Monthly and annual totals of

RAINFALL 1979

for the United Kingdom

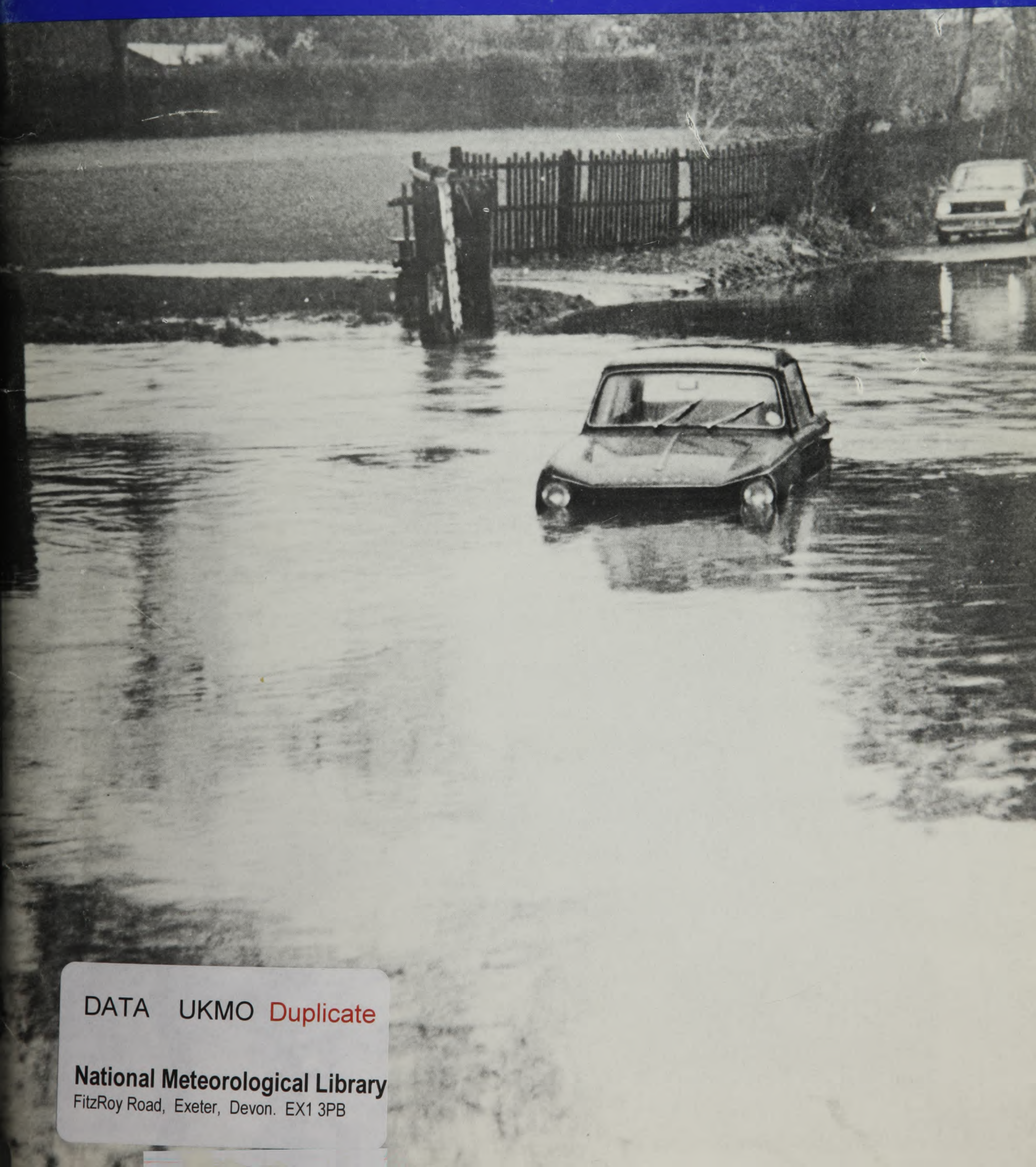

DATA UKMO Duplicate

National Meteorological Library
FitzRoy Road, Exeter, Devon. EX1 3PB

Met Office
Na
Lond
National Meteorological Library & Archive
FitzRoy Road, Exeter, Devon, EX1 3PB
UK
Tel: +44(0)1392 88 4838 Fax: 5681
email: metlib@metofice.gov.uk
www.metoffice.gov.uk
This publication must be returned or renewed by the last date shown below. Renewal depends on reservations. Extended loans must be authorised by the Librarian. Publications must NOT be passed to other readers

21 AUG 2003

Met Office
National Meteorological Library & Archive
FitzRoy Road, Exeter, Devon, EX1 3PB
Tel: +44(0)1392 88 4838 Fax: 5681
email: metlib@metofice.gov.uk
www.metoffice.gov.uk

DUPLICATE

NATIONAL
METEOROLOGICAL
- 4 MAR 1998
LIBRARY

Monthly and annual totals of

RAINFALL 1979

for the United Kingdom

3 8078 0002 3839 6

© *Crown copyright 1983*

**Published by the Meteorological Office,
London Road, Bracknell, Berkshire RG12 2SZ**

UDC 551.506.1 (41-4)
ISBN 0 86180 146 6

Cover photograph

Ford across River Cole at Green Road, Hall Green (Birmingham), 0930 hrs 14 December 1979.

Photograph by permission of Mr J A French.

INTRODUCTION

This publication

1. The present publication is the 11th in the new paper-back series which provides the information on rainfall over the United Kingdom that was formerly given in Part I of *British Rainfall*. It gives monthly and annual totals of rainfall and, where available, the rainfall on the wettest day of the year by amount and date(s).

Station details

2. The publication includes for each station its 'Rainfall Station Number' (previously known as its 'Hydrometric Station Number'): this is the reference number used by the Meteorological Office to identify the station's rainfall data.

3. The county in which the rain-gauge is located is given by the 'County Number'. The counties in this volume are those which came into existence after the 1974 reorganization of Local Government in England and Wales, and after the 1975 reorganization in Scotland. The new county number, Ccc, comprises C the country and cc the county within the country. In Wales the county of Powys has been divided into two parts, north and south, each given a separate county number: this is to maintain a link with the 'districts' adopted by the Meteorological Office in its *Monthly Weather Report*. In the London area, all stations within administrative authorities bearing the name 'London Borough of ...' are shown within the county of Greater London. In Scotland the reorganization introduced Regional Council areas but, as the former county names are still largely used, the county numbering system adopted by the Meteorological Office serves the dual purpose of identifying both Regional Council and old county areas, and the three-figure county number may be regarded as being CRc, where C is the country number, R is the Regional Council number and c is the county number within the Region. (Where c is 6 or greater, the old county has been divided between two Regional Councils and the two parts are separately identified.) A complete decode of the system is given on pages x–xi.

4. The location of the rain-gauge sites is given by National Grid Reference to the nearest 100 metres, and the altitude of the rain-gauge site above mean sea level is given to the nearest metre.

5. The name of the rainfall station is that used by the Meteorological Office under rules which require that the primary name should normally appear on the 1-inch Ordnance Survey map and/or its 1:50 000 metric successor. Where stations exist on islands, the island name is given in capital letters as the first part of the name. Where it is desirable to identify the location beyond the name of the town, village, etc., a supplementary part of the name appears after a comma. In a decreasing number of cases it is desirable to retain the name under which data were published in *British Rainfall* (prior to 1969): thus there will remain some instances where longer-term station names do not adhere to these rules and the names may not in fact appear on current Ordnance Survey maps. Abbreviations or initials are used only in forms that are readily identifiable, although there are rules applicable to certain standard abbreviations, such as S. Wks = Sewage Works (or Sewage Treatment Works), P. Sta. = Pumping Station, Res. = Reservoir, Met. Office = Meteorological Office (where the term applies only to sites manned by personnel of the Meteorological Office or at Royal Naval Air Stations by personnel of the Directorate of Naval Oceanography and Meteorology).

* Where a station name is prefixed by an asterisk, the rain-gauge is set with its rim at ground level, surrounded by a pattern of antisplash grid which is acceptable to the Meteorological Office.

Where a station name is prefixed by a hatch symbol, the station is located in England although it is shown within the Hydrometric Areas associated with Scottish River Purification Boards; such stations fall within the data areas of the Northumbrian River Authority if in the north-east and of the North West Water Authority if in the north-west.

> Where a station name is prefixed by a 'greater than' sign, the data originated from a rain-gauge of a tipping-bucket type which provides data acceptable to Meteorological Office standards for data archiving purposes.

6. The average annual rainfall at stations for the latest reference period, 1941–70, is given in as many cases as possible. Estimated averages are not included. Representative figures (Table B) for the monthly and annual rainfall of 1979 in England, Wales, Scotland, Northern Ireland and the Isle of Man are given as percentages of the longer-period averages (1941–70) in Tables C and D.

Rivers and streams

7. The publication follows earlier practice in that it endeavours to associate rain-gauges with particular catchments and accordingly names the associated rivers and streams.

8. It is not practicable to identify every stream in the country and some minor features have necessarily been ignored. However, in general, a stream is separately identified if it is more than four miles long and has, or has had, a number of rainfall stations within its catchment.

9. As with station names, a number of subjective decisions have had to be taken. The name of the river or stream not uncommonly changes throughout its course: a stream which enters and leaves a lake may thereby acquire a new name. In general, such rivers are identified by the name in use at the lowest reaches, that at the mouth or that at the confluence with a larger river to which it is a tributary.

Water authorities and hydrometric areas

10. The water industry was also reorganized in England and Wales in April 1974 when the many 'River Authorities' were replaced by ten larger regional 'Water Authorities'; similarly, in 1975 there were changes in Scotland resulting in fewer 'River Purification Boards' each covering larger geographical areas.

11. As the administrative structure within Water Authorities does not necessarily follow hydrological boundaries, and is in any case subject to revision from time to time, it is not practicable to publish the rainfall data under sub-headings related to (say) Water Authority Divisions. Accordingly, the data are now published within 'Hydrometric Area' groupings and maps showing the relationship between these Hydrometric Areas and the various water authorities across the United Kingdom are included in pages viii and ix. The Hydrometric Area numbers used in this volume are those in use at the date of printing, and are not necessarily those in use in 1979.

Data

12. Rainfall data are still published in strict numerical order of Rainfall Station Number. The 1974/75 reorganization of the water authorities cut across the hydrologically determined station numbering system adopted by the Meteorological Office in 1961 and to maintain the publication of data in numerical order it has been necessary in some instances to subdivide water authority headings into Part 1, Part 2, and so on.

13. The unit of rainfall amount that is used is the millimetre (mm). Monthly and annual totals are the summation of daily and monthly totals in that unit. If for any station or any period the unit of measurement was the inch, the daily data have been converted to millimetres prior to totalling.

14. The data from each station have been subjected to the routine quality-control procedure in operation by the Meteorological Office at the time of data receipt. Any corrections or adjustments have been incorporated in the figures now presented.

15. Certain practices operating during the period of publication of *British Rainfall* have been kept, namely the retention in archives of all data as originally submitted, and the omission from the published information of data from stations which appear too unrepresentative of the rainfall regime indicated by the bulk of rainfall stations in the area.

16. The present publication continues the practice commenced with the first new paper-back edition, that for 1969, in that reports from stations from which data for the year are incomplete are included. Some stations opened or closed during the year and for others a local shift of site occurred which is thought to have been sufficient to raise doubts about the homogeneity of the old and new observations. New rainfall station numbers have been allocated in the latter instance.

17. When data are missing in a random manner from the Meteorological Office data set for 1979, then the station in question will not, in general, be included in the lists of published data. In a certain limited number of cases, missing monthly totals are estimated and such estimated values are shown in the table by brackets around the totals. Where totals have been subject to some amendment during the quality-control process, this too is indicated by the presence of brackets around the rainfall totals. Such amendments, in addition to the treatment accorded to suspect daily values, could arise for example from the reapportionment of rainfall reported when the observation on the first day of the month has been missed, or because of adjustments arising from snowfall.

18. The maximum amount of rainfall in a rainfall-day is given in the last column together with the date of its occurrence. Should the amount be equalled on other dates within the year, those other dates are included, subject to a maximum of three date entries, shown in date order. For stations which commenced or terminated within the year (i.e. with some months' entries shown as dashes) the maximum daily amount is shown related to the period of available data. The maximum daily fall is not shown for stations whose data were received only as monthly totals or for which, for one reason or another, daily data are incomplete for the relevant period of record within the year.

Availability

19. This series of booklets has been introduced to meet the needs within the Meteorological Office. Further, it provides the opportunity to acknowledge the contribution of many enthusiastic, private rainfall observers and co-operating rainfall station authorities who may receive a free copy for the period during which the data from their station(s) are published.

20. Whilst the booklets are not primarily produced for sale, some copies are available, on repayment, for libraries, universities and other educational establishments, and indeed to individuals, particularly if they wish to maintain a series of publications of rainfall data as a continuation of the former *British Rainfall* series.

21. The publications are available only from the Meteorological Office: they are *not* available through Her Majesty's Stationery Office. Applications for copies should be made to one of the addresses given below:

The Director-General Meteorological Office (Met O 8) London Road BRACKNELL Berkshire RG12 2SZ	The Superintendent Meteorological Office 231 Corstorphine Road EDINBURGH EH12 7BB	The Senior Meteorological Officer Progressive House 1 College Square East BELFAST Northern Ireland BT1 6BQ

but any Standing Orders for issues as they are published should be placed only with the BRACKNELL address.

Index to areal groupings of stations by Hydrometric area (HHHh)

Hydro-metric area	Page	Hydro-metric area	Page	Hydro-metric area	Page
0010	82	0402	32	0820	75
0020	83	0410	34	0830	75
0030	83	0420	36	0840	76
0040	83	0430	38	0850	77
0050	84	0441	39	0860	78
0060	84	0442	40	0870	78
0071	85	0450	40	0880	79
0072	85	0460	41	0890	79
0080	85	0470	42	0901	79
0090	86	0480	44	0902	79
0100	86	0490	44	0910	79
0110	86	0500	45	0920	80
0120	86	0511	46	0930	80
0131	87	0512	47	0940	80
0132	87	0520	47	0950	81
0141	88	0530	48	0960	82
0142	90	0541	49	0970	82
0150	88	0542	49		
0160	89	0550	55	1010	38
0171	90	0560	57	1020	61
0172	91	0570	58	1030	72
0180	90	0581	59	1040	78
0190	91	0582	59	1051	81
0200	92	0590	59	1052	81
0210	93	0601	59	1060	81
0220	1	0602	59	1070	82
0230	1	0610	60	1080	82
0240	2	0620	60		
0250	3	0630	60	1170	100
0260	4	0640	60	1180	100
0271	4	0651	61	1190	100
0272	5	0652	62	1200	100
0280	9	0661	62		
0290	15	0662	62	2010	95
0300	15	0670	62	2020	95
0310	17	0680	63	2030	96
0320	17	0690	64	2040	97
0330	18	0700	66	2050	97
0340	20	0710	66	2060	98
0350	21	0720	68	2260	98*
0360	22	0730	69	2350	98
0371	23	0740	69	2360	98
0372	24	0750	70	2390	95*
0380	24	0760	71	2400	95*
0391	25	0770	73		
0392	26	0780	73		
0393	29	0790	73		
0394	30	0800	74		
0401	31	0810	74		

* No stations in this area at present

WATER AUTHORITY BOUNDARIES and Hydrometric Area Numbers (Northern British Isles)

The WATER AUTHORITY BOUNDARIES are those related to river divisions, which are somewhat different from water supply, etc. boundaries, and which are related to the re-organization of 1974 in England and Wales, and of 1975 in Scotland. Parts of Wales were revised in April 1979

The HYDROMETRIC AREA NUMBERS are now in the HHHh format, where HHH is the original number allocated in the 1930s and h is a subdivision resulting from water authority re-organizations. Thus, when h = 0 the boundary remains that originally defined in the 1930s.

Over IRELAND agreement has been reached with relevant authorities in the North and South for the adoption of a single system: the format adopted by the Meteorological Office to integrate this system with the HHHh system in use for the U.K. is 2HH0, where HH is the Irish Hydrometric Number, to which 200 is added, and the h component is always 0. Hydrometric Station Numbers are allocated only for those catchments or parts of catchments within Northern Ireland.

For the CHANNEL ISLANDS the Hydrometric Area numbers previously allocated by the Meteorological Office only, are maintained but converted to the HHHh format.

KEY

Hydrometric Area boundaries ———

Water Authority boundaries (R.P.B. boundaries in Scotland) ———

Country boundaries - - - -

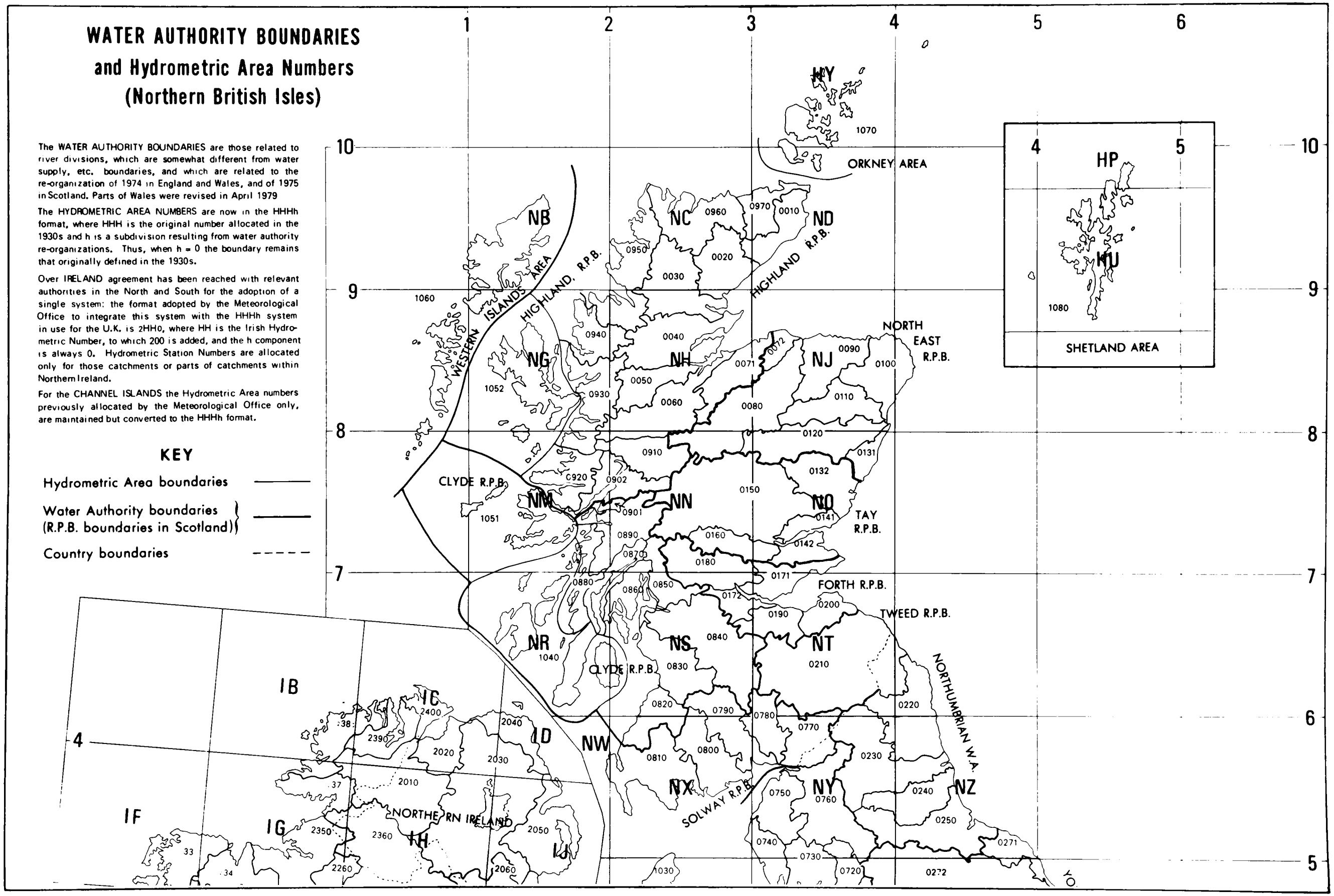

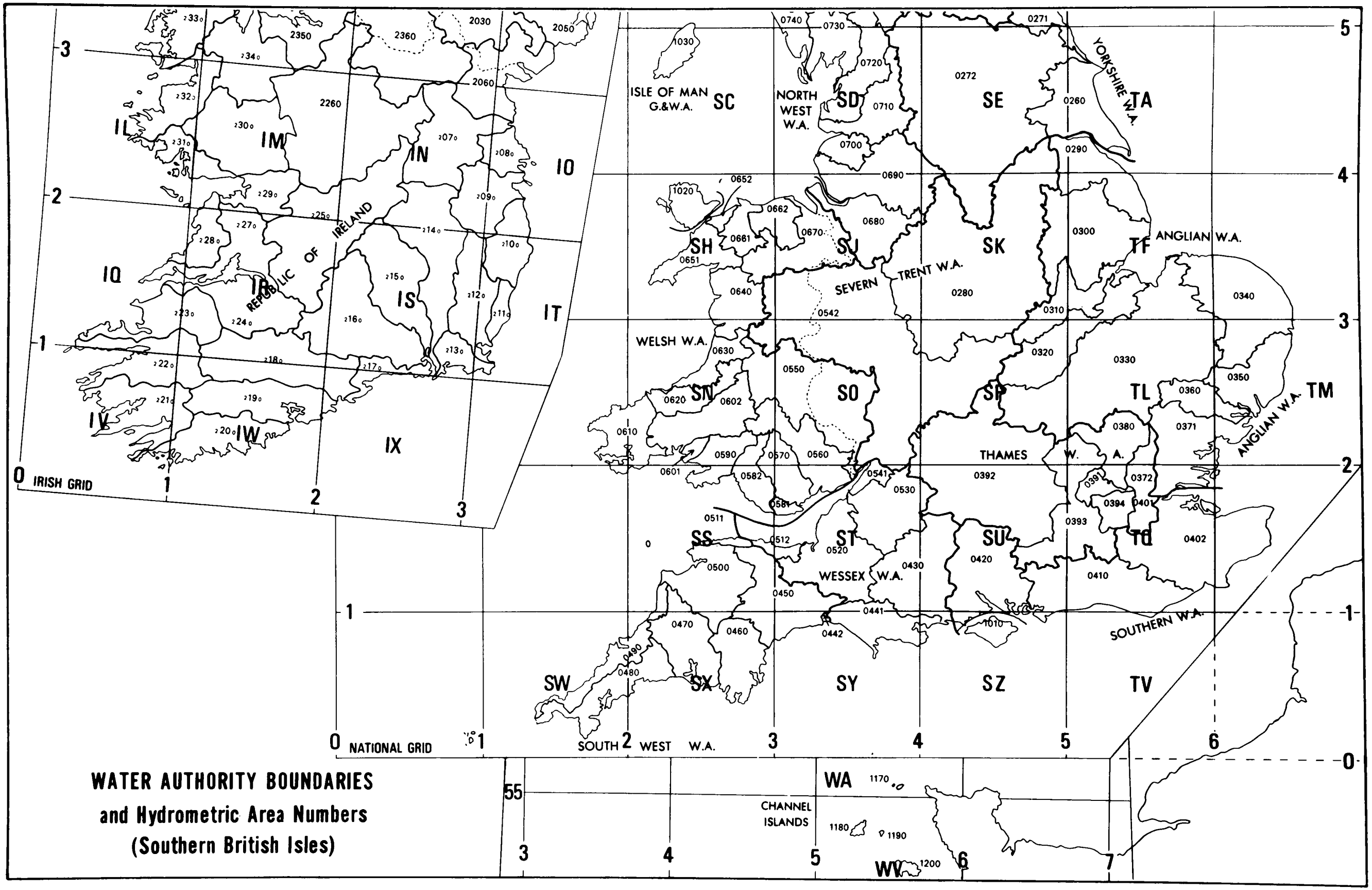

WATER AUTHORITY BOUNDARIES and Hydrometric Area Numbers (Southern British Isles)

Index to County Numbers
following Local Government reorganization 1974/75

(See Introduction, para. 3)

SCOTLAND

CRc

Islands
001 Shetland Islands
002 Orkney Islands
003 Western Isles

Highland Region
011 Caithness
012 Sutherland
013 Ross and Cromarty
014 Inverness-shire
015 Nairnshire
016 Moray (in Highland)*
017 Argyll (in Highland)*

Grampian Region
021 Banffshire
022 Aberdeenshire
023 Kincardineshire
026 Moray (in Grampian)*

Tayside Region
031 Angus
032 Kinross-shire
036 Perthshire (in Tayside)*

Fife Region
041 Fife

Lothian Region
051 East Lothian
056 Midlothian (in Lothian)*
057 West Lothian (in Lothian)*

Borders Region
061 Berwickshire
062 Peebleshire
063 Selkirkshire
064 Roxburghshire
066 Midlothian (in Borders)*

Central Region
071 Clackmannanshire
076 Perthshire (in Central)*
077 Stirling (in Central)*
078 West Lothian (in Central)*

* See Introduction, para. 3, for explanation

SCOTLAND *(contd)*

CRc

Strathclyde Region
081 Dumbartonshire
082 Renfrewshire
083 Buteshire
084 Lanarkshire
085 Ayrshire
086 Stirlingshire (in Strathclyde)*
087 Argyll (in Strathclyde)*

Dumfries and Galloway Region
091 Wigtownshire
092 Kirkcudbrightshire
093 Dumfriesshire

ENGLAND

Ccc

101 Northumberland
102 Tyne and Wear
103 Durham
104 Cleveland
105 North Yorkshire
106 Humberside
107 Lincolnshire
108 West Yorkshire
109 South Yorkshire
110 Nottinghamshire
111 Leicestershire
112 Northamptonshire
113 Derbyshire
114 Warwickshire
115 Staffordshire
116 West Midlands
117 Shropshire †
118 Hereford and Worcester
119 Gloucestershire
120 Buckinghamshire
121 Oxfordshire
122 Norfolk
123 Suffolk
124 Essex
125 Cambridgeshire
126 Bedfordshire
127 Hertfordshire

† for a time known as Salop

ENGLAND *(contd)*

Ccc

128 Wiltshire
129 Berkshire
130 Surrey
131 Greater London
132 Kent
133 East Sussex
134 West Sussex
135 Hampshire
136 Isle of Wight
137 Dorset
138 Somerset
139 Avon
140 Devon
141 Cornwall
142 Scilly
143 Cheshire
144 Greater Manchester
145 Merseyside
146 Lancashire
147 Cumbria

148 Isle of Man

WALES

Ccc

201 Powys (South)*
202 Gwent
203 Mid Glamorgan
204 South Glamorgan
205 West Glamorgan
206 Dyfed
207 Powys (North)*
208 Gwynedd
209 Clwyd

* See Introduction, para. 3, for explanation

NORTHERN IRELAND

Ccc

301 Londonderry
302 Antrim
303 Down
304 Armagh
305 Tyrone
306 Fermanagh

CHANNEL ISLANDS

Ccc

401 Alderney
402 Guernsey
403 Sark
404 Jersey

ANNUAL RAINFALL 1979

Millimetres

The approximate values in inches are given. The exact relationship is 254 mm = 10 in.

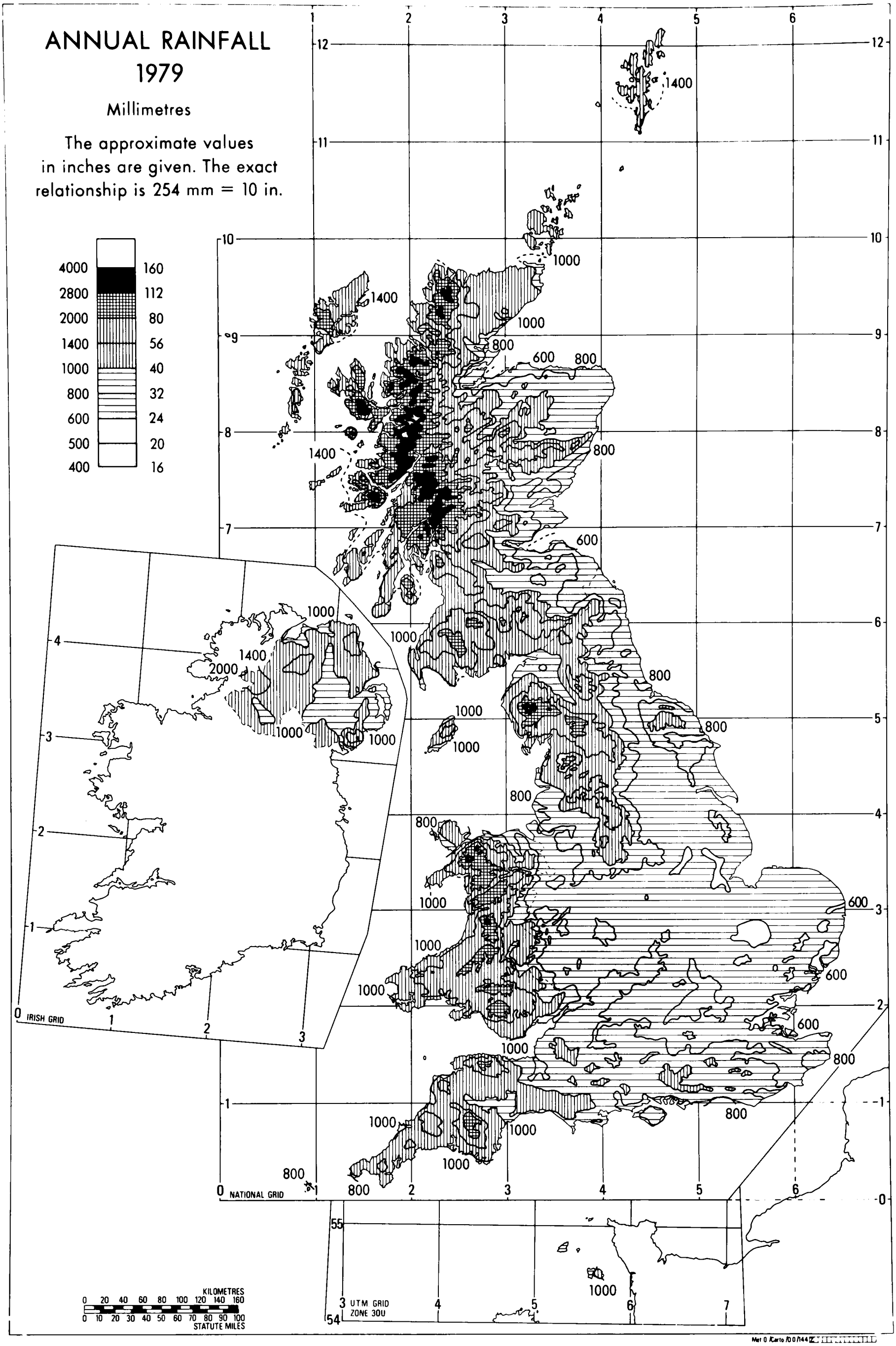

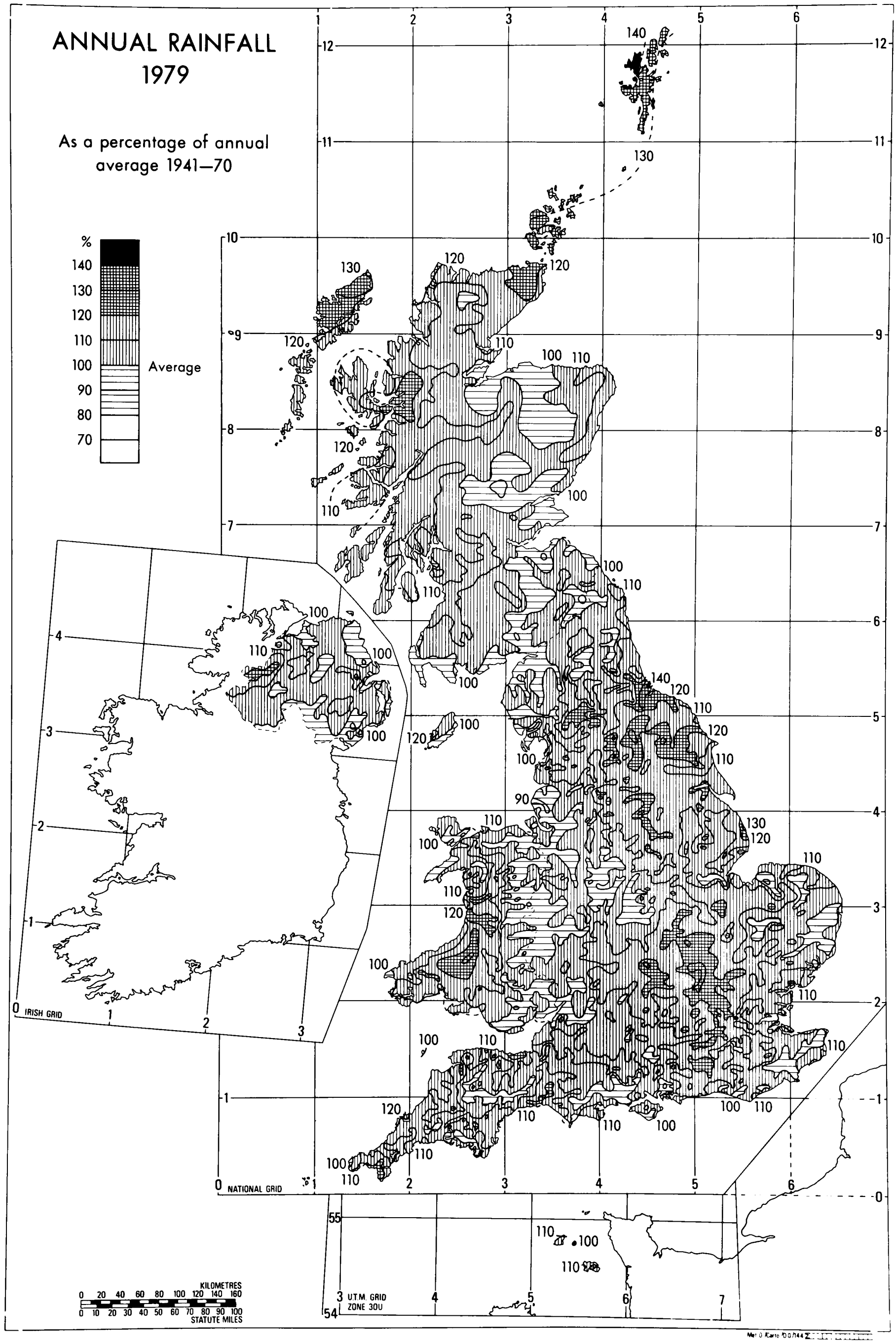
ANNUAL RAINFALL
1979
As a percentage of annual average 1941—70
%
140
130
120
110
100
90
80
70
Average
IRISH GRID
NATIONAL GRID
U.T.M. GRID
ZONE 30U
KILOMETRES
0 20 40 60 80 100 120 140 160
0 10 20 30 40 50 60 70 80 90 100
STATUTE MILES

Estimated area rainfall, monthly, annual and seasonal for parts of the United Kingdom

A Averages for 1941–70 in millimetres*

	Jan	Feb	Mar	Apr	May	June	July	Aug	Sept	Oct	Nov	Dec	Year	Winter half-year Oct-Mar	Summer half-year Apr-Sept	Area† km²
England	77	59	54	53	63	57	69	85	76	75	89	80	837	434	403	130 297
Wales	142	101	91	88	94	84	97	122	130	134	149	153	1385	770	615	20 750
England and Wales	86	65	59	58	67	61	73	90	83	83	97	90	912	480	432	151 053
Scotland	137	104	92	90	91	92	112	129	137	149	142	156	1431	780	651	78 734
Great Britain	103	78	70	69	75	72	86	103	102	106	112	113	1089	582	507	229 787
Northern Ireland	104	75	70	68	73	79	93	103	107	107	102	114	1095	572	523	14 133
Isle of Man	123	82	82	73	79	72	82	108	119	124	127	131	1202	669	533	572

B Values for 1979 in millimetres

	Jan	Feb	Mar	Apr	May	June	July	Aug	Sept	Oct	Nov	Dec	Year	Winter half-year Oct 1978-Mar 1979	Summer half-year Apr-Sept 1979	Seasonal year Oct 1978 Sept 1979
England	79	63	117	66	115	40	32	87	34	71	76	143	923	484	374	858
Wales	125	71	168	90	167	39	40	141	79	129	172	271	1492	755	556	1311
England and Wales	85	65	125	70	123	41	34	95	39	78	87	159	1001	522	402	924
Scotland	118	39	183	97	102	77	103	139	118	152	204	199	1531	793	636	1429
Great Britain	96	56	145	79	116	53	58	110	66	103	127	173	1182	614	482	1096
Northern Ireland	95	29	95	82	94	56	51	135	76	136	163	125	1137	595	494	1089
Isle of Man	137	38	99	104	81	20	41	126	93	144	132	211	1226	713	465	1178

C Values for 1979 percentage of monthly average, 1941–70*

	Jan	Feb	Mar	Apr	May	June	July	Aug	Sept	Oct	Nov	Dec	Year	Winter half-year Oct 1978-Mar 1979	Summer half-year Apr-Sept 1979	Seasonal year Oct 1978 Sept 1979
England	103	107	217	125	183	70	46	102	45	95	85	179	110	112	93	103
Wales	88	70	185	102	178	46	41	116	61	96	115	177	108	98	90	95
England and Wales	99	100	212	121	184	67	47	105	47	94	90	177	110	109	93	101
Scotland	86	37	199	108	112	84	92	108	86	102	144	127	107	102	98	100
Great Britain	93	72	207	114	155	74	67	107	65	97	113	153	109	105	95	101
Northern Ireland	91	39	136	121	129	71	55	131	71	127	160	110	104	104	94	99
Isle of Man	111	46	121	142	103	28	50	117	78	116	104	161	102	107	87	98

D Values for 1979 percentage of annual average, 1941–70*

	Jan	Feb	Mar	Apr	May	June	July	Aug	Sept	Oct	Nov	Dec	Year	Winter half-year Oct 1978-Mar 1979	Summer half-year Apr-Sept 1979	Seasonal year Oct 1978 Sept 1979
England	9.4	7.5	14.0	7.9	13.7	4.8	3.8	10.4	4.1	8.5	9.1	17.1	110	58	45	103
Wales	9.0	5.1	12.1	6.5	12.1	2.8	2.9	10.2	5.7	9.3	12.4	19.6	108	55	40	95
England and Wales	9.3	7.1	13.7	7.7	13.5	4.5	3.7	10.4	4.3	8.6	9.5	17.4	110	57	44	101
Scotland	8.2	2.7	12.8	6.8	7.1	5.4	7.2	9.7	8.2	10.6	14.3	13.9	107	56	44	100
Great Britain	8.8	5.1	13.3	7.3	10.7	4.9	5.3	10.1	6.1	9.5	11.7	15.9	109	57	44	101
Northern Ireland	8.7	2.6	8.7	7.5	8.6	5.1	4.7	12.3	6.9	12.4	14.9	11.4	104	54	45	99
Isle of Man	11.4	3.2	8.2	8.7	6.7	1.7	3.4	10.5	7.7	12.0	11.0	17.6	102	59	39	98

* See Introduction, para 6, regarding introduction of averages over the new period, 1941–70.

† Values derived from: London, Central Office of Information. *Britain – an official handbook*, 1964. London. HMSO, 1964.

England and Wales

NORTHUMBRIAN WATER AUTHORITY AREA

HYDROMETRIC AREA 0220

Number	Station	Co no	Grid reference	Altitude m	Av 1941-1970 mm	Jan	Feb	Mar	Apr	May	Jun	Jul	Aug	Sep	Oct	Nov	Dec	Year	Highest daily fall mm	date
	Coastal																			
000249	Cheswick	101	NU 46 025466	30		53	(12)	57	46	82	44	62	64	(22)	69	78	89	678	27	25Jul
000898	Newlands	101	NU 46 116324	58	626	51	15	(82)	54	115	47	46	77	30	63	66	96	742	29	17May
000952	Bamburgh	101	NU 46 158349	38		56	8	62	42	97	41	44	83	26	69	59	94	681	24	7Aug
000989	Seahouses	101	NU 46 219322	11	623	56	8	84	40	92	35	--	--	--	--	--	--	---	31	28Mar
001045	Newham Hall	101	NU 46 178293	37		70	(11)	(96)	48	97	45	49	73	31	77	52	100	749		
001145	Doxford Hall	101	NU 46 187243	46		(82)	18	(97)	(48)	(105)	46	(41)	(76)	35	86	58	121	813		
001358	Newton Seahouses	101	NU 46 242243	8		63	8	(79)	39	(99)	35	50	(65)	29	86	60	96	709	23	28Mar
001545	Howick Grange	101	NU 46 242167	43		(71)	17	84	50	96	40	46	64	33	85	70	98	754		
001584	Boulmer Met.Office	101	NU 46 253142	23		62	13	76	46	91	34	47	55	34	77	63	94	692	27	28Mar
	Aln (Coastal)																			
001617	Alnham, Denecroft	101	NT 36 992104	183		(80)	(38)	(128)	55	86	34	(32)	(92)	(38)	88	95	94	860		
001721	Callaly Castle	101	NU 46 051099	104	785	(73)	36	(117)	55	86	43	36	71	(28)	(86)	95	96	822	(37	28Mar)
001757	Whittingham	101	NU 46 069117	76	730	(65)	21	128	48	(80)	30	37	70	36	59	82	100	756	54	28Mar
001910	Broome Park	101	NU 46 109130	76		(80)	25	(112)	40	85	30	46	57	37	67	70	85	734		
002183	Hagdon Farm	101	NU 46 119226	186		(64)	(20)	(104)	56	(101)	45	(51)	77	44	75	78	92	807		
002392	Alnwick	101	NU 46 199129	56		84	21	(95)	53	93	(34)	48	68	34	81	71	97	779	34	28Mar
	Coquet																			
002739	Blindburn	101	NT 36 829109	307	1014	76	(40)	(155)	(56)	(108)	47	49	104	50	119	115	(131)	1050		
	Alwin (Coquet)																			
003300	Alwinton	101	NT 36 921063	158		75	(43)	--	--	--	--	--	--	--	--	--	--	---		
	Coquet																			
003552	Swindon	101	NY 35 974996	122		(84)	53	139	54	(81)	32	38	(95)	53	88	88	114	919	41	28Mar
003966	Rothbury Cemetery	101	NU 46 055013	91	810	(80)	48	(153)	41	91	26	30	77	38	75	75	100	834	54	28Mar
004489	Embleton Hall	101	NU 46 131012	152		76	37	(140)	43	108	27	48	(73)	31	(83)	73	81	820		
004802	Newton-on-the-Moor P.O.	101	NU 46 171053	137		(82)	17	139	(49)	99	32	61	76	29	84	(81)	87	836		
004941	Warkworth W.Wks	101	NU 46 236057	30		--	--	--	--	77	(40)	56	64	39	72	67	92	---		
	Lyne (Coastal)																			
005349	Cockle Park	101	NZ 45 200912	99	729	62	31	99	50	96	28	36	59	42	72	73	84	732	28	28Mar
005505	Ellington	101	NZ 45 278919	23		60	18	110	42	92	27	53	59	38	(62)	63	90	714	41	28Mar
	Wansbeck																			
005621	Sweethope Loughs	101	NY 35 947823	238		(60)	(44)	(128)	45	(88)	44	31	93	66	83	101	98	881	33	28Mar
005785	Wallington Hall	101	NZ 45 035843	130		(54)	(54)	(149)	46	92	41	32	85	47	78	93	98	869	40	28Mar
	Hart (Wansbeck)																			
006038	Harwood	101	NZ 45 000903	235	922	(50)	(60)	(149)	(42)	79	54	26	99	63	86	93	(108)	909		
006168	Hartburn	101	NZ 45 088864	128		44	46	(142)	50	84	45	36	78	43	67	88	96	819	34	28Mar
	Pont (Wansbeck)																			
006399	Pont Res.	101	NZ 45 047932	189	841	(68)	(53)	161	--	--	--	--	--	--	--	--	--	---	46	28Mar
006404	Pont Res. P.Sta.	101	NZ 45 052938	171		(67)	(49)	(148)	43	103	(36)	30	66	54	(84)	92	104	876		
	Wansbeck																			
006689	Mitford, Abbey Mills	101	NZ 45 183860	30		66	31	(117)	(49)	84	(37)	33	52	36	61	78	79	723	30	28Mar
006734	Morpeth	101	NZ 45 201856	29		61	31	123	48	(95)	43	39	(56)	36	65	76	89	762	48	28Mar
	Blyth (Coastal)																			
007021	Belsay	101	NZ 45 103787	115		--	--	--	--	--	--	--	--	--	--	--	87	---	15	26Dec
007036	Capheaton	101	NZ 45 038805	180		48	(50)	(119)	47	89	43	39	(81)	(57)	108	104	99	884		
007169	Belsay, Townfoot	101	NZ 45 096784	114		63	51	116	43	89	42	41	84	39	75	94	(84)	821		
	Pont (Blyth)																			
007290	Great Whittington	101	NZ 45 007703	161	691	63	(40)	(105)	38	68	31	35	74	42	82	83	67	728		
007335	Burnside	101	NZ 45 044717	128	683	61	(40)	(100)	35	93	29	35	85	37	84	82	65	736		
007556	Ponteland No.2	101	NZ 45 160717	73		68	(37)	(119)	34	92	48	41	60	41	63	83	73	759	33	28Mar
	Blyth (Coastal)																			
007863	Blagdon Hall	101	NZ 45 212771	55		64	42	117	37	105	43	41	66	40	61	84	82	782	43	28Mar
008060	Blyth S.Wks	101	NZ 45 296822	2		50	(19)	109	38	94	36	36	64	37	64	64	89	700	51	28Mar
008232	Blyth, Ridley Park	101	NZ 45 320812	3		57	16	94	(37)	93	36	42	66	40	55	67	91	694	34	28Mar
	Coastal																			
008331	Seaton Delaval Hall	101	NZ 45 322766	30		55	24	95	41	100	30	--	--	--	--	--	--	---	31	28Mar

HYDROMETRIC AREA 0230

Number	Station	Co no	Grid reference	Altitude m	Av 1941-1970 mm	Jan	Feb	Mar	Apr	May	Jun	Jul	Aug	Sep	Oct	Nov	Dec	Year	Highest daily fall mm	date
	Coastal																			
008646	Tynemouth Coastguard	102	NZ 45 374695	30	638	55	18	(75)	36	103	35	43	72	37	65	53	76	668	(26	28Mar)
	North Tyne (Tyne)																			
008849	Kielder, Ridge End	101	NY 35 658958	274		46	(41)	(156)	71	106	66	52	95	78	83	122	156	1072	38	26Dec
008887	Kielder Castle	101	NY 35 632935	201	1288	(48)	53	192	75	100	72	53	102	100	100	183	211	1289	55	26Dec
009641	Falstone	101	NY 35 726873	152		58	(48)	(165)	(51)	97	44	39	115	78	90	138	154	1077		
010064	High Green Manor	101	NY 35 808909	247		56	(51)	(142)	53	97	47	36	116	66	93	116	143	1016	34	28Mar
010311	Chirdon	101	NY 35 762832	160		47	34	133	53	(94)	(42)	53	(126)	100	92	(147)	174	1095	44	25Nov
010477	Bellingham S.Wks	101	NY 35 838829	122		60	43	144	41	87	49	34	138	71	71	119	133	990	(32	25Nov)
	Rede (North Tyne)																			
010514	Carter	101	NT 36 705060	351		(65)	96	238	74	105	54	39	115	73	128	167	151	1305		
010560	Whitelee	101	NT 36 712051	287		(65)	(63)	(200)	77	114	55	41	114	70	121	161	196	1277		
010568	Upper Cocmsdon	101	NT 36 705032	393		69	(88)	(210)	65	109	57	42	110	80	137	172	190	1329		
010574	Game Park	101	NT 36 715044	268	1300	(64)	93	206	(75)	105	55	40	110	75	128	164	198	1313		
010589	Hopehead	101	NT 36 733066	359		46	84	(200)	73	103	48	34	104	59	120	133	150	1154		
010630	Upper Chattlehope Burn	101	NT 36 714022	381		(65)	85	220	74	104	49	57	115	89	143	174	206	1381		
010649	Chattlehope	101	NT 36 735021	366		61	(70)	(190)	61	102	46	42	106	74	134	158	199	1243		
010659	Catcleugh Nursery	101	NT 36 749031	229	1176	57	(62)	196	63	99	50	40	101	63	123	148	180	1182	43	28Mar
010741	Cottonshope	101	NT 36 791048	297		60	45	(147)	58	94	72	39	98	55	135	114	146	1063	35	28Mar
011070	Redesdale	101	NY 35 834955	235		(46)	45	(147)	47	98	44	33	91	70	102	108	140	971	30	28Mar
011384	Elsdon	101	NY 35 937932	162		74	(61)	(120)	46	77	43	31	108	62	78	98	119	917	31	13Oct
011706	West Woodburn	101	NY 35 897872	131		64	47	112	48	86	53	30	122	(68)	77	94	117	918	(26	25Nov)

Number	Station	Co no	Grid reference	Altitude m	Av 1941-1970 mm	Jan	Feb	Mar	Apr	May	Jun	Jul	Aug	Sep	Oct	Nov	Dec	Year	Highest daily fall mm	date
						Rainfall in millimetres														
NORTHUMBRIAN,0230--(contd)																				
	North Tyne (Tyne)																			
012213	Stonehaugh	101	NY 35 792760	201		72	49	(161)	44	97	40	42	115	101	86	164	171	1142	42	25Nov
012304	Park End	101	NY 35 872758	84	811	70	52	142	36	(92)	41	36	91	79	72	125	126	952	31	25Nov
012536	Barrasford	101	NY 35 920732	64		(63)	46	(119)	33	68	39	25	(80)	56	53	86	76	744	30	28Mar
012547	Green Crag	101	NY 35 913805	256		80	(45)	127	(50)	92	51	38	85	67	76	97	97	905		
012594	Colt Crag Res.	101	NY 35 942781	200	784	62	41	(114)	42	82	43	36	83	58	70	94	85	810	24	28Mar
	Hallington (North Tyne)																			
012714	Fawcett	101	NY 35 967766	160	734	59	56	100	39	82	41	39	80	54	69	88	81	788		
012716	Hallington Res.	101	NY 35 973762	152	697	59	46	(103)	42	84	51	(36)	83	56	76	92	85	813	25	13Oct
012718	Hallington	101	NY 35 978761	142	702	55	59	108	35	80	41	32	79	52	70	89	76	776		
012804	Ryal Cottage	101	NY 35 995740	141	694	(55)	40	85	35	73	34	33	74	45	70	70	(70)	684		
012836	Bingfield Combe	101	NY 35 982728	146		56	(38)	103	38	76	50	35	90	46	78	88	70	768	25	13Oct
	South Tyne (North Tyne)																			
013335	Hartside	147	NY 35 668423	503		(110)	(100)	222	97	160	67	127	129	113	107	162	207	1601		
013545	Alston	147	NY 35 718473	320		(72)	(60)	176	61	91	46	57	92	94	93	150	159	1151	48	25Nov
013554	Alston S.Wks	147	NY 35 714474	259		(87)	(69)	(210)	68	(92)	49	60	94	110	95	181	200	1315	(59	25Nov)
013876	Aules Hill Farm	101	NY 35 665528	297		(80)	63	217	84	130	71	68	106	(111)	118	202	220	1470		
014177	Tindale	147	NY 35 621593	191		(70)	40	148	56	125	49	65	98	(101)	94	161	(174)	1181		
014554	Haltwhistle	101	NY 35 681640	122	945	(53)	(44)	(147)	44	(116)	45	62	109	(106)	81	148	(148)	1103		
	West Allen (South Tyne)																			
015131	Ninebanks	101	NY 35 777528	253		(78)	(52)	(163)	67	88	68	39	84	87	74	184	(172)	1156		
015339	Allenheads	101	NY 35 860453	411	1233	(100)	(62)	(207)	71	130	43	49	91	83	91	158	177	1262		
	South Tyne (North Tyne)																			
015912	Haydon Bridge	101	NY 35 838645	79		66	36	(95)	39	80	23	23	46	46	73	(82)	84	693	31	19Jan
	Tyne																			
016168	Hexham Res.	101	NY 35 932632	99	691	75	40	(118)	49	84	22	26	78	51	68	87	87	785		
	Devils Water (Tyne)																			
016362	Ladle Wells	101	NY 35 875525	381	978	(80)	(60)	(175)	(60)	91	21	35	(74)	50	77	109	131	963		
016450	Whitley Mill	101	NY 35 924581	152		67	(54)	142	55	98	28	24	67	52	65	96	101	849	27	19Jan
	Tyne																			
016958	Riding Mill	101	NZ 45 012615	58		56	49	126	38	86	20	27	69	40	62	63	68	704	27	19Jan
016973	Broomhaugh S.Wks	101	NZ 45 028617	24		(60)	48	(117)	45	90	23	30	(51)	39	(66)	66	64	699		
016991	Bywell	101	NZ 45 047616	18		71	(42)	(110)	(41)	95	25	37	56	(45)	69	59	69	719		
017041	Minsteracres	101	NZ 45 025556	259		(73)	(55)	(149)	53	102	25	29	57	46	74	65	86	814	(29	16Mar)
017112	Broomley	101	NZ 45 037600	99		(69)	(47)	(122)	37	(98)	22	32	65	36	(74)	72	(67)	741		
017213	Whittledean Res.	101	NZ 45 064679	116	683	60	44	108	38	91	38	33	72	37	78	73	63	735	29	13Oct
017260	Whittledean Filters	101	NZ 45 076673	108	684	60	40	(119)	38	94	39	36	70	41	85	77	69	768	33	28Mar
017341	Prudhoe	101	NZ 45 087635	15		68	(44)	109	44	93	34	(34)	(54)	(40)	(90)	(67)	62	739	(38	13Oct)
017499	Throckley Filters	101	NZ 45 152669	91	669	47	34	(102)	27	86	24	39	48	35	59	62	65	628	(38	28Mar)
	Derwent (Tyne)																			
017701	Quickcleugh	101	NY 35 889479	421	1190	(95)	(80)	190	(73)	104	65	53	69	68	111	(140)	147	1195		
017832	Boltshope	103	NY 35 943468	381	996	67	(58)	(169)	(57)	99	39	33	87	57	93	102	137	998		
017842	Presser Villa	103	NY 35 959478	397	928	70	(65)	185	63	110	54	23	54	48	86	103	136	997		
017857	Birkside	101	NY 35 949506	332	857	(65)	(53)	(175)	62	112	(37)	25	65	47	73	101	115	930	35	28Mar
017936	Acton Burn	101	NY 35 979537	259	835	(70)	(60)	176	(56)	107	26	21	67	44	71	86	110	894		
018027	Derwent Bridge	103	NZ 45 032513	189		68	53	165	54	108	38	23	70	42	73	79	117	890	30	26Dec
	Burnhope (Derwent)																			
018085	Feldon Burn	103	NY 35 999461	375	951	(80)	(60)	(190)	(62)	124	45	27	54	56	96	105	139	1038		
	Derwent (Tyne)																			
018178	Hisehope Res.	103	NZ 45 024461	349	921	(80)	(60)	(175)	65	123	40	29	72	56	101	97	134	1032		
018196	Smiddy Shaw Res.	103	NZ 45 039462	332	884	78	(57)	(159)	61	124	43	25	74	52	85	90	120	968		
018402	Ebchester, Westwood S.Wks	103	NZ 45 096548	78	738	(60)	(47)	138	44	100	42	26	(69)	37	(74)	63	90	790		
018536	Chopwellwood	102	NZ 45 136580	136	737	70	(46)	133	48	108	41	34	61	39	(84)	64	77	805	42	28Mar
018710	Derwenthaugh	102	NZ 45 191614	15	668	58	(45)	136	37	101	26	44	58	36	58	56	50	705	46	28Mar
	Team (Tyne)																			
018927	Birtley S.Wks	102	NZ 45 263563	23		(60)	(43)	(124)	47	105	(35)	37	73	33	54	74	93	778		
019069	Saltwell Park	102	NZ 45 255607	64		(60)	(48)	(122)	41	(97)	28	40	85	33	60	70	79	763	40	28Mar
	Tyne																			
019355	Jesmond Dene	102	NZ 45 253672	48	688	63	(41)	(145)	35	100	39	52	69	46	69	73	73	805	(42	28Mar)
019640	Cleadon P.Sta.	102	NZ 45 386634	66	619	(45)	(30)	(102)	41	115	29	51	65	31	69	59	89	726	31	28Mar
019754	South Shields,Wood Terrace	102	NZ 45 369656	30		56	27	(130)	45	(123)	35	47	75	30	65	69	95	797	46	28Mar
019829	Moorhouses Res.	102	NZ 45 334697	59	678	(59)	26	118	46	101	37	49	96	38	63	72	(88)	793	36	28Mar
019839	Tynemouth, North Pier	102	NZ 45 371692	5	625	(52)	18	98	41	102	33	45	71	38	60	61	81	700	41	28Mar
	Coastal																			
020177	South Shields, South Pier	102	NZ 45 373678	5	624	61	22	94	40	108	30	46	68	37	64	62	85	717	28	28Mar
HYDROMETRIC AREA 0240																				
	Wear																			
021204	Grass Meres	103	NY 35 825372	564	1576	(130)	(110)	(250)	84	150	54	73	90	85	120	290	310	1746		
021229	Burnhope Res.	103	NY 35 850391	354	1290	(120)	(90)	(202)	68	127	64	53	85	67	102	203	226	1407		
021232	Plover Hill	103	NY 35 831401	546	1607	(130)	(110)	(225)	66	148	90	70	111	100	110	250	300	1710		
021273	Ireshopeburn	103	NY 35 861379	434		(110)	81	(230)	73	135	43	52	92	76	120	225	249	1486		
021389	Westgate Railway Sta.	103	NY 35 910380	269	1067	(90)	(75)	213	57	124	34	39	71	51	89	149	191	1183		
	Rookhope (Wear)																			
021601	Rookhope Nurseries	103	NY 35 932430	332		(101)	(82)	(196)	63	112	38	36	75	59	88	132	159	1141		
	Wear																			
021817	Stanhope, Castle School	103	NY 35 996393	214		70	53	(169)	49	106	51	17	(54)	39	75	96	139	918	49	28Mar
021862	Parson Byers Quarry	103	NZ 45 001375	245		(72)	51	(176)	48	112	33	22	62	42	87	100	144	949		
	Waskerley (Wear)																			
022065	Waskerley No.3	103	NZ 45 004433	436	967	78	65	(180)	65	124	35	23	72	55	79	99	140	1015		
022085	Waskerley	103	NZ 45 022444	359	952	73	(48)	(182)	70	126	39	27	70	47	94	100	138	1014		
022094	Waskerley No.1	103	NZ 45 026451	401	907	(73)	(55)	(190)	61	121	35	24	69	58	96	118	135	1035		
022114	Waskerley No.6	103	NZ 45 042430	375	905	(73)	(50)	164	62	129	32	18	64	(44)	89	105	135	965		
022164	Tunstall Res.	103	NZ 45 063407	221	898	(81)	(49)	(192)	53	117	32	18	66	43	70	98	132	951	58	28Mar

Number	Station	Co no	Grid reference	Altitude m	Av 1941-1970 mm	Jan	Feb	Mar	Apr	May	Jun	Jul	Aug	Sep	Oct	Nov	Dec	Year	Highest daily fall mm	date
						Rainfall in millimetres														
NORTHUMBRIAN,0240--(contd)																				
	Wear																			
022349	Low Harperley	103	NZ 45 120348	123		(58)	(36)	169	40	101	48	24	55	(31)	62	(81)	(101)	806		
	Bedburn (Wear)																			
022528	Hamsterley	103	NZ 45 072306	192		(80)	(50)	210	42	115	34	23	(66)	35	75	107	129	966	37	28Mar
022645	Dryderdale Farm	103	NZ 45 088339	197		70	(53)	(166)	43	104	39	24	59	32	71	82	120	863	36	28Mar
	Wear																			
022817	Low Etherley	103	NZ 45 169289	155		59	29	127	37	98	45	37	61	31	59	76	89	748	39	28Mar
C22909	Low Wadsworth S.Wks	103	NZ 45 177310	78	714	(46)	31	(129)	42	93	30	25	(63)	31	52	74	(84)	700	50	28Mar
	Gaunless (Wear)																			
022955	Woolly Hill	103	NZ 45 044249	358		(65)	(65)	(200)	47	105	34	34	78	(36)	71	106	110	951		
C23056	Cockfield	103	NZ 45 128243	206		(65)	(41)	162	(39)	(111)	33	36	(70)	22	69	91	98	837		
C23151	West Auckland	103	NZ 45 181263	109	741	66	38	(149)	38	114	40	36	74	37	65	86	97	840	55	28Mar
	Wear																			
023309	Vinovia S.Wks	103	NZ 45 206317	69		52	(26)	131	43	(101)	(40)	19	(55)	(20)	39	61	64	651		
C23391	Willington S.Wks	103	NZ 45 208346	55	673	49	26	141	(50)	101	68	24	76	36	(47)	76	90	784	60	28Mar
	Browney (Wear)																			
023690	Satley	103	NZ 45 117437	226	753	(61)	(42)	141	47	115	48	24	66	43	80	78	108	853	38	28Mar
C23782	Hollinside Farm	103	NZ 45 148464	213		(58)	(42)	(131)	40	102	(44)	22	60	35	56	59	(80)	729		
024022	Sacriston Nurseries	103	NZ 45 237467	155		52	36	(139)	51	107	41	26	68	50	64	79	96	809	45	28Mar
	Wear																			
024724	Durham	103	NZ 45 267415	102	650	50	31	166	45	97	49	25	67	39	55	69	91	784	51	28Mar
C24734	Durham,Barkers Haugh S.Wks	103	NZ 45 278433	30		57	33	147	50	92	55	27	76	41	58	72	100	808	51	28Mar
024954	East Rainton	102	NZ 45 336481	85		50	20	(129)	49	105	29	33	54	35	45	76	103	728	46	28Mar
C25395	Washington S.Wks	102	NZ 45 329557	29		(51)	24	(114)	47	94	37	53	61	30	(48)	66	85	710	44	28Mar
025412	Washington No.3	102	NZ 45 317575	56		50	(26)	(115)	49	121	(31)	47	60	33	50	60	86	728	44	28Mar
025542	Stony Gate P.Sta.	102	NZ 45 355517	114		49	27	(118)	51	109	28	48	63	31	53	68	90	735	41	28Mar
	Coastal																			
C25767	Ryhope P.Sta.	102	NZ 45 404524	69	629	48	(23)	(113)	48	115	27	(40)	64	29	66	71	102	746	37	28Mar
C25861	Dalton P.Sta.	103	NZ 45 411468	105	661	44	(27)	120	51	120	27	33	(53)	30	63	63	109	740	44	28Mar
HYDROMETRIC AREA 0250																				
	Coastal																			
C25979	Mill Hill Res.	103	NZ 45 413425	154	684	(50)	(23)	(112)	50	104	25	32	40	31	63	84	94	708		
C26018	New Winning P.Sta.	103	NZ 45 406384	123	712	(51)	27	(139)	49	122	36	31	50	30	64	86	112	797	54	28Mar
C26302	Hart Res.	104	NZ 45 484343	52	603	42	24	(143)	45	156	34	35	68	24	61	77	123	832	46	28Mar
026323	West Hartlepool W.Wks	104	NZ 45 508334	11	609	51	36	(155)	45	148	32	30	66	26	68	77	121	855	51	28Mar
026336	Hartlepool	104	NZ 45 510327	9	598	(42)	30	140	(41)	142	23	26	68	24	64	(76)	118	794	47	28Mar
	Trout (Tees)																			
026530	Moor House	147	NY 35 758328	556	2009	(170)	(175)	(280)	(139)	172	79	102	175	160	156	241	359	2208		
	Tees																			
026638	Widdybank Fell	103	NY 35 818298	513		205	134	296	91	154	56	64	137	119	120	202	318	1896		
026645	Cow Green Res. No.1	103	NY 35 817291	494		(180)	(150)	(240)	100	(197)	48	76	161	126	108	208	342	1936		
	Harwood (Tees)																			
026957	Greenhills Farm	103	NY 35 838320	444	1380	(150)	(108)	(240)	88	146	52	55	112	96	114	201	267	1629		
	Tees																			
027216	Newbiggin	103	NY 35 915276	271	1120	(88)	(93)	(219)	51	(102)	37	36	102	(54)	84	178	(194)	1238		
	Lune (Tees)																			
027430	Lunehead Farm	103	NY 35 856207	389		(118)	(135)	(284)	91	153	32	74	(114)	88	107	180	240	1616		
C27653	Selset	103	NY 35 919217	329	1051	(85)	(85)	(200)	67	98	24	37	93	51	87	139	203	1169		
C27684	Grassholme Res.	103	NY 35 946224	285	1030	(83)	83	(209)	48	98	25	33	(87)	60	85	132	198	1141	42	8Mar
	Tees																			
027882	Eggleston, Gate House Farm	103	NZ 45 004236	253		(69)	(62)	176	39	96	16	28	73	36	63	121	138	917	30	28Mar
	Balder (Tees)																			
028019	Balderhead Embankment	103	NY 35 929187	343	1055	91	(82)	205	71	114	32	39	102	63	92	103	214	1208		
C28106	Hury Res.	103	NY 35 967193	263	927	(86)	(66)	157	51	104	28	30	91	40	79	91	177	1000		
	Tees																			
C28206	Lartington Filters	103	NZ 45 012179	224	835	83	52	(160)	36	91	25	27	81	26	63	96	142	882	35	28Mar
C28408	Barnard Castle, Bowes Museum	103	NZ 45 056164	171	777	53	51	(156)	(37)	105	(19)	22	74	20	62	79	134	812	42	28Mar
	Greta (Tees)																			
028501	Old Spittal Farm	103	NY 35 910122	423	1140	(85)	(80)	(212)	(68)	(109)	52	26	100	48	83	138	199	1200		
C28677	Bar Gap Farm	103	NY 35 960107	374	1066	(82)	(92)	(184)	69	111	45	29	103	48	94	128	207	1192	45	8Mar
028710	Gilmonby, West Gates	103	NY 35 988128	280		--	--	--	--	--	(47)	24	90	(36)	(72)	100	169	---		
C28850	Arkengarthdale, Stang Forest	103	NZ 45 024090	325		74	(89)	204	59	111	33	27	99	35	82	123	192	1128	41	8Mar
028904	Brignall	103	NZ 45 070122	209	805	62	(56)	(160)	46	94	(26)	(28)	82	21	57	90	140	862		
	Tees																			
C29447	East Selaby	103	NZ 45 158184	107		(44)	24	(155)	39	95	29	26	69	15	64	79	106	745	45	28Mar
C29581	Darlington, Broken Scar	103	NZ 45 256141	48	629	(40)	20	(142)	38	(107)	32	(27)	(90)	18	58	77	106	755	50	28Mar
029582	Darlington W.Wks	103	NZ 45 258139	49	602	38	23	(137)	41	107	30	26	(85)	19	57	81	105	749	43	28Mar
	Skerne (Tees)																			
029668	Hurworth Burn Res.	103	NZ 45 408333	109	669	48	26	(140)	51	135	33	38	68	29	66	89	113	836	54	28Mar
029807	Thrislington Quarry	103	NZ 45 308328	122		(40)	18	(133)	45	105	54	23	66	25	56	81	86	732		
029938	Windlestone, Well Cottages	103	NZ 45 265292	122		(42)	(31)	(141)	53	(106)	22	36	(79)	30	62	(76)	105	783		
C30036	Redworth, Todd Fall Farm	103	NZ 45 229239	139		46	30	136	37	105	31	34	(71)	28	68	78	97	761	40	28Mar
030313	Newton Ketton, Ketton Farm	103	NZ 45 314206	73		(36)	23	150	45	107	32	33	68	24	(51)	91	98	758	58	28Mar
C30581	Darlington, South Park	103	NZ 45 285134	30	644	41	21	131	49	110	34	27	79	22	61	84	101	760	49	28Mar

Number	Station	Co no	Grid reference	Altitude m	Av 1941-1970 mm	Jan	Feb	Mar	Apr	May	Jun	Jul	Aug	Sep	Oct	Nov	Dec	Year	Highest daily fall mm	date
						Rainfall in millimetres														
NORTHUMBRIAN,0250--(contd)																				
	Clow (Tees)																			
030701	Forcett Park	105	NZ 45 174125	110		(52)	37	158	41	100	30	23	79	22	70	78	112	802	42	28Mar
030908	Monk End Farm	105	NZ 45 281099	34		36	23	131	47	101	24	28	73	23	64	81	102	733	48	28Mar
	Leven (Tees)																			
031505	Kildale, East Green Beck	105	NZ 45 620098	168		(55)	33	(176)	62	139	37	45	89	31	63	99	163	992	52	28Mar
031554	Easby	105	NZ 45 584087	102		56	39	(180)	68	131	44	31	88	29	64	83	154	967	62	28Mar
031900	Kirkby	105	NZ 45 537058	91		(50)	47	(150)	48	(135)	(31)	--	--	--	--	--	--	---		
032099	Whorlton	105	NZ 45 477021	85		55	22	140	48	158	28	28	101	24	53	74	128	859	47	28Mar
032187	Crathorne House	105	NZ 45 443079	53		52	19	137	50	149	28	23	83	24	51	78	116	810	49	28Mar
	Tees																			
032389	Stainton	104	NZ 45 479142	47		(49)	23	131	53	154	32	35	(68)	22	(52)	76	(120)	815	42	28Mar
032474	Long Newton Res.	104	NZ 45 364166	56	629	35	20	142	44	115	28	22	63	22	55	77	104	727	51	28Mar
032597	Stockton-on-Tees,Ropner Park	104	NZ 45 432185	9	608	43	29	152	43	151	27	27	64	26	52	88	118	820	51	28Mar
032602	Hartburn Grange	104	NZ 45 407185	31	561	27	19	138	36	128	23	26	59	24	52	76	100	708	49	28Mar
	Billingham (Tees)																			
032821	Harpington Hill Farm	103	NZ 45 336266	90		28	24	133	46	111	35	30	62	25	(55)	89	100	738	43	28Mar
	Tees																			
033120	Middlesbrough, St Mary's College	104	NZ 45 498169	18		(40)	(27)	(129)	44	138	(35)	30	60	25	(56)	65	(116)	765		
033148	Middlesbrough, Albert Park	104	NZ 45 494189	9	591	(43)	27	(123)	(39)	132	35	28	57	23	63	(70)	108	748	42	28Mar
033443	Crookfoot Res.	104	NZ 45 430309	89	630	36	27	(142)	45	137	33	41	65	23	66	85	115	815	58	28Mar
033590	Wolviston, Aranvale	104	NZ 45 437252	35		40	28	(143)	44	(127)	35	35	53	24	57	85	105	776	59	28Mar
	Coastal																			
034458	Lockwood Res.	104	NZ 45 663141	193	818	57	43	155	59	136	34	33	(79)	26	73	80	150	925	37	28Mar

YORKSHIRE WATER AUTHORITY AREA

HYDROMETRIC AREA 0271

Number	Station	Co no	Grid reference	Altitude m	Av 1941-1970 mm	Jan	Feb	Mar	Apr	May	Jun	Jul	Aug	Sep	Oct	Nov	Dec	Year	Highest daily fall mm	date
	Coastal																			
035020	Scaling Res.No.2	104	NZ 45 739124	187		(70)	85	150	53	122	35	33	80	28	60	80	(143)	939		
035023	Scaling Res.No.3	105	NZ 45 748128	177		70	53	143	54	145	31	31	79	25	70	80	157	938	38	28Mar
035300	Mulgrave Castle	105	NZ 45 845125	125	738	78	38	(115)	38	122	30	26	70	27	66	60	121	791	(29	28Mar)
	Esk																			
035487	Westerdale	105	NZ 45 664052	232	930	(65)	(46)	(170)	59	150	33	31	126	29	88	88	149	1034		
035817	Danby Lodge	105	NZ 45 717084	122	908	(72)	47	202	55	143	(38)	36	87	27	67	104	(181)	1059	(62	28Mar)
036347	Randymere Res.	105	NZ 45 809019	174		(85)	(54)	170	50	140	38	38	94	28	74	104	163	1038	36	28Mar
036702	Ruswarp	105	NZ 45 892088	30		57	32	(108)	36	118	22	27	64	22	67	64	149	766	27	28Mar
036813	Whitby School	105	NZ 45 892104	41		73	(36)	(107)	38	113	27	23	59	22	65	55	131	749	24	20May
	Coastal																			
036864	Whitby Coastguard	105	NZ 45 904114	60		45	(31)	83	38	106	35	26	58	21	66	45	108	662	24	20May
037182	Cloughton	105	TA 54 010937	46	745	72	(50)	101	42	112	41	35	(75)	20	52	81	138	819		
037225	Scarborough, Mancr Road Nurseries	105	TA 54 031883	52		76	(45)	(107)	34	118	24	39	71	19	54	70	(120)	777	24	13Dec
037282	Filey P.Sta.	105	TA 54 114807	37	638	55	(45)	92	(34)	117	36	39	86	19	49	60	133	765		

HYDROMETRIC AREA 0260

Number	Station	Co no	Grid reference	Altitude m	Av 1941-1970 mm	Jan	Feb	Mar	Apr	May	Jun	Jul	Aug	Sep	Oct	Nov	Dec	Year	Highest daily fall mm	date
	Gypsey Race (Coastal)																			
038178	High Mowthorpe	105	SE 44 888685	175	771	(79)	54	(141)	37	161	31	35	101	21	68	69	(144)	941	32	20May
038290	Sledmere House	106	SE 44 933648	121	807	78	(63)	(126)	44	136	40	34	120	31	68	69	139	948	(32	13Aug)
039164	Brillington, Mill Lane P.Sta.	106	TA 54 172687	48	728	(80)	53	85	(37)	(103)	35	29	(86)	15	50	(64)	142	779		
	Coastal																			
039684	Hornsea, Eastgate Nursery	106	TA 54 201478	8		57	(55)	(74)	34	(104)	36	31	89	21	47	48	128	724	31	13Aug
040205	Withernsea S.Wks	106	TA 54 351268	8		(63)	(62)	91	36	87	26	28	94	23	51	49	128	738	27	13Aug
040740	Keyingham S.Wks	106	TA 54 230251	3		(54)	(55)	81	49	(88)	23	26	80	22	45	48	122	693	28	13Aug
040912	Preston	106	TA 54 190297	5	617	(53)	(59)	(73)	39	87	19	27	83	15	46	42	151	694	(27	13Aug)
	Hollerness Drain (Coastal)																			
041237	Tickton P.Sta.	106	TA 54 073425	3		51	48	75	(33)	(100)	(35)	19	91	19	50	58	126	705		
041412	Brandesburton Hall	106	TA 54 112478	8	674	(52)	50	(81)	34	106	(31)	30	107	16	(56)	52	125	740	30	13Aug
	Hull																			
042356	Wetwang	106	SE 44 933590	74		(69)	55	110	42	123	67	(25)	121	24	57	(69)	(147)	909		
042945	Corps Landing Farm	106	TA 54 048528	7		(53)	40	(91)	(30)	100	(34)	(20)	91	16	50	57	113	695		
	Kelk (Hull)																			
043255	Lowthorpe, The Elms	106	TA 54 074611	21		50	51	86	(43)	113	29	28	100	18	57	60	131	766	23	30May
	Driffield Canal (Kelk)																			
043524	Driffield, The Avenue	106	TA 54 028582	21		61	(55)	94	36	116	48	31	100	23	55	60	129	808	29	24Jun
	Hull																			
043672	Hempholme Lock	106	TA 54 079499	2		61	45	85	31	102	27	26	91	20	50	54	112	704	29	13Aug
043681	Tophill Low P.Sta.	106	TA 54 071482	2	621	63	(57)	87	(31)	103	(34)	26	107	19	39	57	123	746	29	13Aug
043941	Dalton Holme	106	SE 44 965452	34	722	61	62	80	38	134	17	28	(103)	26	53	68	121	791	32	20May
044573	Dunswell P.Sta.	106	TA 54 067350	2	630	53	53	80	36	(111)	25	23	93	17	47	48	128	714	27	13Aug
	Coastal																			
044841	Hull, Pearson Park	106	TA 54 083301	2	645	61	72	93	35	122	32	26	(95)	22	(47)	47	134	786	27	13Aug
044932	Springhead P.Sta.	106	TA 54 040294	4	629	47	50	81	30	116	14	25	101	20	48	46	129	707	28	20May
044973	Hessle, Sandford	106	TA 54 027261	24	654	50	64	87	27	129	19	(24)	129	19	47	49	128	772	33	17Aug
045105	Welton, The Crescent	106	SE 44 957270	21		(53)	64	84	39	116	17	21	(116)	19	52	48	130	759	27	20May
	Poulness (Coastal)																			
045805	Bursea House	106	SE 44 812337	5	592	44	(43)	70	37	123	33	23	91	21	54	44	123	706	32	20May
046220	North Cave	106	SE 44 893323	15		(55)	45	66	43	128	27	28	98	18	54	45	120	727	35	20May

Number	Station	Co no	Grid reference	Altitude m	Av 1941-1970 mm	Jan	Feb	Mar	Apr	May	Jun	Jul	Aug	Sep	Oct	Nov	Dec	Year	Highest daily fall mm	date
						Rainfall in millimetres														
HYDROMETRIC AREA 0272																				
	Ure (Ouse)																			
C47060	Moorland Cottage	105	SD 34 807923	343	1832	145	(70)	(300)	90	181	78	103	207	197	123	289	382	2165		
	Widdale (Ure)																			
C47196	Top Widdale	105	SD 34 796842	434		81	(85)	261	85	166	70	88	220	185	124	330	384	2079		
C47215	Mid Widdale	105	SD 34 813864	351		84	88	260	89	158	56	80	206	139	117	284	346	1907		
C47257	Top Snaizeholme	105	SD 34 830834	579		(130)	(99)	(316)	88	167	(70)	90	196	(150)	138	361	382	2187		
C47282	Snaizeholme, Tow Hill	105	SD 34 830867	290		(94)	(57)	284	96	145	59	71	191	134	103	272	(344)	1850	74	25Nov
C47283	*Snaizeholme,Tow Hill No.2	105	SD 34 830867	290		(103)	(70)	(320)	103	156	64	77	198	143	111	288	379	2012		
C47286	Mirk Pot Farm	105	SD 34 828870	312		(112)	77	276	100	160	61	69	193	(144)	117	319	(367)	1995		
	Ure (Ouse)																			
C47462	Sedbusk	105	SD 34 883912	297		(104)	(90)	(248)	74	119	65	60	138	95	89	185	286	1553		
C47474	Burtersett	105	SD 34 891893	291		(105)	(89)	268	76	119	51	53	138	103	94	215	322	1633	63	8Mar
C47609	Stalling Busk	105	SD 34 914857	335		101	89	(260)	90	(125)	46	36	139	95	93	222	296	1592		
C48001	Bishopsdale, Long Ridge	105	SD 34 960831	247		122	(96)	(300)	77	(139)	60	(32)	127	(99)	86	238	317	1693		
C48217	Carperby	105	SE 44 007898	223		(69)	49	(200)	54	100	57	25	100	40	74	155	204	1127	45	8Mar
C48500	Leyburn	105	SE 44 114898	145		(61)	(36)	137	46	85	31	14	(87)	19	70	(92)	154	832	35	26Dec
C48738	Carlton	105	SE 44 064846	271		75	52	185	69	110	55	(30)	118	47	76	137	225	1179		
	Burn (Ure)																			
C49132	Low Houses	105	SE 44 138814	211	984	119	78	196	67	116	46	23	122	36	88	146	213	1250		
	Agill (Burn)																			
C49219	Agill Head	105	SE 44 114766	421	1197	117	(90)	197	88	125	50	36	134	73	110	198	276	1494		
C49259	Arnagill Beck East	105	SE 44 162755	351	1070	116	103	197	(75)	153	35	39	128	54	104	157	221	1382		
C49268	Roundhill Res.	105	SE 44 150776	241	975	118	73	(191)	72	146	34	28	122	47	97	151	219	1298	41	28Mar
C49308	Leighton Res.	105	SE 44 162791	193	947	99	(55)	(182)	67	130	36	25	110	40	90	135	198	1167	36	25Nov
	Laver (Ure)																			
C49753	Hambleton Hill	105	SE 44 160731	337	1022	--	--	--	--	--	--	--	--	62	98	142	212	---		
C49825	Hawsett	105	SE 44 184729	250	963	(95)	88	173	61	138	34	44	115	--	--	--	--	---		
C49857	Drovers Inn	105	SE 44 213723	176	966	(80)	47	184	57	124	29	37	121	48	99	136	195	1157		
C49901	Lumley Moor Res.	105	SE 44 224706	172	911	72	(50)	151	60	128	32	39	120	49	91	120	185	1097	44	28Mar
	Ure (Ouse)																			
C50209	Ripon S.Wks	105	SE 44 324707	21	653	(53)	(33)	(109)	(52)	99	21	26	102	30	61	78	125	789	45	28Mar
	Swale (Ure)																			
C51065	Keld	105	NY 35 892011	320	1411	(105)	(105)	(249)	75	116	61	43	105	(95)	91	214	284	1543		
C51684	Arkengarthdale	105	NY 35 999030	294		(88)	(82)	(247)	69	113	42	38	105	57	77	162	209	1289	53	28Mar
C51814	Grinton Lodge	105	SE 44 049976	259	1019	78	53	216	50	98	27	39	115	51	74	136	187	1124		
C52286	Richmond, Green Howard Road	105	NZ 45 172016	189	819	62	42	(164)	40	(104)	32	31	118	30	78	92	138	931	44	28Mar
	Bedale (Swale)																			
C53530	Little Crakehall	105	SE 44 238903	60		61	28	125	43	101	21	19	89	24	84	81	117	793	38	28Mar
C53765	Snape Castle	105	SE 44 262843	52		65	23	(119)	44	130	17	21	97	22	64	90	120	812	35	28Mar
C53904	Leeming Met.Office	105	SE 44 306890	32	611	43	18	108	46	131	19	19	81	22	55	84	106	732	44	28Mar
	Wiske (Swale)																			
C54263	East Cowton	105	NZ 45 314031	42		(39)	17	(118)	(50)	117	27	21	87	26	57	70	100	729	33	28Mar
C54674	Northallerton, Crosby Road	105	SE 44 376931	43		43	(15)	(105)	45	136	39	22	(92)	26	68	83	110	784	40	28Mar
	Swale (Ure)																			
C54954	Kirklington	105	SE 44 318814	35		(51)	26	106	52	122	(29)	(29)	114	38	79	94	125	865	40	28Mar
	Cod (Swale)																			
C55176	Whorlton Moor	105	SE 44 480988	235	797	(65)	(30)	156	67	142	33	39	123	34	65	86	159	999		
C55222	Osmotherly Filters	105	SE 44 458967	147	764	65	23	(150)	63	(148)	36	32	113	30	65	87	152	964	53	28Mar
C55659	Thirsk, South Villa	105	SE 44 438818	35	640	(66)	21	95	45	106	33	33	93	27	65	63	105	752	45	28Mar
	Willow (Cod)																			
C55812	Mount St John	105	SE 44 474848	165	709	62	23	98	46	138	29	35	101	33	77	74	139	855		
	Swale (Ure)																			
C56116	Coxwold	105	SE 44 533773	79	701	(72)	43	87	51	(117)	26	(33)	95	30	84	59	117	814		
C56275	*Rainton	105	SE 44 374750	30		74	25	104	62	119	27	29	100	31	59	76	121	827		
	Ure (Ouse)																			
C56501	*Upper Dunsforth	105	SE 44 449632	16		65	35	78	54	121	26	29	107	25	64	59	127	790		
	Ouse																			
C56814	Easingwold	105	SE 44 523692	29	625	62	29	70	44	118	23	30	(94)	26	60	(48)	(110)	714	(37	20May)
C57293	Linton upon Ouse Met.Office	105	SE 44 492613	14	623	58	36	(65)	(37)	(111)	28	28	(104)	22	55	50	113	707	26	30May
	Nidd (Ouse)																			
C57427	Scar House Res.	105	SE 44 065766	331	1314	(103)	69	(256)	91	134	(58)	37	147	89	99	219	326	1628	55	8Mar
	How Stean (Nidd)																			
C57524	Meugher Dike	105	SE 44 043699	533	1565	(120)	(85)	336	109	151	51	(50)	174	116	90	221	271	1774		
C57533	Little Stangate	105	SE 44 059716	465	1628	(125)	(100)	301	94	163	70	50	167	147	120	224	280	1841		
C57535	Backstean Gill	105	SE 44 058723	373	1590	(120)	(95)	(280)	90	159	60	46	151	111	116	230	265	1723		
	Nidd (Ouse)																			
C57712	Ramsgill	105	SE 44 120709	137	1148	(100)	(67)	224	81	149	68	48	122	77	92	172	243	1443		
C58261	Birstwith Hall	105	SE 44 241583	99	919	65	49	160	68	110	44	34	110	37	76	98	169	1020	(36	28Mar)
C58279	Knabbs Moor	105	SE 44 237557	213	906	67	55	137	68	115	33	38	113	33	87	90	159	995		
	Oak (Nidd)																			
C58449	Beaverdike Res.	105	SE 44 231546	162		68	55	(149)	67	120	43	36	100	31	80	85	157	991	30	28Mar
C58460	Scargill Res.	105	SE 44 235533	206	890	70	49	(140)	70	114	29	34	116	31	86	85	150	974	27	28Mar
C58487	Ten Acres Res.	105	SE 44 249533	189	878	45	(43)	(136)	66	111	39	36	117	30	80	85	150	938	28	28Mar
C58527	Harlow Hill Res.	105	SE 44 289542	167	798	70	(50)	112	67	113	29	30	111	28	71	76	148	905	25	13Aug
C58569	Harrogate	105	SE 44 303579	63	757	55	(43)	98	58	107	25	28	98	26	64	81	129	812	30	28Mar
	Ouse																			
C59559	Long Marston, South Park	105	SE 44 508502	23		48	43	66	45	117	52	28	97	18	45	46	110	715	37	7Jun
C59790	York, Poppleton	105	SE 44 575529	15	642	55	40	69	41	126	23	28	98	19	53	(57)	122	731	(37	20May)
C59792	York, Acomb Landing Treatment Wks	105	SE 44 581527	9	610	52	32	69	41	117	21	29	97	19	50	53	119	699	31	20May

Number	Station	Co n)	Grid reference	Alti-tude m	Av 1941 -1970 mm	Jan	Feb	Mar	Apr	May	Jun	Jul	Aug	Sep	Oct	Nov	Dec	Year	Highest daily fall mm	date
YORKSHIRE,0272--(cont'd)																				
	Foss (Ouse)																			
060200	Walbutts S.Wks	105	SE 44 646617	25		52	(35)	77	35	(118)	25	33	106	23	71	52	131	758	33	20May
060523	York, Heslington	105	SE 44 631512	19	597	(47)	(31)	65	29	112	20	32	93	20	57	47	113	666	31	20May
	Ouse																			
060548	York, The Retreat	105	SE 44 615508	18		57	39	69	36	113	31	35	95	24	55	57	117	728	31	20May
	Wharfe (Ouse)																			
060975	Low Greenfield	105	SD 34 848802	371		(130)	(110)	(266)	76	142	(71)	63	156	112	101	254	277	1758		
C61246	Kettlewell	105	SD 34 970724	212		--	--	--	--	--	--	--	--	--	--	--	331	---	63	26Dec
C61249	Kettlewell	105	SD 34 970723	212	1430	111	(74)	(250)	101	125	(67)	46	(148)	114	88	211	--	---		
C61741	Grassington, High Rigg	105	SD 34 998639	168		85	49	186	80	128	(44)	40	147	102	70	156	223	1310	35	28Mar
C61781	Thorpe Fell	105	SE 44 007597	503	1328	(100)	(70)	199	84	171	63	74	171	119	86	--	--	---		
C62017	Grimwith, Rams Close	105	SE 44 052647	297		106	(75)	(228)	86	183	43	58	146	132	88	201	269	1615	52	25Nov
C62044	Jack Hole	105	SE 44 089657	402	1254	110	(80)	(200)	90	(140)	48	55	(143)	118	110	180	248	1522		
C62233	Upper Barden Res.	105	SE 44 017577	317		--	--	--	--	--	--	--	--	--	--	177	(220)	---		
C62254	Lower Barden Res.	105	SE 44 035563	227	1213	105	61	157	69	136	51	65	148	87	78	159	225	1341	35	25Nov
062350	Bolton Abbey	105	SE 44 071539	112	952	(102)	51	120	82	107	34	48	129	48	69	103	151	1044	(26	7Apr)
C62381	Chelker Res.	105	SE 44 052517	223	880	91	65	132	72	118	48	47	126	57	73	122	171	1122	23	13Aug
C62633	Ilkley, Council Nurseries	108	SE 44 124479	83		(95)	43	(139)	61	111	64	29	146	33	70	100	(173)	1064	29	13Jun
C62663	March Ghyll Res.	105	SE 44 126510	198	891	(106)	50	(154)	65	116	29	34	(121)	45	79	104	189	1092		
C62915	Otley New S.Wks	108	SE 44 223461	52		(87)	49	128	76	109	24	25	105	25	70	(81)	(139)	918	30	28Mar
	Washburn (Wharfe)																			
062974	High House	105	SE 44 137611	326	1137	97	95	165	76	134	58	51	140	59	110	135	183	1303		
C63027	Thruscross Res.	105	SE 44 154574	235		112	68	206	102	(164)	53	59	165	(69)	106	158	221	1483	39	28Mar
063072	Blubberhouses	105	SE 44 166553	175	1004	113	(70)	187	77	135	41	52	133	56	101	125	183	1273		
C63121	Fewston	105	SE 44 187543	160	911	(89)	64	156	66	114	38	38	118	35	81	91	160	1050	33	28Mar
063187	Swinsty	105	SE 44 197527	140	880	(91)	62	173	68	117	36	32	119	36	78	94	160	1066	41	28Mar
C63256	Lindley Wood	105	SE 44 217486	95	826	(78)	60	(141)	73	108	29	27	115	30	79	87	152	979	29	28Mar
	Wharfe (Ouse)																			
063515	Eccup	108	SE 44 309418	114	784	90	72	115	94	130	(28)	27	97	23	67	60	131	934	31	19Jan
064281	Bramham	108	SE 44 441412	54	663	60	(45)	69	54	104	37	21	89	20	48	55	119	721	27	30May
C64282	*Bramham No.2	108	SE 44 441412	54		(65)	(48)	76	62	113	41	23	94	22	50	57	127	778	29	30May
C64421	Church Fenton Met.Office	105	SE 44 528380	8	616	(49)	(41)	(61)	(43)	93	31	15	100	16	45	65	110	669		
C64425	Cawood, Stockbridge House Exp.Hort.Sta.	105	SE 44 561372	6	592	47	40	56	38	103	36	16	106	14	48	62	111	677	27	20May
C64718	Askham Bryan	105	SE 44 551477	33	623	54	35	54	42	115	24	28	94	20	57	58	115	696	29	20May
	Ouse																			
C64960	Riccall	105	SE 44 608373	5	596	(50)	41	(65)	51	106	29	18	(104)	20	57	53	116	710	32	20May
	Derwent (Ouse)																			
065783	Silpho Moor	105	SE 44 957946	203	881	92	(55)	144	(61)	132	38	24	81	25	73	103	161	989	44	28Mar
066304	Osgodby P.Sta.	105	TA 54 055840	51	653	79	(52)	104	35	109	43	42	84	22	51	61	138	820	27	13Aug
C66446	Irton P.Sta.	105	TA 54 004840	29	700	(75)	(57)	112	38	109	41	(33)	75	24	62	73	139	838	31	13Dec
C66516	Ganton, Golf Club	105	SE 44 982781	30	695	58	(53)	121	(30)	(111)	36	38	74	16	(56)	55	125	773	27	24Jun
C66598	Wykeham Nursery	105	SE 44 947863	152	764	97	(71)	(129)	52	115	25	39	80	26	66	87	147	934	37	28Mar
067183	Scampston Hall	105	SE 44 864756	31	662	(65)	(50)	(111)	42	138	25	47	81	21	64	57	125	826		
067347	Thornton-le-Dale	105	SE 44 832825	37		62	47	(120)	45	131	49	29	85	25	62	57	117	829	38	28Mar
	Rye (Derwent)																			
067797	Cold Moor	105	NZ 45 550020	323		(70)	51	(160)	57	145	32	37	111	29	68	89	147	996		
C67959	Bilsdale, Spout House	105	SE 44 574936	139		(79)	(39)	175	56	144	33	35	106	38	71	(94)	160	1030	60	28Mar
068111	Hambleton, Greystones	105	SE 44 528830	271		89	(31)	104	61	146	45	45	120	40	84	73	144	982	29	20May
C68415	East Ness	105	SE 44 695787	43	682	54	38	(106)	43	153	29	25	103	39	81	58	(121)	850		
	Dove (Rye)																			
068723	Farndale No.10	105	SE 44 642997	175	1030	(70)	62	194	64	149	48	31	129	39	88	112	179	1165		
068766	Farndale No.13	105	SE 44 673995	322	1045	42	69	218	51	158	51	33	144	32	92	119	183	1192		
068782	Farndale Vicarage	105	SE 44 672975	151	910	(80)	56	(180)	55	146	43	33	98	35	87	98	173	1084		
C68894	Ravenswick	105	SE 44 706873	82	736	(69)	31	(119)	40	147	33	32	97	43	82	73	133	898	37	20May
	Hodge (Dove)																			
069094	Lund Court	105	SE 44 669857	78	727	75	31	123	41	139	(33)	30	88	43	92	71	134	900		
	Holbeck (Rye)																			
069462	Hovingham Hall	105	SE 44 665757	36	656	64	41	94	49	153	(38)	18	(111)	36	89	65	128	886	37	20May
	Costa (Rye)																			
070363	*Keld Head No.2	105	SE 44 777839	24		(65)	(37)	(119)	34	122	39	26	97	(28)	60	51	109	787		
070364	Keld Head	105	SE 44 777839	24		(65)	(35)	(124)	34	133	39	27	109	31	65	54	120	836	44	28Mar
	Pickering (Costa)																			
070469	Newton-on-Rawcliffe	105	SE 44 824938	168	928	99	(60)	168	42	152	21	30	119	22	(85)	87	(155)	1040		
C70677	Pickering	105	SE 44 795842	44	681	71	42	127	40	136	50	28	103	31	68	61	120	877	41	28Mar
	Derwent (Ouse)																			
C71099	Huttons Ambo	105	SE 44 763678	30		73	(44)	(95)	(29)	133	33	47	86	25	79	60	125	829	34	20May
C71166	Birdsall House	105	SE 44 818652	94	763	79	62	120	33	164	50	47	98	27	77	71	145	973	31	20May
C71295	Coneysthorpe	105	SE 44 711712	51		62	56	103	36	152	40	31	106	27	(83)	54	123	873	36	20May
C72065	Elvington W.Wks	105	SE 44 702482	9		47	38	(72)	30	113	25	27	94	19	50	50	119	684	30	20May
	Pocklington (Derwent)																			
072415	Warter	106	SE 44 861502	88	744	(65)	59	95	43	134	(29)	(34)	(109)	29	68	57	137	859		
	Aire (Ouse)																			
073419	Malham Tarn	105	SD 34 894672	393	1485	(115)	(60)	195	(100)	169	89	57	186	145	85	186	323	1710		
073960	Gargrave S.Wks	105	SD 34 945537	107		(76)	(33)	(133)	74	106	41	46	126	68	56	135	198	1092	(32	8Mar)
C74091	Earby S.Wks	105	SD 34 909472	128	1053	(82)	32	(157)	107	102	27	50	122	59	64	(167)	(221)	1190	39	7Apr
C74117	Elslack Res.No.1	105	SD 34 937485	198	1072	(80)	39	152	82	106	30	48	137	61	65	156	215	1171	37	8Mar
074118	Elslack Res.No.2	105	SD 34 937485	198		--	--	--	--	--	--	--	--	(69)	61	163	225	---		
074739	Silsden Res.	108	SE 44 044475	160	879	78	52	137	102	107	49	32	129	52	65	130	179	1112	34	7Apr
	Worth (Aire)																			
C74852	Watersheddles Res.	146	SD 34 968380	340	1378	(116)	52	210	100	145	36	46	164	88	86	171	248	1462	34	8Mar
C74921	Lower Laithe Res.	108	SE 44 015367	236	1239	102	(49)	167	121	132	30	27	152	65	76	147	243	1311	39	7Apr
C74922	*Lower Laithe Res. No.2	108	SE 44 015367	236		(100)	67	206	131	141	33	30	158	71	79	157	255	1428		
075114	Keighley, Fell Lane	108	SE 44 047406	171		97	(52)	162	103	100	33	20	122	55	59	132	198	1133	32	7Apr

Number	Station	Co no	Grid reference	Altitude m	Av 1941-1970 mm	Jan	Feb	Mar	Apr	May	Jun	Jul	Aug	Sep	Oct	Nov	Dec	Year	Highest daily fall mm	date
YORKSHIRE,0272--(contd)																				
	Aire (Ouse)																			
075150	Marley S.Wks	108	SE 44 087412	83	837	81	(39)	(128)	99	92	29	17	116	28	54	104	170	957	(34	7Apr)
075247	Doe Park Res.	108	SE 44 077342	230	1122	89	78	(163)	121	121	29	27	130	54	74	144	205	1235	32	7Apr
	Denholme Beck (Aire)																			
075265	Wilsden, Harrop Lane	108	SE 44 088349	262		82	(74)	(143)	119	111	34	25	118	43	65	125	188	1127	33	8Mar
	Aire (Ouse)																			
075349	Gilstead Filters	108	SE 44 118393	174	897	81	66	136	92	103	59	20	107	27	56	106	170	1023		
	Clayton (Aire)																			
075451	Thornton Cemetery	108	SE 44 088330	306	988	(84)	83	(148)	103	118	30	26	115	45	73	110	174	1109	25	7Apr
075542	Horton Park	108	SE 44 150320	152		70	67	146	87	100	49	29	92	42	63	104	170	1019	33	7Apr
075559	Bowling Cemetery	108	SE 44 174308	183	916	68	(71)	132	82	105	70	22	97	35	64	97	150	993	35	13Jun
075614	Bradford, Peel Park	108	SE 44 168348	137	855	81	76	(125)	82	98	68	21	94	22	55	90	(139)	951	32	7Apr
075632	Bradford, Lister Park	108	SE 44 149352	134	867	74	74	135	89	103	45	21	99	28	55	99	158	980	32	7Apr
	Aire (Ouse)																			
075725	Reva Res.	108	SE 44 153425	221	843	78	(60)	(123)	67	101	50	29	97	29	62	99	153	948	(22	19Jan)
075811	Rawdon, Micklefield House	108	SE 44 207397	162	738	(70)	68	(108)	76	(100)	(24)	23	(106)	31	68	77	127	878	23	8Apr
076077	Leeds, Wortley Res.	108	SE 44 267326	94	699	60	(58)	94	81	104	28	24	103	24	74	69	128	847	22	25Oct
076178	Pudsey S.Wks	108	SE 44 234330	101	735	(52)	(52)	102	67	92	28	22	90	24	62	84	147	822	(23	7Apr)
076203	Farnley Hall	108	SE 44 248323	123	723	60	54	(100)	80	100	32	27	97	25	72	81	141	869	27	7Apr
(76398	Lawnswood Cemetery	108	SE 44 267391	143	782	(57)	69	104	82	(109)	20	22	109	(20)	69	63	123	847	40	13Aug
076410	Leeds, Hollies Park	108	SE 44 277377	93		59	56	102	85	107	22	25	93	20	73	69	130	841	23	13Aug
076414	Weetwood Filters	108	SE 44 272372	100	738	57	51	(109)	87	107	25	27	95	21	78	72	(133)	862	23	13Oct
076455	Allerton, Grange Rise	108	SE 44 305379	137	744	73	69	114	85	123	(37)	25	104	19	75	69	133	926	28	19Jan
076549	Leeds, Knostrop	108	SE 44 324313	23	652	49	(53)	(85)	67	109	26	27	82	19	66	66	120	769		
(76593	Leeds, Roundhay Park	108	SE 44 330383	130	747	83	69	102	82	120	36	25	93	19	64	66	130	889	39	19Jan
	Calder (Aire)																			
076962	Todmorden Grammar School	108	SD 34 933250	160		88	48	197	--	--	--	--	--	--	--	--	--	---	46	8Mar
	Walsden (Calder)																			
076982	Calf Lee	144	SD 34 953201	288	1339	(105)	54	185	176	158	56	46	159	119	82	226	255	1621		
076997	Warland Res.	108	SD 34 954215	379	1334	(100)	(55)	(202)	159	150	48	43	156	119	83	226	242	1583		
077009	Ramsden Res.	108	SD 34 915214	303	1450	(82)	40	(212)	118	(158)	43	59	186	(108)	(83)	241	261	1591	47	8Mar
077010	Ramsden Hill	108	SD 34 917208	404	1487	85	35	(202)	126	154	44	59	(175)	122	87	231	239	1559		
077064	Gorpley Res.	108	SD 34 909231	274	1518	104	47	(226)	125	172	52	54	181	94	84	249	268	1656	46	8Mar
	Calder (Aire)																			
077087	Todmorden, Lower Laith	108	SD 34 943244	152	1274	(84)	41	(175)	132	129	31	25	144	43	61	(182)	(206)	1253	48	8Apr
077137	Eastwood S.Wks	108	SD 34 970260	112	1231	(88)	(37)	(178)	128	126	31	29	137	73	73	199	239	1338	42	8Mar
	Hebden (Calder)																			
077255	Walshaw Dean Lodge	108	SD 34 964335	317	1362	(94)	(50)	194	152	140	39	39	164	81	81	172	274	1480	54	7Apr
	Graining (Hebden)																			
077335	Gorple Res.	108	SD 34 945311	313	1416	105	59	(227)	126	155	38	49	180	99	83	202	283	1606	40	7Apr
	Calder (Aire)																			
077468	Mytholmroyd, Redacre	108	SE 44 010263	96	1103	76	45	175	113	109	36	(20)	116	53	62	155	218	1178	36	8Mar
077474	Whiteholme	108	SD 34 975203	377	1308	(100)	(54)	(194)	160	159	61	(49)	163	130	88	224	241	1623		
077475	Byron Edge	108	SD 34 973192	382	1393	(127)	(56)	199	159	148	68	48	169	137	81	224	237	1653		
077501	Turvin No.2	108	SD 34 998214	304	1239	(94)	(50)	188	126	143	38	31	134	90	75	220	237	1426		
077534	Withens Clough Res.	108	SD 34 981233	305		91	53	192	131	144	35	41	148	83	86	226	241	1471	39	8Mar
	Ryburn (Calder)																			
077716	Rishworth Drain	108	SD 34 981179	387	1303	(105)	(57)	203	167	165	54	53	181	137	82	225	247	1676		
077735	Baitings	108	SE 44 004190	287	1299	(102)	(55)	197	121	148	37	39	156	91	79	216	231	1472		
077758	Stansfield Hey	108	SE 44 024189	213	1124	79	52	176	141	133	37	32	134	78	78	199	217	1356	43	8Apr
	Booth Dean (Ryburn)																			
077767	Linsgreave	108	SD 34 986143	385	1396	78	58	195	140	159	41	33	140	98	74	221	199	1436		
077797	Great Walden Edge No.1	108	SD 34 996156	346	1373	(84)	(60)	(188)	135	149	(44)	33	133	80	71	209	203	1389	45	8Mar
077812	Lodge Hole	108	SE 44 021146	442	1413	78	52	(200)	152	148	53	42	(133)	107	93	206	210	1474		
077835	Ringstone Res.	108	SE 44 048178	293	1291	(89)	56	183	(145)	134	49	28	139	72	93	203	226	1417	43	8Mar
	Hebble (Calder)																			
077948	Halifax, Ogden Res.	108	SE 44 065309	302		88	(89)	154	117	122	26	19	117	60	79	131	195	1197	40	7Apr
078045	Halifax, Library	108	SE 44 085250	191	905	72	51	(155)	108	91	27	18	(95)	45	77	129	176	1044	(34	7Apr)
	Calder (Aire)																			
078079	Deanhead Res.	108	SE 44 039151	307	1343	(70)	(60)	(190)	121	(147)	(35)	38	(153)	95	91	230	224	1454		
	Colne (Calder)																			
	Wessenden (Colne)																			
078526	Bobus	108	SE 44 035097	366	1355	(125)	(67)	209	(141)	150	46	42	149	98	90	256	235	1608	(49	7Apr)
	Colne (Calder)																			
078623	Blackmoorfoot Res.No.1	108	SE 44 096130	244	1156	(96)	(63)	(204)	155	128	(42)	29	130	70	93	230	265	1505	53	8Apr
078673	Huddersfield, Oakes	108	SE 44 113177	232	1002	101	57	151	104	101	26	15	110	47	75	147	179	1113	46	19Jan
	Holme (Colne)																			
078701	Ramsden	108	SE 44 116051	262	1523	(122)	97	230	155	162	58	48	156	99	86	255	229	1697	52	7Apr
	Netherley (Holme)																			
078712	Yateholme	108	SE 44 111043	308	1605	(137)	(85)	256	168	180	73	60	176	128	93	289	252	1897	62	7Apr
	Holme (Colne)																			
078722	Far Naze End	108	SE 44 098048	457	1729	152	83	(270)	139	187	80	77	206	128	94	308	260	1984		
078764	Bilberry Res.	108	SE 44 102068	265	1343	110	(79)	(224)	136	164	60	45	164	88	94	277	241	1682		
078770	Holmbridge,Digley Cottages	108	SE 44 113070	244		81	(75)	191	136	141	42	34	141	71	78	230	212	1432	45	7Apr
078809	Holmfirth, Holme Styes Res.	108	SE 44 141057	276		96	69	186	140	125	45	28	121	60	79	194	(188)	1331	53	7Apr
078850	Boshaw Whams Res.	108	SE 44 153057	283	1170	58	78	185	147	(125)	49	26	121	62	78	204	214	1347		
	Calder (Aire)																			
079491	Bradford, Harold Park	108	SE 44 150292	213	862	61	(55)	108	64	84	30	20	91	30	61	88	136	828	24	7Apr
079620	Heckmondwike, The Bottoms	108	SE 44 220224	50	709	47	47	(96)	76	95	25	19	67	19	64	79	123	757	(21	16Mar)
079639	Dewsbury, Crow Nest Park	108	SE 44 234213	94	719	63	54	(103)	82	106	26	21	67	20	65	66	119	792		
079769	Dewsbury, Mitchell Laithes S.Wks	108	SE 44 263200	46		60	56	107	77	105	23	18	66	17	69	67	121	786	29	19Jan

Number	Station	Co no	Grid reference	Altitude m	Av 1941-1970 mm	Jan	Feb	Mar	Apr	May	Jun	Jul	Aug	Sep	Oct	Nov	Dec	Year	Highest daily fall mm	date
YORKSHIRE,0272--(cont'd)																				
080138	Thornes Park	108	SE 44 321196	32		(50)	57	(75)	(52)	110	20	(15)	76	15	71	67	118	726		
080185	Ardsley Res., Upper	108	SE 44 287248	120	659	42	51	95	59	(113)	30	20	70	20	71	64	119	754	23	30May
080281	Wakefield S.Wks	108	SE 44 346202	24	633	(42)	45	67	59	97	17	19	70	13	63	62	109	663		
C80494	Normanton S.Wks	108	SE 44 395241	16	607	44	(45)	(56)	(62)	(103)	16	21	67	10	66	53	100	643	33	30May
Aire (Ouse)																				
080572	Ings Lane P.Sta.	108	SE 44 436265	12	603	(49)	(45)	67	70	104	16	19	65	16	63	61	115	690		
080781	Pontefract,The King's Sch.	108	SE 44 453211	78	593	45	44	(56)	(59)	(96)	15	17	74	13	71	63	(107)	660		
C80908	Sutton S.Wks	105	SE 44 499255	6		--	--	--	--	--	13	19	75	15	(53)	59	112	---	22	13Aug
C81073	Kellington, Roall W.Wks	105	SE 44 567243	13	603	43	42	60	47	106	31	21	91	17	52	50	109	669	27	20May
Don (Ouse)																				
C81527	End Springs	109	SE 44 130022	442	1636	(134)	114	253	153	170	66	61	139	124	(96)	(259)	230	1799		
C81548	Harden	109	SE 44 150035	367	1390	(121)	(98)	(242)	151	149	54	35	133	93	85	214	210	1585	49	7Apr
081563	Woodland Clough No.11	109	SE 44 153003	438	1580	145	(140)	264	138	151	55	53	127	138	(104)	(233)	220	1768		
C81583	Thurlstone Moors, Cat Clough	109	SE 44 182025	271	1279	(100)	(79)	(221)	135	137	54	(30)	111	61	89	(217)	230	1464		
Scout Dike (Don)																				
081698	Ingbirchworth Res.	109	SE 44 213056	260	980	(85)	(67)	164	(123)	102	36	15	100	36	77	170	188	1163		
Little Don (Don)																				
081830	Harlen Moor, Catclough	109	SK 43 172984	462	1420	(110)	(100)	(250)	141	160	--	--	--	--	--	--	--	---		
C81864	Border Hill	109	SE 44 177011	350	1268	(100)	(89)	(210)	133	--	--	--	--	--	--	--	--	---		
081871	Swinden Lodge No.1	109	SE 44 183009	315	1167	(91)	(78)	(202)	113	124	53	28	81	40	87	156	(184)	1237	37	8Mar
C81875	Plough Road	109	SE 44 205004	293	1104	(90)	75	195	116	--	--	--	--	--	--	--	--	---		
C81893	Langsett Res., East	109	SE 44 215003	213		87	66	190	124	116	48	22	99	35	(86)	171	204	1248	37	7Apr
C81904	Sheep House	109	SE 44 252004	288	895	(70)	(64)	(160)	116	--	--	--	--	--	--	--	--	---		
C81947	Brockholes	109	SE 44 227011	275	961	(75)	(68)	(164)	130	117	39	18	94	29	83	132	167	1116		
Ewden (Don)																				
082111	More Hall Res.	109	SK 43 289957	124	873	(75)	(78)	(163)	106	115	19	11	80	24	73	117	171	1032	36	7Apr
Don (Ouse)																				
Loxley (Don)																				
082250	Broadcar	109	SK 43 223904	306	1167	(95)	(100)	(200)	130	124	43	34	110	35	79	145	217	1312		
C82295	Bradfield Filters	109	SK 43 261916	168	1029	(93)	(79)	(188)	108	131	23	17	91	33	81	149	196	1189	36	7Apr
Rivelin (Loxley)																				
082464	Black Clough	109	SK 43 235876	358	1176	(96)	(100)	(180)	121	162	49	27	115	45	92	152	193	1332		
C82511	Redmires Filters	109	SK 43 267856	305		90	(85)	158	111	153	47	22	107	29	84	132	167	1185	33	25Oct
C82527	Rivelin	109	SK 43 287869	172	945	84	(87)	150	96	142	40	16	95	22	76	115	158	1081	31	25Oct
Don (Ouse)																				
082580	Crookes	109	SK 43 330872	192	833	(66)	73	133	81	125	35	14	81	21	68	102	145	944	36	30May
082583	Sheffield, Weston Park	109	SK 43 339873	131	802	82	79	148	83	116	35	13	79	25	66	97	138	961	36	30May
Sheaf (Don)																				
082631	Houndkirk Moor, Badger House	109	SK 43 288823	347	978	(85)	92	163	101	159	70	22	106	31	79	137	175	1220		
C82693	Sheffield, Dore	109	SK 43 309817	206		98	103	(157)	101	138	54	16	85	25	70	120	149	1116	36	19Jan
C82759	Norton Lees	109	SK 43 348838	90	799	76	72	130	91	126	34	13	80	23	68	92	130	935	36	30May
082851	Sheffield, Riverdale Road	109	SK 43 324859	134		78	84	(148)	86	128	37	13	86	18	66	103	142	989	37	30May
Rother (Don)																				
083257	Stone Edge	113	SK 43 341670	282		(76)	73	(120)	77	122	28	15	81	(22)	76	96	146	932		
C83271	Bolehill	113	SK 43 366659	215		77	66	102	86	120	25	14	92	22	79	98	135	916		
C83279	Wingerworth	113	SK 43 378665	115		74	78	117	81	113	23	14	89	21	62	87	129	888	(33	31May)
Hipper (Rother)																				
083417	Barewood	113	SK 43 311678	280		77	68	121	94	126	32	19	86	24	77	99	143	966		
C83453	Whispering Well	113	SK 43 331694	175	851	(72)	56	(125)	84	126	30	17	70	21	79	98	151	929	33	25Oct
083514	Birley Farm	113	SK 43 317728	210	869	(94)	(68)	(139)	88	113	42	16	81	22	85	103	140	991		
C83533	Upper Linacre Filters	113	SK 43 338726	159	851	(78)	63	(117)	83	131	57	17	73	17	80	98	134	948	34	31May
Rother (Don)																				
083566	Chesterfield, Scarsdale Hospital	113	SK 43 381715	87		77	70	125	78	117	37	--	--	--	--	--	--	---		
083656	Crowhole Res.	113	SK 43 320749	181	823	(76)	(47)	(110)	87	128	47	15	79	(21)	75	113	135	933		
C83821	Chesterfield S.Wks	113	SK 43 392746	69	729	(56)	(56)	107	84	90	28	12	(63)	17	(60)	84	106	763	29	30May
084534	Woodhouse Mill	109	SK 43 432856	34	641	58	56	101	75	101	25	15	60	17	58	77	104	747	28	30May
Don (Ouse)																				
C84969	Thrybergh	109	SK 43 474961	56	642	41	(45)	82	94	98	14	14	(70)	15	86	(66)	103	728	29	25Oct
085019	Mexborough	109	SE 44 490003	23	542	51	43	(85)	74	98	12	(12)	(77)	15	75	55	106	703	28	25Oct
Dearne (Don)																				
085159	Emley Moor	108	SE 44 223130	259	780	59	(61)	(115)	(95)	(96)	28	12	86	19	66	101	145	883		
C85321	Cannon Hall	109	SE 44 273084	113	754	92	62	118	95	102	26	11	74	16	67	99	145	907	52	19Jan
C85477	Barnsley, Highway Depot	109	SE 44 348083	53		(64)	42	(92)	80	98	(17)	14	64	13	(65)	68	113	730	(23	8Apr)
C85528	Barnsley S.Wks	109	SE 44 378071	40	626	56	(47)	84	69	(91)	(15)	12	68	14	66	64	117	703		
C85831	Stocksbridge, Wortley Res.	109	SK 43 308998	213	810	(64)	(65)	(122)	91	110	(19)	10	76	19	76	105	150	907	32	30May
C85859	Tankersley S.Wks	109	SE 44 343007	120		--	--	--	--	--	--	11	72	13	71	84	142	---	(26	25Oct)
C85968	Darfield S.Wks	109	SE 44 420038	25	624	(51)	(50)	(91)	74	89	11	10	64	10	68	66	143	727	25	7Apr
Don (Ouse)																				
086373	Hexthorpe	109	SE 44 557022	8		50	49	74	60	107	15	15	82	12	58	57	104	683	24	20May
C86389	Doncaster, Holmes P.Sta.	109	SE 44 576040	9	594	(52)	47	67	52	(99)	25	(19)	88	11	51	64	106	681	24	20May
C86408	Sandall S.Wks No.2	109	SE 44 600059	9		52	(43)	67	52	100	46	20	77	18	52	50	100	677	33	7Jun
087024	Kirk Bramwith	109	SE 44 618114	7	575	(39)	49	(68)	46	117	21	18	83	16	53	49	102	661	27	20May
087132	Thorne	109	SE 44 675145	5	591	(42)	47	63	42	114	17	21	88	20	58	44	106	662		
Went (Don)																				
087705	Gale Common	105	SE 44 534217	8		45	40	62	63	109	39	19	71	14	56	53	110	681	27	7Jun
087789	Stapleton Park S.Wks	105	SE 44 516190	11		--	--	--	--	--	--	--	--	--	70	59	111	---		
Don (Ouse)																				
C88215	Goole, Docks Office	106	SE 44 745235	5	622	45	45	(59)	38	126	22	22	119	18	55	45	124	718	31	20May

SEVERN-TRENT WATER AUTHORITY AREA (Part 1)

Trent Area

HYDROMETRIC AREA 0280

Number	Station	Co no	Grid reference	Altitude m	Av 1941-1970 mm	Jan	Feb	Mar	Apr	May	Jun	Jul	Aug	Sep	Oct	Nov	Dec	Year	Highest daily fall mm	date
	Trent																			
089361	Burslem Water Recl.Wks	115	SJ 33 862487	122		62	28	81	61	137	36	28	86	30	49	91	161	850	32	27Dec
089438	Knutton	115	SJ 33 836468	133	838	59	32	87	60	145	38	25	87	30	54	96	160	873	31	27Dec
089542	Keele University	115	SJ 33 820446	179	805	55	34	80	60	144	34	22	82	29	54	86	157	837	31	27Dec
089714	Strongford Water Recl.Wks	115	SJ 33 878393	95		59	29	73	67	127	49	12	85	30	47	65	130	773	29	13Aug
089984	Yarlet Hall	115	SJ 33 912292	123	762	66	(31)	(80)	52	(105)	42	(21)	88	28	45	61	110	729		
090221	Chartley	115	SK 43 005282	91		72	37	68	53	120	29	26	82	25	41	61	115	729	(30	19Jan)
	Sow (Trent)																			
090358	Sugnall Hall	115	SJ 33 799312	143		65	32	67	53	126	26	18	91	35	46	70	124	753	30	13Aug
090492	Walton Hall Gardens	115	SJ 33 849285	99		62	31	75	(53)	112	(35)	18	100	31	43	61	118	739	26	13Aug
090537	Whitmore P.Sta.	143	SJ 33 799401	121	785	69	38	76	59	136	34	16	84	33	54	72	157	828	31	27Dec
C90590	Hatton W.Wks	115	SJ 33 829369	108	756	60	(33)	78	62	123	37	10	82	31	50	70	140	776		
C90803	Stone, Cold Norton Farm	115	SJ 33 878321	107	736	(59)	34	85	57	131	(31)	15	80	31	44	65	123	755	26	24May 13Aug
091070	Doxey	115	SJ 33 895238	69		(65)	35	64	48	97	28	21	84	21	37	53	112	665		
091142	Stafford, Riverway	115	SJ 33 930230	75		76	42	71	42	100	(30)	20	80	30	46	62	108	707	33	19Jan
	Penk (Sow)																			
C91191	Oaken, The Manor House	115	SJ 33 857031	125	713	77	53	80	64	113	19	15	88	23	46	56	108	742	35	27Dec
C91196	Codsall	115	SJ 33 870028	125	725	78	54	85	63	110	19	15	87	23	48	58	113	753	33	27Dec
091267	Barnhurst Water Recl.Wks	115	SJ 33 900016	110		(64)	52	75	51	99	15	13	73	33	36	52	105	668	32	27Dec
091403	Slade Heath P.Sta.	115	SJ 33 918071	104	693	(70)	57	83	57	115	19	11	74	23	42	50	112	713		
091583	Cannock,Longford Rd S.Wks	115	SJ 33 976091	122		73	46	(88)	38	119	15	14	64	23	35	48	109	672		
091860	Hollies P.Sta.	115	SJ 33 816224	110	687	69	36	73	62	105	36	29	90	27	40	56	131	754	25	27Dec
C92233	Penkridge, Staffs College Of Agric.	115	SJ 33 920116	101	689	(76)	(36)	70	46	(104)	17	12	72	23	36	43	101	636	29	27Dec
092373	Dunston Hall	115	SJ 33 928176	84		(73)	40	62	45	(91)	30	15	71	31	45	54	(106)	663		
	Sow (Trent)																			
092593	Milford W.Wks	115	SJ 33 975212	75	737	84	44	77	45	113	22	(20)	92	33	36	56	126	748	37	19Jan
	Trent																			
092732	Rugeley, Brindley Bank	115	SK 43 037195	77	708	77	49	81	48	123	36	19	(79)	26	40	55	113	746	31	30May
092923	Slitting Mill	115	SK 43 033173	91	739	75	49	77	45	123	27	16	81	23	39	52	114	721	31	30May
	Blithe (Trent)																			
C93093	Sheepwash P.Sta.	115	SJ 33 951452	209	903	85	33	94	71	141	62	20	90	42	51	94	151	934	30	13Aug
C93101	Werrington, Wallmires P.Sta.	115	SJ 33 949464	229	930	75	34	110	72	131	49	23	102	44	51	95	158	944		
C93109	Hulme	115	SJ 33 934454	216	872	52	29	91	56	139	51	24	90	43	52	75	(145)	847		
093141	Meir P.Sta.	115	SJ 33 937421	188	846	64	29	(95)	71	129	49	20	96	37	51	84	139	864	34	28Mar
C93199	Cresswell P.Sta.	115	SJ 33 974394	164	910	88	35	104	72	134	45	21	99	37	52	89	144	920	35	28Mar
C93206	Fulford Manor	115	SJ 33 950386	216	827	(65)	33	79	68	112	45	19	95	35	52	68	132	803		
093295	Middleton Green	115	SJ 33 995354	182	840	70	41	78	56	132	36	22	89	41	49	68	128	810		
093316	Leigh	115	SK 43 014371	152	817	80	33	73	54	119	38	19	87	32	50	63	132	780		
093358	Fradswell	115	SK 43 007334	137	801	67	32	76	50	123	38	27	96	34	43	71	122	779		
C93390	Gratwich	115	SK 43 040315	116	784	71	39	71	40	132	34	32	75	29	49	58	117	747		
093439	Newton, Booth	115	SK 43 043272	110	751	64	40	72	40	129	37	26	82	35	43	58	108	734		
093487	Kingston	115	SK 43 063295	128	743	68	41	63	33	125	31	29	78	26	44	54	98	690		
093536	Blithfield Res.	115	SK 43 071226	83	716	70	47	73	38	(121)	26	(25)	81	30	46	59	106	722	32	30May
093543	Port Fields	115	SK 43 067237	96	710	67	45	70	37	120	24	26	80	29	45	59	104	706	(30	30May)
093596	Squitch House	115	SK 43 088265	145		62	(41)	73	42	129	29	32	79	35	47	61	105	735	32	30May
093644	Hamstall Ridware No.2	115	SK 43 104194	73	669	64	41	66	38	125	24	15	73	24	39	57	106	672	(34	30May)
093709	Hamstall Ridware No.1	115	SK 43 109192	65	639	66	44	(76)	36	118	17	15	73	24	38	55	99	661	(32	30May)
	Trent																			
C93765	Gentleshaw	115	SK 43 049123	227	796	79	(57)	(85)	49	140	(24)	31	79	27	43	53	112	779		
093864	Hanch Res.	115	SK 43 103136	79	706	63	46	76	42	121	23	21	68	24	40	48	108	680	36	30May
C94106	Lichfield, Chesterfield Road	115	SK 43 112083	94	685	63	52	81	45	123	22	12	72	25	34	48	105	682	36	30May
	Tame (Left)																			
094320	Willenhall S.Wks No.2	116	SO 32 978985	119	683	66	54	79	43	123	19	10	70	22	38	58	106	688	38	30May
094374	Darlaston S.Wks	116	SO 32 985978	120	686	66	56	86	36	116	15	11	62	22	38	60	103	671	38	30May
	Tame (Right)																			
094436	Bilston, The Lunt Outfall	116	SO 32 966960	125	726	(72)	(51)	79	50	113	18	10	75	23	(43)	53	111	698		
	Tipton Branch (Tame)																			
094471	Dudley, Shavers End	116	SO 32 933912	227	736	66	(56)	98	70	122	18	17	89	26	46	60	120	788	36	27Dec
094488	Coseley S.Wks	116	SO 32 945929	149		58	53	96	58	124	16	14	97	27	41	58	119	761	35	27Dec
094552	Oldbury, Barnford Hill Pk	116	SO 32 997876	185	777	(71)	60	102	59	130	14	17	(86)	(44)	(44)	55	(124)	806		
094615	Tividale S.Wks	116	SO 32 972910	132	743	61	46	95	59	136	14	13	(90)	24	40	59	116	753		
094638	Toll End S.Wks	116	SO 32 978932	122	713	65	54	89	52	131	15	12	83	27	44	57	118	747	38	30May
	Tame (Trent)																			
094720	Walsall, Aldridge	116	SK 43 058010	163	740	74	57	99	41	121	26	12	74	25	43	52	115	739	36	30May
094785	Goscote S.Wks	116	SK 43 021017	133	705	63	(44)	86	34	122	18	12	71	25	39	45	99	658	34	30May
094848	Bescot, Brockhurst S.Wks	116	SP 42 007966	118	704	(68)	(46)	82	40	121	17	(8)	60	(22)	(47)	57	113	681		
094889	West Bromwich, Ray Hall S.Wks	116	SP 42 025946	109	677	(65)	(56)	93	46	(116)	17	12	78	29	48	68	128	756	43	27Dec
C94894	West Bromwich, Central Nurseries	116	SP 42 018934	134	741	60	(60)	(99)	55	129	12	10	91	27	45	58	108	754	36	30May
094972	Edgbaston	116	SP 42 046864	163	774	76	58	115	61	132	16	18	94	29	42	52	135	828	35	27Dec
095021	Warley Park	116	SP 42 010861	210	832	67	57	111	65	136	16	28	101	33	47	59	136	856	40	27Dec
C95103	Great Barr	116	SP 42 051941	140	719	62	57	99	43	112	18	8	81	26	(43)	58	108	715	33	30May
095170	Erdington Res.	116	SP 42 102917	135	725	61	53	94	45	122	19	12	71	25	42	57	119	720	35	27Dec
	Rea (Tame)																			
095238	Rubery Hill	116	SO 32 992779	207	802	83	57	101	72	131	65	17	112	39	53	61	142	933	(37	13Aug)
095326	Frankley	116	SP 42 007801	174	770	69	54	105	63	131	42	14	93	32	49	59	144	855	38	27Dec
095338	Bourneville, Manor House Gardens	116	SP 42 028811	160		81	63	112	60	132	30	14	94	35	47	61	142	871	36	13Aug 27Dec

Number	Station	Co no	Grid reference	Altitude m	Av 1941-1970 mm	Jan	Feb	Mar	Apr	May	Jun	Jul	Aug	Sep	Oct	Nov	Dec	Year	Highest daily fall mm	date
						Rainfall in millimetres														
TRENT,0280--(contd)																				
095343	Bartley Res.	116	SP 42 010812	183	821	73	60	110	67	138	35	(16)	(98)	(34)	47	61	144	883		
095460	Birmingham, King Edwards School	116	SP 42 051835	137	728	90	58	(119)	60	123	39	23	97	28	(41)	58	118	854		
095467	Harborne	116	SP 42 022853	177		73	64	123	66	138	20	26	97	30	44	(57)	134	872	38	27Dec
095480	Edgbaston Botanical Gdns	116	SP 42 048852	137	794	(77)	71	122	55	135	21	22	100	30	49	57	132	871	36	27Dec
095489	Edgbaston, Cannon Hill Park	116	SP 42 067834	155		75	59	123	60	(122)	25	19	96	35	47	60	138	859		
	Tame (Trent)																			
095646	Perry Barr Res.	116	SP 42 084952	157	729	(64)	(52)	95	43	119	19	7	76	27	40	55	109	706	33	27Dec
095692	Sutton Coldfield Park	116	SP 42 116963	113	720	(63)	57	105	43	131	21	9	78	26	47	54	112	746	35	30May
095699	Sutton Coldfield, Little Sutton Lane	116	SP 42 123980	137		72	58	107	46	138	25	10	79	27	49	58	110	779	37	30May
095801	Minworth	116	SP 42 165924	79	660	(55)	(52)	(96)	43	122	14	9	61	27	42	46	103	670	36	30May
095817	Coleshill	116	SP 42 194912	73	638	51	49	86	44	(120)	20	14	67	34	37	47	99	668	32	30May
	Blythe (Tame)																			
095842	Earlswood	114	SP 42 095743	158		68	57	(108)	68	(130)	26	14	90	19	54	62	122	818		
096006	Solihull, Tudor Grange Fm	116	SP 42 147788	129		63	62	113	57	130	17	13	86	25	51	52	129	798	38	30May
096081	Dorridge, Windmill Farm	116	SP 42 171733	130		61	58	104	50	119	19	13	96	24	50	52	112	758	32	13Aug
	Cole (Blythe)																			
096706	Kings Heath	116	SP 42 080811	145		73	64	118	56	130	30	22	93	32	45	57	135	855	(35	13Aug)
096712	Highters Heath Res.	116	SP 42 086792	158	745	71	60	112	55	123	20	14	90	35	48	53	(124)	805	34	13Aug
096790	Yardley	116	SP 42 126850	122		72	50	(99)	43	131	22	18	70	31	44	51	122	753	(32	30May)
096836	Kitts Green, Lea School	116	SP 42 149869	110		72	48	96	47	132	13	21	(68)	35	45	48	115	740	(35	30May)
097008	Elmdon Met.Office	116	SP 42 176839	96		53	50	87	44	114	20	13	62	26	45	44	116	674	30	27Dec
	Tame (Trent)																			
097260	Whitacre W.Wks	114	SP 42 225909	82	665	(55)	(48)	89	57	113	17	(15)	76	49	37	49	108	713	35	27Dec
097539	Langley Mill	116	SP 42 155967	94	688	63	49	98	(45)	133	16	11	(70)	24	44	(49)	100	702		
	Black (Tame)																			
097616	Bourne Vale	116	SP 42 074997	128	706	73	51	94	41	123	17	10	72	26	45	48	110	710	34	30May
097793	Sandhills	115	SK 43 067048	124	718	67	56	100	40	125	27	15	81	25	43	55	113	747	36	30May
097900	Little Hay	115	SK 43 123030	91	726	64	50	86	45	124	18	10	70	27	38	47	100	679	35	30May
	Anker (Tame)																			
098200	Hinckley, Bowling Green Road	111	SP 42 434941	122	675	53	62	98	44	106	21	17	55	29	53	47	103	688	31	27Dec
098202	Hinckley, Southfield Road	111	SP 42 431934	111		53	62	98	41	103	20	16	53	25	55	44	100	670	30	27Dec
098210	Hinckley S.Wks	111	SP 42 420927	99	655	47	(54)	(91)	40	98	23	17	54	23	50	43	99	639	31	27Dec
098408	Nuneaton P.Sta.	114	SP 42 361923	82	668	(45)	(58)	92	49	85	21	13	57	25	43	43	103	634	32	27Dec
098544	Hartshill New S.Wks	114	SP 42 333955	75		(50)	(50)	92	43	95	24	15	65	30	41	43	94	642		
098549	Hartshill	114	SP 42 328951	93	712	66	52	95	(50)	98	22	16	70	33	44	(43)	101	690		
	Sence (Anker)																			
098712	Ravenstone Water Recl.Wks	111	SK 43 398131	130		56	(56)	(101)	60	107	16	19	72	34	43	50	90	704	27	13Aug
098814	Nailstone, Crown Farm	114	SK 43 426077	151		45	(60)	117	(58)	102	15	22	63	37	41	46	87	693		
099062	Stoke Golding, St Martins High School	111	SP 42 408973	104		57	51	--	--	--	--	--	--	--	--	--	--	---	16	1Feb
099201	Shenton, Upton Lane	111	SK 43 384001	81		52	(50)	97	45	84	21	20	62	43	45	41	99	659	29	27Dec
	Anker (Tame)																			
099319	Atherstone S.Wks	114	SP 42 318980	71	674	52	45	89	51	91	17	19	55	46	40	42	94	641	30	19Sep
	Tame (Trent)																			
099667	Tamworth, Lichfield Road	115	SK 43 198041	59		60	49	90	40	126	12	10	71	25	37	43	92	655	38	30May
099668	Tamworth P.Sta.	115	SK 43 197042	55	649	53	44	84	35	123	(16)	9	67	25	38	43	96	633	38	30May
099827	Elford	115	SK 43 189104	56	628	62	56	80	(39)	123	15	18	68	25	(40)	47	92	665	41	30May
	Mease (Trent)																			
100098	Ashby-de-la-Zouch	111	SK 43 352141	114		62	60	102	59	(96)	22	21	61	25	39	48	86	681	26	27Dec
100202	Norton-Juxta-Twycross	111	SK 43 318066	127		(53)	47	84	(46)	89	19	26	66	27	41	41	82	621	24	13Aug
100306	Ashby-de-la-Zouch, Ingleshill Nursery	111	SK 43 346175	152		57	(65)	95	60	94	18	25	(75)	30	40	54	95	708	27	27Dec
100449	Overseal S.Wks	113	SK 43 291149	88		52	47	68	(51)	88	18	18	69	27	37	42	90	607	27	13Aug
100498	Chilcote	111	SK 43 284103	73	631	(55)	49	87	44	(87)	18	16	59	23	42	38	86	604	30	27Dec
	Trent																			
100936	Stanton S.Wks	113	SK 43 269192	64	654	(73)	(59)	83	43	98	14	18	65	27	36	52	101	669	(27	27Dec)
101049	Outwoods	115	SK 43 227240	94	666	67	63	(65)	44	120	11	28	96	31	47	59	93	724	39	30May
101052	Shobnall	115	SK 43 234231	48	647	66	(59)	64	41	114	14	22	77	31	46	56	92	682	37	30May
101089	Winshill P.Sta.	115	SK 43 264229	94	650	73	66	68	44	106	19	25	79	36	40	56	90	702	27	13Aug
101149	Stretton P.Sta.	115	SK 43 261257	44	656	73	57	72	45	108	21	21	(78)	(30)	38	63	95	701	24	30May
	Dove (Trent)																			
101163	Wallnook	113	SK 43 034692	482	1470	(110)	(80)	(200)	99	219	50	65	149	87	74	165	193	1491		
101168	Colshaw	115	SK 43 041679	431	1411	(110)	(100)	(180)	92	199	62	61	139	80	74	176	216	1489		
101178	Brand Top	113	SK 43 043687	424	1477	(110)	(100)	(180)	96	202	58	59	140	(80)	72	151	228	1476		
101202	Hollinsclough	115	SK 43 066665	291	1273	111	(67)	169	(80)	189	55	51	111	69	65	172	199	1338		
101233	Earl Sterndale	115	SK 43 089672	320		(120)	(70)	165	86	179	58	37	117	65	64	154	184	1299		
101260	Pilsbury Lodge Farm	113	SK 43 126639	351		(110)	(65)	129	74	153	60	32	94	42	62	121	151	1093		
101388	Biggin, Homestead	113	SK 43 153594	294		(92)	(63)	(130)	94	157	33	28	96	45	75	122	177	1112	37	13Aug
	Manifold (Dove)																			
101584	Longnor, Top Farm	113	SK 43 106635	331		116	(63)	(127)	(77)	151	68	29	97	45	(61)	129	168	1131	28	13Aug
101673	Hulme End	115	SK 43 106596	216		(91)	(55)	131	81	156	37	29	94	40	64	126	163	1067	32	13Aug
101715	Averhillside Farm	115	SK 43 063595	361		(100)	(65)	(140)	85	184	56	48	107	60	67	131	182	1225		
	Hamps (Manifold)																			
101795	Leek, Mermaid Inn	115	SK 43 037604	448	1234	90	55	132	88	180	58	42	130	(50)	62	140	185	1212		
101838	Onecote, Loxley Park Farm	115	SK 43 045554	290		(92)	(45)	131	72	185	36	33	109	46	55	131	180	1115		
101863	Ford, Onecote	115	SK 43 062537	280		(90)	(72)	134	90	178	39	40	116	51	62	121	180	1173		
101933	Waterhouses	115	SK 43 082501	223		(80)	(50)	(100)	(73)	155	34	--	--	--	--	--	--	---		

Number	Station	Co no	Grid reference	Altitude m	Av 1941-1970 mm	Jan	Feb	Mar	Apr	May	Jun	Jul	Aug	Sep	Oct	Nov	Dec	Year	Highest daily fall mm	date
						Rainfall in millimetres														
TRENT,0280--(contd)																				
	Manifold (Dove)																			
102035	Upper Castern	113	SK 43 123526	259		86	50	122	82	143	29	(35)	108	40	57	110	151	1013	35	13Aug
	Henmore (Dove)																			
102521	Ashbourne W.Wks	113	SK 43 187459	179	874	82	(41)	77	56	(137)	(16)	31	102	38	57	88	119	844	39	13Aug
	Churnet (Dove)																			
102737	Middle Hills	115	SK 43 030639	451	1237	(100)	85	119	91	187	47	51	155	(55)	75	150	178	1293		
102772	Withens	115	SK 43 012618	323	1159	(43)	43	(150)	91	168	43	52	140	42	51	138	181	1142		
102778	Leek, The Hollies	115	SK 43 004602	212	1098	78	40	121	94	145	50	43	101	45	46	118	178	1059	36	7Apr
102825	Alder Lee	143	SJ 33 989605	209	1040	76	36	136	88	144	46	32	139	(45)	46	124	179	1091		
102827	Leek, Lower Haddon	143	SJ 33 977605	267	1063	75	42	112	83	154	43	44	140	(50)	56	124	170	1093		
102848	Tittesworth W.Wks	115	SJ 33 994585	183	1015	76	40	121	85	141	47	39	100	44	47	117	171	1028	32	28Mar
103043	Wall Grange P.Sta.	115	SJ 33 966536	139	896	84	32	107	73	137	40	28	96	40	50	94	170	951	29	28Mar
103047	Cellarhead, Rownall	115	SJ 33 944492	288		--	--	--	--	--	--	--	--	--	--	94	176	---	35	29Dec
103290	Apesford Crossing	115	SK 43 021539	258		79	27	122	75	169	35	40	100	40	54	102	168	1011		
103584	Parley	115	SK 43 079443	160		--	--	90	57	124	(21)	27	(113)	42	(50)	--	--	---	(37	13Aug)
	Tean (Dove)																			
103768	Dilhorne	115	SJ 33 968470	280	905	77	27	96	62	150	43	(30)	94	44	50	89	147	909		
103784	Hardiwick Farm	115	SJ 33 956443	247	848	(60)	33	(85)	(55)	127	52	23	86	46	49	75	(140)	831		
104024	Uttoxeter S.Wks	115	SK 43 095345	78		84	41	79	52	139	28	28	90	33	46	78	119	817	31	13Aug
	Dove (Trent)																			
104335	Marchington Post Office	115	SK 43 136307	76		75	47	70	43	136	24	28	77	34	47	64	112	757	32	30May
104430	Cubley P.Sta.	113	SK 43 171380	110	729	82	37	64	48	127	14	27	84	37	50	71	110	751	34	13Aug
104474	Cubley	113	SK 43 178380	139		(80)	40	72	(45)	137	15	27	86	39	52	73	(108)	774		
104527	Foston Hall	113	SK 43 185316	64	714	68	46	68	41	(119)	13	29	72	(36)	44	67	112	715	32	30May
	Sutton (Dove)																			
104873	Shirley House	113	SK 43 215419	137	801	72	48	(72)	49	134	17	27	96	36	51	71	114	787	36	30May
104885	Rodsley P.Sta.	113	SK 43 197413	126	814	82	(45)	75	51	141	16	27	96	40	49	74	107	803	35	13Aug
105051	Tutbury	113	SK 43 219310	54	711	67	54	71	46	114	13	25	81	34	47	69	115	736	38	30May
	Dove (Trent)																			
105088	Stretton	113	SK 43 252264	55		59	(59)	67	41	116	17	25	83	28	42	62	100	699	29	30May
	Trent																			
105291	Etwell S.Wks	113	SK 43 278298	61	668	55	(55)	60	39	103	22	24	67	27	44	62	100	658	27	13Aug
105428	Repton	113	SK 43 302267	70	658	65	58	72	55	103	(22)	25	83	32	42	61	102	720	26	13Aug
105608	Derby, Brayfield Road	113	SK 43 335338	69	653	63	69	75	58	93	15	(20)	72	28	42	60	91	686	26	13Aug
105715	Stanton-by-Bridge W.Wks	113	SK 43 374271	44		60	57	70	60	90	14	20	81	24	43	63	95	677	27	13Aug
105837	Staunton Harold Res.	113	SK 43 383239	85	636	(59)	(55)	(75)	61	96	(15)	21	69	27	42	57	97	674		
106070	Shardlow Hall	113	SK 43 438304	34		54	57	71	69	90	10	20	72	23	(48)	52	86	652	24	13Aug
	Derwent (Trent)																			
106138	Slippery Stones	113	SK 43 168954	290		(110)	(110)	(230)	152	152	63	44	137	63	88	223	237	1609		
106223	Ridge Farm	113	SK 43 161931	269	1428	(115)	(110)	(225)	137	156	63	50	142	63	75	216	237	1589		
106238	Howden Dam	113	SK 43 168924	258	1291	102	(76)	(203)	140	136	57	38	128	62	82	199	216	1439	68	7Apr
106272	Birchinlee	113	SK 43 165918	271	1329	103	(100)	220	132	138	60	35	116	50	(79)	201	213	1447		
106295	Derwent Dam	113	SK 43 175899	249	1275	100	(77)	(211)	(137)	144	67	35	128	57	86	183	217	1442	49	7Apr
106319	Mill Brook	113	SK 43 188894	235	1214	(90)	(60)	(210)	145	137	93	31	122	49	77	161	204	1379		
106337	Crook Hill	113	SK 43 185870	335	1171	86	(75)	167	109	136	80	29	116	52	76	157	205	1288		
	Ashop (Derwent)																			
106372	Urchin Clough	113	SK 43 101908	363	1462	128	118	244	117	162	110	(50)	158	77	72	204	223	1663		
106378	Upper North Grain	113	SK 43 104935	479		115	145	(225)	129	203	101	65	168	91	87	239	263	1831		
106381	Featherbed Top	113	SK 43 089928	507	1515	105	(120)	301	121	193	107	66	167	92	81	207	235	1795		
106383	Doctors Gate Culvert	113	SK 43 095930	463		(110)	137	267	126	201	100	62	159	90	76	201	248	1777		
106402	Snake Inn	113	SK 43 112905	314	1544	110	(95)	250	111	174	94	(45)	170	89	83	220	241	1682		
106416	Middle Seal Clough	113	SK 43 111897	402	1573	97	87	258	132	167	89	53	177	101	(85)	236	258	1740		
106430	Wood Cottage	113	SK 43 128896	310		(109)	(80)	222	147	187	78	50	157	89	84	213	229	1645		
106440	Blackdean Brook	113	SK 43 127890	326	1595	(110)	70	215	121	183	88	44	(174)	99	96	229	253	1682		
106448	Ashop Weir	113	SK 43 140895	242	1403	111	(75)	218	107	154	71	42	137	68	75	191	211	1460		
106452	Bleaklow Hill	113	SK 43 102960	625	1580	(120)	135	265	135	196	110	90	201	86	(95)	246	302	1981		
106457	Alport Low	113	SK 43 099944	559		(110)	(107)	(200)	142	210	106	71	174	94	100	237	275	1826		
106460	Alport Moor	113	SK 43 106943	546	1642	110	130	(200)	129	(210)	92	82	187	100	96	235	276	1847		
106487	Alport Castles Farm	113	SK 43 135910	290		(110)	(90)	189	115	153	63	(43)	136	71	74	197	218	1459		
106521	Grimbocar	113	SK 43 172872	213	1246	(90)	72	214	117	158	74	37	122	62	75	177	(207)	1405		
	Derwent (Trent)																			
106560	Highshaw Clough	113	SK 43 214877	302		(90)	98	197	119	123	46	25	110	45	85	154	(195)	1287		
106584	Yorkshire Bridge	113	SK 43 199853	168	1037	78	56	(172)	(123)	124	58	20	99	34	67	140	166	1137		
	Noe (Derwent)																			
106611	Jacobs Ladder	113	SK 43 090860	340	1446	88	(70)	196	121	182	114	52	151	86	77	191	208	1536		
106616	Upper Booth, Grain Clough	113	SK 43 096854	304	1333	98	95	241	120	177	113	49	(140)	83	79	197	219	1611		
106617	Upper Booth, Lee Cottage	113	SK 43 097855	293		116	(54)	218	117	181	111	47	147	80	78	182	221	1552	45	24Jun
106650	Mam Nick	113	SK 43 123837	417	1270	(90)	(65)	218	98	156	84	44	139	69	81	175	186	1405		
106670	Grindslow	113	SK 43 119867	287	1388	77	94	232	117	177	83	47	161	86	79	195	229	1577		
106686	Edale Mill	113	SK 43 134854	221	1241	89	(58)	196	107	160	74	(40)	120	66	72	186	209	1377	30	7Apr
106688	Edale Mill, Rose Cottage	113	SK 43 136856	221		95	65	213	110	165	77	39	132	68	72	194	(218)	1448	28	14Jun
106701	Nether Moor	113	SK 43 143875	445	1391	(101)	(70)	(225)	117	183	63	56	165	97	84	218	218	1597		
106718	Edale End	113	SK 43 162863	193	1138	(90)	(60)	190	105	(140)	48	30	120	55	70	160	190	1258		
106750	Rowter Farm	113	SK 43 132820	425	1266	100	75	(200)	99	115	87	45	(120)	36	83	(175)	175	1310		
106798	Great Hucklow School	113	SK 43 178780	323		(99)	(57)	(173)	81	138	51	18	91	28	71	(115)	138	1060		
106804	Little Hucklow	113	SK 43 162784	308	1089	75	(75)	174	94	151	44	24	95	22	(71)	139	185	1149		
106816	Moss Rake Head	113	SK 43 144799	437	1252	(110)	81	231	94	(151)	69	48	123	43	75	169	194	1388		
106845	Bradwell	113	SK 43 162811	323	1170	103	77	209	100	(149)	54	32	110	48	76	173	181	1312		
106852	Hope Cement Wks	113	SK 43 169822	177	1032	75	46	171	100	138	50	23	97	36	70	158	175	1139	32	7Apr
106869	Bamford	113	SK 43 202829	155	1018	(71)	(50)	(184)	(101)	(133)	52	18	(97)	27	67	139	171	1110	36	7Apr
	Derwent (Trent)																			
106942	Higger Lodge	109	SK 43 253816	366	961	90	94	(150)	96	139	54	21	97	25	80	101	157	1104		
106956	Hathersage Water Recl.Wks	113	SK 43 235807	137		74	70	155	113	134	38	22	88	25	68	108	160	1055		
	Burbage (Derwent)																			
107028	Upper Burbage No.2	109	SK 43 265829	411	983	70	70	134	116	146	60	24	107	31	89	121	169	1137		
107047	Parsons House	109	SK 43 273806	379		77	(90)	148	109	153	62	24	105	29	92	142	165	1196		

Number	Station	Co no	Grid reference	Altitude m	Av 1941-1970 mm	Jan	Feb	Mar	Apr	May	Jun	Jul	Aug	Sep	Oct	Nov	Dec	Year	Highest daily fall mm	date
TRENT,0280--(contd)																				
	Derwent (Trent)																			
107124	Middleton Moor	113	SK 43 205752	306		91	58	(158)	75	134	46	20	87	33	75	(135)	166	1078	29	27Dec
107226	Hassop Hall	113	SK 43 222717	160		77	(49)	140	66	137	45	16	81	25	64	122	141	963	28	30May
107268	Barbrook Res.	113	SK 43 281770	323	940	84	(104)	(137)	100	150	61	23	92	33	83	123	(157)	1147		
107317	Eastmoor, The Paddock	113	SK 43 309714	290		--	--	--	--	--	--	--	74	21	85	87	126	---		
107318	Eastmoor, Rodknoll Farm	113	SK 43 306698	329		83	76	133	84	112	38	17	--	--	--	--	--	---		
107389	Chatsworth Gardens	113	SK 43 262701	133	842	96	64	125	100	120	48	19	68	18	64	102	134	958	43	19Jan
	Wye (Derwent)																			
107494	Buxton, Terrace Slopes	113	SK 43 058734	307	1284	103	76	214	93	182	54	50	132	72	73	176	202	1427	30	27Dec
107546	Leap Edge	113	SK 43 043696	453	1472	(110)	(60)	(180)	82	191	55	62	136	83	73	185	227	1444		
	Monks Dale (Wye)																			
107780	Bushup Edge	113	SK 43 103824	379	1278	100	69	(200)	95	(150)	90	40	120	55	78	150	195	1342		
	Wye (Derwent)																			
107821	Peak Forest, Conies Farm	113	SK 43 118800	329		(100)	(58)	184	107	139	62	(38)	123	(74)	(88)	156	193	1322		
	Monks Dale (Wye)																			
107825	Peak Forest, Dam Hall	113	SK 43 115793	312		(100)	45	152	(115)	129	54	33	98	49	72	(158)	186	1191		
107875	Hargatewall	113	SK 43 117752	347	1186	83	(65)	164	106	(148)	63	36	117	50	78	172	194	1276		
	Wye (Derwent)																			
107909	Whiterake	113	SK 43 143781	372	1194	(85)	(59)	(175)	97	149	66	30	114	45	78	155	186	1239		
107926	Tideswell	113	SK 43 149752	305	1089	(85)	(80)	138	94	141	74	24	96	36	66	149	177	1160		
107967	Stanley Lodge	113	SK 43 175763	277	1028	86	(60)	(150)	76	(130)	(45)	--	--	--	--	--	--	---		
108075	Ashford	113	SK 43 193696	131		(87)	50	144	83	150	52	21	79	(38)	62	140	157	1063	(29	19Jan)
108124	Bakewell	113	SK 43 206692	149	965	78	50	(139)	77	136	48	16	91	30	72	115	154	1006	(28	13Aug)
108252	Monyash Vicarage	113	SK 43 152664	269	1115	101	(54)	146	(97)	164	45	26	87	45	67	(133)	173	1138	33	7Apr
	Derwent (Trent)																			
108632	Matlock, Two Dales	113	SK 43 277628	107		87	55	125	90	116	36	13	73	20	54	(109)	145	923		
108681	Matlock Training College	113	SK 43 307608	198		(85)	63	(121)	92	138	23	15	97	24	64	98	145	965	39	30May
108881	Middleton, Rise End	113	SK 43 273554	270		91	68	114	81	145	25	26	109	39	61	(45)	147	951		
108956	Whatstandwell W.Wks	113	SK 43 326554	75	859	93	67	107	86	120	18	21	107	23	53	99	139	933	39	13Aug
	Amber (Derwent)																			
109040	Roach House	113	SK 43 315662	320		75	(70)	102	93	131	35	17	90	24	76	101	157	971		
109056	Ashover, Wire Stones	113	SK 43 321634	317		82	--	--	--	--	--	--	--	--	--	--	--	---		
109084	Ashover	113	SK 43 349629	178		89	82	133	84	117	36	14	101	23	67	(97)	(141)	984		
109141	Ogston Res.	113	SK 43 380598	102	762	68	(61)	106	(83)	108	22	16	95	20	67	91	132	869	38	13Aug
109149	Press Res.	113	SK 43 354657	232	838	(75)	(68)	(128)	86	131	32	16	98	28	71	114	155	1002		
109225	Newton	113	SK 43 446595	171		70	65	116	76	111	21	23	85	28	56	(80)	123	854		
109363	Alfreton S.Wks	113	SK 43 414565	110		(64)	(67)	93	(80)	(104)	26	18	81	(22)	63	(75)	112	805		
109392	Lindway Res.	113	SK 43 356582	181	850	75	(72)	(113)	75	123	23	20	110	25	66	102	132	936	39	13Aug
109483	Wingfield Park, Weir Mill Farm	113	SK 43 380535	81	747	74	55	95	82	(104)	(19)	23	85	26	62	78	118	821	34	13Aug
	Derwent (Trent)																			
109641	Belper Meadows P.Sta.	113	SK 43 340477	69	805	85	(68)	108	71	103	16	33	88	35	58	91	121	877	37	13Aug
109681	Belper Water Recl.Wks	113	SK 43 345466	58		(80)	60	(92)	71	99	13	(26)	89	33	56	82	109	810		
	Ecclesbourne (Derwent)																			
	Derwent (Trent)																			
110105	Little Eaton, Lower P.Sta.	113	SK 43 364406	52	719	74	59	79	73	97	16	28	87	41	51	72	99	776	29	13Aug
110161	Derby	113	SK 43 359367	48	657	65	51	(67)	63	92	13	19	78	32	42	63	82	667	28	13Aug
110220	Mercaston	113	SK 43 286419	102		(82)	(50)	(70)	55	117	13	30	88	39	49	79	117	789	32	13Aug
110371	Markeaton Park	113	SK 43 331377	58	711	73	67	82	(70)	102	19	(24)	86	47	47	70	98	785		
110495	Derby, New Normanton	113	SK 43 347342	65		62	59	73	67	97	12	19	78	29	44	62	91	693	(28	13Aug)
110518	Derby S.Wks	113	SK 43 390349	41	624	60	54	77	64	83	9	18	85	28	50	60	82	670	28	13Aug
110632	Draycott Water Recl.Wks	113	SK 43 449329	35	643	59	(56)	72	65	94	10	(17)	(79)	24	46	51	74	647	23	13Aug
	Soar (Trent)																			
110778	Frolesworth	111	SP 42 506903	113	660	(56)	48	(82)	46	(103)	30	--	--	--	--	--	--	---		
110779	Frolesworth, The Brambles	111	SP 42 508903	113		--	--	--	--	--	--	--	--	27	56	45	113	---	37	27Dec
110988	Croft	111	SP 42 510960	84		55	52	89	55	95	13	24	(50)	28	44	45	100	650		
111150	Kirkby Mallory S.Wks	111	SK 43 460006	107		(47)	61	94	(40)	104	13	(21)	57	26	49	52	98	662		
111247	Elmesthorpe	111	SP 42 462963	102		(54)	62	(104)	(54)	110	22	17	51	26	47	51	99	697	28	20May
111398	Narborough S.Wks	111	SP 42 549966	74		46	(48)	(82)	59	99	12	23	46	26	50	35	104	630	38	27Dec
	Sence (Soar)																			
111523	Houghton-on-the-Hill	111	SK 43 689035	165		53	(54)	83	81	92	18	(24)	73	31	62	42	100	713	28	7Apr
111739	Wistow Hall	111	SP 42 641957	94	649	(51)	(55)	89	72	96	20	19	57	29	81	41	106	716	33	27Dec
111814	Kilby Bridge	111	SP 42 609970	78	656	(59)	50	87	66	(111)	16	21	49	29	62	35	104	689		
111947	Shearsby	111	SP 42 626912	129		54	54	82	64	98	16	(25)	64	28	70	40	111	706	33	27Dec
111947	Wigston S.Wks	111	SP 42 593967	78	651	46	51	78	61	94	15	20	48	26	58	31	107	635	35	27Dec
	Soar (Trent)																			
112068	Braunstone	111	SK 43 552023	84		56	69	99	54	101	13	31	58	31	51	42	96	701		
112069	Braunstone Water Recl.Wks	111	SK 43 552020	76		(51)	63	94	58	(104)	11	25	58	26	53	39	92	674		
112166	Leicester, Saffron Lane	111	SK 43 584021	59		(50)	52	80	56	98	17	21	55	29	54	35	90	637		
112217	Leicester, Ainsdale Road	111	SK 43 564040	76	643	51	60	98	59	108	15	26	65	29	55	41	94	701	30	25Oct
112231	Gilroes Cemetery	111	SK 43 562064	90	664	(56)	62	(106)	60	121	12	29	(64)	34	60	36	103	743	35	27Dec
112350	Leicester, Police H.Q.	111	SK 43 612019	93		57	64	(77)	64	(104)	19	18	53	26	62	37	(95)	676	35	27Dec
112395	Leicester Water Centre	111	SK 43 563071	100		47	(62)	(90)	59	114	18	24	53	31	58	43	94	693	29	27Dec
	Wreake (Soar)																			
112704	Leesthorpe	111	SK 43 798136	125		55	(49)	(86)	84	83	13	17	47	28	50	44	97	653	28	7Apr
113016	Wymondham	111	SK 43 851190	113		56	(60)	90	78	82	12	16	64	30	56	45	98	687	32	25Oct
113259	Waltham-on-the-Wolds	111	SK 43 804251	174	660	67	(63)	99	80	80	11	17	75	38	52	56	101	739		
113347	Scalford	111	SK 43 764241	105	700	66	68	91	91	88	20	17	68	40	51	58	103	761	29	7Apr
113408	Melton Mowbray, Ferneley School	111	SK 43 751210	111		48	(54)	(98)	79	87	18	17	76	31	45	50	101	704		
113774	Brooksby Hall Agric.Coll.	111	SK 43 679154	70		(52)	(49)	(83)	63	88	22	17	57	28	41	45	89	634		
113937	Ashby Folville	111	SK 43 709119	82		(59)	(55)	93	73	87	17	(23)	(66)	34	47	46	105	705	28	27Dec
114059	Lowesby Hall	111	SK 43 722075	131		64	62	97	95	91	19	26	61	35	50	50	107	757	34	7Apr
114205	Barkby Hall	111	SK 43 637098	69	625	57	(52)	89	63	92	22	17	55	31	59	37	90	664	24	20May

Number	Station	Co no	Grid reference	Altitude m	Av 1941-1970 mm	Jan	Feb	Mar	Apr	May	Jun	Jul	Aug	Sep	Oct	Nov	Dec	Year	Highest daily fall mm	date
						Rainfall in millimetres														
TRENT,0280-- (contd)																				
	Rothley (Soar)																			
114337	Thornton Res.	111	SK 43 473072	112	694	(51)	(61)	(110)	62	110	11	22	68	43	(56)	50	89	733	24	13Aug
	Soar (Trent)																			
114807	Ulverscroft	111	SK 43 497117	195	732	62	(62)	107	72	112	14	18	61	43	52	58	102	763	26	27Dec
114830	Newtown Linford	111	SK 43 530095	119	675	53	58	99	67	105	26	18	62	35	58	52	98	731	28	27Dec
114839	Cropston Res.	111	SK 43 549114	75	694	56	(65)	98	75	110	32	17	57	36	56	52	101	755	27	27Dec
114895	Swithland Res.	111	SK 43 555148	52	713	52	(64)	94	(66)	110	33	21	61	35	65	51	100	752	25	25Oct
115083	Burton-on-the-Wolds	111	SK 43 608215	79		(50)	47	(70)	59	98	(42)	21	71	31	54	41	(88)	672		
115158	Charley Knoll	111	SK 43 491158	171	769	49	(65)	113	57	117	13	24	83	37	55	58	103	774		
115163	Bawdon Castle	111	SK 43 496143	221	749	50	64	90	63	121	12	17	67	34	53	53	95	719		
115174	Nanpantan Res.	111	SK 43 508171	82	702	60	(68)	(93)	(64)	112	13	20	86	38	59	56	103	772	28	25Oct
	Woolbrook (Soar)																			
115231	Loughborough	111	SK 43 512182	61		63	56	93	66	104	15	20	90	34	60	56	101	758	27	13Aug
115244	Loughborough S.Wks	111	SK 43 529209	41	665	54	51	84	59	100	35	23	(62)	35	63	57	92	715	25	25Oct
	Black Brook (Soar)																			
115276	Timberwood Hill	111	SK 43 472149	232	819	(65)	64	112	62	117	16	21	87	38	54	62	109	807		
115277	Charnwood Lodge	111	SK 43 474156	140	768	74	55	104	68	114	14	23	89	37	54	58	100	790		
115285	Lubcloud Farm	111	SK 43 478163	148	743	70	59	101	67	109	9	25	92	33	55	55	95	770		
115296	Mount St Bernard Abbey	111	SK 43 459158	186	760	(64)	68	104	69	109	17	22	94	39	48	58	99	791		
115300	Gun Hill	111	SK 43 455168	155	741	55	67	94	57	103	13	25	83	(38)	48	57	99	739		
115306	Blackbrook Res.	111	SK 43 456178	107	694	57	(69)	(89)	67	97	10	22	77	37	47	56	94	722	27	13Aug
	Kingston (Soar)																			
115691	Six Hills	110	SK 43 645209	134	645	53	46	76	68	99	33	22	73	31	(55)	45	94	695		
115736	Old Dalby	110	SK 43 660225	125	656	49	44	61	72	93	31	22	72	32	(55)	46	90	667		
115776	Wysall	110	SK 43 606274	76	637	67	67	85	71	96	21	18	61	37	67	50	82	722		
115831	East Leake Hills	110	SK 43 567279	91	571	58	59	(72)	60	86	31	19	54	27	61	46	73	646		
115851	East Leake, Lings Farm	110	SK 43 560252	61		48	64	69	64	92	37	18	68	31	63	50	83	687		
115873	White Hill	110	SK 43 542249	66	621	56	55	64	59	92	26	18	65	24	59	52	81	651		
115899	Moulter Hill	110	SK 43 517269	52	609	63	64	75	57	87	18	25	68	23	53	51	69	653		
115902	Sutton Bonington	110	SK 43 507259	48	611	42	54	(71)	66	95	16	13	62	29	52	50	77	627	26	25Oct
	Erewash (Trent)																			
116094	Kirkby S.Wks	110	SK 43 484548	108		63	(64)	98	89	117	20	24	81	26	74	72	109	837	34	13Aug
116173	Pye-Bridge Water Recl.Wks	113	SK 43 439527	84		69	(60)	86	80	104	25	29	85	26	65	66	103	798	33	13Aug
116527	Ilkeston S.Wks	113	SK 43 482395	41	631	66	62	86	74	99	12	26	78	32	60	59	92	746	27	25Oct
116714	Stanton Ironworks	113	SK 43 476386	45		60	61	81	71	92	10	26	73	28	58	59	88	707	27	25Oct
116770	Long Eaton, Rossignol	113	SK 43 501340	28		53	(56)	(68)	70	98	13	23	71	27	60	54	82	675	26	13Aug
116813	Long Eaton Nurseries	113	SK 43 477334	30		52	57	78	70	(101)	11	(19)	67	25	55	58	87	680	25	25Oct
	Trent																			
116883	Bramcote Res.	110	SK 43 507375	100	650	57	54	73	68	98	8	26	(71)	31	68	58	86	698		
116949	Lenton	110	SK 43 538382	49	625	58	52	70	(70)	94	19	28	66	31	79	52	81	700	28	13Oct
116958	Beeston S.Wks	110	SK 43 540366	28		(48)	55	78	71	(94)	14	26	65	27	76	(54)	81	689		
	Fairham (Trent)																			
117018	Broughton Lodge	110	SK 43 650253	113	618	81	60	(70)	76	90	37	24	60	32	48	(46)	91	715		
117080	Keyworth	110	SK 43 605304	53		45	51	60	71	91	18	20	67	(35)	68	(50)	84	660		
117236	Wilford Hill Res.	110	SK 43 579351	90	608	47	50	(72)	64	86	26	23	58	24	68	53	78	649		
	Leen (Trent)																			
117430	Papplewick P.Sta.	110	SK 43 583521	97	706	(66)	60	96	73	84	31	(28)	106	29	84	57	93	807		
117561	Bulwell Hall	110	SK 43 532468	77	705	(70)	64	(89)	(86)	101	17	24	(96)	35	88	63	101	834		
117626	Watnall Met.Office	110	SK 43 503456	117	716	65	65	92	82	111	18	30	89	32	85	63	97	829	32	25Oct
117724	Basford W.Wks	110	SK 43 565429	51	648	72	62	(87)	79	84	21	(21)	(68)	27	82	68	83	754	28	13Aug
117804	Nottingham Castle	110	SK 43 569395	59	602	63	58	(85)	67	(77)	11	22	66	20	62	(56)	79	666		
	Trent																			
117845	West Bridgford	110	SK 43 588376	24	633	(55)	55	(67)	73	79	(14)	25	64	39	71	55	(82)	679	27	25Oct
117848	Sneinton P.Sta.	110	SK 43 592393	25	615	57	67	75	68	78	17	21	69	25	77	52	80	686	27	13Oct
117851	Colwick Hill Res.	110	SK 43 596399	96	606	51	49	(70)	69	83	26	20	65	27	70	54	85	669		
117867	Holme Sluice No.2	110	SK 43 615393	23	591	59	56	75	72	(84)	20	18	64	26	57	52	80	663	25	13Aug
117917	Colwick	110	SK 43 617401	21	590	56	50	67	91	84	(23)	15	(58)	24	58	49	79	654	(34	7Apr)
118008	Cotgrave Res.	110	SK 43 667349	97	553	(50)	51	59	61	88	17	18	65	30	45	51	81	616		
118171	Stoke Bardolph, S.Wks Offices	110	SK 43 635417	22		47	(57)	65	(64)	81	(32)	15	65	22	54	48	79	629	25	13Aug
118217	Burton Joyce W.Wks	110	SK 43 654443	20	637	(63)	(62)	77	79	83	21	15	67	26	(56)	53	83	685	27	25Oct
118286	East Bridgford S.Wks	110	SK 43 684434	21		59	57	(70)	86	80	16	16	68	26	55	50	80	663	26	25Oct
	Dover (Trent)																			
118317	Blidworth, Ravenshead	110	SK 43 562553	122	734	(63)	71	110	85	100	20	28	89	40	95	66	117	884		
118519	Ramsdale Hill Res.	110	SK 43 596483	153	695	53	(62)	94	86	85	(22)	32	92	40	74	62	99	801	(34	13Aug)
	Greet (Trent)																			
118731	Farnsfield	110	SK 43 639561	58		63	(57)	(97)	(84)	92	37	22	85	24	72	63	100	796		
118855	Oxton Res.	110	SK 43 649518	126	658	(57)	58	(90)	90	90	23	41	80	30	83	59	99	800		
118866	Halam P.Sta.	110	SK 43 668535	47	653	(55)	53	87	76	91	21	31	81	29	70	(54)	92	740	34	13Aug
118899	Southwell, The Nurseries	110	SK 43 696541	38	663	(52)	(59)	84	64	88	26	29	79	24	67	52	(114)	738	31	13Aug
118919	Southwell, Halloughton Rd	110	SK 43 696535	46		59	(62)	78	67	90	19	31	77	26	65	49	94	717	31	13Aug
118920	Southwell, Notts.College Of Agriculture	110	SK 43 696524	70		56	(61)	75	67	90	16	43	77	25	61	52	87	710	30	13Aug
	Devon (Trent)																			
119284	Branston	111	SK 43 811298	99		49	55	(78)	82	(73)	22	19	61	33	(54)	(57)	97	680	(31	25Oct)
119379	Woolsthorpe S.Wks	107	SK 43 836344	53		63	66	79	81	72	16	16	(60)	36	58	50	88	685	30	25Oct
119386	Woolsthorpe Grange	107	SK 43 838351	57	574	46	57	(76)	75	74	15	15	63	35	56	49	86	647	31	25Oct
119422	Cox's Walk Farm	107	SK 43 837384	49		44	(61)	79	78	79	15	15	64	33	56	49	83	656	29	25Oct
119486	Bottesford, Belvoir High School	111	SK 43 803384	30		50	58	67	71	68	13	13	58	31	53	42	75	599	26	25Oct
	Smite (Devon)																			
119628	Nether Broughton	111	SK 43 689252	67		53	(49)	85	(80)	(87)	29	18	60	32	45	43	99	680	27	7Apr
119729	Kinoulton	110	SK 43 684315	43		(61)	56	62	74	84	(22)	15	65	44	49	(48)	86	666	26	19Sep
119838	Hose	111	SK 43 746287	61		(56)	63	73	87	88	25	17	61	33	45	51	93	692	26	7Apr
119914	Barnstone	110	SK 43 736349	32	545	47	52	69	70	69	32	15	56	38	48	44	77	617		
119943	Cropwell Bishop	110	SK 43 681356	35		54	64	62	65	84	20	18	(62)	32	51	51	81	644	25	25Oct
120067	Barkestone, Wilders Farm	111	SK 43 781348	58		44	68	79	80	92	36	16	59	35	49	49	88	685	27	7Apr
120262	Plawborough Hall	110	SK 43 782429	30		(40)	(47)	(64)	66	74	26	16	49	42	49	44	80	597	25	20May

Number	Station	Co no	Grid reference	Altitude m	Av 1941-1970 mm	Jan	Feb	Mar	Apr	May	Jun	Jul	Aug	Sep	Oct	Nov	Dec	Year	Highest daily fall mm	date
						Rainfall in millimetres														
TRENT,0280--(cont.)																				
	Devon (Trent)																			
120361	Cotham	110	SK 43 794476	24		55	(61)	75	54	86	19	16	64	35	53	46	74	638		
120620	Ballerton S.Wks	110	SK 43 813509	12	558	(44)	(58)	69	47	86	(13)	18	63	31	--	--	--	---		
120691	Newark, Riverside Road	110	SK 43 788523	17		48	64	77	53	85	16	24	66	28	56	45	84	646	27	13Aug
120708	Newark, The Priary	110	SK 43 802540	15	598	49	67	(72)	49	86	12	22	89	27	55	47	82	657	46	13Aug
120713	Kelham	110	SK 43 792553	12		45	(63)	68	67	80	11	21	71	24	60	49	(81)	640		
120718	Newark S.Wks	110	SK 43 802558	10	553	(45)	54	(60)	44	73	8	21	72	23	60	47	76	583		
	Trent																			
120901	Eakring	110	SK 43 673614	86	641	55	58	90	70	88	20	18	(75)	33	76	60	(92)	735	32	25Oct
120887	Caunton P.Sta.	110	SK 43 741600	29		(49)	50	(75)	(63)	84	13	20	74	21	68	53	92	662		
121173	Collingham S.Wks	110	SK 43 828629	9		(51)	(57)	70	53	87	7	21	73	17	59	46	82	623	(25	20May)
121285	Broadwaters Farm	110	SK 43 753635	42		57	(68)	(79)	61	91	10	18	77	17	62	55	89	684	26	13Aug
121620	Normanton	110	SK 43 790693	14		49	(57)	(73)	50	102	6	22	77	27	56	44	(91)	654	27	20May
121862	Tuxford, Westwood	110	SK 43 714707	73		42	70	81	60	100	8	21	94	27	56	46	89	694	26	20May
121894	East Markham	110	SK 43 753727	26		53	(66)	79	59	(98)	10	21	94	29	60	44	89	702	27	13Aug
121920	Grove, Nurseries	110	SK 43 739797	79		(50)	61	77	59	(94)	17	19	89	20	57	50	84	677	27	20May
122024	Rampton Hospital	110	SK 43 770773	26		51	67	86	55	113	16	27	96	23	63	53	94	744	28	20May
122084	Torksey P.Sta.	107	SK 43 836780	5	578	46	56	70	47	121	14	22	82	27	60	43	89	677	31	20May
122165	Brampton, Manor Farm	107	SK 43 848796	5		--	--	--	--	--	--	--	79	23	56	43	(100)	---		
122348	Gate Burton Hall	107	SK 43 833831	30	594	(49)	60	67	47	115	15	23	82	22	--	--	--	---	30	20May
122452	Wheatley S.Wks	110	SK 43 763859	17		(50)	58	73	47	114	12	17	92	18	54	50	(90)	675	30	20May
122646	Walkeringham S.Wks	110	SK 43 777931	11		45	(55)	(74)	54	119	13	18	86	15	41	43	95	658	28	20May
	Idle (Trent)																			
122707	Sutton-in-Ashfield S.Wks	110	SK 43 510595	139	715	55	68	104	93	115	23	22	79	31	81	75	115	861	37	25Oct
122775	Mansfield S.Wks	110	SK 43 548622	85		63	(63)	(109)	81	98	24	19	(78)	26	89	(60)	107	817	32	25Oct
122777	Mansfield	110	SK 43 542617	114		63	57	104	83	98	23	19	86	26	101	70	114	844	33	25Oct
122891	Clipstone W.Wks	110	SK 43 603643	69	657	(60)	(64)	(100)	(80)	83	27	19	73	22	66	59	92	745		
122939	Edwinstowe Water Recl.Wks	110	SK 43 641669	46		--	--	--	--	--	--	--	--	--	--	--	101	---	21	13Dec
	Rainworth (Idle)																			
123017	Rainworth W.Wks	110	SK 43 587586	106	700	69	65	(105)	(84)	(72)	(25)	(27)	81	30	90	61	103	812		
123028	Rainworth, Spring Hill P.Sta.	110	SK 43 597593	90		(63)	63	106	84	91	26	22	81	33	94	64	(112)	839	31	13Aug
123094	Rufford P.Sta.	110	SK 43 632611	84	675	(55)	58	101	78	97	24	24	81	33	77	68	108	804	32	25Oct
	Idle (Trent)																			
123261	Boughton P.Sta.	110	SK 43 667692	43	626	50	66	81	69	88	(12)	23	84	21	58	50	(97)	699	28	25Oct
123376	Markham Clinton P.Sta.	110	SK 43 710726	28	590	57	(63)	72	62	97	17	26	89	23	60	49	92	707	26	20May
	Meden (Idle)																			
123448	Skegby Water Recl.Wks	110	SK 43 497615	133		70	(77)	105	98	118	25	22	80	23	75	75	121	889	37	25Oct
123618	Shirebrook S.Wks	110	SK 43 534674	78		(63)	70	(93)	82	88	19	18	75	18	100	66	108	800	39	13Oct
123653	Bradmer Hill	110	SK 43 582663	30		48	71	99	82	90	26	17	76	20	74	57	107	767		
123691	Warsop Water Recl.Wks	110	SK 43 581690	61		(52)	(86)	(96)	81	78	(14)	16	71	17	66	55	108	740	29	25Oct
123712	Warsop, Gleadthorp Exp.Husb.Farm	110	SK 43 591699	46	613	50	73	99	82	83	15	17	73	18	66	55	101	732	28	25Oct
123815	Bevercotes Colliery	110	SK 43 696735	24	600	47	70	82	63	97	12	16	81	17	63	49	95	692	26	20May
	Poulter (Meden)																			
123911	Nether Langwith S.Wks	110	SK 43 544703	58		53	(67)	99	83	82	(17)	15	73	(18)	82	65	108	762	31	25Oct
123963	Clowne S.Wks	113	SK 43 503755	115		44	(65)	(95)	84	95	31	16	78	18	85	68	107	786	35	25Oct
124227	Clumber Park	110	SK 43 627746	47		53	70	90	80	111	21	20	84	17	79	49	99	773	28	20May
	Idle (Trent)																			
124360	Eaton Hall College	110	SK 43 713783	21		47	70	82	59	95	23	19	82	17	57	51	94	696	26	20May
124398	Hallcroft S.Wks	110	SK 43 696826	13	568	45	(61)	65	54	97	16	16	78	14	52	46	91	635	26	20May
124476	Babworth Hall	110	SK 43 686810	30	583	49	65	67	66	98	21	18	86	15	58	46	93	682	25	20May
124566	Hayton S.Wks	110	SK 43 723837	12		(47)	64	(72)	54	(98)	16	16	83	15	54	50	94	663		
124691	Wiseton P.Sta.	110	SK 43 711893	6	575	48	60	(74)	51	107	22	19	80	16	49	45	95	666	27	20May
	Ryton (Idle)																			
124906	Kiveton Park Farm	109	SK 43 498834	119	626	48	(57)	(89)	84	98	24	17	77	19	86	(73)	(101)	773		
124928	Thorpe Salvin S.Wks	109	SK 43 529813	89		(55)	66	(86)	62	99	21	21	86	17	90	68	106	777	(37	25Oct)
125215	Manton Water Recl.Wks	110	SK 43 608791	27		43	(61)	(80)	70	95	22	18	76	12	(83)	47	92	699	(30	25Oct)
125274	Chequer House P.Sta.	110	SK 43 649816	21		44	(64)	(75)	(64)	(96)	20	21	(73)	15	58	49	93	672		
	Old Coates (Ryton)																			
125416	Abbey Lathe S.Wks	109	SK 43 541903	66		(47)	(59)	(98)	86	(103)	(12)	22	85	15	70	(75)	108	780	32	20May
125581	Carlton-in-Lindrick	110	SK 43 589838	30	625	36	58	72	78	105	(19)	20	76	13	77	52	96	702	27	20May
125692	Hodsock and Langold S.Wks	110	SK 43 593864	19		48	54	86	66	96	20	16	68	(12)	65	50	99	680		
	Idle (Trent)																			
125942	Finningley Met.Office	109	SK 43 659989	10		49	60	70	46	94	10	21	80	14	48	45	(96)	633	26	20May
125900	Woodhouse,Highfield P.Sta.	109	SK 43 658959	20		(59)	(55)	71	44	101	8	20	84	15	60	45	99	661	27	20May
126041	Gringley-on-the-Hill	110	SK 43 734908	62		45	49	(76)	(54)	--	--	--	--	--	--	--	--	---	(15	28Mar)
126090	Snow Sewer P.Sta.	106	SK 43 730986	2		49	(58)	67	44	127	14	19	94	15	46	40	95	668	30	20May
	Trent																			
126424	Blyton	107	SK 43 853948	21		41	64	79	47	136	10	22	106	16	46	43	99	709	31	20May
126521	Owston Ferry	106	SE 44 806018	11		(36)	55	71	39	126	10	19	97	14	45	40	101	653	30	20May
	Eau (Trent)																			
126598	Corringham, Dunstall	107	SK 43 899936	19		(45)	(68)	75	43	(106)	6	18	109	19	47	40	88	664		
126787	Laughton	107	SK 43 864982	23		(41)	(65)	75	39	107	(13)	(20)	90	13	47	42	100	652	23	13Aug
126819	Kirton-in-Lindsey, Drewery Warehouse	107	SK 43 933996	23		(52)	61	(80)	(36)	106	16	22	115	14	51	38	(101)	692	30	20May
126952	Scotter, Messingham Road	107	SE 44 889016	17		54	65	78	41	104	12	22	93	18	51	43	103	684	(26	20May)
	Trent																			
127130	Scunthorpe, Grange Lane South	106	SE 44 908079	21		46	54	(72)	(37)	(120)	(17)	(20)	(105)	17	46	39	114	687		
127236	Yaddlethorpe Water Recl.Wks	106	SE 44 875058	4	596	44	(54)	61	36	119	14	18	103	16	53	42	109	669	32	20May
127285	West Butterwick, School Lane	106	SE 44 833060	6		46	55	71	39	130	(14)	(23)	110	17	(49)	40	98	692		
	Torne (Trent)																			
127497	Harworth S.Wks	110	SK 43 612922	12		(50)	53	(82)	46	102	10	18	79	7	(58)	(47)	89	641		
127564	Tickhill S.Wks	109	SK 43 602936	11		51	(62)	72	55	104	(12)	17	84	12	(54)	(56)	98	677		

Number	Station	Co no	Grid reference	Altitude m	Av 1941-1970 mm	Jan	Feb	Mar	Apr	May	Jun	Jul	Aug	Sep	Oct	Nov	Dec	Year	Highest daily fall mm	date
TRENT,0280--(contd)																				
127574	Tickhill, Dadsley Road	109	SK 43 590938	18	602	45	61	87	64	100	15	18	87	13	55	56	98	699	24	20May
127749	Warmsworth S.Wks	109	SK 43 550999	21		44	(51)	83	66	112	12	17	81	13	50	61	106	696	24	20May
127979	Candy Farm P.Sta.	106	SE 44 698030	1		41	(53)	63	46	(107)	30	24	88	15	45	40	101	653	31	20May
128086	Wroot P.Sta.	106	SE 44 732017	2	575	36	58	63	46	119	26	21	96	18	46	40	99	668	29	20May
128284	Doncaster, Runnymede Road	109	SE 44 597035	11	578	50	54	(75)	57	100	25	17	77	14	50	(52)	99	670		
128321	Nutwell P.Sta.	109	SE 44 633031	7	583	(51)	42	(61)	52	85	27	(16)	94	13	59	45	95	640	(26	12Oct)
128787	Crowle, Dirtness P.Sta.	106	SE 44 749098	3	568	41	(48)	67	39	110	15	23	95	16	45	42	101	642	(25	20May)
128856	Keadby P.Sta.	106	SE 44 835112	6	611	46	(52)	69	36	122	20	22	105	20	49	(34)	106	681	31	20May

ANGLIAN WATER AUTHORITY AREA

HYDROMETRIC AREA 0290

Number	Station	Co no	Grid reference	Altitude m	Av 1941-1970 mm	Jan	Feb	Mar	Apr	May	Jun	Jul	Aug	Sep	Oct	Nov	Dec	Year	Highest daily fall mm	date
	Coastal																			
130069	Normanby	106	SE 44 881167	53		50	(51)	(66)	33	103	20	16	(120)	19	52	40	108	678		
130123	West Halton, Glebe Farm	106	SE 44 905206	18		44	54	(62)	(50)	111	24	20	136	21	(42)	48	114	726		
	Ancholme																			
130404	Bully Hill	107	TF 53 173921	146		42	(51)	(89)	53	(111)	30	24	108	50	48	--	--	---	31	13Aug
130426	North Willingham	107	TF 53 148895	46		56	64	(85)	39	114	42	19	92	37	49	42	111	750	31	13Aug
130506	Market Rasen	107	TF 53 121884	30		(49)	(57)	68	45	105	(30)	20	83	35	48	45	107	692		
130736	Osgodby	107	TF 53 077922	21	617	58	58	77	38	(93)	33	21	(90)	37	47	42	101	695	26	13Aug
130884	Normanby-le-Wold	107	TF 53 114968	151		(51)	58	(75)	46	(99)	51	22	87	36	47	44	103	719	28	13Aug
131009	Snitterby	107	SK 43 988948	11		(47)	47	(75)	37	115	17	21	86	27	43	46	103	664	26	13Aug
131231	South Kelsey	107	TF 53 042983	15		54	(55)	85	45	100	83	22	(86)	24	47	49	101	751	29	7Jun
131543	Caistor	107	TA 54 082019	21	620	66	50	87	45	107	66	20	100	28	50	41	114	774	26	13Aug
131736	Scawby Hall	106	SE 44 968057	24	640	48	57	(76)	43	106	28	22	101	19	45	43	111	699	27	20May
131742	Brigg Sugar Factory	106	SE 44 987062	5	605	49	61	(77)	41	104	39	25	95	(19)	44	42	106	702	28	20May
131767	Barnetby-le-Wold	107	TA 54 059092	24		(55)	66	(78)	35	107	(48)	23	101	(16)	47	36	121	733	(26	13Aug)
132184	Appleby Lodge Farm	106	SE 44 961110	14		41	(50)	83	36	112	28	24	115	20	46	40	112	707	36	13Aug
132210	High Risby	106	SE 44 920147	66		39	(50)	65	33	(117)	33	(25)	116	23	50	44	111	706		
132388	Ferriby Sluice	106	SE 44 975209	5	590	43	50	71	32	115	46	23	129	21	45	42	114	731	29	13Jun 17Aug
	Coastal																			
132560	Beaumontcote Farm	106	TA 54 032176	46		44	45	68	35	123	29	25	126	19	46	(40)	128	728	25	13Aug
132642	Barrow-upon-Humber P.Sta.	106	TA 54 061203	11		43	(58)	(65)	29	121	38	21	105	17	48	36	121	702		
132732	Goxhill	106	TA 54 107217	6		50	56	71	--	--	--	--	--	--	--	--	--	---	16	16Mar
	Skitter (Coastal)																			
132954	Somerby Top	107	TA 54 077074	79		43	(60)	81	37	105	50	22	102	23	(50)	40	119	732		
133220	Thornton Hall	106	TA 54 095181	21		51	51	70	33	117	55	24	116	20	45	42	128	752	35	7Jun
	Coastal																			
133654	Riby	107	TA 54 191082	21		(50)	43	(77)	48	100	43	22	98	34	44	46	109	714		
	Freshney (Coastal)																			
134069	Little Coates P.Sta. No.2	106	TA 54 252086	4	622	47	45	76	45	94	59	27	77	28	41	50	106	695	27	7Jun
	Coastal																			
134172	Cleethorpes, Kingsway	106	TA 54 314080	7	601	49	43	74	38	88	30	53	71	38	37	49	103	673	30	29Jul
134175	Cleethorpes P.Sta.	106	TA 54 321071	8	614	(50)	(48)	(86)	42	(107)	32	55	87	44	44	61	131	787	28	29Jul
	Waithe																			
134492	Binbrook Met.Office	107	TF 53 195958	108	713	49	50	64	56	114	22	18	117	46	46	49	117	748	28	13Aug
134618	Beelsby	106	TA 54 207016	64	687	62	54	(81)	(50)	122	30	19	114	46	(46)	54	116	794		
	Coastal																			
135028	Marshchapel	107	TF 53 354997	3		53	(53)	87	51	75	42	19	82	33	40	47	110	692		
	Lud (Coastal)																			
135116	Cadwell	107	TF 53 283814	131		(69)	(58)	105	56	115	(31)	22	98	47	43	42	100	786	(28	13Aug)
135239	Louth, Cordeaux High Sch.	107	TF 53 329881	34		66	(67)	(106)	52	99	28	34	93	50	44	50	113	802	(42	13Aug)
135420	Conisholme	107	TF 53 401955	2		52	54	89	49	80	(34)	31	73	40	43	49	108	702	24	13Aug
135444	Ludborough	107	TF 53 295952	38		58	63	97	53	108	34	(17)	89	36	(44)	51	113	763		
135606	Covenham	107	TF 53 351967	3		58	(56)	92	56	74	57	16	75	31	40	51	106	712		
	Great Eau																			
135886	Driby P.Sta.	107	TF 53 387745	41	721	60	(59)	102	51	91	28	34	77	31	42	50	(111)	736	25	13Aug
136099	Burwell	107	TF 53 356796	75		(58)	(54)	117	58	99	(30)	33	103	(34)	44	45	120	795		
136162	Withern	107	TF 53 435825	10	669	65	(60)	111	44	79	34	38	88	29	44	50	114	756	25	29Jul
136467	South Cockerington	107	TF 53 379889	12		(63)	58	101	45	(69)	36	40	110	41	41	51	104	759		
	Coastal																			
136868	Well	107	TF 53 448738	21		(61)	53	103	41	77	31	58	85	45	44	54	118	770		
137059	Trusthorpe P.Sta.	107	TF 53 513840	2	610	(54)	56	(106)	41	74	(29)	70	88	32	53	59	134	796	59	29Jul
137223	Mumby P.Sta.	107	TF 53 514746	9	632	62	(53)	103	34	71	38	82	78	37	42	48	114	762	75	29Jul
137246	Anderby	107	TF 53 515755	3		51	59	(95)	(37)	77	43	(81)	93	34	45	62	110	787		
	Willoughby High (Coastal)																			
137590	Chapel St Leonards P.Sta.	107	TF 53 553729	3	627	54	(50)	108	41	67	49	81	80	32	45	52	118	777	74	29Jul

HYDROMETRIC AREA 0300

Number	Station	Co no	Grid reference	Altitude m	Av 1941-1970 mm	Jan	Feb	Mar	Apr	May	Jun	Jul	Aug	Sep	Oct	Nov	Dec	Year	Highest daily fall mm	date
	Coastal																			
137661	Skegness	107	TF 53 569631	5	596	55	59	(93)	44	(72)	18	25	61	34	41	41	(118)	661	29	27Mar
137675	Gibraltar Point	107	TF 53 555579	3		48	(59)	92	39	82	15	23	51	(35)	39	49	107	639	26	13Dec
	Steeping																			
137710	Tetford	107	TF 53 329748	59	741	(62)	(59)	112	60	115	(24)	25	107	34	42	46	111	797	25	13Aug
137854	Hagworthingham, Woodbine Cottage	107	TF 53 344691	52		61	(52)	113	(60)	99	(23)	47	(87)	30	44	52	115	783		
138060	Fordington W.Wks	107	TF 53 415714	49	710	(54)	60	(105)	50	97	27	34	80	43	43	53	126	772		
138156	Great Steeping	107	TF 53 439643	7		(59)	58	96	48	94	22	54	(69)	27	40	46	108	721	42	29Jul
138325	Wainfleet	107	TF 53 493588	3		(54)	(59)	95	42	80	22	21	49	28	38	48	(116)	652	25	13Dec

Number	Station	Co no	Grid reference	Altitude m	Av 1941-1970 mm	Jan	Feb	Mar	Apr	May	Jun	Jul	Aug	Sep	Oct	Nov	Dec	Year	Highest daily fall mm	date
ANGLIAN,0300-- (contd)																				
	Witham																			
138953	Stainby	107	SK 43 910227	121		(54)	(59)	88	68	89	32	17	73	36	58	55	(101)	730		
139067	Wyville	107	SK 43 883293	122		(69)	(70)	(92)	86	108	15	(13)	69	36	(70)	61	(94)	783		
139205	Great Ponton W.Wks	107	SK 43 924296	72	663	58	(59)	93	68	91	11	17	79	26	56	59	104	721	(34	13Aug)
139274	Saltersford P.Sta.	107	SK 43 926334	57	637	59	67	82	71	86	14	14	69	34	53	59	98	706	27	25Oct
139360	Grantham Park	107	SK 43 915365	53	624	51	(63)	71	70	78	(13)	15	68	31	54	50	92	656	27	25Oct
139491	Caythorpe	107	SK 43 958483	93		48	61	81	60	92	26	17	71	36	51	45	(82)	670		
	Brant (Witham)																			
140515	Brant Broughton	107	SK 43 917546	11	596	(48)	46	(57)	42	77	(16)	20	61	38	50	36	(82)	573		
140566	Welbourn	107	SK 43 964536	40		(50)	(54)	(63)	51	97	(26)	21	96	36	56	44	80	674		
	Witham																			
141020	Skellingthorpe Hall	107	SK 43 930715	12	611	43	56	63	38	103	8	25	72	28	59	39	89	623	28	20May
	Till (Witham)																			
141096	Corringham	107	SK 43 865902	18		(53)	(62)	79	47	115	13	21	87	18	49	43	89	676		
141104	Gainsborough, Corringham Rd	107	SK 43 828904	34		(48)	60	69	51	122	8	17	100	16	48	44	92	675	32	20May
141417	Ingham	107	SK 43 951835	36		39	(47)	57	45	110	21	20	92	40	48	44	88	651		
141438	Stow, Grange Farm	107	SK 43 914835	11		(50)	(51)	(65)	44	114	34	21	(89)	29	48	(41)	(88)	674		
141903	Lincoln	107	SK 43 962719	6	603	54	58	62	32	105	8	24	72	24	54	38	86	617	28	13Aug
	Witham																			
142001	Waddington Met.Office	107	SK 43 988653	68	598	49	56	69	43	102	17	24	83	33	67	39	91	673	26	13Aug
	Barlings Eau (Witham)																			
142319	Hackthorn Hall	107	SK 43 992825	32	648	54	58	69	42	115	14	23	87	35	49	46	96	688	25	13Aug
142352	Welton P.Sta.	107	TF 53 014815	14		43	(53)	61	39	117	16	26	88	33	50	44	101	671	28	13Aug
142497	Reasby Hall	107	TF 53 067796	16		41	(52)	58	38	112	17	20	75	33	54	36	96	632	27	13Aug
142501	Scampton Met.Office	107	SK 43 966791	58	619	(49)	(55)	57	38	104	25	25	78	32	54	40	92	649	(26	20May)
142694	Holton	107	TF 53 116816	29	607	52	60	78	44	(111)	22	19	80	35	49	39	92	681	29	13Aug
142766	Riseholme	107	SK 43 985756	38	634	52	55	67	37	108	(24)	23	75	26	52	40	92	651	28	13Aug
143059	Reepham, Morland House	107	TF 53 040737	18	596	52	53	70	35	116	30	22	79	29	60	37	91	674	28	13Aug
143235	Stainfield	107	TF 53 113734	6		(46)	(59)	77	48	120	(27)	19	82	39	49	36	97	699	28	13Aug
143547	Bardney	107	TF 53 113688	5	595	44	56	77	50	(117)	24	16	79	38	54	39	95	689	28	13Aug
	Witham																			
143760	Waneham Bridge	107	TF 53 058622	15		41	(31)	(56)	25	91	8	24	79	36	58	42	80	571	31	13Aug
143782	Potterhanworth, Station Road	107	TF 53 052663	20		--	--	--	--	--	--	20	80	35	60	39	91	---	29	13Aug
143783	Potterhanworth, Old Hall	107	TF 53 053662	18	641	52	54	67	36	115	14	--	--	--	--	--	--	---	21	20May
144141	Baumber	107	TF 53 222740	64	653	48	57	(96)	42	104	25	23	87	44	45	37	98	706	26	13Aug
144272	Thimbleby	107	TF 53 237699	52		(51)	(45)	(90)	60	92	26	23	91	33	45	38	92	686	(25	16Mar)
144555	Timberland Fen, Bridge Fm	107	TF 53 173600	2		(42)	(42)	61	37	104	23	25	(82)	(29)	52	39	73	609		
144575	Woodhall Spa W.Wks	107	TF 53 223617	14	611	(50)	48	74	47	(112)	(28)	26	79	(28)	43	(41)	(90)	666		
144779	Ruskington	107	TF 53 073512	11		62	(56)	77	42	94	17	14	82	25	51	40	(86)	646	24	13Aug
144853	Navenby, Crop Factory	107	TF 53 030578	38		50	53	(73)	42	100	15	28	94	33	53	44	84	669	26	13Aug
	Bain (Witham)																			
145350	East Wykeham, Ten Trees	107	TF 53 227893	122		(60)	(59)	83	54	113	(34)	22	106	45	40	45	110	771		
145417	Kelstern	107	TF 53 241903	119		(59)	--	--	--	--	--	--	--	--	--	--	--	---	(12	19Jan)
145499	Donington-on-Bain	107	TF 53 235827	70		(56)	68	(107)	(51)	109	19	21	99	46	43	43	(119)	781	31	13Aug
145757	Horncastle, Accommodation Road	107	TF 53 252701	38		61	(54)	99	59	100	24	23	(91)	36	48	42	103	740	25	16Mar
146024	Revesby Res.	107	TF 53 303634	38	652	56	53	88	50	106	28	25	80	(27)	44	(41)	96	694	22	30May
146127	Coningsby Met.Office	107	TF 53 224568	7	574	44	39	73	48	110	25	17	63	27	45	41	82	614	22	20May
	Slea (Witham)																			
146217	Barkston Heath	107	SK 43 965406	101		(50)	(61)	85	60	92	31	14	65	(32)	55	46	90	681		
146451	Cranwell Met.Office	107	TF 53 004493	62	590	(35)	50	67	53	90	21	14	88	33	55	44	80	630	26	20May
	Witham																			
146868	Boston, Antons Govt	107	TF 53 293477	3		54	52	76	39	92	31	25	72	24	47	43	87	642	25	13Dec
146893	Boston, Robin Hoods Walk	107	TF 53 323450	3		56	(59)	96	44	101	17	24	66	30	49	42	98	682	26	13Dec
146896	Boston, Grand Sluice	107	TF 53 323444	5	595	61	61	88	41	98	14	23	62	29	53	39	96	665	28	13Dec
	South Forty Foot (Witham)																			
147104	Pinchbeck, Black Hole Drove P.Sta.	107	TF 53 168251	3		(55)	(56)	(78)	39	90	6	21	48	29	43	39	89	593		
147677	Walcot	107	TF 53 060351	49		57	60	80	39	93	8	18	86	25	47	44	87	644	(36	13Aug)
147746	Billingborough	107	TF 53 111343	11	612	53	(56)	81	43	102	(8)	18	90	25	41	45	89	651	(40	13Aug)
147891	Donington	107	TF 53 212357	4		(45)	58	67	43	89	7	19	(56)	24	36	31	68	543	19	20May
148248	Culverthorpe Hall	107	TF 53 022402	58	654	58	66	95	49	96	14	15	72	35	53	53	95	701	29	20May
148676	Heckington	107	TF 53 144443	8	600	53	(68)	(81)	41	104	11	(16)	75	30	57	44	89	669		
148771	Amber Hill	107	TF 53 207488	2		42	48	(76)	36	111	16	12	56	25	57	43	80	602	25	20May
148934	Kirton Exp. Hort. Sta.	107	TF 53 299395	4		46	65	84	43	95	12	27	47	31	45	38	94	627	25	13Dec
149039	Wyberton, Tytton Lane West	107	TF 53 313417	3		--	--	--	--	103	12	27	57	36	49	40	107	---	29	13Dec
149043	Boston, Cooks Lock	107	TF 53 313432	3	583	56	(57)	93	45	101	12	20	67	31	45	40	99	666	27	13Dec
149052	Skirbeck, Black Sluice	107	TF 53 326428	6	610	54	56	87	46	98	11	28	57	32	49	39	98	655	26	13Dec
	Witham																			
149240	East Kirkby Primary School	107	TF 53 334620	14		50	59	97	55	96	30	21	(75)	35	41	41	99	699	26	19Sep
149393	Carrington Grange	107	TF 53 312545	3	656	(43)	53	78	48	107	43	14	66	--	--	--	--	---	22	7Jun
149408	Carrington Grange Estate Office	107	TF 53 311543	2		--	--	--	--	--	--	--	--	23	52	45	94	---	25	13Dec
149439	Hakerley Bridge Farm	107	TF 53 321529	3	550	45	(48)	80	(47)	97	41	16	74	26	55	49	96	674	26	13Dec
149636	Tumby Woodside	107	TF 53 285572	3		(49)	(45)	83	49	113	44	15	(70)	28	(45)	45	93	679		
149730	Wildmore	107	TF 53 252529	4		51	(47)	67	44	98	15	12	56	23	46	41	84	584	20	13Dec
149926	Frampton S.Wks	107	TF 53 314397	3	578	53	60	92	48	96	12	29	51	33	45	38	100	657	(27	13Dec)
	Hobhole (Witham)																			
150032	Eastville	107	TF 53 404603	1	592	54	(49)	(90)	37	(95)	22	26	66	29	(37)	44	104	653	27	13Dec
150163	Lade Bank Bridge	107	TF 53 373545	4	586	46	(49)	(84)	39	105	24	19	62	31	39	49	95	642	23	13Dec
150252	Leake, Fold Hill	107	TF 53 406518	2		51	58	89	40	99	21	(21)	57	28	41	47	108	660		
150411	Leverton, Highgate	107	TF 53 411476	3		43	(57)	(79)	39	93	13	23	46	34	(44)	44	113	628	28	13Dec
150601	Hobhole P.Sta.	107	TF 53 365399	16	597	49	(53)	(81)	(36)	89	10	20	54	32	46	40	112	622	27	13Dec

Number	Station	Co no	Grid reference	Altitude m	Av 1941-1970 mm	Jan	Feb	Mar	Apr	May	Jun	Jul	Aug	Sep	Oct	Nov	Dec	Year	Highest daily fall mm	date
						Rainfall in millimetres														
HYDROMETRIC AREA 0310																				
	Welland																			
151026	Sibbertoft	111	SP 42 681826	171	686	66	63	100	71	118	16	45	64	25	71	44	114	797	26	20May
151044	Husbands Bosworth W.Wks	111	SP 42 644843	155	688	52	(57)	92	66	116	17	29	65	28	70	55	115	762	35	27Dec
151238	Market Harborough, Burnmill Road	111	SP 42 732879	96	642	62	58	93	74	115	14	49	61	21	55	47	113	762	(29	27Dec)
151350	Great Bowden S.Wks	111	SP 42 753889	72		57	48	85	76	103	(9)	50	50	21	48	44	(108)	699	29	29Jul
151844	Ashley, Main Street	111	SP 42 794909	81		61	56	86	74	100	11	52	52	25	46	42	109	714	31	29Jul
151875	Hallaton Hall	111	SP 42 791966	112		(60)	55	89	96	(103)	14	(45)	(55)	20	42	40	105	724		
	Eye (Welland)																			
152264	Tugby	111	SK 43 769006	172		60	49	84	81	104	14	37	80	39	53	44	117	762	(32	13Aug)
152367	Uppingham	111	SP 42 843988	163	694	55	(57)	89	80	106	14	64	(58)	31	56	46	114	770	44	29Jul
152419	Eye Brook Res.	111	SP 42 857942	57	594	53	(47)	(82)	85	105	(12)	57	53	32	55	38	117	736		
152426	Caldecott P.Sta.	111	SP 42 865932	53	563	58	(50)	79	81	102	14	45	48	25	47	38	125	712	35	13Dec
	Welland																			
152542	Seaton Mill	111	SP 42 908976	41	609	61	(51)	81	92	95	12	52	51	24	52	41	115	727	34	13Dec
152742	Tixover P.Sta.	111	SK 43 974002	38	640	(58)	48	86	78	91	17	39	44	24	49	43	(108)	685	30	13Dec
	Gwash (Welland)																			
153244	Gunthorpe Hall	111	SK 43 868056	119	650	(59)	47	(77)	84	(95)	15	39	56	(31)	51	48	111	713	29	13Dec
	Welland																			
153908	Ufford	125	TF 53 093045	25		54	48	84	56	107	10	48	45	20	50	41	103	666	36	20May
153971	Etton	125	TF 53 142048	11	536	56	50	81	47	95	9	38	(41)	20	51	38	91	617	26	20May
154031	Marholm	125	TF 53 145020	21	588	54	(51)	92	50	106	(9)	40	48	16	53	38	91	648	27	20May
154528	Deeping St Nicholas	107	TF 53 213157	3	585	52	60	(88)	(34)	104	22	39	51	(14)	42	45	84	635	23	13Dec
154720	Pode Hole No.3	107	TF 53 214219	3	568	51	64	90	44	(105)	17	27	(67)	23	45	44	(90)	667	21	13Dec
154724	Pode Hole No.2	107	TF 53 215223	3	560	50	63	88	43	(103)	17	27	(68)	23	45	45	(88)	660	21	13Dec
154763	Spalding	107	TF 53 251231	3	583	52	(56)	(87)	49	110	(15)	27	48	(18)	43	42	96	643		
154773	Spalding, Marsh Road	107	TF 53 258238	4	563	51	(57)	84	46	97	15	27	46	15	41	40	98	617	24	13Dec
	Glen (Welland)																			
154818	Old Somerby	107	SK 43 964339	110		57	66	(83)	66	92	13	15	63	31	56	54	97	693		
155024	Corby Glen School	107	TF 53 002248	77		(55)	(59)	81	61	(100)	10	--	--	--	--	--	--	---		
155233	Clipsham, Home Farm	111	SK 43 968161	94		57	51	96	73	97	13	29	59	27	58	45	100	705	32	25Oct
	Eden (Glen)																			
155989	Wilsthorpe	107	TF 53 081148	15	572	50	60	(88)	48	103	12	31	(45)	22	48	45	101	653	(36	20May)
156000	Carlby	107	TF 53 049142	31		--	--	--	--	--	--	--	--	--	--	41	95	---	26	13Dec
	Glen (Welland)																			
156194	Tongue End	107	TF 53 151184	3	567	52	71	84	50	(110)	9	27	48	17	41	45	89	643	29	30May
156215	Lound	107	TF 53 078191	41	558	50	52	(78)	(57)	(89)	13	18	44	23	52	46	94	616	(27	20May)
156225	Bourne P.Sta.	107	TF 53 101201	7	592	53	50	(87)	47	104	13	19	42	25	47	46	91	624	28	20May
156280	Pinchbeck Marsh	107	TF 53 261261	3	572	51	(60)	(93)	56	(93)	(14)	(27)	52	24	46	40	100	656		
	Welland																			
156504	Asperton Farm	107	TF 53 260377	3	545	47	61	85	44	(94)	9	19	52	27	(56)	39	(85)	618		
156635	Irby Hall Farm	107	TF 53 323224	3	571	(50)	(46)	(77)	31	(91)	11	(41)	36	12	37	36	(82)	550		
156677	Holbeach	107	TF 53 355241	3	570	50	50	94	48	92	15	(40)	57	19	39	46	100	650	28	29Jul
156836	Majors Farm	107	TF 53 345309	4	616	43	56	89	42	109	(13)	26	50	19	39	43	106	635	28	13Dec
156940	Hovenden House	107	TF 53 397261	5	601	53	(51)	97	39	(91)	12	48	61	(16)	33	43	84	628	(35	29Jul)
157045	Bingham Lodge Farm	107	TF 53 392321	3	545	(41)	52	80	37	(96)	18	24	45	18	51	42	100	604	28	13Dec
HYDROMETRIC AREA 0320																				
	Kislingbury (Nene)																			
158203	West Haddon, The Rectory	112	SP 42 630719	169		(69)	50	(95)	63	121	23	52	63	20	62	41	123	782	29	27Dec
158443	Norton Junction	112	SP 42 605656	109	699	74	(42)	118	(62)	(126)	26	38	62	22	68	45	126	809	30	27Dec
	Nene																			
158618	Flore	112	SP 42 643601	87	606	59	57	113	47	120	34	(29)	50	21	62	(33)	110	735	33	13Dec
158703	Litchborough S.Wks	112	SP 42 624551	113		(66)	(52)	(116)	52	120	27	31	63	22	68	44	133	794		
158711	Litchborough Hall Park	112	SP 42 629543	143		63	55	117	51	124	27	(32)	65	24	68	44	123	793	32	13Dec
158858	Northampton, St Crispin Hospital	112	SP 42 712611	121	614	(66)	48	116	64	110	31	(31)	56	21	(45)	(40)	124	752	39	13Dec
	Brampton (Nene)																			
159358	Hannington	112	SP 42 811709	122		60	48	94	78	96	24	41	59	23	57	43	116	739	(30	13Dec)
159426	Pitsford Res.	112	SP 42 758687	101	609	(61)	(46)	106	73	110	28	55	59	27	58	42	119	784		
159728	Hollowell	112	SP 42 687722	122	656	64	51	103	71	(132)	(24)	(64)	68	21	57	45	132	832	37	29Jul
159796	Ravensthorpe Res.	112	SP 42 682704	98	639	66	49	104	66	(127)	25	75	58	21	55	40	126	812	48	29Jul
160109	Moulton Park	112	SP 42 765644	122		(59)	(44)	(99)	71	104	44	25	57	18	57	37	112	727	35	13Dec
160188	Duston, Millway	112	SP 42 723607	91	657	(63)	47	108	62	110	30	(24)	53	(23)	55	35	124	734		
	Nene																			
160206	Northampton General Hosp.	112	SP 42 762604	79	637	(58)	(54)	(107)	(61)	101	26	22	(56)	22	56	32	118	713	37	13Dec
160210	Northampton, Cliftonville Road	112	SP 42 767602	72	616	62	51	112	68	105	24	23	58	21	55	32	(112)	723		
160214	Northampton, Stimpson Avenue	112	SP 42 768615	100	608	(55)	(52)	104	61	100	34	22	60	23	56	32	118	717	40	13Dec
160279	Little Houghton	112	SP 42 805598	79		58	52	101	68	104	37	35	63	21	56	33	106	734	37	13Dec
160611	Castle Ashby	112	SP 42 862593	83		59	53	(106)	(73)	103	41	28	52	21	54	35	104	729	31	13Dec
160775	Wollaston Hall	112	SP 42 911631	84	543	63	56	106	80	114	(35)	28	49	15	53	37	98	734		
	Ise (Nene)																			
160839	Kelmarsh	112	SP 42 738794	137		63	48	96	67	120	21	47	58	25	58	46	125	774	31	13Dec
160995	Desborough	112	SP 42 797827	122		66	68	(99)	70	104	16	45	65	28	62	44	120	787	34	13Dec
161125	Weekley	112	SP 42 885809	85		68	58	93	68	94	21	47	53	18	55	43	104	722	30	13Dec
	The Slade (Ise)																			
161224	Clover Hill W.Wks	112	SP 42 869799	105	598	58	49	(74)	57	86	20	40	51	20	43	42	106	646	32	13Dec
161255	Thorpe Malsor Res.	112	SP 42 830795	107	643	67	65	98	70	96	(18)	49	64	24	53	48	120	772	32	13Dec
161295	Cransley W.Wks	112	SP 42 833782	84	647	61	58	95	70	92	(18)	52	54	25	51	42	113	731	34	13Dec
	Ise (Nene)																			
161496	Orlingbury	112	SP 42 844715	118	624	(66)	49	87	73	96	19	34	63	18	55	37	104	701	29	13Dec
161544	Kettering, Pinedon S.Wks	112	SP 42 893726	53		62	(38)	138	77	93	16	29	53	19	50	(44)	(100)	719	32	27Mar
161562	Harrowden Hall	112	SP 42 882709	88	610	60	54	96	71	95	(23)	27	53	(14)	53	41	104	691		
161728	Wellingborough, Swanspool	112	SP 42 894675	57	614	62	55	109	(83)	106	31	26	60	24	52	44	106	758	(31	13Dec)

Number	Station	Co no	Grid reference	Altitude m	Av 1941-1970 mm	Jan	Feb	Mar	Apr	May	Jun	Jul	Aug	Sep	Oct	Nov	Dec	Year	Highest daily fall mm	date
						Rainfall in millimetres														
ANGLIAN, 0320--(contd)																				
	Nene																			
161087	Rushden Cemetery	112	SP 42 965664	73	590	64	64	107	85	97	25	28	51	17	57	(34)	99	728	33	13Dec
162140	Raunds	112	SP 42 991721	59	593	64	66	99	78	87	33	33	62	21	56	46	96	741	30	13Dec
	Harpers (Nene)																			
162681	Brigstock	112	SP 42 944852	52	626	63	57	95	77	96	16	53	52	19	48	47	103	726	30	13Dec
	Nene																			
162992	Barnwell P.Sta.	112	TL 52 043872	21	563	60	(47)	75	65	76	14	54	27	19	56	38	89	620	37	29Jul
163391	Oundle, North Street	112	TL 52 042883	32	594	58	50	83	70	81	16	52	39	16	53	41	92	651	(30	29Jul)
	Willow (Nene)																			
163465	Corby, Stanion Lane	112	SP 42 901885	97	610	65	(50)	85	75	95	8	41	49	22	52	44	108	694	32	13Dec
163646	Bulwick	112	SP 42 957940	68	592	(70)	55	103	86	96	12	38	56	21	59	44	121	761	38	13Dec
163737	Apethorpe	112	TL 52 022961	39	599	52	47	93	76	93	(22)	29	48	21	52	42	104	679	30	13Dec
	Nene																			
164015	Wittering Met.Office	125	TF 53 043026	73		51	49	80	57	92	11	45	40	22	52	42	98	639	30	25Oct
164336	Orton Longueville	125	TL 52 174971	15	576	57	49	88	70	103	13	42	35	15	54	39	87	652	(29	29Jul)
164339	Woodston	125	TL 52 182977	15	553	55	48	90	65	107	12	46	36	14	53	37	84	647	26	13Dec
164364	Peterborough S.Wks	125	TL 52 201984	3	543	52	53	(100)	(67)	99	11	54	33	15	51	45	86	666	27	13Dec
164746	Thorney, North House	125	TF 53 307034	1	537	50	47	(90)	45	95	15	64	(45)	17	46	41	94	649		
165711	Clough's Cross	125	TF 53 368093	2	564	56	(45)	91	37	109	(14)	54	58	(17)	47	40	(91)	659		
165965	Tydd Gote	107	TF 53 467180	3	629	57	(49)	100	43	96	22	40	56	19	47	48	(112)	689		
166114	Weston St Mary	107	TF 53 275184	3	542	43	50	91	47	104	23	44	34	15	44	39	90	624	30	29Jul
166779	Gedney, Peregrines Rest	107	TF 53 417258	3		(50)	(50)	84	(36)	87	19	64	48	18	42	44	108	650		
166869	Sutton Bridge	107	TF 53 476201	6	617	55	(44)	91	44	87	26	41	50	14	36	51	107	646		
166889	Sutton Bridge Experimental Sta.	107	TF 53 481203	4	593	(50)	42	77	38	(84)	20	39	36	--	--	--	--	---		
HYDROMETRIC AREA 0330																				
	Coastal																			
168169	Terrington St Clement Exp.Husb.Farm	122	TF 53 546187	2		(67)	50	112	32	94	24	39	52	18	39	48	102	677	32	27Mar
168196	Terrington St Clement, Manor Farm	122	TF 53 551203	4	613	(58)	(55)	109	32	105	33	38	47	18	40	(46)	106	687	30	27Mar
168268	Clenchwarton	122	TF 53 602206	3	632	50	(52)	105	37	81	41	32	47	18	34	47	108	652	38	27Mar
	Ouse																			
168400	Hazelborough Woods	112	SP 42 654427	140	689	55	52	128	(50)	118	32	40	62	25	(54)	46	138	800		
168908	Gawcott P.Sta.	120	SP 42 684322	116		(65)	(49)	(117)	41	117	34	17	79	21	56	32	135	763		
168912	Buckingham, Gawcott Fields	120	SP 42 689330	107		64	50	125	44	125	42	20	82	19	53	38	136	798	38	13Dec
	Twyford (Ouse)																			
169279	Middle Claydon, Catherine Farm	120	SP 42 714250	93	648	62	(44)	119	47	112	54	34	65	19	58	35	132	781	37	13Dec
169305	Calvert	120	SP 42 688247	90	617	62	43	114	46	118	54	(29)	72	16	51	37	139	781		
169328	Botolph Claydon, Bernwood Farm	120	SP 42 732243	122		65	51	123	49	105	52	34	72	18	(59)	38	155	821		
	Claydon (Twyford)																			
169403	Swanbourne	120	SP 42 801270	123		62	56	114	57	94	38	20	70	20	60	39	129	759	31	13Dec
169526	Quainton Hill Res.	120	SP 42 751213	184	685	68	46	115	49	107	49	(27)	72	17	64	43	157	814		
	Ouse																			
169852	Foxcote P.Sta.	120	SP 42 713357	93	669	61	46	116	(46)	116	37	22	78	22	59	40	145	788	40	13Dec
171240	Howe Park Farm	120	SP 42 832340	110		62	45	(116)	67	105	39	(23)	71	22	67	38	129	784		
171258	Shenley, Emerson Farm	120	SP 42 833350	101		58	(43)	118	66	107	39	20	70	20	66	41	130	778	36	13Dec
171336	Bradwell Abbey	120	SP 42 826397	75		59	39	118	62	102	29	(25)	61	15	56	41	126	733		
171430	Lathbury	120	SP 42 877453	56		53	47	114	62	97	43	24	57	14	54	36	125	726	34	13Dec
	Ouzel (Ouse)																			
171992	Battlesden P.Sta.	126	SP 42 960281	109	660	60	43	124	85	99	32	14	90	21	81	40	(126)	815		
172067	Leighton Buzzard W.Wks	126	SP 42 935247	96		(62)	(52)	(118)	78	96	(27)	17	57	(14)	63	(33)	116	733		
172601	Woburn	126	SP 42 964360	89	623	60	53	127	87	104	43	14	70	15	81	46	131	831	36	13Dec
172798	Lodge Farm	120	SP 42 864409	70		56	(48)	109	53	94	40	(22)	59	14	55	37	118	705		
	Ouse																			
173309	Brayfield House	120	SP 42 928522	55	617	60	51	(115)	73	109	39	38	(65)	18	64	41	119	792	33	13Dec
173741	Bedford W.Wks	126	TL 52 038515	34	548	53	39	93	(59)	80	35	28	55	18	69	35	112	676	31	13Dec
173963	Kempston	126	TL 52 031479	38		55	45	102	61	87	43	27	56	15	70	37	117	715	34	13Dec
174052	Bedford, Summerhouse Hill S.Wks	126	TL 52 085496	30		(50)	33	98	73	78	(31)	40	48	11	73	32	130	697		
174062	Bedford Met.Office	126	TL 52 049597	85	556	49	(49)	98	64	87	31	17	54	10	69	43	108	679	35	13Dec
174156	Bedford, Mowsbury Park	126	TL 52 061528	37		54	45	(86)	59	82	33	32	55	18	68	39	121	692	33	13Dec
	Elstow (Ouse)																			
174556	Wilstead	126	TL 52 073438	37		55	41	106	70	77	34	15	53	11	65	35	113	675		
174566	Cardington Met.Office	126	TL 52 081463	29	537	53	45	101	65	79	33	19	(53)	11	67	33	104	663	31	13Dec
	Ivel (Ouse)																			
174784	Baldock, Willian Road P.Sta.	127	TL 52 241325	82	594	50	(46)	100	75	105	14	13	61	18	61	43	111	697	37	27Dec
	Hiz (Ivel)																			
175171	Hitchin W.Wks	127	TL 52 185289	64	620	60	50	114	74	99	20	15	76	20	69	42	106	745		
175475	Letchworth	127	TL 52 208346	59	547	59	40	103	92	103	26	11	65	17	--	--	--	---	30	7Apr
	Ivel (Ouse)																			
175556	Clifton S.Wks	126	TL 52 177402	34	539	48	(41)	97	67	91	38	10	73	14	57	(37)	101	674		
	Old Canal (Ivel)																			
175915	Silsoe	126	TL 52 092358	59	539	51	37	102	74	72	23	12	108	12	61	41	108	701	57	7Aug
176218	Pulloxhill P.Sta.	126	TL 52 080336	55		56	45	105	94	77	17	12	(95)	(14)	67	45	108	735	40	7Aug
	Ivel (Ouse)																			
176325	New Spring P.Sta.	126	TL 52 210416	53	559	(50)	46	102	73	95	40	13	74	13	61	39	107	713		
176798	Sandy S.Wks	126	TL 52 162501	22	521	(52)	(40)	(95)	58	97	30	20	58	12	47	37	103	649		

Number	Station	Co no	Grid reference	Altitude m	Av 1941-1970 mm	Jan	Feb	Mar	Apr	May	Jun	Jul	Aug	Sep	Oct	Nov	Dec	Year	Highest daily fall mm	date
ANGLIAN,0330--(contd)																				
	Ouse																			
176830	Tempsford	126	TL 52 161535	17	549	47	(37)	(90)	(57)	106	26	12	62	(13)	45	38	98	631		
178274	Grafham Water Treatment Wks	125	TL 52 155667	52		50	(47)	81	61	103	(37)	17	44	11	(57)	39	99	646	34	30May
178409	Brampton Water Treatment Wks	125	TL 52 223709	9	534	(50)	(47)	(87)	(58)	(115)	(27)	14	34	16	62	38	94	642		
	Alconbury (Ouse)																			
	Ouse																			
179356	Houghton P.Sta.No.1	125	TL 52 288717	7	573	51	53	(92)	48	(106)	(21)	12	62	19	63	(38)	92	657	(29	30May)
179432	Hilton	125	TL 52 289660	15		50	44	88	44	92	21	14	65	13	62	39	88	620	24	25Oct
179624	Wyton Met.Office	125	TL 52 284745	40	551	52	48	77	45	106	21	18	60	19	61	37	86	630	31	30May
179956	Boxworth, Manor House	125	TL 52 352645	23	602	48	40	91	36	86	31	17	66	18	66	(42)	83	624		
179958	Boxworth, Samson Field	125	TL 52 344633	53		48	39	88	39	84	24	15	72	18	69	43	85	624	25	27Dec
180024	Brownshill Staunch	125	TL 52 371726	3	590	(50)	33	79	38	82	23	16	70	18	(63)	36	84	592		
180704	Stretham	125	TL 52 516729	4	514	51	51	76	(41)	71	36	16	58	18	57	41	76	592		
	Cam (Ouse)																			
180994	Newport S.Wks	124	TL 52 523345	56		(69)	48	(90)	(65)	(76)	15	17	52	(13)	63	50	104	662		
181069	Wendens Ambo	124	TL 52 491365	73	608	63	(48)	99	73	99	16	18	61	15	64	53	111	720	31	25Oct
181126	Saffron Walden County High School	124	TL 52 532378	72	577	65	56	95	76	85	11	15	55	13	59	53	103	686	25	27Dec
181160	Chesterford Park	124	TL 52 536422	110	595	58	(44)	91	62	89	19	21	(67)	15	53	50	99	668	26	27Dec
181240	Audley End House	124	TL 52 525384	52	611	(64)	50	92	71	88	11	14	70	(14)	(61)	53	99	687		
181440	Hinxton	124	TL 52 499448	34		55	(43)	94	61	90	18	19	48	13	55	49	84	629	(26	30May)
	Granta (Cam)																			
181800	Linton, Chilford Hall Farm Lodge	125	TL 52 572485	85		60	(48)	80	73	--	--	--	--	--	--	--	--	---	23	23Apr
181840	Linton, Chilford Hall	125	TL 52 568488	78		--	--	--	--	89	17	18	57	18	50	51	101	---	25	27Dec
181867	Little Abington	125	TL 52 535495	46		50	(38)	71	64	83	15	11	50	14	53	48	83	580	25	23Apr
	Rhee (Cam)																			
182363	Abington, Pigotts Hall	125	TL 52 304444	30	574	48	42	92	73	88	30	10	64	14	67	42	100	670	28	27Dec
182578	Royston, Aintree Road	127	TL 52 366407	78		58	51	98	68	85	19	14	67	16	70	43	109	698	32	27Dec
183010	Fowlmere P.Sta.	125	TL 52 427445	30	569	47	(40)	79	56	69	23	11	49	14	61	45	97	591	28	27Dec
	Cam (Ouse)																			
183630	Cambridge Botanic Garden	125	TL 52 456572	12	556	53	48	(83)	40	(95)	12	14	70	17	58	43	(96)	629	(25	27Dec)
183799	Cambridge, Nat.Inst. Agricultural Botany	125	TL 52 434604	24	553	43	(46)	84	33	95	13	12	75	19	61	43	104	628	27	27Dec
183891	Bottisham Lock	125	TL 52 507657	3	536	47	47	78	52	86	17	13	(59)	16	59	39	95	608	24	20May
	Bottisham Lode (Cam)																			
183928	Fulbourn, Fleam Dyke P.Sta.No.1	125	TL 52 539549	30	539	(46)	50	86	64	81	15	13	(60)	17	61	48	92	633		
183969	Balsham, Lower Farm	125	TL 52 582509	99		64	53	89	79	87	14	13	59	16	52	54	98	678	25	23Apr
184209	Quy Hall	125	TL 52 515611	5	602	(48)	45	(84)	58	93	15	11	66	16	59	42	(96)	633		
	Soham (Ouse)																			
185087	Newmarket, New S.Wks	125	TL 52 633672	24		46	37	71	48	74	22	18	56	13	39	40	91	555	17	27Dec
185144	Isleham P.Sta.	125	TL 52 640728	7	597	50	40	78	42	76	(20)	14	(54)	15	39	41	83	552	18	9Dec
	Ouse																			
185351	Ely, Roswell Pits	125	TL 52 553805	4	567	47	49	76	46	67	29	23	54	19	(53)	42	70	575	18	20May
	Lark (Ouse)																			
185551	Rushbrooke P.Sta.	123	TL 52 873624	37		72	(69)	85	64	82	23	19	90	15	(53)	40	94	706	34	9Aug
185565	Rushbrooke Hall	123	TL 52 893613	76		73	65	82	59	69	23	18	62	15	49	39	88	642	(24	23Apr)
185735	Bury St Edmunds, Abbey Gardens	123	TL 52 853643	37		69	65	88	67	84	26	20	62	19	59	39	88	686	22	23Apr
185759	Bury St Edmunds Sugar Factory	123	TL 52 863653	49	594	70	63	89	(56)	86	30	20	(64)	17	47	41	94	677		
185886	Troston Hall	123	TL 52 902717	49	619	67	62	82	57	77	29	16	76	16	50	42	89	663	20	28Mar
186331	Broom's Barn	123	TL 52 752656	75	598	57	51	80	45	70	27	17	61	16	53	41	96	614	24	9Oct
	Kennet (Lark)																			
186863	Lidgate	123	TL 52 728576	89	607	56	55	84	81	75	15	15	64	20	59	43	100	667	24	9Oct
186994	Kennett	123	TL 52 698663	40		(55)	46	78	48	68	25	19	58	16	44	39	95	591	19	27Dec
	Lark (Ouse)																			
187187	Isleham Lock	125	TL 52 648760	3	536	51	(40)	64	38	66	27	21	(61)	15	(34)	43	(90)	550	22	9Dec
187440	Lark P.Sta.	125	TL 52 610827	0	589	(50)	(53)	54	38	79	35	22	59	15	33	(42)	(83)	563		
187534	Prickwillow	125	TL 52 597825	3	597	52	39	71	47	82	35	23	58	18	40	44	85	594	19	24Jun
	Ouse																			
187605	Littleport, Victoria Street	125	TL 52 574866	3	579	50	(56)	79	42	72	34	17	56	16	35	35	77	569		
	Black Bourn (Little Ouse)																			
188566	Barton Lodge	123	TL 52 884664	61	620	(71)	(60)	(87)	59	83	25	23	55	17	50	(41)	86	657		
188832	Honington Met.Office	123	TL 52 887749	49	589	(60)	53	80	49	77	41	20	56	17	45	41	81	620	19	28Mar
188926	Euston Hall	123	TL 52 898787	15		65	57	87	52	99	37	19	58	18	45	48	93	678	26	28Mar
	Little Ouse (Ouse)																			
189014	Elveden Hall	123	TL 52 822795	40	603	(60)	60	92	57	(75)	38	20	61	22	48	48	100	681	20	27Dec
	Thet (Little Ouse)																			
189949	East Harling	122	TL 52 975879	23		66	56	87	40	83	39	11	63	17	(40)	47	94	643		
190294	Kilverstone Hall	122	TL 52 891841	17	685	(70)	(63)	98	(41)	101	33	12	63	19	42	45	85	672		
	Little Ouse (Ouse)																			
190343	Thetford,King's House Gardens	122	TL 52 870832	15		(61)	59	(92)	46	85	44	10	64	18	38	47	94	658		
190352	Thetford W.Wks	122	TL 52 863845	50	592	54	(52)	85	43	92	50	13	63	24	38	48	(98)	660	26	7Jun
190539	Santon Downham	123	TL 52 815879	6	650	66	(60)	86	45	64	43	12	59	26	44	48	97	650		
190573	Brandon W.Wks	123	TL 52 792861	25	652	(59)	49	92	42	61	40	11	59	24	42	50	102	631	23	28Mar
190604	Santon Downham, Grimes Graves	122	TL 52 813901	24	654	66	61	94	48	64	39	20	65	26	44	51	107	685	26	28Mar
190605	*Santon Downham, Grimes Graves No.2	122	TL 52 813901	24		70	(64)	97	50	67	40	(20)	67	26	45	52	110	708		
191330	Feltwell P.Sta.	122	TL 52 651869	2	567	51	61	62	48	70	32	22	58	15	37	43	74	573		

Number	Station	Co no	Grid reference	Altitude m	Av 1941-1970 mm	Jan	Feb	Mar	Apr	May	Jun	Jul	Aug	Sep	Oct	Nov	Dec	Year	Highest daily fall mm	date
ANGLIAN,0330--(cont!)																				
	Ouse																			
191591	Southery P.Sta.	122	TL 52 612932	0	577	53	(59)	(78)	43	72	50	14	(57)	31	33	46	83	619	(23	24Jun)
191893	Catsholm P.Sta.	122	TL 52 683970	2	619	(56)	62	83	52	79	(45)	14	(63)	28	27	48	95	652	18	19Sep
	Wissey (Ouse)																			
192334	Hilborough Hall	122	TF 53 827003	24	649	72	59	105	(52)	79	51	36	103	28	41	53	103	782	23	28Mar 7Aug
193758	Denton Lodge P.Sta.	122	TL 52 752919	37	632	60	66	82	44	61	50	25	(61)	28	39	50	94	660	19	24Jun
	Ouse																			
194078	Denver Sluice, Right Bank	122	TF 53 590009	3		57	(53)	85	46	72	40	19	68	29	39	49	89	646	21	27Mar
	Delph (Ouse)																			
194089	Earith	122	TL 52 387756	5	536	57	50	(85)	45	88	(27)	18	65	19	64	40	79	637	26	20May
194297	Mepal	125	TL 52 431826	-2		51	48	75	43	85	36	14	57	18	62	37	73	599	24	20May
194729	Chatteris	125	TL 52 395852	9		51	55	88	48	78	31	12	77	17	56	38	79	630	33	7Aug
195507	Ely, Hervey Close	125	TL 52 530799	27		(51)	59	80	44	74	39	16	65	21	55	44	81	629		
195727	Littleport	125	TL 52 563863	20	542	48	54	69	40	71	32	19	57	21	43	37	73	564	18	13Dec
	Ouse																			
195890	Abbot's Ripton Hall	125	TL 52 240778	24	584	61	51	95	60	106	23	20	55	17	67	41	96	692	(28	25Oct)
196238	Ransonmoor P.Sta.	125	TL 52 358922	0	563	--	(61)	93	62	92	37	(31)	(49)	25	46	(36)	86	---	29	27Mar
196390	Monk's Wood	125	TL 52 202797	39	571	53	43	87	50	102	21	22	48	15	61	(37)	87	626	31	20May
196856	Stangroud	125	TL 52 209962	11	587	54	50	93	58	98	14	38	32	16	53	40	91	637	29	13Dec
196880	Stangroud Sluice	125	TL 52 208973	5	561	54	(46)	(88)	59	98	(13)	45	(33)	14	50	41	(84)	625	28	13Dec
197029	Whittlesey, Ashline Sluice	125	TL 52 272962	5	543	56	46	(99)	52	(103)	16	50	41	14	49	37	95	658	33	27Mar
197430	March	125	TL 52 421967	2	578	59	59	93	41	96	38	38	62	18	51	40	84	679	26	27Mar
197900	Downham Market	122	TF 53 612038	24		58	52	84	37	67	56	24	73	27	33	46	91	648	23	7Aug
198172	Outwell	122	TF 53 530029	5	536	(55)	(49)	76	37	(75)	--	--	--	--	--	--	--	---	(18	27Mar)
198523	Wiggenhall St Germans Sluice	122	TF 53 588141	3	585	61	(50)	99	35	(76)	22	40	56	21	36	48	109	653	31	27Mar
198565	King's Lynn, Freebridge	122	TF 53 614186	7	623	56	55	(105)	34	88	38	39	44	21	29	47	112	668	36	27Mar
	Nar (Ouse)																			
199124	Marham Met.Office	122	TF 53 726094	23		59	(55)	104	50	79	66	27	62	30	24	46	108	710	21	13Dec
199425	Marham P.Sta.	122	TF 53 717107	6	632	60	58	100	53	(86)	63	26	57	29	25	47	(106)	710		
199616	West Winch	122	TF 53 630149	8		58	(52)	103	36	82	68	34	47	23	29	49	103	684	35	13Jun
199654	Gayton	122	TF 53 729193	20	647	59	46	117	56	81	50	34	56	26	31	59	122	737	26	13Dec
199735	North Runcton Lodge	122	TF 53 644163	18	615	62	47	(101)	39	75	47	39	51	23	27	51	110	672	28	27Mar
	Gaywood (Ouse)																			
199778	Gayton P.Sta.	122	TF 53 733206	40	613	52	(45)	111	52	79	47	32	61	21	29	57	112	698	27	13Dec
	Babingley (Coastal)																			
200908	Hillington P.Sta.	122	TF 53 743262	28		48	(50)	(96)	(44)	69	(29)	(36)	45	22	23	44	(100)	606		
201056	Sandringham House	122	TF 53 697289	37	709	57	51	(109)	56	(86)	32	30	(53)	23	29	59	115	700	25	27Mar
	Coastal																			
202037	Holme-next-Sea	122	TF 53 703435	6		52	63	(110)	(42)	98	25	41	43	20	28	43	91	656	35	29Jul
202235	Syderstone	122	TF 53 843328	58		54	42	111	52	99	33	28	(45)	20	40	54	117	695	25	13Dec
202347	North Creake	122	TF 53 854371	21	681	63	58	(112)	56	89	37	24	53	24	38	58	116	728	25	27Dec
202701	Wells-next-the-Sea	122	TF 53 917428	12		51	(55)	92	42	(74)	(33)	30	55	(19)	36	53	96	636	20	13Dec
	Stiffkey																			
202802	Barney	122	TF 53 996324	73	724	58	(49)	(104)	48	71	38	32	49	25	32	61	128	695	28	27Dec
	Glaven (Coastal)																			
203396	High Kelling	122	TG 63 103402	67		(62)	(51)	105	54	71	49	32	54	18	35	71	(128)	730		
203476	Melton Constable	122	TG 63 050330	70		67	(57)	(98)	50	79	57	(21)	56	21	33	65	(123)	727		
	Coastal																			
203816	Sheringham	122	TG 63 150424	46		65	(50)	92	43	63	37	24	65	15	(34)	61	113	662	(24	27Dec)
204052	Bacton	122	TG 63 332347	18		(56)	(57)	83	(37)	54	48	13	55	15	34	75	117	644		
	Yare																			
204253	Shipdham School	122	TF 53 960074	69		65	70	110	54	85	55	18	88	27	38	61	(119)	790		
204304	Cranworth	122	TF 53 987037	46		65	68	97	54	85	(49)	11	66	23	44	59	118	739	24	9Dec
204435	Runhall	122	TG 63 054076	46		62	61	100	(69)	70	46	14	57	21	51	58	110	719	(23	27Dec)
204583	Brewick Hall	122	TG 63 130015	46	637	68	75	92	57	72	51	14	63	14	58	61	96	721	(24	1Feb)
204710	Morley St Botolph	122	TM 62 061996	46		57	69	86	56	81	39	13	67	21	54	53	93	689	20	27Dec
205231	Old Lakenham	122	TG 63 235069	40		(62)	(67)	(86)	62	65	48	19	55	19	34	57	92	666		
	Tas (Yare)																			
205379	Wacton Hall	122	TM 62 180903	55	609	68	(88)	78	61	64	45	15	48	19	49	44	73	652	20	1Feb
205443	Tacolneston Hall	122	TM 62 138955	61		69	81	95	61	81	47	16	75	20	57	63	100	765	20	27Dec
205472	Tharston	122	TM 62 184959	30		68	(83)	(91)	47	63	41	13	(54)	19	53	49	91	672		
	Wensum (Yare)																			
206078	Sculthorpe Met.Office	122	TF 53 856317	65		52	64	108	52	72	--	--	--	--	--	--	--	---	20	28Mar
206497	Fakenham	122	TF 53 923297	44	686	64	65	112	51	89	42	29	(55)	20	44	65	130	766	25	27Dec
206518	Colkirk Hall	122	TF 53 924266	64	715	64	(55)	100	54	(97)	42	25	58	(27)	47	58	123	750	25	27Dec
206769	Foulsham	122	TG 63 031252	46	634	55	(53)	94	48	64	55	14	48	24	31	59	110	655	26	24Jun
	Pransham (Wensum)																			
206950	Wendling, Ashness	122	TF 53 928127	53		64	(64)	100	51	80	55	16	60	32	(49)	59	115	745	27	28Mar
207040	East Dereham Laboratory	122	TF 53 994132	53	676	(65)	65	105	55	93	59	13	69	26	53	66	125	794	28	27Dec
207132	Gressenhall	122	TF 53 978163	43		69	57	91	50	90	60	19	59	30	47	59	113	744	22	24Jun
207185	Mileham	122	TF 53 921195	64	643	70	60	100	(40)	80	49	30	74	28	52	61	119	763	24	27Dec
	Wensum (Yare)																			
207479	Lyng	122	TG 63 067181	18		60	52	(99)	52	(67)	53	16	49	24	35	61	118	686		
207484	Sparham Hall	122	TG 63 071186	30	619	61	59	93	51	62	55	16	50	23	36	59	104	669	24	27Dec
207568	Heydon	122	TG 63 106266	46		60	64	86	49	56	38	13	56	20	35	54	106	637	23	27Dec
207954	Attlebridge, Old Hall Farm	122	TG 63 139157	12		--	--	--	50	54	(52)	13	57	16	(46)	55	110	---	23	27Dec
	Tud (Wensum)																			
208256	East Tuddenham	122	TG 63 079113	48		62	(56)	90	57	65	50	13	60	20	48	65	117	703	27	9Dec

HYDROMETRIC AREA 0340

Number	Station	Co no	Grid reference	Altitude m	Av 1941-1970 mm	Jan	Feb	Mar	Apr	May	Jun	Jul	Aug	Sep	Oct	Nov	Dec	Year	Highest daily fall mm	date
						Rainfall in millimetres														
ANGLIAN,0340-- (contd)																				
	Wensum (Yare)																			
208389	Norwich W.Wks	122	TG 63 212096	10		(61)	(60)	89	64	55	52	15	59	14	36	60	107	672	24	24Jun
208400	Norwich Cemetery	122	TG 63 212086	28	643	66	65	90	58	62	55	15	56	16	35	62	101	681	24	24Jun
	Yare																			
208724	Surlingham	122	TG 63 323059	2	625	68	71	84	(51)	49	47	14	62	18	26	64	(97)	651		
208737	Framingham Earl	122	TG 63 272030	55		61	75	80	60	46	38	14	63	15	28	56	(88)	624	21	9Aug
208940	Cantley, Manor House	122	TG 63 383051	11		(70)	(69)	82	49	52	40	7	55	21	27	67	95	634		
	Chet (Yare)																			
209230	Loddon	122	TM 62 375988	5		69	(71)	65	46	48	37	8	54	18	28	60	(90)	594		
209272	Raveningham Hall	122	TM 62 399965	23	607	71	(83)	(64)	48	57	(39)	13	50	(20)	26	63	76	610	25	13Dec
	Waveney (Yare)																			
209524	Bressingham Hall No.1	122	TM 62 079806	30	629	72	(76)	82	44	72	39	20	54	(16)	49	44	83	651	17	27Dec
209526	Bressingham Hall No.2	122	TM 62 081806	30		74	(74)	83	46	73	38	19	56	14	49	46	85	657	19	27Dec
209642	Thrandeston, Abbey Farm	123	TM 62 124768	30		74	71	64	38	76	(24)	17	56	13	44	45	81	603	(17	27Dec)
209968	Scole	122	TM 62 151788	27		74	83	67	38	80	32	15	55	15	43	45	80	627	20	13Feb
209976	Brome	123	TM 62 153766	40	596	75	76	64	40	72	25	20	57	14	44	45	84	616	(18	13Dec)
	Dove (Waveney)																			
210150	Gislingham	123	TM 62 075713	62		(74)	61	81	50	68	23	16	49	15	49	37	80	603		
210216	Brockford, Buces Farm	123	TM 62 116659	58	595	78	(68)	69	53	64	(23)	19	60	13	48	41	75	611		
210270	Thwaite, The Grange	123	TM 62 114681	47		78	(72)	71	56	65	22	17	56	15	49	44	84	629	22	23Apr
210405	Occold	123	TM 62 156708	49	589	73	(71)	64	54	57	21	17	51	16	46	39	(78)	587		
210468	Eye	123	TM 62 154736	42		75	(66)	67	51	64	27	19	50	15	47	43	83	607	19	13Dec
	Waveney (Yare)																			
210903	Stradbroke	123	TM 62 231736	54		(75)	(69)	57	(47)	79	31	19	50	18	38	43	(82)	608		
211012	Wingfield	123	TM 62 235782	49	638	74	(77)	63	(57)	65	24	18	57	19	38	48	86	626	21	13Dec
211233	St Margaret, South Elmham	123	TM 62 313837	37	618	(70)	(78)	55	49	52	33	16	(53)	20	31	48	66	571		
211409	Pulham St Mary	122	TM 62 209852	37		72	87	72	44	62	34	13	51	12	41	48	78	614	20	1Feb
211668	Ditchingham	122	TM 62 340906	5	627	67	(80)	64	53	50	35	14	60	18	27	54	79	601	(21	1Feb)
211831	Woodton	122	TM 62 295954	37	630	68	85	80	61	61	42	13	70	19	27	56	92	674	23	13Dec
212059	Barsham W.Wks	123	TM 62 406896	11	641	75	(82)	61	47	51	43	11	54	17	26	57	78	602	26	13Dec
212524	Hopton	122	TM 62 530999	7	631	75	69	(58)	53	94	33	7	43	20	29	80	99	660	40	30May
212598	Fritton Warren	122	TM 62 463998	13	638	(75)	79	60	52	(51)	38	7	41	17	25	70	96	611	29	14Nov 13Dec
	Bure (Yare)																			
212884	Hope House	122	TG 63 038295	64	733	64	59	(94)	47	74	58	17	48	21	31	62	116	691	31	24Jun
213200	Wolterton Park	122	TG 63 165318	35	712	67	47	89	48	58	41	14	73	22	42	63	113	677	38	9Aug
213519	Aylsham, Bankfield House	122	TG 63 195273	15		65	59	88	45	52	63	12	69	22	45	58	109	687	35	9Aug
213598	Woodgate House	122	TG 63 181259	30	660	61	47	90	50	60	73	15	75	21	44	64	107	707	37	9Aug
213635	Brampton	122	TG 63 223240	6	641	(58)	(53)	88	46	47	72	19	63	15	41	62	117	681	33	9Aug
213939	Hevingham	122	TG 63 172204	37	610	60	(51)	(85)	49	61	63	22	71	21	45	57	102	687		
214042	Coltishall Met.Office	122	TG 63 262229	17	621	60	(57)	84	44	65	60	16	73	16	36	60	110	681	37	9Aug
214186	Frettenham, The Gravel Pit	122	TG 63 238165	7		64	(55)	92	46	61	55	13	49	17	37	58	111	658		
214578	Horning P.Sta.	122	TG 63 358164	3	624	73	58	81	39	58	(41)	10	62	21	31	76	116	666	30	14Nov 13Dec
	Ant (Bure)																			
214628	North Walsham, The Paston School	122	TG 63 280299	38	643	(62)	(50)	91	43	58	41	14	74	20	44	62	114	673	37	9Aug
214658	Southrepps	122	TG 63 257358	34		(62)	(53)	(94)	44	63	48	11	78	(21)	44	82	126	726		
215056	Barton Turf	122	TG 63 353217	8	613	70	57	92	44	61	37	12	56	14	39	78	120	680	34	14Nov
	Bure (Yare)																			
215803	Hemsby Met.Office	122	TG 63 493162	14		66	(72)	65	49	68	44	7	43	20	26	81	106	647	36	14Nov
215823	Ormesby St Michael	122	TG 63 468152	7	644	(77)	(66)	66	54	66	46	11	45	20	28	79	95	653	34	14Nov
216151	Great Yarmouth Racecourse	122	TG 63 527099	3		(64)	(63)	61	(47)	73	32	8	53	17	26	85	108	637		
	Coastal																			
216507	Gorleston	122	TG 63 529037	4	604	53	(71)	51	46	(62)	(30)	7	41	(18)	27	79	92	577	40	14Nov
216524	Lowestoft	123	TM 62 543946	25	602	72	(73)	52	49	76	34	6	53	19	22	68	88	612	29	14Nov
HYDROMETRIC AREA 0350																				
	Hundred (Coastal)																			
216711	Ilketshall St Lawrence	123	TM 62 382830	43	616	(72)	(78)	65	50	62	31	15	50	16	27	49	88	603	24	13Dec
216886	Kessingland	123	TM 62 526870	19		81	(74)	64	50	56	37	12	72	22	26	71	96	661	28	14Nov
	Coastal																			
216998	Wrentham	123	TM 62 495827	11		74	(82)	64	52	50	35	12	64	20	27	56	91	627	22	13Feb
	Blyth (Coastal)																			
217277	Linstead Parva	123	TM 62 332777	40		79	(72)	65	45	72	27	14	(49)	17	33	45	82	600		
217383	Halesworth	123	TM 62 393774	21		82	(79)	58	(57)	59	(29)	(13)	67	18	28	44	84	618		
217430	Wenhaston, St Michaels House	123	TM 62 427755	15	629	(87)	(75)	(64)	(56)	58	--	--	--	--	--	--	--	---		
217431	Wenhaston, Narrow Way	123	TM 62 428755	15		--	--	--	--	--	38	14	59	17	28	43	92	---	24	13Dec
	Minsmere (Coastal)																			
218011	Yoxford	123	TM 62 397688	15		77	90	69	52	61	30	14	69	23	26	44	90	645	30	13Feb
218117	Theberton	123	TM 62 437660	12		75	81	60	64	58	29	20	73	25	24	45	87	641	(24	13Feb)
	Coastal																			
218185	Upper Abbey	123	TM 62 453645	18	594	66	(77)	50	54	49	30	(19)	65	21	24	47	82	584		
218335	Aldeburgh	123	TM 62 461583	6		(74)	80	65	45	60	38	24	86	22	21	44	82	641	28	24Aug
	Alde																			
218377	Badingham, Factory House	123	TM 62 304684	27		79	(70)	63	52	64	32	18	55	17	32	41	80	603		
	Ore (Alde)																			
218699	Framlingham S.Wks	123	TM 62 283622	21	611	88	73	72	33	61	33	21	56	21	31	45	89	623	24	13Dec
	Alde																			
218913	Saxmundham	123	TM 62 385629	30		(75)	76	53	50	60	25	22	54	26	23	42	79	585	24	13Dec
219170	Aldeburgh, Linden Road	123	TM 62 452575	12	590	64	(83)	61	41	59	35	24	82	21	22	45	82	619	27	24Aug
219427	Sudbourne Park	123	TM 62 407511	8	617	70	78	67	38	65	34	17	60	24	25	54	84	616	26	27Dec
219528	Butley Abbey Farm	123	TM 62 375491	8	587	71	(77)	68	36	64	30	18	59	23	24	51	83	604	26	27Dec

Number	Station	Co no	Grid reference	Altitude m	Av 1941-1970 mm	Jan	Feb	Mar	Apr	May	Jun	Jul	Aug	Sep	Oct	Nov	Dec	Year	Highest daily fall mm	date
						Rainfall in millimetres														
ANGLIAN,0350--(contd)																				
210614	Hollesley	123	TM 62 353451	17	598	(67)	69	75	37	64	35	15	66	24	27	49	91	619	27	27Dec
	Deben (Coastal)																			
219202	Debenham	123	TM 62 174639	46		76	70	67	46	77	22	18	54	16	41	45	82	614	19	13Dec
220022	Helmingham Hall	123	TM 62 186577	61		75	64	64	42	81	22	37	64	22	49	41	82	643	20	13Dec
220165	Kenton, The Laurels	123	TM 62 190665	52		80	68	68	47	81	28	19	52	18	42	44	80	627	20	13Dec
220346	Letheringham	123	TM 62 273576	30		76	73	62	33	59	21	35	62	27	33	39	79	599		
220391	Charsfield	123	TM 62 244567	46	601	82	(60)	57	34	69	23	39	62	30	42	38	77	613	22	13Dec
220579	Melton, St Audry's Hospital	123	TM 62 283516	27	581	73	(58)	59	36	67	26	16	71	29	35	44	81	595	22	13Dec
220605	Melton, New Road	123	TM 62 281506	9	593	79	63	64	39	64	25	13	70	28	35	43	81	604	21	13Dec
	Coastal																			
220808	Otley	123	TM 62 203540	59		72	61	64	42	67	27	29	66	33	52	(43)	89	645	(23	27Dec)
221131	Brightwell	123	TM 62 251431	8		62	77	60	39	59	27	10	57	22	44	43	75	575	20	27Dec
221295	Landguard Point	123	TM 62 282316	3		62	61	73	35	58	29	24	43	26	33	45	75	564	26	27Dec
221370	Levington Res.Sta.	123	TM 62 241399	22		63	76	65	35	53	25	17	64	22	42	44	81	587	23	27Dec
	Gipping																			
221558	New Bells Farm	123	TM 62 037640	61		(60)	(64)	65	54	70	32	25	60	12	41	36	71	590	20	23Apr
221583	Haughley Green, Pye Research Centre	123	TM 62 031639	62		72	65	86	63	76	34	29	60	14	42	42	91	674	24	23Apr
221741	Rattlesden School	123	TL 52 976588	61	608	82	60	85	55	48	24	28	60	11	55	37	88	633		
221945	Stowmarket, Imp.Chem. Industries	123	TM 62 060579	30		72	(67)	69	54	58	20	27	62	14	43	41	83	610	19	8Aug
221992	Wattisham Met.Office	123	TM 62 026514	89	590	64	(61)	62	50	64	21	17	56	13	51	35	77	571	19	27Dec
222337	Baylham P.Sta.	123	TM 62 117520	15		(76)	62	76	52	69	22	27	55	20	49	40	84	632	22	27Dec
222421	Westerfield P.Sta.	123	TM 62 165482	37	577	71	64	62	47	78	25	13	60	27	59	37	74	617	19	12Oct
222429	Whitton P.Sta.	123	TM 62 153483	24	600	75	66	64	53	66	23	15	58	29	49	36	78	612	21	27Dec
222653	Ipswich, Constantine Road	123	TM 62 154441	4		71	55	69	46	72	27	10	58	27	52	41	80	608	22	27Dec
222659	Ipswich Museum	123	TM 62 161449	22	542	71	63	67	45	70	28	11	53	28	48	38	(72)	594	(20	27Dec)
222661	Ipswich, Park Road Res.	123	TM 62 163457	57	580	70	64	64	44	75	27	13	61	30	54	39	79	620	23	27Dec
	Belstead (Coastal)																			
222757	Elmsett	123	TM 62 060469	61	546	(75)	57	76	44	(69)	26	16	72	20	(48)	37	70	610	18	1Feb
222885	Belstead Hall	123	TM 62 127411	38	580	76	(66)	77	42	65	22	13	63	29	41	42	80	616	22	27Dec
HYDROMETRIC AREA 0360																				
	Coastal																			
223152	Holbrook, Alton Water Treatment Wks	123	TM 62 164358	9		66	61	80	40	77	23	14	51	30	32	45	92	611	20	13Mar
	Stour																			
223403	Wratting Common	125	TL 52 626508	110		78	58	80	70	86	16	11	63	15	64	50	103	694		
223524	Great Bradley Hall	123	TL 52 673530	85		65	58	92	73	74	14	14	63	18	71	48	111	701	25	27Dec
223673	Little Wratting	123	TL 52 700475	62	578	(65)	56	80	72	72	17	15	44	15	60	45	100	641		
223794	Haverhill W.Wks	123	TL 52 659452	85	608	68	(50)	84	79	85	18	23	66	15	60	51	91	690	23	25Jan 23Apr
223805	Haverhill S.Wks	123	TL 52 680448	67	594	67	55	85	80	84	18	17	58	15	62	49	97	687	23	27Dec
223971	Wixoe P.Sta.	124	TL 52 708430	53		(55)	(66)	80	65	67	17	13	44	11	59	42	90	609	22	9Oct
224050	Stoke-by-Clare, California Farm	123	TL 52 740451	80		61	53	87	72	78	17	17	50	13	67	51	101	667	24	9Oct
224243	Cavendish	123	TL 52 801468	55		65	64	71	67	76	28	15	49	13	59	43	87	637	21	25Jan
	Glem (Stour)																			
224376	Clopton Hall	123	TL 52 766547	112	652	69	64	94	97	77	19	13	61	16	69	44	99	722	26	9Oct
224458	Hawkedon	123	TL 52 797529	67	636	73	70	84	84	71	20	14	57	13	54	39	92	671	21	23Apr
	Stour																			
224624	Long Melford	124	TL 52 847456	33	546	73	64	76	51	65	24	20	49	9	50	40	83	604		
	Chad (Stour)																			
224631	Rede	123	TL 52 806567	120		(66)	70	95	86	71	23	12	53	14	54	(44)	93	681		
224660	Hartest, Kewgardens	123	TL 52 842538	91		(73)	(65)	79	70	78	24	15	59	15	45	43	94	660		
	Belchamp (Stour)																			
224971	Halstead, Wickham Hall	124	TL 52 826371	76	569	68	51	79	55	64	18	19	59	11	(51)	48	75	598	20	27Dec
	Stour																			
225113	Sudbury, Shrublands	123	TL 52 868424	31	592	71	63	85	52	70	28	20	70	10	54	47	81	651	20	27Dec
225116	Sudbury W.Wks	123	TL 52 873422	40	589	71	62	80	48	65	27	20	63	9	57	45	79	626	21	27Dec
225261	Bures, Dunstead House	123	TL 52 899362	34	559	68	58	85	48	62	16	15	55	20	53	46	76	602	22	27Dec
225374	Wormingford	124	TL 52 921318	46		67	46	73	51	(62)	13	17	62	24	43	46	79	583	24	27Dec
225557	Cock Street	123	TL 52 964364	55	596	71	57	79	51	71	17	14	55	28	46	46	75	610	21	19Sep
225620	Langham W.Wks	124	TM 62 018339	12		81	(65)	89	49	72	22	21	61	24	51	47	83	665	22	27Dec
	Box (Stour)																			
225753	Boxford, Edwardstone Lodge	123	TL 52 954413	53		64	60	79	(40)	76	30	15	50	18	46	45	(79)	602		
	Brett (Stour)																			
226016	Pelsham	123	TL 52 933564	94		72	(64)	88	54	56	26	16	61	15	52	37	86	627	21	23Apr
226058	Cockfield	123	TL 52 899556	82	613	68	66	86	65	66	37	14	68	15	51	40	89	665	23	23Apr
226129	Lavenham Lodge	123	TL 52 898517	85		80	(74)	86	63	67	24	14	66	13	57	44	95	683	24	25Jan
226180	Washmere Green	123	TL 52 914477	76		71	60	80	46	57	26	17	52	11	51	39	75	585	20	25Jan
226226	Chelsworth, Old Hall	123	TL 52 982479	34		69	65	79	52	74	25	16	47	14	45	41	81	608	18	27Dec
226441	Kersey	123	TM 62 004436	52		(75)	(74)	89	42	75	22	14	62	17	(45)	39	75	629	(23	1Feb)
226503	Holbecks	123	TM 62 020417	46	620	69	65	92	41	65	21	13	57	23	44	42	78	610	21	27Dec
226592	Raydon	123	TM 62 053389	53		71	66	89	43	77	23	14	68	28	48	44	76	647	23	13Mar
	Stour																			
226729	East Bergholt, Gatton House Farm	123	TM 62 068349	38		74	(66)	83	59	75	26	14	71	27	48	(47)	81	671	21	27Dec
226756	East Bergholt	123	TM 62 077333	5	561	82	70	(78)	(49)	77	29	19	52	(26)	41	51	79	653	21	13Mar 13Dec
226758	Dedham	124	TM 62 073317	35	611	72	(71)	(79)	46	75	24	19	47	(29)	(42)	(49)	--	---		
	Coastal																			
226918	Mistley	124	TM 62 110318	6	554	(78)	69	69	40	71	22	19	60	27	44	47	84	630	21	27Dec
227019	Beaumont	124	TM 62 181255	27		(64)	(64)	65	34	69	26	(23)	(59)	33	34	52	82	605		

Number	Station	Co no	Grid reference	Altitude m	Av 1941-1970 mm	Jan	Feb	Mar	Apr	May	Jun	Jul	Aug	Sep	Oct	Nov	Dec	Year	Highest daily fall mm	date
						Rainfall in millimetres														
HYDROMETRIC AREA 0371																				
	Holland (Coastal)																			
227382	Horsley Cross	124	TM 62 123275	37	551	65	63	68	43	71	24	21	66	27	38	51	81	618		
227611	Row Heath, Honeypot Farm	124	TM 62 154197	27		63	66	68	33	61	29	21	58	32	36	49	82	598		
227684	Little Holland	124	TM 62 216172	4	559	(60)	(59)	81	40	74	(30)	21	48	26	32	49	88	608		
	Coastal																			
227719	Clacton on Sea	124	TM 62 172143	16	573	63	58	72	42	69	38	22	50	30	37	47	82	610	28	27Dec
227779	St Osyth, Lee Wick Farm	124	TM 62 107142	7	509	62	63	66	45	(72)	29	14	50	28	44	47	74	594	22	27Dec
228029	Ardleigh, Vinces Farm	124	TM 62 062281	37	585	70	71	70	44	75	25	20	59	30	47	53	87	651		
	Colne																			
228166	Birdbrook, Moyn's Park	124	TL 52 696405	91		66	63	84	61	68	19	19	52	12	57	50	85	636	22	9Oct
228276	Great Yeldham	124	TL 52 757386	50	580	(66)	54	76	64	--	--	--	--	--	--	--	--	---	15	13Mar
228346	Toppesfield, Hoses	124	TL 52 737361	69		(68)	52	84	57	80	22	19	62	9	59	49	80	641	23	9Oct
228562	Halstead, Ramsey Comp.Sch.	124	TL 52 819309	70		71	(58)	83	50	66	15	17	59	19	53	54	81	626	23	27Dec
228687	Halstead, Martlet's Hall	124	TL 52 800298	78	628	71	70	92	56	72	16	16	65	20	52	53	87	670	24	27Dec
228771	Pebmarsh	124	TL 52 858344	66		70	51	84	50	65	19	19	61	18	49	49	75	610	22	27Dec
229029	Great Horkesley	124	TL 52 975290	46		71	59	--	--	--	--	--	--	--	--	--	--	---	14	1Feb
229112	Colchester W.Wks	124	TL 52 991254	12	562	73	60	(75)	45	69	(22)	24	58	27	43	51	88	635	21	27Dec
229115	Colchester, Shrub End	124	TL 52 981235	37	559	(72)	57	70	43	70	21	23	65	24	50	54	85	634	20	27Dec
229121	Colchester, Castle Park	124	TL 52 999255	27	565	73	62	77	40	70	23	21	62	28	43	54	88	641	21	27Dec
229247	Ardleigh, Bull Farm	124	TM 62 043276	37	590	(70)	65	70	41	80	21	19	57	30	51	53	86	643	21	27Dec
	Roman (Colne)																			
229636	Layer-de-la-Haye	124	TL 52 965196	44	565	(81)	75	79	47	66	24	20	67	28	43	59	88	677	22	27Dec
	Coastal																			
229787	Fingringhoe Wick Nature Reserve	124	TM 62 047193	17		67	67	66	39	65	33	24	58	31	47	(50)	82	629	22	27Dec
230196	Tolleshunt Major	124	TL 52 897110	21	552	65	54	73	41	59	22	18	59	25	50	56	76	598	(23	27Dec)
	Blackwater																			
230374	Will's Ayley Farm	124	TL 52 578388	113		65	59	95	77	70	19	20	58	13	63	53	103	695	26	23Apr
230425	Radwinter	124	TL 52 618372	99	609	65	(51)	91	75	81	25	17	56	12	59	48	96	676	24	27Dec
230535	Little Sampford	124	TL 52 659335	67		69	62	92	66	76	11	22	58	10	58	50	99	673	23	9Oct
230742	Beazley End	124	TL 52 745289	88		61	54	84	47	79	13	18	57	11	59	49	82	614	21	27Dec
230843	Braintree, Coggeshall Road	124	TL 52 772235	68	625	67	(58)	87	43	72	21	23	64	24	56	54	81	650	20	19Sep
230996	Coggeshall	124	TL 52 841238	54		70	50	79	54	60	20	23	57	22	48	49	84	616	22	27Dec
231108	Harborough Hall	124	TL 52 900186	55	570	(72)	(58)	76	(49)	71	18	21	64	20	49	52	81	631		
231149	Tiptree W.Wks	124	TL 52 885167	73	564	(80)	60	(85)	58	54	23	19	62	22	51	55	83	652	22	27Dec
231232	Rivenhall	124	TL 52 823191	44	543	(67)	54	81	45	56	18	20	57	21	(48)	(51)	(79)	597		
	Brain (Blackwater)																			
231342	Great Lodge	124	TL 52 693291	79	562	65	53	92	58	77	13	18	61	9	67	57	91	661	22	9Oct
231433	Braintree Green	124	TL 52 734222	70		(66)	54	89	43	68	20	26	68	27	60	51	91	663		
231538	Faulkbourne Hall	124	TL 52 803164	24	566	71	55	78	45	58	22	18	60	22	53	54	81	617	23	27Dec
231581	Witham S.Wks	124	TL 52 826140	15		(72)	49	82	45	59	22	(18)	63	20	55	57	79	621	20	27Dec
	Blackwater																			
231625	Wickham Hall	124	TL 52 830105	21	557	66	51	80	46	(60)	(25)	17	50	20	54	55	74	598		
231636	Langford	124	TL 52 830090	6	546	68	54	76	40	53	23	17	51	18	51	54	75	580	23	27Dec
	Chelmer (Blackwater)																			
231720	Thaxted P.Sta.	124	TL 52 606307	76	586	65	44	84	61	71	25	21	50	11	66	53	95	646	23	9Oct
231783	Chickney Hall	124	TL 52 576280	91	605	65	46	90	(68)	72	21	20	71	14	69	52	115	703	33	27Dec
231829	Great Easton, Gallow Green	124	TL 52 631272	96		65	52	92	52	76	22	20	51	9	59	49	90	637	(22	27Dec)
231853	Great Easton, Foxholes	124	TL 52 594253	82		62	(50)	86	64	69	18	25	(58)	12	66	50	(93)	653		
232106	Little Dunmow	124	TL 52 657224	85	591	62	53	89	55	71	21	21	54	15	65	49	83	638	23	27Dec
232137	Felsted School	124	TL 52 676205	73	617	68	57	91	50	79	24	25	53	25	67	51	(88)	678		
232140	Felsted Sugar Factory	124	TL 52 664211	61	599	(64)	47	83	52	78	28	32	51	23	61	(49)	76	644	24	27Dec
232212	Howe Street	124	TL 52 695149	37	597	(70)	47	91	(50)	69	24	21	61	21	62	47	79	642		
	Can (Chelmer)																			
232472	Good Easter	124	TL 52 637135	76		71	(55)	91	51	72	22	26	50	19	67	49	80	653	24	27Dec
232671	Writtle, Essex Inst.of Agriculture	124	TL 52 677066	35	569	69	54	88	46	72	32	17	44	16	55	47	74	614	25	27Dec
	Wid (Can)																			
232745	Pilgrims Hatch	124	TQ 51 571968	101	597	69	54	98	60	80	35	24	57	20	53	48	(85)	683	(25	25Oct)
232846	Herongate W.Wks	124	TQ 51 632915	75		(56)	54	90	54	85	33	26	56	20	49	47	80	650	25	25Oct
232913	Hutton S.Wks	124	TQ 51 651957	47	592	66	54	(88)	63	73	33	22	52	16	38	(50)	81	636	20	1May
232945	Stock	124	TQ 51 693986	91		71	75	94	59	73	33	26	50	21	49	47	81	679	31	13Feb
	Chelmer (Blackwater)																			
233263	Longstomps Res.	124	TL 52 703045	69	588	71	64	77	46	76	33	19	50	17	52	50	79	634		
233276	Sandford Mill W.Wks	124	TL 52 738060	21	553	66	53	79	45	64	22	15	43	16	49	48	73	573	22	27Dec
233288	Galleywood	124	TL 52 712042	58	616	72	68	(86)	42	68	24	18	47	17	49	51	(75)	617	26	13Feb
233395	Little Waltham	124	TL 52 727117	56		75	49	87	44	73	26	19	47	15	57	52	87	631	26	27Dec
	Sandon (Chelmer)																			
233415	Downham P.Sta.	124	TQ 51 723970	56	604	68	(58)	(88)	(51)	73	33	35	40	20	51	59	84	660		
233452	South Hanningfield Res.	124	TQ 51 745991	48	584	73	(52)	(84)	(52)	71	28	29	39	17	47	48	76	616		
	Chelmer (Blackwater)																			
233740	Hatfield Peverel, Rickstones	124	TL 52 784100	30	563	63	47	79	48	54	17	17	53	19	52	50	73	572	20	27Dec
	Ter (Chelmer)																			
233748	Stebbing	124	TL 52 676252	91		(62)	60	92	54	70	18	28	63	(12)	61	(56)	88	664	23	9Oct
234012	Whitelands	124	TL 52 783135	40	582	76	54	88	52	75	26	21	54	21	55	51	81	654	22	27Dec
	Coastal																			
234362	Purleigh	124	TL 52 828024	52	607	69	49	81	64	59	23	22	55	20	53	52	(70)	617	21	23Apr
234614	Bradwell on Sea	124	TL 52 979054	24	555	(62)	59	61	51	68	25	23	42	19	42	44	73	569	23	27Dec
234682	Bradwell, Eastlands Farm	124	TM 62 023075	7		64	55	67	54	62	30	25	44	22	42	(50)	76	591	22	27Dec
234995	Burnham Wick Farm	124	TQ 51 962958	2	552	62	59	70	52	66	37	20	36	22	41	47	69	581		

Number	Station	Co no	Grid reference	Altitude m	Av 1941-1970 mm	Jan	Feb	Mar	Apr	May	Jun	Jul	Aug	Sep	Oct	Nov	Dec	Year	Highest daily fall mm	date
						Rainfall in millimetres														
ANGLIAN,0371--(contd)																				
	Crouch																			
235214	Great Burstead	124	TQ 51 682925	45		66	61	90	50	80	44	36	51	(21)	43	51	85	678	23	13Feb
235389	Basildon, Nevendon S.Wks	124	TQ 51 737908	12	543	62	48	85	43	71	43	23	46	16	39	45	77	598		
235519	Wickford	124	TQ 51 772921	14	555	61	45	92	48	69	41	26	38	17	47	46	74	604	24	13Mar
235576	Battlesbridge	124	TQ 51 777956	23	595	60	57	86	58	65	33	20	39	17	43	45	73	596	22	13Mar
235585	Rayleigh, Rawreth Lane	124	TQ 51 804926	28		65	49	83	49	75	40	21	41	18	44	47	72	604	24	13Mar
	Coastal																			
236008	Prittlewell S.Wks	124	TQ 51 880875	15	530	(61)	49	72	47	62	53	21	49	21	34	44	(74)	587	21	1May
236279	POTTON: Potton Island Farm	124	TQ 51 956898	2	564	57	54	72	48	70	47	22	40	(23)	35	51	(79)	598		
236466	Shoeburyness Met.Office	124	TQ 51 948857	2	539	48	41	65	48	58	61	22	37	25	25	48	80	558	25	27Dec
236524	Southend W.Wks	124	TQ 51 874853	37	537	57	36	67	41	58	50	19	27	20	30	46	74	525	20	27Dec
236632	CANVEY: Canvey Island P.Sta.	124	TQ 51 792823	1	556	56	44	70	49	66	49	17	58	14	30	46	73	572	30	3Aug
236762	Vange P.Sta.	124	TQ 51 709860	13	564	(61)	44	86	51	81	54	24	37	(19)	36	47	79	619		
236864	Stanford-le-Hope S.Wks	124	TQ 51 685814	6	583	(54)	(51)	71	54	82	48	19	56	21	40	46	77	619	24	3Aug
	Mar (Coastal)																			
237084	Upminster, Howard Road	124	TQ 51 562868	23	597	61	53	98	61	85	47	29	42	18	50	47	77	668	26	25Oct
237162	Bury Farm S.Wks	131	TQ 51 606867	7	559	(52)	50	85	47	81	49	19	(39)	13	45	39	72	591	24	25Oct
237449	Grays, Connaught Avenue	124	TQ 51 620796	24	546	(54)	(44)	74	61	(76)	52	14	--	--	--	--	--	---		
237466	Stifford P.Sta.	124	TQ 51 590802	5	596	60	51	(80)	(61)	78	52	21	37	17	45	47	72	621		

THAMES WATER AUTHORITY AREA

HYDROMETRIC AREA 0372

Number	Station	Co no	Grid reference	Altitude m	Av 1941-1970 mm	Jan	Feb	Mar	Apr	May	Jun	Jul	Aug	Sep	Oct	Nov	Dec	Year	Highest daily fall mm	date
	Coastal																			
237611	Rainham,Spring Park Farm	131	TQ 51 540824	7	590	50	47	86	(89)	83	43	27	45	14	43	(47)	62	636	(22	25Oct)
	Inglebourne (Coastal)																			
237774	Harold Wood	131	TQ 51 549901	28	607	(60)	57	(105)	60	73	38	24	40	18	48	(42)	86	651	(25	25Oct)
237834	Upminster, Roxburgh Avenue	131	TQ 51 567858	20	621	64	50	101	66	86	44	31	55	15	50	48	78	688	25	25Oct
237868	Hornchurch Marshes, Riverside S.Wks	131	TQ 51 515822	4		52	45	86	73	81	38	(25)	44	13	44	44	66	611		
	Beam (Coastal)																			
237991	Risebridge, Havering Golf Course	131	TQ 51 518911	42		--	--	--	--	--	38	24	42	23	51	45	88	---	24	25Oct
237995	Romford, Raphael Park	131	TQ 51 519901	33	575	(60)	49	98	65	78	41	22	43	19	50	45	81	651	24	25Oct
238013	Romford, Danes Road	131	TQ 51 502879	17	596	61	58	100	65	(79)	37	26	43	15	54	49	75	662	25	25Oct
238031	Harold Hill	124	TQ 51 543910	40		(61)	48	94	60	71	41	24	44	19	49	40	73	624	24	25Oct
238055	Hornchurch, Langtons Gardens	131	TQ 51 537875	27	577	63	55	96	68	81	40	30	40	17	50	44	74	658	25	25Oct
238097	Dagenham, Central Park Nursery	131	TQ 51 499863	16	577	55	(39)	91	62	79	38	26	46	14	51	45	73	619		
238123	Rainham, Brittons School	131	TQ 51 517842	8		46	41	71	50	75	39	27	(42)	(14)	46	44	65	560		
	Roding																			
238515	Fyfield	124	TL 52 573078	51	635	67	54	101	46	74	28	22	47	16	75	47	84	661	29	25Oct
238567	Norton Heath	124	TL 52 601041	99		75	60	95	50	90	29	22	56	19	66	48	79	689	28	25Oct
238943	Little End S.Wks	124	TQ 51 546999	38	632	68	51	96	62	97	33	20	70	19	60	49	85	710	28	25Oct
239172	Theydon Bois, Thrifts Hall Farm	124	TQ 51 457987	75	595	67	53	93	67	101	26	22	62	19	66	45	85	706	26	25Oct
239183	Chigwell Row	124	TQ 51 458935	78		61	50	92	70	94	27	20	50	22	57	47	90	680	26	27Dec
239258	High Beach Conservation Centre	124	TQ 51 412981	110		(74)	63	108	75	91	27	26	66	22	77	44	94	767	34	9Oct
239259	High Beach Res.	124	TQ 51 411981	115	671	70	61	113	74	92	(24)	25	67	20	75	45	94	760	34	9Oct
239320	Woodford Bridge, Ray Park Nursery	131	TQ 51 417923	20		--	--	--	--	--	--	--	--	--	--	46	(88)	---	26	27Dec
239374	Wanstead, Redbridge P.Sta.	131	TQ 51 415882	8	575	67	52	95	82	84	38	21	50	22	57	49	86	703		
239386	Clayhall Park	131	TQ 51 425893	33	614	61	50	(89)	71	(88)	(40)	--	--	--	--	--	--	---		
239397	Manor Park, City Of London Cemetery	131	TQ 51 413863	18	584	56	51	97	74	80	39	20	49	19	56	49	81	671	24	27Dec
239437	Valentines Park	131	TQ 51 434872	13	585	60	49	(91)	71	78	40	21	48	19	56	48	(78)	659	23	27Dec
239519	Seven Kings Park	131	TQ 51 455881	17	649	(62)	50	96	67	89	38	23	47	18	51	47	81	669	24	27Dec
239534	Loxford Park	131	TQ 51 442852	9	604	(59)	(50)	99	69	97	41	(27)	(51)	18	60	53	(80)	704		
239541	East Ham Well P.Sta	131	TQ 51 437842	5	565	69	(46)	86	(70)	82	39	22	52	18	60	49	88	681		
239551	East Ham, Folkestone Road P.Sta.	131	TQ 51 434831	6	565	58	50	98	72	85	39	25	64	15	51	47	75	679	24	27Dec
239578	Barking, Gascoigne Road P.Sta.	131	TQ 51 447830	2	571	51	41	75	59	(71)	35	19	(50)	14	47	40	(65)	567	19	27Dec
239626	Barking, Beckton S.Wks	131	TQ 51 452822	7	550	55	54	92	72	88	42	27	69	13	48	49	71	680	24	3Aug

HYDROMETRIC AREA 0330

Number	Station	Co no	Grid reference	Altitude m	Av 1941-1970 mm	Jan	Feb	Mar	Apr	May	Jun	Jul	Aug	Sep	Oct	Nov	Dec	Year	Highest daily fall mm	date
	Lea																			
240011	Dunstable Cement Wks	126	TL 52 015233	131	648	63	40	(104)	79	103	31	15	65	25	87	38	(124)	774		
240202	Luton, Runley Wood P.Sta.	126	TL 52 064217	137	642	64	55	123	88	104	(37)	17	66	22	81	44	131	832	40	27Dec
240203	Chaul End	126	TL 52 056215	187	673	(67)	(55)	130	91	106	42	17	67	22	85	46	134	862		
240280	Luton S.Wks	126	TL 52 121179	101	657	69	57	127	(89)	97	27	23	48	17	69	51	121	795	44	27Dec
	Mimram (Lea)																			
240869	Luton Airport	126	TL 52 118216	158	671	(67)	(47)	131	(83)	(111)	29	21	54	17	78	51	124	813	45	27Dec
241091	Digswell P.Sta.	127	TL 52 239153	65	647	54	48	(110)	(75)	(109)	20	(20)	(66)	16	74	46	123	761		
	Beane (Lea)																			
241385	Walkern Bury	127	TL 52 305262	122	653	65	52	101	77	108	20	17	62	14	75	50	120	761	36	27Dec
241458	Whitehall P.Sta.	127	TL 52 284220	70	632	66	42	101	76	118	18	18	67	14	64	48	125	757	37	27Dec
241497	Broomin Green	127	TL 52 229241	94	620	(65)	43	(112)	80	(106)	20	13	61	15	75	50	114	754		

Number	Station	Co no	Grid reference	Altitude m	Av 1941-1970 mm	Jan	Feb	Mar	Apr	May	Jun	Jul	Aug	Sep	Oct	Nov	Dec	Year	Highest daily fall mm	date
						Rainfall in millimetres														
THAMES, 0380-- (contd)																				
	Rib (Lea)																			
241960	Chipping P.Sta.	127	TL 52 357323	104		64	46	(111)	(73)	103	20	12	(63)	15	70	49	116	742		
242313	Braughing, Friars	127	TL 52 420245	116	659	71	(55)	101	71	102	21	19	64	14	63	52	113	746	29	27Dec
242335	Standon P.Sta.	127	TL 52 382226	81	659	61	50	91	65	100	24	20	59	14	65	48	108	705	29	27Dec
242409	Barwick	127	TL 52 385194	58	624	(66)	(54)	(95)	61	102	21	30	63	12	65	47	104	720	28	27Dec
	Lea																			
242501	Hertford S.Wks	127	TL 52 338134	37	620	71	56	103	(66)	(106)	27	(25)	72	15	67	43	103	754		
242523	Ware, Chadwell Spring	127	TL 52 350137	43	589	63	49	92	63	90	21	21	67	12	77	44	106	705		
242547	Amwell End P.Sta.	127	TL 52 360139	32	611	60	52	95	59	90	20	22	69	12	76	45	106	706	31	27Dec
	Ash (Lea)																			
242787	Moor Place	127	TL 52 422187	82	647	68	61	99	66	95	20	29	69	15	67	50	111	750	30	27Dec
242809	Hadham P.Sta.	127	TL 52 420166	52	598	61	47	89	62	93	26	32	66	14	70	47	113	720	40	27Dec
	Lea																			
242938	Hoddesdon	127	TL 52 369106	43	641	(65)	56	(103)	62	94	21	27	63	11	63	42	105	712	34	27Dec
	Stort (Lea)																			
243303	Maze Green P.Sta.	127	TL 52 474214	102	628	(58)	(51)	(87)	(57)	86	25	32	67	15	70	49	107	704	28	27Dec
243350	Stansted Met.Office	124	TL 52 531226	101	621	68	54	97	59	83	25	32	62	13	77	51	106	727	31	25Oct
243759	Sawbridgeworth P.Sta.	127	TL 52 464130	55	586	(54)	(53)	88	61	79	30	35	(56)	14	78	42	90	680	(29	9Oct)
243852	Little Parndon	127	TL 52 446108	54	583	68	52	84	(55)	94	(18)	(23)	49	9	89	--	--	---		
244015	Roydon P.Sta.	124	TL 52 412102	37	590	63	(52)	86	52	(84)	16	25	53	7	78	40	92	648	29	27Dec
244027	Stanstead Abbots, Rye Meads S.Wks	127	TL 52 394105	30	596	62	53	96	52	85	18	25	(52)	10	74	41	94	662	30	27Dec
	Lea																			
244035	Rye House Power Sta.	127	TL 52 385088	30		62	51	96	57	88	18	26	(48)	9	63	42	100	660	33	27Dec
244114	Broxbournebury	127	TL 52 364073	53	633	67	58	101	66	97	20	28	54	(15)	--	--	--	---		
244266	Cheshunt Yard	127	TL 52 354036	35	620	63	50	103	69	107	20	32	71	17	61	49	104	746	34	27Dec
244284	Cheshunt Cemetery	127	TL 52 346021	38	640	69	(51)	110	80	124	19	33	72	24	54	56	113	805	35	27Dec
244299	Waltham Abbey Gunpowder Factory	127	TL 52 375013	20	611	(67)	(50)	107	72	89	21	28	67	26	64	47	88	726		
244309	Waltham Abbey P.Sta.	127	TL 52 375003	19	598	65	49	95	71	83	22	26	67	21	63	39	84	685	27	27Dec
244321	Epping Upland	124	TL 52 437049	94	631	69	52	98	61	94	23	29	60	20	77	41	78	702	30	9Oct
244568	Darnicle Hill P.Sta.	127	TL 52 309048	73	670	80	(55)	(112)	85	126	23	36	(71)	(26)	63	50	116	843		
244645	Whitewebbs Park	131	TQ 51 326989	37	643	76	(52)	110	(86)	137	29	(22)	(60)	28	72	(45)	(100)	817		
244758	Chingford South P.Sta.	131	TQ 51 374949	13	608	74	61	104	83	93	32	17	51	17	73	(39)	96	740	34	9Oct
244778	Enfield, Southbury Road P.Sta.	131	TQ 51 332965	32	626	72	55	104	87	124	26	20	53	24	59	40	93	757	31	27Dec
244790	Enfield, Middlesex Polytechnic	131	TQ 51 352959	17		(74)	53	103	88	104	29	19	47	19	73	39	93	741	30	27Dec
244803	Chingford Mill	131	TQ 51 364926	12	587	(67)	(55)	100	(83)	96	26	17	(47)	17	63	41	93	705	28	27Dec
244833	Buckhurst Hill Res.	124	TQ 51 407938	84	643	72	61	106	82	89	31	20	50	21	74	48	99	753	33	9Oct
	Pymmes Brook (Lea)																			
245011	Broomfield Park	131	TQ 51 304925	41	667	80	58	112	89	137	41	23	45	23	64	45	105	822	35	27Dec
245074	Hadley Road P.Sta.	131	TQ 51 303981	49	646	74	56	110	86	138	28	24	68	23	(63)	42	102	814	31	27Dec
245117	Southgate, Oakwood Park	131	TQ 51 299952	67	650	71	67	110	81	136	32	26	43	26	60	45	97	794	33	30May
245153	Edmonton, Deephams S.Wks	131	TQ 51 356935	13		64	48	101	82	98	33	16	48	18	64	38	95	705	29	27Dec
245166	Crouch End, Priory Park	131	TQ 51 300891	36	653	74	52	99	86	128	39	20	46	23	60	49	101	777	32	27Dec
245176	Hornsey, High Street P.Sta.	131	TQ 51 303894	33	633	77	58	100	87	135	40	20	49	23	65	50	102	806	33	27Dec
245190	Wood Green, Wolves Lane	131	TQ 51 313912	30		67	51	108	86	126	38	22	47	21	64	42	92	764	34	30May
	Lea																			
245223	Woodford, Haggar Lane P.Sta	131	TQ 51 392902	54	632	68	(59)	105	(77)	98	38	19	42	18	63	(47)	83	717	33	9Oct
245270	Walthamstow, Coppermills Wks	131	TQ 51 355881	6		69	(58)	102	81	99	44	23	44	17	62	45	93	737	29	27Dec
245292	Stoke Newington Primary Filters	131	TQ 51 323868	27		65	51	97	73	124	47	19	43	20	68	54	90	751	31	27Dec
245294	Stoke Newington, Green Lanes Res.	131	TQ 51 326874	32	604	60	42	107	79	120	45	19	49	23	70	53	100	767	32	27Dec
245345	Leyton, Auckland Road P.Sta.	131	TQ 51 376862	8	617	67	52	96	73	85	36	18	51	18	71	45	84	696	41	9Oct
245398	Bethnal Green, Victoria Park	013	TQ 51 364841	10		--	--	--	--	--	--	--	--	--	--	(46)	(87)	---		
245430	West Ham, Abbey Mills P.Sta.	131	TQ 51 387832	5	611	62	48	98	73	85	40	20	66	20	60	50	81	703	29	9Oct
HYDROMETRIC AREA 0391																				
	Coastal																			
246020	Newham, Lyle Park	131	TQ 51 406800	6		55	48	86	67	83	37	34	47	14	(48)	47	70	636	24	27Dec
246213	Islington, Thames W.A. HQ	131	TQ 51 313827	26	601	(71)	52	(93)	(73)	123	50	22	66	20	63	52	88	773	32	27Dec
246261	Buckingham Palace	131	TQ 51 287793	11	624	(63)	(48)	87	(86)	(108)	(39)	(25)	68	24	57	52	83	740		
246263	St James's Park	131	TQ 51 298800	8	612	66	51	97	78	99	35	25	58	22	56	51	81	719	29	27Dec
246356	Chelsea Physic Garden	131	TQ 51 277778	6	599	63	43	87	(78)	(110)	43	23	37	19	(63)	51	69	686	(29	30May)
246411	Kensington, St Helen's Gdns	131	TQ 51 236816	37		(72)	49	109	91	127	40	24	50	21	61	48	(90)	782		
246424	Holland Park	131	TQ 51 246795	21	621	(65)	(53)	(95)	83	118	38	22	35	15	60	55	85	724	32	27Dec
246429	Campden Hill Res.	131	TQ 51 250801	42	616	(75)	50	96	86	120	38	(24)	(49)	19	58	50	87	752		
246459	Fulham, Bishop's Park	131	TQ 51 241764	5	600	(67)	52	92	90	114	46	23	36	20	62	55	84	741	33	27Dec
246509	Acton, Park Royal Cemetery	131	TQ 51 205818	29	598	70	(44)	106	(95)	(111)	42	18	48	25	68	53	96	776	34	27Dec
246535	Ealing, Barclay's Sports Ground	131	TQ 51 183816	46		66	42	97	88	114	(45)	18	41	22	70	50	83	736		
246544	Kew Bridge W.Wks	131	TQ 51 187780	6	607	67	46	89	87	(110)	40	18	34	20	61	55	97	724	35	27Dec
	Brent																			
246627	Mill Hill Cemetery	131	TQ 51 231917	78	700	(78)	50	112	85	137	54	16	42	28	65	43	103	813	32	27Dec
246668	Finchley, Avenue House	131	TQ 51 252902	87	701	(79)	(57)	112	85	136	47	21	48	26	62	47	104	824	33	27Dec
246690	Hampstead	131	TQ 51 262863	137	675	81	49	112	88	124	49	21	52	27	64	51	(98)	816		
246692	Golders Hill Park	131	TQ 51 256870	94	695	73	(48)	105	(84)	130	46	20	54	19	74	49	97	799	32	27Dec
246733	Canons Park	131	TQ 51 180918	70		75	56	112	98	127	66	20	(47)	27	78	52	113	871	38	27Dec
246847	Brent Res.	131	TQ 51 208870	42	647	70	48	104	87	122	51	21	44	23	67	42	(94)	773	(34	27Dec)
246850	Kingsbury, Roe Green Park	131	TQ 51 193891	50		(76)	53	112	87	(123)	51	17	48	(23)	75	(43)	102	810		
246860	Harrow Weald Cemetery	131	TQ 51 153920	98		73	55	108	94	114	61	24	49	24	78	(50)	68	798	(39	27Dec)
246991	Willesden Res.	131	TQ 51 226842	59	661	(79)	52	108	(90)	123	43	20	50	21	64	53	(104)	807		

Number	Station	Co no	Grid reference	Altitude m	Av 1941-1970 mm	Jan	Feb	Mar	Apr	May	Jun	Jul	Aug	Sep	Oct	Nov	Dec	Year	Highest daily fall mm	date
						Rainfall in millimetres														
THAMES, 0391--(cont'd)																				
247101	South Harrow, Roxeth Recreation Ground	131	TQ 51 144860	65	672	(63)	47	99	84	102	58	19	41	23	73	42	(104)	760		
247113	Greenford Park Cemetery	131	TQ 51 141815	23		(67)	41	97	87	104	47	15	41	25	72	52	102	750	37	27Dec
Crane																				
247281	Pinner Cemetery	131	TQ 51 133893	57	675	72	49	104	88	99	46	24	53	25	77	45	109	791	39	27Dec
247302	Eastcote	131	TQ 51 110381	53	684	68	49	99	84	96	49	23	58	21	78	(53)	104	782		
247344	Northolt Met.Office	131	TQ 51 099846	34	635	62	40	94	85	96	41	19	44	22	77	44	101	725	37	27Dec
247536	Heathrow Met.Office	131	TQ 51 077767	25	617	60	44	95	78	87	38	22	33	21	69	48	91	686	36	27Dec
247570	Longford, Perry Oaks	131	TQ 51 060759	23	619	65	45	102	82	93	36	24	32	21	71	54	97	722	37	27Dec
247600	Bedfont, Hatton Nursery	131	TQ 51 101748	22		(58)	43	91	79	(97)	56	16	31	18	72	52	(97)	710	37	27Dec
247669	Isleworth, Mojlen S.Wks	131	TQ 51 154753	10	597	64	46	90	80	101	38	21	36	19	69	53	94	711	35	27Dec
HYDROMETRIC AREA 0392																				
Thames																				
248113	Cirencester, Royal Agricultural College	119	SP 42 004011	135	801	64	65	138	(43)	174	33	17	85	34	43	72	(143)	911	41	27Dec
248216	Kemble Met.Office	119	ST 31 962967	131		(60)	58	(134)	39	147	40	22	87	29	42	66	146	870	(43	27Dec)
248331	Shorncote S.Wks	119	SU 41 034971	94	751	61	61	149	35	140	33	20	91	22	43	72	149	876	43	27Dec
Churn (Thames)																				
249022	Baunton W.Wks	119	SP 42 019048	121	815	(66)	56	155	(49)	177	33	19	94	34	43	74	158	958	55	27Dec
249145	Cirencester, Chesterton Grove	119	SP 42 022009	123	799	62	(63)	141	39	159	36	19	87	29	46	71	146	898	40	27Dec
249146	Cirencester, Chesterton Lane	119	SP 42 026010	100		--	--	--	--	--	--	--	--	--	--	68	149	---	45	27Dec
249221	Latton W.Wks	128	SU 41 080968	84	703	45	57	129	37	109	33	17	77	17	(45)	57	132	755		
Ray (Thames)																				
249649	Wroughton S.Wks	128	SU 41 141815	122		50	48	141	33	111	26	22	69	15	67	51	127	760	51	27Dec
249685	Swindon, Town Gardens	128	SU 41 151834	146	694	51	53	(140)	35	107	28	20	70	17	(53)	55	129	758		
249855	Purton	128	SU 41 080872	134	706	(52)	(52)	(144)	32	(125)	37	16	85	12	43	(71)	(129)	798		
Thames																				
250123	Kempsford	119	SU 41 148972	79	698	49	(50)	115	(37)	104	29	14	62	16	54	(52)	117	699	42	27Dec
Coln (Thames)																				
250469	Shipton Oliffe	119	SP 42 040186	168		(76)	61	(146)	47	164	39	22	92	30	51	71	(193)	992	61	27Dec
250742	Bibury W.Wks	119	SP 42 113071	119	798	(60)	56	135	(40)	(143)	27	14	(92)	32	52	74	143	868	55	27Dec
250828	Quenington	119	SP 42 149040	95		47	--	--	--	--	--	--	--	--	--	--	--	---		
Cole (Thames)																				
Thames																				
251529	Lechlade, St Johns Lock	119	SU 41 222990	72	686	40	43	88	42	(118)	37	14	72	14	45	49	111	673	39	27Dec
252448	Brize Norton Met.Office	121	SP 42 292067	81		46	43	98	36	124	24	17	70	21	43	55	121	698	41	27Dec
252473	Bampton	121	SP 42 310029	70	614	47	49	(103)	32	119	38	28	59	20	42	54	118	709	41	27Dec
252556	Buckland	121	SU 41 342981	92	642	(53)	(48)	(106)	39	122	32	18	(56)	25	42	53	119	713	(41	27Dec)
Dickler (Windrush)																				
253147	Upper Swell W.Wks	119	SP 42 175270	146	782	(78)	49	140	56	(135)	24	33	(80)	27	48	68	(175)	913		
Windrush (Thames)																				
253860	Minster Lovell Source Wks	121	SP 42 302106	99		52	51	117	40	122	22	11	77	23	42	58	132	747	47	27Dec
Thames																				
254258	Farmoor Res.	121	SP 42 452064	63	611	56	43	104	41	115	46	14	57	(18)	50	(42)	117	703	34	27Dec
254334	Swinford P.Sta.	121	SP 42 446085	62	639	52	43	101	41	110	43	15	(69)	17	47	38	129	705	39	27Dec
Evenlode (Thames)																				
255069	Milton under Wychwood, Frogmore House	121	SP 42 269181	122		70	53	128	46	135	24	12	98	28	46	61	146	847	53	27Dec
255217	Chadlington	121	SP 42 333219	125	666	56	50	116	(45)	137	(21)	11	86	25	47	(52)	123	769		
255298	Charlbury	121	SP 42 362196	126		63	47	117	42	128	17	13	95	24	50	55	141	792	48	27Dec
Glyme (Evenlode)																				
255837	Barton Abbey	121	SP 42 452251	114		72	52	(130)	41	121	26	12	80	25	63	50	147	819	50	27Dec
Thames																				
256225	Oxford, Radcliffe Lawns	121	SP 42 509072	63	659	57	56	110	39	125	44	17	61	17	60	39	128	753	33	27Dec
256229	Osney Lock	121	SP 42 503059	57	630	61	55	116	44	125	39	20	63	20	64	42	126	775	34	13Dec
Cherwell (Thames)																				
256340	Byfield	112	SP 42 516533	158		65	49	115	48	124	27	51	66	25	45	44	121	780		
256571	Chipping Warden	112	SP 42 494491	137	701	67	58	(124)	46	120	38	43	67	25	46	48	121	803	36	27Dec
257038	Grimsbury P.Sta.	121	SP 42 458418	91	627	65	48	135	42	117	39	58	71	22	45	48	141	831	48	29Jul
257272	Kings Sutton	112	SP 42 505361	99		85	47	134	47	126	61	27	68	29	52	47	144	867	45	27Dec
Sor (Cherwell)																				
257480	Shenlow Hill Res.	121	SP 42 355426	213		62	52	115	38	(133)	31	44	69	21	55	53	145	818		
257658	Bodicote P.Sta.	121	SP 42 460371	91	645	(68)	43	128	41	117	66	32	(68)	27	50	44	147	831	48	27Dec
Cherwell (Thames)																				
257846	Wigginton Res.	121	SP 42 385345	186		62	51	115	37	117	31	43	68	21	55	51	144	795		
258035	Aynho Grounds	112	SP 42 509323	101		74	48	125	(44)	118	56	(25)	71	28	(55)	49	158	851	49	27Dec
258410	Shipton on Cherwell	121	SP 42 481174	76	610	65	50	114	36	106	39	14	71	20	52	48	130	745	38	27Dec
Woodham (Ray)																				
258519	Shipton Lee, Hill Farm	120	SP 42 733211	107		55	48	114	(45)	106	47	26	74	19	59	40	158	791	41	13Dec
258521	Shipton Lee, Middle Farm	120	SP 42 728211	93	628	57	36	(105)	43	98	48	21	63	15	55	36	129	706		
259528	Doddershall, Lower South Farm	120	SP 42 725194	82	644	51	38	108	46	106	50	20	69	20	57	38	151	754	42	13Dec

Number	Station	Co no	Grid reference	Altitude m	Av 1941-1970 mm	Jan	Feb	Mar	Apr	May	Jun	Jul	Aug	Sep	Oct	Nov	Dec	Year	Highest daily fall mm	date
						Rainfall in millimetres														
THAMES, 0392-- (contd)																				
	Shipton Lee (Woodham)																			
258636	Kingswood	120	SP 42 689191	78	641	66	42	107	46	111	52	21	72	15	53	39	150	774	37	13Dec
258673	Shipton Lee, Dry Leys Farm	120	SP 42 731218	96	651	63	(39)	108	47	100	42	23	73	16	56	39	136	742	40	13Dec
258695	Middle Claydon, Knowlhill Farm	120	SP 42 707238	91	654	63	44	113	49	105	50	27	66	18	56	35	147	773	(45	13Dec)
258709	Grendon Underwood, Lower Greatmoor Farm	120	SP 42 705222	76	647	62	47	109	45	103	48	25	68	18	55	39	138	757	(35	13Dec)
258712	Finemerehill House	120	SP 42 715224	128	647	58	46	107	44	104	51	(24)	71	20	60	38	147	770	(36	13Dec)
258723	Edgcott, Prune Farm	120	SP 42 692223	76	641	59	42	117	47	109	47	25	67	17	52	36	138	756	39	13Dec
258740	Edgcott, Lawn House	120	SP 42 681222	76	629	66	47	114	46	114	43	20	69	17	47	37	138	758	38	13Dec
258745	Grendon Underwood	120	SP 42 678216	67	629	66	51	115	49	117	48	23	72	16	50	39	143	789	40	13Dec
258746	*Grendon Underwood No.2	120	SP 42 678216	67		71	57	126	52	121	50	23	73	16	51	40	147	827	41	13Dec
	Ray (Cherwell)																			
259489	Middleton Stoney, Park Fm	121	SP 42 521243	105		(65)	47	125	(42)	116	(27)	13	84	20	53	44	148	784		
	Cherwell (Thames)																			
259707	Headington	121	SP 42 558071	101	714	59	59	112	40	114	41	20	60	21	(62)	39	130	757	34	27Dec
	Thames																			
259778	Brasenose Res.	121	SP 42 557061	111	639	55	51	(102)	38	(113)	37	19	55	22	(52)	38	(120)	702		
259798	Littlemore P.Sta.	121	SP 42 525028	59	659	(55)	46	113	44	134	(39)	19	52	22	(68)	42	113	747		
	Ock (Thames)																			
260481	Sudbury Farm	121	SU 41 393994	85		(55)	44	104	(48)	114	43	20	51	26	42	53	122	722	40	27Dec
260648	Letcombe Regis	121	SU 41 380863	107	705	61	52	136	44	131	33	19	61	16	47	49	143	792	58	27Dec
260878	Frilford Heath	121	SU 41 447983	73	616	51	41	103	54	112	55	25	48	24	46	46	123	728	38	27Dec
	Thames																			
261020	Abingdon S.Wks	121	SU 41 493952	50	586	49	38	105	44	116	30	20	47	22	50	40	113	674	35	27Dec
261041	Wantage, Kitford Gardens	121	SU 41 423867	122	706	67	54	(150)	52	122	32	21	61	(16)	49	62	136	822	53	27Dec
261191	Drayton S.Wks	121	SU 41 482934	58	559	56	47	108	47	120	25	15	44	18	46	42	112	680	36	27Dec
261316	Didcot S.Wks	121	SU 41 520912	51		(51)	(44)	110	47	121	31	15	(46)	14	47	49	(120)	695	40	27Dec
	Thistle (Thame)																			
261604	Dancersend P.Sta.	120	SP 42 906089	198	738	84	51	135	88	135	36	26	57	22	70	57	146	907	39	27Dec
261666	Bulbourne	120	SP 42 932138	122	698	(73)	55	121	87	108	40	24	69	16	66	43	119	821		
261698	Mentmore Gardens	120	SP 42 907196	125	673	65	46	125	(81)	104	36	18	63	25	61	41	(120)	785		
	Thame (Thames)																			
261990	Aylesbury	120	SP 42 841115	96	627	52	47	112	56	110	41	18	73	21	(56)	39	109	734	34	13Dec
262173	Aylesbury S.Wks	120	SP 42 791145	76		(56)	(41)	105	54	(112)	44	16	(64)	20	50	39	113	714	37	13Dec
262226	Quainton	120	SP 42 748202	102	688	64	50	115	52	109	44	27	70	21	58	41	142	793	38	13Dec
262613	Monks Risborough W.Wks	120	SP 42 814046	111	706	73	38	123	70	123	41	16	52	18	59	45	121	779	33	13Dec
263279	Oakley	120	SP 42 639124	85		57	50	109	43	118	34	18	64	18	53	40	131	735	36	13Dec
263791	Aston Rowant, Beacon Hill	121	SU 41 727971	244		74	(45)	(114)	73	126	39	17	46	(25)	62	41	108	770		
263853	Shirburn, Model Farm	121	SU 41 695971	108		(61)	42	(107)	62	119	35	17	35	21	55	37	111	702	41	13Dec
263938	Cuxham	121	SU 41 664953	84	660	62	43	111	(50)	123	(30)	17	42	22	57	(41)	114	712		
	Thames																			
264253	Benson Lock	121	SU 41 613913	43		46	36	101	39	107	32	18	45	16	50	38	108	636	40	13Dec
264270	Benson Met.Office	121	SU 41 633909	67	607	52	34	101	46	115	32	19	48	17	48	37	112	661	42	13Dec
264271	*Benson Met.Office No.2	121	SU 41 633909	67		56	36	111	52	118	33	19	(44)	(14)	50	39	118	690		
264282	Wallingford	121	SU 41 618898	48	570	52	32	97	40	111	27	17	46	11	48	37	110	628	40	13Dec
264283	*Wallingford No.2	121	SU 41 618898	48		59	(35)	113	43	116	28	17	48	12	50	41	114	676	41	13Dec
264643	Cholsey S.Wks	121	SU 41 590872	46	617	(56)	(37)	97	42	120	24	17	(47)	8	(53)	45	(117)	663	40	13Dec
264898	Goring	121	SU 41 599806	48	691	68	56	119	53	134	33	20	49	15	59	62	126	794	44	13Dec
	Pang (Thames)																			
265068	West Ilsley, Manor Farm	129	SU 41 483837	178		(73)	(53)	(145)	(54)	128	30	21	(58)	15	55	(60)	139	831		
265135	Compton P.Sta.	129	SU 41 514801	105		66	47	123	51	134	30	22	58	16	49	59	124	779	41	13Dec
265414	Yattendon Court	129	SU 41 558743	104	699	(63)	(53)	(125)	(57)	126	35	23	(44)	15	56	49	(121)	767		
265462	Bradfield P.Sta.	129	SU 41 599731	67	654	55	54	114	45	123	40	22	35	13	56	50	110	717	36	13Dec
265605	Upper Basildon	129	SU 41 594763	125		60	59	114	(52)	128	(38)	21	44	14	62	56	118	766	41	13Dec
265628	Pangbourne P.Sta.	129	SU 41 635763	43	639	58	50	120	51	119	42	21	59	15	56	57	117	765	36	13Dec
	Thames																			
265632	Pangbourne S.Wks	129	SU 41 643767	41		66	53	129	52	132	34	20	60	14	57	59	117	793	36	13Dec
265647	Englefield	129	SU 41 625720	53	694	53	48	(114)	55	138	32	17	35	17	63	--	--	---	23	20May
265808	Reading Highways Depot	129	SU 41 708739	40	644	(54)	51	(111)	64	103	32	17	65	13	55	55	100	720	28	16Aug
265922	Caversham Lock	129	SU 41 720740	37	635	51	45	98	66	105	30	17	46	12	57	55	90	672	24	13Dec
	Kennet (Thames)																			
265981	Broad Hinton	128	SU 41 102768	192		62	58	155	(45)	122	37	25	89	19	(50)	54	(129)	845	47	27Dec
266349	Lockeridge	128	SU 41 147677	143		(58)	54	157	41	117	49	45	65	25	63	55	(151)	880	66	27Dec
266475	Marlborough	128	SU 41 185686	129	822	85	55	151	47	106	36	44	(60)	21	79	52	142	878	58	27Dec
266567	Ogbourne W.Wks	128	SU 41 191762	151	750	(24)	(47)	(147)	43	115	31	22	85	27	(46)	56	(148)	791		
266949	Aldbourne	128	SU 41 260756	146	798	58	54	167	52	126	26	23	69	23	47	63	149	857	62	27Dec
266969	Aldbourne, Half Moon Cottage	128	SU 41 264756	130		57	51	158	47	124	25	23	67	23	44	64	144	827	57	27Dec
267090	Eastridge House	128	SU 41 301731	183		(72)	60	(157)	47	134	25	(23)	(66)	20	54	(66)	158	882		
267907	Kintbury, Harold Road	129	SU 41 389666	111	758	70	66	142	51	119	31	24	57	15	51	52	150	828	46	27Dec
267941	Inkpen	129	SU 41 381647	145	838	81	72	161	53	124	40	31	66	16	59	53	166	922	48	27Dec
	Lambourn (Kennet)																			
268398	Lambourn, Warren Farm	129	SU 41 355817	192		(54)	(52)	127	47	129	36	24	63	17	48	51	127	775	44	27Dec
268637	East Shefford	129	SU 41 385737	119	732	52	44	(132)	39	109	(24)	33	(50)	19	54	56	126	738	41	27Dec
268698	Boxford	129	SU 41 425713	98		56	47	130	50	--	--	--	--	--	--	--	--	---	14	27Mar
268812	Peasemore House	129	SU 41 461770	145	701	(62)	54	132	53	123	26	25	51	16	53	56	126	777	39	13Dec
268991	Priors Court	129	SU 41 487738	116	710	60	52	124	(56)	135	28	24	48	18	51	54	(122)	772		
	Kennet (Thames)																			
269091	Newbury S.Wks	129	SU 41 501672	76	729	62	(61)	124	50	138	33	15	48	11	50	47	138	777	42	13Dec
	Enborne (Kennet)																			
269311	Woolton Hill	135	SU 41 425622	116		(83)	(77)	155	54	125	31	26	69	19	67	52	167	925	44	13Dec
269756	Wolverton Common	135	SU 41 560596	94		81	71	139	57	134	27	23	58	21	59	64	127	861	29	27Dec

Number	Station	Co no	Grid reference	Altitude m	Av 1941-1970 mm	Jan	Feb	Mar	Apr	May	Jun	Jul	Aug	Sep	Oct	Nov	Dec	Year	Highest daily fall mm	date
						Rainfall in millimetres														
THAMES, 0392--(cont'd)																				
	Kennet (Thames)																			
270355	Tilehurst Res.	129	SU 41 662729	91	679	51	50	115	59	112	41	21	47	17	60	54	114	741	33	13Dec
270379	Reading, Bath Road P.Sta.	129	SU 41 702727	66	668	53	48	106	66	104	35	20	38	12	57	58	99	696	24	13Dec
270381	Fotney P.Sta.	129	SU 41 705712	40		51	49	105	60	107	35	18	37	12	54	53	91	672	23	27Dec
	Thames																			
270398	Reading University, Whiteknights	129	SU 41 739719	66		51	47	106	69	103	28	19	34	13	57	53	85	665	22	27Dec
	Loddon (Thames)																			
270549	West Ham P.Sta.	135	SU 41 625524	98	725	71	60	126	59	132	32	24	65	21	59	59	109	817	26	27Dec
270550	Basingstoke Cemetery	135	SU 41 625518	93	767	75	60	134	55	131	31	27	63	18	(56)	62	117	829	29	27Dec
271093	Heckfield, Kennel Cottage	135	SU 41 716622	78		60	58	106	56	109	(41)	21	(40)	14	(58)	54	91	708		
	Blackwater (Loddon)																			
271144	Aldershot Res.	135	SU 41 859502	120	727	(76)	(61)	117	73	105	35	(32)	(51)	15	81	56	118	820		
271148	Aldershot W.Wks	135	SU 41 863493	77	722	66	65	108	76	102	40	31	52	14	83	62	108	807	40	27Dec
271264	Camp Farm S.Wks	135	SU 41 882528	69		65	57	108	79	98	55	(31)	47	14	93	56	108	811	43	27Dec
271300	Frimley P.Sta.	130	SU 41 887562	65	694	(66)	59	(110)	(71)	98	51	26	(43)	17	91	61	114	807		
271432	South Farnborough Met.Office	135	SU 41 867544	69	669	62	53	102	(69)	92	53	29	37	14	85	54	104	754	42	27Dec
271492	Camberley, Woodlands Road	130	SU 41 867600	66	704	65	47	112	73	105	39	21	42	17	85	64	93	763	33	27Dec
271567	Broadmoor	129	SU 41 852640	91	657	63	45	109	64	117	44	18	47	14	78	66	79	744	30	30May
	Whitewater (Blackwater)																			
271868	Long Sutton, Lord Wandsworth College	135	SU 41 749467	145	795	70	(65)	(126)	60	118	(44)	30	47	13	68	58	(107)	806	38	27Dec
271911	Greywell P.Sta.	135	SU 41 722513	80	710	66	59	122	(62)	121	40	28	48	19	(63)	60	112	800	36	27Dec
271975	Odiham Met.Office	135	SU 41 737494	118	722	72	57	118	64	111	50	26	46	17	70	56	107	794	(33	27Dec)
	Hart (Whitewater)																			
272464	Hartley Wintney S.Wks	135	SU 41 768580	55	680	(61)	51	110	62	102	54	19	(53)	12	62	55	(92)	733		
	Loddon (Thames)																			
272560	Shinfield, Nat.Inst.Res. Dairying	129	SU 41 729684	62		51	53	97	66	98	37	16	38	14	54	49	85	658	22	27Dec
	Emm (Loddon)																			
272733	Bracknell, Great Hollands	129	SU 41 858668	82		67	47	108	69	124	39	16	47	17	76	61	(82)	753		
272734	Easthampstead Met.Office	129	SU 41 846664	74		60	42	106	68	118	44	15	49	16	75	60	77	730	29	27Dec
272860	Wokingham, Ashridge S.Wks	129	SU 41 813700	47		58	44	110	68	133	35	18	46	19	70	60	77	738	41	30May
	Loddon (Thames)																			
272940	Beenham's Heath P.Sta.	129	SU 41 850750	42	655	71	48	(114)	(76)	127	42	18	44	18	64	54	86	762	29	30May
	Thames																			
273280	Stoke Row	121	SU 41 677840	176	774	(77)	47	(130)	66	(129)	(36)	22	56	18	(67)	63	114	825		
273407	Henley on Thames, Greys Road P.Sta.	121	SU 41 757822	37	691	63	52	113	64	120	31	20	49	18	61	54	98	743	27	13Dec
273411	Henley on Thames, Longlands	121	SU 41 762827	46	695	65	57	117	66	123	(30)	23	54	20	(62)	(56)	105	778		
273497	Park Corner	121	SU 41 693885	198		72	47	127	67	138	48	22	60	17	68	(52)	116	834	42	13Dec
273511	Maidensgrove	121	SU 41 723883	182		71	58	131	69	129	38	21	60	19	66	57	118	837	40	13Dec
273609	Greenlands	120	SU 41 774855	37	690	68	52	117	66	123	(28)	29	45	20	64	58	114	784	29	13Dec
273622	Hambleden Lock	129	SU 41 782851	32	708	62	(48)	(110)	61	(121)	25	28	45	19	61	50	100	730		
	Hamble Brook (Thames)																			
273627	Stokenchurch, Mill Lane	120	SU 41 752962	235		81	59	149	75	138	40	19	57	22	64	56	148	908		
273711	Chelsey Grange	120	SU 41 754938	213	806	85	(55)	141	71	140	(40)	27	53	20	65	59	142	898		
273771	Colstrope Farm	120	SU 41 780882	58	732	69	51	122	71	128	39	25	45	17	63	61	115	806		
	Thames																			
273824	Medmenham, Water Res.Centre	120	SU 41 805839	30	702	60	(49)	118	63	131	30	(26)	44	19	65	42	90	737		
273992	Hurley, Grass.Res.Inst.	129	SU 41 823829	43	697	59	47	109	66	131	35	24	44	18	74	53	98	758	27	27Dec
274100	Little Marlow S.Wks	120	SU 41 875876	28		66	46	112	65	124	43	23	50	16	(70)	55	102	772	29	27Dec
274134	Bourne End P.Sta.	120	SU 41 892881	38	676	66	42	110	67	(117)	45	(25)	44	18	72	56	103	765	29	27Dec
	Wye (Thames)																			
274179	Gurdons Farm	120	SU 41 749974	236	800	67	46	128	75	137	44	19	51	22	64	51	127	831		
274267	Radnage	120	SU 41 791963	191		88	(54)	144	76	143	55	23	60	20	65	56	152	936	(42	13Dec)
274434	North Dean House	120	SU 41 854982	113		(70)	(45)	(121)	79	(138)	--	--	--	--	--	--	--	---		
274490	Hughenden P.Sta.	120	SU 41 864964	92	783	70	(46)	133	79	130	50	22	52	25	72	(58)	(134)	871		
	Thames																			
274706	Taplow Court	120	SU 41 907821	65	655	60	42	105	66	119	64	21	39	18	71	49	90	744	32	13Jun
	The Cut (Thames)																			
274760	Bracknell, Holly Spring	129	SU 41 879699	68		62	46	106	75	122	34	16	54	17	77	61	--	---	24	30May
274917	Bracknell S.Wks	129	SU 41 858718	49	668	69	49	(116)	84	136	(43)	19	46	23	79	(62)	85	811	34	30May
275166	Maidenhead W.Wks	129	SU 41 882813	38	659	59	41	106	66	114	48	(23)	40	16	73	46	85	717	29	27Dec
275169	Maidenhead S.Wks	129	SU 41 891805	25	644	64	(43)	108	67	120	(52)	24	39	(17)	71	48	84	737	28	27Dec
	Thames																			
275289	Burnham W.Wks	120	SU 41 929829	55	658	60	44	100	76	117	47	12	(43)	18	80	51	93	741		
275329	Dedworth	129	SU 41 946767	23		60	48	106	86	110	41	20	38	23	(83)	50	91	756	33	27Dec
275443	Cippenham S.Wks	129	SU 41 948794	22	614	73	40	97	79	(102)	47	20	35	20	71	45	(92)	721		
275515	Slough, Ragstone Road	129	SU 41 970793	20	648	61	46	103	81	103	52	22	34	22	83	46	92	745	34	27Dec
275529	Datchet P.Sta.	129	SU 41 977782	20		58	46	102	78	101	53	17	31	22	91	46	89	734	35	27Dec
275574	Windsor Royal Gardens	129	SU 41 979754	21	656	60	46	110	90	92	40	16	38	23	88	51	(94)	748	35	27Dec
275699	Old Windsor	129	SU 41 987741	18	639	60	52	104	86	94	36	15	35	22	91	54	(93)	742	(34	27Dec)
	Colne Brook (Thames)																			
275774	Penn	120	SU 41 905934	167	788	(77)	48	133	79	132	45	29	56	24	80	65	129	897	31	27Dec
	Thames																			
276156	Egham W.Wks, West	130	TQ 51 023717	15	648	(65)	49	95	78	80	43	14	37	14	81	57	90	703	36	27Dec

Number	Station	Co no	Grid reference	Altitude m	Av 1941-1970 mm	Jan	Feb	Mar	Apr	May	Jun	Jul	Aug	Sep	Oct	Nov	Dec	Year	Highest daily fall mm	date
						Rainfall in millimetres														
HYDROMETRIC AREA 0393																				
	Colne (Thames)																			
276315	North Mymms P.Sta.	127	TL 52 232036	77	651	(67)	51	(105)	(88)	120	21	42	57	16	(69)	(44)	(110)	790		
276394	Tyttenhanger P.Sta.	127	TL 52 198057	77	631	(63)	(51)	(105)	86	(107)	22	32	(64)	17	71	51	124	793		
	Sanridge (Colne)																			
276431	Hatfield P.Sta.	127	TL 52 220077	104	647	64	(50)	102	86	113	29	26	60	(18)	73	47	130	798		
276539	Rothamsted No.4	127	TL 52 132134	128	697	76	(65)	129	93	108	30	25	67	18	80	52	129	872	48	27Dec
276540	Rothamsted No.2	127	TL 52 132134	128	712	76	(55)	133	96	112	32	24	69	19	86	57	134	893		
276649	St Albans, Oaklands	127	TL 52 182076	83	629	64	50	99	83	116	26	25	60	18	70	49	(120)	780	41	27Dec
276662	St Albans, Hill End Hospital	127	TL 52 176068	90	658	66	52	108	86	120	25	31	61	20	70	50	111	800	33	27Dec
	Colne (Thames)																			
276761	Bushey Heath Res.	127	TQ 51 152941	158	687	(70)	50	101	99	(108)	60	21	(53)	19	75	48	127	831	51	27Dec
276801	Boreham Wood, Furzehill Road	127	TQ 51 193964	92	720	78	(58)	127	91	112	40	25	61	21	77	50	126	866	42	27Dec
	Ver (Colne)																			
276955	Markyate S.Wks	127	TL 52 071155	119	678	(78)	56	135	90	106	39	(23)	(61)	17	85	52	136	878		
277003	Flamstead, Friars Wash P.Sta.	127	TL 52 090149	114	669	77	(56)	126	90	112	40	19	64	17	77	48	129	855		
277021	Studham Hall	126	TL 52 012153	194	702	85	56	(137)	97	126	48	17	68	18	86	50	137	925	44	27Dec
277326	Stonecross P.Sta.	127	TL 52 151081	128	659	62	48	(109)	90	(112)	22	23	69	20	78	50	(125)	808	46	27Dec
277331	St Albans, Holywell Hill P.Sta.	127	TL 52 146066	76	678	62	47	104	95	113	(34)	34	65	20	80	50	131	835	48	27Dec
	Colne (Thames)																			
277490	Garston, Building Res.Sta.	127	TL 52 123017	78	668	66	(48)	120	(94)	119	27	34	60	18	79	51	129	845	46	27Dec
277551	Hilfield Park Res.	127	TQ 51 153960	85	662	(66)	(52)	109	94	102	52	22	54	18	(77)	48	123	817	48	27Dec
277568	Aldenham School	127	TQ 51 157972	91	688	66	(52)	113	98	114	36	30	58	15	74	45	117	818	38	27Dec
277604	Watford, Aldenham Road P.Sta.	127	TQ 51 120958	62	662	71	50	111	93	108	43	33	47	15	81	48	116	816	41	27Dec
277610	Watford Fields P.Sta.	127	TQ 51 114958	52	683	67	55	108	89	107	43	26	45	13	84	47	113	797	38	27Dec
	Gade (Colne)																			
277754	Hudnall Park	127	TL 52 011126	168		82	61	132	91	128	43	28	65	21	85	53	140	929		
277777	Water End	127	TL 52 036106	104		81	(67)	139	95	113	35	29	70	20	89	60	141	939	48	27Dec
277862	Picott's End P.Sta.	127	TL 52 048092	91	704	73	(58)	118	97	108	32	30	63	19	86	(51)	137	872	49	27Dec
277924	New Ground P.Sta.	127	SP 42 951107	130	721	77	(50)	138	89	112	36	33	58	17	79	50	146	885	50	27Dec
277928	Tring, Cowroast Lock	127	SP 42 957104	119	722	(83)	54	(153)	(87)	(122)	39	25	(62)	18	81	(57)	145	926		
277975	Berkhamsted, Bridgewater Road	127	SP 42 989085	122		80	60	141	93	126	37	21	65	19	78	57	147	924	47	27Dec
277981	Berkhamsted P.Sta.	127	SP 42 992078	149	697	(81)	(59)	136	108	122	43	24	67	20	78	(59)	141	938	45	27Dec
278237	The Grove P.Sta.	127	TQ 51 087990	58	720	66	51	112	84	111	29	38	58	16	86	47	119	817	42	27Dec
	Chess (Colne)																			
278440	Hawridge P.Sta.	120	SP 42 956055	127	780	81	53	137	96	132	31	23	71	19	85	57	154	939	52	27Dec
278659	Chesham S.Wks	120	SU 41 977999	88	742	(79)	49	133	(90)	134	44	(24)	74	18	86	62	141	934	43	27Dec
	Colne (Thames)																			
278796	Batchworth P.Sta.	127	TQ 51 063939	48	705	73	52	114	(93)	108	(48)	24	50	16	95	49	114	836	36	27Dec
278932	Maple Lodge S.Wks	127	TQ 51 037922	42	663	70	46	108	85	105	63	28	53	16	91	54	113	832	34	27Dec
	Misbourne (Colne)																			
279031	Wendover P.Sta.	120	SP 42 879039	148	797	83	51	138	88	135	34	20	(66)	26	69	57	148	915		
279140	Great Missenden P.Sta.	120	SU 41 910995	113	763	(71)	49	130	82	122	42	22	63	19	(69)	(58)	(139)	866	39	27Dec
279271	Little Chalfont	120	SU 41 988968	130	756	76	51	125	100	128	49	27	59	22	90	61	126	914	36	27Dec
279314	Chalfont St Peter	127	TQ 51 004925	104	736	76	47	116	85	121	60	27	55	19	(89)	(60)	(119)	874		
	Fray (Colne)																			
279436	Cowley	131	TQ 51 053818	29	655	(65)	42	97	87	95	(44)	20	(43)	24	78	46	97	738		
279502	Ruislip, Manor Farm Bowling Green	131	TQ 51 090877	45	686	64	45	100	84	88	43	25	55	23	76	43	97	743	34	27Dec
279544	Ickenham P.Sta.	131	TQ 51 074875	46	642	61	46	102	83	94	40	21	(62)	22	88	(44)	(100)	763		
279563	Uxbridge, Honeycroft Nursery	131	TQ 51 064843	43		(69)	48	101	87	(95)	50	17	41	23	84	51	103	769	(36	27Dec)
279580	West Drayton P.Sta.	131	TQ 51 062802	30	644	60	42	87	87	88	44	15	(33)	19	75	(50)	99	699	(36	27Dec)
	Thames																			
279670	Chertsey, Abbey Mead P.Sta.	130	TQ 51 046677	16	621	62	46	100	80	88	42	(18)	37	16	70	56	90	705	38	27Dec
	Bourne (Thames)																			
279811	Blacknest P.Sta.	129	SU 41 959687	40	682	66	52	117	87	105	(41)	18	45	15	86	67	90	789	32	27Dec
279889	Chobham Common	130	SU 41 964663	53		(65)	51	119	74	92	42	20	42	17	86	63	97	768	38	27Dec
279906	Virginia Water	130	SU 41 990671	43		64	51	120	80	(92)	48	17	44	13	89	63	99	780	39	27Dec
279940	Chertsey, Lyne Farm S.Wks	130	TQ 51 016674	28	627	65	41	92	81	(86)	(40)	19	40	13	76	59	(93)	705	40	27Dec
	Thames																			
280037	Shepperton Lock	130	TQ 51 074659	12	641	61	44	91	81	79	44	20	37	14	83	52	95	701	40	27Dec
	Wey (Thames)																			
280124	Lasham P.Sta.	135	SU 41 681412	124	877	83	72	148	65	127	69	42	65	24	59	69	115	938	39	27Dec
280214	Alton W.Wks	135	SU 41 722389	134	853	79	63	139	80	125	54	44	72	21	86	66	130	959	43	27Dec
280369	Rotherfield Park	135	SU 41 693322	169	956	76	73	131	69	124	63	72	102	23	78	65	131	1007	40	27Dec
280512	Alton, Lord Mayor Treloar Hospital	135	SU 41 703382	137	867	89	68	136	73	132	54	48	73	23	76	70	120	962	37	27Dec
280576	Alton S.Wks	135	SU 41 730395	102	866	79	55	132	72	114	50	39	67	17	83	61	126	895	44	27Dec
280822	Badshot Lea	130	SU 41 862483	81		74	67	116	76	104	39	33	51	14	84	59	121	838	48	27Dec
280825	Farnham S.Wks	130	SU 41 856481	75	752	64	62	111	73	105	39	32	49	(14)	82	54	(112)	797		
	Upper Bourne (Wey)																			
280838	Alice Holt Lodge	135	SU 41 805427	115	802	68	61	(124)	62	114	47	31	53	15	84	57	119	835	45	27Dec
280839	*Alice Holt Lodge No.2	135	SU 41 805427	115		(72)	65	(130)	65	117	48	32	55	16	85	61	127	873	47	27Dec
280848	Boundstone	130	SU 41 835441	113	756	72	71	128	62	118	44	31	64	14	92	57	126	879	48	27Dec
	South Wey (Wey)																			
280957	Shottermill S.Wks	130	SU 41 879325	117	905	84	64	135	80	112	58	50	98	21	91	65	171	1029	66	27Dec
	Wey (Thames)																			
281629	Hindhead W.Wks	130	SU 41 889359	256	932	91	70	132	90	126	62	42	(86)	23	102	67	168	1059		
281873	Godalming, Borough Road P.Sta.	130	SU 41 967444	37	729	(77)	61	126	84	108	39	32	56	13	78	57	142	873	65	27Dec
282033	Unstead S.Wks	130	SU 41 993454	37	712	(70)	52	100	96	99	50	34	51	12	91	48	(128)	831	(63	27Dec)

Number	Station	Co no	Grid reference	Altitude m	Av 1941-1970 mm	Jan	Feb	Mar	Apr	May	Jun	Jul	Aug	Sep	Oct	Nov	Dec	Year	Highest daily fall mm	date
						Rainfall in millimetres														
THAMES, 0393--(contd)																				
	Cwhirst (Wey)																			
282289	Cranleigh S.Wks	130	TQ 51 041392	47	753	75	56	(108)	98	99	58	37	71	(16)	85	60	159	922		
282449	Godalming, Munstead Rough	130	SU 41 988426	125	807	76	59	127	102	107	49	35	66	16	91	62	156	946	62	27Dec
	Tilling (Wey)																			
282587	Gomshall, Netley Mill P.Sta.	130	TQ 51 079478	76	781	77	57	133	114	110	35	38	50	(19)	81	60	146	920	60	27Dec
282596	Shere	130	TQ 51 069479	90	794	91	(57)	155	119	(109)	38	39	54	20	93	65	157	997		
	Wey (Thames)																			
282739	Guildford, Wodeland Avenue	130	SU 41 989492	68	731	69	51	114	93	94	48	37	49	14	80	52	124	825	(50	27Dec)
282770	Guildford, Ladymead P.Sta.	130	SU 41 994509	30	667	(64)	51	113	93	88	31	36	56	13	81	49	122	797	(52	27Dec)
282777	Guildford, Woking Road S.Wks	130	TQ 51 000515	30	668	63	48	108	101	72	31	35	50	14	83	53	126	784	(55	27Dec)
282787	Merrow	130	TQ 51 017507	67	696	67	49	110	99	96	32	37	51	14	78	52	115	800	47	27Dec
282804	Guildford, Stoughton	130	SU 41 982521	55		68	55	111	94	89	38	33	42	11	75	54	109	779	44	27Dec
	Stanford (Wey)																			
282942	Pirbright Institute	130	SU 41 954542	37	638	63	55	98	79	101	42	29	38	11	86	54	113	769	52	27Dec
282960	Merrist Wood Agric.College	130	SU 41 965537	45		(73)	55	99	77	94	45	29	(41)	12	83	54	122	784	53	27Dec
283183	Old Woking S.Wks	130	TQ 51 026573	23	634	64	52	103	88	84	51	26	40	12	69	60	113	762	45	27Dec
	West Clandon (Wey)																			
283249	West Clandon P.Sta.	130	TQ 51 047506	97	742	68	50	127	102	96	38	40	56	19	78	57	135	866	54	27Dec
283305	Horsley P.Sta.	130	TQ 51 080523	87	724	75	55	130	113	97	40	34	43	17	80	61	128	873	54	27Dec
	Wey (Thames)																			
283424	Wisley, Royal Hort.Soc.Gdns	130	TQ 51 063583	32	648	65	50	106	77	89	50	29	36	12	70	63	107	754	39	27Dec
283429	Wisley S.Wks	130	TQ 51 059597	16	642	58	42	99	80	82	51	27	38	12	68	53	107	717	42	27Dec
283523	Addlestone P.Sta.	130	TQ 51 061643	14	643	(61)	47	(102)	86	79	55	21	35	12	81	(51)	93	723	39	27Dec
	Bourne (Wey)																			
283696	Bagshot	130	SU 41 907626	82	699	(69)	48	102	69	(105)	42	21	45	16	89	69	88	763		
283875	West Byfleet, New Zealand Golf Club	130	TQ 51 031613	27	657	58	46	100	75	85	45	24	34	11	75	57	98	708	40	26Dec
	Thames																			
283926	Walton on Thames W.Wks	130	TQ 51 085663	10	613	62	38	95	83	80	47	20	(39)	14	69	50	94	691	39	27Dec
283958	Staines P.Sta.	130	TQ 51 042720	14	621	(57)	45	95	81	87	35	13	36	14	77	57	96	693	37	27Dec
283965	Staines Res.	130	TQ 51 046730	16	632	(59)	50	107	81	88	38	13	38	16	80	60	98	728	37	27Dec
284058	Ashford Common P.Sta.	130	TQ 51 087698	15		60	50	96	(75)	34	35	20	50	17	66	53	97	703	36	27Dec
284089	Walton W.Wks	130	TQ 51 117684	11	596	63	45	97	84	90	39	26	41	16	71	52	96	720	37	27Dec
284128	Kempton W.Wks	131	TQ 51 111710	12	599	61	48	(93)	73	83	38	19	45	17	78	(55)	95	705	31	27Dec
284152	Hampton	131	TQ 51 131695	12	607	56	42	91	79	91	38	26	44	17	71	52	86	693	34	27Dec
	Mole (Thames)																			
284324	Gatwick Met.Office	133	TQ 51 265407	59	771	67	57	110	86	100	74	33	67	25	69	62	138	888	51	27Dec
284374	Crawley, The Beeches	134	TQ 51 271361	76	841	84	60	108	89	102	52	32	97	31	80	81	147	963	56	27Dec
	Stanford Brook (Mole)																			
284517	Tinsley S.Wks	133	TQ 51 289402	64	779	70	(56)	114	75	89	67	31	63	24	66	(59)	132	846	49	27Dec
	Mole (Thames)																			
284702	Burstow S.Wks	130	TQ 51 305437	58	747	(73)	(55)	(115)	66	93	52	34	47	22	69	64	140	830	54	27Dec
	Redhill (Mole)																			
284868	Brewer Street P.Sta.	130	TQ 51 325526	125	757	75	52	130	81	100	40	34	52	22	74	64	135	859		
284912	Merstham S.Wks	130	TQ 51 296522	81	775	70	48	128	76	98	40	32	(51)	23	71	65	136	838	55	27Dec
284951	Redhill, London Road	130	TQ 51 281512	82	752	69	49	122	82	98	39	33	45	23	67	63	128	818	52	27Dec
284974	Earlswood S.Wks	130	TQ 51 275483	62	722	70	49	123	86	100	40	33	43	15	66	67	127	819	52	27Dec
	Mole (Thames)																			
285056	Newdigate	130	TQ 51 217422	76		75	61	118	94	109	50	35	62	25	71	70	143	913	54	27Dec
285224	Reigate Castle Grounds	130	TQ 51 253504	98	734	58	48	118	78	101	37	(33)	48	25	70	69	132	817	59	27Dec
285300	Reigate, Clifton's Lane P.Sta.	130	TQ 51 239512	85	758	70	53	137	90	119	38	38	46	19	68	71	146	895		
285313	Headley Res.	130	TQ 51 207527	192	808	73	59	138	93	123	46	38	50	23	81	70	151	945		
285477	Dorking P.Sta.	130	TQ 51 160495	58		74	63	131	102	101	35	33	46	19	86	68	146	904	62	27Dec
285532	Great Bookham Res.	130	TQ 51 145526	141	778	78	55	139	113	104	43	37	46	18	88	68	139	928		
285597	Mickleham, Juniper Hall	130	TQ 51 173527	55	745	70	58	147	104	102	41	32	44	(17)	81	63	131	890	53	27Dec
285629	Leatherhead, Elmer Wks	130	TQ 51 160557	51	704	69	50	135	112	98	48	26	48	15	84	59	128	872	56	27Dec
285764	Effingham Res.	130	TQ 51 119526	115	733	82	55	143	115	110	46	42	46	18	92	66	138	953		
285843	Stoke D'abernon	130	TQ 51 135600	37		71	48	125	92	98	40	27	41	14	78	(54)	114	802	45	27Dec
285960	Weylands S.Wks	130	TQ 51 125656	15	589	47	40	97	83	87	46	25	35	12	69	45	88	674	36	27Dec
	Thames																			
286113	Surbiton, Seething Wells W.Wks	130	TQ 51 173672	10	610	66	50	108	78	83	52	29	35	15	75	51	91	733	(38	27Dec)
	Hogsmill (Thames)																			
286196	Epsom College	130	TQ 51 223601	82	673	69	55	116	103	124	52	26	44	16	69	(49)	105	828	43	27Dec
286277	Epsom, London Rd Nursery	130	TQ 51 225632	42		69	55	111	81	119	43	23	49	16	71	52	(102)	791		
286392	Hogsmill Valley S.Wks	131	TQ 51 194682	12	599	62	50	107	76	90	52	29	37	15	65	50	88	721	36	27Dec
	Thames																			
286405	Kingston, Canbury Gardens	131	TQ 51 179700	7	600	62	47	98	86	95	51	32	38	(16)	(66)	(52)	88	731		
HYDROMETRIC AREA 0394																				
	Coastal																			
287012	Park Gate House	131	TQ 51 187716	9	636	68	55	95	84	96	50	24	38	19	59	53	88	729		
287048	*Kew Observatory No.2	131	TQ 51 171757	5		67	49	96	82	104	46	18	34	19	71	57	98	741	35	27Dec
287049	Kew Observatory	131	TQ 51 171757	5	599	61	46	90	79	101	43	17	33	18	68	53	93	702	34	27Dec
287052	Kew Gardens	131	TQ 51 184773	6	625	(65)	46	94	89	106	(42)	22	38	19	68	53	94	736	33	27Dec
287059	Kew S.Wks	131	TQ 51 197766	6		63	45	91	88	106	36	18	31	19	65	53	94	709	34	27Dec
287078	Barn Elms W.Wks	131	TQ 51 230775	5	591	56	48	97	94	118	39	21	33	19	65	59	86	735	32	27Dec

Number	Station	Co no	Grid reference	Altitude m	Av 1941-1970 mm	Jan	Feb	Mar	Apr	May	Jun	Jul	Aug	Sep	Oct	Nov	Dec	Year	Highest daily fall mm	date
						Rainfall in millimetres														
THAMES,0394--(contd)																				
	Beverley																			
287098	Worcester Park S.Wks	131	TQ 51 228667	21	626	60	45	(107)	80	108	51	30	40	14	68	50	(89)	742		
287124	Sutton, Langley Park Res.	131	TQ 51 267631	96		--	--	--	87	103	42	26	52	16	69	53	106	---	42	27Dec
287126	Sutton W.Wks	131	TQ 51 263642	49	642	(67)	51	110	84	101	42	23	42	15	(71)	49	100	755	42	27Dec
287140	Cheam P.Sta.	131	TQ 51 249642	44		72	53	109	81	105	39	24	46	15	74	45	96	759	40	27Dec
287144	Sutton S.Wks	131	TQ 51 249655	26	616	(74)	55	109	90	106	51	24	45	16	72	51	(90)	783		
287180	Morden, Glenthorpe Road	131	TQ 51 238676	15		67	54	116	84	106	54	28	(42)	(16)	(67)	55	88	777		
287196	Merton, Joseph Hood Rec.Grnd	131	TQ 51 240688	15	614	67	51	112	83	103	50	29	39	18	61	51	85	749	34	27Dec
287203	Raynes Park P.Sta.	131	TQ 51 237695	15	611	(64)	(54)	96	71	92	44	--	--	--	--	--	--	---		
287283	Putney Heath Res.	131	TQ 51 234737	56	621	(65)	47	102	85	110	59	27	42	20	66	56	85	764	(32	27Dec)
	Wandle																			
287362	Margery Hall Res.	130	TQ 51 252526	207		68	61	136	91	111	45	33	52	23	78	71	147	916	59	27Dec
287403	Burgh Heath Res.	130	TQ 51 237581	177	776	71	55	128	99	114	46	25	55	21	76	52	123	865	54	27Dec
287451	How Green Res.	130	TQ 51 283581	161	775	(77)	49	135	102	123	47	25	58	23	75	59	141	914	57	27Dec
287567	Purley P.Sta.	131	TQ 51 312614	65	725	76	51	131	92	97	48	25	48	20	63	53	(121)	825	53	27Dec
	Wollingham (Wandle)																			
287601	Woldingham Water Tower	130	TQ 51 386552	267		80	71	150	(84)	105	45	32	77	26	(60)	70	145	945		
287620	Woldingham P.Sta.	130	TQ 51 375572	146	795	(65)	(57)	102	91	99	39	20	63	25	58	57	110	786		
287642	Caterham Res.	130	TQ 51 331545	215	811	80	68	130	(94)	87	40	32	55	25	63	65	120	859		
287648	Caterham, Whiteknobs Way	130	TQ 51 345547	152	850	(86)	60	133	88	(109)	42	34	53	25	82	66	140	918		
287687	Kenley P.Sta.	131	TQ 51 325601	84	708	78	56	133	105	102	45	24	50	24	75	56	137	885	54	27Dec
	Wandle																			
287722	Purley, Oaks Depot	131	TQ 51 322624	58	702	(72)	47	(124)	106	100	52	31	(55)	21	69	57	113	847	(49	27Dec)
287734	Selsdon	131	TQ 51 350625	152		90	51	129	98	115	51	30	53	24	70	52	123	886	48	27Dec
287767	Waddon	131	TQ 51 314639	59	670	74	52	121	107	97	51	29	50	19	74	53	117	844	48	27Dec
287864	Beddington, New S.Wks	131	TQ 51 299661	35		67	53	108	78	83	41	26	42	16	61	49	95	719	39	27Dec
287909	Morden Hall	131	TQ 51 261685	16	634	(67)	53	(112)	88	100	48	32	41	17	66	57	85	766	(30	27Dec)
287946	Mitcham, London Rd Cemetery	131	TQ 51 278701	19	609	(69)	52	111	77	90	48	30	48	18	61	53	86	743	32	27Dec
287969	Merton, Gap Road Cemetery	131	TQ 51 255715	18		65	45	101	78	105	51	29	47	19	68	55	79	742	32	27Dec
288065	Wandsworth,King Georges Pk	131	TQ 51 254742	9		63	46	88	77	95	44	(24)	38	17	63	52	77	684	(32	27Dec)
	Effra (Coastal)																			
288156	Rock Hill Res.	131	TQ 51 339718	111	612	62	52	(108)	(85)	35	31	24	45	18	65	(52)	(85)	712		
288177	Dulwich, Belair	131	TQ 51 329732	34	631	71	56	109	87	117	36	34	51	21	64	58	90	794	34	27Dec
288201	Brockwell Park	131	TQ 51 315740	44	609	67	58	111	85	120	40	30	43	18	70	62	82	786	33	9Oct
288211	Brixton Hill Res.	131	TQ 51 305743	37	594	70	53	103	78	107	38	30	40	18	63	(58)	79	737	31	27Dec
	Coastal																			
288327	Lambeth, Ruskin Park	131	TQ 51 326759	38		(64)	49	99	77	112	43	26	51	17	59	50	(82)	729	31	27Dec
288342	Nunhead Res.	131	TQ 51 351754	41	584	71	54	104	70	102	38	28	51	18	59	58	90	743	34	27Dec
288345	Telegraph Hill	131	TQ 51 357761	30	616	66	55	99	67	96	36	28	47	16	56	54	83	703	32	27Dec
288362	Southwark Park	131	TQ 51 351791	3	623	(67)	46	100	66	111	50	30	47	16	57	52	83	725	30	27Dec
	Biggin Hill (Ravensbourne)																			
288496	Keston Court Farm	131	TQ 51 412630	104	752	76	62	130	103	114	48	28	59	23	(56)	(59)	(121)	879		
288615	Addington, Hares Bank P.Sta.	131	TQ 51 370627	101	725	79	54	123	98	115	48	28	50	25	68	58	123	869	47	27Dec
	Ravensbourne																			
288687	Bromley, Church House	131	TQ 51 401691	65	649	69	(47)	108	88	89	38	23	(42)	21	48	51	89	713	(33	27Dec)
	Pool (Ravensbourne)																			
288749	Beckenham, Kelsey Park	131	TQ 51 374692	33	633	(70)	45	109	79	95	41	21	37	20	54	(49)	95	715	39	27Dec
288800	Croydon, Northampton Road	131	TQ 51 342658	64	640	(66)	47	106	95	95	44	27	45	20	69	(48)	92	754	37	27Dec
	Ravensbourne																			
288963	Lewisham, Grove Park Cemetery	131	TQ 51 415715	70		(63)	45	(105)	86	88	39	(24)	47	23	49	57	93	719		
289022	Eltham, High Street Res.	131	TQ 51 433745	75	628	61	43	97	74	(84)	34	21	39	13	44	(53)	(83)	646	33	27Dec
289088	Deptford W.Wks	131	TQ 51 375766	6	592	(62)	47	(95)	71	(83)	36	33	(39)	(15)	61	59	75	676	34	9Oct
289101	Deptford P.Sta.	131	TQ 51 377771	5	577	62	53	95	69	87	38	30	39	14	58	49	83	677	29	9Oct
	Coastal																			
289129	Greenwich Maritime Museum	131	TQ 51 387776	7	595	57	51	93	71	84	43	32	39	15	50	51	79	665	27	27Dec
289160	Charlton Cemetery	131	TQ 51 424777	45		59	45	94	65	87	40	29	45	16	47	50	80	657	26	27Dec
HYDROMETRIC AREA 0401																				
	Coastal																			
290007	Cross Ness S.Wks	131	TQ 51 486805	8	531	50	40	85	70	76	40	25	49	11	53	44	66	609	23	25Oct
290060	Erith, Manor Road P.Sta.	124	TQ 51 523777	4	557	53	39	(80)	(69)	(80)	--	--	--	--	--	--	--	---		
	Darent																			
290070	Westwood P.Sta.	130	TQ 51 425541	127	797	77	62	121	78	83	34	28	64	20	51	66	136	820	50	27Dec
290115	Westerham Hill P.Sta.	132	TQ 51 429558	174	831	77	58	126	74	81	37	22	77	21	50	64	124	811	47	27Dec
290184	Knockholt W.Wks	132	TQ 51 466583	239	862	89	69	(136)	64	87	42	51	91	23	64	71	149	936		
290200	Sundridge P.Sta.	132	TQ 51 489556	82	753	80	55	122	66	85	44	34	73	19	55	67	129	829	49	27Dec
290319	Sevenoaks, Cramptons Road P.Sta.	132	TQ 51 530570	68	738	72	55	112	66	84	38	(37)	66	18	50	62	123	783		
290349	Kemsing P.Sta.	132	TQ 51 569576	89	754	68	61	114	66	88	38	(34)	57	19	53	62	132	792		
290378	Sevenoaks, Solefields	132	TQ 51 532538	163		(75)	65	118	59	89	(45)	(42)	62	15	59	67	126	822		
290548	Highfield,Warren Farm Cotts.	132	TQ 51 534609	183		71	57	122	67	83	35	29	63	18	51	65	120	781	43	27Dec
290578	Eynsford P.Sta.	132	TQ 51 535655	40	673	72	54	112	76	77	33	27	40	17	49	53	128	738	51	27Dec
290681	Horton Kirby	132	TQ 51 561685	15	602	66	48	98	64	77	30	21	38	15	42	46	88	633	35	27Dec
290701	Sutton-at-Hone	132	TQ 51 559703	18	632	67	47	105	68	87	32	18	35	19	45	51	102	676	(43	27Dec)
290866	Hartley P.Sta.	132	TQ 51 617664	82	687	71	50	109	72	81	43	22	46	(16)	51	52	105	718		
291033	Wilmington W.Wks	132	TQ 51 543728	8	597	59	49	95	72	84	44	17	33	18	47	47	86	651	34	27Dec
	Cray (Darent)																			
291110	Colgates Farm	132	TQ 51 495617	152		84	56	127	67	(79)	32	34	61	21	54	64	(132)	811		
291187	Luxted, Flora Nursery	131	TQ 51 435603	149		89	59	139	87	101	41	40	74	--	--	--	--	---		
291194	Biggin Hill Airport	131	TQ 51 422600	184		82	54	137	(88)	(95)	40	31	61	--	--	--	--	---		

Number	Station	Co no	Grid reference	Altitude m	Av 1941-1970 mm	Jan	Feb	Mar	Apr	May	Jun	Jul	Aug	Sep	Oct	Nov	Dec	Year	Highest daily fall mm	date
THAMES, 0401-- (contd)																				
291210	Holwood	131	TQ 51 422636	172		83	(54)	133	98	104	48	28	70	25	53	62	142	900	60	27Dec
291241	Orpington P.Sta.	131	TQ 51 459652	67	691	75	53	121	80	92	40	32	54	23	52	61	121	804	50	27Dec
291253	Orpington, Priory Gardens	131	TQ 51 465666	52		70	49	110	79	98	39	23	49	21	63	60	117	778	(45	27Dec)
291537	Dartford, Christchurch Road	132	TQ 51 531740	30	629	58	51	91	69	(83)	44	19	33	18	45	47	83	641	30	27Dec
	Coastal																			
291627	Dartford, Long Reach S.Wks	132	TQ 51 552765	4	558	(51)	39	71	63	76	43	17	39	14	40	37	70	560	23	27Dec
291665	Greenhithe	132	TQ 51 584744	15		(54)	44	87	(85)	86	44	15	38	17	49	43	82	644		

SOUTHERN WATER AUTHORITY AREA

HYDROMETRIC AREA 0402

Number	Station	Co no	Grid reference	Altitude m	Av 1941-1970 mm	Jan	Feb	Mar	Apr	May	Jun	Jul	Aug	Sep	Oct	Nov	Dec	Year	Highest daily fall mm	date
	Coastal																			
291746	Northfleet P.Sta.	132	TQ 51 635691	49	644	(73)	49	110	65	82	49	19	34	13	51	56	98	699	39	27Dec
291787	Southfleet	132	TQ 51 611705	30	577	(54)	48	92	67	82	44	18	28	15	53	46	85	632	(33	27Dec)
291802	Southfleet P.Sta.	132	TQ 51 610724	25	574	63	53	102	67	84	32	21	35	19	52	49	91	668	35	27Dec
291919	Gravesend S.Wks	132	TQ 51 666739	4	581	59	44	82	(57)	75	46	19	40	15	39	45	80	601		
	Medway																			
292475	Turner's Hill	134	TQ 51 335361	137	864	(80)	(61)	(118)	77	95	(55)	49	72	25	80	84	(156)	952		
292553	Weir Wood Res.	134	TQ 51 406354	69	822	67	45	131	77	97	58	43	72	21	67	(78)	152	908	(53	27Dec)
292896	Camp Hill Radio Sta.	133	TQ 51 473289	189	865	83	69	130	76	108	62	44	83	24	76	103	155	1013	(57	27Dec)
293010	Jarvis Brook	133	TQ 51 540297	104	948	(80)	72	136	65	116	60	40	91	26	87	104	(156)	1033		
293313	Dry Hill Res.	130	TQ 51 431417	168		80	52	97	70	102	68	40	63	23	60	73	133	861		
293375	Falconhurst	132	TQ 51 470426	110	805	84	63	120	60	90	59	38	61	22	62	76	142	877	54	27Dec
293437	Saints Hill	132	TQ 51 523414	38	729	66	53	97	58	90	68	(32)	56	21	52	67	128	788		
293488	Great Bounds Res.	132	TQ 51 573436	146	767	(72)	64	(112)	68	84	(69)	(43)	56	23	56	64	134	845		
	Eden (Medway)																			
293557	Godstone P.Sta.	130	TQ 51 352522	108	759	73	55	122	73	114	42	32	56	20	76	64	132	859	54	27Dec
293572	Godstone S.Wks	130	TQ 51 365505	79	754	(71)	(53)	117	(83)	113	49	33	52	21	(70)	72	129	863		
	Eden Brook (Eden)																			
293782	Felbridge S.Wks	130	TQ 51 362412	65	737	(62)	45	114	81	89	55	31	74	33	70	74	145	873	59	27Dec
293942	Lingfield S.Wks	130	TQ 51 384450	47	730	78	51	111	74	85	56	34	55	25	59	69	139	836	52	27Dec
293945	South Park Farm	130	TQ 51 342488	104	755	(71)	(52)	112	70	102	44	31	47	27	(66)	98	(133)	853		
	Eden (Medway)																			
294056	Paines Hill P.Sta.	130	TQ 51 412515	94	777	72	52	109	71	78	38	36	63	22	48	65	118	772	43	27Dec
294119	Edenbridge P.Sta.	132	TQ 51 452468	40	743	(67)	50	103	66	77	55	31	43	23	54	61	135	765	53	27Dec
294126	Kent Hatch Res.	130	TQ 51 436515	202	773	70	53	105	60	81	42	30	55	21	50	65	125	757		
294322	Edenbridge	132	TQ 51 492472	45		70	53	106	58	78	53	31	44	25	51	60	128	757	54	27Dec
	Medway																			
294415	Penshurst Place	132	TQ 51 528440	40	721	71	57	113	56	87	54	34	(67)	22	(52)	63	(140)	816		
294470	Bayleys Hill Res.	132	TQ 51 519521	212	783	(73)	63	110	56	84	(50)	(34)	52	26	57	70	127	802		
294569	Tonbridge P.Sta.	132	TQ 51 587464	21		68	56	101	(54)	77	61	(38)	43	19	52	56	117	742		
294679	Northern S.Wks	132	TQ 51 601423	59	718	77	57	118	48	84	75	38	(59)	18	55	(64)	(132)	825		
	Bourne (Medway)																			
294979	Borough Green P.Sta.	132	TQ 51 611573	85	720	71	60	117	75	85	44	41	50	25	51	65	147	831	48	27Dec
295005	Hadlow College	132	TQ 51 628497	27		67	52	102	(45)	(74)	69	48	(43)	21	45	(62)	121	749	45	27Dec
	Medway																			
295038	Pembury W.Wks	132	TQ 51 627425	60	725	75	57	117	47	90	77	(39)	59	15	62	62	138	838		
	Teise (Medway)																			
295524	Wadhurst	133	TQ 51 643320	134	902	76	71	141	48	94	48	31	78	19	78	96	165	945	57	27Dec
295563	Scotney Castle	132	TQ 51 685354	64	757	81	65	133	46	86	51	28	74	18	60	79	(162)	883	58	27Dec
295604	Goudhurst, Bedgebury Pinetum	132	TQ 51 722333	85	840	77	63	113	42	75	50	32	70	18	62	69	159	830	64	27Dec
295668	Goudhurst P.Sta.	132	TQ 51 711367	37	753	78	59	113	40	77	58	32	65	16	54	81	153	826	(57	27Dec)
	Medway																			
295945	Yalding	132	TQ 51 690498	12	647	(65)	51	101	42	68	66	63	45	18	39	60	114	732	51	27Dec
	Beult (Medway)																			
296491	Ulcombe, Jubilee Corner	132	TQ 51 843475	47		64	(56)	96	46	92	60	43	49	16	44	50	126	742	53	27Dec
296525	Cranbrock S.Wks	132	TQ 51 784361	69	754	77	59	116	(46)	77	(56)	--	--	--	--	--	--	---	19	1May
296657	Biddenden, Worsenden Farm	132	TQ 51 842381	53		--	--	--	--	--	--	--	--	--	54	(75)	(146)	---		
296706	Headcorn S.Wks	132	TQ 51 817443	20	660	77	49	99	42	32	80	(66)	(51)	15	51	56	130	798		
296843	Great Tong	132	TQ 51 831465	34	658	62	53	93	(43)	86	58	45	44	17	44	(56)	123	724	53	27Dec
296872	Staplehurst S.Wks	132	TQ 51 788445	19	653	66	46	91	41	78	71	76	52	13	47	56	124	761	54	27Dec
297078	Coxheath, Clock House Farm	132	TQ 51 745508	126		57	50	93	45	76	64	54	53	18	48	56	116	730	49	27Dec
	Medway																			
297340	East Farleigh Lock	132	TQ 51 735535	9	660	61	54	104	41	78	51	39	41	17	46	59	114	705	47	27Dec
297347	Barming W.Wks	132	TQ 51 735548	75	670	63	55	101	45	78	57	32	45	(18)	48	61	116	719		
297361	Sutton Valence, Herriard Farm	132	TQ 51 826508	119		59	54	115	56	97	57	47	56	21	47	62	(131)	802	52	27Dec
297455	Maidstone, College Road	132	TQ 51 757549	9	667	(63)	57	100	44	78	57	31	50	19	47	60	122	728	43	27Dec
	Len (Medway)																			
297640	Thurnham P.Sta.	132	TQ 51 816559	69	743	64	57	123	53	87	54	34	51	(20)	45	55	130	773		
297707	Hockers Lane P.Sta.	132	TQ 51 788571	65	705	61	53	119	56	84	58	28	55	(19)	46	(62)	134	775		
	Medway																			
297727	Maidstone, Brenchley Gdns	132	TQ 51 759561	15	661	62	56	(104)	51	75	54	29	47	17	44	60	118	717	43	27Dec
297751	Boxley W.Wks	132	TQ 51 774594	97	685	60	60	114	55	78	63	27	52	(20)	45	67	132	773		
297785	Allington Lock	132	TQ 51 746581	6	640	60	50	107	51	77	59	26	46	(16)	50	61	127	730	43	27Dec
297790	Forstal P.Sta.	132	TQ 51 739587	6	648	59	49	103	51	81	61	27	49	(19)	48	58	125	730		
297880	East Malling Research Sta.	132	TQ 51 708571	33	671	56	55	91	48	74	57	31	44	20	42	60	122	700	42	27Dec
297930	Trottiscliffe P.Sta.	132	TQ 51 640594	76	720	72	59	120	66	86	48	27	55	(21)	61	70	146	831		
297962	Malling S.Wks	132	TQ 51 675588	32		64	57	106	53	82	67	25	59	25	47	66	138	789	45	27Dec
298160	Balling P.Sta.	132	TQ 51 697643	23	664	63	59	112	62	77	59	22	61	(18)	46	(70)	132	781		
298209	Luddesdown P.Sta.	132	TQ 51 662661	70	684	(73)	50	115	69	85	55	21	(51)	15	47	55	120	756		

Number	Station	Co no	Grid reference	Altitude m	Av 1941-1970 mm	Jan	Feb	Mar	Apr	May	Jun	Jul	Aug	Sep	Oct	Nov	Dec	Year	Highest daily fall mm	date
SOUTHERN,0402-- (contd)																				
298319	Nashenden P.Sta.	132	TQ 51 733655	38	671	66	(65)	109	50	71	(53)	20	(58)	20	42	62	119	735		
298464	Luton W.Wks	132	TQ 51 776662	27	646	65	59	107	49	73	62	20	(54)	22	34	62	133	740		
298488	Chatham South Sec. Sch.	132	TQ 51 757659	91		61	(54)	(105)	--	--	--	--	--	--	--	--	--	---	21	13Mar
298531	Shorne Res.	132	TQ 51 703706	109	615	(66)	50	104	54	71	47	19	(42)	14	47	61	95	670		
	Coastal																			
298762	Gillingham P.Sta.	132	TQ 51 785692	3	611	59	(49)	97	60	72	62	25	54	19	32	63	119	711	39	27Dec
298963	Matts Hill P.Sta.	132	TQ 51 820625	69	731	66	58	116	47	77	64	24	(56)	24	40	64	133	769		
299194	SHEPPEY: Barnland	132	TR 61 009720	49	541	47	51	(74)	57	65	59	22	41	20	20	46	101	603	37	27Dec
299367	ELMLEY: Bird Reserve	132	TQ 51 939679	11		49	48	85	34	(59)	47	19	33	15	26	48	114	577	43	27Dec
299705	Highsted W.Wks	132	TQ 51 910607	42	702	66	58	122	(39)	74	52	29	(54)	19	38	52	135	738		
	Oare Creek																			
300116	Eastling P.Sta.	132	TQ 51 965572	91		(71)	(58)	121	42	81	45	35	(56)	15	34	49	153	760		
300129	Newnham P.Sta.	132	TQ 51 975597	33	685	62	73	115	35	77	49	40	49	15	(32)	48	145	740		
300362	Faversham	132	TR 61 007593	48	671	61	(68)	106	37	71	53	35	46	11	32	48	134	702	63	27Dec
300386	Faversham W.Wks	132	TR 61 013595	40	622	62	69	104	36	72	56	23	47	11	(31)	47	132	690		
	Coastal																			
300470	Graveney, Cleve Farm	132	TR 61 045640	5		--	--	--	--	(72)	64	29	58	17	25	42	111	---	(53	27Dec)
300551	Selling, Oversland Farm	132	TR 61 056571	58		(70)	77	125	(52)	77	(56)	31	56	13	38	54	141	790		
300935	Herne Bay, Maystreet S.Wks	132	TR 61 209673	31		65	47	90	65	66	59	33	59	13	(26)	(40)	(88)	651		
301114	Manston Met.Office	132	TR 61 335666	44	605	54	44	79	54	55	47	23	63	17	21	44	72	573	25	27Dec
301168	Margate	132	TR 61 368714	16	576	56	(48)	78	48	57	60	28	62	17	25	42	68	589	24	27Dec
301199	Broadstairs, Stone Road	132	TR 61 397683	30		62	43	86	47	55	74	24	59	18	28	50	70	616	22	24Jun
	Stour																			
301432	Charing, Pett House	132	TQ 51 962489	107	762	62	69	110	56	92	37	41	62	22	42	44	123	760	54	27Dec
301613	Sellindge S.Wks	132	TR 61 086382	52		95	66	82	41	106	29	42	73	16	44	52	144	790	53	27Dec
301772	Mersham	132	TR 61 055399	70	784	77	60	86	44	98	34	39	67	17	44	48	132	746	51	27Dec
301985	Ashford, Hythe Road	132	TR 61 018425	43	733	82	(56)	92	57	95	(31)	33	68	16	41	43	134	748	55	27Dec
301986	Ashford	132	TR 61 013430	58	753	80	(58)	(91)	62	96	29	33	67	17	40	45	132	750	58	27Dec
302179	Wye	132	TR 61 058469	56	739	84	61	102	47	86	34	33	60	16	40	44	133	740	58	27Dec
302180	*Wye No.2	132	TR 61 058469	56		(91)	66	112	50	90	37	34	62	17	42	46	138	785	60	27Dec
302293	Godmersham P.Sta.	132	TR 61 073516	25	748	71	71	118	50	95	40	26	58	18	40	46	131	764	56	27Dec
302516	Anvil Green	132	TR 61 107495	140		(74)	73	104	54	96	45	25	72	16	40	53	(138)	790	(55	27Dec)
302770	Canterbury S.Wks	132	TR 61 167598	5	664	67	43	98	63	74	53	24	43	14	29	40	(117)	665		
302814	Westbere S.Wks	132	TR 61 201613	9		67	(43)	90	64	66	55	24	43	13	28	45	(110)	648		
302831	Stelling Minnis	132	TR 61 143474	145	830	87	68	120	53	79	38	23	75	15	44	58	161	821	67	27Dec
	Little Stour (Stour)																			
303116	Lyminge, Parthing Common	132	TR 61 139405	182		103	(65)	113	53	97	40	33	97	26	50	63	161	901	52	27Dec
303401	Barham P.Sta.	132	TR 61 198509	53	767	93	65	120	62	72	43	20	70	12	(37)	49	140	783		
303549	Garrington Watercress Beds	132	TR 61 203566	12		76	59	113	58	76	49	20	61	11	31	46	128	728	(57	27Dec)
303683	Woodnesborough P.Sta.	132	TR 61 300566	17	656	(65)	(41)	93	49	62	44	14	69	9	36	46	94	622		
303807	Wingham W.Wks	132	TR 61 244553	42	714	(82)	(49)	106	54	71	49	18	56	12	33	45	123	698		
	Stour																			
303886	Nash Court Farm	132	TR 61 269590	23	640	59	37	95	(53)	60	53	19	45	11	36	45	97	610	41	27Dec
303909	Elmstone, Court Farm	132	TR 61 263606	5		68	44	93	53	65	49	21	48	15	32	42	101	631	43	27Dec
303998	Minster	132	TR 61 309650	23		64	45	88	51	60	53	23	67	17	27	42	82	619		
304174	Martin Mill P.Sta.	132	TR 61 337471	87	816	96	(59)	126	63	73	43	14	150	13	43	63	156	899		
304249	Northbourne Court	132	TR 61 337524	27		84	43	(106)	59	70	56	13	140	16	41	57	(105)	790		
304358	Waldershare Park	132	TR 61 291482	76	852	104	53	123	62	78	48	(20)	(117)	18	46	61	173	903		
304404	Eastry S.Wks	132	TR 61 319555	6		(73)	40	(106)	52	63	43	15	75	10	32	48	88	645		
	Coastal																			
304664	Walmer W.Wks	132	TR 61 364509	34	699	(77)	(46)	(101)	47	74	39	13	(107)	14	37	(53)	118	726		
304679	Dover, Royal Military School	132	TR 61 327439	123	851	88	67	114	--	--	--	--	--	--	--	--	--	---	19	14Mar
304739	St Margarets	132	TR 61 373452	83		(90)	(55)	--	--	--	--	--	--	--	--	--	--	---		
304819	Lower Standen	132	TR 61 240404	76	811	99	68	110	49	91	41	28	130	20	50	76	167	929	51	27Dec
305050	Dover W.Wks	132	TR 61 322420	61	733	80	61	103	62	77	42	22	94	20	42	66	125	794	38	27Dec
305106	Folkestone	132	TR 61 214369	31		85	52	93	46	98	34	36	103	20	37	63	132	799	37	27Dec
305110	Folkestone, Upper Cherry Garden P.Sta.	132	TR 61 210379	66		93	61	98	42	98	34	37	112	20	41	61	148	845	47	27Dec
305210	Sandling Park	132	TR 61 142368	79	833	103	67	98	53	103	40	41	89	26	45	57	145	867	49	27Dec
305733	Dymchurch	132	TR 61 102296	2	689	89	(55)	75	41	92	29	23	86	20	36	47	117	710	38	27Dec
305835	Denge P.Sta.	132	TR 61 068201	4	685	81	54	87	41	67	31	28	58	16	36	53	108	660	44	27Dec
305856	Dungeness	132	TR 61 090168	6	675	85	(67)	91	48	67	35	22	69	19	38	55	(121)	717		
	Rother																			
306250	Stonegate	133	TQ 51 652288	70	858	81	66	136	48	82	46	35	69	20	74	90	163	910	57	27Dec
306312	Crowhurst Bridge	133	TQ 51 682265	30	801	81	66	116	41	76	42	34	82	20	69	83	158	868	57	27Dec
306414	Little Tottingworth	133	TQ 51 603218	157		91	71	107	54	99	36	43	88	25	83	99	160	956	54	27Dec
306448	Dallington, Quoins	133	TQ 51 662184	122		87	69	95	53	80	39	32	75	28	76	91	144	869	46	27Dec
	Darwell (Rother)																			
306642	Darwell Res.	133	TQ 51 722213	24	856	93	72	112	37	74	31	30	82	24	82	78	156	871	53	27Dec
	Rother																			
306792	Hurst Green, Cedar Farm	133	TQ 51 726292	76		--	--	--	--	--	--	--	--	--	63	76	167	---		
306947	Great Dixter	133	TQ 51 820251	64	758	84	70	105	35	71	34	28	74	12	57	59	146	775	51	27Dec
307264	Woodchurch, Pond House	132	TQ 51 943357	40		--	--	--	--	--	35	27	58	14	44	(70)	(125)	---		
307727	Iden	132	TQ 51 917241	46	719	86	62	98	36	(66)	32	27	72	18	61	53	160	771	63	27Dec
307815	Playden, Scots Float	132	TQ 51 932226	4	728	86	60	96	38	62	29	28	80	18	60	55	139	751	47	27Dec
307819	Playden, Oakfield	132	TQ 51 925232	44	716	82	(60)	90	36	57	30	24	72	17	57	51	130	706	46	27Dec
	Powlermill (Brede)																			
308324	Staplecross	133	TQ 51 781213	108	865	86	75	123	39	76	37	32	90	21	65	80	166	890	56	27Dec
308329	Great Sanders	133	TQ 51 783208	76	847	101	76	126	41	72	36	29	86	20	67	79	163	896		
308341	Powder Mill Res.	133	TQ 51 799192	18	871	89	67	123	38	69	34	28	74	19	60	73	159	833	51	27Dec
	Brede (Rother)																			
308361	Brede P.Sta.	133	TQ 51 814178	8	779	(78)	74	115	46	67	38	28	70	18	56	68	137	795	46	27Dec
308467	Fairlight Res.	133	TQ 51 842121	157	782	(80)	86	108	49	70	39	32	74	23	52	79	129	821	31	27Dec
308684	Brede Sluice	133	TQ 51 919199	5	764	91	73	105	36	70	31	(27)	88	17	66	62	148	814		
308815	Udimore	133	TQ 51 886194	28	776	85	70	103	41	68	28	28	(78)	19	61	67	(150)	798		

Number	Station	Co no	Grid reference	Altitude m	Av 1941-1970 mm	Jan	Feb	Mar	Apr	May	Jun	Jul	Aug	Sep	Oct	Nov	Dec	Year	Highest daily fall mm	date
HYDROMETRIC AREA 0410																				
	Coastal																			
309016	Halton Res.	133	TQ 51 826104	76	763	(78)	84	103	46	66	36	31	73	21	50	77	126	791	30	27Dec
309032	Hastings, Wykeham Road	133	TQ 51 813098	40	715	74	76	96	46	66	34	30	64	18	47	80	118	749	34	27Dec
309038	Hastings	133	TQ 51 809094	45	731	77	(76)	97	47	71	34	32	67	17	49	81	120	768	34	27Dec
309040	Hastings, Newgate	133	TQ 51 807102	74	755	83	80	104	48	75	37	33	78	25	60	89	141	853	42	27Dec
	Combe (Coastal)																			
309071	Catsfield Manor	133	TQ 51 729133	70	839	82	(73)	106	51	78	28	33	77	16	62	83	140	829	46	27Dec
309103	Buckholt Farm	133	TQ 51 747110	34	769	(90)	(74)	98	42	70	30	33	81	17	56	79	133	793		
309145	Battle W.Wks	133	TQ 51 742144	34	808	87	75	120	50	72	29	33	75	18	65	85	145	854	51	27Dec
309224	Filsham W.Wks	133	TQ 51 778093	11	753	78	71	95	45	67	25	34	81	(16)	(48)	77	122	759	38	27Dec
309237	Ballslow Res.	133	TQ 51 796132	129		85	94	112	49	74	39	34	82	26	67	89	146	897	45	27Dec
309239	St Leonards, Sedlescombe Road	133	TQ 51 792124	91		84	83	107	47	71	36	34	79	21	58	83	137	840	45	27Dec
309241	St Leonards, Ashbrooke Lodge	133	TQ 51 796120	70	793	78	83	94	(47)	70	36	33	77	19	56	74	120	787		
309244	Hollington	133	TQ 51 794115	58		83	80	104	46	73	36	33	73	19	56	82	132	817	40	27Dec
	Coastal																			
309278	Bexhill	133	TQ 51 737072	4	734	80	73	95	44	63	25	35	77	14	48	79	126	759	36	27Dec
	Ash Bourne																			
309326	Ashburnham Forge	133	TQ 51 684161	27	824	89	62	98	57	67	31	29	83	22	81	86	139	844		
	Hugletts Stream (Ash Bourne)																			
309406	Dallington	133	TQ 51 665180	114		89	73	104	53	82	38	35	81	30	81	94	154	914	45	27Dec
309414	Peartree Farm	133	TQ 51 658156	60	811	(81)	64	88	(53)	86	(32)	32	78	24	66	91	(139)	834		
	Ash Bourne																			
309526	Hazards Green P.Sta.	133	TQ 51 681123	23	738	81	68	100	47	71	27	35	71	17	63	73	127	780	43	27Dec
309569	Hooe	133	TQ 51 678090	35		77	(70)	82	46	69	32	30	71	12	60	73	122	744	38	27Dec
309620	Barnhorn	133	TQ 51 698079	29		71	68	85	44	67	30	29	73	12	57	73	116	725	32	27Dec
	Pevensey																			
309718	Hellingly Hospital	133	TQ 51 597124	43	814	(86)	65	87	52	78	34	32	85	(19)	65	87	136	826	(45	27Dec)
309756	Flowers Green	133	TQ 51 638115	31		78	62	87	50	72	28	29	76	18	61	80	114	755	35	27Dec
309876	Horse Eye	133	TQ 51 627083	6		81	69	92	46	69	30	30	79	17	62	85	134	794	37	27Dec
309902	Herstmonceux Met.Office	133	TQ 51 645099	18		77	66	86	46	72	30	29	73	15	58	72	121	745	36	27Dec
	New Stream (Pevensey)																			
309951	Crane Down	133	TQ 51 567032	98		100	81	104	54	78	35	41	102	30	81	95	149	950		
310007	Eastbourne	133	TV 50 611980	7	794	77	91	96	54	80	36	30	76	22	70	76	118	826	25	27Dec
310020	Eastbourne, Gildredge Hospital	133	TV 50 590993	49		(80)	94	108	(56)	--	--	--	--	--	--	--	--	---	22	6Feb
310057	Eastbourne, Rodmill Drive	133	TQ 51 598005	38		87	93	96	57	79	35	35	106	31	72	86	123	900	36	23Aug
310083	Langney Crematorium	133	TQ 51 629031	5		86	76	100	52	69	29	34	109	18	68	76	134	851	38	23Aug
	Coastal																			
310125	Pevensey Bay	133	TQ 51 661042	5	724	89	73	107	50	70	32	32	100	17	60	90	152	872	39	23Aug
310154	Ringwood Bottom	133	TV 50 578989	110		100	91	105	54	82	38	34	94	28	74	85	117	902		
	Cuckmere (Coastal)																			
310262	Birchford Farm	133	TQ 51 622198	109	881	91	76	117	58	94	42	41	77	25	94	96	153	964	51	27Dec
310287	Cowbeech P.Sta.	133	TQ 51 610149	30	768	88	65	88	49	81	35	36	83	24	74	91	147	861	51	27Dec
310367	Heathfield, Little Cummings	133	TQ 51 558215	145		80	73	103	52	105	38	42	79	22	85	90	151	920	48	27Dec
310372	Heathfield, Danswood	133	TQ 51 564202	93		92	72	110	50	108	39	(42)	86	21	81	87	157	935		
310432	Waldron	133	TQ 51 537185	61		81	64	90	52	89	33	41	79	18	73	87	150	857	(53	27Dec)
310468	East Hoathly, Hesmonds	133	TQ 51 526162	61	799	86	62	86	57	77	32	35	70	20	72	90	142	829		
310507	Swansbrook Nursery	133	TQ 51 573150	44	775	(80)	55	89	56	86	33	37	72	26	70	90	147	841		
310677	Arlington Res.	133	TQ 51 535069	5		82	69	96	45	81	40	(30)	91	24	71	72	127	828	(36	27Dec)
310790	Litlington, Church Farm	133	TQ 51 523020	5		87	78	98	56	73	39	34	93	26	66	73	116	839	32	27Dec
310796	Bopeep	133	TQ 51 492052	186		72	68	73	51	69	(45)	36	90	30	76	81	(125)	816		
310823	Winchester's Pond	133	TQ 51 545021	134		(87)	93	98	54	74	40	45	83	25	72	81	118	870		
310834	Charleston Bottom	133	TQ 51 537002	53		(82)	85	98	55	72	41	33	85	24	72	79	126	852		
310875	Friston Water Tower	133	TV 50 553984	119	853	78	81	96	51	77	43	35	96	28	71	74	111	841	30	23Aug
310881	Friston P.Sta.	133	TV 50 545986	32	813	80	82	91	50	69	40	36	89	26	69	74	106	812		
	Coastal																			
311001	Poverty Bottom W.Wks	133	TQ 51 467022	18	768	77	77	84	56	84	41	35	91	22	69	65	122	823	37	27Dec
	Ouse																			
311053	Slaugham	134	TQ 51 253286	107		80	62	109	85	101	66	51	79	25	70	77	150	955	47	27Dec
311123	Balcombe W.Wks	134	TQ 51 290312	142	871	82	61	114	80	109	56	44	72	29	77	78	153	955	53	27Dec
	Shell Brook (Ouse)																			
311253	Wakehurst Place	134	TQ 51 338314	125	868	79	59	(128)	95	(112)	53	(47)	82	26	84	(92)	158	1015	50	27Dec
311269	Shell Brook W.Wks	134	TQ 51 334284	39	841	78	63	122	86	113	47	50	81	24	78	79	160	981	68	27Dec
	Cockhaise Brook (Ouse)																			
311390	Cinder Hill	134	TQ 51 379297	88	827	75	55	119	71	96	51	49	81	25	(75)	(81)	135	913		
311465	Holy Well P.Sta.	134	TQ 51 369276	38	837	79	56	115	79	104	52	46	86	24	77	82	156	956	68	27Dec
311495	Horsted Keynes, Lewes Road	134	TQ 51 382278	91		84	59	113	76	96	(54)	50	80	22	72	83	(153)	942		
	Ouse																			
311512	Scaynes Hill	134	TQ 51 376245	27		(79)	61	110	79	(90)	55	42	84	21	69	90	125	905		
311533	Furners Green	133	TQ 51 406263	64	793	(85)	56	101	69	86	57	40	77	22	67	77	125	862	(46	27Dec)
311574	North Chailey	134	TQ 51 372212	46	803	97	63	101	80	96	59	41	74	20	70	72	146	919	64	27Dec
311741	Oxbottom, Sheepgate Farm	133	TQ 51 412202	46		83	63	96	66	96	52	39	77	15	72	84	149	892	55	27Dec
311790	Horney Common	133	TQ 51 449252	52	802	70	64	94	65	96	68	36	83	17	75	79	138	885	(53	27Dec)
	Uck (Ouse)																			
311873	Rotherfield, Limney Farm	133	TQ 51 543271	99		(83)	73	121	58	102	44	42	78	20	82	92	151	946	54	27Dec
311940	Burnt Oak	133	TQ 51 510269	58	879	87	69	123	68	108	58	38	73	22	75	89	153	963		
312049	Hadlow Down	133	TQ 51 526241	130	840	80	55	92	53	88	41	37	62	18	74	80	133	813		
312216	East Hoathly	133	TQ 51 509144	38	773	76	66	86	59	78	37	34	72	17	67	81	134	807	44	27Dec
312244	Halland, Little Bentley Fm	133	TQ 51 490166	46		78	62	90	60	88	43	39	(79)	20	69	93	150	871	52	27Dec

Number	Station	Co no	Grid reference	Altitude m	Av 1941-1970 mm	Jan	Feb	Mar	Apr	May	Jun	Jul	Aug	Sep	Oct	Nov	Dec	Year	Highest daily fall mm	date
SOUTHERN, 0410-- (contd)																				
	Ditchling (Ouse)																			
312502	Plumpton	133	TQ 51 356135	76	1016	99	86	113	68	94	49	48	93	29	81	91	163	1014	48	27Dec
312533	South Chailey, Bevern Bridge Farm	133	TQ 51 395164	23		97	67	111	62	86	52	41	77	18	76	82	169	938	56	27Dec
312569	Barcombe Cross, Crink House Farm	133	TQ 51 428153	21		85	(70)	97	58	87	48	38	(75)	18	76	81	(160)	893		
312574	Barcombe W.Wks	133	TQ 51 440147	10		76	65	100	60	86	49	36	75	20	79	85	157	888	42	27Dec
	Ouse																			
312621	Cocksbridge, Shelley's Folly	133	TQ 51 404148	53		95	69	104	65	88	46	35	82	19	77	87	(173)	940	(53	27Dec)
312680	Offham P.Sta.	133	TQ 51 402120	6	861	(86)	(74)	109	57	93	57	46	94	30	75	100	166	987		
312705	Housedean Farm	133	TQ 51 369093	53		91	79	100	71	95	48	45	100	29	76	84	150	968	47	27Dec
312780	Lewes, Southover P.Sta.	133	TQ 51 408092	4	878	81	79	101	60	85	49	36	93	25	74	77	149	909	45	27Dec
312785	Lewes S.Wks	133	TQ 51 422093	4		81	70	99	54	88	(46)	35	99	23	69	79	(143)	886	42	27Dec
312809	Ringmer S.Wks	133	TQ 51 464125	9		(77)	(66)	(86)	50	74	44	37	79	(23)	78	(79)	138	831		
312842	Chalvington	133	TQ 51 519095	20		85	69	82	51	76	40	33	87	16	66	72	132	809	42	27Dec
313031	Beddingham	133	TQ 51 445073	15		79	74	(86)	51	83	41	34	76	26	69	71	118	808	(39	27Dec)
313138	Peacehaven	133	TQ 51 419022	53		82	(79)	102	55	(90)	37	32	88	27	63	71	109	835	35	27Dec
	Coastal																			
313317	Balsdean P.Sta.	133	TQ 51 378045	57	815	87	76	91	67	88	42	40	86	25	77	81	135	895	46	27Dec
313324	Balsdean Res.	133	TQ 51 374045	122	815	88	75	85	69	91	(43)	40	81	24	77	62	118	853	42	27Dec
	Moulsecoomb (Coastal)																			
313406	Streathill Farm No.3	133	TQ 51 351122	191		90	75	112	78	86	50	45	(98)	25	86	(83)	(162)	990		
313454	Palmer	133	TQ 51 341083	57	899	81	(80)	98	83	95	43	42	91	28	78	89	146	954	46	27Dec
313490	Race Hill Res.	133	TQ 51 335057	139	874	81	81	88	74	78	41	42	88	25	79	74	126	877		
313494	Brighton, Lewes Road	133	TQ 51 319060	42	806	80	79	89	68	90	38	39	86	24	69	67	125	854	42	27Dec
313497	Brighton, Ditchling Road	133	TQ 51 315075	129		78	73	88	76	89	45	41	78	26	69	79	119	861	38	27Dec
313560	Patcham W.Wks	133	TQ 51 294094	62	818	78	70	95	77	94	48	43	80	21	70	80	138	894	41	27Dec
313630	Brighton	133	TQ 51 313040	10		73	74	78	65	76	38	35	73	21	62	58	108	761	35	27Dec
	Coastal																			
314009	Hove, Shirley Road	133	TQ 51 294059	52		78	77	87	64	82	36	40	75	23	58	67	128	815	43	27Dec
314021	Hove, Goldstone Bottom	133	TQ 51 285065	53	794	77	70	79	65	86	37	42	77	22	58	67	124	804	39	27Dec
314073	Mile Oak	133	TQ 51 243079	51	836	77	70	83	71	85	51	41	72	17	61	67	122	817	39	27Dec
	Adur West (Coastal)																			
314200	Barns Green	134	TQ 51 124265	30		77	44	108	(93)	106	42	42	77	(21)	87	63	158	918		
314304	Knepp Castle	134	TQ 51 155218	20	801	84	58	100	103	97	73	44	88	22	102	65	149	985	50	27Dec
314319	Shipley	134	TQ 51 133195	17		(82)	(62)	84	88	98	38	50	80	24	98	58	127	889		
314435	Lower Beeding	134	TQ 51 213271	97		72	55	93	88	99	59	50	75	20	74	62	(131)	878	48	27Dec
314590	Washington, Warren Hill Lodge	134	TQ 51 118135	53	912	99	74	107	93	102	43	45	100	25	114	68	155	1025	47	27Dec
	Adur East (Adur West)																			
314703	Clayton P.Sta.	134	TQ 51 304137	79	976	98	83	108	91	94	(55)	41	78	25	89	89	(173)	1024	(53	27Dec)
314765	Hurstpierpoint College	134	TQ 51 292174	29	823	85	67	94	84	94	51	44	70	15	68	71	137	880	49	27Dec
314887	Burgess Hill S.Wks	134	TQ 51 311204	27	772	88	56	(103)	91	99	45	41	73	17	64	76	142	895	52	27Dec
314908	Bolney	134	TQ 51 275240	85		(88)	60	106	91	104	(58)	(55)	78	24	63	77	(146)	950	(55	27Dec)
315143	South Lodge	134	TQ 51 219254	69	819	78	60	101	85	97	70	55	99	23	80	68	(149)	965		
315236	Shermanbury Grange Orchard	134	TQ 51 203192	12	787	84	60	96	97	91	(58)	46	(76)	21	69	(60)	(133)	891		
	Adur																			
315409	Fulking	134	TQ 51 246114	53		92	(76)	(85)	72	102	57	48	(83)	15	69	(77)	(145)	921		
315444	Small Dole	134	TQ 51 215135	12		84	67	91	76	90	60	38	77	15	78	63	137	876	45	27Dec
315482	Wappingthorn, Huddlestone Farm	134	TQ 51 176134	26		83	(58)	105	(78)	(101)	57	44	(79)	18	84	70	138	915		
315558	Upper Beeding, Sele Gdns	134	TQ 51 195105	5	881	88	(73)	97	75	102	63	42	76	18	79	69	134	916	41	27Dec
315577	Beeding, Henfield Road	134	TQ 51 196102	6	873	88	76	100	(76)	104	64	45	77	18	79	68	134	929	41	27Dec
315621	Applesham Farm	134	TQ 51 194071	35	845	84	72	91	67	97	50	46	73	22	73	69	(123)	867	40	27Dec
315626	Shoreham W.Wks	134	TQ 51 210068	3	814	79	67	82	65	36	46	42	72	16	64	62	123	804	40	27Dec
315680	Tottington Barn	134	TQ 51 220105	183		86	79	(95)	(71)	90	60	(41)	77	12	77	71	133	892		
	Coastal																			
315787	Findon	134	TQ 51 120100	74		87	76	95	85	99	67	43	85	26	108	73	131	975	43	7Apr
315925	Worthing	134	TQ 51 160035	2		74	(73)	75	69	81	34	41	69	16	70	65	108	775	(35	27Dec)
315996	Worthing Corporation Nurseries	134	TQ 51 105045	15		(85)	74	84	70	90	(42)	39	79	19	87	68	101	838	(35	9Oct)
316058	Littlehampton	134	TQ 51 033019	5	730	92	83	83	80	69	37	61	84	20	78	67	103	857	42	28Jul
	Arun East (Coastal)																			
316153	Colgate	134	TQ 51 228326	130		75	57	101	99	99	72	(42)	68	29	(73)	67	163	945		
316233	Horsham S.Wks	134	TQ 51 160302	37	750	75	51	102	91	105	50	49	70	22	94	67	145	921	56	27Dec
316239	Ockley, Capel	130	TQ 51 174387	91		(78)	66	129	111	112	(73)	35	76	21	108	73	150	1032		
316343	Horsham, Wimblehurst Park	134	TQ 51 180321	61		72	56	110	101	100	60	38	72	24	98	65	143	939	55	27Dec
316524	Ockley No.2	130	TQ 51 146397	79		69	58	115	110	113	82	37	72	25	104	78	144	1007		
	Dunsfold (Arun East)																			
316897	Chiddingfold	130	SU 41 964355	70	796	91	60	120	86	(102)	(42)	37	88	14	87	53	159	939		
316944	Dunsfold, Windways	130	TQ 51 008371	58		79	60	121	98	101	45	41	82	16	85	55	161	944	57	27Dec
	Arun East (Coastal)																			
317165	Wisborough Green	134	TQ 51 067265	23		74	53	(103)	88	95	36	31	78	18	91	60	162	889	56	27Dec
	Arun																			
317241	Roundhurst	134	SU 41 927298	137		77	67	115	97	93	45	46	101	20	87	68	157	973	(59	27Dec)
317458	Kirdford, Pound Common	134	TQ 51 015270	24	803	(80)	(55)	130	115	105	(30)	36	81	18	(83)	59	169	961		
317586	North Heath	134	TQ 51 069227	21		84	62	103	92	103	33	40	77	22	(93)	63	173	945		
	Rother (Arun)																			
317834	Petersfield Res.	135	SU 41 749245	91	957	102	68	152	67	116	53	62	115	30	91	(75)	153	1084	41	27Dec
317843	Langrish	135	SU 41 712240	129		100	(64)	146	69	117	34	62	117	30	94	(83)	(145)	1061		
317900	Ramsdean	135	SU 41 705223	125		97	68	150	74	120	34	57	119	34	94	73	124	1044	36	24Mar
317913	Little Butser	135	SU 41 719209	183		(102)	(65)	153	70	119	43	47	114	33	99	87	152	1084	39	24Mar
317933	Petersfield, Russell Way	135	SU 41 753226	61		101	71	157	72	117	39	50	113	31	96	78	172	1097	45	27Dec
317938	Buriton	135	SU 41 745203	88		114	83	161	75	117	43	51	114	38	105	91	168	1160	38	27Dec
317963	Durford S.Wks	135	SU 41 769228	52		95	63	152	63	112	(36)	50	108	26	88	69	156	1018	41	27Dec
318022	West Harting, Goose Green	134	SU 41 773214	61		118	71	144	67	113	35	47	96	28	97	78	172	1066	45	27Dec
318050	Rogate	134	SU 41 809237	64		93	68	140	65	107	41	43	95	(23)	(96)	67	166	1004	45	27Dec

Number	Station	Co no	Grid reference	Alti-tude m	Av 1941-1970 mm	Jan	Feb	Mar	Apr	May	Jun	Jul	Aug	Sep	Oct	Nov	Dec	Year	Highest daily fall mm	date
						Rainfall in millimetres														
SOUTHERN,0410--(contd)																				
318440	Cowdray Park	134	SU 41 902215	30		94	66	117	83	94	33	34	82	30	(88)	67	187	975	55	27Dec
318615	Fernhurst	134	SU 41 909267	57	894	77	67	119	90	92	35	45	86	21	84	65	171	952	67	27Dec
318675	North Chapel	134	SU 41 954275	61		81	61	107	110	102	34	42	79	18	73	59	173	939	64	27Dec
318762	Graffham	134	SU 41 913171	91		(106)	88	147	92	104	38	58	108	34	(111)	93	213	1192	54	27Dec
318908	Petworth Park	134	SU 41 974216	76	880	89	71	(119)	92	104	28	30	72	19	87	67	189	967	57	27Dec
318939	Petworth, Barlavington	134	SU 41 971161	53	968	103	84	121	96	110	40	45	97	33	99	83	175	1086	50	7Apr
319025	Hardham P.Sta.	134	TQ 51 033176	9	885	95	74	113	93	94	49	44	86	26	97	68	178	1017	48	27Dec
	Arun																			
319112	West Chiltington P.Sta.	134	TQ 51 093171	30	839	91	77	103	92	103	42	44	77	25	96	66	153	969	46	27Dec
319157	Pulborough	134	TQ 51 059185	19	841	88	72	102	87	94	43	46	87	25	102	65	158	969	(43	27Dec)
319179	Parham House	134	TQ 51 060144	30	887	99	78	113	101	94	34	41	93	25	103	70	154	1005	51	7Apr
319385	Burpham P.Sta.	134	TQ 51 049093	20		105	86	111	89	84	47	45	81	28	92	75	144	987	42	27Dec
319441	Arundel, River Road	134	TQ 51 017069	4	804	98	76	96	(83)	--	--	--	--	--	--	--	--	---	(36	7Apr)
319454	Arundel Castle	134	TQ 51 015072	32	793	99	78	105	83	83	56	46	68	30	83	76	117	924	35	7Apr
319455	Arundel	134	TQ 51 004073	40		102	74	104	85	85	53	47	74	30	(89)	77	127	947	37	7Apr
319642	Rustington, Glasshouse Res.Inst.	134	TQ 51 045034	3	735	87	77	79	74	66	48	42	72	19	81	63	101	809	33	7Apr
319659	Court Wick No.2	134	TQ 51 025036	5		90	77	78	78	71	48	42	74	19	72	70	105	824	33	7Apr
	Ryebank (Coastal)																			
319994	Westergate Wood	134	SU 41 941070	28	819	102	(74)	89	79	85	42	45	72	34	82	76	128	908	35	27Dec
320000	Westergate School	134	SU 41 941054	8		96	72	83	70	80	40	49	70	29	79	70	119	857	34	28Jul
320008	Lidsey S.Wks	134	SU 41 945033	4	752	96	78	77	71	77	40	51	71	30	76	69	107	843	33	7Apr
320014	West Walberton	134	SU 41 960065	20	802	(104)	78	92	75	(88)	(44)	42	69	33	82	77	120	904	34	7Apr
320038	Barnham, Lake Lane	134	SU 41 968046	9	777	102	77	89	75	(79)	39	44	70	27	85	72	108	867	(37	7Apr)
320074	Upwaltham No.2	134	SU 41 940120	155		98	84	113	87	108	39	50	100	44	93	88	142	1046	(39	7Apr)
320188	Eartham	134	SU 41 938093	73	885	(106)	75	96	83	96	34	50	86	38	81	73	135	953	39	7Apr
320221	Halnaker	134	SU 41 901089	55		100	67	96	81	91	38	96	84	45	103	87	143	1031	67	28Jul
	Coastal																			
320345	Bognor Regis	134	SZ 40 934989	7	738	99	83	81	67	77	34	45	50	24	85	70	109	824	31	7Apr
320347	Bognor S.Wks	134	SZ 40 922988	8		98	78	78	62	74	37	43	46	24	80	69	96	785	29	7Apr
320391	North Mundham	134	SU 41 875021	6	763	101	76	80	79	85	42	42	80	26	77	65	101	854	30	7Apr
320401	South Mundham	134	SU 41 880003	3		98	72	72	60	77	43	40	66	28	74	58	102	780	29	27Dec
320469	Pagham S.Wks	134	SZ 40 884988	6		95	81	73	62	77	39	38	51	24	78	59	99	776	29	7Apr
320543	Sidlesham S.Wks	134	SZ 40 853964	3		(88)	(73)	67	53	73	42	(40)	52	20	84	59	109	760	(31	28Jul)
320600	Selsey,West Street	134	SZ 40 850931	4		95	70	74	50	74	38	43	42	18	77	55	105	741	30	28Jul
	Lavant (Coastal)																			
320766	Upwaltham, Littleton Farm	134	SU 41 950145	120		(107)	(86)	119	93	110	(40)	46	105	41	104	91	(163)	1105		
320794	Droke	134	SU 41 924128	67		(109)	(77)	112	80	105	33	51	100	41	108	96	154	1066		
320875	Singleton	134	SU 41 874144	73		104	(75)	(123)	84	99	--	--	--	--	--	--	--	---		
320922	West Dean Park	134	SU 41 864127	58	965	108	(71)	122	80	110	36	48	99	36	102	96	156	1064	40	27Dec
320994	Chilgrove House	134	SU 41 834144	81	976	(97)	79	118	73	122	31	42	94	(33)	94	102	157	1042	42	27Dec
321064	Lavant Res.	134	SU 41 867095	72	822	(89)	(63)	96	73	101	40	53	82	35	(89)	87	129	937		
321092	Chichester Ambulance Sta.	134	SU 41 862064	32		87	65	86	62	82	40	48	82	39	90	82	129	892	34	28Jul
	Coastal																			
321220	Funtington P.Sta.	134	SU 41 811081	34	824	91	70	94	72	(113)	42	46	65	(29)	92	80	119	913	34	27Dec
321311	Chidham	134	SU 41 791036	4	745	90	62	76	52	95	40	43	60	27	85	64	114	808	34	27Dec
321314	Cobnor House	134	SU 41 792024	4	768	88	61	76	52	96	39	47	58	28	81	(66)	115	807	33	28Jul
321324	Hambrook	134	SU 41 787068	12		(95)	66	84	61	(37)	41	46	(57)	28	(85)	(70)	113	843		
	Ems (Coastal)																			
321396	North Marden	134	SU 41 810175	185		(100)	(77)	121	66	116	36	43	104	36	102	98	183	1082	43	27Dec
321469	Up Park	134	SU 41 780176	168		115	(77)	129	59	104	37	42	90	29	95	92	167	1036		
321551	Walderton	134	SU 41 786103	32		96	70	96	67	102	39	40	74	28	89	83	123	907	31	27Dec
321555	Stansted Park, Broadreed Pond Cottage	134	SU 41 773115	88		93	90	103	66	119	40	40	100	29	94	88	139	1001	34	8Aug 27Dec
321557	Stansted Park	134	SU 41 760101	49	873	98	76	103	58	111	45	39	79	31	98	91	134	963	32	27Dec
HYDROMETRIC AREA 0420																				
	Coastal																			
322046	Ditcham Park	135	SU 41 748177	169	1006	(109)	--	--	--	--	--	--	--	--	--	--	--	---		
322105	Butser, Hilhampton	135	SU 41 716187	122		103	66	138	66	116	44	45	109	32	101	90	152	1062	35	24Mar
322224	Idsworth, Woodhouse Ashes	135	SU 41 729114	62	875	106	(65)	89	(55)	90	41	33	73	29	80	65	130	856		
322299	HAYLING: Beachlands Office	135	SZ 40 716988	4	683	87	68	77	42	74	38	38	69	24	76	66	109	768	30	28Jul
322333	Havant, Budds Farm S.Wks	135	SU 41 708056	4		80	63	74	39	84	33	39	52	21	74	61	105	725	27	28Jul
322335	Havant W.Wks	135	SU 41 711063	8	748	89	66	80	46	87	33	39	60	22	73	68	111	774	30	28Jul
322421	Farlington Res.	135	SU 41 679060	36	776	90	69	83	44	92	38	40	59	23	88	67	104	797	30	28Jul
322423	Farlington P.Sta.	135	SU 41 678058	24	767	89	68	81	43	89	38	39	57	23	87	67	97	778	30	28Jul
322487	PORTSEA: Eastney P.Sta.	135	SZ 40 673993	4		88	72	76	37	82	38	38	54	20	81	66	110	762	(26	28Jul)
322500	PORTSEA: Southsea Common	135	SZ 40 637991	2	702	84	69	75	34	87	39	35	45	17	80	61	100	726	25	28Jul
	Wallington (Coastal)																			
322609	Catherington Res.	135	SU 41 696146	130	932	102	51	90	44	90	39	31	72	29	77	65	126	816		
322786	Southwick	135	SU 41 637076	46	817	102	50	91	46	89	39	33	73	28	78	63	128	820		
322846	H.M.S. Mercury	135	SU 41 680190	206	1049	99	72	136	52	(128)	49	45	115	32	101	(83)	(136)	1048		
322883	Hambledon	135	SU 41 652155	68	868	102	51	90	44	89	40	31	(90)	28	80	64	127	836		
322932	Worlds End P.Sta.	135	SU 41 629118	35	836	103	63	95	50	(99)	40	32	89	22	88	62	124	867	27	19Jan
322939	Upper Beckford Farm	135	SU 41 632110	34	836	100	50	94	46	89	41	33	73	27	79	64	127	823		
323041	Fareham W.Wks	135	SU 41 589071	12	817	(97)	73	95	45	132	53	32	62	18	78	62	111	858	26	19Jan 30May
323073	Fareham S.Wks	135	SU 41 579051	3		92	67	(87)	38	114	47	31	56	18	69	54	95	768	25	19Jan
	Coastal																			
323135	Stubbington	135	SU 41 556034	9	755	97	67	86	42	95	39	32	57	17	69	52	95	748	27	19Jan
323185	Gosport, Westfield Road	135	SU 41 599000	9	755	96	76	93	50	96	(44)	39	46	--	--	--	--	---	29	28Jul
	Meon																			
323330	West Meon P.Sta.	135	SU 41 648243	101	918	101	65	152	52	136	49	(45)	116	25	85	77	135	1038		
323464	Midlington	135	SU 41 603173	64		90	62	106	54	129	46	35	91	34	74	71	110	902	23	24Mar

Number	Station	Co no	Grid reference	Altitude m	Av 1941-1970 mm	Jan	Feb	Mar	Apr	May	Jun	Jul	Aug	Sep	Oct	Nov	Dec	Year	Highest daily fall mm	date
						Rainfall in millimetres														
SOUTHERN, 0420--(contd)																				
323507	Soberton P.Sta.	135	SU 41 596142	41	851	91	70	108	51	125	45	34	85	33	83	71	116	912	28	27Dec
	Coastal																			
323707	Warsash	135	SU 41 495072	21		98	71	97	44	115	(46)	36	57	22	74	57	118	835	25	19Jan
	Hamble																			
323840	Wintershill Hall	135	SU 41 527184	76	831	80	63	(102)	61	120	44	37	91	27	72	66	(112)	875	25	27Dec
323895	Upper Swanmore	135	SU 41 581174	96	886	89	65	107	54	138	51	35	95	33	69	65	114	915	26	27Dec
323902	Hoe P.Sta.	135	SU 41 567167	34	815	(91)	60	(103)	54	134	53	32	91	31	70	62	114	895	27	27Dec
324123	Curdridge, Sunnyside	135	SU 41 539137	27	852	92	67	96	59	116	48	38	100	28	72	54	106	876	24	19Jan
	Itchen																			
324462	West Tisted, Manor Farm	135	SU 41 650293	180		88	74	144	68	135	74	94	110	23	65	69	137	1081	56	29Jul
324474	Bramdean Woodcote, Manor House	135	SU 41 624279	101		101	65	142	54	133	88	99	124	21	76	81	131	1115	61	29Jul
324643	Alresford S.Wks	135	SU 41 591307	99		--	--	--	--	--	--	--	72	18	61	67	126	---	30	27Dec
	Alre (Itchen)																			
324653	Medstead, Solridge Road	135	SU 41 655357	192		83	83	137	72	132	61	58	92	27	65	72	121	1003	40	27Dec
324702	Ropley, Harcombe House	135	SU 41 639308	123		91	70	139	61	127	69	83	116	20	67	69	132	1044	48	29Jul
324738	Bishops Sutton	135	SU 41 605320	78	822	79	61	123	62	148	64	75	97	18	(65)	64	120	976	43	29Jul
	The Grange (Itchen)																			
324920	Ellisfield	135	SU 41 635442	140		83	67	135	73	122	57	34	58	27	64	70	113	903	34	27Dec
325034	Preston Candover	135	SU 41 607422	107		76	57	124	62	117	48	35	53	22	63	62	108	827	31	27Dec
	Itchen																			
325267	Martyr Worthy	135	SU 41 517338	84	809	74	61	106	43	119	83	64	73	18	63	57	115	876	40	13Jun
325268	*Martyr Worthy No.2	135	SU 41 517338	84		81	(65)	--	--	--	--	--	--	--	--	--	--	---	17	9Jan
325445	Harestock	135	SU 41 469318	67	851	76	70	114	56	120	99	64	78	18	66	61	128	950	49	13Jun
325524	Winchester, Romsey Road	135	SU 41 475294	82	826	83	69	107	54	116	53	--	--	--	--	--	--	---	21	28May
325608	Twyford P.Sta.	135	SU 41 493249	42	840	83	67	113	55	121	51	73	98	21	61	61	134	938	(42	29Jul)
325738	Otterbourne W.Wks No.2	135	SU 41 468233	34		78	68	(100)	52	115	53	59	95	22	62	58	134	896		
325858	Eastleigh, Rosebery Cres.	135	SU 41 458204	21		78	73	100	43	118	43	56	92	21	62	54	128	868	30	27Dec
325867	Eastleigh S.Wks	135	SU 41 466182	9		79	(64)	99	51	118	39	36	87	20	62	54	118	827	26	27Dec
	Coastal																			
326216	Southampton, Mayflower Park	135	SU 41 416112	3		91	62	93	50	118	44	30	80	16	60	48	111	803	26	27Dec
326250	Millbrook S.Wks	135	SU 41 387125	5	829	95	(62)	(97)	41	117	38	37	94	16	64	47	118	826	32	3Aug
	Test																			
326384	Wootton House	135	SU 41 592530	123	798	69	61	130	52	(124)	31	28	65	21	58	61	112	812	22	13Dec
326500	North Waltham	135	SU 41 563462	116		71	63	139	59	150	44	33	59	29	62	61	116	886	29	27Dec
326523	Oakley, Bulls Bushes Farm	135	SU 41 573486	146		(66)	62	130	49	139	42	(31)	76	20	57	57	112	841		
326674	Overton	135	SU 41 519508	104	789	(62)	61	116	44	129	28	29	55	18	51	50	118	761	(30	27Dec)
326840	North Litchfield	135	SU 41 464545	140		--	--	--	--	134	24	35	(66)	(26)	62	55	167	---		
326985	Whitchurch, Evingar Road	135	SU 41 461485	94		60	63	125	46	129	39	29	65	22	56	50	133	817	37	13Dec
	Bourne (Test)																			
327022	Fosbury Manor	135	SU 41 306585	177	956	(72)	59	154	72	138	43	37	80	25	62	55	(152)	949		
327138	Linkenholt Manor	135	SU 41 362581	204	893	85	73	152	69	131	38	35	(74)	21	57	51	168	954	49	27Dec
327305	Hurstbourne Tarrant	135	SU 41 382532	98		65	66	137	65	131	31	36	69	23	58	48	155	884	42	13Dec
	Test																			
327581	Middleton House	135	SU 41 421441	64		64	52	117	44	119	55	32	60	14	54	49	140	800	43	13Dec
	Bullington (Test)																			
327725	East Stratton	135	SU 41 542396	98		75	56	119	47	133	45	35	67	18	59	64	112	830	33	27Dec
327846	West Stoke Farm	135	SU 41 477372	84	826	78	64	107	50	129	66	47	81	18	64	58	115	877	33	27Dec
327975	Cranbourne, Upper Norton Fm	135	SU 41 478427	85		(71)	(59)	116	44	123	60	32	56	18	59	(55)	(121)	814		
	Anton (Test)																			
328519	Andover W.Wks	135	SU 41 368467	63	749	65	59	118	62	118	54	37	60	21	55	37	146	832	45	27Dec
328653	Fyfield, Bracondale	135	SU 41 290465	79		(65)	56	(129)	--	--	--	--	--	--	--	--	--	---		
328910	Goodworth Clatford, Fullerton S.Wks	135	SU 41 366413	46		67	51	110	46	114	52	38	63	12	61	43	144	801	40	13Dec
	Test																			
328989	Leckford	135	SU 41 393362	117	803	78	64	107	50	140	88	55	70	16	70	50	137	925	47	13Jun
329190	Sparsholt	135	SU 41 427319	113	848	(79)	(70)	102	54	124	98	75	(77)	18	63	52	122	934	50	29Jul
	Wallop (Test)																			
329351	Isle of Wight Hill	135	SU 41 250375	152	837	73	66	134	50	135	46	61	69	22	53	52	168	929		
329399	Middle Wallop Primary Sch.	135	SU 41 296376	70	775	79	53	(113)	(50)	122	31	63	57	16	51	44	150	829		
329462	Middle Wallop Met.Office	135	SU 41 303390	90		68	62	114	52	131	36	48	64	15	50	41	144	825	(42	27Dec)
329487	Garlogs	135	SU 41 305355	52	785	62	58	108	47	124	56	58	62	14	51	46	141	827	46	29Jul
329516	Broughton P.Sta.	135	SU 41 307338	43	813	(74)	55	110	44	142	52	73	79	18	56	49	160	912	51	29Jul
	Test																			
329903	Winterslow	128	SU 41 246327	125		72	64	119	57	135	44	71	74	17	53	43	156	905	51	27Dec
330081	Lockerley	135	SU 41 301262	30		79	65	111	50	--	--	--	--	--	--	--	--	---	21	24Mar
330113	Timsbury P.Sta.	135	SU 41 346255	30	797	80	61	98	54	119	54	51	73	15	66	42	141	854	39	27Dec
330251	Romsey, Southern Wtr.Auth.Stores	135	SU 41 357216	20		84	66	96	61	125	47	30	88	20	71	46	156	890	40	27Dec
330269	Merdon Manor	135	SU 41 410267	116	855	70	63	86	50	129	55	54	(87)	19	(60)	50	132	855		
330324	Crampmoor	135	SU 41 382222	36		75	70	90	58	123	62	38	91	19	64	44	140	874	36	27Dec
	Blackwater (Test)																			
330609	Nomansland, Tanglewood	118	SU 41 251170	84		102	(74)	120	71	145	52	34	92	(21)	60	56	197	1024	48	13Dec
330777	Wellow Primary School	135	SU 41 297194	20		91	65	92	49	122	38	26	90	16	57	46	164	856	41	27Dec
	Test																			
330972	Testwood P.Sta.	135	SU 41 355151	7		(85)	68	93	48	117	36	37	118	17	64	51	(136)	870	59	3Aug
	Coastal																			
331250	Woodlands, Bourne Road	135	SU 41 315126	21		98	73	105	56	120	59	32	84	17	70	53	142	909		
331552	Lyndhurst	135	SU 41 296086	43	932	103	70	108	57	117	49	45	(80)	19	66	56	148	918		

Number	Station	Co no	Grid reference	Altitude m	Av 1941-1970 mm	Jan	Feb	Mar	Apr	May	Jun	Jul	Aug	Sep	Oct	Nov	Dec	Year	Highest daily fall mm	date
SOUTHERN,0420--(cont.)																				
331716	Beaulieu, Rings Nursery	135	SU 41 393044	37		109	72	(98)	47	114	73	37	71	26	76	63	132	918	34	7Jun
	Lymington																			
332365	Butts Lawn	135	SU 41 298026	14		103	70	107	56	112	42	53	58	21	69	49	136	876	38	28Jul
332379	Brockenhurst S.Wks	135	SU 41 311028	12		106	75	104	53	116	41	40	60	21	69	48	(137)	870	33	27Dec
332462	Lymington, Ampress W.Wks	135	SZ 40 320971	5		(91)	71	91	46	105	39	38	64	26	67	47	108	793	24	28Jul
	Coastal																			
332525	Lymington	135	SZ 40 319945	13	844	87	68	95	45	94	51	38	48	19	69	50	104	768	(26	28Jul)
	Avon Water (Coastal)																			
332708	Everton	135	SZ 40 302937	16	782	86	64	96	49	97	41	38	48	19	61	49	109	757	28	28Jul
	Coastal																			
332822	Barton-on-Sea S.Wks	135	SZ 40 245930	28		87	76	95	58	105	37	39	43	(15)	48	36	(107)	746	(29	27Dec)
332824	New Milton, Barton Croft	135	SZ 40 243934	37		92	75	98	56	113	41	38	45	17	62	45	117	799	30	27Dec
HYDROMETRIC AREA 1010																				
	Medina																			
333055	WIGHT: Chillerton W.Wks	136	SZ 40 490844	41	942	(115)	101	107	50	104	53	57	67	41	97	73	99	964	39	28Jul
	Lukely (Medina)																			
333194	WIGHT: Carisbrooke W.Wks	136	SZ 40 487881	17	876	107	99	123	(42)	110	45	50	81	(36)	89	74	108	964	34	8Aug
	Medina																			
333286	WIGHT: Osborne House	136	SZ 40 513947	55		109	77	104	41	(101)	36	39	56	24	87	69	121	864	29	28Jul
	Coastal																			
333471	WIGHT: Ryde Esplanade	136	SZ 40 597928	4	781	98	80	91	(42)	93	33	36	58	23	79	63	117	813	27	28Jul
	Yar, East																			
333746	WIGHT: Newchurch, Knighton W.Wks	136	SZ 40 567868	18	893	(113)	(101)	93	44	(102)	36	40	55	23	88	61	115	871		
333812	WIGHT: Sandown P.Sta.	136	SZ 40 589849	6	825	110	93	93	48	87	40	40	60	24	90	66	130	881	31	14Dec
	Coastal																			
333914	WIGHT: Sandown, Sandham Gardens	136	SZ 40 604846	4	771	106	89	80	38	79	35	41	59	19	85	71	122	824	29	28Jul
333919	WIGHT: Shanklin, Big Meade	136	SZ 40 581808	55	917	117	104	99	57	104	41	49	82	27	109	72	114	975	32	28Jul
333958	WIGHT: St Catherine's Point Lighthouse	136	SZ 40 498753	16	765	104	89	83	39	76	34	39	61	18	83	45	83	754	30	28Jul
334090	WIGHT: Mottistone	136	SZ 40 411835	52	755	90	74	(92)	41	96	46	42	41	20	(75)	42	77	736	33	28Jul
334164	WIGHT: Freshwater P.Sta.	136	SZ 40 341871	3	784	92	67	97	43	107	43	48	49	21	(59)	56	110	792	35	28Jul
334266	WIGHT: Calbourne	136	SZ 40 425859	70	882	102	88	110	59	112	61	52	63	36	99	68	112	962		
334509	WIGHT: Cowes W.Wks	136	SZ 40 490952	49	807	95	(77)	106	49	101	34	41	59	29	89	67	108	855	30	28Jul

WESSEX WATER AUTHORITY AREA (Part 1)

Number	Station	Co no	Grid reference	Altitude m	Av 1941-1970 mm	Jan	Feb	Mar	Apr	May	Jun	Jul	Aug	Sep	Oct	Nov	Dec	Year	Highest daily fall mm	date
HYDROMETRIC AREA 0430																				
	Avon																			
335128	Bishops Cannings	128	SU 41 035643	136	745	55	51	141	48	123	46	40	69	18	37	49	121	798	47	27Dec
335251	Wedhampton	128	SU 41 060577	117		--	--	--	59	110	37	30	62	17	42	39	139	---	49	27Dec
335495	Oare	128	SU 41 156628	154		--	--	--	48	118	42	37	64	23	63	58	144	---	(60	27Dec)
335663	Alton Priors	128	SU 41 109624	134	781	(60)	(53)	146	68	113	47	37	63	25	50	47	140	849		
335783	Upavon Met.Office	128	SU 41 157548	179	764	60	64	127	49	115	33	32	61	25	54	42	140	802	50	27Dec
335893	Enford, Manor Cottage	128	SU 41 140518	106		56	54	125	52	114	34	35	47	(20)	57	28	140	762	49	27Dec
335953	Netheravon Met.Office	128	SU 41 164495	129		58	(59)	117	51	106	39	36	46	19	49	32	149	761	54	27Dec
336376	Boscombe Down Met.Office	128	SU 41 172403	126	724	60	61	117	52	103	33	42	67	26	46	40	147	794	51	27Dec
336402	Larkhill Met.Office	128	SU 41 137447	132	746	64	64	125	44	110	43	26	67	21	54	39	145	802	51	27Dec
	Nadler (Avon)																			
336658	Donhead St Mary, Coombe Hill	128	ST 31 896227	172		--	--	--	--	--	--	--	85	(31)	58	52	(154)	---	42	13Dec
336662	Donhead St Mary	128	ST 31 900228	122		89	(79)	130	69	149	32	49	--	--	--	--	--	---	41	30May
337068	Swallowcliffe	128	ST 31 973267	125	895	81	63	133	65	119	26	65	73	30	56	55	164	930	52	27Dec
337202	Teffont	128	ST 31 997345	149		85	73	122	45	122	36	79	92	33	58	56	(188)	989		
337399	Netton Down	128	SU 41 063290	180		(77)	72	135	55	125	24	62	94	17	57	61	(155)	934		
	Wylye (Nadder)																			
337630	Lower Pertwood	128	ST 31 883366	183	1003	100	76	146	68	171	32	45	110	33	59	73	185	1098	52	27Dec
337858	Warminster, St Johns Road	128	ST 31 884445	122		89	81	(148)	(53)	--	--	--	--	--	--	--	--	---		
338349	Chitterne Farm	128	ST 31 995444	104		73	53	132	44	115	28	36	72	23	52	40	154	822		
338488	Fisherton de la Mere	128	ST 31 998387	104	811	87	(58)	(128)	47	123	35	36	78	24	61	47	167	891		
338605	Hanging Langford	128	SU 41 032371	69		91	58	135	45	126	29	57	72	32	47	51	169	912	53	27Dec
	Till (Wylye)																			
338751	Tilshead	128	SU 41 033479	98		69	53	128	48	118	30	31	65	23	43	38	153	799		
338940	Maddington	128	SU 41 068443	87	748	72	63	127	--	--	--	--	--	--	--	--	--	---	17	8Mar
	Bourne (Avon)																			
339374	Collingbourne Kingston, Waglands Farm	128	SU 41 244566	145		63	67	134	70	131	38	36	55	23	52	46	143	858	48	27Dec
339608	South Tidworth S.Wks	135	SU 41 231468	104	773	71	61	141	57	125	59	46	69	21	57	39	156	902	54	27Dec
339816	Porton Met.Office	128	SU 41 210366	111	761	61	64	114	57	115	41	65	67	20	53	38	152	847	51	27Dec
339981	Peters Finger S.Wks	128	SU 41 159288	43	745	71	60	128	50	103	41	68	91	12	49	47	172	892	60	27Dec
	Ebble (Avon)																			
340164	Mead End	128	SU 41 026240	93		97	68	148	67	132	26	54	88	19	74	63	208	1044	63	27Dec
	Avon																			
340465	Odstock Down	128	SU 41 140234	111		70	77	125	70	93	36	34	75	14	53	55	(175)	877		
340766	Martin, Winterbourne	135	SU 41 063193	70		82	74	138	55	120	31	39	76	13	60	58	190	936	62	27Dec

Number	Station	Co no	Grid reference	Altitude m	Av 1941-1970 mm	Jan	Feb	Mar	Apr	May	Jun	Jul	Aug	Sep	Oct	Nov	Dec	Year	Highest daily fall mm	date
						Rainfall in millimetres														
WESSEX, 0430--(contd)																				
341381	Linwood, Appleslade	135	SU 41 180095	40	882	74	54	(105)	61	116	34	33	48	16	55	38	138	772		
341580	Bisterne	135	SU 41 151006	13	872	97	70	104	60	114	36	38	56	15	61	47	170	868	51	27Dec
341732	Christchurch	135	SZ 40 154939	4	784	99	71	96	55	114	46	38	47	16	58	42	154	836	45	27Dec
	Stour (Avon)																			
341374	Mere P.Sta.	128	ST 31 820326	107	921	85	61	136	59	142	(44)	54	91	26	46	69	165	978	53	27Dec
342152	Gillingham	137	ST 31 818261	75		81	58	119	53	142	38	61	67	31	46	51	141	888	46	27Dec
342282	Fifehead Magdalen	137	ST 31 779214	91		75	61	121	67	151	38	43	59	28	51	40	141	875	45	30May
342375	Wincanton	138	ST 31 704286	113	917	89	62	135	64	158	(41)	66	94	26	49	63	149	996	42	30May
342534	Horsington	138	ST 31 686233	140	860	90	71	138	(66)	174	52	50	78	30	54	52	(158)	1013	50	27Dec
	Lydden (Stour)																			
343042	Glanvilles Wootton Manor	137	ST 31 681085	94	896	100	80	113	59	144	42	28	69	18	63	41	(189)	946	(70	27Dec)
343207	Little Westrow	137	ST 31 697107	81	916	107	78	(115)	60	155	41	31	75	18	59	45	(192)	976		
	Stour (Avon)																			
343447	Sturminster Newton, Rosecroft	137	ST 31 786147	67		79	62	111	49	139	34	33	62	20	66	40	177	872		
343690	Boyne Hollow W.Wks	137	ST 31 875217	162	916	94	71	128	73	143	34	49	86	35	61	57	(169)	1000	(47	27Dec)
343842	Okeford Manor	137	ST 31 838127	79	894	101	(75)	120	61	151	29	32	67	16	67	40	(199)	958		
343854	Okeford, Fitzpaine P.Sta.	137	ST 31 809109	70	908	94	78	136	57	147	32	32	59	15	67	45	230	992	77	27Dec
343878	Shillingstone, Green Hills	137	ST 31 829104	58	896	99	77	131	61	155	29	31	63	16	61	42	221	986	77	27Dec
344052	Bryanston	137	ST 31 872067	82	949	101	81	122	58	137	30	30	66	19	66	43	201	954	63	27Dec
	Tarrant (Stour)																			
344184	Compton Abbas Airfield	137	ST 31 891186	243		(89)	(76)	125	56	157	30	45	(81)	25	57	53	(170)	964		
344255	Bussey Stool Farm	137	ST 31 927148	107		(93)	(82)	142	68	148	37	35	80	15	67	(47)	(173)	987		
344314	Tarrant Launceston	137	ST 31 945092	58		91	82	125	55	123	35	31	62	18	(62)	44	189	917	61	27Dec
344382	Tarrant Keynston	137	ST 31 929043	35		(80)	(87)	127	61	129	36	31	--	--	--	--	--	---		
	Stour (Avon)																			
344939	Corfe Mullen W.Wks	137	SY 30 973981	25	841	100	78	110	50	118	38	40	50	16	65	40	177	882	59	27Dec
	Allen (Stour)																			
345017	Handley, West Chase Farm	137	ST 31 985203	175		83	69	153	63	133	28	53	83	22	83	67	216	1053		
345089	Sixpenny Handley	137	ST 31 993174	91		82	70	133	63	121	34	36	64	14	63	50	172	902	49	27Dec
345115	Sixpenny Handley, Chapel Down	137	ST 31 982160	93		93	74	140	71	123	28	38	73	16	62	52	191	961		
345126	Down Farm	137	ST 31 999149	76		83	69	118	61	125	31	31	60	12	51	(50)	(185)	876		
345167	Nine Yews	137	SU 41 036137	98		81	75	129	63	124	33	35	62	17	71	49	192	931		
345379	Stanbridge Mill P.Sta.	137	SU 41 011089	40	915	(88)	63	122	70	(124)	38	27	54	16	48	43	154	847		
345394	Chettle House	137	ST 31 952132	72		87	69	128	57	124	37	32	58	15	62	45	205	919		
345498	Tarrant Rushton Airfield	137	ST 31 947060	76		77	79	134	64	123	31	31	57	18	71	38	184	907		
345678	Wimborne P.Sta.	137	SU 41 006009	21	856	101	77	117	62	111	34	38	50	16	61	41	168	876	59	27Dec
	Stour (Avon)																			
345717	Little Canford	137	SZ 40 048994	15	888	93	73	118	58	121	39	39	53	17	65	37	158	871	48	27Dec
345721	Stapehill	137	SU 41 057000	34	845	(111)	74	124	68	(124)	41	40	55	17	71	44	(167)	936	(46	27Dec)
	Moors (Stour)																			
345986	Boveridge House	137	SU 41 069148	91		81	75	125	58	113	35	35	70	17	67	51	185	912		
346085	Potterne House	137	SU 41 095074	24	858	87	63	115	73	121	38	33	55	19	65	37	158	864	55	27Dec
346474	Hurn Met.Office	137	SZ 40 117978	10	806	98	67	94	56	114	35	32	48	11	63	38	148	804	48	27Dec
	Coastal																			
346842	Bournemouth, Dorset Tech. Coll.	137	SZ 40 076936	50		(105)	86	102	61	119	41	38	51	17	72	48	158	898	53	27Dec
HYDROMETRIC AREA 0441																				
	Bourne (Coastal)																			
346847	Alderney Res.	137	SZ 40 045950	69	838	96	72	108	48	119	40	37	48	15	67	39	149	838	50	27Dec
346876	Branksome, Bourne Valley Gas Wks	137	SZ 40 060924	24	858	105	75	102	52	113	39	42	47	15	70	41	154	855	52	27Dec
346881	Bournemouth, Rothesay Road	137	SZ 40 074923	41	839	105	81	97	55	113	41	37	52	18	72	47	154	872	50	27Dec
	Coastal																			
346975	Poole Gasworks	137	SZ 40 016903	2	813	111	77	117	50	110	41	38	51	14	76	38	153	876	49	27Dec
347013	Poole S.Wks	137	SZ 40 006937	5	778	109	78	120	50	118	36	33	51	15	72	39	168	889	54	27Dec
	Piddle																			
347355	Piddletrenthide	137	SY 30 690999	192		110	81	154	69	133	41	32	77	18	87	53	228	1083		
	Milborne (Piddle)																			
347748	Bulbarrow Hill	137	ST 31 779057	268		110	104	157	58	161	51	35	93	32	81	55	(225)	1162		
347819	Milborne St Andrew P.Sta.	137	SY 30 804983	78		109	103	126	63	145	40	(37)	73	24	(86)	51	218	1075	71	27Dec
347927	Bere Regis, Doldings Farm	137	SY 30 851939	30	859	(105)	--	--	--	--	--	--	--	--	--	--	--	---	32	19Jan
	Piddle																			
347973	Trigon	137	SY 30 886889	18	857	113	(90)	112	42	118	26	39	84	22	77	48	(192)	963	(60	27Dec)
	Frome																			
348232	Cattistock, Lankham House	137	SY 30 595996	117		124	99	154	63	158	52	45	124	34	100	64	207	1224		
348294	Hocke P.Sta.	137	ST 31 534006	150	1051	124	98	146	85	(166)	44	57	(106)	32	93	(54)	219	1224		
348461	Compton Valence	137	SY 30 584934	198		(130)	114	141	77	149	36	57	127	46	104	71	211	1263		
348684	Minterne House	137	ST 31 659040	174	1068	127	102	160	67	184	43	39	110	31	91	60	(243)	1257	77	27Dec
348792	Forston P.Sta.	137	SY 30 667949	76		125	101	135	63	142	32	36	99	31	86	53	222	1125	67	27Dec
348847	Dorchester W.Wks	137	SY 30 684905	95	1045	115	105	119	55	142	28	42	94	32	90	54	188	1064	56	27Dec
348916	Kingston Maurward	137	SY 30 718912	73	991	110	91	120	62	133	30	35	78	26	91	47	170	993	52	27Dec
	South Winterbourne (Frome)																			
349122	Dorchester, 1, Queens Avenue	137	SY 30 688898	79	994	113	105	123	64	154	35	45	(88)	33	87	61	191	1099	55	27Dec
	Frome																			
349326	Empool P.Sta.	137	SY 30 741878	52		104	101	120	63	131	32	37	82	28	95	50	137	980	37	27Dec
349353	Broadmayne	137	SY 30 735865	53		36	94	129	71	132	28	35	81	33	92	49	154	984		

Number	Station	Co no	Grid reference	Altitude m	Av 1941-1970 mm	Jan	Feb	Mar	Apr	May	Jun	Jul	Aug	Sep	Oct	Nov	Dec	Year	Highest daily fall mm	date
						Rainfall in millimetres														
WESSEX, 0441-- (cont.)																				
349492	Winfrith	137	SY 30 820870	26	876	115	91	113	54	131	30	40	71	21	85	50	176	977	62	27Dec
349695	East Stoke, Freshwater River Lab.	137	SY 30 870866	9		116	81	(118)	50	121	28	44	(67)	23	89	50	184	971	62	27Dec
	Coastal																			
350079	Corfe Castle W.Wks	137	SY 30 960825	11	907	114	99	123	51	126	38	34	81	20	87	43	(190)	1006	72	27Dec
350278	Swanage	137	SZ 40 030794	11	809	97	66	103	47	114	45	46	61	26	74	47	151	877	47	27Dec
350531	Sutton Poyntz	137	SY 30 707839	24		106	98	126	53	118	25	33	68	28	79	47	147	928	45	27Dec
350570	Weymouth, Cranford Ave	137	SY 30 681805	12		90	82	108	41	116	20	37	53	21	73	35	130	806	45	27Dec
350593	Friar Waddon P.Sta.	137	SY 30 652857	65	906	113	103	112	63	149	24	35	80	31	82	52	170	1014	50	27Dec
350749	Weymouth, Westham	137	SY 30 661795	23		90	86	101	40	128	24	38	55	22	80	38	131	833	42	27Dec
350776	Portland Bill Coastguard	137	SY 30 677692	53		87	77	106	39	101	28	44	43	14	92	39	(131)	801	44	27Dec
350921	Abbotsbury, East Cottage	137	SY 30 578852	43	838	101	96	101	68	129	32	39	70	21	82	40	166	945	48	27Dec
351047	Litton Cheney, Baglake Borehole	137	SY 30 556908	88		(117)	99	112	88	137	29	40	92	33	102	56	170	1075		
	Brit (Coastal)																			
351190	Beaminster, East Street	137	ST 31 482011	56	1016	129	90	155	(84)	166	(29)	63	111	27	100	60	204	1218	71	27Dec
351256	Netherbury, Garden House	137	SY 30 463993	47	971	116	82	130	79	169	23	51	118	26	(104)	54	189	1141	65	30May
	Asker (Brit)																			
351523	Powerstock	137	SY 30 531971	87		93	85	129	78	131	34	45	116	28	91	59	174	1063		
	Coastal																			
351827	Charmouth S.Wks	137	SY 30 371937	10	811	(105)	85	108	(86)	(123)	28	43	96	22	95	57	179	1027	42	27Dec

SOUTH WEST WATER AUTHORITY AREA

HYDROMETRIC AREA 0442

	Coastal																			
351986	Pinhay	140	SY 30 315913	137	913	104	99	(111)	97	140	48	43	101	30	111	62	179	1125		

HYDROMETRIC AREA 0450

	Axe																			
352193	Drimpton, Burstock	137	ST 31 414048	107		120	95	151	96	163	42	44	121	29	108	48	215	1232	79	27Dec
352282	Cricket St Thomas Wildlife Park	138	ST 31 371085	135		(120)	(105)	154	80	155	42	49	(98)	32	111	53	191	1190		
352316	Forde Abbey	137	ST 31 353051	70	972	101	103	149	82	145	39	45	102	28	120	52	177	1143	53	27Dec
352342	Chard Junction	138	ST 31 341047	55		(109)	(98)	142	84	(142)	33	43	--	--	--	--	--	---	(37	30May)
352343	Chard Junction	138	ST 31 339046	53		--	--	--	--	--	--	--	102	(24)	(102)	(49)	179	---	(55	27Dec)
352461	Hawkchurch	140	ST 31 358006	81	1065	126	110	143	106	168	41	47	131	32	123	59	(201)	1287	(61	27Dec)
352519	Wambrock	138	ST 31 291073	200		105	85	(160)	76	128	37	48	121	27	131	69	215	1202	66	27Dec
352634	Twist	140	ST 31 290037	183		96	92	137	76	127	37	42	98	29	127	58	199	1118	62	27Dec
352686	Axminster, Lyme Road	140	SY 30 307977	107	1030	127	110	123	97	149	38	58	115	32	130	57	178	1214	47	27Dec
	Yarty (Axe)																			
352746	Buckland St Mary	138	ST 31 271133	218		104	92	(147)	73	121	39	36	104	22	118	70	167	1093	51	27Dec
352856	Yarcombe Welton	140	ST 31 244082	154		111	99	146	63	111	39	42	(94)	24	136	62	(170)	1097	(52	27Dec)
353056	Kilmington	140	SY 30 267986	67	994	119	95	127	87	132	38	39	105	27	113	62	196	1140	52	27Dec
	Coly (Axe)																			
353195	Farway, Tedbridge	140	SY 30 176959	94		118	122	139	87	129	35	49	115	31	131	73	198	1227	54	27Dec
353419	Wilmington P.Sta.	140	ST 31 214004	91		108	109	(147)	93	127	36	46	104	32	141	76	210	1229	(61	27Dec)
353472	Seaton Junction	140	SY 30 248966	35	935	131	101	124	86	128	43	44	96	20	114	59	188	1134	46	27Dec
	Axe																			
353510	Holyford	140	SY 30 236922	46		105	99	110	88	148	(36)	46	94	25	108	62	175	1096	37	27Dec
353518	Colyford	140	SY 30 244923	27	946	(103)	100	(100)	85	143	42	42	(95)	26	92	(62)	167	1057		
353529	Axmouth	140	SY 30 259913	29		96	104	98	81	118	42	37	79	22	107	54	152	990	32	27Dec
	Coastal																			
353608	Beer, Windyridge	140	SY 30 230894	46	869	88	85	87	74	117	37	36	79	22	98	49	126	898	30	19Jan
353863	Sidmouth	140	SY 30 124873	10	789	89	104	78	64	102	29	34	69	22	106	46	135	878	35	27Dec
	Otter																			
353907	Churchingford, Ostlers	138	ST 31 213125	229		118	101	180	63	124	44	36	112	23	142	74	(189)	1206	56	27Dec
353967	Up-Ottery, Cleve	140	ST 31 203088	235		101	85	151	68	116	46	40	87	25	135	77	(187)	1118	(57	27Dec)
354170	Honiton, Copper Castle	140	ST 31 171004	162	1078	105	107	(143)	87	124	48	52	79	30	149	75	194	1193	64	27Dec
354295	Feniton Court	140	SY 30 108994	73	925	(100)	85	127	71	117	41	48	75	28	111	62	137	1002	37	27Dec
354352	Broadhembury	140	ST 31 101048	136	1004	(95)	(82)	143	96	112	49	37	89	24	107	65	151	1050	35	27Dec
354492	Greatwell, Ottery St Mary	140	SY 30 110955	79	987	102	115	123	75	105	27	42	81	28	107	60	150	1015	42	27Dec
354497	Ottery St Mary	140	SY 30 088952	52	934	(97)	102	119	(71)	103	32	43	82	35	106	54	148	992		
354551	Ottery St Mary, West Hill	140	SY 30 069939	102		99	98	110	73	91	38	42	76	30	111	49	148	965	41	27Dec
354568	Higher Metcombe	140	SY 30 067921	91		100	110	105	73	96	34	41	78	28	115	51	147	978	42	27Dec
354658	Dotton P.Sta.	140	SY 30 082882	24	874	107	119	90	65	106	29	34	75	26	97	49	151	948	45	27Dec
354778	Kersbrock	140	SY 30 064830	12		105	109	87	57	112	41	31	76	25	85	45	150	923	45	27Dec
354786	Budleigh Salterton, Bridge Road	140	SY 30 066824	38		99	108	84	53	101	38	31	74	24	87	40	152	891	(46	27Dec)
	Coastal																			
354864	Exmouth, Capel Lane	140	SY 30 026819	73	792	102	130	96	49	93	35	28	78	19	120	49	141	940	41	27Dec
354880	Exmouth W.Wks	140	SY 30 015813	59	783	100	125	93	50	93	31	27	83	20	124	47	151	944	40	27Dec
354895	Exmouth, The Marles	140	SY 30 013825	61		101	133	93	52	92	33	29	75	22	117	43	151	941	39	27Dec
	Clyst (Coastal)																			
355003	Plymtree	140	ST 31 049030	79		79	62	107	64	99	40	36	70	21	109	64	145	896	33	27Dec
355052	Clyst St Lawrence	140	ST 31 021005	81	911	91	68	101	54	100	42	37	71	21	102	58	145	890	40	27Dec
355279	Rockbeare Manor	140	SY 30 031939	53		105	98	95	63	84	36	36	59	26	114	41	140	897	(36	19Jan)
355348	Pinhoe	140	SX 20 964940	30	839	91	90	103	59	103	37	35	--	--	--	--	--	---	27	19Jan
355363	Exeter Met.Office	140	SY 30 001933	32	774	88	88	86	63	84	38	32	66	18	108	37	133	841	35	27Dec
355436	Redhayes	140	SX 20 970934	43	806	79	85	86	58	99	35	30	56	15	96	41	126	806	36	27Dec
355459	Stallcombe	140	SY 30 039892	114		108	130	105	68	96	33	40	97	26	121	42	158	1024	47	27Dec

Number	Station	Co no	Grid reference	Altitude m	Av 1941-1970 mm	Jan	Feb	Mar	Apr	May	Jun	Jul	Aug	Sep	Oct	Nov	Dec	Year	Highest daily fall mm	date
SOUTH WEST,0450--(contd)																				
	Exe																			
355612	Wellshead	138	SS 21 824417	422		185	93	267	104	141	38	58	217	109	153	243	356	1964		
355639	Lower Thorne	138	SS 21 843383	290	1627	132	85	267	93	156	45	61	(183)	95	122	230	296	1765		
355650	Exford Rectory	138	SS 21 857384	287	1511	140	88	256	77	142	39	51	166	76	133	193	(279)	1640		
355735	Winsford	138	SS 21 906348	189	1357	136	86	228	89	130	42	42	161	72	135	191	279	1591	53	27Dec
355871	Brompton Regis, Gutterhole	138	SS 21 941319	320		109	74	187	78	125	48	43	123	57	128	154	235	1361		
	Hadleo (Exe)																			
355946	Upton Farm	138	SS 21 980295	297		(117)	(91)	(193)	88	(133)	49	44	(133)	50	121	116	(236)	1371		
356081	Exton, Leigh Farm	138	SS 21 961338	329		128	94	213	92	141	52	44	140	66	135	150	262	1517	64	27Dec
	Barle (Exe)																			
356172	Great Vintcombe, Lower	138	SS 21 732395	379	1972	137	(85)	282	131	134	60	76	252	166	123	327	330	2103		
356232	Winstitchen	138	SS 21 784389	369		187	(93)	299	105	172	46	88	238	127	127	271	336	2089	50	8Mar
356262	Honeymead	138	SS 21 797392	381	1645	140	88	254	90	161	44	94	227	106	125	234	294	1857		
356283	Kinsford Gate	138	SS 21 744365	457	2070	(150)	95	334	127	176	73	115	263	166	155	308	331	2293		
356466	Hawkridge, Liscombe Exp.Husb.Farm	138	SS 21 877327	314	1526	(133)	70	251	95	144	56	65	173	91	113	207	247	1645	41	27Dec
356475	Hawkridge, Withypool Cross	138	SS 21 849313	341		(135)	78	(230)	98	129	63	63	180	95	115	205	239	1630		
356499	Sportsman's Inn	138	SS 21 793333	390		130	78	223	99	143	54	75	211	113	123	242	248	1739		
356616	Dulverton, Exmoor House	138	SS 21 912280	137	1330	(127)	(79)	(206)	89	(132)	55	(49)	132	58	113	174	244	1458		
	Exe																			
356650	Exebridge	138	SS 21 930243	113		105	75	182	76	139	54	43	(120)	41	112	(126)	201	1274		
	Batherm (Exe)																			
356984	Clayhanger	140	ST 31 022230	165	1118	94	73	156	82	112	47	33	142	27	112	(102)	196	1176	40	27Dec
357055	Morebath, Little Timewell	140	SS 21 964256	168	1131	107	72	177	72	145	54	42	111	34	114	121	204	1253	49	27Dec
	Exe																			
357205	Pylemore	140	SS 21 928171	213		115	82	177	78	140	52	38	137	34	120	107	200	1280	34	16Aug
	Loman (Exe)																			
357393	Chimney Down Res.	140	ST 31 026197	251		101	(77)	156	69	116	47	34	133	25	113	85	180	1136	32	27Dec
357435	Huntsham	140	SS 21 990180	241	1114	87	82	151	71	(116)	48	33	129	30	123	92	165	1127	31	27Dec
357522	Allers W.Wks	140	SS 21 966152	104		99	75	141	77	106	44	33	114	22	118	75	158	1062	29	24Oct
	Exe																			
357703	Cadeleigh, Clee House	140	SS 21 914080	183		104	(75)	134	69	125	46	38	112	23	97	88	156	1067	31	19Jan
357822	Bickleigh, Great Dorweeke	140	SS 21 953068	76		105	(80)	114	59	124	52	39	100	20	101	75	148	1017	30	19Jan
357958	Brampford Speke	140	SX 20 925984	34		106	90	113	58	110	36	33	68	17	89	52	148	920		
357960	Stoke Canon, Oakhay Barton	140	SX 20 936981	21		107	(87)	104	56	105	41	30	66	17	95	55	133	896	(31	6Oct)
	Culm (Exe)																			
358100	Dunkeswell	140	ST 31 136076	253	1113	102	79	144	82	118	41	44	87	30	138	78	173	1116	40	27Dec
358234	Hemyock, Marl Pit	140	ST 31 138129	165		106	73	157	59	129	42	33	97	18	125	68	167	1074	41	27Dec
358263	Culm Davy, New Barn	140	ST 31 122147	169		98	(65)	134	66	134	46	33	84	22	126	(64)	133	1005		
358300	Woodgate Farm	140	ST 31 102152	165	918	97	74	133	61	127	39	30	93	23	120	65	141	1003	36	27Dec
358424	Uffculme, Gaddon Farm	140	ST 31 068116	103		104	72	131	66	125	39	31	92	22	115	62	148	1007	(38	27Dec)
358511	Kentisbeare	140	ST 31 065075	115	939	96	65	118	71	120	47	36	73	23	116	62	147	974	32	27Dec
358550	Hockworthy House	140	ST 31 041195	194		96	80	151	74	114	47	33	133	27	115	85	(173)	1128	30	27Dec
358674	Willand, Losinga	140	ST 31 035103	79		95	67	128	58	119	34	32	99	22	107	65	146	972	29	27Dec
358942	Bradninch	140	SS 21 994033	67	931	91	59	99	56	113	44	36	73	21	103	68	143	906	31	27Dec
	Creedy (Exe)																			
359171	Kennerleigh	140	SS 21 819074	117	1065	98	75	146	60	108	50	44	116	29	97	101	160	1084	27	27Dec
359288	Cheriton Fitzpaine	140	SS 21 877064	137		95	82	132	46	106	44	41	93	20	88	84	147	978		
	Yeo (Creedy)																			
359424	Hittisleigh, Higher Hill	140	SX 20 726943	213		(110)	(89)	143	58	77	46	26	(66)	18	106	77	191	1007		
359725	Barnstaple Cross	140	SS 21 805014	139	888	89	81	116	43	81	39	29	75	15	(96)	65	(133)	862	30	27Dec
	Creedy (Exe)																			
359975	Newton St Cyres	140	SX 20 873981	40	868	104	85	(108)	49	82	34	30	60	14	94	54	152	866	40	27Dec
	Exe																			
360155	Exeter, County Hall	140	SX 20 928917	27		102	107	104	64	102	33	26	61	13	105	42	(157)	916	48	27Dec
360247	Pocombe Bridge	140	SX 20 894917	30		123	118	119	60	105	40	34	63	(15)	91	50	189	1007	54	27Dec
360325	Shillingford Abbot	140	SX 20 909888	30		(112)	(120)	104	59	107	36	28	73	14	107	42	190	992		
	Coastal																			
360699	Kenton, High Barn	140	SX 20 957836	23		110	136	100	63	92	40	33	83	23	107	41	186	1014	(48	27Dec)
360724	Starcross	140	SX 20 972821	9	812	105	134	96	55	94	32	32	73	21	113	39	174	968	44	27Dec
360763	Mamhead	140	SX 20 944800	46	964	125	163	115	63	108	39	34	90	28	138	47	193	1143	48	6Feb
360863	Luscombe Castle	140	SX 20 943768	59	970	116	160	111	51	101	32	30	96	26	143	42	178	1086	48	6Feb
HYDROMETRIC AREA 0460																				
	Coastal																			
360892	Holcombe	140	SX 20 953751	61	979	122	147	104	54	99	29	32	(82)	30	129	40	174	1042	48	6Feb
360901	Teignmouth, Portland Avenue	140	SX 20 941745	122	947	128	161	105	54	102	29	31	111	32	143	46	181	1123	46	6Feb
	Teign																			
361067	Throwleigh, Providence	140	SX 20 674894	255		142	119	(218)	78	98	44	35	98	29	122	121	274	1378	58	26Dec
	South Teign (Teign)																			
361088	White Ridge	140	SX 20 650824	488	2061	218	148	353	129	191	67	122	136	66	151	191	448	2220		
361105	Hurston Ridge	140	SX 20 669828	411	1877	208	133	364	95	178	63	110	153	58	154	183	430	2129		
361118	Thornworthy Down	140	SX 20 664846	354	1861	209	130	319	118	161	57	100	119	51	148	159	420	1991		
361123	Metherall	140	SX 20 672843	352	1916	(173)	149	(313)	94	173	(60)	55	128	44	137	166	423	1915	90	27Dec
361126	Fernworthy House	140	SX 20 673842	352		(174)	143	(309)	98	175	(59)	57	143	46	142	179	439	1964		
361130	Thornworthy	140	SX 20 670850	351	1783	172	118	(300)	(100)	157	58	45	134	36	122	167	409	1818		
	Teign																			
361212	Furlong	140	SX 20 707896	155		118	105	184	59	89	34	27	65	20	103	(92)	270	1166	73	27Dec
361321	Cheriton Cross	140	SX 20 770932	184		104	105	124	53	89	34	25	61	14	127	65	178	979	45	27Dec
361361	Woodbrocke Cottage	140	SX 20 775908	107		114	111	132	57	82	37	25	55	(14)	116	63	201	1007	55	27Dec

Number	Station	Co no	Grid reference	Altitude m	Av 1941-1970 mm	Jan	Feb	Mar	Apr	May	Jun	Jul	Aug	Sep	Oct	Nov	Dec	Year	Highest daily fall mm	date
SOUTH WEST,0460--(cont'd)																				
	Trenchford (Teign)																			
361637	Smithacott	140	SX 20 799850	251	1161	(130)	136	178	70	103	39	34	78	25	152	77	223	1245		
361701	Lapford	140	SX 20 807849	317	1181	(130)	118	164	76	99	40	29	73	22	160	73	243	1227		
361705	Kennick Res. No.2	140	SX 20 803939	250		--	--	--	--	--	--	--	--	--	178	78	268	---	65	27Dec
361706	Kennick Res.No.1	140	SX 20 808838	256	1157	136	149	176	83	106	46	32	83	23	176	74	257	1341	58	27Dec
361711	Tottiford,Filter House	140	SX 20 807823	215		134	140	166	91	100	37	29	79	23	173	75	264	1311	61	27Dec
	Teign																			
361732	Trusham, Wat-a-View	140	SX 20 855921	98	1002	(113)	127	(109)	55	104	41	23	69	16	(126)	49	(228)	1060		
361753	Haldon	140	SX 20 884847	250		123	(148)	118	58	118	39	28	85	21	134	52	216	1140	(57	27Dec)
361850	Chudleigh	140	SX 20 866793	70		121	155	127	51	96	37	32	77	18	129	50	223	1116	54	27Dec
	Bovey (Teign)																			
362061	Heatree	140	SX 20 727807	337		160	(165)	251	85	(126)	40	43	92	44	156	119	(375)	1656		
362187	Yarner Wood	140	SX 20 786783	198	1286	135	160	180	97	117	39	33	100	24	147	77	337	1446	81	27Dec
362248	Bovey Tracey, Brimley	140	SX 20 800770	91		128	151	171	89	118	44	37	96	24	135	75	334	1402	90	27Dec
	Teign																			
362732	Compton	140	SX 20 862652	64	1026	140	178	132	56	110	22	41	80	34	129	58	216	1196	52	27Dec
362836	Ashwell Corner	140	SX 20 899744	143		125	184	104	49	94	23	33	99	22	133	38	172	1076	47	27Dec
	Coastal																			
363036	Torquay, Abbey Park	140	SX 20 909638	8	898	124	162	110	60	93	23	37	67	28	117	43	193	1057	50	27Dec
363157	Brixham, Rea Barn Road	140	SX 20 927556	50	950	112	141	108	50	90	33	42	95	22	119	47	(196)	1055	(44	27Dec)
	Dart																			
363235	Cut Hill	140	SX 20 599828	594		232	154	394	150	204	93	82	262	104	158	247	516	2596		
	West Dart (Dart)																			
363407	Beardown Hill	140	SX 20 606768	482	2109	(220)	168	396	145	219	95	100	212	109	127	231	472	2494		
363433	Cowsic Valley	140	SX 20 595767	403	1997	205	141	315	150	210	87	97	191	100	(120)	(180)	(408)	2204		
363469	Princetown	140	SX 20 587748	394	1924	215	136	266	124	192	82	81	173	93	119	173	373	2027		
363474	Princetown Prison	140	SX 20 586741	423	2136	207	159	320	144	222	88	98	206	110	131	207	433	2325	90	26Dec
363534	Cherrybrook Hotel	140	SX 20 622760	381		(188)	158	314	126	180	75	84	165	84	130	183	418	2105		
363579	Strane Valley	140	SX 20 616715	360	1823	198	153	256	118	172	69	76	175	90	126	--	--	---		
363595	Fox Tor	140	SX 20 620704	354	1877	205	173	265	114	182	68	75	170	85	123	--	--	---		
363624	Swincombe	140	SX 20 633719	317	1918	(184)	186	318	127	189	62	77	178	93	152	172	462	2200		
	Dart																			
363697	Venford Res.	140	SX 20 684707	290	1773	(209)	228	330	116	193	56	69	178	66	175	163	523	2306	119	26Dec
363700	Venford Dam	140	SX 20 688711	290	1664	(196)	218	280	105	178	50	60	158	51	174	131	452	2053	106	26Dec
363871	Widecombe	140	SX 20 713767	244	1437	179	167	248	81	134	41	38	90	39	133	100	358	1608	78	27Dec
364085	Scorriton	140	SX 20 701680	122		225	196	276	112	176	56	63	155	53	151	142	453	2058	102	26Dec
364119	Deancombe,Keeper's Cottage	140	SX 20 723643	91		188	172	222	90	145	45	55	141	60	135	124	359	1736	73	26Dec
364177	Buckfastleigh S.Wks	140	SX 20 749659	27	1297	173	151	194	79	132	32	46	108	40	128	90	(335)	1508	76	26Dec
364266	Totnes, Dartington Hall	140	SX 20 797629	84		139	142	159	73	109	29	42	89	45	111	71	261	1270	52	27Dec
364283	Rattery	140	SX 20 744605	129		166	152	181	86	132	37	58	113	61	120	110	257	1473	50	26Dec
365046	Dartmouth Public Gardens	140	SX 20 879515	3	1071	136	157	135	47	(101)	42	47	104	35	114	61	208	1187	43	27Dec
365060	Dartmouth, Dean's Lodge	140	SX 20 880505	24	1046	125	156	124	50	92	37	47	91	42	115	64	179	1122	33	27Dec
	Coastal																			
365172	Stoke Fleming, Southwood Cottage	140	SX 20 847478	91		140	177	(160)	--	--	--	--	--	--	--	--	--	---	42	6Feb
365364	Slapton Ley Field Centre	140	SX 20 824449	32	1065	121	165	133	53	109	38	56	90	42	102	64	184	1157	41	28Jul
365789	Kingsbridge, Easton	140	SX 20 725427	38		106	151	122	52	116	28	58	96	56	92	62	167	1106	40	28Jul
	Avon Water (Coastal)																			
365915	Avon Head	140	SX 20 649695	463		274	202	363	117	205	63	92	219	111	175	198	493	2512		
365962	Avon Dam	140	SX 20 679649	320	2005	253	218	320	117	202	64	92	215	112	165	214	421	2393	85	27Dec
365974	Yalland	140	SX 20 691628	265	1837	(215)	199	(260)	109	(177)	52	71	172	(90)	136	153	(354)	1988	(70	26Dec)
365999	Bala Brook	140	SX 20 675627	232	2068	231	198	297	111	185	62	92	197	109	149	203	393	2227	77	26Dec
366105	Avonwick, Black Hall	140	SX 20 712576	99	1485	173	154	180	81	135	47	65	130	66	104	106	254	1495	46	28Jul
366134	Holsome	140	SX 20 732558	107	1366	155	146	157	(82)	139	50	64	121	64	109	95	233	1415	45	28Jul
366223	Hazelwood House	140	SX 20 727522	85	1283	142	145	160	81	133	61	67	124	60	102	94	215	1384	49	28Jul
	Coastal																			
366467	Mount Folly	140	SX 20 661446	94	987	100	137	106	56	106	30	64	88	39	82	55	150	1013	47	28Jul
366512	Kingston, Scobbiscombe	140	SX 20 630469	99		94	135	110	52	(96)	32	61	91	40	80	59	152	1002	46	28Jul
	Erme (Coastal)																			
366571	Stall Moor	140	SX 20 634646	378		195	195	312	125	187	75	(85)	(170)	(100)	138	(200)	448	2230		
366619	Harford, Tor Cottage	140	SX 20 638590	198		170	168	188	82	146	64	82	153	82	115	128	267	1645	53	26Dec
366656	Ivybridge	140	SX 20 625559	55		140	127	(170)	75	95	58	61	122	58	99	94	273	1372		
366705	Wrangaton, Moorhaven Hospital	140	SX 20 666575	183	1602	(170)	(164)	174	(81)	140	60	76	139	74	107	115	268	1568		
366768	Ermington	140	SX 20 636530	34		123	132	142	63	(116)	49	63	123	49	77	90	194	1221	(45	28Jul)
366873	Modbury, Whympston Farm	140	SX 20 667502	76		116	138	134	61	117	42	67	125	52	89	82	195	1218	49	28Jul
HYDROMETRIC AREA 0470																				
	Yealm (Coastal)																			
368060	Watercombe	140	SX 20 629612	280	1764	169	187	227	(89)	153	67	85	163	92	117	161	294	1804	56	27Dec
368119	Lutton W.Wks	140	SX 20 588590	168		138	128	174	76	140	63	75	145	74	99	112	258	1482	53	27Dec
368124	Slade	140	SX 20 598585	84	1391	(147)	127	172	75	130	61	69	132	69	93	117	247	1439	46	28Jul
368235	Yealmpton, Ashcombe Farm	140	SX 20 574504	52		101	128	124	(55)	104	38	64	113	49	83	(84)	186	1129	45	28Jul
	Coastal																			
368487	Mount Batten Met.Office	140	SX 20 492529	27	990	91	117	104	64	97	34	46	89	38	111	68	178	1037	33	27Dec
	Meavy (Plym)																			
368633	Princetown, North Hessary	140	SX 20 585735	427		(191)	(138)	(292)	139	211	(79)	(88)	217	101	130	182	392	2160		
368641	Double Waters	140	SX 20 575723	355	1680	155	135	229	111	182	79	79	162	82	97	155	331	1797		
368668	Leather Tor Farm	140	SX 20 566698	268	1678	198	121	229	113	165	68	85	167	88	120	137	346	1837		
368675	Siward's Cross	140	SX 20 595699	360	1972	(200)	165	269	126	185	74	90	202	105	136	175	422	2149		
368699	Deancombe Farm	140	SX 20 578687	246	1733	228	147	243	113	161	65	86	177	95	119	158	364	1956		
368710	Lowery	140	SX 20 557694	274	1524	162	107	194	98	150	65	76	145	77	114	127	297	1612		
368714	Sheepstor, Head Weir	140	SX 20 553687	223	1561	147	102	204	96	152	62	78	123	76	116	136	292	1584	58	26Dec
368715	Burrator Lawn	140	SX 20 552685	221	1555	156	97	209	97	155	65	77	121	76	112	140	304	1609	58	26Dec

Number	Station	Co no	Grid reference	Altitude m	Av 1941-1970 mm	Jan	Feb	Mar	Apr	May	Jun	Jul	Aug	Sep	Oct	Nov	Dec	Year	Highest daily fall mm	date
SOUTH WEST,0470--(contd)																				
368717	Sheepstor, Relstone	140	SX 20 558682	232	1588	178	104	199	104	144	63	76	158	73	122	137	301	1659		
368718	Burrator	140	SX 20 553680	230	1557	167	93	205	105	141	65	77	157	78	116	141	269	1614		
Plym																				
368923	Lee Moor House	140	SX 20 573627	268	1596	177	(124)	193	89	151	49	82	(151)	81	116	--	--	---		
368924	Lee Moor House	140	SX 20 574628	271		--	--	--	--	--	--	--	--	--	--	(135)	(298)	---		
369021	Little Woodford	140	SX 20 531571	24	1186	116	120	134	66	(97)	(38)	58	111	52	83	90	199	1164	40	28Jul
369051	Hartley Res.	140	SX 20 486569	98	1080	98	(103)	122	70	(109)	38	56	99	(43)	85	83	200	1106		
Coastal																				
369122	Plymouth, The Hoe	140	SX 20 478537	36	971	81	111	98	59	79	29	44	82	26	77	60	153	899	33	28Jul
369296	Maristow Gardens	140	SX 20 474640	30	1334	120	98	135	75	129	45	56	100	41	100	99	247	1245	56	26Dec
Tavy																				
369305	Tavy Head	140	SX 20 593812	549		230	149	352	144	217	99	99	243	100	159	217	487	2496		
369307	Tavy Head No.2	140	SX 20 589812	527		--	149	352	144	217	99	99	243	100	159	217	(440)	---		
369342	Amicombe Brook	140	SX 20 573840	445		(214)	(130)	322	140	174	82	69	237	85	135	210	429	2227		
369365	Rattle, Brook Head	140	SX 20 559872	534		190	127	267	(140)	179	84	76	220	86	118	189	392	2068		
369423	Willsworthy Intake	140	SX 20 544838	404		180	110	259	112	165	81	68	216	75	102	158	373	1899		
369483	Blackdown, Wheal Jewell Res.	140	SX 20 522813	320		(156)	105	224	106	158	77	59	195	69	95	139	357	1740	78	27Dec
369503	Marytavy	140	SX 20 509784	154		142	95	205	96	142	69	55	140	48	89	134	317	1532	69	27Dec
369508	Langstone Moor	140	SX 20 548781	411		164	107	237	106	179	78	75	169	67	111	152	(390)	1835		
369617	Tavistock, Kilworthy College	140	SX 20 482769	192		--	--	--	--	--	--	--	--	(51)	(90)	(82)	313	---		
369680	Tavistock, Kilworthy Res.	140	SX 20 482748	139	1257	121	77	164	90	127	(59)	59	112	(53)	(92)	--	--	---		
Walkham (Tavy)																				
369837	Walkham Head	140	SX 20 577809	511		215	137	302	129	205	88	89	231	89	136	193	449	2263		
369839	Walkham Head No.2	140	SX 20 573805	485		--	137	302	129	205	88	89	231	89	136	193	449	---		
369919	North Hessary Tor, BBC Sta.	140	SX 20 577742	510	1862	(184)	(129)	240	122	168	86	83	158	102	139	158	(366)	1935	95	27Dec
370007	Horrabridge	140	SX 20 512701	88	1379	135	78	167	88	134	65	--	--	--	--	--	--	---	38	24Mar
Tavy																				
370042	Bere Alston	140	SX 20 462679	131		110	(88)	140	73	118	68	64	109	53	97	109	280	1309	(58	26Dec)
370096	Yelverton	140	SX 20 513675	190		135	89	163	96	133	55	70	135	62	106	120	273	1437	60	26Dec
Tamar																				
370258	Tamar Lake	141	SS 21 294109	131		136	90	167	77	125	59	64	157	--	--	--	--	---	27	16Aug
370259	Lower Tamar Lake W.Wks	141	SS 21 294107	136		--	--	--	--	--	--	--	--	86	109	146	203	---	46	27Dec
370543	Pyworthy	140	SS 21 312028	152		117	88	150	68	113	68	43	108	(51)	93	112	208	1219	51	27Dec
370579	Davies	141	SX 20 314982	114	998	103	86	134	70	102	74	42	105	43	88	97	201	1145	46	27Dec
370612	Chilsworthy	140	SS 21 327066	146		129	84	152	75	116	54	50	127	64	94	118	191	1254	48	27Dec
370670	Holsworthy, Blagdon	140	SS 21 365058	146		137	91	163	73	116	65	50	135	(63)	101	132	196	1322		
Ottery (Tamar)																				
371160	Otterham	141	SX 20 169916	203		133	105	167	74	109	51	47	119	63	110	109	202	1289	44	27Dec
371322	Canworthy Water	141	SX 20 227916	104		114	105	175	83	99	58	33	99	44	115	111	256	1292	(58	27Dec)
371460	Winnacott	141	SX 20 259901	117		101	97	172	82	100	60	33	96	37	101	103	240	1222	54	27Dec
371600	Werrington Park	141	SX 20 332872	91	1132	114	86	166	66	108	61	27	107	36	99	109	275	1254		
Carey (Tamar)																				
371634	Halwill Forest	141	SS 21 413013	192		131	98	169	81	126	70	57	126	52	107	142	227	1386	39	27Dec
371724	Ashwater	140	SX 20 388952	152		(101)	84	(153)	67	110	70	48	135	38	87	114	215	1222	45	27Dec
371799	Virginstow, Beaworthy	140	SX 20 379926	145		108	89	162	67	103	68	39	124	42	93	120	248	1263	48	26Dec
Kensey (Tamar)																				
371899	Tresmeer	141	SX 20 230869	152		124	97	217	99	122	68	45	114	60	129	140	288	1503	57	27Dec
372003	Launceston, St Johns	141	SX 20 327839	128	1196	123	84	163	(71)	101	59	29	91	41	122	119	284	1287	61	26Dec
372004	Launceston College	141	SX 20 333838	160		(114)	81	153	(62)	(104)	56	(30)	86	38	(111)	110	254	1199		
Lyd (Tamar)																				
372159	Prewley	140	SX 20 548910	322	1570	173	110	226	111	160	70	56	164	64	99	148	(296)	1677	(68	27Dec)
372319	Eastcott	140	SX 20 475847	152		(127)	91	166	(91)	(143)	63	47	127	(42)	85	(100)	250	1332		
372437	Lifton	140	SX 20 397849	61		101	91	136	71	101	62	28	97	29	110	97	235	1158	55	27Dec
Thrushel (Lyd)																				
372622	Lewdown	140	SX 20 459876	192		(111)	68	(150)	84	90	(63)	44	100	44	(88)	(109)	(235)	1186		
Tamar																				
372920	Kelly	140	SX 20 396819	128		107	93	135	77	110	57	29	103	35	95	92	240	1173	58	27Dec
373078	Landue	141	SX 20 349797	76	1118	120	86	133	(71)	(92)	54	22	81	31	93	98	(246)	1127		
Penpont Water (Tamar)																				
373165	Altarnun	141	SX 20 222812	177		162	113	242	121	140	74	45	122	74	151	165	319	1728	66	26Dec
Tamar																				
373814	Rumleigh Exp.Sta.	140	SX 20 443680	23		108	82	136	74	115	56	61	104	47	95	97	254	1229	53	26Dec
373864	Harrowbarrow	141	SX 20 400698	104		116	92	156	83	(116)	54	46	107	50	96	(106)	271	1293		
373953	Pentillie Castle	141	SX 20 406647	46	1262	114	90	154	80	107	65	59	104	(52)	106	95	268	1294	53	26Dec
Coastal																				
374093	Cargreen	141	SX 20 435626	8		(105)	89	132	63	106	42	56	105	37	92	91	226	1144	41	26Dec
Lynher (Coastal)																				
374322	North Hill, Bastreet W.Wks	141	SX 20 244765	233	1706	151	114	261	115	142	70	52	138	81	142	176	367	1809	66	26Dec
374360	Coads Green	141	SX 20 295770	186		131	103	167	79	108	53	28	119	46	(122)	108	(279)	1343	52	27Dec
374385	Bathpool	141	SX 20 289743	107		130	97	183	83	108	46	30	128	51	125	118	310	1409	57	27Dec
374499	Caradon Hill	141	SX 20 273707	369	1824	(142)	101	233	105	139	65	55	181	72	158	148	336	1735	66	26Dec
374561	Callington	141	SX 20 358702	137		143	(100)	150	(85)	134	(55)	31	(110)	36	110	(110)	260	1294		
374661	Bray Shop	141	SX 20 323741	154		129	102	171	80	105	47	35	119	(43)	115	109	288	1343	(49	27Dec)
374704	Landrake	141	SX 20 366615	107		114	(111)	136	83	106	59	55	109	44	96	90	229	1232	(46	26Dec)
Coastal																				
375147	Torpoint S.Wks	141	SX 20 414541	8		84	107	112	67	88	36	54	92	45	(83)	83	186	1037		

Number	Station	Co no	Grid reference	Altitude m	Av 1941-1970 mm	Jan	Feb	Mar	Apr	May	Jun	Jul	Aug	Sep	Oct	Nov	Dec	Year	Highest daily fall mm	date
						Rainfall in millimetres														
HYDROMETRIC AREA 0489																				
	Seaton (Coastal)																			
375292	St Cleer Down S.Wks	141	SX 20 253675	183	1521	122	112	176	99	113	(59)	47	122	56	117	124	285	1432	48	27Dec
375396	Tregastick	141	SX 20 282596	110		110	119	137	76	97	52	57	105	51	119	97	224	1244	40	27Dec
	Looe (Coastal)																			
375568	Liskeard, Lodge Hill Tr.Wks	141	SX 20 240630	46		119	122	168	98	128	47	48	111	51	119	113	266	1390	(51	26Dec)
375746	Liskeard, Middle Bodrane	141	SX 20 209614	119		108	122	164	86	121	52	48	114	55	125	120	240	1355	41	26Dec
	Fowey (Coastal)																			
376240	Trekeivesteps No.2	141	SX 20 231703	198		147	131	220	94	130	69	46	173	72	151	150	337	1720		
376290	St Neot, Carpuan Farm	141	SX 20 206692	223		(116)	124	172	97	107	59	33	181	60	145	114	(313)	1521		
	Warleggan (Fowey)																			
376494	Warleggan	141	SX 20 157690	198		114	113	183	88	126	66	38	122	59	126	110	255	1400		
376507	St Neot	141	SX 20 167707	223		133	115	191	102	125	62	47	136	61	144	121	272	1509	60	26Dec
	Fowey (Coastal)																			
376661	Cardinham, Bodmin Airfield	141	SX 20 109702	198		(113)	(114)	167	95	127	65	44	(115)	66	114	103	232	1355		
376747	Restormel	141	SX 20 096624	21		105	121	156	87	123	59	35	134	41	113	93	258	1325	56	27Dec
376770	Lostwithiel	141	SX 20 107600	4		110	131	158	94	106	62	38	106	43	121	112	240	1321	47	27Dec
376965	Lerryn, Meadow Cottage	141	SX 20 140572	15		98	(135)	131	85	104	58	66	96	45	122	94	224	1258	44	27Dec
377089	Fowey, Lawhyre	141	SX 20 121520	75		79	131	107	67	98	59	52	79	44	125	70	176	1087	33	22Oct
	Coastal																			
377162	Roche	141	SW 10 989606	183		118	139	176	96	(118)	84	41	102	59	145	99	(241)	1418	(59	26Dec)
377222	Bugle	141	SX 20 015587	162		122	140	204	97	140	68	53	137	56	176	126	277	1596	(57	26Dec)
377314	Lanlivery, Higher Greadow Farm	141	SX 20 067583	177		--	--	--	--	--	--	--	--	--	--	--	250	---	46	27Dec
377449	St Austell, Bethel	141	SX 20 041532	55		101	138	138	78	105	76	65	91	45	120	104	208	1269	39	27Dec
377504	Carthew	141	SX 20 002559	221		109	150	176	98	126	86	57	127	67	176	125	241	1538	50	22Oct
377795	Trelewack	141	SW 10 978468	70		106	154	(135)	74	82	59	42	83	33	165	83	196	1212	(53	22Oct)
378025	St Mawes, Trevennel Farm	141	SW 10 851350	66		119	155	(125)	(61)	(72)	43	42	(71)	35	125	83	173	1104	37	22Oct
	Pal																			
378159	St Dennis S.Wks	141	SW 10 943576	122		(111)	154	170	85	109	89	43	111	52	168	100	224	1416		
378296	High Street Res.	141	SW 10 966527	137		99	157	132	80	104	76	48	93	54	169	86	(233)	1331		
	Kenwyn (Truro)																			
378608	Three Mile Stone	141	SW 10 780452	101		114	156	149	66	89	62	35	75	45	139	90	(219)	1239	52	27Dec
378760	Truro, Broad Street	141	SW 10 834456	72		111	153	146	62	84	59	(38)	(73)	47	139	84	217	1213		
	Truro (Pal)																			
378768	Newham P.Sta.	141	SW 10 831435	15		106	145	129	59	77	54	32	68	38	127	82	206	1123	54	27Dec
	Tregillian (Truro)																			
378854	Summercourt	141	SW 10 891563	107		95	126	--	--	--	--	--	--	--	--	--	--	---		
378965	Ladock P.Sta.	141	SW 10 891511	30	1115	103	146	150	73	88	70	45	89	51	154	90	211	1270	42	26Dec
379134	Truro W.Wks	141	SW 10 847464	18	1093	113	151	150	63	87	58	38	66	39	144	76	220	1205	50	27Dec
	Devoran (Coastal)																			
379372	Trevince	141	SW 10 736402	73	1219	144	176	163	66	90	57	38	80	57	148	102	224	1345	54	27Dec
	Kennall (Devoran)																			
379495	Stithians	141	SW 10 722365	175		146	198	184	68	106	62	55	115	71	172	121	248	1546	57	27Dec
	Coastal																			
379706	Penryn Res. No.2	141	SW 10 778337	55	1159	145	182	166	71	95	42	52	93	60	168	100	190	1354	48	22Oct
379710	Penryn, College Farm	141	SW 10 784341	23		142	173	164	70	78	39	49	86	52	155	96	203	1307	43	22Oct
379758	Falmouth	141	SW 10 802325	51	1098	(131)	163	144	72	69	39	49	74	50	138	84	161	1174		
	Helford (Coastal)																			
379919	Wendron	141	SW 10 677307	140	1149	149	196	162	70	90	49	(64)	103	71	169	107	197	1427	43	27Dec
379988	Carwythenack	141	SW 10 715275	66		(141)	(176)	138	69	76	42	66	85	60	164	97	173	1287	36	28Jul
380002	Goonhilly Down	141	SW 10 723214	110		148	(189)	154	70	84	36	74	83	59	151	102	191	1341	46	28Jul
	Coastal																			
380312	St Keverne	141	SW 10 789200	91		(141)	163	137	57	81	(33)	55	73	50	(154)	87	(192)	1223		
380493	Lizard	141	SW 10 700119	73	880	115	144	110	56	71	(34)	53	56	38	106	(80)	141	1004	32	28Jul
	The Loe (Coastal)																			
380673	Porkellis Moor	141	SW 10 691326	123		152	206	174	69	87	61	48	--	--	--	--	--	---	32	17Jan
380837	Culdrose RNAS Met.Office	141	SW 10 676253	80	942	136	171	135	60	73	38	60	75	52	135	87	171	1193	35	28Jul
	Coastal																			
380967	St Michael's Mount	141	SW 10 516300	5	925	130	137	145	66	73	53	31	68	35	120	97	206	1161	45	27Dec
381210	Penzance, Penlee Gardens	141	SW 10 469302	19	1098	127	158	(154)	74	72	52	35	80	46	120	107	216	1241	34	27Dec
381232	Trengwainton House	141	SW 10 450313	116	1184	141	166	158	70	78	51	39	83	49	126	112	221	1294	53	27Dec
381316	Drift W.Wks	141	SW 10 437286	76	1191	138	156	158	66	83	51	38	79	53	145	103	216	1286	45	27Dec
381319	Trewidden	141	SW 10 442295	82	1188	(144)	156	153	67	85	53	37	86	53	131	106	214	1285	48	27Dec
381513	Porthcurno	141	SW 10 385227	55	907	126	142	126	54	62	39	31	57	33	104	70	155	999	(36	27Dec)
HYDROMETRIC AREA 0490																				
	Coastal																			
381584	SCILLY: St Mary's	142	SV 0 913121	51	881	114	118	104	75	54	23	27	36	39	94	63	138	885	39	27Dec
381699	Bosavern	141	SW 10 372307	145		131	163	127	58	66	46	34	59	35	105	76	163	1063	36	27Dec
381899	Bussow Moor	141	SW 10 501392	110	1122	(138)	138	161	66	84	46	32	90	43	109	99	248	1254		
	Hayle																			
382035	Townshend	141	SW 10 581325	64		127	142	134	60	77	49	35	79	44	153	95	180	1175	43	27Dec
382131	Hayle S.Wks	141	SW 10 547354	15		131	137	(134)	68	75	40	31	76	36	133	97	213	1171	54	27Dec
382153	St Erth	141	SW 10 543359	18	1024	121	123	(131)	65	(66)	40	29	70	33	122	90	198	1088	(56	27Dec)
382205	Gwinear	141	SW 10 614373	88		124	(132)	135	67	71	55	32	79	42	127	93	(216)	1173		
	Coastal																			
382323	Gwithian	141	SW 10 579412	43		117	(120)	--	--	--	--	--	--	--	--	--	--	---	25	17Jan
382380	Rosewarne Exp.Hort.Sta.	141	SW 10 643412	76	1044	140	151	157	64	85	46	30	80	43	144	81	200	1221	53	27Dec
382430	Camborne Met.Office	141	SW 10 628407	88		135	133	144	66	82	43	28	79	40	142	83	215	1190	58	27Dec

Number	Station	Co no	Grid reference	Altitude m	Av 1941-1970 mm	Jan	Feb	Mar	Apr	May	Jun	Jul	Aug	Sep	Oct	Nov	Dec	Year	Highest daily fall mm	date
SOUTH WEST,0490--(cont'd)																				
382444	Boswyn Res.	141	SW 10 657363	149	1230	163	199	170	70	92	49	49	98	62	144	111	215	1422	54	27Dec
382603	Mawla	141	SW 10 703459	61		111	128	134	66	82	65	30	66	(54)	116	74	190	1116	49	27Dec
382793	St Agnes	141	SW 10 721505	97	1006	97	140	121	70	78	70	34	66	50	128	62	189	1105	49	27Dec
382923	Goonhavern	141	SW 10 787537	64		88	139	149	66	74	64	33	63	55	132	67	179	1109	36	27Dec
	Gannel (Coastal)																			
383335	Crantock	141	SW 10 801604	21		78	108	124	72	81	58	29	83	43	133	58	(150)	1017	(30	27Dec)
	Coastal																			
383387	Toldish	141	SW 10 921597	141		111	129	152	94	93	77	43	100	57	148	85	191	1280	(40	26Dec)
383478	St Mawgan Met.Office	141	SW 10 873642	103	1012	85	100	132	80	77	56	40	92	56	132	71	166	1087	35	27Dec
383584	St Columb S.Wks	141	SW 10 905640	45		112	131	161	100	101	58	47	100	69	136	90	186	1291	39	27Dec
383748	Rumford	141	SW 10 897702	84		105	(106)	122	71	90	55	43	90	54	112	63	157	1068	36	27Dec
383815	Constantine Bay, Trevose Golf & Country Club	141	SW 10 868745	36	874	95	93	100	(71)	69	49	38	81	38	132	63	155	984	42	30ct
383886	Padstow, Lellizzick Farm	141	SW 10 908774	53		107	86	(111)	72	75	51	35	88	46	123	66	167	1027	41	27Dec
383902	Padstow, Barry's Lane	141	SW 10 917754	24	956	84	(95)	114	70	73	39	33	87	55	120	65	155	990		
	Camel																			
384073	Camelford, Roughtor View	141	SX 20 104832	213	1493	138	96	195	108	141	79	72	142	109	123	142	258	1603	52	27Dec
384074	Davidstow	141	SX 20 135862	296		140	99	191	95	148	83	60	146	(108)	117	(146)	253	1586		
384101	Lower Moor Water Treatment Wks	141	SX 20 128831	267	1585	145	100	213	106	143	77	73	155	111	132	166	268	1689	55	27Dec
384158	Stannon Wks	141	SX 20 126807	232	1510	154	106	211	104	143	90	66	149	99	137	147	283	1689	(58	26Dec)
384342	De Lank Filters	141	SX 20 132765	226	1529	127	98	199	105	138	74	62	141	79	145	126	263	1557	51	27Dec
384432	Blisland, Newton House	141	SX 20 101732	122		(122)	--	--	--	--	--	--	--	--	--	--	--	---		
384542	Bodmin, Love Lane	141	SX 20 073672	106		110	109	153	97	109	59	31	88	42	131	(94)	216	1239	47	26Dec
384777	Withiel No.2	141	SW 10 996654	99		114	(122)	163	86	110	64	(40)	(99)	(60)	111	94	231	1294		
	Allen (Camel)																			
384902	Delabole No.3	141	SX 20 073835	201		(113)	(95)	146	88	110	68	59	117	84	112	108	221	1321	47	27Dec
384966	Michaelstow	141	SX 20 075785	114		116	90	158	81	100	70	48	99	72	118	94	217	1263	49	26Dec
	Camel																			
385207	Wadebridge, Trevanson Road	141	SW 10 982727	43		106	98	138	75	85	46	36	89	52	125	74	187	1111	39	26Dec
	Coastal																			
385423	St Minver, Rockhavern	141	SW 10 952767	61		108	97	128	68	77	52	34	92	63	129	66	167	1081	35	27Dec
385633	Tintagel,Bossiney	141	SX 20 064889	88	1003	90	77	107	77	88	57	43	82	55	96	66	167	1005	35	27Dec
385637	Condolden Farm, Caradon	141	SX 20 092867	280	1299	129	110	--	--	--	--	--	--	--	--	--	--	---	24	6Feb
385701	Lesnewth	141	SX 20 130902	183		(147)	109	(160)	79	127	51	55	118	78	115	120	243	1402	69	27Dec
385928	Widemouth Bay, Gannets	141	SS 21 201023	13		91	85	119	48	86	47	20	76	36	85	71	151	915	(35	27Dec)
386054	Week Green	141	SX 20 238971	163		112	99	155	66	111	65	40	103	53	114	110	202	1230	39	27Dec
386255	Bude	141	SS 21 208063	15	869	89	86	113	58	98	43	34	80	42	88	82	151	964	35	27Dec
HYDROMETRIC AREA 0500																				
	Coastal																			
387198	Hartland Point	140	SS 21 231276	95	866	87	74	92	47	72	27	42	89	55	114	75	122	896	36	27Dec
387253	Clovelly Court	140	SS 21 310250	107	1268	127	98	152	72	107	27	55	122	83	101	134	215	1293	53	27Dec
	Torridge																			
387362	West Country Inn	140	SS 21 271193	203		129	89	164	(75)	118	42	(56)	155	(85)	(118)	(126)	230	1387		
387585	Bradworthy,Jasmine Cottage	140	SS 21 337163	198		141	92	187	85	122	53	62	162	85	108	(162)	245	1504	(55	27Dec)
387598	East Putford	140	SS 21 367163	152		(136)	(93)	187	73	128	51	47	126	79	96	161	241	1418		
387698	Milton Damerel	140	SS 21 394118	168		136	100	203	74	125	53	61	151	88	109	(169)	245	1514	50	27Dec
387787	Shebbear	140	SS 21 447094	165	1126	118	87	(156)	65	97	53	(43)	(114)	73	101	128	(210)	1245		
388221	Black Torrington	140	SS 21 461063	76		117	77	157	66	106	46	37	119	60	96	136	(204)	1221		
388241	Highampton,North Trew Farm	140	SS 21 474042	148		--	--	--	--	--	--	--	--	55	99	138	(260)	---		
	Lew (Torridge)																			
388371	Ashbury Sta.	140	SX 20 483962	253	1334	129	77	182	86	144	77	53	131	64	93	133	242	1411	48	27Dec
388389	Venn Down	140	SX 20 507940	247		127	80	(199)	108	131	75	56	130	58	101	137	252	1454	52	27Dec
388426	Northlew	140	SX 20 505992	146		113	(89)	171	74	124	57	42	105	46	89	122	(224)	1256	47	27Dec
388514	Chilla	140	SS 21 445016	181	1197	111	83	151	53	108	60	53	109	51	98	129	185	1191	29	27Dec
388667	Inwardleigh, Waytown	140	SX 20 547978	189		123	93	154	69	108	54	42	99	44	83	110	209	1188	46	27Dec
388730	Hatherleigh, Lewhouse	140	SS 21 540043	69		--	--	--	--	--	43	30	95	37	82	94	220	---		
	Okement (Torridge)																			
388933	Okehampton, Battle Camp	140	SX 20 585928	372	1553	148	106	222	101	151	62	45	140	51	115	143	301	1585	76	27Dec
	East Okement (Okement)																			
388964	High Willhays	140	SX 20 585890	571		215	143	316	139	182	83	83	233	97	133	236	430	2290		
389005	Belstone Res.	140	SX 20 615934	338		164	120	270	95	153	58	42	142	51	103	151	335	1684	83	27Dec
389018	Okehampton Pleasure Gdns	140	SX 20 591946	162	1358	(108)	(90)	205	81	127	52	41	98	43	92	123	255	1315	52	27Dec
	Okement (Torridge)																			
389191	Exbourne	140	SS 21 610015	130	943	96	59	110	49	67	46	26	66	27	70	77	150	843	37	27Dec
	Torridge																			
389394	Iddesleigh, Westpark	140	SS 21 563080	97		97	60	129	53	92	48	36	83	43	81	89	183	994	42	27Dec
389529	Merton Clay Works	140	SS 21 504126	69		116	67	145	78	99	45	30	90	61	120	109	224	1184	(40	27Dec)
389623	Petrockstow	140	SS 21 507102	96		120	68	147	69	108	47	39	101	66	100	107	215	1187	32	27Dec
389646	Merton, Greatwood	140	SS 21 548129	61		112	68	145	63	96	41	37	94	57	91	110	205	1119	44	27Dec
389716	Roborough	140	SS 21 579171	171	1062	106	69	140	62	100	59	34	110	53	92	107	176	1108	35	27Dec
389897	Torridge Vale S.Wks	140	SS 21 482191	13	1022	118	75	146	64	81	50	31	98	48	122	108	(206)	1147	(47	27Dec)
389905	Langtree	140	SS 21 448157	46		--	--	--	--	--	--	--	--	--	--	127	237	---	55	27Dec
390167	Melbury Res.	140	SS 21 388202	143	1353	137	94	191	69	113	44	53	137	84	119	153	250	1444	53	27Dec
390388	Jennett's Res.	140	SS 21 444247	19	962	101	86	124	51	77	44	37	100	36	101	98	212	1067	62	27Dec
390468	Gammaton Res.	140	SS 21 483253	91		(107)	80	124	55	80	42	39	113	39	93	100	200	1072	49	27Dec
390480	Bideford, King George's Fields	140	SS 21 454271	4	912	103	73	(121)	43	87	35	32	103	33	93	90	208	1021	56	27Dec
390516	Northam, Phayre House	140	SS 21 448278	23	911	103	76	113	45	82	41	30	104	28	89	85	192	988	(51	27Dec)
	Taw																			
390743	Taw Head	140	SX 20 609867	518		221	149	381	156	187	81	73	233	(75)	155	(220)	457	2388		
390782	Belstone, Irishman's Wall	140	SX 20 618918	363		166	127	200	91	135	51	50	140	(60)	108	146	318	1592		

Number	Station	Co no	Grid reference	Altitude m	Av 1941-1970 mm	Jan	Feb	Mar	Apr	May	Jun	Jul	Aug	Sep	Oct	Nov	Dec	Year	Highest daily fall mm	date
SOUTH WEST,0500--(cont l)																				
390859	South Tawton	140	SX 20 654944	198	1226	130	87	(188)	78	91	45	24	91	24	93	107	263	1221	(62	27Dec)
390881	North Wyke	140	SX 20 659383	177		120	89	168	64	89	43	22	63	26	92	99	203	1078	52	27Dec
390881	Sampford Courtenay	140	SX 20 630988	180		109	81	163	57	89	43	28	67	32	94	98	188	1049	46	27Dec
390917	North Tawton	140	SS 21 672022	164	1011	(109)	80	139	(50)	82	50	27	72	32	96	93	164	994		
Yeo (Taw)																				
391164	Spreyton, Homedale	140	SX 20 700969	216		107	87	(147)	--	--	--	--	--	--	--	--	--	---		
Dalch (Yeo)																				
391497	Washford Pyne, Henceford	140	SS 21 822116	183		94	79	153	60	(105)	46	40	119	24	90	99	169	1078		
Yeo (Taw)																				
391605	Lapford Cross	140	SS 21 729075	82	1065	93	65	149	58	100	50	41	88	30	112	94	158	1038	32	27Dec
Taw																				
391695	Eggesford	140	SS 21 680118	64	1038	(104)	63	(154)	56	93	53	41	100	(47)	113	(101)	(181)	1106		
Little Dart (Taw)																				
391867	North Eackstone	140	SS 21 835200	232		111	71	(177)	72	135	54	54	(125)	30	(117)	(121)	(184)	1251		
391998	Horseford Lodge	140	SS 21 773161	189	1155	107	(63)	158	65	101	58	56	132	38	(109)	(114)	(177)	1178		
392112	Chawleigh	140	SS 21 727123	168		105	61	160	64	84	51	52	121	43	112	112	178	1143	34	27Dec
Taw																				
392291	Hollocombe	140	SS 21 636110	99		116	70	(157)	62	96	55	40	106	49	97	(111)	208	1167	50	27Dec
392373	Burrington, Common Head	140	SS 21 606168	199		105	71	161	59	102	55	40	121	60	104	119	201	1198	47	27Dec
392459	Burrington, Graze Cottage	140	SS 21 655158	61		--	--	--	--	--	--	--	--	--	101	113	187	---	37	27Dec
392465	Burrington, Hayne View	140	SS 21 639166	162		104	65	155	58	87	54	36	110	47	101	121	189	1127	38	27Dec
Mole (Taw)																				
392651	North Molton, Coombeshead	140	SS 21 729309	206		126	65	199	96	130	59	74	185	95	94	213	196	1532		
392696	South Molton	140	SS 21 716256	131	1167	107	56	154	(72)	105	51	44	161	50	86	134	193	1213		
Yeo (Mole)																				
392809	Molland	140	SS 21 807284	194		119	(75)	199	96	139	57	65	158	78	118	(171)	(215)	1490		
392927	North Molton, Ley	140	SS 21 760287	219		(121)	--	--	--	--	--	--	--	--	--	--	--	---		
392970	Bish Mill	140	SS 21 739254	96	1111	110	51	162	77	107	(44)	52	151	52	80	132	165	1183	28	16Aug
Mole (Taw)																				
393059	Ash Mill	140	SS 21 792229	146	1252	117	67	175	85	116	64	50	146	50	113	137	191	1311	32	27Dec
Bray (Mole)																				
393315	Challacombe	140	SS 21 692411	256	1702	183	74	241	102	158	56	75	214	128	120	260	282	1893		
393386	Fullaford	140	SS 21 682380	245	1558	131	83	221	90	130	55	75	223	126	110	225	241	1710	(56	26Nov)
393432	Brayford	140	SS 21 685347	146	1441	(123)	71	217	98	122	50	92	209	100	107	227	245	1661		
393619	Filleigh	140	SS 21 672283	98	1214	103	(60)	145	86	(103)	(52)	46	166	59	92	139	193	1244		
Mole (Taw)																				
393812	Kings Nympton	140	SS 21 690190	158		(97)	60	135	51	90	56	37	119	44	92	105	157	1043	26	27Dec
Taw																				
393921	Warkleigh	140	SS 21 639239	143		99	65	149	59	98	50	39	128	47	96	118	194	1142	40	27Dec
394082	High Bickington	140	SS 21 598200	171		--	--	--	--	93	59	40	112	47	91	119	186	---	43	27Dec
394149	Yarnscombe, Buck's Mill	140	SS 21 565247	46		115	82	143	72	94	45	43	120	42	96	119	212	1183	45	27Dec
394299	Bishops Tawton	140	SS 21 569298	23		104	76	123	66	103	32	41	145	39	109	(113)	(174)	1125	(41	27Dec)
394318	Gunn, Furze	140	SS 21 648332	186		115	63	172	82	115	52	78	169	70	112	186	197	1411		
394351	Swimbridge, Yarmacott Corner	140	SS 21 623305	73	1062	111	64	152	79	119	47	48	166	54	89	(133)	160	1222		
394514	Willesleigh	140	SS 21 600334	110		122	67	126	78	111	43	57	156	53	98	147	170	1228	41	27Dec
Coastal																				
394659	Barnstaple Athenaeum	140	SS 21 553330	8	889	100	74	107	66	101	32	43	128	44	(106)	115	149	1065	40	27Dec
Yeo (Coastal)																				
394784	Loxhore, Cott Bridge	140	SS 21 609384	79		130	67	184	84	131	51	69	184	96	120	184	(204)	1504	43	26Nov
394855	Bratton Fleming	140	SS 21 642386	145		(144)	72	215	96	146	54	72	198	114	114	211	225	1661	53	26Nov
Coastal																				
395034	Bittadon	140	SS 21 541422	210		120	65	(153)	90	118	40	76	183	93	116	146	(209)	1409		
Caen (Coastal)																				
395219	Spreacombe	140	SS 21 482419	125	1129	106	79	125	68	108	35	63	(164)	80	(110)	(131)	181	1250		
395348	Marwood, Springwood	140	SS 21 550375	122		114	(71)	142	(85)	116	42	72	171	78	112	157	183	1343		
HYDROMETRIC AREA 0511																				
Coastal																				
395601	Ilfracombe Res.	140	SS 21 505453	120	1198	117	78	138	73	116	32	62	175	78	114	143	201	1327	48	27Dec
395622	Ilfracombe	140	SS 21 520478	8	1047	131	64	138	69	113	31	42	132	65	112	133	203	1233	46	27Dec
395829	Parracombe	140	SS 21 660448	227	1368	179	(70)	(170)	(87)	(130)	41	61	174	(104)	105	204	250	1575		
395952	Lynton, Lee Abbey	140	SS 21 698493	97		151	77	152	69	106	24	36	134	66	102	141	235	1293	58	27Dec
Lyn (Coastal)																				
396041	Withycombe Ridge	140	SS 21 771451	408		171	(90)	224	96	116	34	60	209	93	105	256	299	1753		
396129	Oareford	138	SS 21 811459	343		(150)	74	235	96	125	28	42	178	80	92	(200)	(250)	1550		
396135	Oare House	138	SS 21 802475	236		133	82	(208)	75	105	28	30	159	(67)	91	147	(236)	1361		
396163	Brendon, Mill Leat	140	SS 21 769482	192		148	86	189	84	96	31	35	157	56	102	157	253	1394	56	27Dec
396192	Chains Barrow	138	SS 21 734420	484	2028	210	91	265	122	139	53	83	249	144	138	295	338	2127		
396300	Longstone Barrow	140	SS 21 709428	472	1909	200	83	296	113	140	59	89	259	150	128	296	316	2129		
396325	Woolhanger	140	SS 21 698454	312		153	82	(214)	92	154	(46)	68	176	104	115	(190)	(248)	1642		
Coastal																				
396384	LUNDY: Stoneycroft	140	SS 21 133443	139		(86)	122	97	39	88	(21)	33	113	(43)	116	71	135	964		
396386	LUNDY: South Lighthouse	140	SS 21 144436	43		86	107	(87)	34	65	22	23	89	32	108	52	(134)	839		

Number	Station	Co no	Grid reference	Altitude m	Av 1941-1970 mm	Jan	Feb	Mar	Apr	May	Jun	Jul	Aug	Sep	Oct	Nov	Dec	Year	Highest daily fall mm	date
	WESSEX WATER AUTHORITY AREA (Part 2)																			
	HYDROMETRIC AREA 0512																			
	Coastal																			
397075	Porlock, Birchanger Fm	138	SS 21 862468	244		151	109	250	76	119	21	28	164	48	113	172	316	1567		
397135	Nutscale Res.	138	SS 21 862432	305	1474	(140)	104	(221)	82	140	39	43	188	68	136	198	(280)	1639		
397163	West Dunkery	138	SS 21 874417	500		160	103	249	84	146	40	53	262	86	150	184	333	1850		
	Avill																			
397519	Dunster	138	SS 21 989437	49		108	89	120	55	97	24	24	111	29	88	87	206	1038		
397532	Minehead Recreation Ground	138	SS 21 972460	9	807	(98)	71	118	49	(96)	(21)	13	111	30	85	81	183	956	39	27Dec
	Washford (Coastal)																			
397680	Lype Hill	138	SS 21 953365	402	1444	121	85	208	81	127	36	37	137	53	128	142	259	1414		
397752	Sminhayes Farm	138	ST 31 014349	351	1359	(120)	83	(197)	87	145	(49)	39	--	--	--	--	--	---		
397758	Brendon Hill	138	ST 31 022343	381		(125)	87	181	90	149	46	39	134	55	125	113	247	1391		
	Doniford (Coastal)																			
397944	Crowcombe, Halsway Nurseries	138	ST 31 124382	152		97	83	104	78	120	35	28	92	24	111	68	191	1031		
398022	Sampford Brett	138	ST 31 085404	55		99	(65)	109	64	121	32	19	83	22	104	61	181	960	60	27Dec
398074	Nettlecombe, Bird's Hill	138	ST 31 057363	280		112	(80)	151	86	126	36	(22)	115	27	129	73	225	1182	57	27Dec
398081	Nettlecombe	138	ST 31 057377	96		(119)	76	(146)	80	121	31	21	94	19	114	69	212	1102	59	27Dec
	Coastal																			
398202	Holford, Glenyate	138	ST 31 157413	110		107	(88)	113	84	136	33	26	92	31	97	69	180	1056	62	27Dec
	HYDROMETRIC AREA 0520																			
	Coastal																			
398296	Stogursey	138	ST 31 204427	29		103	78	96	68	146	28	29	101	23	92	67	153	984		
398383	Whitewick Farm	138	ST 31 236453	3	771	76	62	82	63	123	31	28	(95)	22	97	66	130	875		
	Parrett																			
398505	Misterton	138	ST 31 460082	67	921	(95)	(80)	(152)	79	170	53	40	101	26	76	42	(202)	1116	(73	27Dec)
398512	Henley	138	ST 31 438076	145	915	93	88	122	68	151	47	38	87	26	88	39	169	1016	55	27Dec
398528	Crewkerne, Wadham School	138	ST 31 448103	101		106	80	146	70	163	60	37	102	26	85	39	190	1104	66	27Dec
398631	Haselbury Plucknett	138	ST 31 466109	52		113	82	133	66	162	80	44	94	27	84	39	189	1113	65	27Dec
398842	Chiselborough	138	ST 31 468148	46		98	74	116	61	147	59	26	76	19	81	38	147	942	54	30May
398892	Compton Durville W.Wks	138	ST 31 417170	61	788	(80)	65	123	(65)	128	(40)	25	(75)	18	82	41	137	879		
398896	New Cross Farm	138	ST 31 416191	49	736	79	68	97	64	139	42	24	73	17	90	35	128	856	43	30May
399025	Martock S.Wks	138	ST 31 455191	15		80	61	97	60	145	35	23	69	21	74	(38)	(129)	832		
	Isle (Parrett)																			
399190	Chard S.Wks	138	ST 31 332095	79		107	98	157	89	136	37	37	96	27	108	57	216	1165	73	27Dec
399307	Donyatt	138	ST 31 338140	43	895	97	90	128	73	127	42	30	85	(21)	99	48	172	1012	(52	27Dec)
399368	Puckington	138	ST 31 376182	40	775	(81)	71	106	62	--	--	--	--	--	--	--	--	---		
399369	Puckington, Manor Farm House	138	ST 31 376183	53		--	--	--	--	121	35	25	65	15	75	35	139	---	46	27Dec
399569	Hatch Beauchamp	138	ST 31 299198	55		89	72	111	59	127	35	26	81	11	86	37	(147)	881	44	27Dec
399634	Ashill, Park Barn	138	ST 31 329177	50		92	77	113	61	115	39	26	74	14	88	39	150	888		
399748	Drayton	138	ST 31 406240	14	712	66	(51)	(87)	60	132	42	30	59	15	75	43	123	783	41	30May
	Parrett																			
399753	Muchelney, Thorney Farm	138	ST 31 429235	9		67	49	85	(66)	(129)	32	27	65	(15)	76	37	119	767	42	27Dec
399762	Curry Rivel	138	ST 31 387250	55	734	69	57	90	58	129	37	31	56	12	76	38	128	781	(42	27Dec)
	Yeo (Parrett)																			
399863	Milborne Port	138	ST 31 668194	122		90	68	103	(52)	151	49	40	68	22	(53)	46	132	874		
400021	Sherborne S.Wks	137	ST 31 632154	50	826	90	71	117	56	(145)	40	38	77	22	52	36	(164)	908		
400158	Yetminster	137	ST 31 595106	61	913	100	70	112	53	156	52	33	78	19	71	39	192	975	73	27Dec
400174	Hilfield Manor	137	ST 31 633068	131		112	85	129	60	159	43	37	81	28	78	45	221	1078	74	27Dec
	Halstock (Yeo)																			
400347	Corscombe	137	ST 31 517055	134		129	92	154	76	182	48	57	120	31	(91)	48	230	1258	(81	27Dec)
400408	Sutton Bingham Res.	138	ST 31 556116	46	863	98	76	123	56	157	44	33	(90)	18	70	(33)	192	990	82	27Dec
400418	Melbury Sampford	137	ST 31 576060	140		131	85	150	60	171	47	51	125	33	90	55	233	1231	(82	27Dec)
	Yeo (Parrett)																			
400616	Pen Mill S.Wks	138	ST 31 573162	30	827	80	62	(102)	41	140	44	34	73	20	56	27	156	835	57	27Dec
401005	Yeovilton BNAS Met.Office	138	ST 31 551237	18	763	68	(53)	104	60	171	48	39	77	21	64	48	137	890	55	30May
	Parrett																			
401444	West Sedgemoor P.Sta.	138	ST 31 376286	8	680	60	55	71	61	112	32	34	69	10	58	40	99	701	32	27Dec
	Tone (Parrett)																			
401577	Sedgeborough Farm	138	ST 31 054327	329	1199	117	89	185	85	117	44	40	110	39	111	79	(220)	1236		
401622	Milltown	138	ST 31 048310	195	1209	130	92	(180)	80	133	47	37	125	44	115	98	225	1306		
401668	Bulland Lodge	138	ST 31 054273	229	1138	115	97	168	88	(121)	52	43	121	44	127	110	217	1303	55	27Dec
402073	Wiveliscombe, Maundown	138	ST 31 065291	198		101	85	160	83	123	42	43	124	43	124	102	223	1253	63	27Dec
402190	Langford Budville	138	ST 31 114235	76	907	92	81	137	60	104	38	26	94	19	104	61	160	976	40	27Dec
402252	Blagdon Res.	138	ST 31 202172	175	1092	(110)	98	157	58	142	36	35	94	15	126	67	(184)	1122		
	Halse Water (Tone)																			
402353	Tolland	138	ST 31 106319	115		--	--	--	--	--	(39)	29	87	25	105	53	165	---	46	27Dec
402447	Halse	138	ST 31 145273	61		86	76	112	51	108	35	22	81	19	101	48	133	872	32	27Dec
402542	Bagborough	138	ST 31 166334	137	914	92	86	120	62	127	40	26	88	25	91	(57)	(185)	999		
402553	Combe Florey, Yard Farm	138	ST 31 157325	94		(90)	(88)	125	66	123	39	23	85	24	99	53	173	988	58	27Dec
402606	Yarford	138	ST 31 201298	61	791	79	70	108	43	111	34	21	80	17	77	41	145	826		
	Tone (Parrett)																			
402745	Fulwood W.Wks	138	ST 31 213197	93		(98)	76	121	47	137	31	31	84	17	105	47	144	938	45	27Dec
402769	Taunton, Vivary Park	138	ST 31 229238	22	725	85	74	97	43	108	29	20	72	10	86	32	125	781	39	27Dec
402819	Taunton, Cheddon Road	138	ST 31 228265	32	769	80	71	98	40	108	38	20	82	11	87	35	127	797		
403115	West Newton Farm	138	ST 31 286291	37	726	65	66	82	51	131	28	29	80	10	83	43	114	782	39	27Dec
403138	East Lyng	138	ST 31 333289	13	732	68	67	(86)	70	127	34	33	74	12	75	48	113	807	32	27Dec
403143	Currymoor P.Sta.	138	ST 31 344288	6	694	63	60	77	64	116	34	34	76	11	66	42	106	749	(34	27Dec)

Number	Station	Co no	Grid reference	Altitude m	Av 1941-1970 mm	Jan	Feb	Mar	Apr	May	Jun	Jul	Aug	Sep	Oct	Nov	Dec	Year	Highest daily fall mm	date
						Rainfall in millimetres														
WESSEX, 0520-- (cont'd)																				
	Parrett																			
403146	Allermoor P.Sta.	138	ST 31 357305	7	690	70	61	80	69	130	37	36	72	14	67	47	105	788	32	27Dec
403168	Middlezoy, Main Road	138	ST 31 371327	6		(65)	59	82	(64)	140	38	30	83	13	57	50	102	783	33	30May
403219	Northmoor P.Sta.	138	ST 31 331330	7	695	65	59	82	54	130	26	27	84	15	62	47	(105)	756	27	27Dec
403426	Bridgwater, Blake Gardens	138	ST 31 300368	8	768	(84)	71	99	44	(144)	(36)	22	--	--	--	--	--	---		
403427	Bridgwater, Ivy House Nursery	138	ST 31 299367	8		--	--	--	--	--	--	--	94	(23)	67	64	135	---		
403490	Durleigh Res.	138	ST 31 274363	14	764	84	67	92	49	137	34	25	93	17	77	57	140	872	48	27Dec
	Cary (Parrett)																			
403674	Babcary, Cornerstones	138	ST 31 562288	23		--	--	--	--	--	--	--	--	--	56	48	101	---	25	27Dec
403833	Somerton	138	ST 31 475286	46		(69)	44	92	59	156	44	36	77	17	66	42	112	814	48	30May
404124	Ashcott, Bradley Cottage	138	ST 31 439365	35	735	72	51	86	69	140	44	32	104	17	52	51	91	809	39	30May
404367	Stawell	138	ST 31 363384	15		94	53	84	69	117	23	25	69	21	54	42	102	753		
	Cannington (Parrett)																			
404552	Hawkridge Res.	138	ST 31 213362	114	903	93	81	113	61	143	38	29	111	26	89	67	187	1038	58	27Dec
404564	Ashford W.Wks	138	ST 31 236385	31	786	92	72	89	57	121	34	28	106	21	94	59	145	918	(48	27Dec)
404580	Brymore School	138	ST 31 244394	23	757	94	70	88	61	125	34	26	101	20	81	59	140	899	45	27Dec
404585	Cannington, Somerset Farm Institute	138	ST 31 255399	28	737	89	64	81	53	122	35	23	96	17	73	54	128	835	(43	27Dec)
	Huntspill (Coastal)																			
404988	Millfield School	138	ST 31 492362	30	766	73	(49)	(90)	64	149	42	38	98	19	56	54	91	823	46	30May
404994	Street, Hindhayes	138	ST 31 485364	24	735	76	51	93	67	149	40	40	101	19	55	57	104	852	43	30May
405141	Ashcott	138	ST 31 434373	67		75	51	89	75	(144)	41	38	103	20	55	57	100	848	38	30May
405279	Gold Corner	138	ST 31 367431	4	716	(68)	53	76	69	(133)	(35)	28	95	19	56	54	114	800		
	Brue																			
405433	North Brewham	138	ST 31 722370	123		97	69	124	64	138	51	63	116	26	49	73	126	996		
405455	Upton Noble, Polly Farm	138	ST 31 704385	186	984	103	65	151	68	152	68	51	123	28	52	90	131	1082	(41	30May)
405669	Ansford, Castle Cary	138	ST 31 638329	84		67	46	(121)	51	136	51	38	100	24	45	63	102	844	44	30May
405817	Evercreech	138	ST 31 647390	86		83	62	135	62	151	59	45	89	27	43	78	103	937	43	30May
405876	Wraxall	138	ST 31 603364	60		--	--	--	--	--	--	45	101	26	46	61	116	---	26	27Dec
406028	Barton St David	138	ST 31 541331	15	794	79	(49)	112	62	143	41	39	99	20	54	60	(96)	854	49	30May
	Sheppey (Brue)																			
406177	Shepton Mallet, Whitstone School	138	ST 31 623435	140	1003	95	65	161	61	167	38	82	124	35	53	100	129	1110	36	30May
406209	Darshill S.Wks	138	ST 31 601440	99		96	67	155	81	159	34	68	123	37	85	101	119	1125	34	30May
406353	Wells S.Wks	138	ST 31 535451	23	811	72	51	(104)	(65)	151	27	(40)	90	24	(65)	80	109	878		
	Whitelake (Sheppey)																			
406525	North Wootton	138	ST 31 562417	15		82	51	123	79	157	34	50	93	27	66	71	105	938	38	30May
	Brue																			
406797	North Drain P.Sta.	138	ST 31 399448	3	752	68	48	80	70	(135)	34	32	99	21	52	64	112	815		
407021	Bason Bridge	138	ST 31 349458	5	759	75	58	78	62	134	44	28	86	23	67	58	114	827	35	27Dec
	Coastal																			
407156	Burnham-on-Sea	138	ST 31 305505	5		73	61	80	61	137	35	31	82	24	63	60	110	817	36	27Dec
	Axe																			
407200	Priddy, Hunters Lodge	138	ST 31 550505	267		106	74	161	92	182	43	65	194	52	81	123	147	1320		
407234	Ebbor Gorge	138	ST 31 531488	238		79	60	142	79	(165)	40	52	153	40	(70)	100	123	1103		
407236	Wookey Hole	138	ST 31 528477	69	918	89	59	132	82	162	31	63	135	33	69	94	129	1078		
407349	Rodney Stoke	138	ST 31 489501	40	907	66	(47)	106	59	155	36	35	135	30	55	83	120	927	45	27Dec
407368	Rodney Stoke, Stoke Woods	138	ST 31 486509	186	974	77	50	130	65	161	41	40	145	38	38	81	128	994		
407635	Cheddar P.Sta.	138	ST 31 452534	15	879	68	45	97	53	137	31	36	152	31	51	69	109	879	41	27Dec
407733	Winscombe, Mendip View	139	ST 31 415572	30	898	88	62	100	56	150	42	45	132	43	69	76	122	985	32	27Dec
407865	Bleadon	138	ST 31 340563	8	781	75	(58)	86	45	(149)	43	31	--	--	--	--	--	---		
407884	Lympsham	138	ST 31 333541	6		--	--	--	--	--	--	42	113	27	52	(64)	(112)	---		
	Coastal																			
408137	St Georges	139	ST 31 369627	6		--	--	--	--	--	--	38	132	39	56	74	121	---	28	27Dec
	Yeo (Coastal)																			
408323	Blagdon, Street End	139	ST 31 498586	168	1087	110	74	146	70	175	31	52	162	54	79	104	166	1223		
408414	Barley Wood	139	ST 31 479629	61	896	92	(56)	108	42	144	39	26	137	37	(47)	72	140	940	34	27Dec
408549	Shipham	138	ST 31 447577	149	991	92	64	120	60	175	41	49	160	45	66	85	135	1092	37	27Dec
	Kenn (Coastal)																			
408723	Chelvey P.Sta.	139	ST 31 473680	18	860	86	50	102	39	(135)	49	28	165	40	42	72	139	947		
408896	Kingston Seymour S.Wks	139	ST 31 392684	6		83	53	98	32	115	39	32	140	46	53	65	122	878	35	22Aug
	Coastal																			
409013	Wraxall Court	139	ST 31 489721	61	868	80	(67)	105	34	(139)	40	30	141	52	48	69	143	948		
409085	Clevedon P.Sta.	139	ST 31 427715	15	838	(84)	51	111	34	121	42	34	159	44	38	65	131	914		
409224	Portishead, Bristol Road	139	ST 31 472754	6	833	(75)	58	114	37	122	35	30	110	47	46	60	140	874		
HYDROMETRIC AREA 0530																				
	Tetbury Avon																			
410111	Tetbury S.Wks	119	ST 31 895927	99		61	(65)	136	40	160	34	20	87	31	35	69	150	888	40	30May
410163	Westonbirt Arboretum	119	ST 31 847898	122		64	(54)	130	32	172	35	20	101	33	42	73	138	894	41	27Dec
410324	Shipton Moyne P.Sta.	119	ST 31 899887	95	840	58	68	123	32	155	31	17	81	22	36	68	(136)	827	40	27Dec
	Sherston Avon (Tetbury Avon)																			
410444	Petty France Hotel	139	ST 31 786855	158	888	68	68	132	30	161	41	21	98	37	37	70	143	906	(39	27Dec)
410524	Badminton House	139	ST 31 807829	124	960	(61)	(54)	(130)	25	158	32	19	98	26	36	57	128	824		
410598	Pinkney Park	128	ST 31 863864	101	813	61	68	132	29	169	28	20	(94)	27	42	76	(139)	885	40	30May
	Gauze (Avon)																			
	Avon																			
411524	Seagry Mill	128	ST 31 955804	54	733	64	57	129	34	121	(29)	19	88	14	37	50	121	763		
411686	Lyneham Met.Office	128	SU 41 006782	145		55	48	119	34	123	27	26	77	14	36	47	124	730	46	27Dec
	Marlen (Avon)																			
411950	Bowood House	128	ST 31 974699	93	784	61	54	127	32	142	40	33	86	20	38	55	136	824	50	27Dec

Number	Station	Co no	Grid reference	Altitude m	Av 1941-1970 mm	Jan	Feb	Mar	Apr	May	Jun	Jul	Aug	Sep	Oct	Nov	Dec	Year	Highest daily fall mm	date
						Rainfall in millimetres														
WESSEX, 0530-- (cont'd)																				
	Avon																			
412205	Hardenhuish Res.	128	ST 31 912751	105	761	59	(56)	120	31	138	26	34	90	17	39	55	127	792	44	27Dec
412209	Chippenham W.Wks	128	ST 31 919727	44	749	62	60	123	33	136	21	(33)	85	16	39	59	125	792	48	27Dec
412297	Lacock	128	ST 31 921702	49	718	(56)	(52)	109	37	141	25	25	72	15	40	48	122	742	45	27Dec
412386	Corsham, Dicketts Road	128	ST 31 874694	93		69	59	142	39	152	32	34	96	21	43	58	145	890	47	27Dec
412392	Thingley S.Wks	128	ST 31 885694	66	786	66	(55)	(133)	37	156	23	30	(94)	17	33	57	137	838	(45	27Dec)
412576	Melksham, Wiltshire Cres.	128	ST 31 912636	39		(61)	(50)	118	45	(136)	40	41	74	18	39	44	127	793		
412728	Great Chalfield	128	ST 31 858633	50	780	69	(46)	(136)	36	151	34	43	82	22	41	51	143	854	57	27Dec
	Semington (Avon)																			
	Biss (Avon)																			
413479	Upton Scudamore P.Sta.	128	ST 31 862483	93	821	91	60	141	53	136	41	39	(77)	14	48	42	159	901	62	27Dec
413747	Trowbridge Bowling Green	128	ST 31 858577	40	701	59	(54)	124	43	115	34	31	66	17	(36)	38	127	744	44	27Dec
413787	Trowbridge, Upper Studley	128	ST 31 843562	55	720	66	57	127	47	137	32	34	82	15	37	40	145	819	54	27Dec
413825	Trowbridge, Cockhill House	128	ST 31 845583	37		66	57	133	47	136	33	35	85	19	32	46	150	839	52	27Dec
	Avon																			
413886	Bradford-on-Avon, Frome Rd	128	ST 31 825606	33	801	68	60	139	47	143	33	36	89	23	37	55	139	869	50	27Dec
	Frome (Avon)																			
414150	Frome	138	ST 31 777472	85		--	--	--	--	133	43	56	106	22	49	69	150	---	41	27Dec
414290	Frome S.Wks	138	ST 31 774487	64	829	88	71	143	63	133	(39)	48	102	19	45	61	150	962	46	27Dec
	Wadbury (Frome)																			
414372	Gurney Slade	138	ST 31 631494	179	1164	(115)	(88)	(195)	65	178	(40)	55	(149)	36	62	118	(172)	1273		
414654	Wanstrow	138	ST 31 714418	136	999	112	70	153	64	147	47	65	102	26	51	86	125	1048		
	Frome (Avon)																			
414829	Orchardleigh Park	138	ST 31 774514	94	932	86	77	140	57	131	(34)	38	99	21	52	74	181	990		
	Wellow Brook (Avon)																			
415086	Chilcompton	138	ST 31 647524	125	1140	110	(87)	187	66	185	21	57	(161)	40	64	100	176	1254		
415125	Downside Abbey	138	ST 31 655508	183	1078	106	80	190	66	173	24	51	139	36	56	104	171	1196	48	27Dec
415161	Midsomer Norton, Charlton Road	139	ST 31 668535	128		105	91	185	61	168	20	55	128	34	52	89	177	1165	53	27Dec
415176	Ammerdown House	138	ST 31 712527	149	1083	108	(88)	186	87	177	28	42	(133)	32	61	(95)	184	1221		
	Cam (Wellow Brook)																			
415375	Hinton Blewett Manor	139	ST 31 594570	152	1028	108	81	159	48	165	31	39	141	32	73	90	(178)	1145	52	27Dec
	Wellow Brook (Avon)																			
415583	Southstoke	139	ST 31 750617	155	858	65	57	137	43	136	37	45	114	32	38	67	153	924	53	27Dec
415588	Tucking Mill P.Sta.	139	ST 31 763616	41	854	74	61	144	40	144	34	48	107	26	38	61	156	933	49	27Dec
	Avon																			
415612	Claverton	139	ST 31 774643	180		58	57	124	35	134	38	30	117	(26)	42	(54)	149	864		
	By (Avon)																			
415725	Marshfield, Castle Farm	139	ST 31 772744	175		78	69	(148)	41	153	40	27	124	30	46	70	152	978	50	27Dec
416056	Bathford	139	ST 31 794669	63		63	61	146	42	134	32	29	114	27	38	(61)	151	898		
	Avon																			
416081	Monkswood Res.	139	ST 31 755711	111		62	59	141	44	145	35	26	112	28	45	64	(143)	904		
416128	Batheaston Res.	139	ST 31 769685	76	812	62	55	137	41	139	40	29	125	32	38	61	149	908	48	27Dec
416213	Charlcombe	139	ST 31 750668	88	815	66	53	129	37	137	38	27	117	34	39	56	149	882	(51	27Dec)
416263	Bath College of Further Education	139	ST 31 743662	123		67	56	126	(36)	135	37	24	(116)	32	35	49	143	856	51	27Dec
416742	Bitton	139	ST 31 667699	30	768	64	59	112	39	143	33	24	110	24	37	58	136	839		
	Chew (Avon)																			
416771	Chewton Mendip, Chewton House	138	ST 31 597528	161		110	87	189	75	178	28	57	166	44	76	117	185	1312	(61	27Dec)
416807	Sherborne Res.	138	ST 31 589554	99	1035	108	99	161	70	176	30	44	156	36	77	96	175	1228	(51	27Dec)
417005	Chew Stoke P.Sta.	139	ST 31 570617	43	907	97	67	141	40	160	39	31	149	35	60	86	166	1071	46	30May
	Avon																			
417634	Barrow Gurney Res.	139	ST 31 537679	91	883	89	62	145	47	176	44	30	171	45	54	85	167	1115	43	27Dec
417640	Long Ashton	139	ST 31 535699	51	876	78	53	118	41	144	33	28	153	38	47	79	157	969	43	27Dec
	Frome (Avon)																			
417899	Tytherington	139	ST 31 667886	73	866	65	62	124	31	146	30	21	97	45	41	55	143	860	39	30May
418120	Filton Met.Office	139	ST 31 600805	59	783	66	61	119	38	150	34	22	127	35	51	47	136	886	41	30May
418317	Horfield	139	ST 31 589763	76	814	67	(57)	118	37	151	37	27	120	35	50	50	129	878	45	30May
418367	Clifton, Oakfield Road	139	ST 31 577737	61	851	68	59	115	30	131	36	22	125	37	50	63	130	866		
	Avon																			
418545	Failand House	139	ST 31 516732	131	942	72	53	(95)	34	140	35	29	139	(53)	(56)	75	133	914		
HYDROMETRIC AREA 0541																				
	Coastal																			
419131	Lower Hazel	139	ST 31 623873	61	784	(62)	72	112	(34)	133	37	22	97	40	45	45	134	833	41	30May
419364	Thornbury, Castle School	139	ST 31 634909	34		(74)	(57)	112	37	(131)	(28)	12	103	46	41	49	145	835	37	27Dec
	Little Avon (Coastal)																			
419746	Alderley P.Sta.	119	ST 31 773914	63	855	(65)	67	134	38	143	27	22	88	41	35	(68)	(139)	867		
419751	Hawkesbury Upton	139	ST 31 780870	191		(72)	(72)	138	31	168	46	26	105	40	39	73	142	952	37	27Dec
419869	Kingswood S.Wks	119	ST 31 743929	42	800	64	67	122	31	139	22	22	84	40	(34)	62	136	823	43	27Dec
420216	Berkeley	119	ST 31 674995	8		58	59	(105)	29	130	32	32	73	27	(37)	56	(132)	770		

SEVERN-TRENT WATER AUTHORITY AREA (Part 2)

Severn Area

HYDROMETRIC AREA 0542

Number	Station	Co no	Grid reference	Altitude m	Av 1941-1970 mm	Jan	Feb	Mar	Apr	May	Jun	Jul	Aug	Sep	Oct	Nov	Dec	Year	Highest daily fall mm	date
						Rainfall in millimetres														
SEVERN, 0542-- (contd)																				
	Severn																			
420649	Carreg Wen	207	SN 22 823885	576		(220)	(110)	(405)	124	376	74	84	302	218	187	445	502	3047		
420650	Blaen Hafren	207	SN 22 835984	439	2370	211	118	390	113	327	63	65	272	187	174	403	457	2780		
420653	Pumlumon, Tar Glas	207	SN 22 836893	543		249	(110)	428	112	346	61	71	283	197	180	417	502	2956		
420655	Moel Cynneil	207	SN 22 843877	358		199	84	391	111	309	58	53	250	178	161	387	439	2620	100	4Dec
420668	Esgair-y-maesnant	207	SN 22 831864	475		(230)	(95)	(420)	123	374	72	72	280	219	176	436	473	2970		
420696	Mynydd-y-groes	207	SN 22 872873	471		(180)	(70)	354	103	236	54	42	227	151	131	333	408	2289		
	Dulas (Severn)																			
420803	Cenarth, Hirfron Farm	201	SN 22 957772	308		114	(66)	218	77	135	42	18	112	(65)	(93)	210	246	1396	32	8Mar
420863	Garth-Fawr	207	SN 22 996791	366	1110	(93)	57	163	67	111	49	14	(95)	56	93	(174)	223	1195	29	26Dec
	Clywelog (Severn)																			
421048	Bryn-y-fedwen	207	SN 22 836952	509		(200)	(70)	(250)	88	235	53	55	221	135	148	276	374	2105		
421065	Cefn-llwyd	207	SN 22 850919	439		(180)	(70)	371	102	282	49	65	235	(156)	(162)	339	(425)	2436		
421080	Llwyn-y-gog	207	SN 22 877923	305		147	(70)	274	77	202	32	31	179	109	113	270	337	1841		
421090	Dol Bachog	207	SN 22 884936	314	1597	140	(62)	(264)	86	206	38	31	179	(105)	115	(280)	(360)	1866		
421101	Braichyfedw	207	SN 22 893908	353		139	54	277	81	183	28	29	182	105	122	268	352	1820		
421125	Waun-Llwyd, Barcud	207	SN 22 841910	442		219	68	389	109	306	51	(54)	241	185	176	379	482	2659		
421134	Hafod Cadwgan	207	SN 22 859905	351	1990	190	63	348	104	267	45	47	225	143	138	336	442	2348		
421140	Dolyld	207	SN 22 873905	297		163	70	317	110	215	40	(32)	(202)	122	128	303	384	2086	82	4Dec
421169	Cwm Biga	207	SN 22 859891	309	1985	203	(70)	363	100	271	51	46	235	158	149	363	424	2433		
421192	Banc-y-groes, Gronwen	207	SN 22 884892	297		122	(60)	275	67	172	27	26	(179)	89	116	284	352	1769		
421222	Pen-y-banc Farm	207	SN 22 895875	366		131	(60)	314	80	232	39	29	(169)	107	109	312	368	1950		
421234	Clywedog Dam	207	SN 22 911870	290		139	53	317	89	206	43	(28)	(176)	107	92	277	329	1856	74	4Dec
	Severn																			
421484	Llandinam	207	SO 32 022894	131		76	(46)	159	44	95	25	10	(80)	42	60	123	185	945	37	8Mar
421645	Trefeglwys	207	SN 22 972909	146	1043	97	42	171	(53)	122	26	13	102	57	69	177	244	1173	45	4Dec
421954	Carno	207	SN 22 960965	191		(111)	56	205	65	147	41	22	120	66	81	191	260	1365	52	4Dec
422073	Llanwnog	207	SO 32 024937	137		75	(48)	142	(44)	93	19	8	84	(43)	69	131	187	943	27	4Dec
422328	Dolfor	207	SO 32 102870	312		(92)	(52)	(131)	54	97	26	13	76	44	62	97	160	904		
422493	Gregynog Hall	207	SO 32 085976	192		(81)	46	138	56	(104)	28	14	97	53	63	125	186	991		
422694	Kerry	207	SO 32 131894	213	922	80	(47)	(126)	52	(90)	24	9	(74)	35	52	100	173	862		
422899	Llandyssil, Coed-y-wig	207	SO 32 193961	163		85	(50)	140	(67)	97	(28)	9	81	42	(48)	76	128	851		
423007	Garthmyl Hall	207	SO 32 190990	101		62	46	120	68	90	35	(14)	(72)	41	47	79	143	817	21	4Dec
	Rhiw (Severn)																			
423142	Cefn Coch	207	SJ 33 023007	261	1273	117	(57)	195	(60)	152	31	(18)	(128)	80	(78)	(174)	260	1350		
423292	Manafon	207	SJ 33 112024	134		73	58	(133)	53	105	22	15	81	50	47	113	177	927	26	8Mar
	Camlad (Severn)																			
423510	Church Stoke	207	SO 32 291933	140	772	78	53	114	61	83	27	8	66	26	54	60	114	744	27	16Mar
423881	Chirbury, Camlad Flats	207	SO 32 264984	122		(46)	47	(95)	53	71	32	8	62	29	45	55	113	656		
	Severn																			
423999	Forden, Railway Inn	207	SJ 33 220005	91		57	39	114	46	82	27	12	64	33	42	67	121	704	32	16Mar
424053	Brithdir Hall	207	SJ 33 194026	107	850	63	44	125	51	96	36	11	77	39	52	85	158	837	23	4Dec 13Dec
	Sylfaen (Severn)																			
424162	Castle Caereinion	207	SJ 33 164055	175		(64)	56	(122)	50	(99)	31	8	78	(53)	(55)	98	(170)	884		
424189	Pron Llwyd	207	SJ 33 215077	152	854	(58)	(51)	94	47	96	34	9	(71)	(47)	(56)	(86)	147	796		
424199	Welshpool, Bryn Frochas	207	SJ 33 195081	213		61	54	110	47	106	35	11	78	46	62	88	173	871	23	4Dec
424210	Powis Castle	207	SJ 33 218065	102	866	55	45	103	45	--	--	--	--	--	--	--	--	---	16	8Mar
	Severn																			
424242	Hope, Buttington View	207	SJ 33 259074	198		62	53	88	62	90	35	11	76	38	60	71	147	793	24	13Aug
424316	Middletown	207	SJ 33 304125	137		64	61	(95)	(59)	(112)	(33)	(13)	--	--	--	--	--	---		
424573	Wern View	207	SJ 33 252132	67		51	53	91	52	107	28	11	71	33	57	66	146	766	20	26Dec
	Vyrnwy (Severn)																			
424744	Rhiwargor	207	SH 23 963244	262	1828	162	140	327	108	183	38	48	149	(110)	134	283	428	2110		
424749	Nant Nadroedd Fawr, Stone	207	SH 23 940263	475	1962	171	148	(330)	112	224	52	(55)	198	150	145	320	457	2362		
424767	Pen Bryn-y-fawnog, Yr Eithin	207	SH 23 955268	488		160	138	312	102	203	50	35	196	135	135	300	431	2197		
424797	Lake Vyrnwy, Carreg Goch	207	SH 23 974237	543	1945	163	141	275	100	182	37	64	130	105	(140)	275	400	2012		
424813	Gadfa	207	SH 23 928232	464	2273	200	173	(370)	106	260	(60)	65	255	130	167	373	437	2596		
424842	Bunant Bridge	207	SH 23 962224	253	1970	167	144	316	110	220	42	66	179	121	144	307	439	2255		
	Hirldu Fawr (Vyrnwy)																			
424860	Cefn Glas, Nant Cawell	207	SH 23 936208	491	2236	191	165	363	115	252	59	86	239	170	176	363	513	2692		
424886	Mynydd St John, Lluest-Wen No.2	207	SH 23 971202	494	2175	184	159	338	120	240	52	60	180	134	136	309	440	2352		
424891	Mynydd St John, Heol-y-Ffridd No.2	207	SH 23 976213	268	1894	166	143	306	106	212	46	49	176	115	137	285	424	2165		
424892	Mynydd St John, Llwynrhiw	207	SH 23 975207	435	2157	185	160	334	136	235	(55)	(55)	160	138	130	291	(460)	2339		
	Vyrnwy (Severn)																			
424907	Ty Uchaf	207	SH 23 998215	262	1673	148	128	283	102	183	31	44	138	80	104	242	364	1847		
424917	Cefn Gwyntog, Erw Berfedd	207	SH 23 978264	549	2037	182	157	300	138	200	50	33	180	150	125	300	430	2245		
424927	Afon Cedig, Hen Eglwys	207	SH 23 993253	433	1867	163	140	321	117	181	35	36	165	110	127	262	407	2064		
424954	Pron Goch	207	SJ 33 000213	255	1669	144	124	275	102	192	34	38	140	83	107	232	362	1833		
424961	Bryn Gwyn	207	SH 23 999196	400	1739	155	134	(280)	95	200	40	58	157	109	112	285	(375)	2000		
424988	Pwll Brwyn, Pawnog	207	SJ 33 014219	413	1646	143	123	300	90	192	30	(40)	119	69	96	225	(360)	1787		
425001	Lake Vyrnwy	207	SJ 33 017188	303	1633	117	50	234	84	176	33	47	141	94	94	242	346	1658	56	4Dec
425002	Lake Vyrnwy, Bank Cynon Isaf	207	SJ 33 019191	229	1529	(114)	51	236	82	164	33	40	136	86	93	225	329	1589	52	4Dec
425034	Glasgwm, Tyn-y-Ffridd	207	SJ 33 042213	309	1531	132	114	175	(83)	145	34	36	115	76	92	192	306	1500		
425071	Hen Gerrig	207	SH 23 968188	375	2094	181	156	365	114	235	54	55	163	120	112	313	394	2262		
425107	Cownwy Dam	207	SJ 33 000181	283	1649	141	122	260	90	(180)	43	44	162	107	93	240	354	1836		
425292	Plas Dolanog	207	SJ 33 059134	152		93	44	176	(70)	(124)	28	29	100	53	76	(166)	217	1176		
425445	Llangyniew	207	SJ 33 127103	137		63	(59)	(110)	50	90	30	10	77	48	61	104	185	887		
	Banwy (Vyrnwy)																			
425437	Foel Rhiwfelen	207	SH 23 956129	274		135	(68)	(205)	(94)	(189)	41	(43)	(148)	--	--	--	--	---		
425725	Cwm Derwen	207	SH 23 955055	267	1651	(128)	(50)	230	(75)	202	41	37	145	130	(91)	(230)	(267)	1626		
425785	Abercannon Farm	207	SH 23 962069	244	1771	143	53	247	82	(218)	41	34	146	148	95	255	287	1749	61	4Dec
425911	Llanerfyl	207	SJ 33 014094	223	1408	(107)	45	217	65	165	32	25	111	100	88	(220)	259	1434	55	4Dec
426074	Moel Bentyrch, Tan-y-foel	207	SJ 33 057093	213		91	43	(177)	(56)	144	28	19	(94)	70	67	171	254	1214		
426180	Llanfair Caereinion, Cwm Goleu	207	SJ 33 133057	236		70	63	109	54	107	26	13	83	55	58	101	177	916	25	26Dec

Number	Station	Co no	Grid reference	Altitude m	Av 1941-1970 mm	Jan	Feb	Mar	Apr	May	Jun	Jul	Aug	Sep	Oct	Nov	Dec	Year	Highest daily fall mm	date
						Rainfall in millimetres														
SEVERN, 0542-- (contd)																				
	Vyrnwy (Severn)																			
426279	Meifod	207	SJ 33 143118	87		67	49	(114)	55	92	25	8	78	42	56	95	180	861	27	4Dec
426497	Llanwddyn, Cilhaul	207	SJ 33 067206	404		123	106	220	89	135	37	48	120	70	90	198	306	1542		
426593	Llanfyllin Water Recl.Wks	207	SJ 33 154188	113		63	(48)	(142)	66	93	32	35	87	38	64	100	187	955	27	4Dec
	Tanat (Vyrnwy)																			
426802	Pennant-Melangell	207	SJ 33 023265	201	1567	110	42	172	(90)	135	24	(25)	(130)	(67)	93	217	260	1365		
426853	Llangynog Water Recl.Wks	207	SJ 33 053258	168		(102)	(50)	(188)	86	120	(27)	35	110	45	80	170	(307)	1320		
426873	Tre-Rhiwarth	207	SJ 33 019299	463		108	113	219	91	157	23	20	145	77	99	212	352	1616		
426880	Blaen Rhiwarth	207	SJ 33 028290	259		114	63	(237)	98	153	(32)	26	142	(74)	93	(196)	(349)	1577		
426967	Hirnant	207	SJ 33 048225	233	1490	115	39	186	78	124	30	(30)	(110)	75	81	189	285	1342		
427108	Tan-y-pistyll	207	SJ 33 076297	351		(100)	94	(215)	106	137	22	31	132	74	92	(190)	(325)	1518		
427446	Penygwely Res. No.2	209	SJ 33 222322	322	1128	(62)	51	(141)	81	125	43	(34)	94	31	83	101	(254)	1100		
427650	Llanyblodwel	117	SJ 33 233236	91	844	60	47	104	53	77	(28)	22	78	(30)	61	78	169	807	(28	28Mar)
	Morla (Vyrnwy)																			
427859	Llanforda Res.	117	SJ 33 268296	213	938	(59)	(63)	122	70	93	29	26	91	32	70	90	209	954	36	28Mar
427861	Oswestry	117	SJ 33 279295	174	889	44	(60)	122	73	86	22	26	82	26	70	83	191	885	36	28Mar
427885	Oswestry, Weston	117	SJ 33 301275	98		(50)	(54)	103	63	87	17	17	81	25	62	74	158	791	(30	28Mar)
427929	Trefonen	117	SJ 33 257272	203		61	60	131	69	86	34	26	(92)	32	73	92	190	946	34	28Mar
428050	Crickheath	117	SJ 33 292230	70		(49)	47	94	63	90	27	19	68	22	54	--	--	---	22	28Mar
	Vyrnwy (Severn)																			
428086	Four Crosses	207	SJ 33 272180	64	736	(53)	(49)	(74)	(48)	(84)	26	7	62	29	52	66	(144)	694		
	Severn																			
428328	Melverley	117	SJ 33 328175	61		47	48	(81)	56	(89)	27	7	63	25	(59)	56	141	699		
428553	Preston Montford Field Centre	117	SJ 33 432144	61		41	(44)	76	51	87	33	7	65	26	63	52	118	663	22	30Oct
	Perry (Severn)																			
428612	Hengoed	117	SJ 33 287333	140		--	--	--	--	--	--	--	--	--	--	(75)	217	---		
428738	Hindford	117	SJ 33 334324	91		52	60	114	54	88	12	17	81	19	75	70	172	814	25	16Mar
428858	Welsh Frankton	117	SJ 33 371317	91		(50)	52	(95)	61	108	10	20	73	17	60	(65)	(158)	769		
428890	Dudleston Heath	117	SJ 33 366357	99		44	53	98	63	97	16	15	75	19	64	66	169	779	24	16Mar
428938	Ellesmere Dairy	117	SJ 33 399343	91	747	(50)	(52)	97	63	102	11	15	84	17	(65)	66	158	780	(25	16Mar)
429157	Wykey	117	SJ 33 392243	91		46	(45)	79	59	(95)	(20)	13	82	25	(67)	52	133	716	19	4Dec
429166	Ruyton-Eleven-Towns	117	SJ 33 392224	76	709	49	(46)	80	51	93	23	11	83	24	63	(52)	133	708	21	4Dec
429250	Myddlewood	117	SJ 33 449238	84		42	45	78	59	99	30	14	--	--	--	--	--	---	24	28Mar
429303	Walford	117	SJ 33 434205	82		(47)	(49)	76	52	79	(31)	10	76	(27)	64	50	140	701		
429332	Mytton	117	SJ 33 435169	43		48	47	77	57	80	(30)	6	71	25	65	55	130	691		
	Severn																			
429413	Shelton	117	SJ 33 465135	87		(54)	43	76	51	(82)	37	11	(66)	23	(57)	(47)	(120)	667	22	27Dec
429468	Onslow	117	SJ 33 437129	94	691	51	43	76	45	78	36	7	63	29	64	47	118	657	23	19Jan
	Rea (Severn)																			
429808	Snailbeach, Lower Works	117	SJ 33 372022	229		82	55	109	62	100	21	20	80	28	58	(64)	122	801	32	19Jan
429987	Banwood	117	SJ 33 432095	79		51	46	(90)	40	(84)	31	12	63	24	67	52	129	689	23	27Dec
430038	Westbury	117	SJ 33 355095	130		65	50	87	55	70	34	10	75	34	59	64	128	731	26	19Jan
	Severn																			
430236	Shrewsbury, Monkmoor S.Wks	117	SJ 33 517136	55	627	42	38	(72)	44	96	60	15	71	18	48	46	116	666	28	13Jun
430430	Preston Gubbals	117	SJ 33 495191	107		(49)	41	84	50	95	64	8	72	28	56	50	132	729	23	13Aug
	Tern (Severn)																			
430630	Willoughbridge	115	SJ 33 753399	129		63	(35)	90	60	137	46	16	74	34	54	73	(150)	832	28	27Dec
430726	Norton-in-Hales	115	SJ 33 700385	107		79	38	87	68	109	39	19	71	29	47	70	144	800	36	19Jan
430910	Market Drayton, Devon House	117	SJ 33 675341	98	730	66	35	86	(75)	102	52	13	64	(30)	54	64	133	774		
430917	Market Drayton Water Recl.Wks	117	SJ 33 669333	76		(68)	(36)	(83)	80	(104)	66	13	66	31	56	63	147	813	30	24Jun
431004	Sandford	117	SJ 33 583340	84		(73)	(41)	101	71	(97)	(67)	12	73	25	(60)	59	(141)	820		
431102	Hawkstone Park	117	SJ 33 583301	131	733	(66)	(38)	99	65	88	91	15	85	32	(65)	65	145	854		
431165	Hodnet	117	SJ 33 615284	79		(65)	39	(94)	75	91	67	12	70	29	50	63	133	788	(32	16Mar)
431171	Stoke-on-Tern	117	SJ 33 639285	69		64	40	(88)	78	111	49	12	84	25	45	58	136	790		
431255	Shakeford	117	SJ 33 677284	87		69	37	91	72	(113)	45	12	88	(27)	42	68	143	807		
431312	Peplow, Home Farm	117	SJ 33 636247	69		57	32	86	70	116	51	12	83	27	45	66	131	776	32	16Mar
431318	Child's Ercall	117	SJ 33 666254	91		67	37	90	77	116	36	14	93	26	41	66	135	798	30	16Mar
	Meese (Tern)																			
431584	Moreton	117	SJ 33 797170	88		(76)	38	79	73	105	32	18	(79)	23	44	58	109	734	25	19Jan
431892	Chetwynd Park	117	SJ 33 737215	70	724	68	32	80	65	(102)	32	22	81	23	39	58	(111)	713		
431951	Cheswardine	117	SJ 33 721295	125		70	39	(81)	66	(110)	35	17	93	27	44	(68)	143	793		
432068	Sambrook 11	117	SJ 33 712246	76		(78)	32	(80)	64	(106)	32	13	(93)	--	--	--	--	---		
432069	Sambrook 13	117	SJ 33 713246	76		--	--	--	--	--	--	--	--	28	(44)	(68)	125	---		
	Tern (Severn)																			
432251	Newport	117	SJ 33 712204	64	660	67	32	87	66	98	28	19	81	22	45	58	108	711	27	19Jan
432335	Crudgington, Pricry Cott.	117	SJ 33 631179	53		55	30	76	64	108	44	17	65	22	46	59	112	698	(24	13Aug)
	Beanhill (Tern)																			
432473	Lilleshall	117	SJ 33 724152	69		76	38	(75)	79	100	28	20	80	18	52	58	110	734	28	19Jan
432710	Cluddley	117	SJ 33 632103	118		--	--	--	--	--	34	19	85	(20)	(45)	(55)	108	---		
432768	Woodfield P.Sta.	117	SJ 33 630164	52	644	66	37	79	(68)	103	(51)	(19)	(71)	21	44	56	111	726		
	Tern (Severn)																			
432827	Allscott	117	SJ 33 606126	58	662	(60)	38	85	53	97	(33)	17	64	21	41	52	(108)	669		
	Roden (Tern)																			
432926	Northwood, Woodlands	117	SJ 33 471322	88		(53)	(51)	83	65	(103)	30	15	(74)	20	62	58	149	763		
433056	Cockshutt	117	SJ 33 436287	99		(60)	61	99	56	111	25	19	74	22	68	61	151	807	28	16Mar
433126	Alderton	117	SJ 33 494239	114		46	43	93	68	107	73	15	73	30	64	61	(140)	813	32	13Jun
433226	Wem, The Adams School	117	SJ 33 508293	81	701	47	(43)	--	--	--	--	--	--	--	--	--	--	---		
433316	Tilstock	117	SJ 33 540379	107		51	46	(81)	63	100	52	16	(84)	25	(57)	68	142	785	(21	13Aug)
433710	Shawbury Met.Office	117	SJ 33 553220	72	670	45	36	85	60	94	(75)	10	80	(26)	51	61	130	753	36	13Jun
433845	Rodington	117	SJ 33 582146	55		60	35	75	49	101	28	22	72	20	48	51	(105)	666	27	19Jan
	Severn																			
434022	Berrington	117	SJ 33 531068	84		53	--	--	--	--	--	--	--	--	--	--	--	---	21	19Jan
434023	Berrington, Smithy Cottages	117	SJ 33 527068	84		--	--	--	--	--	--	--	--	--	--	51	135	---	26	27Dec

Number	Station	Co no	Grid reference	Altitude m	Av 1941-1970 mm	Jan	Feb	Mar	Apr	May	Jun	Jul	Aug	Sep	Oct	Nov	Dec	Year	Highest daily fall mm	date
SEVERN, 0542--(cont)																				
	Cound (Severn)																			
434073	All Stretton	117	SO 32 457958	256		(67)	(54)	131	71	105	29	14	87	25	(62)	(73)	155	873	34	27Dec
434120	Leebotwood	117	SO 32 479985	137		68	(59)	126	55	107	25	10	73	20	57	65	(146)	811		
434123	Dorrington	117	SJ 33 481033	99		(57)	52	(113)	(50)	96	(27)	13	(72)	20	57	58	138	753	(31	27Dec)
434195	Harnage Grange	117	SJ 33 569021	117	695	(51)	47	92	52	80	18	7	67	18	48	44	113	637	29	16Mar
	Severn																			
434930	Buildwas, Devils Dingle	117	SJ 33 639055	94		(68)	47	103	69	94	28	8	74	(20)	49	55	117	732		
434942	Much Wenlock	117	SO 32 619999	168		71	57	107	65	101	20	7	89	21	50	54	130	772	32	27Dec
435025	Little Wenlock	117	SJ 33 647070	224		62	50	(95)	(65)	98	37	11	82	23	59	59	113	754	26	27Dec
435069	Broseley	117	SJ 33 671023	160		79	53	101	(64)	106	43	9	93	22	52	65	122	809	31	19Jan
435131	Coalport	117	SJ 33 707015	40		69	49	101	58	107	29	9	78	18	58	61	110	747	(25	19Jan)
	Worfe (Severn)																			
435265	Sheriffhales	117	SJ 33 760123	122		76	40	82	82	112	36	19	78	(21)	49	69	(115)	779	(28	13Aug)
435388	Weston Park	117	SJ 33 806108	113	692	74	46	77	76	106	39	10	74	27	41	59	105	734	29	19Jan
435509	Cosford W.Wks	117	SJ 33 780046	59	668	75	47	88	61	97	28	10	79	21	50	59	101	716	30	19Jan
435528	Hatton Grange	117	SJ 33 764043	80	713	97	59	87	74	106	23	8	81	23	53	61	103	775	31	19Jan
435637	Beckbury	117	SJ 33 766016	84		74	52	87	66	(105)	23	12	78	23	63	58	109	750	(30	19Jan)
	Nun Brook (Worfe)																			
435970	Pattingham	115	SO 32 826992	122		(76)	58	94	67	112	24	14	73	24	50	53	110	755	33	27Dec
436035	Hilton P.Sta.	117	SO 32 776959	51	640	74	57	88	62	93	27	11	60	22	58	48	107	707		
436070	Halfpenny Green	115	SO 32 818914	76		77	63	89	68	111	26	13	72	19	(58)	(50)	112	758	32	27Dec
	Severn																			
436314	Bridgnorth	117	SO 32 709932	75	698	71	58	98	47	104	29	10	62	15	48	53	128	723	33	27Dec
436532	Morville Hall	117	SO 32 667940	91	696	77	54	104	57	99	(27)	(8)	67	16	(48)	58	129	744		
436637	Hampton Loade P.Sta.	117	SO 32 752869	70		(72)	57	83	55	101	11	(7)	62	21	53	47	127	696	38	27Dec
436898	Middleton Scriven	117	SO 32 689873	137		(71)	59	107	57	101	11	9	(71)	21	45	(56)	139	747	(39	27Dec)
437133	Trimpley W.Wks	118	SO 32 772789	41		72	62	93	61	94	12	15	70	21	65	49	122	736	30	27Dec
437142	Elan Aqueduct	118	SO 32 776784	28	734	82	65	98	67	109	13	16	78	24	70	54	133	809	33	19Jan
	Dowles Brook (Severn)																			
437158	Bayton Common	118	SO 32 710729	198		73	59	96	67	108	11	15	(70)	31	46	47	127	750	34	27Dec
	Stour (Severn)																			
437487	Hayley Green P.Sta.	118	SO 32 941815	180	815	87	65	112	69	132	36	20	101	36	57	61	139	915	43	27Dec
437548	Halesowen	116	SO 32 972834	122		78	68	114	(67)	126	40	17	(89)	35	45	(56)	130	865	40	27Dec
437757	Stourbridge, Longlands Sch.	116	SO 32 896841	78		78	58	90	64	113	31	14	85	27	42	53	129	784	38	27Dec
437769	Coalbournbrook P.Sta.	116	SO 32 894855	69	694	(76)	(61)	96	68	109	23	10	85	24	42	54	(119)	767		
	Smestow (Stour)																			
437866	Tettenhall W.Wks	116	SJ 33 885001	143	708	66	52	92	58	(107)	18	17	(85)	25	44	51	105	720	34	27Dec
438093	Dimmingsdale W.Wks	115	SO 32 859961	98	672	72	55	89	68	107	24	20	80	21	40	(51)	104	731		
438109	The Bratch W.Wks	115	SO 32 868937	82	664	(68)	(53)	81	63	--	--	--	--	--	--	--	--	---	(27	19Jan)
438110	The Bratch W.Wks	115	SO 32 868937	82		(65)	(53)	(90)	(70)	108	22	16	79	22	43	51	108	727		
438146	Himley	115	SO 32 878913	79		74	57	91	69	104	21	12	82	23	(45)	55	107	740	30	27Dec
438154	London Fields	116	SO 32 929910	198		60	59	100	66	118	20	(13)	88	25	44	58	119	770	37	27Dec
438251	Ashwood P.Sta.	115	SO 32 866878	63	656	70	57	92	70	108	24	12	77	25	40	52	114	741	32	27Dec
438304	Enville	115	SO 32 824864	99	727	78	61	(102)	64	116	23	13	85	22	52	55	117	788	30	13Aug
438344	Prestwood	115	SO 32 859858	55	638	72	60	96	67	107	27	12	78	24	43	54	120	760	33	27Dec
	Stour (Severn)																			
438409	Kinver	115	SO 32 848835	46	679	75	60	86	60	108	19	14	75	26	51	52	(127)	753	35	27Dec
438492	Wolverley	118	SO 32 830798	62		(70)	65	94	64	107	(22)	13	(79)	21	42	50	128	755	37	27Dec
438628	Hagley	116	SO 32 913812	131		80	58	85	72	119	32	16	85	31	47	52	123	800	37	27Dec
438639	Hagley Water Recl.Wks	118	SO 32 898799	81		73	(57)	(86)	(67)	109	22	13	78	29	42	52	119	747		
438735	Drayton	118	SO 32 906759	94		(66)	--	--	--	--	--	--	--	--	--	--	--	---	(26	19Jan)
438880	Kidderminster, Stourport Rd	118	SO 32 822748	54		66	53	(79)	53	97	12	15	64	25	46	46	(124)	680	(31	27Dec)
438886	Oldington Water Recl.Wks	118	SO 32 822739	44		(63)	34	(76)	(56)	(96)	(10)	13	67	25	43	44	121	648		
	Severn																			
438937	Shenstone	118	SO 32 863735	76		--	--	(81)	56	116	14	13	(71)	33	46	(45)	118	---		
439202	Abberley	118	SO 32 746662	168	730	67	(58)	91	57	(107)	19	14	74	27	55	41	136	746	(39	27Dec)
439253	Holt Lock	118	SO 32 821634	17	644	68	52	83	46	95	17	14	60	26	35	39	121	656	32	19Jan
439324	Monkwood Green	118	SO 32 797602	50		62	50	79	(50)	94	17	14	64	27	39	37	(128)	661	(36	27Dec)
	Salwarpe (Severn)																			
439399	Catshill	118	SO 32 958732	113		71	53	91	(68)	--	--	--	--	--	--	--	--	---	25	19Jan
439451	Burcot P.Sta.	118	SO 32 984716	132	723	74	56	(102)	(75)	118	31	15	88	37	49	51	132	828	34	27Dec
439482	Bromsgrove Water Recl.Wks	118	SO 32 959685	67	683	60	47	88	68	(111)	18	17	64	30	(41)	45	126	715	33	27Dec
439483	*Bromsgrove Water Recl.Wks No.2	118	SO 32 959685	67		65	(53)	99	73	(114)	19	19	(78)	34	44	47	129	774	36	27Dec
439672	Droitwich, Petersfield Dr.	118	SO 32 906629	55		58	56	85	55	111	29	13	69	30	42	(45)	129	722	46	27Dec
439706	Randan Wood	118	SO 32 921727	128	728	72	58	89	(69)	123	29	19	99	36	57	49	122	822	35	30May
439790	Elmbridge	118	SO 32 901678	56		58	51	77	62	111	15	(16)	(72)	(31)	38	43	127	701		
	Severn																			
440112	Bevere Lock	118	SO 32 836594	16	642	72	(51)	82	58	98	30	(15)	72	31	37	40	128	714	36	27Dec
440198	Worcester W.Wks	118	SO 32 841565	17	651	66	(47)	87	53	103	35	16	(68)	31	44	38	113	701	32	30May
440222	Worcester, Port Royal Hill	118	SO 32 855543	41	630	(65)	(54)	(82)	40	102	42	13	58	31	45	--	--	---		
440227	Worcester Water Recl.Wks	118	SO 32 844536	15		66	(52)	77	45	101	40	14	63	29	44	35	118	684	38	27Dec
440229	Diglis Lock	118	SO 32 847533	15	633	65	55	86	47	102	37	13	58	26	43	33	125	690	(41	27Dec)
	Teme (Severn)																			
440452	Beguildy	201	SO 32 195798	244		111	69	169	77	111	38	12	91	37	56	109	214	1094	30	8Mar
440707	Knighton, Victoria Road	201	SO 32 287725	183	1009	113	70	141	73	107	22	17	79	31	63	86	201	1003	39	26Dec
440770	Knighton Water Recl.Wks	201	SO 32 299723	168		(95)	(64)	(124)	64	98	19	15	73	25	60	79	181	897		
440985	Brampton Bryan	118	SO 32 371726	131	869	87	53	(112)	66	85	17	19	63	25	72	71	168	838	29	26Dec
	Clun (Teme)																			
441059	Two Crosses	117	SO 32 238866	434	1072	98	(58)	(149)	76	105	32	11	84	43	59	96	(195)	1006	(28	26Dec)
441305	Clun	117	SO 32 309801	262		90	59	137	80	90	25	14	72	25	62	82	175	911	(29	26Dec)
441373	Clunbury	117	SO 32 372805	158	825	83	51	109	62	(97)	22	14	67	19	58	63	144	789	27	26Dec
441430	Bishops Castle	117	SO 32 315894	247		(90)	58	(117)	(71)	84	(32)	9	68	29	64	67	(135)	824		

Number	Station	Co no	Grid reference	Altitude m	Av 1941-1970 mm	Jan	Feb	Mar	Apr	May	Jun	Jul	Aug	Sep	Oct	Nov	Dec	Year	Highest daily fall mm	date
SEVERN, 0542-- (contd)																				
441540	Totterton Hall	117	SO 32 360874	213	804	78	(46)	(103)	67	89	30	8	72	24	59	60	(137)	773	(23	27Dec)
441924	Lower Hodre	117	SO 32 325769	305	920	84	60	131	80	105	24	15	76	29	70	72	172	918	32	26Dec
441945	Bucknell	117	SO 32 354736	146		(84)	54	88	64	79	17	14	(55)	20	59	52	169	755	31	26Dec
Teme (Severn)																				
442025	Leinthall Earls	117	SO 32 444677	134		64	55	96	56	84	16	22	85	19	58	55	154	764	35	27Dec
442184	Downton	117	SO 32 436744	184		73	48	94	57	(86)	21	21	(74)	26	(57)	(57)	(159)	773		
Onny (Teme)																				
442288	Shelve	117	SO 32 336989	344		78	61	(111)	55	(101)	36	12	91	29	(58)	(58)	119	809		
442525	Ratlinghope, Coates	117	SO 32 393954	328		66	67	(112)	66	97	29	(12)	76	29	57	63	(148)	822		
442592	Plowden Hall	117	SO 32 375866	191	843	(82)	53	(117)	91	112	30	8	73	25	(59)	71	168	889		
442847	Acton Scott	117	SO 32 456895	198		62	51	123	70	104	(34)	8	74	18	63	65	143	815	29	27Dec
442926	Church Stretton S.Wks	117	SO 32 438911	187	862	57	(48)	(124)	68	96	30	12	82	20	65	68	147	817	31	27Dec
443093	Craven Arms S.Wks	117	SO 32 437811	111		73	53	102	65	88	28	16	70	23	67	51	144	780	34	27Dec
Teme (Severn)																				
443216	Oakly Park	117	SO 32 491762	91	775	77	54	107	56	93	19	14	73	18	54	49	153	767	40	27Dec
Corve (Teme)																				
443362	The Pegg	117	SO 32 552934	229		85	52	(106)	56	97	17	15	(72)	23	60	(62)	153	798		
443638	Westhope, Garden Cottage	117	SO 32 475863	186	772	73	55	(111)	53	96	23	13	67	22	(70)	59	139	781	30	27Dec
Teme (Severn)																				
443891	Ludlow Water Recl.Wks	117	SO 32 516732	72		67	50	77	47	86	18	17	74	19	45	51	155	706	45	27Dec
443944	Ashford Carbonell	117	SO 32 520713	72		73	55	92	49	88	25	22	84	22	48	64	169	791	51	27Dec
444266	Stoke St Milborough	117	SO 32 568807	189	857	75	--	--	--	--	--	--	--	--	--	--	--	---	(22	19Jan)
444643	Kyre	118	SO 32 638620	99	747	74	52	93	69	100	16	17	70	30	49	42	150	762	45	27Dec
444754	Tenbury, Belle Vue	118	SO 32 592666	96	694	56	46	(84)	57	(88)	19	20	70	25	41	46	118	670	33	27Dec
444765	Tenbury Water Recl.Wks	118	SO 32 604685	73		61	46	(88)	58	79	14	18	64	19	42	43	130	662	35	27Dec
Rea (Teme)																				
445049	Dingle Leys	117	SO 32 623850	223	878	(92)	65	126	(62)	111	8	16	79	24	65	68	166	882	40	27Dec
445379	Hopton Wafers	117	SO 32 638765	169		64	61	(111)	61	109	17	19	77	27	55	66	(180)	847		
Teme (Severn)																				
445563	Eastham	118	SO 32 669680	88		77	51	(88)	52	88	12	15	68	24	52	39	131	697	39	27Dec
445778	Kingswood	118	SO 32 743598	53	690	85	47	93	59	104	15	20	70	27	54	44	135	753	36	27Dec
445799	Whitbourne Treatment Wks	118	SO 32 728573	30		84	49	87	53	93	14	22	68	28	48	42	141	729	37	27Dec
446136	Mathon	118	SO 32 734458	85		90	57	93	42	111	17	34	69	33	(50)	39	129	764	45	27Dec
446330	Old Storridge	118	SO 32 750514	84	751	(81)	60	90	48	102	17	(30)	70	38	57	46	147	786	46	27Dec
Severn																				
446802	Great Malvern*	118	SO 32 791470	44		78	64	107	42	122	23	34	75	37	48	49	143	822	44	27Dec
446823	Malvern	118	SO 32 790461	62	747	80	66	106	40	122	20	33	75	34	48	47	143	814	45	27Dec
446964	Malvern Met.Office	118	SO 32 787447	59		76	64	103	38	119	19	35	76	31	46	45	141	793	45	27Dec
446979	Malvern Water Recl.Wks	118	SO 32 798448	40		71	58	(103)	39	116	19	32	(71)	27	44	45	136	761	39	27Dec
447413	Longdon, St Mary's School	118	SO 32 837363	23		60	53	98	27	109	21	23	63	23	47	39	124	687	34	27Dec
447467	Pirton	118	SO 32 885475	30		59	53	85	35	104	24	43	67	29	48	40	124	711	37	27Dec
447570	Tewkesbury P.Sta.	119	SO 32 890337	14	612	54	62	90	25	111	23	26	61	23	38	(38)	(117)	668	(40	27Dec)
447576	Tewkesbury, Upper Lode	119	SO 32 881328	12	626	55	62	(91)	25	113	24	(25)	67	23	(40)	40	128	693		
Avon (Severn)																				
447649	Welford, Glebe Farm	112	SP 42 642790	152		64	59	101	71	119	13	40	64	24	58	39	118	770	31	27Dec
447738	Kilworth Wharf	111	SP 42 627836	128		(51)	55	(96)	(61)	103	(17)	25	(71)	32	58	41	117	727		
447787	Stanford Res.	111	SP 42 596804	112	686	53	46	94	62	100	(17)	26	66	30	69	42	116	721	37	27Dec
448210	Avon W.Wks	114	SP 42 512763	87	664	55	45	85	57	(104)	20	17	71	28	47	41	109	679	35	27Dec
Swift (Avon)																				
448374	Lutterworth W.Wks	111	SP 42 548840	111	673	59	(54)	95	56	111	14	20	66	27	57	46	119	724	38	27Dec
448389	Lutterworth Recl.Wks	111	SP 42 531830	107		(50)	(52)	93	50	103	10	16	65	24	54	39	109	665	37	27Dec
Avon (Severn)																				
448545	Rugby	114	SP 42 507749	117	652	51	43	92	56	104	22	23	72	29	43	42	109	686	33	27Dec
448563	Rugby, Bilton	114	SP 42 483743	108		(56)	43	104	71	114	25	(21)	(77)	26	43	45	111	736		
448880	Coventry Airport	114	SP 42 349743	81		46	55	96	54	--	--	--	--	--	--	--	--	---	21	1Feb
Sowe (Avon)																				
448982	Bedworth W.Wks	114	SP 42 354866	105	673	(46)	57	(85)	47	92	27	17	68	28	42	(42)	107	658	31	27Dec
449587	Doe Bank P.Sta.	116	SP 42 323792	84	676	52	(61)	104	48	99	26	15	70	26	41	43	103	688	28	13Aug
449958	Finham Water Recl.Wks	114	SP 42 334740	61	644	(50)	56	88	47	97	10	12	74	25	37	42	111	649	(36	27Dec)
Leam (Avon)																				
450183	Staverton	112	SP 42 537611	168	709	(70)	53	124	52	128	32	59	73	23	50	47	128	839	33	27Dec
450261	Braunston	112	SP 42 540661	122	658	70	47	100	52	112	22	46	65	21	47	40	123	745	30	27Dec
450489	Draycote Res.	114	SP 42 463693	98		57	(42)	98	47	102	(22)	29	67	22	40	44	110	680	36	27Dec
Itchen (Leam)																				
450732	Fenny Compton School	114	SP 42 418524	116		(66)	(46)	111	40	122	31	69	63	20	47	(45)	(135)	795		
451118	Southam, Banbury Road	114	SP 42 416612	76	634	59	43	(103)	47	106	46	29	60	24	44	41	111	713	33	27Dec
451121	Southam Water Recl.Wks	114	SP 42 413617	78		55	42	102	50	112	46	24	(61)	26	(42)	39	107	706	34	27Dec
Leam (Avon)																				
451502	Campion Hills P.Sta.	114	SP 42 331665	95		(49)	47	91	46	109	23	22	69	25	35	(42)	103	661	(28	27Dec)
Avon (Severn)																				
451552	Warwick, St Nicholas Park	114	SP 42 287649	47	652	(58)	(54)	(96)	44	(111)	40	27	74	30	49	44	106	733	30	27Dec
451664	Heathcote S.Wks	114	SP 42 309627	67	680	(61)	47	(91)	43	116	51	25	(68)	25	40	39	99	705		
451683	Hatton	114	SP 42 243669	98	678	59	64	(99)	(44)	(113)	23	(18)	75	30	50	45	105	725		
451716	Longbridge Water Recl.Wks	114	SP 42 274633	49		(58)	(49)	90	36	107	(27)	24	69	(26)	47	40	98	671	27	27Dec
452001	Moreton Morrell	114	SP 42 306553	85	622	62	48	(99)	51	118	21	33	64	20	55	46	109	726	28	27Dec
452036	Wellesbourne	114	SP 42 271565	47	599	51	41	82	34	111	21	35	60	19	52	40	98	644	27	27Dec
452037	*Wellesbourne No.2	114	SP 42 271565	47		(55)	(44)	(85)	(35)	118	23	(35)	61	20	51	44	104	675		
Dene (Avon)																				
452056	Kineton, Central Arm.Depot	114	SP 42 365501	88		67	(43)	105	35	106	22	50	(59)	16	(54)	44	130	731		
452176	Kineton High School	114	SP 42 341510	87	616	(62)	44	(100)	33	107	28	46	55	18	(48)	38	127	706	37	27Dec
452319	Pillerton Hersey	114	SP 42 301487	84		61	50	104	(36)	122	26	56	62	19	48	38	130	752	42	27Dec

* *446802 Known previously as Malvern Link*

Number	Station	Co no	Grid reference	Altitude m	Av 1941-1970 mm	Jan	Feb	Mar	Apr	May	Jun	Jul	Aug	Sep	Oct	Nov	Dec	Year	Highest daily fall mm	date
						Rainfall in millimetres														
SEVERN, 0542--(cont'd)																				
	Avon (Severn)																			
452537	Snitterfield Res.	114	SP 42 207584	84	630	51	45	86	29	(105)	19	(38)	62	18	50	43	98	644	(26	27Dec)
452606	Stratford-upon-Avon, Thurlaston	114	SP 42 206540	41	633	56	(42)	96	42	108	24	38	58	21	46	48	107	686	26	27Dec
452626	Stratford-upon-Avon P.Sta.	114	SP 42 195540	37	617	47	40	91	36	109	23	35	55	19	42	43	98	638	25	10May
	Stour (Avon)																			
452680	Swalcliffe	121	SP 42 372369	175		65	44	114	39	128	33	48	(67)	21	(50)	51	139	799	44	27Dec
452840	Lower Brailes Primary School	121	SP 42 309393	128		66	48	110	32	125	24	56	(62)	20	45	44	123	755		
452970	Barton-on-the-Heath	114	SP 42 254324	128		75	46	122	39	131	18	57	60	25	45	55	140	813	48	27Dec
453057	Chipping Campden	119	SP 42 169397	119	705	63	53	118	51	112	20	45	54	17	39	45	148	765	44	27Dec
453090	Chipping Campden, Bedfont House	119	SP 42 152392	143	755	(81)	(59)	128	63	126	29	42	58	21	46	51	145	849		
453191	Blockley	119	SP 42 165343	137	745	70	55	126	56	100	(31)	39	46	15	43	58	155	794	49	27Dec
453635	Shipston on Stour	114	SP 42 213407	111	666	59	55	116	41	114	24	55	64	18	42	47	149	784	48	27Dec
453807	Alderminster	114	SP 42 229488	53		(53)	(47)	100	(35)	104	27	40	54	15	38	43	117	673	35	27Dec
453836	Ilmington	114	SP 42 209436	119		60	54	116	38	(117)	33	68	66	18	43	43	138	794	39	27Dec
	Avon (Severn)																			
453925	Milcote Water Recl.Wks	114	SP 42 182528	41		48	42	81	38	101	24	33	54	18	46	42	95	622	24	27Dec
453933	Luddington Exp.Hort.Sta.	114	SP 42 167528	56		50	39	89	41	(112)	21	36	59	24	43	44	102	660	28	27Dec
454039	Stratford-upon-Avon, Drayton Exp.Husb.Farm	114	SP 42 164549	49	623	49	43	72	30	102	23	37	59	24	44	43	107	633	27	27Dec
	Arrow (Avon)																			
454409	West Hills House	118	SP 42 037764	183		77	61	121	63	125	81	18	103	41	(51)	59	146	946	51	7Jun
454433	Lye Bridge Water Recl.Wks	118	SP 42 032717	104		68	54	107	62	113	62	14	(92)	35	47	56	135	845	41	7Jun
454694	Studley, Wickham Road	114	SP 42 075637	62		67	(55)	112	55	(119)	24	23	72	24	66	50	117	784	31	30May
454739	Studley Water Recl.Wks	114	SP 42 080625	61		59	51	89	55	126	24	17	71	24	67	46	(117)	746		
454813	Alcester, The Pleck	114	SP 42 079589	76	661	60	55	92	54	122	28	30	75	32	63	(49)	127	787	34	30May
	Alne (Arrow)																			
455098	Wroxall	114	SP 42 220708	122	730	59	62	109	51	121	18	15	80	33	(55)	(55)	114	772		
	Bretforton (Avon)																			
455775	Bretforton Manor	118	SP 42 092438	40	655	53	44	102	42	124	36	61	59	21	(39)	43	129	753	(33	27Dec)
	Isbourne (Avon)																			
456137	Sudeley Lodge	119	SP 42 041270	152		84	50	137	(51)	(162)	28	46	81	26	44	63	155	927	48	27Dec
	Avon (Severn)																			
456523	Hampton Park Water Recl.Wks	118	SP 42 030446	30	620	(57)	42	90	(40)	122	40	43	61	21	34	40	110	700	33	30May
	Pidle (Avon)																			
456753	Astwood Bank	118	SP 42 045611	139		61	61	106	60	114	26	26	77	26	51	46	122	776	32	27Dec
	Avon (Severn)																			
457134	Pershore College of Horticulture	118	SO 32 959447	40	641	65	56	87	37	116	30	37	67	24	36	40	114	709	34	27Dec
457212	Bredon Hill Res.	118	SO 32 954405	216		(53)	(51)	(99)	(38)	(123)	30	25	70	29	36	47	119	720		
	Bow (Avon)																			
457580	Huddington Court	118	SO 32 941572	38		62	54	96	(48)	(108)	24	20	(78)	27	42	45	121	725	37	27Dec
457761	Worcester, Redhill	118	SO 32 873537	58	648	61	54	90	42	108	(32)	17	71	30	(43)	39	119	706		
	Avon (Severn)																			
458078	Gretton	118	SP 42 007302	98		74	52	(108)	--	--	--	--	--	--	--	--	--	---		
458282	Overbury Court	118	SO 32 956373	65	662	59	59	96	35	124	28	30	64	30	34	44	127	730	42	27Dec
458331	Hewletts Res.	119	SO 32 973222	128	707	62	38	(111)	42	149	37	23	71	21	33	48	142	777	49	27Dec
458337	Cheltenham Cemetery	119	SO 32 971233	82	683	(68)	44	(120)	41	148	45	30	70	25	35	52	145	823	45	27Dec
458442	Stoke Orchard	119	SO 32 922281	30		54	41	110	30	128	32	20	66	17	30	50	117	695	41	30May
	Severn																			
458708	Forthampton, Court Cottages	119	SO 32 866317	17		60	68	97	27	118	27	31	73	25	45	43	127	741	43	27Dec
	Chelt (Severn)																			
458844	Dowdeswell Res.No.1	119	SO 32 982198	100	739	74	50	126	44	164	43	36	77	25	37	54	(161)	891	54	27Dec
458845	Dowdeswell Res.No.2	119	SO 32 983198	100		--	--	143	47	164	44	36	81	26	39	56	165	---		
458905	Cheltenham, Montpellier Gdns	119	SO 32 946218	65	665	(78)	(49)	(126)	42	179	70	26	68	25	30	50	148	891	52	27Dec
	Severn																			
459288	Innsworth Met.Office	119	SO 32 866214	21		50	39	83	22	131	23	21	71	16	27	38	132	653	45	27Dec
459378	Witcombe Res.	119	SO 32 903151	84	732	72	52	125	51	163	27	32	80	28	35	50	155	870	46	27Dec
	Leadon (Severn)																			
459694	Bosbury, The Farm	118	SO 32 692423	70		(79)	53	(86)	51	117	14	(26)	(80)	38	39	48	135	766		
459851	Putley, The Sladd	118	SO 32 646382	110	753	(84)	(73)	(99)	55	(113)	16	(28)	(83)	35	44	48	167	845		
459978	Wallers Green	118	SO 32 678387	91		(78)	67	87	45	112	18	26	79	35	43	43	128	761		
460039	Upton Bishop	118	SO 32 653285	91		(82)	64	105	(37)	114	23	19	69	29	47	45	142	776	45	27Dec
460147	Bromsberrow Heath P.Sta.	119	SO 32 738332	55	717	65	57	100	(43)	(122)	21	(22)	71	22	40	41	132	736	42	27Dec
460303	Eastnor, Bronsil House	118	SO 32 743372	114	714	69	60	104	43	122	24	23	(73)	22	(41)	47	129	757	42	27Dec
460418	Staunton Water Recl.Wks	119	SO 32 785282	21		54	67	(98)	29	116	22	24	(74)	21	38	40	142	725	40	27Dec
460576	Newent	119	SO 32 711254	62		64	71	108	43	127	24	19	73	17	49	48	147	790	41	27Dec
460748	Taynton	119	SO 32 742216	24	755	49	63	(91)	31	114	(23)	16	60	18	(47)	(50)	152	714		
	Severn																			
460921	Haresscombe Grange	119	SO 32 843105	170	770	51	49	94	32	148	30	27	(74)	22	31	35	119	712	39	27Dec
460970	Hempsted	119	SO 32 811157	12	665	(55)	39	73	26	122	26	23	57	16	22	32	129	620	46	27Dec
	Frome (Severn)																			
461415	Brimpsfield	119	SO 32 940124	259		76	58	142	49	190	(31)	25	98	37	(44)	69	166	985	(52	27Dec)
461467	Miserden Park	119	SO 32 938088	232	941	69	52	140	53	176	36	29	92	38	44	71	167	967	53	27Dec
461626	Chalford W.Wks	119	SO 32 891024	67	803	64	52	120	41	139	34	21	79	35	36	46	(126)	793	40	27Dec
461777	Sheepscombe	119	SO 32 897104	134		69	51	133	51	173	28	26	84	31	39	52	154	891	55	27Dec
461940	Avening	119	ST 31 885982	130		68	69	(132)	41	156	42	22	(87)	33	36	64	131	881	39	30May 27Dec
461994	Minchinhampton, Rectory Cottage	119	SO 32 873008	186	847	73	70	133	40	164	34	24	97	39	37	65	138	914	37	30May

Number	Station	Co no	Grid reference	Altitude m	Av 1941-1970 mm	Jan	Feb	Mar	Apr	May	Jun	Jul	Aug	Sep	Oct	Nov	Dec	Year	Highest daily fall mm	date
						Rainfall in millimetres														
SEVERN, 0542-- (contd)																				
462022	Kingscote	119	ST 31 829963	175		72	(58)	(137)	44	156	38	28	102	52	46	(76)	(148)	957	(44	27Dec)
462130	Woodchester	119	SO 32 839029	76		(67)	55	113	34	157	22	30	79	31	36	48	143	815	40	27Dec
462180	Stonehouse	119	SO 32 808049	37	736	66	52	(103)	25	(129)	19	22	66	21	33	(44)	168	748		
	Coastal																			
463196	Blaisdon	119	SO 32 699168	55		57	65	116	37	123	25	(19)	76	20	46	44	177	805	55	27Dec
463211	Mitcheldean, Wilderness Field Centre	119	SO 32 660177	250		(64)	78	(137)	47	(132)	26	25	86	30	58	(52)	197	932		
463237	Newnham, The Culver House	119	SO 32 682118	76		60	66	112	38	120	31	20	92	19	53	52	196	859	62	27Dec
463377	Cinderford, Crumpmeadow S.Wks	119	SO 32 646138	152		68	75	139	54	137	24	22	84	27	55	49	(206)	940	58	27Dec
463587	Sling, Marsh Lane	119	SO 32 585076	183		78	(91)	(150)	56	129	37	25	97	34	67	64	207	1035	60	27Dec
463750	Cross Hands	119	SO 32 642042	85		59	75	106	(39)	(116)	38	23	89	25	45	63	164	842	48	27Dec

WELSH WATER AUTHORITY AREA

HYDROMETRIC AREA 0550

Number	Station	Co no	Grid reference	Altitude m	Av 1941-1970 mm	Jan	Feb	Mar	Apr	May	Jun	Jul	Aug	Sep	Oct	Nov	Dec	Year	Highest daily fall mm	date
	Wye																			
464015	Esgair y maen, Llugnant	207	SN 22 810858	488		(230)	(100)	391	130	408	72	81	271	219	192	502	473	3069		
464041	Llechwedd Hirgoed, Cefn-brwyn	207	SN 22 826838	358		222	(116)	(380)	104	305	73	63	256	181	149	376	376	2601		
464046	Cefn-brwyn	207	SN 22 830837	343	2263	(205)	81	332	117	300	73	62	251	(176)	153	(368)	(433)	2551		
464321	Dernol	207	SN 22 914748	265	1422	152	68	250	91	(180)	46	20	145	70	91	263	311	1687		
464365	Cwm Derw	201	SO 32 031787	404		(100)	(60)	(160)	70	(110)	40	19	104	71	81	170	247	1232		
464432	Pant-y-dwr	201	SN 22 996755	311		98	(57)	(180)	76	(116)	37	16	105	53	84	189	(235)	1246		
464501	St Harmon	201	SN 22 990726	280	1184	(107)	58	(172)	83	118	40	18	108	59	82	187	(240)	1272	45	26Dec
464675	Rhayader S.Wks	201	SN 22 978674	197		110	(62)	(178)	75	122	34	25	109	40	106	180	243	1284	51	26Dec
	Elan (Wye)																			
464712	Glan Fedwen	207	SN 22 871759	419	1891	247	164	380	139	258	(65)	68	221	127	151	399	376	2595		
464720	Bod-Talog	207	SN 22 868749	381	1863	(187)	(95)	378	138	258	86	(65)	205	127	151	398	375	2463		
464729	Gwngu	206	SN 22 839732	454	1719	(240)	83	(270)	127	251	79	76	189	99	127	347	371	2259		
464761	Abergwngu	206	SN 22 870734	351	1874	(190)	131	(362)	110	239	73	46	(201)	126	131	349	380	2338		
464822	Aberhenllan	201	SN 22 898717	326	1749	(220)	75	296	114	229	59	47	166	87	117	333	354	2097		
464858	Calettwr	201	SN 22 875701	454	1894	(230)	87	301	138	253	54	69	200	95	121	337	359	2244		
464882	Abercaethon	201	SN 22 870690	360	1793	(220)	79	305	111	(215)	75	(70)	179	94	113	342	362	2165		
464923	Tynant	201	SN 22 899673	311	1761	178	(96)	(283)	111	201	37	44	168	88	121	307	351	1985		
464939	Pen-y-garreg	201	SN 22 925681	466	1527	234	97	209	94	168	47	43	135	69	101	235	256	1688		
464940	Pen-y-garreg No.2	201	SN 22 926677	469	1524	257	93	227	97	171	45	45	131	65	98	238	253	1720		
464991	Garreg Ddu Res., Nantgwillt Church	201	SN 22 909639	256	1602	157	91	226	106	(150)	35	51	161	(68)	117	278	349	1789		
	Claerwen (Elan)																			
465044	Claerwen	201	SN 22 820673	381	1725	(250)	(80)	237	117	140	39	47	153	89	101	309	257	1819		
465219	Esgair Garthen	201	SN 22 842643	485	1928	315	(100)	(270)	120	(220)	55	75	225	95	135	305	375	2290		
465259	Ciloerwynt	201	SN 22 882629	319	1672	159	87	248	120	205	42	53	167	76	120	280	(357)	1914	61	26Dec
	Elan (Wye)																			
465396	Elan Village	201	SN 22 934651	213	1412	142	78	205	93	157	31	44	144	52	99	237	303	1585	(56	26Dec)
	Ithon (Wye)																			
465883	Bryngydfa	201	SO 32 117815	389		--	--	--	--	--	29	15	105	48	69	138	211	---	40	26Dec
465927	Llanbadarn-Fynydd	201	SO 32 097777	297	1149	101	(71)	172	65	102	34	(31)	97	46	73	149	(213)	1154		
466138	Llanddewi-Ystradenny	201	SO 32 109683	245		88	66	(132)	49	91	24	34	77	39	(64)	(123)	(183)	970		
466400	Penybont Hall	201	SO 32 111643	244		76	72	(122)	51	107	25	30	80	42	68	117	201	991	28	27Feb 27Dec
466560	Bwlch-y-sarnau	201	SO 32 031747	393	1171	(100)	(63)	(170)	82	117	39	20	104	51	(80)	162	221	1209		
466586	Abbeycwmhir, Foresters House, No.2	201	SO 32 044719	290	1169	(103)	68	(170)	68	120	(30)	18	104	55	83	166	247	1232	(48	26Dec)
466845	Rhayader, New Inn Farm	201	SO 32 024688	247		89	65	152	70	108	35	25	99	47	82	152	228	1152	40	26Dec
467002	Llandrindod Wells, Rhydllynddu S.Wks	201	SO 32 051608	171		86	61	(129)	56	96	26	25	98	42	69	137	224	1049		
	Irfon (Wye)																			
467281	Llanerch-Yrfa	201	SN 22 836555	326	1946	(220)	(110)	270	118	215	40	50	218	114	155	337	403	2250		
467349	Nant-y-brain	201	SN 22 849518	251	1854	(170)	106	245	110	205	39	35	190	97	135	306	425	2063		
467487	Abernant	201	SN 22 888465	195	1448	131	84	(182)	(73)	150	35	(45)	150	(80)	(104)	246	292	1572		
467562	Cefn Gorwydd	201	SN 22 909462	198		(128)	(74)	(176)	(68)	145	(34)	--	--	--	--	--	--	---		
467625	Tirabad	201	SN 22 875415	278		147	86	212	93	(179)	42	(47)	--	--	--	--	--	---		
467853	Llwyn Madoc	201	SN 22 903524	223	1534	138	(96)	207	(82)	(169)	33	45	163	(75)	115	264	(339)	1726		
468075	Garth	201	SN 22 954498	165	1276	119	79	174	67	134	34	33	118	71	96	(211)	284	1420		
	Chwefru (Irfon)																			
468280	Lletherddu	201	SN 22 965545	232		(105)	65	(172)	65	129	35	26	(118)	64	(81)	(215)	(291)	1366		
	Wye																			
468344	Builth Wells, Cefndyrys	201	SO 32 038530	229	1020	85	61	140	54	(103)	23	31	85	43	(71)	133	248	1077		
468396	Banc y Cwm	201	SN 22 966463	445		(130)	94	(200)	(80)	(153)	30	75	120	85	104	250	320	1641		
468456	Builth Wells, Cilarddu	201	SO 32 018476	253		101	(64)	160	76	131	23	64	(99)	44	83	162	259	1266		
469156	Llettypeod	201	SO 32 165487	274		(78)	(81)	121	68	113	25	(34)	87	41	(61)	128	236	1073		
469334	Llaneglwys School	201	SO 32 063395	280		92	(102)	148	59	129	22	28	95	52	73	160	(255)	1215		
469381	Llanstephan	201	SO 32 123418	191		70	93	108	61	105	19	22	(76)	28	54	105	206	947	31	26Dec
	Afon Llynfi (Wye)																			
469540	Trehelford	201	SO 32 147253	219		94	87	162	73	118	22	25	(79)	27	75	96	266	1124	58	26Dec
469618	Llanfihangel, Tal-y-lyn	201	SO 32 121282	174		91	65	142	62	108	24	34	72	28	64	119	247	1056	53	26Dec
469779	Felin-fach, The Peebles	201	SO 32 089332	171		97	(70)	133	(53)	(102)	(27)	19	(94)	34	70	(131)	227	1057		
469900	Talgarth, Bronllys Hosp.	201	SO 32 136354	183	911	83	77	105	50	97	22	27	(90)	31	61	105	(199)	947	41	26Dec
470080	Tregoyd	201	SO 32 190379	160		(81)	95	115	65	87	17	31	64	(28)	65	(88)	(191)	927		
	Wye																			
470226	Gwernalwye	201	SO 32 183437	282		80	(90)	(115)	(57)	99	23	23	71	25	55	103	203	944		
470356	Clifford	118	SO 32 269445	146	883	(88)	75	(103)	80	(91)	16	15	68	(25)	60	80	(168)	869		
470554	Llanerch-y-coed	118	SO 32 275426	283		(98)	(83)	115	93	101	18	28	(71)	31	72	90	191	991	39	27Dec
470814	Sarnesfield	118	SO 32 368509	122	754	70	58	74	60	81	13	21	49	--	--	--	--	---	26	19Jan
471018	Garnons	118	SO 32 398438	107		72	(67)	88	71	78	15	21	(50)	20	45	63	169	759	43	27Dec

Number	Station	Co no	Grid reference	Altitude m	Av 1941-1970 mm	Jan	Feb	Mar	Apr	May	Jun	Jul	Aug	Sep	Oct	Nov	Dec	Year	Highest daily fall mm	date
WELSH, 1550--(contd)																				
471133	Madley, Swinmoor House	118	SO 32 427399	67		65	72	(81)	62	82	12	(20)	56	18	50	(54)	(165)	737		
471316	Broomy Hill	118	SO 32 496397	73	673	60	(65)	(78)	68	87	17	(25)	55	12	(46)	45	152	710		
471393	Hereford S.Wks	118	SO 32 520387	51	657	65	64	80	57	88	8	21	(70)	32	38	42	(143)	708		
Yazor Brook (Wye)																				
471514	Tillington	118	SO 32 467448	82	731	62	59	(85)	(79)	79	17	19	57	19	41	45	(160)	722		
Wye																				
471686	Holme Lacy, Bower Farm	118	SO 32 552356	67		66	(65)	91	52	91	9	17	67	31	43	45	154	731	(50	27Dec)
Summergill (Lugg)																				
472364	Evancoyd	201	SO 32 261630	227	930	90	77	117	77	(101)	16	33	82	32	(58)	88	(198)	969	(35	27Dec)
Lugg (Wye)																				
472476	Lower Kinsham, Old Rectory	118	SO 32 359645	133		89	58	114	64	100	15	22	72	24	53	65	166	842	35	26Dec
472500	Hicks Farm	118	SO 32 338698	244		95	(61)	(109)	(69)	(96)	23	26	71	(29)	65	77	(186)	907	33	27Dec
472801	Ox House Farm	118	SO 32 410615	99		69	55	85	59	96	16	21	(68)	(23)	54	57	(157)	760	35	27Dec
472866	Bircher	118	SO 32 477657	122		67	59	90	(52)	(79)	16	22	70	(21)	50	55	174	755	58	27Dec
473145	Leominster	118	SO 32 501587	72	710	65	53	81	50	(76)	14	18	70	23	41	44	125	660		
Arrow (Lugg)																				
473262	Newchurch, Post Office	201	SO 32 217506	251		(93)	(85)	(111)	73	115	23	25	85	39	65	(106)	(205)	1025		
473337	Huntington	118	SO 32 236527	338		103	(85)	119	68	97	16	28	78	(30)	62	106	209	1001		
473469	Kington, Cemetery House	118	SO 32 303554	178		(84)	68	(96)	62	92	16	28	72	25	57	74	186	860	35	27Dec
473822	Lyonshall	118	SO 32 339576	155	865	85	58	94	52	99	16	28	69	26	48	68	182	825	37	27Dec
474155	Monkland	118	SO 32 449573	88	726	67	49	(79)	54	81	20	18	65	21	52	54	126	686	29	27Dec
Lugg (Wye)																				
474296	Hope Under Dinmore, Marlbrook Milk Lab.	118	SO 32 513538	75	703	62	55	71	46	78	20	17	56	20	46	40	123	634	38	27Dec
474336	Tenbury Wells, Bockleton Old School	118	SO 32 598616	226		(64)	48	80	(62)	92	14	21	56	23	45	41	123	669		
474576	Bodenham Moor	118	SO 32 545506	63		(67)	(59)	(76)	53	92	11	20	63	38	38	44	136	697	44	27Dec
474801	Sutton St Nicholas	118	SO 32 537456	64		(61)	(57)	79	(48)	101	12	22	(66)	(24)	35	41	144	690	(45	27Dec)
474940	Preston Wynne	118	SO 32 564475	84	670	69	52	(76)	51	95	15	24	68	27	38	40	137	692	41	27Dec
475125	Lugwardine, White Rose Cott.	118	SO 32 553410	76		(69)	58	75	44	87	10	30	(65)	21	39	36	(140)	674		
Frome (Lugg)																				
475148	Batchley Farm	118	SO 32 600575	247		69	51	(87)	67	94	13	22	72	30	49	43	148	745	45	27Dec
475211	Bredenbury, Grendon Bishop Sch.	118	SO 32 611564	229		82	(64)	95	65	(103)	12	22	69	27	47	45	137	768	(40	27Dec)
475234	Wolferlow, Heath Farm	118	SO 32 670622	185		(74)	59	105	77	100	14	17	77	29	55	(42)	148	797	45	27Dec
475361	Down House	118	SO 32 671545	156	738	70	66	90	61	107	11	25	82	28	45	41	146	772	41	27Dec
475623	Stoke Lacy	118	SO 32 618498	94		67	61	(81)	57	(105)	15	24	74	25	48	(43)	133	733		
475683	Canon Frome, The Lodge	118	SO 32 639431	61		73	58	(94)	49	107	13	35	68	37	41	40	134	749		
475751	Yarkhill	118	SO 32 596430	94		(75)	(58)	82	(43)	(99)	19	32	68	28	41	(38)	131	714		
Lugg (Wye)																				
475849	Haugh Wood	118	SO 32 584366	112		76	67	91	45	104	13	20	74	34	45	46	150	765	46	27Dec
Wye																				
476182	Sollers Hope, Hurstans	118	SO 32 611329	73		70	52	(90)	42	91	9	19	64	27	(45)	39	137	685		
Rudhall Brook (Wye)																				
476307	Eccleswall Court	118	SO 32 653233	107		71	60	(108)	42	117	(31)	(19)	(61)	22	47	(44)	129	751		
476375	Ross-on-Wye, Ledbury Road	118	SO 32 605250	59		74	64	99	54	100	19	16	60	27	38	40	135	726	46	27Dec
476391	Alton Court P.Sta.	118	SO 32 606235	50	725	81	73	104	54	104	20	16	61	25	42	48	144	772		
Garren (Wye)																				
476799	Carwendy, Tomlinsfield Farm	118	SO 32 474249	140		85	84	110	64	98	22	24	(68)	34	(59)	57	195	900		
476882	Much Birch	118	SO 32 503304	158		72	74	102	39	112	13	24	69	29	(50)	(50)	158	792		
476966	Trelasdee Farm	118	SO 32 505238	75		83	80	105	46	94	19	19	71	26	38	49	151	781		
Wye																				
477172	Coleford, Marions Lodge	119	SO 32 571127	198	1000	85	92	135	64	115	21	30	94	(30)	76	56	212	1010		
Monnow (Wye)																				
477348	Longtown Outdoor Education Centre	118	SO 32 323291	172	1113	107	107	153	99	110	18	23	71	37	67	(99)	259	1150	43	27Dec
477363	Llanrosser	118	SO 32 287380	343	1096	(106)	(105)	133	103	116	23	28	75	35	87	102	224	1137		
Honddu (Monnow)																				
477579	Cnapiau	201	SO 32 240344	512	1399	(132)	(127)	(170)	99	136	16	42	92	62	94	134	272	1376		
477622	Blaen-Bwch	201	SO 32 241322	411	1504	(145)	(138)	(184)	105	142	25	50	94	65	95	139	(320)	1502		
477662	Tafolog	202	SO 32 277297	274	1319	135	121	(162)	(122)	(135)	20	37	(85)	43	(96)	(130)	304	1390		
Dore (Monnow)																				
478524	Tremorithic Farm	118	SO 32 359317	198		73	86	118	(82)	95	15	18	62	25	50	(74)	210	908		
478535	Lower Maes-coed	118	SO 32 348308	198		89	98	135	82	98	16	19	61	28	55	76	215	972	46	27Dec
Monnow (Wye)																				
478925	Monmouth, Cornwall House	202	SO 32 507126	16	796	84	88	111	65	108	19	22	62	27	53	44	170	853		
Trothi (Wye)																				
479029	Llantilio Crossenny	202	SO 32 393172	162	911	(68)	80	(104)	(55)	(101)	(20)	15	70	29	64	54	(192)	852		
479356	Tregare, West House	202	SO 32 432109	89		71	90	109	58	98	(19)	21	77	36	54	49	210	892	68	27Dec
Wye																				
479951	Chepstow, Moon Street W.Wks	202	ST 31 527936	94	1009	96	(79)	127	47	112	33	33	99	40	64	74	211	1015		
Coastal																				
480512	Shirenewton Filters	202	ST 31 484944	84	1089	97	98	128	61	110	37	33	112	51	74	75	206	1082		
480633	Sudbrook	202	ST 31 508874	16	859	(62)	60	(98)	31	107	35	34	(79)	(32)	47	(55)	144	784	39	27Dec

Number	Station	Co no	Grid reference	Altitude m	Av 1941-1970 mm	Jan	Feb	Mar	Apr	May	Jun	Jul	Aug	Sep	Oct	Nov	Dec	Year	Highest daily fall mm	date
						Rainfall in millimetres														
HYDROMETRIC AREA 0560																				
	Coastal																			
481021	Newchurch	202	ST 31 437964	149	1122	87	115	132	60	125	39	37	125	43	84	76	223	1146		
481043	Nantypridd	202	ST 31 436944	152	1104	90	100	126	60	121	36	36	137	42	76	78	208	1110		
481096	Llanvaches	202	ST 31 428929	139	1019	(93)	(92)	121	63	110	41	33	121	49	73	73	202	1071	57	27Dec
481137	Caerwent, Ten Elms Farm	202	ST 31 464906	24		79	75	105	45	93	36	34	87	34	57	(65)	161	871		
481380	Redwick	202	ST 31 413842	6	904	75	64	112	40	109	39	32	(97)	39	58	54	164	883	43	27Dec
	Monks Ditch (Coastal)																			
481452	Parc Seymour	202	ST 31 405922	84		108	85	119	56	101	40	33	92	42	71	62	190	999		
	Coastal																			
481542	Nash	202	ST 31 352837	6		72	64	101	--	--	--	--	--	--	--	--	--	---		
481610	Nash S.Wks	202	ST 31 335837	5		75	81	100	41	98	37	30	96	40	61	59	177	895		
	Usk																			
481619	Upper Usk 6	206	SN 22 812249	393	1891	(180)	(110)	260	119	199	43	48	(200)	86	156	257	469	2127		
481666	Upper Usk 1	206	SN 22 834289	282	1644	(131)	(98)	(230)	(108)	167	41	30	155	(74)	(109)	250	357	1750		
481667	*Upper Usk No.1G	206	SN 22 834289	282		113	61	260	127	172	42	33	159	69	106	253	363	1758		
481672	Upper Usk 2	206	SN 22 808299	418	1415	(100)	(90)	(200)	88	154	49	48	168	83	126	(225)	(325)	1656		
481742	Blaenau-Isaf	201	SN 22 845258	287	1660	(150)	101	(244)	116	194	31	50	(166)	69	(117)	(241)	(399)	1878		
481776	Trecastle, Portis S.Wks	201	SN 22 871276	251		156	102	198	94	165	34	42	165	58	119	238	410	1781		
	Cray Res (Usk)																			
481831	Cray Res. No.3	201	SN 22 880209	320	2150	(180)	102	303	124	231	(50)	57	235	167	160	(320)	560	2489		
481855	Cray Res. No.1	201	SN 22 887220	305	2064	(173)	94	250	119	220	50	50	212	126	144	296	516	2250	89	26Dec
481856	*Cray Res.No.1G	201	SN 22 887220	305		222	94	295	127	234	32	58	221	104	150	332	490	2359		
481912	Cray, Dolwar	201	SN 22 896249	267		136	98	226	101	172	(40)	40	186	62	116	261	426	1864		
	Usk																			
481976	Sennybridge	201	SN 22 918285	189	1469	129	78	191	78	148	37	40	150	(53)	(93)	217	335	1549	(64	26Dec)
	Afon Senni (Usk)																			
482009	Garn Wen Farm	201	SN 22 927216	256	1962	193	85	(256)	(118)	205	(48)	44	183	112	134	293	(450)	2121		
482045	Bailea Farm	201	SN 22 929242	259	1483	123	75	(180)	99	167	26	42	184	56	105	216	(350)	1623		
	Usk																			
482332	Pen-y-bryn	201	SN 22 961306	305		98	78	141	58	137	32	30	118	48	94	186	276	1296		
482410	Aberbran, Fach Farm	202	SN 22 986292	152		(108)	(65)	(152)	59	118	24	26	94	29	77	(155)	(264)	1171	(56	26Dec)
482519	Llanfihangel Nant Bran School	201	SN 22 943342	213	1291	119	80	(176)	67	143	34	38	142	66	(90)	216	302	1473	71	26Dec
482788	Pontfaen	201	SN 22 996341	206		(104)	69	(160)	69	133	26	37	123	55	79	193	268	1316	48	26Dec
482899	Llwyn-y-celyn Youth Hostel	201	SN 22 973225	312	1987	177	95	(200)	109	206	21	43	154	96	139	264	(425)	1929		
482945	Brecon,The Mountain Centre	201	SN 22 978262	335		122	92	180	(81)	150	24	48	122	39	107	180	328	1473	73	26Dec
482954	Tairbull	201	SN 22 996261	198	1302	125	92	194	(75)	150	21	47	104	38	105	194	(350)	1495		
483039	Brecon W.Wks	201	SO 32 037276	168	1090	92	83	175	80	146	(25)	52	(96)	28	(84)	134	300	1295	66	27Dec
	Honldu (Usk)																			
483097	Ty-Mawr	201	SO 32 010410	293		128	75	171	80	125	25	35	119	58	75	188	(300)	1379		
483157	Castle Madoc	201	SO 32 025369	244	1169	126	60	170	62	176	26	40	107	62	75	174	(250)	1328		
433242	Pytin Gwyn Farm	201	SO 32 042314	198	1065	92	(70)	172	47	122	17	22	94	37	74	164	(250)	1161		
	Usk																			
483325	Bailea	201	SO 32 040240	305		159	118	229	(95)	165	22	34	144	41	121	180	(375)	1683		
483364	Abercynrig Fish Hatchery	201	SO 32 067264	136		114	(90)	183	92	120	20	24	88	29	87	137	323	1307	72	27Dec
483372	Llwyn Rhydaf	201	SO 32 084298	262		100	70	130	67	97	25	38	83	39	72	118	(270)	1109		
	Caerfanell (Usk)																			
483540	Blaen-Caer-Fanell	201	SO 32 058188	483	1929	197	(105)	230	114	205	36	53	150	(60)	131	235	421	1937		
483583	Talybont Res., Pfynon-Wen	201	SO 32 091179	192	1553	155	(106)	232	115	166	(26)	37	119	(54)	127	187	399	1723		
483625	Talybont Filters	201	SO 32 106207	169	1447	96	(97)	(191)	(86)	121	18	27	(82)	44	100	(165)	(345)	1372		
483645	Cefnbach	201	SO 32 080210	385	1743	167	93	(260)	115	212	26	46	177	(55)	(125)	(210)	500	1986		
483674	Talybont-on-Usk	201	SO 32 119229	116	1197	104	87	207	82	124	20	28	84	39	(85)	141	(340)	1341		
	Usk																			
483713	Buckland Mill	201	SO 32 134201	108		(108)	(86)	(178)	(80)	123	15	27	84	37	88	122	(275)	1223		
483761	Claisfer	201	SO 32 143177	312		126	(90)	(160)	91	124	14	28	80	67	101	138	(365)	1384		
483881	Grafog	201	SO 32 191302	335		(105)	(95)	109	85	112	16	40	70	34	83	117	(250)	1116		
483914	Twyn Pfrwd	201	SO 32 187273	221		(100)	95	129	77	101	18	25	69	31	73	114	(265)	1097		
483922	Mynydd Troed	201	SO 32 162287	427		(92)	(97)	132	(85)	114	25	37	72	32	77	117	(230)	1110		
484042	Tretower House	201	SO 32 185213	88	1078	105	96	158	88	105	17	22	70	32	81	96	287	1157	65	26Dec
484086	Llangattock	202	SO 32 211184	107		109	95	147	91	96	18	18	67	32	83	77	(270)	1103		
484105	Blaen Onneu	201	SO 32 172178	338		(140)	(110)	181	93	120	25	26	92	58	101	115	340	1401		
	Grwyne Fawr (Usk)																			
484221	Grwyne Fawr	201	SO 32 233307	545	1434	141	111	197	(132)	(149)	28	64	(161)	(57)	(108)	200	(300)	1648		
484264	Nant-y-beid	201	SO 32 256267	320		(111)	94	(165)	(119)	134	19	(33)	95	48	98	136	(290)	1342		
484323	Maesmawr	202	SO 32 290201	259		97	93	142	110	121	24	29	83	35	81	92	255	1162		
434399	Tal-y-maes	201	SO 32 225259	381	1205	105	100	134	109	(120)	14	38	84	43	82	128	249	1206		
484449	Llanbedr, Pentwyn	201	SO 32 239232	267		106	88	122	111	103	15	26	80	44	78	119	262	1154		
484501	Llangenny, Moor Park	202	SO 32 239197	146		(100)	90	142	95	111	23	19	68	32	81	93	269	1123		
484512	Llangenny	202	SO 32 241184	122		100	102	(143)	104	101	20	25	(77)	28	(83)	77	(260)	1120		
	Usk																			
484555	Brynmawr, Craig Dhu	202	SO 32 208125	301		(130)	(125)	(201)	109	156	20	41	132	77	118	136	384	1629		
484600	Gilwern	202	SO 32 231144	221		(110)	(110)	(150)	99	112	13	33	91	55	97	(85)	322	1277		
484731	Llantilic Pertholey	202	SO 32 324161	158		93	85	129	93	(105)	19	(22)	70	(29)	--	--	--	---		
484795	Wern Ddu	202	SO 32 320152	129		--	--	--	--	--	--	--	--	31	77	66	243	---		
484818	Abergavenny, Park Lodge	202	SO 32 284179	299		81	85	120	(90)	98	25	18	75	23	70	84	213	982		
484842	Llanfoist S.Wks	202	SO 32 299131	67		94	(95)	135	(94)	91	19	(25)	(77)	26	72	62	(245)	1035		
484933	Llanover	202	SO 32 318092	47		95	94	(146)	80	(91)	21	27	98	41	78	(65)	(259)	1095		
485330	Glascoed, Royal Ordnance Factory	202	SO 32 346023	61		103	(90)	140	72	105	28	42	(114)	43	73	55	272	1137		
485331	*Glascoed, Royal Ordnance Factory No.2	202	SO 32 345023	62		105	115	152	74	109	29	43	110	45	74	59	281	1196	79	27Dec
485337	Usk	202	SO 32 370018	21	1030	106	103	127	68	104	28	34	102	37	70	51	241	1071	70	27Dec
485450	Crumbland Plantation	202	SO 32 474024	245	1032	85	92	135	64	115	22	30	96	36	76	56	211	1018	65	27Dec
485451	*Crumbland Plantation No.2	202	SO 32 474024	245		(99)	(83)	(135)	59	121	24	30	99	38	30	60	218	1046		

Number	Station	Co no	Grid reference	Altitude m	Av 1941-1970 mm	Jan	Feb	Mar	Apr	May	Jun	Jul	Aug	Sep	Oct	Nov	Dec	Year	Highest daily fall mm	date
WELSH, 0560--(contd)																				
485553	Raglan	202	SO 32 407073	46		92	87	110	59	94	13	28	77	33	61	47	235	936		
485658	Llangwm	202	SO 32 428005	46		117	100	133	68	102	22	35	102	35	72	51	207	1044		
485852	Llangibby S.Wks	202	ST 31 375965	15		118	91	118	61	108	36	36	115	42	72	59	208	1064		
485924	Kemeys	202	ST 31 390929	229		98	(90)	118	(63)	(110)	(34)	30	(121)	59	75	61	(207)	1066		
485934	Sluvad Treatment Wks	202	ST 31 318992	143	1094	(104)	(94)	(139)	(62)	111	28	41	129	51	81	67	287	1194		
486014	Ty-Capten	202	ST 31 334955	53		110	99	133	58	121	17	38	118	52	77	68	222	1113		
Lwyl (Usk)																				
486062	Waun Afon, Llanelly Hill	202	SO 32 225106	427		103	108	169	97	131	20	33	98	62	109	107	(350)	1387		
486037	Blaenavon, Bunkers Hill	202	SO 32 252101	457		(100)	(120)	212	99	135	19	27	110	65	104	105	343	1439		
486128	Cwmavon Res.	202	SO 32 269071	256		(123)	(137)	(193)	99	140	17	38	112	77	111	118	345	1510		
486158	Nantymailor Res.	202	SO 32 277045	259		110	100	176	(99)	(130)	14	32	112	66	104	97	287	1327	66	26Dec
486258	Trevethin Golf Course	202	SO 32 281028	285		112	105	(160)	97	127	17	43	103	79	101	(90)	316	1350		
486311	Pen-yr-heol Res.	202	ST 31 276992	223		(130)	127	204	81	140	23	49	190	70	98	98	322	1532	70	27Dec
486357	Upper Cwmbran	202	ST 31 273968	194	1528	129	118	193	78	137	24	52	181	76	90	105	324	1507	69	27Dec
486406	Mynydd Henllys	202	ST 31 260941	302		103	105	184	79	148	29	57	190	98	109	121	328	1551		
486440	Ponthir S.Wks	202	ST 31 331926	15		82	(90)	126	61	112	30	34	125	54	70	68	222	1074		
Usk																				
486509	Llantarnam	202	ST 31 303922	61		92	69	(140)	57	112	36	41	139	58	78	78	252	1152		
486524	Pant-yr-eos Res.	202	ST 31 254915	146	1373	118	106	165	79	146	25	51	165	92	(100)	112	271	1430		
486600	Ynys-y-fro Res.No.2	202	ST 31 285892	43	1126	(96)	100	132	63	113	23	35	140	62	86	87	217	1154	50	27Dec
486644	Newport, Frobisher Road	202	ST 31 336875	11	1001	95	76	118	44	111	(28)	29	111	47	70	(67)	185	981		
Ebbw																				
486841	Llangynidr No.2	201	SO 32 151143	448	1687	140	103	204	92	150	19	52	143	90	123	165	396	1677	80	26Dec
486847	Llangynidr No.1	201	SO 32 155140	418	1663	146	87	(218)	95	155	23	52	145	95	123	172	410	1721	84	26Dec
486848	Carno North	201	SO 32 160139	433	1628	130	93	204	90	142	21	54	134	82	115	159	372	1596	73	26Dec
486856	Carno South	202	SO 32 164129	385	1621	131	97	215	101	148	20	51	129	83	115	161	367	1618	65	26Dec
486862	Cefn Pwll-Coch	201	SO 32 173153	512		(140)	(110)	(217)	96	154	(24)	44	105	90	124	169	389	1662		
486914	Ebbw Vale Iron Wks	202	SO 32 170098	274	1507	125	(105)	189	100	142	20	46	113	68	109	142	(348)	1507		
486977	Hafod-y-dafal	202	SO 32 201036	387		(120)	122	(180)	72	127	24	44	119	(80)	108	137	328	1461		
486999	Brynmawr	202	SO 32 185121	404		(140)	(102)	197	98	152	22	41	118	66	117	(135)	336	1524		
487061	Abertillery Park No.2	202	SO 32 203047	210		(113)	88	(170)	(73)	122	18	41	107	81	99	124	309	1345	63	27Dec
487076	Cwmtillery Res.	202	SO 32 221069	344	1474	(120)	(106)	175	(92)	(129)	22	36	108	74	115	117	342	1436		
487107	Abertillery, Travellers Rest	202	SO 32 233027	439		(140)	(115)	200	91	135	20	43	128	105	116	148	345	1586		
487120	Llanhilleth, Pen-y-fan W.Wks	202	SO 32 198012	312	1502	126	100	191	72	133	25	46	127	97	115	137	336	1505	67	27Dec
487164	Hafodyrynys	202	ST 31 228991	259		145	121	179	91	124	25	45	130	83	106	(130)	301	1480		
487201	Mynydd Twyn Glas	202	ST 31 259977	472		(140)	(120)	(200)	93	148	27	52	179	88	115	118	311	1591		
Sirhowy (Ebbw)																				
487348	Nant-y-Bwch W.Wks	202	SO 32 132114	351	1644	(141)	116	218	114	156	30	56	129	90	117	174	359	1700	79	26Dec
487388	Tredegar	202	SO 32 141086	313	1559	(143)	(98)	(211)	113	(149)	20	51	126	81	110	(172)	(381)	1655		
487395	Georgetown W.Wks	202	SO 32 149085	344	1467	135	109	193	114	148	25	51	120	76	118	157	366	1612	84	26Dec
487454	Man-Moel	202	SO 32 177034	375		(130)	86	184	91	129	22	40	123	87	115	143	335	1485		
487570	Cae'r-Llwyn Isaf Farm	202	ST 31 187935	250	1414	(118)	81	(166)	72	121	31	47	(151)	85	111	109	(295)	1387	(55	26Dec)
Ebbw																				
487660	Rogerstone Golf Club	202	ST 31 268893	93	1199	104	90	143	(72)	114	22	41	143	70	(89)	(107)	233	1228	54	27Dec
Coastal																				
487836	Peterstone Wentlloogo	201	ST 31 272810	6	946	81	(75)	92	--	--	--	--	--	--	--	--	--	---		
487877	St Mellons	204	ST 31 239815	15		116	81	117	54	110	25	32	128	59	93	(95)	188	1098		
HYDROMETRIC AREA 0570																				
Rhymney																				
488027	Rhymney Bridge Res.	203	SO 32 104099	332	1542	131	89	212	103	(157)	25	61	134	87	120	191	378	1688	83	26Dec
488262	Blackwood, Pengam	202	ST 31 157970	158		(119)	--	--	--	--	--	--	--	--	--	--	--	---		
488800	Llanishen Res.	204	ST 31 189815	47	1133	(123)	(82)	122	57	120	27	39	141	71	99	110	195	1186		
Taff																				
488945	Beacons Res.	201	SN 22 987192	414	2189	(208)	108	286	125	232	56	(61)	172	171	172	320	(475)	2386		
488988	Cantref Res.	203	SN 22 995155	341	1895	180	(113)	256	120	202	50	62	166	141	135	268	(400)	2093		
489091	Llwynon	203	SO 32 011113	241	1690	135	83	224	111	166	39	57	154	108	126	228	(375)	1806		
Taf Fechan (Taff)																				
489170	Neuadd Res. No.11A	201	SO 32 032185	463	2132	(215)	(107)	325	125	227	40	58	182	160	148	294	460	2341		
489174	Neuadd Res. No.1A	201	SO 32 028181	437	2308	206	146	323	111	222	43	64	187	177	139	316	471	2405	(67	26Dec)
489213	Pentwyn Res. No.15	201	SO 32 056145	341	1865	(163)	(113)	233	103	177	35	53	150	126	121	224	408	1906		
Cynon (Taff)																				
489796	Nanthir Res.	203	SN 22 988068	262	1544	131	75	225	(108)	160	(35)	47	148	74	113	206	396	1718	89	26Dec
489851	Aberdare	203	SN 22 991032	174		(157)	(96)	233	--	--	--	--	--	--	--	--	--	---	(67	24Mar)
489901	Aberdare Filter Sta.	203	SN 22 999022	174		149	87	241	109	154	24	47	155	(104)	123	214	419	1826	95	26Dec
Taff																				
490108	Nant-yr-Ysfa	203	ST 31 037966	366		142	95	245	100	178	31	(53)	203	144	131	246	(378)	1946		
490203	Cilfynydd	203	ST 31 099939	194		(145)	(84)	(183)	69	108	(30)	51	(150)	96	92	133	170	1311	39	8Mar
Rhondda (Taff)																				
490261	Treherbert, Tyn-y-waun No.2	203	SS 21 931993	244	2398	214	(121)	329	144	244	39	78	(233)	181	143	342	467	2535		
490295	Treherbert Park	203	SS 21 938983	183	2335	197	(109)	307	136	244	34	67	231	175	139	320	467	2426		
490361	Treorchy P.Sta.	203	SS 21 963964	157	2237	197	(111)	304	119	217	27	56	240	158	133	301	458	2321		
Rhondda Fach (Rhonlda)																				
490519	Maerdy	203	SS 21 973989	293		207	(111)	(314)	(134)	207	31	59	229	156	133	320	422	2323	64	27Dec
490566	Penrhys Cemetery	203	ST 31 003947	287	1990	172	101	273	104	193	23	54	224	147	125	275	428	2119	84	26Dec
Rhondda (Taff)																				
490594	Porth Park	203	ST 31 024911	122	1850	178	84	(242)	87	160	29	53	(213)	142	122	248	350	1908	57	26Dec
Taff																				
490735	Nantgarw	203	ST 31 119856	36	1386	(115)	84	153	69	109	25	59	148	102	113	138	222	1337	(38	27Dec)
490847	Rhiwbina Res.	204	ST 31 150824	102	1288	127	82	138	65	121	26	47	161	96	108	142	214	1327	44	27Dec
490887	Cardiff, Bute Park	204	ST 31 176773	9		(118)	(82)	113	60	110	26	37	(135)	59	(89)	91	181	1101	45	13Aug
Ely (Coastal)																				
491053	Llantrisant	203	ST 31 029849	85	1582	(150)	(57)	167	70	146	30	68	192	140	121	203	239	1583		
491534	St Fagans Castle	204	ST 31 119773	30	1233	119	92	(126)	(67)	122	28	36	157	60	96	(105)	186	1194		

Number	Station	Co no	Grid reference	Altitude m	Av 1941-1970 mm	Jan	Feb	Mar	Apr	May	Jun	Jul	Aug	Sep	Oct	Nov	Dec	Year	Highest daily fall mm	date
WELSH,1570--(contd)																				
491614	Cogan P.Sta.	204	ST 31 171729	37	1057	107	77	116	57	108	28	36	154	63	85	110	182	1123	42	13Aug
	Coastal																			
491644	Penarth, Alexandra Park	204	ST 31 187714	37	972	96	69	100	52	99	18	(37)	151	(59)	76	(105)	(160)	1022	33	10May
HYDROMETRIC AREA 0581																				
	Coastal																			
491833	Barry, Treyarnon	204	ST 31 097668	53		92	64	95	52	104	25	31	135	47	87	98	125	955		
	Thaw (Coastal)																			
492325	Rhoose Met.Office	204	ST 31 064679	67		90	51	107	55	124	30	37	149	53	99	118	144	1057	54	10May
HYDROMETRIC AREA 0582																				
	Ogmore																			
492559	Ogmore Vale	203	SS 21 933936	260	2361	(200)	(110)	270	139	221	37	91	261	207	127	351	361	2375		
	Ewenny (Ogmore)																			
493439	Bridgend, Tremains House	203	SS 21 919796	40		131	53	118	69	151	22	55	150	72	82	156	165	1224	63	10May
493600	Merthyr Mawr, Schwyll	203	SS 21 887770	14	1097	109	(53)	99	61	135	25	49	148	54	76	126	149	1084	53	10May
	Coastal																			
493716	Porthcawl, Griffin Park	203	SS 21 822771	6	1014	101	42	97	(65)	115	21	(45)	108	48	92	126	152	1012	46	10May
494002	Port Talbot Steel Wks	205	SS 21 785868	5	1132	109	42	--	--	--	--	--	--	--	--	--	--	---	37	31Jan
	Neath																			
494696	Maesgwyn Coal Site No.6	205	SN 22 873088	300		(159)	71	(214)	84	198	32	69	213	(118)	131	(265)	354	1908		
494759	Ystradfellte Res.	201	SN 22 945173	343	2066	(173)	(99)	260	133	225	45	61	187	164	134	339	446	2266	(82	26Dec)
495039	Llyn Fawr Res. No.2	203	SN 22 919035	341	2514	190	85	313	130	259	35	79	263	198	159	340	527	2578		
495545	Gnoll Res.	205	SS 21 764975	62	1387	127	68	--	--	--	--	--	--	--	--	--	--	---	36	31Jan
495559	Cimla Res.	205	SS 21 767962	110	1445	126	67	(159)	(84)	182	35	85	165	112	137	194	264	1610		
495690	Neath, B.P.Refinery	205	SS 21 715958	62	1301	111	52	153	69	147	26	69	(159)	96	134	178	216	1410	45	26Dec
495709	Briton Ferry	205	SS 21 753940	153	1374	133	68	(155)	(87)	187	36	85	162	111	134	188	245	1591		
HYDROMETRIC AREA 0590																				
	Tawe																			
496138	Nantyrwydd	201	SN 22 859181	277	2076	(188)	(95)	276	107	220	55	57	216	171	(150)	351	424	2310		
496230	Penycae, Tawe	201	SN 22 847138	183		173	86	243	(107)	(210)	49	67	200	145	134	307	358	2079		
496428	Ynyscedwyn House	201	SN 22 778096	72	1728	(146)	(84)	(188)	(89)	192	31	50	187	116	127	218	334	1762		
496928	Trebanos S.Wks	205	SN 22 711022	23	1541	125	78	163	83	(171)	36	56	176	(106)	136	197	(282)	1609		
	Coastal																			
497134	Swansea, Victoria Park	205	SS 21 642923	10	1158	102	(62)	(127)	68	136	16	60	135	78	142	175	193	1294		
497412	Penmaen	205	SS 21 531889	87	1219	133	61	126	78	141	18	49	134	79	173	167	182	1341	46	10May
497731	Whiteford Burrows	205	SS 21 438941	5		144	61	115	74	131	19	31	109	67	(176)	140	195	1262	37	31Jan
	Lliw (Coastal)																			
497879	Upper Lliw Res.	205	SN 22 662058	183	1694	(147)	75	202	102	175	35	66	195	157	159	253	310	1876	67	26Dec
497893	Lower Lliw Res.	205	SN 22 649034	127	1545	(146)	(66)	191	80	173	35	61	184	134	158	224	284	1736	68	26Dec
	Loughor																			
498483	Brynamman	206	SN 22 718143	183		131	81	171	97	167	35	45	157	109	(124)	239	319	1675	65	26Dec
	Coastal																			
499301	Upper Lliedi Res.	206	SN 22 514043	88	1393	158	78	166	100	164	51	41	150	115	207	204	257	1691	57	10May
499320	Cwmlliedi W.Wks	206	SN 22 519031	73	1369	135	72	154	93	156	39	44	141	102	178	187	227	1528	62	10May
499324	Llanelli Filters	206	SN 22 516024	72	1319	133	68	152	84	160	31	37	137	99	182	191	224	1498	57	10May
499359	Penyfai House	206	SN 22 497015	52	1157	126	66	139	81	136	27	28	113	(70)	(198)	158	210	1352		
499478	Pembrey	206	SN 22 414020	6	1082	112	69	(122)	(73)	124	30	25	97	(65)	190	124	171	1202	40	10May
HYDROMETRIC AREA 0601																				
	Gwendraeth Fawr (Coastal)																			
499581	Gorslas Res.	206	SN 22 563146	229	1605	144	85	189	110	158	40	46	180	126	(181)	223	305	1787		
	Gwendraeth Fach (Coastal)																			
500190	Kidwelly P.Sta.	206	SN 22 420087	18	1249	153	85	149	81	(124)	37	(16)	135	85	223	156	(209)	1453	(44	26Dec)
HYDROMETRIC AREA 0602																				
	Tywi																			
500542	Nant-y-maen	206	SN 22 761584	418	1807	156	(90)	(217)	120	197	47	78	225	105	(153)	314	316	2018		
500779	Llandewi-Brefi	206	SN 22 714537	396		(160)	88	255	133	(160)	43	67	248	111	(160)	339	(330)	2094		
501089	Cilycwm	206	SN 22 753401	110		141	74	180	93	166	27	60	192	81	125	261	356	1756	57	26Dec
	Bran (Tywi)																			
501474	Llywel	206	SN 22 870301	229		136	(80)	180	92	158	35	38	(157)	68	(106)	240	353	1643		
501684	Llandovery P.Sta.	206	SN 22 765353	69		(123)	(64)	165	79	155	34	43	151	(73)	118	218	286	1509		
	Sawlde (Tywi)																			
502167	Waen Sychlwch	206	SN 22 804220	502	2632	(252)	(147)	(355)	154	309	62	92	356	179	197	412	658	3173		
502187	Troed-y-foel	206	SN 22 798238	264	1832	186	(111)	242	132	217	40	49	203	86	144	271	426	2107		
	Tywi																			
502525	Manordeilo	206	SN 22 674269	55		123	66	149	(101)	138	31	49	(120)	91	124	200	265	1457	52	26Dec
	Cothi (Tywi)																			
504116	Abergorlech	206	SN 22 585336	76	1600	176	85	193	(122)	172	35	102	195	78	(181)	270	354	1963	78	26Dec
	Tywi																			
505331	Nant-y-caws	206	SN 22 462187	100		(155)	80	124	93	113	38	41	162	88	(196)	(166)	(278)	1534		
505386	Carmarthen	206	SN 22 412183	15	1267	152	65	132	(87)	(120)	(35)	39	141	79	203	151	244	1448		
	Taf																			
505788	Tegryn, 5 Council Houses	206	SN 22 229331	244		(165)	73	(167)	120	182	21	28	182	(137)	278	(219)	383	1955		

Number	Station	Co no	Grid reference	Altitude m	Av 1941-1970 mm	Jan	Feb	Mar	Apr	May	Jun	Jul	Aug	Sep	Oct	Nov	Dec	Year	Highest daily fall mm	date
WELSH, 0602--(contd)																				
506478	Whitland	206	SN 22 201166	18	1329	(159)	79	(142)	93	(127)	29	26	143	(95)	215	169	257	1534	65	26Dec
	Asen (Taf)																			
506760	Treloch	206	SN 22 282302	198		(155)	(92)	179	97	(181)	31	36	176	124	(252)	(186)	(340)	1849		
HYDROMETRIC AREA 0610																				
	Coastal																			
507617	Pendine Met.Office	206	SN 22 262085	5	1118	132	72	129	(79)	115	40	28	104	62	229	134	200	1324		
507963	St Florence	206	SN 22 085009	15		122	81	111	97	120	38	22	124	58	(199)	(130)	179	1281	37	13Aug
508012	Tenby, Golf Course	206	SN 22 129001	5		106	76	(122)	(85)	90	42	17	112	(65)	197	(130)	(173)	1215	32	26Dec
508024	CALDEY: Abbey	206	SS 21 141966	30		95	82	91	76	113	37	18	101	61	212	107	155	1148	40	30Oct
508167	St Twynnells	206	SR 11 955969	30		112	82	111	100	101	29	24	105	43	153	87	162	1109	30	26Dec
508293	Orielton Field Centre	206	SR 11 953992	61	1102	124	79	115	110	135	24	21	87	41	170	104	178	1188	37	26Dec
508614	Cosheston	206	SN 22 004037	46		126	78	118	113	117	21	20	111	53	187	119	196	1259	32	31Jan
	Creiswell (Coastal)																			
	Eastern Cleddau																			
509012	Mynachlog-Ddu, Penybont	206	SN 22 144306	192		(166)	(87)	(195)	113	159	29	20	(199)	(144)	228	218	364	1922		
509166	Llanycefn, Brynmwynant	206	SN 22 107255	168		(170)	(79)	154	(97)	(150)	32	31	170	114	189	(164)	276	1626	57	26Dec
	Syfai (Eastern Cleddau)																			
509325	Maenclochog	206	SN 22 069300	226	1614	188	85	(191)	125	(173)	34	35	192	144	194	(190)	(326)	1877	71	26Dec
509436	Clarbeston	206	SN 22 035219	96	1338	145	(70)	(137)	97	118	23	24	134	77	162	128	235	1350	52	26Dec
509585	Gelli, Longridge	206	SN 22 084201	37		147	(69)	138	91	(123)	19	21	129	70	166	127	210	1310	46	26Dec
	Western Cleddau																			
509909	Mathry, Llain Farm	206	SM 12 890302	140		(137)	(73)	112	89	119	23	30	141	80	161	129	245	1339		
510136	Hayscastle Cross	206	SM 12 914254	119		141	53	114	81	116	22	17	131	92	163	112	215	1257	47	26Dec
510264	Little Newcastle, Hotwells Res.	206	SM 12 977305	187	1350	(143)	(62)	140	(93)	125	28	18	140	102	145	(133)	(226)	1355	55	26Dec
	Coastal																			
511464	Milford Haven Conservancy Board	206	SM 12 892054	37	995	(116)	(66)	(123)	87	101	24	11	99	50	161	90	169	1097	41	30Oct
511622	Dale, Anchor Cottage	206	SM 12 808065	20		111	45	112	80	114	18	9	(87)	40	139	68	174	997	(38	30Oct)
511627	Dale Fort	206	SM 12 823052	33		(94)	50	101	74	93	17	7	81	34	132	(61)	135	879	39	30Oct
511668	SKOKHOLM: Nature Reserve	206	SM 12 738052	34		--	--	--	85	92	(12)	7	85	34	--	--	--	---	26	13Aug
511956	Brawdy Met.Office	206	SM 12 851248	111	1166	122	58	106	78	100	19	15	109	63	170	83	182	1105	45	30Oct
511973	Roch, Pontgren	206	SM 12 863222	38		123	(47)	105	80	103	19	11	99	74	(213)	(131)	303	1308	73	26Dec
512607	Fishguard Secondary School	206	SM 12 951374	52	1069	127	56	(104)	(76)	93	22	17	104	(63)	142	(103)	206	1113	48	26Dec
	Gwaun (Coastal)																			
512688	Pontfaen, Delnant	206	SN 22 032340	107		173	78	164	(98)	145	27	26	154	118	165	144	277	1569	59	26Dec
	Nefern (Coastal)																			
512987	Whitechurch, Felin Tygwyn	206	SN 22 162356	129		(158)	85	170	103	131	21	23	147	80	193	159	311	1581	76	26Dec
513216	Nevern	206	SN 22 093426	152		119	(64)	113	81	98	22	(19)	(120)	(56)	128	(126)	212	1158		
HYDROMETRIC AREA 0620																				
	Teifi																			
513603	Strata Florida S.Wks	206	SN 22 755659	223	1505	(151)	(76)	208	98	190	42	38	170	(89)	137	247	259	1705		
513981	Tregaron, Fullbrook Mill	206	SN 22 669625	178		126	63	153	76	184	50	41	178	78	123	256	247	1575	54	10May
514484	Cellan, Brooklands	206	SN 22 608490	137		147	66	162	116	152	31	18	142	68	153	220	286	1561	67	26Dec
515035	Llanybyther, Highmead School	206	SN 22 501432	130		142	72	152	(100)	149	42	19	(142)	(73)	149	210	(272)	1522		
516250	Newcastle Emlyn, Cawdor Garage	206	SN 22 303405	38		138	69	149	81	129	18	17	103	(67)	216	150	260	1397	76	26Dec
517220	Llangoedmor	206	SN 22 194455	21		111	58	107	79	111	20	11	103	48	166	108	205	1127	54	26Dec
HYDROMETRIC AREA 0630																				
	Coastal																			
517546	Aberporth Met.Office	206	SN 22 242521	133	946	91	54	83	68	98	24	13	93	45	159	94	153	975	46	30Oct
	Aeron																			
518193	Bwlch-y-graig	206	SN 22 579595	241	1275	(123)	59	125	85	(155)	(37)	33	179	77	149	215	238	1475		
	Arth (Coastal)																			
	Ystwyth																			
519357	Cwmystwyth, Pwllpeiran Exp.Husb.Farm	206	SN 22 773749	301	1743	172	73	241	89	247	72	50	232	139	141	275	316	2047	71	10May
519580	Trawscoed	206	SN 22 674736	61	1165	122	70	138	64	158	29	25	175	79	143	212	227	1442	53	10May
	Rheidol (Ystwyth)																			
520454	Cwmrheidol	206	SN 22 709792	53	1313	(126)	(59)	151	66	232	40	32	(181)	100	131	178	(237)	1533		
520631	Aberystwyth, Corporation Yard	206	SN 22 584814	4	982	81	61	90	(44)	150	28	(22)	(150)	70	117	115	(176)	1104	50	10May
	Coastal																			
520756	Gogerddan	206	SN 22 627835	31	987	91	50	108	58	160	34	24	133	91	122	122	188	1181	55	10May
520757	*Gogerddan No.2	206	SN 22 627835	31		102	54	128	67	(189)	39	30	156	109	134	146	211	1365	63	10May
HYDROMETRIC AREA 0640																				
	Coastal																			
521247	Cors Fochno	206	SN 22 636918	5		(87)	56	106	60	173	39	36	132	100	149	141	211	1290		
	Dovey																			
521437	Llanymawddwy, Trced-y-Foel	208	SH 23 910195	171		184	58	(315)	126	248	72	77	210	145	153	310	437	2335	69	4Dec
521489	Llanymawddwy, Plasau	208	SH 23 889171	229		161	52	281	110	212	57	70	186	162	155	309	530	2285		

Number	Station	Co no	Grid reference	Altitude m	Av 1941-1970 mm	Jan	Feb	Mar	Apr	May	Jun	Jul	Aug	Sep	Oct	Nov	Dec	Year	Highest daily fall mm	date
WELSH,0640--(contd)																				
	Twymyn (Dovey)																			
522297	Pentre Celyn	207	SH 23 891057	180		(144)	54	248	76	203	58	43	151	169	115	247	(278)	1786	70	4Dec
522461	Cemmaes Road	207	SH 23 826049	29		141	(46)	(203)	79	214	(47)	(42)	(133)	148	134	220	297	1704		
	Dovey																			
522550	Darowen	207	SH 23 841014	201		109	(49)	183	(67)	184	(52)	24	133	105	111	(181)	252	1450		
522679	Glaslyn	207	SN 22 831944	497		(200)	(70)	(310)	94	254	61	59	216	152	137	(300)	402	2255		
523417	Glaspwll	207	SN 22 733978	128		146	(53)	178	(90)	(182)	62	54	174	159	138	204	306	1746		
	Coastal																			
523653	Aberdovey	208	SN 22 605960	3		(81)	54	83	56	(180)	(41)	31	(122)	83	180	124	183	1218	74	10May
	Dysynni																			
524033	Llanegryn, Cwm Uchaf	208	SH 23 626076	152		121	44	122	(80)	(240)	44	56	140	122	167	(180)	197	1513		
524060	Llanegryn, Peniarth	208	SH 23 612054	9		114	(56)	(118)	(68)	204	39	54	(130)	95	165	(144)	(208)	1395		
	Mawddach																			
524853	Cefn Gallt-y-cwm	208	SH 23 705345	203	1822	167	60	260	94	249	58	56	170	190	140	270	353	2067		
524943	Graig Ddu Ganol	208	SH 23 685292	247	2349	195	60	249	(126)	320	90	84	220	216	183	(317)	(430)	2490		
525123	Buarthre Newydd	208	SH 23 745259	198		(161)	(55)	266	85	(216)	70	63	173	175	198	272	353	2087	82	4Dec
	Wnion (Mawddach)																			
525370	Cae'r Defaid	208	SH 23 797238	366		(192)	(65)	279	(125)	242	64	69	177	195	172	254	362	2196		
525651	Dolgellau	208	SH 23 728187	84		153	52	217	107	244	59	45	163	142	175	219	324	1900	59	26Dec
	Coastal																			
525850	Barmouth, Llwynon	208	SH 23 628178	207		96	59	157	(87)	(202)	(50)	37	184	(139)	(159)	169	253	1592		
525957	Llyn Bodlyn	208	SH 23 646240	384		120	(70)	(220)	106	(260)	68	73	244	(180)	160	(258)	(360)	2119		
526124	Llyn Eiddew Bach	208	SH 23 645344	375		130	(70)	179	103	242	70	81	233	170	158	272	312	2020		
HYDROMETRIC AREA 0651																				
	Coastal																			
526357	Harlech, Ysgol Ardudwy	208	SH 23 581315	5		88	47	(101)	(62)	(165)	32	35	113	103	119	125	216	1206		
526460	Talsarnau	208	SH 23 610361	3		(127)	50	108	69	171	37	38	(126)	(116)	113	145	228	1328		
	Dwyryd																			
526535	Minafon	208	SH 23 717434	229	2171	(165)	53	(252)	93	221	47	57	147	(221)	118	(273)	(392)	2039		
	Goelol (Dwyryd)																			
526645	Blaenau Ffestiniog, Doppog	208	SH 23 679444	190		(186)	(53)	281	125	253	58	74	195	(272)	159	338	383	2377	86	4Dec
526648	Llyn Stwlan	208	SH 23 665442	505	2631	227	43	(300)	129	(260)	80	107	246	335	175	419	351	2672		
	Dwyryd																			
526727	Cynfal	208	SH 23 751416	378	2328	206	(68)	295	97	233	63	72	183	219	166	258	433	2293		
526770	Pont Newydd	208	SH 23 713408	186	1842	(172)	64	(233)	99	224	45	59	159	175	142	223	329	1924	65	4Dec
526796	Trawsfynydd Power Sta.,Utica Lab.	208	SH 23 695390	193	1697	154	67	202	90	210	46	(51)	138	145	140	201	289	1733	61	4Dec
527071	Trawsfynydd Dam	208	SH 23 675378	198	1739	(169)	62	(197)	104	230	(50)	(49)	149	177	164	223	300	1874		
	Glaslyn																			
527192	Crib Goch	208	SH 23 623550	713	4282	(362)	(144)	(600)	267	(530)	83	184	546	483	330	671	749	4949		
527223	Cwm Dyli	208	SH 23 654542	94	3266	(258)	78	(394)	159	333	46	106	(327)	(333)	207	489	570	3300		
527408	Beddgelert, Hafod Wydr	208	SH 23 575498	130		233	71	(274)	113	288	62	88	236	218	200	372	410	2565	65	4Dec
527653	Rhyd	208	SH 23 636424	134		151	61	(183)	93	223	67	58	158	190	(144)	209	281	1818	66	4Dec
	Coastal																			
527745	Porthmadog P.Sta.	208	SH 23 569391	3		134	56	(126)	74	171	33	45	127	123	134	169	237	1429		
	Dwyfor (Coastal)																			
527882	Braich Dinas	208	SH 23 534485	152		(230)	65	252	118	261	53	106	272	206	(196)	(300)	(375)	2434		
527980	Cwmystradllyn, Upper	208	SH 23 568458	335		197	57	213	102	232	68	101	211	237	190	283	344	2235		
527996	Cwmystradllyn, Lower	208	SH 23 557442	204		(169)	63	(205)	105	215	71	(90)	202	194	(177)	271	(328)	2090	57	4Dec
528129	Pant Glas, Bwlchderwin	208	SH 23 459472	145		--	--	165	83	214	23	66	164	123	171	(210)	304	---		
528160	Pant Glas, Ger-y-nant	208	SH 23 473474	140		(168)	59	165	83	214	(28)	66	(188)	123	171	250	(308)	1823	(66	26Dec)
	Coastal																			
528885	Pwllheli, Ysgol Glan-y-mor	208	SH 23 371343	1		97	43	95	64	121	36	24	81	(56)	114	156	184	1071		
529038	Botwnnog School	208	SH 23 263313	34	1099	110	51	94	65	134	19	25	87	62	118	130	(196)	1091	36	26Dec
529362	BARDSEY: Lighthouse	208	SH 23 112206	15	886	90	54	(66)	60	115	12	12	83	42	92	90	158	874	33	10May
529570	Edern Primary School	208	SH 23 277393	34		(114)	(49)	(92)	63	118	38	(30)	(98)	63	(107)	123	211	1106		
530007	Glynllifon Park	208	SH 23 455554	30	1179	(141)	44	(121)	63	141	21	31	114	(83)	126	(135)	228	1248	(61	26Dec)
	Gwyrfai (Coastal)																			
530158	Rhyd Ddu, Bron Eifion	208	SH 23 569530	191		(270)	68	(319)	114	271	54	(82)	250	201	213	384	(446)	2672		
	Seiont (Coastal)																			
530381	Pen-y-pass	208	SH 23 647557	366		292	183	458	173	389	39	118	418	315	260	473	604	3722		
530533	Llanberis Youth Hostel	208	SH 23 574597	157		(200)	(63)	(251)	104	246	42	(55)	209	139	(160)	223	(381)	2073		
530584	Marchlyn Bach	208	SH 23 609627	472		(230)	(75)	279	120	230	49	63	221	164	176	234	459	2300		
HYDROMETRIC AREA 1020																				
	Coastal																			
530851	ANGLESEY: Menai Bridge, Pedair Groeslon	208	SH 23 552738	76		119	46	108	57	--	--	--	--	--	--	--	--	---	22	8Mar
530856	ANGLESEY: Llansadwrn, Gadlys Lodge	208	SH 23 553758	107		(109)	47	90	51	116	31	21	84	71	96	104	174	994	39	4Dec
	Cefni																			
531385	ANGLESEY: Cefni Res.	208	SH 23 444772	27	1031	128	46	117	52	110	(21)	28	110	(74)	(95)	138	187	1106	38	26Dec
531670	ANGLESEY: Newborough Forest	208	SH 23 414669	6	954	101	30	90	45	91	22	21	72	50	(80)	114	141	857	31	4Dec
	Coastal																			
532207	ANGLESEY: Valley Met.Office	208	SH 23 309757	10	871	100	43	101	47	85	13	18	91	53	102	(127)	156	936	37	14Nov
532394	ANGLESEY: Holyhead, Ty Mawr	208	SH 23 217818	55		79	40	90	46	73	9	14	68	53	83	(101)	121	777	27	14Nov
532550	ANGLESEY: Llyn Alaw	208	SH 23 376853	44		(126)	43	119	58	103	19	34	94	80	107	(131)	181	1095	35	26Dec
532918	ANGLESEY: Wylfa Nuclear Power Sta.	208	SH 23 351940	8		(94)	32	(100)	56	(84)	11	23	(83)	70	89	119	(159)	920	(34	26Dec)
533211	ANGLESEY: Llwydiarth Esgob	208	SH 23 436843	61	1016	106	43	(108)	(54)	(102)	27	26	97	69	(97)	123	169	1021		

Number	Station	Co no	Grid reference	Altitude m	Av 1941-1970 mm	Jan	Feb	Mar	Apr	May	Jun	Jul	Aug	Sep	Oct	Nov	Dec	Year	Highest daily fall mm	date
WELSH,1020--(contd)																				
533657	ANGLESEY: Plas Cadnant	208	SH 23 557731	37	1113	116	44	108	55	(116)	34	23	(92)	81	101	116	194	1080	43	4Dec
HYDROMETRIC AREA 0652																				
Coastal																				
533663	Pen-y-ffridd Research Sta.	208	SH 23 563705	84	1109	124	(41)	121	57	122	42	23	85	92	(98)	124	204	1133	44	4Dec
HYDROMETRIC AREA 0661																				
Coastal																				
534494	Conway Mussel Tanks	208	SH 23 785773	8	799	(88)	49	(130)	47	91	14	7	61	39	(80)	94	189	889	39	4Dec
Conway																				
534507	Afon Ddu	208	SH 23 770435	457	2487	212	(73)	(320)	103	(250)	35	49	190	249	163	(280)	(450)	2374		
534546	Ysgytty-Ifan Treatment Wks	208	SH 23 811455	390	2158	(166)	58	(335)	(99)	231	43	54	156	230	183	(354)	458	2367		
Lleir (Conway)																				
535284	Dolwyddelan	208	SH 23 706505	255		201	(80)	334	108	255	47	84	220	240	182	374	466	2591		
Llugwy (Conway)																				
535511	Ffynnon Llugwy	208	SH 23 693622	536	2643	(200)	(140)	420	140	240	20	50	220	185	(175)	453	550	2793		
535572	Llwyn Ccwlyd	208	SH 23 715608	408	2473	(200)	(100)	351	146	252	38	57	241	190	190	505	582	2852		
535695	Capel Curig	208	SH 23 717578	183		194	70	333	126	252	40	49	178	208	117	410	656	2633		
Conway																				
535816	Betws-y-coed Field Centre	209	SH 23 803571	20		101	62	221	(70)	147	24	24	104	105	107	229	346	1540	62	4Dec
535825	Belmont	209	SH 23 815569	213		(84)	(55)	(205)	69	127	27	25	100	(90)	(108)	196	309	1395	58	4Dec
536213	Coedty Res.	208	SH 23 756668	274	1830	(166)	84	(292)	113	(171)	37	28	128	87	120	216	396	1838		
536247	Melynllyn	208	SH 23 703657	629	3003	(290)	(160)	200	220	(300)	58	65	339	187	255	595	(630)	3299		
536248	Llyndulyn	208	SH 23 706663	497	2670	(260)	(140)	310	225	160	52	54	237	124	252	400	(550)	2764		
536351	Hafotty-Gwyn	208	SH 23 737709	293		(170)	(80)	(260)	89	191	(27)	26	152	90	(135)	(210)	326	1756		
536414	Tal-y-cafn, Penrhyd	208	SH 23 791718	30		--	--	--	--	--	21	12	(75)	47	(96)	116	259	---		
536506	Bodnant	208	SH 23 800725	52	990	(90)	53	(160)	58	(114)	(16)	(9)	79	47	100	(108)	223	1057		
Coastal																				
536845	Colwyn Bay, Nursery Gdns	209	SH 23 860787	24		72	48	(110)	37	(97)	12	9	50	34	68	66	178	781		
536899	Pen-y-fron, Trofarth	209	SH 23 838717	299		(92)	75	(175)	68	125	20	10	77	46	92	126	253	1159	44	26Dec
HYDROMETRIC AREA 0662																				
Clwyd																				
538133	Clawdd-Newydd	209	SJ 33 078521	300	1014	(56)	40	(164)	77	96	26	17	80	42	90	131	223	1042	37	26Dec
538321	Ruthin, Corwen Road	209	SJ 33 125556	71	800	61	38	(128)	62	(76)	(16)	13	57	21	67	83	(188)	810		
538454	Bwlch Tunnel	209	SJ 33 163581	277		42	47	(117)	60	75	24	13	62	22	63	66	155	746	28	4Dec
538481	Ruthin, Brynhyfiyd Co.Sec.Sch.	209	SJ 33 133584	76	765	55	44	119	55	62	18	12	52	18	64	69	174	742	28	4Dec
538502	Ruthin, Caerfallen Farm	209	SJ 33 127596	62		51	41	109	55	70	18	12	54	18	63	72	168	731	25	4Dec
Clywedog (Clwyd)																				
538840	Llanynys, Bryn Teg	209	SJ 33 102628	40		(60)	(42)	(113)	50	(67)	18	12	48	20	71	(67)	155	723		
Clwyd																				
538965	Llangwyfan	209	SJ 33 122661	140	773	(62)	47	112	78	87	19	14	70	18	70	68	153	798		
539058	Bylchau, Mynydd-y-grug	209	SH 23 976630	320		--	--	--	--	--	--	--	--	--	--	130	239	---	39	4Dec
539198	Denbigh Hospital	209	SJ 33 051653	96	771	(60)	42	126	(65)	(80)	(12)	30	(60)	20	79	71	183	828		
Wheeler (Clwyd)																				
539350	Nannerch, Gwrychbedw	209	SJ 33 147684	210		66	57	(114)	80	107	16	18	69	25	70	73	143	838	28	4Dec
539417	Babell, Black Lion	209	SJ 33 155735	195		(65)	48	(112)	(78)	(116)	25	24	75	25	(76)	(98)	151	893		
539516	Bodfari, Waen Rodyn	209	SJ 33 108718	73		(65)	39	106	(72)	(91)	20	17	62	20	74	85	133	784		
Alel (Elwy)																				
540153	Bronheulog	209	SH 23 933714	122		78	56	131	60	(107)	28	11	64	41	79	--	--	---	36	16Mar
540189	Cesyg Aled	209	SH 23 914586	363		159	85	170	83	146	35	17	94	(53)	130	(169)	(279)	1420		
540195	Moel-y-bryniau	209	SH 23 913591	375	1266	156	(65)	163	78	139	34	18	92	--	--	--	--	---		
540345	Bylchau, Churchyard	209	SH 23 970627	302		(101)	66	(180)	59	99	23	19	(74)	51	(113)	--	--	---		
540359	Llansannan, Pwll Mawr	209	SH 23 949644	274		(87)	(54)	(140)	65	96	49	19	70	41	(97)	--	--	---		
Elwy (Clwyd)																				
540465	Llannefydd	209	SH 23 974706	177	853	77	18	(119)	51	(95)	(21)	5	(73)	--	--	--	--	---		
540469	Plas Uchaf Res.	209	SH 23 968712	148	809	68	43	(106)	49	94	20	14	62	25	86	92	176	835	38	4Dec
Clwyd																				
540927	Abergele Sanatorium	209	SH 23 946757	91		66	54	94	53	100	19	9	58	35	74	93	173	828	33	4Dec
541007	Glascoed Filters	209	SH 23 996736	110	736	55	37	81	50	88	17	7	54	22	70	86	164	731	33	4Dec
HYDROMETRIC AREA 0670																				
Coastal																				
541256	Prestatyn Lido	209	SJ 33 061836	4		58	36	60	60	104	12	15	59	28	58	(85)	115	690	25	4Dec
541510	Bagillt	209	SJ 33 219753	14		67	33	(91)	69	96	22	17	59	23	(77)	109	(138)	801	26	4Dec
541658	Northop	209	SJ 33 243686	99		83	37	100	76	120	26	15	60	--	--	--	--	---	40	19Jan
Dee																				
541918	Llanuwchllyn	208	SH 23 879298	173	1503	128	57	276	(83)	167	46	40	121	114	192	250	348	1822	64	26Dec
Tryweryn (Dee)																				
542393	Arenig	208	SH 23 839391	411	2041	181	(70)	347	84	232	39	46	(160)	126	175	311	420	2191		
Gelyn (Tryweryn)																				
542469	Cynefail	208	SH 23 842421	312		129	(70)	268	(85)	216	38	36	161	123	159	291	382	1958		
Tryweryn (Dee)																				
542519	Tryweryn Dam No.2	208	SH 23 881399	253		115	66	317	79	166	26	38	130	(93)	156	235	362	1783	76	8Mar
542719	Bala Sluices	208	SH 23 935356	163	1262	98	46	206	59	127	26	32	92	77	120	169	282	1334	56	26Dec
542722	*Bala Sluices No.2	208	SH 23 935356	163		116	(51)	(241)	64	142	27	35	100	85	126	185	308	1480	60	26Dec

Number	Station	Co no	Grid reference	Altitude m	Av 1941-1970 mm	Jan	Feb	Mar	Apr	May	Jun	Jul	Aug	Sep	Oct	Nov	Dec	Year	Highest daily fall mm	date
						Rainfall in millimetres														
WELSH,0670--(contd)																				
	Hirnant (Dee)																			
542776	Maesafallen	208	SH 23 949308	292	1692	(120)	(80)	(290)	(90)	175	(48)	49	175	124	(150)	277	368	1946		
	Dee																			
543107	Blaen-y-cwm, Llandrillo	209	SJ 33 022326	251	1530	126	40	(230)	104	--	--	--	--	--	--	--	--	---		
543125	Blaen-y-cwm	209	SJ 33 025333	229		--	--	--	--	156	24	30	152	(75)	114	161	(320)	---		
543271	Blaen Llynor, Memorial Stone	209	SJ 33 091366	610		--	--	273	107	149	33	62	145	44	87	108	250	---		
543331	Corwen	209	SJ 33 048398	144	1051	80	56	204	88	115	33	34	83	39	75	121	251	1179	50	26Dec
	Alwen (Dee)																			
543427	Pen Bwlch	209	SH 23 910555	415		170	(75)	190	(85)	138	32	44	137	84	128	221	298	1602		
543487	Coed Tai Isaf	209	SH 23 942541	358	1340	158	(75)	211	(84)	133	29	29	128	60	117	187	297	1508		
543490	Mwdwl-Eithen	209	SH 23 935535	401	1417	153	80	(219)	(88)	138	25	31	141	66	123	213	310	1587		
543510	Alwen Res.	209	SH 23 957529	335	1249	(76)	85	216	79	122	26	21	103	71	119	(180)	287	1385	43	4Dec
	Brenig (Alwen)																			
543535	Llyn Bran	209	SH 23 960593	435	1381	(65)	(70)	(205)	(87)	(132)	30	39	126	59	118	189	293	1413		
	Alwen (Dee)																			
543758	Minffordd	209	SJ 33 030483	296	1027	68	(52)	185	71	(104)	(28)	13	79	49	87	129	234	1099		
544156	Glan-yr-afon	208	SJ 33 025425	183		96	55	(208)	70	(116)	(26)	30	81	58	87	(134)	(241)	1202		
	Dee																			
544392	Bryneglwys, Min-y-Rhos	209	SJ 33 147473	247		80	46	(166)	92	(89)	29	20	79	28	76	101	210	1016	37	26Dec
544636	Vivod	209	SJ 33 191424	195	1013	76	52	146	76	(95)	(23)	(17)	(77)	22	69	77	227	957	47	26Dec
544643	Worlds End	209	SJ 33 242481	479	1116	99	71	(140)	93	111	27	21	88	29	(80)	97	207	1063		
544842	Ruabon Mountain	209	SJ 33 237457	498	1091	88	96	127	101	97	31	16	85	41	74	99	222	1077		
544877	Cefn Mawr, Monsanto	209	SJ 33 275423	79		(77)	50	141	(77)	91	28	8	64	19	(65)	78	199	897		
544957	Mountain Lodge	209	SJ 33 253474	335	1074	72	(73)	138	97	118	28	21	86	31	74	117	235	1090		
544980	Bryn Adda Flat	209	SJ 33 250453	370	1064	(83)	(60)	151	98	139	31	28	83	36	75	106	246	1136		
544987	Penycae	209	SJ 33 268453	207	996	84	49	(163)	84	97	29	13	75	23	65	91	209	982		
545612	Manley Hall	209	SJ 33 350415	38		51	55	(100)	73	87	11	8	(72)	(15)	(61)	73	171	777	28	26Dec
	Clywedog (Dee)																			
545870	Aber Sychnant	209	SJ 33 232498	418	1083	(100)	70	151	99	123	40	25	90	27	75	104	196	1100		
545904	Minera	209	SJ 33 262508	427	1034	85	(65)	(160)	103	127	27	25	90	24	75	109	216	1106		
	Black (Clywedog)																			
546008	Gwter Siani	209	SJ 33 248494	458	1119	(100)	(80)	(170)	84	113	25	23	89	24	79	104	199	1090		
546014	Erwau	209	SJ 33 262488	354	1107	117	(70)	(160)	103	124	29	22	90	25	67	102	212	1121		
546023	Cae Llwyd Res.	209	SJ 33 270480	280	993	99	50	(151)	96	112	32	19	91	22	63	103	221	1059		
546027	Ty-Mawr Res.	209	SJ 33 274480	245	974	(99)	48	(157)	93	110	33	17	88	19	61	105	229	1059		
546042	Pack Saddle Res.	209	SJ 33 305479	113	870	50	42	(128)	89	97	27	15	67	15	56	78	178	842		
	Clywedog (Dee)																			
546173	Wrexham, Camberley Drive	209	SJ 33 342512	82	746	52	42	117	79	82	(30)	15	59	13	(63)	67	169	788	34	16Mar
	Worthenbury (Dee)																			
546433	Gredington	209	SJ 33 445385	91	751	39	(44)	(87)	(64)	92	10	14	82	20	74	60	148	734	26	26May
546866	Threapwood, Topwood Farm	143	SJ 33 447456	47		(35)	46	80	69	82	14	14	(69)	19	61	60	153	702	23	27Dec
546893	Shocklach	143	SJ 33 437488	37		51	39	82	74	98	15	13	(61)	21	63	(63)	156	736	27	4Dec
	Alyn (Dee)																			
547053	Pendinas Res.	209	SJ 33 232518	381	1087	112	53	(176)	114	119	28	21	98	29	76	112	220	1158		
547250	Loggerheads, Colomendy Centre	209	SJ 33 201622	210	889	64	42	110	88	(101)	25	18	(62)	26	59	79	(172)	846	30	4Dec
547291	Cilcain Res. No.4	209	SJ 33 154640	287	907	(81)	(53)	120	84	93	24	(19)	(74)	(25)	64	77	174	888		
547300	Cilcain Res. No.2	209	SJ 33 162645	241	915	(70)	55	(137)	90	94	23	19	73	(25)	73	88	185	932		
547369	Glan-yr-afon Lead Mine	209	SJ 33 202677	134	905	66	47	107	87	117	(23)	16	(68)	28	63	93	(149)	864	(26	19Jan)
547516	Llyn Cyfynwy	209	SJ 33 222544	345	1037	100	56	(160)	95	96	32	15	72	25	67	98	195	1011		
547598	Leeswood Farm	209	SJ 33 254605	168	816	72	42	(116)	92	(98)	31	14	58	21	48	(84)	151	827	27	4Dec
547796	Nantyfrith Res.	209	SJ 33 243534	317	1062	115	62	163	118	121	28	19	94	(28)	79	117	233	1177		
	Dee																			
548023	Dodleston	143	SJ 33 361609	20		49	37	95	72	83	18	15	(55)	16	53	69	157	719	27	4Dec
548312	Clutton	143	SJ 33 465545	53		(52)	37	(77)	66	93	34	16	(56)	18	75	62	156	742	27	4Dec
548681	Chester W.Wks	143	SJ 33 418666	26	667	56	(33)	69	63	82	(30)	15	56	17	55	72	134	682	30	4Dec
548798	Chester, Dicksons Drive	143	SJ 33 409677	20		70	35	73	71	90	31	19	57	24	54	77	139	740	29	4Dec
548814	Chester S.Wks	143	SJ 33 393667	5	673	50	34	75	63	88	(32)	11	51	(19)	38	79	131	671	30	4Dec
549218	Hawarden Bridge	209	SJ 33 314694	5	706	61	32	80	72	112	31	12	52	12	64	73	141	742	29	4Dec
549265	Mold	209	SJ 33 256663	153	834	57	31	84	80	99	31	15	58	20	65	85	144	769	21	4Dec
	Coastal																			
549553	Sealand W.Wks	143	SJ 33 312721	5		(58)	26	(76)	61	(80)	20	9	40	12	49	(72)	101	604		
549620	Ness Gardens	143	SJ 33 303754	30	718	54	31	68	78	92	18	21	52	20	64	82	137	717	27	4Dec
549621	*Ness Gardens No.2	143	SJ 33 303754	30		--	--	--	--	--	--	--	--	22	65	85	143	---	27	4Dec
549669	Heswall	145	SJ 33 271812	76		76	33	66	81	89	20	29	60	24	62	99	139	778	28	19Jan
549714	West Kirby, Ashton Park	145	SJ 33 216865	7	740	44	36	52	79	97	17	20	63	21	--	--	--	---	19	23Aug

NORTH WEST WATER AUTHORITY AREA

HYDROMETRIC AREA 0680

Number	Station	Co no	Grid reference	Altitude m	Av 1941-1970 mm	Jan	Feb	Mar	Apr	May	Jun	Jul	Aug	Sep	Oct	Nov	Dec	Year	Highest daily fall mm	date
	Coastal																			
550167	Crosshill Res.	145	SJ 33 280842	65	790	(69)	28	52	77	96	25	32	73	28	(66)	101	138	785		
550239	Bidston	145	SJ 33 287899	60	726	64	28	43	64	92	18	17	75	28	75	101	138	743	24	8Aug
550578	Port Sunlight, Estate Nursery	145	SJ 33 336942	15	835	79	28	64	68	110	36	29	70	29	(58)	115	157	843	25	4Dec
550660	Sutton Hall P.Sta.	143	SJ 33 371757	38	734	(66)	(37)	(63)	69	101	31	18	59	25	(51)	95	136	751		
	Gowy (Coastal)																			
551010	Waverton, Greenfield Road	143	SJ 33 458646	34		62	35	65	66	88	25	(20)	56	21	61	75	147	721	32	4Dec
551123	Barrowmore	143	SJ 33 474691	35	694	64	34	62	(67)	99	25	17	57	25	78	83	149	760	33	4Dec
551163	Delamere, Linmere	143	SJ 33 548704	85	832	69	30	76	60	108	38	(29)	(64)	31	57	86	177	825	40	4Dec
551169	Eddisbury Fruit Farm	143	SJ 33 534702	99	795	68	33	66	62	95	32	25	62	29	57	87	171	787	38	4Dec
551208	Mouldsworth P.Sta.	143	SJ 33 503704	40	739	(69)	(32)	53	57	93	25	18	55	25	64	78	(148)	717	35	4Dec
551371	Stoak Pollutn Control Wks	143	SJ 33 421743	8		(64)	(31)	54	71	102	26	15	66	22	54	85	150	740		

Number	Station	Co no	Grid reference	Altitude m	Av 1941-1970 mm	Jan	Feb	Mar	Apr	May	Jun	Jul	Aug	Sep	Oct	Nov	Dec	Year	Highest daily fall mm	date
						Rainfall in millimetres														
NORTH WEST,0680--(cont'd)																				
	Weaver																			
553154	Hurleston	143	SJ 33 621552	61	742	(55)	36	61	53	98	42	18	(71)	25	43	78	149	729	27	4Dec
553563	Worleston S.Wks	143	SJ 33 665574	34		(55)	(33)	54	42	96	39	24	(62)	(27)	47	85	150	714		
	Ash Brook (Weaver)																			
553671	Delamere P.Sta.	143	SJ 33 562677	91		66	36	71	66	107	36	26	72	34	55	94	185	848	32	4Dec
553821	Tiresford	143	SJ 33 557612	74	728	51	32	76	(66)	111	38	25	(70)	32	54	83	157	795	29	4Dec
553849	Eaton P.Sta.	143	SJ 33 569635	87	820	66	35	79	(65)	109	46	29	74	35	51	94	167	850	30	4Dec
	Weaver																			
	Dane (Weaver)																			
554207	Flash, Northfield	115	SK 43 025671	450		(104)	(53)	150	(93)	(169)	49	54	127	58	--	--	--	---		
554503	Bosley Res.	143	SJ 33 927654	180	896	90	37	101	67	143	60	38	(86)	(48)	62	92	155	979	27	27Dec
554637	Biddulph Grange	143	SJ 33 892592	160	936	(86)	33	(102)	81	146	84	46	96	43	(49)	104	(180)	1050		
554941	Cranage, Hall Hospital	143	SJ 33 749682	55	750	(56)	29	75	(57)	(103)	(50)	32	69	28	(46)	(82)	171	798		
555134	Elworth	143	SJ 33 732627	47		(52)	32	73	52	111	45	27	58	25	48	(84)	160	767	22	29Dec
	Wheelock (Dane)																			
555208	Mow Cop P.Sta.	143	SJ 33 843577	140	836	(68)	(27)	88	68	131	75	32	75	35	48	(83)	162	892		
	Wincham (Weaver)																			
	Wade (Wincham)																			
556423	Windyharbour	143	SJ 33 829701	91		72	30	(88)	(55)	119	64	39	70	42	49	93	153	874		
556432	Brode Hall Farm	143	SJ 33 817696	79		(65)	31	88	51	116	66	34	67	38	51	89	156	852	34	13Jun
556550	Lostock Gralam	143	SJ 33 682743	23	752	68	28	67	50	103	38	27	64	40	55	96	164	800	25	4Dec
	Weaver																			
556720	Winnington	143	SJ 33 643747	20	773	64	(33)	74	53	103	41	28	61	42	49	92	169	809	29	4Dec
	Coastal																			
HYDROMETRIC AREA 0690																				
	Goyt (Mersey)																			
558013	Berry Clough	113	SK 43 029727	472	1399	(100)	(40)	180	113	201	52	62	128	86	93	186	223	1464		
558021	Goytsclough	113	SK 43 011733	358	1434	(100)	(40)	185	123	203	57	68	(130)	95	78	191	283	1553		
558030	Goytshead	113	SK 43 012748	282	1340	(100)	36	203	108	191	52	57	108	86	70	175	231	1417	36	27Dec
558047	Embridge	143	SJ 33 999764	436	1318	(90)	(30)	183	101	165	65	61	123	87	72	173	201	1351		
558059	Longhill	113	SK 43 031752	424	1330	(100)	(40)	181	103	175	50	46	117	81	79	192	214	1378		
558082	Oldfield	113	SK 43 012777	250	1242	(105)	41	188	(98)	170	61	53	111	77	69	173	220	1366		
558092	Blackhillgate	143	SJ 33 997787	363	1158	(90)	(30)	162	87	146	48	40	95	69	68	145	186	1166		
	Sett (Goyt)																			
558429	Upper Sett	113	SK 43 074855	433	1287	(80)	(55)	198	125	226	115	49	129	63	(75)	165	204	1484		
558446	Oaken Clough	113	SK 43 064860	381	1141	(70)	(50)	161	119	185	118	57	119	50	64	146	206	1345		
558451	Tunstead Clough	113	SK 43 064867	411	1174	(70)	(50)	172	139	177	114	53	127	69	58	122	(200)	1351		
558471	Hollin Head	113	SK 43 064883	290	1277	(110)	(80)	177	136	176	121	47	174	74	64	147	204	1510		
558486	Upper Moor	113	SK 43 067879	415	1289	(110)	(80)	(175)	134	169	110	50	162	87	68	155	190	1490		
558489	Kinder Filters	113	SK 43 054980	244	1173	(83)	39	(180)	140	167	118	45	(152)	76	56	154	196	1406	51	24Jun
558530	Leygatehead Moor	113	SK 43 054894	466	1241	(90)	(50)	157	120	203	112	52	165	72	(65)	148	204	1438		
558533	Middle Moor	113	SK 43 049887	357	1213	(70)	(50)	194	124	179	115	56	170	82	72	152	199	1463		
	Goyt (Mersey)																			
	Etherow (Goyt)																			
558712	Longside Moss	113	SE 44 131009	451	1547	(120)	(140)	280	175	181	69	68	130	102	91	235	228	1819		
558777	Pikenaze	113	SE 44 097002	320	1298	(120)	(75)	(220)	141	160	72	66	155	76	(70)	186	191	1532		
558790	Upper Heyden	113	SE 44 098034	518	1806	(130)	(100)	274	140	189	75	73	203	126	93	263	225	1891		
558809	West Withens	113	SE 44 113022	421	1604	(125)	(100)	285	(150)	(170)	81	65	138	125	94	256	241	1830		
558843	Woodhead Res.	113	SK 43 078993	203	1303	(111)	(44)	206	142	172	114	79	160	99	70	212	201	1610		
558848	Grains Moss	113	SE 44 068039	479	1624	(120)	(80)	249	136	196	87	103	196	120	91	227	202	1807		
558857	Near Broadslate	144	SE 44 055027	507	1674	(130)	(80)	223	140	215	83	96	219	139	90	239	210	1864		
558877	Span Gutter	113	SK 43 058999	466	1410	(120)	(50)	165	109	176	110	92	(160)	110	73	193	181	1539		
558889	Crowden, Meadow Clough	144	SE 44 074025	434	1676	(120)	(60)	274	135	203	103	91	212	144	85	(230)	241	1898		
558927	Clough Edge	113	SK 43 066970	443	1426	(95)	(50)	232	(135)	160	(116)	66	175	119	72	199	205	1624		
558944	Torside Res.	113	SK 43 055984	204	1328	93	43	(187)	129	153	113	81	143	87	58	182	189	1458	47	24Jun
558953	Rhodes Wood Res.	113	SK 43 042981	166	1297	81	44	188	109	146	101	71	145	82	59	176	184	1386	43	24Jun
558972	Bottoms Res.	113	SK 43 023972	153	1107	71	45	(159)	111	140	75	58	140	74	54	164	180	1271	36	14Aug
	Ogden (Etherow)																			
558988	Boar Flat	113	SE 44 019002	343	1320	(93)	66	209	95	159	68	83	181	95	62	(180)	193	1484		
559004	Hollingworth Hall Moor	144	SK 43 002984	364	1150	(80)	(60)	165	92	143	70	73	169	79	57	166	146	1300		
559015	Arnfield Moor	113	SK 43 032995	358	1315	(80)	(55)	168	86	159	85	86	(160)	90	65	(180)	199	1413		
559024	Arnfield Res.	113	SK 43 012972	156	1071	78	(45)	(158)	101	143	74	62	142	76	48	155	174	1256		
	Etherow (Goyt)																			
559094	Swineshaw W.Wks No.1	113	SK 43 044958	223	1130	(81)	47	173	121	161	107	58	124	80	62	164	184	1362	41	24Jun
559125	Hurst Res.	113	SK 43 053939	195	1200	91	43	173	136	169	102	55	119	77	65	149	207	1386		
	Tame (Goyt)																			
559444	Ox Hey	144	SD 34 986104	311	1445	102	60	190	147	163	79	57	158	109	79	236	240	1620	48	7Apr
559493	Broadhead Nodile	144	SD 34 996102	261	1392	93	63	187	148	151	(65)	54	146	104	73	227	237	1548	52	7Apr
	Greenfield (Tame)																			
559638	Dove Stone Res.	144	SE 44 022043	221		121	64	(191)	(138)	159	48	68	170	96	73	211	240	1579		
	Chew (Greenfield)																			
	Tame (Goyt)																			
559762	Lower Swineshaw Res.	144	SK 43 004994	270	1161	(83)	58	(171)	92	140	69	54	165	78	59	168	(178)	1315		
559769	Brushes Filters	144	SJ 33 993990	188	1141	(81)	57	(170)	91	139	69	53	164	78	59	154	172	1287		
559891	Godley Res.	144	SJ 33 967954	145	965	58	31	117	68	116	52	30	112	50	47	122	146	949		
559968	Denton Res.	144	SJ 33 913956	93	944	(65)	23	97	56	127	54	32	132	46	58	125	151	966		
	Micker (Mersey)																			
560038	Disley, Higher Stoneridge	143	SJ 33 975837	229	960	65	31	111	75	131	68	31	111	57	51	122	172	1025	31	14Aug
560039	Lyme Park	143	SJ 33 971837	205	942	75	31	117	83	135	63	31	115	58	52	126	179	1065	30	14Aug
	Mersey																			
560321	East Didsbury, Parrs Wood	144	SJ 33 857905	38		59	26	84	48	118	42	(32)	(114)	41	53	110	163	890	26	4Dec
560377	Audenshaw Res.	144	SJ 33 912972	91	985	(71)	24	101	55	127	65	39	130	53	53	131	164	1013	26	14Aug 4Dec
560423	Fallowfield, Platt Fields Park	144	SJ 33 852943	36	853	(62)	26	94	44	(113)	50	(26)	113	43	52	(109)	(163)	895		

Number	Station	Co no	Grid reference	Altitude m	Av 1941-1970 mm	Jan	Feb	Mar	Apr	May	Jun	Jul	Aug	Sep	Oct	Nov	Dec	Year	Highest daily fall mm	date
NORTH WEST,0690--(contd)																				
560556	Sale, Carrington Lane	144	SJ 33 765928	22	823	63	25	76	44	114	39	29	97	39	51	103	163	843	30	4Dec
	Irwell (Mersey)																			
560630	Stake Brook	146	SD 34 872247	343	1370	(72)	(38)	(161)	124	155	54	50	151	82	81	185	219	1372	34	8Mar
560670	Sheephouse Res.	146	SD 34 876219	297	1521	89	39	(196)	144	171	57	55	188	85	86	218	247	1575	42	8Mar
560711	Cowpe Res.	146	SD 34 843204	282	1546	95	38	193	103	154	47	55	197	95	85	197	224	1483	38	4Dec
560727	Clough Bottom Res.	146	SD 34 845269	312	1298	(80)	38	(171)	95	157	46	51	(147)	92	68	188	244	1377		
	Limy (Irwell)																			
560923	Clowbridge Res. No.1	146	SD 34 824281	283	1314	74	40	135	105	143	44	(55)	(140)	74	65	174	238	1287		
560852	Greenfold Res. No.2	146	SD 34 829264	312	1311	87	(40)	170	106	162	45	(55)	(143)	85	69	175	246	1383		
560854	Greenfold Res. No.1	146	SD 34 823261	305	1338	(82)	(41)	(176)	109	168	53	58	151	88	77	182	245	1430		
560877	Rawtenstall Cemetery	146	SD 34 813233	174	1342	83	39	179	(87)	156	41	(50)	156	79	(82)	(182)	(231)	1365	37	8Mar
	Ogden (Irwell)																			
560919	Calf Hey	146	SD 34 742225	335		98	44	167	90	150	62	55	170	85	97	194	265	1477		
560942	Holden Wood No.2	146	SD 34 767224	195	1427	(94)	(36)	181	90	148	70	58	172	93	94	199	262	1497		
	Musbury (Ogden)																			
560985	Musbury Valley	146	SD 34 770213	229	1412	109	36	178	80	147	60	55	165	87	97	190	230	1434		
	Ogden (Irwell)																			
561004	Helmshore	146	SD 34 774205	260	1502	112	34	(191)	90	165	69	59	184	96	85	205	241	1531	38	4Dec
	Irwell (Mersey)																			
561032	Scout Moor Res. No.1B	146	SD 34 827191	434	1475	(90)	(40)	(170)	107	--	--	--	--	--	--	--	--	---		
561033	Scout Moor Res. No.3B	146	SD 34 828198	404	1585	(95)	(40)	(183)	104	168	52	64	193	112	96	199	235	1541		
561045	New Hall Filter Sta.	146	SD 34 807197	244	1317	(94)	(41)	(150)	99	(140)	54	47	162	(95)	(88)	178	196	1344		
	Roch (Irwell)																			
561285	Upper Chelburn	144	SD 34 952185	221	1311	(92)	(53)	201	167	154	48	43	158	110	79	198	(244)	1547		
561288	Lower Chelburn	144	SD 34 949187	197	1298	(92)	(52)	190	168	152	48	40	154	107	76	197	(235)	1511		
561301	Blackstone Edge	144	SD 34 966182	387	1316	(99)	(56)	196	(156)	156	54	44	160	118	77	200	225	1541		
561307	Broadhead	144	SD 34 969171	404	1262	(96)	(54)	162	149	156	52	40	165	112	79	196	211	1472		
561360	Hollingworth Lake	144	SD 34 942150	182	1212	76	45	170	129	141	50	41	140	95	59	184	203	1333	42	7Apr
	Beal (Roch)																			
561439	Brushes Clough	144	SD 34 956097	287	1311	(82)	62	165	(140)	154	54	43	162	99	67	206	223	1457	(40	7Apr)
561463	Cold Greave	144	SD 34 967124	255	1288	89	60	176	147	147	46	43	153	90	67	197	212	1427	49	7Apr
561467	Kitcliffe	144	SD 34 960123	233	1294	81	54	154	135	143	44	41	151	74	59	167	195	1298	43	7Apr
	Roch (Irwell)																			
561549	Watergrove Res.	144	SD 34 910183	245	1327	(76)	36	(176)	107	157	45	42	155	109	71	214	232	1420	37	4Dec
561612	Cowm Res.	144	SD 34 881185	232	1512	(96)	41	(166)	(87)	153	52	48	169	122	81	223	239	1477		
561659	Spring Mill Res.	144	SD 34 875168	212	1442	(95)	34	(183)	97	175	63	52	161	117	77	224	236	1514		
561698	Rochdale, Roch Mills S.Wks	144	SD 34 883124	110	1134	81	35	(145)	70	(131)	54	(40)	135	79	54	172	(182)	1178		
561797	Naden Filters	144	SD 34 857164	229		91	31	145	78	161	53	44	144	99	66	180	195	1287		
561819	Ashworth Moor Res.	144	SD 34 832157	292		97	28	137	72	160	46	43	146	87	72	166	188	1242	34	4Dec
	Bralshaw (Irwell)																			
562065	Brown Lowe	146	SD 34 682193	366	1438	101	23	171	98	167	45	71	169	87	(90)	(167)	200	1389		
562070	Clough	146	SD 34 687187	328	1478	92	20	187	99	165	51	75	180	106	90	188	230	1483		
562078	Cranberry Moss	146	SD 34 709189	299	1414	115	20	166	88	160	56	59	184	92	91	182	222	1435		
562085	Top o'th' Brow	146	SD 34 709171	285	1528	99	23	161	88	163	55	(64)	188	103	98	(203)	228	1473		
562095	Entwistle	146	SD 34 724173	213	1419	(101)	29	181	90	150	55	59	187	94	90	186	218	1440		
562098	Uglow	146	SD 34 749210	332	1417	98	35	179	87	152	65	62	183	98	98	181	247	1485		
562107	Longshoot	146	SD 34 736202	283	1432	102	27	180	78	151	70	58	183	108	91	195	241	1484		
562138	Moorside	146	SD 34 738184	259	1369	105	30	152	84	153	60	43	188	86	82	172	218	1373		
562149	Wayoh	146	SD 34 734162	185	1414	(104)	22	178	89	163	58	55	190	97	91	204	218	1469	41	4Dec
	Eagley (Bradshaw)																			
562255	Hulton Pasture	146	SD 34 672183	332	1405	98	26	(170)	89	(160)	44	58	145	(90)	81	148	220	1329		
562262	Bromley Heys	146	SD 34 665174	282	1450	102	28	172	105	165	46	73	166	94	84	180	214	1429		
562276	Hordern	146	SD 34 661153	354	1457	95	26	163	99	(170)	52	75	193	103	89	176	213	1454		
562302	Eagley	146	SD 34 700148	166	1472	120	24	176	(98)	184	58	60	196	107	95	193	214	1525		
562308	Holden's Farm	146	SD 34 686171	291	1421	90	23	166	108	173	49	70	178	99	90	186	225	1457		
562319	Longworth	146	SD 34 692161	235	1447	102	23	(170)	104	180	52	58	190	100	96	189	225	1489		
562322	Delph	146	SD 34 704156	216	1459	(105)	27	(179)	99	179	57	62	194	102	97	197	221	1519	41	4Dec
562340	Springs	146	SD 34 692142	247	1536	(109)	29	(173)	97	184	55	68	212	112	97	190	220	1546		
562360	Bolton	144	SD 34 724116	107		98	23	135	87	(160)	45	40	153	92	85	155	181	1254	34	3Dec
562400	Smithills Hall	144	SD 34 699118	157	1264	(103)	23	150	84	163	44	52	173	93	(83)	177	(189)	1334		
	Bralshaw (Irwell)																			
562485	Harpers Farm	144	SD 34 668114	266	1232	103	36	166	91	158	55	58	162	85	88	157	205	1364		
562505	Bolton, Heaton Res.	144	SD 34 687096	152	1201	(87)	30	(134)	82	155	57	54	165	83	93	153	181	1274	36	4Dec
562576	Bolton, Leverhulme Avenue	144	SD 34 724070	99	1158	(88)	24	116	66	146	73	40	138	79	(75)	(149)	(188)	1182		
	Irwell (Mersey)																			
562655	Ringley S.Wks	144	SD 34 768048	46	1004	75	25	96	60	140	46	27	114	42	(60)	135	166	986		
562697	Prestwich S.Wks	144	SD 34 801032	46	1037	78	24	101	57	141	48	28	114	59	58	127	177	1012	36	4Dec
	Irk (Irwell)																			
562871	Trub S.Wks	144	SD 34 880095	134	1067	80	23	(135)	(66)	(138)	74	36	122	76	55	151	(184)	1140		
562989	Heaton Park Res.	144	SD 34 824047	108	1039	70	23	111	62	144	50	33	132	77	59	143	180	1084	37	4Dec
	Irwell (Mersey)																			
	Medlock (Irwell)																			
563104	Strine Dale Res.No.4	144	SD 34 955062	213		(83)	45	151	94	139	45	46	128	89	64	178	211	1273		
563162	Oldham, Alexandra Park	144	SD 34 931038	167	1142	84	33	136	68	130	44	38	(135)	(71)	(61)	157	200	1157		
563200	Knott Hill Res.	144	SD 34 958014	184	1097	(71)	37	136	79	141	57	41	(146)	(64)	--	--	--	---		
	Irwell (Mersey)																			
563381	Weaste S.Wks	144	SJ 33 795980	21	891	60	20	79	51	124	55	33	103	47	49	103	159	883	30	4Dec
563420	Eccles S.Wks	144	SJ 33 759974	22	866	(64)	19	84	56	129	55	32	99	46	53	109	(156)	902		
	Worsley (Irwell)																			
563503	Swinton S.Wks	144	SD 34 773003	44	913	(59)	20	84	59	138	49	28	110	56	56	118	163	940	34	4Dec
	Irwell (Mersey)																			
563598	Davyhulme S.Wks	144	SJ 33 756962	22	844	65	22	79	51	(121)	50	(32)	102	40	55	105	155	877	32	4Dec
	Glaze (Mersey)																			
563740	Platt Bridge S.Wks	144	SD 34 609025	28	983	90	26	81	(50)	141	(49)	37	(129)	(49)	73	117	163	1005		
563935	Leigh S.Wks	144	SJ 33 661992	20	873	68	27	79	48	134	(44)	(34)	(126)	47	55	119	153	934		

Number	Station	Co no	Grid reference	Altitude m	Av 1941-1970 mm	Jan	Feb	Mar	Apr	May	Jun	Jul	Aug	Sep	Oct	Nov	Dec	Year	Highest daily fall mm	date
NORTH WEST, 0690--(cont'd)																				
564153	Leigh, Bedford P.Sta.	144	SD 34 668000	22	911	68	23	73	49	137	(45)	34	(126)	52	53	116	162	938		
	Sinderland (Mersey)																			
564401	Wythenshawe Park	144	SJ 33 812896	33		62	24	86	44	117	37	29	(113)	(42)	59	(111)	163	887		
564419	Ringway Met.Office	144	SJ 33 821849	75	819	61	24	70	48	107	32	28	104	43	53	102	152	824	25	14Aug
	Bollin (Mersey)																			
564568	Twelve Ashes	143	SJ 33 967712	275	1102	104	49	145	105	163	60	58	114	60	60	138	186	1242	31	27Dec
564572	Trentabank Res.	143	SJ 33 962712	263	1088	83	34	(139)	106	164	64	55	109	50	55	139	196	1194	33	27Dec
564577	Nessitt Hill	143	SJ 33 963706	384	1093	(90)	38	(140)	(105)	(160)	50	46	99	41	44	(140)	157	1110		
564594	Bottoms Res.	143	SJ 33 944715	201	979	76	32	116	93	148	59	47	94	(46)	50	128	182	1071	30	13Dec
564708	Macclesfield	143	SJ 33 911741	152	915	71	27	105	80	135	67	44	96	56	52	120	165	1018	27	27Dec
564768	Prestbury S.Wks	143	SJ 33 897783	98	849	73	24	95	62	119	65	38	101	(56)	50	103	160	946		
	Dean (Bollin)																			
564941	Lamaload Res.	143	SJ 33 968755	267	1076	(76)	29	145	103	144	49	51	106	66	52	(139)	180	1140		
564865	Rainow	143	SJ 33 947751	248	967	79	35	124	96	160	69	52	106	64	53	133	177	1148	29	27Dec
	Bollin (Mersey)																			
565151	Nether Alderley	143	SJ 33 845765	100	836	(59)	32	93	52	116	41	43	91	52	54	94	147	874	22	13Dec
565260	Knutsford, Lime Cottage	143	SJ 33 757783	65	841	62	(34)	76	56	105	40	46	73	44	60	99	154	849	22	4Dec
565547	Dunham Massey S.Wks	144	SJ 33 726875	17	816	58	27	63	40	111	38	27	82	37	54	99	165	801	28	4Dec
	Sankey (Mersey)																			
566158	St Helens	145	SJ 33 488938	76		77	24	70	61	98	25	31	112	46	76	112	153	885	33	4Dec
566290	Carr Mill P.Sta.	145	SJ 33 526976	37	919	(77)	(28)	75	59	110	--	--	--	--	--	--	--	---		
566600	Sankey Bridges, Gatewerth S.Wks	143	SJ 33 582871	5		(71)	(28)	57	54	118	31	24	76	(40)	48	93	145	785		
	Coastal																			
567024	Widnes, Imp.Chem.Ind.Lab.	143	SJ 33 515847	8	771	62	23	(59)	(51)	101	31	34	66	31	(54)	99	(160)	771	31	4Dec
	Ditton (Coastal)																			
567079	Netherly W.Wks	145	SJ 33 446882	12	833	68	22	(60)	(61)	--	--	--	--	--	--	--	--	---		
567185	Liverpool, South S.Wks	145	SJ 33 434874	17		(82)	(28)	68	64	92	29	(27)	100	(34)	63	116	162	865		
	Coastal																			
567423	Aigburth	145	SJ 33 384852	12		(69)	26	56	65	98	28	25	76	36	55	(102)	182	818	32	29Dec
567566	Liverpool, Breckside Park	145	SJ 33 375927	40	814	92	26	(55)	62	114	21	24	98	32	56	93	135	808	33	8Aug
	Alt (Coastal)																			
567802	Liverpool, Knotty Ash	145	SJ 33 411915	32	915	91	26	(69)	70	93	23	27	(105)	38	68	102	(155)	867		
568146	Melling P.Sta.	145	SD 34 393009	24	804	75	(23)	51	50	115	30	26	95	29	65	99	134	792		
	Downholland (Alt)																			
568364	Fine Jane P.Sta.	146	SD 34 329088	3		82	(25)	53	46	(93)	30	(28)	95	34	71	85	150	792	28	8Aug
568445	Springfield P.Sta.	146	SD 34 388046	21	894	82	26	62	(54)	120	37	38	108	39	75	104	147	892		
568454	Aughton Met.Office	146	SD 34 394063	54		78	25	54	49	98	30	35	97	36	70	80	129	781	26	4Dec
	Alt (Coastal)																			
568594	Formby, Hightown	145	SD 34 294044	8	818	(72)	27	50	58	105	21	27	102	32	75	82	145	796	28	4Dec
HYDROMETRIC AREA 0700																				
	Fine Janes (Coastal)																			
569112	Southport, York Road	145	SD 34 331161	7		(77)	24	68	58	(94)	38	25	(87)	41	68	(83)	(175)	838		
569322	Crossens P.Sta.	146	SD 34 378206	5	824	69	23	72	54	94	33	24	87	43	74	73	171	817	32	4Dec
569436	Holmeswood P.Sta.	146	SD 34 424162	5		80	24	73	60	102	40	31	99	(53)	(80)	92	164	898	31	4Dec
569473	Tarleton	146	SD 34 449219	16		(69)	21	(77)	53	91	33	(33)	98	(60)	78	79	(176)	868		
569585	Southport	145	SD 34 371207	5	836	79	(22)	72	58	97	32	25	98	45	73	78	176	855		
	Douglas																			
569698	Scotchmans Post	146	SD 34 660146	434	1378	(100)	(30)	(152)	98	164	48	70	(191)	91	(94)	164	(198)	1400		
569708	Lower Rivington Res.	146	SD 34 631126	134	1122	88	34	132	95	144	46	56	155	66	75	145	181	1217	34	4Dec
569846	Worthington W.Wks	144	SD 34 580102	69	1014	91	(24)	(96)	(67)	(136)	46	37	(132)	54	67	117	162	1029		
570027	Wigan, Mesnes Park	144	SD 34 577066	39	963	80	32	(96)	65	143	46	31	(121)	45	74	117	159	1009		
570230	Hoscar S.Wks	146	SD 34 481113	30		--	--	--	--	--	--	--	88	40	70	91	145	---	25	4Dec
570385	Mawdesley, Hall Lane	146	SD 34 494150	18		(88)	24	89	(57)	(114)	37	29	95	(49)	68	95	146	891		
570433	Dark Lane P.Sta.	146	SD 34 428088	41	929	86	28	67	(57)	119	29	33	96	43	68	91	141	858		
	Yarrow (Douglas)																			
570580	Stones House	146	SD 34 621163	195	1167	101	(37)	143	101	147	52	51	147	71	78	151	186	1265		
570584	Horden Stoops	146	SD 34 650154	325	1278	129	(30)	(152)	98	158	43	66	(154)	80	(89)	(162)	(189)	1350		
570587	Brown Hill	146	SD 34 635157	222	1197	120	(45)	138	85	147	(41)	55	(149)	69	(82)	141	189	1261		
570612	Chorley Filters	146	SD 34 604171	131	1144	(100)	28	139	(87)	137	47	48	129	60	69	133	(178)	1155	30	4Dec
570619	Great Hill	146	SD 34 646190	378	1331	132	70	163	95	145	43	62	(143)	87	(85)	(151)	189	1365		
570625	Round Loaf	146	SD 34 632184	296	1226	125	70	(148)	91	138	47	60	128	81	85	154	191	1318		
570626	Coppice Stile	146	SD 34 627191	268	1185	116	65	(150)	87	133	41	54	(131)	70	(79)	(137)	172	1235		
570787	Common Bank S.Wks	146	SD 34 567176	53	982	91	23	(108)	64	115	46	(37)	107	50	67	106	(148)	962	26	4Dec
	Coastal																			
571399	Hutton Grammar School	146	SD 34 497265	20		77	21	85	54	114	35	(41)	(110)	62	75	(103)	191	968		
571405	Longton	146	SD 34 484258	17		69	34	80	53	112	33	39	106	61	74	102	181	944	32	26Dec
HYDROMETRIC AREA 0710																				
	Ribble																			
571837	Stainforth	105	SD 34 820673	197		(87)	(43)	167	(76)	(119)	62	45	149	(91)	81	166	(256)	1342		
572093	Holden Moor No.27	146	SD 34 765589	316	1429	102	31	204	82	131	58	50	163	136	95	251	261	1564		
572147	Long Preston	105	SD 34 835583	155		(97)	(42)	(144)	(89)	120	31	31	151	(83)	74	181	264	1307		
572394	Barnoldswick	146	SD 34 878458	223	1193	104	38	180	92	132	41	68	149	77	72	197	252	1402	44	8Mar
572414	Barnoldswick S.Wks	146	SD 34 878479	134		--	--	--	--	--	--	--	--	--	--	159	240	---	35	26Dec
572468	Horton-in-Craven, Horton Hall	146	SD 34 852504	134		80	33	165	86	113	34	(49)	136	85	(64)	(175)	228	1248	48	25Nov
572588	Tosside No.33	146	SD 34 766563	268	1313	115	(30)	(170)	97	139	61	48	164	126	104	236	297	1587		
572643	Lower Flass	146	SD 34 795530	174		83	29	162	84	112	37	41	143	92	73	196	263	1315		
572865	Rimington, The Hawthorns	146	SD 34 802455	147		93	33	171	91	117	42	62	162	100	66	174	250	1361	38	25Nov
572926	Grindleton, Pinewood Cottage	146	SD 34 747477	232		109	37	(193)	84	(118)	47	68	167	138	(66)	239	(281)	1547		
573106	Chatburn	146	SD 34 761433	94	1152	91	32	159	85	115	55	53	158	102	63	157	228	1298	34	4Dec
573153	Clitheroe	146	SD 34 737411	69		(99)	(34)	(149)	87	118	46	50	159	(97)	(61)	143	(223)	1266		

Number	Station	Co no	Grid reference	Altitude m	Av 1941-1970 mm	Jan	Feb	Mar	Apr	May	Jun	Jul	Aug	Sep	Oct	Nov	Dec	Year	Highest daily fall mm	date
NORTH WEST,0710--(contd)																				
	Hodler (Ribble)																			
573197	Red Syke No.36	146	SD 34 685604	393	1871	162	89	(290)	(110)	189	64	(55)	183	175	(120)	288	416	2141		
573205	White Hill No.30	146	SD 34 677585	521	2038	184	98	290	129	204	68	83	225	212	141	294	373	2301		
573208	Lamb Hill No.3	146	SD 34 688592	405	1859	178	89	277	101	167	71	67	202	219	131	282	(350)	2134		
573216	Greet Bridge No.24	146	SD 34 701588	251	1819	159	(65)	288	112	181	61	58	207	201	108	304	341	2085		
573218	Saddle Hill No.16A	146	SD 34 690579	427	2014	181	86	262	105	185	65	86	218	233	130	280	343	2174		
573224	Catlow No.4A	146	SD 34 705591	251	1713	147	64	(240)	115	179	61	49	191	182	105	286	389	2008		
573242	Parks Clough No.40	146	SD 34 720587	277	1491	148	36	203	96	153	54	34	196	154	101	251	345	1771		
573249	Collyholme No.20	146	SD 34 716578	198	1610	152	43	224	101	162	56	44	180	159	109	254	376	1860		
573265	Swire Clough No.25A	146	SD 34 725594	363	1603	113	40	221	94	161	64	59	164	143	98	258	348	1763		
573272	Holme House No.19	146	SD 34 725571	183	1521	147	40	219	100	(150)	55	45	163	(150)	104	256	348	1777		
	Dob Dale (Hodder)																			
573290	Brown Hill No.43	146	SD 34 756602	277	1502	113	37	205	94	138	67	59	157	135	103	262	294	1664		
573296	Knotteranum No.26	146	SD 34 737606	366	1707	132	64	213	118	153	78	64	148	149	107	257	332	1815		
573302	Dobdale No.28	146	SD 34 747592	244	1415	111	48	200	98	131	61	50	155	129	94	242	325	1644		
573306	Tenters No.42	146	SD 34 757588	328	1478	107	39	195	88	138	62	53	163	127	91	242	294	1599		
573308	Bottoms No.6	146	SD 34 748585	263	1465	115	39	211	102	143	63	53	163	133	96	249	303	1670		
573318	Far Barn No.22A	146	SD 34 746572	206	1457	114	33	171	87	123	60	48	155	115	(100)	207	276	1489		
	Hodler (Ribble)																			
573337	Stocks Res. No.1C	146	SD 34 719550	201	1554	129	38	(227)	(107)	151	59	60	185	151	100	277	335	1819	(57	25Nov)
573338	Stocks Res. No.21E	146	SD 34 717548	189	1557	109	38	204	97	145	56	53	183	140	96	256	311	1688	50	25Nov
573340	*Stocks Res. No.21G	146	SD 34 717547	189		120	(39)	211	98	144	56	53	184	139	97	255	311	1707	48	25Nov
573344	Slaidburn, Stocks Res. No.11	146	SD 34 716548	192	1529	112	35	211	103	149	56	(55)	190	146	100	267	330	1754	50	25Nov
573345	Stocks No.11A	146	SD 34 716549	192	1497	118	38	217	106	154	56	56	188	146	102	271	329	1781	53	25Nov
573346	Phynis No.18	146	SD 34 712545	174	1516	(112)	30	203	(90)	143	52	53	180	139	94	252	316	1664	48	25Nov
573368	Rushton Hill No.41	146	SD 34 733552	191	1458	120	45	229	102	139	65	49	174	133	92	244	311	1703		
	Croasdale (Hodder)																			
573387	Croasdale Top No.29	146	SD 34 668574	399	2054	174	64	310	128	201	82	93	219	274	139	294	413	2391		
573399	Upper Croasdale No.37	146	SD 34 684569	265	1891	160	50	281	122	175	65	84	209	251	121	273	389	2180		
573411	Baxton Fell	146	SD 34 673561	465	2022	198	(60)	296	130	211	79	96	228	228	147	296	399	2368		
573417	Croasdale Valley No.15	146	SD 34 694557	219	1653	156	44	268	116	172	64	81	196	188	113	289	368	2055		
573426	Croasdale House No.14	146	SD 34 704550	183	1508	(131)	42	(231)	(98)	152	57	60	188	154	100	269	342	1824	(57	25Nov)
	Hodler (Ribble)																			
573480	Swallow Scars	146	SD 34 747518	281		112	36	174	80	125	49	49	166	112	92	223	270	1488		
573551	Newton Fells	146	SD 34 718479	367		(120)	38	208	83	138	60	68	184	145	92	256	275	1667		
	Dunsop (Hodder)																			
573650	Whitendale No.4	146	SD 34 653559	253	1814	(160)	57	275	132	192	82	82	214	208	119	284	385	2190		
573662	Whitendale Bridge	146	SD 34 660547	207	1763	162	52	286	135	192	76	86	235	198	132	258	353	2165		
573673	Footholme No.2	146	SD 34 653533	171	1771	128	44	(275)	(114)	186	69	77	205	197	120	281	396	2092		
573690	Brennand, Cabin Hill No.2	146	SD 34 621564	472		(150)	(48)	(250)	136	218	90	103	214	(200)	139	250	350	2148		
573695	Brennand No.2	146	SD 34 631551	251		128	49	250	125	191	85	85	202	190	119	225	325	1974		
573709	Swine Clough No.2	146	SD 34 644543	219		137	45	283	125	197	86	79	205	203	117	279	340	2096		
573716	Middle Knoll	146	SD 34 654543	393	1777	(150)	(50)	242	117	191	71	88	196	203	118	263	350	2039		
573729	Dunsop House No.2	146	SD 34 654515	140		139	44	269	105	199	63	(75)	219	(180)	108	268	349	2018		
573730	Dunsop House No.1	146	SD 34 655515	136	1707	130	49	(265)	(108)	180	62	77	208	179	115	285	381	2039		
	Hodler (Ribble)																			
573781	Holdron Moss	146	SD 34 606511	396	1939	(140)	43	275	128	213	68	97	226	229	133	273	337	2162		
573791	Hareden Fell, Birch Bank	146	SD 34 618493	396	1984	128	38	266	123	230	69	103	246	240	145	296	361	2245		
573796	Langlen Brook	146	SD 34 628510	170	1906	133	45	283	104	209	65	82	220	193	123	276	360	2093	63	8Mar
573830	Hareden Valley	146	SD 34 636502	172	1853	137	44	281	110	200	58	81	219	197	125	286	372	2110	61	8Mar
574005	Chipping	146	SD 34 614440	166		(106)	34	165	96	161	(67)	70	176	140	106	182	251	1554	39	4Dec
	Calder (Ribble)																			
574217	Causeway Side	146	SD 34 890292	338	1367	(99)	(40)	(212)	(96)	140	48	49	154	75	78	(174)	237	1402		
574272	Habergham Eaves	146	SD 34 838308	238	1205	75	46	146	(95)	135	44	50	119	(80)	68	(150)	205	1213		
	Don (Calder)																			
574306	Red Spa Moor	146	SD 34 910353	358	1268	(90)	(51)	181	--	--	--	--	--	--	--	--	--	---		
574332	Entwistle Moor Top	146	SD 34 907335	379	1305	(98)	(42)	(202)	(120)	143	57	49	(144)	79	78	160	238	1410		
574336	Swinden Upper	146	SD 34 893331	247	1243	(94)	(40)	195	(159)	127	55	42	138	70	74	161	240	1395		
574364	Shedden	146	SD 34 893301	293	1343	(101)	(42)	(216)	161	138	46	51	151	74	77	(170)	240	1467		
574384	Cant Clough, South	146	SD 34 894306	275	1326	(93)	(41)	(205)	143	139	50	50	(142)	79	74	167	238	1426		
	Pendle (Calder)																			
574467	Nelson, Ogden Res.	146	SD 34 817398	277	1450	(104)	(37)	(218)	(102)	148	66	78	173	142	73	188	244	1573		
574437	Buttock	146	SD 34 807401	358	1509	(113)	(40)	(199)	(115)	160	73	84	192	157	77	202	272	1684		
574530	Brogden, Admergill	146	SD 34 854423	210		115	30	185	81	120	48	61	(150)	105	71	185	247	1398		
	Colne (Pendle)																			
574611	Laneshaw Res.	105	SD 34 943414	242	1113	(83)	(37)	(146)	119	107	33	36	118	73	64	143	216	1175		
574719	Colne S.Wks	146	SD 34 871394	129	1122	(84)	25	(156)	101	117	54	45	141	93	62	145	219	1242		
	Pendle (Calder)																			
574780	Coldwell Res. No.3	146	SD 34 901356	323	1323	(99)	(40)	156	119	127	51	46	148	78	77	163	228	1332		
574785	Coldwell Res. No.2	146	SD 34 900362	293	1272	(95)	(35)	164	115	124	49	44	143	75	75	156	220	1295		
	Calder (Ribble)																			
574999	Padiham Park	146	SD 34 789337	93	1109	(83)	(34)	151	84	122	43	37	129	73	58	137	190	1141		
575068	Burnley Road Res.	146	SD 34 773296	187	1237	(93)	(36)	163	106	139	52	50	149	80	71	156	239	1334		
	Hyndburn (Calder)																			
575167	Jackhouse Res.	146	SD 34 742262	183		(113)	(33)	174	84	125	56	68	162	(99)	78	158	(231)	1381		
	Calder (Ribble)																			
575330	Churn Clough Res.	146	SD 34 785382	241	1233	(93)	(35)	(175)	107	126	51	52	140	109	70	145	208	1311		
575383	Great Harwood, Kebb Farm	146	SD 34 722327	204		91	29	(172)	77	135	(75)	53	149	102	75	147	214	1319	41	4Dec
	Ribble																			
575483	Parsonage Res.	146	SD 34 699321	192	1054	(97)	25	(130)	(78)	120	71	50	146	83	71	123	184	1178		
575514	Copster Green	146	SD 34 675338	94		92	24	137	72	129	60	48	156	92	79	133	199	1221	38	26Dec
575647	Jeffrey Hill	146	SD 34 647402	283	1377	105	(37)	160	96	(160)	92	66	191	133	106	(180)	(236)	1562		
575649	Cowley Brook	146	SD 34 641392	188	1274	98	33	151	86	144	90	61	182	120	104	170	230	1469	39	4Dec
575662	Longridge, Spade Mill Res.	146	SD 34 620372	110	1159	81	30	126	69	138	72	56	163	95	100	137	215	1282	(36	4Dec)
575752	Alston Res.	146	SD 34 603366	101	1086	85	28	119	69	133	67	56	149	86	98	129	191	1210	33	4Dec

Number	Station	Co no	Grid reference	Altitude m	Av 1941-1970 mm	Jan	Feb	Mar	Apr	May	Jun	Jul	Aug	Sep	Oct	Nov	Dec	Year	Highest daily fall mm	date
						Rainfall in millimetres														
NORTH WEST, 0710--(contd)																				
	Darwen (Ribble)																			
575933	Earnsdale Res.	146	SD 34 672224	198		72	28	(181)	95	165	59	70	168	93	93	163	212	1399	39	4Dec
575934	Sunnyhurst Hey Res.	146	SD 34 679221	279	1371	73	30	(186)	97	(166)	60	70	169	94	93	164	229	1431	45	4Dec
575974	Pickup Bank	146	SD 34 721237	222	1424	93	31	(167)	91	143	53	59	169	95	89	159	241	1390	40	4Dec
576000	Guide Res.	146	SD 34 701257	186	1149	(79)	29	(153)	92	(134)	50	66	(138)	84	(83)	(137)	223	1268		
	Rodlesworth (Darwen)																			
576162	Pimms	146	SD 34 652195	301	1409	138	75	178	100	161	51	73	169	(105)	95	(173)	222	1540		
576165	Slater Lane	146	SD 34 662192	300	1486	80	28	(180)	(100)	(160)	38	55	118	(100)	(90)	145	223	1317		
576168	Tockholes	146	SD 34 663201	296	1401	137	(35)	168	97	160	(43)	72	(172)	101	94	(168)	218	1465		
576181	Roddlesworth	146	SD 34 655216	221	1269	85	27	160	(83)	143	41	65	145	83	73	(154)	197	1256		
576190	Rivington, Gamekeeper's	146	SD 34 640209	259	1264	125	71	(158)	(87)	145	(53)	68	150	91	82	(152)	194	1376		
	Darwen (Ribble)																			
576272	Pleasington Golf Course	146	SD 34 632259	107		87	22	(130)	72	127	(45)	53	131	71	67	124	177	1106		
576342	Samlesbury, Smithfold S.Wks	146	SD 34 602300	58		79	22	(117)	61	120	(58)	38	(142)	64	71	(109)	170	1051		
	Ribble																			
576577	Haighton Res.	146	SD 34 573352	80	1072	98	26	120	70	132	48	51	150	99	87	(129)	218	1228	40	26Dec
576634	Preston, Moor Park	146	SD 34 537311	33	1005	93	24	103	59	126	42	43	153	68	84	112	205	1112	33	26Dec
HYDROMETRIC AREA 0720																				
	Coastal																			
577048	Barton	146	SD 34 403292	15		78	21	71	51	101	27	33	128	60	76	98	188	932	34	8Aug
577267	Squires Gate Met.Office	146	SD 34 316316	10	862	74	26	75	62	98	20	25	115	45	64	99	188	891	34	8Aug
	Wyre																			
577658	Hare Syke	146	SD 34 598576	494	1838	(140)	(45)	226	133	219	(90)	102	195	(200)	139	231	338	2058		
577793	Abbeystead Gardens	146	SD 34 566545	146	1323	90	34	175	107	167	62	58	160	154	104	174	266	1551	49	26Dec
577880	High Cross Moor, Old Gauge Basin	146	SD 34 541576	294	1409	117	35	155	100	170	73	66	167	162	124	162	244	1575		
577881	Damas Ghyll Res.	146	SD 34 527573	175	1250	(91)	43	130	87	136	61	51	148	128	113	136	200	1324	43	26Dec
577975	Scorton	146	SD 34 502487	28	1077	90	28	113	80	122	39	40	155	99	93	132	218	1209	40	26Dec
578000	Grizedale Intake	146	SD 34 541496	196	1199	88	26	135	89	152	56	44	176	100	93	149	226	1334		
578008	Barnacre Res.	146	SD 34 528481	188	1258	83	32	129	99	(150)	59	55	178	120	94	160	243	1402	40	26Dec
578082	Calder Intake	146	SD 34 544484	193	1214	76	21	(130)	92	153	58	55	169	117	91	142	219	1323		
	Brock (Wyre)																			
578226	Bleasdale Infants School	146	SD 34 573452	174		97	(33)	(157)	(100)	164	(61)	79	188	158	100	163	(251)	1551		
578378	Barnsfold Res.	146	SD 34 577416	155	1242	98	33	137	89	147	(61)	72	168	110	90	150	228	1383	40	8Aug
578566	Catforth	146	SD 34 481354	18		89	25	91	65	117	34	48	133	77	95	122	210	1106	36	26Dec
	Wyre																			
578682	St Michaels-on-Wyre	146	SD 34 465411	8	972	79	27	96	67	114	36	31	136	75	100	106	220	1087	37	8Aug
578833	Kirkham	146	SD 34 414346	24	942	89	23	82	60	109	30	42	128	64	85	99	200	1011	41	8Aug
578978	Hambleton	146	SD 34 382415	10		82	(31)	84	76	102	28	31	129	69	96	102	187	1017	(35	8Aug)
	Coastal																			
579082	Preesall P.Sta.	146	SD 34 365465	9	913	72	28	82	65	(108)	22	30	123	58	83	(100)	177	948	34	26Dec
579155	Pilling, Abram House	146	SD 34 400482	5		79	26	88	68	112	23	34	125	70	88	108	194	1015	37	26Dec
579215	Nateby	146	SD 34 450462	10		82	24	(77)	49	88	30	33	131	68	94	91	159	926	34	8Aug
	Conder (Coastal)																			
579611	Blea Tarn Res.	146	SD 34 495583	101	1157	99	31	133	87	137	51	50	144	114	98	136	202	1282	43	26Dec
579622	Hazelrigg	146	SD 34 493578	95		113	28	118	81	129	45	45	139	101	98	122	183	1202	35	26Dec
	Lune																			
579863	Kelleth Rigg	147	NY 35 664057	305		51	46	184	71	116	80	61	130	103	91	227	273	1433		
579867	Langdale Fell	147	NY 35 659032	314		(120)	49	283	92	(140)	81	(75)	162	186	121	(270)	380	1959		
580037	Tebay, Weather Hill	147	NY 35 624035	285		(90)	53	264	90	163	51	79	167	162	113	(250)	338	1820		
580048	Orton	147	NY 35 623085	235		(67)	47	233	(74)	125	(44)	47	112	104	107	262	302	1524		
580352	Borrowdale, Crookdale Bridge	147	NY 35 549056	347		(140)	48	245	99	170	65	91	152	177	167	328	384	2066		
580361	High Borrowdale	147	NY 35 569028	238		(120)	47	250	85	147	64	81	152	178	166	317	336	1943		
580538	Sedbergh, Arant Haw	147	SD 34 664947	593		(115)	(55)	(275)	(90)	158	98	108	181	224	115	284	(350)	2053		
	Rawthey (Lune)																			
580664	Ravenstonedale, Fell End	147	SD 34 728969	283		(113)	50	(291)	102	166	79	90	184	(146)	104	307	349	1981		
580712	Ravenstonedale, Adamthwaite	147	SD 34 701998	394		(135)	(55)	311	103	169	93	97	181	195	120	337	389	2185		
580884	East Baugh Fell	147	SD 34 774925	338		(140)	(100)	306	104	174	91	105	187	219	123	323	396	2268		
581025	Sedbergh, Farfield	147	SD 34 677918	130		94	49	211	74	146	77	78	164	154	88	226	291	1652	63	26Dec
581059	Sedbergh School	147	SD 34 653919	123	1327	91	40	188	71	147	80	71	153	151	98	209	270	1569	(53	26Dec)
581234	Dent, Whernside Manor	147	SD 34 724858	172		114	66	275	90	181	78	97	(194)	190	111	297	379	2072	74	8Mar
	Lune																			
581388	Middleton-on-Lune	147	SD 34 627882	105		104	43	(178)	79	143	84	85	(157)	151	(89)	236	(269)	1618	42	6Jan
581574	South Lords Land, Gawthrop	147	SD 34 684867	305		(120)	45	237	85	188	96	(100)	202	(200)	95	282	343	1993		
581658	Casterton Fell	147	SD 34 649810	414		96	35	(200)	84	(160)	79	107	180	172	(110)	211	247	1681		
	Greta (Lune)																			
582190	Ingleton, High Leys	105	SD 34 717721	296		(95)	(40)	(190)	75	132	56	76	127	128	74	149	212	1354		
582262	Burton-in-Lonsdale	105	SD 34 653724	94		(82)	34	140	58	134	49	58	122	118	76	159	208	1238	46	26Dec
	Lune																			
582388	Arkholme	146	SD 34 586723	35		84	38	127	63	126	45	57	142	113	(97)	139	186	1217		
	Wenning (Lune)																			
582569	Clapham, Crummack	105	SD 34 770719	360		(103)	(55)	215	80	145	75	62	170	120	(105)	170	(275)	1575		
582626	Austwick, Town Head	105	SD 34 769687	149	1134	(98)	(48)	181	82	135	49	42	143	97	67	162	242	1346	52	26Dec
582777	Great Harlow	105	SD 34 696612	454	1864	168	87	282	109	197	71	54	183	179	122	298	433	2183		
582795	Clapham Common	105	SD 34 729615	360	1685	113	45	235	105	166	64	56	176	146	106	304	358	1874		
582903	High Bentham, Gale House	105	SD 34 675676	160		86	(35)	173	66	129	41	42	118	98	84	163	230	1265		
582925	Bentham, Summerhill	105	SD 34 666682	116	1168	(87)	39	167	69	123	(48)	(41)	114	98	84	171	234	1275	61	26Dec
583044	Whiteray No.44	146	SD 34 678613	355	1682	149	71	284	107	181	51	41	180	145	124	272	341	1946		
583060	Lythe Fell	146	SD 34 674631	279		122	63	223	105	153	41	43	141	131	107	251	323	1703		
583230	High Salter	146	SD 34 616620	302	1593	(120)	38	215	88	178	70	(70)	161	165	139	233	307	1784		
583327	Wray, Bellhurst	146	SD 34 616659	169		102	32	180	75	149	54	49	129	131	112	196	260	1469		

Number	Station	Co no	Grid reference	Altitude m	Av 1941-1970 mm	Jan	Feb	Mar	Apr	May	Jun	Jul	Aug	Sep	Oct	Nov	Dec	Year	Highest daily fall mm	date
NORTH WEST,0720--(contd)																				
	Lune																			
583359	Snab	146	SD 34 564682	38	1130	89	37	136	70	128	57	56	136	128	99	143	194	1273	40	26Dec
583536	Caton, Cross Gill	146	SD 34 548630	126		93	30	148	80	149	57	56	151	146	99	162	238	1409		
HYDROMETRIC AREA 0730																				
	Coastal																			
583949	Morecambe	146	SD 34 431645	7	982	77	24	92	60	108	36	34	100	71	81	114	172	969	35	26Dec
583959	Bare	146	SD 34 454644	6	993	81	27	86	62	114	29	39	96	76	77	109	169	965	32	26Dec
584094	Carnforth,Pedder Pots Res.	146	SD 34 533700	82	1151	94	(41)	139	60	129	(58)	53	156	123	107	149	226	1335	(48	26Dec)
584307	Silverdale	146	SD 34 463755	17		(88)	37	106	64	112	54	44	126	89	90	129	189	1128	40	8Aug
584341	Burton	147	SD 34 531766	60		(98)	(35)	134	66	121	(61)	58	127	124	(107)	146	(194)	1271	38	8Aug
	Beela (Coastal)																			
584635	Lupton Res.	147	SD 34 574835	168	1298	91	(42)	147	66	128	(67)	85	154	127	94	179	219	1399	35	8Aug
584771	Fisher Tarn Res.	147	SD 34 549927	226	1420	(107)	(40)	186	78	136	(89)	68	140	119	118	222	244	1547	50	25Nov
584916	Beetham Hall	147	SD 34 499790	24		97	35	119	73	122	(61)	(56)	(114)	(105)	108	139	190	1219	36	6Jan
584934	Milnthorpe S.Wks	147	SD 34 489817	8		99	29	121	63	105	55	53	119	95	105	148	183	1175	33	8Aug
	Kent																			
584969	Kentmere Common	147	NY 35 439090	367		153	60	330	136	157	106	(100)	239	280	208	439	456	2664		
585021	Kentmere, Hallow Bank	147	NY 35 465053	258		123	38	270	120	146	75	99	177	193	175	376	369	2161	82	26Dec
585053	Kentmere	147	NY 35 453023	155		139	31	246	113	138	72	83	173	163	175	338	320	1991		
585121	Dubbs Res.	147	NY 35 421018	227	1695	(124)	43	214	91	127	74	84	161	157	171	308	303	1857	83	26Dec
585185	Staveley, Ashes Farm	147	SD 34 469968	122		108	29	192	91	127	92	71	153	145	(140)	243	270	1661		
585222	Potter Fell	147	SD 34 496987	236	1746	(125)	(38)	194	(100)	153	77	(80)	137	149	149	(285)	361	1848		
	Sprint (Kent)																			
585298	Longsleddale, Stockdale	147	NY 35 490053	184		139	47	281	129	(160)	118	102	190	180	180	386	426	2338		
585311	Longsleddale, Swinklebank	147	NY 35 493043	177		117	45	243	113	157	70	(81)	164	161	147	341	384	2023	77	26Dec
	Mint (Kent)																			
585441	Bannisdale Head	147	NY 35 518035	244		115	45	246	108	159	67	87	148	(175)	167	307	357	1981		
585461	Bannisdale, Muddy Brow	147	NY 35 546015	271		127	50	241	90	158	68	91	153	170	143	309	332	1932		
585583	Grayrigg	147	SD 34 580971	174		(110)	36	(170)	83	131	83	69	(145)	109	102	210	(256)	1504		
	Kent																			
585693	Kendal Grammar School	147	SD 34 518915	41	1281	(100)	35	160	84	(124)	70	54	124	117	128	192	(218)	1406		
585938	Underbarrow Vicarage	147	SD 34 463926	35		(101)	(39)	(155)	67	112	67	58	147	127	118	201	248	1440	46	6Jan
586055	Levens, Bridge End	147	SD 34 474857	7	1259	87	(38)	142	70	111	67	59	115	112	156	168	188	1313	37	6Jan
	Coastal																			
586163	Meathop, Ulpha Farm	147	SD 34 453813	12		107	31	118	73	112	63	48	126	102	109	146	185	1220	32	26Dec
586415	Merlewood	147	SD 34 409796	91		106	32	120	76	120	63	54	135	110	107	145	181	1249	(38	6Jan)
586467	Flockburgh	147	SD 34 365758	18		96	34	113	71	108	48	38	111	82	96	129	187	1113	35	26Dec
586492	High Newton Res.	147	SD 34 399839	178	1385	117	29	137	75	114	66	64	150	116	128	193	206	1395	(44	6Jan)
586507	High Newton	147	SD 34 401829	123		123	35	162	79	126	(88)	67	167	121	128	189	226	1511	48	23Jun
586567	Cartmel	147	SD 34 381783	35		113	(42)	117	72	106	66	42	130	96	106	145	188	1223	44	6Jan
	Brathay (Leven)																			
586870	Elterwater,Carr Bowes	147	NY 35 329039	72		194	50	314	131	146	90	101	207	209	197	394	479	2512		
586897	Brathay Hall	147	NY 35 366032	49		137	43	254	(102)	126	65	76	171	168	177	350	(378)	2047	96	25Nov
	Rothay (Brathay)																			
586932	Grasmere, Tongue Gill	147	NY 35 351114	536		(180)	(40)	(350)	134	(170)	108	112	288	223	(230)	316	(500)	2651		
586945	Grasmere, Lakeing	147	NY 35 338087	65		163	38	310	138	154	80	86	234	227	196	468	431	2525		
586967	Grasmere, Easedale Tarn	147	NY 35 311084	318		(180)	44	324	135	199	60	109	285	(250)	(250)	(550)	447	2833		
587060	Rydal Hall	147	NY 35 364064	108	2131	(160)	47	244	109	133	(72)	86	199	203	182	362	428	2225		
587085	Ambleside, Scandale Fell	147	NY 35 380080	337		(150)	(40)	(300)	116	150	86	109	238	206	247	550	408	2600		
	Leven																			
587200	Briery Close	147	NY 35 391019	107	1749	(120)	39	247	91	121	73	75	153	146	150	324	324	1863	91	25Nov
	Trout (Leven)																			
587253	Kirkstone Pass	147	NY 35 408088	547		(150)	(50)	313	(115)	168	101	89	(240)	(220)	(250)	368	471	2535		
587328	Holehird	147	NY 35 411007	149	1743	(127)	(38)	189	83	107	70	63	155	(132)	146	256	242	1608		
	Leven																			
587359	Windermere, Whasdyke	147	SD 34 434979	175		(114)	(37)	215	98	121	78	73	147	154	155	271	300	1763	65	25Nov
587408	Ferry House	147	SD 34 390956	44	1566	(124)	(31)	192	90	114	75	61	164	141	135	246	269	1642	50	26Dec
587478	Hawkshead	147	SD 34 362973	84	1815	155	36	217	92	126	59	77	177	178	166	312	320	1915	73	25Nov
587530	Ghyll Head Res.	147	SD 34 397922	128	1608	137	48	190	95	117	64	73	190	157	150	241	288	1750		
587551	Tower Wood S.Wks	147	SD 34 385912	46	1580	140	31	184	90	119	52	69	149	145	(152)	239	276	1646	47	26Dec
587700	Grizedale	147	SD 34 337942	91	1914	158	(34)	160	78	105	55	75	158	137	143	206	253	1562		
587838	Haverthwaite, Abbots Reading	147	SD 34 344851	17		139	35	153	80	110	50	56	142	120	133	206	240	1464		
	Coniston (Leven)																			
588005	Coniston, Holywath	147	SD 34 299978	76	2480	196	62	264	132	139	73	125	257	250	220	395	426	2539	73	26Dec
	Coastal																			
588584	Little Urswick	147	SD 34 264738	40	1195	91	29	113	82	103	43	61	(136)	89	119	143	188	1197	39	8Aug
588619	Stainton, The Croft	147	SD 34 246724	67		74	23	92	78	106	39	50	120	(81)	117	138	(185)	1103	37	26Dec
588702	Poaka Beck	147	SD 34 240781	156	1305	(89)	28	120	94	118	(58)	68	(152)	96	122	155	218	1318	39	26Dec
HYDROMETRIC AREA 0740																				
	Coastal																			
588797	Barrow-in-Furness S.Wks	147	SD 34 216689	7	1026	69	24	83	79	81	28	47	104	74	111	115	171	986	33	26Dec
588813	WALNEY: South Walney	147	SD 34 214620	7		66	25	88	81	76	32	36	(95)	61	(92)	125	147	924	(31	8Aug)
588849	Walney: Airfield	147	SD 34 175706	13		68	19	73	75	83	(32)	35	101	62	107	115	161	931		
588999	Torver, Broughton Moor	147	SD 34 260941	271		(175)	51	237	114	128	76	(100)	237	224	215	343	320	2220		
589068	Broughton, Woodlands Brook	147	SD 34 246893	28		(130)	34	179	100	(107)	(56)	69	179	148	153	250	250	1655		
589117	Beanthwaite, Buckhorn Ho.	147	SD 34 246848	96		127	(30)	(152)	98	117	(68)	63	157	111	(125)	149	(223)	1420	48	26Dec

Number	Station	Co no	Grid reference	Altitude m	Av 1941-1970 mm	Jan	Feb	Mar	Apr	May	Jun	Jul	Aug	Sep	Oct	Nov	Dec	Year	Highest daily fall mm	date
NORTH WEST, 0740--(cont.)																				
	Dudlon																			
589225	Harlknott Pass	147	NY 35 232012	349		(210)	80	260	168	164	106	180	260	260	216	302	392	2598		
589233	Seathwaite Tarn	147	SD 34 240984	378	2467	210	68	262	(160)	161	74	120	(259)	236	221	339	424	2534		
589358	Ulpha	147	SD 34 209947	78	2020	189	55	217	132	131	(51)	106	216	189	197	270	364	2117	68	26Dec
589376	Ulpha, Woodend Farm	147	SD 34 172963	257		231	43	210	153	176	75	141	236	170	203	256	324	2218		
589474	Ulpha, Bigertmire	147	SD 34 172927	264		(210)	52	196	150	(158)	58	108	(208)	209	207	252	332	2140		
589499	Dudlon Hall	147	SD 34 194895	18		155	38	184	107	135	63	94	(190)	176	(142)	276	284	1844		
	Coastal																			
589766	Baystone Bank Res.	147	SD 34 171859	88	1616	(130)	43	137	108	132	(56)	(94)	183	135	143	192	234	1587		
589776	Lanthwaite	147	SD 34 165851	44	1399	132	42	133	110	123	51	84	174	108	125	171	221	1474	39	26Dec
590101	Fellside	147	SD 34 117882	81	1259	99	(30)	(120)	(86)	100	(40)	68	139	84	109	116	164	1155		
	Esk																			
590109	Boot	147	NY 35 195011	85		205	40	186	143	138	77	130	190	(180)	173	213	246	1921		
590602	Eskmeals Met.Office	147	SD 34 085931	8	1094	110	29	108	92	92	29	71	137	73	113	128	200	1182	38	19Jan
	Irt (Esk)																			
590690	Wastwater Hotel	147	NY 35 187087	79	2576	238	58	195	127	154	97	185	245	(220)	194	328	332	2373		
590860	Peagill	147	NY 35 106045	41		129	26	120	106	111	60	112	161	139	152	173	197	1486	41	26Dec
591103	Low Place Farm	147	NY 35 154017	91		201	37	153	122	134	78	(125)	182	151	158	186	220	1747		
	Calder (Coastal)																			
591420	Sellafield, Windscale Wks	147	NY 35 027032	13	1084	79	22	88	78	94	(24)	72	120	76	120	124	(164)	1061	19	2Nov
591421	*Sellafield, Windscale Wks No.2	147	NY 35 027032	13		(89)	24	93	82	91	25	(70)	120	77	123	129	(191)	1114	45	26Dec
	Ehen (Coastal)																			
591565	Gillerthwaite	147	NY 35 145141	129	2344	175	60	273	152	158	80	133	256	212	208	341	383	2431		
591641	Ennerdale	147	NY 35 085153	117	1795	131	(27)	183	126	122	67	103	222	175	172	245	296	1869	86	26Dec
591688	Ennerdale Bridge	147	NY 35 067157	110		112	26	133	114	110	58	95	190	142	172	187	246	1585		
591877	Summergrove	147	NX 25 993159	86	1218	75	19	98	87	110	31	86	(138)	113	119	150	240	1266	53	26Dec
591973	Cleator, Low Cock How Farm	147	NY 35 057143	198		(110)	23	(140)	94	116	41	(100)	197	118	156	167	230	1492		
592066	Braystones	147	NY 35 008058	11	1037	75	20	84	62	97	24	69	120	68	125	112	178	1034		
	Coastal																			
592199	St Bees Head	147	NX 25 941143	94	953	(60)	18	84	65	88	19	65	(110)	75	108	132	179	1003		
HYDROMETRIC AREA 0750																				
	Derwent																			
592429	Stockley Bridge	147	NY 35 233110	178	3552	260	(80)	(423)	217	185	134	(210)	411	320	312	682	532	3766		
592430	Sprinkling Tarn	147	NY 35 228090	600	4298	237	(100)	(445)	(240)	221	155	283	577	345	(350)	743	552	4248		
592431	Styhead Tarn	147	NY 35 221097	449	4129	259	(90)	(425)	225	210	140	292	512	342	344	628	561	4028		
592446	Seathwaite	147	NY 35 235121	129	3120	219	(75)	(362)	183	152	104	172	348	338	284	578	500	3315		
592447	Seathwaite Farm	147	NY 35 235121	129		(220)	(69)	(372)	171	158	114	--	--	--	--	--	--	---		
592467	*Honister Pass No.2	147	NY 35 225135	358		(260)	90	(475)	182	144	105	178	(382)	(361)	313	604	565	3659		
	Greta (Derwent)																			
592762	Hill Top Gill	147	NY 35 317120	290	2571	(163)	37	308	145	158	68	104	318	233	258	510	468	2770		
592764	Thirlmere, The Nook	147	NY 35 319129	189	2476	(164)	(38)	314	154	172	72	96	295	224	234	485	459	2707	157	25Nov
592775	Birkside	147	NY 35 338133	655	2474	(160)	(35)	(320)	179	184	100	107	279	214	237	392	463	2670		
592787	Wythburn	147	NY 35 318139	186	2580	(180)	32	309	154	172	67	91	294	227	235	496	471	2728		
592790	Ullscarf	147	NY 35 295121	690	3130	(180)	(70)	(390)	199	183	119	139	346	324	321	631	571	3473		
592806	Brown Rigg	147	NY 35 309148	427	2939	(170)	(60)	309	166	173	86	98	318	259	252	543	544	2978		
592840	Armboth Fells	147	NY 35 292154	457	2576	(160)	(55)	(300)	168	165	103	96	293	263	258	538	550	2949		
592349	Dale Head Hall	147	NY 35 313175	189	2259	(140)	43	(266)	140	145	83	78	244	182	188	411	443	2363		
592864	Brown Cove	147	NY 35 331162	640	2431	(170)	28	(300)	(190)	179	101	97	284	203	221	389	391	2553		
	Glenderamackin (Greta)																			
592999	Redmire Farm	147	NY 35 374298	223		(110)	43	(214)	81	98	52	50	(155)	154	134	263	(294)	1648	106	25Nov
593037	Groove Beck	147	NY 35 376223	398		(136)	(46)	(217)	122	150	70	(65)	161	144	187	330	343	1971		
593179	Threlkeld, New S.Wks	147	NY 35 324253	142		103	(40)	176	92	103	72	(65)	145	127	129	309	263	1624		
	Derwent																			
593351	Millbeck	147	NY 35 252262	101		(90)	32	(191)	102	103	58	59	130	118	(113)	237	263	1496		
593414	High Snab Farm	147	NY 35 222190	232		135	45	277	133	144	69	99	235	173	207	363	426	2306		
593521	How Farm	147	NY 35 246243	76		(95)	(33)	(184)	94	97	72	66	126	113	129	259	276	1544		
593525	Braithwaite, Bisoi	147	NY 35 232243	84		(90)	38	219	106	108	60	73	142	133	151	284	305	1709		
593676	Hause Gill W.Wks	147	NY 35 263324	267	1561	(87)	28	(200)	98	103	47	63	155	108	104	178	245	1416		
593711	Bassenthwaite, Fell Garth	147	NY 35 222326	155		(87)	29	(130)	81	(86)	36	54	109	93	(90)	144	190	1129	48	26Dec
593894	Sunderland S.Wks	147	NY 35 179351	114		65	24	131	75	84	42	71	122	96	101	145	(180)	1136		
	Cocker (Derwent)																			
594022	Bleaberry Tarn	147	NY 35 167154	506	2839	(180)	(61)	(325)	197	228	96	185	(270)	249	256	441	456	2944		
594200	Cornhow Treatment Wks	147	NY 35 150222	98		133	35	168	106	115	59	81	156	147	160	231	280	1671	80	26Dec
594442	Cockermouth Moor Res.	147	NY 35 117300	79	1101	81	23	(111)	74	(87)	49	50	130	112	102	164	184	1167	(49	26Dec)
	Derwent																			
594971	Stainburn Res.	147	NY 35 022293	56	1044	70	18	(108)	73	84	37	68	(133)	124	106	137	167	1125	39	8Sep
	Ellen (Coastal)																			
595248	Sandale, B.B.C. Transmitting Sta.	147	NY 35 267400	363		(70)	31	(145)	70	104	54	80	(128)	148	113	240	(215)	1398		
595272	Quarry Hill Filter Wks	147	NY 35 219412	143	1093	60	26	(120)	67	78	34	51	100	(107)	(95)	173	177	1088	56	25Nov
595496	Oughterside	147	NY 35 122406	64		61	15	104	58	88	32	48	133	107	103	122	125	996	32	8Sep
	Coastal																			
595717	Allonby, Mealo House	147	NY 35 078416	3		(49)	15	84	58	(82)	(38)	(35)	117	(101)	95	107	126	907	37	8Sep
595739	Aspatria	147	NY 35 154423	62		(60)	(19)	(109)	61	86	49	50	133	109	93	137	162	1068		
	Wampool (Coastal)																			
596790	Thursby S.Wks	147	NY 35 317504	30		48	11	84	50	73	29	56	114	85	74	(120)	125	869		
596964	Westward Park Farm	147	NY 35 289449	93		60	20	118	53	77	27	50	109	(108)	(99)	(157)	143	1021		
596936	Brookfield	147	NY 35 242478	34	871	55	20	120	50	69	36	56	119	99	(93)	128	(166)	1011	37	25Nov
597028	Wiggonby School House	147	NY 35 296530	53		38	13	(81)	48	73	28	(43)	109	86	82	103	134	838	31	26Dec

Number	Station	Co no	Grid reference	Altitude m	Av 1941-1970 mm	Jan	Feb	Mar	Apr	May	Jun	Jul	Aug	Sep	Oct	Nov	Dec	Year	Highest daily fall mm	date
						Rainfall in millimetres														
HYDROMETRIC AREA 0760																				
	Eden																			
597518	Aisgill Moor	147	SD 34 778963	360		145	95	319	101	162	80	84	169	198	114	291	368	2126		
597608	Castlethwaite	147	NY 35 785027	253		(100)	(70)	(250)	90	149	37	55	130	112	97	278	328	1696		
597684	Kirkby Stephen, South Road	147	NY 35 771077	191		62	(51)	(180)	70	132	48	34	95	60	78	181	237	1228	59	25Nov
598146	Barras Sta.	147	NY 35 844120	343		82	49	(225)	68	128	34	41	91	49	76	119	187	1149		
598384	Warcop	147	NY 35 749156	152		48	42	154	64	112	31	38	88	48	72	136	175	1008	38	25Nov
598806	Appleby Castle	147	NY 35 684198	146	852	58	41	125	50	112	27	38	81	41	81	114	178	946	40	26Dec
598807	Appleby, Bongate	147	NY 35 688202	151	872	58	42	136	56	110	33	39	77	44	77	113	177	962	37	26Dec
598927	Scalebeck Farm	147	NY 35 672143	183		59	40	160	67	112	40	32	92	50	95	177	223	1147		
	Lyvennet (Eden)																			
599673	Shap S.Wks	147	NY 35 558158	244		(75)	31	(220)	84	118	29	28	115	57	111	216	293	1377		
	Eden																			
599878	Great Dun Fell	147	NY 35 711322	847		156	457	388	339	160	81	143	172	164	153	208	258	2679		
	Eamont (Eden)																			
600137	Brotherswater	147	NY 35 403118	183		144	39	347	140	161	98	82	224	226	221	(420)	(440)	2542		
600286	Grisedale Bridge	147	NY 35 391163	146	2217	(149)	(50)	287	133	159	(63)	61	181	(155)	(178)	343	412	2171	(102	25Nov)
600670	Soulby	147	NY 35 466257	183		71	29	(159)	(85)	121	44	33	99	85	104	170	241	1241	56	25Nov
600836	Penrith, Tirril	147	NY 35 497259	191		64	28	(149)	72	115	48	31	105	69	101	136	207	1125	48	25Nov
600906	Skirsgill	147	NY 35 513289	137		44	(33)	117	64	109	44	29	62	54	86	112	(160)	914		
600932	Penrith, Castle Park	147	NY 35 513299	149	868	64	28	118	74	108	48	32	97	51	88	116	164	988	40	26Dec
	Lowther (Eamont)																			
600961	Wasdale Pike	147	NY 35 537085	564	2343	(130)	(60)	(300)	104	171	77	81	172	185	(170)	420	386	2256		
600990	Shap Fell, Birbeck	147	NY 35 565115	282	1519	(90)	(40)	(200)	92	142	32	39	124	92	130	254	349	1584		
	Swindale (Lowther)																			
601077	Mosedale Cottage	147	NY 35 496095	440	2560	141	70	332	136	180	75	97	234	268	218	512	532	2795		
	Haweswater (Lowther)																			
601184	Blea Water	147	NY 35 456108	427	2831	(170)	(65)	428	145	188	90	118	267	324	253	466	575	3089		
601258	Guerness	147	NY 35 482135	275	2104	110	60	(300)	133	170	73	53	186	183	197	411	(450)	2326		
601303	Burn Banks	147	NY 35 503159	213	1710	(80)	(56)	237	112	141	37	36	138	83	(157)	303	396	1776	91	25Nov
	Lowther (Eamont)																			
601404	Kidmoor	147	NY 35 479193	335	1766	79	45	230	110	146	27	35	135	91	174	392	382	1846		
601494	Askham Hall	147	NY 35 515239	186	1070	(62)	34	151	86	119	33	31	105	63	113	140	205	1142	46	26Dec
	Eamont (Eden)																			
601580	Penrith S.Wks	147	NY 35 547294	101		(43)	(31)	(106)	59	(102)	37	25	88	45	(75)	104	157	872		
	Eden																			
601786	Blencarn	147	NY 35 637312	170	885	(51)	29	(110)	(53)	(107)	54	49	71	48	--	--	--	---		
602105	Gamblesby, Twotop Hill	147	NY 35 634407	506		(80)	(60)	190	78	141	48	104	106	71	82	(140)	139	1239		
602252	Haresceugh Castle	147	NY 35 610428	244		60	46	138	72	127	49	78	91	79	69	112	142	1063		
602644	Low House	147	NY 35 514481	61		39	19	96	51	99	52	52	86	63	70	95	119	841		
	Irthing (Eden)																			
603144	Lampert Farm	147	NY 35 682746	291		(60)	47	152	60	108	(50)	62	140	(116)	95	167	176	1233		
603295	Wyliesike Farm	147	NY 35 662710	201		(65)	(48)	(155)	57	101	46	69	114	127	(100)	(169)	(180)	1231		
603741	Walton, Hillfield Farm	147	NY 35 531654	79		(36)	29	96	44	118	49	52	117	97	74	113	129	954		
603765	Walton, Sandysike	147	NY 35 516640	61		(40)	(27)	(105)	(44)	114	45	46	(118)	98	70	133	128	968		
	Gelt (Irthing)																			
604022	New Water	147	NY 35 580513	299	1056	(60)	(45)	101	79	122	52	91	84	84	70	122	141	1051		
604039	Geltsdale	147	NY 35 575537	229	1065	(60)	46	(124)	79	131	49	75	108	106	88	139	171	1176		
604074	Old Water	147	NY 35 590533	302	1096	(45)	(45)	106	82	128	57	86	99	108	69	146	171	1142		
604141	Castle Carrock	147	NY 35 545551	146	844	35	24	(105)	66	118	65	63	101	(87)	(77)	108	143	992	36	26Dec
	Eden																			
604312	Warathwaite Head	147	NY 35 472497	119		46	27	87	50	95	51	48	(108)	76	81	97	132	898	31	26Dec
604470	Scaleby Hall Farm	147	NY 35 451631	31		26	20	77	43	101	40	40	139	(95)	78	112	136	907	31	8Sep 26Dec
	Petteril (Eden)																			
604672	Johnby, Hill Cottage	147	NY 35 429333	259		75	33	(164)	82	(117)	45	42	110	92	112	227	201	1300		
604740	Newton Rigg	147	NY 35 493310	171	930	48	28	107	64	109	48	34	90	65	86	129	159	967	46	25Nov
604741	*Newton Rigg No.2	147	NY 35 493310	171		(60)	26	(119)	67	112	51	35	(89)	67	88	136	163	1013		
605014	Calthwaite, Thiefside	147	NY 35 489411	130		48	24	104	54	109	59	44	(86)	60	80	120	138	926	35	26Dec
605050	Broadfield House	147	NY 35 440443	155	797	41	23	(103)	55	99	45	47	106	66	80	(107)	127	899	33	26Dec
	Caldew (Eden)																			
605336	Carrock Mine	147	NY 35 323329	359		(85)	59	204	102	(125)	66	98	137	145	126	228	282	1657		
605473	Carrock Beck	147	NY 35 347352	308		69	38	161	81	106	51	57	107	(128)	122	(251)	232	1403		
605571	Hesket Newmarket	147	NY 35 337390	194		46	28	138	68	91	35	42	90	101	91	178	165	1073		
605806	Welton	147	NY 35 357440	131		50	21	124	58	83	32	36	100	91	85	143	154	977	48	25Nov
605815	Chapel Lane Cottage	147	NY 35 379444	108		61	26	114	62	(89)	45	39	112	86	92	134	149	1009		
605962	Skelton	147	NY 35 440374	186		(53)	19	119	61	107	37	28	106	(57)	91	152	158	988	(50	25Nov)
606194	Durdar, Stoneraise School	147	NY 35 403499	81		(38)	15	86	42	73	55	40	87	82	79	93	116	806	(31	8Sep)
606270	Carlisle Cemetery	147	NY 35 390544	35	794	39	(15)	71	39	83	32	36	102	85	78	85	130	795	29	26Dec
	Eden																			
606320	Stainton S.Wks	147	NY 35 378578	15		(32)	15	73	--	--	--	--	--	--	--	--	--	---	14	8Mar
606336	Carlisle Met.Office	147	NY 35 384603	26	871	32	17	76	33	83	40	40	127	87	74	106	137	852	33	26Dec

Isle of Man

ISLE OF MAN GAS AND WATER AUTHORITY AREA

HYDROMETRIC AREA 1030

Number	Station	Co no	Grid reference	Altitude m	Av 1941-1970 mm	Jan	Feb	Mar	Apr	May	Jun	Jul	Aug	Sep	Oct	Nov	Dec	Year	Highest daily fall mm	date
						Rainfall in millimetres														
	Coastal																			
607093	MAN: Block Bary Dam	148	SC 24 388900	189	1619	198	67	166	177	(95)	17	53	148	87	220	188	310	1726		
607334	MAN: Ballure Res.	148	SC 24 455930	75	1385	150	46	135	102	94	17	38	139	101	179	172	282	1455	88	26Dec
607428	MAN: Cornaa	148	SC 24 468894	41		116	43	133	96	82	16	28	123	111	166	189	221	1324	60	26Dec
607472	MAN: Snaefell	148	SC 24 398982	614		(221)	(57)	(154)	(160)	104	24	67	197	134	241	205	265	1829		
607627	MAN: Clypse Res., West	148	SC 24 402807	137	1281	(135)	34	92	85	82	15	51	133	113	119	152	207	1218	71	26Dec
607708	MAN: West Baldwin Res.	148	SC 24 358831	145	1536	183	64	121	138	92	18	61	163	108	185	182	256	1571	(81	26Dec)
607828	MAN: Douglas Cemetery	148	SC 24 381776	85	1137	117	37	86	83	72	17	36	106	94	113	128	198	1087	(62	26Dec)
607914	MAN: Glen Vine	148	SC 24 337784	58		136	37	98	91	69	15	34	128	107	136	147	203	1201	(62	26Dec)
608160	MAN: Ronaldsway Airport	148	SC 24 279687	16	866	96	28	62	67	63	25	29	92	65	83	79	142	831	39	26Dec
	Silver Burn (Coastal)																			
608179	MAN: Cringle Res.	148	SC 24 253743	152	1273	125	42	79	97	69	21	30	134	109	134	(123)	181	1144	(55	26Dec)
	Coastal																			
608371	MAN: Ballagawne Res.	148	SC 24 237715	111	1012	(104)	33	68	78	72	22	36	101	84	120	98	150	966	49	26Dec
608405	MAN: Glenchass	148	SC 24 201676	62		106	29	81	70	68	16	36	92	71	97	89	133	888	40	26Dec
608556	MAN: Glen Maye Filters	148	SC 24 237798	81	904	(140)	33	(97)	116	(76)	(18)	40	113	(73)	135	114	170	1125	58	26Dec
608780	MAN: Knockaloe Experimental Farm	148	SC 24 237823	61		127	23	86	100	63	15	40	111	60	110	101	175	1011	57	26Dec
608970	MAN: Ballaugh	148	SC 24 346935	30		148	35	92	130	60	17	40	93	65	112	93	177	1062	(66	26Dec)
609009	MAN: Curragh's Wildlife Park	148	SC 24 368943	14		153	(34)	96	109	63	15	(36)	94	56	126	102	(186)	1070	71	26Dec
609234	MAN: Point of Ayre	148	NX 25 463047	9	832	87	20	61	80	56	15	22	83	78	125	82	126	835	36	26Dec

Scotland

SOLWAY RIVER PURIFICATION BOARD AREA

Number	Station	Co no	Grid reference	Altitude m	Av 1941-1970 mm	Jan	Feb	Mar	Apr	May	Jun	Jul	Aug	Sep	Oct	Nov	Dec	Year	Highest daily fall mm	date
	HYDROMETRIC AREA 0770																			
	Esk																			
610122	Eskdalemuir Observatory	093	NT 36 235026	242	1506	73	47	224	101	88	72	63	163	146	190	229	252	1648	52	25Nov 26Dec
	Black Esk (Esk)																			
610504	Mid Height	093	NT 36 183012	335		80	35	200	100	85	70	62	196	159	194	261	238	1680		
610569	Black Esk Res.	093	NY 35 203958	259		(75)	34	170	99	86	85	115	178	170	165	230	204	1611		
610584	Sandyford	093	NY 35 205933	204	1366	69	33	164	99	77	79	90	165	126	147	187	190	1426	43	26Dec
610606	Paulmbrae	093	NY 35 230959	283	1498	(75)	35	170	94	83	90	103	176	162	170	210	202	1570		
	Esk																			
610755	Bentpath, Westerkirk Mains	093	NY 35 293916	122		46	31	190	97	85	73	62	178	126	150	185	225	1448	55	26Dec
610851	Megdale	093	NY 35 300954	166		67	37	203	89	88	(67)	61	174	122	161	187	211	1467		
611820	Irvine House	093	NY 35 374806	61	1223	42	23	121	62	94	59	69	139	116	148	164	196	1233	44	26Dec
	Liddel (Esk)																			
612720	Newcastleton	064	NY 35 479870	105		47	34	165	71	100	65	76	157	135	131	199	193	1373	52	25Nov
	Lyne (Esk)																			
613904	#Crew Fell Filter House	147	NY 35 558774	164		28	28	146	44	106	64	61	185	142	(116)	(139)	(182)	1241		
614101	#Shankbridge End Farm	147	NY 35 470700	77		30	23	97	53	112	(45)	60	181	112	90	120	147	1070	47	22Aug
614226	#Bolton Fell	147	NY 35 487698	107		41	22	(104)	45	106	(53)	64	(193)	108	99	109	150	1094	43	22Aug
614461	#Longtown, Cent.Arm.Depot	147	NY 35 347673	15	857	32	20	82	44	75	(31)	(36)	(144)	92	86	82	(132)	856		
	Coastal																			
614581	Solway Bank	093	NY 35 308774	139	1206	43	23	118	86	92	60	71	149	108	127	(163)	213	1253	50	26Dec
	Kirtle (Coastal)																			
614844	Winterhope	093	NY 35 273823	174	1370	54	23	143	94	91	55	70	187	113	142	185	200	1357	44	26Dec
614983	Springkell	093	NY 35 255751	91	1142	(46)	(17)	--	--	--	--	--	--	--	--	--	--	---	9	27Feb
	Coastal																			
615317	Annan	093	NY 35 193651	11	966	39	15	70	48	--	--	--	--	--	--	--	--	---	(15	19Jan)
	HYDROMETRIC AREA 0780																			
	Annan																			
615328	Corehead	093	NT 36 073124	197		61	24	178	90	(84)	61	73	160	111	172	212	(175)	1401	37	26Dec
615448	Moffat, Hydro Gardens	093	NT 36 079063	116		71	20	162	90	80	41	68	136	104	172	203	207	1354	46	25Nov
	Moffat (Annan)																			
616028	Roundstonefoot	093	NT 36 140086	143		78	27	194	103	94	72	91	171	110	169	214	196	1519		
616122	Cornal Burn	093	NT 36 130036	335		(80)	28	179	95	93	49	84	180	100	198	203	235	1514		
	Annan																			
616576	Fourmerkland	093	NY 35 103866	58		55	22	110	83	72	33	63	128	93	144	122	151	1076	36	26Dec
616623	Auchenroddan No.2	093	NY 35 123880	122		70	23	112	85	75	35	70	115	111	143	140	176	1155		
	Ae (Kinnel)																			
616995	Cran Loch	093	NY 35 005938	335	1556	(80)	31	160	116	95	58	87	192	120	247	175	230	1591		
	Annan																			
617949	Lochmaben Hospital	093	NY 35 074827	65	1119	58	19	103	(82)	71	39	74	124	89	140	121	162	1082	41	26Dec
618140	Kirkwood	093	NY 35 120752	79	1108	51	19	96	88	66	64	58	123	83	135	126	164	1073	32	26Dec
	HYDROMETRIC AREA 0790																			
	Coastal																			
619154	Kinmount House	093	NY 35 136693	46		56	(15)	95	62	82	70	54	108	79	117	133	144	1015	(37	23Jun)
	Afton (Nith)																			
620142	Afton Water	085	NS 26 637024	462	2250	140	(70)	(250)	122	93	99	162	196	253	288	321	323	2317		
620146	Alwhat Burn	085	NS 26 642029	437	2224	(140)	(70)	(250)	132	97	86	168	199	215	292	318	350	2317		
620148	Montraw	085	NS 26 639035	418	2058	(135)	(65)	(235)	115	87	104	157	179	170	273	312	332	2164		
620155	Montraw Burn	085	NS 26 649032	474	2215	(140)	(70)	(250)	127	97	113	172	220	197	284	316	318	2304		
620161	Green Burn	085	NS 26 633035	431	2257	(140)	(70)	(250)	128	91	106	153	187	180	262	315	328	2210		
620168	Afton Filters No.4	085	NS 26 630050	389	2051	(130)	(67)	227	128	84	94	118	166	151	247	305	302	2019		
	Nith																			
621150	Euchanhead	093	NS 26 683058	418	2017	(130)	34	210	122	87	90	120	184	161	279	328	(308)	2053		
621169	Poltallan Burn	093	NS 26 692075	472	1811	(120)	25	178	103	83	67	84	157	140	252	285	255	1749		
621202	Benzien Craig	093	NS 26 723067	302	1632	(105)	25	214	93	79	(70)	81	158	135	255	275	278	1768		
621206	Euchan Filters	093	NS 26 729070	280	1574	110	28	193	87	84	68	78	148	116	243	272	270	1697	51	26Dec
621335	Eliock	093	NS 26 797074	162	1240	70	17	154	66	69	55	76	113	84	187	221	245	1357	51	26Dec
621983	Kettleton Filters	093	NX 25 901995	195		(67)	15	139	79	74	37	69	157	101	172	175	(208)	1293	(45	26Dec)
	Scar (Nith)																			
622644	Capenoch	093	NX 25 845940	52		79	24	130	86	69	34	65	144	95	186	169	209	1290	(41	26Dec)
	Nith																			
622885	Blackwood	093	NX 25 907870	30	1155	68	16	118	77	66	48	54	128	81	162	148	196	1162	50	26Dec
	Cluden (Nith)																			
623619	Maxwelton House	093	NX 25 820896	107		74	24	146	82	60	31	80	134	100	187	170	213	1301	43	26Dec
623954	Glenkiln Res.	092	NX 25 849776	137	1426	94	27	160	96	69	32	70	183	117	198	214	236	1496	(55	26Dec)
624032	Newtonairds	093	NX 25 889799	37		86	22	145	78	68	56	53	179	100	176	188	210	1361	49	26Dec
	Nith																			
624179	Dumfries, Crichton Royal	093	NX 25 982747	49	1052	70	17	117	64	65	30	49	142	65	143	132	175	1069	47	26Dec
624349	Lochrutton W.Wks	092	NX 25 901743	83	1215	54	20	122	80	60	31	43	172	84	161	163	180	1170	44	26Dec
624438	Dumfries, Drungans Factory	092	NX 25 950745	16		79	20	118	67	56	29	45	144	74	167	142	183	1124	46	26Dec

Number	Station	Co no	Grid reference	Alti-tude m	Av 1941-1970 mm	Jan	Feb	Mar	Apr	May	Jun	Jul	Aug	Sep	Oct	Nov	Dec	Year	Highest daily fall mm	date
SOLWAY, 0790--(cont'd)																				
624573	Glencaple	093	NX 25 995682	9	1020	75	15	113	64	71	19	36	127	65	146	120	171	1022	40	26Dec
624621	West Glen Filters	092	NX 25 957654	49		95	21	172	91	95	21	57	192	110	232	209	252	1537	60	26Dec
HYDROMETRIC AREA 0800																				
Coastal																				
625216	Portling	092	NX 25 881544	46		52	23	112	58	60	27	50	138	85	150	155	150	1060	28	26Dec
Urr (Coastal)																				
625486	Corsock	092	NX 25 753755	154	1405	134	25	148	89	70	48	76	190	100	171	183	215	1449	56	26Dec
625769	Chipperkyle	092	NX 25 784688	94	1227	83	24	131	81	56	24	54	143	96	169	188	182	1231	44	26Dec
626420	Dalbeattie S.Wks	092	NX 25 832603	8		68	23	133	66	(52)	25	58	162	82	165	187	179	1200	(41	26Dec)
Coastal																				
626657	Auchencairn, Daltamie	092	NX 25 802518	12		67	28	113	65	54	27	47	139	102	162	174	155	1133	37	26Dec
626917	Girdstingwood	092	NX 25 745466	60		80	24	91	78	61	35	56	149	109	(160)	162	(144)	1149	34	26Dec
Dee																				
627090	Loch Dee	092	NX 25 480791	238	2232	180	50	262	129	110	87	121	369	269	304	378	298	2557		
627258	Craigencallie	092	NX 25 504779	226	2147	176	50	284	112	99	98	124	234	217	290	399	280	2363		
627371	Clatteringshaws	092	NX 25 554780	178	1953	152	42	254	111	96	60	88	216	165	270	346	275	2075	72	25Nov
Pullaugh (Dee)																				
627410	Loch Grennoch No.1	092	NX 25 542681	218	2164	189	60	269	128	93	70	131	201	197	296	341	301	2276		
627422	Loch Grennoch No.2	092	NX 25 514692	480	2680	(210)	(75)	(320)	150	97	105	156	240	209	343	499	315	2719		
627438	Loch Grennoch No.3	092	NX 25 537698	213	2176	180	(60)	248	134	88	61	149	220	199	311	363	316	2329		
627450	Loch Grennoch No.4	092	NX 25 531712	315	2221	(190)	(60)	263	130	88	74	141	213	190	311	360	312	2332		
627466	Loch Grennoch No.5	092	NX 25 548718	213	2137	200	61	238	116	90	77	149	196	178	282	365	301	2253		
627477	Loch Grennoch No.6	092	NX 25 543736	216	2119	195	65	257	124	95	78	146	189	189	309	368	368	2383		
627478	Pullaugh Burn	092	NX 25 544741	183	2099	172	46	245	119	91	78	145	197	182	269	334	312	2190	77	26Dec
Dee																				
627518	Laggan of Dee	092	NX 25 572745	168	1860	160	34	220	113	82	60	118	200	153	245	304	274	1963	61	26Dec
627526	White Burn	092	NX 25 564713	399	2254	198	(60)	259	130	91	58	132	190	199	309	359	320	2305		
Ken (Dee)																				
628177	Cornharrow	092	NX 25 667928	247	1511	125	21	163	105	71	49	102	139	108	226	233	248	1590	53	26Dec
628309	Pingland	092	NX 25 670902	287		122	31	164	105	71	57	94	160	108	205	199	(230)	1546		
628345	Kendoon	092	NX 25 615884	158	1338	(131)	19	169	82	75	50	63	133	103	193	237	243	1498	55	26Dec
Deugh (Ken)																				
628433	Moor	092	NS 26 570036	241	1715	(150)	40	200	102	75	65	132	135	144	207	282	233	1765		
628554	Waterhead Farm	092	NX 25 545993	251		155	33	170	83	83	48	139	147	114	189	245	226	1632		
628718	Drumjohn	092	NX 25 524976	224	1483	124	28	187	82	88	50	98	143	111	213	267	253	1644	55	25Nov
628843	Carsphairn	092	NX 25 563932	177		145	28	190	76	83	(48)	76	147	115	198	250	266	1622	63	26Dec
628980	Blaree Burn	092	NX 25 511897	384		188	69	240	124	101	87	85	222	156	271	(400)	315	2258		
629077	Dundeugh	092	NX 25 593879	119	1424	129	22	188	80	77	41	56	132	112	199	269	264	1569	60	26Dec
Ken (Dee)																				
629160	Loch Dungeon	092	NX 25 515850	343		266	82	282	137	115	107	123	236	242	326	411	359	2686		
629210	Forrest Lodge	092	NX 25 555866	152	1795	142	33	221	92	83	66	58	153	156	229	331	308	1872	61	25Nov
629433	Glenlee	092	NX 25 606805	55	1507	134	27	183	86	73	54	64	157	117	240	260	259	1654	65	25Nov
629506	Lochinvar Filter Sta.	092	NX 25 655826	183		138	22	161	73	64	44	63	157	99	183	207	217	1428	46	26Dec
Dee																				
630056	Barwhillanty House	092	NX 25 721703	98		117	22	131	86	67	35	71	140	95	164	202	195	1325	49	26Dec
630143	Glenlochar Barrage	092	NX 25 732646	47	1231	104	25	145	74	59	40	58	138	90	164	196	187	1280	45	26Dec
630345	Threave	092	NX 25 751607	73	1243	100	21	136	74	58	36	65	139	105	167	180	180	1261	49	26Dec
630525	Glengap Filters	092	NX 25 653594	159		130	34	161	102	87	52	87	174	147	200	227	186	1587		
630769	Kirkcudbright	092	NX 25 683509	12		120	24	100	86	55	49	48	126	107	149	175	137	1176	(36	26Dec)
HYDROMETRIC AREA 0810																				
Coastal																				
630990	Roberton	092	NX 25 600486	15	999	101	21	89	67	66	23	45	117	99	118	154	123	1023	(30	26Dec)
Water Of Fleet (Coastal)																				
631267	Loch Fleet	092	NX 25 556698	358	2153	189	(65)	256	126	88	55	138	205	207	313	364	318	2324		
Cree																				
632190	Corrafeckloch	092	NX 25 328806	183		141	23	132	82	85	49	112	124	133	222	254	226	1583		
632320	Bargrennan	092	NX 25 361739	110	1517	135	23	142	92	80	54	126	130	144	186	220	197	1529	43	26Dec
Water Of Minnoch (Cree)																				
632460	Tarfessock	085	NX 25 362382	226		197	(50)	206	115	85	79	154	159	210	267	221	230	1973		
632654	Bennan	092	NX 25 396818	312		171	50	200	123	98	68	(160)	210	203	234	286	224	2027		
Cree																				
633029	Penninghame Prison	091	NX 25 382699	46	1364	129	24	130	87	58	34	92	(140)	105	199	214	186	1398		
633157	Minnigaff	092	NX 25 401674	50	1195	108	21	113	72	56	23	89	136	93	166	178	159	1214	39	26Dec
633235	Drigmorn	092	NX 25 461722	148		127	25	181	90	80	78	166	212	144	208	237	251	1799		
633342	Newton Stewart	091	NX 25 406657	46	1189	106	20	113	68	63	56	75	135	97	152	181	(165)	1231	42	26Dec
633352	Newton Stewart S.Wks	091	NX 25 414647	8		107	17	116	65	56	21	88	133	93	150	171	156	1173	(39	26Dec)
633631	Palnure	092	NX 25 452646	15	1289	(141)	24	125	(82)	58	29	86	148	97	145	184	156	1275	46	12Aug
Blaiaoch (Coastal)																				
634009	Derry	091	NX 25 261735	152		112	20	160	78	83	25	100	140	(125)	205	256	209	1513		
Tarf (Bladnoch)																				
634583	Balminnoch	091	NX 25 268654	125		128	23	126	73	98	28	95	133	(120)	194	225	204	1452		
Bladnoch (Coastal)																				
635212	Torhouse Mill Fishery	091	NX 25 397554	9		103	16	98	65	56	20	50	113	87	157	163	155	1083	39	26Dec
Coastal																				
635525	Hazelbank	091	NX 25 441484	34		134	22	97	79	58	17	45	128	91	147	159	150	1127	(41	26Dec)
635647	Galloway House	091	NX 25 474455	6	1071	127	(23)	--	--	--	--	--	--	--	--	--	--	---	39	19Jan
636033	Port William	091	NX 25 339439	8		(142)	19	82	77	59	15	46	97	82	121	113	126	979	50	19Jan
Luce																				
636400	Lagafater Lodge	085	NX 25 139759	244	1591	167	27	152	97	81	40	124	178	166	219	256	204	1711	41	25Nov
637044	Camrie Farm	091	NX 25 201600	107	1237	132	21	101	81	63	32	75	132	98	143	160	157	1195	33	12Aug

Number	Station	Co no	Grid reference	Altitude m	Av 1941-1970 mm	Jan	Feb	Mar	Apr	May	Jun	Jul	Aug	Sep	Oct	Nov	Dec	Year	Highest daily fall mm	date
						Rainfall in millimetres														
SOLWAY, 0810-- (contd)																				
	Coastal																			
637800	Logan Botanic Garden	091	NX 25 096426	15		114	17	77	70	60	26	49	141	70	134	114	(120)	992		
638434	Stranraer Filters	091	NX 25 037619	64	1167	(126)	20	98	83	55	24	63	125	101	173	142	136	1146	41	30Oct
638546	Castle Kennedy	091	NX 25 112609	21	1132	139	21	99	74	57	26	67	108	92	163	143	143	1132	34	26Dec

CLYDE RIVER PURIFICATION BOARD AREA (Part 1)

HYDROMETRIC AREA 0820

Number	Station	Co no	Grid reference	Altitude m	Av 1941-1970 mm	Jan	Feb	Mar	Apr	May	Jun	Jul	Aug	Sep	Oct	Nov	Dec	Year	Highest daily fall mm	date
	Stinchar (Coastal)																			
639299	Barr	085	NX 25 286941	122	1441	(140)	30	155	76	73	51	122	(150)	94	251	210	177	1529		
	Quisk (Stinchar)																			
639746	Barrhill, Wauk Mill	085	NX 25 244814	76		140	24	148	80	100	35	85	113	128	221	227	190	1491	48	40ct
	Stinchar (Coastal)																			
640314	Glenapp	085	NX 25 092807	98		143	17	93	70	73	34	77	113	99	171	162	141	1193	30	28Jan
	Girvan																			
640591	Loch Bradan	085	NX 25 437978	308		(140)	35	(227)	82	75	71	117	142	153	232	301	231	1806		
640634	Tallaminnock	085	NX 25 401982	267		141	29	--	--	--	--	--	--	--	--	--	--	---		
641098	Crosshill	085	NS 26 326064	43		131	22	130	69	47	41	105	130	95	172	198	125	1265	27	19Jan
641169	Kirkbride House	085	NS 26 334047	114	1160	(127)	23	137	78	51	46	104	112	94	176	189	(128)	1265	29	26Dec
641270	Wallacetown	085	NS 26 278031	75		116	27	127	72	47	31	128	141	89	132	195	124	1289	55	40ct
641443	Penwhapple Res.	085	NX 25 257969	202	1308	(130)	25	126	80	61	52	136	149	133	(278)	199	146	1515		
641540	Girvan	085	NX 25 184979	8	958	120	24	98	52	40	34	96	130	65	158	178	114	1109	48	40ct
	Coastal																			
641733	Culzean Castle	085	NS 26 231098	42	1048	126	25	97	57	40	32	95	142	83	197	198	115	1207	66	40ct
	Doon																			
642141	Loch Becawr	085	NX 25 441938	284	1858	180	60	206	107	73	70	97	155	173	252	339	261	1973		
642340	Garpel Burn	085	NX 25 482985	216	1440	141	32	213	83	78	60	108	126	124	224	280	215	1684	53	25Nov
642525	Mossdale Filters	085	NS 26 495043	229		159	--	--	--	--	--	--	--	--	--	--	--	---	31	1Jan
642674	Ardoon	085	NS 26 441086	209	1218	(114)	27	(133)	--	--	--	--	--	--	--	--	--	---	(20	1Mar)
642750	Kerse Filters	085	NS 26 425131	226	1305	120	26	169	81	63	59	122	152	117	170	249	186	1514	38	6Aug
642992	Knockjarder W.Wks	085	NS 26 353150	84	1083	104	19	123	68	45	59	98	161	88	139	209	135	1248	38	6Aug
643034	Otterden House	085	NS 26 307146	107	1086	89	20	128	70	(47)	43	114	180	75	157	214	(141)	1278	31	6Aug
643087	Doonholm	085	NS 26 338175	27	1055	107	23	129	66	44	41	88	168	78	135	191	130	1200	36	6Aug
643035	Alloway, Doonbrae	085	NS 26 331180	23	991	111	23	--	--	--	--	--	--	--	--	--	--	---	26	9Jan

HYDROMETRIC AREA 0830

Number	Station	Co no	Grid reference	Altitude m	Av 1941-1970 mm	Jan	Feb	Mar	Apr	May	Jun	Jul	Aug	Sep	Oct	Nov	Dec	Year	Highest daily fall mm	date
	Ayr																			
643247	Glenbuck	085	NS 26 751295	274		(85)	24	172	75	64	73	69	115	94	144	225	168	1308		
643795	Blackside Water Tank	085	NS 26 575285	256	1191	63	28	145	66	72	58	69	148	126	141	230	126	1272		
	Lugar (Ayr)																			
644290	Lugar	085	NS 26 589215	177		(75)	23	130	(52)	60	55	94	110	81	124	190	122	1116		
644410	Cumnock	085	NS 26 563200	99		78	22	125	50	50	52	86	106	97	122	198	121	1107	32	24Nov
	Ayr																			
644812	Barskimming, Burnbrae Lodge	085	NS 26 476245	67		89	20	113	67	49	51	92	145	90	135	192	123	1166	30	6Aug
644325	Hillhead Water Tank	085	NS 26 494283	172	1093	78	18	98	64	44	53	92	165	115	145	185	124	1181	36	12Aug
645404	Auchincruive	085	NS 26 379233	48	918	75	15	97	58	42	46	83	147	65	115	183	122	1048	30	6Aug
645445	Ayr Cemetery	085	NS 26 348211	12	858	68	18	96	56	42	42	88	149	56	118	165	114	1012	29	6Aug
645455	Ayr Racecourse	085	NS 26 347223	14		78	17	99	53	43	37	80	142	55	117	169	126	1016		
	Coastal																			
645590	Prestwick Met.Office	085	NS 26 369261	16	912	80	15	94	62	42	38	78	155	75	114	163	122	1038	34	6Aug
645776	Collenan Res.	085	NS 26 349330	46	993	75	14	112	68	50	44	70	133	81	114	176	132	1069	44	6Aug
645804	Gailes	085	NS 26 323354	4	916	71	11	115	66	58	51	55	130	80	108	164	135	1044	38	6Aug
	Irvine																			
646062	Darvel	085	NS 26 560374	101		117	30	169	66	52	54	100	195	107	152	239	168	1449	46	6Aug
646227	Whiteleehill	085	NS 26 543427	265		83	29	156	71	77	80	106	213	141	165	247	172	1540		
646459	Carnell	085	NS 26 467322	76	1107	(90)	18	142	70	46	45	83	180	109	134	197	133	1247		
	Fenwick (Irvine)																			
646676	Moor Farm No.2	085	NS 26 510479	256		98	30	158	80	83	91	100	216	143	171	249	177	1596		
646688	Raithill	085	NS 26 482468	195	1364	81	21	138	73	73	50	86	193	124	158	202	158	1357		
646740	Amlaird Filters No.1	085	NS 26 483444	180		(99)	23	126	78	64	70	104	169	--	--	--	--	---		
646765	North Craig Res.	085	NS 26 438412	97	1187	89	17	138	76	59	63	79	170	113	137	227	144	1312	44	6Aug
646792	Lochgoin Res.	085	NS 26 534474	264	1513	100	28	146	90	64	79	97	203	163	142	210	173	1495		
646807	Craigendunton Res.	085	NS 26 522455	245	1429	92	31	149	86	71	83	103	205	141	140	193	177	1471		
646827	Amlaird Filters No.2	085	NS 26 484443	178		--	--	--	--	--	--	--	--	--	155	(238)	163	---	43	30Oct
646843	Croilburn	085	NS 26 537440	221		(90)	(28)	141	62	79	77	103	203	130	163	228	165	1469		
	Irvine																			
646960	Kilmarnock	085	NS 26 414378	34	1016	87	16	121	73	59	49	(73)	(157)	96	140	(185)	138	1194		
	Annick (Irvine)																			
647317	Stewarton Filters	085	NS 26 439478	162	1320	100	24	138	71	68	64	128	155	129	139	175	160	1351		
647388	Long Loch Res., South	082	NS 26 470518	235	1537	101	31	206	92	68	85	93	217	130	151	230	190	1594		
647479	Dunlop	085	NS 26 412489	146	1317	102	22	152	75	57	62	78	170	104	157	220	148	1347	44	6Aug
	Garnock (Irvine)																			
647782	Beith Filters	085	NS 26 371538	126	1410	111	23	176	80	55	85	71	187	146	177	251	171	1533	53	6Aug
	Rye (Garnock)																			
647895	Rye Water	085	NS 26 252585	315		124	35	167	108	72	65	94	250	(160)	(210)	275	187	1747		
647903	Blairpark	085	NS 26 248574	220	1703	(95)	32	155	104	61	54	92	244	152	190	278	179	1636		
647917	Catburn	085	NS 26 255559	309	1776	104	33	177	110	68	61	110	258	162	207	286	189	1765		
647920	Whitehill	085	NS 26 263563	191	1751	(100)	32	180	104	56	60	90	256	168	190	267	181	1684		
647938	Routdane Burn	085	NS 26 266573	318		92	33	170	105	70	63	88	246	158	209	262	195	1691		
647948	Camphill Res.	085	NS 26 275549	186	1733	(105)	33	191	(103)	55	55	100	196	199	216	296	213	1762		
647962	Haining	085	NS 26 264545	273	1772	(105)	33	(175)	(105)	67	51	94	261	142	210	279	191	1713		
	Garnock (Irvine)																			
648002	Thirdpart	085	NS 26 264506	171		103	20	145	85	51	48	90	187	150	170	234	190	1473		
648008	Dalry Filters No.2	085	NS 26 277501	93		--	--	--	--	--	--	--	175	166	169	255	208	---	46	7Dec

Number	Station	Co no	Grid reference	Altitude m	Av 1941-1970 mm	Jan	Feb	Mar	Apr	May	Jun	Jul	Aug	Sep	Oct	Nov	Dec	Year	Highest daily fall mm	date
CLYDE,0830--(cont'd)																				
	Caaf (Garnock)																			
648019	Bradshaw	085	NS 26 239539	323		(110)	32	158	86	62	59	132	258	203	223	329	291	1943		
648022	Knockendon	085	NS 26 238526	229	1524	(110)	26	153	101	59	--	--	--	--	--	--	--	---		
648031	South Bralshaw	085	NS 26 247527	284		(110)	28	166	104	58	48	--	--	--	--	--	--	---		
648039	South Knockendon	085	NS 26 246519	216	1531	109	26	162	102	54	51	110	235	188	191	286	257	1771		
648049	Drum Burn	085	NS 26 237513	208	1408	(100)	25	133	87	51	40	86	229	179	163	263	248	1604		
648057	Caaf Res.	085	NS 26 255500	168	1407	123	20	165	97	55	54	95	205	189	211	274	232	1725	66	7Dec
648096	Munnoch Res.	085	NS 26 254481	99	1380	110	19	155	101	57	(50)	92	195	179	193	254	211	1616		
	Lugton (Garnock)																			
649517	Montgreenan	085	NS 26 344443	55	1190	86	17	137	75	61	62	73	153	129	137	206	148	1284	40	6Aug
	Garnock (Irvine)																			
648612	Ravenspark Hospital	085	NS 26 309407	7	1020	(69)	16	116	65	45	49	51	142	80	118	174	156	1081	37	6Aug
	Coastal																			
648680	Greenhead Filters	085	NS 26 273437	56	1116	93	16	134	74	52	42	65	144	90	132	196	167	1205	40	6Aug
648746	Ardrossan Filters	085	NS 26 235444	51	1088	95	(15)	(125)	59	48	39	61	149	84	135	195	160	1165		
648831	Poteath	085	NS 26 197522	5		104	14	107	71	45	33	--	--	--	--	--	--	---		
648926	Fairlie W.Wks	085	NS 26 214555	82	1314	(105)	23	132	84	52	44	88	170	132	139	223	151	1343		
649052	Largs, Inverclyde Nat.Rec.Centre	085	NS 26 215602	60		(105)	18	137	82	50	36	(80)	160	129	158	220	--	---		
649106	Castlehill Filters	085	NS 26 225641	137		122	(15)	(145)	103	54	63	118	199	192	180	286	181	1658		
HYDROMETRIC AREA 0840																				
	Coastal																			
649501	Largs, Woodbank No.2	085	NS 26 200607	11		110	14	119	(67)	(44)	36	84	143	119	134	200	137	1207	32	6Aug
649530	Millburn Cottage	085	NS 26 194657	6		119	21	119	65	40	39	79	146	129	133	207	133	1230		
649597	Kelly Dam	082	NS 26 223693	190	1640	104	39	195	107	52	(60)	125	165	200	188	305	198	1738		
	Kip (Coastal)																			
649638	Knockencorsan	085	NS 26 246676	317	1860	131	33	239	131	76	(75)	116	200	172	212	317	234	1936		
649646	Largs Road	085	NS 26 249685	277	1790	156	37	226	120	69	(70)	92	198	186	180	287	220	1841		
649677	Compensation Res.	082	NS 26 248725	183		140	31	184	103	63	62	87	191	156	186	270	(208)	1681	(50	7Dec)
649684	Shielhill	082	NS 26 241727	278	1709	131	(30)	229	105	64	70	68	204	198	189	305	211	1804		
649697	Larkfield Filters	082	NS 26 245761	103	1603	128	40	201	86	68	74	71	164	162	193	289	216	1692	(44	2Mar)
649713	Spango Burn	082	NS 26 243736	231	1773	136	(30)	205	111	65	65	70	190	204	183	284	(220)	1763		
	Coastal																			
649817	Greenock, Newton Street	082	NS 26 264771	53		113	33	182	72	48	56	61	168	126	(170)	258	226	1513		
649836	Greenock	082	NS 26 274757	61	1508	(126)	36	208	86	59	64	66	176	154	181	285	229	1670	51	7Dec
	Clyde																			
649972	New Crockburn	084	NS 26 966056	354	2022	(97)	35	(225)	(113)	88	74	109	189	166	242	288	289	1915	57	26Dec
650085	Garls Craig	084	NS 26 976092	300	1744	108	36	233	121	80	50	85	(180)	142	226	245	242	1748		
650251	Potrenick Burn	084	NS 26 934101	306	1624	95	37	202	(100)	75	76	119	164	159	202	258	261	1748		
650291	Peden Res.	084	NS 26 942123	294	1616	82	40	(221)	97	74	87	97	155	164	198	274	261	1750	56	26Dec
	Camps (Clyde)																			
650597	Risingclaw	084	NT 36 036200	480	1569	(150)	(35)	212	91	86	65	98	139	135	222	245	187	1665		
650606	Peat Rig	084	NT 36 013209	427	1472	157	34	285	80	69	59	76	110	105	178	235	190	1578		
650630	Whitecamp	084	NT 36 029214	358	1331	168	30	236	81	74	55	70	107	101	186	205	165	1478		
650638	Kneesend	084	NT 36 013225	366	1261	130	39	198	77	76	55	72	112	94	160	195	(165)	1373		
650642	Hillshaw	084	NT 36 042252	549	1469	125	30	300	85	84	75	83	133	116	218	270	189	1708		
650656	Linnburn	084	NT 36 022253	381	1323	124	30	240	80	78	69	82	125	104	153	235	168	1488		
650696	Camps Res.	084	NS 26 997226	295	1184	(91)	15	222	72	78	55	70	104	92	149	190	170	1308	48	26Dec
	Clyde																			
650781	Leadhills No.2	084	NS 26 888151	388		(108)	36	214	102	88	86	106	160	155	212	256	249	1772	60	26Dec
650872	Abington	084	NS 26 932230	247	1084	66	18	178	61	(56)	48	49	96	84	140	199	180	1175	(55	26Dec)
	Dunsaton (Clyde)																			
650930	Cairn Table No.2	084	NS 26 743235	358		182	(35)	181	88	74	76	(60)	111	137	203	269	196	1612		
	Clyde																			
651763	Coulter Res.	084	NT 36 036276	347	1342	(92)	23	209	86	80	84	67	142	94	164	241	186	1468	50	25Nov
651815	Cowgill Res.	084	NT 36 008295	302		(80)	29	224	71	63	70	62	116	86	144	171	165	1281		
652271	Easton	084	NT 36 085493	255	859	(51)	(22)	(125)	55	63	65	48	82	63	99	131	100	904		
652672	Carnwath	084	NS 26 974464	208	826	56	22	116	55	53	80	48	80	53	114	125	93	895	43	4Jun
652839	Loch Lyoch Res.	084	NS 26 932357	273	1015	(79)	23	(143)	68	75	58	49	112	95	143	175	146	1166		
	Douglas (Clyde)																			
652954	Monksfoot	084	NS 26 787285	238	1258	(78)	24	170	73	56	68	64	118	104	160	245	183	1343	41	25Nov
	Clyde																			
653557	Bonnington Power Sta.	084	NS 26 884417	119	821	58	20	122	54	52	57	40	71	63	105	156	109	907	23	25Nov
	Mouse (Clyde)																			
653714	Springfield Res.	084	NS 26 907520	262	929	52	19	126	53	59	65	64	99	68	111	147	108	971		
653823	Woolfords	084	NT 36 004567	259	1020	58	(27)	150	(75)	53	38	56	102	70	110	140	116	995		
	Clyde																			
654152	Coldstream Res.	084	NS 26 873499	244	873	52	22	108	53	62	49	59	98	55	106	141	101	906	21	6Aug
	Nethan (Clyde)																			
654310	Dunside Res.	084	NS 26 748372	305	1321	102	27	(170)	65	67	65	70	142	120	157	274	177	1436	39	25Nov
654466	Burnfoot	084	NS 26 809429	130		72	23	126	49	63	55	38	88	64	116	174	128	996	27	9Jan
	Clyde																			
654629	Mauldslie	084	NS 26 808502	44	826	51	23	118	47	84	38	41	92	58	88	145	106	891	21	6Aug
654646	Gair Res.	084	NS 26 853535	200		(52)	14	105	57	70	52	52	105	69	107	137	100	920		
	Avon (Clyde)																			
655036	Glengavel Res.	084	NS 26 663351	256	1405	76	24	168	69	73	65	81	177	130	181	267	160	1471	44	30Oct
655240	West Browncastle	084	NS 26 622432	238	1410	106	(29)	172	80	91	61	84	177	136	174	283	185	1578	43	6Aug
655462	Kype Res.	084	NS 26 735387	287	1320	88	28	165	66	70	58	65	136	108	147	259	161	1351	34	25Nov
655724	Gillholm, Blackwood	084	NS 26 784445	155		66	23	127	50	70	64	43	98	72	117	194	139	1063	26	24Nov
655838	Glassford Filters	084	NS 26 709478	236	1160	74	25	144	61	61	50	48	126	114	151	238	169	1261	37	25Nov
	Clyde																			
655975	Motherwell, Strathclyde Pk	084	NS 26 732565	22		--	--	--	--	47	35	40	100	56	107	142	136	---	24	26Dec

Number	Station	Co no	Grid reference	Altitude m	Av 1941-1970 mm	Jan	Feb	Mar	Apr	May	Jun	Jul	Aug	Sep	Oct	Nov	Dec	Year	Highest daily fall mm	date
						Rainfall in millimetres														
CLYDE, 0840--(contd)																				
	South Calder (Clyde)																			
656041	Shotts Res.	084	NS 26 880613	247	1066	77	(26)	(151)	77	79	39	72	106	100	123	176	159	1185	27	6Aug
	Clyde																			
656426	Bothwell, Strathclyde Park	084	NS 26 716584	23		(53)	13	143	67	51	39	46	107	62	113	184	153	1031	35	25Nov
	North Calder (Clyde)																			
656740	Roughrigg Res.	084	NS 26 804639	202	947	(70)	(19)	(130)	70	74	47	64	123	71	113	160	132	1073		
	Luggie (North Calder)																			
657000	Coatbridge	084	NS 26 714643	66	852	57	17	117	57	57	33	54	105	53	105	134	128	917	27	26Dec
	Rotten Calder (Clyde)																			
657086	Leaburn	084	NS 26 643496	213		95	29	171	64	60	58	55	171	120	173	252	182	1430		
	Clyde																			
657356	Tollcross Park	084	NS 26 639638	26	947	72	19	126	(55)	(55)	34	49	146	52	133	123	138	1002		
657446	Alexandra Park	084	NS 26 618657	43	970	58	13	105	58	55	32	57	147	63	123	160	131	1002	33	4Oct
	Kelvin (Clyde)																			
657711	Kilsyth S.Wks	084	NS 26 711773	41	1331	98	21	153	71	65	72	68	176	102	159	194	188	1367	56	7Dec
657842	Kirkintilloch	081	NS 26 665743	60		(75)	(17)	150	66	61	59	68	163	99	173	172	186	1289		
657868	Craigbarnet	086	NS 26 591791	91		98	25	160	67	77	65	87	169	(135)	181	(225)	163	1452		
	Luggie (Kelvin)																			
658294	Gartloch Hospital	084	NS 26 680669	89	983	59	19	120	58	59	43	63	133	71	121	147	149	1042	32	6Aug
	Kelvin (Clyde)																			
658562	Bishopbriggs	084	NS 26 617700	91	1035	78	14	118	63	61	41	69	153	71	135	163	162	1128	38	7Dec
	Allander (Kelvin)																			
658765	Mugdock Res.	081	NS 26 558755	98	1278	90	16	145	67	60	52	73	157	123	138	217	163	1301	38	6Aug
	Kelvin (Clyde)																			
658904	Glasgow, Springburn	084	NS 26 608686	107	1044	67	14	(112)	62	60	36	66	153	64	137	151	148	1070	35	6Aug
	Clyde																			
658988	Victoria Park	084	NS 26 541673	9	984	80	14	126	63	63	64	59	142	70	119	177	151	1128	33	26Dec
	Black Cart (Clyde)																			
659169	Muirshiel Mill	082	NS 26 310633	238	2113	232	43	251	111	66	78	89	(230)	203	249	372	(284)	2208		
659231	Kain Dam	082	NS 26 346622	188	1945	200	33	259	102	61	75	77	210	213	234	373	258	2095	55	6Aug
659336	Springside	082	NS 26 404578	162	1447	(126)	23	(169)	84	54	83	57	186	133	162	237	166	1480		
659347	Muirhead	082	NS 26 390576	147	1415	123	25	175	82	52	66	57	178	126	154	248	166	1452	48	6Aug
659405	Lochwinnoch S.Wks	082	NS 26 356538	29	1583	150	27	202	83	56	70	68	178	155	178	304	195	1666	39	6Aug
	Gryfe (Black Cart)																			
659724	Gryfe Res.	082	NS 26 287711	195	1769	145	(43)	254	(99)	62	72	76	209	206	211	(345)	253	1975	50	7Dec
659728	Darndaff Moor	082	NS 26 276731	259	1716	129	(43)	211	98	64	68	78	168	194	188	320	232	1793		
659808	Kilmacolm	082	NS 26 358691	74	1524	115	33	(217)	74	48	62	(65)	149	125	167	244	219	1518		
659817	Creuch Hill	082	NS 26 267688	411	2049	159	(47)	241	133	76	86	116	231	229	269	379	269	2235		
659828	Green Water	082	NS 26 288700	240	1853	125	(40)	210	107	67	95	71	192	198	231	341	239	1916		
659916	Duchal Moor	082	NS 26 282667	351	2081	142	(47)	252	147	93	94	105	240	231	278	385	273	2287		
660006	Lochend	082	NS 26 373648	134		133	32	210	81	58	65	62	178	159	198	326	(236)	1738		
660067	Barochan	082	NS 26 401694	79		90	24	(185)	68	57	81	51	143	102	(160)	(250)	151	1362		
	Black Cart (Clyde)																			
660285	Abbotsinch Met.Office	082	NS 26 480667	5		87	13	138	61	40	80	42	129	70	131	189	152	1132	35	12Jun
	White Cart (Black Cart)																			
660363	Dunwan Res.No.3	082	NS 26 552486	247		(87)	33	(165)	87	65	(67)	84	--	--	--	--	--	---		
660367	Dunwan Res.No.4	082	NS 26 542494	253		75	29	163	87	60	70	83	--	--	--	--	--	---		
660377	Dunwan Res. No.2	082	NS 26 554496	250		88	36	(165)	88	68	68	94	187	170	174	291	207	1636		
660468	Picketlaw Res. No.1	082	NS 26 567516	210	1428	(108)	30	181	77	(63)	56	64	189	133	180	271	190	1542	48	30Oct
660628	East Kilbride	084	NS 26 638535	178		84	26	165	68	67	51	50	136	96	147	224	180	1294	34	26Dec
660719	Linn Park	084	NS 26 583591	50	1000	(70)	19	(125)	68	61	39	43	132	(66)	147	174	158	1102		
660723	Queen's Park	084	NS 26 581619	45	978	57	16	125	(61)	63	61	50	153	67	122	168	138	1081	34	12Aug
660824	Rouken Glen Park	082	NS 26 547585	47	1087	78	24	167	64	67	71	46	145	104	145	201	172	1284	40	6Aug
	Levern (White Cart)																			
660928	Neilston Filters	082	NS 26 475564	171		(110)	29	208	89	71	108	71	204	132	(161)	263	198	1644		
661054	Waulk Glen	082	NS 26 523580	91	1241	(89)	26	176	73	67	75	50	150	107	149	217	174	1353	46	6Aug
	White Cart (Black Cart)																			
661178	Back Thornlymuir	082	NS 26 463599	197		(104)	18	159	72	(53)	74	55	145	100	167	(240)	192	1379		
661187	Stanely Res.	082	NS 26 469616	58	1260	(101)	14	150	65	52	58	48	161	97	146	224	187	1303	41	7Dec
661218	Paisley	082	NS 26 478642	32	1103	97	15	157	65	43	77	40	134	78	150	205	177	1238	36	26Dec
	Cochno (Clyde)																			
661344	Cochno Filters	081	NS 26 494737	126	1200	(88)	19	(150)	72	63	46	73	133	100	126	210	153	1233		
	Clyde																			
661506	Garshake Filters	081	NS 26 415762	70	1192	86	22	(172)	62	(59)	34	67	130	89	159	200	158	1238		
HYDROMETRIC AREA 0850																				
	Falloch (Leven)																			
661562	Keilator	076	NN 27 368244	229		189	77	328	113	79	131	(119)	220	(257)	(250)	374	336	2473		
661778	Allt nan Caorrunn	076	NN 27 277220	341		206	68	360	134	100	181	170	218	312	312	485	315	2861		
661883	Lairig, Arnan	076	NN 27 295182	340	3114	230	78	430	163	118	161	200	251	398	329	503	382	3243		
661901	Inverarnan	081	NN 27 317185	18		240	90	358	137	95	132	140	206	316	329	(435)	(352)	2830		
662042	Sloy Power Sta.No.2	081	NN 27 321098	12		213	71	355	(110)	77	100	120	242	274	303	468	355	2688		
	Inveruglas (Falloch)																			
662077	Allt a' Chnoic	081	NN 27 255140	411	3198	320	106	450	177	136	130	220	283	378	364	470	373	3407		
662119	Sloy Main Adit	081	NN 27 293104	204		238	86	450	137	103	136	161	312	341	358	532	379	3233		
662130	Beinn Ime, South	087	NN 27 270080	381	3696	(300)	(120)	(510)	186	108	110	230	356	344	429	590	397	3680		
	Falloch (Leven)																			
662214	Corriehichan	077	NN 27 376085	198	2262	212	50	337	98	89	86	102	183	304	315	380	327	2483		
662343	Rowchoish	077	NN 27 343050	168		139	55	325	113	89	82	107	247	202	282	369	344	2354		
662454	Ardess	077	NS 26 360994	18	2047	150	53	237	92	61	95	99	(194)	172	(260)	307	242	1962		
662484	Glen Douglas	081	NS 26 276999	146		--	--	--	--	89	85	142	216	245	266	366	306	---	40	31Aug
662588	Inverbeg	081	NS 26 344981	46		168	56	313	91	67	81	(100)	239	182	283	356	317	2253		24Nov
662851	Cashell Burn	077	NS 26 418954	334	2037	(150)	(45)	250	92	78	86	108	190	194	216	334	(260)	2003	50	2Nov

Number	Station	Co no	Grid reference	Altitude m	Av 1941-1970 mm	Jan	Feb	Mar	Apr	May	Jun	Jul	Aug	Sep	Oct	Nov	Dec	Year	Highest daily fall mm	date
						Rainfall in millimetres														
CLYDE, 0850-- (cont'd)																				
662134	Arrochymore	077	NS 26 415918	30		(143)	32	206	93	49	58	79	177	143	206	(281)	201	1668	46	2Nov
	Fruin (Falloch)																			
663121	Auchengaich Res., North	081	NS 26 276918	244		167	47	240	109	87	87	118	226	216	211	392	261	2161		
663174	Ballevculin	081	NS 26 295885	137		(160)	(50)	190	106	77	62	96	179	257	138	258	214	1787		
663192	Blairnairn No.1	081	NS 26 302382	175	1786	(160)	(50)	220	110	75	72	97	186	230	(230)	250	243	1923		
	Endrick (Falloch)																			
663366	Endrick Weir	077	NS 26 682867	238	1511	123	32	234	89	(75)	80	95	192	141	213	278	202	1754		
663688	Balfron, The Old Manse	077	NS 26 542891	91		90	30	(151)	70	54	43	52	149	97	164	189	167	1256		
663787	Blanefield	077	NS 26 555796	76	1399	100	26	180	79	66	59	72	157	140	178	237	186	1480	45	30Oct
663840	Quinloch Farm	077	NS 26 513820	30		107	28	184	67	50	49	52	154	123	163	224	183	1384	34	30Oct
663867	Killearn S.Wks	077	NS 26 513844	23		111	25	177	61	54	39	(60)	140	94	152	200	160	1273		
663926	Burncrocks Res.	077	NS 26 490796	251		(110)	39	(176)	90	61	(50)	69	165	136	170	252	189	1507		
664010	Drymen, Muir Park	077	NS 26 488919	201	1528	134	34	182	99	66	85	90	190	135	203	272	(195)	1685		
	Leven (Clyde)																			
664462	Loch Lomond Park	081	NS 26 391832	56	1423	109	26	147	80	55	48	73	154	114	189	225	197	1417		
HYDROMETRIC AREA 0860																				
	Coastal																			
664975	Helensburgh	081	NS 26 303837	96		126	34	170	81	52	42	80	(152)	157	190	244	215	1543	49	7Dec
665203	Lochan Ghlas Laoigh	081	NS 26 219894	168		152	52	(222)	108	75	85	125	253	171	204	389	278	2114		
665206	Coulport	081	NS 26 212889	114		162	49	(264)	98	79	74	95	187	165	230	325	261	1989		
665217	Whistlefield Filters	081	NS 26 236925	90		143	45	270	104	70	82	112	225	(200)	204	382	297	2134		
665451	Glen Croe	087	NN 27 269037	30		235	80	350	140	103	113	161	256	333	329	428	349	2877	56	2Mar
665742	Lochgoilhead	087	NN 27 199017	9		247	69	351	138	(90)	76	148	215	258	266	392	362	2612		
665995	Ardentinny	087	NS 26 186875	5		--	--	--	--	--	--	--	--	206	289	385	276	---	42	2Nov
666043	Blairmore	087	NS 26 192828	46		(150)	54	237	84	71	68	103	236	206	256	365	(207)	2037		
	Eachaig (Coastal)																			
666215	Glenbranter	087	NS 26 113978	24		201	63	302	118	96	100	153	183	247	267	356	233	2319		
666484	Younger Botanic Garden	087	NS 26 141857	12	2293	202	61	281	108	93	73	120	237	214	276	360	292	2317	61	7Dec
	Coastal																			
666998	Knockdow	087	NS 26 104707	31	1489	107	27	141	107	68	67	104	198	169	208	247	194	1637		
667153	Glen Tarsan	087	NS 26 070833	117	2138	181	(53)	256	110	76	86	140	221	193	270	340	248	2174	54	2Nov
667169	Loch Striven Power Sta.No.3	087	NS 26 056840	3		214	51	237	99	71	87	137	223	208	253	342	221	2143	55	2Nov
667391	BUTE: Rothesay Academy	083	NS 26 083649	43	1374	(103)	22	141	78	61	55	94	173	133	192	223	202	1477	32	7Dec
667417	BUTE: Dhu Loch W.Wks	083	NS 26 071624	83		117	16	132	77	66	54	93	159	127	201	214	(183)	1439	38	7Dec
667591	GT.CUMBRAE: Millport	083	NS 26 175544	5	1140	100	17	113	(63)	41	35	71	140	104	119	197	139	1139	27	1Jan
	Ruel (Coastal)																			
668043	Garvie Farm	087	NS 26 037904	43	2192	204	55	252	106	72	98	162	196	237	233	339	(219)	2173	45	24Mar
668229	Ormidale	087	NS 26 002817	15	1920	(160)	(45)	220	97	87	(85)	145	246	195	257	381	242	2160		
	Coastal																			
668370	Tighnabruaich	087	NR 16 973726	55	1485	121	(27)	157	91	66	(63)	115	178	153	174	260	(187)	1592		
HYDROMETRIC AREA 0870																				
	Coastal																			
668977	Strone Farm	087	NS 26 046971	76		190	62	275	111	83	97	169	162	264	270	322	219	2224		
	Kinglas (Coastal)																			
669222	Allt Uaine	087	NN 27 263113	342	3317	(264)	98	427	164	(127)	158	226	285	380	452	525	420	3526		
	Fyne (Coastal)																			
669370	Upper Glen Fyne	087	NN 27 218217	335		(320)	(90)	420	157	119	161	196	254	325	293	525	356	3216		
669508	Allt na Lairige	087	NN 27 252171	328	3176	(310)	(90)	(445)	179	137	155	230	247	430	363	517	438	3541		
669547	Glenfyne Lodge	087	NN 27 220155	38	2452	285	82	351	108	113	133	189	217	313	252	401	273	2717	75	2Mar
669631	Clachan Power Sta.	087	NN 27 195133	8	2134	233	64	305	122	108	111	182	168	284	205	366	244	2392		
	Shira (Coastal)																			
669732	Shira Main Dam	087	NN 27 161203	351	2437	(270)	(67)	327	124	115	151	196	237	288	258	415	276	2724		
669813	Brannie Burn	087	NN 27 173161	274		(260)	(70)	300	125	130	153	195	228	341	261	415	250	2728		
669869	Ellerigbeg	087	NN 27 135145	9	2122	207	63	250	90	115	121	174	202	279	222	360	191	2274		
	Coastal																			
670207	Inveraray Castle	087	NN 27 093093	12		188	93	(266)	102	89	122	121	178	263	240	(360)	(220)	2242		
670265	Beinn Bhreac	087	NN 27 021104	427	2471	245	96	(325)	110	(110)	187	220	170	328	253	378	260	2682		
670427	Brenachcille Farmhouse	087	NN 27 019022	73		227	83	286	(109)	84	128	145	236	301	272	418	221	2510	57	30Oct
670463	Brenachoille	087	NN 27 009015	159		206	65	275	116	83	(134)	162	253	318	289	414	226	2541		
670516	Crarae Lodge	087	NR 16 986973	6	1870	196	54	231	98	81	101	148	192	259	199	325	212	2096		
670599	Glashan Dam	087	NR 16 921927	101	1762	185	44	185	101	105	87	172	199	204	215	343	(202)	2042		
670626	Loch Gair	087	NR 16 924908	9	1760	192	47	184	99	103	85	171	185	203	195	347	(208)	2019	45	2Nov
	Dippin (Coastal)																			
670787	Knapdale Forest No.2	087	NR 16 833906	12		208	47	215	92	99	64	134	142	184	208	316	189	1898	42	24Mar
	Coastal																			
671200	Skipness House	087	NR 16 908576	24	1343	160	33	160	82	65	63	104	172	127	181	247	190	1584	31	4Oct 7Dec
HYDROMETRIC AREA 1040																				
	Coastal																			
671650	ARRAN: Macl Donn	083	NS 26 011405	320	2266	303	48	283	119	73	97	92	242	(200)	309	416	336	2518		
671684	ARRAN: Brodick Castle	083	NS 26 013377	15	1818	169	38	206	88	55	70	66	222	153	259	327	298	1951	67	7Dec
672069	ARRAN: Kildonan	083	NS 26 035209	18	1259	113	33	134	72	53	35	91	167	109	169	236	176	1388	37	7Dec
672470	ARRAN: Lakin Forge	083	NR 16 901303	23		168	27	126	84	53	35	93	188	112	158	234	178	1456	36	7Dec
672904	ARRAN: Dougarie Lodge	083	NR 16 884373	15	1253	156	26	105	77	45	30	85	190	(110)	167	219	189	1399		
673530	Loch a' Chuirn	087	NR 16 788461	122		(232)	38	194	96	67	--	--	--	--	--	--	--	---		
673692	Auchenbreck	087	NR 16 782441	55		--	--	--	--	--	73	121	203	143	204	325	233	---		
674085	Corrylach	087	NR 16 707300	137	1488	170	39	118	81	73	43	116	190	132	163	249	168	1542		
674177	Lussa Power Sta.	087	NR 16 735261	26		127	32	114	73	65	38	104	175	113	151	249	183	1424	52	7Dec
674500	Glen Kerran	087	NR 16 733143	143		152	41	142	79	50	40	91	220	106	199	273	196	1588		
674813	Carskiey	087	NR 16 655079	15		136	32	112	82	53	48	119	164	118	190	244	142	1440		
675177	Machrihanish Met.Office	087	NR 16 663226	10	1164	138	31	99	51	57	29	69	166	73	119	209	160	1201	36	7Dec
675710	Largie Castle	087	NR 16 699461	26	1311	183	27	124	69	54	51	87	146	94	156	216	161	1368	42	7Dec

Number	Station	Co no	Grid reference	Altitude m	Av 1941-1970 mm	Jan	Feb	Mar	Apr	May	Jun	Jul	Aug	Sep	Oct	Nov	Dec	Year	Highest daily fall mm	date
CLYDE,1040--(contd)																				
676202	GIGHA: Achamore House	087	NR 16 642478	20	1088	143	(22)	100	58	50	26	86	133	85	141	215	139	1198		
676818	ISLAY: Upper Killeyan	087	NR 16 281419	90		--	38	99	68	69	38	75	114	91	118	188	149	---	39	7Dec
677028	ISLAY: Port Ellen Airfield	087	NR 16 329516	18		163	41	118	75	69	40	78	143	115	143	249	160	1394	33	2Nov
677678	ISLAY: Ballabus	087	NR 16 335634	21	1287	187	38	132	66	66	48	114	118	116	143	231	164	1423	33	2Nov
678598	ISLAY: Bhuvaal	087	NR 16 425791	20	1322	155	44	143	77	(60)	52	110	139	141	(147)	257	172	1497	41	2Nov
679004	JURA: Craighouse School	087	NR 16 527680	4		218	47	163	76	78	50	111	167	176	159	328	198	1771	33	2Nov
680422	Seil: An Cala	087	NM 17 748173	9	1504	158	48	159	71	79	64	185	126	199	183	259	145	1676	34	2Nov
HYDROMETRIC AREA 0980																				
Coastal																				
680648	Achaglachgach	087	NR 16 813643	12	1645	269	42	180	92	86	69	147	162	178	168	266	184	1843		
681072	Ormsary House	087	NR 16 739718	15	1371	216	33	145	71	74	55	98	148	113	146	238	149	1486	47	19Jan
Add (Coastal)																				
681380	Tunns Farm	087	NR 16 921952	104		163	46	225	95	104	89	182	195	205	219	365	200	2088		
682150	Kilmartin	087	NR 16 829981	27		177	45	174	78	87	63	169	150	181	179	266	151	1720	44	24Mar
682221	Dunardry, Woodglen	087	NR 16 827910	34		205	45	192	80	89	61	135	134	180	193	304	180	1798	49	24Mar
Coastal																				
682776	Blaran	087	NM 17 859172	123	2195	227	83	290	108	119	131	213	164	348	229	414	213	2539		
683628	Dunstaffnage	087	NM 17 881340	3		142	65	193	78	94	78	122	143	188	162	275	182	1722	38	2Mar
683896	Midmuir Aqueduct	087	NM 17 947232	259	2283	--	--	--	--	--	--	(198)	222	300	254	391	275	---		
683977	Nant Intake	087	NN 27 001234	211		--	--	--	--	--	--	--	--	(291)	272	460	228	---	66	2Nov
683990	Nant Dam	087	NN 27 004250	201	2188	196	90	316	94	103	125	189	217	--	--	--	--	---		
HYDROMETRIC AREA 0990																				
Awe																				
684431	Abhainn a' Bhealach	087	NM 17 976055	251	2463	213	80	346	111	105	120	171	239	304	306	435	240	2670		
684535	Eredine	087	NM 17 971093	79		213	74	335	86	100	108	169	176	277	227	401	238	2404	69	24Mar
684661	Dalavich	087	NM 17 968133	49		(188)	69	330	106	99	125	184	175	322	216	422	233	2469		
685041	Inverinan	087	NM 17 998176	46	2089	(178)	68	309	105	90	124	181	175	315	208	418	236	2407	(65	2Mar)
685179	Kilchrenan	087	NN 27 038228	80		(190)	84	309	(96)	99	135	183	178	291	209	405	248	2427		
Orchy (Awe)																				
685650	Tulla Cottage	087	NN 27 314447	189		(230)	102	382	(125)	65	100	134	195	267	207	388	280	2475		
685933	Inveroran Hotel	087	NN 27 273413	177		(220)	130	407	108	68	124	138	179	266	211	447	249	2547		
686357	Airidh Castulaich	087	NN 27 256342	111	2347	210	123	391	109	76	105	151	188	283	251	468	268	2623		
686581	Glenlochy Crossing	087	NN 27 254293	200	2509	250	129	375	126	91	94	185	212	301	242	400	310	2715		
686696	Corryghoil No.2	087	NN 27 192276	43		227	83	295	94	104	107	196	156	232	175	317	232	2268		
Awe																				
687160	Ben Cruachan	087	NN 27 085295	427	3095	335	110	(400)	166	179	134	335	310	457	273	560	340	3599		
687182	Cruachan Power Sta.	087	NN 27 079268	43		224	73	275	94	108	120	242	178	264	205	365	219	2367	62	2Mar
Etive (Coastal)																				
688220	Dalness Forest	087	NN 27 164509	72		--	--	420	152	107	174	229	238	502	296	567	407	---		
688339	Glen Etive, Glenview	087	NN 27 143480	29		213	117	443	159	79	142	189	(191)	377	250	(460)	(320)	2940		
Coastal																				
689000	Barcaldine	087	NM 17 958415	15	1698	(144)	78	216	97	84	85	173	144	208	174	(287)	211	1901		
689128	LISMORE: Achnacroish	087	NM 17 850411	30		136	79	(205)	82	79	(75)	166	145	208	163	301	(210)	1849		
HYDROMETRIC AREA 0901																				
Coastal																				
689848	Strath of Appin, Dungrianach	087	NM 17 961450	32		(137)	64	202	97	93	85	202	148	243	150	270	199	1890	40	2Mar

HIGHLAND RIVER PURIFICATION BOARD AREA (Part 1)

Number	Station	Co no	Grid reference	Altitude m	Av 1941-1970 mm	Jan	Feb	Mar	Apr	May	Jun	Jul	Aug	Sep	Oct	Nov	Dec	Year	Highest daily fall mm	date
HYDROMETRIC AREA 0902																				
Coastal																				
690155	Achindarroch	017	NN 27 002554	52		(150)	99	227	93	99	93	153	196	207	178	322	200	2017		
690255	Glenachulish	017	NN 27 045589	61		171	(109)	363	134	101	115	153	172	309	208	392	281	2508		
690287	Glenduror Forest	017	NN 27 048544	296	2850	150	(130)	371	162	127	155	198	258	328	273	528	276	2956		
Coe (Coastal)																				
690535	Lower Glencoe	017	NN 27 112574	27		142	(100)	355	109	87	112	122	206	290	276	510	284	2593		
690560	Glencoe	017	NN 27 104591	12		(154)	94	300	107	73	100	126	152	244	208	335	246	2139	57	2Mar
Leven																				
690948	Glenleven, Invercam	014	NN 27 322608	326	1980	(140)	80	316	113	(75)	104	132	123	250	191	383	310	2217		
691055	Loch Chiaran	014	NN 27 291634	366	2189	(155)	88	317	104	84	86	112	163	280	203	361	379	2332		
691089	Blackwater House	017	NN 27 282599	326		(153)	92	335	119	(85)	127	142	166	(260)	203	416	396	2494		
691280	Loch Eilde Beg	014	NN 27 251653	343	2727	(189)	110	440	143	93	121	148	179	400	234	416	346	2819		
691327	Loch Eilde Mhor	014	NN 27 217633	344	2666	206	132	(400)	147	105	118	161	191	322	193	376	319	2670		
Coastal																				
691569	Upper Glenrigh	014	NN 27 076647	146	2231	192	100	333	119	106	99	160	134	352	200	372	224	2391		
691599	Lower Glenrigh	014	NN 27 061630	128	2121	194	90	306	116	107	95	175	140	318	188	358	216	2303		
691637	Onich	014	NN 27 028633	15	2029	(187)	98	304	116	99	97	168	160	299	162	375	229	2294	47	2Mar
691872	Fort William, Glasdrum	014	NN 27 101735	66	1930	177	117	309	106	92	97	111	121	328	158	353	266	2235		
HYDROMETRIC AREA 0910																				
Lochy																				
692554	Kilmallie	014	NN 27 186896	314	1939	137	(110)	344	93	84	94	103	140	206	164	339	209	2023		
692560	Clunes Forest	014	NN 27 202886	46		150	104	352	93	81	96	91	139	215	170	404	(235)	2130	114	2Mar
Arkaig (Lochy)																				
692782	Glendessary Lodge	014	NM 17 968927	96		--	--	--	--	--	174	176	202	471	269	637	374	---	(70	27Nov)
693557	Achnacarry House	014	NN 27 179879	39	1944	159	112	392	95	86	93	81	142	224	162	(417)	235	2198		
Lochy																				
693637	Gairlochy	014	NN 27 177842	30	1869	171	128	(320)	82	72	99	105	143	306	152	405	222	2205		
693643	Muccmir Generating Sta.	014	NN 27 182839	24	1767	171	117	310	89	62	92	107	129	292	148	378	214	2109	100	2Mar

Number	Station	Co no	Grid reference	Altitude m	Av 1941-1970 mm	Jan	Feb	Mar	Apr	May	Jun	Jul	Aug	Sep	Oct	Nov	Dec	Year	Highest daily fall mm	date
HIGHLAND, 0910-- (contd)																				
	Spean (Lochy)																			
694099	Ardverikie	014	NN 27 507874	251	1402	125	70	269	71	56	95	67	71	135	119	241	(196)	1515	45	2Mar
694911	Craigbeg	014	NN 27 406817	262	1484	(125)	74	280	77	75	82	104	53	134	103	231	227	1565		
	Treig (Spean)																			
695547	Persit	014	NN 27 351782	259	1751	111	81	342	75	74	85	85	109	154	151	301	290	1858		
	Spean (Lochy)																			
695676	Allt Laire	014	NN 27 328776	320	1967	116	93	366	105	76	85	82	108	178	191	333	325	2058		
696436	Allt Leachdach	014	NN 27 256789	198	1642	114	71	297	76	56	73	81	93	178	163	290	297	1789		
696553	The Cour	014	NN 27 222758	320	2558	(180)	130	508	150	89	112	99	159	292	211	436	422	2788		
696749	Spean Bridge	014	NN 27 221816	61	1594	143	101	271	71	57	71	88	105	213	139	279	185	1723	65	2Mar
	Lochy																			
697081	Sgurr Finisgaig	014	NN 27 188757	564	2400	152	115	401	154	98	103	103	155	306	224	(400)	310	2521		
697267	Allt a' Mhuilinn	014	NN 27 149746	305	2320	168	107	405	(140)	103	101	127	138	305	205	371	331	2501		
697236	Fort William, The Factory	014	NN 27 130751	23	1702	146	85	240	107	84	82	103	139	228	147	265	203	1829	(70	2Mar)
	Coastal																			
697365	Corpach	014	NN 27 080764	8		(148)	80	303	110	86	96	90	163	202	171	359	298	2106	65	2Mar
697582	Corrieteg	014	NM 17 996788	15		--	--	--	--	--	(110)	136	138	232	172	335	232	---		
698513	Keil	017	NN 27 009650	6		220	134	345	124	110	113	185	183	379	231	503	295	2822	85	2Mar
698532	Ardgour House	017	NM 17 994639	18	2464	179	117	335	121	108	115	183	189	377	258	483	285	2750	75	2Mar
698993	Kingairloch House	017	NM 17 836531	12	2618	199	121	304	120	80	117	135	231	415	290	560	348	2920		
HYDROMETRIC AREA 0920																				
	Coastal																			
700300	Drimnin House	017	NM 17 553550	69		177	57	184	99	80	69	114	164	199	154	309	(175)	1781		
701275	Salen Sub-Station	017	NM 17 690655	60		141	80	237	70	83	95	182	179	208	140	354	223	1992		
701623	Ardnamurchan Lighthouse	017	NM 17 417673	6		128	46	149	85	92	62	141	116	189	139	213	175	1535	41	24Mar
702033	Lochan na Creige Duithe Dam	017	NM 17 637668	84		(200)	(100)	(233)	83	105	89	178	188	244	130	425	232	2207		
	Shiel (Coastal)																			
702369	Glenfinnan	014	NM 17 893802	6		(227)	143	339	163	113	148	211	180	478	273	605	400	3280		
	Coastal																			
703280	Glenmoidart House	014	NM 17 745728	61	2149	192	95	285	(120)	111	95	226	186	(250)	(180)	348	211	2299		
703556	Inverailort	014	NM 17 763815	2		166	87	223	126	116	131	197	175	236	192	353	259	2261	53	15Jul
703923	Arisaig House	014	NM 17 692848	12	1596	160	59	160	70	111	107	248	126	208	127	271	(175)	1822		
HYDROMETRIC AREA 0930																				
	Coastal																			
704083	Traigh House	014	NM 17 657906	6	1501	131	56	164	85	118	127	201	145	237	140	286	174	1864	43	15Jul
	Morar (Coastal)																			
704746	Rhubana	014	NM 17 688922	16	1718	142	68	197	97	132	115	218	141	244	149	327	174	2004	43	24Sep
	Coastal																			
706405	Eilanreach	014	NG 18 803179	8		169	96	248	105	129	131	208	161	280	129	398	244	2298	54	27Nov
706438	Bealach a' Chasain	014	NG 18 894148	305		307	153	470	159	169	190	274	191	495	215	652	455	3730		
706728	Ratagan	013	NG 18 920196	4	2062	195	(113)	(311)	115	125	162	--	--	--	--	--	--	---		
706729	Ratagan No.2	013	NG 18 920196	4		--	--	--	--	--	--	192	134	317	174	541	400	---		
706788	Glenshiel Forest	013	NH 28 017132	183		234	(200)	573	196	163	226	172	215	436	339	641	530	3925		
706884	Achnangart	013	NG 18 961151	15		214	167	476	176	134	186	168	149	406	201	601	406	3284	90	27Nov
	Elchaig (Coastal)																			
707412	Loch Mhoicean	013	NH 28 076319	436	2350	(141)	150	300	105	150	180	225	99	246	130	340	300	2366		
	Coastal																			
708438	Nostie	013	NG 18 853272	7	1831	138	89	279	127	122	138	157	118	307	149	391	313	2328		
708615	Plockton	013	NG 18 802332	12	1361	120	56	152	75	83	94	129	108	166	109	228	236	1556	34	15Jul
708685	Achmore, Dailfearn	013	NG 18 854337	18	1616	139	59	227	100	118	125	156	150	233	140	303	298	2048	42	24Mar
708709	Am Meallan	013	NG 18 879341	229	1744	142	70	239	103	137	135	152	143	253	135	354	269	2132		
	Carron (Coastal)																			
709076	Achnashellach	013	NH 28 038492	67	2161	(214)	(106)	376	162	138	137	165	174	337	149	472	292	2722		
	Coastal																			
709764	Couldoran	013	NG 18 843441	15	2353	(200)	103	318	146	120	--	--	--	--	--	--	--	---		
709804	Tornapress	013	NG 18 846431	98	2188	196	91	(300)	137	132	152	194	157	371	160	426	390	2706		
709887	Bealach na Ba	013	NG 18 787411	384		300	150	400	186	146	225	245	288	361	308	521	413	3543		
HYDROMETRIC AREA 0940																				
	Coastal																			
710619	Arinacrinachd	013	NG 18 745582	16		--	--	--	--	--	--	--	--	--	92	260	223	---	32	27Nov
712235	Loch Bad na Sealaig	013	NG 18 847720	108	1847	164	73	216	86	92	115	172	106	249	90	323	243	1929	51	27Nov
	Ewe																			
713041	Carn Anthony	013	NG 18 977579	107	2690	242	121	(400)	225	183	188	255	196	462	228	485	433	3418		
713433	Loch Gleann na Muice	013	NH 28 063681	316	2380	227	100	300	179	(150)	184	175	122	301	143	(550)	(375)	2806		
713474	Heights of Kinlochewe	013	NH 28 069638	91		142	75	250	156	117	114	120	100	(277)	(140)	(390)	284	2165		
713544	Kinlochewe, Estate Manager's House	013	NH 28 032623	27		152	71	344	(125)	122	128	(120)	108	292	(151)	406	295	2314	91	2Mar
713571	Kinlochewe	013	NH 28 024630	23	2008	178	88	368	145	136	136	121	131	309	(140)	413	(306)	2471		
713820	Grudie Bridge	013	NG 18 977672	27		192	86	(300)	105	102	127	120	103	302	113	396	310	2256		
	Coastal																			
714597	Poolewe	013	NG 18 861818	6	1584	182	68	205	68	88	95	140	93	229	91	333	228	1820	59	27Nov

Number	Station	Co no	Grid reference	Altitude m	Av 1941-1970 mm	Jan	Feb	Mar	Apr	May	Jun	Jul	Aug	Sep	Oct	Nov	Dec	Year	Highest daily fall mm	date
						Rainfall in millimetres														

CLYDE RIVER PURIFICATION BOARD AREA (Part 2)

HYDROMETRIC AREA 1051

Coastal																				
715176 MULL: Aros	087	NM	17 553453	37		(163)	67	193	109	94	82	155	168	293	151	294	(188)	1957	40	2Nov
716403 IONA: Cnocoran	087	NM	17 277237	21		117	38	98	71	64	42	132	104	139	129	188	121	1243	36	24Mar
717685 ULVA: Ulva House	087	NM	17 442389	15	1565	173	46	166	85	80	72	195	124	192	129	247	167	1676	51	24Mar
718348 MULL: Glengorm Castle	087	NM	17 440571	80		145	55	166	89	84	75	138	150	201	165	298	201	1767	49	2Nov
718434 MULL: Tobermory, Clach-na-Ceardach	087	NM	17 503557	75		149	(60)	(190)	(100)	87	78	147	162	246	172	323	222	1936		
718584 MULL: White House of Aros	087	NM	17 564455	3		221	82	204	105	83	79	152	149	270	142	299	185	1971	41	24Mar
719008 TIREE: Met.Office No.1	087	NL	7 999446	9	1129	135	40	109	61	71	42	122	100	138	122	215	140	1295	41	24Mar

HIGHLAND RIVER PURIFICATION BOARD AREA (Part 2)

HYDROMETRIC AREA 1052

Coastal																				
719208 MUCK: Gallanach	014	NM	17 403799	15		116	40	121	76	72	62	147	117	165	124	199	(185)	1424		
719256 EIGG: Galmisdale	014	NM	17 479836	37	1540	159	51	147	111	93	89	193	139	223	134	262	213	1814	42	24Sep
719358 RHUM: Kinloch Glen	014	NG	18 370001	107	2472	225	94	250	141	144	124	347	180	390	222	507	330	2954		
719395 RHUM: Kinloch	014	NM	17 402996	5	2517	237	96	256	(130)	133	117	235	209	335	260	466	346	2820	78	2Nov
719416 RHUM: Coire Dubh	014	NM	17 387977	320	3195	244	103	254	164	175	172	413	253	409	313	623	367	3490		
719428 RHUM: Slugan Burn	014	NM	17 393983	152	3165	253	118	268	153	165	163	361	231	446	283	609	356	3406		
719696 RHUM: Ard Nev	014	NM	17 354987	274		229	93	256	151	126	127	418	175	381	213	494	301	2964		
719741 RHUM: Kilmory	014	NG	18 362038	15	1939	183	73	185	97	103	79	326	112	241	189	374	253	2215		
720133 SKYE: Elishader	014	NG	18 499650	70		128	60	200	85	61	79	126	111	194	(102)	244	201	1591	34	24Mar
720285 SKYE: Storr Lochs No.1	014	NG	18 513523	140	2163	166	66	223	134	83	(86)	209	168	306	131	375	294	2241		
720445 SKYE: Portree, Beechwood	015	NG	18 478438	18		139	64	199	86	86	81	147	138	234	133	308	263	1878	45	24Mar
721138 SKYE: Alltdearg House	014	NG	18 477293	55	3023	220	119	342	135	159	157	350	210	439	252	607	481	3471		
721600 SKYE: Broadford	014	NG	18 649228	30	2358	(180)	88	321	130	140	118	202	158	380	202	575	336	2830	120	27Nov
721804 SKYE: Dunringell	014	NG	18 744263	21	1591	(128)	68	243	87	107	102	115	118	213	128	346	257	1912	62	27Nov
722623 SKYE: Heaste	014	NG	18 647178	109		154	72	245	119	148	124	240	152	290	(160)	(461)	262	2427		
722844 SKYE: Strathaird House	014	NG	18 550182	91		160	69	240	130	132	137	352	196	336	153	384	287	2576		
723387 SKYE: Bealach Brittle	014	NG	18 394231	232	2429	191	97	202	105	76	150	269	112	318	210	405	300	2435		
723472 SKYE: Grula	014	NG	18 384266	18	2248	167	89	179	95	66	140	285	109	300	196	352	282	2260		
725923 SKYE: Prabost	014	NG	18 418501	67		--	--	--	--	--	--	--	--	--	131	386	271	---	58	27Nov

WESTERN ISLANDS AREA

HYDROMETRIC AREA 1060

Coastal																				
727288 LEWIS: Stornoway Met.Office	003	NB	19 464332	15	1094	122	33	140	52	57	62	78	96	125	104	171	176	1216	31	27Nov
729865 SCALPAY: Secondary School	003	NG	18 215967	18		136	47	171	71	89	61	148	91	206	98	232	200	1550	30	27Nov
730470 LEWIS: Borve Lodge	003	NG	18 033948	15		173	69	158	68	82	64	170	99	191	129	235	252	1690	34	3Jan
730976 LEWIS: Lag Garbh Aqueduct	003	NB	19 074095	178	2015	241	77	239	135	145	120	329	164	298	123	278	320	2469	81	15Jul
731009 LEWIS: Chliostair Power Sta.	003	NB	19 058092	47	1839	212	69	207	115	123	102	275	137	257	116	250	286	2149	68	15Jul
732183 LEWIS: Gisla Power Sta.	003	NB	19 129258	7	1756	192	67	229	95	131	70	132	109	269	129	313	286	2022	61	27Nov
732214 LEWIS: Loch Grunavat Weir	003	NB	19 102262	111	1866	218	85	251	120	110	86	161	128	250	171	380	314	2274		
736633 BENBECULA: Met.Office	003	NF	8 782556	5	1204	111	52	131	57	73	53	133	97	143	119	227	196	1392	36	27Nov
737050 S.UIST: Loch Carnan Power Sta.	003	NF	8 833427	7		93	(47)	136	63	84	54	129	90	118	122	242	218	1396	34	24Mar

HIGHLAND RIVER PURIFICATION BOARD AREA (Part 3)

HYDROMETRIC AREA 0950

Coastal																				
738713 Sand	013	NG	18 912916	15		(144)	59	188	63	75	111	115	93	197	104	293	169	1611	41	27Nov
739970 An Teallach No.1	013	NH	28 079866	607		375	165	495	232	309	250	372	129	--	--	--	--	---		
Dundonnell (Coastal)																				
740254 An Teallach No.3	013	NH	28 085858	468		260	115	345	110	150	188	279	127	--	--	--	--	---		
Broom (Coastal)																				
740861 Loch Droma No.2	013	NH	28 253753	267		116	71	260	105	82	100	109	73	166	88	300	240	1710		
741028 Strathlael	013	NH	28 195809	30		158	72	252	86	81	120	113	68	176	72	237	217	1652		
Coastal																				
741221 Strone Nea	013	NH	28 204843	366	1688	(160)	(75)	(260)	95	38	141	165	75	210	75	243	212	1799		
741369 Ullapool	013	NH	28 126940	12	1384	146	61	213	62	74	116	149	71	159	67	220	174	1512	45	25Jun
741962 Knockanrock	013	NC	29 187087	244	2138	(210)	83	290	127	109	184	221	103	251	102	369	205	2254	55	24Mar
742440 Tanera More	013	NB	19 996070	9		131	51	149	51	57	84	117	67	135	74	187	150	1253		
742758 Lochan Gairmheich No.2	013	NC	29 136116	84		185	85	250	91	100	159	179	90	226	93	297	256	2011		
742883 Inverpolly	013	NC	29 074134	14	1345	160	69	172	62	88	110	133	83	153	80	230	180	1520	29	10Sep
743538 Strathan	012	NC	29 089211	61		--	--	--	--	--	--	--	--	--	71	258	171	---	26	27Nov
Inver (Coastal)																				
743775 Inchnadamph	012	NC	29 254218	77		(200)	(72)	316	131	109	162	255	114	187	82	390	210	2228		
Coastal																				
744587 Strathcroy	012	NC	29 081312	64		135	62	125	61	87	104	144	103	138	80	246	179	1464	30	23Nov
745616 Geisgeil	012	NC	29 170410	12		(140)	66	162	61	71	103	154	86	145	79	222	171	1460		
Laxford (Coastal)																				
745861 Kinloch	012	NC	29 346346	61		209	90	(260)	123	112	202	228	131	263	107	380	224	2329		
745951 Lochmore Lodge	012	NC	29 300386	46	2121	212	102	249	122	107	202	205	141	245	106	380	232	2303	64	25Jun
Coastal																				
747140 Cape Wrath	012	NC	29 259747	112	1156	142	42	128	74	85	99	150	129	140	66	181	217	1453	34	27Nov

Number	Station	Co no	Grid reference	Altitude m	Av 1941-1970 mm	Jan	Feb	Mar	Apr	May	Jun	Jul	Aug	Sep	Oct	Nov	Dec	Year	Highest daily fall mm	date
						Rainfall in millimetres														
HYDROMETRIC AREA 0960																				
	Coastal																			
747731	Inshore	012	NC 29 327692	94		153	71	220	76	103	(110)	160	164	205	82	267	182	1793		
748336	Durness	012	NC 29 403675	35		(134)	51	160	64	(35)	97	110	121	141	65	196	180	1404		
	Hope (Coastal)																			
	Coastal																			
750432	Tongue	012	NC 29 593588	6	1033	108	48	123	64	101	82	103	88	93	60	155	155	1180		
750583	Torrisdale	012	NC 29 677617	27		102	49	109	49	95	78	83	68	93	44	157	136	1063	26	5Nov
	Naver (Coastal)																			
751751	Vagastie Aqueduct	012	NC 29 518271	228	1357	116	45	185	73	106	92	91	71	123	64	222	142	1330		
	Mallart (Naver)																			
752371	Loch Choire Lodge No.2	012	NC 29 651305	175		128	58	210	80	132	93	104	90	123	79	219	(170)	1486		
	Naver (Coastal)																			
752676	Dalvina Lodge	012	NC 29 696439	46	1075	113	49	167	72	106	66	87	73	77	53	157	147	1167		
	Coastal																			
753292	Bettyhill	012	NC 29 709622	24		92	45	97	46	90	81	87	87	86	43	136	118	1008	28	14Aug
	Halladale (Coastal)																			
754770	Croick	012	NC 29 894543	30	961	121	36	143	82	103	85	113	86	78	50	171	127	1195	26	31Jul
HYDROMETRIC AREA 0970																				
	Coastal																			
755424	Shebster	011	ND 39 006644	70		(110)	39	83	(75)	87	80	96	99	60	60	157	145	1091		
	Forss (Coastal)																			
755800	Loch Shurrery	011	ND 39 041568	100		(110)	(49)	98	90	111	94	110	106	59	60	153	(132)	1172		
	Coastal																			
756117	Holborn Head Lighthouse	011	ND 39 108707	21		83	34	71	76	99	80	85	74	82	73	160	116	1033	23	4Oct
	Thurso																			
756345	Glutt	011	NC 29 999368	180		88	(35)	139	117	111	88	150	77	67	80	149	184	1285	60	28Jul
	Steach (Thurso)																			
	Thurso																			
757011	Strathmore Lodge No.2	011	ND 39 097477	113		105	57	113	107	114	78	108	74	67	73	149	152	1197		
757718	Loch Calder	011	ND 39 092597	58		97	47	103	90	100	83	93	84	72	68	176	135	1148		
757883	Hoy P.Sta.	011	ND 39 137607	23	923	104	52	78	87	91	72	90	78	72	81	161	130	1096	35	4Oct
	Coastal																			
758274	Greenland	011	ND 39 247667	53		(75)	25	62	87	75	71	80	73	66	105	158	136	1013	(39	4Oct)

SHETLAND AREA

Number	Station	Co no	Grid reference	Altitude m	Av 1941-1970 mm	Jan	Feb	Mar	Apr	May	Jun	Jul	Aug	Sep	Oct	Nov	Dec	Year	Highest daily fall mm	date
HYDROMETRIC AREA 1080																				
	Coastal																			
759234	UNST: Baltasound	001	HP412 607089	24	1144	141	33	211	113	112	71	63	117	223	128	193	110	1515	32	10Apr 12Sep
759446	UNST: Uyeasound No.2	001	HP412 599007	9		143	44	208	110	112	63	73	119	186	123	173	100	1454	33	10Apr
760758	SHETLAND: Collafirth Hill No.2	001	HU411 335834	228		--	--	--	--	--	--	--	--	--	--	--	(162)	---	22	9Dec
760759	SHETLAND: Collafirth Hill No.1	001	HU411 336833	225		(158)	(65)	183	132	127	114	123	148	292	128	210	(160)	1840		
761851	WHALSAY: Bu Water	001	HU411 548623	66		(110)	(57)	165	100	103	74	62	115	195	119	184	147	1431		
762449	SHETLAND: Vementry	001	HU411 309597	8	999	101	37	172	108	87	63	64	121	196	133	205	189	1476	36	30Oct
762628	SHETLAND: Sandness	001	HU411 208559	61		97	48	139	135	93	84	87	156	200	156	226	177	1598		
763886	SHETLAND: Lerwick Observatory No.2	001	HU411 453397	82	1172	133	55	175	128	117	89	74	131	180	112	200	157	1551	38	12Sep
764671	FAIR ISLE: Field	001	HZ410 210712	57		97	34	112	103	66	100	50	103	88	99	164	122	1138	39	13Aug

ORKNEY AREA

Number	Station	Co no	Grid reference	Altitude m	Av 1941-1970 mm	Jan	Feb	Mar	Apr	May	Jun	Jul	Aug	Sep	Oct	Nov	Dec	Year	Highest daily fall mm	date
HYDROMETRIC AREA 1070																				
	Coastal																			
764721	NORTH RONALDSHAY: Lighthouse	002	HY310 784559	7	911	95	(45)	129	97	67	86	70	116	112	99	190	124	1230		
765745	SHAPINSAY: Balfour Castle	002	HY310 476165	15	1019	134	44	94	99	83	98	84	113	105	132	187	139	1312	51	4Oct
766881	ORKNEY: Weyland	002	HY310 456114	24		115	49	87	(92)	75	95	(74)	103	107	136	176	(131)	1240	51	4Oct
767313	ORKNEY: Kirbister P.Sta.	002	HY310 367071	11	1091	(125)	(44)	98	102	87	90	96	100	120	123	182	127	1294	47	4Oct
767475	ORKNEY: Kirkwall Met.Office	002	HY310 483076	26	1026	115	44	92	103	89	99	76	122	110	139	169	140	1298	55	4Oct
768688	SULE SKERRY: Lighthouse	002	HX210 623241	13		137	45	128	64	79	86	137	104	115	67	156	139	1257		

HIGHLAND RIVER PURIFICATION BOARD AREA (Part 4)

Number	Station	Co no	Grid reference	Altitude m	Av 1941-1970 mm	Jan	Feb	Mar	Apr	May	Jun	Jul	Aug	Sep	Oct	Nov	Dec	Year	Highest daily fall mm	date
HYDROMETRIC AREA 0010																				
	Coastal																			
769137	Keiss	011	ND 39 355621	30		69	20	63	79	71	58	81	82	58	92	133	108	914	33	13Aug
	Wick (Coastal)																			
769952	Acharole	011	ND 39 221510	55	922	91	30	79	105	75	68	82	73	61	133	152	130	1079		
770765	Wick Met.Office	011	ND 39 364522	36	788	67	24	72	87	68	60	87	72	57	105	131	107	937	41	4Oct

Number	Station	Co no	Grid reference	Altitude m	Av 1941-1970 mm	Jan	Feb	Mar	Apr	May	Jun	Jul	Aug	Sep	Oct	Nov	Dec	Year	Highest daily fall mm	date
						Rainfall in millimetres														
HIGHLAND,0010--(contd)																				
	Coastal																			
771037	Osclay	011	ND 39 228389	116		77	33	113	96	93	75	91	94	53	141	148	145	1159		
	Berriedale (Coastal)																			
771850	Gobernuisgeach	011	NC 29 983312	253		100	(50)	150	123	124	84	111	80	83	95	152	194	1346		
771978	Braemore Lodge	011	ND 39 069304	154		69	30	142	92	99	65	82	95	60	115	150	210	1209	67	4Oct
772241	Altnabea	011	ND 39 032249	149		75	52	168	107	108	75	95	95	81	99	140	231	1326		
HYDROMETRIC AREA 0020																				
	Helmsdale (Coastal)																			
772778	Gearnsary	012	NC 29 732321	152		125	60	(180)	71	96	73	110	60	76	58	170	167	1246		
773050	Badanloch	012	NC 29 798333	143		(100)	(42)	(160)	68	96	98	106	64	78	53	136	150	1151		
773652	Kinbrace, The Hatchery	012	NC 29 872285	103		--	--	--	--	--	80	111	48	61	55	121	142	---	29	31Jul
	Brora (Coastal)																			
775273	Dalnessie	012	NC 29 631152	177	1109	116	44	185	61	85	96	90	65	99	69	133	125	1168		
	Black (Brora)																			
775705	Ben Armine Lodge	012	NC 29 704194	220		(135)	(51)	200	93	95	93	82	67	125	91	202	163	1397		
	Brora (Coastal)																			
776634	Gordonbush	012	NC 29 845096	38		78	31	145	75	86	99	81	46	60	111	123	144	1079	60	4Oct
	Coastal																			
776817	Uppat	012	NC 29 870025	67	863	66	26	100	73	81	77	85	58	53	94	118	108	939	39	4Oct
	Fleet (Coastal)																			
777192	Preas Nan Sgiathanach	012	NC 29 687096	213		111	(40)	(180)	86	76	(90)	113	64	76	125	132	116	1209		
HYDROMETRIC AREA 0030																				
	Coastal																			
777916	Dornoch	012	NH 28 801893	10		51	21	76	60	75	61	106	46	38	76	70	104	784	48	28Jul
778266	Ospisdale House	012	NH 28 713897	30	814	(64)	29	(104)	72	97	61	84	(69)	49	88	87	130	934	44	4Oct
	Oykel																			
778574	Benmore Lodge	012	NC 29 324121	162		161	125	(270)	118	103	130	160	115	182	101	364	(200)	2029		
779750	Oykel Bridge, Amat	013	NC 29 390000	46		122	45	183	102	88	86	126	73	136	70	178	162	1371		
	Cassley (Oykel)																			
780149	Cassley Diversion Weir	012	NC 29 365204	209		222	95	463	180	109	(171)	192	112	299	130	(484)	(259)	2716		
780156	Maovally	012	NC 29 382213	410		--	--	--	--	--	--	--	(93)	266	127	(399)	228	---		
780686	Rosehall	012	NC 29 469022	15	1088	123	40	174	63	89	97	104	60	(106)	58	154	138	1206	33	24Mar
	Shin (Oykel)																			
781161	Loch Merkland	012	NC 29 401297	118	1899	181	78	293	113	116	152	152	113	219	93	353	206	2069	41	25Jun
781338	Cassley Power Sta.	012	NC 29 396232	99	1918	149	82	356	108	95	138	121	98	218	112	379	221	2077	72	2Mar
781720	Fiag Bridge	012	NC 29 466207	104		106	58	248	78	79	113	94	74	140	86	270	157	1503		
	Tirry (Shin)																			
782554	Rhian Bridge	012	NC 29 565166	154		91	42	(210)	53	73	84	88	65	83	65	138	119	1111		
	Shin (Oykel)																			
782882	Lairg Dam	012	NC 29 576071	94	1099	108	41	203	68	89	81	97	67	99	72	169	127	1221	(31	24Mar)
782930	Lairg	012	NC 29 579058	91		102	33	188	68	87	80	106	70	102	67	158	126	1187	34	24Mar
783150	Achany No.2	012	NC 29 566017	107		105	33	137	65	71	89	134	56	95	62	129	119	1095	46	28Jul
	Carron (Oykel)																			
783481	Gleann Beag	013	NH 28 337836	335	2254	225	92	320	204	163	150	160	82	226	92	340	300	2354		
784021	Amat Lodge	013	NH 28 472905	107		89	(43)	224	83	104	75	111	50	85	53	158	153	1228		
	Coastal																			
784661	Kincardine Fish Farm	013	NH 28 605897	5		--	--	--	--	--	61	76	41	38	50	77	125	---		
784827	Struie, Mid Fearn	013	NH 28 627869	113		85	34	159	(70)	110	73	68	64	45	74	110	131	1023		
785146	Lochan Daine	013	NH 28 740817	244		67	27	120	68	96	49	89	83	32	82	82	125	920		
785171	Morangie	013	NH 28 760832	46	734	57	19	104	59	75	49	88	63	34	82	79	123	832	35	4Oct
HYDROMETRIC AREA 0040																				
	Coastal																			
785449	Tarbatness	013	NH 28 947875	18		38	14	60	61	68	54	68	48	37	55	67	79	649	24	24Mar
785489	Geanies House	013	NH 28 895793	61	613	45	17	68	63	64	52	63	56	31	67	64	75	665	29	4Oct
786245	Invergordon	013	NH 28 715702	15		43	18	90	50	60	56	61	54	25	55	73	76	661	22	24Mar
	Alness (Coastal)																			
786884	Loch Bad a' Bhathaich	013	NH 28 542791	317	1309	(120)	(60)	202	122	107	65	98	48	83	79	178	147	1309		
787077	Ardross, Glensax	013	NH 28 629738	180	936	79	35	(155)	69	81	60	96	53	52	66	98	140	984		
	Glass (Coastal)																			
787488	Loch Glass	013	NH 28 534701	219	1267	107	56	220	(90)	103	87	53	59	94	103	203	178	1353		
787680	Assynt Filters	013	NH 28 586669	152	866	74	27	156	63	85	56	53	60	53	72	116	115	930	24	16Dec
	Conon																			
788507	Achnasheen	013	NH 28 162586	154		151	65	230	128	128	134	139	96	198	113	275	245	1902		
	Grudie (Conon)																			
789084	Loch Fannich South	013	NH 28 178647	293	2039	(175)	100	360	136	136	155	148	102	233	135	328	300	2308		
789210	Fannich Lodge	013	NH 28 219660	268	1872	(150)	(90)	283	114	114	116	110	90	227	103	252	234	1883		
789397	Aultdearg	013	NH 28 288652	221	1417	101	82	220	(90)	(115)	86	84	66	163	78	231	191	1507		
789433	Grudie	013	NH 28 310623	100		--	--	--	--	--	--	--	(57)	141	76	210	155	---		
	Conon																			
789438	Loch Luichart Manse	013	NH 28 317625	94	1202	89	75	226	70	(90)	69	76	41	148	(75)	230	135	1324		
789696	Loch Luichart, East	013	NH 28 390575	50	1115	89	(47)	219	70	86	70	72	50	86	80	179	164	1212	(35	24Mar)
	Meig (Conon)																			
789852	Gleann Fhiodhaig	013	NH 28 175490	223	1836	122	(90)	280	178	138	82	105	100	189	161	410	193	2048		
789962	Scardroy Lodge	013	NH 28 216519	152		108	74	267	97	103	75	72	65	154	82	273	183	1553	46	2Mar
790309	Bridgend	013	NH 28 323551	107		81	62	211	96	93	88	58	54	112	87	191	158	1291	30	16Dec
790311	Strathconon	013	NH 28 329551	107		84	67	242	97	97	89	62	54	116	84	(209)	(160)	1361		
	Black (Conon)																			
791047	Luibachlaggan	013	NH 28 350782	259		121	(80)	250	148	102	110	109	66	170	83	259	230	1728		
791136	Vaich Dam	013	NH 28 347747	230		86	58	241	101	90	109	109	44	155	64	233	192	1482	36	17Dec

Number	Station	Co no	Grid reference	Altitude m	Av 1941-1970 mm	Jan	Feb	Mar	Apr	May	Jun	Jul	Aug	Sep	Oct	Nov	Dec	Year	Highest daily fall mm	date
						Rainfall in millimetres														
HIGHLAND,0040--(cont'd)																				
791188	Blackbridge	013	NH 28 374710	210	1267	90	58	259	77	79	84	97	40	122	71	210	162	1349	30	4Mar
791319	Strathrannoch	013	NH 28 388747	290	1433	126	72	207	89	104	87	93	30	126	60	190	163	1347		
791320	Strathrannoch Garve	013	NH 28 386744	274		100	52	222	82	107	93	84	48	119	62	175	170	1314	27	17Dec
791392	Dubh Chcille	013	NH 28 397684	351	1312	100	60	250	(80)	(80)	134	150	65	108	80	206	165	1478		
791814	Contin	013	NH 28 454568	29		(70)	49	(160)	49	68	77	64	47	49	77	143	143	996		
	Orrin (Concn)																			
792337	Orrin Dam	013	NH 28 401504	221	1183	(85)	50	228	77	79	70	44	54	100	90	173	165	1215		
792333	Fairburn House	013	NH 28 455528	152	955	72	40	180	58	60	57	51	47	56	75	139	128	963	30	30Oct
	Conon																			
792552	Brahan	013	NH 28 515548	53	844	56	30	134	55	71	52	50	38	42	58	100	104	790	28	24Mar
	Coastal																			
793157	Cromarty Lighthouse	013	NH 28 786677	6	679	(52)	(19)	(85)	60	62	42	70	43	21	58	68	97	677		
793255	Blackstand	013	NH 28 716612	158	805	(63)	22	104	53	73	43	88	59	19	67	90	86	767	27	29Jul
793280	Fortrose	013	NH 28 749557	5	649	47	18	79	52	57	37	58	49	18	48	62	76	601	18	24Mar
793629	Allangrange House	013	NH 28 625516	21	750	66	27	103	56	75	43	54	57	33	64	89	98	765	21	16May
793780	Muir of Ord	013	NH 28 527500	46	764	51	(26)	129	52	77	58	61	45	37	60	97	103	796	28	25May
HYDROMETRIC AREA 0050																				
	Beauly																			
794463	Affric Lodge	014	NH 28 185230	233	1796	78	76	306	127	63	84	50	70	198	131	(283)	263	1729		
794727	Benevean Dam	014	NH 28 275280	232	1399	103	53	230	105	88	101	53	73	138	115	226	192	1477	36	16Dec
795076	Fasnakyle	014	NH 28 314288	80	1115	80	46	204	80	60	76	37	68	103	87	178	177	1196	(28	17Nov)
	Cannich (Beauly)																			
795184	Upper Mullardoch	013	NH 28 063286	320	2458	(147)	145	305	110	160	175	240	106	264	135	350	305	2442		
795625	Mullardoch Dam	014	NH 28 223310	245	1807	132	87	328	134	107	134	71	77	216	143	307	280	2016	52	16Dec
795635	Lower Mullardoch	014	NH 28 228316	213		109	72	303	111	90	122	61	74	225	123	300	242	1832	46	16Dec
	Beauly																			
795917	Glassburn	014	NH 28 370344	52	1118	92	43	179	79	59	79	33	58	98	87	173	140	1120	29	17Dec
	Farrar (Beauly)																			
796632	Misgeach Intake	014	NH 28 184381	206		121	(63)	322	152	92	125	74	79	200	134	327	263	1952	48	2Mar
796921	Deanie Generating Sta.	014	NH 28 294388	128	1342	77	55	230	107	83	98	(64)	80	139	99	186	190	1408	32	17Dec
797139	Neaty Burn Intake	014	NH 28 353402	183		37	54	(221)	95	95	104	47	62	138	90	160	186	1339		
797209	Struy	014	NH 28 394404	53	1126	81	39	212	93	87	72	46	61	108	94	151	169	1213	(31	24Mar)
	Beauly																			
797415	Aigas Dam	014	NH 28 475435	53	880	68	28	161	69	88	65	62	49	59	79	124	118	970	32	16May
	Coastal																			
798112	Lentran	014	NH 28 578436	146		62	21	118	67	97	40	67	65	33	70	83	108	831	34	16May
HYDROMETRIC AREA 0060																				
	Ness																			
798224	South Laggan	014	NN 27 293978	40		(178)	99	415	86	77	102	63	123	226	169	395	240	2173	136	2Mar
	Garry (Ness)																			
798236	Cruadhach	014	NM 17 932994	216	5591	--	--	--	--	210	250	275	--	--	--	--	--	---		
798472	Loch a' Choire Bheithe	014	NG 18 988037	216	3056	217	92	(500)	188	140	150	161	150	460	205	579	330	3172		
798613	Alltbeithe	014	NH 28 021072	232	2906	240	123	485	163	158	202	155	199	395	210	532	312	3174		
798649	Glenguoich	014	NH 28 025032	213	2874	225	104	487	146	133	162	151	174	460	213	611	380	3246		
798948	Lochan na Sgud	014	NN 27 061984	143	2518	282	106	389	135	144	145	125	150	448	197	552	352	3025		
799028	Kingie Camp	014	NH 28 102014	146	2225	(181)	103	362	107	91	107	88	143	330	165	460	289	2426		
	Ness																			
799983	Lon Mor	014	NH 28 336068	160	1346	127	68	254	73	68	84	47	115	159	111	287	172	1565		
800068	Auchterawe	014	NH 28 368092	41	1242	(117)	(49)	233	57	51	80	39	(78)	144	101	254	134	1337		
	Tarff (Ness)																			
800399	Fort Augustus	014	NH 28 381091	21		122	54	229	57	60	(80)	37	70	115	97	213	153	1287		
	Moriston (Ness)																			
800699	Strath Cluanie	013	NH 28 042113	262		240	132	626	206	(175)	234	151	228	435	343	652	535	3957		
801025	Cluanie Dam	014	NH 28 185096	218		123	111	394	114	76	112	55	134	238	186	475	277	2295		
	Loyne (Moriston)																			
801339	Loyne Dam	014	NH 28 204078	229	1975	133	113	375	113	76	128	56	130	270	172	492	259	2317		
	Moriston (Ness)																			
801525	Dho Intake	014	NH 28 210126	233		101	77	333	100	53	92	42	125	220	160	387	221	1911		
802045	Dundreggan Dam	014	NH 28 353157	104		71	45	189	70	56	78	30	81	106	90	210	176	1202		
802164	Loch a' Chrathaich	014	NH 28 367208	536	1547	104	61	263	114	80	74	45	121	119	(137)	(274)	(223)	1615		
802191	Bhlaraidh No.2	014	NH 28 382164	75		65	42	161	71	52	74	29	110	98	87	201	165	1155		
802245	Invermoriston	014	NH 28 417170	21	1117	82	42	259	64	52	73	35	70	84	112	198	160	1231	44	16Dec
	Foyers (Ness)																			
803321	Aberchalder	014	NH 28 552201	195	1053	84	28	216	73	60	52	61	67	55	73	150	133	1052		
803461	Garthbeg	014	NH 28 518170	198		90	26	215	62	53	55	54	62	53	76	157	151	1054	37	16Dec
803550	Foyers No.2	014	NH 28 505220	48		77	28	210	57	52	48	80	59	62	70	153	131	1027		
	Enrick (Ness)																			
804431	Balnain	014	NH 28 447302	122	1010	81	20	220	68	86	52	26	(65)	87	78	(139)	172	1094		
	Ness																			
805389	Inverness	014	NH 28 668462	4	663	(41)	(19)	(81)	56	71	35	51	48	22	56	64	86	630	20	16May
	Coastal																			
805591	Culloden	014	NH 28 746450	152		(55)	17	93	75	65	48	79	46	(26)	61	71	73	709		
805708	Dalcross Met.Office	014	NH 28 766520	11	646	53	15	75	59	62	49	60	48	20	45	70	81	637	22	7Dec
805932	Nairn	015	NH 28 867568	6	613	41	18	69	52	51	36	59	59	22	53	59	71	590	19	24Mar
805943	Balblair	015	NH 28 873553	29	690	53	22	92	62	69	42	72	75	25	59	61	76	708	17	24Mar

Number	Station	Co no	Grid reference	Altitude m	Av 1941-1970 mm	Jan	Feb	Mar	Apr	May	Jun	Jul	Aug	Sep	Oct	Nov	Dec	Year	Highest daily fall mm	date
						Rainfall in millimetres														
HYDROMETRIC AREA 0071																				
	Nairn (Coastal)																			
806285	Loch Duntelchaig	014	NH 28 627328	223		(75)	(35)	(140)	72	70	50	93	69	58	57	91	100	910		
806486	Farr	014	NH 28 682332	198	996	85	38	(150)	78	90	69	75	55	45	63	98	128	974		
807076	Cawdor Castle	015	NH 28 847498	69	762	57	20	105	59	83	41	76	66	27	64	(76)	93	767	20	20Mar
807219	Craggie	015	NH 28 910537	61		60	23	89	63	65	44	76	92	20	59	58	79	728	22	10Jan
	Nuckle (Coastal)																			
807612	Clunas	015	NH 28 873464	193		76	24	126	81	86	53	76	74	33	61	77	115	882	20	20Mar
807696	Lethen House	015	NH 28 937518	101	741	(63)	25	97	68	73	53	78	84	21	58	60	90	770	22	20Mar
	Findhorn																			
808901	Glen Kyllachy	014	NH 28 746251	396		90	30	212	105	97	81	102	73	62	69	143	155	1219		
809439	Moy	014	NH 28 765341	305	1137	98	(34)	(160)	99	82	73	94	62	56	64	111	149	1082		
810184	Little Lyne No. 1	015	NH 28 974453	198		58	23	106	81	87	63	87	80	29	49	--	--	---		
810185	Little Lyne No. 2	015	NH 28 974453	199		--	--	--	--	--	--	--	--	--	--	--	97	---	19	15Dec
	Dorback (Divie)																			
810604	Lochindorb Lodge	016	NH 28 969354	305	872	51	(21)	(142)	82	105	64	92	70	31	55	54	112	879		
	Finlhorn																			
810891	Logie House	026	NJ 38 006507	98		65	25	101	81	81	51	93	77	31	50	51	91	797	24	20Mar
	Coastal																			
811228	Forres No. 2	026	NJ 38 039595	5		46	22	67	66	62	52	75	(65)	30	49	55	85	674	18	15Jul
811394	Kinloss Met. Office	026	NJ 38 067627	5	638	41	20	63	66	59	51	69	60	26	44	52	70	621	16	13Aug

NORTH EAST RIVER AUTHORITY BOARD AREA

Number	Station	Co no	Grid reference	Altitude m	Av 1941-1970 mm	Jan	Feb	Mar	Apr	May	Jun	Jul	Aug	Sep	Oct	Nov	Dec	Year	Highest daily fall mm	date
HYDROMETRIC AREA 0072																				
	Coastal																			
811535	Covesea Skerries Lt. Ho.	026	NJ 38 204713	12	606	31	(12)	(60)	75	53	51	59	66	30	45	58	57	597		
811540	Lossiemouth Met. Office	026	NJ 38 213699	6	655	37	14	64	71	65	53	78	61	31	55	59	66	654	20	13Aug
	Lossie																			
811774	Dallas, Green Lea	026	NJ 38 123523	152		65	16	118	88	97	90	77	71	41	47	62	112	884	(29	20Mar)
811847	Kellas House	026	NJ 38 165539	136	905	67	19	96	83	96	86	75	72	50	54	68	107	873	23	20Mar
811932	Allt Creach	026	NJ 38 183518	238	992	81	(20)	132	83	100	80	83	84	52	60	90	107	972		
811991	Glenlatterach Filters	026	NJ 38 200546	151	873	(53)	13	(78)	76	93	79	(63)	77	39	57	73	93	784	(25	20Mar)
	Black (Lossie)																			
812051	Loch Romach	026	NJ 38 073518	155		51	22	108	(89)	(94)	78	89	92	36	50	62	102	873		
	Lossie																			
812407	Lesmurdie House	026	NJ 38 226636	35	709	(40)	20	63	65	69	78	66	64	31	52	65	62	675	16	24Jun 13Aug
812408	Elgin S. Wks	026	NJ 38 229630	15	733	46	19	63	68	72	70	67	62	35	52	66	74	694	16	13Aug
812566	Elgin, Kirkhill	026	NJ 38 249628	11	726	47	19	68	77	73	65	74	70	36	54	67	78	728	17	24Apr
812614	Blackhills House	026	NJ 38 271586	94	817	48	21	96	78	80	71	74	76	37	64	69	90	804	43	20Mar
812792	Newton	026	NJ 38 162638	23	711	40	15	66	71	63	65	63	65	34	48	60	(63)	653		
HYDROMETRIC AREA 0080																				
	Spey																			
813075	Loch Spey	014	NN 27 422938	355	1685	170	60	(320)	(120)	69	99	86	76	196	135	253	242	1826		
813224	Mealgarve	014	NN 27 463959	346	1470	150	70	(280)	100	65	94	85	66	166	127	243	253	1699		
813597	Glenshero	014	NN 27 562929	268	1159	116	43	247	73	57	81	63	70	107	126	200	179	1362	43	2Mar
814042	Cluny Castle	014	NN 27 647942	253	994	105	50	184	66	58	59	80	70	77	91	146	155	1141	29	4Mar
	Truim (Spey)																			
814281	Dalwhinnie Stores	014	NN 27 634841	361		107	(49)	215	58	57	87	49	72	76	139	178	203	1290	(31	16Dec)
814336	Dalwhinnie	014	NN 27 639855	351		(112)	(44)	218	58	56	60	49	73	75	139	193	202	1279	37	2Mar
	Spey																			
815116	Kingussie	014	NH 28 755007	244		74	24	153	49	66	78	87	72	58	73	111	122	967	(22	17Dec)
	Tromie (Spey)																			
815521	Tromie Dam	014	NN 27 763383	436	1321	115	81	300	83	(70)	75	68	85	108	180	185	260	1610		
	Spey																			
816008	Kincraig	014	NH 28 830056	247		79	19	143	52	77	80	81	60	48	60	92	110	901	21	17Nov
	Feshie (Spey)																			
816916	Lagganlia	014	NH 28 856038	250		66	17	(139)	42	68	59	93	74	34	71	82	105	850	25	29Jul
	Spey																			
816958	Inshriach	014	NH 28 873074	213		(84)	18	158	56	85	72	115	76	44	73	93	124	998	30	25Jul
	Druie (Spey)																			
817539	Glenmore Lodge	014	NH 28 986095	341	1077	(99)	36	193	92	94	70	110	118	37	93	82	164	1188	27	16Dec
	Nethy (Spey)																			
818445	Nethybridge	014	NJ 38 000206	210		(56)	13	102	52	90	102	111	--	--	--	--	--	---	43	12Jun
	Dulnain (Spey)																			
819344	Carrbridge	014	NH 28 906227	259		(65)	(17)	118	72	98	66	78	66	(35)	52	54	113	834		
	Spey																			
819892	Grantown-on-Spey, Heathfield	016	NJ 38 039285	229		49	17	(138)	74	105	114	114	71	32	44	51	113	922	37	12Jun
820390	Tulchan Lodge	016	NJ 38 129356	174		49	19	131	80	80	121	93	73	49	48	49	122	914	33	12Jun
	Conglass (Avon)																			
821500	Tomintoul No. 2	021	NJ 38 173183	355		--	--	--	--	--	--	--	93	31	61	54	(102)	---		
821501	Tomintoul	021	NJ 38 171185	347		75	(35)	163	88	106	89	100	--	--	--	--	--	---		
	Livet (Avon)																			
822203	The Bochel	021	NJ 38 228231	305		70	30	(130)	(85)	106	91	95	88	35	62	57	(100)	949		
822472	Glenlivet	021	NJ 38 188303	215	950	59	20	117	79	93	109	95	83	45	65	53	108	926	24	17Dec

Number	Station	Co no	Grid reference	Altitude m	Av 1941-1970 mm	Jan	Feb	Mar	Apr	May	Jun	Jul	Aug	Sep	Oct	Nov	Dec	Year	Highest daily fall mm	date
						Rainfall in millimetres														
NORTH EAST,0080--(cont'd)																				
	Fiddich (Spey)																			
823635	Glenrinnes	021	NJ 38 272341	300		71	25	141	119	121	103	139	99	51	67	51	128	1115	33	24Apr
823726	Dufftown S.Wks	021	NJ 38 321408	152		60	18	97	86	101	51	83	81	40	71	51	106	845	27	24Apr
HYDROMETRIC AREA 0090																				
	Coastal																			
824978	Rochomie Res.	021	NJ 38 441633	94	845	50	12	(70)	66	98	68	76	87	45	97	70	98	837		
825283	Cullen House No.2	021	NJ 38 507664	24		42	18	54	65	89	50	67	81	32	90	75	93	756	30	15Dec
825808	Banff	021	NJ 38 689647	24	751	39	10	56	67	98	39	66	83	35	83	73	95	744	32	25May
	Deveron																			
825877	Blairlick	021	NJ 38 393227	396	1113	110	58	122	100	120	69	92	98	38	120	55	125	1107		
825941	Cabrach Lodge	021	NJ 38 391265	341		103	(55)	(120)	102	104	75	81	94	40	99	47	124	1044		
825946	Gauch Burn	021	NJ 38 345248	457	1252	110	54	138	116	127	(85)	101	102	40	125	57	131	1186		
826027	Cabrach	021	NJ 38 389271	317	1128	106	55	124	104	107	83	81	96	40	105	47	125	1073		
826410	Beldorney Castle	022	NJ 38 421370	229		68	12	112	111	93	68	90	(105)	52	100	50	137	998		
	Bogie (Deveron)																			
826874	Newseat	022	NJ 38 489281	229		59	(12)	132	97	114	52	78	106	45	107	50	137	989	31	4Oct
827023	Gartly	022	NJ 38 523323	146		58	14	96	97	103	57	81	103	43	101	52	137	942	32	13Aug
827251	Clashindarroch Forest	022	NJ 38 459357	309		(75)	37	131	101	134	90	93	118	54	111	59	130	1133		
827441	Huntly S.Wks	022	NJ 38 535403	110		55	15	88	94	98	45	80	105	42	92	58	120	892	28	4Oct
	Deveron																			
827515	Avochie House	022	NJ 38 533465	91		54	13	85	100	93	49	112	92	55	89	64	110	916	27	31Jul
	Isla (Deveron)																			
827555	Drummuir Castle	021	NJ 38 372441	189	957	65	17	107	116	114	62	87	94	43	64	55	118	942	38	24Apr
827901	Keith S.Wks	021	NJ 38 433518	106		62	15	83	109	(99)	59	82	95	62	75	61	113	915	35	24Apr
828010	Coralbrae	021	NJ 38 431557	210		74	(17)	90	114	106	76	81	108	77	86	69	98	996		
828200	Grange	021	NJ 38 489506	94		58	12	70	94	128	40	102	97	64	86	64	104	919		
	Deveron																			
829182	Auchaber	022	NJ 38 625398	180		(60)	20	107	85	106	39	76	103	45	115	58	106	920		
829253	Inverkeithny	021	NJ 38 629470	55		62	(15)	104	80	113	28	87	111	52	106	61	114	933		
829495	Muiresk House	022	NJ 38 704496	40	848	58	13	76	69	104	32	93	144	43	105	73	123	933		
829899	Woodside Res.	021	NJ 38 741510	104		--	--	--	--	--	--	--	--	--	--	72	117	---	17	14Dec
830001	Black Law	021	NJ 38 642547	183		60	21	74	88	115	37	89	107	43	122	72	127	955		
HYDROMETRIC AREA 0100																				
	Coastal																			
831162	Fraserburgh, Kinnaird Head	022	NJ 38 998675	19	688	40	11	87	59	82	(40)	48	83	39	(105)	98	(126)	818	36	21Mar
	South Ugie (Ugie)																			
832360	Fedderate Res.No.2	022	NJ 38 864527	136		84	21	116	74	96	27	54	111	46	164	79	128	1000	(65	4Oct)
	Ugie (Coastal)																			
833151	Forehill W.Wks No.3	022	NK 48 094462	41		52	10	88	54	94	24	53	105	36	141	113	128	898	56	4Oct
	Cruden (Coastal)																			
833431	Hatton	022	NK 48 049372	46		64	10	73	63	94	31	59	100	45	145	93	145	922	55	4Oct
	Ythan (Coastal)																			
834009	Fyvie Castle	022	NJ 38 766392	55	871	(62)	(17)	87	79	92	33	67	111	40	(111)	71	121	891		
834958	Haddo House	022	NJ 38 868347	57	838	(65)	16	79	64	84	30	59	89	42	156	69	(116)	869		
835688	Ellon	022	NJ 38 961306	14		73	12	98	58	86	26	63	92	41	161	72	127	909	71	4Oct
836098	Culterty No.2	022	NJ 38 999261	3		70	9	87	58	83	24	75	97	40	141	79	139	902	54	4Oct
HYDROMETRIC AREA 0110																				
	Don																			
836931	Ernan Shiel	022	NJ 38 271128	486		110	(40)	(160)	150	122	123	117	86	48	94	67	153	1270		
836996	Edinglassie House	022	NJ 38 328123	358	1057	86	29	129	105	102	73	102	72	45	106	41	140	1030		
837376	Deskryshiel	022	NJ 38 406104	353		(90)	(29)	127	67	(110)	67	74	104	34	119	47	120	988		
837483	Glenbuchat Lodge	022	NJ 38 333188	381	1204	107	(50)	169	114	107	99	103	78	54	111	61	148	1201		
838080	Littlewood Park	022	NJ 38 516185	229	1025	75	17	(100)	94	104	35	82	117	30	116	57	135	962		
838226	Cushnie, Westfield	022	NJ 38 528072	280		52	17	75	65	114	40	86	152	25	140	43	(110)	919	42	4Oct
838306	Craigievar	022	NJ 38 565095	274		59	16	80	73	96	42	85	101	30	127	43	92	844		
838559	Tullynessle	022	NJ 38 561184	160		62	10	85	79	91	44	68	106	33	101	46	120	845		
839082	House of Monymusk	022	NJ 38 689154	91	876	64	13	74	67	93	27	98	103	29	128	54	114	864	50	4Oct
839457	Bennachie	022	NJ 38 693220	180		64	16	102	84	133	32	80	115	30	133	68	135	992		
839564	Inverurie S.Wks	022	NJ 38 779204	54	805	66	11	75	67	91	31	76	86	34	123	51	110	821	42	4Oct
	Urie (Don)																			
839964	Insch No.2	022	NJ 38 630282	128		58	12	97	88	104	27	75	134	35	114	55	108	907	46	4Oct
	Gudie (Urie)																			
840043	Knockspock	022	NJ 38 549244	238		68	17	104	88	116	42	84	118	37	110	52	135	971	34	4Oct
	Urie (Don)																			
840573	Old Meldrum	022	NJ 38 809275	110	866	(69)	15	92	77	92	28	62	100	45	141	72	127	920	60	4Oct
	Don																			
841490	Dyce Met.Office No.2	022	NJ 38 883125	58	827	75	10	87	72	83	36	84	100	41	171	66	--	---	67	4Oct
841496	Dyce Met.Office No.3	022	NJ 38 877127	65		--	--	--	--	--	--	--	--	--	--	--	137	---	24	7Dec
841537	Craibstone No.1	022	NJ 38 871107	102	847	78	8	74	82	93	34	89	116	37	180	73	133	997	67	4Oct
841597	Persley S.Wks	022	NJ 38 908097	18		(73)	9	83	72	81	31	114	106	35	166	68	139	977	65	4Oct
841628	Aberdeen, Grandholm Wks	022	NJ 38 928096	9	841	84	10	89	69	81	26	121	110	37	170	69	134	1000	68	4Oct
HYDROMETRIC AREA 0120																				
	Dee																			
842466	Derry Lodge	022	NO 37 036932	427	1072	(110)	(50)	192	85	135	89	--	--	--	--	--	--	---		
	Clunie (Dee)																			
843623	Braemar	022	NO 37 152914	339	879	(71)	18	(109)	78	83	52	83	72	39	93	68	151	917	27	16Dec
843627	Braemar Irrigation Farm	022	NO 37 148921	323	932	73	21	114	89	93	50	74	67	38	89	70	150	928		

Number	Station	Co no	Grid reference	Altitude m	Av 1941-1970 mm	Jan	Feb	Mar	Apr	May	Jun	Jul	Aug	Sep	Oct	Nov	Dec	Year	Highest daily fall mm	date
						Rainfall in millimetres														
NORTH EAST,0120--(contd)																				
	Dee																			
E43860	Danzig Shiel	022	NO 37 202904	320		(65)	26	120	87	86	52	86	69	27	128	67	169	982	39	25Oct
E44215	Balmoral	022	NO 37 260946	283	834	56	27	(95)	95	91	40	74	64	26	86	45	123	822	25	4Oct
	Gairn (Dee)																			
E44663	Corndavon Lodge	022	NJ 38 228021	427	947	(70)	(30)	(115)	98	88	75	73	71	--	--	--	--	---		
E44847	Gairnshiel Lodge	022	NJ 38 294007	335	890	44	(27)	116	89	69	66	55	44	22	124	41	121	818		
	Dee																			
E45054	Birkhall, Woodstock	022	NO 37 361950	215		(46)	(14)	81	85	69	56	71	71	16	88	33	112	742	26	25Oct
	Muick (Dee)																			
E45284	Alltnaguibhsaich	022	NO 37 299857	418	1127	(90)	(40)	109	86	108	57	65	123	26	127	82	150	1063		
	Dee																			
E45513	Ballater Irrigation Farm	022	NO 37 380965	193	866	(53)	17	94	84	86	53	69	78	17	104	40	112	807	30	4Oct
E45860	Dinnet, Balnastraid	022	NJ 38 446025	182		(52)	8	(77)	55	88	42	87	79	17	(107)	34	89	735	41	4Oct
	Tarland (Dee)																			
E46542	Tarland	022	NJ 38 488040	142	810	53	12	89	59	97	37	95	80	20	106	36	97	781	35	4Oct
E46697	Abcyne	022	NO 37 542982	116	800	52	11	79	67	80	37	106	97	18	117	43	104	811	47	4Oct
	Dee																			
E46840	Lumphanan	022	NJ 38 575036	145	887	59	16	100	61	85	39	114	90	22	117	42	97	842		
E47422	Invercannie W.Wks No.2	023	NO 37 666964	64	858	66	10	101	69	89	25	90	104	18	107	52	118	849	38	4Oct
E47450	Banchory, Hollybank Cres.	023	NO 37 692959	94		69	11	115	76	96	23	93	100	18	112	52	111	876	40	4Oct
	Dye (Feugh)																			
E47961	Lochnawean	023	NO 37 580843	381		(100)	(25)	190	(110)	125	41	136	130	44	192	93	185	1371		
E48007	Charr	023	NO 37 616830	251		87	25	180	107	103	29	129	110	28	174	75	148	1195		
E48038	Charr, Grainsburn	023	NO 37 616801	358		100	25	185	104	102	32	134	120	38	256	111	180	1387		
E48194	Bridge of Dye	023	NO 37 652862	169	1184	87	20	184	103	115	32	103	122	25	168	77	158	1194	55	4Oct
	Feugh (Dee)																			
E48376	Invery House	023	NO 37 698940	69	921	80	10	116	77	96	25	100	113	21	117	57	122	934	43	4Oct
	Leuchar (Dee)																			
E49056	Dunecht House	022	NJ 38 754084	107		66	12	82	68	110	26	85	102	26	131	58	101	867		
E49487	Drumoak	022	NJ 38 796007	98		65	8	97	74	96	20	104	96	21	141	61	(107)	890		
	Dee																			
E49699	Murtle House	022	NJ 38 871014	14		87	10	107	71	89	25	82	118	25	164	--	--	---	70	4Oct
E49814	Aberdeen, Mannofield Res.	022	NJ 38 915042	52	806	72	7	84	61	87	26	96	126	28	156	67	136	946	62	4Oct
E49881	Craigiebuckler	022	NJ 38 903045	67	893	74	11	104	72	93	33	103	134	33	171	71	143	1042	62	4Oct
HYDROMETRIC AREA 0131																				
	Coastal																			
850201	Netherley	023	NO 37 855928	152		76	8	(107)	82	103	23	113	130	22	186	85	143	1078		
	Cowie (Coastal)																			
850563	Stonehaven	023	NO 37 875864	4	792	(59)	5	65	64	104	24	95	86	23	155	63	129	872	56	4Oct
	Bervie (Coastal)																			
850940	Goyle Hill	023	NO 37 687823	427		(90)	(35)	(160)	113	116	41	136	154	53	222	109	175	1404		

TAY RIVER PURIFICATION BOARD AREA

HYDROMETRIC AREA 0132

Number	Station	Co no	Grid reference	Altitude m	Av 1941-1970 mm	Jan	Feb	Mar	Apr	May	Jun	Jul	Aug	Sep	Oct	Nov	Dec	Year	Highest daily fall mm	date
	Lee (North Esk)																			
E51892	Bridge of Lee	031	NO 37 395803	280	1317	126	38	163	107	124	56	89	121	28	175	96	201	1324		
E52030	Inchgrundle	031	NO 37 410793	270	1288	118	39	187	96	125	57	89	134	30	196	107	212	1390		
E52058	Invermark Lodge	031	NO 37 431803	273	1217	120	39	162	85	110	51	96	99	26	195	92	197	1272		
852068	Whitehillocks	031	NO 37 448800	258	1187	(90)	(25)	160	84	103	39	92	85	29	180	94	200	1181	45	4Oct
	North Esk																			
E52792	The Burn	023	NO 37 598718	78		63	(12)	121	67	90	27	123	111	45	193	95	133	1080		
	Cruick (North Esk)																			
E53721	Stracathro Hospital	031	NO 37 622654	37		65	10	64	58	83	27	82	89	24	153	73	114	842	44	4Oct
	Luther (North Esk)																			
853887	Luther Water	023	NO 37 715797	122		82	9	113	89	105	29	105	104	44	157	82	125	1044		
	North Esk																			
E54576	Kinnaber W.Wks	031	NO 37 713621	9	700	48	8	62	44	74	23	65	100	22	119	59	109	733	34	4Oct
	Coastal																			
E54648	Montrose, Wellington Park	031	NO 37 722582	5	681	51	6	53	47	76	24	67	92	19	112	63	112	722	30	7Dec
	South Esk																			
854834	Moulzie	031	NO 37 283778	274		--	--	--	--	--	--	--	--	--	--	(100)	213	---		
E55109	Rottal Lodge	031	NO 37 372697	232		--	--	--	--	--	--	--	106	34	159	85	159	---	40	4Oct
E55303	Cortachy	031	NO 37 394598	125		63	13	73	75	95	35	87	100	34	187	77	129	968	50	4Oct
	Noran (South Esk)																			
856348	Den of Ogil	031	NO 37 439620	202	977	71	12	(71)	65	84	42	100	120	30	196	82	124	997	51	4Oct
856352	Glenogil W.Wks	031	NO 37 445625	210	969	73	12	(65)	64	83	41	100	120	30	195	81	124	988	51	4Oct
	South Esk																			
E56579	Brechin S.Wks	031	NO 37 619591	15		49	8	62	56	79	29	66	88	21	125	55	97	735	(39	4Oct)
E56975	Montrose	031	NO 37 707617	55	726	43	7	(58)	44	74	24	67	97	21	121	50	111	717	33	3Oct
	Coastal																			
857037	Usan	031	NO 37 724544	30		(33)	2	37	47	71	21	--	--	--	--	--	--	---	19	20May
E57708	Arbroath	031	NO 37 649411	29	648	31	2	38	61	(76)	42	54	105	19	93	59	106	686	38	7Dec
E57788	Muirheads Res.	031	NO 37 607443	77	737	40	3	43	59	73	45	77	102	20	132	65	124	783		

Number	Station	Co no	Grid reference	Altitude m	Av 1941-1970 mm	Jan	Feb	Mar	Apr	May	Jun	Jul	Aug	Sep	Oct	Nov	Dec	Year	Highest daily fall mm	date
						Rainfall in millimetres														
HYDROMETRIC AREA 0141																				
	Coastal																			
858100	Fallaws	031	NO 37 503405	177	865	(50)	6	64	60	98	49	68	112	32	152	76	125	882		
858110	Crombie Res.No.1	031	NO 37 522404	161	860	49	7	60	61	89	44	73	109	24	145	73	123	857	39	30Oct
858192	Monikie Res.No.1	031	NO 37 502383	151	852	46	8	73	59	96	51	74	102	25	152	67	114	867	53	40Oct
	Dighty (Coastal)																			
858673	Kirkton of Auchterhouse	031	NO 37 344383	190		55	13	(77)	66	88	61	54	90	30	106	67	107	814	27	40Oct
859786	Clatto Res.	031	NO 37 368344	152	799	58	(9)	(61)	55	96	54	56	83	27	111	58	84	742	32	40Oct
859024	Tealing, Drum	031	NO 37 432383	142		50	(10)	67	58	(71)	51	74	97	28	116	67	96	785		
859059	West Hall Farm	031	NO 37 453351	91		51	7	59	60	86	49	70	96	30	127	53	95	783	32	30Oct
	Coastal																			
859107	Dundee	031	NO 37 422313	45	755	44	6	53	57	67	46	68	75	24	103	49	87	679	32	30Oct
859117	Stobsmuir Res.	031	NO 37 414321	87	755	45	8	56	59	71	48	64	78	23	115	49	83	699	37	40Oct
859312	Mylnefield	031	NO 37 339301	31	707	47	11	(58)	56	88	47	68	72	21	91	46	81	686	29	30Oct
859414	Abernyte	036	NO 37 262313	116		60	9	65	61	85	64	54	86	29	116	56	92	777	37	30Oct
859596	Pingask	036	NO 37 223294	166	802	(70)	9	56	57	85	49	65	81	14	109	67	101	763		
859717	Errol Park	036	NO 37 247226	41	667	(50)	5	55	52	97	45	46	71	12	89	63	87	672		
HYDROMETRIC AREA 0150																				
	Tay																			
859814	Cononish	076	NN 27 301285	287		290	153	521	151	103	155	172	223	328	280	534	421	3331	(90	1Mar)
860141	Benmore	076	NN 27 412253	229		222	55	(400)	147	157	104	125	207	208	250	419	420	2714		
860481	Auchlyne West	076	NN 27 485306	427	2333	182	58	425	138	127	108	96	180	284	245	375	260	2478		
860623	Glenoglehead	076	NN 27 558281	287	1874	158	51	304	103	98	70	72	185	114	211	250	245	1861	46	5Mar
	Lochay (Tay)																			
860733	Ben Challum No.2	076	NN 27 402334	383		--	--	--	--	--	--	152	235	393	290	660	463	---		
860382	Lairig nan Lunn	076	NN 27 447390	524	2501	(230)	106	445	137	88	110	84	223	253	288	495	275	2734		
861125	Lochay Power Sta.	076	NN 27 546350	116	1721	145	51	353	87	76	59	55	150	128	177	274	249	1804	57	16Dec
	Tay																			
861244	Pinlarig Power Sta.	036	NN 27 584345	111		104	29	259	74	73	40	51	113	110	148	220	223	1444		
861305	Lochan Breachlaich	076	NN 27 618316	427	1880	123	55	329	96	79	62	64	176	119	212	230	236	1781		
861357	Lawers Dam	036	NN 27 597391	515	1973	(130)	55	(308)	93	80	77	71	190	157	198	305	214	1878		
861364	Allt a' Mhoirneas	036	NN 27 604383	457	1924	(130)	60	306	95	86	82	74	180	168	189	304	237	1911		
861501	Allt Meall nan Damh	076	NN 27 663317	457	1717	(120)	(40)	250	99	74	63	68	134	87	168	262	251	1616		
861535	Braentrian No.2	076	NN 27 662342	259	1596	115	38	228	90	72	47	61	125	94	157	232	245	1504	39	16Dec
861812	Ardtalnaig	036	NN 27 702394	130	1277	106	28	174	86	66	62	56	108	75	137	175	186	1259	26	12Dec
862053	Kenmore	036	NN 27 761452	116	1086	(93)	19	148	77	52	80	59	109	52	121	165	155	1130		
	Lyon (Tay)																			
862169	Allt Tarabhan	036	NN 27 371396	366	2906	(260)	110	440	140	78	138	136	230	342	330	550	319	3073		
862411	Lubreoch Dam	036	NN 27 457417	312	2050	148	95	381	106	73	97	78	169	203	234	345	351	2280	(72	16Dec)
862523	Stronuich Dam	036	NN 27 508422	287	1754	113	52	239	91	82	77	64	139	119	200	275	265	1716		
862675	Giorra Dam	036	NN 27 510465	419	1949	122	73	313	109	70	99	68	133	151	197	302	311	1948		
862778	Meggernie Castle	036	NN 27 552462	229	1640	110	49	199	93	81	83	72	118	110	182	(260)	(250)	1607		
862984	Gleann Da Eigg No.2	036	NN 27 596420	605		--	--	--	--	--	--	--	237	260	225	280	238	---		
863336	Glenlyon House	036	NN 27 734472	130	1268	111	34	177	78	59	101	55	146	55	138	150	171	1275		
	Tay																			
863911	Aberfeldy Council Depot	036	NN 27 853492	103		(77)	11	127	75	59	58	68	68	24	95	94	157	913		
	Ericht (Rannoch)																			
865921	Ericht Dam No.2	036	NN 27 507627	358		98	62	233	88	70	88	81	114	130	155	240	201	1560		
	Rannoch (Tay)																			
866079	Loch Rannoch Power House	036	NN 27 531582	206	1124	120	48	193	71	52	104	74	82	85	108	174	164	1275	(38	16Dec)
866475	Dall	036	NN 27 593562	232	1134	75	42	176	66	53	70	75	90	58	142	151	171	1169	37	16Dec
866546	Allt a' Chreagain Odhair	036	NN 27 619634	427		106	(65)	202	67	67	84	79	100	95	159	200	177	1401		
866625	Allt na Bogair	036	NN 27 595538	390	1527	83	86	(220)	73	62	68	73	114	65	(200)	(210)	204	1458		
	Tummel (Tay)																			
867133	Errochty Switching Sta.	036	NN 27 770590	148	955	68	23	134	60	50	63	61	86	31	126	107	163	972	29	12Aug
867488	Fincastle House	036	NN 27 871622	299	925	(65)	(21)	94	51	72	50	82	76	37	129	97	120	894		
	Garry (Tummel)																			
867739	Garry Tunnel Intake	036	NN 27 624701	421		81	(100)	300	101	78	94	70	110	135	210	280	244	1803		
867896	Allt Dubhaig	036	NN 27 641727	416	1563	64	(70)	272	73	68	66	55	95	106	196	240	220	1525		
868055	Sronphadruig Lodge	036	NN 27 714791	497	1686	86	63	(290)	90	85	91	84	140	76	190	214	226	1635		
	Errochty (Garry)																			
868847	Trinafour	036	NN 27 725649	262	1197	67	34	191	65	60	76	60	107	60	140	174	180	1214	(45	16Dec)
	Bruar (Garry)																			
869222	Bruar Intake	036	NN 27 823726	381		75	40	175	68	69	74	55	226	35	165	129	160	1271		
	Garry (Tummel)																			
869440	Blair Castle No.2	036	NN 27 865662	149		51	(15)	98	55	73	51	85	75	34	(97)	85	(110)	829		
870596	Allt Girnaig	036	NN 27 923627	259		78	15	76	63	101	50	86	86	39	104	83	130	911		
	Tummel (Tay)																			
870622	Faskally	036	NN 27 918599	94	879	62	13	80	56	78	38	67	92	22	98	82	123	811	32	16Dec
870928	Ballinluig	036	NN 27 979532	107		60	12	76	70	56	38	75	71	17	100	73	113	761	23	4Oct
	Tay																			
871092	Lochan Oisinneach Mor	036	NO 37 026543	427	1027	(90)	(20)	100	62	75	50	73	95	41	126	71	142	945		
871106	Capel Hill West	036	NO 37 029519	354	962	(80)	(18)	100	62	72	45	75	95	42	128	67	144	928		
871122	Loch Ordie	036	NO 37 029501	299	945	(80)	(17)	100	63	72	(45)	73	90	37	124	69	150	920		
	Braan (Tay)																			
871302	Garrows	036	NN 27 821403	299		(90)	25	202	(103)	73	68	59	104	62	156	176	211	1329		
	Isla (Tay)																			
872432	Sheilin'	031	NO 37 196756	466	1551	(100)	(70)	210	130	140	85	124	160	75	210	168	(210)	1682		
872568	The Linns	031	NO 37 199704	396	1284	82	70	(180)	(80)	107	68	78	(150)	41	178	88	188	1310		
872577	Auchavan	031	NO 37 191697	366	1206	72	58	171	82	103	58	83	145	37	152	75	168	1204		
872643	Dalvanie	031	NO 37 186657	311	1133	70	55	100	(75)	99	55	81	136	35	143	80	180	1109		

Number	Station	Co no	Grid reference	Altitude m	Av 1941-1970 mm	Jan	Feb	Mar	Apr	May	Jun	Jul	Aug	Sep	Oct	Nov	Dec	Year	Highest daily fall mm	date
TAY,0150--(contd)																				
	Melgam (Isla)																			
873073	Glen Damff	031	NO 37 249650	351		(67)	(50)	104	82	100	52	92	149	(40)	162	58	162	1118		
873096	Barney	031	NO 37 251634	341	1128	(65)	(50)	104	84	97	52	90	150	(38)	162	62	165	1119		
873112	Glenhead	031	NO 37 273648	366	1180	62	45	92	81	92	56	90	153	40	156	84	159	1110		
873151	Clintlaw	031	NO 37 258616	317	1114	63	44	103	80	97	67	90	148	34	155	77	150	1108		
873180	Backwater Control House	031	NO 37 252588	255		62	(45)	82	72	88	43	103	133	28	146	69	121	992		
873186	Backwater	031	NO 37 243584	265		(63)	52	91	70	88	54	82	131	37	151	70	120	1009		
873195	Dykends	031	NO 37 253569	229	991	62	(45)	98	77	89	64	88	137	37	158	83	142	1080		
	Quharily (Melgam)																			
873233	Glendye	031	NO 37 296621	320	1192	(68)	(50)	114	82	112	52	95	141	45	186	85	172	1202		
873264	Westerton	031	NO 37 282598	274	1073	62	(50)	115	81	104	56	91	(125)	(38)	161	78	148	1109		
873295	Newton	031	NO 37 285573	224	999	62	(45)	91	75	89	47	94	125	39	159	75	144	1045		
	Melgam (Isla)																			
873312	Balnakeilly	031	NO 37 281554	209	922	57	38	83	78	81	52	87	118	36	149	70	131	980		
873322	Lintrathen	031	NO 37 274539	210	888	49	(37)	72	73	77	45	86	122	32	141	(68)	128	930		
	Dean (Isla)																			
873852	Forfar	031	NO 37 429491	69		--	--	--	--	69	43	54	68	15	(112)	(59)	(105)	---		
873882	Kirriemuir	031	NO 37 387546	171		(61)	11	76	74	83	43	68	97	27	155	55	97	847		
874259	Glamis Castle	031	NO 37 388486	61	867	61	14	77	68	80	64	49	83	21	121	59	111	808	43	4Oct
	Ericht (Isla)																			
875142	Glenshee Lodge	036	NO 37 132683	332		53	18	117	75	114	63	(90)	(135)	(38)	152	117	--	---		
	Ardle (Ericht)																			
875920	Kindrogan	036	NO 37 054629	259		(61)	18	89	66	75	52	80	108	33	115	101	140	938	28	16Dec
876153	Ashintully Castle	036	NO 37 101613	341		65	16	77	66	82	52	84	109	29	128	75	119	902	28	12Aug
876208	Pitcarmick	036	NO 37 087568	198	984	(65)	13	97	71	82	44	85	86	30	124	83	140	920		
	Lornty (Ericht)																			
876513	Loch Benachally	036	NO 37 078497	308	987	80	19	(85)	77	73	70	85	128	30	148	77	134	1006		
876516	Loch Benachally South	036	NO 37 078491	323	960	88	16	89	81	81	56	79	107	30	151	65	132	975		
	Ericht (Isla)																			
876633	Blairgowrie, Burnhead	036	NO 37 174459	134	801	64	7	66	59	70	61	67	96	24	120	65	114	813		
	Lunan (Isla)																			
876858	Capel Hill North	036	NO 37 038532	411	1058	80	13	100	(80)	75	63	(100)	110	31	126	73	147	998		
	Isla (Tay)																			
877408	Burrelton	036	NO 37 207378	52	741	(50)	10	60	60	73	60	58	74	24	101	61	109	740		
	Tay																			
877464	Ballathie House	036	NO 37 147369	34		52	8	61	55	77	80	61	74	22	96	74	102	762		
	Almond (Tay)																			
878230	Almond Intake	036	NN 27 758332	375	1732	(90)	(32)	200	122	77	87	61	148	86	215	206	275	1599		
878339	Auchnafree Lodge	036	NN 27 819336	305		(88)	29	210	113	94	75	63	125	63	(177)	177	242	1456		
878499	Newton Bridge	036	NN 27 893312	213		86	29	(202)	93	88	79	94	156	72	173	199	235	1512	34	30Oct
878553	Glenalmond House	036	NN 27 931290	189		65	20	(128)	87	86	59	69	129	50	139	134	170	1136	30	7Dec
878561	Fendoch Burn	036	NN 27 888288	396		75	35	161	94	83	72	80	127	84	172	173	182	1338		
878629	Tulchan House	036	NN 27 950285	152	1203	80	(23)	123	84	77	52	69	131	38	141	117	(160)	1095		
878758	Millhaugh, South	036	NO 37 002294	99		50	15	112	62	64	39	59	108	39	120	107	141	916	30	7Dec
878841	Methven W.Wks	036	NN 27 992267	137	968	53	13	81	69	74	53	(60)	113	28	117	167	135	963		
	Tay																			
879086	Perth Airfield	036	NO 37 155280	118		53	(10)	(70)	51	72	66	46	73	19	91	(65)	105	721		
879174	Perth, Muirend	036	NO 37 096233	91		52	9	83	55	73	38	57	83	20	89	74	98	731	23	7Dec
879211	Perth, Craigie Haugh	036	NO 37 113226	4		53	9	90	59	94	32	(53)	79	18	84	72	96	729	24	3Oct
HYDROMETRIC AREA 0160																				
	Earn																			
879471	Edinchip	076	NN 27 575224	171	1683	(112)	(50)	222	85	76	81	74	164	122	195	251	236	1668	34	2Mar
879830	Glen Beich	036	NN 27 647280	450		--	--	--	--	--	--	70	135	109	178	234	230	---		
879920	St Fillans	036	NN 27 702242	119		96	25	209	93	68	49	69	135	65	191	161	239	1400	34	5Mar
	Ruchill (Earn)																			
880114	Ben Vorlich	036	NN 27 648166	433	2181	130	75	(310)	108	85	89	93	229	185	233	367	(350)	2254		
880275	Auchinner No.2	036	NN 27 693158	225		94	45	278	115	80	87	86	197	148	229	309	308	1976	46	2Nov
880486	The Ross	036	NN 27 765215	64		76	18	171	85	70	90	70	118	52	157	175	242	1324	43	7Dec
	Earn																			
880488	Comrie, Riverside	036	NN 27 776221	55		74	21	157	81	71	77	70	109	45	147	148	226	1226	41	7Dec
880560	Lednock Dam	036	NN 27 730286	347	1493	89	24	170	101	71	71	84	120	77	175	182	227	1391	(30	16Dec)
880730	Monzievaird	036	NN 27 787262	369		90	39	170	100	85	90	85	109	55	163	144	196	1326		
	Turret (Earn)																			
881005	Loch Turret Treatment Wks	036	NN 27 835248	232		(64)	15	105	88	73	92	72	121	44	151	127	172	1124	25	7Dec
881029	Barvick Burn	036	NN 27 839268	378		(85)	(25)	(170)	94	93	112	96	121	81	171	166	203	1417		
881069	Cnoc Beithe	036	NN 27 867270	393		80	19	164	(95)	84	70	79	102	80	161	140	168	1242		
	Earn																			
881185	Strathearn Hydro	036	NN 27 867223	122	1023	60	8	112	74	59	65	52	113	29	117	113	169	971	29	7Dec
881231	Drummond Castle	036	NN 27 841177	113		70	19	154	85	74	72	70	159	54	152	157	213	1279	45	7Dec
881656	Kinkell Bridge	036	NN 27 931166	20		(52)	(10)	104	78	48	45	(60)	116	37	114	103	115	882		
881784	South Drumdowie	036	NN 27 861138	168		(74)	(13)	163	105	63	69	64	182	70	156	186	175	1320		
	Water Of May (Earn)																			
882543	Slateford Burn	036	NO 37 087097	236	1164	(80)	50	(150)	79	78	42	68	107	62	132	169	193	1210		
	Earn																			
882897	Upper Farg	036	NO 37 111108	166	1075	60	16	139	89	91	44	67	116	34	96	132	162	1046	35	26Dec
882947	Glenfarg W.Wks	036	NO 37 127127	206	995	(55)	17	135	78	100	45	70	120	38	(100)	128	161	1047		

Number	Station	Co no	Grid reference	Altitude m	Av 1941-1970 mm	Jan	Feb	Mar	Apr	May	Jun	Jul	Aug	Sep	Oct	Nov	Dec	Year	Highest daily fall mm	date
						Rainfall in millimetres														
HYDROMETRIC AREA 0142																				
	Coastal																			
883463	Wester Flisk	041	NO 37 313225	47		52	9	64	59	91	41	59	75	18	86	64	101	719	30	28Jul
883520	Newport, Tayfield	041	NO 37 422274	30	734	46	5	57	56	80	39	61	73	21	88	53	100	679	27	7Dec
	Eden (Coastal)																			
883902	Gateside No.2	041	NO 37 183093	95		(50)	14	(116)	70	63	50	53	103	48	92	131	154	944	31	26Dec
883975	Lochmill	041	NO 37 225162	174		(53)	14	85	56	78	77	59	95	26	108	99	138	888	28	7Dec
884314	Pitlessie	041	NO 37 330097	31		44	9	91	66	83	22	41	86	28	82	86	119	757	29	24Mar
884437	West Hall	041	NO 37 332147	46		32	(9)	68	56	84	25	43	85	19	73	77	105	676	26	26Dec
884481	Letham	041	NO 37 306144	64	767	40	11	75	60	81	26	50	97	22	79	84	111	736	26	7Dec
884492	Pitlair	041	NO 37 317122	35	750	39	9	79	70	72	25	42	81	21	78	78	109	703	26	26Dec
884630	Cupar	041	NO 37 362145	42		45	9	72	68	83	27	37	79	23	70	74	93	680	24	7Dec
884790	Clatto Res.	041	NO 37 366078	154	840	46	9	77	69	77	24	44	83	19	(80)	(85)	(120)	733		
885313	Leuchars Met.Office	041	NO 37 468209	10	661	45	5	49	52	82	33	41	81	17	74	60	105	644	34	7Dec
	Coastal																			
885379	St Andrews	041	NO 37 503167	18	682	36	4	49	52	60	34	41	70	14	73	65	114	612	27	7Dec
885467	St Andrews, Horseleys Park	041	NO 37 501159	26		42	5	56	55	61	36	42	71	15	74	66	121	644	28	7Dec
885472	St Andrews W.Wks	041	NO 37 507148	66	755	48	--	--	--	--	--	--	--	--	--	--	--	---	14	9Jan
885544	Cameron W.Wks	041	NO 37 478114	146	829	60	8	67	66	69	41	47	85	22	84	74	120	743	30	7Dec
885751	Boghall	041	NO 37 590133	23		--	--	--	--	--	--	39	69	19	85	62	112	---	29	4Oct

FORTH RIVER PURIFICATION BOARD AREA

Number	Station	Co no	Grid reference	Altitude m	Av 1941-1970 mm	Jan	Feb	Mar	Apr	May	Jun	Jul	Aug	Sep	Oct	Nov	Dec	Year	Highest daily fall mm	date
HYDROMETRIC AREA 0171																				
	Coastal																			
886140	Gillingshill	041	NO 37 509058	91		46	7	66	70	60	39	52	83	29	85	81	111	729	33	7Dec
886152	Bellisten	041	NO 37 500055	82	762	47	6	65	68	67	38	49	82	29	72	79	111	713	34	7Dec
886207	Ovenstone W.Wks	041	NO 37 538051	51	722	42	5	64	64	68	--	--	--	--	--	--	--	---		
886570	Pilmuir Filters	041	NO 37 399040	64		(50)	8	59	70	63	24	45	71	25	74	77	111	677	27	7Dec
886589	Leven, Silverburn	041	NO 37 393019	9	744	48	(11)	67	64	(66)	25	50	76	27	76	75	117	702	31	7Dec
	Leven																			
886693	Carnbo	032	NO 37 056032	175		77	34	(151)	77	65	53	61	130	109	132	200	155	1244	38	2Nov
886703	Balalo House	032	NO 37 083026	134		(65)	34	(131)	80	66	48	55	113	86	115	175	149	1117		
886916	Ochil Hills Hospital	032	NO 37 098074	235	1117	(85)	27	(150)	91	91	57	55	136	83	116	(174)	171	1236		
886931	Milnathort	032	NO 37 124047	145	909	(60)	24	119	69	53	64	60	106	68	103	152	(119)	997		
886981	Kinross	032	NO 37 125033	116		56	26	110	72	56	45	48	103	60	93	(143)	128	940	30	2Nov
887155	Lochglow Res.	041	NT 36 094961	277	1065	(85)	28	168	79	73	31	58	146	77	128	162	164	1199		
887238	Loch Leven Sluices	032	NT 36 171994	110	935	55	21	105	64	52	32	42	109	57	106	125	146	914	37	26Dec
887360	Lothrie Res.	041	NO 37 222038	206	991	93	20	113	72	61	42	53	105	44	104	127	127	961	32	26Dec
887423	Balsillie	041	NO 37 245024	137		85	--	--	--	--	--	--	--	--	--	--	--	---		
887445	Markinch, Rothes	041	NO 37 283015	60	830	55	13	(90)	58	58	34	42	98	35	109	96	126	814	38	7Dec
887462	Glenrothes, Teil Path	041	NO 37 289010	69		53	12	(91)	60	58	30	42	95	36	106	100	127	810	34	7Dec
	Ore (Leven)																			
887615	Craiggaveral	041	NT 36 087940	232	1005	(80)	23	159	74	69	45	56	138	65	134	143	153	1139		
887618	Roscobie Res.	041	NT 36 090934	201	990	(80)	--	--	--	--	--	--	--	--	--	--	--	---		
	Leven																			
888156	Carristen Res.	041	NO 37 327035	88	833	62	17	92	68	75	34	57	103	31	99	109	130	877	35	7Dec
888195	Coul Res.	041	NO 37 271037	131	901	61	16	103	73	74	35	46	105	38	102	109	128	890	30	7Dec
	Coastal																			
888360	Kirkcaldy, Carberry	041	NT 36 284948	99	776	48	8	89	57	54	23	36	99	38	129	94	149	824	57	7Dec
888647	Cullalce Res.	041	NT 36 186872	90	798	(54)	9	93	63	72	34	45	95	44	118	88	134	849	50	7Dec
888768	Inverkeithing	041	NT 36 132830	12		47	9	90	49	50	29	38	73	30	91	79	122	707	46	7Dec
888816	Pitreavie Met.Office	041	NT 36 117848	40	709	46	8	82	53	65	16	45	86	34	98	81	121	735	39	7Dec
889281	Culross Cemetery	041	NS 26 994874	61		60	12	(90)	47	49	28	48	94	50	101	98	128	805		
889360	Tulliallan	041	NS 26 936881	27	821	61	9	88	49	51	31	54	96	49	115	111	143	857	39	7Dec
HYDROMETRIC AREA 0180																				
	Forth																			
889369	Achaidh Burn	077	NN 27 369043	366	2515	200	64	340	134	103	109	108	240	250	(350)	347	350	2595		
889384	Comer	077	NN 27 384041	183	2360	174	54	320	125	80	100	89	230	250	330	325	330	2407		
889413	Beinn Uamha	077	NN 27 388062	274		200	64	321	115	85	104	102	221	248	316	348	365	2489		
889440	Glen Dhu	077	NN 27 400035	152	2148	178	47	315	113	68	112	76	223	220	325	338	317	2332		
889447	Beinn a'Bhan	077	NN 27 400017	457	2530	200	53	340	(130)	80	110	110	240	243	(350)	356	359	2571		
889702	Loch Dhu	076	NN 27 429037	99	2022	149	50	304	107	66	83	84	215	182	253	337	290	2120	47	2Mar
889737	Couligartan	076	NN 27 454007	49		145	50	270	101	70	74	85	211	159	247	306	303	2021		
889869	Aberfoyle	076	NN 27 526007	27		(120)	(34)	205	95	62	(61)	74	183	115	193	245	222	1609		
889984	High Corrie	077	NS 26 481954	110		140	51	233	114	67	123	89	227	188	253	348	266	2099		
890119	Auchentroig	077	NS 26 544935	46		(120)	28	157	72	(55)	(48)	67	170	113	199	216	187	1432		
890154	Flanders Moss	077	NS 26 562959	15		120	32	180	82	51	45	66	169	115	190	194	190	1434		
890532	Gargunnock, Watson House	077	NS 26 692945	30		67	13	181	79	59	39	56	113	55	(163)	144	175	1144	44	7Dec
	Goolie (Forth)																			
890791	Thornhill, Main Street	076	NS 26 667999	38		79	21	147	74	54	65	63	139	75	149	168	164	1198	50	7Dec
	Forth																			
890911	Meiklewood	077	NS 26 727957	12	1080	60	12	168	73	55	37	57	105	54	158	146	180	1105	43	7Dec
891007	Touch Res. No.3	077	NS 26 732917	231	1478	91	36	220	86	81	53	53	154	96	200	226	253	1549		
891008	Touch Res. No.2	077	NS 26 735918	215	1442	96	33	199	82	78	51	50	133	84	(192)	212	245	1455		
891026	Touch Res. No.1	077	NS 26 746917	139	1348	78	29	203	78	79	54	48	142	82	178	217	247	1435	61	7Dec
	Teith (Forth)																			
891520	Ballimore	077	NN 27 531176	196		152	62	326	109	82	71	74	197	161	251	332	301	2118	56	2Mar
891684	Strathyre	076	NN 27 561167	130	1964	138	55	306	106	71	66	67	188	121	217	267	303	1905		
891750	Ardchullarie	076	NN 27 586136	152		141	67	310	(108)	74	69	79	209	129	223	326	330	2065		
	Vennachar (Teith)																			
891871	Upper Glengyle	077	NN 27 360147	213	2473	162	61	303	117	100	116	117	225	298	313	389	363	2564		
891909	Glengyle	076	NN 27 388133	122	2359	170	72	305	112	86	130	91	228	227	310	432	330	2493	56	2Nov
891950	Allt a' Choin	076	NN 27 414143	381	2280	154	67	305	122	82	126	105	220	238	298	377	345	2439		
891996	Stronachlachar	077	NN 27 401103	117	2149	159	52	287	99	80	88	94	202	216	268	367	307	2219	46	2Nov
892006	Loch Katrine, Tunnel Hill Top	076	NN 27 417088	253	2132	161	(55)	278	89	74	94	96	202	210	245	344	300	2148		
892102	Strone Bridge	076	NN 27 454106	128	1841	(154)	49	261	96	88	80	91	162	179	210	(303)	286	1959		
892184	Ben Venue	076	NN 27 473077	274	1936	158	44	229	100	98	87	86	211	190	(250)	333	325	2111		

Number	Station	Co no	Grid reference	Altitude m	Av 1941-1970 mm	Jan	Feb	Mar	Apr	May	Jun	Jul	Aug	Sep	Oct	Nov	Dec	Year	Highest daily fall mm	date
FORTH,0180--(contd)																				
892310	Glen Finglas	076	NN 27 491126	335	1998	181	52	252	125	81	84	108	171	182	267	307	276	2086		
892375	Glen Meann	076	NN 27 522125	244	1962	173	47	256	128	85	78	90	179	175	253	298	281	2043		
892404	Achnahard	076	NN 27 529094	198	1750	178	45	247	113	78	71	90	192	167	225	286	267	1959		
892450	Glen Finglas Dam	076	NN 27 529080	148		(157)	45	273	111	77	69	88	192	131	216	284	250	1893	44	2Nov
892523	Loch Drunkie	076	NN 27 549041	122		130	42	214	96	66	52	79	168	178	218	274	260	1777		
892556	Ben Ledi	076	NN 27 561085	396		114	(47)	231	98	74	75	104	195	197	252	286	250	1923		
892604	Loch Venachar	076	NN 27 598063	84	1490	99	34	178	89	55	55	79	171	121	205	241	210	1537	41	2Nov
	Teith (Forth)																			
892634	Callander	076	NN 27 634080	107	1504	(117)	45	202	84	58	59	83	175	127	193	278	241	1662	43	2Nov
892722	Arivurichardich	076	NN 27 643135	309		118	75	235	(100)	80	90	90	210	178	205	315	291	1987		
892737	Braeleny	076	NN 27 636110	223		113	66	241	(111)	70	70	80	194	171	220	308	(260)	1904		
893087	Coldhome	076	NN 27 705075	215		(99)	33	(161)	76	65	71	75	174	99	164	211	175	1403	42	2Nov
893230	Argaty	076	NN 27 739032	76		81	23	136	76	71	59	65	144	77	137	161	170	1200	55	7Dec
	Allan Water (Forth)																			
893583	Tighnatlair	036	NN 27 771165	240		76	(22)	204	94	88	78	68	190	87	186	208	263	1564	49	7Dec
893607	Findhu Glen Watershed	036	NN 27 740134	299		120	(40)	282	156	92	97	78	220	(160)	(240)	310	329	2124		
893956	Cromlix House	076	NN 27 780059	122		93	26	148	79	66	71	69	154	78	142	175	156	1257	36	30Oct
894102	Cauldhame	077	NN 27 825010	277		(90)	16	158	90	75	56	69	142	71	121	(140)	142	1170		
894148	Bridge of Allan	077	NS 26 792974	12	978	59	11	137	67	63	40	63	96	47	109	111	145	948	31	7Dec
	Forth																			
894182	Stirling, Batterflats	077	NS 26 786925	38		59	17	139	62	62	40	46	110	49	140	142	182	1048	46	7Dec
894223	Parkhead, Stirling University	077	NS 26 815969	35		(58)	(11)	125	60	65	48	67	99	42	117	111	139	942	30	7Dec
	Bannockburn (Forth)																			
894269	North Third Res. No.3	077	NS 26 733886	301	1525	(125)	30	199	(90)	80	54	60	177	84	199	282	242	1622		
894271	Earls Hill	077	NS 26 725882	335		125	32	214	91	37	61	69	190	101	224	241	241	1676	69	7Dec
894285	North Third Res.No.2	077	NS 26 741890	256		114	34	224	83	78	52	59	183	98	216	272	253	1666		
894299	North Third Filters	077	NS 26 758900	132		(100)	30	220	62	75	53	45	145	105	182	243	(240)	1500		
894318	Howietcun Fishery	077	NS 26 786984	79		73	23	157	--	--	--	--	--	--	--	--	--	---	21	24Mar
	Devon (Forth)																			
894510	Burnfoot Burn	071	NN 27 908037	401	1807	148	(50)	222	101	107	51	77	221	125	226	297	238	1863		
894533	Frandy No.2	036	NN 27 942044	283		--	--	--	--	--	--	56	154	90	140	156	162	---		
894541	Frandy Burn	036	NN 27 933032	319	1800	131	(50)	204	100	88	54	78	197	133	232	299	(240)	1806		
894601	Glensherup Res. No.2	036	NN 27 959038	287	1659	103	--	--	--	--	--	--	--	--	--	--	--	---		
894608	Glensherup Res. No.1	036	NN 27 964048	257	1622	101	34	(203)	90	100	64	63	203	111	196	259	248	1672	49	2Nov
894666	Glenquey Res.	036	NN 27 982029	277	1588	101	36	179	91	99	60	64	206	127	206	267	234	1670	65	2Nov
894838	Yetts of Muckhart	076	NO 37 005012	171	1362	101	(40)	(142)	90	74	53	62	153	113	162	203	(185)	1378	48	2Nov
894936	Tilliccultry Cemetery	071	NS 26 925970	24	924	71	12	100	67	62	39	67	133	57	127	118	149	1002	45	7Dec
895192	Lipney Filters	071	NS 26 847973	100		69	15	124	71	68	53	67	(120)	58	109	113	(143)	1010		
	Forth																			
895223	Arnsbrae	071	NS 26 868940	24		55	11	(113)	52	59	41	60	118	35	104	114	155	917	38	7Dec
895287	Jellyhclm Filter Sta.	071	NS 26 903938	43		62	11	(100)	51	51	35	60	124	48	108	123	156	929	45	7Dec
	Black Devon (Forth)																			
895451	Solsgirth Mine	041	NS 26 983947	73		(84)	17	107	62	60	31	70	108	52	103	126	127	947		
HYDROMETRIC AREA 0172																				
	Coastal																			
895739	Glenbervie Golf Course	077	NS 26 849843	30		78	25	127	58	(72)	43	54	118	95	140	156	168	1134		
	Carron																			
895940	Waterhead	086	NS 26 651836	259	1665	102	43	224	102	101	84	84	207	178	259	323	244	1951		
896032	Kirkburn	077	NS 26 701839	226	1533	101	37	229	95	78	79	72	199	129	222	261	249	1751		
896059	Craigannet No.2	077	NS 26 717839	221		(105)	41	226	(95)	72	86	63	196	115	226	291	270	1786		
896078	Earlsburn Res.	077	NS 26 702893	366	1608	(105)	(40)	220	99	75	58	71	183	99	205	260	221	1636		
896149	Faughlin Res.No.2	036	NS 26 733833	225		(100)	(41)	(220)	86	78	77	57	199	103	208	327	257	1753		
896185	Buckieburn Filters	077	NS 26 751851	232	1537	(100)	37	(226)	101	65	61	57	198	114	(207)	290	266	1722		
896366	Little Denny Res.	077	NS 26 799816	99	1215	113	34	184	74	69	66	62	159	125	166	222	(188)	1462	(47	7Dec)
896368	Little Denny Filters	077	NS 26 805820	74	1184	75	38	(180)	63	53	(60)	48	141	105	155	190	185	1293		
896457	Cumbernauld, Dunns Wood S.Wks	081	NS 26 782772	55		131	21	145	74	79	45	60	148	90	142	171	182	1288		
896522	Tippetcraig	077	NS 26 827773	125		83	23	139	66	77	46	47	145	84	137	173	173	1193	40	7Dec
896602	Bonnybridge S.Wks	077	NS 26 836811	26		88	23	134	62	70	44	42	120	80	(131)	157	172	1123	47	7Dec
896710	Falkirk S.Wks	077	NS 26 902820	3		(59)	18	115	49	55	27	40	101	48	101	125	154	892	37	7Dec
	Avon																			
897038	Balquhatstone House	077	NS 26 858726	168		70	22	163	65	81	35	46	127	78	134	(170)	171	1162	37	7Dec
897213	Forrestburn Res.	034	NS 26 874651	213	1069	64	26	152	59	76	41	57	94	96	119	169	163	1116	29	6Aug
897287	Armadale S.Wks No.2	057	NS 26 937695	127		(65)	(25)	(145)	62	73	28	48	96	72	103	178	151	1046		
897398	Bathgate S.Wks	026	NS 26 961704	122		--	--	--	--	--	--	--	87	58	92	146	132	---	27	26Dec
897461	Lochcote	057	NS 26 974737	168	918	55	(19)	128	62	75	(22)	37	(96)	45	101	120	132	892	32	25Mar
897607	Linlithgow, Craigenroan	057	NT 36 001766	88	863	65	15	140	55	71	18	36	87	51	102	127	140	907		
897650	Polmonthill S.Wks	077	NS 26 954796	7		(63)	22	117	52	60	25	36	(81)	49	89	130	139	863	27	26Dec
	Coastal																			
897796	Beecraigs Fish Farm	057	NT 36 013743	145		(56)	14	(130)	56	81	15	37	83	54	111	130	140	907	32	13Oct
897917	Duddingston Farm	057	NT 36 100776	76		48	9	(118)	48	69	21	32	81	38	116	95	131	806	37	7Dec
HYDROMETRIC AREA 0190																				
	Almond																			
898119	Whitburn S.Wks	057	NS 26 950655	160	969	80	25	159	61	94	25	46	89	76	115	171	149	1090		
	Breich (Almond)																			
898326	Fauldhouse S.Wks	057	NS 26 940603	201	1023	59	(25)	(156)	(70)	--	--	--	--	--	--	--	--	---		
	Almond																			
898567	Livingston	057	NT 36 035659	125		59	19	125	53	64	18	43	76	51	93	(134)	130	865	28	13Oct
	Linhouse (Almond)																			
898652	Crosswood	056	NT 36 056575	290		(65)	(25)	(155)	82	55	31	44	101	78	108	155	118	1017		
	Almond																			
898872	Pumpherston	056	NT 36 072695	131	746	38	(10)	120	48	58	(16)	39	69	35	100	108	113	754		
898875	East Calder S.Wks	057	NT 36 079682	89		(36)	(11)	(120)	48	59	20	38	69	39	90	139	114	783		
898965	Bangour General Hospital	057	NT 36 018712	195		56	15	125	59	80	15	44	94	58	112	134	133	925	34	13Oct

Number	Station	Co no	Grid reference	Altitude m	Av 1941-1970 mm	Jan	Feb	Mar	Apr	May	Jun	Jul	Aug	Sep	Oct	Nov	Dec	Year	Highest daily fall mm	date
FORTH, 0190-- (contd)																				
899966	Uphall No.8	057	NT 36 024708	176	853	59	14	119	51	71	(15)	(41)	75	45	104	127	132	853		
899993	Newliston	057	NT 36 110735	46	743	38	(9)	89	52	63	19	36	73	36	100	98	121	734		
899148	Ecclesmachan	057	NT 36 059736	102		56	(10)	119	53	75	14	39	78	54	110	(113)	149	870	33	7Dec
899283	Linburn	056	NT 36 121683	107		51	(12)	99	50	48	13	33	71	35	98	116	110	736		
899372	Gogar Bank, Suntrap	056	NT 36 170716	52		(36)	(12)	90	54	55	10	31	73	29	102	85	97	674		
899407	Turnhouse Met.Office	056	NT 36 159739	35	677	35	11	94	49	66	12	31	73	26	99	77	93	666	28	13Oct
899431	Edinburgh, East Craigs	056	NT 36 185735	61		28	(9)	91	47	55	6	33	70	22	92	70	98	621	26	13Oct
899452	Edinburgh, Essex Road	056	NT 36 180758	26	719	42	12	92	50	61	8	36	64	27	93	74	99	658	28	7Dec
Coastal																				
899481	Edinburgh, Silverknowes	056	NT 36 211760	40	675	40	10	90	48	63	8	40	59	26	92	70	98	644	31	7Dec
Leith (Coastal)																				
899577	Harperrig	056	NT 36 101616	277		(65)	(25)	(150)	75	61	21	40	100	62	100	145	114	958		
Davelaw (Leith)																				
899758	Balerno, Threipmuir Gdns	056	NT 36 163654	210		42	18	(127)	60	--	--	--	--	--	--	--	--	---	(15	20Mar)
Leith (Coastal)																				
899806	Colinton, Firhill Tank	056	NT 36 226699	126	737	(38)	13	99	57	61	9	25	72	30	108	93	115	720	36	13Oct
899871	Craiglockhart	056	NT 36 227706	91		38	11	103	--	--	--	--	--	--	--	--	--	---	17	25Mar
899894	Edinburgh, Hillview Road	056	NT 36 194734	73	686	(33)	10	90	52	57	6	33	72	24	98	79	98	652	29	13Oct
899924	Edinburgh, Ravelston	056	NT 36 222736	66		33	11	89	48	55	6	38	59	24	91	69	94	617	26	13Oct
899979	Edinburgh, Royal Botanic Garden	056	NT 36 245755	26	661	37	9	79	43	51	7	41	53	23	84	65	97	589	29	7Dec
Pigate (Coastal)																				
900048	Clubbiedean Res.	056	NT 36 203670	236	804	42	(12)	(109)	67	68	14	28	78	41	122	114	122	817		
900093	Edinburgh, Blackford Hill	056	NT 36 258706	134	673	40	(10)	(83)	47	55	4	23	73	26	83	79	104	627	28	7Dec
900117	Edinburgh, Astley Ainslie Hospital	056	NT 36 251713	82	717	36	9	93	49	61	7	32	65	27	85	82	107	653	28	7Dec
900146	Portobello, Milton Rd West	056	NT 36 296728	30	653	33	7	87	40	59	11	34	63	22	71	69	104	600	30	7Dec
Brunstane (Coastal)																				
900171	Swanston	056	NT 36 237675	177		(40)	(10)	(105)	62	70	12	25	83	29	104	113	121	774		
900176	Fairmilehead W.Wks	056	NT 36 248683	180	738	(40)	(10)	(112)	58	72	13	27	77	32	99	99	123	762		
North Esk (Esk)																				
900454	Penicuik	056	NT 36 233599	189	901	50	17	145	66	57	18	25	81	52	107	132	124	874	34	13Oct
Glencourse (North Esk)																				
900613	Loganlea	056	NT 36 199626	247	958	(50)	(22)	(152)	73	65	15	24	83	45	129	127	141	926		
900647	Glen Cottage, The Garden	056	NT 36 222635	226		--	--	--	--	--	--	24	83	47	120	146	150	---	38	13Oct
900648	Glen Cottage	056	NT 36 223635	225	921	(50)	(22)	(152)	66	66	--	--	--	--	--	--	--	---		
900662	Bush House	056	NT 36 245633	184	866	(51)	19	147	71	57	12	23	77	44	110	134	143	888	39	13Oct
North Esk (Esk)																				
900805	Dalkeith House	056	NT 36 334679	46	650	(40)	9	100	52	69	13	(30)	(60)	17	66	76	94	626		
South Esk (North Esk)																				
900930	Gladhouse Res.	056	NT 36 299544	279	857	(53)	(20)	(133)	68	64	18	35	81	40	90	121	115	838		
900959	Rosebery	056	NT 36 308570	229	832	(51)	(20)	(130)	71	76	28	35	82	35	94	127	120	869		
901314	Gourlaw Filters	056	NT 36 283612	181	743	40	12	(123)	64	63	22	24	73	33	93	106	106	759	32	13Oct
901323	St Joseph's	056	NT 36 295620	146	736	36	(11)	107	59	65	23	22	70	36	90	105	112	736		
HYDROMETRIC AREA 0200																				
Coastal																				
901606	Prestonpans, Burnside	051	NT 36 390744	17	600	(28)	7	69	(42)	82	10	41	66	12	59	58	77	551		
901671	Greendykes	051	NT 36 436736	76	624	(39)	9	78	52	83	16	51	62	17	67	67	81	622	22	7Dec
901705	Elvingston	051	NT 36 461742	85	645	(30)	11	(89)	49	76	23	63	68	18	71	73	88	659	24	7Dec
901783	Gosford House	051	NT 36 454786	8	589	(29)	7	67	45	68	(15)	52	(65)	14	66	62	69	559		
Peffer (Coastal)																				
901812	East Fortune Hospital	051	NT 36 553793	31	612	36	7	68	55	80	27	47	71	17	75	68	83	634	28	7Dec
901885	Drem, New Mains	051	NT 36 505813	18		39	9	70	61	67	24	46	68	17	76	64	77	618		
901968	Gullane	051	NT 36 480827	27	646	(30)	9	60	51	63	20	45	66	17	72	57	77	567		
Coastal																				
902033	Ferrygate No.2	051	NT 36 526845	22		27	5	(60)	55	53	22	48	69	18	69	51	74	551	28	7Dec
902100	Tantallon	051	NT 36 593852	34		28	6	60	58	75	27	45	79	15	57	64	(84)	598		
902116	Scoughall	051	NT 36 615832	8	608	34	4	53	52	77	33	47	73	13	65	62	93	606		
Tyne																				
902365	Ford	056	NT 36 387644	128	686	28	14	(90)	--	--	--	--	--	--	--	--	--	---		
902394	Fordel Dean	056	NT 36 385665	122		28	10	89	50	76	14	29	55	18	77	77	86	609	22	13Oct
902427	Ormiston S.Wks	051	NT 36 422691	79	666	27	(10)	(90)	44	79	17	34	56	12	66	64	82	581		
902485	Winton Castle	051	NT 36 438695	84	644	31	(10)	94	44	78	15	(37)	56	13	58	(68)	80	584		
902504	Pathhead	051	NT 36 413662	131		(33)	(11)	83	54	76	23	39	53	16	71	70	84	613	20	25Mar
Humbie (Tyne)																				
902774	Stobshiel Res.	051	NT 36 501622	274	818	(60)	(12)	113	63	108	39	57	74	20	61	106	107	820		
902783	Stobshiel Filters	051	NT 36 498638	198	760	37	(10)	(120)	54	97	37	45	68	14	56	82	84	704		
Tyne																				
902952	Samuelston	051	NT 36 486711	64	608	35	8	74	43	83	26	57	65	15	69	67	81	623	21	7Dec
Colstoun (Tyne)																				
902980	West Hopes	051	NT 36 551622	247	908	(66)	(15)	(137)	72	114	55	54	85	20	65	130	111	924		
903132	Lammerloch Res.	051	NT 36 517634	274	857	(55)	(15)	123	63	108	47	57	80	20	62	114	111	855		
903146	Skedsbush	051	NT 36 512657	183		42	(11)	101	57	106	30	48	72	11	54	92	87	711	26	17May
Tyne																				
903329	Haddington S.Wks	051	NT 36 532744	41		35	8	67	51	96	30	56	64	15	66	73	91	652		
903400	Morham Church	051	NT 36 557726	70		(34)	8	76	50	96	32	61	72	14	(70)	85	(88)	686		
903449	Hailes Castle	051	NT 36 575758	30	618	38	(8)	70	44	89	24	52	69	12	73	75	84	638	27	7Dec
903479	East Linton, Smeaton	051	NT 36 594786	30	611	(35)	(7)	61	44	86	29	48	70	11	75	68	88	622		

Number	Station	Co no	Grid reference	Altitude m	Av 1941-1970 mm	Jan	Feb	Mar	Apr	May	Jun	Jul	Aug	Sep	Oct	Nov	Dec	Year	Highest daily fall mm	date
FORTH,0200--(contd)																				
	Biel (Coastal)																			
903588	Donolly Res.	051	NT 36 580690	162	750	(65)	10	(103)	72	111	38	63	80	17	62	99	94	814		
903625	Thorters Res.	051	NT 36 607695	221	795	62	12	(111)	67	113	36	64	84	18	67	107	96	837		
903637	Nunraw Abbey	051	NT 36 594700	197		(64)	11	104	75	110	37	60	78	17	68	107	89	820	26	25Mar
903760	Belton House	051	NT 36 645766	30	651	47	8	69	51	77	32	49	65	14	75	75	(80)	642	24	13Oct
	Coastal																			
903797	Dunbar	051	NT 36 672791	23	571	(42)	7	59	45	76	29	43	59	12	69	65	82	588	23	7Dec
903890	Broxmouth	051	NT 36 693774	15	586	36	5	62	46	86	28	48	50	11	68	60	78	578	18	7Dec

TWEED RIVER PURIFICATION BOARD AREA

HYDROMETRIC AREA 0210

Number	Station	Co no	Grid reference	Altitude m	Av 1941-1970 mm	Jan	Feb	Mar	Apr	May	Jun	Jul	Aug	Sep	Oct	Nov	Dec	Year	Highest daily fall mm	date
	Coastal																			
904055	Crowhill	051	NT 36 737741	47		47	6	75	44	100	29	45	58	11	82	64	89	650	21	7Dec
904085	Dunglass	051	NT 36 763720	67	668	(63)	8	81	51	103	31	47	62	13	86	67	89	701	24	10Oct
904278	Redheugh	061	NT 36 822699	88	694	73	6	68	48	111	26	47	62	15	74	64	77	671	20	19Jan
	Eye (Coastal)																			
904592	Houndwood Manse	061	NT 36 839639	92		--	--	--	--	113	27	51	74	16	76	93	100	---	27	11Nov
904751	Ayton Castle	061	NT 36 929615	63		(55)	9	59	48	101	30	52	78	18	(70)	61	96	677	19	11Nov
	Tweed																			
905119	Hawkshaw	062	NT 36 083204	335		110	(30)	182	88	65	63	81	135	108	192	224	202	1480		
	Fruid (Tweed)																			
905184	Fruid Farm	062	NT 36 107183	314		120	29	208	104	78	60	79	145	114	175	206	214	1532		
905193	Ballaman Hill	062	NT 36 094153	518		(150)	37	(260)	102	93	74	104	206	145	221	272	240	1904		
905214	Brawn's Dod	062	NT 36 103195	472	1521	125	50	(220)	82	75	67	89	137	123	185	228	202	1583		
905216	Shiel Hope	062	NT 36 095187	381	1445	120	50	181	100	69	65	98	166	110	211	221	214	1605		
905228	Fruid Dam	062	NT 36 089205	312	1436	(120)	(45)	(210)	93	72	67	82	152	116	196	243	220	1616		
	Tweed																			
905250	Upper Menzion	062	NT 36 102207	311	1348	115	40	(210)	81	61	61	69	120	104	176	(210)	185	1432		
905258	The Rig	062	NT 36 090223	344		115	45	201	88	64	75	77	136	105	191	223	196	1516		
905267	Quarter Hill	062	NT 36 097235	365	1297	120	45	226	92	63	101	77	129	102	183	207	184	1529		
	Talla (Tweed)																			
905350	Talla Linns Foot	062	NT 36 134204	294	1527	130	45	216	(110)	87	97	133	155	121	(200)	219	232	1745		
905374	Victoria Lodge No.2	062	NT 36 106230	283	1206	110	30	204	88	57	85	70	131	92	172	188	182	1409		
905375	Victoria Lodge	062	NT 36 106231	274	1203	105	30	188	87	56	84	67	130	89	170	182	175	1363		
	Tweed																			
905620	Stanhope Farm	062	NT 36 123296	226	1096	(59)	13	179	72	64	52	42	101	88	143	159	153	1125	33	25Nov
	Biggar (Tweed)																			
906211	Rachan	062	NT 36 122347	192		--	--	--	62	68	50	34	89	59	147	100	136	---		
	Lyne (Tweed)																			
906424	Baddinsgill Res.	062	NT 36 126554	335	1125	80	(39)	157	81	59	29	49	96	92	120	176	138	1116	29	25Nov
906521	West Linton, Woodlea Cott.	062	NT 36 159507	244	883	(40)	(12)	(152)	48	48	48	26	72	53	103	148	118	868		
906548	West Water Res.	062	NT 36 123519	290	949	(73)	45	(151)	72	67	45	39	83	71	116	140	123	1025	26	13Oct
906889	Blyth Bridge	062	NT 36 141463	253	896	41	13	(129)	58	61	62	34	89	61	104	126	120	898	26	13Oct
907062	Stobo March	062	NT 36 209401	170		(50)	(11)	133	63	49	69	31	67	43	111	115	117	859		
	Tweed																			
907264	Hallmanor House	062	NT 36 210351	238		54	16	137	65	62	49	34	83	53	131	119	153	956		
907960	Glen House No.2	062	NT 36 296330	229	1106	(70)	24	157	80	100	50	26	105	48	112	150	150	1072		
908081	Traquair School	062	NT 36 331344	168	848	(53)	18	(111)	73	81	37	24	87	32	81	93	128	818	30	13Oct
908483	Elibank	063	NT 36 396367	134	862	55	21	134	83	102	50	38	75	27	100	101	125	911	38	13Oct
908521	Galashiels, Peel Hospital	063	NT 36 431351	137	902	(53)	18	122	73	(82)	53	30	89	31	96	98	144	889		
908612	Caddonhead	063	NT 36 401411	320	1019	(80)	(45)	144	88	99	50	40	(85)	41	103	117	123	1015		
908628	Craig Head	063	NT 36 417403	274	967	(75)	42	174	85	90	53	41	85	36	98	114	123	1016		
	Ettrick (Tweed)																			
909538	Ettrickbridge	063	NT 36 389244	168		49	25	149	73	78	42	24	101	50	91	118	155	955	34	26Dec
	Yarrow (Ettrick)																			
909975	Cappercleuch	063	NT 36 239232	250		(68)	19	199	95	84	75	44	100	82	173	179	206	1324	34	13Oct
910235	Gordon Arms	063	NT 36 308249	229	1035	64	25	152	75	82	51	34	87	60	116	128	177	1051	36	26Dec
910529	Bowhill	063	NT 36 428278	168	878	42	22	126	75	77	47	27	78	33	87	100	141	855	40	13Oct
	Ettrick (Tweed)																			
910673	Selkirk, Byethorn	063	NT 36 475286	184	798	(38)	14	104	71	79	32	24	90	37	93	(86)	120	788	37	13Oct
	Gala (Tweed)																			
911462	Knowsdean Res.	063	NT 36 436393	272	920	47	34	169	73	83	58	34	81	32	87	101	117	916		
911541	Galashiels Filter Sta.	063	NT 36 479367	198		(46)	15	(117)	68	93	49	39	76	34	88	83	118	826	24	26Dec
	Tweed																			
911772	Dingleton Hospital	064	NT 36 542332	146		43	(18)	122	75	102	36	34	94	34	94	89	110	851	33	13Oct
	Leader (Tweed)																			
912505	Scoured Rig	061	NT 36 584519	354	875	115	(30)	(135)	80	120	65	42	110	20	90	98	94	999		
912526	Blythe	061	NT 36 585495	262	859	109	50	(124)	75	102	64	48	104	26	82	94	94	972	30	19Jan
912529	Cambridge Smithy	061	NT 36 583483	197		111	(30)	(120)	--	--	--	--	--	--	--	--	--	---		
912709	Carolside	061	NT 36 563398	107		76	28	105	70	119	41	40	96	29	81	82	116	883	24	26Dec
	Tweed																			
912964	Newtown St Boswells S.Wks	064	NT 36 581317	88	700	38	22	105	64	90	31	34	91	32	82	85	104	778	(27	13Oct)
913045	Greycrook	064	NT 36 599305	76		(33)	20	(93)	65	88	26	50	86	(27)	76	73	85	722	24	13Oct
	Teviot (Tweed)																			
913439	Braehead	064	NT 36 406007	267	1406	53	(35)	184	90	104	75	41	181	118	166	200	210	1457		
	Borthwick (Teviot)																			
914002	Craik	064	NT 36 349082	212	1338	(49)	(33)	185	84	99	(70)	41	132	103	155	215	227	1393		
914180	Roberton Filters	064	NT 36 428151	259	1012	(37)	20	133	69	92	76	28	107	53	112	144	162	1033	39	13Oct
	Teviot (Tweed)																			
914568	Hawick S.Wks	064	NT 36 512156	96	792	(33)	18	120	64	99	(43)	23	97	33	80	90	118	818	25	26Dec
915299	Newton	064	NT 36 600208	84		41	21	103	68	97	43	36	80	32	92	78	99	790	39	13Oct

Number	Station	Co no	Grid reference	Altitude m	Av 1941-1970 mm	Jan	Feb	Mar	Apr	May	Jun	Jul	Aug	Sep	Oct	Nov	Dec	Year	Highest daily fall mm	date
						Rainfall in millimetres														
TWEED, 1210--(contd)																				
	Ale (Teviot)																			
915365	Kingside Loch	064	NT 36 344133	360		53	(40)	191	94	94	89	38	114	108	149	179	205	1354		
915371	Byreleehaugh	064	NT 36 369135	302		(50)	(38)	177	84	89	79	35	113	91	134	187	195	1272		
915393	Shiringscleuch	064	NT 36 358151	317		(50)	(35)	168	85	89	68	33	101	90	131	185	197	1232		
915436	Alemoor Loch	064	NT 36 406156	274	1161	(42)	(30)	173	72	94	62	29	108	66	119	160	177	1132		
	Teviot (Tweed)																			
916030	Monteviot House	064	NT 36 643250	64	687	38	20	105	61	80	23	37	(85)	26	74	77	102	728		
	Jed (Teviot)																			
916382	Edgerston Tofts	064	NT 36 700109	241		48	33	130	56	81	39	43	84	38	84	98	131	865	41	26Dec
916604	Jedburgh, Jedneuk	064	NT 36 656234	82	655	27	15	97	55	88	(21)	30	109	21	76	(74)	95	708		
	Kale (Teviot)																			
917613	Eckford	064	NT 36 711271	61		(30)	14	87	48	76	20	34	--	--	--	--	--	---		
	Tweed																			
917746	Kelso S.Wks	064	NT 36 736346	34		47	15	80	54	91	30	28	73	21	70	68	85	662	19	11Nov
	Eden (Tweed)																			
917955	East Gordon Hospital	061	NT 36 658434	158	750	58	19	94	63	109	28	32	84	27	94	83	(83)	774	29	10Oct
	Tweed																			
918357	Lochton	061	NT 36 776389	37	640	57	14	75	54	93	42	46	86	22	86	69	75	719	24	13Oct
	Leet Water (Tweed)																			
	Tweed																			
919101	Coldstream S.Wks	061	NT 36 858412	37		56	(15)	(74)	48	86	37	58	67	18	73	69	73	674		
	Till (Tweed)																			
919172	#Low Bleakhope	101	NT 36 934153	305		(90)	(45)	(182)	78	114	(48)	(38)	87	43	(106)	125	147	1103		
919393	#Brandon	101	NU 46 042171	99		70	34	122	55	75	34	32	72	33	69	81	95	772	33	28Mar
919743	#Lilburn Tower	101	NU 46 026243	70	779	77	32	(102)	62	105	41	22	56	(36)	73	67	96	769		
919808	#Chillingham Barns	101	NU 46 052262	70	685	(71)	20	87	55	91	43	27	55	28	54	71	68	670	24	15Nov
920314	#North Middleton	101	NU 46 001242	122		(80)	(28)	(87)	52	102	37	24	58	32	80	80	100	760		
	Wooler (Till)																			
920329	#Haugh Head	101	NU 46 002263	76		(77)	26	(97)	53	135	41	24	53	32	79	79	110	806	28	28Mar
920358	#Wooler S.Wks	101	NT 36 998291	43		70	18	(98)	54	90	40	27	56	23	64	73	97	710	28	28Mar
	Till (Tweed)																			
920410	#Doddington	101	NT 36 993326	47		(81)	15	(95)	62	90	44	(33)	61	24	69	77	93	744	(27	28Mar)
	Glen (Till)																			
920561	Sourhope	064	NT 36 845202	221		59	(24)	(135)	86	102	41	60	76	34	74	123	107	921		
920784	Yetholm S.Wks	064	NT 36 818284	99		(47)	19	99	60	85	39	46	74	20	68	81	84	722	22	11Nov
920886	#Mindrum	101	NT 36 842327	76	731	(75)	14	100	71	84	(38)	29	(69)	21	91	77	88	757		
921082	#Goldscleugh	101	NT 36 914233	305	1175	(100)	56	160	94	118	50	51	68	35	132	114	150	1128		
	Till (Tweed)																			
921334	#Fenton, East Fenton Farm	101	NT 36 972338	38		70	13	89	61	85	37	38	(58)	20	57	73	88	689	22	15Nov
921548	#Pallinsburn	101	NT 36 911382	41	627	(65)	18	80	58	90	40	54	67	17	63	70	81	703	19	11Nov
	Tweed																			
921829	#Grievestead	101	NT 36 929451	69		(71)	13	(84)	50	(94)	50	53	(68)	(20)	(66)	(80)	87	736	(22	10Jan)
922033	Tweedhill	061	NT 36 929513	15	696	63	11	84	54	87	44	59	90	25	81	77	85	760	24	21Mar
	Whiteadder (Tweed)																			
922310	Hungry Snout	061	NT 36 665633	218		91	(25)	159	71	116	44	45	74	24	91	115	111	966		
	Dye (Whiteadder)																			
922639	Horseupcleugh	061	NT 36 665586	282		(97)	(25)	127	74	110	65	42	95	19	104	110	100	968		
	Watchwater (Dye)																			
922709	Rawburn Filters	061	NT 36 677563	244		(81)	(24)	(115)	70	106	75	44	86	17	104	104	93	919	32	13Jun
	Whiteadder (Tweed)																			
922829	Whitchester	061	NT 36 721589	255	920	100	24	(124)	70	112	45	34	85	18	115	110	93	930	34	10Oct
	Blackadder (Whiteadder)																			
923753	Marchmont House	061	NT 36 743484	152	766	(57)	(14)	(104)	65	111	41	33	87	(23)	101	83	99	818	31	13Oct
923842	Kimmerghame House	061	NT 36 815513	76	760	61	(12)	98	58	99	38	54	92	25	78	75	92	782		
	Whiteadder (Tweed)																			
924064	Chirnside	061	NT 36 875566	126		65	15	(77)	51	91	40	47	72	19	77	73	86	713	(25	21Mar)

Northern Ireland

Number	Station	Co no	Grid reference	Altitude m	Av 1941-1970 mm	Jan	Feb	Mar	Apr	May	Jun	Jul	Aug	Sep	Oct	Nov	Dec	Year	Highest daily fall mm	date
	HYDROMETRIC AREA 2390																			
	No stations in this area for this year																			
	HYDROMETRIC AREA 2400																			
	No stations in this area for this year																			
	HYDROMETRIC AREA 2010																			
	Coastal																			
925309	Boom Hall	301	IC 24 447198	37		88	26	110	(64)	95	70	59	102	91	(100)	(173)	(114)	1092		
	Foyle																			
925726	Lough Fingrean	305	IH 23 573774	186		100	44	(105)	115	113	45	54	160	139	144	193	160	1372	35	1Sep
925735	Loughmacrory Treatment Wks	305	IH 23 575767	177		68	(40)	(97)	99	96	39	51	155	123	126	170	134	1198	30	25Nov
926409	Killyclogher Filter House	305	IH 23 473746	113	1110	73	34	91	92	118	58	36	158	87	113	175	131	1166	34	25Nov
	Drumragh (Foyle)																			
926613	Drumlish Forest	305	IH 23 353665	110	1197	95	40	122	87	114	116	52	143	98	125	185	141	1318		
926632	Drumore S.Wks	305	IH 23 354634	101		69	(34)	125	64	95	83	32	(149)	113	97	188	(130)	1179		
927560	Seskinore Forest	305	IH 23 490640	110	1124	73	(37)	(104)	83	111	43	38	152	83	110	162	121	1117	(30	25Nov)
927679	Edenfel	305	IH 23 466719	88	1062	70	32	94	79	90	51	34	135	87	110	162	119	1063	31	25Nov
927736	Omagh S.Wks	305	IH 23 441737	66		56	27	93	72	88	54	35	(133)	91	101	161	127	1038	35	25Nov
	Foyle																			
928585	Lislap Forest	305	IH 23 485823	209	1295	104	45	132	112	(112)	(70)	56	185	99	145	196	158	1414		
928670	Carrigans	305	IH 23 435810	113	1130	83	37	115	99	95	70	45	179	93	127	206	152	1301	41	25Nov
	Owenkillew (Foyle)																			
928904	Davagh Forest	305	IH 23 696864	183	1255	92	41	119	97	103	(60)	50	173	83	181	180	138	1317		
	Owenreagh (Owenkillew)																			
929460	Lough Carn	305	IH 23 575793	180		115	43	130	111	110	48	(54)	(161)	89	148	226	170	1405		
	Glenelly (Owenkillew)																			
929878	Goles Forest	305	IH 23 683938	250	1611	(147)	46	157	141	(146)	83	61	(212)	95	(219)	275	173	1755		
	Derg (Foyle)																			
930994	Glenderg Forest	305	IH 23 090819	180	1730	144	70	214	130	107	102	90	190	216	186	375	217	2041	54	25Nov
931158	Killeter	305	IH 23 176796	119	1216	117	48	159	90	105	72	(59)	(198)	136	127	281	(180)	1572	53	25Nov
931373	Killen S.Wks	305	IH 23 242812	91		--	--	--	--	--	--	--	--	--	--	234	145	---	(40	25Nov)
931562	Cross Hill	305	IH 23 090845	305	1918	(160)	68	218	127	121	113	118	202	234	197	398	220	2176		
931975	Spamount S.Wks	305	IH 23 293852	46		--	--	--	--	--	--	--	--	--	95	201	140	---	(37	25Nov)
932222	Baron's Court	305	IH 23 364825	90		88	30	(111)	(98)	(109)	58	(47)	176	81	132	211	156	1297		
932237	Baronscourt Forest	305	IH 23 361843	88	1010	80	(30)	(125)	97	108	60	46	157	77	136	187	130	1233		
	Foyle																			
932324	Ligfordrum Forest	305	IH 23 418935	161	1089	99	36	108	118	97	94	56	141	105	123	187	146	1310		
	HYDROMETRIC AREA 2020																			
	Faughan (Coastal)																			
937148	Learmount Forest	301	IC 24 578022	140	1245	99	(32)	118	92	114	72	61	(170)	77	148	195	148	1326	36	25Nov
937699	Loughermore Forest	301	IC 24 584128	174	1161	111	27	119	(96)	100	58	73	(133)	90	(125)	185	137	1254	34	25Nov
937886	Slievekirk	301	IC 24 455088	296	1210	90	30	116	(79)	(115)	(77)	72	120	100	101	201	102	1203		
937968	Drumahoe	301	IC 24 465146	25	972	128	22	(103)	61	86	(57)	58	79	88	87	181	(102)	1052	40	9Jan
938051	Altnagelvin Cemetery	301	IC 24 453151	55	951	97	(24)	109	71	96	(61)	61	95	97	98	198	126	1133	32	1Sep
938112	Cloghole P.Sta.	301	IC 24 489200	9	959	79	(24)	(94)	60	(90)	64	50	91	88	89	(170)	108	1007		
	Coastal																			
938308	Carmoney W.Wks	301	IC 24 503197	73		74	24	89	60	90	53	(58)	(88)	(92)	(107)	(171)	101	1007	37	1Sep
	Altnaheglish (Owenrigh)																			
938963	Labbyheige	301	IC 24 723021	347	1522	(173)	(46)	178	132	124	69	66	212	116	209	230	182	1737		
938982	Glack Burn	301	IC 24 707040	292	1430	167	41	174	117	143	84	57	190	91	203	205	182	1654		
938986	Altabrogy Burn	301	IC 24 701033	292	1483	192	54	179	118	146	74	59	199	89	217	209	193	1729		
	Glenedra (Altnaheglish)																			
939010	Spelhoagh Mountain	301	IH 23 704985	404	1669	156	46	167	145	147	108	66	231	115	236	241	184	1842		
939012	Glenedra Hill	301	IH 23 696992	404	1680	157	46	203	158	167	122	83	199	166	217	260	204	1982		
939026	Glenedra Lodge	301	IC 24 705005	287	1550	142	43	165	144	134	84	58	208	118	217	230	174	1717		
939028	Altagarran Mountain	301	IC 24 711012	372	1489	172	44	158	158	137	76	61	202	76	(209)	207	190	1690		
939052	Glenedra Intake	301	IC 24 682024	223	1470	157	42	160	129	150	71	49	186	90	208	213	167	1622		
	Altnaheglish (Owenrigh)																			
939061	Banagher Filters	301	IC 24 670046	111	1306	115	(31)	131	107	123	57	52	--	--	--	--	--	---	32	24Mar
	Owenrigh (Roe)																			
939063	Banagher, Caugh Hill	301	IC 24 663047	216	1314	112	30	135	110	126	58	(55)	165	(89)	(174)	197	(152)	1403	32	25Nov
	Owenbeg (Roe)																			
939208	Umrycam	301	IC 24 612038	232		118	31	142	92	114	66	63	160	85	154	181	147	1353		
	Roe																			
939735	Limavady S.Wks	301	IC 24 674235	15		(83)	17	63	57	67	52	43	(85)	48	(112)	146	88	861		
940186	Ballycarton Forest	301	IC 24 677293	9	964	103	21	65	73	61	51	(47)	(88)	67	111	180	98	965		
	Coastal																			
940333	Ballymulholland	301	IC 24 676336	3		84	21	67	(56)	53	46	47	76	65	93	179	107	894	29	25Nov

Number	Station	Co no	Grid reference	Altitude m	Av 1941-1970 mm	Jan	Feb	Mar	Apr	May	Jun	Jul	Aug	Sep	Oct	Nov	Dec	Year	Highest daily fall mm	date
						Rainfall in millimetres														
HYDROMETRIC AREA 2030																				
	Bann																			
940609	Deer's Meadow	303	IJ 33 260257	378	1753	200	70	(135)	115	120	76	83	223	67	282	248	200	1819		
940621	Ott Mountain	303	IJ 33 280272	454	1757	210	60	150	120	120	47	94	226	67	276	259	210	1839		
940628	Spelga Dam	303	IJ 33 263273	317	1659	117	(63)	(128)	135	(115)	54	82	181	55	263	(152)	195	1540	56	30Oct
940648	Fofannybane W.Wks	303	IJ 33 275304	263		126	(62)	(109)	98	99	49	69	163	51	217	156	156	1355	62	30Oct
941554	Magherally	303	IJ 33 173472	97		80	28	68	86	77	54	65	102	46	142	139	82	969	59	13Nov
941654	Huntly S.Wks	303	IJ 33 118467	58	823	(69)	27	74	72	96	67	70	87	50	128	137	79	956	50	13Nov
	Cusher (Bann)																			
942279	Ballylane W.Wks	304	IH 23 965352	143	1042	76	29	109	76	104	38	44	(104)	59	126	137	109	1011	37	30Oct
942478	Tandragee S.Wks	304	IJ 33 038457	18	852	65	22	73	68	102	42	47	96	47	131	133	89	915	52	13Nov
942569	Tandragee, Ballylisk N.I.Elect.Serv.	304	IJ 33 023478	43		61	19	69	(62)	(99)	46	48	(106)	50	(122)	128	64	874	45	13Nov
	Bann																			
943082	The Birches Police Sta.	304	IH 23 942603	20	851	(59)	27	(69)	59	108	54	34	79	(63)	106	124	90	872		
	Blackwater North Branch																			
944782	Knockmany Forest	305	IH 23 537546	73	1096	68	33	(111)	83	97	38	53	142	86	118	163	120	1112		
	Tynan (Blackwater)																			
946254	Tynan Abbey	304	IH 23 759422	48	877	65	(25)	86	(67)	81	45	36	(111)	61	97	115	99	888		
	Blackwater (Lough Neagh)																			
946947	Benburb Priory	305	IH 23 816522	53	832	57	29	(75)	(51)	95	42	37	98	54	119	112	104	873	29	30Oct
	Callan (Blackwater)																			
947356	Clay Lake	304	IH 23 836326	184	1097	74	31	81	80	112	66	63	134	60	139	138	105	1083	29	24Oct
947599	Seagahan Filters	304	IH 23 897382	122		69	24	88	88	106	44	57	118	54	138	115	101	1002	40	30Oct
947811	Armagh	304	IH 23 878458	62	864	62	19	72	74	99	53	35	108	41	112	99	92	866	36	30Oct
	Blackwater (Lough Neagh)																			
947988	Dungannon Park	305	IH 23 802606	73	1027	78	33	92	57	92	66	36	102	83	156	139	120	1054	29	30Oct
	Tall (Blackwater)																			
948521	Loughgall	304	IH 23 907519	25	803	56	23	67	61	(98)	51	36	106	55	115	99	82	849	38	30Oct
	Torrent (Blackwater)																			
948633	Cappagh Res.	305	IH 23 684675	173	1302	90	46	104	79	99	65	49	144	87	151	204	(159)	1277		
	Lough Neagh (Bann)																			
949135	Washing Bay P.Sta.	305	IH 23 902668	18	886	59	26	72	50	118	51	43	83	71	(138)	(127)	109	947	32	30Oct
949451	Lurgan Cemetery	304	IJ 33 073569	55	820	72	26	67	69	(87)	49	(34)	(107)	67	132	(125)	82	917	47	13Nov
949674	Castor Bay W.Wks	304	IJ 33 075625	23		76	22	62	56	86	47	36	87	51	112	122	84	841	49	13Nov
	Cruslin (Lough Neagh)																			
950442	Nutts Corner, N.I.Elect.Serv.	302	IJ 33 198776	104		95	(25)	73	90	80	(39)	44	(113)	71	113	145	95	983	(45	13Nov)
950578	Stoneyford Res. No.1	302	IJ 33 221701	135	1034	106	39	78	100	102	46	51	127	73	127	130	114	1093	37	13Nov
950631	Rushey Hill	302	IJ 33 236721	229		117	38	80	106	118	46	53	135	78	143	146	120	1180		
	Main (Lough Neagh)																			
951818	Cloughmills	302	ID 34 070183	119		(85)	25	96	100	83	75	94	138	85	114	171	136	1202		
	Clogh (Main)																			
951947	Collin Top	302	ID 34 207162	381	1668	176	35	140	(148)	132	59	160	190	125	160	226	185	1736		
951962	Dungonnell Filters	302	ID 34 183174	244	1509	130	32	119	150	(91)	51	127	174	113	125	212	177	1501	31	25Nov
	Braid (Main)																			
952984	Quolie Res.	302	ID 34 178128	252	1335	(118)	22	105	120	82	58	106	139	94	137	177	143	1301	(28	19Jan)
953020	Broughshane Filters	302	ID 34 164089	113		107	26	97	(104)	(83)	(49)	79	(129)	89	(112)	158	(125)	1158	26	8Apr
	Kells (Main)																			
953554	Carninard Mountain	302	IJ 33 313983	347	1397	157	36	130	111	105	51	73	160	94	150	183	130	1380		
953563	Brunt Hill No.1	302	ID 34 318013	351	1404	150	33	104	102	97	43	52	169	75	152	168	120	1265		
953574	Brunt Hill No.2	302	ID 34 309006	317		125	(33)	95	111	100	43	55	152	(85)	156	176	128	1259		
953606	Braetown	302	ID 34 288018	306	1418	127	29	(129)	108	118	47	73	153	98	157	187	126	1352		
953635	Killylane Res.	302	IJ 33 286986	247		128	30	114	109	96	37	73	157	(88)	138	179	133	1282	29	13Nov
953649	Glen Head	302	ID 34 253019	299	1343	125	28	115	130	117	48	70	162	100	132	178	125	1330		
953936	Tardree Forest	302	IJ 33 188932	209	1165	130	29	(87)	68	126	55	75	142	(82)	143	142	123	1202		
	Main (Lough Neagh)																			
954247	Randalstown, Laurel Lodge	302	IJ 33 080903	33		93	25	77	72	89	68	(51)	(141)	70	125	158	115	1084	37	13Nov
	Sixmile (Lough Neagh)																			
955074	Hyde Park, Mallusk	302	IJ 33 295824	140		(102)	31	(91)	88	103	44	(50)	157	82	145	139	(127)	1159		
955203	Castle Upton	302	IJ 33 228857	49	972	(126)	27	(81)	110	(128)	39	50	151	86	(147)	145	103	1193	36	13Nov
955498	Muckamore Forest	302	IJ 33 162856	35	897	(101)	23	78	71	89	59	46	117	56	104	(131)	101	976		
955505	Greenmount	302	IJ 33 156847	38	871	94	21	71	65	91	47	38	110	48	100	127	97	909	30	13Nov
955817	Aldergrove Met.Office	302	IJ 33 147798	68	912	90	30	73	74	90	52	36	112	52	114	132	95	950	38	13Nov
	Killymcon (Ballinderry)																			
956927	Pomeroy Forest	305	IH 23 705724	174	1126	75	32	(106)	83	(92)	(57)	40	138	80	157	165	139	1164	26	12Jun
957069	Cockstown No.1	305	IH 23 813743	63		71	(27)	95	60	91	61	28	114	71	168	138	118	1042	35	30Oct
	Lissan (Ballinderry)																			
957321	Lough Fea W.Wks	301	IH 23 767863	215	1360	113	39	128	110	109	59	41	163	122	185	199	156	1424	36	16Aug
957651	Moneymore S.Wks	301	IH 23 860827	49		87	29	89	69	87	74	34	(125)	86	144	149	(114)	1087		
	Moyola (Lough Neagh)																			
958499	Derrynoyd Forest	301	IH 23 770956	88	1219	102	30	132	(100)	111	56	(28)	141	103	(151)	(194)	(145)	1293	29	24Oct
958546	Moydamlaght P.Sta.	301	IH 23 741990	178	1453	124	39	142	146	118	62	44	(179)	114	181	219	189	1557	31	24Oct
958913	Maghera S.Wks	301	IC 24 853001	61		99	(28)	97	70	90	41	30	116	(69)	116	144	123	1023		
959004	Iniscarn Forest	301	IH 23 828904	162	1326	121	33	132	92	102	75	41	(150)	(112)	176	212	163	1409		
	Bann																			
959461	Tocmebridge	302	IH 23 988905	15	880	77	23	71	60	87	59	37	122	62	128	136	100	962	34	13Nov
959996	Portglenone Monastery	302	IC 24 977035	23	941	65	(17)	68	73	79	58	44	(113)	64	98	(131)	101	911	28	13Nov
	Claudy (Bann)																			
960137	Upperlands	301	IC 24 874047	73	1069	93	(26)	106	77	90	62	32	119	(87)	130	171	123	1116	25	24Mar

Number	Station	Co no	Grid reference	Altitude m	Av 1941-1970 mm	Jan	Feb	Mar	Apr	May	Jun	Jul	Aug	Sep	Oct	Nov	Dec	Year	Highest daily fall mm	date
						Rainfall in millimetres														
N.IRELAND,2030--(contd)																				
	Bann																			
960858	Craigs Forest	302	IC 24 984158	180	1281	(86)	30	102	80	90	92	80	(154)	70	(141)	(198)	(149)	1272		
	Agivey (Bann)																			
961384	Garvagh Forest No.1	301	IC 24 836159	88	1206	94	20	113	75	84	57	58	126	74	145	181	124	1151	31	24Mar
961613	Moneydig	301	IC 24 890170	34	1034	83	18	(88)	71	71	77	55	(110)	64	124	169	120	1050	25	30ct
	Macosquin (Bann)																			
961930	Springwell Forest	301	IC 24 771275	177	1314	114	30	113	106	84	66	86	162	(94)	153	231	137	1376		
	Bann																			
962391	Ballymoney S.Wks	302	IC 24 943251	34		60	(19)	81	68	60	66	71	120	65	114	163	118	1005	37	30ct
962647	Coleraine, The Cutts	302	IC 24 854302	4	1017	75	22	87	58	61	71	50	109	(71)	125	168	123	1020	34	30ct
962813	Coleraine University	301	IC 24 843349	23		74	20	73	45	(56)	58	56	125	66	(106)	169	118	966	34	30ct
962920	Ballinrees W.Wks	301	IC 24 803303	113		(84)	(29)	(91)	68	69	60	57	126	92	130	193	126	1125		
HYDROMETRIC AREA 2040																				
	Bush (Coastal)																			
963652	Skerry Hill, North	302	ID 34 133216	329	1725	135	46	156	145	103	73	119	178	131	135	217	175	1613	36	2Sep
963676	Altnahinch Filters	302	ID 34 115238	213	1537	110	(31)	119	(132)	103	(70)	122	159	117	(136)	196	(154)	1449	32	2Sep
963860	Breen Forest	302	ID 34 122338	131	1305	107	27	117	78	111	51	115	127	95	114	200	148	1290		
964168	Legavarra	302	ID 34 045427	183		91	27	(96)	60	59	51	86	130	72	128	181	(124)	1105		
964241	Croaghmore	302	ID 34 009407	152		75	27	(91)	66	57	58	88	140	75	123	181	(131)	1112		
964482	Carnmoon	302	IC 24 990390	81		68	29	90	66	(52)	62	92	136	83	113	201	126	1118		
964572	Dervock	302	IC 24 972317	38		59	(25)	(84)	63	56	51	76	(106)	71	(99)	184	131	1005		
964892	Bushmills Police Sta.	302	IC 24 942407	12	970	66	28	85	57	53	50	66	119	69	123	196	106	1018	28	30ct
	Coastal																			
965367	Ballycastle, Glenowen	302	ID 34 125405	30		114	27	106	63	78	52	74	(113)	76	111	182	124	1120	33	19Jan
965444	Ballypatrick Forest	302	ID 34 176387	152	1282	139	28	117	(85)	73	44	78	117	84	140	(186)	150	1241	36	19Jan
	Glendun (Coastal)																			
965788	Bush Head	302	ID 34 159229	363	1804	150	(40)	159	155	96	74	130	190	133	160	262	203	1752		
965851	Orra Beg	302	ID 34 143277	335	1729	110	(43)	157	150	122	87	132	170	117	176	252	190	1706		
	Coastal																			
966174	Knockans	302	ID 34 227262	119		(126)	25	117	(110)	88	40	(85)	143	93	146	211	(150)	1334		
966218	Crockravar No.2	302	ID 34 240199	347	1539	136	27	134	150	105	48	110	177	105	165	240	205	1602		
966239	Loughgarve	302	ID 34 214184	305	1574	185	37	125	151	102	54	115	180	116	155	230	185	1635		
966481	Carnlough	302	ID 34 285170	12		106	(19)	96	92	81	30	78	(123)	(74)	118	162	(157)	1136	34	17Dec
966894	Glenarm Forest	302	ID 34 301123	27	1207	207	(27)	105	88	74	23	41	136	(82)	122	227	147	1279		
967034	Sallagh Spring	302	ID 34 350052	145		102	23	(108)	113	75	(37)	32	140	83	143	(179)	169	1204		
HYDROMETRIC AREA 2050																				
	Coastal																			
967260	Kilwaughter	302	ID 34 354007	143	1288	115	20	(107)	95	92	34	43	154	84	131	202	153	1220	42	13Nov
967345	Larne, Greenland Cemetery	302	ID 34 392036	98		106	14	(111)	68	63	29	36	(145)	63	137	165	133	1070	39	6Aug
967535	Ballycarry	302	IJ 33 459949	61	1003	115	17	90	(63)	56	43	73	137	66	136	139	131	1066	35	6Aug
967724	Kilroot Power Sta.	302	IJ 33 433887	12		(96)	14	76	66	71	50	42	129	(65)	116	132	112	969	32	6Aug
967744	Lough Mourne Res.	302	IJ 33 419923	186	1166	126	(22)	(106)	(80)	74	48	72	144	82	149	177	150	1230	36	6Aug
967764	Copeland Res.	302	IJ 33 429916	128	1083	125	15	(86)	76	75	41	58	149	74	140	155	133	1127	(39	19Jan)
967770	Belmont	302	IJ 33 432908	82	965	108	14	88	76	72	56	50	134	76	126	144	122	1066	33	6Aug
	Woolburn (Coastal)																			
967847	Woodburn, North	302	IJ 33 367905	217	1210	105	22	(106)	97	31	(45)	81	170	86	145	170	(151)	1259	39	13Nov
	Boylstown (Woodburn)																			
967872	Knockagh	302	IJ 33 365881	218	1122	104	18	98	86	80	38	69	154	83	140	155	135	1160		
967882	Woodburn, South	302	IJ 33 370893	186	1179	(112)	19	(96)	86	72	41	71	156	82	128	147	128	1138	37	13Nov
	Coastal																			
967918	Dorisland Res.	302	IJ 33 386879	82	1075	103	15	104	87	76	43	64	141	82	133	153	134	1135	31	13Nov
968044	Monkstown Factory Estate	302	IJ 33 344834	41		106	20	89	78	68	30	39	111	(72)	126	145	129	1013	45	13Nov
968037	Newtownabbey	302	IJ 33 340802	32	1016	91	25	84	74	72	32	38	114	74	133	152	115	1004	42	13Nov
968133	Belfast P.Sta.	302	IJ 33 352769	5	938	93	23	63	75	76	48	24	111	66	114	142	89	924	36	13Nov
	Lagan																			
969274	Hillsborough	303	IJ 33 251577	116	904	(101)	30	60	(97)	89	53	37	(95)	(61)	122	123	(88)	956	(45	13Nov)
969329	Long Kesh Met.Office	303	IJ 33 233613	37		92	24	57	87	73	55	32	93	53	105	113	86	870	39	13Nov
969739	Lisburn W.Wks	302	IJ 33 254663	88		107	32	75	92	82	51	37	(97)	63	121	123	102	982	33	13Nov
969771	Tullynacross S.Wks	303	IJ 33 282655	23	907	111	32	68	92	87	60	38	(99)	58	122	127	98	992	39	13Nov
969911	Dunmurry S.Wks	302	IJ 33 298679	12		(104)	(34)	71	96	(86)	(44)	42	105	64	125	127	94	992		
970018	Knockbreckan Res.	303	IJ 33 364661	116	981	115	27	(70)	110	74	40	33	105	58	141	140	96	1009	46	13Nov
970079	Belfast, Milltown	303	IJ 33 332687	37		108	27	67	(101)	76	47	36	104	63	120	141	95	985	45	13Nov
970081	Belfast, Shaw's Bridge	303	IJ 33 328686	15		(115)	27	63	104	76	44	34	101	61	119	133	88	965	45	13Nov
970250	Oldpark Filters	302	IJ 33 322772	58	1107	107	32	88	80	84	37	42	124	85	126	177	136	1118	44	13Nov
970314	Divis Mountain	302	IJ 33 287751	363	1221	124	(36)	(107)	105	108	70	68	183	112	175	187	150	1425	36	16Aug
	Coastal																			
970396	Knockbreda	303	IJ 33 359708	50		109	23	71	96	79	33	28	115	62	133	142	94	985	45	13Nov
970432	Belfast, Rosebank N.I.Elect.Serv.	303	IJ 33 379718	47		(118)	21	(72)	87	(74)	(47)	29	125	67	131	138	93	1002		
970486	Stormont, Veterinary Research Lab.	303	IJ 33 406746	45		(123)	24	73	80	87	39	34	115	59	124	140	101	999	(31	19Jan)
970488	Stormont Castle	303	IJ 33 402749	56	933	114	22	70	86	84	37	36	116	58	120	132	97	972	32	19Jan
970569	Creighton's Green	303	IJ 33 431789	119	988	109	(20)	(75)	70	87	35	(36)	(131)	53	146	(125)	(98)	985		
970620	Ballysallagh Res.	303	IJ 33 455785	72	981	125	21	75	79	98	36	32	136	60	141	128	114	1045	39	19Jan
970634	Helen's Bay	303	IJ 33 453825	43	859	104	15	63	64	70	39	37	(132)	52	115	116	103	910	34	30ct
970700	Bangor, Seacourt	303	IJ 33 497825	15		97	14	64	(55)	66	27	37	109	49	114	(113)	103	848	34	30ct
970720	Conlig Res.	303	IJ 33 499786	61	952	108	16	74	69	69	28	29	111	52	142	128	113	939	32	30ct
970858	Orlock Res.	303	IJ 33 561827	4	803	99	11	63	61	64	21	43	90	41	126	109	93	821	28	30ct
971049	Lough Cowey Res.	303	IJ 33 597546	10	824	(92)	15	60	(63)	51	25	23	(145)	(44)	111	110	91	830	43	30ct
971217	Burr Point	303	IJ 33 661626	15		81	12	47	61	44	17	33	131	33	82	83	66	690	38	12Aug
971337	Ballywalter Park	303	IJ 33 623681	11	849	96	17	60	68	57	(19)	42	116	38	125	101	91	830	40	30ct
971462	Woburn House	303	IJ 33 604746	5	774	(97)	(11)	68	56	57	20	58	87	(40)	110	113	89	806		
971602	Donaghadee, New Road	303	IJ 33 585803	18	829	103	12	69	65	59	24	44	106	46	130	107	98	863	35	30ct
971699	Ballywatticock	303	IJ 33 516719	6	788	104	14	64	71	59	16	36	97	42	128	109	93	833	34	30ct
971783	Newtownards, Ballcullen Res.	303	IJ 33 476745	24		104	13	(66)	69	67	28	29	107	50	123	126	111	893	26	30ct

Number	Station	Co no	Grid reference	Alti-tude m	Av 1941-1970 mm	Jan	Feb	Mar	Apr	May	Jun	Jul	Aug	Sep	Oct	Nov	Dec	Year	Highest daily fall mm	date
						Rainfall in millimetres														
N.IRELAND,2050--(contd)																				
	Comber (Coastal)																			
971965	Crossnacreevy Plant Testing Sta.	303	IJ 33 392690	114		102	22	(69)	(84)	59	40	39	(120)	(64)	135	137	102	973		
972153	Comber Cemetery	303	IJ 33 467694	11	903	(113)	(16)	67	73	67	29	(36)	107	46	144	131	(101)	930		
	Coastal																			
972756	Moore's Point	303	IJ 33 524507	12	796	(92)	(22)	66	68	57	21	(34)	135	43	115	100	91	844		
972770	Hare Island	303	IJ 33 506494	3	861	102	24	74	75	68	21	40	(142)	(40)	127	100	98	911	43	30Oct
	Quoile (Coastal)																			
973124	Drumkeeragh Forest	303	IJ 33 333463	256	1229	116	40	95	115	83	(34)	(44)	126	(60)	(173)	154	156	1196		
973157	Dunmore Lodge	303	IJ 33 368464	119		92	32	80	97	81	30	36	140	60	158	137	129	1072	41	30Oct
973421	Saintfiell S.Wks	303	IJ 33 411594	70		111	28	79	111	80	34	39	102	53	122	118	103	980	34	30Oct
973506	Crossgar Police Sta.	303	IJ 33 452523	29		(96)	(29)	(79)	(83)	61	--	--	--	--	--	--	--	---		
973507	Crossgar S.Wks	303	IJ 33 453521	20		107	30	79	(86)	72	(21)	41	(118)	58	136	113	99	960		
973713	Downpatrick, La Salle	303	IJ 33 489443	26		84	26	61	86	64	17	36	(140)	(44)	(124)	90	(78)	850	(41	30Oct)
	Coastal																			
974905	Castlewellan Forest	303	IJ 33 336372	133		100	27	101	105	93	38	(47)	(140)	(54)	168	126	127	1126		
974984	Murlough	303	IJ 33 407352	9		(106)	22	83	76	(68)	31	40	130	41	(129)	120	110	956	33	30Oct
HYDROMETRIC AREA 2060																				
	Coastal																			
975142	Trassey	303	IJ 33 311305	207		184	58	165	126	115	45	61	(196)	(66)	210	212	190	1628		
975204	Bryansford	303	IJ 33 346330	85		113	24	(128)	(101)	93	42	53	144	45	(198)	167	(145)	1253	58	13Nov
975208	Tollymore Park	303	IJ 33 358322	26		112	(23)	109	100	87	44	50	149	(49)	196	160	(156)	1235	54	13Nov
975304	Newcastle, Slievenamaddy Avenue	303	IJ 33 368309	23	1335	169	33	128	104	93	36	45	154	56	189	193	171	1371	56	13Jan
975449	Slieve Lamagan	303	IJ 33 322255	399	1787	206	(127)	202	156	132	55	93	236	89	283	247	187	2013		
975486	Annalong Valley	303	IJ 33 355225	130	1240	118	47	125	92	92	40	46	154	79	154	180	139	1266	39	13Nov
	Kilkeel (Coastal)																			
975629	Slieve Bearnagh	303	IJ 33 314279	593	1770	149	(115)	159	129	140	64	109	253	87	292	251	200	1948		
975654	Lough Shannagh	303	IJ 33 298259	387	1808	247	80	172	155	136	55	89	198	74	230	219	182	1837		
975665	Miners Hole	303	IJ 33 293242	311		152	(67)	167	129	119	55	69	198	64	212	189	149	1570		
975691	Silent Valley W.Wks	303	IJ 33 305216	129	1420	138	71	(136)	109	(95)	43	(57)	(162)	76	(176)	(188)	148	1399	(42	13Nov)
	Coastal																			
976202	Crotlieve, South	303	IJ 33 205223	192	1314	166	(50)	(110)	(95)	(98)	31	64	184	56	212	162	134	1362		
	Newry (Coastal)																			
976778	Rathfriland S.Wks	303	IJ 33 186324	94		74	32	89	89	83	50	54	115	55	148	133	(103)	1025	55	13Nov
977342	Bessbrock No.1	304	IJ 33 051284	76	1035	86	27	88	70	114	44	36	114	68	140	150	119	1056	43	13Nov
977464	Newry Urban S.Wks	304	IJ 33 091247	1	952	(84)	27	(92)	61	(96)	38	30	122	(57)	136	142	(118)	1003	41	13Nov
	Castletown (Coastal)																			
978127	Bond's Mountain Forest	304	IH 23 925291	224	1236	103	(40)	118	(87)	112	69	52	129	(66)	155	(164)	125	1220		
	Kilcurry (Castletown)																			
978646	Slieve Gullion Forest	304	IJ 33 012165	94	1051	109	(30)	81	64	111	45	39	139	52	146	138	(116)	1070		
HYDROMETRIC AREA 2260																				
No stations in this area for this year																				
HYDROMETRIC AREA 2350																				
	Drowes (Coastal)																			
980759	Knockarevan	306	IG 13 944526	53		(68)	41	109	83	(117)	80	50	133	100	118	222	147	1268	56	25Nov
980788	Corgary	306	IG 13 965546	156		76	44	107	94	118	111	71	172	111	112	227	143	1386	49	25Nov
HYDROMETRIC AREA 2360																				
	Finn (Erne)																			
987818	Rosslea Forest	306	IH 23 541313	70	1027	80	42	87	(68)	70	40	44	(136)	93	99	153	126	1043		
987860	Killyfole W.Wks	306	IH 23 468315	87		(75)	43	(74)	(79)	83	47	(50)	141	(92)	(109)	165	129	1087	26	25Nov
	Erne																			
990798	Crom Castle	306	IH 23 356240	58	1033	61	32	86	58	93	(32)	33	(121)	83	106	144	125	974	24	24Mar
990885	Newtownbutler Police Sta.	306	IH 23 417262	66	983	51	33	(80)	65	95	(36)	32	128	72	(102)	(140)	(117)	951		
990973	Gortgranagh	306	IH 23 365293	52		(53)	(32)	104	64	104	33	38	(115)	73	103	122	105	946		
	Colebrooke (Erne)																			
991273	Mullaghfad Forest	305	IH 23 497423	162	1266	84	53	90	84	121	40	55	168	103	139	153	131	1221		
	Tempo (Colebrooke)																			
992339	Pubble Forest	306	IH 23 335465	91	1134	78	37	108	77	108	60	43	163	(100)	(120)	177	123	1194	31	1Sep
	Colebrooke (Erne)																			
992442	Lisnaskea Creamery	306	IH 23 341351	49	974	(60)	(35)	(86)	69	105	37	40	(121)	60	111	141	(126)	991	37	25Nov
	Arney (Erne)																			
993833	Ballintempo Forest	306	IH 23 054413	119	1312	77	41	114	(95)	70	66	35	(136)	89	94	178	160	1155		
994251	Marble Arch P.Sta.	306	IH 23 124356	87	1271	65	37	(125)	91	122	(64)	55	(165)	82	131	175	175	1287		
994391	Florence Court	306	IH 23 175344	84		69	39	(112)	85	139	73	47	164	76	144	174	186	1308	(29	24Mar)
994399	Florencecourt Primary School	306	IH 23 186352	62		71	31	(109)	79	120	58	39	161	(60)	130	177	169	1204	(32	24Mar)
	Sillees (Erne)																			
994761	Lough Navar Forest	306	IH 23 062546	148	1494	98	38	142	116	130	86	(80)	191	145	140	257	161	1584	52	25Nov
	Erne																			
995576	Breagho Bridge	306	IH 23 265475	103	1060	71	28	90	68	108	(54)	(37)	160	66	121	146	117	1066		
	Ballinamallard (Erne)																			
996082	Ballinamallard S.Wks	306	IH 23 261528	53	1074	75	28	102	70	95	60	(50)	(160)	94	113	160	127	1134	(28	24Mar)
996134	Irvinestown S.Wks	306	IH 23 241581	87		67	(32)	109	83	105	(61)	64	175	98	111	198	129	1232	30	25Nov

Number	Station	Co no	Grid reference	Altitude m	Av 1941-1970 mm	Rainfall in millimetres Jan	Feb	Mar	Apr	May	Jun	Jul	Aug	Sep	Oct	Nov	Dec	Year	Highest daily fall mm	date
N.IRELAND,2360—(contd)																				
	Erne																			
996613	Castle Archdale Forest No.1	306	IH 23 189593	66	1149	61	32	(106)	(72)	114	67	70	161	96	99	197	127	1202	35	25Nov
	Kesh (Erne)																			
997029	Kesh Forest	306	IH 23 181664	82		(83)	32	121	90	130	130	79	179	110	116	188	(149)	1407		
	Erne																			
998328	Belleek Police Sta.	306	IG 13 939591	50	1273	93	38	104	81	108	--	--	--	--	--	--	--	---		

Channel Islands

Number	Station	Co no	Grid reference	Altitude m	Av 1941-1970 mm	Jan	Feb	Mar	Apr	May	Jun	Jul	Aug	Sep	Oct	Nov	Dec	Year	Highest daily fall mm	date
						Rainfall in millimetres														
ALDERNEY (Hydrometric Area 1170)																				
	Coastal																			
999007	Alderney Airport	401	WA555 564065	88	730	120	87	81	43	57	29	17	(40)	(23)	--	--	--	---		
GUERNSEY (Hydrometric Area 1180)																				
	Coastal																			
999059	Guernsey, L'ancresse	402	WV554 337829	5	782	136	(105)	100	41	65	22	30	41	26	93	59	154	872	38	27Dec
999192	Guernsey Airport	402	WV554 292759	104	868	123	113	87	56	70	21	21	52	32	90	77	145	887	32	27Dec
SARK (Hydrometric Area 1190)																				
	Coastal																			
999296	Le Carrefour	403	WV554 468763	96		119	107	78	48	67	31	21	44	23	76	67	136	817	24	9Feb 27Dec
999301	Le Manoir	403	WV554 465758	105		118	106	80	48	66	32	20	45	26	75	70	137	823	24	27Dec
JERSEY (Hydrometric Area 1200)																				
	Coastal																			
999327	St Ouen, La Brecquette	404	WV554 558542	17	827	141	107	93	74	76	52	28	47	21	60	88	141	928	32	10Jun
999365	St Brelade, La Sergente	404	WV554 566486	58	814	117	92	92	65	76	40	27	55	29	59	111	144	907	30	8Nov
999374	Val de la Mare	404	WV554 576517	23	847	118	(108)	96	70	72	51	34	54	22	65	89	128	907	35	10Jun
999407	Jersey Airport	404	WV554 587508	83	844	130	110	108	75	77	53	36	62	25	71	103	150	1000	32	10Jun
999427	St Peters Rectory	404	WV554 595515	86	884	130	104	99	75	83	59	34	64	27	72	97	134	978	38	10Jun
999531	Handois Res.	404	WV554 631536	76	949	135	116	135	73	89	70	37	83	26	75	101	162	1102	52	10Jun
999541	Millbrook Res.	404	WV554 631507	16	882	122	108	131	81	86	54	34	73	30	75	114	158	1066	34	10Jun
999589	Augres Filtration Sta.	404	WV554 649516	84	908	123	112	137	82	90	65	34	83	32	67	122	166	1113	45	10Jun
999600	Trinity	404	WV554 659539	104	922	137	127	139	75	89	73	40	92	30	69	115	161	1147	52	10Jun
999627	St Helier, St Louis Observatory	404	WV554 662493	54	880	127	109	130	78	85	56	28	70	33	66	107	152	1041	37	10Jun
999631	Grands Vaux Res.	404	WV554 664507	18	878	130	117	146	83	89	64	33	80	32	69	121	169	1133	45	10Jun
999637	St Saviour, Petit Menage	404	WV554 662481	9	853	113	103	128	76	82	51	29	61	33	66	111	142	995	35	10Jun
999725	Grouville, Queen's Valley	404	WV554 695498	17		115	99	(119)	75	(86)	63	30	75	27	65	116	150	1020	42	10Jun