

THE DAILY WEATHER REPORT

BRITISH SECTION

1st January to 31st March

1932.



AIR MINISTRY, METEOROLOGICAL OFFICE, LONDON. W.C.2.

INTRODUCTION

The Daily Weather Report has been issued in three sections since April 1, 1919. The section of which this forms the Introduction is known as the "British Section."

NOTES REGARDING THE BRITISH SECTION.

Description of each issue:—The British section is issued daily by 12.30 p.m. (except that Sunday's issue is printed on Monday) and contains—

(a) On pp. 1 and 4 two tables of observations taken generally at 13h. and 18h. G.M.T. of "yesterday," and at 1h. and 7h. G.M.T. of "to-day" from about 45 stations in the British Isles, which regularly report to the Meteorological Office, and of the weather in the intervening intervals. These observations are telegraphed in a figure and letter code. The stations are arranged according to Forecast Districts as described at the foot of p. 2 of the report, and also on p. 4 of this Introduction. Whenever it is possible to do so without occupying too much space, the decoded values are set out in full in the table; in other cases, code figures are entered; these are interpreted by reference first to the number printed at the head of the column, and then to the Explanation printed at the foot of pp. 1 and 4, where the column numbers are shown in connexion with each of the separate classes of observation.

(b) Observations made at nine London Stations during the 24 hours ending 7h. or 9h.

(c) Table of atmospheric pollution for "yesterday" for South Kensington and Kew Observatory.

(d) Observations for "yesterday evening" and "this morning" from five capital cities on the Continent of Europe.

(e) On p. 2, a table of weather reports from British health resorts for the previous day, arranged under forecast districts.

(f) A weather chart (scale 1 : 10,000,000) for the British Isles and the neighbouring parts of the Continent and of the Atlantic. An explanation of the chart is printed below it.

(g) A "general inference" drawn up by the forecaster from all the weather charts available. This inference sets out the meteorological changes in progress and the deductions to be drawn from them.

(h) Weather forecasts for the 24 hours commencing 12 noon of the day of issue for 20 districts into which the British Isles are divided.

(i) A "further outlook," i.e. an indication of the changes to be expected after the expiry of the term of the forecasts, if the meteorological conditions are such as to warrant the issue of such an extension.

(j) On p. 3, a weather chart for the greater part of the Northern Hemisphere, including the whole of Europe, part of N. Africa, the Northern part of the N. Atlantic, N. America and usually a part of Russia in Asia.

The observations presented on this chart are not synchronous. Those for most of Europe (excluding Russia) and neighbouring countries refer to 7h. G.M.T., exceptions being:—Bulgaria (5h. G.M.T.) Austria, Hungary, Greece, Turkey, Egypt, Sudan, Cyprus, Palestine, Syria (6h. G.M.T.) Azores (8h. G.M.T.). The Greenland observations shown are made at 0h. G.M.T. with the exception of these for Mygbugten, which are for 7h. G.M.T., while those for North America are made at 1h. G.M.T.

In the case of ships at sea, the hour of observation for vessels east of 40° W. is 6h. G.M.T. while that for vessels west of 40° W. is 0h. G.M.T.

Thus, within each of the two sectors 40° W. to 170° W. and 30° E. to 40° W., the observations are approximately synchronous among themselves though most of those in the western sector refer to an epoch 6 hours earlier than do most of those in the eastern sector.

The observations shown for Russia and Siberia are especially to be noted from this standpoint of time. They are made at 7h. local time which implies that the absolute time to which they refer varies over a wide range, viz.; from 5h. G.M.T. in the longitude of Leningrad (35° E.) to 19h. G.M.T. of the previous day in longitude 180° E.

The map on the following page shows graphically the hours of observation over the various parts of the weather chart for the Northern Hemisphere.

Wind:—The force of the wind is indicated in each issue of the Report by figures on the Beaufort Scale. The equivalents between numbers of the Beaufort Scale and the indications of an anemometer when exposed at a height of 30 to 40 feet above the ground are set out at the foot of p. 2 of each issue. Stations where such anemometers are installed determine their Beaufort numbers from their anemometers by the use of this table. At stations where anemometers are not in use, the force of the wind is estimated by means of the specification set out below. All wind directions are "true" or geographical, as distinguished from "magnetic."

Gale warnings:—A note regarding the meaning of gale warnings and the method of indicating in the Report to what districts warnings may have been issued is also shown below.

THE INTERNATIONAL AND UPPER AIR SECTIONS.

The other two sections of the Daily Weather Report are Royal quarto in size.

The International Section contains 4 pp. per day and is issued daily by 3.30 p.m., but the issues for Saturday and Sunday are made on Monday. The "International Section" contains information received from the Continent of Europe, the Mediterranean Basin, Iceland and the Azores, and from ships on the Atlantic, arranged as follows:—

(a) Two weather maps (Scale 1 : 20,000,000) for Europe, the Mediterranean and Eastern Atlantic for 18h. yesterday and 7h. to-day.

(b) Two inset maps (Scale 1 : 20,000,000) for Northwest Europe for 13h. yesterday and 1h. to-day.

(c) Table of meteorological observations taken at about 80 stations, mostly on the Continent of Europe (not for the British Isles).

(d) Table of meteorological observations received by Wireless Telegraphy from Ships on the Northern Atlantic.

This section is very useful to one who wishes to trace the passage of various weather systems, since the 4 charts for each 24 hours enable the reader to follow the course of events in detail.

Upper Air Section:—The third section, called the "Upper Air Section" consists of 2 pp. Royal quarto per day and is issued in the same manner as the International Section. It contains maps, diagrams and tables showing upper air currents and upper air temperatures over the British Isles and on the Continent of Europe; and the cloud forms observed at different heights over the British Isles.

THE BEAUFORT SCALE OF WIND FORCE.

| Beaufort Number. | Admiral Beaufort's General Description of Wind. | Specification for use on Land, based on observations made at British Land Stations. | Limits of Mean Velocities Statute Miles per Hour as recorded by well exposed anemometers about 40 feet above ground. |
|------------------|---|---|--|
| 0 | Calm | Calm; smoke rising vertically | Less than 1 |
| 1 | Light air | Direction of wind shown by smoke drift | 1-3 |
| 2 | Slight breeze | Wind felt on face; leaves rustle | 4-7 |
| 3 | Gentle breeze | Leaves and small twigs in constant motion; wind extends light flag | 8-12 |
| 4 | Moderate breeze | Raises dust and loose paper; small branches are moved | 13-18 |
| 5 | Fresh breeze | Small trees in leaf begin to sway; crested wavelets on inland waters | 19-24 |
| 6 | Strong breeze | Large branches in motion; whistling heard in telegraph wires | 25-31 |
| 7 | Moderate gale | Whole trees in motion; inconvenience felt when walking against wind | 32-38 |
| 8 | Fresh gale | Breaks twigs off trees; generally impedes progress | 39-46 |
| 9 | Strong gale | Slight structural damage occurs (chimney pots and slates removed) | 47-54 |
| 10 | Whole gale | Seldom experienced inland; trees uprooted | 55-63 |
| 11 | Storm | Very rarely experienced; accompanied by widespread damage | 64-75 |
| 12 | Hurricane | | Above 75 |

GALE WARNINGS.

The Meteorological Office issues warnings to ports and fishing stations of gales on or near the coasts of the British Isles. When one of these notices has been received at a station a black canvas cone is hoisted. The Signals remain hoisted after the receipt of a warning telegram until danger of a gale is passed.

The *North Cone* (point upwards) is hoisted for gales commencing from a Northerly point.

For gales commencing from East or West the North Cone will be hoisted if the gale is expected to change to a Northerly direction.

The *South Cone* (point downwards) is hoisted for gales commencing from a Southerly point. Such gales often veer, sometimes as far as Northwest.

For gales commencing from East or West the South Cone will be hoisted if the gale is expected to change to a Southerly direction.

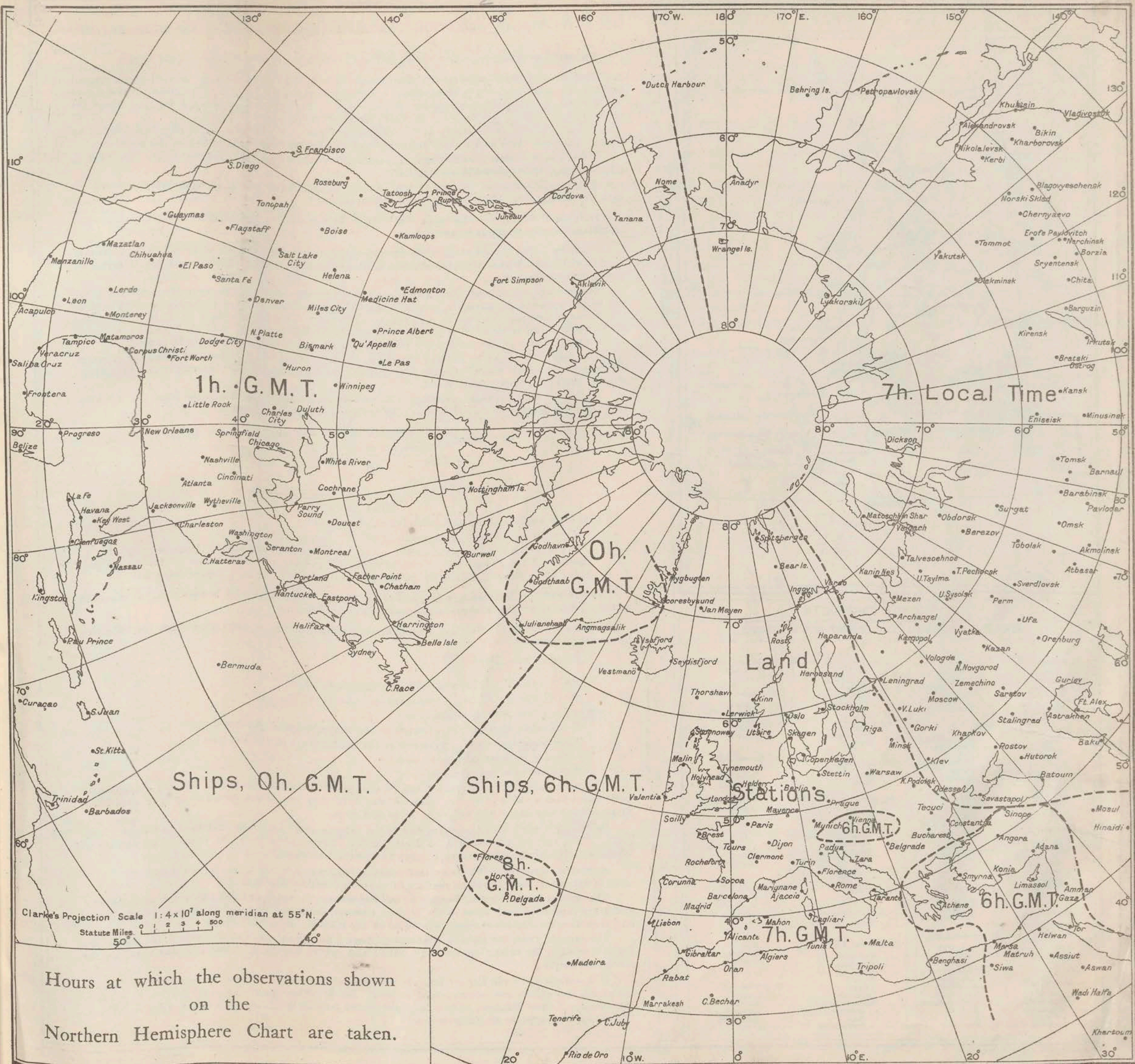
The districts to which warnings are sent are shown in the Report by the following symbols written on page 2 against the forecast districts to which they apply:—

▲ North Cone hoisted:

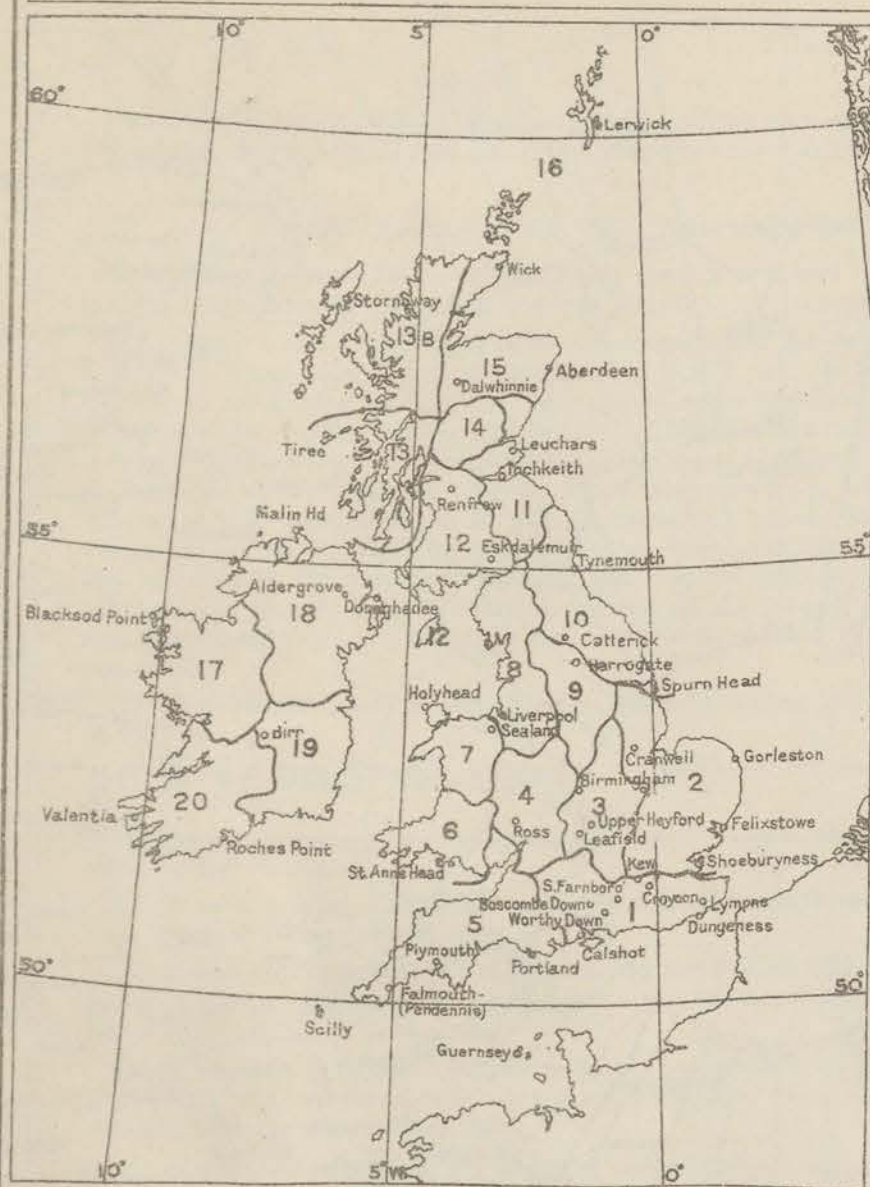
▼ South Cone hoisted:

The time or times of issue of the gale warning telegrams is shown below the further outlook" on page 2 of the Report.

1937
2



FORECAST DISTRICTS AND BRITISH STATIONS



FORECAST DISTRICTS

and the Counties comprised within them.

- | | | | |
|---|---|---|---|
| 1. <i>England, S.E.</i> Kent. Sussex. Surrey. Hampshire. Berkshire. Wiltshire. | 6. <i>Wales, S.</i> Glamorgan. Brecknock. Carmarthen. Pembroke. Cardigan. Radnor. | 12. <i>Scotland, S.W., and Isle of Man.</i> Isle of Man. Dumfries. Kirkcubright. Wigtown. Ayr. Lanark. Renfrew. Dumbarton. Stirling. | 18. <i>Orkneys and Shetlands.</i> |
| 2. <i>England, E.</i> Essex. Middlesex. Hertford. Bedford. Huntingdon. Cambridge. Suffolk. Norfolk. Lincoln. | 7. <i>Wales, N.</i> Montgomery. Merioneth. Flint. Denbigh. Carnarvon. Anglesey. | 13A. <i>Scotland, W.</i> Argyll. Bute. | 17. <i>Ireland, N.W.</i> Galway. Roscommon. Mayo. Sligo. Leitrim. |
| 3. <i>Midlands, E.</i> Buckingham. Oxford. Northampton. Warwick. Leicester. Rutland. Nottingham. | 8. <i>England, N.W.</i> Cheshire. Lancashire. Westmorland. Cumberland. | 13B. <i>Scotland, N.W.</i> Hebrides. Western parts of Inverness. Ross and Cromarty. Sutherland. (Boundary line runs from Rannoch Station through Fort Augustus, Beaulieu and Lairg to Melville). | 18. <i>Ireland, N.E.</i> Meath. West Meath. Longford. Cavan. Fermanagh. Monaghan. Louth. Armagh. Down. Antrim. Londonderry. Tyrone. Donegal. |
| 4. <i>Midlands, W.</i> Gloucester. Hereford. Worcester. Shropshire. Stafford. | 9. <i>Midlands, N.</i> Derby. Yorkshire, W. | 14. <i>Mid. Scotland.</i> Perth. | 19. <i>Ireland, S.E.</i> Waterford. Wexford. Kilkenny. Carlow. Wicklow. Offaly. Leix. Kildare. Dublin. |
| 5. <i>England, S.W.</i> Dorset. Somerset. Monmouth. Devon. Cornwall. | 10. <i>England, N.E.</i> Yorkshire, N. & E. Durham. Northumberland. | 15. <i>Scotland, N.E.</i> Kincardine. Aberdeen. Banff. Elgin. Nairn. Caithness. Eastern parts of Inverness. Ross. Sutherland. | 20. <i>Ireland, S.W.</i> Cork. Kerry. Limerick. Tipperary. Clare. |

NOTES ON THE INFORMATION CONTAINED IN THE DAILY WEATHER REPORT.

Standard of Time.—Greenwich Mean Time is exclusively used throughout the Report.

Stations.—*Kew.*—Temperature readings at Kew are taken in a large louvered screen placed against the north wall of the observatory. The thermometer bulbs are at a height of 10 feet above the ground immediately surrounding the building. This ground is raised a few feet above the general level of the Old Deer Park in which the observatory stands.

Valentia.—The observations at 1h. G.M.T. are taken at the Post Office Wireless Station on Valentia Island, those at all other hours at the Observatory near Cahirciveen on the mainland.

Dalwhinnie.—Observations from this station commenced on 1st January, 1931. The instruments are 1,176 feet above Mean Sea Level.

Nairn.—Telegraphic reports from Nairn at synoptic hours of observation ceased on 31st December, 1930, after having been taken since 1867.

Heights of Stations.—The heights of British Stations above M.S.L. refer to the plot of ground on which the rain gauge is situated.

Pressure.—The distribution of barometric pressure at Mean Sea Level is shown by means of isobars which are drawn for intervals of 2 millibars on page 2 of the Report and for intervals of 4 millibars on Page 3.

The wind at a height of 1,500-2,000 feet above ground usually blows along the isobars and, for the same temperature, pressure and latitude, the speed of the wind is inversely proportional to the distance between the isobars, e.g., for isobars 1 inch apart for the chart on Page 2 the speed of the upper wind is about 12 m.p.h. in latitude 55°, with a temperature of 50° F. and a pressure of 1,015 mb; if, however, the isobars are ½ inch apart the corresponding speed is 24 m.p.h.


The scale below can be used to determine the theoretical wind as deduced from the pressure distribution on either chart. On the assumption that the path of the air is straight this theoretical wind is called the Geostrophic Wind.

If the distance between consecutive isobars is measured along the scale from the left-hand extremity the geostrophic wind is shown by the scale in miles per hour.

GEOSTROPHIC WIND SCALE FOR

8 mb isobars on 1:4 × 10⁷ Charts.

or 2 mb " " 1:10⁷ " "



Miles per hour.

This scale applies under the following conditions:—

Pressure, 1,015 mb. Temperature, 50° F. Latitude, 55°.

Corrections.—For an increase of 10 mb pressure, subtract 1% from velocity; for an increase of 10° F. add 2%. From Latitude 55° to Latitude 65° subtract 1% for each degree above 55°. From Latitude 55° to Latitude 45° add 1½% for each degree below 55°.

Temperature.—Temperature is specified in degrees Fahrenheit, and is shown on the charts by means of figures written alongside the positions of the stations.

Relative Humidity.—Relative Humidity at British stations is calculated from the following hygrometric formulæ:—

$$\text{Relative humidity} = \frac{100x}{F}$$

$$x = f - .444(t - t') \text{ for wet bulb readings above } 32^\circ \text{ F.}$$

$$x = f - .400(t - t') \text{ for wet bulb readings below } 32^\circ \text{ F.}$$

where x is the vapour pressure in mb.;

F the saturation vapour pressure at the temperature of the dry bulb;

f the saturation vapour pressure at the temperature of the wet bulb;

t the dry bulb temperature; and

t' the wet bulb temperature.

The values printed in columns 7 and 21 always end with the figure 5. By this it should be understood that a value of 95, for example, stands for any one of the values 90 to 100; a value of 85 stands for any one of the values 80 to 89 and so on.

Wind.—All wind directions specified in the reports are "true," as distinguished from "magnetic." The arrows indicating wind direction are drawn to fly with the wind. The number of feathers on the arrows denotes wind force by Beaufort number.

Adjusted Readings.—Where an instrumental reading is found to be in error and some adjustment is necessary, such adjusted reading is published in brackets thus (59).

The entries in the British Section of the Report for the stations in the main tables on pages 1 and 4 are compared with those in the returns received from the stations at the end of the month and errors in the Report so found are noted in the monthly correction sheets.

The reports from the London Stations on page 1 and from the Health Resorts on page 2 are not subjected to the same close scrutiny, but if any errors are found these are also noted in the correction sheets.

N.B.—Readers of the Report who are unacquainted with the method of construction and the use of weather charts are recommended to read "The Weather Map: An Introduction to Modern Meteorology," (2nd Edition, 1930), to be purchased from H.M. Stationery Office, Adastral House, Kingsway, W.C.2, price 8s. 2d. post free.

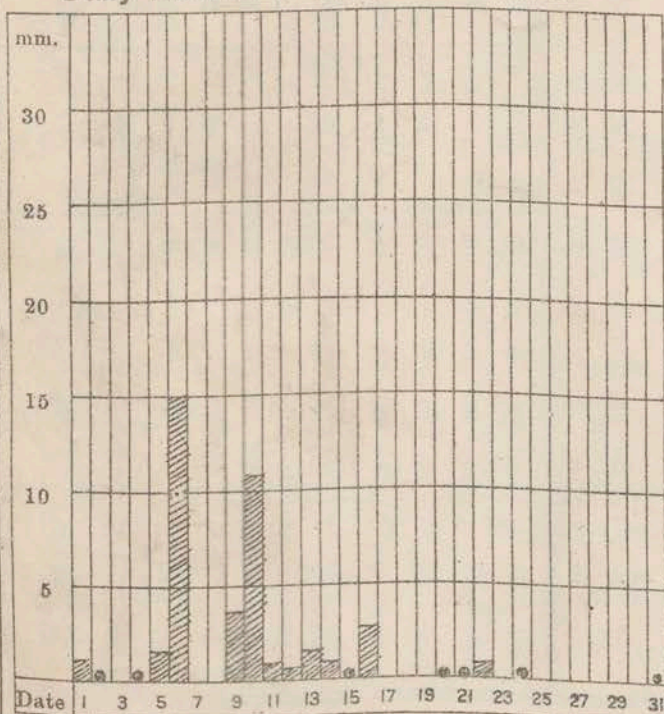
Notes on the Weather of the month.

January 1932 was very mild generally and notably wet in the West and North but exceptionally dry in a strip along the East and Northeast coast of England. A large excess of sunshine was enjoyed in Eastern Scotland, but in Western Ireland, extreme Southwest England and the Hebrides the month was dull.

The polar air which flooded the country during the last few days of December was cut off by the tropical air on the southeast side of a new depression approaching from the Atlantic and on January 1st, the severe frost of the early morning was followed by a rapid rise in temperature. Rain falling from the warmer upper air froze as it reached the ground giving rise to a "silver thaw". A diurnal range of about 25°F occurred in places. There followed a period of very mild, stormy weather, with depressions moving northeast or east along our northern seaboard. Sunshine was poor, rain general and heavy at times in the Northwest, while strong, squally winds and local gales prevailed for days in the West and North. The 3rd was particularly mild, the night of the 2nd to 3rd being the warmest January night on record at Valentia, Greenwich and Ross-on-Wye, the minimum temperatures being 54°F, 54°F and 53°F respectively. On the 6th the gales spread to southeast England and some heavy rain also occurred in England. By the 7th and 8th, the country came under the influence of polar air, in the rear of a depression over Norway. Winds veered and moderated, temperature dropped considerably and the 8th was a very sunny day. Subsequently pressure became high on the Continent while depressions skirted over west and northwest seaboard and a very mild southerly or southwesterly type was renewed. Strong winds and gales prevailed in the West and North from the 9th to the 18th with only short breaks. Frequent heavy rain was reported in the West and North but sunshine was plentiful locally in the eastern half of the country. On the 18th day temperature touched 60°F at a few places.

About the 20th the greater part of the country came under the influence of the continental high and mainly anti-cyclonic conditions persisted until the end of the month. The continental anticyclone was periodically reinforced by a new high spreading in from the west. Little rain fell in England and amounts were much smaller elsewhere. Fog occurred locally on most days and sunshine was therefore rather variable but very good in places. On the 26th pressure over England was the highest for many years exceeding 1050 mb. locally. At Ross it was the highest ever known and at Birmingham it was a record for the last 45 years.

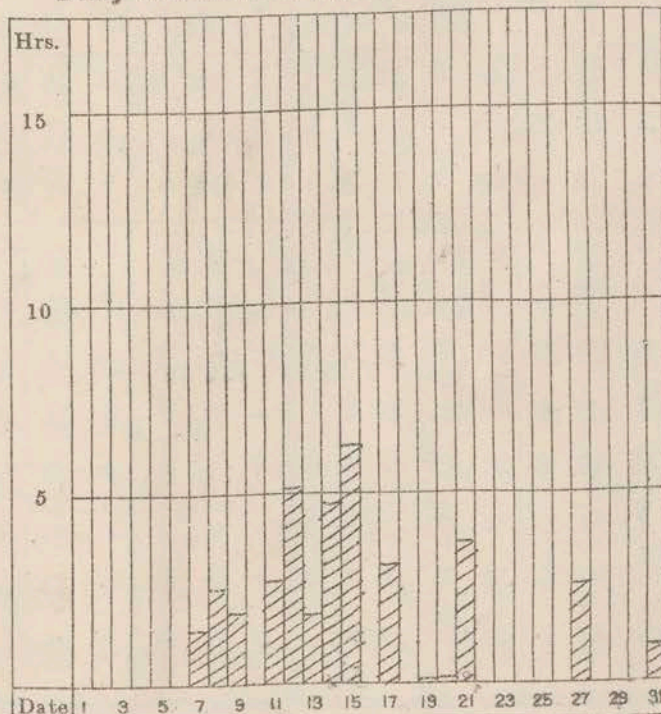
Daily Rainfall at KEW Observatory.



• = Less than 0.5 mm.

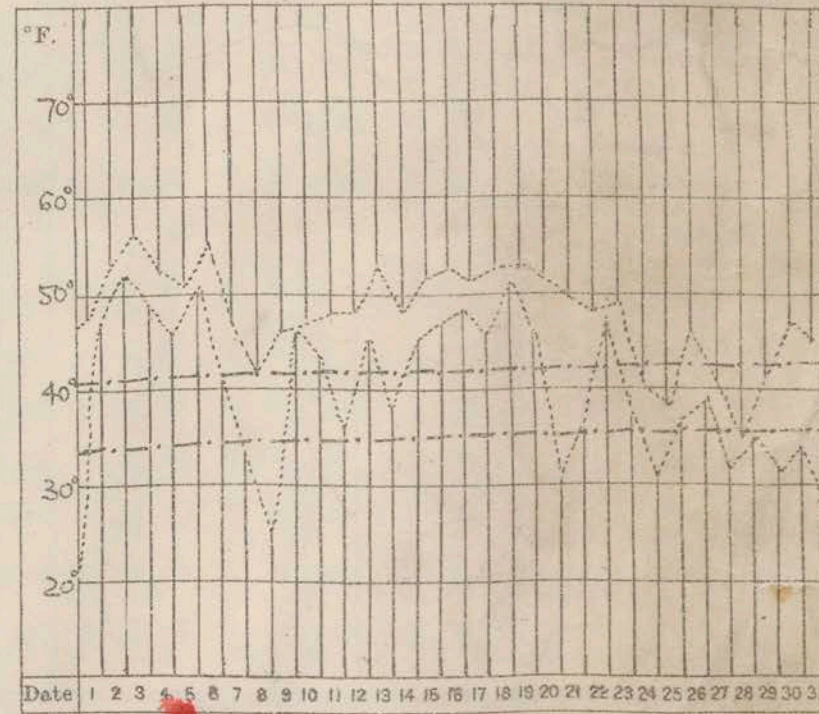
RAINFALL. Total for Month. 41 mm.

Daily Sunshine at KEW Observatory.



SUNSHINE. Total for Month. 38 hrs.

Daily Range of Temperature at KEW Observatory.



TEMPERATURE. The pecked curves indicate the maximum temperature recorded each day, and the minimum temperature each night throughout the month. The chain lines show normal values.

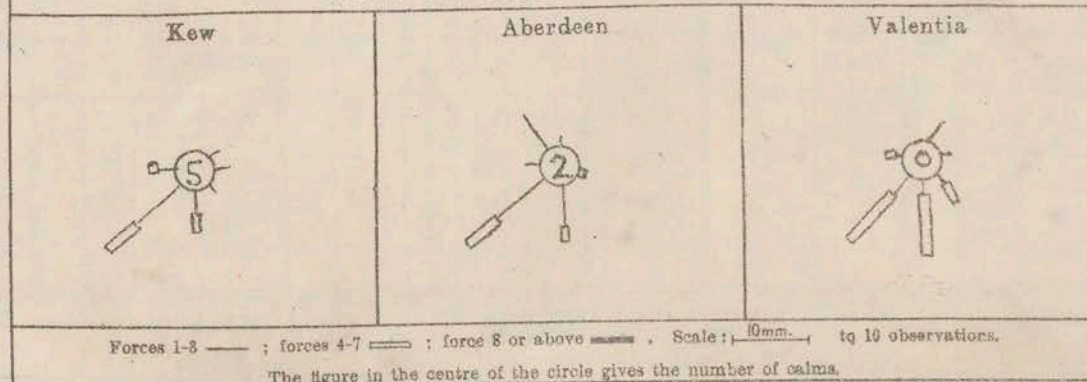
MEAN VALUES FOR THE MONTH.*

| STATIONS. | PRESSURE | | TEMPERATURE | |
|-----------|----------|-------------------------|-------------|-------------------------|
| | Mean | Difference from average | Mean | Difference from average |
| | mb. | mb. | °F. | °F. |
| Kew | 1023.1 | +5.5 | 44.1 | +5.1 |
| Aberdeen | 1010.8 | -0.4 | 42.1 | +4.0 |
| Valentia | 1015.6 | +0.6 | 48.6 | +4.2 |

* Pressure — mean for the 24 hours.

Temperature — mean of Max. and Min.

WIND FREQUENCIES AT 7 hr.



"RUN" of WIND, or total displacement of air relative to the anemographs.

| | miles. |
|--------------|--------|
| Kew ... | 7,178 |
| Aberdeen ... | 7,245 |
| Lerwick ... | 15,442 |
| Valentia .. | 10,166 |

SUMMARY OF RECORDS OF TEMPERATURE, LOW CLOUD, VISIBILITY,

| STATIONS. | † TEMPERATURE. | | | | | | | | | | | | | | LOW CLOUD. | | | | | | FOG, MIST and GOOD VISIBILITY. | | | | | | | | | | | | | | | | | | |
|--------------------------|---|---------|---------|---------|-------------|--------------|---------|---------|---------|---------|------------------------------|--------------|-------------|--------------|--------------------------|---|-----------------|-----------------|-----------------|-----------------|--------------------------------|---|------------|------------|-------|-------|------------------|------------|------------|------|-------|------------------|---|----|---|---|---|---|----|
| | Number of daily readings within fixed limits. | | | | | | | | | | Extremes—Warmest and Coldest | | | | Number of Ground Frosts. | Number of observations within fixed limits. | | | | | | Number of observations within fixed limits. | | | | | | | | | | | | | | | | | |
| | Maximum. | | | | | Minimum. | | | | | Days. | | Nights. | | | 7 h. | | 13 h. | | 18 h. | | 7 h. | | | 13 h. | | | | | | | | | | | | | | |
| | 32° or below | 33°—41° | 42°—50° | 51°—59° | Normal Max. | 23° or below | 24°—32° | 33°—41° | 42°—50° | 51°—59° | Normal Min. | Highest Max. | Lowest Max. | Highest Min. | | Lowest Min. | Below 1,000 ft. | 1,000—5,000 ft. | 5,000—8,000 ft. | Below 1,000 ft. | 1,000—5,000 ft. | 5,000—8,000 ft. | Dense fog. | Thick fog. | Fog. | Mist. | Good Visibility. | Dense fog. | Thick fog. | Fog. | Mist. | Good Visibility. | | | | | | | |
| 1 London (Kew Obsy.) | 0 | 5 | 14 | 12 | 43.1 | 1 | 5 | 10 | 12 | 3 | 34.6 | 56 | 3 | 35 | 28 | 52 | 3 | 21 | 1 | 14 | 4 | 22 | 0 | 6 | 23 | 0 | 5 | 22 | 0 | 1 | 3 | 3 | 1 | 14 | 1 | 0 | 4 | 3 | 7 |
| Croydon | 0 | 4 | 14 | 13 | * | 1 | 4 | 11 | 14 | 1 | * | 55 | 3 | 34 | 28 | 53 | 3 | 22 | 1 | 8 | 15 | 8 | 0 | 11 | 17 | 0 | 10 | 15 | 0 | 0 | 1 | 3 | 4 | 6 | 0 | 0 | 1 | 5 | 2 |
| Calshot (Southampton) | 0 | 2 | 17 | 12 | * | 0 | 2 | 12 | 17 | 0 | * | 55 | 3 | 39 | 28 | 50 | 3 | 27 | 1 | 7 | 6 | 22 | 0 | 6 | 23 | 0 | 5 | 23 | 0 | 0 | 2 | 3 | 1 | 15 | 0 | 0 | 2 | 4 | 10 |
| Lympne | 0 | 7 | 18 | 6 | * | 0 | 6 | 10 | 15 | 0 | * | 53 | 17 | 33 | 28 | 49 | 3 | 25 | 1 | 6 | 15 | 9 | 0 | 14 | 15 | 0 | 13 | 10 | 0 | 1 | 2 | 4 | 1 | 7 | 0 | 1 | 2 | 3 | 10 |
| 2 Shoeburyness | 0 | 4 | 14 | 13 | 42.9 | 4 | 5 | 11 | 11 | 0 | 33.7 | 56 | 3 | 35 | 28 | 49 | 3 | 21 | 1 | 9 | 4 | 17 | 2 | 0 | 24 | 0 | 0 | 25 | 0 | 0 | 1 | 3 | 1 | 20 | 0 | 0 | 1 | 1 | 11 |
| Gorleston | 0 | 5 | 16 | 10 | 41.8 | 0 | 6 | 11 | 13 | 1 | 33.7 | 56 | 3 | 37 | 28 | 52 | 3 | 25 | 1 | 6 | 0 | 23 | 0 | 3 | 20 | 0 | 1 | 19 | 0 | 0 | 0 | 1 | 1 | 8 | 1 | 0 | 2 | 2 | 5 |
| Cranwell | 1 | 4 | 17 | 9 | 40.8 | 0 | 8 | 14 | 8 | 1 | 32.8 | 56 | 18 | 31 | 28 | 52 | 3 | 25 | 1 | 10 | 6 | 19 | 1 | 10 | 15 | 0 | 5 | 17 | 0 | 0 | 1 | 3 | 1 | 9 | 0 | 0 | 2 | 0 | 9 |
| 3 Leafeld | 1 | 4 | 20 | 6 | * | 0 | 10 | 10 | 11 | 0 | * | 53 | 3 | 32 | 28 | 50 | 3 | 25 | 1 | 11 | 9 | 17 | 0 | 9 | 20 | 1 | 5 | 21 | 2 | 0 | 2 | 2 | 2 | 16 | 0 | 1 | 0 | 1 | 22 |
| 4 Ross-on-Wye | 0 | 5 | 12 | 14 | 43.8 | 0 | 5 | 11 | 14 | 1 | 33.2 | 56 | 3 | 34 | 28 | 53 | 3 | 26 | 9 | 9 | 7 | 21 | 0 | 4 | 27 | 0 | 5 | 23 | 0 | 0 | 2 | 4 | 1 | 15 | 0 | 0 | 1 | 3 | 18 |
| 5 Falmouth (Pendennis) | 0 | 0 | 10 | 21 | * | 0 | 0 | 7 | 21 | 3 | * | 54 | 3 | 45 | 28 | 51 | 3 | 39 | 1 | * | 0 | 31 | 0 | 0 | 31 | 0 | 0 | 31 | 0 | 0 | 0 | 0 | 0 | 21 | 0 | 0 | 0 | 0 | 25 |
| 7 Holyhead | 0 | 0 | 19 | 12 | 45.2 | 0 | 0 | 6 | 21 | 4 | 38.4 | 53 | 3 | 42 | 28 | 52 | 3 | 35 | 1 | 3 | 5 | 24 | 0 | 8 | 22 | 0 | 5 | 26 | 0 | 0 | 0 | 0 | 1 | 11 | 0 | 0 | 0 | 0 | 17 |
| 8 Liverpool (Bidston) | 0 | 6 | 15 | 10 | 43.3 | 0 | 7 | 9 | 12 | 3 | 35.2 | 57 | 3 | 33 | 28 | 54 | 3 | 29 | 31 | 6 | 3 | 26 | 0 | 2 | 23 | 0 | 3 | 24 | 0 | 1 | 0 | 2 | 1 | 21 | 0 | 1 | 0 | 3 | 21 |
| 10 Tynemouth | 0 | 2 | 18 | 11 | 43.5 | 0 | 7 | 10 | 11 | 3 | 33.6 | 58 | 3 | 35 | 28 | 55 | 3 | 27 | 28 | 11 | 3 | 24 | 0 | 3 | 27 | 0 | 2 | 28 | 0 | 0 | 0 | 1 | 2 | 17 | 0 | 0 | 3 | 1 | 12 |
| 11 Inchkeith | 0 | 1 | 22 | 8 | * | 0 | 1 | 15 | 15 | 0 | * | 55 | 18 | 41 | 8 | 50 | 3 | 31 | 8 | 5 | 1 | 29 | 0 | 3 | 27 | 0 | 3 | 28 | 0 | 0 | 0 | 0 | 0 | 29 | 0 | 0 | 0 | 1 | 24 |
| 12 Renfrew | 0 | 2 | 21 | 8 | * | 1 | 5 | 14 | 8 | 3 | * | 56 | 18 | 35 | 8 | 51 | 3 | 21 | 26 | 11 | 0 | 24 | 0 | 5 | 25 | 0 | 2 | 27 | 0 | 0 | 1 | 1 | 1 | 13 | 0 | 0 | 2 | 1 | 15 |
| Eskdalemuir | 0 | 9 | 20 | 2 | * | 3 | 7 | 14 | 7 | 0 | * | 53 | 3 | 35 | 26 | 49 | 3 | 18 | 26 | 10 | 15 | 12 | 0 | 14 | 13 | 0 | 15 | 12 | 0 | 0 | 1 | 2 | 1 | 14 | 0 | 0 | 1 | 0 | 13 |
| 13 Stornoway C.G. | 0 | 2 | 21 | 8 | 43.7 | 0 | 2 | 15 | 14 | 0 | 34.9 | 53 | 3 | 37 | 8 | 48 | 3 | 30 | 8 | * | 4 | 26 | 0 | 8 | 23 | 0 | 4 | 27 | 0 | 0 | 0 | 0 | 1 | 22 | 0 | 0 | 0 | 1 | 26 |
| 15 Aberdeen | 0 | 2 | 21 | 8 | 42.3 | 1 | 8 | 14 | 7 | 1 | 33.2 | 57 | 18 | 35 | 8 | 51 | 19 | 22 | 28 | 14 | 5 | 14 | 1 | 4 | 20 | 1 | 2 | 14 | 1 | 0 | 0 | 0 | 1 | 23 | 0 | 0 | 1 | 1 | 24 |
| 19 Dublin (Phoenix Park) | 0 | 0 | 14 | 17 | 45.7 | 0 | 7 | 13 | 10 | 1 | 34.6 | 57 | 3 | 42 | 28 | 51 | 18 | 27 | 27 | 8 | * | * | * | * | * | * | * | * | * | * | * | * | * | * | * | * | * | * | |
| Birr Castle | 0 | 1 | 13 | 17 | 45.2 | 0 | 5 | 9 | 12 | 5 | 34.2 | 56 | 3 | 40 | 8 | 54 | 3 | 28 | 8 | 10 | 0 | 21 | 0 | 0 | 28 | 0 | 0 | 26 | 0 | 0 | 0 | 2 | 0 | 29 | 0 | 0 | 0 | 0 | 30 |
| 20 Valentia (Cahiriveen) | 0 | 0 | 8 | 23 | 48.5 | 0 | 0 | 8 | 17 | 6 | 40.2 | 56 | 3 | 45 | 8 | 54 | 3 | 33 | 8 | 1 | 6 | 25 | 0 | 13 | 16 | 1 | 12 | 17 | 1 | 0 | 0 | 0 | 0 | 28 | 0 | 0 | 0 | 0 | 25 |

UPPER AIR TEMPERATURE.

UPPER WINDS.

No. of records of Velocity (m.p.h.) within fixed limits.

| Pressure. mb. | Normal Height. Feet. | Normal Temperature. °F. | DUXFORD. | | S. FARNBOROUGH. | | WORTHY DOWN. | | STATION. | RENFREW. | | | | | | | HOLYHEAD. | | | | | | | PLYMOUTH (Mt. Batten). | | | | | | | LYMPNE. | | | | | | | STATION. |
|------------------|----------------------------|-------------------------------|--------------|--------------------|-----------------|--------------------|--------------|--------------------|------------------|-------------------|-----------------|----------------|----------------|----------------|-------------|-------------------|-----------------|----------------|----------------|----------------|-------------|-------------------|-----------------|------------------------|----------------|----------------|-------------|-------------------|-----------------|----------------|----------------|----------------|-------------|------------------|--------|-------|--|----------|
| | | | Mean. °F. | No. of Reports. | Mean. °F. | No. of Reports. | Mean. °F. | No. of Reports. | Height. Feet. | No. of Obs. | 9 or less | 10 to 25 | 26 to 45 | 46 to 75 | Above 75 | No. of Obs. | 9 or less | 10 to 25 | 26 to 45 | 46 to 75 | Above 75 | No. of Obs. | 9 or less | 10 to 25 | 26 to 45 | 46 to 75 | Above 75 | No. of Obs. | 9 or less | 10 to 25 | 26 to 45 | 46 to 75 | Above 75 | Height. Feet. | | | | |
| | | | | | | | | | | | | | | | | | | | | | | | | | | | | | | | | | | | | | | |
| 950 | 1800 | 33 | 41 | 37 | 41 | 12 | 43 | 2 | 2,000 | 23 | 3 | 8 | 9 | 3 | - | 36 | 4 | 13 | 12 | 7 | - | - | 5 | 2 | 2 | 1 | - | - | - | 36 | 4 | 18 | 14 | - | - | 2,000 | | |
| 850 | 4690 | 26 | 35 | 37 | 33 | 12 | 33 | 2 | 5,000 | 8 | - | 7 | 1 | - | - | 19 | 6 | 5 | 6 | 2 | - | - | 1 | - | 1 | - | - | - | - | 13 | 4 | 5 | 4 | - | - | 5,000 | | |
| 750 | 7910 | 18 | 26 | 37 | 22 | 9 | 19 | 2 | 10,000 | 2 | 1 | 1 | - | - | - | 7 | 0 | 4 | 3 | - | - | - | - | - | - | - | - | - | 2 | - | 2 | - | - | - | 10,000 | | | |
| 650 | 11,510 | 7 | 14 | 37 | 12 | 6 | - | - | 15,000 | 1 | - | 1 | - | - | - | 3 | - | 2 | 1 | - | - | - | - | - | - | - | - | - | - | - | - | - | - | - | 15,000 | | | |
| 550 | 15,620 | -6 | -1 | 37 | 1 | 5 | - | - | | | | | | | | | | | | | | | | | | | | | | | | | | | | | | |

† The readings used, are, except in the case of Phoenix Park, the maximum for the period 7 h.-18 h., and the minimum for the period 18 h.-7 h. The normal values given above are based on extremes taken over the 24 hours.

METEOROLOGICAL OFFICE, AIR MINISTRY, KINGSWAY, LONDON, W.C.2.

G. C. SIMPSON, C.B., D.Sc., F.R.S., Director.

SUNSHINE, RAINFALL, AND HUMIDITY JANUARY, 1932.

Page 3.

| District. | STATIONS. | SUNSHINE. | | | | | | | | | | | | RAINFALL. | | | | | | | | | | | | | | Days with Thunder. | Days with Snow or Sleet. | | | | | | | | | | | | | |
|-----------|-------------------------|-------------------------------|---------|---------|---------|-----------|-------------------|-------|---------------------------|--------------------------|------------------|--------------------------|--|-----------|-------|---------|-------|------------------------------|-------------------------|---------------------------|--------------------------|-------------------|--------------------------|--|-----------|-----------|------------|--------------------|--------------------------|-------------|--------------|-----|-------|-----|-----|-----|-----|-----------------------|----------|-------|---------|-------|
| | | Number of Days with duration. | | | | | Maximum Duration. | | Total for past 12 months. | Difference from average. | Total for Month. | Difference from average. | Highest and Lowest Totals on record for Month. | | | | | †Number of days with amount. | Maximum fall in 24 hrs. | Total for past 12 months. | Difference from Average. | Total for Month.† | Difference from Average. | Highest and Lowest Totals on record for Month. | | | | | | | | | | | | | | | | | | |
| | | Nil. | 0-1-3h. | 3-1-6h. | 6-1-9h. | Above 9h. | Hours. | Date. | | | | | First year of record. | Highest. | Year. | Lowest. | Year. | | | | | | | 0, trace or 0-1 mm. | 0-2-1 mm. | 1-1-5 mm. | 5-1-15 mm. | | | 15-1-25 mm. | Above 25 mm. | mm. | Date. | mm. | mm. | mm. | mm. | First year of record. | Highest. | Year. | Lowest. | Year. |
| | | | | | | | | | | | | | | | | | | | | | | | | | | | | | | | | | | | | | | | | | | |
| 1 | London (Kew Obsy.) | 17 | 9 | 4 | 1 | 0 | 6.4 | 15 | 1249 | -226 | 38 | -5 | 1880 | 74 | 1910 | 16 | '85 | 18 | 5 | 6 | 2 | 0 | 0 | 14 | 6 | 618 | +12 | 41 | -4 | 1871 | 124 | '77 | 11 | '92 | 0 | 0 | | | | | | |
| | Croydon | 13 | 8 | 8 | 2 | 0 | 6.9 | 15 | 1299 | * | 54 | * | 1922 | 67 | '27 | 27 | '29 | 17 | 4 | 6 | 3 | 0 | 1 | 26 | 10 | 682 | +3 | 69 | +17 | 1921 | 91 | '28 | 29 | '29 | 0 | 0 | | | | | | |
| | Calshot** (Southampton) | 12 | 10 | 8 | 1 | 0 | 6.2 | 21 | 1474 | * | 56 | * | 1881 | 93 | '91 | 19 | '85 | 14 | 6 | 5 | 6 | 0 | 0 | 11 | 10 | 684 | +38 | 63 | +11 | 1871 | 207 | '06 | 14 | '98 | 0 | 0 | | | | | | |
| | Lympne | 13 | 11 | 4 | 3 | 0 | 7.1 | 20 | 1610 | * | 53 | * | 1921 | 77 | '23 | 39 | '29 | 13 | 8 | 6 | 4 | 0 | 0 | 12 | 6 | 629 | +95 | 60 | +4 | 1920 | 110 | '28 | 30 | '29 | 0 | 0 | | | | | | |
| 2 | Shoeburyness | 11 | 10 | 8 | 2 | 0 | 6.9 | 15 | 1607 | * | 61 | * | 1919 | 77 | '23 | 38 | '29 | 19 | 7 | 3 | 2 | 0 | 0 | 8 | 6 | 482 | +2 | 23 | -10 | 1920 | 58 | '28 | 24 | '29 | 0 | 0 | | | | | | |
| | Gorleston | 15 | 6 | 8 | 2 | 0 | 6.5 | 15 | 1467 | -238 | 55 | -1 | 1908 | 84 | '10 | 27 | '15 | 19 | 6 | 6 | 0 | 0 | 0 | 5 | 6 | 641 | +19 | 22 | -22 | 1871 | 123 | '22 | 3 | '80 | 0 | 0 | | | | | | |
| | Cranwell | 10 | 8 | 12 | 1 | 0 | 6.5 | 11 | 1445 | -103 | 69 | +19 | 1921 | 64 | '24 | 37 | '29 | 16 | 11 | 3 | 1 | 0 | 0 | 6 | 6 | 654 | +64 | 18 | -26 | 1917 | 83 | '19 | 30 | '29 | 0 | 0 | | | | | | |
| 3 | Leafield | 14 | 9 | 7 | 1 | 0 | 6.2 | 8 | 1346 | * | 47 | * | 1924 | 71 | '28 | 42 | '29 | 17 | 5 | 5 | 3 | 1 | 0 | 16 | 6 | 697 | +3 | 57 | +4 | 1924 | 118 | '26 | 29 | '29 | 0 | 0 | | | | | | |
| 4 | Ross-on-Wye | 13 | 10 | 7 | 1 | 0 | 6.1 | 21 | 1281 | -205 | 48 | +2 | 1915 | 76 | '31 | 34 | '21 | 17 | 3 | 4 | 5 | 2 | 0 | 24 | 10 | 844 | +126 | 101 | +39 | 1818 | 156 | '63 | 7 | '55 | 1 | 0 | | | | | | |
| 5 | Falmouth (Observatory) | 10 | 13 | 7 | 1 | 0 | 6.3 | 29 | 1419 | -340 | 46 | -12 | 1881 | 87 | '95 | 22 | '84 | 12 | 5 | 9 | 2 | 2 | 1 | 32 | 12 | 1172 | +65 | 125 | +18 | 1871 | 246 | '75 | 25 | '80 | 0 | 0 | | | | | | |
| 7 | Holyhead | 15 | 7 | 7 | 2 | 0 | 7.5 | 25 | 1403 | -203 | 53 | +8 | 1914 | 67 | '28 | 29 | '14 | 9 | 8 | 5 | 7 | 2 | 0 | 19 | 11 | 909 | +21 | 123 | +49 | 1871 | 130 | '77 | 19 | '80 | 0 | 0 | | | | | | |
| 8 | Liverpool (Bidston) | 9 | 11 | 10 | 1 | 0 | 6.6 | 25 | 1291 | -165 | 58 | +3 | 1908 | 88 | '10 | 21 | '17 | 19 | 4 | 5 | 2 | 1 | 0 | 20 | 6 | 814 | +105 | 57 | +3 | 1867 | 116 | '28 | 16 | '11 | 0 | 0 | | | | | | |
| 10 | Tynemouth | * | * | * | * | * | * | * | * | * | * | * | * | * | * | * | * | 19 | 9 | 2 | 1 | 0 | 0 | 6 | 16 | 743 | +122 | 15 | -26 | 1915 | 98 | '21 | 20 | '16 | 0 | 0 | | | | | | |
| 11 | Inchkeith** | 6 | 11 | 11 | 3 | 0 | 6.5 | 25 | 1332 | * | 81 | * | 1923 | 71 | '31 | 38 | '25 | 18 | 4 | 6 | 3 | 0 | 0 | 11 | 2 | 719 | +165 | 47 | +13 | 1870 | 114 | '77 | 9 | '91 | 0 | 0 | | | | | | |
| 12 | Renfrew | 13 | 14 | 3 | 1 | 0 | 6.5 | 25 | 1081 | * | 38 | * | 1921 | 49 | '31 | 19 | '25 | 10 | 3 | 7 | 9 | 1 | 1 | 23 | 2 | 1081 | +156 | 162 | +74 | 1921 | 241 | '28 | 42 | '29 | 0 | 1 | | | | | | |
| | Eskdalemuir | 17 | 8 | 3 | 3 | 0 | 7.9 | 30 | 1084 | -161 | 43 | +11 | 1910 | 56 | '31 | 12 | '13 | 5 | 6 | 5 | 7 | 4 | 4 | 38 | 9 | 1729 | +300 | 297 | +160 | 1910 | 294 | '28 | 56 | '29 | 0 | 6 | | | | | | |
| 13B | † Stornoway C.G. | 19 | 10 | 2 | 0 | 0 | 4.1 | 25 | 1192 | -67 | 20 | -8 | 1881 | 51 | '83 | 12 | '07 | 2 | 3 | 9 | 11 | 3 | 3 | 35 | 14 | 1264 | -2 | 265 | +134 | 1870 | 373 | '72 | 33 | '81 | 0 | 1 | | | | | | |
| 15 | Aberdeen | 11 | 8 | 11 | 1 | 0 | 6.2 | 25 | 1226 | -161 | 72 | +24 | 1881 | 85 | '81 | 15 | '85 | 15 | 7 | 6 | 3 | 0 | 0 | 10 | 2 | 708 | -40 | 47 | -8 | 1871 | 108 | '03 | 16 | '05 | 0 | 2 | | | | | | |
| 19 | Dublin (Phoenix Park) | 10 | 12 | 9 | 0 | 0 | 5.9 | 8 | 1256 | -251 | 57 | 0 | 1881 | 91 | '91 | 21 | '14 | 17 | 1 | 8 | 5 | 0 | 0 | 14 | 5 | 801 | +96 | 67 | +9 | 1877 | 103 | '30 | 14 | '07 | 0 | 0 | | | | | | |
| | Birr Castle | 12 | 13 | 5 | 1 | 0 | 6.7 | 25 | 1200 | -143 | 41 | -8 | 1881 | 91 | '97 | 24 | '84 | 13 | 4 | 6 | 7 | 1 | 0 | 21 | 14 | 955 | +126 | 100 | +28 | 1872 | 148 | '90 | 17 | '81 | 0 | 0 | | | | | | |
| 20 | Valentia (Cahiriveen) | 17 | 11 | 1 | 2 | 0 | 7.2 | 25 | 1230 | -215 | 29 | -19 | 1880 | 128 | '81 | 16 | '98 | 8 | 3 | 8 | 9 | 2 | 1 | 37 | 12 | 1529 | +115 | 186 | +47 | 1870 | 279 | '30 | 53 | '81 | 2 | 0 | | | | | | |

| MINIMUM SURFACE HUMIDITY. | | | | | | | | | | STATE OF GROUND AT 18h. | | | | | | | | | | | | | | | |
|--|----------------------|---------------------|---------------------|---------------------|---------------------|---------------------|---------------------|---------------------|---------------------|-------------------------------------|---|----|---|---|---|---|---|---|---|---|---------------------------|---|---|------|---|
| No. of Days (Mdt. to Mdt.) with Minima between Fixed Limits. | | | | | | | | | | No. of Days each type was recorded. | | | | | | | | | | | | | | | |
| STATIONS. | 90 to 100 % | 80 to 89 % | 70 to 79 % | 60 to 69 % | 50 to 59 % | 40 to 49 % | 30 to 39 % | 20 to 29 % | 10 to 19 % | STATIONS. | 0 | 1 | 2 | 3 | 4 | 5 | 6 | 7 | 8 | 9 | CODE for State of Ground. | | | | |
| London (Kew) | 2 | 11 | 15 | 3 | 0 | 0 | 0 | 0 | 0 | London (Kew) | 1 | 30 | 0 | 0 | 0 | 0 | 0 | 0 | 0 | 0 | 0 | 0 | 0 | Dry. | |
| Ross-on-Wye | 3 | 9 | 15 | 3 | 1 | 0 | 0 | 0 | 0 | Ross-on-Wye | 0 | 30 | 1 | 0 | 0 | 0 | 0 | 0 | 0 | 0 | 0 | 0 | 0 | 1 | Wet. |
| Falmouth (Obsy.) | 4 | 12 | 8 | 6 | 1 | 0 | 0 | 0 | 0 | Renfrew ... | 0 | 27 | 3 | 0 | 1 | 0 | 0 | 0 | 0 | 0 | 0 | 0 | 0 | 2 | Flooded. |
| Renfrew ... | 2 | 8 | 17 | 4 | 0 | 0 | 0 | 0 | 0 | Renfrew ... | 0 | 27 | 3 | 0 | 1 | 0 | 0 | 0 | 0 | 0 | 0 | 0 | 0 | 3 | Covered with thawing-snow. |
| Eskdalemuir | 6 | 9 | 9 | 2 | 5 | 0 | 0 | 0 | 0 | Eskdalemuir | 0 | 27 | 1 | 1 | 2 | 0 | 0 | 0 | 0 | 0 | 0 | 0 | 0 | 4 | Frozen hard and dry. |
| Aberdeen ... | 1 | 4 | 18 | 3 | 5 | 0 | 0 | 0 | 0 | Aberdeen ... | 0 | 26 | 1 | 0 | 3 | 0 | 0 | 0 | 1 | 0 | 0 | 0 | 0 | 5 | Covered with ice or glazed frost. |
| Valentia ... | 2 | 9 | 9 | 7 | 4 | 0 | 0 | 0 | 0 | Valentia ... | 0 | 31 | 0 | 0 | 0 | 0 | 0 | 0 | 0 | 0 | 0 | 0 | 0 | 6 | Partly covered by snow or hail. |
| | | | | | | | | | | | | | | | | | | | | | | | | 7 | Covered with snow, less than 6 ins., but ground not frozen. |
| | | | | | | | | | | | | | | | | | | | | | | | | 8 | Covered with snow, less than 6 ins., and ground frozen. |
| | | | | | | | | | | | | | | | | | | | | | | | | 9 | Covered with snow greater than 6 ins. deep. |

** In extremes of rainfall the short period returns from Inchkeith are supplemented by those from Leith, and extremes of rainfall and sunshine from Calshot by those from Southampton.

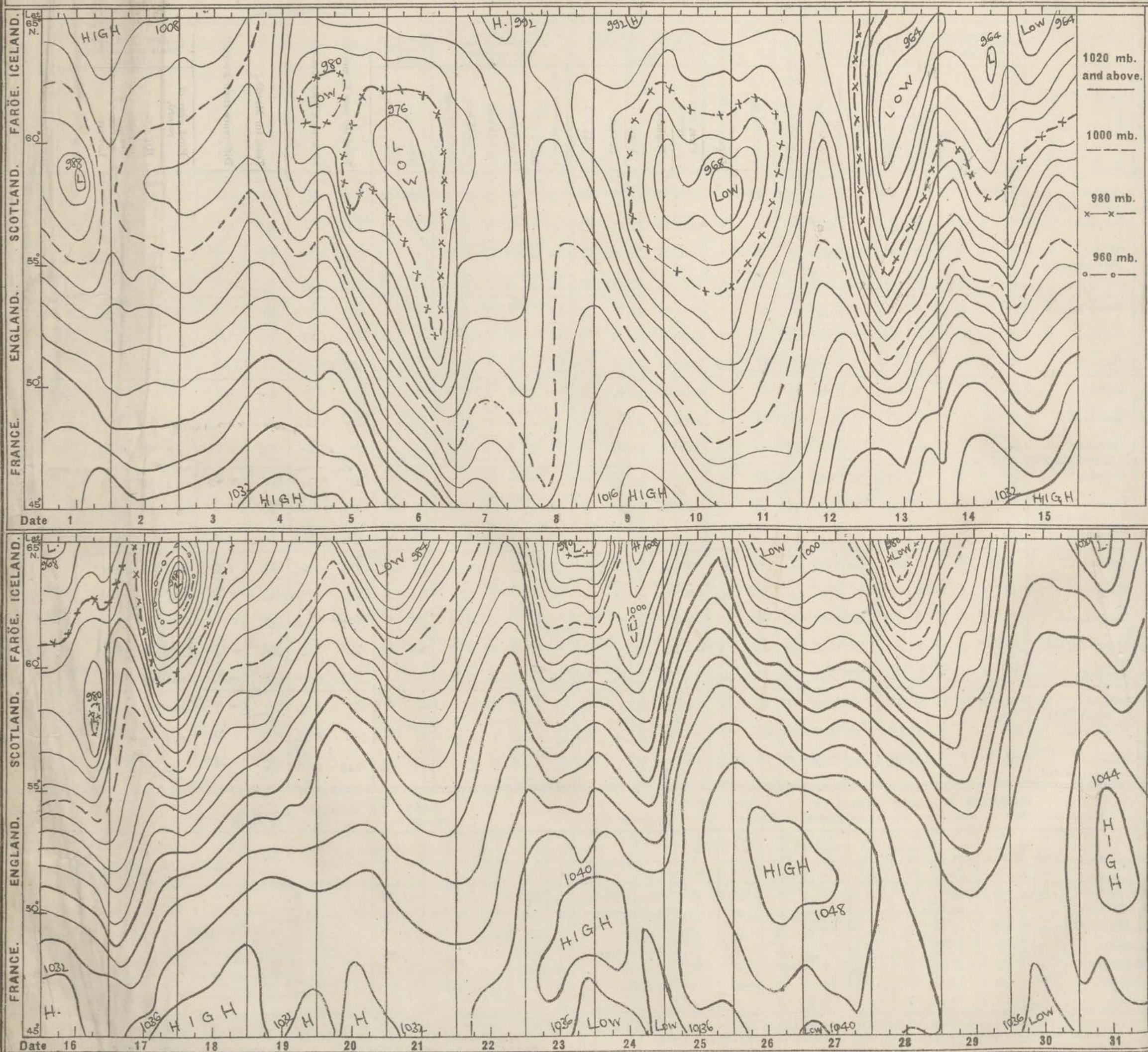
† Based in part on reports made by telegraph in which the day and night measurements are rounded off to the nearest whole millimetre. Small discrepancies may arise between these totals and those given in the Monthly Weather Report which are based on readings taken to 0.1 mm.

† Observations Coastguard station began Sept. 1930. Normals and extremes from old station.

PRESSURE: ICELAND TO GULF OF LIONS

JANUARY, 1932.

ISOPLETHS* BASED ON SIX-HOURLY OBSERVATIONS.



* The diagram is obtained by drawing a line from Akureyri in Iceland to the south of France near Marseilles. The points at which the isobars drawn for 4 mb. pressure intervals intersect this line at 1h., 7h., 13h., and 18h. are plotted consecutively and joined to show the variation of pressure from day to day at any point in the line. The line terminates at Lat. 60° N., Long. 18° W. in the north; at Lat. 44½° N., Long. 4° E. in the south.

THE DAILY WEATHER REPORT

OF THE METEOROLOGICAL OFFICE, LONDON.

BRITISH SECTION

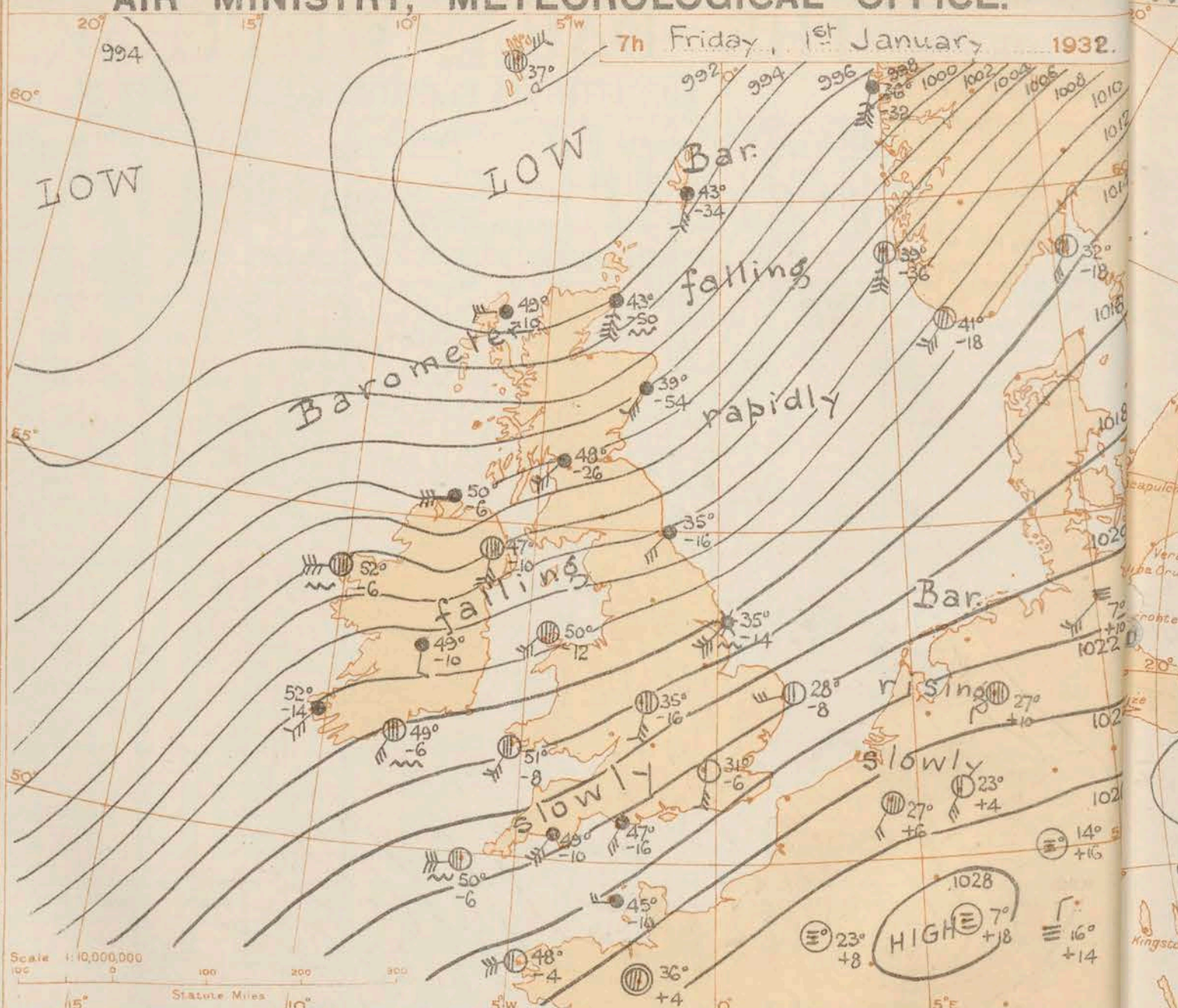
Friday, 1st January 1932.

No. 25, 1907.

| DISTRICT. | STATIONS. (For heights see p. 4.) | OBSERVATIONS at 13h. G.M.T. 31 st December. | | | | | | | | | | | | | | OBSERVATIONS at 18h. G.M.T. 31 st December. | | | | | | | | | | | | | | PAST 24 HOURS. | | | | | | | | | |
|-----------|--|--|-----------------------|--------|--------|----------|--------------|-------------|-------------------|--------|---------|----------------------------------|-------|---------|-------------------------------|--|----------------------------------|-------|----------|--------------|-------------|-------------------|---------|----------------------------------|------------------------------|-------------------------------|---|----------------------------|-------------|----------------------------|----------|-----------|--------|-------|--------|-------|------|------|-------|
| | | Barom. at M.S.L. mb. | Change in 3 hours. | Wind. | | Weather. | Temp. °F. | Humid. % | Visibility 0-9 | Cloud. | | | | | Barom. at M.S.L. mb. | Change in 3 hours. | Wind. | | Weather. | Temp. °F. | Humid. % | Visibility 0-9 | Cloud. | | | | | State of Ground. 0-9 | Sea. 0-9 | WEATHER. | | | | | | | | | |
| | | | | Direc. | Force. | | | | | Form. | Amount. | Height of Base. (feet). | Form. | Amount. | | | Height of Base. (feet). | Form. | | | | | Amount. | Height of Base. (feet). | Th.—13h. 31 st | 13h.—18h. 31 st | 18h. 31 st to 1h. 1 st | | | 1h.—1h. 1 st | | | | | | | | | |
| | | | | | | | | | | | | | | | | | | | | | | | | | | | | | | | Low. | Med. | High. | Low. | Med. | High. | Low. | Med. | High. |
| | | | | | | | | | | | | | | | | | | | | | | | | | | | | | | | | | | | | | | | |
| (1) | (2) | (3) | (4) | (5) | (6) | (7) | (8) | (9) | (10) | (11) | (12) | (13) | (14) | (15) | (16) | (17) | (18) | (19) | (20) | (21) | (22) | (23) | (24) | (25) | (26) | (27) | (28) | (29) | (30) | (31) | (32) | (33) | (34) | (35) | (36) | | | | |
| 1 | London (Kew)... | 1020.0 | 0 | NNW | 3 | b | 35 | 65 | 5 | - | - | - | 0 | 0 | - | 1022.4 | +12 | - | 0 | bf | 29 | 85 | 3 | - | - | - | 0 | 0 | - | 4 | * | babz | b3bf | bfx | bfxcmx | | | | |
| | Croydon ... | 1019.7 | +2 | WN | 2 | b | 35 | 85 | 4 | - | - | - | 0 | 0 | - | 1022.2 | +14 | W'S | 1 | bf | 26 | 95 | 3 | - | - | - | 0 | 0 | - | 4 | * | bmxbcm | bmbcfx | bfxm | bmmx | | | | |
| | S. Farnborough ... | 1019.9 | -6 | NW | 2 | b | 36 | 75 | 6 | 1 | - | 8 | 1 | 2500 | 1022.6 | +12 | - | 0 | b | 25 | 95 | 6 | - | - | - | 0 | Tr | - | 4 | * | cis, bda | bcbx | bfx | bxfcm | | | | | |
| | Winchester ... | 1020.6 | +2 | SW | 1 | bc | 34 | 85 | 6 | 5 | 3 | - | 2.3 | 4.6 | 7200 | 1022.7 | +10 | - | 0 | b | 24 | 95 | 7 | 5 | - | - | Tr | Tr | 4000 | 6 | * | cmy, sbc | bcbx | bfx | bxfcm | | | | |
| | Boscombe Down ... | 1019.9 | -6 | - | 0 | bc | 37 | 75 | 6 | - | 3 | - | 0 | 2.3 | - | 1022.5 | +16 | - | 0 | b | 31 | 95 | 6 | - | - | - | 0 | 0 | - | 5 | * | cpx, sbcm | cmbrx | bm | odo | | | | |
| | Calshot, S'thmtn ... | 1020.7 | 0 | - | 0 | bc | 34 | 75 | 6 | 5 | - | - | 4.6 | 4.6 | 4000 | 1022.3 | +12 | NE | 1 | bc | 33 | 85 | 4 | - | - | 5 | 0 | 2.3 | - | 0 | 0 | bexp | bcm | bxm | bxmcm | | | | |
| | Dungeness ... | * | * | NW | 2 | bc | * | * | 5 | 5 | 7 | - | 2.3 | 4.6 | 2500 | * | * | NW | 2 | bc | * | * | 5 | 5 | 1 | * | 2.3 | 4.6 | 1500 | * | 0 | bc | bc | * | bc | | | | |
| | Lympne ... | 1018.8 | +6 | NNW | 4 | b | 34 | 45 | 5 | - | - | - | 0 | 0 | - | 1021.8 | +14 | NNW | 3 | b | 28 | 75 | 5 | - | - | - | 0 | 0 | - | 4 | * | bvy | b3z | bxm | bxm | | | | |
| 2 | Shoeburyness ... | 1019.0 | +6 | NNW | 4 | b | 36 | 75 | 7 | - | 3 | - | 0 | 1 | - | 1022.0 | +6 | NW | 2 | b | 29 | 75 | 7 | - | - | - | 0 | 0 | - | 4 | * | bxb | b | b3 | b3w | | | | |
| | Felixstowe ... | 1018.7 | +6 | NNW | 3 | bc | 32 | 75 | 6 | 4 | - | - | 2.3 | 2.3 | 5700 | 1021.8 | +12 | NW | 2 | b | 31 | 85 | 7 | - | - | - | 0 | 0 | - | 4 | * | bcbz | bcbz | b3z | b3w | | | | |
| | Gorleston ... | 1018.0 | +3 | NNW | 2 | bc | 34 | 95 | 6 | 9 | - | - | 4.6 | 4.6 | 2500 | 1020.3 | +14 | NW | 2 | b | 30 | 95 | 6 | - | - | - | 0 | 0 | - | 8 | 2 | cis, bc | bcbx | b3z | b3w | | | | |
| | Cranwell ... | 1019.2 | +2 | WSW | 1 | bf | 33 | 75 | 3 | - | - | - | 0 | 0 | - | 1021.0 | +12 | WSW | 2 | bf | 25 | 95 | 3 | - | - | - | 0 | 1 | - | 6 | * | b3z | b3z | b3z | b3w | | | | |
| 3 | Birmingham ... | 1019.9 | +8 | W | 1 | bc | 36 | 75 | 3 | 1 | - | - | 2.3 | 2.3 | 2500 | 1021.5 | +4 | SW | 2 | b | 31 | 85 | 4 | - | - | 1 | 0 | 1 | - | 6 | * | cps, bf | b3z | b3z | b3w | | | | |
| | Upper Heyford ... | 1020.4 | -2 | NW | 3 | bc | 35 | 75 | 7 | 5 | 3 | 1 | 1 | 2.3 | 4000 | 1022.3 | +14 | SSW | 1 | bc | 28 | 95 | 6 | - | - | 8 | 0 | 2.3 | - | 6 | * | cps, b | b3z | b3z | b3w | | | | |
| | Leafeld ... | 1019.9 | +10 | NW | 2 | bc | 33 | 85 | 7 | 5 | - | 1 | 1 | 2.3 | 5700 | 1022.0 | +10 | SW | 1 | b | 30 | 85 | 7 | 5 | - | 1 | Tr | Tr | 4000 | 6 | * | cps, bc | bcb | b | b3z | | | | |
| 4 | Ross-on-Wye ... | 1020.0 | +4 | SW | 1 | c | 38 | 75 | 7 | 5 | 3 | 8 | 1 | 9 | 4000 | 1021.4 | +6 | WSW | 1 | c | 32 | 95 | 4 | 5 | - | - | 10 | 10 | 2500 | 4 | * | cmbz | cmbz | cm | cm | | | | |
| 5 | Portland Bill... .. | 1020.4 | +6 | WNW | 3 | bc | 43 | 75 | 8 | 1 | 4 | - | 2.3 | 4.6 | 2500 | 1021.1 | +14 | NW | 2 | bc | 41 | 75 | 8 | 4 | - | - | 4.6 | 4.6 | 2500 | 0 | 2 | bc | bc | bc | bc | | | | |
| | Plymouth ... | 1021.8 | -2 | NW | 1 | c | 38 | 75 | 4 | 5 | 3 | 6 | 4.6 | 9 | 1500 | 1021.7 | +6 | - | 0 | f | 37 | 95 | 3 | 5 | - | - | 10 | 10 | 1500 | 1 | 1 | bc | bc | bc | bc | | | | |
| | Falmouth ... | 1022.0 | +4 | WNW | 1 | c | 41 | 85 | 8 | 8 | 1 | - | 7.8 | 10 | 4000 | 1022.5 | +4 | - | 0 | c | 42 | 85 | 7 | 8 | 3 | - | 4.6 | 7.8 | 4000 | 1 | 0 | bc | bc | bc | bc | | | | |
| | Scilly (St. Mary's) ... | 1022.6 | +2 | WNW | 2 | c | 45 | 75 | 9 | 2 | 1 | - | 4.6 | 9.4 | 4000 | 1023.4 | +4 | W | 3 | bc | 44 | 85 | 9 | 2 | 4 | - | 2.3 | 4.6 | 4000 | 1 | 2 | bc | bc | bc | bc | | | | |
| | Guernsey ... | 1021.5 | +2 | NNW | 3 | bc | 44 | 65 | 8 | 7 | 4 | - | 4.6 | 4.6 | 2500 | 1022.3 | +6 | WNW | 1 | olph | 40 | 95 | 7 | 5 | - | - | 10 | 10 | 1500 | 2 | 3 | bc | bc | bc | bc | | | | |
| 6 | Pembroke ... | 1021.9 | +4 | NW | 2 | c | 42 | 95 | 8 | 1 | 6 | - | 4.6 | 10 | 1500 | 1020.1 | +2 | NW | 3 | bc | 44 | 85 | 8 | 5 | 6 | - | 2.3 | 4.6 | 2500 | 0 | 1 | bc | bc | bc | bc | | | | |
| 7 | Holyhead ... | 1019.8 | +8 | SSE | 1 | c | 41 | 85 | 9 | 4 | - | 8 | 7.8 | 9.4 | 2500 | 1019.5 | 0 | SW | 3 | c | 42 | 85 | 7 | 4 | - | 8 | 7.8 | 7.8 | 2500 | 1 | 0 | c | c | c | c | | | | |
| | Chester (Sealand) ... | 1020.2 | +2 | - | 0 | c | 35 | 85 | 4 | 5 | - | 8 | 4.6 | 7.8 | 4000 | 1020.7 | +2 | SE | 2 | bf | 28 | 95 | 2 | - | - | - | 0 | 0 | - | 8 | * | bc | bc | bc | bc | | | | |
| 8 | L'pool (Bidston) ... | 1019.8 | +2 | SSE | 2 | bc | 33 | 95 | 3 | - | - | 6 | 0 | 4.6 | - | 1020.0 | 0 | SSE | 2 | bc | 33 | 95 | 3 | 5 | - | - | 2.3 | 2.3 | 4000 | 7 | * | bc | bc | bc | bc | | | | |
| 9 | Harrogate ... | 1018.8 | +6 | WSW | 1 | bc | 35 | 75 | 8 | - | - | 6 | 0 | 2.3 | - | 1020.5 | +6 | WSW | 1 | b | 28 | 85 | 5 | - | - | - | 0 | 0 | - | 8 | * | bc | bc | bc | bc | | | | |
| 10 | Spurn Head ... | 1017.8 | +2 | NNW | 3 | bc | 35 | 85 | 6 | - | 1 | 1 | 0 | 2.3 | - | 1019.4 | +6 | NNW | 4 | bc | 34 | 95 | 6 | - | - | - | 0 | 2.3 | - | 5 | 5 | bc | bc | bc | bc | | | | |
| | Catterick ... | 1018.4 | 0 | W | 2 | bc | 36 | 65 | 8 | - | - | 6 | 0 | 4.6 | - | 1019.7 | +4 | WNW | 1 | bc | 27 | 85 | 8 | - | - | 5 | 0 | 2.3 | - | 6 | * | bc | bc | bc | bc | | | | |
| | Tynemouth ... | 1018.3 | +10 | W | 2 | bc | 34 | 95 | 6 | 2 | - | - | 2.3 | 2.3 | 2500 | 1018.9 | +4 | W | 2 | bc | 32 | 95 | 5 | 2 | - | - | 4.6 | 4.6 | 2500 | 4 | 2 | bc | bc | bc | bc | | | | |
| 11 | Inchkeith ... | 1017.3 | +2 | SW | 3 | c | 34 | 75 | 5 | 5 | 5 | 6 | 4.6 | 7.8 | 1500 | 1016.3 | -6 | WSW | 2 | bc | 35 | 75 | 7 | 5 | 4 | - | 2.3 | 4.6 | 2500 | 0 | 1 | bc | bc | bc | bc | | | | |
| | Leuchars ... | 1017.2 | -2 | SW | 2 | c | 35 | 75 | 8 | 2 | - | 6 | Tr | 9.4 | 4000 | 1016.7 | -6 | SW | 3 | bc | 30 | 85 | 6 | - | - | 8 | 0 | 4.6 | - | 5 | * | bc | bc | bc | bc | | | | |
| 12 | Renfrew ... | 1019.0 | 0 | WN | 1 | c | 32 | 85 | 4 | - | 7 | 7 | 0 | 10 | - | 1016.8 | -10 | S | 2 | c | 38 | 75 | 6 | 5 | 1 | - | 4.6 | 3.4 | 4000 | 4 | * | bc | bc | bc | bc | | | | |
| | Eskdalemuir ... | 1019.1 | 0 | SSE | 1 | c | 28 | 75 | 8 | - | - | 7 | 0 | 10 | - | 1019.4 | 0 | - | 0 | c | 23 | 85 | 7 | - | - | 8 | 0 | 9 | - | 6 | * | c | bc | bc | bc | | | | |
| 13A | Tiree ... | 1014.9 | -18 | SSE | 4 | c | 41 | 85 | 8 | 5 | 7 | - | 4.6 | 9 | 2500 | 1010.9 | -26 | S | 5 | c | 43 | 95 | 7 | 5 | 2 | - | 7.8 | 9.4 | 1500 | 0 | 3 | bc | bc | bc | bc | | | | |
| 13B | Stornoway ... | 1013.5 | -16 | SW | 3 | c | 39 | 85 | 9 | 5 | 9 | 6 | 4.6 | 10 | 1500 | 1007.6 | -30 | S | 6 | r | 43 | 95 | 7 | 6 | - | - | 10 | 10 | 800 | 2 | 4 | bc | bc | bc | bc | | | | |
| 15 | Dalwhinnie ... | 1017.9 | -4 | SW | 2 | c | 29 | 85 | 8 | 5 | - | 3 | 7.8 | 10 | 5700 | 1015.9 | -6 | S | 3 | bc | 31 | 85 | 8 | 4 | 4 | - | 2.3 | 2.3 | 4000 | 9 | * | c | c | c | c | | | | |
| | Aberdeen ... | 1015.8 | +4 | W | 3 | c | 33 | 65 | 8 | - | 3 | 6 | 0 | 7.8 | - | 1014.4 | -14 | SW | 2 | bc | 32 | 75 | 6 | - | - | 6 | 0 | 4.6 | - | 8 | 1 | bc | bc | bc | bc | | | | |
| | Wick ... | 1013.9 | +6 | WSW | 3 | c | 31 | 85 | 8 | 5 | 7 | 8 | 2.3 | 10 | 2500 | 1010.7 | -18 | SW | 4 | c | 38 | 75 | 8 | 5 | 2 | 8 | 4.6 | 9 | 2500 | 8 | 3 | c | c | c | c | | | | |
| 16 | Lerwick ... | 1012.6 | -6 | - | 0 | c | 35 | 85 | 8 | 5 | 1 | 8 | 2.3 | 7.8 | 1500 | 1009.9 | -20 | SW | | | | | | | | | | | | | | | | | | | | | |

| STATIONS. | WEATHER. | | TEMPERATURE. | | RAINFALL. | | SUNSHINE. |
|-----------------|------------|-------------|-----------------|-----------------|-------------------|-----------------|-----------|
| | Fore-noon. | After-noon. | Min. 9h. to 3h. | Max. 3h. to 9h. | Night. 9h. to 3h. | Day. 9h. to 3h. | |
| 1 Tunbridge W. | b | bm | 20 | 33 | - | - | 5.1 |
| Bournemouth | c | bc | 25 | 37 | - | - | 2.2 |
| Venitor | abbc | b | 27 | 39 | - | Trace | 2.7 |
| Southsea | abbc | bm | 27 | 38 | - | 0.2 | 1.9 |
| Bognor Regis | abbc | abbc | 27 | 36 | - | - | 3.5 |
| Littlehampton | bc | bc | 25 | 40 | - | - | 3.7 |
| Worthing | abbc | b | 27 | 37 | - | - | 5.0 |
| Brighton | mb | bm | 27 | 38 | - | - | 6.2 |
| Eastbourne | b | b | 27 | 37 | - | - | 6.3 |
| Hastings | b | abbc | 29 | 38 | - | - | 5.6 |
| Folkestone | ab | b | 28 | 36 | - | - | 6.3 |
| Dover | ab | b | 28 | 36 | - | - | 6.1 |
| Deal | b | b | 29 | 36 | - | - | 5.8 |
| Ramsgate | bc | bc | 31 | 38 | - | - | 5.4 |
| Margate | bc | bc | 33 | 36 | - | - | 5.0 |
| 2 Southend | b3 | b3 | 27 | 36 | - | - | 6.1 |
| Maldon | b | b3 | 28 | 35 | - | - | 6.4 |
| Clacton-on-Sea | bc | bc3 | 27 | 33 | - | - | 5.6 |
| Dovercourt | | | | | | | |
| Lowestoft | abbc | b | 28 | 30 | 7 | - | 4.3 |
| Skegness | abbc | b | 26 | 37 | Trace | Trace | 6.1 |
| Mablethorpe | abbc | abbc | 26 | 34 | - | - | 5.5 |
| Cleethorpe | bm | b | 25 | 33 | Trace | - | 5.6 |
| 3 Leamington S. | b3 | bc | 26 | 35 | - | - | 2.3 |
| Cheltenham | abbc | bc | 24 | 37 | - | - | 2.1 |
| 4 Bath | abbc | abbc | 26 | 41 | Trace | - | 2.9 |
| Weymouth | mb | b | 26 | 44 | - | - | 2.7 |
| Jersey | abbc | bc | 35 | 46 | - | - | 6.3 |
| Torquay | bc | abbc | 27 | 43 | - | - | 3.4 |
| Penzance | bc | bc | 32 | 47 | - | - | 1.3 |
| St. Ives | c | c | 37 | 46 | - | - | 1.6 |
| Bude | bc | bc | 26 | 44 | - | - | 1.6 |
| Ilfracombe | abbc | abbc | 33 | 44 | - | - | 2.7 |
| 6 Aberystwyth | phbc | c | 28 | 39 | 2 | - | 0.6 |
| Llandudno | c | c | 35 | 42 | 3 | - | 0.3 |
| Colwyn Bay | abbc | bc | 32 | 40 | 3 | - | 0.3 |
| Rhyl | bc | bc | 33 | 38 | 2 | - | 0.5 |
| 8 Wallasey | bc | bc | 30 | 35 | - | - | 0.0 |
| Southport | ffo | cm | 26 | 32 | - | - | 0.0 |
| Blackpool | abbc | ab | 21 | 29 | - | - | 0.0 |
| Morecambe | abbc | abbc | 21 | 30 | - | - | 2.2 |
| 9 Ilkley | bc | bc | 22 | 34 | - | - | 3.2 |
| Berwick-on-T. | bc | bc | 30 | 33 | - | - | 1.3 |
| 11 Dunbar | abbc | abbc | 29 | 34 | - | - | 0.0 |
| 12 Douglas | abbc | abbc | 29 | 36 | 2 | - | 0.2 |

† Max. Temp. for period 21h. yesterday to 17h. to-day; Min. Temp. 21h. to 9h. † Min. Temp. 17h. to 9h.



BAROMETER. Isobars are drawn for intervals of two millibars.
WIND. Arrows fly with the wind. Number of feathers indicate Beaufort force.
TEMPERATURE is given in degrees F.
WEATHER SYMBOLS:—
○ Clear sky. ○ Sky less than 1/2 cloudy. ○ Sky 1/2 to 1/2 cloudy. ○ Sky 1/2 to 1/2 cloudy.
● Rain falling. * Snow. ▲ Hail. ☼ Fog. ☼ Mist. ⚡ Thunder. ⚡ Thunderstorm.
SEA DISTURBANCE. ~ Rough. ~ High.
BAROMETRIC CHANGE from 4h. to 7h. in tenths of millibars is entered beneath the temperature.

GENERAL INFERENCE.

Pressure is high from Spain to Central Europe while depressions are travelling northeast off the northwest coasts of the British Isles. Unsettled weather will extend to all districts with mild, rainy conditions.

FURTHER OUTLOOK.

Unsettled and mild.

Times of issue of Gale Warnings.

South cone at 1730 31st Dec. districts 13A, 1 and 16. South cone hoisted at 0900 districts 17 and 20.

Forecasts issued at 1000 G.M.T.

G. C. SIMPSON, C.B., D.Sc., F.R.S.
Director.

DISTRICTS.

FORECASTS FOR THE 24 HOURS COMMENCING 12 NOON, G.M.T. 1st, Jan. 1932.

| | |
|------------------------------------|--|
| 1 S.E. England | Moderate to fresh south to southwest wind; cloudy; rain or drizzle; coastal mist or fog; rather cold, becoming mild. |
| 2 E. England | |
| 3 E. Midlands | |
| 4 W. Midlands | |
| 5 S.W. England | Fresh to strong southwesterly winds; cloudy, rain or drizzle; coastal mist or fog; mild. |
| 6 South Wales | |
| 7 North Wales | |
| 8 N.W. England | |
| 9 N. Midlands | Fresh to strong southwesterly winds; cloudy, rain or drizzle; rather cold, becoming mild. |
| 10 N.E. England | |
| 11 S.E. Scotland | Moderate southwesterly winds, backing and freshening; cloudy, rain or drizzle; mild. |
| 12 S.W. Scotland & Isle of Man | Fresh southerly winds, increasing, gale at times on the coast; cloudy, rain or drizzle; mild. |
| 13 A.W. Scotland & B.N.W. Scotland | |
| 14 Mid-Scotland | As 11. |
| 15 N.E. Scotland | Moderate south to southwest winds, backing and freshening to a gale; cloudy, rain or drizzle; mild. |
| 16 Orkneys and Shetlands | South to southwest wind, strong to a gale; cloudy, rain or drizzle; mild. |
| 17 N.W. Ireland | |
| 18 N.E. Ireland | Fresh to strong southwesterly wind; cloudy, rain or drizzle; mild. |
| 19 S.E. Ireland | |
| 20 S.W. Ireland | As 17 - 18. |

† N. Stationary Office Press, Kingston, W.C.2

19 3011 (2M) 10 15 20000 00 300 30 10 121M

AIR MINISTRY, METEOROLOGICAL OFFICE. Chart of Weather in the Northern Hemisphere.



| LONDON OBSERVATIONS. | | | | | | | | | | | | | | EXPLANATION OF FIGURES, LETTERS, etc. | | | | | | | | | | | | | | | | | | | | | | | | | | | | | | | | | | | | | | | | | | | | | | | | | | | | | | | | | | | | | | | | | | | | | | | | | | | | | | | | | | | | | | | | | | | | | | | | | | | | | | | | | | | | | | | | | | | | | | | | | | | | | | | | | | | | | | | | | | | | | | | | | | | | | | | | | | | | | | | | | | | | | | | | | | | | | | | | | | | | | | | | | | | | | | | | | | | | | | | | | | | | | | | | | | | | | | | | | | | | | | | | | | | | | | | | | | | | | | | | | | | | | | | | | | | | | | | | | | | | | | | | | | | | | | | | | | | | | | | | | | | | | | | | | | | | | | | | | | | | | | | | | | | | | | | | | | | | | | | | | | | | | | | | | | | | | | | | | | | | | | | | | | | | | | | | | | | | | | | | | | | | | | | | | | | | | | | | | | | | | | | | | | | | | | | | | | | | | | | | | | | | | | | | | | | | | | | | | | | | | | | | | | | | | | | | | | | | | | | | | | | | | | | | | | | | | | | | | | | | | | | | | | | | | | | | | | | | | | | | | | | | | | | | | | | | | | | | | | | | | | | | | | | | | | | | | | | | | | | | | | | | | | | | | | | | | | | | | | | | | | | | | | | | | | | | | | | | | | | | | | | | | | | | | | | | | | | | | | | | | | | | | | | | | | | | | | | | | | | | | | | | | | | | | | | | | | | | | | | | | | | | | | | | | | | | | | | | | | | | | | | | | | | | | | | | | | | | | | | | | | | | | | | | | | | | | | | | | | | | | | | | | | | | | | | | | | | | | | | | | | | | | | | | | | | | | | | | | | | | | | | | | | | | | | | | | | | | | | | | | | | | | | | | | | | | | | | | | | | | | | | | | | | | | | | | | | | | | | | | | | | | | | | | | | | | | | | | | | | | | | | | | | | | | | | | | | | | | | | | | | | | | | | | | | | | | | | | | | | | | | | | | | | | | | | | | | | | | | | | | | | | | | | | | | | | | | | | | | | | | | | | | | | | | | | | | | | | | | | | | | | | | | | | | | | | | | | | | | | | | | | | | | | | | | | | | | | | | | | | | | | | | | | | | | | | | | | | | | | | | | | | | | | | | | | | | | | | | | | | | | | | | | | | | | | | | | | | | | | | | | | | | | | | | | | | | | | | | | | | | | | | | | | | | | | | | | | | | | | | | | | | | | | | | | | | | | | | | | | | | | | | | | | | | | | | | | | | | | | | | | | | | | | | | | | | | | | | | | | | | | | | | | | | | | | | | | | | | | | | | | | | | | | | | | | | | | | | | | | | | | | | | | | | | | | |
|--|--|--|------------|-----|-----|--------|-----|------------|-------------|---------------|----------------------------|-------------------------------|---------------------------------|---------------------------------------|---------------------|---------------------------------------|-------------------|--|--|-----------|--|---------------------------------------|-----------|--|--|--|--|--|--|--|--|--|--|--|--|--|--|--|--|--|--|--|--|--|--|--|--|--|--|--|--|--|--|--|--|--|--|--|--|--|--|--|--|--|--|--|--|--|--|--|--|--|--|--|--|--|--|--|--|--|--|--|--|--|--|--|--|--|--|--|--|--|--|--|--|--|--|--|--|--|--|--|--|--|--|--|--|--|--|--|--|--|--|--|--|--|--|--|--|--|--|--|--|--|--|--|--|--|--|--|--|--|--|--|--|--|--|--|--|--|--|--|--|--|--|--|--|--|--|--|--|--|--|--|--|--|--|--|--|--|--|--|--|--|--|--|--|--|--|--|--|--|--|--|--|--|--|--|--|--|--|--|--|--|--|--|--|--|--|--|--|--|--|--|--|--|--|--|--|--|--|--|--|--|--|--|--|--|--|--|--|--|--|--|--|--|--|--|--|--|--|--|--|--|--|--|--|--|--|--|--|--|--|--|--|--|--|--|--|--|--|--|--|--|--|--|--|--|--|--|--|--|--|--|--|--|--|--|--|--|--|--|--|--|--|--|--|--|--|--|--|--|--|--|--|--|--|--|--|--|--|--|--|--|--|--|--|--|--|--|--|--|--|--|--|--|--|--|--|--|--|--|--|--|--|--|--|--|--|--|--|--|--|--|--|--|--|--|--|--|--|--|--|--|--|--|--|--|--|--|--|--|--|--|--|--|--|--|--|--|--|--|--|--|--|--|--|--|--|--|--|--|--|--|--|--|--|--|--|--|--|--|--|--|--|--|--|--|--|--|--|--|--|--|--|--|--|--|--|--|--|--|--|--|--|--|--|--|--|--|--|--|--|--|--|--|--|--|--|--|--|--|--|--|--|--|--|--|--|--|--|--|--|--|--|--|--|--|--|--|--|--|--|--|--|--|--|--|--|--|--|--|--|--|--|--|--|--|--|--|--|--|--|--|--|--|--|--|--|--|--|--|--|--|--|--|--|--|--|--|--|--|--|--|--|--|--|--|--|--|--|--|--|--|--|--|--|--|--|--|--|--|--|--|--|--|--|--|--|--|--|--|--|--|--|--|--|--|--|--|--|--|--|--|--|--|--|--|--|--|--|--|--|--|--|--|--|--|--|--|--|--|--|--|--|--|--|--|--|--|--|--|--|--|--|--|--|--|--|--|--|--|--|--|--|--|--|--|--|--|--|--|--|--|--|--|--|--|--|--|--|--|--|--|--|--|--|--|--|--|--|--|--|--|--|--|--|--|--|--|--|--|--|--|--|--|--|--|--|--|--|--|--|--|--|--|--|--|--|--|--|--|--|--|--|--|--|--|--|--|--|--|--|--|--|--|--|--|--|--|--|--|--|--|--|--|--|--|--|--|--|--|--|--|--|--|--|--|--|--|--|--|--|--|--|--|--|--|--|--|--|--|--|--|--|--|--|--|--|--|--|--|--|--|--|--|--|--|--|--|--|--|--|--|--|--|--|--|--|--|--|--|--|--|--|--|--|--|--|--|--|--|--|--|--|--|--|--|--|--|--|--|--|--|--|--|--|--|--|--|--|--|--|--|--|--|--|--|--|--|--|--|--|--|--|--|--|--|--|--|--|--|--|--|--|--|--|--|--|--|--|--|--|--|--|--|--|--|--|--|--|--|--|--|--|--|--|--|--|--|--|--|--|--|--|--|--|--|--|--|--|--|--|--|--|--|--|--|--|--|--|--|--|--|--|--|--|--|--|--|--|--|--|--|--|--|--|--|--|--|--|--|--|--|--|--|--|--|--|--|--|--|--|--|--|--|--|--|--|--|--|--|--|--|--|--|--|--|--|--|--|--|--|--|--|--|--|--|--|--|--|--|--|--|--|--|--|--|--|--|--|--|--|--|--|--|--|--|--|--|--|--|--|--|--|--|--|--|--|--|--|--|--|--|--|--|--|--|--|--|--|--|--|--|--|--|--|--|--|--|--|--|--|--|--|--|--|--|--|--|--|--|--|--|--|--|--|--|--|--|--|--|--|--|--|--|--|--|--|--|--|--|--|--|--|--|--|--|--|--|--|--|--|--|--|--|--|--|--|--|--|--|--|--|--|--|--|--|--|--|--|--|--|--|--|--|--|--|--|--|--|--|--|--|--|--|--|--|--|--|--|--|--|--|--|--|--|--|--|--|--|--|--|--|--|--|--|--|--|--|--|--|--|--|--|--|--|--|--|--|--|--|--|--|--|--|--|--|--|--|--|--|--|--|--|--|--|--|--|--|--|--|--|--|--|--|--|--|--|--|--|--|--|--|--|--|--|--|--|--|--|--|--|--|--|--|--|--|--|--|--|--|--|--|--|--|--|--|--|--|--|--|--|--|--|--|--|--|--|--|--|--|--|--|--|--|--|--|--|--|--|--|--|--|--|--|--|--|--|--|--|--|--|--|--|--|--|--|--|--|--|--|--|--|--|--|--|--|--|--|--|--|--|--|--|--|--|--|--|--|--|--|--|--|--|--|--|--|--|--|--|--|--|--|--|--|--|--|--|--|--|--|--|--|--|--|--|--|--|--|--|--|--|--|--|--|--|--|--|--|--|--|--|--|--|
| Day 7h—18h, Kew & Croydon. 9h—18h, Kensington. 9h—21h, other stations, except Greenwich rainfall, 9h—18h. | | | | | | | | | | | | | Height above M.S.L. in feet. | Weather | | | Temperature. | | | Rainfall. | | Sun- shine to Sunset hrs. | Humidity. | | Atmospheric Pollution. Milligrams of Solid Impurity per cubic metre. | COLUMNS 2, 10. The barometric tendency is expressed in tenths of a millibar. | | | | COLUMNS 8, 22.—Code for surface visibility. Objects not visible at 55 yards. 1 Thick fog 220 " 2 Fog 550 " 3 Moderate fog 1,100 " 4 Mist or haze 1 1/2 miles. 5 Poor visibility 2 1/2 " 6 Moderate " 6 1/2 " 7 Good " 12 1/2 " 8 Very good " 31 " 9 Excellent " beyond 31 miles. | | | | | | | | | | | | | | | | | | | | | | | | | | | | | | | | | | | | | | | | | | | | | | | | | | | | | | | | | | | | | | | | | | | | | | | | | | | | | | | | | | | | | | | | | | | | | | | | | | | | | | | | | | | | | | | | | | | | | | | | | | | | | | | | | | | | | | | | | | | | | | | | | | | | | | | | | | | | | | | | | | | | | | | | | | | | | | | | | | | | | | | | | | | | | | | | | | | | | | | | | | | | | | | | | | | | | | | | | | | | | | | | | | | | | | | | | | | | | | | | | | | | | | | | | | | | | | | | | | | | | | | | | | | | | | | | | | | | | | | | | | | | | | | | | | | | | | | | | | | | | | | | | | | | | | | | | | | | | | | | | | | | | | | | | | | | | | | | | | | | | | | | | | | | | | | | | | | | | | | | | | | | | | | | | | | | | | | | | | | | | | | | | | | | | | | | | | | | | | | | | | | | | | | | | | | | | | | | | | | | | | | | | | | | | | | | | | | | | | | | | | | | | | | | | | | | | | | | | | | | | | | | | | | | | | | | | | | | | | | | | | | | | | | | | | | | | | | | | | | | | | | | | | | | | | | | | | | | | | | | | | | | | | | | | | | | | | | | | | | | | | | | | | | | | | | | | | | | | | | | | | | | | | | | | | | | | | | | | | | | | | | | | | | | | | | | | | | | | | | | | | | | | | | | | | | | | | | | | | | | | | | | | | | | | | | | | | | | | | | | | | | | | | | | | | | | | | | | | | | | | | | | | | | | | | | | | | | | | | | | | | | | | | | | | | | | | | | | | | | | | | | | | | | | | | | | | | | | | | | | | | | | | | | | | | | | | | | | | | | | | | | | | | | | | | | | | | | | | | | | | | | | | | | | | | | | | | | | | | | | | | | | | | | | | | | | | | | | | | | | | | | | | | | | | | | | | | | | | | | | | | | | | | | | | | | | | | | | | | | | | | | | | | | | | | | | | | | | | | | | | | | | | | | | | | | | | | | | | | | | | | | | | | | | | | | | | | | | | | | | | | | | | | | | | | | | | | | | | | | | | | | | | | | | | | | | | | | | | | | | | | | | | | | | | | | | | | | | | | | | | | | | | | | | | | | | | | | | | | | | | | | | | | | | | | | | | | | | | | | | | | | | | | | | | | | | | | | | | | | | | | | | | | | | | | | | | | | | | | | | | | | | | | | | | | | | | | | | | | | | | | | | | | | | | | | | | | | | | | | | | | | | | | | | | | | | | | | | | | | | | | | | | | | | | | | | | | | | | | | | | | | | | | | | | | | | | | | |
| Morning. | | | Afternoon. | | | Night. | | | Day M.x. | Night Min. | Min. on Grass °F. | Day. | | Night. | 15h. G.M.T. % | 9h. G.M.T. % | Visibility 9h. | COLUMNS 4, 48. The BEAUFORT SCALE OF WIND is used only for surface observations. In the ac- companying table the speed of the wind corresponding with the different numbers is the speed at about 30 feet above the ground. | | | | | | | | | | | | | | | | | | | | | | | | | | | | | | | | | | | | | | | | | | | | | | | | | | | | | | | | | | | | | | | | | | | | | | | | | | | | | | | | | | | | | | | | | | | | | | | | | | | | | | | | | | | | | | | | | | | | | | | | | | | | | | | | | | | | | | | | | | | | | | | | | | | | | | | | | | | | | | | | | | | | | | | | | | | | | | | | | | | | | | | | | | | | | | | | | | | | | | | | | | | | | | | | | | | | | | | | | | | | | | | | | | | | | | | | | | | | | | | | | | | | | | | | | | | | | | | | | | | | | | | | | | | | | | | | | | | | | | | | | | | | | | | | | | | | | | | | | | | | | | | | | | | | | | | | | | | | | | | | | | | | | | | | | | | | | | | | | | | | | | | | | | | | | | | | | | | | | | | | | | | | | | | | | | | | | | | | | | | | | | | | | | | | | | | | | | | | | | | | | | | | | | | | | | | | | | | | | | | | | | | | | | | | | | | | | | | | | | | | | | | | | | | | | | | | | | | | | | | | | | | | | | | | | | | | | | | | | | | | | | | | | | | | | | | | | | | | | | | | | | | | | | | | | | | | | | | | | | | | | | | | | | | | | | | | | | | | | | | | | | | | | | | | | | | | | | | | | | | | | | | | | | | | | | | | | | | | | | | | | | | | | | | | | | | | | | | | | | | | | | | | | | | | | | | | | | | | | | | | | | | | | | | | | | | | | | | | | | | | | | | | | | | | | | | | | | | | | | | | | | | | | | | | | | | | | | | | | | | | | | | | | | | | | | | | | | | | | | | | | | | | | | | | | | | | | | | | | | | | | | | | | | | | | | | | | | | | | | | | | | | | | | | | | | | | | | | | | | | | | | | | | | | | | | | | | | | | | | | | | | | | | | | | | | | | | | | | | | | | | | | | | | | | | | | | | | | | | | | | | | | | | | | | | | | | | | | | | | | | | | | | | | | | | | | | | | | | | | | | | | | | | | | | | | | | | | | | | | | | | | | | | | | | | | | | | | | | | | | | | | | | | | | | | | | | | | | | | | | | | | | | | | | | | | | | | | | | | | | | | | | | | | | | | | | | | | | | | | | | | | | | | | | | | | | | | | | | | | | | | | | | | | | | | | | | | | | | | | | | | | | | | | | | | | | | | | | | | | | | | | | | | | | | | | | | | | | | | | | | | | | | | | | | | | | | | | | | | | | | | | | | | | | | | | | | | | | | | | | | | | | | | | | | | | | | | | | | | | | | | | | | | | | | | | | | | | | | | | | | | | | | | | | | | | | | | | | | | | | | | | | | | | | |
| 24 hrs. ended 9h. | | | °F. | °F. | °F. | mm. | mm. | Yesterday. | | To-day. | | 24 hrs. ended 7h. G.M.T. 18h. | | | | COLUMNS 30.—Code for State of Sea. | | | | | | | | | | | | | | | | | | | | | | | | | | | | | | | | | | | | | | | | | | | | | | | | | | | | | | | | | | | | | | | | | | | | | | | | | | | | | | | | | | | | | | | | | | | | | | | | | | | | | | | | | | | | | | | | | | | | | | | | | | | | | | | | | | | | | | | | | | | | | | | | | | | | | | | | | | | | | | | | | | | | | | | | | | | | | | | | | | | | | | | | | | | | | | | | | | | | | | | | | | | | | | | | | | | | | | | | | | | | | | | | | | | | | | | | | | | | | | | | | | | | | | | | | | | | | | | | | | | | | | | | | | | | | | | | | | | | | | | | | | | | | | | | | | | | | | | | | | | | | | | | | | | | | | | | | | | | | | | | | | | | | | | | | | | | | | | | | | | | | | | | | | | | | | | | | | | | | | | | | | | | | | | | | | | | | | | | | | | | | | | | | | | | | | | | | | | | | | | | | | | | | | | | | | | | | | | | | | | | | | | | | | | | | | | | | | | | | | | | | | | | | | | | | | | | | | | | | | | | | | | | | | | | | | | | | | | | | | | | | | | | | | | | | | | | | | | | | | | | | | | | | | | | | | | | | | | | | | | | | | | | | | | | | | | | | | | | | | | | | | | | | | | | | | | | | | | | | | | | | | | | | | | | | | | | | | | | | | | | | | | | | | | | | | | | | | | | | | | | | | | | | | | | | | | | | | | | | | | | | | | | | | | | | | | | | | | | | | | | | | | | | | | | | | | | | | | | | | | | | | | | | | | | | | | | | | | | | | | | | | | | | | | | | | | | | | | | | | | | | | | | | | | | | | | | | | | | | | | | | | | | | | | | | | | | | | | | | | | | | | | | | | | | | | | | | | | | | | | | | | | | | | | | | | | | | | | | | | | | | | | | | | | | | | | | | | | | | | | | | | | | | | | | | | | | | | | | | | | | | | | | | | | | | | | | | | | | | | | | | | | | | | | | | | | | | | | | | | | | | | | | | | | | | | | | | | | | | | | | | | | | | | | | | | | | | | | | | | | | | | | | | | | | | | | | | | | | | | | | | | | | | | | | | | | | | | | | | | | | | | | | | | | | | | | | | | | | | | | | | | | | | | | | | | | | | | | | | | | | | | | | | | | | | | | | | | | | | | | | | | | | | | | | | | | | | | | | | | | | | | | | | | | | | | | | | | | | | | | | | | | | | | | | | | | | | | | | | | | | | | | | | | | | | | | | | | | | | | | | | | | | | | | | | | | | | | | | | | | | | | | | | | | | | | | | | | | | | | | | | | | | | | | | | | | | | | | | | | | | | | | | | | | | | |
| | | | | | | | | | | | | | | | | | | | | | | | | | | | | | | | | | | | | | | | | | | | | | | | | | | | | | | | | | | | | | | | | | | | | | | | | | | | | | | | | | | | | | | | | | | | | | | | | | | | | | | | | | | | | | | | | | | | | | | | | | | | | | | | | | | | | | | | | | | | | | | | | | | | | | | | | | | | | | | | | | | | | | | | | | | | | | | | | | | | | | | | | | | | | | | | | | | | | | | | | | | | | | | | | | | | | | | | | | | | | | | | | | | | | | | | | | | | | | | | | | | | | | | | | | | | | | | | | | | | | | | | | | | | | | | | | | | | | | | | | | | | | | | | | | | | | | | | | | | | | | | | | | | | | | | | | | | | | | | | | | | | | | | | | | | | | | | | | | | | | | | | | | | | | | | | | | | | | | | | | | | | | | | | | | | | | | | | | | | | | | | | | | | | | | | | | | | | | | | | | | | | | | | | | | | | | | | | | | | | | | | | | | | | | | | | | | | | | | | | | | | | | | | | | | | | | | | | | | | | | | | | | | | | | | | | | | | | | | | | | | | | | | | | | | | | | | | | | | | | | | | | | | | | | | | | | | | | | | | | | | | | | | | | | | | | | | | | | | | | | | | | | | | | | | | | | | | | | | | | | | | | | | | | | | | | | | | | | | | | | | | | | | | | | | | | | | | | | | | | | | | | | | | | | | | | | | | | | | | | | | | | | | | | | | | | | | | | | | | | | | | | | | | | | | | | | | | | | | | | | | | | | | | | | | | | | | | | | | | | | | | | | | | | | | | | | | | | | | | | | | | | | | | | | | | | | | | | | | | | | | | | | | | | | | | | | | | | | | | | | | | | | | | | | | | | | | | | | | | | | | | | | | | | | | | | | | | | | | | | | | | | | | | | | | | | | | | | | | | | | | | | | | | | | | | | | | | | | | | | | | | | | | | | | | | | | | | | | | | | | | | | | | | | | | | | | | | | | | | | | | | | | | | | | | | | | | | | | | | | | | | | | | | | | | | | | | | | | | | | | | | | | | | | | | | | | | | | | | | | | | | | | | | | | | | | | | | | | | | | | | | | | | | | | | | | | | | | | | | | | | | | | | | | | | | | | | | | | | | | | | | | | | | | | | | | | | | | | | | | | | | | | | | | | | | | | | | | | | | | | | | | | | | | | | | | | | | | | | | | | | | | | | | | | | | | | | | | | | | | | | | | | | | | | | | | | | | | | | | | | | | | | | | | | | | | | | | | | | | | | | | | | | | | | | | | | | | | | | | | | | | | | | | | | | | | | | | | | | | | | | | | | | | | | | | | | | | | | | | | | | | | | | |

† 1 hr observations are from Valentia W/T station.

THE DAILY WEATHER REPORT

OF THE METEOROLOGICAL OFFICE, LONDON.

BRITISH SECTION
Saturday, 2nd January, 1932.
No. 25,608.

| DISTRICT. | STATIONS. (For heights see p. 4.) | OBSERVATIONS at 13h. G.M.T. 1 st January. | | | | | | | | | | | | | OBSERVATIONS at 18h. G.M.T. 1 st January. | | | | | | | | | | | | | PAST 24 HOURS. | | | | | | | | | |
|-----------|--|--|------------------------------|---------------|----------------------|-----------------|---------------------|--------------------|--------------------------|--------------|--------------------------------|-------------------------------------|---------------------------------------|-------------------------------|--|--------------------------------|------------------|----------------------|---------------------|---------------------------|-------------------------------------|-------------------------------------|--------------------------------------|------------------------------------|---------------------|--|------------------------------------|----------------|------|-------|------|--------|-------|-----------------------------|------------------------------|--------------------------------|----------------------------|
| | | Barom. at M.S.L. mb. (1) | Change in 3 hours. (2) | Wind. | | Weather. (5) | Temp. °F. (6) | Humid. % (7) | Visibility 0-9 (8) | Cloud. | | | Barom. at M.S.L. mb. (15) | Change in 3 hours. (16) | Wind. | | Weather. (19) | Temp. °F. (20) | Humid. % (21) | Visibility 0-9 (22) | Cloud. | | | State of Ground. 0-9 (29) | Sea. 0-3 (30) | WEATHER. | | | | | | | | | | | |
| | | | | Direc. (3) | Force 0-12 (4) | | | | | Form. (9) | Amount. Low 0-10 (10) | Height of Base (feet) (11) | | | Form. (23) | Amount. Low 0-10 (24) | | | | | Height of Base (feet) (25) | 7h.-12h. 1 st (37) | 12h.-18h. 1 st (38) | | | 18h. to 1h. 2 nd (39) | 1h.-7h. 2 nd (40) | | | | | | | | | | |
| | | | | | | | | | | | | | | | | | | | | | | | | | | | | Low. | Med. | High. | Low. | Med. | High. | 7h.-12h. 1 st | 12h.-18h. 1 st | 18h. to 1h. 2 nd | 1h.-7h. 2 nd |
| | | | | | | | | | | | | | | | | | | | | | | | | | | | | | | | | | | | | | |
| 1 | London (Kew)... | 1017.4 | -2.6 | SW | 3 | 4 | 43 | 95 | 5 | 6 | 2 | - | 4.6 | 10 | 1500 | 1016.1 | -6 | SW | 4 | c | 47 | 95 | 6 | 5 | - | - | 9 | 9 | 1500 | 1 | * | cmzclm | cm | ccrlc | ccr | | |
| | Croydon ... | 1018.2 | -2.6 | SSW | 4 | 4 | 44 | 95 | 6 | 6 | 2 | - | 9 | 10 | 800 | 1016.6 | -6 | SSW | 4 | o/c | 47 | 95 | 6 | 5 | - | - | 10 | 10 | 800 | 1 | * | ccrsm | cm | ccrsm | ccrsm | | |
| | S. Farnborough ... | 1017.5 | -2.4 | SSW | 4 | 4 | 45 | 95 | 6 | 6 | 7 | - | 7.8 | 10 | 800 | 1016.4 | -8 | SW | 4 | c | 48 | 95 | 6 | 5 | 1 | - | 9 | 10 | 1500 | 1 | * | ccrsm | ccrsm | ccrsm | ccr | | |
| | Winchester ... | 1018.0 | -2.2 | SW | 3 | 4 | 45 | 95 | 6 | 6 | 7 | - | 7.8 | 9 | 800 | 1016.8 | -4 | SW | 3 | ir | 48 | 95 | 6 | 6 | - | - | 10 | 10 | 1500 | 1 | * | ccrsm | ccrsm | ccrsm | ccr | | |
| | Boscombe Down ... | 1017.9 | -1.6 | SW | 3 | 4 | 46 | 95 | 6 | 5 | - | - | 10 | 10 | 800 | 1016.7 | -2 | SW | 4 | o/c | 47 | 95 | 7 | 6 | - | - | 10 | 10 | 800 | 1 | * | ccrsm | ccrsm | ccrsm | ccr | | |
| | Calshot, S'thmtn ... | 1019.6 | -2.2 | SW | 4 | 4 | 49 | 95 | 6 | 5 | 3 | 1 | 4.6 | 9 | 800 | 1018.5 | -6 | SW | 4 | c | 49 | 95 | 7 | 5 | 2 | - | 7.8 | 10 | 2500 | 1 | 2 | ccrddd | cm | ccrddd | ccr | | |
| | Dungeness ... | * | * | SSW | 5 | 4 | * | * | 6 | 3 | 2 | * | 7.8 | 9 | 1500 | * | * | SW | 4 | o | * | * | 7 | 5 | - | - | 10 | 10 | 1500 | 1 | 3 | ccrddd | ccr | ccrddd | ccr | | |
| | Lympe ... | 1020.0 | -2.2 | SSW | 4 | 4 | 49 | 95 | 6 | 5 | - | - | 10 | 10 | 1500 | 1017.5 | -6 | SW | 3 | o/c | 45 | 95 | 4 | 5 | - | - | 10 | 10 | 1500 | 1 | * | ccrsm | ccrsm | ccrsm | ccr | | |
| 2 | Shoeburyness ... | 1018.1 | -2.6 | SSW | 4 | 4 | 43 | 95 | 6 | 6 | 2 | - | 7.8 | 9 | 1500 | 1016.2 | -6 | SW | 3 | c/c | 46 | 95 | 6 | 9 | 2 | - | 4.6 | 9 | 1500 | 1 | * | ccrsm | ccrsm | ccrsm | ccr | | |
| | Felixstowe ... | 1018.5 | -2.0 | SW | 4 | 4 | 41 | 95 | 7 | 6 | 7 | 6 | 4.6 | 10 | 1500 | 1015.4 | -12 | SW | 4 | 16 | 43 | 95 | 6 | 6 | - | - | 10 | 10 | 800 | 1 | 3 | ccr | ccr | ccr | ccr | | |
| | Gorleston ... | 1016.1 | -2.0 | SSW | 4 | 4 | 37 | 95 | 6 | 6 | - | - | 10 | 10 | 1500 | 1013.0 | -12 | SSW | 3 | o | 42 | 95 | 5 | 6 | - | - | 10 | 10 | 2500 | 1 | 3 | ccr | ccr | ccr | ccr | | |
| | Cranwell ... | 1012.3 | -2.2 | SW | 5 | 4 | 41 | 95 | 6 | 6 | 2 | - | 4.6 | 10 | 800 | 1010.5 | -10 | SW | 5 | 16 | 47 | 95 | 6 | 6 | 2 | - | 7.8 | 10 | 1500 | 1 | * | ccr | ccr | ccr | ccr | | |
| 3 | Birmingham ... | 1013.9 | -1.4 | SW | 4 | 4 | 43 | 95 | 5 | 6 | - | - | 10 | 10 | 800 | 1012.4 | -4 | SW | 4 | c | 48 | 95 | 8 | 6 | - | - | 9 | 9 | 800 | 1 | * | ccr | ccr | ccr | ccr | | |
| | Upper Heyford ... | 1016.1 | -2.0 | SSW | 3 | 4 | 42 | 95 | 6 | 5 | - | - | 10 | 10 | 800 | 1014.7 | -2 | SW | 4 | 16 | 47 | 95 | 7 | 6 | - | - | 10 | 10 | 800 | 1 | * | ccr | ccr | ccr | ccr | | |
| | Leafeld ... | 1015.8 | -1.4 | SW | 4 | 4 | 41 | 95 | 5 | 5 | - | - | 10 | 10 | 1500 | 1014.4 | 0 | SW | 5 | 16 | 47 | 95 | 6 | 6 | - | - | 10 | 10 | 1500 | 1 | * | ccr | ccr | ccr | ccr | | |
| 4 | Ross-on-Wye ... | 1015.2 | -1.0 | SW | 3 | 4 | 49 | 95 | 7 | 6 | - | - | 10 | 10 | 2500 | 1013.8 | -8 | SW | 4 | 16 | 49 | 95 | 6 | 6 | - | - | 9 | 9 | 2500 | 1 | * | ccr | ccr | ccr | ccr | | |
| 5 | Portland Bill ... | 1018.0 | -1.0 | WSW | 5 | 4 | 50 | 95 | 7 | 4 | 7 | - | 7.8 | 10 | 1500 | 1017.7 | -4 | WSW | 5 | 16 | 51 | 95 | 6 | 4 | - | - | 10 | 10 | 2500 | 1 | 4 | ccr | ccr | ccr | ccr | | |
| | Plymouth ... | 1019.5 | -4 | WSW | 6 | 4 | 51 | 95 | 7 | 5 | 3 | 6 | 9 | 9 | 800 | 1018.7 | -6 | WSW | 5 | 16 | 51 | 95 | 6 | 6 | - | - | 10 | 10 | 1500 | 1 | 3 | ccr | ccr | ccr | ccr | | |
| | Falmouth ... | 1013.6 | -4 | WSW | 5 | 4 | 51 | 95 | 7 | 6 | 1 | - | 7.8 | 10 | 2500 | 1018.8 | -4 | WSW | 5 | 16 | 51 | 95 | 7 | 6 | 1 | - | 7.8 | 10 | 2500 | 1 | 3 | ccr | ccr | ccr | ccr | | |
| | Scilly (St. Mary's) ... | 1020.1 | -4 | WSW | 6 | 4 | 51 | 95 | 7 | 5 | - | - | 9 | 9 | 4000 | 1020.2 | 0 | WSW | 5 | 16 | 51 | 95 | 7 | 5 | 2 | - | 7.8 | 9 | 4000 | 1 | 4 | ccr | ccr | ccr | ccr | | |
| | Guernsey ... | 1021.7 | -1.4 | WSW | 5 | 4 | 50 | 95 | 7 | 8 | 6 | - | 7.8 | 7.8 | 1500 | 1021.4 | +4 | W | 5 | 16 | 50 | 95 | 7 | 5 | - | - | 7.8 | 7.8 | 1500 | 2 | 3 | ccr | ccr | ccr | ccr | | |
| 6 | Pembroke ... | 1016.3 | -6 | SW | 4 | 4 | 51 | 95 | 6 | 3 | 6 | - | 4.6 | 9 | 800 | 1014.4 | 0 | WSW | 5 | 16 | 52 | 95 | 5 | 6 | - | - | 10 | 10 | 800 | 1 | 3 | ccr | ccr | ccr | ccr | | |
| 7 | Holyhead ... | 1010.8 | -10 | SW | 5 | 4 | 51 | 95 | 6 | 5 | 7 | - | 2.3 | 9 | 2500 | 1010.6 | +6 | WSW | 5 | 16 | 52 | 95 | 6 | 5 | - | - | 4.6 | 4.6 | 1500 | 1 | 2 | ccr | ccr | ccr | ccr | | |
| | Chester (Sealand) ... | 1010.9 | -1.4 | SW | 3 | 4 | 52 | 95 | 8 | 5 | 2 | 8 | 1 | 9 | 1500 | 1009.6 | -6 | WSW | 4 | 16 | 53 | 95 | 7 | 5 | - | - | 7.8 | 7.8 | 2500 | 1 | * | ccr | ccr | ccr | ccr | | |
| 8 | L'pool (Bidston) ... | 1009.8 | -10 | WSW | 4 | 4 | 50 | 95 | 9 | - | 1 | 6 | 0 | 9 | - | 1008.3 | -6 | WSW | 6 | 16 | 51 | 95 | 8 | 5 | - | - | 9 | 9 | 2500 | 1 | * | ccr | ccr | ccr | ccr | | |
| 9 | Harrogate ... | 1009.4 | -6 | SSW | 3 | 4 | 43 | 95 | 4 | 6 | 2 | - | 9 | 10 | 1500 | 1007.3 | -6 | SW | 4 | 16 | 48 | 95 | 5 | 6 | 2 | - | 9 | 10 | 2500 | 1 | * | ccr | ccr | ccr | ccr | | |
| 10 | Spurn Head ... | 1010.8 | -6 | SW | 5 | 4 | 39 | 95 | 6 | 6 | 3 | - | 4.6 | 9 | 1500 | 1007.3 | -6 | SW | 4 | o/c | 44 | 95 | 6 | 6 | - | - | 10 | 10 | 1500 | 1 | 3 | ccr | ccr | ccr | ccr | | |
| | Catterick ... | 1007.1 | -1.4 | SW | 4 | 4 | 48 | 95 | 7 | 5 | - | - | 10 | 10 | 1500 | 1006.2 | -2 | W | 4 | c | 50 | 95 | 7 | 5 | - | - | 7.8 | 7.8 | 1500 | 1 | * | ccr | ccr | ccr | ccr | | |
| | Tynemouth ... | 1005.1 | -8 | SW | 3 | 4 | 47 | 95 | 5 | 6 | - | - | 10 | 10 | 1500 | 1003.4 | 0 | W | 3 | bc | 51 | 95 | 6 | 2 | - | - | 4.6 | 4.6 | 2500 | 1 | 2 | ccr | ccr | ccr | ccr | | |
| 11 | Inchkeith ... | 1000.1 | -6 | SSW | 5 | 4 | 50 | 95 | 7 | 8 | 8 | - | 4.6 | 7.8 | 1500 | 1000.0 | +8 | SW | 5 | bc | 49 | 95 | 7 | 5 | - | - | 2.3 | 2.3 | 4000 | 0 | 3 | ccr | ccr | ccr | ccr | | |
| | Leuchars ... | 998.9 | -1.4 | SW | 6 | 4 | 48 | 95 | 7 | 5 | 3 | - | 9 | 9 | 1500 | 999.0 | +4 | WSW | 6 | b | 50 | 95 | 7 | 5 | - | - | 1 | 1 | 1500 | 1 | * | ccr | ccr | ccr | ccr | | |
| 12 | Renfrew ... | 1002.2 | -6 | SW | 4 | 4 | 49 | 95 | 6 | 6 | 1 | - | 7.8 | 10 | 1500 | 1003.0 | +4 | W | 4 | b | 49 | 95 | 8 | 5 | - | - | 1 | 1 | 4000 | 1 | * | ccr | ccr | ccr | ccr | | |
| | Eskdalemuir ... | 1001.9 | -2.4 | WSW | 8 | 4 | 47 | 95 | 6 | 6 | 3 | 4 | 4.6 | 7.8 | 1500 | 1003.1 | +6 | WSW | 5 | c | 48 | 95 | 7 | 5 | - | - | 7.8 | 7.8 | 1500 | 1 | * | ccr | ccr | ccr | ccr | | |
| 13 | Tiree ... | 999.1 | 0 | WSW | 5 | 4 | 51 | 95 | 6 | 6 | 2 | - | 4.6 | 9 | 1500 | 1001.6 | +2.0 | WSW | 5 | bc | 50 | 95 | 7 | 5 | 6 | - | 2.3 | 2.3 | 2500 | 1 | 3 | ccr | ccr | ccr | ccr | | |
| 13 | Stornoway ... | 993.0 | +4 | WSW | 3 | 4 | 50 | 95 | 8 | 3 | 2 | - | 7.8 | 10 | 2500 | 996.3 | +2.0 | WSW | 3 | bc | 48 | 95 | 8 | 3 | - | - | 4.6 | 4.6 | 2500 | 1 | 2 | ccr | ccr | ccr | ccr | | |
| 15 | Dalwhinnie ... | 997.6 | -10 | SW | 3 | 4 | 48 | 95 | 8 | 4 | 4 | - | 2.3 | 4.6 | 1500 | 999.7 | +12 | SSW | 3 | RR | 46 | 95 | 6 | 8 | 4 | - | 4.6 | 7.8 | 800 | 1 | * | ccr | ccr | ccr | ccr | | |
| | Aberdeen ... | 992.4 | -12 | SSW | 2 | 4 | 46 | 95 | 7 | 8 | 8 | - | 2.3 | 4.6 | 4000 | 997.2 | +18 | WSW | 2 | bc | 45 | 95 | | | | | | | | | | | | | | | |

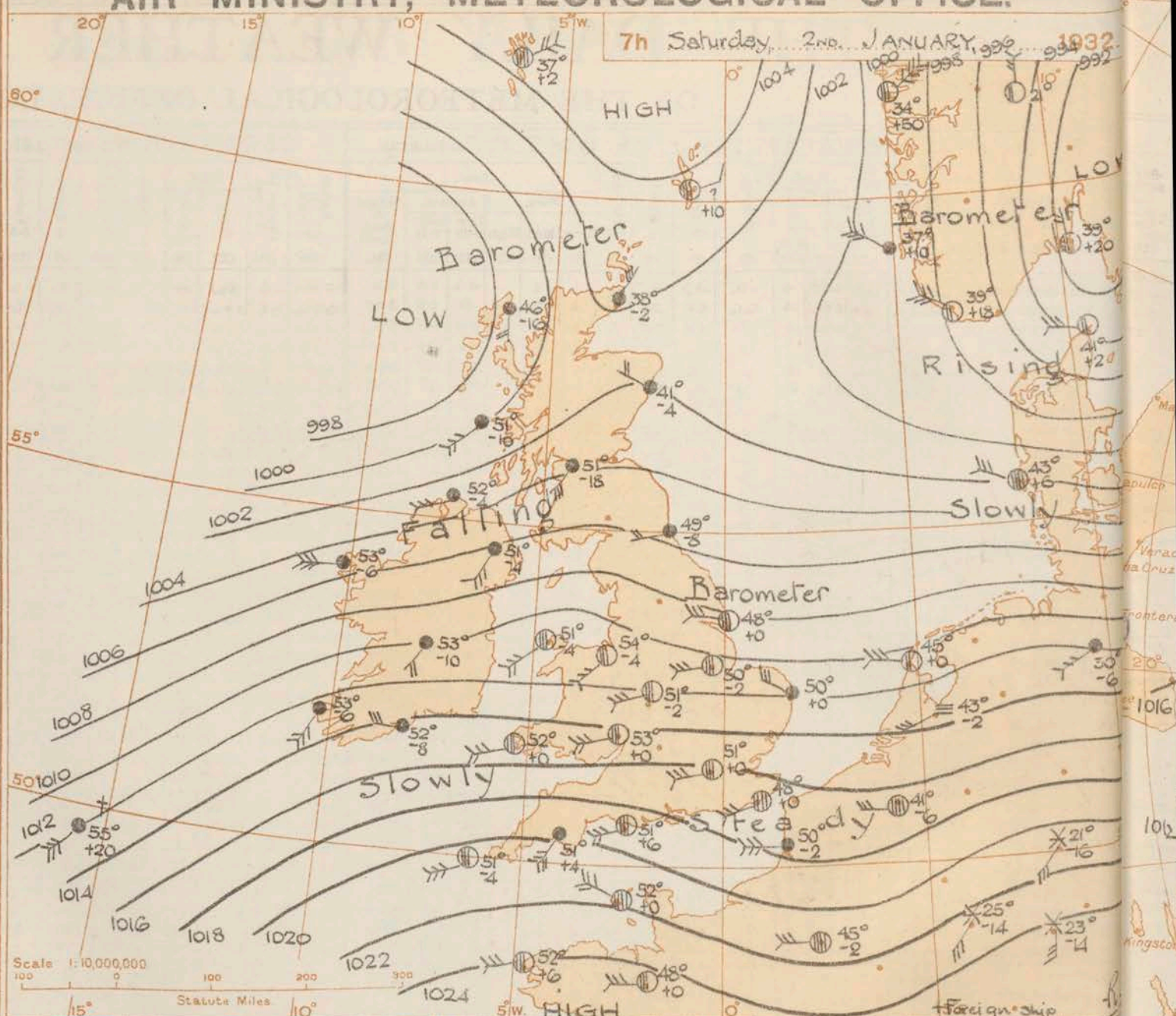
| DISTRICTS. | STATIONS. | WEATHER. | | TEMPERATURE. | | RAINFALL. | | SUNSHINE. |
|------------|----------------|-----------|------------|-----------------------|--------------------|-------------------------|--------------------|-----------|
| | | Forenoon. | Afternoon. | Min. 9h.-17h. to 1st. | Max. 9h.-17h. 1st. | Night. 17h.-9h. to 1st. | Day. 9h.-17h. 1st. | |
| 1 | Tanbridge W. | CoRo | CoRo | 17 | 46 | | 0.3 | 0.0 |
| | Bournemouth | CoRo | CoRo | 25 | 49 | | 1 | 0.2 |
| | Ventnor | CoRo | CoRo | 32 | 50 | | 3 | 0.1 |
| | Southsea | CoRo | CoRo | 26 | 49 | | 2 | 0.6 |
| | Bognor Regis | CoRo | CoRo | 26 | 49 | | 2 | 0.2 |
| | Littlehampton | CoRo | CoRo | 21 | 48 | | 2 | 0.1 |
| | Worthing | CoRo | CoRo | 23 | 49 | | 2 | 0.0 |
| | Brighton | CoRo | CoRo | 24 | 48 | | 1 | 0.0 |
| | Eastbourne | CoRo | CoRo | 23 | 49 | | 1 | 0.0 |
| | Hastings | CoRo | CoRo | 23 | 47 | | 0.5 | 0.0 |
| | Folkestone | CoRo | CoRo | 27 | 46 | | 0.1 | 0.4 |
| | Dover | CoRo | CoRo | 25 | 47 | | Trace | 0.0 |
| | Deal | CoRo | CoRo | 26 | 46 | | Trace | 0.0 |
| | Ramsgate | CoRo | CoRo | 25 | 46 | | Trace | 0.0 |
| | Margate | CoRo | CoRo | 26 | 46 | | Trace | 0.0 |
| 2 | Southend | CoRo | CoRo | 27 | 45 | | 0.2 | 0.1 |
| | Maldon | CoRo | CoRo | 21 | 46 | | 0.5 | 0.0 |
| | Clacton-on-Sea | CoRo | CoRo | 25 | 43 | | 0.5 | 0.0 |
| | Dovercourt | CoRo | CoRo | 25 | 44 | | 1 | 0.0 |
| | Lowestoft | CoRo | CoRo | 20 | 41 | | 1 | 0.0 |
| | Skegness | CoRo | CoRo | 26 | 40 | | Trace | 0.0 |
| | Mablethorpe | CoRo | CoRo | 23 | 41 | | Trace | 0.0 |
| | Cleethorpes | CoRo | CoRo | 24 | 43 | | 0.5 | 0.0 |
| 3 | Leamington S. | CoRo | CoRo | 23 | 48 | | 0.5 | 0.0 |
| 4 | Cheltenham | CoRo | CoRo | 27 | 49 | | 0.5 | 0.0 |
| 5 | Bath | CoRo | CoRo | 25 | 50 | | 0.2 | 0.1 |
| | Weymouth | CoRo | CoRo | 25 | 51 | | 2 | 0.1 |
| | Jersey | CoRo | CoRo | 22 33 | 50 | | Trace | 0.1 |
| | Torquay | CoRo | CoRo | 29 | 52 | | Trace | 0.1 |
| | Penzance | CoRo | CoRo | 37 | 51 | | 0.5 | 0.2 |
| | St. Ives | CoRo | CoRo | 39 | 52 | | Trace | 0.3 |
| | Bude | CoRo | CoRo | 32 | 52 | | 5 | 0.0 |
| | Ilfracombe | CoRo | CoRo | 37 | 52 | | 1 | 0.0 |
| 6 | Aberystwyth | CoRo | CoRo | 32 | 49 | | 0.3 | 0.0 |
| 7 | Llandudno | CoRo | CoRo | 35 | 53 | | 1 | 0.0 |
| | Colwyn Bay | CoRo | CoRo | 35 | 54 | | 1 | 0.1 |
| | Rhyl | CoRo | CoRo | 32 | 54 | | Trace | 0.1 |
| 8 | Wallasey | CoRo | CoRo | 30 | 53 | | 2 | 0.0 |
| | Southport | CoRo | CoRo | 29 | 50 | | 0.4 | 0.0 |
| | Blackpool | CoRo | CoRo | 25 | 48 | | 0.1 | 0.0 |
| | Morecambe | CoRo | CoRo | 22 | 48 | | Trace | 0.0 |
| 9 | Ulkeley | CoRo | CoRo | 22 | 48 | | 1 | 0.0 |
| 10 | Berwick-on-T. | CoRo | CoRo | 27 | 52 | | 1 | 0.6 |
| 11 | Dunbar | CoRo | CoRo | 31 | 52 | | 1 | 0.0 |
| 12 | Troon | CoRo | CoRo | 34 | 50 | | 1 | 0.0 |
| | Douglas | CoRo | CoRo | 25 | 52 | | Trace | 0.0 |

† Max. Temp. for period 21h. yesterday to 17h. to-day; Min. Temp. 21h.-9h. † Min. Temp. 17h.-9h.

FORECASTS FOR THE 24 HOURS COMMENCING 12 NOON, G.M.T. 2nd Jan. 1932.

| | |
|--|--|
| 1. S.E. England | Moderate or fresh southwest or west wind; cloudy, occasional drizzle or rain; very mild. |
| 2. E. England... | |
| 3. E. Midlands | |
| 4. W. Midlands | |
| 5. S.W. England | Fresh or strong southwest wind; dull, some rain or drizzle; very mild. |
| 6. South Wales | |
| 7. North Wales | |
| 8. N.W. England | |
| 9. N. Midlands | Moderate or fresh southwest or west wind; cloudy or dull, rain or drizzle at times; very mild. |
| 10. N.E. England | |
| 11. S.E. Scotland | |
| 12. S.W. Scotland & Isle of Man | Fresh or strong southwest to west wind; dull, some rain; very mild. |
| 13. A. W. Scotland & B. N.W. Scotland. | Wind variable, fresh locally; dull, some rain; mainly mild. |
| 14. Mid-Scotland | |
| 15. N.E. Scotland | |
| 16. Orkneys and Shetlands. | Moderate or fresh east wind; dull, some rain, sleet or snow; cold. |
| 17. N.W. Ireland | |
| 18. N.E. Ireland | As 12 - 13A. |
| 19. S.E. Ireland | |
| 20. S.W. Ireland | |

R.M. Stationery Office Press, Edinburgh W.C.2.



BAROMETER. Isobars are drawn for intervals of two millibars. WIND. Arrows fly with the wind. Number of feathers indicate Beaufort force. TEMPERATURE is given in degrees F. Calm, - 0.

WEATHER SYMBOLS: — Clear sky. — Sky less than 1/8 clouded. — Sky 1/8 to 1/4 clouded. — Sky 1/4 to 1/2 clouded. — Sky 1/2 to 3/4 clouded. — Overcast sky.

● Rain falling. * Snow. ▲ Hail. ≡ Fog. ≡ Mist. T Thunder. T Thunderstorm.

SEA DISTURBANCE. — Rough. — High.

BAROMETRIC CHANGE from 4h. to 7h. in tenths of millibars is entered beneath the temperature.

GENERAL INFERENCE.

The dominant features of the situation are an anticyclone over Spain and a large low-pressure area on the Northeast Atlantic. Small depressions will move quickly eastward from the Hebrides across Denmark while an anticyclone over Jan Mayn spreads southeast. A very mild southwest wind current will persist over almost the whole country, and there will be rain at times especially in the Northwest.

FURTHER OUTLOOK.

Unsettled generally, and very mild except in the extreme North.

Times of issue of Gale Warning.

↓ South Cone at 1730 on 31st Dec. in district

↓ South Cone at 0900 on 1st Jan. in 13A, 17, 19, 20.

G. C. SIMPSON, C.B., D.Sc., F.R.S. Director.

Forecasts issued at 1000 G.M.T.

AIR MINISTRY, METEOROLOGICAL OFFICE. Chart of Weather in the Northern Hemisphere.



THE DAILY WEATHER REPORT

OF THE METEOROLOGICAL OFFICE, LONDON.

| District. | STATIONS. | OBSERVATIONS at 1 hr. G.M.T. 2nd January | | | | | | | | | | | | | | OBSERVATIONS at 7 hr. G.M.T. 2nd January | | | | | | | | | | | | | | PAST 24 HOURS. | | | | | | | | | | | | | | | | | | |
|-----------|---------------------|--|------------------|--------------------|--------|--------|----------|-----------|----------|-----------------|--------|------|--------|------------------|--------------------|--|--------|----------|-----------|----------|-----------------|--------|------|-------|------------------|------|--------------|--------|------------------------|----------------|--------|------------|------------------------|------------------|--------------------|-------------------|----------------|------------------|-------|---------|-------|---------|-------|---------|-------|---------|-------|---------|
| | | Height above M.S.L. in feet. | Barom. at M.S.L. | Change in 3 hours. | Wind. | | Weather. | Temp. °F. | Humid. % | Visibility 0-9. | Cloud. | | | Barom. at M.S.L. | Change in 3 hours. | Wind. | | Weather. | Temp. °F. | Humid. % | Visibility 0-9. | Cloud. | | | State of Ground. | Sea. | TEMPERATURE. | | | RAINFALL. | | Sun. 9-12. | | | | | | | | | | | | | | | | |
| | | | | | Direc. | Force. | | | | | Low. | Med. | High. | | | Direc. | Force. | | | | | Low. | Med. | High. | | | Low. | Total. | Height of Base (feet). | Low. | Total. | | Height of Base (feet). | Max. Day 7h-12h. | Min. Night 12h-7h. | Min. on Grass °F. | Day 7h-12h mm. | Night 12h-7h mm. | | | | | | | | | | |
| | | | | | | | | | | | | | | | | | | | | | | | | | | | | | | | | | | | | | | | Form. | Amount. | Form. | Amount. | Form. | Amount. | Form. | Amount. | Form. | Amount. |
| | | | | | | | | | | | | | | | | | | | | | | | | | | | | | | | | | | | | | | | | | | | | | | | | |
| 1 | London (Kew)... | 18 | * | * | * | * | * | * | * | * | * | * | 1015.9 | 0 | WSW | 3 | C | 52 | 85 | 7 | 5 | 2 | - | 9 | 10 | 1500 | 1 | * | 47 | 47 | 45 | 0.5 | 1 | 0.0 | | | | | | | | | | | | | | |
| | Croydon | 217 | 1015.8 | +2 | WS | 4 | do | 50 | 85 | 6 | 5 | - | 9 | 800 | 1015.8 | 0 | WS | 4 | C | 51 | 95 | 6 | 5 | 2 | - | 4.6 | 10 | 1500 | 1 | * | 48 | 47 | 44 | 0.1 | 2 | 0.0 | | | | | | | | | | | | |
| | S. Farnborough | 237 | * | * | * | * | * | * | * | * | * | * | 1016.7 | +4 | WSW | 4 | C | 51 | 95 | 8 | 5 | - | - | - | 10 | 10 | 1500 | 1 | * | 48 | 47 | 44 | 1 | 1 | 0.0 | | | | | | | | | | | | | |
| | Winchester | 275 | * | * | * | * | * | * | * | * | * | * | 1017.2 | +4 | W | 4 | ir | 51 | 95 | 7 | 6 | - | - | - | 10 | 10 | 1500 | 1 | * | 48 | 45 | 46 | 3 | 0.5 | 0.0 | | | | | | | | | | | | | |
| | Boscombe Down | 417 | * | * | * | * | * | * | * | * | * | * | 1016.9 | +8 | W | 4 | ir | 50 | 95 | 7 | 5 | - | - | - | 9 | 9 | 800 | 1 | * | 48 | 46 | 45 | 3 | 0.6 | 0.0 | | | | | | | | | | | | | |
| | Calshot (S'thmtn) | 8 | 1018.1 | +2 | WSW | 3 | bc | 51 | 85 | 7 | 5 | - | - | 464.6 | 1018.0 | 0 | WSW | 4 | C | 52 | 85 | 8 | 5 | 2 | - | 4.6 | 10 | 2500 | 1 | 2 | 50 | 46 | 45 | 3 | 0.1 | 0.3 | | | | | | | | | | | | |
| | Dungeness | 20 | * | * | * | * | * | * | * | * | * | * | * | * | * | * | WSW | 4 | O | * | * | 6 | 5 | - | * | 10 | 10 | 1500 | * | 2 | 44 | 46 | * | 0.2 | 2 | * | | | | | | | | | | | | |
| | Lympne | 346 | 1016.1 | -6 | WSW | 4 | old | 48 | 95 | 5 | 5 | - | - | 10 | 10 | 450 | 1016.1 | 0 | WSW | 4 | O | 48 | 95 | 6 | 5 | - | 10 | 10 | 450 | 1 | * | 45 | 44 | 43 | 0.4 | 1 | 0.7 | | | | | | | | | | | |
| 2 | Shoeburyness | 11 | * | * | * | * | * | * | * | * | * | * | 1015.1 | 0 | WSW | 4 | C | 50 | 95 | 7 | 5 | - | - | - | 10 | 10 | 1500 | 1 | * | 47 | 45 | 45 | 0.1 | 1 | 0.4 | | | | | | | | | | | | | |
| | Felixstowe | 15 | * | * | * | * | * | * | * | * | * | * | 1013.9 | 0 | W | 3 | C/pr | 50 | 95 | 6 | 5 | 7 | - | - | 7.8 | 9 | 4000 | 1 | 3 | 43 | 42 | 39 | 1 | 0.1 | 0.0 | | | | | | | | | | | | | |
| | Gorleston | 14 | 1010.3 | -6 | NNW | 3 | bc | 46 | 95 | 7 | 4 | - | - | 4.6 | 1011.6 | 0 | NNW | 3 | ir | 50 | 95 | 6 | 6 | - | - | 7.8 | 7.8 | 1500 | 1 | 2 | 42 | 42 | 40 | 2 | 1 | 0.0 | | | | | | | | | | | | |
| | Cranwell | 240 | 1011.5 | +8 | WSW | 4 | C | 48 | 95 | 6 | 5 | 1 | - | 2.3 | 1011.4 | -2 | WSW | 4 | C | 50 | 95 | 6 | 5 | 1 | - | 4.6 | 7.8 | 4000 | 1 | * | 47 | 47 | 46 | 2 | 0.4 | 0.0 | | | | | | | | | | | | |
| 3 | Birmingham | 535 | * | * | * | * | * | * | * | * | * | * | 1013.3 | -2 | WSW | 4 | C | 51 | 95 | 8 | 6 | - | - | - | 9+ | 9+ | 800 | 1 | * | 49 | 47 | 44 | 0.1 | 0.4 | 0.0 | | | | | | | | | | | | | |
| | Upper Heyford | 408 | * | * | * | * | * | * | * | * | * | * | 1014.9 | +2 | WSW | 5 | ir | 50 | 95 | 7 | 6 | - | - | (10) | 10 | 1500 | 1 | * | 47 | 46 | 45 | 1 | 1 | 0.0 | | | | | | | | | | | | | | |
| | Leafeld | 612 | * | * | * | * | * | * | * | * | * | * | 1014.7 | -6 | WSW | 5 | ir | 49 | 95 | 7 | 5 | 1 | - | - | 9+ | 10 | 2500 | 1 | * | 47 | 46 | 44 | 1 | 0.5 | 0.0 | | | | | | | | | | | | | |
| 4 | Ross-on-Wye | 223 | * | * | * | * | * | * | * | * | * | * | 1014.5 | 0 | WS | 5 | q | 53 | 85 | 8 | 5 | - | - | - | 9+ | 9+ | 4000 | 1 | * | 51 | 49 | 47 | 0.4 | 1 | 0.0 | | | | | | | | | | | | | |
| 5 | Portland Bill | 32 | 1018.2 | +10 | WSW | 5 | bc | 51 | 95 | 7 | 4 | - | - | 2.3 | 1019.1 | +6 | WSW | 5 | C | 51 | 95 | 7 | 4 | - | - | 10 | 10 | 2500 | 1 | 4 | 52 | 49 | * | 5 | 0.6 | * | | | | | | | | | | | | |
| | Plymouth | 82 | * | * | * | * | * | * | * | * | * | * | 1020.1 | +4 | SW | 6 | for | 51 | 95 | 7 | 6 | - | - | - | 10 | 10 | 450 | 1 | 3 | 52 | 50 | 49 | 1 | 1 | 0.0 | | | | | | | | | | | | | |
| | Falmouth | 200 | 1020.5 | +4 | WSW | 5 | dd | 51 | 95 | 6 | 6 | - | - | 10 | 10 | 2500 | 1019.5 | 0 | WSW | 6 | do | 51 | 95 | 7 | 6 | 2 | 4.6 | 10 | 2500 | 1 | 3 | 51 | 51 | * | 1 | 0.2 | 0.0 | | | | | | | | | | | |
| | Scilly (St. Mary's) | 163 | 1020.6 | 0 | WS | 6 | C | 52 | 95 | 7 | 5 | - | - | 10 | 10 | 4000 | 1020.4 | -4 | WS | 6 | C | 51 | 95 | 7 | 5 | - | 7.8 | 7.8 | 4000 | 1 | 4 | 52 | 50 | * | 0.5 | 0.5 | 0.0 | | | | | | | | | | | |
| | Guernsey | 175 | 1021.6 | +8 | NN | 5 | C | 51 | 95 | 7 | 5 | - | - | 7.8 | 1021.9 | 0 | NNW | 5 | O | 52 | 95 | 7 | 5 | - | - | 10 | 10 | 2500 | 1 | 3 | 51 | 50 | 47 | 7 | 0.2 | 0.0 | | | | | | | | | | | | |
| 6 | Pembroke | 142 | 1014.3 | 0 | WSW | 5 | C | 52 | 95 | 5 | 3 | - | - | 10 | 10 | 800 | 1015.2 | 0 | WSW | 5 | C | 52 | 95 | 6 | 3 | - | 10 | 10 | 800 | 0 | 3 | 53 | 43 | * | 1 | - | 0.0 | | | | | | | | | | | |
| 7 | Holyhead | 26 | 1011.5 | 0 | WSW | 4 | C | 51 | 95 | 6 | 5 | - | - | 9+ | 1011.2 | -4 | SW | 5 | C | 51 | 95 | 6 | 5 | 2 | - | 9 | 10 | 1500 | 1 | 2 | 52 | 51 | 48 | 1 | - | 0.0 | | | | | | | | | | | | |
| | Chester (Sealand) | 16 | * | * | * | * | * | * | * | * | * | * | 1011.3 | -4 | SW | 4 | C | 54 | 85 | 7 | 5 | 2 | - | - | 7.8 | 9+ | 2500 | 1 | * | 53 | 52 | 49 | 1 | - | 0.0 | | | | | | | | | | | | | |
| 8 | L'pool (Bidston) | 198 | * | * | * | * | * | * | * | * | * | * | 1010.5 | -2 | SW | 4 | C | 52 | 85 | 8 | 5 | - | - | - | 9+ | 9+ | 2500 | 1 | * | 51 | 50 | 49 | 1 | 0.4 | 0.0 | | | | | | | | | | | | | |
| 9 | Harrogate | 476 | * | * | * | * | * | * | * | * | * | * | 1009.4 | 0 | SW | 4 | id | 50 | 95 | 5 | 6 | 2 | - | - | 9 | 10 | 2500 | 1 | * | 48 | 48 | 47 | 3 | 3 | 0.0 | | | | | | | | | | | | | |
| 10 | Spurn Head | 29 | 1008.9 | 0 | WS | 4 | C | 47 | 95 | 6 | 6 | 3 | - | 2.3 | 1008.8 | 0 | W | 4 | C/pr | 48 | 95 | 7 | 3 | 2 | - | 4.6 | 9+ | 2500 | 1 | 3 | 44 | 44 | * | 2 | 0.3 | 0.0 | | | | | | | | | | | | |
| | Catterick | 175 | * | * | * | * | * | * | * | * | * | * | 1007.3 | -4 | W | 4 | pr | 52 | 85 | 6 | 8 | 1 | - | - | 4.6 | 9 | 1500 | 1 | * | 50 | 43 | 32 | 0.1 | 0.1 | 0.0 | | | | | | | | | | | | | |
| | Tynemouth | 67 | 1006.2 | +6 | W | 3 | bc | 49 | 95 | 6 | 2 | - | - | 4.6 | 1005.7 | -8 | WSW | 2 | ir | 49 | 95 | 7 | 6 | - | - | 10 | 10 | 1500 | 1 | 2 | 51 | 48 | 40 | 0.2 | 1 | 0.0 | | | | | | | | | | | | |
| 11 | Inchkeith | 190 | 1005.2 | +18 | WSW | 3 | ir | 48 | 95 | 7 | 5 | - | - | 10 | 10 | 1500 | 1003.7 | -20 | SW | 1 | C | 48 | 95 | 8 | 5 | 2 | - | 4.6 | 9+ | 4000 | 1 | 1 | 50 | 47 | 45 | 0.1 | 3 | 1.0 | | | | | | | | | | |
| | Leuchars | 35 | * | * | * | * | * | * | * | * | * | * | 1003.1 | -18 | - | 0 | C/r | 46 | 95 | 7 | 6 | 2 | 8 | 2 | 3 | 10 | 1500 | 1 | * | 51 | 44 | 38 | 0.1 | 0.3 | 0.0 | | | | | | | | | | | | | |
| 12 | Renfrew | 36 | * | * | * | * | * | * | * | * | * | * | 1003.5 | -18 | SW | 3 | rr | 51 | 95 | 6 | 6 | - | - | - | 10 | 10 | 1500 | 1 | * | 50 | 48 | 46 | 3 | 8 | 0.0 | | | | | | | | | | | | | |
| | Eskdalemuir | 794 | * | * | * | * | * | * | * | * | * | * | 1004.7 | -14 | SW | 5 | rr | 49 | 95 | 6 | 6 | - | - | - | 10 | 10 | 800 | 1 | * | 49 | 44 | 41 | 5 | 5 | 0.0 | | | | | | | | | | | | | |
| 13A | Tiree | 22 | * | * | * | * | * | * | * | * | * | * | 1006.0 | -10 | SW | 5 | for | 51 | 95 | 6 | 6 | 2 | - | - | 4.6 | 10 | 1500 | 1 | 3 | 51 | 48 | 44 | 0.3 | 7 | 0.0 | | | | | | | | | | | | | |
| 13B | Stornoway | 34 | 1001.0 | +8 | N | 2 | bc | 46 | 95 | 7 | 5 | 7 | - | 4.6 | 998.3 | -16 | S | 2 | ir | 46 | 95 | 7 | 3 | 7 | - | 7.8 | 10 | 1500 | 1 | 2 | 50 | 44 | * | 9 | 7 | 0.0 | | | | | | | | | | | | |
| 15 | Dalwhinnie | 1176 | * | * | * | * | * | * | * | * | * | * | 1000.8 | -12 | SW | 2 | ir | 43 | 85 | 5 | 9 | 2 | - | - | 4.6 | 10 | 1500 | 1 | * | 48 | 41 | 41 | 8 | 4 | 0.0 | | | | | | | | | | | | | |
| | Aberdeen | 37 | * | * | * | * | * | * | * | * | * | * | 1002.8 | -4 | NNW | 2 | rr | 41 | 95 | 6 | 6 | - | - | - | 10 | 10 | 800 | 1 | 1 | 46 | 40 | 33 | 2 | 2 | 1.0 | | | | | | | | | | | | | |
| | Wick | 81 | 1001.8 | +30 | NN | 3 | C | 42 | 95 | 8 | 4 | 2 | - | 4.6 | 1002.9 | -2 | NE | 3 | rr | 38 | 95 | 8 | 6 | 2 | - | 7.8 | 10 | 1500 | 1 | 3 | 48 | 38 | * | 7 | 9 | 0.0 | | | | | | | | | | | | |
| 16 | Lerwick | 54 | 1000.9 | +24 | NN | 1 | bc | 35 | 75 | 7 | 5 | - | - | 4.6 | 1003.2 | +10 | E'N | 1 | C | 41 | 75 | 7 | 5 | 2 | - | 4.6 | 10 | 1500 | 0 | * | 44 | 34 | * | 1 | - | 0.0 | | | | | | | | | | | | |
| 17 | Blacksod Point | 18 | 1006.6 | -4 | W | 4 | id | 53 | 95 | 6 | 6 | - | - | 10 | 10 | 450 | 1005.1 | -6 | W | 6 | dd | 53 | 95 | 7 | 6 | - | 10 | 10 | 450 | 1 | 5 | 54 | 51 | * | 2 | 5 | 0.0 | | | | | | | | | | | |
| 18 | Malin Head | 52 | 1005.3 | -2 | SW | 3 | ir | 50 | 95 | 5 | 6 | 1 | - | 9 | 10 | 1500 | 1002.9 | -4 | SW | 4 | do | 52 | 95 | 5 | 6 | 1 | - | 9+ | | | | | | | | | | | | | | | | | | | | |

THE DAILY WEATHER REPORT

OF THE METEOROLOGICAL OFFICE, LONDON.

BRITISH SECTION
SUNDAY 3rd. JANUARY 1932.
No. 25609

| DISTRICT. | STATIONS. | OBSERVATIONS at 13h. G.M.T. 2nd. JANUARY. | | | | | | | | | | | | | OBSERVATIONS at 18h. G.M.T. 2nd. JANUARY. | | | | | | | | | | | | | PAST 24 HOURS. | | | | | | | | | |
|-----------|---------------------|---|-----------------------|-------|--------|----------|--------------|-------------|-------------------|--------|------|------|-------|------|---|-----------------------|--------|-------------------------------|----------|--------------|-------------|-------------------|--------|--------|------|------|------|----------------------------|-------------|----------|------|--------|-------------------------------|------------------|-------------------|-------------------------|-----------------|
| | | Barom. at M.S.L. mb. | Change in 3 hours. | Wind. | | Weather. | Temp. °F. | Humid. % | Visibility 0-9 | Cloud. | | | | | Barom. at M.S.L. mb. | Change in 3 hours. | Wind. | | Weather. | Temp. °F. | Humid. % | Visibility 0-9 | Cloud. | | | | | State of Ground. 0-9 | Sea. 0-9 | WEATHER. | | | | | | | |
| | | | | Dir. | Force. | | | | | 0-12 | Low. | Med. | High. | Low. | | | Total. | Height of Base. (feet). | | | | | Dir. | Force. | 0-12 | Low. | Med. | | | High. | Low. | Total. | Height of Base. (feet). | Th.-13h. 2nd. | 13h.-18h. 2nd. | 18h. 2nd to 1h. 3rd. | 1h.-Th. 3rd. |
| | | | | | | | | | | | | | | | | | | | | | | | | | | | | | | | | | | | | | |
| | | | | | | | | | | | | | | | | | | | | | | | | | | | | | | | | | | | | | |
| (1) | (2) | (3) | (4) | (5) | (6) | (7) | (8) | (9) | (10) | (11) | (12) | (13) | (14) | (15) | (16) | (17) | (18) | (19) | (20) | (21) | (22) | (23) | (24) | (25) | (26) | (27) | (28) | (29) | (30) | (37) | (38) | (39) | (40) | | | | |
| 1 | London (Kew)... | 1015.5 | +22 | WSW | 4 | C | 53 | 85 | 7 | 5 | 2 | - | 4-6 | 10 | 2500 | 1015.6 | 0 | WSW | 3 | C | 52 | 95 | 6 | 5 | 2 | - | 4-6 | 10 | 1500 | 1 | * | C | C | C | C | | |
| | Croydon | 1015.5 | -10 | W'S | 5 | C | 53 | 85 | 6 | 5 | 2 | - | 7-8 | 10 | 800 | 1015.9 | 0 | WSW | 4 | C | 53 | 95 | 6 | 6 | - | - | 10 | 10 | 800 | 1 | * | C | C | C | C | | |
| | S. Farnborough | 1016.3 | -10 | W'S | 5 | C | 52 | 85 | 8 | 5 | - | - | 10 | 10 | 1500 | 1016.4 | +2 | WSW | 4 | C | 53 | 95 | 7 | 6 | - | - | 10 | 10 | 800 | 1 | * | C | C | C | C | | |
| | Winchester | 1017.1 | -10 | WSW | 4 | C | 52 | 85 | 8 | 5 | 2 | - | 9+ | 10 | 1500 | 1016.8 | 0 | WSW | 4 | C | 52 | 95 | 7 | 5 | - | - | 10 | 10 | 1500 | 1 | * | C | C | C | C | | |
| | Boscombe Down | 1017.3 | -10 | WSW | 5 | C | 52 | 85 | 7 | 5 | - | - | 10 | 10 | 1500 | 1017.1 | +2 | W'S | 4 | C | 52 | 95 | 7 | 5 | - | - | 10 | 10 | 1500 | 1 | * | C | C | C | C | | |
| | Calshot, S'thmtn | 1018.4 | -4 | WSW | 5 | C | 53 | 75 | 7 | 5 | 7 | - | 7-8 | 10 | 1500 | 1018.1 | 0 | SW'W | 5 | C | 52 | 95 | 7 | 5 | - | - | 10 | 10 | 800 | 2 | * | C | C | C | C | | |
| | Dungeness | * | * | SW'W | 4 | C | * | 6 | 8 | 6 | * | - | 7-8 | 9+ | 1500 | * | * | WSW | 4 | C | 49 | 95 | 5 | 5 | - | - | 10 | 10 | 800 | 3 | * | C | C | C | C | | |
| | Lympe | 1016.4 | -6 | WSW | 4 | O | 51 | 95 | 7 | 5 | - | - | 10 | 10 | 800 | 1016.2 | +2 | WSW | 4 | C | 49 | 95 | 5 | 5 | - | - | 10 | 10 | 450 | 1 | * | C | C | C | C | | |
| 2 | Shoeburyness | 1014.4 | -8 | WSW | 5 | C | 53 | 85 | 6 | 5 | 2 | - | 4-6 | 9+ | 800 | 1014.4 | 0 | WSW | 6 | C | 51 | 95 | 6 | 5 | - | - | 9+ | 9+ | 800 | 1 | * | C | C | C | C | | |
| | Felixstowe | 1013.7 | -10 | W | 4 | C | 52 | 85 | 7 | 6 | 1 | - | 4-6 | 10 | 800 | 1012.8 | -6 | W | 4 | C | 52 | 85 | 7 | 6 | - | - | 10 | 10 | 1500 | 1 | 3 | C | C | C | C | | |
| | Gorleston | 1010.9 | -8 | WNW | 3 | C | 52 | 95 | 6 | 6 | - | - | 10 | 10 | 1500 | 1010.1 | -4 | WNW | 4 | C | 53 | 95 | 6 | 4 | - | - | 7-8 | 7-8 | 2500 | 1 | 2 | C | C | C | C | | |
| | Cranwell | 1010.1 | -18 | SW'W | 5 | C | 52 | 95 | 7 | 6 | 2 | - | 9 | 10 | 800 | 1010.6 | +6 | SW'W | 5 | C | 53 | 95 | 6 | 5 | 2 | - | 7-8 | 10 | 800 | 1 | * | C | C | C | C | | |
| 3 | Birmingham | 1012.4 | -6 | WSW | 5 | C | 51 | 95 | 6 | 6 | - | - | 9+ | 9+ | 800 | 1012.3 | +4 | WSW | 4 | C | 52 | 95 | 7 | 6 | - | - | 7-8 | 7-8 | 1500 | 1 | * | C | C | C | C | | |
| | Upper Heyford | 1014.5 | -8 | WSW | 6 | C | 51 | 95 | 8 | 6 | - | - | 10 | 10 | 450 | 1014.2 | -2 | W'S | 5 | C | 51 | 95 | 8 | 5 | 2 | - | 7-8 | 10 | 800 | 1 | * | C | C | C | C | | |
| | Leafeld | 1014.5 | +2 | WSW | 5 | C | 50 | 95 | 7 | 6 | - | - | 10 | 10 | 800 | 1014.5 | 0 | SW'W | 4 | C | 51 | 95 | 7 | 5 | - | - | 9+ | 9+ | 1500 | 1 | * | C | C | C | C | | |
| 4 | Ross-on-Wye | 1014.2 | -8 | SW | 4 | C | 52 | 95 | 8 | 6 | 1 | - | 9+ | 10 | 2500 | 1014.0 | 0 | W'S | 5 | C | 54 | 85 | 8 | 9 | - | - | 9 | 9 | 2500 | 1 | * | C | C | C | C | | |
| 5 | Portland Bill... | 1013.2 | +8 | WSW | 6 | C | 52 | 95 | 7 | 4 | - | - | 10 | 10 | 2500 | 1018.0 | -4 | WSW | 6 | C | 52 | 95 | 6 | 4 | - | - | 10 | 10 | 2500 | 1 | 5 | C | C | C | C | | |
| | Plymouth | 1013.4 | -20 | WSW | 7 | DD | 51 | 95 | 6 | 6 | - | - | 10 | 10 | 450 | 1013.5 | +6 | W | 5 | C | 53 | 95 | 6 | 6 | - | - | 10 | 10 | 220 | 1 | 3 | C | C | C | C | | |
| | Falmouth | 1013.9 | -6 | WSW | 6 | DD | 52 | 95 | 6 | 5 | - | - | 10 | 10 | 1500 | 1013.9 | +6 | WSW | 5 | DD | 52 | 95 | 6 | 5 | - | - | 10 | 10 | 1500 | 1 | 3 | C | C | C | C | | |
| | Seilly (St. Mary's) | 1020.1 | -12 | WSW | 7 | DD | 52 | 95 | 5 | 5 | - | - | 10 | 10 | 1500 | 1020.2 | +4 | WSW | 6 | DD | 52 | 95 | 5 | 5 | - | - | 10 | 10 | 1500 | 1 | 4 | C | C | C | C | | |
| | Guernsey | 1022.5 | -2 | WNW | 5 | C | 53 | 85 | 5 | 6 | - | - | 10 | 10 | 1500 | 1022.0 | 0 | WNW | 5 | DD | 52 | 95 | 5 | 6 | - | - | 10 | 10 | 800 | 1 | 3 | C | C | C | C | | |
| 6 | Pembroke | 1014.4 | -6 | WSW | 5 | RR | 52 | 95 | 5 | 3 | - | - | 10 | 10 | 800 | 1014.5 | +4 | W'N | 5 | DD | 52 | 95 | 4 | 3 | - | - | 10 | 10 | 800 | 1 | 3 | C | C | C | C | | |
| 7 | Holyhead | 1010.6 | -4 | SW'W | 5 | C | 52 | 95 | 6 | 5 | - | - | 10 | 10 | 800 | 1011.3 | +4 | SW'W | 4 | C | 52 | 95 | 6 | 5 | - | - | 10 | 10 | 800 | 1 | 3 | C | C | C | C | | |
| | Chester (Sealand) | 1009.8 | -14 | SW'W | 4 | RR | 54 | 85 | 7 | 6 | 2 | - | 7-8 | 10 | 1500 | 1011.0 | 0 | SW'W | 3 | C | 55 | 85 | 7 | 5 | - | - | 9 | 9 | 1500 | 1 | * | C | C | C | C | | |
| 8 | L'pool (Bidston) | 1009.1 | -4 | W'S | 5 | RR | 51 | 95 | 7 | 6 | - | - | 10 | 10 | 1500 | 1009.2 | 0 | W | 6 | C | 55 | 85 | 7 | 5 | - | - | 10 | 10 | 1500 | 1 | * | C | C | C | C | | |
| 9 | Harrogate | 1007.2 | -6 | W | 5 | C | 51 | 95 | 8 | 6 | 1 | - | 9 | 10 | 2500 | 1008.4 | 0 | WSW | 3 | C | 52 | 95 | 7 | 6 | - | - | 9+ | 9+ | 2500 | 1 | * | C | C | C | C | | |
| 10 | Spurn Head | 1007.3 | -4 | WSW | 5 | C | 50 | 95 | 6 | 3 | 3 | - | 4-6 | 9 | 2500 | 1007.7 | 0 | W'N | 5 | C | 49 | 95 | 6 | 4 | 3 | - | 4-6 | 4-6 | 2500 | 1 | 4 | C | C | C | C | | |
| | Catterick | 1006.4 | -10 | W | 4 | C | 53 | 85 | 8 | 5 | 1 | - | 7-8 | 9+ | 800 | 1006.3 | +2 | W | 3 | C | 53 | 85 | 8 | 5 | - | - | 7-8 | 7-8 | 1500 | 1 | * | C | C | C | C | | |
| | Tynemouth | 1004.2 | -10 | W | 2 | O | 54 | 85 | 6 | 6 | - | - | 10 | 10 | 1500 | 1004.1 | 0 | W | 3 | O | 56 | 85 | 7 | 6 | - | - | 10 | 10 | 1500 | 1 | 2 | C | C | C | C | | |
| 11 | Inchkeith | 1002.7 | -6 | WSW | 3 | C | 50 | 95 | 7 | 5 | 7 | - | 4-6 | 9+ | 2500 | 1002.2 | 0 | W | 3 | C | 52 | 95 | 8 | 5 | - | - | 9+ | 9+ | 2500 | 1 | 2 | C | C | C | C | | |
| | Leuchars | 1001.2 | -10 | WSW | 4 | C | 52 | 95 | 7 | 6 | 7 | - | 2-3 | 10 | 800 | 1000.9 | +2 | WSW | 4 | C | 51 | 85 | 7 | 4 | 2 | - | 1 | 9+ | 2500 | 1 | * | C | C | C | C | | |
| 12 | Renfrew | 1003.4 | +2 | SW'W | 3 | C | 52 | 95 | 5 | 6 | - | - | 10 | 10 | 800 | 1004.0 | -2 | SW | 3 | RR | 52 | 95 | 6 | 6 | 2 | - | 9 | 10 | 800 | 1 | * | C | C | C | C | | |
| | Eskdalemuir | 1003.7 | -10 | WSW | 6 | DD | 50 | 95 | 6 | 5 | - | - | 10 | 10 | 800 | 1004.3 | +4 | SW | 5 | RR | 51 | 95 | 6 | 6 | - | - | 10 | 10 | 800 | 1 | * | C | C | C | C | | |
| 13a | Tiree | 1001.8 | 0 | SW | 5 | DD | 52 | 95 | 6 | 6 | 2 | - | 4-6 | 10 | 1500 | 1000.4 | -2 | SW | 5 | RR | 52 | 95 | 5 | 6 | 2 | - | 7-8 | 10 | 1500 | 1 | 3 | C | C | C | C | | |
| 13b | Stornoway | 996.7 | -12 | S | 1 | DD | 47 | 95 | 6 | 5 | 2 | - | 9 | 10 | 450 | 996.6 | +4 | WSW | 4 | C | 51 | 95 | 6 | 8 | 2 | - | 9 | 10 | 1500 | 1 | 3 | C | C | C | C | | |
| 15 | Dalwhinnie | 1000.8 | -2 | SSW | 2 | IR | 49 | 95 | 6 | 8 | 2 | - | 9 | 10 | 2500 | 1002.1 | +4 | SW | 4 | IR | 49 | 85 | 8 | 5 | 2 | - | 2-3 | 10 | 1500 | 1 | 1 | C | C | C | C | | |
| | Aberdeen | 1000.5 | -16 | ESE | 2 | RF | 44 | 95 | 3 | 6 | - | - | 10 | 10 | 1500 | 999.4 | -2 | WNW | 2 | RR | 42 | 95 | 4 | 5 | - | - | 4-6 | 4-6 | 220 | 1 | 1 | C | C | C | C | | |
| | Wick | 1001.6 | -10 | ESE | 4 | RR | 38 | 95 | 7 | 6 | 2 | - | 7-8 | 10 | 1500 | 999.4 | -8 | E | 6 | RR | 42 | 95 | 8 | 6 | 2 | - | 7-8 | 10 | 1500 | 2 | 4 | C | C | C | C | | |
| 16 | Lerwick | 1004.5 | +8 | E | 4 | C | 41 | 65 | 8 | 5 | 7 | 4 | 2-3 | 9 | 1500 | 1004.1 | +4 | ESE | 3 | O | 39 | 55 | 7 | 5 | - | - | 10 | 10 | 1500 | 0 | * | C | C | C | C | | |
| | | | | | | | | | | | | | | | | | | | | | | | | | | | | | | | | | | | | | |

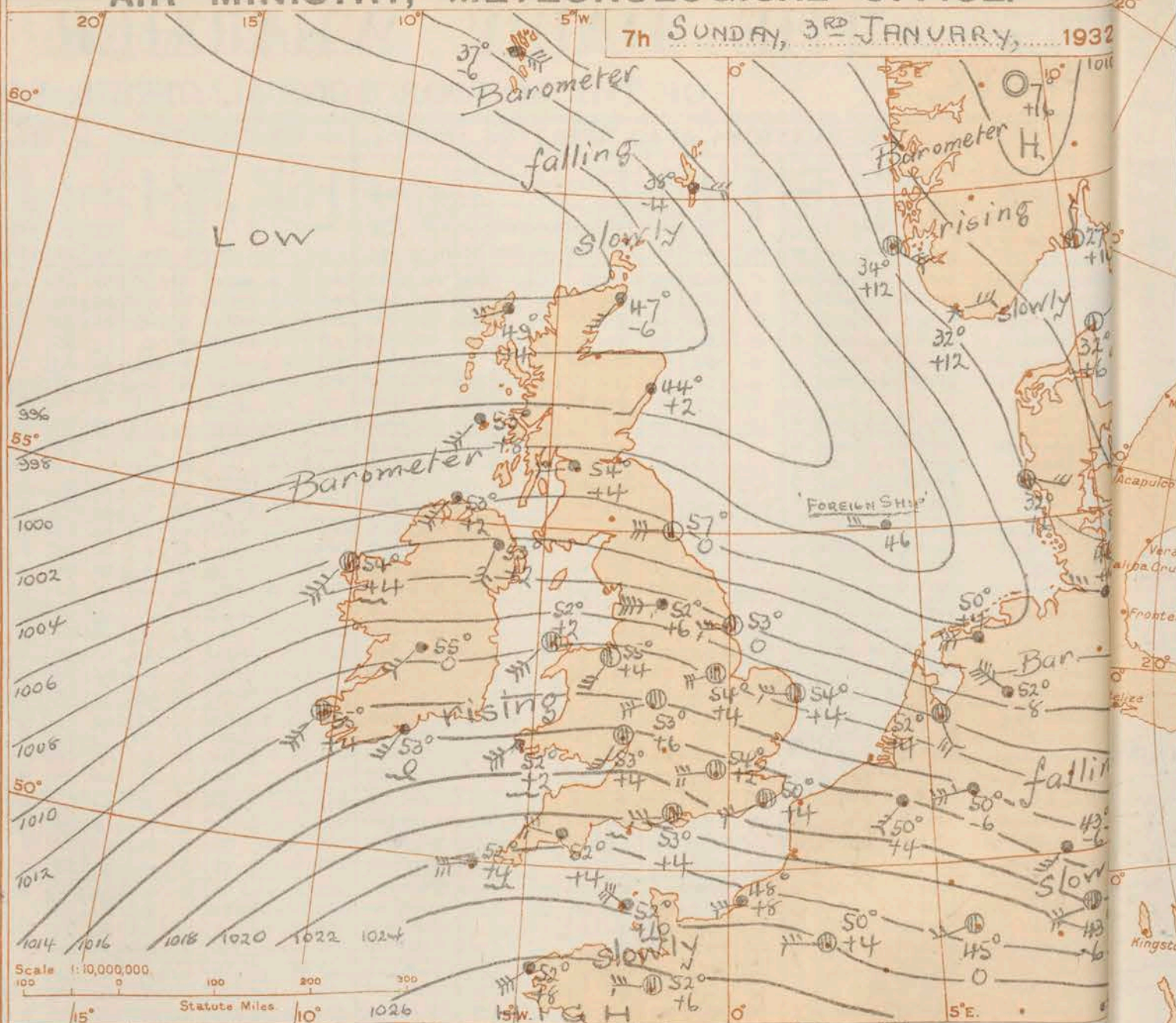
REPORTS from HEALTH RESORTS for 2nd JANUARY, 1932.

| STATIONS. | WEATHER. | | TEMPERATURE. | | RAINFALL. | | SUNSHINE. |
|------------------|-----------|------------|----------------------|----------------------|--------------------------|----------------------|-----------|
| | Forenoon. | Afternoon. | Min. 9h. to 9h. 30m. | Max. 9h. 30m. to 4p. | Night. 17h. to 17h. 30m. | Day. 9h. 30m. to 4p. | |
| 1. Tunbridge W. | o | opo | 38 | 52 | 3 | 0.3 | 0.0 |
| Bournemouth | o | o | 43 | 52 | 1 | - | 0.0 |
| Ventnor | odou | oud. | 49 | 51 | 0.5 | Trace | 0.0 |
| Southsea | o | odo | (43) | 52 | 0.2 | Trace | 0.0 |
| Bognor Regis | c | odo | 45 | 51 | 1 | 0.3 | 0.0 |
| Littlehampton | c | cpc | 43 | 51 | 1 | 0.1 | 0.0 |
| Worthing | o | odo | 43 | 51 | 1 | Trace | 0.0 |
| Brighton | po | opod | 44 | 49 | 1 | Trace | 0.0 |
| Eastbourne | o | oro | 49 | 52 | 2 | 0.4 | 0.0 |
| Hastings | o | ordo | 48 | 52 | 3 | 0.4 | 0.0 |
| Folkestone | om. | oirm | 42 | 53 | 2 | 0.4 | 0.0 |
| Dover | c | coir | 42 | 53 | 2 | 0.4 | 0.4 |
| Deal | o | odo | 38 | 54 | 1 | - | 0.0 |
| Ramsgate | c | cdgo | 42 | 54 | 2 | Trace | 0.0 |
| Margate | cr. | cd | 37 | 54 | 1 | 0.4 | 0.0 |
| 2. Southend | r | r | 37 | 52 | 0.4 | 0.3 | 0.0 |
| Maldon | c | coro | 45 | 54 | 1 | 0.3 | 0.0 |
| Clacton-on-Sea | c | cisc | 37 | 51 | 1 | 0.6 | 0.0 |
| Dovercourt | roc | rpoc | 43 | 53 | 0.2 | 0.6 | 0.0 |
| Lowestoft | cprc | proc | 34 | 53 | 2 | 0.6 | 0.0 |
| Skegness | om. | rom. | 34 | 53 | 3 | 3 | 0.0 |
| Mablethorpe | or | ocro | 34 | 52 | 0.5 | 1 | 0.0 |
| Cleethorpes | oirc | oirc | 34 | 53 | 0.4 | 1 | 0.0 |
| 3. Leamington S. | od | od | 40 | 53 | 1 | 0.1 | 0.0 |
| Cheltenham | coc | cisc | 47 | 52 | 2 | Trace | 0.0 |
| 5. Bath | cid | cid | 43 | 54 | 3 | 1 | 0.0 |
| Weymouth | ce | c | 43 | 52 | Trace | - | 0.0 |
| Jersey | cprc | c | 45 | 52 | 0.6 | 0.3 | 0.0 |
| Torquay | oredo | qodm | 48 | 54 | - | Trace | 0.0 |
| Penzance | c | cordm | 51 | 54 | 0.2 | 0.3 | 0.0 |
| St. Ives | d | o | 50 | 54 | 0.3 | Trace | 0.0 |
| Bude | mido | mido | 50 | 52 | 1 | 1 | 0.0 |
| Ilfracombe | or | orm | 51 | 53 | 2 | 3 | 0.0 |
| 6. Aberystwyth | coid | oife | 47 | 50 | 1 | 4 | 0.0 |
| Llandudno | r | roc | 50 | 53 | 2 | 5 | 0.0 |
| Colwyn Bay | rr | rroc | 51 | 57 | 2 | 7 | 0.1 |
| Rhyl | orrc | c | 49 | 57 | 2 | 7 | 0.0 |
| 8. Wallasey | rr | roc | 47 | 53 | 6 | 5 | 0.0 |
| Southport | r | rc | 8.8 | 50 | 5 | 9 | 0.0 |
| Blackpool | oror | orc | 43 | 49 | 6 | 9 | 0.0 |
| Morecambe | rror | cdor | 40 | 49 | 6 | 8 | 0.0 |
| 9. Ilkley | orc | rcd | 39 | 53 | 4 | 2 | 0.0 |
| Berwick-on-T. | oc | PRC | 44 | 53 | 2 | 0.4 | 0.1 |
| Dunbar | orc | cfrc | 47 | 54 | 2 | 0.5 | 0.0 |
| Troon | Rcd | r | 45 | 50 | 9 | 3 | 0.0 |
| Douglas | orm | om. | 48 | 54 | 7 | 5 | 0.0 |

† Max. Temp. for period 21h. yesterday to 17h. to-day; Min. Temp. 21h. 9h. † Min. Temp. 17h. 9h.

AIR MINISTRY, METEOROLOGICAL OFFICE.

7h SUNDAY, 3rd JANUARY, 1932



BAROMETER. Isobars are drawn for intervals of two millibars.
WIND. Arrows fly with the wind. Number of feathers indicate Beaufort force.
TEMPERATURE is given in degrees F.
WEATHER SYMBOLS:—
○ Clear sky. ○ Sky less than 1/10 clouded. ○ Sky 1/10 to 1/5 clouded. ○ Sky 1/5 to 1/2 clouded. ○ Sky 1/2 to 3/4 clouded. ○ Overcast sky.
● Rain falling. * Snow. ▲ Hail. ≡ Fog. ≡ Mist. T Thunder. K Thunderstorm.
SEA DISTURBANCE. ~~~~~ Rough. ~~~~~ High.
BAROMETRIC CHANGE from 4h. to 7h. in tenths of millibars is entered beneath the temperature.

GENERAL INFERENCE.

An anticyclone remains over Spain, while secondaries to a depression south of Iceland are moving eastwards across the British Isles. Weather will be unsettled generally and mild in most districts.

FURTHER OUTLOOK.

Unsettled and mainly mild.

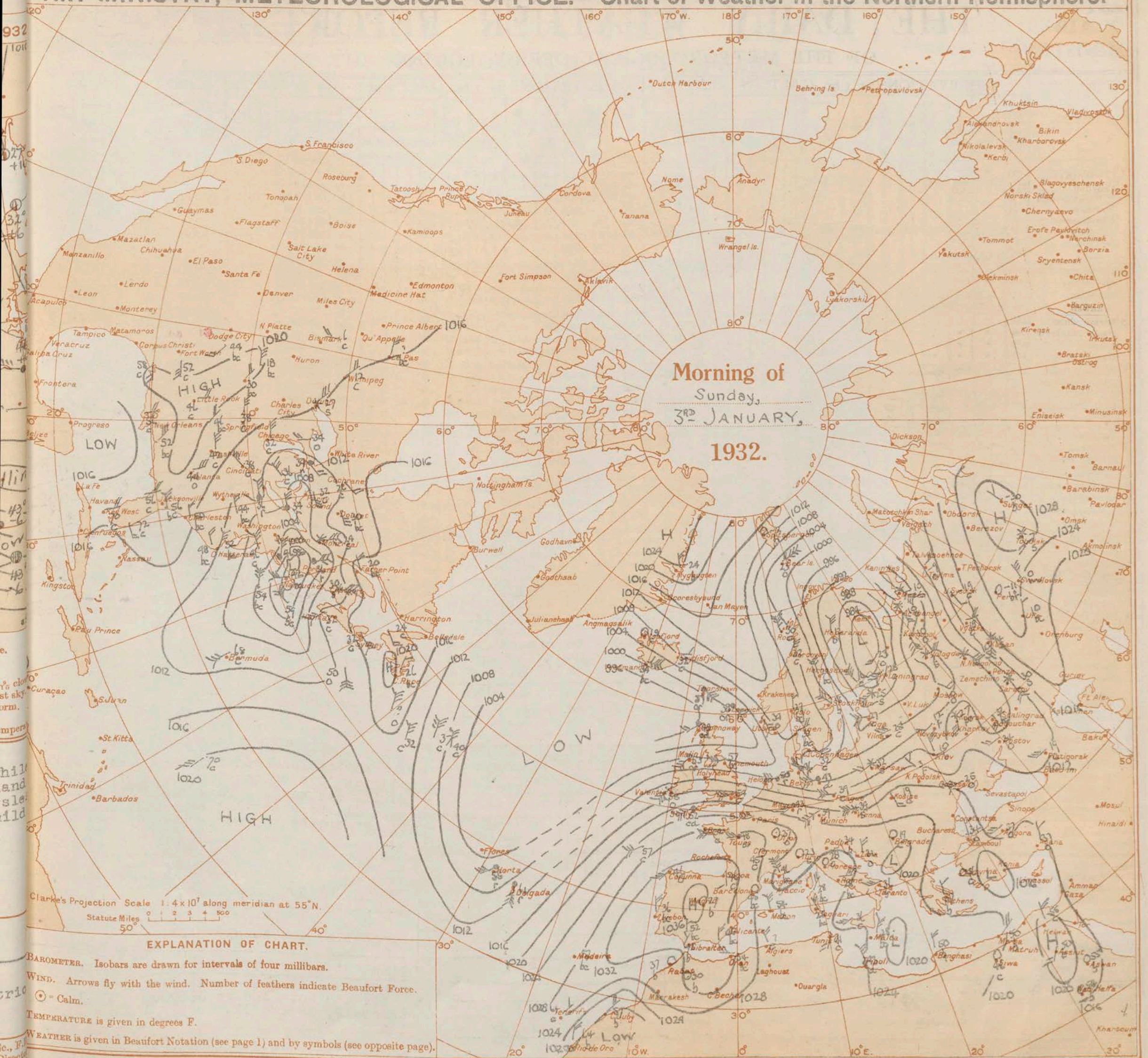
Times of issue of Gale Warnings.

South Cone at 0900 on the 1st in districts 13A, 17, and 20; and at 0810 on 3rd in districts 2, 10 and 11.

Forecasts issued at 1115 G.M.T.

G. C. SIMPSON, O.B., D.Sc., F.R.S.
Director

AIR MINISTRY, METEOROLOGICAL OFFICE. Chart of Weather in the Northern Hemisphere.



THE DAILY WEATHER REPORT

OF THE METEOROLOGICAL OFFICE, LONDON.

BRITISH SECTION
SUNDAY, 3rd JANUARY 1932
No. 25609

| DISTRICT. | STATIONS. | OBSERVATIONS at 1 hr. G.M.T. 3rd JANUARY. | | | | | | | | | | | | | | OBSERVATIONS at 7 hr. G.M.T. 3rd JANUARY. | | | | | | | | | | | | | | PAST 24 HOURS. | | | | | | | | |
|-----------|-------------------------|---|------------------|--------------------|--------|--------|----------|-----------|----------|----------------|--------|------|--------|------------------|--------------------|---|-------------|----------|-----------|----------|----------------|------------------------|------|------|----------------------|----------|--------------|------|-------------|------------------------|---------------------|-------------------|-----------------------|-------------------|----------------|------------------|-----|-----|
| | | Height above M.S.L. in feet. | Barom. at M.S.L. | Change in 3 hours. | Wind. | | Weather. | Temp. of. | Humid. % | Visibility 0-9 | Cloud. | | | Barom. at M.S.L. | Change in 3 hours. | Wind. | | Weather. | Temp. of. | Humid. % | Visibility 0-9 | Cloud. | | | State of Ground. 0-9 | Sea. 0-9 | TEMPERATURE. | | | RAINFALL. | | SUNSHINE 2nd Hrs. | | | | | | |
| | | | | | Direc. | Force. | | | | | Low. | Med. | High. | | | Low. | Total 0-10. | | | | | Height of Base (feet). | Low. | Med. | | | High. | Low. | Total 0-10. | Height of Base (feet). | Max. Day 7h-18h of. | | Min. Night 18h-7h of. | Min. on Grass of. | Day 7h-18h mm. | Night 18h-7h mm. | | |
| | | | | | | | | | | | | | | | | | | | | | | | | | | | | | | | | | | | | | | |
| | | | | | | | | | | | | | | | | | | | | | | | | | | | | | | | | | | | | | | |
| 1 | London (Kew)... | 18 | * | * | * | * | * | * | * | * | * | * | 1016.4 | 0 | W'S | 5 | C | 54 | 85 | 7 | 5 | - | - | 5+ | 9+ | 2500 | 1 | * | 53 | 52 | 51 | 0.2 | - | 0.0 | | | | |
| | Croydon ... | 217 | 1016.9 | +4 | W'S | 5 | C | 54 | 85 | 8 | 5 | - | - | 10 | 10 | 1500 | 1016.9 | +2 | W | 5 | C | 54 | 85 | 7 | 5 | 7 | - | 4-6 | 9+ | 2500 | 1 | * | 53 | 53 | 52 | 0.3 | Tr. | 0.0 |
| | S. Farnborough ... | 237 | * | * | * | * | * | * | * | * | * | * | 1017.5 | +4 | W'S | 5 | O | 53 | 85 | 8 | 5 | - | - | 10 | 10 | 1500 | 1 | * | 53 | 52 | 51 | 0.1 | Tr. | 0.0 | | | | |
| | Winchester ... | 275 | * | * | * | * | * | * | * | * | * | * | 1018.4 | +10 | W'S | 5 | id. | 52 | 95 | 8 | 6 | 2 | - | 9+ | 10 | 800 | 1 | * | 52 | 52 | 51 | 0.2 | Tr. | 0.0 | | | | |
| | Boscombe Down ... | 417 | * | * | * | * | * | * | * | * | * | * | 1019.1 | +10 | WSW | 5 | id. | 51 | 95 | 8 | 5 | - | - | 10 | 10 | 800 | 1 | * | 52 | 51 | 50 | 0.2 | Tr. | 0.0 | | | | |
| | Calshot (S'thmtn) ... | 8 | 1019.0 | +2 | SW | 4 | O | 51 | 95 | 6 | 5 | - | - | 10 | 10 | 800 | 1019.4 | +4 | W'S | 4 | C | 53 | 85 | 7 | 5 | - | - | 10 | 10 | 800 | 2 | 53 | 50 | 49 | 0.6 | Tr. | 0.0 | |
| | Dungeness ... | 20 | * | * | * | * | * | * | * | * | * | * | * | * | * | * | * | * | * | * | 6 | 3 | - | - | 10 | 10 | 1500 | * | 3 | 50 | 48 | * | 0.6 | Tr. | * | | | |
| | Lympe ... | 346 | 1016.6 | +4 | SWW | 4 | O | 51 | 95 | 5 | 5 | - | - | 10 | 10 | 450 | 1017.1 | +4 | SWW | 4 | O | 50 | 95 | 5 | 5 | - | - | 10 | 10 | 450 | 1 | * | 51 | 49 | 47 | 1 | Tr. | 0.0 |
| 2 | Shoeburyness ... | 11 | * | * | * | * | * | * | * | * | * | * | 1015.2 | +16 | WSW | 6 | C | 53 | 85 | 7 | 4 | 1 | - | 7-8 | 9 | 800 | 1 | * | 53 | 49 | 41 | 0.3 | Tr. | 0.0 | | | | |
| | Felixstowe ... | 15 | * | * | * | * | * | * | * | * | * | * | 1015.6 | +4 | WNW | 4 | C | 53 | 85 | 7 | 4 | 1 | 8 | 4-6 | 9 | 2500 | 1 | 3 | 52 | 51 | 48 | 0.6 | - | 0.0 | | | | |
| | Gorleston ... | 14 | 1011.3 | +2 | WN | 4 | C | 54 | 85 | 8 | 4 | - | - | 7.8 | 7.8 | 2500 | 1010.9 | +4 | WNW | 4 | C | 54 | 85 | 7 | 6 | 3 | - | 2-3 | 9 | 2500 | 0 | 3 | 53 | 52 | 50 | 1 | - | 0.0 |
| | Cranwell ... | 240 | 1010.7 | +2 | NSW | 5 | C | 54 | 85 | 6 | 5 | 1 | - | 7.8 | 10 | 2500 | 1011.4 | +4 | WSW | 5 | C | 54 | 85 | 6 | 5 | 1 | - | 7-8 | 10 | 4000 | 1 | * | 53 | 52 | 51 | 0.4 | - | 0.0 |
| 3 | Birmingham ... | 535 | * | * | * | * | * | * | * | * | * | * | 1013.8 | +6 | WSW | 5 | C | 53 | 95 | 8 | 5 | - | - | 10 | 10 | 1500 | 1 | * | 53 | 52 | 51 | 1 | - | 0.0 | | | | |
| | Upper Heyford ... | 408 | * | * | * | * | * | * | * | * | * | * | 1015.8 | +10 | W'S | 5 | O | 52 | 95 | 8 | 5 | - | - | 10 | 10 | 800 | 1 | * | 50 | 50 | 48 | 0.2 | - | 0.0 | | | | |
| | Leafeld ... | 612 | * | * | * | * | * | * | * | * | * | * | 1015.8 | +6 | WSW | 6 | C | 51 | 95 | 8 | 5 | - | - | 10 | 10 | 1500 | 1 | * | 51 | 50 | 47 | 0.2 | - | 0.0 | | | | |
| 4 | Ross-on-Wye ... | 223 | * | * | * | * | * | * | * | * | * | * | 1016.9 | +4 | SW | 3 | C | 53 | 85 | 8 | 8 | - | - | 9+ | 9+ | 2500 | 1 | * | 55 | 53 | 51 | 0.1 | Tr. | 0.0 | | | | |
| 5 | Portland Bill... .. | 32 | 1019.7 | +2 | NSW | 6 | C | 52 | 95 | 7 | 4 | - | - | 10 | 10 | 2500 | 1020.6 | +4 | WSW | 6 | C | 52 | 95 | 7 | 4 | 2 | - | 7-8 | 10 | 2500 | 1 | 4 | 52 | 50 | * | 0.5 | 0.2 | * |
| | Plymouth ... | 82 | * | * | * | * | * | * | * | * | * | * | 1022.0 | +4 | WNW | 5 | id. | 52 | 95 | 6 | 6 | - | - | 10 | 10 | 450 | 1 | 3 | 53 | 51 | 50 | 0.3 | - | 0.0 | | | | |
| | Falmouth ... | 200 | 1020.0 | 0 | NSW | 6 | dd | 52 | 95 | 6 | 5 | - | - | 10 | 10 | 1500 | 1021.9 | +6 | W'S | 6 | dd | 52 | 95 | 6 | 5 | 2 | - | 7-8 | 10 | 1500 | 1 | 3 | 52 | 51 | * | 0.1 | 0.2 | 0.0 |
| | Scilly (St. Mary's) ... | 163 | 1020.0 | 0 | WS | 7 | O | 52 | 95 | 6 | 5 | - | - | 10 | 10 | 2500 | 1022.5 | +4 | W'S | 6 | id. | 52 | 95 | 5 | 5 | - | - | 9 | 9 | 1500 | 1 | 4 | 53 | 51 | * | 0.1 | 0.2 | 0.0 |
| | Guernsey ... | 175 | 1022.9 | 0 | WNW | 6 | g | 52 | 95 | 6 | 5 | - | - | 10 | 10 | 1500 | 1023.6 | +10 | NW | 6 | dd | 52 | 95 | 5 | 6 | - | - | 10 | 10 | 800 | 1 | 4 | 54 | 52 | 50 | 0.4 | 1 | 0.1 |
| 6 | Pembroke ... | 142 | 1015.3 | +6 | NSW | 6 | C | 53 | 95 | 6 | 3 | - | - | 10 | 10 | 1500 | 1016.4 | +2 | SWW | 6 | id. | 52 | 95 | 5 | 3 | - | - | 10 | 10 | 1500 | 1 | 4 | 52 | 51 | * | 2 | Tr. | 0.0 |
| 7 | Holyhead ... | 26 | 1011.5 | 0 | SW | 5 | C | 52 | 95 | 6 | 5 | 2 | - | 9 | 10 | 220 | 1012.2 | +2 | SW | 6 | C | 52 | 95 | 6 | 5 | - | - | 10 | 10 | 1500 | 1 | 3 | 53 | 52 | 50 | 3 | - | 0.0 |
| | Chester (Sealand) ... | 16 | * | * | * | * | * | * | * | * | * | * | 1012.3 | +4 | SWW | 3 | C | 55 | 85 | 7 | 5 | 2 | - | 4-6 | 9 | 1500 | 1 | * | 55 | 54 | 50 | 6 | - | 0.1 | | | | |
| 8 | L'pool (Bidston) ... | 198 | * | * | * | * | * | * | * | * | * | * | 1011.0 | 0 | W'S | 4 | C | 55 | 85 | 8 | 5 | - | - | 7-8 | 7-8 | 2500 | 1 | * | 55 | 54 | 52 | 9 | - | 0.0 | | | | |
| 9 | Harrogate ... | 478 | * | * | * | * | * | * | * | * | * | * | 1007.2 | +6 | W | 8 | ir | 52 | 95 | 7 | 6 | - | - | 4-6 | 4-6 | 2500 | 1 | * | 52 | 52 | 50 | 1 | 2 | 0.0 | | | | |
| 10 | Spurn Head ... | 29 | 1007.4 | 0 | NSW | 5 | C | 52 | 95 | 7 | - | 2 | - | 0 | 10 | - | 1008.3 | 0 | W | 4 | C | 53 | 95 | 7 | - | 2 | - | 0 | 10 | - | 1 | 3 | 50 | 48 | * | 8 | 0.2 | 0.0 |
| | Catterick ... | 175 | * | * | * | * | * | * | * | * | * | * | 1005.7 | +6 | W | 6 | C/pr | 55 | 85 | 7 | 8 | 1 | - | 4-6 | 7-8 | 2500 | 1 | * | 54 | 53 | 51 | Tr. | Tr. | * | | | | |
| | Tynemouth ... | 67 | 1003.5 | -10 | W | 4 | of | 57 | 85 | 7 | 6 | - | - | 10 | 10 | 1500 | 1003.4 | 0 | W | 6 | bc | 57 | 75 | 8 | 2 | - | - | 4-6 | 4-6 | 2500 | 1 | 2 | 56 | 55 | 50 | 0.5 | 0.5 | * |
| 11 | Inchkeith ... | 190 | 1002.0 | -6 | SW | 3 | rr | 50 | 95 | 7 | 5 | 2 | - | 4.6 | 10 | 1500 | 1001.4 | -2 | SW | 4 | rr | 53 | 95 | 8 | 6 | - | - | 10 | 10 | 4000 | 1 | 2 | 52 | 50 | 49 | 1 | 10 | 0.0 |
| | Leuchars ... | 35 | * | * | * | * | * | * | * | * | * | * | 1000.4 | 0 | WSW | 5 | C/pr | 54 | 85 | 8 | 8 | 7 | - | 4-6 | 9+ | 1500 | 1 | * | 53 | 49 | 48 | 1 | 5 | 0.0 | | | | |
| 12 | Renfrew ... | 36 | * | * | * | * | * | * | * | * | * | * | 1003.3 | +0.4 | W | 4 | rr | 54 | 95 | 6 | 6 | 2 | - | 9 | 10 | 800 | 2 | * | 52 | 51 | 50 | 8 | 25 | 0.0 | | | | |
| | Eskdalemuir ... | 794 | * | * | * | * | * | * | * | * | * | * | 1004.6 | +4 | SW | 5 | rr | 52 | 95 | 6 | 6 | - | - | 10 | 10 | 800 | 1 | * | 52 | 49 | 49 | 5 | 29 | 0.0 | | | | |
| 13a | Tiree ... | 22 | * | * | * | * | * | * | * | * | * | * | 1000.1 | +8 | SW | 5 | dd | 53 | 95 | 6 | 6 | 2 | - | 4-6 | 10 | 1500 | 1 | 3 | 52 | 51 | 49 | 0.5 | 7 | 0.0 | | | | |
| 13b | Stornoway ... | 34 | 996.1 | -4 | NSW | 1 | rr | 50 | 95 | 7 | 6 | - | - | 10 | 10 | 1500 | 996.8 | +4 | WSW | 2 | id. | 49 | 95 | 6 | 6 | - | - | 10 | 10 | 220 | 2 | 1 | 51 | 48 | * | 0.3 | 0.8 | 0.0 |
| 15 | Dalwhinnie ... | 1176 | * | * | * | * | * | * | * | * | * | * | 999.3 | -4 | W | 3 | RR | 52 | 85 | 6 | 3 | 4 | - | 7-8 | 10 | 800 | 1 | * | 51 | 44 | 33 | 6 | 12 | 0.0 | | | | |
| | Aberdeen ... | 37 | * | * | * | * | * | * | * | * | * | * | 999.0 | +2 | SW | 1 | id. | 44 | 95 | 4 | 6 | - | - | 10 | 10 | 220 | 1 | 1 | 45 | 39 | 37 | 7 | 3 | 0.0 | | | | |
| | Wick ... | 81 | 998.0 | -12 | ESE | 6 | O | 44 | 95 | 7 | 6 | - | - | 10 | 10 | 1500 | 996.5 | -6 | SW | 3 | r.r. | 47 | 95 | 8 | 6 | - | - | 10 | 10 | 1500 | 1 | 3 | 42 | 41 | * | 12 | 10 | * |
| 16 | Lerwick ... | 54 | 1002.9 | -8 | ESE | 3 | rr | 39 | 75 | 7 | 6 | - | - | 10 | 10 | 1500 | 1001.9 | -4 | ESE | 5 | rr | 38 | 85 | 7 | 6 | - | - | 10 | 10 | 800 | 2 | * | 42 | 34 | * | - | 5 | 0.0 |
| 17 | Blackod Point ... | 18 | 1006.7 | +4 | SW | 8 | ir | 54 | 95 | 6 | 6 | - | - | 10 | 10 | 450 | 1007.0 | +4 | SW | 7 | g | 54 | 95 | 6 | - | 2 | - | 0 | 10 | - | 1 | 5 | 55 | 53 | * | 3 | 2 | * |
| 18 | Malin Head ... | 52 | 1002.4 | +2 | SWW | 6 | id. | 54 | 95 | 5 | 6 | 1 | - | 7.8 | 10 | 1500 | 1003.4 | +2 | SWW | 5 | dr | | | | | | | | | | | | | | | | | |

THE DAILY WEATHER REPORT

OF THE METEOROLOGICAL OFFICE, LONDON.

BRITISH SECTION

Monday, 4th January 1932.

No. 25610

| DISTRICT. | STATIONS. | OBSERVATIONS at 13h. G.M.T. 3rd Jan. | | | | | | | | | | | | | OBSERVATIONS at 18h. G.M.T. 3rd Jan. | | | | | | | | | | | | | PAST 24 HOURS. | | | | | | | | | | | | | | | | | | | | | | | | | | | | | | | | | | | | | | | | | | | | | | | | | | | | | | | | | | | | | | | | | | | | | | | | | | | | | | | | | | | | | | | | | | | | | | | | | | | | | | | | | | | | | | | | | | | | | | | | | | | | | | | | | | | | | | | | | | | | | | | | | | | | | | | | | | | | | | | | | | | | | | | | | | | | | | | | | | | | | | | | | | | | | | | | | | | | | | | | | | | | | | | | | | | | | | | | | | | | | | | | | | | | | | | | | | | | | | | | | | | | | | | | | | | | | | | | | | | | | | | | | | | | | | | | | | | | | | | | | | | | | | | | | | | | | | | | | | | | | | | | | | | | | | | | | | | | | | | | | | | | | | | | | | | | | | | | | | | | | | | | | | | | | | | | | | | | | | | | | | | | | | | | | | | | | | | | | | | | | | | | | | | | | | | | | | | | | | | | | | | | | | | | | | | | | | | | | | | | | | | | | | | | | | | | | | | | | | | | | | | | | | | | | | | | | | | | | | | | | | | | | | | | | | | | | | | | | | | | | | | | | | | | | | | | | | | | | | | | | | | | | | | | | | | | | | | | | | | | | | | | | | | | | | | | | | | | | | | | | | | | | | | | | | | | | | | | | | | | | | | | | | | | | | | | | | | | | | | | | | | | | | | | | | | | | | | | | | | | | | | | | | | | | | | | | | | | | | | | | | | | | | | | | | | | | | | | | | | | | | | | | | | | | | | | | | | | | | | | | | | | | | | | | | | | | | | | | | | | | | | | | | | | | | | | | | | | | | | | | | | | | | | | | | | | | | | | | | | | | | | | | | | | | | | | | | | | | | | | | | | | | | | | | | | | | | | | | | | | | | | | | | | | | | | | | | | | | | | | | | | | | | | | | | | | | | | | | | | | | | | | | | | | | | | | | | | | | | | | | | | | | | | | | | | | | | | | | | | | | | | | | | | | | | | | | | | | | | | | | | | | | | | | | | | | | | | | | | | | | | | | | | | | | | | | | | | | | | | | | | | | | | | | | | | | | | | | | | | | | | | | | | | | | | | | | | | | | | | | | | | | | | | | | | | | | | | | | | | | | | | | | | | | | | | | | | | | | | | | | | | | | | | | | | | | | | | | | | | | | | | | | | | | | | | | | | | | | | | | | | | | | | | | | | | | | | | | | | | | | | | | | | | | | | | | | | | | | | | | | | | | | | | | | | | | | | | | | | | | | | | | | | | | | | | | | | | | | | | | | | | | | | | | | | | | | | | | | | | | | | | | | | | | | | | | | |
|-------------------------|-----------|--------------------------------------|-----------------------------|---------------|--------------|-----------------|---------------------|--------------------|--------------------------|--------------|-----------------|--------------------------------------|---------------|-----------------|--------------------------------------|------------------------------|--------------------------------------|-----------------------------|------------------|----------------------|---------------------|---------------------------|--------------|-------------------------|--------------------------|------------------------|------------------------|-----------------------------|--------------|-------------|--------------|--------------|-------------|--------------|--------------|--|--|--|--|--|--|--|--|--|--|--|--|--|--|--|--|--|--|--|--|--|--|--|--|--|--|--|--|--|--|--|--|--|--|--|--|--|--|--|--|--|--|--|--|--|--|--|--|--|--|--|--|--|--|--|--|--|--|--|--|--|--|--|--|--|--|--|--|--|--|--|--|--|--|--|--|--|--|--|--|--|--|--|--|--|--|--|--|--|--|--|--|--|--|--|--|--|--|--|--|--|--|--|--|--|--|--|--|--|--|--|--|--|--|--|--|--|--|--|--|--|--|--|--|--|--|--|--|--|--|--|--|--|--|--|--|--|--|--|--|--|--|--|--|--|--|--|--|--|--|--|--|--|--|--|--|--|--|--|--|--|--|--|--|--|--|--|--|--|--|--|--|--|--|--|--|--|--|--|--|--|--|--|--|--|--|--|--|--|--|--|--|--|--|--|--|--|--|--|--|--|--|--|--|--|--|--|--|--|--|--|--|--|--|--|--|--|--|--|--|--|--|--|--|--|--|--|--|--|--|--|--|--|--|--|--|--|--|--|--|--|--|--|--|--|--|--|--|--|--|--|--|--|--|--|--|--|--|--|--|--|--|--|--|--|--|--|--|--|--|--|--|--|--|--|--|--|--|--|--|--|--|--|--|--|--|--|--|--|--|--|--|--|--|--|--|--|--|--|--|--|--|--|--|--|--|--|--|--|--|--|--|--|--|--|--|--|--|--|--|--|--|--|--|--|--|--|--|--|--|--|--|--|--|--|--|--|--|--|--|--|--|--|--|--|--|--|--|--|--|--|--|--|--|--|--|--|--|--|--|--|--|--|--|--|--|--|--|--|--|--|--|--|--|--|--|--|--|--|--|--|--|--|--|--|--|--|--|--|--|--|--|--|--|--|--|--|--|--|--|--|--|--|--|--|--|--|--|--|--|--|--|--|--|--|--|--|--|--|--|--|--|--|--|--|--|--|--|--|--|--|--|--|--|--|--|--|--|--|--|--|--|--|--|--|--|--|--|--|--|--|--|--|--|--|--|--|--|--|--|--|--|--|--|--|--|--|--|--|--|--|--|--|--|--|--|--|--|--|--|--|--|--|--|--|--|--|--|--|--|--|--|--|--|--|--|--|--|--|--|--|--|--|--|--|--|--|--|--|--|--|--|--|--|--|--|--|--|--|--|--|--|--|--|--|--|--|--|--|--|--|--|--|--|--|--|--|--|--|--|--|--|--|--|--|--|--|--|--|--|--|--|--|--|--|--|--|--|--|--|--|--|--|--|--|--|--|--|--|--|--|--|--|--|--|--|--|--|--|--|--|--|--|--|--|--|--|--|--|--|--|--|--|--|--|--|--|--|--|--|--|--|--|--|--|--|--|--|--|--|--|--|--|--|--|--|--|--|--|--|--|--|--|--|--|--|--|--|--|--|--|--|--|--|--|--|--|--|--|--|--|--|--|--|--|--|--|--|--|--|--|--|--|--|--|--|--|--|--|--|--|--|--|--|--|--|--|--|--|--|--|--|--|--|--|--|--|--|--|--|--|--|--|--|--|--|--|--|--|--|--|--|--|--|--|--|--|--|--|--|--|--|--|--|--|--|--|--|--|--|--|--|--|--|--|--|--|--|--|--|--|--|--|--|--|--|--|--|--|--|--|--|--|--|--|--|--|--|--|--|--|--|--|--|--|--|--|--|--|--|--|--|--|--|--|--|--|--|--|--|--|--|--|--|--|--|--|--|--|--|--|--|--|--|--|--|--|--|--|--|--|--|--|--|--|--|--|--|--|--|--|--|--|--|--|--|--|--|--|--|--|--|--|--|--|--|--|--|--|--|--|--|--|--|--|--|--|--|--|--|--|--|--|--|--|--|--|--|--|--|--|--|--|--|--|--|--|--|--|--|--|--|--|--|--|--|--|--|--|--|--|--|--|--|--|--|--|--|--|--|--|--|--|--|--|--|--|--|--|--|--|--|--|--|--|--|--|--|--|--|--|--|--|--|--|--|--|--|--|--|--|--|--|--|--|--|--|--|--|--|--|--|--|--|--|--|--|--|--|--|--|--|--|--|--|--|--|--|--|--|--|--|--|--|--|--|--|--|--|--|--|--|--|--|--|--|--|--|--|--|--|--|--|--|--|--|--|--|--|--|--|--|--|--|--|--|--|--|--|--|--|--|--|--|--|--|--|--|--|--|--|--|--|--|--|--|--|--|--|--|--|--|--|--|--|--|--|--|--|--|--|--|--|--|--|--|--|--|--|--|--|--|--|--|--|--|--|--|--|--|--|--|--|--|--|--|--|--|--|--|--|--|--|--|--|--|--|--|--|--|--|--|--|--|--|--|--|--|--|--|--|--|--|--|--|--|--|--|--|--|--|--|--|--|--|--|--|--|--|--|--|--|--|--|--|--|--|--|--|--|--|--|--|--|--|--|--|--|--|--|--|--|--|--|--|--|--|--|--|--|--|--|--|--|--|--|--|--|--|--|--|--|--|--|--|--|--|--|--|--|--|--|--|--|--|--|--|--|--|--|--|--|--|--|--|--|
| | | Barom. at M.S.L. (1) | Change in 3 hours (2) | Wind. | | Weather. (5) | Temp. °F. (6) | Humid. % (7) | Visibility 0-9 (8) | Cloud. | | | | | Barom. at M.S.L. (15) | Change in 3 hours (16) | Wind. | | Weather. (19) | Temp. °F. (20) | Humid. % (21) | Visibility 0-9 (22) | Cloud. | | | | | State of Ground. (29) | Sea. (30) | WEATHER. | | | | | | | | | | | | | | | | | | | | | | | | | | | | | | | | | | | | | | | | | | | | | | | | | | | | | | | | | | | | | | | | | | | | | | | | | | | | | | | | | | | | | | | | | | | | | | | | | | | | | | | | | | | | | | | | | | | | | | | | | | | | | | | | | | | | | | | | | | | | | | | | | | | | | | | | | | | | | | | | | | | | | | | | | | | | | | | | | | | | | | | | | | | | | | | | | | | | | | | | | | | | | | | | | | | | | | | | | | | | | | | | | | | | | | | | | | | | | | | | | | | | | | | | | | | | | | | | | | | | | | | | | | | | | | | | | | | | | | | | | | | | | | | | | | | | | | | | | | | | | | | | | | | | | | | | | | | | | | | | | | | | | | | | | | | | | | | | | | | | | | | | | | | | | | | | | | | | | | | | | | | | | | | | | | | | | | | | | | | | | | | | | | | | | | | | | | | | | | | | | | | | | | | | | | | | | | | | | | | | | | | | | | | | | | | | | | | | | | | | | | | | | | | | | | | | | | | | | | | | | | | | | | | | | | | | | | | | | | | | | | | | | | | | | | | | | | | | | | | | | | | | | | | | | | | | | | | | | | | | | | | | | | | | | | | | | | | | | | | | | | | | | | | | | | | | | | | | | | | | | | | | | | | | | | | | | | | | | | | | | | | | | | | | | | | | | | | | | | | | | | | | | | | | | | | | | | | | | | | | | | | | | | | | | | | | | | | | | | | | | | | | | | | | | | | | | | | | | | | | | | | | | | | | | | | | | | | | | | | | | | | | | | | | | | | | | | | | | | | | | | | | | | | | | | | | | | | | | | | | | | | | | | | | | | | | | | | | | | | | | | | | | | | | | | | | | | | | | | | | | | | | | | | | | | | | | | | | | | | | | | | | | | | | | | | | | | | | | | | | | | | | | | | | | | | | | | | | | | | | | | | | | | | | | | | | | | | | | | | | | | | | | | | | | | | | | | | | | | | | | | | | | | | | | | | | | | | | | | | | | | | | | | | | | | | | | | | | | | | | | | | | | | | | | | | | | | | | | | | | | | | | | | | | | | | | | | | | | | | | | | | | | | | | | | | | | | | | | | | | | | | | | | | | | | | | | | | | | | | | | | | | | | | | | | | | | | | | | | | | | | | | | | | | | | | | | | | | | | | | | | | | | | | | | | | | | | | | | | | | | | | | | | | | | | | | | | | | | | | | | | | | | | | | | | | | | | | | | | | | | | | | | | | | | | | | | | | | | | | | | | | | | | | | | | | | | | | | | | | | | | | | | | | | | | | |
| | | | | Direc. (3) | Force (4) | | | | | Form. (9) | Amount. (10) | Height of Base. (feet) (11) | Form. (23) | Amount. (24) | | | Height of Base. (feet) (25) | State of Ground. (29) | | | | | Sea. (30) | 7h.-13h. 3rd (37) | 13h.-18h. 3rd (38) | 18h. to 4th (39) | 1h.-7h. 4th (40) | | | | | | | | | | | | | | | | | | | | | | | | | | | | | | | | | | | | | | | | | | | | | | | | | | | | | | | | | | | | | | | | | | | | | | | | | | | | | | | | | | | | | | | | | | | | | | | | | | | | | | | | | | | | | | | | | | | | | | | | | | | | | | | | | | | | | | | | | | | | | | | | | | | | | | | | | | | | | | | | | | | | | | | | | | | | | | | | | | | | | | | | | | | | | | | | | | | | | | | | | | | | | | | | | | | | | | | | | | | | | | | | | | | | | | | | | | | | | | | | | | | | | | | | | | | | | | | | | | | | | | | | | | | | | | | | | | | | | | | | | | | | | | | | | | | | | | | | | | | | | | | | | | | | | | | | | | | | | | | | | | | | | | | | | | | | | | | | | | | | | | | | | | | | | | | | | | | | | | | | | | | | | | | | | | | | | | | | | | | | | | | | | | | | | | | | | | | | | | | | | | | | | | | | | | | | | | | | | | | | | | | | | | | | | | | | | | | | | | | | | | | | | | | | | | | | | | | | | | | | | | | | | | | | | | | | | | | | | | | | | | | | | | | | | | | | | | | | | | | | | | | | | | | | | | | | | | | | | | | | | | | | | | | | | | | | | | | | | | | | | | | | | | | | | | | | | | | | | | | | | | | | | | | | | | | | | | | | | | | | | | | | | | | | | | | | | | | | | | | | | | | | | | | | | | | | | | | | | | | | | | | | | | | | | | | | | | | | | | | | | | | | | | | | | | | | | | | | | | | | | | | | | | | | | | | | | | | | | | | | | | | | | | | | | | | | | | | | | | | | | | | | | | | | | | | | | | | | | | | | | | | | | | | | | | | | | | | | | | | | | | | | | | | | | | | | | | | | | | | | | | | | | | | | | | | | | | | | | | | | | | | | | | | | | | | | | | | | | | | | | | | | | | | | | | | | | | | | | | | | | | | | | | | | | | | | | | | | | | | | | | | | | | | | | | | | | | | | | | | | | | | | | | | | | | | | | | | | | | | | | | | | | | | | | | | | | | | | | | | | | | | | | | | | | | | | | | | | | | | | | | | | | | | | | | | | | | | | | | | | | | | | | | | | | | | | | | | | | | | | | | | | | | | | | | | | | | | | | | | | | | | | | | | | | | | | | | | | | | | | | | | | | | | | | | | | | | | | | | | | | | | | | | | | | | | | | | | | | | | | | | | | | | | | | | | | | | | | | | | | | | | | | | | | | | | | | | | | | | | | | | | | | | | | | | | | | | | | | | | | | | | | | | | | | | | | | | | | | | | | | | | | | | | | | | | | | | |
| | | | | | | | | | | | | | | | | | | | | | | | | | | | | | | Low (12) | Med. (13) | High (14) | Low (26) | Med. (27) | High (28) | | | | | | | | | | | | | | | | | | | | | | | | | | | | | | | | | | | | | | | | | | | | | | | | | | | | | | | | | | | | | | | | | | | | | | | | | | | | | | | | | | | | | | | | | | | | | | | | | | | | | | | | | | | | | | | | | | | | | | | | | | | | | | | | | | | | | | | | | | | | | | | | | | | | | | | | | | | | | | | | | | | | | | | | | | | | | | | | | | | | | | | | | | | | | | | | | | | | | | | | | | | | | | | | | | | | | | | | | | | | | | | | | | | | | | | | | | | | | | | | | | | | | | | | | | | | | | | | | | | | | | | | | | | | | | | | | | | | | | | | | | | | | | | | | | | | | | | | | | | | | | | | | | | | | | | | | | | | | | | | | | | | | | | | | | | | | | | | | | | | | | | | | | | | | | | | | | | | | | | | | | | | | | | | | | | | | | | | | | | | | | | | | | | | | | | | | | | | | | | | | | | | | | | | | | | | | | | | | | | | | | | | | | | | | | | | | | | | | | | | | | | | | | | | | | | | | | | | | | | | | | | | | | | | | | | | | | | | | | | | | | | | | | | | | | | | | | | | | | | | | | | | | | | | | | | | | | | | | | | | | | | | | | | | | | | | | | | | | | | | | | | | | | | | | | | | | | | | | | | | | | | | | | | | | | | | | | | | | | | | | | | | | | | | | | | | | | | | | | | | | | | | | | | | | | | | | | | | | | | | | | | | | | | | | | | | | | | | | | | | | | | | | | | | | | | | | | | | | | | | | | | | | | | | | | | | | | | | | | | | | | | | | | | | | | | | | | | | | | | | | | | | | | | | | | | | | | | | | | | | | | | | | | | | | | | | | | | | | | | | | | | | | | | | | | | | | | | | | | | | | | | | | | | | | | | | | | | | | | | | | | | | | | | | | | | | | | | | | | | | | | | | | | | | | | | | | | | | | | | | | | | | | | | | | | | | | | | | | | | | | | | | | | | | | | | | | | | | | | | | | | | | | | | | | | | | | | | | | | | | | | | | | | | | | | | | | | | | | | | | | | | | | | | | | | | | | | | | | | | | | | | | | | | | | | | | | | | | | | | | | | | | | | | | | | | | | | | | | | | | | | | | | | | | | | | | | | | | | | | | | | | | | | | | | | | | | | | | | | | | | | | | | | | | | | | | | | | | | | | | | | | | | | | | | | | | | | | | | | | | | | | | | | | | | | | | | | | | | | | | | | | | | | | | | | | | | | | | | | | | | | | | | | | | | | | | | | | | | | | | | | | | | | | | | | | | | | | | | | | | | | | | | | |
| | | | | | | | | | | | | | | | | | | | | | | | | | | | | | | | | | | | | | | | | | | | | | | | | | | | | | | | | | | | | | | | | | | | | | | | | | | | | | | | | | | | | | | | | | | | | | | | | | | | | | | | | | | | | | | | | | | | | | | | | | | | | | | | | | | | | | | | | | | | | | | | | | | | | | | | | | | | | | | | | | | | | | | | | | | | | | | | | | | | | | | | | | | | | | | | | | | | | | | | | | | | | | | | | | | | | | | | | | | | | | | | | | | | | | | | | | | | | | | | | | | | | | | | | | | | | | | | | | | | | | | | | | | | | | | | | | | | | | | | | | | | | | | | | | | | | | | | | | | | | | | | | | | | | | | | | | | | | | | | | | | | | | | | | | | | | | | | | | | | | | | | | | | | | | | | | | | | | | | | | | | | | | | | | | | | | | | | | | | | | | | | | | | | | | | | | | | | | | | | | | | | | | | | | | | | | | | | | | | | | | | | | | | | | | | | | | | | | | | | | | | | | | | | | | | | | | | | | | | | | | | | | | | | | | | | | | | | | | | | | | | | | | | | | | | | | | | | | | | | | | | | | | | | | | | | | | | | | | | | | | | | | | | | | | | | | | | | | | | | | | | | | | | | | | | | | | | | | | | | | | | | | | | | | | | | | | | | | | | | | | | | | | | | | | | | | | | | | | | | | | | | | | | | | | | | | | | | | | | | | | | | | | | | | | | | | | | | | | | | | | | | | | | | | | | | | | | | | | | | | | | | | | | | | | | | | | | | | | | | | | | | | | | | | | | | | | | | | | | | | | | | | | | | | | | | | | | | | | | | | | | | | | | | | | | | | | | | | | | | | | | | | | | | | | | | | | | | | | | | | | | | | | | | | | | | | | | | | | | | | | | | | | | | | | | | | | | | | | | | | | | | | | | | | | | | | | | | | | | | | | | | | | | | | | | | | | | | | | | | | | | | | | | | | | | | | | | | | | | | | | | | | | | | | | | | | | | | | | | | | | | | | | | | | | | | | | | | | | | | | | | | | | | | | | | | | | | | | | | | | | | | | | | | | | | | | | | | | | | | | | | | | | | | | | | | | | | | | | | | | | | | | | | | | | | | | | | | | | | | | | | | | | | | | | | | | | | | | | | | | | | | | | | | | | | | | | | | | | | | | | | | | | | | | | | | | | | | | | | | | | | | | | | | | | | | | | | | | | | | | | | | | | | | | | | | | | | | | | | | | | | | | | | | | | | | | | | | | | | | | | | | | | | | | | | | | | | | | | | | | | | | | | | | | | | | | | | | | | | | | | | | | | | | | | | | | | | | | | | | | | |
| (For heights see p. 4.) | | | | | | | | | | | | | | | | | | | | | | | | | | | | | | | | | | | | | | | | | | | | | | | | | | | | | | | | | | | | | | | | | | | | | | | | | | | | | | | | | | | | | | | | | | | | | | | | | | | | | | | | | | | | | | | | | | | | | | | | | | | | | | | | | | | | | | | | | | | | | | | | | | | | | | | | | | | | | | | | | | | | | | | | | | | | | | | | | | | | | | | | | | | | | | | | | | | | | | | | | | | | | | | | | | | | | | | | | | | | | | | | | | | | | | | | | | | | | | | | | | | | | | | | | | | | | | | | | | | | | | | | | | | | | | | | | | | | | | | | | | | | | | | | | | | | | | | | | | | | | | | | | | | | | | | | | | | | | | | | | | | | | | | | | | | | | | | | | | | | | | | | | | | | | | | | | | | | | | | | | | | | | | | | | | | | | | | | | | | | | | | | | | | | | | | | | | | | | | | | | | | | | | | | | | | | | | | | | | | | | | | | | | | | | | | | | | | | | | | | | | | | | | | | | | | | | | | | | | | | | | | | | | | | | | | | | | | | | | | | | | | | | | | | | | | | | | | | | | | | | | | | | | | | | | | | | | | | | | | | | | | | | | | | | | | | | | | | | | | | | | | | | | | | | | | | | | | | | | | | | | | | | | | | | | | | | | | | | | | | | | | | | | | | | | | | | | | | | | | | | | | | | | | | | | | | | | | | | | | | | | | | | | | | | | | | | | | | | | | | | | | | | | | | | | | | | | | | | | | | | | | | | | | | | | | | | | | | | | | | | | | | | | | | | | | | | | | | | | | | | | | | | | | | | | | | | | | | | | | | | | | | | | | | | | | | | | | | | | | | | | | | | | | | | | | | | | | | | | | | | | | | | | | | | | | | | | | | | | | | | | | | | | | | | | | | | | | | | | | | | | | | | | | | | | | | | | | | | | | | | | | | | | | | | | | | | | | | | | | | | | | | | | | | | | | | | | | | | | | | | | | | | | | | | | | | | | | | | | | | | | | | | | | | | | | | | | | | | | | | | | | | | | | | | | | | | | | | | | | | | | | | | | | | | | | | | | | | | | | | | | | | | | | | | | | | | | | | | | | | | | | | | | | | | | | | | | | | | | | | | | | | | | | | | | | | | | | | | | | | | | | | | | | | | | | | | | | | | | | | | | | | | | | | | | | | | | | | | | | | | | | | | | | | | | | | | | | | | | | | | | | | | | | | | | | | | | | | | | | | | | | | | | | | | | | | | | | | | | | | | | | | | | | | | | | | | | | | | | | | | | | | | | | | | | | | | | | | | | | | | | | | | | | | | | | | | | | | | | | | | |

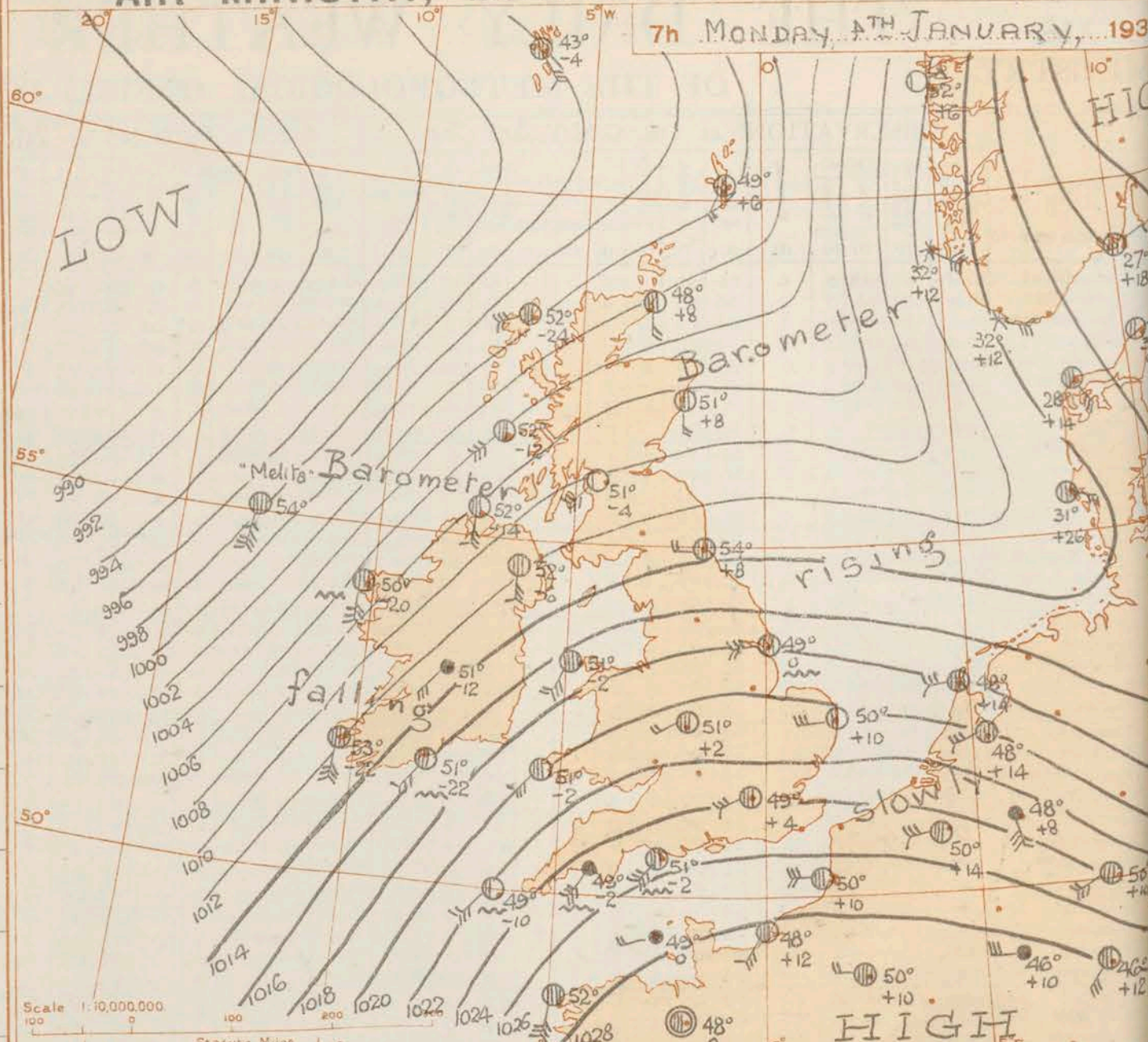
REPORTS from HEALTH RESORTS for 3rd January 1932.

| DISTRICTS. | STATIONS. | WEATHER. | | TEMPERATURE. | | RAINFALL. | | SUNSHINE. |
|------------|----------------|-----------|------------|------------------|------------------|------------------------|----------------------|-----------|
| | | Forenoon. | Afternoon. | Min. 2nd to 3rd. | Max. 2nd to 3rd. | Night 17h. to 2nd 3rd. | Day 9h. to 17h. 3rd. | |
| 1 | Tunbridge W. | o | obo | 49 | 55 | Trace | - | 0.1 |
| | Bournemouth | o | o | 49 | 53 | - | - | 0.0 |
| | Ventnor | o | o | 50 | 52 | 2 | - | 0.0 |
| | Southsea | o | o | 50 | 53 | - | - | 0.0 |
| | Bognor Regis | o | o | 50 | 53 | - | - | 0.0 |
| | Littlehampton | o | o | 49 | 53 | Trace | - | 0.0 |
| | Worthing | o | o | 49 | 53 | - | - | 0.0 |
| | Brighton | o | o | 47 | 49 | Trace | - | 0.0 |
| | Eastbourne | o | o | 50 | 53 | Trace | - | 0.0 |
| | Hastings | o | o | 50 | 53 | 0.4 | - | 0.0 |
| | Folkestone | o | o | 49 | 53 | Trace | - | 0.0 |
| | Dover | o | o | 49 | 54 | Trace | - | 0.0 |
| | Deal | o | o | 50 | 57 | 0.3 | - | 0.0 |
| | Ramsgate | o | o | 50 | 57 | - | - | 0.0 |
| | Margate | o | o | 52 | 56 | - | - | 0.0 |
| 2 | Southend | o | o | 48 | 52 | - | - | 0.0 |
| | Maldon | o | o | 48 | 52 | - | - | 0.0 |
| | Clacton-on-Sea | o | o | 48 | 52 | - | - | 0.0 |
| | Dovercourt | o | o | 50 | 56 | - | - | 0.0 |
| | Lowestoft | o | o | 50 | 56 | 0.4 | - | 0.0 |
| | Skagness | o | o | 51 | 56 | Trace | - | 0.0 |
| | Mablethorpe | o | o | 49 | 56 | Trace | - | 0.0 |
| | Cleethorpe | o | o | 49 | 56 | - | - | 0.0 |
| 3 | Leamington S. | o | o | 51 | 56 | Trace | - | 0.0 |
| 4 | Cheltenham | o | o | 49 | 54 | Trace | - | 0.0 |
| 5 | Bath | o | o | 52 | 54 | 0.3 | Trace | 0.0 |
| | Weymouth | o | o | 50 | 54 | - | - | 0.0 |
| | Jersey | o | o | 51 | 54 | 0.6 | Trace | 0.0 |
| | Torquay | o | o | 52 | 54 | Trace | Trace | 0.0 |
| | Penzance | o | o | 52 | 54 | - | - | 0.0 |
| | St. Ives | o | o | 50 | 54 | Trace | - | 0.0 |
| | Bude | o | o | 50 | 52 | - | - | 0.0 |
| | Hilfatorombe | o | o | 51 | 53 | 4 | 0.5 | 0.0 |
| 6 | Aberystwyth | o | o | 49 | 50 | - | - | 0.0 |
| 7 | Llandudno | o | o | 51 | 52 | - | - | 0.0 |
| | Colwyn Bay | o | o | 52 | 53 | - | - | 0.0 |
| | Rhyl | o | o | 52 | 53 | - | - | 0.0 |
| 8 | Wallassey | o | o | 50 | 57 | - | - | 0.0 |
| | Southport | o | o | 49 | 52 | 2 | - | 0.0 |
| | Blackpool | o | o | 49 | 50 | 0.4 | 0.1 | 0.0 |
| | Morecambe | o | o | 47 | 50 | 7 | 0.3 | 0.0 |
| 9 | Ilkley | o | o | 51 | 56 | 3 | 2 | 0.0 |
| 10 | Berwick-on-T. | o | o | 52 | 57 | 4 | 3 | 0.0 |
| 11 | Dunbar | o | o | 51 | 57 | 4 | 10 | 0.0 |
| 12 | Troon | o | o | 49 | 51 | 2.9 | 10 | 0.0 |
| | Douglas | o | o | 50 | 55 | 7 | 0.3 | 0.0 |

+ Max. Temp. for period 21h. yesterday to 17h. to-day; Min. Temp. 21h.-9h. | Min. Temp. 17h.-9h.

AIR MINISTRY, METEOROLOGICAL OFFICE.

7th MONDAY, 4th JANUARY, 1932



BAROMETER. Isobars are drawn for intervals of two millibars. WIND. Arrows fly with the wind. Number of feathers indicate Beaufort force. TEMPERATURE is given in degrees F. WEATHER SYMBOLS:—
 ○ Clear sky. ○ Sky less than 1/8 clouded. ○ Sky 1/8 to 1/4 clouded. ○ Sky 1/4 to 1/2 clouded. ○ Sky 1/2 to 3/4 clouded. ○ Overcast.
 ● Rain falling. * Snow. ▲ Hail. ☐ Fog. ☐ Mist. T Thunder. K Thunderstorm.
 SEA DISTURBANCE. ~~~~~ Rough. ~~~~~ High.
 BAROMETRIC CHANGE from 4h. to 7h. in tenths of millibars is entered beneath the temperature.

GENERAL INFERENCE.

An anticyclone centred over Southern France is moving slowly eastward, and a smaller anticyclone over Scandinavia is moving south and developing. A large low-pressure area in the Atlantic is spreading eastward. Very much rain will continue with rain in the North and local drizzle elsewhere. Gales are probable in the Northwest.

FURTHER OUTLOOK.

No important change.

Times of issue of Gale Warning.

South Coast at 0900 on 1st in districts 13A, 17, 20 and at 0850 on 4th in districts 7, 8, 12, 13B, 18 and 19.

Forecasts issued at 1000 G.M.T.

G. C. SIMPSON, C.B., D.Sc., Director

Stationery Office Press, Kingsway, W.C.2.

Printed by the Stationery Office Press, Kingsway, W.C.2.

AIR MINISTRY, METEOROLOGICAL OFFICE. Chart of Weather in the Northern Hemisphere.



THE DAILY WEATHER REPORT

OF THE METEOROLOGICAL OFFICE, LONDON.

BRITISH SECTION

Monday, 4th January 1932.

No. 25610

| DISTRICT. | STATIONS. | OBSERVATIONS at 1 hr. G.M.T. 4 th Jan. | | | | | | | | | | | | | | OBSERVATIONS at 7 hr. G.M.T. 4 th Jan. | | | | | | | | | | | | | | PAST 24 HOURS. | | | | | | | | |
|-----------|-------------------------|---|------------------------|-----------------------|--------|--------|----------|--------------|-------------|-------------------|--------|------|-------|------------------------|-----------------------|---|---------------|----------|--------------|-------------|-------------------|--------------------------------|------|------|---------------------|------|--------------|------|---------------|--------------------------------|--------------------------------------|--|--|---------------------------------|------------------------------|--------------------------------|-----|-----|
| | | Height above M.S.L. in feet. | Barom. at M.S.L. | Change in 3 hours. | Wind. | | Weather. | Temp. °F. | Humid. % | Visibility 0-9 | Cloud. | | | Barom. at M.S.L. | Change in 3 hours. | Wind. | | Weather. | Temp. °F. | Humid. % | Visibility 0-9 | Cloud. | | | State of Ground. | Sea. | TEMPERATURE. | | | RAINFALL. | | SUN SHIN 3 rd Hrs. | | | | | | |
| | | | | | Direc. | Force. | | | | | Low. | Med. | High. | | | Low. | Total 0-10 | | | | | Height of Base (feet) | Low. | Med. | | | High. | Low. | Total 0-10 | Height of Base (feet) | Max. Day 7h-18h °F. (31) | | Min. Night 18h-7h °F. (32) | Min. on Grass °F. (33) | Day 7h-18h mm. (34) | Night 18h-7h mm. (35) | | |
| | | | | | | | | | | | | | | | | | | | | | | | | | | | | | | | | | | | | | | |
| | | | | | | | | | | | | | | | | | | | | | | | | | | | | | | | | | | | | | | |
| (1) | (2) | (3) | (4) | (5) | (6) | (7) | (8) | (9) | (10) | (11) | (12) | (13) | (14) | (15) | (16) | (17) | (18) | (19) | (20) | (21) | (22) | (23) | (24) | (25) | (26) | (27) | (28) | (29) | (30) | (31) | (32) | (33) | (34) | (35) | (36) | | | |
| 1 | London (Kew)... | 18 | * | * | * | * | * | * | * | * | * | * | * | 1023.6 | +4 | SW | 3 | c | 49 | 85 | 7 | 5 | - | - | 9 | 9 | 2500 | 1 | * | 56 | 49 | 47 | - | - | 0.0 | | | |
| | Croydon ... | 217 | 1022.7 | +6 | W | 4 | c | 53 | 85 | 7 | 5 | 2 | - | 7.8 | 10 | 1500 | 1023.9 | +4 | WS | 4 | c | 49 | 85 | 7 | 5 | 7 | - | 2.3 | 9+ | 2500 | 1 | * | 55 | 48 | 45 | - | Tr | 0.1 |
| | S. Farnborough ... | 237 | * | * | * | * | * | * | * | * | * | * | * | 1024.1 | 0 | SWW | 4 | c | 50 | 85 | 8 | 5 | - | - | 9+ | 9+ | 1500 | 1 | * | 54 | 47 | 43 | Tr | Tr | 0.0 | | | |
| | Winchester ... | 275 | * | * | * | * | * | * | * | * | * | * | * | 1024.4 | +4 | SW'S | 3 | c | 49 | 95 | 8 | 5 | - | - | 10 | 10 | 1500 | 1 | * | 55 | 46 | 44 | Tr | Tr | 0.1 | | | |
| | Boscombe Down ... | 417 | * | * | * | * | * | * | * | * | * | * | * | 1024.1 | +4 | SW | 3 | o | 50 | 85 | 7 | 5 | - | - | 10 | 10 | 1500 | 1 | * | 54 | 46 | 43 | - | - | * | | | |
| | Calshot (S' thmtn) ... | 8 | 1024.2 | +8 | SWW | 4 | b | 49 | 95 | 7 | - | - | - | 0 | 0 | - | 1025.2 | +4 | SWW | 3 | c | 50 | 95 | 7 | 5 | - | - | 10 | 10 | 2500 | 0 | 2 | 55 | 48 | 45 | Tr | Tr | 0.0 |
| | Dungeness ... | 20 | * | * | * | * | * | * | * | * | * | * | * | * | * | * | SW | 2 | bc | * | * | 7 | 4 | 7 | * | 2.3 | 4.6 | 2500 | * | 2 | 50 | 47 | * | - | - | * | | |
| | Lympne ... | 346 | 1023.1 | +6 | W'S | 4 | bc | 49 | 95 | 6 | S | - | - | 4.6 | 4.6 | 1500 | 1024.8 | +8 | WSW | 3 | bc | 45 | 95 | 6 | 5 | - | - | 4.6 | 4.6 | 1500 | 1 | * | 52 | 44 | 42 | - | - | 0.0 |
| 2 | Shoeburyness ... | 11 | * | * | * | * | * | * | * | * | * | * | * | 1023.2 | +20 | W'S | 4 | c | 48 | 95 | 7 | 4 | 7 | - | 7.8 | 9 | 1500 | 1 | * | 56 | 47 | 43 | - | Tr | 0.0 | | | |
| | Felixstowe ... | 15 | * | * | * | * | * | * | * | * | * | * | * | 1021.8 | +10 | W | 4 | b | 49 | 85 | 7 | 5 | - | 8 | 1 | 2.3 | 4000 | 0 | 2 | 55 | 49 | 43 | - | - | 0.0 | | | |
| | Gorleston ... | 14 | 1017.9 | +8 | WNW | 3 | c | 53 | 85 | 8 | S | - | - | 9+ | 9+ | 2500 | 1019.8 | +10 | W'N | 3 | bc | 50 | 85 | 7 | 4 | - | 4.6 | 4.6 | 2500 | 0 | 3 | 56 | 50 | 47 | - | - | 0.0 | |
| | Cranwell ... | 240 | 1017.4 | +12 | WSW | 5 | c | 52 | 95 | 7 | S | 1 | - | 4.6 | 7.8 | 4000 | 1019.3 | +10 | SWW | 4 | bc | 49 | 95 | 7 | 5 | - | 1 | 1 | 2500 | 1 | * | 55 | 49 | 46 | - | - | 0.0 | |
| 3 | Birmingham ... | 535 | * | * | * | * | * | * | * | * | * | * | * | 1021.0 | +2 | WSW | 2 | c | 51 | 85 | 8 | 5 | - | - | 9+ | 9+ | 1500 | 1 | * | 54 | 49 | 46 | Tr | - | 0.0 | | | |
| | Upper Heyford ... | 408 | * | * | * | * | * | * | * | * | * | * | * | 1022.6 | +4 | SSW | 3 | c | 48 | 95 | 7 | 5 | - | - | 9 | 9 | 2500 | 1 | * | 54 | 48 | 46 | - | - | * | | | |
| | Leafeld ... | 612 | * | * | * | * | * | * | * | * | * | * | * | 1022.4 | 0 | SW | 3 | c | 48 | 95 | 8 | 5 | - | - | 10 | 10 | 1500 | 1 | * | 53 | 48 | 44 | - | Tr | 0.0 | | | |
| 4 | Ross-on-Wye ... | 223 | * | * | * | * | * | * | * | * | * | * | * | 1021.2 | 0 | W'S | 4 | c | 51 | 85 | 8 | 8 | - | - | 9+ | 9+ | 2500 | 1 | * | 56 | 50 | 45 | - | - | 0.7 | | | |
| 5 | Portland Bill ... | 32 | 1023.9 | +8 | WSW | 6 | b | 52 | 95 | 7 | - | - | - | 0 | 0 | - | 1025.3 | -2 | SW | 5 | c | 51 | 95 | 7 | 4 | - | - | 10 | 10 | 2500 | 1 | 5 | 56 | 50 | * | Tr | - | * |
| | Plymouth ... | 82 | * | * | * | * | * | * | * | * | * | * | * | 1025.0 | -2 | SSW | 6 | id | 49 | 95 | 6 | 9 | - | - | 9+ | 9+ | 450 | 1 | 4 | 53 | * | 47 | 1 | Tr | 0.0 | | | |
| | Falmouth ... | 200 | 1024.9 | +2 | WSW | 4 | g | 51 | 95 | 7 | S | 2 | - | 4.6 | 10 | 4000 | 1024.3 | -10 | SWW | 5 | g | 49 | 95 | 8 | 5 | 3 | 3 | 4.6 | 4.6 | 4000 | 1 | 3 | 53 | 49 | * | 0.2 | Tr | 0.0 |
| | Scilly (St. Mary's) ... | 163 | 1024.7 | -4 | SWW | 6 | bc | 51 | 95 | 7 | - | - | - | 0 | 0 | - | 1023.4 | -10 | SWS | 5 | bc/pr | 49 | 95 | 8 | 8 | 4 | - | 4.6 | 4.6 | 4000 | 1 | 4 | 53 | 48 | * | 0.2 | 1 | 0.1 |
| | Guernsey ... | 175 | 1021.0 | +4 | W | 4 | bc | 52 | 85 | 8 | 8 | - | - | 4.6 | 4.6 | 2500 | 1027.2 | 0 | W'S | 2 | id | 49 | 95 | 7 | 6 | - | - | 10 | 10 | 800 | 1 | 3 | 54 | 49 | 45 | 0.2 | 1 | 0.1 |
| 6 | Pembroke ... | 142 | 1021.2 | 0 | SW | 5 | c | 52 | 95 | 6 | S | 7 | - | 2.3 | 9+ | 2500 | 1019.9 | -2 | SW | 4 | g | 51 | 95 | 7 | 5 | 7 | - | 4.6 | 7.8 | 1500 | 0 | 3 | 53 | 51 | * | Tr | - | 0.0 |
| 7 | Holyhead ... | 26 | 1017.1 | +10 | SWW | 5 | bc | 51 | 95 | 6 | S | - | - | 4.6 | 4.6 | 2500 | 1017.3 | -2 | SWS | 5 | c | 51 | 95 | 6 | 5 | - | - | 10 | 10 | 1500 | 1 | 2 | 53 | 51 | 48 | - | - | 0.0 |
| | Chester (Sealand) ... | 16 | * | * | * | * | * | * | * | * | * | * | * | 1018.2 | -4 | SWW | 4 | bc | 53 | 65 | 8 | 5 | - | - | 4.6 | 4.6 | 4000 | 1 | * | 54 | 53 | 48 | Tr | - | 0.4 | | | |
| 8 | L'pool (Bidston) ... | 198 | * | * | * | * | * | * | * | * | * | * | * | 1017.7 | +6 | W'S | 5 | g | 52 | 75 | 9 | 5 | - | - | 2.3 | 2.3 | 2500 | 0 | * | 54 | 51 | 49 | - | - | 0.0 | | | |
| 9 | Harrogate ... | 478 | * | * | * | * | * | * | * | * | * | * | * | 1017.0 | 0 | SWW | 4 | b | 49 | 85 | 4 | 6 | - | - | 1 | 1 | 2500 | 1 | * | 53 | 49 | 45 | 3 | - | 0.0 | | | |
| 10 | Spurn Head ... | 29 | 1015.2 | +10 | W | 5 | c | 51 | 85 | 7 | - | 2 | - | 0 | 9+ | - | 1016.7 | 0 | W | 5 | c | 49 | 95 | 7 | 4 | 7 | - | 4.6 | 7.8 | 2500 | 0 | 4 | 54 | 49 | * | Tr | - | 0.0 |
| | Catterick ... | 175 | * | * | * | * | * | * | * | * | * | * | * | 1015.9 | +12 | WSW | 4 | bc | 51 | 85 | 7 | 5 | - | - | 4.6 | 4.6 | 1500 | 1 | * | 56 | 51 | 48 | 0.1 | - | * | | | |
| | Tynemouth ... | 67 | 1010.7 | +24 | W | 5 | bc | 57 | 85 | 7 | 6 | - | - | 10 | 10 | 1500 | 1013.5 | +8 | W | 2 | o | 54 | 85 | 6 | 6 | - | - | 10 | 10 | 1500 | 1 | 2 | 58 | 54 | 50 | - | - | * |
| 11 | Inchkeith ... | 190 | 1008.2 | +12 | WSW | 5 | c | 51 | 95 | 8 | S | - | - | 9+ | 9+ | 2500 | 1009.9 | +2 | WSW | 5 | c | 52 | 95 | 8 | 5 | 8 | - | 4.6 | 7.8 | 2500 | 1 | 3 | 53 | 50 | 49 | 7 | 1 | 0.0 |
| | Leuchars ... | 35 | * | * | * | * | * | * | * | * | * | * | * | 1009.5 | +4 | SW | 5 | id | 52 | 95 | 7 | 5 | - | - | 9+ | 9+ | 2500 | 1 | * | 56 | 51 | 47 | 1 | 0.1 | 1.0 | | | |
| 12 | Renfrew ... | 36 | * | * | * | * | * | * | * | * | * | * | * | 1010.4 | -4 | SW | 5 | g | 51 | 85 | 7 | 5 | - | - | 1 | 1 | 1500 | 2 | * | 55 | 51 | 48 | 14 | 1 | 0.0 | | | |
| | Eskdalemuir ... | 794 | * | * | * | * | * | * | * | * | * | * | * | 1011.8 | +14 | SW | 7 | c | 49 | 85 | 7 | 5 | - | - | 9+ | 9+ | 800 | 1 | * | 53 | 49 | 48 | 20 | 3 | 0.0 | | | |
| 13a | Tiree ... | 22 | * | * | * | * | * | * | * | * | * | * | * | 1005.8 | -12 | SWW | 6 | c | 52 | 95 | 7 | 5 | 2 | - | 7.8 | 9+ | 1500 | 0 | 3 | 53 | 51 | 49 | 3 | 2 | 0.0 | | | |
| 13b | Stornoway ... | 34 | 1004.2 | +20 | S | 2 | c | 50 | 95 | 7 | 4 | - | - | 10 | 10 | 2500 | 1001.7 | -24 | WSW | 5 | c | 52 | 95 | 6 | 6 | - | - | 9+ | 9+ | 1500 | 1 | 2 | 53 | 48 | * | 5 | 4 | 0.0 |
| 15 | Dalwhinnie ... | 1176 | * | * | * | * | * | * | * | * | * | * | * | 1008.2 | 0 | W | 3 | c | 51 | 85 | 6 | 3 | 2 | - | 4.6 | 10 | 1500 | 1 | * | 52 | 46 | 31 | 9 | Tr | 0.0 | | | |
| | Aberdeen ... | 37 | * | * | * | * | * | * | * | * | * | * | * | 1007.8 | +8 | S | 2 | c | 51 | 85 | 6 | 5 | 2 | - | 1 | 10 | 1500 | 1 | 1 | 55 | 44 | 36 | Tr | - | 0.0 | | | |
| | Wick ... | 81 | 1002.7 | +13 | WSW | 3 | c | 50 | 95 | 8 | 8 | 1 | 8 | 4.6 | 7.8 | 2500 | 1004.5 | +8 | S | 2 | c/r | 48 | 95 | 8 | 9 | 2 | - | 7.8 | 10 | 1500 | 1 | 3 | 49 | 46 | * | 3 | 3 | * |
| 16 | Lerwick ... | 54 | 1001.0 | +14 | - | 0 | c | 45 | 95 | 6 | S | 2 | - | 4.6 | 10 | 800 | 1001.3 | +6 | SW | 2 | c | 49 | 95 | 6 | 5 | - | - | 9 | 9 | 800 | 1 | * | 44 | 43 | * | 10 | 2 | 0.0 |
| 17 | Blackod Point ... | 18 | 1009.6 | +4 | SW | 6 | id | 54 | 95 | 6 | 6 | - | - | 10 | 10 | 450 | 1006.4 | -20 | S | 6 | u | 52 | 95 | 6 | 6 | - | - | 10 | 10 | 450 | 1 | 5 | 55 | 52 | * | 2 | 0.3 | * |
| 18 | Malin Head ... | 52 | 10 | | | | | | | | | | | | | | | | | | | | | | | | | | | | | | | | | | | |

THE DAILY WEATHER REPORT

OF THE METEOROLOGICAL OFFICE, LONDON.

BRITISH SECTION

TUESDAY 5th JANUARY 1932.

No. 25611.

| DISTRICT. STATIONS. (For heights see p. 4.) | OBSERVATIONS at 13h. G.M.T. 4th January | | | | | | | | | | | | | | OBSERVATIONS at 18h. G.M.T. 4th January | | | | | | | | | | | | | | PAST 24 HOURS. | | | | | | |
|---|---|-----------------------|--------|-------|----------|--------------|-------------|-------------------|--------|---------|-----------------------------|--------|-------|-------------------------------|---|--------|---------|----------|--------------|-------------|-------------------|-----------------------------|------------------|-------------------|---------------------|-----------------|----------------------------|-------------|----------------|------|-------|--------|-------|------|----------|
| | Barom. at M.S.L. mb. | Change in 3 hours. | Wind. | | Weather. | Temp. °F. | Humid. % | Visibility 0-9 | Cloud. | | | | | Barom. at M.S.L. mb. | Change in 3 hours. | Wind. | | Weather. | Temp. °F. | Humid. % | Visibility 0-9 | Cloud. | | | | | State of Ground. 0-9 | Sea. 0-8 | WEATHER. | | | | | | |
| | | | Direc. | Force | | | | | Form. | Amount. | Height of Base (feet) | Direc. | Force | | | Form. | Amount. | | | | | Height of Base (feet) | 7h.-13h. Atk. | 13h.-18h. Atk. | 18h.-to 1h. 5th. | 1h.-7h. 5th. | | | | | | | | | |
| | | | | | | | | | | | | | | | | | | | | | | | | | | | | | Low. | Med. | High. | Low. | Total | 0-10 | 0-10 |
| | | | | | | | | | | | | | | | | | | | | | | | | | | | | | | | | | | | |
| (36) | (1) | (2) | (3) | (4) | (5) | (6) | (7) | (8) | (9) | (10) | (11) | (12) | (13) | (14) | (15) | (16) | (17) | (18) | (19) | (20) | (21) | (22) | (23) | (24) | (25) | (26) | (27) | (28) | (29) | (30) | (31) | (32) | (33) | (34) | |
| 1 | London (Kew)... | 1022.9 | -14 | SW | 5 | C | 52 | 75 | 8 | 4 | - | - | 9+ | 9+ | 2500 | 1020.8 | -14 | SW | 5 | C | 60 | 85 | 7 | 5 | - | - | 9+ | 9+ | 1500 | 1 | * | c3c | cd.c | cd.c | C |
| 0.1 | Croydon | 1023.5 | -8 | WSW | 4 | C | 51 | 85 | 7 | 5 | - | - | 9+ | 9+ | 2500 | 1021.5 | -10 | SW | 4 | id. | 49 | 85 | 6 | 5 | - | - | 10 | 10 | 800 | 1 | * | cm. | cd.m | cd.m | bm. |
| 0.0 | S. Farnborough | 1023.3 | -14 | SWW | 4 | id. | 51 | 75 | 8 | 5 | - | - | 9+ | 9+ | 2500 | 1021.1 | -14 | SWW | 5 | id. | 49 | 85 | 7 | 5 | - | - | 10 | 10 | 1500 | 1 | * | cd.c | cd.c | cd.c | C |
| 0.1 | Winchester | 1023.3 | -14 | SW | 4 | C/d | 50 | 85 | 7 | 9 | - | - | 9+ | 9+ | 2500 | 1021.2 | -12 | SSW | 4 | C | 49 | 85 | 7 | 5 | - | - | 9 | 9 | 2500 | 1 | * | cd. | cd. | cd. | CBC |
| 0.0 | Boscombe Down | 1023.2 | -8 | SW | 5 | id. | 49 | 85 | 8 | 6 | - | - | 9+ | 9+ | 1500 | 1021.0 | -14 | SW | 5 | C | 48 | 85 | 7 | 5 | - | - | 10 | 10 | 1500 | 1 | * | cd. | cd. | cd. | CBC |
| 0.0 | Calshot, S'thmtn | 1024.7 | -6 | SW | 4 | id. | 50 | 85 | 6 | 5 | - | - | 10 | 10 | 1500 | 1023.4 | -8 | SW'S | 5 | C | 50 | 85 | 7 | 5 | - | - | 10 | 10 | 1500 | 0 | 2 | cd.bcc | cd.m | cd.m | bw |
| * | Dungeness | * | * | SW | 4 | C | * | * | * | * | * | * | 9 | 9 | 1500 | * | * | SW | 6 | C | * | * | 7 | 8 | - | * | 9+ | 9+ | 1500 | * | 4 | pr | * | * | bc |
| 0.0 | Lympne | 1024.7 | -8 | SW | 4 | id. | 48 | 95 | 7 | 5 | - | - | 9 | 9 | 800 | 1023.5 | -6 | SWW | 5 | C/d | 47 | 85 | 7 | 5 | - | - | 10 | 10 | 1500 | 1 | * | cd | d | cd.m | cd.m |
| 0.0 | 2 Shoeburyness | 1023.1 | -10 | SW | 4 | C | 51 | 75 | 8 | 5 | - | - | 10 | 10 | 2500 | 1021.7 | -8 | SW | 4 | id. | 49 | 85 | 8 | 5 | - | - | 10 | 10 | 1500 | 1 | * | cd.c | cd. | cd. | bc |
| 0.0 | Felixstowe | 1023.2 | -6 | WSW | 3 | C | 48 | 85 | 7 | 5 | - | - | 10 | 10 | 800 | 1021.1 | -10 | SW | 4 | C | 48 | 85 | 7 | 5 | - | - | 10 | 10 | 800 | 0 | 2 | C | C | C | bw |
| 0.0 | Gorleston | 1021.0 | -6 | SWW | 3 | C | 51 | 85 | 6 | 4 | - | - | 9+ | 9+ | 2500 | 1019.1 | -10 | SW'S | 4 | C | 50 | 85 | 7 | 5 | - | - | 10 | 10 | 2500 | 0 | 2 | bc.cq. | Cq. | Cq. | or.bccq. |
| 0.0 | Cranwell | 1018.6 | -14 | SW | 4 | C | 50 | 85 | 6 | 5 | - | - | 10 | 10 | 2500 | 1015.7 | -20 | SW | 5 | C | 49 | 85 | 6 | 5 | - | - | 7.8 | 7.8 | 2500 | 1 | * | b.c3o | cm. | cm. | bm. |
| 0.0 | 3 Birmingham | 1019.3 | +12 | SW | 4 | C | 49 | 85 | 8 | 6 | - | - | 9+ | 9+ | 1500 | 1014.9 | -20 | SSW | 5 | bc | 48 | 75 | 8 | 5 | - | - | 2.3 | 2.3 | 1500 | 1 | * | C | C | C | bc |
| 0.0 | Upper Heyford | 1021.3 | -14 | SW | 4 | C | 49 | 85 | 8 | 5 | - | - | 9+ | 9+ | 800 | 1018.4 | -18 | SW | 5 | bc | 47 | 85 | 8 | 5 | - | - | 2.3 | 2.3 | 2500 | 1 | * | cd. | C | C | C |
| 0.0 | Leafeld | 1021.1 | -14 | SW'S | 5 | C | 48 | 85 | 9 | 5 | - | - | 10 | 10 | 1500 | 1018.0 | -20 | SW | 5 | bc | 47 | 85 | 8 | 5 | - | - | 2.3 | 2.3 | 2500 | 1 | * | C | C | C | C |
| 0.7 | 4 Ross-on-Wye | 1020.0 | -14 | SW | 4 | C | 51 | 85 | 8 | 8 | 6 | - | 9 | 9+ | 4000 | 1016.4 | -20 | SW | 5 | C | 60 | 75 | 7 | 8 | - | - | 10 | 10 | 2500 | 1 | * | cd.c | C | C | cc |
| 0.0 | 5 Portland Bill | 1023.8 | -10 | SWW | 5 | ir. | 50 | 85 | 7 | 4 | 2 | - | 7.8 | 10 | 2500 | 1021.1 | -14 | SW'S | 6 | ir. | 51 | 85 | 7 | 4 | - | - | 10 | 10 | 2500 | 1 | 5 | Cir. | Cir. | Cir. | bc |
| 0.0 | Plymouth | 1023.1 | -14 | SSW | 6 | old | 51 | 95 | 6 | 6 | - | - | 10 | 10 | 800 | 1019.5 | -20 | SW | 6 | C/d | 51 | 95 | 6 | 5 | - | - | 10 | 10 | 800 | 1 | 4 | Cir. | Cir. | Cir. | bc |
| 0.0 | Falmouth | 1021.2 | -16 | SW'S | 7 | q | 52 | 75 | 8 | 5 | 2 | - | 7.8 | 10 | 4000 | 1017.0 | -26 | SW'S | 8 | ir. | 52 | 85 | 6 | 6 | 1 | - | 4.6 | 10 | 2500 | 1 | 4 | Cir. | Cir. | Cir. | bc |
| 0.1 | Scilly (St. Mary's) | 1019.8 | -22 | SSW | 7 | bc | 53 | 85 | 6 | 5 | 4 | - | 2.3 | 2.3 | 4000 | 1017.4 | 0 | W'S | 7 | bc | 52 | 95 | 7 | 5 | - | - | 2.3 | 2.3 | 4000 | 1 | 5 | bc | bc | bc | bc |
| 0.1 | Guernsey | 1026.2 | -10 | SW | 3 | C | 50 | 85 | 8 | 8 | - | - | 10 | 10 | 2500 | 1024.3 | -12 | WSW | 5 | C | 51 | 85 | 8 | 5 | - | - | 7.8 | 7.8 | 4000 | 1 | 3 | od.c | C | C | bbcc |
| 0.0 | 6 Pembroke | 1017.6 | -20 | SW | 4 | C | 51 | 95 | 6 | 3 | 7 | - | 10 | 10 | 1500 | 1012.1 | -30 | SSW | 7 | rr | 51 | 95 | 5 | 6 | - | - | 10 | 10 | 800 | 1 | 4 | bc | bc | bc | bc |
| 0.0 | 7 Holyhead | 1013.8 | -26 | SW | 6 | q | 51 | 95 | 8 | 5 | - | - | 9+ | 9+ | 1500 | 1008.9 | -26 | SSW | 7 | ir | 50 | 95 | 5 | 6 | - | - | 10 | 10 | 800 | 1 | 4 | bc | bc | bc | bc |
| 0.4 | Chester (Sealand) | 1017.1 | -18 | SSW | 3 | C | 56 | 65 | 8 | 5 | - | - | 7.8 | 7.8 | 1500 | 1011.9 | -26 | S | 3 | C | 52 | 75 | 7 | 5 | 2 | - | 7.8 | 9+ | 1500 | 1 | * | bc | bc | bc | bc |
| 0.0 | 8 L'pool (Bidston) | 1016.1 | -10 | SWW | 4 | C | 52 | 75 | 9 | 5 | - | - | 9+ | 9+ | 2500 | 1010.9 | -20 | S | 4 | C | 51 | 75 | 9 | 6 | - | - | 9+ | 9+ | 2500 | 0 | * | Cvq | Cvq | Cvq | bc |
| 0.0 | 9 Harrogate | 1015.9 | -6 | SW'S | 3 | bc | 50 | 75 | 6 | 4 | - | - | 4.6 | 4.6 | 2500 | 1011.0 | -20 | SW | 6 | q | 49 | 75 | 6 | - | 4 | - | 0 | 1 | - | 1 | * | bc | bc | bc | bc |
| 0.0 | 10 Spurn Head | 1017.4 | +4 | WSW | 4 | C | 51 | 95 | 7 | 4 | 7 | - | 4.6 | 7.8 | 4000 | 1013.5 | -8 | SWW | 4 | C | 49 | 85 | 7 | - | 2 | - | 0 | 10 | - | 0 | 3 | bc | bc | bc | bc |
| 0.0 | Catterick | 1013.9 | -18 | SW | 4 | bc | 52 | 75 | 8 | 8 | - | - | 4.6 | 4.6 | 2500 | 1008.3 | -38 | S | 5 | bc | 50 | 75 | 7 | 5 | - | - | 4.6 | 4.6 | 2500 | 1 | * | bc | bc | bc | bc |
| 0.0 | Tynemouth | 1012.4 | -20 | SW | 4 | bc | 53 | 65 | 6 | 2 | - | - | 4.6 | 4.6 | 2500 | 1007.4 | -28 | SW | 3 | bc | 50 | 75 | 6 | 2 | - | - | 4.6 | 4.6 | 2500 | 0 | 2 | bc | bc | bc | bc |
| 0.0 | 11 Inchkeith | 1008.0 | -8 | SSW | 4 | C | 53 | 85 | 8 | 8 | 5 | - | 4.6 | 7.8 | 2500 | 1001.0 | -42 | SSW | 5 | bc | 51 | 85 | 8 | 5 | 3 | - | 4.6 | 4.6 | 2500 | 0 | 3 | C | C | C | C |
| 0.0 | 12 Leuchars | 1007.8 | -16 | SW | 5 | C | 52 | 75 | 8 | 4 | - | - | 9 | 9 | 2500 | 1001.8 | -32 | SW | 6 | C | 52 | 75 | 7 | 5 | 3 | 1 | 4.6 | 9+ | 1500 | 1 | * | Cir. | Cir. | Cir. | Cir. |
| 0.0 | Renfrew | 1008.8 | -14 | SSW | 4 | C | 52 | 85 | 7 | 8 | - | - | 9 | 9 | 2500 | 999.6 | -58 | SSW | 7 | rr | 50 | 95 | 6 | 6 | - | - | 10 | 10 | 800 | 2 | * | bc | bc | bc | bc |
| 0.0 | Eskdalemuir | 1011.0 | -10 | SW'S | 6 | O | 47 | 95 | 6 | 5 | - | - | 10 | 10 | 450 | 1003.8 | -58 | SSW | 7 | ir | 47 | 95 | 6 | 6 | - | - | 10 | 10 | 450 | 1 | * | C | C | C | C |
| 0.0 | 13A Tiree | 1000.5 | -36 | S'E | 7 | rr | 50 | 95 | 6 | 6 | 2 | - | 7.8 | 10 | 1500 | 994.5 | -8 | SWW | 5 | C/r | 48 | 95 | 7 | 5 | 2 | - | 4.6 | 9+ | 1500 | 1 | 3 | or. | or. | or. | or. |
| 0.0 | 13B Stornoway | 996.5 | -30 | S | 8 | ir. | 51 | 95 | 7 | 6 | - | - | 10 | 10 | 800 | 989.4 | -50 | SW | 7 | rr | 51 | 95 | 6 | 6 | - | - | 10 | 10 | 800 | 2 | 5 | Cir. | Cir. | Cir. | Cir. |
| 0.0 | 15 Dalwhinnie | 1006.4 | -4 | SW | 4 | C | 47 | 95 | 8 | 3 | 7 | 2 | 4.6 | 7.8 | 800 | 994.9 | -18 | SSW | 4 | r | 46 | 95 | 6 | 3 | 4 | - | 7.8 | 10 | 1500 | 1 | * | ir | ir | ir | ir |
| 0.0 | Aberdeen | 1005.1 | -14 | SW | 1 | C | 52 | 85 | 7 | 8 | - | - | 7.8 | 7.8 | 2500 | 998.3 | -46 | SW | 4 | bc | 50 | 85 | 8 | 6 | - | - | 2.3 | 2.3 | 1500 | 1 | 1 | Cir. | Cir. | Cir. | Cir. |
| 0.0 | Wick | 1000.7 | -28 | SSW | 5 | C | 51 | 85 | 8 | 6 | - | - | 7.8 | 9</ | | | | | | | | | | | | | | | | | | | | | |

A1

7h Tuesday, 55 January 1931

LOW

Barometer

falling

Barometer

rising














rapidly

slowly

HIGH

Scale 10,000,000 feet

100 statute miles

BAROMETER. Isobars are drawn for intervals of two millibars.
WIND. Arrows fly with the wind. Number of feathers indicate Beaufort force.
TEMPERATURE is given in degrees F. Calm. = 
WEATHER SYMBOLS :—
 Clear sky.  Sky less than $\frac{1}{10}$ clouded.  Sky $\frac{1}{10}$ to $\frac{1}{10}$ clouded.  Sky $\frac{1}{10}$ to $\frac{1}{10}$ overcast.  Overcast sky.
 Rain falling. * Snow.  Hail.  Fog.  Mist. T Thunder.  Thunderstorm.
SEA DISTURBANCE.  Rough.  High.
BAROMETRIC CHANGE from 4h. to 7h. in tenths of millibars is entered beneath the temperature.

GENERAL INFERENCE.

Pressure is high to southward and low northward of the British Isles. A secondary depression off Northwest Ireland is moving rapidly east.north.east. Other secondaries far out on the Atlantic will advance rapidly and deepen, and a period of stormy changeable weather is indicated.

FURTHER OUTLOOK.

Unsettled with gales in most districts.

Times of issue of Gale Warnings.

† South cone at 0900 on 1st in 12, 17, 20; at 0850 on 4th in 7, 8, 13, 18, 19; at 1650 on 4th in 5, 6, 10, 11, 15, 16 and at 0830 on 5th in 1, 2.

FORECASTS ISSUED AT 1000 G.M.T.

G. C. SIMPSON, C.B., D.Sc., Director

1931



EXPLANATION OF CHART.

BAROMETER. Isobars are drawn for intervals of four millibars.

WIND. Arrows fly with the wind. Number of feathers indicate Beaufort Force.

● = Calm.

TEMPERATURE is given in degrees F.

WEATHER is given in Beaufort Notation (see page 1) and by symbols (see opposite page).

THE DAILY WEATHER REPORT

OF THE METEOROLOGICAL OFFICE, LONDON.

BRITISH SECTION

TUESDAY, 5th JANUARY, 1932.

No. 25,611.

| DATE. | STATIONS. | OBSERVATIONS at 1 hr. G.M.T. 5 th January | | | | | | | | | | | | | | OBSERVATIONS at 7 hr. G.M.T. 5 th January | | | | | | | | | | | | | | PAST 24 HOURS. | | | | | | | | | | | | |
|-------|---------------------|--|------------------------|-----------------------|--------|--------|----------|--------------|-------------|-------------------|--------|---------|---------------------------------|------------------------|-----------------------|--|--------|----------|--------------|-------------|-------------------|--------|---------|---------------------------------|---------------------|------|------------------------------|--------------------------------|-------------------------|----------------------|------------------------|-----------------------|------|------|-------|------|--------|------|------|-------|------|--------|
| | | Height above M.S.L. in feet. | Barom. at M.S.L. | Change in 3 hours. | Wind. | | Weather. | Temp. °F. | Humid. % | Visibility 0-9 | Cloud. | | | Barom. at M.S.L. | Change in 3 hours. | Wind. | | Weather. | Temp. °F. | Humid. % | Visibility 0-9 | Cloud. | | | State of Ground. | Sea. | TEMPERATURE. | | | RAINFALL. | | Sun- shine Hrs. | | | | | | | | | | |
| | | | | | Direc. | Force. | | | | | Form. | Amount. | Height of Base, (feet) | | | Direc. | Force. | | | | | Form. | Amount. | Height of Base, (feet) | | | Max. Day 7h-18h °F. | Min. Night 18h-7h °F. | Min. on Grass °F. | Day 7h-18h mm. | Night 18h-7h mm. | | | | | | | | | | | |
| | | | | | | | | | | | | | | | | | | | | | | | | | | | | | | | | | Low. | Med. | High. | Low. | Total. | Low. | Med. | High. | Low. | Total. |
| | | | | | | | | | | | | | | | | | | | | | | | | | | | | | | | | | | | | | | | | | | |
| 1 | London (Kew)... | 18 | * | * | * | * | * | * | * | * | * | * | 1020.7 | 0 | SW | 3 | c | 46 | 85 | 7 | 5 | - | - | 7.8 | 7.8 | 2500 | 1 | * | 52 | 46 | 41 | Tr. | 0.2 | 0.0 | | | | | | | | |
| | Croydon | 217 | 1019.8 | +0 | W | 4 | bc | 50 | 85 | 1 | 5 | - | 2.3 | 2.3 | 1500 | 1020.8 | +2 | WSW | 4 | bc | 48 | 95 | 6 | - | 3 | - | 0 | 4.6 | 1 | * | 52 | 45 | 42 | Tr. | 0.2 | 0.1 | | | | | | |
| | S. Farnborough | 237 | * | * | * | * | * | * | * | * | * | * | 1021.0 | +4 | SW | 3 | c | 45 | 85 | 7 | 5 | 7 | - | 7.8 | 9 | 5700 | 1 | * | 52 | 44 | 40 | Tr. | 0.2 | 0.3 | | | | | | | | |
| | Winchester | 275 | * | * | * | * | * | * | * | * | * | * | 1021.4 | +2 | SW | 5 | bc | 44 | 95 | 7 | 5 | - | - | 4.6 | 4.6 | 4000 | 1 | * | 52 | 44 | 42 | Tr. | 0.5 | 0.9 | | | | | | | | |
| | Boscombe Down | 417 | * | * | * | * | * | * | * | * | * | * | 1020.9 | +2 | S | 4 | bc | 45 | 95 | 7 | 5 | 3 | - | 4.6 | 7.8 | 2500 | 1 | * | 50 | 42 | 39 | Tr. | 0.2 | * | | | | | | | | |
| | Calshot (S' thmtn) | 8 | 1021.0 | +6 | WSW | 3 | b | 49 | 95 | 7 | - | - | 0 | 0 | - | 1022.0 | +4 | SW | 3 | bc | 47 | 95 | 7 | 5 | - | 4.6 | 4.6 | 2500 | 1 | 2 | 52 | 46 | 41 | Tr. | 0.1 | 1.3 | | | | | | |
| | Dungeness | 20 | * | * | * | * | * | * | * | * | * | * | * | * | SWW | 2 | bc | * | * | 7 | 5 | 4 | * | 2.3 | 4.6 | 2500 | 2 | 2 | 49 | 45 | * | Tr. | - | * | | | | | | | | |
| | Lympne | 346 | 1020.7 | -16 | WSW | 5 | cl | 48 | 95 | 6 | 5 | - | 9 | 9 | 800 | 1022.5 | +10 | WSW | 3 | c | 43 | 95 | 6 | 5 | - | 7 | 7.8 | 2500 | 1 | * | 49 | 42 | 39 | 0.1 | 0.1 | 0.0 | | | | | | |
| 2 | Shoeburyness | 11 | * | * | * | * | * | * | * | * | * | * | 1021.1 | +2 | SW | 4 | bc | 45 | 95 | 8 | - | 5 | - | 0 | 4.6 | 1500 | 0 | * | 51 | 44 | 41 | Tr. | Tr. | 0.0 | | | | | | | | |
| | Felixstowe | 15 | * | * | * | * | * | * | * | * | * | * | 1020.4 | +6 | SWW | 2 | b | 44 | 95 | 7 | 5 | - | 8 | 1 | 2.3 | 4000 | 0 | 2 | 50 | 42 | 37 | - | - | 0.0 | | | | | | | | |
| | Gorleston | 14 | 1015.0 | -10 | SW | 4 | bc | 49 | 95 | 6 | 6 | - | 10 | 10 | 1500 | 1017.9 | +14 | SW | 4 | bc | 46 | 95 | 7 | 4 | - | 4.6 | 4.6 | 2500 | 1 | 3 | 51 | 45 | 41 | - | 0.2 | 1.2 | | | | | | |
| | Cranwell | 240 | 1013.9 | +10 | WSW | 5 | b | 46 | 95 | 6 | - | 3 | - | 0 | Tr. | - | 1015.9 | +8 | SW | 5 | bc | 44 | 85 | 6 | 5 | 8 | - | 1 | 2.3 | 4000 | 1 | * | 51 | 44 | 41 | - | - | 0.0 | | | | |
| 3 | Birmingham | 535 | * | * | * | * | * | * | * | * | * | * | 1017.3 | 0 | SW | 3 | c | 46 | 85 | 8 | - | 7 | 8 | 0 | 7.8 | - | 1 | * | 51 | 45 | 41 | - | 1 | 0.0 | | | | | | | | |
| | Upper Heyford | 408 | * | * | * | * | * | * | * | * | * | * | 1019.3 | +4 | SW | 5 | c | 45 | 95 | 7 | 5 | 7 | - | 4.6 | 9 | 1500 | 1 | * | 50 | 44 | 41 | Tr. | 1 | * | | | | | | | | |
| | Leafeld | 612 | * | * | * | * | * | * | * | * | * | * | 1018.9 | +6 | SW | 4 | c | 44 | 95 | 8 | 6 | 3 | - | 2.3 | 9 | 1500 | 1 | * | 49 | 44 | 38 | - | 0.6 | 0.0 | | | | | | | | |
| 4 | Ross-on-Wye | 223 | * | * | * | * | * | * | * | * | * | * | 1018.3 | 0 | SW | 3 | c | 49 | 85 | 7 | 6 | 1 | - | 4.6 | 9 | 2500 | 1 | * | 51 | 47 | 42 | Tr. | 0.1 | 0.2 | | | | | | | | |
| 5 | Portland Bill | 32 | 1020.9 | +10 | SW | 5 | b | 51 | 85 | 7 | - | - | 0 | 0 | - | 1021.8 | +2 | SWW | 5 | c | 51 | 85 | 7 | 4 | 6 | - | 7.8 | 9 | 2500 | 1 | 5 | * | 49 | * | 0.4 | Tr. | * | | | | | |
| | Plymouth | 82 | 1021.1 | +4 | WSW | 4 | bc | 50 | 85 | 7 | 5 | - | 2.3 | 2.3 | 4000 | 1021.5 | -6 | SW | 5 | q | 51 | 95 | 6 | 5 | - | 10 | 10 | 1500 | 1 | 4 | 51 | 50 | 46 | 0.1 | Tr. | 0.0 | | | | | | |
| | Falmouth | 200 | 1021.1 | +4 | WSW | 4 | bc | 50 | 85 | 7 | 5 | 4 | - | 1 | 2.3 | 4000 | 1020.9 | -10 | SW | 5 | q | 50 | 95 | 8 | 5 | 1 | - | 7.8 | 10 | 4000 | 1 | 3 | 53 | 49 | * | 0.4 | 0.1 | 1.5 | | | | |
| | Seilly (St. Mary's) | 163 | 1021.7 | +4 | WSW | 6 | bc | 50 | 85 | 7 | 5 | 4 | - | 1 | 2.3 | 4000 | 1020.1 | -14 | SW | 6 | b | 51 | 95 | 6 | 5 | - | 9 | 9 | 4000 | 1 | 4 | 53 | 50 | * | Tr. | - | 1.7 | | | | | |
| | Guernsey | 175 | 1023.9 | 0 | NNW | 3 | b | 52 | 85 | 8 | - | - | 0 | 0 | - | 1024.3 | 0 | W | 3 | bc | 50 | 95 | 7 | 8 | - | 4.6 | 4.6 | 1500 | 1 | 3 | 51 | 50 | 43 | 0.2 | 0.1 | 0.0 | | | | | | |
| 6 | Pembroke | 142 | 1017.3 | +10 | WSW | 3 | q | 51 | 95 | 7 | 3 | 6 | - | 2.3 | 4.6 | 1500 | 1017.2 | -8 | WSW | 5 | q | 51 | 95 | 6 | 5 | 7 | - | 2.3 | 4.6 | 2500 | 0 | 4 | 53 | 48 | * | 0.4 | Tr. | 0.0 | | | | |
| 7 | Holyhead | 26 | 1013.9 | +18 | SWW | 5 | b | 48 | 85 | 6 | 5 | - | Tr. | Tr. | 1500 | 1012.4 | -12 | SSW | 5 | q | 50 | 95 | 6 | 5 | 7 | - | 10 | 10 | 1500 | 1 | 2 | 51 | 48 | 45 | 3 | 1 | 0.0 | | | | | |
| | Chester (Sealand) | 16 | * | * | * | * | * | * | * | * | * | * | 1015.1 | -2 | SW | 3 | bc | 50 | 75 | 8 | 5 | - | - | 4.6 | 4.6 | 2500 | 1 | * | 57 | 48 | 42 | - | Tr. | 2.0 | | | | | | | | |
| 8 | L'pool (Bidston) | 198 | * | * | * | * | * | * | * | * | * | * | 1013.5 | -4 | WSW | 4 | bc | 48 | 75 | 8 | 5 | - | - | 2.3 | 2.3 | 2500 | 0 | * | 53 | 46 | 43 | - | - | 0.6 | | | | | | | | |
| 9 | Harrogate | 478 | * | * | * | * | * | * | * | * | * | * | 1012.5 | 0 | SW | 5 | c | 47 | 85 | 7 | 6 | 2 | - | 9 | 10 | 2500 | 1 | * | 51 | 46 | 43 | - | 0.5 | 0.6 | | | | | | | | |
| 10 | Spurn Head | 29 | 1011.9 | +2 | W | 4 | bc | 47 | 95 | 7 | 5 | - | 2.3 | 2.3 | 4000 | 1014.6 | +2 | SWW | 4 | bc | 44 | 95 | 7 | 4 | 4 | - | 2.3 | 4.6 | 4000 | 1 | 3 | 50 | 44 | * | Tr. | 0.7 | | | | | | |
| | Catterick | 175 | * | * | * | * | * | * | * | * | * | * | 1011.0 | -4 | WSW | 5 | bc | 48 | 75 | 7 | 5 | - | - | 4.6 | 4.6 | 2500 | 1 | * | 54 | 46 | 42 | - | 0.6 | * | | | | | | | | |
| | Tynemouth | 87 | 1008.8 | +20 | W | 6 | bc | 50 | 65 | 7 | 2 | - | 4.6 | 4.6 | 2500 | 1009.3 | +10 | W | 3 | bc | 47 | 75 | 7 | 2 | - | 2.3 | 2.3 | 2500 | 1 | 2 | 54 | 47 | 41 | - | 0.2 | * | | | | | | |
| 11 | Inchkeith | 190 | 1003.9 | +24 | NNW | 6 | bc | 46 | 85 | 8 | 5 | - | 2.3 | 2.3 | 2500 | 1005.8 | 0 | SW | 4 | bc | 45 | 85 | 8 | 5 | - | 2.3 | 2.3 | 2500 | 0 | 2 | 53 | 44 | 41 | - | 0.4 | 3.3 | | | | | | |
| | Leuchars | 35 | * | * | * | * | * | * | * | * | * | * | 1004.9 | -2 | WSW | 6 | bc | 43 | 85 | 8 | 4 | 6 | - | 1 | 1 | 4000 | 1 | * | 53 | 42 | 37 | Tr. | 0.5 | 0.3 | | | | | | | | |
| 12 | Renfrew | 36 | * | * | * | * | * | * | * | * | * | * | 1006.3 | -4 | SW | 5 | q | 46 | 85 | 7 | 5 | 2 | - | 1 | 10 | 1500 | 1 | * | 54 | 44 | 41 | 0.4 | 4 | 2.0 | | | | | | | | |
| | Eskdalemuir | 794 | * | * | * | * | * | * | * | * | * | * | 1007.8 | -6 | SW | 7 | c | 44 | 85 | 7 | 5 | - | - | 9 | 9 | 1500 | 1 | * | 49 | 41 | 39 | 0.3 | 6 | 0.0 | | | | | | | | |
| 13 | Tiree | 22 | * | * | * | * | * | * | * | * | * | * | 1000.6 | -24 | SSW | 4 | c | 48 | 85 | 7 | 5 | 2 | - | 2.3 | 10 | 2500 | 0 | 3 | 52 | 45 | 41 | 4 | 2 | 0.0 | | | | | | | | |
| 13 | Stornoway | 34 | 996.1 | +32 | WSW | 6 | c | 44 | 95 | 7 | 6 | - | 7.8 | 7.8 | 1500 | 996.7 | -8 | WSW | 3 | bc | 43 | 95 | 7 | 4 | - | 2.3 | 2.3 | 2500 | 1 | 2 | 53 | 41 | * | 3 | 8 | 0.0 | | | | | | |
| 15 | Dalwhinnie | 1176 | * | * | * | * | * | * | * | * | * | * | 1003.3 | +8 | W | 3 | r | 40 | 85 | 6 | 3 | 5 | - | 4.6 | 4.6 | 2500 | 1 | * | 51 | 37 | 35 | 2 | 13 | 0.3 | | | | | | | | |
| | Aberdeen | 87 | 992.4 | +30 | SW | 4 | bc | 44 | 85 | 8 | 8 | 1 | 4.6 | 4.6 | 2500 | 1002.4 | +12 | SW | 3 | b | 41 | 75 | 7 | 0 | 7 | - | 0 | 1 | - | 1 | 54 | 40 | 36 | Tr. | 0.2 | 1.6 | | | | | | |
| | Wick | 61 | 993.2 | +40 | SW | 6 | c | 47 | 85 | 6 | 6 | - | 10 | 10 | 800 | 998.1 | +14 | SW | 4 | bc | 40 | 85 | 8 | 8 | 7 | - | 2.3 | 4.6 | 2500 | 1 | 3 | 51 | 39 | * | - | 0.4 | * | | | | | |
| 16 | Lerwick | 54 | 983.2 | +40 | SW | 6 | c | 47 | 85 | 6 | 6 | - | 10 | 10 | 800 | 990.5 | +20 | W | 7 | bc | 45 | 65 | 7 | 8 | - | 4.6 | 4.6 | 1500 | 0 | * | 50 | 43 | * | 4 | 3 | 0.0 | | | | | | |
| 17 | Blacksod Point | 18 | 1006.2 | +10 | W | 5 | bc | 49 | 85 | 7 | 5 | - | 4.6 | 4.6 | 800 | 998.7 | -60 | SSW | 8 | DD | 51 | 95 | 6 | 6 | - | 10 | 10 | 2500 | 1 | 6 | 53 | 50 | * | 11 | 4 | * | | | | | | |
| 18 | Malin Head | 52 | 1005.4 | +10 | SW | 5 | b | 46 | 85 | 7 | 5 | - | 1 | 1 | 4000 | 999 | | | | | | | | | | | | | | | | | | | | | | | | | | |

THE DAILY WEATHER REPORT

OF THE METEOROLOGICAL OFFICE, LONDON.

BRITISH SECTION

Wednesday 6th January 1932.

No. 25612.

| DISTRICT. | STATIONS. (For heights see p. 4.) | OBSERVATIONS at 13h. G.M.T. 5th January | | | | | | | | | | | | | OBSERVATIONS at 18h. G.M.T. 5th January | | | | | | | | | | | | | PAST 24 HOURS. | | | | | | | | | | | | | | | |
|-----------|--|---|-----------------------|-------|---------------|----------|--------------|-------------|-------------------|--------|---------|--------------------------------|----------------------|-----------------------|---|---------------|----------|--------------|-------------|-------------------|--------|---------|--------------------------------|----------------------------|-------------|-----------------|------------------|-----------------|----------------|------|------|--------|--------|---------------|--------|------|-------|------|---------------|-----------------|------------------|-----------------|----------------|
| | | Barom. at m.b. | Change in 3 hours. | Wind. | | Weather. | Temp. °F. | Humid. % | Visibility 0-9 | Cloud. | | | Barom. at m.b. | Change in 3 hours. | Wind. | | Weather. | Temp. °F. | Humid. % | Visibility 0-9 | Cloud. | | | State of Ground. 0-3 | Sea. 0-2 | WEATHER. | | | | | | | | | | | | | | | | | |
| | | | | Dir. | Force 0-12 | | | | | Form. | Amount. | Height of Base (feet) | | | Dir. | Force 0-12 | | | | | Form. | Amount. | Height of Base (feet) | | | Th.—13h. 5th | 13h.—18h. 5th | 18h.—5th 6th | Th.—Th. 6th | | | | | | | | | | | | | | |
| | | | | | | | | | | | | | | | | | | | | | | | | | | | | | | Low. | Med. | High. | Low. | Total 0-10 | Low. | Med. | High. | Low. | Total 0-10 | Th.—13h. 5th | 13h.—18h. 5th | 18h.—5th 6th | Th.—Th. 6th |
| | | | | | | | | | | | | | | | | | | | | | | | | | | | | | | | | | | | | | | | | | | | |
| (1) | (2) | (3) | (4) | (5) | (6) | (7) | (8) | (9) | (10) | (11) | (12) | (13) | (14) | (15) | (16) | (17) | (18) | (19) | (20) | (21) | (22) | (23) | (24) | (25) | (26) | (27) | (28) | (29) | (30) | (31) | (32) | (33) | (34) | (35) | (36) | | | | | | | | |
| 1 | London (Kew)... | 1016.8 | -40 | SW | 5 | C | 51 | 75 | 6 | 5 | 6 | - | 7.8 | 9+ | 1500 | 1011.4 | -30 | SW'S | 5 | C | 51 | 75 | 6 | 5 | 7 | - | 4.6 | 7.8 | 1500 | 1 | * | cmo | cmo | crq | crq | | | | | | | | |
| | Croydon | 1017.7 | -30 | SWW | 4 | C | 51 | 85 | 6 | 5 | 7 | - | 4.6 | 9 | 800 | 1012.1 | -34 | SWW | 5 | C | 50 | 85 | 6 | 5 | - | - | 7.8 | 7.8 | 1500 | 1 | * | becmo | cmo | omrrq | crddq | | | | | | | | |
| | S. Farnborough | 1017.0 | -30 | SSW | 5 | C | 51 | 75 | 7 | 5 | 3 | 9 | 7.8 | 9+ | 1500 | 1011.4 | -34 | SSW | 6 | ir. | 50 | 85 | 7 | 5 | 2 | - | 9 | 10 | 1500 | 1 | * | c | cir | cr | rrgc | | | | | | | | |
| | Winchester | 1017.0 | -34 | SSW | 6 | C | 50 | 85 | 7 | 8 | 7 | - | 4.6 | 9+ | 2500 | 1011.4 | -34 | SSW | 5 | c/r | 49 | 85 | 7 | 5 | 1 | - | 7.8 | 9+ | 1500 | 1 | * | cmo | c cr | cr | crre | | | | | | | | |
| | Boscombe Down | 1016.8 | -38 | SSW | 6 | C | 50 | 85 | 6 | 5 | 3 | - | 7.8 | 9+ | 1500 | 1011.2 | -32 | SSW | 6 | o | 49 | 85 | 7 | 6 | - | - | 10 | 10 | 800 | 1 | * | becmo | cmo | orr | ord | | | | | | | | |
| | Calshot, S'thmtn | 1019.6 | -20 | SW'S | 5 | C | 51 | 85 | 6 | 5 | 3 | - | 4.6 | 10 | 1500 | 1014.1 | -26 | SW'S | 6 | ir. | 51 | 85 | 8 | 8 | - | - | 9+ | 9+ | 1500 | 1 | 3 | cidmo | cmo | omrrm | omrrm | | | | | | | | |
| | Dungeness | * | * | SW | 4 | C | * | * | 7 | 8 | 7 | * | 4.6 | 7.8 | 2500 | * | * | SW | 6 | C | * | * | 7 | 8 | 7 | * | 4.6 | 9 | 1500 | * | 3 | bc | bc | * | * | | | | | | | | |
| | Lympne | 1020.0 | -28 | SW | 5 | O | 48 | 95 | 6 | 5 | - | - | 10 | 10 | 450 | 1015.1 | -22 | SWW | 6 | C | 47 | 95 | 6 | 5 | 1 | - | 9 | 10 | 450 | 1 | * | becmo | ocmq | corrq | omddq | | | | | | | | |
| 2 | Shoeburyness | 1017.5 | -36 | SW'S | 4 | C | 50 | 85 | 6 | 5 | 7 | - | 7.8 | 9+ | 4000 | 1012.4 | -36 | SW | 6 | bc | 49 | 75 | 7 | 5 | 1 | 6 | 2.3 | 4.6 | 4000 | 1 | * | cmo | cmo | bec | ere | | | | | | | | |
| | Felixstowe | 1017.0 | -34 | SW | 4 | C | 47 | 95 | 7 | 5 | 2 | - | 7.8 | 10 | 4000 | 1011.3 | -34 | SW | 5 | bc | 48 | 85 | 7 | - | 7 | - | 0 | 4.6 | - | 0 | 3 | c | c | corrq | re | | | | | | | | |
| | Gorleston | 1015.7 | -24 | SW'S | 5 | C | 48 | 95 | 6 | - | 3 | - | 0 | 7.8 | - | 1009.0 | -28 | SSW | 5 | bc | 49 | 85 | 6 | 6 | 3 | - | 2.3 | 4.6 | 2500 | 0 | 3 | becq | cq | corrq | omddq | | | | | | | | |
| | Cranwell | 1010.9 | -46 | SSW | 6 | C | 49 | 75 | 8 | 7 | 3 | 9 | 2.3 | 9 | 1500 | 1004.6 | -40 | SW'S | 6 | bc | 49 | 75 | 7 | 5 | - | 1 | 2.3 | 4.6 | 1500 | 1 | * | b,cmo | cb,c | becrr | cis | | | | | | | | |
| 3 | Birmingham | 1011.7 | -40 | SW | 5 | bc | 48 | 75 | 7 | 6 | 7 | - | 4.6 | 4.6 | 1500 | 1005.8 | -32 | SSW | 5 | ir. | 48 | 95 | 7 | 6 | - | - | 10 | 10 | 800 | 1 | * | cbc | bc | orr | oir | | | | | | | | |
| | Upper Heyford | 1014.3 | -44 | SW'S | 6 | C | 51 | 75 | 8 | 5 | 1 | - | 4.6 | 7.8 | 800 | 1009.0 | -26 | SW'S | 6 | ir. | 49 | 85 | 8 | 6 | - | - | 10 | 10 | 800 | 1 | * | cq | cq | orr | orr | | | | | | | | |
| | Leafield | 1013.8 | -34 | SSW | 6 | C | 50 | 75 | 8 | 5 | 3 | - | 4.6 | 9 | 2500 | 1008.0 | -30 | SSW | 5 | ir. | 48 | 85 | 7 | 6 | - | - | 10 | 10 | 1500 | 1 | * | c | c | orr | oorrr | | | | | | | | |
| 4 | Ross-on-Wye | 1012.0 | -40 | SWW | 5 | q | 51 | 75 | 1 | 6 | 2 | 6 | 4.6 | 9+ | 2500 | 1007.0 | -20 | SW'S | 4 | ir. | 49 | 95 | 6 | 6 | - | - | 10 | 10 | 1500 | 1 | * | cbccq | cq | rrq | rrq | | | | | | | | |
| 5 | Portland Bill | 1017.1 | -28 | SW | 5 | C | 51 | 85 | 7 | 9 | 6 | 8 | 7.8 | 9+ | 2500 | 1011.7 | -28 | SW'S | 6 | ir. | 51 | 85 | 7 | 4 | - | - | 10 | 10 | 2500 | 1 | 5 | c | c | cidrr | ilrrrr | | | | | | | | |
| | Plymouth | 1016.8 | -30 | SSW | 8 | q | 52 | 95 | 6 | 6 | 2 | - | 7.8 | 10 | 1500 | 1010.3 | -40 | SW | 8 | id. | 51 | 95 | 6 | 6 | - | - | 10 | 10 | 450 | 1 | 5 | cmo | rom | omddq | omddq | | | | | | | | |
| | Falmouth | 1015.6 | -24 | SW | 8 | c/p | 52 | 85 | 7 | 5 | 2 | - | 4.6 | 10 | 4000 | 1008.4 | -40 | SW | 8 | ir | 51 | 95 | 6 | 6 | 2 | - | 7.8 | 10 | 2500 | 1 | 5 | cq | erm | omrrq | omrrq | | | | | | | | |
| | Seilly (St. Mary's) | 1014.5 | -24 | SW'S | 7 | r/r | 52 | 95 | 6 | 5 | - | - | 10 | 10 | 2500 | 1008.1 | -30 | SW | 8 | rr | 52 | 95 | 5 | 6 | - | - | 10 | 10 | 1500 | 1 | 5 | corr | orr | rrr | oir | | | | | | | | |
| | Guernsey | 1021.0 | -36 | WSW | 5 | C | 52 | 85 | 7 | 8 | 1 | - | 4.6 | 7.8 | 2500 | 1016.1 | -30 | W'S | 5 | o | 51 | 85 | 8 | 5 | - | - | 10 | 10 | 4000 | 0 | 4 | cbc | co | oirq | ogdd | | | | | | | | |
| 6 | Pembroke | 1009.6 | -24 | WSW | 5 | q | 51 | 95 | 5 | 6 | 6 | - | 7.8 | 10 | 1500 | 1002.2 | -24 | SWW | 7 | ir | 51 | 95 | 5 | 6 | - | - | 10 | 10 | 800 | 1 | 5 | cq | cq | irm | irm | | | | | | | | |
| 7 | Holyhead | 1005.3 | -46 | SSW | 7 | id. | 50 | 95 | 5 | 6 | 2 | - | 3+ | 10 | 450 | 999.4 | -34 | SW'S | 4 | ir. | 51 | 95 | 6 | 6 | - | - | 10 | 10 | 450 | 1 | 3 | ocrr | modmq | rim | rim | | | | | | | | |
| | Chester (Sealand) | 1007.5 | -50 | SSW | 4 | id. | 54 | 65 | 8 | 5 | 1 | 1 | 7.8 | 9 | 1500 | 1000.4 | -36 | SSW | 4 | ir. | 54 | 75 | 8 | 6 | 2 | - | 7.8 | 10 | 800 | 1 | * | cid. | id. | cis | ocrr | | | | | | | | |
| 8 | L'pool (Bidston) | 1005.9 | -44 | SSW | 5 | c/pr | 51 | 75 | 8 | 9 | - | - | 9 | 9 | 1500 | 999.6 | -34 | SWW | 5 | q | 53 | 85 | 8 | 5 | 2 | - | 7.8 | 9+ | 1500 | 0 | * | cqpr | cq | orr | orr | | | | | | | | |
| 9 | Harrogate | 1006.1 | -50 | SW'S | 6 | ir. | 49 | 75 | 6 | 6 | 1 | - | 9 | 10 | 2500 | 998.5 | -30 | SW | 8 | ir. | 49 | 85 | 7 | 6 | - | - | 7.8 | 7.8 | 2500 | 1 | * | cq | cq | cbqir | cbir | | | | | | | | |
| 10 | Spurn Head | 1008.5 | -22 | SW'S | 6 | C | 48 | 85 | 7 | - | 7 | 9 | 0 | 9 | - | 1002.3 | -20 | SW | 6 | q | 49 | 95 | 7 | 4 | 6 | - | 2.3 | 4.6 | 4000 | 0 | 5 | bec | cbq | bcqorr | oirpr | | | | | | | | |
| | Catterick | 1003.8 | -54 | SSW | 5 | ir. | 49 | 75 | 7 | 5 | - | - | 10 | 10 | 1500 | 996.4 | -34 | SW | 5 | ir. | 51 | 85 | 6 | 6 | - | - | 10 | 10 | 1500 | 1 | * | becir | cisorm | orrbc | bqpr | | | | | | | | |
| | Tynemouth | 1001.7 | -60 | SSW | 5 | olr | 51 | 75 | 7 | 6 | - | - | 10 | 10 | 1500 | 994.3 | -30 | SW | 6 | bc | 52 | 85 | 7 | 2 | - | - | 2.3 | 2.3 | 2500 | 1 | 3 | bc,oir | opq,be | bcqps | bcps | | | | | | | | |
| 11 | Inchkeith | 995.2 | -60 | WSW | 8 | C | 52 | 85 | 8 | 5 | 2 | - | 4.6 | 9+ | 2500 | 990.2 | -14 | WSW | 7 | bc | 49 | 85 | 8 | 5 | 4 | - | 2.3 | 4.6 | 2500 | 0 | 4 | bec | cir | bc | bcpr | | | | | | | | |
| | Leuchars | 994.8 | -74 | SSW | 6 | ir. | 50 | 75 | 8 | 6 | 2 | - | 9 | 10 | 1500 | 990.5 | +2 | WSW | 7 | bc | 49 | 75 | 8 | 5 | 3 | 1 | 2.3 | 2.3 | 1500 | 1 | * | bq | cq | bcq | bcpr | | | | | | | | |
| | Renfrew | 992.9 | -82 | S | 8 | rr | 50 | 95 | 7 | 6 | 2 | - | 9 | 10 | 1500 | 993.1 | +4 | WSW | 5 | pr | 48 | 85 | 7 | 8 | - | - | 9+ | 9+ | 1500 | 1 | * | cq | roc | crreg | prbc | | | | | | | | |
| | Eskdalemuir | 998.5 | -50 | SSW | 8 | dd | 47 | 95 | 6 | 5 | - | - | 10 | 10 | 450 | 993.8 | -6 | SWW | 6 | rr | 49 | 95 | 6 | 6 | - | - | 10 | 10 | 800 | 1 | * | cid | odorr | orbc | cprbc | | | | | | | | |
| 13a | Tires | 987.1 | -50 | SW | 8 | c/r | 51 | 75 | 7 | 5 | 7 | - | 4.6 | 7.8 | 2500 | 989.5 | +16 | W | 6 | bc | 47 | 85 | 7 | 5 | 6 | - | 4.6 | 4.6 | 2500 | 0 | 4 | orr | cpr | cpr | cpr | | | | | | | | |
| 13a | Stornoway | 979.5 | -108 | SSW | 8 | rr | 47 | 95 | 4 | 6 | 2 | - | 7.8 | 10 | 800 | 982.1 | +48 | W | 5 | C | 44 | 95 | 7 | 6 | - | - | 7.8 | 7.8 | 2500 | 2 | 3 | err | cpr | cpr | cpr | | | | | | | | |
| 15 | Dalwhinnie | 991.2 | -40 | SW | 9 | RR | 45 | 85 | 7 | 4 | 5 | - | 7.8 | 10 | 800 | 987.8 | 0 | WNW | 9 | bc | 43 | 65 | 6 | 3 | - | - | 2.3 | 2.3 | 2500 | 1 | * | rr | r | r | r | | | | | | | | |
| | Aberdeen | 992.4 | -64 | SSW | 3 | r/r | 46 | 95 | 6 | 6 | 2 | - | 7.8 | 10 | 800 | 985.1 | -20 | SW | 4 | b | 50 | 65 | 8 | - | - | - | 0 | 0 | - | 1 | 2 | bcrr | crrcb | b | bbj | | | | | | | | |
| | Wick | 9 | | | | | | | | | | | | | | | | | | | | | | | | | | | | | | | | | | | | | | | | | |

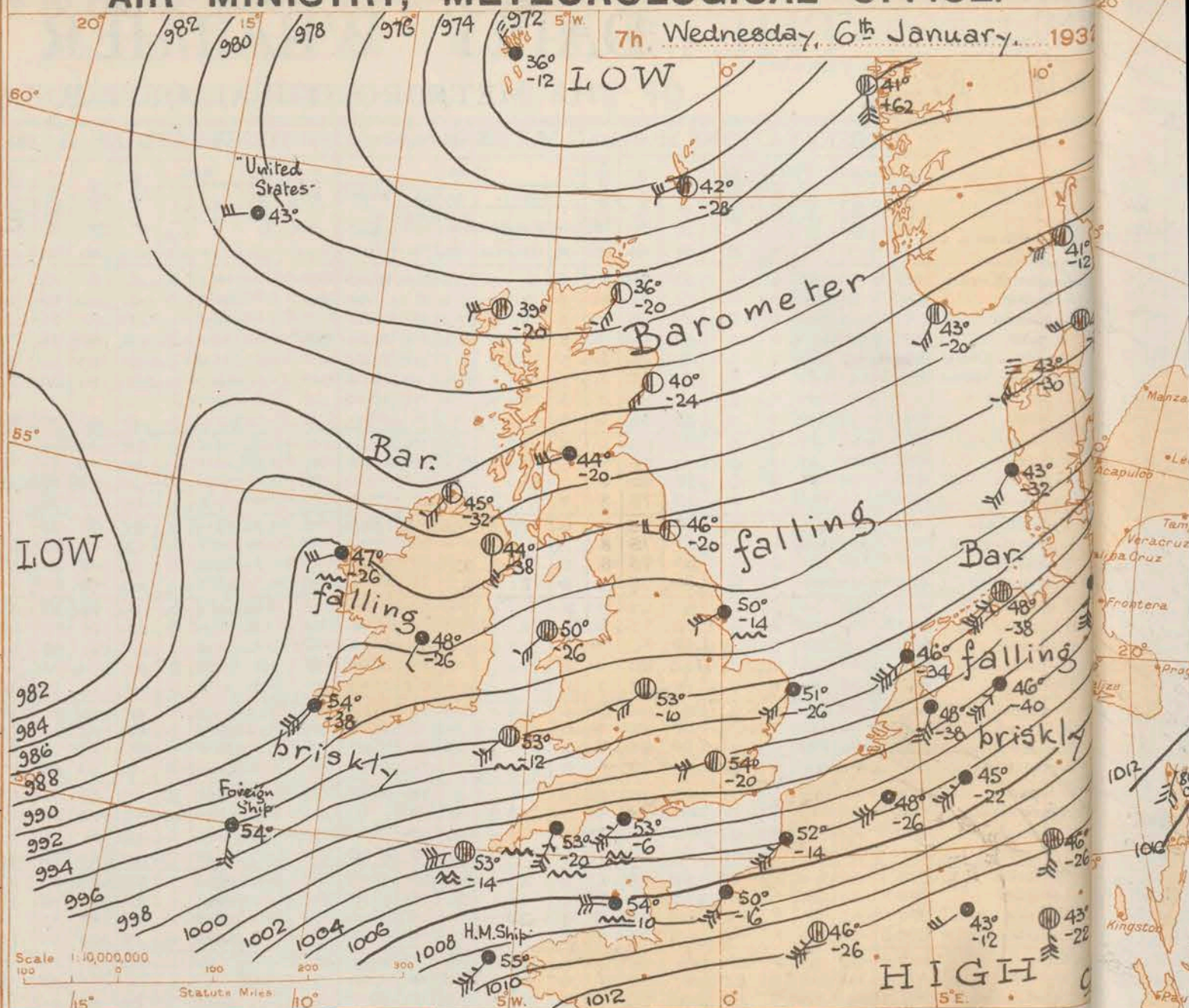
REPORTS from HEALTH RESORTS for 5th January 1932.

| STATIONS. | WEATHER. | | TEMPERATURE. | | RAINFALL. | | SUNSHINE. |
|------------------|------------|-------------|----------------|---------------|-------------------|--------------|-----------|
| | Fore-noon. | After-noon. | Min. 4h to 5h. | Max. 9h.-17h. | Night 17h. to 5h. | Day 9h.-17h. | |
| 1 Tunbridge W. | o | o | 44 | 50 | 0.3 | - | 0.0 |
| Bournemouth | o | o | 46 | 52 | - | - | 0.0 |
| Ventnor | o | o | 48 | 52 | Tr | Tr | 0.0 |
| Southsea | o | c | 47 | 51 | - | - | 0.0 |
| Bognor Regis | o | c | 47 | 50 | - | - | 0.0 |
| Littlehampton | c | c | 48 | 50 | Tr | - | 0.0 |
| Worthing | c | c | 48 | 50 | Tr | - | 0.0 |
| Brighton | c | c | 46 | 50 | Tr | - | 0.0 |
| Eastbourne | c | c | 48 | 52 | - | - | 0.0 |
| Hastings | c | c | 47 | 51 | Tr | - | 0.0 |
| Folkestone | o | o | 45 | 51 | 0.1 | - | 0.0 |
| Dover | c | o | 46 | 52 | Tr | - | 0.0 |
| Deal | c | o | 44 | 51 | - | - | 0.0 |
| Ramsgate | c | c | 45 | 50 | - | - | 0.0 |
| Margate | c | c | 45 | 50 | - | - | 0.1 |
| 2 Southend | o | c | 44 | 49 | Tr | - | 0.0 |
| Maldon | c | c | 42 | 51 | - | - | 0.0 |
| Clacton-on-Sea | c | c | 43 | 47 | - | - | 0.0 |
| Dovercourt | c | c | 44 | 49 | - | - | 0.0 |
| Lowestoft | c | c | 44 | 49 | - | - | 0.3 |
| Skegness | c | c | 43 | 48 | Tr | - | 0.0 |
| Mablethorpe | c | c | 43 | 51 | Tr | - | 0.0 |
| Cleethorpes | c | c | 43 | 50 | - | Tr | 0.0 |
| 3 Leamington S. | o | o | 45 | 52 | 0.6 | - | 0.1 |
| 4 Cheltenham | c | c | 45 | 52 | Tr | - | 1.0 |
| 5 Bath | c | c | 48 | 52 | 0.3 | Tr | 0.0 |
| Weymouth | c | c | 48 | 52 | - | - | 0.0 |
| Jersey | c | c | 48 | 52 | Tr | - | 1.3 |
| Torquay | c | c | 48 | 54 | 0.4 | Tr | 0.4 |
| Penzance | c | c | 49 | 53 | - | 2 | 0.0 |
| St. Ives | c | c | 49 | 52 | 0.3 | 4 | 0.0 |
| Bude | c | c | 49 | 52 | Tr | 4 | 0.0 |
| Ilfracombe | c | c | 49 | 53 | 0.4 | 9 | 0.0 |
| 6 Aberystwyth | c | c | 48 | 52 | 5 | 4 | 0.0 |
| 7 Llandudno | c | c | 48 | 56 | 1 | 1 | 1.2 |
| Colwyn Bay | c | c | 48 | 53 | 1 | 1 | 0.7 |
| Rhyl | c | c | 47 | 60 | 0.3 | - | 0.4 |
| 8 Wallasey | c | c | 47 | 54 | Tr | Tr | 0.1 |
| Southport | c | c | 47 | 53 | 0.3 | 1 | 0.0 |
| Blackpool | c | c | 47 | 52 | 2 | 2 | 0.0 |
| Morecambe | c | c | 46 | 52 | 6 | 2 | 0.0 |
| 9 Ilkley | c | c | 45 | 50 | 1 | 1 | 0.0 |
| 10 Berwick-on-T. | c | c | 44 | 52 | - | Tr | 0.0 |
| 11 Dunbar | c | c | 43 | 55 | 1 | 0.3 | 0.4 |
| 12 Troon | c | c | 47 | 51 | 3 | 2 | 0.0 |
| Douglas | c | c | 46 | 51 | 3 | 1 | 0.0 |

† Max. Temp. for period 21h. yesterday to 17h. to-day; Min. Temp. 21h.-9h. ‡ Min. Temp. 17h.-9h.

AIR MINISTRY, METEOROLOGICAL OFFICE.

7th Wednesday, 6th January 1932



BAROMETER. Isobars are drawn for intervals of two millibars.
WIND. Arrows fly with the wind. Number of feathers indicate Beaufort force.
TEMPERATURE is given in degrees F.
WEATHER SYMBOLS:—
○ Clear sky. ○ Sky less than 1/10 clouded. ○ Sky 1/10 to 1/2 clouded. ○ Sky 1/2 to 3/4 clouded. ○ Overcast sky.
● Rain falling. * Snow. ▲ Hail. ☼ Fog. ☼ Mist. T Thunder. K Thunderstorm.
SEA DISTURBANCE. ~~~~~ Rough. ~~~~~ High.
BAROMETRIC CHANGE from 4h. to 7h. in tenths of millibars is entered beneath the temperature.

GENERAL INFERENCE.

A large depression extends from the Faeroes to Norway. A deep depression west of Ireland is moving east-northeast and is likely to become very deep. Further rain will occur generally and gales will be widespread in the South and probably severe locally.

FURTHER OUTLOOK.

Unsettled and colder than of late; snow locally in the North.

Times of issue of Gale Warnings.

South Coast at 0900 on 1st in 17, 20; at 1650 on 4th in 7, 8, 12, 18, 19; at 1650 on 4th in 6; at 0830 on 5th in 1, 2.

Forecasts issued at 1000 G.M.T.

G. C. SIMPSON, C.B., D.Sc., F.R.S.

AIR MINISTRY, METEOROLOGICAL OFFICE. Chart of Weather in the Northern Hemisphere.



| DISTRICT. | STATIONS. | OBSERVATIONS at 1 hr. G.M.T. 6th January | | | | | | | | | | | | | | OBSERVATIONS at 7 hr. G.M.T. 6th January | | | | | | | | | | | | | | PAST 24 HOURS. | | | | | | | | | | | | | |
|-----------|---------------------|--|-------------------------|--------------------|--------|--------|----------|-----------|----------|----------------|--------|------|--------|-------------------------|--------------------|--|------------|----------|-----------|----------|----------------|--------|--------|------|-----------------------|------------------|------|--------------|-------|----------------|------------|---------------------|--------------------|-----------------------|-------------------|----------------|------------------|-------|---------|-----------------------|-------|---------|-----------------------|
| | | Height above M.S.L. in feet. | Barom. at M.S.L. in mb. | Change in 3 hours. | Wind. | | Weather. | Temp. °F. | Humid. % | Visibility 0-9 | Cloud. | | | Barom. at M.S.L. in mb. | Change in 3 hours. | Wind. | | Weather. | Temp. °F. | Humid. % | Visibility 0-9 | Cloud. | | | Height of Base (feet) | State of Ground. | Sea. | TEMPERATURE. | | | RAINFALL. | | SUR- SHINE 5th Hr. | | | | | | | | | | |
| | | | | | Direc. | Force. | | | | | Low. | Med. | High. | | | Low. | Total 0-10 | | | | | Direc. | Force. | Low. | | | | Med. | High. | Low. | Total 0-10 | Max. Day 7h-18h °F. | | Min. Night 18h-7h °F. | Min. on Grass °F. | Day 7h-18h mm. | Night 18h-7h mm. | | | | | | |
| | | | | | | | | | | | | | | | | | | | | | | | | | | | | | | | | | | | | | | Form. | Amount. | Height of Base (feet) | Form. | Amount. | Height of Base (feet) |
| | | | | | | | | | | | | | | | | | | | | | | | | | | | | | | | | | | | | | | | | | | | |
| 1 | London (Kew)... | 18 | * | * | * | * | * | * | * | * | * | * | 997.6 | -24 | SW | 5 | q | 54 | 95 | 7 | 8 | 7 | - | 7-8 | 7-8 | 1500 | 1 | * | 51 | 51 | 49 | - | 2 | 0.0 | | | | | | | | | |
| | Croydon | 217 | 1003.3 | -38 | SW | 6 | 6/6 | 50 | 95 | 6 | 5 | - | - | 10 | 10 | 800 | 998.5 | -20 | W/S | 5 | c/d | 54 | 95 | 6 | 5 | - | 9+ | 9+ | 800 | 1 | * | 51 | 49 | 47 | - | 3 | 0.0 | | | | | | |
| | S. Farnborough | 237 | * | * | * | * | * | * | * | * | * | * | 998.3 | -20 | SW/W | 5 | c | 54 | 95 | 7 | 5 | - | - | 9+ | 9+ | 1500 | 1 | * | 51 | 49 | 47 | Tr | 4 | 0.0 | | | | | | | | | |
| | Winchester | 275 | * | * | * | * | * | * | * | * | * | * | 998.7 | -14 | SW/S | 5 | c | 53 | 95 | 8 | 5 | - | - | 9+ | 9+ | 1500 | 1 | * | 50 | 49 | 47 | 0.2 | 8 | 0.0 | | | | | | | | | |
| | Boscombe Down | 417 | * | * | * | * | * | * | * | * | * | * | 999.1 | -10 | SW | 5 | d.c. | 53 | 95 | 7 | 6 | - | - | 10 | 10 | 800 | 1 | * | 50 | 48 | 47 | 0.3 | 6 | 0.0 | | | | | | | | | |
| | Calshot (S'thmtn) | 8 | 1004.9 | -42 | SW/S | 6 | 6/6 | 50 | 95 | 6 | 6 | - | - | 10 | 10 | 1500 | 1001.1 | -14 | SW/W | 6 | olr | 53 | 95 | 7 | 5 | - | 10 | 10 | 1500 | 1 | 4 | 51 | 49 | 48 | 0.1 | 7 | 0.0 | | | | | | |
| | Dungeness | 20 | * | * | * | * | * | * | * | * | * | * | * | * | * | * | SW | 8 | DD | * | * | 5 | 6 | - | * | 10 | 10 | 800 | * | 4 | 49 | 47 | * | 4 | 0.0 | | | | | | | | |
| | Lympne | 346 | 1005.9 | -50 | SW | 7 | 6/6 | 47 | 95 | 5 | 6 | - | - | 10 | 10 | 450 | 1000.3 | -24 | SW/W | 6 | df | 50 | 95 | 2 | 6 | - | 10 | 10 | 1500 | 1 | * | 48 | 47 | 45 | - | 5 | 0.0 | | | | | | |
| 2 | Shoeburyness | 11 | * | * | * | * | * | * | * | * | * | * | 997.8 | -24 | SW | 5 | c | 53 | 95 | 7 | 8 | 2 | - | 9 | 9+ | 1500 | 1 | * | 51 | 45 | 47 | - | 2 | 0.0 | | | | | | | | | |
| | Felixstowe | 15 | * | * | * | * | * | * | * | * | * | * | 997.1 | -20 | SW | 5 | c | 50 | 95 | 7 | 5 | - | - | 9+ | 9+ | 1500 | 1 | 4 | 48 | 46 | 44 | - | 1 | 0.0 | | | | | | | | | |
| | Gorleston | 14 | 1000.1 | -34 | SW/S | 5 | rr | 49 | 95 | 6 | 6 | - | - | 10 | 10 | 1500 | 994.9 | -20 | SSW | 5 | 6/6 | 51 | 95 | 6 | 6 | - | 10 | 10 | 1500 | 1 | 3 | 50 | 48 | 45 | - | 3 | 0.0 | | | | | | |
| | Cranwell | 240 | 996.7 | -36 | SW | 6 | c/r | 51 | 95 | 7 | 5 | 1 | 1 | 7-8 | 9 | 1500 | 991.6 | -30 | SW/W | 5 | c | 52 | 95 | 7 | 6 | 2 | 7-8 | 9+ | 2500 | 1 | * | 50 | 48 | 46 | - | 4 | 0.0 | | | | | | |
| 3 | Birmingham | 535 | * | * | * | * | * | * | * | * | * | * | 994.0 | -10 | SW | 4 | c | 53 | 95 | 8 | 6 | 2 | - | 7-8 | 10 | 800 | 1 | * | 49 | 47 | 46 | 0.1 | 10 | 0.0 | | | | | | | | | |
| | Upper Heyford | 408 | * | * | * | * | * | * | * | * | * | * | 995.3 | -20 | WSW | 6 | ic | 53 | 95 | 7 | 6 | - | - | 10 | 10 | 450 | 1 | * | 51 | 47 | 46 | 0.1 | 7 | 1.2 | | | | | | | | | |
| | Leafeld | 612 | * | * | * | * | * | * | * | * | * | * | 995.4 | -20 | WSW | 6 | ic | 52 | 95 | 7 | 6 | - | - | 10 | 10 | 800 | 1 | * | 50 | 47 | 46 | Tr | 8 | 0.1 | | | | | | | | | |
| 4 | Ross-on-Wye | 223 | * | * | * | * | * | * | * | * | * | * | 994.9 | -20 | WSW | 4 | c | 55 | 85 | 8 | 8 | - | - | 9+ | 9+ | 2500 | 1 | * | 51 | 48 | 47 | 0.3 | 12 | 0.0 | | | | | | | | | |
| 5 | Portland Bill | 32 | 1004.0 | -38 | SW | 7 | ir | 52 | 95 | 6 | 6 | - | - | 10 | 10 | 1500 | 1001.8 | -6 | SW/W | 7 | ir | 53 | 95 | 6 | 6 | - | 10 | 10 | 1500 | 1 | 6 | 51 | 51 | 50 | 0.4 | 5 | 0.0 | | | | | | |
| | Plymouth | 82 | * | * | * | * | * | * | * | * | * | * | 1000.5 | -20 | SSW | 8 | 6/6 | 53 | 95 | 5 | 5 | - | - | 10 | 10 | 1500 | 1 | 5 | 52 | 51 | 50 | 0.4 | 8 | 0.0 | | | | | | | | | |
| | Falmouth | 200 | 1002.9 | 0 | SW/S | 7 | rr | 53 | 95 | 6 | 6 | - | - | 10 | 10 | 2500 | 1000.2 | -14 | SW/W | 7 | 6/6 | 54 | 95 | 6 | 6 | - | 10 | 10 | 2500 | 1 | 4 | 53 | 49 | * | 1 | 9 | 0.0 | | | | | | |
| | Seilly (St. Mary's) | 163 | 1002.7 | -14 | WSW | 7 | olr | 53 | 95 | 5 | 6 | - | - | 10 | 10 | 2500 | 1000.2 | -14 | WSW | 7 | olr | 53 | 95 | 5 | 6 | - | 10 | 10 | 2500 | 1 | 5 | 52 | 51 | * | 2 | 5 | 0.0 | | | | | | |
| | Guernsey | 175 | 1008.7 | -40 | W/S | 7 | olr | 52 | 95 | 6 | 5 | - | - | 10 | 10 | 1500 | 1005.8 | -10 | W | 6 | DD | 54 | 95 | 5 | 6 | - | 10 | 10 | 800 | 2 | 4 | 52 | 50 | 48 | - | 5 | 0.0 | | | | | | |
| 6 | Pembroke | 142 | 997.4 | -12 | SW | 6 | ir | 52 | 95 | 5 | 6 | - | - | 10 | 10 | 1500 | 993.4 | -12 | SW/W | 5 | q | 53 | 95 | 6 | 6 | - | 10 | 10 | 1500 | 1 | 4 | 53 | 50 | * | 9 | 12 | 0.0 | | | | | | |
| 7 | Holyhead | 26 | 995.8 | -16 | SW | 3 | c | 50 | 95 | 6 | 5 | - | - | 7-8 | 7-8 | 1500 | 991.6 | -26 | SW/S | 4 | o | 50 | 95 | 6 | 5 | - | 10 | 10 | 450 | 1 | 2 | 52 | 49 | 46 | 4 | 6 | 0.0 | | | | | | |
| | Chester (Sealand) | 16 | * | * | * | * | * | * | * | * | * | * | 991.3 | -20 | SE | 1 | c | 49 | 95 | 8 | 8 | - | - | 10 | 10 | 1500 | 1 | * | 56 | 49 | 46 | Tr | 2 | 0.0 | | | | | | | | | |
| 8 | L'pool (Bidston) | 198 | * | * | * | * | * | * | * | * | * | * | 990.2 | -20 | W | 3 | 6/6 | 48 | 95 | 7 | 6 | - | - | 10 | 10 | 1500 | 1 | * | 53 | 47 | 46 | 0.1 | 12 | 0.0 | | | | | | | | | |
| 9 | Harrogate | 478 | * | * | * | * | * | * | * | * | * | * | 990.5 | -14 | SW | 1 | bc | 43 | 95 | 7 | 5 | - | 8 | 2.3 | 2.3 | 4000 | 1 | * | 49 | 43 | 38 | 0.5 | 3 | 0.0 | | | | | | | | | |
| 10 | Spurn Head | 29 | 994.5 | -14 | SW/W | 6 | rr | 50 | 95 | 7 | 6 | - | - | 10 | 10 | 2500 | 990.0 | -14 | W/S | 4 | pr | 50 | 95 | 7 | 3 | 2 | - | 4-6 | 7-8 | 2500 | 1 | 4 | 49 | 48 | * | 3 | 0.0 | | | | | | |
| | Catterick | 175 | * | * | * | * | * | * | * | * | * | * | 988.5 | -22 | SW | 3 | bc | 46 | 85 | 7 | 5 | - | 1 | 2.3 | 4-6 | 4000 | 1 | * | 51 | 46 | 41 | 1 | 2 | * | | | | | | | | | |
| | Tynemouth | 67 | 992.2 | -12 | W | 2 | bc | 48 | 75 | 7 | 2 | - | - | 4-6 | 4-6 | 2500 | 988.0 | -20 | W | 2 | bc/pr | 46 | 85 | 7 | 2 | - | 4-6 | 4-6 | 2500 | 1 | 2 | 55 | 46 | 40 | 0.2 | 0.6 | | | | | | | |
| 11 | Inchkeith | 190 | 989.7 | -14 | SW | 4 | bc | 45 | 85 | 8 | 5 | - | - | 2-3 | 2-3 | 2500 | 985.0 | -22 | SW | 4 | bc | 44 | 95 | 8 | 5 | 4 | - | 2-3 | 4-6 | 4000 | 0 | 3 | 52 | 43 | 41 | 0.1 | 17 | 0.0 | | | | | |
| | Leuchars | 35 | * | * | * | * | * | * | * | * | * | * | 984.4 | -22 | WSW | 3 | bc | 40 | 85 | 8 | 4 | 6 | 8 | 1 | 4-6 | 4000 | 1 | * | 52 | 40 | 35 | 2 | 0.3 | 0.0 | | | | | | | | | |
| 12 | Renfrew | 36 | * | * | * | * | * | * | * | * | * | * | 985.5 | -20 | WSW | 3 | ic | 44 | 85 | 6 | 5 | - | - | 10 | 10 | 1500 | 1 | * | 51 | 43 | 40 | 6 | 0.2 | 0.0 | | | | | | | | | |
| | Eskdalemuir | 794 | * | * | * | * | * | * | * | * | * | * | 987.0 | -20 | SW/W | 5 | bc | 40 | 95 | 7 | 5 | - | - | 2-3 | 2-3 | 1500 | 1 | * | 49 | 39 | 38 | 15 | 1 | 0.0 | | | | | | | | | |
| 13A | Tiree | 22 | * | * | * | * | * | * | * | * | * | * | 981.6 | -28 | SW/W | 4 | c/pr | 45 | 85 | 7 | 8 | 7 | - | 4-6 | 7-8 | 2500 | 1 | 3 | 51 | 42 | 38 | 5 | 1 | 0.0 | | | | | | | | | |
| 13B | Stornoway | 34 | 982.0 | -16 | WSW | 6 | PR | 42 | 95 | 7 | 9 | - | - | 7-8 | 7-8 | 1500 | 979.1 | -20 | W | 4 | c/pr | 39 | 95 | 7 | 9 | 7 | - | 4-6 | 7-8 | 1500 | 2 | 2 | 52 | 39 | * | 6 | 5 | 0.0 | | | | | |
| 15 | Dalwhinnie | 1176 | * | * | * | * | * | * | * | * | * | * | 983.4 | -28 | - | 0 | bc | 38 | 95 | 7 | 3 | - | - | 2-3 | 2-3 | 2500 | 1 | * | 47 | 34 | 30 | 8 | 3 | 0.0 | | | | | | | | | |
| | Aberdeen | 37 | * | * | * | * | * | * | * | * | * | * | 982.8 | -24 | SW/S | 3 | bc | 40 | 75 | 6 | - | 7 | - | 0 | 2-3 | - | - | 1 | 53 | 39 | 29 | 1 | - | 0.0 | | | | | | | | | |
| | Wick | 81 | 981.7 | -6 | WSW | 4 | bc | 40 | 75 | 8 | 5 | 7 | - | 2-3 | 4-6 | 2500 | 978.9 | -20 | SW | 4 | bc | 36 | 85 | 8 | 5 | 3 | - | 2-3 | 2-3 | 4000 | 1 | 3 | 48 | 36 | * | 2 | 0.2 | | | | | | |
| 16 | Lerwick | 54 | 976.5 | -24 | WSW | 7 | pr | 44 | 85 | 7 | 8 | - | - | 7-8 | 7-8 | 1500 | 973.9 | -28 | WSW | 4 | c/pr | 42 | 75 | 7 | 8 | - | 7-8 | 7-8 | 1500 | 2 | * | 48 | 41 | * | 5 | 9 | 0.0 | | | | | | |
| 17 | Blackod Point | 18 | 992.6 | -24 | W | 5 | u | 49 | 75 | 7 | 3 | - | - | 9+ | 9+ | 1500 | 988.4 | -26 | W/S | | | | | | | | | | | | | | | | | | | | | | | | |

THE DAILY WEATHER REPORT

OF THE METEOROLOGICAL OFFICE, LONDON.

Thursday, 7th January 1932.

No. 25613

| DISTRICT. | | STATIONS. | OBSERVATIONS at 13h. G.M.T. 6th January | | | | | | | | | | | | | | OBSERVATIONS at 18h. G.M.T. 6th January | | | | | | | | | | | | | | PAST 24 HOURS. | | | | | | |
|-----------|-------------------------|---------------------|---|------------------------------|----------------------|--------------|-----------------|---------------------|--------------------|--------------------------|--------|------|-------|---------|-------|--------------------------------|---|-----------------------|---------------|------------------|----------------------|---------------------|---------------------------|--|-------|------|-------|---------|------------------------------------|---------------------|--|-----------------|------------------|-----------------|----------------|----------------|-----|
| | | | Barom. at M.S.L. (1) | Change in 3 hours. (2) | Wind. Dir. (3) | Force (4) | Weather. (5) | Temp. °F. (6) | Humid. % (7) | Visibility 0-9 (8) | Cloud. | | | | | Barom. at M.S.L. (15) | Change in 3 hours. (16) | Wind. Dir. (17) | Force (18) | Weather. (19) | Temp. °F. (20) | Humid. % (21) | Visibility 0-9 (22) | Cloud. | | | | | State of Ground. 0-9 (29) | Sea. 0-9 (30) | WEATHER. | | | | | | |
| | | | | | | | | | | | Form. | | | Amount. | | | | | | | | | | Height of Base (feet) (14) | Form. | | | Amount. | | | Height of Base (feet) (28) | Th.-13h. 6h. | | | | | |
| | | | | | | | | | | | Low. | Med. | High. | Low. | Total | | | | | | | | | | Low. | Med. | High. | Low. | | | | Total | 13h.-18h. 6h. | 18h.-6h. 1h. | 6h.-1h. 7h. | 1h.-7h. 7h. | |
| | | | | | | | | | | | | | | | | | | | | | | | | | | | | | | | | | | | | | (9) |
| (36) | (For heights see p. 4.) | (1) | (2) | (3) | (4) | (5) | (6) | (7) | (8) | (9) | (10) | (11) | (12) | (13) | (14) | (15) | (16) | (17) | (18) | (19) | (20) | (21) | (22) | (23) | (24) | (25) | (26) | (27) | (28) | (29) | (30) | (37) | (38) | (39) | (40) | | |
| 0.0 | 1 | London (Kew)... | 990.1 | -60 | SW'S | 6 | rr | 54 | 95 | 6 | 6 | 2 | - | 9 | 10 | 800 | 983.4 | -34 | SW | 7 | q | 54 | 75 | 8 | 4 | - | - | 4-6 | 4-6 | 2500 | 1 | * | c | rr | rrr | rrr | rrr |
| 0.0 | | Croydon | 991.3 | -60 | SW | 8 | rr | 54 | 95 | 5 | 6 | - | - | 10 | 10 | 450 | 984.5 | -42 | WSW | 7 | c/r | 55 | 85 | 6 | 6 | 2 | - | 9 | 10 | 450 | 1 | * | c | rr | rrr | rrr | rrr |
| 0.1 | | S. Farnborough | 990.3 | -62 | SW'S | 7 | dd | 53 | 95 | 6 | 6 | - | - | 10 | 10 | 800 | 984.5 | -30 | SW'W | 7 | pr | 53 | 85 | 8 | 6 | - | - | 9 | 9 | 1500 | 2 | * | c | rr | rrr | rrr | rrr |
| 0.0 | | Winchester | 990.8 | -56 | SW | 7 | rr | 53 | 95 | 5 | 5 | - | - | 10 | 10 | 1500 | 985.6 | -20 | SW | 7 | c | 53 | 85 | 7 | 5 | 1 | - | 4-6 | 9+ | 1500 | 1 | * | c | rr | rrr | rrr | rrr |
| 0.0 | | Boscombe Down | 990.1 | -60 | SW | 7 | rr | 54 | 95 | 5 | 6 | - | - | 10 | 10 | 800 | 985.4 | -20 | SW'W | 7 | ir | 53 | 85 | 6 | 6 | - | - | 10 | 10 | 450 | 1 | * | c | rr | rrr | rrr | rrr |
| 0.0 | | Calshot, S'thmtn | 993.4 | -58 | SW'S | 8 | rr | 53 | 95 | 5 | 6 | - | - | 10 | 10 | 450 | 988.2 | -20 | SW'W | 7 | c/r | 54 | 85 | 7 | 8 | - | - | 10 | 10 | 1500 | 1 | 4 | c | rr | rrr | rrr | rrr |
| 0.0 | | Dungeness | * | * | SW | 7 | rr | * | * | 5 | 9 | - | * | 10 | 10 | 800 | * | * | SW | 8 | RR | * | * | 4 | 6 | - | * | 10 | 10 | 220 | * | 5 | r | r | r | r | |
| 0.0 | | Lympne | 994.3 | -46 | SW | 8 | rr | 51 | 95 | 4 | 6 | - | - | 10 | 10 | 1500 | 987.3 | -42 | SW | 8 | rr | 51 | 95 | 5 | 6 | - | - | 10 | 10 | 1500 | 1 | * | c | rr | rrr | rrr | rrr |
| 0.0 | 2 | Shoeburyness | 991.0 | -50 | SW | 6 | ir | 53 | 95 | 6 | 6 | - | - | 9+ | 9+ | 1500 | 983.7 | -40 | SW | 8 | ir | 55 | 85 | 7 | 6 | - | - | 9+ | 9+ | 1500 | 1 | * | c | rr | rrr | rrr | rrr |
| 0.0 | | Felixstowe | 990.9 | -46 | SW'S | 6 | rr | 51 | 95 | 6 | 6 | - | - | 10 | 10 | 800 | 981.2 | -50 | SW | 6 | o/r | 51 | 95 | 7 | 6 | - | - | 10 | 10 | 800 | 1 | 4 | c | rr | rrr | rrr | rrr |
| 0.0 | | Gorleston | 986.9 | -44 | SW'S | 5 | rr | 54 | 95 | 6 | 6 | - | - | 10 | 10 | 800 | 979.0 | -50 | SW'S | 6 | rr | 55 | 95 | 6 | 6 | - | - | 10 | 10 | 1500 | 1 | 4 | c | rr | rrr | rrr | rrr |
| 0.1 | | Cranwell | 984.4 | -50 | SW'S | 6 | rr | 53 | 95 | 6 | 6 | 2 | - | 7-8 | 10 | 800 | 974.3 | -60 | SW'W | 7 | b/r | 51 | 75 | 7 | 6 | - | - | 1 | 1 | 800 | 1 | * | c | rr | rrr | rrr | rrr |
| 0.8 | 3 | Birmingham | 985.7 | -62 | SW | 4 | rr | 52 | 95 | 6 | 6 | 2 | - | 4-6 | 10 | 800 | 980.0 | -16 | NW | 6 | pr | 48 | 75 | 8 | 6 | - | - | 7-8 | 7-8 | 800 | 1 | * | c | rr | rrr | rrr | rrr |
| 1.2 | | Upper Heyford | 987.2 | -56 | SW | 6 | rr | 53 | 95 | 5 | 6 | - | - | 10 | 10 | 450 | 981.9 | -20 | SW | 7 | ir | 47 | 95 | 7 | 6 | - | - | 10 | 10 | 800 | 1 | * | c | rr | rrr | rrr | rrr |
| 0.8 | | Leafeld | 986.5 | -54 | SW'S | 6 | rr | 52 | 95 | 6 | 6 | - | - | 10 | 10 | 800 | 982.4 | -26 | W'S | 7 | c/r | 46 | 85 | 7 | 6 | - | - | 9+ | 9+ | 1500 | 1 | * | c | rr | rrr | rrr | rrr |
| 0.0 | 4 | Ross-on-Wye | 985.6 | -56 | SW | 6 | rr | 54 | 95 | 7 | 6 | - | - | 10 | 10 | 1500 | 982.0 | -14 | W'S | 5 | c | 49 | 85 | 8 | 6 | - | - | 9 | 9 | 2500 | 1 | * | c | rr | rrr | rrr | rrr |
| 0.0 | 5 | Portland Bill | 991.3 | -50 | SW | 7 | RR | 53 | 95 | 5 | 5 | - | - | 10 | 10 | 800 | 986.1 | -20 | SW'W | 8 | RR | 53 | 95 | 5 | 6 | - | - | 10 | 10 | 800 | 2 | 6 | c | rr | rrr | rrr | rrr |
| 0.0 | | Plymouth | 992.2 | -46 | SSW | 8 | rr | 53 | 95 | 5 | 5 | - | - | 10 | 10 | 450 | 988.2 | -14 | W | 8 | c | 54 | 75 | 6 | 5 | - | - | 9+ | 9+ | 800 | 1 | 6 | c | rr | rrr | rrr | rrr |
| 0.0 | | Falmouth | 991.4 | -30 | WSW | 9 | rr | 54 | 95 | 6 | 6 | 2 | - | 7-8 | 10 | 2500 | 988.5 | 0 | WSW | 9 | q | 54 | 85 | 6 | 5 | 2 | - | 4-6 | 9 | 4000 | 1 | 5 | c | rr | rrr | rrr | rrr |
| 0.5 | | Seilly (St. Mary's) | 992.3 | -30 | WSW | 8 | rr | 54 | 95 | 5 | 6 | - | - | 10 | 10 | 1500 | 989.2 | -4 | WSW | 8 | c | 53 | 85 | 5 | 8 | - | - | 9+ | 9+ | 2500 | 1 | 6 | c | rr | rrr | rrr | rrr |
| 0.0 | | Guernsey | 998.9 | -44 | W'S | 7 | q | 54 | 95 | 6 | 5 | - | - | 10 | 10 | 1500 | 994.5 | -20 | W'N | 7 | rr | 55 | 85 | 7 | 6 | - | - | 10 | 10 | 1500 | 2 | 4 | c | rr | rrr | rrr | rrr |
| 0.0 | 6 | Pembroke | 984.1 | -60 | WSW | 7 | q | 53 | 95 | 5 | 6 | - | - | 10 | 10 | 1500 | 983.3 | +24 | W'N | 4 | q | 46 | 95 | 6 | 3 | 6 | - | 4-6 | 7-8 | 2500 | 1 | 5 | c | rr | rrr | rrr | rrr |
| 0.0 | 7 | Holyhead | 982.0 | -58 | NW | 4 | rr | 48 | 95 | 6 | 6 | 2 | - | 4-6 | 10 | 800 | 982.0 | +38 | NW | 6 | c | 47 | 85 | 7 | 6 | 2 | - | 7-8 | 9+ | 1500 | 1 | 3 | c | rr | rrr | rrr | rrr |
| 0.7 | | Chester (Sealand) | 980.6 | -70 | SW | 5 | rr | 54 | 85 | 8 | 6 | 2 | - | 7-8 | 10 | 800 | 980.0 | +32 | W'N | 5 | rr | 43 | 85 | 7 | 6 | - | - | 9+ | 9+ | 1500 | 2 | * | c | rr | rrr | rrr | rrr |
| 0.0 | 8 | L'pool (Bidston) | 980.1 | -60 | WSW | 4 | rr | 51 | 95 | 6 | 6 | - | - | 10 | 10 | 1500 | 979.0 | +24 | W'N | 5 | rr | 42 | 85 | 7 | 6 | - | - | 10 | 10 | 1500 | 2 | * | c | rr | rrr | rrr | rrr |
| 0.0 | 9 | Harrogate | 981.8 | -50 | - | 0 | rr | 47 | 95 | 3 | 6 | 2 | - | 9 | 10 | 1500 | 976.1 | -34 | W'N | 3 | rr | 41 | 95 | 5 | 6 | - | - | 10 | 10 | 2500 | 1 | * | c | rr | rrr | rrr | rrr |
| 0.0 | 10 | Spurn Head | 983.2 | -24 | SW'W | 4 | rr | 50 | 95 | 6 | 4 | 2 | - | 4-6 | 9+ | 2500 | 969.9 | -64 | SW'W | 8 | q | 62 | 85 | 7 | 3 | 9 | - | 4-6 | 7-8 | 2500 | 1 | 6 | c | rr | rrr | rrr | rrr |
| 0.0 | | Catterick | 980.5 | -56 | S | 4 | rr | 47 | 95 | 6 | 6 | 2 | - | 7-8 | 10 | 1500 | 974.7 | -14 | NW | 2 | c/r | 44 | 85 | 7 | 6 | - | - | 10 | 10 | 1500 | 1 | * | c | rr | rrr | rrr | rrr |
| 0.0 | | Tynemouth | 980.1 | -46 | S | 2 | rr | 46 | 95 | 6 | 6 | - | - | 10 | 10 | 1500 | 974.4 | -40 | W | 2 | 0 | 45 | 95 | 6 | 6 | - | - | 10 | 10 | 1500 | 1 | 1 | c | rr | rrr | rrr | rrr |
| 0.0 | 11 | Inchkeith | 980.4 | -24 | WSW | 3 | ir | 43 | 95 | 7 | 8 | - | - | 9+ | 9+ | 1500 | 975.2 | -10 | WSW | 3 | bc | 41 | 95 | 7 | 5 | - | - | 4-6 | 4-6 | 1500 | 1 | 2 | c | rr | rrr | rrr | rrr |
| 0.0 | | Leuchars | 979.4 | -34 | W | 3 | c | 43 | 85 | 7 | 7 | 9 | 1 | 2-3 | 9+ | 2500 | 975.1 | -10 | NW | 2 | c | 36 | 95 | 6 | 5 | 3 | 1 | 4-6 | 7-8 | 4000 | 1 | * | c | rr | rrr | rrr | rrr |
| 0.0 | 12 | Renfrew | 979.9 | -38 | - | 0 | c/pr | 41 | 95 | 7 | 8 | - | 1 | 4-6 | 7-8 | 1500 | 976.5 | -10 | W | 3 | c/pr | 41 | 95 | 7 | 8 | - | - | 7-8 | 7-8 | 2500 | 1 | * | c | rr | rrr | rrr | rrr |
| 0.0 | | Eskdalemuir | 979.8 | -50 | W | 3 | c | 42 | 85 | 7 | 5 | 2 | - | 7-8 | 10 | 1500 | 976.2 | -6 | W'N | 3 | bc | 38 | 85 | 7 | 5 | - | - | 4-6 | 4-6 | 1500 | 1 | * | c | rr | rrr | rrr | rrr |
| 0.0 | 13A | Tiree | 976.8 | -28 | W'S | 4 | bc/pr | 44 | 85 | 7 | 8 | 6 | 8 | 4-6 | 4-6 | 2500 | 977.4 | -34 | NW | 6 | pr | 43 | 95 | 6 | 3 | 2 | - | 4-6 | 7-8 | 1500 | 1 | 3 | c | rr | rrr | rrr | rrr |
| 0.0 | 13B | Stornoway | 975.3 | -20 | SSW | 2 | c | 40 | 95 | 8 | 3 | 7 | 1 | 4-6 | 7-8 | 2500 | 977.0 | +20 | N | 4 | ir | 38 | | | | | | | | | | | | | | | |

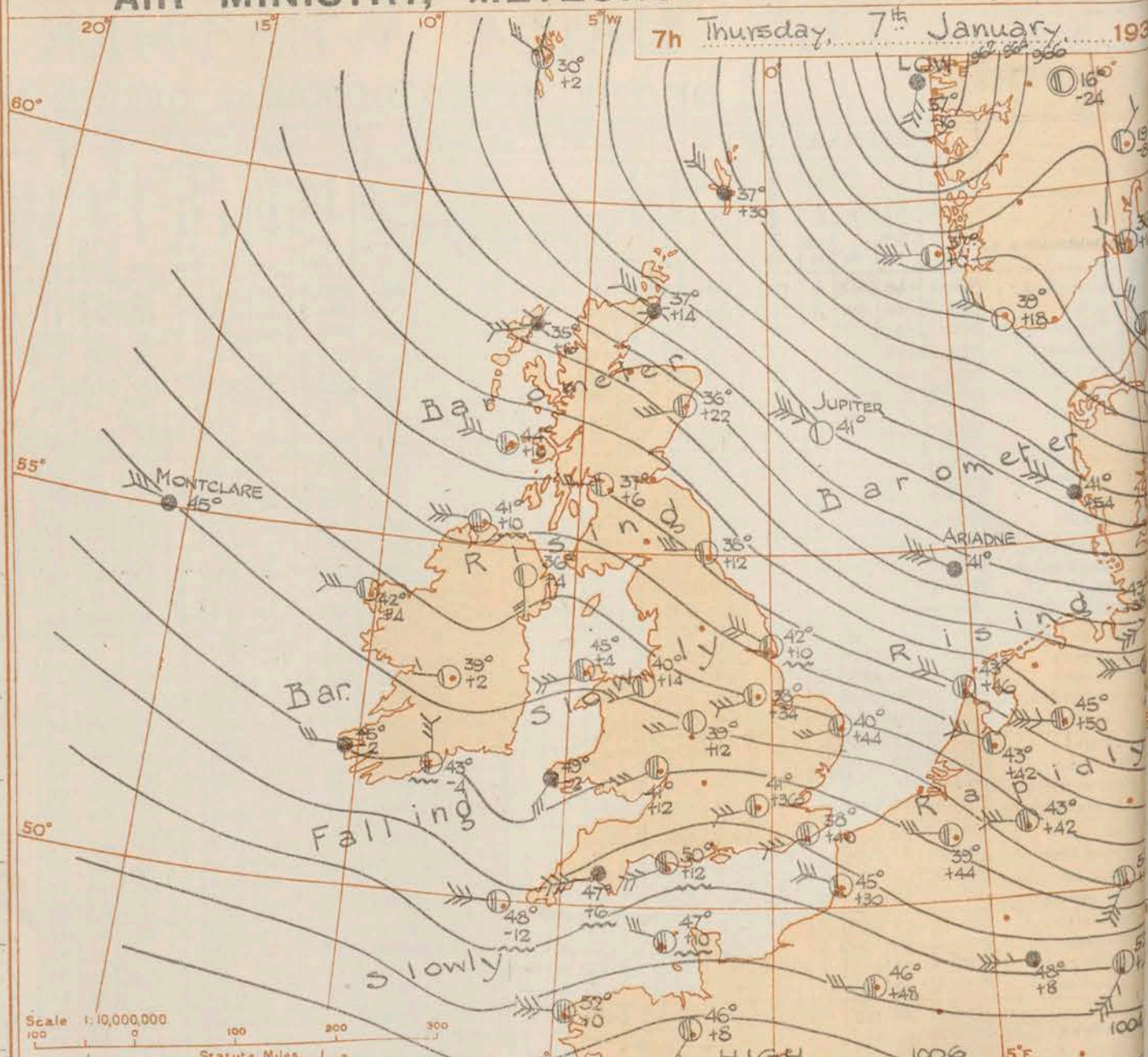
REPORTS from HEALTH RESORTS for 6th January, 1932.

| STATIONS. | WEATHER. | | TEMPERATURE. | | RAINFALL. | | SUNSHINE. |
|------------------|------------|-------------|-----------------|---------------|--------------------|---------------|-----------|
| | Fore-noon. | After-noon. | Min. 5h. to 6h. | Max. 9h.-17h. | Night. 17h. to 5h. | Day. 9h.-17h. | |
| 1 Tunbridge W. | oor | orr | 47 | 54 | 6 | 10 | 0.0 |
| Bournemouth | orr | orr | 49 | 54 | 11 | 9 | 0.0 |
| Ventnor | our | oru | 49 | 52 | 6 | 6 | 0.0 |
| Southsea | orr | orr | 49 | 54 | 7 | 7 | 0.0 |
| Bognor Regis | rr | rr | 49 | 52 | 4 | 5 | 0.0 |
| Littlehampton | odr | or | 49 | 53 | 4 | 8 | 0.0 |
| Worthing | odr | or | 49 | 53 | 5 | 7 | 0.0 |
| Brighton | dro | od | 47 | 53 | 5 | 7 | 0.0 |
| Eastbourne | drg | orr | 49 | 54 | 7 | 8 | 0.0 |
| Hastings | ord | orr | 48 | 54 | 8 | 8 | 0.0 |
| Folkestone | ofir | ofr | 45 | 52 | 5 | 5 | 0.0 |
| Dover | oid | orr | 48 | 52 | 4 | 7 | 0.0 |
| Deal | odo | or | 47 | 55 | 4 | 5 | 0.0 |
| Ramsgate | c | cor | 48 | 55 | 0.6 | 4 | 0.0 |
| Margate | c | cr | 48 | 56 | 0.4 | 3 | 0.0 |
| 2 Southend | cor | orr | 45 | 53 | 1 | 3 | 0.0 |
| Maldon | crq | rrr | 49 | 56 | 2 | 3 | 0.0 |
| Clacton-on-Sea | codr | org | 43 | 52 | 1 | 1 | 0.0 |
| Dovercourt | doc | roc | 44 | 55 | 1 | 3 | 0.0 |
| Lowestoft | proc | cprc | 44 | 55 | 3 | 3 | 0.0 |
| Skegness | om | rm | 44 | 53 | 4 | 5 | 0.0 |
| Mablethorpe | or | or | 46 | 54 | 4 | 10 | 0.0 |
| Cleethorpes | orr | orr | 44 | 54 | 3 | 7 | 0.0 |
| 3 Leamington S. | or | or | 48 | 55 | 5 | 6 | 0.0 |
| 4 Cheltenham | orr | oir | 48 | 54 | 8 | 13 | 0.0 |
| 5 Bath | rr | rrc | 48 | 56 | 12 | 16 | 0.0 |
| Weymouth | rr | re | 50 | 54 | 8 | 4 | 0.0 |
| Jersey | re | crq | 48 | 53 | 3 | 4 | 0.0 |
| Torquay | org | rrg | 51 | 56 | 13 | 15 | 0.0 |
| Penzance | orr | orrc | 52 | 55 | 14 | 6 | 0.0 |
| St. Ives | rr | ropoc | 49 | 56 | 16 | 8 | 0.0 |
| Bude | qrr | oprg | 50 | 54 | 13 | 7 | 0.0 |
| Ilfracombe | rr | ro | 49 | 55 | 18 | 9 | 0.0 |
| 6 Aberystwyth | icorr | rrcpq | 45 | 48 | 18 | 8 | 0.0 |
| 7 Llandudno | rr | rr | 49 | 53 | 16 | 20 | 0.0 |
| Colwyn Bay | rr | rr | 49 | 53 | 9 | 17 | 0.0 |
| Rhyl | orr | orr | 48 | 52 | 11 | 20 | 0.0 |
| 8 Wallasey | PR | R | 47 | 52 | 16 | 19 | 0.0 |
| Southport | rrr | rrr | 47 | 50 | 10 | 28 | 0.0 |
| Blackpool | or | R | 46 | 48 | 6 | 24 | 0.0 |
| Morecambe | rrmo | rrrr | 45 | 48 | 12 | 17 | 0.0 |
| 9 Ilkley | rr | rr | 45 | 49 | 8 | 15 | 0.0 |
| 10 Berwick-on-T. | Cpr | obc | 42 | 46 | Tr | Tr | 0.4 |
| 11 Dunbar | cro | cro | 43 | 45 | Tr | Tr | 0.3 |
| 12 Troon | roc | roc | 44 | 45 | 1 | Tr | 0.5 |
| Douglas | oir | aireb | 43 | 47 | 5 | 4 | 0.0 |

† Max. Temp. for period 21h. yesterday to 17h. to-day; Min. Temp. 21h.-9h. ‡ Min. Temp. 17h.-9h.

AIR MINISTRY, METEOROLOGICAL OFFICE.

7th Thursday, 7th January, 1932



BAROMETER. Isobars are drawn for intervals of two millibars. WIND. Arrows fly with the wind. Number of feathers indicate Beaufort force. TEMPERATURE is given in degrees F. WEATHER SYMBOLS:—
 ○ Clear sky. ○ Sky less than 1/10 clouded. ○ Sky 1/10 to 1/5 clouded. ○ Sky 1/5 to 1/2 clouded. ○ Sky 1/2 to 3/4 clouded. ○ Overcast.
 ● Rain falling. * Snow. ▲ Hail. ≡ Fog. ≡ Mist. T Thunder. T Thunderstorm.
 SEA DISTURBANCE. ~~~~~ Rough. ~~~~~ High.
 BAROMETRIC CHANGE from 4h. to 7h. in tenths of millibars is entered beneath the temperature.

GENERAL INFERENCE.

The deep depression which was on the Atlantic yesterday morning is now retreating rapidly over the Baltic, while another deep depression over West Norway is moving very slowly eastward. Small secondaries are over the British Isles, and larger secondaries likely to develop within 24 hours, though will be less intense and will move more slowly than of late. Conditions remain unsettled; snow will occur locally in the North.

FURTHER OUTLOOK.

Unsettled. Snow locally in the North.

Forecasts issued at 1015 G.M.T.

G. C. SIMPSON, C.B., D.S.O.

AIR MINISTRY, METEOROLOGICAL OFFICE. Chart of Weather in the Northern Hemisphere.

1932



EXPLANATION OF CHART.

BAROMETER. Isobars are drawn for intervals of four millibars.

WIND. Arrows fly with the wind. Number of feathers indicate Beaufort Force.

\odot = Calm.

TEMPERATURE is given in degrees F.

WEATHER is given in Beaufort Notation (see page 1) and by symbols (see opposite page).

THE DAILY WEATHER REPORT

OF THE METEOROLOGICAL OFFICE, LONDON.

BRITISH SECTION
Thursday, 7th January 1932.
No. 25,613

| DISTRICT. | STATIONS. | OBSERVATIONS at 1 hr. G.M.T. 7th January | | | | | | | | | | | | | | OBSERVATIONS at 7 hr. G.M.T. 7th January | | | | | | | | | | | | | | PAST 24 HOURS. | | | | | | | | |
|-----------|---------------------|--|----------------------|-----------------------|--------|----------------|----------|--------------|-------------|-------------------|--------|------|-------|-------------|----------------------|--|---------------|--------------------------------|----------|--------------|-------------|-------------------|--------|------|-------|-------------|----------------------------|-------------|---------------|--------------------------------|------------------------------|--------------------------------|-------------------------|-----------------------|----------------------|------------------------|-----|-----|
| | | Height above M.S.L. in feet. | Barom. at m.b. | Change in 3 hours. | Wind. | | Weather. | Temp. °F. | Humid. % | Visibility 0-9 | Cloud. | | | | Barom. at m.b. | Change in 3 hours. | Wind. | | Weather. | Temp. °F. | Humid. % | Visibility 0-9 | Cloud. | | | | State of Ground. 0-9 | Sea. 0-9 | TEMPERATURE. | | | RAINFALL. | | SUN- SHINE Hrs. | | | | |
| | | | | | Direc. | Force. 0-12 | | | | | Low. | Med. | High. | Low 0-10 | | | Total 0-10 | Height of Base (feet) | | | | | Low. | Med. | High. | Low 0-10 | | | Total 0-10 | Height of Base (feet) | Max. Day 7h-18h °F. | Min. Night 18h-7h °F. | Min. on Grass °F. | | Day 7h-18h mm. | Night 18h-7h mm. | | |
| | | | | | | | | | | | | | | | | | | | | | | | | | | | | | | | | | | | | | | |
| | | | | | | | | | | | | | | | | | | | | | | | | | | | | | | | | | | | | | | |
| 1 | London (Kew)... | 18 | * | * | * | * | * | * | * | * | * | * | * | 999.1 | +34 | SW | 3 | C | 42 | 85 | 7 | S | 7 | 6 | 2.3 | 7.8 | 2500 | 1 | * | 55 | 41 | 35 | 7 | 8 | 0.0 | | | |
| | Croydon | 217 | 991.8 | +46 | W'N | 4 | b | 44 | 85 | 7 | - | - | 0 | 0 | 999.4 | +36 | W'S | 4 | bc | 41 | 85 | 7 | - | 3 | - | 0 | 2.3 | - | 1 | * | 55 | 41 | 38 | 6 | 2 | 0.0 | | |
| | S. Farnborough | 237 | * | * | * | * | * | * | * | * | * | * | * | * | 999.3 | +22 | WSW | 3 | C | 41 | 85 | 8 | - | 5 | 6 | 0 | 7.8 | - | 1 | * | 55 | 41 | 35 | 8 | 3 | 0.0 | | |
| | Winchester | 275 | * | * | * | * | * | * | * | * | * | * | * | * | 1000.0 | +20 | WSW | 3 | C | 41 | 85 | 8 | - | 1 | 9 | 9 | 5700 | 1 | * | 55 | 41 | 39 | 5 | 5 | 0.0 | | | |
| | Boscombe Down | 417 | * | * | * | * | * | * | * | * | * | * | * | * | 999.7 | +16 | SSW | 3 | bc | 39 | 95 | 7 | S | 3 | - | 2.3 | 4.6 | 2500 | 1 | * | 55 | 38 | 35 | 4 | 3 | 0.0 | | |
| | Calshot (S'thmtn) | 8 | 993.9 | +16 | W'N | 4 | b | 49 | 85 | 8 | - | - | 0 | 0 | 1000.3 | +32 | WSW | 3 | C | 43 | 85 | 8 | S | - | - | 7.8 | 7.8 | 4000 | 1 | 2 | 53 | 42 | 38 | 7 | 3 | 0.0 | | |
| | Dungeness | 20 | * | * | * | * | * | * | * | * | * | * | * | * | * | * | WSW | 3 | bc | * | * | 7 | S | 9 | * | 1 | 2.3 | 1500 | * | 3 | 52 | 41 | * | 6 | 3 | * | | |
| | Lympne | 346 | 991.4 | +38 | WNW | 4 | bc/pr | 47 | 85 | 5 | 5 | - | 2.3 | 2.3 | 1500 | 999.7 | +40 | W'S | 4 | C | 38 | 85 | 8 | S | 5 | 8 | 1 | 9 | 2500 | 1 | * | 52 | 38 | 35 | 10 | 2 | 0.0 | |
| 2 | Shoeburyness | 11 | * | * | * | * | * | * | * | * | * | * | * | * | 998.7 | +32 | W | 4 | bc | 41 | 95 | 6 | S | 7 | - | 2.3 | 4.6 | 5700 | 1 | * | 55 | 40 | 37 | 4 | 4 | 0.0 | | |
| | Felixstowe | 15 | * | * | * | * | * | * | * | * | * | * | * | * | 997.1 | +40 | WNW | 4 | C | 43 | 75 | 7 | S | 7 | 8 | 4.6 | 7.8 | 7200 | 1 | 3 | 53 | 43 | 38 | 3 | 2 | 0.0 | | |
| | Gorleston | 14 | 986.1 | +40 | W | 4 | b | 43 | 95 | 7 | 6 | - | 1 | 1 | 2500 | 995.3 | +44 | W'S | 3 | bc | 40 | 85 | 7 | 4 | - | 4.6 | 4.6 | 2500 | 0 | 3 | 55 | 39 | 36 | 3 | 2 | 0.0 | | |
| | Cranwell | 240 | 987.6 | +46 | W'N | 5 | b | 43 | 85 | 7 | - | - | 0 | Tr | 995.5 | +34 | WSW | 4 | bc | 38 | 95 | 6 | S | - | 1 | 1 | 2.3 | 4000 | 1 | * | 54 | 37 | 33 | 5 | 0 | 0.0 | | |
| 3 | Birmingham | 535 | * | * | * | * | * | * | * | * | * | * | * | * | 997.4 | +12 | WSW | 3 | bc | 39 | 85 | 8 | - | 5 | 6 | 0 | 4.6 | - | 1 | * | 54 | 38 | 34 | 10 | 1 | 0.0 | | |
| | Upper Heyford | 408 | * | * | * | * | * | * | * | * | * | * | * | * | 998.6 | +20 | W'S | 2 | bc | 37 | 95 | 7 | - | 7 | - | 0 | 4.6 | - | 1 | * | 53 | 36 | 32 | 9 | 2 | * | | |
| | Leafeld | 612 | * | * | * | * | * | * | * | * | * | * | * | * | 997.8 | +20 | WSW | 4 | C | 38 | 95 | 7 | - | - | 6 | 0 | 7.8 | - | 1 | * | 53 | 37 | 31 | 16 | 0.3 | 0.0 | | |
| 4 | Ross-on-Wye | 223 | * | * | * | * | * | * | * | * | * | * | * | * | 997.7 | +12 | SWW | 3 | C | 41 | 85 | 8 | S | 1 | 2 | 1 | 7.8 | 4000 | 1 | * | 55 | 41 | 34 | 12 | 0.1 | 0.0 | | |
| 5 | Portland Bill | 32 | 994.5 | +38 | WNW | 6 | b | 47 | 85 | 8 | - | - | 0 | 0 | 1000.1 | +12 | WSW | 5 | C | 50 | 85 | 8 | 4 | 6 | - | 4.6 | 7.8 | 2500 | 1 | S | 46 | * | 6 | 5 | * | | | |
| | Plymouth | 82 | * | * | * | * | * | * | * | * | * | * | * | * | 1001.1 | +6 | WSW | 6 | rr | 47 | 85 | 6 | 6 | - | - | 10 | 10 | 450 | 1 | 4 | 54 | 45 | 41 | 6 | 3 | 0.0 | | |
| | Falmouth | 200 | 998.7 | +12 | NW | 4 | q | 47 | 75 | 8 | 3 | - | 2.3 | 2.3 | 4000 | 1001.4 | -2 | WSW | 1 | PR | 45 | 95 | 7 | 3 | - | - | 4.6 | 4.6 | 4000 | 1 | 1 | 54 | 44 | * | 9 | 6 | 0.1 | |
| | Scilly (St. Mary's) | 163 | 1001.2 | +40 | WNW | 6 | bc | 49 | 85 | 8 | 5 | - | 4.6 | 4.6 | 4000 | 1000.6 | -12 | W | 6 | bc/pr | 48 | 85 | 8 | S | - | - | 4.6 | 4.6 | 4000 | 1 | S | 55 | 47 | * | 6 | 0.4 | 0.0 | |
| | Guernsey | 175 | 998.2 | +34 | NW | 5 | bc | 47 | 85 | 9 | 8 | - | 4.6 | 4.6 | 2500 | 1002.9 | +10 | WNW | 3 | clpr | 47 | 95 | 7 | 8 | 1 | - | 4.6 | 7.8 | 2500 | 1 | 4 | 55 | 47 | 41 | 7 | 4 | 0.0 | |
| 6 | Pembroke | 142 | 996.2 | +30 | NW | 4 | q | 47 | 95 | 8 | 5 | 6 | - | 2.3 | 4.6 | 2500 | 996.9 | -2 | SW | 3 | id. | 49 | 95 | 7 | 3 | 6 | - | 4.6 | 7.8 | 2500 | 1 | 3 | 54 | 45 | * | 7 | Tr | 0.0 |
| 7 | Holyhead | 26 | 993.3 | +44 | NW | 6 | bc | 46 | 75 | 8 | 1 | - | 2.3 | 2.3 | 1500 | 995.7 | +4 | WSW | 5 | C | 45 | 85 | 8 | 2 | - | 6 | 1 | 7.8 | 1500 | 1 | 3 | 52 | 45 | 41 | 15 | - | 0.0 | |
| | Chester (Sealand) | 16 | * | * | * | * | * | * | * | * | * | * | * | * | 995.6 | +14 | SWW | 2 | bc | 40 | 75 | 7 | S | - | - | 2.3 | 2.3 | 4000 | 2 | * | 54 | 40 | 33 | 21 | 0.5 | 0.0 | | |
| 8 | L'pool (Bidston) | 198 | * | * | * | * | * | * | * | * | * | * | * | * | 994.7 | +10 | WSW | 4 | bc | 41 | 85 | 8 | S | - | - | 4.6 | 4.6 | 2500 | 1 | * | 51 | 40 | 38 | 19 | 1 | 0.0 | | |
| 9 | Harrogate | 478 | * | * | * | * | * | * | * | * | * | * | * | * | 992.7 | +26 | WSW | 3 | b | 37 | 85 | 7 | - | 4 | - | 0 | Tr | - | 1 | * | 49 | 37 | 33 | 13 | 0.5 | 0.0 | | |
| 10 | Spurn Head | 29 | 982.8 | +16 | NW | 7 | q | 44 | 75 | 7 | - | 1 | - | 0 | 2.3 | 990.7 | +10 | WNW | 6 | bc | 42 | 85 | 7 | - | 1 | - | 0 | 2.3 | - | 0 | S | 52 | 42 | * | 6 | 1 | 0.0 | |
| | Catterick | 175 | * | * | * | * | * | * | * | * | * | * | * | * | 990.9 | +14 | W | 4 | bc | 40 | 75 | 8 | S | - | - | 2.3 | 2.3 | 4000 | 1 | * | 47 | 38 | 34 | 6 | - | * | | |
| | Tynemouth | 67 | 984.7 | +54 | WNW | 4 | bc | 40 | 85 | 8 | 2 | - | 4.6 | 4.6 | 2500 | 989.2 | +12 | W | 3 | bc | 38 | 75 | 7 | 2 | - | - | 4.6 | 4.6 | 2500 | 1 | 2 | 46 | 36 | 31 | 2 | - | * | |
| 11 | Inchkeith | 190 | 984.2 | +48 | W | 3 | b | 39 | 85 | 9 | 5 | - | 1 | 1 | 4000 | 988.3 | +18 | W | 5 | bc | 38 | 95 | 8 | S | - | - | 4.6 | 4.6 | 4000 | 0 | 3 | 44 | 37 | 34 | 3 | 1 | 0.3 | |
| | Leuchars | 35 | * | * | * | * | * | * | * | * | * | * | * | * | 987.1 | +14 | WSW | 2 | bc/ph | 38 | 85 | 8 | S | 3 | 3 | 2.3 | 4.6 | 2500 | 1 | * | 43 | 34 | 27 | 0.1 | Tr | 0.9 | | |
| 12 | Renfrew | 36 | * | * | * | * | * | * | * | * | * | * | * | * | 990.0 | +6 | WSW | 3 | bc/R | 37 | 95 | 7 | 9 | - | - | 2.3 | 2.3 | 1500 | 1 | * | 44 | 33 | 23 | 3 | 3 | 0.3 | | |
| | Esksdalemuir | 794 | * | * | * | * | * | * | * | * | * | * | * | * | 990.4 | +12 | WSW | 4 | bc/ps | 34 | 95 | 7 | S | - | - | 4.6 | 4.6 | 1500 | 6 | * | 42 | 33 | 31 | 3 | 3 | 0.0 | | |
| 13A | Tiree | 22 | * | * | * | * | * | * | * | * | * | * | * | * | 988.4 | +10 | WNW | 5 | bc | 44 | 75 | 8 | 8 | 6 | - | 4.6 | 4.6 | 2500 | 10 | 3 | 46 | 39 | 36 | 1 | 1 | 1.3 | | |
| 13B | Stornoway | 34 | 982.8 | +20 | NW | 6 | bc | 39 | 75 | 7 | 9 | - | 4.6 | 4.6 | 2500 | 985.9 | +6 | WSW | 4 | rs | 35 | 95 | 4 | 6 | - | - | 10 | 10 | 1500 | 1 | 1 | 43 | 33 | * | 3 | 4 | 0.8 | |
| 15 | Dalwhinnie | 1176 | * | * | * | * | * | * | * | * | * | * | * | * | 987.6 | +8 | W | 1 | is | 33 | 95 | 6 | 4 | 7 | - | 10 | 800 | 7 | * | 40 | 31 | 27 | Tr | 4 | 2.1 | | | |
| | Aberdeen | 37 | * | * | * | * | * | * | * | * | * | * | * | * | 985.2 | +22 | WSW | 3 | bc | 36 | 75 | 7 | - | 7 | - | 4.6 | 2.3 | - | 1 | 1 | 46 | 35 | 30 | - | 0.4 | 2.5 | | |
| | Wick | 81 | 978.3 | +26 | NW | 4 | prs | 33 | 95 | 8 | 3 | 1 | - | 4.6 | 4.6 | 1500 | 981.5 | +14 | NW | 4 | prs | 37 | 65 | 8 | 8 | 4 | - | 4.6 | 4.6 | 1500 | 1 | 2 | 42 | 33 | | | | |

THE DAILY WEATHER REPORT

OF THE METEOROLOGICAL OFFICE, LONDON.

BRITISH SECTION

Friday, 8th January, 1932.

No. 25,614

| DISTRICT. | STATIONS. | OBSERVATIONS at 13h. G.M.T. 7th January. | | | | | | | | | | | | | | OBSERVATIONS at 18h. G.M.T. 7th January. | | | | | | | | | | | | | | PAST 24 HOURS. | | | | | | |
|-----------|---------------------|--|-----------------------|--------------------------|----------|--------------|-------------|-------------------|--------|---------|---------------------------------|-------|-------------------------------|-----------------------|--------------------------|--|--------------|-------------|-------------------|---------|---------------------------------|-----------------|------------------|---------------------|------|------------------------|----------------|------|------|----------------|---------|---------|---------|--------|---------|-------|
| | | Barom. at M.S.L. mb. | Change in 3 hours. | Wind. Direc. Force | Weather. | Temp. °F. | Humid. % | Visibility 0-9 | Cloud. | | | | Barom. at M.S.L. mb. | Change in 3 hours. | Wind. Direc. Force | Weather. | Temp. °F. | Humid. % | Visibility 0-9 | Cloud. | | | | State of Ground. | Sea. | WEATHER. | | | | | | | | | | |
| | | | | | | | | | Form. | Amount. | Height of Base. (feet) | Form. | | | | | | | | Amount. | Height of Base. (feet) | 7h.-13h. 7h. | 13h.-18h. 7h. | | | 18h. 7h. to 1h. 8h. | 1h.-7h. 8h. | | | | | | | | | |
| | | | | | | | | | | | | | | | | | | | | | | | | | | | | Low. | Med. | High. | Low. | Med. | High. | | | |
| | | | | | | | | | | | | | | | | | | | | | | | | | | | | | | | | | | 0-10 | 0-10 | 0-10 |
| (1) | (2) | (3) | (4) | (5) | (6) | (7) | (8) | (9) | (10) | (11) | (12) | (13) | (14) | (15) | (16) | (17) | (18) | (19) | (20) | (21) | (22) | (23) | (24) | (25) | (26) | (27) | (28) | (29) | (30) | (31) | (32) | (33) | (34) | (35) | (36) | |
| 1 | London (Kew)... | 998.4 | -20 | WSW | 2 | C | 46 | 85 | 6 | 5 | 2 | - | 7.8 | 10 | 1500 | 996.4 | -8 | SW | 2 | C | 44 | 85 | 5 | 5 | 2 | - | 7.8 | 10 | 2500 | 1 | * | cm. | bcz.cm. | bm. | ofx | |
| | Croydon | 998.9 | -10 | SWW | 4 | C/r | 46 | 85 | 6 | 6 | 7 | - | 4.6 | 10 | 1500 | 996.8 | -10 | SW | 3 | C | 41 | 95 | 6 | 5 | - | - | 9+ | 9+ | 2500 | 1 | * | bcmr. | cprmb | cbcm. | cmofef | |
| | S. Farnborough | 998.0 | -16 | SWW | 3 | pr | 46 | 85 | 7 | 8 | 1 | 9 | 7.8 | 9 | 1500 | 996.3 | -6 | WSW | 2 | bc | 41 | 85 | 7 | 5 | - | - | 4.6 | 4.6 | 4000 | 1 | * | c | cpbc | cbw | bwcf | |
| | Winchester | 997.9 | -22 | WSW | 3 | C | 47 | 75 | 8 | 8 | 7 | 1 | 4.6 | 7.8 | 2500 | 996.9 | -4 | WSW | 2 | ir. | 40 | 95 | 7 | 5 | - | - | 9 | 9 | 4000 | 1 | * | c | cprmb | cbprbx | bm.x | |
| | Boscombe Down | 998.8 | -10 | W'S | 3 | C | 45 | 85 | 7 | 5 | - | 8 | 4.6 | 7.8 | 4000 | 996.9 | -6 | WSW | 2 | ir. | 42 | 95 | 7 | 5 | - | - | 9 | 9 | 2500 | 1 | * | bccpr | bccir. | crc | cbf | |
| | Calshot, S'thmtn | 1000.0 | -2 | SW'S | 4 | C | 47 | 85 | 7 | 8 | 4 | 8 | 4.6 | 7.8 | 2500 | 997.7 | -2 | SWW | 3 | bc | 44 | 85 | 7 | 5 | 7 | - | 1 | 4.6 | 4000 | 1 | 1 | bcpr | bc | bcbw | bwofe | |
| | Dungeness | * | * | SW | 2 | C | * | * | 7 | 8 | 1 | * | 4.6 | 7.8 | 1500 | * | * | SW | 2 | bc | * | * | 7 | 4.8 | 8 | * | 2.3 | 4.6 | 2500 | * | 2 | bc | * | bc | bc | |
| | Lympne | 999.3 | -14 | SW | 3 | C | 46 | 85 | 7 | - | 7 | 8 | 0 | 9+ | - | 997.0 | -8 | WSW | 3 | bc | 40 | 95 | 7 | - | 3 | - | 0 | 2.3 | - | 1 | * | bcc | cragbe | bcbm. | bm.bcfw | |
| 2 | Shoeburyness | 998.4 | -14 | SW | 3 | C | 47 | 75 | 6 | 5 | 7 | 8 | 1 | 7.8 | 2500 | 996.4 | -16 | SW | 2 | b | 40 | 95 | 6 | - | - | 0 | 0 | - | 1 | * | bcm.cm. | cprbcm | bm. | bm.of | | |
| | Felixstowe | 998.1 | -10 | SW | 3 | bc | 45 | 85 | 7 | - | 7 | 6 | 0 | 4.6 | - | 996.1 | -16 | SWW | 2 | bc | 41 | 95 | 6 | - | - | 0 | 2.3 | - | 0 | 1 | * | cbe | bcb3. | b3.w | bm.x | |
| | Gorleston | 997.3 | -6 | SW'S | 3 | bc | 45 | 85 | 7 | 4 | 7 | - | 4.6 | 4.6 | 2500 | 994.8 | -12 | SW'S | 1 | bc | 42 | 95 | 6 | - | 7 | - | 0 | 2.3 | - | 0 | 2 | * | bc | bc | bcbm. | bm.fx |
| | Cranwell | 995.3 | -6 | SW | 4 | b | 43 | 85 | 6 | 1 | 3 | 1 | Tr. | 1 | 4000 | 994.4 | -2 | WSW | 3 | b | 39 | 85 | 6 | 5 | 3 | 1 | Tr. | 1 | 4000 | 1 | * | bcm. | bcm.b | bm.w | bm.x | |
| 3 | Birmingham | 996.9 | -8 | WSW | 3 | C | 43 | 85 | 6 | 6 | 1 | 4 | 1 | 7.8 | 1500 | 996.4 | -2 | WSW | 2 | c/pr | 41 | 95 | 6 | 6 | - | - | 9 | 9 | 1500 | 1 | * | bc | cpr. | cprbc | bc | |
| | Upper Heyford | 997.6 | -6 | SW | 4 | r. | 41 | 95 | 7 | 6 | - | - | 9 | 9 | 1500 | 996.9 | -6 | SW | 2 | ir. | 40 | 95 | 6 | 6 | 2 | - | 7.8 | 10 | 2500 | 1 | * | bccr. | r.pr. | crc. | bbx | |
| | Leafeld | 996.8 | -10 | SWW | 3 | c/pr | 42 | 85 | 8 | 8 | - | - | 9+ | 9+ | 4000 | 995.1 | -16 | WSW | 2 | c/pr | 40 | 95 | 8 | 8 | - | - | 9+ | 9+ | 2500 | 1 | * | cp. | cp. | cbx | bx | |
| 4 | Ross-on-Wye | 996.9 | -8 | SW | 2 | C | 43 | 85 | 7 | 8 | 6 | 3 | 2.3 | 7.8 | 4000 | 995.9 | -6 | SW | 2 | b | 40 | 95 | 6 | 5 | - | - | 1 | 1 | 4000 | 1 | * | bcp. | cp.orcb | bm.b | bfx | |
| 5 | Portland Bill | 997.6 | -30 | SW | 5 | C | 49 | 75 | 8 | 8 | 4 | 1 | 4.6 | 9 | 1500 | 996.1 | -6 | W'S | 4 | pr | 48 | 75 | 8 | 8 | 7 | - | 7.8 | 7.8 | 2500 | 1 | 4 | c | cpr | bcir. | bc | |
| | Plymouth | 999.5 | -10 | W | 4 | pr | 47 | 85 | 7 | 8 | - | 3 | 4.6 | 4.6 | 2500 | 997.5 | -8 | - | 0 | C | 45 | 85 | 6 | 8 | - | 3 | 7.8 | 9+ | 800 | 1 | 2 | m.bcp | bcpr. | cm.pr | bcbm.w | |
| | Falmouth | 999.8 | -4 | W'S | 4 | C | 48 | 85 | 8 | 3 | 3 | 3 | 2.3 | 7.8 | 4000 | 997.9 | -6 | WNW | 3 | PR | 46 | 95 | 7 | 3 | 7 | - | 4.6 | 9 | 4000 | 1 | 2 | bcp. | cp. | cbpr. | bcp. | |
| | Scilly (St. Mary's) | 999.4 | -16 | W | 6 | C | 49 | 75 | 8 | 8 | 2 | - | 4.6 | 9+ | 4000 | 997.4 | -10 | W | 5 | c/pr | 46 | 95 | 8 | 8 | 2 | - | 7.8 | 9 | 4000 | 1 | 4 | bcpq. | cp.g. | cbprq. | q.pphr | |
| | Guernsey | 1001.9 | -8 | WNW | 5 | c/pr | 48 | 95 | 6 | 8 | 3 | - | 4.6 | 7.8 | 1500 | 999.5 | -10 | W'N | 3 | ir | 48 | 85 | 8 | 6 | - | - | 10 | 10 | 1500 | 1 | 3 | cpr | opr | oirbc | cirg. | |
| 6 | Pembroke | 998.1 | -6 | WNW | 3 | C | 47 | 95 | 7 | 3 | 6 | - | 4.6 | 7.8 | 2500 | 995.1 | -2 | WNW | 2 | bc | 45 | 95 | 8 | 6 | 6 | - | 2.3 | 4.6 | 2500 | 0 | 2 | bcpr. | bcpr. | bcpr. | bc | |
| 7 | Holyhead | 995.9 | -2 | WNW | 4 | bc | 48 | 75 | 8 | 2 | - | 3 | 2.3 | 2.3 | 1500 | 995.4 | -4 | WNW | 4 | bc | 45 | 75 | 8 | 2 | - | - | 4.6 | 4.6 | 1500 | 1 | 2 | bc | bc | bc | bc | |
| | Chester (Sealand) | 995.5 | -2 | W'N | 3 | bc | 47 | 75 | 7 | 3 | - | 3 | 2.3 | 2.3 | 4000 | 994.7 | -2 | SW | 1 | b | 38 | 85 | 6 | 2 | - | - | 1 | 1 | 4000 | 1 | * | bc | bc | bc | bc | |
| 8 | L'pool (Bidston) | 994.6 | +2 | W'N | 4 | bc | 44 | 75 | 9 | 8 | - | - | 4.6 | 4.6 | 2500 | 993.7 | -2 | WSW | 3 | pr | 41 | 85 | 8 | 3 | - | - | 9 | 9 | 1500 | 0 | * | bcp. | bcpr | cbw | bcb | |
| 9 | Harrogate | 993.1 | 0 | W | 3 | b | 43 | 75 | 9 | 3 | - | 1 | Tr. | 1 | 2500 | 993.8 | 0 | SW | 2 | b | 37 | 85 | 8 | - | 4 | - | 0 | Tr. | - | 1 | * | psrb | b | b | bx | |
| 10 | Spurn Head | 993.3 | 0 | W | 4 | C | 43 | 85 | 6 | 5 | 7 | 9 | 2.3 | 9 | 2500 | 992.9 | 0 | W'S | 3 | bc | 40 | 95 | 6 | - | 2 | - | 0 | 2.3 | - | 0 | 2 | * | bcc | cbe | bc | bcx |
| | Catterick | 991.6 | +2 | W | 4 | b | 45 | 65 | 8 | 3 | - | - | 1 | 1 | 4000 | 992.4 | +2 | - | 0 | bc | 37 | 85 | 7 | 4 | - | - | 2.3 | 2.3 | 4000 | 1 | * | bcp. | bc | b | bx | |
| | Tynemouth | 990.6 | 0 | W | 3 | bc | 44 | 75 | 7 | 2 | - | - | 2.3 | 2.3 | 2500 | 990.7 | +2 | W | 2 | bc | 38 | 85 | 6 | 2 | - | - | 2.3 | 2.3 | 2500 | 1 | 2 | bc | bc | bc | b.b | |
| 11 | Inchkeith | 989.3 | +10 | WSW | 5 | b | 40 | 85 | 7 | 4 | - | 0 | Tr. | - | - | 988.8 | -2 | WSW | 5 | bc | 39 | 85 | 7 | 5 | - | - | 2.3 | 2.3 | 2500 | 0 | 2 | bc | b | bc | bc | |
| | Leuchars | 988.6 | +2 | W | 4 | b | 42 | 55 | 8 | 7 | - | - | Tr. | Tr. | 4000 | 988.0 | -2 | WSW | 3 | b | 36 | 85 | 8 | 4 | 6 | - | Tr. | Tr. | 4000 | 1 | * | bcx | by | by | bbx | |
| 12 | Renfrew | 991.8 | +10 | SW | 1 | b | 42 | 75 | 7 | 8 | - | - | 1 | 1 | 2500 | 991.4 | +6 | W | 2 | PR | 35 | 95 | 7 | 9 | - | - | 10 | 10 | 1500 | 1 | * | ir.bcp. | b, cp. | cprsb | bxm. | |
| | Esksdalemuir | 991.5 | +8 | W'S | 3 | b | 39 | 85 | 8 | 5 | - | - | 1 | 1 | 1500 | 991.5 | +2 | WSW | 3 | bc | 35 | 85 | 8 | 5 | - | - | 2.3 | 2.3 | 1500 | 1 | * | cirprsb | bbe | bcp. | bx | |
| 13A | Tiree | 990.2 | +2 | W'N | 4 | bc | 41 | 85 | 8 | 3 | 4 | 3 | 4.6 | 4.6 | 1500 | 989.6 | +4 | W'N | 6 | bc | 42 | 65 | 8 | 5 | 6 | - | 2.3 | 4.6 | 2500 | 1 | 4 | cpr.g | bcpr. | bcpr. | bc | |
| 13B | Stornoway | 985.4 | +6 | WSW | 2 | bc | 36 | 95 | 8 | 9 | 8 | - | 4.6 | 4.6 | 2500 | 985.6 | 0 | W | 3 | bc | 35 | 95 | 7 | 9 | 7 | - | 4.6 | 4.6 | 1500 | 6 | 2 | bc | bcpr. | bc | bc | |
| 15 | Dalwhinnie | 990.1 | 0 | W | 2 | b | 33 | 95 | 8 | 4 | - | - | 1 | 1 | 800 | 989.6 | +2 | W | 2 | bc | 33 | 95 | 7 | 4 | 5 | - | 7.8 | 10 | 800 | 8 | * | bc | bc | bc | bc | |
| | Aberdeen | 987.0 | +2 | W | 2 | bc | 40 | 65 | 8 | 8 | 3 | - | 2.3 | 2.3 | 2500 | 986.7 | 0 | SW | 1 | b | 35 | 75 | 8 | - | - | 0 | 0 | - | - | 4 | 1 | cps | b | b | cpsb | |
| | Wick | 984.3 | +8 | WNW | 3 | bc | 35 | 85 | 8 | 3 | 1 | 8 | 4.6 | 4.6 | 2500 | 983.5 | 0 | WSW | 3 | c/s | 33 | 95 | 8 | 3 | 1 | - | 7.8 | 7.8 | 1500 | 6 | 2 | bc | bc | bc | bccis | |
| 16 | Lerwick | 979.3 | +6 | NW | 4 | C | | | | | | | | | | | | | | | | | | | | | | | | | | | | | | |

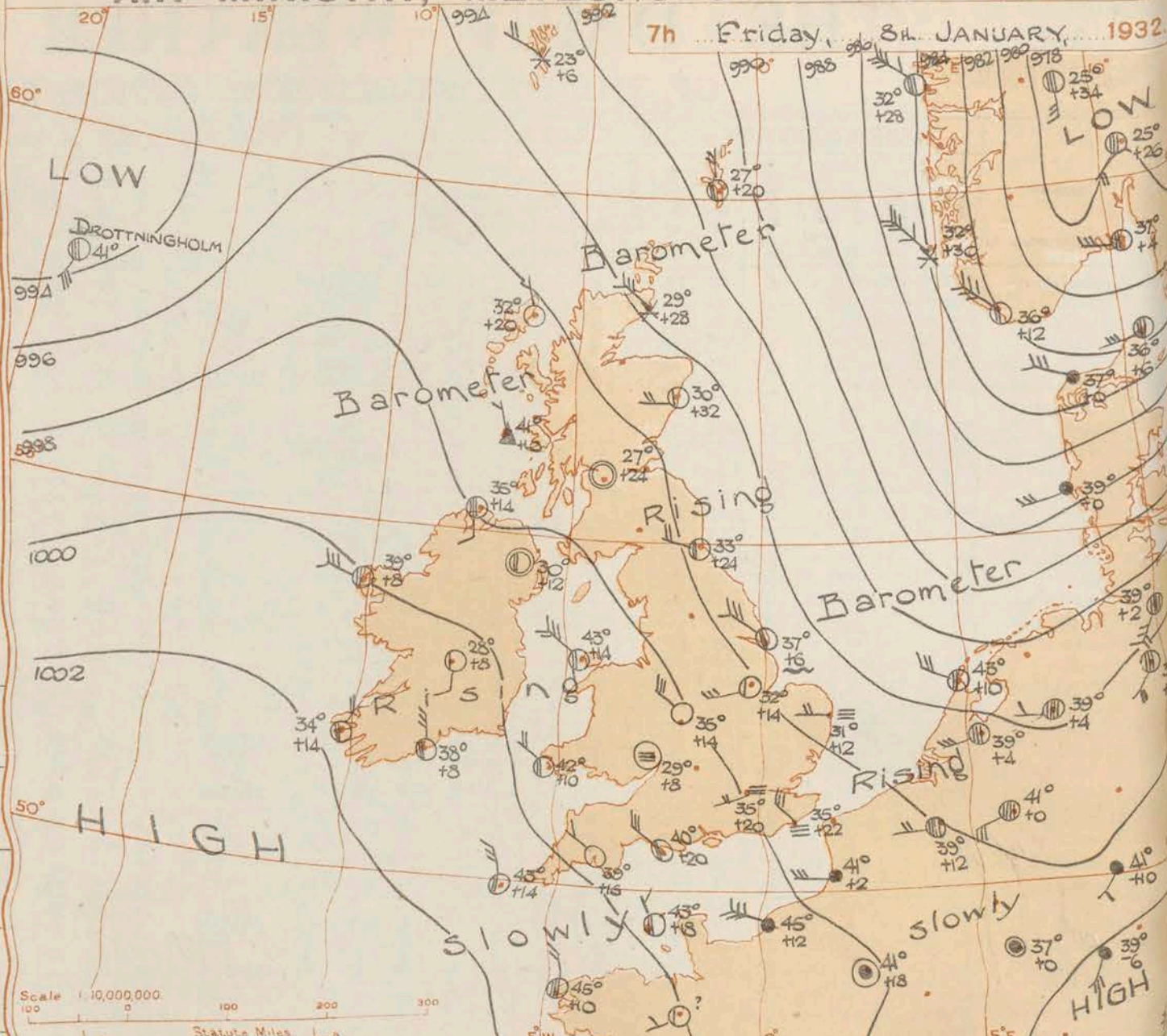
REPORTS from HEALTH RESORTS for 7th January 1932.

AIR MINISTRY, METEOROLOGICAL OFFICE.

7th Friday, 8th JANUARY 1932.

| DEFINITIONS. | STATIONS. | WEATHER. | | TEMPERATURE. | | RAINFALL. | | SUNSHINE. |
|--------------|----------------|-----------|------------|-----------------|-----------------|--------------------|------------------|-----------|
| | | Forenoon. | Afternoon. | Min. 9h. to 7h. | Max. 7h. to 9h. | Night. 17h. to 7h. | Day. 9h. to 17h. | |
| 1 | Tunbridge W. | bco | opbc | 38 | 47 | 6 | 1 | 1.5 |
| | Bournemouth | cpc | bpc | 44 | 49 | 2 | - | 3.0 |
| | Ventnor | obcr | cpbp | 43 | 48 | 3 | - | 1.1 |
| | Southsea | bpc | b | 43 | 49 | 4 | 0.5 | 1.8 |
| | Bognor Regis | bcp | bcp | 42 | 48 | 3 | 2 | 1.0 |
| | Littlehampton | bcc | cpbc | 40 | 48 | 3 | 2 | 0.8 |
| | Worthing | co | orc | 47 | 49 | 2 | 1 | 0.5 |
| | Brighton | cpc | rcbc | 42 | 49 | 1 | 0.5 | 0.5 |
| | Eastbourne | bcp | oirc | 42 | 53 | 3 | 4 | 0.5 |
| | Hastings | bcc | opoc | 39 | 52 | 8 | 1 | 1.5 |
| | Folkestone | bcm | crbc | 39 | 48 | 6 | Tr | 2.3 |
| | Dover | bcc | corb | 41 | 48 | 4 | 0.3 | 2.6 |
| | Deal | bc | oc | 40 | 48 | 8 | - | 2.0 |
| | Ramsgate | bc | bcpbc | 40 | 48 | 7 | 0.2 | 2.7 |
| | Margate | bc | bccr | 40 | 48 | 4 | 1 | 2.3 |
| 2 | Southend | bcc | rbc | 40 | 48 | 3 | 0.1 | 0.0 |
| | Maldon | cpc | bcc | 39 | 48 | 8 | - | 1.8 |
| | Clacton-on-Sea | cpc | bc | 40 | 46 | 11 | - | 3.2 |
| | Dovercourt | rbc | bc | 40 | 47 | 2 | - | 2.0 |
| | Lowestoft | orc | bpc | 37 | 45 | 6 | - | 2.4 |
| | Skegness | ombc | bcp | 36 | 46 | 2 | Tr | 2.8 |
| | Mablethorpe | bpc | bc | 36 | 47 | 1 | - | 1.8 |
| | Cleethorpes | bc | bccm | 37 | 45 | 2 | - | 2.1 |
| 3 | Leamington S. | oc | c | 38 | 45 | 2 | - | 0.7 |
| 4 | Cheltenham | c | corm | 39 | 45 | 1 | 1 | 0.5 |
| 5 | Bath | ebcp | cbcp | 41 | 47 | 3 | 0.3 | 0.9 |
| | Weymouth | ebbc | pbc | 43 | 51 | 5 | 3 | 2.5 |
| | Jersey | cpc | bpc | 47 | 51 | 4 | 1 | 0.5 |
| | Torquay | rcbc | bcpbc | 46 | 51 | 3 | 1 | 2.6 |
| | Penzance | bc | cir | 43 | 49 | 7 | 0.3 | 1.7 |
| | St. Ives | b | c | 43 | 48 | 8 | - | 1.8 |
| | Bude | pbc | bcp | 41 | 49 | 5 | 1 | 2.4 |
| | Ilfracombe | roc | cp | 44 | 48 | 6 | 4 | 0.2 |
| 6 | Aberystwyth | gpc | c | 44 | 47 | 1 | - | 0.3 |
| 7 | Llandudno | bc | cbc | 42 | 48 | 1 | - | 3.2 |
| | Colwyn Bay | bcb | bcb | 41 | 48 | 1 | - | 3.0 |
| | Rhyl | bcb | bcb | 41 | 48 | 1 | - | 4.5 |
| 8 | Wallasey | bcp | bcb | 41 | 48 | 1 | 1 | 3.7 |
| | Southport | chrc | bcpbc | 43 | 46 | 2 | 2 | 4.8 |
| | Blackpool | cpc | bcc | 43 | 47 | 2 | - | 5.4 |
| | Morecambe | rdpb | b | 39 | 46 | 2 | - | 4.5 |
| 9 | Ilkley | tpc | bc | 37 | 44 | 5 | 1 | 3.2 |
| 10 | Berwick-on-T. | b | b | 36 | 42 | 0.5 | - | 5.5 |
| 11 | Dunbar | cpbc | bc | 36 | 40 | 1 | - | 5.4 |
| 12 | Troon | rc | bcc | 40 | 46 | 2 | - | 4.0 |
| | Douglas | bcb | ebbc | 38 | 44 | 1 | - | 4.0 |

† Max. Temp. for period 21h. yesterday to 17h. to-day; Min. Temp. 21h.-9h. ‡ Min. Temp. 17h.-9h.



BAROMETER. Isobars are drawn for intervals of two millibars. WIND. Arrows fly with the wind. Number of feathers indicate Beaufort force. TEMPERATURE is given in degrees F. WEATHER SYMBOLS: ☉ Clear sky. ☁ Sky less than 1/8 clouded. ☁ Sky 1/8 to 1/2 clouded. ☁ Sky 1/2 to 3/4 clouded. ☁ Overcast sky. ☁ Rain falling. * Snow. ▲ Hail. ☁ Fog. ☁ Mist. ☁ Thunder. ☁ Thunderstorm. SEA DISTURBANCE. ~~~~~ Rough. ~~~~~ High. BAROMETRIC CHANGE from 4h. to 7h. in tenths of millibars is entered beneath the temperature.

GENERAL INFERENCE. Pressure is highest over the Azores and lowest over Northern Europe. A feeble wedge of high pressure is moving southeast over the British Isles. A depression south of Iceland is moving east-south-east and other depressions far out on the Atlantic are moving east. There will be a short fine interval in the South and East with frost and local fog, but unsettled weather will soon be renewed, and snow will occur locally in the North.

FURTHER OUTLOOK. Unsettled. Becoming milder except possibly in Scotland.

Forecasts issued at 1015 G.M.T. G. C. SIMPSON, C.B., D.Sc., F.R.S. Director

| DISTRICTS. | FORECASTS FOR THE 24 HOURS COMMENCING 12 NOON, G.M.T. 8th Jan., 1932. |
|---------------------------------------|--|
| 1. S.E. England | Light northwest wind, backing west or southwest; fine; rather widespread fog night and morning; rather cold, frost at night. |
| 2. E. England... | |
| 3. E. Midlands | |
| 4. W. Midlands | Light or moderate northwest wind, backing west or southwest, freshening later; bright periods and local wintry showers at first, probably some rain tomorrow; local fog at night; rather cold, frost inland at night; temperature rising tomorrow. |
| 5. S.W. England | |
| 6. South Wales | |
| 7. North Wales | |
| 8. N.W. England | |
| 9. N. Midlands | |
| 10. N.E. England | Light northwest wind, becoming southwest to variable later, fresh locally; fine at first apart from scattered wintry showers; some rain, sleet, or snow later; local fog at night; cold, frost at night; temperature rising tomorrow. |
| 11. S.E. Scotland | |
| 12. S.W. Scotland & Isle of Man | |
| 13. A. W. Scotland. B. N.W. Scotland. | |
| 14. Mid-Scotland | Light northwest to variable wind; some local snow, especially later; bright periods; cold, severe frost locally at night. |
| 15. N.E. Scotland | |
| 16. Orkneys and Shetlands. | |
| 17. N.W. Ireland | Freshening westerly wind; local showers at first, intermittent rain later; becoming milder. |
| 18. N.E. Ireland | |
| 19. S.E. Ireland | |
| 20. S.W. Ireland | |

AIR MINISTRY, METEOROLOGICAL OFFICE. Chart of Weather in the Northern Hemisphere.

193



Clarke's Projection Scale $1:4 \times 10^7$ along meridian at $55^\circ N$
 Statue Miles 0 1 2 3 4 500
 50'

EXPLANATION OF CHART.

BAROMETER. Isobars are drawn for intervals of four millibars.

WIND. Arrows fly with the wind. Number of feathers indicate Beaufort Force.
 ○ = Calm.

TEMPERATURE is given in degrees F.

WEATHER is given in Beaufort Notation (see page 1) and by symbols (see opposite page).

THE DAILY WEATHER REPORT

OF THE METEOROLOGICAL OFFICE, LONDON.

| DISTRICT. | STATIONS. | OBSERVATIONS at 1 hr. G.M.T. 8th January | | | | | | | | | | | | | | OBSERVATIONS at 7 hr. G.M.T. 8th January | | | | | | | | | | | | | | PAST 24 HOURS. | | | | | | | | |
|-----------|-------------------------|--|------------------------|-----------------------|--------|----------------|----------|--------------|-------------|-------------------|--------|------|-------|------------------------|-----------------------|--|---------------|----------|--------------|-------------|-------------------|-----------------------------|------|------|----------------------------|-------------|--------------|--------------|---------------|-----------------------------|--|------------------------------|--|---------------------------------|--------------------------------|----------------------------------|-----|-----|
| | | Height above M.S.L. in feet. | Barom. at M.S.L. | Change in 3 hours. | Wind. | | Weather. | Temp. °F. | Humid. % | Visibility 0-9 | Cloud. | | | Barom. at M.S.L. | Change in 3 hours. | Wind. | | Weather. | Temp. °F. | Humid. % | Visibility 0-9 | Cloud. | | | State of Ground. 0-9 | Sea. 0-9 | TEMPERATURE. | | | RAINFALL. | | SUN- SHINE 7th Hrs. | | | | | | |
| | | | | | Direc. | Force. 0-12 | | | | | Low. | Med. | High. | | | Low. 0-10 | Total 0-10 | | | | | Height of Base (feet) | Low. | Med. | | | High. | Low. 0-10 | Total 0-10 | Height of Base (feet) | Max. Day 7th-18th °F. (31) | | Min. Night 18th-7th °F. (32) | Min. on Grass °F. (33) | Day 7th-18th mm. (34) | Night 18th-7th mm. (35) | | |
| | | | | | | | | | | | | | | | | | | | | | | | | | | | | | | | | | | | | | | |
| | | | | | | | | | | | | | | | | | | | | | | | | | | | | | | | | | | | | | | |
| 1 | London (Kew)... | 18 | * | * | * | * | * | * | * | * | * | * | * | 998.4 | +20 | SW | 2 | F | 34 | 95 | 1 | . | . | . | 10 | 10 | <150 | 1 | * | 47 | 34 | 24 | - | - | 1.6 | | | |
| | Croydon ... | 217 | 995.5 | -4 | WN | 2 | C | 40 | 95 | 6 | - | 2 | - | 0 | 10 | - | 998.0 | +20 | W'S | 2 | F | 35 | 95 | 2 | . | . | . | 10 | 10 | <150 | 1 | * | 47 | 35 | 32 | 0.6 | Tr | 1.8 |
| | S. Farnborough ... | 237 | * | * | * | * | * | * | * | * | * | * | * | 998.3 | +18 | W'N | 1 | F | 33 | 95 | 2 | S | - | - | 10 | 10 | 1500 | 1 | * | 47 | 33 | 30 | Tr | Tr | 1.5 | | | |
| | Winchester ... | 275 | * | * | * | * | * | * | * | * | * | * | * | 998.4 | +24 | - | 0 | b | 28 | 95 | 5 | S | - | - | 1 | 1 | 4000 | 1 | * | 48 | 28 | 24 | 0.1 | 1 | 1.0 | | | |
| | Boscombe Down ... | 417 | * | * | * | * | * | * | * | * | * | * | * | 998.8 | +20 | - | 0 | f | 30 | 95 | 2 | - | 3 | - | 0 | 1 | - | 5 | * | 46 | 30 | 29 | Tr | 0.1 | 1.0 | | | |
| | Calshot (S'thmtn) ... | 8 | 995.9 | -8 | NW | 2 | bc | 41 | 95 | 8 | 5 | - | - | 2-3 | 2-3 | 4000 | 998.0 | +16 | NNW | 3 | F | 37 | 85 | 1 | . | 10 | 10 | <150 | 0 | 1 | 47 | 35 | 34 | 0.6 | - | 1.0 | | |
| | Dungeness ... | 20 | * | * | * | * | * | * | * | * | * | * | * | * | * | * | WNW | 2 | bc | * | * | 7 | 4 | 7 | * | 2-3 | 4-6 | 2500 | * | 0 | 49 | 40 | * | 1 | 0.5 | * | | |
| | Lympne ... | 346 | 994.6 | -12 | NNW | 3 | b | 39 | 95 | 6 | - | 3 | - | 0 | 1 | - | 997.4 | +22 | NNW | 3 | f | 35 | 95 | 2 | - | 3 | 6 | 0 | 4-6 | - | 1 | *46 | 35 | 32 | Tr | 0.2 | 2.3 | |
| 2 | Shoeburyness ... | 11 | * | * | * | * | * | * | * | * | * | * | * | 997.3 | +16 | NNW | 3 | f | 32 | 95 | 2 | . | . | . | 10 | 10 | <150 | 1 | * | 48 | 31 | 30 | 0.1 | - | 1.8 | | | |
| | Felixstowe ... | 15 | * | * | * | * | * | * | * | * | * | * | * | 997.1 | +20 | NNW | 1 | bc | 35 | 95 | 5 | S | - | 1 | 1 | 2-3 | 5700 | 0 | 2 | 46 | 34 | 29 | - | - | 2.0 | | | |
| | Gorleston ... | 14 | 993.8 | -6 | WNW | 1 | b | 38 | 95 | 5 | - | - | - | 0 | 0 | - | 995.0 | +12 | W | 2 | f | 31 | 95 | 3 | - | 0 | 0 | - | 0 | 2 | 46 | 30 | 30 | - | - | 0.0 | | |
| | Cranwell ... | 240 | 994.0 | -4 | W | 3 | b | 34 | 95 | 5 | - | - | - | 0 | 0 | - | 996.6 | +14 | W'S | 3 | b | 32 | 95 | 5 | - | 3 | - | 0 | Tr | - | 4 | 45 | 32 | 29 | - | - | 4.7 | |
| 3 | Birmingham ... | 535 | * | * | * | * | * | * | * | * | * | * | * | 998.7 | +14 | NW | 3 | b | 35 | 95 | 6 | - | - | - | 0 | 0 | - | 1 | * | 43 | 35 | 30 | Tr | 0.1 | 1.6 | | | |
| | Upper Heyford ... | 408 | * | * | * | * | * | * | * | * | * | * | * | 998.5 | +20 | NW | 2 | b | 34 | 95 | 7 | - | 3 | - | 0 | Tr | - | 4 | * | 43 | 32 | 23 | 0.4 | 0.3 | * | | | |
| | Leafield ... | 612 | * | * | * | * | * | * | * | * | * | * | * | 998.1 | +14 | NW | 2 | b | 31 | 95 | 7 | S | - | - | Tr | Tr | 4000 | 4 | * | 43 | 30 | 23 | 0.3 | - | 0.7 | | | |
| 4 | Ross-on-Wye ... | 223 | * | * | * | * | * | * | * | * | * | * | * | 998.9 | +8 | - | 0 | if | 29 | 95 | 3 | - | - | - | 0 | 0 | - | 1 | * | 45 | 28 | 19 | 1 | - | 0.5 | | | |
| 5 | Portland Bill... | 32 | 994.9 | -6 | WN | 3 | bc | 48 | 75 | 8 | 4 | - | - | 2-3 | 2-3 | 2500 | 998.5 | +20 | NW | 3 | bc | 40 | 95 | 7 | S | - | 2-3 | 2-3 | 1500 | 1 | 3 | 41 | * | 0.6 | Tr | * | | |
| | Plymouth ... | 82 | * | * | * | * | * | * | * | * | * | * | * | 999.5 | +16 | NW | 1 | b | 39 | 95 | 6 | S | - | - | Tr | Tr | 4000 | 1 | 2 | 48 | 38 | 29 | 2 | 1 | 1.7 | | | |
| | Falmouth ... | 200 | 996.4 | +2 | WNW | 2 | pr | 43 | 95 | 8 | 3 | - | - | 2-3 | 2-3 | 4000 | 1000.1 | +10 | NW | 3 | bc | 42 | 95 | 8 | 3 | - | 2-3 | 2-3 | 4000 | 1 | 2 | 50 | 40 | * | 2 | 1 | 2.2 | |
| | Scilly (St. Mary's) ... | 163 | 997.8 | +8 | NNW | 3 | bc/pr | 43 | 95 | 8 | 8 | - | - | 4-6 | 4-6 | 2500 | 1001.0 | +14 | NNW | 3 | bc/pr | 43 | 85 | 8 | 3 | 4 | - | 4-6 | 4-6 | 4000 | 1 | 3 | 49 | 42 | * | 1 | 5 | 0.8 |
| | Guernsey ... | 175 | 996.8 | -6 | - | 0 | bc/pr | 43 | 95 | 9 | 8 | - | - | 4-6 | 4-6 | 2500 | 999.2 | +18 | NNW | 1 | bc/pr | 43 | 95 | 7 | 8 | - | 4-6 | 4-6 | 1500 | 2 | 2 | 51 | 42 | 35 | 1 | 5 | 1.6 | |
| 6 | Pembroke ... | 142 | 995.9 | +4 | NW/N | 1 | bc | 43 | 95 | 7 | 3 | 6 | - | 2-3 | 2-3 | 2500 | 999.8 | +10 | NW | 2 | bc | 42 | 95 | 8 | 3 | - | 2-3 | 2-3 | 2500 | 1 | 2 | 49 | 40 | * | 1 | Tr | 2.0 | |
| 7 | Holyhead ... | 26 | 996.4 | +6 | NNW | 5 | C | 44 | 75 | 8 | 4 | - | - | 7-8 | 7-8 | 1500 | 998.9 | +14 | NNW | 5 | bc | 43 | 75 | 8 | 2 | - | 4-6 | 4-6 | 1500 | 1 | 3 | 48 | 43 | 38 | - | 0.1 | 4.1 | |
| | Chester (Sealand) ... | 16 | * | * | * | * | * | * | * | * | * | * | * | 997.7 | +16 | W'N | 2 | bc | 37 | 85 | 7 | S | - | - | 4-6 | 4-6 | 2500 | 1 | * | 47 | 35 | 27 | - | 1 | 3.8 | | | |
| 8 | L'pool (Bidston) ... | 198 | * | * | * | * | * | * | * | * | * | * | * | 997.2 | +12 | NW | 4 | bc | 40 | 75 | 8 | S | - | - | 2-3 | 2-3 | 2500 | 0 | * | 46 | 40 | 36 | Tr | - | - | 4.6 | | |
| 9 | Harrogate ... | 478 | * | * | * | * | * | * | * | * | * | * | * | 996.6 | +14 | WSW | 1 | b | 30 | 85 | 7 | - | - | - | 0 | 0 | - | 1 | * | 44 | 30 | 26 | 1 | - | - | 4.5 | | |
| 10 | Spurn Head ... | 29 | 992.5 | 0 | WN | 3 | bc | 39 | 85 | 6 | 5 | - | - | 2-3 | 2-3 | 1500 | 994.7 | +6 | NW | 4 | bc | 37 | 65 | 5 | S | - | 2-3 | 2-3 | 1500 | 5 | 4 | 45 | 37 | * | - | - | 0.8 | |
| | Catterick ... | 175 | * | * | * | * | * | * | * | * | * | * | * | 995.5 | +16 | WNW | 4 | b | 33 | 85 | 7 | - | - | - | 0 | 0 | - | 4 | * | 46 | 29 | 19 | 1 | - | - | * | | |
| | Tynemouth ... | 67 | 991.4 | +2 | W | 2 | b | 36 | 95 | 6 | - | - | - | 0 | 0 | - | 994.9 | +24 | WNW | 2 | bc | 33 | 75 | 7 | S | - | 2-3 | 2-3 | 1500 | 4 | 2 | 44 | 32 | 28 | - | - | * | |
| 11 | Inchkeith ... | 190 | 990.6 | +8 | WSW | 3 | bc | 37 | 85 | 7 | 5 | - | - | 2-3 | 2-3 | 2500 | 996.6 | +26 | WNW | 2 | b | 35 | 85 | 8 | S | - | 1 | 1 | 2500 | 0 | 2 | 42 | 31 | 28 | Tr | - | 5.3 | |
| | Leuchars ... | 35 | * | * | * | * | * | * | * | * | * | * | * | 996.4 | +20 | WNW | 3 | b | 31 | 75 | 8 | - | - | - | 0 | 0 | - | 0 | * | 42 | 30 | 22 | - | - | - | 6.1 | | |
| 12 | Renfrew ... | 36 | * | * | * | * | * | * | * | * | * | * | * | 997.6 | +24 | - | 0 | b | 27 | 95 | 6 | - | - | - | 0 | 0 | - | 4 | * | 43 | 27 | 17 | 2 | 0.4 | 3.6 | | | |
| | Eskdalemuir ... | 794 | * | * | * | * | * | * | * | * | * | * | * | 997.3 | +24 | N | 2 | b | 27 | 85 | 8 | - | - | - | 0 | 0 | - | 4 | * | 39 | 27 | 24 | 3 | 0.3 | 3.1 | | | |
| 13A | Tiree ... | 22 | * | * | * | * | * | * | * | * | * | * | * | 996.7 | +10 | NNW | 5 | phd | 41 | 75 | 7 | 3 | 7 | - | 4-6 | 4-6 | 1500 | 1 | 3 | 44 | 39 | 28 | 0.3 | 0.1 | 1.7 | | | |
| 13B | Stornoway ... | 34 | 992.3 | +24 | N | 3 | b | 34 | 85 | 8 | - | - | - | 0 | 0 | - | 996.2 | +20 | N | 1 | bc | 32 | 95 | 8 | S | - | 2-3 | 2-3 | 2500 | 4 | 1 | 38 | 30 | * | 4 | 1 | 1.8 | |
| 15 | Dalwhinnie ... | 1176 | * | * | * | * | * | * | * | * | * | * | * | 995.9 | +22 | - | 0 | b | 25 | 85 | 7 | 4 | - | - | 1 | 1 | 1500 | 8 | * | 35 | 22 | 22 | 1 | 1 | 1.8 | | | |
| | Aberdeen ... | 37 | * | * | * | * | * | * | * | * | * | * | * | 995.0 | +32 | W | 2 | b | 30 | 85 | 7 | S | - | - | 1 | 1 | 4000 | 8 | 1 | 41 | 30 | 20 | Tr | 0.6 | 3.7 | | | |
| | Wick ... | 81 | 997.1 | +36 | NW | 4 | bc | 34 | 95 | 8 | 8 | 4 | - | 2-3 | 4-6 | 2500 | 993.7 | +28 | NW | 4 | is | 29 | 95 | 7 | 9 | 7 | - | 4-6 | 7-8 | 1500 | 8 | 3 | 37 | 29 | * | 2 | 4 | * |
| 16 | Lerwick ... | 54 | 994.9 | +30 | N | 3 | is | 32 | 95 | 6 | 6 | - | - | 7-8 | 7-8 | 800 | 991.0 | +20 | N | 2 | bc/pr | 27 | 85 | 7 | 8 | - | 4-6 | 4-6 | 1500 | 8 | * | 38 | 27 | * | 2 | 2 | 0.1 | |
| 17 | Blacksod Point ... | 18 | 998.5 | +6 | N | 3 | bc | 40 | 65 | 8 | 3 | - | - | 4-6 | 4-6 | * | 999.9 | +8 | WNW | 4 | bc | 39 | 75 | 8 | 4 | 4 | - | 2-3 | 2-3 | * | 0 | 3 | 46 | 37 | * | 2 | 0.2 | * |
| 18 | Malin Head ... | 52 | 994.5 | +8 | NNW | 4 | bc/ph | 39 | 85 | 8 | 3 | - | - | 2-3 | 2-3 | 2500 | 997.7 | +14 | S | 1 | | | | | | | | | | | | | | | | | | |

THE DAILY WEATHER REPORT

OF THE METEOROLOGICAL OFFICE, LONDON.

BRITISH SECTION
Saturday, 31 January, 1932.
No. 25,615

OBSERVATIONS at 13h. G.M.T. 31 January

OBSERVATIONS at 18h. G.M.T. 31 January

PAST 24 HOURS.

| STATIONS. | OBSERVATIONS at 13h. G.M.T. 31 January | | | | | | | | | | | | | | OBSERVATIONS at 18h. G.M.T. 31 January | | | | | | | | | | | | | | PAST 24 HOURS. | | | | | | | | | | | |
|-------------------------|--|-----------------------|-------|-------|----------|--------------|-------------|-------------------|--------|---------|-------|-------|---------|--------------------------------|--|-----------------------|--------------------------------|-----------------|----------|--------------|-------------|-------------------|------------------|--------------------|----------------|------|------|--------------------------------|---------------------|------------|-------------|-------------|------------|-----------|-------|------|-------|------|-------|------|
| | Barom. at M.S.L. | Change in 3 hours. | Wind. | | Weather. | Temp. °F. | Humid. % | Visibility 0-9 | Cloud. | | | | | Height of Base (feet) | Barom. at M.S.L. | Change in 3 hours. | Wind. | | Weather. | Temp. °F. | Humid. % | Visibility 0-9 | Cloud. | | | | | Height of Base (feet) | State of Ground. | Sea. | WEATHER. | | | | | | | | | |
| | | | Dir. | Force | | | | | Form. | Amount. | Total | Form. | Amount. | | | | Height of Base (feet) | 7h.-13h. 8h. | | | | | 13h.-18h. 8h. | 18h. to 1h. 9h. | 1h.-7h. 9h. | | | | | | | | | | | | | | | |
| | | | | | | | | | | | | | | | | | | | | | | | | | | Low. | Med. | | | | High. | Low. | Total | Low. | Total | Low. | Total | Low. | Total | Low. |
| (For heights see p. 4.) | (1) | (2) | (3) | (4) | (5) | (6) | (7) | (8) | (9) | (10) | (11) | (12) | (13) | (14) | (15) | (16) | (17) | (18) | (19) | (20) | (21) | (22) | (23) | (24) | (25) | (26) | (27) | (28) | (29) | (30) | (31) | (32) | (33) | (34) | (35) | (36) | (37) | (38) | (39) | (40) |
| 1 London (Kew)... | 1002.0 | +10 | WSW | 1 | b-f | 38 | 95 | 3 | - | - | - | 0 | 0 | - | 1004.8 | +22 | SWW | 1 | F | 36 | 95 | 1 | 5 | - | - | 10 | 10 | <150 | 1 | * | oFx bf | bmo F | oF bfx | oF x | | | | | | |
| Croydon | 1002.0 | +14 | WNW | 1 | b | 41 | 85 | 4 | - | - | - | 0 | 0 | - | 1004.1 | +14 | SWW | 1 | b | 34 | 95 | 4 | - | - | - | 0 | 0 | - | 1 | * | bffeob | b b c m e | b m x | b m x | | | | | | |
| S. Farnborough | 1001.9 | +6 | W'N | 1 | b | 43 | 75 | 7 | 1 | - | - | Tr. | Tr. | 4000 | 1004.7 | +18 | - | 0 | b | 33 | 95 | 6 | 4 | - | - | Tr. | Tr. | 4000 | 1 | * | ofebfb | b b c b x | b x f | b x f | | | | | | |
| Winchester | 1002.2 | +6 | NW | 2 | b | 44 | 75 | 7 | 1 | - | - | Tr. | Tr. | 2500 | 1004.8 | +18 | - | 0 | b c | 33 | 95 | 6 | - | - | 5 | 0 | 2.3 | - | 1 | * | b f m b | b | b m x | b b c m x | | | | | | |
| Boscombe Down | 1002.3 | +6 | NW | 1 | b | 42 | 85 | 6 | 1 | - | - | 1 | 1 | 2500 | 1004.5 | +12 | SW | 2 | b | 35 | 95 | 6 | - | 4 | - | 0 | Tr. | - | 1 | * | b f b m | b m. | b m. F | b F x | | | | | | |
| Calshot, S'thmtn | 1002.3 | +10 | NW | 2 | b | 43 | 75 | 4 | - | - | - | 0 | 0 | - | 1004.7 | +14 | - | 0 | b c | 38 | 85 | 6 | - | 1 | 4 | 0 | 2.3 | - | 0 | 0 | 0 | 0 | 0 | 0 | 0 | 0 | 0 | 0 | | |
| Dungeness | 1001.8 | +16 | WNW | 2 | b c | 36 | 95 | 1 | - | - | - | 0 | 0 | - | 1004.7 | +12 | NW | 1 | c F | 34 | 95 | 3 | 5 | 1 | * | 4.6 | 7.8 | 800 | * | 0 | 0 | 0 | 0 | 0 | 0 | 0 | 0 | | | |
| Lympne | 1001.8 | +16 | NW'N | 2 | b F | 36 | 95 | 1 | - | - | - | 0 | 0 | - | 1004.7 | +12 | NW | 2 | i f | 34 | 95 | 3 | - | - | - | 0 | 0 | - | 1 | * | b m f | o F b f | b f x | b f m x | | | | | | |
| 2 Shoeburyness | 1001.4 | +16 | WSW | 1 | b f | 40 | 85 | 3 | - | - | - | 0 | 0 | - | 1004.2 | +14 | WSW | 1 | b | 34 | 95 | 6 | - | - | - | 0 | 0 | - | 1 | * | of, c m b f | b f b m. | b m x | b x f f | | | | | | |
| Felixstowe | 1001.2 | +16 | NW | 2 | b | 40 | 85 | 6 | - | - | - | 0 | 0 | - | 1004.1 | +18 | W'N | 1 | b | 37 | 85 | 6 | - | - | - | 0 | 0 | - | 0 | 0 | 0 | 0 | 0 | 0 | 0 | 0 | 0 | | | |
| Gorleston | 1000.1 | +14 | W | 2 | b c | 39 | 95 | 4 | - | 1 | - | 0 | 2.3 | - | 1003.2 | +14 | W'S | 2 | b | 35 | 95 | 6 | - | - | - | 0 | 0 | - | 0 | 1 | 0 | 0 | 0 | 0 | 0 | 0 | 0 | | | |
| Cranwell | 1000.9 | +12 | NW | 2 | b | 37 | 85 | 5 | - | - | - | 0 | 0 | - | 1003.6 | +6 | - | 0 | b | 31 | 95 | 4 | - | 4 | - | 0 | Tr. | - | 4 | * | b m x m. | b m. m x | b m x | b m m. x | | | | | | |
| 3 Birmingham | 1001.4 | +10 | W | 2 | b | 40 | 65 | 4 | - | - | - | 0 | 0 | - | 1004.3 | +12 | WSW | 2 | b | 37 | 85 | 5 | - | 4 | - | 0 | 1 | - | 1 | * | b b m | b c b | b x | b x | | | | | | |
| Upper Heyford | 1002.6 | +18 | NW'W | 2 | b | 41 | 75 | 7 | 1 | - | - | 1 | 1 | 4000 | 1004.8 | +20 | WSW | 2 | b c | 34 | 95 | 6 | 7 | - | - | 2.3 | 2.3 | 4000 | 4 | * | b x | b b c x | b c b m x | b m x | | | | | | |
| Leafield | 1001.4 | +14 | WNW | 2 | b | 41 | 75 | 7 | 7 | - | - | Tr. | Tr. | 4000 | 1003.9 | +10 | W'N | 2 | b | 35 | 85 | 6 | 4 | - | - | Tr. | Tr. | 4000 | 4 | * | b | b | b x | b m x | b m x | | | | | |
| 4 Ross-on-Wye | 1001.3 | +14 | WSW | 2 | b | 42 | 75 | 8 | 4 | - | - | 1 | 1 | 4000 | 1004.0 | +10 | WSW | 2 | b | 35 | 85 | 5 | 5 | - | - | 1 | 1 | 4000 | 1 | * | f b c b | b c b b c | b m x | b m x | | | | | | |
| 5 Portland Bill | 1002.2 | +14 | NW | 3 | b c | 46 | 75 | 8 | 1 | - | - | 2.3 | 2.3 | 2500 | 1004.4 | +14 | NW | 3 | b c | 42 | 75 | 8 | 1 | - | - | 2.3 | 2.3 | 2500 | 1 | 3 | b c | b c | b c b c b | b b c p r | | | | | | |
| Plymouth | 1002.9 | +4 | - | 0 | c | 47 | 75 | 8 | - | 3 | 4.6 | 7.8 | 2500 | 1004.5 | +20 | - | 0 | c | 41 | 85 | 5 | 5 | - | - | 9 | 9 | 800 | 1 | 1 | b m, w m c | c m. | c m b | b b c p r | | | | | | | |
| Falmouth | 1002.9 | +4 | W'N | 3 | i r. | 45 | 85 | 8 | 3 | - | - | 7.8 | 7.8 | 4000 | 1004.4 | +8 | - | 0 | i r. | 42 | 95 | 7 | 8 | - | - | 7.8 | 7.8 | 4000 | 1 | 0 | b c r | b c c r | b c p | b c p | | | | | | |
| Scilly (St. Mary's) | 1003.2 | 0 | SWW | 2 | b c | 44 | 75 | 8 | 3 | 6 | 3 | 2.3 | 4.6 | 2500 | 1005.0 | +14 | N'W | 2 | b c | 41 | 95 | 8 | 2 | 4 | - | 2.3 | 4.6 | 4000 | 1 | 2 | c p b c | c p b c | b c p | b c p | | | | | | |
| Guernsey | 1003.0 | +10 | WNW | 1 | b c | 47 | 75 | 9 | 8 | 1 | - | 4.6 | 4.6 | 2500 | 1005.0 | +16 | NNW | 1 | b c | 44 | 85 | 8 | 8 | - | - | 4.6 | 4.6 | 2500 | 1 | 1 | c p r b c | b c c | c p r b c | b c c p r | | | | | | |
| 6 Pembroke | 1000.6 | +8 | NW | 1 | c | 45 | 95 | 8 | 4 | 6 | 4 | 4.6 | 7.8 | 4000 | 1003.4 | +16 | WNW | 1 | b c | 43 | 95 | 8 | 3 | 6 | 1 | 4.6 | 4.6 | 2500 | 0 | 2 | b c | c b c | b c | b c p r | | | | | | |
| 7 Holyhead | 1002.4 | +16 | WNW | 4 | c j p | 43 | 75 | 8 | 1 | - | - | 7.8 | 7.8 | 1500 | 1003.9 | +14 | W | 4 | b c j p | 41 | 65 | 6 | 1 | - | 2 | 2.3 | 2.3 | 1500 | 1 | 2 | b c j p | c b c j p | b z b | p r q, r. | | | | | | |
| Chester (Sealand) | 1001.3 | +10 | WSW | 3 | b c | 42 | 75 | 6 | 8 | 3 | - | 4.6 | 4.6 | 4000 | 1003.3 | +10 | W'S | 1 | c | 37 | 85 | 6 | 8 | - | - | 9 | 9 | 4000 | 1 | * | p h c b c | p h c | c b c b x | b x m. | | | | | | |
| 8 L'pool (Bidston) | 1001.0 | +10 | - | 0 | c | 39 | 75 | 4 | 8 | - | - | 7.8 | 7.8 | 1500 | 1002.8 | +8 | W'S | 2 | c | 38 | 85 | 8 | 5 | - | - | 9 | 9 | 2500 | 0 | * | b c b m | c m c | c b c x. | x. b b c | | | | | | |
| 9 Harrogate | 1000.8 | +14 | N | 2 | b | 37 | 75 | 8 | - | 3 | - | 0 | Tr. | - | 1004.0 | +10 | - | 0 | b | 29 | 85 | 7 | - | - | - | 0 | 0 | - | 4 | * | b | b | b | b x | | | | | | |
| 10 Spurn Head | 999.7 | +8 | NW'N | 4 | b c | 38 | 85 | 5 | 5 | - | - | 2.3 | 2.3 | 1500 | 1002.8 | +10 | NW'N | 3 | b c | 38 | 95 | 6 | 4 | 1 | - | 2.3 | 4.6 | 4000 | 0 | 3 | b c z | b c p r b c | b c z b c | b c x | | | | | | |
| Catterick | 1001.1 | +18 | NW | 3 | b | 38 | 65 | 8 | 4 | - | - | Tr. | Tr. | 4000 | 1003.0 | +14 | - | 0 | b | 26 | 95 | 7 | - | - | - | 0 | 0 | - | 4 | * | b x | b | b | b F x | | | | | | |
| Tynemouth | 1000.2 | +18 | WNW | 3 | b c | 38 | 75 | 7 | 1 | - | - | 2.3 | 2.3 | 4000 | 1002.6 | +8 | WNW | 2 | b | 34 | 75 | 6 | - | - | - | 0 | 0 | - | 4 | 2 | b c | b c b m. | b f f b | b | | | | | | |
| 11 Inchkeith | 1000.8 | +20 | W | 1 | b | 36 | 75 | 8 | 5 | - | - | 1 | 1 | 2500 | 1001.8 | +2 | SSW | 2 | o | 36 | 85 | 6 | 5 | - | - | 10 | 10 | 1500 | 0 | 1 | b | b | m. c b c b | b b c | | | | | | |
| Leuchars | 1000.5 | +10 | W | 2 | b | 37 | 65 | 8 | 1 | - | - | Tr. | Tr. | 2500 | 1001.8 | +6 | - | 0 | b c | 29 | 85 | 6 | - | 3 | 9 | 0 | 2.3 | - | 4 | * | b x b z b | b b c x m. | b c b x | b, c x | | | | | | |
| 12 Renfrew | 1001.2 | +10 | - | 0 | b c f | 31 | 95 | 3 | - | 5 | - | 0 | 2.3 | - | 1001.8 | +6 | SE | 3 | c | 34 | 85 | 6 | 8 | 7 | - | 7.8 | 9+ | 4000 | 4 | * | b x m. f f | b c x f m. | b c c x | b c c x | | | | | | |
| Eskdalemuir | 1001.2 | +10 | SSE | 1 | b | 33 | 75 | 8 | - | - | - | 0 | 0 | - | 1002.6 | +6 | - | 0 | c | 28 | 85 | 8 | - | 3 | - | 0 | 9+ | - | 4 | * | b x b | b b c c | b x o s s | o s s. | | | | | | |
| 13A Tires | 998.3 | 0 | S | 3 | p r | 39 | 95 | 8 | 7 | - | 3 | 4.6 | 9+ | 1500 | 997.4 | 0 | SW | 12 | b c | 37 | 85 | 8 | 5 | 6 | - | 2.3 | 2.3 | 2500 | 1 | 2 | c p h r | b c r o s | b c p s c | R R c | | | | | | |
| 13B Stornoway | 997.9 | +2 | - | 0 | c | 34 | 85 | 8 | 9 | 7 | - | 7.8 | 9+ | 2500 | 996.1 | -6 | S | 3 | b c | 34 | 95 | 7 | 9 | - | - | 4.6 | 4.6 | 1500 | 1 | 2 | b c c | c p r | b c c p r | o r r | | | | | | |
| 15 Dalwhinnie | 1001.4 | +10 | - | 0 | b | 25 | 85 | 8 | - | 4 | - | 0 | 1 | - | 999.8 | 0 | S | 1 | c | 30 | 95 | 7 | 4 | 2 | - | 4.6 | 10 | 800 | 8 | * | b c | b c | * | i s | | | | | | |
| Aberdeen | 999.9 | +12 | W | 2 | b | 34 | 75 | 7 | 8 | - | - | 1 | 1 | 4000 | 1000.9 | +8 | SW | 4 | b | 29 | 85 | 7 | - | 3 | - | 0 | Tr. | - | 8 | 1 | p s b | b | b c p s | c b c b | | | | | | |
| Wick | 997.4 | +16 | W | 3 | c j p s | 29 | 95 | 8 | 9 | 6 | 8 | 4.6 | 7.8 | 2500 | 998.3 | +6 | W | 2 | b c | 25 | 85 | 8 | 8 | 7 | 1 | 4.6 | 2500 | 8 | 2 | i s p s | c b c | c b c | b c | | | | | | | |
| 16 Lerwick | 995.3 | +8 | WNW | 1 | c | 29 | 75 | 8 | 8 | - | - | 7.8 | 7.8 | 1500 | 997.7 | +2 | - | 0 | b | 29 | 85 | 6 | 5 | - | - | 1 | 1 | 1500 | 8 | * | b c p s | c b c m. | b c | b c | | | | | | |
| 17 Blackod Point | 1001.2 | +2 | S | 3 | p r | 41 | 85 | 8 | 8 | - | - | 7.8 | 7.8 | <150 | 999.7 | -6 | W | 4 | p h r | 41 | 85 | 8 | 3 | 5 | 2 | | | | | | | | | | | | | | | |

EXPLANATION OF FIGURES, LETTERS AND SYMBOLS.

COLUMNS 5, 19, 37, 38, 39, 40.—BEAUFORT NOTATION AND SYMBOLS FOR WEATHER.

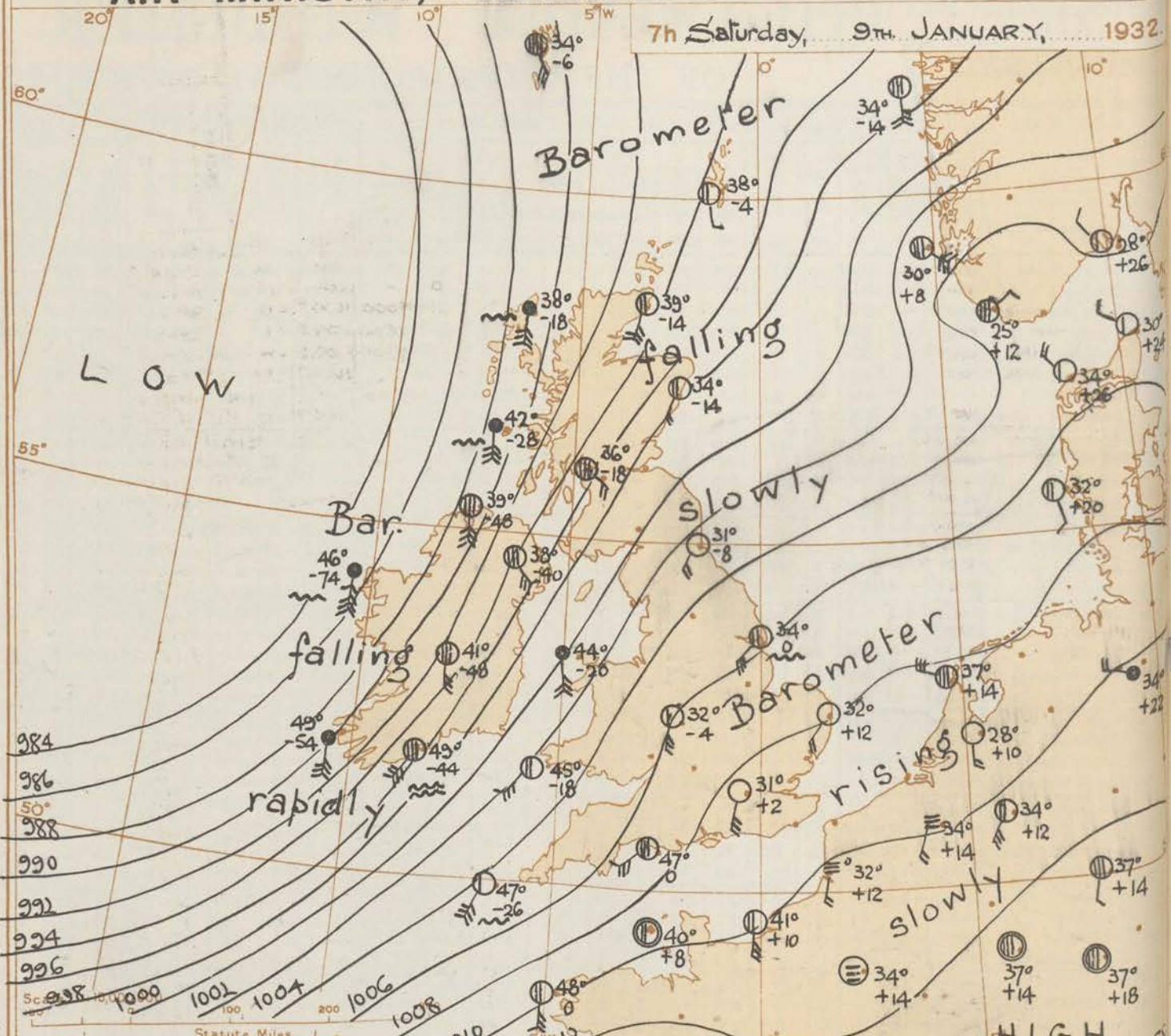
b, blue sky (not more than a quarter covered with cloud).
bc, sky partly cloudy (one half covered).
c, generally cloudy.
d, drizzle.
e, wet air.
f, fog, visibility 220-1100 yds.
F, thick fog,

REPORTS from HEALTH RESORTS for 8th January, 1932.

| DISTRICTS. | STATIONS. | WEATHER. | | TEMPERATURE. | | RAINFALL. | | SUNSHINE. |
|------------|----------------|------------|-------------|--------------|------------|-------------|------------|-----------|
| | | Fore-noon. | After-noon. | Min. | Max. | Night. | Day. | |
| | | | | 9h. to 5h. | 9h. to 5h. | 17h. to 9h. | 9h. to 5h. | |
| 1 | Tunbridge W. | fc bc | bc | 32 | 41 | - | - | 3.6 |
| | Bournemouth | b | b | 33 | 49 | - | - | 6.8 |
| | Ventnor | pcfb | bc | 34 | 45 | 0.3 | - | 6.5 |
| | Southsea | bfb | b | 34 | 43 | - | - | 6.5 |
| | Bognor Regis | b | b | 34 | 45 | - | - | 6.3 |
| | Littlehampton | bc | bc | 34 | 45 | - | - | 5.5 |
| | Worthing | b | b | 35 | 43 | - | - | 6.4 |
| | Brighton | mb | bm | 36 | 43 | - | - | 5.8 |
| | Eastbourne | bmb | b | 35 | 43 | - | - | 5.8 |
| | Hastings | b | b | 37 | 43 | 0.5 | - | 6.5 |
| | Folkestone | x bcb | bm | 36 | 43 | - | - | 5.4 |
| | Dover | mb | mbf | 37 | 42 | - | - | 5.7 |
| 2 | Deal | co | bcoc | 36 | 40 | - | - | 1.3 |
| | Ramsgate | c bc | bcb | 35 | 41 | - | - | 2.3 |
| | Margate | c bc | bc | 36 | 41 | - | - | 2.5 |
| | Southend | ofebc | bcbfe | 33 | 40 | Trace | Trace | 1.0 |
| | Maldon | mcb | bc | 33 | 42 | - | - | 4.3 |
| | Clacton-on-Sea | cofbc | bcm | 32 | 41 | - | - | 4.3 |
| | Dovercourt | x fbc | bm | 32 | 41 | Trace | - | 4.3 |
| | Lowestoft | bfb | b | 31 | 38 | - | - | 4.2 |
| | Skegness | x bcm | bcm | 31 | 41 | Trace | - | 5.0 |
| | Mablethorpe | x b | bcm | 31 | 39 | 0.3 | - | 5.4 |
| | Cleethorpes | bmb | bm | 32 | 39 | Trace | - | 4.7 |
| | Leamington S. | bm | b bc | 28 | 43 | 0.3 | - | 5.2 |
| 3 | Cheltenham | bfb | b | 28 | 42 | 0.3 | - | 6.0 |
| | Bath | f b | b | 33 | 44 | - | - | 6.9 |
| | Weymouth | b | b | 36 | 48 | - | - | 6.9 |
| | Jersey | rcbc | pbc | 43 | 50 | 6 | 0.1 | 3.5 |
| | Torquay | p b m | bcc | 38 | 48 | 1 | - | 5.6 |
| | Penzance | c | c b c p r | 39 | 48 | 4 | 0.2 | 1.8 |
| | St. Ives | c | p | 42 | 48 | 3 | 6 | 0.3 |
| | Bude | c b b c c | b a p | 36 | 48 | 2 | 0.3 | 5.2 |
| | Ilfracombe | b b c | b c c | 38 | 48 | 2 | - | 2.6 |
| | Aberystwyth | c b c | b c h c | 37 | 45 | - | Trace | 3.4 |
| | Llandudno | c r | r c b c b | 39 | 42 | 1 | 2 | 0.1 |
| | Colwyn Bay | c b c a r | b b c b | 37 | 40 | 2 | 1 | 0.4 |
| 4 | Rhyl | b c a p h | p r b c b | 38 | 42 | 1 | 5 | 0.1 |
| | Wallasey | b c | b c c | 39 | 43 | Trace | - | 1.4 |
| | Southport | c b c b | b b c c o | 38 | 41 | 0.1 | - | 5.4 |
| | Blackpool | b c b | b c c | 38 | 41 | - | - | 3.4 |
| | Morecambe | x m b b c | b | 34 | 38 | Trace | - | 5.4 |
| | Ilkley | b | b | 30 | 42 | - | - | 3.8 |
| | Berwick-on-T. | b | b | 32 | 37 | - | - | 5.7 |
| | Dunbar | c b c x | b c x | 31 | 37 | - | - | 5.4 |
| | Troon | x b c | b c c | 30 | 42 | Trace | - | 3.1 |
| | Douglas | x b c | p h c b c b | 35 | 42 | Trace | 0.3 | 2.4 |

† Max. Temp. for period 21h. yesterday to 17h. to-day; Min. Temp. 21h.-9h. | Min. Temp. 17h.-9h.

AIR MINISTRY, METEOROLOGICAL OFFICE.



| DISTRICTS. | FORECASTS FOR THE 24 HOURS COMMENCING 12 NOON, G.M.T. 9th Jan., 1932. |
|---------------------------------------|---|
| 1. S.E. England | Freshening south to southwest wind, reaching gale locally on coast; local showers at first, rain tonight and perhaps further rain tomorrow; milder. |
| 2. E. England... | |
| 3. E. Midlands | |
| 4. W. Midlands | Strong to gale south to southwest wind; rain at times; heavy in places; milder. |
| 5. S.W. England | |
| 6. South Wales | |
| 7. North Wales | Fresh or strong southerly wind, a gale locally at exposed places; some rain or sleet, with snow locally at first; becoming slowly milder. |
| 8. N.W. England | |
| 9. N. Midlands | |
| 10. N.E. England | Strong to gale southerly wind, moderating later; rainy, with snow at first on high ground; becoming milder. |
| 11. S.E. Scotland | |
| 12. S.W. Scotland & Isle of Man | |
| 13. A. W. Scotland & B. N.W. Scotland | As 8 - 11. |
| 14. Mid-Scotland | |
| 15. N.E. Scotland | |
| 16. Orkneys and Shetlands | Strong to gale southerly winds, veering southwest; rainy at first, showery later; rather mild. |
| 17. N.W. Ireland | |
| 18. N.E. Ireland | |
| 19. S.E. Ireland | |
| 20. S.W. Ireland | |

BAROMETER. Isobars are drawn for intervals of two millibars.
 WIND. Arrows fly with the wind. Number of feathers indicate Beaufort force.
 TEMPERATURE is given in degrees F.
 WEATHER SYMBOLS:—
 ☉ Clear sky. ☁ Sky less than 1/10 clouded. ☂ Sky 1/10 to 1/10 clouded. ☃ Sky 1/10 to 1/10 clouded.
 ☄ Rain falling. * Snow. ▲ Hail. ☁ Fog. ☁ Mist. ☁ Thunder. ☁ Thunderstorm.
 SEA DISTURBANCE. ~~~~~ Rough. ~~~~~ High.
 BAROMETRIC CHANGE from 4h. to 7h. in tenths of millibars is entered beneath the temperature.

GENERAL INFERENCE.
 A large complex depression on the North-east Atlantic is extending eastwards. The main centre will probably remain off our northwest coasts, while secondaries cross the British Isles. Strong winds or gales will be general and rain will spread to all districts. Snow will occur locally at first in the north, but milder conditions will soon become general.

FURTHER OUTLOOK.
 Unsettled and rather mild.

Time of issue of Gale Warnings.
 ▼ South cone at 1755 on 8th in districts 12, 17, 18 and 20.
 ▼ South cone at 0815 on 9th in districts 5, 8, 11, 15, 16 and 19.
 G. C. SIMPSON, C.B., D.Sc., F.R.S.
 Forecasts issued at 1015 G.M.T. Director

AIR MINISTRY, METEOROLOGICAL OFFICE. Chart of Weather in the Northern Hemisphere.



THE DAILY WEATHER REPORT

OF THE METEOROLOGICAL OFFICE, LONDON.

| DISTRICT. | STATIONS. | OBSERVATIONS at 1 hr. G.M.T. 9th January | | | | | | | | | | | | | | OBSERVATIONS at 7 hr. G.M.T. 9th January | | | | | | | | | | | | | | PAST 24 HOURS. | | | | | | | | | | | | |
|-----------|----------------------|--|-------------------------|--------------------|--------|--------|----------|--------------|----------|----------------------|--------|---------|--------|-------------------------|-------------------------|--|--------|-------|----------|--------------|----------|----------------------|---------|------------------------|------------------|------------------|------|--------------|------------------------|--------------------------|----------------------|-------------------|------------------|---------------------|------|------|-------|------|-------------|------|-------------|------------------------|
| | | Height above M.S.L. in feet. | Barom. at M.S.L. in in. | Change in 3 hours. | Wind. | | Weather. | Temp. in °F. | Humid. % | Visibility in miles. | Cloud. | | | Height of Base, (feet). | Barom. at M.S.L. in in. | Change in 3 hours. | Wind. | | Weather. | Temp. in °F. | Humid. % | Visibility in miles. | Cloud. | | | State of Ground. | Sea. | TEMPERATURE. | | | RAINFALL. | | SUNSHINE in Hrs. | | | | | | | | | |
| | | | | | Direc. | Force. | | | | | Form. | Amount. | Direc. | | | | Force. | Form. | | | | | Amount. | Height of Base (feet). | State of Ground. | | | Sea. | Max. Day 7h-18h in °F. | Min. Night 18h-7h in °F. | Min. on Grass in °F. | Day 7h-18h in mm. | | Night 18h-7h in mm. | | | | | | | | |
| | | | | | | | | | | | | | | | | | | | | | | | | | | | | | | | | | | | Low. | Med. | High. | Low. | Total 0-10. | Low. | Total 0-10. | Height of Base (feet). |
| | | | | | | | | | | | | | | | | | | | | | | | | | | | | | | | | | | | | | | | | | | |
| 1 | London (Kew)... | 18 | * | * | * | * | * | * | * | * | * | * | * | 1008.4 | 0 | - | 0 | F | 26 | 95 | 0 | 5 | - | - | 10 | 10 | <150 | 1 | * | 42 | 25 | 20 | - | - | 5.8 | | | | | | | |
| | Croydon | 217 | 1007.5 | +10 | SW | 3 | b | 30 | 95 | 5 | - | - | - | 1008.1 | +2 | SW | 3 | b | 31 | 95 | 5 | - | - | - | - | - | - | 5 | * | 43 | 30 | 27 | Tr. | - | 3.4 | | | | | | | |
| | S. Farnborough | 237 | * | * | * | * | * | * | * | * | * | * | * | 1008.1 | +2 | SSW | 3 | bc | 32 | 85 | 4 | 5 | - | 8 | 2.3 | 2.3 | 4000 | 4 | * | 45 | 25 | 15 | - | Tr. | 6.2 | | | | | | | |
| | Winchester | 275 | * | * | * | * | * | * | * | * | * | * | * | 1008.2 | 0 | - | 0 | fg | 27 | 95 | 5 | 5 | - | - | 4.6 | 4.6 | 4000 | 4 | * | 45 | 24 | 19 | Tr. | - | 5.6 | | | | | | | |
| | Boscombe Down | 417 | * | * | * | * | * | * | * | * | * | * | * | 1007.7 | 0 | SE | 1 | bf | 28 | 95 | 1 | - | - | - | - | - | - | 5 | * | 43 | 26 | 18 | Tr. | Tr. | - | | | | | | | |
| | Calshot (St. Thomas) | 8 | 1007.3 | +8 | NW | 1 | bf | 36 | 95 | 1 | - | - | - | 1007.9 | +2 | E | 1 | fg | 38 | 95 | 2 | 5 | - | - | 10 | 10 | <150 | 0 | 1 | 44 | 35 | 20 | Tr. | 0.1 | 5.7 | | | | | | | |
| | Dungeness | 20 | * | * | * | * | * | * | * | * | * | * | * | 1007.9 | +2 | NW | 1 | if | * | * | 3 | 2 | - | - | 2.3 | 2.3 | 1500 | * | 0 | 41 | 23 | * | - | - | * | | | | | | | |
| | Lymington | 346 | 1008.0 | +14 | W | 2 | bf | 33 | 95 | 3 | - | - | - | 1009.3 | +10 | - | 0 | b | 32 | 95 | 4 | 2 | - | - | 1 | 1 | 800 | 4 | * | 38 | 31 | 18 | Tr. | - | 2.6 | | | | | | | |
| 2 | Shoeburyness | 11 | * | * | * | * | * | * | * | * | * | * | * | 1008.8 | +10 | SW | 1 | bf | 26 | 95 | 2 | - | - | - | - | - | - | 5 | * | 42 | 22 | 16 | - | - | 3.4 | | | | | | | |
| | Felixstowe | 15 | * | * | * | * | * | * | * | * | * | * | * | 1008.6 | +8 | W | 1 | bf | 33 | 95 | 3 | - | - | - | - | - | - | 0 | 1 | 41 | 28 | 19 | - | - | 4.5 | | | | | | | |
| | Gorleston | 14 | 1005.1 | +10 | WSW | 2 | b | 32 | 95 | 5 | - | - | - | 1007.8 | +12 | SW | 2 | b | 32 | 95 | 5 | - | - | - | - | - | - | 4 | 1 | 41 | 30 | 28 | - | - | 4.0 | | | | | | | |
| | Cranwell | 240 | 1006.0 | +8 | S | 2 | b | 29 | 95 | 4 | - | - | - | 1006.6 | +2 | SSW | 3 | b | 29 | 95 | 6 | - | - | - | - | - | - | 4 | * | 37 | 27 | 20 | 0.2 | - | 5.2 | | | | | | | |
| 3 | Birmingham | 535 | * | * | * | * | * | * | * | * | * | * | * | 1006.2 | +4 | SSW | 3 | b | 32 | 95 | 7 | - | 3 | - | - | - | - | 1 | * | 41 | 31 | 26 | - | - | 5.3 | | | | | | | |
| | Upper Heyford | 408 | * | * | * | * | * | * | * | * | * | * | * | 1007.7 | +2 | SSW | 1 | b | 27 | 95 | 4 | 5 | - | - | - | - | - | 4 | * | 43 | 25 | 16 | 0.1 | Tr. | - | | | | | | | |
| | Leafield | 612 | * | * | * | * | * | * | * | * | * | * | * | 1006.7 | 0 | S | 2 | b | 28 | 95 | 4 | - | - | - | - | - | - | 4 | * | 43 | 28 | 17 | - | - | 6.2 | | | | | | | |
| 4 | Ross-on-Wye | 223 | * | * | * | * | * | * | * | * | * | * | * | 1005.9 | -6 | SW | 1 | b | 29 | 95 | 5 | 5 | - | - | - | - | - | 4 | * | 44 | 26 | 17 | - | - | 5.1 | | | | | | | |
| 5 | Portland Bill | 32 | 1006.6 | +3 | NW | 3 | b | 42 | 65 | 8 | - | - | - | 1006.9 | 0 | WSW | 4 | c/pr | 47 | 85 | 8 | 8 | 4 | - | 4.6 | 7.8 | 2500 | 1 | 3 | - | 39 | 32 | 29 | - | 0.5 | - | | | | | | |
| | Plymouth | 82 | * | * | * | * | * | * | * | * | * | * | * | 1006.1 | -14 | SW | 4 | bc | 45 | 85 | 8 | 3 | - | - | 4.6 | 4.6 | 2500 | 1 | 2 | 48 | 32 | 29 | - | 0.2 | 4.9 | | | | | | | |
| | Falmouth | 200 | 1006.9 | +2 | WSW | 2 | bc | 40 | 95 | 8 | 3 | - | - | 1005.5 | -6 | SW | 4 | pr | 44 | 85 | 8 | 3 | - | - | 4.6 | 4.6 | 4000 | 1 | 2 | 48 | 39 | * | 0.3 | 0.5 | 3.1 | | | | | | | |
| | Scilly (St. Mary's) | 163 | 1006.4 | +2 | WSW | 4 | pr | 42 | 95 | 8 | 3 | - | - | 1003.7 | -26 | WSW | 6 | b | 47 | 85 | 8 | 4 | - | - | 1 | 1 | 4000 | 1 | 4 | 47 | 39 | * | 1 | 0.3 | 3.5 | | | | | | | |
| | Guernsey | 175 | 1007.3 | +6 | - | 0 | b | 40 | 95 | 9 | - | - | - | 1008.5 | +8 | - | 0 | bc | 40 | 95 | 9 | 8 | - | - | 4.6 | 4.6 | 1500 | 2 | 1 | 48 | 39 | 29 | 1 | 3 | 2.4 | | | | | | | |
| 6 | Pembroke | 142 | 1003.5 | 0 | SWW | 3 | bc | 46 | 95 | 8 | 4 | 6 | - | 1001.2 | -16 | SW | 4 | g | 45 | 95 | 7 | 8 | - | - | 4.6 | 4.6 | 800 | 1 | 3 | 46 | 42 | * | - | 2 | 6.4 | | | | | | | |
| 7 | Holyhead | 26 | 1003.7 | -6 | SW | 4 | bc | 42 | 75 | 8 | 4 | - | - | 1001.0 | -20 | S'E | 5 | pr | 44 | 85 | 8 | 5 | - | - | 9 | 9 | 1500 | 1 | 2 | 44 | 40 | 34 | - | 0.6 | 4.4 | | | | | | | |
| | Chester (Sealand) | 16 | * | * | * | * | * | * | * | * | * | * | * | 1003.0 | -14 | SE | 3 | b | 31 | 95 | 6 | - | - | - | - | - | - | 4 | * | 43 | 29 | 24 | 0.1 | - | 2.8 | | | | | | | |
| 8 | L'pool (Bidston) | 198 | * | * | * | * | * | * | * | * | * | * | * | 1002.2 | -12 | SSW | 4 | bc | 33 | 85 | 8 | 4 | 1 | - | 2.3 | 4.6 | 2500 | 4 | * | 41 | 32 | 30 | - | - | 0.8 | | | | | | | |
| 9 | Harrogate | 478 | * | * | * | * | * | * | * | * | * | * | * | 1004.4 | 0 | S | 1 | b | 30 | 85 | 5 | - | 4 | - | - | - | - | 4 | * | 37 | 28 | 20 | - | - | 5.7 | | | | | | | |
| 10 | Spurn Head | 29 | 1005.1 | +2 | SWW | 2 | bc | 34 | 95 | 6 | 5 | - | - | 1005.1 | 0 | SW's | 3 | bc | 34 | 95 | 5 | 5 | - | - | 2.3 | 2.3 | 800 | 5 | 4 | 39 | 33 | * | Tr. | - | 5.0 | | | | | | | |
| | Catterick | 175 | * | * | * | * | * | * | * | * | * | * | * | 1003.3 | -10 | - | 0 | F | 27 | 95 | 1 | 5 | - | - | - | - | - | 4 | * | 38 | 22 | 10 | - | - | * | | | | | | | |
| | Tynemouth | 67 | 1003.1 | -4 | SSW | 3 | b | 32 | 85 | 7 | - | - | - | 1001.9 | -8 | SW | 2 | b | 31 | 95 | 5 | - | - | - | - | - | - | 4 | 2 | 38 | 30 | 25 | - | - | * | | | | | | | |
| 11 | Inchkeith | 190 | 1001.1 | -2 | S | 3 | b | 37 | 85 | 8 | - | - | - | 998.3 | -18 | S | 2 | bc | 35 | 85 | 7 | 5 | 5 | 6 | 1 | 4.6 | 2500 | 4 | 1 | 41 | 34 | 29 | - | - | 5.7 | | | | | | | |
| | Leuchars | 35 | * | * | * | * | * | * | * | * | * | * | * | 998.9 | -10 | SE | 3 | c | 33 | 95 | 8 | - | 9 | 8 | 0 | 7.8 | - | 4 | * | 39 | 27 | 18 | - | - | 6.0 | | | | | | | |
| 12 | Renfrew | 96 | * | * | * | * | * | * | * | * | * | * | * | 997.2 | -18 | ESE | 2 | c | 36 | 85 | 7 | - | - | 7 | 0 | 10 | - | 4 | * | 35 | 32 | 28 | - | - | 0.1 | | | | | | | |
| | Eskdalemuir | 794 | * | * | * | * | * | * | * | * | * | * | * | 999.5 | -16 | S'E | 4 | ss | 32 | 95 | 6 | 5 | - | - | 10 | 10 | 450 | 8 | * | 36 | 25 | 21 | - | 2 | 6.4 | | | | | | | |
| 13a | Tiree | 22 | * | * | * | * | * | * | * | * | * | * | * | 989.1 | -28 | S'E | 6 | rr | 42 | 95 | 7 | 6 | 2 | - | 7.8 | 10 | 1500 | 1 | 4 | 40 | 34 | 24 | 1 | 7 | 6.6 | | | | | | | |
| 13b | Stornoway | 34 | 994.5 | -20 | S | 6 | c | 40 | 85 | 7 | 9 | 2 | - | 988.8 | -18 | S | 6 | rr | 38 | 95 | 6 | 6 | - | - | 10 | 10 | 1500 | 2 | 5 | 37 | 33 | * | 0.2 | 8 | 0.0 | | | | | | | |
| 15 | Dalwhinnie | 1178 | * | * | * | * | * | * | * | * | * | * | * | 995.3 | -24 | S | 4 | ls | 34 | 95 | 6 | 4 | 5 | - | 4.6 | 10 | 800 | 8 | * | 30 | 27 | 25 | - | 1 | 2.0 | | | | | | | |
| | Aberdeen | 37 | * | * | * | * | * | * | * | * | * | * | * | 997.6 | -14 | SW's | 2 | bc | 34 | 85 | 6 | 8 | - | - | 1 | 1 | 4000 | 6 | 1 | 35 | 28 | 22 | Tr. | Tr. | 5.5 | | | | | | | |
| | Wick | 81 | 996.4 | -6 | SSW | 3 | bc | 34 | 85 | 8 | 5 | 1 | - | 992.9 | -14 | SSW | 5 | bc | 39 | 75 | 8 | 5 | 7 | 8 | 4.6 | 4.6 | 2500 | 3 | 3 | 31 | 25 | * | 1 | - | - | | | | | | | |
| 16 | Lerwick | 54 | 995.8 | -8 | S | 4 | bc | 39 | 65 | 7 | 5 | - | - | 994.1 | -4 | S | 1 | bc | 38 | 85 | 7 | 5 | - | - | 4.6 | 4.6 | 1500 | 6 | * | 30 | 29 | * | 0.2 | - | 1.3 | | | | | | | |
| 17 | Blacksod Point | 18 | 995.0 | -28 | S | 4 | ou | 44 | 85 | 6 | 6 | - | - | 984.2 | -74 | S | 8 | RR | 46 | 95 | 6 | 6 | - | - | 10 | 10 | <150 | 2 | 5 | 43 | 41 | * | 4 | 14 | * | | | | | | | |
| 18 | Malin Head | 52 | 996.1 | -20 | SSW | 5 | b | 36 | 95 | 7 | 5 | - | - | 988.0 | -48 | S | 6 | c | 39 | 85 | 7 | 5 | 7 | - | 7.8 | 9+ | 1500 | 0 | 3 | 41 | 34 | * | 2 | - | 4.1 | | | | | | | |
| | Aldergrove | 238 | * | * | * | * | * | * | * | * | * | * | * | 993.9 | -40 | SE | 4 | c | 38 | | | | | | | | | | | | | | | | | | | | | | | |

THE DAILY WEATHER REPORT

OF THE METEOROLOGICAL OFFICE, LONDON.

BRITISH SECTION

Sunday, 10th January 1932.

No. 25,616

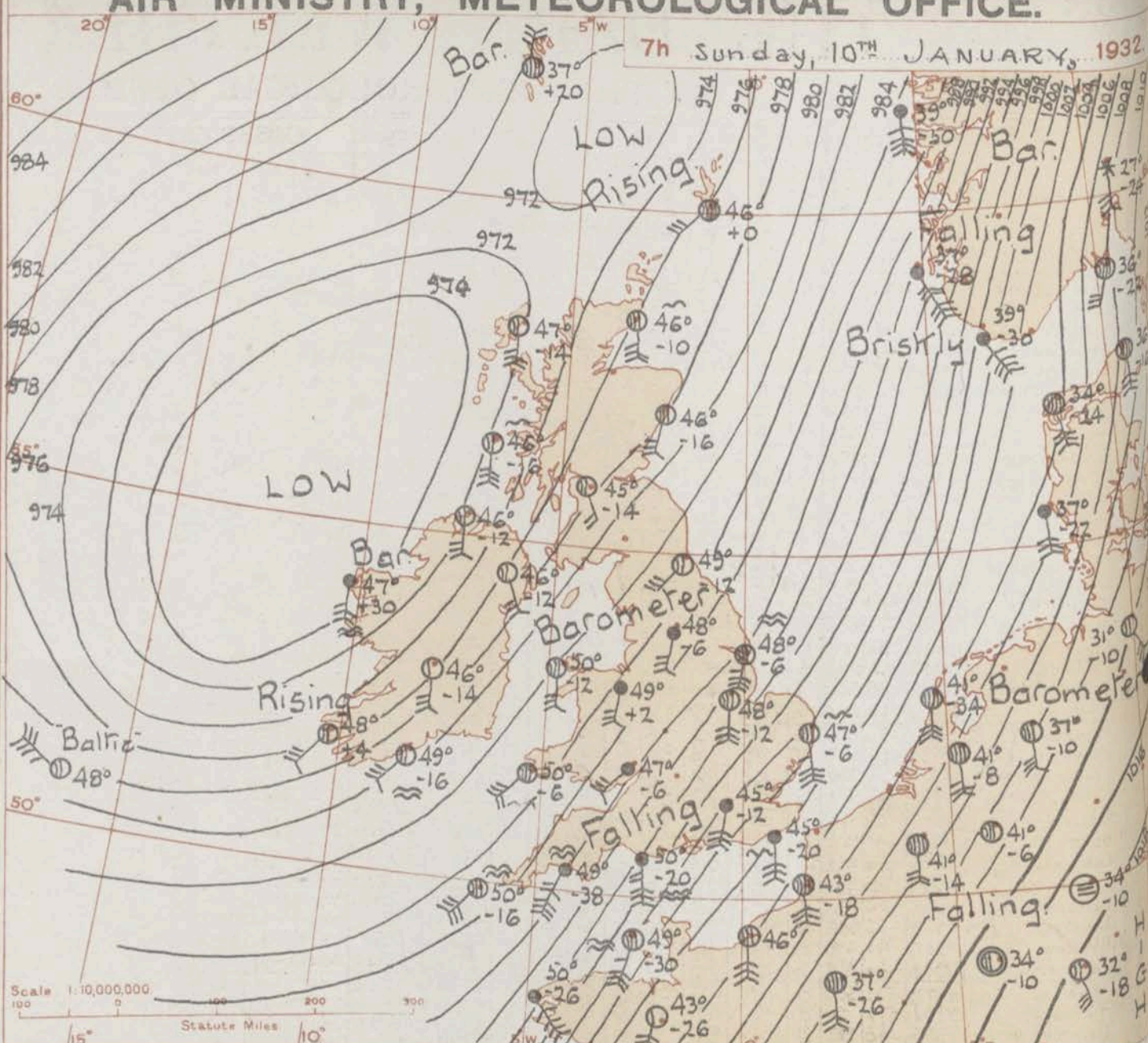
| DISTRICT. | STATIONS. | OBSERVATIONS at 13h. G.M.T. 9 th January. | | | | | | | | | | | | | | OBSERVATIONS at 18h. G.M.T. 9 th January. | | | | | | | | | | | | | | PAST 24 HOURS. | | | | | | | | | | | | | | | | | | | | | | | | | | | | | | | | | | | | | | | | | | | | | | | | | | | | | | | | | | | | | | | | | | | | | | | | | | | | | | | | | | | | | | | | | | | | | | | | | | | | | | | | | | | | | | | | | | | | | | | | | | | | | | | | | | | | | | | | | | | | | | | | | | | | | | | | | | | | | | | | | | | | | | | | | | | | | | | | | | | | | | | | | | | | | | | | | | | | | | | | | | | | | | | | | | | | | | | | | | | | | | | | | | | | | | | | | | | | | | | | | | | | | | | | | | | | | | | | | | | | | | | | | | | | | | | | | | | | | | | | | | | | | | | | | | | | | | | | | | | | | | | | | | | | | | | | | | | | | | | | | | | | | | | | | | | | | | | | | | | | | | | | | | | | | | | | | | | | | | | | | | | | | | | | | | | | | | | | | | | | | | | | | | | | | | | | | | | | | | | | | | | | | | | | | | | | | | | | | | | | | | | | | | | | | | | | | | | | | | | | | | | | | | | | | | | | | | | | | | | | | | | | | | | | | | | | | | | | | | | | | | | | | | | | | | | | | | | | | | | | | | | | | | | | | | | | | | | | | | | | | | | | | | | | | | | | | | | | | | | | | | | | | | | | | | | | | | | | | | | | | | | | | | | | | | | | | | | | | | | | | | | | | | | | | | | | | | | | | | | | | | | | | | | | | | | | | | | | | | | | | | | | | | | | | | | | | | | | | | | | | | | | | | | | | | | | | | | | | | | | | |
|-------------------------|-----------------|--|-----------------------|--------|-------|----------|--------------|-------------|-------------------|--------|---------|--------------------------------|------------------------|-----------------------|-------|--|--------------|-------------|-------------------|--------|---------|--------------------------------|---------------------|------|----------|---------|--------------------------------|-----------------------------|------------------------------|---|-----------------------|---------|---------|---------|---------|---------|---------|---------|---------|---------|---------|---------|---------|---------|---------|---------|---------|---------|---------|---------|---------|---------|---------|---------|---------|---------|---------|---------|---------|---------|---------|---------|---------|---------|---------|---------|---------|---------|---------|---------|---------|---------|---------|---------|---------|---------|---------|---------|---------|---------|---------|---------|---------|---------|---------|---------|---------|---------|---------|---------|---------|---------|---------|---------|---------|---------|---------|---------|---------|---------|---------|---------|---------|---------|---------|---------|---------|---------|---------|---------|---------|---------|---------|---------|---------|---------|---------|---------|---------|---------|---------|---------|---------|---------|---------|---------|---------|---------|---------|---------|---------|---------|---------|---------|---------|---------|---------|---------|---------|---------|---------|---------|---------|---------|---------|---------|---------|---------|---------|---------|---------|---------|---------|---------|---------|---------|---------|---------|---------|---------|---------|---------|---------|---------|---------|---------|---------|---------|---------|---------|---------|---------|---------|---------|---------|---------|---------|---------|---------|---------|---------|---------|---------|---------|---------|---------|---------|---------|---------|---------|---------|---------|---------|---------|---------|---------|---------|---------|---------|---------|---------|---------|---------|---------|---------|---------|---------|---------|---------|---------|---------|---------|---------|---------|---------|---------|---------|---------|---------|---------|---------|---------|---------|---------|---------|---------|---------|---------|---------|---------|---------|---------|---------|---------|---------|---------|---------|---------|---------|---------|---------|---------|---------|---------|---------|---------|---------|---------|---------|---------|---------|---------|---------|---------|---------|---------|---------|---------|---------|---------|---------|---------|---------|---------|---------|---------|---------|---------|---------|---------|---------|---------|---------|---------|---------|---------|---------|---------|---------|---------|---------|---------|---------|---------|---------|---------|---------|---------|---------|---------|---------|---------|---------|---------|---------|---------|---------|---------|---------|---------|---------|---------|---------|---------|---------|---------|---------|---------|---------|---------|---------|---------|---------|---------|---------|---------|---------|---------|---------|---------|---------|---------|---------|---------|---------|---------|---------|---------|---------|---------|---------|---------|---------|---------|---------|---------|---------|---------|---------|---------|---------|---------|---------|---------|---------|---------|---------|---------|---------|---------|---------|---------|---------|---------|---------|---------|---------|---------|---------|---------|---------|---------|---------|---------|---------|---------|---------|---------|---------|---------|---------|---------|---------|---------|---------|---------|---------|---------|---------|---------|---------|---------|---------|---------|---------|---------|---------|---------|---------|---------|---------|---------|---------|---------|---------|---------|---------|---------|---------|---------|---------|---------|---------|---------|---------|---------|---------|---------|---------|---------|---------|---------|---------|---------|---------|---------|---------|---------|---------|---------|---------|---------|---------|---------|---------|---------|---------|---------|---------|---------|---------|---------|---------|---------|---------|---------|---------|---------|---------|---------|---------|---------|---------|---------|---------|---------|---------|---------|---------|---------|---------|---------|---------|---------|---------|---------|---------|---------|---------|---------|---------|---------|---------|---------|---------|---------|---------|---------|---------|---------|---------|---------|---------|---------|---------|---------|---------|---------|---------|---------|---------|---------|---------|---------|---------|---------|---------|---------|---------|---------|---------|---------|---------|---------|---------|---------|---------|---------|---------|---------|---------|---------|---------|---------|---------|---------|---------|---------|---------|---------|---------|---------|---------|---------|---------|---------|---------|---------|---------|---------|---------|---------|---------|---------|---------|---------|---------|---------|---------|---------|---------|---------|---------|---------|---------|---------|---------|---------|---------|---------|---------|---------|---------|---------|---------|---------|---------|---------|---------|---------|---------|---------|---------|---------|---------|---------|---------|---------|---------|---------|---------|---------|---------|---------|---------|---------|---------|---------|---------|---------|---------|---------|---------|---------|---------|---------|---------|---------|---------|---------|---------|---------|---------|---------|---------|---------|---------|---------|---------|---------|---------|---------|---------|---------|---------|---------|---------|---------|---------|---------|---------|---------|---------|---------|---------|---------|---------|---------|---------|---------|---------|---------|---------|---------|---------|---------|---------|---------|---------|---------|---------|---------|---------|---------|---------|---------|---------|---------|---------|---------|---------|---------|---------|---------|---------|---------|---------|---------|---------|---------|---------|---------|---------|---------|---------|---------|---------|---------|---------|---------|---------|---------|---------|---------|---------|---------|---------|---------|---------|---------|---------|---------|---------|---------|---------|---------|---------|---------|---------|---------|---------|---------|---------|---------|---------|---------|---------|---------|---------|---------|---------|---------|---------|---------|---------|---------|---------|---------|---------|---------|---------|
| | | Barom. at M.S.L. | Change in 3 hours. | Wind. | | Weather. | Temp. °F. | Humid. % | Visibility 0-9 | Cloud. | | | Barom. at M.S.L. | Change in 3 hours. | Wind. | Weather. | Temp. °F. | Humid. % | Visibility 0-9 | Cloud. | | | State of Ground. | Sea. | WEATHER. | | | | | | | | | | | | | | | | | | | | | | | | | | | | | | | | | | | | | | | | | | | | | | | | | | | | | | | | | | | | | | | | | | | | | | | | | | | | | | | | | | | | | | | | | | | | | | | | | | | | | | | | | | | | | | | | | | | | | | | | | | | | | | | | | | | | | | | | | | | | | | | | | | | | | | | | | | | | | | | | | | | | | | | | | | | | | | | | | | | | | | | | | | | | | | | | | | | | | | | | | | | | | | | | | | | | | | | | | | | | | | | | | | | | | | | | | | | | | | | | | | | | | | | | | | | | | | | | | | | | | | | | | | | | | | | | | | | | | | | | | | | | | | | | | | | | | | | | | | | | | | | | | | | | | | | | | | | | | | | | | | | | | | | | | | | | | | | | | | | | | | | | | | | | | | | | | | | | | | | | | | | | | | | | | | | | | | | | | | | | | | | | | | | | | | | | | | | | | | | | | | | | | | | | | | | | | | | | | | | | | | | | | | | | | | | | | | | | | | | | | | | | | | | | | | | | | | | | | | | | | | | | | | | | | | | | | | | | | | | | | | | | | | | | | | | | | | | | | | | | | | | | | | | | | | | | | | | | | | | | | | | | | | | | | | | | | | | | | | | | | | | | | | | | | | | | | | | | | | | | | | | | | | | | | | | | | | | | | | | | | | | | | | | | | | | | | | | | | | | | | | | | | | | | | | | | | | | | | | | | | | | | | | | | | | | | | | | | | | | | | | | | | | | | | | | | | | | | | | | | | | | | | | |
| | | | | Direc. | Force | | | | | Form. | Amount. | Height of Base (feet) | | | | | | | | Form. | Amount. | Height of Base (feet) | | | Form. | Amount. | Height of Base (feet) | 7h.-13h. 9 th | 13h.-18h. 9 th | 18h. 9 th to 10 th | 10 th -7h. | | | | | | | | | | | | | | | | | | | | | | | | | | | | | | | | | | | | | | | | | | | | | | | | | | | | | | | | | | | | | | | | | | | | | | | | | | | | | | | | | | | | | | | | | | | | | | | | | | | | | | | | | | | | | | | | | | | | | | | | | | | | | | | | | | | | | | | | | | | | | | | | | | | | | | | | | | | | | | | | | | | | | | | | | | | | | | | | | | | | | | | | | | | | | | | | | | | | | | | | | | | | | | | | | | | | | | | | | | | | | | | | | | | | | | | | | | | | | | | | | | | | | | | | | | | | | | | | | | | | | | | | | | | | | | | | | | | | | | | | | | | | | | | | | | | | | | | | | | | | | | | | | | | | | | | | | | | | | | | | | | | | | | | | | | | | | | | | | | | | | | | | | | | | | | | | | | | | | | | | | | | | | | | | | | | | | | | | | | | | | | | | | | | | | | | | | | | | | | | | | | | | | | | | | | | | | | | | | | | | | | | | | | | | | | | | | | | | | | | | | | | | | | | | | | | | | | | | | | | | | | | | | | | | | | | | | | | | | | | | | | | | | | | | | | | | | | | | | | | | | | | | | | | | | | | | | | | | | | | | | | | | | | | | | | | | | | | | | | | | | | | | | | | | | | | | | | | | | | | | | | | | | | | | | | | | | | | | | | | | | | | | | | | | | | | | | | | | | | | | | | | | | | | | | | | | | | | | | | | | | | | | | | | | | | | | | | | | | | | | | | | | | | | | | | | | | | | | | | | | |
| | | | | | | | | | | | | | | | | | | | | | | | | | | | | | | | | Low. | Med. | High. | Low. | Med. | High. | Low. | Med. | High. | | | | | | | | | | | | | | | | | | | | | | | | | | | | | | | | | | | | | | | | | | | | | | | | | | | | | | | | | | | | | | | | | | | | | | | | | | | | | | | | | | | | | | | | | | | | | | | | | | | | | | | | | | | | | | | | | | | | | | | | | | | | | | | | | | | | | | | | | | | | | | | | | | | | | | | | | | | | | | | | | | | | | | | | | | | | | | | | | | | | | | | | | | | | | | | | | | | | | | | | | | | | | | | | | | | | | | | | | | | | | | | | | | | | | | | | | | | | | | | | | | | | | | | | | | | | | | | | | | | | | | | | | | | | | | | | | | | | | | | | | | | | | | | | | | | | | | | | | | | | | | | | | | | | | | | | | | | | | | | | | | | | | | | | | | | | | | | | | | | | | | | | | | | | | | | | | | | | | | | | | | | | | | | | | | | | | | | | | | | | | | | | | | | | | | | | | | | | | | | | | | | | | | | | | | | | | | | | | | | | | | | | | | | | | | | | | | | | | | | | | | | | | | | | | | | | | | | | | | | | | | | | | | | | | | | | | | | | | | | | | | | | | | | | | | | | | | | | | | | | | | | | | | | | | | | | | | | | | | | | | | | | | | | | | | | | | | | | | | | | | | | | | | | | | | | | | | | | | | | | | | | | | | | | | | | | | | | | | | | | | | | | | | | | | | | | | | | | | | | | | | | | | | | | | | | | | | | | | | | | | | | | | | | | | | | | | | | | | | | | | | | | | | | | | | | |
| | | | | | | | | | | | | | | | | | | | | | | | | | | | | | | | | | | | | | | | | | (1) | (2) | (3) | (4) | (5) | (6) | (7) | (8) | (9) | (10) | (11) | (12) | (13) | (14) | (15) | (16) | (17) | (18) | (19) | (20) | (21) | (22) | (23) | (24) | (25) | (26) | (27) | (28) | (29) | (30) | (31) | (32) | (33) | (34) | (35) | (36) | (37) | (38) | (39) | (40) | | | | | | | | | | | | | | | | | | | | | | | | | | | | | | | | | | | | | | | | | | | | | | | | | | | | | | | | | | | | | | | | | | | | | | | | | | | | | | | | | | | | | | | | | | | | | | | | | | | | | | | | | | | | | | | | | | | | | | | | | | | | | | | | | | | | | | | | | | | | | | | | | | | | | | | | | | | | | | | | | | | | | | | | | | | | | | | | | | | | | | | | | | | | | | | | | | | | | | | | | | | | | | | | | | | | | | | | | | | | | | | | | | | | | | | | | | | | | | | | | | | | | | | | | | | | | | | | | | | | | | | | | | | | | | | | | | | | | | | | | | | | | | | | | | | | | | | | | | | | | | | | | | | | | | | | | | | | | | | | | | | | | | | | | | | | | | | | | | | | | | | | | | | | | | | | | | | | | | | | | | | | | | | | | | | | | | | | | | | | | | | | | | | | | | | | | | | | | | | | | | | | | | | | | | | | | | | | | | | | | | | | | | | | | | | | | | | | | | | | | | | | | | | | | | | | | | | | | | | | | | | | | | | | | | | | | | | | | | | | | | | | | | | | | | | | | | | | | | | | | | | | | | | | | | | | | | | | | | | | | | | | | | | | | | | | | | | | | | | | | | | | | | | | | | | | | | | | | | | | | | | | | | | | | | | | | | | | | | | | | | | | | | | | | | | | | | | | | | | | | | | | | | | | | | | |
| (For heights see p. 4.) | (1) | (2) | (3) | (4) | (5) | (6) | (7) | (8) | (9) | (10) | (11) | (12) | (13) | (14) | (15) | (16) | (17) | (18) | (19) | (20) | (21) | (22) | (23) | (24) | (25) | (26) | (27) | (28) | (29) | (30) | (31) | (32) | (33) | (34) | (35) | (36) | (37) | (38) | (39) | (40) | | | | | | | | | | | | | | | | | | | | | | | | | | | | | | | | | | | | | | | | | | | | | | | | | | | | | | | | | | | | | | | | | | | | | | | | | | | | | | | | | | | | | | | | | | | | | | | | | | | | | | | | | | | | | | | | | | | | | | | | | | | | | | | | | | | | | | | | | | | | | | | | | | | | | | | | | | | | | | | | | | | | | | | | | | | | | | | | | | | | | | | | | | | | | | | | | | | | | | | | | | | | | | | | | | | | | | | | | | | | | | | | | | | | | | | | | | | | | | | | | | | | | | | | | | | | | | | | | | | | | | | | | | | | | | | | | | | | | | | | | | | | | | | | | | | | | | | | | | | | | | | | | | | | | | | | | | | | | | | | | | | | | | | | | | | | | | | | | | | | | | | | | | | | | | | | | | | | | | | | | | | | | | | | | | | | | | | | | | | | | | | | | | | | | | | | | | | | | | | | | | | | | | | | | | | | | | | | | | | | | | | | | | | | | | | | | | | | | | | | | | | | | | | | | | | | | | | | | | | | | | | | | | | | | | | | | | | | | | | | | | | | | | | | | | | | | | | | | | | | | | | | | | | | | | | | | | | | | | | | | | | | | | | | | | | | | | | | | | | | | | | | | | | | | | | | | | | | | | | | | | | | | | | | | | | | | | | | | | | | | | | | | | | | | | | | | | | | | | | | | | | | | | | | | | | | | | | | | | | | | | | | | | | | | | | | | | | | | | | | | | | | | | | | | | | |
| 1 | London (Kew)... | 1007.1 | -22 | S | 3 | RR | 42 | 85 | 6 | - | 3 | 4 | 0 | 4.6 | - | 1003.5 | -23 | S | 5 | RR | 46 | 75 | 6 | 6 | - | 7 | 4.6 | 10 | 800 | 1 | * | off bny | off bny | off bny | off bny | off bny | off bny | off bny | off bny | off bny | off bny | off bny | off bny | off bny | off bny | off bny | off bny | off bny | off bny | off bny | off bny | off bny | off bny | off bny | off bny | off bny | off bny | off bny | off bny | off bny | off bny | off bny | off bny | off bny | off bny | off bny | off bny | off bny | off bny | off bny | off bny | off bny | off bny | off bny | off bny | off bny | off bny | off bny | off bny | off bny | off bny | off bny | off bny | off bny | off bny | off bny | off bny | off bny | off bny | off bny | off bny | off bny | off bny | off bny | off bny | off bny | off bny | off bny | off bny | off bny | off bny | off bny | off bny | off bny | off bny | off bny | off bny | off bny | off bny | off bny | off bny | off bny | off bny | off bny | off bny | off bny | off bny | off bny | off bny | off bny | off bny | off bny | off bny | off bny | off bny | off bny | off bny | off bny | off bny | off bny | off bny | off bny | off bny | off bny | off bny | off bny | off bny | off bny | off bny | off bny | off bny | off bny | off bny | off bny | off bny | off bny | off bny | off bny | off bny | off bny | off bny | off bny | off bny | off bny | off bny | off bny | off bny | off bny | off bny | off bny | off bny | off bny | off bny | off bny | off bny | off bny | off bny | off bny | off bny | off bny | off bny | off bny | off bny | off bny | off bny | off bny | off bny | off bny | off bny | off bny | off bny | off bny | off bny | off bny | off bny | off bny | off bny | off bny | off bny | off bny | off bny | off bny | off bny | off bny | off bny | off bny | off bny | off bny | off bny | off bny | off bny | off bny | off bny | off bny | off bny | off bny | off bny | off bny | off bny | off bny | off bny | off bny | off bny | off bny | off bny | off bny | off bny | off bny | off bny | off bny | off bny | off bny | off bny | off bny | off bny | off bny | off bny | off bny | off bny | off bny | off bny | off bny | off bny | off bny | off bny | off bny | off bny | off bny | off bny | off bny | off bny | off bny | off bny | off bny | off bny | off bny | off bny | off bny | off bny | off bny | off bny | off bny | off bny | off bny | off bny | off bny | off bny | off bny | off bny | off bny | off bny | off bny | off bny | off bny | off bny | off bny | off bny | off bny | off bny | off bny | off bny | off bny | off bny | off bny | off bny | off bny | off bny | off bny | off bny | off bny | off bny | off bny | off bny | off bny | off bny | off bny | off bny | off bny | off bny | off bny | off bny | off bny | off bny | off bny | off bny | off bny | off bny | off bny | off bny | off bny | off bny | off bny | off bny | off bny | off bny | off bny | off bny | off bny | off bny | off bny | off bny | off bny | off bny | off bny | off bny | off bny | off bny | off bny | off bny | off bny | off bny | off bny | off bny | off bny | off bny | off bny | off bny | off bny | off bny | off bny | off bny | off bny | off bny | off bny | off bny | off bny | off bny | off bny | off bny | off bny | off bny | off bny | off bny | off bny | off bny | off bny | off bny | off bny | off bny | off bny | off bny | off bny | off bny | off bny | off bny | off bny | off bny | off bny | off bny | off bny | off bny | off bny | off bny | off bny | off bny | off bny | off bny | off bny | off bny | off bny | off bny | off bny | off bny | off bny | off bny | off bny | off bny | off bny | off bny | off bny | off bny | off bny | off bny | off bny | off bny | off bny | off bny | off bny | off bny | off bny | off bny | off bny | off bny | off bny | off bny | off bny | off bny | off bny | off bny | off bny | off bny | off bny | off bny | off bny | off bny | off bny | off bny | off bny | off bny | off bny | off bny | off bny | off bny | off bny | off bny | off bny | off bny | off bny | off bny | off bny | off bny | off bny | off bny | off bny | off bny | off bny | off bny | off bny | off bny | off bny | off bny | off bny | off bny | off bny | off bny | off bny | off bny | off bny | off bny | off bny | off bny | off bny | off bny | off bny | off bny | off bny | off bny | off bny | off bny | off bny | off bny | off bny | off bny | off bny | off bny | off bny | off bny | off bny | off bny | off bny | off bny | off bny | off bny | off bny | off bny | off bny | off bny | off bny | off bny | off bny | off bny | off bny | off bny | off bny | off bny | off bny | off bny | off bny | off bny | off bny | off bny | off bny | off bny | off bny | off bny | off bny | off bny | off bny | off bny | off bny | off bny | off bny | off bny | off bny | off bny | off bny | off bny | off bny | off bny | off bny | off bny | off bny | off bny | off bny | off bny | off bny | off bny | off bny | off bny | off bny | off bny | off bny | off bny | off bny | off bny | off bny | off bny | off bny | off bny | off bny | off bny | off bny | off bny | off bny | off bny | off bny | off bny | off bny | off bny | off bny | off bny | off bny | off bny | off bny | off bny | off bny | off bny | off bny | off bny | off bny | off bny | off bny | off bny | off bny | off bny | off bny | off bny | off bny | off bny | off bny | off bny | off bny | off bny | off bny | off bny | off bny | off bny | off bny | off bny | off bny | off bny | off bny | off bny | off bny | off bny | off bny | off bny | off bny | off bny | off bny | off bny | off bny | off bny | off bny | off bny | off bny | off bny | off bny | off bny | off bny | off bny | off bny | off bny | off bny | off bny | off bny | off bny | off bny | off bny | off bny | off bny | off bny | off bny | off bny | off bny | off bny | off bny | off bny | off bny | off bny | off bny | off bny | off bny | off bny | off bny | off bny | off bny | off bny | off bny | off bny | off bny | off bny | off bny | off bny | off bny | off bny | off bny | off bny | off bny | off bny | off bny | off bny | off bny | off bny | off bny | off bny | off bny | off bny | off bny | off bny | off bny | off bny | off bny | off bny | off bny | off bny | off bny | off bny | off bny | off bny | off bny | off bny | off bny | off bny | off bny | off bny | off bny | off bny | off bny | off bny | off bny | off bny | off bny | off bny | off bny | off bny | off bny | off bny | off bny | off bny | off bny | off bny | off bny | off bny | off bny | off bny | off bny | off bny | off bny | off bny | off bny | off bny | off bny | off bny | off bny | off bny | off bny | off bny | off bny | off bny | off bny | off bny | off bny | off bny | off bny | off bny | off bny | off bny | off bny | off bny | off bny |

REPORTS from HEALTH RESORTS for 9th JANUARY, 1932.

AIR MINISTRY, METEOROLOGICAL OFFICE.

| STATIONS. | WEATHER. | | TEMPERATURE. | | RAINFALL. | | SUNSHINE. |
|-------------------|-----------|------------|---|---------------|--|---------------|-----------|
| | Forenoon. | Afternoon. | Min. 9h. 8 ^h to 9h. 9 ^h . | Max. 9h. 17h. | Night. 17h. 8 ^h to 9h. 9 ^h . | Day. 9h. 17h. | |
| 1. Tunbridge W. | bbc | bco | 24 | 46 | — | — | 4.6 |
| Bournemouth | b | pdau | 27 | 49 | — | 0.3 | 3.1 |
| Ventnor | xbc | peau | 36 | 50 | — | — | 4.9 |
| Southsea | b | boc | 31 | 49 | — | — | 4.5 |
| Bognor Regis | b | borbc | 34 | 48 | — | 0.3 | 5.0 |
| Littlehampton | bc | bcc | 28 | 47 | — | — | 4.9 |
| Worthing | b | bc | x | 50 | Trace | — | 5.0 |
| Brighton | beb | co | 29 | 49 | — | — | 4.2 |
| Eastbourne | erebc | bcebc | 28 | 48 | 0.2 | 0.5 | 3.6 |
| Hastings | bcebc | boc | 35 | 48 | 0.2 | 0.5 | 3.1 |
| Folkestone | xbc | erbc | 30 | 48 | — | Trace | 4.4 |
| Dover | bcic | bc | 39 | 47 | — | — | 4.1 |
| Deal | x b | boco | 30 | 47 | — | — | 4.1 |
| Ramsgate | bc | bc | 34 | 46 | Trace | — | 4.8 |
| Margate | bc | bc | 34 | 47 | — | Trace | 5.0 |
| 2. Southend | bfin | bcc | 32 | 48 | — | — | 5.2 |
| Maldon | x f b | bcc | 22 | 45 | — | — | 3.0 |
| Clacton-on-Sea | befm | bc | 32 | 45 | — | — | 5.9 |
| Dovercourt | x f bc | bc | 24 | 45 | — | — | 4.8 |
| Lowestoft | f o | bc | 29 | 40 | — | — | 4.0 |
| Skagness | o bc | bcum | 27 | 42 | Trace | — | 3.5 |
| Mablethorpe | x mb bc | bcum | 26 | 41 | Trace | — | 2.8 |
| Cleethorpes | x b | b | 27 | 41 | Trace | — | 3.0 |
| 3. Leamington S. | bbc | bcco | 26 | 45 | — | — | 2.8 |
| 4. Cheltenham | b x co | bc | 27 | 45 | — | — | 2.3 |
| 5. Bath | bcc | ebcc | 26 | 48 | — | 0.3 | 2.5 |
| Weymouth | bcbp | bcbp | 30 | 51 | — | — | 3.2 |
| Jersey | rbcc | bcc | 41 | 50 | 0.5 | — | 6.2 |
| Torquay | b3 | bccorn | 30 | 51 | Trace | — | 1.3 |
| Penzance | cor | or | 36 | 52 | — | — | 0.0 |
| St. Ives | o | r | 36 | 51 | 0.5 | — | 0.0 |
| Bude | bcbp | cbbp | 33 | 53 | 2 | — | 0.3 |
| Ilfracombe | co | op | 38 | 53 | — | — | 0.0 |
| 6. Aberystwyth | chc | cd | 36 | 50 | 0.3 | 0.5 | 0.1 |
| 7. Llandudno | c | bcro | 34 | 50 | 0.2 | — | 0.1 |
| Colwyn Bay | cbcc | lchr | 34 | 49 | — | — | 0.5 |
| Rhyl | x b3c | com | 31 | 46 | — | — | 0.2 |
| 8. Wallasey | x bcc | co | 33 | 44 | — | 0.3 | 0.0 |
| Southport | bco | or | 33 | 44 | Trace | — | 0.6 |
| Blackpool | co | or | 33 | 43 | — | — | 0.0 |
| Morecambe | x bcb | bed | 33 | 44 | — | 0.3 | 0.3 |
| 9. Ilkley | mbbc | bccr | 26 | 43 | — | — | 1.7 |
| 10. Berwick-on-T. | bco | ro | 29 | 39 | — | Trace | 0.6 |
| 11. Dunbar | bcr | or | 31 | 41 | — | 0.3 | 0.0 |
| 12. Troon | co | oro | 32 | 47 | Trace | — | 0.0 |
| Douglas | coRR | qum | 33 | 48 | — | — | 0.0 |

† Max. Temp. for period 21h. yesterday to 17h. to-day; Min. Temp. 21h. 9h. | Min. Temp. 17h. 9h.



| DISTRICTS. | FORECASTS FOR THE 24 HOURS COMMENCING 12 NOON, G.M.T. 10th Jan. 1932. |
|--|---|
| 1. S.E. England | Fresh to strong southerly winds reaching gale force on coasts, moderating somewhat later; rain at first, mainly cloudy with showers later; rather mild. |
| 2. E. England... | |
| 3. E. Midlands | |
| 4. W. Midlands | Strong to gale south to southwest winds, moderating later; mainly cloudy with showers; rather mild. |
| 5. S.W. England | |
| 6. South Wales | Moderate to fresh south to southwest winds; mainly cloudy with showers; moderate temperature |
| 7. North Wales | |
| 8. N.W. England | |
| 9. N. Midlands | Moderate to fresh southerly winds; mainly cloudy with showers; moderate temperature. |
| 10. N.E. England | |
| 11. S.E. Scotland | |
| 12. S.W. Scotland & Isle of Man | Fresh southwesterly winds; showers and bright intervals; moderate temperature |
| 13. A. W. Scotid. B. N. W. Scot. land. | |
| 14. Mid-Scotland | |
| 15. N.E. Scotland | As 7 - 9. |
| 16. Orkneys and Shetlands. | |
| 17. N.W. Ireland | |
| 18. N.E. Ireland | As 7 - 9. |
| 19. S.E. Ireland | |
| 20. S.W. Ireland | |

Stationary Office Press Ringway MC2

40 300 1000 1000 1000 1000 1000 1000

BAROMETER. Isobars are drawn for intervals of two millibars.
WIND. Arrows fly with the wind. Number of feathers indicate Beaufort force.
TEMPERATURE is given in degrees F.
Calm. = 0
WEATHER SYMBOLS:—
○ Clear sky. ○ Sky less than 1/8 clouded. ○ Sky 1/8 to 1/4 clouded. ○ Sky 1/4 to 1/2 clouded. ○ Sky 1/2 to 3/4 clouded. ○ Overcast sky.
● Rain falling. * Snow. ▲ Hail. ≡ Fog. ≡ Mist. T Thunder. K Thunderstorm.
SEA DISTURBANCE. ~~~~~ Rough. ~~~~~ High.
BAROMETRIC CHANGE from 4h. to 7h. in tenths of millibars is entered beneath the temperature.

GENERAL INFERENCE.

A complex low pressure system stretches from Jan Mayn southwestwards to the west of Ireland. A further intense depression centred over the Bay of Biscay will move eastwards. Winds will be fresh to strong south to southwest in the North and West and strong to gale southerly in the South and East, tending to moderate generally. Weather will be mainly cloudy with showers and will be rather mild.

FURTHER OUTLOOK.

Showers and bright intervals; probably becoming cooler temporarily in the West and North.

Time of issue of Gale Warnings.

South cone at 1755 on 8th in districts 12, 13, 17, 18 and 20.
South cone at 0815 on 9th in districts 5-8, 11, 15, 16 and 19.

Forecasts issued at 1100 G.M.T.

G. C. SIMPSON, C.B., D.Sc., F.R.S. Director.

AIR MINISTRY, METEOROLOGICAL OFFICE. Chart of Weather in the Northern Hemisphere.



EXPLANATION OF CHART.

- BAROMETER. Isobars are drawn for intervals of four millibars.
- WIND. Arrows fly with the wind. Number of feathers indicate Beaufort Force.
○ = Calm.
- TEMPERATURE is given in degrees F.
- WEATHER is given in Beaufort Notation (see page 1) and by symbols (see opposite page).

THE DAILY WEATHER REPORT

OF THE METEOROLOGICAL OFFICE, LONDON.

BRITISH SECTION

Sunday, 10th January 1932.

No. 25616

| OBSERVATIONS at 1 hr. G.M.T. 10 th January | | | | | | | | | | | | | | OBSERVATIONS at 7 hr. G.M.T. 10 th January | | | | | | | | | | | | | | PAST 24 HOURS. | | | | | | | | | | |
|---|-------------------------|------------------------------|------------------|--------------------|--------|--------|----------|-----------|----------|----------------|--------|---------|--------|---|------------------|--------------------|--------|-------|----------|-----------|----------|----------------|---------|-------|---------|-----------------------|------------------|----------------|--------------|---------|---------------------|-----------------------|-------------------|---------------|----------------|------------------|----------|------------|
| DISTRICT. | STATIONS. | Height above M.S.L. in feet. | Barom. at M.S.L. | Change in 3 hours. | Wind. | | Weather. | Temp. of. | Humid. % | Visibility 0-9 | Cloud. | | | Height of Base (feet) | Barom. at M.S.L. | Change in 3 hours. | Wind. | | Weather. | Temp. of. | Humid. % | Visibility 0-9 | Cloud. | | | Height of Base (feet) | State of Ground. | Sea. | TEMPERATURE. | | | RAINFALL. | | SUNSHINE Hrs. | | | | |
| | | | | | Direc. | Force. | | | | | Form. | Amount. | Direc. | | | | Force. | Form. | | | | | Amount. | Form. | Amount. | | | | Form. | Amount. | Max. Day 7h-18h of. | Min. Night 18h-7h of. | Min. on Grass of. | | Day 7h-18h mm. | Night 18h-7h mm. | | |
| | | | | | | | | | | | | | | | | | | | | | | | | | | | | | | | | | | | | | Low 0-10 | Med. 10-10 |
| 1 | London (Kew)... | 18 | * | * | * | * | * | * | * | * | * | * | * | 995.4 | -18 | S'W | 6 | For | 46 | 85 | 6 | 6 | - | - | 10 | 10 | 1500 | 1 | * | 46 | 46 | 44 | Tr. | 4 | 2.0 | | | |
| | Croydon ... | 217 | 999.7 | -13 | SSW | 6 | dd | 49 | 95 | 6 | 6 | - | - | 10 | 10 | 900 | 996.9 | -12 | SSW | 6 | rr | 48 | 95 | 6 | 6 | - | - | 10 | 10 | 800 | 3 | * | 46 | 45 | 43 | 0.1 | 10 | 4.1 |
| | S. Farnborough ... | 237 | * | * | * | * | * | * | * | * | * | * | * | 994.1 | -10 | S'E | 6 | For | 46 | 85 | 6 | 6 | - | - | 10 | 10 | 800 | 1 | * | 46 | 45 | 43 | 0.1 | 13 | 3.1 | | | |
| | Winchester ... | 275 | * | * | * | * | * | * | * | * | * | * | * | 994.2 | -12 | S | 7 | q | 47 | 95 | 7 | 5 | - | - | 10 | 10 | 1500 | 1 | * | 47 | 45 | 41 | 1 | 10 | 3.6 | | | |
| | Boscombe Down ... | 417 | * | * | * | * | * | * | * | * | * | * | * | 992.2 | -16 | SSW | 7 | rr | 46 | 85 | 6 | 6 | - | - | 10 | 10 | 800 | 1 | * | 46 | 45 | 45 | 1 | 12 | 5.0 | | | |
| | Calshot (S' thmtn) ... | 8 | 993.3 | -26 | S | 9 | For | 50 | 95 | 7 | 6 | - | - | 10 | 10 | 1500 | 994.4 | -12 | S | 8 | c | 49 | 75 | 8 | 5 | 7 | - | 4.6 | 9 | 2500 | 0 | 5 | 49 | 47 | 46 | 0.1 | 2 | 5.0 |
| | Dungeness ... | 20 | * | * | * | * | * | * | * | * | * | * | * | * | * | * | * | S | 7 | c | * | * | 7 | 8 | 1 | * | 7.8 | 9 | 1500 | * | 4 | 47 | 44 | * | 0.2 | 0.4 | * | |
| | Lympne ... | 346 | 1002.3 | -16 | S | 6 | dr | 46 | 95 | 6 | 6 | - | - | 10 | 10 | 800 | 999.8 | -20 | S | 6 | ic | 45 | 75 | 7 | 6 | - | - | 10 | 10 | 1500 | 1 | * | 47 | 43 | 40 | Tr. | 3 | 3.6 |
| 2 | Shoeburyness ... | 11 | * | * | * | * | * | * | * | * | * | * | * | 998.0 | -6 | S'W | 7 | c/pr | 48 | 85 | 7 | 6 | 2 | - | 7.8 | 9 | 800 | 1 | * | 46 | 41 | 41 | - | 1 | 4.7 | | | |
| | Felixstowe ... | 15 | * | * | * | * | * | * | * | * | * | * | * | 998.5 | -6 | SSW | 6 | c | 46 | 85 | 7 | 5 | - | - | 10 | 10 | 700 | 0 | 4 | 45 | 42 | 38 | Tr. | Tr. | 4.3 | | | |
| | Gorleston ... | 14 | 1000.2 | -23 | S | 7 | 0 | 43 | 95 | 6 | 6 | - | - | 10 | 10 | 2500 | 997.1 | -6 | S | 7 | c | 47 | 85 | 6 | 6 | - | - | 9 | 9 | 2500 | 1 | 4 | 43 | 42 | 40 | - | 0.2 | 3.8 |
| | Cranwell ... | 240 | 992.7 | -23 | S | 6 | For | 43 | 95 | 6 | 5 | 2 | - | 7.8 | 10 | 1500 | 990.0 | -12 | S | 6 | c | 48 | 85 | 7 | 5 | 2 | - | 7.8 | 10 | 1500 | 1 | * | 41 | 40 | 39 | 0.1 | 0.1 | 4.3 |
| 3 | Birmingham ... | 535 | * | * | * | * | * | * | * | * | * | * | * | 988.9 | -2 | S | 6 | For | 47 | 95 | 8 | 6 | - | - | 9 | 9 | 800 | 1 | * | 43 | 43 | 41 | Tr. | 4 | 2.4 | | | |
| | Upper Heyford ... | 408 | * | * | * | * | * | * | * | * | * | * | * | 991.9 | -14 | S'W | 6 | For | 46 | 95 | 6 | 6 | - | - | 10 | 10 | 800 | 1 | * | 44 | 43 | 42 | 1 | 1 | * | | | |
| | Leafeld ... | 612 | * | * | * | * | * | * | * | * | * | * | * | 990.6 | -10 | S | 7 | rr | 45 | 95 | 6 | 6 | - | - | 10 | 10 | 800 | 1 | * | 43 | 43 | 41 | 1 | 1 | 2.7 | | | |
| 4 | Ross-on-Wye ... | 223 | 992.6 | * | * | * | * | * | * | * | * | * | * | 988.2 | -6 | SW'S | 4 | rr | 47 | 95 | 6 | 6 | - | - | 10 | 10 | 1500 | 2 | * | 47 | 47 | 43 | 3 | 13 | 1.6 | | | |
| 5 | Portland Bill ... | 32 | 992.2 | -22 | S | 8 | CR | 50 | 95 | 5 | 6 | - | - | 10 | 10 | 1500 | 990.5 | -20 | S | 8 | rr | 50 | 85 | 6 | 6 | - | - | 10 | 10 | 1500 | 2 | 7 | 50 | 48 | * | 1 | 4 | |
| | Plymouth ... | 82 | * | * | * | * | * | * | * | * | * | * | * | 986.2 | -38 | SW'S | 9 | RR | 49 | 95 | 4 | 6 | - | - | 10 | 10 | 450 | 2 | 7 | 50 | 48 | 47 | 3 | 13 | 0.9 | | | |
| | Falmouth ... | 200 | 993.1 | -30 | SSW | 10 | rr | 50 | 95 | 6 | 6 | - | - | 10 | 10 | 2500 | 985.3 | -4 | SW'S | 7 | q | 49 | 95 | 7 | 5 | 2 | - | 7.8 | 10 | 4000 | 1 | 4 | 51 | 39 | * | 4 | 6 | 0.3 |
| | Scilly (St. Mary's) ... | 163 | 997.1 | -20 | SW'S | 7 | rr | 50 | 95 | 6 | 6 | - | - | 10 | 10 | 2500 | 984.8 | -16 | SW | 6 | c | 50 | 95 | 7 | 2 | - | - | 7.8 | 7.8 | 4000 | 1 | 5 | 51 | 48 | * | 4 | 4 | 0.0 |
| | Guernsey ... | 175 | 999.3 | -24 | SSW | 7 | 0 | 50 | 95 | 7 | 5 | - | - | 10 | 10 | 2500 | 984.3 | -30 | SSW | 7 | q | 49 | 85 | 8 | 8 | - | - | 9 | 9 | 2500 | 0 | 5 | 50 | 49 | 45 | - | 2 | 4.3 |
| 6 | Pembroke ... | 142 | 994.6 | -12 | SSW | 6 | CR | 49 | 95 | 6 | 6 | - | - | 10 | 10 | 200 | 982.2 | -6 | SW'S | 5 | c/r | 50 | 95 | 6 | 3 | 6 | - | 4.6 | 7.8 | 1500 | 1 | 4 | 50 | 49 | * | 8 | 12 | 0.0 |
| 7 | Holyhead ... | 26 | 994.7 | -14 | SW | 4 | 0 | 49 | 95 | 7 | 5 | - | - | 10 | 10 | 200 | 982.5 | -12 | S | 4 | c | 50 | 85 | 6 | 5 | - | - | 9 | 9 | 1500 | 1 | 2 | 50 | 47 | 45 | 4 | 11 | 0.0 |
| | Chester (Sealand) ... | 16 | * | * | * | * | * | * | * | * | * | * | * | 984.7 | +2 | SSW | 4 | rr | 49 | 75 | 8 | 9 | - | - | 7.8 | 7.8 | 1500 | 1 | * | 45 | 45 | 43 | 0.4 | 5 | 0.1 | | | |
| 8 | L'pool (Bidston) ... | 198 | * | * | * | * | * | * | * | * | * | * | * | 984.3 | +2 | SW'S | 3 | rr | 48 | 85 | 7 | 5 | - | - | 10 | 10 | 1500 | 1 | * | 44 | 44 | 43 | 0.1 | 2 | 0.6 | | | |
| 9 | Harrogate ... | 478 | * | * | * | * | * | * | * | * | * | * | * | 985.8 | -6 | SSW | 4 | For | 48 | 85 | 7 | 6 | 2 | - | 9 | 10 | 2500 | 1 | * | 41 | 41 | 39 | 1 | 1 | 0.6 | | | |
| 10 | Spurn Head ... | 29 | 991.6 | -10 | SSW | 7 | 59 | 46 | 95 | 7 | 3 | 3 | - | 4.6 | 9 | 2500 | 988.0 | -6 | SSW | 7 | q | 48 | 85 | 7 | 3 | 2 | 2 | 4.6 | 9 | 2500 | 0 | 5 | 42 | 41 | * | - | 2 | 5.1 |
| | Catterick ... | 175 | * | * | * | * | * | * | * | * | * | * | * | 983.6 | 0 | S | 5 | For | 49 | 85 | 7 | 6 | - | - | 10 | 10 | 1500 | 1 | * | 38 | 38 | 37 | 3 | 3 | * | | | |
| | Tynemouth ... | 67 | 996.2 | -8 | S | 4 | 0 | 47 | 95 | 7 | 6 | - | - | 10 | 10 | 1500 | 982.1 | -12 | SW | 3 | bc | 49 | 75 | 7 | 2 | - | - | 4.6 | 4.6 | 2500 | 1 | 3 | 42 | 41 | 35 | 0.2 | 0.5 | * |
| 11 | Inchkeith ... | 190 | 991.8 | 0 | SSW | 3 | c | 47 | 95 | 8 | 8 | - | - | 4.6 | 7.8 | 2500 | 979.3 | -10 | S | 2 | rr | 45 | 95 | 8 | 6 | 2 | - | 4.6 | 10 | 4000 | 1 | 2 | 42 | 43 | 40 | Tr. | 1 | 0.0 |
| | Leuchars ... | 35 | * | * | * | * | * | * | * | * | * | * | * | 979.4 | -10 | SSW | 3 | rr | 45 | 95 | 6 | 6 | 2 | - | 9 | 10 | 800 | 1 | * | 41 | 41 | 35 | 3 | 3 | 0.0 | | | |
| | Renfrew ... | 36 | * | * | * | * | * | * | * | * | * | * | * | 979.0 | -14 | SSW | 2 | bc | 45 | 85 | 6 | 8 | - | - | 4.6 | 4.6 | 2500 | 1 | * | 45 | 44 | 40 | 5 | 6 | 0.0 | | | |
| | Eskdalemuir ... | 794 | * | * | * | * | * | * | * | * | * | * | * | 981.1 | 0 | S'E | 3 | For | 41 | 95 | 6 | 5 | 2 | - | 9 | 10 | 800 | 2 | * | 39 | 38 | 36 | 7 | 31 | 0.0 | | | |
| 13 | Tiree ... | 22 | * | * | * | * | * | * | * | * | * | * | * | 972.7 | -16 | S'E | 6 | bc | 46 | 95 | 8 | 5 | 2 | - | 4.6 | 4.6 | 2500 | 0 | 4 | 46 | 44 | 39 | 18 | - | 0.0 | | | |
| 13 | Stornoway ... | 34 | 972.7 | -14 | SSW | 4 | c | 47 | 95 | 7 | 2 | - | - | 7.8 | 7.8 | 2500 | 971.8 | -14 | S | 5</ | | | | | | | | | | | | | | | | | | |

| DISTRICT. | STATIONS. | OBSERVATIONS at 13h. G.M.T. 10th JANUARY. | | | | | | | | | | | | | OBSERVATIONS at 18h. G.M.T. 10th JANUARY. | | | | | | | | | | | | | PAST 24 HOURS. | | | | | | | | | | | | | | |
|-------------------------|----------------------|---|-----------------------|--------|--------|----------|--------------|-------------|-------------------|--------|------|-------|-------------------------------|-----------------------|---|---------|----------|--------------|-------------|-------------------|--------------------------------|--------|--------|----------------------------|-------------|----------|------|----------------|-------|---------------|--------------------------------|------------------|-------------------|------------------------|-----------------|------|------|------|------|------|------|------|
| | | Barom. at M.S.L. mb. | Change in 3 hours. | Wind. | | Weather. | Temp. °F. | Humid. % | Visibility 0-9 | Cloud. | | | Barom. at M.S.L. mb. | Change in 3 hours. | Wind. | | Weather. | Temp. °F. | Humid. % | Visibility 0-9 | Cloud. | | | State of Ground. 0-9 | Sea. 0-9 | WEATHER. | | | | | | | | | | | | | | | | |
| | | | | Direc. | Force. | | | | | Low. | Med. | High. | | | Form. | Amount. | | | | | Height of Base (feet) | Direc. | Force. | | | Low. | Med. | High. | Form. | Amount. | Height of Base (feet) | 7h.-13h. 10th | 13h.-18h. 10th | 18h. On to 1h. 11th | 1h.-Th. 11th | | | | | | | |
| | | | | | | | | | | | | | | | | | | | | | | | | | | | | | | | | | | | | 0-12 | 0-10 | 0-10 | 0-12 | 0-10 | 0-10 | 0-10 |
| | | | | | | | | | | | | | | | | | | | | | | | | | | | | | | | | | | | | | | | | | | |
| (For heights see p. 4.) | (1) | (2) | (3) | (4) | (5) | (6) | (7) | (8) | (9) | (10) | (11) | (12) | (13) | (14) | (15) | (16) | (17) | (18) | (19) | (20) | (21) | (22) | (23) | (24) | (25) | (26) | (27) | (28) | (29) | (30) | (31) | (32) | (33) | (34) | (35) | | | | | | | |
| 1 | London (Kew)... | 3021 | -22 | SW | 5 | rr | 45 | 85 | 6 | 6 | - | 10 | 10 | 1500 | 3021.6 | -20 | S | 5 | rr | 45 | 85 | 6 | 6 | - | 10 | 10 | 1500 | 1 | * | cir, cir, cir | cir, cir, cir | cir, cir, cir | cir, cir, cir | | | | | | | | | |
| | Croydon ... | 303.6 | -22 | SSW | 5 | rr | 45 | 85 | 6 | 6 | - | 10 | 10 | 1500 | 303.6 | -18 | SW | 5 | rr | 45 | 85 | 6 | 6 | - | 10 | 10 | 1500 | 1 | * | cir, cir, cir | cir, cir, cir | cir, cir, cir | cir, cir, cir | | | | | | | | | |
| | S. Farntrough ... | 301.7 | -22 | S | 5 | Or | 44 | 85 | 6 | 6 | 2 | - | 4.6 | 10 | 800 | 301.7 | -22 | S | 5 | dr | 45 | 85 | 6 | 6 | - | 10 | 10 | 800 | 2 | * | orr | orr | orr | orr | | | | | | | | |
| | Winchester ... | 300.1 | -26 | S | 6 | rr | 44 | 85 | 6 | 6 | - | 10 | 10 | 800 | 300.1 | -14 | S | 6 | rr | 45 | 85 | 6 | 6 | - | 10 | 10 | 800 | 1 | * | orr, m. | orr, m. | orr, m. | orr, m. | | | | | | | | | |
| | Boscombe Down ... | 301.8 | -26 | S | 8 | o | 46 | 85 | 7 | 5 | - | 10 | 10 | 800 | 301.8 | -14 | S | 7 | rr | 46 | 85 | 7 | 6 | - | 10 | 10 | 800 | 1 | * | orr, m. | orr, m. | orr, m. | orr, m. | | | | | | | | | |
| | Calshot, S'thmtn ... | 301.4 | -26 | SE | 7 | rr | 45 | 85 | 7 | 5 | - | 10 | 10 | 800 | 301.4 | -20 | SE | 7 | rr | 48 | 85 | 7 | 5 | 2 | - | 7.8 | 10 | 1500 | 1 | 5 | orr, m. | orr, m. | orr, m. | orr, m. | | | | | | | | |
| | Dungeness ... | * | * | S | 8 | q | * | * | 6 | 6 | 2 | - | 7.8 | 10 | 800 | 301.5 | -20 | SSW | 7 | rr | * | * | 7 | 2 | - | 10 | 10 | 1500 | 1 | 5 | orr, m. | orr, m. | orr, m. | orr, m. | | | | | | | | |
| | Lympne ... | 304.3 | -18 | SW | 6 | cl | 45 | 75 | 7 | 5 | 7 | - | 2.3 | 3+ | 1500 | 304.3 | -18 | SW | 6 | rr | 45 | 75 | 6 | 6 | 2 | - | 7.8 | 10 | 1500 | 1 | * | orr, m. | orr, m. | orr, m. | orr, m. | | | | | | | |
| 2 | Shoeburyness ... | 304.3 | -26 | SW | 7 | cl | 47 | 75 | 8 | 6 | 2 | - | 2.3 | 7.8 | 800 | 304.3 | -12 | S | 6 | ir | 44 | 85 | 7 | 6 | - | 10 | 10 | 800 | 1 | * | cb, bc, bc | cb, bc, bc | cb, bc, bc | cb, bc, bc | | | | | | | | |
| | Felixstowe ... | 305.7 | -22 | SW | 6 | c | 46 | 75 | 7 | 5 | 7 | - | 2 | 7.8 | 800 | 305.7 | -18 | SW | 6 | o | 45 | 76 | 7 | 5 | - | 10 | 10 | 1500 | 1 | 5 | cb | cb | cb | cb | | | | | | | | |
| | Gorleston ... | 304.9 | -10 | S | 7 | c | 45 | 85 | 6 | 4 | 2 | - | 4.6 | 3 | 2500 | 304.9 | -16 | SSE | 6 | cl | 45 | 85 | 6 | 6 | - | 3 | | | | | | | | | | | | | | | | |

b, blue sky (not more than a quarter covered with cloud).
bc, sky partly cloudy (one half covered). c, generally cloudy.
d, drizzle. e, wet air. g, gloom.
f, fog, visibility 220-1100 yds.
F, thick fog, " less than 220 yds.
fs, fog over sea (coast station).
fg, fog on lower ground (inland station).
m, mist, visibility 1100-2200 yds.
h, hail. i, intermittent.
jp, precipitation within sight of station.
ks, storm of drifting snow.
k_{sc}, slight storm of drifting snow (generally low).
K/S, heavy storm of drifting snow (generally low).
s_o/k, slight storm of drifting snow (generally high).
S/k, heavy storm of drifting snow (generally high).
KQ, line squall. l, lightning.
o, overcast sky. p, passing showers.
q, squalls. r, rain. s, snow.
rs, sleek. t, thunder.
u, ugly, threatening sky.
v, unusual visibility. w, dew.
x, hoar frost. y, dry air.
z, dust haze; the turbid atmosphere of dry weather.
h(r), "hail" or "rain and hail."
Capital letters indicate intense; suffix o indicates slight; repetition of letters indicates continuity; thus.
R, heavy rain. r_c, slight rain.
rr, continuous rain.
<, less than (for cloud height).
⊕, Solar halo. ⊙, lunar halo.
With present weather is combined, whenever possible, the general character of the weather.
A "solidus" divides actual existing weather from preceding conditions thus:—bc/r, fair weather after rain; —, has decreased; +, has increased.

The figures in these columns indicate the number of tenths of the sky covered by low cloud and all forms of cloud respectively. An entry "4-6" means that the cloud amount may be 4, 5 or 6; similarly for other grouped entries. "tr" signifies a small amount of cloud (trace) covering less than $\frac{1}{10}$ of the sky. "9+" signifies an overcast sky with a few small openings.

| | |
|------------------------------|---|
| 0 Dry. | 5 Covered with ice or glazed frost. |
| 1 Wet. | 6 Partly covered by snow or hail. |
| 2 Flooded. | 7 Covered with snow, less than 6 ins., but ground not frozen. |
| 3 Covered with thawing snow. | 8 Covered with snow, less than 6 ins., and ground frozen. |
| 4 Frozen hard and dry. | 9 Covered with snow greater than 6 ins. deep. |

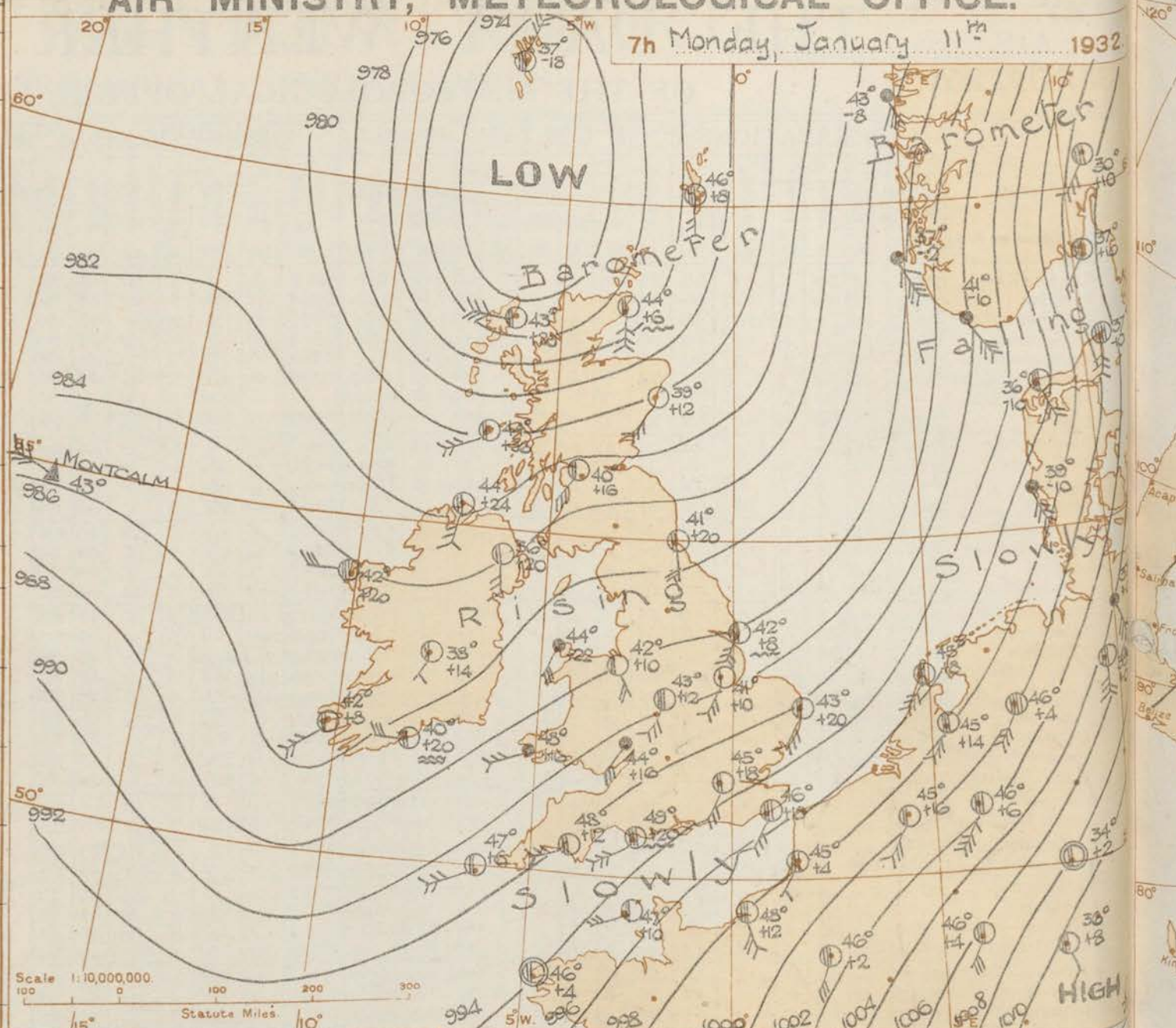
REPORTS from HEALTH RESORTS for 10th JANUARY 1932

| DISTRICTS. | STATIONS. | WEATHER. | | TEMPERATURE. | | RAINFALL. | | SUNSHINE. |
|------------|----------------|-----------|------------|--------------|--------------|--------------|-------------|-----------|
| | | Forenoon. | Afternoon. | Min. | Max. | Night. | Day. | |
| | | | | 9h. to 10h. | 10h. to 11h. | 11h. to 12h. | 12h. to 1h. | |
| 1 | Tunbridge W. | or | or | 35 | 46 | 8 | 7 | 0.0 |
| | Bournemouth | o | o | 40 | 47 | 0.3 | 1 | 0.0 |
| | Ventnor | o | o | 40 | 48 | 5 | 4 | 0.0 |
| | Southsea | orr | orr | 46 | 48 | 3 | 3 | 0.0 |
| | Bognor Regis | r | rr | 45 | 48 | 2 | 3 | 0.0 |
| | Littlehampton | cr | cr | 42 | 48 | 3 | 3 | 0.0 |
| | Worthing | cr | cr | 44 | 48 | 1 | 3 | 0.0 |
| | Brighton | cr | cr | 47 | 49 | 0.5 | 1 | 0.0 |
| | Eastbourne | cr | cr | 46 | 49 | 2 | 1 | 0.0 |
| | Hastings | cr | cr | 44 | 47 | 1 | Trace | 0.0 |
| | Folkestone | cr | cr | 41 | 48 | 0.4 | Trace | 0.2 |
| | Dover | cr | cr | 43 | 48 | 0.6 | Trace | 0.1 |
| 2 | Deal | c | c | 41 | 47 | 0.3 | Trace | 0.0 |
| | Ramsgate | c | c | 41 | 47 | 0.3 | Trace | 0.0 |
| | Margate | c | c | 41 | 47 | 0.3 | Trace | 0.0 |
| | Southend | cr | or | 34 | 46 | 1 | 0.2 | 0.0 |
| | Maldon | cr | or | 42 | 49 | 0.3 | 0.3 | 1.1 |
| | Clacton-on-Sea | cr | or | 38 | 46 | 1 | - | 0.0 |
| | Dovercourt | cr | or | 43 | 46 | - | 0.2 | 0.0 |
| | Lowestoft | cr | or | 30 | 47 | 1 | 0.2 | 0.0 |
| | Skegness | cr | or | 42 | 49 | Trace | 1 | 0.0 |
| | Mablethorpe | cr | or | 32 | 47 | 0.5 | 2 | 0.0 |
| | Cleethorpes | cr | or | 30 | 49 | 0.4 | 2 | 0.0 |
| | Leamington S. | cr | or | 37 | 47 | 3 | 0.6 | 0.0 |
| 3 | Cheltenham | cr | or | 44 | 47 | 12 | 5 | 0.0 |
| | Bath | cr | or | 27 | 49 | 7 | 5 | 0.0 |
| | Weymouth | cr | or | 41 | 50 | 8 | 0.5 | 0.0 |
| | Jersey | cr | or | 46 | 49 | Trace | 3 | 0.0 |
| | Torquay | cr | or | 49 | 51 | 27 | 8 | 0.0 |
| | Penzance | cr | or | 47 | 50 | 3 | 3 | 0.0 |
| | St. Ives | cr | or | 45 | 50 | 18 | 3 | 0.0 |
| | Bude | cr | or | 41 | 52 | 7 | 8 | 0.0 |
| | Ilfracombe | cr | or | 42 | 51 | 7 | 9 | 0.0 |
| | Aberystwyth | cr | or | 41 | 49 | 7 | 3 | 0.0 |
| | Llandudno | cr | or | 42 | 52 | 3 | Trace | 0.0 |
| | Colwyn Bay | cr | or | 42 | 50 | 11 | 0.3 | 0.0 |
| 4 | Rhyl | cr | or | 39 | 51 | 6 | 0.1 | 0.0 |
| | Wallasay | cr | or | 37 | 50 | 1 | 0.3 | 0.0 |
| | Southport | cr | or | 44 | 48 | 7 | 1 | 0.0 |
| | Blackpool | cr | or | 36 | 48 | 19 | 1 | 0.0 |
| | Morecambe | cr | or | 36 | 48 | 19 | 1 | 0.0 |
| | Ilkley | cr | or | 29 | 49 | 1 | 3 | 0.0 |
| | Berwick-on-T. | cr | or | 34 | 49 | 4 | - | 0.4 |
| | Dunbar | cr | or | 32 | 49 | 1 | Trace | 0.8 |
| | Troon | cr | or | 45 | 49 | 3 | - | 3.0 |
| | Douglas | cr | or | 44 | 49 | 6 | - | 0.0 |

† Max. Temp. for period 21h. yesterday to 17h. to-day; Min. Temp. 21h.-9h. ‡ Min. Temp. 17h.-9h.

AIR MINISTRY, METEOROLOGICAL OFFICE.

7th Monday, January 11th 1932



BAROMETER. Isobars are drawn for intervals of two millibars.
WIND. Arrows fly with the wind. Number of feathers indicate Beaufort force.
TEMPERATURE is given in degrees F.
WEATHER SYMBOLS:—
○ Clear sky. ○ Sky less than 1/10 clouded. ○ Sky 1/10 to 1/5 clouded. ○ Sky 1/5 to 1/2 clouded. ○ Sky 1/2 to 3/4 clouded. ○ Overcast sky.
● Rain falling. * Snow. ▲ Hail. ≡ Fog. ≡ Mist. T Thunder. K Thunderstorm.
SEA DISTURBANCE. ~ Rough. ~ High.
BAROMETRIC CHANGE from 4h. to 7h. in tenths of millibars is entered beneath the temperature.

GENERAL INFERENCE.

A deep depression north of Scotland will move slowly north-north-east and fill up while a small secondary over Southern Ireland will move northeast. Further developments on the Atlantic seem probable. Southwest or west winds and occasional showers will occur generally. Temperature will be rather lower than of late.

FURTHER OUTLOOK.

Unsettled.

Forecasts issued at 0955 G.M.T.

G. C. SIMPSON, C.B., D.Sc., F.R.S.
Director.

AIR MINISTRY, METEOROLOGICAL OFFICE. Chart of Weather in the Northern Hemisphere.



THE DAILY WEATHER REPORT

OF THE METEOROLOGICAL OFFICE, LONDON.

BRITISH SECTION
MONDAY, 11th. JANUARY, 1932.
No. 25,617.

| DISTRICT. | STATIONS. | OBSERVATIONS at 1 hr. G.M.T. 11th. JANUARY. | | | | | | | | | | | | | | OBSERVATIONS at 7 hr. G.M.T. 11th. JANUARY. | | | | | | | | | | | | | | PAST 24 HOURS. | | | | | | | | | | |
|-----------|---------------------|---|--------------------------------|-----------------------|--------|--------|----------|------------------|-------------|-------------------------|--------|------|-------|--------------------------------|-----------------------|---|--------|----------|------------------|-------------|-------------------------|--------|------|-------|---------------------|------|--------------|--------|-------------------------|----------------------|------------------------|-------------------------------|------|------|------|------|------|------|-----|-----|
| | | Height above M.S.L. in feet. | Barom. at m.b. M.S.L. | Change in 3 hours. | Wind. | | Weather. | Temp. of air. | Humid. % | Visibility in miles. | Cloud. | | | Barom. at m.b. M.S.L. | Change in 3 hours. | Wind. | | Weather. | Temp. of air. | Humid. % | Visibility in miles. | Cloud. | | | State of Ground. | Sea. | TEMPERATURE. | | | RAINFALL. | | SUN- SHINE 10th Hrs. | | | | | | | | |
| | | | | | Direc. | Force. | | | | | Low. | Med. | High. | | | Low. | Total. | | | | | Low. | Med. | High. | | | Low. | Total. | Min. on Grass of. | Day 7h-18h mm. | Night 18h-7h mm. | | | | | | | | | |
| | | | | | | | | | | | | | | | | | | | | | | | | | | | | | | | | | 0-12 | 0-10 | 0-10 | 0-10 | 0-10 | 0-10 | 0-9 | 0-9 |
| | | | | | | | | | | | | | | | | | | | | | | | | | | | | | | | | | | | | | | | | |
| (1) | (2) | (3) | (4) | (5) | (6) | (7) | (8) | (9) | (10) | (11) | (12) | (13) | (14) | (15) | (16) | (17) | (18) | (19) | (20) | (21) | (22) | (23) | (24) | (25) | (26) | (27) | (28) | (29) | (30) | (31) | (32) | (33) | (34) | (35) | (36) | | | | | |
| 1 | London (Kew)... | 18 | * | * | * | * | * | * | * | * | * | * | * | 993.8 | +18 | SW | 3 | ir | 44 | 95 | 7 | - | 2 | - | 0 | 7.8 | - | 1 | * | 47 | 44 | 40 | 7 | 4 | 0.0 | | | | | |
| | Croydon | 217 | 990.6 | +4 | SW | 3 | bc | 46 | 95 | 7 | 5 | - | - | 993.8 | +18 | SSW | 4 | bc/r | 45 | 95 | 7 | 5 | 2 | - | 2.3 | 4.6 | 15.00 | 1 | * | 47 | 44 | 40 | 16 | 10 | 0.0 | | | | | |
| | S. Farnborough | 237 | * | * | * | * | * | * | * | * | * | * | * | 993.6 | +18 | S/E | 2 | bc/pr | 43 | 95 | 6 | 8 | - | - | 4.6 | 4.6 | 15.00 | 2 | * | 46 | 42 | 37 | 13 | 5 | 0.0 | | | | | |
| | Winchester | 275 | * | * | * | * | * | * | * | * | * | * | * | 993.4 | +16 | WSW | 3 | pr | 41 | 95 | 7 | 9 | - | - | 4.6 | 4.6 | 15.00 | 1 | * | 47 | 40 | 38 | 12 | 5 | 0.0 | | | | | |
| | Boscombe Down | 417 | * | * | * | * | * | * | * | * | * | * | * | 992.6 | +20 | SSW | 3 | b | 40 | 95 | 7 | 3 | - | - | Tr | Tr | 25.00 | 1 | * | 47 | 38 | 35 | 5 | 1 | 0.0 | | | | | |
| | Calshot, (S'thmtn) | 8 | 990.7 | +10 | S'W | 4 | bc/r | 47 | 85 | 8 | 3 | - | - | 993.4 | +16 | SSW | 5 | bc/pr | 45 | 85 | 8 | 3 | 7 | - | 2.3 | 4.6 | 25.00 | 1 | 3 | 49 | 46 | 41 | 7 | 3 | 0.0 | | | | | |
| | Dungeness | 20 | * | * | * | * | * | * | * | * | * | * | * | * | * | * | S | 6 | * | * | 7 | 8 | 6 | * | 4.6 | 7.8 | 15.00 | * | 3 | 48 | 44 | * | 0.5 | 4 | * | | | | | |
| | Lympne | 346 | 992.2 | -2 | SSW | 5 | rr | 45 | 95 | 5 | 6 | - | - | 995.7 | +18 | SSW | 4 | c | 46 | 95 | 7 | 8 | - | - | 9+ | 9+ | 8.00 | 1 | * | 46 | 43 | 41 | 1 | 9 | 0.0 | | | | | |
| 2 | Shoeburyness | 11 | * | * | * | * | * | * | * | * | * | * | * | 994.8 | +20 | SW | 5 | bc | 45 | 95 | 8 | 5 | 7 | - | 2.3 | 4.6 | 25.00 | 1 | * | 48 | 42 | 41 | 0.5 | 2 | 0.4 | | | | | |
| | Felixstowe | 15 | * | * | * | * | * | * | * | * | * | * | * | 994.0 | +14 | SW/S | 4 | bc | 45 | 95 | 7 | 5 | - | - | 2.3 | 2.3 | 4.00 | 1 | 3 | 49 | 43 | 39 | Tr | 2 | 0.0 | | | | | |
| | Gorleston | 14 | 993.5 | 0 | S | 5 | ir | 45 | 95 | 6 | 6 | - | - | 992.2 | +20 | SSW | 4 | bc | 43 | 95 | 6 | - | 1 | - | 0 | 2.3 | - | 1 | 3 | 49 | 43 | 40 | 0.3 | 2 | 0.0 | | | | | |
| | Cranwell | 240 | 986.7 | +3 | SSW | 4 | b | 42 | 95 | 7 | 5 | - | - | 989.5 | +10 | S'W | 4 | b | 41 | 95 | 7 | 5 | - | - | 1 | 1 | 25.00 | 1 | * | 49 | 40 | 36 | 0.3 | 0.1 | 0.0 | | | | | |
| 3 | Birmingham | 535 | * | * | * | * | * | * | * | * | * | * | * | 989.3 | +12 | SSW | 4 | c | 43 | 95 | 8 | 5 | - | - | 7.8 | 7.8 | 25.00 | 1 | * | 47 | 41 | 38 | 10 | 1 | 0.0 | | | | | |
| | Upper Heyford | 408 | * | * | * | * | * | * | * | * | * | * | * | 991.9 | +18 | SSW | 4 | b | 41 | 95 | 7 | - | 3 | - | 0 | 1 | - | 1 | * | 47 | 39 | 34 | 4 | 1 | * | | | | | |
| | Leafeld | 612 | * | * | * | * | * | * | * | * | * | * | * | 991.0 | +10 | S'W | 4 | b | 39 | 95 | 8 | 8 | - | - | Tr | Tr | 4.00 | 1 | * | 45 | 38 | 33 | 3 | 1 | 0.0 | | | | | |
| 4 | Ross-on-Wye | 223 | * | * | * | * | * | * | * | * | * | * | * | 990.3 | +16 | SW | 3 | id | 44 | 85 | 8 | 9 | - | - | 7.8 | 7.8 | 25.00 | 1 | * | 48 | 43 | 37 | 24 | 0.4 | 0.0 | | | | | |
| 5 | Portland Bill | 32 | 993.3 | +12 | SW | 6 | bc | 50 | 85 | 8 | 4 | - | - | 992.1 | +20 | WSW | 6 | c | 49 | 75 | 7 | 3 | - | - | 7.8 | 7.8 | 15.00 | 1 | 5 | 52 | 47 | * | 2 | 3 | * | | | | | |
| | Plymouth | 82 | * | * | * | * | * | * | * | * | * | * | * | 991.8 | +12 | WSW | 4 | bc | 48 | 65 | 7 | 3 | - | - | 2.3 | 2.3 | 25.00 | 1 | 3 | 50 | 47 | 43 | 10 | 0.2 | 0.0 | | | | | |
| | Falmouth | 200 | 987.8 | +4 | WSW | 4 | pr | 48 | 85 | 8 | 3 | - | - | 991.1 | +6 | WSW | 3 | pr | 44 | 85 | 8 | 3 | - | - | 4.6 | 4.6 | 4.00 | 1 | 2 | 51 | 44 | * | 12 | 1 | 0.0 | | | | | |
| | Scilly (St. Mary's) | 163 | 987.9 | +16 | W'S | 6 | bcq | 47 | 85 | 8 | 2 | - | - | 990.6 | +6 | WSW | 5 | bc | 47 | 85 | 8 | 2 | - | - | 4.6 | 4.6 | 4.00 | 1 | 3 | 50 | 45 | * | 6 | 1 | 0.0 | | | | | |
| | Guernsey | 175 | 992.3 | +18 | WSW | 5 | b | 47 | 85 | 8 | - | - | 0 | 0 | - | 994.5 | +10 | WSW | 3 | bc | 47 | 85 | 8 | - | - | 4.6 | 4.6 | 25.00 | 1 | 3 | 50 | 46 | 39 | 2 | 2 | 0.0 | | | | |
| 6 | Pembroke | 142 | 983.2 | +2 | SW/S | 3 | ir | 48 | 95 | 7 | 3 | 6 | - | 983.3 | +16 | WSW | 4 | pr | 48 | 85 | 8 | 3 | 6 | - | 2.3 | 4.6 | 25.00 | 1 | 3 | 50 | 45 | * | 0.2 | 2 | 0.0 | | | | | |
| 7 | Holyhead | 26 | 982.9 | +6 | W'N | 2 | c | 46 | 95 | 7 | 5 | - | 8 | 987.1 | +22 | S'W | 3 | ir | 44 | 95 | 6 | 9 | - | - | 10 | 10 | 15.00 | 1 | 1 | 50 | 43 | 40 | Tr | 6 | 0.0 | | | | | |
| | Chester (Sealand) | 16 | * | * | * | * | * | * | * | * | * | * | * | 986.8 | +10 | S'E | 2 | bc/pr | 42 | 95 | 7 | 5 | - | 3 | 2.3 | 4.6 | 15.00 | 1 | * | 49 | 41 | 36 | 3 | 2 | 0.0 | | | | | |
| 8 | L'pool (Bidston) | 198 | * | * | * | * | * | * | * | * | * | * | * | 986.6 | +10 | SSW | 3 | RR | 42 | 95 | 6 | 6 | - | - | 10 | 10 | 15.00 | 1 | * | 48 | 40 | 37 | 0.1 | 3 | 0.0 | | | | | |
| 9 | Harrogate | 478 | * | * | * | * | * | * | * | * | * | * | * | 987.4 | +10 | SSW | 1 | bc | 41 | 95 | 7 | 6 | 8 | - | 2.3 | 2.3 | 25.00 | 1 | * | 48 | 38 | 34 | 6 | 2 | 0.0 | | | | | |
| 10 | Spurn Head | 29 | 985.0 | +6 | SW/S | 4 | bc | 42 | 95 | 7 | - | 2 | - | 988.0 | +8 | SW/S | 5 | bc | 42 | 95 | 7 | - | 1 | - | 0 | 2.3 | - | 1 | 4 | 48 | 41 | * | 3 | 1 | 0.0 | | | | | |
| | Catterick | 175 | * | * | * | * | * | * | * | * | * | * | * | 985.9 | +10 | - | 0 | c | 40 | 95 | 5 | 5 | - | - | 9 | 9 | 15.00 | 1 | * | 49 | 40 | 37 | 7 | 1 | * | | | | | |
| | Tynemouth | 67 | 981.4 | +12 | SW | 2 | bc | 45 | 75 | 7 | 2 | - | - | 985.0 | +20 | S | 2 | bc | 41 | 85 | 7 | 2 | 6 | - | 2.3 | 2.3 | 25.00 | 1 | * | 50 | 41 | 36 | 0.2 | - | * | | | | | |
| 11 | Inchkeith | 190 | 979.1 | +14 | SSW | 4 | bc | 42 | 75 | 8 | 5 | - | - | 983.1 | +20 | SW | 3 | bc | 42 | 75 | 8 | 5 | - | - | 2.3 | 2.3 | 4.00 | 0 | 2 | 49 | 39 | 37 | 0.1 | Tr | 0.2 | | | | | |
| | Leuchars | 35 | * | * | * | * | * | * | * | * | * | * | * | 983.0 | +18 | S | 2 | bc | 36 | 85 | 7 | - | 3 | 8 | 0 | 4.6 | - | 4 | * | 48 | 35 | 26 | 2 | 0.1 | 0.2 | | | | | |
| 12 | Renfrew | 36 | * | * | * | * | * | * | * | * | * | * | * | 983.5 | +16 | SW | 3 | bc | 40 | 85 | 7 | 5 | - | - | 2.3 | 2.3 | 25.00 | 1 | * | 49 | 37 | 32 | 2 | 0.2 | 2.0 | | | | | |
| | Eskdalemuir | 794 | * | * | * | * | * | * | * | * | * | * | * | 983.7 | +14 | SW/S | 2 | b | 32 | 95 | 8 | 5 | - | 1 | Tr | 1 | 25.00 | 1 | * | 45 | 32 | 26 | 9 | 1 | 0.0 | | | | | |
| 13 | Tiree | 22 | * | * | * | * | * | * | * | * | * | * | * | 979.0 | +36 | WSW | 5 | bc | 44 | 85 | 8 | 2 | 7 | - | 2.3 | 4.6 | 25.00 | 0 | 3 | 48 | 43 | 39 | 1 | 2 | 0.5 | | | | | |
| 13 | Stornoway | 34 | 967.8 | +4 | S | 4 | c/d | 45 | 95 | 7 | 3 | 7 | - | 972.7 | +20 | W | 6 | bc/r | 43 | 95 | 7 | 6 | - | - | 4.6 | 4.6 | 15.00 | 2 | 3 | 48 | 42 | * | 3 | 2 | 0.4 | | | | | |
| 15 | Dalwhinnie | 1176 | * | * | * | * | * | * | * | * | * | * | * | 980.3 | +20 | SSE | 4 | ir | 38 | 85 | 5 | 4 | 4 | - | 2.3 | 4.6 | 15.00 | 1 | * | 43 | 35 | 33 | 2 | 3 | 0.3 | | | | | |
| | Aberdeen | 37 | * | * | * | * | * | * | * | * | * | * | * | 980.9 | +12 | SW | 4 | b | 39 | 85 | 8 | - | - | - | 0 | 0 | - | 1 | 2 | 47 | 38 | 35 | Tr | Tr | 0.0 | | | | | |
| | Wick | 81 | 973.1 | +6 | S | 5 | bc | 45 | 85 | 8 | 8 | 1 | - | 974.7 | +6 | S | 5 | bc | 44 | 85 | 8 | 5 | 1 | - | 2.3 | 2.3 | 25.00 | 0 | 4 | 47 | 43 | * | - | - | 0.0 | | | | | |
| 16 | Lerwick | 54 | 975.8 | -10 | S | 4 | c | 47 | 95 | 7 | 5 | - | - | 976.1 | +8 | S | 4 | e | 46 | 85 | 7 | 5 | - | - | 7.8 | 7.8 | 15.00 | 0 | * | 47 | 45 | * | - | - | 0.0 | | | | | |
| 17 | Blacksod Point | 18 | 980.9 | +8 | W | 4 | c | 45 | 75 | 8 | 3 | - | - | 984.2 | +20 | W | 3 | c | 42 | 75 | 8 | 4 | - | - | | | | | | | | | | | | | | | | |

THE DAILY WEATHER REPORT

OF THE METEOROLOGICAL OFFICE, LONDON.

BRITISH SECTION
Tuesday, 12th January 1932.
No. 25618

| DISTRICT. | STATIONS. (For heights see p. 4.) | OBSERVATIONS at 13h. G.M.T. 11h. Jan. | | | | | | | | | | | | | | OBSERVATIONS at 18h. G.M.T. 11h. Jan. | | | | | | | | | | | | | | PAST 24 HOURS. | | | | | |
|-----------|--|---------------------------------------|-----------------------|------------------------|----------|--------------|-------------|-------------------|--------|------|-------|------------------------|---------------|--------------------------------|----------------------|---------------------------------------|------------------------|----------|--------------|-------------|-------------------|--------|------|-------|------------------------|---------------|--------------------------------|----------------------------|-------------|-----------------|------------------|--------------------|----------------|-------|-------|
| | | Barom. at m.b. | Change in 3 hours. | Wind. Dir. Force | Weather. | Temp. °F. | Humid. % | Visibility 0-9 | Cloud. | | | | | | Barom. at m.b. | Change in 3 hours. | Wind. Dir. Force | Weather. | Temp. °F. | Humid. % | Visibility 0-9 | Cloud. | | | | | | State of Ground. 0-9 | Sea. 0-9 | WEATHER. | | | | | |
| | | | | | | | | | Form. | | | Amount. Low 0-10 | Total 0-10 | Height of Base (feet) | | | | | | | | Form. | | | Amount. Low 0-10 | Total 0-10 | Height of Base (feet) | | | 7h.—13h. (1) | 13h.—18h. (2) | 18h. to 1h. (3) | 1h.—7h. (4) | | |
| | | | | | | | | | Low. | Med. | High. | | | | | | | | | | | Low. | Med. | High. | | | | | | | | | | | |
| | | | | | | | | | | | | | | | | | | | | | | | | | | | | | | | | | | | |
| (1) | (2) | (3) | (4) | (5) | (6) | (7) | (8) | (9) | (10) | (11) | (12) | (13) | (14) | (15) | (16) | (17) | (18) | (19) | (20) | (21) | (22) | (23) | (24) | (25) | (26) | (27) | (28) | (29) | (30) | (37) | (38) | (39) | (40) | | |
| 1 | London (Kew)... | 996.6 | +4 | SW | 4 | bc | 47 | 75 | 6 | 1 | 4 | Tr. | 4.6 | 4000 | 997.7 | +20 | S | 3 | bc | 44 | 95 | 6 | 6 | 1 | - | 4.6 | 9 | 1500 | 1 | * | crr bc30 | cpr bc30 | b m30 | b m30 | |
| | Croydon ... | 997.0 | +10 | SW | 3 | bc | 45 | 75 | 6 | 1 | 4 | Tr. | 4.6 | 1500 | 999.5 | +14 | S | 3 | bc | 44 | 95 | 6 | 6 | 1 | - | 4.6 | 9 | 1500 | 1 | * | crr bc30 | cpr bc30 | b m30 | b m30 | |
| | S. Farnborough ... | 996.4 | +2 | S | 3 | bc | 46 | 85 | 5 | 2 | 3 | 4.6 | 2500 | 999.4 | +22 | S | 3 | bc | 43 | 95 | 6 | 3 | 3 | - | 2.3 | 9 | 2500 | 2 | * | crr bc30 | cpr bc30 | b m30 | b m30 | | |
| | Winchester ... | 995.9 | +2 | SE | 3 | bc | 46 | 85 | 5 | 2 | 3 | 4.6 | 2500 | 999.4 | +26 | SE | 3 | bc | 41 | 95 | 6 | 3 | 3 | - | 2.3 | 2.3 | 2500 | 1 | * | crr bc30 | cpr bc30 | b m30 | b m30 | | |
| | Boscombe Down ... | 995.7 | +8 | S | 4 | bc | 46 | 85 | 5 | 2 | 3 | 4.6 | 2500 | 999.1 | +26 | S | 3 | bc | 39 | 95 | 6 | 3 | 3 | - | 1 | 1 | 4000 | 1 | * | crr bc30 | cpr bc30 | b m30 | b m30 | | |
| | Calshot, S'thmtn ... | 996.6 | +6 | SW | 4 | bc | 47 | 85 | 5 | 2 | 3 | 4.6 | 2500 | 999.7 | +22 | SE | 3 | bc | 45 | 85 | 6 | 3 | 3 | - | 2.3 | 2.3 | 2500 | 1 | * | crr bc30 | cpr bc30 | b m30 | b m30 | | |
| | Dungeness ... | * | * | SW | 5 | bc | * | * | 1 | 8 | 3 | 7.8 | 9 | 1500 | 999.7 | +22 | SE | 3 | bc | 45 | 85 | 6 | 3 | 3 | - | 2.3 | 2.3 | 2500 | 1 | * | crr bc30 | cpr bc30 | b m30 | b m30 | |
| | Lympne ... | 998.5 | +10 | SW | 4 | C | 46 | 95 | 1 | 8 | 7 | 4.6 | 7.8 | 1500 | 1000.6 | +14 | SW | 4 | C | 45 | 95 | 6 | 3 | 3 | - | 9 | 9 | 1500 | 1 | * | crr bc30 | cpr bc30 | b m30 | b m30 | |
| 2 | Shoeburyness ... | 997.7 | +10 | SW | 4 | bc | 47 | 85 | 5 | 2 | 3 | 4.6 | 2500 | 1000.2 | +18 | S | 2 | bc | 44 | 95 | 6 | 3 | 3 | - | 10 | 10 | 1500 | 1 | * | crr bc30 | cpr bc30 | b m30 | b m30 | | |
| | Felixstowe ... | 997.7 | +10 | SW | 4 | bc | 47 | 85 | 5 | 2 | 3 | 4.6 | 2500 | 1000.2 | +10 | SW | 2 | bc | 44 | 95 | 6 | 3 | 3 | - | 9 | 9 | 1500 | 1 | * | crr bc30 | cpr bc30 | b m30 | b m30 | | |
| | Gorleston ... | 996.4 | +10 | SW | 4 | bc | 49 | 85 | 6 | 1 | 9 | 4.6 | - | 999.5 | +14 | SW | 3 | bc | 44 | 95 | 6 | 3 | 3 | - | 0 | 2.3 | - | 0 | 2 | * | crr bc30 | cpr bc30 | b m30 | b m30 | |
| | Cranwell ... | 993.9 | +18 | SW | 4 | bc | 48 | 75 | 8 | 1 | 9 | 0 | 2.3 | - | 998.1 | +32 | S | 2 | bc | 37 | 95 | 6 | 3 | 3 | - | 0 | 2.3 | - | 1 | * | crr bc30 | cpr bc30 | b m30 | b m30 | |
| 3 | Birmingham ... | 994.4 | +18 | SW | 3 | bc | 46 | 75 | 6 | 1 | 9 | 2.3 | 2.3 | 2500 | 997.9 | +18 | S | 2 | bc | 43 | 85 | 6 | 3 | 3 | - | 7.8 | 7.8 | 2500 | 1 | * | crr bc30 | cpr bc30 | b m30 | b m30 | |
| | Upper Heyford ... | 995.5 | +6 | SW | 4 | bc | 47 | 85 | 5 | 2 | 3 | 2.3 | 2.3 | 2500 | 999.0 | +22 | S | 3 | bc | 42 | 95 | 6 | 3 | 3 | - | 4.6 | 4.6 | 2500 | 1 | * | crr bc30 | cpr bc30 | b m30 | b m30 | |
| | Leafield ... | 994.7 | +16 | SW | 4 | bc | 46 | 85 | 5 | 2 | 3 | 2.3 | 2.3 | 2500 | 999.3 | +14 | SE | 3 | bc | 39 | 95 | 6 | 3 | 3 | - | 4.6 | 4.6 | 2500 | 1 | * | crr bc30 | cpr bc30 | b m30 | b m30 | |
| 4 | Ross-on-Wye ... | 994.3 | +8 | SW | 3 | bc | 48 | 75 | 7 | 2 | 1 | 0 | 1 | 4000 | 997.8 | +14 | SW | 2 | bc | 41 | 85 | 6 | 3 | 3 | - | Tr. | 1 | 4000 | 1 | * | crr bc30 | cpr bc30 | b m30 | b m30 | |
| 5 | Portland Bill ... | 995.4 | +10 | SW | 4 | bc | 48 | 75 | 8 | 1 | 9 | 4.6 | 7.8 | 1500 | 998.3 | +18 | SW | 4 | bc | 48 | 75 | 8 | 4 | 7 | 7 | 4.6 | 7.8 | 1500 | 1 | 4 | crr bc30 | cpr bc30 | b m30 | b m30 | |
| | Plymouth ... | 994.7 | +10 | SW | 5 | bc | 46 | 75 | 8 | 1 | 9 | 9 | 7.8 | 1500 | 998.5 | +18 | W | 3 | bc | 47 | 75 | 6 | 3 | 6 | 9 | 1 | 4.6 | 2500 | 1 | 1 | crr bc30 | cpr bc30 | b m30 | b m30 | |
| | Falmouth ... | 994.5 | +6 | SW | 3 | bc | 49 | 85 | 6 | 1 | 9 | 4.6 | 4.6 | 4000 | 999.3 | +12 | WSW | 2 | bc | 44 | 95 | 8 | 8 | 4 | - | 4.6 | 4.6 | 4000 | 0 | 0 | crr bc30 | cpr bc30 | b m30 | b m30 | |
| | Scilly (St. Mary's) ... | 994.5 | +14 | WSW | 4 | bc | 48 | 85 | 6 | 1 | 9 | 2.3 | 4.6 | 4000 | 999.6 | +22 | WSW | 5 | bc | 46 | 85 | 8 | 2 | 4 | - | 2.3 | 2.3 | 4000 | 1 | 3 | crr bc30 | cpr bc30 | b m30 | b m30 | |
| | Guernsey ... | 996.2 | 0 | W | 4 | bc | 50 | 75 | 8 | 2 | 4 | 3 | 2.3 | 4.6 | 4000 | 999.6 | +22 | W | 1 | bc | 46 | 95 | 8 | 8 | 1 | - | 4.6 | 7.8 | 1500 | 1 | 3 | crr bc30 | cpr bc30 | b m30 | b m30 |
| 6 | Pembroke ... | 992.6 | +24 | WSW | 3 | bc | 45 | 95 | 5 | 2 | 3 | 4.6 | 4.6 | 2500 | 1001.5 | +22 | W | 1 | bc | 46 | 95 | 8 | 8 | 1 | - | 7.8 | 9 | 2500 | 2 | 3 | crr bc30 | cpr bc30 | b m30 | b m30 | |
| 7 | Holyhead ... | 992.0 | +22 | SW | 4 | bc | 48 | 75 | 8 | 1 | 9 | 4.6 | 4.6 | 2500 | 994.9 | +16 | WSW | 3 | bc | 44 | 85 | 6 | 3 | 6 | - | 7.8 | 7.8 | 300 | 1 | 1 | crr bc30 | cpr bc30 | b m30 | b m30 | |
| | Chester (Sealand) ... | 992.3 | +22 | SW | 3 | bc | 50 | 65 | 8 | 1 | 9 | 2.3 | 2.3 | 1500 | 995.5 | +26 | SW | 1 | bc | 42 | 85 | 6 | 3 | 6 | - | 4.6 | 10 | 4000 | 1 | * | crr bc30 | cpr bc30 | b m30 | b m30 | |
| 8 | L'pool (Bidston) ... | 992.0 | +14 | SW | 2 | bc | 45 | 75 | 8 | 2 | 3 | 4.6 | 7.8 | 2500 | 995.8 | +16 | S | 2 | bc | 41 | 85 | 8 | 8 | 1 | - | 2.3 | 7.8 | 1500 | 1 | * | crr bc30 | cpr bc30 | b m30 | b m30 | |
| 9 | Harrogate ... | 991.2 | +20 | SW | 3 | bc | 44 | 85 | 6 | 1 | 9 | 2.3 | 2.3 | 2500 | 996.1 | +34 | SW | 2 | bc | 41 | 85 | 5 | 3 | 3 | - | 1 | 1 | 2500 | 1 | * | crr bc30 | cpr bc30 | b m30 | b m30 | |
| 10 | Spurn Head ... | 992.4 | +8 | SW | 4 | bc | 46 | 75 | 8 | 1 | 9 | 2.3 | 4.6 | 1500 | 996.7 | +10 | SW | 3 | bc | 42 | 95 | 7 | 5 | 3 | - | 2.3 | 4.6 | 1500 | 0 | 3 | crr bc30 | cpr bc30 | b m30 | b m30 | |
| | Catterick ... | 990.4 | +20 | SW | 3 | bc | 45 | 85 | 5 | 2 | 3 | 7.8 | 7.8 | 4000 | 995.6 | +32 | S | 3 | bc | 42 | 85 | 7 | 5 | 3 | - | 2.3 | 2.3 | 4000 | 1 | 2 | crr bc30 | cpr bc30 | b m30 | b m30 | |
| | Tynemouth ... | 998.6 | +12 | SW | 2 | bc | 43 | 85 | 6 | 1 | 9 | 10 | 10 | 1500 | 994.6 | +28 | SW | 2 | bc | 43 | 85 | 6 | 5 | 3 | - | 9 | 9 | 1500 | 1 | 2 | crr bc30 | cpr bc30 | b m30 | b m30 | |
| 11 | Inchkeith ... | 987.0 | +16 | SW | 4 | bc | 44 | 65 | 7 | 8 | 4 | 2.3 | 4.6 | 4000 | 991.6 | +20 | SW | 3 | bc | 42 | 85 | 7 | 5 | 3 | - | 4.6 | 7.8 | 2500 | 0 | 2 | crr bc30 | cpr bc30 | b m30 | b m30 | |
| | Leuchars ... | 987.1 | +14 | SW | 3 | bc | 43 | 75 | 8 | 1 | 9 | 2.3 | 4.6 | 4000 | 992.2 | +30 | WSW | 2 | bc | 39 | 85 | 6 | 4 | 9 | 6 | Tr. | 7.8 | 4000 | 1 | * | crr bc30 | cpr bc30 | b m30 | b m30 | |
| 12 | Renfrew ... | 988.5 | +16 | SW | 3 | bc | 45 | 75 | 8 | 1 | 9 | 4.6 | 4.6 | 2500 | 992.7 | +28 | SW | 2 | bc | 41 | 85 | 6 | 5 | 3 | - | 2.3 | 4.6 | 2500 | 1 | * | crr bc30 | cpr bc30 | b m30 | b m30 | |
| | Eskdalemuir ... | 989.6 | +16 | SE | 2 | bc | 45 | 75 | 8 | 1 | 9 | 4.6 | 4.6 | 2500 | 992.7 | +28 | SW | 2 | bc | 41 | 85 | 6 | 5 | 3 | - | 2.3 | 4.6 | 2500 | 1 | * | crr bc30 | cpr bc30 | b m30 | b m30 | |
| 13A | Tiree ... | 985.9 | +34 | WS | 4 | bc | 43 | 85 | 6 | 1 | 9 | 0 | 7.8 | - | 994.6 | +26 | SW | 3 | bc | 36 | 95 | 8 | 5 | 2 | - | 9 | 10 | 300 | 1 | * | crr bc30 | cpr bc30 | b m30 | b m30 | |
| 13B | Stornoway ... | 979.6 | +20 | WSW | 6 | bc | 42 | 85 | 6 | 1 | 9 | 4.6 | 7.8 | 2500 | 991.4 | +40 | WS | 4 | bc | 43 | 75 | 8 | 5 | 6 | - | 12 | 2.3 | 2500 | 0 | 3 | crr bc30 | cpr bc30 | b m30 | b m30 | |
| 15 | Dalwhinnie ... | 986.0 | +18 | SW | 3 | bc | 42 | 85 | 6 | 1 | 9 | 4.6 | 7.8 | 1500 | 987.1 | +32 | W | 6 | bc | 39 | 85 | 8 | 5 | 7 | 4 | - | 4.6 | 7.8 | 1500 | 2 | 3 | crr bc30 | cpr bc30 | b m30 | b m30 |
| | Aberdeen ... | 985.4 | +14 | SW | 3 | bc | 44 | 75 | 8 | 1 | 9 | 2.3 | 2.3 | 1500 | 991.1 | +24 | WS | 3 | bc | 37 | 85 | 8 | 5 | 7 | 4 | - | 2.3 | 2.3 | 2500 | 1 | 1 | crr bc30 | cpr bc30 | b m30 | b m30 |
| | Wick ... | 980.3 | +16 | SW | 4 | bc | 44 | 85 | 6 | 1 | 9 | 2.3 | 2.3 | 2500 | 990.8 | +22 | WS | 2 | bc | 41 | 75 | 6 | 5 | 7 | 4 | - | 0 | 1 | - | 1 | 1 | crr bc30 | cpr bc30 | b m30 | b m30 |
| 16 | Lerwick ... | 980.2 | +20 | SW | 4 | bc | 45 | 85 | 6 | 1 | 9 | 2.3 | 4.6 | 2500 | 985.9 | +32 | SW | 4 | bc | 39 | 85 | 8 | 5 | 7 | 8 | 4.6 | 4.6 | 2500 | 1 | 3 | crr bc30 | cpr bc30 | b m30 | b m30 | |
| | Blacksod Point ... | 990.2 | +28 | NW | 3 | bc | 45 | 85 | 6 | 1 | 9 | 7.8 | 7.8 | 1500 | 982.0 | +12 | SW | 6 | bc | 45 | 75 | 7 | 8 | 1 | - | 7.8 | 7.8 | 1500 | 0 | * | crr bc30 | cpr bc30 | b m30 | b m30 | |
| 18 | Malin Head ... | 987.9 | +22 | NW | 4 | bc | 45 | 85 | 6 | 1 | 9 | 7.8 | 7.8 | 800 | 994.7 | +22 | NW | 3 | bc | 41 | 95 | 7 | 5 | 3 | - | 7.8 | 7.8 | 450 | 1 | 3 | crr bc30 | cpr bc30 | b m30 | b m30 | |
| | Aldergrove ... | 983.6 | +18 | SW | 3 | bc | 41 | 95 | 5 | 2 | 3 | 7.8 | 9 | 1500 | 993.3 | +38 | WSW | 2 | bc | 43 | 95 | 7 | 5 | 3 | - | 2.3 | 4.6 | 1500 | 1 | 2 | crr bc30 | cpr bc30 | b m30 | b m30 | |
| | Donaghadee ... | 989.2 | +20 | SW | 2 | bc | 40 | 85 | 6 | 1 | 9 | 2.3 | 9 | 2500 | 994.7 | +26 | S | 3 | bc | 37 | 95 | 7 | 5 | 3 | - | 2.3 | 4.6 | 2500 | 1 | 0 | crr bc30 | cpr bc30 | b m30 | b m30 | |
| 19 | Birr Castle ... | 990.1 | +20 | SW | 1 | bc | 41 | 95 | 5 | 2 | 3 | 9 | 9 | 1500 | 992.6 | +20 | WSW | 1 | bc | 37 | 95 | 7 | 5 | 3 | - | 2.3 | 4.6 | 2500 | 1 | 0 | crr bc30 | cpr bc30 | b m30 | b m30 | |
| 20 | Valentia Obsy. ... | 992.9 | +38 | NW | 4 | bc | 47 | 85 | 6 | 1 | 9 | 2.3 | 2.3 | 2500 | 998.5 | +34 | NW | 2 | bc | 45 | 75 | 8 | 6 | 1 | - | 2.3 | 2.3 | 2500 | 1 | 4 | crr bc30 | cpr bc30 | b m30 | b m30 | |
| | Roches Point ... | 991.9 | +24 | NW | 5 | bc | 45 | 85 | 6 | 1 | 9 | 7.8 | 7.8 | 2500 | 997.9 | +42 | NW | 4 | bc | 43 | 85 | 8 | 3 | 1 | - | 2.3 | 2.3 | 2500 | 0 | 4 | crr bc30 | cpr bc30 | b m30 | b m30 | |

EXPLANATION OF FIGURES, LETTERS AND SYMBOLS.

| COLUMNS 5, 19, 37, 38, 39, 40—BEAUFORT NOTATION AND SYMBOLS FOR WEATHER. | | COLUMNS 9, 23.—FORM OF LOW CLOUD. | COLUMNS 10, 24.—FORM OF MEDIUM CLOUD. | COLUMNS 11, 25.—FORM OF CIRRUS CLOUD. | | | | | | | | | | |
|---|---|--|--|--|--------|-------------------------------------|--------|-----------------------------------|------------|---|------------------------------|---|------------------------|---|
| <p>b, blue sky (not more than a quarter covered with cloud). bc, sky partly cloudy (one half covered). c, generally cloudy. d, drizzle. e, wet air. g, gloom. f, fog, visibility 220-1100 yds. F, thick fog, „ less than 220 yds. fs, fog over sea (coast station). fg, fog on lower ground (inland station). m, mist, visibility 1100-2200 yds. h, hail. i, intermittent. jp, precipitation within sight of station. ks, storm of drifting snow. k/s, slight storm of drifting snow (generally low). K/S, heavy storm of drifting snow (generally low). s/k, slight storm of drifting snow (generally high). S/k, heavy storm of drifting snow (generally high). KQ, line squall. l, light rain. o, overcast sky. p, passing showers.</p> <p>q, squalls. r, rain. s, snow. rs, sleet. t, thunder. u, ugly, threatening sky. v, unusual visibility. w, dew. x, hear frost. y, dry air. z, dust haze; the turbid atmosphere of dry weather.</p> <p>h(r), "hail" or "rain and hail." Capital letters indicate intense; suffix o indicates slight; repetition of letters indicates continuity: thus, R, heavy rain. r, slight rain. rr, continuous rain.</p> <p><, less than (for cloud height). ☉, Solar halo. ☾, lunar halo.</p> <p>With present weather is combined, whenever possible, the general character of the weather.</p> <p>A "solidus" divides actual existing weather from preceding conditions thus: —bc/r, fair weather after rain; —, has decreased; +, has increased.</p> | | <p>0 No low clouds. 1 Fair weather Cu. 2 Large Cu without anvil. 3 Cu-Nb. 4 St-Cu formed by the spreading out of Cu. 5 Layer of St or St-Cu. 6 Nimbus. 7 Fair weather Cu and St-Cu. 8 Large Cu (or Cu-Nb) and St-Cu. 9 Large Cu (or Cu-Nb) and Nb.</p> <p>Note.—Nimbus—ragged low clouds of bad weather.</p> | <p>0 No medium clouds. 1 Typical A-St (thin). 2 Typical A-St (thick). (Sun or moon invisible). 3 Single layer of A-Cu or high St-Cu. 4 A-Cu in isolated bands. Individually decreasing (often lenticular). 5 A-Cu in bands (increasing). 6 A-Cu formed from the spreading out of Cu. 7 A-Cu associated with A-St or A-St with parts resembling A-Cu. 8 A-Cu Castellatus (or A-Cu in ragged fragments). 9 A-Cu in several layers generally associated with fibrous veils and a chaotic appearance of the sky.</p> | <p>0 No cirriform cloud. 1 Fine Ci not increasing: sparse. 2 Fine Ci not increasing: abundant but not a continuous layer. 3 Anvil Ci (usually dense). 4 Fine Ci increasing: usually in tufts. 5 Ci or Ci-St increasing: still below 45° altitude: often in polar bands. 6 Ci or Ci-St increasing and reaching above 45° altitude: often in polar bands. 7 Veil of Ci-St covering whole sky. 8 Ci-St not increasing and not covering whole sky. 9 Ci-Cu predominating, and a little cirrus. (Ci-Cu may occur with any of the types 1 to 8).</p> | | | | | | | | | | |
| | | <p>COLUMNS 12, 13, 26, 27.</p> <p>The figures in these columns indicate the number of tenths of the sky covered by low cloud and all forms of cloud respectively. An entry "4-6" means that the cloud amount may be 4, 5 or 6; similarly for other grouped entries. "tr" signifies a small amount of cloud (trace) covering less than 1/10 of the sky. "9+" signifies an overcast sky with a few small openings.</p> | <p>COLUMN 29.—STATE OF GROUND.</p> <table><tr><td>0 Dry.</td><td>5 Covered with ice or glazed frost.</td></tr><tr><td>1 Wet.</td><td>6 Partly covered by snow or hail.</td></tr><tr><td>2 Flooded.</td><td>7 Covered with snow, less than 6 ins., but ground not frozen.</td></tr><tr><td>3 Covered with thawing snow.</td><td>8 Covered with snow, less than 6 ins., and ground frozen.</td></tr><tr><td>4 Frozen hard and dry.</td><td>9 Covered with snow greater than 6 ins. deep.</td></tr></table> | | 0 Dry. | 5 Covered with ice or glazed frost. | 1 Wet. | 6 Partly covered by snow or hail. | 2 Flooded. | 7 Covered with snow, less than 6 ins., but ground not frozen. | 3 Covered with thawing snow. | 8 Covered with snow, less than 6 ins., and ground frozen. | 4 Frozen hard and dry. | 9 Covered with snow greater than 6 ins. deep. |
| 0 Dry. | 5 Covered with ice or glazed frost. | | | | | | | | | | | | | |
| 1 Wet. | 6 Partly covered by snow or hail. | | | | | | | | | | | | | |
| 2 Flooded. | 7 Covered with snow, less than 6 ins., but ground not frozen. | | | | | | | | | | | | | |
| 3 Covered with thawing snow. | 8 Covered with snow, less than 6 ins., and ground frozen. | | | | | | | | | | | | | |
| 4 Frozen hard and dry. | 9 Covered with snow greater than 6 ins. deep. | | | | | | | | | | | | | |

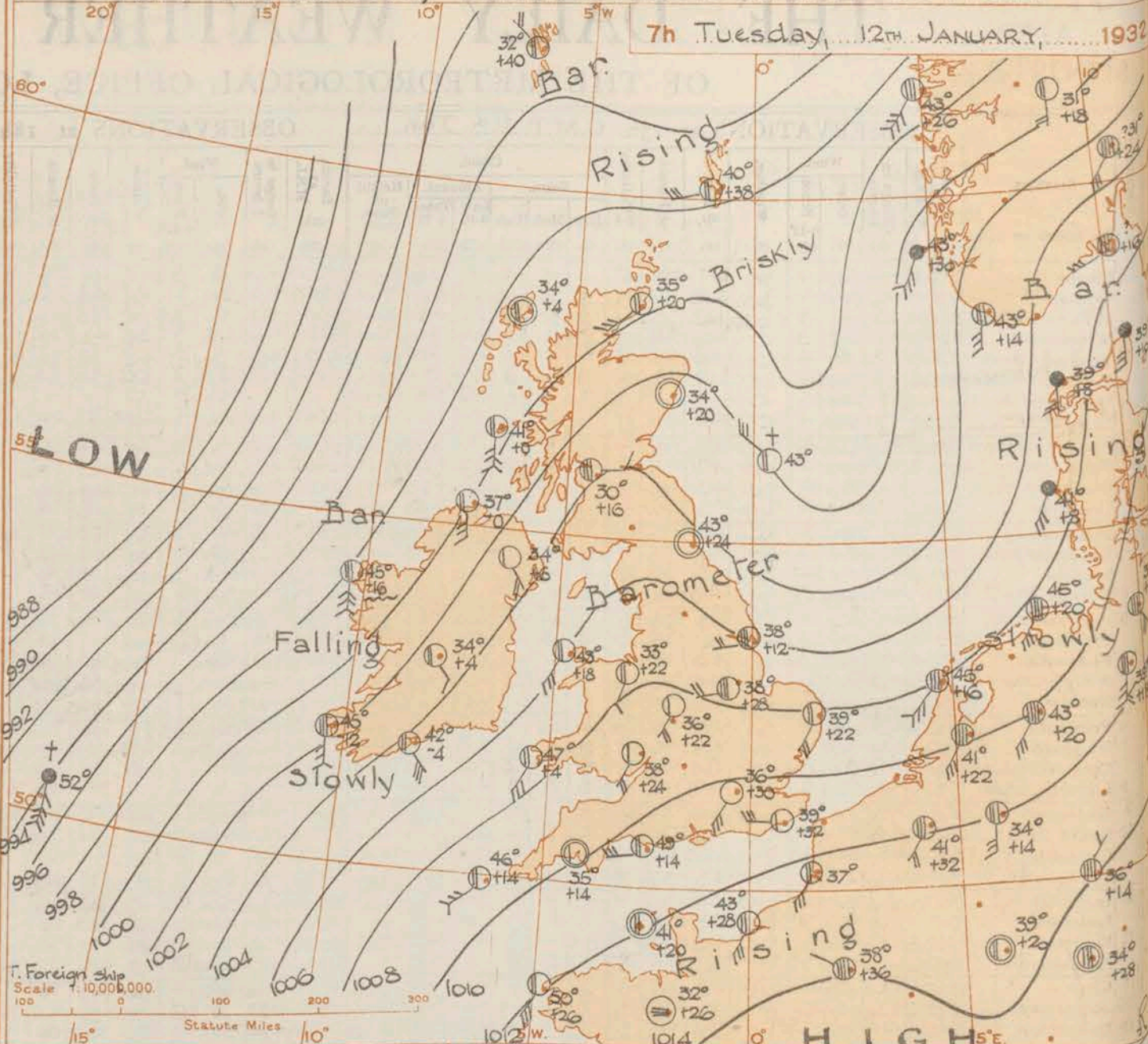
REPORTS from HEALTH RESORTS for 11th January, 1932.

| STATIONS. | WEATHER. | | TEMPERATURE. | | RAINFALL. | | SUNSHINE. |
|------------------|------------|-------------|------------------|-------------------|--------------------|------------------|-----------|
| | Fore-noon. | After-noon. | Min. 9h. to 11h. | Max. 11h. to 17h. | Night. 17h. to 9h. | Day. 9h. to 17h. | |
| 1 Tunbridge W. | bopo | bopo | 43 | 48 | 15 | 6 | 1.6 |
| Bournemouth | ocbc | bocbc | 42 | 49 | 8 | 3 | 1.1 |
| Ventnor | rbcop | opdh | 45 | 50 | 2 | 9 | 0.8 |
| Southsea | cop | corr | 45 | 47 | 9 | 10 | 0.4 |
| Bognor Regis | bopv | bopv | 44 | 49 | 4 | 5 | 2.3 |
| Littlehampton | bopbc | bopbc | 44 | 49 | 11 | 2 | 3.2 |
| Worthing | orbc | bocbc | 45 | 51 | 8 | 0.5 | 2.7 |
| Brighton | cpc | bc | 46 | 49 | 5 | Trace | 1.9 |
| Eastbourne | crc | coro | 46 | 50 | 9 | 1 | 1.4 |
| Hastings | copoc | coroc | 45 | 49 | 12 | 2 | 0.8 |
| Folkestone | rcv | c | 45 | 49 | 5 | 0.1 | 1.6 |
| Dover | cp | p.c | 45 | 49 | 5 | 0.2 | 0.1 |
| Deal | oro | p.co | 44 | 48 | 11 | 1 | 0.3 |
| Ramsgate | bocrc | cpc | 44 | 49 | 5 | 1 | 1.3 |
| Margate | bocp | pbc | 44 | 50 | 3 | 1 | 2.1 |
| 2 Southend | bcr | bcor | 43 | 49 | 2 | 1 | 3.6 |
| Malden | cb | boc | 43 | 51 | 4 | 1 | 4.7 |
| Clacton-on-Sea | bopbc | bopbc | 44 | 48 | 1 | 1 | 4.2 |
| Dovercourt | rbc | bocor | 44 | 48 | 2 | 1 | 5.3 |
| Lowestoft | croc | bobbc | 43 | 48 | 2 | - | 5.8 |
| Skegness | obc | bcom | 44.32 | 48 | Trace | - | 6.1 |
| Mablethorpe | bbc | bbc | 40 | 48 | Trace | - | 6.1 |
| Cleethorpes | cbcb | b | 40 | 49 | 0.3 | - | 5.4 |
| 3 Leamington S. | bbc | bc | 41 | 50 | 1.4 | - | 5.5 |
| 4 Cheltenham | bz.bq | bboz | 42 | 49 | 3 | - | 5.0 |
| 5 Bath | bocb | bocor | 41 | 50 | 0.3 | 1 | 3.9 |
| Weymouth | cpc | cpc | 46 | 51 | 2 | 1 | 1.3 |
| Jersey | rcbc | bc | 41 | 50 | 8 | - | 5.5 |
| Torquay | bopbc | bopbc | 39 | 49 | 2 | 2 | 2.2 |
| Penzance | cb | b | 42 | 50 | 3 | - | 4.0 |
| St. Ives | cpcbc | b | 42 | 48 | 2 | 0.3 | 3.5 |
| Bude | bopbc | bopbc | 40 | 48 | 1 | 3 | 4.2 |
| Ilfracombe | b | bcp | 43 | 48 | 4 | 2 | 4.3 |
| 6 Aberystwyth | cprbc | cprc | 43 | 46 | 8 | 1 | 1.3 |
| 7 Llandudno | bc | circ | 41 | 48 | 3 | 2 | 2.9 |
| Colwyn Bay | rbc | cbrbc | 40 | 50 | 8 | 6 | 3.5 |
| Rhyl | prbc | cprbc | 41 | 49 | 6 | 3 | 3.9 |
| 8 Wallasey | crcbc | bcc | 41 | 49 | 4 | - | 3.7 |
| Southport | orbc | bepc | 40 | 47 | 5 | 1 | 2.8 |
| Blackpool | oroc | cp | 41 | 47 | 8 | 1 | 1.8 |
| Morecambe | rddp | cdbb | 41 | 47 | 8 | 0.3 | 0.5 |
| 9 Hkley | ocpc | cbc | 42 | 46 | 1 | Trace | 1.0 |
| 10 Berwick-on-T. | bc | c | 38 | 42 | 0.2 | - | 1.4 |
| 11 Dunbar | crcbc | bc | 37 | 45 | 1 | - | 0.8 |
| 12 Troon | c | c | 41 | 46 | - | - | 1.2 |
| Douglas | xcbcr | cobcx | 37 | 45 | - | 2 | 1.2 |

† Max. Temp. for period 21h. yesterday to 17h. to-day; Min. Temp. 21h.-9h. | Min. Temp. 17h.-9h.

AIR MINISTRY, METEOROLOGICAL OFFICE.

7th Tuesday, 12th JANUARY, 1932



| DISTRICTS. | FORECASTS FOR THE 24 HOURS COMMENCING 12 NOON, G.M.T. 12th Jan. 1932. |
|--------------------------------------|---|
| 1. S.E. England | Wind southwest or south, increasing to fresh or strong; |
| 2. E. England... | mainly fair today, rain tonight; temperature rising. |
| 3. E. Midlands | |
| 4. W. Midlands | |
| 5. S.W. England | Wind southerly, fresh or strong, gale in exposed |
| 6. South Wales | places; becoming cloudy or dull; rain later today; |
| 7. North Wales | becoming milder. |
| 8. N.W. England | |
| 9. N. Midlands | |
| 10. N.E. England | As 1 - 3. |
| 11. S.E. Scotland | |
| 12. S.W. Scotland & Isle of Man | As 4 - 8. |
| 13. A. W. Scotld. & B. N.W. Scotland | |
| 14. Mid-Scotland | Wind becoming southerly, fresh or strong, probably gale |
| 15. N.E. Scotland | later in exposed places; cloud increasing; probably rain |
| 16. Orkneys and Shetlands | tonight and tomorrow; temperature rising. |
| 17. N.W. Ireland | Wind southerly, fresh to gale, veering later; cloudy |
| 18. N.E. Ireland | or dull, rain or drizzle; much milder later. |
| 19. S.E. Ireland | |
| 20. S.W. Ireland | |

BAROMETER. Isobars are drawn for intervals of two millibars.
WIND. Arrows fly with the wind. Number of feathers indicate Beaufort force.
TEMPERATURE is given in degrees F.
Calm = ☉
WEATHER SYMBOLS:—
☉ Clear sky. ☁ Sky less than 1/8 clouded. ☁ Sky 1/8 to 1/4 clouded. ☁ Sky 1/4 to 1/2 clouded. ☁ Sky 1/2 to 3/4 clouded. ☁ Overcast sky.
● Rain falling. * Snow. ▲ Hail. ☁ Fog. ☁ Mist. ⚡ Thunder. ⚡ Thunderstorm.
SEA DISTURBANCE. ~~~~~ Rough. ~~~~~ High.
BAROMETRIC CHANGE from 4h. to 7h. in tenths of millibars is entered beneath the temperature.

GENERAL INFERENCE.

A feeble wedge of high-pressure is passing eastward over England, while an intense and deepening depression is advancing quickly from the Atlantic. Unsettled weather with rain and southerly gales will spread from the West, though conditions will be mostly fair today over the eastern half of the British Isles.

FURTHER OUTLOOK.

Stormy and unsettled.

Times of issue of Gale Warnings.

- ▼ South Cone at 0425 on 12th in districts 13A., 13B., 17 and 20.
- ▼ South Cone at 0840 on 12th in districts 5 - 8, 12, 15, 16, 18 and 19.

Forecasts issued at 1000 G.M.T. G. C. SIMPSON, C.B., D.Sc., F.R.S. Director.

AIR MINISTRY, METEOROLOGICAL OFFICE. Chart of Weather in the Northern Hemisphere.



AIR
MINISTRY.

THE DAILY WEATHER REPORT

OF THE METEOROLOGICAL OFFICE, LONDON.

BRITISH SECTION

Tuesday, 12th January 1932.

No. 25618

| DISTRICT. | STATIONS. | OBSERVATIONS at 1 hr. G.M.T. 12th Jan. | | | | | | | | | | | | | | OBSERVATIONS at 7 hr. G.M.T. 12th Jan. | | | | | | | | | | | | | | PAST 24 HOURS. | | | | | | | | | | |
|-----------|-------------------------|--|------------------|--------------------|--------|--------|----------|-----------|----------|----------------|--------|------|-------|------------------|--------------------|--|--------|----------|-----------|----------|----------------|--------|--------|------|------------------|------|--------------|-------|------|----------------|------------------------|---------------|---------------------|-----------------------|-------------------|----------------|------------------|-------|---------|------------------------|
| | | Height above M.S.L. in feet. | Barom. at M.S.L. | Change in 3 hours. | Wind. | | Weather. | Temp. of. | Humid. % | Visibility 0-9 | Cloud. | | | Barom. at M.S.L. | Change in 3 hours. | Wind. | | Weather. | Temp. of. | Humid. % | Visibility 0-9 | Cloud. | | | State of Ground. | Sea. | TEMPERATURE. | | | RAINFALL. | | SUNSHINE Hrs. | | | | | | | | |
| | | | | | Direc. | Force. | | | | | Low. | Med. | High. | | | Low. | Total. | | | | | Direc. | Force. | Low. | | | Med. | High. | Low. | Total. | Height of Base (feet). | | Max. Day 7h-18h of. | Min. Night 18h-7h of. | Min. on Grass of. | Day 7h-18h mm. | Night 18h-7h mm. | | | |
| | | | | | | | | | | | | | | | | | | | | | | | | | | | | | | | | | | | | | | Form. | Amount. | Height of Base (feet). |
| | | | | | | | | | | | | | | | | | | | | | | | | | | | | | | | | | | | | | | | | |
| 1 | London (Kew)... | 18 | * | * | * | * | * | * | * | * | * | * | * | 10098 | +26 | SW | 2 | b | 36 | 95 | 6 | - | 1 | - | 0 | Tr | - | 1 | * | 48 | 36 | 27 | 1 | 0.1 | 2.8 | | | | | |
| | Croydon ... | 217 | 10040 | +14 | SW | 3 | b | 40 | 95 | 6 | - | - | - | 10097 | +30 | SW | 3 | b | 36 | 95 | 7 | - | - | - | 0 | 0 | - | 1 | * | 47 | 36 | 33 | 5 | 1 | 1.5 | | | | | |
| | S. Farnborough ... | 237 | * | * | * | * | * | * | * | * | * | * | * | 10101 | +24 | SW | 1 | b | 33 | 95 | 8 | - | - | - | 0 | 0 | - | 1 | * | 48 | 32 | 20 | 2 | - | 2.5 | | | | | |
| | Winchester ... | 275 | * | * | * | * | * | * | * | * | * | * | * | 10101 | +26 | - | 0 | bf | 31 | 95 | 3 | - | - | - | 0 | 0 | - | 4 | * | 48 | 30 | 23 | 1 | - | 2.9 | | | | | |
| | Boscombe Down ... | 417 | * | * | * | * | * | * | * | * | * | * | * | 10099 | +26 | S | 1 | bc | 35 | 95 | 7 | - | - | 6 | 0 | 4.6 | - | 5 | * | 47 | 32 | 28 | 0.2 | Tr | 0.2 | | | | | |
| | Calshot (S' thmtn) ... | 8 | 10047 | +22 | SW | 3 | b | 42 | 85 | 7 | - | - | - | 10097 | +26 | SW | 2 | b | 39 | 85 | 7 | - | - | 0 | 0 | - | 1 | 1 | 47 | 38 | 31 | S | 0.1 | 0.2 | | | | | | |
| | Dungeness ... | 20 | * | * | * | * | * | * | * | * | * | * | * | * | * | SW | 2 | bc | * | * | 7 | 2 | 1 | * | 23 | 1 | * | 49 | 40 | * | 0.5 | 1 | * | | | | | | | |
| | Lympne ... | 346 | 10049 | +14 | SW | 2 | bc/pr | 42 | 95 | 7 | 5 | - | - | 10101 | +32 | W | 3 | b | 39 | 95 | 7 | - | 4 | - | 23 | 0 | Tr | 1 | * | 47 | 38 | 34 | 1 | 7 | 1.1 | | | | | |
| 2 | Shoeburyness ... | 11 | * | * | * | * | * | * | * | * | * | * | * | 10099 | +30 | WSW | 3 | b | 39 | 95 | 7 | - | - | - | 0 | 0 | - | 1 | * | 50 | 34 | 32 | 4 | 1 | 3.6 | | | | | |
| | Felixstowe ... | 15 | * | * | * | * | * | * | * | * | * | * | * | 10091 | +30 | WSW | 3 | b | 38 | 95 | 7 | - | 3 | - | 0 | 1 | - | 1 | 2 | 48 | 37 | 34 | 1 | 3 | 5.0 | | | | | |
| | Gorleston ... | 14 | 10034 | +14 | SSW | 2 | b | 42 | 95 | 6 | - | - | - | 10069 | +22 | SW | 2 | bc | 39 | 95 | 6 | 4 | - | - | 2.3 | 2.3 | 2500 | 1 | 2 | 50 | 37 | 35 | - | 1 | 4.7 | | | | | |
| | Cranwell ... | 240 | 10019 | +16 | SW | 2 | b | 36 | 95 | 6 | - | - | - | 10068 | +28 | WSW | 2 | c | 38 | 95 | 6 | 5 | - | - | 9 | 9 | 4000 | 1 | * | 48 | 35 | 32 | - | Tr | 6.5 | | | | | |
| 3 | Birmingham ... | 535 | * | * | * | * | * | * | * | * | * | * | * | 10082 | +22 | SW | 2 | b | 36 | 95 | 6 | - | 3 | - | 0 | 1 | - | 1 | * | 46 | 35 | 32 | - | 0.1 | 6.0 | | | | | |
| | Upper Heyford ... | 408 | * | * | * | * | * | * | * | * | * | * | * | 10091 | +28 | SW | 2 | bc | 33 | 95 | 5 | - | - | 5 | 0 | 2.3 | - | 5 | * | 48 | 32 | 24 | - | - | * | | | | | |
| | Leafield ... | 612 | * | * | * | * | * | * | * | * | * | * | * | 10094 | +28 | SW | 2 | b | 34 | 95 | 7 | - | - | 8 | 0 | Tr | - | 4 | * | 47 | 33 | 22 | - | - | 5.3 | | | | | |
| 4 | Ross-on-Wye ... | 223 | * | * | * | * | * | * | * | * | * | * | * | 10085 | +24 | SW | 2 | b | 38 | 85 | 7 | 5 | - | - | Tr | Tr | 4000 | 1 | * | 49 | 38 | 30 | 0.3 | Tr | 5.1 | | | | | |
| 5 | Portland Bill ... | 32 | 10048 | +26 | W | 4 | b | 47 | 75 | 8 | - | - | - | 10093 | +14 | WS | 3 | bc | 49 | 75 | 8 | 4 | - | - | 2.3 | 2.3 | 2500 | 1 | 3 | 50 | 47 | * | 3 | - | * | | | | | |
| | Plymouth ... | 82 | * | * | * | * | * | * | * | * | * | * | * | 10095 | +14 | - | 0 | b | 35 | 95 | 6 | 2 | - | - | - | 1 | 2500 | 1 | 1 | 50 | 35 | 31 | 1 | - | 3.0 | | | | | |
| | Falmouth ... | 200 | 10052 | +8 | WS | 3 | bc | 42 | 85 | 8 | 2 | - | - | 10090 | +8 | SW | 2 | bc | 44 | 85 | 8 | 3 | - | - | 4.6 | 4.6 | 4000 | 0 | 1 | 50 | 41 | * | 1 | - | 3.2 | | | | | |
| | Scilly (St. Mary's) ... | 163 | 10062 | +20 | W | 4 | b | 46 | 85 | 8 | - | - | - | 10088 | +14 | SW | 4 | bc | 46 | 95 | 8 | 8 | 4 | 5 | 2.3 | 4.6 | 4000 | 1 | 3 | 49 | 44 | * | 0.1 | - | 5.0 | | | | | |
| | Guernsey ... | 175 | 10066 | +24 | NW | 2 | bc | 45 | 85 | 8 | 5 | - | - | 10116 | +20 | - | 0 | bc | 41 | 95 | 8 | 7 | - | - | 2.3 | 2.3 | 3500 | 1 | 1 | 50 | 41 | 28 | - | 0.2 | 4.8 | | | | | |
| 6 | Pembroke ... | 142 | 10032 | +24 | WSW | 3 | bc | 47 | 95 | 7 | 3 | 6 | - | 10066 | +18 | SW | 3 | q | 47 | 95 | 8 | 3 | 6 | - | 2.3 | 4.6 | 1500 | 1 | 3 | 49 | 44 | * | 5 | Tr | 0.8 | | | | | |
| 7 | Holyhead ... | 26 | 10020 | +30 | WN | 2 | bc | 42 | 95 | 6 | 6 | - | - | 10060 | +18 | SW | 3 | bc | 43 | 85 | 8 | 4 | - | 2 | 2.3 | 2.3 | 1500 | 1 | 1 | 49 | 40 | 36 | 3 | 16 | 4.2 | | | | | |
| | Chester (Sealand) ... | 16 | * | * | * | * | * | * | * | * | * | * | * | 10066 | +22 | SW | 1 | bc | 33 | 95 | 6 | 5 | - | 3 | 2.3 | 4.6 | 2500 | 1 | * | 50 | 32 | 26 | Tr | 1 | 5.6 | | | | | |
| 8 | L'pool (Bidston) ... | 198 | * | * | * | * | * | * | * | * | * | * | * | 10063 | +20 | SW | 3 | bc | 40 | 85 | 9 | 5 | - | - | 4.6 | 4.6 | 2500 | 0 | * | 47 | 39 | 36 | 0.4 | Tr | 4.4 | | | | | |
| 9 | Harrogate ... | 478 | * | * | * | * | * | * | * | * | * | * | * | 10060 | +26 | SW | 1 | bc | 37 | 95 | 7 | 6 | 4 | - | 1 | 2.3 | 4000 | 1 | * | 45 | 36 | 31 | 0.2 | 2 | 1.7 | | | | | |
| 10 | Spurn Head ... | 29 | 10008 | +10 | SW | 2 | bc | 39 | 95 | 6 | 4 | 1 | - | 10054 | +12 | WS | 2 | c | 38 | 95 | 6 | 5 | 2 | - | 7.8 | 9+ | 2500 | 1 | 2 | 48 | 35 | * | - | Tr | 5.3 | | | | | |
| | Catterick ... | 175 | * | * | * | * | * | * | * | * | * | * | * | 10052 | +20 | - | 0 | bc | 32 | 95 | 2 | 5 | - | - | 4.6 | 4.6 | 4000 | 4 | * | 46 | 31 | 27 | Tr | 0.1 | * | | | | | |
| | Tynemouth ... | 67 | 9999 | +20 | WSW | 2 | b | 39 | 95 | 6 | - | - | - | 10040 | +24 | - | 0 | b | 34 | 95 | 4 | - | - | - | 0 | 0 | - | 4 | 2 | 43 | 34 | 26 | - | - | * | | | | | |
| 11 | Inchkeith ... | 190 | 9988 | +28 | WSW | 2 | bc | 39 | 95 | 7 | 5 | - | - | 10036 | +14 | SW | 1 | bc | 38 | 95 | 7 | 5 | - | - | 2.3 | 2.3 | 2500 | 0 | 1 | 45 | 38 | 32 | - | - | 1.5 | | | | | |
| | Leuchars ... | 35 | * | * | * | * | * | * | * | * | * | * | * | 10038 | +18 | SW | 1 | b | 31 | 95 | 4 | - | - | - | 0 | 0 | - | 4 | * | 43 | 29 | 19 | Tr | - | 2.3 | | | | | |
| | Renfrew ... | 36 | * | * | * | * | * | * | * | * | * | * | * | 10042 | +16 | E | 1 | c | 30 | 95 | 4 | - | 7 | 8 | 0 | 7.8 | - | 4 | * | 46 | 26 | 18 | Tr | - | 3.0 | | | | | |
| | Eskdalemuir ... | 794 | * | * | * | * | * | * | * | * | * | * | * | 10048 | +12 | - | 0 | c | 36 | 95 | 6 | 5 | - | - | 10 | 10 | 220 | 1 | * | 38 | 35 | 34 | 0.2 | - | 1.0 | | | | | |
| 13A | Tiree ... | 22 | * | * | * | * | * | * | * | * | * | * | * | 9991 | 0 | S | 5 | bc | 41 | 85 | 8 | 8 | - | - | 2.3 | 2.3 | 2500 | 1 | 3 | 45 | 35 | 27 | 0.2 | 1 | 2.7 | | | | | |
| 13B | Stornoway ... | 34 | 9955 | +20 | - | 0 | bc | 37 | 95 | 7 | 3 | - | - | 9984 | +4 | - | 0 | bc | 34 | 95 | 8 | 3 | - | - | 4.6 | 4.6 | 2500 | 5 | 0 | 43 | 31 | * | 1 | 1 | 1.4 | | | | | |
| 15 | Dalwhinnie ... | 1176 | * | * | * | * | * | * | * | * | * | * | * | 10033 | +20 | SE | 2 | bc | 33 | 95 | 8 | 4 | 4 | - | 2.3 | 2.3 | 2500 | 1 | * | 40 | 26 | 26 | 2 | - | 0.8 | | | | | |
| | Aberdeen ... | 37 | * | * | * | * | * | * | * | * | * | * | * | 10027 | +20 | - | 0 | b | 34 | 75 | 8 | - | - | - | 0 | 0 | - | 4 | 1 | 44 | 30 | 21 | - | - | 2.9 | | | | | |
| | Wick ... | 81 | 9956 | +30 | SW | 3 | bc | 36 | 95 | 8 | 5 | 1 | - | 9998 | +20 | SW | 3 | bc | 35 | 95 | 8 | 5 | - | - | 2.3 | 2.3 | 2500 | 0 | 3 | 44 | 34 | * | - | - | 0.3 | | | | | |
| 16 | Lerwick ... | 54 | 9986 | +36 | SSW | 4 | bc | 42 | 85 | 7 | 8 | - | - | 9977 | +38 | WSW | 3 | bc | 40 | 85 | 7 | 8 | - | - | 4.6 | 4.6 | 1500 | 1 | * | 47 | 39 | * | Tr | - | 0.3 | | | | | |
| 17 | Blacksod Point ... | 18 | 9998 | +12 | SW | 4 | pr | 43 | 75 | 7 | 3 | - | - | 9989 | -16 | S | 6 | q | 45 | 75 | 7 | 9 | - | - | 9 | 9 | - | 1 | 4 | 46 | 36 | * | 2 | 2 | * | | | | | |
| 18 | Malin Head ... | 52 | 9990 | +20 | SSW | 2 | b | 38 | 95 | 8 | 5 | - | - | 10003 | 0 | SSW | 3 | bc | 37 | 95 | 8 | 5 | - | - | 2.3 | 2.3 | 4000 | 1 | 2 | 45 | 36 | * | 0.5 | - | 0.9 | | | | | |
| | Aldergrove ... | 238 | * | * | * | * | * | * | * | * | * | * | * | 10034 | +6 | SE | 2 | b | 34 | 95 | 7 | 5 | - | - | 1 | 1 | 2500 | 4 | * | 42 | 31 | 29 | - | Tr | 0.5 | | | | | |
| | Donaghadee ... | 40 | * | * | * | * | * | * | * | * | * | * | * | 10030 | +12 | W | 1 | b | 34 | 95 | 7 | - | - | - | 0 | 0 | - | 0 | 0 | 43 | 33 | * | 0.2 | - | * | | | | | |
| 19 | Birr Castle ... | 173 | * | * | * | * | * | * | * | * | * | * | * | 10030 | +4 | SE | 1 | bc | 34 | 95 | 7 | - | 4 | - | 0 | 4.6 | - | 1 | * | 42 | 32 | 20 | 0.1 | - | 0.7 | | | | | |
| 20 | Valentia Obsy.† | 30 | 10030 | +20 | W | 4 | c/pr | 43 | 95 | 8 | 3 | - | - | 10015 | -12 | S | 4 | c | 45 | 75 | 8 | 5 | - | 6 | 7.8 | 9 | 2500 | 1 | * | 48 | 38 | 33 | 4 | 2 | 2.0 | | | | | |
| | Roche's Point ... | 22 | * | * | * | * | * | * | * | * | * | * | * | 10044 | -4 | SE | 3 | bc</ | | | | | | | | | | | | | | | | | | | | | | |

| LONDON OBSERVATIONS. | | | | | | | | | | | | | | EXPLANATION OF FIGURES, LETTERS, etc. | | | | | | | | | | | | | |
|--|--|--|--|--|--|--|--|--|--|--|--|--|--|--|--|--|--|--|--|--|--|--|--|--|--|--|--|
| Day 7h—18h, Kew & Croydon. 9h—18h, Kensington. 9h—21h, other stations, except Greenwich rainfall, 9h—18h. | | | | | | | | | | | | | | The barometric tendency is expressed in tenths of a millibar. | | | | | | | | | | | | | |
| Height above M.S.L. in feet. | | | | | | | | | | | | | | Columns 2, 16. | | | | | | | | | | | | | |
| | | | | | | | | | | | | | | The barometric tendency is expressed in tenths of a millibar. | | | | | | | | | | | | | |
| | | | | | | | | | | | | | | Columns 4, 18. | | | | | | | | | | | | | |
| | | | | | | | | | | | | | | The BEAUFORT SCALE OF WIND is used only for surface observations. In the ac- companying table the speed of the wind corresponding with the different numbers is the speed at about 30 feet above the ground. | | | | | | | | | | | | | |
| | | | | | | | | | | | | | | Columns 8, 22.—Code for surface visibility. | | | | | | | | | | | | | |
| | | | | | | | | | | | | | | Objects not visible at | | | | | | | | | | | | | |
| | | | | | | | | | | | | | | 0 Dense fog 55 yards. | | | | | | | | | | | | | |
| | | | | | | | | | | | | | | 1 Thick fog 220 " | | | | | | | | | | | | | |
| | | | | | | | | | | | | | | 2 Fog 550 " | | | | | | | | | | | | | |
| | | | | | | | | | | | | | | 3 Moderate fog 1,100 " | | | | | | | | | | | | | |
| | | | | | | | | | | | | | | 4 Mist or haze 1½ miles. | | | | | | | | | | | | | |
| | | | | | | | | | | | | | | 5 Poor visibility 2½ " | | | | | | | | | | | | | |
| | | | | | | | | | | | | | | 6 Moderate " 6½ " | | | | | | | | | | | | | |
| | | | | | | | | | | | | | | 7 Good " 12½ " | | | | | | | | | | | | | |
| | | | | | | | | | | | | | | 8 Very good " 31 " | | | | | | | | | | | | | |
| | | | | | | | | | | | | | | 9 Excellent " beyond 31m. | | | | | | | | | | | | | |
| | | | | | | | | | | | | | | Columns 30.—Code for State of Sea. | | | | | | | | | | | | | |
| | | | | | | | | | | | | | | 0 Calm. 5 Very rough. | | | | | | | | | | | | | |
| | | | | | | | | | | | | | | 1 Smooth. 6 High. | | | | | | | | | | | | | |
| | | | | | | | | | | | | | | 2 Slight. 7 Very high. | | | | | | | | | | | | | |
| | | | | | | | | | | | | | | 3 Moderate. 8 Precipitous. | | | | | | | | | | | | | |
| | | | | | | | | | | | | | | 4 Rough. 9 Confused. | | | | | | | | | | | | | |

THE DAILY WEATHER REPORT

OF THE METEOROLOGICAL OFFICE, LONDON.

BRITISH SECTION

Wednesday 13th January 1932.

No. 25619

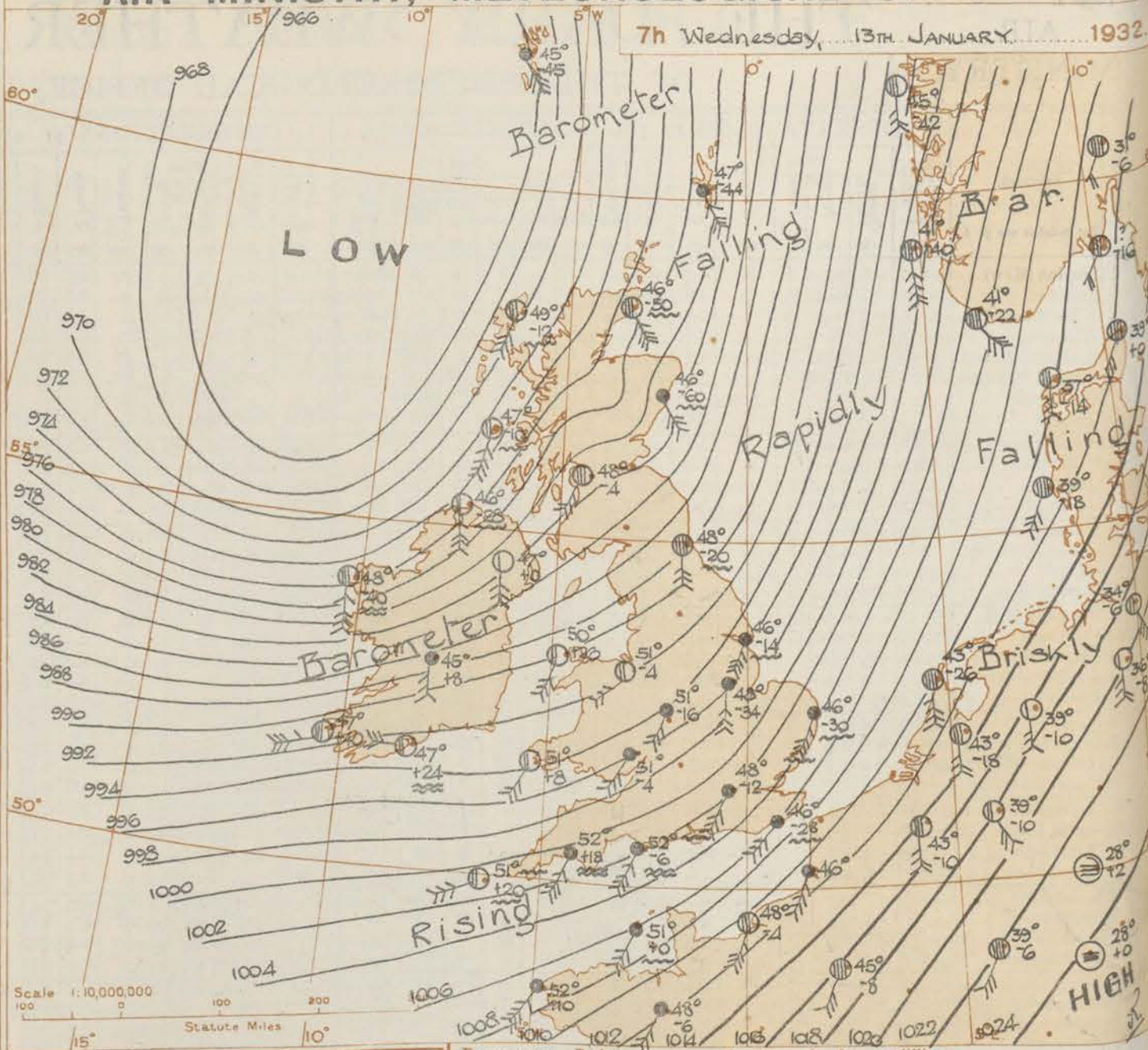
| DISTRICT. | STATIONS. (For heights see p. 4.) | OBSERVATIONS at 13h. G.M.T. 12th Jan. | | | | | | | | | | | | | OBSERVATIONS at 18h. G.M.T. 12th Jan. | | | | | | | | | | | | | PAST 24 HOURS. | | | | | | | | | | | | | | | | | | | | | | | | | | | | | | | | | | | | | | | | | | | | | | | | | | | | | | | | | | | | | | | | | | | | | | | | | | | | | | | | | | | | | | | | | | | | | | | | | | | | | | | | | | | | | | | | | | | | | | | | | | | | | | | | | | | | | | | | | | | | | | | | | | | | | | | | | | | | | | | | | | | | | | | | | | | | | | | | | | | | | | | | | | | | | | | | | | | | | | | | | | | | | | | | | | | | | | | | | | | | | | | | | | | | | | | | | | | | | | | | | | | | | | | | | | | | | | | | | | | | | | | | | | | | | | | | | | | | | | | | | | | | | | | | | | | | | | | | | | | | | | | | | | | | | | | | | | | | | | | | | | | | | | | | | | | | | | | | | | | | | | | | | | | | | | | | | | | | | | | | | | | | | | | | | | | | | | | | | | | | | | | | | | | | | | | | | | | | | | | | | |
|-----------|--|---------------------------------------|-----------------------|--------|---------------|----------|--------------|-------------|-------------------|--------|------|-------|--------------------------------|-------------------------------|---------------------------------------|--------------|---------------|----------|--------------|-------------|-------------------|--------|------|-------|--------------------------------|----------------------------|-------------|----------------|---------------|------|------|-------|--------------|---------------|------|------|-------|--------------|---------------|------|------|-------|--------------|---------------|------|------|-------|--------------|---------------|------|------|-------|--------------|---------------|------|------|-------|--------------|---------------|------|------|-------|--------------|---------------|------|------|-------|--------------|---------------|------|------|-------|--------------|---------------|------|------|-------|--------------|---------------|------|------|-------|--------------|---------------|------|------|-------|--------------|---------------|------|------|-------|--------------|---------------|------|------|-------|--------------|---------------|------|------|-------|--------------|---------------|------|------|-------|--------------|---------------|------|------|-------|--------------|---------------|------|------|-------|--------------|---------------|------|------|-------|--------------|---------------|------|------|-------|--------------|---------------|------|------|-------|--------------|---------------|------|------|-------|--------------|---------------|------|------|-------|--------------|---------------|------|------|-------|--------------|---------------|------|------|-------|--------------|---------------|------|------|-------|--------------|---------------|------|------|-------|--------------|---------------|------|------|-------|--------------|---------------|------|------|-------|--------------|---------------|------|------|-------|--------------|---------------|------|------|-------|--------------|---------------|------|------|-------|--------------|---------------|------|------|-------|--------------|---------------|------|------|-------|--------------|---------------|------|------|-------|--------------|---------------|------|------|-------|--------------|---------------|------|------|-------|--------------|---------------|------|------|-------|--------------|---------------|------|------|-------|--------------|---------------|------|------|-------|--------------|---------------|------|------|-------|--------------|---------------|------|------|-------|--------------|---------------|------|------|-------|--------------|---------------|------|------|-------|--------------|---------------|------|------|-------|--------------|---------------|------|------|-------|--------------|---------------|------|------|-------|--------------|---------------|------|------|-------|--------------|---------------|------|------|-------|--------------|---------------|------|------|-------|--------------|---------------|------|------|-------|--------------|---------------|------|------|-------|--------------|---------------|------|------|-------|--------------|---------------|------|------|-------|--------------|---------------|------|------|-------|--------------|---------------|------|------|-------|--------------|---------------|------|------|-------|--------------|---------------|------|------|-------|--------------|---------------|------|------|-------|--------------|---------------|------|------|-------|--------------|---------------|------|------|-------|--------------|---------------|------|------|-------|--------------|---------------|------|------|-------|--------------|---------------|------|------|-------|--------------|---------------|------|------|-------|--------------|---------------|------|------|-------|--------------|---------------|------|------|-------|--------------|---------------|------|------|-------|--------------|---------------|------|------|-------|--------------|---------------|------|------|-------|--------------|---------------|------|------|-------|--------------|---------------|------|------|-------|--------------|---------------|------|------|-------|--------------|---------------|------|------|-------|--------------|---------------|------|------|-------|--------------|---------------|------|------|-------|--------------|---------------|------|------|-------|--------------|---------------|------|------|-------|--------------|---------------|------|------|-------|--------------|---------------|------|------|-------|--------------|---------------|
| | | Barom. at M.S.L. mb. | Change in 3 hours. | Wind. | | Weather. | Temp. °F. | Humid. % | Visibility 0-9 | Cloud. | | | Height of Base (feet) | Barom. at M.S.L. mb. | Change in 3 hours. | Wind. | | Weather. | Temp. °F. | Humid. % | Visibility 0-9 | Cloud. | | | Height of Base (feet) | State of Ground. 0-9 | Sea. 0-3 | WEATHER. | | | | | | | | | | | | | | | | | | | | | | | | | | | | | | | | | | | | | | | | | | | | | | | | | | | | | | | | | | | | | | | | | | | | | | | | | | | | | | | | | | | | | | | | | | | | | | | | | | | | | | | | | | | | | | | | | | | | | | | | | | | | | | | | | | | | | | | | | | | | | | | | | | | | | | | | | | | | | | | | | | | | | | | | | | | | | | | | | | | | | | | | | | | | | | | | | | | | | | | | | | | | | | | | | | | | | | | | | | | | | | | | | | | | | | | | | | | | | | | | | | | | | | | | | | | | | | | | | | | | | | | | | | | | | | | | | | | | | | | | | | | | | | | | | | | | | | | | | | | | | | | | | | | | | | | | | | | | | | | | | | | | | | | | | | | | | | | | | | | | | | | | | | | | | | | | | | | | | | | | | | | | | | | | | | | | | | | | | | | | | | | | | | | | | | | | | | | | | | | | | |
| | | | | Direc. | Force 0-12 | | | | | Low. | Med. | High. | | | | Low. 0-10 | Total 0-10 | | | | | Low. | Med. | High. | | | | Low. 0-10 | Total 0-10 | Low. | Med. | High. | Low. 0-10 | Total 0-10 | Low. | Med. | High. | Low. 0-10 | Total 0-10 | Low. | Med. | High. | Low. 0-10 | Total 0-10 | Low. | Med. | High. | Low. 0-10 | Total 0-10 | Low. | Med. | High. | Low. 0-10 | Total 0-10 | Low. | Med. | High. | Low. 0-10 | Total 0-10 | Low. | Med. | High. | Low. 0-10 | Total 0-10 | Low. | Med. | High. | Low. 0-10 | Total 0-10 | Low. | Med. | High. | Low. 0-10 | Total 0-10 | Low. | Med. | High. | Low. 0-10 | Total 0-10 | Low. | Med. | High. | Low. 0-10 | Total 0-10 | Low. | Med. | High. | Low. 0-10 | Total 0-10 | Low. | Med. | High. | Low. 0-10 | Total 0-10 | Low. | Med. | High. | Low. 0-10 | Total 0-10 | Low. | Med. | High. | Low. 0-10 | Total 0-10 | Low. | Med. | High. | Low. 0-10 | Total 0-10 | Low. | Med. | High. | Low. 0-10 | Total 0-10 | Low. | Med. | High. | Low. 0-10 | Total 0-10 | Low. | Med. | High. | Low. 0-10 | Total 0-10 | Low. | Med. | High. | Low. 0-10 | Total 0-10 | Low. | Med. | High. | Low. 0-10 | Total 0-10 | Low. | Med. | High. | Low. 0-10 | Total 0-10 | Low. | Med. | High. | Low. 0-10 | Total 0-10 | Low. | Med. | High. | Low. 0-10 | Total 0-10 | Low. | Med. | High. | Low. 0-10 | Total 0-10 | Low. | Med. | High. | Low. 0-10 | Total 0-10 | Low. | Med. | High. | Low. 0-10 | Total 0-10 | Low. | Med. | High. | Low. 0-10 | Total 0-10 | Low. | Med. | High. | Low. 0-10 | Total 0-10 | Low. | Med. | High. | Low. 0-10 | Total 0-10 | Low. | Med. | High. | Low. 0-10 | Total 0-10 | Low. | Med. | High. | Low. 0-10 | Total 0-10 | Low. | Med. | High. | Low. 0-10 | Total 0-10 | Low. | Med. | High. | Low. 0-10 | Total 0-10 | Low. | Med. | High. | Low. 0-10 | Total 0-10 | Low. | Med. | High. | Low. 0-10 | Total 0-10 | Low. | Med. | High. | Low. 0-10 | Total 0-10 | Low. | Med. | High. | Low. 0-10 | Total 0-10 | Low. | Med. | High. | Low. 0-10 | Total 0-10 | Low. | Med. | High. | Low. 0-10 | Total 0-10 | Low. | Med. | High. | Low. 0-10 | Total 0-10 | Low. | Med. | High. | Low. 0-10 | Total 0-10 | Low. | Med. | High. | Low. 0-10 | Total 0-10 | Low. | Med. | High. | Low. 0-10 | Total 0-10 | Low. | Med. | High. | Low. 0-10 | Total 0-10 | Low. | Med. | High. | Low. 0-10 | Total 0-10 | Low. | Med. | High. | Low. 0-10 | Total 0-10 | Low. | Med. | High. | Low. 0-10 | Total 0-10 | Low. | Med. | High. | Low. 0-10 | Total 0-10 | Low. | Med. | High. | Low. 0-10 | Total 0-10 | Low. | Med. | High. | Low. 0-10 | Total 0-10 | Low. | Med. | High. | Low. 0-10 | Total 0-10 | Low. | Med. | High. | Low. 0-10 | Total 0-10 | Low. | Med. | High. | Low. 0-10 | Total 0-10 | Low. | Med. | High. | Low. 0-10 | Total 0-10 | Low. | Med. | High. | Low. 0-10 | Total 0-10 | Low. | Med. | High. | Low. 0-10 | Total 0-10 | Low. | Med. | High. | Low. 0-10 | Total 0-10 | Low. | Med. | High. | Low. 0-10 | Total 0-10 | Low. | Med. | High. | Low. 0-10 | Total 0-10 | Low. | Med. | High. | Low. 0-10 | Total 0-10 | Low. | Med. | High. | Low. 0-10 | Total 0-10 | Low. | Med. | High. | Low. 0-10 | Total 0-10 | Low. | Med. | High. | Low. 0-10 | Total 0-10 | Low. | Med. | High. | Low. 0-10 | Total 0-10 | Low. | Med. | High. | Low. 0-10 | Total 0-10 | Low. | Med. | High. | Low. 0-10 | Total 0-10 | Low. | Med. | High. | Low. 0-10 | Total 0-10 | Low. | Med. | High. | Low. 0-10 | Total 0-10 | Low. | Med. | High. | Low. 0-10 | Total 0-10 | Low. | Med. | High. | Low. 0-10 | Total 0-10 | Low. | Med. | High. | Low. 0-10 | Total 0-10 | Low. | Med. | High. | Low. 0-10 | Total 0-10 | Low. | Med. | High. | Low. 0-10 | Total 0-10 | Low. | Med. | High. | Low. 0-10 | Total 0-10 | Low. | Med. | High. | Low. 0-10 | Total 0-10 | Low. | Med. | High. | Low. 0-10 | Total 0-10 | Low. | Med. | High. | Low. 0-10 | Total 0-10 | Low. | Med. | High. | Low. 0-10 | Total 0-10 | Low. | Med. | High. | Low. 0-10 | Total 0-10 |

REPORTS from HEALTH RESORTS for 12th January 1932.

| DISTRICTS. | STATIONS. | WEATHER. | | TEMPERATURE. | | RAINFALL. | | SUNSHINE. |
|------------|----------------|------------|-------------|------------------|-------------------|--------------------|------------------|-----------|
| | | Fore-noon. | After-noon. | Min. 9h. to 12h. | Max. 12h. to 17h. | Night. 17h. to 9h. | Day. 9h. to 17h. | |
| 1 | Tunbridge W. | bbc | bpc | 29 | 50 | 3 | - | 6.3 |
| | Bournemouth | b | bpc | 33 | 51 | 0.3 | - | 4.8 |
| | Ventnor | rcb | bpc | 41 | 53 | 0.5 | - | 5.6 |
| | Southsea | bfb | bpc | 36 | 51 | 3 | - | 5.1 |
| | Bognor Regis | b | bpc | 36 | 50 | 3 | - | 5.8 |
| | Littlehampton | bc | bpc | 31 | 51 | 3 | - | 5.6 |
| | Worthing | b | b | 33 | 52 | 1 | - | 5.8 |
| | Brighton | scb | bpc | 36 | 50 | 2 | Trace | 6.0 |
| | Eastbourne | bpc | bpc | 39 | 52 | 8 | - | 6.2 |
| | Hastings | b | bpc | 39 | 51 | 6 | - | 6.7 |
| | Folkestone | abpb | bpc | 37 | 51 | 5 | - | 6.0 |
| | Dover | b | bpc | 41 | 50 | 3 | - | 6.0 |
| 2 | Deal | b | b | 38 | 49 | 5 | - | 6.1 |
| | Ramsgate | b | bpc | 39 | 50 | 7 | - | 6.7 |
| | Margate | bc | bc | 38 | 51 | 5 | - | 6.1 |
| | Southend | b | bpc | 37 | 50 | 1 | - | 6.0 |
| | Maldon | xmb | bpc | 32 | 48 | 0.3 | - | 5.5 |
| | Clacton-on-Sea | bc | bc | 37 | 46 | 6 | - | 6.2 |
| | Dovercourt | rbm | bc | 36 | 46 | 6 | - | 5.9 |
| | Lowestoft | ircb | b | 35 | 46 | 1 | - | 6.2 |
| | Skegness | obcm | bcm | 36 | 45 | Trace | - | 3.8 |
| | Mablethorpe | cbcm | bcm | 32 | 46 | - | - | 3.1 |
| | Cleethorpes | cmbc | bc | 34 | 46 | Trace | - | 3.6 |
| | Leamington S. | bpc | bc | 34 | 48 | - | - | 4.3 |
| 3 | Cheltenham | bmb | bpc | 34 | 47 | Trace | Trace | 4.7 |
| | Bath | b | bpc | 30 | 49 | - | Trace | 4.6 |
| | Weymouth | bpb | bpc | 36 | 53 | - | 0.5 | 4.2 |
| | Jersey | bpc | bpc | 38 | 50 | - | - | 4.7 |
| | Torquay | pbcm | bpc | 32 | 51 | 1 | 0.2 | 3.2 |
| | Penzance | c | coir | 38 | 51 | 3 | 0.3 | 1.0 |
| | St. Ives | c | copor | 41 | 50 | 0.3 | Trace | 0.7 |
| | Bude | pcbc | c | 37 | 50 | 3 | - | 1.9 |
| | Ilfracombe | bc | bpc | 41 | 49 | 1 | - | 2.1 |
| | Aberystwyth | cpbpc | bpc | 39 | 48 | 1 | - | 2.9 |
| | Llandudno | bpc | c | 37 | 49 | 3 | - | 2.8 |
| | Colwyn Bay | bc | bpc | 38 | 48 | 1 | - | 2.7 |
| 4 | Rhyl | bpc | bpc | 35 | 48 | 0.6 | - | 3.7 |
| | Wallasey | mb | bpc | 38 | 46 | 0.3 | - | 3.7 |
| | Southport | bmb | bpc | 36 | 45 | 0.6 | - | 3.0 |
| | Blackpool | c | c | 37 | 45 | 4 | - | 3.7 |
| | Morecambe | dc | b | 38 | 45 | 0.3 | - | 3.5 |
| | Ilkley | bpb | bpc | 33 | 44 | 1 | Trace | 0.9 |
| | Berwick-on-T. | ocbc | bpc | 32 | 43 | - | - | 4.4 |
| | Dunbar | bc | cm | 32 | 44 | - | - | 4.7 |
| | Troon | xpc | cor | 36 | 47 | - | Trace | 2.9 |
| | Douglas | xpc | coir | 34 | 47 | - | 0.5 | 2.1 |

† Max. Temp. for period 21h. yesterday to 17h. to-day; Min. Temp. 21h.-9h. | Min. Temp. 17h.-9h.

AIR MINISTRY, METEOROLOGICAL OFFICE.



DISTRICTS. FORECASTS FOR THE 24 HOURS COMMENCING 12 NOON, G.M.T. 13th Jan. 1932.

| | |
|-----------------------------------|--|
| 1. S.E. England | Wind southwest or west, fresh or strong, gale in places; variable cloud; showers or occasional rain, heavy at times; becoming colder, but still rather mild. |
| 2. E. England | |
| 3. E. Midlands | Wind south or southwest, veering, fresh or strong, gale in places; rainy at first, then variable cloud and showers or occasional rain; rather mild. |
| 4. W. Midlands | |
| 5. S.W. England | |
| 6. South Wales | Wind southwest or west, fresh to gale, tending to veer a little; variable cloud; occasional rain or showers; perhaps hail locally later; becoming cooler. |
| 7. North Wales | |
| 8. N.W. England | |
| 9. N. Midlands | Wind southwesterly, fresh to gale; variable cloud, occasional rain or showers, heavy at times; perhaps hail locally later; becoming somewhat cooler. |
| 10. N.E. England | |
| 11. S.E. Scotland | |
| 12. S.W. Scotland & Isle of Man | Wind between south and west, strong or gale; cloudy, with some bright intervals; occasional rain or showers; perhaps hail or sleet later; becoming colder. |
| 13. A.W. Scotland & N.W. Scotland | |
| 14. Mid-Scotland | |
| 15. N.E. Scotland | |
| 16. Orkneys and Shetlands | |
| 17. N.W. Ireland | |
| 18. N.E. Ireland | Wind southwest or west, veering a little, strong or gale; variable cloud, showers, with perhaps hail or thunder; becoming cooler. |
| 19. S.E. Ireland | |
| 20. S.W. Ireland | |

BAROMETER. Isobars are drawn for intervals of two millibars.
WIND. Arrows fly with the wind. Number of feathers indicate Beaufort force.
TEMPERATURE is given in degrees F.
WEATHER SYMBOLS:—
○ Clear sky. ○ Sky less than 1/8 clouded. ○ Sky 1/8 to 1/4 clouded. ○ Sky 1/4 to 1/2 clouded. ○ Sky 1/2 to 3/4 clouded. ○ Overcast sky.
● Rain falling. * Snow. ▲ Hail. ☼ Fog. ☼ Mist. T Thunder. K Thunderstorm.
SEA DISTURBANCE. ~~~~~ Rough. ~~~~~ High.
BAROMETRIC CHANGE from 4h. to 7h. in tenths of millibars is entered beneath the temperature.

GENERAL INFERENCE.

An intense depression off Northwest Scotland will move northeast accompanied by secondaries. A colder air-current originating from west of Greenland will spread eastwards over the country. There will be showers or occasional rain, heavy at times, and bright periods. Strong winds squalling to gale, are likely to continue.

FURTHER OUTLOOK.

Rain at times or showers; somewhat colder in the West and North.

Times of issue of Gale Warnings.

Stn. Cone at 0425 on 12th in Dists. 13A, 13B, 17 & 20
Stn. Cone at 0840 on 12th in Dists. 5-8, 12, 15, 16, 18 and 19
Stn. Cone at 1430 on 12th in Dists. 1, 2, 10 and 11

Forecasts issued at 1015 G.M.T.

G. C. SIMPSON, C.B., D.Sc., F.R.S.
Director

AIR MINISTRY, METEOROLOGICAL OFFICE. Chart of Weather in the Northern Hemisphere.

1932



Morning of
Wednesday,
13th JANUARY,
1932.

Clarke's Projection Scale 1:4x10⁷ along meridian at 55°N.
Statute Miles 0 2 3 4 500

EXPLANATION OF CHART.

BAROMETER. Isobars are drawn for intervals of four millibars.
WIND. Arrows fly with the wind. Number of feathers indicate Beaufort Force.
☉ Calm.
TEMPERATURE is given in degrees F.
WEATHER is given in Beaufort Notation (see page 1) and by symbols (see opposite page).

THE DAILY WEATHER REPORT

OF THE METEOROLOGICAL OFFICE, LONDON.

| DISTRICT. | STATIONS. | OBSERVATIONS at 1 hr. G.M.T. 13th Jan. | | | | | | | | | | | | | | OBSERVATIONS at 7 hr. G.M.T. 13th Jan. | | | | | | | | | | | | | | PAST 24 HOURS. | | | | | | | | |
|-----------|---------------------|--|----------------------|-----------------------|------------|-----------------|----------|---------------|--------------|--------------------|---------|-----------|-----------|---------------|-----------------|--|-----------------------|------------------------|-------------|------------------|----------|----------------|---------------|---------------------|----------|-----------|-----------|---------------|-----------------|---------------------------|---------------|--------------------------|----------------------------|------------------------|---------------------|-----------------------|-------------------|-----|
| | | Height above M.S.L. in feet. | Barom. at M.S.L. (1) | Change in 3 hours (2) | Wind. | | Weather. | Temp. °F. (8) | % Humid. (7) | Visibility 0-9 (8) | Cloud. | | | | | Height of Base (feet) (14) | Barom. at M.S.L. (15) | Change in 3 hours (16) | Wind. | | Weather. | Temp. °F. (20) | % Humid. (21) | Visibility 0-9 (22) | Cloud. | | | | | State of Ground. 0-9 (29) | Sea. 0-9 (30) | TEMPERATURE. | | | RAINFALL. | | SURFACE WIND (36) | |
| | | | | | Direc. (3) | Force. 0-12 (4) | | | | | Low (9) | Med. (10) | High (11) | Low 0-10 (12) | Total 0-10 (13) | | | | Direc. (17) | Force. 0-12 (18) | | | | | Low (23) | Med. (24) | High (25) | Low 0-10 (26) | Total 0-10 (27) | | | Max. Day 7h-18h °F. (31) | Min. Night 18h-7h °F. (32) | Min. on Grass °F. (33) | Day 7h-18h mm. (34) | Night 18h-7h mm. (35) | | |
| | | | | | | | | | | | | | | | | | | | | | | | | | | | | | | | | | | | | | | |
| | | | | | | | | | | | | | | | | | | | | | | | | | | | | | | | | | | | | | | |
| | | | | | | | | | | | | | | | | | | | | | | | | | | | | | | | | | | | | | | |
| 1 | London (Kew)... | 18 | * | * | * | * | * | * | * | * | * | * | * | * | 1002.6 | -10 | SSW | 5 | 66 | 49 | 95 | 7 | 6 | - | - | 10 | 10 | 1500 | 1 | * | 48 | 45 | 41 | - | 0.6 | 5.1 | | |
| | Croydon | 217 | 1008.0 | -24 | SSW | 6 | C | 47 | 95 | 7 | 5 | - | - | 9 | 1600 | 1003.4 | -12 | SW'S | 6 | dd | 48 | 95 | 6 | 6 | 2 | - | 9 | 10 | 450 | 1 | * | 50 | 45 | 43 | - | 3 | 5.5 | |
| | S. Farnborough | 237 | * | * | * | * | * | * | * | * | * | * | * | * | 1002.3 | -12 | S'W | 6 | rr | 49 | 95 | 6 | 6 | 2 | - | 9 | 10 | 450 | 1 | * | 49 | 44 | 40 | - | 3 | 5.5 | | |
| | Winchester | 275 | * | * | * | * | * | * | * | * | * | * | * | * | 1002.0 | -6 | S'W | 6 | rr | 49 | 95 | 6 | 6 | - | - | 10 | 10 | 800 | 1 | * | 49 | 43 | 42 | 0.2 | 11 | 4.5 | | |
| | Boscombe Down | 417 | * | * | * | * | * | * | * | * | * | * | * | * | 1001.5 | -4 | S | 5 | rr | 50 | 95 | 6 | 6 | - | - | 10 | 10 | 800 | 1 | * | 48 | 44 | 42 | 0.2 | 7 | 5.0 | | |
| | Calshot (S'thmtn) | 8 | 1007.7 | -38 | S | 7 | C | 47 | 95 | 7 | 6 | 2 | - | 7.8 | 10 | 800 | 1003.4 | -20 | S'W | 7 | dd | 49 | 95 | 6 | 6 | - | 10 | 10 | 1500 | 1 | 4 | 51 | 46 | 44 | Tr. | 8 | 5.0 | |
| | Dungeness | 20 | * | * | * | * | * | * | * | * | * | * | * | * | * | * | * | SSW | 8 | RR | * | 5 | 6 | - | - | 10 | 10 | 800 | * | 4 | 51 | 44 | * | - | 2 | 6.2 | | |
| | Lympne | 346 | 1011.9 | -22 | SW | 5 | C | 45 | 95 | 6 | 5 | 2 | - | 7.8 | 10 | 1500 | 1006.8 | -28 | SW'W | 6 | 66 | 46 | 95 | 6 | 6 | - | 10 | 10 | 800 | 1 | * | 50 | 42 | 41 | - | 2 | 6.2 | |
| 2 | Shoeburyness | 11 | * | * | * | * | * | * | * | * | * | * | * | * | 1004.6 | -20 | SSW | 7 | 16 | 47 | 95 | 7 | 6 | - | - | 10 | 10 | 800 | 1 | * | 48 | 41 | 40 | - | 0.2 | 6.1 | | |
| | Felixstowe | 15 | * | * | * | * | * | * | * | * | * | * | * | * | 1004.4 | -20 | SSW | 6 | 66 | 46 | 95 | 7 | 6 | - | - | 10 | 10 | 1500 | 1 | 4 | 45 | 43 | 39 | - | 0.6 | 6.0 | | |
| | Gorleston | 14 | 1008.5 | -30 | S | 6 | C | 44 | 95 | 6 | 4 | - | - | 9 | 2600 | 1002.1 | -30 | S'W | 7 | 16 | 46 | 95 | 6 | 6 | - | - | 10 | 10 | 1500 | 1 | 5 | 46 | 41 | 38 | - | 2 | 5.5 | |
| | Cranwell | 240 | 1002.3 | -40 | S'E | 6 | C | 45 | 85 | 7 | 5 | 2 | - | 7.8 | 10 | 1600 | 995.9 | -34 | S | 6 | 16 | 48 | 95 | 7 | 6 | 2 | - | 7.8 | 10 | 1500 | 1 | * | 47 | 40 | 38 | - | 1 | 4.8 |
| 3 | Birmingham | 535 | * | * | * | * | * | * | * | * | * | * | * | * | 995.8 | -16 | SSW | 5 | 16 | 51 | 95 | 8 | 6 | - | - | 10 | 10 | 800 | 1 | * | 45 | 44 | 42 | - | 6 | 4.8 | | |
| | Upper Heyford | 408 | * | * | * | * | * | * | * | * | * | * | * | * | 999.2 | -14 | S'W | 5 | 16 | 49 | 95 | 6 | 6 | - | - | 10 | 10 | 800 | 1 | * | 47 | 42 | 42 | - | 6 | 4.8 | | |
| | Leafeld | 612 | * | * | * | * | * | * | * | * | * | * | * | * | 998.4 | -16 | S'W | 6 | rr | 49 | 95 | 5 | 6 | - | - | 10 | 10 | 450 | 1 | * | 46 | 41 | 39 | 0.4 | 6 | 5.1 | | |
| 4 | Ross-on-Wye | 223 | * | * | * | * | * | * | * | * | * | * | * | * | 997.4 | -4 | SW | 5 | 16 | 51 | 95 | 6 | 6 | - | - | 10 | 10 | 1500 | 1 | * | 49 | 45 | 43 | 0.3 | 7 | 4.7 | | |
| 5 | Portland Bill | 32 | 1004.4 | -46 | S | 8 | C | 49 | 95 | 5 | 6 | - | - | 10 | 10 | 1500 | 1000.2 | -6 | SSW | 8 | RR | 52 | 95 | 5 | 5 | - | - | 10 | 10 | 1500 | 2 | 6 | 51 | 48 | * | 5 | 1.8 | |
| | Plymouth | 82 | * | * | * | * | * | * | * | * | * | * | * | * | 1000.7 | +18 | SW | 8 | rr | 52 | 95 | 6 | 6 | - | - | 10 | 10 | 450 | 1 | 6 | 50 | 49 | 47 | 0.2 | 16 | 1.8 | | |
| | Falmouth | 200 | 998.1 | -26 | SW'S | 8 | rr | 52 | 95 | 6 | 6 | - | - | 10 | 10 | 2500 | 1000.4 | +14 | WSW | 6 | 0/R | 50 | 95 | 7 | 6 | - | - | 10 | 10 | 2500 | 2 | 4 | 51 | 50 | * | 30 | 0.6 | |
| | Scilly (St. Mary's) | 163 | 996.8 | -20 | SSW | 6 | rr | 53 | 95 | 5 | 6 | - | - | 10 | 10 | 1500 | 1000.5 | +20 | WSW | 6 | bc | 51 | 95 | 7 | 8 | - | - | 4.6 | 4.6 | 4000 | 1 | 5 | 50 | 49 | * | 12 | 1.5 | |
| | Guernsey | 175 | 1007.8 | -30 | SW | 7 | RR | 48 | 95 | 5 | 6 | - | - | 10 | 10 | 800 | 1005.8 | 0 | SW | 6 | 66 | 51 | 95 | 5 | 6 | - | - | 10 | 10 | 1500 | 2 | 5 | 51 | 48 | 45 | - | 8 | 4.8 |
| 6 | Pembroke | 142 | 993.6 | -24 | SSW | 5 | LR | 48 | 95 | 4.3 | 3 | - | - | 10 | 10 | 800 | 993.9 | +8 | SW | 5 | bc | 51 | 85 | 6 | 3 | 6 | - | 2.3 | 4.6 | 2500 | 1 | 3 | 50 | 48 | * | 2 | 2.5 | |
| 7 | Holyhead | 26 | 992.6 | -26 | SE | 6 | id | 49 | 95 | 4 | 6 | - | - | 10 | 10 | 450 | 991.3 | +26 | SW | 6 | bc | 50 | 85 | 6 | 5 | - | 3 | 2.3 | 2.3 | 4000 | 1 | 3 | 48 | 46 | 45 | 0.4 | 9 | 2.4 |
| | Chester (Sealand) | 16 | * | * | * | * | * | * | * | * | * | * | * | * | 991.9 | -4 | SW'W | 5 | bc/r | 51 | 75 | 8 | 5 | - | - | 4.6 | 4.6 | 1500 | 1 | * | 45 | 45 | 42 | - | 2 | 3.7 | | |
| 8 | L'pool (Bidston) | 198 | * | * | * | * | * | * | * | * | * | * | * | * | 991.4 | 0 | WSW | 6 | cl/r | 50 | 85 | 7 | 6 | - | - | 7.8 | 7.9 | 1500 | 1 | * | 45 | 44 | 43 | - | 1 | 4.4 | | |
| 9 | Harrogate | 478 | * | * | * | * | * | * | * | * | * | * | * | * | 991.2 | -20 | S | 3 | id | 48 | 95 | 7 | 6 | 2 | - | 9 | 10 | 2500 | 1 | * | 43 | 41 | 39 | - | 7 | 2.0 | | |
| 10 | Spurn Head | 29 | 1001.3 | -20 | SSW | 7 | q | 44 | 95 | 7 | 3 | 2 | - | 4.6 | 9 | 2500 | 994.1 | -14 | SW'S | 7 | 16 | 46 | 95 | 7 | 6 | 2 | - | 7.8 | 10 | 2500 | 1 | 5 | 45 | 40 | - | 0.6 | 3.0 | |
| | Catterick | 175 | * | * | * | * | * | * | * | * | * | * | * | * | 988.9 | -22 | SSW | 5 | 16 | 48 | 95 | 6 | 6 | - | - | 10 | 10 | 800 | 1 | * | 40 | 40 | 38 | - | 4 | * | | |
| | Tynemouth | 67 | 994.8 | -44 | S | 6 | 0 | 45 | 95 | 7 | 6 | - | - | 10 | 10 | 1500 | 986.5 | -20 | S | 6 | 0/r | 48 | 95 | 7 | 6 | - | - | 10 | 10 | 1500 | 1 | 4 | 44 | 42 | 35 | - | 1 | * |
| 11 | Inchkeith | 190 | 988.7 | -48 | S | 2 | C | 48 | 75 | 8 | 5 | 7 | - | 4.6 | 9 | 1500 | 980.2 | -36 | SW | 5 | 16 | 50 | 85 | 7 | 5 | 1 | - | 4.6 | 7.8 | 2500 | 0 | 3 | 44 | 43 | 40 | Tr. | 2.4 | |
| | Leuchars | 35 | * | * | * | * | * | * | * | * | * | * | * | * | 981.1 | -30 | SW | 7 | 16 | 50 | 95 | 6 | 6 | - | - | 10 | 10 | 1500 | 1 | * | 42 | 41 | 39 | 0.1 | 2 | 1.0 | | |
| 12 | Renfrew | 36 | * | * | * | * | * | * | * | * | * | * | * | * | 981.6 | -4 | SW | 5 | cl/r | 48 | 85 | 7 | - | 7 | - | 0 | 9 | - | 1 | * | 44 | 43 | 41 | 0.1 | 10 | 3.0 | | |
| | Eskdalemuir | 794 | * | * | * | * | * | * | * | * | * | * | * | * | 984.1 | -46 | SW | 7 | 16 | 46 | 85 | 6 | 6 | 1 | - | 4.6 | 9 | 800 | 2 | * | 41 | 39 | 39 | 0.1 | 19 | 1.0 | | |
| 13a | Tiree | 22 | * | * | * | * | * | * | * | * | * | * | * | * | 973.5 | -10 | S'W | 8 | bc | 47 | 75 | 8 | 8 | - | 8 | 4.6 | 4.6 | 2500 | 1 | 4 | 45 | 45 | 42 | 2 | 9 | 2.3 | | |
| 13b | Stornoway | 34 | 976.1 | -40 | SSE | 8 | rr | 48 | 95 | 6 | 6 | - | - | 10 | 10 | 800 | 969.9 | -12 | SSW | 6 | cl/r | 49 | 85 | 7 | 9 | 7 | - | 4.6 | 7.8 | 1500 | 2 | 4 | 47 | 45 | * | 1 | 7 | 0.0 |
| 15 | Dalwhinnie | 1176 | * | * | * | * | * | * | * | * | * | * | * | * | 978.2 | -24 | SW | 6 | RR | 43 | 85 | 5 | 6 | 2 | - | 7.8 | 10 | 800 | 1 | * | 33 | 33 | 33 | 1 | 13 | 3 | 3.5 | |
| | Aberdeen | 37 | * | * | * | * | * | * | * | * | * | * | * | * | 978.5 | -60 | SSE | 6 | 66 | 46 | 95 | 6 | 6 | - | - | 10 | 10 | 800 | 1 | 4 | 43 | 42 | 40 | - | 3 | 3.5 | | |
| | Wick | 81 | 983.6 | -56 | SSE | 9 | C | 45 | 95 | 7 | 8 | 2 | - | 7.8 | 10 | 1500 | 976.2 | -50 | SSE | 8 | C | 46 | 95 | 7 | 8 | 2 | 8 | 4.6 | 9 | 1500 | 1 | 5 | 44 | 42 | - | 0.6 | 5.0 | |
| 16 | Lerwick | 54 | 982.4 | -56 | S'E | 8 | ir | 45 | 85 | 7 | 6 | 2 | - | 7.8 | 800 | 978.4 | -44 | S'E | 8 | 16 | 47 | 95 | 7 | 6 | 2 | - | 4.6 | 7.8 | 1500 | 1 | * | 44 | 43 | * | - | 3 | 1.0 | |
| 17 | Blacksod Point | 18 | 978.6 | -24 | S | 8 | ir | 49 | 95 | 7 | 6 | - | - | 10 | 10 | 450 | 974.3 | -40 | | | | | | | | | | | | | | | | | | | | |

THE DAILY WEATHER REPORT

OF THE METEOROLOGICAL OFFICE, LONDON.

BRITISH SECTION
Thursday, 14th January 1932.
No. 25620

| STATIONS. | OBSERVATIONS at 13h. G.M.T. 13th January. | | | | | | | | | | | | | | OBSERVATIONS at 18h. G.M.T. 13th January. | | | | | | | | | | | | | | PAST 24 HOURS. | | | | | | | | | | | | | | | | | | | |
|-------------------------|---|------------------------|------------------|------------|--------------|-----------|------------|-----------------|--------|------|-------|---------|--------|-----------------------|---|-------------------|-------------|---------------|------------|-------------|------------------|-----------------------------|-------|------|-------|---------|-----------------------|-----------|-----------------------------|--------------------|-------|-------|-------|---------------------|------|----------------------------|------|-------------------|-------|------|------|-------|------|------|-------|------|------|-------|
| | Barom. at M.S.L. (1) | Change in 3 hours. (2) | Wind. Direc. (3) | Force. (4) | Weather. (5) | Temp. (6) | Humid. (7) | Visibility. (8) | Cloud. | | | | | Barom. at M.S.L. (15) | Change in 3 hours. (16) | Wind. Direc. (17) | Force. (18) | Weather. (19) | Temp. (20) | Humid. (21) | Visibility. (22) | Cloud. | | | | | State of Ground. (29) | Sea. (30) | WEATHER. | | | | | | | | | | | | | | | | | | | |
| | | | | | | | | | Form. | | | Amount. | | | | | | | | | | Height of Base. (feet) (14) | Form. | | | Amount. | | | Height of Base. (feet) (28) | 7h.-13h. 13th (37) | | | | 13h.-18h. 13th (38) | | 18h. 13th to 1h. 14th (39) | | 1h.-7h. 14th (40) | | | | | | | | | | |
| | | | | | | | | | Low. | Med. | High. | Low. | Total. | | | | | | | | | | Low. | Med. | High. | Low. | | | | Total. | Low. | Med. | High. | Low. | Med. | High. | Low. | Med. | High. | Low. | Med. | High. | Low. | Med. | High. | Low. | Med. | High. |
| | | | | | | | | | | | | | | | | | | | | | | | | | | | | | | | | | | | | | | | | | | | | | | | | |
| (For heights see p. 4.) | (1) | (2) | (3) | (4) | (5) | (6) | (7) | (8) | (9) | (10) | (11) | (12) | (13) | (14) | (15) | (16) | (17) | (18) | (19) | (20) | (21) | (22) | (23) | (24) | (25) | (26) | (27) | (28) | (29) | (30) | (37) | (38) | (39) | (40) | | | | | | | | | | | | | | |
| 1 London (Kew)... | 1006.2 | +2.6 | SW | 4 | b | 53 | 75 | 1 | - | - | - | 1 | 4000 | 1009.7 | +2.2 | SW | 5 | b | 49 | 75 | 1 | - | - | - | 1 | 2500 | 1 | * | cirrb | bczcb | b | bw | | | | | | | | | | | | | | | | |
| Croydon | 1006.3 | +2.0 | WSW | 5 | b | 54 | 85 | 6 | 1 | 3 | - | Tr. | Tr. | 2500 | 1009.4 | +1.8 | WSW | 5 | b | 48 | 85 | 6 | 3 | - | 2.3 | 2.3 | 1500 | 1 | * | cirrb | bczcb | b | bw | | | | | | | | | | | | | | | |
| S. Farnborough | 1006.5 | +2.4 | WS | 4 | b | 53 | 75 | 1 | - | - | - | 4.6 | 4.6 | 1500 | 1009.4 | +1.8 | WSW | 4 | b | 47 | 85 | 8 | - | - | 1 | 1 | 4000 | 1 | * | cirrb | bczcb | b | bw | | | | | | | | | | | | | | | |
| Winchester | 1006.6 | +2.0 | SW | 4 | b | 51 | 95 | 1 | - | - | - | 4.6 | 4.6 | 1500 | 1009.8 | +1.8 | WSW | 5 | b | 47 | 85 | 8 | - | - | 0 | 0 | - | 1 | * | cirrb | bczcb | b | bw | | | | | | | | | | | | | | | |
| Boscombe Down | 1006.5 | +2.2 | SW | 5 | b | 52 | 65 | 1 | - | - | - | 4.6 | 4.6 | 1500 | 1009.4 | +2.4 | WSW | 5 | b | 46 | 75 | 7 | 3 | - | 1 | 1 | 2500 | 1 | * | cirrb | bczcb | b | bw | | | | | | | | | | | | | | | |
| Calshot, S'thmtn | 1007.4 | +1.6 | SW | 4 | b | 55 | 75 | 6 | 2 | 2 | - | 1 | 2500 | 1010.5 | +1.8 | WSW | 4 | b | 50 | 75 | 7 | 3 | - | 2.3 | 4.6 | 2500 | 1 | 3 | cirrb | bczcb | b | bw | | | | | | | | | | | | | | | | |
| Dungeness | * | * | SW | 7 | cirrb | * | * | 7 | 8 | 7 | * | 4.6 | 9 | 800 | * | * | SW | 5 | C | * | * | 7 | 1 | * | 4.6 | 7.8 | 1500 | * | 3 | b | bc | b | | | | | | | | | | | | | | | | |
| Lympne | 1008.8 | +2.0 | SW | 5 | cirrb | 49 | 95 | 5 | - | - | - | 10 | 10 | 220 | 1011.7 | +2.0 | WS | 5 | C | 49 | 95 | 5 | - | - | 9 | 9 | 450 | 1 | * | ord fm. | bczcb | b | b | | | | | | | | | | | | | | | |
| 2 Shoeburyness | 1006.6 | +1.4 | SW | 5 | b | 53 | 85 | 6 | - | 7 | 5 | 0 | 2.3 | - | 1010.1 | +2.0 | SW | 5 | b | 48 | 95 | 7 | 2 | - | 4.6 | 4.6 | 4000 | 1 | * | cirrb | bczcb | b | bc | | | | | | | | | | | | | | | |
| Felixstowe | 1005.8 | +1.4 | SW | 4 | cirrb | 49 | 95 | 7 | 5 | 3 | - | 7.8 | 7.8 | 2500 | 1009.7 | +1.8 | WS | 4 | b | 48 | 85 | 7 | 1 | - | 0 | 2.3 | - | 1 | 3 | cirrb | bczcb | b | bc | | | | | | | | | | | | | | | |
| Gorleston | 1003.5 | +1.0 | SW | 4 | C | 49 | 95 | 6 | 1 | - | - | 7.8 | 7.8 | 2500 | 1008.0 | +1.2 | SW | 4 | b | 49 | 85 | 6 | 8 | - | 2.3 | 4.6 | 1500 | 0 | 3 | cirrb | bczcb | b | bc | | | | | | | | | | | | | | | |
| Cranwell | 1000.9 | +2.6 | SW | 5 | b | 51 | 65 | 7 | - | - | - | 4.6 | 4.6 | 4000 | 1005.1 | +2.2 | WS | 4 | b/pr | 44 | 85 | 7 | 5 | - | Tr. | Tr. | 4000 | 1 | * | ind q.b | bczcb | b | b | | | | | | | | | | | | | | | |
| 3 Birmingham | 1002.2 | +2.8 | WSW | 6 | b | 50 | 55 | 7 | - | - | - | 2.3 | 2.3 | 1500 | 1006.1 | +1.8 | SW | 3 | b | 42 | 85 | 8 | - | 3 | - | 0 | 4.6 | - | 1 | * | brbc | bprbc | b | b | | | | | | | | | | | | | | |
| Upper Heyford | 1005.0 | +2.2 | WSW | 5 | b | 48 | 85 | 7 | 6 | - | - | 4.6 | 4.6 | 1500 | 1007.9 | +2.6 | SW | 4 | b | 44 | 85 | 7 | 9 | - | 7.8 | 7.8 | 1500 | 1 | * | cirrb | bczcb | b | bx | | | | | | | | | | | | | | | |
| Leamfield | 1004.2 | +2.6 | WSW | 4 | b/pr | 48 | 75 | 7 | 8 | - | - | 1 | 1 | 4000 | 1007.3 | +2.0 | WS | 4 | b | 42 | 85 | 8 | 8 | - | 2.3 | 2.3 | 4000 | 1 | * | cirrb | bczcb | b | bx | | | | | | | | | | | | | | | |
| 4 Ross-on-Wye | 1003.1 | +2.0 | WSW | 4 | b | 51 | 65 | 7 | 3 | 2 | 3 | 2.3 | 2.3 | 4000 | 1006.9 | +2.0 | WSW | 4 | b/pr | 43 | 75 | 8 | 9 | - | 1 | 1 | 2500 | 1 | * | cirrb | bczcb | b | b | | | | | | | | | | | | | | | |
| 5 Portland Bill... | 1006.9 | +2.0 | SW | 5 | b | 55 | 85 | 7 | - | - | - | 2.3 | 2.3 | 2500 | 1010.3 | +1.0 | WSW | 5 | b | 51 | 85 | 8 | 2 | - | 4.6 | 4.6 | 2500 | 1 | 5 | cirrb | bczcb | b | bbc | | | | | | | | | | | | | | | |
| Plymouth | 1006.5 | +1.8 | W | 5 | cirrb | 50 | 75 | 7 | 9 | - | - | 7.8 | 9 | 1500 | 1010.4 | +2.8 | W | 5 | b | 49 | 65 | 7 | 2 | - | 4.6 | 4.6 | 1500 | 1 | 3 | cirrb | bczcb | b | bcpr | | | | | | | | | | | | | | | |
| Falmouth | 1005.8 | +4 | SW | 6 | cirrb | 51 | 75 | 8 | 7 | - | - | 7.8 | 7.8 | 4000 | 1010.3 | +1.2 | WS | 6 | PR | 47 | 75 | 8 | 8 | - | 4.6 | 4.6 | 4000 | 2 | 4 | cirrb | bczcb | b | bcpr | | | | | | | | | | | | | | | |
| Scilly (St. Mary's) | 1005.5 | +1.0 | WSW | 7 | cirrb | 51 | 85 | 6 | 9 | 4 | - | 4.6 | 7.8 | 2500 | 1010.3 | +2.4 | WS | 6 | b/pr | 46 | 95 | 7 | 3 | 4 | - | 4.6 | 4.6 | 2500 | 1 | 5 | cirrb | bczcb | b | bcpr | | | | | | | | | | | | | | |
| Guernsey | 1009.9 | +1.8 | W | 5 | b | 54 | 85 | 6 | - | - | - | 0 | 2.3 | - | 1013.3 | +2.0 | W | 5 | b | 51 | 75 | 7 | 5 | 4 | - | 4.6 | 4.6 | 4000 | 2 | 3 | cirrb | bczcb | b | bcpr | | | | | | | | | | | | | | |
| 6 Pembroke | 1001.2 | +2.0 | SW | 6 | b | 50 | 75 | 6 | 3 | 6 | - | 2.3 | 4.6 | 2500 | 1004.6 | +1.6 | SW | 7 | PR | 45 | 95 | 7 | 6 | - | 4.6 | 4.6 | 1500 | 1 | 4 | b | bczcb | b | bc | | | | | | | | | | | | | | | |
| 7 Holyhead | 999.1 | +4.6 | SW | 5 | b | 48 | 65 | 8 | 1 | 4 | - | 2.3 | 1500 | 1001.0 | +1.8 | WSW | 4 | b | 46 | 45 | 6 | 1 | 3 | - | 4.6 | 4.6 | 2500 | 1 | 4 | b | bczcb | b | bc | | | | | | | | | | | | | | | |
| Chester (Sealand) | 999.5 | +3.4 | SW | 5 | b | 51 | 55 | 8 | 7 | - | - | 2.3 | 2.3 | 2500 | 1002.4 | +1.4 | WS | 4 | b | 42 | 85 | 7 | 3 | - | 2.3 | 2.3 | 4000 | 1 | * | b | bczcb | b | bc | | | | | | | | | | | | | | | |
| 8 L'pool (Bidston) | 998.6 | +4.0 | WSW | 5 | b | 48 | 55 | 8 | - | - | 8 | 0 | Tr. | - | 1001.3 | +1.2 | SW | 4 | b | 43 | 75 | 7 | 9 | - | 7.8 | 7.8 | 1500 | 0 | * | b | bczcb | b | bc | | | | | | | | | | | | | | | |
| 9 Harrogate | 996.7 | +2.6 | SW | 7 | q | 48 | 65 | 7 | 1 | - | - | 1 | 1 | 4000 | 1001.5 | +1.0 | SW | 4 | C | 44 | 75 | 7 | 5 | - | 9 | 9 | 4000 | 1 | * | cirrb | bczcb | b | b | | | | | | | | | | | | | | | |
| Spurn Head | 996.9 | +1.0 | WS | 6 | q | 50 | 65 | 7 | - | - | 1 | 0 | 2.3 | - | 1003.1 | +1.2 | SSW | 5 | C | 45 | 85 | 7 | 5 | 7 | - | 2.3 | 9 | 4000 | 0 | 3 | cirrb | bczcb | b | bcw | | | | | | | | | | | | | | |
| Catterick | 995.2 | +3.8 | SW | 6 | b/pr | 48 | 65 | 8 | 4 | - | - | 2.3 | 2.3 | 4000 | 1000.5 | +1.4 | SW | 4 | b | 43 | 75 | 7 | 5 | - | 4.6 | 4.6 | 4000 | 1 | * | cirrb | bczcb | b | bc | | | | | | | | | | | | | | | |
| Tynemouth | 991.1 | +2.4 | SW | 6 | b | 49 | 65 | 7 | 2 | - | - | 2.3 | 2.3 | 2500 | 996.5 | +4.0 | SW | 2 | b | 42 | 85 | 6 | 2 | - | 4.6 | 4.6 | 2500 | 1 | 2 | cirrb | bczcb | b | bc | | | | | | | | | | | | | | | |
| 11 Inchkeith | 960.4 | -1.0 | WSW | 8 | c | 47 | 85 | 8 | 3 | - | - | 4.6 | 7.8 | 4000 | 993.9 | +3.0 | SW | 5 | C | 44 | 75 | 8 | 5 | 7 | - | 4.6 | 7.8 | 4000 | 0 | 3 | cirrb | bczcb | b | bc | | | | | | | | | | | | | | |
| Leuchars | 980.1 | -1.0 | SSW | 5 | b | 47 | 75 | 8 | 1 | - | - | 9 | 9 | 1500 | 994.4 | +4.2 | SW | 5 | C | 42 | 75 | 6 | 4 | 2 | - | 4.6 | 4.6 | 1500 | 1 | * | cirrb | bczcb | b | bc | | | | | | | | | | | | | | |
| Renfrew | 986.9 | +6.0 | WS | 5 | b | 44 | 85 | 8 | 1 | - | - | 1 | 4.6 | 4000 | 994.4 | +2.0 | WS | 4 | b | 41 | 95 | 6 | 2 | - | 9 | 10 | 2500 | 1 | * | cirrb | bczcb | b | bc | | | | | | | | | | | | | | | |
| Eskdalemuir | 983.6 | +5.2 | W | 7 | b | 42 | 65 | 8 | 1 | - | - | 4.6 | 4.6 | 4000 | 995.3 | +2 | S | 4 | b/pr | 41 | 85 | 7 | 5 | - | 10 | 10 | 1500 | 1 | * | cirrb | bczcb | b | bc | | | | | | | | | | | | | | | |
| 13a Tiree | 983.6 | +2.0 | WS | 7 | C | 46 | 65 | 8 | 8 | - | 8 | 4.6 | 9 | 2500 | 989.4 | +1.8 | SSW | 4 | C | 43 | 55 | 8 | 5 | 2 | 8 | 4.6 | 10 | 1500 | 1 | 3 | cirrb | bczcb | b | bc | | | | | | | | | | | | | | |
| 13b Stornoway | 972.4 | +4.0 | W | 7 | q | 43 | 85 | 8 | 9 | 9 | - | 4.6 | 7.8 | 1500 | 982.2 | +4.8 | WSW | 3 | b | 39 | 75 | 8 | 9 | 2 | - | 4.6 | 4.6 | 2500 | 1 | 1 | cirrb | bczcb | b | bc | | | | | | | | | | | | | | |
| 15 Dalwhinnie | 972.0 | +3.6 | SW | 7 | q | 39 | 95 | 5 | 9 | - | - | 10 | 10 | 1500 | 992.3 | +3.4 | SW | 4 | b | 37 | 75 | 8 | 5 | 2 | - | 4.6 | 4.6 | 1500 | 1 | 1 | cirrb | bczcb | b | bc | | | | | | | | | | | | | | |
| Aberdeen | 977.7 | -2.0 | SSW | 5 | C | 47 | 65 | 7 | 8 | - | - | 7.8 | 7.8 | 2500 | 992.4 | +7.6 | SW | 3 | b | 43 | 65 | 8 | 5 | 3 | - | 0 | 1 | - | 1 | 2 | cirrb | bczcb | b | bc | | | | | | | | | | | | | | |
| Wick | 971.2 | -2.0 | SW | 8 | | | | | | | | | | | | | | | | | | | | | | | | | | | | | | | | | | | | | | | | | | | | |

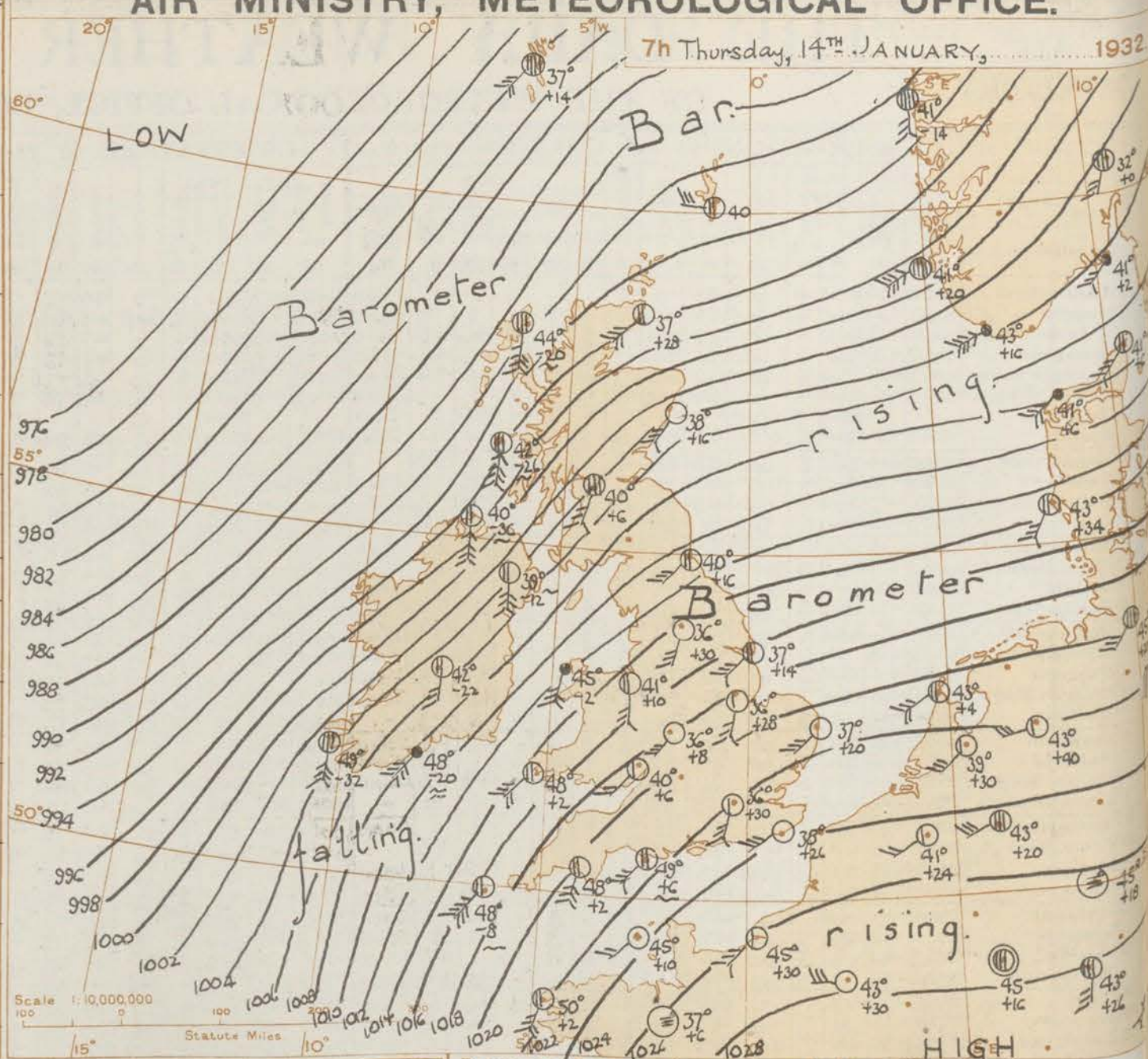
| DISTRICTS. | STATIONS. | WEATHER. | | TEMPERATURE. | | RAINFALL. | | SUNSHINE. |
|------------|----------------|------------|-------------|---------------------------|----------------------|------------------------------|----------------------|-----------|
| | | Fore-noon. | After-noon. | Min. 9h. 12h. to 9h. 13h. | Max. 9h. - 17h. 13h. | Night. 17h. 12h. to 9h. 13h. | Day. 9h. - 17h. 13h. | |
| 1 | Tunbridge W. | orcbc | bco | 32 | 52 | 10 | 3 | 2.0 |
| | Bournemouth | rb | br | 38 | 54 | 16 | 2 | 4.0 |
| | Ventnor | orfb | bbsu | 45 | 52 | 5 | 1 | 2.5 |
| | Southsea | orcbc | b | 37 | 54 | 10 | 1 | 3.6 |
| | Bognor Regis | Rebc | bcr | 36 | 52 | 8 | 1 | 2.5 |
| | Littlehampton | crbc | bcbpc | 32 | 51 | 7 | 2 | 3.2 |
| | Worthing | orc | bcr | 34 | 53 | 7 | 1 | 3.1 |
| | Brighton | rcbc | bcr | 37 | 51 | 7 | 1 | 3.2 |
| | Eastbourne† | ddro | oco | 46 | 52 | 5 | 3 | 0.1 |
| | Hastings† | orac | cbcc | 45 | 51 | 5 | 2 | 0.4 |
| | Folkestone | rom | oirc | 41 | 51 | 3 | 0.2 | 0.6 |
| | Dover | odr | ocbc | 44 | 51 | 3 | 0.5 | 0.0 |
| | Deal | ro | oc | 40 | 51 | 4 | 2 | 0.2 |
| | Ramsgate | doc | cbcc | 42 | 52 | 1 | 0.3 | 1.1 |
| | Margate | cd | bc | 42 | 54 | 1 | Trace | 1.6 |
| 2 | Southend | od | bbs | 38 | 53 | 0.5 | 0.2 | 2.7 |
| | Maldon | ro | bbsu | 41 | 54 | 1 | 0.3 | 2.0 |
| | Clacton-on-Sea | qpcbc | bc | 40 | 50 | 2 | 0.2 | 2.5 |
| | Dovercourt | roc | rcbpc | 38 | 53 | 1 | 0.2 | 1.8 |
| | Lowestoft | proc | cbcbpc | 36 | 52 | 1 | - | 2.1 |
| | Skegness | robc | bbsu | 38 | 54 | 1 | 0.4 | 3.2 |
| | Mablethorpe | cbc | bcc | 39 | 53 | 2 | - | 3.5 |
| | Cleethorpes | gricb | b | 35 | 53 | 2 | 0.1 | 4.5 |
| 3 | Leamington S. | bbs | bbsu | 40 | 53 | 6 | Trace | 4.0 |
| 4 | Cheltenham† | cpc | cbpc | 45 | 51 | 8 | 0.3 | 3.3 |
| 5 | Bath | bbs | bbsu | 32 | 53 | 10 | 1 | 4.5 |
| | Weymouth | rcb | bbsu | 48 | 54 | 13 | 0.6 | 4.5 |
| | Jersey | rcpc | bbsu | 45 | 53 | 5 | 2 | 1.2 |
| | Torquay | oragb | bbsu | 40 | 55 | 22 | 2 | 5.1 |
| | Penzance | bbs | bbsu | 49 | 53 | 31 | 1 | 3.8 |
| | St. Ives | cp | bbsu | 45 | 52 | 46 | 0.3 | 3.0 |
| | Bude | bbs | bbsu | 38 | 52 | ? | 1 | 2.8 |
| | Ilfracombe | bbs | cbpc | 42 | 52 | 20 | 2 | 3.1 |
| 6 | Aberystwyth | cprc | cprc | 41 | 50 | 11 | 0.5 | 1.2 |
| 7 | Llandudno | cbc | bbsu | 39 | 50 | 5 | 0.1 | 4.0 |
| | Colwyn Bay | bbsu | bbsu | 42 | 50 | 6 | 1 | 3.9 |
| | Rhyl | bbs | pr | 35 | 51 | 3 | 0.5 | 1.3 |
| 8 | Wallasey | b | b | 40 | 51 | 2 | - | 5.5 |
| | Southport | bbs | bbsu | 44 | 50 | 9 | 0.3 | 5.3 |
| | Blackpool | bbs | bbsu | 37 | 49 | 7 | - | 4.0 |
| | Morecambe | rcb | cbbsu | 38 | 50 | 7 | - | 4.1 |
| 9 | Ilkley | bbs | bbsu | 35 | 50 | 4 | - | 4.3 |
| 10 | Berwick-on-T. | bc | cprc | 32 | 50 | 0.2 | Trace | 5.6 |
| 11 | Dunbar | rcb | bbsu | 35 | 49 | 0.3 | - | 3.9 |
| 12 | Troon | rcb | bbsu | 43 | 48 | 4 | Trace | 0.0 |
| | Douglas | cbbsu | cbbsu | 39 | 48 | 7 | 0.5 | 3.4 |

† Max. Temp. for period 21h. yesterday to 17h. to-day; Min. Temp. 21h.-9h. | Min. Temp. 17h.-9h.

DISTRICTS. FORECASTS FOR THE 24 HOURS COMMENCING 12 NOON, G.M.T. 14th Jan. 1932.

| | |
|------------------------------------|---|
| 1. S.E. England | Moderate or fresh southwesterly wind, strong locally; |
| 2. E. England | mainly fair but perhaps occasional showers; rather |
| 3. E. Midlands | mild. |
| 4. W. Midlands | |
| 5. S.W. England | Fresh or strong southerly to westerly wind, gale in |
| 6. South Wales | exposed places at times; cloudy and bright intervals; |
| 7. North Wales | occasional rain or showers; perhaps local hail or thunder |
| 8. N.W. England | later; rather mild, becoming somewhat cooler. |
| 9. N. Midlands | Fresh or strong south or southwest wind; cloudy and |
| 10. N.E. England | bright periods, occasional rain or showers, perhaps hail |
| 11. S.E. Scotland | later; rather mild. |
| 12. S.W. Scotland & Isle of Man | |
| 13. A. W. Scotland & N.W. Scotland | Strong southerly to westerly wind, gale at times; |
| 14. Mid-Scotland | cloudy, with some bright intervals; occasional rain or |
| 15. N.E. Scotland | sleet, perhaps hail or thunder locally; changeable |
| 16. Orkneys and Shetlands | temperature. |
| 17. N.W. Ireland | |
| 18. N.E. Ireland | |
| 19. S.E. Ireland | |
| 20. S.W. Ireland | |

As 4 - 8.



BAROMETER. Isobars are drawn for intervals of two millibars.
WIND. Arrows fly with the wind. Number of feathers indicate Beaufort force.
TEMPERATURE is given in degrees F.
WEATHER SYMBOLS:—
○ Clear sky. ○ Sky less than 1/10 clouded. ○ Sky 1/10 to 1/10 clouded. ○ Sky 1/10 to 1/10 clouded. ○ Overcast sky.
● Rain falling. * Snow. ▲ Hail. ≡ Fog. ≡ Mist. T Thunder. K Thunderstorm.
SEA DISTURBANCE. Rough. ~ High.
BAROMETRIC CHANGE from 4h. to 7h. in tenths of millibars is entered beneath the temperature.

GENERAL INFERENCE.

Pressure is low around Iceland and high to the south and southeast of the British Isles. Secondary disturbances will travel northeastwards near our northwestern seaboard. Wind will be from between south and west, a gale at times in the North and West. Showers or occasional rain are probable in most districts, with sleet, hail and thunder locally in the North and West.

FURTHER OUTLOOK.

Changeable; stormy at times; considerable fair periods in the Southeast.

Times of issue of Gale Warnings

South Cone at 0425 on 12th in 13A, 13B, 17 & 18.
South Cone at 0840 on 12th in 5-8, 12, 15, 16 and 19.
South Cone at 1430 on 12th in 11.

Forecasts issued at 1005 G.M.T.

G. C. SIMPSON, C.B., D.Sc., F.R.S. Director.

AIR MINISTRY, METEOROLOGICAL OFFICE. Chart of Weather in the Northern Hemisphere.



THE DAILY WEATHER REPORT

OF THE METEOROLOGICAL OFFICE, LONDON.

BRITISH SECTION
Thursday, 14th January, 1932.
No. 25,620

| DISTRICT. | STATIONS. | OBSERVATIONS at 1 hr. G.M.T. 14th January | | | | | | | | | | | | | | OBSERVATIONS at 7 hr. G.M.T. 14th January | | | | | | | | | | | | | | PAST 24 HOURS. | | | | | | | | | |
|-----------|---------------------|---|------------------------|-----------------------|--------|----------------|----------|--------------|-------------|-------------------|--------|-----|------|-------------|---------------|---|-----------------------|-----------------------------|-----|----------|--------------|-------------|-------------------|--------|------|-------------|---------------|-----------------------------|----------------------------|----------------|------------------------------|--------------------------------|-------------------------|----------------------|------------------------|-------------------------------|-----|-----|---|
| | | Height above M.S.L. in feet. | Barom. at M.S.L. | Change in 3 hours. | Wind. | | Weather. | Temp. °F. | Humid. % | Visibility 0-9 | Cloud. | | | | | Barom. at M.S.L. | Change in 3 hours. | Wind. | | Weather. | Temp. °F. | Humid. % | Visibility 0-9 | Cloud. | | | | | State of Ground. 0-9 | Sea. 0-3 | TEMPERATURE. | | | RAINFALL. | | SUN- SHINE 13h. Hrs. | | | |
| | | | | | Direc. | Force. 0-12 | | | | | Low | Med | High | Low 0-10 | Total 0-10 | | | Height of Base (feet) | Low | | | | | Med | High | Low 0-10 | Total 0-10 | Height of Base (feet) | | | Max. Day 7h-18h °F. | Min. Night 18h-7h °F. | Min. on Grass °F. | Day 7h-18h mm. | Night 18h-7h mm. | | | | |
| | | | | | | | | | | | | | | | | | | | | | | | | | | | | | | | | | | | | | | | |
| | | | | | | | | | | | | | | | | | | | | | | | | | | | | | | | | | | | | | | | |
| 1 | London (Kew)... | 18 | * | * | * | * | * | * | * | * | * | * | * | * | 1022.5 | +20 | SW'S | 3 | b | 38 | 95 | 7 | - | - | - | - | - | 1 | * | 53 | 38 | 29 | 2 | Tr | 2.0 | | | | |
| | Croydon | 217 | 1017.3 | +34 | WS | 4 | b | 42 | 85 | 7 | - | - | - | - | 1022.4 | +30 | SSW | 4 | b | 36 | 95 | 6 | - | - | - | - | - | 1 | * | 54 | 36 | 33 | 4 | 0.1 | 3.2 | | | | |
| | S. Farnborough | 237 | * | * | * | * | * | * | * | * | * | * | * | * | 1022.3 | +18 | SSW | 3 | b | 37 | 95 | 6 | - | - | - | - | - | 1 | * | 53 | 36 | 29 | 3 | 0.2 | 3.6 | | | | |
| | Winchester | 275 | * | * | * | * | * | * | * | * | * | * | * | * | 1022.5 | +12 | E'S | 1 | b | 34 | 95 | 7 | - | - | - | - | - | 1 | * | 54 | 33 | 26 | 5 | 0.6 | 3.9 | | | | |
| | Boscombe Down | 417 | * | * | * | * | * | * | * | * | * | * | * | * | 1021.9 | +20 | S'W | 3 | b | 34 | 95 | 6 | S | - | - | - | Tr | Tr | 2500 | 1 | * | 54 | 34 | 29 | 0.2 | * | | | |
| | Calshot (S'thmtn) | 8 | 1018.4 | +34 | WSW | 4 | b | 44 | 75 | 8 | - | - | - | - | 1022.6 | +22 | S | 2 | b | 45 | 85 | 7 | S | - | - | - | 1 | 1 | 1500 | 0 | 1 | 55 | 41 | 33 | 2 | - | 3.5 | | |
| | Dungeness | 20 | * | * | * | * | * | * | * | * | * | * | * | * | * | * | WSW | 4 | bc | * | * | 7 | S | 1 | * | 4.6 | 4.6 | 1500 | 0 | 3 | 51 | 42 | * | 2 | 0.4 | * | | | |
| | Lympe | 346 | 1018.3 | +36 | WS | 4 | b | 42 | 85 | 7 | - | - | - | - | 1023.6 | +26 | W'S | 3 | b | 38 | 85 | 8 | - | - | - | - | - | 1 | * | 51 | 37 | 31 | 3 | 0.3 | 0.4 | | | | |
| 2 | Shoeburyness | 11 | * | * | * | * | * | * | * | * | * | * | * | * | 1023.7 | +30 | SW | 2 | b | 39 | 85 | 7 | - | - | - | - | - | 1 | * | 54 | 37 | 33 | 0.4 | 0.2 | 2.5 | | | | |
| | Felixstowe | 15 | * | * | * | * | * | * | * | * | * | * | * | * | 1022.5 | +32 | WSW | 3 | b | 39 | 85 | 7 | - | - | - | - | - | 1 | 2 | 50 | 37 | 31 | 1 | - | 1.9 | | | | |
| | Gorleston | 14 | 1013.8 | +20 | SW | 3 | b | 42 | 95 | 7 | - | - | - | - | 1020.8 | +20 | SW'S | 3 | b | 37 | 85 | 7 | - | - | - | - | - | 0 | 2 | 54 | 36 | 33 | 2 | - | 1.9 | | | | |
| | Cranwell | 240 | 1012.3 | +42 | SWW | 5 | b | 40 | 85 | 7 | - | - | - | - | 1018.6 | +28 | S'W | 4 | b | 36 | 85 | 7 | - | - | - | - | - | 1 | * | 52 | 36 | 32 | 0.5 | - | 4.4 | | | | |
| 3 | Birmingham | 535 | * | * | * | * | * | * | * | * | * | * | * | * | 1018.9 | +8 | SSW | 3 | b | 36 | 95 | 7 | - | - | - | - | - | 1 | * | 52 | 36 | 31 | 2 | 0.1 | 3.8 | | | | |
| | Upper Heyford | 408 | * | * | * | * | * | * | * | * | * | * | * | * | 1020.9 | +20 | SW | 3 | b | 35 | 95 | 7 | - | - | - | - | - | 1 | * | 51 | 34 | 28 | 3 | 0.3 | * | | | | |
| | Leafeld | 612 | * | * | * | * | * | * | * | * | * | * | * | * | 1020.3 | +14 | S'E | 3 | b | 34 | 95 | 8 | - | - | - | - | 1 | * | 50 | 33 | 27 | 2 | 1 | 4.1 | | | | | |
| 4 | Ross-on-Wye | 223 | * | * | * | * | * | * | * | * | * | * | * | * | 1018.7 | +6 | SW'W | 2 | b | 40 | 85 | 8 | S | - | - | - | Tr | Tr | 4000 | 1 | * | 53 | 39 | 33 | 1 | 2 | 3.3 | | |
| 5 | Portland Bill | 32 | 1018.7 | +40 | WS | 5 | b | 47 | 85 | 8 | - | - | - | - | 1021.2 | +6 | SW | 4 | bc | 49 | 75 | 8 | 4 | - | - | - | 4.6 | 4.6 | 2500 | 1 | 4 | 53 | 47 | * | 3 | 0.5 | * | | |
| | Plymouth | 82 | * | * | * | * | * | * | * | * | * | * | * | * | 1020.2 | +2 | SSW | 6 | bc | 48 | 75 | 8 | 3 | - | - | - | 8 | 1 | 4.6 | 2500 | 1 | 2 | 53 | 42 | 37 | 1 | 1 | 2.8 | |
| | Falmouth | 200 | 1018.0 | +14 | WSW | 4 | bc | 45 | 75 | 8 | 5 | - | - | - | 1019.2 | -4 | SW'S | 6 | q | 48 | 95 | 8 | 8 | - | - | - | 4.6 | 4.6 | 4000 | 0 | 3 | 52 | 45 | * | 3 | 1 | 5.4 | | |
| | Scilly (St. Mary's) | 163 | 1019.1 | +30 | WSW | 6 | bc | 46 | 75 | 8 | 2 | - | - | - | 1017.9 | -8 | SW | 7 | bc | 48 | 85 | 8 | 2 | - | - | - | 2.3 | 2.3 | 4000 | 1 | 5 | 51 | 42 | * | 1 | 1 | 3.9 | | |
| | Guernsey | 175 | 1020.7 | +30 | NW | 3 | b | 46 | 85 | 8 | - | - | - | - | 1023.7 | +10 | WSW | 2 | b | 45 | 85 | 8 | - | - | - | - | - | 1 | 3 | 54 | 44 | 34 | 4 | 1 | 3.4 | | | | |
| 6 | Pembroke | 142 | 1014.2 | +22 | SWW | 5 | q | 46 | 85 | 7 | 3 | 6 | - | - | 1014.6 | +2 | SW | 5 | q | 48 | 95 | 8 | 3 | 6 | - | - | - | 2.3 | 4.6 | 1500 | 0 | 3 | 52 | 45 | * | 3 | 0.6 | 0.5 | |
| 7 | Holyhead | 26 | 1011.2 | +38 | WSW | 5 | b | 43 | 65 | 8 | - | - | - | - | 1012.0 | -2 | SSW | 5 | clp | 45 | 85 | 7 | 3 | - | - | - | 3 | 4.6 | 7.8 | 1500 | 1 | 3 | 50 | 42 | 38 | 1 | Tr | 3.9 | |
| | Chester (Sealand) | 16 | * | * | * | * | * | * | * | * | * | * | * | * | 1015.4 | +10 | S'E | 4 | bc | 41 | 75 | 7 | S | - | - | - | 4.6 | 4.6 | 4000 | 1 | * | 52 | 35 | 30 | 1 | Tr | 4.1 | | |
| 8 | L'pool (Bidston) | 198 | * | * | * | * | * | * | * | * | * | * | * | * | 1014.3 | +4 | SSW | 4 | bc | 41 | 75 | 8 | 4 | 7 | - | - | - | 2.3 | 4.6 | 1500 | 0 | * | 50 | 38 | 35 | Tr | Tr | 4.8 | |
| 9 | Harrogate | 478 | * | * | * | * | * | * | * | * | * | * | * | * | 1015.6 | +30 | SSW | 3 | b | 36 | 85 | 7 | - | - | - | - | - | 1 | * | 51 | 36 | 30 | 0.1 | 0.1 | 4.9 | | | | |
| 10 | Spurn Head | 29 | 1002.9 | +14 | WSW | 4 | bc | 41 | 85 | 7 | - | 7 | - | - | 1017.3 | +14 | WSW | 4 | bc | 37 | 95 | 7 | - | - | - | - | - | 1 | 3 | 52 | 37 | * | 0.1 | Tr | 4.4 | | | | |
| | Catterick | 175 | * | * | * | * | * | * | * | * | * | * | * | * | 1013.6 | +14 | S | 4 | b | 35 | 75 | 7 | - | - | - | - | - | 1 | * | 52 | 35 | 31 | 0.2 | 0.6 | * | | | | |
| | Tynemouth | 67 | 1004.6 | +52 | SW | 4 | b | 41 | 65 | 7 | - | - | - | - | 1010.9 | +16 | SW | 3 | bc | 40 | 75 | 7 | S | - | - | - | 2.3 | 2.3 | 1500 | 1 | 2 | 51 | 37 | 32 | 0.3 | - | * | | |
| 11 | Inchkeith | 190 | 1000.2 | +42 | SW | 6 | bc | 39 | 75 | 8 | 3 | 4 | - | - | 1006.1 | +20 | SW | 5 | b | 40 | 75 | 8 | S | - | - | - | 1 | 1 | 2500 | 0 | 3 | 51 | 37 | 34 | Tr | 2 | 3.1 | | |
| | Leuchars | 35 | * | * | * | * | * | * | * | * | * | * | * | * | 1006.4 | +18 | SW | 6 | b | 37 | 75 | 8 | 4 | - | - | - | Tr | Tr | 4000 | 1 | * | 51 | 35 | 31 | 0.5 | 1 | 3.4 | | |
| 12 | Renfrew | 36 | * | * | * | * | * | * | * | * | * | * | * | * | 1005.7 | +6 | SSW | 4 | c | 40 | 75 | 7 | - | - | - | 7 | 6 | 0 | 9 | - | 1 | * | 48 | 35 | 32 | 1 | 6 | 0.7 | |
| | Eskdalemuir | 794 | * | * | * | * | * | * | * | * | * | * | * | * | 1009.4 | +4 | S'W | 4 | c | 36 | 85 | 8 | S | - | - | - | 9+ | 9+ | 1500 | 6 | * | 46 | 32 | 28 | 1 | 3 | 1.2 | | |
| 13a | Tiree | 22 | * | * | * | * | * | * | * | * | * | * | * | * | 996.1 | -26 | S | 8 | c | 42 | 85 | 7 | S | 2 | - | - | - | 4.6 | 10 | 2500 | 1 | 4 | 47 | 37 | 35 | 3 | 3 | 0.5 | |
| 13b | Stornoway | 34 | 990.1 | +30 | WSW | 6 | bc | 37 | 85 | 7 | 9 | 7 | - | - | 991.2 | -20 | S | 7 | c | 44 | 85 | 7 | 9 | 2 | - | - | - | 9+ | 9+ | 1500 | 1 | 4 | 50 | 35 | * | 6 | 3 | 0.1 | |
| 15 | Dalwhinnie | 1176 | * | * | * | * | * | * | * | * | * | * | * | * | 1002.2 | +20 | SSW | 6 | c | 34 | 85 | 5 | 4 | 2 | - | - | - | 4.6 | 10 | 1500 | 8 | * | 46 | 30 | 27 | 7 | 3 | 0.4 | |
| | Aberdeen | 37 | * | * | * | * | * | * | * | * | * | * | * | * | 1003.7 | +16 | SW | 4 | b | 38 | 75 | 8 | - | - | - | - | - | 1 | 2 | 49 | 35 | 31 | 1 | 0.2 | 2.7 | | | | |
| | Wick | 81 | 990.7 | +16 | WSW | 5 | rr | 38 | 95 | 8 | 9 | 2 | 8 | 4.6 | 9 | 1500 | 994.6 | +28 | WSW | 5 | bc | 37 | 85 | 8 | S | - | - | - | 2.3 | 2.3 | 2500 | 1 | 3 | 47 | 35 | * | 1 | 0.5 | * |
| 16 | Lerwick | 54 | 989.6 | +4 | SW | 1 | c | 42 | 75 | 7 | 5 | - | - | - | 993.4 | +36 | W'N | 3 | bc | 40 | 75 | 7 | 8 | - | - | - | 4.6 | 4.6 | 1500 | 1 | * | 48 | 38 | * | 6 | 5 | 1.1 | | |
| 17 | Blacksod Point | 18 | 1002.3 | +40 | WNW | 8 | Q | 42 | 85 | 7 | 9 | - | - | - | 994.4 | -20 | SW | 9 | PR | 49 | 85 | 7 | 9 | - | - | - | 10 | 10 | 1500 | 1 | 8 | 51 | 47 | * | 7 | 3 | * | | |
| 18 | Malin Head | 52 | 1001.1 | +38 | SW | 6 | q | 40 | 95 | 7 | 3 | - | - | - | 996.8 | -36 | S | 8 | bc | 40 | 95 | 7 | S | - | - | - | 2.3 | 2.3 | 2500 | 0 | 5 | 47 | 37 | * | 1 | 2 | 1.0 | | |
| | Aldergrove | 288 | * | * | * | * | * | * | * | | | | | | | | | | | | | | | | | | | | | | | | | | | | | | |

THE DAILY WEATHER REPORT

OF THE METEOROLOGICAL OFFICE, LONDON.

BRITISH SECTION

Friday, 15th January 1932.

No. 25621

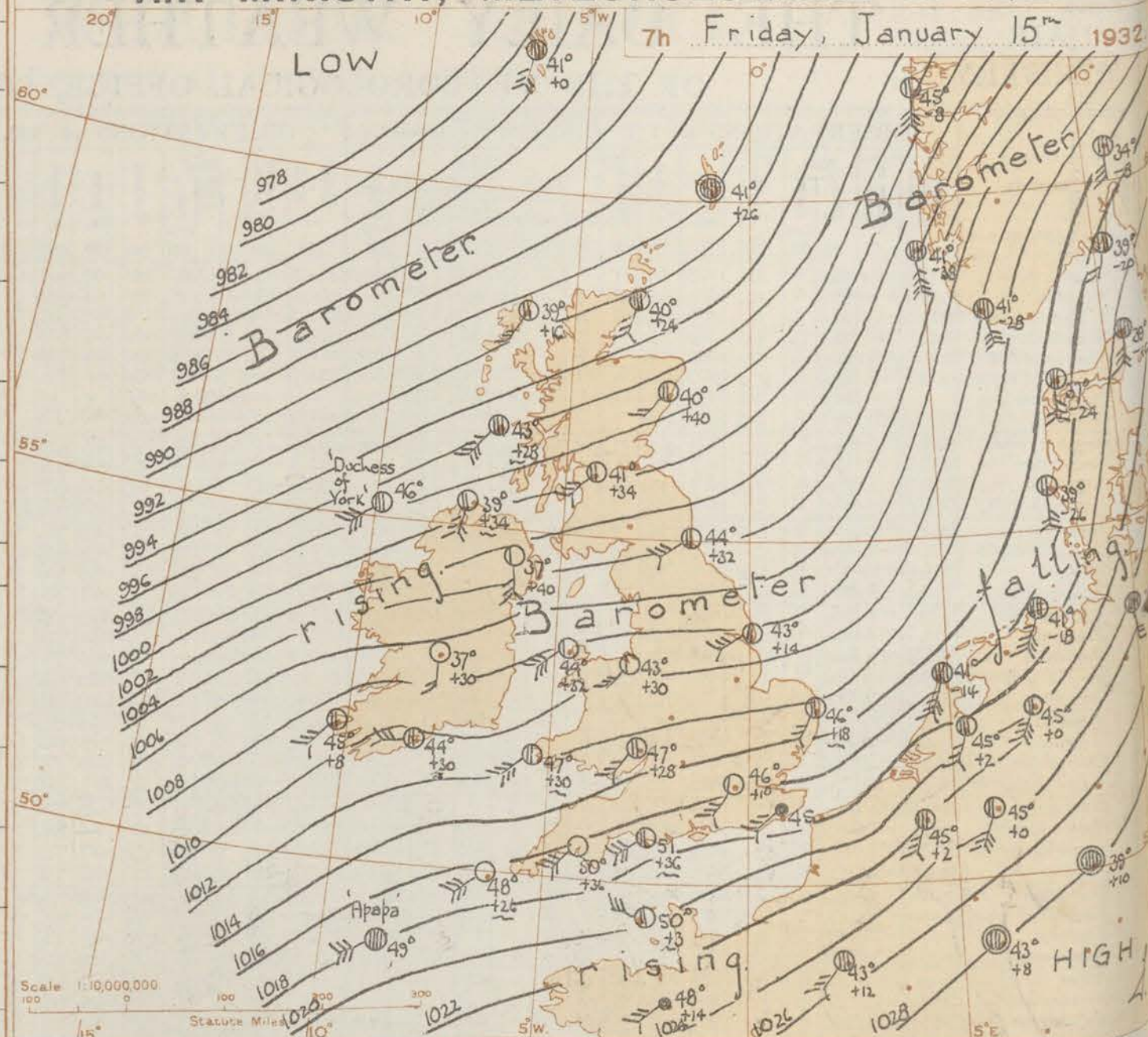
| District. | STATIONS. | OBSERVATIONS at 13h. G.M.T. 14 th January. | | | | | | | | | | | | | | OBSERVATIONS at 18h. G.M.T. 14 th January. | | | | | | | | | | | | | | PAST 24 HOURS. | | | | | |
|-------------------------|---------------------|---|-----------------------|--------|-------|----------|--------------|-------------|-------------------|--------|------|-------|--------------|---------------|-------------------------------|---|--------------------------------|--------|----------|--------------|-------------|-------------------|--------|------|------|-------|--------------|----------------------------|-------------|----------------|--------------------------------|------------------------------|-------------------------------|--|-----------------------------|
| | | Barom. at M.S.L. mb. | Change in 3 hours. | Wind. | | Weather. | Temp. °F. | Humid. % | Visibility 0-9 | Cloud. | | | | | Barom. at M.S.L. mb. | Change in 3 hours. | Wind. | | Weather. | Temp. °F. | Humid. % | Visibility 0-9 | Cloud. | | | | | State of Ground. 0-9 | Sea. 0-9 | WEATHER. | | | | | |
| | | | | Direc. | Force | | | | | Low. | Med. | High. | Low. 0-10 | Total 0-10 | | | Height of Base (feet) | Direc. | | | | | Force | Low. | Med. | High. | Low. 0-10 | | | Total 0-10 | Height of Base (feet) | 7h.-13h. 14 th | 13h.-18h. 14 th | 18h. 14 th to 1h. 15 th | 1h.-7h. 15 th |
| | | | | | | | | | | | | | | | | | | | | | | | | | | | | | | | | | | | |
| | | | | | | | | | | | | | | | | | | | | | | | | | | | | | | | | | | | |
| (1) | (2) | (3) | (4) | (5) | (6) | (7) | (8) | (9) | (10) | (11) | (12) | (13) | (14) | (15) | (16) | (17) | (18) | (19) | (20) | (21) | (22) | (23) | (24) | (25) | (26) | (27) | (28) | (29) | (30) | (31) | (32) | (33) | (34) | | |
| (For heights see p. 4.) | | | | | | | | | | | | | | | | | | | | | | | | | | | | | | | | | | | |
| 1 | London (Kew)... | 1022.3 | -10 | SSW | 4 | C | 49 | 75 | 7 | 1 | - | 6 | 7.8 | 4000 | 1020.6 | -12 | SW | 4 | C | 45 | 75 | 6 | - | - | 8 | 0 | 7.8 | - | 1 | * | bwm,c | bee3 | ebc3 | crq3 | |
| | Croydon | 1022.6 | -10 | SSW | 4 | C | 47 | 85 | 6 | 1 | - | 5 | 4.6 | 7.8 | 2500 | 1021.0 | -12 | SW | 4 | C | 45 | 85 | 6 | - | - | 8 | 0 | 7.8 | - | 1 | * | bwm,c | bee3 | ebc3 | crq3 |
| | S. Farnborough | 1021.8 | -14 | SW | 5 | C | 49 | 75 | 8 | 8 | 3 | 6 | 4.6 | 7.8 | 1500 | 1020.0 | -14 | SW | 4 | C | 45 | 85 | 6 | - | - | 7 | 1 | 9 | 1500 | 1 | * | b,c | ebc3 | ebc3 | crq3 |
| | Winchester | 1021.6 | -14 | SW | 5 | C | 49 | 75 | 7 | 5 | - | 8 | 4.6 | 7.8 | 2500 | 1019.3 | -14 | SW | 5 | C | 45 | 85 | 6 | - | - | 10 | 10 | 2500 | 1 | * | bwm,c | C | ebc3 | crq3 | |
| | Boscombe Down | 1021.1 | -10 | SSW | 6 | C | 47 | 75 | 7 | 5 | - | 8 | 4.6 | 7.8 | 1500 | 1019.0 | -16 | SW | 5 | C | 45 | 85 | 6 | - | - | 4.6 | 9 | 2500 | 1 | * | bwm,c | C | ebc3 | crq3 | |
| | Calshot, S'thmtn | 1023.5 | -2 | SSW | 6 | C | 50 | 65 | 8 | 2 | 1 | 9 | 2.3 | 7.8 | 2500 | 1020.7 | -20 | SW | 5 | C | 47 | 75 | 7 | - | - | 2.3 | 7.8 | 2500 | 0 | 3 | bee3 | bee3 | ebc3 | crq3 | |
| | Dungeness | * | * | SW'S | 4 | C | * | * | 7 | * | 8 | * | 2.3 | 2.3 | 2500 | * | SW'S | 4 | C | 47 | 75 | 7 | - | - | 1 | 2.3 | 2.3 | 2500 | 0 | 3 | bee3 | bee3 | ebc3 | crq3 | |
| | Lymne | 1024.6 | -8 | SW'S | 5 | C | 47 | 85 | 7 | 2 | - | - | 4.6 | 7.8 | 1500 | 1022.9 | -10 | SW | 4 | C | 43 | 75 | 7 | - | - | 8 | 0 | 7.8 | - | 1 | * | bwm,c | bee3 | ebc3 | crq3 |
| 2 | Shoeburyness | 1023.1 | -10 | SSW | 5 | C | 49 | 65 | 7 | 1 | - | 6 | 2.3 | 4.6 | 4000 | 1022.2 | -6 | SSW | 4 | C | 43 | 85 | 7 | - | - | 8 | 2.3 | 4.6 | 4000 | 1 | * | bwm,c | bee3 | ebc3 | crq3 |
| | Felixstowe | 1023.5 | -12 | SSW | 4 | C | 47 | 75 | 8 | - | - | 5 | 0 | 2.3 | - | 1022.3 | -6 | SSW | 4 | C | 44 | 85 | 8 | - | - | 0 | 7.8 | - | 0 | 3 | bwm,c | bee3 | ebc3 | crq3 | |
| | Gorleston | 1022.7 | -10 | SW | 4 | C | 47 | 75 | 6 | - | - | 5 | 0 | 2.3 | - | 1020.6 | -10 | SW | 5 | C | 44 | 85 | 6 | - | - | 0 | 4.6 | - | 0 | 3 | bwm,c | bee3 | ebc3 | crq3 | |
| | Cranwell | 1018.3 | -14 | SW | 5 | C | 45 | 75 | 7 | - | - | 9 | 0 | 9 | - | 1015.4 | -16 | SE | 5 | C | 43 | 85 | 8 | - | - | 1 | 7.8 | 4000 | 1 | * | bwm,c | bee3 | ebc3 | crq3 | |
| 3 | Birmingham | 1017.2 | -10 | SSW | 5 | C | 45 | 75 | 7 | 6 | - | 8 | 2 | 4.6 | 4.6 | 1500 | 1014.2 | -12 | SW | 5 | C | 45 | 75 | 8 | - | - | 7.8 | 9 | 800 | 1 | * | bwm,c | bee3 | ebc3 | crq3 |
| | Upper Heyford | 1020.0 | -12 | SW | 5 | C | 47 | 75 | 6 | 6 | - | 8 | 2 | 3 | 7.8 | 4000 | 1017.5 | -16 | SW | 5 | C | 43 | 85 | 8 | - | - | 0 | 7.8 | 4000 | 1 | * | bwm,c | bee3 | ebc3 | crq3 |
| | Leafeld | 1018.6 | -10 | SW | 5 | C | 45 | 75 | 8 | 6 | - | 8 | 2 | 3 | 7.8 | 4000 | 1016.3 | -14 | SW | 5 | C | 43 | 85 | 8 | - | - | 0 | 7.8 | 4000 | 1 | * | bwm,c | bee3 | ebc3 | crq3 |
| 4 | Ross-on-Wye | 1017.3 | -4 | SW | 5 | C | 49 | 65 | 7 | 1 | - | 8 | 4.6 | 7.8 | 4000 | 1013.7 | -24 | SW | 5 | C | 47 | 75 | 8 | - | - | 1 | 9 | 2500 | 1 | * | bwm,c | bee3 | ebc3 | crq3 | |
| 5 | Portland Bill | 1020.6 | -14 | SSW | 5 | C | 50 | 75 | 8 | 2 | 6 | - | 4.6 | 7.8 | 2500 | 1017.9 | -16 | SW | 6 | C | 50 | 75 | 8 | - | - | 2.3 | 4.6 | 2500 | 1 | 5 | bwm,c | bee3 | ebc3 | crq3 | |
| | Plymouth | 1018.8 | -14 | SSW | 7 | C | 50 | 85 | 8 | 3 | 1 | - | 7.8 | 10 | 1500 | 1015.1 | -24 | SSW | 6 | C | 50 | 75 | 8 | - | - | 4.6 | 9 | 1500 | 1 | 4 | bwm,c | bee3 | ebc3 | crq3 | |
| | Falmouth | 1016.5 | -12 | SW'S | 8 | C | 50 | 65 | 8 | 8 | 1 | - | 4.6 | 9 | 4000 | 1012.1 | -36 | SW'S | 8 | C | 50 | 75 | 8 | - | - | 4.6 | 7.8 | 4000 | 0 | 5 | bwm,c | bee3 | ebc3 | crq3 | |
| | Scilly (St. Mary's) | 1015.5 | -20 | SSW | 7 | C | 50 | 85 | 6 | 8 | - | - | 9 | 9 | 4000 | 1010.4 | -36 | SSW | 8 | C | 50 | 75 | 8 | - | - | 4.6 | 7.8 | 4000 | 1 | 5 | bwm,c | bee3 | ebc3 | crq3 | |
| | Guernsey | 1023.5 | -12 | SW | 5 | C | 45 | 75 | 8 | 1 | 1 | 1 | 2.3 | 4.6 | 4000 | 1021.0 | -14 | SW | 5 | C | 49 | 75 | 8 | - | - | 7.8 | 7.8 | 2500 | 1 | 4 | bwm,c | bee3 | ebc3 | crq3 | |
| 6 | Pembroke | 1011.5 | -22 | SSW | 6 | C | 50 | 95 | 7 | 3 | 6 | - | 4.6 | 9 | 1500 | 1008.8 | -24 | SW | 7 | C | 50 | 95 | 7 | - | - | 9 | 10 | 1500 | 1 | 5 | bwm,c | bee3 | ebc3 | crq3 | |
| 7 | Holyhead | 1009.5 | -14 | SSW | 6 | C | 49 | 85 | 8 | 6 | - | - | 9 | 10 | 1500 | 1004.7 | -38 | SW | 6 | C | 49 | 95 | 6 | - | - | 9 | 10 | 1500 | 1 | 4 | bwm,c | bee3 | ebc3 | crq3 | |
| | Chester (Sealand) | 1013.5 | -12 | SSW | 4 | C | 47 | 75 | 7 | 8 | 1 | 8 | 7.8 | 9 | 2500 | 1009.0 | -24 | SSW | 5 | C | 48 | 75 | 8 | - | - | 7.8 | 9 | 1500 | 1 | * | bwm,c | bee3 | ebc3 | crq3 | |
| 8 | L'pool (Bidston) | 1012.7 | -10 | SW | 4 | C | 46 | 75 | 7 | 8 | 6 | - | 4.6 | 9 | 1500 | 1008.0 | -22 | SSW | 5 | C | 47 | 75 | 7 | - | - | 9 | 10 | 1500 | 0 | * | bwm,c | bee3 | ebc3 | crq3 | |
| 9 | Harrogate | 1013.6 | -10 | SSW | 4 | C | 44 | 75 | 6 | 1 | 9 | 2500 | 1010.4 | -14 | SSW | 3 | C | 45 | 75 | 5 | 9 | 7 | - | - | 1 | 9 | 2500 | 1 | * | bwm,c | bee3 | ebc3 | crq3 | | |
| 10 | Spurn Head | 1016.5 | -4 | SW'S | 6 | C | 43 | 85 | 7 | 4 | 7 | - | 4.6 | 7.8 | 4000 | 1013.3 | -4 | SW'S | 5 | C | 44 | 85 | 7 | - | - | 2.3 | 7.8 | 4000 | 0 | 4 | bwm,c | bee3 | ebc3 | crq3 | |
| | Catterick | 1012.3 | -18 | SW | 5 | C | 44 | 75 | 6 | 5 | 1 | 6 | 4.6 | 9 | 2500 | 1008.2 | -26 | SW | 6 | C | 47 | 75 | 7 | - | - | 4.6 | 7.8 | 1500 | 1 | * | bwm,c | bee3 | ebc3 | crq3 | |
| | Tynemouth | 1010.6 | -14 | SW | 2 | C | 42 | 75 | 7 | 5 | - | 1 | 4.6 | 4.6 | 1500 | 1006.6 | -20 | SW | 6 | C | 46 | 75 | 7 | - | - | 9 | 9 | 1500 | 1 | 3 | bwm,c | bee3 | ebc3 | crq3 | |
| 11 | Inchkeith | 1004.6 | -18 | SSW | 5 | C | 46 | 85 | 8 | 2 | 7 | - | 2.3 | 4.6 | 2500 | 998.2 | -36 | SW | 6 | C | 48 | 85 | 8 | - | - | 2.3 | 2.3 | 4000 | 0 | 4 | bwm,c | bee3 | ebc3 | crq3 | |
| | Leuchars | 1003.6 | -22 | SW | 7 | C | 47 | 65 | 8 | 1 | 3 | 6 | 2.3 | 4.6 | 2500 | 998.9 | -34 | SW | 7 | C | 48 | 75 | 8 | - | - | 4.6 | 4.6 | 2500 | 1 | * | bwm,c | bee3 | ebc3 | crq3 | |
| 12 | Renfrew | 1002.2 | -24 | SW | 7 | C | 48 | 75 | 7 | 5 | 7 | - | 4.6 | 9 | 2500 | 996.5 | -28 | SW | 8 | C | 49 | 75 | 7 | - | - | 7.8 | 10 | 2500 | 1 | * | bwm,c | bee3 | ebc3 | crq3 | |
| | Eskdalemuir | 1006.6 | -20 | SW | 7 | C | 42 | 65 | 6 | 9 | - | - | 10 | 10 | 1500 | 1001.0 | -28 | SW | 8 | C | 44 | 85 | 6 | - | - | 9 | 9 | 1500 | 1 | * | bwm,c | bee3 | ebc3 | crq3 | |
| 13a | Tires | 990.1 | -34 | SW | 8 | C | 47 | 85 | 6 | 2 | - | 9 | 10 | 1500 | 988.0 | -2 | SW | 7 | C | 44 | 95 | 6 | - | - | 9 | 10 | 1500 | 1 | 5 | bwm,c | bee3 | ebc3 | crq3 | | |
| 13b | Stornoway | 985.1 | -42 | SW | 9 | C | 44 | 95 | 6 | 6 | - | - | 10 | 10 | 800 | 983.6 | +4 | SW | 7 | RR | 44 | 95 | 6 | - | - | 10 | 10 | 800 | 2 | 5 | bwm,c | bee3 | ebc3 | crq3 | |
| 15 | Dalwhinnie | 997.8 | -28 | SSW | 7 | C | 37 | 95 | 5 | 9 | - | 10 | 10 | 4000 | 993.6 | -20 | SSW | 8 | RR | 41 | 85 | 5 | - | - | 10 | 10 | 4000 | 2 | 5 | bwm,c | bee3 | ebc3 | crq3 | | |
| | Aberdeen | 1000.4 | -32 | SSW | 4 | C | 46 | 65 | 8 | 4 | - | 4.6 | 4.6 | 2500 | 997.6 | -28 | SSW | 5 | C | 46 | 75 | 7 | - | - | 9 | 9 | 2500 | 1 | 3 | bwm,c | bee3 | ebc3 | crq3 | | |
| | Wick | 9 | | | | | | | | | | | | | | | | | | | | | | | | | | | | | | | | | |

REPORTS from HEALTH RESORTS for 14th January 1932.

| DISTRICTS. | STATIONS. | WEATHER. | | TEMPERATURE. | | RAINFALL. | | SUNSHINE. |
|------------|----------------|------------|-------------|------------------|-------------------|--------------------|------------------|-----------|
| | | Fore-noon. | After-noon. | Min. 9h. to 14h. | Max. 14h. to 17h. | Night. 17h. to 9h. | Day. 9h. to 17h. | |
| 1 | Tunbridge W. | bbc | bc | 33 | 49 | 0.3 | - | 5.2 |
| | Bournemouth | b | bcc | 38 | 51 | 0.5 | - | 4.5 |
| | Ventnor | rbpb | bbc | 43 | 50 | Trace | 0.3 | 4.2 |
| | Southsea | b | bcc | 39 | 51 | - | - | 4.7 |
| | Bognor Regis | bcb | bcbcb | 42 | 49 | 0.3 | - | 4.5 |
| | Littlehampton | bcbcb | bc | 36 | 49 | 0.2 | 0.5 | 4.9 |
| | Worthing | bcb | bcbcb | 37 | 51 | 0.5 | - | 5.1 |
| | Brighton | bc | bc | 43 | 50 | - | - | 5.5 |
| | Eastbourne | bcb | bcbcb | 43 | 51 | - | - | 5.7 |
| | Hastings | b | bcc | 39 | 50 | 1 | - | 5.5 |
| | Folkestone | xb | bbc | 37 | 50 | 2 | - | 5.8 |
| | Dover | b | bcbcb | 40 | 48 | 1 | - | 6.2 |
| 2 | Deal | b | b | 38 | 50 | - | - | 5.5 |
| | Ramsgate | b | bcc | 39 | 50 | 1 | - | 6.0 |
| | Margate | bc | bc | 38 | 51 | - | - | 6.0 |
| | Southend | b | bbc | 39 | 50 | 0.3 | - | 5.1 |
| | Maldon | mb | bcbcb | 33 | 50 | - | - | 4.5 |
| | Clacton-on-Sea | bc | bc | 38 | 47 | 1 | - | 4.8 |
| | Devercourt | xbz | bc | 35 | 48 | - | - | 4.4 |
| | Lowestoft | d.bcb | b | 35 | 46 | 0.2 | - | 5.5 |
| | Skegness | bcbcb | om. | 35 | 46 | Trace | - | 2.4 |
| | Mablethorpe | bcb | bcc | 34 | 46 | Trace | - | 3.6 |
| | Cleethorpes | b | bc | 35 | 47 | - | - | 3.0 |
| | Leamington S. | bc | bcbcb | 37 | 50 | - | Trace | 4.7 |
| 3 | Cheltenham | bzb | bcbcb | 38 | 48 | 0.5 | Trace | 5.3 |
| | Bath | bcbcb | cp | 39 | 50 | 2 | 1 | 2.6 |
| | Weymouth | b | bcbcb | 44 | 52 | - | - | 4.6 |
| | Jersey | rb | bc | 45 | 50 | 1 | - | 6.8 |
| | Torquay | bcbcb | bcbcbcb | 37 | 52 | 1 | 1 | 1.9 |
| | Penzance | c | cir | 44 | 52 | 3 | 0.5 | 0.3 |
| | St. Ives | pc | pc | 42 | 50 | 2 | 1 | 0.0 |
| | Bude | l.bcb | c | 41 | 52 | 1 | Trace | 1.8 |
| | Ilfracombe | bcb | c | 41 | 51 | 1 | - | 0.1 |
| | Aberystwyth | cpr | cpr | 41 | 49 | 2 | 0.5 | 0.0 |
| | Llandudno | c | c.p.r.g. | 40 | 52 | 0.5 | 0.1 | 0.2 |
| | Colwyn Bay | bcbcb | crc | 40 | 50 | 2 | Trace | 0.5 |
| 4 | Rhyl | bcb | bcbcb | 38 | 52 | 1 | Trace | 0.4 |
| | Wallasey | bcb | irc | 38 | 49 | Trace | 0.3 | 0.0 |
| | Southport | bcbcb | cbp | 37 | 48 | 0.3 | Trace | 0.0 |
| | Blackpool | c | c | 38 | 47 | 0.2 | - | 0.0 |
| | Morecambe | cbcbcb | cbcbcb | 36 | 47 | 0.5 | 0.3 | 0.0 |
| | Ilkley | bcb | c | 36 | 47 | 1 | - | 0.0 |
| | Berwick-on-T. | bc | c | 37 | 47 | 2 | - | 4.1 |
| | Dunbar | crrbc | cbe | 35 | 49 | 4 | - | 3.7 |
| | Tron | rac | c | 41 | 50 | 3 | - | 0.0 |
| | Douglas | cbcb | oida | 39 | 50 | Trace | Trace | 0.1 |

† Max. Temp. for period 21h. yesterday to 17h. to-day; Min. Temp. 21h.-9h. | Min. Temp. 17h.-9h.

AIR MINISTRY, METEOROLOGICAL OFFICE.



BAROMETER. Isobars are drawn for intervals of two millibars.
WIND. Arrows fly with the wind. Number of feathers indicate Beaufort force.
TEMPERATURE is given in degrees F.
WEATHER SYMBOLS:—
○ Clear sky. ○ Sky less than 1/8 clouded. ○ Sky 1/8 to 1/4 clouded. ○ Sky 1/4 to 1/2 clouded. ○ Sky 1/2 to 3/4 clouded. ○ Overcast sky.
● Rain falling. * Snow. ▲ Hail. ☼ Fog. ☼ Mist. ⚡ Thunder. ⚡ Thunderstorm.
SEA DISTURBANCE. ~~~~~ Rough. ~~~~~ High.
BAROMETRIC CHANGE from 4h. to 7h. in tenths of millibars is entered beneath the temperature.

GENERAL INFERENCE.

Pressure continues to be very low in the Iceland region and to be high over Europe. Further secondaries will travel eastwards across the British Isles, while developments indicated farther south on the Atlantic may affect our western districts later. Weather will be changeable, with bright periods; and wind from between west and south, strong at times.

FURTHER OUTLOOK.

Mainly unsettled.

Time of issue of Gale Warnings.

- ▼ South Cone hoisted at 0425 on 12th in districts 13A, 13B, 17 and 20.
- ▼ South Cone hoisted at 0840 on 12th in district 18.

Forecasts issued at 1015 G.M.T.

G. C. SIMPSON, C.B., D.Sc., F.R.S.
Director.

THE DAILY WEATHER REPORT

OF THE METEOROLOGICAL OFFICE, LONDON.

BRITISH SECTION
Friday 15th January 1932.
No. 25621

| DISTRICT. | STATIONS. | OBSERVATIONS at 1 hr. G.M.T. 15 th January | | | | | | | | | | | | | | OBSERVATIONS at 7 hr. G.M.T. 15 th January | | | | | | | | | | | | | | PAST 24 HOURS. | | | | | | | | |
|-----------|---------------------|---|------------------------|-----------------------|--------|--------|----------|--------------|-------------|-------------------|--------|------|-------|--------------|---------------|---|-----------------------|--------------------------------|--------|----------|--------------|-------------|-------------------|--------|------|------|-------|--------------|---------------------|----------------|---------------|--------------------------------|------------------------------|--------------------------------|-------------------------|------------------------------|----------------------|------------------------|
| | | Height above M.S.L. in feet. | Barom. at M.S.L. | Change in 3 hours. | Wind. | | Weather. | Temp. °F. | Humid. % | Visibility 0-9 | Cloud. | | | | | Barom. at M.S.L. | Change in 3 hours. | Wind. | | Weather. | Temp. °F. | Humid. % | Visibility 0-9 | Cloud. | | | | | State of Ground. | Sea. | TEMPERATURE. | | | RAINFALL. | | Sun Shine 1-12 Hrs. | | |
| | | | | | Direc. | Force. | | | | | Low. | Med. | High. | Low. 0-10 | Total 0-10 | | | Height of Base (feet) | Direc. | | | | | Force. | Low. | Med. | High. | Low. 0-10 | | | Total 0-10 | Height of Base (feet) | Max. Day 7h-18h °F. | Min. Night 18h-7h °F. | Min. on Grass °F. | | Day 7h-18h mm. | Night 18h-7h mm. |
| | | | | | | | | | | | | | | | | | | | | | | | | | | | | | | | | | | | | | | |
| | | | | | | | | | | | | | | | | | | | | | | | | | | | | | | | | | | | | | | |
| (1) | (2) | (3) | (4) | (5) | (6) | (7) | (8) | (9) | (10) | (11) | (12) | (13) | (14) | (15) | (16) | (17) | (18) | (19) | (20) | (21) | (22) | (23) | (24) | (25) | (26) | (27) | (28) | (29) | (30) | (31) | (32) | (33) | (34) | (35) | (36) | | | |
| 1 | London (Kew)... | 18 | * | * | * | * | * | * | * | * | * | * | * | * | 1015.2 | +26 | SW | 5 | b | 46 | 95 | 7 | 8 | - | - | 1 | 1 | 2500 | 1 | * | 49 | 45 | 41 | - | 1 | 4.7 | | |
| | Croydon | 217 | 1014.4 | -26 | SSW | 6 | C | 46 | 85 | 7 | 5 | - | - | 1500 | 1015.0 | +10 | SW | 4 | b | 46 | 95 | 6 | 5 | - | - | 1 | 1 | 4000 | 1 | * | 49 | 44 | 41 | - | 1 | 4.2 | | |
| | S. Farnborough | 237 | * | * | * | * | * | * | * | * | * | * | * | * | 1015.6 | +22 | SSW | 4 | b | 44 | 95 | 7 | 8 | - | - | Tr | Tr | 2500 | 1 | * | 49 | 44 | 38 | - | 4 | 4.2 | | |
| | Winchester | 275 | * | * | * | * | * | * | * | * | * | * | * | * | 1015.9 | +28 | SSW | 3 | b | 44 | 95 | 7 | - | - | 0 | 0 | - | 1 | * | 50 | 44 | 42 | - | 5 | 3.1 | | | |
| | Boscombe Down | 417 | * | * | * | * | * | * | * | * | * | * | * | * | 1016.0 | +28 | SW | 3 | b | 45 | 75 | 7 | - | - | 0 | 0 | - | 1 | * | 48 | 43 | 40 | Tr | 4 | 4.8 | | | |
| | Calshot (S' thmtn) | 8 | 1014.5 | -32 | SW | 8 | C | 48 | 76 | 8 | 5 | 7 | 2.3 | 7.8 | 2500 | 1016.2 | +10 | WSW | 3 | b | 47 | 85 | 7 | 5 | - | 1 | 1 | 2500 | 1 | 2 | 50 | 46 | 42 | Tr | 8 | 4.8 | | |
| | Dungeness | 20 | * | * | * | * | * | * | * | * | * | * | * | * | * | * | SW | 7 | clpr | * | * | 7 | 8 | 6 | * | 4.6 | 7.8 | 1500 | * | 3 | 50 | 43 | * | - | 1 | * | | |
| | Lympne | 346 | 1017.5 | -26 | S | 6 | C | 44 | 95 | 6 | 5 | - | - | 9 | 450 | 1017.3 | +10 | WSW | 4 | PR | 45 | 95 | 6 | 9 | - | 10 | 10 | 450 | 1 | * | 49 | 42 | 39 | - | 7 | 5.8 | | |
| 2 | Shoeburyness | 11 | * | * | * | * | * | * | * | * | * | * | * | * | 1016.2 | +20 | SW | 4 | bc | 47 | 85 | 7 | 5 | 3 | - | 2.3 | 4.6 | 4000 | 1 | * | 51 | 41 | 40 | - | 2 | 5.7 | | |
| | Felixstowe | 15 | * | * | * | * | * | * | * | * | * | * | * | * | 1014.8 | +18 | SW | 4 | bc | 45 | 85 | 7 | 3 | 1 | 0 | 4.6 | - | 1 | 3 | 47 | 42 | 39 | - | - | 4 | 5.2 | | |
| | Gorleston | 14 | 1014.9 | -16 | S | 6 | bc | 45 | 95 | 7 | 4 | 8 | 2.3 | 4.6 | 2500 | 1012.0 | +18 | SW | 4 | bc | 46 | 95 | 7 | 6 | - | 2.3 | 2.3 | 1500 | 1 | 4 | 48 | 44 | 41 | - | 1 | 5.2 | | |
| | Cranwell | 240 | 1007.2 | -52 | SE | 6 | C | 45 | 85 | 7 | 5 | 2 | - | 7.8 | 1500 | 1010.2 | +34 | SW | 4 | b | 42 | 85 | 7 | - | 3 | - | 0 | Tr | 1 | * | 48 | 42 | 39 | - | 0.6 | 3.4 | | |
| 3 | Birmingham | 535 | * | * | * | * | * | * | * | * | * | * | * | * | 1011.0 | +16 | SSW | 3 | c | 40 | 95 | 8 | 5 | - | 9 | 9 | 1500 | 1 | * | 47 | 39 | 36 | - | 5 | 1.5 | | | |
| | Upper Heyford | 408 | * | * | * | * | * | * | * | * | * | * | * | * | 1013.6 | +28 | SW | 3 | b | 42 | 95 | 6 | - | 7 | - | 0 | Tr | - | 1 | * | 48 | 39 | 36 | - | 4 | * | | |
| | Leafeld | 612 | * | * | * | * | * | * | * | * | * | * | * | * | 1013.3 | +20 | SW | 5 | b | 41 | 95 | 8 | 8 | - | Tr | Tr | 2500 | 1 | * | 46 | 39 | 32 | - | 5 | 3.8 | | | |
| 4 | Ross-on-Wye | 223 | * | * | * | * | * | * | * | * | * | * | * | * | 1012.2 | +28 | SW | 4 | bc | 47 | 75 | 7 | 9 | - | - | 2.3 | 2.3 | 2500 | 1 | * | 49 | 42 | 38 | - | 9 | 4.2 | | |
| 5 | Portland Bill | 32 | 1011.0 | -40 | SW | 8 | C | 50 | 85 | 7 | 4 | 7 | - | 4.6 | 7.8 | 2500 | 1016.4 | +36 | WSW | 6 | bc | 51 | 85 | 8 | 4 | - | 2.3 | 2.3 | 2500 | 1 | 5 | 53 | 48 | * | - | 3 | * | |
| | Plymouth | 82 | * | * | * | * | * | * | * | * | * | * | * | * | 1016.2 | +36 | SW | 5 | b | 50 | 75 | 6 | - | - | 0 | 0 | - | 1 | 3 | 51 | 45 | 43 | 0.2 | 5 | 1.2 | | | |
| | Falmouth | 200 | 1009.2 | +10 | SW | 7 | pr | 47 | 95 | 7 | 8 | - | - | 4.6 | 4.6 | 4000 | 1015.8 | +12 | SW | 5 | q | 47 | 95 | 8 | 3 | - | 2.3 | 2.3 | 4000 | 0 | 3 | 51 | 47 | * | - | 8 | 1.7 | |
| | Scilly (St. Mary's) | 163 | 1009.2 | +28 | WS | 6 | pr | 50 | 95 | 7 | 9 | - | - | 7.8 | 7.8 | 1500 | 1016.2 | +26 | WSW | 6 | b | 48 | 95 | 8 | - | 0 | 0 | - | 1 | 5 | 50 | 46 | * | 0.2 | 5 | 0.4 | | |
| | Guernsey | 175 | 1016.5 | -20 | SW | 7 | C | 49 | 85 | 7 | 8 | - | - | 10 | 10 | 2500 | 1019.7 | +30 | WNW | 3 | bc | 50 | 85 | 7 | 7 | 1 | - | 2.3 | 4.6 | 2500 | 1 | 4 | 50 | 47 | 41 | 0.1 | 1 | 7.5 |
| 6 | Pembroke | 142 | 1003.7 | +24 | SW | 5 | bc/pr | 49 | 75 | 6 | 3 | 6 | - | 2.3 | 4.6 | 2500 | 1010.8 | +30 | WSW | 6 | q | 47 | 95 | 8 | 3 | - | 2.3 | 2.3 | 800 | 1 | 4 | 51 | 46 | * | 0.1 | 10 | 0.0 | |
| 7 | Holyhead | 26 | 1001.1 | +16 | WS | 5 | clpr | 44 | 85 | 7 | 5 | - | - | 2.3 | 2.3 | 2500 | 1008.0 | +32 | WSW | 6 | q | 44 | 75 | 8 | 2 | 4 | - | Tr | 1 | 1500 | 1 | 3 | 50 | 44 | 40 | 2 | 10 | 0.0 |
| | Chester (Sealand) | 16 | * | * | * | * | * | * | * | * | * | * | * | * | 1008.3 | +30 | SW | 3 | blpr | 43 | 85 | 8 | 3 | - | 1 | 1 | 4000 | 1 | * | 49 | 43 | 37 | 0.2 | 4 | 0.6 | | | |
| 8 | L'pool (Bidston) | 198 | * | * | * | * | * | * | * | * | * | * | * | * | 1007.5 | +24 | WSW | 5 | bc | 42 | 85 | 8 | 8 | - | - | 4.6 | 4.6 | 1500 | 1 | * | 48 | 41 | 38 | 0.2 | 3 | 0.0 | | |
| 9 | Harrogate | 478 | * | * | * | * | * | * | * | * | * | * | * | * | 1006.9 | +26 | SW | 4 | c | 41 | 85 | 7 | 6 | 4 | - | 7.8 | 7.8 | 2500 | 1 | * | 45 | 41 | 37 | - | 0.1 | 0.0 | | |
| 10 | Spurn Head | 29 | 1007.4 | -20 | SW | 6 | q | 44 | 95 | 7 | - | 2 | - | 0 | 10 | - | 1008.3 | +14 | W | 4 | bc | 43 | 95 | 7 | 4 | - | 0 | 2.3 | - | 3 | 46 | 40 | * | - | 2 | 2.6 | | |
| | Catterick | 175 | * | * | * | * | * | * | * | * | * | * | * | * | 1005.2 | +38 | WSW | 5 | b | 43 | 75 | 7 | 4 | - | 1 | 1 | 4000 | 1 | * | 47 | 43 | 38 | - | - | * | * | | |
| | Tynemouth | 67 | 1008.3 | -36 | S | 6 | bc | 46 | 75 | 7 | 6 | - | - | 4.6 | 4.6 | 1500 | 1003.2 | +32 | WSW | 4 | bc | 44 | 75 | 7 | 2 | - | 4.6 | 4.6 | 2500 | 1 | 3 | 46 | 43 | 37 | - | - | * | |
| 11 | Inchkeith | 190 | 1008.5 | -32 | SSW | 8 | C | 46 | 85 | 8 | 5 | 1 | - | 4.6 | 7.8 | 2500 | 1009.0 | +40 | SW | 5 | bc | 41 | 85 | 8 | 5 | - | 4.6 | 4.6 | 4000 | 0 | 3 | 48 | 41 | 37 | - | 0.1 | 4.7 | |
| | Leuchars | 35 | * | * | * | * | * | * | * | * | * | * | * | * | 1009.3 | +60 | SSW | 5 | c | 40 | 85 | 7 | 5 | - | - | 7.8 | 7.8 | 2500 | 1 | * | 48 | 39 | 35 | - | 2 | 4.0 | | |
| 12 | Renfrew | 36 | * | * | * | * | * | * | * | * | * | * | * | * | 1000.6 | +34 | SW | 4 | q | 41 | 75 | 7 | 8 | - | - | 2.3 | 2.3 | 2500 | 1 | * | 49 | 38 | 35 | - | 14 | 0.0 | | |
| | Eskdalemuir | 794 | * | * | * | * | * | * | * | * | * | * | * | * | 1002.5 | +38 | SSW | 4 | c | 39 | 85 | 8 | 5 | - | - | 7.8 | 7.8 | 1500 | 1 | * | 44 | 37 | 36 | - | 9 | 0.1 | | |
| 13a | Tiree | 22 | * | * | * | * | * | * | * | * | * | * | * | * | 995.2 | +28 | SW | 7 | c | 43 | 85 | 7 | 5 | 7 | - | 4.6 | 4.6 | 2500 | 1 | 4 | 47 | 40 | 36 | 14 | 6 | 0.0 | | |
| 13b | Stornoway | 34 | 986.8 | +8 | SW | 1 | C | 39 | 95 | 7 | 5 | 2 | - | 10 | 1500 | 990.3 | +16 | SW | 3 | is | 39 | 95 | 7 | 9 | - | 4.6 | 4.6 | 1500 | 1 | 2 | 47 | 38 | * | 14 | 4 | 0.0 | | |
| 15 | Dalwhinnie | 1176 | * | * | * | * | * | * | * | * | * | * | * | * | 997.2 | +20 | SSW | 3 | is | 34 | 85 | 7 | 4 | 2 | - | 2.3 | 2.3 | 2500 | 7 | * | 41 | 32 | 32 | 14 | 44 | 0.0 | | |
| | Aberdeen | 37 | * | * | * | * | * | * | * | * | * | * | * | * | 996.9 | +40 | SW | 2 | bc | 40 | 75 | 8 | 5 | - | - | 2.3 | 2.3 | 1500 | 1 | 1 | 46 | 39 | 35 | - | 2 | 2.1 | | |
| | Wick | 81 | 987.2 | -14 | SSW | 4 | r.r. | 44 | 95 | 7 | 6 | - | - | 10 | 10 | 1500 | 992.2 | +24 | SSW | 4 | c | 40 | 95 | 8 | 8 | 1 | - | 4.6 | 7.8 | 1500 | 1 | 3 | 47 | 37 | * | - | 3 | * |
| 16 | Lerwick | 54 | 988.3 | -14 | S | 10 | rr | 47 | 85 | 6 | 6 | - | - | 10 | 10 | 800 | 988.9 | +26 | - | 0 | or | 41 | 95 | 6 | 6 | - | 10 | 10 | 800 | 2 | * | 47 | 41 | * | - | 10 | 0.0 | |
| 17 | Blacksod Point | 18 | 993.8 | +20 | W | 4 | q | 43 | 85 | 7 | 9 | - | - | 7.8 | 7.8 | 450 | 1003.0 | +28 | SW | 6 | q | 45 | 65 | 7 | 9 | - | 4.6 | 4.6 | 800</ | | | | | | | | | |

THE DAILY WEATHER REPORT

OF THE METEOROLOGICAL OFFICE, LONDON.

BRITISH SECTION

Saturday, 16th January 1932.

No. 25,622

| DISTRICT. | STATIONS. | OBSERVATIONS at 13h. G.M.T. 15th January. | | | | | | | | | | | | | OBSERVATIONS at 18h. G.M.T. 15th January. | | | | | | | | | | | | | PAST 24 HOURS. | | | | | | | | |
|-------------------------|---------------------|---|-----------------------|--------|----------------|----------|--------------|-------------|-------------------|--------|------|-------|--------------|-------------------------------|---|---------------|--------------------------------|----------|--------------|-------------|-------------------|--------|------|-------|--------------|----------------------------|-------------|----------------|--------------------------------|------------------|-------------------|-----------------------|-----------------|------|------|--|
| | | Barom. at M.S.L. mb. | Change in 3 hours. | Wind. | | Weather. | Temp. °F. | Humid. % | Visibility 0-3 | Cloud. | | | | Barom. at M.S.L. mb. | Change in 3 hours. | Wind. | | Weather. | Temp. °F. | Humid. % | Visibility 0-3 | Cloud. | | | | State of Ground. 0-3 | Sea. 0-3 | WEATHER. | | | | | | | | |
| | | | | Direc. | Force. 0-12 | | | | | Low. | Med. | High. | Low. 0-10 | | | Total 0-10 | Height of Base (feet) | | | | | Low. | Med. | High. | Low. 0-10 | | | Total 0-10 | Height of Base (feet) | 7h.-13h. 15h. | 13h.-18h. 15h. | 18h.-15h. 1h. 16h. | 1h.-7h. 16h. | | | |
| | | | | | | | | | | | | | | | | | | | | | | | | | | | | | | | | | | | | |
| | | | | | | | | | | | | | | | | | | | | | | | | | | | | | | | | | | | | |
| (1) | (2) | (3) | (4) | (5) | (6) | (7) | (8) | (9) | (10) | (11) | (12) | (13) | (14) | (15) | (16) | (17) | (18) | (19) | (20) | (21) | (22) | (23) | (24) | (25) | (26) | (27) | (28) | (29) | (30) | (31) | (32) | (33) | (34) | (35) | (36) | |
| (For heights see p. 4.) | | | | | | | | | | | | | | | | | | | | | | | | | | | | | | | | | | | | |
| 1 | London (Kew)... | 1021.3 | +1.8 | WSW | 4 | c | 51 | 75 | 7 | 1 | - | 1 | 7.8 | 7.8 | 4000 | 1024.2 | +1.6 | SSW | 3 | b | 48 | 85 | 7 | 1 | - | 5 | 4.6 | 4.6 | 4000 | 1 | * | b3c | bc | bccw | ew | |
| | Croydon | 1021.2 | +1.4 | WS | 3 | bc | 53 | 75 | 6 | - | - | 1 | 2.3 | 4.6 | 2500 | 1024.2 | +1.6 | SSW | 3 | b | 48 | 85 | 6 | 5 | - | 1 | 2.3 | 4.6 | 2500 | 1 | * | b3c | bc | bccw | ew | |
| | S. Farnborough | 1021.7 | +3.2 | WS | 4 | bc | 52 | 65 | 8 | 8 | - | 8 | 2.3 | 2.3 | 2500 | 1023.9 | +1.4 | SSW | 4 | c | 48 | 85 | 4 | 8 | - | 1 | 4.6 | 4.6 | 2500 | 1 | * | b3c | bc | bccw | ew | |
| | Winchester | 1021.2 | +1.8 | SW | 4 | bc | 52 | 65 | 8 | 1 | - | 1 | 2.3 | 4.6 | 2500 | 1023.9 | +1.4 | SSW | 4 | c | 48 | 85 | 4 | 8 | - | 1 | 4.6 | 4.6 | 2500 | 1 | * | b3c | bc | bccw | ew | |
| | Boscombe Down | 1021.1 | +1.0 | WSW | 4 | bc | 51 | 65 | 8 | 1 | - | 1 | 2.3 | 4.6 | 4000 | 1023.9 | +1.2 | SSW | 4 | c | 47 | 85 | 4 | 8 | - | 1 | 4.6 | 4.6 | 1500 | 1 | * | b3c | bc | bccw | ew | |
| | Calshot, S'thmtn | 1022.3 | +2.2 | SWW | 4 | bc | 53 | 75 | 7 | 8 | - | 7 | 4.6 | 4.6 | 1500 | 1024.3 | +1.0 | SSW | 4 | c | 50 | 85 | 6 | 6 | - | 1 | 4.6 | 4.6 | 1500 | 0 | 2 | b | bc | bccw | ew | |
| | Dungeness | * | * | SW | 4 | bc | * | 75 | 7 | 4 | 7 | * | 2.3 | 4.6 | 2500 | * | * | SW | 3 | bc | * | * | 4 | 7 | * | 2.3 | 4.6 | 2500 | * | 2 | b | bc | bccw | ew | | |
| | Lympne | 1022.7 | +1.8 | SWW | 4 | c | 51 | 85 | 7 | 8 | - | 9 | 9 | 9 | 2500 | 1026.1 | +2.0 | SW | 4 | bc | 46 | 95 | 6 | 5 | - | 2.3 | 2.3 | 2500 | 1 | * | cprbc | cbm | b3 | offd | | |
| 2 | Shoeburyness | 1021.5 | +2.0 | SW | 5 | bc | 52 | 65 | 7 | 4 | - | 4 | 4.6 | 4.6 | 4000 | 1025.4 | +1.4 | SSW | 3 | b | 45 | 85 | 8 | 1 | - | 0 | 0 | 0 | - | 0 | 3 | b3c | b | b3c | cid | |
| | Felixstowe | 1021.3 | +3.8 | W | 4 | bc | 51 | 65 | 8 | 2 | - | 2 | 4.6 | 4.6 | 2500 | 1023.8 | +6.0 | SSW | 4 | bc | 45 | 85 | 8 | 1 | - | 0 | 0 | 0 | - | 0 | 3 | b3c | b3c | b3c | cid | |
| | Gorleston | 1019.0 | +2.4 | WSW | 4 | bc | 51 | 85 | 7 | 6 | 5 | 0 | 2.3 | 0 | 2.3 | 0 | 2.3 | 0 | 44 | 85 | 8 | 1 | - | 0 | 0 | 2.3 | 0 | 0 | - | 0 | 2 | b3c | b3c | b3c | cid | |
| | Cranwell | 1017.5 | +2.8 | SW | 4 | bc | 48 | 75 | 7 | 1 | 4 | 1 | 2.3 | 4.0 | 0 | 1023.6 | +1.0 | SW | 3 | bc | 44 | 85 | 8 | 1 | - | 0 | 0 | 0 | - | 0 | 2 | b3c | b3c | b3c | cid | |
| 3 | Birmingham | 1017.8 | +1.8 | SW | 4 | bc | 48 | 65 | 8 | 1 | - | 1 | 2.3 | 4.6 | 1500 | 1019.7 | +4.0 | SSW | 4 | bc | 46 | 85 | 7 | 1 | - | 0 | 4.6 | 0 | 0 | 1 | * | b3c | bc | b3c | cpr | |
| | Upper Heyford | 1020.6 | +2.2 | SW | 3 | c/pr | 47 | 85 | 8 | 6 | - | 1 | 7.8 | 9 | 1500 | 1022.1 | +1.0 | SSW | 4 | bc | 46 | 85 | 7 | 1 | - | 0 | 2.3 | 7.8 | 2500 | 1 | * | b3c | b3c | b3c | cpr | |
| | Leafeld | 1019.5 | +2.6 | SWW | 4 | bc | 48 | 75 | 8 | 1 | - | 6 | 4.6 | 4.6 | 4000 | 1021.5 | +6.0 | S | 4 | bc | 45 | 85 | 8 | 1 | - | 0 | 4.6 | 2.5 | 0.0 | 1 | * | b3c | b3c | b3c | cpr | |
| 4 | Ross-on-Wye | 1016.6 | +8.0 | WSW | 4 | g/p | 49 | 75 | 8 | 2 | - | 2 | 4.6 | 7.8 | 4000 | 1019.8 | +6.0 | SW | 3 | bc | 49 | 75 | 7 | 4 | - | 2 | 2.3 | 4.0 | 0.0 | 1 | * | b3c | b3c | b3c | cpr | |
| 5 | Portland Bill | 1021.4 | +1.0 | WSW | 6 | b | 52 | 85 | 8 | - | - | 0 | 0 | 0 | - | 1023.0 | +2.0 | WSW | 4 | b | 51 | 85 | 8 | 1 | - | 0 | 0 | 0 | - | 1 | 4.6 | b3c | b | 0 | cpr | |
| | Plymouth | 1020.7 | +6.0 | SW | 5 | c | 52 | 85 | 7 | 2 | - | 8 | 1 | 7.8 | 1500 | 1022.0 | +6.0 | SW | 4 | c/pr | 50 | 85 | 8 | 1 | - | 6 | 4.6 | 7.8 | 8.0 | 1 | 2 | b3c | b3c | b3c | cpr | |
| | Falmouth | 1020.3 | +2.0 | SW | 5 | bc | 52 | 85 | 7 | 4 | - | - | 4.6 | 4.6 | 4000 | 1020.3 | 0 | SW | 5 | c | 51 | 85 | 8 | 1 | - | 4.6 | 7.8 | 4.0 | 0 | 4 | 4 | b3c | b3c | b3c | cpr | |
| | Scilly (St. Mary's) | 1019.5 | 0 | SW | 5 | c | 52 | 85 | 6 | 5 | 7 | 6 | 2.3 | 7.8 | 4000 | 1019.7 | +2.0 | SW | 5 | c | 51 | 85 | 8 | 1 | - | 4.6 | 9 | 4.0 | 0.0 | 1 | 4 | b3c | b3c | b3c | cpr | |
| | Guernsey | 1024.0 | +1.4 | WSW | 4 | bc | 53 | 85 | 6 | 1 | - | 1 | 2.3 | 2.3 | 4000 | 1025.1 | +8.0 | SW | 3 | bc | 51 | 85 | 8 | 1 | - | 4.6 | 4.6 | 2.5 | 0.0 | 0 | 3 | b3c | b3c | b3c | cpr | |
| 6 | Pembroke | 1018.1 | +1.4 | WSW | 4 | g | 51 | 85 | 6 | 3 | - | 2.3 | 2.3 | 8.0 | 0 | 1015.3 | 0 | SSW | 4 | c/pr | 51 | 85 | 8 | 1 | - | 4.6 | 7.8 | 2.5 | 0.0 | 1 | 4 | b3c | b3c | b3c | cpr | |
| 7 | Holyhead | 1013.5 | +1.4 | SW | 5 | bc | 50 | 75 | 8 | 2 | 4 | 5 | 2.3 | 2.3 | 1500 | 1012.2 | +1.4 | S | 5 | bc | 50 | 85 | 8 | 1 | - | 2.3 | 10 | 1.5 | 0.0 | 1 | 4 | b3c | b3c | b3c | cpr | |
| | Chester (Sealand) | 1016.1 | +2.8 | SW | 4 | bc | 51 | 65 | 8 | 1 | - | 5 | 2.3 | 2.3 | 4000 | 1016.2 | -8.0 | S | 4 | bc | 47 | 85 | 8 | 1 | - | 4.6 | 9 | 4.0 | 0.0 | 1 | 4 | b3c | b3c | b3c | cpr | |
| 8 | L'pool (Bidston) | 1015.1 | +2.0 | WSW | 4 | b | 47 | 65 | 8 | 1 | - | 1 | 1 | 1 | 4000 | 1015.2 | 0 | SW | 4 | c | 48 | 75 | 8 | 1 | - | 10 | 10 | 2.5 | 0.0 | 0 | * | b3c | b3c | b3c | cpr | |
| 9 | Harrogate | 1014.0 | +2.0 | WSW | 4 | b | 45 | 65 | 7 | 1 | - | 1 | 1 | 1 | 2500 | 1016.6 | +1.0 | S | 2 | b | 42 | 85 | 5 | 1 | - | 0 | 7.8 | 0 | 0 | 1 | * | b3c | b3c | b3c | cpr | |
| 10 | Spurn Head | 1015.3 | +1.8 | W | 4 | bc | 47 | 75 | 7 | 1 | - | 1 | 0 | 2.3 | - | 1018.3 | +6.0 | SW | 4 | bc | 43 | 85 | 7 | 4 | 3 | 2.3 | 4.6 | 4000 | 0 | 4 | b3c | b3c | b3c | cpr | | |
| | Catterick | 1013.1 | +3.4 | WSW | 5 | bc | 46 | 65 | 8 | 2 | - | - | 2.3 | 2.3 | 4000 | 1015.5 | +6.0 | S | 5 | b | 41 | 85 | 7 | 1 | - | 0 | 0 | 0 | - | 1 | * | b3c | b3c | b3c | cpr | |
| | Tynemouth | 1009.5 | +2.2 | WSW | 5 | bc | 47 | 55 | 7 | 5 | - | - | 4.6 | 4.6 | 1500 | 1014.0 | +1.0 | SW | 3 | bc | 45 | 75 | 6 | 5 | - | 4.6 | 4.6 | 1500 | 1 | 2 | b3c | b3c | b3c | cpr | | |
| 11 | Inchkeith | 1006.4 | +2.6 | SW | 5 | bc | 43 | 75 | 8 | 4 | 8 | - | 2.3 | 2.3 | 4000 | 1009.1 | +1.0 | SW | 4 | c | 44 | 85 | 8 | 1 | - | 2.3 | 10 | 2.5 | 0.0 | 0 | 2 | b3c | b3c | b3c | cpr | |
| | Leuchars | 1005.9 | +2.6 | SW | 5 | bc | 42 | 75 | 8 | 8 | - | - | 4.6 | 4.6 | 2500 | 1008.7 | +8.0 | SW | 4 | c | 42 | 75 | 7 | 1 | - | 0 | 9 | 0 | 0 | 1 | * | b3c | b3c | b3c | cpr | |
| | Renfrew | 1007.6 | +3.0 | WS | 5 | c | 43 | 75 | 7 | 3 | 3 | 7.8 | 7.8 | 2.5 | 0 | 1009.1 | +4.0 | SW | 3 | c | 43 | 85 | 7 | 6 | 1 | 9 | 10 | 1.5 | 0.0 | 1 | * | b3c | b3c | b3c | cpr | |
| | Esksdalemuir | 1010.1 | +3.2 | SW | 6 | c | 41 | 75 | 8 | 8 | - | 9 | 9 | 9 | 1500 | 1011.3 | +2.0 | SW | 5 | c | 41 | 85 | 7 | 6 | 1 | 2.3 | 10 | 8.0 | 0.0 | 1 | * | b3c | b3c | b3c | cpr | |
| 13a | Tieve | 1001.5 | +2.4 | SWW | 7 | PR | 45 | 75 | 7 | 3 | 4 | 8 | 4.6 | 7.8 | 1500 | 1002.1 | 0 | SSE | 6 | c/pr | 44 | 85 | 6 | 5 | 2 | 4.6 | 9 | 1.5 | 0.0 | 1 | 4 | PR | cPR | cPR | cPR | |
| 13b | Stornoway | 995.9 | +2.2 | SW | 5 | | | | | | | | | | | | | | | | | | | | | | | | | | | | | | | |

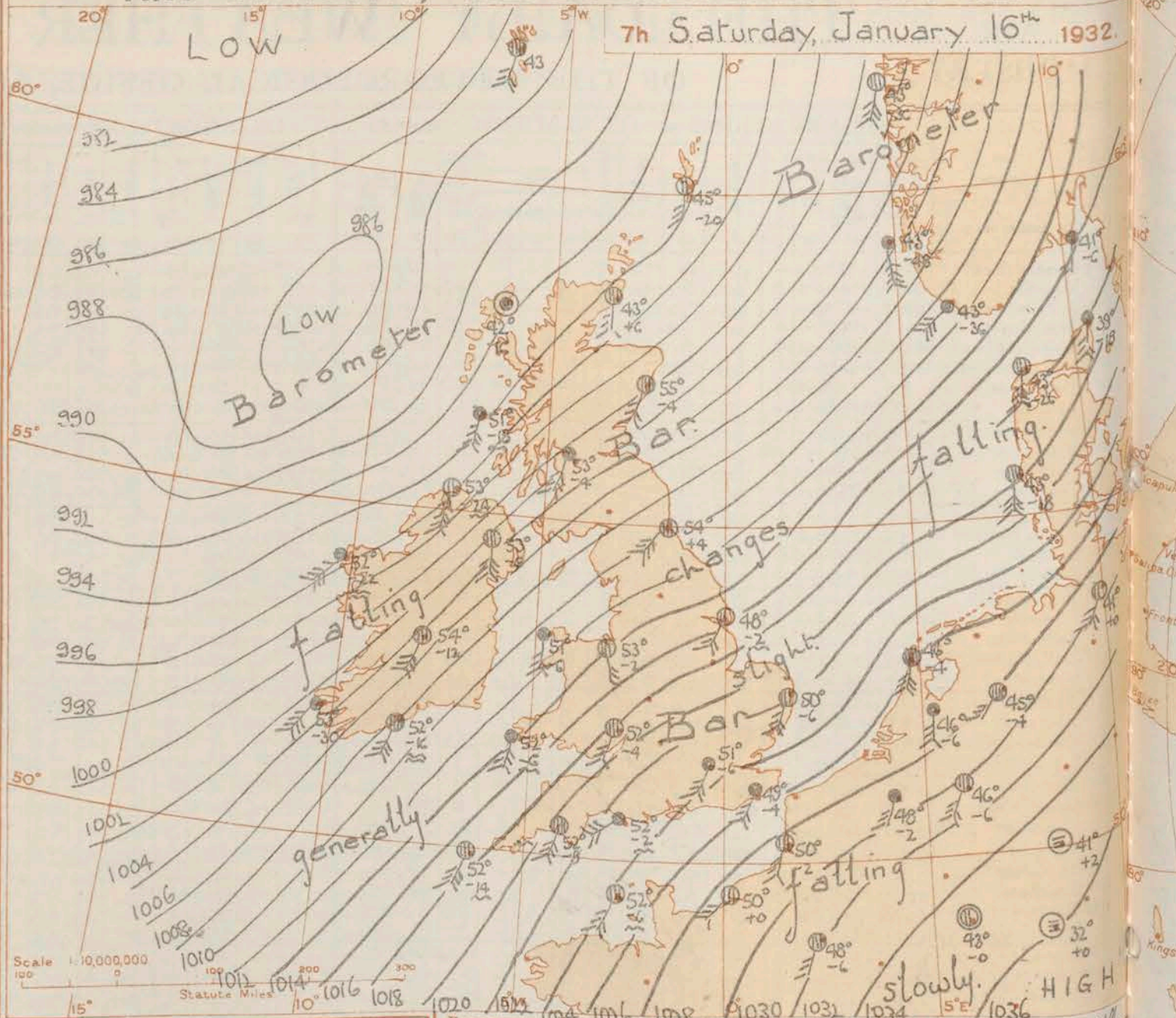
REPORTS from HEALTH RESORTS for 15th January 1932.

| STATIONS. | WEATHER. | | TEMPERATURE. | | RAINFALL. | | SUNSHINE. |
|-----------------|------------|-------------|------------------|------------------|--------------------|------------------|-----------|
| | Fore-noon. | After-noon. | Min. 9h. to 15h. | Max. 9h. to 17h. | Night. 17h. to 9h. | Day. 9h. to 17h. | |
| 1 Tunbridge W. | b | bcc | 41 | 52 | 3 | - | 6.1 |
| Bournemouth | b | bcco | 45 | 54 | 2 | - | 4.8 |
| Ventnor | rbob | bbcu | 46 | 53 | 8 | - | 4.9 |
| Southsea | b | bbc | 45 | 54 | 7 | - | 5.0 |
| Bognor Regis | b | b | 45 | 53 | 13 | - | 5.1 |
| Littlehampton | bcc | bc | 45 | 51 | 12 | - | 5.8 |
| Worthing | bcb | b | 46 | 53 | 12 | - | 5.6 |
| Brighton | bcc | bc | 46 | 51 | 6 | - | 5.7 |
| Eastbourne | bccc | bccb | 46 | 52 | 1 | - | 4.1 |
| Hastings | bccb | bc | 44 | 53 | 1 | - | 3.2 |
| Folkestone | rbcb | bcc | 44 | 53 | 3 | - | 4.7 |
| Dover | bcb | b | 45 | 51 | 7 | - | 4.8 |
| Deal | b | bbc | 41 | 52 | 5 | - | 4.6 |
| Ramsgate | bcb | bcc | 44 | 54 | 2 | - | 5.7 |
| Margate | bc | bc | 43 | 54 | 1 | - | 6.3 |
| 2 Southend | b | b | 41 | 53 | 2 | - | 6.6 |
| Maldon | b | b | 41 | 51 | 0.3 | - | 4.9 |
| Clacton-on-Sea | bc | bc | 40 | 51 | - | - | 6.1 |
| Dovercourt | bcb | bcc | 44 | 52 | - | - | 5.6 |
| Lowestoft | oprb | b | 38 | 49 | 0.6 | - | 6.6 |
| Skegness | bcm | bmc | 41 | 49 | 3 | - | 5.5 |
| Mablethorpe | bcc | bcc | 40 | 48 | 1 | - | 5.2 |
| Cleethorpe | orcb | b | 37 | 49 | 0.3 | Tr | 5.3 |
| 3 Leamington S. | bcb | bc | 41 | 50 | 5 | - | 5.0 |
| Cheltenham | bcbp | bcbp | 41 | 51 | 6 | Tr | 4.2 |
| 4 Bath | b | bcc | 42 | 53 | 4 | - | 6.0 |
| Weymouth | b | b | 48 | 56 | 1 | - | 5.8 |
| Jersey | rb | bc | 46 | 52 | 1 | - | 4.2 |
| Torquay | rbcb | bccc | 43 | 56 | 7 | - | 5.1 |
| Penzance | b | bcc | 46 | 55 | 16 | - | 3.5 |
| St. Ives | b | c | 46 | 51 | 3 | - | 3.3 |
| Bude | pccb | bcc | 44 | 53 | 3 | - | 4.6 |
| Ilfracombe | bcb | bcc | 44 | 52 | 8 | - | 4.1 |
| 6 Aberystwyth | qlph | cprc | 41 | 50 | 9 | 1 | 2.2 |
| Llandudno | b | bccc | 43 | 51 | 7 | - | 4.6 |
| Caiwy Bay | bcb | bccc | 42 | 50 | 7 | - | 4.1 |
| Rhyl | b | bccc | 42 | 50 | 7 | - | 4.4 |
| 8 Wallasey | b | bccc | 40 | 50 | 2 | - | 4.8 |
| Southport | b | bccc | 42 | 49 | 5 | - | 4.8 |
| Blackpool | b | bcc | 40 | 48 | 6 | - | 5.0 |
| Morecambe | hrbc | bcbp | 38 | 47 | 5 | Tr | 4.2 |
| 9 Ilkley | bcb | b | 37 | 47 | 3 | - | 4.2 |
| Berwick-on-T. | b | bc | 40 | 48 | 0.2 | - | 5.6 |
| Dunbar | cgb | bc | 40 | 45 | 1 | - | 5.3 |
| 10 Troon | roc | co | 39 | 47 | 10 | - | 2.0 |
| Douglas | ctcb | boiro | 41 | 49 | 5 | 0.3 | 3.9 |

† Max. Temp. for period 21h. yesterday to 17h. to-day; Min. Temp. 21h.-9h. ‡ Min. Temp. 17h.-9h.

AIR MINISTRY, METEOROLOGICAL OFFICE.

7th Saturday, January 16th 1932.



BAROMETER. Isobars are drawn for intervals of two millibars.
WIND. Arrows fly with the wind. Number of feathers indicate Beaufort force.
TEMPERATURE is given in degrees F.
WEATHER SYMBOLS:—
○ Clear sky. ○ Sky less than 1/8 clouded. ○ Sky 1/8 to 1/4 clouded. ○ Sky 1/4 to 1/2 clouded. ○ Sky 1/2 to 3/4 clouded. ○ Overcast sky.
● Rain falling. * Snow. ▲ Hail. ☼ Fog. ☼ Mist. ☼ Thunder. ☼ Thunderstorm.
SEA DISTURBANCE. ~~~~~ Rough. ~~~~~ High.
BAROMETRIC CHANGE from 4h. to 7h. in tenths of millibars is entered beneath the temperature.

GENERAL INFERENCE.
Pressure remains low north of Iceland and high over the Continent. Secondaries are moving northeastwards off our western coasts. Weather will be generally cloudy and very mild at first with some drizzle or rain at times, but less mild conditions with showers are probable in the Northwest later. Wind will be mainly southwesterly, reaching gale force in exposed places at times.

FURTHER OUTLOOK.
Unsettled; mainly mild.
South Cone flying at all coast stations of the British Isles.

Forecasts issued at 1030 G.M.T.
G. C. SIMPSON, C.B., D.Sc., F.R.S., Director.

DISTRICTS. FORECASTS FOR THE 24 HOURS COMMENCING 12 NOON, G.M.T. 16th Jan. 1932.

| | |
|------------------------------------|--|
| 1. S.E. England | Fresh or strong southwesterly wind, gale at times locally; dull or cloudy; occasional drizzle or rain; cloud on hills at times; very mild. |
| 2. E. England | |
| 3. E. Midlands | |
| 4. W. Midlands | |
| 5. S.W. England | |
| 6. South Wales | |
| 7. North Wales | |
| 8. N.W. England | |
| 9. N. Midlands | |
| 10. N.E. England | |
| 11. S.E. Scotland | Fresh or strong southwesterly wind, gale at times, veering somewhat later; dull or cloudy and very mild with some rain or drizzle today, probably less mild tomorrow with showers. |
| 12. S.W. Scotland & Isle of Man | |
| 13. A. W. Scotland & N.W. Scotland | |
| 14. Mid-Scotland | |
| 15. N.E. Scotland | |
| 16. Orkneys and Shetlands | |
| 17. N.W. Ireland | |
| 18. N.E. Ireland | |
| 19. S.E. Ireland | |
| 20. S.W. Ireland | |

AIR MINISTRY, METEOROLOGICAL OFFICE. Chart of Weather in the Northern Hemisphere.

1932



EXPLANATION OF CHART.

BAROMETER. Isobars are drawn for intervals of four millibars.

WIND. Arrows fly with the wind. Number of feathers indicate Beaufort Force.

° - Calm.

TEMPERATURE is given in degrees F.

WIND is given in Beaufort Notation (see page 1) and by symbols (see opposite page).

THE DAILY WEATHER REPORT

OF THE METEOROLOGICAL OFFICE, LONDON.

| DISTRICT. | STATIONS. | OBSERVATIONS at 1 hr. G.M.T. 16th January | | | | | | | | | | | | | | OBSERVATIONS at 7 hr. G.M.T. 16th January | | | | | | | | | | | | | | PAST 24 HOURS. | | | | | | | | | |
|-----------|-------------------------|---|----------------------|-----------------------|--------|--------|----------|--------------|--------------|----------------|--------|---------|--------|----------------------------|-----------------------|---|--------|-------|----------|---------------|---------------|-----------------|---------|----------------------|------------------------|----------------------------|----------------------|----------|--------------------|-----------------|-------------------|-----------|------|---------------|-------|------|------------|------|------------|
| | | Height above M.S.L. in feet. | Barom. at M.S.L. (1) | Change in 3 hours (2) | Wind. | | Weather. | Temp. of (6) | Humid. % (7) | Visibility (8) | Cloud. | | | Height of Base (feet) (14) | Barom. at M.S.L. (15) | Change in 3 hours (16) | Wind. | | Weather. | Temp. of (20) | Humid. % (21) | Visibility (22) | Cloud. | | | Height of Base (feet) (28) | State of Ground (29) | Sea (30) | TEMPERATURE. | | | RAINFALL. | | SUNSHINE (36) | | | | | |
| | | | | | Direc. | Force. | | | | | Form. | Amount. | Direc. | | | | Force. | Form. | | | | | Amount. | Max. Day 7h-18h (31) | Min. Night 18h-7h (32) | | | | Min. on Grass (33) | Day 7h-18h (34) | Night 18h-7h (35) | | | | | | | | |
| | | | | | | | | | | | | | | | | | | | | | | | | | | | | | | | | Low. | Med. | | High. | Low. | Total 0-10 | Low. | Total 0-10 |
| | | | | | | | | | | | | | | | | | | | | | | | | | | | | | | | | | | | | | | | |
| 1 | London (Kew)... | 18 | * | * | * | * | * | * | * | * | * | * | * | 1022.4 | -6 | SSW | 4 | c | 52 | 95 | 8 | 5 | 2 | - | 9 | 10 | 1500 | 1 | * | 52 | 47 | 41 | - | Tr | 6.4 | | | | |
| | Croydon ... | 217 | 1023.9 | -6 | SW | 4 | C | 50 | 95 | 6 | 5 | - | - | 9+ | 1500 | 1022.7 | -6 | SW | 5 | id. | 51 | 95 | 6 | 5 | - | 10 | 10 | 450 | 1 | * | 53 | 47 | 44 | - | 0.1 | 6.9 | | | |
| | S. Farnborough ... | 237 | * | * | * | * | * | * | * | * | * | * | * | 1022.1 | -6 | SSW | 4 | id. | 51 | 95 | 7 | 6 | - | - | 10 | 10 | 800 | 1 | * | 53 | 47 | 42 | - | 0.1 | 6.5 | | | | |
| | Winchester ... | 275 | * | * | * | * | * | * | * | * | * | * | * | 1022.5 | -4 | SW | 5 | d.d. | 51 | 95 | 6 | 6 | - | - | 10 | 10 | 800 | 1 | * | 53 | 47 | 46 | - | 0.3 | 6.2 | | | | |
| | Boscombe Down ... | 417 | * | * | * | * | * | * | * | * | * | * | * | 1021.9 | -6 | SSW | 6 | d.d. | 51 | 95 | 6 | 6 | - | - | 10 | 10 | 800 | 1 | * | 51 | 46 | 44 | - | Tr | 5.1 | | | | |
| | Calshot (S'thmtn) ... | 8 | 1024.1 | -4 | SSW | 5 | C | 50 | 95 | 7 | 5 | 7 | - | 2-3 | 10 | 1023.8 | -2 | SSW | 6 | d.d. | 50 | 95 | 6 | 5 | - | 10 | 10 | 1500 | 1 | 3 | 54 | 48 | 44 | - | 0.6 | 5.1 | | | |
| | Dungeness ... | 20 | * | * | * | * | * | * | * | * | * | * | * | * | * | * | * | SW | 4 | id. | * | * | 7 | 3 | - | * | 10 | 10 | 1500 | * | 3 | 52 | 48 | * | 4.2 | 0.5 | | | |
| | Lympne ... | 346 | 1025.7 | -4 | WSW | 5 | O | 48 | 95 | 6 | 5 | - | - | 10 | 10 | 1500 | 1025.1 | -4 | SW | 5 | df | 49 | 95 | 3 | 5 | - | 10 | 10 | 1500 | 1 | * | 51 | 45 | 42 | 0.2 | 1 | 4.2 | | |
| 2 | Shoeburyness ... | 11 | * | * | * | * | * | * | * | * | * | * | * | 1023.7 | 0 | SSW | 4 | id. | 51 | 95 | 8 | 6 | - | - | 9+ | 9+ | 1500 | 1 | * | 53 | 42 | 40 | - | 0.2 | 6.9 | | | | |
| | Felixstowe ... | 15 | * | * | * | * | * | * | * | * | * | * | * | 1023.2 | 0 | SW | 5 | C | 48 | 95 | 7 | 5 | - | - | 9 | 9 | 2500 | 1 | 3 | 51 | 43 | 39 | - | - | 5.9 | | | | |
| | Gorleston ... | 14 | 1022.8 | -16 | SSW | 5 | C | 47 | 95 | 6 | - | 1 | - | 0 | 7-8 | 1021.1 | -6 | SSW | 5 | C | 50 | 95 | 6 | 5 | - | 0 | 7-8 | - | 0 | 3 | 51 | 43 | 40 | - | - | 6.5 | | | |
| | Cranwell ... | 240 | 1018.2 | -14 | SSW | 5 | bc | 48 | 85 | 6 | - | 3 | 8 | 0 | 4-6 | 1017.8 | 0 | SW | 5 | bc | 50 | 85 | 6 | 5 | - | 1 | 2-3 | 4-6 | 4000 | 1 | * | 48 | 41 | 38 | 0.3 | - | 5.4 | | |
| 3 | Birmingham ... | 535 | * | * | * | * | * | * | * | * | * | * | * | 1017.9 | -4 | SSW | 5 | C | 50 | 95 | 8 | 5 | - | 8 | 7-8 | 9 | 800 | 1 | * | 48 | 45 | 42 | - | 0.1 | 5.0 | | | | |
| | Upper Heyford ... | 408 | * | * | * | * | * | * | * | * | * | * | * | 1020.5 | -4 | SW | 4 | c/r | 51 | 95 | 7 | 5 | - | - | 10 | 10 | 800 | 1 | * | 49 | 44 | 41 | Tr | Tr | * | | | | |
| | Leafeld ... | 612 | * | * | * | * | * | * | * | * | * | * | * | 1019.7 | -6 | SSW | 4 | ig | 50 | 95 | 8 | 6 | - | - | 10 | 10 | 1500 | 1 | * | 49 | 43 | 39 | 0.1 | 0.3 | 4.4 | | | | |
| 4 | Ross-on-Wye ... | 223 | * | * | * | * | * | * | * | * | * | * | * | 1017.9 | -4 | SW | 5 | C | 52 | 85 | 7 | 5 | 7 | - | 9 | 9+ | 2500 | 1 | * | 52 | 48 | 43 | 0.2 | Tr | 2.5 | | | | |
| 5 | Portland Bill ... | 32 | 1022.6 | -10 | SSW | 5 | o/p | 51 | 95 | 7 | 5 | - | - | 10 | 10 | 1022.1 | -2 | WSW | 5 | c/r | 52 | 95 | 5 | 5 | - | 10 | 10 | 1500 | 1 | 5 | 52 | 50 | * | - | 0.5 | 4.4 | | | |
| | Plymouth ... | 82 | * | * | * | * | * | * | * | * | * | * | * | 1020.8 | -8 | SSW | 6 | O | 52 | 95 | 6 | 5 | - | - | 10 | 10 | 800 | 1 | 3 | 53 | 49 | 48 | Tr | - | 4.5 | | | | |
| | Falmouth ... | 200 | 10210 | -6 | SW | 6 | ir | 52 | 95 | 7 | 6 | 2 | - | 7-8 | 10 | 1018.4 | -4 | SW | 7 | ig | 52 | 95 | 6 | 6 | 2 | - | 7-8 | 10 | 2500 | 1 | 4 | 53 | 51 | * | - | 0.3 | 4.5 | | |
| | Seilly (St. Mary's) ... | 163 | 10194 | -4 | SSW | 6 | C | 52 | 95 | 6 | 5 | - | - | 9 | 9 | 1017.4 | -14 | SSW | 6 | C | 52 | 95 | 6 | 8 | 2 | - | 7-8 | 9 | 4000 | 1 | 4 | 53 | 51 | * | - | 0.2 | 3.4 | | |
| | Guernsey ... | 175 | 10257 | -2 | SW | 4 | d.d. | 52 | 95 | 5 | 6 | - | - | 10 | 10 | 1024.9 | -6 | SW | 5 | C | 52 | 95 | 7 | 8 | - | 10 | 10 | 2500 | 1 | 4 | 53 | 50 | 47 | - | 0.6 | 3.7 | | | |
| 6 | Pembroke ... | 142 | 1016.2 | 0 | SW | 5 | id. | 52 | 95 | 5 | 6 | - | - | 10 | 10 | 1013.6 | -6 | SSW | 6 | id. | 52 | 95 | 6 | 3 | - | 10 | 10 | 1500 | 1 | 4 | 51 | 51 | * | Tr | 1 | 2.8 | | | |
| 7 | Holyhead ... | 26 | 1011.6 | 0 | SSW | 6 | O | 52 | 95 | 5 | 5 | - | - | 10 | 10 | 1010.6 | -6 | SSW | 6 | id. | 51 | 95 | 6 | 5 | 2 | - | 9+ | 10 | 800 | 1 | 3 | 50 | 50 | 48 | Tr | 1 | 4.6 | | |
| | Chester (Sealand) ... | 16 | * | * | * | * | * | * | * | * | * | * | * | 1014.1 | -2 | SSE | 3 | C | 53 | 85 | 8 | 5 | 2 | - | 7-8 | 7-8 | 2500 | 1 | * | 51 | 47 | 44 | 0.4 | Tr | 4.8 | | | | |
| 8 | L'pool (Bidston) ... | 198 | * | * | * | * | * | * | * | * | * | * | * | 1013.0 | -6 | SW | 5 | q | 54 | 75 | 9 | 5 | - | - | 7-8 | 7-8 | 2500 | 0 | * | 48 | 47 | 45 | - | - | 4.8 | | | | |
| 9 | Harrogate ... | 478 | * | * | * | * | * | * | * | * | * | * | * | 1012.9 | 0 | SSW | 5 | bc | 51 | 85 | 7 | 6 | - | 8 | 1 | 2-3 | 2500 | 1 | * | 46 | 41 | 37 | 0.6 | - | 5.2 | | | | |
| 10 | Spurn Head ... | 29 | 1015.8 | -8 | SW | 6 | C | 47 | 95 | 7 | 4 | 7 | - | 4-6 | 7-8 | 1015.2 | -2 | SW | 5 | bc | 48 | 95 | 7 | 5 | 7 | - | 2-3 | 4-6 | 4000 | 0 | 4 | 47 | 42 | * | Tr | Tr | 5.4 | | |
| | Catterick ... | 175 | * | * | * | * | * | * | * | * | * | * | * | 1010.8 | 0 | SW | 4 | C | 53 | 85 | 7 | 5 | - | - | 9 | 9 | 1500 | 1 | * | 47 | 41 | 38 | 3 | 0.1 | * | | | | |
| | Tynemouth ... | 67 | 1008.7 | -20 | SSW | 6 | bc | 50 | 75 | 8 | 2 | - | - | 4-6 | 4-6 | 1008.7 | +4 | SW | 6 | C | 54 | 75 | 8 | 6 | - | 7-8 | 7-8 | 1500 | 1 | 2 | 47 | 45 | 37 | 0.4 | - | * | | | |
| 11 | Inchkeith ... | 190 | 1006.9 | -30 | SW | 5 | ir | 52 | 95 | 8 | 6 | - | - | 10 | 10 | 1000.6 | -2 | SW | 6 | bc | 53 | 85 | 8 | 5 | - | 2-3 | 2-3 | 4000 | 0 | 3 | 44 | 43 | 40 | 0.3 | 5 | 4.8 | | | |
| | Leuchars ... | 35 | * | * | * | * | * | * | * | * | * | * | * | 1001.4 | +2 | SSW | 7 | ig | 54 | 75 | 7 | 5 | 3 | 1 | 2-3 | 7-8 | 1500 | 1 | * | 44 | 41 | 38 | Tr | 18 | 1.4 | | | | |
| 12 | Renfrew ... | 36 | * | * | * | * | * | * | * | * | * | * | * | 1001.4 | -4 | SSW | 6 | ig | 53 | 85 | 6 | 6 | 2 | - | 7-8 | 10 | 1500 | 2 | * | 44 | 42 | 39 | Tr | 18 | 0.5 | | | | |
| | Eskdalemuir ... | 794 | * | * | * | * | * | * | * | * | * | * | * | 1006.3 | -4 | SSW | 8 | d.d. | 48 | 95 | 6 | 6 | - | - | 10 | 10 | 800 | 2 | * | 43 | 41 | 39 | 0.1 | 32 | 0.5 | | | | |
| 13A | Tiree ... | 22 | * | * | * | * | * | * | * | * | * | * | * | 993.8 | -18 | SW | 7 | bc | 51 | 95 | 6 | 6 | 2 | - | 9+ | 10 | 1500 | 1 | 4 | 46 | 41 | 40 | 3 | 8 | 1.3 | | | | |
| 13B | Stornoway ... | 34 | 994.8 | -16 | - | 0 | bc | 42 | 95 | 7 | 9 | - | - | 4-6 | 4-6 | 991.3 | -16 | SW | 0 | 42 | 95 | 7 | 3 | 2 | - | 9+ | 9+ | 2500 | 1 | 0 | 45 | 39 | * | 12 | 1 | 0.0 | | | |
| 15 | Dalwhinnie ... | 1176 | * | * | * | * | * | * | * | * | * | * | * | 997.0 | -8 | SW | 7 | RR | 49 | 85 | 5 | 3 | - | - | 10 | 10 | 800 | | | | | | | | | | | | |

THE DAILY WEATHER REPORT

OF THE METEOROLOGICAL OFFICE, LONDON.

BRITISH SECTION
Sunday, 17th January 1932.
No. 25,623

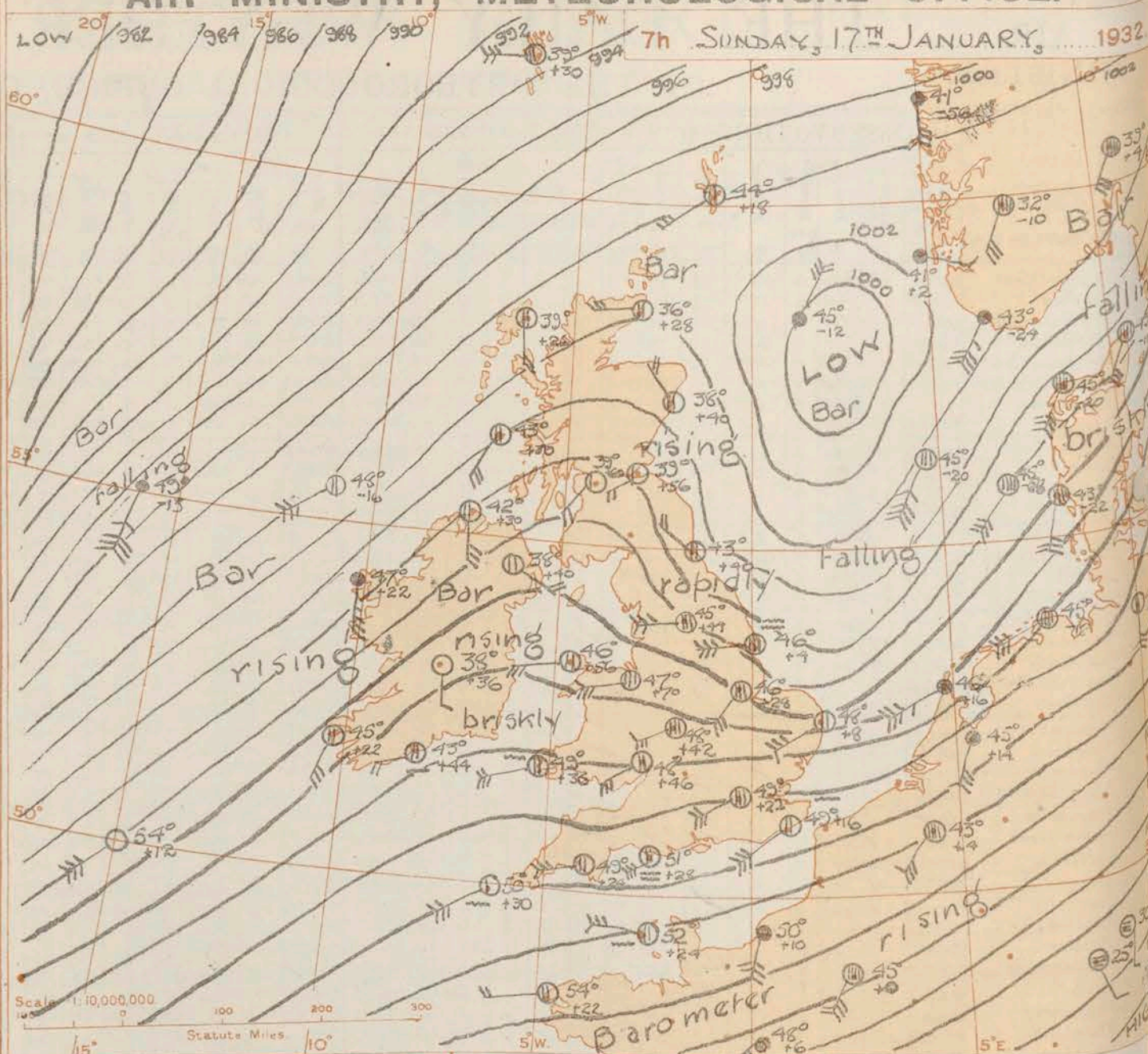
| STATIONS. | OBSERVATIONS at 13h. G.M.T. 16th January. | | | | | | | | | | | | | | OBSERVATIONS at 18h. G.M.T. 16th January. | | | | | | | | | | | | | | PAST 24 HOURS. | | | | | | | | | | | |
|-------------------------|---|-----------------------|--------|--------|----------|--------------|-------------|------------------|--------|------|-------|------|---------------|---------------------------------|---|-----------------------|-------|---------|----------|--------------|-------------|------------------|---------------------------------|--------|--------|------|------|-------|---------------------|------|----------|---------------|---------------------------------|---------|---------|---------------------------------|------------------|-------------------|-------------------|------------------|
| | Barom. at M.S.L. mb. | Change in 3 hours. | Wind. | | Weather. | Temp. °F. | Humid. % | Visibility m. | Cloud. | | | | | | Barom. at M.S.L. mb. | Change in 3 hours. | Wind. | | Weather. | Temp. °F. | Humid. % | Visibility m. | Cloud. | | | | | | State of Ground. | Sea. | WEATHER. | | | | | | | | | |
| | | | Direc. | Force. | | | | | Low. | Med. | High. | Low. | Total 0-10 | Height of Base (feet). | | | Form. | Amount. | | | | | Height of Base (feet). | Direc. | Force. | Low. | Med. | High. | | | Low. | Total 0-10 | Height of Base (feet). | Form. | Amount. | Height of Base (feet). | Th.—13h. 16h. | 13h.—18h. 16h. | 18h.—19h. 17h. | 19h.—Th. 17h. |
| | | | | | | | | | | | | | | | | | | | | | | | | | | | | | | | | | | | | | | | | |
| | | | | | | | | | | | | | | | | | | | | | | | | | | | | | | | | | | | | | | | | |
| (1) | (2) | (3) | (4) | (5) | (6) | (7) | (8) | (9) | (10) | (11) | (12) | (13) | (14) | (15) | (16) | (17) | (18) | (19) | (20) | (21) | (22) | (23) | (24) | (25) | (26) | (27) | (28) | (29) | (30) | (31) | (32) | (33) | (34) | | | | | | | |
| (For heights see p. 4.) | (1) | (2) | (3) | (4) | (5) | (6) | (7) | (8) | (9) | (10) | (11) | (12) | (13) | (14) | (15) | (16) | (17) | (18) | (19) | (20) | (21) | (22) | (23) | (24) | (25) | (26) | (27) | (28) | (29) | (30) | (31) | (32) | (33) | (34) | | | | | | |
| 1 London (Kew)... | 1021.4 | -14 | SSW | 4 | cld | 52 | 85 | 7 | 5 | 2 | - | 7.8 | 10 | 1500 | 1019.1 | -10 | SSW | 5 | ir | 51 | 75 | 7 | 5 | 1 | - | 9 | 2 | 1500 | 1 | * | cld.c | cqr.c | c | crr.bc | | | | | | |
| Croydon | 1021.9 | -14 | SW | 5 | ir | 51 | 85 | 6 | 5 | - | - | 10 | 10 | 800 | 1019.9 | -10 | SSW | 5 | c | 51 | 85 | 6 | 5 | 2 | - | 9 | 2 | 1500 | 1 | * | om.d.d. | crr.c.m. | om.d.d. | om.d.d. | | | | | | |
| S. Farnborough | 1021.4 | -10 | SSW | 5 | id. | 51 | 85 | 6 | 6 | - | - | 10 | 10 | 450 | 1019.0 | -10 | SW | 5 | clr | 50 | 85 | 7 | 5 | 2 | - | 9 | 2 | 1500 | 1 | * | om.d.d. | crr.c.m. | om.d.d. | om.d.d. | | | | | | |
| Winchester | 1020.6 | -14 | SW | 6 | d.d. | 50 | 85 | 7 | 6 | - | - | 10 | 10 | 450 | 1018.6 | -10 | SW | 6 | c | 50 | 85 | 8 | 5 | 2 | - | 9 | 2 | 1500 | 1 | * | om.d.d. | crr.c.m. | om.d.d. | om.d.d. | | | | | | |
| Boscombe Down | 1020.5 | -10 | SW | 6 | r.r. | 50 | 85 | 6 | 6 | - | - | 10 | 10 | 450 | 1018.4 | -10 | SSW | 7 | r.r. | 49 | 85 | 5 | 6 | - | - | 10 | 10 | 220 | 1 | * | om.d.d. | crr.c.m. | om.d.d. | om.d.d. | | | | | | |
| Calshot, S'thmtn | 1022.9 | -10 | SSW | 6 | c | 51 | 85 | 7 | 5 | - | - | 10 | 10 | 800 | 1020.6 | -14 | SW | 6 | c | 51 | 75 | 7 | 5 | - | - | 10 | 10 | 2500 | 0 | 3 | om.d.d. | crr.c.m. | om.d.d. | om.d.d. | | | | | | |
| Dungeness | " | " | SSW | 5 | c | 51 | 85 | 7 | 8 | - | - | 10 | 10 | 1500 | " | " | SSW | 7 | q | " | 75 | 7 | 8 | 3 | " | 4.6 | 7.8 | 1500 | " | 4 | om.d.d. | crr.c.m. | om.d.d. | om.d.d. | | | | | | |
| Lympne | 1024.1 | -16 | SSW | 6 | c | 50 | 85 | 7 | 5 | - | - | 10 | 10 | 1500 | 1022.3 | -8 | SW | 5 | c | 48 | 85 | 7 | 5 | - | - | 9 | 2 | 4000 | 1 | * | om.d.d. | crr.c.m. | om.d.d. | om.d.d. | | | | | | |
| 2 Shoeburyness | 1022.6 | -10 | SSW | 6 | id. | 51 | 85 | 7 | 6 | - | - | 10 | 10 | 1500 | 1020.8 | -10 | SSW | 6 | c | 50 | 85 | 7 | 5 | - | - | 9 | 2 | 1500 | 1 | * | cld.c | cqr.c | c | crr.bc | | | | | | |
| Felixstowe | 1022.4 | -10 | SSW | 5 | c | 49 | 85 | 7 | 5 | 2 | - | 7.8 | 10 | 1500 | 1020.3 | -14 | SSW | 6 | c | 48 | 85 | 7 | 5 | 3 | - | 4.6 | 7.8 | 1500 | 1 | 4 | cld.c | cqr.c | c | crr.bc | | | | | | |
| Gorleston | 1020.1 | -8 | SW | 4 | c | 52 | 85 | 6 | 6 | - | - | 10 | 10 | 1500 | 1018.4 | -16 | SSW | 6 | c | 50 | 85 | 6 | 6 | - | - | 10 | 10 | 1500 | 0 | 4 | cld.c | cqr.c | c | crr.bc | | | | | | |
| Cranwell | 1016.5 | -22 | SSW | 6 | c | 54 | 85 | 8 | 8 | 3 | 6 | 7.8 | 10 | 1500 | 1012.8 | -12 | SW | 6 | c | 52 | 85 | 8 | 5 | - | - | 9 | 2 | 1500 | 1 | * | cld.c | cqr.c | c | crr.bc | | | | | | |
| 3 Birmingham | 1015.4 | -14 | SSW | 5 | r.r. | 51 | 85 | 6 | 6 | - | - | 10 | 10 | 800 | 1012.3 | -16 | SSW | 5 | c | 51 | 85 | 6 | 6 | - | - | 9 | 2 | 800 | 1 | * | cld.c | cqr.c | c | crr.bc | | | | | | |
| Upper Heyford | 1018.4 | -22 | SW | 5 | Dr | 51 | 85 | 6 | 6 | - | - | 10 | 10 | 450 | 1016.0 | -12 | SW | 5 | id. | 49 | 85 | 7 | 6 | - | - | 10 | 10 | 800 | 1 | * | cld.c | cqr.c | c | crr.bc | | | | | | |
| Leafeld | 1017.9 | -14 | SW | 5 | id | 50 | 85 | 8 | 6 | - | - | 10 | 10 | 450 | 1015.3 | -10 | SW | 6 | clr | 48 | 85 | 8 | 5 | - | - | 10 | 10 | 2500 | 1 | * | cld.c | cqr.c | c | crr.bc | | | | | | |
| 4 Ross-on-Wye | 1015.1 | -20 | SSW | 5 | dd | 52 | 85 | 6 | 6 | - | - | 10 | 10 | 2500 | 1012.7 | -20 | S | 6 | q | 52 | 85 | 7 | 6 | - | - | 10 | 10 | 2500 | 1 | * | cld.c | cqr.c | c | crr.bc | | | | | | |
| 5 Portland Bill | 1020.7 | -10 | SSW | 5 | ir | 51 | 85 | 6 | 5 | 2 | - | 7.8 | 10 | 1500 | 1018.0 | -8 | SSW | 5 | ir | 51 | 85 | 7 | 4 | 7 | - | 7.8 | 10 | 2500 | 1 | 5 | cld.c | cqr.c | c | crr.bc | | | | | | |
| Plymouth | 1018.2 | -22 | SSW | 6 | c | 52 | 85 | 6 | 5 | - | - | 10 | 10 | 800 | 1015.9 | -12 | SW | 6 | c | 52 | 85 | 6 | 5 | 2 | - | 7.8 | 10 | 1500 | 1 | 4 | cld.c | cqr.c | c | crr.bc | | | | | | |
| Falmouth | 1015.0 | -28 | SSW | 8 | q | 53 | 85 | 7 | 6 | 1 | - | 7.8 | 10 | 2500 | 1011.6 | -10 | SSW | 8 | ir | 52 | 85 | 6 | 6 | 2 | - | 7.8 | 10 | 2500 | 1 | 5 | cld.c | cqr.c | c | crr.bc | | | | | | |
| Scilly (St. Mary's) | 1014.5 | -16 | SSW | 7 | c | 53 | 85 | 6 | 5 | 2 | - | 7.8 | 10 | 4000 | 1012.0 | -12 | SSW | 7 | ir | 52 | 85 | 5 | 5 | - | - | 10 | 10 | 2500 | 1 | 5 | cld.c | cqr.c | c | crr.bc | | | | | | |
| Guernsey | 1023.3 | -18 | SSW | 5 | c | 52 | 85 | 7 | 8 | 3 | - | 7.8 | 10 | 2500 | 1021.6 | -8 | SW | 5 | c | 52 | 85 | 7 | 5 | 1 | - | 7.8 | 10 | 4000 | 0 | 4 | cld.c | cqr.c | c | crr.bc | | | | | | |
| 6 Pembroke | 1011.4 | -20 | SSW | 6 | q | 52 | 85 | 6 | 3 | 6 | - | 7.8 | 10 | 800 | 1007.7 | -20 | SSW | 7 | pr | 51 | 85 | 5 | 6 | - | - | 10 | 10 | 800 | 1 | 4 | id. | cqr.c | c | crr.bc | | | | | | |
| Holyhead | 1008.0 | -18 | SSW | 6 | id. | 52 | 85 | 6 | 6 | - | - | 10 | 10 | 800 | 1006.0 | -4 | SSW | 6 | id. | 51 | 85 | 5 | 6 | - | - | 10 | 10 | 800 | 1 | 3 | id. | cqr.c | c | crr.bc | | | | | | |
| Chester (Sealand) | 1011.2 | -24 | S | 5 | id. | 56 | 75 | 7 | 5 | - | 8 | 7.8 | 10 | 2500 | 1007.6 | -14 | SW | 5 | c | 54 | 75 | 8 | 5 | - | - | 8 | 7.8 | 800 | 1 | * | id. | cqr.c | c | crr.bc | | | | | | |
| 8 L'pool (Bidston) | 1010.5 | -16 | SSW | 5 | pr | 55 | 75 | 7 | 6 | 2 | - | 7.8 | 10 | 1500 | 1007.1 | -10 | SSW | 6 | q | 53 | 75 | 8 | 6 | - | - | 9 | 2 | 1500 | 0 | * | cld.c | cqr.c | c | crr.bc | | | | | | |
| 9 Harrogate | 1010.9 | -10 | SSW | 6 | c | 54 | 75 | 7 | 3 | 1 | - | 9 | 10 | 2500 | 1008.3 | -10 | SSW | 6 | q | 53 | 75 | 7 | 3 | - | - | 7 | 9 | 10 | 2500 | 1 | * | bbccq | cqr.c | c | crr.bc | | | | | |
| 10 Spurn Head | 1013.6 | +2 | SSW | 5 | c | 51 | 85 | 7 | 5 | 7 | 9 | 4.6 | 10 | 4000 | 1011.2 | -4 | SSW | 5 | q | 50 | 85 | 7 | 5 | - | - | 9 | 2 | 5700 | 0 | 4 | bbccq | cqr.c | c | crr.bc | | | | | | |
| Catterick | 1008.9 | -22 | SSW | 6 | c | 55 | 75 | 8 | 5 | 1 | - | 9 | 10 | 1500 | 1006.1 | -10 | S | 5 | q | 52 | 85 | 7 | 5 | 2 | - | 4.6 | 10 | 1500 | 1 | * | c | cqr.c | c | crr.bc | | | | | | |
| Tynemouth | 1005.9 | -28 | SW | 6 | c | 56 | 65 | 7 | 9 | - | - | 7.8 | 7.8 | 2500 | 1003.6 | -6 | SW | 6 | c | 53 | 85 | 7 | 6 | - | - | 7.8 | 7.8 | 1500 | 0 | 2 | cq | cqr.c | c | crr.bc | | | | | | |
| 11 Incheith | 999.7 | -14 | SSW | 6 | c | 53 | 85 | 8 | 8 | 8 | 9 | 4.6 | 10 | 4000 | 995.9 | +2 | SW | 6 | bc | 52 | 85 | 8 | 5 | 8 | - | 4.6 | 4.6 | 4000 | 0 | 3 | c | cqr.c | c | crr.bc | | | | | | |
| Leuchars | 999.7 | -22 | SSW | 7 | q | 54 | 75 | 8 | 5 | 7 | 8 | 4.6 | 10 | 1500 | 996.4 | -10 | SSW | 8 | q | 53 | 75 | 8 | 5 | 7 | - | 7.8 | 7.8 | 1500 | 1 | * | bbccq | cqr.c | c | crr.bc | | | | | | |
| Renfrew | 999.1 | -18 | S | 7 | ir | 52 | 85 | 6 | 6 | 2 | - | 10 | 10 | 1500 | 997.9 | +24 | SW | 7 | q | 51 | 85 | 6 | 9 | 1 | - | 9 | 10 | 1500 | 2 | * | cld.c | cqr.c | c | crr.bc | | | | | | |
| Eskdalemuir | 1003.4 | -20 | SSW | 8 | d.d. | 48 | 25 | 6 | 5 | - | - | 10 | 10 | 450 | 1000.2 | -6 | SSW | 8 | c | 48 | 25 | 6 | 5 | 1 | - | 9 | 10 | 450 | 1 | * | cld.c | cqr.c | c | crr.bc | | | | | | |
| 13a Tiree | 982.2 | -32 | S | 7 | ir | 51 | 85 | 6 | 6 | 7 | - | 4.6 | 10 | 1500 | 972.8 | +70 | WSW | 7 | ir | 45 | 85 | 6 | 8 | 7 | 3 | 7.8 | 9 | 1500 | 1 | 5 | cld.c | cqr.c | c | crr.bc | | | | | | |
| 13b Stornoway | 985.1 | -20 | SSW | 9 | rr | 51 | 85 | 7 | 6 | - | - | 10 | 10 | 800 | 972.3 | -44 | SW | 9 | rr | 47 | 85 | 5 | 6 | - | - | 10 | 10 | 450 | 2 | 6 | cld.c | cqr.c | c | crr.bc | | | | | | |
| 15 Dalwhinnie | 994.2 | -26 | SW | 7 | RR | 47 | 25 | 6 | 4 | 2 | - | 4.6 | 10 | 2500 | 991.1 | -16 | SW | 9 | RR | 48 | 75 | 8 | 4 | 2 | - | 4.6 | 7.8 | 2500 | 2 | * | rr | cqr.c | c | crr.bc | | | | | | |
| Aberdeen | 996.8 | -20 | SE | 5 | q | 51 | 75 | 7 | 5 | - | - | 10 | 10 | 1500 | 993.3 | -2 | S | 5 | clr | 50 | 85 | 8 | 6 | - | - | 7.8 | 7.8 | 1500 | 1 | 4 | cq | cqr.c | c | | | | | | | |

REPORTS from HEALTH RESORTS for Saturday, 16th January 1932.

| DISTRICTS. | STATIONS. | WEATHER. | | TEMPERATURE. | | RAINFALL. | | SUNSHINE. |
|------------|----------------|-----------|------------|------------------|------------------|--------------------|------------------|-----------|
| | | Forenoon. | Afternoon. | Min. 9h. to 16h. | Max. 9h. to 17h. | Night. 17h. to 9h. | Day. 9h. to 17h. | |
| 1 | Tunbridge W. | odro | odo | 47 | 51 | 1 | 0.5 | 0.0 |
| | Bournemouth | odo | odo | 48 | 52 | 2 | 0.3 | 0.0 |
| | Ventnor | doacu | ocu | 48 | 51 | 0.3 | - | 0.3 |
| | Southsea | o | orc | 49 | 53 | 0.3 | 0.2 | 0.0 |
| | Bognor Regis | c | cber | 47 | 51 | 0.5 | 0.3 | 0.0 |
| | Littlehampton | c | cpc | 47 | 51 | 0.4 | Trace | 0.0 |
| | Worthing | c | codo | 48 | 50 | 0.5 | Trace | 0.0 |
| | Brighton | o | o | 48 | 51 | 0.4 | - | 0.0 |
| | Eastbourne | o | o | 48 | 51 | 1 | - | 0.0 |
| | Hastings | oc | co | 48 | 51 | 1 | - | 0.0 |
| | Folkestone | ro | o | 43 | 51 | 0.2 | - | 0.0 |
| | Dover | oc | c | 43 | 51 | 0.2 | - | 0.0 |
| 2 | Deal | abc | co | 47 | 54 | - | - | 0.3 |
| | Ramsgate | c | c | 48 | 52 | - | - | 0.0 |
| | Margate | c | c | 47 | 53 | Trace | - | 0.0 |
| | Southend | od | o | 45 | 50 | Trace | Trace | 0.0 |
| | Maldon | c | co | 42 | 53 | - | - | 0.0 |
| | Clacton-on-Sea | c | c | 44 | 48 | - | - | 0.0 |
| | Dovercourt | doc | oc | 44 | 50 | Trace | - | 0.0 |
| | Lowestoft | c | c | 43 | 53 | - | - | 0.0 |
| | Skegness | om | bcm | 42 | 53 | Trace | - | 0.7 |
| | Mablethorpe | loc | cor | 42 | 54 | - | Trace | 0.0 |
| | Cleethorpes | c | c | 40 | 55 | - | - | 1.0 |
| | Leamington S. | bcc | cbe | 44 | 55 | - | - | 0.4 |
| 3 | Cheltenham | cmob | oipo | 44 | 54 | Trace | 0.3 | 0.0 |
| | Bath | cd | cr | 47 | 54 | 1 | 0.5 | 0.0 |
| | Weymouth | dcid | c | 50 | 52 | 1 | 0.2 | 0.0 |
| | Jersey | pc | c | 49 | 53 | 1 | - | 0.0 |
| | Torquay | ipg | qodp | 49 | 54 | 0.6 | Trace | 0.0 |
| | Penzance | o | ocird | 51 | 54 | 0.5 | 0.3 | 0.0 |
| | St. Ives | od | o | 47 | 54 | 1 | 0.5 | 0.0 |
| | Bude | c | odpd | 49 | 55 | - | Trace | 0.3 |
| | Ilfracombe | od | od | 43 | 55 | 0.2 | 0.1 | 0.0 |
| | Aberystwyth | cpr | cir | 44 | 54 | 1 | 0.0 | 0.0 |
| | Llandudno | c | cir | 45 | 58 | - | 0.2 | 0.5 |
| | Colwyn Bay | cdodo | rarr | 46 | 54 | 2 | 2 | 0.0 |
| 4 | Rhyl | c | cprtc | 43 | 57 | 0.1 | 0.1 | 0.1 |
| | Wallasay | bcc | pc | 42 | 56 | - | Trace | 0.5 |
| | Southport | oco | oro | 47 | 56 | - | 0.4 | 0.1 |
| | Blackpool | c | op | 45 | 54 | 0.6 | 0.2 | 0.0 |
| | Morecambe | c | cddor | 43 | 55 | 4 | 2 | 0.0 |
| | Ilkley | c | cor | 41 | 54 | Trace | Trace | 0.0 |
| | Berwick-on-T. | o | c | 41 | 55 | 2 | - | 0.0 |
| | Dunbar | orrbc | cbe | 40 | 55 | 4 | - | 0.0 |
| | Troon | rodac | co | 49 | 53 | 8 | - | 0.0 |
| | Douglas | oqmid | oqmid | 40 | 52 | 2 | 0.3 | 0.0 |

† Max. Temp. for period 21h. yesterday to 17h. to-day; Min. Temp. 21h.-9h. ‡ Min. Temp. 17h.-9h.

AIR MINISTRY, METEOROLOGICAL OFFICE.



BAROMETER. Isobars are drawn for intervals of two millibars.
WIND. Arrows fly with the wind. Number of feathers indicate Beaufort force.
TEMPERATURE is given in degrees F.
WEATHER SYMBOLS:—
○ Clear sky. ○ Sky less than 1/10 clouded. ○ Sky 1/10 to 1/5 clouded. ○ Sky 1/5 to 1/2 clouded. ○ Overcast sky.
● Rain falling. * Snow. ▲ Hail. ≡ Fog. ≡ Mist. T Thunder. K Thunderstorm.
SEA DISTURBANCE. ~~~~~ Rough. ~~~~~ High.
BAROMETRIC CHANGE from 4h. to 7h. in tenths of millibars is entered beneath the temperature.

GENERAL INFERENCE.

Pressure continues high on the Continent and low west of Ireland. A secondary depression west of Ireland will move northeast causing a renewal of strong winds or gales in the West and North. Weather will be fair today over most of England and Eastern Scotland but rain will probably spread in from the west later.

FURTHER OUTLOOK.

Continuing unsettled and probably becoming less mild in the West and North.

Gale Warning.

South Cone still flying in districts 5, 6, 7, 8, 12, 13A, 13B, 15, 16, 17, 18, 19 and 20.

Forecasts issued at 1230 G.M.T.

G. C. SIMPSON, C.B., D.Sc., F.R.S.
Director

AIR MINISTRY, METEOROLOGICAL OFFICE. Chart of Weather in the Northern Hemisphere.



THE DAILY WEATHER REPORT

OF THE METEOROLOGICAL OFFICE, LONDON.

| DISTRICT. | STATIONS. | OBSERVATIONS at 1 hr. G.M.T. 17th January | | | | | | | | | | | | | | OBSERVATIONS at 7 hr. G.M.T. 17th January | | | | | | | | | | | | | | PAST 24 HOURS. | | | | | | | | | | | | | | | |
|-----------|---------------------|---|----------------------|--------------------|--------|--------|----------|-----------|----------|----------------|--------|---------|------------------------|--------|--------|---|--------------------|-------|---------|----------|-----------|----------|----------------|------------------------|---------------------|-----------------------|-------------------|----------------|----------------------|----------------|------------------|------|------|-----------|------|-----------------|------------|------|------|-------|------|------------|------|------------|------------------------|
| | | Height above M.S.L. in feet. | Barom. at M.S.L. mb. | Change in 3 hours. | Wind. | | Weather. | Temp. °F. | Humid. % | Visibility 0-9 | Cloud. | | | | | Barom. at M.S.L. mb. | Change in 3 hours. | Wind. | | Weather. | Temp. °F. | Humid. % | Visibility 0-9 | Cloud. | | | | | State of Ground. 0-9 | Sea. 0-9 | TEMPERATURE. | | | RAINFALL. | | Sunshine (hrs.) | | | | | | | | | |
| | | | | | Direc. | Force. | | | | | Form. | Amount. | Height of Base (feet). | Direc. | Force. | | | Form. | Amount. | | | | | Height of Base (feet). | Max. Day 7h-18h °F. | Min. Night 18h-7h °F. | Min. on Grass °F. | Day 7h-18h mm. | | | Night 18h-7h mm. | | | | | | | | | | | | | | |
| | | | | | | | | | | | | | | | | | | | | | | | | | | | | | | | | Low. | Med. | High. | Low. | | Total 0-10 | Low. | Med. | High. | Low. | Total 0-10 | Low. | Total 0-10 | Height of Base (feet). |
| | | | | | | | | | | | | | | | | | | | | | | | | | | | | | | | | | | | | | | | | | | | | | |
| 1 | London (Kew)... | 18 | * | * | * | * | * | * | * | * | * | * | * | 1017.8 | +28 | SWW | 4 | bc | 48 | 75 | 8 | 5 | 7 | - | 2-3 | 2-3 | 1500 | 1 | * | 53 | 48 | 44 | Tr. | 3 | 0.0 | | | | | | | | | | |
| | Croydon | 217 | 1014.9 | -24 | SWW | 5 | do | 48 | 95 | 6 | 6 | - | 10 | 10 | 450 | 1017.3 | +22 | WSW | 5 | c | 49 | 75 | 7 | - | 7 | 5 | 0 | 7.8 | 1 | * | 51 | 48 | 45 | 0.1 | 5 | 0.0 | | | | | | | | | |
| | S. Farnborough | 237 | * | * | * | * | * | * | * | * | * | * | * | 1017.8 | +28 | SWW | 5 | bc | 46 | 75 | 7 | 5 | 2 | - | 2-3 | 4-6 | 1500 | 1 | * | 52 | 46 | 41 | 0.6 | 4 | 0.0 | | | | | | | | | | |
| | Winchester | 275 | * | * | * | * | * | * | * | * | * | * | * | 1019.1 | +30 | SW | 4 | bc | 46 | 75 | 7 | 5 | - | - | 2-3 | 2-3 | 2500 | 1 | * | 51 | 46 | 42 | 3 | 7 | 0.0 | | | | | | | | | | |
| | Boscombe Down | 417 | * | * | * | * | * | * | * | * | * | * | * | 1018.7 | +32 | WSW | 5 | c | 47 | 75 | 7 | 5 | - | - | 9+ | 9+ | 2500 | 1 | * | 51 | 45 | 43 | 2 | 6 | 0.0 | | | | | | | | | | |
| | Calshot (St thmtn) | 8 | 1016.0 | -16 | SSW | 8 | do | 51 | 95 | 6 | 5 | - | 10 | 10 | 1500 | 1018.8 | +14 | WSW | 4 | b | 49 | 85 | 7 | - | 4 | - | 0 | 1 | 1 | 3 | 51 | 49 | 43 | 0.2 | 2 | 0.0 | | | | | | | | | |
| | Dungeness | 20 | * | * | * | * | * | * | * | * | * | * | * | 1018.8 | +14 | SSW | 7 | c | * | * | 7 | 8 | 2 | * | 4-6 | 9+ | 1500 | 2 | 4 | 50 | 48 | * | Tr. | Tr. | 0.0 | | | | | | | | | | |
| | Lympne | 348 | 1016.7 | -40 | SSW | 6 | q | 47 | 85 | 7 | - | 3 | 8 | 0 | 4-6 | 1018.4 | +16 | WSW | 6 | q | 49 | 95 | 7 | 5 | - | 8 | 2-3 | 4-6 | 1500 | 1 | * | 50 | 46 | 43 | 0.2 | 1 | 0.0 | | | | | | | | |
| 2 | Shoeburyness | 11 | * | * | * | * | * | * | * | * | * | * | * | 1016.6 | +20 | SW | 5 | c | 49 | 75 | 8 | - | 7 | - | 0 | 7.8 | 1 | * | 52 | 46 | 45 | Tr. | - | 0.0 | | | | | | | | | | | |
| | Felixstowe | 15 | * | * | * | * | * | * | * | * | * | * | * | 1016.3 | +30 | SWW | 3 | bc | 47 | 75 | 7 | - | - | 1 | 0 | 4-6 | 1 | 2 | 49 | 45 | 40 | - | 1 | 0.0 | | | | | | | | | | | |
| | Gorleston | 14 | 1013.8 | -24 | SW | 6 | o | 48 | 95 | 6 | 6 | - | 10 | 10 | 1500 | 1012.7 | +8 | SW | 4 | bc | 48 | 85 | 7 | 4 | - | 4-6 | 4-6 | 2500 | 1 | 3 | 52 | 47 | 45 | - | 1 | 0.0 | | | | | | | | | |
| | Cranwell | 240 | 1006.5 | -40 | SW | 6 | id | 50 | 95 | 7 | 6 | - | 10 | 10 | 800 | 1010.8 | +28 | SWW | 5 | c | 46 | 85 | 7 | 5 | - | 9+ | 9+ | 1500 | 1 | * | 55 | 45 | 42 | - | 2 | 0.1 | | | | | | | | | |
| 3 | Birmingham | 535 | * | * | * | * | * | * | * | * | * | * | * | 1014.3 | +42 | WSW | 4 | c | 47 | 75 | 8 | 5 | - | - | 9 | 9 | 1500 | 1 | * | 52 | 44 | 43 | 0.5 | 5 | 0.0 | | | | | | | | | | |
| | Upper Heyford | 408 | * | * | * | * | * | * | * | * | * | * | * | 1015.4 | +24 | WSW | 5 | c | 47 | 85 | 7 | 5 | - | - | 9 | 9 | 1500 | 1 | * | 52 | 45 | 42 | 0.1 | 4 | 0.0 | | | | | | | | | | |
| | Leafeld | 612 | * | * | * | * | * | * | * | * | * | * | * | 1015.5 | +28 | SWW | 6 | bc | 46 | 75 | 8 | 8 | - | - | 4-6 | 4-6 | 2500 | 1 | * | 51 | 43 | 39 | 0.5 | 7 | 0.0 | | | | | | | | | | |
| 4 | Ross-on-Wye | 222 | * | * | * | * | * | * | * | * | * | * | * | 1016.0 | +40 | W'S | 3 | bc | 48 | 65 | 8 | 8 | - | - | 2-3 | 2-3 | 4000 | 1 | * | 54 | 45 | 41 | 1 | 11 | 0.0 | | | | | | | | | | |
| 5 | Portland Bill | 32 | 1013.5 | -10 | SWW | 7 | ir | 53 | 95 | 5 | 5 | - | 10 | 10 | 1500 | 1019.0 | +28 | WSW | 6 | bc | 51 | 85 | 8 | 5 | - | 4-6 | 4-6 | 1500 | 1 | 5 | 54 | 50 | * | 0.3 | 1 | 0.0 | | | | | | | | | |
| | Plymouth | 82 | * | * | * | * | * | * | * | * | * | * | * | 1019.6 | +28 | W'S | 3 | bc | 50 | 75 | 7 | 5 | - | - | 2-3 | 2-3 | 1500 | 1 | 3 | 53 | 49 | 46 | Tr. | 4 | 0.0 | | | | | | | | | | |
| | Falmouth | 200 | 1011.8 | +10 | WSW | 8 | ir | 53 | 85 | 7 | 9 | - | 10 | 10 | 2500 | 1019.6 | +24 | WSW | 4 | bc | 49 | 85 | 7 | 5 | - | 2-3 | 2-3 | 4000 | 1 | 3 | 53 | 49 | * | 0.2 | 2 | 0.0 | | | | | | | | | |
| | Scilly (St. Mary's) | 163 | 1013.2 | +28 | WSW | 7 | cpr | 51 | 85 | 7 | 8 | 3 | - | 4-6 | 8 | 4000 | 1020.5 | +30 | WSW | 5 | b | 50 | 95 | 7 | 5 | - | 1 | 1 | 4000 | 1 | 4 | 54 | 49 | * | 1 | 0.5 | 0.5 | | | | | | | | |
| | Guernsey | 175 | 1018.8 | -12 | WSW | 5 | id | 52 | 95 | 6 | 5 | - | 10 | 10 | 1500 | 1022.9 | +24 | W'N | 4 | bc | 52 | 95 | 6 | 5 | - | 4-6 | 4-6 | 2500 | 1 | 4 | 52 | 50 | 46 | - | 3 | 0.0 | | | | | | | | | |
| 6 | Pembroke | 142 | 1006.6 | +10 | SWW | 6 | r | 51 | 85 | 6 | 6 | 2 | - | 4-6 | 7.8 | 800 | 1015.2 | +36 | W | 5 | bc | 49 | 95 | 8 | 5 | 6 | - | Tr. | 2-3 | 2500 | 1 | 4 | 53 | 47 | * | 0.6 | 6 | 0.0 | | | | | | | |
| 7 | Holyhead | 26 | 1003.0 | +8 | SWW | 5 | bcpr | 48 | 75 | 7 | 3 | 4 | 3 | 1 | 4-6 | 1500 | 1013.3 | +56 | W | 5 | bc | 46 | 85 | 9 | 5 | - | 2-3 | 2-3 | 1500 | 1 | 3 | 52 | 45 | 41 | 1 | 11 | 0.1 | | | | | | | | |
| | Chester (Sealand) | 16 | * | * | * | * | * | * | * | * | * | * | * | 1013.1 | +70 | W | 4 | c | 47 | 75 | 8 | 5 | - | - | 9+ | 9+ | 1500 | 1 | * | 56 | 46 | 41 | Tr. | 2 | 0.0 | | | | | | | | | | |
| 8 | L'pool (Bidston) | 198 | * | * | * | * | * | * | * | * | * | * | * | 1012.7 | +66 | W | 6 | id | 46 | 85 | 8 | 5 | - | - | 9+ | 9+ | 1500 | 1 | * | 55 | 45 | 42 | Tr. | 1 | 0.0 | | | | | | | | | | |
| 9 | Harrogate | 478 | * | * | * | * | * | * | * | * | * | * | * | 1008.5 | +40 | W'N | 5 | dd | 43 | 95 | 7 | 6 | 2 | - | 9 | 10 | 2500 | 1 | * | 54 | 43 | 39 | - | 4 | 0.0 | | | | | | | | | | |
| 10 | Spurn Head | 29 | 1004.9 | -24 | SWW | 6 | pr | 50 | 95 | 7 | 3 | 3 | - | 7.8 | 9+ | 4000 | 1006.8 | +4 | W | 6 | q | 46 | 85 | 7 | 3 | 7 | - | 4-6 | 7.8 | 4000 | 1 | 5 | 53 | 48 | * | 0.2 | 0.0 | | | | | | | | |
| | Catterick | 175 | * | * | * | * | * | * | * | * | * | * | * | 1006.9 | +44 | WNW | 5 | c | 45 | 85 | 7 | 8 | - | - | 7.8 | 7.8 | 1500 | 1 | * | 56 | 44 | 39 | 0.1 | 3 | 0.0 | | | | | | | | | | |
| | Tynemouth | 67 | 1000.8 | -20 | W | 3 | rr | 48 | 95 | 6 | 6 | - | 10 | 10 | 1500 | 1005.9 | +40 | NW | 2 | bc | 43 | 95 | 8 | 2 | - | 2-3 | 2-3 | 2500 | 1 | 2 | 57 | 43 | 40 | - | 6 | 0.0 | | | | | | | | | |
| 11 | Inchkeith | 190 | 1000.1 | -4 | SSW | 1 | ir | 44 | 95 | 8 | 6 | 2 | - | 4-6 | 10 | 4000 | 1006.6 | +46 | W | 3 | bc | 42 | 95 | 8 | 5 | 4 | - | 2-3 | 2-3 | 4000 | 1 | 1 | 54 | 42 | 38 | 0.5 | 1 | 0.0 | | | | | | | |
| | Leuchars | 35 | * | * | * | * | * | * | * | * | * | * | * | 1006.6 | +56 | WSW | 2 | b | 39 | 95 | 8 | 5 | 4 | - | 1 | 1 | 4000 | 1 | * | 55 | 38 | 32 | 0.2 | 0.3 | 0.0 | | | | | | | | | | |
| 12 | Renfrew | 36 | * | * | * | * | * | * | * | * | * | * | * | 1008.8 | +60 | SW | 2 | b | 39 | 95 | 7 | 4 | - | - | Tr. | Tr. | 4000 | 1 | * | 53 | 37 | 30 | 3 | 1 | 0.0 | | | | | | | | | | |
| | Eskdalemuir | 794 | * | * | * | * | * | * | * | * | * | * | * | 1008.1 | +60 | W'N | 4 | bc | 40 | 85 | 8 | 5 | - | - | 4-6 | 4-6 | 2500 | 1 | * | 49 | 36 | 34 | 2 | 35 | 0.0 | | | | | | | | | | |
| 13a | Tiree | 22 | * | * | * | * | * | * | * | * | * | * | * | 1006.2 | +30 | SW | 3 | bc | 43 | 85 | 3 | 5 | 4 | - | Tr. | Tr. | 2500 | 1 | 4 | 51 | 39 | 30 | 1 | 0.1 | 0.0 | | | | | | | | | | |
| 13b | Stornoway | 34 | 997.6 | +28 | S | 2 | c | 41 | 95 | 7 | 3 | 2 | - | 7.8 | 9 | 2500 | 1002.3 | +26 | S | 2 | bc | 39 | 95 | 7 | 4 | - | 2-3 | 2-3 | 2500 | 1 | 1 | 52 | 37 | 32 | 15 | 6 | 0.0 | | | | | | | | |
| 15 | Dalwhinnie | 1176 | * | * | * | * | * | * | * | * | * | * | * | 1007.4 | +36 | ESE | 1 | b | 34 | 75 | 8 | 4 | - | - | 1 | 1 | 2500 | 1 | * | 49 | 32 | 28 | 16 | Tr. | 0.0 | | | | | | | | | | |
| | Aberdeen | 37 | * | * | * | * | * | * | * | * | * | * | * | 1005.6 | +40 | NW | 2 | bc | 38 | 95 | 8 | 8 | - | - | 2-3 | 2-3 | 2500 | 1 | 2 | 65 | 37 | 31 | 0.2 | Tr. | 0.0 | | | | | | | | | | |
| | Wick | 81 | 998.0 | +40 | W | 4 | c | 39 | 95 | 8 | 8 | 7 | 8 | 4-6 | 7.8 | 2500 | 1002.8 | +28 | W | 3 | bc | 36 | 95 | 8 | 8 | 7 | - | 2-3 | 4-6 | 2500 | 1 | 3 | 51 | 35 | * | Tr. | 0.0 | | | | | | | | |
| 16 | Lerwick | 54 | 991.9 | +24 | W'N | 5 | c | 44 | 75 | 7 | 5 | - | - | 7.8 | 7.8 | 1500 | 1001.0 | +18 | WSW | 3 | bc | 44 | 75 | 8 | 5 | - | 4-6 | 4-6 | 1500 | 1 | * | 50 | 42 | * | 1 | 1 | 0.0 | | | | | | | | |
| 17 | Blackod Point | 18 | 1002.0 | +28 | W | 3 | bc | 41 | 95 | 7 | 3 | - | - | 2-3 | 2-3 | 1500 | 1008.9 | +22 | S | 4 | PR | 47 | 75 | 7 | 3 | - | 4-6 | 4-6 | 800 | 1 | | | | | | | | | | | | | | | |

THE DAILY WEATHER REPORT

OF THE METEOROLOGICAL OFFICE, LONDON.

BRITISH SECTION

Monday, 18th January 1932.

No. 25,624

| STATIONS. | OBSERVATIONS at 13h. G.M.T. 17 th January | | | | | | | | | | | | | | OBSERVATIONS at 18h. G.M.T. 17 th January | | | | | | | | | | | | | | PAST 24 HOURS. | | | | | | | |
|-------------------------|--|-----------------------|-------------------------|----------|--------------|-------------|-------------------|--------|------|-------|---------|-------|------------------------------|-------------------------------|--|-------------------------|----------|--------------|-------------|-------------------|--------|------|-------|---------|-------|------------------------------|---------------------|------|------------------------------|-------------------------------|--|-----------------------------|------|------|------|------|
| | Barom. at M.S.L. mb. | Change in 3 hours. | Wind. Dir. Force. | Weather. | Temp. °F. | Humid. % | Visibility 0-9 | Cloud. | | | | | | Barom. at M.S.L. mb. | Change in 3 hours. | Wind. Dir. Force. | Weather. | Temp. °F. | Humid. % | Visibility 0-9 | Cloud. | | | | | | State of Ground. | Sea. | WEATHER. | | | | | | | |
| | | | | | | | | Form. | | | Amount. | | Height of Base. (feet) | | | | | | | | Form. | | | Amount. | | Height of Base. (feet) | | | 7h.-13h. 17 th | 13h.-18h. 17 th | 18h. 17 th to 1h. 18 th | 1h.-7h. 18 th | | | | |
| | | | | | | | | Low. | Med. | High. | Low. | Total | | | | | | | | | Low. | Med. | High. | Low. | Total | | | | | | | | | | | |
| | | | | | | | | | | | | | | | | | | | | | | | | | | | | | | | | | (9) | (10) | (11) | (12) |
| (1) | (2) | (3) | (4) | (5) | (6) | (7) | (8) | (9) | (10) | (11) | (12) | (13) | (14) | (15) | (16) | (17) | (18) | (19) | (20) | (21) | (22) | (23) | (24) | (25) | (26) | (27) | (28) | (29) | (30) | (31) | (32) | (33) | (34) | | | |
| (For heights see p. 4.) | (1) | (2) | (3) | (4) | (5) | (6) | (7) | (8) | (9) | (10) | (11) | (12) | (13) | (14) | (15) | (16) | (17) | (18) | (19) | (20) | (21) | (22) | (23) | (24) | (25) | (26) | (27) | (28) | (29) | (30) | (31) | (32) | (33) | (34) | | |
| 1 London (Kew)... | 1024.2 | +20 | sw | 4 | bc | 51 | 85 | 5 | 5 | 8 | - | 2.3 | 4.6 | 2500 | 1027.6 | +20 | ssw | 3 | bc | 47 | 85 | 5 | - | - | 6 | 0 | 2.3 | - | 1 | * | c3, bc3 | bc3 | bc3 | bc3 | | |
| Croydon ... | 1024.1 | +24 | w | 4 | c | 52 | 75 | 6 | 5 | - | - | 7.8 | 7.8 | 1500 | 1027.7 | +20 | sw | 3 | b | 47 | 75 | 5 | - | - | 1 | 0 | 1 | - | 1 | * | bc3 | bc3 | bc3 | bc3 | | |
| S. Farborough ... | 1024.8 | +22 | sw | 3 | c | 51 | 75 | 7 | 7 | - | - | 7.8 | 7.8 | 2500 | 1027.6 | +14 | sw | 3 | bc | 45 | 85 | 6 | - | - | 1 | 0 | 4.6 | - | 1 | * | bc | bc | bc | bc | | |
| Winchester ... | 1024.5 | +16 | sw | 4 | bc | 52 | 75 | 7 | 1 | - | - | 4.6 | 4.6 | 2500 | 1027.5 | +10 | s | 3 | c | 45 | 95 | 6 | - | - | 1 | 0 | 10 | - | 1 | * | bc | bc | bc | bc | | |
| Boscombe Down ... | 1024.5 | +20 | w's | 3 | bc | 51 | 75 | 7 | 1 | - | - | 4.6 | 4.6 | 2500 | 1027.3 | +14 | ssw | 3 | bc | 45 | 95 | 7 | - | - | 2 | 0 | 4.6 | - | 1 | * | bc | bc | bc | bc | | |
| Calshot, S'th'mn ... | 1024.9 | +14 | sw | 5 | bc | 54 | 65 | 7 | 1 | - | - | 1 | 1 | 2.3 | 2500 | 1028.1 | +14 | ssw | 3 | c | 50 | 95 | 7 | - | - | 9 | 9 | 1500 | 0 | 1 | * | b | bc | bc | bc | |
| Dungeness ... | * | * | sw | 5 | bc | * | * | 6 | 1 | - | - | 2.3 | 4.6 | 2500 | * | * | sw | 3 | c | * | * | 6 | 4 | - | 1 | 4.6 | 7.8 | 2500 | 2 | * | bc | bc | bc | bc | | |
| Lympe ... | 1025.0 | +20 | sw | 4 | bc | 53 | 65 | 6 | 1 | - | - | 8 | 1 | 2.3 | 2500 | 1028.6 | +28 | sw | 3 | bc | 44 | 95 | 6 | - | - | 1 | 0 | 2.3 | - | 1 | * | bc3 | bc3 | bc3 | bc3 | |
| 2 Shoeburyness ... | 1024.0 | +32 | sw | 3 | bc | 52 | 75 | 6 | 4 | - | - | 2.3 | 2.3 | 4000 | 1027.7 | +22 | w | 2 | b | 43 | 85 | 6 | - | - | 1 | 0 | 0 | - | 0 | * | bc3 | bc3 | bc3 | bc3 | | |
| Felixstowe ... | 1023.4 | +30 | w'n | 3 | c | 52 | 65 | 8 | 5 | - | - | 7.8 | 7.8 | 2500 | 1027.0 | +18 | sw | 2 | bc | 45 | 95 | 7 | - | - | 3 | 1 | 0 | 4.6 | - | 1 | 2 | * | bc | bc | bc | bc |
| Gorleston ... | 1021.7 | +34 | w | 3 | bc | 52 | 85 | 7 | 1 | - | - | 2.3 | 2.3 | 2500 | 1026.0 | +16 | sw's | 3 | bc | 46 | 85 | 6 | - | - | 5 | 2.3 | 2.3 | 2500 | 0 | 2 | * | bc3 | bc3 | bc3 | bc3 | |
| Cranwell ... | 1021.4 | +30 | sw | 4 | b | 50 | 75 | 6 | 1 | - | - | 7.8 | 7.8 | 2500 | 1023.9 | +14 | ssw | 3 | c | 44 | 85 | 7 | - | - | 5 | 3 | 1 | 9 | 4000 | 1 | * | bc3 | bc3 | bc3 | bc3 | |
| 3 Birmingham ... | 1022.3 | +20 | sw | 3 | bc | 49 | 75 | 8 | 7 | - | - | 4.6 | 4.6 | 2500 | 1024.1 | +10 | ssw | 3 | bc | 46 | 85 | 6 | - | - | 4 | 4.6 | 4.6 | 2500 | 1 | * | bc | bc | bc | bc | | |
| Upper Heyford ... | 1023.2 | +18 | w's | 4 | bc | 51 | 75 | 8 | 7 | - | - | 5 | 2.3 | 4.6 | 2500 | 1026.2 | +18 | s | 2 | c | 44 | 95 | 7 | - | - | 1 | 0 | 7.8 | - | 1 | * | bc | bc | bc | bc | |
| Leafield ... | 1023.0 | +24 | sw | 4 | bc | 50 | 75 | 8 | 7 | - | - | 4 | 2.3 | 4.6 | 4000 | 1026.0 | +10 | sw | 2 | c | 44 | 85 | 8 | - | - | 3 | 6 | 0 | 7.8 | - | 1 | * | bc | bc | bc | bc |
| 4 Ross-on-Wye ... | 1022.3 | +20 | sw | 3 | c | 50 | 75 | 7 | 8 | - | - | 7.8 | 7.8 | 4000 | 1024.1 | +10 | sw | 3 | bc | 48 | 75 | 7 | - | - | 3 | 6 | 0 | 4.6 | - | 1 | * | bc | bc | bc | bc | |
| 5 Portland Bill ... | 1024.8 | +10 | sw | 5 | bc | 52 | 85 | 7 | 1 | - | - | 2.3 | 2.3 | 4000 | 1027.3 | +12 | sw | 4 | c | 51 | 95 | 7 | - | - | 1 | 1 | 9 | 2500 | 1 | 4 | * | bc | bc | bc | bc | |
| Plymouth ... | 1025.1 | +16 | sw | 4 | bc | 53 | 85 | 6 | 8 | - | - | 6 | 1 | 2.3 | 2500 | 1026.8 | +6 | sw's | 4 | id | 51 | 95 | 6 | - | - | 1 | 10 | 450 | 1 | 2 | * | bc | bc | bc | bc | |
| Falmouth ... | 1024.5 | +4 | sw | 4 | bc | 54 | 85 | 7 | 1 | - | - | 4 | 4.6 | 4000 | 1025.5 | +2 | sw's | 5 | c | 52 | 95 | 7 | - | - | 2 | 7.8 | 10 | 4000 | 0 | 3 | * | bc | bc | bc | bc | |
| Scilly (St. Mary's) ... | 1024.1 | +12 | sw's | 5 | bc | 54 | 95 | 6 | 2 | 4 | - | 2.3 | 4.6 | 4000 | 1025.3 | +8 | sw | 5 | o/d | 52 | 95 | 6 | - | - | 1 | 10 | 1500 | 1 | 3 | * | bc | bc | bc | bc | | |
| Guernsey ... | 1027.3 | +16 | w | 3 | bc | 54 | 95 | 6 | 7 | 1 | - | 8 | 2.3 | 4.6 | 2500 | 1028.5 | +12 | sw | 2 | bc | 51 | 95 | 6 | - | - | 1 | 2.3 | 4.6 | 2500 | 1 | 3 | * | bc | bc | bc | bc |
| 6 Pembroke ... | 1021.2 | +16 | sw | 3 | bc | 51 | 95 | 8 | - | 7 | - | 0 | 4.6 | - | 1021.8 | +2 | s | 3 | id | 51 | 95 | 5 | - | - | 1 | 10 | 10 | 800 | 1 | 3 | * | bc | bc | bc | bc | |
| Holyhead ... | 1018.3 | +10 | sw | 4 | c | 50 | 75 | 8 | 2 | - | - | 6 | 7.8 | 2500 | 1018.1 | +2 | s | 5 | c | 51 | 85 | 6 | - | - | 1 | 7.8 | 10 | 1500 | 1 | 3 | * | bc | bc | bc | bc | |
| Chester (Sealand) ... | 1019.8 | +16 | s | 3 | c | 52 | 65 | 8 | 1 | - | - | 8 | 2.3 | 7.8 | 4000 | 1020.5 | -12 | sw | 4 | c | 49 | 65 | 8 | - | - | 8 | 2.3 | 7.8 | 2500 | 1 | * | bc | bc | bc | bc | |
| 8 Lpool (Bidston) ... | 1019.5 | +20 | sw | 3 | bc | 48 | 75 | 8 | 1 | - | - | 6 | 1 | 4.6 | 2500 | 1019.8 | +4 | sw | 3 | bc | 48 | 75 | 8 | - | - | 4 | 2.3 | 4.6 | 2500 | 0 | * | bc | bc | bc | bc | |
| 9 Harrogate ... | 1018.9 | +40 | sw | 4 | c | 47 | 85 | 7 | 3 | - | - | 7.8 | 7.8 | 2500 | 1020.3 | +6 | sw's | 3 | c | 46 | 75 | 7 | - | - | 7 | 0 | 10 | - | 1 | * | bc | bc | bc | bc | | |
| 10 Spurn Head ... | 1019.3 | +30 | sw | 4 | bc | 47 | 85 | 6 | 5 | 2 | - | 4.6 | 4.6 | 1500 | 1022.2 | +8 | sw | 3 | c | 45 | 85 | 6 | - | - | 3 | 9 | 4.6 | 7.8 | 1500 | 0 | 3 | * | bc | bc | bc | bc |
| Catterick ... | 1017.7 | +28 | sw | 2 | c | 49 | 75 | 8 | 4 | - | - | 4 | 4.6 | 7.8 | 4000 | 1019.0 | 0 | sw | 5 | c | 47 | 75 | 8 | - | - | 2 | 4.6 | 10 | 2500 | 1 | * | bc | bc | bc | bc | |
| Tynemouth ... | 1016.1 | +24 | sw | 3 | bc | 49 | 65 | 7 | 1 | - | - | 1 | 2.3 | 2.3 | 4000 | 1017.1 | +4 | sw | 4 | c | 47 | 75 | 7 | - | - | 6 | 7.8 | 7.8 | 1500 | 1 | 3 | * | bc | bc | bc | bc |
| 11 Inchkeith ... | 1013.1 | +10 | sw | 3 | c | 46 | 85 | 8 | 7 | 5 | - | 9 | 2.3 | 7.8 | 4000 | 1012.0 | -4 | sw | 3 | c | 47 | 85 | 8 | - | - | 1 | 4.6 | 9 | 4000 | 0 | 2 | * | bc | bc | bc | bc |
| Leuchars ... | 1012.6 | +24 | sw | 4 | c | 45 | 85 | 7 | 8 | - | - | 8 | 2.3 | 7.8 | 2500 | 1012.0 | -2 | sw | 3 | c | 46 | 75 | 7 | - | - | 8 | 9 | 9 | 4000 | 1 | * | bc | bc | bc | bc | |
| 12 Renfrew ... | 1013.1 | -4 | sw | 4 | c | 47 | 85 | 7 | 8 | 7 | - | 6 | 1 | 7.8 | 1500 | 1011.8 | -6 | sw | 5 | c | 49 | 85 | 7 | - | - | 10 | 10 | 2500 | 1 | * | bc | bc | bc | bc | | |
| Esksdalemuir ... | 1015.3 | +14 | sw | 5 | c | 42 | 85 | 8 | 5 | - | - | 9 | 9 | 1500 | 1014.5 | -8 | sw | 7 | 0 | 45 | 85 | 7 | - | - | 10 | 10 | 1500 | 1 | * | bc | bc | bc | bc | | | |
| 13a Tiree ... | 1004.0 | -34 | sw | 7 | bc | 46 | 85 | 7 | 5 | 2 | - | 2.3 | 10 | 2500 | 1002.8 | +4 | s | 7 | bc | 50 | 95 | 6 | - | - | 6 | 2 | 7.8 | 10 | 1500 | 1 | 4 | * | bc | bc | bc | bc |
| 13b Stornoway ... | 1000.5 | -28 | sw | 7 | c | 47 | 85 | 8 | 4 | 2 | - | 7.8 | 10 | 2500 | 996.0 | -20 | sw | 8 | rr | 50 | 95 | 7 | - | - | 3 | 2 | 9 | 10 | 2500 | 1 | 5 | * | bc | bc | bc | bc |
| 14 Dalwhinnie ... | 1009.1 | -6 | sw | 3 | bc | 43 | 85 | 8 | 4 | 4 | - | 2.3 | 4.6 | 800 | 1007.3 | 0 | s | 5 | c | 44 | 85 | 7 | - | - | 4 | 2 | 4.6 | 10 | 1500 | 1 | * | bc | bc | bc | bc | |
| Aberdeen ... | 1010.6 | +16 | sw | 1 | bc | 47 | 65 | 8 | - | 4 | 5 | 0 | 2.3 | - | 1009.3 | -4 | s | 4 | c | 46 | 75 | 8 | - | - | 2 | 7 | 6 | 2.3 | 9 | 2500 | 1 | 2 | * | bc</ | | |

A1

[illegible]

Scale 1:10,000,000
100 0 100 200
Statute Miles.

BAROMETER. Isobars are drawn for intervals of two millibars.
WIND. Arrows fly with the wind. Number of feathers indicate Beaufort force.
TEMPERATURE is given in degrees F. Calm. = ☉
WEATHER SYMBOLS :—
☉ Clear sky. ☁ Sky less than $\frac{1}{10}$ clouded. ☂ Sky $\frac{1}{10}$ to $\frac{3}{10}$ clouded. ☃ Sky $\frac{1}{10}$ to $\frac{7}{10}$ clouded. ☄ Overcast sky.
● Rain falling. * Snow. ▲ Hail. ☁ Fog. ☁ Mist. ⚡ Thunder. ⚡ Thunderstorm.
SEA DISTURBANCE. ~~~~~ Rough. ~~~~~ High.
BAROMETRIC CHANGE from 4h. to 7h. in tenths of millibars is entered beneath the temperature.

GENERAL INFERENCE.

Pressure is very low from Iceland to Spitzbergen and high over southern Europe. Gales will continue in the North and West. Weather will be cloudy and mild with occasional rain or drizzle but becoming cooler temporarily in the extreme North.

FURTHER OUTLOOK.

Cooler temporarily in the extreme North; little change elsewhere.

Gale Warnings.

▼ South Cone still flying in Districts 6, 7, 8, 11, 12, 13A, 13B, 15, 16, 17, 18, 19 and 20.

Forecasts issued at 1000 G.M.T.

G. C. SIMPSON, C.B., D.Sc., F.R.S.
Director

G. C. SIMPSON, C.B., D.Sc., F.R.S.
Director

AIR MINISTRY, METEOROLOGICAL OFFICE. Chart of Weather in the Northern Hemisphere.



THE DAILY WEATHER REPORT

OF THE METEOROLOGICAL OFFICE, LONDON.

BRITISH SECTION
Monday, 18th January 1932.
No. 25,674

| DISTRICT. | STATIONS. | OBSERVATIONS at 1 hr. G.M.T. 18 th January | | | | | | | | | | | | | | OBSERVATIONS at 7 hr. G.M.T. 18 th January | | | | | | | | | | | | | | PAST 24 HOURS. | | | | | | | | | |
|-----------|---------------------|---|------------------------|-----------------------|--------|--------|----------|--------------|-------------|-------------------------|--------|------|-------|------------------------|-----------------------|---|----------------|----------|--------------|-------------|-------------------------|--------|--------|------|---------------------|------|--------------|-------|------|----------------|------------------------------|--|------------------------------|--------------------------------|-------------------------|----------------------|------------------------|-----|--|
| | | Height above M.S.L. in feet. | Barom. at M.S.L. | Change in 3 hours. | Wind. | | Weather. | Temp. °F. | Humid. % | Visibility in miles. | Cloud. | | | Barom. at M.S.L. | Change in 3 hours. | Wind. | | Weather. | Temp. °F. | Humid. % | Visibility in miles. | Cloud. | | | State of Ground. | Sea. | TEMPERATURE. | | | RAINFALL. | | SUN SHINE 17 th Hrs. | | | | | | | |
| | | | | | Direc. | Force. | | | | | Low. | Med. | High. | | | Low. | Total 0-10. | | | | | Direc. | Force. | Low. | | | Med. | High. | Low. | Total 0-10. | Height of Base (feet). | | Max. Day 7h-18h °F. | Min. Night 18h-7h °F. | Min. on Grass °F. | Day 7h-18h mm. | Night 18h-7h mm. | | |
| | | | | | | | | | | | | | | | | | | | | | | | | | | | | | | | | | | | | | | | |
| | | | | | | | | | | | | | | | | | | | | | | | | | | | | | | | | | | | | | | | |
| (1) | (2) | (3) | (4) | (5) | (6) | (7) | (8) | (9) | (10) | (11) | (12) | (13) | (14) | (15) | (16) | (17) | (18) | (19) | (20) | (21) | (22) | (23) | (24) | (25) | (26) | (27) | (28) | (29) | (30) | (31) | (32) | (33) | (34) | (35) | (36) | | | | |
| 1 | London (Kew)... | 18 | * | * | * | * | * | * | * | * | * | * | * | 1030.0 | +6 | SW | 4 | C | 51 | 95 | 1 | * | * | - | - | 10 | 10 | 1500 | 1 | * | 52 | 46 | 38 | - | - | 3.3 | | | |
| | Croydon | 217 | 1028.8 | +4 | SW | 3 | O | 50 | 95 | 6 | 5 | - | 10 | 10 | 800 | 1029.6 | +8 | SW | 4 | d.d. | 50 | 95 | 1 | * | - | - | 10 | 10 | 800 | 1 | * | 53 | 46 | 42 | - | - | 4.6 | | |
| | S. Farborough | 237 | * | * | * | * | * | * | * | * | * | * | * | 1029.8 | +6 | SSW | 4 | id. | 50 | 95 | 1 | * | - | - | 1 | - | 9+ | 10 | 1500 | 1 | * | 53 | 45 | 38 | - | - | 4.4 | | |
| | Winchester | 275 | * | * | * | * | * | * | * | * | * | * | * | 1030.3 | +4 | SW | 4 | id. | 50 | 95 | 1 | * | - | - | 1 | - | 10 | 10 | 450 | 1 | * | 53 | 45 | 43 | - | - | 6.6 | | |
| | Boscombe Down | 417 | * | * | * | * | * | * | * | * | * | * | * | 1029.4 | +2 | SSW | 4 | d.d. | 50 | 95 | 1 | * | - | - | 1 | - | 10 | 10 | 450 | 1 | * | 51 | 44 | 42 | - | - | 5.7 | | |
| | Calshot (S'thmtn) | 8 | 1029.5 | +2 | SW | 5 | id. | 51 | 95 | 6 | 5 | - | 10 | 10 | 800 | 1030.3 | +6 | SW | 4 | d.d. | 50 | 95 | 1 | * | - | - | 10 | 10 | 800 | 1 | 2 | 54 | 49 | 47 | - | - | 0.3 | | |
| | Dungeness | 20 | * | * | * | * | * | * | * | * | * | * | * | 1030.3 | +6 | SW | 4 | d.d. | 50 | 95 | 1 | * | - | - | 1 | - | 10 | 10 | 1500 | 1 | 2 | 53 | 47 | * | - | - | 5.2 | | |
| | Lympne | 346 | 1030.7 | +16 | SW | 3 | C | 48 | 95 | 6 | 5 | 2 | - | 7.8 | 1500 | 1031.6 | +6 | SW | 4 | O | 48 | 95 | 1 | * | - | - | 10 | 10 | 1500 | 1 | * | 53 | 43 | 34.7 | - | - | 5.2 | | |
| 2 | Shoeburyness | 11 | * | * | * | * | * | * | * | * | * | * | * | 1030.0 | +6 | SW | 4 | id. | 45 | 85 | 1 | * | - | - | 1 | - | 9+ | 9+ | 800 | 1 | * | 52 | 40 | 36 | - | - | 1.4 | | |
| | Felixstowe | 15 | * | * | * | * | * | * | * | * | * | * | * | 1030.0 | +10 | SW | 3 | C | 49 | 95 | 1 | * | - | - | 1 | - | 10 | 10 | 2500 | 1 | 2 | 52 | 42 | 40 | - | - | 3.0 | | |
| | Gorleston | 14 | 1027.6 | +8 | SW | 3 | C | 45 | 95 | 6 | - | 2 | - | 0 | 10 | 1028.5 | +4 | SW | 3 | O | 50 | 85 | 1 | * | - | - | 10 | 10 | 2500 | 0 | 2 | 52 | 43 | 38 | - | - | 6.2 | | |
| | Cranwell | 240 | 1023.8 | +2 | SW | 6 | C | 49 | 85 | 7 | - | 3 | 2 | 0 | 7.8 | 1025.6 | +10 | SW | 4 | O | 50 | 85 | 1 | * | - | - | 1 | 2.3 | 1500 | 1 | * | 50 | 43 | 42 | - | - | 5.3 | | |
| 3 | Birmingham | 535 | * | * | * | * | * | * | * | * | * | * | * | 1026.3 | +6 | SW | 4 | C | 49 | 95 | 1 | * | - | - | 1 | - | 7.8 | 9 | 1500 | 1 | * | 50 | 45 | 41 | - | - | 4.1 | | |
| | Upper Heyford | 408 | * | * | * | * | * | * | * | * | * | * | * | 1026.2 | +8 | SW | 3 | C | 48 | 95 | 1 | * | - | - | 1 | - | 10 | 10 | 800 | 1 | * | 52 | 42 | 38 | - | - | 5.4 | | |
| | Leafeld | 612 | * | * | * | * | * | * | * | * | * | * | * | 1027.9 | +8 | SW | 4 | C | 49 | 95 | 1 | * | - | - | 1 | - | 10 | 10 | 2500 | 1 | * | 50 | 41 | 37 | - | - | 4.7 | | |
| 4 | Ross-on-Wye | 223 | * | * | * | * | * | * | * | * | * | * | * | 1026.3 | +8 | SW | 3 | C | 51 | 85 | 1 | * | - | - | 1 | - | 10 | 10 | 2500 | 1 | * | 52 | 48 | 44 | - | - | 4.7 | | |
| 5 | Portland Bill | 32 | 1029.1 | +6 | SW | 4 | id. | 51 | 95 | 7 | 5 | 2 | - | 7.8 | 1029.6 | +10 | SW | 4 | id. | 50 | 95 | 1 | * | - | - | 1 | - | 10 | 10 | 1500 | 1 | 4 | 52 | 51 | * | - | - | 4.8 | |
| | Plymouth | 32 | * | * | * | * | * | * | * | * | * | * | * | 1028.8 | +8 | SW | 4 | d.d. | 50 | 95 | 1 | * | - | - | 1 | - | 10 | 10 | 220 | 1 | 3 | 53 | 50 | * | - | - | 4.6 | | |
| | Falmouth | 200 | 1026.6 | +4 | SW | 6 | q | 52 | 95 | 7 | 5 | - | 10 | 10 | 4000 | 1027.5 | +4 | SW | 4 | d.d. | 51 | 95 | 1 | * | - | - | 10 | 10 | 2500 | 1 | 3 | 54 | 50 | * | - | - | 3.6 | | |
| | Scilly (St. Mary's) | 183 | 1026.1 | 0 | SW | 6 | f | 51 | 95 | 3 | 5 | - | 10 | 10 | 1150 | 1026.7 | +4 | SW | 5 | id. | 51 | 95 | 1 | * | - | - | 10 | 10 | 1150 | 1 | 4 | 54 | 50 | * | - | - | 4.5 | | |
| | Guernsey | 175 | 1030.5 | +8 | WSW | 2 | f | 52 | 95 | 8 | 8 | - | 9 | 9 | 2500 | 1030.8 | +4 | SW | 4 | id. | 51 | 95 | 1 | * | - | - | 10 | 10 | 1500 | 1 | 3 | 54 | 51 | 46 | - | - | 4.1 | | |
| 6 | Pembroke | 142 | 1022.8 | -4 | SSW | 4 | id. | 51 | 95 | 6 | 5 | 6 | - | 7.8 | 9+ | 1500 | 1023.8 | +4 | SW | 4 | id. | 51 | 95 | 1 | * | - | 10 | 10 | 1500 | 1 | 3 | 54 | 49 | * | - | - | 4.9 | | |
| 7 | Holyhead | 26 | 1019.1 | +6 | SW | 5 | id. | 51 | 95 | 6 | 6 | 2 | - | 9 | 10 | 800 | 1020.7 | +14 | SW | 5 | id. | 56 | 95 | 1 | * | - | 10 | 10 | 450 | 1 | 3 | 51 | 51 | 48 | - | - | 5.5 | | |
| | Chester (Sealand) | 16 | * | * | * | * | * | * | * | * | * | * | * | 1022.3 | +4 | SW | 5 | C | 56 | 95 | 1 | * | - | - | 2 | - | 9 | 9+ | 2500 | 1 | * | 52 | 48 | 44 | - | - | 5.0 | | |
| 8 | L'pool (Bidston) | 193 | * | * | * | * | * | * | * | * | * | * | * | 1022.8 | +2 | SW | 2 | C | 53 | 85 | 1 | * | - | - | 1 | - | 10 | 10 | 2500 | 0 | * | 48 | 46 | 43 | - | - | 5.0 | | |
| 9 | Harrogate | 478 | * | * | * | * | * | * | * | * | * | * | * | 1021.4 | +6 | SW | 5 | id. | 51 | 65 | 1 | * | - | - | 9 | 2.3 | 7.8 | 2500 | 1 | * | 47 | 46 | 42 | - | - | 3.6 | | | |
| 10 | Spurn Head | 29 | 1022.5 | +2 | WSW | 5 | C | 45 | 95 | 7 | 3 | 2 | - | 4.6 | 9+ | 2500 | 1023.5 | 0 | SW | 4 | C | 48 | 95 | 1 | * | - | 2.3 | 7.8 | 4000 | 0 | 3 | 48 | 43 | * | - | - | 6.3 | | |
| | Catterick | 175 | * | * | * | * | * | * | * | * | * | * | * | 1020.5 | +8 | SW | 4 | id. | 52 | 85 | 1 | * | - | - | 7 | - | 2.3 | 9+ | 1500 | 1 | * | 50 | 45 | 42 | - | - | 5.0 | | |
| | Tynemouth | 67 | 1016.0 | 0 | WSW | 6 | O | 51 | 75 | 7 | 6 | - | 10 | 10 | 1500 | 1016.8 | +4 | SW | 6 | C | 53 | 85 | 1 | * | - | - | 7.8 | 7.8 | 1500 | 1 | 3 | 50 | 47 | 42 | - | - | 4.9 | | |
| 11 | Inchkeith | 190 | 1010.3 | -8 | SW | 4 | C | 53 | 85 | 8 | 5 | 2 | - | 4.6 | 9+ | 4000 | 1009.1 | -10 | SW | 6 | bc | 53 | 75 | 1 | * | - | 2.3 | 46 | 4000 | 0 | 4 | 49 | 43 | 45 | - | - | 4.1 | | |
| | Leuchars | 35 | * | * | * | * | * | * | * | * | * | * | * | 1010.4 | +2 | SW | 8 | q | 54 | 95 | 1 | * | - | - | 7 | 7.8 | 2500 | 0 | * | 47 | 46 | 43 | - | - | 2.3 | | | | |
| 12 | Kenfrew | 36 | * | * | * | * | * | * | * | * | * | * | * | 1012.4 | +6 | SW | 4 | id. | 52 | 95 | 1 | * | - | - | 1 | - | 4.6 | 4.6 | 2500 | 1 | * | 49 | 49 | 46 | - | - | 1.6 | | |
| | Eskdalemuir | 794 | * | * | * | * | * | * | * | * | * | * | * | 1015.2 | +6 | SSW | 8 | O | 49 | 95 | 1 | * | - | - | 1 | - | 10 | 10 | 1500 | 1 | * | 44 | 43 | 43 | - | - | 1.8 | | |
| 13a | Tires | 22 | * | * | * | * | * | * | * | * | * | * | * | 1004.7 | +14 | SW | 7 | d.d. | 52 | 95 | 1 | * | - | - | 6 | - | 10 | 10 | 1500 | 1 | 4 | 50 | 50 | 49 | - | - | 0.0 | | |
| 13b | Stornoway | 34 | 996.3 | +4 | SW | 8 | rr | 51 | 95 | 6 | 6 | - | 10 | 10 | 800 | 999.8 | +30 | SW | 5 | rr | 48 | 95 | 1 | * | - | 4 | 10 | 800 | 1 | 4 | 50 | 48 | 45 | - | - | 1.2 | | | |
| 15 | Dalwhinnie | 1176 | * | * | * | * | * | * | * | * | * | * | * | 1008.1 | +18 | SSW | 9 | C | 50 | 75 | 1 | * | - | - | 2 | - | 46 | 7.8 | 1500 | 1 | * | 47 | 47 | 45 | - | - | 3.8 | | |
| | Aberdeen | 37 | * | * | * | * | * | * | * | * | * | * | * | 1007.6 | +8 | SE | 4 | bc | 54 | 75 | 1 | * | - | - | 1 | - | 46 | 46 | 2500 | 1 | 2 | 47 | 46 | 43 | - | - | 0.6 | | |
| | Wick | 81 | 998.1 | 0 | SW | 7 | C | 50 | 85 | 8 | 9 | 1 | - | 4.6 | 7.8 | 2500 | 1000.4 | +10 | SW | 4 | bc | 51 | 85 | 1 | * | - | 2.3 | 46 | 2500 | 1 | 3 | 47 | 46 | * | - | - | 0.6 | | |
| 16 | Lerwick | 54 | 994.9 | -14 | SW | 10 | C | 49 | 85 | 7 | 5 | 7 | - | 4.6 | 9 | 1500 | 996.8 | +20 | SW | 8 | bc | 49 | 95 | 1 | * | - | 10 | 10 | 450 | 2 | * | 46 | 44 | * | - | - | 0.6 | | |
| 17 | Blacksod Point | 18 | 1006.0 | +2 | SSW | 8 | q | 54 | 95 | 7 | 9 | - | 10 | 10 | 1150 | 1009.2 | +16 | SW | 7 | id. | 54 | 95 | 1 | * | - | - | 10 | 10 | 1150 | 1 | 5 | 54 | | | | | | | |

THE DAILY WEATHER REPORT

OF THE METEOROLOGICAL OFFICE, LONDON.

BRITISH SECTION
Tuesday 19th January 1932.
No. 25625

| DISTRICT. | STATIONS. | OBSERVATIONS at 13h. G.M.T. 18th Jan. | | | | | | | | | | | | | | OBSERVATIONS at 18h. G.M.T. 18th Jan. | | | | | | | | | | | | | | PAST 24 HOURS. | | | | | | | | | |
|-----------|---------------------|---------------------------------------|-----------------------|-------|-------|----------|--------------|-------------|-------------------|--------|---------|------|---------------------------------|----------------------|-----------------------|---------------------------------------|-------|----------|--------------|-------------|-------------------|---------|---------------------------------|------------------|---------------------------------|------------------------|-------------|-------------------|-----------|-----------------|-------|------|--------|--------|-------|------|-------|------|-------|
| | | Barom. at m.b. | Change in 3 hours. | Wind. | | Weather. | Temp. °F. | Humid. % | Visibility 0-9 | Cloud. | | | Height of Base. (feet) | Barom. at m.b. | Change in 3 hours. | Wind. | | Weather. | Temp. °F. | Humid. % | Visibility 0-9 | Cloud. | | | Height of Base. (feet) | State of Ground. | Sea. 0-9 | WEATHER. | | | | | | | | | | | |
| | | | | Dir. | Force | | | | | Form. | Amount. | Dir. | | | | Force | Form. | | | | | Amount. | Height of Base. (feet) | 7h.-13h. 18th | | | | 13h.-18h. 18th | 18h. 19th | 1h.-7h. 19th | | | | | | | | | |
| | | | | | | | | | | | | | | | | | | | | | | | | | | | | | | | Low. | Med. | High. | Low. | Total | Low. | Total | Low. | Total |
| | | | | | | | | | | | | | | | | | | | | | | | | | | | | | | | | | | | | | | | |
| (1) | (2) | (3) | (4) | (5) | (6) | (7) | (8) | (9) | (10) | (11) | (12) | (13) | (14) | (15) | (16) | (17) | (18) | (19) | (20) | (21) | (22) | (23) | (24) | (25) | (26) | (27) | (28) | (29) | (30) | (31) | (32) | (33) | (34) | (35) | (36) | | | | |
| 1 | London (Kew)... | 1031.7 | -6 | SW | 3 | 0 | 53 | 85 | 6 | 5 | - | 10 | 10 | 1500 | 1032.9 | +10 | SW | 3 | C | 52 | 95 | 5 | 5 | - | 9+ | 9+ | 2500 | 1 | * | com. | cm. | cm. | cm. | cm. | | | | | |
| | Croydon | 1031.3 | -6 | WSW | 4 | C | 52 | 95 | 6 | 5 | - | 10 | 10 | 800 | 1032.5 | +8 | SW | 3 | cd. | 51 | 95 | 6 | 5 | - | 10 | 10 | 300 | 1 | * | cm. | cd. | cm. | cm. | cm. | | | | | |
| | S. Farnborough | 1031.5 | +2 | SSW | 4 | cd. | 51 | 95 | 8 | 5 | - | 10 | 10 | 450 | 1032.5 | +6 | SW | 3 | dc | 51 | 95 | 7 | 5 | - | 9+ | 10+ | 450 | 1 | * | cd. | cd. | cm. | cm. | cm. | | | | | |
| | Winchester | 1031.3 | -2 | SSW | 4 | cd. | 51 | 95 | 6 | 6 | - | 10 | 10 | 450 | 1032.4 | +4 | S | 2 | d. | 51 | 95 | 4 | 6 | - | 10 | 10 | 450 | 1 | * | od. | od. | od. | od. | od. | | | | | |
| | Boscombe Down | 1031.3 | +4 | WSW | 4 | C | 51 | 95 | 7 | 5 | - | 10 | 10 | 300 | 1032.1 | +6 | SSW | 3 | d. | 50 | 95 | 6 | 5 | - | 10 | 10 | 220 | 1 | * | od. | od. | cm. | com. | com. | | | | | |
| | Calshot, S'thmtn | 1031.9 | -2 | SSW | 4 | d. | 51 | 95 | 6 | 5 | - | 10 | 10 | 450 | 1032.5 | +2 | SW | 4 | o/d. | 51 | 95 | 6 | 5 | - | 10 | 10 | 300 | 1 | 1 | od. | od. | od. | od. | od. | | | | | |
| | Dungeness | * | * | SSW | 4 | o | * | * | 4 | 5 | - | 10 | 10 | 1500 | * | * | SSW | 3 | d. | * | * | 5 | 5 | - | * | * | 1500 | * | 2 | d. | d. | od. | od. | od. | | | | | |
| | Lympne | 1033.0 | -2 | SW | 4 | df | 49 | 95 | 2 | 6 | - | 10 | 10 | 450 | 1034.0 | +6 | SW | 3 | df | 49 | 95 | 1 | 6 | - | * | * | 450 | 1 | * | od. | od. | od. | od. | od. | | | | | |
| 2 | Shoeburyness | 1032.0 | -4 | SW | 4 | C | 52 | 85 | 7 | 5 | - | 10 | 10 | 1500 | 1033.1 | +8 | SW | 3 | C | 50 | 95 | 7 | 5 | - | 10 | 10 | 1500 | 1 | * | cd. | C | C | C | C | | | | | |
| | Felixstowe | 1032.1 | +2 | SW | 3 | C | 50 | 95 | 7 | 5 | - | 10 | 10 | 1500 | 1032.9 | +6 | SW | 3 | C | 49 | 95 | 6 | 5 | - | 10 | 10 | 300 | 0 | 2 | C | cm. | cm. | cm. | cm. | | | | | |
| | Gerlestone | 1029.3 | 0 | SW | 3 | C | 52 | 95 | 6 | 6 | 3 | 7-8 | 10 | 1500 | 1031.1 | +4 | SW | 3 | C | 52 | 95 | 6 | 5 | - | 10 | 10 | 2500 | 0 | 2 | cm. | cm. | cm. | cm. | cm. | | | | | |
| | Cranwell | 1027.9 | +10 | SW | 4 | C | 54 | 85 | 6 | 7 | - | 7-8 | 9 | 1500 | 1029.0 | +10 | SW | 3 | C | 52 | 95 | 7 | 5 | 3 | - | 1 | 1 | 1500 | 1 | * | bcc | C | b.ccm. | b.ccm. | | | | | |
| 3 | Birmingham | 1028.0 | +6 | SW | 4 | C | 52 | 85 | 7 | 5 | - | 7-8 | 7-8 | 1500 | 1029.5 | +6 | SW | 3 | C | 52 | 95 | 7 | 5 | - | 10 | 10 | 300 | 1 | * | C | co | co | co | C | | | | | |
| | Upper Heyford | 1030.4 | +6 | SW | 4 | cd. | 51 | 95 | 7 | 5 | - | 10 | 10 | 450 | 1031.2 | +10 | SSW | 4 | bc | 51 | 95 | 8 | 5 | - | 4-6 | 4-6 | 300 | 1 | * | cd. | d.cbc | bcc | C | C | | | | | |
| | Leafield | 1029.6 | +10 | SSW | 4 | o | 50 | 95 | 7 | 5 | - | 10 | 10 | 450 | 1030.6 | +10 | SW | 4 | C | 50 | 95 | 8 | 5 | - | 9 | 9 | 300 | 1 | * | co | co | bcc | C | o | | | | | |
| 4 | Ross-on-Wye | 1028.1 | +4 | SSW | 3 | C | 53 | 85 | 7 | 8 | - | 9+ | 9+ | 2500 | 1029.5 | +6 | SW | 3 | C | 53 | 95 | 6 | 5 | - | 10 | 10 | 2500 | 1 | * | C | cbcc | om. | oc | co | | | | | |
| 5 | Portland Bill | 1031.0 | +6 | SW | 4 | cd. | 51 | 95 | 6 | 5 | - | 10 | 10 | 2500 | 1032.3 | +8 | SW | 4 | C | 51 | 95 | 6 | 5 | 7 | - | 4-6 | 9+ | 2500 | 1 | 3 | cd. | cd. | cd. | cd. | cd. | | | | |
| | Plymouth | 1030.4 | -2 | SW | 3 | o | 52 | 95 | 6 | 5 | - | 10 | 10 | 450 | 1031.4 | +6 | SW | 3 | d. | 51 | 95 | 4 | 5 | - | 10 | 10 | 450 | 1 | 1 | od. | od. | od. | od. | od. | | | | | |
| | Falmouth | 1029.0 | 0 | SW | 6 | Cq | 52 | 95 | 7 | 5 | 1 | 7-8 | 10 | 2500 | 1030.1 | +4 | SW | 5 | d. | 52 | 95 | 6 | 5 | - | 10 | 10 | 2500 | 1 | 3 | om. | od. | od. | od. | od. | | | | | |
| | Scilly (St. Mary's) | 1028.2 | -4 | SW | 5 | if | 52 | 95 | 3 | 5 | - | 10 | 10 | 450 | 1029.7 | +6 | SW | 4 | if | 51 | 95 | 5 | 5 | - | 10 | 10 | 1500 | 1 | 3 | cd. | cd. | cd. | cd. | cd. | | | | | |
| | Guernsey | 1032.3 | -2 | WSW | 3 | d. | 52 | 95 | 5 | 6 | - | 10 | 10 | 1500 | 1033.1 | +10 | WSW | 1 | if | 53 | 95 | 5 | 5 | - | 10 | 10 | 1500 | 1 | 2 | od. | od. | od. | od. | od. | | | | | |
| 6 | Pembroke | 1027.3 | +4 | SW | 3 | f | 50 | 95 | 3 | 5 | - | 10 | 10 | 450 | 1027.9 | +10 | SW | 3 | f | 50 | 95 | 2 | 5 | - | 10 | 10 | 450 | 1 | 3 | of. | od. | od. | od. | od. | | | | | |
| 7 | Holyhead | 1023.6 | +10 | SW | 5 | o/d | 50 | 95 | 5 | 5 | - | 10 | 10 | 220 | 1024.5 | +10 | SW | 5 | o | 50 | 95 | 5 | 5 | - | 10 | 10 | 450 | 1 | 3 | cd. | cd. | cd. | cd. | cd. | | | | | |
| | Chester (Sealand) | 1026.0 | +2 | SE | 3 | C | 55 | 85 | 8 | 5 | 7 | 4-6 | 9 | 4000 | 1026.8 | +14 | E | 1 | bc | 54 | 85 | 8 | 5 | 4 | - | 2-3 | 4-6 | 1500 | 1 | * | C | C | bc | bc | bc | | | | |
| 8 | L'pool (Bidston) | 1025.4 | +2 | SW | 3 | C | 55 | 75 | 9 | 5 | - | 9+ | 9+ | 2500 | 1026.5 | +12 | SW | 4 | C | 54 | 85 | 9 | 5 | - | 7-8 | 7-8 | 2500 | 0 | * | co | C | bc | bc | bc | | | | | |
| 9 | Harrogate | 1023.6 | +20 | SW | 3 | bc | 55 | 75 | 6 | - | 8 | 9 | 0 | 4-6 | 1026.3 | +14 | SW | 3 | C | 53 | 85 | 5 | 5 | 2 | - | 7-8 | 10 | 2500 | 1 | 3 | bc | bc | bc | bc | bc | | | | |
| 10 | Spurn Head | 1026.0 | +2 | SW | 5 | C | 54 | 85 | 7 | 4 | 1 | 9 | 4-6 | 7-8 | 2500 | 1027.8 | +6 | SW | 3 | C | 50 | 95 | 7 | - | 2 | 0 | 9+ | - | 0 | 3 | bc | bc | bc | bc | bc | | | | |
| | Catterick | 1022.5 | +2 | SW | 4 | C | 57 | 75 | 6 | 5 | 7 | 9 | 4-6 | 9 | 1500 | 1024.7 | +12 | SW | 4 | C | 55 | 75 | 6 | 5 | - | 10 | 10 | 1500 | 1 | * | C | C | C | C | C | | | | |
| | Tynemouth | 1020.2 | +4 | S | 3 | C | 55 | 85 | 7 | 4 | - | 7-8 | 7-8 | 4000 | 1021.9 | +16 | WSW | 3 | bc | 54 | 85 | 7 | 2 | - | 4-6 | 4-6 | 2500 | 1 | 2 | Cq | cd. | bc | bc | bc | | | | | |
| 11 | Inchkeith | 1014.5 | +12 | SW | 6 | C | 55 | 85 | 8 | 5 | 8 | 2 | 2-3 | 7-8 | 4000 | 1017.7 | +20 | SW | 5 | cr. | 52 | 95 | 7 | 6 | 2 | - | 7-8 | 10 | 1500 | 1 | 3 | bc | C | cd. | cd. | cd. | | | |
| 12 | Leuchars | 1013.8 | +20 | SW | 7 | Cq | 57 | 75 | 7 | 5 | - | 6 | 7-8 | 9 | 1500 | 1017.6 | +22 | SW | 6 | C | 55 | 85 | 8 | 5 | 1 | - | 7-8 | 10 | 1500 | 1 | * | cd. | cd. | cd. | cd. | cd. | | | |
| | Renfrew | 1016.3 | +18 | SW | 6 | C | 56 | 85 | 7 | 5 | - | 9+ | 9+ | 2500 | 1018.7 | +14 | SW | 4 | C/r | 53 | 85 | 7 | 5 | 7 | - | 7-8 | 10 | 1500 | 1 | * | C | C | C | C | C | | | | |
| | Eskdalemuir | 1019.3 | +4 | SSW | 6 | f | 48 | 95 | 2 | 5 | - | 10 | 10 | 450 | 1021.0 | +10 | SSW | 7 | df | 47 | 95 | 2 | 5 | - | 10 | 10 | 450 | 1 | * | of | od. | od. | od. | od. | od. | | | | |
| 13 | Tiree | 1011.9 | +26 | SW | 4 | DD | 49 | 95 | 5 | 6 | 12 | - | 7-8 | 10 | 300 | 1011.1 | +6 | S | 6 | cd. | 52 | 95 | 6 | 6 | 1 | - | 4-6 | 10 | 1500 | 1 | 3 | on. | on. | on. | on. | on. | | | |
| 14 | Stornoway | 1008.3 | +34 | SW | 4 | C | 50 | 85 | 7 | 3 | 2 | - | 4-6 | 10 | 1500 | 1009.8 | +10 | SW | 2 | cr | 46 | 95 | 7 | 6 | - | 10 | 10 | 1500 | 1 | 2 | on. | on. | on. | on. | on. | | | | |
| 15 | Dalwhinnie | 1012.2 | +20 | SSW | 7 | C | 52 | 85 | 8 | 8 | 4 | - | 4-6 | 7-8 | 1500 | 1013.5 | +8 | SSW | 6 | C | 50 | 95 | 7 | 9 | 4 | - | 4-6 | 7-8 | 1500 | 1 | * | bc | bc | bc | bc | bc | | | |
| | Aberdeen | 1013.3 | +26 | SW | 3 | C | 56 | 75 | 8 | 5 | - | 9 | 9 | 1500 | 1016.2 | +22 | SSW | 3 | C | 56 | 75 | 8 | 7 | - | 7-8 | 7-8 | 2500 | 1 | 1 | bc | C | bc | C | C | | | | | |
| | Wick | 1007.9 | +28 | SW | 3 | C | 53 | 85 | 8 | 9 | 7 | 8 | 4-6 | 7-8 | 1500 | 1012.2 | +14 | SSW | 2 | d. | 48 | 95 | 8 | 8 | 2 | - | 7-8 | 10 | 1500 | 1 | 2 | bc | cd. | cd. | C | C | | | |
| | Lerwick | 1004.5 | +30 | W | 6 | Cjp | 50 | 85 | 7 | 8 | 7 | - | 4-6 | 7-8 | 300 | 1010.4 | +32 | W | 4 | C | 48 | 85 | 7 | 5 | 3 | - | 4-6 | 7-8 | 1500 | 1 | * | on. | on. | on. | on. | on. | | | |
| 17 | Blacksod Point | 1012.6 | +10 | SSW | 7 | cd. | 53 | 95 | 6 | 9 | - | 10 | 10 | 450 | 1012.7 | +4 | SSW | 8 | cd. | 53 | 95 | 6 | 6 | - | 10 | 10 | 450 | 1 | 6 | cd. | cd. | cd. | cd. | cd. | | | | | |
| 18 | Malin Head | 1012.9 | +18 | SSW | 6 | C | 55 | 95 | 7 | 5 | - | 10 | 10 | 1500 | 1014.1 | +6 | S | 6 | C | 54 | 95 | 7 | 5 | 3 | - | 7-8 | 9+ | 1500 | 0 | 4 | C | C | C | C | C | | | | |
| | Aldergrove | 1018.1 | +18 | S | 5 | C | 55 | 85 | 8 | 5 | - | 10 | 10 | 800 | 1019.1 | +10 | S | 5 | C | 55 | 85 | 7 | 5 | 7 | - | 7-8 | 9+ | 1500 | 1 | * | on. | on. | on. | on. | on. | | | | |
| | Donaghadee | 1018.6 | +10 | SSW | 3 | C | 55 | 85 | 7 | 5 | - | 9 | 9 | 1500 | 1019.2 | +10 | SSW | 3 | C | 52 | 95 | 7 | 5 | - | 7-8 | 7-8 | 1500 | 0 | 2 | C | C | C | C | C | | | | | |
| 19 | Birr Castle | 1018.6 | +8 | SW | 5 | C | 55 | 85 | 8 | 5 | - | 5 | 7-8 | 9 | 1500 | 1019.7 | +10 | SW | 4 | C | 54 | 85 | 8 | - | 8 | - | 0 | 7-8 | - | 1 | * | C | C | C | C | C | | | |
| 20 | Valentia Obsy. | 1019.1 | +6 | S | 6 | cd. | 54 | 95 | 6 | 5 | - | 10 | 10 | 300 | 1020.2 | +10 | S | 6 | cd. | 54 | 95 | 7 | 5 | - | 10 | 10 | 300 | 1 | 4 | on. | on. | on. | on. | on. | on. | | | | |
| | Roches Point | 1022.6 | +6 | SW | 4 | cd. | 52 | 95 | 7 | 5 | - | 10 | 10 | 1500 | 1024.3 | +12 | SW | 3 | d. | 51 | 95 | 6 | 5 | - | 10 | 10 | 1500 | 1 | 5 | od. | od. | od. | od. | od. | od. | | | | |

EXPLANATION OF FIGURES, LETTERS AND SYMBOLS.

| | | | | | | | | | |
|---|--|--|--|--|--|--|--|---|--|
| COLUMNS 5, 19, 37, 38, 39, 40.—BEAUFORT NOTATION AND SYMBOLS FOR WEATHER. b, blue sky (not more than a quarter covered with cloud). bc, sky partly cloudy (one half covered). c, generally cloudy. d, drizzle. f, fog, visibility 220-1100 yds. F, thick fog, " less than 220 yds. fs, fog over sea (coast station). fg, fog over land (inland station). m, mist, visibility 1100-2200 yds. h, hail. ip, precipitation within sight of station. ks, storm of drifting snow. Ks, slight storm of drifting snow (generally low). Ks, heavy storm of drifting snow (generally low). S/sk, slight storm of drifting snow (generally high). S/sk, heavy storm of drifting snow (generally high). KQ, line squall. o, overcast sky. p, passing showers. q, squalls. r, rain. s, snow. rs, sleet. t, thunder. u, ugly, threatening sky. v, unusual visibility. w, dew. x, hoar frost. y, dry air. z, dust haze: the turbid atmosphere of dry weather. h(r), "hail" or "rain and hail." Capital letters indicate intense; suffix o indicates slight; repetition of letters indicates continuity: thus, R, heavy rain. r, slight rain. rr, continuous rain. <, less than (for cloud height). ☉, Solar halo. ☾, lunar halo. With present weather is combined, whenever possible, the general character of the weather. A "solidus" divides actual existing weather from preceding conditions: thus:—bc/r, fair weather after rain; —, has decreased; +, has increased. | | COLUMNS 9, 23.—FORM OF LOW CLOUD. 0 No low clouds. 1 Fair weather Cu. 2 Large Cu without anvil. 3 Cu-Nb. 4 St-Cu formed by the spreading out of Cu. 5 Layer of St or St-Cu. 6 Nimbus. 7 Fair weather Cu and St-Cu. 8 Large Cu (or Cu-Nb) and St-Cu. 9 Large Cu (or Cu-Nb) and Nb. Note.—Nimbus—ragged low clouds of bad weather. COLUMNS 12, 13, 26, 27. The figures in these columns indicate the number of tenths of the sky covered by low cloud and all forms of cloud respectively. An entry "4-6" means that the cloud amount may be 4, 5 or 6; similarly for other grouped entries. "tr" signifies a small amount of cloud (trace) covering less than 1/10 of the sky. "9+" signifies an overcast sky with a few small openings. | | COLUMNS 10, 24.—FORM OF MEDIUM CLOUD. 0 No medium clouds. 1 Typical A-St (thin). 2 Typical A-St (thick). (Sun or moon invisible). 3 Single layer of A-Cu or high St-Cu. 4 A-Cu in isolated bands. Individually decreasing (often lenticular). 5 A-Cu in bands (increasing). 6 A-Cu formed from the spreading out of Cu. 7 A-Cu associated with A-St or A-St with parts resembling A-Cu. 8 A-Cu Castellatus (or A-Cu in ragged fragments). 9 A-Cu in several layers generally associated with fibrous veils and a chaotic appearance of the sky. | | COLUMNS 11, 25.—FORM OF CIRRUS CLOUD. 0 No cirriform cloud. 1 Fine Ci not increasing: sparse. 2 Fine Ci not increasing: abundant but not a continuous layer. 3 Anvil Ci (usually dense). 4 Fine Ci increasing: usually in tufts. 5 Ci or Ci-St increasing: still below 45° altitude: often in polar bands. 6 Ci or Ci-St increasing and reaching above 45° altitude: often in polar bands. 7 Veil of Ci-St covering whole sky. 8 Ci-St not increasing and not covering whole sky. 9 Ci-Cu predominating, and a little cirrus. (Ci-Cu may occur with any of the types 1 to 8). | | COLUMN 29.—STATE OF GROUND. 0 Dry. 1 Wet. 2 Flooded. 3 Covered with thawing snow. 4 Frozen hard and dry. 5 Covered with ice or glazed frost. 6 Partly covered by snow or hail. 7 Covered with snow, less than 6 ins., but ground not frozen. 8 Covered with snow, less than 6 ins., and ground frozen. 9 Covered with snow greater than 6 ins. deep. | |
|---|--|--|--|--|--|--|--|---|--|

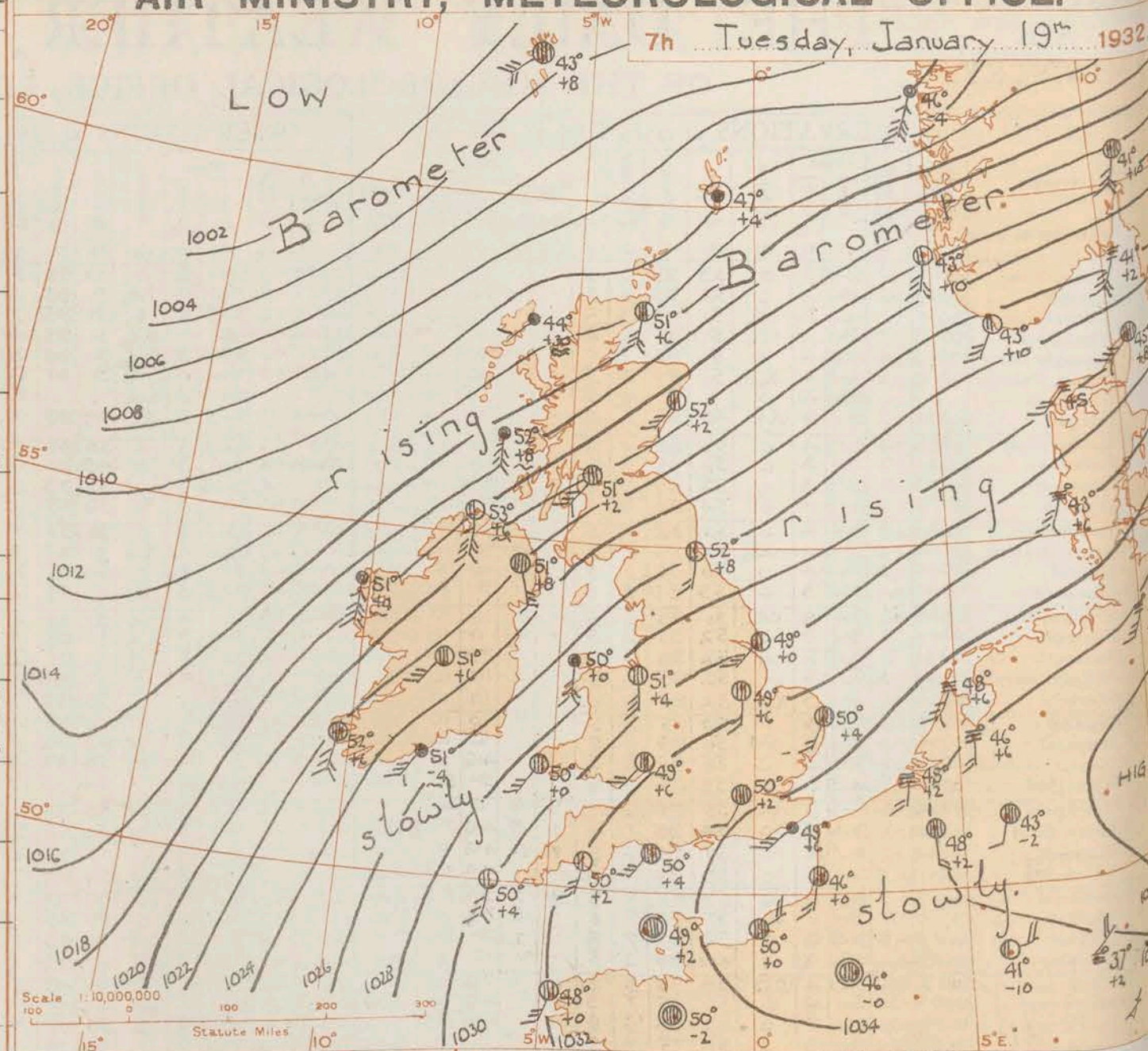
REPORTS from HEALTH RESORTS for Monday, 18th January 1932

| DISTRICTS. | STATIONS. | WEATHER. | | TEMPERATURE. | | RAINFALL. | | SUNSHINE. |
|------------|----------------|------------|-------------|------------------|------------------|--------------------|------------------|-----------|
| | | Fore-noon. | After-noon. | Min. 9h. to 17h. | Max. 9h. to 17h. | Night. 17h. to 9h. | Day. 9h. to 17h. | |
| 1 | Tunbridge W. | o | odo | 45 | 51 | Tr | Tr | 0.0 |
| | Bournemouth | d | d | 49 | 52 | 1 | 0.3 | 0.0 |
| | Ventnor | odf | odf | 44 | 50 | 0.3 | Tr | 0.0 |
| | Southsea | odf | odf | 49 | 52 | 0.2 | Tr | 0.0 |
| | Bognor Regis | oid | oid | 48 | 49 | Tr | Tr | 0.0 |
| | Littlehampton | cde | com | 49 | 50 | Tr | Tr | 0.0 |
| | Worthing | deo | odo | 49 | 51 | Tr | Tr | 0.0 |
| | Brighton | deo | odo | 48 | 50 | Tr | Tr | 0.0 |
| | Eastbourne | coido | oido | 50 | 52 | Tr | 0.2 | 0.0 |
| | Hastings | comf | ofdo | 48 | 51 | Tr | 0.2 | 0.0 |
| | Folkestone | ofdo | ofdo | 46 | 51 | Tr | Tr | 0.0 |
| | Dover | o | o | 47 | 51 | Tr | Tr | 0.0 |
| 2 | Deal | bco | coo | 45 | 53 | 1 | Tr | 1.0 |
| | Ramsgate | ebc | eco | 46 | 53 | 1 | Tr | 0.3 |
| | Margate | bc | eco | 45 | 53 | 1 | Tr | 0.4 |
| | Southend | o | o | 44 | 51 | Tr | Tr | 0.0 |
| | Maldon | o | o | 42 | 53 | Tr | Tr | 0.0 |
| | Clacton-on-Sea | c | coo | 44 | 50 | Tr | Tr | 0.0 |
| | Dovercourt | oc | oc | 44 | 52 | Tr | Tr | 0.0 |
| | Lowestoft | c | c | 42 | 53 | Tr | Tr | 0.0 |
| | Skegness | obcm | bcmo | 45 | 54 | Tr | Tr | 2.7 |
| | Mablethorpe | ocbe | bco | 43 | 56 | Tr | Tr | 3.3 |
| | Cleethorpes | oc | c | 43 | 56 | Tr | Tr | 2.7 |
| | Leamington S. | oc | c | 45 | 53 | Tr | Tr | 0.0 |
| 3 | Cheltenham | c | c | 46 | 55 | Tr | Tr | 0.0 |
| | Bath | cbc | bcc | 50 | 55 | Tr | Tr | 0.8 |
| | Weymouth | dmc | dcm | 50 | 53 | Tr | 0.4 | 0.0 |
| | Jersey | cbc | c | 49 | 53 | Tr | Tr | 0.2 |
| | Torquay | odm | idod | 48 | 54 | 0.2 | 0.4 | 0.0 |
| | Penzance | omd | ordf | 51 | 53 | Tr | 0.5 | 0.0 |
| | St. Ives | o | m | 50 | 53 | Tr | Tr | 0.0 |
| | Bude | coe | oec | 49 | 53 | Tr | Tr | 0.0 |
| | Lifracombe | co | o | 50 | 57 | Tr | Tr | 0.0 |
| | Aberystwyth | roc | c | 47 | 54 | 0.3 | Tr | 0.0 |
| | Llandudno | c | bc | 47 | 60 | Tr | Tr | 2.4 |
| | Colwyn Bay | cbc | bcc | 51 | 55 | Tr | Tr | 2.3 |
| 4 | Rhyl | cbc | c | 53 | 58 | Tr | Tr | 0.9 |
| | Wallasey | bcc | c | 45 | 57 | Tr | Tr | 0.2 |
| | Southport | ococ | bccbc | 46 | 57 | Tr | Tr | 1.6 |
| | Blackpool | oc | co | 45 | 55 | 0.1 | Tr | 1.9 |
| | Morecambe | c | cbcc | 44 | 56 | Tr | Tr | 1.6 |
| | Ilkley | cbc | bcc | 41 | 56 | Tr | Tr | 1.0 |
| | Berwick-on-T. | c | o | 41 | 55 | Tr | Tr | 0.0 |
| | Dunbar | bc | bc | 41 | 53 | Tr | Tr | 4.3 |
| | Troon | roc | co | 50 | 53 | Tr | Tr | 0.0 |
| | Douglas | omjd | omjd | 43 | 51 | Tr | 0.3 | 0.0 |

† Max. Temp. for period 24h. yesterday to 17h. to-day; Min. Temp. 21h.-9h. ‡ Min. Temp. 17h.-9h.

AIR MINISTRY, METEOROLOGICAL OFFICE.

7h Tuesday, January 19th 1932.



BAROMETER. Isobars are drawn for intervals of two millibars.
WIND. Arrows fly with the wind. Number of feathers indicate Beaufort force.
TEMPERATURE is given in degrees F.
Calm = ☉
WEATHER SYMBOLS:—
☉ Clear sky. ☁ Sky less than 1/8 clouded. ☁ Sky 1/8 to 1/4 clouded. ☁ Sky 1/4 to 1/2 clouded. ☁ Sky 1/2 to 3/4 clouded. ☁ Overcast sky.
● Rain falling. * Snow. ▲ Hail. ☼ Fog. ☼ Mist. ⚡ Thunder. ⚡ Thunderstorm.
SEA DISTURBANCE. ~~~~~ Rough. ~~~~~ High.
BAROMETRIC CHANGE from 4h. to 7h. in tenths of millibars is entered beneath the temperature.

GENERAL INFERENCE.

Pressure is high over Central Europe and low near Iceland while a shallow trough of low pressure west of Ireland is travelling northeast. Mild and mainly cloudy conditions with local rain or drizzle will occur in most districts but cooler showery conditions will spread to the Northwest and North.

FURTHER OUTLOOK.

Becoming unsettled again in the Northwest.

Gale Warnings.

V South cone still flying in districts 13A, 13B, 15, 16 and 17.

Forecasts issued at 0950 G.M.T.

G. C. SIMPSON, C.B., D.Sc., F.R.S.
Director

Stationery Office Press, Kingsway, W.C.2

MS. 100. 100. 100. 100. 100. 100. 100. 100. 100. 100.

AIR MINISTRY, METEOROLOGICAL OFFICE. Chart of Weather in the Northern Hemisphere.



THE DAILY WEATHER REPORT

OF THE METEOROLOGICAL OFFICE, LONDON.

BRITISH SECTION

Tuesday, 19th January 1932.

No. 25625

| DISTRICT. | STATIONS. | OBSERVATIONS at 1 hr. G.M.T. 19 th Jan. | | | | | | | | | | | | | | OBSERVATIONS at 7 hr. G.M.T. 19 th Jan. | | | | | | | | | | | | | | PAST 24 HOURS. | | | | | | | | | | | |
|-----------|-------------------------|--|--------------------------|-----------------------|--------|--------|----------|--------------|-------------|-------------------|--------|---------|--------|---------------------------|------------------------|--|--------|-------|----------|--------------|-------------|-------------------|---------|--------------------------------|------------------------------|---------------------|------|--------------------------------|-------------------------|----------------------|------------------------|------|---|------|-------|------|---------------|------|---------------|------|---------------|
| | | Height above M.S.L. in feet. | Barom. at station. | Change in 3 hours. | Wind. | | Weather. | Temp. °F. | Humid. % | Visibility 0-9 | Cloud. | | | Height Base, (feet) | Barom. at M.S.L. | Change in 3 hours. | Wind. | | Weather. | Temp. °F. | Humid. % | Visibility 0-9 | Cloud. | | | State of Ground. | Sea. | TEMPERATURE. | | | RAINFALL. | | SUN- SHINE 12 th Hrs. | | | | | | | | |
| | | | | | Direc. | Force. | | | | | Form. | Amount. | Direc. | | | | Force. | Form. | | | | | Amount. | Height of Base (feet) | Max. Day 7h-18h °F. | | | Min. Night 18h-7h °F. | Min. on Grass °F. | Day 7h-18h mm. | Night 18h-7h mm. | | | | | | | | | | |
| | | | | | | | | | | | | | | | | | | | | | | | | | | | | | | | | Low. | | Med. | High. | Low. | Total 0-10 | Low. | Total 0-10 | Low. | Total 0-10 |
| | | | | | | | | | | | | | | | | | | | | | | | | | | | | | | | | | | | | | | | | | |
| 1 | London (Kew)... | 18 | * | * | * | * | * | * | * | * | * | * | * | 1033.6 | +8 | SW | 2 | C | 51 | 95 | 7 | 5 | 2 | - | 7-8 | 10 | 2500 | 1 | * | 53 | 51 | 46 | - | - | 0.0 | | | | | | |
| | Croydon ... | 217 | 1032.8 | 0 | SW | 2 | 0 | 51 | 95 | 6 | 5 | - | - | 10 | 10 | 800 | 1033.1 | +2 | SW | 1 | 0/d | 50 | 95 | 6 | 5 | - | 10 | 10 | 800 | 1 | * | 52 | 50 | 48 | Tr | Tr | 0.0 | | | | |
| | S. Farnborough ... | 237 | * | * | * | * | * | * | * | * | * | * | * | 1033.3 | +2 | SW | 1 | 0 | 50 | 95 | 6 | 5 | - | - | 10 | 10 | 450 | 1 | * | 52 | 49 | 45 | Tr | - | 0.0 | | | | | | |
| | Winchester ... | 275 | * | * | * | * | * | * | * | * | * | * | * | 1033.7 | +2 | SW | 2 | 0 | 50 | 95 | 7 | 5 | - | - | 10 | 10 | 800 | 1 | * | 51 | 50 | 49 | 0.2 | 0.1 | 0.0 | | | | | | |
| | Boscombe Down ... | 417 | * | * | * | * | * | * | * | * | * | * | * | 1033.5 | +8 | SW | 3 | C | 48 | 95 | 6 | 5 | - | - | 10 | 10 | 220 | 1 | * | 52 | 48 | 48 | Tr | Tr | 0.0 | | | | | | |
| | Calshot (S'thmtn) ... | 8 | 1033.4 | +4 | SW | 2 | C/d | 50 | 95 | 7 | 5 | - | - | 9+ | 9+ | 1500 | 1033.7 | +2 | SW | 3 | 0 | 50 | 95 | 6 | 5 | - | 10 | 10 | 1500 | 1 | 0 | 51 | 49 | 47 | 0.5 | 1 | 0.0 | | | | |
| | Dungeness ... | 20 | * | * | * | * | * | * | * | * | * | * | * | * | * | * | * | * | * | * | * | * | * | * | * | * | 10 | 10 | 220 | * | 1 | 51 | 48 | * | Tr | 1 | 0.0 | | | | |
| | Lympne ... | 346 | 1034.2 | 0 | SW | 3 | dF | 49 | 95 | 1 | 6 | - | - | 10 | 10 | 1500 | 1034.4 | +6 | SW | 3 | dF | 49 | 95 | 0 | 6 | - | 10 | 10 | 1500 | 1 | * | 50 | 48 | 48 | 0.1 | 0.4 | 0.0 | | | | |
| 2 | Shoeburyness ... | 11 | * | * | * | * | * | * | * | * | * | * | * | 1033.5 | 0 | SW | 2 | C | 49 | 95 | 7 | 5 | - | - | 9+ | 9+ | 800 | 1 | * | 52 | 46 | 47 | Tr | Tr | 0.0 | | | | | | |
| | Felixstowe ... | 15 | * | * | * | * | * | * | * | * | * | * | * | 1033.3 | +6 | SW | 2 | C | 46 | 95 | 6 | 5 | 2 | - | 7-8 | 10 | 1500 | 0 | 2 | 50 | 46 | 43 | - | - | 0.0 | | | | | | |
| | Gorleston ... | 14 | 1032.8 | +2 | SSW | 2 | C | 48 | 95 | 6 | - | 2 | - | 0 | 10 | - | 1033.3 | +4 | SW | 2 | 0 | 50 | 95 | 6 | 6 | - | 10 | 10 | 1500 | 0 | 2 | 53 | 45 | 44 | - | - | 0.0 | | | | |
| | Cranwell ... | 240 | 1030.5 | +4 | SW | 4 | bc | 51 | 95 | 6 | 5 | - | - | 2-3 | 2-3 | 1500 | 1031.3 | +6 | S | 2 | C | 49 | 95 | 6 | 5 | - | 9 | 9 | 1500 | 1 | * | 56 | 48 | 46 | - | - | 3.1 | | | | |
| 3 | Birmingham ... | 535 | * | * | * | * | * | * | * | * | * | * | * | 1031.5 | +6 | S | 1 | C | 49 | 95 | 6 | 5 | - | - | 9+ | 9+ | 800 | 1 | * | 52 | 48 | 45 | - | - | 0.3 | | | | | | |
| | Upper Heyford ... | 408 | * | * | * | * | * | * | * | * | * | * | * | 1032.9 | +4 | SSW | 2 | C | 49 | 95 | 7 | 5 | - | - | 10 | 10 | 800 | 1 | * | 52 | 48 | 45 | Tr | - | 0.0 | | | | | | |
| | Leafeld ... | 612 | * | * | * | * | * | * | * | * | * | * | * | 1032.0 | +6 | SSW | 2 | 0 | 47 | 95 | 7 | 5 | - | - | 10 | 10 | 800 | 1 | * | 51 | 47 | 46 | - | - | 0.0 | | | | | | |
| 4 | Ross-on-Wye ... | 223 | * | * | * | * | * | * | * | * | * | * | * | 1031.3 | +6 | SW | 2 | C | 49 | 95 | 7 | 5 | - | - | 9+ | 9+ | 2500 | 1 | * | 54 | 49 | 46 | - | - | 0.7 | | | | | | |
| 5 | Portland Bill ... | 32 | 1032.9 | +4 | SW | 5 | bc | 50 | 95 | 7 | 4 | - | - | 2-3 | 2-3 | 2500 | 1032.8 | +4 | SW | 3 | 0 | 50 | 95 | 7 | 5 | - | 10 | 10 | 2500 | 1 | 3 | 52 | 50 | * | 0.4 | Tr | * | | | | |
| | Plymouth ... | 82 | * | * | * | * | * | * | * | * | * | * | * | 1032.3 | +2 | SSW | 3 | bc | 50 | 95 | 6 | 5 | - | 6 | 2-3 | 4-6 | 1500 | 1 | 2 | 52 | 49 | 47 | 0.5 | 0.4 | 0.0 | | | | | | |
| | Falmouth ... | 200 | 1031.3 | +6 | SW | 5 | q | 51 | 95 | 6 | 5 | 8 | - | 4-6 | 7-8 | 4000 | 1031.2 | 0 | SSW | 2 | bc | 50 | 95 | 7 | 5 | - | 4-6 | 4-6 | 4000 | 1 | 2 | 53 | 50 | * | 0.1 | Tr | 0.2 | | | | |
| | Scilly (St. Mary's) ... | 163 | 1029.9 | 0 | SSW | 4 | b | 50 | 95 | 7 | 2 | - | - | 1 | 1 | 4000 | 1030.1 | +4 | SSW | 4 | bc | 50 | 95 | 7 | 2 | - | 4-6 | 4-6 | 4000 | 1 | 3 | 52 | 49 | * | 0.2 | Tr | 0.0 | | | | |
| | Guernsey ... | 175 | 1032.9 | 0 | SW | 1 | C | 50 | 95 | 8 | 8 | 3 | - | 7-8 | 10 | 2500 | 1032.6 | +2 | - | 0 | 49 | 95 | 5 | 5 | - | 10 | 10 | 1500 | 0 | 2 | 53 | 49 | 42 | 0.5 | - | 0.0 | | | | | |
| 6 | Pembroke ... | 142 | 1028.7 | 0 | SSW | 4 | off | 50 | 95 | 4 | 5 | - | - | 10 | 10 | 1500 | 1028.4 | 0 | SSW | 3 | C | 50 | 95 | 6 | 3 | 6 | - | 4-6 | 9+ | 1500 | 1 | 3 | 51 | 49 | * | Tr | 0.3 | 0.0 | | | |
| 7 | Holyhead ... | 26 | 1026.7 | +10 | SW | 4 | id. | 50 | 95 | 4 | 5 | - | - | 10 | 10 | 220 | 1026.8 | 0 | SW | 5 | d.d. | 50 | 95 | 5 | 5 | - | 10 | 10 | 220 | 1 | 3 | 51 | 50 | 49 | 0.3 | 1 | 0.0 | | | | |
| | Chester (Sealand) ... | 16 | * | * | * | * | * | * | * | * | * | * | * | 1029.3 | +4 | SE | 3 | C | 51 | 85 | 7 | 5 | 2 | - | 4-6 | 7-8 | 2500 | 1 | * | 57 | 49 | 41 | - | - | 0.6 | | | | | | |
| 8 | L'pool (Bidston) ... | 198 | * | * | * | * | * | * | * | * | * | * | * | 1028.9 | +2 | SSW | 3 | bc | 51 | 85 | 8 | 5 | - | 6 | 4-6 | 4-6 | 2500 | 0 | * | 55 | 51 | 48 | - | - | 0.6 | | | | | | |
| 9 | Harrogate ... | 478 | * | * | * | * | * | * | * | * | * | * | * | 1028.5 | 0 | SW | 3 | b | 49 | 85 | 7 | 5 | - | - | Tr | Tr | 4000 | 1 | * | 55 | 49 | 45 | - | - | 3.2 | | | | | | |
| 10 | Spurn Head ... | 29 | 1029.0 | +2 | SWS | 3 | C | 49 | 95 | 7 | 4 | 2 | - | 4-6 | 9+ | 2500 | 1030.0 | 0 | SW | 3 | bc | 49 | 95 | 7 | - | 2 | - | 0 | 2-3 | - | 0 | 2 | 54 | 47 | - | - | 3.5 | | | | |
| | Catterick ... | 175 | * | * | * | * | * | * | * | * | * | * | * | 1027.7 | 0 | SSW | 5 | bc | 51 | 85 | 7 | 4 | 4 | - | 4-6 | 4-6 | 1500 | 1 | * | 57 | 51 | 47 | - | - | * | | | | | | |
| | Tynemouth ... | 67 | 1024.6 | +6 | SSW | 2 | bc | 53 | 85 | 8 | 2 | - | - | 2-3 | 2-3 | 2500 | 1025.5 | +8 | SSW | 2 | bc | 52 | 85 | 7 | 2 | - | 2-3 | 2-3 | 2500 | 1 | 2 | 56 | 52 | 44 | - | - | * | | | | |
| 11 | Inchkeith ... | 190 | 1020.2 | +16 | SW | 5 | C | 52 | 85 | 8 | 5 | - | - | 9+ | 9+ | 2500 | 1020.4 | +2 | SW | 5 | bc | 52 | 85 | 8 | 5 | - | 2-3 | 2-3 | 4000 | 0 | 3 | 55 | 49 | 47 | Tr | - | 3.0 | | | | |
| | Leuchars ... | 35 | * | * | * | * | * | * | * | * | * | * | * | 1020.1 | 0 | SSW | 6 | C | 52 | 85 | 8 | 5 | 3 | 8 | 4-6 | 9 | 1500 | 1 | * | 57 | 51 | 48 | - | Tr | 2.6 | | | | | | |
| | Renfrew ... | 86 | * | * | * | * | * | * | * | * | * | * | * | 1021.6 | +2 | SSW | 4 | C | 51 | 95 | 7 | 8 | 2 | - | 9+ | 9+ | 2500 | 1 | * | 56 | 51 | 50 | 0.1 | - | 0.0 | | | | | | |
| | Eskdalemuir ... | 794 | * | * | * | * | * | * | * | * | * | * | * | 1025.1 | +4 | SSW | 5 | d.d. | 46 | 95 | 5 | 5 | - | - | 10 | 10 | 220 | 1 | * | 50 | 46 | 46 | 0.4 | 3 | 0.0 | | | | | | |
| 13a | Tiree ... | 22 | * | * | * | * | * | * | * | * | * | * | * | 1014.3 | +8 | S | 7 | r.r. | 52 | 95 | 6 | 6 | 2 | - | 7-8 | 10 | 1500 | 1 | 4 | 52 | 51 | 50 | XG | 1 | 0.0 | | | | | | |
| 13b | Stornoway ... | 34 | 1009.9 | +12 | WSW | 2 | rr | 47 | 95 | 5 | 5 | - | - | 10 | 10 | 1500 | 1011.3 | +30 | SW | 7 | r.r. | 44 | 95 | 6 | 6 | - | 10 | 10 | 1500 | 2 | 4 | 52 | 43 | * | 2 | 1 | 0.0 | | | | |
| 15 | Dalwhinnie ... | 1176 | * | * | * | * | * | * | * | * | * | * | * | 1072.9 | +8 | S | 7 | C | 50 | 85 | 4 | 4 | 4 | - | 4-6 | 10 | 1500 | 1 | * | 52 | 48 | 48 | - | - | 0.0 | | | | | | |
| | Aberdeen ... | 37 | * | * | * | * | * | * | * | * | * | * | * | 1018.5 | +2 | SW | 4 | C | 53 | 85 | 8 | 7 | - | - | 7-8 | 7-8 | 2500 | 1 | 1 | 57 | 51 | 50 | - | - | 0.0 | | | | | | |
| | Wick ... | 81 | 1011.2 | +6 | SW | 5 | C | 50 | 95 | 8 | 8 | 7 | - | 4-6 | 7-8 | 1500 | 1011.8 | +6 | SSW | 5 | C | 51 | 95 | 8 | 8 | 1 | - | 4-6 | 7-8 | 1500 | 1 | 3 | 53 | 46 | - | Tr | 3 | 0.0 | | | |
| 16 | Lerwick ... | 54 | 1008.8 | -2.2 | SW | 3 | ro. | 47 | 95 | 7 | 6 | - | - | 10 | 10 | 800 | 1009.7 | +4 | - | 0 | r.r. | 47 | 95 | 6 | 6 | - | 10 | 10 | 800 | 1 | * | 51 | 45 | - | 1 | 7 | 0.0 | | | | |
| 17 | Blacksod Point ... | 18 | 1015.1 | +4 | SSW | 8 | q | 53 | 95 | 7 | 9 | - | - | 10 | 10 | 1500 | 1016.5 | +4 | SSW | 8 | dd | 51 | 95 | 6 | 6 | - | 10 | 10 | 1500 | 1 | 5 | 54 | 51 | * | 3 | | | | | | |

| STATIONS. | OBSERVATIONS at 13h. G.M.T. 19th January. | | | | | | | | | | | | | | OBSERVATIONS at 18h. G.M.T. 19th January. | | | | | | | | | | | | | | PAST 24 HOURS. | | | | |
|-------------------------|---|-----------------------|--------|--------|----------|--------------|-------------|------------------|--------|---------|------|--------------------------------|-------------------------------|-----------------------|---|---------|----------|--------------|-------------|------------------|--------------------------------|------------------|-------------------|-------------------|---------------------|------|--------------|------|----------------|------|-------|------|------|
| | Barom. at M.S.L. mb. | Change in 3 hours. | Wind. | | Weather. | Temp. °F. | Humid. % | Visibility m. | Cloud. | | | | Barom. at M.S.L. mb. | Change in 3 hours. | Wind. | | Weather. | Temp. °F. | Humid. % | Visibility m. | Cloud. | | | | State of Ground. | Sea. | WEATHER. | | | | | | |
| | | | Direc. | Force. | | | | | Form. | Amount. | | Height of Base (feet) | | | Form. | Amount. | | | | | Height of Base (feet) | Th.—13h. 19th | 13h.—18h. 19th | 18h.—19th 20th | | | 19th 20th | | | | | | |
| | | | | | | | | | | Low. | Med. | | | | | High. | | | | | | | | | | | | Low. | Total | Low. | Total | | |
| | | | | | | | | | | | | | | | | | | | | | | | | | | | | | | | | Low. | Med. |
| (1) | (2) | (3) | (4) | (5) | (6) | (7) | (8) | (9) | (10) | (11) | (12) | (13) | (14) | (15) | (16) | (17) | (18) | (19) | (20) | (21) | (22) | (23) | (24) | (25) | (26) | (27) | (28) | (29) | (30) | (31) | (32) | (33) | (34) |
| (For heights see p. 4.) | | | | | | | | | | | | | | | | | | | | | | | | | | | | | | | | | |
| 1 London (Kew)... | 1033.5 | -1.4 | WS | 3 | C | 52 | 85 | 6 | — | — | 9+ | 9+ | 1500 | 1032.7 | -0.6 | — | 0 | C | 48 | 95 | 3 | — | — | — | 0 | 1 | 800 | 1 | — | — | — | — | — |
| Croydon ... | 1033.6 | -1.8 | SWW | 2 | C | 52 | 95 | 6 | — | — | 10 | 10 | 800 | 1032.4 | -0.6 | WSW | 1 | C | 50 | 95 | 4 | — | — | — | 10 | 10 | 2500 | 1 | — | — | — | — | — |
| S. Farnborough ... | 1033.4 | -1.2 | WS | 2 | C | 51 | 95 | 6 | — | — | 10 | 10 | 800 | 1032.4 | -0.6 | WSW | 1 | C | 50 | 95 | 4 | — | — | — | 10 | 10 | 2500 | 1 | — | — | — | — | — |
| Winchester ... | 1033.4 | -1.6 | SW | 2 | C | 51 | 95 | 6 | — | — | 10 | 10 | 800 | 1032.1 | -1.0 | SE | 2 | C | 50 | 95 | 4 | — | — | — | 10 | 10 | 2500 | 1 | — | — | — | — | — |
| Boscombe Down ... | 1033.5 | -0.6 | SWN | 3 | C | 51 | 95 | 6 | — | — | 10 | 10 | 450 | 1032.4 | -0.6 | SE | 1 | C | 49 | 95 | 5 | — | — | — | 10 | 10 | 220 | 1 | — | — | — | — | — |
| Calshot, S'thmtn | 1033.8 | -0.6 | SE | 2 | C | 49 | 95 | 6 | — | — | 10 | 10 | 800 | 1032.9 | -0.6 | SE | 1 | C | 49 | 95 | 5 | — | — | — | 10 | 10 | 450 | 2 | — | — | — | — | — |
| Dungeness ... | * | * | SW | 2 | C | * | * | 5 | — | — | 9+ | 10 | 1500 | * | * | SW | 1 | C | * | * | 1 | — | — | — | 9+ | 9+ | 1500 | 1 | — | — | — | — | — |
| Lympe ... | 1033.8 | -1.4 | SWS | 2 | C | 50 | 95 | 6 | — | — | 10 | 10 | 1500 | 1032.9 | -0.6 | SWW | 1 | C | 48 | 95 | 1 | — | — | — | 10 | 10 | 450 | 1 | — | — | — | — | — |
| 2 Shoeburyness | 1033.9 | -1.0 | SWW | 2 | C | 52 | 95 | 6 | — | — | 10 | 10 | 800 | 1033.0 | -0.4 | SW | 1 | C | 49 | 95 | 6 | — | — | — | 10 | 10 | 1500 | 1 | — | — | — | — | — |
| Felixstowe ... | 1033.8 | -1.0 | SW | 2 | C | 49 | 95 | 6 | — | — | 10 | 10 | 800 | 1033.2 | -0.2 | — | 0 | C | 48 | 95 | 5 | — | — | — | 10 | 10 | 1500 | 0 | — | — | — | — | — |
| Gorleston ... | 1033.0 | -1.0 | SW | 2 | C | 50 | 95 | 6 | — | — | 10 | 10 | 450 | 1031.3 | -0.4 | SE | 1 | C | 48 | 95 | 4 | — | — | — | 9+ | 9+ | 2500 | 0 | — | — | — | — | — |
| Cranwell ... | 1031.5 | -0.8 | SWS | 4 | C | 52 | 95 | 6 | — | — | 1 | 1 | 1500 | 1031.3 | +0.2 | WSW | 3 | C | 48 | 95 | 6 | — | — | — | 0 | 2.3 | — | 1 | — | — | — | — | — |
| 3 Birmingham ... | 1031.5 | -0.4 | SW | 3 | C | 51 | 85 | 6 | — | — | 2.3 | 2.3 | 800 | 1031.6 | 0 | SW | 1 | C | 49 | 85 | 6 | — | — | — | 9 | 9 | 2500 | 1 | — | — | — | — | — |
| Upper Heyford | 1033.1 | -1.0 | SW | 3 | C | 51 | 85 | 6 | — | — | 3 | 3 | 800 | 1032.2 | -0.2 | — | 0 | C | 48 | 95 | 5 | — | — | — | 9+ | 9+ | 2500 | 1 | — | — | — | — | — |
| Leafeld | 1032.3 | -0.6 | SW | 3 | C | 52 | 95 | 6 | — | — | 3 | 3 | 1500 | 1031.6 | -0.6 | SWW | 1 | C | 49 | 95 | 6 | — | — | — | 9+ | 9+ | 2500 | 1 | — | — | — | — | — |
| 4 Ross-on-Wye ... | 1031.5 | -0.4 | SW | 3 | C | 52 | 95 | 6 | — | — | 2.3 | 2.3 | 4000 | 1031.4 | -0.4 | SW | 2 | C | 49 | 85 | 6 | — | — | — | 10 | 10 | 4000 | 1 | — | — | — | — | — |
| 5 Portland Bill... | 1033.0 | -0.6 | SW | 2 | C | 51 | 95 | 6 | — | — | 10 | 10 | 2500 | 1032.0 | -0.4 | SW | 2 | C | 50 | 95 | 3 | — | — | — | 10 | 10 | 800 | 1 | — | — | — | — | — |
| Plymouth ... | 1032.8 | +0.4 | — | 2 | C | 51 | 95 | 6 | — | — | 7.8 | 9+ | 450 | 1031.9 | -0.2 | — | 0 | C | 50 | 95 | 5 | — | — | — | 10 | 10 | 450 | 1 | — | — | — | — | — |
| Falmouth ... | 1032.0 | 0 | SW | 3 | C | 52 | 95 | 6 | — | — | 7.8 | 10 | 4000 | 1031.3 | -0.2 | — | 2 | C | 51 | 95 | 5 | — | — | — | 10 | 10 | 4000 | 0 | — | — | — | — | — |
| Scilly (St. Mary's) | 1030.5 | -0.6 | SW | 4 | C | 54 | 85 | 6 | — | — | 3.3 | 2.3 | 4000 | 1030.5 | 0 | SW | 3 | C | 50 | 95 | 5 | — | — | — | 3 | 3 | 4000 | 1 | — | — | — | — | — |
| Guernsey ... | 1032.5 | -0.8 | — | 0 | C | 53 | 85 | 6 | — | — | 4.6 | 9 | 2500 | 1033.0 | 0 | — | 0 | C | 51 | 95 | 4 | — | — | — | 3 | 3 | 1500 | 1 | — | — | — | — | — |
| 6 Pembroke ... | 1030.6 | 0 | SW | 2 | C | 50 | 95 | 6 | — | — | 4.6 | 9+ | 1500 | 1029.8 | 0 | SW | 3 | C | 50 | 95 | 7 | — | — | — | 4.6 | 9+ | 1500 | 0 | — | — | — | — | — |
| Holyhead ... | 1027.8 | +0.2 | SW | 5 | C | 51 | 85 | 6 | — | — | 9+ | 9+ | 2500 | 1027.2 | -0.2 | SW | 5 | C | 50 | 95 | 6 | — | — | — | 2.3 | 4.6 | 2500 | 1 | — | — | — | — | — |
| Chester (Sealand) | 1030.6 | +0.4 | SW | 4 | C | 53 | 95 | 6 | — | — | 7.8 | 7.8 | 2500 | 1030.2 | -0.2 | SW | 2 | C | 52 | 85 | 7 | — | — | — | 9+ | 9+ | 2500 | 1 | — | — | — | — | — |
| 8 L'pool (Bidston) | 1029.7 | -0.2 | SW | 5 | C | 52 | 95 | 6 | — | — | 7.8 | 7.8 | 1500 | 1029.7 | 0 | SW | 3 | C | 52 | 75 | 8 | — | — | — | 10 | 10 | 1500 | 0 | — | — | — | — | — |
| 9 Harrogate ... | 1028.7 | 0 | SW | 4 | C | 53 | 95 | 6 | — | — | 7.8 | 7.8 | 4000 | 1029.0 | 0 | SW | 3 | C | 49 | 85 | 6 | — | — | — | 9+ | 9+ | 4000 | 1 | — | — | — | — | — |
| 10 Spurn Head ... | 1030.3 | 0 | NSW | 3 | C | 52 | 85 | 6 | — | — | 2.3 | 7.8 | 4000 | 1030.0 | 0 | NSW | 2 | C | 46 | 95 | 6 | — | — | — | 2.3 | 4.6 | 1500 | 0 | — | — | — | — | — |
| Catterick ... | 1028.9 | +0.2 | SW | 4 | C | 52 | 85 | 6 | — | — | 7.8 | 7.8 | 1500 | 1027.4 | -0.8 | NSW | 4 | C | 52 | 75 | 7 | — | — | — | 7.8 | 7.8 | 1500 | 1 | — | — | — | — | — |
| Tynemouth ... | 1025.9 | +0.4 | SW | 6 | C | 53 | 75 | 1 | — | — | 4.6 | 4.6 | 2500 | 1025.7 | 0 | NSW | 4 | C | 51 | 75 | 7 | — | — | — | 4.6 | 4.6 | 2500 | 1 | — | — | — | — | — |
| 11 Inchkeith ... | 1021.5 | +0.4 | SW | 5 | C | 52 | 85 | 6 | — | — | 2.3 | 7.8 | 4000 | 1023.1 | +0.4 | SW | 5 | C | 50 | 95 | 8 | — | — | — | 9+ | 9+ | 4000 | 0 | — | — | — | — | — |
| Leuchars ... | 1021.5 | +0.6 | SW | 5 | C | 53 | 95 | 6 | — | — | 7.8 | 3 | 1500 | 1022.6 | +0.8 | SW | 4 | C | 50 | 95 | 6 | — | — | — | 9+ | 10 | 1500 | 1 | — | — | — | — | — |
| Renfrew ... | 1022.5 | -0.2 | SW | 5 | C | 52 | 85 | 6 | — | — | 10 | 10 | 2500 | 1023.5 | +0.6 | SSW | 3 | C | 50 | 95 | 6 | — | — | — | 10 | 10 | 1500 | 1 | — | — | — | — | — |
| Eskdalemuir ... | 1025.3 | +0.2 | SW | 6 | C | 47 | 95 | 6 | — | — | 10 | 10 | 220 | 1025.9 | +0.2 | SSW | 6 | C | 47 | 95 | 7 | — | — | — | 10 | 10 | 1500 | 1 | — | — | — | — | — |
| 13a Tiree ... | 1019.5 | +0.2 | NW | 4 | C | 45 | 95 | 6 | — | — | 4.6 | 10 | 1500 | 1023.0 | +0.2 | S | 1 | C | 44 | 95 | 6 | — | — | — | 4.6 | 9+ | 1500 | 1 | — | — | — | — | — |
| 13b Stornoway ... | 1017.3 | +0.2 | N | 1 | C | 44 | 95 | 6 | — | — | 7.8 | 10 | 1500 | 1020.4 | +0.8 | NSW | 3 | C | 45 | 95 | 5 | — | — | — | 7.8 | 10 | 2500 | 1 | — | — | — | — | — |
| 15 Dalwhinnie ... | 1019.7 | +1.2 | SW | 6 | C | 48 | 95 | 6 | — | — | 2.3 | 4.6 | 450 | 1023.4 | +0.4 | — | 0 | RR | 43 | 95 | 5 | — | — | — | 4.6 | 7.8 | 800 | 1 | — | — | — | — | — |
| Aberdeen ... | 1019.4 | -0.4 | SW | 5 | C | 54 | 95 | 6 | — | — | 4.6 | 9+ | 2500 | 1023.0 | +0.4 | NW | 3 | C | 50 | 85 | 8 | — | — | — | 7.8 | 10 | 1500 | 1 | — | — | — | — | — |
| Wick ... | 1016.9 | +0.2 | NW | 3 | C | 45 | 95 | 6 | — | — | 7.8 | 10 | 1500 | 1021.4 | +0.8 | SW | 3 | C | 43 | 95 | 5 | — | — | — | 10 | 10 | 1500 | 1 | — | — | — | — | — |
| 16 Lerwick ... | 1014.2 | +0.2 | — | 0 | C | 45 | 95 | 6 | — | — | 4.6 | 10 | 1500 | 1017.8 | +0.6 | SW | 1 | C | 44 | 95 | 7 | — | — | — | 10 | 10 | 1500 | 1 | — | — | — | — | — |
| 17 Blacksod Point | 1021.8 | +0.3 | NW | 2 | DD | 47 | 95 | 6 | — | — | 10 | 10 | 450 | 1024.6 | +0.2 | NW | 2 | C | 45 | 85 | 6 | — | — | — | 10 | 10 | 800 | 1 | — | — | — | — | — |
| 18 Malin Head ... | 1019.4 | +0.2 | SW | 6 | C | 52 | 95 | 6 | — | — | 7.8 | 10 | 800 | 1024.1 | +0.6 | NNW | 2 | C | 45 | 95 | 6 | — | — | — | 4.6 | 10 | 800 | 1 | — | — | — | — | — |
| Aldergrove ... | 1023.5 | +0.4 | — | 5 | C | 52 | 95 | 6 | — | — | 7.8 | 9+ | 1500 | 1024.0 | +0.6 | S | 4 | C | 51 | 85 | 7 | — | — | — | 10 | 10 | 1500 | 1 | — | — | — | — | — |
| Donaghadee ... | 1023.8 | +0.4 | SW | 4 | C | 53 | 85 | 6 | — | — | 7.8 | 7.8 | 2500 | 1023.9 | +0.2 | SW | 3 | C | 52 | 85 | 7 | — | — | — | 7.8 | 7.8 | 2500 | 0 | — | — | — | — | — |
| 19 Birr Castle ... | 1023.5 | +0.6 | SW | 4 | C | 55 | 75 | 8 | — | — | 4 | 7 | 46 | 9 | 2500 | 1023.9 | +0.6 | SW | 2 | C | 52 | 85 | 8 | — | 7 | — | — | — | — | — | — | — | — |
| 20 Valentia Obsy. | 1023.7 | +0.2 | SE | 5 | C | 54 | 85 | 7 | — | — | 10 | 10 | 1500 | 1024.2 | +0.4 | S | 5 | DD | 52 | 95 | 6 | — | — | — | 10 | 10 | 800 | 1 | — | — | — | — | — |
| Roches Point... | 1026.5 | +0.8 | SW | 4 | C | 51 | 95 | 8 | — | — | 9 | 9 | 2500 | 1026.8 | +0.6 | SW | 3 | C | 51 | 95 | 8 | — | — | — | 9 | 9 | 2500 | 1 | — | — | — | — | — |

EXPLANATION OF FIGURES, LETTERS AND SYMBOLS.

COLUMNS 5, 19, 37, 38, 39, 40—BEAUFORT NOTATION
AND SYMBOLS FOR WEATHER.

the sky (not more than a quarter covered with cloud).
bc, sky partly cloudy (one half covered). c, generally cloudy.
d, drizzle. e, wet air. g, gloom.
f, fog, visibility 220-1100 yds.
fg, thick fog, " less than 220 yds.
fs, fog over sea (coast station).
fg, fog on lower ground (inland station).
m, mist, visibility 1100-2200 yds.
h, hail. i, intermittent.
jp, precipitation within sight of station.
ks, storm of drifting snow.
k/s, slight storm of drifting snow (generally low).
K/S, heavy storm of drifting snow (generally low).
s/sk, slight storm of drifting snow (generally high).
S/sk, heavy storm of drifting snow (generally high).
KQ, line squall. l, lightning.
o, overcast sky. p, passing showers.

q, squalls. r, rain. s, snow.
rs, sleet. t, thunder.
u, ugly, threatening sky.
v, unusual visibility. w, dew.
x, hoar frost. y, dry air.
z, dust haze; the turbid atmosphere of dry weather.
h(r), "hail" or "rain and hail."
Capital letters indicate intense; suffix o indicates slight; repetition of letters indicates continuity: thus.
R, heavy rain. r_o, slight rain.
rr, continuous rain.
<, less than (for cloud height).
☉, Solar halo. ☾, lunar halo.
With present weather is combined, whenever possible, the general character of the weather.
A "solidus" divides actual existing weather from preceding conditions thus:—bc/r, fair weather after rain; —, has decreased; +, has increased.

COLUMNS 9, 23.—FORM OF LOW CLOUD.

- 0 No low clouds.
 - 1 Fair weather Cu.
 - 2 Large Cu without anvil.
 - 3 Cu-Nb.
 - 4 St-Cu formed by the spreading out of Cu.
 - 5 Layer of St or St-Cu.
 - 6 Nimbus.
 - 7 Fair weather Cu and St-Cu.
 - 8 Large Cu (or Cu-Nb) and St-Cu.
 - 9 Large Cu (or Cu-Nb) and Nb.
- Note.*—Nimbus—ragged low clouds of bad weather.

COLUMNS 12, 13, 26, 27.

The figures in these columns indicate the number of tenths of the sky covered by low cloud and all forms of cloud respectively. An entry "4-6" means that the cloud amount may be 4, 5 or 6; similarly for other grouped entries. "tr" signifies a small amount of cloud (trace) covering less than $\frac{1}{8}$ of the sky. "9+" signifies an overcast sky with a few small openings.

COLUMNS 10, 24.—FORM OF MEDIUM CLOUD.

- 0 No medium clouds.
- 1 Typical A-St (thin).
- 2 Typical A-St (thick). (Sun or moon in visible).
- 3 Single layer of A-Cu or high St-Cu.
- 4 A-Cu in isolated bands. Individually decreasing (often lenticular).
- 5 A-Cu in bands (increasing).
- 6 A-Cu formed from the spreading out of Cu.
- 7 A-Cu associated with A-St or A-St with parts resembling A-Cu.
- 8 A-Cu Castellatus (or A-Cu in ragged fragments).
- 9 A-Cu in several layers generally associated with fibrous veils and a chaotic appearance of the sky.

COLUMNS 11, 25.—FORM OF CIRRUS CLOUD.

- 0 No cirriform cloud.
 - 1 Fine Ci not increasing: sparse.
 - 2 Fine Ci not increasing: abundant but no continuous layer.
 - 3 Anvil Ci (usually dense).
 - 4 Fine Ci increasing: usually in tufts.
 - 5 Ci or Ci-St increasing: still below 45° altitude: often in polar bands.
 - 6 Ci or Ci-St increasing and reaching above 45° altitude: often in polar bands.
 - 7 Veil of Ci-St covering whole sky.
 - 8 Ci-St not increasing and not covering whole sky.
 - 9 Ci-Cu predominating, and a little cirrus.
- (Ci-Cu may occur with any of the types 1 to 8).

COLUMN 29.—STATE OF GROUND.

- | | |
|------------------------------|---|
| 0 Dry. | 5 Covered with ice or glazed frost. |
| 1 Wet. | 6 Partly covered by snow or hail. |
| 2 Flooded. | 7 Covered with snow, less than 6 ins., but ground not frozen. |
| 3 Covered with thawing snow. | 8 Covered with snow, less than 6 ins., and ground frozen. |
| 4 Frozen hard and dry. | 9 Covered with snow greater than 6 ins. deep. |

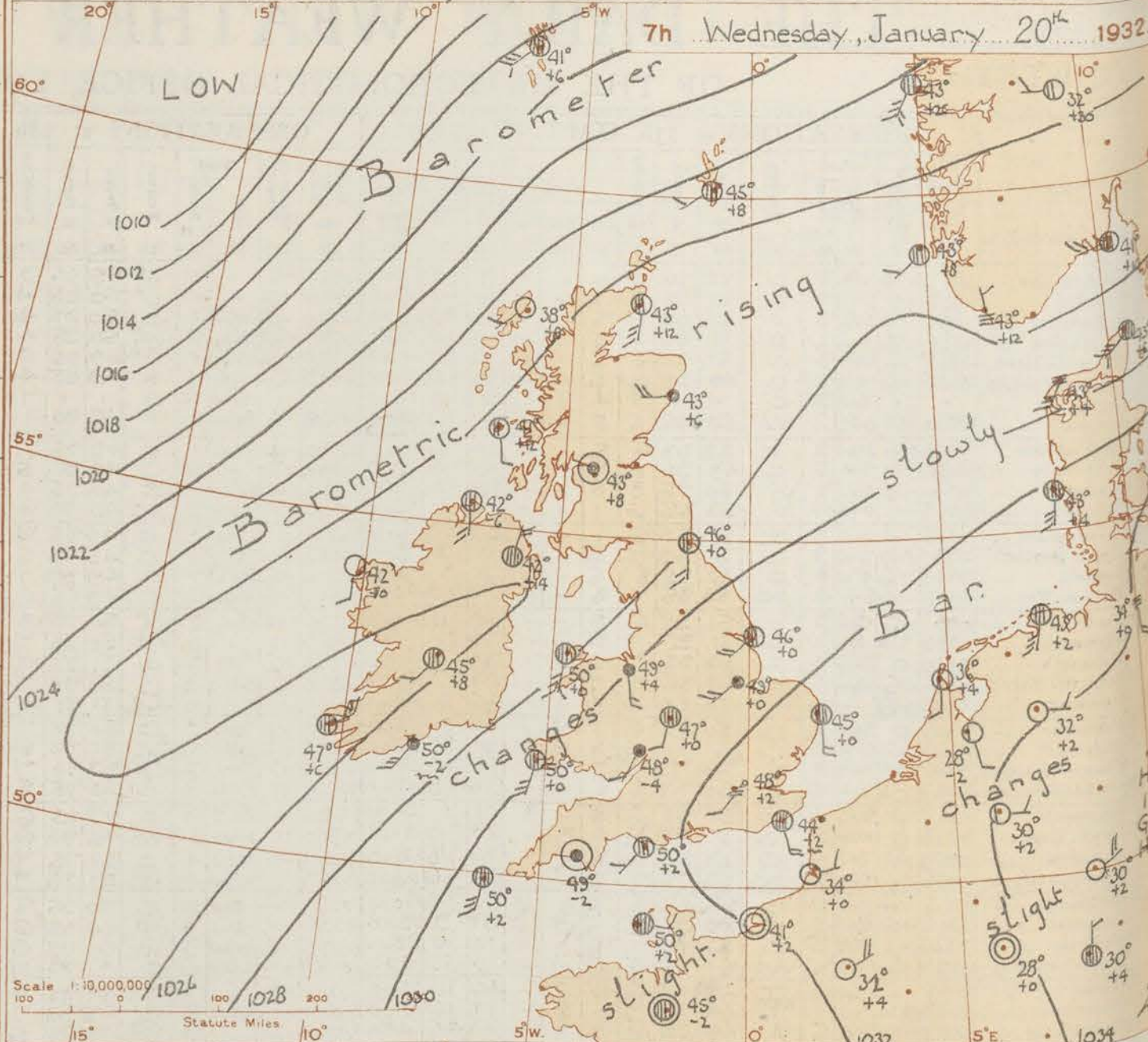
REPORTS from HEALTH RESORTS for 19th January, 1932.

| DISTRICTS. | STATIONS. | WEATHER. | | TEMPERATURE. | | RAINFALL. | | SUNSHINE. |
|------------|----------------|------------|-------------|-----------------------|----------------|--------------------------|----------------|-----------|
| | | Fore-noon. | After-noon. | Min. 9h. to 9h. 19th. | Max. 9h. 19th. | Night. 17h. to 9h. 19th. | Day. 9h. 19th. | |
| 1 | Tunbridge W. | odm | odm | 49 | 51 | 0.3 | 0.5 | 0.0 |
| | Bournemouth | om | of | 49 | 52 | 0.5 | - | 0.0 |
| | Ventnor | odfo | odof | 49 | 51 | 0.3 | Trace | 0.0 |
| | Southsea | ofc | odp | 50 | 52 | 0.3 | Trace | 0.0 |
| | Bognor Regis | oido | oido | 48 | 51 | 0.5 | 0.3 | 0.0 |
| | Littlehampton | odo | oido | 49 | 50 | 0.6 | 0.2 | 0.0 |
| | Worthing | oc | od | 49 | 51 | 1 | 1 | 0.0 |
| | Brighton | do | cdo | 49 | 51 | 1 | 0.4 | 0.0 |
| | Eastbourne | do | dco | 50 | 51 | 1 | 0.2 | 0.0 |
| | Hastings | offd | ofm | 49 | 51 | 1 | 0.5 | 0.0 |
| | Folkestone | ofed | ofed | 49 | 50 | 1 | 0.6 | 0.0 |
| | Dover | dfoc | fc | 49 | 50 | 1 | Trace | 0.0 |
| 2 | Deal | oc | o | 49 | 53 | - | - | 0.0 |
| | Ramsgate | ofcm | cm | 48 | 52 | 0.2 | - | 0.0 |
| | Margate | c | c | 50 | 54 | Trace | - | 0.0 |
| | Southend | omdo | om | 47 | 50 | Trace | Trace | 0.0 |
| | Maldon | mo | om | 48 | 53 | Trace | - | 0.0 |
| | Clacton-on-Sea | om | om | 46 | 49 | - | - | 0.0 |
| | Dovercourt | dpc | ocm | 47 | 51 | Trace | - | 0.0 |
| | Lowestoft | odoc | oc | 46 | 50 | - | Trace | 0.0 |
| | Skegness | om | obcm | 49 | 53 | - | - | 3.0 |
| | Mablethorpe | cbe | bbe | 47 | 49 | - | - | 3.6 |
| | Cleethorpes | bc | bc | 47 | 55 | - | - | 5.8 |
| | Leamington S. | bc | co | 48 | 57 | - | - | 4.5 |
| 3 | Cheltenham | ewjbc | coj | 47 | 56 | - | - | 5.6 |
| | Bath | cbe | bbee | 50 | 56 | - | - | 3.2 |
| | Weymouth | mc | eff | 50 | 51 | 0.1 | - | 0.0 |
| | Jersey | rcdc | c | 49 | 51 | 1 | Trace | 0.0 |
| | Torquay | ewcoid | pom | 49 | 52 | - | Trace | 0.0 |
| | Penzance | c | c | 51 | 53 | 0.3 | - | 0.9 |
| | St. Ives | o | o | 49 | 53 | Trace | - | 0.0 |
| | Bude | wbbe | bcc | 49 | 54 | - | - | 3.8 |
| | Ilfracombe | b | bcc | 48 | 54 | - | - | 3.3 |
| | Aberystwyth | c | c | 49 | 51 | - | - | 0.1 |
| | Llandudno | cbee | c | 50 | 56 | - | - | 1.7 |
| | Colwyn Bay | bcbcc | bcbcc | 51 | 52 | - | - | 1.1 |
| 4 | Rhyl | bcc | c | 50 | 54 | - | - | 0.0 |
| | Wallasey | bc | bcc | 51 | 56 | - | - | 2.1 |
| | Southport | cbecc | oco | 48 | 54 | - | - | 1.3 |
| | Blackpool | c | c | 49 | 52 | - | - | 1.7 |
| | Morecambe | c | cbcc | 48 | 52 | - | - | 0.2 |
| | Ilkley | f | bcc | 49 | 52 | Trace | - | 1.6 |
| | Berwick-on-T. | o | c | 50 | 52 | - | - | 0.3 |
| | Dunbar | bc | bcm | 51 | 56 | - | - | 4.2 |
| | Troon | oc | co | 47 | 52 | - | - | 0.0 |
| | Douglas | omid | ocb | 49 | 50 | 0.3 | Trace | 0.0 |

† Max. Temp. for period 21h. yesterday to 17h. to-day; Min. Temp. 21h.-9h. † Min. Temp. 17h.-9h.

AIR MINISTRY, METEOROLOGICAL OFFICE.

7h Wednesday, January 20th 1932.



| DISTRICTS. | FORECASTS FOR THE 24 HOURS COMMENCING 12 NOON, G.M.T. 20th Jan. 1932. |
|--|---|
| 1. S.E. England | Light southerly wind; dull or cloudy at first; sky tending to clear later, but considerable fog developing, especially inland; mild during day, but colder night and morning. |
| 2. E. England... | |
| 3. E. Midlands | |
| 4. W. Midlands | |
| 5. S.W. England | Light or moderate southerly wind; dull, local drizzle; mild. |
| 6. South Wales | |
| 7. North Wales | |
| 8. N.W. England | |
| 9. N. Midlands | Light variable wind; dull, some rain, becoming slight; moderate temperature. |
| 10. N.E. England | |
| 11. S.E. Scotland | |
| 12. S.W. Scotland & Isle of Man | |
| 13. { A. W. Scotland. B. N.W. Scotland. | Freshening south to southwest wind; mainly cloudy, rain at times; becoming milder. |
| 14. Mid-Scotland | |
| 15. N.E. Scotland | |
| 16. Orkneys and Shetlands. | |
| 17. N.W. Ireland | Light or moderate variable to southerly wind; cloudy, rain at times, mainly slight; moderate temperature. |
| 18. N.E. Ireland | |
| 19. S.E. Ireland | |
| 20. S.W. Ireland | |

N.M. Stationary Office Press Kingsway W.C.2.

PA 3047255 WETS. 6.001. 40. 504. 4.230. 11.32.

BAROMETER. Isobars are drawn for intervals of two millibars.
WIND. Arrows fly with the wind. Number of feathers indicate Beaufort force.
TEMPERATURE is given in degrees F.
WEATHER SYMBOLS:—
○ Clear sky. ○ Sky less than 1/10 clouded. ⊙ Sky 1/10 to 1/5 clouded. ⊙ Sky 1/5 to 1/2 clouded. ⊙ Sky 1/2 to 3/4 clouded. ⊙ Overcast sky.
● Rain falling. * Snow. ▲ Hail. ☼ Fog. ☼ Mist. T Thunder. K Thunderstorm.
SEA-DISTURBANCE. ~~~~~ Rough. ~~~~~ High.
BAROMETRIC CHANGE from 4h. to 7h. in tenths of millibars is entered beneath the temperature.

GENERAL INFERENCE.

A large anticyclone is centred over Southeast Europe while depressions are moving northeast from the Atlantic across Iceland. Weather will be unsettled in Ireland and Scotland but there will be no appreciable rain over most of England.

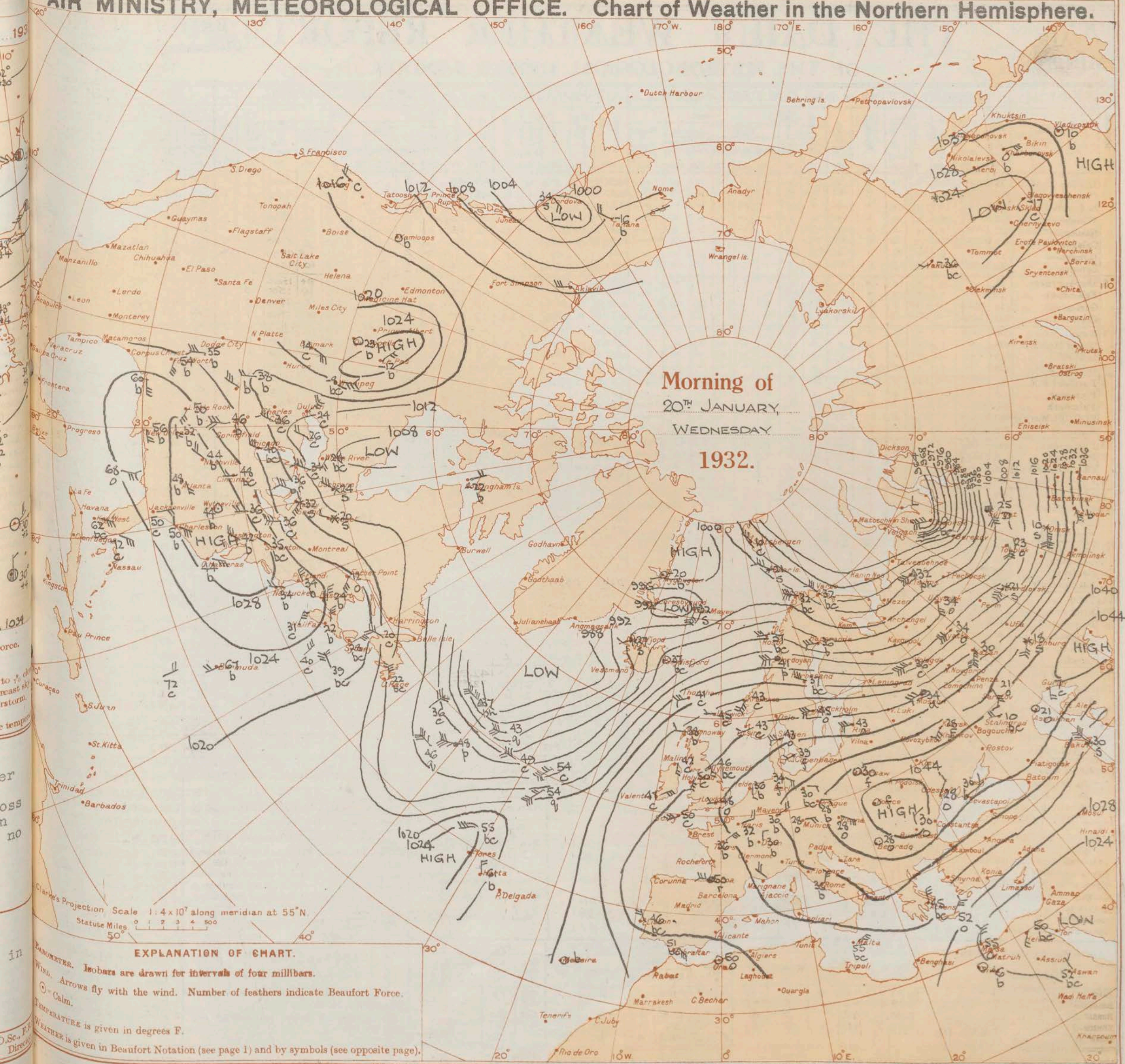
FURTHER OUTLOOK.

Unsettled in the Northwest; quiet in the Southeast with local fog.

Forecasts issued at 1.005 G.M.T.

G. C. SIMPSON, C.B., D.Sc., F.R.S.
Director.

AIR MINISTRY, METEOROLOGICAL OFFICE. Chart of Weather in the Northern Hemisphere.



THE DAILY WEATHER REPORT

OF THE METEOROLOGICAL OFFICE, LONDON.

BRITISH SECTION
Wednesday 20th January 1932.
No. 25626

| DISTRICT. | STATIONS. | OBSERVATIONS at 1 hr. G.M.T. 20 th January | | | | | | | | | | | | | | OBSERVATIONS at 7 hr. G.M.T. 20 th January | | | | | | | | | | | | | | PAST 24 HOURS. | | | | | | | | | | | | |
|-----------|---------------------|---|----------------------|-----------------------|------------|------------|----------|---------------|--------------|----------------|--------|--------------|-----------------------------|-----------------------|------------------------|---|-------------|----------|----------------|---------------|-----------------|--------|--------------|-----------------------------|---------------------------|---------------|-------------------------|---------------------------|-----------------------|---------------------|-----------------------|-------------------------------------|----------|-----------|------------|-----------|-----------------|-----------|-----------|------------|-----------|-----------------|
| | | Height above M.S.L. in feet. | Barom. at M.S.L. (1) | Change in 3 hours (2) | Wind. | | Weather. | Temp. °F. (6) | Humid. % (7) | Visibility (8) | Cloud. | | | Barom. at M.S.L. (15) | Change in 3 hours (16) | Wind. | | Weather. | Temp. °F. (20) | Humid. % (21) | Visibility (22) | Cloud. | | | State of Ground. 9-9 (29) | Sea. 0-9 (30) | TEMPERATURE. | | | RAINFALL. | | SUR-FAIR 19 th Hrs. (36) | | | | | | | | | | |
| | | | | | Direc. (3) | Force. (4) | | | | | Form. | Amount. (12) | Height of Base. (feet) (14) | | | Direc. (17) | Force. (18) | | | | | Form. | Amount. (26) | Height of Base. (feet) (28) | | | Max. Day 7h-18h of (31) | Min. Night 18h-7h of (32) | Min. on Grass of (33) | Day 7h-18h mm. (34) | Night 18h-7h mm. (35) | | | | | | | | | | | |
| | | | | | | | | | | | | | | | | | | | | | | | | | | | | | | | | | Low. (9) | Med. (10) | High. (11) | Low. (13) | Total 0-10 (13) | Low. (23) | Med. (24) | High. (25) | Low. (27) | Total 0-10 (27) |
| | | | | | | | | | | | | | | | | | | | | | | | | | | | | | | | | | | | | | | | | | | |
| 1 | London (Kew)... | 18 | 1032.5 | -4 | * | 0 | 3 | 49 | 95 | 4 | S | - | 10 | 10 | 450 | 1032.3 | +4 | - | 0 | of | 49 | 95 | 3 | 5 | - | - | 10 | 10 | 800 | 1 | * | 53 | 46 | 36 | - | - | 0.1 | | | | | |
| | Croydon | 217 | 1032.5 | -4 | * | * | * | * | * | * | * | * | * | * | * | 1032.2 | +2 | SW | 1 | u | 48 | 95 | 4 | 5 | - | - | 10 | 10 | 450 | 1 | * | 53 | 48 | 47 | - | - | 0.0 | | | | | |
| | S. Farnborough | 237 | * | * | * | * | * | * | * | * | * | * | * | * | * | 1032.0 | +2 | - | 0 | 0 | 47 | 95 | 4 | 5 | - | - | 10 | 10 | 800 | 1 | * | 52 | 47 | 45 | Tr. | - | 0.0 | | | | | |
| | Winchester | 275 | * | * | * | * | * | * | * | * | * | * | * | * | * | 1032.1 | 0 | WNW | 2 | 0 | 47 | 95 | 4 | 5 | - | - | 10 | 10 | 2500 | 1 | * | 51 | 46 | 46 | - | - | 0.0 | | | | | |
| | Boscombe Down | 417 | * | * | * | * | * | * | * | * | * | * | * | * | * | 1032.3 | +2 | S'E | 1 | c | 46 | 95 | 6 | 5 | - | - | 10 | 10 | 1500 | 1 | * | 51 | 46 | 45 | - | - | 0.1 | | | | | |
| | Calshot, (S' thmtn) | 8 | 1033.0 | -4 | * | 0 | F | 48 | 95 | 1 | * | * | 10 | 10 | <150 | 1032.3 | +6 | SE | 1 | f | 47 | 95 | 2 | 5 | - | - | 10 | 10 | <150 | 1 | 0 | 50 | 46 | 45 | 0.2 | 0.1 | 0.1 | | | | | |
| | Dungeness | 20 | * | * | * | * | * | * | * | * | * | * | * | * | * | * | * | S | 1 | c | * | * | 7 | 4 | 7 | * | 4.6 | 7.8 | 2500 | * | OK | 53 | 46 | * | 0.6 | Tr. | * | | | | | |
| | Lympe | 346 | 1032.3 | -10 | SE | 3 | F | 47 | 95 | 1 | * | * | 10 | 10 | <150 | 1032.6 | +2 | SE | 2 | c | 44 | 95 | 6 | 5 | 3 | - | 7.8 | 10 | 4000 | 1 | * | 50 | 43 | 41 | 0.2 | 0.1 | 0.0 | | | | | |
| 2 | Shoeburyness | 11 | * | * | * | * | * | * | * | * | * | * | * | * | * | 1032.6 | 0 | SSW | 1 | c | 45 | 95 | 6 | 4 | 7 | - | 7.8 | 9+ | 1500 | 1 | * | 52 | 42 | 42 | Tr. | Tr. | 0.0 | | | | | |
| | Felixstowe | 15 | * | * | * | * | * | * | * | * | * | * | * | * | * | 1032.9 | +4 | - | 0 | c | 45 | 95 | 5 | 5 | - | - | 10 | 10 | 1500 | 0 | 0 | 50 | 42 | 34 | - | - | 0.0 | | | | | |
| | Gorleston | 14 | 1032.6 | -4 | SSW | 1 | C | 48 | 95 | 5 | S | - | 10 | 10 | 2500 | 1032.0 | 0 | SSW | 2 | c | 45 | 95 | 4 | 5 | - | - | 10 | 10 | 2500 | 0 | 1 | 51 | 44 | 42 | - | - | 0.0 | | | | | |
| | Cranwell | 240 | 1031.5 | -4 | SSW | 2 | C | 46 | 95 | 6 | S | - | 10 | 10 | 2500 | 1031.5 | 0 | WSW | 2 | id. | 49 | 95 | 6 | 5 | - | - | 10 | 10 | 2500 | 1 | * | 54 | 41 | 36 | - | Tr. | 4.2 | | | | | |
| 3 | Birmingham | 535 | * | * | * | * | * | * | * | * | * | * | * | * | * | 1031.6 | 0 | SSW | 1 | c | 47 | 95 | 6 | 5 | - | - | 10 | 10 | 1500 | 1 | * | 52 | 47 | 46 | - | - | 4.2 | | | | | |
| | Upper Heyford | 408 | * | * | * | * | * | * | * | * | * | * | * | * | * | 1032.2 | +8 | - | 0 | if | 47 | 95 | 3 | 5 | - | - | 10 | 10 | 1500 | 1 | * | 53 | 46 | 44 | - | - | 0.6 | | | | | |
| | Leafeld | 612 | * | * | * | * | * | * | * | * | * | * | * | * | * | 1031.6 | +8 | S'E | 2 | f | 46 | 95 | 2 | 5 | - | - | 10 | 10 | <150 | 1 | * | 51 | 45 | 44 | - | - | 0.6 | | | | | |
| 4 | Ross-on-Wye | 223 | * | * | * | * | * | * | * | * | * | * | * | * | * | 1031.4 | -4 | SSW | 1 | dd | 48 | 95 | 6 | 5 | - | - | 10 | 10 | 2500 | 1 | * | 53 | 47 | 44 | - | - | 0.5 | | | | | |
| 5 | Portland Bill | 32 | 1031.7 | -4 | SW | 2 | C | 49 | 95 | 8 | S | - | 10 | 10 | 1500 | 1031.5 | +2 | SW | 1 | c | 50 | 95 | 8 | 5 | 2 | - | 7.8 | 10 | 1600 | 1 | 3 | 51 | 49 | * | - | 2 | | | | | | |
| | Plymouth | 82 | * | * | * | * | * | * | * | * | * | * | * | * | * | 1031.3 | -2 | - | 0 | id. | 49 | 95 | 6 | 5 | - | - | 10 | 10 | 220 | 2 | 1 | 52 | 49 | 48 | Tr. | 0.4 | | | | | | |
| | Falmouth | 200 | 1031.1 | -2 | SSW | 3 | C | 51 | 95 | 7 | S | - | 10 | 10 | 4000 | 1031.0 | +4 | SSW | 1 | c | 50 | 95 | 7 | 5 | - | - | 10 | 10 | 4000 | 0 | 1 | 53 | 50 | * | - | - | | | | | | |
| | Scilly (St. Mary's) | 163 | 1030.5 | 0 | SSW | 3 | C | 50 | 95 | 7 | S | - | 9 | 9 | 4000 | 1030.4 | +2 | SW'S | 3 | c | 50 | 95 | 7 | 5 | - | - | 10 | 10 | 4000 | 1 | 3 | 54 | 50 | * | - | - | | | | | | |
| | Guernsey | 175 | 1031.6 | -6 | S | 1 | C | 48 | 85 | 7 | S | - | 10 | 10 | 2500 | 1031.1 | +2 | E | 1 | c | 50 | 75 | 8 | 8 | - | - | 10 | 10 | 2500 | 1 | 1 | 53 | 48 | 44 | Tr. | 0.3 | | | | | | |
| 6 | Pembroke | 142 | 1030.5 | -2 | SW'S | 2 | C | 50 | 95 | 7 | 3 | 6 | - | 7.8 | 10 | 2500 | 1029.4 | 0 | SSW | 3 | C | 50 | 95 | 7 | 3 | 6 | - | 7.8 | 10 | 2500 | 0 | 2 | 50 | 49 | * | - | - | | | | | |
| 7 | Holyhead | 26 | 1027.9 | 0 | S'W | 3 | C | 50 | 95 | 6 | S | - | 10 | 10 | 4000 | 1027.7 | 0 | S'W | 4 | C | 50 | 95 | 6 | 5 | - | - | 9+ | 9+ | 2500 | 1 | 2 | 51 | 49 | 46 | 0.2 | - | | | | | | |
| | Chester (Sealand) | 16 | * | * | * | * | * | * | * | * | * | * | * | * | * | 1030.6 | +4 | S'E | 2 | id. | 49 | 85 | 7 | 5 | - | - | 10 | 10 | 2500 | 1 | * | 50 | 49 | 46 | Tr. | Tr. | | | | | | |
| 8 | L'pool (Bidston) | 198 | * | * | * | * | * | * | * | * | * | * | * | * | * | 1030.1 | +2 | S | 3 | C | 50 | 75 | 8 | 5 | - | - | 7.8 | 7.8 | 2500 | 0 | * | 52 | 49 | 47 | - | - | | | | | | |
| 9 | Harrogate | 478 | * | * | * | * | * | * | * | * | * | * | * | * | * | 1030.1 | 0 | SSW | 2 | C | 48 | 85 | 6 | 5 | 2 | - | 7.8 | 10 | 2500 | 1 | * | 53 | 48 | 46 | - | - | | | | | | |
| 10 | Spurn Head | 29 | 1030.7 | 0 | SW | 2 | C | 46 | 95 | 6 | S | 3 | - | 4.6 | 9+ | 2500 | 1030.4 | 0 | SW'W | 2 | C | 46 | 95 | 6 | 4 | 2 | - | 4.6 | 9+ | 2500 | 0 | 2 | 54 | 46 | * | - | | | | | | |
| | Catterick | 175 | * | * | * | * | * | * | * | * | * | * | * | * | * | 1029.1 | +2 | SSW | 4 | C | 49 | 85 | 7 | 4 | - | - | 9+ | 9+ | 1500 | 1 | * | 53 | 47 | 45 | - | - | | | | | | |
| | Tynemouth | 67 | 1027.9 | +4 | WSW | 2 | bc | 49 | 75 | 7 | 2 | - | - | 4.6 | 4-6 | 2500 | 1027.8 | 0 | SSW | 2 | bc | 46 | 95 | 7 | 5 | - | 2.3 | 2.3 | 1500 | 0 | 1 | 53 | 45 | 40 | - | - | | | | | | |
| 11 | Inchkeith | 190 | 1026.0 | +4 | WSW | 3 | df | 47 | 95 | 3 | 6 | - | 10 | 10 | 450 | 1026.6 | -8 | N | 3 | rr | 43 | 95 | 7 | 6 | 2 | - | 10 | 10 | 1500 | 1 | 2 | 53 | 43 | 42 | Tr. | 4 | | | | | | |
| | Leuchars | 35 | * | * | * | * | * | * | * | * | * | * | * | * | * | 1026.5 | +6 | W | 2 | rr | 43 | 95 | 6 | 6 | 2 | - | 7.8 | 10 | 800 | 1 | * | 54 | 43 | 43 | 0.2 | 3 | | | | | | |
| 12 | Renfrew | 36 | * | * | * | * | * | * | * | * | * | * | * | * | * | 1027.1 | +8 | - | 0 | rr | 43 | 95 | 6 | 6 | 2 | - | 9 | 10 | 800 | 1 | * | 52 | 43 | 41 | 0.2 | 7 | | | | | | |
| | Esksdalemuir | 794 | * | * | * | * | * | * | * | * | * | * | * | * | * | 1026.5 | 0 | SSW | 5 | dd | 46 | 95 | 4 | 5 | - | - | 10 | 10 | <150 | 1 | * | 47 | 46 | 45 | 4 | 5 | | | | | | |
| 13a | Tiree | 22 | * | * | * | * | * | * | * | * | * | * | * | * | * | 1026.1 | +12 | SSW | 1 | bc | 41 | 85 | 7 | 5 | 7 | - | 2.3 | 4.6 | 2500 | 1 | 1 | 52 | 40 | 37 | 7 | 1 | | | | | | |
| 13b | Stornoway | 34 | 1024.3 | +10 | - | 0 | C | 42 | 95 | 7 | 9 | 2 | - | 4.6 | 10 | 8500 | 1025.6 | +8 | WSW | 1 | b | 38 | 95 | 8 | - | - | 0 | 0 | - | 1 | 0 | 46 | 37 | * | 4 | | | | | | | |
| 15 | Dalwhinnie | 1176 | * | * | * | * | * | * | * | * | * | * | * | * | * | 1028.6 | +12 | S | 1 | rr | 36 | 95 | 5 | 4 | 2 | - | 4.6 | 7.8 | 1500 | 1 | * | 50 | 36 | 35 | 4 | 1 | | | | | | |
| | Aberdeen | 37 | * | * | * | * | * | * | * | * | * | * | * | * | * | 1027.2 | +2 | NW | 2 | rr | 42 | 95 | 6 | 6 | - | - | 10 | 10 | 1500 | 1 | 1 | 54 | 42 | 41 | - | 5 | | | | | | |
| | Wick | 81 | 1024.6 | +6 | SW | 2 | C | 42 | 85 | 8 | S | 1 | 2 | 4.6 | 7.8 | 2500 | 1026.5 | +12 | SSW | 3 | C | 43 | 75 | 8 | 8 | 2 | - | 4.6 | 10 | 1500 | 1 | 2 | 51 | 41 | * | 1 | | | | | | |
| 16 | Lerwick | 54 | 1022.6 | +20 | SW | 1 | C | 46 | 75 | 7 | S | - | 9+ | 9+ | 1500 | 1025.0 | +8 | WSW | 1 | C | 45 | 85 | 7 | 8 | - | - | 9 | 9 | 1500 | 0 | * | 47 | 44 | * | Tr. | | | | | | | |
| 17 | Blackrod Point | 18 | 1026.8 | 0 | NW | 2 | dd | 44 | 75 | 6 | 3 | - | 10 | 10 | <150 | 1027.0 | 0 | S | 1 | b | 42 | 95 | 8 | - | - | 0 | 0 | - | 1 | 2 | 52 | 41 | | | | | | | | | | |

THE DAILY WEATHER REPORT

OF THE METEOROLOGICAL OFFICE, LONDON.

BRITISH SECTION
Thursday, 21st January, 1932.
No. 25,627.

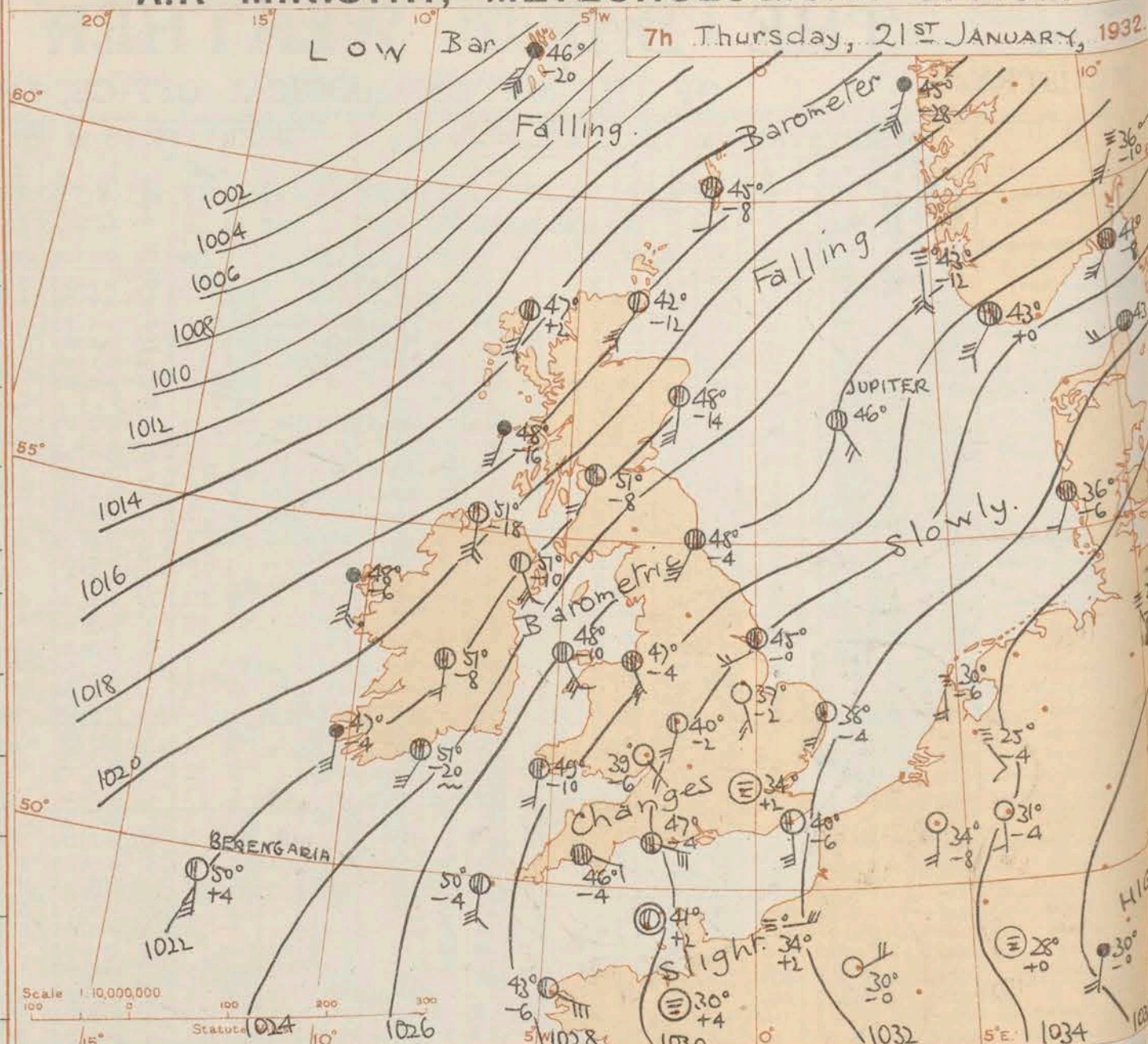
| DISTRICT. | STATIONS. | OBSERVATIONS at 13h. G.M.T. 20 th January. | | | | | | | | | | | | | | OBSERVATIONS at 18h. G.M.T. 20 th January. | | | | | | | | | | | | | | PAST 24 HOURS. | | | | | |
|-------------------------|---------------------|---|-----------------------|----------------------------------|----------|--------------|-------------|-------------------|--------|---------|--------|------------------------------|-------------------------------|-----------------------|----------------------------------|---|--------------|-------------|-------------------|--------|---------|--------|----------------------------|-------------|------------------------------|-------------------------------|--|-----------------------------|------|----------------|-----------|-----------|---------------|---------------|----------------|
| | | Barom. at M.S.L. mb. | Change in 3 hours. | Wind. Direc. Force 0-12 | Weather. | Temp. °F. | Humid. % | Visibility 0-9 | Cloud. | | | Height of Base. (feet) | Barom. at M.S.L. mb. | Change in 3 hours. | Wind. Direc. Force 0-12 | Weather. | Temp. °F. | Humid. % | Visibility 0-9 | Cloud. | | | State of Ground. 0-9 | Sea. 0-9 | WEATHER. | | | | | | | | | | |
| | | | | | | | | | Form. | Amount. | Height | | | | | | | | | Form. | Amount. | Height | | | 7h.-13h. 20 th | 13h.-18h. 20 th | 18h. 20 th to 1h. 21 st | 1h.-Th. 21 st | | | | | | | |
| | | | | | | | | | | | | | | | | | | | | | | | | | | | | | Low. | Med. | High. | Low. | Total 0-10 | Total 0-10 | Base (feet) |
| | | | | | | | | | | | | | | | | | | | | | | | | | | | | | | | | | | | |
| (1) | (2) | (3) | (4) | (5) | (6) | (7) | (8) | (9) | (10) | (11) | (12) | (13) | (14) | (15) | (16) | (17) | (18) | (19) | (20) | (21) | (22) | (23) | (24) | (25) | (26) | (27) | (28) | (29) | (30) | (37) | (38) | (39) | (40) | | |
| (For heights see p. 4.) | | | | | | | | | | | | | | | | | | | | | | | | | | | | | | | | | | | |
| 1 | London (Kew)... | 1032.3 | -12 | S'E | 1 | 0 | 51 | 85 | 5 | 5 | - | 10 | 10 | 800 | 1032.3 | +10 | S'W | 2 | bc | 48 | 95 | 5 | 7 | - | - | 2.3 | 2.3 | 2500 | 1 | * | of com. | bcnw | bmbfw | of x | |
| | Croydon | 1032.3 | -10 | SE'S | 1 | c | 50 | 85 | 5 | 7 | - | 7.8 | 7.8 | 1500 | 1032.1 | +2 | SSW | 1 | b | 42 | 95 | 4 | - | - | 1 | 0 | 1 | 1 | 0 | * | ocm. | bcbmw | bwfe | bwm xfe | |
| | S. Farnborough | 1032.0 | -12 | S'E | 1 | c | 50 | 95 | 6 | 5 | - | 9+ | 9+ | 800 | 1032.4 | +10 | SSE | 1 | b | 45 | 95 | 4 | 5 | 1 | - | Tr | 1 | 2500 | 1 | * | of com. | cbebmw | bfcfbfc | Fof | |
| | Winchester | 1032.1 | -10 | S | 1 | c | 49 | 95 | 6 | 5 | - | 10 | 10 | 800 | 1032.2 | +10 | S'E | 2 | c | 46 | 95 | 5 | 5 | - | - | 10 | 10 | 2500 | 1 | * | ocmfm | cbcom | bcm bffa | bffx | |
| | Boscombe Down | 1032.3 | -6 | SE | 1 | c | 48 | 95 | 6 | 5 | - | 10 | 10 | 1500 | 1032.1 | +4 | S | 1 | c | 47 | 95 | 5 | 5 | - | - | 9+ | 9+ | 2500 | 1 | * | cm. | cm | cbcm | bcm x | |
| | Calshot, S'thmtn | 1032.8 | -4 | E | 1 | c | 49 | 95 | 4 | 5 | - | 9+ | 9+ | 4000 | 1032.0 | +2 | ESE | 2 | b | 46 | 95 | 7 | 5 | - | - | 1 | 1 | 2500 | 0 | 1 | offcom | cm | bmbmw | b. fex | |
| | Dungeness | * | * | SSE | 1 | bc | * | * | 6 | 5 | - | 2.3 | 2.3 | 2500 | * | * | SE'S | 1 | bc | * | * | 6 | 5 | - | - | 2.3 | 2.3 | 2500 | 0 | 1 | bc | bc | * | b | |
| | Lympne | 1032.7 | -10 | ESE | 2 | bc | 49 | 75 | 6 | 7 | - | 2.3 | 2.3 | 2500 | 1032.7 | +2 | SSE | 2 | b | 39 | 95 | 5 | - | - | 0 | 0 | - | 1 | * | bm. | bmw | bcbcmx | cxbcm. | | |
| 2 | Shoeburyness | 1032.7 | -6 | S | 1 | bc | 51 | 75 | 6 | - | 7 | - | 0 | 2.3 | - | 1032.4 | 0 | - | 0 | b | 39 | 95 | 6 | - | - | 0 | 0 | - | 0 | * | om.bcm | bm. | bmbf | cfofx | |
| | Felixstowe | 1033.0 | -6 | S'W | 1 | c | 49 | 75 | 6 | 5 | - | 7.8 | 7.8 | 5700 | 1032.6 | -2 | SSW | 1 | c | 42 | 95 | 5 | 4 | - | - | 7.8 | 7.8 | 5700 | 0 | 0 | cbcc | bcom. | btebff | bffx | |
| | Gorleston | 1033.0 | -4 | S'W | 2 | c | 47 | 95 | 5 | 4 | - | 9 | 9 | 2500 | 1032.5 | +2 | - | 0 | bc | 44 | 95 | 6 | - | 3 | - | 0 | 4.6 | - | 0 | 1 | cm.cm. | cm. | bcm ff | ffabc | |
| | Cranwell | 1031.2 | -1.4 | SSE | 2 | c | 50 | 95 | 6 | 5 | - | 10 | 10 | 4000 | 1031.7 | +6 | SSW | 2 | c | 48 | 95 | 6 | 5 | - | - | 10 | 10 | 4000 | 1 | * | cm. | cm. | cm. fur | cfwb | |
| 3 | Birmingham | 1031.3 | -6 | SSW | 1 | c | 49 | 85 | 6 | 5 | - | 10 | 10 | 1500 | 1031.5 | +2 | SSW | 1 | c | 48 | 85 | 6 | 5 | - | - | 10 | 10 | 1500 | 1 | * | c | cm | c | cb | |
| | Upper Heyford | 1032.0 | -10 | S'W | 2 | c | 48 | 95 | 4 | 5 | - | 9 | 9 | 1500 | 1032.0 | +6 | - | 0 | f | 46 | 95 | 3 | 5 | - | - | 9+ | 9+ | 1500 | 1 | * | cfem | cmfe | cbefe | bcbxfe | |
| | Leafeld | 1031.4 | +8 | S'W | 1 | c | 47 | 95 | 7 | 5 | - | 10 | 10 | 2500 | 1031.5 | +6 | SSW | 1 | c | 47 | 95 | 7 | 5 | - | - | 9+ | 9+ | 2500 | 1 | * | fc | c | c | bccmf | |
| 4 | Ross-on-Wye | 1030.9 | -6 | SSW | 2 | 0 | 50 | 85 | 7 | 8 | - | 9+ | 9+ | 2500 | 1031.1 | 0 | S | 2 | c | 48 | 85 | 6 | 5 | - | - | 10 | 10 | 4000 | 1 | * | d. oc | c | c | cbw | |
| 5 | Portland Bill... | 1030.4 | -6 | SW | 1 | c | 50 | 95 | 6 | 8 | 2 | - | 7.8 | 10 | 1500 | 1031.4 | +8 | SE | 2 | c | 49 | 95 | 7 | 4 | - | - | 10 | 10 | 2500 | 1 | 2 | c. | c | b | bbc |
| | Plymouth | 1031.6 | -2 | SSE | 2 | c/d | 48 | 95 | 7 | 5 | - | 10 | 10 | 450 | 1031.4 | +4 | - | 0 | c | 49 | 95 | 6 | 5 | - | - | 10 | 10 | 1500 | 1 | 1 | ocm. id. | cm. | cm. | cmw | |
| | Falmouth | 1031.4 | -6 | S | 2 | c | 51 | 95 | 8 | 8 | 7 | - | 7.8 | 10 | 4000 | 1031.2 | +4 | S'E | 2 | cr. | 50 | 95 | 7 | 6 | 2 | - | 7.8 | 10 | 2500 | 1 | 2 | c | cr. | cr. | c |
| | Scilly (St. Mary's) | 1030.2 | -4 | S | 4 | c | 53 | 95 | 7 | 5 | 3 | - | 2.3 | 7.8 | 4000 | 1030.3 | +6 | S | 3 | c | 51 | 95 | 7 | 5 | - | - | 10 | 10 | 4000 | 1 | 3 | c | c | c | c |
| | Guernsey | 1030.8 | -8 | NE | 2 | c | 50 | 85 | 8 | 8 | 3 | - | 7.8 | 10 | 2500 | 1030.7 | +6 | - | 0 | bc | 44 | 95 | 4 | 7 | 4 | - | 2.3 | 4.6 | 2500 | 0 | 1 | c | cbcm | bambw | bwbce |
| 6 | Pembroke | 1030.5 | -4 | SSW | 2 | 0 | 50 | 95 | 6 | 5 | 6 | - | 7.8 | 9+ | 1500 | 1028.9 | 0 | SSW | 2 | c | 50 | 95 | 7 | 5 | 6 | - | 4.6 | 10 | 2500 | 0 | 2 | c | c | c | c |
| 7 | Holyhead | 1028.1 | +2 | S | 3 | c | 50 | 95 | 8 | 5 | - | 10 | 10 | 800 | 1027.8 | +2 | S | 4 | c/d | 50 | 95 | 7 | 5 | - | - | 9+ | 9+ | 4000 | 1 | 2 | cm. c | id. m. | c | c. r. | |
| | Chester (Sealand) | 1030.0 | -8 | SSE | 2 | c | 52 | 75 | 6 | 5 | 4 | 1 | 7.8 | 9 | 4000 | 1030.0 | 0 | S | 2 | c | 52 | 75 | 7 | 5 | - | - | 9 | 9 | 4000 | 1 | * | ocm. | c | cm. | com. |
| 8 | L'pool (Bidston) | 1029.2 | -2 | S | 3 | bc | 51 | 75 | 7 | 5 | 4 | 4 | 2.3 | 4.6 | 4000 | 1029.4 | 0 | S | 3 | c | 50 | 75 | 7 | 5 | - | - | 9 | 9 | 2500 | 0 | * | cbo | cbbcc | c | cooc |
| 9 | Harrogate | 1030.0 | 0 | S'W | 3 | c | 50 | 75 | 5 | 5 | 2 | - | 9 | 10 | 2500 | 1030.3 | 0 | SSW | 1 | c | 48 | 85 | 5 | 5 | - | - | 9+ | 9+ | 2500 | 1 | * | c | c | c | c |
| 10 | Spurn Head | 1030.7 | +4 | S'W | 2 | c | 47 | 95 | 4 | 5 | 7 | - | 4.6 | 9 | 800 | 1031.0 | +2 | S'W | 2 | 40 | 47 | 95 | 5 | 5 | - | - | 10 | 10 | 800 | 0 | 2 | cm | cm. 30 | off | ofmac |
| | Catterick | 1029.2 | -6 | SSW | 4 | c | 50 | 85 | 6 | 5 | - | 10 | 10 | 4000 | 1029.1 | +2 | SSW | 2 | c | 49 | 85 | 5 | 5 | - | - | 9+ | 9+ | 4000 | 1 | * | c | cm. | cm. | cm. c | |
| | Tynemouth | 1028.1 | -4 | S'W | 2 | c | 50 | 75 | 7 | 5 | - | 7.8 | 7.8 | 1500 | 1028.2 | +4 | S'W | 2 | bc | 48 | 85 | 7 | 4 | - | - | 4.6 | 4.6 | 4000 | 0 | 2 | bc | cbc | bco | bco | |
| 11 | Incheith | 1027.0 | -4 | NE | 3 | dm | 42 | 95 | 4 | 6 | - | 10 | 10 | 800 | 1026.2 | -4 | NE | 3 | 0 | 43 | 95 | 5 | 6 | - | - | 10 | 10 | 800 | 1 | 2 | r. m. ddf | om. m. | ocbfffm | c. r. | |
| 12 | Leuchars | 1026.4 | -6 | NE | 1 | d. d. | 43 | 95 | 5 | 6 | - | 10 | 10 | 450 | 1025.9 | 0 | - | 0 | d. d. | 43 | 95 | 6 | 5 | - | - | 10 | 10 | 800 | 1 | * | err. d. | ad. d. m. | od. d. fo | o. r. d. d. | |
| | Renfrew | 1026.8 | -2 | ENE | 2 | c/d | 44 | 95 | 5 | 5 | - | 10 | 10 | 800 | 1026.3 | +6 | ENE | 1 | d. f. | 44 | 95 | 3 | 5 | - | - | 10 | 10 | 800 | 1 | * | rood. d. | m. d. ffd | ffd. d. | cm. d. d. | |
| | Eskdalemuir | 1026.8 | -2 | SSW | 5 | d. d. | 46 | 95 | 5 | 5 | - | 10 | 10 | 150 | 1026.7 | +2 | SSW | 5 | d. f. | 46 | 95 | 3 | 5 | - | - | 10 | 10 | 150 | 1 | * | odd | odd. of | odd. aff | odd | |
| 13 | Tiree | 1025.3 | -10 | SSE | 2 | bc | 45 | 95 | 8 | 7 | 6 | - | 2.3 | 4.6 | 2500 | 102.9 | -12 | SSE | 4 | c | 43 | 95 | 8 | 5 | 7 | - | 4.6 | 7.8 | 2500 | 0 | 2 | bcc | cboc | c | cor. |
| 14 | Stornoway | 1024.5 | 0 | SE | 1 | bc | 46 | 95 | 9 | 8 | - | 4 | 4.6 | 4.6 | 2500 | 1021.9 | -8 | S | 4 | c | 45 | 95 | 8 | 9 | 2 | 6 | 4.6 | 7.8 | 1500 | 1 | 2 | bc | c | cid | c. r. |
| 15 | Dalwhinnie | 1027.3 | -6 | E | 1 | c | 38 | 95 | 8 | 4 | 2 | - | 7.8 | 9 | 450 | 1025.4 | -6 | SSE | 2 | c | 40 | 95 | 8 | 4 | 4 | - | 4.6 | 7.8 | 2500 | 1 | 0 | c | irc | cm. | bcc |
| | Aberdeen | 1026.6 | +10 | ENE | 1 | c | 43 | 95 | 7 | 8 | - | 10 | 10 | 2500 | 1026.1 | -2 | S | 1 | 0 | 43 | 95 | 6 | 5 | - | - | 10 | 10 | 1500 | 1 | 0 | om. c | cm. | ocm. | d. d. c | |
| | Wick | | | | | | | | | | | | | | | | | | | | | | | | | | | | | | | | | | |

REPORTS from HEALTH RESORTS for 20th JANUARY, 1932.

| DISTRICTS. | STATIONS. | WEATHER. | | TEMPERATURE. | | RAINFALL. | | SUNSHINE. |
|------------|----------------|------------|-------------|------------------|------------------|---------------------|------------------|-----------|
| | | Fore-noon. | After-noon. | Min. 9h. to 20h. | Max. 9h. to 17h. | Night. 17h. to 20h. | Day. 9h. to 17h. | |
| 1 | Tunbridge W. | cbcb | b | 45 | 52 | - | - | 5.0 |
| | Bournemouth | o | o | 47 | 50 | - | - | 0.0 |
| | Ventnor | fofb | b3 | 47 | 52 | Trace | - | 4.3 |
| | Southsea | ofb | b | 47 | 52 | Trace | - | 4.1 |
| | Bognor Regis | cbcb | b | 47 | 51 | 0.5 | - | 4.2 |
| | Littlehampton | bc | bc | 47 | 52 | Trace | - | 4.9 |
| | Worthing | bc | bc | 47 | 51 | Trace | - | 4.5 |
| | Brighton | cbcb | cbcb | 47 | 51 | - | - | 6.3 |
| | Eastbourne | cbcb | b | 44 | 49 | - | - | 6.4 |
| | Hastings | b | b | 44 | 50 | Trace | - | 7.0 |
| | Folkestone | b | b | 47 | 52 | 0.5 | - | 6.9 |
| | Dover | b | b | 44 | 51 | 0.2 | - | 6.9 |
| | Deal | b | b | 43 | 48 | - | - | 6.3 |
| | Ramsgate | bc | b | 45 | 51 | Trace | - | 6.7 |
| | Margate | bc | bc | 45 | 54 | - | - | 6.5 |
| 2 | Southend | cmbe | b | 46 | 51 | Trace | - | 3.6 |
| | Maldon | fofb | cbcb | 44 | 52 | - | - | 1.2 |
| | Clacton-on-Sea | bc3 | bc3 | 44 | 49 | - | - | 4.1 |
| | Dovercourt | bcm | bcm | 44 | 51 | - | - | 0.9 |
| | Lowestoft | cbe | bcob | 45 | 47 | - | - | 0.2 |
| | Skegness | om | om | 45 | 51 | - | - | 0.0 |
| | Mablethorpe | om | om | 45 | 49 | - | - | 0.0 |
| | Cleethorpes | omo | o | 46 | 52 | - | - | 0.0 |
| 3 | Leamington S. | o | o | 47 | 51 | - | - | 0.0 |
| | Cheltenham | owom | om | 47 | 51 | - | - | 0.0 |
| 5 | Bath | c | c | 48 | 51 | - | - | 0.0 |
| | Weymouth | c | c | 47 | 50 | 0.6 | - | 0.0 |
| | Jersey | cbc | b | 47 | 51 | - | - | 8.3 |
| | Torquay | id,ce | co3 | 48 | 50 | 0.2 | - | 0.0 |
| | Penzance | c | c | 52 | 53 | - | - | 0.0 |
| | St. Ives | o | o | 50 | 53 | - | - | 0.0 |
| | Bude | c | c | 48 | 52 | - | - | 0.0 |
| 6 | Ilfracombe | c | c | 49 | 53 | - | - | 0.2 |
| | Aberystwyth | c | c | 49 | 52 | - | - | 0.6 |
| 7 | Llandudno | bcc | c | 46 | 56 | - | - | 2.0 |
| | Colwyn Bay | cbcc | cbc | 49 | 55 | - | - | 3.5 |
| | Rhyl | cbcc | c | 47 | 54 | - | - | 1.5 |
| 8 | Wallasey | c | cbcc | 48 | 54 | Trace | - | 0.1 |
| | Southport | o | oco | 49 | 52 | - | - | 0.0 |
| | Blackpool | o | o | 49 | 52 | - | - | 0.0 |
| | Morecambe | c | c | 48 | 50 | - | - | 0.0 |
| 9 | Ilkley | o | o | 48 | 51 | - | - | 0.0 |
| | Berwick-on-T. | od | o | 49 | 51 | - | Trace | 0.0 |
| 11 | Dunbar | cm, m | od, f | 44 | 45 | 1 | 2 | 0.0 |
| | Troon | ro | od | 42 | 47 | 9 | Trace | 0.0 |
| 12 | Douglas | cm, o | old, m | 48 | 50 | 0.3 | 0.5 | 0.0 |

† Max. Temp. for period 21h. yesterday to 17h. to-day; Min. Temp. 21h.-9h. | Min. Temp. 17h.-9h.

AIR MINISTRY, METEOROLOGICAL OFFICE.



BAROMETER. Isobars are drawn for intervals of two millibars.
WIND. Arrows fly with the wind. Number of feathers indicate Beaufort force.
TEMPERATURE is given in degrees F.
WEATHER SYMBOLS:—
○ Clear sky. ○ Sky less than 1/10 clouded. ○ Sky 1/10 to 1/5 clouded. ○ Sky 1/5 to 1/2 clouded. ○ Overcast sky.
● Rain falling. * Snow. ▲ Hail. ≡ Fog. ≡ Mist. T Thunder. K Thunderstorm.
SEA DISTURBANCE. ~~~~~ Rough. ~~~~~ High.
BAROMETRIC CHANGE from 4h. to 7h. in tenths of millibars is entered beneath the temperature.

GENERAL INFERENCE.
A large anticyclone remains centred over South-East Europe. A depression north of Iceland is moving north-east, and a shallow secondary trough west of Ireland is moving slowly eastward. Weather will be rather unsettled in the West and North but fair over most of England, with more cloud and less fog.

FURTHER OUTLOOK.
No great change.

Forecasts issued at 1000 G.M.T.

G. C. SIMPSON, C.B., D.Sc., F.R.S.
Director

1931



Morning of
Thursday,
21st. January
1932.

EXPLANATION OF CHART.

Isobars are drawn for intervals of four millibars.

Arrows fly with the wind. Number of feathers indicate Beaufort Force.

Calm.

TEMPERATURE is given in degrees F.

is given in Beaufort Notation (see page 1) and by symbols (see opposite page).

THE DAILY WEATHER REPORT

OF THE METEOROLOGICAL OFFICE, LONDON.

BRITISH SECTION
Thursday, 21st January, 1932.
No. 25,627.

| DISTRICT. | STATIONS. | OBSERVATIONS at 1 hr. G.M.T. 21 st January | | | | | | | | | | | | | | OBSERVATIONS at 7 hr. G.M.T. 21 st January | | | | | | | | | | | | | | PAST 24 HOURS. | | | | | | | | |
|-----------|-------------------------|---|------------------|--------------------|--------|--------|----------|-----------|-----------|-----------------|--------|---------|--------|--------|------------------|---|--------|-------|----------|-----------|-----------|-----------------|---------|--------|------------------------|---------------------|------------------|------|-----------------------|-------------------|----------------|------------------|------|--|------|-------|------|-------|
| | | Height above M.S.L. in feet. | Barom. at M.S.L. | Change in 3 hours. | Wind. | | Weather. | Temp. °F. | Humid. %. | Visibility 0-9. | Cloud. | | | | Barom. at M.S.L. | Change in 3 hours. | Wind. | | Weather. | Temp. °F. | Humid. %. | Visibility 0-9. | Cloud. | | | | State of Ground. | Sea. | TEMPERATURE. | | | RAINFALL. | | SUNSHINE 20 th to 21 st Hrs. | | | | |
| | | | | | Direc. | Force. | | | | | Form. | Amount. | Total. | Direc. | | | Force. | Form. | | | | | Amount. | Total. | Height of Base (feet). | Max. Day 7h-18h °F. | | | Min. Night 18h-7h °F. | Min. on Grass °F. | Day 7h-18h mm. | Night 18h-7h mm. | | | | | | |
| | | | | | | | | | | | | | | | | | | | | | | | | | | | | | | | | | Low. | | Med. | High. | Low. | 0-10. |
| 1 | London (Kew)... | 18 | * | * | * | * | * | * | * | * | * | * | * | 1031.6 | +4 | - | 0 | F | 32 | 95 | 1 | S | - | - | 10 | 10 | <150 | 1 | * | 52 | 31 | 27 | - | 0.1 | 0.1 | | | |
| | Croydon ... | 217 | 1032.3 | -6 | S | 3 | bf | 35 | 95 | 3 | - | - | - | 0 | 0 | - | - | 0 | F+ | 34 | 95 | 1 | S | - | - | 10 | 10 | <150 | 1 | * | 52 | 33 | 28 | - | Tr | 1.7 | | |
| | S. Farnborough ... | 237 | * | * | * | * | * | * | * | * | * | * | * | 1031.1 | -2 | - | 0 | of | 35 | 95 | 2 | S | - | - | 10 | 10 | 450 | 1 | * | 51 | 32 | 22 | - | Tr | 1.1 | | | |
| | Winchester ... | 275 | * | * | * | * | * | * | * | * | * | * | * | 1031.1 | -2 | - | 0 | bf | 33 | 95 | 3 | S | - | - | Tr | Tr | 2500 | 1 | * | 51 | 29 | 24 | - | - | 1.3 | | | |
| | Boscombe Down ... | 417 | * | * | * | * | * | * | * | * | * | * | * | 1031.2 | +2 | ESE | 2 | bc | 34 | 95 | 4 | S | - | - | 4.6 | 4.6 | 2500 | 1 | * | 49 | 30 | 29 | - | - | - | | | |
| | Calshot (S' thmtn) ... | 8 | 1031.9 | -6 | ENE | 2 | b | 41 | 95 | 5 | - | - | - | 0 | 0 | - | - | 1 | bf | 32 | 95 | 2 | - | - | 0 | 0 | - | 1 | 0 | 51 | 32 | 29 | - | Tr | 2.6 | | | |
| | Dungeness ... | 20 | * | * | * | * | * | * | * | * | * | * | * | 1031.5 | -6 | S | 2 | bc | * | 6 | - | 3 | * | 0 | 2.3 | - | - | * | 0 | 50.9 | 31 | * | - | Tr | 7.1 | | | |
| | Lympe ... | 346 | 1033.1 | 0 | SSE | 2 | c | 40 | 95 | 5 | S | - | - | 7-8 | 7-8 | 1500 | 1031.5 | -6 | S | 3 | b | 40 | 95 | 6 | - | 8 | 0 | 1 | - | 1 | 52 | 35 | 24 | - | Tr | - | | |
| 2 | Shoeburyness ... | 11 | * | * | * | * | * | * | * | * | * | * | * | 1031.6 | -16 | - | 0 | F | 29 | 95 | 1 | S | - | - | 10 | 10 | <150 | 1 | * | 52 | 23 | 21 | - | - | 4.9 | | | |
| | Felixstowe ... | 15 | * | * | * | * | * | * | * | * | * | * | * | 1031.9 | -2 | NW | 1 | bf | 31 | 95 | 1 | - | - | 0 | 0 | - | 1 | 0 | 49 | 28 | 21 | - | - | 0.3 | | | | |
| | Gorleston ... | 14 | 1032.5 | -8 | S | 1 | F | 40 | 95 | 1 | - | - | - | 10 | 10 | <150 | 1031.5 | -4 | SW | 2 | bc | 38 | 95 | 5 | S | - | 4.6 | 4.6 | 1500 | 0 | 1 | 49 | 37 | 35 | - | - | 0.2 | |
| | Cranwell ... | 240 | 1030.8 | -10 | S | 2 | cf | 45 | 95 | 3 | S | - | - | 9+ | 9+ | 4000 | 1030.3 | -2 | SSE | 2 | b | 37 | 95 | 5 | - | 0 | 0 | - | 1 | * | 51 | 37 | 32 | - | - | 0.0 | | |
| 3 | Birmingham ... | 535 | * | * | * | * | * | * | * | * | * | * | * | 1029.8 | -2 | SSW | 1 | b | 40 | 95 | 6 | - | - | 1 | 0 | 1 | - | 1 | * | 49 | 39 | 34 | - | - | 0.0 | | | |
| | Upper Heyford ... | 408 | * | * | * | * | * | * | * | * | * | * | * | 1031.0 | -2 | SSE | 1 | of | 35 | 95 | 3 | S | - | - | 10 | 10 | 450 | 1 | * | 49 | 35 | 24 | - | - | - | | | |
| | Leafield ... | 612 | * | * | * | * | * | * | * | * | * | * | * | 1030.4 | -6 | SE'S | 2 | of | 36 | 95 | 3 | S | - | - | 10 | 10 | 1500 | 1 | * | 48 | 33 | 26 | - | - | 0.0 | | | |
| 4 | Ross-on-Wye ... | 223 | * | * | * | * | * | * | * | * | * | * | * | 1029.5 | -6 | SE | 2 | b | 39 | 95 | 6 | - | - | - | 0 | 0 | - | 1 | * | 51 | 39 | 29 | 0.1 | - | 0.0 | | | |
| 5 | Portland Bill ... | 32 | 1030.5 | -8 | E'S | 3 | b | 46 | 85 | 8 | - | - | - | 0 | 0 | - | 1029.7 | -4 | ESE | 3 | c | 47 | 85 | 8 | 4 | - | 10 | 10 | 2500 | 1 | 3 | 50 | 45 | * | - | - | 0.0 | |
| | Plymouth ... | 82 | * | * | * | * | * | * | * | * | * | * | * | 1029.0 | -4 | ESE | 1 | c | 46 | 85 | 6 | 5 | 1 | - | 9 | 10 | 450 | 1 | 1 | 50 | 45 | 44 | 0.1 | - | - | 0.0 | | |
| | Falmouth ... | 200 | 1030.3 | -4 | SSE | 3 | c | 49 | 85 | 7 | S | - | - | 10 | 10 | 4000 | 1028.3 | -4 | SSW | 3 | c | 49 | 85 | 8 | 5 | 2 | - | 7.8 | 10 | 4000 | 0 | 2 | 52 | 49 | * | Tr | Tr | 0.0 |
| | Scilly (St. Mary's) ... | 163 | 1029.1 | -8 | S'E | 3 | c | 50 | 95 | 7 | S | - | - | 9+ | 9+ | 4000 | 1027.8 | -4 | S'W | 4 | c | 50 | 95 | 7 | 5 | - | 9+ | 9+ | 4000 | 0 | 3 | 53 | 49 | * | - | - | 1.5 | |
| | Guernsey ... | 175 | 1030.8 | -4 | - | 0 | b | 41 | 95 | 7 | - | - | - | 0 | 0 | - | 1029.7 | +2 | - | 0 | bc | 41 | 95 | 7 | 8 | - | 4.6 | 4.6 | 2500 | 1 | 1 | 50 | 40 | 29 | - | - | 0.1 | |
| 6 | Pembroke ... | 142 | 1027.6 | -4 | S | 3 | c | 50 | 95 | 7 | S | 6 | - | 4.6 | 9+ | 2500 | 1026.6 | -10 | S | 2 | c | 49 | 95 | 7 | 3 | 6 | - | 7.8 | 9+ | 1500 | 0 | 2 | 50 | 48 | * | - | - | 0.0 |
| 7 | Holyhead ... | 26 | 1027.1 | -6 | S'E | 4 | c | 49 | 95 | 7 | S | 3 | - | 4.6 | 9+ | 4000 | 1026.0 | -10 | SSE | 4 | c/r | 48 | 95 | 7 | 5 | - | 9+ | 9+ | 2500 | 1 | 2 | 51 | 47 | 46 | Tr | Tr | 0.0 | |
| | Chester (Sealand) ... | 16 | * | * | * | * | * | * | * | * | * | * | * | 1027.7 | -4 | SE'S | 3 | c | 47 | 95 | 6 | 5 | - | - | 10 | 10 | 4000 | 1 | * | 54 | 46 | 43 | - | - | 1.5 | | | |
| 8 | L'pool (Bidston) ... | 198 | * | * | * | * | * | * | * | * | * | * | * | 1027.2 | -4 | SSE | 2 | c | 46 | 85 | 7 | 5 | - | - | 10 | 10 | 1500 | 0 | * | 53 | 46 | 45 | - | - | 0.3 | | | |
| 9 | Harrogate ... | 478 | * | * | * | * | * | * | * | * | * | * | * | 1028.8 | 0 | - | 0 | c | 46 | 95 | 8 | 5 | - | - | 9+ | 9+ | 4000 | 1 | * | 50 | 44 | 39 | - | - | 0.0 | | | |
| 10 | Spurn Head ... | 29 | 1030.3 | -4 | SW'S | 2 | f- | 46 | 95 | 2 | S | - | - | 10 | 10 | 220 | 1030.4 | 0 | SW'W | 2 | c | 48 | 95 | 5 | 5 | 3 | - | 7.8 | 10 | 1500 | 0 | 2 | 49 | 44 | * | - | - | 0.0 |
| | Catterick ... | 175 | * | * | * | * | * | * | * | * | * | * | * | 1027.4 | -4 | S | 2 | c | 48 | 95 | 4 | 5 | - | - | 10 | 10 | 2500 | 0 | * | 51 | 48 | 42 | - | - | - | - | | |
| | Tynemouth ... | 67 | 1026.8 | -14 | WSW | 3 | bc | 48 | 85 | 7 | 2 | - | - | 4.6 | 4.6 | 2500 | 1025.8 | -4 | SW | 3 | 0 | 48 | 85 | 6 | 6 | - | 10 | 10 | 1500 | 0 | 2 | 52 | 47 | 40 | - | - | - | |
| 11 | Inchkeith ... | 190 | 1024.0 | -6 | SW | 3 | c | 49 | 95 | 8 | 5 | 2 | - | 9+ | 9+ | 4000 | 1022.1 | -12 | SSW | 3 | c | 50 | 95 | 8 | 5 | - | 9+ | 9+ | 4000 | 0 | 2 | 43 | 43 | 39 | 26 | 1 | 0.0 | |
| | Leuchars ... | 35 | * | * | * | * | * | * | * | * | * | * | * | 1021.1 | -10 | SW | 4 | dd | 50 | 95 | 6 | 5 | 3 | - | 7.8 | 9 | 1500 | 1 | * | 44 | 42 | 42 | 3 | 1 | 0.0 | | | |
| 12 | Renfrew ... | 36 | * | * | * | * | * | * | * | * | * | * | * | 1021.7 | -8 | SW | 3 | c | 51 | 95 | 6 | 8 | 2 | - | 7.8 | 10 | 1500 | 1 | * | 44 | 42 | 41 | 1 | 2 | 0.0 | | | |
| | Eskdalemuir ... | 794 | * | * | * | * | * | * | * | * | * | * | * | 1024.7 | -6 | S'W | 5 | dd | 45 | 95 | 5 | 5 | - | - | 10 | 10 | 800 | 1 | * | 46 | 44 | 44 | 12 | 8 | 0.0 | | | |
| 13A | Tiree ... | 22 | * | * | * | * | * | * | * | * | * | * | * | 1017.7 | -16 | S'W | 4 | rd | 48 | 95 | 6 | 5 | 2 | - | 4.6 | 10 | 1500 | 1 | 2 | 45 | 43 | 41 | - | - | 0.4 | | | |
| 13B | Stornoway ... | 34 | 1017.5 | -20 | SW | 5 | c | 46 | 85 | 7 | 9 | 7 | - | 7.8 | 9 | 2500 | 1014.5 | +2 | SSW | 4 | c | 47 | 85 | 7 | 9 | 7 | - | 4.6 | 9 | 2500 | 1 | 2 | 46 | 44 | * | 0.2 | 0.3 | 1.7 |
| 15 | Dalwhinnie ... | 1176 | * | * | * | * | * | * | * | * | * | * | * | 1019.9 | -8 | S | 2 | c | 45 | 95 | 7 | 8 | 2 | - | 4.6 | 7.8 | 1500 | 0 | * | 40 | 39 | 36 | Tr | - | 0.0 | | | |
| | Aberdeen ... | 37 | * | * | * | * | * | * | * | * | * | * | * | 1020.5 | -14 | S</ | | | | | | | | | | | | | | | | | | | | | | |

THE DAILY WEATHER REPORT

OF THE METEOROLOGICAL OFFICE, LONDON.

BRITISH SECTION
FRIDAY, 22nd January 1932.
No. 25,628.

| DISTRICT. | STATIONS. | OBSERVATIONS at 13h. G.M.T. 21st January. | | | | | | | | | | | | | | OBSERVATIONS at 18h. G.M.T. 21st January. | | | | | | | | | | | | | | PAST 24 HOURS. | | | | | | |
|-------------------------|---------------------|---|-----------------------|--------|--------|----------|--------------|-------------|-------------------|--------|------|-------|-------------------------------|-----------------------|-------|---|----------|--------------|-------------|-------------------|------------------------------|--------|--------|----------------------------|-------------|----------|------|-------|------|----------------|------------------------------|------------------|-------------------|--------------------------|-----------------|---|
| | | Barom. at M.S.L. mb. | Change in 3 hours. | Wind. | | Weather. | Temp. °F. | Humid. % | Visibility 0-9 | Cloud. | | | Barom. at M.S.L. mb. | Change in 3 hours. | Wind. | | Weather. | Temp. °F. | Humid. % | Visibility 0-9 | Cloud. | | | State of Ground. 0-9 | Sea. 0-9 | WEATHER. | | | | | | | | | | |
| | | | | Direc. | Force. | | | | | Low. | Med. | High. | | | Low. | Total. | | | | | Height of Base (feet). | Direc. | Force. | | | Low. | Med. | High. | Low. | Total. | Height of Base (feet). | Th.-13h. 21st | 13h.-18h. 21st | 18h. 21st to 1h. 22nd | 1h.-Th. 22nd | |
| | | | | | | | | | | | | | | | | | | | | | | | | | | | | | | | | | | | | |
| | | | | | | | | | | | | | | | | | | | | | | | | | | | | | | | | | | | | |
| (1) | (2) | (3) | (4) | (5) | (6) | (7) | (8) | (9) | (10) | (11) | (12) | (13) | (14) | (15) | (16) | (17) | (18) | (19) | (20) | (21) | (22) | (23) | (24) | (25) | (26) | (27) | (28) | (29) | (30) | (31) | (32) | (33) | (34) | | | |
| (For heights see p. 4.) | | | | | | | | | | | | | | | | | | | | | | | | | | | | | | | | | | | | |
| 1 | London (Kew)... | 1030.1 | -2.2 | S | 2 | b | 45 | 95 | 3 | 5 | - | - | Tr. | Tr. | 450 | 1029.5 | 0 | S | 2 | b | 42 | 85 | 4 | - | - | - | 0 | 0 | - | 0 | * | off | b | b | b | b |
| | Croydon | 1030.3 | -1.0 | S | 3 | b | 50 | 85 | 6 | 1 | - | - | - | - | 1500 | 1029.3 | -2 | S | 2 | b | 41 | 85 | 5 | - | - | - | 0 | 0 | - | 0 | * | off | b | b | b | |
| | S. Farnborough | 1029.8 | -2.0 | S | 2 | b | 47 | 85 | 5 | 1 | - | - | - | - | 2500 | 1029.8 | +6 | S | 1 | b | 42 | 95 | 4 | - | - | - | 0 | 0 | - | 0 | * | off | b | b | b | |
| | Winchester | 1029.4 | -1.8 | SSE | 3 | b | 47 | 85 | 6 | 1 | - | - | - | - | 1500 | 1029.8 | +10 | SSE | 2 | c | 40 | 95 | 6 | 5 | - | - | 9+ | 9+ | 2500 | 1 | * | off | b | b | b | |
| | Boscombe Down | 1029.4 | -1.6 | SSE | 4 | b | 47 | 85 | 6 | 1 | - | - | - | - | 1500 | 1029.4 | +4 | S | 3 | c | 41 | 95 | 6 | 5 | - | - | 7-8 | 7-8 | 2500 | 1 | * | off | b | b | b | |
| | Calshot, S'thmtn | 1030.5 | -1.2 | ESE | 2 | b | 49 | 85 | 6 | 5 | - | - | - | - | 2500 | 1030.0 | +2 | S | 2 | b | 45 | 95 | 6 | 5 | - | - | 4-6 | 4-6 | 4000 | 0 | 0 | off | b | b | b | |
| | Dungeness | * | * | SSE | 2 | b | * | * | 6 | 4 | - | - | - | - | 2500 | * | * | SSE | 2 | b | * | * | 6 | 5 | - | - | 0 | 0 | 2-3 | - | 1 | off | b | b | b | |
| | Lympe | 1031.2 | -1.2 | SSE | 3 | b | 47 | 85 | 6 | 1 | - | - | - | - | 2500 | 1030.3 | -4 | SSE | 2 | b | 43 | 85 | 6 | - | - | - | 0 | 0 | Tr | - | 1 | off | b | b | b | |
| 2 | Shoeburyness | 1031.1 | -1.2 | SE | 2 | b | 45 | 95 | 4 | - | - | - | - | - | 0 | 1030.0 | -2 | S | 2 | b | 36 | 95 | 6 | - | - | - | 0 | 0 | Tr | - | 0 | off | b | b | b | |
| | Felixstowe | 1031.8 | -1.0 | SSE | 2 | b | 41 | 95 | 3 | 5 | - | - | - | - | 10 | 1030.5 | 0 | S | 3 | b | 41 | 95 | 7 | - | - | - | 0 | 0 | 1 | - | 0 | off | b | b | b | |
| | Grleston | 1031.2 | -0.8 | SSE | 2 | b | 40 | 95 | 3 | 5 | - | - | - | - | 10 | 1029.8 | -4 | S | 2 | b | 41 | 95 | 1 | 5 | - | - | 10 | 10 | 150 | 1 | 2 | off | b | b | b | |
| | Cranwell | 1028.4 | -2.2 | S | 4 | c | 44 | 85 | 5 | 7 | - | - | - | - | 7-8 | 1027.9 | +2 | S | 3 | b | 43 | 95 | 6 | 5 | - | - | 2-3 | 2-3 | 4000 | 0 | * | off | b | b | b | |
| 3 | Birmingham | 1028.2 | -1.0 | SSE | 3 | b | 45 | 75 | 6 | 1 | - | - | - | - | 800 | 1027.9 | +2 | SSE | 3 | b | 43 | 85 | 6 | 5 | - | - | 1 | 1 | 4000 | 1 | * | off | b | b | b | |
| | Upper Heyford | 1029.5 | -0.6 | S | 3 | b | 47 | 85 | 6 | 1 | - | - | - | - | 2500 | 1029.7 | +10 | S | 2 | b | 43 | 95 | 6 | 5 | - | - | 7-8 | 7-8 | 2500 | 1 | * | off | b | b | b | |
| | Leafield | 1028.7 | -1.2 | S | 4 | b | 45 | 85 | 7 | 1 | - | - | - | - | 4000 | 1028.9 | +4 | S | 3 | b | 40 | 95 | 7 | 5 | - | - | Tr | Tr | 5700 | 1 | * | off | b | b | b | |
| 4 | Ross-on-Wye | 1027.6 | -1.6 | S | 2 | b | 43 | 75 | 6 | 1 | - | - | - | - | 4000 | 1027.8 | 0 | S | 2 | c | 45 | 85 | 6 | 5 | - | - | 9+ | 9+ | 4000 | 1 | * | off | b | b | b | |
| 5 | Portland Bill | 1028.8 | -1.0 | SSE | 3 | b | 50 | 75 | 8 | 4 | - | - | - | - | 2500 | 1028.6 | +4 | SSE | 3 | c | 48 | 75 | 8 | 4 | 2 | - | 7-8 | 10 | 2500 | 1 | 3 | off | b | b | b | |
| | Plymouth | 1028.1 | -1.2 | S | 4 | b | 49 | 75 | 7 | 7 | 6 | - | - | - | 1500 | 1027.9 | -2 | SSE | 2 | c | 46 | 85 | 7 | 7 | 6 | - | 4-6 | 7-8 | 2500 | 1 | 1 | off | b | b | b | |
| | Falmouth | 1027.4 | -1.0 | S | 4 | c | 49 | 85 | 7 | 5 | 2 | - | - | - | 4000 | 1027.4 | -4 | S | 5 | b | 49 | 95 | 8 | 3 | 3 | - | 4-6 | 4-6 | 4000 | 0 | 2 | off | b | b | b | |
| | Scilly (St. Mary's) | 1026.4 | -1.6 | S | 5 | c | 50 | 95 | 7 | 5 | 4 | - | - | - | 4000 | 1025.7 | +8 | S | 4 | c | 50 | 95 | 6 | 5 | - | - | 10 | 10 | 1500 | 1 | 3 | off | b | b | b | |
| | Guernsey | 1029.4 | -0.6 | SSE | 2 | b | 48 | 75 | 7 | 8 | 6 | - | - | - | 2500 | 1029.7 | +8 | S | 1 | c | 46 | 85 | 6 | 8 | 6 | - | 4-6 | 7-8 | 2500 | 0 | 1 | off | b | b | b | |
| 6 | Pembroke | 1025.4 | -1.0 | S | 3 | c | 49 | 95 | 6 | 3 | 6 | - | - | - | 1500 | 1024.0 | -4 | S | 3 | c | 50 | 95 | 6 | 5 | 7 | - | 4-6 | 9+ | 2500 | 0 | 2 | off | b | b | b | |
| 7 | Holyhead | 1024.5 | -1.4 | S | 4 | pr | 49 | 85 | 7 | 5 | 7 | - | - | - | 800 | 1023.6 | -2 | S | 4 | c | 49 | 95 | 6 | 5 | - | - | 10 | 10 | 2500 | 1 | 2 | off | b | b | b | |
| | Chester (Sealand) | 1026.2 | -1.8 | SSE | 3 | c | 49 | 85 | 6 | 5 | - | - | - | - | 4000 | 1025.5 | 0 | SSE | 3 | b | 46 | 85 | 6 | 5 | - | - | 4-6 | 4-6 | 5700 | 1 | * | off | b | b | b | |
| 8 | L'pool (Bidston) | 1025.3 | -1.0 | SSE | 3 | b | 49 | 75 | 7 | - | 3 | - | - | - | 0 | 1025.0 | 0 | S | 4 | b | 47 | 75 | 7 | 5 | 8 | - | 4-6 | 4-6 | 2500 | 0 | * | off | b | b | b | |
| 9 | Harrogate | 1025.7 | -1.0 | S | 3 | c | 48 | 75 | 5 | 5 | - | - | - | - | 4000 | 1025.2 | 0 | S | 3 | b | 43 | 75 | 5 | - | 4 | 1 | 0 | Tr | - | 1 | * | off | b | b | b | |
| 10 | Spurn Head | 1027.7 | -0.6 | S | 4 | b | 43 | 85 | 5 | 5 | - | - | - | - | 1500 | 1026.9 | 0 | S | 3 | c | 42 | 95 | 6 | 5 | 1 | - | 4-6 | 7-8 | 1500 | 0 | 2 | off | b | b | b | |
| | Catterick | 1025.0 | -2.4 | S | 3 | b | 50 | 75 | 5 | 5 | - | - | - | - | 4000 | 1024.7 | +6 | SSE | 3 | b | 44 | 85 | 5 | 5 | - | - | 2-3 | 2-3 | 4000 | 0 | * | off | b | b | b | |
| | Tynemouth | 1023.1 | -1.6 | S | 2 | b | 51 | 75 | 6 | 2 | - | - | - | - | 2500 | 1022.2 | -6 | S | 3 | c | 49 | 85 | 6 | 2 | - | - | 7-8 | 7-8 | 2500 | 0 | 1 | off | b | b | b | |
| 11 | Inchkeith | 1021.0 | -0.8 | SSE | 3 | c | 49 | 85 | 8 | 5 | - | - | - | - | 2500 | 1019.3 | -8 | SSE | 4 | c | 48 | 95 | 8 | 6 | 2 | - | 7-8 | 10 | 2500 | 1 | 3 | off | b | b | b | |
| 12 | Leuchars | 1019.8 | -1.4 | S | 4 | c | 49 | 85 | 7 | 5 | 2 | - | - | - | 1500 | 1018.7 | 0 | S | 4 | c | 49 | 85 | 6 | 6 | 7 | - | 4-6 | 9 | 1500 | 1 | * | off | b | b | b | |
| | Renfrew | 1020.0 | -2.2 | SSE | 4 | c | 50 | 95 | 6 | 6 | 2 | - | - | - | 800 | 1019.6 | +6 | SSE | 3 | c | 49 | 95 | 6 | 5 | 2 | - | 7-8 | 10 | 1500 | 1 | * | off | b | b | b | |
| | Eskdalemuir | 1022.6 | -2.0 | S | 6 | c | 45 | 85 | 8 | 5 | - | - | - | - | 1500 | 1021.4 | -2 | SSE | 6 | c | 44 | 95 | 6 | 6 | - | - | 10 | 10 | 1500 | 1 | * | off | b | b | b | |
| 13 | Tiree | 1016.0 | -1.6 | SSE | 6 | c | 49 | 85 | 8 | 8 | 7 | 8 | 8 | 8 | 1500 | 1016.2 | +6 | SSE | 5 | c | 49 | 95 | 6 | 6 | 2 | - | 7-8 | 9+ | 1500 | 1 | 3 | off | b | b | b | |
| 14 | Stornoway | 1011.8 | -1.2 | S | 5 | c | 49 | 85 | 8 | 7 | 6 | - | - | - | 2500 | 1013.1 | +16 | SSE | 3 | c | 47 | 95 | 7 | 3 | 2 | - | 7-8 | 10 | 2500 | 1 | 2 | off | b | b | b | |
| 15 | Dalwhinnie | 1017.7 | -1.6 | SSE | 2 | rr | 48 | 95 | 5 | 4 | 2 | - | - | - | 800 | 1016.9 | +4 | S | 2 | c | 45 | 85 | 7 | 4 | 2 | - | 4-6 | 10 | 1500 | 1 | * | off | b | b | b | |
| | Aberdeen | 1017.9 | -1.2 | S | 3 | 0 | 49 | 85 | 7 | 5 | - | - | - | - | 10 | 1017.9 | +4 | SSE | 3 | c | 49 | 85 | 8 | 5 | - | - | 9 | 9 | 1500 | 1 | 2 | off | b | b | b | |
| | Wick | 1013.7 | -2.4 | SSE | 3 | b | 47 | 95 | 8 | 8 | 4 | 8 | 8 | 8 | 2500 | 1012.9 | 0 | S | 3 | c | 47 | 85 | 8 | 9 | 4 | 1 | 4-6 | 7-8 | 1500 | 1 | 2 | off | b | b | b | |
| 16 | Lerwick | 1012.8 | -2.0 | S | 3 | c | 47 | 85 | 7 | 5 | 3 | - | - | - | 1500 | 1011.0 | -8 | S | 3 | c | 48 | 85 | 7 | 5 | - | - | 9 | 9 | 1500 | 0 | * | off | b | b | b | |
| 17 | Blackrod Point | 1017.8 | -0.6 | SSE | 5 | rr | 49 | | | | | | | | | | | | | | | | | | | | | | | | | | | | | |

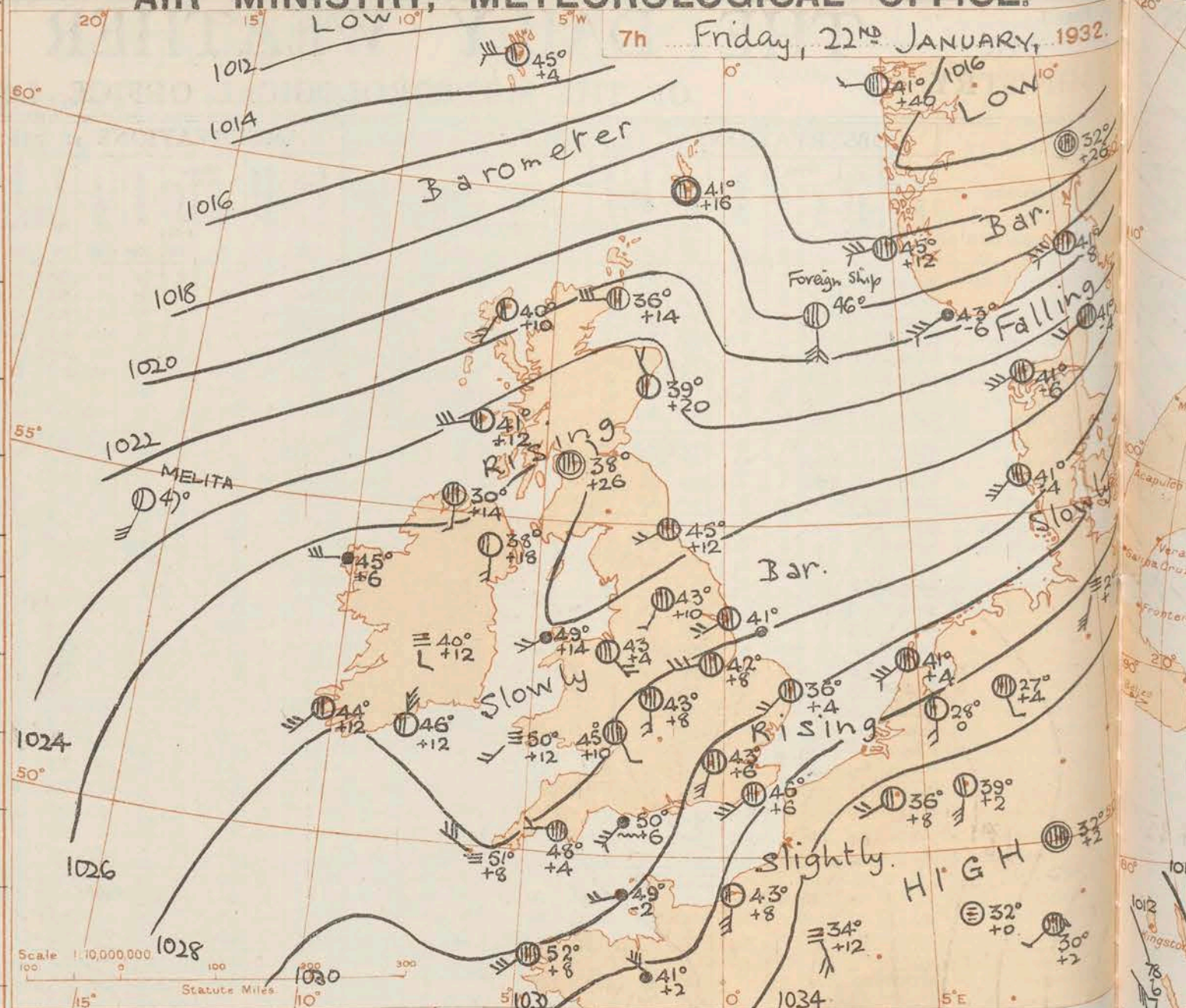
REPORTS from HEALTH RESORTS for 21st January, 1932.

| STATIONS. | WEATHER. | | TEMPERATURE. | | RAINFALL. | | SUNSHINE. |
|------------------|------------|-------------|-------------------|-------------------|--------------------------|-------------------|-----------|
| | Fore-noon. | After-noon. | Min. 9h. to 21st. | Max. 9h. to 21st. | Night. 17h. to 9h. 21st. | Day. 9h. to 21st. | |
| 1 Tunbridge W. | mcb | b | 29 | 51 | - | - | 6.3 |
| Bournemouth | b | b | 30 | 50 | - | - | 5.1 |
| Ventnor | bc | b | 42 | 53 | - | - | 6.0 |
| Southsea | b | b | 37 | 51 | - | - | 6.8 |
| Bognor Regis | b | b | 38 | 51 | - | - | 7.3 |
| Littlehampton | bc | bc | 35 | 51 | - | - | 7.2 |
| Worthing | b | b | 37 | 51 | Trace | - | 7.3 |
| Brighton | b | b | 35 | 51 | - | - | 7.7 |
| Eastbourne | b | b | 33 | 51 | - | - | 7.5 |
| Hastings | b | b | 40 | 50 | 0.2 | - | 7.5 |
| Folkestone | xbm | bm | 34 | 50 | - | - | 7.4 |
| Dover | bc | b | 35 | 49 | - | - | 8.0 |
| Deal | b | b | 34 | 48 | - | - | 7.0 |
| Ramsgate | b | b | 39 | 49 | Trace | - | 7.5 |
| Margate | bc | bc | 39 | 50 | - | - | 6.7 |
| 2 Southend | ofbm | bm | 35 | 50 | - | - | 4.7 |
| Maldon | xfo | b | 32 | 48 | - | - | 4.1 |
| Clacton-on-Sea | offbc | bc | 34 | 46 | - | - | 4.6 |
| Dovercourt | xfo | fo | 30 | 42 | Trace | Trace | 0.0 |
| Lowestoft | bc | of | 33 | 40 | - | - | 0.2 |
| Skegness | mo | om | 36 | 44 | Trace | - | 0.0 |
| Mablethorpe | fo | cb | 36 | 41 | - | - | 0.5 |
| Cleethorpes | bmb | b | 38 | 44 | - | - | 5.0 |
| 3 Leamington S. | b | b | 33 | 48 | - | - | 3.4 |
| Cheltenham | b | b | 36 | 48 | - | - | 5.8 |
| 5 Bath | mb | bc | 34 | 49 | - | - | 3.5 |
| Weymouth | cb | b | 40 | 52 | - | - | 4.2 |
| Jersey | b | b | 40 | 48 | - | - | 4.8 |
| Torquay | bw | b | 38 | 52 | - | - | 3.3 |
| Penzance | c | c | 50 | 52 | - | - | 0.9 |
| St. Ives | c | c | 48 | 54 | - | - | 0.6 |
| Bude | c | cb | 46 | 49 | - | - | 0.1 |
| Ilfracombe | oc | cb | 46 | 50 | - | - | 0.3 |
| 8 Aberystwyth | c | c | 47 | 50 | - | - | 1.2 |
| 7 Llandudno | c | c | 48 | 55 | - | - | 1.1 |
| Colwyn Bay | cb | bc | 48 | 52 | Trace | - | 1.0 |
| Rhyl | cb | bc | 47 | 52 | - | - | 1.3 |
| 8 Wallasey | cb | bc | 48 | 52 | - | - | 2.2 |
| Southport | cb | bc | 47 | 50 | - | - | 1.7 |
| Blackpool | cd | c | 46 | 50 | 0.4 | - | 0.0 |
| Morecambe | dd | cb | 45 | 50 | 0.5 | - | 0.9 |
| 9 Ilkley | cb | c | 46 | 49 | - | - | 0.2 |
| 10 Berwick-on-T. | bc | b | 48 | 52 | - | - | 1.6 |
| 11 Dunbar | bc | c | 43 | 52 | Trace | Trace | 3.2 |
| 12 Troon | rc | cd | 43 | 50 | 2 | 0.5 | 0.2 |
| Douglas | cb | o | 47 | 50 | 2 | 1 | 0.5 |

† Max. Temp. for period 21h. yesterday to 17h. to-day; Min. Temp. 21h.-9h. ‡ Min. Temp. 17h.-9h.

AIR MINISTRY, METEOROLOGICAL OFFICE.

7h Friday, 22nd JANUARY, 1932.



BAROMETER. Isobars are drawn for intervals of two millibars.
WIND. Arrows fly with the wind. Number of feathers indicate Beaufort force.
TEMPERATURE is given in degrees F.
WEATHER SYMBOLS:—
○ Clear sky. ○ Sky less than 1/8 clouded. ○ Sky 1/8 to 1/4 clouded. ○ Sky 1/4 to 1/2 clouded. ○ Sky 1/2 to 3/4 clouded. ○ Overcast sky.
● Rain falling. * Snow. ▲ Hail. ☼ Fog. ☼ Mist. ⚡ Thunder. ⚡ Thunderstorm.
SEA DISTURBANCE. ~~~~~ Rough. ~~~~~ High.
BAROMETRIC CHANGE from 4h. to 7h. in tenths of millibars is entered beneath the temperature.

GENERAL INFERENCE.

An anticyclone covers Central and Southern Europe. A shallow trough of low pressure travelling eastwards across England and Wales will give rise to cloudy weather and occasional rain today. A depression on the Eastern Atlantic travelling east or northeast will renew unsettled weather in the western and northern districts tonight and later elsewhere.

FURTHER OUTLOOK.

Unsettled in the west and north; mild.

| DISTRICTS. | FORECASTS FOR THE 24 HOURS COMMENCING 12 NOON, G.M.T. 22nd Jan. 1932. |
|-------------------------------------|--|
| 1. S.E. England | Light to moderate southwest to south wind; cloudy, occasional rain or drizzle today, fair early tomorrow; moderate temperature or rather mild. |
| 2. E. England... | |
| 3. E. Midlands | |
| 4. W. Midlands | |
| 5. S.W. England | Moderate southwest wind, backing and freshening; cloudy with local rain at first; fair tonight; cloudy with rain tomorrow; rather mild. |
| 6. South Wales | |
| 7. North Wales | |
| 8. N.W. England | |
| 9. N. Midlands | |
| 10. N.E. England | |
| 11. S.E. Scotland | |
| 12. S.W. Scotland & Isle of Man | Moderate southwest wind, backing and freshening; fair today; cloudy with rain tonight and tomorrow; moderate temperature becoming rather mild. |
| 13. A.W. Scotland, B.N.W. Scotland. | |
| 14. Mid-Scotland | |
| 15. N.E. Scotland | |
| 16. Orkneys and Shetlands. | Moderate southwest to west wind, backing and freshening; fair today; cloudy with rain tomorrow; moderate temperature becoming rather mild. |
| 17. N.W. Ireland | |
| 18. N.E. Ireland | Moderate southwest wind, backing and freshening; fair this afternoon; cloudy with rain later; moderate temperature, becoming mild. |
| 19. S.E. Ireland | |
| 20. S.W. Ireland | |

Stationery Office Press, Kingsway, W.C.2.

Revised 1932, 1933, 1934, 1935, 1936, 1937, 1938, 1939, 1940, 1941, 1942, 1943, 1944, 1945, 1946, 1947, 1948, 1949, 1950, 1951, 1952, 1953, 1954, 1955, 1956, 1957, 1958, 1959, 1960, 1961, 1962, 1963, 1964, 1965, 1966, 1967, 1968, 1969, 1970, 1971, 1972, 1973, 1974, 1975, 1976, 1977, 1978, 1979, 1980, 1981, 1982, 1983, 1984, 1985, 1986, 1987, 1988, 1989, 1990, 1991, 1992, 1993, 1994, 1995, 1996, 1997, 1998, 1999, 2000, 2001, 2002, 2003, 2004, 2005, 2006, 2007, 2008, 2009, 2010, 2011, 2012, 2013, 2014, 2015, 2016, 2017, 2018, 2019, 2020, 2021, 2022, 2023, 2024, 2025, 2026, 2027, 2028, 2029, 2030, 2031, 2032, 2033, 2034, 2035, 2036, 2037, 2038, 2039, 2040, 2041, 2042, 2043, 2044, 2045, 2046, 2047, 2048, 2049, 2050, 2051, 2052, 2053, 2054, 2055, 2056, 2057, 2058, 2059, 2060, 2061, 2062, 2063, 2064, 2065, 2066, 2067, 2068, 2069, 2070, 2071, 2072, 2073, 2074, 2075, 2076, 2077, 2078, 2079, 2080, 2081, 2082, 2083, 2084, 2085, 2086, 2087, 2088, 2089, 2090, 2091, 2092, 2093, 2094, 2095, 2096, 2097, 2098, 2099, 2100, 2101, 2102, 2103, 2104, 2105, 2106, 2107, 2108, 2109, 2110, 2111, 2112, 2113, 2114, 2115, 2116, 2117, 2118, 2119, 2120, 2121, 2122, 2123, 2124, 2125, 2126, 2127, 2128, 2129, 2130, 2131, 2132, 2133, 2134, 2135, 2136, 2137, 2138, 2139, 2140, 2141, 2142, 2143, 2144, 2145, 2146, 2147, 2148, 2149, 2150, 2151, 2152, 2153, 2154, 2155, 2156, 2157, 2158, 2159, 2160, 2161, 2162, 2163, 2164, 2165, 2166, 2167, 2168, 2169, 2170, 2171, 2172, 2173, 2174, 2175, 2176, 2177, 2178, 2179, 2180, 2181, 2182, 2183, 2184, 2185, 2186, 2187, 2188, 2189, 2190, 2191, 2192, 2193, 2194, 2195, 2196, 2197, 2198, 2199, 2200, 2201, 2202, 2203, 2204, 2205, 2206, 2207, 2208, 2209, 2210, 2211, 2212, 2213, 2214, 2215, 2216, 2217, 2218, 2219, 2220, 2221, 2222, 2223, 2224, 2225, 2226, 2227, 2228, 2229, 2230, 2231, 2232, 2233, 2234, 2235, 2236, 2237, 2238, 2239, 2240, 2241, 2242, 2243, 2244, 2245, 2246, 2247, 2248, 2249, 2250, 2251, 2252, 2253, 2254, 2255, 2256, 2257, 2258, 2259, 2260, 2261, 2262, 2263, 2264, 2265, 2266, 2267, 2268, 2269, 2270, 2271, 2272, 2273, 2274, 2275, 2276, 2277, 2278, 2279, 2280, 2281, 2282, 2283, 2284, 2285, 2286, 2287, 2288, 2289, 2290, 2291, 2292, 2293, 2294, 2295, 2296, 2297, 2298, 2299, 2300, 2301, 2302, 2303, 2304, 2305, 2306, 2307, 2308, 2309, 2310, 2311, 2312, 2313, 2314, 2315, 2316, 2317, 2318, 2319, 2320, 2321, 2322, 2323, 2324, 2325, 2326, 2327, 2328, 2329, 2330, 2331, 2332, 2333, 2334, 2335, 2336, 2337, 2338, 2339, 2340, 2341, 2342, 2343, 2344, 2345, 2346, 2347, 2348, 2349, 2350, 2351, 2352, 2353, 2354, 2355, 2356, 2357, 2358, 2359, 2360, 2361, 2362, 2363, 2364, 2365, 2366, 2367, 2368, 2369, 2370, 2371, 2372, 2373, 2374, 2375, 2376, 2377, 2378, 2379, 2380, 2381, 2382, 2383, 2384, 2385, 2386, 2387, 2388, 2389, 2390, 2391, 2392, 2393, 2394, 2395, 2396, 2397, 2398, 2399, 2400, 2401, 2402, 2403, 2404, 2405, 2406, 2407, 2408, 2409, 2410, 2411, 2412, 2413, 2414, 2415, 2416, 2417, 2418, 2419, 2420, 2421, 2422, 2423, 2424, 2425, 2426, 2427, 2428, 2429, 2430, 2431, 2432, 2433, 2434, 2435, 2436, 2437, 2438, 2439, 2440, 2441, 2442, 2443, 2444, 2445, 2446, 2447, 2448, 2449, 2450, 2451, 2452, 2453, 2454, 2455, 2456, 2457, 2458, 2459, 2460, 2461, 2462, 2463, 2464, 2465, 2466, 2467, 2468, 2469, 2470, 2471, 2472, 2473, 2474, 2475, 2476, 2477, 2478, 2479, 2480, 2481, 2482, 2483, 2484, 2485, 2486, 2487, 2488, 2489, 2490, 2491, 2492, 2493, 2494, 2495, 2496, 2497, 2498, 2499, 2500, 2501, 2502, 2503, 2504, 2505, 2506, 2507, 2508, 2509, 2510, 2511, 2512, 2513, 2514, 2515, 2516, 2517, 2518, 2519, 2520, 2521, 2522, 2523, 2524, 2525, 2526, 2527, 2528, 2529, 2530, 2531, 2532, 2533, 2534, 2535, 2536, 2537, 2538, 2539, 2540, 2541, 2542, 2543, 2544, 2545, 2546, 2547, 2548, 2549, 2550, 2551, 2552, 2553, 2554, 2555, 2556, 2557, 2558, 2559, 2560, 2561, 2562, 2563, 2564, 2565, 2566, 2567, 2568, 2569, 2570, 2571, 2572, 2573, 2574, 2575, 2576, 2577, 2578, 2579, 2580, 2581, 2582, 2583, 2584, 2585, 2586, 2587, 2588, 2589, 2590, 2591, 2592, 2593, 2594, 2595, 2596, 2597, 2598, 2599, 2600, 2601, 2602, 2603, 2604, 2605, 2606, 2607, 2608, 2609, 2610, 2611, 2612, 2613, 2614, 2615, 2616, 2617, 2618, 2619, 2620, 2621, 2622, 2623, 2624, 2625, 2626, 2627, 2628, 2629, 2630, 2631, 2632, 2633, 2634, 2635, 2636, 2637, 2638, 2639, 2640, 2641, 2642, 2643, 2644, 2645, 2646, 2647, 2648, 2649, 2650, 2651, 2652, 2653, 2654, 2655, 2656, 2657, 2658, 2659, 2660, 2661, 2662, 2663, 2664, 2665, 2666, 2667, 2668, 2669, 2670, 2671, 2672, 2673, 2674, 2675, 2676, 2677, 2678, 2679, 2680, 2681, 2682, 2683, 2684, 2685, 2686, 2687, 2688, 2689, 2690, 2691, 2692, 2693, 2694, 2695, 2696, 2697, 2698, 2699, 2700, 2701, 2702, 2703, 2704, 2705, 2706, 2707, 2708, 2709, 2710, 2711, 2712, 2713, 2714, 2715, 2716, 2717, 2718, 2719, 2720, 2721, 2722, 2723, 2724, 2725, 2726, 2727, 2728, 2729, 2730, 2731, 2732, 2733, 2734, 2735, 2736, 2737, 2738, 2739, 2740, 2741, 2742, 2743, 2744, 2745, 2746, 2747, 2748, 2749, 2750, 2751, 2752, 2753, 2754, 2755, 2756, 2757, 2758, 2759, 2760, 2761, 2762, 2763, 2764, 2765, 2766, 2767, 2768, 2769, 2770, 2771, 2772, 2773, 2774, 2775, 2776, 2777, 2778, 2779, 2780, 2781, 2782, 2783, 2784, 2785, 2786, 2787, 2788, 2789, 2790, 2791, 2792, 2793, 2794, 2795, 2796, 2797, 2798, 2799, 2800, 2801, 2802, 2803, 2804, 2805, 2806, 2807, 2808, 2809, 2810, 2811, 2812, 2813, 2814, 2815, 2816, 2817, 2818, 2819, 2820, 2821, 2822, 2823, 2824, 2825, 2826, 2827, 2828, 2829, 2830, 2831, 2832, 2833, 2834, 2835, 2836, 2837, 2838, 2839, 2840, 2841, 2842, 2843, 2844, 2845, 2846, 2847, 2848, 2849, 2850, 2851, 2852, 2853, 2854, 2855, 2856, 2857, 2858, 2859, 2860, 2861, 2862, 2863, 2864, 2865, 2866, 2867, 2868, 2869, 2870, 2871, 2872, 2873, 2874, 2875, 2876, 2877, 2878, 2879, 2880, 2881, 2882, 2883, 2884, 2885, 2886, 2887, 2888, 2889, 2890, 2891, 2892, 2893, 2894, 2895, 2896, 2897, 2898, 2899, 2900, 2901, 2902, 2903, 2904, 2905, 2906, 2907, 2908, 2909, 2910, 2911, 2912, 2913, 2914, 2915, 2916, 2917, 2918, 2919, 2920, 2921, 2922, 2923, 2924, 2925, 2926, 2927, 2928, 2929, 2930, 2931, 2932, 2933, 2934, 2935, 2936, 2937, 2938, 2939, 2940, 2941, 2942, 2943, 2944, 2945, 2946, 2947, 2948, 2949, 2950, 2951, 2952, 2953, 2954, 2955, 2956, 2957, 2958, 2959, 2960, 2961, 2962, 2963, 2964, 2965, 2966, 2967, 2968, 2969, 2970, 2971, 2972, 2973, 2974, 2975, 2976, 2977, 2978, 2979, 2980, 2981, 2982, 2983, 2984, 2985, 2986, 2987, 2988, 2989, 2990, 2991, 2992, 2993, 2994, 2995, 2996, 2997, 2998, 2999, 3000, 3001, 3002, 3003, 3004, 3005, 3006, 3007, 3008, 3009, 3010, 3011, 3012, 3013, 3014, 3015, 3016, 3017, 3018, 3019, 3020, 3021, 3022, 3023, 3024, 3025, 3026, 3027, 3028, 3029, 3030, 3031, 3032, 3033, 3034, 3035, 3036, 3037, 3038, 3039, 3040, 3041, 3042, 3043, 3044, 3045, 3046, 3047, 3048, 3049, 3050, 3051, 3052, 3053, 3054, 3055, 3056, 3057, 3058, 3059, 3060, 3061, 3062, 3063, 3064, 3065, 3066, 3067, 3068, 3069, 3070, 3071, 3072, 3073, 3074, 3075, 3076, 3077, 3078, 3079, 3080, 3081, 3082, 3083, 3084, 3085, 3086, 3087, 3088, 3089, 3090, 3091, 3092, 3093, 3094, 3095, 3096, 3097, 3098, 3099, 3100, 3101, 3102, 3103, 3104, 3105, 3106, 3107, 3108, 3109, 3110, 3111, 3112, 3113, 3114, 3115, 3116, 3117, 3118, 3119, 3120, 3121, 3122, 3123, 3124, 3125, 3126, 3127, 3128, 3129, 3130, 3131, 3132, 3133, 3134, 3135, 3136, 3137, 3138, 3139, 3140, 3141, 3142, 3143, 3144, 3145, 3146, 3147, 3148, 3149, 3150, 3151, 3152, 3153, 3154, 3155, 3156, 3157, 3158, 3159, 3160, 3161, 3162, 3163, 3164, 3165, 3166, 3167, 3168, 3169, 3170, 3171, 3172, 3173, 3174, 3175, 3176, 3177, 3178, 3179, 3180, 3181, 3182, 3183, 3184, 3185, 3186, 3187, 3188, 3189, 3190, 3191, 3192, 3193, 3194, 3195, 3196, 3197, 3198, 3199, 3200, 3201, 3202, 3203, 3204, 3205, 3206, 3207, 3208, 3209, 3210, 3211, 3212, 3213, 3214, 3215, 3216, 3217, 3218, 3219, 3220, 3221, 3222, 3223, 3224, 3225, 3226, 3227, 3228,

AIR MINISTRY, METEOROLOGICAL OFFICE. Chart of Weather in the Northern Hemisphere.

1932

32°

24°

16°

8°

0°

-8°

-16°

-24°

-32°

-40°

-48°

-56°

-64°

-72°

-80°

-88°

-96°

-104°

-112°

-120°

-128°

-136°

-144°

-152°

-160°

-168°

-176°

-184°

-192°

-200°



THE DAILY WEATHER REPORT

OF THE METEOROLOGICAL OFFICE, LONDON.

BRITISH SECTION
FRIDAY, 22nd JANUARY, 1932.
No. 25,628.

| DISTRICT. | STATIONS. | OBSERVATIONS at 1 hr. G.M.T. 22nd January | | | | | | | | | | | | | | OBSERVATIONS at 7 hr. G.M.T. 22nd January | | | | | | | | | | | | | | PAST 24 HOURS. | | | | | | | | |
|-----------|---------------------|---|-------------------------------|-----------------------|-------|--------|----------|--------------|-------------|-------------------|--------|-----|-----|--------|-------------|---|-----------------------|---------------|-----------------------------|----------|--------------|-------------|-------------------|--------|-----|-----|------|-------------|----------------------------|----------------|---------------|-----------------------------|------------------------------|--------------------------------|-------------------------|-------------------------------|----------------------|------------------------|
| | | Height above M.S.L. in feet. | Barom. at M.S.L. mb. | Change in 3 hours. | Wind. | | Weather. | Temp. °F. | Humid. % | Visibility 0-9 | Cloud. | | | | | Barom. at M.S.L. mb. | Change in 3 hours. | Wind. | | Weather. | Temp. °F. | Humid. % | Visibility 0-9 | Cloud. | | | | | State of Ground. 0-9 | Sea. 0-9 | TEMPERATURE. | | | RAINFALL. | | SUN- SHINE 21st Hrs. | | |
| | | | | | Dir. | Force. | | | | | 0-12 | Low | Med | High | Low 0-10 | | | Total 0-10 | Height of Base (feet) | | | | | 0-9 | Low | Med | High | Low 0-10 | | | Total 0-10 | Height of Base (feet) | Max. Day 7h-18h °F. | Min. Night 18h-7h °F. | Min. on Grass °F. | | Day 7h-18h mm. | Night 18h-7h mm. |
| | | | | | | | | | | | | | | | | | | | | | | | | | | | | | | | | | | | | | | |
| | | | | | | | | | | | | | | | | | | | | | | | | | | | | | | | | | | | | | | |
| 1 | London (Kew)... | 18 | * | * | * | * | * | * | * | * | * | * | * | 1030.6 | +6 | SSW | 2 | c | 41 | 95 | 5 | 5 | 2 | - | 9+ | 10 | 1500 | 1 | * | 49 | 36 | 24 | - | Tr | 3.8 | | | |
| | Croydon | 217 | 1030.3 | +4 | S | 3 | c | 38 | 95 | 6 | 5 | - | - | 9+ | 9+ | 4000 | 1030.4 | +6 | SSW | 3 | c | 43 | 95 | 5 | 5 | 7 | - | 4.6 | 9+ | 2500 | 1 | * | 51 | 37 | 30 | Tr | Tr | 6.3 |
| | S. Farnborough | 237 | * | * | * | * | * | * | * | * | * | * | * | 1030.7 | +8 | S | 2 | dd | 43 | 95 | 5 | 5 | - | - | 10 | 10 | 450 | 1 | * | 49 | 37 | 27 | Tr | 0.1 | 4.0 | | | |
| | Winchester | 275 | * | * | * | * | * | * | * | * | * | * | * | 1030.6 | +8 | S | 3 | rd | 45 | 95 | 5 | 5 | - | - | 10 | 10 | 450 | 1 | * | 48 | 37 | 33 | - | Tr | 4.1 | | | |
| | Boscombe Down | 417 | * | * | * | * | * | * | * | * | * | * | * | 1030.0 | +8 | SSW | 3 | o | 45 | 95 | 6 | 5 | - | - | 10 | 10 | 1500 | 1 | * | 48 | 36 | 32 | - | Tr | 6.2 | | | |
| | Calshot (S'thmtn) | 8 | 1029.8 | -2 | SSE | 3 | C | 46 | 85 | 7 | 5 | - | - | 9+ | 9+ | 2500 | 1030.0 | +2 | S | 4 | rd | 47 | 95 | 7 | 5 | - | 10 | 10 | 1500 | 0 | 1 | 50 | 43 | 36 | Tr | Tr | 6.2 | |
| | Dungeness | 20 | * | * | * | * | * | * | * | * | * | * | * | * | * | SW | 3 | c | * | * | 7 | 5 | 3 | * | 4.6 | 7.8 | 4000 | * | 3 | 49 | 40 | * | - | Tr | 6.8 | | | |
| | Lympne | 346 | 1030.8 | 0 | SSW | 3 | C | 43 | 95 | 6 | 5 | - | - | 10 | 10 | 1500 | 1031.7 | +6 | SW | 3 | c | 42 | 85 | 6 | - | 7 | - | 0 | 9+ | - | 1 | * | 49 | 39 | 31 | - | - | 6.8 |
| 2 | Shoeburyness | 11 | * | * | * | * | * | * | * | * | * | * | * | 1031.0 | +8 | SW | 2 | c | 41 | 95 | 7 | - | 7 | - | 0 | 7.8 | - | 1 | * | 49 | 31 | 23 | - | Tr | 5.5 | | | |
| | Felixstowe | 15 | * | * | * | * | * | * | * | * | * | * | * | 1030.9 | +8 | SW | 3 | c | 40 | 95 | 6 | 5 | 3 | - | 4.6 | 7.8 | 7200 | 0 | 1 | 42 | 32 | 24 | Tr | - | 0.0 | | | |
| | Corleston | 14 | 1029.7 | -2 | SW | 5 | bc | 40 | 95 | 5 | - | - | 9 | 0 | 4.6 | - | 1029.8 | +4 | SSW | 2 | c | 36 | 95 | 5 | - | 3 | - | 0 | 9 | - | 0 | 1 | 41 | 35 | 34 | - | - | 0.0 |
| | Cranwell | 240 | 1028.0 | +2 | SSW | 3 | C | 40 | 95 | 5 | - | - | 8 | 0 | 7.8 | - | 1028.6 | +8 | WSW | 3 | c | 42 | 95 | 6 | 5 | 7 | - | 7.8 | 10 | 4000 | 0 | * | 45 | 34 | 31 | - | - | 5.6 |
| 3 | Birmingham | 535 | * | * | * | * | * | * | * | * | * | * | * | 1028.8 | +8 | SSW | 2 | c | 43 | 95 | 6 | - | 7 | - | 0 | 9 | - | 1 | * | 45 | 39 | 36 | - | - | 6.1 | | | |
| | Upper Heyford | 408 | * | * | * | * | * | * | * | * | * | * | * | 1029.8 | +14 | S | 3 | o/r | 42 | 95 | 4 | 5 | - | - | 10 | 10 | 450 | 1 | * | 47 | 37 | 27 | - | 0.1 | 4.2 | | | |
| | Leafeld | 612 | * | * | * | * | * | * | * | * | * | * | * | 1023.8 | +10 | SSE | 2 | rd | 42 | 95 | 5 | 5 | - | - | 10 | 10 | 450 | 1 | * | 46 | 35 | 30 | - | 0.1 | 4.2 | | | |
| 4 | Ross-on-Wye | 223 | * | * | * | * | * | * | * | * | * | * | * | 1028.2 | +10 | S'E | 1 | o | 45 | 95 | 6 | 5 | - | - | 10 | 10 | 2500 | 1 | * | 49 | 42 | 35 | - | 0.1 | 6.1 | | | |
| 5 | Portland Bill... | 32 | 1028.5 | +4 | SSW | 4 | pr | 49 | 85 | 7 | 4 | - | - | 10 | 10 | 2500 | 1028.6 | +6 | SSW | 4 | rd | 50 | 95 | 5 | 5 | - | 10 | 10 | 1500 | 1 | 4 | 50 | 47 | * | - | 1 | * | |
| | Plymouth | 82 | * | * | * | * | * | * | * | * | * | * | * | 1028.6 | +6 | SW | 1 | o | 51 | 95 | 5 | 5 | - | - | 10 | 10 | 220 | 2 | 2 | 50 | 45 | 39 | - | 1 | 3.1 | | | |
| | Falmouth | 200 | 1026.6 | -4 | SSW | 4 | o | 50 | 95 | 6 | 5 | - | - | 10 | 10 | 2500 | 1028.7 | +6 | SW | 2 | o/r | 51 | 95 | 5 | 5 | - | 10 | 10 | 1500 | 1 | 2 | 51 | 48 | * | - | 2 | 0.2 | |
| | Scilly (St. Mary's) | 163 | 1027.3 | +6 | WSW | 4 | df | 51 | 95 | 1 | - | - | - | 10 | 10 | <150 | 1028.7 | +8 | WNW | 3 | f | 51 | 95 | 2 | 5 | - | 10 | 10 | <150 | 1 | 2 | 50 | 50 | * | 0.2 | 3 | 0.1 | |
| | Guernsey | 175 | 1023.8 | 0 | SW | 2 | C | 46 | 95 | 7 | 8 | 1 | - | 4.6 | 10 | 2500 | 1029.6 | -2 | WSW | 2 | dd | 49 | 95 | 5 | 6 | - | 10 | 10 | 800 | 1 | 2 | 49 | 45 | 36 | - | 2 | 5.1 | |
| 6 | Pembroke | 142 | 1025.4 | 0 | SW | 2 | C | 50 | 95 | 5 | 5 | - | - | 10 | 10 | 2500 | 1026.7 | +12 | SW | 2 | F | 50 | 95 | 5 | 5 | - | 10 | 10 | <150 | 1 | 2 | 51 | 47 | * | - | 2 | 1.3 | |
| 7 | Holyhead | 26 | 1023.9 | +2 | SSW | 4 | o | 49 | 95 | 6 | 5 | - | - | 10 | 10 | 800 | 1026.1 | +14 | SW | 2 | rd | 49 | 95 | 5 | 6 | 2 | - | 9 | 10 | 800 | 1 | 1 | 49 | 47 | 45 | 0.1 | 5 | 0.5 |
| | Chester (Sealand) | 16 | * | * | * | * | * | * | * | * | * | * | * | 1027.0 | +4 | SE | 2 | c | 43 | 95 | 6 | 5 | - | - | 7.8 | 7.8 | 5700 | 1 | * | 49 | 43 | 38 | - | 0.2 | 2.4 | | | |
| 8 | L'pool (Bidston) | 198 | * | * | * | * | * | * | * | * | * | * | * | 1026.7 | +6 | SE | 2 | c | 44 | 95 | 6 | 5 | - | - | 9+ | 9+ | 1500 | 1 | * | 50 | 43 | 41 | - | 0.5 | 2.1 | | | |
| 9 | Harrogate | 478 | * | * | * | * | * | * | * | * | * | * | * | 1027.3 | +10 | SSW | 1 | c | 43 | 95 | 5 | 5 | 8 | - | 7.8 | 7.8 | 4000 | 1 | * | 48 | 42 | 36 | - | - | 0.2 | | | |
| 10 | Spurn Head | 29 | 1026.9 | +2 | SW | 3 | C | 40 | 95 | 5 | 5 | 3 | - | 4.6 | 7.8 | 1500 | 1027.4 | 0 | SW | 2 | c | 41 | 95 | 6 | 5 | 3 | - | 4.6 | 9+ | 1500 | 1 | 2 | 45 | 39 | * | - | Tr | 3.0 |
| | Catterick | 175 | * | * | * | * | * | * | * | * | * | * | * | 1026.8 | +8 | SSE | 2 | c | 41 | 95 | 4 | 5 | - | - | 7.8 | 7.8 | 1500 | 1 | * | 50 | 39 | 36 | - | 0.4 | * | | | |
| | Tynemouth | 67 | 1022.9 | +4 | SW | 4 | o | 47 | 85 | 7 | 6 | - | - | 10 | 10 | 1500 | 1024.8 | +12 | SW | 2 | c | 45 | 95 | 6 | 6 | - | 7.8 | 7.8 | 1500 | 0 | 2 | 52 | 45 | 40 | - | - | * | |
| 11 | Inchkeith | 190 | 1021.5 | +12 | SW | 3 | C | 46 | 95 | 8 | 3 | 3 | - | 4.6 | 9+ | 2500 | 1024.5 | +12 | WSW | 2 | bc | 44 | 95 | 7 | 5 | - | 2.3 | 2.3 | 1500 | 0 | 2 | 50 | 43 | 40 | 0.3 | 0.3 | 1.3 | |
| | Leuchars | 35 | * | * | * | * | * | * | * | * | * | * | * | 1024.2 | +18 | W | 2 | b | 38 | 95 | 8 | 5 | 5 | 1 | Tr | 1 | 4000 | 1 | * | 52 | 38 | 29 | 0.4 | 0.4 | 1.3 | | | |
| 12 | Renfrew | 36 | * | * | * | * | * | * | * | * | * | * | * | 1026.2 | +12 | - | 0 | c | 38 | 95 | 6 | - | - | 2 | 0 | 7.8 | - | 1 | * | 51 | 35 | 28 | 3 | 1 | 0.0 | | | |
| | Eskdalemuir | 794 | * | * | * | * | * | * | * | * | * | * | * | 1025.7 | +12 | W | 1 | c | 43 | 95 | 7 | 5 | 3 | - | 4.6 | 7.8 | 1500 | 1 | * | 46 | 41 | 40 | 2 | 4 | 0.0 | | | |
| 13 | Tiree | 22 | * | * | * | * | * | * | * | * | * | * | * | 1024.1 | +12 | WSW | 3 | bc | 41 | 85 | 8 | 5 | 6 | 8 | 2.3 | 2.3 | 2500 | 1 | 2 | 49 | 39 | 29 | 5 | 0.4 | 0.0 | | | |
| 13 | Stornoway | 34 | 1019.0 | +26 | W | 2 | bc | 39 | 95 | 8 | 7 | - | - | 2.3 | 2.3 | 2500 | 1021.9 | +10 | SSW | 2 | bc | 40 | 95 | 8 | 3 | 7 | 1 | 4.6 | 2500 | 1 | 1 | 50 | 37 | * | 7 | 0.3 | 0.0 | |
| 15 | Dalwhinnie | 1176 | * | * | * | * | * | * | * | * | * | * | * | 1025.7 | +16 | - | 0 | bc | 32 | 85 | 8 | 1 | - | - | 4.6 | 4.6 | 2500 | 1 | * | 48 | 32 | 25 | 5 | 0.6 | 0.0 | | | |
| | Aberdeen | 37 | * | * | * | * | * | * | * | * | * | * | * | 1024.4 | +20 | NW | 1 | bc | 39 | 85 | 8 | 5 | 3 | 6 | 2.3 | 4.6 | 5700 | 1 | 1 | 51 | 37 | 29 | Tr | 1 | 0.0 | | | |
| | Wick | 81 | 1018.0 | +24 | W | 2 | bc | 40 | 95 | 8 | 8 | 7 | - | 2.3 | 4.6 | 2500 | 1021.2 | +14 | W | 3 | c | 36 | 95 | 8 | 5 | 1 | 4.6 | 7.8 | 2500 | 1 | 2 | 50 | 34 | * | - | 1 | 3.2 | |
| 16 | Lerwick | 54 | 1015.4 | +26 | SW | 1 | bc | 44 | 85 | 8 | 5 | 4 | - | 2.3 | 2.3 | 1500 | 1019.6 | +16 | - | 0 | bc | 41 | 75 | 8 | 5 | - | 4.6 | 4.6 | 1500 | 1 | * | 49 | 41 | * | - | 4 | 3.2 | |
| 17 | Blacksod Point | 18 | 1023.3 | +12 | NW | 2 | bc | 45 | 95 | 7 | - | 5 | - | 0 | 4.6 | - | 1026.3 | +6 | W | 3 | PR | 45 | 95 | 7 | 3 | - | 7.8 | 7.8 | <150 | 1 | 3 | 50 | 42 | * | 5 | 1.1 | | |
| 18 | Malin Head | 52 | 1022.7 | +16 | WSW | 1 | bc | | | | | | | | | | | | | | | | | | | | | | | | | | | | | | | |

THE DAILY WEATHER REPORT

OF THE METEOROLOGICAL OFFICE, LONDON.

BRITISH SECTION
SATURDAY, 23rd January 1932.
No. 25,629

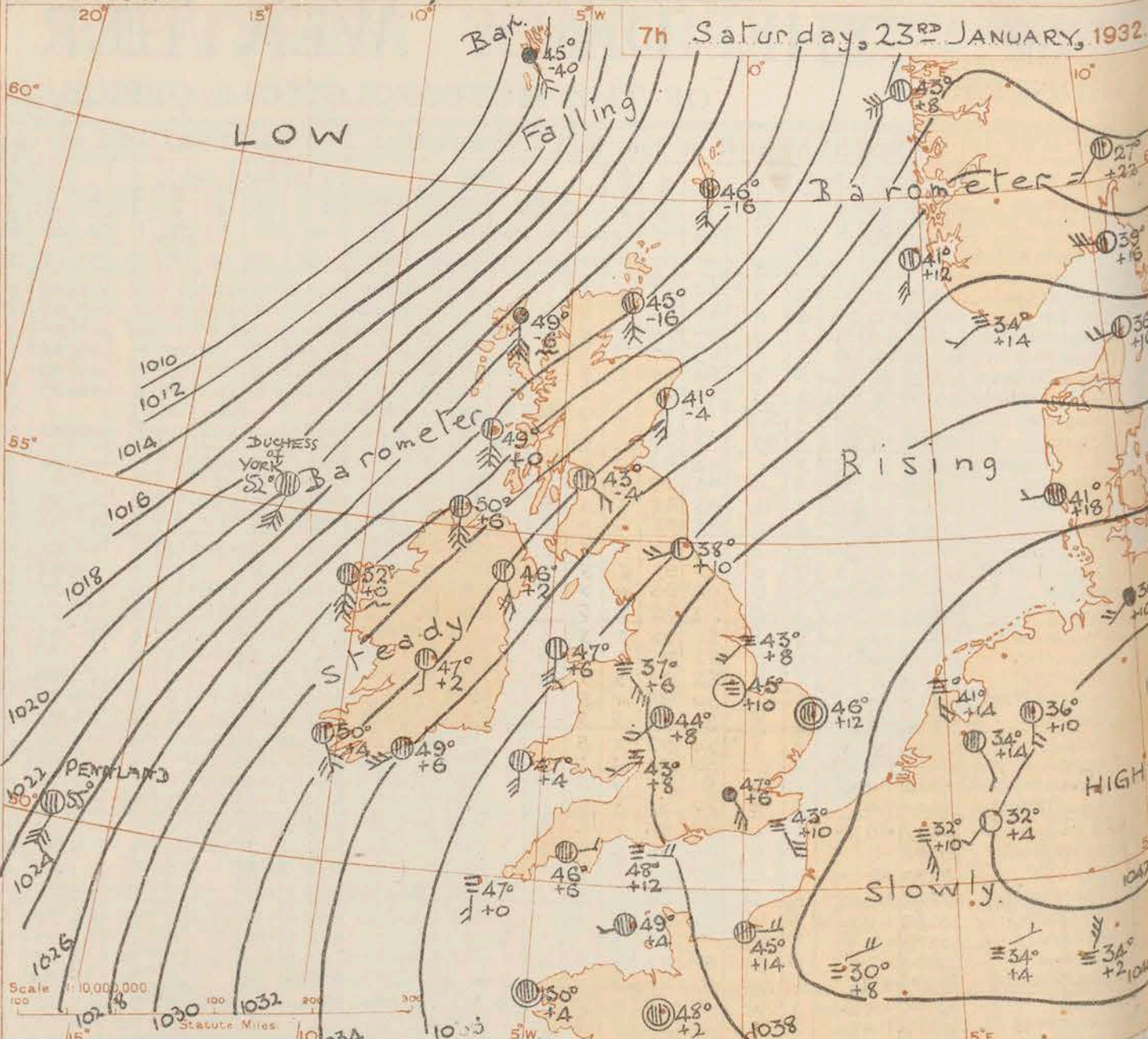
| DISTRICT. | STATIONS. | OBSERVATIONS at 13h. G.M.T. 22nd January | | | | | | | | | | | | | OBSERVATIONS at 18h. G.M.T. 22nd January | | | | | | | | | | | | | PAST 24 HOURS. | | | | | | | |
|-------------------------|-------------------------|--|--------------------|--------|--------|----------|-----------|----------|----------------|--------|------|-------|----------------|--------------------|--|--------|----------|-----------|----------|----------------|--------|------|------|---------------------|----------|----------|------|----------------|-------|---------------|----------------|-----------------------|--------------|---------|--------|
| | | Barom. at m.b. | Change in 3 hours. | Wind. | | Weather. | Temp. °F. | Humid. % | Visibility 0-9 | Cloud. | | | Barom. at m.b. | Change in 3 hours. | Wind. | | Weather. | Temp. °F. | Humid. % | Visibility 0-9 | Cloud. | | | State of Ground 0-9 | Sea. 0-9 | WEATHER. | | | | | | | | | |
| | | | | Direc. | Force. | | | | | Low. | Med. | High. | | | Low. | Med. | | | | | High. | Low. | Med. | | | High. | Low. | Med. | High. | 7h.-13h. 22nd | 13h.-18h. 22nd | 18h. 22nd to 1h. 23rd | 1h.-7h. 23rd | | |
| | | | | | | | | | | | | | | | | | | | | | | | | | | | | | | | | | | | |
| | | | | | | | | | | | | | | | | | | | | | | | | | | | | | | | | | | | |
| (1) | (2) | (3) | (4) | (5) | (6) | (7) | (8) | (9) | (10) | (11) | (12) | (13) | (14) | (15) | (16) | (17) | (18) | (19) | (20) | (21) | (22) | (23) | (24) | (25) | (26) | (27) | (28) | (29) | (30) | (31) | (32) | (33) | (34) | | |
| (For heights see p. 4.) | | | | | | | | | | | | | | | | | | | | | | | | | | | | | | | | | | | |
| 1 | London (Kew)... | 1032.1 | 0 | SW | 2 | 0 | 47 | 95 | 5 | 5 | - | 10 | 10 | 1500 | 1034.4 | +16 | S'W | 1 | 0 | 48 | 95 | 5 | 5 | - | - | 10 | 10 | 1500 | 1 | * | or, om. | om. | om. of | of, om. | |
| | Croydon ... | 1031.8 | +2 | S'E | 4 | 0 | 47 | 95 | 5 | 5 | - | 10 | 10 | 800 | 1034.1 | +16 | S'E | 3 | 0 | 47 | 95 | 5 | 5 | - | - | 10 | 10 | 450 | 1 | * | cd, om. | om. | of, om. | om. of | |
| | S. Farnborough ... | 1031.9 | +10 | S'W | 3 | 0 | 47 | 95 | 5 | 5 | - | 10 | 10 | 220 | 1034.1 | +14 | S'E | 1 | 0 | 47 | 95 | 2 | 5 | - | - | 10 | 10 | 220 | 1 | * | od, om. | om. | of, om. | om. of | |
| | Winchester ... | 1031.9 | +2 | S | 3 | 0 | 48 | 95 | 2 | 5 | - | 10 | 10 | 150 | 1034.0 | +18 | - | 0 | 0 | 48 | 95 | 2 | 5 | - | - | 10 | 10 | 150 | 1 | * | od, om. | om. | of, om. | om. of | |
| | Boscombe Down ... | 1031.5 | 0 | SSW | 3 | 0 | 50 | 95 | 5 | 5 | - | 10 | 10 | 450 | 1033.8 | +18 | S | 2 | 0 | 49 | 95 | 5 | 5 | - | - | 9+ | 9+ | 800 | 1 | * | od, om. | om. | of, om. | om. of | |
| | Calshot, S'thmtn ... | 1031.7 | -2 | SSSE | 2 | df | 48 | 95 | 2 | 5 | - | 10 | 10 | 220 | 1033.8 | +16 | WSW | 1 | 0 | 49 | 95 | 5 | 5 | - | - | 9 | 9 | 220 | 1 | 0 | od, om. | om. | of, om. | om. of | |
| | Dungeness ... | * | * | SSW | 3 | d, d. | * | 6 | 2 | * | 4.6 | 10 | 1500 | * | * | SSW | 3 | DD | * | * | 4 | 3 | - | * | 10 | 10 | 1500 | * | 2 | od, om. | om. | of, om. | om. of | | |
| | Lympe ... | 1033.4 | +6 | SW | 3 | df | 45 | 95 | 3 | 6 | - | 10 | 10 | 150 | 1035.0 | +14 | S'W | 2 | F | 46 | 95 | 1 | 5 | - | - | 10 | 10 | 150 | 1 | * | od, om. | om. | of, om. | om. of | |
| 2 | Shoeburyness ... | 1032.3 | 0 | SW | 3 | c | 46 | 95 | 6 | 5 | - | 10 | 10 | 1500 | 1034.7 | +10 | SW | 1 | 0 | 46 | 95 | 6 | 5 | - | - | 10 | 10 | 1500 | 1 | * | om, om. | om. | om. of | om. of | |
| | Felixstowe ... | 1032.5 | +6 | SW | 3 | c | 45 | 95 | 6 | 5 | - | 10 | 10 | 800 | 1034.5 | +14 | S | 1 | 0 | 45 | 95 | 6 | 5 | - | - | 10 | 10 | 800 | 0 | 1 | om, om. | om. | om. of | om. of | |
| | Gorleston ... | 1031.2 | +4 | SW | 2 | c | 45 | 95 | 5 | 3 | - | 7.8 | 10 | 1500 | 1033.7 | +16 | SSW | 1 | c | 46 | 95 | 4 | 5 | - | - | 10 | 10 | 2500 | 0 | 1 | om, om. | om. | om. of | om. of | |
| | Cranwell ... | 1030.6 | +6 | SW | 2 | c | 47 | 95 | 6 | 5 | 7 | - | 7.8 | 9+ | 800 | 1033.4 | +16 | SW | 1 | c | 47 | 95 | 5 | 5 | - | - | 10 | 10 | 1500 | 0 | 1 | om, om. | om. | om. of | om. of |
| 3 | Birmingham ... | 1030.4 | +2 | SW | 2 | c | 48 | 95 | 4 | 5 | - | 4.6 | 7.8 | 800 | 1033.1 | +16 | SSW | 2 | c | 48 | 95 | 4 | 5 | - | - | 9 | 9 | 2500 | 1 | * | c | om. | om. | om. of | |
| | Upper Heyford ... | 1031.5 | +2 | S | 2 | c | 47 | 95 | 6 | 5 | - | 10 | 10 | 450 | 1033.7 | +18 | - | 0 | 0 | 48 | 95 | 5 | 5 | - | - | 10 | 10 | 220 | 1 | * | om, om. | om. | om. of | om. of | |
| | Leafield ... | 1031.1 | +6 | S'E | 2 | 0 | 46 | 95 | 4 | 5 | - | 10 | 10 | 1500 | 1033.4 | +16 | SSSE | 1 | 0 | 47 | 95 | 5 | 5 | - | - | 10 | 10 | 450 | 1 | * | om, om. | om. | om. of | om. of | |
| 4 | Ross-on-Wye ... | 1030.4 | +6 | SW | 2 | 0 | 50 | 95 | 6 | 5 | - | 10 | 10 | 1500 | 1032.5 | +12 | ESE | 1 | bf | 47 | 95 | 2 | - | - | - | 0 | 0 | - | 1 | * | om, om. | om. | om. of | om. of | |
| 5 | Portland Bill ... | 1032.1 | +12 | SSW | 3 | of | 51 | 95 | 6 | 5 | - | 10 | 10 | 800 | 1033.5 | +16 | SSW | 2 | c | 51 | 95 | 7 | 4 | 8 | - | 4.6 | 9 | 2500 | 1 | 2 | cf, ff | cf | cf | cf | |
| | Plymouth ... | 1031.4 | +6 | W | 2 | c | 52 | 95 | 6 | 3 | 5 | 9 | 9+ | 450 | 1033.9 | +18 | WNW | 2 | c | 51 | 95 | 6 | 5 | - | - | 10 | 10 | 450 | 1 | 1 | om, om. | om. | om. of | om. of | |
| | Falmouth ... | 1031.9 | +2 | W | 2 | c | 52 | 95 | 8 | 5 | 2 | 4.6 | 9 | 4000 | 1033.9 | 0 | - | 0 | 0 | 50 | 95 | 7 | 5 | 2 | - | 7.8 | 10 | 4000 | 0 | 1 | om, om. | om. | om. of | om. of | |
| | Scilly (St. Mary's) ... | 1032.1 | +10 | W | 3 | c/f | 50 | 95 | 4 | 5 | - | 9+ | 9+ | 1500 | 1034.3 | +20 | W'N | 3 | c | 48 | 95 | 7 | 5 | - | - | 9+ | 9+ | 2500 | 1 | 2 | od, om. | om. | om. of | om. of | |
| | Guernsey ... | 1031.6 | +4 | W'N | 2 | f | 52 | 95 | 3 | 5 | - | 10 | 10 | 450 | 1034.0 | +20 | W | 2 | c | 52 | 95 | 4 | 5 | - | - | 10 | 10 | 800 | 1 | 2 | om, om. | om. | om. of | om. of | |
| 6 | Pembroke ... | 1031.1 | +6 | W | 1 | f | 50 | 95 | 2 | 5 | - | 10 | 10 | 150 | 1032.4 | +10 | WSW | 1 | bc | 47 | 95 | 7 | 5 | 3 | - | 1 | 2.3 | 4000 | 0 | 1 | fe | od, om. | om. | om. of | |
| 7 | Holyhead ... | 1029.7 | +14 | N'W | 1 | c/d | 50 | 95 | 7 | 5 | - | 9+ | 9+ | 2500 | 1032.5 | +20 | WNW | 1 | c | 48 | 95 | 8 | 4 | - | - | 9+ | 9+ | 1500 | 1 | 0 | od, om. | om. | om. of | om. of | |
| | Chester (Sealand) ... | 1030.2 | +12 | SE | 1 | c | 51 | 95 | 4 | 5 | - | 7.8 | 7.8 | 2500 | 1032.7 | +14 | NW | 1 | c | 48 | 95 | 4 | 5 | - | - | 9 | 9 | 1500 | 1 | * | om | od, om. | om. | om. of | |
| | L'pool (Bidston) ... | 1030.0 | +14 | - | 0 | c | 50 | 95 | 5 | 5 | 1 | 4.6 | 9 | 2500 | 1032.8 | +18 | W'N | 2 | of | 47 | 95 | 3 | 5 | - | - | 10 | 10 | 150 | 1 | * | om | od, om. | om. | om. of | |
| 9 | Harrogate ... | 1029.7 | +10 | SW | 1 | c | 47 | 95 | 4 | 5 | 8 | 4.6 | 9+ | 150 | 1032.5 | +14 | SW | 1 | c | 47 | 95 | 4 | 5 | - | - | 9+ | 9+ | 150 | 1 | * | om | om. | om. of | om. of | |
| 10 | Spurn Head ... | 1029.9 | +6 | W | 2 | c | 46 | 95 | 5 | 3 | - | 7.8 | 10 | 1500 | 1032.4 | +8 | SW | 1 | f | 45 | 95 | 3 | 5 | - | - | 10 | 10 | 800 | 0 | 1 | c | om. | om. | om. of | |
| | Catterick ... | 1029.4 | +8 | SE | 2 | c | 47 | 95 | 5 | 8 | - | 9+ | 9+ | 2500 | 1032.7 | +18 | - | 0 | 0 | 44 | 95 | 5 | 5 | - | - | 10 | 10 | 1500 | 1 | * | cf, om. | om. | om. of | om. of | |
| | Tynemouth ... | 1029.8 | +12 | NW | 2 | c | 49 | 95 | 6 | 4 | - | 7.8 | 7.8 | 4000 | 1032.1 | +20 | - | 0 | 0 | 44 | 95 | 7 | 2 | - | - | 2.3 | 2.3 | 2500 | 0 | 2 | om | om. | om. of | om. of | |
| 11 | Inchkeith ... | 1028.6 | +16 | WSW | 2 | bc | 44 | 95 | 5 | 5 | - | 1 | 2.3 | 800 | 1031.5 | +8 | WSW | 2 | bc | 43 | 95 | 5 | 5 | - | - | 4.6 | 4.6 | 800 | 0 | 1 | om. | om. | om. of | om. of | |
| | Leuchars ... | 1027.8 | +6 | W | 2 | bc | 47 | 95 | 8 | - | - | 6 | 0 | 2.3 | - | 1031.2 | +18 | - | 0 | 0 | 38 | 95 | 6 | - | 3 | 6 | 0 | 7.8 | - | 1 | om. | om. | om. of | om. of | |
| 12 | Renfrew ... | 1029.0 | +2 | - | 0 | bc | 44 | 95 | 4 | 5 | - | 2.3 | 2.3 | 2500 | 1031.6 | +14 | E | 1 | 0 | 38 | 95 | 5 | - | - | - | 0 | 0 | - | 1 | * | om. | om. | om. of | om. of | |
| | Eskdalemuir ... | 1029.2 | +16 | - | 0 | bc | 47 | 95 | 8 | 1 | - | 1 | 1 | 2.3 | 2500 | 1033.3 | +26 | - | 0 | 35 | 95 | 8 | - | - | 1 | 0 | Tr | - | 1 | * | om. | om. | om. of | om. of | |
| 13 | Tiree ... | 1027.5 | +4 | SSW | 3 | bc | 47 | 95 | 8 | 7 | 7 | 8 | 2.3 | 4.6 | 2500 | 1028.4 | +10 | SSSE | 3 | bc | 43 | 95 | 8 | 5 | 6 | - | 2.3 | 2.3 | 2500 | 1 | 2 | bc | om. | om. | om. of |
| 13 | Stornoway ... | 1025.8 | +14 | W | 2 | bc | 46 | 95 | 9 | 8 | 7 | 1 | 2.3 | 4.6 | 2500 | 1027.3 | +12 | - | 0 | 0 | 40 | 95 | 8 | 8 | 7 | 1 | 2.3 | 4.6 | 2500 | 1 | * | om. | om. | om. of | om. of |
| 15 | Dalwhinnie ... | 1028.5 | +6 | S | 1 | bc | 42 | 75 | 8 | 1 | 3 | - | 1 | 2.3 | 2500 | 1032.2 | +20 | S | 1 | bc | 34 | 95 | 8 | 5 | 4 | - | 4.6 | 4.6 | 4000 | 0 | * | om. | om. | om. of | om. of |
| | Aberdeen ... | 1027.7 | +14 | WSW | 2 | bc | 47 | 95 | 7 | 1 | - | 2 | 1 | 2.3 | 2500 | 1031.4 | +16 | SSW | 1 | c | 38 | 95 | 6 | - | - | 6 | 0 | 7.8 | - | 1 | 1 | om. | om. | om. of | om. of |
| | Wick ... | 1025.5 | +14 | SW | 3 | bc | 44 | 95 | 8 | 8 | 7 | 8 | 2.3 | 4.6 | 2500 | 1028.8 | +16 | SW | 3 | bc | 39 | 95 | 8 | 5 | 1 | 6 | 2.3 | 4.6 | 2500 | 1 | 2 | om. | om. | om. of | om |

REPORTS from HEALTH RESORTS for 22nd January, 1932.

| STATIONS. | WEATHER. | | TEMPERATURE. | | RAINFALL. | | SUNSHINE |
|------------------|-----------|------------|-------------------|-------------------|--------------------------|------------------------|----------|
| | Forenoon. | Afternoon. | Min. 9h. to 22nd. | Max. 9h. to 22nd. | Night. 17h. to 9h. 22nd. | Day. 9h. to 17h. 22nd. | |
| 1 Tunbridge W. | om | odmf | 31 | 48 | - | Trace | 0.0 |
| Bournemouth | o | o | 34 | 52 | 0.3 | - | 0.0 |
| Ventnor | odf | odmf | 44 | 49 | 0.5 | 0.3 | 0.0 |
| Southsea | od | odf | 43 | 49 | - | 0.2 | 0.0 |
| Bognor Regis | o | o | 41 | 48 | 0.3 | Trace | 0.0 |
| Littlehampton | c | cod | 38 | 48 | - | Trace | 0.0 |
| Worthing | od | o | 40 | 49 | - | Trace | 0.0 |
| Brighton | od | od | 45 | 49 | 0.3 | 0.4 | 0.0 |
| Eastbourne | od | od | 37 | 49 | Trace | 0.2 | 0.0 |
| Hastings | o | odmf | 41 | 49 | 0.2 | 0.3 | 0.0 |
| Folkestone | wocd | omid | 40 | 47 | - | Trace | 0.1 |
| Dover | co | od | 41 | 48 | - | Trace | 0.3 |
| Deal | cbco | obc | 37 | 49 | - | - | 0.4 |
| Ramsgate | c | c | 40 | 49 | - | - | 0.5 |
| Margate | cbco | c | 39 | 49 | - | - | 0.5 |
| 2 Southend | cmor | o | 37 | 46 | Trace | 0.3 | 0.0 |
| Maldon | cmor | o | 30 | 48 | - | Trace | 0.0 |
| Clacton-on-Sea | bcz | c | 35 | 46 | - | - | 0.5 |
| Dovercourt | cbcc | bcocm | 34 | 46 | - | - | 0.3 |
| Lowestoft | b | bcoc | 35 | 44 | - | - | 0.1 |
| Skegness | om | om | 37 | 50 | Trace | - | 0.0 |
| Mablethorpe | cm | cbcm | 36 | 49 | - | - | 0.5 |
| Cleethorpe | bcoc | cm | 38 | 49 | - | - | 0.4 |
| 3 Leamington S. | o | o | 38 | 50 | Trace | - | 0.0 |
| 4 Cheltenham | omoc | codm | 41 | 51 | 0.5 | Trace | 0.0 |
| 5 Bath | c | cdc | 34 | 53 | 0.3 | Trace | 0.2 |
| Weymouth | fm | fs | 46 | 53 | 1 | - | 0.0 |
| Jersey | djre | ref | 43 | 51 | 4 | 1 | 0.0 |
| Torquay | dpme | obcom | 40 | 56 | 0.2 | - | 0.8 |
| Penzance | c | c | 50 | 54 | 5 | - | 1.0 |
| St. Ives | c | c | 48 | 55 | 3 | - | 0.6 |
| Bude | odm | adm | 44 | 51 | - | - | 0.0 |
| Ilfracombe | co | adm | 44 | 53 | 0.3 | 0.3 | 0.1 |
| 6 Aberystwyth | corfe | seido | 46 | 50 | 2 | 1 | 0.0 |
| 7 Llandudno | cod | oidc | 47 | 55 | - | 0.6 | 0.2 |
| Colwyn Bay | cbco | romm | 46 | 51 | - | Trace | 0.1 |
| Rhyl | cm | cm | 46 | 51 | - | - | 0.0 |
| 8 Wallasey | fc | cro | 46 | 51 | 1 | 0.3 | 0.0 |
| Southport | od | ocdo | 43 | 50 | 1 | 0.2 | 0.0 |
| Blackpool | od | ome | 43 | 49 | 2 | 0.3 | 0.0 |
| Morecambe | c | cm | 43 | 48 | 2 | Trace | 0.0 |
| 9 Ilkley | mo | odm | 42 | 48 | 1 | Trace | 0.0 |
| 10 Berwick-on-T. | cbco | bc | 43 | 48 | Trace | - | 4.8 |
| 11 Dunbar | bc | bc | 40 | 45 | - | - | 3.5 |
| 12 Troon | scbc | b | 40 | 48 | 2 | - | 4.7 |
| Douglas | cbco | bc | 45 | 51 | 3 | - | 4.6 |

† Max. Temp. for period 21h. yesterday to 17h. to-day; Min. Temp. 21h.-9h. † Min. Temp. 17h.-9h.

AIR MINISTRY, METEOROLOGICAL OFFICE.



DISTRICTS. FORECASTS FOR THE 24 HOURS COMMENCING 12 NOON, G.M.T. 23rd Jan., 1932.

| | |
|---------------------------------|---|
| 1. S.E. England | Light south to southwest wind; cloudy, slight local drizzle, mist or fog; mild. |
| 2. E. England | |
| 3. E. Midlands | |
| 4. W. Midlands | |
| 5. S.W. England | |
| 6. South Wales | |
| 7. North Wales | Light to moderate south to southwest wind; cloudy, local rain or drizzle, mainly slight; mist or fog; mild. |
| 8. N.W. England | |
| 9. N. Midlands | |
| 10. N.E. England | |
| 11. S.E. Scotland | |
| 12. S.W. Scotland & Isle of Man | |
| 13. A. W. Scotland | Fresh to strong south to south-southwest wind; cloudy, occasional rain or drizzle; mild. |
| 14. Mid-Scotland | Strong to a gale south to southwest wind; cloudy, rain or drizzle; mild. |
| 15. N.E. Scotland | As 13A. |
| 16. Orkneys and Shetlands | As 13B. |
| 17. N.W. Ireland | As 13A. |
| 18. N.E. Ireland | Moderate to fresh south to southwest wind; cloudy, local rain or drizzle, mainly slight; mist or fog locally; mild. |
| 19. S.E. Ireland | |
| 20. S.W. Ireland | |

BAROMETER. Isobars are drawn for intervals of two millibars.
WIND. Arrows fly with the wind. Number of feathers indicate Beaufort force.
TEMPERATURE is given in degrees F.
WEATHER SYMBOLS :-
○ Clear sky. ○ Sky less than 1/10 clouded. ○ Sky 1/10 to 1/5 clouded. ○ Sky 1/5 to 1/2 clouded. ○ Sky 1/2 to 3/4 clouded. ○ Overcast sky.
● Rain falling. * Snow. ▲ Hail. ≡ Fog. ≡ Mist. T Thunder. K Thunderstorm.
SEA DISTURBANCE. ~~~~~ Rough. ~~~~~ High.
BAROMETRIC CHANGE from 4h. to 7h. in tenths of millibars is entered beneath the temperature.

GENERAL INFERENCE.

A large anticyclone covering Central and Southern Europe extends over England and Wales while depressions on the Northeast Atlantic are travelling northeast towards Iceland. Weather will be mild and cloudy. Mist or fog will occur in the South and East and rain in the extreme West and North.

FURTHER OUTLOOK.

Mild; unsettled in the northwest and north; cloudy, with local drizzle in the south and east.

Time of issue of Gale Warning.
* South Coast at 0215 on 23rd, in 13B, 15 and 16.

Forecasts issued at 1000 G.M.T. G. C. SIMPSON, C.B., D.Sc., F.R.S. Director.

1932



26

Wal

tie

for

a i

ort

anc

—

1

...

Sc.,
Direc

1

EXPLANATION OF CHART.

WIND. Arrows fly with the wind. Number of feathers indicate Beaufort Force.
 ☉ = Calm.
 TEMPERATURE is given in degrees F.
 WEATHER is given in Beaufort Notation (see page 1) and by symbols (see opposite page).

THE DAILY WEATHER REPORT

OF THE METEOROLOGICAL OFFICE, LONDON.

 BRITISH SECTION
 SATURDAY 23rd January 1932.
 No. 25,629.

| DISTRICT. | STATIONS. | OBSERVATIONS at 1 hr. G.M.T. 23rd January. | | | | | | | | | | | | | | OBSERVATIONS at 7 hr. G.M.T. 23rd January. | | | | | | | | | | | | | | PAST 24 HOURS. | | | | | | | | | |
|-----------|-------------------------|--|--------------------|--------------------|-------|--------|----------|---------------|----------|----------------|--------|------|-------|------------------|--------------------|--|--------|----------|---------------|----------|----------------|--------|------|-------|------------------|------|--------------|--------|------------------------|---------------------|-----------------------|--------------------|-------------------|----------------|------------------|-----|-----|-----|-----|
| | | Height above M.S.L. in feet. | Barom. at station. | Change in 3 hours. | Wind. | | Weather. | Temp. of air. | Humid. % | Visibility 0-9 | Cloud. | | | Barom. at M.S.L. | Change in 3 hours. | Wind. | | Weather. | Temp. of air. | Humid. % | Visibility 0-9 | Cloud. | | | State of Ground. | Sea. | TEMPERATURE. | | | RAINFALL. | | SUNSHINE Hrs. (36) | | | | | | | |
| | | | | | Dir. | Force. | | | | | Low. | Med. | High. | | | Dir. | Force. | | | | | Low. | Med. | High. | | | Low. | Total. | Height of Base (feet). | Max. Day 7h-18h of. | Min. Night 18h-7h of. | | Min. on Grass of. | Day 7h-18h mm. | Night 18h-7h mm. | | | | |
| | | | | | | | | | | | | | | | | | | | | | | | | | | | | | | | | | | | | (1) | (2) | (3) | (4) |
| 1 | London (Kew)... | 18 | * | * | * | * | * | * | * | * | * | * | * | 1039.1 | +10 | SE | 5 | 2 | 0 | 48 | 95 | 6 | 5 | - | - | 10 | 10 | 1500 | 1 | * | 48 | 47 | 39 | 1 | Tr | 0.0 | | | |
| | Croydon ... | 217 | 1037.0 | +6 | SSE | 2 | 0 | 48 | 95 | 5 | 5 | - | - | 10 | 10 | 800 | 1038.7 | +6 | SE | 5 | 3 | id | 47 | 95 | 6 | 5 | - | - | 10 | 10 | 800 | 1 | * | 48 | 47 | 46 | 0.2 | Tr | 0.0 |
| | S. Farnborough ... | 237 | * | * | * | * | * | * | * | * | * | * | * | 1038.4 | +8 | SE | 5 | 1 | of | 47 | 95 | 2 | 5 | - | - | 10 | 10 | 220 | 1 | * | 48 | 47 | 45 | 0.3 | Tr | 0.0 | | | |
| | Winchester ... | 275 | * | * | * | * | * | * | * | * | * | * | * | 1038.4 | +6 | S | 1 | of | 47 | 95 | 3 | 5 | - | - | 10 | 10 | 220 | 1 | * | 48 | 46 | 46 | 0.1 | Tr | 0.0 | | | | |
| | Boscombe Down ... | 417 | * | * | * | * | * | * | * | * | * | * | * | 1038.2 | +10 | - | 0 | f | 44 | 95 | 2 | 5 | - | - | 10 | 10 | 220 | 1 | * | 50 | 44 | 44 | Tr | 0.2 | * | | | | |
| | Calshot (S'thmtn) ... | 8 | 1036.7 | +10 | E | 1 | F | 48 | 95 | 1 | 5 | - | - | 10 | 10 | 150 | 1037.7 | +6 | SE | 5 | 1 | F | 47 | 95 | 1 | 5 | - | - | 10 | 10 | 150 | 1 | 0 | 50 | 46 | 46 | 0.3 | 0.1 | 0.0 |
| | Dungeness ... | 20 | * | * | * | * | * | * | * | * | * | * | * | * | * | * | SSE | 3 | c | * | * | 6 | 8 | - | - | 9+ | 9+ | 1500 | * | 2 | 48 | 44 | * | 0.3 | 1 | 0.0 | | | |
| | Lympne ... | 346 | 1037.9 | +12 | SE | 2 | df | 46 | 95 | 1 | 6 | - | - | 10 | 10 | 150 | 1039.4 | +10 | SSE | 3 | of | 44 | 95 | 3 | 5 | - | - | 10 | 10 | 220 | 1 | * | 46 | 44 | 44 | 0.4 | 0.1 | 0.0 | |
| 2 | Shoeburyness ... | 11 | * | * | * | * | * | * | * | * | * | * | * | 1039.3 | +16 | S | 1 | 0 | 45 | 95 | 6 | 5 | - | - | 10 | 10 | 1500 | 1 | * | 48 | 43 | 43 | 0.1 | 0.1 | 0.1 | | | | |
| | Felixstowe ... | 15 | * | * | * | * | * | * | * | * | * | * | * | 1039.5 | +18 | - | 0 | c | 45 | 95 | 5 | 5 | - | - | 10 | 10 | 1500 | 0 | 1 | 46 | 43 | 41 | Tr | - | 0.1 | | | | |
| | Gorleston ... | 14 | 1037.2 | +8 | - | 0 | c | 45 | 95 | 5 | 5 | - | - | 10 | 10 | 1500 | 1039.0 | +12 | - | 0 | c | 46 | 95 | 5 | 5 | - | - | 10 | 10 | 1500 | 0 | 0 | 46 | 43 | 42 | - | - | 0.1 | |
| | Cranwell ... | 240 | 1036.5 | +10 | SW | 1 | bf | 41 | 95 | 3 | 5 | - | - | 1 | 1 | 4000 | 1038.3 | +10 | - | 0 | cf | 45 | 95 | 3 | 5 | - | - | 10 | 10 | 800 | 0 | * | 49 | 38 | 30 | - | - | 0.4 | |
| 3 | Birmingham ... | 535 | * | * | * | * | * | * | * | * | * | * | * | 1038.2 | +8 | SSW | 2 | 0 | 44 | 95 | 5 | 5 | - | - | 10 | 10 | 800 | 1 | * | 49 | 42 | 42 | - | - | 0.0 | | | | |
| | Upper Heyford ... | 408 | * | * | * | * | * | * | * | * | * | * | * | 1038.9 | +20 | W | 1 | f | 42 | 95 | 2 | 5 | - | - | 10 | 10 | 1500 | 1 | * | 48 | 42 | 42 | Tr | 0.1 | 0.0 | | | | |
| | Leafeld ... | 612 | * | * | * | * | * | * | * | * | * | * | * | 1038.3 | +12 | SW | 1 | rd | 42 | 95 | 1 | 5 | - | - | 10 | 10 | 1500 | 1 | * | 48 | 42 | 37 | 0.1 | 0.2 | 0.0 | | | | |
| 4 | Ross-on-Wye ... | 223 | * | * | * | * | * | * | * | * | * | * | * | 1037.7 | +8 | SW | 1 | of | 43 | 95 | 1 | 5 | - | - | 10 | 10 | 1500 | 1 | * | 51 | 41 | 33 | - | - | 0.0 | | | | |
| 5 | Portland Bill ... | 32 | 1036.4 | +10 | SSW | 2 | bc | 50 | 95 | 6 | 1 | - | - | 2.3 | 2.3 | 2500 | 1037.6 | +12 | E | 5 | 2 | of | 48 | 95 | 2 | 5 | - | - | 10 | 10 | 1500 | 1 | 2 | 52 | 46 | * | 0.1 | Tr | 1.6 |
| | Plymouth ... | 82 | * | * | * | * | * | * | * | * | * | * | * | 1037.7 | +6 | E | 1 | c | 46 | 95 | 6 | 5 | - | - | 10 | 10 | 1500 | 1 | 1 | 54 | 46 | 41 | Tr | - | 0.9 | | | | |
| | Falmouth ... | 200 | 1036.7 | +2 | - | 0 | 0 | 47 | 95 | 6 | 5 | - | - | 10 | 10 | 2500 | 1037.4 | +4 | SSE | 2 | do | 47 | 95 | 6 | 5 | - | - | 10 | 10 | 2500 | 1 | 1 | 54 | 47 | * | - | 0.1 | | |
| | Scilly (St. Mary's) ... | 163 | 1036.5 | +4 | SW | 2 | F+ | 47 | 95 | 1 | 5 | - | - | 10 | 10 | 1500 | 1036.9 | 0 | S | 2 | F | 47 | 95 | 1 | 5 | - | - | 10 | 10 | 1500 | 1 | 2 | 51 | 46 | * | Tr | 0.4 | | |
| | Guernsey ... | 175 | 1036.5 | +4 | - | 0 | r.f. | 49 | 95 | 6 | 1 | - | - | 4.6 | 10 | 1500 | 1037.2 | +4 | WSW | 1 | 0 | 49 | 95 | 8 | 5 | - | - | 10 | 10 | 1500 | 1 | 1 | 52 | 49 | 42 | 0.2 | 1 | 0.0 | |
| 6 | Pembroke ... | 142 | 1035.7 | +4 | - | 0 | F | 47 | 95 | 1 | 5 | - | - | 10 | 10 | 1500 | 1037.2 | +4 | SSW | 3 | c | 47 | 95 | 7 | 3 | - | - | 10 | 10 | 1500 | 0 | 2 | 50 | 46 | * | Tr | Tr | 0.5 | |
| 7 | Holyhead ... | 26 | 1034.6 | +2 | SW | 3 | bc | 46 | 95 | 8 | 5 | 3 | - | Tr | 2.3 | 800 | 1035.3 | +6 | S | 4 | c | 47 | 95 | 8 | 5 | 3 | - | 7.8 | 9+ | 800 | 1 | 2 | 50 | 42 | 31 | 0.5 | 0.1 | 0.3 | |
| | Chester (Sealand) ... | 16 | * | * | * | * | * | * | * | * | * | * | * | 1037.2 | +8 | SSE | 3 | of | 37 | 95 | 2 | 5 | - | - | 10 | 10 | 1500 | 1 | * | 52 | 35 | 33 | 0.1 | 0.2 | 0.2 | | | | |
| 8 | L'pool (Bidston) ... | 198 | * | * | * | * | * | * | * | * | * | * | * | 1037.1 | 0 | ESE | 3 | bc | 39 | 95 | 3 | 5 | - | - | 4.6 | 4.6 | 450 | 0 | * | 50 | 38 | 37 | 0.1 | Tr | 0.2 | | | | |
| 9 | Harrogate ... | 478 | * | * | * | * | * | * | * | * | * | * | * | 1039.4 | +6 | - | 0 | F | 41 | 95 | 1 | 5 | - | - | 10 | 10 | 1500 | 1 | * | 49 | 40 | 35 | - | - | 0.0 | | | | |
| 10 | Spurn Head ... | 29 | 1035.7 | +6 | SW | 1 | bc | 42 | 95 | 1 | 5 | - | - | 4.6 | 4.6 | 1500 | 1037.6 | +8 | SSW | 2 | F | 43 | 95 | 1 | 5 | - | - | 10 | 10 | 1500 | 1 | 2 | 48 | 40 | * | - | Tr | 0.2 | |
| | Catterick ... | 175 | * | * | * | * | * | * | * | * | * | * | * | 1037.4 | +8 | SSE | 1 | bc | 32 | 95 | 2 | - | - | - | 6 | 0 | 2.3 | - | 1 | * | 48 | 31 | 28 | Tr | Tr | * | | | |
| | Tynemouth ... | 67 | 1034.7 | 0 | SW | 1 | bc | 38 | 95 | 2 | 5 | - | - | 4.6 | 4.6 | 800 | 1036.0 | +10 | WSW | 2 | bc | 38 | 95 | 6 | 5 | - | - | 1 | 2.3 | 2.3 | 1500 | 0 | 1 | 50 | 36 | 30 | - | - | * |
| 11 | Inchkeith ... | 190 | 1033.5 | +2 | N | 1 | bc | 40 | 95 | 5 | 5 | 3 | - | 2.3 | 4.6 | 800 | 1034.1 | +4 | NNW | 1 | c | 41 | 95 | 8 | 5 | 2 | - | 4.6 | 9+ | 4000 | 0 | 3 | 46 | 39 | 28 | - | - | 3.8 | |
| | Leuchars ... | 35 | * | * | * | * | * | * | * | * | * | * | * | 1032.9 | 0 | S | 2 | c | 39 | 95 | 7 | 5 | 3 | 6 | Tr | 7.8 | 4000 | 4 | * | 49 | 31 | 23 | Tr | - | 4.0 | | | | |
| 12 | Renfrew ... | 36 | * | * | * | * | * | * | * | * | * | * | * | 1032.9 | +4 | SSE | 2 | c | 43 | 95 | 7 | 5 | 7 | - | 4.6 | 9+ | 2500 | 1 | * | 48 | 30 | 24 | - | - | 5.2 | | | | |
| | Eskdalemuir ... | 794 | * | * | * | * | * | * | * | * | * | * | * | 1035.3 | -4 | S | 4 | F | 39 | 95 | 1 | 5 | - | - | 10 | 10 | 1500 | 1 | * | 47 | 27 | 23 | - | - | 0.2 | | | | |
| 13a | Tiree ... | 22 | * | * | * | * | * | * | * | * | * | * | * | 1026.8 | 0 | S | 6 | c | 49 | 95 | 7 | 5 | 2 | - | 2.3 | 10 | 2500 | 1 | 3 | 49 | 43 | 39 | 0.2 | 0.1 | 0.0 | | | | |
| 13b | Stornoway ... | 34 | 1024.4 | -20 | S | 7 | c | 47 | 95 | 8 | 5 | | | | | | | | | | | | | | | | | | | | | | | | | | | | |

THE DAILY WEATHER REPORT

OF THE METEOROLOGICAL OFFICE, LONDON.

BRITISH SECTION

SUNDAY, 24th January 1932.

No. 25,630

| DISTRICT. | STATIONS. | OBSERVATIONS at 13h. G.M.T. 23rd January | | | | | | | | | | | | | | OBSERVATIONS at 18h. G.M.T. 23rd January | | | | | | | | | | | | | | PAST 24 HOURS. | | | | | | |
|-------------------------|---------------------|--|--------------------|--------|--------|----------|-----------|----------|----------------|--------|------|-------|------|--------|----------------------|--|------------------------|-------|----------|-----------|----------|----------------|---------|------|--------|------------------------|-------|----------------------|----------|----------------|---------------|----------------|-----------------------|--------------|--------|------|
| | | Barom. at M.S.L. mb. | Change in 3 hours. | Wind. | | Weather. | Temp. °F. | Humid. % | Visibility 0-9 | Cloud. | | | | | Barom. at M.S.L. mb. | Change in 3 hours. | Wind. | | Weather. | Temp. °F. | Humid. % | Visibility 0-9 | Cloud. | | | | | State of Ground. 0-9 | Sea. 0-9 | WEATHER. | | | | | | |
| | | | | Direc. | Force. | | | | | Low. | Med. | High. | Low. | Total. | | | Height of Base (feet). | Form. | | | | | Amount. | Low. | Total. | Height of Base (feet). | Form. | | | Amount. | 7h.-13h. 23rd | 13h.-18h. 23rd | 18h. 23rd to 1h. 24th | 1h.-7h. 24th | | |
| | | | | | | | | | | | | | | | | | | | | | | | | | | | | | | | | | | | | |
| | | | | | | | | | | | | | | | | | | | | | | | | | | | | | | | | | | | | |
| (1) | (2) | (3) | (4) | (5) | (6) | (7) | (8) | (9) | (10) | (11) | (12) | (13) | (14) | (15) | (16) | (17) | (18) | (19) | (20) | (21) | (22) | (23) | (24) | (25) | (26) | (27) | (28) | (29) | (30) | (37) | (38) | (39) | (40) | | | |
| (For heights see p. 4.) | | | | | | | | | | | | | | | | | | | | | | | | | | | | | | | | | | | | |
| 1 | London (Kew)... | 1040.4 | -4 | SE | 2 | o | 48 | 95 | 5 | 5 | - | - | 10 | 10 | 1500 | 1040.5 | 0 | SE | 2 | c | 48 | 85 | 5 | 5 | - | - | 9+ | 9+ | 1500 | 1 | * | com. | com. | combmw | bmwbmw | |
| | Croydon | 1040.1 | -2 | SE | 3 | c | 48 | 95 | 6 | 5 | 2 | - | 7-8 | 10 | 2500 | 1040.3 | +4 | SE | 2 | c | 45 | 85 | 5 | 5 | 3 | - | 2-3 | 9+ | 2500 | 1 | * | cm. | cm. | bmwf | bfoff | |
| | S. Farnborough | 1040.0 | 0 | SE | 2 | c | 48 | 95 | 6 | 5 | - | - | 10 | 10 | 450 | 1040.1 | +2 | SE | 2 | o | 47 | 95 | 5 | 5 | - | - | 10 | 10 | 300 | 1 | * | ofm | cd.c | obwcf | cfc | |
| | Winchester | 1039.6 | +2 | SE | 2 | cd. | 48 | 95 | 6 | 5 | - | - | 10 | 10 | 300 | 1039.5 | 0 | SE | 2 | o | 46 | 95 | 6 | 5 | - | - | 10 | 10 | 300 | 1 | * | offmidm | oidm | cmob | bfff | |
| | Boscombe Down | 1039.6 | -2 | SE | 2 | o | 48 | 95 | 4 | 5 | - | - | 10 | 10 | 450 | 1039.5 | 0 | SE | 3 | cd. | 46 | 95 | 6 | 5 | - | - | 10 | 10 | 450 | 1 | * | ofcom | om.d | oidbcm | bccm | |
| | Calshot, S'thmtn | 1039.6 | -2 | SE | 4 | df | 48 | 95 | 3 | 5 | - | - | 10 | 10 | 150 | 1039.6 | +2 | SE | 4 | o | 47 | 95 | 6 | 5 | - | - | 10 | 10 | 450 | 1 | * | ofd.e | offed.m | obcom | bcm.x | |
| | Dungeness | * | * | SE | 2 | c | * | * | 7 | 8 | 7 | * | 4-6 | 7-8 | 1500 | * | * | SE | 1 | bc | * | * | 7 | - | 7 | - | 0 | 2-3 | - | 2 | bc | b | b | bm | | |
| | Lympe | 1041.2 | +2 | SE | 2 | c | 45 | 95 | 5 | 5 | - | - | 9+ | 9+ | 300 | 1041.3 | +8 | E | 3 | bf | 40 | 95 | 3 | - | - | 0 | 0 | - | 1 | * | ofmm | om.F | bfm | bm | | |
| 2 | Shoeburyness | 1041.3 | 0 | SE | 2 | c | 48 | 95 | 6 | 5 | - | - | 9+ | 9+ | 2500 | 1041.8 | +4 | SE | 3 | c | 42 | 95 | 4 | 5 | - | - | 7-8 | 7-8 | 4000 | 1 | * | om,cm | cm.cme | omebm | bm.x | |
| | Felixstowe | 1041.4 | 0 | SW | 1 | c | 46 | 95 | 5 | 5 | - | - | 10 | 10 | 300 | 1041.9 | +6 | SE | 3 | F+ | 42 | 95 | 1 | 5 | - | - | 10 | 10 | 150 | 0 | 0 | cm. | cm.f | ofcm,cb | bc | |
| | Gorleston | 1040.4 | +4 | SE | 2 | c | 45 | 95 | 4 | 5 | - | - | 10 | 10 | 1500 | 1041.7 | +8 | SE | 2 | c | 45 | 95 | 6 | 4 | - | - | 7-8 | 7-8 | 2500 | 0 | 1 | cm | cm.c | coffbc | bw | |
| | Cranwell | 1040.1 | -2 | SW | 3 | o | 46 | 95 | 6 | 5 | - | - | 10 | 10 | 450 | 1040.0 | +2 | SE | 2 | bc | 40 | 95 | 5 | 5 | - | - | 2-3 | 2-3 | 300 | 0 | * | cfom | bcab | bcab | cwof | |
| 3 | Birmingham | 1039.4 | 0 | SW | 2 | c | 44 | 95 | 4 | 5 | - | - | 9+ | 9+ | 300 | 1039.1 | +2 | SW | 2 | c | 44 | 95 | 4 | 5 | - | - | 10 | 10 | 300 | 1 | * | oc | co | obbc | bcbo | |
| | Upper Heyford | 1040.1 | -2 | SE | 2 | c | 49 | 95 | 6 | 5 | - | - | 7-8 | 7-8 | 1500 | 1040.3 | +6 | SE | 2 | c | 45 | 95 | 5 | 5 | - | - | 7-8 | 7-8 | 1500 | 1 | * | fecm | cbcm | bcfc | bcofe | |
| | Leafield | 1039.2 | 0 | SE | 2 | bc | 46 | 95 | 6 | 5 | - | - | 4-6 | 4-6 | 1500 | 1039.2 | 0 | SE | 2 | f+ | 45 | 95 | 3 | 5 | - | - | 10 | 10 | 220 | 1 | * | offbc | bcfc | offb | bffo | |
| 4 | Ross-on-Wye | 1038.9 | +4 | NNE | 1 | of | 44 | 95 | 2 | 5 | - | - | 10 | 10 | 150 | 1038.8 | 0 | S | 1 | o | 45 | 95 | 4 | 5 | - | - | 10 | 10 | 450 | 1 | * | fofof | fam | onof | cm.bmx | |
| 5 | Portland Bill | 1038.5 | +4 | E | 2 | of | 48 | 95 | 3 | 5 | - | - | 10 | 10 | 1500 | 1038.3 | -4 | E | 3 | c | 49 | 95 | 8 | 4 | 2 | - | 7-8 | 10 | 2500 | 1 | 3 | Ff | Ffjd.c | c | c | |
| | Plymouth | 1038.4 | -6 | E | 0 | c | 51 | 85 | 8 | 5 | - | - | 10 | 10 | 1500 | 1037.6 | -2 | E | 1 | c | 49 | 95 | 8 | 5 | - | - | 10 | 10 | 1500 | 1 | 0 | cm. | c | c | cw | |
| | Falmouth | 1038.0 | -8 | SE | 2 | c | 50 | 85 | 8 | 5 | 2 | - | 7-8 | 10 | 4000 | 1036.9 | +4 | SE | 4 | cr | 49 | 95 | 8 | 6 | 2 | - | 4-6 | 10 | 2500 | 1 | 3 | odm.c | cir | cirg | cbcg | |
| | Scilly (St. Mary's) | 1037.1 | -4 | SE | 3 | f | 48 | 95 | 6 | 5 | - | - | 7-8 | 7-8 | 1500 | 1036.3 | +2 | SE | 4 | cjp | 46 | 95 | 6 | 5 | - | - | 9+ | 9+ | 1500 | 1 | 2 | ffeif | cid | cid | cbe | |
| | Guernsey | 1037.9 | -4 | E | 2 | cd. | 51 | 95 | 7 | 8 | - | - | 7-8 | 7-8 | 1500 | 1037.7 | 0 | E | 2 | o | 50 | 95 | 8 | 5 | - | - | 10 | 10 | 1500 | 1 | 1 | oid.c | cd.o | acbb | bbecc | |
| 6 | Pembroke | 1038.2 | +4 | S | 3 | c | 45 | 95 | 7 | 3 | 9 | - | 4-6 | 9+ | 2500 | 1037.0 | +2 | SE | 2 | c | 46 | 95 | 8 | 5 | - | - | 10 | 10 | 4000 | 0 | 2 | c | c | c | c | |
| 7 | Holyhead | 1036.2 | 0 | SW | 5 | o | 48 | 95 | 7 | 5 | - | - | 10 | 10 | 450 | 1036.7 | +4 | SW | 4 | c | 46 | 95 | 7 | 5 | - | - | 9+ | 9+ | 300 | 1 | 2 | co | c | c | bcem | |
| | Chester (Sealand) | 1038.1 | -4 | SE | 3 | c | 44 | 85 | 6 | 5 | 3 | - | 2-3 | 7-8 | 4000 | 1038.3 | +4 | SE | 3 | c | 42 | 95 | 5 | 5 | - | - | 8 | 4-6 | 7-8 | 7200 | 1 | * | ffcm | cbcm | com | cbcm |
| 8 | L'pool (Bidston) | 1037.5 | 0 | SE | 3 | c | 46 | 75 | 6 | 5 | 4 | 4 | 4-6 | 7-8 | 1500 | 1037.6 | 0 | SE | 4 | c | 43 | 95 | 5 | 8 | 1 | - | 4-6 | 7-8 | 2500 | 0 | * | febcm | bcem | cm.b | bm.bw | |
| 9 | Harrogate | 1038.1 | 0 | - | 0 | cf | 43 | 95 | 2 | 3 | - | - | 2-3 | 9 | 150 | 1038.5 | 0 | SW | 1 | b | 42 | 95 | 4 | - | - | 8 | 0 | Tr | - | 1 | * | ocFf | fcbm | bcbmf | cbm | |
| 10 | Spurn Head | 1039.5 | +2 | SW | 3 | c | 45 | 95 | 6 | 5 | 2 | - | 4-6 | 9 | 1500 | 1039.5 | 0 | SW | 2 | c | 45 | 95 | 4 | 5 | 2 | - | 4-6 | 9+ | 300 | 0 | 2 | Fdc | cf | cmfc | bcofc | |
| | Catterick | 1038.3 | -6 | S | 2 | F | 41 | 95 | 1 | 5 | - | - | 10 | 10 | 1500 | 1038.0 | 0 | SW | 4 | F | 41 | 95 | 1 | 5 | - | - | 10 | 10 | 1500 | 1 | * | Ff | Ff | fe | fecf | |
| | Tynemouth | 1036.7 | -6 | SW | 2 | bc | 46 | 85 | 5 | 5 | - | - | 2-3 | 2-3 | 1500 | 1036.8 | +4 | SW | 2 | of | 42 | 95 | 3 | 5 | - | - | 10 | 10 | 1500 | 0 | 1 | boff | boff | off | oem | |
| 11 | Inchkeith | 1034.4 | +2 | SW | 1 | c | 48 | 95 | 7 | 5 | 7 | 1 | 4-6 | 9+ | 2500 | 1034.8 | +2 | W3W | 1 | c | 47 | 95 | 7 | 5 | 3 | - | 4-6 | 7-8 | 2500 | 0 | 1 | c | c | c | bcc | |
| | Leuchars | 1034.1 | -4 | W3W | 2 | c | 47 | 85 | 6 | 5 | 9 | 8 | 4-6 | 9+ | 1500 | 1034.6 | +8 | S | 2 | c | 44 | 95 | 5 | 5 | 9 | 8 | 4-6 | 9+ | 1500 | 1 | * | cxcm | cm.w | cbcm | bccm | |
| 12 | Renfrew | 1034.3 | +2 | SE | 2 | c | 48 | 95 | 6 | 5 | - | - | 10 | 10 | 1500 | 1035.1 | +10 | SW | 2 | c | 47 | 95 | 6 | 8 | - | - | 7-8 | 9+ | 2500 | 1 | * | cm.p | cm | cm | cm | |
| | Eskdalemuir | 1036.8 | +4 | SW | 3 | c | 42 | 95 | 6 | 5 | - | - | 10 | 10 | 450 | 1037.1 | +4 | SW | 3 | c | 43 | 95 | 5 | 5 | - | - | 10 | 10 | 220 | 1 | * | ofec | oid.fec | cofe | cff | |
| 13 | Tiree | 1030.1 | +10 | SE | 5 | c | 49 | 95 | 6 | 5 | 1 | - | 9+ | 10 | 2500 | 1029.9 | +6 | SE | 4 | bc | 48 | 95 | 6 | 5 | 4 | 8 | 2-3 | 2-3 | 2500 | 0 | 3 | id.o | c | bccbc | bcc | |
| 13 | Stornoway | 1024.6 | +4 | SW | 7 | c | 51 | 95 | 7 | 8 | 6 | - | 7-8 | 9+ | 1500 | 1027.1 | +12 | SW | 6 | c | 50 | 95 | 7 | 3 | 2 | - | 7-8 | 10 | 1500 | 1 | 4 | cir | cid | c | cp.d | |
| 15 | Dalwhinnie | 1032.6 | +8 | SW | 4 | c | 48 | 75 | 7 | 8 | 2 | - | 4-6 | 10 | 300 | 1033.5 | +4 | SW | 3 | bc | 46 | 95 | 8 | 4 | 2 | - | 2-3 | 4-6 | 1500 | 0 | * | crc | bc | c | bc | |
| | Aberdeen | 1031.7 | +2 | SW | 3 | c | 45 | 85 | 7 | 5 | 7 | 1 | 4-6 | 9+ | 2500 | 1032.2 | +14 | SW | 1 | c | 47 | 85 | 6 | 5 | - | 8 | 7-8 | 9+ | 2500 | 1 | 1 | cm.mrc | c3o | c3bc | bc | |
| | Wick | 1027.7 | +6 | SW | 2 | c | 47 | 95 | 8 | 8 | 1 | - | 7-8 | 7-8 | 1500 | 1029.5 | 0 | SW | 3 | c | | | | | | | | | | | | | | | | |

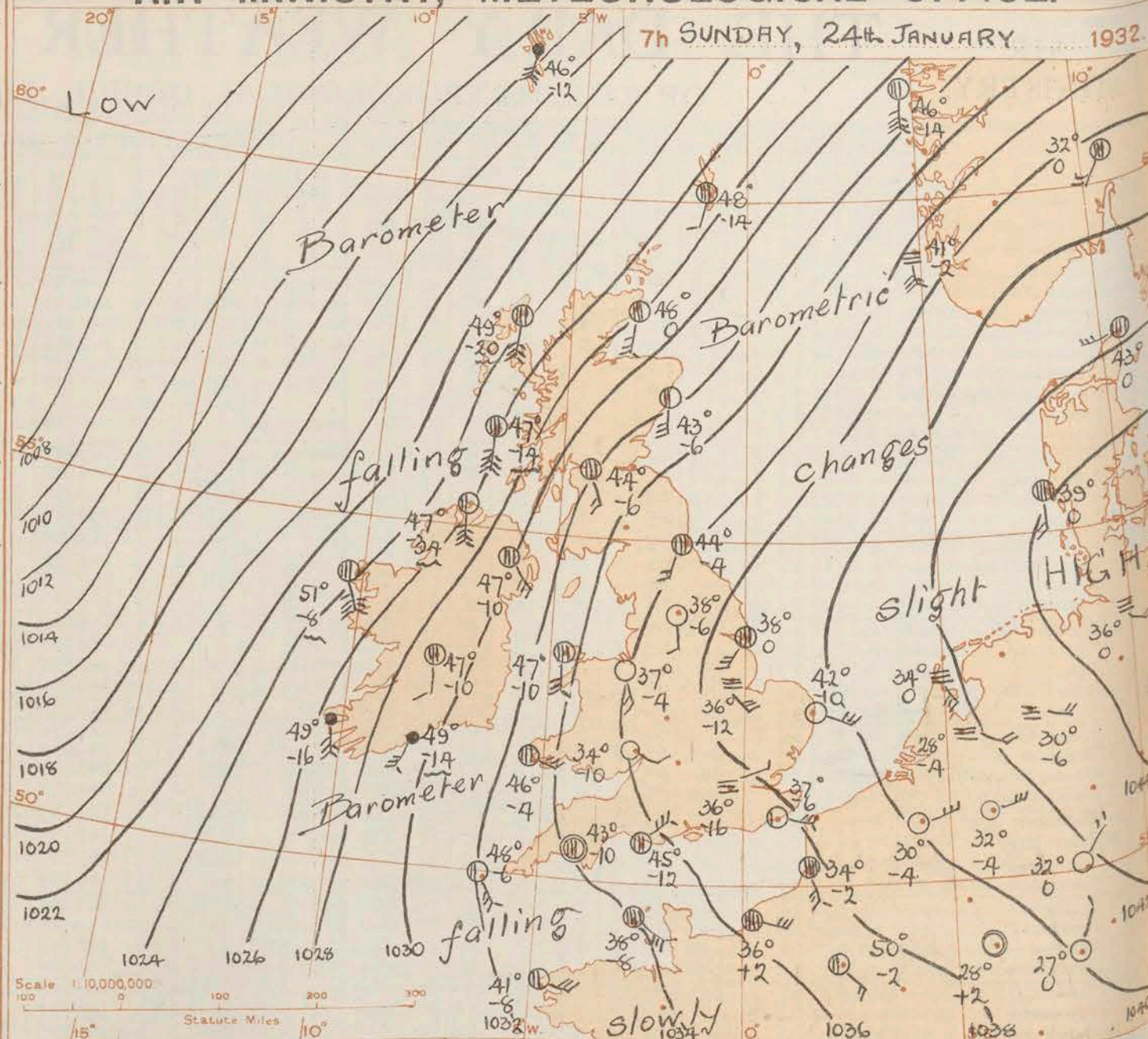
REPORTS from HEALTH RESORTS for 23rd January 1932.

| STATIONS. | WEATHER. | | TEMPERATURE. | | RAINFALL. | | SUNSHINE. |
|------------------|------------|-------------|------------------|------------------|--------------------|------------------|-----------|
| | Fore-noon. | After-noon. | Min. 9h. to 23h. | Max. 9h. to 17h. | Night. 17h. to 9h. | Day. 9h. to 17h. | |
| 1 Tunbridge W. | o | oco | 43 | 48 | 1 | - | 0.0 |
| Bournemouth | f | f | 43 | 52 | Trace | Trace | 0.0 |
| Ventnor | do f | do f | 45 | 49 | Trace | Trace | 0.0 |
| Southsea | o | od, m | 47 | 50 | Trace | Trace | 0.0 |
| Bognor Regis | ocdc | o | 46 | 48 | 0.5 | Trace | 0.0 |
| Littlehampton | oc | cd, c | 46 | 48 | 0.2 | 0.1 | 0.0 |
| Worthing | od | oc | 46 | 48 | 0.5 | Trace | 0.0 |
| Brighton | o | obcb | 46 | 49 | 1 | - | 0.0 |
| Eastbourne | o | o | 43 | 49 | 3 | - | 0.0 |
| Hastings | omo | ocbc | 46 | 49 | 1 | - | 0.1 |
| Folkestone | o | ocbc | 44 | 49 | 0.2 | - | 2.0 |
| Dover | oc | cbco | 45 | 51 | Trace | - | 2.4 |
| Deal | o | cbco | 43 | 48 | - | - | 1.8 |
| Ramsgate | cm | cbcm | 44 | 48 | Trace | Trace | 1.6 |
| Margate | c | bcfm | 44 | 48 | - | - | 1.3 |
| 2 Southend | om | omc | 41 | 47 | Trace | - | 0.0 |
| Maldon | o | o | 42 | 48 | - | - | 0.0 |
| Clacton-on-Sea | omc | c | 44 | 46 | - | - | 0.0 |
| Dovercourt | docm | oc | 41 | 46 | Trace | - | 0.0 |
| Lowestoft | bef | c | 39 | 46 | - | - | 0.0 |
| Skegness | f | obcm | 41 | 48 | Trace | - | 0.2 |
| Mablethorpe | cm | cmf | 42 | 48 | 0.3 | - | 0.0 |
| Cleethorpes | mo | om | 37 | 47 | Trace | - | 0.0 |
| 3 Leamington S. | o | o | 43 | 49 | 0.3 | - | 0.0 |
| 4 Cheltenham | bcmco | com | 41 | 47 | Trace | - | 0.0 |
| 5 Bath | fdcm | cm | 42 | 47 | Trace | Trace | 0.0 |
| Weymouth | fm | m | 45 | 49 | 0.1 | - | 0.0 |
| Jersey | rc | dc | 47 | 52 | 2 | 0.1 | 0.1 |
| Torquay | bcwm | com | 41 | 50 | - | - | 0.5 |
| Penzance | c | c | 45 | 51 | 0.5 | - | 0.0 |
| St. Ives | m | o | 44 | 51 | 0.3 | - | 0.0 |
| Bude | o | o, b | 42 | 51 | 0.3 | - | 1.2 |
| Ilfracombe | cod | o | 40 | 48 | 0.1 | 0.1 | 0.0 |
| 6 Aberystwyth | cbcw | bbbc | 40 | 52 | - | - | 0.6 |
| 7 Llandudno | cbc | cbcc | 40 | 54 | 0.1 | - | 2.4 |
| Colwyn Bay | cbc | bbbc | 37 | 50 | - | - | 2.1 |
| Rhyl | cbcc | cbcc | 37 | 52 | - | - | 1.0 |
| 8 Wallasey | fbcc | bc | 38 | 47 | Trace | - | 1.4 |
| Southport | cbcc | coc | 41 | 47 | 0.1 | - | 2.9 |
| Blackpool | c | c | 39 | 47 | 0.2 | - | 3.4 |
| Morecambe | efmo | cbbc | 38 | 45 | Trace | - | 1.6 |
| 9 Ilkley | mc | ff | 40 | 41 | Trace | - | 0.0 |
| 10 Berwick-on-T. | cr, bc | bc | 32 | 48 | - | Trace | 2.2 |
| 11 Dunbar | bcr | bcm | 38 | 49 | Trace | - | 0.5 |
| 12 Troon | c | c | 38 | 49 | - | - | 0.0 |
| Douglas | om, udm | cd | 41 | 48 | - | 0.5 | 0.0 |

† Max. Temp. for period 21h. yesterday to 17h. to-day; Min. Temp. 21h.-9h. † Min. Temp. 17h.-9h.

AIR MINISTRY, METEOROLOGICAL OFFICE.

7th SUNDAY, 24th JANUARY 1932.



DISTRICTS. FORECASTS FOR THE 24 HOURS COMMENCING 12 NOON, G.M.T. 24th Jan. 1932.

| | |
|---------------------------------------|--|
| 1. S.E. England | Moderate southeast wind; cloudy at first but cloud decreasing; local mist at night and in early morning; colder. |
| 2. E. England | |
| 3. E. Midlands | |
| 4. W. Midlands | |
| 5. S.W. England | Wind between south and southeast, moderate to fresh; mainly cloudy; temperature lower than of late but still above normal. |
| 6. South Wales | |
| 7. North Wales | |
| 8. N.W. England | |
| 9. N. Midlands | As 1 - 4. |
| 10. N.E. England | |
| 11. S.E. Scotland | |
| 12. S.W. Scotland & Isle of Man | |
| 13. A. W. Scotland & B. N.W. Scotland | Wind south, fresh to strong, a gale at times off the coast; cloudy; occasional rain later; rather mild. |
| 14. Mid-Scotland | |
| 15. N.E. Scotland | |
| 16. Orkneys and Shetlands | |
| 17. N.W. Ireland | Wind southerly, strong, gale locally on coast, veering; cloudy; occasional rain; mild. |
| 18. N.E. Ireland | |
| 19. S.E. Ireland | Wind between south and southeast, fresh at times, veering; cloudy; occasional light rain; mild. |
| 20. S.W. Ireland | |

BAROMETER. Isobars are drawn for intervals of two millibars.
WIND. Arrows fly with the wind. Number of feathers indicate Beaufort force.
TEMPERATURE is given in degrees F.
WEATHER SYMBOLS:—
○ Clear sky. ○ Sky less than 1/8 clouded. ○ Sky 1/8 to 1/4 clouded. ○ Sky 1/4 to 1/2 clouded. ○ Sky 1/2 to 3/4 clouded. ○ Overcast sky.
● Rain falling. * Snow. ▲ Hail. ≡ Fog. ≡ Mist. T Thunder. E Thunderstorm.
SEA DISTURBANCE. ~~~~~ Rough. ~~~~~ High.
BAROMETRIC CHANGE from 4h. to 7h. in tenths of millibars is entered beneath the temperature.

GENERAL INFERENCE.

An extensive anticyclone centred over Germany extends to England while a trough of low pressure to the west of Ireland is moving northeast. Weather will be fair in England and southern Scotland and colder than of late, but rather unsettled and mild conditions will persist in the West and North.

FURTHER OUTLOOK.

Little change.

Time of issue of Gale Warnings.

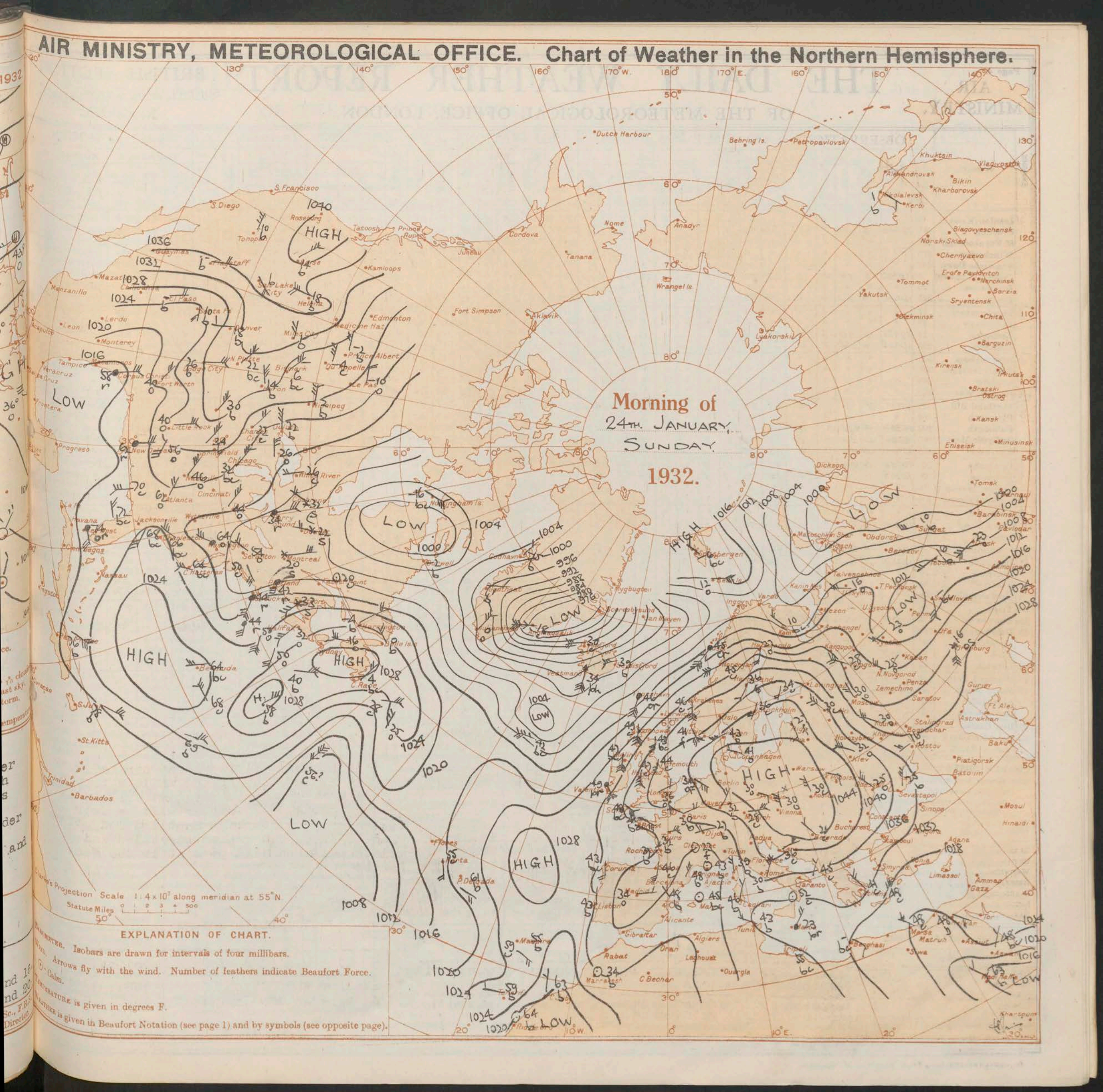
- ↓ S. Cone at 0215 on 23rd in 13B., 15 and 16.
- ↓ S. Cone at 0900 on 24th in 13A., 17 and 20.

Forecasts issued at 1200 G.M.T.

G. C. SIMPSON, C.B., D.Sc., F.R.S.
Director.

AIR MINISTRY, METEOROLOGICAL OFFICE. Chart of Weather in the Northern Hemisphere.

1932



AIR
MINISTRY.

THE DAILY WEATHER REPORT

OF THE METEOROLOGICAL OFFICE, LONDON.

BRITISH SECTION
SUNDAY, 24th January 1932.
No. 25630

| DISTRICT. | STATIONS. | OBSERVATIONS at 1 hr. G.M.T. 24th January. | | | | | | | | | | | | | | OBSERVATIONS at 7 hr. G.M.T. 24th January. | | | | | | | | | | | | | | PAST 24 HOURS. | | | | | | | | | | | | | |
|-----------|-------------------------|--|----------------------|--------------------|--------|--------|----------|-----------|----------|----------------|--------|------|--------|----------------------------|--------------------|--|------------|----------|-----------|----------|----------------|--------|--------|------|----------------------|----------|--------------|-------|------|----------------|------------------------|---------------------|---------------------|-----------------------|-------------------|----------------|------------------|-------|---------|-------|---------|-------|---------|
| | | Height above M.S.L. in feet. | Barom. at M.S.L. mb. | Change in 3 hours. | Wind. | | Weather. | Temp. of. | Humid. % | Visibility 0-9 | Cloud. | | | Barom. at 7 hr. M.S.L. mb. | Change in 3 hours. | Wind. | | Weather. | Temp. of. | Humid. % | Visibility 0-9 | Cloud. | | | State of Ground. 0-9 | Sea. 0-9 | TEMPERATURE. | | | RAINFALL. | | Sun-shine in hours. | | | | | | | | | | | |
| | | | | | Direc. | Force. | | | | | Low. | Med. | High. | | | Low. | Total 0-10 | | | | | Direc. | Force. | Low. | | | Med. | High. | Low. | Total 0-10 | Height of Base (feet). | | Max. Day 7h-18h of. | Min. Night 18h-7h of. | Min. on Grass of. | Day 7h-18h mm. | Night 18h-7h mm. | | | | | | |
| | | | | | | | | | | | | | | | | | | | | | | | | | | | | | | | | | | | | | | Form. | Amount. | Form. | Amount. | Form. | Amount. |
| | | | | | | | | | | | | | | | | | | | | | | | | | | | | | | | | | | | | | | | | | | | |
| 1 | London (Kew)... | 18 | * | * | * | * | * | * | * | * | * | * | 1037.4 | -14 | E'N | 3 | b | 38 | 95 | 5 | - | - | - | 0 | 0 | - | 1 | * | 49 | 37 | 29 | - | - | 0.0 | | | | | | | | | |
| | Croydon ... | 217 | 1040.6 | -6 | NE | 2 | b'f | 35 | 95 | 2 | - | - | 1037.5 | -16 | E | 1 | of | 36 | 95 | 3 | 5 | - | - | 10 | 10 | 450 | 1 | * | 49 | 34 | 33 | Tr | Tr | 0.0 | | | | | | | | | |
| | S. Farnborough ... | 237 | * | * | * | * | * | * | * | * | * | * | 1037.3 | -10 | E'NE | 2 | cf | 35 | 95 | 3 | 5 | - | - | 10 | 10 | 220 | 1 | * | 48 | 34 | 26 | 0.1 | Tr | 0.0 | | | | | | | | | |
| | Winchester ... | 275 | * | * | * | * | * | * | * | * | * | * | 1036.6 | -14 | NE'E | 3 | f | 33 | 95 | 2 | 5 | - | - | 10 | 10 | 150 | 1 | * | 49 | 32 | 31 | 0.3 | - | 0.0 | | | | | | | | | |
| | Boscombe Down ... | 417 | * | * | * | * | * | * | * | * | * | * | 1037.0 | -14 | ESE | 3 | c | 32 | 95 | 4 | 5 | - | - | 7.9 | 7.9 | 150 | 1 | * | 49 | 32 | 29 | 0.2 | Tr | 0.0 | | | | | | | | | |
| | Calshot (S' thmtn) ... | 8 | 1039.0 | -8 | EN | 4 | c | 42 | 95 | 5 | 5 | - | 78 | 78 | 800 | 1036.5 | -10 | E'NE | 4 | bc | 39 | 85 | 6 | 1 | - | 2.3 | 2.3 | 2500 | 0 | 2 | 48 | 36 | 28 | 0.6 | - | 0.0 | | | | | | | |
| | Dungeness ... | 20 | * | * | * | * | * | * | * | * | * | * | | | | * | SE | 4 | bc | * | * | 7 | - | 1 | * | 2.3 | - | - | 49 | 36 | * | Tr | - | 0.0 | | | | | | | | | |
| | Lympe ... | 346 | 1040.0 | -8 | EN | 4 | b | 39 | 85 | 6 | - | - | 0 | 0 | - | 1037.8 | -6 | SE'E | 4 | b | 37 | 85 | 6 | 5 | - | 1 | 1 | 1500 | 1 | * | 47 | 35 | 32 | Tr | - | 1.4 | | | | | | | |
| 2 | Shoeburyness ... | 11 | * | * | * | * | * | * | * | * | * | * | 1038.6 | -10 | ESE | 1 | b | 37 | 95 | 6 | - | - | - | 0 | 0 | - | 4 | * | 48 | 34 | 23 | Tr | Tr | 0.0 | | | | | | | | | |
| | Felixstowe ... | 15 | * | * | * | * | * | * | * | * | * | * | 1038.2 | -18 | E | 4 | b | 44 | 85 | 7 | - | - | - | 0 | 0 | - | 0 | 3 | 46 | 40 | 32 | - | - | 0.0 | | | | | | | | | |
| | Gorleston ... | 14 | 1042.1 | 0 | SE | 3 | b | 42 | 95 | 6 | - | - | 0 | 0 | - | 1039.5 | -10 | ESE | 3 | b | 42 | 95 | 6 | - | - | 0 | 0 | - | 0 | 2 | 46 | 40 | 36 | - | - | 0.0 | | | | | | | |
| | Cranwell ... | 240 | 1040.3 | -6 | SSE | 2 | b | 37 | 95 | 6 | - | - | 0 | 0 | - | 1038.8 | -12 | SE | 3 | of | 36 | 95 | 3 | 5 | - | 10 | 10 | 450 | 0 | * | 49 | 34 | 29 | - | - | 1.1 | | | | | | | |
| 3 | Birmingham ... | 535 | * | * | * | * | * | * | * | * | * | * | 1037.4 | -8 | ESE | 2 | o | 34 | 95 | 6 | 5 | - | - | 10 | 10 | 800 | 1 | * | 45 | 33 | 31 | - | - | 0.0 | | | | | | | | | |
| | Upper Heyford ... | 408 | * | * | * | * | * | * | * | * | * | * | 1037.6 | -10 | ESE | 3 | if | 36 | 95 | 3 | 5 | - | - | 10 | 10 | 150 | 1 | * | 50 | 33 | 30 | - | - | 0.0 | | | | | | | | | |
| | Leafeld ... | 612 | * | * | * | * | * | * | * | * | * | * | 1036.9 | -14 | E | 2 | f | 33 | 95 | 1 | 5 | - | - | 10 | 10 | 150 | 1 | * | 48 | 32 | 31 | - | - | 1.3 | | | | | | | | | |
| 4 | Ross-on-Wye ... | 223 | * | * | * | * | * | * | * | * | * | * | 1036.3 | -10 | ESE | 1 | fg | 34 | 95 | 5 | - | - | - | 0 | 0 | - | 1 | * | 45 | 34 | 25 | 0.1 | Tr | 0.0 | | | | | | | | | |
| 5 | Portland Bill ... | 32 | 1037.1 | -2 | E | 4 | c | 47 | 85 | 7 | 2 | - | 7.8 | 7.8 | 2500 | 1034.3 | -12 | E'NE | 4 | c | 45 | 85 | 7 | 5 | - | 7.8 | 9.1 | 1500 | 1 | 3 | 51 | 45 | * | Tr | - | 0.0 | | | | | | | |
| | Plymouth ... | 82 | * | * | * | * | * | * | * | * | * | * | 1034.1 | -10 | - | 0 | c | 43 | 95 | 7 | 5 | - | - | 9.1 | 9.1 | 1500 | 1 | 0 | 51 | 41 | 36 | * | - | 0.0 | | | | | | | | | |
| | Falmouth ... | 200 | 1035.6 | -4 | ESE | 4 | q | 50 | 95 | 8 | 5 | - | 10 | 10 | 4000 | 1033.5 | -6 | ESE | 4 | bc | 46 | 95 | 7 | 2 | 3 | - | 4.6 | 4.6 | 4000 | 0 | 2 | 51 | 46 | * | 0.4 | Tr | 0.0 | | | | | | |
| | Scilly (St. Mary's) ... | 163 | 1034.6 | -6 | SE | 4 | c | 49 | 95 | 8 | 5 | - | 2.1 | 2.1 | 4000 | 1032.3 | -6 | SE'S | 4 | bc | 48 | 85 | 8 | 8 | 3 | - | 2.3 | 4.6 | 4000 | 1 | 2 | 48 | 46 | * | 0.3 | 0.2 | 0.4 | | | | | | |
| | Guernsey ... | 175 | 1036.1 | -10 | ESE | 3 | b | 43 | 95 | 7 | - | - | 0 | 0 | - | 1033.3 | -8 | SE | 4 | o | 38 | 95 | 7 | 5 | - | - | 10 | 10 | 1500 | 0 | 3 | 51 | 38 | 85 | 0.1 | - | 0.0 | | | | | | |
| 6 | Pembroke ... | 142 | 1035.8 | -6 | ESE | 3 | c | 48 | 95 | 7 | 5 | 6 | - | 4.6 | 4.6 | 2500 | 1032.9 | -4 | ESE | 3 | c | 46 | 85 | 8 | 3 | 6 | - | 7.8 | 9.1 | 1500 | 0 | 2 | 48 | 45 | * | Tr | - | 0.0 | | | | | |
| 7 | Holyhead ... | 26 | 1035.8 | -6 | S | 4 | c | 46 | 95 | 7 | 5 | - | 7.8 | 7.8 | 1500 | 1033.6 | -10 | S | 4 | c | 47 | 85 | 6 | 5 | - | - | 9.1 | 9.1 | 1500 | 1 | 2 | 48 | 45 | 41 | - | - | 0.0 | | | | | | |
| | Chester (Sealand) ... | 16 | * | * | * | * | * | * | * | * | * | * | 1036.4 | -4 | ESE | 2 | b | 37 | 95 | 5 | - | - | - | 0 | 0 | - | 1 | * | 47 | 37 | 33 | Tr | - | 2.9 | 1.9 | | | | | | | | |
| 8 | L'pool (Bidston) ... | 198 | * | * | * | * | * | * | * | * | * | * | 1035.8 | -10 | SE'E | 4 | b | 40 | 95 | 5 | - | - | - | 0 | 0 | - | 0 | * | 47 | 40 | 36 | Tr | - | 0.0 | | | | | | | | | |
| 9 | Harrogate ... | 478 | * | * | * | * | * | * | * | * | * | * | 1037.7 | -6 | SE'S | 1 | b | 38 | 95 | 4 | - | - | - | 0 | 0 | - | 1 | * | 44 | 38 | 34 | - | - | 0.1 | 0.1 | | | | | | | | |
| 10 | Spurn Head ... | 29 | 1040.0 | -2 | SSW | 3 | bc | 41 | 95 | 6 | - | 1 | - | 0 | 2.3 | - | 1039.0 | 0 | SSW | 3 | c | 38 | 95 | 6 | 5 | 3 | - | 7.8 | 9.1 | 1500 | 0 | 2 | 45 | 37 | * | Tr | - | 0.0 | | | | | |
| | Catterick ... | 175 | * | * | * | * | * | * | * | * | * | * | 1036.9 | -8 | SSW | 4 | f | 41 | 95 | 3 | 5 | - | - | 10 | 10 | 150 | 1 | * | 42 | 37 | 37 | Tr | - | 0.0 | | | | | | | | | |
| | Tynemouth ... | 67 | 1037.1 | -4 | SSW | 2 | o | 42 | 95 | 4 | 5 | - | 10 | 10 | 1500 | 1036.0 | -4 | SSW | 2 | c | 44 | 85 | 6 | 5 | - | - | 7.8 | 7.8 | 800 | 0 | 2 | 47 | 40 | 36 | - | - | 0.0 | | | | | | |
| 11 | Inchkeith ... | 190 | 1035.2 | 0 | SW | 1 | c | 44 | 95 | 7 | 5 | 3 | - | 4.6 | 7.8 | 2500 | 1033.4 | -8 | SW | 2 | c | 44 | 95 | 7 | 5 | 3 | - | 4.6 | 7.8 | 2500 | 0 | 1 | 48 | 43 | 35 | - | - | 0.0 | | | | | |
| | Leuchars ... | 35 | * | * | * | * | * | * | * | * | * | * | 1033.0 | -4 | - | 0 | c | 36 | 95 | 6 | 5 | 3 | - | - | 2.3 | 9 | 800 | 1 | * | 48 | 34 | 28 | - | Tr | 0.0 | | | | | | | | |
| | Renfrew ... | 36 | * | * | * | * | * | * | * | * | * | * | 1032.9 | -6 | SSE | 2 | c | 44 | 95 | 6 | 5 | - | - | 10 | 10 | 1500 | 1 | * | 49 | 39 | 32 | Tr | - | 0.0 | | | | | | | | | |
| | Eskdalemuir ... | 794 | * | * | * | * | * | * | * | * | * | * | 1034.7 | -10 | S | 3 | f | 40 | 95 | 2 | 5 | - | - | 10 | 10 | 150 | 1 | * | 43 | 39 | 39 | 0.1 | 0.1 | 0.0 | | | | | | | | | |
| 13a | Tiree ... | 22 | * | * | * | * | * | * | * | * | * | * | 1026.3 | -14 | S'E | 7 | c | 47 | 85 | 6 | 8 | 1 | - | 9 | 9.1 | 2500 | 0 | 4 | 50 | 47 | 45 | Tr | - | 0.0 | | | | | | | | | |
| 13b | Stornoway ... | 34 | 1027.3 | +6 | S | 6 | c | 50 | 95 | 7 | 5 | - | 10 | 10 | 1500 | 1023.7 | -20 | S | 6 | c | 49 | 95 | 7 | 3 | 2 | - | 9 | 10 | 1500 | 1 | 4 | 52 | 48 | * | 1 | 0.1 | 0.0 | | | | | | |
| 15 | Dalwhinnie ... | 1176 | * | * | * | * | * | * | * | * | * | * | 1030.3 | -12 | SSW | 3 | bc | 43 | 85 | 8 | 4 | 1 | - | 2.3 | 4.6 | 1500 | 0 | * | 48 | 41 | 39 | Tr | | | | | | | | | | | |

THE DAILY WEATHER REPORT

OF THE METEOROLOGICAL OFFICE, LONDON.

BRITISH SECTION
MONDAY, 25th January 1932.
No. 25631.

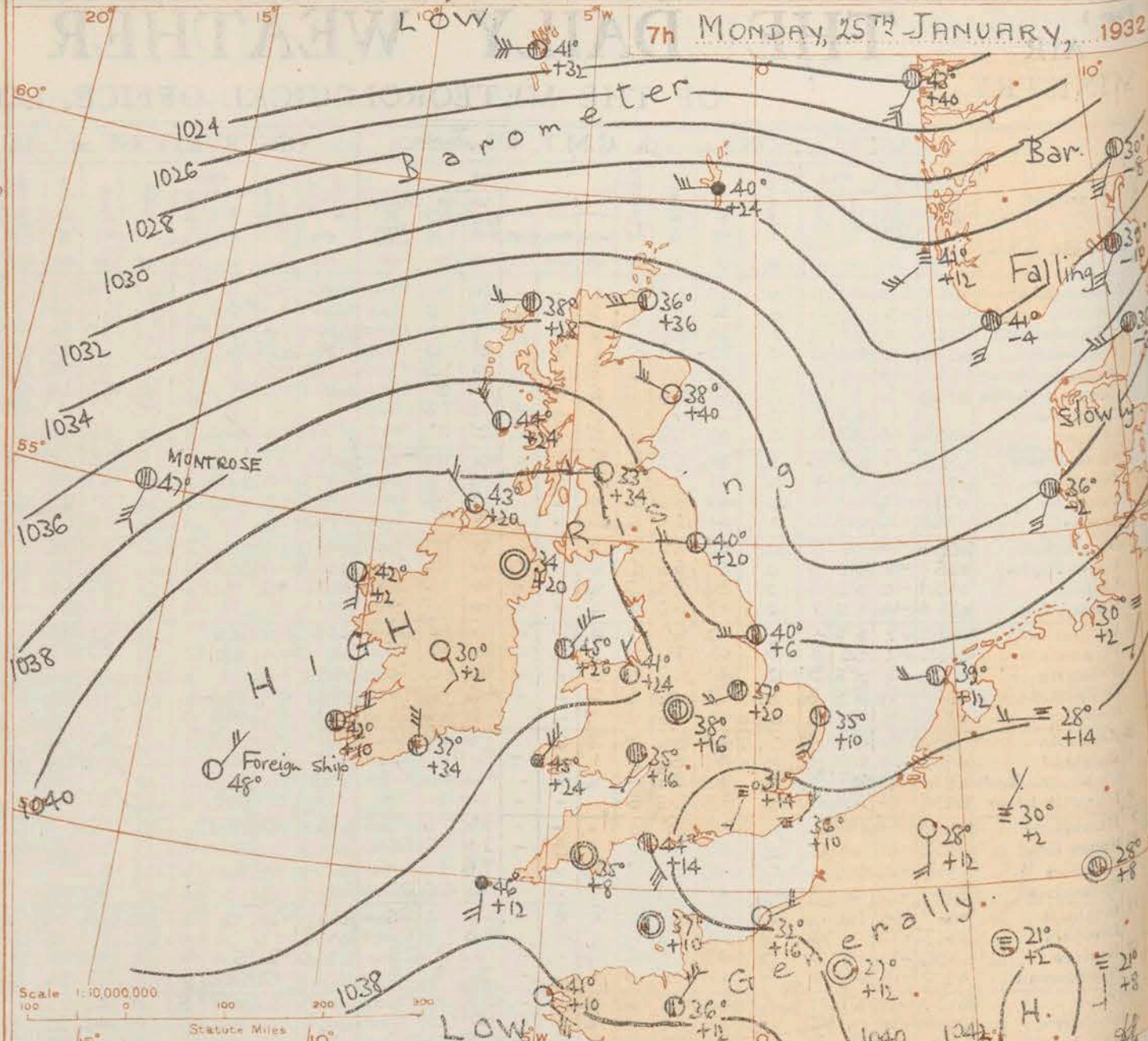
| DISTRICT. | STATIONS. | OBSERVATIONS at 13h. G.M.T. 24th January | | | | | | | | | | | | | OBSERVATIONS at 18h. G.M.T. 24th January | | | | | | | | | | | | | PAST 24 HOURS. | | | | | | | |
|-------------------------|-------------------------|--|-----------------------|--------|--------|----------|--------------|-------------|-------------------|--------|------|-------|-------------------------------|-----------------------|--|---------------|----------|--------------|-------------|-------------------|-----------------------------|--------|--------|----------------------------|-------------|----------|------|----------------|--------------|---------------|-----------------------------|------------------|-------------------|---------------------|-----------------|
| | | Barom. at M.S.L. mb. | Change in 3 hours. | Wind. | | Weather. | Temp. °F. | Humid. % | Visibility 0-9 | Cloud. | | | Barom. at M.S.L. mb. | Change in 3 hours. | Wind. | | Weather. | Temp. °F. | Humid. % | Visibility 0-9 | Cloud. | | | State of Ground. 0-9 | Sea. 0-9 | WEATHER. | | | | | | | | | |
| | | | | Direc. | Force. | | | | | Low. | Med. | High. | | | Low. 0-10 | Total 0-10 | | | | | Height of Base (feet) | Direc. | Force. | | | Low. | Med. | High. | Low. 0-10 | Total 0-10 | Height of Base (feet) | 7h.-13h. 24th | 13h.-18h. 24th | 18h. to 1h. 25th | 1h.-7h. 25th |
| | | | | | | | | | | | | | | | | | | | | | | | | | | | | | | | | | | | |
| | | | | | | | | | | | | | | | | | | | | | | | | | | | | | | | | | | | |
| (1) | (2) | (3) | (4) | (5) | (6) | (7) | (8) | (9) | (10) | (11) | (12) | (13) | (14) | (15) | (16) | (17) | (18) | (19) | (20) | (21) | (22) | (23) | (24) | (25) | (26) | (27) | (28) | (29) | (30) | (31) | (32) | (33) | (34) | | |
| (For heights see p. 4.) | | | | | | | | | | | | | | | | | | | | | | | | | | | | | | | | | | | |
| 1 | London (Kew)... | 1036.1 | -12 | S'E | 3 | 0 | 39 | 85 | 5 | - | - | 10 | 10 | 1500 | 1037.0 | +6 | S | 2 | 0 | 39 | 85 | 5 | - | - | - | 3+ | 3+ | 1500 | 1 | 0 | 0 | 0 | 0 | 0 | 0 |
| | Croydon ... | 1036.2 | -12 | S'W | 3 | 0 | 38 | 85 | 5 | - | - | 10 | 10 | 1500 | 1036.7 | +4 | SSW | 2 | 0 | 38 | 85 | 5 | - | - | - | 3+ | 3+ | 1500 | 1 | 0 | 0 | 0 | 0 | 0 | 0 |
| | S. Farnborough ... | 1035.9 | -10 | S'E | 2 | 0 | 38 | 85 | 5 | - | - | 10 | 10 | 1500 | 1036.4 | +6 | SE | 2 | 0 | 39 | 85 | 5 | - | - | - | 3+ | 3+ | 1500 | 1 | 0 | 0 | 0 | 0 | 0 | 0 |
| | Winchester ... | 1035.9 | -10 | S'W | 3 | 0 | 39 | 85 | 5 | - | - | 9+ | 10 | 2500 | 1036.0 | +10 | S | 3 | 0 | 37 | 95 | 5 | - | - | - | 3+ | 3+ | 2500 | 1 | 0 | 0 | 0 | 0 | 0 | 0 |
| | Boscombe Down ... | 1035.2 | -14 | SE | 4 | 0 | 38 | 85 | 5 | - | - | 10 | 10 | 800 | 1035.9 | +6 | S | 3 | 0 | 37 | 95 | 5 | - | - | - | 10 | 10 | 800 | 1 | 0 | 0 | 0 | 0 | 0 | 0 |
| | Calshot, S'thmtn ... | 1035.9 | -6 | S | 4 | 0 | 42 | 75 | 5 | - | - | 9+ | 9+ | 1500 | 1036.1 | +2 | SE | 3 | 0 | 42 | 85 | 5 | - | - | - | 4.6 | 4.6 | 1500 | 0 | 0 | 0 | 0 | 0 | 0 | 0 |
| | Dungeness ... | * | * | S'E | 3 | 0 | * | * | 5 | - | - | 7.8 | 7.8 | 1500 | 1037.2 | +6 | SSW | 2 | 0 | 38 | 85 | 5 | - | - | - | 0 | 0 | - | 1 | 0 | 0 | 0 | 0 | 0 | 0 |
| | Lympe ... | 1036.5 | -14 | SE | 3 | 0 | 37 | 85 | 5 | - | - | 9+ | 9+ | 800 | 1037.2 | +6 | SSW | 2 | 0 | 38 | 85 | 5 | - | - | - | 0 | 0 | - | 1 | 0 | 0 | 0 | 0 | 0 | 0 |
| 2 | Shoeburyness ... | 1036.9 | -14 | SE | 3 | 0 | 38 | 85 | 5 | - | - | 10 | 10 | 1500 | 1037.2 | 0 | SSW | 1 | 0 | 36 | 95 | 5 | - | - | - | Tr. | Tr. | 2500 | 0 | 0 | 0 | 0 | 0 | 0 | 0 |
| | Felixstowe ... | 1037.0 | -16 | S'W | 4 | 0 | 41 | 75 | 5 | - | - | 7.8 | 7.8 | 1500 | 1037.3 | +4 | SW | 3 | 0 | 38 | 85 | 5 | - | - | - | 10 | 10 | 1500 | 0 | 2 | 0 | 0 | 0 | 0 | 0 |
| | Gorleston ... | 1037.0 | -12 | SE | 4 | 0 | 42 | 85 | 5 | - | - | 7.8 | 7.8 | 4000 | 1036.6 | +6 | S'W | 3 | 0 | 37 | 95 | 5 | - | - | - | 0 | 2.3 | - | 0 | 2 | 0 | 0 | 0 | 0 | |
| | Cranwell ... | 1035.3 | -26 | SE | 2 | 0 | 41 | 95 | 5 | - | - | 9 | 9 | 800 | 1035.8 | +6 | SW | 3 | 0 | 38 | 85 | 5 | - | - | - | 10 | 10 | 1500 | 0 | 0 | 0 | 0 | 0 | 0 | 0 |
| 3 | Birmingham ... | 1035.3 | -14 | S | 2 | 0 | 39 | 85 | 5 | - | - | 9+ | 9+ | 800 | 1034.9 | +4 | SSW | 2 | 0 | 37 | 85 | 5 | - | - | - | 3+ | 3+ | 800 | 1 | 0 | 0 | 0 | 0 | 0 | 0 |
| | Upper Heyford ... | 1035.7 | -10 | SE | 3 | 0 | 37 | 85 | 5 | - | - | 10 | 10 | 800 | 1035.8 | +4 | SE | 2 | 0 | 38 | 85 | 5 | - | - | - | 10 | 10 | 1500 | 1 | 0 | 0 | 0 | 0 | 0 | 0 |
| | Leaford ... | 1035.1 | -10 | S'E | 4 | 0 | 36 | 85 | 5 | - | - | 10 | 10 | 1500 | 1035.3 | +6 | S | 2 | 0 | 37 | 85 | 5 | - | - | - | 10 | 10 | 1500 | 1 | 0 | 0 | 0 | 0 | 0 | 0 |
| 4 | Ross-on-Wye ... | 1034.4 | -14 | EN | 2 | 0 | 37 | 95 | 4 | - | - | 10 | 10 | 450 | 1034.5 | 0 | S | 2 | 0 | 39 | 85 | 4 | - | - | - | 10 | 10 | 450 | 1 | 0 | 0 | 0 | 0 | 0 | 0 |
| 5 | Portland Bill... .. | 1034.3 | +2 | S'E | 4 | 0 | 42 | 85 | 5 | - | - | 10 | 10 | 2500 | 1035.1 | +14 | SE | 3 | 0 | 42 | 85 | 5 | - | - | - | 7.8 | 7.8 | 2500 | 1 | 3 | 0 | 0 | 0 | 0 | 0 |
| | Plymouth ... | 1033.8 | -2 | SE | 3 | 0 | 43 | 75 | 5 | - | - | 10 | 10 | 1500 | 1034.6 | +10 | SE | 2 | 0 | 42 | 85 | 5 | - | - | - | 3+ | 3+ | 1500 | 1 | 1 | 0 | 0 | 0 | 0 | 0 |
| | Falmouth ... | 1032.6 | -4 | SE | 3 | 0 | 47 | 85 | 5 | - | - | 10 | 10 | 4000 | 1033.4 | +6 | SE | 3 | 0 | 45 | 85 | 5 | - | - | - | 7.8 | 7.8 | 4000 | 0 | 1 | 0 | 0 | 0 | 0 | 0 |
| | Scilly (St. Mary's) ... | 1032.4 | -6 | SE | 3 | bc | 49 | 85 | 5 | - | - | 4.6 | 4.6 | 4000 | 1033.9 | +4 | SSW | 3 | 0 | 45 | 85 | 5 | - | - | - | 4.6 | 4.6 | 4000 | 1 | 2 | 0 | 0 | 0 | 0 | 0 |
| | Guernsey ... | 1033.3 | -8 | S | 3 | bc | 43 | 85 | 5 | - | - | 4.6 | 4.6 | 2500 | 1033.9 | +8 | SE | 3 | 0 | 43 | 85 | 5 | - | - | - | 0 | 0 | - | 0 | 3 | 0 | 0 | 0 | 0 | 0 |
| 6 | Pembroke ... | 1033.0 | -8 | ESE | 3 | 0 | 44 | 95 | 5 | - | - | 7.8 | 9+ | 1500 | 1031.7 | +6 | SE | 3 | 0 | 46 | 85 | 5 | - | - | - | 7.8 | 9+ | 2500 | 0 | 2 | 0 | 0 | 0 | 0 | 0 |
| 7 | Holyhead ... | 1031.9 | -14 | S'W | 4 | bc | 47 | 85 | 5 | - | - | Tr. | Tr. | 2500 | 1031.1 | 0 | SSW | 4 | 0 | 44 | 95 | 5 | - | - | - | 4.6 | 7.8 | 2500 | 1 | 2 | 0 | 0 | 0 | 0 | 0 |
| | Chester (Sealand) ... | 1034.1 | -27 | SE | 3 | bc | 38 | 95 | 4 | - | - | 4.6 | 4.6 | 450 | 1033.1 | -2 | SE | 3 | 0 | 37 | 85 | 5 | - | - | - | 0 | 0 | - | 1 | 0 | 0 | 0 | 0 | 0 | 0 |
| 8 | L'pool (Bidston) ... | 1033.5 | -14 | SE | 4 | bc | 38 | 95 | 5 | - | - | 0 | 0 | - | 1032.4 | 0 | SE | 5 | 0 | 36 | 85 | 5 | - | - | - | 2.3 | 2.3 | 1500 | 0 | 0 | 0 | 0 | 0 | 0 | 0 |
| 9 | Harrogate ... | 1035.3 | -14 | SE | 1 | bc | 36 | 95 | 3 | - | - | 7.8 | 7.8 | 2500 | 1033.3 | -6 | SSW | 4 | 0 | 36 | 85 | 5 | - | - | - | 9 | 9 | 2500 | 1 | 0 | 0 | 0 | 0 | 0 | 0 |
| 10 | Spurn Head ... | 1035.2 | -10 | SW | 2 | bc | 45 | 85 | 5 | - | - | 2.3 | 4.6 | 2500 | 1034.5 | 0 | SSW | 5 | 0 | 39 | 85 | 5 | - | - | - | 0 | 10 | - | 0 | 3 | 0 | 0 | 0 | 0 | 0 |
| | Catterick ... | 1034.6 | -26 | SE | 4 | bc | 38 | 95 | 5 | - | - | 7.8 | 7.8 | 450 | 1032.1 | -14 | SSW | 5 | 0 | 37 | 95 | 3 | - | - | - | 9+ | 9+ | 450 | 1 | 0 | 0 | 0 | 0 | 0 | 0 |
| | Tynemouth ... | 1034.2 | -16 | S | 3 | bc | 41 | 85 | 5 | - | - | 4.6 | 4.6 | 2500 | 1030.9 | +6 | S | 3 | 0 | 39 | 85 | 5 | - | - | - | 10 | 10 | 1500 | 0 | 2 | 0 | 0 | 0 | 0 | 0 |
| 11 | Inchkeith ... | 1030.7 | -10 | SW | 2 | bc | 48 | 85 | 5 | - | - | 2.3 | 2.3 | 2500 | 1029.9 | -20 | S | 3 | 0 | 44 | 95 | 8 | - | - | - | 2.3 | 4.6 | 2500 | 0 | 2 | 0 | 0 | 0 | 0 | 0 |
| | Leuchars ... | 1030.3 | -22 | S | 2 | bc | 48 | 75 | 5 | - | - | 2.3 | 2.3 | 2500 | 1027.3 | -18 | S | 0 | 0 | 41 | 75 | 5 | - | - | - | 2.3 | 2.3 | 4000 | 1 | 0 | 0 | 0 | 0 | 0 | 0 |
| 12 | Renfrew ... | 1029.6 | -20 | S | 3 | bc | 47 | 85 | 5 | - | - | 9 | 9 | 2500 | 1026.6 | -20 | S'W | 4 | 0 | 46 | 85 | 5 | - | - | - | 10 | 10 | 1500 | 1 | 0 | 0 | 0 | 0 | 0 | 0 |
| | Edinburgh ... | 1031.7 | -18 | SSW | 4 | bc | 44 | 75 | 5 | - | - | Tr. | Tr. | 2500 | 1030.9 | -12 | SE | 2 | 0 | 37 | 85 | 5 | - | - | - | 4.6 | 7.8 | 1500 | 1 | 0 | 0 | 0 | 0 | 0 | 0 |
| 13 | Tiree ... | 1022.8 | -22 | S'E | 7 | id. | 44 | 95 | 5 | - | - | 2.3 | 9+ | 1500 | 1023.9 | +30 | WN | 5 | 0 | 45 | 85 | 5 | - | - | - | 4.6 | 9+ | 1500 | 1 | 3 | 0 | 0 | 0 | 0 | 0 |
| 14 | Storraway ... | 1020.4 | -20 | S | 6 | id. | 47 | 95 | 5 | - | - | 10 | 10 | 800 | 1018.8 | +20 | SW | 3 | 0 | 45 | 95 | 5 | - | - | - | 3 | 10 | 1500 | 1 | 2 | 0 | 0 | 0 | 0 | 0 |
| 15 | Dalwhinnie ... | 1027.1 | -14 | SW | 4 | bc | 43 | 85 | 5 | - | - | 7.8 | 7.8 | 1500 | 1024.4 | -16 | SE | 7 | 0 | 42 | 95 | 5 | - | - | - | 4.6 | 10 | 800 | 1 | 0 | 0 | 0 | 0 | 0 | 0 |
| | Aberdeen ... | 1029.2 | -16 | SSW | 4 | bc | 47 | 75 | 8 | - | - | 2.3 | 2.3 | 1500 | 1025.9 | -20 | SSW | 3 | 0 | 44 | 85 | 8 | - | - | - | 0 | 0 | - | 1 | 0 | 0 | 0 | 0 | 0 | 0 |
| | Wick ... | 1029.7 | -20 | SSW | 6 | bc | 47 | 75 | 5 | - | - | 2.3 | 4.6 | 2500 | 1019.5 | -28 | SW | 7 | 0 | 47 | | | | | | | | | | | | | | | |

REPORTS from HEALTH RESORTS for 24th January, 1932.

| STATIONS. | WEATHER. | | TEMPERATURE. | | RAINFALL. | | SUNSHINE. |
|-------------------|------------|-------------|------------------|------------------|---------------------|------------------|-----------|
| | Fore-noon. | After-noon. | Min. 9h. to 24h. | Max. 2h. to 24h. | Night. 17h. to 24h. | Day. 9h. to 24h. | |
| 1. Tunbridge W. | o | oco | 30 | 38 | - | - | 0.0 |
| Bournemouth | m | mbo | 33 | 42 | 0.3 | - | 1.0 |
| Ventnor | ou | ouc | 33 | 43 | - | - | 0.9 |
| Southsea | oc | c | 36 | 43 | - | - | 0.4 |
| Bognor Regis | o | c | 36 | 43 | - | - | 0.0 |
| Littlehampton | c | c | 34 | 41 | - | - | 0.0 |
| Worthing | oc | oc | 36 | 41 | - | - | 0.1 |
| Brighton | obcc | c | 36 | 43 | - | - | 0.2 |
| Eastbourne | o | ocob | 36 | 43 | - | - | 1.1 |
| Hastings | coc | cbcc | 37 | 42 | 0.2 | - | 1.0 |
| Folkestone | xc | cbcc | 36 | 41 | - | - | 2.3 |
| Dover | c | cb | 37 | 41 | - | - | 2.8 |
| Deal | bc | ocb | 37 | 40 | - | - | 4.2 |
| Ramsgate | bc | bc | 35 | 44 | - | - | 3.1 |
| Margate | bcc | bc | 37 | 39 | - | - | 2.2 |
| 2. Southend | b3 | bccoc | 38 | 39 | Trace | - | 2.5 |
| Maldon | xbcc | co | 30 | 39 | - | - | 0.7 |
| Clacton-on-Sea | bcc3 | c3 | 39 | 41 | - | - | 2.6 |
| Dovercourt | xbcc | bccoc | 40 | 41 | - | - | 4.8 |
| Lowestoft | b | b | 35 | 44 | Trace | - | 3.6 |
| Skegness | bcc | bcc | 36 | 46 | Trace | - | 4.5 |
| Mablethorpe | bc | co | 37 | 46 | - | - | 4.1 |
| Cleethorpes | bmb | b | 36 | 47 | - | - | 0.0 |
| 3. Leamington S. | o | o | 35 | 41 | - | - | 0.0 |
| 4. Cheltenham | om | om | 33 | 43 | - | - | 0.1 |
| 5. Bath | mbo | c | 34 | 41 | - | - | 0.0 |
| Weymouth | c | c | 38 | 43 | - | - | 6.2 |
| Jersey | cb | b | 37 | 45 | - | - | 0.0 |
| Torquay | 3cc | coc3 | 44 | 47 | - | - | 3.3 |
| Penzance | bcb | bcb | 47 | 53 | - | - | 2.7 |
| St. Ives | b | c | 44 | 51 | - | - | 2.6 |
| Bude | cbc | bc | 35 | 48 | - | - | 7.0 |
| Ilfracombe | bcbw | bbc | 38 | 48 | - | - | 7.4 |
| 6. Aberystwyth | b | b | 35 | 53 | - | - | 7.6 |
| 7. Llandudno | b | b | 37 | 51 | - | - | 7.2 |
| Colwyn Bay | b | b | 37 | 51 | - | - | 6.0 |
| Rhyl | bcb | bcb | 38 | 42 | - | - | 4.3 |
| 8. Wallasey | b | b | 38 | 43 | - | - | 6.5 |
| Southport | b | b | 39 | 44 | - | - | 0.0 |
| Blackpool | cbcc | b | 38 | 47 | - | - | 6.9 |
| Morecambe | fbm | om | 32 | 38 | Trace | - | 2.0 |
| 9. Ilkley | b | b | 38 | 46 | - | - | 4.8 |
| 10. Berwick-on-T. | b | bc | 38 | 50 | - | - | - |
| 11. Dunbar | b | co | 44 | 48 | - | - | - |
| 12. Troon | cbcc | bc | 44 | 48 | 0.5 | - | - |
| Douglas | - | - | - | - | - | - | - |

† Max. Temp. for period 24h. yesterday to 17h. to-day; Min. Temp. 21h.-9h. † Min. Temp. 17h.-9h.

AIR MINISTRY, METEOROLOGICAL OFFICE.



| DISTRICTS. | FORECASTS FOR THE 24 HOURS COMMENCING 12 NOON, G.M.T. 25th Jan. 1932. |
|------------------------------------|---|
| 1. S.E. England | Light variable wind; fog becoming more widespread, dense locally, but otherwise fair; rather cold, frost at night. |
| 2. E. England | |
| 3. E. Midlands | |
| 4. W. Midlands | |
| 5. S.W. England | Light variable wind; mainly cloudy, slight rain locally becoming fair apart from local fog; normal day temperature, frost locally at night. |
| 6. South Wales | |
| 7. North Wales | |
| 8. N.W. England | Wind becoming variable light; fair; local fog later; normal day temperature, frost at night. |
| 9. N. Midlands | |
| 10. N.E. England | |
| 11. S.E. Scotland | |
| 12. S.W. Scotland & Isle of Man | |
| 13. A. W. Scotland & N.W. Scotland | Wind backing southwest and freshening; cloud increasing; rather mild. |
| 14. Mid-Scotland | |
| 15. N.E. Scotland | Light or moderate westerly wind, backing later; fair; normal day temperature, frost at night. |
| 16. Orkneys and Shetlands | |
| 17. N.W. Ireland | As 13. |
| 18. N.E. Ireland | |
| 19. S.E. Ireland | Light variable to southwest wind, fair; local fog night and morning; normal day temperature, frost at night. |
| 20. S.W. Ireland | |

BAROMETER. Isobars are drawn for intervals of two millibars.
WIND. Arrows fly with the wind. Number of feathers indicate Beaufort force.
TEMPERATURE is given in degrees F.
WEATHER SYMBOLS:—
○ Clear sky. ○ Sky less than 1/10 clouded. ○ Sky 1/10 to 1/10 clouded. ○ Sky 1/10 to 1/10 clouded. ○ Overcast sky.
● Rain falling. * Snow. ▲ Hail. ☼ Fog. ☼ Mist. ☼ Thunder. ☼ Thunderstorm.
SEA DISTURBANCE. ~~~~~ Rough. ~~~~~ High.
BAROMETRIC CHANGE from 4h. to 7h. in tenths of millibars is entered beneath the temperature.

GENERAL INFERENCE.
A large anticyclone covers the British Isles and Central and Southeast Europe. A depression on the Atlantic will move north-east. Weather will be mainly quiet and fair, but fog will develop widely tonight.

FURTHER OUTLOOK.
Quiet and fair over most of the country with considerable fog locally and frost at night. Strong southwest winds in the extreme Northwest, with mild cloudy weather and perhaps rain.

Forecasts issued at 1000 G.M.T. G. C. SIMPSON, C.B., D.Sc., F.R.S. Director.

country
t at
xtreme
d

D.Sc., F.R.S.
Director



AIR
MINISTRY.

THE DAILY WEATHER REPORT

OF THE METEOROLOGICAL OFFICE, LONDON.

BRITISH SECTION
MONDAY, 25th January 1932.
No. 25,631

| DISTRICT. | STATIONS. | OBSERVATIONS at 1 hr. G.M.T. 25th January | | | | | | | | | | | | | | OBSERVATIONS at 7 hr. G.M.T. 25th January | | | | | | | | | | | | | | PAST 24 HOURS. | | | | | | | | | | | | | | | | | | | | | | | | | | | | | | | | | | | | | | | | | | | | | | | | | | | | | | | | | | | | | | | | | | | | | | | | | | | | | | | | | | | | | | | | | | | | | | | | | | | | | | | | | | | | | | | | | | | | | | | | | | | | | | | | | | | | | | | | | | | | | | | | | | | | | | | | | | | | | | | | | | | | | | | | | | | | | | | | | | | | | | | | | | | | | | | | | | | | | | | | | | | | | | | | | | | | | | | | | | | | | | | | | | | | | | | | | | | | | | | | | | | | | | | | | | | | | | | | | | | | | | | | | | | | | | | | | | | | | | | | | | | | | | | | | | | | | | | | | | | | | | | | | | | | | | | | | | | | | | | | | | | | | | | | | | | | | | | | | | | | | | | | | | | | | | | | | | | | | | | | | | | | | | | | | | | | | | | | | | | | | | | | | | | | | | | | | | | | | | | | | | | | | | | | | | | | | | | | | | | | | | | | | | | | | | | | | | | | | | | | | | | | | | | | | | | | | | | | | | | | | | | | | | | | | | | | | | | | | | | | | | | | | | | | | | | | | | | | | | | | | | | | | | | | | | | | | | | | | | | | | | | | | | | | | | | | | | | | | | | | | | | | | | | | | | | | | | | | | | | | | | | | | | | | | | | | | | | | | | | | | | | | | | | | | | | | | | | | | | | | | | | | | | | | | | | | | | | | | | | | | | | | | | | | | | | | | | | | | | | | | | | | | | | | | | | | | | | | | | | | | | | | | | | | | | | | | | | | | | | | | | | | | | | | | | | | | | | | | | | | | | | | | | | | | | | | | | | | | | | | | | | | | | | | | | | | | | | | | | | | | | | | | | | | | | | | | | | | | | | | | | | | | | | | | | | | | | | | | | | | | | | | | | | | | | | | | | | | | | | | | | | | | | | | | | | | | | | | | | | | | | | | | | | | | | | | | | | | | | | | | | | | | | | | | | | | | | | | | | |
|-----------|-----------|---|----------------------|--------------------|--------|--------|----------|-----------|----------|----------------|--------|------|-------|----------------------|--------------------|---|------------|----------|-----------|----------|----------------|--------|--------|------|----------------------|----------|--------------|-------|------|----------------|---------------------|------------------|-----------------------|-------------------|----------------|------------------|-------|---------|-----------------------|-------|---------|-----------------------|-----|-----|-----|-----|-----|-----|-----|-----|-----|-----|-----|-----|-----|-----|-----|-----|-----|-----|-----|-----|-----|-----|-----|-----|-----|-----|-----|-----|-----|-----|-----|-----|-----|-----|-----|-----|-----|-----|-----|-----|-----|-----|-----|-----|-----|-----|-----|-----|-----|-----|-----|-----|-----|-----|-----|-----|-----|-----|-----|-----|-----|-----|-----|-----|-----|-----|-----|-----|-----|-----|-----|-----|-----|-----|-----|-----|-----|-----|-----|-----|-----|-----|-----|-----|-----|-----|-----|-----|-----|-----|-----|-----|-----|-----|-----|-----|-----|-----|-----|-----|-----|-----|-----|-----|-----|-----|-----|-----|-----|-----|-----|-----|-----|-----|-----|-----|-----|-----|-----|-----|-----|-----|-----|-----|-----|-----|-----|-----|-----|-----|-----|-----|-----|-----|-----|-----|-----|-----|-----|-----|-----|-----|-----|-----|-----|-----|-----|-----|-----|-----|-----|-----|-----|-----|-----|-----|-----|-----|-----|-----|-----|-----|-----|-----|-----|-----|-----|-----|-----|-----|-----|-----|-----|-----|-----|-----|-----|-----|-----|-----|-----|-----|-----|-----|-----|-----|-----|-----|-----|-----|-----|-----|-----|-----|-----|-----|-----|-----|-----|-----|-----|-----|-----|-----|-----|-----|-----|-----|-----|-----|-----|-----|-----|-----|-----|-----|-----|-----|-----|-----|-----|-----|-----|-----|-----|-----|-----|-----|-----|-----|-----|-----|-----|-----|-----|-----|-----|-----|-----|-----|-----|-----|-----|-----|-----|-----|-----|-----|-----|-----|-----|-----|-----|-----|-----|-----|-----|-----|-----|-----|-----|-----|-----|-----|-----|-----|-----|-----|-----|-----|-----|-----|-----|-----|-----|-----|-----|-----|-----|-----|-----|-----|-----|-----|-----|-----|-----|-----|-----|-----|-----|-----|-----|-----|-----|-----|-----|-----|-----|-----|-----|-----|-----|-----|-----|-----|-----|-----|-----|-----|-----|-----|-----|-----|-----|-----|-----|-----|-----|-----|-----|-----|-----|-----|-----|-----|-----|-----|-----|-----|-----|-----|-----|-----|-----|-----|-----|-----|-----|-----|-----|-----|-----|-----|-----|-----|-----|-----|-----|-----|-----|-----|-----|-----|-----|-----|-----|-----|-----|-----|-----|-----|-----|-----|-----|-----|-----|-----|-----|-----|-----|-----|-----|-----|-----|-----|-----|-----|-----|-----|-----|-----|-----|-----|-----|-----|-----|-----|-----|-----|-----|-----|-----|-----|-----|-----|-----|-----|-----|-----|-----|-----|-----|-----|-----|-----|-----|-----|-----|-----|-----|-----|-----|-----|-----|-----|-----|-----|-----|-----|-----|-----|-----|-----|-----|-----|-----|-----|-----|-----|-----|-----|-----|-----|-----|-----|-----|-----|-----|-----|-----|-----|-----|-----|-----|-----|-----|-----|-----|-----|-----|-----|-----|-----|-----|-----|-----|-----|-----|-----|-----|-----|-----|-----|-----|-----|-----|-----|-----|-----|-----|-----|-----|-----|-----|-----|-----|-----|-----|-----|-----|-----|-----|-----|-----|-----|-----|-----|-----|-----|-----|-----|-----|-----|-----|-----|-----|-----|-----|-----|-----|-----|-----|-----|-----|-----|-----|-----|-----|-----|-----|-----|-----|-----|-----|-----|-----|-----|-----|-----|-----|-----|-----|-----|-----|-----|-----|-----|-----|-----|-----|-----|-----|-----|-----|-----|-----|-----|-----|-----|-----|-----|-----|-----|-----|-----|-----|-----|-----|-----|-----|-----|-----|-----|-----|-----|-----|-----|-----|-----|-----|-----|-----|-----|-----|-----|-----|-----|-----|-----|-----|-----|-----|-----|-----|-----|-----|-----|-----|-----|-----|-----|-----|-----|-----|-----|-----|-----|-----|-----|-----|-----|-----|-----|-----|-----|-----|-----|-----|-----|-----|-----|-----|-----|-----|-----|-----|-----|-----|-----|-----|-----|-----|-----|-----|-----|-----|-----|-----|-----|-----|-----|-----|-----|-----|-----|-----|-----|-----|-----|-----|-----|-----|-----|-----|-----|-----|-----|-----|-----|-----|-----|-----|-----|-----|-----|-----|-----|-----|-----|-----|-----|-----|-----|-----|-----|-----|-----|-----|-----|-----|-----|-----|-----|-----|-----|-----|-----|-----|-----|-----|-----|-----|-----|-----|-----|-----|-----|-----|-----|-----|-----|-----|-----|-----|-----|-----|-----|-----|-----|-----|-----|-----|-----|-----|-----|-----|-----|-----|-----|-----|-----|-----|-----|-----|-----|-----|-----|-----|-----|-----|-----|-----|-----|-----|-----|-----|-----|-----|-----|-----|-----|-----|-----|-----|-----|-----|-----|-----|-----|-----|-----|-----|-----|-----|-----|-----|-----|-----|-----|-----|-----|-----|-----|-----|-----|-----|-----|-----|-----|-----|-----|-----|-----|-----|-----|-----|-----|-----|-----|-----|-----|-----|-----|-----|-----|-----|-----|-----|-----|-----|-----|-----|-----|-----|-----|-----|-----|-----|-----|-----|-----|-----|-----|-----|-----|-----|-----|-----|-----|-----|-----|-----|-----|-----|-----|-----|-----|-----|-----|-----|-----|-----|-----|-----|-----|-----|-----|-----|-----|-----|-----|-----|-----|-----|-----|-----|-----|-----|-----|-----|-----|-----|-----|-----|-----|-----|-----|-----|-----|-----|-----|-----|-----|-----|-----|-----|-----|-----|-----|-----|-----|-----|-----|-----|-----|
| | | Height above M.S.L. in feet. | Barom. at mb. M.S.L. | Change in 3 hours. | Wind. | | Weather. | Temp. of. | Humid. % | Visibility 0-9 | Cloud. | | | Barom. at mb. M.S.L. | Change in 3 hours. | Wind. | | Weather. | Temp. of. | Humid. % | Visibility 0-9 | Cloud. | | | State of Ground. 0-9 | Sea. 0-9 | TEMPERATURE. | | | RAINFALL. | | SUNSHINE 24 Hrs. | | | | | | | | | | | | | | | | | | | | | | | | | | | | | | | | | | | | | | | | | | | | | | | | | | | | | | | | | | | | | | | | | | | | | | | | | | | | | | | | | | | | | | | | | | | | | | | | | | | | | | | | | | | | | | | | | | | | | | | | | | | | | | | | | | | | | | | | | | | | | | | | | | | | | | | | | | | | | | | | | | | | | | | | | | | | | | | | | | | | | | | | | | | | | | | | | | | | | | | | | | | | | | | | | | | | | | | | | | | | | | | | | | | | | | | | | | | | | | | | | | | | | | | | | | | | | | | | | | | | | | | | | | | | | | | | | | | | | | | | | | | | | | | | | | | | | | | | | | | | | | | | | | | | | | | | | | | | | | | | | | | | | | | | | | | | | | | | | | | | | | | | | | | | | | | | | | | | | | | | | | | | | | | | | | | | | | | | | | | | | | | | | | | | | | | | | | | | | | | | | | | | | | | | | | | | | | | | | | | | | | | | | | | | | | | | | | | | | | | | | | | | | | | | | | | | | | | | | | | | | | | | | | | | | | | | | | | | | | | | | | | | | | | | | | | | | | | | | | | | | | | | | | | | | | | | | | | | | | | | | | | | | | | | | | | | | | | | | | | | | | | | | | | | | | | | | | | | | | | | | | | | | | | | | | | | | | | | | | | | | | | | | | | | | | | | | | | | | | | | | | | | | | | | | | | | | | | | | | | | | | | | | | | | | | | | | | | | | | | | | | | | | | | | | | | | | | | | | | | | | | | | | | | | | | | | | | | | | | | | | | | | | | | | | | | | | | | | | | | | | | | | | | | | | | | | | | | | | | | | | | | | | | | | | | | | | | | | | | | | | | | | | | | | | | | | | | | | | | | | | | | | | | | | | | | | | | | | | | | | | | | | | | | | | | | | | | | | | | | | | | | | | | | | | | | | | | | | | | | | | | | | | | | | | | | | | | | | | | | | | | | | | | | | | | | | | | | | |
| | | | | | Direc. | Force. | | | | | Low. | Med. | High. | | | Low. | Total 0-10 | | | | | Direc. | Force. | Low. | | | Med. | High. | Low. | Total 0-10 | Max. Day 7h-18h of. | | Min. Night 18h-7h of. | Mtn. on Grass of. | Day 7h-18h mm. | Night 18h-7h mm. | | | | | | | | | | | | | | | | | | | | | | | | | | | | | | | | | | | | | | | | | | | | | | | | | | | | | | | | | | | | | | | | | | | | | | | | | | | | | | | | | | | | | | | | | | | | | | | | | | | | | | | | | | | | | | | | | | | | | | | | | | | | | | | | | | | | | | | | | | | | | | | | | | | | | | | | | | | | | | | | | | | | | | | | | | | | | | | | | | | | | | | | | | | | | | | | | | | | | | | | | | | | | | | | | | | | | | | | | | | | | | | | | | | | | | | | | | | | | | | | | | | | | | | | | | | | | | | | | | | | | | | | | | | | | | | | | | | | | | | | | | | | | | | | | | | | | | | | | | | | | | | | | | | | | | | | | | | | | | | | | | | | | | | | | | | | | | | | | | | | | | | | | | | | | | | | | | | | | | | | | | | | | | | | | | | | | | | | | | | | | | | | | | | | | | | | | | | | | | | | | | | | | | | | | | | | | | | | | | | | | | | | | | | | | | | | | | | | | | | | | | | | | | | | | | | | | | | | | | | | | | | | | | | | | | | | | | | | | | | | | | | | | | | | | | | | | | | | | | | | | | | | | | | | | | | | | | | | | | | | | | | | | | | | | | | | | | | | | | | | | | | | | | | | | | | | | | | | | | | | | | | | | | | | | | | | | | | | | | | | | | | | | | | | | | | | | | | | | | | | | | | | | | | | | | | | | | | | | | | | | | | | | | | | | | | | | | | | | | | | | | | | | | | | | | | | | | | | | | | | | | | | | | | | | | | | | | | | | | | | | | | | | | | | | | | | | | | | | | | | | | | | | | | | | | | | | | | | | | | | | | | | | | | | | | | | | | | | | | | | | | | | | | | | | | | | | | | | | | | | | | | | | | | | | | | | | | | | | | | | | | | | | | | | | | | | | | | | | | | | | | | | | | | | | | | | | | | | | | | | | | | | | | | | | | | | | | | | | | | | | | | | | | | | | | | | |
| | | | | | | | | | | | | | | | | | | | | | | | | | | | | | | | | | | | | | Form. | Amount. | Height of Base (feet) | Form. | Amount. | Height of Base (feet) | | | | | | | | | | | | | | | | | | | | | | | | | | | | | | | | | | | | | | | | | | | | | | | | | | | | | | | | | | | | | | | | | | | | | | | | | | | | | | | | | | | | | | | | | | | | | | | | | | | | | | | | | | | | | | | | | | | | | | | | | | | | | | | | | | | | | | | | | | | | | | | | | | | | | | | | | | | | | | | | | | | | | | | | | | | | | | | | | | | | | | | | | | | | | | | | | | | | | | | | | | | | | | | | | | | | | | | | | | | | | | | | | | | | | | | | | | | | | | | | | | | | | | | | | | | | | | | | | | | | | | | | | | | | | | | | | | | | | | | | | | | | | | | | | | | | | | | | | | | | | | | | | | | | | | | | | | | | | | | | | | | | | | | | | | | | | | | | | | | | | | | | | | | | | | | | | | | | | | | | | | | | | | | | | | | | | | | | | | | | | | | | | | | | | | | | | | | | | | | | | | | | | | | | | | | | | | | | | | | | | | | | | | | | | | | | | | | | | | | | | | | | | | | | | | | | | | | | | | | | | | | | | | | | | | | | | | | | | | | | | | | | | | | | | | | | | | | | | | | | | | | | | | | | | | | | | | | | | | | | | | | | | | | | | | | | | | | | | | | | | | | | | | | | | | | | | | | | | | | | | | | | | | | | | | | | | | | | | | | | | | | | | | | | | | | | | | | | | | | | | | | | | | | | | | | | | | | | | | | | | | | | | | | | | | | | | | | | | | | | | | | | | | | | | | | | | | | | | | | | | | | | | | | | | | | | | | | | | | | | | | | | | | | | | | | | | | | | | | | | | | | | | | | | | | | | | | | | | | | | | | | | | | | | | | | | | | | | | | | | | | | | | | | | | | | | | | | | | | | | | | | | | | | | | | | | | | | | | | | | | | | | | | | | | | | | | | | | | | | | | | | | | | | | | | | | | | | | | | | | | | | | | | | | | | | | | | | | | | | | | | | | | | |
| | | | | | | | | | | | | | | | | | | | | | | | | | | | | | | | | | | | | | | | | | | | 0-9 | 0-9 | 0-9 | 0-9 | 0-9 | 0-9 | 0-9 | 0-9 | 0-9 | 0-9 | 0-9 | 0-9 | 0-9 | 0-9 | 0-9 | 0-9 | 0-9 | 0-9 | 0-9 | 0-9 | 0-9 | 0-9 | 0-9 | 0-9 | 0-9 | 0-9 | 0-9 | 0-9 | 0-9 | 0-9 | 0-9 | 0-9 | 0-9 | 0-9 | 0-9 | 0-9 | 0-9 | 0-9 | 0-9 | 0-9 | 0-9 | 0-9 | 0-9 | 0-9 | 0-9 | 0-9 | 0-9 | 0-9 | 0-9 | 0-9 | 0-9 | 0-9 | 0-9 | 0-9 | 0-9 | 0-9 | 0-9 | 0-9 | 0-9 | 0-9 | 0-9 | 0-9 | 0-9 | 0-9 | 0-9 | 0-9 | 0-9 | 0-9 | 0-9 | 0-9 | 0-9 | 0-9 | 0-9 | 0-9 | 0-9 | 0-9 | 0-9 | 0-9 | 0-9 | 0-9 | 0-9 | 0-9 | 0-9 | 0-9 | 0-9 | 0-9 | 0-9 | 0-9 | 0-9 | 0-9 | 0-9 | 0-9 | 0-9 | 0-9 | 0-9 | 0-9 | 0-9 | 0-9 | 0-9 | 0-9 | 0-9 | 0-9 | 0-9 | 0-9 | 0-9 | 0-9 | 0-9 | 0-9 | 0-9 | 0-9 | 0-9 | 0-9 | 0-9 | 0-9 | 0-9 | 0-9 | 0-9 | 0-9 | 0-9 | 0-9 | 0-9 | 0-9 | 0-9 | 0-9 | 0-9 | 0-9 | 0-9 | 0-9 | 0-9 | 0-9 | 0-9 | 0-9 | 0-9 | 0-9 | 0-9 | 0-9 | 0-9 | 0-9 | 0-9 | 0-9 | 0-9 | 0-9 | 0-9 | 0-9 | 0-9 | 0-9 | 0-9 | 0-9 | 0-9 | 0-9 | 0-9 | 0-9 | 0-9 | 0-9 | 0-9 | 0-9 | 0-9 | 0-9 | 0-9 | 0-9 | 0-9 | 0-9 | 0-9 | 0-9 | 0-9 | 0-9 | 0-9 | 0-9 | 0-9 | 0-9 | 0-9 | 0-9 | 0-9 | 0-9 | 0-9 | 0-9 | 0-9 | 0-9 | 0-9 | 0-9 | 0-9 | 0-9 | 0-9 | 0-9 | 0-9 | 0-9 | 0-9 | 0-9 | 0-9 | 0-9 | 0-9 | 0-9 | 0-9 | 0-9 | 0-9 | 0-9 | 0-9 | 0-9 | 0-9 | 0-9 | 0-9 | 0-9 | 0-9 | 0-9 | 0-9 | 0-9 | 0-9 | 0-9 | 0-9 | 0-9 | 0-9 | 0-9 | 0-9 | 0-9 | 0-9 | 0-9 | 0-9 | 0-9 | 0-9 | 0-9 | 0-9 | 0-9 | 0-9 | 0-9 | 0-9 | 0-9 | 0-9 | 0-9 | 0-9 | 0-9 | 0-9 | 0-9 | 0-9 | 0-9 | 0-9 | 0-9 | 0-9 | 0-9 | 0-9 | 0-9 | 0-9 | 0-9 | 0-9 | 0-9 | 0-9 | 0-9 | 0-9 | 0-9 | 0-9 | 0-9 | 0-9 | 0-9 | 0-9 | 0-9 | 0-9 | 0-9 | 0-9 | 0-9 | 0-9 | 0-9 | 0-9 | 0-9 | 0-9 | 0-9 | 0-9 | 0-9 | 0-9 | 0-9 | 0-9 | 0-9 | 0-9 | 0-9 | 0-9 | 0-9 | 0-9 | 0-9 | 0-9 | 0-9 | 0-9 | 0-9 | 0-9 | 0-9 | 0-9 | 0-9 | 0-9 | 0-9 | 0-9 | 0-9 | 0-9 | 0-9 | 0-9 | 0-9 | 0-9 | 0-9 | 0-9 | 0-9 | 0-9 | 0-9 | 0-9 | 0-9 | 0-9 | 0-9 | 0-9 | 0-9 | 0-9 | 0-9 | 0-9 | 0-9 | 0-9 | 0-9 | 0-9 | 0-9 | 0-9 | 0-9 | 0-9 | 0-9 | 0-9 | 0-9 | 0-9 | 0-9 | 0-9 | 0-9 | 0-9 | 0-9 | 0-9 | 0-9 | 0-9 | 0-9 | 0-9 | 0-9 | 0-9 | 0-9 | 0-9 | 0-9 | 0-9 | 0-9 | 0-9 | 0-9 | 0-9 | 0-9 | 0-9 | 0-9 | 0-9 | 0-9 | 0-9 | 0-9 | 0-9 | 0-9 | 0-9 | 0-9 | 0-9 | 0-9 | 0-9 | 0-9 | 0-9 | 0-9 | 0-9 | 0-9 | 0-9 | 0-9 | 0-9 | 0-9 | 0-9 | 0-9 | 0-9 | 0-9 | 0-9 | 0-9 | 0-9 | 0-9 | 0-9 | 0-9 | 0-9 | 0-9 | 0-9 | 0-9 | 0-9 | 0-9 | 0-9 | 0-9 | 0-9 | 0-9 | 0-9 | 0-9 | 0-9 | 0-9 | 0-9 | 0-9 | 0-9 | 0-9 | 0-9 | 0-9 | 0-9 | 0-9 | 0-9 | 0-9 | 0-9 | 0-9 | 0-9 | 0-9 | 0-9 | 0-9 | 0-9 | 0-9 | 0-9 | 0-9 | 0-9 | 0-9 | 0-9 | 0-9 | 0-9 | 0-9 | 0-9 | 0-9 | 0-9 | 0-9 | 0-9 | 0-9 | 0-9 | 0-9 | 0-9 | 0-9 | 0-9 | 0-9 | 0-9 | 0-9 | 0-9 | 0-9 | 0-9 | 0-9 | 0-9 | 0-9 | 0-9 | 0-9 | 0-9 | 0-9 | 0-9 | 0-9 | 0-9 | 0-9 | 0-9 | 0-9 | 0-9 | 0-9 | 0-9 | 0-9 | 0-9 | 0-9 | 0-9 | 0-9 | 0-9 | 0-9 | 0-9 | 0-9 | 0-9 | 0-9 | 0-9 | 0-9 | 0-9 | 0-9 | 0-9 | 0-9 | 0-9 | 0-9 | 0-9 | 0-9 | 0-9 | 0-9 | 0-9 | 0-9 | 0-9 | 0-9 | 0-9 | 0-9 | 0-9 | 0-9 | 0-9 | 0-9 | 0-9 | 0-9 | 0-9 | 0-9 | 0-9 | 0-9 | 0-9 | 0-9 | 0-9 | 0-9 | 0-9 | 0-9 | 0-9 | 0-9 | 0-9 | 0-9 | 0-9 | 0-9 | 0-9 | 0-9 | 0-9 | 0-9 | 0-9 | 0-9 | 0-9 | 0-9 | 0-9 | 0-9 | 0-9 | 0-9 | 0-9 | 0-9 | 0-9 | 0-9 | 0-9 | 0-9 | 0-9 | 0-9 | 0-9 | 0-9 | 0-9 | 0-9 | 0-9 | 0-9 | 0-9 | 0-9 | 0-9 | 0-9 | 0-9 | 0-9 | 0-9 | 0-9 | 0-9 | 0-9 | 0-9 | 0-9 | 0-9 | 0-9 | 0-9 | 0-9 | 0-9 | 0-9 | 0-9 | 0-9 | 0-9 | 0-9 | 0-9 | 0-9 | 0-9 | 0-9 | 0-9 | 0-9 | 0-9 | 0-9 | 0-9 | 0-9 | 0-9 | 0-9 | 0-9 | 0-9 | 0-9 | 0-9 | 0-9 | 0-9 | 0-9 | 0-9 | 0-9 | 0-9 | 0-9 | 0-9 | 0-9 | 0-9 | 0-9 | 0-9 | 0-9 | 0-9 | 0-9 | 0-9 | 0-9 | 0-9 | 0-9 | 0-9 | 0-9 | 0-9 | 0-9 | 0-9 | 0-9 | 0-9 | 0-9 | 0-9 | 0-9 | 0-9 | 0-9 | 0-9 | 0-9 | 0-9 | 0-9 | 0-9 | 0-9 | 0-9 | 0-9 | 0-9 | 0-9 | 0-9 | 0-9 | 0-9 | 0-9 | 0-9 | 0-9 | 0-9 | 0-9 | 0-9 | 0-9 | 0-9 | 0-9 | 0-9 | 0-9 | 0-9 | 0-9 | 0-9 | 0-9 | 0-9 | 0-9 | 0-9 | 0-9 | 0-9 | 0-9 | 0-9 | 0-9 | 0-9 | 0-9 | 0-9 | 0-9 | 0-9 | 0-9 | 0-9 | 0-9 | 0-9 | 0-9 | 0-9 | 0-9 | 0-9 | 0-9 | 0-9 | 0-9 | 0-9 | 0-9 | 0-9 | 0-9 | 0-9 | 0-9 | 0-9 | 0-9 | 0-9 | 0-9 | 0-9 | 0-9 | 0-9 | 0-9 | 0-9 | 0-9 | 0-9 | 0-9 | 0-9 | 0-9 | 0-9 | 0-9 | 0-9 | 0-9 | 0-9 | 0-9 | 0-9 | 0-9 | 0-9 | 0-9 | 0-9 | 0-9 | 0-9 | 0-9 | 0-9 | 0-9 | 0-9 | 0-9 | 0-9 | 0-9 | 0-9 | 0-9 | 0-9 | 0-9 | 0-9 | 0-9 | 0-9 | 0-9 | 0-9 | 0-9 | 0-9 | 0-9 | 0-9 | 0-9 | 0-9 | 0-9 | 0-9 | 0-9 | 0-9 | 0-9 | 0-9 | 0-9 | 0-9 | 0-9 | 0-9 | 0-9 | 0-9 | 0-9 | 0-9 | 0-9 | 0-9 | 0-9 | 0-9 | 0-9 | 0-9 | 0-9 | 0-9 | 0-9 | 0-9 | 0-9 | 0-9 | 0-9 | 0-9 | 0-9 | 0-9 | 0-9 | 0-9 | 0-9 | 0-9 | 0-9 | 0-9 | 0-9 | 0-9 | 0-9 | 0-9 | 0-9 | 0-9 | 0-9 | 0-9 | 0-9 | 0-9 | 0-9 | 0-9 | 0-9 | 0-9 | 0-9 | 0-9 | 0-9 | 0-9 | 0-9 | 0-9 | 0-9 | 0-9 | 0-9 | 0-9 | 0-9 | 0-9 | 0-9 | 0-9 | 0-9 | 0-9 | 0-9 | 0-9 | 0-9 | 0-9 | 0-9 | 0-9 | 0-9 | 0-9 | 0-9 | 0-9 | 0-9 | 0-9 | 0-9 | 0-9 | 0-9 | 0-9 | 0-9 | 0-9 | 0-9 | 0-9 | 0-9 | 0-9 | 0-9 | 0-9 | 0-9 | 0-9 | 0-9 | 0-9 | 0-9 | 0-9 | 0-9 | 0-9 | 0-9 | 0-9 | 0-9 | 0-9 | 0-9 | 0-9 | 0-9 | 0-9 | 0-9 | 0-9 | 0-9 | 0-9 | 0-9 | 0-9 | 0-9 | 0-9 | 0-9 | 0-9 | 0-9 | 0-9 | 0-9 | 0-9 | 0-9 | 0-9 | 0-9 | 0-9 | 0-9 | 0-9 | 0-9 | 0-9 | 0-9 | 0-9 | 0-9 | 0-9 | 0-9 | 0-9 | 0-9 | 0-9 | 0-9 | 0-9 | 0-9 | 0-9 | 0-9 | 0-9 | 0-9 | 0-9 | 0-9 | 0-9 | 0-9 | 0-9 |

THE DAILY WEATHER REPORT

OF THE METEOROLOGICAL OFFICE, LONDON.

BRITISH SECTION
Tuesday, 26th January, 1932.
No. 25,632.

| STATIONS. (For heights see p. 4.) | OBSERVATIONS at 13h. G.M.T. 25 th January. | | | | | | | | | | | | | | OBSERVATIONS at 18h. G.M.T. 25 th January. | | | | | | | | | | | | | | PAST 24 HOURS. | | | | | | | | | | | |
|--|---|-----------------------|---------------------------|----------|------------------|-------------|-------------------|--------|------|-------|---------|---------------|-----------------------------|-------------------------------|---|---------------------------|----------|------------------|-------------|-------------------|--------|------|-------|---------|---------------|-----------------------------|----------------------------|-------------|------------------------------|-------|---------------|-------------------------------|-------------|--|-------------|-----------------------------|-------|------|------|-------|
| | Barom. at M.S.L. mb. | Change in 3 hours. | Wind. Direc. Force. | Weather. | Temp. of air. | Humid. % | Visibility 0-9 | Cloud. | | | | | | Barom. at M.S.L. mb. | Change in 3 hours. | Wind. Direc. Force. | Weather. | Temp. of air. | Humid. % | Visibility 0-9 | Cloud. | | | | | | State of Ground. 0-9 | Sea. 0-9 | WEATHER. | | | | | | | | | | | |
| | | | | | | | | Form. | | | Amount. | | Height of Base (feet) | | | | | | | | Form. | | | Amount. | | Height of Base (feet) | | | 7h.-13h. 25 th | | | 13h.-18h. 25 th | | 18h. 25 th to 1h. 26 th | | 1h.-7h. 26 th | | | | |
| | | | | | | | | Low. | Med. | High. | Low. | Total 0-10 | | | | | | | | | Low. | Med. | High. | Low. | Total 0-10 | | | | Low. | Med. | High. | Low. | Med. | High. | Low. | Med. | High. | Low. | Med. | High. |
| | | | | | | | | | | | | | | | | | | | | | | | | | | | | | | | | | | | | | | | | |
| (1) | (2) | (3) | (4) | (5) | (6) | (7) | (8) | (9) | (10) | (11) | (12) | (13) | (14) | (15) | (16) | (17) | (18) | (19) | (20) | (21) | (22) | (23) | (24) | (25) | (26) | (27) | (28) | (29) | (30) | (31) | (32) | (33) | (34) | | | | | | | |
| 1 London (Kew)... | 1042.1 | -6 | SW | 1 | F | 34 | 95 | 0 | 5 | - | - | 10 | 10 | 1500 | 1044.3 | +16 | - | 0 | F | 38 | 95 | 1 | 5 | - | - | 10 | 10 | 1500 | 1 | * | OFx | OFw | 16m | cm, w | | | | | | |
| 2 Croydon | 1041.8 | +2 | N | 1 | bf | 39 | 85 | 2 | - | - | - | 0 | 1 | - | 1043.6 | +14 | - | 0 | OF | 39 | 95 | 1 | 5 | - | - | 10 | 10 | 1500 | 1 | * | bFff | bccff | bfcff | ofcm | | | | | | |
| 3 S. Farnborough | 1041.7 | -8 | SSW | 1 | bf | 43 | 75 | 3 | - | - | - | 0 | 0 | - | 1044.2 | +18 | - | 0 | of | 42 | 95 | 3 | 5 | - | - | 10 | 10 | 1500 | 1 | * | Fx bcf | b m cm | cm | cm | | | | | | |
| 4 Winchester | 1041.8 | -6 | N | 1 | b | 44 | 85 | 6 | - | - | - | 0 | 0 | - | 1044.0 | +18 | NNE | 2 | bc | 39 | 95 | 6 | 5 | - | - | 4-6 | 4-6 | 2500 | 1 | * | b f m m | b b c m | b c b c m w | b c a w | | | | | | |
| 5 Boscombe Down | 1041.6 | -6 | E | 1 | c | 44 | 85 | 6 | 8 | - | - | 7-8 | 7-8 | 800 | 1044.0 | +18 | NNE | 1 | c | 38 | 95 | 5 | 5 | - | - | 9 | 9 | 800 | 1 | * | b c f c m | c m b c m | cm | cm | | | | | | |
| 6 Calshot, S'thmtn | 1041.8 | +2 | NWN | 1 | bf | 43 | 85 | 4 | - | - | - | 0 | 0 | - | 1042.9 | +10 | NE | 2 | b | 42 | 85 | 6 | 5 | - | - | 0 | 0 | - | 0 | 0 | 0 | 0 | 0 | 0 | | | | | | |
| 7 Dungeness | 1041.7 | -2 | N | 3 | c | * | * | 5 | 5 | 2 | - | 4-6 | 9+ | 1500 | 1043.2 | +10 | N'E | 3 | of | 38 | 95 | 4 | 5 | - | - | 4-6 | 4-6 | 2500 | 1 | * | f | bc | f | f | | | | | | |
| 8 Lympne | 1041.7 | -2 | NWN | 1 | o | 39 | 95 | 4 | 5 | - | - | 10 | 10 | 450 | 1043.2 | +10 | N'E | 3 | of | 38 | 95 | 4 | 5 | - | - | 10 | 10 | 1500 | 1 | * | oFm | ob m f c m | c m | cm, w | | | | | | |
| 9 Shoeburyness | 1041.7 | -6 | WN | 1 | b/f | 44 | 85 | 5 | - | - | - | 0 | 0 | - | 1043.6 | +14 | NWN | 1 | c | 41 | 95 | 6 | 5 | - | - | 9 | 9 | 2500 | 1 | * | b m b f b m | b c c m | cm, b | b c a w | | | | | | |
| 10 Felixstowe | 1041.9 | 0 | NWN | 2 | bf | 41 | 85 | 3 | 5 | - | - | 10 | 10 | 450 | 1043.7 | +14 | NWN | 2 | c | 42 | 95 | 4 | 5 | - | - | 10 | 10 | 800 | 0 | 0 | b a f f c f f | c f f c m | cm, b c | b o b | | | | | | |
| 11 Gorleston | 1041.1 | +2 | NWN | 1 | cfs | 45 | 95 | 5 | - | 3 | - | 0 | 7-8 | - | 1043.3 | +10 | NWN | 2 | bc | 42 | 95 | 4 | 5 | - | - | 2-3 | 2-3 | 1500 | 0 | 1 | b c m m | c b c m m | b c c m | c p r | | | | | | |
| 12 Cranwell | 1042.0 | +6 | NWN | 2 | bc | 44 | 85 | 5 | - | 3 | 1 | 0 | 4-6 | - | 1045.4 | +24 | N | 2 | b | 38 | 95 | 5 | - | - | 0 | 0 | - | 0 | 0 | 0 | 0 | 0 | 0 | 0 | | | | | | |
| 13 Birmingham | 1041.6 | +4 | NNE | 1 | c | 44 | 75 | 4 | - | 5 | - | 0 | 7-8 | - | 1044.3 | +10 | ENE | 2 | bf | 43 | 75 | 2 | - | - | 0 | 0 | - | 0 | 0 | 1 | * | oc | c b f | b f b m | b m c | | | | | |
| 14 Upper Heyford | 1042.0 | -4 | NW | 1 | c | 41 | 95 | 5 | 5 | 1 | - | 9 | 10 | 800 | 1044.6 | +22 | NE | 1 | bc | 41 | 85 | 6 | 5 | - | - | 2-3 | 2-3 | 4000 | 1 | * | b c c m | c b m | b a o f c m | b m, f e | | | | | | |
| 15 Leafeld | 1041.7 | +10 | N'E | 1 | c | 41 | 85 | 5 | 5 | - | - | 9+ | 9+ | 4000 | 1044.2 | +20 | N'E | 2 | bc | 39 | 95 | 5 | 5 | - | - | 2-3 | 2-3 | 5700 | 1 | * | b b c c | c b c | b a w b c | c | | | | | | |
| 16 Ross-on-Wye | 1041.1 | +4 | NW | 1 | c | 45 | 85 | 5 | 5 | 3 | - | 7-8 | 7-8 | 4000 | 1043.2 | +10 | NE | 1 | b | 43 | 85 | 5 | 5 | - | - | 1 | 1 | 1500 | 1 | * | o m c m | c o m c m | b m b f x | b f a f | | | | | | |
| 17 Portland Bill | 1041.2 | 0 | NE | 2 | bc | 45 | 85 | 7 | 3 | 4 | - | 4-6 | 4-6 | 1500 | 1042.7 | +18 | NE | 2 | bc | 43 | 95 | 7 | 2 | - | - | 2-3 | 2-3 | 1500 | 0 | 2 | c f, f c b c | c b c | b b c | c f f, o z | | | | | | |
| 18 Plymouth | 1041.1 | -6 | ENE | 3 | c | 46 | 85 | 8 | 4 | 6 | 1 | 9 | 9+ | 1500 | 1042.5 | +12 | E | 2 | b | 43 | 95 | 5 | 2 | - | - | 0 | 1 | - | 1 | 1 | b n f a c c | c b c b m | b m | b m, c m | | | | | | |
| 19 Falmouth | 1041.0 | -4 | ENE | 3 | bc | 48 | 85 | 7 | 2 | 5 | - | 2-3 | 4-6 | 4000 | 1041.9 | +6 | ENE | 2 | bc | 45 | 85 | 7 | 8 | - | - | 4-6 | 4-6 | 4000 | 0 | 0 | bc | bc | b c c | cm, q | | | | | | |
| 20 Scilly (St. Mary's) | 1040.4 | 0 | ESE | 2 | bc | 50 | 85 | 7 | 7 | 4 | 1 | 2-3 | 4-6 | 4000 | 1041.9 | +6 | ESE | 2 | c | 45 | 95 | 7 | 8 | - | - | 7-8 | 7-8 | 4000 | 0 | 1 | r c b c | b c c | c | c | | | | | | |
| 21 Guernsey | 1039.6 | -4 | E | 3 | bc | 50 | 85 | 7 | 1 | - | - | 4-6 | 4-6 | 2500 | 1040.9 | +12 | E | 3 | bc | 47 | 95 | 6 | 7 | - | - | 4-6 | 4-6 | 1500 | 0 | 3 | bc | b c c | b c | b c o o | | | | | | |
| 22 Pembroke | 1041.9 | +4 | ENE | 2 | bc | 46 | 95 | 6 | 5 | 6 | - | 2-3 | 4-6 | 1500 | 1042.7 | +10 | NE | 2 | c | 46 | 95 | 7 | 5 | 6 | - | 4-6 | 4-6 | 2500 | 0 | 1 | c b c | b c c | c b c b | b a c | | | | | | |
| 23 Holyhead | 1042.7 | +6 | NE | 3 | b | 47 | 65 | 8 | 1 | - | - | Tr | Tr | 4000 | 1044.9 | +18 | ENE | 2 | b | 42 | 85 | 8 | 4 | - | - | Tr | Tr | 2500 | 1 | 1 | b c b | b | b w m | b m, x | | | | | | |
| 24 Chester (Sealand) | 1043.1 | +2 | NWN | 2 | b | 45 | 75 | 8 | 1 | - | - | Tr | Tr | 2500 | 1045.8 | +20 | W'N | 1 | b | 34 | 95 | 5 | - | - | 0 | 0 | - | 0 | 0 | 1 | * | b c m b m | b m o | b m, f | f e o d m | | | | | |
| 25 L'pool (Bidston) | 1042.8 | 0 | N'E | 2 | b | 44 | 65 | 7 | - | - | - | 0 | 0 | - | 1045.7 | +10 | N'E | 2 | b | 42 | 85 | 8 | - | - | 0 | 0 | - | 0 | 0 | 0 | 0 | 0 | 0 | 0 | | | | | | |
| 26 Harrogate | 1042.1 | +10 | NE | 2 | b | 44 | 65 | 7 | 5 | - | 1 | Tr | Tr | 2500 | 1045.8 | +20 | - | 0 | b | 37 | 85 | 5 | - | - | 0 | 0 | - | 0 | 0 | 1 | * | b c b | b | b | b b c c x | | | | | |
| 27 Spurn Head | 1040.8 | +2 | N | 3 | bc | 45 | 85 | 6 | 5 | - | 1 | 2-3 | 4-6 | 1500 | 1044.5 | +10 | N | 2 | bc | 42 | 95 | 7 | - | - | 0 | 2-3 | - | 0 | 2 | 0 | 2 | c p a z b c | b c | b c w a z | b a f x b c | | | | | |
| 28 Catterick | 1042.6 | +6 | N | 3 | b | 45 | 65 | 9 | - | - | - | 0 | 0 | - | 1046.1 | +26 | NWN | 1 | b | 32 | 95 | 7 | - | - | 0 | 0 | - | 0 | 0 | 0 | 0 | 0 | b c m b | b v b | b | b x c | | | | |
| 29 Tynemouth | 1041.8 | +8 | NW | 2 | b | 45 | 65 | 6 | - | - | - | 0 | 0 | - | 1044.8 | +20 | SW | 1 | bc | 41 | 75 | 5 | 5 | - | - | 4-6 | 4-6 | 800 | 0 | 2 | b c b | b b c | b c f f | b c f f | | | | | | |
| 30 Inchekeith | 1042.1 | +10 | WSW | 2 | bc | 42 | 85 | 6 | 5 | 3 | - | 2-3 | 2-3 | 1500 | 1044.6 | +14 | WSW | 3 | bc | 41 | 95 | 5 | 5 | - | - | 2-3 | 2-3 | 800 | 1 | 2 | b c m | c b c | b c m | m, b c | | | | | | |
| 31 Leuchars | 1042.0 | +10 | WSW | 2 | b | 45 | 65 | 8 | - | - | 1 | 0 | Tr | - | 1044.1 | +16 | - | 0 | b | 35 | 85 | 8 | - | - | 3 | 1 | 0 | Tr | - | 1 | * | b b z b | b | b x m | b m b m x | | | | | |
| 32 Renfrew | 1043.4 | +14 | W | 1 | b | 47 | 65 | 6 | 1 | - | 1 | Tr | 1 | 4000 | 1045.0 | +14 | W | 1 | b | 36 | 95 | 4 | - | - | 0 | 0 | - | 0 | 0 | 1 | * | b a f b m | b b c b m | b m x | b m f f x | | | | | |
| 33 Eskdalemuir | 1042.9 | +12 | SE | 1 | b | 43 | 55 | 8 | - | - | - | 0 | 0 | - | 1046.2 | +18 | NW | 1 | b | 31 | 85 | 7 | - | - | 1 | 0 | Tr | - | 1 | * | b a b y | b | b x | b x | | | | | | |
| 34 Tiree | 1042.1 | +10 | WSW | 3 | b c p | 45 | 65 | 9 | 8 | 4 | 8 | 2-3 | 4-6 | 2500 | 1042.9 | +12 | SW | 1 | bc | 39 | 85 | 8 | 8 | 7 | - | 2-3 | 4-6 | 2500 | 0 | 2 | b c p | b c p r | b c p r | b c | | | | | | |
| 35 Stornoway | 1039.7 | +6 | S | 2 | bc | 45 | 85 | 8 | 8 | 5 | 4-6 | 4-6 | 4000 | 1041.0 | +4 | SW | 1 | c | 39 | 95 | 8 | 4 | 2 | - | 4-6 | 10 | 1500 | 1 | 1 | c p r | c p r | c b c | b c | | | | | | | |
| 36 Dalwhinnie | 1042.7 | +6 | SW | 2 | bc | 38 | 75 | 8 | 4 | 1 | - | 2-3 | 4-6 | 2500 | 1045.0 | +20 | SE | 2 | bc | 33 | 75 | 8 | 4 | 1 | - | 2-3 | 2-3 | 4000 | 0 | 1 | bc | b c | b c | b c | | | | | | |
| 37 Aberdeen | 1041.0 | +20 | NWN | 2 | b | 45 | 55 | 9 | - | - | - | 0 | 0 | - | 1043.9 | +20 | SW | 1 | b | 39 | 95 | 8 | - | - | 0 | 0 | - | 0 | 0 | 1 | 1 | b y v | | | | | | | | |

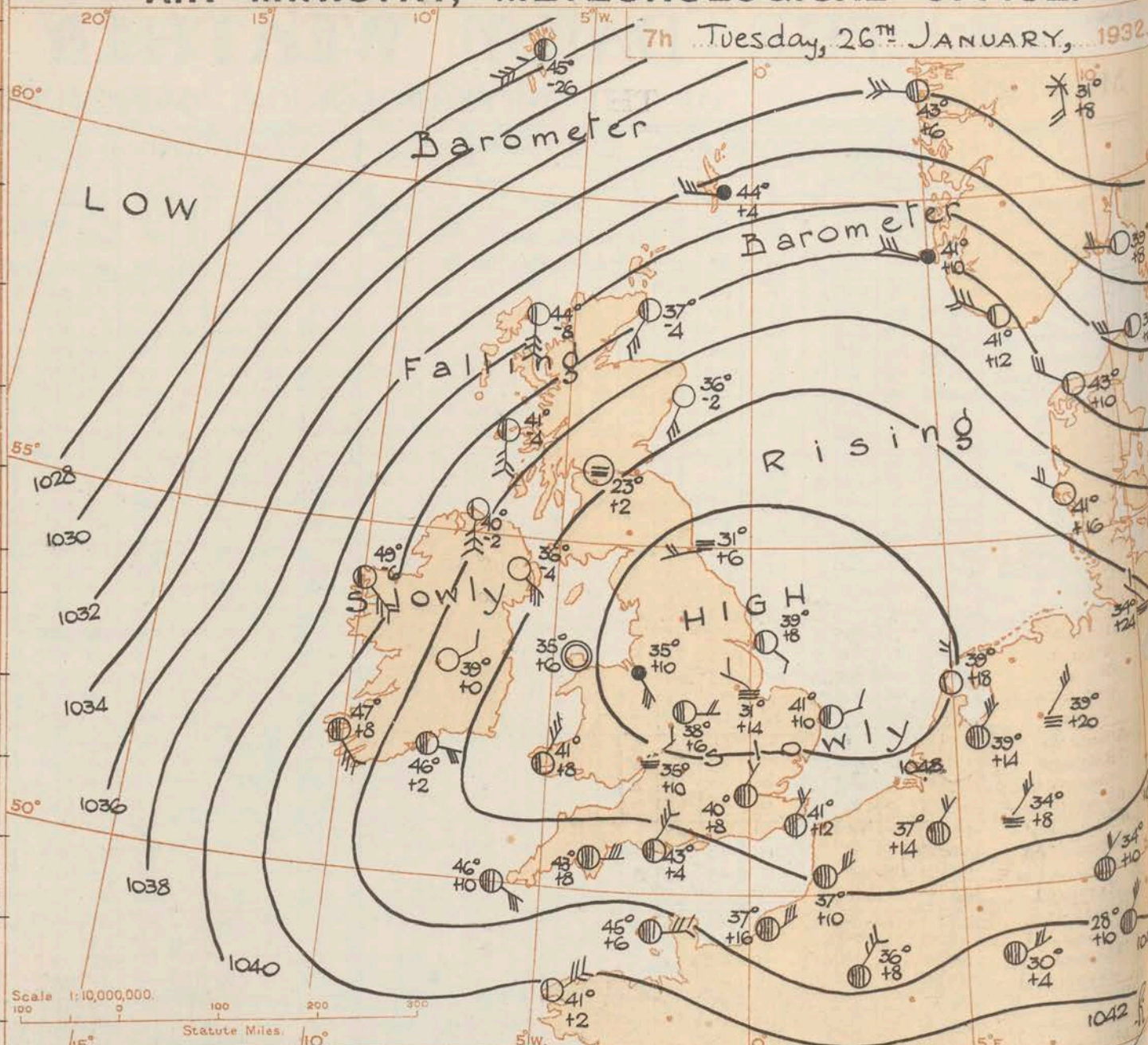
REPORTS from HEALTH RESORTS for 25th January 1932

| DISTRICTS. | STATIONS. | WEATHER. | | TEMPERATURE. | | RAINFALL. | | SUNSHINE. |
|------------|----------------|------------|-------------|--------------------------------|--------------------------------|-----------------------------------|--------------------------------|-----------|
| | | Fore-noon. | After-noon. | Min. 9h. to 25 th . | Max. 9h. to 25 th . | Night. 17h. to 25 th . | Day. 9h. to 25 th . | |
| 1 | Tunbridge W. | scb | bcbm | 26 | 45 | - | - | 4.4 |
| | Bournemouth | cbx | bmb | 32 | 46 | - | - | 4.0 |
| | Ventnor | xbz | bz | 37 | 48 | - | - | 6.8 |
| | Southsea | fb | bj | 33 | 46 | - | - | 5.3 |
| | Bognor Regis | cbx | bcbx | 34 | 46 | - | - | 5.2 |
| | Littlehampton | cbxb | b | 30 | 45 | - | - | 6.1 |
| | Worthing | bcb | b | 34 | 45 | Trace | - | 5.8 |
| | Brighton | fb | bj | 33 | 45 | - | - | 4.2 |
| | Eastbourne | fbme | cbmj | 31 | 44 | Trace | - | 1.8 |
| | Hastings | ofac | cocbe | 34 | 42 | 0.3 | - | 1.6 |
| | Folkestone | zofog | cbfj | 35 | 43 | - | - | 0.1 |
| | Dover | foc | scb | 33 | 49 | - | - | 0.0 |
| 2 | Deal | fobe | b | 29 | 42 | - | - | 2.3 |
| | Ramsgate | om | ocm | 35 | 42 | Trace | Trace | 0.9 |
| | Margate | cbx | bcb | 35 | 44 | - | - | 3.2 |
| | Southend | bj | bcbf | 33 | 45 | Trace | - | 4.5 |
| | Maldon | xfcb | bco | 27 | 43 | - | - | 2.4 |
| | Clacton-on-Sea | bmfj | bcof | 32 | 42 | - | - | 1.2 |
| | Dovercourt | xbm | bccoc | 33 | 42 | - | - | 3.0 |
| | Lowestoft | b | b | 32 | 43 | - | - | 5.0 |
| | Skegness | ombc | bccm | 33 | 46 | Trace | - | 1.8 |
| | Mablethorpe | cmbe | bmb | 34 | 46 | Trace | - | 3.0 |
| | Cleethorpes | cmbe | bc | 35 | 46 | Trace | - | 5.0 |
| | Leamington S. | c | o | 31 | 46 | - | - | 1.2 |
| 3 | Cheltenham | cmx | ocom | 30 | 44 | - | - | 0.6 |
| | Bath | me | c | 31 | 44 | - | - | 0.0 |
| | Weymouth | mcb | bmb | 35 | 47 | - | - | 3.7 |
| | Jersey | fb | b | 36 | 51 | - | - | 7.8 |
| | Torquay | bm | bz | 32 | 49 | - | - | 7.1 |
| | Penzance | b | b | 42 | 50 | - | - | 5.5 |
| | St. Ives | b | b | 41 | 51 | - | - | 5.1 |
| | Bude | welc | bcb | 34 | 47 | - | - | 2.9 |
| | Ilfracombe | ocbc | b | 38 | 48 | - | - | 3.6 |
| | Aberystwyth | cm | cmcb | 39 | 48 | 3 | - | 5.8 |
| | Llandudno | b | b | 39 | 47 | 1 | - | 6.7 |
| | Colwyn Bay | b | b | 40 | 46 | 2 | - | 7.1 |
| 4 | Rhyl | b | b | 38 | 47 | 12 | - | 6.8 |
| | Wallasay | b | b | 36 | 46 | 2 | - | 6.8 |
| | Southport | mbz | bz | 36 | 44 | - | - | 6.2 |
| | Blackpool | bcb | bcc | 35 | 45 | 2 | - | 6.3 |
| | Morecambe | cmfj | cbcb | 34 | 43 | 1 | - | 3.5 |
| | Ilkley | b | b | 34 | 47 | Trace | - | 4.2 |
| | Berwick-on-T. | b | b | 35 | 45 | - | - | 6.1 |
| | Dunbar | bme | bcm | 37 | 43 | - | - | 6.5 |
| | Troon | xbcb | bcbx | 36 | 49 | 1 | - | 6.9 |
| | Douglas | xbx | bxx | 37 | 47 | 3 | - | 7.3 |

† Max. Temp. for period 21h. yesterday to 17h. to-day; Min. Temp. 21h.-9h. | Min. Temp. 17h.-9h.

AIR MINISTRY, METEOROLOGICAL OFFICE.

7th Tuesday, 26th JANUARY, 1932.



Scale 1:10,000,000.

Statute Miles.

DISTRICTS. FORECASTS FOR THE 24 HOURS COMMENCING 12 NOON, G.M.T. 26th Jan. 1932.

| | |
|---|--|
| 1. S.E. England | Light northeast to east wind; cloudy with brighter intervals; local mist or fog; temperature about normal. |
| 2. E. England... | Light variable wind; variable cloud; rather widespread fog, especially night and morning; temperature about or slightly below the normal. |
| 3. E. Midlands | |
| 4. W. Midlands | |
| 5. S.W. England | Light or moderate east wind; cloudy, with brighter intervals locally; local mist or perhaps fog; normal temperature. |
| 6. South Wales | |
| 7. North Wales | |
| 8. N.W. England | Light or moderate wind, mainly from a southerly point; fair; fog locally, especially night and morning; normal day temperature, slight frost locally at night. |
| 9. N. Midlands | |
| 10. N.E. England | |
| 11. S.E. Scotland | |
| 12. S.W. Scotland & Isle of Man | |
| 13. { A. W. Scotld. B. N.W. Scot- land. | Fresh or strong south or southwest wind; mainly fair; normal temperature. |
| 14. Mid-Scotland | |
| 15. N.E. Scotland | Moderate south or southwest wind; fair; normal day temperature, slight frost at night. |
| 16. Orkneys and Shetlands. | As 13. |
| 17. N.W. Ireland | |
| 18. N.E. Ireland | |
| 19. S.E. Ireland | |
| 20. S.W. Ireland | Moderate southerly wind; fair; normal temperature. |

BAROMETER. Isobars are drawn for intervals of two millibars.
WIND. Arrows fly with the wind. Number of feathers indicate Beaufort force.
TEMPERATURE is given in degrees F.
WEATHER SYMBOLS:—
○ Clear sky. ○ Sky less than $\frac{1}{2}$ clouded. ○ Sky $\frac{1}{2}$ to $\frac{3}{4}$ clouded. ○ Sky $\frac{3}{4}$ to $\frac{5}{8}$ clouded. ○ Overcast sky.
● Rain falling. * Snow. ▲ Hail. ≡ Fog. ≡ Mist. T Thunder. K Thunderstorm.
SEA DISTURBANCE. ~~~~~ Rough. ~~~~~ High.
BAROMETRIC CHANGE from 4h. to 7h. in tenths of millibars is entered beneath the temperature.

GENERAL INFERENCE.

An anticyclone with its central area over England and the North Sea is moving slowly eastward. Over most of England the barometer readings are the highest for many years. Weather will be fair apart from local fog, chiefly in central districts.

FURTHER OUTLOOK.

Quiet weather without rain except in the extreme North-west.

Forecasts issued at 0945 G.M.T.

G. C. SIMPSON, C.B., D.Sc., F.R.S. Director

AIR MINISTRY, METEOROLOGICAL OFFICE. Chart of Weather in the Northern Hemisphere.



THE DAILY WEATHER REPORT

OF THE METEOROLOGICAL OFFICE, LONDON.

BRITISH SECTION
Tuesday, 26th January, 1932.
No. 25,632.

| DISTRICT. | STATIONS. | OBSERVATIONS at 1 hr. G.M.T. 26 th January | | | | | | | | | | | | | | OBSERVATIONS at 7 hr. G.M.T. 26 th January | | | | | | | | | | | | | | PAST 24 HOURS. | | | | | | | |
|-----------|---------------------|---|-------------------------------|-----------------------|--------|----------------|----------|--------------|-------------|-------------------|--------|------|--------|--------------------------------|-----------------------|---|---------------|----------|--------------|-------------|-------------------|-----------------------------|------|------|----------------------------|-------------|--------------|--------------|---------------|-----------------------------|--------------------------------------|---|--|---------------------------------|------------------------------|--------------------------------|-----|
| | | Height above M.S.L. in feet. | Barom. at M.S.L. (1) | Change in 3 hours. | Wind. | | Weather. | Temp. °F. | Humid. % | Visibility 0-9 | Cloud. | | | Barom. at M.S.L. (15) | Change in 3 hours. | Wind. | | Weather. | Temp. °F. | Humid. % | Visibility 0-9 | Cloud. | | | State of Ground. 0-9 | Sea. 0-9 | TEMPERATURE. | | | RAINFALL. | | SUN- SHINE 25 th Hrs. | | | | | |
| | | | | | Direc. | Force. 0-12 | | | | | Low. | Med. | High. | | | Low. 0-10 | Total 0-10 | | | | | Height of Base (feet) | Low. | Med. | | | High. | Low. 0-10 | Total 0-10 | Height of Base (feet) | Max. Day 7h-18h °F. (31) | | Min. Night 18h-7h °F. (32) | Min. on Grass °F. (33) | Day 7h-18h mm. (34) | Night 18h-7h mm. (35) | |
| | | | | | | | | | | | | | | | | | | | | | | | | | | | | | | | | | | | | | |
| | | | | | | | | | | | | | | | | | | | | | | | | | | | | | | | | | | | | | |
| 1 | London (Kew)... | 18 | * | * | * | * | * | * | * | * | * | * | 1047.2 | +1.6 | NE | 2 | c | 42 | 95 | 5 | 5 | - | - | 9 | 9 | 2500 | 1 | * | 38 | 37 | 30 | - | - | 0.0 | | | |
| | Croydon | 217 | 1045.8 | +0 | NE | 2 | f | 39 | 95 | 2 | 5 | - | - | 10 | 10 | 1047.3 | +1.7 | NE | 2 | c | 40 | 95 | 4 | 5 | - | - | 10 | 10 | 800 | 1 | * | 42 | 37 | 30 | 0.2 | Tr | 5.3 |
| | S. Farnborough | 237 | * | * | * | * | * | * | * | * | * | * | 1047.5 | +1.2 | NE | 1 | c | 40 | 95 | 5 | 5 | - | - | 10 | 10 | 1500 | 1 | * | 46 | 37 | 29 | - | - | 4.2 | | | |
| | Winchester | 275 | * | * | * | * | * | * | * | * | * | * | 1047.0 | +1.6 | NE | 2 | c | 40 | 95 | 7 | 5 | - | - | 10 | 10 | 2500 | 1 | * | 46 | 37 | 34 | - | - | 5.8 | | | |
| | Boscombe Down | 417 | * | * | * | * | * | * | * | * | * | * | 1047.2 | +1.0 | E | 2 | c | 37 | 95 | 6 | 5 | - | - | 7.8 | 7.8 | 1500 | 1 | * | 45 | 35 | 31 | - | - | 5.4 | | | |
| | Calshot (S'thmtn) | 8 | 1045.0 | +2 | NE | 2 | c | 40 | 96 | 4 | 5 | - | - | 10 | 10 | 1046.2 | +1.8 | NE | 2 | c | 41 | 95 | 6 | 5 | - | - | 10 | 10 | 1500 | 0 | 0 | 46 | 37 | 26 | - | - | 5.4 |
| | Dunegness | 20 | * | * | * | * | * | * | * | * | * | * | * | * | * | * | * | * | * | * | 5 | - | 3 | * | 0 | 9 | - | * | 0 | 43 | 32 | * | - | - | * | | |
| | Lympe | 346 | 1044.9 | +0 | NE | 2 | c | 41 | 95 | 4 | 5 | - | - | 10 | 10 | 1046.6 | +1.2 | NE | 2 | c | 41 | 95 | 5 | 5 | - | - | 9+ | 9+ | 4000 | 1 | * | 41 | 37 | 25 | Tr | Tr | 2.2 |
| 2 | Shoeburyness | 11 | * | * | * | * | * | * | * | * | * | * | 1047.4 | +1.0 | NE | 2 | bc | 39 | 95 | 8 | 5 | 7 | - | 2.3 | 2.3 | 2500 | 1 | * | 45 | 36 | 34 | - | Tr | 3.9 | | | |
| | Felixstowe | 15 | * | * | * | * | * | * | * | * | * | * | 1047.9 | +1.0 | NE | 3 | bc | 37 | 95 | 7 | 5 | - | - | 2.3 | 2.3 | 1500 | 0 | 1 | 43 | 34 | 31 | - | - | 2.7 | | | |
| | Gorleston | 14 | 1045.7 | +10 | NE | 2 | bc | 42 | 95 | 7 | 4 | - | - | 4.6 | 4.6 | 1047.9 | +1.0 | ENE | 1 | c | 41 | 95 | 6 | 4 | - | - | 9 | 9 | 4000 | 0 | 2 | 45 | 39 | 32 | - | 0.1 | 4.0 |
| | Cranwell | 240 | 1047.4 | +8 | NW | 1 | bc | 31 | 95 | 2 | - | - | - | 0 | 0 | 1049.4 | +1.4 | W'N | 1 | c | 31 | 95 | 3 | 5 | - | - | 9+ | 9+ | 800 | 4 | * | 46 | 27 | 23 | - | - | 2.6 |
| 3 | Birmingham | 535 | * | * | * | * | * | * | * | * | * | * | 1048.4 | +1.6 | E | 2 | c | 38 | 95 | 5 | 5 | - | - | 9+ | 9+ | 800 | 1 | * | 46 | 35 | 26 | - | - | 0.5 | | | |
| | Upper Heyford | 408 | * | * | * | * | * | * | * | * | * | * | 1048.4 | +1.2 | NE | 3 | o | 37 | 95 | 6 | 5 | - | - | 10 | 10 | 450 | 1 | * | 43 | 34 | 30 | - | - | * | | | |
| | Leafeld | 612 | * | * | * | * | * | * | * | * | * | * | 1048.0 | +1.0 | NE | 2 | c | 37 | 95 | 5 | 5 | - | - | 10 | 10 | 450 | 1 | * | 43 | 32 | 27 | - | - | 0.2 | | | |
| 4 | Ross-on-Wye | 223 | * | * | * | * | * | * | * | * | * | * | 1047.9 | +1.0 | ENE | 1 | of | 35 | 95 | 2 | 5 | - | - | 10 | 10 | 150 | 1 | * | 46 | 30 | 21 | - | 0.1 | 0.5 | | | |
| 5 | Portland Bill | 32 | 1044.4 | +2 | NE | 4 | c | 44 | 95 | 6 | 2 | 6 | - | 7.8 | 7.8 | 1044.8 | +1.4 | NE | 4 | c | 43 | 95 | 6 | 5 | 2 | - | 7.8 | 10 | 1500 | 0 | 3 | 46 | 41 | * | - | - | |
| | Plymouth | 82 | * | * | * | * | * | * | * | * | * | * | 1045.6 | +1.8 | E | 3 | c | 43 | 95 | 5 | 5 | - | - | 10 | 10 | 1500 | 1 | 1 | 48 | 39 | 29 | - | - | 4.1 | | | |
| | Falmouth | 200 | 1043.8 | 0 | NE | 3 | c | 44 | 95 | 7 | 5 | - | - | 10 | 10 | 1044.5 | +1.4 | NE | 4 | c | 46 | 95 | 6 | 5 | - | - | 10 | 10 | 4000 | 0 | 2 | 48 | 43 | * | - | - | |
| | Scilly (St. Mary's) | 183 | 1043.8 | 0 | E | 3 | c | 46 | 95 | 7 | 5 | - | - | 10 | 10 | 1044.8 | +1.0 | E | 3 | c | 46 | 95 | 6 | 5 | - | - | 10 | 10 | 4000 | 0 | 2 | 51 | 45 | * | Tr | - | |
| | Guernsey | 175 | 1042.7 | +8 | E | 3 | bc | 46 | 95 | 7 | 7 | - | - | 4.6 | 4.6 | 1043.6 | +1.6 | E | 4 | c | 45 | 95 | 7 | 7 | - | - | 10 | 10 | 2500 | 0 | 3 | 50 | 44 | 39 | - | - | |
| 6 | Pembroke | 142 | 1045.1 | +2 | ENE | 2 | b | 41 | 95 | 6 | - | - | - | 0 | 0 | 1046.2 | +1.1 | NE | 3 | f | 41 | 95 | 5 | 5 | 1 | - | 1 | 2.3 | 5700 | 0 | 2 | 48 | 39 | * | - | - | |
| 7 | Holyhead | 26 | 1045.8 | 0 | SE | 1 | b | 38 | 85 | 6 | - | - | - | 0 | 0 | 1046.9 | +1.1 | E | 0 | b | 35 | 85 | 5 | - | - | 0 | 0 | - | 1 | 0 | 47 | 35 | 23 | - | Tr | | |
| | Chester (Sealand) | 16 | * | * | * | * | * | * | * | * | * | * | * | * | * | 1049.0 | +1.0 | SE | 3 | id. | 35 | 95 | 4 | 5 | - | - | 10 | 10 | 800 | 1 | * | 45 | 27 | 24 | - | Tr | |
| 8 | L'pool (Bidston) | 198 | * | * | * | * | * | * | * | * | * | * | 1048.4 | +1.4 | SSE | 4 | o | 34 | 95 | 4 | 5 | - | - | 10 | 10 | 800 | 1 | * | 44 | 30 | 23 | - | Tr | | | | |
| 9 | Harrogate | 478 | * | * | * | * | * | * | * | * | * | * | 1049.1 | +1.6 | - | 0 | c | 34 | 95 | 7 | 4 | - | - | 9 | 9 | 4000 | 4 | * | 44 | 29 | 22 | - | - | 7.0 | | | |
| 10 | Spurn Head | 29 | 1046.4 | +6 | NW | 1 | bc | 38 | 95 | 5 | 5 | 4 | - | 2.3 | 2.3 | 1047.9 | +1.5 | SE | 1 | bc | 39 | 95 | 6 | 4 | 5 | - | 2.3 | 4.6 | 2500 | 3 | 1 | 46 | 37 | * | Tr | | |
| | Catterick | 175 | * | * | * | * | * | * | * | * | * | * | 1049.3 | +1.0 | SW | 2 | c | 24 | 95 | 7 | 5 | - | - | 9+ | 9+ | 2500 | 4 | * | 45 | 23 | 12 | - | - | * | | | |
| | Tynemouth | 67 | 1046.8 | +4 | WSW | 1 | bc | 32 | 85 | 3 | 5 | - | - | 4.6 | 4.6 | 1047.8 | +1.0 | WSW | 2 | bc | 31 | 75 | 3 | 5 | - | - | 2.3 | 2.3 | 1500 | 4 | 1 | 46 | 29 | 26 | - | - | |
| 11 | Inchkeith | 190 | 1046.2 | +6 | WSW | 2 | bc | 38 | 95 | 6 | 5 | - | - | 2.3 | 2.3 | 1046.6 | 0 | WSW | 2 | bc | 36 | 95 | 6 | 5 | - | - | 2.3 | 2.3 | 1500 | 0 | 1 | 44 | 35 | 28 | - | - | |
| | Leuchars | 35 | * | * | * | * | * | * | * | * | * | * | 1046.2 | 0 | SW | 1 | b | 30 | 95 | 4 | - | - | 1 | 0 | Tr | 4 | * | 46 | 28 | 19 | - | - | - | 6.5 | | | |
| 12 | Renfrew | 36 | * | * | * | * | * | * | * | * | * | * | 1046.8 | +2 | - | 0 | b | 23 | 95 | 1 | - | - | - | 0 | 0 | - | 4 | * | 48 | 21 | 15 | - | - | - | 6.5 | | |
| | Eskdalemuir | 794 | * | * | * | * | * | * | * | * | * | * | 1049.1 | +2 | - | 0 | b | 19 | 85 | 8 | - | - | - | 0 | 0 | - | 4 | * | 44 | 18 | 17 | - | - | - | 7.2 | | |
| 13 | Tiree | 22 | * | * | * | * | * | * | * | * | * | * | 1042.3 | -4 | S | 5 | bc | 41 | 75 | 8 | 1 | 7 | 6 | Tr | 4 | 4 | 4000 | 0 | 3 | 47 | 35 | 30 | Tr | Tr | | | |
| 13 | Stornoway | 34 | 1040.9 | -6 | S | 3 | bc | 43 | 85 | 8 | 8 | 7 | - | 2.3 | 4.6 | 1039.2 | -8 | S | 6 | bc | 44 | 85 | 7 | 7 | - | 2.3 | 4.6 | 4000 | 0 | 4 | 48 | 38 | * | 0.3 | - | | |
| 15 | Dalwhinnie | 1176 | * | * | * | * | * | * | * | * | * | * | 1045.3 | +4 | W | 1 | b | 32 | 75 | 8 | - | - | - | 0 | 0 | - | 0 | 0 | - | 0 | * | 41 | 26 | 25 | - | - | |
| | Aberdeen | 37 | * | * | * | * | * | * | * | * | * | * | 1044.4 | -2 | SSW | 3 | b | 36 | 75 | 8 | - | - | - | 0 | 0 | - | 4 | 1 | 46 | 27 | 17 | - | - | - | 6.2 | | |
| | Wick | 81 | 1043.1 | +4 | WSW | 3 | bc | 37 | 95 | 8 | 1 | - | 8 | 1 | 2.3 | 2500 | 1041.8 | -4 | SW | 3 | bc | 37 | 95 | 8 | 7 | - | 8 | 2.3 | 4.6 | 2500 | 1 | 2 | 44 | 35 | * | - | - |
| 16 | Lerwick | 54 | 1038.8 | -4 | W | 2 | c | 45 | 85 | 7 | 8 | 1 | - | 4.6 | 2.1 | 1038.9 | +4 | W'S | 3 | pr. | 44 | 85 | 7 | 8 | 7 | - | 4.6 | 9 | 1500 | 1 | * | 45 | 42 | * | 5 | 2 | |
| 17 | Blacksod Point | 18 | 1041.3 | -6 | E | 4 | b | 42 | 85 | 8 | - | - | - | 0 | 0 | 1040.3 | -6 | SE | 5 | bc | 49 | 75 | 8 | - | 5 | - | 0 | 4.6 | - | 0 | 4 | 49 | 40 | * | - | - | |
| 18 | Malin Head | 52 | 1045.0 | 0 | SSE | 2 | b | 35 | 95 | 7 | 1 | 8 | - | Tr. | Tr. | 1043.2 | -2 | S | 5 | b | 40 | 95 | 8 | - | 8 | - | 0 | Tr | - | 0 | 2 | 47 | 34 | * | - | - | |
| | Aidergrove | 238 | * | * | * | * | * | * | * | * | * | * | 1045.7 | -4 | SE | 3 | b | 36 | 85 | 7 | - | - | - | 0 | 0 | - | 1 | * | | | | | | | | | |

THE DAILY WEATHER REPORT

OF THE METEOROLOGICAL OFFICE, LONDON.

BRITISH SECTION
Wednesday 27th January 1932.
No. 25633

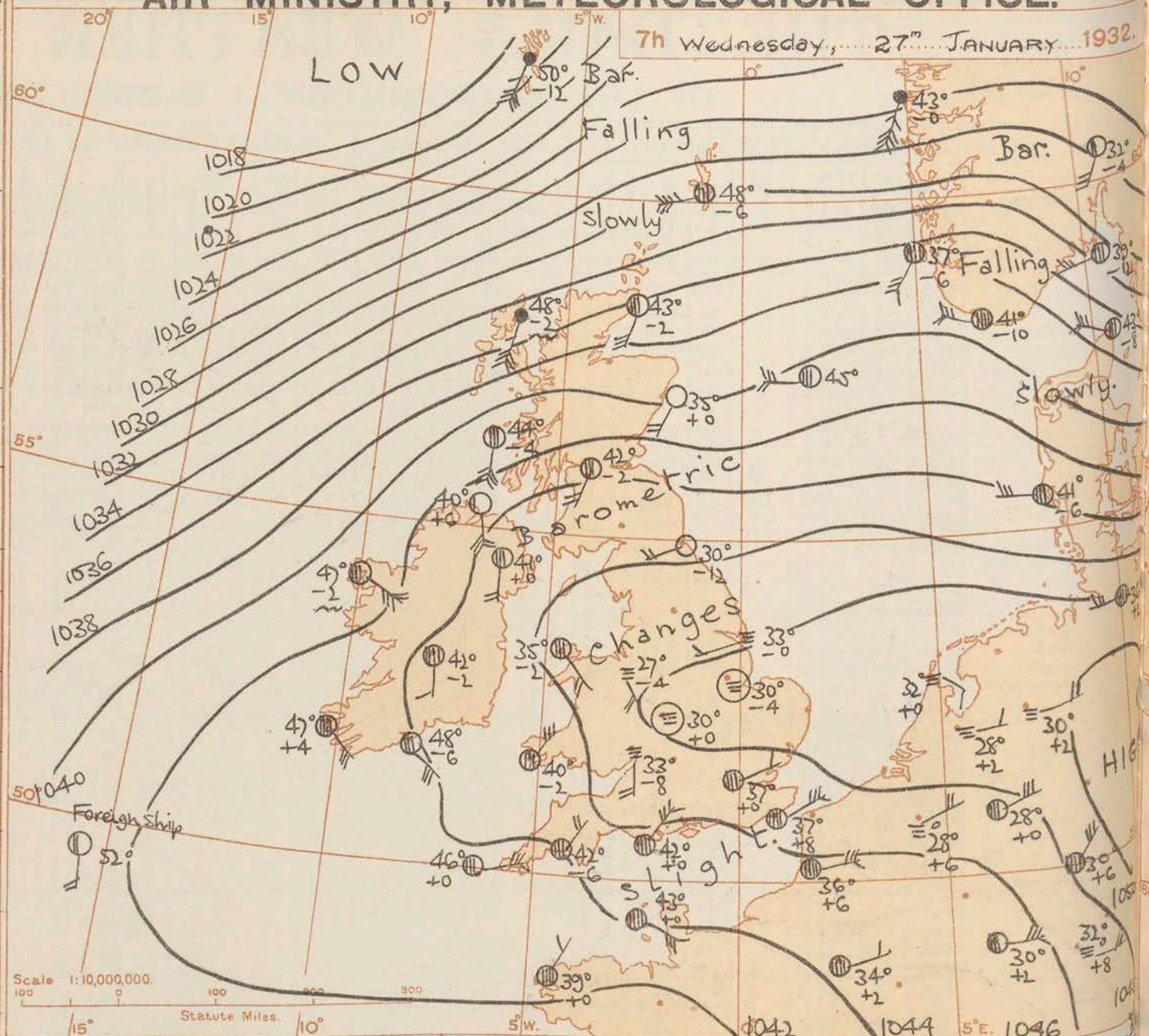
| STATIONS. (For heights see p. 4.) | OBSERVATIONS at 13h. G.M.T. 26 th January | | | | | | | | | | | | | | OBSERVATIONS at 18h. G.M.T. 26 th January | | | | | | | | | | | | | | PAST 24 HOURS. | | | | | |
|--|--|---------------------------------|------------------|--------------|-----------------|---------------------|--------------------|--------------------------|--|-----------------|---|---------------|-----------------|---|--|----------------------------------|--------------------|---------------|------------------|----------------------|---------------------|---------------------------|---|-----------------|---|--------------------------------------|---------------------------------------|---|---------------------------------------|---------------------|---------------------------------|--|--|--|
| | Barom. at M.S.L. mb. (1) | Change in 3 hours. (2) | Wind. (3) (4) | | Weather. (5) | Temp. °F. (6) | Humid. % (7) | Visibility 0-9 (8) | Cloud. (9) (10) (11) (12) (13) (14) | | | | | | Barom. at M.S.L. mb. (15) | Change in 3 hours. (16) | Wind. (17) (18) | | Weather. (19) | Temp. °F. (20) | Humid. % (21) | Visibility 0-9 (22) | Cloud. (23) (24) (25) (26) (27) (28) | | | | | | State of Ground. 0-9 (29) | Sea. 0-9 (30) | WEATHER. (31) (32) (33) (34) | | | |
| | | | Dir. (3) | Force (4) | | | | | Form. (9) | Amount. (10) | Height of Base. (feet) (11) | Form. (23) | Amount. (24) | Height of Base. (feet) (25) | | | Dir. (17) | Force (18) | | | | | Form. (23) | Amount. (24) | Height of Base. (feet) (25) | Th.—13h. 26 th (31) | 13h.—18h. 26 th (32) | 18h.—26 th 1h.—27 th (33) | | | 1h.—27 th (34) | | | |
| | | | | | | | | | | | | | | | | | | | | | | | | | | | | | | | | | | |
| | | | | | | | | | | | | | | | | | | | | | | | | | | | | | | | | | | |

REPORTS from HEALTH RESORTS for 26th January 1932.

| STATIONS. | WEATHER. | | TEMPERATURE. | | RAINFALL. | | SUNSHINE. |
|------------------|------------|-------------|--------------------------------|-------------------------------------|--|-------------------------------------|---------------------------------------|
| | Fore-noon. | After-noon. | Min. 9h. to 26 th . | Max. 9h. to 17h. 26 th . | Night. 17h. 26 th to 9h. 27 th . | Day. 9h. to 17h. 27 th . | Sunrise to Sunset. 26 th . |
| 1 Tunbridge W. | ocbc | bcc | 34 | 47 | - | - | 2.9 |
| Bournemouth | o | ocmf | 35 | 47 | - | - | 0.7 |
| Ventnor | oz | obx | 40 | 47 | - | - | 2.1 |
| Southsea | bm | bf | 37 | 48 | - | - | 1.4 |
| Bognor Regis | bcbc | b | 35 | 44 | - | - | 4.4 |
| Littlehampton | bcb | bc | 31 | 48 | - | - | 5.0 |
| Worthing | bcb | b | 35 | 48 | - | - | 4.6 |
| Brighton | bc | bcm | 35 | 48 | - | - | 4.5 |
| Eastbourne | oc | bcb | 39 | 45 | - | - | 1.4 |
| Hastings | occ | bcc | 39 | 45 | 0.1 | - | 2.2 |
| Folkestone | xcm | cbcc | 37 | 45 | - | - | 1.6 |
| Dover | mc | c | 38 | 46 | - | - | 0.0 |
| Deal | ocbc | bcc | 37 | 46 | - | - | 1.6 |
| Ramsgate | bcb | bcc | 40 | 47 | - | - | 2.6 |
| Margate | bc | bcc | 38 | 47 | - | - | 2.3 |
| 2 Southend | bf | bcm | 36 | 47 | Trace | - | 3.5 |
| Maldon | p | bcb | 38 | 46 | - | - | 5.4 |
| Clacton-on-Sea | bc | bc | 34 | 48 | - | - | 4.7 |
| Dovercourt | xbc | bc | 36 | 46 | Trace | - | 3.0 |
| Lowestoft | b | b | 35 | 46 | - | - | 4.2 |
| Skegness | fobc | bcm | 31 | 46 | Trace | Trace | 4.8 |
| Mablethorpe | xmfb | bc | 26 | 45 | - | - | 3.8 |
| Cleethorpes | xfb | bc | 28 | 43 | Trace | - | 4.0 |
| 3 Leamington S. | o | o | 32 | 41 | - | - | 0.0 |
| Cheltenham | ocmc | cbcc | 32 | 42 | Trace | - | 1.6 |
| 4 Bath | c | c | 34 | 43 | - | - | 0.0 |
| Weymouth | c | c | 39 | 46 | - | - | 0.0 |
| Jersey | bcb | bc | 36 | 47 | - | - | 5.0 |
| Torquay | mcoco | oz | 34 | 47 | - | - | 0.0 |
| Penzance | c | bcb | 43 | 49 | - | - | 1.0 |
| St. Ives | o | c | 40 | 47 | - | - | 0.3 |
| Bude | c | bcb | 29 | 47 | - | - | 3.1 |
| Ilfracombe | bcb | bcb | 38 | 46 | - | - | 3.8 |
| 6 Aberystwyth | bbx | b | 33 | 44 | - | - | 7.4 |
| Llandudno | b | b | 32 | 45 | - | - | 7.0 |
| Colwyn Bay | bmx | b | 29 | 49 | - | - | 7.4 |
| Rhyl | xbz | b | 29 | 42 | - | - | 6.2 |
| 8 Wallasey | do c | bcb | 31 | 41 | 0.3 | - | 3.1 |
| Southport | fo | obcb | 28 | 40 | - | - | 1.3 |
| Blackpool | omc | bcc | 26 | 39 | - | - | 1.4 |
| Morecambe | xcx | cxc | 27 | 39 | - | - | 0.0 |
| 9 Ilkley | xmc | mc | 25 | 37 | - | - | 0.1 |
| 10 Berwick-on-T. | bc | bc | 27 | 39 | - | - | 6.3 |
| 11 Dunbar | bcm | bcm | 30 | 44 | - | - | 6.4 |
| 12 Troon | xbcb | co | 32 | 45 | - | - | 2.0 |
| Douglas | xcbm | bcbm | 34 | 45 | - | - | 5.3 |

† Max. Temp. for period 21h. yesterday to 17h. to-day; Min. Temp. 21h.-9h. | Min. Temp. 17h.-9h.

AIR MINISTRY, METEOROLOGICAL OFFICE.



| DISTRICTS. | FORECASTS FOR THE 24 HOURS COMMENCING 12 NOON, G.M.T. 27 th Jan. 1932. |
|---|--|
| 1. S.E. England | Light or moderate easterly wind; cloudy with brighter intervals; rather cold. |
| 2. E. England... | Light variable wind; fog locally, especially night and morning, but otherwise fair; rather cold, frost locally at night. |
| 3. E. Midlands | |
| 4. W. Midlands | |
| 5. S.W. England | As 1. |
| 6. South Wales | |
| 7. North Wales | |
| 8. N.W. England | As 2 - 4. |
| 9. N. Midlands | |
| 10. N.E. England | |
| 11. S.E. Scotland | Moderate or fresh southwest wind; mainly cloudy; normal temperature. |
| 12. S.W. Scotland & Isle of Man | |
| 13. { A. W. Scotid. B. N.W. Scot- land. | Strong to gale southwest wind; cloudy, some drizzle or rain; mild. |
| 14. Mid-Scotland | |
| 15. N.E. Scotland | Moderate to strong southwest wind; cloudy, perhaps slight rain locally later; rather mild. |
| 16. Orkneys and Shetlands. | As 13. |
| 17. N.W. Ireland | As 14 - 15. |
| 18. N.E. Ireland | |
| 19. S.E. Ireland | Light or moderate southerly wind; mainly cloudy; normal temperature. |
| 20. S.W. Ireland | |

BAROMETER. Isobars are drawn for intervals of two millibars.
WIND. Arrows fly with the wind. Number of feathers indicate Beaufort force.
TEMPERATURE is given in degrees F.
Calm. = ☉
WEATHER SYMBOLS:—
☉ Clear sky. ☉ Sky less than $\frac{1}{2}$ clouded. ☉ Sky $\frac{1}{2}$ to $\frac{3}{4}$ clouded. ☉ Sky $\frac{3}{4}$ to $\frac{5}{8}$ clouded. ☉ Overcast sky.
☉ Rain falling. * Snow. ▲ Hail. ☉ Fog. ☉ Mist. T Thunder. K Thunderstorm.
SEA DISTURBANCE. ~~~~~ Rough. ~~~~~ High.
BAROMETRIC CHANGE from 4h. to 7h. in tenths of millibars is entered beneath the temperature.

GENERAL INFERENCE.

A large anticyclone centred over Central and Southeast Europe covers the British Isles while pressure is low in the far northwest and north and is likely to fall further over Scandinavia. Secondary depressions moving northeast will cause gales round Northern Scotland, but over most of the country weather will be quiet and dry.

FURTHER OUTLOOK.

Similar.

Time of issue of Gale Warning

South Cone at 0820 on 27th in districts 13B, 15 and 16.

Forecasts issued at 1940 G.M.T.

G. C. SIMPSON, C.B., D.Sc., F.R.S.
Director.

THE DAILY WEATHER REPORT

OF THE METEOROLOGICAL OFFICE, LONDON.

BRITISH SECTION
Wednesday, 27th January, 1932.
No. 25633

| DISTRICT. | STATIONS. | OBSERVATIONS at 1 hr. G.M.T. 27 th January | | | | | | | | | | | | | | OBSERVATIONS at 7 hr. G.M.T. 27 th January | | | | | | | | | | | | | | PAST 24 HOURS. | | | | | | | | | | | | | |
|-----------|-------------------------|---|------------------|--------------------|--------|--------|----------|---------------|----------|----------------|--------|---------|------------------------|------------------|--------------------|---|--------|----------|---------------|----------|----------------|--------|---------|------------------------|------------------|------|--------------------------|----------------------------|------------------------|----------------------|------------------------|------------------|------|------|-------|------|------------|------|------|-------|------|------------|------------------------|
| | | Height above M.S.L. in feet. | Barom. at M.S.L. | Change in 3 hours. | Wind. | | Weather. | Temp. of air. | Humid. % | Visibility 0-9 | Cloud. | | | Barom. at M.S.L. | Change in 3 hours. | Wind. | | Weather. | Temp. of air. | Humid. % | Visibility 0-9 | Cloud. | | | State of Ground. | Sea. | TEMPERATURE. | | | RAINFALL. | | SUNSHINE 24 Hrs. | | | | | | | | | | | |
| | | | | | Direc. | Force. | | | | | Form. | Amount. | Height of Base (feet). | | | Direc. | Force. | | | | | Form. | Amount. | Height of Base (feet). | | | Max. Day 7h-18h of (31). | Min. Night 18h-7h of (32). | Min. on Grass of (33). | Day 7h-18h mm. (34). | Night 18h-7h mm. (35). | | | | | | | | | | | | |
| | | | | | | | | | | | | | | | | | | | | | | | | | | | | | | | | | Low. | Med. | High. | Low. | Total 0-10 | Low. | Med. | High. | Low. | Total 0-10 | Height of Base (feet). |
| | | | | | | | | | | | | | | | | | | | | | | | | | | | | | | | | | | | | | | | | | | | |
| 1 | London (Kew)... | 18 | * | * | * | * | * | * | * | * | * | * | 1047.8 | +4 | E | 7 | 3 | C | 39 | 75 | 6 | 5 | - | - | 9 | 9 | 2500 | 1 | * | 46 | 39 | 30 | - | - | 0.0 | | | | | | | | |
| | Croydon ... | 217 | 1047.9 | -4 | E | N | 3 | C | 40 | 85 | 5 | 7 | - | 9 | 9 | 2500 | 1047.7 | 0 | E | 7 | 1 | C | 37 | 85 | 5 | 5 | - | - | 9 | 9 | 2500 | 1 | * | 45 | 37 | 31 | - | - | 0.8 | | | | |
| | S. Farnborough ... | 237 | * | * | * | * | * | * | * | * | * | * | 1047.5 | 0 | E | 7 | 1 | C | 37 | 95 | 5 | 5 | - | - | 10 | 10 | 1500 | 1 | * | 44 | 34 | 23 | - | - | 0.5 | | | | | | | | |
| | Winchester ... | 275 | * | * | * | * | * | * | * | * | * | * | 1047.2 | -2 | E | 2 | C | 37 | 85 | 7 | 5 | - | - | 10 | 10 | 2500 | 1 | * | 44 | 35 | 32 | - | - | 0.7 | | | | | | | | | |
| | Boscombe Down ... | 417 | * | * | * | * | * | * | * | * | * | * | 1047.5 | 0 | E | 2 | C | 37 | 85 | 6 | 5 | - | - | 9+ | 9+ | 1500 | 1 | * | 44 | 33 | 29 | - | - | - | | | | | | | | | |
| | Calshot (S'thmtn) ... | 8 | 1046.8 | -6 | NE | E | 4 | C | 42 | 75 | 7 | 5 | - | 10 | 10 | 2500 | 1046.7 | -2 | NE | E | 3 | C | 40 | 75 | 7 | 5 | - | - | 10 | 10 | 2500 | 0 | 2 | 48 | 39 | 33 | - | - | 1.8 | | | | |
| | Dungeness ... | 20 | * | * | * | * | * | * | * | * | * | * | * | * | * | * | * | C | * | * | 7 | 5 | - | - | 9+ | 9+ | 1500 | * | 2 | 46 | 37 | * | - | - | * | | | | | | | | |
| | Lympne ... | 346 | 1047.3 | -6 | E | N | 3 | C | 38 | 85 | 6 | 5 | - | 9+ | 9+ | 1500 | 1047.0 | +8 | NE | E | 4 | C | 37 | 85 | 6 | 5 | - | - | 10 | 10 | 800 | 1 | * | 44 | 36 | 34 | - | - | 1.9 | | | | |
| 2 | Shoeburyness ... | 11 | * | * | * | * | * | * | * | * | * | * | 1047.9 | 0 | NE | 2 | C | 38 | 85 | 7 | 5 | - | - | 9 | 9 | 2500 | 0 | * | 48 | 35 | 34 | - | - | 3.4 | | | | | | | | | |
| | Felixstowe ... | 15 | * | * | * | * | * | * | * | * | * | * | 1048.3 | 0 | E | 2 | C | 39 | 75 | 7 | 5 | - | - | 7-8 | 7-8 | 2500 | 0 | 2 | 47 | 36 | 33 | - | - | 3.6 | | | | | | | | | |
| | Gorleston ... | 14 | 1048.8 | -6 | SE | E | 3 | bc | 41 | 85 | 7 | 4 | - | 4-6 | 4-6 | 4000 | 1048.6 | 0 | NNE | 1 | C | 42 | 95 | 7 | 4 | - | - | 9 | 9 | 4000 | 0 | 1 | 46 | 37 | 33 | - | - | 2.2 | | | | | |
| | Cranwell ... | 240 | 1049.0 | -8 | - | 0 | if | 28 | 95 | 4 | - | - | - | 0 | 0 | - | 1048.6 | -4 | - | 0 | F | 30 | 95 | 1 | 5 | - | - | 10 | 10 | 450 | 1 | * | 45 | 27 | 24 | - | - | 3.1 | | | | | |
| 3 | Birmingham ... | 535 | * | * | * | * | * | * | * | * | * | * | 1048.2 | 0 | - | 0 | of | 30 | 95 | 2 | 5 | - | - | 10 | 10 | 800 | 1 | * | 40 | 30 | 22 | - | - | 0.0 | | | | | | | | | |
| | Upper Heyford ... | 408 | * | * | * | * | * | * | * | * | * | * | 1048.0 | -2 | E | 2 | C | 33 | 95 | 6 | 5 | - | - | 9+ | 9+ | 800 | 1 | * | 40 | 30 | 30 | - | - | * | | | | | | | | | |
| | Leafeld ... | 612 | * | * | * | * | * | * | * | * | * | * | 1047.6 | -4 | E | 1 | C | 32 | 95 | 7 | 5 | - | - | 10 | 10 | 1500 | 1 | * | 40 | 32 | 31 | - | - | 0.0 | | | | | | | | | |
| 4 | Ross-on-Wye ... | 223 | * | * | * | * | * | * | * | * | * | * | 1047.4 | -8 | E | 2 | of | 33 | 95 | 2 | 5 | - | - | 10 | 10 | 1500 | 1 | * | 41 | 33 | 31 | - | - | 0.0 | | | | | | | | | |
| 5 | Portland Bill... | 32 | 1044.2 | -6 | NE | 4 | 0 | 43 | 95 | 7 | 5 | - | - | 10 | 10 | 1500 | 1044.2 | 0 | NE | 4 | 0 | 42 | 85 | 7 | 5 | - | - | 10 | 10 | 1500 | 0 | 3 | 47 | 41 | * | - | * | | | | | | |
| | Plymouth ... | 82 | * | * | * | * | * | * | * | * | * | * | 1044.8 | -6 | NE | 2 | C | 42 | 85 | 6 | 5 | - | - | 9+ | 9+ | 2500 | 1 | 0 | 47 | 41 | 39 | - | - | 0.2 | | | | | | | | | |
| | Falmouth ... | 200 | 1045.1 | -6 | E | 5 | q | 47 | 85 | 6 | 5 | 2 | - | 4-6 | 10 | 4000 | 1043.8 | -2 | NE | E | 5 | C | 45 | 85 | 6 | 5 | 2 | - | 7-8 | 10 | 4000 | 0 | 3 | 47 | 44 | * | - | 0.2 | | | | | |
| | Scilly (St. Mary's) ... | 163 | 1044.2 | -4 | E | 4 | C | 47 | 75 | 7 | 5 | - | - | 10 | 10 | 4000 | 1043.5 | 0 | E | 4 | C | 46 | 85 | 6 | 5 | - | - | 9+ | 9+ | 4000 | 0 | 2 | 49 | 45 | * | - | 1.7 | | | | | | |
| | Guernsey ... | 175 | 1043.5 | -6 | E | 5 | 0 | 44 | 85 | 6 | 5 | - | - | 10 | 10 | 2500 | 1043.5 | 0 | E | 4 | 0 | 43 | 85 | 6 | 5 | - | - | 10 | 10 | 2500 | 0 | 3 | 47 | 42 | 40 | - | - | 3.1 | | | | | |
| 6 | Pembroke ... | 142 | 1046.2 | 0 | NE | 3 | bc | 41 | 95 | 6 | 5 | 6 | - | 4-6 | 4-6 | 2500 | 1045.7 | -2 | NE | 3 | 0 | 40 | 95 | 5 | 5 | 6 | - | 7-8 | 9+ | 2500 | 0 | 2 | 46 | 39 | * | - | 0.3 | | | | | | |
| 7 | Holyhead ... | 26 | 1047.0 | -6 | SE | 3 | b | 38 | 95 | 6 | - | - | - | 0 | 0 | - | 1046.3 | -2 | SE | 2 | C | 35 | 95 | 6 | 5 | - | - | 9 | 9 | 4000 | 1 | 0 | 46 | 35 | 27 | - | - | 6.4 | | | | | |
| | Chester (Sealand) ... | 16 | * | * | * | * | * | * | * | * | * | * | 1047.6 | -4 | SE | 2 | F | 27 | 95 | 1 | 5 | - | - | 10 | 10 | 450 | 4 | * | 41 | 25 | 19 | - | - | 2.1 | | | | | | | | | |
| 8 | L'pool (Bidston) ... | 198 | * | * | * | * | * | * | * | * | * | * | 1047.3 | 0 | SE | 2 | b | 32 | 95 | 7 | - | - | - | 0 | 0 | - | 0 | * | 39 | 31 | 25 | - | - | 7.3 | | | | | | | | | |
| 9 | Harrogate ... | 478 | * | * | * | * | * | * | * | * | * | * | 1047.6 | -6 | - | 0 | b | 29 | 95 | 5 | 5 | - | - | Tr | Tr | 2500 | 4 | * | 37 | 28 | 19 | - | - | 0.0 | | | | | | | | | |
| 10 | Spurn Head ... | 29 | 1047.7 | -2 | W | S | 1 | bc | 35 | 95 | 6 | 5 | - | 2-3 | 2-3 | 800 | 1047.6 | 0 | W | 1 | F | 33 | 95 | 1 | 5 | - | - | 10 | 10 | 450 | 5 | 1 | 42 | 33 | * | - | 6.5 | | | | | | |
| | Catterick ... | 175 | * | * | * | * | * | * | * | * | * | * | 1046.9 | -14 | SSW | 2 | b | 23 | 95 | 6 | - | - | - | 0 | 0 | - | 4 | * | 40 | 20 | 11 | - | - | * | | | | | | | | | |
| | Tynemouth ... | 67 | 1046.9 | 0 | W | 2 | b | 30 | 85 | 7 | - | - | - | 0 | 0 | - | 1045.2 | -12 | W | 2 | b | 30 | 95 | 5 | - | - | 0 | 0 | - | 0 | 2 | 42 | 30 | 25 | - | - | * | | | | | | |
| 11 | Inchkeith ... | 190 | 1045.0 | -2 | SW | 4 | C | 41 | 95 | 7 | 5 | 2 | - | 4-6 | 10 | 2500 | 1043.1 | -8 | W | 4 | C | 42 | 95 | 7 | 5 | 2 | - | 4-6 | 9+ | 2500 | 0 | 2 | 43 | 40 | 40 | - | - | 5.0 | | | | | |
| | Leuchars ... | 35 | * | * | * | * | * | * | * | * | * | * | 1042.2 | 0 | W | 4 | bc | 41 | 75 | 7 | 5 | 5 | - | - | 1 | 2-3 | 2500 | 1 | * | 39 | 38 | 35 | - | - | 4.2 | | | | | | | | |
| 12 | Renfrew ... | 36 | * | * | * | * | * | * | * | * | * | * | 1044.5 | -2 | SW | 2 | C | 42 | 85 | 6 | 5 | 1 | - | 7-8 | 10 | 2500 | 1 | 40 | 40 | 38 | - | - | 0.0 | | | | | | | | | | |
| | Eskdalemuir ... | 794 | * | * | * | * | * | * | * | * | * | * | 1045.0 | -4 | SW | 3 | 0 | 38 | 85 | 6 | 5 | - | - | 10 | 10 | 1500 | 1 | * | 35 | 31 | 31 | - | - | 2.2 | | | | | | | | | |
| 13 | Tiree ... | 22 | * | * | * | * | * | * | * | * | * | * | 1040.5 | -4 | SW | 6 | C | 44 | 85 | 7 | 5 | 3 | - | 2-3 | 9+ | 2500 | 0 | 3 | 46 | 44 | 41 | - | - | 4.1 | | | | | | | | | |
| 13 | Stornoway ... | 34 | 1035.7 | 0 | SSW | 7 | C | 49 | 95 | 7 | 8 | 2 | - | 9 | 10 | 1500 | 1035.0 | -2 | SSW | 7 | C | 48 | 95 | 6 | 5 | - | - | 10 | 10 | 800 | 1 | 4 | 48 | 46 | * | - | 0.0 | | | | | | |
| 15 | Dalwhinnie ... | 1176 | * | * | * | * | * | * | * | * | * | * | 1041.6 | -6 | SSW | 4 | C | 39 | 85 | 8 | 7 | 1 | - | 4-6 | 7-8 | 4000 | 0 | * | 41 | 32 | 32 | - | - | 5.0 | | | | | | | | | |
| | Aberdeen ... | 37 | * | * | * | * | * | * | * | * | * | * | 1039.7 | 0 | SW | 2 | b | 35 | 85 | 8 | - | - | - | 0 | 0 | - | 4 | 1 | 43 | 30 | 21 | - | - | 4.1 | | | | | | | | | |
| | Wick ... | 81 | 1037.6 | -8 | SSW | 3 | C | 44 | 85 | 8 | 8 | 1 | - | 7-8 | 9 | 1500 | 1036.2 | -2 | SSW | 3 | C | 43 | 95 | 8 | 8 | 1 | - | 4-6 | 7-8 | 2500 | 1 | 2 | 43 | 39 | * | - | 0.7 | | | | | | |
| 16 | Lerwick ... | 54 | 1032.7 | -4 | W | S | 7 | C | 43 | 75 | 7 | 5 | 2 | - | 4-6 | 10 | 1500 | 1031.8 | -6 | W | 7 | C | 43 | 95 | 7 | 5 | - | - | 9+ | 9+ | 1500 | 0 | * | 48 | 46 | * | - | 0.7 | | | | | |
| 17 | Blackod Point ... | 18 | 1041.6 | -2 | SE | 5 | bc | 47 | 95 | 8 | - | 3 | - | 0 | 2-3 | - | 1041.5 | -2 | SE | 5 | C | 47 | 85 | 7 | - | 3 | - | 0 | 9 | - | 0 | 4 | 43 | 46 | * | - | 4.7 | | | | | | |
| 18 | Malin Head ... | 52 | 1041.9 | -8 | S | 5 | bc | 42 | 95 | 7 | 5 | - | - | 2-3 | 2-3 | 4000 | 1042.0 | +6 | S | 5 | b | 40 | 95 | 7 | - | 8 | - | 0 | Tr | - | 0 | 3 | 47 | 39 | * | - | 0.3 | | | | | | |
| | Aldergrove ... | 238 | * | * | * | * | * | * | * | * | * | * | 1045.6 | 0 | | | | | | | | | | | | | | | | | | | | | | | | | | | | | |

THE DAILY WEATHER REPORT

OF THE METEOROLOGICAL OFFICE, LONDON.

BRITISH SECTION

Thursday 28th January 1932.

No. 25634

| STATIONS. | OBSERVATIONS at 13h. G.M.T. 27 th January | | | | | | | | | | | | | | OBSERVATIONS at 18h. G.M.T. 27 th January | | | | | | | | | | | | | | PAST 24 HOURS. | | | | | |
|-------------------------|--|-----------------------|-------|-------|----------|--------------|-------------|-------------------|--------|------|-------|--------------|---------------|----------------------|--|-----------------------------|------|----------|--------------|-------------|-------------------|--------|-------|--------------|---------------|-----------------------------|---------------------|------|------------------------------|-------------------------------|--|-----------------------------|------|------|
| | Barom. at m.b. | Change in 3 hours. | Wind. | | Weather. | Temp. °F. | Humid. % | Visibility 0-9 | Cloud. | | | | | Barom. at m.b. | Change in 3 hours. | Wind. | | Weather. | Temp. °F. | Humid. % | Visibility 0-9 | Cloud. | | | | | State of Ground. | Sea. | WEATHER. | | | | | |
| | | | Dir. | Force | | | | | Low. | Med. | High. | Low. 0-10 | Total 0-10 | | | Height of Base (feet) | Low. | | | | | Med. | High. | Low. 0-10 | Total 0-10 | Height of Base (feet) | | | Th.—13h. 27 th | 13h.—18h. 27 th | 18h. 27 th to 1h. 28 th | 1h.—Th. 28 th | | |
| | | | | | | | | | | | | | | | | | | | | | | | | | | | | | | | | | | |
| | | | | | | | | | | | | | | | | | | | | | | | | | | | | | | | | | | |
| (1) | (2) | (3) | (4) | (5) | (6) | (7) | (8) | (9) | (10) | (11) | (12) | (13) | (14) | (15) | (16) | (17) | (18) | (19) | (20) | (21) | (22) | (23) | (24) | (25) | (26) | (27) | (28) | (29) | (30) | (37) | (38) | (39) | (40) | |
| (For heights see p. 4.) | | | | | | | | | | | | | | | | | | | | | | | | | | | | | | | | | | |
| 1 London (Kew)... | 1046.2 | -10 | E S | 3 | b | 40 | 75 | 5 | 5 | - | - | 1 | 1 | 1500 | 1045.3 | 0 | NE | 1 | 0 | 38 | 75 | 5 | 5 | - | - | 10 | 10 | 2500 | 1 | * | Cb30 | com | om | om |
| Croydon | 1046.7 | -6 | E | 2 | bc | 39 | 75 | 6 | 7 | - | - | 4.6 | 4.6 | 2500 | 1045.6 | -2 | E'S | 3 | 0 | 36 | 85 | 5 | 5 | - | - | 10 | 10 | 1500 | 1 | * | Cb30 | com | om | om |
| S. Farnborough | 1046.0 | -10 | SE | 2 | b | 41 | 75 | 6 | 1 | - | - | Tr | Tr | 2500 | 1045.1 | -2 | ENE | 1 | 0 | 33 | 95 | 3 | 5 | - | - | 10 | 10 | 1500 | 1 | * | Cb30 | com | om | om |
| Winchester | 1045.7 | -14 | E | 2 | c | 38 | 85 | 7 | 5 | 2 | - | 9+ | 10 | 1500 | 1045.3 | 0 | - | 0 | 32 | 95 | 6 | 5 | - | - | 9+ | 9+ | 2500 | 1 | * | Cb30 | com | om | om | |
| Boscombe Down | 1046.2 | -10 | SE | 3 | c | 37 | 85 | 6 | 5 | - | - | 9+ | 9+ | 1500 | 1045.6 | -2 | SE | 2 | 0 | 35 | 95 | 6 | 5 | - | - | 10 | 10 | 1500 | 1 | * | Cb30 | com | om | om |
| Calshot, S'thmtn | 1046.0 | -6 | ENE | 4 | c | 40 | 75 | 6 | 5 | - | - | 10 | 10 | 1500 | 1045.1 | 0 | NE | 3 | 0 | 38 | 75 | 6 | 5 | - | - | 10 | 10 | 1500 | 0 | 1 | Cb30 | com | om | om |
| Dungeness | * | * | E | 2 | c | * | * | 5 | 5 | - | - | 9+ | 9+ | 1500 | * | * | E | 2 | 0 | * | * | 5 | 5 | - | - | 10 | 10 | 1500 | * | 0 | Cb30 | com | om | om |
| Lympe | 1046.1 | -10 | ENE | 3 | 0 | 36 | 85 | 5 | 5 | - | - | 10 | 10 | 800 | 1045.4 | +2 | NE | 3 | 0 | 34 | 95 | 5 | 5 | - | - | 10 | 10 | 450 | 1 | * | Cb30 | com | om | om |
| 2 Shoeburyness | 1046.6 | -10 | ENE | 3 | C | 40 | 75 | 7 | 5 | - | - | 9 | 9 | 1500 | 1045.8 | -2 | NE | 3 | 0 | 38 | 85 | 7 | 5 | - | - | 9+ | 9+ | 1500 | 0 | * | C | C | C | com |
| Felixstowe | 1047.7 | -4 | E | 2 | C | 39 | 75 | 7 | 5 | - | - | 9 | 9 | 1500 | 1046.3 | 0 | E | 2 | 0 | 38 | 85 | 7 | 5 | - | - | 9 | 9 | 1500 | 0 | 1 | C | C | C | C |
| Gorleston | 1046.9 | -10 | - | 0 | C | 40 | 95 | 6 | 4 | - | - | 7.8 | 7.8 | 4000 | 1046.3 | -2 | E | 1 | 0 | 37 | 85 | 7 | 5 | - | - | 10 | 10 | 2500 | 0 | 1 | C | C | C | C |
| Cranwell | 1047.6 | -12 | SW | 2 | 0 | 32 | 95 | 6 | 5 | - | - | 10 | 10 | 800 | 1046.4 | -4 | - | 0 | 0 | 31 | 95 | 5 | 5 | - | - | 10 | 10 | 800 | 1 | * | xFemo | Cb30 | om | om |
| 3 Birmingham | 1047.2 | -4 | - | 0 | C | 34 | 85 | 5 | 5 | - | - | 7.8 | 7.8 | 800 | 1046.2 | -2 | - | 0 | 0 | 33 | 85 | 6 | 5 | - | - | 9+ | 9+ | 800 | 1 | * | fc | C | C | com |
| Upper Heyford | 1046.9 | -10 | E N | 2 | C | 36 | 85 | 6 | 5 | - | - | 9+ | 9+ | 1500 | 1045.9 | -6 | NE | 2 | 0 | 35 | 85 | 6 | 5 | - | - | 10 | 10 | 800 | 0 | * | Cb30 | Cb30 | com | om |
| Leafield | 1046.8 | -6 | ENE | 2 | C | 35 | 85 | 6 | 5 | - | - | 10 | 10 | 2500 | 1045.5 | -6 | NE | 1 | 0 | 34 | 85 | 6 | 5 | - | - | 10 | 10 | 1500 | 1 | * | C | C | com | om |
| Ross-on-Wye | 1046.1 | -10 | E N | 2 | C | 37 | 75 | 6 | 5 | - | - | 10 | 10 | 4000 | 1045.0 | -6 | E'S | 1 | 0 | 36 | 75 | 5 | 5 | - | - | 10 | 10 | 800 | 1 | * | ofc | Cb30 | om | om |
| 4 Portland Bill | 1044.3 | -10 | NE | 4 | 0 | 42 | 85 | 6 | 5 | - | - | 10 | 10 | 2500 | 1043.4 | 0 | NE | 4 | 0 | 41 | 85 | 6 | 4 | - | - | 10 | 10 | 2500 | 0 | 3 | Cb30 | Cb30 | Cb30 | Cb30 |
| Plymouth | 1044.6 | -4 | ENE | 4 | C | 43 | 85 | 7 | 5 | - | - | 9+ | 9+ | 2500 | 1043.7 | -4 | NE | 3 | 0 | 41 | 85 | 6 | 5 | - | - | 10 | 10 | 1500 | 1 | 0 | Cb30 | Cb30 | Cb30 | Cb30 |
| Falmouth | 1044.0 | +6 | NE | 4 | q | 45 | 95 | 6 | 5 | 2 | - | 4.6 | 10 | 4000 | 1042.4 | 0 | NE | 4 | q | 43 | 95 | 6 | 5 | - | - | 10 | 10 | 4000 | 0 | 3 | Cb30 | Cb30 | Cb30 | Cb30 |
| Scilly (St. Mary's) | 1043.2 | -4 | E'S | 4 | C | 47 | 75 | 6 | 5 | - | - | 10 | 10 | 4000 | 1042.2 | -4 | E'S | 3 | 0 | 45 | 85 | 6 | 5 | - | - | 10 | 10 | 4000 | 0 | 2 | C | C | Cb30 | Cb30 |
| Guernsey | 1043.1 | -6 | ESE | 4 | 0 | 45 | 85 | 6 | 5 | - | - | 10 | 10 | 1500 | 1042.3 | -4 | ESE | 2 | 0 | 39 | 95 | 6 | 5 | - | - | 10 | 10 | 1500 | 0 | 3 | C | C | Cb30 | Cb30 |
| 5 Pembroke | 1045.9 | -2 | NE | 2 | C | 40 | 85 | 5 | 5 | 6 | - | 7.8 | 9+ | 1500 | 1044.3 | -4 | NE | 3 | 0 | 39 | 85 | 5 | 5 | - | - | 10 | 10 | 2500 | 0 | 2 | Cb30 | Cb30 | Cb30 | Cb30 |
| Holyhead | 1045.5 | -10 | SSE | 2 | C | 43 | 75 | 6 | 5 | - | - | 10 | 10 | 2500 | 1044.3 | -6 | SSE | 1 | 0 | 42 | 75 | 5 | 5 | - | - | 10 | 10 | 2500 | 1 | 0 | Cb30 | Cb30 | Cb30 | Cb30 |
| Chester (Sealand) | 1046.9 | -14 | SSE | 2 | b | 37 | 95 | 5 | - | - | - | 0 | 0 | - | 1045.7 | -4 | SSE | 2 | b | 39 | 95 | 4 | - | - | - | 0 | 0 | - | 4 | * | FFx30m | Cb30 | Cb30 | Cb30 |
| L'pool (Bidston) | 1046.1 | -4 | SE'S | 3 | b | 33 | 95 | 4 | - | - | - | 0 | 0 | - | 1045.1 | -2 | SSE | 3 | b | 33 | 85 | 4 | - | - | - | 0 | 0 | - | 0 | * | FFx30m | Cb30 | Cb30 | Cb30 |
| 6 Harrogate | 1046.6 | 0 | SW | 1 | b | 37 | 85 | 5 | 5 | - | - | Tr | Tr | 2500 | 1045.7 | -6 | SW | 1 | 0 | 31 | 95 | 4 | 5 | - | - | Tr | Tr | 1500 | 4 | * | bOfb | Cb30 | Cb30 | Cb30 |
| Spurn Head | 1046.5 | -2 | WSW | 2 | 0F | 33 | 95 | 2 | 5 | - | - | 10 | 10 | 220 | 1045.0 | -4 | SSW | 2 | 0 | 33 | 95 | 6 | 5 | - | - | 10 | 10 | 800 | 0 | 1 | 0Fef | Cb30 | Cb30 | Cb30 |
| Catterick | 1046.1 | -16 | SSE | 2 | F | 30 | 95 | 1 | 5 | - | - | 10 | 10 | < 150 | 1045.0 | -2 | SSE | 2 | F | 27 | 95 | 1 | 5 | - | - | 10 | 10 | 1500 | 4 | * | b2F2 | Cb30 | Cb30 | Cb30 |
| Tynemouth | 1044.5 | -12 | WSW | 2 | bcf | 38 | 85 | 3 | 5 | - | - | 4.6 | 4.6 | 800 | 1043.6 | -6 | W | 2 | bcf | 39 | 85 | 3 | 5 | - | - | 4.6 | 4.6 | 1500 | 4 | * | b2F2 | Cb30 | Cb30 | Cb30 |
| 7 Inchkeith | 1043.1 | -4 | SW | 4 | bc | 42 | 85 | 7 | 5 | 3 | - | 4.6 | 4.6 | 4000 | 1042.7 | -2 | WSW | 4 | 0 | 42 | 85 | 7 | 5 | - | - | 4.6 | 7.8 | 2500 | 0 | 2 | Cb30 | Cb30 | Cb30 | Cb30 |
| Leuchars | 1041.7 | -6 | SW | 4 | bc | 43 | 75 | 6 | 5 | - | - | 2.3 | 2.3 | 2500 | 1040.3 | -6 | WSW | 4 | 0 | 40 | 85 | 6 | 5 | - | - | Tr | Tr | 4000 | 1 | * | Cb30 | Cb30 | Cb30 | Cb30 |
| Renfrew | 1043.5 | -10 | SW | 3 | C | 44 | 85 | 7 | 5 | - | - | 9+ | 9+ | 2500 | 1042.2 | -6 | SW | 4 | 0 | 41 | 75 | 6 | 5 | - | - | 7.8 | 7.8 | 4000 | 1 | * | Cb30 | Cb30 | Cb30 | Cb30 |
| Eskdalemuir | 1044.2 | -6 | WSW | 4 | C | 40 | 75 | 6 | 5 | - | - | 10 | 10 | 2500 | 1043.2 | -2 | WSW | 4 | 0 | 39 | 75 | 7 | 5 | - | - | 10 | 10 | 2500 | 1 | * | Cb30 | Cb30 | Cb30 | Cb30 |
| 8 Tiree | 1032.6 | -4 | SW | 5 | C | 47 | 85 | 6 | 5 | 3 | 8 | Tr | 9+ | 2500 | 1037.6 | -8 | SW | 5 | 0 | 46 | 85 | 6 | 5 | - | - | 4.6 | 9+ | 2500 | 0 | 3 | Cb30 | Cb30 | Cb30 | Cb30 |
| 9 Stornoway | 1034.4 | -6 | SSW | 7 | C | 49 | 95 | 7 | 5 | 2 | - | 9 | 10 | 800 | 1033.0 | -8 | SSW | 6 | 0 | 49 | 85 | 7 | 4 | - | - | 7.8 | 10 | 1500 | 1 | 4 | Cb30 | Cb30 | Cb30 | Cb30 |
| 10 Dalwhinnie | 1041.1 | 0 | SSW | 3 | bc | 41 | 75 | 8 | 7 | - | - | 2.3 | 2.3 | 4000 | 1039.5 | -6 | SSW | 3 | bc | 40 | 75 | 8 | 7 | - | - | 2.3 | 2.3 | 4000 | 0 | 0 | Cb30 | Cb30 | Cb30 | Cb30 |
| Aberdeen | 1038.3 | -4 | SSW | 2 | bc | 47 | 85 | 7 | - | 3 | 2 | 0 | 4.6 | - | 1036.9 | -2 | SSW | 2 | 0 | 40 | 75 | 6 | - | - | - | 0 | 0 | - | 1 | 1 | Cb30 | Cb30 | Cb30 | Cb30 |
| Wick | 1035.4 | -2 | SSW | 4 | bc | 47 | 85 | 8 | 7 | 4 | 9 | 2.3 | 4.6 | 2500 | 1033.5 | -6 | W | 3 | bc | 44 | 85 | 8 | 7 | 4 | 8 | 2.3 | 2.3 | 4000 | 1 | 2 | Cb30 | Cb30 | Cb30 | Cb30 |
| Lerwick | 1030.5 | -10 | WSW | 7 | C | 48 | 85 | 6 | 5 | 2 | - | 4.6 | 10 | 800 | 1028.8 | -8 | SSW | 7 | 0 | 49 | 75 | 7 | 5 | | | | | | | | | | | |

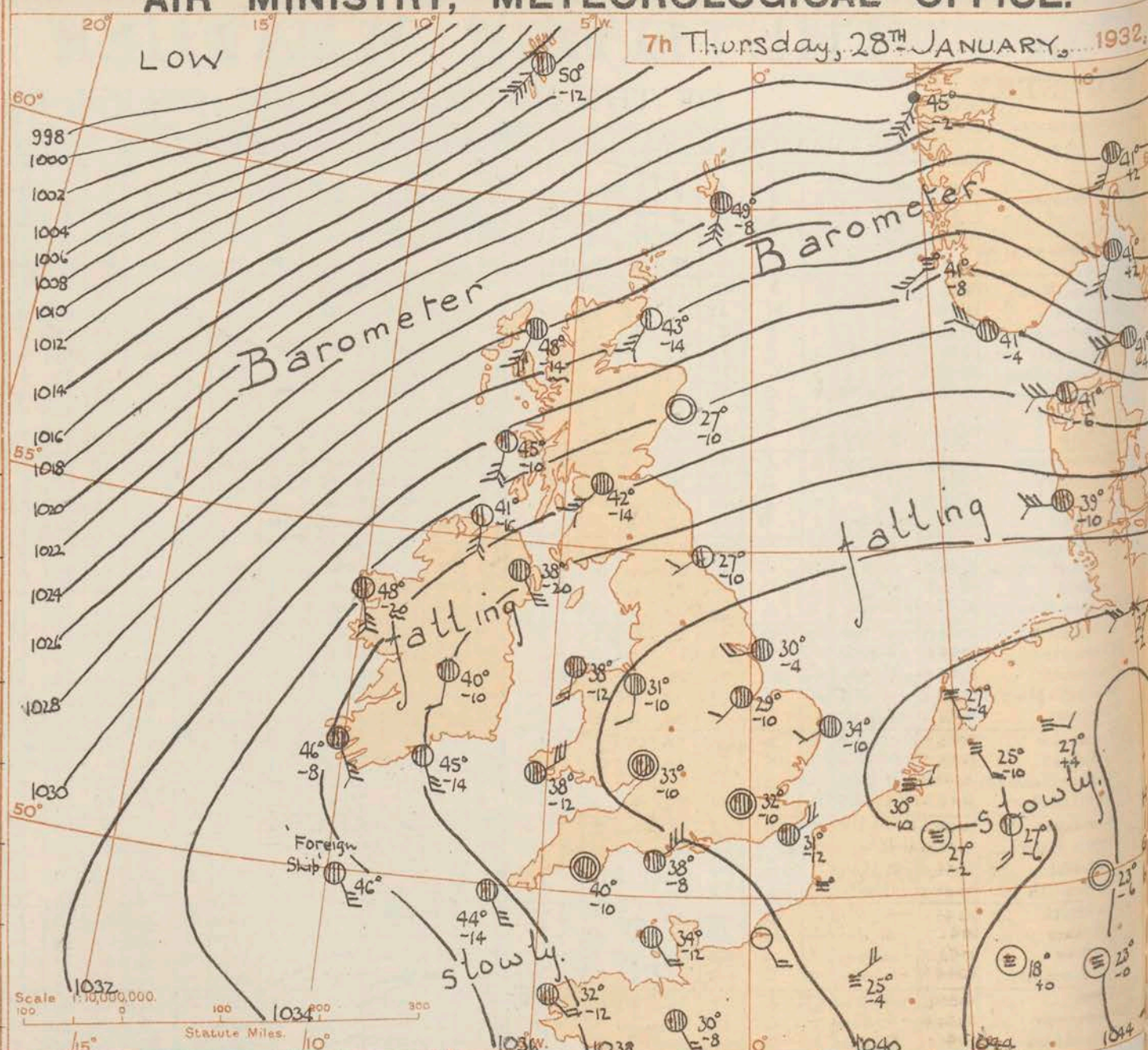
REPORTS from HEALTH RESORTS for 27th January 1932.

| DISTRICTS. | STATIONS. | WEATHER. | | TEMPERATURE. | | RAINFALL. | | SUNSHINE. |
|------------|----------------|------------|-------------|--------------------------------|-------------------------------------|-----------------------------------|-------------------------------------|-----------|
| | | Fore-noon. | After-noon. | Min. 9h. to 27 th . | Max. 9h. to 17h. 27 th . | Night. 17h. to 27 th . | Day. 9h. to 17h. 27 th . | |
| 1 | Tunbridge W. | ocbc | coc | 34 | 39 | - | - | 0.9 |
| | Bournemouth | o | om | 37 | 45 | - | - | 0.0 |
| | Ventnor | o | o | 39 | 40 | - | - | 0.0 |
| | Southsea | omo | o | 39 | 40 | - | - | 0.0 |
| | Bognor Regis | o | o | 38 | 40 | - | - | 0.0 |
| | Littlehampton | o | o | 38 | 39 | - | - | 0.0 |
| | Worthing | o | o | 38 | 39 | - | - | 0.0 |
| | Brighton | mo | mo | 39 | 40 | - | - | 0.0 |
| | Eastbourne | o | o | 39 | 42 | - | - | 0.0 |
| | Hastings | o | o | 37 | 42 | - | - | 0.0 |
| | Folkestone | co | omo | 36 | 38 | - | - | 0.0 |
| | Dover | c | co | 38 | 39 | - | - | 0.0 |
| 2 | Deal | cobco | o | 37 | 39 | - | - | 0.3 |
| | Ramsgate | c | c | 37 | 40 | - | - | 0.3 |
| | Margate | cbc | c | 37 | 39 | - | - | 0.5 |
| | Southend | ccm | com | 38 | 39 | - | - | 0.7 |
| | Maldon | c | co | 36 | 41 | - | - | 0.4 |
| | Clacton-on-Sea | c | c | 37 | 41 | - | - | 1.5 |
| | Dovercourt | bcc | bcc | 37 | 40 | - | - | 0.1 |
| | Lowestoft | c | c | 36 | 39 | - | - | 0.5 |
| 3 | Skegness | fomo | omo | 27 | 36 | Trace | - | 0.0 |
| | Mablethorpe | xmo | o | 26 | 34 | Trace | - | 0.0 |
| | Cleethorpes | xfoec | co | 28 | 33 | Trace | - | 0.0 |
| | Leamington S. | oc | o | 31 | 36 | - | - | 0.2 |
| 4 | Cheltenham | efom | com | 31 | 38 | Trace | - | 0.0 |
| | Bath | c | c | 37 | 39 | - | - | 0.0 |
| 5 | Weymouth | o | o | 39 | 41 | - | - | 0.0 |
| | Jersey | c | c | 39 | 41 | - | - | 0.0 |
| | Torquay | o | omo | 42 | 44 | - | - | 0.0 |
| | Penzance | o | o | 44 | 46 | - | - | 0.0 |
| 6 | St. Ives | o | o | 43 | 47 | - | - | 0.0 |
| | Bude | wb | bbcc | 36 | 43 | - | - | 5.5 |
| | Ilfracombe | o | oco | 38 | 40 | - | - | 0.1 |
| | Aberystwyth | bbcx | bbcx | 33 | 41 | - | - | 6.5 |
| 7 | Llandudno | bcx | bc | 30 | 45 | - | - | 6.4 |
| | Colwyn Bay | bmxb | b | 29 | 44 | Trace | - | 6.7 |
| | Rhyl | xbz | bz | 27 | 43 | - | - | 5.5 |
| | Wallasey | xfeb | bcbf | 29 | 39 | - | - | 2.3 |
| 8 | Southport | f | fcof | 29 | 34 | - | - | 0.0 |
| | Blackpool | cof | oco | 28 | 35 | - | - | 0.2 |
| | Morecambe | c | c | 28 | 36 | Trace | - | 0.0 |
| | Ilkley | xmc | bccf | 27 | 36 | - | - | 0.4 |
| 9 | Berwick-on-T. | bc | bc | 30 | 43 | - | - | 6.7 |
| | Dunbar | bcm | cm | 31 | 44 | - | - | 5.3 |
| | Troon | o | co | 35 | 45 | - | - | 0.2 |
| | Douglas | xcbc | omo | 38 | 44 | - | - | 0.0 |

† Max. Temp. for period 21h. yesterday to 17h. to-day; Min. Temp. 21h.-9h. ‡ Min. Temp. 17h.-9h.

AIR MINISTRY, METEOROLOGICAL OFFICE.

7th Thursday, 28th JANUARY, 1932.



BAROMETER. Isobars are drawn for intervals of two millibars.
WIND. Arrows fly with the wind. Number of feathers indicate Beaufort force.
TEMPERATURE is given in degrees F.
WEATHER SYMBOLS:—
○ Clear sky. ○ Sky less than 1/2 clouded. ○ Sky 1/2 to 3/4 clouded. ○ Sky 3/4 to 1 clouded. ○ Overcast sky.
● Rain falling. * Snow. ▲ Hail. ≡ Fog. ≡ Mist. T Thunder. K Thunderstorm.
SEA DISTURBANCE. ~~~~~ Rough. ~~~~~ High.
BAROMETRIC CHANGE from 4h. to 7h. in tenths of millibars is entered beneath the temperature.

GENERAL INFERENCE.

A large anticyclone extending from the British Isles to southeast Europe is slowly decreasing in intensity. Depressions travelling northeast in the Icelandic area will maintain strong southwesterly winds with mild cloudy weather in the North, but quiet fair weather will continue elsewhere.

FURTHER OUTLOOK.

Little change.

Time of issue of Gale Warning.

V South Cone at 0820 on 27th in districts 13B, 15 and 16.

Forecasts issued at 1000 G.M.T.

G. C. SIMPSON, C.B., D.Sc., F.R.S. Director

THE DAILY WEATHER REPORT

OF THE METEOROLOGICAL OFFICE, LONDON.

BRITISH SECTION

Thursday 28th January 1932.

No. 25634

| DISTRICT. | STATIONS. | OBSERVATIONS at 1 hr. G.M.T. 28th January | | | | | | | | | | | | | | OBSERVATIONS at 7 hr. G.M.T. 28th January | | | | | | | | | | | | | | PAST 24 HOURS. | | | | | | | | |
|-----------|---------------------|---|------------------|--------------------|--------------|--------|----------|-----------|----------|----------------|--------|-----|------|----------|------------|---|------------------|--------------------|--------------|--------|----------|-----------|----------|----------------|--------|-----|------|----------|------------|------------------------|------------------|------|--------------------------|----------------------|----------------|------------------|-----|---------------|
| | | Height above M.S.L. in feet. | Barom. at M.S.L. | Change in 3 hours. | Wind. Direc. | Force. | Weather. | Temp. °F. | Humid. % | Visibility 0-9 | Cloud. | | | | | | Barom. at M.S.L. | Change in 3 hours. | Wind. Direc. | Force. | Weather. | Temp. °F. | Humid. % | Visibility 0-9 | Cloud. | | | | | | State of Ground. | Sea. | TEMPERATURE. | | | RAINFALL. | | SUNSHINE Hrs. |
| | | | | | | | | | | | Form. | | | Amount. | | Height of Base (feet) | | | | | | | | | Form. | | | Amount. | | Max. Day 7h-18h of °F. | | | Min. Night 18h-7h of °F. | Min. on Grass of °F. | Day 7h-18h mm. | Night 18h-7h mm. | | |
| | | | | | | | | | | | Low | Med | High | Low 0-10 | Total 0-10 | | | | | | | | | | Low | Med | High | Low 0-10 | Total 0-10 | | | | | | | | | |
| | | | | | | | | | | | | | | | | | | | | | | | | | | | | | | | | | | | | | | |
| 1 | London (Kew)... | 18 | * | * | * | * | * | * | * | * | * | * | * | * | 1041.5 | -6 | SSE | 2 | 0 | 33 | 85 | 5 | 5 | - | - | 10 | 10 | 2500 | 1 | * | 40 | 32 | 30 | - | - | 2.7 | | |
| | Croydon ... | 217 | 1043.9 | -12 | SE | 5 | c | 33 | 85 | 5 | 5 | - | 10 | 10 | 800 | 1041.6 | -10 | - | 0 | 0 | 32 | 95 | 5 | 5 | - | - | 10 | 10 | 800 | 1 | * | 41 | 32 | 32 | - | - | 4.6 | |
| | S. Farnborough | 237 | * | * | * | * | * | * | * | * | * | * | * | * | 1041.4 | -10 | WNW | 1 | 0 | 31 | 85 | 5 | 5 | - | - | 10 | 10 | 800 | 1 | * | 41 | 31 | 27 | - | - | 4.4 | | |
| | Winchester ... | 275 | * | * | * | * | * | * | * | * | * | * | * | * | 1040.8 | -14 | NNE | 2 | id | 32 | 95 | 5 | 5 | - | - | 10 | 10 | 1500 | 1 | * | 38 | 31 | 32 | - | Tr. | 0.0 | | |
| | Boscombe Down | 417 | * | * | * | * | * | * | * | * | * | * | * | * | 1041.6 | -12 | NNW | 1 | 0 | 31 | 95 | 4 | 8 | - | - | 10 | 10 | 1500 | 1 | * | 37 | 30 | 32 | - | - | 0.0 | | |
| | Calshot, (S'thmtn) | 8 | 1043.6 | -10 | NE | 3 | c | 35 | 85 | 6 | 5 | - | 10 | 10 | 800 | 1040.6 | -14 | NE | 3 | c | 36 | 85 | 6 | 5 | - | - | 10 | 10 | 1500 | 0 | 2 | 40 | 34 | 34 | - | - | 0.0 | |
| | Dungeness ... | 20 | * | * | * | * | * | * | * | * | * | * | * | * | * | * | E | 1 | 0 | * | * | 5 | 5 | - | * | 10 | 10 | 1500 | * | 0 | 39 | 32 | * | - | - | 0.0 | | |
| | Lympe ... | 346 | 1043.5 | -12 | SE | 3 | 0 | 32 | 95 | 5 | 5 | - | 10 | 10 | 450 | 1041.2 | -12 | NNE | 2 | 0 | 31 | 95 | 5 | 5 | - | - | 10 | 10 | 800 | 1 | * | 37 | 31 | 31 | - | - | 0.1 | |
| 2 | Shoeburyness | 11 | * | * | * | * | * | * | * | * | * | * | * | * | 1041.6 | -10 | - | 0 | c | 35 | 95 | 6 | 5 | - | - | 9+ | 9+ | 1500 | 0 | * | 41 | 33 | 33 | - | - | 0.7 | | |
| | Felixstowe ... | 15 | * | * | * | * | * | * | * | * | * | * | * | * | 1041.8 | -8 | - | 0 | c | 37 | 85 | 7 | 5 | - | - | 10 | 10 | 1500 | 0 | 0 | 40 | 35 | 33 | - | - | 0.3 | | |
| | Gorleston ... | 14 | 1044.3 | -12 | - | 0 | c | 35 | 85 | 7 | 4 | - | 7.8 | 7.8 | 2500 | 1041.3 | -10 | W | 5 | 1 | c | 34 | 85 | 6 | 5 | - | - | 10 | 10 | 2500 | 0 | 1 | 44 | 33 | 31 | - | - | 0.5 |
| | Cranwell ... | 240 | 1044.4 | -18 | SW | 2 | 0 | 30 | 95 | 6 | 5 | - | 10 | 10 | 800 | 1041.7 | -10 | WSW | 1 | 0 | 29 | 95 | 5 | 5 | - | - | 10 | 10 | 800 | 0 | * | 33 | 29 | 28 | 0.2 | - | 0.0 | |
| 3 | Birmingham ... | 536 | * | * | * | * | * | * | * | * | * | * | * | * | 1041.4 | -6 | - | 0 | 0 | 30 | 95 | 7 | 5 | - | - | 10 | 10 | 800 | 1 | * | 34 | 30 | 30 | - | - | 0.0 | | |
| | Upper Heyford | 408 | * | * | * | * | * | * | * | * | * | * | * | * | 1041.4 | -8 | - | 0 | 0 | 31 | 95 | 5 | 5 | - | - | 10 | 10 | 800 | 0 | * | 37 | 31 | 31 | - | - | 0.0 | | |
| | Leafeld ... | 612 | * | * | * | * | * | * | * | * | * | * | * | * | 1041.0 | -14 | SE | 1 | 0 | 31 | 85 | 4 | 5 | - | - | 10 | 10 | 1500 | 1 | * | 35 | 30 | 30 | - | - | 0.0 | | |
| 4 | Ross-on-Wye ... | 223 | * | * | * | * | * | * | * | * | * | * | * | * | 1040.3 | -10 | - | 0 | 0 | 33 | 85 | 4 | 5 | - | - | 10 | 10 | 800 | 1 | * | 38 | 33 | 32 | - | - | 0.0 | | |
| 5 | Portland Bill... | 32 | 1041.9 | -14 | NE | 4 | c | 39 | 85 | 6 | 4 | - | 10 | 10 | 2500 | 1039.2 | -8 | NE | 4 | 0 | 38 | 85 | 6 | 5 | - | - | 10 | 10 | 1500 | 0 | 3 | 43 | 38 | * | - | 0.0 | | |
| | Plymouth ... | 82 | * | * | * | * | * | * | * | * | * | * | * | * | 1039.3 | -10 | - | 0 | c | 40 | 95 | 6 | 5 | - | - | 10 | 10 | 2500 | 0 | 0 | 43 | 39 | 38 | - | - | 0.0 | | |
| | Falmouth ... | 200 | 1041.6 | -8 | ENE | 4 | q | 44 | 85 | 6 | 5 | - | 9 | 9 | 4000 | 1037.9 | -6 | E | 3 | c | 44 | 85 | 6 | 5 | - | - | 10 | 10 | 4000 | 0 | 2 | 46 | 41 | * | - | 0.0 | | |
| | Scilly (St. Mary's) | 163 | 1040.7 | -12 | SE | 4 | c | 44 | 85 | 6 | 5 | - | 10 | 10 | 4000 | 1037.6 | -14 | SE | 3 | c | 44 | 85 | 6 | 5 | - | - | 10 | 10 | 4000 | 0 | 2 | 47 | 42 | * | - | 0.0 | | |
| | Guernsey ... | 175 | 1040.9 | -8 | ESE | 3 | 0 | 38 | 85 | 6 | 5 | - | 10 | 10 | 1500 | 1038.5 | -12 | ESE | 2 | 0 | 34 | 95 | 5 | 5 | - | - | 10 | 10 | 1500 | 0 | 2 | 45 | 34 | 35 | - | - | 0.0 | |
| 6 | Pembroke ... | 142 | 1042.5 | -10 | ENE | 3 | c | 37 | 95 | 5 | 5 | 6 | - | 4.6 | 9+ | 2500 | 1039.1 | -12 | ENE | 3 | c | 38 | 95 | 5 | 5 | - | - | 10 | 10 | 2500 | 0 | 2 | 41 | 37 | * | - | 0.0 | |
| 7 | Holyhead ... | 26 | 1041.4 | -12 | SSE | 2 | c | 39 | 85 | 6 | 5 | - | 10 | 10 | 1500 | 1039.8 | -12 | S | 2 | c | 38 | 85 | 6 | 5 | - | - | 10 | 10 | 1500 | 1 | 0 | 43 | 38 | 36 | - | - | 0.0 | |
| | Chester (Sealand) | 16 | * | * | * | * | * | * | * | * | * | * | * | * | 1041.3 | -10 | S | 1 | 0 | 31 | 85 | 5 | 5 | - | - | 10 | 10 | 1500 | 4 | * | 39 | 26 | 21 | Tr | - | 3.6 | | |
| 8 | L'pool (Bidston) | 198 | * | * | * | * | * | * | * | * | * | * | * | * | 1040.7 | -8 | SE | 3 | c | 31 | 95 | 6 | 5 | - | - | 10 | 10 | 1500 | 0 | * | 37 | 30 | 29 | - | - | 3.1 | | |
| 9 | Harrogate ... | 478 | * | * | * | * | * | * | * | * | * | * | * | * | 1040.3 | -10 | SW | 5 | b | 27 | 95 | 5 | 5 | - | - | 1 | 1 | 2500 | 4 | * | 38 | 25 | 20 | - | - | 3.6 | | |
| 10 | Spurn Head ... | 29 | 1041.6 | -6 | WSW | 3 | 0 | 31 | 95 | 6 | 5 | - | 10 | 10 | 1500 | 1041.5 | -4 | W | 2 | 0 | 30 | 95 | 6 | 5 | - | - | 10 | 10 | 1500 | 0 | 1 | 34 | 29 | * | Tr | - | 0.0 | |
| | Catterick ... | 175 | * | * | * | * | * | * | * | * | * | * | * | * | 1040.2 | -14 | - | 0 | F | 24 | 95 | 1 | 5 | - | - | 10 | 10 | 1500 | 4 | * | 31 | 23 | 21 | - | - | 0.0 | | |
| | Tynemouth ... | 67 | 1041.0 | -10 | WSW | 2 | bc | 30 | 85 | 5 | 5 | - | 4.6 | 4.6 | 1500 | 1038.8 | -10 | WSW | 1 | bc | 27 | 95 | 4 | 5 | - | - | 4.6 | 4.6 | 800 | 5 | 2 | 42 | 27 | 24 | - | - | 0.0 | |
| 11 | Inchkeith ... | 190 | 1038.9 | -6 | SW | 4 | c | 42 | 85 | 7 | 5 | 2 | - | 4.6 | 10 | 2500 | 1036.3 | -12 | SW | 4 | c | 42 | 85 | 7 | 5 | 2 | - | 4.6 | 10 | 2500 | 0 | 2 | 43 | 41 | 38 | - | - | 1.0 |
| | Leuchars ... | 35 | * | * | * | * | * | * | * | * | * | * | * | * | 1035.0 | -12 | WSW | 5 | b | 39 | 75 | 7 | 5 | 3 | - | Tr | Tr | 4000 | 1 | * | 44 | 38 | 32 | - | - | 4.4 | | |
| 12 | Renfrew ... | 36 | * | * | * | * | * | * | * | * | * | * | * | * | 1037.0 | -14 | WSW | 4 | c | 42 | 75 | 6 | 5 | - | - | 10 | 10 | 2500 | 1 | * | 45 | 41 | 37 | - | - | 0.8 | | |
| | Eskdalemuir ... | 794 | * | * | * | * | * | * | * | * | * | * | * | * | 1038.2 | -10 | SW | 4 | c | 37 | 75 | 6 | 5 | - | - | 10 | 10 | 1500 | 1 | * | 40 | 37 | 36 | - | - | 0.0 | | |
| 13A | Tiree ... | 22 | * | * | * | * | * | * | * | * | * | * | * | * | 1033.1 | -10 | S | 5 | c | 45 | 75 | 7 | 5 | 7 | - | 7-8 | 10 | 2500 | 0 | 3 | 48 | 44 | * | - | - | 0.0 | | |
| 13B | Stornoway ... | 34 | 1031.5 | -6 | SW | 6 | c | 48 | 95 | 7 | 4 | - | 10 | 10 | 2500 | 1028.0 | -14 | SW | 6 | c | 48 | 95 | 7 | 4 | - | - | 10 | 10 | 2500 | 1 | 4 | 49 | 47 | * | Tr | - | 0.0 | |
| 15 | Dalwhinnie ... | 1176 | * | * | * | * | * | * | * | * | * | * | * | * | 1035.7 | -8 | - | 0 | bc | 38 | 75 | 8 | 7 | - | - | 2-3 | 2-3 | 4000 | 0 | * | 43 | 38 | 28 | - | - | 5.0 | | |
| | Aberdeen ... | 37 | * | * | * | * | * | * | * | * | * | * | * | * | 1032.2 | -10 | - | 0 | b | 27 | 95 | 7 | - | - | - | 0 | 0 | - | 4 | 0 | 47 | 23 | 14 | - | - | 5.9 | | |
| | Wick ... | 81 | 1031.8 | -14 | SW | 3 | c | 42 | 85 | 8 | 8 | 1 | - | 4.6 | 7.8 | 2500 | 1029.2 | -14 | SW | 4 | bc | 43 | 95 | 8 | 5 | 8 | 1 | 4-6 | 4-6 | 2500 | 1 | 3 | 47 | 41 | * | - | - | 0.0 |
| 16 | Lerwick ... | 54 | 1027.4 | -12 | SSW | 7 | c | 49 | 85 | 6 | 5 | - | 9+ | 9+ | 800 | 1025.0 | -8 | SSW | 6 | c | 49 | 85 | 6 | 5 | - | - | 9+ | 9+ | 800 | 0 | * | 49 | 43 | * | - | - | 0.0 | |
| 17 | Blacksod Point | 18 | 1037.2 | -8 | SE | 5 | c | 48 | 85 | 7 | - | 7 | - | 0 | 9+ | - | 1034.2 | -20 | SSE | 5 | c | 48 | 85 | 7 | - | 7 | - | 0 | 9 | - | 0 | 4 | 50 | 46 | * | - | - | 0.0 |
| 18 | Malin Head ... | 52 | 1038.0 | -12 | S | 4 | c | 43 | 95 | 6 | 5 | - | 7.8 | 9+ | 2500 | 1034.8 | -16 | S | 5 | bc | 41 | 95 | 6 | 5 | 5 | 9 | 4-6 | 4-6 | 2500 | 0 | 3 | 45 | 41 | * | - | - | 4. | |

THE DAILY WEATHER REPORT

OF THE METEOROLOGICAL OFFICE, LONDON.

BRITISH SECTION

Friday, 29th January, 1932.

No. 25,635.

| DISTANCE. | STATIONS. | OBSERVATIONS at 13h. G.M.T. 28 th January. | | | | | | | | | | | | | | OBSERVATIONS at 18h. G.M.T. 28 th January. | | | | | | | | | | | | | | PAST 24 HOURS. | | | | | |
|-------------------------|-------------------------|---|-----------------------|--------|-------|----------|--------------|-------------|-------------------|--------|------|-------|-------------------------------|-----------------------|--------|---|----------|--------------|-------------|-------------------|--------------------------------|--------|-------|---------------------|------|----------|------|-------|------|----------------|--------------------------------|------------------------------|-------------------------------|--|-----------------------------|
| | | Barom. at M.S.L. mb. | Change in 3 hours. | Wind. | | Weather. | Temp. °F. | Humid. % | Visibility 0-9 | Cloud. | | | Barom. at M.S.L. mb. | Change in 3 hours. | Wind. | | Weather. | Temp. °F. | Humid. % | Visibility 0-9 | Cloud. | | | State of Ground. | Sea. | WEATHER. | | | | | | | | | |
| | | | | Direc. | Force | | | | | Low. | Med. | High. | | | Low. | Total | | | | | Height of Base (feet) | Direc. | Force | | | Low. | Med. | High. | Low. | Total | Height of Base (feet) | 7h.-13h. 28 th | 13h.-18h. 28 th | 18h. 28 th to 1h. 29 th | 1h.-7h. 29 th |
| | | | | | | | | | | | | | | | | | | | | | | | | | | | | | | | | | | | |
| | | | | | | | | | | | | | | | | | | | | | | | | | | | | | | | | | | | |
| (1) | (2) | (3) | (4) | (5) | (6) | (7) | (8) | (9) | (10) | (11) | (12) | (13) | (14) | (15) | (16) | (17) | (18) | (19) | (20) | (21) | (22) | (23) | (24) | (25) | (26) | (27) | (28) | (29) | (30) | (31) | (32) | (33) | (34) | | |
| (For heights see p. 4.) | | | | | | | | | | | | | | | | | | | | | | | | | | | | | | | | | | | |
| 1 | London (Kew)... | 1040.0 | -16 | WSW | 2 | om | 34 | 85 | 4 | 5 | - | - | 10 | 10 | 800 | 1038.7 | -4 | WSW | 2 | 0 | 35 | 85 | 5 | 5 | - | - | 10 | 10 | 800 | 1 | * | om,om | om,om | om,om | om,om |
| | Croydon ... | 1040.0 | -14 | WNW | 1 | old | 32 | 95 | 4 | 5 | - | - | 10 | 10 | 800 | 1038.6 | -2 | WSW | 1 | 0 | 34 | 95 | 5 | 5 | - | - | 10 | 10 | 800 | 1 | * | om,m | om,m | om,om | om,om |
| | S. Farnborough ... | 1039.9 | -14 | HE/N | 1 | om | 31 | 85 | 4 | 5 | - | - | 10 | 10 | 800 | 1038.6 | 0 | S | 1 | 0 | 34 | 95 | 4 | 5 | - | - | 10 | 10 | 800 | 1 | * | om,om | om,m | om,om | om,om |
| | Winchester ... | 1039.5 | -12 | E/N | 2 | 0 | 33 | 95 | 6 | 5 | - | - | 10 | 10 | 800 | 1038.5 | +2 | NE | 1 | 0 | 35 | 95 | 6 | 5 | - | - | 10 | 10 | 1500 | 1 | * | od,om | om,om | om,om | om,om |
| | Boscombe Down ... | 1039.5 | -18 | E | 2 | om | 33 | 95 | 4 | 5 | - | - | 10 | 10 | 1500 | 1038.3 | 0 | ESE | 2 | 0 | 34 | 95 | 6 | 5 | - | - | 10 | 10 | 800 | 1 | * | od,om | om,om | om,om | om,om |
| | Calshot, S'thmtn ... | 1039.6 | -10 | ESE | 2 | 0 | 37 | 85 | 5 | 5 | - | - | 10 | 10 | 1500 | 1038.5 | +4 | E | 1 | 0 | 39 | 85 | 6 | 5 | - | - | 10 | 10 | 1500 | 0 | 0 | om,om | om,om | om,om | om,om |
| | Dungeness ... | * | * | * | 0 | 0 | * | * | 5 | 5 | - | - | 10 | 10 | 800 | * | * | SSE | 2 | 0 | * | * | 5 | 5 | - | - | 10 | 10 | 800 | * | 0 | 0 | 0 | 0 | |
| | Lympne ... | 1039.7 | -4 | * | 0 | om | 33 | 95 | 4 | 5 | - | - | 10 | 10 | 450 | 1038.6 | +2 | WSW | 1 | 0 | 32 | 95 | 4 | 5 | - | - | 10 | 10 | 450 | 1 | * | om | om | om,om | om,om |
| 2 | Shoeburyness ... | 1040.1 | -10 | WSW | 2 | 0 | 34 | 95 | 5 | 5 | - | - | 10 | 10 | 800 | 1038.7 | 0 | SW | 2 | 0 | 33 | 85 | 6 | 5 | - | - | 10 | 10 | 800 | 0 | * | om,om | om,om | om,om | om,om |
| | Felixstowe ... | 1039.9 | -14 | SSW | 2 | 0 | 35 | 75 | 6 | 5 | - | - | 10 | 10 | 800 | 1038.3 | -4 | WSW | 2 | 0 | 34 | 85 | 5 | 5 | - | - | 10 | 10 | 450 | 0 | 0 | om,om | om,om | om,om | om,om |
| | Gorleston ... | 1039.8 | -8 | SW | 1 | C | 36 | 95 | 6 | 5 | - | - | 10 | 10 | 2500 | 1037.7 | -6 | SW/S | 3 | 0 | 36 | 85 | 6 | 5 | - | - | 10 | 10 | 1500 | 0 | 1 | om | om,om | om,om | om,om |
| | Cranwell ... | 1039.6 | -12 | SSW | 2 | 0 | 30 | 95 | 5 | 5 | - | - | 10 | 10 | 750 | 1037.2 | -10 | SWW | 3 | 0 | 30 | 95 | 5 | 5 | - | - | 10 | 10 | 450 | 0 | * | om | om,om | om,om | om,om |
| 3 | Birmingham ... | 1039.6 | -6 | SW | 2 | cm | 29 | 85 | 4 | 5 | - | - | 9+ | 9+ | 800 | 1037.9 | -4 | SW | 3 | 0 | 30 | 95 | 6 | 5 | - | - | 10 | 10 | 800 | 1 | * | oc | oc | oc | oc |
| | Upper Heyford ... | 1040.5 | -2 | SSW | 2 | 0 | 31.5 | 85 | 5 | 5 | - | - | 10 | 10 | 450 | 1038.6 | 0 | SW | 3 | 0 | 32 | 95 | 6 | 5 | - | - | 10 | 10 | 800 | 0 | * | om | om | om | om |
| | Leafield ... | 1039.5 | -6 | SSW | 2 | 0 | 28 | 95 | 5 | 5 | - | - | 10 | 10 | 800 | 1037.7 | -6 | SW | 2 | 0 | 32 | 85 | 6 | 5 | - | - | 10 | 10 | 800 | 1 | * | 0 | om,om | om,om | om,om |
| | Ross-on-Wye ... | 1039.7 | -14 | SWW | 2 | om | 32 | 85 | 4 | 5 | - | - | 10 | 10 | 800 | 1037.2 | -6 | WSW | 2 | 0 | 34 | 85 | 4 | 5 | - | - | 10 | 10 | 450 | 1 | * | om | om | om | om |
| 4 | Portland Bill... | 1038.1 | -16 | NE | 3 | 0 | 42 | 85 | 6 | 5 | - | - | 10 | 10 | 2500 | 1037.3 | +2 | NE | 3 | 0 | 41 | 85 | 6 | 5 | - | - | 10 | 10 | 2500 | 0 | 3 | c | oc | c-oc | oc |
| | Plymouth ... | 1037.9 | -10 | E/N | 3 | C | 42 | 95 | 6 | 5 | - | - | 10 | 10 | 1500 | 1037.0 | +2 | E | 1 | C | 41 | 85 | 6 | 5 | - | - | 10 | 10 | 1500 | 0 | 0 | om | om | om | om |
| | Falmouth ... | 1037.4 | -4 | SE | 3 | C | 44 | 95 | 6 | 5 | - | - | 10 | 10 | 4000 | 1036.4 | 0 | ESE | 2 | C | 43 | 95 | 6 | 5 | - | - | 10 | 10 | 4000 | 0 | 1 | om | om | om | c |
| | Scilly (St. Mary's) ... | 1037.1 | -10 | SE/S | 3 | 0 | 44 | 85 | 6 | 5 | - | - | 10 | 10 | 2500 | 1036.7 | +4 | S | 2 | C | 43 | 85 | 6 | 5 | - | - | 10 | 10 | 4000 | 0 | 1 | oc | oc | c | c-bc |
| | Guernsey ... | 1037.7 | -12 | ESE | 1 | 0 | 37 | 95 | 5 | 5 | - | - | 10 | 10 | 800 | 1037.2 | +6 | S | 2 | 0 | 37 | 85 | 5 | 5 | - | - | 10 | 10 | 1500 | 0 | 2 | om | 0 | 0 | 0 |
| 6 | Pembroke ... | 1038.9 | -8 | ESE | 2 | C | 41 | 95 | 5 | 5 | - | - | 10 | 10 | 1500 | 1036.5 | +2 | SW | 3 | C | 44 | 95 | 5 | 5 | - | - | 10 | 10 | 1500 | 0 | 1 | om | om | om | c |
| | Holyhead ... | 1037.7 | -18 | S/E | 3 | C | 38 | 85 | 5 | 5 | - | - | 10 | 10 | 1500 | 1035.5 | -6 | SW/S | 4 | 0 | 42 | 85 | 5 | 5 | - | - | 10 | 10 | 1500 | 1 | 1 | om | om | om | om |
| | Chester (Sealand) ... | 1039.1 | -10 | SW/S | 2 | 0 | 32 | 85 | 5 | 5 | - | - | 10 | 10 | 1500 | 1037.3 | -6 | WNW | 1 | 0 | 33 | 85 | 5 | 5 | - | - | 10 | 10 | 1500 | 0 | * | om | om | om | om |
| | L'pool (Bidston) ... | 1038.2 | -8 | SSE | 2 | cm | 33 | 85 | 4 | 5 | - | - | 10 | 10 | 800 | 1037.0 | -2 | SSE | 2 | 0 | 32 | 95 | 4 | 5 | - | - | 10 | 10 | 800 | 4 | * | om | om | om | 0 |
| 9 | Harrogate ... | 1037.4 | -10 | SW | 1 | C | 34 | 75 | 5 | 5 | - | - | 9 | 9 | 2500 | 1035.2 | -10 | SW | 1 | 0 | 33 | 95 | 5 | 5 | - | - | 10 | 10 | 2500 | 4 | * | bcc | oc | oc | oc |
| 10 | Spurn Head ... | 1036.7 | -4 | SWW | 2 | 0 | 30 | 95 | 6 | 5 | - | - | 10 | 10 | 1500 | 1035.9 | 0 | W | 3 | 0 | 30 | 95 | 5 | 5 | - | - | 10 | 10 | 800 | 0 | 2 | om | oc | om | 0 |
| | Catterick ... | 1036.8 | -24 | SSW | 1 | F | 27 | 95 | 1 | 5 | - | - | 10 | 10 | 1500 | 1034.4 | -12 | * | 0 | F | 24 | 95 | 1 | 5 | - | - | 10 | 10 | 1500 | 4 | * | om | oc | om | 0 |
| | Tynemouth ... | 1036.1 | -14 | WSW | 1 | bef | 33 | 85 | 3 | 5 | - | - | 2-3 | 2-3 | 1500 | 1033.0 | -8 | WSW | 1 | bef | 35 | 85 | 3 | 5 | - | - | 4-6 | 4-6 | 800 | 5 | 2 | bef | bef | bef | oc |
| 11 | Inchkeith ... | 1032.9 | -2 | SW | 5 | C | 40 | 95 | 7 | 5 | - | - | 9+ | 9+ | 2500 | 1031.8 | -12 | SW | 5 | C | 37 | 95 | 7 | 5 | - | - | 4-6 | 10 | 2500 | 0 | 3 | c | oc | oc | c |
| | Leuchars ... | 1032.9 | -12 | WSW | 5 | C | 41 | 75 | 7 | 5 | - | - | 9 | 9 | 2500 | 1030.0 | -6 | WSW | 4 | C | 39 | 85 | 6 | 5 | - | - | 9+ | 9+ | 1500 | 1 | * | om | om | om | om |
| | Renfrew ... | 1034.9 | -10 | SW | 5 | C | 40 | 75 | 6 | 5 | - | - | 10 | 10 | 1500 | 1032.2 | -6 | SW/S | 3 | C | 40 | 75 | 6 | 5 | - | - | 10 | 10 | 1500 | 1 | * | om | om | om | om |
| | Eskdalemuir ... | 1035.3 | -20 | SW | 4 | C | 38 | 85 | 6 | 5 | - | - | 10 | 10 | 1500 | 1033.1 | -6 | SW | 6 | C | 37 | 85 | 6 | 5 | - | - | 10 | 10 | 1500 | 1 | * | c | c | c | c |
| 13a | Tiree ... | 1030.0 | -22 | S | 6 | C | 46 | 85 | 6 | 5 | 3 | - | 7+ | 9+ | 2500 | 1027.4 | -12 | SW | 6 | C | 45 | 85 | 6 | 5 | - | - | 9 | 10 | 2500 | 0 | 4 | oc | oc | oc | oc |
| 13b | Stornoway ... | 1030.0 | -24 | SW | 7 | C | 46 | 95 | 8 | 4 | 7 | - | 4-6 | 7-8 | 2500 | 1021.2 | -16 | SSW | 7 | C | 48 | 85 | 7 | 5 | - | - | 10 | 10 | 1500 | 1 | 4 | oc | oc | oc | oc |
| 15 | Dalwhinnie ... | 1032.8 | -6 | SW | 3 | bc | 38 | 75 | 7 | 4 | - | - | 4-6 | 4-6 | 1500 | 1029.0 | -20 | SSE | 4 | bc | 36 | 85 | 7 | 4 | - | - | 4-6 | 4-6 | 800 | 0 | 0 | bc | bc | bc | bc |
| | Aberdeen ... | 1029.8 | -14 | SW | 2 | b | 43 | 75 | 7 | - | - | 0 | 0 | - | 1026.9 | -10 | SSW | 2 | b | 37 | 85 | 7 | - | - | 0 | 0 | - | 4 | 0 | bc | bc | bc | bc | | |
| | Wick ... | 1026.6 | -20 | SSW | 3 | bc | 45 | 85 | 8 | 5 | - | - | 8 | 2-3 | 2-3 | 2500 | 1022.4 | -18 | SSW | 5 | bc | 42 | 85 | 8 | 5 | - | - | 2-3 | 4-4 | | | | | | |

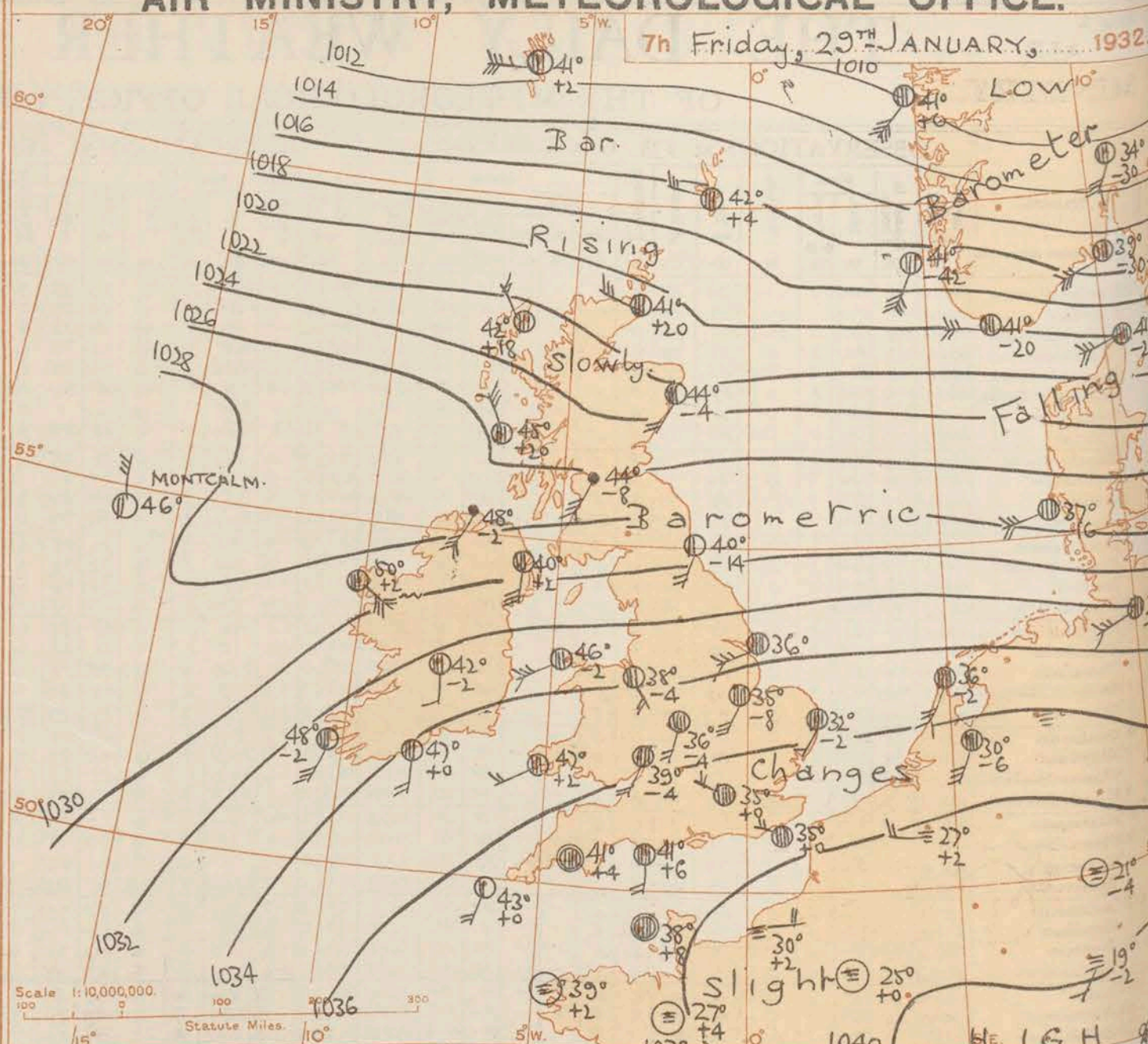
REPORTS from HEALTH RESORTS for Thursday, 28th January, 1932.

| DISTRICTS. | STATIONS. | WEATHER. | | TEMPERATURE. | | RAINFALL. | | SUNSHINE. |
|------------|----------------|------------|-------------|---------------------|----------------------------------|------------------------------------|--------------------------|-----------|
| | | Fore-noon. | After-noon. | Min. 9h. to 2.7.5h. | Max. 2.7.5h. to 9h. 17h. 2.7.5h. | Night. 17h. 2.7.5h. to 9h. 2.7.5h. | Day. 9h. to 17h. 2.7.5h. | |
| 1 | Tunbridge W. | 0 | 0m0 | 29 | 34 | - | - | 0.0 |
| | Bournemouth | 0 | 0m | 33 | 38 | - | - | 0.0 |
| | Ventnor | 0 | 0 | 36 | 39 | - | - | 0.0 |
| | Southsea | 0 | 0m | 35 | 38 | - | - | 0.0 |
| | Bognor Regis | 0 | 0 | 34 | 36 | - | - | 0.0 |
| | Littlehampton | 0 | 0c | 35 | 36 | - | - | 0.0 |
| | Worthing | 0 | 0 | 33 | 37 | - | - | 0.0 |
| | Brighton | 0 | 0 | 34 | 39 | - | - | 0.0 |
| | Eastbourne† | 0 | 0 | 35 | 38 | - | - | 0.0 |
| | Hastings† | 0 | 0 | 33 | 36 | - | - | 0.0 |
| | Folkestone | 0m | 0m | 31 | 35 | - | - | 0.0 |
| | Dover... | 0 | 0 | 33 | 35 | - | - | 0.0 |
| 2 | Deal | 0 | 0 | 32 | 36 | - | - | 0.0 |
| | Ramsgate | 0m | 0m | 33 | 36 | - | - | 0.0 |
| | Margate | 0 | 0 | 34 | 36 | - | - | 0.0 |
| | Southend | 0m | 0m | 33 | 34 | - | - | 0.0 |
| | Maldon | 0 | 0 | 35 | 37 | - | - | 0.0 |
| | Clacton-on-Sea | 0m | 0m | 35 | 38 | - | - | 0.0 |
| | Dovercourt | 0c | 0c | 36 | 38 | - | - | 0.0 |
| | Lowestoft | 0 | 0 | 32 | 36 | - | - | 0.0 |
| 3 | Skegness | 0m | 0m | 30 | 32 | Trace | - | 0.0 |
| | Mablethorpe | 0 | 0 | 29 | 34 | - | - | 0.0 |
| | Cleethorpes | 0 | 0 | 29 | 31 | - | - | 0.0 |
| | Leamington S. | 0 | 0 | 31 | 33 | - | - | 0.0 |
| | Cheltenham† | 0m | 0m | 31 | 37 | - | - | 0.0 |
| 5 | Bath | 0 | 0 | 33 | 36 | - | - | 0.0 |
| | Weymouth | 0 | 0 | 35 | 40 | - | - | 0.0 |
| | Jersey | 0 | 0 | 35 | 38 | - | - | 0.1 |
| | Torquay | 0 | 0 | 39 | 44 | - | - | 0.0 |
| | Penzance | 0 | 0 | 42 | 45 | - | - | 0.0 |
| | St. Ives | 0 | 0 | 42 | 45 | - | - | 0.0 |
| | Bude | 0 | 0 | 42 | 45 | - | - | 0.0 |
| | Ilfracombe | 0 | 0 | 34 | 41 | - | - | 0.0 |
| 6 | Aberystwyth | 0 | 0 | 31 | 37 | - | - | 0.0 |
| | Llandudno | 0 | 0 | 32 | 35 | - | - | 0.0 |
| | Colwyn Bay | 0 | 0 | 33 | 36 | - | - | 0.0 |
| | Rhyl | 0 | 0 | 28 | 34 | - | - | 0.0 |
| 8 | Wallasey | 0 | 0 | 30 | 34 | - | - | 0.0 |
| | Southport | 0 | 0 | 31 | 33 | - | - | 0.0 |
| | Blackpool | 0 | 0 | 30 | 33 | - | - | 0.0 |
| | Morecambe | 0 | 0 | 31 | 34 | - | - | 0.0 |
| 9 | Ilkley | 0 | 0 | 24 | 34 | - | - | 0.0 |
| | Berwick-on-T. | 0 | 0 | 34 | 42 | - | - | 3.5 |
| | Dunbar | 0 | 0 | 38 | 42 | - | - | 4.3 |
| | Troon | 0 | 0 | 38 | 42 | - | - | 0.0 |
| 12 | Douglas | 0 | 0 | 40 | 41 | - | - | 0.0 |
| | | | | | | | | |

† Max. Temp. for period 21h. yesterday to 17h. to-day; Min. Temp. 21h.-9h. ‡ Min. Temp. 17h.-9h.

AIR MINISTRY, METEOROLOGICAL OFFICE.

7th Friday, 29th JANUARY, 1932.



BAROMETER. Isobars are drawn for intervals of two millibars.
WIND. Arrows fly with the wind. Number of feathers indicate Beaufort force.
TEMPERATURE is given in degrees F.
WEATHER SYMBOLS:—
○ Clear sky. ○ Sky less than 1/2 clouded. ○ Sky 1/2 to 1/2 clouded. ○ Sky 1/2 to 1/2 clouded. ○ Overcast sky.
● Rain falling. * Snow. ▲ Hail. ≡ Fog. ≡ Mist. T Thunder. K Thunderstorm.
SEA DISTURBANCE. Rough. High.
BAROMETRIC CHANGE from 4h. to 7h. in tenths of millibars is entered beneath the temperature.

GENERAL INFERENCE.

An anticyclone covers Southern Europe while a shallow trough of low pressure is crossing Scotland. Another anticyclone over the Northern Atlantic is spreading eastwards. Rain will occur in northern districts at first and be followed by brighter weather but quiet cloudy conditions will continue in the South. Milder conditions will spread to all districts.

FURTHER OUTLOOK.

Bright intervals in the North; mainly cloudy in the South.

| DISTRICTS. | FORECASTS FOR THE 24 HOURS COMMENCING 12 NOON, G.M.T. 29th Jan., 1932. |
|-------------------------------------|---|
| 1. S.E. England | |
| 2. E. England... | |
| 3. E. Midlands | Light to moderate southwest wind; cloudy; rather cold, becoming milder. |
| 4. W. Midlands | |
| 5. S.W. England | |
| 6. South Wales | |
| 7. North Wales | Moderate to fresh south to southwest wind; cloudy; rain or drizzle, mainly slight; normal temperature, becoming milder. |
| 8. N.W. England | |
| 9. N. Midlands | |
| 10. N.E. England | |
| 11. S.E. Scotland | Fresh to strong southwest wind, veering; cloudy with rain or drizzle; fair intervals later; normal temperature. |
| 12. S.W. Scotland & Isle of Man | |
| 13. A. W. Scotld. B. N.W. Scotland. | Moderate northwest to west wind; bright intervals, local showers; normal temperature. |
| 14. Mid-Scotland | As 11 - 12. |
| 15. N.E. Scotland | |
| 16. Orkneys and Shetlands. | As 13A - 13B. |
| 17. N.W. Ireland | |
| 18. N.E. Ireland | As 11 - 12. |
| 19. S.E. Ireland | |
| 20. S.W. Ireland | Moderate to fresh south to southwest wind; cloudy, perhaps rain locally; normal temperature. |

R.M. Stationary Office Press, Finsbury W.C.2

No. 304/7552 0175 2.6001. 0175 2.730 1/32

Forecasts issued at 0840 G.M.T.

G. C. SIMPSON, C.B., D.Sc., F.R.S.
Director.



AIR
MINISTRY.

THE DAILY WEATHER REPORT

OF THE METEOROLOGICAL OFFICE, LONDON.

BRITISH SECTION.
Friday, 29th January, 1932.
No. 25,635.

| DISTRICT. | STATIONS. | OBSERVATIONS at 1 hr. G.M.T. 29 th January. | | | | | | | | | | | | | | OBSERVATIONS at 7 hr. G.M.T. 29 th January. | | | | | | | | | | | | | | PAST 24 HOURS. | | | | | | | | |
|-----------|-------------------------|--|-------------------------------|------------------------------|------------------------|---------------|-----------------|---------------------|-----------------|--------------------------|--------|------|-------|--------------|---------------|--|--------------------------------|-------------------------------|-------------------------|----------------|------------------|----------------------|------------------|---------------------------|--------|------|-------|--------------|---------------|---|------------------------------------|---------------------|--------------------------------------|--|---------------------------------|------------------------------|--------------------------------|--|
| | | Height above M.S.L. in feet. | Barom. at M.S.L. (1) | Change in 3 hours. (2) | Wind. Direc. (3) | Force. (4) | Weather. (5) | Temp. °F. (6) | ° Humid. (7) | Visibility 0-9 (8) | Cloud. | | | | | | Barom. at M.S.L. (15) | Change in 3 hours. (16) | Wind. Direc. (17) | Force. (18) | Weather. (19) | Temp. °F. (20) | ° Humid. (21) | Visibility 0-9 (22) | Cloud. | | | | | | State of Ground. 0-9 (29) | Sea. 0-9 (30) | TEMPERATURE. | | | RAINFALL. | | SUR- FACE 25 th to 29 th Hrs. (38) |
| | | | | | | | | | | | Form. | | | Amount. | | Height of Base. (feet) (14) | | | | | | | | | Form. | | | Amount. | | Height of Base. (feet) (28) | | | Max. Day 7h-18h °F. (31) | Min. Night 18h-7h °F. (32) | Min. on Grass °F. (33) | Day 7h-18h mm. (34) | Night 18h-7h mm. (35) | |
| | | | | | | | | | | | Low. | Med. | High. | Low. 0-10 | Total 0-10 | | | | | | | | | | Low. | Med. | High. | Low. 0-10 | Total 0-10 | | | | | | | | | |
| | | | | | | | | | | | | | | | | | | | | | | | | | | | | | | | | | | | | | | |
| 1 | London (Kew)... | 18 | * | * | * | * | * | * | * | * | * | * | * | 1037.3 | 0 | W | 1 | 0 | 36 | 85 | 5 | 5 | - | - | 10 | 10 | 2500 | 1 | * | 35 | 35 | 34 | - | - | 0.0 | | | |
| | Croydon ... | 217 | 1037.7 | -8 | W | 3 | 0 | 36 | 85 | 6 | 5 | - | - | 10 | 10 | 800 | 1037.7 | 0 | WNW | 2 | 0 | 35 | 85 | 5 | 5 | - | - | 10 | 10 | 800 | 1 | * | 34 | 34 | 33 | Tr | - | 0.0 |
| | S. Farnborough ... | 237 | * | * | * | * | * | * | * | * | * | * | * | 1037.4 | 0 | WS | 1 | 0 | 35 | 85 | 5 | 5 | - | - | 10 | 10 | 1500 | 1 | * | 34 | 34 | 33 | Tr | - | 0.0 | | | |
| | Winchester ... | 275 | * | * | * | * | * | * | * | * | * | * | * | 1037.4 | +4 | WSW | 1 | 0 | 36 | 85 | 6 | 5 | - | - | 10 | 10 | 800 | 1 | * | 35 | 34 | 34 | Tr | - | 0.0 | | | |
| | Boscombe Down ... | 417 | * | * | * | * | * | * | * | * | * | * | * | 1037.7 | +4 | NW | 1 | 0 | 36 | 85 | 6 | 5 | - | - | 10 | 10 | 450 | 1 | * | 34 | 33 | 34 | Tr | - | 0.0 | | | |
| | Calshot (S'thmtn) ... | 8 | 1037.9 | -4 | SW | 2 | 0 | 39 | 75 | 6 | 5 | - | - | 10 | 10 | 1600 | 1037.7 | +2 | WNW | 2 | 0 | 39 | 85 | 6 | 5 | - | - | 10 | 10 | 1500 | 0 | 0 | 39 | 39 | 36 | - | - | 0.0 |
| | Dungeness ... | 20 | * | * | * | * | * | * | * | * | * | * | * | * | * | * | WNW | 2 | 0 | * | * | 6 | 5 | - | * | 10 | 10 | 1500 | * | 0 | 37 | 34 | * | - | - | 0.0 | | |
| | Lympe ... | 346 | 1037.6 | -8 | WN | 3 | 0 | 34 | 95 | 5 | 5 | - | - | 10 | 10 | 450 | 1037.5 | 0 | WN | 2 | 0 | 35 | 85 | 5 | 5 | - | - | 10 | 10 | 450 | 1 | * | 33 | 32 | 32 | - | - | 0.0 |
| 2 | Shoeburyness ... | 11 | * | * | * | * | * | * | * | * | * | * | * | 1037.3 | 0 | NNW | 2 | 0 | 35 | 85 | 6 | 5 | - | - | 10 | 10 | 1500 | 0 | * | 35 | 31 | 33 | - | - | 0.0 | | | |
| | Felixstowe ... | 15 | * | * | * | * | * | * | * | * | * | * | * | 1037.1 | +2 | WNW | 3 | 0 | 34 | 85 | 6 | 5 | - | - | 10 | 10 | 800 | 0 | 1 | 38 | 31 | 32 | - | - | 0.0 | | | |
| | Gorleston ... | 14 | 1036.2 | -10 | WSW | 3 | 0 | 33 | 95 | 6 | 5 | - | - | 10 | 10 | 1500 | 1035.9 | -2 | SW | 1 | 0 | 32 | 85 | 5 | 5 | - | - | 10 | 10 | 1500 | 0 | 2 | 37 | 30 | 29 | - | - | 0.0 |
| | Cranwell ... | 240 | 1035.7 | -10 | WSW | 4 | 0 | 31 | 95 | 5 | 5 | - | - | 10 | 10 | 450 | 1034.5 | -8 | SW | 3 | 0 | 35 | 95 | 6 | 5 | - | - | 10 | 10 | 1500 | 0 | * | 31 | 29 | 29 | - | - | 0.0 |
| 3 | Birmingham ... | 535 | * | * | * | * | * | * | * | * | * | * | * | 1035.7 | -4 | SW | 2 | 0 | 36 | 95 | 6 | 5 | - | - | 10 | 10 | 800 | 1 | * | 30 | 30 | 29 | - | - | 0.0 | | | |
| | Upper Heyford ... | 408 | * | * | * | * | * | * | * | * | * | * | * | 1037.0 | -6 | SW | 1 | 0 | 35 | 95 | 6 | 5 | - | - | 10 | 10 | 800 | 0 | * | 32 | 32 | 32 | - | - | 0.0 | | | |
| | Leafield ... | 612 | * | * | * | * | * | * | * | * | * | * | * | 1036.4 | -2 | SW | 2 | 0 | 35 | 95 | 6 | 5 | - | - | 10 | 10 | 1500 | 1 | * | 32 | 32 | 32 | Tr | - | 0.0 | | | |
| 4 | Ross-on-Wye ... | 223 | * | * | * | * | * | * | * | * | * | * | * | 1035.8 | -4 | SW | 2 | 0 | 39 | 85 | 5 | 5 | - | - | 10 | 10 | 800 | 1 | * | 34 | 34 | 33 | - | - | 0.0 | | | |
| 5 | Portland Bill ... | 32 | 1037.0 | -6 | S | 3 | 0 | 41 | 95 | 6 | 5 | - | - | 10 | 10 | 1500 | 1037.1 | +6 | S | 2 | 0 | 41 | 85 | 6 | 5 | - | - | 10 | 10 | 1500 | 0 | 2 | 42 | 38 | * | - | 0.0 | |
| | Plymouth ... | 82 | * | * | * | * | * | * | * | * | * | * | * | 1037.2 | +4 | - | 0 | 0 | 41 | 95 | 6 | 5 | - | - | 10 | 10 | 1500 | 0 | 0 | 43 | 40 | 38 | - | - | 0.0 | | | |
| | Falmouth ... | 200 | 1036.6 | -4 | - | 0 | e | 42 | 95 | 7 | 5 | 2 | - | 7-8 | 10 | 4000 | 1036.7 | 0 | - | 0 | 43 | 95 | 7 | 5 | 2 | - | 7-8 | 10 | 4000 | 0 | 0 | 45 | 42 | * | - | 0.0 | | |
| | Scilly (St. Mary's) ... | 163 | 1036.1 | -10 | SW | 2 | c | 44 | 75 | 7 | 5 | - | - | 9+ | 9+ | 4000 | 1036.7 | 0 | SSW | 2 | bc | 43 | 85 | 7 | 5 | - | 1 | 2-3 | 2-3 | 4000 | 0 | 1 | 44 | 42 | * | - | 0.0 | |
| | Guernsey ... | 175 | 1037.1 | -2 | - | 0 | 0 | 38 | 85 | 5 | 5 | - | - | 10 | 10 | 2500 | 1037.1 | +8 | - | 0 | 38 | 85 | 6 | 5 | - | - | 10 | 10 | 2500 | 0 | 1 | 38 | 37 | 37 | - | - | 0.0 | |
| 6 | Pembroke ... | 142 | 1034.5 | -2 | SW | 2 | c | 46 | 85 | 7 | 5 | - | - | 10 | 10 | 1500 | 1035.3 | +2 | WSW | 2 | c | 47 | 95 | 7 | 5 | 6 | - | 4-6 | 9+ | 1500 | 0 | 2 | 44 | 43 | * | - | 0.0 | |
| 7 | Holyhead ... | 26 | 1033.9 | -7 | SW | 3 | c | 46 | 75 | 6 | 5 | - | - | 10 | 10 | 1500 | 1033.4 | -2 | WSW | 4 | c | 46 | 75 | 6 | 5 | - | - | 10 | 10 | 1500 | 1 | 1 | 42 | 42 | 40 | - | - | 0.0 |
| | Chester (Sea Land) ... | 16 | * | * | * | * | * | * | * | * | * | * | * | 1033.8 | -4 | SSE | 2 | c | 38 | 95 | 5 | 5 | - | - | 9+ | 9+ | 4000 | 0 | * | 33 | 32 | 31 | - | - | 0.0 | | | |
| 8 | L'pool (Bidston) ... | 198 | * | * | * | * | * | * | * | * | * | * | * | 1033.2 | -4 | WSW | 2 | 0 | 42 | 85 | 6 | 5 | - | - | 10 | 10 | 1500 | 0 | * | 33 | 31 | 31 | - | - | 0.0 | | | |
| 9 | Harrogate ... | 478 | * | * | * | * | * | * | * | * | * | * | * | 1032.5 | -6 | WSW | 2 | c | 40 | 85 | 5 | 6 | 2 | - | 7-8 | 10 | 2500 | 1 | * | 34 | 32 | 29 | - | - | 0.0 | | | |
| 10 | Spurn Head ... | 29 | 1034.6 | -2 | WSW | 3 | 0 | 31 | 95 | 6 | 5 | - | - | 10 | 10 | 1500 | 1033.0 | -2 | WSW | 4 | 0 | 36 | 95 | 6 | 5 | - | - | 10 | 10 | 1500 | 0 | 3 | 31 | 31 | * | - | 0.0 | |
| | Catterick ... | 175 | * | * | * | * | * | * | * | * | * | * | * | 1031.2 | -8 | W | 4 | c | 41 | 75 | 7 | 5 | 3 | - | 9 | 10 | 1500 | 1 | * | 29 | 22 | 18 | - | - | 0.0 | | | |
| | Tynemouth ... | 67 | 1031.2 | -6 | W | 2 | 0 | 40 | 75 | 6 | 5 | - | - | 10 | 10 | 800 | 1029.5 | -14 | SSW | 2 | bc | 40 | 85 | 7 | 5 | - | - | 2-3 | 2-3 | 1500 | 4 | 1 | 35 | 33 | 26 | - | 0.3 | |
| 11 | Inchkeith ... | 190 | 1027.2 | -16 | SW | 5 | c | 43 | 85 | 7 | 5 | 3 | - | 7-8 | 9 | 4000 | 1026.6 | -8 | SW | 5 | c | 45 | 85 | 7 | 5 | 7 | - | 7-8 | 9+ | 4000 | 0 | 3 | 42 | 37 | 37 | - | - | 0.0 |
| | Leuchars ... | 35 | * | * | * | * | * | * | * | * | * | * | * | 1024.2 | -12 | WSW | 5 | c | 44 | 85 | 6 | 5 | 3 | - | 4-6 | 9+ | 2500 | 1 | * | 41 | 38 | 35 | - | - | 0.0 | | | |
| 12 | Renfrew ... | 36 | * | * | * | * | * | * | * | * | * | * | * | 1026.9 | -8 | SW | 4 | id. | 44 | 85 | 6 | 5 | - | - | 10 | 10 | 1500 | 1 | * | 42 | 39 | 37 | - | Tr. | 0.0 | | | |
| | Eskdalemuir ... | 794 | * | * | * | * | * | * | * | * | * | * | * | 1028.0 | -14 | SW | 7 | c | 41 | 85 | 6 | 5 | - | - | 7-8 | 9 | 1500 | 1 | * | 38 | 35 | 35 | - | - | 0.0 | | | |
| 13a | Tiree ... | 22 | * | * | * | * | * | * | * | * | * | * | * | 1025.6 | +20 | NNW | 4 | c | 45 | 85 | 7 | 6 | 9 | - | 4-6 | 9+ | 2500 | 1 | 3 | 46 | 45 | 42 | - | 3 | 0.0 | | | |
| 13b | Stornoway ... | 34 | 1017.0 | -10 | SW | 6 | rr | 48 | 95 | 7 | 6 | - | - | 10 | 10 | 1500 | 1022.8 | +18 | NW | 2 | c | 42 | 75 | 7 | 4 | 6 | - | 4-6 | 9+ | 2500 | 1 | 2 | 50 | 40 | * | Tr | 6 | 0.0 |
| 15 | Dalwhinnie ... | 1176 | * | * | * | * | * | * | * | * | * | * | * | 1023.8 | -6 | SW | 4 | ir. | 43 | 95 | 7 | 4 | 2 | - | 4-6 | 4-6 | 800 | 1 | * | 38 | 35 | 32 | - | 2 | 5.2 | | | |
| | Aberdeen ... | 37 | * | * | * | * | * | * | * | * | * | * | * | 1022.0 | -4 | SW | 2 | c | 44 | 75 | 7 | 5 | - | - | 9 | 9 | 2500 | 4 | 1 | 44 | 34 | 26 | - | - | 0.0 | | | |
| | Wick ... | 81 | 1019.2 | -16 | SSW | 3 | bc | 45 | 85 | 8 | 5 | 8 | - | 2-3 | 4-6 | 2500 | 1020.7 | +20 | WNW | 3 | c/r | 41 | 95 | 7 | 6 | 2 | - | 4-6 | 9 | 1500 | 1 | 2 | 45 | 40 | * | - | 3 | 0.9 |
| 16 | Lerwick ... | 54 | 1015.0 | -16 | SSW | 8 | c | 48 | 85 | 7 | 5 | 2 | - | 4-6 | 10 | 1500 | 1016.2 | +4 | WN | 3 | c | 42 | 75 | 7 | 8 | 3 | - | 4-6 | 7-8 | 1500 | 1 | * | 50 | 41 | * | - | 2 | 0.0 |
| 17 | Blacksod Point ... | 18 | 1027.4 | -6 | SE | 5 | q | 50 | 85 | 6 | 5 | - | - | 0 | 10 | - | 1023.3 | +2 | SE | 5</ | | | | | | | | | | | | | | | | | | |

5, etc.

—Code for
bility.
t visible at
55 yards.
220 "
550 "
100 "
1½ miles
2½ "
6½ "
12½ "
31 "
eyond 31m.

—Code for
Sea.
ery rough.
gh.
ery high.
ecipitous.
nfused.

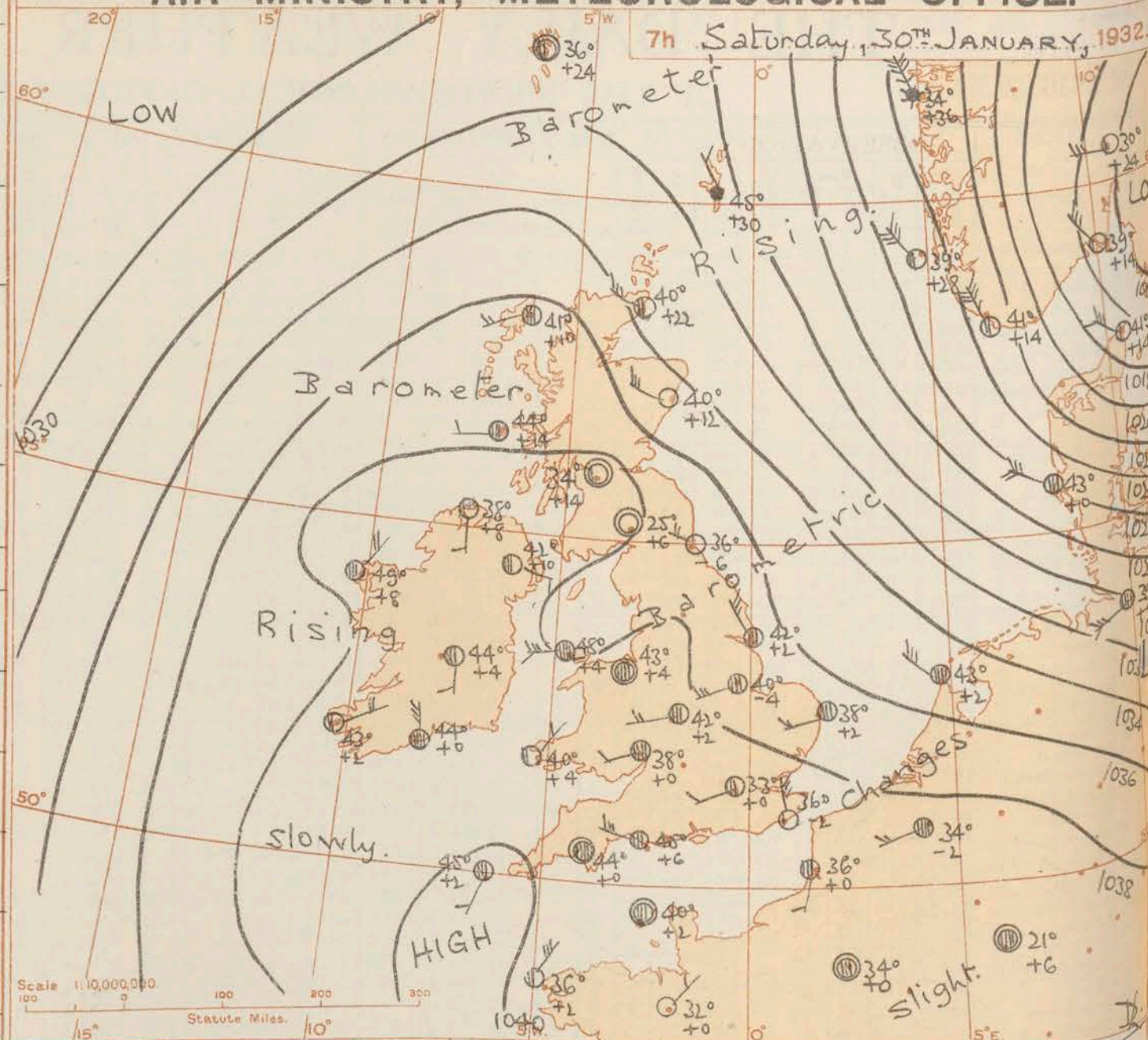
tor.

REPORTS from HEALTH RESORTS for 29th JANUARY, 1932.

| DISTRICTS. | STATIONS. | WEATHER. | | TEMPERATURE. | | RAINFALL. | | SUNSHINE. |
|------------|----------------|------------|-------------|--------------|--------------|---------------|--------------|-----------|
| | | Fore-noon. | After-noon. | Min. | Max. | Night. | Day. | |
| | | | | 9h. to 29th. | 9h. to 29th. | 17h. to 29th. | 9h. to 29th. | |
| 1 | Tunbridge W. | o | o | 30 | 37 | - | - | 0.0 |
| | Bournemouth | o | oco | 34 | 43 | - | - | 0.3 |
| | Ventnor | o3 | o3 | 37 | 41 | - | - | 0.0 |
| | Southsea | o | o | 35 | 41 | - | - | 0.0 |
| | Bognor Regis | o | o | 34 | 40 | - | - | 0.0 |
| | Littlehampton | o | oc | 34 | 39 | - | - | 0.0 |
| | Worthing | o | o | 33 | 40 | - | - | 0.0 |
| | Brighton | oc | c | 34 | 39 | - | - | 0.0 |
| | Eastbourne | o | o | 37 | 39 | - | - | 0.0 |
| | Hastings | o | oco | 36 | 39 | - | - | 0.0 |
| | Folkestone | om | om | 32 | 38 | - | - | 0.0 |
| | Dover | mo | mof | 33 | 38 | - | - | 0.0 |
| 2 | Deal | o | o | 33 | 38 | - | - | 0.0 |
| | Ramsgate | om | om | 32 | 39 | - | - | 0.0 |
| | Margate | c | c | 32 | 39 | - | - | 0.0 |
| | Southend | om | o | 32 | 39 | - | - | 0.0 |
| | Maldon | o | o | 32 | 40 | - | - | 0.0 |
| | Clacton-on-Sea | om | om | 32 | 40 | - | - | 0.0 |
| | Dovercourt | oc | ocm | 31 | 40 | - | - | 0.0 |
| | Lowestoft | c | c | 30 | 39 | - | - | 0.0 |
| | Skegness | om | obcm | 30 | 42 | - | - | 1.7 |
| | Mablethorpe | oc | obcm | 29 | 43 | - | - | 2.5 |
| | Cleethorpes | oc | c | 29 | 45 | - | - | 2.9 |
| 3 | Leamington S. | o | oc | 31 | 43 | - | - | 0.0 |
| | Cheltenham | om | om | 32 | 43 | - | - | 0.0 |
| | Bath | c | c | 33 | 44 | - | - | 0.0 |
| | Weymouth | mcb | bm | 36 | 48 | - | - | 3.4 |
| | Jersey | c3 | c3 | 35 | 43 | - | - | 0.0 |
| | Torquay | ombc | bcm | 38 | 49 | - | - | 4.1 |
| | Penzance | b | bc | 40 | 53 | - | - | 3.4 |
| | St. Ives | b | c | 41 | 51 | - | - | 2.7 |
| | Bude | abc | bcc | 40 | 48 | - | - | 2.3 |
| | Hilfarncombe | ocbc | bcc | 37 | 48 | - | - | 2.5 |
| | Aberystwyth | omc | c | 31 | 47 | - | - | 0.0 |
| | Llandudno | cbcc | cbcc | 33 | 50 | - | - | 2.5 |
| 4 | Colwyn Bay | cbc | bcb | 32 | 51 | - | - | 1.0 |
| | Rhyl | cbcc | cbc | 32 | 51 | - | - | 2.8 |
| | Wallasey | cbc | bc | 32 | 51 | - | - | 3.1 |
| | Southport | bc | bcc | 33 | 49 | - | - | 1.7 |
| | Blackpool | c | o | 32 | 48 | - | - | 1.4 |
| | Morecambe | cbcc | cbcc | 31 | 46 | Trace | - | 0.4 |
| | Ilkley | cb | bcc | 25 | 49 | - | - | 3.9 |
| | Berwick-on-T. | o | c | 38 | 48 | - | - | 0.5 |
| | Dunbar | bc | bc | 38 | 48 | - | - | 2.3 |
| | Troon | oco | oc | 39 | 46 | Trace | 0.3 | 0.5 |
| | Douglas | cbc | oido | 39 | 50 | - | Trace | 1.2 |

† Max. Temp. for period 21h. yesterday to 17h. to-day; Min. Temp. 21h.-9h. ‡ Min. Temp. 17h.-9h.

AIR MINISTRY, METEOROLOGICAL OFFICE.



BAROMETER. Isobars are drawn for intervals of two millibars.
WIND. Arrows fly with the wind. Number of feathers indicate Beaufort force.
TEMPERATURE is given in degrees F.
WEATHER SYMBOLS:—
○ Clear sky. ○ Sky less than 1/2 cloudy. ○ Sky 1/2 to 1/4 cloudy. ○ Sky 1/2 to 1/4 cloudy.
● Rain falling. * Snow. ▲ Hail. ☼ Fog. ☼ Mist. T Thunder. K Thunderstorm.
SEA DISTURBANCE. ~ Rough. ~ High.
BAROMETRIC CHANGE from 4h. to 7h. in tenths of millibars is entered beneath the temperature.

GENERAL INFERENCE.

An anticyclone covering the British Isles extends southeastwards to the Mediterranean. Apart from local rain in the north weather will continue quiet and mainly fair.

FURTHER OUTLOOK.

Quiet and mainly fair.

Forecasts issued at 0945 G.M.T.

G. C. SIMPSON, C.B., D.Sc., F.R.S.
Director

AIR MINISTRY, METEOROLOGICAL OFFICE. Chart of Weather in the Northern Hemisphere.

1932.



AIR
MINISTRY.

THE DAILY WEATHER REPORT

OF THE METEOROLOGICAL OFFICE, LONDON.

BRITISH SECTION
SATURDAY, 30th JANUARY, 1932.

No. 25,636...

| DISTRICT. | STATIONS. | OBSERVATIONS at 1 hr. G.M.T. 30 th JANUARY. | | | | | | | | | | | | | | OBSERVATIONS at 7 hr. G.M.T. 30 th JANUARY. | | | | | | | | | | | | | | PAST 24 HOURS. | | | | | | | | | | | |
|-----------|-------------------------|--|------------------|--------------------|--------|--------|----------|-----------|----------|----------------|--------|---------|--------|------------------------|------------------|--|--------|-------|----------|-----------|----------|----------------|---------|--------------------------|----------------------------|----------------------|----------|------------------------|---------------------|-----------------------|-----------|------|-------------------------------|-------|------|-------------|------|------|-------|------|-------------|
| | | Height above M.S.L. in feet. | Barom. at M.S.L. | Change in 3 hours. | Wind. | | Weather. | Temp. °F. | Humid. % | Visibility 0-9 | Cloud. | | | Height of Base (feet). | Barom. at M.S.L. | Change in 3 hours. | Wind. | | Weather. | Temp. °F. | Humid. % | Visibility 0-9 | Cloud. | | | State of Ground. 0-9 | Sea. 0-9 | TEMPERATURE. | | | RAINFALL. | | SUNSHINE 29 th Hr. | | | | | | | | |
| | | | | | Direc. | Force. | | | | | Form. | Amount. | Direc. | | | | Force. | Form. | | | | | Amount. | Max. Day 7h-18h °F. (31) | Min. Night 18h-7h °F. (32) | | | Min. on Grass °F. (33) | Day 7h-18h mm. (34) | Night 18h-7h mm. (35) | | | | | | | | | | | |
| | | | | | | | | | | | | | | | | | | | | | | | | | | | | | | | Low. | Med. | | High. | Low. | Total 0-10. | Low. | Med. | High. | Low. | Total 0-10. |
| | | | | | | | | | | | | | | | | | | | | | | | | | | | | | | | | | | | | | | | | | |
| (1) | (2) | (3) | (4) | (5) | (6) | (7) | (8) | (9) | (10) | (11) | (12) | (13) | (14) | (15) | (16) | (17) | (18) | (19) | (20) | (21) | (22) | (23) | (24) | (25) | (26) | (27) | (28) | (29) | (30) | (31) | (32) | (33) | (34) | (35) | (36) | | | | | | |
| 1 | London (Kew)... | 18 | * | * | * | * | * | * | * | * | * | * | * | 1039.1 | 0 | SW | 1 | cf | 35 | 95 | 3 | 5 | - | - | 9 | 9 | 2500 | 1 | * | 41 | 31 | 21 | - | - | 0.0 | | | | | | |
| | Croydon ... | 217 | 1039.0 | 0 | WSW | 1 | b | 34 | 95 | 5 | - | - | - | 1039.0 | 0 | WS | 1 | bc | 33 | 95 | 4 | 5 | 7 | - | 2.3 | 4.6 | 2500 | 1 | * | 40 | 33 | 28 | - | Tr. | 0.0 | | | | | | |
| | S. Farnborough ... | 237 | * | * | * | * | * | * | * | * | * | * | * | 1039.1 | 0 | W | 1 | c | 39 | 95 | 6 | 5 | - | - | 9+ | 9+ | 2500 | 1 | * | 40 | 35 | 26 | - | - | 0.0 | | | | | | |
| | Winchester ... | 275 | * | * | * | * | * | * | * | * | * | * | * | 1039.4 | 0 | - | 0 | c | 36 | 95 | 5 | 5 | - | - | 10 | 10 | 2500 | 1 | * | 40 | 33 | 27 | - | - | 0.0 | | | | | | |
| | Boscombe Down ... | 417 | * | * | * | * | * | * | * | * | * | * | * | 1039.7 | +6 | WSW | 2 | Fg | 37 | 95 | 5 | 5 | - | - | 10 | 10 | 2500 | 1 | * | 40 | 33 | 26 | - | - | 0.0 | | | | | | |
| | Calshot (S'thmtn) ... | 8 | 1039.5 | +4 | NW | 2 | c | 39 | 95 | 6 | 5 | - | - | 10 | 1039.1 | 0 | W | 1 | c | 39 | 95 | 6 | 5 | - | - | 10 | 10 | 2500 | 0 | 0 | 42 | 37 | 30 | - | - | 0.0 | | | | | |
| | Dungeness ... | 20 | * | * | * | * | * | * | * | * | * | * | * | * | * | - | 0 | c | * | * | 5 | 5 | 3 | * | 4.6 | 9 | 2500 | * | 0 | 39 | 28 | * | - | - | 0.0 | | | | | | |
| | Lympe ... | 346 | 1039.1 | +4 | NW | 3 | b | 32 | 95 | 5 | - | 4 | - | 0 | 1 | - | - | 3 | b | 36 | 95 | 5 | - | 6 | - | 0 | 1 | - | 1 | * | 36 | 32 | 27 | - | - | 0.0 | | | | | |
| 2 | Shoeburyness ... | 11 | * | * | * | * | * | * | * | * | * | * | * | 1038.7 | 0 | W | 2 | c | 36 | 95 | 4 | 5 | 2 | - | 7.8 | 9+ | 4000 | 0 | * | 40 | 32 | 28 | - | - | 0.0 | | | | | | |
| | Felixstowe ... | 15 | * | * | * | * | * | * | * | * | * | * | * | 1038.3 | 0 | NW | 2 | c | 38 | 95 | 4 | 5 | - | - | 9+ | 9+ | 1500 | 0 | 1 | 40 | 33 | 30 | - | - | 0.0 | | | | | | |
| | Gorleston ... | 14 | 1036.8 | +4 | WS | 3 | b | 31 | 95 | 5 | - | - | - | 1036.9 | +2 | WS | 2 | c | 38 | 95 | 5 | 5 | - | - | 10 | 10 | 1500 | 0 | 1 | 41 | 31 | 30 | - | - | 0.0 | | | | | | |
| | Cranwell ... | 240 | 1037.5 | +10 | W | 3 | bc | 37 | 95 | 8 | 5 | - | - | 4.6 | 1036.7 | -4 | WSW | 3 | c | 40 | 95 | 6 | 5 | - | - | 10 | 10 | 1500 | 0 | * | 44 | 36 | 34 | - | - | 1.2 | | | | | |
| 3 | Birmingham ... | 535 | * | * | * | * | * | * | * | * | * | * | * | 1038.7 | +2 | W | 2 | c | 42 | 85 | 6 | 5 | - | - | 9+ | 9+ | 4000 | 1 | * | 43 | 37 | 31 | - | - | 1.2 | | | | | | |
| | Upper Heyford ... | 408 | * | * | * | * | * | * | * | * | * | * | * | 1039.0 | +4 | - | 0 | c | 37 | 95 | 5 | 5 | - | - | 10 | 10 | 4000 | 0 | * | 41 | 32 | 26 | - | - | 0.0 | | | | | | |
| | Leafeld ... | 612 | * | * | * | * | * | * | * | * | * | * | * | 1038.6 | 0 | NNW | 2 | c | 41 | 85 | 6 | 5 | - | - | 10 | 10 | 4000 | 0 | * | 39 | 36 | 26 | - | - | 0.0 | | | | | | |
| | Ross-on-Wye ... | 223 | * | * | * | * | * | * | * | * | * | * | * | 1038.8 | 0 | W | 1 | c | 38 | 85 | 6 | 5 | - | - | 10 | 10 | 4000 | 1 | * | 43 | 34 | 26 | - | - | 0.0 | | | | | | |
| 5 | Portland Bill ... | 32 | 1039.2 | -2 | SW | 3 | 0 | 47 | 95 | 6 | 5 | - | - | 10 | 1039.0 | +6 | WNW | 3 | c | 45 | 95 | 6 | 5 | 8 | - | 2.3 | 9+ | 1500 | 0 | 2 | 46 | 43 | * | - | - | 0.0 | | | | | |
| | Plymouth ... | 82 | * | * | * | * | * | * | * | * | * | * | * | 1039.3 | 0 | - | 0 | c | 44 | 95 | 6 | 5 | - | - | 10 | 10 | 2500 | 0 | 0 | 49 | 42 | 41 | - | - | 4.7 | | | | | | |
| | Falmouth ... | 200 | 1040.3 | +4 | SW | 1 | c | 46 | 95 | 7 | 5 | 2 | - | 7.8 | 1039.7 | 0 | NWN | 3 | c | 47 | 95 | 7 | 5 | 2 | - | 7.8 | 10 | 4000 | 0 | 0 | 51 | 46 | * | - | - | 6.5 | | | | | |
| | Scilly (St. Mary's) ... | 163 | 1039.9 | +4 | SW | 2 | c | 48 | 95 | 7 | 5 | - | - | 10 | 1040.1 | +2 | SW | 1 | c | 45 | 95 | 7 | 5 | 3 | - | 4.6 | 7.8 | 4000 | 1 | 1 | 50 | 45 | * | - | - | 0.3 | | | | | |
| | Guernsey ... | 175 | 1039.5 | +6 | - | 0 | b | 36 | 95 | 6 | - | - | - | 0 | 1039.2 | +2 | - | 0 | c | 40 | 95 | 7 | 8 | - | - | 7.8 | 7.8 | 4000 | 0 | 1 | 44 | 35 | 27 | - | - | 1.4 | | | | | |
| 6 | Pembroke ... | 142 | 1038.2 | +8 | NE | 1 | c | 45 | 95 | 7 | 5 | - | - | 10 | 1038.9 | +4 | NE | 1 | bc | 40 | 95 | 6 | 1 | - | - | 2.3 | 2.3 | 2500 | 0 | 0 | 50 | 39 | * | - | - | 0.1 | | | | | |
| 7 | Holyhead ... | 26 | 1037.5 | +6 | SW | 3 | c | 48 | 95 | 6 | 5 | - | - | 9 | 1038.0 | +4 | WN | 4 | 0 | 48 | 95 | 5 | 6 | - | - | 10 | 10 | 1500 | 1 | 1 | 51 | 47 | 43 | - | - | 0.7 | | | | | |
| | Chester (Sealand) ... | 16 | * | * | * | * | * | * | * | * | * | * | * | 1038.3 | +4 | - | 0 | id | 43 | 95 | 5 | 5 | - | - | 10 | 10 | 1500 | 1 | * | 52 | 41 | 35 | - | - | 4.2 | | | | | | |
| | L'pool (Bidston) ... | 198 | * | * | * | * | * | * | * | * | * | * | * | 1037.8 | +6 | WN | 4 | id | 45 | 95 | 5 | 5 | - | - | 10 | 10 | 1500 | 1 | * | 48 | 44 | 42 | - | - | 3.2 | | | | | | |
| 9 | Harrogate ... | 478 | * | * | * | * | * | * | * | * | * | * | * | 1037.9 | +6 | - | 0 | c | 40 | 85 | 8 | 5 | - | - | 9 | 9 | 4000 | 1 | * | 46 | 40 | 37 | - | Tr. | 3.2 | | | | | | |
| 10 | Spurn Head ... | 29 | 1035.5 | +6 | WNW | 3 | 0 | 41 | 95 | 5 | 5 | - | - | 10 | 1036.4 | +2 | NNW | 3 | c | 42 | 95 | 5 | 5 | 3 | - | 4.6 | 9 | 1500 | 0 | 2 | 43 | 40 | * | - | - | 2.8 | | | | | |
| | Catterick ... | 175 | * | * | * | * | * | * | * | * | * | * | * | 1037.9 | +14 | WNW | 2 | c | 38 | 85 | 7 | 5 | - | - | 7.8 | 7.8 | 1500 | 1 | * | 48 | 37 | 33 | - | Tr. | 0.0 | | | | | | |
| | Tynemouth ... | 67 | 1035.2 | +8 | W | 2 | b | 40 | 85 | 7 | - | - | - | 0 | 1036.4 | +6 | WNW | 2 | b | 36 | 85 | 6 | - | - | 0 | 0 | - | - | 4 | 1 | 47 | 35 | 29 | - | - | 0.0 | | | | | |
| 11 | Inchkeith ... | 190 | 1035.1 | +14 | WSW | 3 | bc | 38 | 95 | 5 | 5 | - | - | 2.3 | 1036.8 | +8 | W | 3 | bc | 38 | 95 | 7 | 5 | 4 | 9 | 2.3 | 4.6 | 2500 | 0 | 2 | 48 | 37 | 32 | Tr. | - | - | 4.0 | | | | |
| | Leuchars ... | 35 | * | * | * | * | * | * | * | * | * | * | * | 1036.7 | +18 | WSW | 3 | b | 34 | 85 | 8 | - | - | - | 0 | 0 | - | - | 4 | * | 49 | 32 | 22 | Tr. | - | - | 2.1 | | | | |
| | Renfrew ... | 36 | * | * | * | * | * | * | * | * | * | * | * | 1039.0 | +14 | - | 0 | b | 34 | 95 | 6 | 5 | - | - | Tr. | Tr. | 2500 | 1 | * | 47 | 33 | 23 | 1 | - | - | 1.2 | | | | | |
| | Eskdalemuir ... | 794 | * | * | * | * | * | * | * | * | * | * | * | 1039.2 | +6 | - | 0 | b | 25 | 85 | 9 | - | - | 0 | 0 | - | - | 4 | * | 44 | 25 | 19 | 0.4 | - | - | 0.0 | | | | | |
| 13A | Tiree ... | 22 | * | * | * | * | * | * | * | * | * | * | * | 1037.7 | +14 | W | 1 | c | 44 | 95 | 8 | 5 | 7 | - | Tr. | 9+ | 5700 | 0 | 2 | 47 | 44 | 40 | - | - | 0.8 | | | | | | |
| 13B | Stornoway ... | 34 | 1033.7 | +16 | W | 2 | bc | 43 | 95 | 7 | 8 | - | - | 4.6</ | | | | | | | | | | | | | | | | | | | | | | | | | | | |

OF THE METEOROLOGICAL OFFICE, LONDON.

EXPLANATION OF FIGURES, LETTERS AND SYMBOLS.

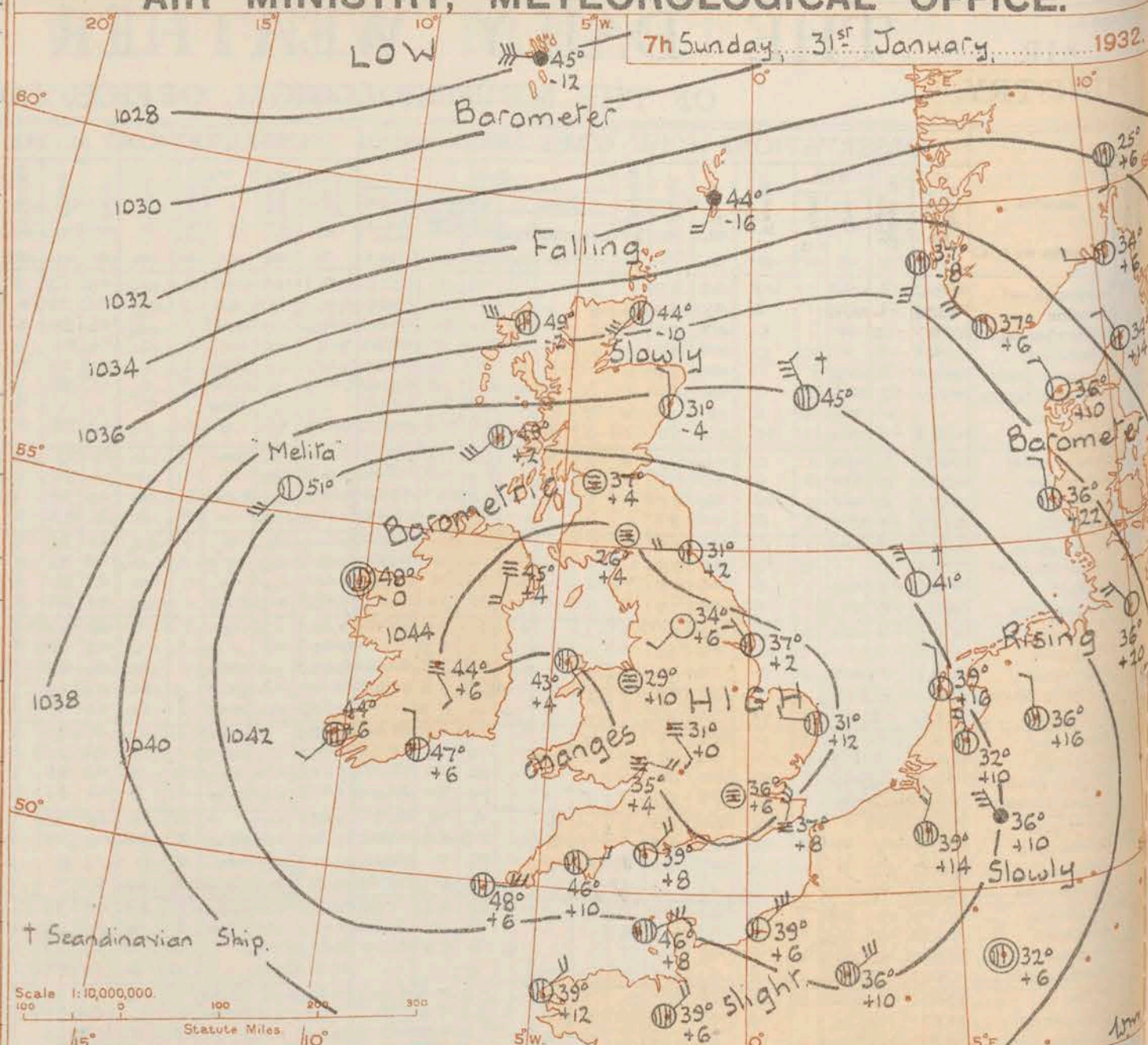
| | |
|------------------------------|---|
| 0 Dry. | 5 Covered with ice or glazed frost. |
| 1 Wet. | 6 Partly covered by snow or hail. |
| 2 Flooded. | 7 Covered with snow, less than 6 ins., but ground not frozen. |
| 3 Covered with thawing snow. | 8 Covered with snow, less than 6 ins., and ground frozen. |
| 4 Frozen hard and dry. | 9 Covered with snow greater than 6 ins. deep. |

REPORTS from HEALTH RESORTS for 30th JANUARY, 1932.

| DISTRICTS. | STATIONS. | WEATHER. | | TEMPERATURE. | | RAINFALL. | | SUNSHINE. |
|------------|----------------|------------|-------------|-----------------|-----------------|-------------------|-----------------|-----------|
| | | Fore-noon. | After-noon. | Min. 9h. to 3p. | Max. 3p. to 9h. | Night. 9h. to 3p. | Day. 3p. to 9h. | |
| 1 | Tunbridge W. | ombc | ccom | 28 | 48 | - | - | 0.6 |
| | Bournemouth | o | o | 35 | 47 | - | - | 0.0 |
| | Ventnor | o | o | 38 | 48 | - | - | 0.4 |
| | Southsea | o | o | 38 | 48 | - | - | 0.5 |
| | Bognor Regis | bcc | ebcb | 38 | 51 | - | - | 1.5 |
| | Littlehampton | bcc | c | 35 | 51 | - | - | 0.6 |
| | Worthing | co | oco | 37 | 49 | - | - | 0.2 |
| | Brighton | fbcc | bcc | 36 | 49 | - | - | 0.4 |
| | Eastbourne | mco | om | 37 | 48 | - | - | 0.6 |
| | Hastings | c | cbccm | 37 | 50 | - | - | 0.7 |
| | Folkestone | xomc | com | 35 | 48 | - | - | 0.0 |
| | Dover | mco | mef | 36 | 47 | - | - | 0.0 |
| | Deal | co | o | 33 | 46 | - | - | 0.0 |
| | Ramsgate | ocmc | pbcm | 34 | 45 | - | Tr | 0.1 |
| | Margate | c | cd | 35 | 45 | - | Tr | 0.1 |
| 2 | Southend | cf | cf | 34 | 45 | Tr | - | 0.4 |
| | Maldon | c | cm | 33 | 45 | - | - | 0.1 |
| | Clacton-on-Sea | cm | cm | 32 | 44 | - | - | 0.0 |
| | Dovercourt | xod | dobc | 33 | 45 | Tr | Tr | 0.3 |
| | Lowestoft | bcc | bcb | 33 | 46 | - | - | 5.4 |
| | Skagness | om | bcm | 34 | 46 | - | - | 6.0 |
| | Mablethorpe | b | bbcm | 36 | 46 | - | - | 6.9 |
| | Cleethorpes | b | b | 37 | 45 | - | - | 7.4 |
| 3 | Leamington S. | o | ocm | 31 | 46 | - | Tr | 0.0 |
| 4 | Cheltenham | cmc | com | 32 | 47 | - | - | 0.0 |
| 5 | Bath | mc | cm | 31 | 48 | Tr | - | 0.0 |
| | Weymouth | mc | bc | 34 | 50 | - | - | 0.3 |
| | Jersey | cf | bcb | 34 | 50 | - | - | 4.4 |
| | Torquay | mc | cm | 39 | 52 | - | - | 3.6 |
| | Penzance | bcb | bcb | 44 | 54 | - | - | 4.3 |
| | St. Ives | c | b | 41 | 51 | - | - | 3.0 |
| | Bude | cbcb | bcb | 42 | 52 | - | - | 5.5 |
| | Ilfracombe | bcb | bcb | 38 | 51 | - | - | 4.5 |
| 6 | Aberystwyth | ccm | cm | 36 | 48 | - | - | 0.2 |
| 7 | Llandudno | mdd | oc | 44 | 47 | - | - | 0.0 |
| | Colwyn Bay | omdd | roc | 44 | 47 | 0.3 | 1 | 0.0 |
| | Rhyl | omd | do | 42 | 47 | - | - | 0.0 |
| 8 | Wallasey | c | bcb | 43 | 45 | - | - | 0.0 |
| | Southport | oc | bc | 43 | 46 | - | Tr | 3.4 |
| | Blackpool | cbc | bc | 44 | 46 | - | - | 4.8 |
| | Morecambe | cbcb | b | 41 | 46 | - | - | 5.5 |
| 9 | Ilkley | bc | bc | 40 | 49 | - | - | 4.9 |
| 10 | Barwick-on-T. | bcb | b | 32 | 45 | - | - | 6.7 |
| 11 | Dunbar | bcm | bcm | 35 | 45 | - | - | 5.8 |
| 12 | Troon | cbc | bcc | 40 | 49 | - | - | 5.1 |
| | Douglas | cbc | wid | 43 | 47 | - | Tr | 0.6 |

† Max. Temp. for period 24h. yesterday to 17h. to-day; Min. Temp. 21h.-9h. ‡ Min. Temp. 17h.-9h.

AIR MINISTRY, METEOROLOGICAL OFFICE.



BAROMETER. Isobars are drawn for intervals of two millibars.
WIND. Arrows fly with the wind. Number of feathers indicate Beaufort force.
TEMPERATURE is given in degrees F.
WEATHER SYMBOLS:—
○ Clear sky. ○ Sky less than 1/2 clouded. ○ Sky 1/2 to 3/4 clouded. ○ Sky 3/4 to 1 clouded. ○ Overcast sky.
● Rain falling. * Snow. ▲ Hail. ☼ Fog. ☼ Mist. T Thunder. K Thunderstorm.
SEA DISTURBANCE. ~~~~~ Rough. ~~~~~ High.
BAROMETRIC CHANGE from 4h. to 7h. in tenths of millibars is entered beneath the temperature.

GENERAL INFERENCE.

The anticyclone over the British Isles will persist and the depression to the northeast of Iceland will move eastwards. Quiet mainly fair weather with local mist or fog will prevail over the Kingdom except in Northern Scotland where there will be moderate westerly winds and intermittent rain.

FURTHER OUTLOOK.

Similar.

Forecasts issued at 1100 G.M.T.

G. C. SIMPSON, C.B., D.Sc., F.R.S.
Director

THE DAILY WEATHER REPORT

OF THE METEOROLOGICAL OFFICE, LONDON.

BRITISH SECTION
Sunday, 31st January, 1932.
No. 25,637.

| DISTRICT. | STATIONS. | OBSERVATIONS at 1 hr. G.M.T. 31 st January. | | | | | | | | | | | | | | OBSERVATIONS at 7 hr. G.M.T. 31 st January. | | | | | | | | | | | | | | PAST 24 HOURS. | | | | | | | | | | | |
|-----------|---------------------|--|-----------------------|--------------------|--------|--------|----------|-----------|----------|----------------|--------|-------|---------|-----------------------|--------------------|--|--------|----------|-----------|----------|----------------|--------|------|-------|------------------|------|--------------|------------------------|---------------------|-----------------------|-------------------|--------------------------------|----------------|------------------|------|------|-------|------|--------|------|--------|
| | | Height above M.S.L. in feet. | Barom. at station mb. | Change in 3 hours. | Wind. | | Weather. | Temp. °F. | Humid. % | Visibility 0-9 | Cloud. | | | Barom. at station mb. | Change in 3 hours. | Wind. | | Weather. | Temp. °F. | Humid. % | Visibility 0-9 | Cloud. | | | State of Ground. | Sea. | TEMPERATURE. | | | RAINFALL. | | SUNSHINE 30 th Hrs. | | | | | | | | | |
| | | | | | Direc. | Force. | | | | | 0-12 | Form. | Amount. | | | Height of Base, (feet) | Direc. | | | | | Force. | 0-12 | Form. | | | Amount. | Height of Base, (feet) | Max. Day 7h-18h °F. | Min. Night 18h-7h °F. | Min. on Grass °F. | | Day 7h-18h mm. | Night 18h-7h mm. | | | | | | | |
| | | | | | | | | | | | | | | | | | | | | | | | | | | | | | | | | | | | Low. | Med. | High. | Low. | Total. | Low. | Total. |
| | | | | | | | | | | | | | | | | | | | | | | | | | | | | | | | | | | | | | | | | | |
| 1 | London (Kew)... | 18 | * | * | * | * | * | * | * | * | * | * | 1044.9 | +8 | - | 0 | CF | 37 | 95 | 3 | 5 | - | - | 9+ | 9+ | 2500 | 1 | * | 47 | 34 | 20 | - | - | 0.0 | | | | | | | |
| | Croydon | 217 | 1043.0 | +10 | ENE | 1 | bf | 33 | 95 | 2 | - | - | 0 | 0 | - | 1044.4 | +6 | - | 0 | F | 36 | 95 | 2 | 5 | - | - | 10 | 10 | 1500 | 1 | * | 46 | 30 | 24 | Tr | Tr | 0.0 | | | | |
| | S. Farnborough | 237 | * | * | * | * | * | * | * | * | * | * | 1044.8 | +6 | NW | 1 | CF | 31 | 95 | 3 | 5 | - | - | 10 | 10 | 1500 | 4 | * | 48 | 28 | 18 | Tr | Tr | 0.2 | | | | | | | |
| | Winchester | 275 | * | * | * | * | * | * | * | * | * | * | 1044.4 | +4 | ENE | 1 | bc | 35 | 95 | 6 | 7 | - | - | 2-3 | 2-3 | 2500 | 1 | * | 48 | 31 | 28 | - | 0.1 | 0.5 | | | | | | | |
| | Boscombe Down | 417 | * | * | * | * | * | * | * | * | * | * | 1044.8 | +18 | ESE | 3 | Fg | 36 | 95 | 5 | 5 | - | - | 10 | 10 | 800 | 1 | * | 47 | 29 | 26 | - | Tr | Tr | 0.3 | | | | | | |
| | Calshot, (S'thmtn) | 8 | 1042.4 | +8 | NNE | 3 | bc | 41 | 95 | 6 | S | - | - | 4-6 | 4-6 | 1043.7 | +8 | N'E | 1 | o | 36 | 95 | 4 | 5 | - | - | 10 | 10 | 1500 | 0 | 1 | 47 | 34 | 28 | - | - | 0.3 | | | | |
| | Dungeness | 20 | * | * | * | * | * | * | * | * | * | * | * | * | * | * | N'E | 2 | C | * | * | 5 | 8 | 6 | * | 7-8 | 9+ | 1500 | * | 1 | 43 | 31 | * | - | - | * | | | | | |
| | Lympne | 346 | 1042.4 | +16 | N'E | 3 | bf | 35 | 95 | 1 | - | - | 0 | 0 | - | 1043.6 | +8 | N'E | 3 | F | 37 | 95 | 1 | 5 | - | - | 10 | 10 | 1500 | 1 | * | 47 | 34 | 33 | - | 0.1 | 0.7 | | | | |
| 2 | Shoeburyness | 11 | * | * | * | * | * | * | * | * | * | * | 1044.5 | +10 | NNW | 1 | bc | 37 | 95 | 7 | 5 | - | - | 4-6 | 4-6 | 5700 | 0 | * | 47 | 30 | 28 | - | - | 0.3 | | | | | | | |
| | Felixstowe | 15 | * | * | * | * | * | * | * | * | * | * | 1044.9 | +10 | NW'N | 1 | C | 35 | 95 | 7 | 5 | - | - | 8 | 9 | 1500 | 0 | 1 | 45 | 32 | 21 | Tr | Tr | 0.2 | | | | | | | |
| | Gorleston | 14 | 1042.3 | +8 | NNW | 2 | b | 36 | 95 | 6 | - | - | 0 | 0 | - | 1044.3 | +12 | W'N | 1 | C | 31 | 95 | 5 | 4 | - | - | 7-8 | 7-8 | 1500 | 0 | 2 | 47 | 31 | 29 | - | - | 4.9 | | | | |
| | Cranwell | 240 | 1044.1 | +10 | - | 0 | b | 31 | 95 | 5 | - | - | 0 | 0 | - | 1045.2 | +8 | WNW | 1 | o | 32 | 95 | 4 | 5 | - | - | 10 | 10 | 450 | 4 | * | 44 | 27 | 24 | Tr | - | 2.4 | | | | |
| 3 | Birmingham | 535 | * | * | * | * | * | * | * | * | * | * | 1045.3 | 0 | SE | 1 | F | 31 | 95 | 1 | 5 | - | - | 10 | 10 | 1500 | 1 | * | 46 | 29 | 17 | 0.1 | Tr | 0.0 | | | | | | | |
| | Upper Heyford | 408 | * | * | * | * | * | * | * | * | * | * | 1045.7 | +12 | NE'N | 1 | C | 36 | 95 | 5 | 5 | - | - | 10 | 10 | 1500 | 0 | * | 46 | 31 | 24 | - | - | * | | | | | | | |
| | Leafeld | 612 | * | * | * | * | * | * | * | * | * | * | 1044.7 | +8 | NE'N | 1 | C | 33 | 95 | 5 | 5 | - | - | 10 | 10 | 2500 | 0 | * | 48 | 29 | 22 | - | 0.1 | 0.3 | | | | | | | |
| 4 | Ross-on-Wye | 223 | * | * | * | * | * | * | * | * | * | * | 1044.0 | +4 | E'S | 2 | oF | 35 | 95 | 1 | 5 | - | - | 10 | 10 | 1500 | 1 | * | 49 | 35 | 31 | - | Tr | 1.0 | | | | | | | |
| 5 | Portland Bill | 32 | 1041.8 | +8 | NE | 2 | b | 46 | 95 | 6 | - | - | 0 | 0 | - | 1042.9 | +8 | NE | 2 | bc | 39 | 85 | 6 | 5 | - | - | 4-6 | 4-6 | 1500 | 0 | 2 | 50 | 38 | * | - | - | * | | | | |
| | Plymouth | 82 | * | * | * | * | * | * | * | * | * | * | 1043.0 | +10 | E | 1 | C | 46 | 95 | 6 | 5 | - | - | 7-8 | 7-8 | 2500 | 0 | 0 | 55 | 45 | 43 | - | - | 3.5 | | | | | | | |
| | Falmouth | 200 | 1042.2 | +10 | - | 0 | C | 47 | 85 | 8 | S | - | - | 10 | 10 | 1042.6 | +4 | NE'N | 3 | id. | 48 | 95 | 6 | 5 | - | - | 10 | 10 | 2500 | 0 | 1 | 50 | 46 | * | - | Tr | 3.2 | | | | |
| | Scilly (St. Mary's) | 163 | 1041.8 | +4 | E'N | 3 | bc | 47 | 85 | 8 | S | - | - | 4-6 | 4-6 | 1042.6 | +6 | E | 3 | C | 48 | 85 | 7 | 5 | - | - | 7-8 | 7-8 | 4000 | 0 | 1 | 51 | 45 | * | - | - | 2.0 | | | | |
| | Guernsey | 175 | 1040.7 | +8 | - | 0 | 0 | 47 | 95 | 7 | S | - | - | 10 | 10 | 1041.5 | +8 | E'N | 4 | o | 46 | 85 | 6 | 5 | - | - | 10 | 10 | 2500 | 0 | 3 | 50 | 46 | 43 | - | - | 6.1 | | | | |
| 6 | Pembroke | 142 | 1043.0 | +2 | N | 2 | C | 47 | 95 | 6 | 5 | 6 | - | 7-8 | 9+ | 1043.2 | +2 | NE | 1 | C | 45 | 95 | 5 | 5 | 6 | - | 7-8 | 9+ | 2500 | 0 | 1 | 47 | 44 | * | - | - | 0.0 | | | | |
| 7 | Holyhead | 26 | 1043.0 | +4 | - | 0 | C | 43 | 85 | 7 | 5 | - | - | 9 | 9 | 1043.7 | +4 | SE | 1 | C | 43 | 95 | 9 | 5 | - | - | 9 | 9 | 4000 | 1 | 0 | 49 | 42 | 30 | 0.4 | - | 0.5 | | | | |
| | Chester (Sealand) | 16 | * | * | * | * | * | * | * | * | * | * | 1045.1 | +10 | - | 0 | F | 29 | 95 | 0 | 5 | - | - | 10 | 10 | 1500 | 4 | * | 45 | 27 | 24 | 0.6 | Tr | 0.0 | | | | | | | |
| 8 | L'pool (Bidston) | 198 | * | * | * | * | * | * | * | * | * | * | 1044.5 | +6 | ESE | 2 | F | 31 | 95 | 0 | 5 | - | - | 10 | 10 | 1500 | 0 | * | 45 | 29 | 29 | Tr | - | 0.0 | | | | | | | |
| 9 | Harrogate | 478 | * | * | * | * | * | * | * | * | * | * | 1044.8 | +6 | SW | 1 | b | 34 | 85 | 7 | - | - | - | 0 | 0 | - | 4 | * | 45 | 32 | 23 | - | - | 7.6 | | | | | | | |
| 10 | Spurn Head | 29 | 1042.9 | +6 | NNW | 2 | bc | 39 | 95 | 6 | S | 1 | - | 2-3 | 4-6 | 1044.3 | +2 | NW | 1 | bc | 37 | 95 | 6 | 5 | - | - | 4-6 | 4-6 | 1500 | 5 | 2 | 44 | 36 | * | - | Tr | 7.6 | | | | |
| | Catterick | 175 | * | * | * | * | * | * | * | * | * | * | 1044.7 | +4 | - | 0 | b | 24 | 95 | 7 | - | - | - | 0 | 0 | - | 4 | * | 50 | 24 | 14 | - | - | * | | | | | | | |
| | Tynemouth | 67 | 1042.9 | +6 | W | 2 | bc | 35 | 85 | 6 | S | - | - | 2-3 | 2-3 | 1043.3 | +2 | W | 2 | bc | 31 | 95 | 5 | 5 | - | - | 4-6 | 4-6 | 800 | 4 | 2 | 48 | 30 | 26 | - | - | * | | | | |
| 11 | Inchkeith | 190 | 1043.0 | +4 | SW | 3 | bc | 37 | 95 | 5 | S | - | - | 2-3 | 2-3 | 1043.9 | +4 | WSW | 3 | bc | 37 | 95 | 5 | 5 | 3 | - | 2-3 | 4-6 | 800 | 0 | 1 | 45 | 35 | 32 | - | - | 6.5 | | | | |
| | Leuchars | 35 | * | * | * | * | * | * | * | * | * | * | 1041.4 | 0 | W | 3 | bc | 35 | 95 | 8 | 4 | 3 | - | - | Tr | 2-3 | 4000 | 4 | * | 49 | 29 | 20 | - | - | 7.2 | | | | | | |
| | Renfrew | 36 | * | * | * | * | * | * | * | * | * | * | 1043.4 | +4 | - | 0 | C | 37 | 95 | 3 | 5 | - | - | 10 | 10 | 1500 | 1 | * | 49 | 29 | 20 | - | Tr | 5.7 | | | | | | | |
| | Eskdalemuir | 794 | * | * | * | * | * | * | * | * | * | * | 1045.1 | +4 | - | 0 | F | 26 | 95 | 2 | 5 | - | - | 10 | 10 | 1500 | 4 | * | 46 | 22 | 17 | - | - | 7.9 | | | | | | | |
| 13a | Tiree | 22 | * | * | * | * | * | * | * | * | * | * | 1041.6 | +2 | SW'W | 3 | C | 49 | 95 | 6 | 5 | 2 | - | - | 7-8 | 10 | 1500 | 1 | 2 | 49 | 44 | 41 | - | 0.2 | 4.2 | | | | | | |
| 13b | Stornoway | 34 | 1038.0 | -4 | S | 4 | C | 45 | 95 | 7 | 4 | - | - | 10 | 10 | 1037.9 | -2 | W | 3 | C/r | 49 | 95 | 7 | 9 | 2 | - | 7-8 | 10 | 2500 | 1 | 2 | 49 | 42 | * | 0.2 | 4.0 | | | | | |
| 15 | Dalwhinnie | 1176 | * | * | * | * | * | * | * | * | * | * | 1035.9 | 0 | - | 0 | C | 36 | 95 | 6 | 4 | 5 | - | - | 4-6 | 10 | 2500 | 0 | * | 41 | 30 | 26 | | | | | | | | | |