

Mon-day 8 a.m.

# WEATHER REPORT. April 1<sup>st</sup> 1872.

STATIONS.	BAROMETER.		THERMOMETERS. (In shade).				WIND.				Amount of Cloud 0 to 10.	Weather. By Beaufort Scale.	Rainfall. In past 24 Hours.	Sea Disturb- ance. 0 to 9.	
	At 8 a.m. Reduced to 32° F. at the Mean Sea Level.	Change since yesterday.	At 8 a.m.		Change in the dry bulb since yesterday	In past 24 hours.		At 8 a.m.	Extreme.						
			Dry bulb.	Wet bulb.		Max.	Min.		Dirac.	Force. (0 to 12.)					Force. (0 to 12.)
*Christiansund.															
*Skudesnaes ...															
*Oxö (X'tiansand)															
*Fanö...															
Cuxhaven ...	29.682	+33	47	46	-3	55.		SW	4	6	W	2	2 c	0.09	
Sumburgh Head															
Thurso ...	29.63 f	+04	37	35	-2	41	34	SSE	1	2	NNE	7	0 m		1
Wick ...	29.652	+04	37	35	-2	44	35	SE	4	3	NNE	8	0		4
Nairn...	29.58 f	00	35	34	-3	42	34	ENE	2	2	NE	9	0 u		2
Aberdeen ...	29.612	-	39	37	-	43	38	SE	2	4	NNE	9	0 c	0.01	3
Leith ...	29.56 f	+02	39	38	+1	43	37	SE	3	5	NE	8	0 c	0.03	
Shields ...	29.57 f	+09	41	40	0	44	40	SE	3	5	NE	8	0 c	0.03	4
Scarborough ...	29.56 f	+12	41	40	-1	43	39	SSE	2	5	NE	10	0	0.15	3
Yarmouth ...	29.55 f	+12	53	51	-2	55	42	SE	3	4	SE	3	c		3
Ardrossan, ...	29.50 f	+01	40	39	-2	46	37	NE	3	7	ENE	8	2 m	0.46	2
Greencaastle ...	29.41 f	-03	44	43	+3	-	39	WSW	1	5	ENE	9	2 o	0.19	
Holyhead ...	29.42 f	+07	40	39	-7	-	-	ENE	4	4	ENE	6	c		
Liverpool (Bidston Obs.)	29.51 f	+08	43	43	-1	45	40	E	3	3	E	9	0 f	0.08	2
Valencia ...	29.44 f	+01	49	47	-1	54	44	S	3	5	WSW	6	c		3
Roche's Point	29.40 f	+02	48	47	-1	56	46	SW	2	4	SW	7	c m	0.08	2
Pembroke ...	29.40 f	-01	48	43	0	53	45	SSW	1	3	SW	10	0 f	0.06	3
Scilly...	29.46 f	-07	51	50	+5	54	49	N	5	5	WSW	7	0 c	0.11	5
Plymouth ...	29.47 f	-02	52	51	+2	57	48	W	3	7	W	7	2 f	0.35	1
Portsmouth ...	29.53 f	+07	51	50	+1	56	46	SW	4	6	SW	9	0 c	0.08	4
Dover...	29.54 f	+05	49	49	0	51	46	SW	4	3	SW	6	0 c	0.06	3
London ...	29.50 f	+05	51	50	0	58	48	SW	2	3	SW	7	0 c	0.09	
Helder ...	29.65.	-	48	-	-	-	-	SSW	5	-	-	-	-	-	2
Cape Gris Nez..															
Brest ...	-	-	52	50	+1	54	46	WSW	4	5	SSW	10	2 o	0.39	4
L'Orient ...	29.64 f	-08	52	52	+3	59	47	WSW	5	7	SW	8	2 o	0.35	6
Rochefort ...	29.81 f	00	55	53	+3	56	50	SW	5	7	W	10	0	0.28	4
Biarritz ...	29.90 f	-10	57	50	+3	58	52	S	5	5	W	8	f		3
Corunna ...															
Brussels ...	29.69	+12	50	-	-4	-	-	SSE	6	-	-	-	0		
Charleville ...	29.71	+05	45	-	-5	-	-	SSE	3	-	-	-	0 r		
Paris ...															
Lyons...	29.96	-	55	-	-	-	-	S	1	-	-	-	2		
Toulon ...	29.89 f	+12	48	44	-1	59	-	NW	5	8	WNW	2	c b		6

## YESTERDAY'S 2 P.M. REPORTS AND REMARKS.

Skudesnaes ...	29.47	+10	39	34	+3			WNW	6	-	-	-	b	-	4
Thurso ...															
Scarborough ...															
Greencastle ...															
Holyhead ...															
Valencia ...															
Scilly ...															
London ...															
Rochefort ...	29.92	+09	56	52	+4			W	5	-	-	4	c	-	4

## EXPLANATION OF COLUMNS.

**BAROMETER.**—The letters r. (rising), f. (falling), and s. (steady), indicate the motion of the mercury in last 14 hours. **EXTREME WIND** is the strongest wind experienced in past 24 hours. **WEATHER:** Beaufort Scale is, b. blue sky; c. detached clouds; d. drizzling rain; f. fog; g. dark, gloomy; h. hail; l. lightning; m. misty (hazy); o. overcast; p. passing showers; q. squally; r. rain; s. snow; t. thunder; u. ugly, threatening; v. visibility, unusual transparency; w. wet, dew.

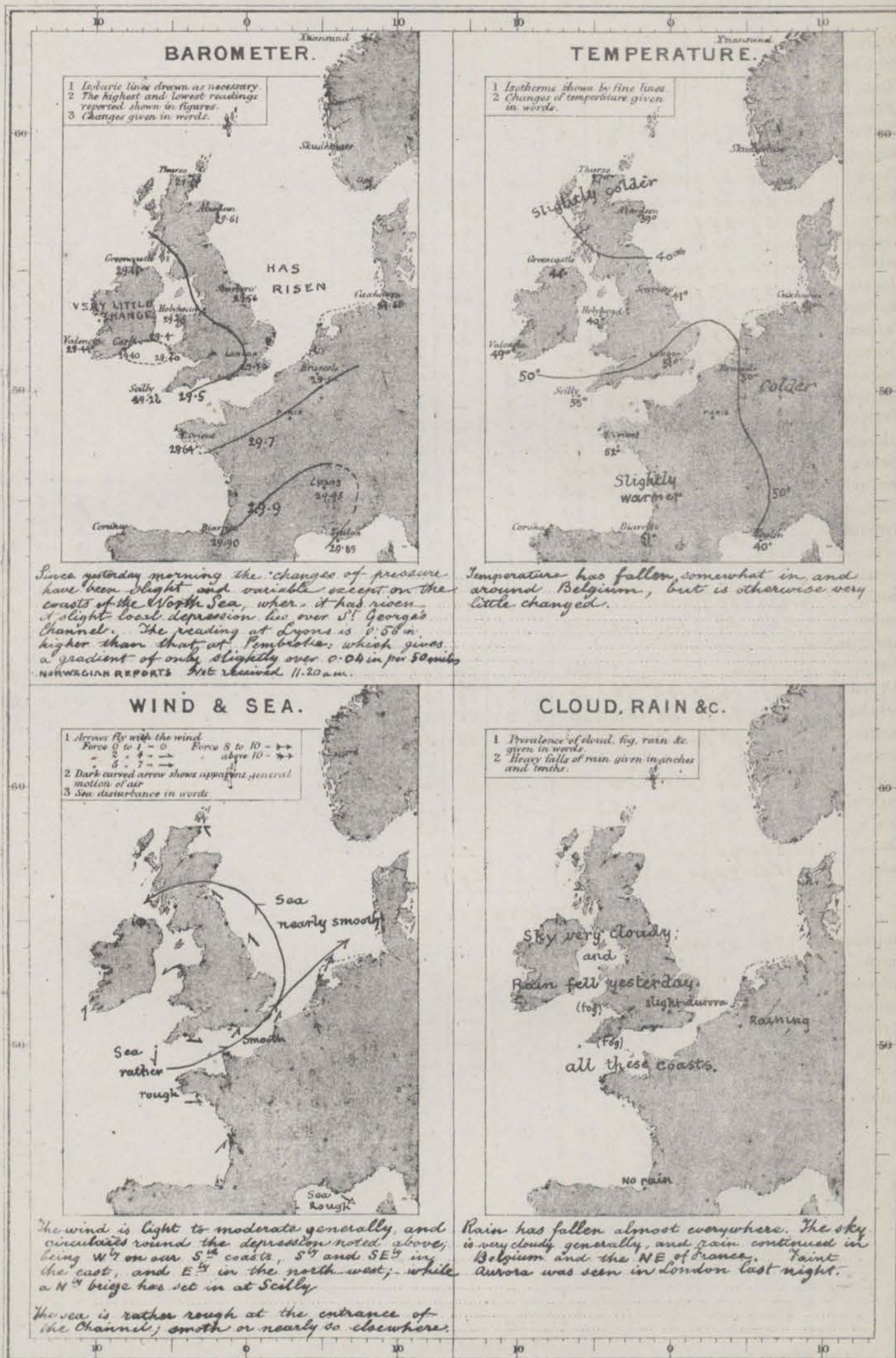
The "change" of barometer and temperature and the "extreme" wind given in the 2 p.m. report are those since the previous 8 a.m. N.B.—The wind is said to "veer" when its direction changes with the sun, and to "back" when it shifts in the opposite direction. The Norwegian Stations and Fanö do not report rainfall, and their "extreme" wind is an observation taken at 8 p.m.



# WEATHER CHARTS

AND REMARKS FOR

MONDAY 1<sup>ST</sup> APRIL 1872 AT 8 A.M.



Meteorological Office  
116, Victoria Str<sup>t</sup>, Westminster, S.W.  
ROBERT H. SCOTT, Director.

Subscription for these Charts payable in advance  
in cover delivery.  
Delivery by hand 10/- per quarter  
book post 5/- per quarter



Tuesday 8 a.m. WEATHER REPORT. April 2<sup>nd</sup> 1872.

STATIONS.	BAROMETER.		THERMOMETERS (In shade).					WIND.				Amount of Cloud 0 to 10.	Weather. By Beaufort Scale.	Rainfall. — In past 24 Hours.	Sea Disturb- ance. 0 to 5.
	At 8 A.M. Reduced to 32° F. at the Mean Sea Level.	Change since yesterday.	At 8 A.M.		Change in the dry bulb since yesterday.	In past 24 Hours.		At 8 A.M.		Extreme.					
			Dry bulb.	Wet bulb.		Max.	Min.	Dirac.	Force. (0 to 12.)	Force. (0 to 12.)	Dirac.				
*Christiansund.	29.74	+0.9	34	38	-1	—	—	ENE	6	6	NNE	—	b	—	3
*Skudesnaes ...	29.60	-0.4	40	39	+6	—	—	Z	0	0	Z	—	o	—	3
*Oxö (x'tiansand)	29.63	-0.2	36	36	-1	—	—	ENE	6	—	—	—	r	—	—
*Fanö...	29.58	-0.7	46	45	+2	—	—	ESE	4	—	—	—	c	—	—
Cuxhaven ...	29.50	f-18	45	45	-2	—	36	SE	2	3	ESE	2	o b	—	—
Sumburgh Head															
Thurso ...	29.65	+0.2	41	38	+4	41	35	N	3	4	E	6	z c	0.15	3
Wick ...	29.68	+0.3	40	38	+3	40	35	NE	3	4	SE	8	o	0.12	4
Nairn...	29.66	+0.8	37	36	+2	42	34	SW	1	1	ENE	5	c	0.04	1
Aberdeen ...	29.60	-0.1	40	38	+1	43	36	N	3	4	SE	8	c o	0.04	2
Leith ...	29.61	+0.5	40	38	+1	44	37	NE	3	3	E	7	o c	0.02	—
Shields ...	29.53	f-0.4	41	40	0	44	39	NE	3	5	SE	7	o c	0.01	3
Scarborough ...	29.50	f-0.6	41	40	0	45	39	ENE	3	3	SSE	10	o	0.01	4
Yarmouth ...	29.44	f-11	46	46	-7	51	44	Z	0	3	E	8	o f	0.11	3
Ardrossan ...	29.64	+1.4	39	36	-1	50	36	N	2	3	NE	6	c	—	1
Greencastle ...	29.66	+2.5	41	40	-3	48	38	NNE	2	2	NNE	10	z o	0.84	—
Holyhead ...	29.49	+0.4	43	43	+3	51	43	NNE	5	6	NNE	9	z	0.15	—
Liverpool (Bidston Obs.)	29.51	0.0	40	39	-3	46	40	ENE	2	4	E	10	g f z	0.24	2
Valencia ...	29.88	+4.4	47	40	-2	52	40	N	6	11	N	10	g c	0.02	6
Roche's Point	29.73	+3.3	45	41	-3	54	41	NNW	6	6	NNW	6	c	—	4
Pembroke ...	29.50	f+10	43	41	-5	55	42	NW	6	5	WNW	10	f o	0.24	2
Scilly...	29.68	+2.2	47	43	-8	57	43	NW	8	9	N	7	o c	0.21	7
Plymouth ...	29.53	+0.6	46	45	-6	58	44	SSW	5	6	W	10	o d	0.16	2
Portsmouth ...	29.42	f-11	49	49	-2	56	48	W	4	5	SW	8	c o	0.24	4
Dover...	29.41	f-13	49	48	0	62	46	SSW	2	3	SW	10	b m	0.02	1
London ...	29.39	f-11	51	50	0	60	44	Z	0	3	SW	10	c d o	0.01	—
Helder ...	29.47	-18	48	—	0	—	—	SSW	3	—	—	—	—	—	2
Cape Gris Nez..	29.45	f-11	48	46	0	54	45	S	1	5	SW	9	c o	—	1
Brest ...	—	—	47	45	-5	53	42	NW	7	8	WNW	—	p o	0.12	5
L'Orient ...	29.74	f+10	46	44	-6	59	46	NW	9	9	NW	4	o c	0.16	8
Rocheport ...	—	—	51	49	-4	57	47	NW	7	7	NW	10	a z	0.20	4
Biarritz ...	29.97	+0.7	52	48	-5	59	46	NW	8	5	NE	7	o	0.20	6
Corunna ...	—	—	—	—	—	—	—	—	—	—	—	—	—	—	—
Brussels ...	29.51	-18	52	—	+2	—	—	SW	1	—	—	—	z m	—	—
Charleville ...	29.51	-20	48	—	+3	—	—	SSW	1	—	—	—	o f	—	—
Paris ...	29.51	-21	51	—	+2	—	—	SSW	2	—	—	—	o	—	—
Lyons...	29.69	-27	62	—	+7	—	—	S	1	—	—	—	c	—	—
Toulon ...	29.73	f-16	49	45	+1	61	47	NW	3	5	WNW	7	c f	—	6

YESTERDAY'S 2 P.M. REPORTS AND REMARKS.

Skudesnaes ...	29.63	-0.1	42	38	+8	—	—	WNW	2	—	—	—	b	—	2
Thurso ...	29.62	-0.1	38	37	+1	—	—	ESE	4	4	E	9	z	—	3
Scarborough ...	29.59	-0.3	43	41	+2	—	—	ESE	3	2	SE	10	o	—	3
Greencastle ...	29.41	0.0	47	45	+3	—	—	ENE	1	1	SE	9	o	—	—
Holyhead ...	29.46	+0.4	51	47	+11	—	—	WNW	1	1	WNW	6	c	—	—
Valencia ...	29.50	+0.6	50	48	+1	—	—	NNW	6	6	NW	6	g	—	5
Scilly ...	29.43	-0.3	51	50	0	—	—	SSW	4	5	WSW	8	z	—	5
London ...	29.45	-0.5	60	55	+10	—	—	SW	3	3	SW	7	c	—	—
Rocheport ...	29.76	-0.5	55	51	0	—	—	WSW	5	—	—	6	c	—	4

The barometer has risen slightly at the western stations, but fallen a little elsewhere. The wind continues to vary much in the SW; and is now equally from NNW at Valencia

EXPLANATION OF COLUMNS.

**BAROMETER.**—The letters r. (rising), f. (falling), and s. (steady), indicate the motion of the mercury in last 14 hours. **EXTREME WIND.**—strongest wind experienced in past 24 hours. **WEATHER:** Beaufort Scale is, b. blue sky; c. detached clouds; d. drizzling rain; f. fog; g. dark, gloomy; l. lightning; m. misty (hazy); o. overcast; p. passing showers; q. squally; r. rain; s. snow; t. thunder; u. ugly, threatening; v. visibility, unusual transparency; w. wet, dew.

The "change" of barometer and temperature and the "extreme" wind given in the 2 p.m. report are those since the previous 8 a.m.

N.B.—The wind is said to "veer" when its direction changes with the sun, and to "back" when it shifts in the opposite direction.

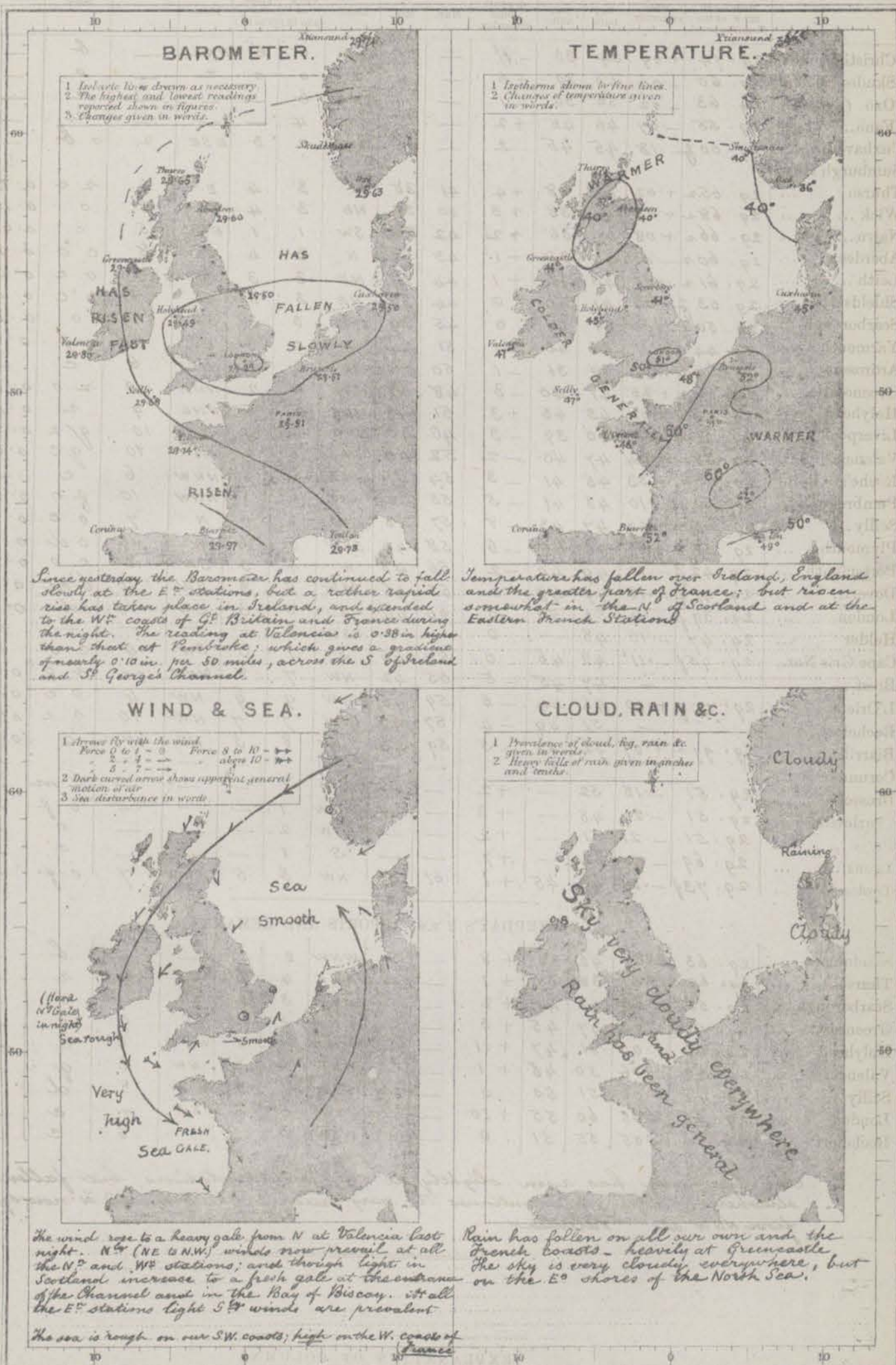
The Norwegian Stations and Fanö do not report rainfall, and their "extreme" wind is an observation taken at 8 p.m.



# WEATHER CHARTS

AND REMARKS FOR

TUES-DAY 2<sup>ND</sup> APRIL 1872 AT 8 A.M.



Meteorological Office  
116, Victoria Str., Westminster, S.W.  
ROBERT H. SCOTT, Director.

Subscription for these Charts payable in advance  
to cover delivery.  
Delivery by hand 10s per quarter  
Book post 5s per quarter



Wednesday 8 a.m.

# WEATHER REPORT. April 3<sup>rd</sup> 1872.

STATIONS.	BAROMETER.		THERMOMETERS. (In shade).					WIND.				Amount of Cloud 0 to 10.	Weather. By Beaufort Scale.	Rainfall. In past 24 hours.	Sea Disturb- ance 0 to 9.
	At 8 A.M. — Reduced to 32° F. at the Mean Sea Level.	Change since yesterday.	At 8 A.M.		Change in the dry bulb since yesterday.	In past 24 hours.		At 8 A.M. — (0 to 12.)	Extreme.						
			Dry bulb.	Wet bulb.		Max.	Min.		Force. (0 to 12.)	Force. (0 to 12.)	Dir.				
*Christiansund.	29.67	-.07	47	35	+3	—	—	Z	0	4	NNE	—	c b	—	3
*Skudesnaes ...	29.53	-.07	42	38	+2	—	—	ESE	4	0	X.	—	c b	—	4
*Oxö (Åtlands)	29.72	+0.09	34	33	-2	—	—	NE	4	6	ENE	—	c e	—	3
*Fanö... ..															
Cuxhaven ...	29.512	+0.1	46	46	+1	61	—	NE	3	3	ESE	—	o	0.08	—
Sumburgh Head															
Thurso ...	29.712	+0.06	42	39	+1	45	37	N	6	5	N	5	p c	0.08	4
Wick ... ..	29.712	+0.03	40	38	0	47	38	NNE	6	6	NE	8	o	0.13	5
Nairn ... ..	29.762	+0.10	38	37	+1	42	36	NNW	2	1	SW	8	o	0.02	2
Aberdeen ...	29.623	+0.02	40	38	0	45	37	NNW	7	7	NNW	6	c p g	0.08	4
Leith ... ..	29.732	+0.12	44	39	+4	47	36	NNW	3	3	NE	3	c b	—	—
Shields ...	29.662	+0.13	40	38	-1	44	35	NW	4	4	NNE	6	o c	0.05	3
Scarborough ...	29.622	+0.12	40	39	-1	44	37	N	4	5	NE	10	r	0.34	4
Yarmouth ...	29.562	+0.12	42	40	-4	51	40	N	4	5	E	8	r	0.93	4
Ardrossan ...	29.782	+0.14	41	37	+2	49	36	NNW	3	3	NNW	2	c b	—	2
Greencastle ...	29.812	+0.15	42	40	+1	44	36	N	4	4	N	6	c	0.02	—
Holyhead ...	29.722	+0.23	44	40	+1	46	41	N	3	5	NNE	4	c	0.09	3
Liverpool (Bidston Obs.)	29.742	+0.23	42	39	+2	42	37	NW	4	4	SE	1	o b	0.36	2
Valencia ...	29.762	+0.02	42	39	-5	51	40	E	4	5	NE	5	c	—	5
Roche's Point	29.712	-0.02	40	37	-5	52	38	NE	3	6	N	7	c	—	4
Pembroke ...	29.712	+0.21	42	40	-1	47	38	NE	1	7	NW	7	o m	0.03	1
Scilly ... ..	29.622	-0.06	47	43	0	49	42	E	5	8	NW	7	c	—	4
Plymouth ...	29.682	+0.15	42	41	-4	49	34	NW	2	8	NNW	5	o f	0.05	1
Portsmouth ...	29.682	+0.26	42	40	-7	52	40	N	3	7	NW	7	o c	0.02	3
Dover... ..	29.592	+0.20	40	39	-9	51	38	NW	3	5	NNW	8	m	0.25	2
London ... ..	29.642	+0.25	41	40	-10	55	39	NNW	2	6	NW	10	o r	0.22	—
Helder ... ..	29.48	+0.01	47	—	-1	—	—	NNE	3	—	—	—	—	—	2
Cape Gris Nez..	29.582	+0.13	40	38	-9	59	39	NW	7	5	WSW	10	m r	—	4
Brest ... ..	—	—	46	42	-1	51	37	SE	4	7	NNW	9	o	—	4
L'Orient ... ..	29.692	-0.05	48	46	+2	56	46	S	3	9	NW	8	o	—	6
Rocheport ...	29.772	—	51	49	0	54	47	SW	5	7	NW	10	r	0.36	4
Biarritz ... ..	29.852	-0.12	—	—	—	—	—	S	—	8	NW	3	r c	—	5
Corunna ... ..	29.79	—	55	—	—	—	—	SW	1	—	—	—	o p	—	5
Brussels ... ..	29.50	-0.01	45	—	-7	—	—	SSW	4	—	—	—	r	—	—
Charleville ...	29.50	-0.01	41	—	-7	—	—	SW	3	—	—	—	o r	—	—
Paris ... ..	29.68	—	43	—	—	—	—	WSW	4	—	—	—	o	—	—
Lyons... ..	29.88	+0.19	54	—	-8	—	—	SE	1	—	—	—	c	—	—
Toulon ... ..	29.762	+0.03	44	37	-7	59	43	NW	8	8	WNW	4	p c	—	7

## YESTERDAY'S 2 P.M. REPORTS AND REMARKS.

Skudesnaes ...	29.58	-0.02	46	44	+6	—	—	N	4	—	—	—	o r	—	3
Thurso ...	29.67	+0.02	44	40	+3	—	—	N	4	4	N	6	c	—	3
Scarborough ...	29.52	+0.02	42	41	+1	—	—	NE	5	4	NE	10	r	—	4
Greencastle ...	29.70	+0.04	44	42	+3	—	—	N	4	4	N	6	c	—	—
Holyhead ...	29.65	+0.16	44	41	+1	—	—	N	4	5	NNE	7	o	—	4
Valencia ...	29.91	+0.03	49	44	+2	—	—	N	5	7	N	5	c	—	5
Scilly ...	29.79	+0.11	48	43	+1	—	—	NW	8	8	NW	6	c	—	7
London ...	29.48	+0.09	54	52	+3	—	—	NW	2	2	SW	10	r o	—	—
Rocheport ...	29.75	—	53	48	+2	—	—	NW	—	—	—	4	—	—	6

The barometer has risen everywhere, chiefly in the west of England, and the wind has now veered to NW in London. The NW gale still holds at Scilly.

## EXPLANATION OF COLUMNS.

**BAROMETER.**—The letters r. (rising), f. (falling), and s. (steady), indicate the motion of the mercury in last 14 hours. **EXTREME WIND** is strongest wind experienced in past 24 hours. **WEATHER:** Beaufort Scale is, b. blue sky; c. detached clouds; d. drizzling rain; f. fog; g. dark, gloomy; h. light; i. lightning; m. misty (hazy); o. overcast; p. passing showers; q. squally; r. rain; s. snow; t. thunder; u. ugly, threatening; v. visibility, unusual transparency; w. wet, dew.

The "change" of barometer and temperature and the "extreme" wind given in the 2 p.m. report are those since the previous 8 a.m.

N.B.—The wind is said to "veer" when its direction changes with the sun, and to "back" when it shifts in the opposite direction.

The Norwegian Stations and Fanö do not report rainfall, and their "extreme" wind is an observation taken at 8 p.m.



# WEATHER CHARTS

AND REMARKS FOR

WEDNESDAY 3<sup>RD</sup> APRIL 1872 AT 8 A.M.

## BAROMETER.

- 1 Isobars line drawn as necessary
- 2 The highest and lowest readings reported shown in figures.
- 3 Changes given in words.



The barometer has now risen in all parts of Great Britain from the depression noticed yesterday which has travelled toward N Germany. In the night however a fresh decrease has set in at our S.W. stations and in the W of France the reading at Greenock is only 0.33 in higher than that at Helder, which gives a gradient of less than 0.01 in per 50 miles.

## TEMPERATURE.

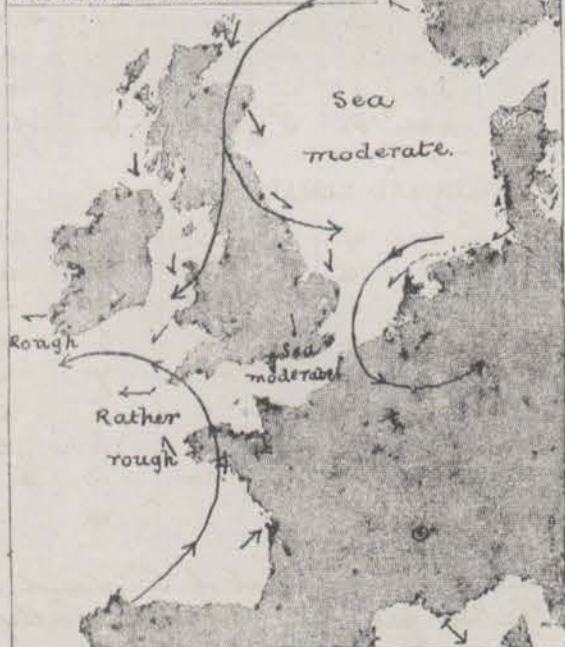
- 1 Isotherms shown by fine lines.
- 2 Changes of temperature given in words.



Temperature has fallen at all but the N stations where it is inclined to rise again. It is now very uniform.

## WIND & SEA.

- 1 Arrows fly with the wind. Force 0 to 10 - >>> above 10 - >>>>
- 2 Dark curved arrow shows apparent general motion of air
- 3 Sea disturbance in words



The E wind in Norway continues. In Great Britain the wind has veered to the N.W. and blows freshly at the Scotch stations. On our SW coast the N.W. gale has given place to moderate E.W. wind while mod. to fresh S and SW winds have set in on the coasts of the Bay of Biscay. The sea is rather rough in the SW but moderate elsewhere.

## CLOUD, RAIN &c.

- 1 Prevalence of cloud, fog, rain &c given in words.
- 2 Heavy falls of rain given in inches and tenths.



Rain has fallen in most parts of our Islands mostly on our SE coast while it continues. The sky is however, clearing on our W coasts.

Meteorological Office

116, Victoria Strt, Westminster, S.W.

ROBERT H. SCOTT, Director.

Subscription for these Charts payable in advance to cover delivery.  
Delivery by hand 10/- per quarter  
" " " " 5/- per quarter



Thursday 8 a.m.

WEATHER REPORT. April 4<sup>th</sup> 1872.

STATIONS.	BAROMETER.		THERMOMETERS. (In shade).					WIND.				Amount of Cloud 0 to 10.	Weather. By Beaufort Scale.	Rainfall. In past 24 Hours.	Sea Disturb- ance. 0 to 9.
	At 8 A.M. Reduced to 32° F. at the Mean Sea Level.	Change since yesterday.	At 8 A.M.		Change in the dry bulb since yesterday.	In past 24 hours.		At 8 A.M.		Extreme.					
			Dry bulb.	Wet bulb.		Max.	Min.	Dir.	Force. (0 to 12.)	Force. (0 to 12.)	Dir.				
*Christiansund.	30.06	+39	37	36	0	—	—	NE	4	—	6	—	co	—	3
*Skudesnaes ...	29.90	+37	38	37	-4	—	—	NNE	2	0	Z	—	tc	—	3
*Oxö (X'tiansand)	29.92	+20	37	33	+2	—	—	ENE	4	4	NE	—	ob	—	2
*Fanö... ..						—	—					—		—	
Cuxhaven ...	29.66+	+15	42	41	-4	47	—	WSW	1	3	ESE	9	of	0.05	—
Sumburgh Head															
Thurso ...	30.07+	+36	43	39	+1	43	37	N	5	7	N	4	gpc	0.11	4
Wick ...	30.10+	+39	42	40	+2	42	36	NE	4	8	NNE	8	o	0.04	6
Nairn ...	30.09+	+33	41	39	+3	47	37	NE	4	6	NE	9	who	0.02	5
Aberdeen ...	29.95+	+33	41	40	+1	44	38	NNE	7	9	NNW	9	+	0.46	7
Leith ...	29.98+	+25	43	39	-1	52	39	NNE	3	3	N	7	bc	—	—
Shields ...	29.79+	+13	42	41	+2	45	38	N	9	8	NE	5	bc	0.02	6
Scarborough ...	29.71f	+09	42	41	+2	46	36	N	7	5	N	10	ct	0.05	6
Yarmouth ...	29.80+	+24	39	37	-3	43	34	W	4	4	W	6	oc	0.10	3
Ardrossan ...	30.05+	+27	42	37	+1	52	38	NW	6	6	NW	1	b	—	4
Greencastle ...	30.13+	+32	42	39	0	45	35	NNW	3	4	N	2	cb	—	—
Holyhead ...	30.06+	+34	43	42	-1	53	42	NW	6	6	NW	2	b	—	6
Liverpool (Bidston Obs.)	29.99+	+25	40	38	+1	48	41	WNW	4	5	NW	8	co	—	5
Valencia ...	30.23+	+47	40	38	-2	51	36	ESE	1	5	E	3	cb	—	0
Roche's Point	30.18+	+47	40	37	0	54	36	N	2	4	E	2	cb	—	2
Pembroke ...	30.11+	+40	42	39	0	49	39	N	3	4	NNE	4	bc	—	2
Scilly ...	30.13+	+51	45	42	-2	51	44	N	5	6	NE	4	e	—	5
Plymouth ...	30.11+	+43	42	40	0	51	35	NW	3	4	NE	0	cf	—	1
Portsmouth ...	29.97+	+29	42	39	0	48	36	NNW	4	4	NNW	0	cb	—	1
Dover... ..	29.88+	+29	42	39	+2	44	36	NW	3	2	N	2	mb	0.15	2
London ...	29.90+	+26	40	38	-1	47	34	NNW	3	4	NNE	4	rbc	0.02	—
Helder ...	29.76	+28	43	—	-4	—	—	NW	4	—	—	—	—	—	2
Cape Gris Nez..	29.88+	+30	40	38	0	45	39	NW	5	7	N	0	tb	0.16	4
Brest ...	—	—	42	38	-4	50	38	N	3	5	NNE	5	of	—	4
L'Orient ...	30.03+	+34	44	42	-4	55	42	NNE	5	8	ENE	3	oc	0.59	5
Rocheport ...	29.87+	+10	45	43	-6	52	41	N	7	5	SW	5	rc	0.59	4
Biarritz ...	29.76+	-09	48	46	—	54	45	N	4	8	W	9	r	0.32	5
Corunna ...						—	—								
Brussels ...	29.82	+32	44	—	-1	—	—	W	1	—	—	—	ro	—	—
Charleville ...	29.76	+26	40	—	-1	—	—	N	1	—	—	—	o	—	—
Paris ...	29.88	+20	42	—	-1	—	—	N	2	—	—	—	o	—	—
Lyons... ..	29.69	-19	51	—	-3	—	—	N	3	—	—	—	o	—	—
Toulon ...	29.61f	-15	46	46	+4	58	45	ENE	5	8	NW	2	cf	—	6

## YESTERDAY'S 2 P.M. REPORTS AND REMARKS.

Skudesnaes ...	29.58	+05	39	38	-3	—	—	SSW	4	—	—	—	r	—	4
Thurso ...	29.74	+03	43	39	+1	—	—	N	7	7	N	7	c	—	5
Scarborough ...	29.70	+08	44	42	+4	—	—	N	5	5	N	8	o	—	5
Greencastle ...	29.88	+07	45	42	+3	—	—	N	4	4	N	3	d	—	—
Holyhead ...	29.81	+09	44	42	0	—	—	N	3	3	N	2	b	—	—
Valencia ...	29.93	+17	49	42	+7	—	—	ENE	5	5	E	4	c	—	5
Scilly ...	29.67	+05	50	45	+3	—	—	E	6	6	E	7	c	—	5
London ...	29.69	+05	47	43	+6	—	—	N	2	2	NNW	10	o	—	—
Rocheport ...	29.61	-16	51	49	0	—	—	SW	5	—	—	10	r	—	5

The barometer has risen at all our stations. The wind is changed beyond having freshened from the N<sup>th</sup> on our north-east coast.

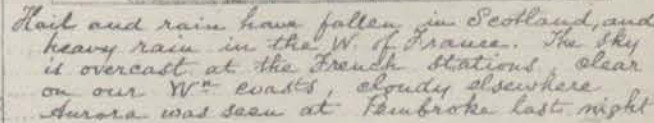
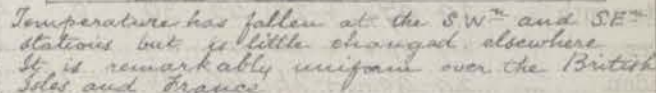
## EXPLANATION OF COLUMNS.

**BAROMETER.**—The letters r. (rising), f. (falling), and s. (steady), indicate the motion of the mercury in last 14 hours. **EXTREME WIND** is the strongest wind experienced in past 24 hours. **WEATHER:** Beaufort Scale is, b. blue sky; c. detached clouds; d. drizzling rain; f. fog; g. dark, gloomy; h. hail; l. lightning; m. misty (hazy); o. overcast; p. passing showers; q. squally; r. rain; s. snow; t. thunder; u. ugly, threatening; v. visibility, unusual transparency; w. wet, dew.

The "change" of barometer and temperature and the "extreme" wind given in the 2 p.m. report are those since the previous 8 a.m. N.B.—The wind is said to "veer" when its direction changes with the sun, and to "back" when it shifts in the opposite direction. The Norwegian Stations and Fanö do not report rainfall, and their "extreme" wind is an observation taken at 8 p.m.



THURS-DAY 4<sup>TH</sup> APRIL 1872 AT 8 A.M.



Subscription for these Charts payable in advance  
to cover delivery.  
Delivery by hand 10/- per quarter  
" " " " book post 5/- per quarter



Friday 8 a.m.

# WEATHER REPORT. April 5<sup>th</sup> 1872.

STATIONS.	BAROMETER		THERMOMETERS. (In shade).					WIND				Amount of Cloud 0 to 10.	Weather. By Beaufort Scale.	Rainfall. In past 24 Hours.	Sea Disturb- ance. 0 to 9.
	At 8 A.M. — Reduced to 32° F. at the Mean Sea Level.	Change since yesterday.	At 8 A.M.		Change in the dry bulb since yesterday.	In past 24 hours.		At 8 A.M.		Extreme.					
			Dry bulb.	Wet bulb.		Max.	Min.	Dir.	Force. (0 to 12.)	Force. (0 to 12.)	Dir.				
*Christiansund.	30.33	+27	41	33	+4	—	—	ESE	2	4	NNE	—	b	—	1
*Skudesnaes ...	30.44	+34	39	36	+1	—	—	NE	2	2	ENE	—	b	—	2
*Oxö (Xtiansund)	30.47	+55	33	33	-3	—	—	NE	6	4	NE	—	b	—	4
*Fanö... ..						—	—				—	—		—	—
Cuxhaven ...															
Sumburgh Head															
Thurso ...	30.28r	+18	41	39	-2	48	38	S	2	4	NNE	5	bc	—	2
Wick ...	30.29r	+19	42	40	0	48	40	S	4	3	NE	7	a	—	5
Nairn...	30.27r	+18	44	41	+3	48	34	NE	1	4	NE	0	cb	—	2
Aberdeen ...	30.37r	+42	41	39	0	45	34	S	3	7	NNE	4	bc	0.01	2
Leith...	30.41r	+43	42	40	-1	47	34	SE	2	5	NE	9	bo	—	—
Shields ...	30.38r	+59	42	40	0	45	40	ESE	1	9	NNE	8	pg	0.04	6
Scarborough ...	30.37r	+66	41	41	-1	45	40	E	2	8	NNE	10	og	0.12	3
Yarmouth ...	30.31r	+51	44	43	+5	45	37	NE	4	4	ENE	8	cr	0.06	4
Ardrossan ...	30.37r	+32	42	39	0	54	34	ESE	3	6	NE	3	cb	—	2
Greencastle ...	30.30r	+17	42	40	0	46	38	SSE	4	4	SSE	1	b	—	—
Holyhead ...	30.38r	+32	44	42	+1	49	42	ENE	1	6	NNW	5	bc	—	1
Liverpool (Bidston Obs.)	30.37r	+38	43	40	0	49	39	NNE	1	7.5	NW	10	a	—	2
Valencia ...	30.26r	+03	49	47	+9	51	40	S	5	4	S	7	c	—	3
Roche's Point	30.30r	+12	40	37	0	56	38	L	0	3	SW	0	b	—	0
Pembroke ...	30.34r	+21	42	39	0	48	32	ESE	2	4	NW	1	mb	—	1
Scilly...	30.30r	+17	48	45	+3	48	44	NNE	4	5	N	5	c	—	2
Plymouth ...	30.30r	+19	44	41	+2	50	38	NE	3	4	NW	7.5	m?b	—	1
Portsmouth ...	30.29r	+32	44	42	+2	49	38	NE	4	6	NNW	0	cb	—	3
Dover...	30.26r	+38	47	44	+5	47	41	NE	3	2	NW	3	mb	0.05	2
London ...	30.30r	+40	41	40	+1	49	36	NNE	2	4	NNE	7	+c	0.10	—
Helder ...	30.24	+48	46	—	+3	—	—	NE	6	—	—	—	—	—	2
Cape Gris Nez..	30.20r	+32	41	39	+1	47	37	E	3	5	NW	2	ab	0.08	1
Brest ...	—	—	43	41	+1	51	39	NNW	—	4	NNW	—	a	—	2
L'Orient ...	30.22r	+19	44	42	0	56	42	?N	5	7	?N	6	eo	—	5
Rochefort ...	30.13r	+26	44	42	-1	54	41	N	5	5	NE	5	c	—	3
Biarritz ...	30.13r	+37	50	46	+2	50	47	NW	7	7	N	8	or	—	5
Corunna ...		+	—	—	—	—	—	—	—	—	—	—	—	—	—
Brussels ...	30.17	+35	45	—	+1	—	—	—	—	—	—	—	ro	—	—
Charleville ...	30.05	+29	42	—	+2	—	—	NNE	9	—	—	—	c	—	—
Paris ...	30.13	+25	40	—	-2	—	—	N	2	—	—	—	f	—	—
Lyons...	29.98	+29	46	—	-5	—	—	NW	1	—	—	—	r	—	—
Toulon ...	29.95f	+14	50	50	+4	—	49	NW	5	7	E	10	r	0.43	6

## YESTERDAY'S 2 P.M. REPORTS AND REMARKS.

Skudesnaes ...	30.09	+19	45	40	+7	—	—	NW	4	—	—	—	b	—	3
Thurso ...	30.16	+09	47	42	+4	—	—	—	2	4	NNE	5	c	—	3
Scarborough ...	29.91	+20	41	40	-1	—	—	NNE	8	8	N	9	a	—	6
Greencastle ...	30.17	+04	46	43	+4	—	—	NNW	4	4	NNW	2	b	—	—
Holyhead ...	30.09	+03	46	45	+3	—	—	NNW	6	6	NNW	1	b	—	6
Valencia ...	30.24	+01	51	45	+11	—	—	S	1	1	ESE	2	b	—	1
Scilly ...	30.21	+08	47	44	+2	—	—	N	5	5	N	5	c	—	5
London ...	29.92	+02	49	45	+9	—	—	NW	2	4	NE	10	od	—	—
Rochefort ...	30.00	+13	50	48	+5	—	—	NE	5	—	—	6	c	—	4

The barometer continues to rise everywhere—chiefly on our north coast. The wind has increased to a fresh gale at Scarborough.

## EXPLANATION OF COLUMNS.

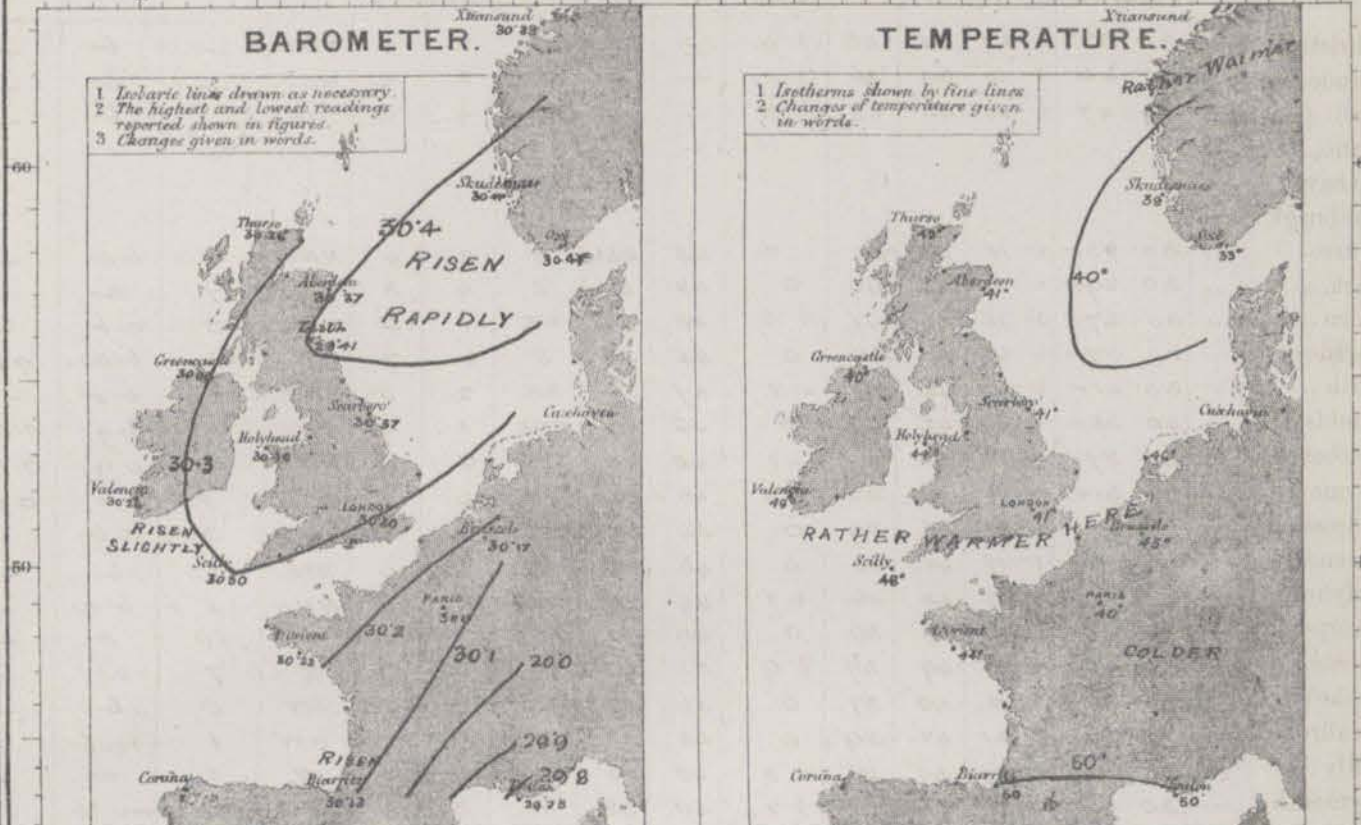
**BAROMETER.**—The letters r. (rising), f. (falling), and s. (steady), indicate the motion of the mercury in last 14 hours. **EXTREME WIND** strongest wind experienced in past 24 hours. **WEATHER:** Beaufort Scale is, b. blue sky; c. detached clouds; d. drizzling rain; f. fog; g. dark, gloomy; h. lightning; m. misty (hazy); o. overcast; p. passing showers; q. squally; r. rain; s. snow; t. thunder; u. ugly, threatening; v. visibility, unusual transparency; w. wet, dew.

The "change" of barometer and temperature and the "extreme" wind given in the 2 p.m. report are those since the previous 8 a.m. N.B.—The wind is said to "veer" when its direction changes with the sun, and to "back" when it shifts in the opposite direction. The Norwegian Stations and Fanö do not report rainfall, and their "extreme" wind is an observation taken at 8 p.m.

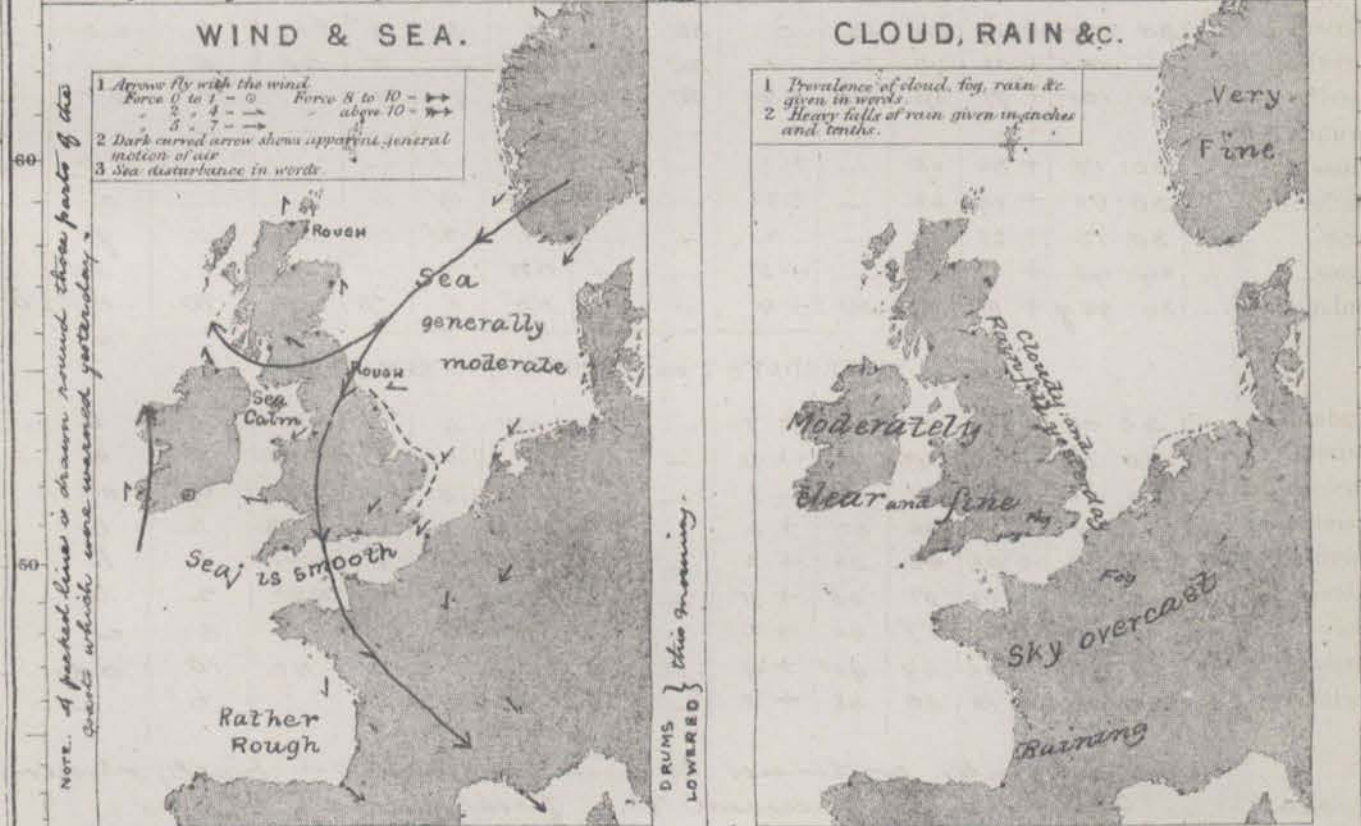


## AND REMARKS FOR

Sea Disturbance  
0 to 2.



Temperature has risen slightly in the W. of Norway and on our S<sup>th</sup> coasts but fallen in the E and Centre of France. It continues very uniform generally.



Some rain fell on our E. coast yesterday, and in France the weather continues overcast, with rain in the South. Elsewhere the sky is clear and the weather fine.

*Meteorological Office*  
116, Victoria Str<sup>t</sup>, Westminster, S.W.  
ROBERT H. SCOTT, Director.

Wm. & D. Brooks, Day & Son, Ltd.



Satur-day 8 a.m.

# WEATHER REPORT. April 6<sup>th</sup> 1872.

STATIONS.	BAROMETER.		THERMOMETERS (In shade).					WIND.				Amount of Cloud 0 to 10.	Weather. By Beaufort Scale.	Rainfall. In past 24 hours.	Sea Distur- ance. 0 to 9.
	At 8 A.M. Reduced to 32° F. at the Mean Sea Level.	Change since yesterday.	At 8 A.M.		Change in the dry bulb since yesterday.	In past 24 hours.		At 8 A.M.	Extremes.						
			Dry bulb.	Wet bulb.		Max.	Min.		Dirce.	Force. (0 to 12.)	Force. (0 to 12.)				
*Christiansund.	30.38	+06	40	36	-1	—	—	Z	0	4	SSW	—	b o	—	3
*Skudesnaes ...	30.54	+10	37	36	-2	—	—	SE	4	2	W	—	b	—	2
*Oxö (X'fiansand)	30.62	+15	33	30	0	—	—	N	2	4	ENE	—	b	—	2
*Fanö... ..	—	—	—	—	—	—	—	—	—	—	—	—	—	—	—
Cuxhaven ...	30.45	—	39	39	—	42	—	E	5	6	ENE	—	o	—	—
Sumburgh Head	—	—	—	—	—	—	—	—	—	—	—	—	—	—	—
Thurso ...	30.25 f	00	46	44	+5	53	41	SSE	1	4	S	6	m c	0.06	2
Wick ...	30.28 f	-01	47	44	+5	48	41	S	4	5	S	8	o	—	5
Nairn ...	30.30 s	+03	47	43	+3	57	42	S	1	1	NE	6	b c	—	1
Aberdeen ...	30.35 f	-02	42	40	+1	44	40	S	3	5	S	2	c b	—	2
Leith ...	30.42 s	+01	39	39	-3	46	37	SW	2	2	S	7	o f	—	—
Shields ...	30.46 c	+08	40	39	-2	44	39	S	2	2	E	7	o c	—	3
Scarborough ...	30.50 n	+13	42	40	+1	45	38	SE	2	2	E	0	g b	—	2
Yarmouth ...	30.48 n	+17	43	41	-1	45	40	NNE	4	4	NNE	4	c	0.03	4
Ardrossan ...	30.43 n	+06	47	44	+5	50	41	S	2	3	SE	5	e	—	2
Greencastle ...	30.31 n	+01	48	46	+6	49	40	SW	1	5	SSE	10	o	0.01	—
Holyhead ...	30.45 n	+07	47	45	+3	55	42	S	2	2	S	3	b	—	1
Liverpool (Bldston Obs.)	30.46 n	+09	43	41	0	57	37	SE	2	2	E	2	c b	—	2
Valencia ...	30.36 n	+10	51	50	+2	54	48	SSW	5	6	SSW	8	r g	0.07	5
Roche's Point	30.41 n	+11	48	48	+8	57	40	SSW	3	4	SW	9	c m	0.08	3
Pembroke ...	30.47 n	+13	43	43	+1	49	40	E	1	3	SE	0	b m	—	0
Seilly ...	30.48 n	+18	48	45	0	53	43	Z	0	4	NNE	3	b	—	1
Plymouth ...	30.48 n	+18	43	41	-1	55	37	WSW	1	3	NE	0	b g	—	1
Portsmouth ...	30.49 n	+20	43	40	-1	53	40	NE	4	4	NE	7	c	—	3
Dover... ..	30.43 n	+17	44	42	-3	50	42	N	4	4	NE	5	g c w	—	2
London ...	30.48 n	+18	40	36	-1	52	38	NE	3	3	N	10	c o	—	—
Helder ...	30.44	+20	42	—	-4	—	—	NE	6	—	—	—	—	—	4
Cape Gris Nez..	30.40 n	+20	44	42	+3	57	40	N	5	5	ENE	10	o	—	4
Brest ...	—	—	43	39	0	53	36	NNE	3	5	NE	2	c b	—	2
L'Orient ...	30.45 n	+23	43	41	-1	59	41	NE	5	5	NE	1	b	—	3
Rochefort ...	30.33 n	+20	43	41	-1	55	41	NE	4	5	N	5	c	—	3
Biarritz ...	30.31 n	+18	50	46	0	—	47	N	5	5	N	7	o	0.28	4
Corunna ...	—	—	—	—	—	—	—	—	—	—	—	—	—	—	—
Brussels ...	?	?	44	—	-1	—	—	ENE	3	—	—	—	o	—	—
Charleville ...	30.25	+20	41	—	-1	—	—	N	6	—	—	—	o	—	—
Paris ...	30.34	+21	43	—	+3	—	—	N	4	—	—	—	o	—	—
Lyons... ..	30.00	+02	50	—	+4	—	—	NW	3	—	—	—	o	—	—
Toulon ...	29.86 n	+11	57	46	+1	—	42	E	4	5	NW	9	r m	0.32	6

## YESTERDAY'S 2 P.M. REPORTS AND REMARKS.

Skudesnaes ...	30.51	+07	43	37	+4	—	—	WSW	4	—	—	—	b	—	2
Thurso ...	30.25	00	50	44	+9	—	—	S	4	4	S	5	c m	—	3
Scarborough ...	30.42	+06	43	42	+2	—	—	E	2	2	E	10	g	—	3
Greencastle ...	30.30	00	49	45	+7	—	—	SSE	5	5	SSE	9	o	—	—
Holyhead ...	30.41	+03	50	46	+6	—	—	W	1	1	ENE	1	b	—	1
Valencia ...	30.33	+07	52	49	+3	—	—	SSW	6	5	S	8	g	—	5
Seilly ...	30.37	+07	52	48	+4	—	—	ESE	2	4	NNE	3	b	—	2
London ...	30.35	+05	52	47	+4	—	—	NE	2	4	NNE	9	o	—	—
Rochefort ...	30.17	+04	52	48	+8?	—	—	N	4	—	—	4	c	—	3

The barometer continues to rise except in the north, where no change is reported. The S. wind is freshening in Ireland and extending E<sup>2</sup>s, and the sky is more cloudy than it was this morning.

## EXPLANATION OF COLUMNS.

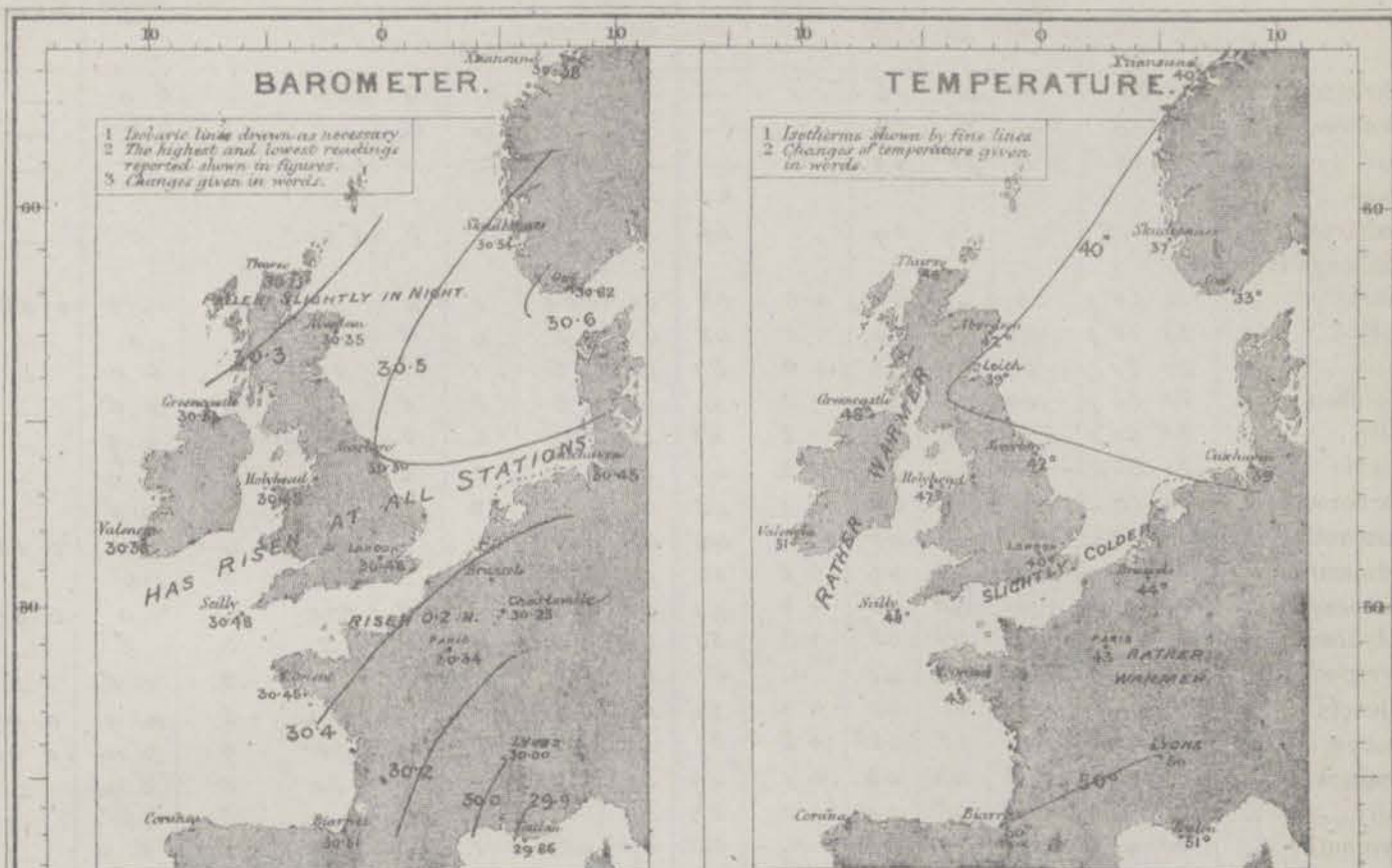
**BAROMETER.**—The letters r. (rising), f. (falling), and s. (steady), indicate the motion of the mercury in last 14 hours. **EXTREME WIND** strongest wind experienced in past 24 hours. **WEATHER:** Beaufort Scale is, b. blue sky; c. detached clouds; d. drizzling rain; f. fog; g. dark, gloomy; h. light rain; m. misty (hazy); o. overcast; p. passing showers; q. squally; r. rain; s. snow; t. thunder; u. ugly, threatening; v. visibility, unusual temperature; w. wet, dew.  
The "change" of barometer and temperature and the "extreme" wind given in the 2 p.m. report are those since the previous 8 a.m.  
N.B.—The wind is said to "veer" when its direction changes with the sun, and to "back" when it shifts in the opposite direction.  
The Norwegian Stations and Fanö do not report rainfall, and their "extreme" wind is an observation taken at 8 p.m.



# WEATHER CHARTS

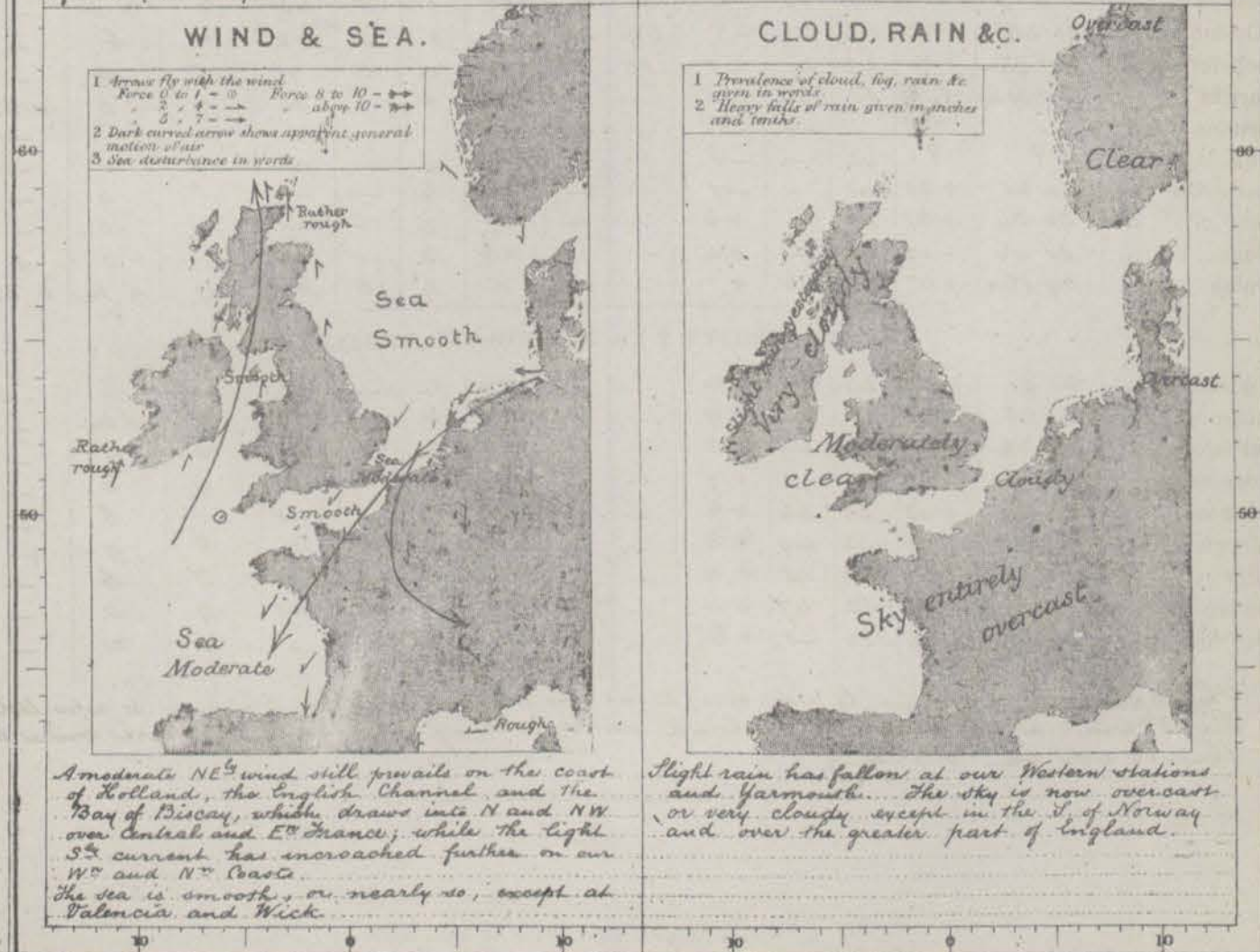
AND REMARKS FOR

SATURDAY 6<sup>TH</sup> APRIL 1872 AT 8 A.M.



The barometer is again higher on all coasts than it was yesterday, but a slight fall is noticed at some of the Scotch stations since last night. The highest reading is still at Oxo, but gradients are slight over the British Isles and the North Sea. At Biarritz, however, the reading is 0.16 in. higher than that at Toulon - giving a gradient of nearly 0.08 in. per 50 miles.

Temperature has risen somewhat in Scotland, Ireland and the E. of France, but is scarcely different from that of yesterday elsewhere.



A moderate NE<sup>ly</sup> wind still prevails on the coast of Holland, the English Channel and the Bay of Biscay, which draws into N and NW over Central and E<sup>ly</sup> France; while the light SE current has encroached further on our W<sup>ly</sup> and N<sup>ly</sup> coasts. The sea is smooth, or nearly so, except at Valencia and Wick.

Slight rain has fallen at our Western stations and Yarmouth. The sky is now overcast or very cloudy except in the S. of Norway and over the greater part of England.

Meteorological Office  
116, Victoria Str<sup>t</sup>, Westminster, S.W.  
ROBERT H. SCOTT, Director.

Subscription for these Charts payable in advance to cover delivery.  
Delivery by hand 1/6 per quarter.  
--- book post 3/6 per quarter.

Vincent Brooks Day & Son, Ltd.



Sun-day 8 a.m.

WEATHER REPORT. April 7<sup>th</sup> 1872.

STATIONS.	BAROMETER.		THERMOMETERS. (In shade).					WIND.				Amount of Cloud 0 to 10.	Weather By Beaufort Scale.	Rainfall. In past 24 Hours.	Sea Disturb- ance. 0 to 2.
	At 8 A.M. Reduced to 32° F. at the Mean Sea Level.	Change since yesterday.	At 8 A.M.		Change in the dry bulb since yesterday.	In past 24 hours.		At 8 A.M.		Extreme.					
			Dry bulb.	Wet bulb.		Max.	Min.	Dir.	Force. (0 to 12.)	Force. (0 to 12.)	Dir.				
*Christiansund.	30.12	-.26	39	38	-1	—	—	Z	0	4	WSW	—	o b	—	2
*Skudesnaes ...	30.34	-.20	38	36	+1	—	—	SSE	4	4	S	—	o	—	3
*Oxö (x'tiansund)	30.44	-.21	35	33	+2	—	—	W	4	2	W	—	b c	—	3
*Fanö... ..	30.45	—	40	39	—	—	—	SSE	1	—	—	—	o	—	—
Cuxhaven ...	30.47 f	+0.02	41	39	+2	—	37	WNW	1	4	E	—	o	—	—
Sumburgh Head															
Thurso ...	30.04 f	-.21	50	46	+4	60	45	SSW	2	4	S	6	m e	0.01	2
Wick ...	30.08 f	-.20	51	47	+4	55	46	SSW	4	6	S	8	o	—	5
Nairn ...	30.10 f	-.20	51	47	+4	55	47	SSW	3	6	SW	6	c	—	2
Aberdeen ...	30.17 f	-.18	49	47	+7	50	42	SSW	2	7	S	8	b o	—	2
Leith ...	30.23 f	-.19	55	51	+16	61	40	W	3	2	E	7	b c	—	—
Shields ...	30.31 f	-.15	47	45	+7	48	39	SW	3	4	SSW	7	o d	—	2
Scarborough ...	30.36 f	-.14	49	47	+7	51	37	SSW	2	3	SSE	9	b o	—	2
Yarmouth ...	30.47 f	-.01	46	44	+3	46	40	SSE	3	4	SSE	2	c	0.02	3
Ardrossan ...	30.25 f	-.18	48	47	+1	53	47	NNW	2	6	S	8	c o	0.13	3
Greencastle ...	30.21 f	-.10	49	48	+1	52	46	SW	2	5	SSE	10	o g	—	—
Holyhead ...	30.36 f	-.09	49	48	+2	53	47	S	4	4	S	10	c m	—	3
Liverpool (Bidston Obs.)	30.38 f	-.08	49	45	+6	56	40	S	2	3	ESE	10	o	—	2
Valencia ...	30.37 f	+0.01	52	50	+1	55	50	SW	4	6	SSW	9	r g	0.05	4
Roche's Point	30.37 f	-.04	49	48	+1	57	46	SW	3	4	SW	9	o m	—	3
Pembroke ...	30.42 f	-.05	48	48	+5	52	44	SW	2	2	SSW	10	b m	—	3
Scilly ...	30.48 f	0.00	—	—	—	53	—	W	4	3	WSW	8	b o	0.01	4
Plymouth ...	30.50 r	+0.02	47	47	+4	55	42	E	1	2	NE	10	b f	—	1
Portsmouth ...	30.57 r	+0.02	43	41	0	48	37	Z	0	4	NE	0	m	—	1
Dover... ..	30.48 r	+0.05	44	43	0	47	43	N	2	4	NNE	8	c g	—	2
London ...	30.48 r	0.00	43	40	+3	48	37	S	2	3	NE	0	o b	—	—
Helder ...															
Cape Gris Nez...	30.38 r	-.02	43	41	-1	50	42	SW	4	7	—	10	o	—	3
Brest ...	—	—	46	42	+3	57	37	NE	3	3	N	8	b g	—	2
L'Orient ...	30.52 r	+0.07	42	40	-1	59	41	NNE	4	5	SW	3	c	—	3
Rochefort ...	30.46 r	+0.12	45	41	+2	54	43	N	5	4	N	10	o	—	3
Biarritz ...	30.38 f	+0.07	50	48	0	50	46	NE	4	5	N	9	o	—	3
Corunna ...	30.48	—	52	—	—	—	—	—	—	—	—	—	c	—	2
Brussels ...	30.41	0.00	44	—	0	—	—	NE	3	—	—	—	r o	—	—
Charleville ...	30.30	+0.05	43	—	+2	—	—	NNE	1	—	—	—	o	—	—
Paris ...	30.41	+0.07	42	—	-1	—	—	—	2	—	—	—	o	—	—
Lyons...	—	—	—	—	—	—	—	E	3	—	—	—	o	—	—
Toulon ...	29.99 r	+0.13	49	44	-2	62	47	WSW	7	4	SW	9	c f	—	6

## YESTERDAY'S 2 P.M. REPORTS AND REMARKS.

Skudesnaes ...	30.52	-.10	43	40	+10	—	—	S	4	—	—	—	b	—	2
Thurso ...	30.19	-.06	59	52	+13	—	—	S	2	2	S	5	c m	—	1
Scarborough ...	30.48	-.02	44	42	+2	—	—	SSE	3	3	SE	3	b	—	3
Greencastle ...	30.27	-.04	51	49	+3	—	—	SSE	4	4	SSE	10	o	—	—
Holyhead ...	30.45	0.00	52	49	+5	—	—	S	2	2	S	2	b	—	2
Valencia ...	30.37	+0.01	54	52	+3	—	—	SSW	6	5	SSW	8	g	—	6
Scilly ...	30.49	+0.01	53	49	+5	—	—	WSW	3	3	WSW	3	b	—	2
London ...	30.46	-.02	48	44	+8	—	—	NE	2	3	NE	10	o	—	—
Rochefort ...	30.36	+0.03	52	48	+9	—	—	NE	4	—	—	10	o	—	3

A very slight decrease of pressure has taken place in the north and east; and the S.W. wind has freshened at Valencia but otherwise there is very little change.

## EXPLANATION OF COLUMNS.

**BAROMETER.**—The letters r. (rising), f. (falling), and s. (steady), indicate the motion of the mercury in last 14 hours. **EXTREME WIND** strongest wind experienced in past 24 hours. **WEATHER:** Beaufort Scale is, b. blue sky; c. detached clouds; d. drizzling rain; f. fog; g. dark, gloomy; l. lightning; m. misty (hazy); o. overcast; p. passing showers; q. squally; r. rain; s. snow; t. thunder; u. ugly, threatening; v. visibility, unusual transp. w. wet, dew.

The "change" of barometer and temperature and the "extreme" wind given in the 2 p.m. report are those since the previous 8 a.m.

N.B.—The wind is said to "veer" when its direction changes with the sun, and to "back" when it shifts in the opposite direction.

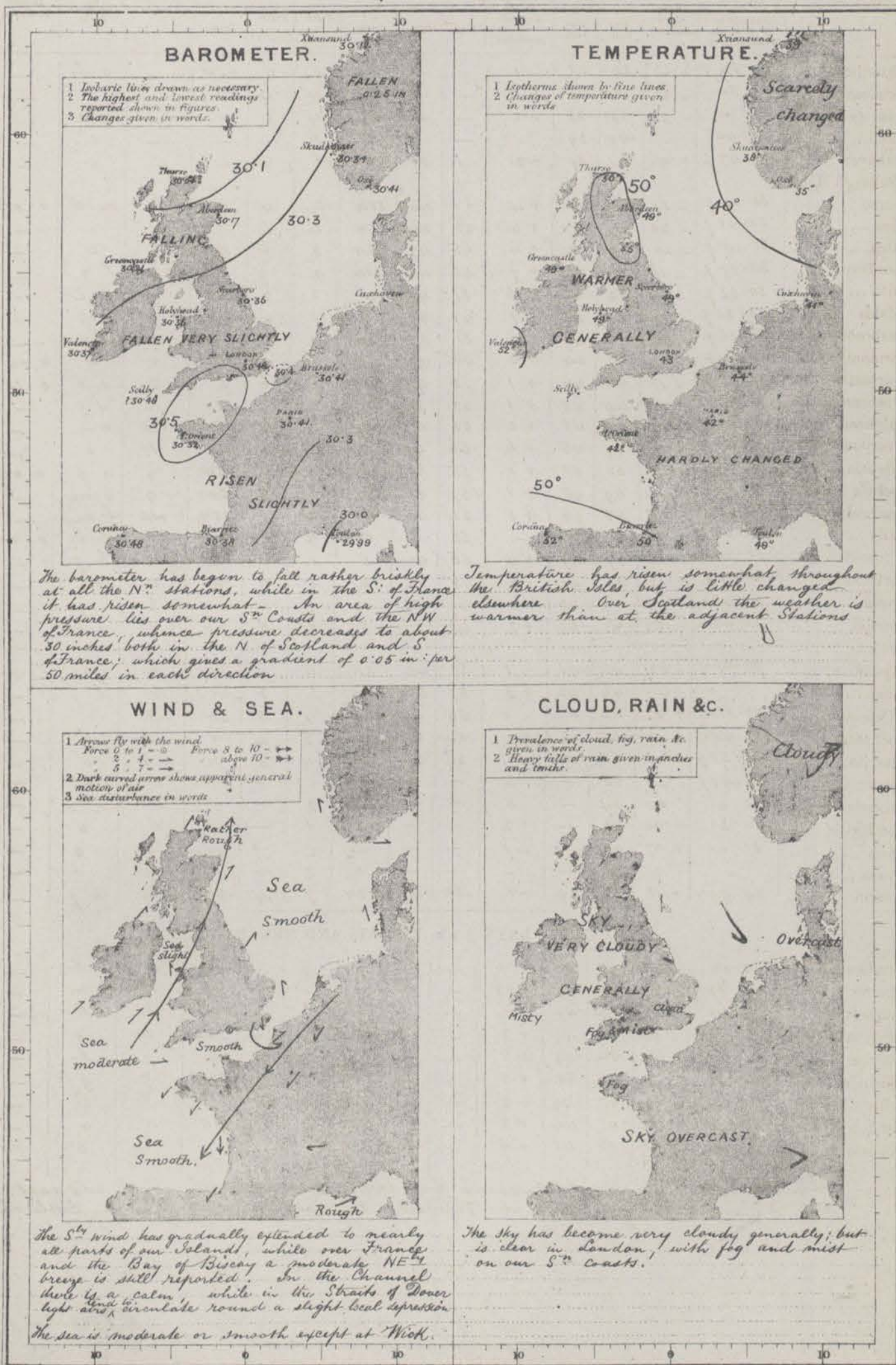
The Norwegian Stations and Fanö do not report rainfall, and their "extreme" wind is an observation taken at 8 p.m.



# WEATHER CHARTS

AND REMARKS FOR

SUN DAY 7<sup>TH</sup> APRIL 1872 AT 8 A.M.



Meteorological Office  
116, Victoria Str<sup>t</sup>, Westminster, S.W.  
ROBERT H. SCOTT, Director.

Vincent, Brooks, Day & Son, Lith.

Subscription for these Charts payable in advance to cover delivery.  
Delivery by hand 10/- per quarter.  
— dook post 5/- per quarter.



Mon-day 8 a.m.

# WEATHER REPORT.

April 8<sup>th</sup> 1872.

STATIONS.	BAROMETER		THERMOMETERS. (In shade).					WIND.				Amount of Cloud 0 to 10.	Weather. By Beaufort Scale.	Rainfall. In past 24 Hours.	Sea Disturb- ance 0 to 3
	At 8 A.M. Reduced to 32° F. at the Mean Sea Level.	Change since yesterday.	At 8 A.M.		Change in the dry bulb since yesterday.	In past 24 hours.		At 8 A.M.	Extreme.						
			Dry bulb.	Wet bulb.		Max.	Min.		Dirce.	Force. (0 to 12.)	Force. (0 to 12.)				
*Christiansund.	29.64	-.48	46	39	+7	—	—	SSE	4	2	SSW	—	o b	—	3
*Skudesnaes ...	29.70	-.64	40	40	+2	—	—	SSE	4	6	SSE	—	r	—	2
*Oxö (Christiansund)	29.90	-.51	39	38	+3	—	—	SSW	4	4	WSW	—	f	—	2
*Fanö...	29.90	-.55	42	41	+2	—	—	SSW	6	—	—	—	cr	—	—
Cuxhaven ...	30.05 f	-.42	42	41	+1	—	37	SW	5	2	WNW	9	o r	0.04	—
Sumburgh Head															
Thurso ...	29.70 f	-.34	46	44	+4	57	43	WNW	5	5	SW	4	p o c	0.54	4
Wick ...	29.71 f	-.37	46	44	-5	54	44	NW	7	4	SW	7	o c	0.16	6
Nairn ...	29.78 f	-.32	47	46	-4	58	45	WSW	2	4	W	9	c o	0.04	2
Aberdeen ...	29.74 f	-.43	50	45	+1	54	46	NW	7	7	NW	3	o b	0.10	2
Leith ...	29.82 f	-.41	51	46	-4	58	48	NW	8	5	W	3	c b	—	—
Shields ...	29.82 f	-.49	52	46	+5	52	46	W	9	9	W	5	c	—	2
Scarborough ...	29.85 f	-.51	55	51	+6	56	48	NW	5	5	SW	6	o c	—	4
Yarmouth ...	29.98 f	-.49	52	52	+6	52	45	WSW	4	4	WSW	8	c r	0.17	3
Ardrossan ...	29.95 f	-.30	49	4	—	51	47	WNW	5	6	WSW	5	o c	0.18	4
Greencastle ...	30.01 f	-.20	49	47	0	51	45	WNW	4	5	SSW	4	r c	0.23	—
Holyhead ...	30.07 f	-.29	51	50	+2	52	48	SW	2	4	S	10	f m	0.10	1
Liverpool (Bidston Obs.)	30.01 f	-.37	62	57	+3	56	51	WSW	5	6	WSW	10	o	0.05	4
Valencia ...	30.24 f	-.13	53	52	+1	57	51	W	5	5	SW	8	f	0.07	5
Roche's Point	30.18 f	-.19	54	52	+5	57	50	W	4	4	W	7	f c	—	3
Pembroke ...	30.17 f	-.25	49	49	+1	51	48	W	5	5	WSW	10	o f m	0.01	0
Scilly ...	30.31 f	-.07	51	51	—	55	60	W	6	6	W	10	o f	—	5
Plymouth ...	30.27 f	-.23	52	50	+5	56	50	SW	1	3	SW	10	m	—	1
Portsmouth ...	30.21 f	-.30	51	50	+8	55	42	W	6	7	WSW	9	g o	0.20	5
Dover...	30.13 f	-.35	49	48	+5	49	43	SW	5	3	W	10	e a	0.01	4
London ...	30.12 f	-.36	52	50	+9	60	40	WSW	5	7	SW	10	l g o	0.03	—
Helder ...	30.01	—	46	—	—	—	—	SSW	7	—	—	—	—	—	4
Cape Gris Nez..	30.18 f	-.20	48	46	+5	—	42	WSW	8	4	ENE	10	o r	0.04	6
Brest ...	—	—	51	51	+5	55	42	WNW	4	4	WNW	10	h f	—	3
L'Orient ...	30.48 f	-.04	50	50	+8	58	41	W	4	4	W	8	o	—	3
Rochefort ...	30.50 r	+0.05	50	46	+5	53	43	S	3	4	NE	10	o	—	3
Biarritz ...	30.50 r	+0.12	47	45	-3	50	45	SE	1	5	N	10	o	—	4
Corunna ...	30.50	+0.02	53	—	+1	—	—	N	6	—	—	—	b	—	2
Brussels ...	30.24	-.17	46	—	+2	—	—	SW	3	—	—	—	r	—	—
Charleville ...	30.36	+0.06	40	—	-3	—	—	SW	1	—	—	—	o f	—	—
Paris ...	30.38	-.03	44	—	+2	—	—	S	4	—	—	—	o	—	—
Lyons...	30.39	—	51	—	—	—	—	W	3	—	—	—	o	—	—
Toulon ...	30.24 r	+0.25	62	57	+13	66	48	E	1	4	NW	0	c b	—	4

## YESTERDAY'S 2 P.M. REPORTS AND REMARKS.

Skudesnaes ...	—	—	39	38	-1	—	—	SSE	6	—	—	—	r	—	4
Thurso ...	—	—	—	—	—	—	—	—	—	—	—	—	—	—	—
Scarborough ...	—	—	—	—	—	—	—	—	—	—	—	—	—	—	—
Greencastle ...	—	—	—	—	—	—	—	—	—	—	—	—	—	—	—
Holyhead ...	—	—	—	—	—	—	—	—	—	—	—	—	—	—	—
Valencia ...	—	—	—	—	—	—	—	—	—	—	—	—	—	—	—
Scilly ...	—	—	—	—	—	—	—	—	—	—	—	—	—	—	—
London ...	—	—	—	—	—	—	—	—	—	—	—	—	—	—	—
Rochefort ...	30.46	-.04	51	47	+1	—	—	NE	4	—	—	10	o	—	3

## EXPLANATION OF COLUMNS.

**BAROMETER.**—The letters r. (rising), f. (falling), and s. (steady), indicate the motion of the mercury in last 14 hours. **EXTREME WIND** strongest wind experienced in past 24 hours. **WEATHER.** Beaufort Scale is, b. blue sky; c. detached clouds; d. drizzling rain; f. fog; g. dark, gloomy; h. l. lightning; m. misty (hazy); o. overcast; p. passing showers; q. squally; r. rain; a. snow; t. thunder; u. ugly, threatening; v. visibility, unusual transparency; w. wet, dew.

The "change" of barometer and temperature and the "extreme" wind given in the 2 p.m. report are those since the previous 8 a.m. N.B.—The wind is said to "veer" when its direction changes with the sun, and to "back" when it shifts in the opposite direction. The Norwegian Stations and Fanö do not report rainfall, and their "extreme" wind is an observation taken at 8 p.m.



## WEATHER CHARTS

AND REMARKS FOR

MONDAY 8<sup>TH</sup> APRIL 1872 AT 8 A.M.WIND  
bloomy; h  
ul transpa

Subscription for these Charts payable in advance  
to cover delivery.  
Delivery by hand 10/- per quarter  
— book post 5/- per quarter

Meteorological Office  
116, Victoria Str., Westminster, S.W.  
ROBERT H. SCOTT, Director.

Viscount Broke's Day &amp; Son Ltd.



Tues day 8 a.m.

# WEATHER REPORT. APRIL 9<sup>TH</sup>

1872.

STATIONS.	BAROMETER.		THERMOMETERS. (In shade).					WIND.				Amount of-Cloud 0 to 10.	Weather. By Beaufort Scale.	Rainfall. In past 24 Hours.	Sea Disturb- ance. 0 to 5.
	At 8 A.M. — Reduced to 32° F. at the Mean Sea Level.	Change since yesterday.	At 8 A.M.		Change in the dry bulb since yesterday.	In past 24 hours.		At 8 A.M. Direc.	Extremes.		Direc.				
			Dry bulb.	Wet bulb.		Max.	Min.		Force. (0 to 12.)	Force. (0 to 12.)					
*Christiansund.	29.74	+10	43	42	-3	—	—	Z	0	0	Z	—	0	—	2
*Skudesnaes ...	29.72	+20	41	39	+1	—	—	NNW	6	6	NW	—	20	—	2
*Oxö (X'iansand)	29.67	-23	39	37	+1	—	—	NNE	2	4	NNE	—	2	—	2
*Fanö... ..						—	—					—		—	
Cuxhaven ...	29.618	-44	44	43	+2	47	—	NW	9	9	NW	—	20	0.38	—
Sumburgh Head															
Thurso ...	30.132	+43	44	40	-2	49	43	WNW	2	7	WNW	7	gbc	0.06	3
Wick ...	30.182	+47	44	41	-2	50	41	N	3	8	NW	8	0	—	5
Nairn ...	30.182	+40	45	43	-2	52	41	WSW	2	2	WSW	8	0	0.01	1
Aberdeen ...	30.162	+42	44	40	-6	52	40	NW	4	8	NW	2	b	—	3
Leith ...	30.242	+42	45	42	-6	59	38	NW	4	6	NW	6	bc	—	—
Shields ...	30.212	+39	45	41	-7	55	39	NW	5	8	WNW	3	b	—	2
Scarborough ...	30.212	+36	46	42	-9	59	39	N	4	5	NW	7	c	—	4
Yarmouth ...	30.152	+17	46	42	-6	58	40	WNW	6	4	NNW	5	c	—	5
Ardrossan ...	30.282	+33	47	44	-2	52	42	WNW	2	7	NW	4	c	—	2
Greencastle ...	30.282	+27	45	44	-4	50	40	WSW	2	5	WNW	9	c0	0.02	—
Holyhead ...	30.322	+25	47	44	-4	56	45	NW	1	2	SW	3	cb	0.02	1
Liverpool (Bidston Obs.)	30.302	+29	49	45	-3	53	42	WNW	4	5	WNW	1	cb	0.02	3
Valencia ...	30.272	+03	51	50	-2	57	48	SW	3	5	WNW	8	g	0.02	4
Roche's Point	30.342	+16	49	47	-5	58	45	S	1	5	NW	9	c0	—	1
Pembroke ...	30.352	+18	47	44	-2	53	43	NNW	1	5	W	2	mb	—	1
Scilly ...	30.372	+06	50	49	-1	53	49	NNW	3	6	WNW	7	gc	0.01	4
Plymouth ...	30.342	+07	49	47	-3	57	44	NNE	2	5	W	3	m	—	1
Portsmouth ...	30.292	+08	46	42	-5	57	42	NNW	4	7	WSW	1	ob	—	4
Dover... ..	30.202	+07	47	43	-2	57	41	N	4	3	WSW	2	cb	—	2
London ...	30.252	+13	46	42	-6	60	41	N	4	5	NNW	1	rcb	—	—
Helder ...	29.94	-07	45	—	-1	—	—	NW	7	—	—	—	—	—	5
Cape Gris Nez..	30.182	00	44	40	-4	51	43	NNW	7	9	W	0	rb	0.08	5
Brest ...	—	—	50	50	-1	53	46	—	4	4	WNW	10	g	—	3
L'Orient ...	30.368	-12	50	50	0	59	49	NW	3	5	W	9	20	0.04	3
Rochefort ...	30.328	-19	51	47	+1	57	45	NW	4	5	NW	10	0	—	3
Biarritz ...	30.418	-09	49	47	+2	52	46	SW	4	4	N	7	og	—	3
Corunna ...						—	—					—		—	
Brussels ...	30.08	-16	47	—	+1	—	—	WNW	4	—	—	—	c	—	—
Charleville ...	?	?	44	—	+4	—	—	NNE	6	—	—	—	c	—	—
Paris ...	30.21	-17	50	—	+6	—	—	NW	4	—	—	—	bc	—	—
Lyons...						—	—					—		—	—
Toulon ...	29.968	-28	50	46	-12	70	50	NW	9	7	WNW	5	bc	—	7

## YESTERDAY'S 2 P.M. REPORTS AND REMARKS.

Skudesnaes ...	29.48	-22	41	41	+1	—	—	ENE	2	—	—	—	02	—	2
Thurso ...	29.79	+09	48	44	+2	—	—	WNW	6	6	WNW	4	c	—	5
Scarborough ...	29.91	+06	58	51	+3	—	—	NW	5	5	NW	5	c	—	4
Greencastle ...	30.10	+09	50	46	+1	—	—	NW	5	5	NW	5	c	—	—
Holyhead ...	30.12	+05	53	51	+2	—	—	WSW	2	2	WSW	7	c	—	1
Valencia ...	30.28	+04	54	53	+1	—	—	WNW	5	5	W	9	m	—	5
Scilly ...	30.32	+01	53	52	+2	—	—	W	6	6	W	10	g	—	5
London ...	30.06	-06	60	57	+8	—	—	NW	4	5	WSW	10	20	—	—
Rochefort ...	30.48	-02	55	51	+7	—	—	NW	5	—	—	10	0	—	3

The barometer has begun to rise again except in London, when the wind has veered to NW. Beyond this no important change is reported

## EXPLANATION OF COLUMNS.

**BAROMETER.**—The letters r. (rising), f. (falling), and s. (steady), indicate the motion of the mercury in last 14 hours. **EXTREME WIND** strongest wind experienced in past 24 hours. **WEATHER:** Beaufort Scale is, b. blue sky; c. detached clouds; d. drizzling rain; f. fog; g. dark, gloomy; h. l. lightning; m. misty (hazy); o. overcast; p. passing showers; q. equally; r. rain; s. snow; t. thunder; u. ugly, threatening; v. visibility, unusual transparency; w. wet, dew.

The "change" of barometer and temperature and the "extreme" wind given in the 2 p.m. report are those since the previous 8 a.m. N.B.—The wind is said to "veer" when its direction changes with the sun, and to "back" when it shifts in the opposite direction. The Norwegian Stations and Fanö do not report rainfall, and their "extreme" wind is an observation taken at 8 p.m.



**WIND**  
loomy; h.  
al transpa

Subscription for these Charts payable in advance  
to cover delivery.  
Delivery by hand 10/- per quarter  
" " " " book post 5/- per quarter

Meteorological Office  
116, Victoria Strt, Westminster, S.W.  
ROBERT H. SCOTT, Director

Windsor, (Printed by) J. & S. Son, Lith.



Wednesday 8 a.m.

# WEATHER REPORT. APRIL 10<sup>TH</sup> 1872.

STATIONS.	BAROMETER.		THERMOMETERS. (In shade).					WIND.				Amount of Cloud 0 to 10.	Weather. By Beaufort Scale.	Rainfall. In past 24 Hours.	Sea Distur- ance 0 to 3.
	At 8 a.m. Reduced to 32° F. at the Mean Sea Level.	Change since yesterday.	At 8 a.m.		Change in the dry bulb since yesterday.	In past 24 hours.		At 8 a.m.		Extreme.					
			Dry bulb.	Wet bulb.		Max.	Min.	Dirac.	Force (0 to 12).	Force. (0 to 12.)	Dirac.				
*Christiansund.	29.89	+1.5	38	34	-5	—	—	SSE	2	4	WSW	—	cb	—	2
*Skudesnaes ...	30.01	+2.9	37	35	-3	—	—	—	2	6	NNW	—	cb	—	2
*Oxö (Christiansund)	30.02	+3.5	36	35	-3	—	—	W	2	2	W	—	o	—	1
*Fanö... ..	30.10	+5.4	40	38	-1	—	—	NW	4	—	—	—	o	—	—
Cuxhaven ...	30.142	+1.53	41	41	-3	44	—	W	5	8	NW	9	o	—	—
Sumburgh Head															
Thurso ...	29.818	-3.2	48	44	+4	52	41	S	1	2	S	4	oc	0.01	1
Wick ...	29.858	-3.3	46	44	+2	48	42	SW	3	4	SSE	6	oc	—	4
Nairn ...	29.878	-3.1	52	48	+7	56	44	WSW	3	2	WSW	4	cm	—	1
Aberdeen ...	29.898	-2.7	46	44	+2	49	42	SW	1	4	NNW	8	bo	—	1
Leith ...	30.018	-2.3	50	47	+5	60	44	NW	3	3	NW	5	bf	—	—
Shields ...	30.058	-1.6	51	47	+6	51	43	WSW	2	4	SW	6	bc	—	2
Scarborough ...	30.098	-1.2	49	46	+3	50	39	WSW	2	5	N	6	c	—	2
Yarmouth ...	30.218	+0.6	45	43	-1	46	37	SW	2	6	SW	3	c	—	3
Ardrossan ...	30.048	-2.4	50	46	+3	54	47	SSW	4	4	SSW	5	c	—	3
Greencastle ...	29.998	-2.9	49	47	+4	53	44	SW	3	4	SW	7	oc	—	—
Holyhead ...	30.178	-1.5	47	46	0	54	46	S	4	4	S	8	cm	0.01	3
Liverpool (Bidston Obs.)	30.178	-1.3	48	46	-1	54	42	SSE	2	4	WNW	7	c	—	2
Valencia ...	30.138	-1.4	51	50	0	58	48	SSW	5	6	SSW	8	cg	—	5
Roche's Point	30.188	-1.6	50	49	+1	59	46	SW	3	3	WSW	9	og	—	2
Pembroke ...	30.238	-1.2	47	47	0	52	45	SW	2	1	WSW	8	cg	0.02	3
Scilly ...	30.268	-1.1	50	50	0	54	48	SSW	4	4	SSW	8	cg	0.01	4
Plymouth ...	30.288	-0.6	47	46	-2	58	41	Z	0	3	NW	10	bf	—	1
Portsmouth ...	30.278	-0.2	48	46	+2	57	43	WNW	4	5	NNW	5	bc	—	3
Dover... ..	30.258	+0.5	50	49	+3	52	41	N	2	4	N	4	bc	—	1
London ...	30.248	-0.1	46	44	0	56	40	WNW	1	3	NNW	6	bm	—	—
Helder ...	30.23	+2.9	44	—	-1	—	—	NW	3	—	—	—	—	—	4
Cape Gris Nez..	30.258	+0.7	43	43	-1	53	40	SW	3	5	NNW	10	bf	—	2
Brest ...	—	—	45	45	-5	55	40	ESE	3	4	NNW	7	on g	—	3
L'Orient ...	30.318	-0.5	44	44	-6	64	41	E	3	4	WNW	1	cb	—	2
Rochefort ...	30.328	+0.1	46	44	-5	61	43	E	4	5	NW	0	b	—	3
Biarritz ...	30.278	-1.4	49	47	0	54	48	—	3	4	W	10	r	0.04	4
Corunna ...	30.18	-1.4	56	—	+2	—	—	?NE	6	—	—	—	b	—	2
Brussels ...	30.30	+2.2	45	—	-2	—	—	WSW	3	—	—	—	ro	—	—
Charleville ...	30.30	?	39	—	-5	—	—	N	1	—	—	—	c	—	—
Paris ...	30.30	+0.9	42	—	-8	—	—	NW	1	—	—	—	bcg	—	—
Lyons... ..	30.13	—	48	—	—	—	—	N	3	—	—	—	b	—	—
Toulon ...	29.892	-0.7	48	39	-2	63	46	NNW	7	9	NW	—	c	—	7

## YESTERDAY'S 2 P.M. REPORTS AND REMARKS.

Skudesnaes ...	29.92	+2.0	41	37	0	—	—	NNW	8	—	—	—	b	—	3
Thurso ...	30.14	+0.1	48	44	+4	—	—	NNE	1	1	NNE	7	o	—	2
Scarborough ...	30.28	+0.7	47	44	+1	—	—	N	4	5	N	2	b	—	4
Greencastle ...	30.22	-0.6	53	50	+8	—	—	SW	2	2	SW	9	o	—	—
Holyhead ...	30.33	+0.1	53	47	+6	—	—	W	1	1	NW	2	b	—	1
Valencia ...	30.37	+1.0	56	44	+5	—	—	SSW	4	3	SW	5	c	—	4
Scilly ...	30.39	+0.2	53	50	+3	—	—	NW	1	4	WNW	5	c	—	3
London ...	30.28	+0.3	56	49	+10	—	—	NW	3	4	NW	4	bc	—	—
Rochefort ...	30.33	+0.1	58	54	+7	—	—	NW	5	—	—	0	b	—	3

The barometer continues to rise except at Greencastle. Winds are little changed

## EXPLANATION OF COLUMNS.

**BAROMETER.**—The letters r. (rising), f. (falling), and s. (steady), indicate the motion of the mercury in last 14 hours. **EXTREME WIND.**—strongest wind experienced in past 24 hours. **WEATHER:** Beaufort Scale is, b. blue sky; c. detached clouds; d. drizzling rain; f. fog; g. dark, gloomy; h. light; i. lightning; m. misty (hazy); o. overcast; p. passing showers; q. squally; r. rain; s. snow; t. thunder; u. uply, threatening; v. visibility, unusual transparency; w. wet, dew.

The "change" of barometer and temperature and the "extreme" wind given in the 2 p.m. report are those since the previous 8 a.m.

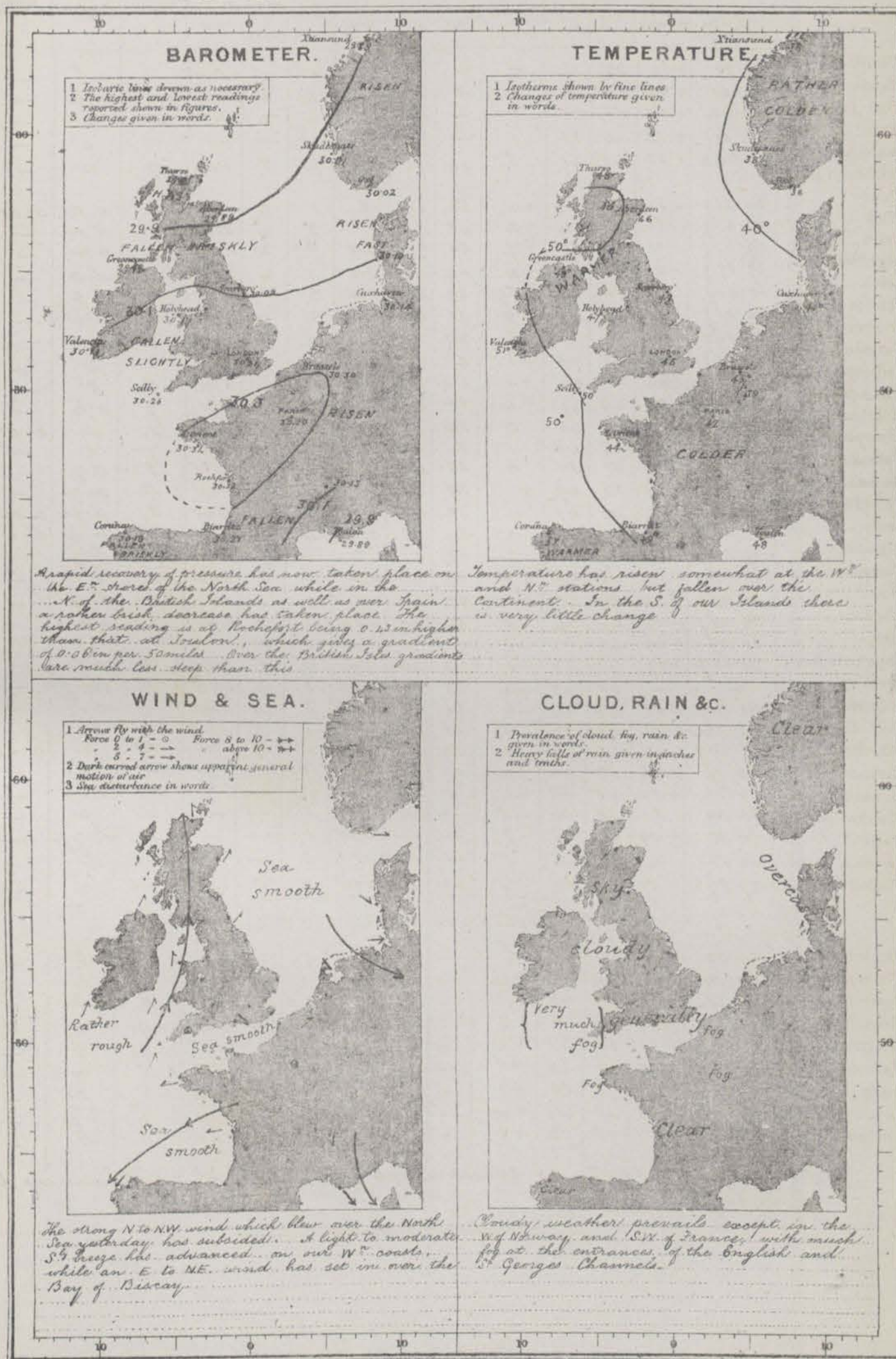
N.B.—The wind is said to "veer" when its direction changes with the sun, and to "back" when it shifts in the opposite direction.

The Norwegian Stations and Fanö do not report rainfall, and their "extreme" wind is an observation taken at 8 a.m.



## WEATHER CHARTS

AND REMARKS FOR

WEDNESDAY 10<sup>TH</sup> APRIL 1872 AT 8 A.M.



Thursday 8 a.m.

# WEATHER REPORT. April 11<sup>th</sup> 1872.

STATIONS.	BAROMETER.		THERMOMETERS. (In shade).					WIND.				Amount of Cloud 0 to 10.	Weather. By Beaufort Scale.	Rainfall. — In past 24 Hours.	Sea Disturb- ance. 0 to 9.
	At 8 A.M. — Reduced to 32° F. at the Mean Sea Level.	Change since yesterday.	At 8 A.M.		Change in the dry bulb since yesterday.	In past 24 hours.		At 8 A.M.		Extreme.					
			Dry bulb.	Wet bulb.		Max.	Min.	Dirac.	Force. (0 to 12.)	Force. (0 to 12.)	Dirac.				
*Christiansund.	29.64	-.25	46	40	+8	—	—	WSW	10	2	WSW	—	o	—	7
*Skudesnaes ...	29.88	-.18	43	42	+5	—	—	SW	2	4	ESE	—	o c	—	2
*Oxö (x'tiansand)	29.96	-.06	40	39	+4	—	—	W	2	4	SW	—	o f	—	2
*Fanö... ..						—	—		0	—	—	—		—	—
Cuxhaven ...	30.16g	+02	44	44	+3	—	38	SW	4	5	W	7	o	—	—
Sumburgh Head															
Thurso ...	29.76a	-.06	46	43	-2	62	46	SSW	1	5	SW	2	b	—	2
Wick ...	29.80g	-.05	43	41	-3	57	—	SW	4	5	SW	5	e	—	3
Nairn...	29.805	-.07	57	47	-1	61	42	W	2	2	WSW	0	c b	—	1
Aberdeen ...	29.848	-.05	48	47	+2	60	46	S	3	4	SW	3	c b	—	1
Leith ...	29.89g	-.12	52	49	+2	65	47	SW	4	5	W	7	e	—	—
Shields ...	29.97g	-.08	57	48	0	56	47	SW	4	4	SW	6	c	—	2
Scarborough ...	30.01f	-.08	52	49	+3	64	44	W	2	3	W	6	c	—	2
Yarmouth ...	30.12g	-.09	49	48	+4	57	43	SW	2	3	SW	6	c	—	3
Ardrossan ...	29.92g	-.12	48	47	-2	53	47	SW	3	4	WSW	5	c	—	2
Greencastle ...	29.88g	-.11	49	47	0	54	45	WSW	1	5	SW	8	o	—	—
Holyhead ...	30.01g	-.16	49	48	+2	52	48	S	2	5	S	9	m o	—	1
Liverpool (Bidston Obs.)	30.03g	-.14	54	49	+6	65	43	SSW	1	3	SW	6	c	—	2
Valencia ...	29.93g	-.20	52	56	+1	57	48	SSW	4	5	SW	4	m c	0.03	4
Roehe's Point	29.96g	-.22	50	49	0	58	47	SW	3	4	SW	9	fm	0.10	3
Pembroke ...	30.04g	-.19	47	47	0	53	47	S	2	2	SSW	10	g	0.07	3
Scilly...	30.04g	-.22	50	49	0	55	48	S	4	4	S	7	c	—	4
Plymouth ...	30.08g	-.20	47	47	0	54	42	?NE	2	1	SW	10	o m	—	1
Portsmouth ...	30.13g	-.14	49	47	+1	59	45	S	1	4	WSW	5	ew	—	1
Dover...	30.15g	-.10	50	49	0	53	44	SW	2	4	WSW	3	b	—	1
London ...	30.12g	-.12	49	47	+3	61	45	SW	1	2	W	2	w b	—	—
Helder ...	30.13	-.10	47	—	+3	—	—	SW	6	—	—	—	—	—	2
Cape Gris Nez..	30.15g	-.10	46	42	+3	54	42	SSW	4	4	W	3	c b	—	2
Brest ...	—	—	49	47	+4	57	40	E	4	3	ESE	3	b c	—	3
L'Orient ...	30.09g	-.22	47	47	+3	60	43	ESE	3	4	SE	4	b c	—	2
Rocheport ...	30.04g	-.28	46	42	0	68	43	E	5	4	E	0	b	—	3
Biarritz ...	29.95g	-.32	46	42	-3	56	42	E	4	5	NE	0	g b	—	3
Corunna ...						—	—		—	—	—	—		—	—
Brussels ...	30.20	-.10	48	—	+3	—	—	SW	1	—	—	—	b	—	—
Charleville ...	30.27	-.03	37	—	-2	—	—	ESE	1	—	—	—	c g	—	—
Paris ...	30.21	-.09	45	—	+3	—	—	NE	2	—	—	—	b g	—	—
Lyons...	30.16	+03	50	—	+2	—	—	N	3	—	—	—	b	—	—
Toulon ...	30.06a	+17	58	—	+10	68	47	NW	1	3	SE	4	e	—	5

## YESTERDAY'S 2 P.M. REPORTS AND REMARKS.

Skudesnaes ...	29.95	-.06	42	39	+5	—	—	SE	4	—	—	—	c	—	2
Thurso ...	29.74	-.07	56	51	+8	—	—	N	1	2	SW	6	c	—	1
Scarborough ...	30.05	-.04	61	55	+12	—	—	W	3	3	W	7	c	—	3
Greencastle ...	29.93	-.06	53	51	+4	—	—	SW	5	5	SW	9	o	—	—
Holyhead ...	30.11	-.06	50	48	+3	—	—	S	5	5	S	8	fm	—	4
Valencia ...	30.11	-.02	55	54	+4	—	—	SW	5	5	SSW	5	c	—	5
Scilly ...	30.22	-.04	55	53	+5	—	—	SSW	4	4	SSW	9	g	—	4
London ...	30.18	-.06	58	53	+12	—	—	SW	2	1	W	3	b	—	—
Rocheport ...	30.25	-.07	67	58	+21	—	—	E	3	—	—	0	b	—	3

The barometer has fallen slightly everywhere. Winds are unchanged

## EXPLANATION OF COLUMNS.

**BAROMETER.**—The letters r. (rising), f. (falling), and s. (steady), indicate the motion of the mercury in last 14 hours. **EXTREME WIND** strongest wind experienced in past 24 hours. **WEATHER:** Beaufort Scale is, b. blue sky; c. detached clouds; d. drizzling rain; f. fog; g. dark, gloomy; h. lightning; m. misty (hazy); o. overcast; p. passing showers; q. squally; r. rain; s. snow; t. thunder; u. ugly, threatening; v. visibility, unusual transparency; w. wet, dew.

The "change" of barometer and temperature and the "extreme" wind given in the 2 p.m. report are those since the previous 8 a.m.

N.B.—The wind is said to "veer" when its direction changes with the sun, and to "back" when it shifts in the opposite direction.

The Norwegian Stations and Fanö do not report rainfall, and their "extreme" wind is an observation taken at 8 p.m.



THURSDAY APRIL 11<sup>TH</sup> 1872 AT 8 A.M.



**E WIND**  
gloomy: h.  
ual transpare

Subscription for these Charts payable in advance  
to cover delivery  
Delivery by hand 10/- per quarter  
" " " book post 5/- per quarter

*Meteorological Office*  
116, Victoria Str<sup>t</sup>, Westminster, S.W.  
ROBERT H. SCOTT, Director.

Vincent Brooks, Day & Son, Lath.



Fri day 8 a.m.

# WEATHER REPORT.

April 12<sup>th</sup> 1872.

STATIONS.	BAROMETER.		THERMOMETERS. (In shade).					WIND.				Amount of Cloud 0 to 10.	Weather. By Beaufort Scale.	Rain/fall. In past 24 Hours.	Sea Disturb- ance 0 to 5.
	At 8 A.M. Reduced to 32° F. at the Mean Sea Level.	Change since yesterday.	At 8 A.M.		Change in the dry bulb since yesterday.	In past 24 hours.		At 8 A.M.		Extreme.					
			Dry bulb.	Wet bulb.		Max.	Min.	Dirac.	Force. (0 to 12.)	Force. (0 to 12.)	Dirac.				
*Christiansund.	29.74	+10	44	40	-2	—	—	—	2	2	SSE	—	c	—	4
*Skudesnaes ...	29.88	.00	43	42	0	—	—	SE	4	4	S	—	o c	—	3
*Oxö (x'tiansand)	30.07	+11	40	40	0	—	—	SW	2	4	SW	—	c f	—	2
*Fanö... ..						—	—					—		—	—
Cuxhaven ...	29.99 f	-17	49	49	+5	63	—	SW	3	4	SW	4	o c	—	—
Sumburgh Head															
Thurso ...	29.63 f	-12	52	49	+6	56	42	SSE	1	4	SW	5	c	0.01	1
Wick ...	29.67 f	-13	50	48	+7	55	41	W	2	4	SW	8	o	—	3
Nairn ...	29.69 f	-11	53	49	+2	60	41	W	1	4	SW	1	b	—	1
Aberdeen ...	29.71 f	-12	49	46	+1	57	46	SSW	2	4	S	5	b c	—	1
Leith ...	29.73 f	-16	47	46	-5	60	45	S	2	3	W	6	c	—	—
Shields ...	29.75 f	-22	50	47	-1	57	46	SW	3	5	SW	5	c	—	2
Scarborough ...	29.78 f	-23	52	49	0	61	45	SW	2	2	W	4	b c	—	2
Yarmouth ...	29.89 f	-23	50	48	+1	54	46	S	4	4	SSE	0	c b	—	3
Ardrossan ...	29.72 f	-20	51	48	+3	54	48	SE	1	4	S	0	c b	—	1
Greencastle ...	29.68 f	-20	49	47	0	53	45	SSW	2	3	SSE	3	c b	0.05	—
Holyhead ...	29.72 f	-29	51	48	+2	54	46	Z	0	3	S	5	c	—	—
Liverpool (Bidston Obs.)	29.75 f	-28	50	49	-4	62	45	SE	3	3	SE	5	c	—	2
Valencia ...	29.83 f	-10	49	46	-3	55	47	N	4	5	S	7	r c	0.03	4
Roche's Point	29.75 f	-21	44	42	-6	56	42	WSW	2	3	SW	5	o f	—	2
Pembroke ...	29.72 f	-32	51	49	+4	54	47	S	1	2	SE	4	b m	—	2
Scilly ...	29.79 f	-25	51	50	+1	56	48	WNW	5	—	E	7	c	—	4
Plymouth ...	29.74 f	-34	55	52	+8	61	48	SE	2	4	ESE	0	c b	—	1
Portsmouth ...	29.82 f	-31	54	50	+5	60	48	S	2	4	S	1	c b	—	2
Dover... ..	29.87 f	-28	54	51	+4	55	48	SSW	1	3	WSW	1	b	—	1
London ...	29.83 f	-29	55	49	+6	64	47	SSW	2	2	SW	2	c b	—	—
Helder ...	30.00	-13	49	—	+2	—	—	S	3	—	—	—	—	—	2
Cape Gris Nez..	29.88 f	-27	54	47	+8	61	46	S	4	4	SW	5	b c	—	2
Brest ...	—	—	52	50	+3	65	46	WSW	3	4	SE	0	b	—	3
L'Orient ...	29.87 f	-29	53	51	+6	68	47	SSW	1	4	SE	1	b	—	3
Rochefort ...	29.88 f	-16	—	—	—	75	—	S	5	5	E	0	b	—	2
Biarritz ...	29.87 f	-08	69	55	+23	80	59	S	5	5	E	0	b	—	3
Corunna ...	—	—	—	—	—	—	—	—	—	—	—	—	—	—	—
Brussels ...	29.97	-23	52	—	+4	—	—	SE	3	—	—	—	c	—	—
Charleville ...	30.07	-20	48	—	+11	—	—	SE	3	—	—	—	b	—	—
Paris ...	29.97	-24	50	—	+5	—	—	SE	2	—	—	—	c	—	—
Lyons...	30.09	-07	55	—	+5	—	—	S	3	—	—	—	b	—	—
Toulon ...	30.15 f	+09	55	48	-3	65	50	ENE	1	4	ESE	0	c b	—	3

## YESTERDAY'S 2 P.M. REPORTS AND REMARKS.

Skudesnaes ...	29.90	+02	45	44	+2	—	—	S	6	—	—	—	c	—	3
Thurso ...	29.73	-02	52	49	+6	—	—	SW	4	4	SW	5	p c	—	3
Scarborough ...	29.96	-05	59	54	+7	—	—	WSW	1	2	W	3	b	—	2
Greencastle ...	29.83	-05	53	48	+4	—	—	WSW	2	2	WSW	6	c	—	—
Holyhead ...	29.98	-03	53	50	+4	—	—	S	3	3	S	7	c	—	2
Valencia ...	29.88	-05	53	52	+1	—	—	S	5	4	WSW	7	c	—	4
Scilly ..	29.98	-06	56	53	+6	—	—	ESE	5	5	ESE	6	c	—	4
London ...	30.06	-06	64	56	+15	—	—	SW	2	1	SW	3	b	—	—
Rochefort ...	29.96	-08	72	61	+26	—	—	E	5	—	—	0	b	—	3

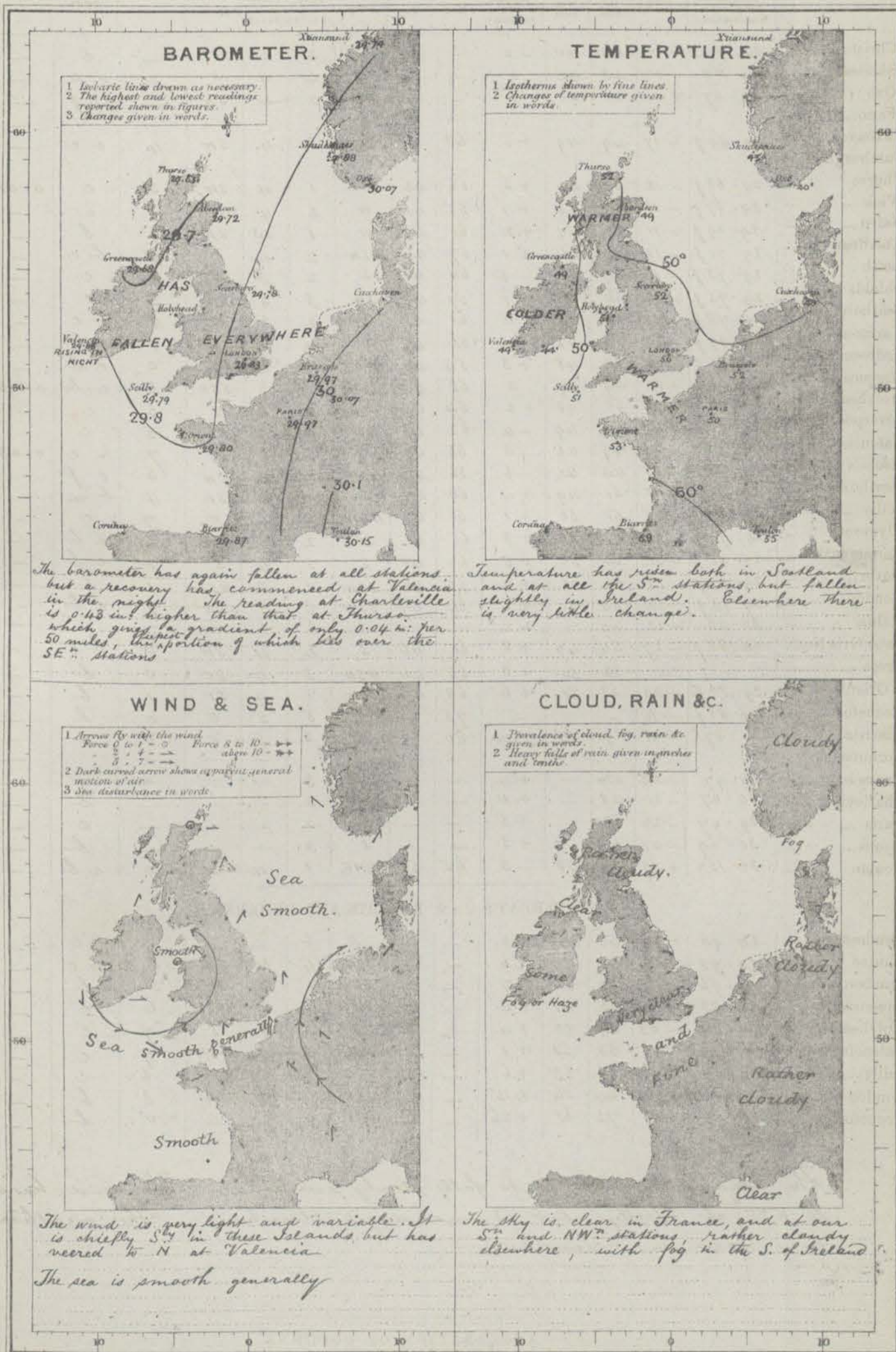
The barometer continues to fall slowly everywhere. The wind has shifted to ESE at Scilly, but is unchanged elsewhere. The weather is very warm in London.

## EXPLANATION OF COLUMNS.

**BAROMETER.**—The letters r. (rising), f. (falling), and s. (steady), indicate the motion of the mercury in last 14 hours. **EXTREME WIND** strongest wind experienced in past 24 hours. **WEATHER:** Beaufort Scale is, b. blue sky; c. detached clouds; d. drizzling rain; f. fog; g. dark, gloomy; l. lightning; m. misty (hazy); o. overcast; p. passing showers; q. squally; r. rain; s. snow; t. thunder; u. ugly, threatening; v. visibility, unusual transparent; w. wet, dew.

The "change" of barometer and temperature and the "extreme" wind given in the 2 p.m. report are those since the previous 8 a.m. N.B.—The wind is said to "veer" when its direction changes with the sun, and to "back" when it shifts in the opposite direction. The Norwegian Stations and Fano do not report rainfall, and their "extreme" wind is an observation taken at 8 p.m.





Vincent Brochu & Sons Ltd.



Satur - day 8 a.m.

# WEATHER REPORT. APRIL 13<sup>TH</sup> 1872.

STATIONS.	BAROMETER.		THERMOMETERS. (In shade).					WIND.				Amount of Cloud 0 to 10.	Weather. By Beaufort Scale.	Rainfall. In past 24 Hours.	Sea Disturbance. 0 to 10.
	At 8 A.M. Reduced to 32° F. at the Mean Sea Level.	Change since yesterday.	At 8 A.M.		Change in the dry bulb since yesterday.	In past 24 hours.		At 8 A.M.		Extreme.					
			Dry bulb.	Wet bulb.		Max.	Min.	Dirac.	Force. (0 to 12.)	Force. (0 to 12.)	Dirac.				
*Christiansund.	29.44	-.30	41	40	-3	—	—	WSW	4	4	WSW	—	o	—	4
*Skudesnaes ...	29.60	-.28	42	39	-1	—	—	WNW	6	6	SSE	—	oc	—	4
*Oxö (X'tjansand)	29.51	-.56	40	40	0	—	—	W	4	2	E	—	cf	—	3
*Fenö... ..						—	—					—		—	—
Cuxhaven ...	29.85f	-.14	48	48	-1	69	—	W	7	3	SW	9	co	—	—
Sumburgh Head															
Thurso ...	29.912	+28	46	44	-6	55	42	WNW	4	4	NW	3	zb	0.54	2
Wick ...	29.942	+27	47	44	-3	56	46	NW	5	5	NW	7	oc	0.30	4
Nairn ...	30.002	+31	47	45	-6	59	41	SW	2	2	W	8	bto	—	1
Aberdeen ...	29.982	+26	48	43	-1	54	42	NW	5	7	NW	0	tb	—	1
Leith ...	30.072	+34	49	45	+2	60	41	W	5	5	W	3	b	—	—
Shields ...	30.102	+35	49	44	-3	62	42	WNW	4	5	W	3	b	—	2
Scarborough ...	30.122	+34	51	47	-1	67	42	NNW	4	3	S	0	b	—	4
Yarmouth ...	30.172	+28	48	44	-2	62	42	NNW	4	4	SSE	0	b	—	3
Ardrossar ...	30.132	+41	48	45	-3	56	47	WNW	4	7	WNW	5	c	—	3
Greencastle ...	30.152	+47	47	45	-2	52	42	WSW	2	6	WSW	8	o	0.03	—
Holyhead ...	30.222	+50	48	46	-3	59	40	WNW	1	2	NW	2	b	—	1
Liverpool (Bidston Obs.)	30.202	+45	57	48	+1	67	43	WNW	2	—	W	3	c	—	3
Valencia ...	30.262	+43	46	43	-3	53	41	N	2	5	N	1	cb	—	1
Roche's Point	30.252	+50	45	42	+1	56	41	NW	1	5	N	0	b	—	1
Pembroke ...	30.252	+43	48	46	-3	54	42	N	1	2	NW	1	br	—	1
Scilly...	30.212	+42	50	49	-1	53	48	ENE	5	5	ENE	1	b	—	4
Plymouth ...	30.202	+46	51	48	-4	62	44	NNE	2	4	NW	0	bf	—	1
Portsmouth ...	30.202	+	50	46	-4	63	45	N	2	4	SW	1	b	—	2
Dover...	30.162	+38	50	46	-4	60	46	NNW	4	3	WSW	0	bg	—	2
London ...	30.192	+36	44	45	-6	66	46	N	2	4	WSW	1	bm	—	—
Helder ...	30.05	+05	47	—	-2	—	—	NW	6	—	—	—	—	—	2
Cape Gris Nez..	30.152	+27	48	44	-6	72	46	N	4	4	SW	0	cb	—	3
Brest ...	—	—	50	48	-2	59	44	—	—	—	—	0	b	—	3
L'Orient ...	30.132	+33	48	48	-5	64	47	E	3	3	WNW	0	cb	—	3
Rochefort ...	30.092	+21	51	47	?	72	45	SE	3	3	S	0	b	—	3
Biarritz ...	30.042	+17	50	50	-19	77	47	E	3	3	S	0	cf	—	3
Corunna ...						—	—					—		—	—
Brussels ...	30.11	+14	52	—	0	—	—	NNE	4	—	—	—	b	—	—
Charleville ...	30.10	+03	48	—	0	—	—	SSW	1	—	—	—	b	—	—
Paris ...	30.11	+14	54	—	+4	—	—	NW	2	—	—	—	b	—	—
Lyons...	30.16	+07	56	—	+1	—	—	E	3	—	—	—	b	—	—
Toulon ...	30.14f	-.01	55	48	0	64	50	—	3	3	ESE	0	b	—	3

## YESTERDAY'S 2 P.M. REPORTS AND REMARKS.

Skudesnaes ...	29.76	-.12	44	43	+7	—	—	SSE	6	—	—	—	o	—	3
Thurso ...	29.61	-.02	46	45	-6	—	—	Z	0	1	N	10	r	—	1
*Scarborough ...	29.68	-.10	59	54	+7	—	—	SSW	3	3	SW	2	b	—	3
Greencastle ...	29.70	+02	48	46	-1	—	—	WSW	6	6	WSW	10	d	—	—
Holyhead ...	29.77	+05	54	52	+3	—	—	WNW	1	1	SW	3	b	—	1
Valencia ...	29.95	+12	52	48	+3	—	—	N	5	6	N	4	c	—	5
Scilly ...	29.87	+08	53	51	+2	—	—	WNW	5	5	WNW	2	b	—	4
London ...	29.80	-.03	66	57	+11	—	—	S	3	4	SSW	1	b	—	—
Rochefort ...	29.95	+07	66	61	—	—	—	S	5	—	—	0	b	—	3

The recovery of pressure in the S of Ireland has continued, and extended to the west coast of Great Britain; while on our eastern coast the fall has not yet ceased. The wind has freshened somewhat in the north of Ireland, rain both there and at Thurso, but elsewhere the weather is fine.

## EXPLANATION OF COLUMNS.

**BAROMETER.**—The letters r. (rising), f. (falling), and s. (steady), indicate the motion of the mercury in last 14 hours. **EXTREME WIND** strongest wind experienced in past 24 hours. **WEATHER:** Beaufort Scale is, b. blue sky; c. detached clouds; d. drizzling rain; f. fog; g. dark, gloomy; h. lightning; m. misty (hazy); o. overcast; p. passing showers; q. squally; r. rain; s. snow; t. thunder; u. ugly, threatening; v. visibility, unusual transparency; w. wet, dew.

The "change" of barometer and temperature and the "extreme" wind given in the 2 p.m. report are those since the previous 8 a.m. N.B.—The wind is said to "veer" when its direction changes with the sun, and to "back" when it shifts in the opposite direction.


The Norwegian Stations and Fenö do not report rainfall, and their "extreme" wind is an observation taken at 8 p.m.



## 1872-

Fall.  
 east  
 ours.

See  
Distur  
and  
0.40



west coast  
wind had  
it also

**E WIND**  
gloomy; b.  
ual transpare

*Meteorological Office*  
116, Victoria Str<sup>t</sup>, Westminster, S.W.  
ROBERT H. SCOTT, Director

Vincent Brooks, Day & Son, Ltd.

Subscription for these Charts payable in advance  
to cover delivery.  
Delivery by hand 10s per quarter  
" " " " book post 5s per quarter



Sunday 8 a.m.

# WEATHER REPORT. APRIL 14<sup>TH</sup> 1872.

STATIONS.	BAROMETER.		THERMOMETERS. (In shade).					WIND.				Amount of Cloud 0 to 10.	Weather. By Beaufort Scale.	Rainfall. In past 24 Hours.	Sea Disturb- ance. 0 to 9.
	At 8 a.m. Reduced to 32° F. at the Mean Sea Level.	Change since yesterday	At 8 a.m.		Change in the dry bulb since yesterday.	In past 24 hours.		At 8 a.m.		Extreme.					
			Dry bulb.	Wet bulb.		Max.	Min.	Dir.	Force. (0 to 12.)	Force. (0 to 12.)	Dir.				
*Christiansund.	29.72	+28	41	38	0	—	—	W	4	6	WSW	—	0	—	4
*Skudesnaes ...	29.86	+26	42	41	0	—	—	W	2	4	WNW	—	0 c	—	—
*Oxö (Christiansand)	29.82	+31	38	—	-2	—	—	NW	6	6	NW	—	c	—	4
*Fanö...	29.96	—	49	46	—	—	—	NW	6	—	—	—	b	—	—
Cuxhaven ...	30.04 f	+19	46	46	-2	—	42	NW	6	7	NW	1	e b	—	—
Sumburgh Head															
Thurso ...	29.94 f	+03	50	47	+4	51	45	WNW	4	5	W	7	p c	0.04	3
Wick ...	29.99 r	+05	49	47	+2	50	46	NW	5	4	NW	8	o	—	5
Nairn ...	30.05 r	+05	51	48	+4	54	46	W	1	2	SW	—	b	0.05	1
Aberdeen ...	30.05 s	+06	53	47	+5	54	43	W	3	5	NW	8	c o	0.05	1
Leith ...	30.14 f	+07	51	48	+2	57	46	W	5	5	W	7	c	—	—
Shields ...	30.14 f	+04	50	46	+1	56	45	WNW	6	6	NW	5	c	—	2
Scarborough ...	30.17 s	+05	56	51	+5	58	41	NNW	3	3	N	6	c	—	3
Yarmouth ...	30.22 f	+05	55	50	+7	55	40	NNW	4	4	S	0	b	—	3
Ardrossan ...	30.21 f	+08	51	47	+3	56	47	NW	4	5	NW	5	c	—	2
Greencastle ...	30.22 s	+07	50	48	+3	52	45	WSW	4	5	WNW	10	o	—	—
Holyhead ...	30.31 r	+09	48	46	0	58	46	W	1	1	WNW	3	b	—	1
Liverpool (Bidston Obs.)	30.30 r	+10	50	48	-1	56	43	W	3	2	W	5	c	—	3
Valencia ...	30.35 s	+09	49	46	+3	54	40	WNW	1	3	WNW	0	b	—	0
Roche's Point	30.32 r	+07	51	48	+6	59	42	N	1	3	SW	0	b	—	1
Pembroke ...	30.32 r	+07	48	46	0	53	43	W	0	1	NW	2	b o	—	0
Scilly ...	30.29 f	+08	50	48	0	54	48	ENE	5	5	ENE	1	b	—	3
Plymouth ...	30.29 r	+09	49	47	-2	59	41	W	1	1	SSW	0	b f	—	1
Portsmouth ...	30.29 r	+09	50	46	0	62	44	NNW	1	3	SSW	4	b c	—	1
Dover...	30.27 r	+11	51	46	+1	52	42	NNW	3	4	E	1	f	—	1
London ...	30.29 r	+10	48	44	-1	62	45	NNW	2	2	N	6	b m c	—	—
Helder ...															
Cape Gris Nez..	30.26 r	+11	48	44	0	54	44	W	0	4	NNE	4	c	—	1
Brest ...	—	—	48	46	-2	67	48	ENE	4	5	ENE	0	b	—	2
L'Orient ...	30.20 r	+07	51	47	+3	69	47	E	4	4	E	0	b	—	2
Rochefort ...	30.13 f	+04	55	51	+4	77	48	E	5	4	SE	0	b	—	3
Biarritz ...	30.08 r	+04	53	51	+3	62	51	SE	3	3	NW	3	c f	—	3
Corunna ...	30.00	—	58	—	—	—	—	NE	3	—	—	—	b	—	2
Brussels ...															
Charleville ...	30.28	+18	38	—	-10	—	—	SW	1	—	—	—	b f	—	—
Paris ...	30.25	+14	45	—	-9	—	—	N	4	—	—	—	b	—	—
Lyons...	30.12	-04	59	—	+3	—	—	NE	2	—	—	—	b	—	—
Toulon ...	30.08 f	-06	57	48	+2	68	54	NW	3	1	E	0	b	—	2

## YESTERDAY'S 2 P.M. REPORTS AND REMARKS.

Skudesnaes ...	29.76	+16	46	42	+4	—	—	WNW	6	—	—	—	b	—	3
Thurso ...	29.99	+08	48	45	+2	—	—	W	5	5	W	7	p c	—	3
Scarborough ...	30.18	+06	51	47	0	—	—	—	—	3	N	7	c	—	1
Greencastle ...	30.21	+06	51	48	+4	—	—	W	4	4	W	10	o	—	—
Holyhead ...	30.29	+07	54	50	+6	—	—	WNW	1	1	WNW	3	b	—	—
Valencia ...	30.35	+09	52	48	+6	—	—	WNW	3	3	N	1	b	—	2
Scilly ...	30.26	+05	54	50	+4	—	—	NE	4	5	ENE	0	b	—	4
London ...	30.23	+04	59	51	+10	—	—	WNW	2	4	N	2	b	—	—
Rochefort ...	30.11	+02	75	62	+24	—	—	SE	4	—	—	0	b	—	3

The barometer continues to rise everywhere. Winds are not much changed.

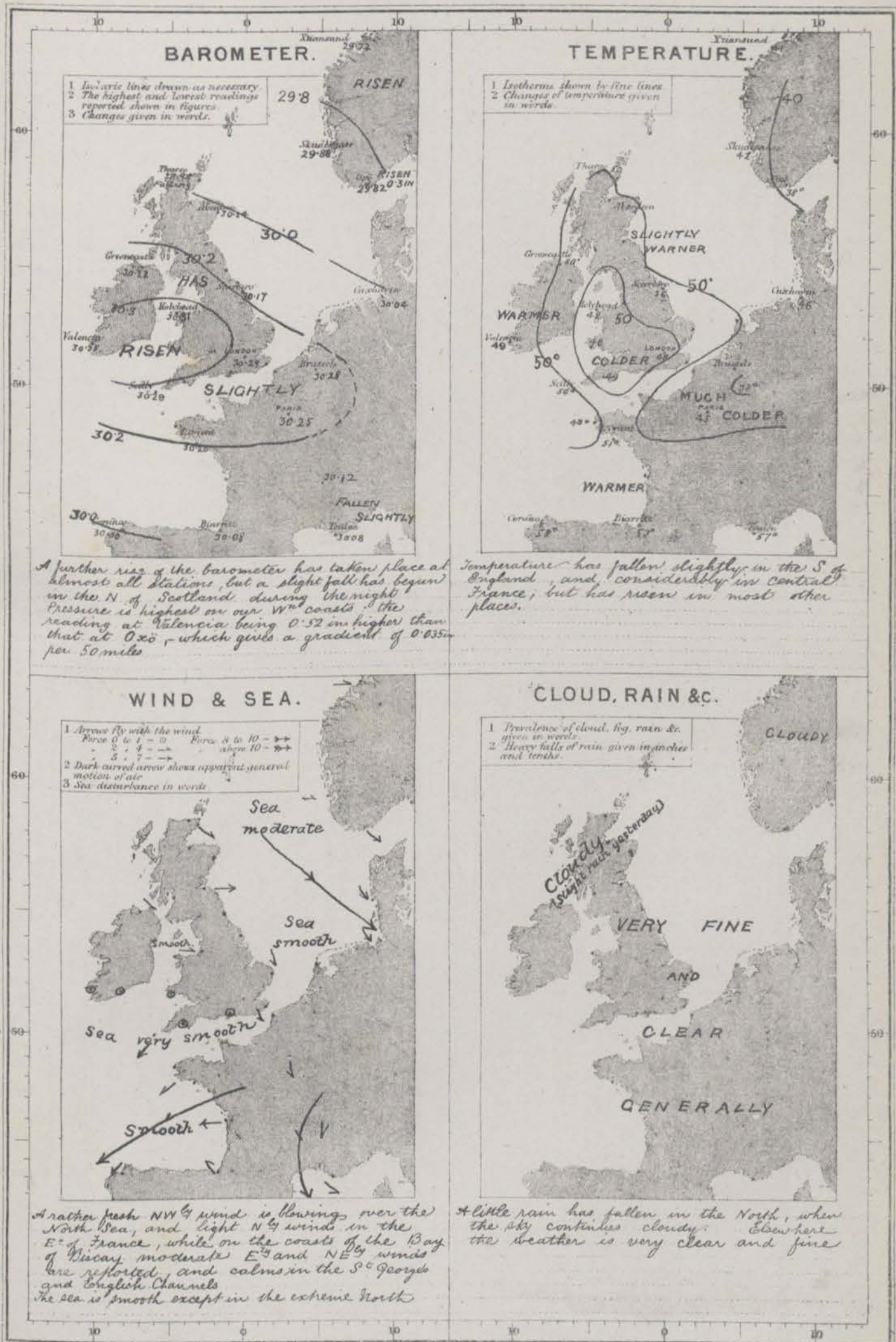
## EXPLANATION OF COLUMNS.

**BAROMETER.**—The letters r. (rising), f. (falling), and s. (steady), indicate the motion of the mercury in last 14 hours. **EXTREME WIND.**—strongest wind experienced in past 24 hours. **WEATHER:** Beaufort Scale is, b. blue sky; c. detached clouds; d. drizzling rain; f. fog; g. dark, gloomy; h. lightning; m. misty (hazy); o. overcast; p. passing showers; q. squally; r. rain; s. snow; t. thunder; u. ugly, threatening; v. visibility, unusual transparency; w. wet, dew.

The "change" of barometer and temperature and the "extreme" wind given in the 2 p.m. report are those since the previous 8 a.m. N.B.—The wind is said to "veer" when its direction changes with the sun, and to "back" when it shifts in the opposite direction. The Norwegian Stations and Fanö do not report rainfall, and their "extreme" wind is an observation taken at 8 p.m.



# WEATHER CHARTS AND REMARKS FOR SUN DAY 14<sup>TH</sup> APRIL 1872 AT 8 A.M.





Mon - day 8 a.m.

# WEATHER REPORT. April 15<sup>th</sup> 1872.

STATIONS.	BAROMETER.		THERMOMETERS. (In shade).					WIND.				Amount of Cloud 0 to 10.	Weather. By Beaufort Scale.	Rainfall. In past 24 Hours.	Sea Disturb- ance. 0 to 4.
	At 8 A.M. — Reduced to 32° F. at the Mean Sea Level.	Change since yesterday.	At 8 A.M.		Change in the dry bulb since yesterday.	In past 24 hours.		At 8 A.M.		Extreme.					
			Dry bulb.	Wet bulb.		Max.	Min.	Dirac.	Force. (0 to 12.)	Force. (0 to 12.)	Dirac.				
*Christiansund.	29.66	-06	39	38	-2	—	—	SSE	2	0	2	—	b o	—	2
*Skudesnaes ...	29.44	-09	43	43	+1	—	—	S	2	4	WNW	—	cor	—	4
*Oxö (x'tiansand)	29.80	-02	44	41	+6	—	—	NW	4	—	—	—	o	—	4
*Fanö... ..						—	—					—		—	—
Cuxhaven ...	29.978	-07	48	48	+2	—	43	NW	6	6	NW	—	o	—	—
Sumburgh Head															
Thurso ...	29.748	-20	48	47	-2	54	44	WSW	3	5	WNW	78	o r	0.03	2
Wick ...	29.768	-23	48	46	-1	54	47	W	5	5	NW	78	o	—	5
Nairn ...	29.838	-22	49	47	-2	59	45	SW	4	1	SW	8	b o	—	2
Aberdeen ...	29.848	-20	51	45	-2	61	44	WSW	3	3	W	7	o c	—	1
Leith ...	29.968	-18	50	46	-1	59	44	W	5	6	W.	5	c	—	—
Shields ...	30.018	-13	49	46	-1	54	46	W	3	6	WNW	7	c	—	1
Scarborough ...	30.038	-14	50	48	-6	59	43	WNW	1	2	W	9	co	—	1
Yarmouth ...	30.108	-12	53	50	-2	55	42	W	3	4	NNE	0	b	—	2
Ardrossan ...	30.038	-18	48	45	-3	54	47	SW	4	4	NW	7	c	—	3
Greencastle ...	30.048	-18	49	47	-1	58	46	WSW	4	4	WSW	9	o	—	—
Holyhead ...	30.178	-14	49	47	+1	54	46	SSW	1	1	SW	1	b	—	1
Liverpool (Bidston Obs.)	30.148	-16	54	48	+4	54	41	W	2	3	WNW	1	cb	—	2
Valencia ...	30.238	-12	49	46	+3	54	44	ESE	1	3	E	0	b	—	1
Roche's Point	30.198	-13	47	44	-4	60	42	Z	0	3	SSW	0	b	—	0
Pembroke ...	30.218	-11	49	48	+1	53	43	Z	0	1	WNW	1	bw	—	0
Scilly ...	30.218	-08	50	49	0	56	46	ENE	1	5	ENE	0	w b	—	1
Plymouth ...	30.208	-09	47	45	-2	59	39	SW	1	2	SSW	0	b	—	1
Portsmouth ...	30.188	-11	51	48	+1	64	46	WNW	1	2	SW	0	bm	—	1
Dover... ..	30.158	-12	51	49	0	55	45	SW	2	3	SW	0	b	—	1
London ...	30.168	-13	49	46	+1	61	45	W	1	0	Z	0	b	—	—
Helder ...	30.108	—	50	—	—	—	—	WSW	3	—	—	—	—	—	2
Cape Gris Nez..	30.178	-09	48	46	0	60	45	S	3	1	N	0	cb	—	2
Brest ...	—	—	50	46	+2	54	47	E	4	4	NW	0	b	—	2
L'Orient ...	30.198	-01	49	45	-2	73	47	E	3	3	E	0	b	—	2
Rocheport ...	30.098	-04	50	46	-5	77	46	E	4	4	E	0	b	—	3
Biarritz ...	30.068	-02	55	53	+2	63	54	NE	4	4	NE	0	b	—	5
Corunna ...															
Brussels ...	30.17	—	45	—	—	—	—	SW	—	—	—	—	—	—	—
Charleville ...	30.21	-04	40	—	+2	—	—	SW	1	—	—	—	—	—	—
Paris ...	30.19	-06	48	—	+3	—	—	NW	1	—	—	—	—	—	—
Lyons...	30.08	-04	55	—	-4	—	—	W	1	—	—	—	—	—	—
Toulon ...	29.938	-15	55	48	-2	66	50	ENE	3	5	WNW	7	c	—	3

## YESTERDAY'S 2 P.M. REPORTS AND REMARKS.

Skudesnaes ...	29.80	-06	45	44	+3	—	—	WNW	6	—	—	—	o r	—	3
Thurso ...	—	—	—	—	—	—	—	—	—	—	—	—	—	—	—
Scarborough ...	—	—	—	—	—	—	—	—	—	—	—	—	—	—	—
Greencastle ...	—	—	—	—	—	—	—	—	—	—	—	—	—	—	—
Holyhead ...	—	—	—	—	—	—	—	—	—	—	—	—	—	—	—
Valencia ...	—	—	—	—	—	—	—	—	—	—	—	—	—	—	—
Scilly ...	—	—	—	—	—	—	—	—	—	—	—	—	—	—	—
London ...	—	—	—	—	—	—	—	—	—	—	—	—	—	—	—
Rocheport ...	30.12	-01	75	66	+20	—	—	E	3	—	—	0	b	—	3

## EXPLANATION OF COLUMNS.

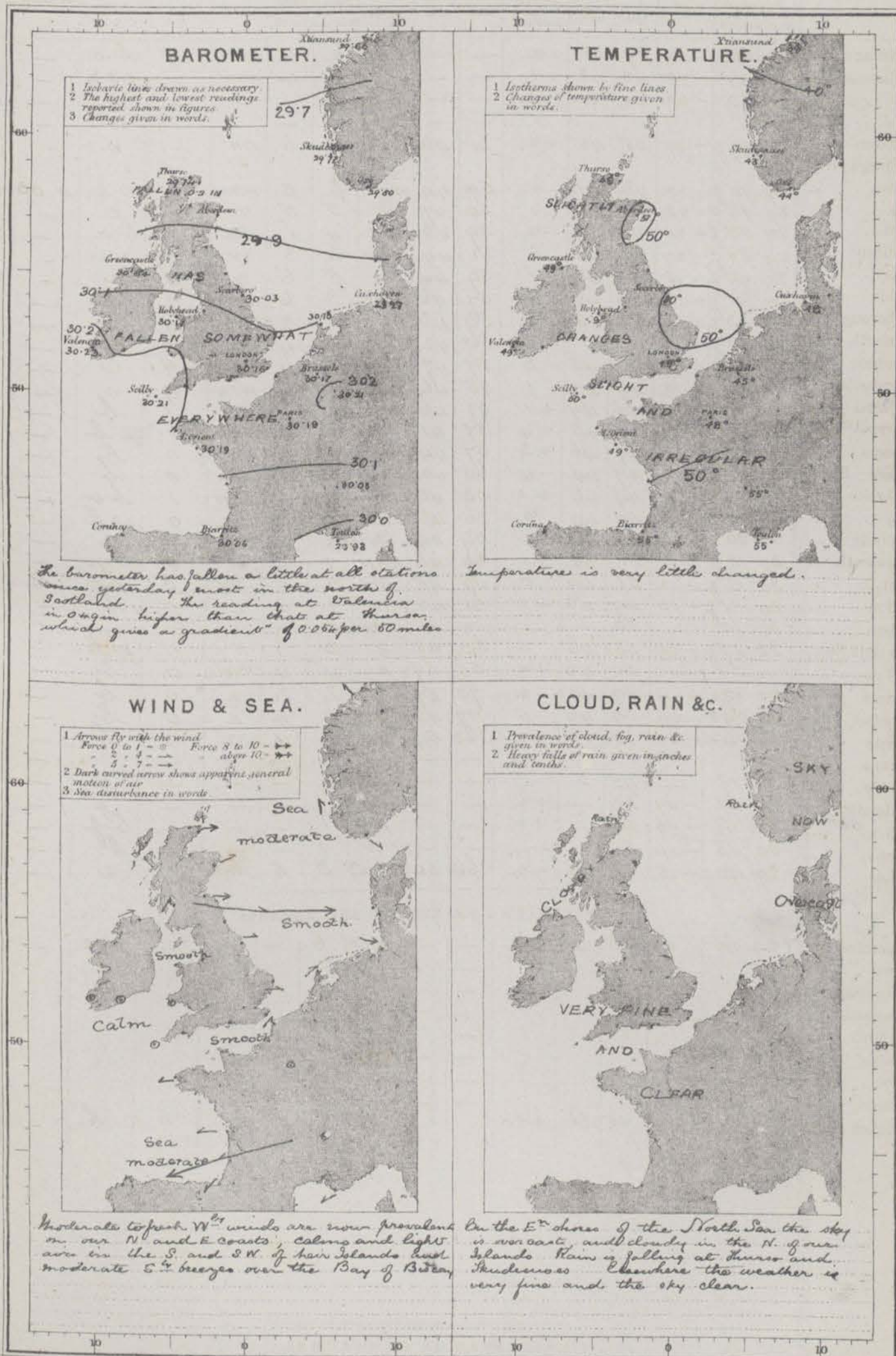
**BAROMETER.**—The letters r. (rising), f. (falling), and s. (steady), indicate the motion of the mercury in last 14 hours. **EXTREME WIND** strongest wind experienced in past 24 hours. **WEATHER:** Beaufort Scale is, b. blue sky; c. detached clouds; d. drizzling rain; f. fog; g. dark, gloomy; h. lightning; m. misty (hazy); o. overcast; p. passing showers; q. squally; r. rain; s. snow; t. thunder; u. ugly, threatening; v. visibility, unusual transference; w. wet, dew.

The "change" of barometer and temperature and the "extreme" wind given in the 2 p.m. report are those since the previous 8 a.m. N.B.—The wind is said to "veer" when its direction changes with the sun, and to "back" when it shifts in the opposite direction. The Norwegian Stations and Fanö do not report rainfall, and their "extreme" wind is an observation taken at 8 p.m.



## WEATHER CHARTS

AND REMARKS FOR

MONDAY 15<sup>TH</sup> APRIL 1872 AT 8 A.M.

EME WIND  
ark, gloomy;  
unusual trans-

Subscription for these Charts payable in advance  
to cover delivery.  
Delivery by hand, 10/- per quarter  
— " — book post 3/- per quarter

Meteorological Office  
116, Victoria Str<sup>t</sup>, Westminster, S.W.  
ROBERT H. SCOTT, Director.

Wm. & A. Brock: Day & Son, Ltd.



Tues-day 8 a.m.

# WEATHER REPORT. April 16<sup>th</sup> 1872.

STATIONS.	BAROMETER.		THERMOMETERS. (In shade).					WIND.				Amount of Cloud 0 to 10.	Weather. By Beaufort Scale.	Rainfall. In past 24 Hours.	Sea Distur- ance. 0 to 2.
	At 8 A.M. Reduced to 32° F. at the Mean Sea Level.	Change since yesterday.	At 8 A.M.		Change in the dry bulb since yesterday.	In past 24 hours.		At 8 A.M.		Extreme.					
			Dry bulb.	Wet bulb.		Max.	Min.	Dir.	Force (0 to 12.)	Force (0 to 12.)	Dir.				
*Christiansund.	29.28	-.38	41	40	+2	—	—	WSW	2	4	SW	—	r	—	2
*Skudesnaes ...	29.47	-.30	42	40	-1	—	—	W	6	6	W	—	bc	—	4
*Oxö (Christiansund)	29.45	-.35	43	39	-1	—	—	WNW	6	4	WNW	—	cb	—	4
*Fanö...						—	—					—		—	
Cuxhaven ...	29.738	-.24	46	46	-2	53	—	NW	7	6	WNW	—	o	—	—
Sumburgh Head															
Thurso ...	29.738	-.01	42	39	-6	53	38	WNW	7	7	NW	7	pc	0.06	5
Wick ...	29.728	-.04	41	40	-7	49	—	NW	8	9	NW	9	o	0.06	6
Nairn...	29.848	+0.01	45	41	-4	56	43	W	5	2	SW	6	—	0.04	2
Aberdeen ...	29.828	-.02	45	41	-6	57	42	WNW	7	7	WNW	7	pg	0.05	2
Leith ...	29.938	-.03	50	44	0	59	43	W	6	6	W	5	c	—	—
Shields ...	29.968	-.05	47	43	-2	55	41	W	5	6	W	3	gcb	—	1
Scarborough ...	29.968	-.05	50	47	0	62	41	NNW	3	3	NW	3	b	—	3
Yarmouth ...	30.018	-.09	48	44	-5	62	43	NW	4	4	W	4	bc	—	3
Ardrossan ...	30.038	0.00	48	43	0	54	46	WNW	6	6	WNW	5	c	0.02	4
Greencastle ...	30.128	+0.08	48	45	-1	54	43	WNW	5	6	WNW	7	c	0.03	—
Holyhead ...	30.168	-.01	47	45	-2	57	47	WNW	3	4	WNW	6	c	—	3
Liverpool (Bidston Obs.)	30.068	-.08	50	46	-4	58	44	W	4	5	E	8	co	—	4
Valencia ...	30.308	+0.07	50	47	+1	55	45	N	3	4	NNW	7	c	0.03	1
Roche's Point	30.258	+0.06	48	45	+1	62	42	NNW	2	4	N	3	b	—	1
Pembroke ...	30.218	0.00	48	45	-1	53	44	NNW	2	2	NNW	5	cv	—	1
Scilly...	30.218	0.00	52	50	+2	56	48	NE	4	4	NE	2	wb	—	1
Plymouth ...	30.188	-.02	50	48	+3	62	44	ENE	1	3	SW	0	bm	—	1
Portsmouth ...	30.138	-.05	50	47	-1	64	46	NNW	3	4	W	2	b	—	3
Dover...	30.058	-.10	50	46	-1	56	46	NNW	3	4	WSW	2	b	—	2
London ...	30.108	-.06	49	44	0	66	45	NNW	3	3	NW	3	wb	—	—
Helder ...	29.90	-.20	47	—	-3	—	—	NW	6	—	—	—	—	—	4
Cape Gris Nez..	30.058	-.12	47	43	-1	57	47	N	4	4	WSW	0	b	—	3
Brest ...	—	—	47	47	-3	66	40	NNE	1	4	E	0	b	—	2
L'Orient ...	30.198	0.00	48	44	-1	71	45	NNE	3	3	WNW	0	b	—	2
Rochefort ...	30.118	+0.02	52	50	+2	74	46	NE	3	4	E	0	b	—	3
Biarritz ...	30.108	+0.04	52	50	-3	59	50	SW	3	4	W	10	fo	—	3
Corunna ...															
Brussels ...	30.00	-.17	50	—	+5	—	—	W	3	—	—	—	o	—	—
Charleville ...	29.98	-.23	48	—	+8	—	—	Z	0	—	—	—	c	—	—
Paris ...	30.05	-.14	49	—	+1	—	—	W	2	—	—	—	fb	—	—
Lyons...	30.00	-.08	61	—	+6	—	—	N	1	—	—	—	fb	—	—
Toulon ...	29.888	-.05	51	51	-4	68	49	ENE	4	1	W	7	cm	—	4

## YESTERDAY'S 2 P.M. REPORTS AND REMARKS.

Skudesnaes ...	29.66	-.11	43	43	0	—	—	WSW	4	—	—	—	or	—	2
Thurso ...	29.74	0.00	51	47	+3	—	—	WNW	6	6	WNW	4	cg	—	4
Scarborough ...	29.94	-.06	60	53	+10	—	—	NW	3	2	WNW	3	b	—	3
Greencastle ...	30.04	-.03	52	49	+3	—	—	WNW	5	5	S	7	c	—	—
Holyhead ...	30.15	-.02	56	51	+7	—	—	WSW	2	2	WSW	4	c	—	1
Valencia ...	30.25	+0.02	54	51	+5	—	—	NNW	3	2	E	1	b	—	1
Scilly ...	30.20	-.01	55	53	+5	—	—	Z	0	1	ENE	0	b	—	0
London ...	30.09	-.07	64	54	+15	—	—	W	2	2	WSW	1	b	—	—
Rochefort ...	30.09	0.00	73	62	+23	—	—	E	3	—	—	0	b	—	3

The barometer continues to rise slowly in the west, and fall at the eastern stations. The wind is little changed, beyond becoming squally at Thurso; and rain continues at Skudesnaes.

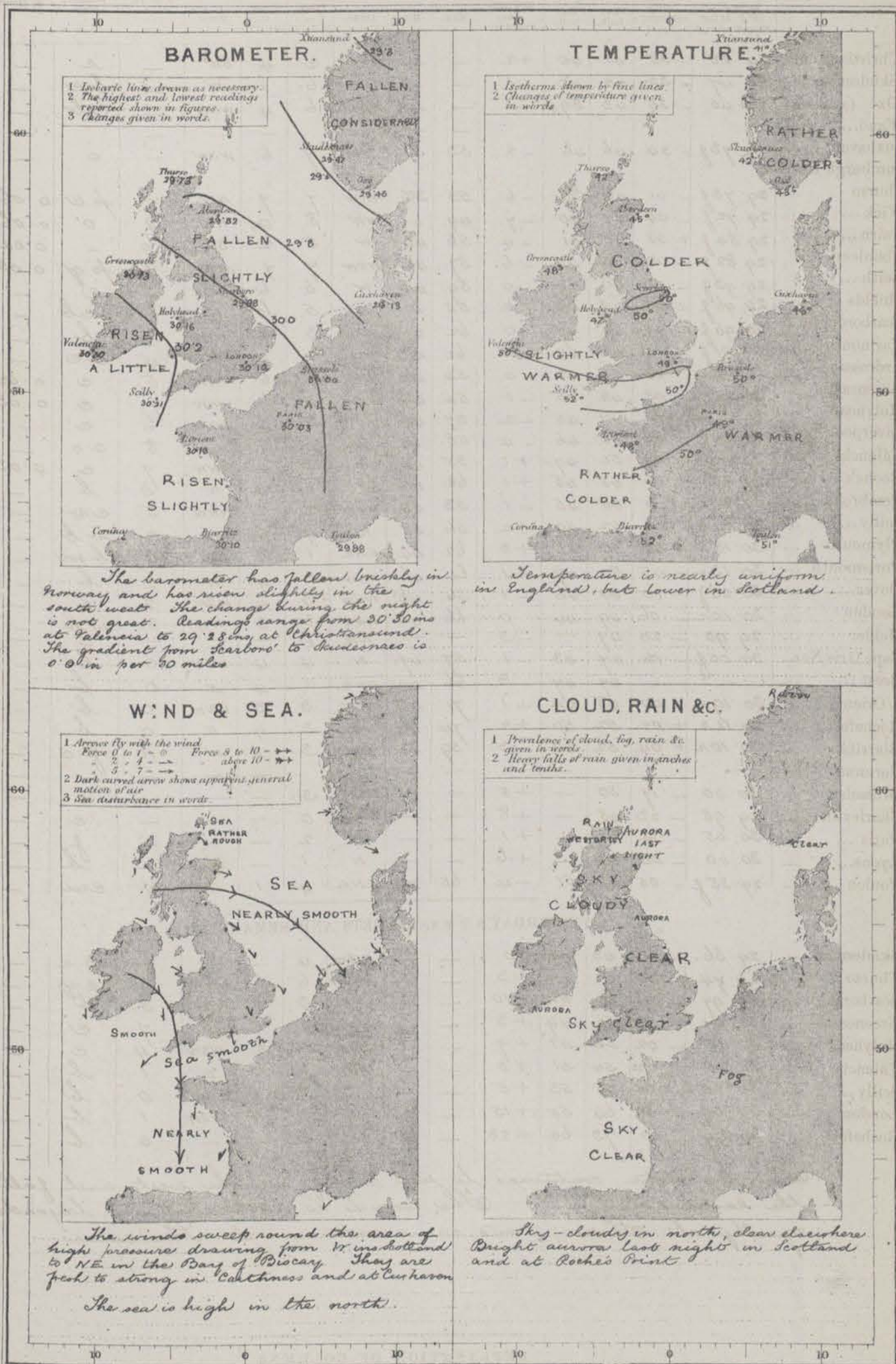
## EXPLANATION OF COLUMNS.

**BAROMETER.**—The letters r. (rising), f. (falling), and s. (steady), indicate the motion of the mercury in last 14 hours. **EXTREME WIND.**—strongest wind experienced in past 24 hours. **WEATHER.**—Beaufort Scale is, b. blue sky; c. detached clouds; d. drizzling rain; f. fog; g. dark, gloomy; l. lightning; m. misty (hazy); o. overcast; p. passing showers; q. squally; r. rain; s. snow; t. thunder; u. ugly, threatening; v. visibility, unusual transparency; w. wet, dew.  
The "change" of barometer and temperature and the "extreme" wind given in the 2 p.m. report are those since the previous 8 a.m.  
N.B.—The wind is said to "veer" when its direction changes with the sun, and to "back" when it shifts in the opposite direction.  
The Norwegian Stations and Fanö do not report rainfall, and their "extreme" wind is an observation taken at 8 p.m.



# WEATHER CHARTS

AND REMARKS FOR  
TUESDAY APRIL 16<sup>TH</sup> 1872 AT 8 A.M.





Wednesday 8 a.m.

# WEATHER REPORT.

April 17<sup>th</sup> 1872.

STATIONS.	BAROMETER.		THERMOMETERS. (In shade).					WIND.				Amount of Cloud 0 to 10.	Weather. By Beaufort Scale.	Rainfall. In past 24 Hours.	50 F. Dist. 0 to 10
	At 8 A.M. Reduced to 32° F. at the Mean Sea Level.	Change since yesterday.	At 8 A.M.		Change in the dry bulb since yesterday.	In past 24 hours.		At 8 A.M.		Extreme.					
			Dry bulb.	Wet bulb.		Max.	Min.	Dirac.	Force. (0 to 12.)	Force. (0 to 12.)	Dirac.				
*Christiansund.	29.47	+19	37	37	-10	—	—	NNE	2	2	NNW	—	c	—	2
*Skudesnaes ...	29.35	-12	39	37	-3	—	—	NNW	4	2	NNW	—	o	—	2
*Oxö (Christiansund)	29.34	-11	39	36	-4	—	—	NE	6	4	NW	—	co	—	3
*Fanö... ..						—	—					—		—	—
Cuxhaven ...	29.348	-39	44	43	-2	—	39	W	9	9	WNW	9	gmr	0.02	—
Sumburgh Head															
Thurso ...	29.752	+02	35	34	-7	45	—	NW	6	8	NW	7	g/p	0.24	5
Wick ...	29.742	+02	44	42	+3	44	37	N	5	8	NW	8	o	0.12	5
Nairn ...	29.812	-02	42	41	-3	48	40	NW	2	2	W	9	co	0.02	2
Aberdeen ...	29.672	-15	41	40	-4	49	40	NNW	7	10	NW	9	er	0.10	4
Leith ...	29.812	-12	44	39	-6	59	38	NW	5	6	NW	6	bc	—	—
Shields ...	29.732	-23	44	39	-3	55	37	NW	7	6	WNW	4	c	—	4
Scarborough ...	29.702	-28	45	41	-5	57	37	NNW	8	6	NNW	3	cb	—	6
Yarmouth ...	29.722	-29	45	40	-3	55	38	NW	5	5	NW	4	c	—	4
Ardrossan ...	29.912	-12	45	39	-3	51	42	NW	6	9	WNW	3	cb	—	4
Greencastle ...	30.002	-12	42	40	-6	51	38	NNW	6	7	WNW	9	g	0.08	—
Holyhead ...	29.982	-20	45	41	-2	57	44	NW	6	7	NW	6	c	—	5
Liverpool (Bidston Obs.)	29.892	-17	45	41	-5	54	42	WNW	6	7	WNW	4	c	—	5
Valencia ...	30.212	-09	47	43	-3	55	44	N	6	6	N	2	cb	—	4
Roche's Point	30.112	-14	45	42	-3	57	42	N	4	4	NNW	7	c	—	3
Pembroke ...	30.022	-19	44	38	-4	57	43	NNW	4	5	NNW	7	co	—	2
Scilly ...	30.012	-14	48	44	-4	53	47	NNE	6	6	NNE	7	bc	—	4
Plymouth ...	30.002	-18	47	43	-3	58	43	NNW	5	5	NW	10	bm	—	1
Portsmouth ...	29.912	-22	46	41	-4	60	44	NNW	5	5	NNW	7	cw	—	4
Dover ...	29.812	-24	45	40	-5	57	42	N	4	2	SE	3	b	—	3
London ...	29.852	-25	46	41	-3	57	43	NNW	4	6	NNW	4	bc	—	—
Helder ...	29.59	-31	45	—	-2	—	—	WNW	7	—	—	—	—	—	5
Cape Gris Nez..	29.812	-24	44	39	-3	57	43	NNW	5	3	N	10	co	—	4
Brest ...	—	—	49	47	+2	66	41	NNW	4	4	NNE	10	bo	—	2
L'Orient ...	30.082	-16	46	44	-2	65	44	N	4	5	N	1	b	—	3
Rocheport ...	29.962	-15	47	45	-5	68	45	NE	4	5	NW	0	b	—	3
Biarritz ...	29.942	-16	54	52	+4	58	50	W	4	3	W	9	mo	—	3
Corunna ...															
Brussels ...	29.95	-05	49	—	-1	—	—	WSW	3	—	—	—	r	—	—
Charleville ...	29.81	-17	42	—	-6	—	—	NW	3	—	—	—	c	—	—
Paris ...	29.80	-25	46	—	-3	—	—	NW	4	—	—	—	o	—	—
Lyons...	29.84	-16	60	—	-1	—	—	NW	—	—	—	—	b	—	—
Toulon ...	29.712	-17	57	48	+6	65	50	NNW	1	1	SW	4	mc	—	3

## YESTERDAY'S 2 P.M. REPORTS AND REMARKS.

Skudesnaes ...	29.32	-15	37	36	-5	—	—	W	4	—	—	—	o r	—	4
Thurso ...	29.73	00	42	38	0	—	—	NW	7	7	NW	8	g/po	—	6
Scarborough ...	29.86	-12	55	50	+5	—	—	NNW	5	4	NNW	3	b	—	4
Greencastle ...	30.11	-01	51	48	+3	—	—	WNW	7	7	WNW	5	c	—	—
Holyhead ...	30.12	-04	54	50	+7	—	—	WNW	2	3	WNW	1	b	—	2
Valencia ...	30.31	+01	53	47	+3	—	—	N	4	3	NNE	6	c	—	3
Scilly ...	30.21	00	53	49	+1	—	—	N	4	4	N	2	b	—	2
London ...	30.03	-07	57	50	+8	—	—	NW	3	5	NW	3	bc	—	—
Rocheport ...	30.10	-01	63	59	+11	—	—	N	4	—	—	0	b	—	3

The barometer continues to fall except in the southwest. Winds are little changed.

## EXPLANATION OF COLUMNS.

**BAROMETER.**—The letters r. (rising), f. (falling), and s. (steady), indicate the motion of the mercury in last 14 hours. **EXTREME WIND.**—strongest wind experienced in past 24 hours. **WEATHER:** Beaufort Scale is, b. blue sky; c. detached clouds; d. drizzling rain; f. fog; g. dark, gloomy; h. i. lightning; m. misty (hazy); o. overcast; p. passing showers; q. squally; r. rain; s. snow; t. thunder; u. ugly, threatening; v. visibility, unusual transparency; w. wet, dew.

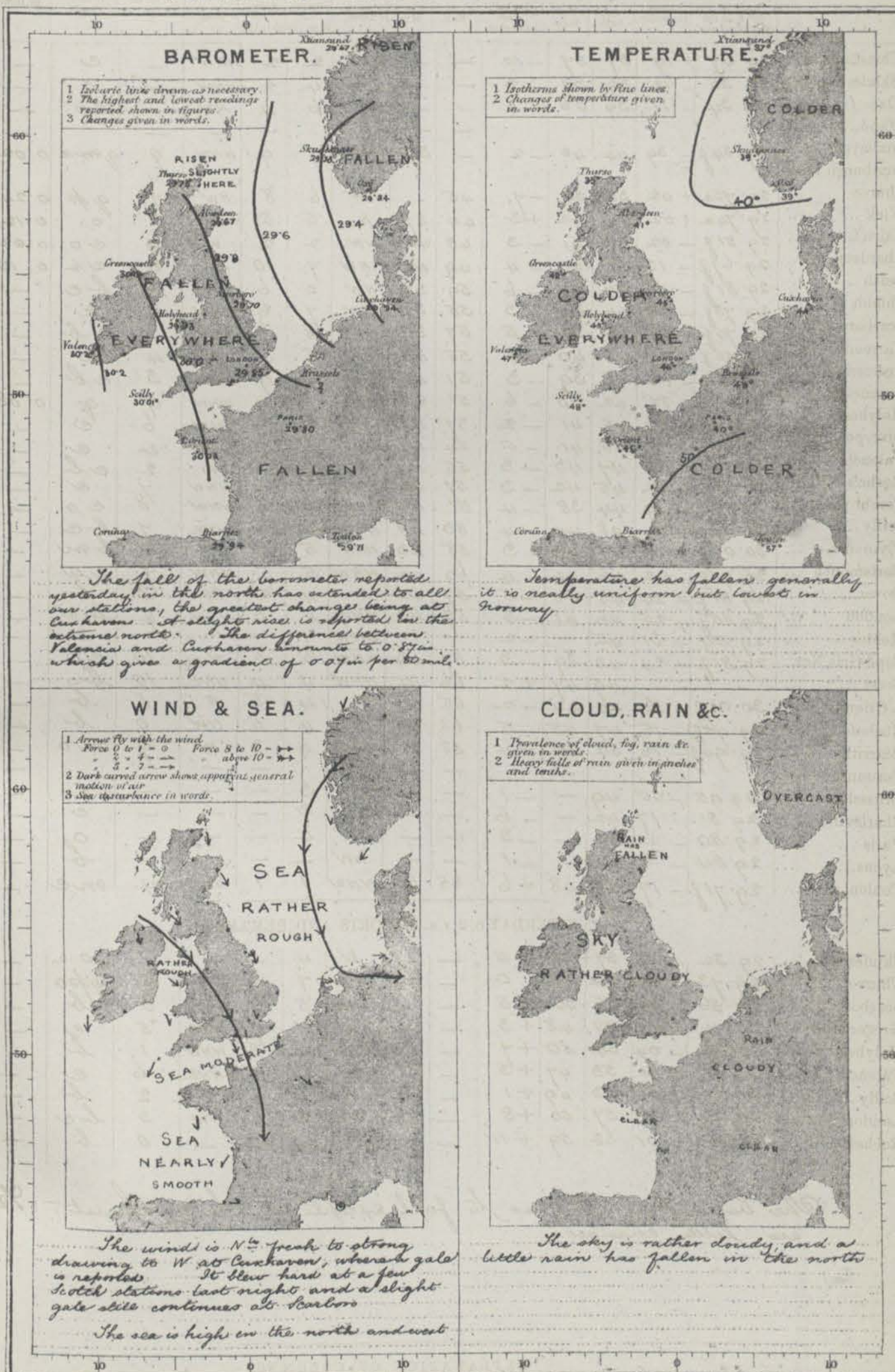
The "change" of barometer and temperature and the "extreme" wind given in the 2 p.m. report are those since the previous 8 a.m. N.B.—The wind is said to "veer" when its direction changes with the sun, and to "back" when it shifts in the opposite direction.

The Norwegian Stations and Fano do not report rainfall, and their "extreme" wind is an observation taken at 8 p.m.



## WEATHER CHARTS

AND REMARKS FOR

WEDNESDAY APRIL 17<sup>TH</sup> 1872 AT 8 A.M.

Meteorological Office  
116, Victoria Str<sup>ts</sup>, Westminster, S.W.  
ROBERT H. SCOTT, Director.

Subscription for these Charts payable in advance to cover delivery.  
Delivery by hand 10s per quarter  
book post 5s per quarter

Vincent Brooks Day & Son Lith.



Thurs - day 8 a.m.

# WEATHER REPORT. April 18<sup>th</sup> 1872.

STATIONS.	BAROMETER.		THERMOMETERS. (In shade).					WIND				Amount of Cloud 0 to 10.	Weather. By Beaufort Scale.	Rainfall. — In past 24 Hours.	Dist. from Land.
	At 8 a.m. Reduced to 32° F. at the Mean Sea Level.	Change since yesterday.	At 8 a.m.		Change in the dry bulb since yesterday.	In past 24 hours.		At 8 a.m.		Extremes.					
			Dry bulb.	Wet bulb.		Max.	Min.	Dir.	Force. (0 to 12.)	Force. (0 to 12.)	Dir.				
*Christiansund.	29.73	+26	39	37	+2	—	—	N	6	4	NNE	—	ob	—	4
*Skudesnaes ...	29.61	+26	41	39	+2	—	—	NNW	6	4	NE	—	b	—	2
*Oxö (x'tiansand)	29.62	+28	40	36	+1	—	—	N	2	2	SW	—	cb	—	2
*Fanö... ..	—	—	—	—	—	—	—	—	—	—	—	—	—	—	—
Cuxhaven ...	29.54r	+20	43	42	-1	47	—	NNE	4	7	W	—	ob	0.02	—
Sumburgh Head	—	—	—	—	—	—	—	—	—	—	—	—	—	—	—
Thurso ...	30.08r	+33	41	38	+1	47	37	NNE	7	8	NNE	5	gpc	0.52	6
Wick ...	30.06r	+32	41	38	-3	48	41	NNE	6	7	N	8	o	0.20	5
Nairn ...	30.08r	+26	39	37	-3	47	37	NE	4	6	NW	8	o	0.21	6
Aberdeen ...	29.95r	+28	43	39	+2	49	38	N	8	9	N	4	h p	0.20	6
Leith ...	30.03r	+22	42	39	-2	54	38	NE	5	5	N	6	c	—	—
Shields ...	29.89r	+16	41	40	-3	49	40	N	7	7	N	6	gcp	0.03	6
Scarborough ...	29.83r	+13	44	42	-1	50	40	N	7	8	N	8	eo	0.09	5
Yarmouth ...	29.73r	+01	46	43	+1	47	40	NNE	5	5	NNE	6	gc	0.24	5
Ardrossan ...	30.07r	+16	45	38	0	56	39	NNW	5	7	NNW	4	c	—	3
Greencastle ...	30.13r	+13	43	39	+1	49	39	N	6	7	NNW	7	c	0.01	7
Holyhead ...	29.98r	+02	44	41	-1	50	44	NNE	7	7	N	7	c	0.01	7
Liverpool (Bldston Obs.)	29.96r	+07	45	40	0	51	40	N	4	6	WNW	3	c	—	4
Valencia ...	30.17s	-04	45	41	-2	51	41	NNE	7	7	NNE	4	pg	0.04	5
Roche's Point	30.05r	-06	43	40	-2	57	40	NNE	5	6	N	8	cb	—	3
Pembroke ...	29.93f	-09	45	42	+1	50	41	NE	4	5	NNW	6	gc	0.16	1
Scilly ...	29.93f	-14	42	40	-6	49	40	NNE	5	6	NNE	10	hr	0.41	4
Plymouth ...	29.88f	-12	47	44	0	53	40	NE	3	4	NW	4	mc	—	1
Portsmouth ...	29.81r	-10	44	41	-2	56	41	NNE	5	5	NNW	6	c	—	4
Dover... ..	29.68f	-13	45	43	0	51	41	N	5	4	NW	7	bgp	0.06	3
London ...	29.78s	-07	45	42	-1	57	40	NNE	4	5	N	8	bro	0.01	—
Helder ...	29.62	+03	39	—	-6	—	—	NNE	5	—	—	—	—	—	2
Cape Gris Nez..	29.68f	-13	43	41	-1	54	42	NNW	5	4	NNW	10	or	—	5
Brest ...	—	—	46	46	-3	57	40	N	3	4	N	7	o	0.04	2
L'Orient ...	29.86f	-17	44	42	-2	59	41	N	4	5	N	4	c	—	3
Rochefort ...	29.84s	-12	45	43	-2	59	41	NE	4	5	N	0	cb	—	3
Biarritz ...	29.77f	-17	48	46	-6	56	46	ENE	5	5	N	9	br	0.04	3
Corunna ...	—	—	—	—	—	—	—	—	—	—	—	—	—	—	—
Brussels ...	—	—	44	—	-5	—	—	—	—	—	—	—	re	—	—
Charleville ...	29.71	-10	39	—	-3	—	—	WSW	3	—	—	—	o	—	—
Paris ...	29.75	-05	42	—	-4	—	—	W	2	—	—	—	of	—	—
Lyons... ..	29.69	-16	54	—	-6	—	—	NE	3	—	—	—	o	—	—
Toulon ...	29.62r	-09	53	48	-4	67	52	WNW	5	7	WNW	5	bc	—	5

## YESTERDAY'S 2 P.M. REPORTS AND REMARKS.

Skudesnaes ...	29.46	+11	49	41	+12	—	—	ENE	4	—	—	—	b	—	2
Thurso ...	29.37	+12	46	43	+11	—	—	NNE	7	7	NNE	5	pc	—	5
Scarborough ...	29.72	+02	49	45	+4	—	—	N	7	8	N	7	c	—	5
Greencastle ...	29.99	-01	49	46	+7	—	—	NNW	7	7	NNW	6	c	—	—
Holyhead ...	29.92	-06	47	43	+2	—	—	NNW	6	7	NNW	6	c	—	6
Valencia ...	30.20	-01	49	43	+2	—	—	NNE	6	7	N	4	g	—	5
Scilly ...	30.05	-02	48	43	0	—	—	N	6	6	N	7	c	—	5
London ...	29.78	-07	51	46	+5	—	—	NNW	3	4	NNW	10	o	—	—
Rochefort ...	29.91	-05	58	53	+11	—	—	N	5	—	—	5	c	—	8

The rise of the barometer noticed in the north of Scotland this morning continues and has extended to Scarborough. The wind has veered to NNE at Thurso, but is little changed elsewhere.

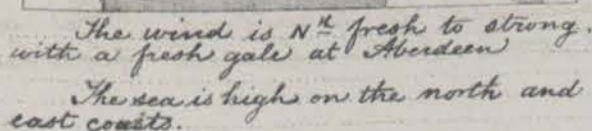
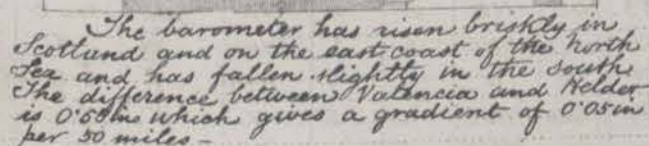
## EXPLANATION OF COLUMNS.

**BAROMETER.**—The letters r. (rising), f. (falling), and s. (steady), indicate the motion of the mercury in last 14 hours. **EXTREME WIND.**—strongest wind experienced in past 24 hours. **WEATHER.** Beaufort Scale is, b. blue sky; c. detached clouds; d. drizzling rain; f. fog; g. dark, gloomy; h. lightning; m. misty (hazy); o. overcast; p. passing showers; q. squally; r. rain; s. snow; t. thunder; u. ugly, threatening; v. visibility, unusual transparency; w. wet, dew.

The "change" of barometer and temperature and the "extreme" wind given in the 2 p.m. report are those since the previous 8 a.m. N.B.—The wind is said to "veer" when its direction changes with the sun, and to "back" when it shifts in the opposite direction. The Norwegian Stations and Fanö do not report rainfall, and their "extreme" wind is an observation taken at 8 p.m.



THURSDAY      APRIL 18<sup>TH</sup>      1872 AT 8 A.M.



The sky is cloudy and weather squally in several places

ME WINT  
ck, gloomy  
usual transp

Subscriptions for these Cha. is payable in advance  
to cover delivery.  
Delivery by hand 10¢ per quarter  
— " — " book post 5¢ per quarter

*Meteorological Office*  
116, Victoria Str<sup>t</sup>, Westminster, S.W.  
ROBERT H. SCOTT, Director.

Vincent Brooks Day & Son, Ltd.



Friday 8 a.m.

# WEATHER REPORT.

April 19<sup>th</sup> 1872.

STATIONS.	BAROMETER.		THERMOMETERS (In shade).					WIND.				Amount of Cloud 0 to 10.	Weather By Beaufort Scale.	Rainfall. in past 24 Hours.	Sea Disturb- ance. 0 to 9.
	At 8 A.M. Reduced to 32° F. at the Mean Sea Level.	Change since yesterday	At 8 A.M.		Change in the dry bulb since yesterday.	In past 24 hours.		At 8 A.M.		Extreme.					
			Dry bulb.	Wet bulb.		Max.	Min.	Direc.	Force. (0 to 12.)	Force. (0 to 12.)	Direc.				
*Christiansund.	29.84	+11	36	32	-3	—	—	NNW	6	8	N	—	c	—	4
*Skudesnaes ...	29.71	+10	40	36	-1	—	—	NNE	4	6	NNW	—	b	—	—
*Oxö (x'tiansand)	29.75	+13	41	35	+1	—	—	NE	2	2	NW	—	cs	—	1
*Fanö... ..						—	—					—		—	—
Cuxhaven ...	29.762	+22	44	40	+1	50	—	N	3	4	NNE	2	b	—	—
Sumburgh Head															
Thurso ...	30.032	-05	39	36	-2	44	36	N	3	7	NNE	7	c	0.10	4
Wick ... ..	30.032	-03	39	36	-2	44	37	N	3	6	NNE	8	po	0.09	5
Nairn... ..	30.072	-01	38	36	-1	44	36	NE	3	4	NE	8	o	0.03	2
Aberdeen ...	29.972	+02	39	37	-4	45	35	NNW	6	9	N	5	pc	0.09	6
Leith ... ..	30.032	+02	42	38	0	52	35	NE	3	6	NE	5	bc	—	—
Shields ...	29.982	+09	39	38	-2	46	35	NE	5	8	N	7	hp	0.11	7
Scarborough ...	29.922	+10	43	41	-1	46	37	N	5	8	N	4	c	0.15	5
Yarmouth ...	29.872	+14	44	42	-2	46	39	NNW	4	4	NNW	5	gc	0.36	4
Ardrossan ...	30.082	+01	41	35	-4	51	32	NW	2	6	NNE	4	e	—	1
Greencastle ...	30.092	-04	41	37	-2	46	39	NNW	2	6	N	8	co	—	—
Holyhead ...	30.032	+05	43	40	-1	47	42	NNE	5	7	N	?	e	0.02	4
Liverpool (Bidston Obs.)	30.032	+07	44	39	-1	50	35	NNE	3	4	N	3	c	—	3
Valencia ...	30.182	+01	45	41	0	50	43	ENE	4	7	NNE	6	c	—	4
Roche's Point	30.032	-02	40	37	-3	55	37	NNE	4	6	NNE	2	cb	—	3
Pembroke ...	30.032	+10	39	37	-6	49	37	NE	3	5	NNE	7	cp	0.08	2
Scilly... ..	29.902	+05	44	42	+2	49	41	NE	5	7	NNE	7	cq	0.19	5
Plymouth ...	29.962	+08	43	41	+4	54	39	ENE	3	6	NE	8	cf	—	1
Portsmouth ...	29.922	+11	43	40	-1	53	40	NE	3	6	NE	8	co	0.02	3
Dover... ..	29.822	+15	45	42	0	50	40	NNE	4	4	NE	5	hcg	0.04	2
London ...	29.912	+13	41	38	-4	50	39	NNE	3	6	N	10	phco	0.02	—
Helder ... ..	29.79	+17	45	—	+6	—	—	?S	2	—	—	—	—	—	2
Cape Gris Nez..	29.822	+14	44	40	+1	52	40	NE	7	8	NNE	7	o	—	5
Brest ... ..	—	—	43	41	-3	53	43	ENE	3	4	NE	7	o	0.27	2
L'Orient ...	29.872	+01	42	40	-2	60	41	NE	4	5	NE	4	c	0.12	2
Rochefort ...	29.772	-07	44	44	-1	57	43	E	5	4	N	5	c	—	3
Biarritz ...	29.672	-10	46	42	-2	52	44	E	3	5	N	9	o	—	3
Corunna ...	29.77	—	55	—	—	—	—	NE	6	—	—	—	c	—	2
Brussels ...	29.79	—	45	—	+1	—	—	NNW	4	—	—	—	b	—	—
Charleville ...	29.80	+09	37	—	-2	—	—	ENE	3	—	—	—	o	—	—
Paris ... ..	29.82	+07	43	—	+1	—	—	NNE	2	—	—	—	bm	—	—
Lyons... ..	29.69	06	53	—	-1	—	—	N	1	—	—	—	c	—	—
Toulon ... ..	29.632	+01	52	41	-1	63	50	NE	4	5	WNW	8	gm	—	2

## YESTERDAY'S 2 P.M. REPORTS AND REMARKS.

Skudesnaes ...	29.66	+05	47	42	+6	—	—	NNW	6	—	—	—	b	—	2
Thurso ...	30.12	+04	41	39	0	—	—	NNE	6	7	NNE	8	sp	—	5
Scarborough ...	29.89	+06	44	41	0	—	—	N	8	8	N	7	c	—	6
Greencastle ...	30.16	+03	45	39	+2	—	—	N	6	6	N	4	c	—	—
Holyhead ...	30.03	+05	45	41	+1	—	—	N	5	7	NNE	4	b	—	4
Valencia ...	30.19	+02	49	42	+4	—	—	NNE	7	8	NNE	4	p	—	6
Scilly ...	29.93	00	48	46	+6	—	—	NE	3	6	NE	7	hte	—	5
London ...	29.83	+05	47	44	+2	—	—	N	3	4	NNE	8	rhc	—	—
Rochefort ...	29.82	-02	55	50	+10	—	—	N	3	—	—	0	b	—	3

The barometer is now rising slowly everywhere. Winds are not materially altered.

## EXPLANATION OF COLUMNS.

**BAROMETER.**—The letters r. (rising), f. (falling), and s. (steady), indicate the motion of the mercury in last 14 hours. **EXTREME WIND** strongest wind experienced in past 24 hours. **WEATHER:** Beaufort Scale is, b. blue sky; c. detached clouds; d. drizzling rain; f. fog; g. dark, gloomy; h. lightening; m. misty (hazy); o. overcast; p. passing showers; q. squally; r. rain; s. snow; t. thunder; u. ugly, threatening; v. visibility, unusual transparency; w. wet, dew.


The "change" of barometer and temperature and the "extreme" wind given in the 2 p.m. report are those since the previous 8 a.m.

N.B.—The wind is said to "veer" when its direction changes with the sun, and to "back" when it shifts in the opposite direction.

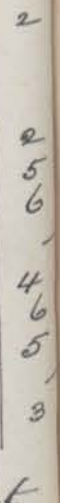
The Norwegian Stations and Fanö do not report rainfall, and their "extreme" wind is an observation taken at 8 p.m.



4  
—  
1  
—  
4  
5  
2  
6  
—  
7  
5  
4  
1  
—  
4  
3  
4  
3  
2  
5  
1  
3  
2  
—  
2  
5  
2  
2  
3  
3  
2  
—  
—  
—  
—  
2  
2  
5  
6  
4  
6  
5  
3  
f



Temperature has continued to fall and the weather is cold generally.



The sky is very cloudy, with  
showery weather

IND 10  
my; b  
transpare

*Meteorological Office*  
116, Victoria Str<sup>l</sup>, Westminster, S.W.  
ROBERT H. SCOTT, Director.

Vincent Brooks, David Scott Little



Satur-day 8 a.m.

# WEATHER REPORT.

April 20<sup>th</sup> 1872.

STATIONS.	BAROMETER.		THERMOMETERS. (In shade).				WIND.				Amount of Cloud 0 to 10.	Weather. By Beaufort Scale.	Rainfall. In past 24 Hours.	Sea Distur- bance. 0 to 5.	
	At 8 A.M. Reduced to 32° F. at the Mean Sea Level.	Change since yesterday.	At 8 A.M.		Change in the dry bulb since yesterday.	In past 24 hours.		At 8 A.M.		Extreme.					
			Dry bulb.	Wet bulb.		Max.	Min.	Dirac.	Force. (0 to 12.)	Force. (0 to 12.)					Dirac.
*Christiansund...	29.82	-.02	32	32	-4	—	—	Z	0	0	Z	—	c	—	1
*Skudesnaes ...	29.67	-.04	40	37	0	—	—	E	4	4	NNW	—	b	—	2
*Oxö (Xtiansand)	29.67	-.08	37	37	-4	—	—	E	4	2	SW	—	co	—	2
*Fanö ...	—	—	—	—	—	—	—	—	—	—	—	—	—	—	—
Cuxhaven ...	29.748	-.02	44	44	0	—	39	SSE	3	3	N	0	b	—	—
Sumburgh Head	—	—	—	—	—	—	—	—	—	—	—	—	—	—	—
Thurso...	29.798	-.24	39	38	0	44	38	ENE	2	3	N	8	od	0.01	2
Wick ...	29.818	-.22	41	39	+2	43	36	ESE	3	3	NW	8	o	0.02	4
Nairn ...	29.768	-.31	41	38	+3	45	36	E	2	1	NW	5	c	—	1
Aberdeen ...	29.778	-.20	40	37	+1	44	36	NNW	2	6	NNW	9	co	0.01	3
Leith ...	29.738	-.32	43	39	+1	52	36	SE	3	3	NE	4	c	—	—
Shields...	—	—	—	—	—	—	—	—	—	—	—	—	—	—	—
Scarborough ...	29.748	-.19	42	40	-1	46	34	SSE	1	5	N	7	c	0.03	3
Yarmouth ...	29.758	-.12	42	39	-2	45	33	NE	4	4	NE	4	gc	0.18	4
Ardrossan ...	29.668	-.42	40	37	-1	49	37	ESE	5	5	ESE	7	c	0.06	3
Greencastle ...	29.538	-.56	37	36	-4	46	35	E	5	5	E	10	cr	0.31	—
Holyhead ...	29.628	-.41	43	38	0	48	40	SSE	3	5	NNE	8	co	0.01	2
Liverpool (Bidston Obs.)	29.698	-.34	40	38	-4	48	34	SE	2	3	NW	10	co	—	3
Valencia ...	29.598	-.59	47	44	+2	49	44	N	7	7	N	7	p	0.99	6
Roche's Point...	29.468	-.57	43	41	+3	50	39	NNE	4	4	NNE	8	o	0.18	3
Pembroke ...	29.628	-.41	43	38	+4	47	37	S	3	3	S	10	cw	0.01	3
Scilly ...	29.648	-.34	44	41	0	47	40	SSW	3	6	NNE	7	gc	0.05	2
Plymouth ...	29.678	-.29	41	39	-2	51	33	ESE	1	2	S	5	pm	0.01	1
Portsmouth ...	29.718	-.21	44	41	+1	52	36	NE	3	4	NE	1	cb	—	3
Dover ...	29.718	-.12	45	42	0	49	38	ENE	4	3	SE	5	hq	0.02	2
London ...	29.738	-.18	40	38	-1	49	33	ENE	3	5	NNE	7	pcsm	0.01	—
Helder...	—	—	—	—	—	—	—	—	—	—	—	—	—	—	—
Cape Gris Nez...	29.728	-.10	41	39	-3	51	37	E	4	4	NE	7	bo	0.04	2
Brest ...	—	—	42	38	-1	51	34	E	1	5	NE	0	b	—	1
L'Orient ...	29.688	-.19	40	38	-2	59	38	NE	5	5	SE	2	cb	—	3
Rochefort ...	29.548	-.23	46	42	+2	60	43	NE	5	5	NE	6	c	—	3
Biarritz ...	29.408	-.27	48	46	+2	54	45	Z	0	3	E	10	or	0.47	4
Corunna ...	—	—	—	—	—	—	—	—	—	—	—	—	—	—	—
Brussels ...	29.72	-.07	40	—	-5	—	—	NE	3	—	—	—	hrb	—	—
Charleville ...	29.66	-.14	43	—	+6	—	—	NE	3	—	—	—	b	—	—
Paris ...	29.65	-.17	39	—	-4	—	—	NNE	2	—	—	—	cg	—	—
Lyons ...	29.55	-.14	55	—	+2	—	—	N	3	—	—	—	r	—	—
Toulon...	29.448	-.19	55	53	+3	60	51	ENE	7	4	E	9	o	—	6

## YESTERDAY'S 2 P.M. REPORTS AND REMARKS.

Skudesnaes ...	29.70	-.01	45	38	+5	—	—	W	4	—	—	—	b	— 1
Thurso...	29.94	-.09	42	37	+3	—	—	N	3	3	N	7	c	— 3
Scarborough ...	29.93	.00	44	42	+1	—	—	N	4	5	N	4	c	— 4
Greencastle ...	30.01	-.08	46	41	+5	—	—	NNW	2	2	NNW	7	c	— 1
Holyhead ...	30.01	-.02	43	38	0	—	—	N	3	5	NNE	7	b	— 2
Valencia ...	30.11	-.07	48	42	+3	—	—	NE	4	5	ENE	5	c	— 4
Scilly ...	29.97	-.01	45	42	+1	—	—	NE	3	6	NNE	7	hg	— 5
London ...	29.88	-.03	48	44	+7	—	—	NW	3	6	NNW	8	dg	—
Rochefort ...	29.80	+0.03	60	53	+16	—	—	NE	5	—	—	6	e	— 3

The barometer is now falling slowly except at Scarborough. Winds have fallen light generally. Hail-squalls are reported from Scilly.

## EXPLANATION OF COLUMNS.

**BAROMETER.**—The letters r. (rising), f. (falling), and s. (steady), indicate the motion of the mercury in last 14 hours. **EXTREME WIND.** strongest wind experienced in past 24 hours. **WEATHER:** Beaufort Scale is, b. blue sky; c. detached clouds; d. drizzling rain; f. fog; g. dark, gloomy; h. lightning; m. misty (hazy); o. overcast; p. passing showers; q. squally; r. rain; s. snow; t. thunder; u. ugly, threatening; v. visibility, unusual transparency; w. wet, dew.

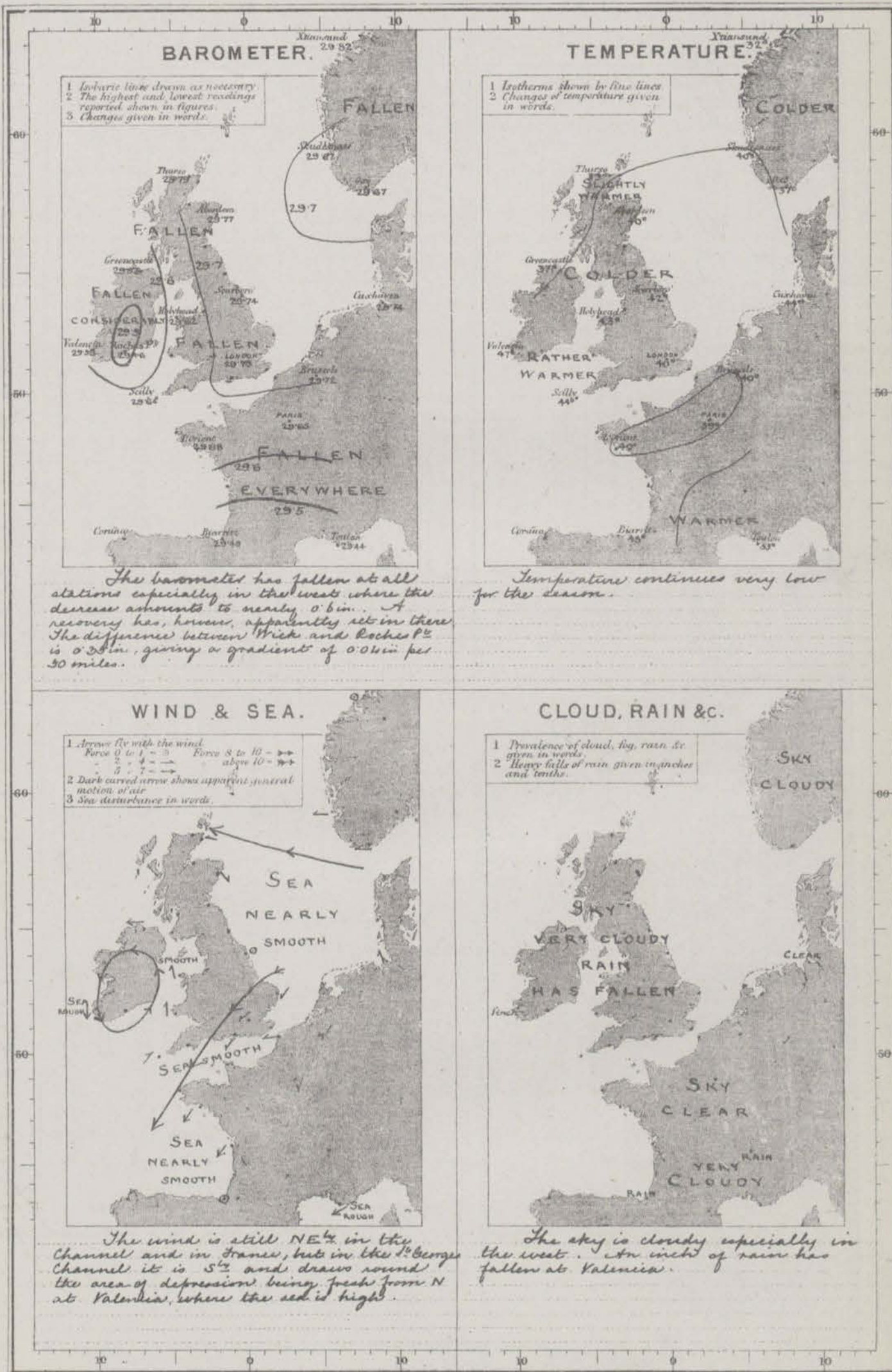
The "change" of barometer and temperature and the "extreme" wind given in the 2 p.m. report are those since the previous 8 a.m. N.B.—The wind is said to "veer" when its direction changes with the sun, and to "back" when it shifts in the opposite direction. \* The Norwegian Stations and Fanö do not report rainfall, and their "extreme" wind is an observation taken at 8 p.m.



# WEATHER CHARTS

AND REMARKS FOR

SATURDAY APRIL 20<sup>TH</sup> 1872 AT 8 A.M.



The barometer has fallen at all stations especially in the west where the decrease amounts to nearly 0.6 in. A recovery has, however, apparently set in there. The difference between Wick and Roches P<sup>ts</sup> is 0.25 in. giving a gradient of 0.04 in per 30 miles.

Temperature continues very low for the season.

The wind is still NE<sup>ly</sup> in the Channel and in France, but in the St. George Channel it is S<sup>ly</sup> and draws round the area of depression being fresh from N at Valencia, where the sea is high.

The sky is cloudy especially in the west. An inch of rain has fallen at Valencia.

Subscription for these Charts payable in advance to cover delivery.  
Delivery by hand 10/- per quarter.  
— book post 3/- per quarter.

Meteorological Office  
116, Victoria Str<sup>t</sup>, Westminster, S.W.  
ROBERT H. SCOTT, Director.

WINDY: Day & Sea.



Low day 8 a.m.

# WEATHER REPORT. APRIL 22<sup>nd</sup> 1872.

STATIONS.	BAROMETER.		THERMOMETERS. (In shade).				WIND.				Amount of Cloud 0 to 10.	Weather. By Beaufort Scale.	Rainfall. In past 24 Hours.	Sea Distur- ance. 0 to 10.	
	At 8 A.M. Reduced to 32° F. at the Mean Sea Level.	Change since yesterday.	At 8 A.M.		Change in the dry bulb since yesterday.	In past 24 hours.		At 8 A.M.		Extreme.					
			Dry bulb.	Wet bulb.		Max.	Min.	Dir.	Force. (0 to 12.)	Force. (0 to 12.)					Dir.
*Christiansund...	29.86	+04	34	32	+2	—	—	SSW	2	4	WNW	—	b c	—	3
*Skudesnaes ...	29.71	+04	42	39	+2	—	—	SW	4	2	NNE	—	c b	—	2
*Oxø (Christiansund)	29.76	+07	40	39	+0	—	—	E	6	2	ESE	—	c	—	2
*Fanø ...	29.50	—	46	44	—	—	—	NE	6	—	—	—	c	—	—
Cuxhaven ...	29.37	-37	48	48	-6	—	42	ESE	6	5	N	9	o	—	—
Sumburgh Head															
Thurso...	29.81	+02	41	38	+2	45	36	NNE	4	5	NE	5	phc	0.09	3
Wick ...	29.82	+01	43	40	+2	46	39	ENE	5	4	ENE	8	o	0.10	5
Nairn ...	29.78	+02	41	39	0	46	36	ENE	3	1	E	6	hpc	0.07	3
Aberdeen ...	29.70	-07	42	39	+2	45	36	NE	7	7	NE	6	hsc	0.13	7
Leith ...	29.67	-06	39	38	-1	46	38	NE	6	5	E	7	c	0.03	—
Shields...	29.58	—	42	37	—	45	39	ENE	5	4	ENE	7	c	—	5
Scarborough ...	29.51	-23	40	37	-2	46	38	E	6	3	SE	10	c o	—	5
Yarmouth ...	29.39	-36	47	47	+5	46	41	ENE	8	8	ENE	8	r	0.33	6
Ardrossan ...	29.70	+04	43	37	+3	48	34	ENE	7	7	ENE	7	c	—	4
Greencastle ...	29.70	+17	43	39	+6	43	35	NE	6	7	ESE	5	c	0.03	—
Holyhead ...	29.51	-11	42	38	-1	48	40	NNE	8	8	NNE	7	c	—	6
Liverpool (Bidston Obs.)	29.53	-16	41	37	+1	48	33	NNE	3	4	ENE	10	c o	—	3
Valencia ...	29.60	+01	45	42	-2	50	43	NNE	7	7	NE	6	p	—	6
Roche's Point ...	29.52	+06	42	40	-1	49	37	NE	5	7	SSE	8	o	0.25	4
Pembroke ...	29.43	-19	39	36	-4	44	35	NE	6	6	NE	9	fo	0.09	4
Scilly ...	29.30	-34	44	41	0	50	41	NE	6	7	NE	6	o c	0.32	5
Plymouth ...	29.31	-36	40	38	-1	53	37	E	5	6	E	10	c o	—	2
Portsmouth ...	29.21	-50	38	37	-6	53	35	NE	7	7	NE	9	guz	0.30	5
Dover ...	29.16	-55	47	47	+2	49	44	ENE	5	6	E	8	er	0.60	4
London ...	29.21	-52	38	37	-2	51	37	ENE	5	8	ESE	10	cbr	0.26	—
Helder ...															
Cape Gris Nez...	29.15	-57	44	40	+3	49	41	E	8	8	ENE	10	o r	0.20	1
Brest ...	—	—	44	42	+2	55	39	E	3	3	E	10	o	—	2
L'Orient ...	29.21	-47	45	43	+5	60	39	ENE	4	4	NW	6	c	—	2
Rochefort ...	29.26	-28	50	46	+4	54	46	—	5	5	NE	5	c	0.32	4
Biarritz ...	29.37	-03	46	42	-2	48	43	S	5	8	SW	5	rc	0.79	5
Corunna ...	29.40	—	54	—	—	—	—	SW	6	—	—	—	c	—	2
Brussels ...	29.22	-50	52	—	+12	—	—	E	3	—	—	—	o	—	—
Charleville ...	29.26	-40	49	—	+6	—	—	SE	3	—	—	—	o	—	—
Paris ...	29.16	-49	51	—	+12	—	—	SE	4	—	—	—	b c	—	—
Lyons ...	29.33	-22	55	—	0	—	—	S	—	—	—	—	o	—	—
Toulon...	29.47	+03	56	52	+1	57	49	S	5	3	S	8	m c	—	6

## YESTERDAY'S 2 P.M. REPORTS AND REMARKS.

Skudesnaes ...	29.71	+04	46	41	+6	—	—	SSW	2	—	—	—	b	—	1
Thurso...	29.85	+06	43	39	+4	—	—	ENE	3	3	ENE	6	pc	—	3
Scarborough ...	29.72	-02	44	41	+2	—	—	SE	3	2	SE	3	b	—	3
Greencastle ...	29.60	+07	42	40	+0	—	—	ESE	7	7	ESE	10	o	—	1
Holyhead ...	29.57	-05	50	45	+7	—	—	SSE	2	3	SSE	7	c	—	1
Valencia ...	—	—	48	44	+1	—	—	N	5	7	N	5	c	—	4
Scilly ...	29.59	-05	45	43	+1	—	—	S	5	5	—	8	r	—	3
London ...	29.60	-13	50	43	+10	—	—	E	3	3	ENE	5	b c	—	1
Rochefort ...	29.41	-13	54	50	+8	—	—	SE	5	—	—	10	o	—	4

The barometer is now rising again in the west and north, but continues fall elsewhere. Winds are scarcely changed.

## EXPLANATION OF COLUMNS.

**BAROMETER.**—The letters r. (rising), f. (falling), and s. (steady), indicate the motion of the mercury in last 14 hours. **EXTREME WIND.**—strongest wind experienced in past 24 hours. **WEATHER:** Beaufort Scale is, b. blue sky; c. detached clouds; d. drizzling rain; f. fog; g. dark, gloomy; h. lightning; m. misty (hazy); o. overcast; p. passing showers; q. squally; r. rain; s. snow; t. thunder; u. ugly, threatening; v. visibility, unusual transparency; w. wet, dew.

The "change" of barometer and temperature and the "extreme" wind given in the 2 p.m. report are those since the previous 8 a.m.


N.B.—The wind is said to "veer" when its direction changes with the sun, and to "back" when it shifts in the opposite direction.

\*The Norwegian Stations and Fanø do not report rainfall, and their "extreme" wind is an observation taken at 8 p.m.



## AND REMARKS FOR

SUNDAY 21<sup>ST</sup> APRIL 1872 AT 8 A.M.



*Meteorological Office*  
116, Victoria Str<sup>t</sup>, Westminster, S.W.  
ROBERT H. SCOTT, Director

Vincent Broome, David S. Loui



Monday 8 a.m.

# WEATHER REPORT. April 22<sup>nd</sup> 1872.

STATIONS.	BAROMETER.		THERMOMETERS. (In shade).				WIND.				Amount of Cloud 0 to 10.	Weather. By Beaufort Scale.	Rainfall In past 24 Hours.	Sea Disturb- ance 0 to 9.	
	At 8 A.M. Reduced to 32° F. at the Mean Sea Level.	Change since yesterday.	At 8 A.M.		Change in the dry bulb since yesterday.	In past 24 hours.		At 8 A.M.		Extreme.					
			Dry bulb.	Wet bulb.		Max.	Min.	Dirco.	Force. (0 to 12.)	Force. (0 to 12.)					Dirco.
*Christiansand.	29.80	-.06	37	33	+3	—	—	Z	0	0	Z	—	b	—	2
*Skudesnae...	29.56	-.15	45	39	+3	—	—	NNE	4	2	NE	—	oc	—	1
*Oxö (Skudesnae)	29.52	-.24	36	36	—4	—	—	NE	4	6	NE	—	sr	—	4
*Fano...	29.37	-.13	44	43	—2	—	—	W	2	—	—	—	or	—	—
Cuxhaven...	29.33a	-.04	49	49	+11	—	44	W	2	5	ENE	3	ro	0.04	—
Sumburgh Head															
Thurso...	29.67f	-.14	44	43	+3	45	38	NE	5	5	NE	7	pr	0.06	4
Wick...	29.68f	-.14	41	38	+2	45	36	ENE	4	5	ENE	8	cr	—	5
Nairn...	29.60f	-.08	41	39	0	46	38	E	6	2	ENE	9	cd	0.02	5
Aberdeen...	29.51f	-.19	41	39	—1	45	41	NE	9	9	NE	9	gc	0.23	8
Leith...	29.42f	-.25	40	40	+1	47	37	NE	8	8	NE	10	or	0.30	—
Snields...	29.28f	-.30	43	43	+1	43	37	ENE	6	8	ENE	9	r	0.48	7
Scarborough...	29.25f	-.26	47	45	+7	48	36	S	2	9	ENE	4	re	0.37	4
Yarmouth...	29.27a	-.12	47	46	0	47	42	SSE	4	8	SSE	6	c	0.04	5
Ardrossan...	29.36f	-.34	40	38	—3	47	38	ENE	7	8	ENE	8	cr	0.07	4
Greencastle...	29.40f	-.30	39	37	—4	43	37	ENE	6	6	NE	10	?	0.25	—
Holyhead...	29.14f	-.37	44	42	+2	?	38	E	3	9	N	7	re	0.75	4
Liverpool (Bidston Obs.)	29.22f	-.31	48	43	+7	48	35	ESE	2	7	NE	3	gsc	0.41	3
Valencia...	29.25f	-.35	42	39	—3	50	37	NNE	8	9	NNE	7	sp	0.29	7
Roche's Point	29.06f	-.46	41	41	—1	48	37	NNE	6	7	NNE	9	p	0.20	4
Pembroke...	29.01f	-.42	43	42	+4	43	36	NNE	6	7	NNE	10	ro	0.29	4
Scilly...	28.87f	-.43	45	45	+1	46	40	WNW	4	7	NNE	8	o	0.45	5
Plymouth...	28.97f	-.34	44	43	+4	45	36	S	4	5	S	10	r	0.37	3
Portsmouth...	29.15a	-.06	49	46	+11	50	36	SSW	5	8	NE	6	goc	0.01	4
Dever...	29.22a	+06	47	46	0	54	45	SW	4	4	ESE	5	bg	0.10	3
London...	29.20a	-.01	46	44	+8	53	38	S	4	6	E	8	re	0.10	—
Helder...															
Cape Gris Nez..	29.24a	+09	43	41	—1	60	41	S	3	5	S	8	co	—	2
Brest...	—	—	46	44	+2	49	38	W	5	5	W	8	o	0.32	3
L'Orient...	29.13f	-.08	45	45	0	57	42	WSW	4	5	WSW	6	oc	0.16	2
Rochefort...	29.30f	+04	52	48	+2	55	46	SW	5	7	SW	5	c	0.39	5
Biarritz...	29.36f	-.01	54	47	+8	55	46	SW	5	5	S	4	mc	—	4
Corunna...															
Brussels...	29.32	+10	50	—	—2	—	—	SE	6	—	—	—	o	—	—
Charleville...	29.34	+08	45	—	—4	—	—	ESE	6	—	—	—	c	—	—
Paris...	29.31	+15	42	—	—9	—	—	SE	2	—	—	—	or	—	—
Lyons...	29.61	+28	56	—	+1	—	—	S	3	—	—	—	b	—	—
Toulon...	29.63a	+16	53	51	—3	57	45	SW	4	4	SW	9	lma	0.20	6

## YESTERDAY'S 2 P.M. REPORTS AND REMARKS.

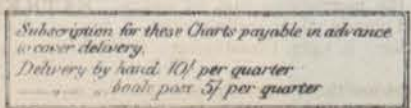
Skudesnaes ...	29.67	-.04	48	40	+6	—	—	ENE	2	—	—	—	b	—	2
Thurso ...						—	—								
Scarborough ...						—	—								
Greencastle ...						—	—								
Holyhead ...						—	—								
Valencia ...						—	—								
Scilly ...						—	—								
London ...						—	—								
Rochefort ...	29.28	+02	55	50	+5	—	—	W	5	—	—	5	c	—	4

## EXPLANATION OF COLUMNS.

**BAROMETER.**—The letters r. (rising), f. (falling), and s. (steady), indicate the motion of the mercury in last 14 hours. **EXTREME WIND.**—strongest wind experienced in past 24 hours. **WEATHER:** Beaufort Scale: s, b. blue sky, c. detached clouds, d. drizzling rain; f. fog; g. dark, gloomy; l. lightning; m. misty (hazy); o. overcast; p. passing showers; q. squally; r. rain; s. snow; t. thunder; u. ugly, threatening; v. visibility, unusual trans. w. wet, dew.

The "change" of barometer and temperature and the "extreme" wind given in the 2 p.m. report are those since the previous 8 a.m. N.B.—The wind is said to "veer" when its direction changes with the sun, and to "back" when it shifts in the opposite direction. The Norwegian Stations and Fano do not report rainfall, and their "extreme" wind is an observation taken at 8 p.m.





*Meteorological Office*  
116, Victoria Str<sup>t</sup>, Westminster, S.W.  
ROBERT H. SCOTT, Director.

Vincent Brooks Day & Son Lath.



Tues. day 8 a.m.

# WEATHER REPORT. April 23<sup>rd</sup> 1872.

STATIONS.	BAROMETER.		THERMOMETERS. (in shade).					WIND.				Amount of Cloud 0 to 10.	Weather. By Beaufort Scale.	Rainfall. In past 24 Hours.	Sea Disturb- ance 0 to 10.
	At 8 A.M. Reduced to 32° F. at the Mean Sea Level.	Change since yesterday.	At 8 A.M.		Change in the dry bulb since yesterday.	In past 24 hours.		At 8 A.M.		Extreme.					
			Dry bulb.	Wet bulb.		Max.	Min.	Dirac.	Force. (0 to 12.)	Force. (0 to 12.)	Dirac.				
*Christiansund...	29.52	-.28	43	37	+6	—	—	NE	2	4	NNE	—	bc	—	2
*Skudesnaes ...	29.52	-.04	41	39	-4	—	—	ENE	2	4	NNE	—	no	—	2
*Oxö (X'iansand)	29.56	+0.04	39	36	+2	—	—	NE	4	6	NNE	—	no	—	3
*Fanö ...	29.51	+0.14	49	47	+5	—	—	SSW	2	—	—	—	c	—	—
Cuxhaven ...															
Sumburgh Head															
Thurso...	29.463	-.21	43	42	-1	45	39	E	2	5	NE	7	oc	0.22	2
Wick ...	29.462	-.22	44	42	+3	45	40	E	4	5	E	8	o	0.12	5
Nairn ...	29.397	-.21	43	42	+2	44	39	E	2	6	E	9	do	0.11	6
Aberdeen ...	29.397	-.12	44	43	+3	44	41	E	3	9	NE	10	rm	0.34	4
Leith ...	29.312	-.11	43	43	+3	45	39	E	4	7	NE	7	c	0.34	—
Shields...	29.322	+0.04	45	45	+2	46	43	E	3	5	ENE	8	gcp	0.01	5
Scarborough ...	29.322	+0.07	47	46	0	51	43	SSE	3	2	SE	9	co	0.02	3
Yarmouth ...	29.382	+0.11	49	48	+2	49	43	SSE	4	5	SSE	4	c	0.11	4
Ardrossan ...	29.282	-.08	46	43	+6	46	40	ENE	4	8	ENE	5	oc	0.06	2
Greencastle ...	29.252	-.15	43	41	+4	?	37	NNE	3	6	NNE	10	rg	0.77	—
Holyhead ...	29.142	0.00	47	44	+3	50	43	E	3	5	ENE	5	c	0.01	3
Liverpool (Bidston Obs.)	29.243	+0.02	46	44	-2	55	41	ESE	3	4	E	9	o	0.24	3
Valencia ...	29.142	-.11	46	45	+4	48	40	NE	5	7	NNE	8	pg	0.13	5
Roche's Point...	29.003	-.06	45	44	+4	49	37	NNE	5	6	NNE	8	po	0.18	4
Pembroke ...	28.993	-.02	46	44	+3	47	42	SSE	8	8	SE	10	pg	0.47	6
Scilly ...	29.042	+0.17	48	47	+3	49	44	WSW	6	6	WSW	6	oc	0.41	5
Plymouth ...	29.092	+0.12	50	48	+6	56	44	S	5	8	S	10	rp	0.23	4
Portsmouth ...	29.292	+0.14	50	47	+1	53	46	SSW	6	5	S	2	mb	0.13	5
Dover ...	29.382	+0.18	49	48	+2	51	46	SW	4	2	SSW	4	ghc	0.20	4
London ...	29.322	+0.12	50	47	+4	55	44	S	4	6	S	8	rb	0.02	—
Helder ...	29.43	+0.10	46	—	0	—	—	S	3	—	—	—	—	—	2
Cape Gris Nez...	29.392	+0.15	45	43	+2	58	45	SSW	5	4	WSW	6	rc	0.08	4
Brest ...	—	—	49	47	+3	51	41	SW	5	7	SW	8	o	0.24	5
L'Orient ...	29.282	+0.15	46	44	+1	56	44	SW	8	8	SW	8	cr	0.12	7
Rochefort ...	29.492	+0.19	54	52	+2	59	48	SW	5	5	SW	6	c	0.63	4
Biarritz ...	29.552	+0.19	52	48	-2	53	47	S	4	7	W	3	oc	—	3
Corunna ...															
Brussels ...	29.50	+0.18	51	—	+1	—	—	—	4	—	—	—	b	—	—
Charleville ...	29.55	+0.21	48	—	+3	—	—	SW	6	—	—	—	b	—	—
Paris ...	29.50	+0.19	44	—	+2	—	—	S	2	—	—	—	o	—	—
Lyons ...	29.61	0.00	54	—	-2	—	—	SE	—	—	—	—	c	—	—
Toulon...	29.742	+0.11	53	53	0	62	52	SSW	4	7	SSW	8	or	—	6

## YESTERDAY'S 2 P.M. REPORTS AND REMARKS.

Skudesnaes ...	29.52	-.04	41	40	-4	—	—	NE	6	—	—	—	or	—	2
Thurso...	29.61	-.06	44	41	0	—	—	NE	5	5	NE	7	c	—	4
Scarborough ...	29.27	+0.02	49	48	+2	—	—	SE	2	2	SE	5	c	—	4
Greencastle ...	29.35	-.05	40	39	+1	—	—	NE	5	6	NNE	10	r	—	—
Holyhead ...	29.15	+0.01	50	46	+6	—	—	NE	5	5	NE	7	c	—	—
Valencia ...	29.20	-.05	44	42	+2	—	—	NNE	7	9	NNE	8	fp	—	6
Scilly ...	29.88	+0.01	47	46	+2	—	—	W	4	4	W	8	p	—	4
London ...	29.22	+0.02	55	50	+9	—	—	S	3	4	SE	10	o	—	—
Rochefort ...	29.33	+0.03	54	51	+2	—	—	S	5	—	—	5	c	—	5

The barometer continues to rise at the E<sup>st</sup> stations, and to fall in the west. Winds are little changed, but the sea is rather less rough at Valencia.

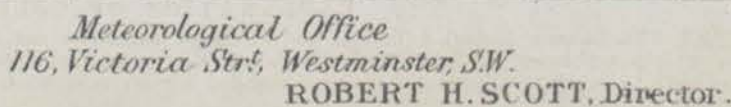
## EXPLANATION OF COLUMNS.

**BAROMETER.**—The letters r. (rising), f. (falling), and s. (steady), indicate the motion of the mercury in last 14 hours. **EXTREME WIND** strongest wind experienced in past 24 hours. **WEATHER:** Beaufort Scale is, b. blue sky; c. detached clouds; d. drizzling rain; f. fog; g. dark, gloomy; l. lightning; m. misty (hazy); o. overcast; p. passing showers; q. squally; r. rain; s. snow; t. thunder; u. ugly, threatening; v. visibility, unusual transparency; w. wet, dew.  
The "change" of barometer and temperature and the "extreme" wind given in the 2 p.m. report are those since the previous 8 a.m.  
N.B.—The wind is said to "rear" when its direction changes with the sun, and to "back" when it shifts in the opposite direction.  
\* The Norwegian Stations and Fanö do not report rainfall, and their "extreme" wind is an observation taken at 8 p.m.



Sea  
Distur-  
ance  
—  
0 to

10



Vincennes Brooks Day & Son Lath

Subscription for these Charts payable in advance  
to cover delivery.  
Delivery by hand 10/- per quarter  
" " " " books post 5/- per quarter



Wednesday day 8 a.m.

# WEATHER REPORT. April 24<sup>th</sup> 1872.

STATIONS.	BAROMETER.		THERMOMETERS. (In shade).					WIND.				Amount of Cloud 0 to 10.	Weather. By Beaufort Scale.	Rainfall. In past 24 Hours.	Sea Distur- ance 0 to 10.
	At 8 A.M. Reduced to 32° F. at the Mean Sea Level.	Change since yesterday.	At 8 A.M.		Change in the dry bulb since yesterday.	In past 24 hours.		At 8 A.M.		Extreme.					
			Dry bulb.	Wet bulb.		Max.	Min.	Direc.	Force. (0 to 12.)	Force. (0 to 12.)	Direc.				
*Christiansund...	29.61	+0.9	42	40	-1	—	—	Z	0	0	Z	—	0	—	2
*Skudesnaes ...	29.62	+1.0	41	41	+1	—	—	SE	4	4	SSW	—	0.2	—	2
*Oxø (X'tiansand)	29.67	+1.1	39	38	+1	—	—	ENE	4	4	E	—	0	—	2
*Fanø ...	—	—	—	—	—	—	—	—	—	—	—	—	—	—	—
Cuxhaven ...	29.672	+1.3	49	48	0	64	—	S	3	3	SE	0	cb	—	—
Sumburgh Head	—	—	—	—	—	—	—	—	—	—	—	—	—	—	—
Thurso...	29.475	+0.1	45	43	+2	49	43	ESE	2	3	ESE	8	0.9	—	2
Wick ...	29.503	+0.4	44	42	0	46	42	SE	4	4	E	8	0	0.02	5
Nairn ...	29.433	+0.4	46	44	+3	48	41	ESE	2	3	E	5	0.0	—	2
Aberdeen ...	29.442	+0.5	46	45	+2	47	42	SE	3	3	E	9	0	0.01	3
Leith ...	29.402	+0.9	45	44	+2	48	40	E	3	5	E	7	c	0.07	—
Shields...	29.422	+1.0	47	45	+2	49	44	SSW	3	5	SE	6	cm	0.01	3
Scarborough ...	29.452	+1.3	47	46	0	52	42	SW	3	4	SSE	10	co	—	2
Yarmouth ...	29.542	+1.6	51	48	+2	52	44	SSE	3	4	SW	4	c	—	4
Ardrossan ...	29.352	+0.7	48	45	+2	55	44	SSE	3	5	ENE	7	tc	0.15	2
Greencastle ...	29.252	0.0	45	44	+2	47	41	ESE	5	5	ESE	9	2.0	0.33	—
Holyhead ...	29.302	+1.6	48	46	+1	52	44	SSE	4	5	SSE	7	pc	0.09	3
Liverpool (Bidston Obs.)	29.422	+1.8	48	45	+2	54	41	SSE	3	4	ESE	7	c	0.23	3
Valencia ...	29.312	+1.7	48	45	+2	50	45	W	4	3	NNE	4	dc	0.02	4
Roche's Point ...	29.292	+2.9	47	44	+2	53	38	WSW	3	5	N	2	pd	0.05	2
Pembroke ...	29.342	+3.5	47	45	+1	51	44	SW	3	7	S	9	gp	0.33	3
Scilly ...	29.402	+3.6	48	47	0	52	44	WSW	5	6	WSW	5	pc	0.16	4
Plymouth ...	29.422	+3.3	49	47	-1	54	46	SSW	2	5	S	10	om	0.07	3
Portsmouth ...	29.532	+2.3	50	47	0	55	46	SW	6	7	SSW	6	gpw	0.06	5
Dover ...	29.582	+2.0	51	49	+5	52	48	SW	5	4	SW	4	bc	0.02	4
London ...	29.522	+2.0	50	47	0	58	44	SSW	3	5	SSW	6	pc	0.05	—
Helder ...	29.61	+1.8	50	—	+4	—	—	SW	5	—	—	—	—	—	2
Cape Gris Nez...	29.592	+2.0	47	45	+2	53	44	SW	5	5	SSW	4	2c	0.04	4
Brest ...	—	—	—	—	—	—	—	—	—	—	—	—	—	—	—
L'Orient ...	29.612	+3.3	47	45	+1	59	45	W	5	8	N	4	2	0.04	7
Rochefort ...	29.732	+2.4	51	49	-3	57	46	W	5	7	SW	5	c	—	4
Biarritz ...	29.812	+2.6	53	50	+3	59	47	S	3	5	SW	3	c	—	5
Corunna ...	—	—	—	—	—	—	—	—	—	—	—	—	—	—	—
Brussels ...	29.68	+1.8	51	—	0	—	—	SW	3	—	—	—	0	—	—
Charleville ...	29.74	+1.9	49	—	+1	—	—	SW	6	—	—	—	c	—	—
Paris ...	29.72	+2.2	48	—	+4	—	—	S	2	—	—	—	b	—	—
Lyons ...	—	—	—	—	—	—	—	—	—	—	—	—	—	—	—
Toulon...	29.842	+1.0	53	53	0	59	50	SSW	1	3	SSW	8	gm	—	6

## YESTERDAY'S 2 P.M. REPORTS AND REMARKS.

Skudesnaes ...	29.59	+0.7	46	43	+5	—	—	SW	4	—	—	—	c	—	3
Thurso...	29.48	+0.2	47	45	+4	—	—	ESE	2	2	ESE	7	c	—	2
Scarborough ...	29.36	+0.4	47	46	0	—	—	SSE	4	4	SSE	7	b	—	4
Greencastle ...	29.23	-0.2	47	46	+4	—	—	ENE	2	4	ENE	10	2	—	—
Holyhead ...	29.13	-0.1	50	48	+3	—	—	S	1	3	E	9	2	—	1
Valencia ...	29.15	+0.1	48	45	+2	—	—	NNE	4	5	NE	7	c	—	4
Scilly ...	29.15	+1.1	50	48	+2	—	—	WSW	5	6	WSW	6	c	—	4
London ...	29.35	+0.3	53	51	+8	—	—	S	3	4	S	7	c	—	—
Rochefort ...	29.57	+0.8	55	50	-1	—	—	SW	7	—	—	4	c	—	5

No important change is reported, except that the sea is going down at the SW<sup>n</sup> stations.

## EXPLANATION OF COLUMNS.

**BAROMETER.**—The letters r. (rising), f. (falling), and s. (steady), indicate the motion of the mercury in last 14 hours. **EXTREME WIND** strongest wind experienced in past 24 hours. **WEATHER:** Beaufort Scale is, b. blue sky; c. detached clouds; d. drizzling rain; f. fog; g. dark, gloomy; i. lightning; m. misty (hazy); o. overcast; p. passing showers; q. squally; r. rain; s. snow; t. thunder; u. ugly, threatening; v. visibility, unusual transparency; w. wet, dew.

The "change" of barometer and temperature and the "extreme" wind given in the 2 p.m. report are those since the previous 8 a.m.

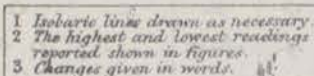
N.B.—The wind is said to "veer" when its direction changes with the sun, and to "back" when it shifts in the opposite direction.

\*The Norwegian Stations and Fanø do not report rainfall, and their "extreme" wind is an observation taken at 8 p.m.

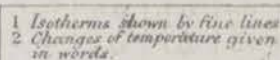


## AND REMARKS FOR

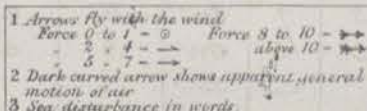
WEDNESDAY. APRIL 24<sup>TH</sup> 1872 AT 8 A.M.



The rise of the barometer noticed at the southern and eastern stations yesterday has continued, and extended to the Irish coast during the night. The depression noticed yesterday morning is now off the W coast of Ireland, and is apparently less marked. The reading at Paris is only 0.47 in. higher than that at Newcastle, giving a gradient of rather less than 0.05 in. per 50 miles.




Temperature is almost unchanged, but the tendency has been to increase generally.



Moderate W<sup>ly</sup> breezes now blow in the west of France, fresh SW<sup>ly</sup> winds on our southern coasts, and light SE<sup>ly</sup> winds in the north.

The sea is still rather rough at Wick and Portmouth and in the Bay of Biscay, nearly smooth on our east coast, generally moderate elsewhere.



Rain has fallen except on the east coast of England, and the weather continues showery at several of the western stations. A thin drizzle occurred at Ardrossan yesterday afternoon.

THE WIND  
gloomy; b  
usual transp

*Subscription for these Charts payable in advance  
to cover delivery*

*Delivery by hand 10/- per quarter*  
*" " " book post 5/- per quarter*

*Meteorological Office*  
116, Victoria Strt, Westminster, S.W.  
ROBERT H. SCOTT, Director.

Vincent Brooks Day 3: Sea Life



Thurs-day 8 a.m.

# WEATHER REPORT. April 25<sup>th</sup> 1872.

STATIONS.	BAROMETER.		THERMOMETERS. (In shade).					WIND.				Amount of Cloud 0 to 10.	Weather. By Beaufort Scale.	Rainfall. — In past 24 Hours.	Sea Distur- ance 0 to 1
	At 8 A.M. — Reduced to 32° F. at the Mean Sea Level.	Change since yesterday.	At 8 A.M.		Change in the dry bulb since yesterday.	In past 24 hours.		At 8 A.M.		Extreme.					
			Dry bulb.	Wet bulb.		Max.	Min.	Dirce.	Force. (0 to 12.)	Force. (0 to 12.)	Dirce.				
*Christiansund...	29.75	+14	42	41	0	—	—	SSE	2	0	Z	—	2c	—	2
*Skudesnaes ...	29.75	+13	44	43	+2	—	—	SE	4	2	NE	—	oc	—	3
*Oxö (X'fionand)	29.82	+15	41	41	+2	—	—	SE	2	4	ENE	—	f	—	2
*Fanö ...						—	—					—		—	
Cuxhaven ...															
Sumburgh Head															
Thurso...	29.475	00	48	45	+3	49	42	SSE	2	3	ESE	4	mjc	—	2
Wick ...	29.522	+02	48	46	+4	—	41	SSW	3	4	SE	6	oc	—	4
Nairn ...	29.512	+08	46	43	0	55	42	WSW	1	0	Z	6	c	—	1
Aberdeen ...	29.552	+11	47	45	+1	47	40	S	3	4	SE	2	ob	0.12	2
Leith ...	29.572	+17	46	44	+1	57	42	SW	2	3	E	6	c	0.02	
Shields...	29.622	+20	49	46	+2	52	42	SW	3	4	SSE	5	tc	—	3
Scarborough ...	29.682	+23	50	47	+3	57	41	SW	3	3	S	2	cb	0.02	2
Yarmouth ...	29.812	+27	51	47	0	53	44	SSW	4	8	SSE	4	tgc	0.09	3
Ardrossan ...	29.522	+17	47	44	-1	57	45	SE	4	4	SE	6	c	0.04	3
Greencastle ...	29.432	+18	46	44	+1	49	41	SSE	4	5	ESE	4	gc	0.08	
Holyhead ...	29.562	+26	47	46	-1	52	44	SSE	4	5	S	8	p	0.32	3
Liverpool (Bidston Obs.)	29.632	+21	49	46	+1	56	42	SE	3	4	SSW	9	co	0.10	2
Valencia ...	29.432	+12	50	47	+2	54	44	SW	5	4	WSW	4	c	—	4
Roche's Point ...	29.482	+19	48	46	+1	52	43	SW	5	5	SW	4	pc	0.32	3
Pembroke ...	29.622	+28	49	47	+2	53	45	SSW	4	5	SW	7	cp	0.08	4
Scilly ...	29.602	+20	51	49	+3	54	45	SSW	5	6	WSW	7	pc	0.05	5
Plymouth ...	29.692	+27	55	53	+6	57	46	SSW	3	5	SW	8	ep	0.12	2
Portsmouth ...	29.782	+26	51	49	+1	54	47	SW	5	7	?SSW	6	guc	0.05	4
Dover ...	29.842	+26	52	51	+1	54	48	SW	2	4	SW	1	b	—	1
London ...	29.782	+26	51	48	+1	57	45	SSW	4	7	SW	7	pc	0.09	
Helder ...	29.87	+25	48	—	-2	—	—	S	7	—	—	—	—	—	2
Cape Gris Nez...	29.842	+25	48	46	+1	56	43	SW	4	5	SW	0	b	—	3
Brest ...	—	—	51	49	—	54	51	SW	5	5	SW	—	o	0.04	5
L'Orient ...	29.792	+18	50	48	+3	58	44	SW	7	7	SW	6	r	0.20	7
Rochefort ...	29.882	+15	49	42	-2	57	46	SE	4	5	SW	—	e	—	3
Biarritz ...	—	—	56	51	0	57	50	S	5	4	N	3	c	—	3
Corunna ...															
Brussels ...	29.91	+23	49	—	-1	—	—	WSW	1	—	—	—	—	—	
Charleville ...	29.97	+23	43	—	-6	—	—	SSW	1	—	—	—	c	—	
Paris ...	29.93	+21	45	—	-3	—	—	S	2	—	—	—	o	—	
Lyons ...	29.90	—	55	—	—	—	—	SE	—	—	—	—	b	—	
Toulon...	29.962	+12	54	52	+1	66	53	?E	1	3	SW	7	bm	—	4

## YESTERDAY'S 2 P.M. REPORTS AND REMARKS.

Skudesnaes ...	29.62	00	48	44	+7	—	—	Z	0	—	—	—	b	—	1
Thurso...	29.47	00	48	46	+3	—	—	ESE	3	3	ESE	7	c	—	2
Scarborough ...	29.48	+03	52	49	+5	—	—	S	3	3	SSW	7	c	—	2
Greencastle ...	29.29	+04	49	46	+4	—	—	SSE	2	5	PSE	9	o	—	1
Holyhead ...	29.39	+09	51	48	+3	—	—	S	5	5	S	6	p	—	4
Valencia ...	29.38	+07	52	48	+4	—	—	WSW	4	4	W	4	c	—	3
Scilly ...	29.49	+09	52	50	+4	—	—	WSW	5	6	WSW	5	pc	—	4
London ...	29.57	+05	57	51	+7	—	—	S	5	4	S	10	o	—	1
Rochefort ...	29.82	+09	55	51	+4	—	—	SW	5	—	—	5	c	—	4

The barometer has risen slightly on all coasts. The wind has veered to WSW at the SW stations, with continued showery weather. A thunderstorm with a heavy squall occurred at Yarmouth shortly after 1 P.M.

## EXPLANATION OF COLUMNS.

**BAROMETER.**—The letters r. (rising), f. (falling), and s. (steady), indicate the motion of the mercury in last 14 hours. **EXTREME WIND.**—strongest wind experienced in past 24 hours. **WEATHER:** Beaufort Scale is, b. blue sky; c. detached clouds; d. drizzling rain; f. fog; g. dark, gloomy; l. lightning; m. misty (hazy); o. overcast; p. passing showers; q. squally; r. rain; s. snow; t. thunder; u. ugly, threatening; v. visibility, unusual transparency; w. wet, dew.

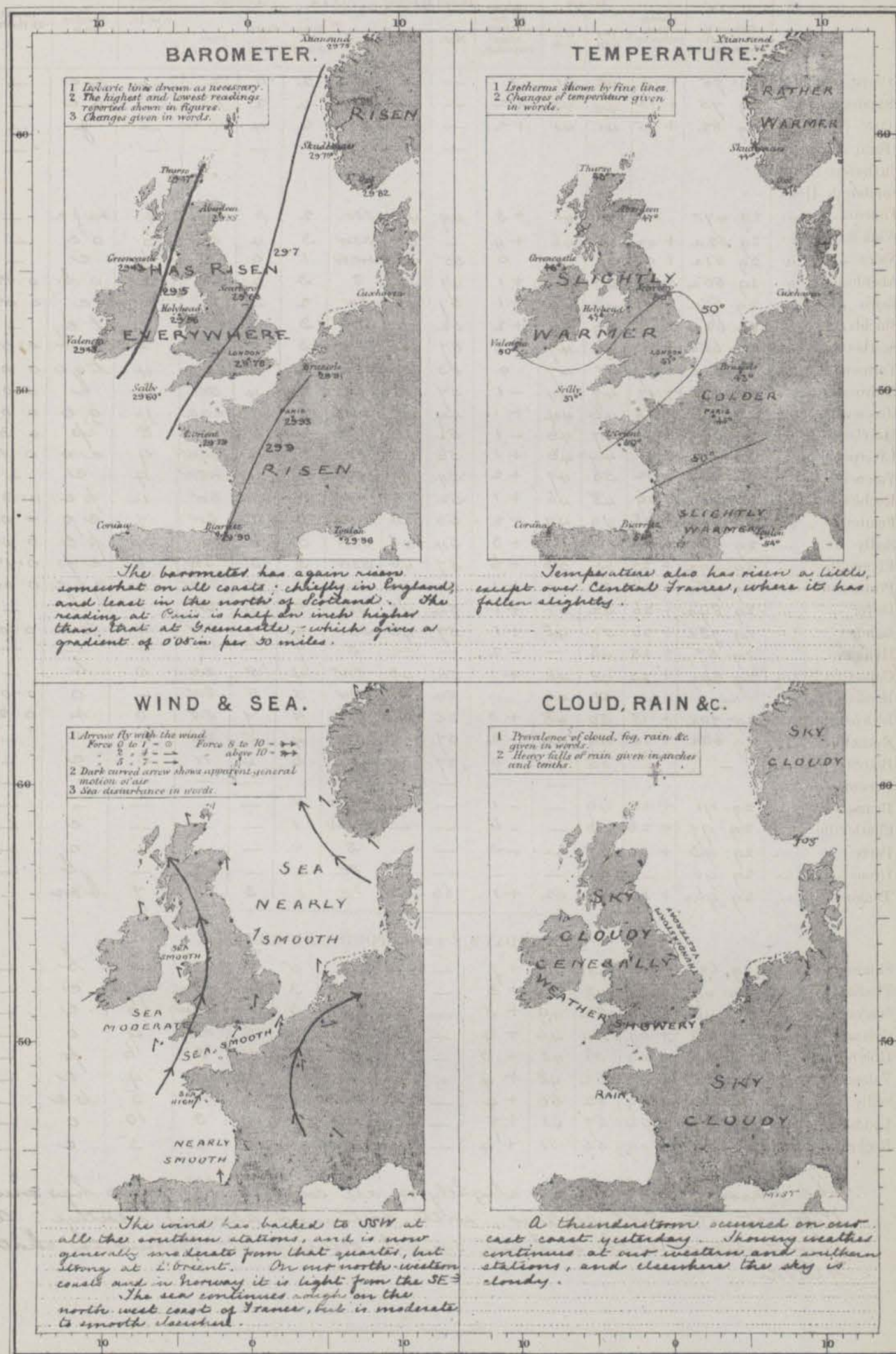
The "change" of barometer and temperature and the "extreme" wind given in the 2 p.m. report are those since the previous 8 a.m. N.B.—The wind is said to "veer" when its direction changes with the sun, and to "back" when it shifts in the opposite direction.

\* The Norwegian Stations and Fanö do not report rainfall, and their "extreme" wind is an observation taken at 8 p.m.



## WEATHER CHARTS

AND REMARKS FOR

THURSDAY APRIL 25<sup>TH</sup> 1872 AT 8 A.M.

ME WIND  
& gloomy;  
usual transp

Subscription for these Charts payable in advance  
to cover delivery.  
Delivery by hand 10/- per quarter  
" " book post 5/- per quarter

Meteorological Office  
116, Victoria Str., Westminster, S.W.  
ROBERT H. SCOTT, Director.

Vincent Brooks Day & Son Lith.



Fri-day 8 a.m.

# WEATHER REPORT. April 26<sup>th</sup> 1872.

STATIONS.	BAROMETER.		THERMOMETERS. (In shade).				WIND.				Amount of Cloud 0 to 10.	Weather. By Beaufort Scale.	Rainfall. In past 24 Hours.	Sea Distur- ance 0 to 10.	
	At 8 A.M. Reduced to 32° F. at the Mean Sea Level.	Change since yesterday.	At 8 A.M.		Change in the dry bulb since yesterday.	In past 24 hours.		At 8 A.M.		Extreme.					
			Dry bulb.	Wet bulb.		Max.	Min.	Direc.	Force. (0 to 12.)	Force. (0 to 12.)					Direc.
*Christiansund...	29.96	+21	47	42	+5	—	—	SSE	2	0	2	—	c	—	1
*Skudesnaes ...	29.97	+22	46	44	+2	—	—	ESE	4	6	SSE	—	b	—	4
*Oxö (X'land)	30.00	+18	42	41	+1	—	—	ENE	4	0	2	—	o f	—	2
*Fanö ...	30.00	—	57	53	—	—	—	SSE	4	—	—	—	b	—	—
Cuxhaven ...	30.00	—	54	53	—	64	—	S	2	3	SW	0	b	—	—
Sumburgh Head															
Thurso...	29.54	+07	49	47	+1	57	43	SSE	3	4	S	6	c	0.03	2
Wick ...	29.57	+05	48	45	0	52	44	SE	5	3	SE	7	c	—	4
Nairn ...	29.50	-01	53	49	+7	55	41	SW	1	3	WSW	2	tcb	0.00	1
Aberdeen ...	29.57	+01	47	46	0	51	45	SSE	7	7	SSE	4	bc	0.02	5
Leith ...	29.53	-04	51	48	+5	57	44	S	3	5	SW	6	c	0.02	—
Shields...	29.62	00	49	46	0	54	46	S	5	5	SW	8	co	—	3
Scarborough ...	29.72	+04	51	47	+1	58	46	SW	5	4	SW	9	bo	—	4
Yarmouth ...	29.91	+10	52	48	+1	53	47	S	3	4	S	2	gb	0.25	3
Ardrossan ...	29.50	-02	48	46	+1	54	47	SSW	3	4	SE	8	eb	0.13	2
Greencastle ...	29.51	+08	47	46	+1	53	43	WSW	2	4	S	9	ro	0.59	—
Holyhead ...	29.64	+08	50	48	+3	54	42	WSW	3	6	S	7	pc	0.24	2
Liverpool (Bidston Obs.)	29.73	+10	47	44	-2	56	45	SW	3	4	SSE	9	tho	0.17	3
Valencia ...	29.58	+15	50	48	0	57	45	SW	3	5	SSW	4	pc	0.09	3
Roche's Point...	29.59	+11	49	48	+1	52	42	SW	4	5	SW	8	pc	0.20	3
Pembroke ...	29.70	+08	50	48	+1	53	45	SSW	4	7	SSW	9	q/p	0.31	4
Scilly ...	29.73	+13	51	50	0	53	46	SSW	6	7	S	8	o	0.29	5
Plymouth ...	29.79	+10	52	51	-3	58	46	S	3	9	S	1	rb	0.41	3
Portsmouth ...	29.89	+11	53	50	+2	59	48	SW	5	5	SW	6	cw	0.01	4
Dover ...	29.93	+09	52	51	0	58	50	WSW	2	4	SW	5	tle	0.15	1
London ...	29.88	+10	54	49	+3	60	45	SW	5	5	S	5	plc	0.01	—
Helder ...	29.97	+10	50	—	+2	—	—	SW	6	—	—	—	—	—	2
Cape Gris Nez...	29.90	+06	51	48	+3	58	48	SW	4	4	SW	9	o	0.04	3
Brest ...															
L'Orient ...	29.88	+09	52	50	+2	60	49	SW	5	8	SSW	7	ro	0.04	6
Rochefort ...	29.92	+04	54	50	+5	63	46	SE	4	5	S	5	c	—	3
Biarritz ...	29.84	—	63	54	+8	—	55	SSE	4	5	S	1	c	—	3
Corunna ...															
Brussels ...	29.99	+08	59	—	+10	—	—	SSE	3	—	—	—	o	—	—
Charleville ...	30.06	+09	51	—	+8	—	—	ESE	3	—	—	—	b	—	—
Paris ...	30.00	+07	51	—	+6	—	—	SE	2	—	—	—	o	—	—
Lyons ...	30.08	+18	55	—	0	—	—	S	3	—	—	—	b	—	—
Toulon...	30.12	+16	54	54	0	66	49	SSW	1	1	SSW	6	bf	—	4

## YESTERDAY'S 2 P.M. REPORTS AND REMARKS.

Skudesnaes ...	29.82	+07	47	45	+3	—	—	SSE	4	—	—	—	c	—
Thurso...	29.49	+02	54	49	+6	—	—	S	4	—	S	5	c	—
Scarborough ...	29.69	+01	57	50	+7	—	—	SW	4	3	SW	3	b	—
Greencastle ...	29.43	00	53	49	+7	—	—	SSW	3	4	SSW	7	c	—
Holyhead ...	29.60	+04	53	50	+6	—	—	S	5	7	S	3	b	—
Valencia ...	29.47	+04	52	49	+2	—	—	SSW	5	5	SW	5	c	—
Scilly ...	29.52	-08	52	51	+1	—	—	S	7	7	S	8	r	—
London ...	29.81	+03	60	54	+9	—	—	SSW	2	4	SSW	8	c	—
Rochefort ...	29.89	+01	61	58	+12	—	—	S	5	—	—	4	c	—

The barometer has continued to rise slowly everywhere but at Scilly where it has fallen slightly with an increase of S<sup>W</sup> wind and accompanied by rain.

## EXPLANATION OF COLUMNS.

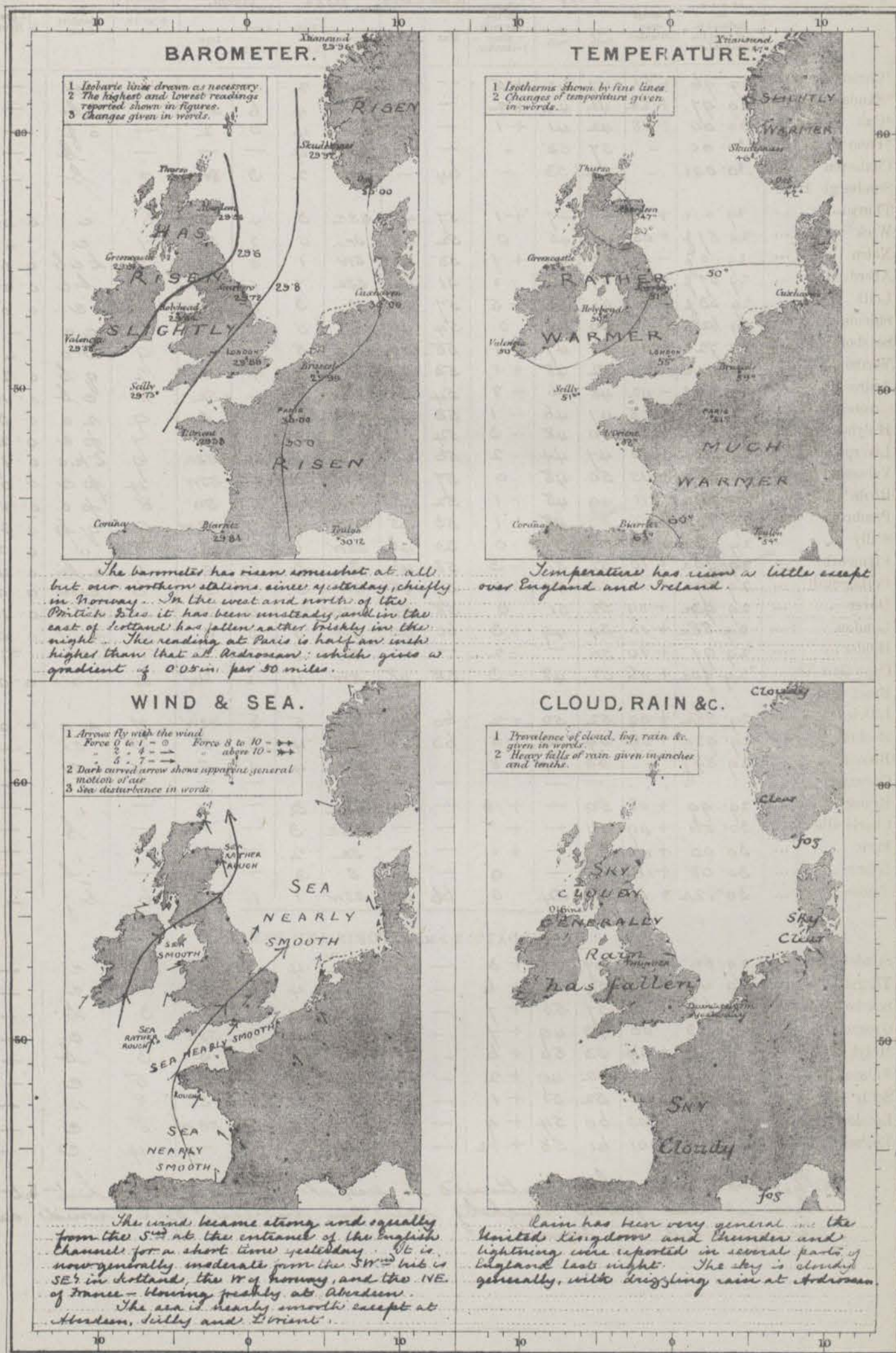
**BAROMETER.**—The letters r. (rising), f. (falling), and s. (steady), indicate the motion of the mercury in last 14 hours. **EXTREME WIND** strongest wind experienced in past 24 hours. **WEATHER:** Beaufort Scale is, b. blue sky; c. detached clouds; d. drizzling rain; f. fog; g. dark, gloomy; l. lightning; m. misty (hazy); o. overcast; p. passing showers; q. squally; r. rain; s. snow; t. thunder; u. ugly, threatening; v. visibility, unusual transparency; w. wet, dew.

The "change" of barometer and temperature and the "extreme" wind given in the 2 p.m. report are those since the previous 8 a.m. N.B.—The wind is said to "veer" when its direction changes with the sun, and to "back" when it shifts in the opposite direction.

\*The Norwegian Stations and Fanö do not report rainfall, and their "extreme" wind is an observation taken at 8 p.m.



FRIDAY APRIL 26<sup>TH</sup> 1872 AT 8 A.M.



ME WIND  
gloomy; l  
usual transp

Subscription for these Charts payable in advance  
to cover delivery.  
Delivery by hand 10/- per quarter  
" " " book post 5/- per quarter

*Meteorological Office*  
116, Victoria Str<sup>t</sup>, Westminster, S.W.  
ROBERT H. SCOTT, Director

Vincent Bros. Day & Son, Ltd.



Satur - day 8 a.m.

# WEATHER REPORT. April 27<sup>th</sup> 1872.

STATIONS.	BAROMETER.		THERMOMETERS. (In shade).					WIND.				Amount of Cloud 0 to 10.	Weather. By Beaufort Scale.	Rainfall. In past 24 Hours.	Sea Distur- ance. 0 to 10.
	At 5 A.M. — Reduced to 32° F. at the Mean Sea Level.	Change since yesterday.	At 5 A.M.		Change in the dry bulb since yesterday.	In past 24 hours.		At 5 A.M.		Extreme.					
			Dry bulb.	Wet bulb.		Max.	Min.	Dir.	Force. (0 to 12)	Force. (0 to 12.)	Dir.				
*Christiansund...	30.02	+06	46	44	-1	—	—	SSE	2	0	Y	—	bc	—	1
*Skudesnaes ...	30.03	+05	46	45	0	—	—	ESE	4	4	SE	—	ob	—	2
*Oxö (X'tiansand)	30.10	+10	44	44	+2	—	—	E	2	4	ENE	—	ro	—	2
*Fanö ...	—	—	—	—	—	—	—	—	—	—	—	—	—	—	—
Cuxhaven ...	30.028	+02	53	52	-1	65	—	S	4	3	SSW	3	b	—	—
Sumburgh Head	—	—	—	—	—	—	—	—	—	—	—	—	—	—	—
Thurso...	29.752	+21	49	47	0	55	40	SSE	3	5	SSE	5	e	0.01	2
Wick ...	29.812	+24	50	47	+2	52	46	S	4	4	SE	2	eb	0.04	4
Nairn ...	29.782	+28	55	51	+2	57	43	SSW	1	1	SW	2	eb	0.04	1
Aberdeen ...	29.832	+27	48	46	+1	55	42	SSE	1	7	SSE	4	e	—	3
Leith ...	29.842	+31	45	43	-6	58	38	S	3	3	SW	8	co	—	—
Shields...	29.842	+24	48	47	-1	55	46	E	2	—	SW	9	er	0.01	3
Scarborough ...	29.862	+14	47	47	-4	60	46	SE	1	4	SW	10	ed	0.06	2
Yarmouth ...	29.832	-08	52	50	0	55	48	E	3	4	E	4	lc	0.20	4
Ardrossan ...	29.822	+32	51	48	+3	53	47	SE	2	5	SW	5	e	—	1
Greencastle ...	29.782	+27	49	47	+2	50	43	WSW	1	4	SW	2	ob	0.11	—
Holyhead ...	29.802	+16	49	48	-1	54	48	NE	1	6	S	9	em	0.12	1
Liverpool (Bidston Obs.)	29.822	+09	53	50	+6	57	47	ESE	1	4	SW	8	o	0.09	2
Valencia ...	29.842	+26	48	45	-2	57	44	SSW	2	5	SW	2	eb	—	1
Roche's Point...	29.812	+22	45	43	-4	51	43	N	2	4	SW	5	em	—	2
Pembroke ...	29.772	+07	50	49	0	54	46	E	2	3	S	10	om	0.09	1
Scilly ...	29.732	00	52	51	+1	56	50	NE	4	6	SSW	9	or	0.13	4
Plymouth ...	29.712	-08	53	52	+1	58	50	E	1	3	SSW	10	d	0.18	1
Portsmouth ...	29.742	-15	57	53	+4	59	52	SSE	1	5	SSW	9	em	—	1
Dover ...	29.762	-17	54	52	+2	56	51	ENE	1	2	SSW	5	tlc	0.04	1
London ...	29.772	-11	56	53	+1	62	51	E	2	3	SW	10	elo	—	—
Helder ...	29.91	-06	55	—	+5	—	—	E	3	—	—	—	—	—	2
Cape Gris Nez...	29.762	-14	53	49	+2	60	49	E	3	4	W	6	te	0.04	2
Brest ...	—	—	54	52	—	58	46	ESE	4	4	S	7	o	0.08	3
L'Orient ...	29.652	-23	54	54	+2	64	51	ESE	4	4	SE	9	er	0.28	3
Rochefort ...	29.722	-20	55	53	+1	75	46	S	5	4	S	10	er	—	4
Biarritz ...	29.752	-09	59	55	-4	73	55	SW	5	5	S	9	o	—	2
Corunna ...	—	—	—	—	—	—	—	—	—	—	—	—	—	—	—
Brussels ...	29.86	-13	58	—	-1	—	—	ESE	1	—	—	—	e	—	—
Charleville ...	29.89	-17	58	—	+8	—	—	SE	6	—	—	—	e	—	—
Paris ...	29.79	-21	63	—	+2	—	—	SE	2	—	—	—	o	—	—
Lyons ...	29.88	-20	60	—	+5	—	—	SE	—	—	—	—	e	—	—
Toulon...	29.962	-16	53	48	-1	67	50	ENE	7	4	SE	8	m	—	5

## YESTERDAY'S 2 P.M. REPORTS AND REMARKS.

Skudesnaes ...	29.94	-03	54	48	+8	—	—	E	4	—	—	—	b	— 3
Thurso...	29.51	-03	54	50	+5	—	—	SSE	5	5	SSE	6	em	— 3
Scarborough ...	29.80	+08	57	50	+6	—	—	SW	3	4	SW	7	e	— 3
Greencastle ...	29.58	+07	50	48	+3	—	—	SW	4	4	SW	7	e	— 1
Holyhead ...	29.72	+08	53	50	+3	—	—	S	6	6	S	6	e	— 4
Valencia ...	29.64	+06	56	51	+6	—	—	SW	5	4	SW	5	e	— 4
Scilly ...	29.75	+02	50	49	-1	—	—	SSE	4	6	SSW	9	r	— 3
London ...	29.88	00	62	56	+9	—	—	SSW	3	5	SW	10	o	—
Rochefort ...	29.86	-06	73	62	+19	—	—	S	4	—	—	6	e	— 3

The barometer has risen everywhere but at Thurso. The winds are light to fresh from the S<sup>W</sup>, having backed four points at Scilly, since the morning, with rain, but with less sea.

## EXPLANATION OF COLUMNS.

**BAROMETER.**—The letters r. (rising), f. (falling), and s. (steady), indicate the motion of the mercury in last 14 hours. **EXTREME WIND.**—strongest wind experienced in past 24 hours. **WEATHER:** Beaufort Scale is, b. blue sky; c. detached clouds; d. drizzling rain; f. fog; g. dark, gloomy; l. lightning; m. misty (hazy); o. overcast; p. passing showers; q. squally; r. rain; s. snow; t. thunder; u. ugly, threatening; v. visibility, unusual transp.

The "change" of barometer and temperature and the "extreme" wind given in the 2 p.m. report are those since the previous 8 a.m., N.B.—The wind is said to "veer" when its direction changes with the sun, and to "back" when it shifts in the opposite direction.

\*The Norwegian Stations and Fanö do not report rainfall, and their "extreme" wind is an observation taken at 8 p.m.



Vincent Bros. & Day & Son, Lath.



Sunday 8 a.m.

# WEATHER REPORT. April 28<sup>th</sup> 1872.

STATIONS.	BAROMETER		THERMOMETERS (In shade).					WIND				Amount of Cloud 0 to 10.	Weather. By Beaufort Scale.	Rainfall. In past 24 Hours.	Sea Disturbance 0 to 5.
	At 8 A.M. Reduced to 32° F. at the Mean Sea Level.	Change since yesterday.	At 8 A.M.		Change in the dry bulb since yesterday.	In past 24 hours.		At 8 A.M.		Extreme.					
			Dry bulb.	Wet bulb.		Max.	Min.	Dir.	Force. (0 to 12.)	Force. (0 to 12.)	Dir.				
*Christiansund...	—	—	48	43	+2	—	—	ESE	2	2	NNE	—	b	—	2
*Skudesnaes ...	30.03	+01	50	45	+4	—	—	E	6	0	Z	—	c	—	3
*Oxø (X'dansand)	30.17	+07	46	45	+2	—	—	NE	6	4	E	—	c	—	3
*Fanø ...	29.99	-02	56	53	+4	—	—	SE	6	—	—	—	b	—	—
Cuxhaven ...	29.97	-05	56	55	+3	65	—	SE	5	3	SSE	4	c	—	—
Sumburgh Head	—	—	—	—	—	—	—	—	—	—	—	—	—	—	—
Thurso...	29.82	+07	45	45	-4	62	42	Z	0	3	NNW	10	crg	0.03	0
Wick ...	29.82	-02	47	45	-3	55	47	W	3	3	S	9	cr	0.10	4
Nairn ...	29.84	+06	47	45	-8	62	44	SW	1	3	NW	6	oc	—	1
Aberdeen 9.00	29.80	-03	47	46	-1	52	46	NNW	2	2	SSE	10	gr	0.67	1
Leith ... 9.00	29.85	+01	48	48	+3	55	44	NW	2	3	E	10	o	0.60	—
Shields...	29.80	-06	47	47	-1	47	47	NE	1	2	SE	10	cr m	0.11	3
Scarborough 9.30	29.83	-03	47	47	0	53	44	N	1	2	E	10	or	0.20	2
Yarmouth ...	29.82	-01	60	56	+8	60	50	SSW	2	3	SSW	6	c	—	3
Ardrossan ...	29.89	+07	47	44	-4	57	44	NW	3	3	NW	4	c	—	2
Greencastle ...	29.89	+11	47	45	-2	53	39	SSW	4	4	SSW	9	co	—	—
Holyhead ...	29.94	+14	49	45	0	52	47	NW	2	2	NW	3	m b	—	1
Liverpool (Bidston Obs.)	29.84	+02	47	45	-6	56	46	WNW	4	4	WNW	9	o	0.16	3
Valencia ...	30.07	+23	50	45	+2	54	44	W	3	4	WNW	7	b c	—	3
Roche's Point ...	30.01	+20	49	47	+4	57	40	NW	3	4	N	3	b	—	2
Pembroke ...	29.98	+21	48	45	-2	51	46	SSW	2	3	N	3	ob	0.02	1
Scilly ...	30.03	+30	50	47	-2	55	47	NW	5	5	NW	4	oc	—	4
Plymouth ...	29.96	+25	51	49	-2	56	47	WNW	5	5	WNW	4	dm	0.07	1
Portsmouth ...	29.87	+13	52	51	-5	61	52	NNW	4	2	SSE	10	or	0.03	3
Dever ...	29.84	+08	53	51	-1	61	52	WSW	2	0	Z	6	ew	0.01	1
London ...	29.81	+04	57	56	+2	68	57	SW	4	4	SW	10	cro	0.04	—
Helder ...	—	—	—	—	—	—	—	—	—	—	—	—	—	—	—
Cape Gris Nez...	29.82	+06	53	51	0	56	51	SSW	4	1	S	10	om	—	2
Brest ...	—	—	51	47	-3	59	47	NW	4	5	N	0	ob	—	4
L'Orient ...	29.99	+34	50	48	-4	—	49	NW	5	5	SE	6	c	0.04	4
Roche fort ...	29.95	+23	55	51	0	63	56	WSW	4	5	S	5	c	—	3
Biarritz ...	30.05	+30	56	52	-3	64	60	NW	5	7	S	9	co	0.04	3
Corunna ...	—	—	55	—	—	—	—	SW	—	—	—	—	od	—	4
Brussels ...	29.87	+01	59	—	+1	—	—	WSW	3	—	—	—	o	—	—
Charleville ...	29.95	+06	54	—	-5	—	—	SSE	3	—	—	—	o	—	—
Paris ...	29.92	+13	57	—	+4	—	—	SE	2	—	—	—	o	—	—
Lyons ...	29.97	+09	55	—	-5	—	—	N	3	—	—	—	r	—	—
Toulon...	29.91	-05	53	50	0	62	62	E	5	—	ENE	3	r	—	6

## YESTERDAY'S 2 P.M. REPORTS AND REMARKS.

Skudesnaes ...	30.06	+03	48	46	+2	—	—	S	2	—	—	—	b	—	3
Thurso...	29.80	+05	50	48	+1	—	—	NW	2	3	S	7	c	—	2
Scarborough ...	29.84	-02	51	49	+4	—	—	E	2	2	SE	9	o	—	2
Greencastle ...	29.82	+04	53	50	+4	—	—	NW	2	2	NW	7	c	—	—
Holyhead ...	29.82	+02	50	49	+1	—	—	NNW	1	1	NNW	9	m	—	1
Valencia ...	29.91	+07	52	47	+4	—	—	?	3	2	SSW	2	b	—	2
Scilly ...	29.77	+04	53	52	+1	—	—	N	5	5	N	7	c	—	3
London ...	29.73	-04	68	61	+13	—	—	ESE	1	2	E	10	o	—	—
Roche fort ...	29.73	+01	59	54	+4	—	—	S	5	—	—	10	o	—	4

The barometer continues to rise except in the east. Winds not materially changed.

## EXPLANATION OF COLUMNS.

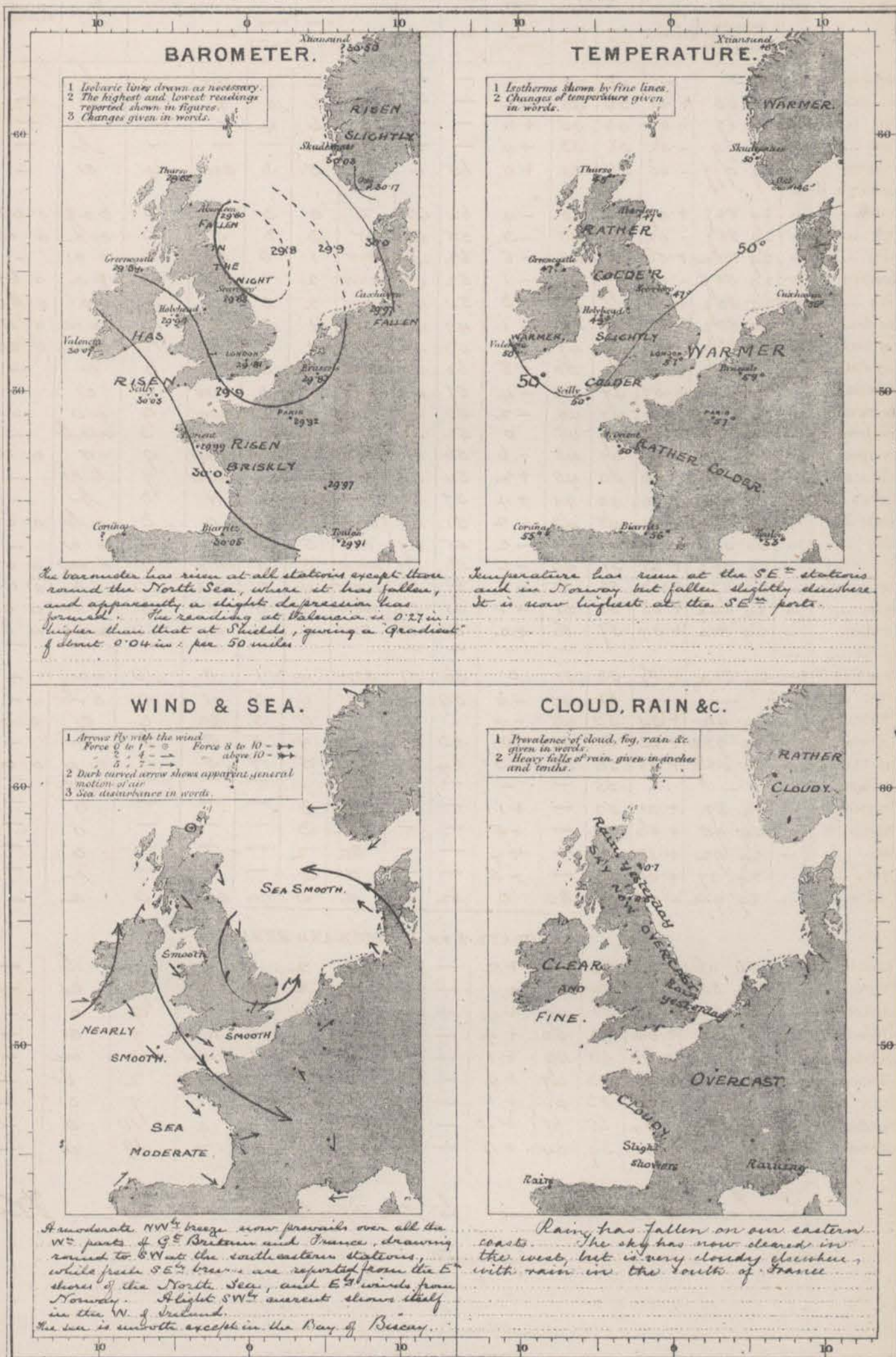
**BAROMETER.**—The letters r. (rising), f. (falling), and s. (steady), indicate the motion of the mercury in last 14 hours. **EXTREME WIND.**—The letters r. (rising), f. (falling), and s. (steady), indicate the motion of the mercury in last 14 hours. **WEATHER:** Beaufort Scale is, b. blue sky; c. detached clouds; d. drizzling rain; f. fog; g. dark, gloomy; h. lightning; m. misty (hazy); o. overcast; p. passing showers; q. squally; r. rain; s. snow; t. thunder; u. ugly, threatening; v. visibility, unusual transparency; w. wet, dew.

The "change" of barometer and temperature and the "extreme" wind given in the 2 p.m. report are those since the previous 8 a.m. N.B.—The wind is said to "veer" when its direction changes with the sun, and to "back" when it shifts in the opposite direction.

\*The Norwegian Stations and Fanø do not report rainfall, and their "extreme" wind is an observation taken at 8 p.m.



SUNDAY 28<sup>TH</sup> APRIL 1872 AT 8 A.M.



E WIND  
gloomy; b  
ual transpa

Subscription for these Charts payable in advance  
to cover delivery.  
Delivery by hand 10/- per quarter  
" " " book post 5/- per quarter

*Meteorological Office*  
116, Victoria Str<sup>t</sup>, Westminster, S.W.  
ROBERT H. SCOTT, Director.

Vincent Brooks, Day & Son Lath



Monday 8 a.m.

# WEATHER REPORT. April 29<sup>th</sup> 1872.

STATIONS.	BAROMETER		THERMOMETERS. (In shade).					WIND.				Amount of Cloud 0 to 10.	Weather. By Beaufort Scale.	Rainfall. In past 24 Hours.	Sea Disturb- ance 0 to 9.
	At 8 a.m. — Reduced to 32° F. at the Mean Sea Level.	Change since yesterday.	At 8 a.m.		Change in the dry bulb since yesterday.	In past 24 hours.		At 8 a.m.		Extreme.					
			Dry bulb.	Wet bulb.		Max.	Min.	Dir.	Force. (0 to 12.)	Force. (0 to 12.)	Dir.				
*Christiansund...	29.95	-55	56	47	+8	—	—	SSW	6	6	SE	—	co	—	1
*Skudesnaes ...	30.08	+05	45	44	-5	—	—	S	4	6	ESE	—	cg	—	4
*Oxö (X'tiansand)	30.10	-07	44	43	-2	—	—	E	4	6	E	—	cg	—	3
*Fanö ...	—	—	—	—	—	—	—	—	—	—	—	—	—	—	—
Cuxhaven ...	30.142	+17	52	52	-4	74	—	W	2	3	SE	9	co	—	—
Sumburgh Head	—	—	—	—	—	—	—	—	—	—	—	—	—	—	—
Thurso...	30.012	+19	51	46	+6	51	38	W	3	3	SSW	7	ctb	0.15	2
Wick ...	29.992	+17	49	46	+2	51	45	S	4	3	S	8	o	0.14	4
Nairn ...	30.092	+25	52	48	+5	58	42	SW	1	3	SW	0	b	—	1
Aberdeen ...	30.132	+33	48	45	+1	52	37	S	2	2	NNW	2	cb	0.08	1
Leith ...	30.222	+37	50	47	+2	60	43	W	3	5	NW	7	c	—	—
Shields...	30.262	+46	50	47	+3	54	43	WSW	2	4	W	6	c	0.06	2
Scarborough ...	30.302	+47	54	51	+7	56	41	WSW	2	2	NNW	2	ob	0.06	2
Yarmouth ...	30.352	+53	51	48	-9	62	40	NW	2	3	NW	0	ob	0.03	3
Ardrossan ...	30.252	+36	49	47	+2	57	48	SSW	3	3	NW	6	c	0.01	3
Greencastle ...	30.192	+30	48	45	+1	54	46	SSW	4	5	W	9	co	0.04	—
Holyhead ...	30.302	+36	50	48	+1	57	47	S	1	3	W	7	bc	—	1
Liverpool (Bidston Obs.)	30.322	+48	53	48	+6	55	45	SW	2	4	WSW	9	co	—	2
Valencia ...	30.232	+16	53	50	+3	55	47	SW	4	3	W	8	cg	—	4
Roche's Point...	30.282	+27	52	50	+3	58	44	SW	3	3	NNW	8	co	—	3
Pembroke ...	30.362	+38	49	45	+1	52	47	SW	2	3	SW	8	—	—	1
Scilly ...	30.392	+36	52	50	+2	54	48	SW	4	5	WNW	7	c	—	4
Plymouth ...	30.392	+43	48	46	-3	58	38	NE	1	5	W	6	bg	—	1
Portsmouth ...	30.382	+57	50	48	-2	57	43	NNW	2	4	NNW	1	rb	0.20	2
Dover ...	30.362	+52	56	51	+3	57	46	NW	1	2	NW	1	cb	0.01	1
London ...	30.362	+55	48	45	-9	60	40	Z	0	5	NW	3	reb	0.03	—
Heider ...	—	—	—	—	—	—	—	—	—	—	—	—	—	—	—
Cape Gris Nez...	30.332	+51	50	46	-3	58	49	N	3	4	NW	1	rb	0.04	1
Brest ...	—	—	50	43	-1	56	45	NW	3	4	NW	10	co	—	2
L'Orient ...	30.452	+46	48	46	-2	62	46	NE	3	5	NW	8	co	—	2
Rocheport ...	30.392	+44	49	47	-6	57	46	N	4	5	NW	0	cb	—	3
Biarritz ...	30.412	+36	54	50	-2	—	50	NW	4	7	NW	7	ro	0.04	3
Corunna ...	—	—	—	—	—	—	—	—	—	—	—	—	—	—	—
Brussels ...	30.30	+43	54	—	-5	—	—	WNW	4	—	—	—	c	—	—
Charleville ...	30.29	+34	50	—	-4	—	—	W	6	—	—	—	o	—	—
Paris ...	30.34	+42	46	—	-11	—	—	NW	2	—	—	—	c	—	—
Lyons ...	30.24	+27	55	—	0	—	—	N	3	—	—	—	n	—	—
T. lon...	29.968	+05	49	47	+11	72	51	NNE	1	4	N	0	rb	0.67	3

## YESTERDAY'S 2 P.M. REPORTS AND REMARKS.

Skudesnaes ...	30.00	-03	54	46	+4	—	—	ESE	6	—	—	—	c	—	3
Thurso...	—	—	—	—	—	—	—	—	—	—	—	—	—	—	—
Scarborough ...	—	—	—	—	—	—	—	—	—	—	—	—	—	—	—
Greencastle ...	—	—	—	—	—	—	—	—	—	—	—	—	—	—	—
Holyhead ...	—	—	—	—	—	—	—	—	—	—	—	—	—	—	—
Valencia ...	—	—	—	—	—	—	—	—	—	—	—	—	—	—	—
Scilly ...	—	—	—	—	—	—	—	—	—	—	—	—	—	—	—
London ...	—	—	—	—	—	—	—	—	—	—	—	—	—	—	—
Rocheport ...	30.08	+13	56	52	+1	—	—	NW	5	—	—	10	o	—	4

## EXPLANATION OF COLUMNS.

**BAROMETER.**—The letters r. (rising), f. (falling), and s. (steady), indicate the motion of the mercury in last 14 hours. **EXTREME WIND** is the strongest wind experienced in past 24 hours. **WEATHER:** Beaufort Scale is, b. blue sky; c. detached clouds; d. drizzling rain; f. fog; g. dark, gloomy; h. hazy; i. lightning; m. misty (hazy); o. overcast; p. passing showers; q. squally; r. rain; s. snow; t. thunder; u. ugly, threatening; v. visibility, unusual transparency; w. wet, dew.

The "change" of barometer and temperature and the "extreme" wind given in the 2 p.m. report are those since the previous 8 a.m.

N.B.—The wind is said to "veer" when its direction changes with the sun, and to "back" when it shifts in the opposite direction.

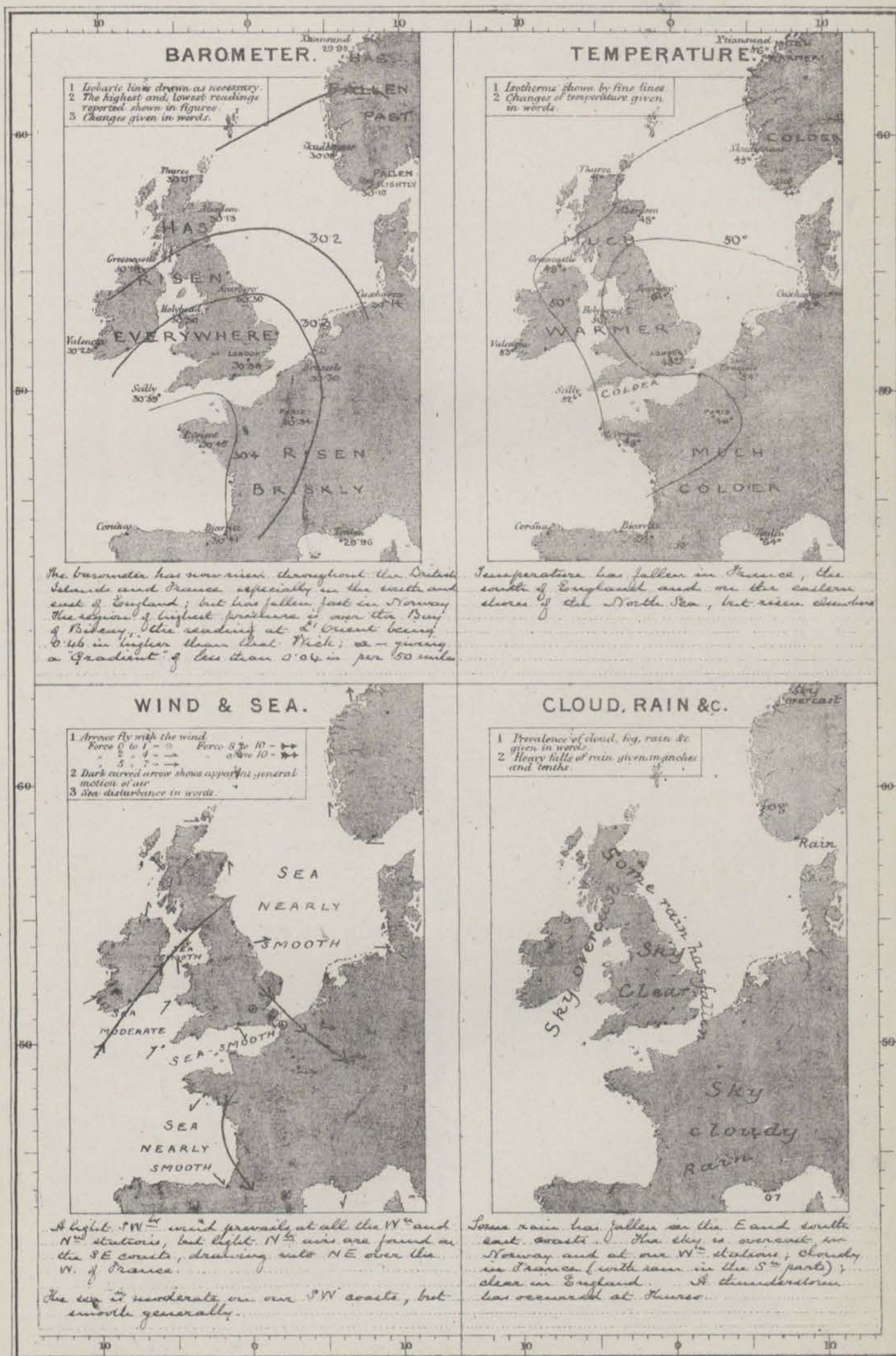
\*The Norwegian Stations and Fanö do not report rainfall, and their "extreme" wind is an observation taken at 8 p.m.



# WEATHER CHARTS

## AND REMARKS FOR

### MONDAY APRIL 29<sup>TH</sup> 1872 AT 8 A.M.





Tuesday 8 a.m.

# WEATHER REPORT. April 30<sup>th</sup> 1872.

STATIONS	BAROMETER		THERMOMETERS (In shade)				WIND				Amount of Cloud 0 to 10.	Weather By Beaufort Scale	Rainfall In past 24 Hours.	Sea Dis- tance in miles	
	At 8 a.m. Reduced to 32° F. at the Mean Sea Level.	Change since yesterday.	At 8 a.m.		Change in the dry bulb since yesterday	In past 24 hours.		At 8 a.m.		Extreme.					
			Dry bulb.	Wet bulb.		Max.	Min.	Dir.	Force (0 to 12.)						Force (0 to 12.)
*Christiansund...	30.26	+31	48	42	-8	—	—	SSW	2	6	SSW	—	c o	—	2
*Skudesnaes ...	30.40	+32	46	43	+1	—	—	ESE	4	2	W	—	b	—	2
*Oxö (St. Hansund)	30.43	+33	42	40	-2	—	—	N	2	2	SW	—	b	—	2
*Fanö ...	30.43	—	49	47	—	—	—	N	2	—	—	—	b	—	—
Cuxhaven ...	30.42 <sub>n</sub>	+28	49	48	-3	55	—	N	3	4	NW	2	b	—	—
Sumburgh Head															
Thurso...	30.12 <sub>2</sub>	+11	51	49	0	57	47	S	3	3	SW	8	c r	0.01	2
Wick ...	30.16 <sub>2</sub>	+17	50	48	+1	52	44	S	3	3	S	8	c o	—	4
Nairn ...	30.16 <sub>2</sub>	+07	56	52	+4	58	49	SW	2	1	SW	6	b c	—	1
Aberdeen ...	30.26 <sub>2</sub>	+13	51	48	+3	59	46	SSW	4	4	SSW	5	b c	—	1
Leith ...	30.31 <sub>3</sub>	+09	54	51	+4	61	47	SW	4	4	WSW	7	c	—	—
Shields...	30.37 <sub>2</sub>	+11	53	49	+3	55	43	S	3	3	WSW	6	c	—	2
Scarborough ...	30.41 <sub>n</sub>	+11	54	50	0	61	55	SW	1	2	W	1	c b	—	1
Yarmouth ...	30.48 <sub>n</sub>	+13	52	50	+1	53	45	SSE	2	3	SSE	0	b	—	3
Ardrossan ...	30.30 <sub>n</sub>	+05	51	49	+2	56	49	SSE	1	3	SW	7	c	—	3
Greencastle ...	30.20 <sub>n</sub>	+01	54	52	+6	54	47	S	5	5	S	10	o	0.02	—
Holyhead ...	30.39 <sub>n</sub>	+09	52	50	+2	55	48	SSE	5	5	SSE	6	b c	—	3
Liverpool (Bidston Obs.)	30.42 <sub>n</sub>	+10	51	48	-2	59	41	W	1	3	SW	4	c	—	2
Valencia ...	30.27 <sub>n</sub>	+04	53	50	0	56	51	SW	6	6	SSW	9	r m	0.09	5
Roche's Point ...	30.33 <sub>n</sub>	+05	52	51	0	59	45	SW	4	4	SSW	9	o m	0.06	3
Pembroke ...	30.34 <sub>n</sub>	+08	51	50	+2	54	48	S	2	3	SSW	4	o c	—	1
Scilly ...	30.43 <sub>n</sub>	+04	53	52	+1	59	49	SSW	4	4	SSW	3	o b	—	3
Plymouth ...	30.48 <sub>n</sub>	+09	50	48	+2	59	42	ESE	1	3	S	0	o g	—	1
Portsmouth ...	30.45 <sub>n</sub>	+07	55	50	+5	61	45	ENE	1	3	SW	0	b	—	1
Dover ...	30.45 <sub>n</sub>	+09	57	53	+1	58	47	E	1	1	SSW	2	b	—	1
London ...	30.45 <sub>n</sub>	+09	57	48	+3	61	44	Z	0	1	NW	4	o b m	—	—
Helder ...	30.45	—	52	—	—	—	—	NNE	3	—	—	—	—	—	2
Cape Gris Nez...	30.43 <sub>2</sub>	+10	51	49	+1	61	47	E	1	1	N	0	b	—	1
Brest ...	—	—	48	46	-2	58	42	ENE	1	3	?	1	o b	—	2
L'Orient ...	30.44 <sub>3</sub>	-01	46	44	-2	62	44	N	3	4	NW	3	c	—	2
Rocheftort ...	30.36 <sub>2</sub>	-03	48	46	-1	59	45	NE	4	5	NW	4	b c	—	3
Biarritz ...	30.32 <sub>2</sub>	-09	53	49	-1	55	48	S	1	7	N	4	c g	—	5
Corunna ...	30.32	—	56	—	—	—	—	NE	6	7	—	4	b	—	2
Brussels ...	30.39	+09	50	—	-4	—	—	NE	4	—	—	—	o	—	—
Charleville ...	30.30	+01	52	—	+2	—	—	NE	6	—	—	—	b	—	—
Paris ...	30.37	+03	51	—	+5	—	—	NNE	2	—	—	—	—	—	—
Lyons ...	30.09	-15	57	—	+2	—	—	N	2	—	—	—	o	—	—
Toulon...	29.96 <sub>n</sub>	00	55	51	-9	58	52	NW	5	4	WNW	6	c g	—	6

## YESTERDAY'S 2 P.M. REPORTS AND REMARKS.

Skudesnaes ...	30.23	+15	50	47	+5	—	—	W	4	—	—	—	b	— 3
Thurso...	30.13	+12	55	49	+4	—	—	W	1	3	SW	5	c	— 2
Scarborough ...	30.34	+04	60	53	+6	—	—	W	2	2	W	5	c	— 2
Greencastle ...	30.20	+01	54	50	+6	—	—	SSW	3	5	SSW	8	o	— 1
Holyhead ...	30.36	+06	53	49	+3	—	—	S	4	4	SSW	3	b	— 2
Valencia ...	30.25	+02	53	52	0	—	—	SSW	5	4	SW	9	r	— 4
Scilly ...	30.42	+03	57	55	+5	—	—	SSW	4	4	SSW	18	o	— 4
London ...	30.39	+03	61	54	+13	—	—	WNW	1	0	Z	7	c b	— 1
Rocheftort ...	30.42	+03	58	53	+9	—	—	NW	4	—	—	10	b	— 3

The barometer continues to rise on all our coasts. No other change is reported except a considerable rise of temperature in London.

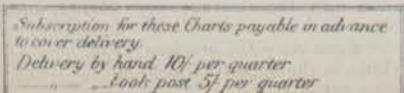
## EXPLANATION OF COLUMNS.

**BAROMETER.**—The letters r. (rising), f. (falling), and s. (steady), indicate the motion of the mercury in last 14 hours. **EXTREME WIND** strongest wind experienced in past 24 hours. **WEATHER:** Beaufort Scale is, b. blue sky; c. detached clouds; d. drizzling rain; f. fog; g. dark, gloomy; h. lightning; m. misty (hazy); o. overcast; p. passing showers; q. squally; r. rain; s. snow; t. thunder; u. ugly, threatening; v. visibility, unusual transparency; w. wet, dew.

The "change" of barometer and temperature and the "extreme" wind given in the 2 p.m. report are those since the previous 8 a.m. N.B. The wind is said to "veer" when its direction changes with the sun, and to "back" when it shifts in the opposite direction.

\*The Norwegian Stations and Fanø do not report rainfall, and their "extreme" wind is an observation taken at 8 p.m.





*Meteorological Office*  
116, Victoria Strt, Westminster, S.W.  
ROBERT H. SCOTT, Director.

Vincent Brooks Day & Son Ltd.



## CORRECTIONS AND ADDITIONS TO THE REPORTS FOR APRIL 1872.

1. REPORTS RECEIVED TOO LATE FOR INSERTION DAILY.

Date	STATIONS.	BAROMETER.		THERMOMETERS. (in shade).				WIND.				Amount of Cloud 0 to 10.	Weather. By Beaufort Scale.	Rainfall. In past 24 Hours.	Sea Disturb- ance. 0 to 9.	
		At 8 A.M. Reduced to 32° F. at the Mean Sea Level.	Change since yesterday.	At 8 A.M.		Change in the dry bulb since yesterday.	In past 24 hours.		At 8 A.M.		Extremes.					
				Dry bulb.	Wet bulb.		Max.	Min.	Direc.	Force. (0 to 12.)	Force. (0 to 12.)					Direc.
1 <sup>st</sup>	Christiansund	29.65	+24	35	34	-1	-	-	SSW	6	4	WSW	-	o ch	-	4
"	Skudsmoes	29.64	+27	34	33	-2	-	-	N	2	4	ENE	-	b	-	2
"	Ozö	29.65	+31	37	36	-2	-	-	ENE	4	2	SE	-	o	-	1
"	Fano	29.62	+30	44	44	+1	-	-	S	4	-	-	-	f	-	-
"	Lumburgh H <sup>o</sup>	29.642	+10	37	35	0	42	33	NNW	3	3	NW	7	c	-	1
"	C. Cor. Raz	29.568	+09	48	46	0	52	44	SSW	7	5	WSW	10	m	0.08	4
"	Paris	29.73	+10	49	-	+1	-	-	SW	6	-	-	-	o	-	-
2 <sup>nd</sup>	Lumburgh H <sup>o</sup>	29.653	+01	41	39	+4	44	34	NE	5	3	NNE	8	cr	0.04	3
"	Corunna	30.20	-	55	-	-	-	-	?W	6	-	-	-	c	-	2
3 <sup>rd</sup>	Lumburgh H <sup>o</sup>	29.618	-04	35	35	-6	42	32	NE	6	6	NE	10	ps	0.36	5
4 <sup>th</sup>	Lumburgh H <sup>o</sup>	30.032	+42	42	39	+7	42	32	NNE	7	6	NE	5	sc	0.50	6
"	Corunna	30.18	+39	54	-	-1	-	-	-	-	-	-	-	c	-	4
5 <sup>th</sup>	Caphareu	30.522	+86	41	41	-1	53	-	E	5	1	NNW	9	o	-	-
"	Lumburgh H <sup>o</sup>	30.282	+25	44	43	+2	45	37	SSW	4	7	NNE	5	c	-	4
"	Corunna	30.29	+11	53	-	-1	-	-	NE	6	-	-	-	b	-	2
6 <sup>th</sup>	Lumburgh H <sup>o</sup>	30.268	-02	44	43	0	46	35	SSW	7	7	SSW	7	g	-	6
7 <sup>th</sup>	Lumburgh H <sup>o</sup>	29.988	-28	46	45	+2	50	42	W	4	7	SSW	5	pc	0.17	5
8 <sup>th</sup>	Lumburgh H <sup>o</sup>	29.548	-44	44	44	-2	52	41	W	5	5	W	7	or	0.10	4
9 <sup>th</sup>	Fano	29.56	-34	41	41	-1	-	-	NW	10	-	-	-	ot	-	-
"	Lumburgh H <sup>o</sup>	30.067	+32	38	36	-6	48	35	NNW	5	5	WNW	5	pc	0.11	4
"	Corunna	30.42	-08	54	-	+1	-	-	N	6	-	-	-	b	-	2
10 <sup>th</sup>	Lumburgh H <sup>o</sup>	29.808	-26	45	45	+7	46	39	SSW	5	5	W	8	pd	0.14	4
11 <sup>th</sup>	Fano	30.07	-03	45	44	+5	-	-	SSW	4	-	-	-	c	-	-
"	Lumburgh H <sup>o</sup>	29.737	-07	45	44	0	49	40	SSW	5	5	SSW	6	pc	0.04	4
"	Corunna	29.91	-27	59	-	+3	-	-	NW	3	-	-	-	b	-	2
12 <sup>th</sup>	Lumburgh H <sup>o</sup>	29.718	-02	47	46	+2	50	42	W	5	6	SW	5	rtc	-	4
"	Corunna	29.89	-02	58	-	-1	-	-	NW	-	-	-	-	oc	-	2
13 <sup>th</sup>	Fano	29.73	-	45	44	-	-	-	W	8	-	-	-	o	-	-
"	Lumburgh H <sup>o</sup>	29.757	+04	45	43	-2	50	40	NNW	6	5	W	5	rc	0.34	3
"	Corunna	30.00	+11	59	-	+1	-	-	E	6	-	-	-	o	-	2
14 <sup>th</sup>	Lumburgh H <sup>o</sup>	29.848	+09	46	45	+1	50	40	WNW	5	4	N	7	op	0.12	4
15 <sup>th</sup>	Fano	29.92	-04	46	45	-3	-	-	W	4	-	-	-	f	-	-
"	Lumburgh H <sup>o</sup>	29.608	-24	46	46	0	50	40	WNW	6	5	WNW	9	do	0.21	5
"	Corunna	00.10	+10	59	-	+1	-	-	-	-	-	-	-	b	-	2
16 <sup>th</sup>	Fano	29.65	-27	46	43	0	-	-	W	9	-	-	-	c	-	-
"	Lumburgh H <sup>o</sup>	29.458	-15	38	37	-8	50	35	NNW	9	10	WNW	7	p	0.07	7
"	Corunna	30.10	00	60	-	+1	-	-	N	3	-	-	-	f	-	2
17 <sup>th</sup>	Fano	29.25	-40	44	42	-2	-	-	NNW	6	-	-	-	c	-	-
"	Lumburgh H <sup>o</sup>	29.657	+20	40	39	+2	47	35	NNE	8	10	NNW	7	p	0.09	7
18 <sup>th</sup>	Lumburgh H <sup>o</sup>	29.967	+31	40	38	0	44	35	N	9	9	N	7	h	0.12	7
"	Corunna	29.92	-	57	-	-	-	-	NE	-	-	-	-	o	-	4
19 <sup>th</sup>	Lumburgh H <sup>o</sup>	29.968	00	37	36	-3	44	32	N	9	9	N	9	ho	0.14	7
Continued on next page																

Continued on next page



Sea  
Disturb-  
ance.  
0 to 9.

20 <sup>th</sup>	Fano	29.94	—	47	41	—	—	—	S	2	—	—	—	6	—	—
"	Sumburgh H.	29.845	-12	41	40	+4	45	34	NNE	5	9	N	9	ot	0.10	5
"	Shields	29.738	-25	41	38	+2	44	37	S	2	4	NE	5	hc	0.01	3
"	Helder	29.75	-04	45	—	0	—	—	ENE	2	—	—	—	—	—	2
"	Corunna	29.67	-10	51	—	-4	—	—	N	9	—	—	—	h	—	5
21 <sup>st</sup>	Sumburgh H.	29.818	-03	37	37	-4	43	31	NE	6	6	NNE	8	h	0.24	6
22 <sup>nd</sup>	Sumburgh H.	29.688	-13	40	39	+3	43	34	NE	9	6	NE	5	hc	0.05	5
"	Helder	29.33	—	46	—	—	—	—	S	2	—	—	—	—	—	2
23 <sup>rd</sup>	Cuxhaven	29.542	+21	44	49	0	—	41	SE	2	2	E	7	oc	0.10	—
"	Sumburgh H.	29.478	-21	42	42	+2	44	38	E	3	6	NE	9	cg	—	4
24 <sup>th</sup>	Sumburgh H.	29.528	+05	44	44	+2	48	39	ESE	3	4	E	9	g	—	3
"	Corunna	29.77	—	51	—	—	—	—	SW	6	—	—	—	et	—	4
25 <sup>th</sup>	Fano	29.85	—	54	50	—	—	—	—	—	—	—	—	6	—	—
"	Cuxhaven	29.922	+25	55	55	+6	62	—	SW	2	3	SSW	0	6	0.01	—
"	Sumburgh H.	29.542	+02	45	45	+1	47	41	ESE	3	3	ESE	9	g	0.03	3
"	Corunna	29.78	+01	54	—	+3	—	—	SW	6	—	—	—	the	—	2
26 <sup>th</sup>	Sumburgh H.	29.682	+14	48	47	+3	50	44	SE	5	5	SE	8	g	—	4
"	Corunna	29.78	00	54	—	0	—	—	WSW	6	—	—	—	to	—	2
27 <sup>th</sup>	Fano	30.03	+03	54	51	-3	—	—	SW	4	—	—	—	6	—	—
"	Sumburgh H.	29.812	+13	49	48	+1	51	43	SSE	5	5	SE	7	g	—	4
28 <sup>th</sup>	Sumburgh H.	29.818	00	45	45	-4	51	43	S	4	5	S	10	ht	0.48	3
29 <sup>th</sup>	Sumburgh H.	29.982	+17	46	45	+1	47	41	SSW	5	4	S	6	tc	0.17	4
"	Corunna	30.47	—	55	—	0	—	—	NE	6	—	—	—	6	—	2
30 <sup>th</sup>	Sumburgh H.	30.138	+15	49	48	+3	51	43	SSW	5	5	SSW	6	c	—	4

## 2. ERRATA—

1 <sup>st</sup>	Liverpool	—	—	—	42	—	—	—	—	—	—	—	—	—	—	—
5 <sup>th</sup>	Liverpool	—	—	—	—	—	—	—	—	—	5	NW	10	co	—	—
"	Plymouth	—	—	—	—	—	—	—	—	—	—	—	0	mb	—	—
"	Thurso 2 p.m. Report	—	—	—	—	—	—	—	NE	2	—	—	—	—	—	—
7 <sup>th</sup>	Scilly	30.488	—	—	—	—	—	—	—	—	—	—	—	—	—	—
10 <sup>th</sup>	Dover	—	—	—	—	—	—	—	SW	2	—	—	—	—	—	—
17 <sup>th</sup>	Dover	—	—	—	—	—	—	—	—	—	2	NW	—	—	—	—
22 <sup>nd</sup>	Hairn	29.608	—	—	—	—	—	—	—	—	—	—	—	—	—	—
29 <sup>th</sup>	C. Sicie (Toulon)	—	—	64	53	—	—	—	—	—	—	—	—	—	—	—

Meteorological Office,  
116, Victoria Street,  
London.

ROBERT H. SCOTT,  
Director.