

THE DAILY WEATHER REPORT

BRITISH SECTION

1st July to 30th September

1932.



AIR MINISTRY. METEOROLOGICAL OFFICE, LONDON. W.C.2.

INTRODUCTION

The Daily Weather Report has been issued in three sections since April 1, 1919. The section of which this forms the Introduction is known as the "British Section."

NOTES REGARDING THE BRITISH SECTION.

Description of each issue:—The British section is issued daily by 12.30 p.m. (except that Sunday's issue is printed on Monday) and contains—

(a) On pp. 1 and 4 two tables of observations taken generally at 13h. and 18h. G.M.T. of "yesterday," and at 1h. and 7h. G.M.T. of "to-day" from about 45 stations in the British Isles, which regularly report to the Meteorological Office, and of the weather in the intervening intervals. These observations are telegraphed in a figure and letter code. The stations are arranged according to Forecast Districts as described at the foot of p. 2 of the report, and also on p. 4 of this Introduction. Whenever it is possible to do so without occupying too much space, the decoded values are set out in full in the table; in other cases, code figures are entered; these are interpreted by reference first to the number printed at the head of the column, and then to the Explanation printed at the foot of pp. 1 and 4, where the column numbers are shown in connexion with each of the separate classes of observation.

(b) Observations made at nine London Stations during the 24 hours ending 7h. or 9h.

(c) Table of atmospheric pollution for "yesterday" for South Kensington and Kew Observatory.

(d) Observations for "yesterday evening" and "this morning" from five capital cities on the Continent of Europe.

(e) On p. 2, a table of weather reports from British health resorts for the previous day, arranged under forecast districts.

(f) A weather chart (scale 1 : 10,000,000) for the British Isles and the neighbouring parts of the Continent and of the Atlantic. An explanation of the chart is printed below it.

(g) A "general inference" drawn up by the forecaster from all the weather charts available. This inference sets out the meteorological changes in progress and the deductions to be drawn from them.

(h) Weather forecasts for the 24 hours commencing 12 noon of the day of issue for 20 districts into which the British Isles are divided.

(i) A "further outlook," i.e. an indication of the changes to be expected after the expiry of the term of the forecasts, if the meteorological conditions are such as to warrant the issue of such an extension.

(j) On p. 3, a weather chart for the greater part of the Northern Hemisphere, including the whole of Europe, part of N. Africa, the Northern part of the N. Atlantic, N. America and usually a part of Russia in Asia.

The observations presented on this chart are not synchronous. Those for most of Europe (excluding Russia) and neighbouring countries refer to 7h. G.M.T., exceptions being:—Bulgaria (5h. G.M.T.) Austria, Hungary, Greece, Turkey, Egypt, Sudan, Cyprus, Palestine, Syria (6h. G.M.T.) Azores (8h. G.M.T.). The Greenland observations shown are made at 0h. G.M.T. with the exception of these for Mygbugten, which are for 7h. G.M.T., while those for North America are made at 1h. G.M.T.

In the case of ships at sea, the hour of observation for vessels east of 40° W. is 6h. G.M.T. while that for vessels west of 40° W. is 0h. G.M.T.

Thus, within each of the two sectors 40° W. to 170° W. and 30° E. to 40° W., the observations are approximately synchronous among themselves though most of those in the western sector refer to an epoch 6 hours earlier than do most of those in the eastern sector.

The observations shown for Russia and Siberia are especially to be noted from this standpoint of time. They are made at 7h. local time which implies that the absolute time to which they refer varies over a wide range, viz.: from 5h. G.M.T. in the longitude of Leningrad (35° E.) to 19h. G.M.T. of the previous day in longitude 180° E.

The map on the following page shows graphically the hours of observation over the various parts of the weather chart for the Northern Hemisphere.

Wind:—The force of the wind is indicated in each issue of the Report by figures on the Beaufort Scale. The equivalents between numbers of the Beaufort Scale and the indications of an anemometer when exposed at a height of 30 to 40 feet above the ground are set out at the foot of p. 2 of each issue. Stations where such anemometers are installed determine their Beaufort numbers from their anemometers by the use of this table. At stations where anemometers are not in use, the force of the wind is estimated by means of the specification set out below. All wind directions are "true" or geographical, as distinguished from "magnetic."

Gale warnings:—A note regarding the meaning of gale warnings and the method of indicating in the Report to what districts warnings may have been issued is also shown below.

THE INTERNATIONAL AND UPPER AIR SECTIONS.

The other two sections of the Daily Weather Report are Royal quarto in size.

The International Section contains 4 pp. per day and is issued daily by 3.30 p.m., but the issues for Saturday and Sunday are made on Monday. The "International Section" contains information received from the Continent of Europe, the Mediterranean Basin, Iceland and the Azores, and from ships on the Atlantic, arranged as follows:—

(a) Two weather maps (Scale 1 : 20,000,000) for Europe, the Mediterranean and Eastern Atlantic for 18h. yesterday and 7h. to-day.

(b) Two inset maps (Scale 1 : 20,000,000) for Northwest Europe for 13h. yesterday and 1h. to-day.

(c) Table of meteorological observations taken at about 80 stations, mostly on the Continent of Europe (not for the British Isles).

(d) Table of meteorological observations received by Wireless Telegraphy from Ships on the Northern Atlantic.

This section is very useful to one who wishes to trace the passage of various weather systems, since the 4 charts for each 24 hours enable the reader to follow the course of events in detail.

Upper Air Section:—The third section, called the "Upper Air Section" consists of 2 pp. Royal quarto per day and is issued in the same manner as the International Section. It contains maps, diagrams and tables showing upper air currents and upper air temperatures over the British Isles and on the Continent of Europe; and the cloud forms observed at different heights over the British Isles.

THE BEAUFORT SCALE OF WIND FORCE.

Beaufort Number.	Admiral Beaufort's General Description of Wind.	Specification for use on Land, based on observations made at British Land Stations.	Limits of Mean Velocities Statute Miles per Hour as recorded by well exposed anemometers about 40 feet above ground.
0	Calm	Calm; smoke rising vertically	Less than 1
1	Light air	Direction of wind shown by smoke drift	1-3
2	Slight breeze	Wind felt on face; leaves rustle	4-7
3	Gentle breeze	Leaves and small twigs in constant motion; wind extends light flag	8-12
4	Moderate breeze	Raises dust and loose paper; small branches are moved	13-18
5	Fresh breeze	Small trees in leaf begin to sway; crested wavelets on inland waters	19-24
6	Strong breeze	Large branches in motion; whistling heard in telegraph wires	25-31
7	Moderate gale	Whole trees in motion; inconvenience felt when walking against wind	32-38
8	Fresh gale	Breaks twigs off trees; generally impedes progress	39-46
9	Strong gale	Slight structural damage occurs (chimney pots and slates removed)	47-54
10	Whole gale	Seldom experienced inland; trees uprooted	55-63
11	Storm	Very rarely experienced; accompanied by widespread damage	64-75
12	Hurricane		Above 75

GALE WARNINGS.

The Meteorological Office issues warnings to ports and fishing stations of gales on or near the coasts of the British Isles. When one of these notices has been received at a station a black canvas cone is hoisted. The Signals remain hoisted after the receipt of a warning telegram until danger of a gale is passed.

The *North Cone* (point upwards) is hoisted for gales commencing from a Northerly point. The *South Cone* (point downwards) is hoisted for gales commencing from a Southerly point. Such gales often veer, sometimes as far as Northwest.

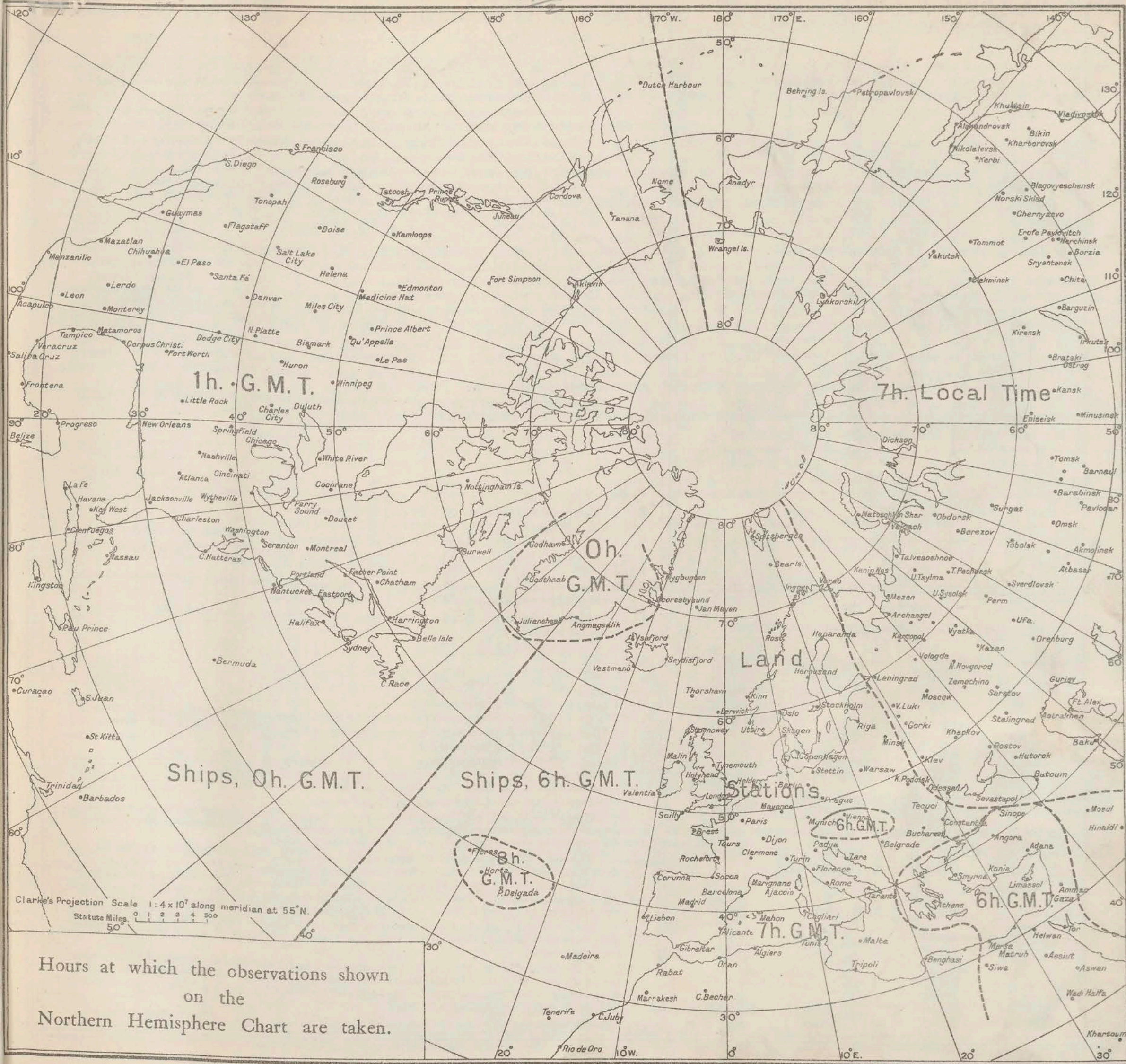
For gales commencing from East or West the North Cone will be hoisted if the gale is expected to change to a Northerly direction. For gales commencing from East or West the South Cone will be hoisted if the gale is expected to change to a Southerly direction.

The districts to which warnings are sent are shown in the Report by the following symbols written on page 2 against the forecast districts to which they apply:—

▲ North Cone hoisted:

▼ South Cone hoisted:

The time or times of issue of the gale warning telegrams is shown below the "further outlook" on page 2 of the Report.



FORECAST DISTRICTS AND STATIONS IN GREAT BRITAIN AND IRELAND



FORECAST DISTRICTS and the Counties comprised within them.

- | | | | |
|--|--|--|--|
| 1. England, S.E.
Kent.
Sussex.
Surrey.
Hampshire.
Berkshire.
Wiltshire. | 6. Wales, S.
Glamorgan.
Brecknock.
Carmarthen.
Pembroke.
Cardigan.
Radnor. | 12. Scotland, S.W., and Isle of Man.
Isle of Man.
Dumfries.
Kirkcubright.
Wigtown.
Ayr.
Lanark.
Renfrew.
Dumbarton.
Stirling. | 16. Orkneys and Shetlands. |
| 2. England, E.
Essex.
Middlesex.
Hertford.
Bedford.
Huntingdon.
Cambridge.
Suffolk.
Norfolk.
Lincoln. | 7. Wales, N.
Montgomery.
Merioneth.
Flint.
Denbigh.
Carnarvon.
Anglesey. | 13A. Scotland, W.
Argyll.
But. | 17. Ireland, N.W.
Galway.
Roscommon.
Mayo.
Sligo.
Leitrim. |
| 3. Midlands, E.
Buckingham.
Oxford.
Northampton.
Warwick.
Leicester.
Rutland.
Nottingham. | 8. England, N.W.
Cheshire.
Lancashire.
Westmorland.
Cumberland. | 13B. Scotland, N.W.
Hebrides.
Western parts of Inverness.
Ross and Cromarty.
Sutherland.
(Boundary line runs from Bannoch Station through Fort Augustus, Beaulieu and Lairg to Melville). | 18. Ireland, N.E.
Meath.
West Meath.
Longford.
Cavan.
Fermanagh.
Monaghan.
Louth.
Armagh.
Down.
Antrim.
Londonderry.
Tyrone.
Donegal. |
| 4. Midlands, W.
Gloucester.
Hereford.
Worcester.
Shropshire.
Stafford. | 9. Midlands, N.
Derby.
Yorkshire, W. | 14. Mid. Scotland.
Perth. | 19. Ireland, S.E.
Waterford.
Wexford.
Kilkenny.
Carlow.
Wicklow.
Offaly.
Leix.
Kildare.
Dublin. |
| 5. England, S.W.
Dorset.
Somerset.
Monmouth.
Devon.
Cornwall. | 10. England, N.E.
Yorkshire, N. & E.
Durham.
Northumberland. | 15. Scotland, N.E.
Kincardine.
Aberdeen.
Banff.
Elgin.
Nairn.
Cathness.
Eastern parts of Inverness.
Ross.
Sutherland. | 20. Ireland, S.W.
Cork.
Kerry.
Limerick.
Tipperary.
Clare. |

NOTES ON THE INFORMATION CONTAINED IN THE DAILY WEATHER REPORT.

Standard of Time.—Greenwich Mean Time is exclusively used throughout the Report.

Stations.—*Kew.*—Temperature readings at Kew are taken in a large louvered screen placed against the north wall of the observatory. The thermometer bulbs are at a height of 10 feet above the ground immediately surrounding the building. This ground is raised a few feet above the general level of the Old Deer Park in which the observatory stands.

Valentia.—The observations at 1h. G.M.T. are taken at the Post Office Wireless Station on Valentia Island, those at all other hours at the Observatory near Cahirciveen on the mainland.

Falmouth and The Lizard.—Daily reports from Falmouth (Pendennis) ceased after 30th April. Reports from The Lizard, the prominent headland shown in the Map to the West of Falmouth, were arranged for in lieu of those from Falmouth, and commenced on 9th May.

Lerwick.—The telegraphic reporting station at Lerwick, which is under the care of H.M. Coastguard, was moved from Fort Charlotte to the Knab on 16th September, 1932. The exposure for wind at the Knab is considerably superior to that at Fort Charlotte.

Heights of Stations.—The heights of British Stations above M.S.L. refer to the plot of ground on which the rain gauge is situated.

Pressure.—The distribution of barometric pressure at Mean Sea Level is shown by means of isobars which are drawn for intervals of 2 millibars on page 2 of the Report and for intervals of 4 millibars on Page 3.


The wind at a height of 1,500-2,000 feet above ground usually blows along the isobars and, for the same temperature, pressure and latitude, the speed of the wind is inversely proportional to the distance between the isobars, e.g., for isobars 1-inch apart for the chart on Page 2 the speed of the upper wind is about 12 m.p.h. in latitude 55°, with a temperature of 50° F. and a pressure of 1,015 mb; if, however, the isobars are ½ inch apart the corresponding speed is 24 m.p.h.

The scale below can be used to determine the theoretical wind as deduced from the pressure distribution on either chart. On the assumption that the path of the air is straight this theoretical wind is called the Geostrophic Wind.

If the distance between consecutive isobars is measured along the scale from the left-hand extremity the geostrophic wind is shown by the scale in miles per hour.

GEOSTROPHIC WIND SCALE FOR

8 mb isobars on 1:4 × 10⁷ Charts.



Miles per hour.

This scale applies under the following conditions:—

Pressure, 1,015 mb. Temperature, 50° F. Latitude, 55°.

Corrections.—For an increase of 10 mb pressure, subtract 1% from velocity; for an increase of 10° F. add 2%. From Latitude 55° to Latitude 65° subtract 1% for each degree above 55°. From Latitude 55° to Latitude 45° add 1½% for each degree below 55°.

Temperature.—Temperature is specified in degrees Fahrenheit, and is shown on the charts by means of figures written alongside the positions of the stations.

Relative Humidity.—Relative Humidity at British stations is calculated from the following hygrometric formulae:—

$$\text{Relative humidity} = \frac{100x}{F}$$

$$x = f - .444 (t - t') \text{ for wet bulb readings above } 32^\circ \text{ F.}$$

$$x = f - .400 (t - t') \text{ for wet bulb readings below } 32^\circ \text{ F.}$$

where x is the vapour pressure in mb.:

F the saturation vapour pressure at the temperature of the dry bulb;

f the saturation vapour pressure at the temperature of the wet bulb;

t the dry bulb temperature; and,

t' the wet bulb temperature.

The values printed in columns 7 and 21 always end with the figure 5. By this it should be understood that a value of 95, for example, stands for any one of the values 90 to 100; a value of 85 stands for any one of the values 80 to 89 and so on.

Wind.—All wind directions specified in the reports are "true," as distinguished from "magnetic." The arrows indicating wind direction are drawn to fly with the wind. The number of feathers on the arrows denotes wind force by Beaufort number.

Adjusted Readings.—Where an instrumental reading is found to be in error and some adjustment is necessary, such adjusted reading is published in brackets thus (59).

The entries in the British Section of the Report for the stations in the main tables on pages 1 and 4 are compared with those in the returns received from the stations at the end of the month and errors in the Report so found are noted in the monthly correction sheets.

The reports from the London Stations on page 1 and from the Health Resorts on page 2 are not subjected to the same close scrutiny, but if any errors are found these are also noted in the correction sheets.

N.B.—Readers of the Report who are unacquainted with the method of construction and the use of weather charts are recommended to read "The Weather Map: An Introduction to Modern Meteorology," (2nd Edition, 1930), to be purchased from H.M. Stationery Office, Adastral House, Kingsway, W.C.2, price 5s. 2d. post free.

Corrections and additions can be obtained, if required, on application to the Meteorological Office.

SUMMARY OF RECORDS OF TEMPERATURE, LOW CLOUD, VISIBILITY,

STATIONS.		† TEMPERATURE.												LOW CLOUD.						FOG, MIST and GOOD VISIBILITY.																					
		Number of daily readings within fixed limits.						Extremes—Warmest and Coldest						Number of observations within fixed limits.						Number of observations within fixed limits.																					
								Days.				Nights.																													
		Maximum.			Normal Max.	Minimum.			Normal Min.	Highest Max.		Lowest Max.		Highest Min.		Lowest Min.		Number of Ground Frosts.	7 h.			13 h.			18 h.			7 h.			13 h.										
51°-59°	60°-68°	69°-77°	78°-86°	87° or above.		33°-41°	42°-50°	51°-59°		60°-68°	69°-77°	Highest Max.	Date.	Lowest Max.	Date.	Highest Min.	Date.		Lowest Min.	Date.	Below 1,000 ft.	1,000-5,000 ft.	5,000-8,000 ft.	Below 1,000 ft.	1,000-5,000 ft.	5,000-8,000 ft.	Below 1,000 ft.	1,000-5,000 ft.	5,000-8,000 ft.	Dense fog.	Thick fog.	Fog.	Mist.	Good Visibility.	Dense fog.	Thick fog.	Fog.	Mist.	Good Visibility.		
1	London ... (Kew Obsy). Croydon ... Calshot** ... (Southampton) Lympne ...	0	4	19	5	3	69.7	0	0	21	10	0	53.5	92	19	66	{22 24	66	20	52	14	0	1	24	0	0	26	0	0	21	1	0	1	2	3	6	0	0	0	0	24
		0	6	18	4	3	*	0	0	22	8	1	*	95	19	65	22	70	19	52	{24 27	0	10	12	2	1	24	1	0	16	6	0	0	1	3	5	0	0	0	0	24
		0	9	19	3	0	*	0	0	22	9	0	*	79	{17 20	66	4	66	19	53	4	0	10	14	0	1	23	0	1	20	1	1	4	1	0	12	0	0	0	0	16
		0	8	19	4	0	*	0	1	21	7	2	*	85	19	63	{2 24	73	20	46	24	0	9	8	2	2	22	0	3	10	3	0	3	2	2	13	0	0	0	0	20
2	Shoeburyness ... Gorleston ... Cranwell ...	0	2	21	7	1	70.1	0	0	22	9	0	54.7	90	19	67	{2 24	64	{19, 20, 21	51	{24 28	0	5	11	5	1	24	0	1	16	2	0	0	0	2	13	0	0	0	0	20
		0	16	12	2	1	66.3	0	0	20	11	0	54.2	88	19	63	22	65	{18 19	52	4	0	4	18	0	1	27	0	2	21	0	0	1	5	1	5	0	0	1	0	6
		0	13	13	4	1	68.0	0	4	22	5	0	52.0	88	19	61	21	62	17	46	25	0	10	12	2	2	26	1	4	20	3	0	0	3	0	6	0	0	0	0	15
3	Birmingham ... (Edgbaston)	0	15	12	3	1	67.0	0	1	24	6	0	52.0	91	19	60	21	66	12	50	23	0	8	14	0	2	26	0	2	25	0	0	0	2	1	12	0	0	0	0	25
4	Ross-on-Wye ...	0	9	17	4	1	70.1	0	1	27	3	0	51.7	91	19	63	{2, 23 24	65	12	49	11	0	5	21	0	0	28	0	1	25	0	0	1	6	2	14	0	0	0	0	23
5	The Lizard ...	0	20	11	0	0	*	0	0	22	9	0	*	78	19	63	{4, 23 29	63	20	53	6	*	4	25	1	4	26	1	4	25	1	0	2	4	0	23	0	0	4	0	26
7	Holyhead ...	0	28	3	0	0	63.4	0	0	25	6	0	54.0	71	11	60	{2 21	61	{12 20	51	{2 28	0	9	16	5	3	23	4	8	14	5	0	0	3	1	18	0	0	0	0	22
8	Liverpool ... (Bidston)	2	18	10	1	0	65.0	0	2	22	7	0	53.9	82	11	58	21	64	12	49	23	0	6	20	1	1	27	1	1	26	3	0	1	1	3	14	0	0	0	0	25
10	Tynemouth ...	3	19	9	0	0	64.2	0	3	24	4	0	51.1	75	{6 12	59	{21 23 25	62	18	45	24	0	2	29	0	1	30	0	1	30	0	0	0	1	3	15	0	0	0	0	22
11	Inchkeith** ...	4	25	2	0	0	*	0	6	24	1	0	*	69	{11 13	54	21	60	11	46	23	0	5	26	0	0	29	1	0	28	0	0	0	0	2	20	0	0	0	0	29
12	Renfrew ... Eskdalemuir ...	2	24	5	0	0	*	4	7	17	3	0	*	74	11	57	21	60	{6, 11, 17	33	{23 24	3	2	25	1	0	28	1	0	24	5	0	1	1	4	8	0	0	0	0	18
		5	24	1	1	0	*	4	12	15	0	0	*	78	11	52	21	59	12	34	24	1	11	18	0	2	28	0	3	25	0	0	0	1	1	23	0	0	0	0	28
13B	†† Stornoway C.G.	6	25	0	0	0	60.0	1	10	20	0	0	49.0	67	29	56	13	57	11	40	24	*	4	26	0	5	26	0	3	28	0	0	2	0	0	27	0	0	0	0	30
15	Aberdeen ...	5	15	11	0	0	62.7	2	7	22	0	0	49.8	74	17	56	21	58	{6, 11, 13, 17	38	23	0	2	17	6	1	26	0	1	20	4	0	0	0	0	23	0	0	0	0	28
18	Aldergrove ...	4	21	6	0	0	*	0	10	20	1	0	*	71	{9 17	55	21	61	17	43	2	0	18	11	0	6	23	2	6	21	0	0	0	0	1	19	0	0	0	0	25
19	Dublin ... (Phoenix Park) Birr Castle ...	2	18	11	0	0	65.4	0	9	20	2	0	49.7	74	5	58	21	61	{6 17	42	2	0	*	*	*	*	*	*	*	*	*	*	*	*	*	*	*	*	*	*	
		1	17	13	0	0	65.4	0	9	17	5	0	50.8	75	19	58	20	61	{6, 12, 17	44	2	0	0	25	1	0	30	0	0	28	0	0	0	0	29	0	0	0	0	31	
20	Valentia ... (Cahirciveen)	0	24	7	0	0	63.9	0	1	24	6	0	53.9	76	19	61	12	62	11	47	2	0	14	15	0	9	22	0	12	19	0	0	1	2	1	24	0	0	1	0	27

UPPER AIR TEMPERATURE.

UPPER WINDS.
No. of records of Velocity (m.p.h.) within fixed limits.

Pressure.	Normal Height.	Normal Temperature.	DUXFORD.		S. FARNBOROUGH.		LEUCHARS.		STATION.	LYMPNE.						PLYMOUTH (Mt. Batten)..						HOLYHEAD.						RENFREW.						STATION.
			Mean.	No. of Reports.	Mean.	No. of Reports.	Mean.	No. of Reports.	Height.	No. of Obs.	9 or less	10 to 25	26 to 45	46 to 75	Above 75	No. of Obs.	9 or less	10 to 25	26 to 45	46 to 75	Above 75	No. of Obs.	9 or less	10 to 25	26 to 45	46 to 75	Above 75	No. of Obs.	9 or less	10 to 25	26 to 45	46 to 75	Above 75	Height.
mb.	Feet.	°F.	°F.		°F.		°F.	Feet.		miles per hour.					miles per hour.					miles per hour.					miles per hour.					Feet.				
950	1830	54	60	37	62	15	53	1	2,000	85	21	59	5	-	-	60	21	35	4	-	-	56	20	32	4	-	-	58	15	36	7	-	-	2,000
850	4850	45	53	36	55	11	43	1	5,000	52	9	37	6	-	-	30	8	20	2	-	-	32	5	21	6	-	-	17	2	14	1	-	-	5,000
750	8200	37	43	37	46	8	30	1	10,000	14	3	8	3	-	-	11	1	8	2	-	-	20	-	16	4	-	-	8	2	4	2	-	-	10,000
650	11,840	27	32	37	33	6	18	1	15,000	1	1	-	-	-	-	1	-	-	1	-	-	12	2	7	3	-	-	2	1	1	-	-	-	15,000
550	16,200	12	18	36	21	5	-	-																										

† The readings used, are, except in the case of Phoenix Park, the maximum for the period 7 h.-18 h., and the minimum for the period 18 h.-7 h. The normal values given above are based on extremes taken over the 24 hours.

METEOROLOGICAL OFFICE, AIR MINISTRY, KINGSWAY, LONDON, W.C.2.

G. C. SIMPSON, C.B., D.Sc., F.R.S., Director.

AUGUST, 1932

Page 3.

District.	STATIONS.	SUNSHINE.														RAINFALL.														Days with Thunder.	Days with Snow or Sleet.					
		Number of Days with duration.					Maximum Duration.		Total for past 12 months.	Difference from average.	Total for Month.	Difference from average.	Highest and Lowest Totals on record for Month.				†Number of days with amount.	Maximum fall in 24 hrs.	Total for past 12 months.	Difference from Average.	Total for Month.†	Difference from Average.	Highest and Lowest Totals on record for Month.													
		Nil.	0.1-3h.	3.1-6h.	6.1-9h.	Above 9h.	Hours.	Date.					First year of record.	Highest.	Year.	Lowest.							Year.	0, trace or 0.1 mm.	0.2-1 mm.	1.1-5 mm.	5.1-15 mm.	15.1-25 mm.	Above 25 mm.			mm.	Date.	mm.	Date.	First year of record.
		Nil.	0.1-3h.	3.1-6h.	6.1-9h.	Above 9h.	Hours.	Date.	Hours.	Hours.	First year of record.	Hrs.	Hrs.	First year of record.	Hrs.	Hrs.	0, trace or 0.1 mm.	0.2-1 mm.	1.1-5 mm.	5.1-15 mm.	15.1-25 mm.	Above 25 mm.	mm.	Date.	mm.	Date.	First year of record.	mm.	mm.	mm.	mm.	First year of record.	mm.	mm.	mm.	mm.
1	London (Kew Obsy).	0	5	10	9	7	12.4	11	1278	-197	196	+9	1880	262	'99	109	'12	24	2	2	3	0	0	10	1	472	-134	30	-27	1871	165	'78	11	'99	3	0
	Croydon	1	4	9	7	10	13.5	10	1330	*	216	*	1922	260	'23	136	'31	23	5	1	2	0	0	10	29	535	-144	28	-31	1921	106	'31	31	'21	3	0
	Calshot** (Southampton)	1	7	6	11	6	13.1	11	1489	*	183	*	1881	254	'99	100	'12	23	2	3	2	1	0	20	20	623	-23	40	-11	1871	174	'78	15	'99	3	0
	Lympne	0	2	10	7	12	13.5	6	1638	*	244	*	1921	261	'23	167	'25	22	6	1	2	0	0	7	26	585	-139	19	-40	1920	118	'27	35	'28	4	0
2	Shoeburyness	0	3	7	8	13	13.2	6	1621	*	247	*	1919	256	'23	168	'20	24	2	4	1	0	0	9	29	377	-103	25	-18	1920	89	'31	13	'21	2	0
	Gorleston	4	7	8	5	7	13.2	8	1353	-352	166	-40	1908	249	'23	116	'12	22	3	3	3	0	0	15	2	512	-110	53	-10	1871	208	'12	14	'99	3	0
	Cranwell	2	8	8	5	8	12.5	{8 10	1322	-226	172	-14	1921	214	'23	139	'25	20	3	4	4	0	0	13	29	708	+118	51	-18	1917	99	'17	35	'25	5	0
3	Birmingham (Edgbaston)	2	10	8	4	7	13.0	10	1088	-189	158	-3	1897	227	'99	82	'12	24	1	2	2	1	1	29	28	741	+67	63	-6	1887	173	'12	23	'06	4	0
4	Ross-on-Wye	1	9	5	10	6	11.3	19	1307	-189	174	0	1915	228	'19	107	'22	24	1	3	2	1	0	24	21	718	0	49	-16	1818	202	'78	8	'80	3	0
5	Falmouth (Observatory)	3	5	7	9	7	12.2	16	1603	-156	179	-32	1881	297	'99	104	'12	19	5	6	1	0	0	5	13	917	-190	19	-64	1871	267	'12	13	'80	0	0
7	Holyhead	1	10	11	2	7	11.8	23	1500	-106	152	-25	1914	212	'14	139	{20 21	17	6	6	2	0	0	14	21	781	-107	39	-42	1871	227	'17	18	'99	1	0
8	Liverpool (Bidston)	3	8	9	5	6	11.8	31	1267	-189	153	-11	1908	239	'11	101	'12	20	5	4	2	0	0	15	20	678	-31	38	-40	1867	158	'79	22	'67	0	0
10	Tynemouth	*	*	*	*	*	*	*	*	*	*	*	*	*	*	*	*	20	6	2	0	3	0	22	20	617	-4	62	-8	1915	138	'17	24	'18	2	0
11	Inchkeith**	2	13	6	5	5	12.6	9	1441	*	134	*	1923	203	'26	103	'24	24	5	2	0	0	0	4	8	491	-63	12	-65	1870	153	'77	6	'80	0	0
12	Renfrew	5	15	5	5	1	10.0	24	1104	*	93	*	1921	165	'26	103	'24	13	9	8	1	0	0	6	11	901	-24	28	-58	1921	149	'29	53	'31	1	0
	Eskdalemuir	4	16	6	3	2	11.4	24	1145	-70	89	-41	1910	197	'11	44	'12	13	6	10	1	1	0	19	20	1536	+107	57	-74	1910	262	'23	46	'31	2	0
13	††Stornoway C.G.	3	12	7	5	4	11.5	25	1136	-123	132	-1	1881	262	'99	84	'82	8	4	14	4	0	1	42	11	1156	-110	116	+15	1870	217	'03	18	'80	0	0
15	Aberdeen	1	11	9	6	4	11.0	23	1232	-155	141	-9	1881	186	'97	67	'12	19	4	4	3	1	0	16	13	684	-64	53	-17	1871	176	'77	19	'99	2	0
18	Aldergrove	4	14	5	4	4	10.4	{24 27	1286	*	108	*	1926	181	'31	110	'29	15	7	6	3	0	0	15	20	819	*	59	*	1926	155	'29	80	'31	3	0
19	Dublin (Phoenix Park)	6	11	6	4	4	10.3	6	1270	-237	110	-52	1881	252	'99	67	'12	17	6	5	3	0	0	12	20	747	+42	40	-41	1877	185	'17	19	'13	3	0
	Birr Castle	3	16	6	5	1	10.9	19	1243	-100	101	-41	1881	236	'99	70	'94	17	9	3	1	1	0	19	20	732	-97	37	-60	1872	229	'17	30	'09	1	0
20	Valentia (Cahiriveen)	4	15	6	4	2	11.8	15	1217	-228	95	-60	1880	270	'99	87	'94	12	4	13	1	0	1	37	20	1355	-59	75	-47	1870	220	'28	20	'09	1	0

MINIMUM SURFACE HUMIDITY.

No. of Days (Mdt. to Mdt.) with Minima between Fixed Limits.

STATE OF GROUND AT 18h.

No. of DAYS EACH TYPE WAS RECORDED.

STATIONS.	90	90	70	60	50	40	30	20	10	NO. OF DAYS EACH TYPE WAS RECORDED.												
	to 100 %	to 89 %	to 79 %	to 69 %	to 59 %	to 49 %	to 39 %	to 29 %	to 19 %	STATIONS.	0	1	2	3	4	5	6	7	8	9	CODE for State of Ground.	
London (Kew)	0	0	0	7	12	11	1	0	0	London (Kew)	26	5	0	0	0	0	0	0	0	0	0	0 Dry.
Ross-on-Wye	0	2	8	9	9	3	0	0	0	Ross-on-Wye	23	8	0	0	0	0	0	0	0	0	0	1 Wet.
Palmouth (Obay.)	1	8	15	6	1	0	0	0	0	Renfrew ...	17	14	0	0	0	0	0	0	0	0	0	2 Flooded.
Renfrew ...	0	4	7	12	7	1	0	0	0	Eskdalemuir	0	31	0	0	0	0	0	0	0	0	0	3 Covered with thawing snow.
Eskdalemuir	0	4	10	10	6	0	1	0	0	Aberdeen ...	18	13	0	0	0	0	0	0	0	0	0	4 Frozen hard and dry.
Aberdeen ...	0	1	6	9	13	2	0	0	0	Valentia ...	2	29	0	0	0	0	0	0	0	0	0	5 Covered with ice or glazed frost.
Valentia ...	3	7	14	7	0	0	0	0	0													6 Partly covered by snow or hail.
																						7 Covered with snow, less than 6 ins., but ground not frozen.
																						8 Covered with snow, less than 6 ins., and ground frozen.
																						9 Covered with snow greater than 6 ins. deep.

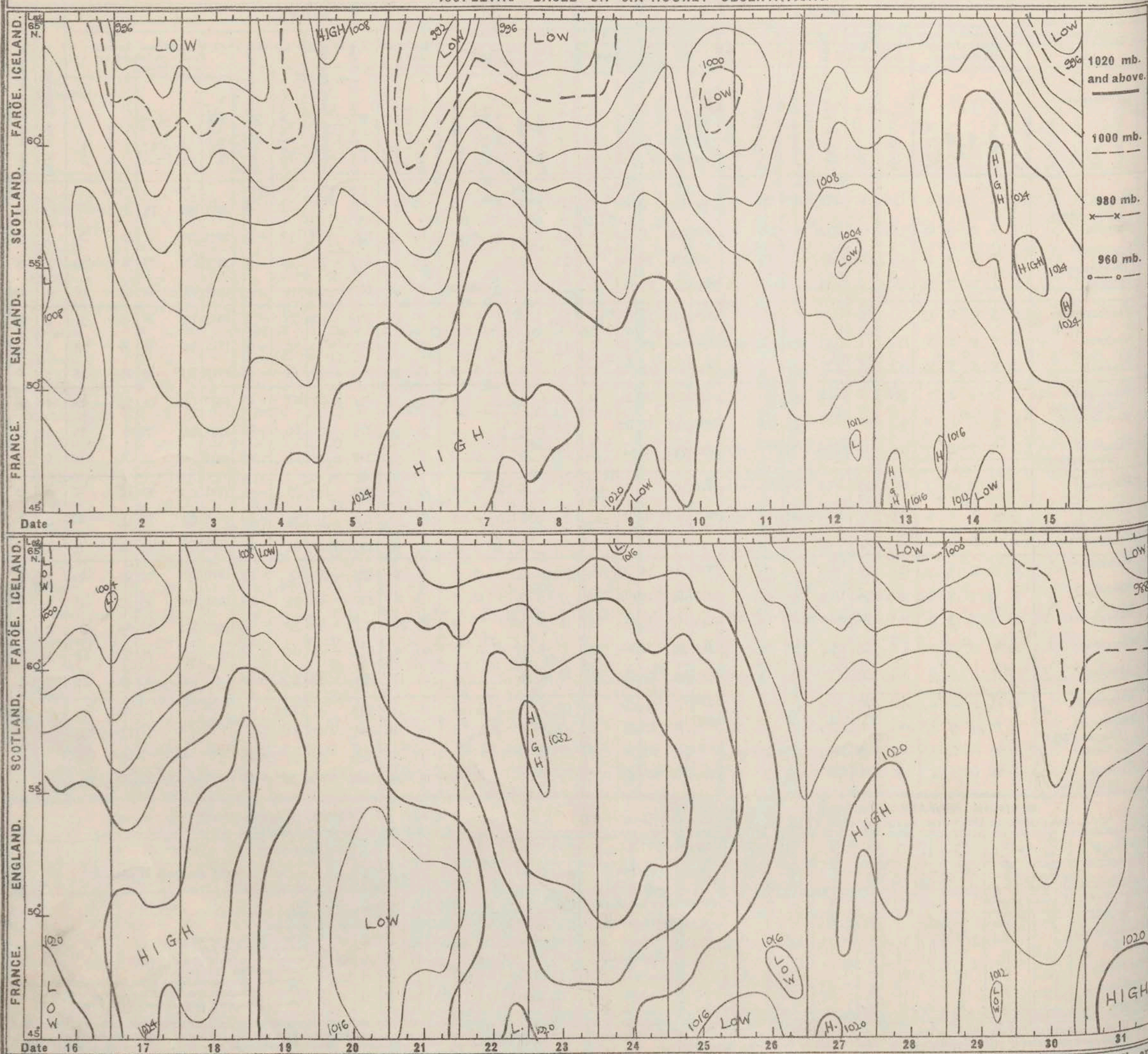
In extremes of rainfall the short period returns from Inchkeith are supplemented by those from Leith, and extremes of rainfall and sunshine from Calshot by those from Southampton.

† Based in part on reports made by telegraph in which the day and night measurements are rounded off to the nearest whole millimetre. Small discrepancies may arise between these totals and those given in the Monthly Weather Report which are based on readings taken to 0.1 mm.

Observations Coast Guard began Sept. 1930. Normals and extremes for old Station.

PRESSURE: ICELAND TO GULF OF LIONS AUGUST, 1932.

ISOPLETHS* BASED ON SIX-HOURLY OBSERVATIONS.



* The diagram is obtained by drawing a line from Akureyri in Iceland to the south of France near Marseilles. The points at which the isobars drawn for 4 mb. pressure intervals intersect this line at 1h., 7h., 13h., and 18h. are plotted consecutively and joined to show the variation of pressure from day to day at any point in the line. The line terminates at Lat. 66° N., Long. 18° W. in the north; at Lat. 44° N., Long. 4° E. in the south.

AIR
MINISTRY.

THE DAILY WEATHER REPORT

OF THE METEOROLOGICAL OFFICE, LONDON.

BRITISH SECTION

Monday, 1st August 1932.

No. 25,820

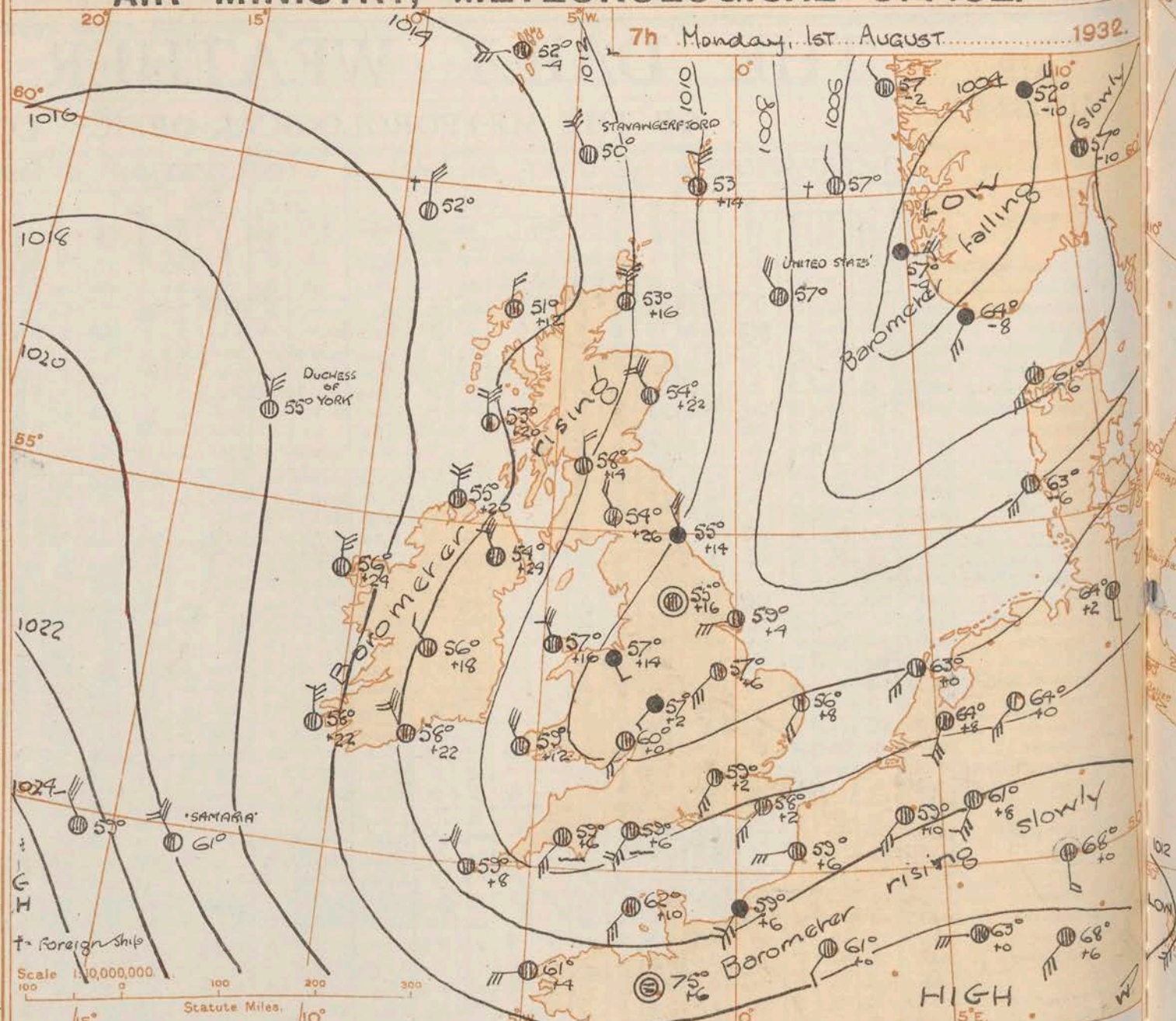
STATIONS. (For heights see p. 4.)		OBSERVATIONS at 13h. G.M.T. 31st July													OBSERVATIONS at 18h. G.M.T. 31st July													PAST 24 HOURS.								
		Barom. at M.S.L. mb.	Change in 3 hours.	Wind.		Weather.	Temp. °F.	Humid. %	Visibility 0-9	Cloud.					Barom. at M.S.L. mb.	Change in 3 hours.	Wind.		Weather. °F.	Temp. °F.	Humid. %	Visibility 0-9	Cloud.					State of Ground. 0-9	Sea. 0-9	WEATHER.						
				Direc.	Force 0-12					Low.	Med.	High.	Low. 0-10	Total 0-10			Height of Base. (feet)	Direc.					Force 0-12	Low.	Med.	High.	Low. 0-10			Total 0-10	Height of Base. (feet)	7h.-13h. 31st	13h.-18h. 31st	18h. 31st to 1h. 1st	1h.-7h. 1st	
(1)	(2)	(3)	(4)	(5)	(6)	(7)	(8)	(9)	(10)	(11)	(12)	(13)	(14)	(15)	(16)	(17)	(18)	(19)	(20)	(21)	(22)	(23)	(24)	(25)	(26)	(27)	(28)	(29)	(30)	(31)	(32)	(33)	(34)			
1 London (Kew)...	1009.0	-6	SW	4	c	67	75	8	8	7	-	4.6	9	2500	1009.1	0	SW	3	bc	72	65	8	8	6	9	2.3	4.6	2500	1	*	circ	cbc	bcprc	bc		
Croydon	1009.3	-4	SW	4	pr	66	75	8	5	-	-	9	9	800	1009.1	-4	SW	3	c	64	85	8	7	7	-	4.6	7.8	1500	1	*	cd	Dpr	cpr	bcprc	bc	
S. Farnborough	1009.0	-4	SW	4	c	67	75	8	7	8	-	1	9	4000	1009.0	0	SW	2	c	66	75	8	7	3	9	4.6	7.8	2500	1	*	od	Dc	bc	bcprc	bc	
Winchester	1009.1	-2	SW	4	c	67	75	8	7	8	-	1	9	4000	1009.2	0	SW	3	pr	64	85	8	8	-	-	4.6	4.6	2500	1	*	or	pr	cbc	bc	bc	
Boscombe Down	1009.4	-6	SW	3	c	66	65	8	2	-	-	9	9	2500	1010.5	+12	SW	3	bc	64	75	8	8	-	-	4.6	4.6	4000	1	*	od	pr	cpr	bc	bc	
Calshot, S'thmtn	1009.7	-2	SW	5	pr	64	85	8	5	7	-	6	6	1500	1010.1	+4	SW	4	bc	63	85	8	5	4	-	2.3	2.3	2500	0	2	circ	cbc	bcw	bcw	bcw	
Dungeness	*	*	SW	2	bc	65	85	8	5	6	-	9	9	1500	*	*	SW	1	c	*	*	*	7	-	-	7.8	7.8	1500	*	0	bc	r	*	0	0	
Lympe	1011.1	-6	SW	4	c	65	85	8	8	6	-	9	9	1500	1010.9	-2	SW	2	c/r	61	95	8	5	6	-	9	9	800	1	*	cpr	c	cpr	cm	cm	
2 Shoeburyness	1009.7	-6	SW	4	c	69	75	8	9	4	-	4.6	7.8	4000	1009.6	+4	SW	4	c/r	65	85	8	5	3	-	7.8	7.8	2500	0	*	c	cpr	bc	bc	bc	
Felixstowe	1009.8	-6	SW	5	c	67	75	8	7	1	-	7.8	9	1500	1009.2	0	SW	4	bc	67	75	8	5	3	-	4.6	4.6	2500	0	3	c	cpr	bc	bc	bc	
Gorleston	1009.4	-14	SE	5	c	63	85	8	8	-	-	9	9	2500	1007.7	+8	SW	3	c	68	75	8	6	6	-	4.6	7.8	2500	0	3	bc	bc	bc	bc	bc	
Cranwell	1006.0	-20	SE	2	cd	61	95	8	6	-	-	10	10	800	1007.5	+6	SW	3	bc	64	75	8	3	3	1	4.6	4.6	2500	1	*	cd	Rr	bcprc	bcprc	cm	
3 Birmingham	1007.5	0	SW	3	bc	65	75	8	2	3	-	4.6	4.6	2500	1008.1	+2	SW	2	bc	63	75	8	8	-	-	4.6	4.6	2500	1	*	or	Rr	bcprc	bc	bc	
Upper Heyford	1009.3	+6	SW	2	c	66	75	8	7	-	-	7.8	7.8	1500	1008.8	+2	SW	4	c	65	75	8	8	3	9	7.8	7.8	5700	1	*	or	cd	bc	bc	bc	
Ross-on-Wye	1007.9	+4	SW	3	bc	66	75	8	7	-	-	4.6	4.6	4000	1008.7	+4	SW	4	bc	65	65	8	2	-	-	2.3	2.3	4000	1	*	Rr	cd	bcprc	bc	bc	
4 Portland Bill	1009.5	+6	SW	4	c	61	95	8	4	7	-	7.8	7.8	2500	1010.0	+4	SW	5	bc	61	85	8	2	6	-	4.6	4.6	2500	0	4	cpr	bc	bc	bc	bc	
Plymouth	1009.9	+6	SW	4	pr	60	95	8	7	-	-	7.8	9	800	1011.1	+4	SW	4	c	61	85	8	2	6	-	4.6	4.6	2500	0	4	cpr	bc	bc	bc	bc	
The Lizard	1011.6	+20	W	2	bc	65	85	8	8	-	-	2.3	2.3	4000	1011.4	-2	SW	3	bc	61	95	8	8	6	-	2.3	4.6	4000	1	2	cpr	bc	bc	bc	bc	
Scilly (St. Mary's)	1011.6	+14	W	4	bc	63	75	8	2	-	-	4.6	4.6	4000	1011.9	+4	W	4	c	62	85	7	8	-	-	7.8	7.8	4000	0	2	cpr	bc	bc	bc	bc	
Guernsey	1010.4	-6	SW	3	c	65	85	8	2	-	-	7.8	10	2500	1013.0	+10	W	3	bc	64	85	8	8	-	-	4.6	4.6	2500	1	3	cpr	bc	bc	bc	bc	
5 Pembroke	1008.1	+2	SW	3	bc	61	85	8	5	7	-	4.6	4.6	2500	1008.9	0	SW	3	c	61	95	7	5	-	-	9	9	2500	0	2	cm	dc	bc	bc	bc	
Holyhead	1007.5	0	SW	3	c	64	85	8	3	7	-	3	7.8	1500	1007.5	0	SW	4	c/r	59	95	7	6	7	-	4.6	9	2500	1	1	rpr	bc	bc	bc	bc	
Chester (Sealand)	1006.8	+2	NNW	1	c/r	64	85	8	9	-	-	9	9	1500	1007.3	+2	W	3	bc	64	85	8	8	-	-	2.3	2.3	4000	1	*	cir	bc	bc	bc	bc	
L'pool (Bidston)	1006.9	0	NNW	2	pr	60	95	8	6	-	6	9	9	2500	1007.4	0	NNW	2	c	61	85	9	8	-	-	7.8	7.8	4000	0	*	cir	bc	bc	bc	bc	
6 Harrogate	1007.4	-6	S	2	r.r.	60	85	5	6	2	-	9	10	2500	1006.9	0	SW	1	PR	63	85	6	6	-	-	9	9	2500	1	*	cr	bc	bc	bc	bc	
Spurn Head	1006.4	-4	E	1	pr	63	95	5	3	2	-	4.6	9	2500	1006.4	+2	SW	2	bc	65	85	6	5	3	-	2.3	4.6	2500	1	2	cpr	bc	bc	bc	bc	
Catterick	1005.2	-10	-	0	c	66	65	7	3	2	-	7.8	10	2500	1006.0	0	-	0	pr	61	85	8	3	6	3	2.3	4.6	2500	1	1	cpr	bc	bc	bc	bc	
Tynemouth	1005.5	-4	W	1	c	65	75	7	9	1	-	7.8	10	2500	1005.4	+4	W	1	c/r	60	85	6	6	-	-	7.8	7.8	1500	1	1	bc	bc	bc	bc	bc	
7 Inchkeith	1006.0	+2	SW	1	c	59	95	7	8	-	-	9	9	1500	1005.9	0	SW	1	c	62	75	7	8	3	-	7.8	9	2500	0	1	cpr	bc	bc	bc	bc	
Leuchars	1005.7	0	SW	2	TLR	61	85	4	9	-	-	10	10	450	1005.6	+2	W	2	c	62	85	7	8	3	-	7.8	9	2500	0	1	cpr	bc	bc	bc	bc	
Renfrew	1005.5	-2	W	3	c	65	65	8	1	7	8	2.3	7.8	4000	1005.7	+2	W	2	c	66	65	8	3	7	-	2.3	7.8	4000	1	*	p	bc	bc	bc	bc	
8 Eskdalemuir	1005.1	-4	SW	3	c	64	65	8	2	3	1	2.3	9	2500	1005.5	+4	SW	4	c	60	75	8	2	-	9	4.6	7.8	2500	1	*	cpr	bc	bc	bc	bc	
9 Tiree	1006.0	+10	N	2	bc	61	85	8	7	3	-	2.3	4.6	2500	1006.7	+6	N	5	c	59	95	8	5	6	-	4.6	7.8	2500	0	3	bc	bc	bc	bc	bc	
10 Stornoway	1007.4	+12	NE	3	c	57	95	8	5	2	-	1	7.8	10	2500	1009.5	+16	NE	4	cd	54	95	8	9	2	-	7.8	10	800	1	2	c	cd	bc	bc	bc
11 Dalwhinnie	1006.1	0	E	2	c	61	75	8	4	4	-	4.6	9	4000	1009.5	+8	NE	4	cd	54	95	7	4	4	-	7.8	10	1500	1	1	cr	bc	bc	bc	bc	
Aberdeen	1005.1	0	E	1	c	66	75	7	8	3	6	4.6	7.8	2500	1005.3	0	NE	1	c	59	95	7	8	7	-	4.6	9	1500	1	0	cir	bc	bc	bc	bc	
Wick	1004.9	+4	W	3	c	65	85	8	7	-	-	4.6	7.8	1500	1006.3	+8	W	3	c	55	95	7	8	2	-	7.8	10	1500	0	2	c	bc	bc	bc	bc	
12 Lerwick	1004.5	+4	NE	2	c	59	95	6	5	2	-	4.6	10	800	1005.6	+6	NW	3	c	55	95	4	5	2	-	4.6	10	450	0	*	off	fm	od	bc	bc	
13 Blacksod Point	1004.9	+8	W	4	cld</																															

REPORTS from HEALTH RESORTS for 31st July 1932.

DISTRICTS.	STATIONS.	WEATHER.		TEMPERATURE.		RAINFALL.		SUNSHINE.	
		Fore-noon.	After-noon.	Min. 9h. to 31st.	Max. 9h. to 31st.	Night. 17h. to 9h. 31st.	Day. 9h. to 31st.	Sunrise to 17h. 31st.	Sunrise to Sunset. 30th.
1	Tunbridge W.	opoc	bcop	54	69	Trace	1	2.4	3.7
	Bournemouth	dddc	cbc	57	68	2	1	3.0	3.1
	Ventnor	orgb	ourb	57	64	4	2	2.1	1.3
	Southsea	orgb	ocp	58	63	1	3	1.5	2.0
	Bognor Regis	rrrb	bcstr	59	67	4	3	2.1	0.9
	Littlehampton	cbc	bcord	59	66	2	3	1.8	1.2
	Worthing	orc	bcop	59	67	2	4	2.6	2.1
	Brighton	dc	bc	59	67	1	7	1.3	3.8
	Eastbourne	bc	bcstr	57	66	-	2	1.6	4.9
	Hastings	ocbc	copo	55	67	-	1	2.2	4.7
	Folkestone	bcc	bcop	55	66	-	1	3.6	5.4
	Dover	c	bcop	57	66	-	1	4.3	5.0
	Deal	bcc	bcop	55	70	-	Trace	5.8	5.6
	Ramsgate	bc	bc	56	70	-	-	3.5	6.1
	Margate	cbc	bcc	56	71	-	-	4.9	6.1
2	Southend	ocp	bc	56	?	-	0.2	1.2	3.0
	Maldon	cir	cpac	54	67	-	0.3	2.2	4.6
	Clacton-on-Sea	bcc	cbc	?	70	-	-	1.5	3.4
	Dovercourt	bc	bc	55	71	-	-	4.3	5.7
	Lowestoft	bccc	bcc	55	70	-	-	5.5	7.7
	Skegness	com	tlrbc	52	67	Trace	1	2.2	6.4
	Mablethorpe	cor	ortlr	56	66	Trace	11	3.3	6.0
	Cleethorpes	orcor	ortcb	58	66	0.1	10	1.4	5.7
3	Leamington S.	or	c	58	69	10	4	3.6	6.3
4	Cheltenham	cir	cir	56	69	17	1	5.5	4.1
5	Bath	rrrb	bc	58	69	18	2	2.5	10.4
	Weymouth	rc	cbc	58	67	1	-	3.0	2.5
	Jersey	cbp	bc	59	67	0.2	1	3.8	1.6
	Torquay	rc	bcop	59	69	5	-	6.0	2.1
	Penzance	bcb	b	58	67	15	-	8.1	2.8
	St. Ives	p	b	58	65	16	0.5	7.7	3.5
	Bude	cpr	bc	58	68	23	1	4.7	2.3
	Ilfracombe	ocp	cbcb	58	70	31	1	6.5	3.6
6	Aberystwyth	cir	crbc	60	64	1	4	4.8	0.3
7	Llandudno	cpac	cpbc	58	66	5	0.1	2.8	5.4
	Colwyn Bay	crc	rrrb	58	63	4	(2)	1.7	6.7
	Rhyl	crr	cpbc	59	64	-	6	1.4	5.9
8	Wallassey	ort	bc	59	66	Trace	2	2.2	0.8
	Southport	oc	otlc	58	67	2	-	3.1	0.7
	Blackpool	cpc	cbcb	59	65	7	1	2.7	2.4
	Morecambe	rrrb	cbbc	58	65	10	-	2.8	1.8
9	Ilkley	c	crbc	59	67	0.5	10	1.6	3.7
10	Berwick-on-T.	oc	RRo	57	65	-	4	0.4	5.8
11	Dunbar	crbc	cdm	58	64	0.3	2	0.7	7.9
12	Troon	bc	bc	54	62	-	-	5.1	2.1
	Douglas	cbc	cb	55	63	Trace	-	2.1	0.0

AIR MINISTRY, METEOROLOGICAL OFFICE.

7h Monday, 1st August 1932.



† Max. Temp. for period 21h. yesterday to 17h. to-day; Min. Temp. 21h.-9h. ‡ Min. Temp. 17h.-9h.

DISTRICTS.	FORECASTS FOR THE 24 HOURS COMMENCING 12 NOON, G.M.T. 1st August, 1932
1. S.E. England	Light or moderate southwest or west wind, veering;
2. E. England...	mainly fair at first, slight local rain or showers spreading
3. E. Midlands	in from northwest later; moderate temperature, becoming cooler.
4. W. Midlands	
5. S.W. England	Wind between north and northwest, light or moderate;
6. South Wales	some rain or showers at first, clearing and becoming fair
7. North Wales	apart from slight local showers; rather cool.
8. N.W. England	
9. N. Midlands	
10. N.E. England	
11. S.E. Scotland	
12. S.W. Scotland & Isle of Man	
13. { A. W. Scotld. B. N.W. Scot- land.	Wind between north and northwest, light or moderate;
14. Mid-Scotland	becoming mainly fair apart from local showers; rather
15. N.E. Scotland	cool.
16. Orkneys and Shetlands.	
17. N.W. Ireland	
18. N.E. Ireland	
19. S.E. Ireland	
20. S.W. Ireland	

BAROMETER. Isobars are drawn for intervals of two millibars.
WIND. Arrows fly with wind. Number of feathers indicate Beaufort Force. Calm is indicated by circle outside weather symbol. — TEMPERATURE is given in degrees F.
WEATHER SYMBOLS: — Clear sky. — Sky less than 1/2 clouded. — Sky 1/2 to 1/2 clouded. — Overcast sky. — Rain falling. * Snow * Sleet * Hail
— Fog. — Mist. T Thunder. K Thunderstorm.
SEA DISTURBANCE. — Rough. — High.
BAROMETRIC CHANGE from 4h. to 7h. in tenths of millibars is entered beneath the temperature.

GENERAL INFERENCE.

A low pressure system centred over Southern Norway is moving slowly northeast, while a trough of low pressure extends towards Cornwall. Weather will become less cloudy in northern and western districts, but slight rain or showers will spread slowly southeast from a line between Newcastle and Cornwall.

FURTHER OUTLOOK.

Fair in southwestern districts.

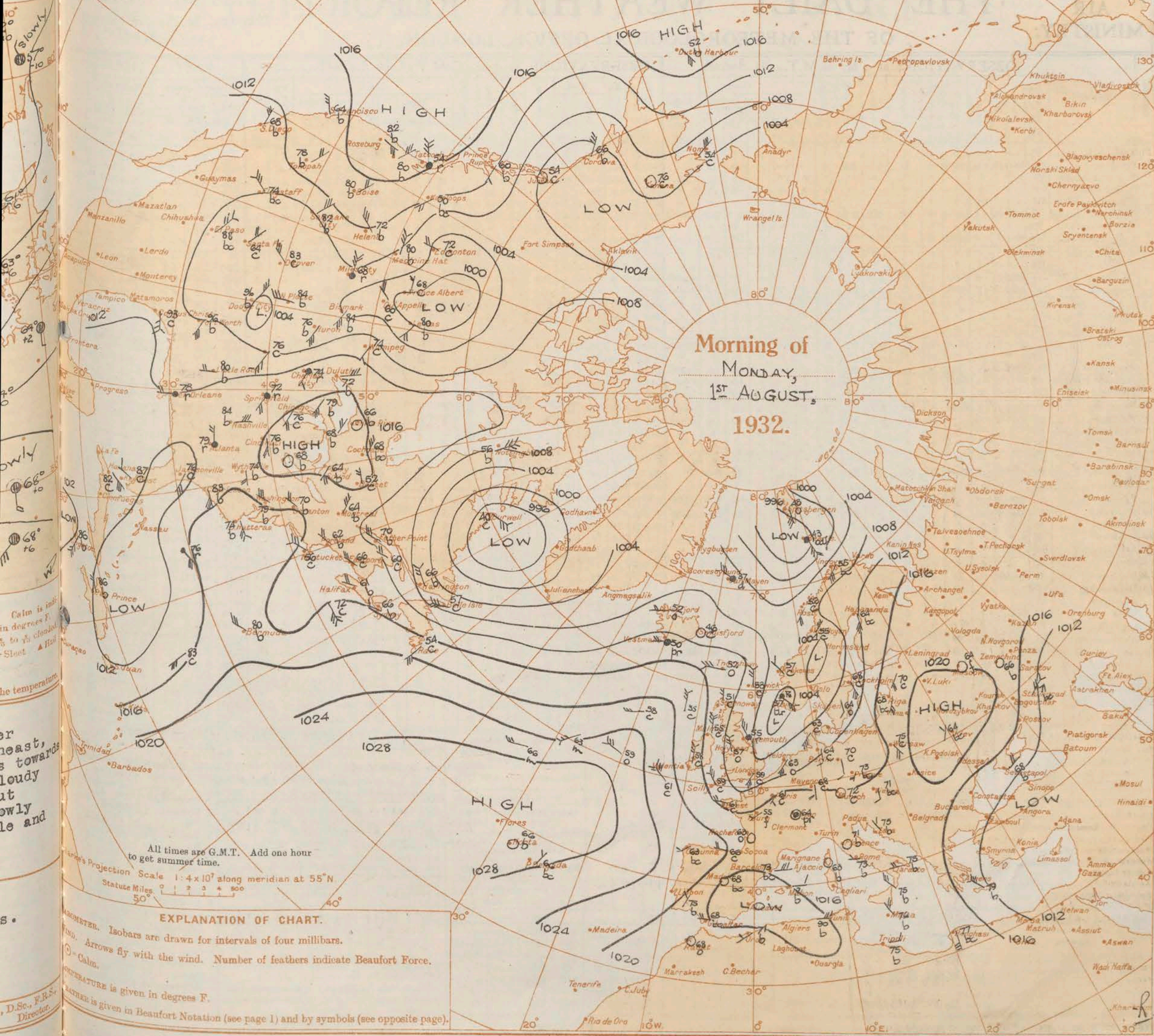
Forecasts issued at 1000 G.M.T.

G. C. SIMPSON, C.B., D.Sc., F.R.S., Director.

Stationery Office Press, Kingsway W.C.2

AIR MINISTRY, METEOROLOGICAL OFFICE. Chart of Weather in the Northern Hemisphere.

1932.



AIR
MINISTRY.

THE DAILY WEATHER REPORT

OF THE METEOROLOGICAL OFFICE, LONDON.

BRITISH SECTION
Monday, 1st August 1932.
No. 25,820.

DISTRICT.	STATIONS.	OBSERVATIONS at 1 hr. G.M.T. 1st August														OBSERVATIONS at 7 hr. G.M.T. 1st August														PAST 24 HOURS.								
		Height above M.S.L. in feet.	Barom. at M.S.L.	Change in 3 hours.	Wind. Direc.	Force.	Weather.	Temp. of.	Humid. %	Visibility.	Cloud.					Barom. at M.S.L.	Change in 3 hours.	Wind. Direc.	Force.	Weather.	Temp. of.	Humid. %	Visibility.	Cloud.					State of Ground.	Sea.	TEMPERATURE.			RAINFALL.		SUNSHINE.		
											Form.			Amount.										Height of Base (feet).	Form.			Amount.			Height of Base (feet).	Max. Day 7h-18h of.	Min. Night 18h-7h of.	Min. on Grass of.	Day 7h-18h mm.		Night 18h-7h mm.	
											Low.	Med.	High.	Low.	Total.										Low.	Med.	High.	Low.										Total.
1	London (Kew)...	18	*	*	*	*	*	*	*	*	*	*	*	*	1011.3	+6	SW	3	c	62	85	8	8	9	-	4-6	7-8	1500	1	*	72	56	50	1	1	5.0		
	Croydon	217	1011.4	+6	SW	3	b	56	85	7	-	-	-	0	0	1011.3	+4	SW'S	3	c	59	85	7	7	3	-	4-6	7-8	2500	0	*	68	55	52	1	Tr	2.4	
	S. Farnborough	237	*	*	*	*	*	*	*	*	*	*	*	*	1011.2	+4	SW'S	4	c	61	85	7	6	7	-	9	9+	1500	1	*	70	52	42	1	Tr	5.6		
	Winchester	275	*	*	*	*	*	*	*	*	*	*	*	*	1011.4	+8	SW	3	c	57	95	7	5	2	-	7-8	9+	1500	1	*	68	53	47	3	-	5.1		
	Boscombe Down	417	*	*	*	*	*	*	*	*	*	*	*	*	1011.5	+4	SSW	3	c	59	95	7	5	7	-	7-8	9+	800	1	*	68	52	43	0.3	-	*		
	Calshot (St. Mary's)	8	1011.6	+2	SWW	4	bc	58	95	8	5	-	-	2-3	2-3	1011.8	+6	SW	4	c	60	85	7	8	-	9+	9+	2500	1	*	66	57	54	0.3	-	4.1		
	Dungeness	20	*	*	*	*	*	*	*	*	*	*	*	*	*	*	*	*	pr.	60	*	7	8	-	7-8	7-8	1500	*	2	67	58	*	2	-	*			
	Lympe	346	1011.8	+4	WSW	3	c	57	95	5	5	-	-	9+	9+	1012.6	+4	WSW	3	c	58	95	7	8	-	9+	9+	450	1	*	67	55	55	0.6	Tr	2.9		
2	Shoeburyness	11	*	*	*	*	*	*	*	*	*	*	*	*	1011.9	+4	SWW	4	c	61	85	7	5	6	-	4-6	7-8	4000	0	*	71	57	52	0.2	-	4.1		
	Felixstowe	15	*	*	*	*	*	*	*	*	*	*	*	*	1011.1	+8	SW	3	c	60	85	7	5	3	-	7-8	9+	1500	0	3	70	56	55	Tr	-	5.5		
	Gorleston	14	1008.9	-4	SW'S	1	b	60	95	7	1	-	-	Tr	Tr	1010.0	+8	SW'S	2	bc	56	95	7	-	4	-	0	4-6	-	0	2	69	55	53	0.2	-	5.2	
	Cranwell	240	1008.9	+8	WSW	2	c	56	95	7	5	7	2	4-6	7-8	1009.6	+6	WSW	3	c	57	95	6	5	3	-	9	9+	4000	1	*	65	55	53	15	0.2	1.9	
3	Birmingham	535	*	*	*	*	*	*	*	*	*	*	*	*	1009.6	+2	SW	1	cr	57	95	8	6	-	-	10	10	800	1	*	67	54	51	18	0.1	3.7		
	Upper Heyford	408	*	*	*	*	*	*	*	*	*	*	*	*	1010.6	+4	SW	3	cr	57	95	7	5	-	-	10	10	800	1	*	69	51	46	2	Tr	7.9		
4	Ross-on-Wye	223	*	*	*	*	*	*	*	*	*	*	*	*	1009.7	0	SW	2	c	60	95	7	9	-	-	9+	9+	4000	1	*	69	56	53	19	5	7.9		
5	Portland Bill	32	1011.3	+2	SWW	4	c	59	95	8	4	-	-	9	9	1011.0	+6	WSW	5	c	59	95	7	4	-	-	9	9	2500	0	4	63	59	*	2	-	*	
	Plymouth	82	*	*	*	*	*	*	*	*	*	*	*	*	1011.7	+6	SW	3	c/r	59	95	6	5	-	-	9+	9+	800	1	3	66	57	54	0.3	0.3	6.5		
	The Lizard	222	1012.1	0	W	3	c	56	95	7	5	-	-	10	10	1011.6	+4	W	3	PR	58	95	7	9	6	-	7-8	9	2500	1	2	65	56	*	1	2	9.7	
	Scilly (St. Mary's)	163	1012.2	-2	NW	5	c	59	95	7	8	-	-	10	10	1012.9	+8	NW	4	c	59	95	7	8	-	-	7-8	7-8	4000	1	3	65	57	*	0.2	2	9.7	
	Guernsey	175	1014.0	0	SW	2	c	59	95	8	8	-	-	7-8	7-8	1013.7	+10	WSW	3	c	64	95	7	8	2	-	7-8	10	2500	1	3	66	57	56	0.6	1	6.0	
6	Pembroke	142	1008.5	-2	WSW	3	PR	59	95	7	3	-	-	10	10	1010.0	+12	NW	3	c	59	95	6	5	7	-	4-6	7-8	2500	1	2	62	57	*	0.3	2	9.1	
7	Holyhead	26	1008.2	+4	-	0	o/r	57	95	6	5	-	-	10	10	1010.4	+16	NW	4	o	57	95	7	5	-	-	10	10	450	1	2	65	57	55	2	1	4.9	
	Chester (Sealand)	16	*	*	*	*	*	*	*	*	*	*	*	*	1009.5	+14	SE	1	rr	57	95	5	6	2	-	7-8	10	1500	1	*	67	55	49	2	3	1.5		
8	L'pool (Bidston)	198	*	*	*	*	*	*	*	*	*	*	*	*	1009.6	+10	-	0	d.d.	58	95	6	5	-	-	10	10	800	2	*	64	56	55	3	3	2.1		
9	Harrogate	478	*	*	*	*	*	*	*	*	*	*	*	*	1009.7	+10	SW	1	bc	58	85	8	5	3	-	1	2-3	4000	0	*	65	53	48	7	2	3.1		
10	Spurn Head	29	1007.9	+4	WNW	3	bc	59	85	7	-	1	-	0	2-3	1009.0	+4	W	3	c	59	85	6	5	4	-	4-6	7-8	1500	0	2	66	54	*	11	Tr	3.5	
	Catterick	175	*	*	*	*	*	*	*	*	*	*	*	*	1010.0	+16	-	0	c	55	95	7	5	-	-	9+	9+	1500	1	2	66	48	42	11	0.4	*		
	Tynemouth	67	1006.5	+4	W	3	bc	56	95	7	2	-	-	4-6	4-6	1009.0	+14	NNW	3	cr	55	95	7	6	-	-	10	10	1500	1	2	67	55	53	1	0.1	*	
11	Inchkeith	190	1007.9	+10	N	1	cr	57	95	8	6	-	-	9+	9+	1010.2	+10	NW	2	c	55	85	8	5	-	-	9+	9+	2500	1	1	63	54	52	3	3	0.4	
	Leuchars	35	*	*	*	*	*	*	*	*	*	*	*	*	1010.9	+20	NW	2	c	57	85	9	5	3	1	9+	9+	2500	1	*	66	55	54	20	15	1.0		
12	Renfrew	36	*	*	*	*	*	*	*	*	*	*	*	*	1011.3	+14	NW	2	c	58	75	8	8	-	-	9+	9+	4000	1	*	70	54	45	Tr	1	6.7		
	Eskdalemuir	794	*	*	*	*	*	*	*	*	*	*	*	*	1010.5	+26	NW	2	c	54	95	9	5	-	-	10	10	1500	1	*	65	49	45	1	4	2.1		
13a	Tiree	22	*	*	*	*	*	*	*	*	*	*	*	*	1013.9	+20	NW	5	c	53	85	7	5	7	-	4-6	7-8	2500	0	4	64	53	50	-	-	1.8		
13b	Stornoway	34	1013.4	+16	N	2	c	51	85	8	4	2	-	7-8	10	1015.5	+12	NW	2	c	51	75	8	4	7	-	9+	9+	1500	1	1	62	49	*</				

22.—Code for
visibility.
not visible at
55 yards.
220 "
550 "
1,100 "
 $1\frac{1}{2}$ miles.
2 $\frac{1}{2}$ "
6 $\frac{1}{2}$ "
12 $\frac{1}{2}$ "
31 "
beyond 31m.

—Code for
Sea.
Very rough.
High.
Very high.
Precipitous.
Confused.

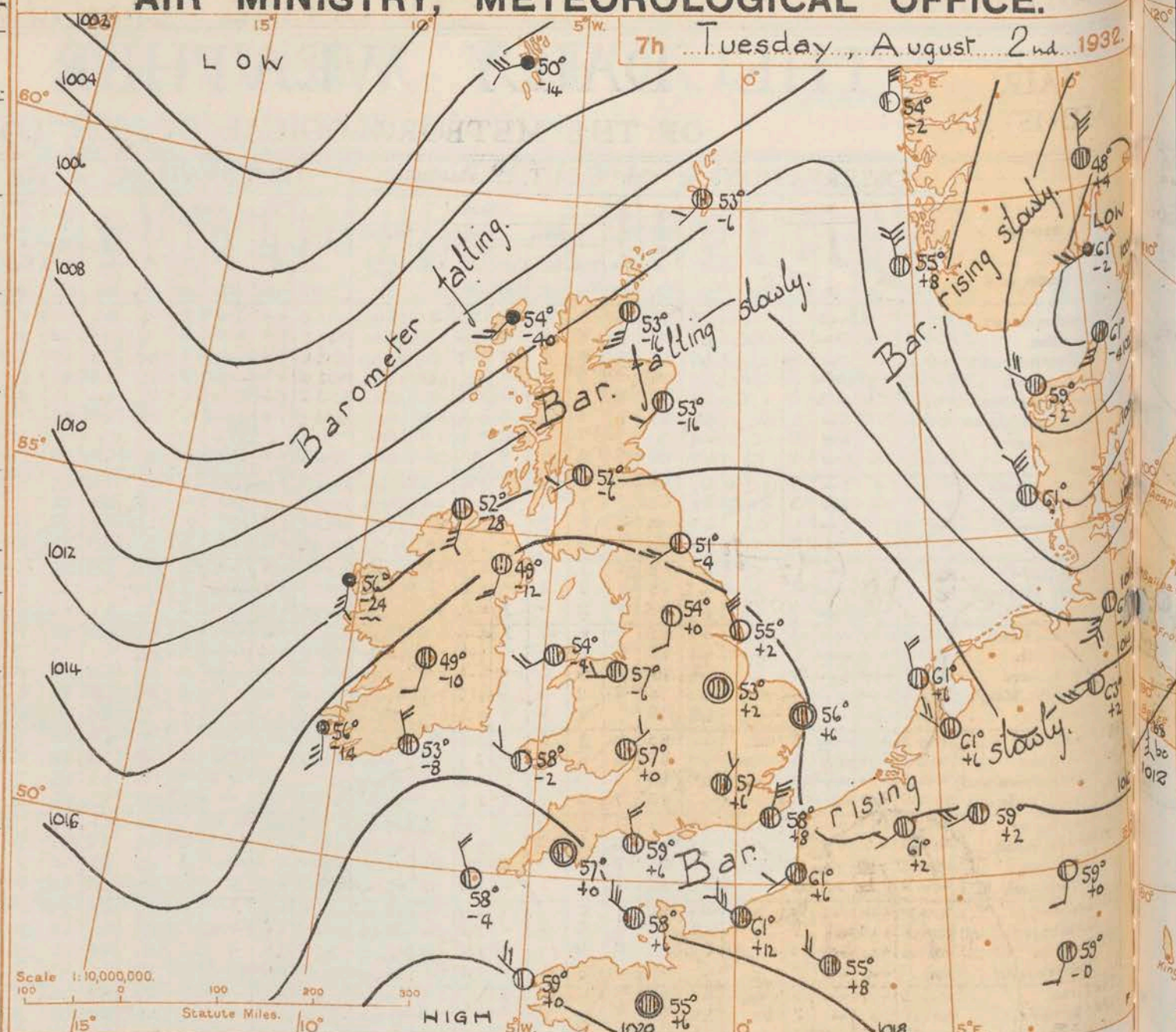
REPORTS from HEALTH RESORTS for 1st August 1932.

DISTRICTS.	STATIONS.	WEATHER.		TEMPERATURE.		RAINFALL.		SUNSHINE.	
		Fore-noon.	After-noon.	Min. 9h. to 1st 9h.	Max. 9h. to 1st 9h.	Night. 17h. to 9h.	Day. 9h. to 17h.	Sunrise to 17h.	Sunrise to Sunset.
1	Tunbridge W.	bcpbc	bcc	55	69	1	Trace	4.1	2.4
	Bournemouth	obc	becc	55	68	-	Trace	5.7	4.0
	Ventnor	opoc	bbcc	57	63	-	Trace	4.8	2.6
	Southsea	orcbe	bcc	58	67	-	Trace	3.8	3.0
	Bognor Regis	bcir	bccbc	59	66	1	Trace	5.2	3.0
	Littlehampton	cbc	bc	58	65	0.2	-	5.0	2.4
	Worthing	c	bc	58	65	1	-	4.9	2.8
	Brighton	c	bc	59	65	-	-	4.3	1.3
	Eastbourne	c	coc	58	66	0.1	-	6.6	1.7
	Hastings	coc	cbbcc	57	66	0.1	-	4.4	2.2
	Folkestone	bc	bc	58	66	0.2	-	6.5	3.6
	Dover	bccbc	bc	59	64	Trace	-	6.2	4.3
2	Deal	cocbc	bcbcc	58	68	0.5	-	7.0	6.5
	Ramsgate	pbc	bc	58	68	-	2	6.3	3.7
	Margate	cbcp	bc	57	70	Trace	Trace	7.5	5.3
	Southend	bccbc	ctctlr	56	70	-	5	3.1	1.3
	Maldon	bcc	ctlrp	51	71	-	5	2.1	2.4
	Clacton-on-Sea	c	ctlr	56	68	-	8	1.9	3.7
	Dovercourt	bcc	bectlrp	55	68	-	2	1.5	5.3
	Lowestoft	bbcc	ctlr	54	70	-	2	2.3	6.2
	Skegness	coc	rtlr	49	65	Trace	17	0.2	3.4
	Mablethorpe	coc	c	53	64	-	Trace	0.2	1.9
	Cleethorpe	coir	coir	52	63	-	0.4	0.4	3.3
	Leamington S.	or	c	55	66	7	2	2.9	3.9
4	Cheltenham	citor	ctpe	56	68	1	2	3.5	7.2
	Bath	cirbc	pbc	59	70	Trace	4	3.4	6.0
	Weymouth	cbcb	bcbp	58	69	1	3	5.7	4.8
	Jersey	cb	bc	59	66	-	-	7.5	6.0
	Torquay	pchp	bc	57	68	-	7	4.2	7.4
	Penzance	cirbc	b	57	66	3	-	7.1	10.5
	St. Ives	c	b	58	61	6	-	1.9	9.2
	Bude	npbc	c	58	63	5	Trace	1.8	5.2
	Ilfracombe	ode	co	59	63	8	0.1	0.6	6.5
	Aberystwyth	crc	cbc	59	62	1	-	5.8	5.4
	Llandudno	cbcc	bcc	58	63	2	-	4.2	3.6
	Colwyn Bay	cbc	bcc	57	63	10	-	2.5	1.7
8	Rhyl	bcc	bccc	56	65	8	-	6.7	2.0
	Wallasey	cbc	bcp	57	65	0.3	0.3	5.1	2.7
	Southport	cbco	oirc	56	66	7	9	4.8	4.7
	Blackpool	bc	bcc	56	67	5	-	5.5	4.7
	Morecambe	cdpbc	bccc	54	66	-	0.3	3.5	3.8
	Pilkley	bcp	c	50	62	-	Trace	0.4	2.0
	Berwick-on-T.	oc	c	54	58	5	-	0.6	0.4
	Dunbar	crr	bcc	55	59	5	-	0.3	0.7
	Troon	bccbc	bc	55	63	0.3	-	1.5	5.7
	Douglas	circ	cb	55	62	-	1	2.5	4.2

† Max. Temp. for period 21h. yesterday to 17h. to-day; Min. Temp. 21h.-9h. | Min. Temp. 17h.-9h.

AIR MINISTRY, METEOROLOGICAL OFFICE.

7h Tuesday, August 2nd 1932.



DISTRICTS. FORECASTS FOR THE 24 HOURS COMMENCING 12 NOON, G.M.T. 2nd August, 1932.

1. S.E. England	Light northerly wind, becoming moderate southwesterly; mainly cloudy, some rain probable later; moderate temperature.
2. E. England...	
3. E. Midlands	
4. W. Midlands	Light or moderate southwesterly wind, freshening; cloudy to dull, some rain; moderate temperature.
5. S.W. England	
6. South Wales	
7. North Wales	
8. N.W. England	
9. N. Midlands	
10. N.E. England	Moderate or fresh south to southwest wind, veering; dull and rainy at first, showers later; moderate temperature.
11. S.E. Scotland	
12. S.W. Scotland & Isle of Man	
13. { A. W. Scotld. B. N.W. Scot- land.	
14. Mid-Scotland	
15. N.E. Scotland	
16. Orkneys and Shetlands.	
17. N.W. Ireland	
18. N.E. Ireland	
19. S.E. Ireland	
20. S.W. Ireland	

BAROMETER. Isobars are drawn for intervals of two millibars.
WIND. Arrows fly with wind. Number of feathers indicate Beaufort Force. Calm is indicated by circle outside weather symbol. — TEMPERATURE is given in degrees F.
WEATHER SYMBOLS: — Clear sky. ☁ Sky less than 1/2 clouded. ☁ Sky 1/2 to 3/4 clouded. ☁ Sky 3/4 to 1 clouded. ☁ Overcast sky. ☔ Rain falling. * Snow * Sleet * Hail
SEA DISTURBANCE. ~~~~~ Rough. ~~~~~ High.
BAROMETRIC CHANGE from 4h. to 7h. in tenths of millibars is entered beneath the temperature.

GENERAL INFERENCE.

A ridge of high pressure stretching from Southwest England to the west coast of Norway is moving east and is being followed by a trough of low pressure on the Atlantic. Rain will occur in the North and West and is likely to spread later to all districts.

FURTHER OUTLOOK.

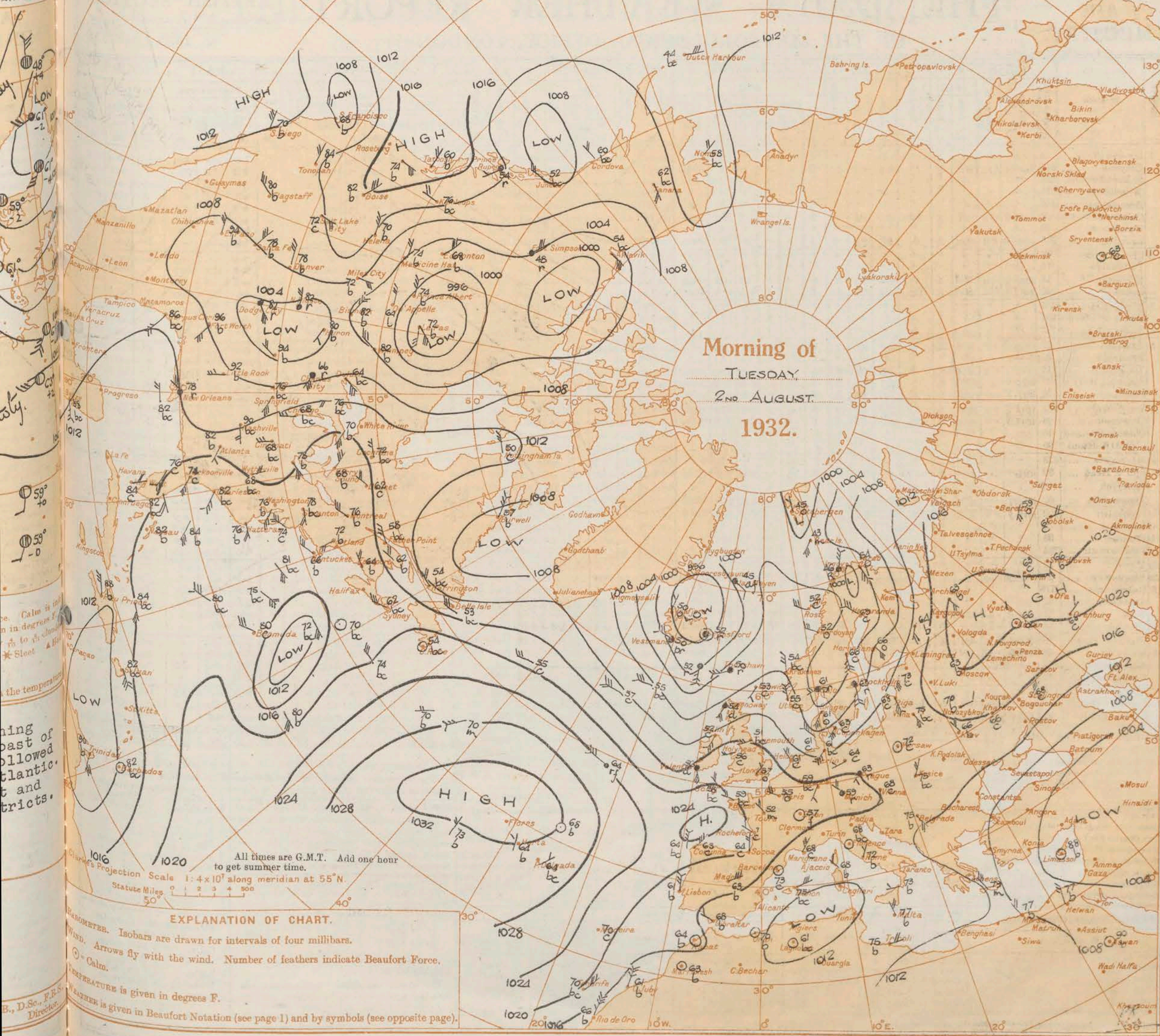
Unsettled.

Forecasts issued at 0930 G.M.T.

G. C. SIMPSON, C.B., D.Sc., F.R.S., Director.

AIR MINISTRY, METEOROLOGICAL OFFICE. Chart of Weather in the Northern Hemisphere.

1932.



ning
past of
ollowed
atlantic.
t and
districts.

ing
past of
ollowed
atlantic.
t and
districts.

THE DAILY WEATHER REPORT

OF THE METEOROLOGICAL OFFICE, LONDON.

BRITISH SECTION
Tuesday 2nd August 1932.
No. 25221

DISTRICT.	STATIONS.	OBSERVATIONS at 1 hr. G.M.T. 2 nd August														OBSERVATIONS at 7 hr. G.M.T. 2 nd August														PAST 24 HOURS.									
		Height above M.S.L. in feet.	Barom. at M.S.L.	Change in 3 hours.	Wind.		Weather.	Temp. °F.	Humid. %	Visibility 0-9	Cloud.					Barom. at M.S.L.	Change in 3 hours.	Wind.		Weather.	Temp. °F.	Humid. %	Visibility 0-9	Cloud.					State of Ground.	Sea.	TEMPERATURE.			RAINFALL.		SUM-RAIN 24 Hrs.			
					Direc.	Force.					Low.	Med.	High.	Low.	Total.			Low.	Med.					High.	Low.	Total.	Height of Base (feet).	Max. Day 7h-18h °F.			Min. Night 18h-7h °F.	Min. on Grass °F.	Day 7h-18h mm.	Night 18h-7h mm.					
																																			Form.		Amount.	Height of Base (feet).	
																																							Form.
(1)	(2)	(3)	(4)	(5)	(6)	(7)	(8)	(9)	(10)	(11)	(12)	(13)	(14)	(15)	(16)	(17)	(18)	(19)	(20)	(21)	(22)	(23)	(24)	(25)	(26)	(27)	(28)	(29)	(30)	(31)	(32)	(33)	(34)	(35)	(36)				
1	London (Kew)...	18	*	*	*	*	*	*	*	*	*	*	*	*	1017.7	+6	N	2	C	57	85	6	5	2	-	5	10	1500	1	*	70	56	54	6	3	4.8			
	Croydon ...	217	1016.1	+10	N'E	2	b	57	85	6	5	-	-	1	1	1500	1017.1	+6	N'E	1	C	57	85	5	5	-	-	10	10	1500	1	*	69	56	53	1	0.1	6.2	
	S. Farnborough ...	237	*	*	*	*	*	*	*	*	*	*	*	*	1017.4	+4	-	0	C	57	85	7	5	-	-	10	10	1500	1	*	71	55	51	11	0.2	5.5			
	Winchester ...	275	*	*	*	*	*	*	*	*	*	*	*	*	1017.6	+4	NNE	1	C	57	85	7	5	-	-	7.8	7.8	1500	1	*	67	54	51	2	-	4.6			
	Boscombe Down ...	417	*	*	*	*	*	*	*	*	*	*	*	*	1018.1	+6	-	0	C/r	55	85	6	5	-	-	2.3	2.3	2500	1	*	67	52	45	5	Tr	*			
	Calshot (St. thmtn) ...	8	1015.8	+14	N	2	bc	53	95	7	5	-	-	2.3	2.3	4000	1017.5	+4	-	0	bc	58	85	7	7	-	-	2.3	2.3	2500	0	0	67	56	53	0.1	0.1	6.1	
	Dungeness ...	20	*	*	*	*	*	*	*	*	*	*	*	*	1017.5	+4	N	2	bc	58	85	7	1	6	*	4.6	4.6	2500	0	0	67	54	*	Tr	-	-	6.1		
	Lymington ...	346	1016.0	+6	NW	2	C	55	95	7	5	-	-	9	9	800	1016.7	+8	N'E	3	C	58	85	8	8	-	-	10	10	800	0	*	66	54	47	Tr	Tr	5.8	
2	Shoeburyness ...	11	*	*	*	*	*	*	*	*	*	*	*	*	1017.1	+10	NW	2	C	59	85	7	5	-	-	3	3	800	1	*	70	55	49	5	-	5.3			
	Felixstowe ...	15	*	*	*	*	*	*	*	*	*	*	*	*	1016.8	+10	NNW	3	C	57	85	7	7	3	-	4.6	7.8	2500	1	1	68	55	53	1	Tr	4.1			
	Gorleston ...	14	1015.6	+6	NW	2	0	56	95	7	6	-	-	10	10	1500	1016.4	+6	-	0	C	56	85	6	8	3	-	2.3	7.8	2500	1	2	68	54	53	10	1	2.4	
	Cranwell ...	240	1017.4	+10	NW	2	bc	52	95	6	5	-	-	4.6	4.6	4000	1017.6	+2	-	0	C	53	85	8	5	4	1	7.8	2.4	4000	1	*	66	51	50	7	0.1	1.0	
3	Birmingham ...	535	*	*	*	*	*	*	*	*	*	*	*	*	1017.9	0	SSE	1	C	54	85	8	5	3	-	2.3	7.8	4000	1	*	66	53	51	6	-	1.4			
	Upper Heyford ...	408	*	*	*	*	*	*	*	*	*	*	*	*	1017.9	+2	NNE	1	C	55	85	6	5	-	-	2.3	2.3	1500	1	*	69	53	49	3	0.1	*			
4	Ross-on-Wye ...	223	*	*	*	*	*	*	*	*	*	*	*	*	1017.1	0	NE	1	C	57	85	6	5	-	-	2.3	2.3	4000	1	*	68	56	52	0.5	-	5.1			
5	Portland Bill ...	32	1015.8	+4	NW	3	b	60	85	7	-	-	-	0	0	-	1017.5	+6	NNW	2	C	59	85	7	4	7	-	7.8	2.3	1500	0	2	64	56	*	1	-	*	
	Plymouth ...	82	*	*	*	*	*	*	*	*	*	*	*	*	1018.8	0	-	0	bc	57	85	7	5	7	-	2.3	4.6	2500	1	0	65	54	49	5	Tr	7.0			
	The Lizard ...	222	1019.1	+2	NW	2	0	56	95	8	5	-	-	10	10	2500	1019.2	0	NW	2	bc	59	85	8	7	4	-	4.6	4.6	4000	1	2	65	55	*	2	1	*	
	Scilly (St. Mary's) ...	163	1020.4	0	NW/N	2	C	57	85	8	4	4	-	4.6	7.8	4000	1019.7	-4	NW	2	bc	58	85	8	1	3	-	Tr	2.3	4000	0	1	66	55	*	Tr	-	6.3	
	Guernsey ...	175	1017.8	+6	WNW	1	C	59	85	8	8	-	-	10	10	2500	1018.1	+6	WNW	3	0	58	85	7	5	-	-	10	10	2500	0	3	66	58	54	Tr	-	3.0	
6	Pembroke ...	142	1018.8	+6	NNW	2	C	57	85	7	5	6	-	4.6	7.8	1500	1017.4	-2	WNW	1	bc	58	85	7	5	7	-	1	2.3	4000	0	1	64	53	*	-	-	0.2	
7	Holyhead ...	26	1017.9	+4	NNW	2	bc	55	85	8	5	-	-	4.6	4.6	4000	1017.1	-4	W/S	2	C	56	85	8	4	3	3	4.6	7.8	2500	1	1	64	51	44	Tr	-	4.0	
	Chester (Sealand) ...	16	*	*	*	*	*	*	*	*	*	*	*	*	1017.0	-6	W	1	C	57	85	6	5	-	-	6	1	7.8	4000	1	*	66	53	48	3	Tr	2.3		
8	L'pool (Bidston) ...	198	*	*	*	*	*	*	*	*	*	*	*	*	1016.8	0	NW	2	bc	56	85	8	-	-	6	0	4.6	-	-	1	*	65	53	52	1	0.6	6.4		
9	Harrogate ...	478	*	*	*	*	*	*	*	*	*	*	*	*	1016.5	0	S	1	bc	54	85	5	5	3	-	2.3	2.3	2500	1	*	59	50	47	-	-	1.5			
10	Spurn Head ...	29	1016.1	+4	N'W	4	Tr	54	95	7	6	2	-	4.6	7.8	1500	1016.6	+2	NW	3	bc	55	85	7	4	3	-	2.3	4.6	4000	0	2	65	52	*	Tr	Tr	3.6	
	Catterick ...	175	*	*	*	*	*	*	*	*	*	*	*	*	1016.0	-6	SSE	2	bc	50	85	6	5	-	-	4	2.3	4.6	2500	1	*	61	43	36	Tr	-	*		
	Tynemouth ...	67	1017.4	-6	NNW	2	bc	52	85	7	5	-	-	2.3	2.3	1500	1015.7	-4	WSW	2	bc	51	85	5	2	-	-	2	2.3	4.6	2500	1	2	61	46	43	1	-	*
11	Inchkeith ...	190	1015.8	+4	SE	1	bc	52	95	8	5	-	-	2.3	2.3	4000	1014.1	-10	SW	3	C	52	85	7	5	5	-	7.8	2.3	4000	0	2	64	50	45	1	-	2.1	
	Leuchars ...	35	*	*	*	*	*	*	*	*	*	*	*	*	1013.8	-12	SW	1	C	52	85	6	-	7	8	0	2.3	-	-	1	*	61	45	37	Tr	-	2.9		
12	Renfrew ...	36	*	*	*	*	*	*	*	*	*	*	*	*	1014.8	-6	WSW	1	C	52	85	7	5	7	1.4	2.3	2.3	4000	1	*	68	48	39	-	-	2.2			
	Esksdalemuir ...	794	*	*	*	*	*	*	*	*	*	*	*	*	1015.3	-16	S	1	0	48	85	7	5	-	-	10	10	220	1	*	60	39	36	0.1	-	0.8			
13a	Tiree ...	22	*	*	*	*	*	*	*	*	*	*	*	*	1011.0	-18	SSW	4	bc	54	85	7	6	2	-	4.6	10												

EXPLANATION OF FIGURES, LETTERS AND SYMBOLS.

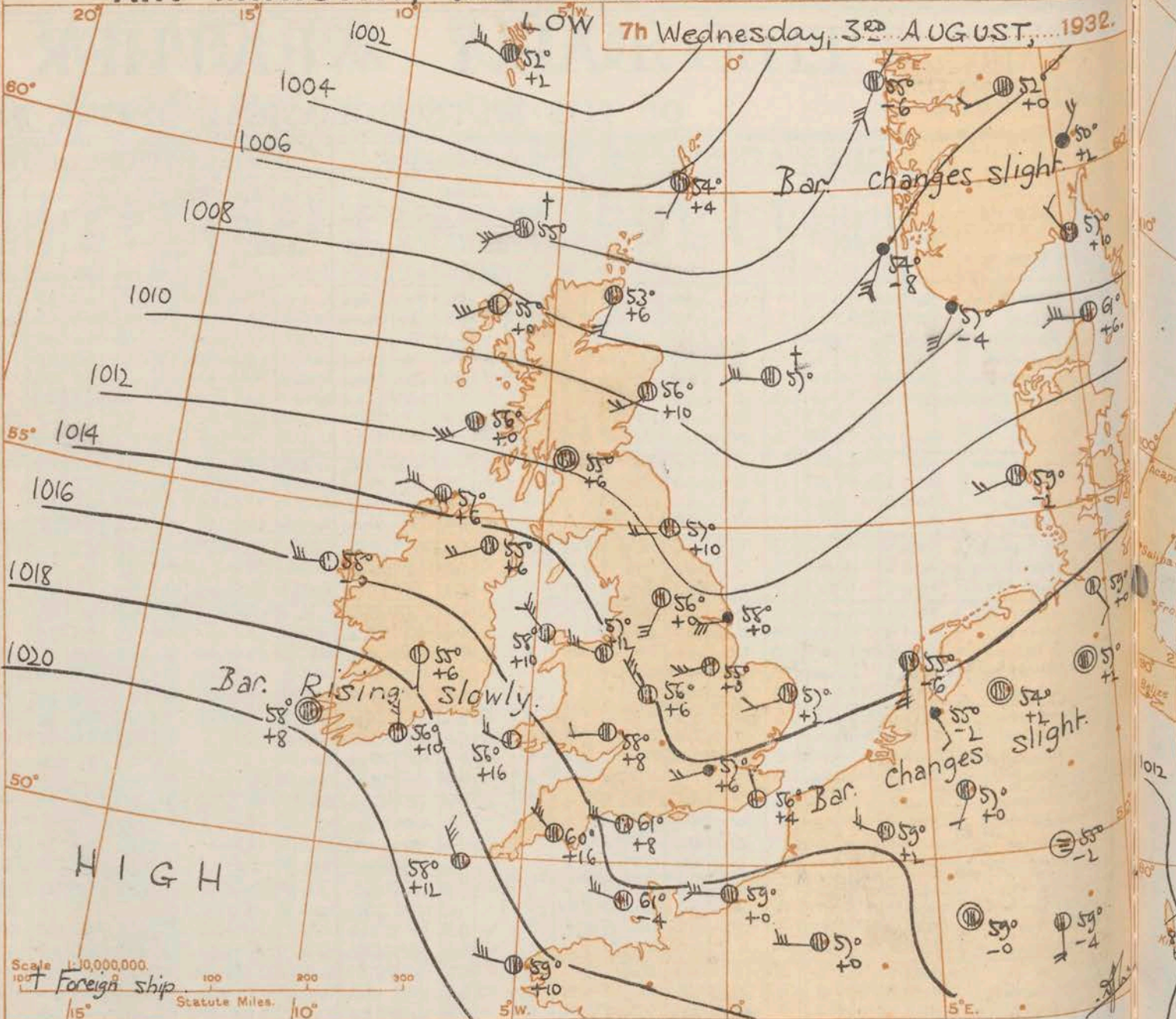
0 Dry.	5 Covered with ice or glazed frost.
1 Wet.	6 Partly covered by snow or hail.
2 Flooded.	7 Covered with snow, less than 6 ins., but ground not frozen.
3 Covered with thawing snow.	8 Covered with snow, less than 6 ins., and ground frozen.
4 Frozen hard and dry.	9 Covered with snow greater than 6 ins. deep.

REPORTS from HEALTH RESORTS for...2nd..August.....1932.

DISTRICTS.	STATIONS.	WEATHER.		TEMPERATURE.		RAINFALL.		SUNSHINE.	
		Fore-noon.	After-noon.	Min. 9h. 1st. to 9h. 2nd.	Max. 9h. 17h. 2nd.	Night. 17h. 1st. to 9h. 2nd.	Day. 9h. 17h. 2nd.	Sunrise to 17h. 2nd.	Sunrise to Sunset. 1st.
1	Tunbridge W.	bcc	bcc	54	63	-	-	3.0	5.1
	Bournemouth	bc	bcc	53	63	3	-	4.8	7.2
	Ventnor	bcc	bcc	56	66	-	-	5.1	5.1
	Southsea	bc	bcc	56	63	-	-	4.8	4.2
	Bognor Regis	bc	bcc	55	66	-	-	4.7	5.6
	Littlehampton	bc	bc	55	65	-	-	6.4	6.1
	Worthing	bcc	bcc	56	66	-	-	6.5	5.5
	Brighton	bcc	bcc	56	66	-	-	5.3	4.8
	Eastbourne	c	bcc	56	63	-	-	3.8	7.3
	Hastings	bcc	bcc	56	67	-	-	6.5	5.0
	Folkestone	c	bcc	56	65	-	Trace	2.5	6.6
	Dover	c	bcc	57	66	-	Trace	3.0	6.2
	Deal	bc	bcc	56	67	-	-	4.1	7.0
	Ramsgate	bc	bc	57	65	0.2	-	4.3	6.5
	Margate	bc	bc	57	65	1	-	6.9	7.6
2	Southend	c	bcc	56	63	Trace	-	2.8	3.1
	Maldon	bcc	bc	56	70	-	-	2.2	2.1
	Clacton-on-Sea	bc	bc	56	65	-	-	5.2	1.9
	Dovercourt	bcc	bcc	56	67	Trace	Trace	4.8	1.5
	Lowestoft	bcc	bcc	53	64	4	-	6.2	2.5
	Skegness	bcc	bc	52	66	Trace	-	4.8	0.2
	Mablethorpe	bcc	bc	49	68	-	-	8.0	0.2
	Cleethorpes	bcc	bc	49	63	-	-	6.9	0.4
3	Leamington S.	c	c	55	65	-	-	0.5	2.9
4	Cheltenham	bcc	bcc	54	64	1	Trace	1.1	3.5
5	Bath	bcc	bc	54	67	0.3	0.3	0.7	3.7
	Weymouth	bc	bcc	55	67	0.3	-	2.4	7.1
	Jersey	bcc	bc	58	67	-	-	3.3	9.7
	Torquay	bc	c	56	67	-	-	2.2	6.7
	Penzance	bc	bcc	56	66	-	-	5.2	7.4
	St. Ives	bc	bc	58	63	-	-	6.2	2.1
	Bude	bcc	bc	57	63	-	(Trace)	3.3	1.8
	Ilfracombe	bcc	bcc	57	63	-	0.1	3.6	0.6
6	Aberystwyth	bcc	c	54	62	-	-	3.4	6.7
7	Llandudno	c	c	54	63	-	-	3.0	4.9
	Colwyn Bay	bcc	bcc	50	63	-	-	4.1	3.2
	Rhyl	bcc	c	53	62	-	-	3.2	6.7
8	Wallaasey	bcc	c	55	62	2	-	2.7	5.2
	Southport	bcc	bcc	53	61	0.1	-	3.4	4.8
	Blackpool	c	bcc	53	60	-	Trace	3.6	5.5
	Morecambe	bcc	bcc	53	60	0.3	Trace	3.0	3.5
9	Ilkley	bcc	bcc	51	65	-	Trace	1.7	0.6
10	Berwick-on-T.	c	bcc	43	60	-	Trace	1.4	2.7
11	Dunbar	cm	bcc	47	60	-	-	0.2	1.1
12	Troon	cm	bc	50	62	-	0.3	0.3	3.1
	Douglas	bcc	bcc	50	57	-	2	2.1	3.3

† Max. Temp. for period 21h. yesterday to 17h. to-day; Min. Temp. 21h.-9h. ‡ Min. Temp. 17h.-9h.

AIR MINISTRY, METEOROLOGICAL OFFICE.



DISTRICTS. FORECASTS FOR THE 24 HOURS COMMENCING 12 NOON, G.M.T. 3rd. August, 1932.

1. S.E. England	Light or moderate westerly wind; local rain or drizzle at first, then local showers and brighter intervals; moderate temperature.
2. E. England...	
3. E. Midlands	
4. W. Midlands	Light or moderate northwest wind, backing to west or southwest; cloudy, some showers; bright intervals.
5. S.W. England	
6. South Wales	
7. North Wales	
8. N.W. England	
9. N. Midlands	
10. N.E. England	Light or moderate westerly wind; cloudy, local showers, bright intervals; moderate temperature.
11. S.E. Scotland	
12. S.W. Scotland & Isle of Man	
13. { A.W. Scotld. B.N.W. Scot- land.	Light or moderate west wind, backing and probably freshening later; mainly cloudy, some showers, probably some rain later; moderate temperature.
14. Mid-Scotland	
15. N.E. Scotland	
16. Orkneys and Shetlands.	
17. N.W. Ireland	
18. N.E. Ireland	
19. S.E. Ireland	
20. S.W. Ireland	

At Stationary Office Press, Finsbury W.C.2.

BAROMETER. Isobars are drawn for intervals of two millibars.
WIND. Arrows fly with wind. Number of feathers indicate Beaufort Force. Calm is indicated by circle outside weather symbol. — TEMPERATURE is given in degrees F.
WEATHER SYMBOLS: — Clear sky. — Sky less than 1/2 clouded. — Sky 1/2 to 3/4 clouded. — Overcast sky. — Rain falling. * Snow. * Sleet. * Hail.
SEA DISTURBANCE. — Rough. — High.
BAROMETRIC CHANGE from 4h. to 7h. in tenths of millibars is entered beneath the temperature.

GENERAL INFERENCE.

Pressure is low over Iceland and high in the Azores region. A trough of low pressure extending from the Northern North Sea to the Bay of Biscay is moving east. Cloudy, unsettled weather will continue with showers in most districts but some brighter intervals.

FURTHER OUTLOOK.

Unsettled, especially in the North and West.

Forecast issued at 0930 G.M.T.

G. C. SIMPSON, C.B., D.Sc., F.R.S., Director.

AIR MINISTRY, METEOROLOGICAL OFFICE. Chart of Weather in the Northern Hemisphere.

1932.



THE DAILY WEATHER REPORT

OF THE METEOROLOGICAL OFFICE, LONDON.

BRITISH SECTION

Wednesday, 3rd August, 1932.

No. 25822

DISTRICT.	STATIONS.	OBSERVATIONS at 1 hr. G.M.T. 3rd August														OBSERVATIONS at 7 hr. G.M.T. 3rd August														PAST 24 HOURS.								
		Height above M.S.L. in feet.	Barom. at M.S.L.	Change in 3 hours.	Wind.		Weather.	Temp. °F.	Humid. %	Visibility 0-9	Cloud.			Barom. at M.S.L.	Change in 3 hours.	Wind.		Weather.	Temp. °F.	Humid. %	Visibility 0-9	Cloud.			State of Ground.	Sea.	TEMPERATURE.			RAINFALL.		SUNSHINE 2nd. Hrs.						
					Direc.	Force.					Low.	Med.	High.			Low.	Total.					Height of Base (feet).	Low.	Med.			High.	Low.	Total.	Height of Base (feet).	Max. Day 7h-18h °F. (31).		Min. Night 18h-7h °F. (32).	Min. on Grass °F. (33).	Day 7h-18h mm. (34).	Night 18h-7h mm. (35).		
(1)	(2)	(3)	(4)	(5)	(6)	(7)	(8)	(9)	(10)	(11)	(12)	(13)	(14)	(15)	(16)	(17)	(18)	(19)	(20)	(21)	(22)	(23)	(24)	(25)	(26)	(27)	(28)	(29)	(30)	(31)	(32)	(33)	(34)	(35)	(36)			
1	London (Kew)...	18	*	*	*	*	*	*	*	*	*	*	*	*	1015.0	0	SWW	3	id.	58	85	8	5	-	-	10	10	1500	1	*	69	56	54	-	Tr.	1.2		
	Croydon ...	217	1015.7	-2	SWW	2	C	57	85	6	5	3	-	4.0	9	4000	1015.4	+6	WSW	2	do.	57	85	6	6	-	-	10	10	800	1	*	68	55	54	-	1	2.5
	S. Farnborough ...	237	*	*	*	*	*	*	*	*	*	*	*	*	1014.9	0	WSW	2	id.	57	85	6	5	2	-	3	10	800	1	*	68	54	53	6	0.1	0.9		
	Winchester ...	275	*	*	*	*	*	*	*	*	*	*	*	*	1014.9	-4	WSW	1	do.	56	85	6	5	-	-	10	10	450	1	*	66	53	52	0.2	1	1.6		
	Boscombe Down ...	417	*	*	*	*	*	*	*	*	*	*	*	*	1015.3	-4	SW	1	dd.	56	85	5	5	-	-	10	10	150	1	*	65	53	52	Tr.	1	*		
	Calshot (S'thmtn) ...	8	1016.0	-4	WSW	2	C	58	85	8	5	7	-	4.0	9	2500	1014.8	-2	SSW	3	do.	55	85	6	6	-	-	10	10	450	1	0	68	56	55	-	1	5.8
	Dungeness ...	20	*	*	*	*	*	*	*	*	*	*	*	*	*	*	W	1	C	*	*	7	8	6	*	2.3	3	1500	*	1	66	55	*	-	Tr.	*		
	Lympe ...	346	1015.5	-4	WS	2	C	56	85	6	5	-	-	10	10	2500	1015.1	+4	NWN	1	bc/pr	56	85	7	5	3	-	4.6	4.6	4000	1	*	63	54	51	Tr.	0.2	2.9
2	Shoeburyness ...	11	*	*	*	*	*	*	*	*	*	*	*	*	1014.3	+4	WN	2	C	58	85	6	5	-	-	3	3	4000	1	*	67	54	52	-	3	3.0		
	Felixstowe ...	15	*	*	*	*	*	*	*	*	*	*	*	*	1014.2	+2	W	3	C	57	85	8	5	7	-	4.6	7.8	4000	1	1	65	55	53	Tr.	2	4.0		
	Gorleston ...	14	1014.0	-10	-	0	rr	58	95	6	6	-	-	10	10	2500	1013.1	+2	W	1	C	57	85	6	8	3	-	2.3	7.8	2500	0	2	64	56	51	Tr.	15	6.0
	Cranwell ...	240	1014.2	-4	WSW	2	C/d	55	85	5	5	-	-	10	10	2500	1013.5	0	WSW	3	C/d	55	85	6	5	-	1	7.8	3	800	1	*	66	53	52	3	0.4	2.7
3	Birmingham ...	535	*	*	*	*	*	*	*	*	*	*	*	*	1014.8	+6	NW	3	C	56	85	6	6	-	-	3	3	800	1	*	63	53	52	Tr.	0.1	2.1		
	Upper Heyford ...	408	*	*	*	*	*	*	*	*	*	*	*	*	1014.6	+6	W	2	0/r	55	85	8	5	-	-	10	10	450	1	*	65	53	52	-	0.4	*		
4	Ross-on-Wye ...	223	*	*	*	*	*	*	*	*	*	*	*	*	1014.7	+8	W	1	C	58	85	8	8	3	-	1	7.8	4000	1	*	63	55	53	Tr.	0.1	0.5		
5	Portland Bill ...	32	1015.9	-6	SWW	3	bc	57	95	6	4	-	-	10	10	1500	1012.6	+8	WNW	3	C	61	95	8	4	4	1	4.6	7.8	2500	1	3	62	56	*	-	2	*
	Plymouth ...	82	*	*	*	*	*	*	*	*	*	*	*	*	1016.2	+16	NW	3	C	60	85	8	5	-	-	7.8	7.8	1500	1	1	64	56	54	-	2	3.3		
	The Lizard ...	222	1015.9	-4	WS	2	id.	58	95	7	5	-	-	10	10	2500	1017.1	+14	NW	2	C	59	85	8	5	-	-	4.6	7.8	4000	1	2	65	57	*	-	2	*
	Scilly (St. Mary's) ...	163	1017.2	+10	NWN	3	bc	59	95	7	5	-	-	4.6	4.6	4000	1018.9	+12	NNW	3	C/p	58	85	8	8	-	-	7.8	7.8	4000	0	2	64	57	*	Tr.	1	6.7
	Guernsey ...	175	1018.0	-8	WSW	2	C	58	95	9	8	-	-	7.8	7.8	2500	1016.1	-4	WNW	3	C/r	61	95	8	8	-	-	7.8	7.8	2500	1	2	65	58	56	-	0.4	4.2
6	Pembroke ...	142	1014.6	+6	NW	3	bc	59	95	8	3	6	-	2.3	4.6	1500	1016.0	+16	WNW	2	bc	56	85	8	4	7	-	2.3	4.6	2500	1	2	60	55	*	1	2	3.7
7	Holyhead ...	26	1013.9	+6	NWN	4	bc	58	95	7	5	-	-	4.6	4.6	4000	1015.3	+10	NW	4	C	58	85	7	5	3	-	3	3	4000	1	1	60	55	52	0.1	3	3.1
	Chester (Sealand) ...	16	*	*	*	*	*	*	*	*	*	*	*	*	1014.8	+12	WNW	3	C	57	85	7	5	-	-	3	3	1500	1	*	60	56	52	Tr.	Tr.	2.8		
8	L'pool (Bidston) ...	198	*	*	*	*	*	*	*	*	*	*	*	*	1014.4	+8	NW	4	C	56	75	8	5	-	-	3	3	2500	0	*	61	55	53	-	0.3	2.6		
9	Harrogate ...	478	*	*	*	*	*	*	*	*	*	*	*	*	1013.3	0	SW	3	C	56	85	8	6	3	-	7.8	3	2500	1	*	63	54	50	0.1	-	2.3		
10	Spurn Head ...	29	1012.2	-2	W	2	C	58	85	7	-	2	-	0	10	-	1012.2	0	W	4	id.	58	85	6	5	2	-	4.6	7.8	2500	1	2	63	54	*	Tr.	Tr.	6.7
	Catterick ...	175	*	*	*	*	*	*	*	*	*	*	*	*	1012.4	+8	WN	4	C	56	75	8	5	7	1	1	7.8	2500	1	*	63	52	49	0.1	-	*		
	Tynemouth ...	67	1011.2	-6	W	2	bc	54	85	7	8	-	-	4.6	4.6	2500	1011.4	+10	W	2	C	57	75	7	4	-	-	3	3	2500	1	1	64	53	50	Tr.	Tr.	*
11	Inchkeith ...	190	1010.5	+4	SW	3	C	55	95	8	5	-	-	9	9	800	1011.3	+12	SW	3	C	54	85	6	5	-	-	3	3	1500	0	2	58	51	51	Tr.	-	0.1
	Leuchars ...	35	*	*	*	*	*	*	*	*	*	*	*	*	1011.4	+8	WSW	3	C	53	85	6	5	-	-	3	3	2500	1	*	59	47	41	Tr.	-	0.1		
12	Renfrew ...	36	*	*	*	*	*	*	*	*	*	*	*	*	1012.4	+6	-	0	C	55	85	6	5	7	-	2.3	3	2500	1	*	59	52	46	0.2	Tr.	0.0		
	Eskdalemuir ...	794	*	*	*	*	*	*	*	*	*	*	*	*	1013.0	+18	W	3	C	54	75	8	5	2	2	4.6	3	1500	1	*	56	49	44	Tr.	1	0.9		
13a	Tiree ...	22	*	*	*	*	*	*	*	*	*	*	*	*	1011.6	0	WSW	3	C	56	85	7	5	7	-	4.6	3	2500	1	2	57	55	53	2	Tr.	0.0		
13b	Stornoway ...	34	1008.5	+6	W	2	C	54	85	8	9	2	-	4.6	9	1500	1008.6	0	WSW	3	bc	55	85	7	8	4	-	2.3	4.6	1500	1	1	59	52	*	2	1	0.6
15	Dalwhinnie ...	1176	*	*	*	*	*	*	*	*	*	*	*	*	1011.4	+4	S	3	C	51	75	8	4	4	-	4.6	10	1500	0	*	54	49	45	-	-	0.6		
	Aberdeen ...	37	*	*	*	*	*	*	*	*	*	*	*	*	1010.0	+10	WSW	2	C	56	75	7	5	-	-	3	3	4000	1	0	62	52	45	0.5	Tr.	0.2		
	Wick ...	81	1007.5	+10	W	2	C	52	95	8	8	1	-	7.8	9																							

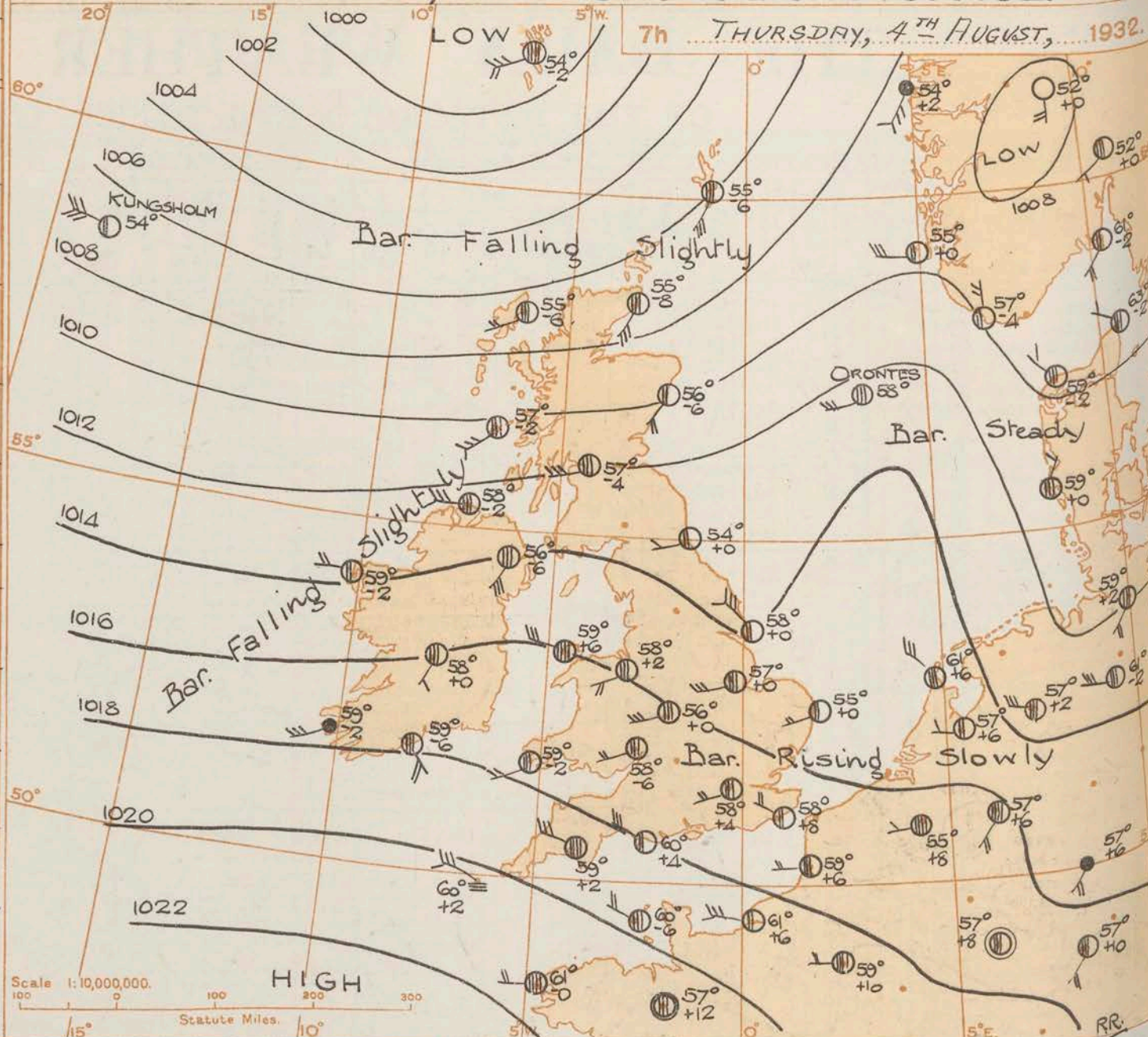
DISTRICT.	STATIONS.	OBSERVATIONS at 13h. G.M.T. 3rd August													OBSERVATIONS at 18h. G.M.T. 3rd August													PAST 24 HOURS.							
		Barom. at m.b.	Change in 3 hours.	Wind.		Weather.	Temp. °F.	Humid. %	Visibility 0-9	Cloud.					Barom. at m.b.	Change in 3 hours.	Wind.		Weather.	Temp. °F.	Humid. %	Visibility 0-9	Cloud.					State of Ground. 0-9	Sea. 0-9	WEATHER.					
				Dir.	Force.					Low.	Med.	High.	Low.	Total 0-10			Height of Base (feet)	Low.					Med.	High.	Low.	Total 0-10	Height of Base (feet)			7h.-13h. 3rd	13h.-18h. 3rd	18h.3rd to 1h.4th	1h.-7h. 4th		
(1)	(2)	(3)	(4)	(5)	(6)	(7)	(8)	(9)	(10)	(11)	(12)	(13)	(14)	(15)	(16)	(17)	(18)	(19)	(20)	(21)	(22)	(23)	(24)	(25)	(26)	(27)	(28)	(29)	(30)	(31)	(32)	(33)	(34)		
(For heights see p. 4.)																																			
1	London (Kew)...	1015.2	-4	N	3	C	67	65	7	8	3	-	7-8	9	2500	1015.4	+6	NW	3	bc	67	55	7	1	-	-	2-3	2-3	4000	1	*	cd,c	bcb	bcb	c
	Croydon	1014.8	-6	WNW	2	C	65	75	7	7	3	-	4-6	7-8	2500	1015.0	+2	NW	3	b	66	55	7	1	-	-	Tr	Tr	4000	1	*	cm,d,d	bcb	bcb	bcb
	S. Farnborough	1015.0	-4	NW	2	C	68	65	8	8	3	1	9	9	4000	1015.4	+4	NW	2	b	66	65	7	1	8	8	Tr	1	4000	1	*	cd,d,c	bcb	bcb	bcb
	Winchester	1015.2	-4	N	3	C	65	75	8	8	-	-	7-8	7-8	4000	1015.9	+2	NNW	3	c	66	65	8	7	-	1	9	9+	4000	1	*	cd,m,c	bcb	bcb	c
	Boscombe Down	1015.9	-2	NNW	3	C	67	55	8	1	-	-	9	9	2500	1016.7	+6	WN	4	bc	64	75	8	1	3	1	Tr	4-6	4000	1	*	cd,c	bcb	bcb	bcb
	Calshot, S'thmtn	1015.5	+4	WNW	2	bc	68	75	8	7	4	-	4-6	4-6	4000	1015.6	+2	NNW	4	bc	68	65	8	7	4	-	2-3	4-6	4000	0	1	oid,bc	bc	bc	bc
	Dungeness	*	*	SWW	3	C	*	*	7	5	-	-	9	9	1500	*	*	SW	2	bc	*	*	7	5	-	-	4-6	4-6	1500	1	*	c	bc	bc	bc
	Lympe	1015.7	+6	SWW	3	pr	59	95	8	6	-	-	10	10	450	1014.9	-6	NW	2	C	66	65	6	7	7	-	4-6	9+	2500	1	*	cpr	pr,c	bcm,w	bcm,w
2	Shoeburyness	1015.1	+2	WN	2	C	66	75	8	5	3	-	7-8	9+	1500	1014.7	0	NW	3	b	67	65	7	-	-	-	0	0	-	0	*	cm,c	bcb	bcb	bcm
	Felixstowe	1014.8	+4	WN	2	id	64	75	8	6	-	-	9	9	2500	1014.1	-2	NNW	3	bc	67	65	7	7	-	-	2-3	2-3	4000	0	0	c	cd,c	bcb	c
	Gorleston	1013.3	0	-	0	C	62	85	6	8	-	-	9	9	2500	1014.0	+4	NW	2	C	62	85	6	8	3	-	4-6	7-8	2500	0	2	c	c	b	bcb
	Cranwell	1014.3	+2	NNW	4	bc	64	65	7	2	3	-	2-3	4-6	2500	1014.4	+2	NNW	3	bc	63	65	6	4	-	-	2-3	2-3	5700	1	*	cm,c	bcb	bcb	bcb
3	Birmingham	1015.1	+4	NW	3	C	61	65	8	5	-	-	9	9	2500	1015.5	0	NW	3	C	64	65	8	8	3	-	7-8	9	2500	1	*	c	bcb	cpr	c
	Upper Heyford	1015.6	+6	NW	4	bc	65	65	8	7	-	-	4-6	4-6	2500	1015.9	0	NW	2	bc	64	65	8	1	7	1	Tr	2-3	4000	1	*	bc	bc	bcb	bcb
4	Ross-on-Wye	1016.0	+4	NW	2	C	65	65	9	1	-	-	7-8	7-8	4000	1016.4	+4	NNW	3	C	64	65	8	5	3	1	4-6	7-8	4000	0	*	bcb	bc	bcb	bcb
5	Portland Bill	1016.3	+6	NNW	3	C	64	85	8	2	9	-	4-6	7-8	2500	1016.6	0	NNW	3	C	63	85	8	4	4	-	4-6	7-8	2500	0	3	bcb	c	bcb	bcb
	Plymouth	1018.3	+10	NW	3	C	63	75	8	7	-	-	7-8	7-8	2500	1018.9	+4	NNW	4	bc	62	75	8	1	-	4	4-6	4-6	2500	1	2	c	bcb	bcb	bcb
	The Lizard	1019.3	+10	NNW	2	C	64	75	8	2	-	-	4-6	7-8	5700	1019.5	+2	NNW	2	bc	61	75	8	8	4	-	2-3	4-6	4000	0	2	c	bcb	bc	bcb
	Scilly (St. Mary's)	1020.4	+8	NNW	3	bc	66	75	8	1	6	3	2-3	4-6	4000	1020.6	-2	NNW	3	bc	62	85	8	1	-	-	2-3	2-3	4000	0	2	bcb	bc	bcb	bcb
	Guernsey	1018.1	+10	NW	5	b	65	75	8	1	-	-	1	1	2500	1018.1	+4	NW	3	bc	63	75	8	-	3	-	0	2-3	-	0	2	bcb	bc	bcb	bcb
6	Pembroke	1018.2	+8	NNW	2	bc	62	75	8	1	7	-	2-3	4-6	4000	1017.9	-2	WSW	2	C	59	95	7	5	7	-	4-6	9+	4000	0	1	bc	bcb	bcb	bcb
7	Holyhead	1016.4	0	WN	4	bc	63	65	8	5	8	-	4-6	4-6	4000	1015.7	-6	SWW	3	C	59	85	8	8	-	-	9+	9+	2500	1	1	bcb	bcb	bcb	bcb
	Chester (Sealand)	1016.1	0	NW	5	bc	63	75	8	8	-	-	2-3	2-3	4000	1015.7	-4	WN	2	C	63	65	8	5	3	-	7-8	9	4000	1	*	bcb	bcb	bcb	bcb
8	L'pool (Bidston)	1015.9	+2	W	4	C	59	85	8	7	-	-	7-8	7-8	2500	1015.7	0	NNW	4	bc	62	75	8	7	4	-	2-3	4-6	4000	0	*	bcb	bcb	bcb	bcb
9	Harrogate	1014.2	0	W	3	C	64	65	9	8	-	-	7-8	7-8	4000	1015.0	0	WSW	4	b	61	75	9	2	4	9	Tr	Tr	4000	1	*	bcb	bcb	bcb	bcb
10	Spurn Head	1013.5	+2	NNE	2	bc	66	75	7	2	4	9	4-6	4-6	4000	1013.4	0	SSE	3	C	61	75	7	3	5	-	4-6	7-8	2500	0	2	bcb	c	bcb	bcb
	Catterick	1013.2	-6	NNW	3	bc	65	55	8	7	-	-	4-6	4-6	4000	1013.4	+2	W	3	bc	64	65	8	7	4	-	4-6	4-6	4000	0	*	bcb	bcb	bcb	bcb
	Tynemouth	1012.5	0	W	2	C	63	65	8	2	-	-	9	9	2500	1012.2	+4	W	3	C	62	75	7	4	-	-	9	9	2500	0	1	c	c	c	c
11	Inchkeith	1011.8	0	SW	3	C	60	65	7	8	-	-	9	9	2500	1011.8	-2	WSW	3	bc	59	85	5	7	-	-	4-6	4-6	2500	0	2	c	c	c	c
	Leuchars	1011.6	-4	WSW	3	C	63	65	8	7	4	5	7-8	7-8	2500	1011.3	-2	W	4	pr	62	75	8	7	3	1	4-6	9	4000	0	*	cwb	cpr	cpr	cpr
	Renfrew	1012.4	-4	SW	3	C	62	75	7	8	-	-	9	9	4000	1012.7	+2	WSW	3	C	59	75	7	8	-	-	9	9	4000	0	*	bcb	cpr	cpr	cpr
	Esdailemuir	1012.8	0	WSW	4	C	61	65	8	5	-	-	9	9	2500	1013.0	0	WSW	4	C	58	75	8	5	-	-	9	9	2500	1	*	c	cpr	cpr	cpr
13a	Tiree	1011.6	+2	W	3	C	60	95	7	7	6	-	4-6	7-8	2500	1012.2	+2	WS	3	C	59	85	7	7	6	-	2-3	7-8	2500	0	2	cpr	c	cpr	cpr
13b	Stornoway	1009.1	+2	W	4	C	60	65	8	7	7	-	7-8	9+	1500	1009.4	+4	W	3	C	59	75	8	8	7	-	4-6	7-8	2500	1	1	bcb	c	cpr	cpr
15	Dalwhinnie	1011.8	0	S	2	C	57	75	8	4	2	-	4-6	10	2500	1012.3	+4	S	3	C	55	85	8	4	2	-	4-6	9	2500	0	*	c	c	c	c
	Aberdeen	1010.0	-2	SSE	2	C	66	65	8	8	-	-	7-8	7-8	4000	1010.6	+10	-	0	cpr	57	95	7	9	-	-	7-8	7-8	2500	1	0	cyc	bcb	bcb	bcb
	Wick	1008.6	+4	NNW	3	c/pr	59	85	8	8	7	-	7-8	9	1500	1009.1	+2	WSW	1	c/pr	56	95	8	9	1	-	7-8	9	1500	1	1	cpr	cpr	cpr	cpr
	Lerwick	1006.1	+4	WSW	2	C	56	85	7	5	-	-	9+	9+	1500	1005.9	+4	WSW	2	C	56	85	7	5	2	-	4-6	9	1500	0	*	cpr	c		

REPORTS from HEALTH RESORTS for... 3rd August.....1932

DISTRICTS.	STATIONS.	WEATHER.		TEMPERATURE.		RAINFALL.		SUNSHINE.	
		Fore-noon.	After-noon.	Min. 9h. to 3rd.	Max. 3rd. to 9h.	Night. 17h. to 9h.	Day. 9h. to 17h.	Sunrise to 17h.	Sunset to 17h.
1. Tunbridge W.	Bournemouth	ocob	ocob	54	69	-	Trace	4.2	3.0
	Ventnor	ocob	ocob	55	72	-	-	6.0	5.3
	Southsea	ocob	ocob	55	69	-	-	5.4	5.1
	Bognor Regis	ocob	ocob	56	70	0.3	-	4.9	4.8
	Littlehampton	ocob	ocob	57	69	-	Trace	3.2	4.7
	Worthing	ocob	ocob	57	68	0.5	0.3	3.5	6.2
	Brighton	ocob	ocob	57	67	0.1	0.3	3.6	6.6
	Eastbourne	ocob	ocob	57	68	0.1	Trace	3.3	5.3
	Hastings	ocob	ocob	55	65	0.3	0.3	3.0	6.6
	Folkestone	ocob	ocob	56	65	0.2	0.1	1.7	2.6
	Dover	ocob	ocob	57	64	Trace	0.5	2.8	3.0
	Deal	ocob	ocob	56	68	-	0.3	2.0	4.1
2. Southend	Ramsgate	ocob	ocob	56	68	-	-	2.1	4.3
	Margate	ocob	ocob	56	69	4	Trace	3.8	6.9
	Southend	ocob	ocob	56	70	2	-	3.2	2.8
	Maldon	ocob	ocob	54	69	2	-	4.7	2.2
	Clacton-on-Sea	ocob	ocob	56	70	1	-	4.3	5.2
	Dovercourt	ocob	ocob	55	70	2	Trace	3.1	4.6
3. Lowestoft	Skegness	ocob	ocob	56	68	2	Trace	1.9	6.2
	Mablethorpe	ocob	ocob	55	67	2	-	3.7	4.8
	Cleethorpes	ocob	ocob	55	67	0.5	-	4.8	8.0
	Leamington S.	ocob	ocob	55	67	1	-	4.1	0.5
	Cheltenham	ocob	ocob	54	69	Trace	-	6.4	1.1
	Bath	ocob	ocob	56	71	0.3	-	7.2	0.8
5. Weymouth	Jersey	ocob	ocob	57	72	3	-	8.0	2.4
	Torquay	ocob	ocob	56	67	2	-	5.3	3.4
	Penzance	ocob	ocob	57	68	0.2	-	7.8	2.2
	St. Ives	ocob	ocob	57	65	3	-	7.3	5.2
	Bude	ocob	ocob	58	63	0.5	-	5.3	6.2
	Ilfracombe	ocob	ocob	57	63	-	-	8.2	3.3
8. Aberystwyth	Llandudno	ocob	ocob	56	64	-	-	3.6	3.6
	Colwyn Bay	ocob	ocob	57	63	0.3	-	4.8	3.4
	Rhyl	ocob	ocob	57	65	Trace	-	6.0	3.2
	Wallasey	ocob	ocob	56	65	1	-	6.8	2.7
	Southport	ocob	ocob	54	64	5	-	5.1	?
	Blackpool	ocob	ocob	55	63	7	-	5.5	3.6
9. Morecambe	Ilkley	ocob	ocob	55	64	4	-	7.0	3.0
	Berwick-on-T.	ocob	ocob	54	67	-	-	6.7	1.7
	Dunbar	ocob	ocob	51	65	Trace	-	3.5	1.4
	Troon	ocob	ocob	50	66	-	-	2.9	0.2
	Douglas	ocob	ocob	54	62	-	-	3.7	0.3
	Douglas	ocob	ocob	52	66	1	-	6.7	2.1

† Max. Temp. for period 21h. yesterday to 17h. to-day; Min. Temp. 21h.-9h. ‡ Min. Temp. 17h.-9h.

AIR MINISTRY, METEOROLOGICAL OFFICE.



BAROMETER. Isobars are drawn for intervals of two millibars.
WIND. Arrows fly with wind. Number of feathers indicate Beaufort Force. Calm is indicated by circle outside weather symbol. — ☉ TEMPERATURE is given in degrees F.
WEATHER SYMBOLS: — ☉ Clear sky. ☉ Sky less than $\frac{1}{8}$ clouded. ☉ Sky $\frac{1}{8}$ to $\frac{1}{4}$ clouded. ☉ Sky $\frac{1}{4}$ to $\frac{1}{2}$ clouded. ☉ Overcast sky. ☉ Rain falling. * Snow. * Sleet. * Hail.
SEA DISTURBANCE. ~~~~~ Rough. ~~~~~ High.
BAROMETRIC CHANGE from 4h. to 7h. in tenths of millibars is entered beneath the temperature.

GENERAL INFERENCE.

Pressure continues high in the Azores region while a depression centred between Iceland and the Faeroes is moving east-south-east slowly. Weather will continue rather unsettled.

FURTHER OUTLOOK.

Unsettled.

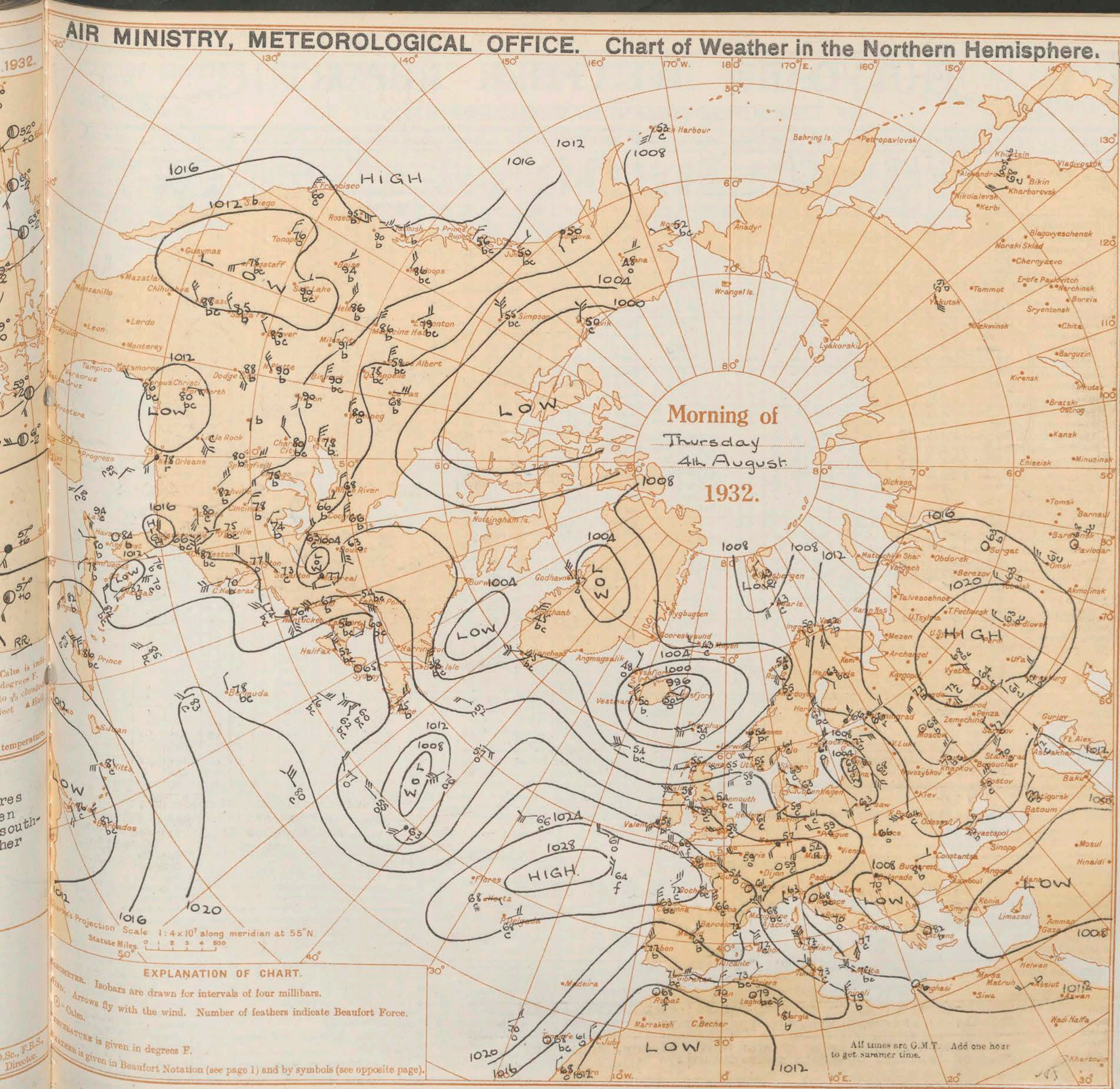
Forecasts issued at 0950 G.M.T.

G. C. SIMPSON, C.B., D.Sc., F.R.S., Director.

H.M. Stationery Office Fresh Kingway W.C.2

AIR MINISTRY, METEOROLOGICAL OFFICE. Chart of Weather in the Northern Hemisphere.

1932.



THE DAILY WEATHER REPORT

OF THE METEOROLOGICAL OFFICE, LONDON.

BRITISH SECTION

Thursday, 4th August, 1932.

No. 25823.

DISTRICT.	STATIONS.	OBSERVATIONS at 1 hr. G.M.T. 4th August.														OBSERVATIONS at 7 hr. G.M.T. 4th August.														PAST 24 HOURS.								
		Height above M.S.L. in feet.	Barom. at M.S.L. mb.	Change in 3 hours.	Wind.		Weather.	Temp. °F.	Humid. %	Visibility 0-9	Cloud.						Barom. at M.S.L. mb.	Change in 3 hours.	Wind.		Weather.	Temp. °F.	Humid. %	Visibility 0-9	Cloud.						State of Ground. 0-9	Sea. 0-9	TEMPERATURE.			RAINFALL.		SUN-SHADE 3rd Hr.
					Direc.	Force.					Low.	Med.	High.	Low.	Total.	Height of Base (feet).			Low.	Med.					High.	Low.	Total.	Height of Base (feet).	Max. Day 7h-18h °F.	Min. Night 18h-7h °F.			Min. on Grass °F.	Day 7h-18h mm.	Night 18h-7h mm.			
(1)	(2)	(3)	(4)	(5)	(6)	(7)	(8)	(9)	(10)	(11)	(12)	(13)	(14)	(15)	(16)	(17)	(18)	(19)	(20)	(21)	(22)	(23)	(24)	(25)	(26)	(27)	(28)	(29)	(30)	(31)	(32)	(33)	(34)	(35)	(36)			
1	London (Kew)...	18	*	*	*	*	*	*	*	*	*	*	*	*	1017.2	+4	SW	3	C	59	85	7	5	7	6	1	7-8	2500	1	*	69	55	50	Tr	-	6.1		
	Croydon ...	217	1017.0	+6	W	2	bc	57	85	6	-	3	0	4-6	-	1017.4	+4	WSW	2	C	58	95	7	4	7	8	2-3	7-8	5700	1	*	70	54	49	0.1	-	6.0	
	S. Farnborough ...	237	*	*	*	*	*	*	*	*	*	*	*	*	1017.1	-6	SWW	2	C	59	85	7	5	7	6	2-3	7-8	5700	1	*	71	50	40	0.5	-	7.0		
	Winchester ...	275	*	*	*	*	*	*	*	*	*	*	*	*	1017.7	0	SW	1	C	57	85	7	-	3	-	0	7-8	-	1	*	71	51	47	0.1	-	6.5		
	Boscombe Down ...	417	*	*	*	*	*	*	*	*	*	*	*	*	1018.1	-2	SW	2	C	55	95	7	5	3	-	4-6	9+	4000	1	*	69	52	47	0.1	Tr	6.0		
	Calshot (S' thmtn) ...	8	1017.9	+3	WN	3	bc	59	85	8	5	-	-	4-6	4-6	4000	1018.1	0	WSW	3	C	58	85	7	5	7	5	2-3	9	4000	0	1	72	53	46	0.1	-	6.0
	Dungeness ...	20	*	*	*	*	*	*	*	*	*	*	*	*	1017.4	+8	WNW	3	C	57	85	7	5	-	-	7-8	7-8	2500	*	0	66	52	*	-	-	3.8		
	Lymington ...	346	1016.6	+14	NW	2	bc	56	85	6	7	-	-	2-3	2-3	5700	1017.4	+8	NW	2	bc	58	85	6	-	3	-	0	4-6	-	0	67	53	47	0.1	-	3.8	
2	Shoeburyness ...	11	*	*	*	*	*	*	*	*	*	*	*	*	1016.8	+4	W'S	3	C	60	85	5	5	-	-	7-8	7-8	4000	1	*	70	53	50	-	-	4.7		
	Felixstowe ...	15	*	*	*	*	*	*	*	*	*	*	*	*	1016.0	+2	W'N	3	C	59	85	7	8	-	-	7-8	7-8	5700	0	1	70	55	49	Tr	Tr	4.0		
	Gorleston ...	14	1014.8	0	WSW	2	bc	56	95	6	-	-	0	0	-	1014.7	0	WSW	2	bc	55	95	6	-	3	-	0	4-6	-	0	1	66	52	50	-	-	3.0	
	Cranwell ...	240	1015.7	0	W'S	3	bc	54	95	6	-	4	-	0	2-3	-	1015.4	0	WSW	3	C	57	95	6	-	3	8	0	7-8	-	1	67	52	49	-	-	7.3	
3	Birmingham ...	535	*	*	*	*	*	*	*	*	*	*	*	*	1016.2	0	WSW	3	C	56	85	8	-	7	7	0	10	-	1	*	66	52	49	-	Tr	5.1		
	Upper Heyford ...	408	*	*	*	*	*	*	*	*	*	*	*	*	1016.6	-2	WSW	2	C	57	85	7	5	3	7	2-3	9	7200	0	*	66	53	48	-	-	8.3		
4	Ross-on-Wye ...	223	*	*	*	*	*	*	*	*	*	*	*	*	1016.4	-6	SWW	2	C	58	95	7	6	1	-	1	10	4000	0	*	69	52	48	-	-	8.3		
5	Portland Bill ...	32	1018.3	-2	WNW	3	bc	59	95	8	-	-	0	0	-	1018.1	+4	WNW	3	C	60	95	8	4	7	-	7-8	9+	2500	0	3	65	57	*	-	-	8.7	
	Plymouth ...	82	*	*	*	*	*	*	*	*	*	*	*	*	1018.7	+2	W'N	3	C	59	95	7	5	-	-	10	10	1500	1	1	65	57	52	-	-	8.7		
	The Lizard ...	222	1019.5	-2	NW	3	bc	59	95	8	4	-	-	4-6	4-6	7200	1018.9	0	W	2	RF	58	95	1	5	-	-	10	10	220	1	2	65	56	*	0.1	7.3	
	Scilly (St. Mary's) ...	163	1019.3	-6	W'N	4	C	58	95	8	8	-	-	7-8	7-8	4000	1019.9	+2	WNW	4	if	60	95	7	5	-	-	9+	9+	4000	1	2	67	58	*	0.2	7.3	
	Guernsey ...	175	1019.3	+2	NW	1	b	58	85	8	-	-	0	0	-	1020.1	-6	WNW	2	C	60	95	7	7	3	-	4-6	7-8	2500	0	2	66	57	51	-	-	10.3	
6	Pembroke ...	142	1017.0	-4	W	2	bc	59	95	8	5	6	-	4-6	4-6	4000	1016.8	-2	WSW	2	C	59	95	7	5	6	-	4-6	7-8	2500	1	1	63	57	*	-	-	7.2
7	Holyhead ...	26	1015.7	0	WNW	4	bc	58	85	7	5	-	-	2-3	2-3	4000	1015.9	+6	W'N	3	C	59	85	7	6	-	-	10	10	1500	1	1	63	57	54	Tr	Tr	5.1
	Chester (Sealand) ...	16	*	*	*	*	*	*	*	*	*	*	*	*	1015.4	+2	WSW	2	C	58	85	7	5	2	-	7-8	10	2500	1	*	65	51	44	-	-	7.1		
8	L'pool (Bidston) ...	198	*	*	*	*	*	*	*	*	*	*	*	*	1015.6	0	W'N	3	0	58	85	8	5	-	-	10	10	2500	0	*	63	56	54	-	-	7.7		
9	Harrogate ...	478	*	*	*	*	*	*	*	*	*	*	*	*	1014.7	0	SW	1	C	56	95	7	6	3	-	1	7-8	2500	1	*	66	51	45	-	0.1	7.6		
10	Spurn Head ...	29	1014.0	0	WNW	4	C	59	85	7	4	2	-	4-6	7-8	2500	1014.0	0	NW	4	bc	58	85	6	-	1	9	0	4-6	-	0	3	67	56	*	Tr	-	4.4
	Catterick ...	175	*	*	*	*	*	*	*	*	*	*	*	*	1013.9	-2	SE'S	1	C	52	95	8	4	3	8	4-6	7-8	7200	0	*	68	45	39	-	-	*		
	Tynemouth ...	67	1013.5	+2	W	2	bc	56	85	7	1	-	-	2-3	2-3	2500	1013.1	0	WSW	1	bc	54	95	6	4	-	1	4-6	4-6	4000	0	1	68	52	47	-	-	*
11	Inchkeith ...	190	1012.3	+4	WSW	4	b	53	95	7	5	-	-	1	1	2500	1012.1	-2	WSW	3	C	55	95	8	8	-	-	9+	9+	1500	0	2	61	52	49	-	-	2.9
	Leuchars ...	35	*	*	*	*	*	*	*	*	*	*	*	*	1011.6	-4	WSW	2	C	55	85	7	4	3	-	4-6	9	4000	1	*	65	46	36	Tr	-	3.6		
12	Renfrew ...	36	*	*	*	*	*	*	*	*	*	*	*	*	1013.1	-4	W'S	3	C	57	85	7	8	-	-	9	9	2500	0	*	65	52	41	Tr	-	3.6		
	Eskdalemuir ...	794	*	*	*	*	*	*	*	*	*	*	*	*	1013.1	0	SW	4	C	53	95	8	5	3	-	2-3	9+	450	1	*	62	45	41	0.1	0.2	1.7		
13	Tiree ...	22	*	*	*	*	*	*	*	*	*	*	*	*	1010.8	-2	SWW	4	C	57	95	7	5	7	-	4-6	7-8	2500	1	2	61	54	50	0.3	2	3.6		
13	Stornoway ...	34	1003.2	-6	SSW	2	0	54	95	7	9	7	-	7-8	9+	1500	1006.5	-6	WSW	2	C	55	85	8	8	9	-	4-6	7-8	1500	1	1	61	54	*	-	2	5.1
15	Dalwhinnie ...	1176	*	*	*	*	*	*	*	*	*	*	*	*	1010.6	-6	S	1	C	52	85	7	4	2	-	4-6	10	1500	0	*	61	48	43	-	-	3.2		
	Aberdeen ...	37	*	*	*	*	*	*	*	*	*	*	*	*	1009.7	-6	SW	2	bc	56	85	7	8	3	1	4-6	4-6	4000	1	0	67	48	41	5	0.4	3.2		
	Wick ...	81	1008.7	-6	SSW	2	0	53	95	8	8	7	8	7-8	7-8	2500	1007.2	-8	SSW	3	C	55	95	8	5	1	8	4-6	7-8	2500	1	2	61	52	*	5	2	0.7
16	Lerwick ...	54	1006.3	+4	WSW	3	C	55	85	7	5	-	-	7-8	7-8	1500	1005.9	-6	S'W	3	C	55	85	7	5	2	-	4-6	10	1500	0	*	58	53	*	1	-	0.7
17	Blacksod Point ...	18	1015.2	-2	W	3	bc	58	95	7	-	5	-	0	4-6	-	1013.9	-2	W	2	bc	59	95	8	-	5	-	0	4-6</									

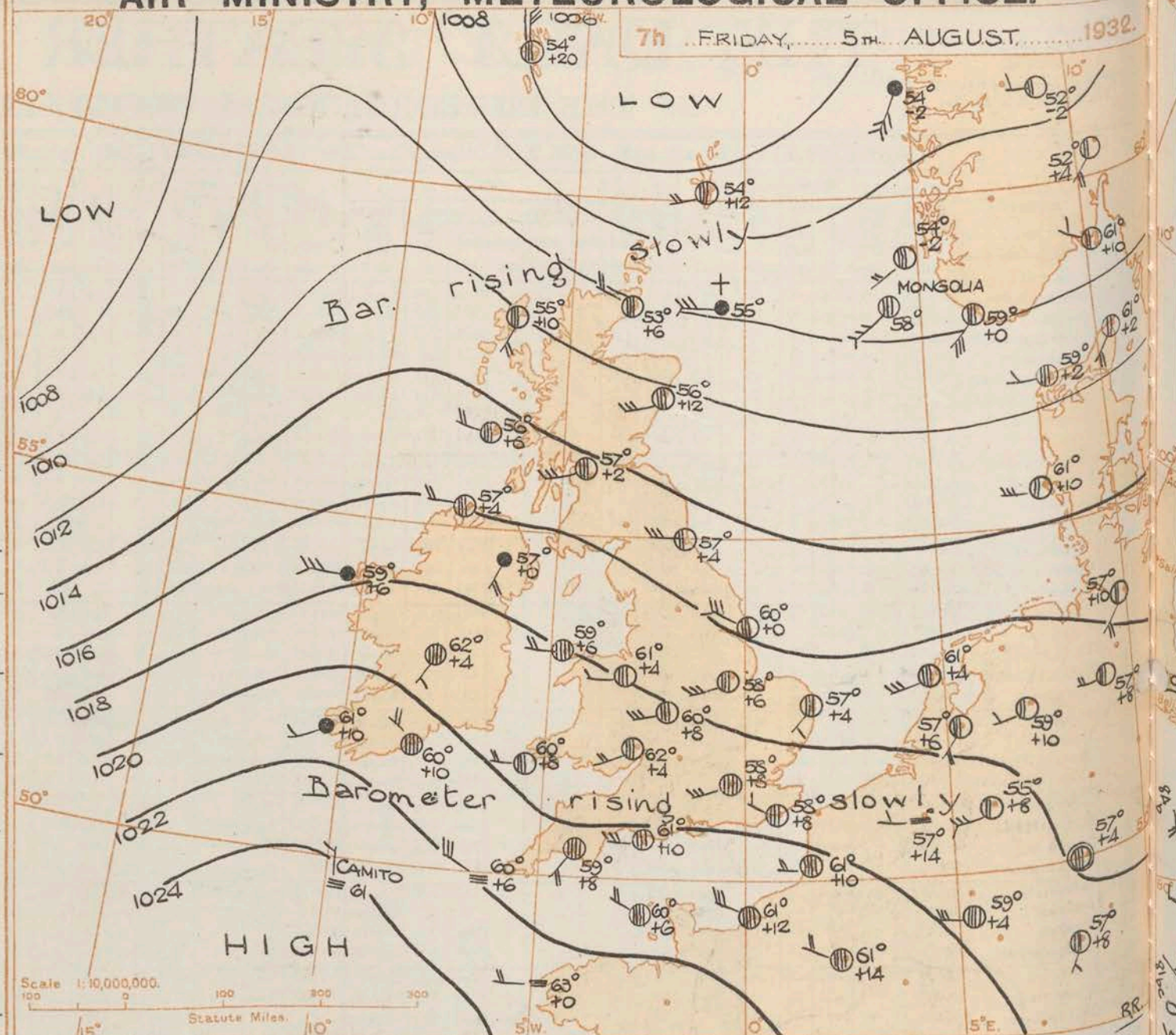
DISCREP.	STATIONS.	OBSERVATIONS at 13h. G.M.T. 4 th August														OBSERVATIONS at 18h. G.M.T. 4 th August														PAST 24 HOURS.					
		Barom. at M.S.L. mb.	Change in 3 hours.	Wind.		Weather.	Temp. °F.	Humid. %	Visibility 0-9	Cloud.			Barom. at M.S.L. mb.	Change in 3 hours.	Wind.		Weather.	Temp. °F.	Humid. %	Visibility 0-9	Cloud.			State of Ground. 0-9	Sea. 0-9	WEATHER.									
				Direc.	Force.					Low.	Med.	High.			Low.	Total 0-10					Height of Base (feet)	Low.	Med.			High.	Low.	Total 0-10	Height of Base (feet)	7h.-13h. 4 th	13h.-18h. 4 th	18h. 4 th to 5 th	1h.-Th. 5 th		
(1)	(2)	(3)	(4)	(5)	(6)	(7)	(8)	(9)	(10)	(11)	(12)	(13)	(14)	(15)	(16)	(17)	(18)	(19)	(20)	(21)	(22)	(23)	(24)	(25)	(26)	(27)	(28)	(29)	(30)	(37)	(38)	(39)	(40)		
(For heights see p. 4.)																																			
1	London (Kew)...	1016.6	-14	WSW	4	C	67	65	8	7	3	-	4-6	7-8	4000	1015.5	-10	W	2	bc	69	65	8	8	-	-	2-3	2-3	2500	1	*	C	cb	bpc	cm.w
	Croydon	1016.7	-6	WSW	4	C	67	65	8	7	7	-	7-8	9+	4000	1016.0	-6	W	3	bc	67	65	8	2	-	-	2-3	2-3	4000	0	*	bc	cb	bcm.w	cm.w
	S. Farnborough	1016.8	-4	WSW	3	C	68	65	8	7	3	8	4-6	7-8	2500	1016.0	-8	W	3	bc	68	75	8	6	-	-	4-6	4-6	2500	1	*	bcc	cb	bcm.w	bcm.w
	Winchester	1017.5	-4	WSW	3	C	62	85	8	5	-	-	10	10	2500	1016.5	-6	W	4	b	66	75	8	1	-	8	Tr	1	2500	1	*	C	cb	b	bcc
	Boscombe Down	1018.1	-2	WSW	3	C	62	85	7	5	-	-	10	10	1500	1016.8	-10	W'N	3	bc	66	75	8	7	3	1	1	2-3	2500	1	*	C	cb	bc	bcc
	Calshot, S'thmtn	1017.8	-2	SW	4	C	63	85	7	5	7	-	4-6	10	1500	1016.9	-6	SW	4	bc	66	85	7	7	4	1	2-3	2-3	1500	0	1	C	cb	bw	C
	Dungeness	*	*	SW	3	C	*	*	6	5	-	-	7-8	7-8	2500	*	*	SW	4	C	*	*	7	5	4	-	4-6	7-8	2500	*	2	C	C	bc	bc
	Lympne	1017.1	-2	SW	3	C	67	65	8	7	3	2	4-6	9	4000	1015.7	-8	W	3	C	65	75	8	7	-	-	7-8	7-8	2500	0	*	bcc	cb	bcm.w	bcm.w
2	Shoeburyness	1016.3	-6	WSW	4	C	69	65	7	8	-	9	7-8	7-8	4000	1015.1	-6	WNW	3	bc	67	75	7	8	7	-	4-6	4-6	4000	0	*	cmc	bcp	bcb	cm.
	Felixstowe	1016.0	0	W'S	3	C	71	55	8	4	7	-	4-6	7-8	4000	1015.1	+2	NW	2	bc	66	75	8	9	-	-	4-6	4-6	4000	0	1	bccbc	bcytlr	bcc	cm.
	Gorleston	1014.3	-6	NE'N	3	C/pr	66	85	6	8	-	-	9	9	2500	1014.4	+2	-	0	bc	60	95	6	-	3	-	0	4-6	-	1	1	bcc	cb	bcm	bcm
	Cranwell	1015.1	-2	WSW	3	C/pr	63	85	6	5	-	-	9+	9+	4000	1014.8	+2	WNW	4	b	66	65	7	2	-	-	1	1	4000	1	*	bcc	cb	bcm	bcm
3	Birmingham	1016.1	0	W	3	C	64	65	8	7	-	-	7-8	7-8	4000	1015.9	+2	W	3	bc	66	65	8	8	-	1	4-6	4-6	4000	1	*	C	bc	bcc	bcc
4	Upper Heyford	1016.2	-6	W	4	C	66	75	7	5	-	-	10	10	2500	1015.8	-2	WNW	5	C	69	55	8	2	-	7	1	10	2500	0	*	C	bccy	cb	bcc
	Ross-on-Wye	1016.6	+4	SSW	2	C	66	75	8	4	1	-	7-8	9	4000	1016.3	0	WNW	2	bc	67	65	8	1	3	1	1	2-3	4000	0	*	C	bc	bcc	bcc
5	Portland Bill	1018.4	-10	SW	3	C	61	95	7	5	-	-	10	10	1500	1017.4	-8	SW	2	C	61	95	7	4	-	-	7-8	7-8	1500	1	2	c	bc	bcc	bcc
	Plymouth	1018.4	-2	SSW	3	C	61	95	7	5	-	-	10	10	450	1018.4	-4	W	3	C	64	85	8	7	7	-	7-8	9	1500	1	2	c	bc	bcc	bcc
	The Lizard	1019.4	+4	W'N	2	df	59	95	2	5	-	-	10	10	450	1019.0	0	NW	3	0	59	95	5	5	-	-	10	10	1500	1	2	ffid	ffid	offd	offd
	Scilly (St. Mary's)	1020.4	+2	WNW	4	f	62	95	3	5	-	-	10	10	450	1019.9	-4	NW'W	5	C	61	95	6	5	-	-	9+	9+	2500	1	2	offe	offe	offe	offe
	Guernsey	1020.1	+2	SW	2	d	62	95	5	6	-	-	10	10	2500	1019.2	-2	WNW	3	id	62	95	4	6	-	-	10	10	1500	1	2	cbcod	oddfm	oddfm	oddfm
6	Pembroke	1017.2	0	W	2	id.	61	95	6	3	-	-	10	10	1500	1017.2	-4	W	2	C	61	95	7	5	7	-	4-6	7-8	2500	0	1	cidm	C	cidm	cidm
7	Holyhead	1016.1	+2	WSW	3	C	65	75	8	4	-	-	7-8	7-8	2500	1015.5	-6	SW'S	4	bc	61	95	8	2	8	1	1	2-3	2500	1	1	cb	bc	bcc	bcc
	Chester (Sealand)	1015.7	+2	NW	4	C	64	75	8	8	-	3	7-8	7-8	2500	1015.7	-4	WNW	3	C	68	65	8	7	3	1	7-8	7-8	4000	0	*	rcbc	bcc	bc	bcc
8	L'pool (Bidston)	1016.0	+8	NW	4	bc	61	85	8	7	-	1	4-6	4-6	4000	1015.3	-2	WNW	4	bc	65	75	8	2	-	6	Tr	2-3	4000	0	*	rcbc	bc	bcc	bcc
9	Harrogate	1014.4	0	SW	3	bc	63	75	8	9	4	-	4-6	4-6	2500	1014.7	0	SW	4	b	63	75	8	9	4	-	Tr	Tr	2500	0	*	cbc	bc	bcc	bcc
10	Spurn Head	1013.7	-2	WNW	4	C/pr	64	75	6	3	7	-	4-6	7-8	2500	1013.9	+2	WNW	2	C/pr	62	85	6	3	7	9	4-6	7-8	2500	1	1	bccpr	tlpr	prbcc	bcc
	Catterick	1013.2	-2	SW	4	C	66	65	8	8	-	-	7-8	7-8	2500	1013.3	+2	W'S	3	bc	65	65	8	2	-	-	2-3	2-3	4000	0	*	bcw	bcpr	bcw	bcw
	Tynemouth	1012.3	-2	W	3	bc	66	65	8	3	-	-	4-6	4-6	1500	1012.1	-2	W	3	bc	65	75	8	8	-	-	4-6	4-6	2500	0	1	bc	bc	bc	bc
11	Inchkeith	1011.7	0	W	3	C	62	75	8	8	-	-	7-8	7-8	2500	1011.3	-8	WSW	4	bc	62	95	8	1	4	-	2-3	4-6	2500	0	3	cpr	C	bcc	bcc
	Leuchars	1011.1	-2	W	4	C/pr	65	65	8	8	6	-	9	9	2500	1011.1	+2	WSW	4	bc	65	55	8	7	6	-	2-3	4-6	2500	1	*	cwdbcc	cbcyq	bcc	bcc
12	Renfrew	1012.5	0	W	4	C/pr	66	65	7	8	3	-	7-8	7-8	4000	1013.2	+2	W	4	bc	62	65	8	7	-	6	4-6	4-6	4000	0	*	cpbc	bc	bcc	bcc
	Eskdalemuir	1012.8	+2	W	3	C	61	65	8	2	-	-	7-8	7-8	2500	1013.0	+2	W	3	bc	61	65	8	2	-	1	2-3	2-3	2500	1	*	cprc	cbcyq	bcc	bcc
13	Tiree	1012.3	+10	WSW	4	C	61	85	8	7	6	-	4-6	7-8	2500	1012.7	+2	W'S	4	C	58	95	8	5	6	-	4-6	7-8	2500	0	3	C	C	yntrepr	C
14	Stornoway	1008.7	+8	W	4	C	60	75	8	8	6	-	4-6	9+	800	1009.2	+4	SW	4	C	60	75	9	8	7	-	7-8	9+	1500	1	2	C	C	cbpr	bccpr
15	Dalwhinnie	1010.9	+4	W	3	C	57	75	8	4	2	3	2-3	9	2500	1010.9	0	W	3	C	55	85	8	4	4	-	4-6	10	2500	0	*	ir	C	ir	ir
	Aberdeen	1009.9	+2	W	3	PR	59	75	7	9	3	-	7-8	7-8	1500	1010.0	0	S	1	C	62	75	7	8	-	-	7-8	7-8	4000	1	0	bccPR	bcPR	bcc	bcc
	Wick	1008.3	+8	WSW	3	C/pr	58	85	8	1	-	-	4-6	7-8	1500	1008.5	+4	WNW	2	bc	58	95	8	8	1	8	4-6	4-6	2500	1	2	C	C	bcc	bcc
16	Lerwick	1005.9	+4	SW	3	C	57	85	7	8	-	-																							

REPORTS from HEALTH RESORTS for 4th AUGUST 1932.

DISTRICTS.	STATIONS.	WEATHER.		TEMPERATURE.		RAINFALL.		SUNSHINE.	
		Fore-noon.	After-noon.	Min. 9h. to 4h.	Max. 4h. to 9h.	Night. 9h. to 4h.	Day. 9h. to 17h.	Sunrise to 17h.	Sunrise to Sunset.
1	Tunbridge W.	oc	cbbc	51	69	-	-	4.2	6.1
	Bournemouth	oco	oc	53	67	-	-	0.9	7.5
	Ventnor	cou	odo	56	63	-	Trace	2.2	6.4
	Southsea	c	cbo	56	66	-	-	1.0	5.3
	Bognor Regis	boc	cbo	55	68	-	-	2.5	4.0
	Littlehampton	cbbc	cbo	55	65	-	-	1.5	3.4
	Worthing	c	cbbc	57	66	-	-	2.7	3.8
	Brighton	cbo	b	57	66	-	-	2.2	4.5
	Eastbourne	c	ocbcb	58	65	-	-	4.2	3.9
	Hastings	cbo	bcbcb	54	66	-	-	4.6	4.0
	Folkestone	boc	bc	56	68	-	Trace	5.6	1.9
	Dover	c	cpb	56	67	-	Trace	5.9	3.4
	Deal	bc	cb	55	71	-	-	6.1	3.2
	Ramsgate	cbo	bc	57	71	-	-	5.1	3.3
	Margate	c	bc	59	72	-	-	5.1	5.4
2	Southend	bcp	bcp	56	71	-	0.2	3.8	4.1
	Maldon	cbe	b	57	72	-	-	5.9	5.3
	Clacton-on-Sea	boc	cbp	53	70	-	Trace	3.8	4.3
	Dovercourt	boc	bcbcb	54	71	-	2	7.0	3.8
	Lowestoft	cbo	tlRc	50	72	-	20	5.4	2.6
	Skegness	bc	bcbp	51	68	Trace	0.4	5.3	3.7
	Mablethorpe	co	cbtlc	50	67	-	9	5.2	4.8
	Cleethorpes	b	bcbp	54	69	-	4	7.2	5.1
3	Leamington S.	c	c	53	70	-	-	4.1	4.3
4	Cheltenham	woc	cbb	54	71	-	-	2.6	7.1
5	Bath	c	cbo	57	70	-	-	2.7	8.2
	Weymouth	cbbc	dcdc	56	66	-	0.5	1.1	8.8
	Jersey	cbbc	dcd	57	64	-	1	0.5	7.3
	Torquay	comp	bc	57	69	-	0.4	1.3	9.2
	Penzance	m, c, p	cbbc	58	67	1	0.7	0.7	8.7
	St. Ives	d	ocbcb	57	65	Trace	0.3	0.7	6.8
	Bude	op	om	59	63	Trace	3	0.4	9.4
	Llfracombe	od	dc	59	64	-	1	0.1	4.8
6	Aberystwyth	c	cbo	58	64	-	-	2.7	4.8
7	Llandudno	c	bcb	57	68	0.1	-	5.9	5.5
	Colwyn Bay	cpc	bcb	57	69	0.3	-	5.9	5.0
	Rhyl	cbo	bcb	56	69	-	-	6.5	6.1
8	Wallasey	cbb	b	58	67	1	-	5.8	7.4
	Southport	ccc	cbb	58	66	0.1	-	5.0	5.6
	Blackpool	c	bcb	56	65	-	-	6.3	5.5
	Morecambe	cbbc	dpbbc	53	64	3	0.3	5.1	7.0
9	Ilkley	bc	bc	50	69	-	-	6.1	6.7
10	Berwick-on-T.	c	PRc	48	68	-	1	6.4	3.6
11	Dunbar	bc	bc	50	67	-	-	7.5	3.6
12	Troon	crc	cbo	56	64	0.5	-	7.2	3.9
	Douglas	cbbc	bcb	52	67	-	-	6.3	8.7

† Max. Temp. for period 21h. yesterday to 17h. to-day; Min. Temp. 21h.-9h. | Min. Temp. 17h.-9h.

AIR MINISTRY, METEOROLOGICAL OFFICE.



DISTRICTS. FORECASTS FOR THE 24 HOURS COMMENCING 12 NOON, G.M.T. 5th August, 1932.

1. S.E. England	
2. E. England...	Light westerly wind; mainly fair; rather warm.
3. E. Midlands	
4. W. Midlands	
5. S.W. England	
6. South Wales	Light or moderate westerly wind, backing; cloudy, local drizzle, coastal fog in places; moderate temperature or rather warm.
7. North Wales	
8. N.W. England	
9. N. Midlands	Light or moderate westerly wind, cloudy, slight local rain or showers; moderate temperature.
10. N.E. England	
11. S.E. Scotland	
12. S.W. Scotland & Isle of Man	Light or moderate westerly wind, backing; cloudy, occasional rain or drizzle; moderate temperature.
13. { A. W. Scotld. B. N.W. Scot- land.	
14. Mid-Scotland	
15. N.E. Scotland	Light or moderate westerly wind, backing later; local showers at first, rain or drizzle later; moderate temperature.
16. Orkneys and Shetlands.	
17. N.W. Ireland	
18. N.E. Ireland	Moderate or fresh southwest wind; cloudy, occasional rain or drizzle; moderate temperature.
19. S.E. Ireland	
20. S.W. Ireland	

BAROMETER. Isobars are drawn for intervals of two millibars.
WIND. Arrows fly with wind. Number of feathers indicate Beaufort Force. Calm is indicated by circle outside weather symbol. — TEMPERATURE is given in degrees F.
WEATHER SYMBOLS: — Clear sky. — Sky less than $\frac{1}{8}$ clouded. — Sky $\frac{1}{8}$ to $\frac{1}{2}$ clouded. — Overcast sky. — Rain falling. * Snow. * Sleet. * Hail. — Fog. — Mist. T Thunder. K Thunderstorm.
SEA DISTURBANCE. — Rough. — High.
BAROMETRIC CHANGE from 4h. to 7h. in tenths of millibars is entered beneath the temperature.

GENERAL INFERENCE.

An anticyclone is situated to the south-west of the British Isles. A depression centred north of the Shetlands is moving east and filling up. Another depression out on the Atlantic is moving northeast slowly. Weather will be mainly fair in the Southeast but rather unsettled elsewhere.

FURTHER OUTLOOK.

Unsettled with rain at times in the North and West; mainly fair in the Southeast.

Forecast issued at 0940 G.M.T.

G. C. SIMPSON, C.B., D.Sc., F.R.S.
Director.



THE DAILY WEATHER REPORT

OF THE METEOROLOGICAL OFFICE, LONDON.

BRITISH SECTION
Friday, 5th August 1932.
No. 25,824.

DISTRICT.	STATIONS.	OBSERVATIONS at 1 hr. G.M.T. 5 th August														OBSERVATIONS at 7 hr. G.M.T. 5 th August														PAST 24 HOURS.													
		Height above M.S.L. in feet.	Barom. at M.S.L. in. b.	Change in 3 hours.	Wind.		Weather.	Temp. °F.	Humid. %	Visibility 0-9	Cloud.				Height of Base (feet)	Barom. at M.S.L. in. b.	Change in 3 hours.	Wind.		Weather.	Temp. °F.	Humid. %	Visibility 0-9	Cloud.				State of Ground 0-9	Sea. 0-9	TEMPERATURE.			RAINFALL.		SUM- MER 4 th Hrs.								
					Direc.	Force.					Form.	Amount.	Direc.	Force.				Form.	Amount.					Height of Base (feet)	State of Ground 0-9	Sea. 0-9	Max. Day 7h-18h °F. (31)			Min. Night 18h-7h °F. (32)	Min. on Grass °F. (33)	Day 7h-18h mm. (34)	Night 18h-7h mm. (35)										
																																		Low.		Med.	High.	Low.	Total 0-10	Low.	Total 0-10	Low.	Total 0-10
(1)	(2)	(3)	(4)	(5)	(6)	(7)	(8)	(9)	(10)	(11)	(12)	(13)	(14)	(15)	(16)	(17)	(18)	(19)	(20)	(21)	(22)	(23)	(24)	(25)	(26)	(27)	(28)	(29)	(30)	(31)	(32)	(33)	(34)	(35)	(36)								
1	London (Kew)...	18	*	*	*	*	*	*	*	*	*	*	*	1019.2	+6	SW	2	C	61	95	5	5	2	-	7.8	10	2500	0	*	70	57	47	-	-	5.1								
	Croydon	217	1018.1	+10	WSW	3	bc	58	95	6	-	3	-	0	2.3	-	-	WSW	3	off	58	95	5	5	-	-	10	10	220	1	*	68	56	54	Tr	-	5.1						
	S. Farnborough	237	*	*	*	*	*	*	*	*	*	*	*	1019.2	+2	WSW	3	C	61	95	6	5	7	8	4.6	7.8	800	1	*	72	54	42	Tr	-	5.2								
	Winchester	275	*	*	*	*	*	*	*	*	*	*	*	1019.6	+4	W	3	C	61	95	8	5	-	-	9+	9+	1500	1	*	68	57	54	-	-	3.4								
	Boscombe Down	417	*	*	*	*	*	*	*	*	*	*	*	1020.2	+8	SW	2	C	61	95	7	5	3	1	4.6	7.8	800	1	*	67	56	53	-	-	1.7								
	Calshot (S'thmtn)	8	1018.9	+6	WN	2	C	58	95	7	5	-	-	9+	9+	800	-	-	W	3	C	62	95	7	5	8	-	4.6	7.8	1500	0	1	66	55	49	Tr	-	1.7					
	Dungeness	20	*	*	*	*	*	*	*	*	*	*	*	1019.8	+6	W'S	3	C	62	95	7	5	8	-	4.6	7.8	1500	0	1	66	55	49	Tr	-	1.7								
	Lympne	346	1017.8	+6	NW	3	b	57	95	6	-	-	-	0	0	-	-	WNW	1	C	58	95	6	5	7	-	2.3	10	7200	0	*	67	54	50	-	-	8.2						
2	Shoeburyness	11	*	*	*	*	*	*	*	*	*	*	*	1018.7	+8	W'S	2	C	59	95	5	5	2	-	2.3	9+	5700	1	*	70	54	44	0.1	-	6.7								
	Felixstowe	15	*	*	*	*	*	*	*	*	*	*	*	1018.1	+4	W'S	2	C	58	95	6	5	7	-	4.6	9+	7200	1	1	71	56	50	1	3	6.5								
	Gorleston	14	1016.2	+8	W'S	1	bc	56	95	7	-	1	-	0	2.3	-	-	SW	1	C	57	95	6	7	-	-	9+	9+	2500	0	2	70	55	53	5	-	4.8						
	Cranwell	240	1016.9	+6	WSW	2	bc	56	95	6	-	-	2	0	4.6	-	-	W'S	3	C	58	95	6	-	7	-	0	9+	-	1	*	68	55	52	2	Tr	8.8						
3	Birmingham	535	*	*	*	*	*	*	*	*	*	*	*	1018.5	+8	WSW	3	C	60	85	8	-	7	9	0	9	-	1	*	69	57	51	-	-	5.1								
	Upper Heyford	408	*	*	*	*	*	*	*	*	*	*	*	1018.9	+4	SW	2	C	60	85	7	-	3	-	0	10	-	0	*	69	51	45	-	0.1	7.0								
4	Ross-on-Wye	223	*	*	*	*	*	*	*	*	*	*	*	1018.8	+4	SWW	2	C	62	85	8	1	5	9	Tr	7.8	4000	0	*	71	54	48	-	-	7.0								
5	Portland Bill...	32	1019.3	+8	W	3	bc	60	85	8	4	-	-	2.3	2.3	2500	-	-	W	3	C	61	95	8	4	-	-	9	9	2500	0	2	61	59	*	2	-	*					
	Plymouth	82	*	*	*	*	*	*	*	*	*	*	*	1021.0	+8	SW	2	0	59	95	5	5	-	-	10	10	<150	1	1	65	59	58	1	-	0.1								
	The Lizard	222	1020.3	+2	WNW	3	d.d.	60	95	7	5	-	-	10	10	2500	-	-	NW	2	dF	59	95	1	5	-	-	10	10	<150	1	2	63	57	*	0.5	1	0.0					
	Scilly (St. Mary's)	163	1021.2	0	NW	3	Tr	60	95	1	5	-	-	10	10	450	-	-	NW	3	f	60	95	2	5	-	-	10	10	<150	1	2	65	59	*	0.2	0.3	1.5					
	Guernsey	175	1020.7	+4	NW	3	C	61	95	8	8	-	-	10	10	2500	-	-	WNW	2	of	60	95	3	5	-	-	10	10	<150	1	2	66	60	59	1	0.1	1.5					
6	Pembroke	142	1018.2	+4	W	2	Tr	60	95	7	3	-	-	10	10	1500	-	-	W	2	C	60	95	6	5	7	-	4.6	7.8	2500	0	1	64	58	*	1	0.1	1.5					
7	Holyhead	26	1016.7	+8	WNW	4	C	60	85	7	5	-	-	9+	9+	2500	-	-	W	2	C	59	95	6	5	-	-	10	10	4000	0	1	66	57	53	-	-	7.4					
	Chester (Sealand)	16	*	*	*	*	*	*	*	*	*	*	*	1017.9	+8	W	1	C	61	85	8	5	3	1	4.6	9+	2500	0	*	68	58	50	Tr	-	-	5.9							
8	L'pool (Bidston)	198	*	*	*	*	*	*	*	*	*	*	*	1017.7	+6	WNW	3	C	59	85	8	5	-	-	9	9	2500	0	*	66	58	56	0.4	-	-	7.9							
9	Harrogate	478	*	*	*	*	*	*	*	*	*	*	*	1017.4	+10	SW	1	Tr	56	85	9	6	2	-	Tr	10	4000	1	*	67	55	50	-	Tr	7.1								
10	Spurn Head	29	1015.1	+2	WN	3	C	59	95	6	4	7	-	4.6	7.8	2500	-	-	WNW	4	C	60	85	5	5	3	-	4.6	7.8	1500	0	3	68	55	*	0.2	Tr	8.5					
	Catterick	175	*	*	*	*	*	*	*	*	*	*	*	1016.6	+12	SW	2	C	56	75	9	5	7	-	1	9+	4000	0	*	68	54	48	Tr	-	-	*							
	Tynemouth	67	1013.8	+4	W	2	bc	58	85	7	4	-	-	4.6	4.6	4000	-	-	W	3	bc	57	85	7	2	-	2	2.3	4.6	2500	0	7	67	54	50	-	-	*					
11	Inchkeith	190	1012.8	+6	WSW	3	bc	55	95	7	5	-	-	4.6	4.6	2500	-	-	SW	4	C	55	85	7	5	7	-	7.8	9+	2500	0	3	62	54	52	0.1	-	8.9					
	Leuchars	35	*	*	*	*	*	*	*	*	*	*	*	1013.8	+6	SW	3	C	55	85	8	5	7	8	7.8	9+	4000	0	*	68	52	48	Tr	-	-	8.7							
12	Renfrew	36	*	*	*	*	*	*	*	*	*	*	*	1015.0	+2	WSW	3	C	57	85	6	5	2	-	9+	10	2500	1	*	70	55	52	0.1	Tr	7.7								
	Eskdalemuir	794	*	*	*	*	*	*	*	*	*	*	*	1016.0	+12	SSW	3	C	52	85	8	5	2	-	9	10	1500	1	*	67	50	48	2	-	-	7.7							
13a	Tiree	22	*	*	*	*	*	*	*	*	*	*	*	1014.1	+6	WNW	2	C	56	95	7	5	7	-	2.3	7.8	2500	0	2	62	54	50	-	0.2	7.1								
13b	Stornoway	34	1010.9	+10	SW	1	bc	52	95	7	8	-	-	4.6	4.6	4000	-	-	SSW	2	C	55	85	8	8	6	-	4.6	7.8	2500	1	1	61	51	*	2	1	4.2					
15	Dalwhinnie	1176	*	*	*	*	*	*	*	*	*	*	*	1013.9	+4	NW	3	Tr	52	85	8	4	2	3	4.6	10	1500	1	*	62	48	46	Tr	Tr	5.0								
	Aberdeen	37	*	*	*	*	*	*	*	*	*	*	*	1012.5	+12	WSW	3	C	56	75	8	5	-	-	7.8	7.8	5700	1	0	70	52	47	3	-	-	5.0							
	Wick	81	1008.8	+2	WSW	2	C	52	95	8	8	1	8	4.6	7.8	2500	-	-	WNW	2	C	53	95	8	8	1	-	4.6	7.8	1500	1	1	64	48	*	2	0.2	4.1					
16	Lerwick	54	1005.8	0	WSW	3	off	53	95	7	8	-	-	7.8	7.8	1500	-	-	WSW	2	C	54	85	8	5	-	-	7.8	7.8	1500	1	*	60	52	*	Tr	3	*					
17	Blacksod Point	18	1016.4	-18	W	2	Tr	60	95	7	6	-	-	10	10	1150	-	-	W	4	id.	59	95	6	6	-	-	10	10	-	1	3	63	59	*	-	1	3.1					
18	Malin Head	52	1016.1	+4	W	3																																					

THE DAILY WEATHER REPORT

OF THE METEOROLOGICAL OFFICE, LONDON.

BRITISH SECTION
Saturday, 6th August 1932.
No. 25,825.

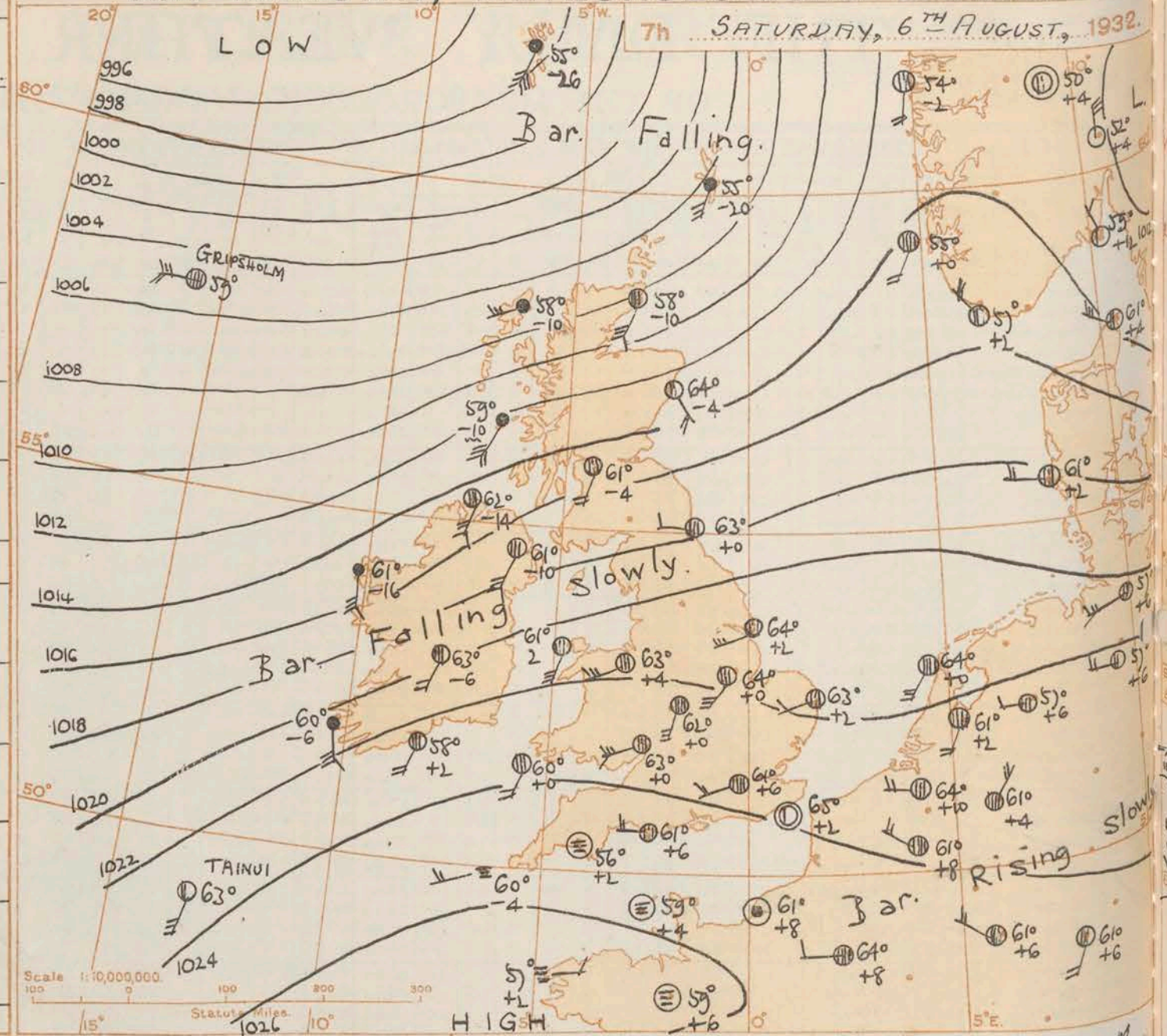
DISTRICT.	STATIONS.	OBSERVATIONS at 13h. G.M.T. 5 th August													OBSERVATIONS at 18h. G.M.T. 5 th August													PAST 24 HOURS.																																																																																																																																																																																																																																																																																																																																																																																																																																																																																																																																																																																																																																																																																																																																																																																																																																																																																																																																																																																																																																																																																																																													
		Barom. at M.S.L. mb.	Change in 3 hours.	Wind.		Weather.	Temp. °F.	Humid. %	Visibility 0-9	Cloud.				Barom. at M.S.L. mb.	Change in 3 hours.	Wind.		Weather.	Temp. °F.	Humid. %	Visibility 0-9	Cloud.				State of Ground.	Sea.	WEATHER.																																																																																																																																																																																																																																																																																																																																																																																																																																																																																																																																																																																																																																																																																																																																																																																																																																																																																																																																																																																																																																																																																																																													
				Direc.	Force.					Low.	Med.	High.	Low.			Total	Form.					Amount.	Height of Base (feet)	Direc.	Force.			Low.	Med.	High.	Low.	Total	Form.	Amount.	Height of Base (feet)	7h.-13h. 5 th	13h.-18h. 5 th	18h.5 th to 1h. 6 th	1h.-7h. 6 th																																																																																																																																																																																																																																																																																																																																																																																																																																																																																																																																																																																																																																																																																																																																																																																																																																																																																																																																																																																																																																																																																																																		
(1)	(2)	(3)	(4)	(5)	(6)	(7)	(8)	(9)	(10)	(11)	(12)	(13)	(14)	(15)	(16)	(17)	(18)	(19)	(20)	(21)	(22)	(23)	(24)	(25)	(26)	(27)	(28)	(29)	(30)	(31)	(32)	(33)	(34)	(35)	(36)	(37)	(38)	(39)	(40)																																																																																																																																																																																																																																																																																																																																																																																																																																																																																																																																																																																																																																																																																																																																																																																																																																																																																																																																																																																																																																																																																																																		
(For heights see p. 4.)																																																																																																																																																																																																																																																																																																																																																																																																																																																																																																																																																																																																																																																																																																																																																																																																																																																																																																																																																																																																																																																																																																																																																									</

REPORTS from HEALTH RESORTS for 5th AUGUST 1932.

DISTRICTS.	STATIONS.	WEATHER.		TEMPERATURE.		RAINFALL.		SUNSHINE.	
		Fore-noon.	After-noon.	Min.	Max.	Night.	Day.	Sunrise	Sunset.
				9h. to 5h.	9h. to 5h.	17h. to 9h.	9h. to 17h.	to 17h.	to Sunset.
1	Tunbridge W.	oc bc	bc	52	75	-	-	4.2	5.7
	Bournemouth	bc bc	bc bc	56	76	-	-	7.1	1.3
	Ventnor	bc bc	b	57	71	-	-	10.1	2.7
	Southsea	b bc	bc	57	76	-	-	7.1	2.1
	Bognor Regis	bc bc	bc bc	56	74	-	-	4.6	4.0
	Littlehampton	bc	bc	55	73	-	-	3.4	3.0
	Worthing	bc bc	bc bc	55	70	-	-	4.2	4.5
	Brighton	bc	bc	57	68	-	-	3.0	3.7
	Eastbourne	bc	bc	57	69	-	-	8.3	5.7
	Hastings	bc bc	bc bc	56	70	-	-	5.6	5.7
	Folkestone	bc	bc	56	70	-	-	2.4	6.8
	Dover	bc bc	c	56	68	-	-	1.5	7.1
2	Deal	bc bc	co	56	73	-	-	1.3	7.0
	Ramsgate	bc	bc	57	72	-	-	1.5	5.6
	Margate	bc	bc	58	73	-	-	2.4	5.5
	Southend	oc bc	bc co	58	74	-	-	0.3	4.6
	Maldon	oc	co	54	74	-	-	0.7	6.7
	Clacton-on-Sea	oc	c	56	72	-	-	0.2	4.3
	Dovercourt	oc	bc co	55	73	7	-	0.8	7.2
	Lowestoft	c	c	54	69	-	-	0.0	5.6
	Skegness	cm bc	co	58	70	-	-	0.5	5.3
	Mablethorpe	o	co	52	68	0.5	-	0.4	6.2
	Cleethorpes	omc	co	54	69	0.2	-	1.3	8.3
	Leamington S.	c	c	54	75	-	-	3.5	4.3
3	Cheltenham	wc	bc bc	55	74	-	-	3.9	4.6
	Bath	c	bc	60	72	-	-	2.5	4.2
	Weymouth	bc bc	b	57	72	0.6	-	6.6	1.4
	Jersey	bc	cf	59	64	0.6	-	0.5	0.5
	Torquay	bc	pb	60	78	-	Trace	8.3	1.4
	Penzance	macb	b	60	71	Trace	-	6.4	0.7
	St. Ives	pb	b	59	66	Trace	-	4.1	0.7
	Bude	f	f	60	64	0.3	-	0.2	0.4
	Ilfracombe	omc	bc	60	67	-	-	1.4	0.4
	Aberystwyth	c	bc	59	65	-	-	1.7	3.2
	Llandudno	c	bc	59	70	-	-	1.0	8.1
	Colwyn Bay	o	od bc	58	72	-	-	1.4	8.0
4	Rhyl	od bc	bc bc	60	71	-	0.2	1.0	8.8
	Wallasay	corr	re bc	59	68	-	3	0.6	8.1
	Southport	or	oc bc	58	65	-	1	0.3	7.2
	Blackpool	c	c	58	64	-	-	0.0	7.8
	Morecambe	c	c	58	63	Trace	-	0.0	6.6
	Ilkley	c	c	55	69	-	Trace	0.2	7.1
	Berwick-on-T.	c	c	56	64	-	-	4.1	7.6
	Dunbar	bc	cr	53	65	-	Trace	2.4	8.7
	Troon	roc	bc	55	60	0.5	-	0.0	8.6
	Douglas	bc bc	bc	55	68	Trace	Trace	0.8	8.4

† Max. Temp. for period 21h. yesterday to 17h. to-day; Min. Temp. 21h.-9h. ‡ Min. Temp. 17h.-9h.

AIR MINISTRY, METEOROLOGICAL OFFICE.



DISTRICTS.	FORECASTS FOR THE 24 HOURS COMMENCING 12 NOON, G.M.T. 6th August, 1932.
1. S.E. England	Light or moderate west to southwest wind; fair; warm.
2. E. England...	
3. E. Midlands	
4. W. Midlands	
5. S.W. England	Light or moderate southwesterly wind; mainly fair but some coastal fog; rather warm.
6. South Wales	
7. North Wales	Moderate southwesterly wind; cloudy; local drizzle; moderate or rather high temperature.
8. N.W. England	
9. N. Midlands	
10. N.E. England	Moderate southwesterly wind, fresh locally; cloudy; rather warm.
11. S.E. Scotland	
12. S.W. Scotland & Isle of Man	
13. { A. W. Scotld. B. N.W. Scot- land.	Moderate or fresh southwesterly wind, strong locally; cloudy or dull, occasional rain or drizzle; moderate temperature.
14. Mid-Scotland	
15. N.E. Scotland	
16. Orkneys and Shetlands	
17. N.W. Ireland	
18. N.E. Ireland	
19. S.E. Ireland	
20. S.W. Ireland	Moderate or fresh south to southwest wind; cloudy, local rain or drizzle; rather warm.

BAROMETER. Isobars are drawn for intervals of two millibars.
WIND. Arrows show wind. Number of feathers indicate Beaufort Force. Calm indicated by circle outside weather symbol. — ☉ TEMPERATURE is given in degrees F.
WEATHER SYMBOLS: — ☉ Clear sky. ☉ Sky less than 1/2 clouded. ☉ Sky 1/2 to 3/4 clouded. ☉ Sky 3/4 to 1 clouded. ☉ Overcast sky. ☉ Rain falling. * Snow * Sleet * Hail
☉ Fog ☉ Mist T Thunder. K Thunderstorm.
SEA DISTURBANCE: ~~~~~ Rough. ~~~~~ High.
BAROMETRIC CHANGE from 4h. to 7h. in tenths of millibars is entered beneath the temperature.

GENERAL INFERENCE.
An anticyclone is situated near the mouth of the Channel and a deepening depression centred south of Iceland is moving east-northeast. Weather will be fair and warm in the southeastern half of the British Isles but some rain or drizzle is probable in the Northwest.

FURTHER OUTLOOK.
Mainly fair and warm in the Southeast; unsettled in the Northwest.

Forecast issued at 0945 G.M.T. G. C. SIMPSON, C.B., D.Sc., F.R.S., Director.

1932.



THE DAILY WEATHER REPORT

OF THE METEOROLOGICAL OFFICE, LONDON.

BRITISH SECTION

Saturday, 6th August 1932.

No. 25,825.

DISTRICT.	STATIONS.	OBSERVATIONS at 1 hr. G.M.T. 6 th August														OBSERVATIONS at 7 hr. G.M.T. 6 th August														PAST 24 HOURS.								
		Height above M.S.L. in feet.	Barom. at M.S.L. mb.	Change in 3 hours.	Wind.		Weather.	Temp. °F.	Humid. %	Visibility 0-9	Cloud.					Barom. at M.S.L. mb.	Change in 3 hours.	Wind.		Weather.	Temp. °F.	Humid. %	Visibility 0-9	Cloud.					State of Ground. 0-9	Sea. 0-9	TEMPERATURE.			RAINFALL.		SUN- SHINE Hrs. (30)		
					Direc.	Force. 0-12					Low.	Med.	High.	Low.	Med.			High.	Low.					Med.	High.	Low.	Med.	High.			Max. Day 7h-18h °F. (31)	Min. Night 18h-7h °F. (32)	Min. on Grass °F. (33)	Day 7h-18h mm. (34)	Night 18h-7h mm. (35)			
1	London (Kew)...	18	*	*	*	*	*	*	*	*	*	*	*	*	1024.2	+6	W	2	O	63	95	6	5	-	-	10	10	1500	0	*	76	61	57	-	-	6.5		
	Croydon	217	1023.0	+6	SW	1	b	62	95	6	-	-	-	0	0	1024.0	+6	W'S	2	O	61	95	4	5	-	-	10	10	450	0	*	76	60	54	-	Tr	5.5	
	E. Farnborough	287	*	*	*	*	*	*	*	*	*	*	*	*	1024.1	+2	W'N	2	O	61	95	6	5	-	-	10	10	450	0	*	77	58	48	-	-	6.2		
	Winchester	275	*	*	*	*	*	*	*	*	*	*	*	*	1024.6	+2	W	1	O	60	95	4	5	-	-	10	10	450	0	*	75	59	56	-	-	8.0		
	Boscombe Down	417	*	*	*	*	*	*	*	*	*	*	*	*	1025.0	+2	WSW	2	O	60	95	3	5	-	-	10	10	450	1	*	73	59	56	-	-	7.7		
	Calshot (S' thmtn)	8	1024.3	+12	WNW	3	bc	61	95	7	5	-	-	4.6	4.6	800	1024.5	+4	SW	2	F	61	95	1	5	-	-	10	10	450	0	0	75	59	55	-	-	7.7
	Dungeness	20	*	*	*	*	*	*	*	*	*	*	*	*	1024.5	+4	W	1	bc	*	*	5	5	-	-	2.3	2.3	4000	*	1	69	50	*	-	-	4.6		
	Lympne	346	1023.2	+8	NW	3	b	61	95	5	-	-	-	0	0	1023.7	+2	-	0	b	65	85	6	-	-	4	-	0	Tr	0	*	70	59	57	-	-	4.6	
2	Shoeburyness	11	*	*	*	*	*	*	*	*	*	*	*	*	1023.6	+4	W'S	3	b	65	95	5	-	-	0	0	-	1	*	75	63	55	-	0.1	1.8			
	Felixstowe	15	*	*	*	*	*	*	*	*	*	*	*	*	1022.5	+2	W'N	2	bc	65	85	7	5	3	-	1	2.3	5700	0	0	73	60	52	-	-	0.3		
	Gorleston	14	1021.2	+4	SW'S	1	bc	59	95	6	4	-	-	2.3	2.3	2500	1021.5	+2	W'S	1	c	63	95	6	7	-	7.8	7.8	2500	0	1	68	58	55	-	-	0.0	
	Cranwell	240	1021.7	+6	WSW	2	bc	62	95	6	-	3	-	0	2.3	-	1021.7	0	SW'W	3	c	64	95	7	5	-	9+	9+	2500	1	*	67	61	59	Tr	-	0.2	
3	Birmingham	535	*	*	*	*	*	*	*	*	*	*	*	*	1022.7	0	SW	3	O	62	95	8	5	-	10	10	800	1	*	72	60	58	Tr	Tr	3.4			
	Upper Heyford	408	*	*	*	*	*	*	*	*	*	*	*	*	1022.6	+4	SW	3	O	61	95	6	5	-	10	10	220	0	*	74	59	53	Tr	-	7.9			
4	Ross-on-Wye	223	*	*	*	*	*	*	*	*	*	*	*	*	1022.9	0	WSW	4	c	63	85	7	5	-	9	9	4000	0	*	75	59	56	-	-	7.9			
5	Portland Bill	32	1024.0	+10	W	3	b	61	95	8	-	-	-	0	0	-	1025.4	+6	W	2	c	61	95	6	5	4	-	4.6	7.8	1500	0	2	64	60	*	-	-	8.6
	Plymouth	82	*	*	*	*	*	*	*	*	*	*	*	*	1025.2	+2	-	0	OF	56	95	1	5	-	10	10	450	1	0	73	55	55	-	-	8.6			
	The Lizard	222	1025.0	0	WNW	2	ds	58	95	1	5	-	-	10	10	450	1024.9	0	NW	1	bf	56	95	3	-	-	0	0	-	1	1	65	53	*	Tr	Tr	2.4	
	Scilly (St. Mary's)	163	1026.1	+2	WSW	2	bcf	59	95	1	5	-	-	4.6	4.6	800	1025.1	-4	WSW	2	F	60	95	1	-	-	10	10	450	1	1	66	57	*	Tr	Tr	2.4	
	Guernsey	175	1025.7	+6	-	0	bcf	60	95	3	5	-	-	4.6	4.6	450	1025.7	+4	-	0	bcf	59	95	2	5	-	4.6	4.6	450	1	1	69	58	58	-	0.1	2.1	
6	Pembroke	142	1023.1	+6	W	3	bc	60	95	7	5	6	-	2.3	4.6	2500	1023.1	0	SW	2	c	60	95	6	5	6	-	4.6	9	1500	0	2	66	58	*	-	-	5.8
7	Holyhead	26	1021.5	+4	W'S	3	c	61	95	8	5	-	-	3	9	4000	1021.1	-2	SSW	3	c	61	85	8	5	-	9+	9+	2500	1	1	70	56	56	0.2	Tr	3.4	
	Chester (Sealand)	16	*	*	*	*	*	*	*	*	*	*	*	*	1021.7	+4	WSW	3	c	63	85	8	5	-	9+	9+	2500	1	*	70	56	49	Tr	0.4	0.5			
8	L'pool (Bidston)	198	*	*	*	*	*	*	*	*	*	*	*	*	1021.8	0	W'N	4	O	62	85	8	6	-	10	10	1500	0	*	67	61	60	2	Tr	0.5			
9	Harrogate	478	*	*	*	*	*	*	*	*	*	*	*	*	1020.2	0	SW	5	q	62	85	9	6	-	9	9	2500	0	*	63	60	58	-	-	0.0			
10	Spurn Head	29	1019.9	+2	W	4	bc	61	95	6	5	3	-	2.3	4.6	1500	1020.3	+2	W'S	3	c	64	95	7	4	1	-	4.6	9+	2500	0	2	66	60	*	-	-	1.4
	Catterick	175	*	*	*	*	*	*	*	*	*	*	*	*	1019.2	+4	S	2	q	63	75	9	9	-	9	9	1500	0	*	65	60	56	-	-	*			
	Tynemouth	87	1018.2	0	W	1	bc	63	95	7	5	-	-	4.6	4.6	1500	1017.9	0	W	1	c	63	85	6	4	-	9	9	2500	1	0	66	61	55	-	0.1	0.4	
11	Inchkeith	190	1016.4	+4	WSW	4	c	60	95	8	7	-	-	9+	9+	800	1015.7	-2	WSW	4	c	60	95	8	7	7	-	7.8	9+	2500	0	3	61	57	57	Tr	-	0.4
	Leuchars	35	*	*	*	*	*	*	*	*	*	*	*	*	1015.0	0	WSW	4	bc	62	85	8	5	-	4.6	4.6	1500	1	*	67	58	56	0.1	0.1	0.0			
12	Renfrew	36	*	*	*	*	*	*	*	*	*	*	*	*	1016.5	-4	SW'W	2	c	61	85	7	8	-	9	9	1500	1	*	60	60	58	0.3	0.6	0.0			
	Esksdalemuir	794	*	*	*	*	*	*	*	*	*	*	*	*	1017.4	-2	SW	5	d.d.	59	95	6	5	-	10	10	800	1	*	61	56	56	Tr	1	0.1			
13	Tiree	22	*	*	*	*	*	*	*	*	*	*	*	*	1012.6	-10	SSW	5	c	59	95	7	6	2	-	4.6	10	1500	1	4	59	58	57	1	0.4	0.0		
13	Stornoway	34	1010.0	-6	SW	4	c	59	95	8	6	2	-	7.8	10	800	1007.9	-10	WSW	3	bc	58	95	7	5	-	10	10	2500	1	1	61	54	*	2	S	2.6	
15	Dalwhinnie	1176	*	*	*	*	*	*	*	*	*	*	*	*	1013.4	-4	W	6	bc	59	85	7	4	-	2.3	2.3	1500	1	*	61	55	50	Tr	Tr	0.3			
	Aberdeen	37	*	*	*	*	*	*	*	*	*	*	*	*	1012.4	-4	SSW	2	bc	64	85	8	1	3	-	1	2.3	2500	1	0	67	58	55	Tr	0.2	3.1		
	Wick	81	1011.5	-14	S	3	0	55	95	8	6	-	-	10	10	1500	1008.9	-10	SSW	4	c	58	95	8	4	6	2	4.6	7.8	2500	1	1	62	53	*	1	S	3.1
16	Lerwick	54	1012.1	-6	-	0	c/pr	53	95	7	8	-	-	9+	9+	1500	1006.9	-20	SSW	3	nr	55	95	5	5	-	10	10	220	2	*	58	52	*	0.6	10	3.1	
17	Blacksod Point	18	1017.5	-10	S	4	q	62	85	7	5	-	-	10	10	450	1015.0	-16	S	4	id.	61	85	7	5	-	9+	9+	220	1	3	64	60	*	0.1	0.2	0.0	
18	Malin Head	52	1016.3	-12	SW'W	4	c	61	95	7	5	-	-	7.8	7.8	1500	1015.2	-14	SSW	4	c	62	85	7	5	-	9+	9+	1500	0	2	62	60	*	1	Tr	1.0	
	Aldergrove	238	*	*	*	*	*	*	*	*	*	*	*	*	1017.5	-10	SSW	4	c	61	85	8	5	-	10	10	2500	1	*									

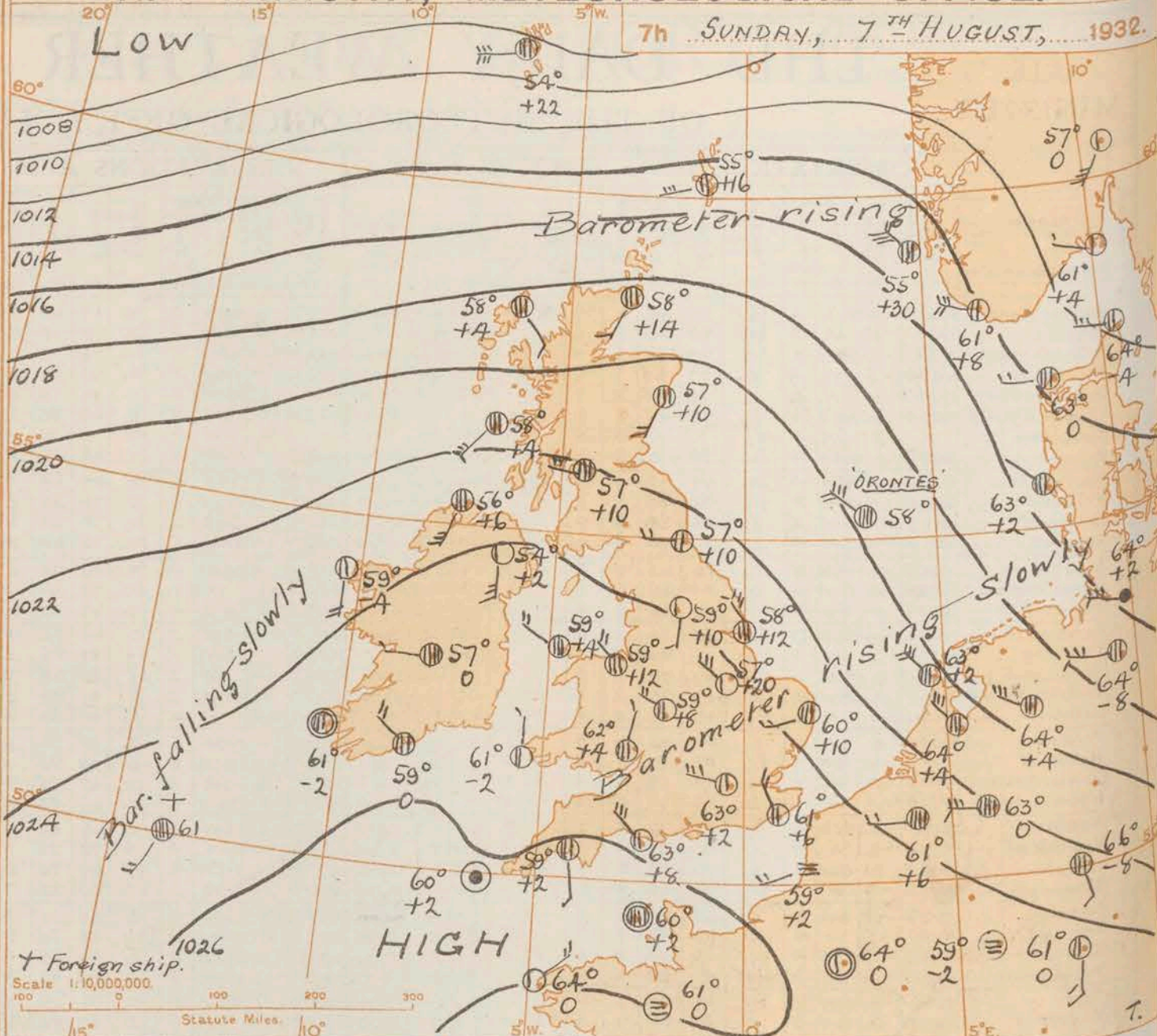
DISTRICT.	STATIONS.	OBSERVATIONS at 13h. G.M.T. 6th August														OBSERVATIONS at 18h. G.M.T. 6th August														PAST 24 HOURS.					
		Barom. at M.S.L. mb.	Change in 3 hours.	Wind. Dir. Force	Weather.	Temp. °F.	Humid. %	Visibility 0-9	Cloud.						Barom. at M.S.L. mb.	Change in 3 hours.	Wind. Dir. Force	Weather.	Temp. °F.	Humid. %	Visibility 0-9	Cloud.						State of Ground. 0-9	Sea. 0-9	WEATHER.					
									Form.			Amount.		Height Base. (feet)								Form.			Amount.		Height Base. (feet)			Th.—13h. 6h.	13h.—18h. 6h.	18h. 6h. to 1h.—7h.	1h.—7h.		
									Low.	Med.	High.	Low.	Total 0-10									Low.	Med.	High.	Low.	Total 0-10									
(For heights see p. 4.)	(1)	(2)	(3)	(4)	(5)	(6)	(7)	(8)	(9)	(10)	(11)	(12)	(13)	(14)	(15)	(16)	(17)	(18)	(19)	(20)	(21)	(22)	(23)	(24)	(25)	(26)	(27)	(28)	(29)	(30)	(31)	(32)	(33)	(34)	
1	London (Kew)...	1023.9	-10	W'S	3	bc	75	65	8	4	-	4-6	4-6	4000	1022.6	-6	SW'W	3	bc	77	65	8	4	8	6	4-6	4-6	4000	0	*	bc	bc	bcb	bcb	
	Croydon	1024.1	-10	W	3	bc	74	65	8	1	-	4-6	4-6	2500	1022.8	-6	SW	3	bc	75	65	8	1	3	9	2-3	4-6	4000	0	*	ommbc	bey	bcbw	bcbw	
	S. Farnborough	1024.2	-10	WSW	3	bc	77	65	8	7	-	4-6	4-6	2500	1022.9	-10	SSW	4	bc	78	75	8	7	-	9	1	4-6	4000	0	*	ocbcv	bey	bcbw	bcbw	
	Winchester	1024.6	-6	W	4	c	77	65	8	7	-	7-8	7-8	4000	1023.6	-4	WSW	3	bc	73	75	9	7	-	3	1	4-6	4000	0	*	omcbe	bey	bcb	bcb	
	Boscombe Down	1024.9	-6	W	3	c	76	65	8	7	-	7-8	7-8	2500	1024.1	0	WSW	3	c	72	75	8	7	-	1	7-8	9	2500	0	*	ofcbe	bey	bcb	bcb	
	Calshot, S'thmtn	1025.5	-6	SW'S	4	b	73	65	8	1	-	1	1	2500	1024.6	-6	SW	4	b	65	85	8	1	-	1	Tr	1	4000	0	2	ofcbe	b	ofcbe	bcb	
	Dungeness	*	*	SW	4	of	*	*	3	5	-	10	10	800	*	*	SW	4	of	*	*	3	5	-	*	10	10	800	*	2	f	f	bcb	bcb	
	Lympe	1024.5	0	SW'S	4	bc	75	75	8	1	-	2-3	2-3	4000	1023.9	-4	WSW	3	bc	68	75	8	-	-	8	0	2-3	-	0	*	b	bcb	bcbw	bcb	
2	Shoeburyness	1023.5	-4	WSW	4	bc	77	65	7	4	6	-	4-6	4-6	2500	1022.3	-6	W'S	4	bc	77	65	7	1	7	1	2-3	4-6	2500	0	*	bmbey	bc	bey	bcb
	Felixstowe	1022.9	-4	WSW	3	bc	76	65	8	7	-	4-6	4-6	4000	1021.4	-6	WSW	4	c	76	55	8	1	3	8	2-3	7-8	4000	0	2	bwbey	bey	bey	bcb	
	Gorleston	1021.9	-4	NW	2	c	74	55	6	7	-	7-8	7-8	2500	1020.4	-8	SW'S	2	bc	75	65	6	7	8	-	2-3	4-6	2500	0	2	cbey	cybc	bcb	bcb	
	Cranwell	1021.5	-10	SW	4	c	71	75	8	1	-	7-8	7-8	2500	1020.0	-4	SWW	5	bc	72	65	8	1	-	1	2-3	2-3	2500	0	*	cmbe	bc	bcb	bcb	
3	Birmingham	1022.9	-6	WSW	4	c	72	65	8	5	-	4-6	7-8	4000	1021.9	-4	WSW	4	bc	69	75	8	7	-	9	2-3	2-3	4000	0	*	obe	bc	bcb	bcb	
	Upper Heyford	1023.3	-10	WSW	5	bc	74	65	8	5	-	4-6	4-6	2500	1022.3	-6	W	6	bc	72	65	8	1	-	9	2-3	4-6	4000	0	*	abcebe	bey	bcb	bcb	
	Ross-on-Wye	1023.3	0	W'S	4	c	73	65	8	4	-	2	7-8	7-8	4000	1023.3	0	W'S	4	c	67	75	8	8	-	9	7-8	7-8	4000	0	*	cbec	bey	bcb	bcb
5	Portland Bill	1026.0	+10	WSW	3	of	60	95	2	5	-	10	10	800	1025.0	-10	SW	3	c	62	95	2	5	-	5	-	7-8	7-8	1500	0	2	fif	ifc	bcb	bcb
	Plymouth	1026.0	-2	SW	3	bf	61	95	2	-	-	10	10	0	1025.8	-4	SSW	2	of	61	95	2	5	-	-	-	10	10	<150	1	1	ofbff	bfbff	bcb	bcb
	The Lizard	1026.0	0	WNW	1	df	62	95	3	5	-	10	10	<150	1025.9	-4	NW	2	df	60	95	2	5	-	-	-	10	10	<150	1	1	ffido	mdff	bcb	bcb
	Scilly (St. Mary's)	1026.7	0	WSW	3	f	63	95	2	5	-	10	10	<150	1026.5	0	W'N	2	f	61	95	2	5	-	-	-	10	10	<150	0	1	ffe	ff	bcb	bcb
	Guernsey	1027.1	+4	-	0	fs	68	85	7	1	-	2-3	2-3	2500	1026.2	+4	-	0	fs	64	85	4	1	-	-	2-3	2-3	1500	0	1	ofmbc	ofmbc	bcb	bcb	
6	Pembroke	1024.1	0	SW	3	c	62	95	6	5	-	10	10	1500	1024.0	0	WSW	3	ido	61	95	6	3	-	-	9+	9+	1500	1	2	cifcm	cmcid	bcb	bcb	
	Holyhead	1019.6	-10	SSW	7	bc	63	85	8	5	-	9	1	2-3	800	1020.6	+6	WSW	5	b	62	95	6	5	-	2	Tr	1	450	0	2	cbecq	bey	bcb	bcb
	Chester (Sealand)	1020.4	-12	SW	5	c	72	65	9	4	3	1	4-6	7-8	4000	1020.4	-8	SW	5	bc	67	75	9	4	-	1	2-3	2-3	4000	0	*	bey	bey	bcb	bcb
	L'pool (Bidston)	1020.4	+4	W	6	bc	68	65	9	2	-	6	1	2-3	1500	1020.4	0	WSW	5	c	65	85	9	8	3	-	4-6	7-8	4000	0	*	obey	bey	bcb	bcb
9	Harrogate	1019.4	-6	SW'S	5	bc	71	75	8	1	-	9	4-6	4-6	2500	1019.2	0	SW	5	c	66	85	9	3	-	6	9	9+	2500	0	*	cbey	cbey	bcb	bcb
	Spurn Head	1019.9	+2	W	4	c	70	75	6	4	5	-	4-6	7-8	2500	1018.2	+6	W	4	c	72	75	7	2	7	-	2-3	7-8	4000	0	2	bc	cbey	bcb	bcb
	Catterick	1017.1	-20	WSW	6	q	70	65	9	7	3	6	2-3	7-8	2500	1017.6	+2	SW'W	4	pr	66	75	8	8	-	9+	9+	2500	0	*	cbeyq	bey	bcb	bcb	
	Tynemouth	1016.2	-10	W	3	bc	71	65	8	8	-	4-6	4-6	2500	1015.0	-6	W	3	c	70	65	7	8	-	-	7-8	7-8	2500	0	2	cbc	bey	bcb	bcb	
11	Incheith	1013.8	-14	SW	4	c	63	85	8	5	-	9+	9+	1500	1013.8	+8	SW	5	c	62	85	8	8	-	-	7-8	7-8	1500	0	4	c	cpr	bcb	bcb	
	Leuchars	1014.1	-8	W	4	c	65	75	8	7	-	8	9+	9+	1500	1012.6	-2	WSW	4	bc/r	65	75	8	8	-	1	2-3	2-3	1500	1	*	bcq	cpr	bcb	bcb
	Renfrew	1013.8	-22	SSW	4	c/r	65	85	6	5	7	-	7-8	9+	2500	1015.3	+18	WSW	5	c	61	85	7	5	-	-	9	9	1500	1	*	c	crrc	bcb	bcb
	Eskdalemuir	1015.7	-14	SW	6	c/pr	61	85	8	5	-	9	9	1500	1015.1	-2	WSW	5	c	63	85	8	5	-	-	9	9	2500	1	*	oidcpr	cpr	bcb	bcb	
13a	Tiree	1010.5	-8	SSW	6	c/r	61	95	7	6	2	4	7-8	9+	1500	1016.2	+52	WNW	5	c	58	85	7	5	7	-	7-8	9	2500	0	4	rRtl	cpr	bcb	bcb
13b	Stornoway	1007.3	0	SSW	5	c	59	95	6	7	-	7-8	9+	1500	1011.5	+36	NW	5	c	57	75	8	4	7	-	7-8	9+	1500	1	3	crr	crr	bcb	bcb	
15	Dalwhinnie	1011.6	-12	W	6	bc	65	75	7	4	-	4-6	4-6	2500	1012.6	+8	W	3	bc	60	75	8	4	-	-	4-6	4-6	2500	0	*	bc	bc	bcb	bcb	
	Aberdeen	1011.3	-2	SW	2	c	68	65	8	2	7	-	2-3	7-8	4000	1010.2	-10	SW'S	3	b	69	65	8	2	4	-	1	1	4000	0	1	bcb	bcb	bcb	bcb
	Wick	1008.1	-6	SSW	4	c	66	85	8	8	6	8	4-6	7-8	2500	1008.3	+10	WSW	4	c	67	85	8	8	3	1	4-6	7-8	2500	1	2	c	cpr	bcb	bcb
	Lerwick	1006.2	-4	SW	3	o	58	95	5	5	-	10	10	450	1006.4	+6	SW	3	o	57	95	5	5	-	-	10	10	220	1	*	orrm	orrm	bcb	bcb	
17	Blacksod Point	1017.2	+24	W	6	q	62	85	8	5	-	10	10	220	1021.6	+24	WNW	2	bc	62	75	8	2	-	-	2-3	2-3	2500	0	2	cq	bc	bcb	bcb	
18	Malin Head	1011.9	-10	SWW	6	jp	63	85	7	9	1	-	7-8	9+	1500	1019.3	+52	WNW	5	c	58	75	7	5	-	-	9+	9+	2500	0	3	cpr	c	bcb	bcb
	Aldergrove	1016.0	-10	SW'S	5	c	65	85	9	5	-	9+	9+	2500	1012.6	+40	W'S	4	c	60	85	8	5	-	-	9+	9+	800	1	*	c	cpr	bcb	bcb	
	Donaghadee	1015.6	-8	WSW	6	q	68	75	7	5	-	9	9	1500	1017.7	+12	WNW	5	q	63	85	8	5	2	-	7-8	9	1500	0	3	cq	cq	bcb	bcb	
19	Birr Castle	1013.4	+4	SW	4	c/pr	67	85	8	5	-	9	9	2500	1021.9	+14	NW	2	c	65	75	8	8	-	-	7-8	7-8	2500	1	*	cpr	c	bcb	bcb	
20	Valentia Obay	1023.1	+14	SW	4	c	64	95	8	5	-	9+	9+	800	1024.2	+8	WSW	2	c	63	95	8	5	-	-	9	9	1500	1	2	cir	cbec	bcb	bcb	
	Roches Point	1022.2	+4	SW	3	ido	63	85	7	5	-	10	10	800	1023.0	+4	WSW	3	c	65	85	9	5	-	4	2-3	7-8	2500	0	4	coido	oido	bcbw	bcbw	

REPORTS from HEALTH RESORTS for 6th August 1932.

Districts.	STATIONS.	WEATHER.		TEMPERATURE.		RAINFALL.		SUNSHINE.	
		Fore-noon.	After-noon.	Min. 9h. to 5h.	Max. 5h. to 9h.	Night. 9h. to 5h.	Day. 5h. to 9h.	Sunrise to 17h.	Sunset to 5h.
		6h.	6h.	6h.	6h.	6h.	6h.	6h.	6h.
1	Tunbridge W.	b	b	55	78	-	-	12.1	5.4
	Bournemouth	mb	b	58	78	-	-	8.8	9.6
	Ventnor	ofb	bf	60	69	-	-	8.3	10.9
	Southsea	ocb	b	61	76	-	-	7.8	9.1
	Bognor Regis	cbe	b	60	69	-	-	8.0	6.4
	Littlehampton	bc	bc	58	67	-	-	8.3	5.0
	Worthing	bcc	bc	57	68	Trace	-	6.2	6.0
	Brighton	foc	c	57	65	-	-	0.0	3.7
	Eastbourne	b	b	60	67	-	-	12.1	9.6
	Hastings	bmb	b	59	71	-	-	11.3	6.5
	Folkestone	b	bcb	56	70	-	-	12.2	2.4
	Dover	bmb	mbe	61	67	-	-	10.1	1.5
	Deal	b	b	60	78	-	-	11.9	1.5
	Ramsgate	bbe	bcb	62	78	-	-	11.1	1.5
	Margate	bbe	bc	61	78	-	-	12.1	2.4
2	Southend	b	b	61	79	1	-	9.3	1.3
	Maldon	mb	b	58	79	0.3	-	10.8	1.5
	Clacton-on-Sea	bcb	bc	60	78	-	-	11.6	0.8
	Dovercourt	bc	b	60	78	-	-	11.0	0.8
	Lowestoft	b	b	58	77	-	-	7.2	0.0
	Skegness	omb	bc	59	76	-	-	3.3	0.5
	Mablethorpe	oc	cbe	58	76	Trace	-	4.1	0.4
	Cleethorpes	coc	b	59	78	-	-	4.2	1.3
3	Leamington S.	c	bc	61	76	-	-	5.0	3.5
4	Cheltenham	ocbc	bqbc	60	75	-	-	6.5	6.1
5	Bath	cbe	bc	62	77	-	-	6.7	3.5
	Weymouth	b	b	58	69	-	-	10.4	8.3
	Jersey	f	bf	58	66	-	-	4.7	0.5
	Torquay	wbf	b	56	76	-	-	10.6	10.6
	Penzance	oc	bco	50	68	-	-	0.6	7.1
	St. Ives	bccom	mcbem	56	70	Trace	Trace	5.9	4.4
	Bude	bcbf	mf	56	66	-	-	4.0	0.2
	Ilfracombe	b	bcbm	60	74	-	-	6.7	2.8
6	Aberystwyth	c	c	61	67	-	-	1.8	2.3
7	Llandudno	bc	bcb	61	71	0.2	-	8.7	1.1
	Colwyn Bay	bcb	bcb	62	72	0.3	-	6.4	1.6
	Rhyl	bcb	bcb	59	71	1	-	6.6	1.4
8	Wallasey	cbe	bbe	59	73	Trace	-	6.8	0.6
	Southport	ocbe	bbe	61	72	0.3	-	6.7	0.3
	Blackpool	c	bcc	60	67	0.3	-	6.5	0.0
	Morecambe	cbb	bcc	60	69	1	-	4.3	0.6
9	Ilkley	bc	bc	55	75	Trace	Trace	7.0	0.2
10	Berwick-on-T.	bc	bc	59	69	-	-	6.6	4.1
11	Dunbar	c	cr	58	72	-	1	2.4	2.4
12	Troon	o	rRo	67	64	1	4	0.9	0.0
	Douglas	cbe	mbcb	59	67	Trace	Trace	3.4	0.8

† Max. Temp. for period 21h. yesterday to 17h. to-day; Min. Temp. 21h.-9h. ‡ Min. Temp. 17h.-9h.

AIR MINISTRY, METEOROLOGICAL OFFICE.



Districts.	FORECASTS FOR THE 24 HOURS COMMENCING 12 NOON, G.M.T. 7th August, 1932.
1. S.E. England	Light variable winds; mainly fair but a few scattered showers; warm.
2. E. England...	
3. E. Midlands	
4. W. Midlands	
5. S.W. England	Light variable winds; local fog in coastal districts; moderate temperature.
6. South Wales	
7. North Wales	As 1 - 4.
8. N.W. England	
9. N. Midlands	
10. N.E. England	Moderate westerly winds, backing; cloudy, occasional showers; moderate temperature or rather warm.
11. S.E. Scotland	
12. S.W. Scotland & Isle of Man	
13. { A. W. Scotland. B. N.W. Scotland.	Moderate or fresh westerly winds, backing; cloudy, occasional showers; moderate temperature.
14. Mid-Scotland	
15. N.E. Scotland	
16. Orkney and Shetlands.	Light or moderate southwest to south winds, backing; cloudy; moderate temperature or rather warm.
17. N.W. Ireland	
18. N.E. Ireland	
19. S.E. Ireland	
20. S.W. Ireland	

† Stationary Office Press, Kingsway R.C.Z.

BAROMETER. Isobars are drawn for intervals of two millibars.
WIND. Arrows fly with wind. Number of feathers indicate Beaufort Force. Calm is indicated by circle outside weather symbol. TEMPERATURE is given in degrees F.
WEATHER SYMBOLS: ☉ Clear sky. ☁ Sky less than $\frac{1}{2}$ clouded. ☁ Sky $\frac{1}{2}$ to $\frac{3}{4}$ clouded. ☁ Sky $\frac{3}{4}$ to $\frac{5}{8}$ clouded. ☁ Overcast sky. ☔ Rain falling. * Snow. * Sleet. * Hail.
☁ Fog. ☁ Mist. ☁ Thunder. ☁ Thunderstorm.
SEA DISTURBANCE. ~~~~~ Rough. ~~~~~ High.
BAROMETRIC CHANGE from 4h. to 7h. in tenths of millibars is entered beneath the temperature.

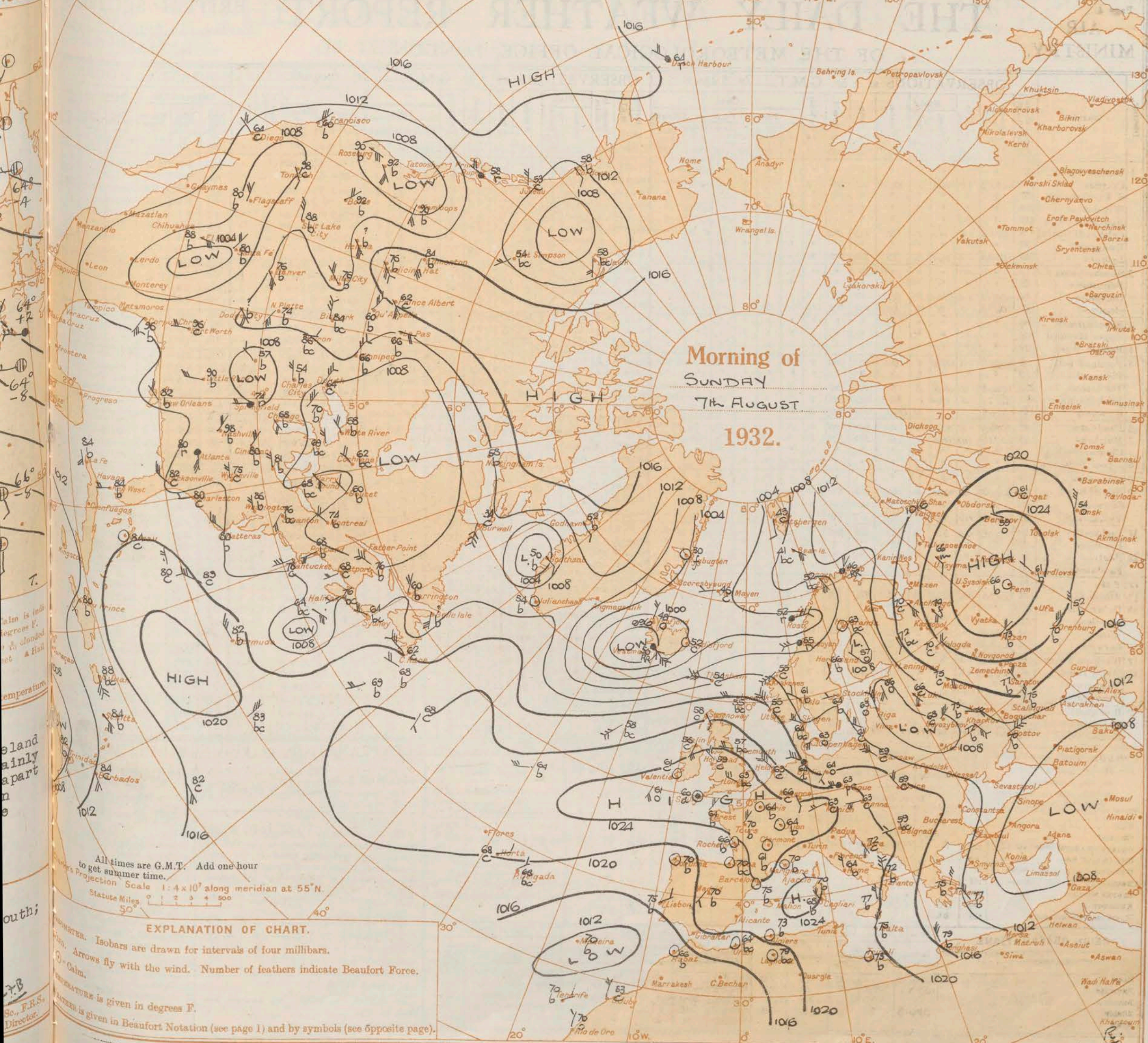
GENERAL INFERENCE.
Pressure is high over the Channel whilst a disturbance is approaching Iceland from the Southwest. Weather will be mainly fair and warm over England and Wales, apart from local fog in the Southwest, but in Ireland and Scotland there will be more cloud and occasional rain.

FURTHER OUTLOOK.
Continuing fair and warm in the South; less settled in the North.

Forecast issued at 11.30 G.M.T.
G. C. SIMPSON, C.B., D.Sc., F.R.S., Director.

AIR MINISTRY, METEOROLOGICAL OFFICE. Chart of Weather in the Northern Hemisphere.

1932.



THE DAILY WEATHER REPORT

OF THE METEOROLOGICAL OFFICE, LONDON.

BRITISH SECTION
Sunday, 7th August 1932.
No. 25,826

DATE.	STATIONS.	OBSERVATIONS at 1 hr. G.M.T. 7th August														OBSERVATIONS at 7 hr. G.M.T. 7th August														PAST 24 HOURS.								
		Height above M.S.L. in feet.	Barom. at M.S.L.	Change in 3 hours.	Wind.		Weather.	Temp. of air.	Humid. %	Visibility in miles.	Cloud.			Height of base (feet).	Barom. at M.S.L.	Change in 3 hours.	Wind.		Weather.	Temp. of air.	Humid. %	Visibility in miles.	Cloud.			Height of base (feet).	State of ground.	Sea.	TEMPERATURE.			RAINFALL.		SUM- MER- RAIN (in.)				
					Direc.	Force.					Form.	Amount.	Form.				Amount.	Form.					Amount.	Form.	Amount.				Form.	Amount.	Max. Day 7h-12h of.	Min. Night 12h-7h of.	Min. on Grass of.		Day 7h-12h mm.	Night 12h-7h mm.		
																																					Low.	Med.
1	London (Kew)...	18	*	*	*	*	*	*	*	*	*	*	*	1025.1	+8	W	2	bc	64	85	8	7	3	5	1	2-3	2500	0	*	78	60	55	-	-	8.1			
	Croydon ...	217	1024.3	+2	WN	2	bc	62	85	7	-	-	5	0	1024.6	+2	WN	3	bc	63	85	8	1	3	1	2-3	4-6	1500	0	*	78	60	57	-	-	8.9		
	S. Farnborough ...	237	*	*	*	*	*	*	*	*	*	*	*	*	1025.4	+6	NNW	1	c	62	95	8	7	8	8	7-8	7-8	1500	0	*	82	58	50	-	-	9.1		
	Winchester ...	275	*	*	*	*	*	*	*	*	*	*	*	*	1025.6	+4	NNW	3	c	61	95	8	5	-	10	10	1500	0	*	77	58	55	-	-	9.3			
	Boscombe Down ...	417	*	*	*	*	*	*	*	*	*	*	*	*	1025.9	+8	WN	2	c	62	95	7	5	7	8	4-6	9+	1500	0	*	77	58	55	-	-	9.6		
	Calshot (St. thmtn) ...	8	1024.8	+8	WS	2	bc	60	95	7	-	5	-	0	2-3	1025.3	+4	WN	2	c	63	95	8	1	4	1	7-8	2500	0	0	73	58	54	-	-	13.5		
	Dungeness ...	20	*	*	*	*	*	*	*	*	*	*	*	*	*	*	WNW	1	bc	*	*	7	5	8	*	2-3	2-3	2500	*	1	68	56	*	-	-	13.5		
	Lympne ...	346	1024.4	-4	WN	3	b	59	95	8	-	-	1	0	1024.8	+6	NNW	2	bc	61	85	7	-	3	1	0	2-3	-	0	*	75	56	54	-	-	13.2		
2	Shoeburyness ...	11	*	*	*	*	*	*	*	*	*	*	*	*	1026.2	+8	NW	3	bc	63	85	8	7	7	1	2-3	4-6	800	0	*	80	59	57	-	-	12.5		
	Felixstowe ...	15	*	*	*	*	*	*	*	*	*	*	*	*	1024.0	+8	NNW	3	c	62	85	7	7	-	8	4-6	7-8	4000	0	1	78	60	56	-	-	7.0		
	Gorleston ...	14	1021.7	+4	SWW	2	b	63	85	7	-	-	0	0	1023.1	+10	NNW	2	c	60	85	6	4	-	-	7-8	7-8	2500	0	2	76	57	59	-	-	7.7		
	Cranwell ...	240	1022.4	0	W	4	bc	59	95	7	-	3	-	0	2-3	1025.0	+20	NNW	3	b	57	85	8	-	-	1	0	1	-	1	*	75	54	51	-	-	6.4	
3	Birmingham ...	535	*	*	*	*	*	*	*	*	*	*	*	*	1025.7	+8	NW	2	bc	59	85	8	7	3	4	2-3	4-6	2500	0	*	74	56	53	-	-	6.2		
	Upper Heyford ...	408	*	*	*	*	*	*	*	*	*	*	*	*	1025.1	+8	W	3	bc	62	85	8	7	1	2	2-3	4-6	1500	0	*	76	57	52	-	-	6.2		
4	Ross-on-Wye ...	223	*	*	*	*	*	*	*	*	*	*	*	*	1025.0	+4	NNE	1	c	62	85	8	5	-	-	10	10	2500	0	*	75	59	54	-	-	6.2		
5	Portland Bill ...	32	1026.9	-4	NNW	4	bc	61	95	8	4	-	-	4-6	4-6	1025.9	+8	NW	3	bc	63	95	8	4	4	1	2-3	4-6	2500	0	2	62	59	*	-	-	6.7	
	Plymouth ...	82	*	*	*	*	*	*	*	*	*	*	*	*	1026.1	+2	S	1	c	59	95	6	5	-	-	9+	9+	220	1	0	65	59	56	-	-	6.7		
	The Lizard ...	222	1026.3	0	NW	2	f	59	95	2	5	-	-	10	10	1025.9	0	NW	1	of	60	95	3	5	-	-	10	10	1500	1	1	65	58	*	0.1	0.4	6.0	
	Scilly (St. Mary's) ...	183	1027.1	0	NW	1	c	60	95	8	5	-	-	0	0	1026.6	+2	-	0	18	60	95	6	5	-	-	9+	9+	2500	1	0	64	59	*	Tr.	0.2	6.5	
	Guernsey ...	175	1026.8	0	-	0	bcf	59	95	3	5	-	-	4-6	4-6	1026.6	+2	-	0	f	60	95	6	8	-	-	10	10	2500	0	1	73	58	57	-	-	6.5	
6	Pembroke ...	142	1026.4	+12	WSW	3	c	60	95	6	5	-	-	10	10	1025.0	-2	N	1	bc	61	95	6	5	-	-	2-3	2-3	1500	0	1	63	57	*	-	-	9.7	
7	Holyhead ...	26	1024.6	+10	NNW	1	c	59	85	8	5	-	-	0	0	1025.0	+4	NNW	2	c	59	85	7	5	-	3	9	2-3	7-8	1500	0	0	64	55	48	-	-	8.6
	Chester (Sealand) ...	16	*	*	*	*	*	*	*	*	*	*	*	*	1024.9	+12	NNW	2	c	59	85	8	5	-	4	4-6	9	2500	0	*	75	55	50	-	-	7.7		
8	L'pool (Bidston) ...	198	*	*	*	*	*	*	*	*	*	*	*	*	1025.0	0	NNW	2	bc	59	85	8	7	-	-	2-3	2-3	4000	0	*	70	56	54	-	-	7.5		
9	Harrogate ...	478	*	*	*	*	*	*	*	*	*	*	*	*	1024.5	+10	S	1	b	59	75	8	2	-	1	Tr	Tr	2500	0	*	74	52	45	-	-	6.4		
10	Spurn Head ...	29	1020.0	0	WNW	6	bc	63	85	7	-	1	-	0	2-3	1023.4	+12	NNW	4	c	58	85	7	4	4	-	2-3	7-8	4000	0	2	76	56	*	-	-	6.4	
	Catterick ...	175	*	*	*	*	*	*	*	*	*	*	*	*	1023.8	+16	E	1	b	57	75	8	-	-	1	0	1	-	0	*	71	51	43	Tr.	-	6.4		
	Tynemouth ...	67	1019.5	+16	W	5	b	57	85	8	-	-	0	0	1023.0	+10	W	2	bc	57	75	8	1	-	1	2-3	2-3	4000	0	1	75	53	49	-	-	6.4		
11	Inchkeith ...	190	1020.9	+28	SW	3	b	55	95	8	5	-	-	Tr.	Tr.	1022.5	+10	WSW	3	c	56	95	8	5	-	-	7-8	7-8	4000	0	2	65	53	49	1	-	3.3	
	Leuchars ...	35	*	*	*	*	*	*	*	*	*	*	*	*	1021.4	+8	WSW	4	c	57	85	8	5	-	1	9+	9+	4000	1	*	68	49	45	3	-	6.8		
12	Renfrew ...	36	*	*	*	*	*	*	*	*	*	*	*	*	1023.0	+10	W	2	c	57	85	8	5	-	-	10	10	2500	1	*	66	54	48	2	Tr.	1.5		
	Eskdalemuir ...	794	*	*	*	*	*	*	*	*	*	*	*	*	1023.6	+10	WN	2	bc	57	75	8	5	-	-	4-6	4-6	2500	1	*	63	49	44	2	Tr.	1.3		
13	Tiree ...	22	*	*	*	*	*	*	*	*	*	*	*	*	1021.4	+4	SW	4	c	58	95	7	5	7	-	2-3	7-8	2500	0	1	63	55	50	5	Tr.	2.2		
14	Stornoway ...	34	1017.4	+16	WSW	3	c	56	85	7	8	7	-	4-6	7-8	1018.4	+4	SE	1	c	58	85	8	4	7	-	4-6	7-8	1500	0	1	63	55	*	3	Tr.	6.5	
15	Dalwhinnie ...	1176	*	*	*	*	*	*	*	*	*	*	*	*	1020.9	+8	S	2	c	54	85	8	4	2	-	7-8	7-8	1500	0	*	66	50	46	4	Tr.	7.3		
	Aberdeen ...	37	*	*	*	*	*	*	*	*	*	*																										

THE DAILY WEATHER REPORT
OF THE METEOROLOGICAL OFFICE, LONDON.BRITISH SECTION
Monday, 8th AUGUST 1932.
No. 25827.

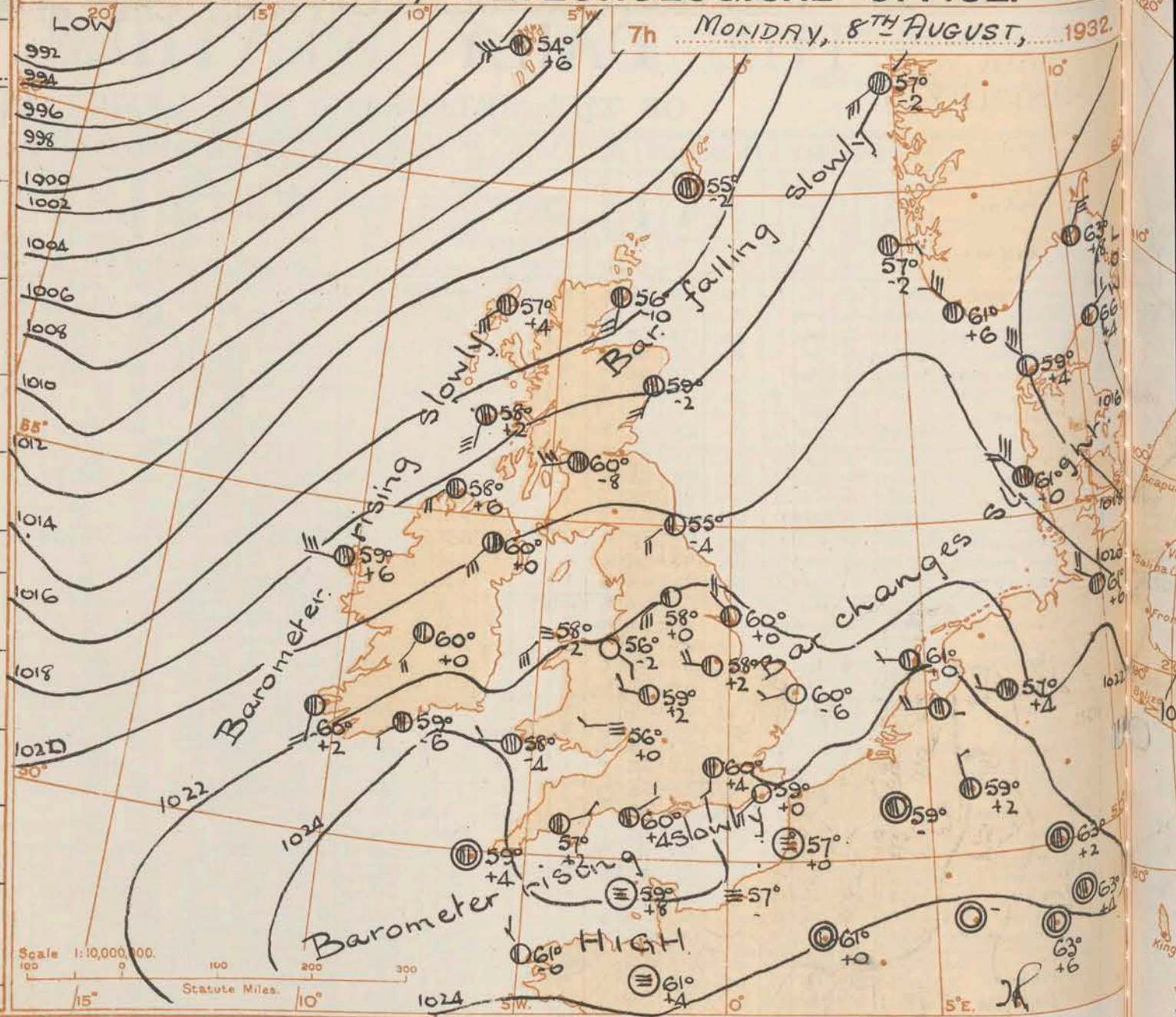
RS.		OBSERVATIONS at 13h. G.M.T. 7 th Aug.														OBSERVATIONS at 18h. G.M.T. 7 th Aug.														PAST 24 HOURS.							
LE.	SUN-SHINE	STATIONS.	Barom. at M.S.L. mb.	Change in 3 hours.	Wind.		Weather.	Temp. °F.	Humid. %	Visibility	Cloud.			Barom. at M.S.L. mb.	Change in 3 hours.	Wind.		Weather.	Temp. °F.	Humid. %	Visibility	Cloud.			State of Ground.	Sea.	WEATHER.										
light h-m.	Bar.				Dir.	Force					Form.	Amount.	Height of Base. (feet)			Bar.	Dir.					Force	Form.	Amount.			Height of Base. (feet)	Th.-13h. 7 th	13h.-18h. 7 th	18h.-7 th 8 th	7 th -7 th 8 th						
(35)	(36)				(1)	(2)					(3)	(4)	(5)			(6)	(7)					(8)	(9)	(10)			(11)	(12)	(13)	(14)	(15)	(16)	(17)	(18)	(19)	(20)	(21)
(For heights see p. 4.)		1	London (Kew)...	10152	-6	N	2	bc	73	55	8	5	-	4.6	4.6	4000	10237	-10	WSW	1	bc	77	46	8	5	-	1	1	4.6	4000	0	0	bc	bc	bc	bc	
Tr	8.1		Croydon	10246	-6	WNW	1	bc	73	55	8	4	3	4.6	7.8	4000	10235	-10	SWW	1	bc	74	55	8	1	-	6	0	7.8	-	0	0	bc	bc	bc	bc	
	8.9		S. Farnborough	10249	-6	WNW	1	bc	75	55	8	4	-	4.6	4.6	2500	10236	-6	-	0	bc	73	55	8	1	-	8	2.3	4.6	4000	0	0	bc	bc	bc	bc	
	9.1		Winchester	10250	-6	W	1	bc	72	55	8	4	-	2.3	7.8	4000	10239	-6	SSW	2	bc	73	55	8	1	-	8	4.6	4.6	4000	0	0	bc	bc	bc	bc	
	9.3		Boscombe Down	10256	-6	WSW	1	bc	74	55	8	4	-	4.6	7.8	2500	10246	0	WNW	2	bc	72	65	8	1	-	8	0	2.3	-	0	0	bc	bc	bc	bc	
	9.6		Calshot, S'thmtn	10257	-4	SW	4	bc	71	75	8	4	-	2.3	4.6	4000	10244	-6	SW	3	bc	67	65	8	1	-	1	Tr	0	2.3	4000	0	0	bc	bc	bc	bc
Tr	13.5		Dungeness	*	*	SW	4	bc	*	*	*	8	-	7.8	7.8	1500	*	*	SW	2	bc	62	95	8	1	-	7.8	7.8	1500	0	0	0	0	0	0	0	
			Lympne	10253	+2	SSE	2	bc	69	75	8	7	-	7.8	9	4000	10249	-4	SSE	3	bc	62	95	8	1	-	8	0	4.6	-	0	0	bc	bc	bc	bc	
	13.2		2 Shoeburyness	10256	+2	ESE	3	bc	71	65	8	4	2	2.3	4.6	1500	10243	-4	ESE	3	bc	67	65	8	1	-	7	6	0	7.8	-	0	0	bc	bc	bc	bc
	12.5		Felixstowe	10251	+2	SE	2	bc	70	55	8	4	-	2.3	4.6	4000	10249	-2	ESE	3	bc	63	65	8	1	-	8	4.6	7.8	2500	0	0	bc	bc	bc	bc	
	7.7		Gorleston	10250	+6	NW	3	bc	65	75	8	4	-	1.8	7.8	2500	10247	0	NE/N	1	bc	63	65	8	1	-	8	0	2.3	-	0	0	bc	bc	bc	bc	
	7.0		Cranwell	10253	+2	NNW	1	bc	67	65	8	4	-	2.3	2.3	4000	10237	-6	SW	1	bc	69	65	8	1	-	6	1	7.8	4000	0	0	bc	bc	bc	bc	
	6.4		3 Birmingham	10251	0	NW	1	bc	69	55	8	4	-	4.6	4.6	4000	10237	-6	SW	2	bc	70	65	8	1	-	2	2.3	4.6	4000	0	0	bc	bc	bc	bc	
	6.2		Upper Heyford	10249	-6	WNW	2	bc	72	55	8	4	-	4.6	4.6	4000	10237	-8	W	1	bc	73	55	8	1	-	8	4.6	7.8	4000	0	0	bc	bc	bc	bc	
			Ross-on-Wye	10247	0	NNW	2	bc	71	65	8	4	-	2.3	2.3	4000	10234	-4	WSW	2	bc	70	75	8	1	-	6	Tr	4.6	4000	0	0	bc	bc	bc	bc	
	6.7		5 Portland Bill	10262	0	NW	3	bc	63	55	8	4	7	7.8	9	2500	10256	-4	NW	2	bc	62	95	8	1	-	2	2.3	4.6	4000	0	0	bc	bc	bc	bc	
	0.4		Plymouth	10260	-2	SSW	3	bc	63	55	8	4	3	4.6	9	2500	10251	-6	SSW	2	bc	62	85	8	1	-	3	9	9	1500	0	0	bc	bc	bc	bc	
	0.2		The Lizard	10257	0	W	1	bc	65	85	8	4	6	2.3	4.6	2500	10245	-10	W	1	bc	64	85	8	1	-	2	2.3	2.3	4000	0	0	bc	bc	bc	bc	
	0.5		Scilly (St. Mary's)	10263	-4	WNW	1	bc	67	75	8	4	-	4.6	4.6	4000	10250	-8	SE	1	bc	62	85	8	1	-	3	9	9	4000	0	0	bc	bc	bc	bc	
	0.3		Guernsey	10264	-2	-	0	bc	64	65	8	4	-	10	10	2500	10247	-10	NE	1	bc	63	85	8	1	-	4	4.6	4.6	1500	0	0	bc	bc	bc	bc	
	0.7		6 Pembroke	10258	0	WSW	2	bc	64	85	6	4	-	2.3	4.6	1500	10239	-12	WSW	1	bc	65	85	8	1	-	2	2.3	4.6	4000	0	0	bc	bc	bc	bc	
	0.8		Holyhead	10254	-2	SE	1	bc	64	65	8	4	3	2.3	9	4000	10236	-14	SW	2	bc	63	75	8	1	-	2	Tr	7.8	4000	0	0	bc	bc	bc	bc	
	0.9		Chester (Sealand)	10252	-2	-	0	bc	67	65	8	4	-	1	1	4000	10241	-8	WNW	3	bc	64	75	8	1	-	3	4.6	7.8	5700	0	0	bc	bc	bc	bc	
	1.0		L'pool (Bidston)	10257	0	NW	2	bc	62	65	9	4	-	8	Tr	4000	10243	-10	NNW	1	bc	63	65	8	1	-	3	Tr	4.6	5700	0	0	bc	bc	bc	bc	
	1.1		9 Harrogate	10249	0	SSE	1	bc	68	65	9	4	-	1	1	4000	10244	-6	SW	3	bc	65	75	8	1	-	3	0	7.8	-	0	0	bc	bc	bc	bc	
	1.2		Spurn Head	10251	+4	E	2	bc	68	75	8	4	3	2.3	4.6	4000	10236	-4	SE	3	bc	61	75	8	1	-	8	0	1	-	0	0	bc	bc	bc	bc	
	1.3		Catterick	10240	-4	SE	1	bc	69	55	8	4	-	2.3	2.3	4000	10226	-8	SWW	3	bc	67	65	8	1	-	2	2.3	9	4000	0	0	bc	bc	bc	bc	
	1.4		Tynemouth	10239	+4	W	3	bc	67	65	8	4	-	4.6	4.6	2500	10230	-10	SSE	2	bc	59	85	8	1	-	4	4.6	4.6	4000	0	0	bc	bc	bc	bc	
	1.5		11 Inchkeith	10232	+4	SW	2	bc	60	85	8	4	-	9	9	2500	10221	-12	W	2	bc	62	75	8	1	-	4	7.8	7.8	4000	0	0	bc	bc	bc	bc	
	1.6		Leuchars	10221	0	WSW	4	bc	66	65	8	4	-	9	9	4000	10213	-6	WSW	3	bc	64	65	8	1	-	4	2.3	7.8	2500	0	0	bc	bc	bc	bc	
	1.7		Renfrew	10234	-4	WSW	2	bc	66	65	8	4	-	9	9	4000	10222	-8	WSW	3	bc	62	75	8	1	-	2	1	9	4000	0	0	bc	bc	bc	bc	
	1.8		Eskdalemuir	10239	0	SW	3	bc	63	65	8	4	-	7.8	7.8	2500	10229	-8	SW	4	bc	61	75	8	1	-	3	4.6	7.8	2500	0	0	bc	bc	bc	bc	
	1.9		13a Tires	10218	+2	SSW	4	bc	62	85	7	4	3	4.6	7.8	2500	10206	-10	SE	4	bc	59	85	8	1	-	4	7.8	9	2500	0	0	bc	bc	bc	bc	
	2.0		13b Stornoway	10191	0	S	4	bc	59	85	7	4	2	4.6	9	500	10180	-8	SSW	4	bc	58	85	8	1	-	4	7.8	9	1500	0	0	bc	bc	bc	bc	
	2.1		Dalwhinnie	10211	+4	S	4	bc	61	75	8	4	-	7.8	7.8	2500	10212	-2	S	2	bc	57	85	8	1	-	4	2.3	10	4000	0	0	bc	bc	bc	bc	
	2.2		Aberdeen	10213	+2	SSE	3	bc	69	55	8	4	-	7.8	7.8	4000	10202	-6	SW	2	bc	66	65	8	1	-	4	2.3	7.8	4000	0	0	bc	bc	bc	bc	
	2.3		Wick	10199	+8	WSW	3	bc	62	85	8	4	-	9	9	2500	10195	-4	SSW	2	bc	62	85	8	1	-	4	4.6	7.8	1500	0	0	bc	bc	bc	bc	
	2.4		Lerwick																																		

REPORTS from HEALTH RESORTS for 7th August 1932.

DISTRICTS.	STATIONS.	WEATHER.		TEMPERATURE.		RAINFALL.		SUNSHINE.	
		Fore-noon.	After-noon.	Min. 9h. to 7h.	Max. 9h. to 7h.	Night. 7h. to 9h.	Day. 9h. to 7h.	Sunrise to 17h.	Sunrise to Sunset.
1	Tunbridge W.	c b c b	b b c	59	76	-	-	9.8	13.4
	Bournemouth	o	o b	59	72	-	-	3.0	10.1
	Ventnor	o b c c	e b	59	67	-	-	4.8	9.7
	Southsea	c	c b	61	73	-	-	5.8	9.7
	Bognor Regis	b c e b c	b c b c	59	70	-	-	7.6	10.0
	Littlehampton	b c	b c	57	69	-	-	8.2	10.2
	Worthing	c b c	b c b	58	69	-	-	8.1	8.2
	Brighton	b c b	b	58	71	-	-	10.1	1.2
	Eastbourne	b c	b c	59	72	-	-	10.7	13.5
	Hastings	b	b c b c	57	71	-	-	9.7	12.5
	Folkestone	b c	b c b	56	73	-	-	10.1	13.5
	Dover	b c c	c b c	60	71	-	-	11.4	11.9
	Deal	b c b	b	60	72	-	-	9.8	13.5
	Ramsgate	b	b c	62	70	-	-	10.3	12.6
	Margate	b c	b c	62	67	-	-	11.2	13.7
2	Southend	b	b	60	74	-	-	11.3	11.2
	Maldon	b	b	61	77	-	-	11.5	12.7
	Clacton-on-Sea	b c c b c	b c	59	72	-	-	10.2	13.8
	Dovercourt	b c c	b c	59	74	-	-	10.0	13.0
	Lowestoft	b	b	56	65	-	-	6.1	9.4
	Skegness	b c b b	b	52	63	-	-	5.0	4.8
	Mablethorpe	b c	b b c	54	63	-	-	7.0	5.9
	Cleethorpes	c v b	b	55	65	-	-	6.3	5.7
3	Leamington S.	b c	b c	60	73	-	-	10.2	6.8
4	Cheltenham	w c b c	b c b c	59	74	-	-	6.3	7.2
5	Bath	b c	b c b	62	76	-	-	6.7	7.8
	Weymouth	c	c b	59	68	-	-	2.3	11.1
	Jersey	c z	b c	57	71	0.2	-	3.4	6.7
	Torquay	a c	b c b	60	67	-	-	5.4	12.1
	Penzance	m c b c	c	59	68	-	-	1.6	0.6
	St. Ives	o	o	58	63	Trace	-	0.0	5.9
	Bude	m c	c b c	60	62	-	-	3.6	4.0
	Ilfracombe	o c b c	c b c	61	74	-	-	4.3	6.7
6	Aberystwyth	c	c b c	59	66	-	-	6.4	2.4
7	Llandudno	c b c	c b c	57	66	-	-	4.7	10.8
	Colwyn Bay	c b c	b c b c	55	63	-	-	8.5	8.3
	Rhyl	b c b	b c	58	65	-	-	8.9	7.5
8	Wallasey	b c c b	b	59	64	-	-	7.5	7.5
	Southport	b c b	b c c o	56	66	-	-	8.3	8.3
	Blackpool	c b c	b c c	57	65	-	-	8.7	7.9
	Morecambe	b	b	57	66	-	-	9.7	5.2
9	Ilkley	b	b	52	71	-	-	11.0	7.5
10	Berwick-on-T.	b c c	c	51	66	-	-	6.3	8.2
11	Dunbar	b c	b c m	51	66	-	-	4.3	3.1
12	Troon	c b c	b c b c	56	63	Trace	-	6.4	1.0
	Douglas	c b	c b	52	65	-	-	7.4	4.1

† Max. Temp. for period 21h. yesterday to 17h. to-day; Min. Temp. 21h.-9h. † Min. Temp. 17h.-9h.

AIR MINISTRY, METEOROLOGICAL OFFICE.



DISTRICTS.	FORECASTS FOR THE 24 HOURS COMMENCING 12 NOON, G.M.T. 8th August, 1932.
1. S.E. England	Light variable breeze; fine; local fog in early morning; warm.
2. E. England...	
3. E. Midlands	
4. W. Midlands	
5. S.W. England	Light variable breeze; fair; fog and low clouds locally; warm.
6. South Wales	
7. North Wales	Light west or southwest wind; mainly cloudy, slight drizzle locally; rather warm.
8. N.W. England	
9. N. Midlands	Light or moderate west or southwest wind; fair and warm.
10. N.E. England	
11. S.E. Scotland	Light or moderate southwest wind; cloudy, slight rain locally; rather warm.
12. S.W. Scotland & Isle of Man	
13. { A. W. Scotland. B. N.W. Scotland.	Moderate or fresh southwest wind; cloudy, rain at times; moderate temperature.
14. Mid-Scotland	
15. N.E. Scotland	
16. Orkneys and Shetlands.	
17. N.W. Ireland	As 11 - 12.
18. N.E. Ireland	
19. S.E. Ireland	As 6 - 8.
20. S.W. Ireland	

BAROMETER. Isobars are drawn for intervals of two millibars.
WIND. Arrows fly with wind. Number of feathers indicate Beaufort Force. Calm is indicated by circles outside weather symbol. — ○ TEMPERATURE is given in degrees F.
WEATHER SYMBOLS: — ○ Clear sky. ○ Sky less than $\frac{1}{8}$ clouded. ○ Sky $\frac{1}{8}$ to $\frac{1}{4}$ clouded. ○ Sky $\frac{1}{4}$ to $\frac{1}{2}$ clouded. ○ Overcast sky. ● Rain falling. * Snow * Sleet * Hail
Fog. ≡ Mist. T Thunder. K Thunderstorm.
SEA DISTURBANCE. ~~~~~ Rough. ~~~~~ High.
BAROMETRIC CHANGE from 4h. to 7h. in tenths of millibars is entered beneath the temperature.

GENERAL INFERENCE.
An extensive anticyclone covers England and Wales. A deep depression centred off Southern Iceland will partly fill up, while a secondary moves east-north-east near Northern Scotland. Weather will be fair over most of England, but local rain or drizzle will occur in the northwest half of the British Isles.

FURTHER OUTLOOK.
No indications of change.

Forecasts issued at 0920 G.M.T. G. C. SIMPSON, C.B., D.Sc., F.R.S., Director.

AIR MINISTRY, METEOROLOGICAL OFFICE. Chart of Weather in the Northern Hemisphere.

1932.

England off while
air
lf of

Barometer.
WIND. Arrows fly with the wind. Number of feathers indicate Beaufort Force.
TEMPERATURE is given in degrees F.
WEATHER is given in Beaufort Notation (see page 1) and by symbols (see opposite page).



THE DAILY WEATHER REPORT
OF THE METEOROLOGICAL OFFICE, LONDON.

BRITISH SECTION
Monday 8th AUGUST 1932.
No. 25827.

Day/Star.	STATIONS.	OBSERVATIONS at 1 hr. G.M.T. 8th Aug.														OBSERVATIONS at 7 hr. G.M.T. 8th Aug.														PAST 24 HOURS.																																																																																																																																																																																																																																																																																																																																																																																																																																																												
		Height above M.S.L. in feet.	Barom. at M.S.L.	Change in 3 hours.	Wind.		Weather.	Temp. of Air.	Humid. %	Visibility 0-9	Cloud.				Barom. at M.S.L.	Change in 3 hours.	Wind.		Weather.	Temp. of Air.	Humid. %	Visibility 0-9	Cloud.				State of Ground.	Sea.	TEMPERATURE.			RAINFALL.		SUNSHINE 7 Hrs.																																																																																																																																																																																																																																																																																																																																																																																																																																																								
					Direc.	Force.					Form.	Amount.	Height of Base (feet).	Direc.			Force.	Form.					Amount.	Height of Base (feet).	Low.	Med.			High.	Low.	Total.	Low.	Total.		Height of Base (feet).	Max. Day 7h-18h of.	Min. Night 18h-7h of.	Min. on Grass of.	Day 7h-18h mm.	Night 18h-7h mm.																																																																																																																																																																																																																																																																																																																																																																																																																																																		
																																									0-12	0-10	0-10	0-10	0-10	0-10	0-10	0-10	0-10	0-10	0-10	0-10	0-10	0-10	0-10	0-10	0-10	0-10	0-10	0-10	0-10	0-10	0-10	0-10	0-10	0-10	0-10	0-10	0-10	0-10	0-10	0-10	0-10	0-10	0-10	0-10	0-10	0-10	0-10	0-10	0-10	0-10	0-10	0-10	0-10	0-10	0-10	0-10	0-10	0-10	0-10	0-10	0-10	0-10	0-10	0-10	0-10	0-10	0-10	0-10	0-10	0-10	0-10	0-10	0-10	0-10	0-10	0-10	0-10	0-10	0-10	0-10	0-10	0-10	0-10	0-10	0-10	0-10	0-10	0-10	0-10	0-10	0-10	0-10	0-10	0-10	0-10	0-10	0-10	0-10	0-10	0-10	0-10	0-10	0-10	0-10	0-10	0-10	0-10	0-10	0-10	0-10	0-10	0-10	0-10	0-10	0-10	0-10	0-10	0-10	0-10	0-10	0-10	0-10	0-10	0-10	0-10	0-10	0-10	0-10	0-10	0-10	0-10	0-10	0-10	0-10	0-10	0-10	0-10	0-10	0-10	0-10	0-10	0-10	0-10	0-10	0-10	0-10	0-10	0-10	0-10	0-10	0-10	0-10	0-10	0-10	0-10	0-10	0-10	0-10	0-10	0-10	0-10	0-10	0-10	0-10	0-10	0-10	0-10	0-10	0-10	0-10	0-10	0-10	0-10	0-10	0-10	0-10	0-10	0-10	0-10	0-10	0-10	0-10	0-10	0-10	0-10	0-10	0-10	0-10	0-10	0-10	0-10	0-10	0-10	0-10	0-10	0-10	0-10	0-10	0-10	0-10	0-10	0-10	0-10	0-10	0-10	0-10	0-10	0-10	0-10	0-10	0-10	0-10	0-10	0-10	0-10	0-10	0-10	0-10	0-10	0-10	0-10	0-10	0-10	0-10	0-10	0-10	0-10	0-10	0-10	0-10	0-10	0-10	0-10	0-10	0-10	0-10	0-10	0-10	0-10	0-10	0-10	0-10	0-10	0-10	0-10	0-10	0-10	0-10	0-10	0-10	0-10	0-10	0-10	0-10	0-10	0-10	0-10	0-10	0-10	0-10	0-10	0-10	0-10	0-10	0-10	0-10	0-10	0-10	0-10	0-10	0-10	0-10	0-10	0-10	0-10	0-10	0-10	0-10	0-10	0-10	0-10	0-10	0-10	0-10	0-10	0-10	0-10	0-10	0-10	0-10	0-10	0-10	0-10	0-10	0-10	0-10	0-10	0-10	0-10	0-10	0-10	0-10	0-10	0-10	0-10	0-10	0-10	0-10	0-10	0-10	0-10	0-10	0-10	0-10	0-10	0-10	0-10	0-10	0-10	0-10	0-10	0-10	0-10	0-10	0-10	0-10	0-10	0-10	0-10	0-10	0-10	0-10	0-10	0-10	0-10	0-10	0-10	0-10	0-10	0-10	0-10	0-10	0-10	0-10	0-10	0-10	0-10	0-10	0-10	0-10	0-10	0-10	0-10	0-10	0-10	0-10	0-10	0-10	0-10	0-10	0-10	0-10	0-10	0-10	0-10	0-10	0-10	0-10	0-10	0-10	0-10	0-10	0-10	0-10	0-10	0-10	0-10	0-10	0-10	0-10	0-10	0-10	0-10	0-10	0-10	0-10	0-10	0-10	0-10	0-10	0-10	0-10	0-10	0-10	0-10	0-10	0-10	0-10	0-10	0-10	0-10	0-10	0-10	0-10	0-10	0-10	0-10	0-10	0-10	0-10	0-10	0-10	0-10	0-10	0-10	0-10	0-10	0-10	0-10	0-10	0-10	0-10	0-10	0-10	0-10	0-10	0-10	0-10	0-10	0-10	0-10	0-10	0-10	0-10	0-10	0-10	0-10	0-10	0-10	0-10	0-10	0-10

LONDON OBSERVATIONS.										EXPLANATION OF FIGURES, LETTERS, etc.									
Day 7h—18h, Kew & Croydon. 9h—18h, Kensington. 9h—21h, other stations, except Greenwich rainfall, 9h—18h.										Columns 2, 16. The barometric tendency is expressed in tenths of a millibar.									
Kew Croydon Greenwich (Royal Observatory) City (Bunhill Row) Westminster (St. James' Park) Regents Pk. (Botanic Gardens) Camden Square Kensington Hampstead Observatory										Columns 4, 18. The BEAUFORT SCALE OF WIND is used only for surface observations. In the ac- companying table the speed of the wind corresponding with the different numbers is the speed at about 30 feet above the ground.									
Columns 8, 22.—Code for surface visibility. Objects not visible at 0 Dense fog 55 yards. 1 Thick fog 220 " 2 Fog 550 " 3 Moderate fog 1,100 " 4 Mist or haze 1½ miles. 5 Poor visibility 2½ " 6 Moderate " 6½ " 7 Good " 12½ " 8 Very good " 31 " 9 Excellent " beyond 31m.										Columns 30.—Code for State of Sea. 0 Calm. 5 Very rough. 1 Smooth. 6 High. 2 Slight. 7 Very high. 3 Moderate. 8 Precipitous. 4 Rough. 9 Confused.									
Columns 34, 35. Tr. = rain has fallen, but amount less than 0.1 mm.										Columns 36, 37. The BEAUFORT SCALE OF WIND is used only for surface observations. In the ac- companying table the speed of the wind corresponding with the different numbers is the speed at about 30 feet above the ground.									

TERMS OF SUBSCRIPTION. { Single Copies, 1d. each; by post 1½d.
2/6 per month; 6/6 per quarter; 25/- per year.

METEOROLOGICAL OFFICE, AIR MINISTRY, ADASTRAL HOUSE, KINGSWAY LONDON, W.C.2.

G. C. SIMPSON, C.B., D.Sc., F.R.S., Director.

11hr observations are from Valentia W/T station † Maximum and Minimum Temperatures and Rainfall are for the 24 hours ending 9h.

THE DAILY WEATHER REPORT

OF THE METEOROLOGICAL OFFICE, LONDON.

BRITISH SECTION
Tuesday, 9th August 1932.
No. 25823

DISTRICT.	STATIONS.	OBSERVATIONS at 13h. G.M.T. 8th August														OBSERVATIONS at 18h. G.M.T. 9th August														PAST 24 HOURS.					
		Barom. at M.S.L. mb.	Change in 3 hours.	Wind.		Weather.	Temp. °F.	Humid. %	Visibility 0-9	Cloud.					Barom. at M.S.L. mb.	Change in 3 hours.	Wind.		Weather.	Temp. °F.	Humid. %	Visibility 0-9	Cloud.					State of Ground.	Sea.	WEATHER.					
				Dir.	Force.					Low.	Med.	High.	Low.	Total.			Height of Base (feet)	Low.					Med.	High.	Low.	Total.	Height of Base (feet)			7h.-13h. 9th	13h.-18h. 9th	18h. 2nd 9th	1h.-7h. 9th		
(1)	(2)	(3)	(4)	(5)	(6)	(7)	(8)	(9)	(10)	(11)	(12)	(13)	(14)	(15)	(16)	(17)	(18)	(19)	(20)	(21)	(22)	(23)	(24)	(25)	(26)	(27)	(28)	(29)	(30)	(31)	(32)	(33)	(34)		
1	London (Kew)...	1023.9	-4	SW	3	C	72	75	6	5	-	-	9	9	2500	1021.8	-12	W	2	b	75	65	7	-	-	-	0	0	-	0	*	bcc3.	bcb	b	cm, w
	Croydon ...	1023.4	-6	SW	2	bc	72	65	7	1	-	-	4-6	4-6	2500	1021.8	-10	SW'S	2	b	73	65	8	-	-	-	0	0	-	0	*	cm, bc	bcb	b	cm, w
	S. Farborough ...	1023.6	-6	S	2	C	70	75	7	5	-	-	7-8	7-8	1500	1021.7	-14	WSW	1	b	73	65	6	1	-	-	Tr.	Tr.	2500	0	*	cm, c	bcb	bz, w	cm, w
	Winchester ...	1023.7	-6	SW	2	C	67	75	6	5	-	-	7-8	7-8	1500	1022.0	-10	NW	2	b	71	75	7	1	-	-	Tr.	Tr.	4000	0	*	ff, cm, c	cm, bcb	bff	ff, cm, c
	Boscombe Down ...	1024.1	-6	W'N	2	C	67	75	7	5	-	-	9+	9+	2500	1022.8	-6	W'S	2	bc	68	75	7	5	-	-	2-3	2-3	4000	0	*	om, c	bcb	bo, cm	cm, om
	Calshot, S'thmtn ...	1024.1	-2	-	0	C	66	75	6	5	-	-	7-8	7-8	1500	1022.6	-10	WSW	3	b	66	75	7	-	-	-	0	0	-	0	1	o, f, cm	cm, b	os, f	o, f, cm
	Dungeness ...	1024.1	-2	SW	2	b	*	*	7	-	-	*	0	0	-	*	SW	2	b	*	*	7	-	-	*	0	0	-	*	0	b	b	a	a	
	Lympe ...	1023.9	-2	S	2	b	70	65	8	-	-	-	0	0	-	1022.6	-8	WSW	2	b	71	65	8	-	-	-	0	0	-	0	*	b	b	b, w	b, f, m
2	Shoeburyness ...	1023.0	-6	SW	3	bc	77	65	7	7	6	-	2-3	4-6	4000	1021.7	-8	SW'S	2	b	74	65	7	-	-	-	0	0	-	0	*	b, bc	b, bc, b	b, m	b, w, m
	Felixstowe ...	1022.8	-8	SW	3	bc	72	75	7	1	-	-	4-6	4-6	2500	1021.2	-14	S'W	3	b	69	75	7	-	-	-	0	0	-	0	2	b, bc	b	b	b, w, m
	Gorleston ...	1022.5	-6	SE'S	3	bc	65	85	6	2	-	-	4-6	4-6	4000	1020.8	-8	S	2	bc	69	85	6	-	1	-	0	4-6	-	0	2	b, bc	b	b	b, w, m
	Cranwell ...	1022.0	-6	WSW	3	bc	72	65	6	1	-	-	4-6	4-6	4000	1020.8	-8	W'S	3	b	69	75	7	1	-	1	Tr.	Tr.	4000	0	*	b, bc	b, bc, b	b, bc, m	b, bc, m
3	Birmingham ...	1023.6	0	WSW	2	C	62	85	8	5	-	-	9+	9+	1500	1021.7	-6	SW	2	C	69	75	8	5	-	-	7-8	7-8	4000	0	*	b, c	b, c, c	b, c	b, c
	Upper Heyford ...	1023.3	-6	SW	3	C	68	75	6	7	-	-	9+	9+	800	1022.3	-4	SW	4	b	68	75	7	1	-	-	Tr.	Tr.	4000	0	*	om, c	b, m	b	b, m, w
	Ross-on-Wye ...	1023.1	-6	E'N	1	C	66	75	6	5	-	-	9+	9+	4000	1021.9	-8	W'N	3	C	67	75	8	5	-	-	9	9	4000	0	*	o, f, cm	b, m	b, c, b	b, m, w
5	Portland Bill ...	1023.6	+4	W	1	C	61	95	7	5	-	-	10	10	1500	1022.9	-12	W	2	if	60	95	6	5	-	-	10	10	1500	0	2	C	C, 3	FF	F, f, o
	Plymouth ...	1023.9	-4	S	1	C, F	62	95	1	5	-	-	9+	9+	<150	1023.3	-4	S	2	bc	63	85	6	5	-	-	2-3	2-3	1500	1	1	C, o, f, f	o, f, bc, 3	b, z, bc	cm, cd
	The Lizard ...	1023.5	0	SW	1	C	64	85	8	5	-	-	10	10	4000	1023.1	-4	W	1	C	62	85	8	5	-	-	10	10	2500	0	1	O	O, 3	C, o, f, d	f, d, o
	Scilly (St. Mary's) ...	1024.4	0	E	1	C	64	85	7	5	-	-	9+	9+	4000	1023.8	-4	-	0	C	62	85	8	5	-	-	9+	9+	4000	0	0	C	C	C, d	C, d, c
	Guernsey ...	1024.0	-4	-	0	f, s	62	95	5	8	2	-	7-8	10	1500	1023.1	-10	-	0	f, s	60	95	4	5	-	-	10	10	450	0	1	o, f, f, m	o, f, f, f	o, f, f, w	o, f, f, d
6	Pembroke ...	1023.0	0	SW	1	f	60	95	2	3	-	-	10	10	1500	1023.0	-6	SW	2	C	61	95	6	3	-	-	9+	9+	1500	1	1	C, o, f, d	C, o, f, d	C, i, f, e, d	C, i, f, d
	Holyhead ...	1022.4	0	SW'S	4	C	62	85	8	5	-	-	9+	9+	4000	1020.8	-10	SSW	4	C	60	95	8	5	-	2	4-6	7-8	450	0	1	C, o, f, d	C	C, i, f, e, d	C, i, f, d
	Chester (Sealand) ...	1022.3	-2	NW	1	C	69	75	8	8	-	-	9	9	4000	1021.5	-6	WSW	3	C	66	75	9	5	-	4	7-8	9	2500	0	*	C, i, f, e, d	C	C, i, f, e, d	C, i, f, d
	L'pool (Bidston) ...	1022.7	0	NW'N	3	C	62	95	9	5	-	-	9+	9+	2500	1021.3	-6	WNW	2	bc	64	75	8	5	-	1	2-3	4-6	4000	0	*	b, bc, c, v	C, v, b	b, c	b, c
9	Harrogate ...	1022.3	0	SW	3	bc	68	75	7	7	-	-	2-3	2-3	4000	1021.5	-6	SW	3	C	65	85	7	7	6	1	4-6	7-8	4000	0	*	b, c	b, c	b, c	b, c
	Spurn Head ...	1021.7	0	SS'E	3	b	67	75	7	5	-	1	Tr.	1	4000	1019.7	-6	SS'E	3	bc	64	85	6	5	-	8	2-3	4-6	2500	0	2	b, c	b, c	b, c	b, c
	Catterick ...	1021.5	-2	WSW	3	C	66	65	8	7	-	-	7-8	7-8	2500	1019.9	-10	SW'W	2	C	66	75	8	8	3	2	4-6	7-8	2500	0	*	b, c	b, c	b, c	b, c
	Tynemouth ...	1020.7	0	S	1	C	65	85	7	4	-	-	9	9	2500	1019.1	-12	W	1	C	67	75	7	6	-	-	7-8	7-8	1500	0	1	b, c	C	b, c	b, c
11	Inchkeith ...	1020.6	0	SW	1	C	62	85	8	8	4	-	7-8	9+	2500	1018.2	-8	SW	3	pr	62	95	7	9	2	-	7-8	10	1500	1	1	C	C	C, p, r, i, d	C, p, r
	Leuchars ...	1018.1	-6	SW	3	C	69	65	8	1	3	2	2-3	7-8	2500	1017.1	-6	SW	3	C	63	75	8	5	7	-	4-6	10	2500	0	*	C, d, o, b, c	C, b, c	C, i, f, d	C, p, r
	Renfrew ...	1019.6	-4	WSW	3	C	65	75	7	8	3	-	7-8	9+	4000	1018.2	-10	SW	3	id.	61	95	7	6	2	-	7-8	10	800	1	*	C, d, o, b, c	C, d, o, r, r	C, d, o, b	C, d, o, b
	Exdalemuir ...	1019.8	-2	SW	4	C	64	75	8	8	-	-	7-8	7-8	2500	1019.1	-6	SW'S	5	C	60	85	8	5	3	-	9	10	1500	1	*	C, d, o, b, c	C, b, c, p, r, c	C, o, d, d	C
13a	Tiree ...	1018.3	+4	SW	4	C	60	95	7	5	7	-	7-8	9+	1500	1016.8	-8	SSW	3	rr	58	95	6	6	2	-	4-6	9+	1500	1	2	C	C, o, r, r, c	C, o, r, r	C, o, r, r
	Stornoway ...	1015.5	0	W	3	bc	63	65	8	4	-	-	2-3	4-6	4000	1013.9	-8	SSW	3	rr	57	95	7	6	2	-	7-8	10	1500	1	1	C	C, p, r, r	C, p, r	C, o, r, r
15	Dalwhinnie ...	1017.2	0	SW	3	bc	64	75	8	4	-	-	4-6	4-6	4000	1016.3	-12	SW	3	C	60	85	8	4	2	-	4-6	10	2500	0	*	C	C	C	C
	Aberdeen ...	1017.3	0	SS'E	2	C	66	75	7	2	+	6	2-3	7-8	4000	1015.3	-10	S	2	C	67	65	7	8	9	6	4-6	7-8	4000	0	1	C	C, b, c	C, o, r, r, c	C, o, r, r
	Wick ...	1016.3	+6	WSW	2	bc	64	85	8	8	4	-	4-6	4-6	2500	1015.9	-4	E, N, E	2	pr	55	95	8	4	4	-	4-6	7-8	1500	0	2	C	C, b, c	C, p, r, r	C, o, r, r
	Lerwick ...	1014.2	+4	SW	3	C	58	85	7	5	-	-	7-8	7-8	1500	1015.1																			

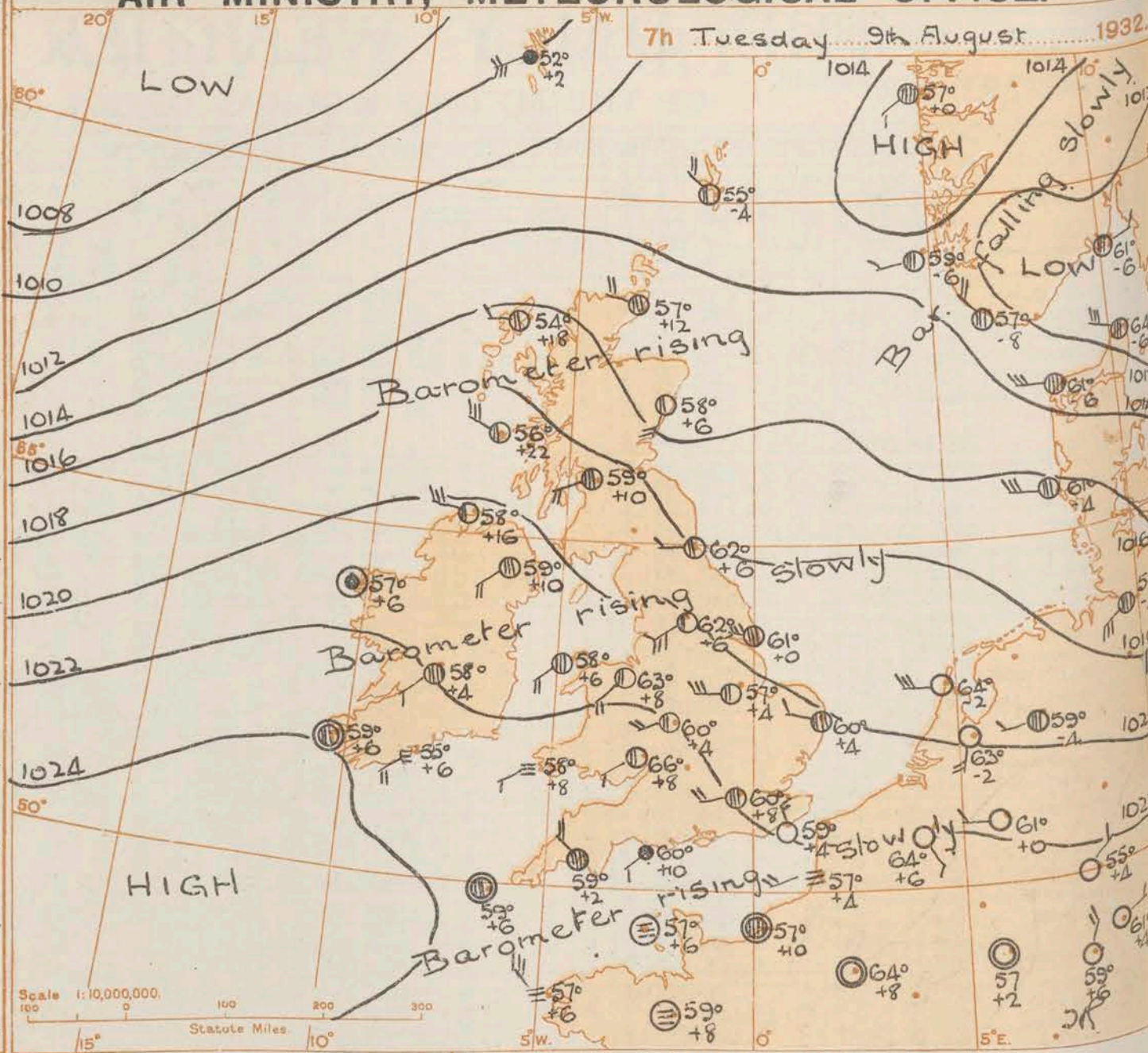
REPORTS from HEALTH RESORTS for 8th August 1932.

DISTRICTS.	STATIONS.	WEATHER.		TEMPERATURE.		RAINFALL.		SUNSHINE.	
		Fore-noon.	After-noon.	Min. 7th to 9th.	Max. 9th-17th.	Night 17th-9th.	Day 9th-17th.	Sunrise to 17th.	Sunrise to Sunset.
1	Tunbridge W.	b	b	54	76	-	-	11.3	10.3
	Bournemouth	o	obcb	54	68	-	-	3.7	5.5
	Ventnor	afc	bcc3	58	68	-	-	1.6	6.5
	Southsea	omo	b	58	68	-	-	4.4	7.8
	Bognor Regis	bcb	b	55	67	-	-	7.8	3.4
	Littlehampton	bc	bcb	56	66	-	-	7.6	10.0
	Worthing	bcb	b	59	68	-	-	7.3	5.3
	Brighton	b	b	59	69	-	-	8.6	11.3
	Eastbourne	bmb	b	57	69	-	-	10.4	12.0
	Hastings	bcb	b	59	71	-	-	10.3	10.7
	Folkestone	b	b	53	72	-	-	11.0	10.8
	Dover	b	by	56	72	-	-	10.9	12.3
	Deal	b	b	56	77	-	-	10.2	10.4
	Ramsgate	b	bcb	59	72	-	-	3.5	10.8
	Margate	bc	bc	58	76	-	-	11.0	11.7
2	Southend	b	b	59	80	-	-	10.5	11.5
	Maldon	cb	b	64	79	-	-	3.0	12.2
	Clacton-on-Sea	bcb	bcb	60	72	-	-	8.9	10.5
	Dovercourt	bcb	bcb	60	76	-	-	2.2	10.7
	Lowestoft	b	b	55	72	-	-	11.3	7.5
	Skegness	b	bcb	52	73	-	-	10.4	7.0
	Mablethorpe	b	bcb	54	71	-	-	11.0	7.9
	Cleethorpe	b	bc	54	75	-	-	10.2	8.8
3	Leamington S.	c	c	55	68	-	-	2.2	11.5
4	Cheltenham	W03	OC3	60	69	-	-	0.6	7.4
5	Bath	c	bcb	58	72	-	-	1.3	3.2
	Weymouth	mac	cb	54	68	-	-	3.1	4.3
	Jersey	cfbc	bcb	59	71	-	-	6.4	5.7
	Torquay	Womc	bcb	56	66	-	-	3.9	6.6
	Penzance	o	o	56	66	-	-	0.0	1.6
	St. Ives	o	o	57	62	-	-	0.0	0.0
	Bude	c	b	60	66	-	-	2.3	4.0
	Ilfracombe	oc	bc	61	66	-	-	1.0	6.4
6	Aberystwyth	cid	c	58	67	0.5	Trace	0.6	8.4
7	Llandudno	c	bcb	52	67	-	-	6.4	5.7
	Colwyn Bay	bcb	bcb	52	70	-	-	5.7	3.8
	Rhyl	bcb	bcb	51	67	-	-	5.4	10.3
8	Wallasey	bcb	bcb	55	68	-	-	6.1	3.1
	Southport	oc	ocbc	54	67	-	-	4.0	3.0
	Blackpool	c	c	54	66	-	-	2.6	3.2
	Morecambe	c	bcb	53	66	-	-	1.4	10.0
9	Ilkley	cbc	bcb	50	70	-	-	4.5	11.6
10	Berwick-on-T.	bcb	bcb	52	69	-	-	3.4	6.3
11	Dunbar	bc	cr	52	70	-	Trace	2.8	4.3
12	Troon	ro	ro	57	62	Trace	3	0.2	6.0
	Douglas	omc	bcb	55	65	-	-	2.7	8.2

† Max. Temp. for period 21h. yesterday to 17h. to-day; Min. Temp. 21h.-9h. † Min. Temp. 17h.-9h.

AIR MINISTRY, METEOROLOGICAL OFFICE.

7th Tuesday 9th August 1932.



DISTRICTS. FORECASTS FOR THE 24 HOURS COMMENCING 12 NOON, G.M.T. 9th August, 1932.

1. S.E. England	Wind westerly, light; fair to fine; warm.
2. E. England...	
3. E. Midlands	
4. W. Midlands	
5. S.W. England	Wind variable or westerly, light; fair apart from coastal fog and drizzle; rather warm.
6. South Wales	
7. North Wales	Wind westerly, light or moderate; perhaps local occasional rain, tending to improve; moderate or rather high temperature.
8. N.W. England	
9. N. Midlands	As 1 - 4.
10. N.E. England	As 7 - 8.
11. S.E. Scotland	
12. S.W. Scotland & Isle of Man	Wind west or southwest, light or moderate freshening; mainly fair today, perhaps further rain tomorrow; moderate temperature.
13. { A. W. Scotld. B. N.W. Scot- land.	
14. Mid-Scotland	
15. N.E. Scotland	
16. Orkneys and Shetlands.	
17. N.W. Ireland	Wind westerly, light or moderate, backing and freshening; cloudy; occasional local drizzle or rain; some bright intervals; moderate temperature.
18. N.E. Ireland	
19. S.E. Ireland	Wind southwest, light or moderate; mainly cloudy; local coastal fog or drizzle; moderate or rather high temperature.
20. S.W. Ireland	

BAROMETER. Isobars are drawn for intervals of two millibars.
WIND. Arrows fly with wind. Number of feathers indicate Beaufort Force. Calm is indicated by circle outside weather symbol. — ○ TEMPERATURE is given in degrees F.
WEATHER SYMBOLS: — ○ Clear sky. ○ Sky less than 1/4 clouded. ○ Sky 1/4 to 1/2 clouded. ○ Overcast sky. ● Rain falling. * Snow * Sleet
Fog. — Mist. — Thunder. — Thunderstorm.
SEA DISTURBANCE. — Rough. — High.
BAROMETRIC CHANGE from 4h. to 7h. in tenths of millibars is entered beneath the temperature.

GENERAL INFERENCE.

A large anticyclone covers the greater part of the British Isles and of France. A depression near Iceland is filling up but secondary disturbances will move east-north-east from the Atlantic. Weather over most of England will be fair and warm, though mist or fog is probable locally in the South-west. Rain or showers will occur at times in the North and Northwest but there will be bright periods.

FURTHER OUTLOOK.

Mainly fair in the South and East, rain at times in the North and Northwest.

Forecasts issued at 0945 G.M.T.

G. C. SIMPSON, G.B., D.Sc., F.R.S.
Director.

AIR MINISTRY, METEOROLOGICAL OFFICE. Chart of Weather in the Northern Hemisphere.

1932.



THE DAILY WEATHER REPORT

OF THE METEOROLOGICAL OFFICE, LONDON.

BRITISH SECTION
Tuesday, 9th August 1932.
No. 25828

DISTRICT.	STATIONS.	OBSERVATIONS at 1 hr. G.M.T. 9th August														OBSERVATIONS at 7 hr. G.M.T. 9th August														PAST 24 HOURS.									
		Height above M.S.L. in feet.	Barom. at M.S.L. in mb.	Change in 3 hours.	Wind.		Weather.	Temp. of air.	Humid. %	Visibility in miles.	Cloud.			Height of base (feet).	Barom. at station in mb.	Change in 3 hours.	Wind.		Weather.	Temp. of air.	Humid. %	Visibility in miles.	Cloud.			Height of base (feet).	State of ground.	Sea.	TEMPERATURE.			RAINFALL.		Sunshine in hours.					
					Direc.	Force.					Form.	Amount.					Direc.	Force.					Form.	Amount.															
												Low.	Med.	High.	Low.									Total.	Low.	Med.	High.		Low.	Total.	Max. Day 7h-18h of.	Min. Night 18h-7h of.	Min. on Grass of.		Day 7h-18h mm.	Night 18h-7h mm.			
(1)	(2)	(3)	(4)	(5)	(6)	(7)	(8)	(9)	(10)	(11)	(12)	(13)	(14)	(15)	(16)	(17)	(18)	(19)	(20)	(21)	(22)	(23)	(24)	(25)	(26)	(27)	(28)	(29)	(30)	(31)	(32)	(33)	(34)	(35)	(36)				
1	London (Kew)...	18	*	*	*	*	*	*	*	*	*	*	*	1022.5	+6	-	0	c	60	95	5	5	-	-	10	10	2500	0	*	75	57	45.0	-	-	8.4				
	Croydon	217	1022.1	0	SWW	1	b	59	95	6	-	-	-	1022.6	+8	W	2	c	60	95	6	5	-	-	9+	9+	1500	0	*	73	57	53	-	-	12.3				
	S. Farnborough	287	*	*	*	*	*	*	*	*	*	*	*	1022.5	+2	WNW	1	0	57	95	6	5	-	-	10	10	1500	0	*	75	53	42	-	-	8.1				
	Winchester	275	*	*	*	*	*	*	*	*	*	*	*	1022.3	+6	WNW	1	0	58	95	6	5	-	-	10	10	300	0	*	73	52	47	-	-	8.9				
	Boscombe Down	417	*	*	*	*	*	*	*	*	*	*	*	1023.1	+2	WNW	1	0	58	95	6	5	-	-	10	10	800	0	*	72	55	50	-	-	6.5				
	Calshot (St. Thomas)	8	1022.7	-2	WNW	1	b	59	95	3	5	-	-	10	10	150	1022.6	+6	WNW	2	0	60	95	6	-	-	10	10	450	0	0	70	57	55	-	-	6.5		
	Dungeness	20	*	*	*	*	*	*	*	*	*	*	*	1022.1	+4	WNW	2	0	59	95	4	5	-	-	9	9	800	0	0	73	54	52	-	-	13.1				
	Lymington	346	1022.1	-4	WNW	2	b	59	95	8	-	-	-	1022.0	+4	WNW	2	0	59	95	4	-	-	-	0	0	-	0	*	72	54	52	-	-	13.1				
2	Shoeburyness	11	*	*	*	*	*	*	*	*	*	*	*	1022.1	+6	WNW	3	0	63	95	6	5	-	-	7.8	7.8	5700	0	*	77	56	47	-	-	12.3				
	Felixstowe	15	*	*	*	*	*	*	*	*	*	*	*	1021.6	+4	WNW	2	0	63	95	6	5	-	-	7.8	7.8	4000	0	1	72	58	49	-	-	10.5				
	Gorleston	14	1020.6	-4	SWW	1	b	62	85	6	-	-	-	1020.7	+4	WNW	1	0	60	95	6	7	-	-	7.8	7.8	2500	0	1	71	56	54	-	-	13.2				
	Cranwell	240	1021.0	0	W'S	2	bc	59	95	6	5	-	-	1021.4	+4	W	3	60	57	95	6	5	-	-	2.3	4.6	220	0	*	74	53	51	-	-	12.5				
3	Birmingham	535	*	*	*	*	*	*	*	*	*	*	*	1022.2	+4	WNW	2	0	60	95	7	-	3	1	0	2.3	-	0	*	70	55	51	-	-	5.5				
	Upper Heyford	408	*	*	*	*	*	*	*	*	*	*	*	1022.4	+8	SW	1	0	59	95	7	7	-	-	1	2.3	4000	0	*	71	50	43	-	-	3.0				
4	Ross-on-Wye	223	*	*	*	*	*	*	*	*	*	*	*	1022.1	+4	SWW	1	0	60	95	8	1	-	2	Tr	2.3	4000	0	*	71	55	44	-	-	3.0				
5	Portland Bill	32	1022.9	-2	WNW	2	F	58	95	1	5	-	-	10	10	150	1023.0	+10	WNW	1	0	60	95	5	-	-	10	10	800	0	2	62	57	54	-	-	4.5		
	Plymouth	82	*	*	*	*	*	*	*	*	*	*	*	1023.2	+2	WNW	2	0	59	95	6	5	-	-	10	10	800	0	1	66	59	54	-	-	4.5				
	The Lizard	222	1023.0	0	W	1	df	57	95	3	5	-	-	10	10	800	1023.3	+4	-	0	58	95	3	-	-	10	10	800	0	0	66	56	54	-	-	0.4			
	St. Mary's	163	1023.8	-2	-	0	df	59	95	6	5	-	-	10	10	4000	1023.8	+4	-	0	60	95	8	-	-	10	10	4000	0	0	65	58	54	-	-	0.2			
	Guernsey	175	1023.1	-4	-	0	f	54	95	3	5	-	-	10	10	150	1023.5	+6	-	0	57	95	1	-	-	10	10	220	1	2	63	54	56	-	-	0.3			
6	Pembroke	142	1021.9	0	W	1	df	59	95	7	5	-	-	10	10	1500	1022.3	+8	WNW	1	0	58	95	3	-	-	10	10	1500	0	1	62	57	54	-	-	0.3		
7	Holyhead	26	1020.9	0	SWW	4	0	57	95	4	5	-	-	10	10	220	1021.6	+6	SW	2	0	58	95	5	-	2	9	9	220	0	0	64	56	55	-	-	0.1		
	Chester (Sealand)	16	*	*	*	*	*	*	*	*	*	*	*	1021.3	+8	SW	3	0	63	85	8	8	-	2	1	4.6	2500	0	*	71	57	49	-	-	6.9				
8	L'pool (Bidston)	198	*	*	*	*	*	*	*	*	*	*	*	1021.4	0	WNW	3	0	61	75	9	1	-	1	2.3	2.3	5700	0	*	65	58	52	-	-	6.0				
9	Harrogate	478	*	*	*	*	*	*	*	*	*	*	*	1020.3	0	SW	4	0	62	85	8	5	-	9	1	2.3	2500	0	*	71	57	54	-	-	11.1				
10	Spurn Head	29	1019.6	0	WNW	3	bc	62	95	7	-	1	-	0	2.3	-	1019.7	0	WNW	4	0	61	85	5	-	3	8	4.6	7.8	1500	0	2	70	57	51	-	-	10.4	
	Catterick	175	*	*	*	*	*	*	*	*	*	*	*	1019.5	+4	SWW	1	0	61	85	8	1	-	4	9	1	2.3	2500	0	*	70	57	51	-	-	10.4			
	Tynemouth	67	1018.6	0	W	2	bc	59	85	7	5	-	-	4.6	4.6	1500	1018.1	+6	W	1	0	62	85	7	-	-	4.6	4.6	2500	0	1	70	58	54	-	-	10.4		
11	Inchkeith	190	1017.7	-2	SW	2	bc	57	95	8	8	-	-	4.6	4.6	2500	1016.9	-6	WNW	3	0	58	95	8	-	-	4.6	4.6	1500	0	3	67	56	53	-	-	4.5		
	Leuchars	35	*	*	*	*	*	*	*	*	*	*	*	1016.4	+4	WNW	4	0	60	85	8	5	-	1	2.3	2.3	1500	0	*	71	53	49	-	-	0.2				
12	Renfrew	38	*	*	*	*	*	*	*	*	*	*	*	1018.3	+10	WNW	2	0	59	95	7	8	-	-	9+	9+	1500	0	*	67	57	53	-	-	0.2				
	Eskdalemuir	794	*	*	*	*	*	*	*	*	*	*	*	1018.9	+6	SWW	3	0	57	95	7	5	-	-	10	10	1500	1	*	65	55	54	-	-	1.1				
13	Tiree	22	*	*	*	*	*	*	*	*	*	*	*	1018.5	+22	WNW	3	0	56	85	7	7	-	6	9	2.3	2.3	2500	1	2	62	54	53	-	-	3.1			
13a	Stornoway	34	1013.0	-6	-	0	c	57	95	8	5	2	-	7.8	10	1500	1016.2	+18	W	1	0	54	95	8	-	7	-	-	1	1	64	50	49	-	-	4.3			
15	Dalwhinnie	1176	*	*	*	*	*	*	*	*	*	*	*	1016.1	+8	SW	2	0	56	95	8	4	-	-	4.6	4.6	800	0	1	66	53	49	-	-	3.8				
	Aberdeen	37	*	*	*	*	*	*	*	*	*	*	*	1015.3	+6	SWW	2	0	58	85	7	7	-	-	4.6	4.6	4000	0	1	71	56	53	-	-	3.8				
	Wick	81	1013.5	-8	S	2	r.o.	55	95	8	6	2	-	4.6	10	1500	1014.5	+12	WNW	2	0	57	95	8	-	-	4.6	7.8	1500	1	2	65	54	51	-	-	5.4		
16	Lerwick																																						

LONDON OBSERVATIONS.													EXPLANATION OF FIGURES, LETTERS, etc.																									
Day 7h—18h, Kew & Croydon. 9h—18h, Kensington. 9h—21h, other stations, except Greenwich rainfall, 9h—18h.													Height above M.S.L. in feet.	Weather			Temperature.			Rainfall.		Sun- shine to Sunset hrs.	Humidity.			Atmospheric Pollution.				24 hrs. ended 7h. G.M.T. 9 th	COLUMNS 2, 16. The barometric tendency is expressed in tenths of a millibar.	COLUMNS 8, 22.—Code for surface visibility. Objects not visible a 0 Dense fog 55 yards. 1 Thick fog 220 " 2 Fog 550 " 3 Moderate fog 1,100 " 4 Mist or haze 1 1/2 miles. 5 Poor visibility 2 1/2 " 6 Moderate " 8 1/2 " 7 Good " 12 1/2 " 8 Very good " 31 " 9 Excellent " beyond 31m.						
Morning.			Afternoon.			Night.			Day Max.	Night Min.	Min. on Grass °F.	Day.		Night.	Yesterday.		To-day.		Milligrams of Solid Impurity per cubic metre.																			
24 hrs. ended 9h.									°F.	°F.	°F.	mm.		mm.																								
Kew	18	bccz.	bcb	bcm,w	75	57	45	-	-	84	.	.	.	6	SOUTH KENSINGTON.				Max. Time. Min. Time.				The BEAUFORT SCALE OF WIND is used only for surface observations. In the ac- companying table the speed of the wind corresponding with the different numbers is the speed at about 30 feet above the ground.	COLUMNS 4,—8. The BEAUFORT SCALE OF WIND is used only for surface observations. In the ac- companying table the speed of the wind corresponding with the different numbers is the speed at about 30 feet above the ground.														
CROYDON	217	cm, bc	cbe	bm, wcm	73	57	53	-	Tr	12.3	.	.	.	6	Max. Time. Min. Time.				0.6 6h. 9 th Nil 12h. 19h																			
GREENWICH (Royal Observatory) ...	149	bc	b	bwc	80	56	46	-	Tr	12.2	60	74	.	6	Max. Time. Min. Time.				9 th																			
CITY (Bunhill Row)	—	.	.	.	74	58	53	-	-	11.3	60	72	.	.	Max. Time. Min. Time.				9 th																			
WESTMINSTER (St. James' Park) ...	27	.	.	.	76	57	49	-	-	10.2	67	79	.	4	KEW OBSERVATORY.				Max. Time. Min. Time.				COLUMNS 30.—Code for State of Sea. 0 Calm. 5 Very rough. 1 Smooth. 6 High. 2 Slight. 7 Very high. 3 Moderate. 8 Precipitous. 4 Rough. 9 Confused.															
REGENTS PK. (Botanic Gardens) ...	168	bcc	cb	.	76	58	54	-	-	Max. Time. Min. Time.				0.2 6h 9 th 40.1 16h 9 th																			
CAMDEN SQUARE	110	bcc	cb	.	75	57	52	-	-	9.1	64	79	.	.	Max. Time. Min. Time.				9 th																			
KENSINGTON	80	bcc	bcb	.	73	55	50	Tr	Tr	9.8	64	83	.	.	Max. Time. Min. Time.				9 th																			
HAMPSTEAD OBSERVATORY	450	bc	bm	.	73	55	50	Tr	Tr	9.8	64	83	.	.	Max. Time. Min. Time.				9 th																			
FOREIGN OBSERVATIONS.													FOREIGN OBSERVATIONS.																									
18h. G.M.T. 28 th August													7h. G.M.T. 28 th August													Past 24 Hours.												
Barom. Wind. Weather. Temp. Barom. Wind. Weather. Temp. Max. Min. Rainfall.													Day Night Day Night Day Night													°F. °F.												

THE DAILY WEATHER REPORT

OF THE METEOROLOGICAL OFFICE, LONDON.

BRITISH SECTION
Wednesday 10th August 1932.
No. 25829

STATIONS.	OBSERVATIONS at 13h. G.M.T. 9 th August														OBSERVATIONS at 18h. G.M.T. 9 th August														PAST 24 HOURS.										
	Barom. at M.S.L. mb.	Change in 3 hours.	Wind.		Weather.	Temp. °F.	Humid. %	Visibility 0-9	Cloud.					Barom. at M.S.L. mb.	Change in 3 hours.	Wind.		Weather.	Temp. °F.	Humid. %	Visibility 0-9	Cloud.					State of Ground.	Sea.	WEATHER.										
			Dir.	Force					Low.	Med.	High.	Low.	Total 0-10			Height of Base (feet)	Dir.					Force	Low.	Med.	High.	Low.			Total 0-10	Height of Base (feet)	7h.-13h. 9 th	13h.-18h. 9 th	18h.-10 th 10 th	10 th -11h. 10 th					
(1)	(2)	(3)	(4)	(5)	(6)	(7)	(8)	(9)	(10)	(11)	(12)	(13)	(14)	(15)	(16)	(17)	(18)	(19)	(20)	(21)	(22)	(23)	(24)	(25)	(26)	(27)	(28)	(29)	(30)	(31)	(32)	(33)	(34)	(35)	(36)	(37)	(38)	(39)	(40)
1 London (Kew)...	1022.4	-2	NW	2	bc	71	65	7	5	3	-	4.6	4.6	2500	1021.0	-6	WSW	1	b	71	55	7	1	-	-	1	1	4000	0	*	c3. bc	bc by	b	b f w					
Croydon	1022.0	-6	W	1	bc	71	65	7	1	-	4	2.3	4.6	2500	1021.1	-2	SWW	1	b	75	55	7	1	-	-	Tr.	Tr.	5700	0	*	cm. bc	bc by	bcmw	bcmw					
S. Farborough	1022.3	-6	W'S	1	bc	72	65	7	7	-	8	2.3	4.6	2500	1021.1	-6	WSW	1	b	73	65	7	7	-	-	Tr.	Tr.	4000	0	*	cm. bc	bc by	bcmw	bcmw					
Winchester	1022.4	-6	W	2	c	68	75	7	7	-	-	7.8	7.8	2500	1021.4	-6	S'W	2	b	71	75	7	1	-	-	Tr.	Tr.	4000	0	*	om. bc	bc b	b	b f f e					
Boscombe Down	1022.9	-6	WNW	3	c	71	65	7	7	-	-	9	9	1500	1022.0	-4	SSW	1	b	70	75	7	1	-	-	Tr.	Tr.	4000	0	*	om. c	c bc b	b	b f f e					
Calshot, S'thmtn	1023.0	-2	NW	2	c	65	85	6	5	-	-	10	10	800	1021.8	-8	SW	3	b	67	85	7	1	-	-	Tr.	Tr.	-	0	1	om.	c bc	bwm	offe					
Dungeness	*	*	SW	2	fs	*	*	3	7	-	-	4.6	4.6	2500	*	*	SSW	2	c f	*	*	2	5	-	-	7.8	7.8	220	*	1	f	c bc	bwm	offe					
Lympe	1022.5	+2	SE	3	bc	64	95	6	7	-	-	2.3	2.3	2500	1022.3	-2	SSW	2	c f	60	95	2	5	-	-	9+	9+	1500	0	*	c bc m.	f c	f b m.	b m f e					
2 Shoeburyness	1021.8	-6	S'E	3	bc	74	65	7	5	-	4	4.6	4.6	4000	1021.3	-2	SE'S	2	bc	70	85	7	-	3	-	0	2.3	-	0	*	cm. bc	bc b	b m.	b m.					
Felixstowe	1021.6	-2	S'E	3	bc	71	65	8	7	-	-	4.6	4.6	4000	1021.0	-4	S'W	2	bc	69	75	8	7	-	-	2.3	2.3	4000	0	2	bc 3. bc	bc	b	b f f e					
Gorleston	1021.1	+2	SE	2	bc	66	85	6	7	-	-	4.6	4.6	2500	1020.8	-6	SE	2	bc	66	85	6	7	8	-	2.3	4.6	2500	0	2	c bc m.	bc	b cm.	c f f					
Cranwell	1021.2	-2	W'S	3	bc	73	65	7	2	-	1	2.3	2.3	4000	1020.9	-2	NW'W	3	b	70	65	7	1	-	-	Tr.	Tr.	4000	0	*	bc b 3.	bc 3. b	b b m.	b b m.					
3 Birmingham	1021.6	0	NW	2	c	71	85	8	2	3	-	4.6	7.8	4000	1021.2	-2	-	0	bc	73	65	8	8	-	-	4.6	4.6	4000	0	*	bc	bcc	b	b c b					
Upper Heyford	1021.7	-6	WNW	2	bc	76	55	8	1	-	1	4.6	4.6	4000	1021.0	-2	NNE	1	bc	74	55	8	4	-	1	2.3	4.6	5700	0	*	b bc y	b c y	b c b w	b c b w					
Ross-on-Wye	1021.4	0	W'N	2	bc	73	65	9	1	-	1	4.6	4.6	4000	1020.9	-6	SSW	2	bc	72	75	7	8	-	1	2.3	2.3	4000	0	*	bc	bcc	b c b w	b c b w					
4 Portland Bill	1023.1	0	NW	1	c	62	95	7	5	2	-	4.6	10	1500	1022.2	-8	NW	1	b	62	95	8	-	-	-	0	0	-	0	2	c	c bc b	b f f	f f					
Plymouth	1023.5	+2	S	1	c	61	85	6	5	-	-	10	10	1500	1022.7	-2	SW	1	b	63	85	6	1	-	-	1	1	2500	0	0	cm.	cm. b	b m. am	am f m.					
The Lizard	1023.5	+4	-	0	c	60	95	8	5	-	-	10	10	1500	1022.0	-8	NE	1	bc	63	85	8	7	-	-	2.3	2.3	4000	0	0	id f o	o bc	bc 3. o	o 3. o					
Scilly (St. Mary's)	1023.7	0	-	0	c	64	85	8	5	-	-	9+	9+	4000	1022.9	-4	E	1	c	62	85	8	5	-	-	9+	9+	4000	0	0	c	c	c	c					
Guernsey	1023.6	0	-	0	c	63	85	6	8	-	-	10	10	2500	1022.8	-6	NE	1	c	61	85	7	5	1	-	10	10	1500	0	1	of m c	c	c o	of m					
5 Pembroke	1022.5	-2	WSW	1	bc	62	95	7	5	-	2	2.3	4.6	4000	1022.5	-8	W	1	b	63	85	7	5	-	1	1	1	4000	0	1	c f m. bc	bc	bcc	cide					
Holyhead	1022.2	0	SW'S	2	c	64	85	8	5	-	-	9+	9+	2500	1021.3	-6	SW'S	3	bc	63	85	8	5	4	2	Tr.	4.6	4000	0	1	cm. c	c bc	b c b w	b c b w					
Chester (Sealand)	1021.9	-2	NW	4	bc	63	75	8	7	-	1	4.6	4.6	4000	1021.9	0	NW'N	2	c	67	75	8	5	-	5	7.8	7.8	4000	0	*	bc	bc	b c b m	b c b m					
L'pool (Bidston)	1022.4	0	NW	4	bc	64	85	9	7	-	-	4.6	4.6	4000	1021.5	-2	-	0	bc	64	75	8	7	-	-	4.6	4.6	4000	0	*	bcc b	v bc	b c b	b c b w					
6 Harrogate	1021.2	+6	SW	3	c	66	75	8	5	-	-	9	9	4000	1021.9	0	SW	3	b	67	65	9	1	-	1	Tr.	Tr.	4000	0	*	b bcc	cb	b	b bcc					
Spurn Head	1020.2	0	NW	5	c	69	75	6	5	3	9	4.6	7.8	1500	1020.2	0	NW	3	bc	69	75	6	5	3	8	2.3	4.6	1500	0	2	bc	c bc	b c w	b c w					
Catterick	1020.2	+4	WSW	3	bc	71	55	9	1	-	1	4.6	4.6	4000	1020.1	+2	W'S	2	bc	70	55	9	7	-	1	4.6	4.6	4000	0	*	b c v y	b c v y	b c b w	b c b w					
Tynemouth	1019.1	+4	W	3	bc	71	75	8	1	-	1	2.3	2.3	4000	1019.2	+4	W	3	bc	70	65	8	2	-	-	2.3	2.3	2500	0	1	bc	bc	bc	b c m.					
7 Inchkeith	1018.2	+6	SW	4	bc	63	95	8	1	4	-	2.3	2.3	4000	1019.5	+6	SW	2	bc	63	95	8	7	4	-	1	2.3	4000	0	2	c bc	bc	bcc	c					
Leuchars	1017.7	+2	W	4	bc	71	55	9	1	-	1	2.3	2.3	4000	1019.0	+12	NE	2	bc	60	85	8	1	-	1	2.3	2.3	4000	0	*	b c w b y v	b c b y v	b c b w	b c b w					
Renfrew	1020.3	+2	W	4	bc	66	55	8	7	-	1	4.6	4.6	4000	1020.6	+2	W	2	bc	65	55	8	4	-	5	2.3	4.6	5700	0	*	p c bc	b c y	b c y c	b c y c					
Eskdalemuir	1019.7	+8	W'N	4	bc	66	65	9	1	-	9	4.6	4.6	4000	1020.2	+2	W'N	3	bc	63	65	8	1	-	1	Tr.	4.6	4000	1	*	c bc	bc	b c	b c					
8 Tiree	1020.4	+4	W	2	bc	59	75	8	7	6	8	2.3	4.6	2500	1020.0	-2	S	2	c	60	75	8	5	5	8	Tr.	7.8	4000	0	1	bc	bc	o c r.	o d.					
9 Stornoway	1018.1	+8	WSW	3	c	60	65	8	8	7	-	7.8	9+	2500	1018.6	0	W	3	c	59	65	8	8	6	-	4.6	7.8	2500	1	1	bcc	c	c	c r r.					
10 Dalwhinnie	1018.5	+6	SW	2	bc	63	55	8	1	-	-	2.3	2.3	4000	1019.7	+2	W	3	bc	60	65	8	1	3	-	2.3	2.3	4000	0	*	bc	bc	c i r.	c					
Aberdeen	1017.9	+14	NNW	3	bc	66	65	9	8	-	1	4.6	4.6	4000	1019.6	+12	SSW	2	bc	59	75	9	7	-	-	2.3	2.3	5700	0	1	b c v	bc	b c b c	b c w c					
Wick	1017.9	+16	WSW	3	c	62	75	8	8	4	-	4.6	7.8	2500	1019.6	+6	SW	2	c	61	75	8	8	1	-	4.6	7.8	2500	0	1	c	c	c	c					
Lerwick	1015.3	+12	NNW	2	c	58	75	8	8	1	-	4.6	7.8	1500	1016.7	+8	W'S	1	c	57	75	8	5	-	-	9+	9+	1500	0	*	b c c	c	c	c					
11 Blacksod Point	1020.8	+4	W	1	bc	62	85	9	2	4	-	2.3	4.6																										

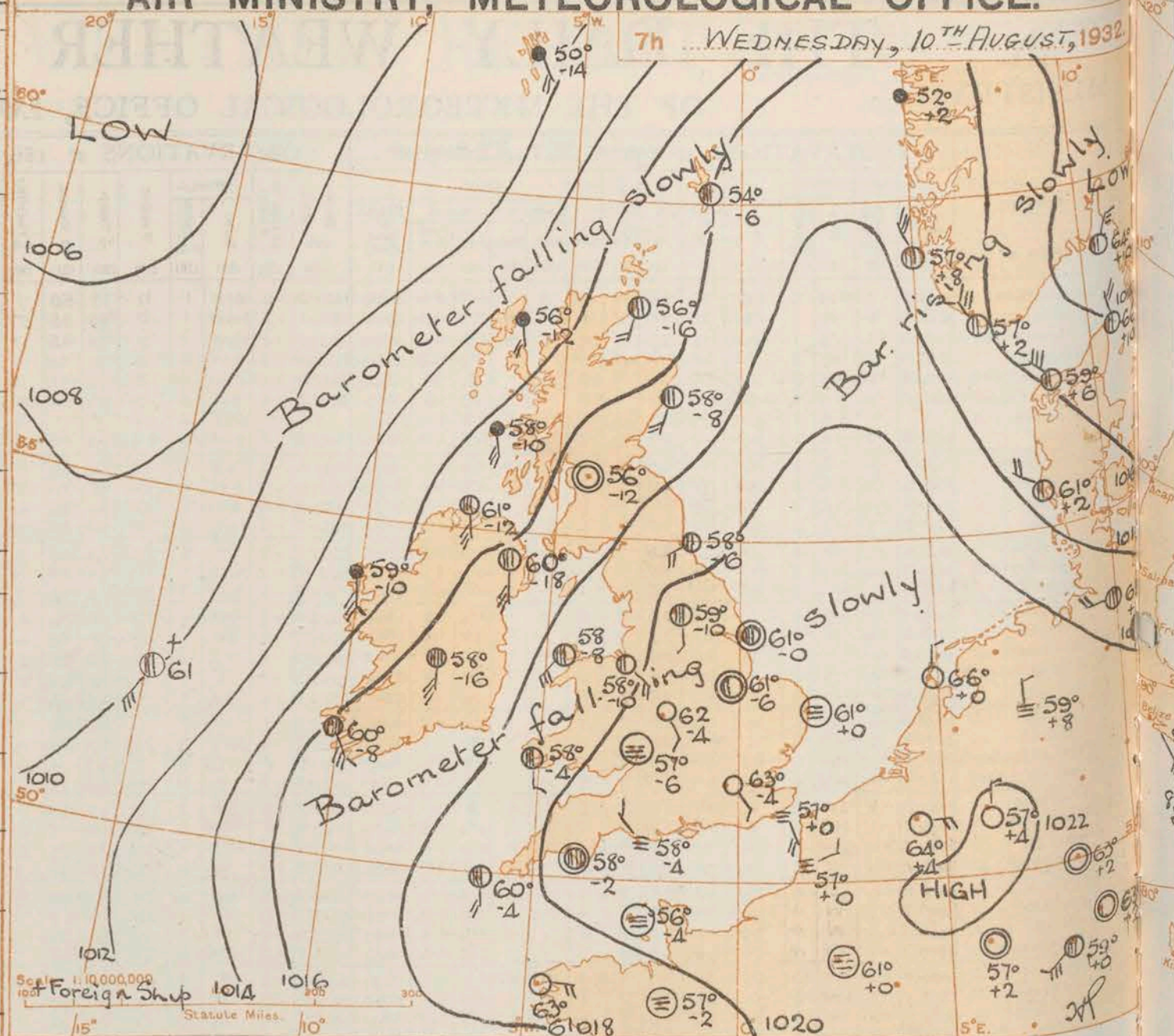
REPORTS from HEALTH RESORTS for 9th August 1932.

DISTRICTS.	STATIONS.	WEATHER.		TEMPERATURE.		RAINFALL.		SUNSHINE.	
		Fore-noon.	After-noon.	Min. 9h. to 9h. 30m.	Max. 9h. 30m. to 9h.	Night. 9h. to 9h. 30m.	Day. 9h. 30m. to 9h.	Sunrise to 17h. 30m.	Sunset to 9h.
1	Tunbridge W.	cbe	bbe	52	70	-	-	6.5	11.3
	Bournemouth	b	obe	55	70	-	-	0.9	5.7
	Ventnor	fog	ocbz	57	65	-	-	0.8	1.6
	Southsea	b	obcb	58	70	-	-	2.3	6.2
	Bognor Regis	bcbcb	bcb	55	71	-	-	6.4	7.0
	Littlehampton	bcbcb	bcb	55	72	-	-	6.8	9.7
	Worthing	bcb	bcb	57	71	-	-	8.2	8.7
	Brighton	bcb	b	57	72	-	-	9.3	10.4
	Eastbourne	bcb	bcb	56	74	-	-	9.4	12.5
	Hastings	bmbc	b	54	71	Tr	-	10.0	12.9
	Folkestone	bcbcb	ofbm	58	69	-	-	3.6	12.5
	Dover	cb	fofe	57	66	-	-	2.5	12.0
	Deal	bcb	b	56	72	-	-	8.9	12.1
	Ramsgate	bcbcb	b	59	69	-	-	9.6	11.1
	Margate	bcb	bcb	59	75	-	-	11.6	12.6
2	Southend	bcb	bcb	59	79	Tr	-	7.2	12.3
	Maldon	cb	bcb	55	80	-	-	7.4	10.4
	Clacton-on-Sea	cbcb	bcb	57	73	-	-	6.4	10.5
	Dovercourt	bcb	bcb	59	74	-	-	7.9	10.3
	Lowestoft	bcbcb	cbcb	55	71	-	-	5.1	12.6
	Skegness	b	b	55	77	-	-	8.1	11.1
	Mablethorpe	bcb	bcb	53	77	-	-	7.6	11.6
	Cleethorpes	bcb	b	54	75	-	-	8.8	10.5
3	Leamington S.	bcb	bcb	54	77	-	-	9.4	3.6
4	Cheltenham	b	bqbc	61	77	-	-	8.9	6.6
5	Bath	cbcb	bcb	59	76	-	-	6.4	2.6
	Weymouth	cb	cb	59	68	-	-	3.0	3.2
	Jersey	fc	c	58	66	-	-	0.3	8.7
	Torquay	wocb	bz	60	66	-	-	2.6	5.7
	Penzance	cb	c	57	62	1	-	0.0	0.0
	St. Ives	cbcb	ocbc	57	63	1	-	0.6	0.8
	Bude	mc	bcb	59	65	Tr	-	3.5	2.3
	Ilfracombe	cbcb	bcb	60	67	0.1	-	6.3	1.6
6	Aberystwyth	idc	cbcb	59	67	1	-	6.1	0.6
7	Llandudno	cbcb	cbcb	59	68	-	-	3.8	7.5
	Colwyn Bay	bcb	cbcb	58	68	-	-	4.0	7.1
	Rhyl	bcb	cbcb	58	68	-	-	6.0	7.3
8	Wallasey	bcb	cbcb	58	67	-	-	7.6	7.7
	Southport	ocbc	cbcb	58	66	-	-	2.6	5.5
	Blackpool	c	cbcb	59	66	-	-	5.0	4.3
	Morecambe	cbcb	b	59	66	-	-	5.9	2.0
9	Hikley	bcb	cbcb	57	71	-	-	8.3	5.6
10	Berwick-on-T.	bcb	bcb	58	72	-	-	12.0	3.4
11	Dunbar	erbc	bcb	56	69	1	-	11.3	2.8
12	Troon	ocbc	b	57	65	0.3	-	6.6	0.2
	Douglas	bcbcb	cbcb	58	68	Tr	-	8.8	3.5

† Max. Temp. for period 21h. yesterday to 17h. to-day; Min. Temp. 21h.-9h. † Min. Temp. 17h.-9h.

AIR MINISTRY, METEOROLOGICAL OFFICE.

7h WEDNESDAY, 10th AUGUST, 1932



DISTRICTS. FORECASTS FOR THE 24 HOURS COMMENCING 12 NOON, G.M. 10th August, 1932

1. S.E. England	Wind variable to south or southeast, light; fine; local coastal mist or fog; very warm inland.
2. E. England...	
3. E. Midlands	
4. W. Midlands	Wind southerly, light to moderate; fair, but increasing cloud; warm.
5. S.W. England	Wind southeast or south, light or moderate; local coast fog, mist or drizzle; otherwise fair; warm inland.
6. South Wales	
7. North Wales	Wind southerly, light or moderate; cloudy; occasional drizzle, perhaps some rain; moderate temperature.
8. N.W. England	
9. N. Midlands	Wind southerly, light to moderate; fair today, perhaps drizzle or occasional rain later; warm.
10. N.E. England	
11. S.E. Scotland	Wind southerly, light or moderate; cloudy; some drizzle or rain; rather high or moderate temperature.
12. S.W. Scotland & Isle of Man	Wind southerly, veering, moderate; cloudy, rain or showers; moderate temperature.
13. { A. W. Scotld. B. N.W. Scot- land.	
14. Mid-Scotland	As 11.
15. N.E. Scotland	
16. Orkneys and Shetlands.	
17. N.W. Ireland	Wind southerly, light or moderate, somewhat variable later; cloudy; occasional drizzle or rain; moderate temperature.
18. N.E. Ireland	
19. S.E. Ireland	
20. S.W. Ireland	

BAROMETER. Isobars are drawn for intervals of two millibars.
WIND. Arrows fly with wind. Number of feathers indicate Beaufort Force. Calm is indicated by circle outside weather symbol. TEMPERATURE is given in degrees F.
WEATHER SYMBOLS: — Clear sky. — Sky less than 1/4 clouded. — Sky 1/4 to 1/2 clouded. — Sky 1/2 to 3/4 clouded. — Overcast sky. — Rain falling. * Snow * Sleet * Thunderstorm.
SEA DISTURBANCE. — Rough. — High.
BAROMETRIC CHANGE from 4h. to 7h. in tenths of millibars is entered beneath the temperature.

GENERAL INFERENCE.

An anticyclone centred over France and Germany is moving east, but will maintain fine warm weather over most of England today. the spreading east and northeast of a low-pressure system south of Iceland, weather will be unsettled in Ireland and Scotland and conditions may become less settled, perhaps thundery, in England later.

FURTHER OUTLOOK.

Unsettled in the Northwest; perhaps less settled than of late, perhaps thundery, in the Southeast.

Forecasts issued at 0925 G.M.T.

G. C. SIMPSON, C.B., D.Sc., F.R.S., Director.

AIR MINISTRY, METEOROLOGICAL OFFICE. Chart of Weather in the Northern Hemisphere.

1932.

LOW

61°
+2

61°
+2

61°
+2

61°
+2

61°
+2

61°
+2

61°
+2

61°
+2

61°
+2

61°
+2

61°
+2

61°
+2

61°
+2

61°
+2

61°
+2

61°
+2

61°
+2

Calm is indicated by a circle with a dot in the center.

and in fine weather will be less in

ps less in

So. F.R.S. Director.

Director.



EXPLANATION OF CHART.

BAROMETRE. Isobars are drawn for intervals of four millibars.
WIND. Arrows fly with the wind. Number of feathers indicate Beaufort Force.
 ○ = Calm.
TEMPERATURE is given in degrees F.
WEATHER is given in Beaufort Notation (see page 1) and by symbols (see opposite page).

All times are G.M.T. Add one hour to get summer time.

THE DAILY WEATHER REPORT

OF THE METEOROLOGICAL OFFICE, LONDON.

BRITISH SECTION
Wednesday, 10th August 1932.
No. 25829

DATE.	STATIONS.	OBSERVATIONS at 1 hr. G.M.T. 10 th August														OBSERVATIONS at 7 hr. G.M.T. 10 th August														PAST 24 HOURS.							
		Height above M.S.L. in feet.	Barom. at M.S.L. in in.	Change in 3 hours.	Wind.		Weather.	Temp. of.	Humid. %	Visibility 0-3	Cloud.					Barom. at M.S.L. in in.	Change in 3 hours.	Wind.		Weather.	Temp. of.	Humid. %	Visibility 0-3	Cloud.					State of Ground.	Sea.	TEMPERATURE.			RAINFALL.		SUN SHINE 9 th Hr.	
					Direc.	Force.					Low.	Med.	High.	Low 0-10.	Total 0-10.			Height of Base (feet).	Low.					Med.	High.	Low 0-10.	Total 0-10.	Height of Base (feet).			Max. Day 7h-18h of.	Min. Night 18h-7h of.	Min. on Grass of.	Day 7h-18h mm.	Night 18h-7h mm.		
1	London (Kew)...	18	*	*	*	*	*	*	*	*	*	*	*	*	1020.9	-2	-	0	6F	60	95	1	-	-	-	0	0	-	0	*	79	57	50	-	-	8.6	
	Croydon ...	217	1021.5	-2	S'W	2	b	60	95	5	-	-	0	0	-	1020.7	-4	SE'S	63	95	6	-	-	-	0	0	-	0	*	77	57	54	-	-	8.3		
	S. Farnborough ...	237	*	*	*	*	*	*	*	*	*	*	*	*	1020.8	-4	-	0	6F	59	95	5	-	-	-	0	0	-	0	*	77	56	42	-	-	7.5	
	Winchester ...	275	*	*	*	*	*	*	*	*	*	*	*	*	1020.8	-2	-	0	6F	55	95	1	5	-	-	10	10	450	0	75	53	47	-	-	6.9		
	Boscombe Down ...	417	*	*	*	*	*	*	*	*	*	*	*	*	1021.3	-2	-	0	6F	55	95	1	-	-	-	0	0	-	0	*	74	49	45	-	-	4.3	
	Calshot (S'thmtn) ...	8	1021.7	-2	SWW	1	b	56	95	6	-	-	0	0	-	1020.9	0	ESE	57	95	2	5	-	-	10	10	450	0	69	55	48	-	-	4.3			
	Dungeness ...	20	*	*	*	*	*	*	*	*	*	*	*	*	*	*	SW	2	57	95	2	5	-	-	10	10	450	0	67	56	*	-	-	*			
	Lympne ...	348	1022.1	-2	WSW	1	b	59	95	6	-	-	0	0	-	1021.8	0	SSE	57	95	1	5	-	-	10	10	450	1	69	55	49	-	-	11.2			
2	Shoeburyness ...	11	*	*	*	*	*	*	*	*	*	*	*	*	1021.3	0	SSW	2	6	64	95	5	-	-	-	0	0	-	0	*	76	52	47	-	-	8.7	
	Felixstowe ...	15	*	*	*	*	*	*	*	*	*	*	*	*	1021.1	0	-	0	6	62	95	1	5	-	-	10	10	450	1	74	57	49	-	-	9.5		
	Gorleston ...	14	1021.1	0	-	0	62	95	5	5	-	-	4-6	4-6	1500	1020.9	0	-	0	61	95	3	5	-	-	2-3	2-3	800	0	73	57	55	-	-	8.0		
	Cranwell ...	240	1021.9	0	NNW	1	b	57	95	6	-	-	0	0	-	1020.6	-6	-	0	62	95	6	5	-	-	2-3	2-3	4000	0	75	53	49	-	-	10.7		
3	Birmingham ...	535	*	*	*	*	*	*	*	*	*	*	*	*	1020.3	-4	SSE	1	6	62	85	6	-	-	-	0	0	-	0	*	76	58	52	-	-	11.2	
	Upper Heyford ...	408	*	*	*	*	*	*	*	*	*	*	*	*	1020.7	-6	E	1	6	57	95	2	5	-	-	10	10	450	0	77	55	48	-	-	10.8		
4	Ross-on-Wye ...	223	*	*	*	*	*	*	*	*	*	*	*	*	1020.2	-6	-	0	6F	57	95	2	5	-	-	10	10	450	0	75	53	48	-	-	10.8		
5	Portland Bill... ..	32	1021.4	-10	NW	1	F	60	95	1	5	-	-	10	10	1020.5	-8	NW	1	6	58	95	1	5	-	-	10	10	450	1	64	57	*	-	-	3.9	
	Plymouth ...	82	*	*	*	*	*	*	*	*	*	*	*	*	1020.4	-2	-	0	0	58	95	6	5	-	-	10	10	220	0	66	57	56	-	-	3.9		
	The Lizard ...	222	1021.3	-10	NE	1	0	59	95	6	5	-	-	10	10	1019.1	-10	SE	2	0	59	95	7	5	-	-	10	10	2500	0	64	58	*	-	-	0.0	
	Scilly (St. Mary's) ...	163	1021.3	-12	SE'S	1	C	60	95	7	5	-	-	10	10	1019.5	-4	SE	2	0	60	95	7	5	-	-	9+	9+	4000	0	65	58	*	-	-	0.0	
	Guernsey ...	175	1021.8	-10	-	0	0	59	95	6	5	-	-	10	10	1020.9	-4	-	0	56	95	4	5	-	-	10	10	1500	0	64	56	56	-	-	0.0		
6	Pembroke ...	142	1022.0	-4	N	1	C	58	95	7	5	-	-	4-6	7-8	1500	1019.5	-4	9	1	58	95	7	3	-	-	9+	9+	1500	1	64	55	*	-	-	7.8	
7	Holyhead ...	26	1020.4	-10	SSW	3	b	57	95	8	5	-	-	1	1	2500	1018.8	-8	SW	3	6	58	95	7	5	-	-	10	10	220	0	66	56	53	-	-	3.0
	Chester (Sealand) ...	18	*	*	*	*	*	*	*	*	*	*	*	*	1019.3	-10	SE	2	6	58	95	4	5	-	-	1	1	4000	0	70	51	47	-	-	11.2		
8	L'pool (Bidston) ...	198	*	*	*	*	*	*	*	*	*	*	*	*	1019.6	-6	SE	2	6	61	95	6	-	3	-	0	9	-	0	*	66	59	51	-	-	9.2	
9	Harrogate ...	478	*	*	*	*	*	*	*	*	*	*	*	*	1020.1	-6	SSW	1	0	59	85	5	5	-	-	9+	9+	4000	0	69	51	46	-	-	12.2		
10	Spurn Head ...	29	1020.9	0	WN	2	bc	61	95	7	-	1	-	0	2-3	-	1020.4	0	-	0	61	95	5	5	3	-	2-3	4-6	1500	0	71	57	*	-	-	11.3	
	Catterick ...	175	*	*	*	*	*	*	*	*	*	*	*	*	1020.0	-4	SSE	1	6	57	85	7	4	-	2	Tr	1	4000	0	72	47	41	-	-	*		
	Tynemouth ...	67	1020.5	0	W	2	bc	58	95	7	1	-	-	2-3	2-3	2500	1019.6	-6	WSW	2	60	85	6	1	-	1	2-3	2-3	4000	0	73	54	51	-	-	*	
11	Inchkeith ...	190	1020.4	+2	W	1	C	56	95	8	5	5	-	4-6	9+	2500	1017.9	-10	W	1	0	54	95	7	5	-	-	9+	9+	2500	0	65	53	45	-	-	12.6
	Leuchars ...	35	*	*	*	*	*	*	*	*	*	*	*	*	1017.2	-10	-	0	0	55	85	6	5	-	8	7-8	9+	1500	0	71	49	43	-	-	12.8		
	Renfrew ...	36	*	*	*	*	*	*	*	*	*	*	*	*	1017.4	-12	-	0	0	56	95	4	5	2	-	7-8	10	4000	0	67	51	45	-	-	9.0		
	Eskdalemuir ...	794	*	*	*	*	*	*	*	*	*	*	*	*	1018.8	-6	SE	2	cd	56	95	7	5	-	-	10	10	800	1	67	50	47	-	-	9.8		
13a	Tiree ...	22	*	*	*	*	*	*	*	*	*	*	*	*	1014.7	-10	5	3	cr	58	95	6	6	2	-	7-8	10	2500	1	61	55	53	-	-	12.2		
13b	Stornoway ...	34	1016.1	-10	S	2	16	54	85	7	9	2	-	4-6	7-8	1500	1012.4	-12	3	2	Tr	56	95	6	5	-	-	10	10	800	1	63	53	*	-	-	5.14
15	Dalwhinnie ...	1176	*	*	*	*	*	*	*	*	*	*	*	*	1016.9	-20	WSW	3	0	56	85	8	4	2	-	2-3	10	800	0	64	46	37	-	-	7.4		
	Aberdeen ...	37	*	*	*	*	*	*	*	*	*	*	*	*	1016.5	-8	SW	2	0	58	85	8	5	-	-	4-6	7-8	500	1	67	55	49	-	-	7.4		
	Wick ...	81	1018.1	-8	SW	1	bc	52	95	8	5	-	-	2-3	2-3	4000	1014.7	-16	SSW	2	0	56	95	8	5	1	2	4-6	9	4000	0	62	50	*	-	-	11.6
16	Lerwick ...	54	1017.0	+2	WSW	2	C	54	85	8	5	-	-	7-8	7-8	1500	1016.1	-6	5	1	54	95	7	5	3	-	4-6	9	1500	0	60	52	*	-	-	*	
17	Blackrod Point ...	18	1017.3	-12	S	4	q	59	85	7	5	-	-	9+	9+	220	1013.5	-10	5	4	cd	59	95	8	6	-	-	10	10	450	1	64	58	*	0.1	1	8.7
18	Malin Head ...	52	1017.7	-12	S	2	bc	60	85	8	5	-	-	4-6	4-6	2500	1015.0	-12	3	3	C	61	95	7	5	2	-	2-3	9+	800	0	61	57	*	-	-	9.7
	Aldergrove ...	238	*	*	*	*	*	*	*	*	*	*	*	*	1016.4	-8	3	3	0	60	75	8	5	7	4	Tr	9	2500	1	71	59	55	-	-	0.2		
	Donaghadee ...	40	*	*	*	*	*	*	*	*	*	*	*	*	1017.0	-8	SE	2	0	57	95	6	5	-	-	10	10	800	0	66	55	*	-	-	*		
19	Birr Castle ...	173	*	*	*	*	*	*	*	*	*	*	*	*	1016.8	-16	5	3	0	58	95	7	5	-	-	10	10	1500	0	70	53	45	-	-	1.4		
20	Valentia Obsy.† ...	30	1018.6	-10	S	3	df	59	95	3	6	-	-	10	10	450	1016.4	-8	SE	4	4/r	60	95	7	5	-	-	10	10	800	1	67	59	56	-	-	7.7
	Roches Point... ..	22	*	*	*	*	*	*	*	*	*	*	*	*	1017.1	-14	SE	2	cd	60	95	7	5	-	-	10	10	1500	1	65	58	*	Tr	0.2	*		

LONDON OBSERVATIONS.														EXPLANATION OF FIGURES, LETTERS, etc.																											
Day 7h—18h, Kew & Croydon. 9h—18h, Kensington. 9h—21h, other stations, except Greenwich rainfall, 9h—18h.														COLUMNS 2, 16. The barometric tendency is expressed in tenths of a millibar.														COLUMNS 8, 22.—Code for surface visibility. Objects not visible at 55 yards.													
Height above M.S.L. in feet.														Atmospheric Pollution. Milligrams of Solid Impurity per cubic metre.														COLUMNS 4, 18. The BEAUFORT SCALE OF WIND is used only for surface observations. In the ac- companying table the speed of the wind corresponding with the different numbers is the speed at about 30 feet above the ground.													
Morning. Afternoon. Night.														24 hrs. ended 7h. G.M.T. 19 th														COLUMNS 30.—Code for State of Sea.													
Day Max. Night Min. Min. on Grass °F.														South Kensington.														0 Calm. 5 Very rough.													
°F. °F. °F.														Max. Time. Min. Time.														1 Smooth. 6 High.													
mm. mm.														0.6 7h-8h 9 th Ncl 13h-20h 9 th														2 Slight. 7 Very high.													
Yesterday. To-day.														Kew Observatory.														3 Moderate. 8 Precipitous.													
8.6 . . . 6														Max. Time. Min. Time.														4 Rough. 9 Confused.													
8.1 . . . 6														0.2 7h. 10 th 14h. 9 th																											
5.0 63 65 7																																									
8.5																																									
8.2 51 63 .																																									
8.3 57 68 4																																									
7.8 At 18h. 61 .																																									
7.2 52 71 .																																									
Tr. Tr.																																									
18 th G.M.T. 2 nd August														Past 24 Hours.																											
Th. G.M.T. 10 th August																																									
Barom. Wind. Weather. Temp. Barom. Wind. Weather. Temp. Max. Min. Rainfall.														0 1 4 13-18 9 47-54																											
mb. Direc. Force. °F. mp. Direc. Force. °F. Day °F. Night °F. Day. Night.														1 1-3 5 19-24 10 55-63																											
STATIONS.														2 4-7 6 25-31 11 64-75																											
Paris ...														3 8-12 7 32-38 12 75																											
Brussels ...														COLUMNS 34, 35.																											
Berlin ...														Tr. = rain has fallen, but amount less than 0.1 mm.																											
Zurich ...																																									
Rome ...																																									

THE DAILY WEATHER REPORT

OF THE METEOROLOGICAL OFFICE, LONDON.

BRITISH SECTION
Thursday, 11th August 1932.
No. 25830

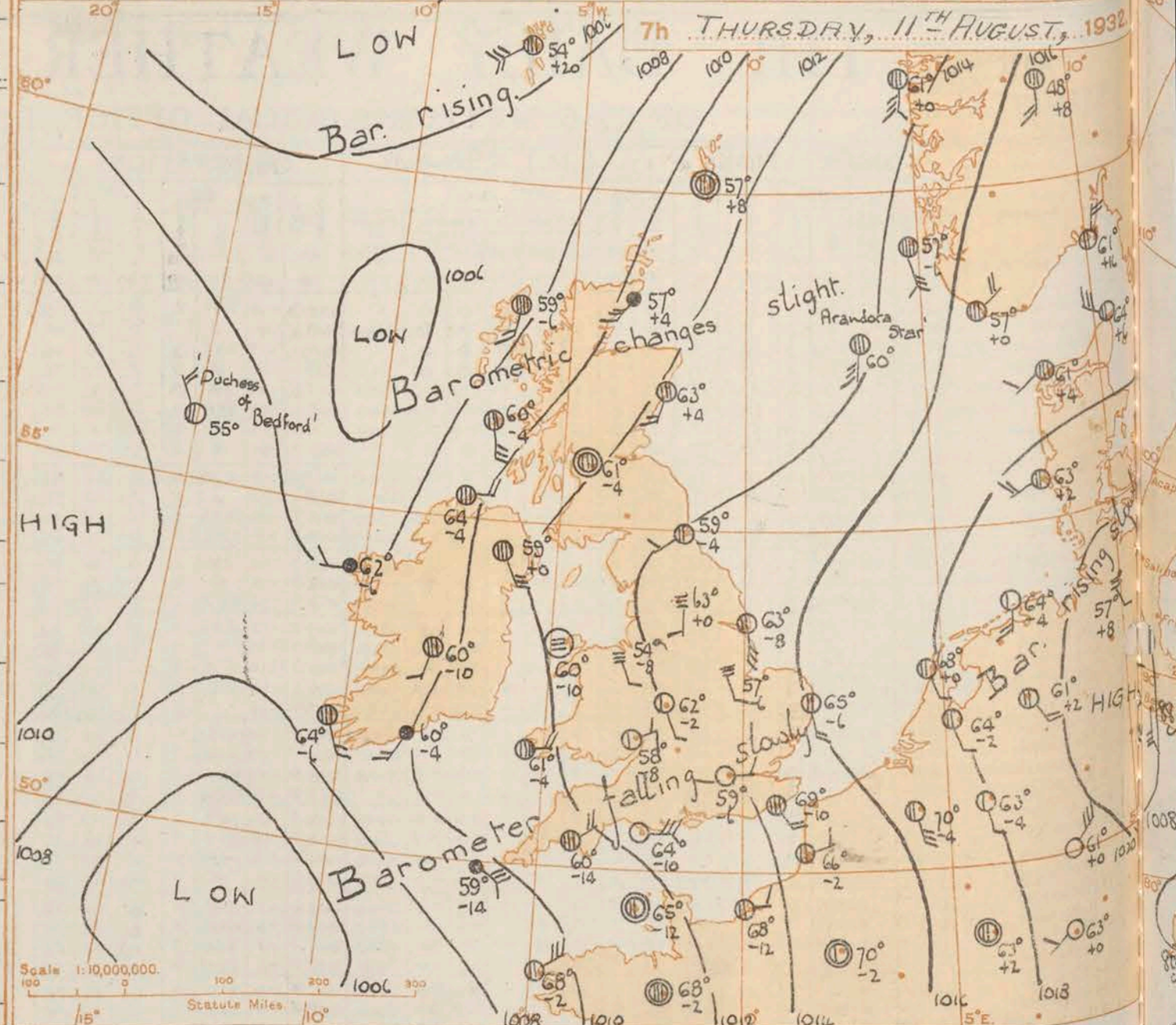
DISTRICT.	STATIONS.	OBSERVATIONS at 13h. G.M.T. 10 th August														OBSERVATIONS at 18h. G.M.T. 10 th August														PAST 24 HOURS.						
		Barom. at M.S.L. mb.	Change in 3 hours.	Wind.		Weather.	Temp. °F.	Humid. %	Visibility 0-9	Cloud.			Barom. at M.S.L. mb.	Change in 3 hours.	Wind.		Weather.	Temp. °F.	Humid. %	Visibility 0-9	Cloud.			State of Ground. 0-9	Sea. 0-9	WEATHER.										
				Direc.	Force					Low.	Med.	High.			Low.	Total					Height of Base (feet)	Form.	Amount.			Height of Base (feet)	Form.	Amount.	Height of Base (feet)	7h.-13h. 10 th	13h.-18h. 10 th	18h. 10 th to 11 th 11 th	1h.-7h. 11 th			
(1)	(2)	(3)	(4)	(5)	(6)	(7)	(8)	(9)	(10)	(11)	(12)	(13)	(14)	(15)	(16)	(17)	(18)	(19)	(20)	(21)	(22)	(23)	(24)	(25)	(26)	(27)	(28)	(29)	(30)	(37)	(38)	(39)	(40)			
(For heights see p. 4.)																																				
1	London (Kew)...	1019.6	-12	SSW	3	b	76	55	7	-	-	-	0	0	-	1017.3	-10	SW	2	b	80	55	7	-	-	1	0	Tr.	-	0	*	b3.0	by	b	b3.0	
	Groydon	1019.6	-6	S	3	b	77	55	8	-	-	-	Tr.	Tr.	4000	1017.6	-10	S	1	b	76	55	8	-	-	1	0	Tr.	-	0	*	bm.0	by	b	b3.0	
	S. Farnborough	1019.2	-10	SSW	3	b	76	65	7	-	-	-	0	0	-	1017.1	-14	SSW	2	b	75	65	7	-	-	1	0	Tr.	-	0	*	m.0	by	b	b3.0	
	Winchester	1019.3	-14	S	3	b	71	75	7	-	-	-	0	0	-	1017.1	-14	S	2	b	72	75	7	-	-	1	0	Tr.	-	0	*	f.0	by	b	b3.0	
	Boscombe Down	1019.9	-10	S	3	bc	69	75	6	-	-	-	2.3	2.3	1500	1017.5	-14	SE	3	b	70	75	7	-	-	1	0	Tr.	-	0	*	b.0	by	b	b3.0	
	Calshot, S'thmtn	1020.2	-6	ESE	4	bc	65	85	6	-	-	-	4.6	4.6	1500	1017.6	-14	ESE	2	b	63	95	6	-	-	4	0	Tr.	-	0	*	b.0	by	b	b3.0	
	Dungeness	*	*	S	2	f	*	*	5	-	-	-	2.3	2.3	1500	*	*	E	2	bc	*	*	6	-	-	*	2.3	2.3	2500	-	0	*	f	by	b	b3.0
	Lympe	1020.3	-10	SE	2	b	72	65	7	-	-	-	0	0	-	1018.7	-6	E	2	b	70	65	7	-	-	*	0	0	-	0	*	Feb	b	b	b3.0	
2	Shoeburyness	1020.2	-10	E'S	2	b	76	65	6	-	-	-	Tr.	Tr.	4000	1018.2	-14	ESE	3	b	68	85	7	-	-	8	0	Tr.	-	0	*	bm.0	by	b	b3.0	
	Felixstowe	1020.5	-4	SE'S	3	b	71	75	7	-	-	-	1	1	4000	1018.6	-12	E	2	b	68	75	8	-	-	0	0	-	0	0	1	ff.0	by	b	b3.0	
	Gorleston	1020.2	-8	SE'S	3	c	62	85	6	-	-	-	7.8	7.8	1500	1018.7	-6	SE	2	bc	69	75	6	-	-	2.3	2.3	1500	0	2	*	c.0	by	b	b3.0	
	Cranwell	1018.2	-14	S'W	3	bc	77	55	6	-	-	-	2.3	2.3	4000	1016.7	-6	SW'S	2	b	76	65	7	-	-	Tr.	Tr.	4000	0	*	*	cb	by	b	b3.0	
3	Birmingham	1018.4	-6	SSW	2	b	72	65	8	-	-	-	1	1	2500	1016.8	-10	SW	2	b	76	55	8	-	-	0	0	-	0	0	*	cb	by	b	b3.0	
	Upper Heyford	1018.8	-10	S	3	b	77	55	8	-	-	-	Tr.	Tr.	4000	1016.9	-4	S	2	b	76	55	7	-	-	0	0	-	0	0	*	bm.0	by	b	b3.0	
	Ross-on-Wye	1018.2	-12	SSW	3	b	74	65	6	-	-	-	Tr.	Tr.	4000	1016.5	-12	SW'S	2	b	73	65	7	-	-	0	0	-	0	0	*	f.0	by	b	b3.0	
5	Portland Bill	1019.4	-4	ESE	3	o	60	95	6	-	-	-	10	10	1500	1017.2	-12	ESE	3	o	59	95	6	-	-	10	10	1500	0	2	*	o.0	by	b	b3.0	
	Plymouth	1019.0	-10	S	4	bc	61	85	8	-	-	-	4.6	4.6	1500	1017.2	-12	S	2	bc	60	85	6	-	-	4.6	4.6	800	0	1	*	om.0	by	b	b3.0	
	The Lizard	1018.1	-4	E	2	c	63	85	7	-	-	-	9+	9+	4000	1016.3	-10	E'N	3	c	61	95	7	-	-	9+	9+	2500	0	2	*	oc	by	b	b3.0	
	Seilly (St. Mary's)	1018.8	0	S	2	c	63	85	6	-	-	-	10	10	4000	1016.6	-14	SE	3	c	62	95	6	-	-	9+	9+	4000	0	1	*	c	by	b	b3.0	
	Guernsey	1019.4	-10	-	0	bc	63	85	6	-	-	-	2.3	4.6	2500	1017.4	-18	-	0	F	60	95	1	-	-	10	10	220	0	1	*	ome.0	by	b	b3.0	
6	Pembroke	1018.9	0	SSW	1	c	61	95	6	-	-	-	9	9	1500	1016.7	-20	SE	1	c	61	95	7	-	-	9+	9+	1500	0	1	*	c	by	b	b3.0	
	Holyhead	1018.2	+2	SW'S	4	c	62	85	8	-	-	-	9+	9+	1500	1016.7	-14	SSW	3	bc	61	95	6	-	-	Tr.	7.8	450	0	1	*	c	by	b	b3.0	
	Chester (Sealand)	1017.9	-6	NNW	3	c	70	85	7	-	-	-	4.6	7.8	1500	1016.9	-12	NNW	2	c	66	85	6	-	-	1	2	0	7.8	-	0	*	b.0	by	b	b3.0
	L'pool (Bidston)	1018.1	0	NNW	3	bc	64	85	7	-	-	-	6	0	4.6	1017.0	-8	NNW	2	c	63	85	8	-	-	6	1	7.8	4000	0	*	b.0	by	b	b3.0	
9	Harrogate	1016.6	-6	SSW	2	bc	74	65	5	-	-	-	4.6	4.6	4000	1016.7	0	SW'S	3	c	63	85	7	-	-	1	7	0	9	-	0	*	cb	by	b	b3.0
	Spurn Head	1018.4	-8	SE	4	c	66	85	5	-	-	-	4.6	7.8	1500	1016.3	-10	SE	3	bc	66	85	6	-	-	2.3	4.6	1500	0	1	*	bc	by	b	b3.0	
	Catterick	1016.6	-18	SE	3	c	72	75	5	-	-	-	7.8	7.8	4000	1016.0	+2	WSW	3	c	64	75	7	-	-	1	7.8	4000	0	*	*	bc	by	b	b3.0	
	Tynemouth	1016.7	-20	SE	2	bc	65	85	6	-	-	-	4.6	4.6	2500	1015.6	-4	W	2	bc	67	85	7	-	-	2.3	4.6	1500	0	1	*	bc	by	b	b3.0	
11	Inchkeith	1015.7	-12	WSW	2	c	64	95	7	-	-	-	7.8	7.8	2500	1013.6	-8	SW	3	c	62	95	8	-	-	9+	9+	1500	0	2	*	c	by	b	b3.0	
	Leuchars	1015.8	-8	SW	3	c	67	75	7	-	-	-	4.6	9	2500	1014.5	-6	WSW	3	c	64	75	7	-	-	8	9	7.8	9+	2500	0	*	cwm.0	by	b	b3.0
	Renfrew	1015.8	-8	SSW	4	c	64	75	6	-	-	-	9	9+	2500	1014.7	-8	SSW	3	c	62	85	6	-	-	7.8	9+	2500	0	*	*	cm.0	by	b	b3.0	
	Esksdalemuir	1016.9	-8	SW	4	c	59	85	7	-	-	-	10	10	800	1016.0	-6	SSW	3	c	58	95	7	-	-	10	10	800	1	*	*	cid.0	by	b	b3.0	
13	Tiree	1012.6	-10	S	4	c	63	85	7	-	-	-	4.6	7.8	2500	1011.9	-6	S'W	4	c	61	95	7	-	-	7.8	9+	1500	1	2	*	cd.0	by	b	b3.0	
13	Stornoway	1010.6	-6	SSW	4	c	60	95	8	-	-	-	7.8	9+	1500	1009.5	-4	SSW	3	c	58	95	7	-	-	7.8	10	1500	1	2	*	cpr	by	b	b3.0	
15	Dalwhinnie	1014.2	-8	S	3	c	64	75	8	-	-	-	4.6	10	2500	1013.6	-4	S	3	c	58	85	6	-	-	7.8	10	450	0	*	*	c	by	b	b3.0	
	Aberdeen	1014.9	-6	S	2	c	69	75	7	-	-	-	4.6	7.8	4000	1013.0	-8	S'E	2	c	64	75	7	-	-	7.8	7.8	5700	0	1	*	c	by	b	b3.0	
	Wick	1012.5	-10	SSW	3	c	60	95	8	-	-	-	7.8	7.8	2500	1010.9	-14	S	2	c	59	95	8	-	-	4.6	9	2500	0	2	*	c	by	b	b3.0	
	Lerwick	1013.0	-10	S'E	3	c	57	85	6	-	-	-	4.6	10	800	1011.7	-8	SW	1	pr	56	95	6	-	-	9	9	800	1	*	*	com.0	by	b	b3.0	
17	Blackod																																			

REPORTS from HEALTH RESORTS for 10th August 1932.

DISTRICTS.	STATIONS.	WEATHER.		TEMPERATURE.		RAINFALL.		SUNSHINE.	
		Forenoon.	Afternoon.	Min. 9h. to 9h. 10 th	Max. 9h. to 17h. 10 th	Night. 17h. to 9h. 10 th	Day. 9h. to 17h. 10 th	Sunrise to 17h. 10 th	Sunset to 9h. 10 th
1	Tunbridge W.	b	b	52	80	Tr	-	11.6	7.5
	Bournemouth	o	o	50	65	Tr	-	0.0	2.9
	Ventnor	of	ofbcf	59	64	Tr	-	0.7	2.3
	Southsea	ofme	obm	57	66	Tr	-	3.3	4.3
	Bognor Regis	wo	cbb	54	65	-	-	0.5	8.1
	Littlehampton	ome	cbb	53	65	Tr	-	1.6	9.0
	Worthing	od	obcbb	55	63	Tr	-	1.6	10.3
	Brighton	fc	cf	56	64	Tr	-	0.2	11.0
	Eastbourne	omoc	cmb	54	68	-	-	4.4	11.2
	Hastings	ofebc	b	58	73	0.2	-	6.8	11.4
	Folkestone	ofeb	b	55	75	Tr	-	8.8	4.3
	Dover	fmb	b	56	72	Tr	-	8.8	2.5
	Deal	b	b	57	73	-	-	11.5	10.5
	Ramsgate	bm	bm	58	70	-	-	11.2	11.0
	Margate	b	b	59	76	-	-	11.5	12.6
2	Southend	bz	bz	61	80	-	-	10.6	8.0
	Maldon	mb	b	53	81	-	-	9.9	8.6
	Clacton-on-Sea	bzb	b	60	74	-	-	9.7	9.2
	Dovercourt	bz	b	59	74	-	-	9.4	9.0
	Lowestoft	b	b	55	72	-	-	9.3	5.7
	Skegness	b	b	59	70	-	-	11.4	8.2
	Mablethorpe	b	b	54	70	-	-	11.4	7.6
	Cleethorpes	bm	b	54	80	-	-	10.7	10.5
3	Leamington S.	b	b	54	79	-	-	11.0	10.6
4	Cheltenham	bcwb	b	54	78	-	-	8.6	9.9
5	Bath	bc	b	54	77	-	-	8.9	8.5
	Weymouth	mac	cb	56	63	-	-	1.8	4.7
	Jersey	cfbc	bc	56	80	-	-	7.5	2.3
	Torquay	dom	oc	56	62	Tr	-	0.2	3.2
	Penzance	oc	b	58	65	-	-	5.8	0.0
	St. Ives	ocbc	b	58	65	-	-	7.5	0.6
	Bude	mebc	bcb	59	70	-	-	6.3	5.1
	Ilfracombe	cbb	bcc	59	68	-	-	3.4	8.8
6	Aberystwyth	co	cbb	59	68	-	-	5.4	8.4
7	Llandudno	bc	bc	52	68	-	-	6.8	5.4
	Colwyn Bay	bccc	bccc	53	71	-	-	6.2	5.8
	Rhyl	cbb	bzo	51	71	-	-	8.6	7.5
8	Wallasey	bczb	bcb	58	71	-	-	8.0	8.7
	Southport	bccc	cbb	51	70	-	-	5.8	4.7
	Blackpool	c	c	50	69	-	-	5.7	4.7
	Morecambe	bcbcc	cbb	57	69	-	-	4.5	7.7
9	Ilkley	bbc	cbb	48	78	-	-	7.1	10.0
10	Berwick-on-T.	abc	bc	53	74	-	-	5.9	14.3
11	Dunbar	bcm	bc	53	74	-	-	6.7	13.1
12	Troon	roco	o	56	64	1	-	0.8	8.1
	Douglas	om,ir	oircb	54	60	-	0.5	0.3	10.3

† Max. Temp. for period 21h. yesterday to 17h. to-day; Min. Temp. 21h.-9h. † Min. Temp. 17h.-9h.

AIR MINISTRY, METEOROLOGICAL OFFICE.



DISTRICTS. FORECASTS FOR THE 24 HOURS COMMENCING 12 NOON, G.M.T. 11th August, 1932

1. S.E. England	Light or moderate southeast wind, becoming variable or southwest later; becoming less settled with thunderstorms at many places; very warm today, cooler tomorrow.
2. E. England...	
3. E. Midlands	
4. W. Midlands	
5. S.W. England	Moderate east or southeast wind, fresh locally, becoming variable or westerly; cloudy, rain at times, thunder locally; warm today, cooler tomorrow.
6. South Wales	
7. North Wales	
8. N.W. England	Light or moderate southeast wind; fair at first, less settled later, with probably local thunder; warm.
9. N. Midlands	
10. N.E. England	
11. S.E. Scotland	
12. S.W. Scotland & Isle of Man	
13. { A.W. Scotland. B.N.W. Scotland.	
14. Mid-Scotland	Light southerly to variable wind; mainly cloudy occasional rain; perhaps local thunder; rather warm.
15. N.E. Scotland	
16. Orkneys and Shetlands.	
17. N.W. Ireland	
18. N.E. Ireland	
19. S.E. Ireland	
20. S.W. Ireland	

BAROMETER. Isobars are drawn for intervals of two millibars.
WIND. Arrows fly with wind. Number of feathers indicate Beaufort Force. Calm is indicated by circle outside weather symbol. — **TEMPERATURE** is given in degrees F.
WEATHER SYMBOLS. — Clear sky. — Sky less than $\frac{1}{4}$ clouded. — Sky $\frac{1}{4}$ to $\frac{1}{2}$ clouded. — Overcast sky. — Rain falling. * Snow * Sleet
 — Fog. — Mist. — Thunder. — Thunderstorm.
SEA DISTURBANCE. — Rough. — High.
BAROMETRIC CHANGE from 4h. to 7h. in tenths of millibars is entered beneath the temperature.

GENERAL INFERENCE.

A shallow depression off our southwest coasts is moving northeast and developing somewhat. Less settled thundery weather will spread northeastwards over the country.

FURTHER OUTLOOK.

Rather unsettled; perhaps further thunder locally; cooler than of late.

0930 G.M.T.

G. C. SIMPSON, C.B., D.Sc., F.R.S., Director.

Forecasts issued at

AIR MINISTRY, METEOROLOGICAL OFFICE. Chart of Weather in the Northern Hemisphere.

1932.

West
ing
her
untry.

D.Sc., F.R.S.
Director.



All times are G.M.T. Add one hour to get summer time.
Scale 1:4 x 10⁷ along meridian at 55°N
Statute Miles 0 2 3 4 500

EXPLANATION OF CHART.

BAROMETER. Isobars are drawn for intervals of four millibars.
WIND. Arrows fly with the wind. Number of feathers indicate Beaufort Force.
Calm.
TEMPERATURE is given in degrees F.
WEATHER is given in Beaufort Notation (see page 1) and by symbols (see opposite page).

[illegible]

G. C. SIMPSON, C.B., D.Sc., F.R.S., Director.

† 1-hr. observations are from Valencia W/T station ‡ Maximum and Minimum Temperatures and Rainfall are for the 24 hours ending 9 h

THE DAILY WEATHER REPORT

OF THE METEOROLOGICAL OFFICE, LONDON.

BRITISH SECTION

Friday 12th August 1932.

No. 25831

STATIONS.	OBSERVATIONS at 13h. G.M.T. 11th August														OBSERVATIONS at 18h. G.M.T. 11th August														PAST 24 HOURS.																								
	Barom. at station mb.	Change in 3 hours.	Wind.		Weather.	Temp. of air.	Humid. %	Visibility in miles.	Cloud.						Barom. at station mb.	Change in 3 hours.	Wind.		Weather.	Temp. of air.	Humid. %	Visibility in miles.	Cloud.						State of ground.	Sea.	WEATHER.																						
			Dir.	Force.					Form.	Amount.	Height of Base (feet).	Dir.	Force.	Form.			Amount.	Height of Base (feet).					Dir.	Force.	Form.	Amount.	Height of Base (feet).	7h.—13h.			13h.—18h.	18h.—12m.	12m.—7h.																				
																																		Low.	Med.	High.	Low.	Total.	Low.	Med.	High.	Low.	Total.	Low.	Med.	High.	Low.	Total.	Low.	Med.	High.	Low.	Total.
(For heights see p. 4.)	(1)	(2)	(3)	(4)	(5)	(6)	(7)	(8)	(9)	(10)	(11)	(12)	(13)	(14)	(15)	(16)	(17)	(18)	(19)	(20)	(21)	(22)	(23)	(24)	(25)	(26)	(27)	(28)	(29)	(30)	(31)	(32)	(33)	(34)	(35)	(36)	(37)	(38)	(39)	(40)													
1 London (Kew)...	1012.1	-12	SSE	3	bc	86	35	7	-	-	4	0	4.6	-	1010.8	-4	SE'S	3	bc	84	45	8	-	7	1	0	2.3	-	0	*	b3.b	bybcy	b3c	ciptlcm	b3c	bybcy	b3c	ciptlcm	b3c	bybcy	b3c	ciptlcm											
Croydon	1012.2	-10	SSE	2	bc	87	45	8	-	4	9	0	2.3	-	1010.8	-6	SE	2	b	83	45	8	-	3	9	0	1	-	0	*	b3.b	bybcy	b3c	ciptlcm	b3c	bybcy	b3c	ciptlcm	b3c	bybcy	b3c	ciptlcm											
S. Farnborough	1011.5	-14	ESE	3	bc	85	45	7	1	8	2	Tr.	2.3	4000	1010.5	-4	SSE	2	bc	80	55	7	-	8	2	0	2.3	-	0	*	b3.b	bybcy	b3c	ciptlcm	b3c	bybcy	b3c	ciptlcm	b3c	bybcy	b3c	ciptlcm											
Winchester	1011.3	-10	SSE	4	bc	83	55	7	1	-	1	Tr.	2.3	4000	1010.6	-4	SE'S	3	bc	79	65	8	-	3	1	0	2.3	-	0	*	b3.b	bybcy	b3c	ciptlcm	b3c	bybcy	b3c	ciptlcm	b3c	bybcy	b3c	ciptlcm											
Boscombe Down	1011.4	-14	SSE	4	bc	83	45	7	-	-	8	0	2.3	-	1010.7	-4	SE'S	3	c	74	75	6	-	8	6	0	7.8	-	0	*	b3.b	bybcy	b3c	ciptlcm	b3c	bybcy	b3c	ciptlcm	b3c	bybcy	b3c	ciptlcm											
Calshot, S'thmtn	1012.0	-6	ESE	4	b	73	75	6	-	-	1	0	1	-	1010.3	-8	ESE	3	bc	71	85	6	-	8	1	0	2.3	-	0	2	b3.b	bybcy	b3c	ciptlcm	b3c	bybcy	b3c	ciptlcm	b3c	bybcy	b3c	ciptlcm											
Dungeness	*	*	NE'E	2	c	*	*	5	2	-	*	7.8	7.8	1500	*	*	ENE	2	bc	*	*	5	5	-	*	4.6	4.6	1500	*	0	*	b3.b	bybcy	b3c	ciptlcm	b3c	bybcy	b3c	ciptlcm	b3c	bybcy	b3c	ciptlcm										
Lympne	1012.9	-14	E'S	3	bc	81	55	6	-	3	8	0	2.3	-	1011.9	-8	E'S	2	bc	78	65	6	-	9	0	2.3	-	0	*	b3.b	bybcy	b3c	ciptlcm	b3c	bybcy	b3c	ciptlcm	b3c	bybcy	b3c	ciptlcm												
2 Shoeburyness	1013.6	-6	E	4	bc	76	75	6	-	7	9	0	2.3	-	1011.8	-12	ESE	4	bc	70	85	6	-	7	-	0	2.3	-	0	*	b3.b	bybcy	b3c	ciptlcm	b3c	bybcy	b3c	ciptlcm	b3c	bybcy	b3c	ciptlcm											
Felixstowe	1014.3	-10	ENE	3	bc	71	75	6	-	-	9	0	2.3	-	1012.0	-14	ENE	3	bc	71	75	6	-	9	1	2.3	4000	0	2	*	b3.b	bybcy	b3c	ciptlcm	b3c	bybcy	b3c	ciptlcm	b3c	bybcy	b3c	ciptlcm											
Gorleston	1014.9	-6	SE'E	2	bc	67	85	6	-	4	-	0	2.3	-	1012.5	-10	-	0	bc	68	85	6	7	8	-	2.3	4.6	4000	0	2	*	b3.b	bybcy	b3c	ciptlcm	b3c	bybcy	b3c	ciptlcm	b3c	bybcy	b3c	ciptlcm										
Cranwell	1012.4	-18	SE	3	bc	84	55	6	1	-	4	Tr.	4.6	4000	1010.7	-10	SE'E	3	b	79	65	7	-	3	1	0	1	-	0	*	b3.b	bybcy	b3c	ciptlcm	b3c	bybcy	b3c	ciptlcm	b3c	bybcy	b3c	ciptlcm											
3 Birmingham	1011.7	-10	SSE	3	c	81	55	8	-	-	6	0	7.8	-	1009.8	-8	SSE	2	bc	82	45	8	1	-	8	Tr.	2.3	4000	0	*	b3.b	bybcy	b3c	ciptlcm	b3c	bybcy	b3c	ciptlcm	b3c	bybcy	b3c	ciptlcm											
Upper Heyford	1011.4	-14	SE	2	c	84	55	6	-	-	6	0	7.8	-	1009.7	-10	SE	2	bc	81	55	7	1	5	1	1	4.6	2500	0	*	b3.b	bybcy	b3c	ciptlcm	b3c	bybcy	b3c	ciptlcm	b3c	bybcy	b3c	ciptlcm											
Ross-on-Wye	1010.5	-12	SE'S	3	bc	83	55	7	1	-	2	Tr.	4.6	4000	1009.4	-4	SSE	2	c	78	55	8	-	7	8	0	9	-	0	*	b3.b	bybcy	b3c	ciptlcm	b3c	bybcy	b3c	ciptlcm	b3c	bybcy	b3c	ciptlcm											
4 Portland Bill	1010.3	-4	ENE	4	bc	67	85	6	5	4	-	4.6	4.6	1500	1009.7	-6	ENE	4	c	66	95	6	4	-	2	4.6	7.8	1500	0	2	b3.b	bybcy	b3c	ciptlcm	b3.b	bybcy	b3c	ciptlcm	b3.b	bybcy	b3c	ciptlcm											
Plymouth	1009.6	-2	SE	4	bc	78	65	7	-	-	1	0	2.3	-	1009.2	-2	SSW	2	bc	65	85	7	5	8	1	2.3	4.6	5700	0	1	b3.b	bybcy	b3c	ciptlcm	b3.b	bybcy	b3c	ciptlcm	b3.b	bybcy	b3c	ciptlcm											
The Lizard	1008.4	0	E'N	2	c	70	85	6	7	4	4	2.3	7.8	2500	1008.3	0	S'W	1	of	65	95	3	5	-	-	10	10	800	0	1	b3.b	bybcy	b3c	ciptlcm	b3.b	bybcy	b3c	ciptlcm	b3.b	bybcy	b3c	ciptlcm											
Scilly (St. Mary's)	1008.4	-6	SSE	4	bc	65	95	6	5	6	1	4.6	4.6	2500	1008.3	+4	SW'W	3	c	65	95	6	8	-	-	9+	9+	2500	0	2	b3.b	bybcy	b3c	ciptlcm	b3.b	bybcy	b3c	ciptlcm	b3.b	bybcy	b3c	ciptlcm											
Guernsey	1010.5	-2	SSE	2	bc	80	55	7	1	1	-	2.3	2.3	2500	1009.6	-10	-	0	bc	80	75	7	1	1	-	4.6	5700	0	1	b3.b	bybcy	b3c	ciptlcm	b3.b	bybcy	b3c	ciptlcm	b3.b	bybcy	b3c	ciptlcm												
5 Pembroke	1009.7	-16	ESE	3	bc	72	75	6	5	7	-	2.3	4.6	4000	1007.5	-10	SE	2	bc	67	75	6	5	7	-	4.6	4.6	2500	0	1	b3.b	bybcy	b3c	ciptlcm	b3.b	bybcy	b3c	ciptlcm	b3.b	bybcy	b3c	ciptlcm											
Holyhead	1010.8	-10	N	1	bc	68	85	8	1	-	8	Tr.	4.6	4000	1008.4	-14	E	1	u	71	85	6	4	9	3	4.6	9+	5700	0	0	b3.b	bybcy	b3c	ciptlcm	b3.b	bybcy	b3c	ciptlcm	b3.b	bybcy	b3c	ciptlcm											
Chester (Sealand)	1011.1	-14	SE	3	c	77	65	6	-	-	2	0	7.8	-	1008.7	-12	SE'E	2	c	79	75	7	2	4	8	2.3	7.8	2500	0	*	b3.b	bybcy	b3c	ciptlcm	b3.b	bybcy	b3c	ciptlcm	b3.b	bybcy	b3c	ciptlcm											
L'pool (Bidston)	1010.6	-8	S'E	3	bc	78	65	7	-	-	2	0	4.6	-	1008.5	-10	SSE	3	bc	81	55	7	7	-	2	1	4.6	5700	0	*	b3.b	bybcy	b3c	ciptlcm	b3.b	bybcy	b3c	ciptlcm	b3.b	bybcy	b3c	ciptlcm											
6 Harrogate	1012.2	-10	S	2	bc	78	55	6	-	-	8	0	2.3	-	1010.5	-6	SSE	2	bc	78	65	7	-	-	8	0	2.3	-	0	*	b3.b	bybcy	b3c	ciptlcm	b3.b	bybcy	b3c	ciptlcm	b3.b	bybcy	b3c	ciptlcm											
Spurn Head	1014.1	-4	ESE	3	bc	69	75	6	5	3	8	2.3	4.6	1500	1011.3	-6	SE	5	bc	66	85	5	5	4	9	2.3	4.6	1500	0	3	b3.b	bybcy	b3c	ciptlcm	b3.b	bybcy	b3c	ciptlcm	b3.b	bybcy	b3c	ciptlcm											
Catterick	1011.7	-16	SE	3	bc	77	55	6	-	-	2	0	4.6	-	1010.0	-6	SE'S	2	bc	76	65	7	-	-	2	0	4.6	-	0	*	b3.b	bybcy	b3c	ciptlcm	b3.b	bybcy	b3c	ciptlcm	b3.b	bybcy	b3c	ciptlcm											
Tynemouth	1013.2	-10	SE	3	bc	63	95	6	2	-	1	2.3	4.6	2500	1010.7	-8	SSE	2	bc	65	85	6	5	-	1	4.6	4.6	800	0	1	b3.b	bybcy	b3c	ciptlcm	b3.b	bybcy	b3c	ciptlcm	b3.b	bybcy	b3c	ciptlcm											
7 Inchekeith	1011.9	-10	E	1	c	65	95	7	1	5	6	2.3	9	4000	1010.6	-12	NE	1	c	64	95	7	5	-	9	2.3	7.8	1500	0	1	b3.b	bybcy	b3c	ciptlcm	b3.b	bybcy	b3c	ciptlcm	b3.b	bybcy	b3c	ciptlcm											
Leuchars	1011.3	-10	E	3	c	69	75	7	1	-	8	Tr.	9+	4000	1011.0	-6	NE	2	c	65	85	6	-	-	6	0	7.8	-	0	*	b3.b	bybcy	b3c	ciptlcm	b3.b	bybcy	b3c	ciptlcm	b3.b	bybcy	b3c	ciptlcm											
Renfrew	10																																																				

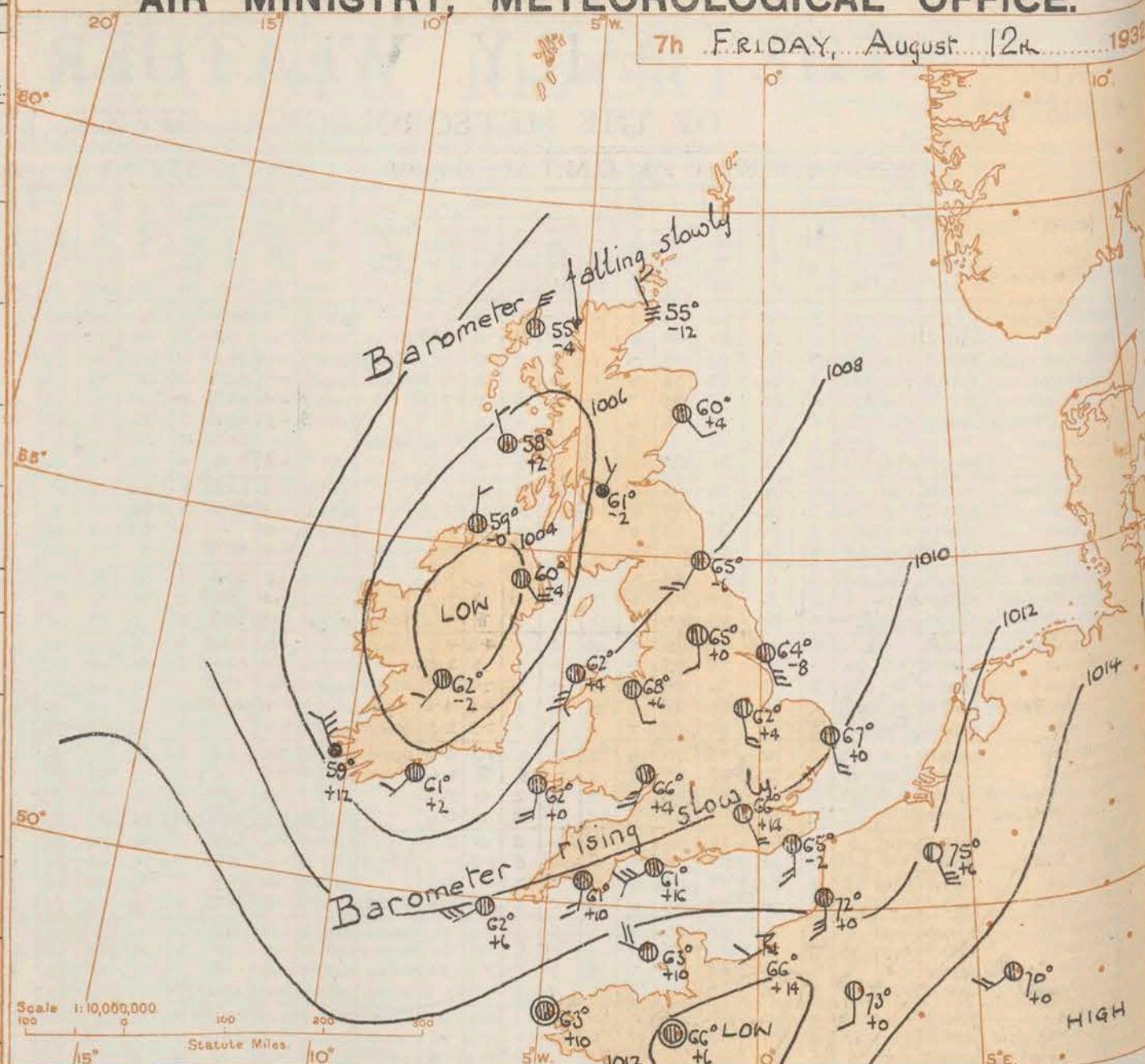
REPORTS from HEALTH RESORTS for 11th August 1932.

DISTRICTS.	STATIONS.	WEATHER.		TEMPERATURE.		RAINFALL.		SUNSHINE.	
		Fore-noon.	After-noon.	Min. 9h.-12h.	Max. 12h.-17h.	Night. 17h.-12h.	Day. 9h.-17h.	Sunrise to 17h.	Sunset to 10h.
1	Tunbridge W.	b	b	58	87	-	-	10.7	13.6
	Bournemouth	b	b	51	79	-	-	10.7	0.0
	Ventnor	b	b	57	75	-	-	11.8	0.7
	Southsea	b	b	56	78	-	-	11.3	4.2
	Bognor Regis	b	b	57	76	-	-	11.0	1.5
	Littlehampton	b	b	55	78	-	-	11.4	3.6
	Worthing	b	b	57	78	-	-	10.0	3.8
	Brighton	b	b	59	83	-	-	10.4	4.3
	Eastbourne	b	b	58	77	-	-	10.2	6.8
	Hastings	b	b	63	82	-	-	9.1	8.7
	Folkestone	b	b	61	78	-	-	8.6	10.3
	Dover	b	b	59	78	-	-	6.7	10.5
	Deal	b	b	59	75	-	-	8.5	12.6
	Ramsgate	b	b	63	73	-	-	8.5	12.5
	Margate	b	b	62	76	-	-	8.8	13.0
2	Southend	b	b	63	80	-	-	10.5	12.0
	Maldon	b	b	58	80	-	-	11.0	11.6
	Clacton-on-Sea	b	b	65	75	-	-	9.6	12.3
	Dovercourt	b	b	64	74	-	-	10.8	11.1
	Lowestoft	b	b	62	77	-	-	11.0	11.0
	Skegness	b	b	61	72	-	-	11.1	12.8
	Mablethorpe	b	b	57	72	-	-	11.2	13.0
	Cleethorpes	b	b	55	73	-	-	11.0	12.1
3	Leamington S.	b	b	53	85	-	-	10.7	12.6
4	Cheltenham	b	b	64	85	-	-	11.7	10.0
5	Bath	b	b	53	86	-	-	10.5	11.0
	Weymouth	b	b	57	73	-	-	10.5	3.3
	Jersey	b	b	59	88	-	-	9.3	8.7
	Torquay	b	b	56	72	-	-	7.8	0.3
	Penzance	b	b	55	69	-	-	7.3	7.0
	St. Ives	b	b	55	75	-	-	7.6	8.7
	Bude	b	b	57	84	-	-	7.0	8.0
	Hfracombe	b	b	55	83	-	-	8.2	4.2
6	Aberystwyth	b	b	52	86	-	-	10.0	6.4
7	Llandudno	b	b	55	78	-	-	10.0	6.5
	Colwyn Bay	b	b	56	81	-	-	10.6	6.2
	Rhyl	b	b	51	86	-	-	10.9	9.3
8	Wallasey	b	b	56	84	-	-	9.9	8.0
	Southport	b	b	53	83	-	-	10.2	7.4
	Blackpool	b	b	53	82	-	-	10.7	6.5
	Morecambe	b	b	55	82	-	-	11.1	5.3
9	Ilkley	b	b	49	83	-	-	10.6	7.2
10	Berwick-on-T.	b	b	56	65	-	-	11.7	6.2
11	Dunbar	b	b	57	74	-	-	8.7	6.7
12	Troon	b	b	58	65	-	-	8.9	0.8
	Douglas	b	b	57	73	-	-	9.0	0.3

† Max. Temp. for period 21h. yesterday to 17h. to-day; Min. Temp. 21h.-9h. ‡ Min. Temp. 17h.-9h.

AIR MINISTRY, METEOROLOGICAL OFFICE.

7th FRIDAY, August 12th 1932



DISTRICTS.	FORECASTS FOR THE 24 HOURS COMMENCING 12 NOON, G.M.T. 12th August, 1932
1. S.E. England	Light winds, mainly southwesterly; variable cloud, local showers and perhaps thunder; cooler than of late, but rather warm and close.
2. E. England...	
3. E. Midlands	
4. W. Midlands	
5. S.W. England	Light or moderate southwest to west wind; mainly cloudy, some showers; cooler than of late.
6. South Wales	
7. North Wales	
8. N.W. England	
9. N. Midlands	As 1 - 4.
10. N.E. England	
11. S.E. Scotland	Light variable wind, becoming west later; cloudy, rain at times, perhaps thunder; some improvement later; moderate temperature.
12. S.W. Scotland & Isle of Man	
13. A. W. Scotland & N.W. Scotland.	Light or moderate northerly wind; dull, rain at times; cool.
14. Mid-Scotland	As 11 - 13A.
15. N.E. Scotland	
16. Orkneys and Shetlands.	Moderate or light winds from some westerly point; cloudy, occasional rain or showers; moderate temperature
17. N.W. Ireland	
18. N.E. Ireland	
19. S.E. Ireland	
20. S.W. Ireland	

BAROMETER. Isobars are drawn for intervals of two millibars.
WIND. Arrows fly with wind. Number of feathers indicate Beaufort Force. Calm is indicated by circle outside weather symbol. TEMPERATURE is given in degrees Fahrenheit.
WEATHER SYMBOLS: ☉ Clear sky. ☁ Sky less than 1/2 clouded. ☂ Sky 1/2 to 3/4 clouded. ☄ Overcast sky. ● Rain falling. * Snow * Sleet * Hail
☁ Fog ☁ Mist ☁ Thunder ☁ Thunderstorm.
SEA DISTURBANCE. ~~~~~ Rough. ~~~~~ High.
BAROMETRIC CHANGE from 4h. to 7h. in tenths of millibars is entered beneath the temperature.

GENERAL INFERENCE.

A shallow depression over Ireland is moving north-northeast slowly. Some rain will fall in Scotland and showers locally elsewhere, with perhaps further thunder.

FURTHER OUTLOOK.

Local thundery showers.

Forecasts issued at 0930 G.M.T.

G. C. SIMPSON, C.B., D.Sc., F.R.S. Director.

AIR MINISTRY, METEOROLOGICAL OFFICE. Chart of Weather in the Northern Hemisphere.



THE DAILY WEATHER REPORT

OF THE METEOROLOGICAL OFFICE, LONDON.

BRITISH SECTION

Friday, 12th August, 1932.

No. 25831.

DISTRICT.	STATIONS.	OBSERVATIONS at 1 hr. G.M.T. 12th August														OBSERVATIONS at 7 hr. G.M.T. 12th August														PAST 24 HOURS.								
		Height above M.S.L. in feet.	Barom. at M.S.L.	Change in 3 hours.	Wind.		Weather.	Temp. °F.	Humid. %	Visibility 0-9	Cloud.			Height of Base (feet)	Barom. at M.S.L.	Change in 3 hours.	Wind.		Weather.	Temp. °F.	Humid. %	Visibility 0-9	Cloud.			Height of Base (feet)	State of Ground.	Sea.	TEMPERATURE.			RAINFALL.		SUN-SHINE 11th-12th Hr.				
					Direc.	Force.					Form.	Amount.	Direc.				Force.	Form.					Amount.	Max. Day 7h-12h °F.	Min. Night 12h-7h °F.				Min. on Grass °F.	Day 7h-12h mm.	Night 12h-7h mm.							
																																Low	Med		High	Low	Total	Low
(1)	(2)	(3)	(4)	(5)	(6)	(7)	(8)	(9)	(10)	(11)	(12)	(13)	(14)	(15)	(16)	(17)	(18)	(19)	(20)	(21)	(22)	(23)	(24)	(25)	(26)	(27)	(28)	(29)	(30)	(31)	(32)	(33)	(34)	(35)	(36)			
1	London (Kew)...	18	*	*	*	*	*	*	*	*	*	*	*	1010.9	+20	NE	1	C/lt	66	95	4	9	7	3	4-6	2500	1	*	88	65	58	-	3	12.4				
	Croydon	217	1009.8	-10	SSE	3	b	68	75	6	-	-	0	0	1010.5	+14	SE	2	C/lt	66	85	0	9	7	-	7-8	2500	1	*	87	66	62	-	5	13.0			
	S. Farnborough	287	*	*	*	*	*	*	*	*	*	*	*	1009.9	+2	-	0	C	64	95	6	5	-	3	4-6	7-8	4000	1	*	87	62	54	-	7	12.8			
	Winchester	275	*	*	*	*	*	*	*	*	*	*	*	1009.2	+4	SW	1	C	67	85	6	5	4	5	2-3	5	5700	0	*	84	61	55	-	0.1	12.5			
	Boscombe Down	417	*	*	*	*	*	*	*	*	*	*	*	1010.2	0	WSW	3	C/pr	66	85	6	8	-	7	4-6	2500	0	*	84	62	58	-	Tr.	*				
	Calshot (S'thmtn)	8	1009.6	-6	ENE	2	C/lt	66	95	7	3	8	-	4-6	7-8	4000	1010.0	+8	SWW	2	C	66	95	6	3	8	6	2-3	5	4000	1	1	74	63	57	-	1	13.1
	Dungeness	20	*	*	*	*	*	*	*	*	*	*	*	*	*	SW	2	C	*	*	7	5	4	*	2-3	7-8	2500	*	2	71	63	*	-	-	*			
	Lympne	346	1011.5	-2	S'E	2	b	70	75	8	-	-	-	0	0	1010.0	-2	S	2	C	65	75	7	3	5	-	Tr.	7-8	1500	0	*	81	64	63	-	-	11.0	
2	Shoeburyness	11	*	*	*	*	*	*	*	*	*	*	*	1010.0	+0	SW	4	C	71	85	7	5	7	-	4-6	2500	0	*	78	59	54	-	-	12.1				
	Felixstowe	15	*	*	*	*	*	*	*	*	*	*	*	1009.5	-2	S'E	2	C	70	85	7	-	3	8	0	5	5700	0	2	73	64	56	-	-	11.3			
	Gorleston	14	1010.3	-10	SE'S	1	b	64	85	6	-	-	0	0	1009.5	0	SSE	2	C	67	85	6	5	7	-	4-6	7-8	2500	0	2	70	62	60	-	-	12.0		
	Cranwell	240	1009.8	-8	SE	1	b	63	95	6	-	-	0	0	1009.4	+4	SSE	2	C/r	62	95	5	9	2	-	7-8	10	4000	1	*	85	59	56	-	0.1	10.3		
3	Birmingham	535	*	*	*	*	*	*	*	*	*	*	*	1009.2	+4	SSW	3	C	67	85	8	6	7	-	2-3	2500	0	*	85	64	62	-	-	12.1				
	Upper Heyford	408	*	*	*	*	*	*	*	*	*	*	*	1010.2	+4	S	1	C	64	95	6	5	2	7	2-3	10	5700	0	*	86	62	56	-	Tr.	10.7			
4	Ross-on-Wye	223	*	*	*	*	*	*	*	*	*	*	*	1009.0	+4	SWW	3	C	66	85	6	-	1	8	0	2500	0	*	85	65	60	-	-	*				
5	Portland Bill	32	1009.4	-6	NW	1	bc	64	85	6	4	-	-	4-6	4-6	2500	1011.1	+16	WSW	4	C	61	95	6	4	4	-	4-6	7-8	1500	0	3	68	60	*	-	Tr.	*
	Plymouth	82	*	*	*	*	*	*	*	*	*	*	*	1011.2	+10	SSW	2	C	61	95	6	5	-	-	10	10	450	1	1	79	61	59	-	0.1	10.5			
	The Lizard	222	1008.8	0	SW	2	bc	61	95	6	7	-	1	2-3	4-6	5700	1010.2	+6	SW	2	bc	62	95	8	7	4	-	4-6	4-6	4000	0	2	70	61	*	-	0.1	*
	Scilly (St. Mary's)	163	1009.4	0	SW	3	bc	60	95	6	2	-	-	2-3	2-3	4000	1010.2	+6	WSW	3	C	62	95	7	5	-	-	7-8	7-8	4000	0	2	70	60	*	-	Tr.	2.7
	Guernsey	175	1010.8	+4	W	2	0	65	95	5	5	-	-	10	10	2500	1012.2	+10	WNW	2	C	63	95	7	8	-	-	10	10	2500	1	2	83	62	61	-	0.4	12.1
6	Pembroke	142	1007.5	0	S	2	C	61	95	6	5	-	-	10	10	1500	1008.3	0	SSW	2	C	62	95	6	3	-	-	10	10	1500	0	2	74	60	*	-	Tr.	7.4
7	Holyhead	26	1007.9	0	SW'S	5	C	63	95	6	5	-	-	7-8	7-8	1500	1007.9	+4	SW	4	C	62	95	6	5	4	8	7-8	2500	0	2	71	61	59	-	-	7.3	
	Chester (Sealand)	16	*	*	*	*	*	*	*	*	*	*	*	1008.1	+6	ESE	1	C	68	75	6	5	7	9	1	2500	0	*	83	63	59	-	-	7.3				
8	L'pool (Bidston)	198	*	*	*	*	*	*	*	*	*	*	*	1008.1	+8	SW	0	C/pr	65	85	7	5	7	8	2-3	7-8	4000	0	*	82	64	63	-	Tr.	10.4			
9	Harrogate	478	*	*	*	*	*	*	*	*	*	*	*	1008.4	0	S	1	C	65	95	4	5	-	-	2500	450	0	*	80	60	54	-	-	10.6				
10	Spurn Head	29	1009.9	-4	SSE	2	bc	63	95	6	5	-	-	2-3	2-3	1500	1008.3	-8	S'E	3	C/r	64	95	6	3	7	-	2-3	2500	0	1	69	61	*	-	Tr.	12.5	
	Catterick	175	*	*	*	*	*	*	*	*	*	*	*	1007.4	-4	S	1	C	62	95	5	-	3	-	0	5	-	0	*	79	58	52	-	-	*			
	Tynemouth	67	1009.4	-6	S	2	bc	60	95	7	5	-	-	4-6	4-6	1500	1008.0	-6	SW	2	C	65	85	5	4	-	-	7-8	7-8	4000	0	1	66	60	55	-	-	*
11	Inchkeith	190	1007.6	-18	NE	2	C	59	95	7	5	-	-	10	10	800	1007.4	0	N	1	C	60	95	6	5	3	9	4-6	9	800	1	2	69	57	55	-	Tr.	10.0
	Leuchars	35	*	*	*	*	*	*	*	*	*	*	*	1007.6	0	-	0	C	61	95	5	5	-	8	7-8	10	5700	0	*	75	56	52	-	Tr.	2.2			
12	Renfrew	36	*	*	*	*	*	*	*	*	*	*	*	1006.4	-2	NE	1	C	61	95	4	5	2	-	7-8	10	4000	1	*	74	58	53	0.1	6	2.6			
	Esksdalemuir	794	*	*	*	*	*	*	*	*	*	*	*	1007.1	-4	SW	2	C	61	95	3	5	-	-	10	10	4150	1	*	78	59	57	-	1	7.3			
13a	Tiree	22	*	*	*	*	*	*	*	*	*	*	*	1006.9	+2	NW	1	C	58	95	7	5	7	8	4-6	9	1500	1	1	62	45	45	3	4	0.0			
13b	Stornoway	34	1008.3	+8	N	2	rr	55	95	7	6	2	-	7-8	10	1500	1006.2	-4	NNE	3	C	55	95	8	5	2	-	7-8	10	1500	2	1	61	54	*	11	31	0.0
15	Dalwhinnie	1176	*	*	*	*	*	*	*	*	*	*	*	1006.9	-8	NE	2	C	57	95	8	4	1	-	4-6	10	1500	1	*	70	53	52	Tr.	16	2.4			
	Aberdeen	37	*	*	*</																																	

THE DAILY WEATHER REPORT

BRITISH SECTION

OF THE METEOROLOGICAL OFFICE, LONDON.

Saturday 13th August 1932.

No. 25832.

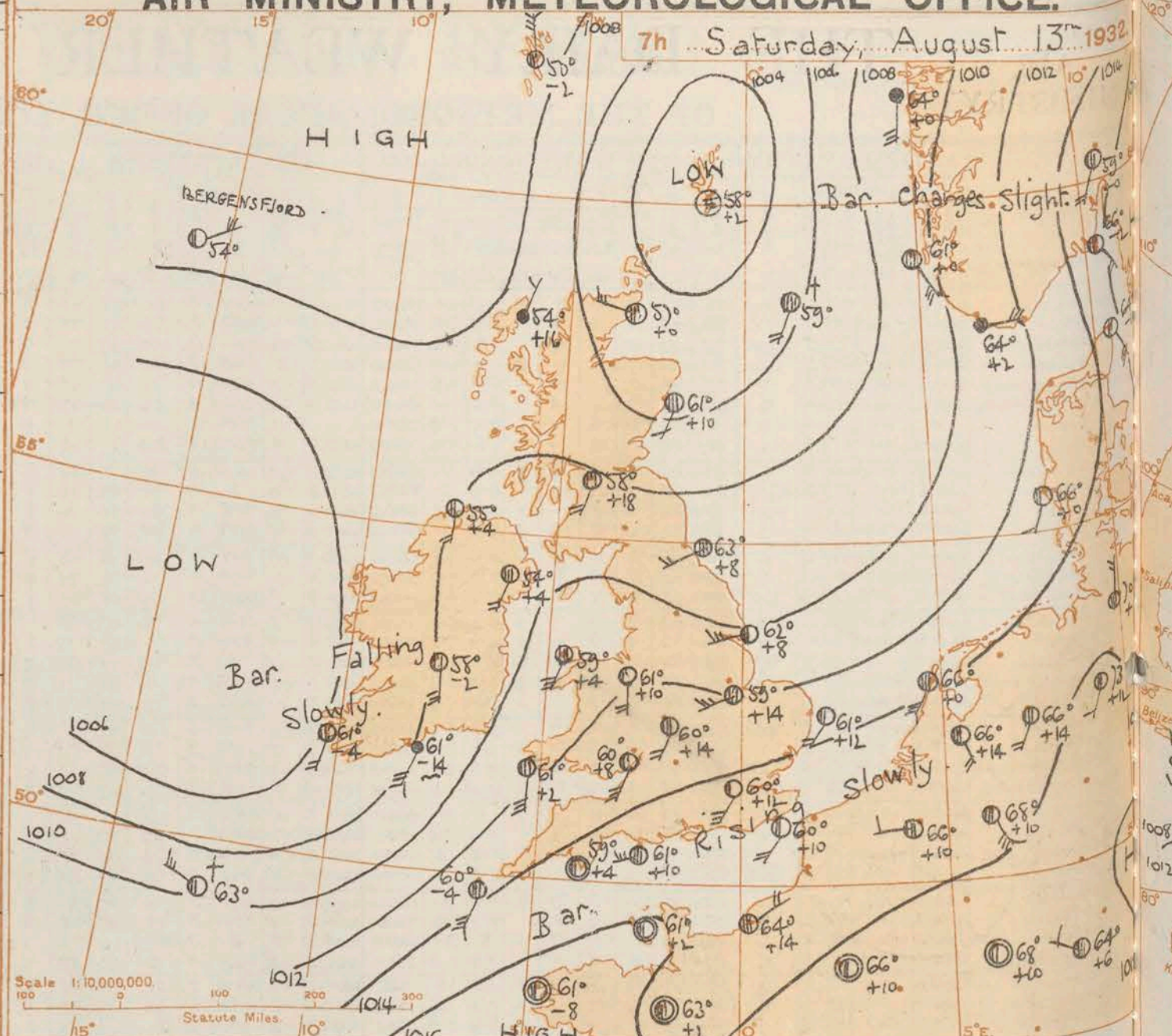
STATIONS.	OBSERVATIONS at 13h. G.M.T. 12th August														OBSERVATIONS at 18h. G.M.T. 12th August														PAST 24 HOURS.						
	Barom. at M.S.L. (1)	Change in 3 hours (2)	Wind (3-4)		Weather (5)	Temp. (6)	Humid. (7)	Visibility (8)	Cloud (9-11)			Height of Base (feet) (14)	Barom. at M.S.L. (15)	Change in 3 hours (16)	Wind (17-18)		Weather (19)	Temp. (20)	Humid. (21)	Visibility (22)	Cloud (23-25)			Height of Base (feet) (28)	State of Ground (29)	Sea (30)	WEATHER.								
			Direc. (3)	Force (4)					Form. (9)	Amount. (10)	Form. (23)				Amount. (24)	Height (25)					Form. (23)	Amount. (24)	Height (25)												
																											Low. (12)	Med. (13)	High. (11)	Low. (26)	Med. (27)	High. (25)	Low. (26)	Med. (27)	High. (25)
(For heights see p. 4.)	(1)	(2)	(3)	(4)	(5)	(6)	(7)	(8)	(9)	(10)	(11)	(12)	(13)	(14)	(15)	(16)	(17)	(18)	(19)	(20)	(21)	(22)	(23)	(24)	(25)	(26)	(27)	(28)	(29)	(30)	7h.-13h. (37)	13h.-18h. (38)	18h. (24 to 13m. (39)	1h.-7h. (40)	
1 London (Kew)...	1011.3	+4	S	2	ir	72	75	7	5	7	-	2.3	9+	4000	1011.3	+4	WSW	3	bc	72	65	8	-	7	1	0	4.6	-	0	*	c cr	c bc	b bc	b	
Croydon	1011.7	+6	SW	3	ir	73	65	7	4	7	-	7.8	9+	4000	1012.0	+6	SW'S	4	bc	70	75	8	-	6	1	0	4.6	-	0	*	c cr	c bc	b bc	b	
S. Farnborough	1011.3	+6	S'E	2	bc/pr	72	75	7	2	7	1	Tr	4.6	4000	1011.9	+6	SW'S	3	bc	67	75	7	1	3	8	Tr	2.3	4000	1	*	c pr	c bc	b bc	b	
Winchester	1011.2	+6	SW	3	bc	74	65	7	1	-	8	1	4.6	2500	1011.7	-2	SW	3	bc	66	75	8	4	3	1	2.3	4.6	4000	0	*	c cr	c bc	b bc	b	
Boscombe Down	1011.7	+4	SW	3	c	73	65	7	1	4	-	7.8	7.8	2500	1012.0	+2	SW	4	c	67	75	8	7	4	-	7.8	7.8	4000	0	*	c cr	c bc	b bc	b	
Calshot, S'thmtn	1011.8	+10	SW'S	4	c	69	85	7	7	4	-	4.6	7.8	4000	1012.4	-2	SW	4	bc	66	85	7	5	4	-	1	2.3	800	0	2	*	c pr	c bc	b bc	b
Dungeness	*	*	SW	4	c	*	*	6	5	7	-	4.6	7.8	1500	*	*	SW	2	bc	*	*	6	5	7	-	2.3	4.6	1500	*	0	*	c pr	c bc	b bc	b
Lympne	1012.8	0	S	4	bc	68	85	7	5	-	8	1	4.6	1500	1013.0	-4	WSW	2	bc	71	65	8	-	8	0	4.6	-	0	*	c cr	c bc	b bc	b		
2 Shoeburyness	1011.3	0	SW	2	c	77	65	7	5	7	8	4.6	9+	4000	1012.2	+12	SW	3	c	71	75	8	7	7	6	2.3	7.8	4000	0	*	c cr	c bc	b bc	b	
Felixstowe	1011.1	+6	S	3	c/r	74	75	7	7	7	-	4.6	9	4000	1011.5	+2	S	4	bc	72	75	8	-	1	0	4.6	-	0	2	*	c cr	c bc	b bc	b	
Gorleston	1010.9	+8	S	3	c/pr	70	85	6	8	-	-	9+	9+	2500	1011.1	-2	S'E	3	bc	74	75	6	-	7	-	0	2.3	-	0	2	*	c cr	c bc	b bc	b
Cranwell	1009.2	+2	SW'S	4	c	75	75	6	8	3	8	2.3	9+	4000	1009.4	+2	SW'S	3	bc	72	65	8	1	-	1	2.3	4000	0	*	c cr	c bc	b bc	b		
3 Birmingham	1009.7	0	SW	2	c	70	65	8	6	3	-	4.6	7.8	1500	1009.8	0	SW	3	bc	71	55	8	8	-	1	2.3	2.3	2500	0	*	c cr	c bc	b bc	b	
Upper Heyford	1010.8	+8	SW	3	c	74	65	7	7	9	-	2.3	7.8	2500	1010.6	+6	SW	4	c	71	75	8	7	3	-	4.6	7.8	2500	0	*	c cr	c bc	b bc	b	
4 Ross-on-Wye	1009.8	0	SW	3	bc	74	55	8	1	-	-	4.6	4.6	4000	1010.4	+4	WSW	3	bc	69	65	7	1	4	6	1	4.6	4000	0	*	c cr	c bc	b bc	b	
5 Portland Bill	1012.1	-10	SW	3	bc	65	85	7	4	-	-	4.6	4.6	2500	1012.4	-2	SW	4	bc	63	85	7	4	-	-	4.6	4.6	2500	0	3	*	c cr	c bc	b bc	b
Plymouth	1011.8	+10	SW	4	c	66	75	8	8	-	1	4.6	7.8	2500	1012.4	+4	SW	3	c	65	75	8	7	-	-	7.8	7.8	2500	0	3	*	c cr	c bc	b bc	b
The Lizard	1011.3	+10	SW	2	bc	68	85	8	8	4	-	2.3	4.6	4000	1012.9	+10	W	3	bc	64	85	8	8	4	-	2.3	4.6	4000	0	2	*	c cr	c bc	b bc	b
Scilly (St. Mary's)	1012.0	+10	WNW	4	bc	65	85	8	8	9	3	2.3	4.6	4000	1013.4	+8	WNW	4	c	62	75	8	5	-	-	7.8	7.8	4000	0	2	*	c cr	c bc	b bc	b
Guernsey	1014.2	+22	WSW	2	c	67	85	6	8	-	-	7.8	7.8	2500	1013.7	0	WNW	3	bc	67	85	8	5	-	-	4.6	4.6	4000	0	2	*	c cr	c bc	b bc	b
6 Pembroke	1008.3	+8	SW	3	bc	65	95	7	4	7	-	2.3	4.6	4000	1010.2	+8	SW	3	c	62	95	7	3	-	-	9	9	2500	0	2	*	c cr	c bc	b bc	b
Holyhead	1007.8	-2	SW	4	c	64	95	6	5	-	-	9+	9+	5700	1007.7	0	SW'S	5	c/r	61	95	6	3	-	-	9+	9+	450	0	2	*	c cr	c bc	b bc	b
Chester (Sealand)	1008.0	-2	SE	3	c	72	65	8	8	2	-	7.8	9	2500	1008.1	+4	SW	2	c/pr	69	75	8	8	-	3	4.6	7.8	2500	0	*	c cr	c bc	b bc	b	
L'pool (Bidston)	1007.8	0	SW	2	bc	72	65	8	5	4	-	4.6	4.6	4000	1008.0	0	SW'S	3	c	67	75	9	3	-	8	9+	9+	2500	0	*	c cr	c bc	b bc	b	
9 Harrogate	1007.6	-6	SW	3	c	73	55	6	8	-	7	1	9	4000	1007.8	0	SW'S	3	b	71	55	7	8	-	-	Tr	Tr	4000	0	*	c cr	c bc	b bc	b	
Spurn Head	1008.5	+2	S	4	c	70	85	6	5	7	-	4.6	7.8	1500	1008.3	-2	WSW	3	bc	73	65	7	-	4	9	0	2.3	-	0	2	*	c cr	c bc	b bc	b
Catterick	1006.7	-6	SW	3	c	74	65	5	8	1	-	7.8	10	4000	1007.1	+4	SW	2	bc	68	75	8	8	-	3	4.6	4.6	4000	0	*	c cr	c bc	b bc	b	
Tynemouth	1006.7	-12	SE	2	bc	65	95	5	5	-	-	4.6	4.6	1500	1006.8	+6	SW	2	bc	73	65	7	2	-	-	4.6	4.6	2500	0	1	*	c cr	c bc	b bc	b
11 Inchkeith	1006.3	-12	N	1	c	63	95	6	5	3	-	7.8	9+	1500	1005.5	-2	SW	3	c	65	95	8	8	3	-	4.6	7.8	2500	0	2	*	c cr	c bc	b bc	b
Leuchars	1006.7	-10	SE	2	bc	67	85	6	2	8	-	2.3	4.6	4000	1005.9	-6	SW	3	bc	69	75	8	8	6	-	1	4.6	4000	0	*	c cr	c bc	b bc	b	
Renfrew	1006.2	-6	SE	2	c	68	75	7	8	7	-	9	9+	4000	1004.7	-8	S	3	c/pr	66	85	7	8	7	1	7.8	9	2500	1	*	c cr	c bc	b bc	b	
Eskdalemuir	1006.4	-10	SW'S	4	c	67	75	8	2	-	1	7.8	7.8	2500	1006.0	-2	SW	4	c	62	85	7	8	2	-	7.8	9+	2500	1	*	c cr	c bc	b bc	b	
13a Tiree	1005.0	-6	-	0	o	59	95	7	5	-	-	10	10	1500	1004.2	-2	NNW	2	dd	58	95	5	6	2	-	4.6	10	800	1	1	*	c cr	c bc	b bc	b
13b Stornoway	1006.4	0	NNE	2	c	56	95	7	5	2	-	7.8	10	1500	1005.2	-8	NNE	1	dd	55	95	7	5	2	-	4.6	10	1500	2	1	*	c cr	c bc	b bc	b
15 Dalwhinnie	1004.9	-4	SE	3	c	69	75	8	4	5	-	4.6	7.8	1500	1004.3	-2	SE	2	bc	64	75	8	4	4	-	4.6	4.6	1500	0	*	c cr	c bc	b bc	b	
Aberdeen	1005.6	-14	SE'S	2	c	66	85	6	3	9	-	2.3	10	4000	1004.5	-10	S'E	2	c	66	85	6	9	7	-	2.3	10	5700	1	1	*	c cr	c bc	b bc	b
Wick	1005.7	-4	-	0	F	58	95	1	5	-	-	10	10	<150	1004.3	-6	ENE	1	c	57	95	6	5	1	-	7.8	9	1500	0	2	*	c cr	c bc	b bc	b
Lerwick	1007.1	-4	SE	1	o	59	95	5	5	-	-	10	10	450	1006.1	+2	-	o	f	59	95	2	5	-	-	10	10	<150	1	*	c cr	c bc	b bc	b	
17 Blacksod Point	1007.3	-8	S	3	ir	56	95	7	6	-	-	10	10	450	1																				

REPORTS from HEALTH RESORTS for...12th August...1932.

DISTRICTS.	STATIONS.	WEATHER.		TEMPERATURE.		RAINFALL.		SUNSHINE.	
		Forenoon.	Afternoon.	Min. 9h.-12h.	Max. 12h.-5h.	Night. 5h.-9h.	Day. 9h.-5h.	Sunrise to 17h.	Sunset to 17h.
1	Tunbridge W.	oc	opcb	64	78	-	Trace	6.0	11.9
	Bournemouth	cbe	bc	63	73	0.3	-	4.8	11.4
	Ventnor	tbcep	obcf	64	67	-	Trace	1.4	12.1
	Southsea	bcep	bcb	65	71	-	Trace	5.0	12.4
	Bognor Regis	berbe	b	62	72	Trace	1	4.5	12.3
	Littlehampton	bc	bcb	65	73	Trace	0.3	4.0	13.0
	Worthing	cpc	cbe	65	70	Trace	0.3	5.2	11.5
	Brighton	bcb	pbc	65	68	-	0.3	5.2	11.7
	Eastbourne	rcp	orcb	64	72	0.1	0.3	6.0	11.6
	Hastings	bccor	bccp	63	74	-	1	6.0	10.5
	Folkestone	bccor	bc	64	75	-	1	6.0	9.8
	Dover	crtc	cbbe	65	73	-	1	7.4	8.0
2	Deal	cbotr	cbe	64	77	-	1	6.9	10.0
	Ramsgate	bcmtr	tblbm	67	75	-	2	7.0	9.7
	Margate	bccp	bc	68	83	-	1	7.2	10.1
	Southend	bccr	b	67	83	-	0.2	4.4	11.5
	Maldon	c	cpb	60	83	-	Trace	3.4	12.3
	Clacton-on-Sea	cpcbc	bc	67	79	-	Trace	3.8	11.6
	Dovercourt	bc	b	66	79	-	-	5.4	12.0
	Lowestoft	bccbc	d, bcb	65	80	-	Trace	3.0	12.2
	Skegness	coltr	b	62	78	5	2	3.3	13.0
	Mablethorpe	othr	cbcp	59	78	3	0.3	3.2	12.7
	Cleethorpes	orthm	cb	59	79	2	-	3.2	12.5
	Leamington S.	oc	cbcc	63	70	-	-	5.8	11.7
3	Cheltenham	cbe	bcb	65	70	-	-	5.4	11.7
	Bath	cbe	bc	66	77	0.3	-	4.7	10.6
	Weymouth	ccb	bcb	62	71	0.2	-	6.0	11.5
	Jersey	pbc	bcc	63	72	1	Trace	4.8	10.0
	Torquay	pbc	bcb	63	72	Trace	-	7.5	8.2
	Penzance	cbeb	b	62	70	-	-	6.7	7.8
	St. Ives	b	b	63	70	-	-	8.0	7.6
	Bude	cbe	bccP	60	68	Trace	Trace	6.0	7.4
	Ilfracombe	cbe	bcb	64	71	-	-	5.4	8.5
	Aberystwyth	c	p,rc	64	69	-	0.3	2.3	10.0
	Llandudno	c	bc	65	72	-	-	3.2	10.1
	Colwyn Bay	bccbc	bccbc	65	72	-	-	4.1	10.7
4	Rhyl	bcc	cbe	60	75	-	-	5.2	11.3
	Wallasay	bc	bcb	63	75	-	0.3	4.1	10.4
	Southport	bccbc	cop,c	65	74	-	0.1	5.2	11.6
	Blackpool	c	c	64	72	0.2	-	5.8	12.0
	Morecambe	cbbe	cbbeb	65	73	Trace	-	4.7	11.8
	Ilkley	c	bc	61	75	-	-	3.3	11.0
	Berwick-on-T.	or,c	colbc	59	73	0.2	Trace	2.1	12.6
	Dunbar	om,r	ber	57	73	0.3	1	1.1	9.0
	Troon	ococ	o	59	67	6	-	1.1	3.9
	Douglas	om,doc	com	59	65	1	Trace	0.7	9.4

† Max. Temp. for period 21h. yesterday to 17h. to-day; Min. Temp. 21h.-9h. † Min. Temp. 17h.-9h.

AIR MINISTRY, METEOROLOGICAL OFFICE.



DISTRICTS.	FORECASTS FOR THE 24 HOURS COMMENCING 12 NOON, G.M. 13th August, 1932
1. S.E. England	Wind southwest or south, light or moderate; mainly fair, but chance of local showers; warm, but less oppressive.
2. E. England...	
3. E. Midlands	
4. W. Midlands	
5. S.W. England	Wind mainly southerly, moderate; variable cloud; some rain; moderate temperature.
6. South Wales	
7. North Wales	
8. N.W. England	
9. N. Midlands	As 1 - 4.
10. N.E. England	
11. S.E. Scotland	Wind southerly or variable, light; variable sky; local occasional rain or showers; rather warm.
12. S.W. Scotland & Isle of Man	
13. { A. W. Scotl'd. B. N.W. Scot- land.	Wind variable or northerly, light or moderate; variable cloud; occasional rain or showers; moderate temperature; possibly local thunder.
14. Mid-Scotland	
15. N.E. Scotland	
16. Orkneys and Shetlands.	
17. N.W. Ireland	Wind southerly or variable, light; variable cloud, occasional rain or showers; moderate temperature.
18. N.E. Ireland	
19. S.E. Ireland	
20. S.W. Ireland	

N.W. Stationary Office Press, Ringway, R.C.E.

BAROMETER. Isobars are drawn for intervals of two millibars.
WIND. Arrows fly with wind. Number of feathers indicate Beaufort Force. Calm is indicated by circle outside weather symbol. — ○ TEMPERATURE is given in degrees F.
WEATHER SYMBOLS: — ○ Clear sky. ○ Sky less than 1/4 clouded. ○ Sky 1/4 to 1/2 clouded. ○ Sky 1/2 to 3/4 clouded. ○ Overcast sky. ● Rain falling. * Snow. * Sleet. * Hail. — Fog. — Mist. — Thunder. — Thunderstorm.
SEA DISTURBANCE. — Rough. — High.
BAROMETRIC CHANGE from 4h. to 7h. in tenths of millibars is entered beneath the temperature.

GENERAL INFERENCE.

A depression near the Shetlands is moving slowly north and another low-pressure system off Western Ireland is likely to move somewhat southeast. Weather will be rather unsettled in the North and West of the British Isles; but mainly fair in the Southeast, except perhaps for local showers.

FURTHER OUTLOOK.

Mainly fair in the Southeast, rather unsettled in the Northwest; perhaps further thunderstorms.

Forecasts issued at 0930 G.M.T.

G. C. SIMPSON, C.B., D.Sc., F.R.S., Director.

likely
will
rest
in
1



THE DAILY WEATHER REPORT

OF THE METEOROLOGICAL OFFICE, LONDON.

Saturday 13th August 1932.

No. 25832

STATIONS.	OBSERVATIONS at 1 hr. G.M.T. 13th August.														OBSERVATIONS at 7 hr. G.M.T. 13th August.														PAST 24 HOURS.									
	Height above M.S.L. in feet.	Barom. at M.S.L.	Change in 3 hours.	Wind.		Weather.	Temp. of.	Humid. %	Visibility 0-9	Cloud.					Barom. at M.S.L.	Change in 3 hours.	Wind.		Weather.	Temp. of.	Humid. %	Visibility 0-9	Cloud.					State of Ground.	Sea.	TEMPERATURE.			RAINFALL.		SUN-SHINE 12th Hr.			
				Direc.	Force.					Form.	Amount.		Height of Base (feet).	Direc.			Force.	Form.					Amount.		Height of Base (feet).	Max. Day 7h-18h of.	Min. Night 18h-7h of.			Mtn. on Grass of.	Day 7h-18h mm.	Night 18h-7h mm.						
											Low.	Med.											High.	Low.									Total 0-10	Low.		Total 0-10	Low.	Total 0-10
1 London (Kew)...	18	*	*	*	*	*	*	*	*	*	*	*	*	1015.4	+22	WSW	2	bc	60	85	8	7	3	-	2.3	2.3	4000	0	*	77	58	53	0.3	-	5.0			
Croydon	217	1013.6	+14	SW	3	l	59	95	7	1	-	-	1	1	2500	1014.8	+12	SWW	3	b	60	85	8	1	3	9	Tr.	1	4000	1	*	77	57	53	0.2	Tr.	6.1	
S. Farnborough	237	*	*	*	*	*	*	*	*	*	*	*	*	1014.9	+16	WSW	1	bc	59	95	8	5	3	8	1	2.3	1500	1	*	76	51	39	0.6	-	5.7			
Winchester	275	*	*	*	*	*	*	*	*	*	*	*	*	1014.8	+12	SW	1	c	57	95	7	5	-	-	10	10	4000	0	*	74	52	46	Tr.	-	6.7			
Boscombe Down	417	*	*	*	*	*	*	*	*	*	*	*	*	1015.1	+4	SW'S	2	c	57	85	8	5	-	-	9	9	4000	0	*	75	51	46	-	-	-			
Calshot (S' thmtn)	8	1013.9	+8	SWW	2	l	59	95	7	-	7	-	0	1	-	1014.9	+12	W	2	c	60	95	8	8	4	-	7.8	7.8	2500	0	1	70	55	50	0.3	-	4.4	
Dungeness	20	*	*	*	*	*	*	*	*	*	*	*	*	*	*	SW	2	bc	*	*	7	1	6	*	2.3	4.6	2500	*	0	73	59	*	2	Tr.	*			
Lympne	346	1014.4	+4	SWW	2	l	61	95	9	5	-	8	4	4	4000	1015.4	+10	WSW	2	bc	60	95	7	9	-	1	2.3	2.3	450	1	*	77	57	55	0.6	2	7.6	
2 Shoeburyness	11	*	*	*	*	*	*	*	*	*	*	*	*	1014.9	+14	WSW	3	b	63	85	7	1	8	-	1	1	4000	0	*	83	58	55	Tr.	-	7.0			
Felixstowe	15	*	*	*	*	*	*	*	*	*	*	*	*	1014.3	+16	SWW	2	bc	62	95	7	5	3	-	4.6	4.6	450	0	2	77	59	56	Tr.	-	6.6			
Gorleston	14	1012.1	+2	SSW	2	t	66	85	7	8	-	-	7.8	7.8	2500	1013.2	+12	SWW	2	bc	61	85	7	-	6	-	0	4.6	-	0	2	79	59	57	Tr.	-	3.6	
Cranwell	240	1011.2	+4	SWW	3	b	59	95	6	-	3	-	0	Tr.	-	1012.7	+14	WSW	3	c	59	95	6	5	3	9	2.3	7.8	4000	0	*	76	57	54	Tr.	-	4.5	
3 Birmingham	535	*	*	*	*	*	*	*	*	*	*	*	*	1013.5	+14	SW	2	c	60	85	8	6	7	-	4.6	9+	1500	0	*	74	57	54	-	-	4.6			
Upper Heyford	408	*	*	*	*	*	*	*	*	*	*	*	*	1013.9	+14	WSW	4	bc	60	85	8	5	3	-	4.6	4.6	800	0	*	77	55	51	-	-	-			
4 Ross-on-Wye	223	*	*	*	*	*	*	*	*	*	*	*	*	1013.5	+8	SWW	3	bc	60	85	8	8	4	9	1	4.6	4000	0	*	74	58	56	-	-	7.1			
5 Portland Bill	32	1013.8	+8	WSW	4	bc	60	95	8	4	-	-	2.3	2.3	2500	1014.7	+10	WSW	3	bc	61	95	8	4	4	1	2.3	4.6	2500	0	3	66	60	*	-	-	*	
Plymouth	82	*	*	*	*	*	*	*	*	*	*	*	*	1014.5	+4	-	0	bc	59	85	8	1	4	4	1	Tr.	4.6	4000	0	2	67	58	54	-	-	9.6		
The Lizard	222	1014.2	0	W	2	bc	57	85	8	7	4	1	1	2.3	5700	1014.2	0	SW	2	c	61	85	8	7	5	4.6	7.8	4000	0	2	68	57	*	-	-	*		
Scilly (St. Mary's)	163	1014.8	-2	W	3	b	56	85	8	4	-	-	1	1	4000	1013.8	-4	SW'S	4	c	60	85	8	8	7	-	4.6	9	4000	0	2	68	56	*	-	-	9.4	
Guernsey	175	1015.2	0	-	0	bc	59	95	7	1	-	-	2.3	2.3	2500	1016.2	+2	-	0	bc	61	95	8	1	3	-	2.3	2.3	2500	0	2	71	57	51	0.5	-	8.6	
6 Pembroke	142	1012.2	+6	WSW	3	id.	60	85	7	3	7	-	4.6	7.8	1500	1012.3	+2	S	3	c	61	85	7	5	6	-	4.6	9+	1500	0	2	69	58	*	-	Tr.	1.3	
7 Holyhead	26	1010.5	+14	W'S	3	bc	59	95	6	5	3	-	4.6	4.6	2500	1011.5	+4	SSW	3	c	59	85	8	5	3	2	4.6	9	4000	0	1	66	55	51	Tr.	-	0.9	
Chester (Sealand)	16	*	*	*	*	*	*	*	*	*	*	*	*	1012.0	+10	SSW	2	bc	61	75	8	8	3	-	1	2.3	2500	0	*	75	57	51	0.2	-	4.1			
8 L'pool (Bidston)	198	*	*	*	*	*	*	*	*	*	*	*	*	1011.8	+8	W'S	2	bc	58	75	8	7	-	-	2.3	2.3	4000	0	*	75	56	54	Tr.	Tr.	4.1			
9 Harrogate	478	*	*	*	*	*	*	*	*	*	*	*	*	1011.7	+10	SWW	3	bc	60	85	8	9	8	9	1	4.6	2500	0	*	74	58	53	-	-	4.7			
10 Spurn Head	29	1010.4	+6	SW	2	bc	62	85	7	-	1	-	0	2.3	-	1010.3	+8	W	3	bc	62	85	6	5	5	9	2.3	4.6	2500	0	2	75	59	*	.3	Tr.	4.5	
Catterick	175	*	*	*	*	*	*	*	*	*	*	*	*	1010.5	+12	SW	3	bc	60	75	8	4	6	3	1	4.6	2500	0	*	75	58	52	Tr.	0.4	*			
Tynemouth	67	1006.9	-2	SW	3	bc/pr	62	95	7	2	-	-	4.6	4.6	2500	1009.2	+12	WSW	2	c	63	75	7	4	-	-	7.8	7.8	4000	0	1	75	61	57	Tr.	0.3	*	
11 Inchkeith	190	1005.5	-2	SW	3	c	61	95	8	8	2	-	7.8	9+	1500	1007.3	+10	SW	4	c	59	95	8	8	-	-	10	10	2500	0	3	67	59	57	1.4	-	2.5	
Leuchars	35	*	*	*	*	*	*	*	*	*	*	*	*	1007.1	+10	WSW	3	bc	60	85	8	5	9	1	2.3	4.6	4000	0	*	72	58	52	0.4	-	2.8			
12 Renfrew	36	*	*	*	*	*	*	*	*	*	*	*	*	1008.8	+18	SW	2	c	58	95	6	5	7	-	9+	9+	2500	1	*	69	57	56	1	0.6	0.5			
Eskdalemuir	794	*	*	*	*	*	*	*	*	*	*	*	*	1009.0	+24	SSW	4	c	57	85	7	5	3	-	4.6	9+	1500	1	*	68	55	54	Tr.	2	1.3			
13a Tiree	22	*	*	*	*	*	*	*	*	*	*	*	*	1007.3	+10	SW	1	c	56	95	7	5	7	-	4.6	7.8	1500	1	1	60	56	56	3	1	0.0			
13b Stornoway	34	1005.1	0	N	2	pr	54	95	7	5	2	-	7.8	10	4000	1007.5	+16	NNE	1	Tr.	54	95	6	5	-	-	10	10	800	1	1	57	53	*	1	4	0.0	
15 Dalwhinnie	1176	*	*	*	*	*	*	*	*	*	*	*	*	1006.6	+10	S	3	Tr.	56	95	7	4	2	-	7.8	9	800	1	*	71</								

THE DAILY WEATHER REPORT

OF THE METEOROLOGICAL OFFICE, LONDON.

BRITISH SECTION
Sunday 14th August 1932.
No. 25,833.

DIALATOR.	STATIONS.	OBSERVATIONS at 13h. G.M.T. 13 th August														OBSERVATIONS at 18h. G.M.T. 13 th August														PAST 24 HOURS.									
		Barom. at M.S.L. mb.	Change in 3 hours.	Wind. Dir. Force	Weather.	Temp. °F.	Humid. %	Visibility 0-9	Cloud.						Barom. at M.S.L. mb.	Change in 3 hours.	Wind. Dir. Force	Weather.	Temp. °F.	Humid. %	Visibility 0-9	Cloud.						State of Ground. 0-9	Sea. 0-9	WEATHER.									
									Form.			Amount.		Height of Base. (feet)								Form.			Amount.		Height of Base. (feet)			7h.-13h. 13 th	13h.-18h. 13 th	18h. 13 th to 14 th	1h.-7h. 14 th						
									Low.	Med.	High.	Low.	Total 0-10									Low.	Med.	High.	Low.	Total 0-10								Height of Base (feet)					
(1)	(2)	(3)	(4)	(5)	(6)	(7)	(8)	(9)	(10)	(11)	(12)	(13)	(14)	(15)	(16)	(17)	(18)	(19)	(20)	(21)	(22)	(23)	(24)	(25)	(26)	(27)	(28)	(29)	(30)	(31)	(32)	(33)	(34)	(35)	(36)	(37)	(38)	(39)	(40)
1	London (Kew)...	1015.1	-8	SW	3	C	70	55	8	7	-	2	4-6	7-8	4000	1015.1	+4	SSW	3	C	71	55	8	7	-	2	2-3	7-8	4000	0	*	bcc	bcc	bc	bcc				
	Croydon ...	1014.6	-6	SW	2	bc	71	55	8	1	-	2	2-3	4-6	4000	1015.0	+6	SW	3	bc	67	65	8	1	-	3	11	2-3	5700	0	*	bccv	bccv	bcc	bccw				
	S. Farnborough ...	1014.7	-6	SSW	3	C	71	55	8	1	8	6	11	9	2500	1014.9	+2	SW	3	C	65	65	8	7	7	1	2-3	7-8	5700	0	*	bcc	bcc	bc	bccw				
	Winchester ...	1014.4	-8	SW	3	C	68	65	8	4	-	2	4-6	7-8	2500	1014.7	+2	S	3	C	63	75	8	4	3	-	7-8	7-8	5700	0	*	bcc	bcc	bcc	bcc				
	Boscombe Down ...	1014.5	-10	SE	3	C	68	55	8	7	-	6	4-6	7-8	4000	1014.9	+2	SW	4	C	62	75	8	5	7	-	4-6	7-8	4000	0	*	bcc	bcc	bcc	bccw				
	Calshot, S'thmtn ...	1015.3	-6	SSW	4	bc	69	65	8	7	-	2	2-3	4-6	4000	1015.1	-4	SW	3	C	64	75	8	7	7	6	11	7-8	4000	0	1	bcc	bcc	bccw	bccw				
	Dungeness ...	*	*	SW	3	bc	*	*	7	2	7	*	2-3	4-6	2500	*	*	SW	2	bc	*	*	7	5	8	*	2-3	4-6	1500	*	1	bc	bc	*	o				
	Lympne ...	1015.7	-2	SW	3	bc	68	65	8	1	-	2	1	4-6	4000	1015.3	-4	W	2	bc	66	65	8	-	-	2	0	2-3	-	0	*	bcc	bcc	bccpr	ccprc				
2	Shoeburyness	1014.8	-4	SW	3	bc	73	55	8	1	-	4	1	4-6	2500	1014.7	0	SW	3	bc	69	65	8	-	-	1	0	4-6	-	0	*	bc	bc	bcc	bcc				
	Felixstowe ...	1014.5	-6	S	4	bc	71	65	8	1	-	1	2-3	4-6	2500	1014.7	+2	SSE	3	bc	69	75	8	-	-	4	0	4-6	-	0	2	bcc	bcc	bccv	c				
	Gorleston ...	1013.8	0	SW	1	bc	69	75	7	7	8	-	2-3	4-6	2500	1014.3	+2	SSE	2	bc	68	75	7	-	-	1	0	4-6	-	0	2	bc	bcc	bccw	bcc				
	Cranwell ...	1013.2	-2	SW	2	C	72	55	7	7	-	8	7-8	9	4000	1013.3	-4	SW	2	bc	69	65	7	4	-	2	2-3	4-6	5700	0	*	bccv	bccv	bccw	bccw				
3	Birmingham ...	1013.5	0	SW	2	C	66	65	8	3	5	-	7-8	7-8	2500	1013.4	0	S	2	C	67	65	8	6	1	-	4-6	7-8	1500	0	*	ccprc	bc	ccprc	c				
	Upper Heyford	1014.3	-2	SW	3	C	67	65	8	7	2	1	4-6	7-8	1500	1014.3	+2	SSW	2	C	67	65	8	7	9	8	1	7-8	2500	0	*	bcc	cyc	c	cmo				
	Ross-on-Wye ...	1013.4	0	WSW	3	bc	69	55	8	1	-	8	4-6	4-6	4000	1013.4	-6	SW	2	pr	65	75	8	6	2	-	2-3	10	2500	0	*	bccbc	bccv	ccprc	ccprc				
4	Portland Bill...	1014.7	-4	WSW	3	C	66	75	8	4	4	8	4-6	7-8	2500	1014.4	-6	W	2	C	61	85	8	4	4	8	4-6	7-8	2500	0	2	bcc	c	c	c				
	Plymouth ...	1014.5	-2	SSW	3	C	64	75	8	7	7	-	4-6	9	1500	1013.4	-6	S	2	C	61	85	8	7	7	-	4-6	7-8	1500	1	2	bcc	ccrr	ccrr	ccrr				
	The Lizard	1013.8	-4	S	3	C	61	75	8	5	-	-	3-4	9	4000	1011.9	-10	SW	3	C	61	75	8	5	-	-	3-4	7-8	4000	0	3	ccprc	c	ccprc	ccmo				
	Scilly (St. Mary's)	1012.5	-8	SW	4	C	65	85	7	5	2	-	4-6	9	4000	1011.0	-10	SSW	1	pr	62	85	7	8	-	-	3-4	7-8	4000	1	2	ccprc	c	ccprc	ccmo				
	Guernsey ...	1015.8	-4	SSE	2	bc	69	75	8	7	3	-	4-6	4-6	2500	1015.0	-2	-	0	bc	65	75	8	7	-	-	4-6	4-6	2500	0	1	bcc	bc	bccw	ccprc				
5	Pembroke ...	1012.0	-4	SSW	3	C	62	85	7	5	7	-	4-6	9	1500	1010.8	-6	S	3	C	61	75	8	3	2	-	4-6	10	1500	0	2	c	ccprc	ccprc	ccprc				
	Holyhead ...	1012.2	+2	SW	4	C	63	85	8	5	-	-	3-4	9	2500	1012.2	0	SW	3	clpr	60	75	8	2	7	-	2-3	9	800	0	1	c	ccprc	ccprc	ccprc				
	Chester (Sealand)	1012.6	0	SW	1	C	71	55	8	7	-	7-8	9	4000	1012.5	+4	SW	1	C	68	65	8	5	2	-	7-8	10	2500	0	*	bccv	cyc	ccprc	c					
	L'pool (Bidston)	1012.8	0	WS	2	C	68	65	8	7	-	6	4-6	7-8	2500	1012.7	0	-	0	C	65	75	8	8	1	-	7-8	9	4000	0	*	bccv	bccv	ccprc	ccprc				
6	Harrogate ...	1012.1	0	SSW	2	C	69	65	8	7	7	2-3	7-8	2500	1012.5	0	WSW	1	bc	67	65	8	4	6	7	1	4-6	5700	0	*	bc	bc	bccw	ccprc					
	Spurn Head ...	1012.5	+4	SW	2	C	74	55	7	4	7	-	2-3	7-8	4000	1013.1	+2	SSE	3	C	65	85	7	4	2	8	4-6	7-8	4000	0	2	bc	bc	bccw	bcc				
	Catterick ...	1012.2	+10	WSW	3	bc	68	65	8	1	-	2	2-3	4-6	4000	1013.0	+6	WN	2	C	67	65	8	1	-	2	1	7-8	4000	0	*	bccv	bccv	bcc	ccmo				
	Tynemouth ...	1010.7	+12	W	2	bc	69	65	8	2	-	-	4-6	4-6	2500	1012.7	+8	E	1	bc	65	75	8	1	6	1	2-3	4-6	4000	0	1	bcc	bc	bcc	bccw				
7	Incheith ...	1010.2	+12	SW	4	bc	63	65	8	7	6	-	4-6	4-6	2500	1011.8	+4	SW	1	bc	60	65	8	4	4	-	4-6	4-6	2500	0	1	bcc	bc	bcc	ccprc				
	Leuchars ...	1010.3	+12	WSW	4	bc	68	65	8	1	8	8	1	2-3	4000	1012.1	+10	WSW	3	bc	65	65	8	7	4	1	1	2-3	4000	0	*	bcc	bcc	bcc	ccprc				
	Renfrew ...	1011.1	+6	W	4	bc	66	55	8	4	6	4	2-3	4-6	4000	1012.5	+6	S	1	id	61	85	6	5	-	-	10	10	1500	1	*	bcc	c	ccprc	ccprc				
	Eskdalemuir ...	1011.3	+10	SSW	4	C	62	65	8	7	-	-	7-8	7-8	2500	1012.9	+4	SSW	3	C	59	65	7	6	3	-	7-8	9	1500	1	*	c	ccprc	ccprc	ccprc				
8	Tiree ...	1010.2	+4	SW	2	C	61	75	8	7	6	-	4-6	7-8	2500	1011.0	+8	NNE	1	C	60	85	8	5	-	-	3-4	7-8	4000	0	1	ccprc	bcc	ccprc	c				
	Stornoway ...	1010.5	+14	NNE	1	id	54	75	7	6	2	-	4-6	10	800	1012.9	+12	NNE	2	C	55	65	8	8	6	-	7-8	9	1500	1	1	ccprc	c	c	c				
	Dalwhinnie ...	1009.1	+18	SW	2	bc	68	55	8	4	1	-	2-3	2-3	4000	1012.9	+16	SW	3	bc	60	75	8	4	1	-	2-3	4-6	4000	0	*	bcc	bc	bcc	ccprc				
	Aberdeen ...	1009.																																					

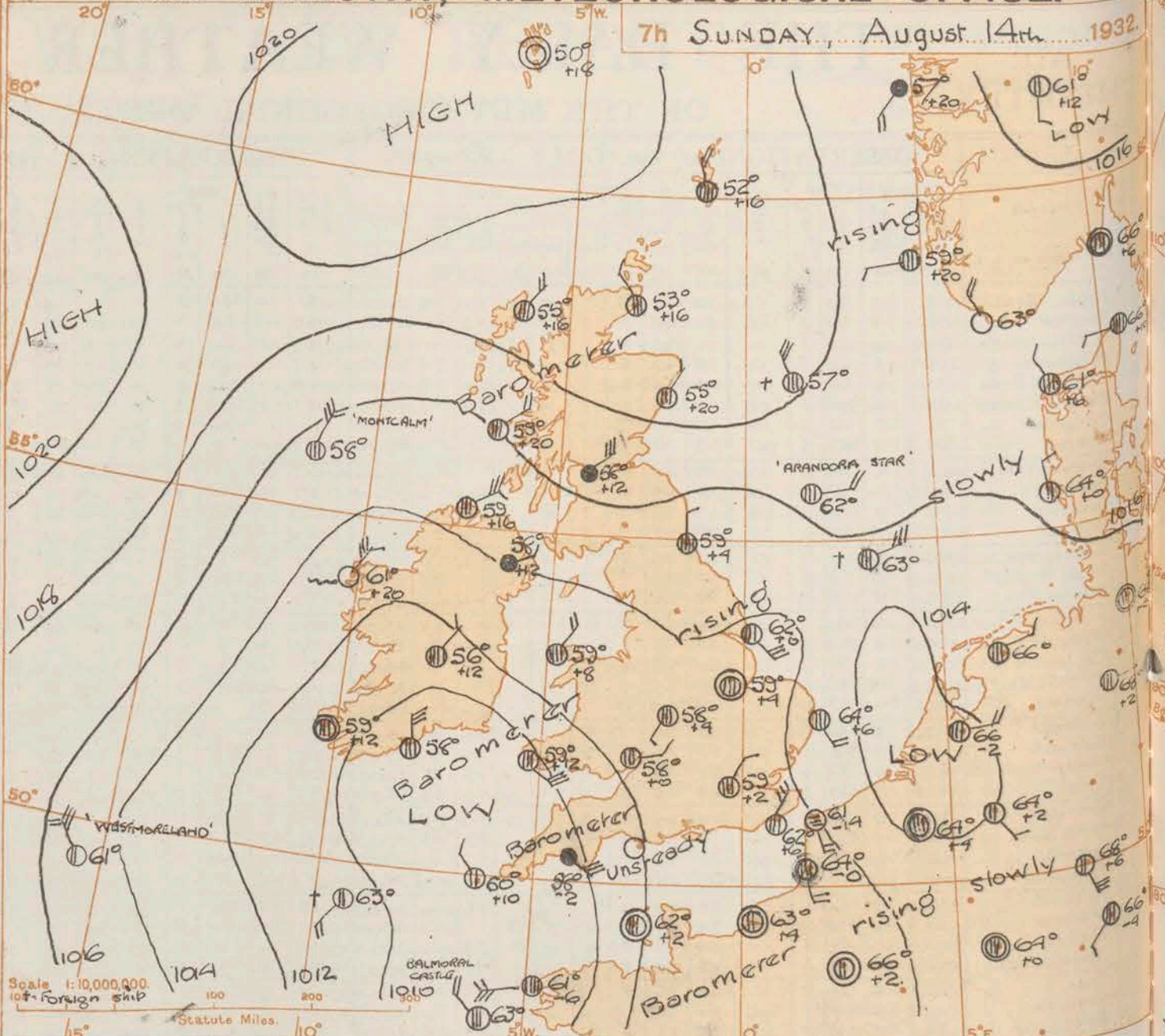
REPORTS from HEALTH RESORTS for 13th AUGUST 1932.

DISTRICTS.	STATIONS.	WEATHER.		TEMPERATURE.		RAINFALL.		SUNSHINE.	
		Fore-noon.	After-noon.	Min. 9h.-12h.	Max. 12h.-17h.	Night. 17h.-12h.	Day. 9h.-17h.	Sunrise to 17h.	Sunset to 12h.
1	Tunbridge W.	bcb	bcb	55	72	-	-	11.5	7.3
	Bournemouth	bcb	c	55	69	-	-	7.3	6.5
	Ventnor	b	bc	57	68	-	-	10.8	2.8
	Southsea	b	b	58	70	-	-	11.6	6.6
	Bognor Regis	b	bcb	50	69	-	-	11.1	5.6
	Littlehampton	bc	bc	56	66	-	-	11.3	5.1
	Worthing	b	b	58	68	-	-	10.9	5.7
	Brighton	b	b	59	68	-	-	10.8	5.4
	Eastbourne	b	bv	61	69	-	-	11.7	7.0
	Hastings	bcb	b	60	71	-	-	11.1	7.0
	Folkestone	bc	b	59	69	Trace	-	11.1	7.3
	Dover	bc	bcb	60	68	0.5	-	11.6	8.1
2	Deal	b	b	59	73	0.3	-	11.1	7.9
	Ramsgate	bcb	b	59	72	4	-	11.3	8.0
	Margate	bc	bc	59	75	Trace	-	11.7	8.5
	Southend	bcb	bcb	60	79	-	-	10.8	5.2
	Maldon	b	b	53	78	-	-	10.0	4.8
	Clacton-on-Sea	bc	bc	59	72	-	-	8.9	5.8
	Dovercourt	bc	bv	58	72	-	-	10.6	6.7
	Lowestoft	bcb	bcb	58	75	Trace	-	10.0	4.4
	Skogness	b	bcb	58	70	-	-	6.8	4.3
	Mablethorpe	bc	bcc	55	73	-	-	5.7	5.1
	Cleethorpes	cb	bc	57	76	-	-	8.5	4.7
	Leamington S.	c	c	57	72	-	-	5.7	6.3
3	Cheltenham	wbc	bc	58	71	-	-	7.4	5.6
	Bath	bc	bcc	59	71	Trace	-	6.1	5.8
	Weymouth	b	bcb	57	69	-	-	8.3	7.6
	Jersey	bc	bc	61	72	-	-	9.5	6.5
	Torquay	bcb	bcb	55	67	-	-	4.5	8.9
	Penzance	bcc	bcb	53	65	Trace	-	1.5	8.2
	St. Ives	c	c	55	65	-	-	0.8	8.9
	Bude	c	cp	54	68	-	Trace	3.2	6.0
	Ilfracombe	bc	bcb	56	69	-	0.2	3.1	5.5
	Aberystwyth	bc	bcb	60	68	Trace	1	0.8	2.3
	Llandudno	c	cp	57	68	Trace	0.1	3.5	3.6
	Colwyn Bay	bcb	bcb	53	69	0.3	Trace	5.2	4.4
4	Rhyl	bc	bcc	56	70	-	-	5.7	6.4
	Wallasey	bcb	bcb	58	70	-	-	4.7	4.3
	Southport	bc	bcb	59	71	0.1	-	7.6	5.5
	Blackpool	bc	cv	59	69	0.5	-	6.5	6.4
	Morecambe	bcb	bcb	59	69	2	-	5.6	5.2
	Ilkley	b	b	58	71	-	-	9.0	4.5
	Berwick-on-T.	bc	bcb	59	70	-	-	8.4	3.5
	Dunbar	bc	bc	59	69	-	-	9.7	2.1
	Troon	bcb	bcb	56	64	1	Trace	3.6	1.1
	Douglas	bcb	bcb	54	62	0.5	1	2.8	0.7

† Max. Temp. for period 21h. yesterday to 17h. to-day; Min. Temp. 21h.-9h. | Min. Temp. 17h.-9h.

AIR MINISTRY, METEOROLOGICAL OFFICE.

7th SUNDAY, August 14th 1932.



DISTRICTS.	FORECASTS FOR THE 24 HOURS COMMENCING 12 NOON, G.M.T. 14th August, 1932
1. S.E. England	Light to moderate southeasterly wind; bright periods; local thunderstorms or thundery rain developing later; rather warm.
2. E. England...	
3. E. Midlands	
4. W. Midlands	
5. S.W. England	Light to moderate southeast to east wind; cloudy; rain at times; local thunder, rather warm or moderate temperature.
6. South Wales	
7. North Wales	
8. N.W. England	Light to moderate northeasterly or east wind; cloudy and bright periods; slight rain locally, perhaps thunderstorms later; rather warm.
9. N. Midlands	
10. N.E. England	
11. S.E. Scotland	
12. S.W. Scotland & Isle of Man	
13. { A. W. Scotld. B. N. W. Scot- land.	Light to moderate northeasterly wind, mainly fair; moderate temperature.
14. Mid-Scotland	
15. N.E. Scotland	Light to moderate northeasterly wind; bright intervals, showers, local thunder; normal temperature.
16. Orkneys and Shetlands.	
17. N.W. Ireland	
18. N.E. Ireland	
19. S.E. Ireland	
20. S.W. Ireland	

BAROMETER. Isobars are drawn for intervals of two millibars.
WIND. Arrows fly with wind. Number of feathers indicate Beaufort Force. Calm is indicated by circles outside weather symbol.
WEATHER SYMBOLS: — Clear sky. — Sky less than 1/10 clouded. — Sky 1/10 to 1/4 clouded. — Overcast sky. — Rain falling. * Snow * Sleet * Hail
SEA DISTURBANCE. — Rough. — High.
BAROMETRIC CHANGE from 4h. to 7h. in tenths of millibars is entered beneath the temperature.

GENERAL INFERENCE.
 A shallow depression over the Western Channel is moving slowly south-southeast and filling up. Pressure is relatively high from Iceland to Scotland. Weather will be mainly fair in Scotland but rather unsettled elsewhere with local thunder.

FURTHER OUTLOOK.
 Rather unsettled with local thunderstorms.

Forecasts issued at 1100 G.M.T.
 G. C. SIMPSON, C.B., D.Sc., F.R.S., Director.

AIR MINISTRY, METEOROLOGICAL OFFICE. Chart of Weather in the Northern Hemisphere.

1932.



Calm is indicated by a circle with a dot.
to 10 degrees F.
to 10 degrees F.
to 10 degrees F.

All times are G.M.T. Add one hour to get summer time.

Chart's Projection Scale 1:4x10⁷ along meridian at 55°N.

Statute Miles 0 10 20 30 40 50

EXPLANATION OF CHART.

BAROMETER. Isobars are drawn for intervals of four millibars.

WIND. Arrows fly with the wind. Number of feathers indicate Beaufort Force.

☉ Calm.

TEMPERATURE is given in degrees F.

WEATHER is given in Beaufort Notation (see page 1) and by symbols (see opposite page).

Sc. F.R.S.
Director.

THE DAILY WEATHER REPORT

OF THE METEOROLOGICAL OFFICE, LONDON.

BRITISH SECTION

Sunday, 14th August 1932.

No. 25833

DISTRICT.	STATIONS.	OBSERVATIONS at 1 hr. G.M.T. 14 th August														OBSERVATIONS at 7 hr. G.M.T. 14 th August														PAST 24 HOURS.									
		Height above M.S.L. in feet.	Barom. at M.S.L. (1)	Change in 3 hours (2)	Wind. (3)		Weather. (5)	Temp. of air (6)	Humid. % (7)	Visibility (8)	Cloud. (9-11)			Height of Base (feet) (14)	Barom. at M.S.L. (15)	Change in 3 hours (16)	Wind. (17)		Weather. (19)	Temp. of air (20)	Humid. % (21)	Visibility (22)	Cloud. (23-25)			Height of Base (feet) (28)	State of ground (29)	Sea. (30)	TEMPERATURE. (31-33)			RAINFALL. (34-35)		SUN-SHINE (36)					
					Direc.	Force.					Form.	Amount.	Direc.				Force.	Form.					Amount.	Form.	Amount.				Form.	Amount.	Max. Day 7h-18h of (31)	Min. Night 18h-7h of (32)	Min. on Grass of (33)		Day 7h-18h mm. (34)	Night 18h-7h mm. (35)			
																																					Low	Med	High
1	London (Kew)...	18	*	*	*	*	*	*	*	*	*	*	*	1013.2	+6	N	1	C	58	95	6	5	-	-	9+	9+	4000	0	*	74	52	44	-	-	11.2				
	Croydon ...	217	1014.9	-6	SSE	2	C	55	95	7	7	3	9	2.3	1014.0	+2	NE'E	1	C	59	85	6	5	7	-	4-6	9	5700	0	*	73	54	49	-	Tr	13.1			
	S. Farnborough ...	287	*	*	*	*	*	*	*	*	*	*	*	1013.6	+6	-	0	C	55	95	5	5	7	-	9	9+	4000	0	*	73	48	37	-	-	11.2				
	Winchester ...	275	*	*	*	*	*	*	*	*	*	*	*	1013.4	+4	-	0	C	55	95	8	5	-	-	10	10	5700	0	*	70	47	42	-	-	8.7				
	Boscombe Down ...	417	*	*	*	*	*	*	*	*	*	*	*	1014.2	+10	E'N	1	id.	55	95	6	5	-	-	10	10	800	0	*	70	51	49	-	Tr	*				
	Calshot (S'thmtn) ...	8	1014.1	-6	-	0	bc	58	95	8	-	7	1	0	4.6	-	NNW	2	C	58	85	7	5	7	-	2-3	10	4000	0	0	71	55	47	-	-	10.4			
	Dungeness ...	20	*	*	*	*	*	*	*	*	*	*	*	*	*	NE	3	C	*	*	7	5	-	-	9+	9+	1500	*	0	70	59	*	-	-	*				
	Lympe ...	346	1014.7	-6	ES	2	pr	60	85	7	8	-	-	7.8	1013.9	+6	NE	3	C	62	85	8	5	7	8	4-6	9+	4000	0	*	69	58	54	-	Tr	12.8			
2	Shoeburyness ...	11	*	*	*	*	*	*	*	*	*	*	*	1014.2	-4	N	2	C	61	85	7	5	2	-	7-8	9+	5700	0	*	76	57	47	-	-	12.6				
	Felixstowe ...	15	*	*	*	*	*	*	*	*	*	*	*	1014.3	+6	NNE	1	C	64	85	8	5	2	-	4-6	10	5700	0	1	72	59	52	-	-	12.1				
	Gorleston ...	14	1014.5	-4	-	0	bc	62	85	7	-	9	0	2.3	-	SE	2	C	63	95	6	5	-	-	10	10	2500	0	2	74	61	57	-	-	9.8				
	Cranwell ...	240	1014.0	-4	-	0	C	55	95	7	5	7	2	2.3	1013.6	+4	-	0	C	59	95	6	5	5	6	2-3	7-8	5700	0	*	73	53	48	-	-	8.0			
3	Birmingham ...	535	*	*	*	*	*	*	*	*	*	*	*	1014.1	+4	SSW	1	C	58	85	8	-	7	-	0	9+	-	0	*	70	57	54	Tr	0.1	7.4				
	Upper Heyford ...	408	*	*	*	*	*	*	*	*	*	*	*	1014.3	+4	-	0	C	55	95	6	-	2	-	0	7-8	-	0	*	71	51	46	-	-	6.8				
4	Ross-on-Wye ...	223	*	*	*	*	*	*	*	*	*	*	*	1013.5	0	E	1	C	58	95	6	9	7	-	1	9	2500	1	*	70	56	55	Tr	3	6.8				
5	Portland Bill ...	32	1013.4	-4	W	2	C	61	95	8	4	-	10	10	1012.2	+4	SE	3	C	61	85	8	4	-	-	10	10	2500	0	3	67	60	*	-	-	*			
	Plymouth ...	82	*	*	*	*	*	*	*	*	*	*	*	1011.2	-2	ESE	3	C	58	95	8	5	2	-	7-8	10	800	1	3	66	56	54	0.6	3	4.9				
	The Lizard ...	222	1010.6	-10	S	3	C	61	95	7	8	-	9+	9+	1009.1	0	S	3	C	59	95	8	5	-	-	10	10	4000	1	3	66	57	*	2	7	*			
	Scilly (St. Mary's) ...	163	1009.3	-9	SSW	4	cr	60	95	6	9	-	9+	9+	1009.0	+10	NW	1	bc	59	95	7	1	-	-	2-3	2-3	4000	1	1	66	55	*	Tr	14	0.3			
	Guernsey ...	175	1013.8	-10	-	0	0	62	95	9	5	-	10	10	1012.1	+2	-	0	C	62	95	8	5	3	-	7-8	7-8	2500	0	1	69	58	54	-	0.1	9.8			
6	Pembroke ...	142	1011.8	-6	S	3	cr	58	95	6	6	-	10	10	1009.7	+12	SE	3	C	59	95	7	3	2	-	4-6	10	1500	1	2	64	58	*	Tr	6	0.0			
7	Holyhead ...	26	1012.4	-2	S'W	1	C/r	59	95	8	5	-	10	10	1012.8	+8	NE'N	2	C/r	59	95	8	5	7	-	2-3	10	4000	1	1	66	57	55	0.1	7	2.0			
	Chester (Sealand) ...	16	*	*	*	*	*	*	*	*	*	*	*	1013.4	+8	SSE	1	cr	59	95	5	6	2	-	7-8	10	1500	1	*	72	58	56	-	-	4.6				
8	L'pool (Bidston) ...	198	*	*	*	*	*	*	*	*	*	*	*	1013.4	+2	SE'S	2	cr	60	95	5	5	-	-	10	10	1500	1	*	69	60	57	-	-	5.5				
9	Harrogate ...	478	*	*	*	*	*	*	*	*	*	*	*	1014.0	+6	NNW	1	C	57	95	5	8	7	-	7-8	9	2500	0	*	70	56	54	-	Tr	9.2				
10	Spurn Head ...	29	1013.9	0	SSE	2	bc	63	95	7	1	3	-	2.3	1013.9	0	SE	3	C	62	95	6	4	4	9	2-3	7-8	4000	0	1	76	59	*	-	Tr	8.6			
	Catterick ...	175	*	*	*	*	*	*	*	*	*	*	*	1014.5	+6	N'W	2	0	59	95	5	5	-	-	10	10	1500	1	*	70	57	55	-	0.2	*				
	Tynemouth ...	67	1014.7	+4	N	2	bc	60	85	7	4	-	-	4.6	1015.1	+4	N	1	0/r	59	95	6	6	-	-	10	10	1500	1	1	71	58	55	-	0.2	*			
11	Inchkeith ...	190	1014.2	+6	NE	1	id.	59	95	7	5	-	9+	9+	1500	1016.7	+14	NE	3	C	56	95	6	8	-	-	10	10	800	0	3	69	56	55	-	-	7.9		
	Leuchars ...	35	*	*	*	*	*	*	*	*	*	*	*	*	1017.3	+20	ENE	3	0	56	95	7	5	-	-	10	10	450	0	*	70	56	50	-	-	9.7			
12	Renfrew ...	36	*	*	*	*	*	*	*	*	*	*	*	*	1016.1	+12	ENE	3	0.6	58	95	6	6	-	-	10	10	800	1	*	67	57	56	Tr	3	5.8			
	Eskdalemuir ...	794	*	*	*	*	*	*	*	*	*	*	*	*	1015.5	+12	NE	4	C	58	95	8	5	7	-	1	9+	1500	1	*	64	54	54	Tr	0.6	2.3			
13	Tiree ...	22	*	*	*	*	*	*	*	*	*	*	*	*	1016.0	+20	ENE	2	C	59	95	8	5	-	-	9+	9+	2500	1	1	63	57	55	Tr	1	3.0			
13	Stornoway ...	34	1016.3	+8	NNE	2	C	54	85	7	5	7	-	4.6	9	1500	1018.4	+16	NE	2	C	55	85	9	8	2	-	7-8	9+	1500	1	1	56	53	*	1	0.0		
15	Dalwhinnie ...	1176	*	*	*	*	*	*	*	*	*	*	*	*	1018.0	+18	E	3	C	54	95	6	4	4	-	4-6	10	800	1	*	68	50	47	Tr	3	5.7			
	Aberdeen ...	37	*	*	*	*	*	*	*	*	*	*	*	*	1018.5	+20	NNE	1	C	55	85	8	5	-	-	10	10	1500	1	1	69	55	54	Tr	2	2.2			
	Wick ...																																						

THE DAILY WEATHER REPORT

OF THE METEOROLOGICAL OFFICE, LONDON.

BRITISH SECTION
MONDAY, 15th AUGUST, 1932.
No. 25,834.

DISTRICTS.	STATIONS. (For heights see p. 4.)	OBSERVATIONS at 13h. G.M.T. 14th AUGUST														OBSERVATIONS at 18h. G.M.T. 14th AUGUST														PAST 24 HOURS.							
		Barom. at M.S.L. mb. (1)	Change in 3 hours. (2)	Wind. (3) (4)		Weather. (5)	Temp. °F. (6)	Humid. % (7)	Visibility 0-9 (8)	Cloud. (9) (10) (11) (12) (13) (14)					Barom. at M.S.L. mb. (15)	Change in 3 hours. (16)	Wind. (17) (18)		Weather. (19)	Temp. °F. (20)	Humid. % (21)	Visibility 0-9 (22)	Cloud. (23) (24) (25) (26) (27) (28)					State of Ground. 0-9 (29)	Sea. 0-9 (30)	WEATHER. (31) (32) (33) (34)							
				Form. (9)	Amount. (10)					Height of Base. (feet) (11)	Form. (23)	Amount. (24)	Height of Base (feet) (25)	Form. (26)			Amount. (27)	Height of Base (feet) (28)					Th.—13h. 14th (31)	13h.—18h. 14th (32)	18h.—14th 15th (33)	14th—15th (34)											
																											Low.			Med.	High.	Low.	Total 0-10	High.	Low.	Total 0-10	High.
1	London (Kew)...	1012.9	-14	EN	3	C	70	75	8	8	-	-	2.3	2.3	2500	1013.5	+10	SW	3	C	70	75	8	5	3	1	4.6	7.8	2500	0	*	cm.	C	C	cm.		
	Croydon	1012.7	-4	ES	3	C	71	75	7	5	-	-	2.3	2.3	2500	1013.2	+6	ESE	2	bc	69	75	7	2	-	2	1	4.6	4000	0	*	cm. 3.	cbc	bccm.	od. m. e		
	S. Farnborough	1012.7	-6	-	0	O	67	85	6	5	-	-	10	10	1500	1012.9	+4	SSE	2	C	68	75	7	5	4	6	1	7.8	2500	0	*	cir	circ	bcc	com. r.		
	Winchester	1013.1	-2	N	2	ir	60	85	6	5	-	-	10	10	1500	1012.8	+2	N	3	C	65	85	7	8	-	2	4.6	7.8	2500	0	*	cr. m.	cr. m. c	C	com. r.		
	Boscombe Down	1013.7	-2	NNE	3	ir	59	85	6	5	2	-	2.3	2.3	800	1014.0	+4	N	3	C	63	85	7	8	1	-	7.8	2	2500	1	*	cr. r. r	crc	C	com. r.		
	Calshot, S'thmtn	1012.7	-4	ES	3	C	66	85	6	5	-	-	2.3	2.3	1500	1013.0	+4	EN	2	C	65	85	6	2	7	8	1	7.8	7.8	4000	0	1	cir. m.	cbc m.	cir. c.	com. r.	
	Dungeness	*	*	ESE	2	O	*	*	4	5	-	-	10	10	1500	*	SE	2	C	*	*	7	5	-	-	-	7.8	7.8	1500	*	1	f	bc	cir. c.	P		
	Lympne	1014.0	+2	SEE	3	bcir	69	85	6	7	-	-	2.3	2.3	4000	1014.1	+2	NEE	3	C	67	85	8	2	2	-	1	3	4000	0	*	cr. b	bcc	bc	cr. om f		
2	Shoeburyness	1014.1	0	ESE	2	Cir	66	85	7	5	2	-	7.8	2.3	4000	1014.4	0	ENE	3	bc	66	85	8	5	3	-	2.3	4.6	450	0	*	cbc	bc	bcc	om.		
	Felixstowe	1014.3	-4	EN	3	bc	69	85	8	5	3	-	4.6	4.6	450	1014.8	+2	NEE	4	bc	65	85	8	5	3	-	2.3	4.6	800	0	2	cbc	cbc	bcc	om		
	Gorleston	1014.8	0	ENE	2	C	64	85	6	5	-	-	2.3	2.3	2500	1015.4	+4	NEE	2	C	65	85	6	8	3	-	4.6	7.8	2500	0	2	com. r.	cbcc	C	cff		
	Cranwell	1014.1	-2	SEE	2	C	72	85	8	-	3	8	0	0	-	1015.8	+8	NEE	3	Cir	64	85	8	5	7	-	7.8	2.3	1500	1	*	cbccy	cycr	cm.	com. o		
3	Birmingham	1014.8	+6	SSE	1	ir	62	75	8	6	7	-	2.3	2.3	2500	1015.0	-2	NNW	2	C	61	85	5	6	2	-	4.6	2.3	1500	1	*	cpr	cpr	C	C		
	Upper Heyford	1014.0	-6	N	1	ir	63	85	7	5	2	-	7.8	10	5700	1014.2	0	N	3	ir	64	85	6	5	2	-	2.3	10	2500	1	*	cir	cir	cir. c	com. o		
4	Ross-on-Wye	1014.5	+4	EN	3	ir	62	75	8	6	-	-	10	10	2500	1014.9	+4	NE	2	Cir	63	85	7	6	2	-	2.3	10	2500	1	*	co	deord.	r. om.	oc		
5	Portland Bill	1012.3	+4	ENE	3	C	64	85	7	4	-	-	10	10	2500	1012.5	+4	NNW	2	bc	63	85	7	4	4	2	2.3	4.6	2500	0	2	C	cbc	bcc	co		
	Plymouth	1011.3	+2	SE	3	id	63	85	8	6	2	-	7.8	10	800	1012.5	+4	-	0	Cir	62	85	8	7	3	-	7.8	2.3	1500	1	1	cr. r. Rd	cdrrr. r.	cpr	cbcm. w		
	The Lizard	1010.3	+10	SW	1	bc	63	75	8	8	4	-	2.3	2.3	4000	1011.6	+4	NE	1	bc	64	85	8	8	-	-	4.6	4.6	4000	0	2	obc	bc	bcc	cbcm. w		
	Scilly (St. Mary's)	1011.0	+4	WS	1	bc	66	75	8	2	4	1	2.3	4.6	4000	1012.3	+8	NW	1	bc	65	85	8	2	4	-	2.3	4.6	4000	0	0	bccbc	bc	bobbc	bccbc		
	Guernsey	1012.5	0	-	0	bc	66	75	8	8	1	-	4.6	4.6	2500	1012.2	0	N	1	bc	64	85	8	8	3	1	4.6	4.6	2500	0	1	oc	bc	cpr. o	oc		
6	Pembroke	1011.8	+2	E	3	C	61	85	7	3	2	-	4.6	2.3	1500	1013.5	+12	ENE	1	C	63	85	7	5	7	-	4.6	7.8	2500	1	1	cpr	C	C	C		
7	Holyhead	1014.4	+6	NNE	1	Cir	61	85	7	5	-	-	2.3	2.3	5700	1015.3	+8	NNW	1	bc	62	85	6	-	4	-	0	4.6	-	1	1	rm. c	cbcm.	bccm.	cm.		
	Chester (Sealand)	1014.3	+2	SW	1	C	66	75	7	5	7	-	7.8	2.3	4000	1015.3	+12	SEE	1	ir	63	85	6	6	3	-	7.8	2.3	2500	1	*	r. r. c	cr. R	irc.	cm.		
8	L'pool (Bidston)	1014.3	0	-	0	C	62	85	7	6	2	-	7.8	2.3	1500	1016.1	+8	-	0	ir	64	85	6	6	1	-	2.3	10	1500	1	*	r. r. c	gerr	rrair	ccbc		
9	Harrogate	1014.6	0	SSE	2	C	63	85	7	3	7	-	4.6	2.3	4000	1017.0	+10	ENE	2	C	64	85	8	3	2	-	7.8	10	4000	0	*	C	cbcc	co	oc		
10	Spurn Head	1015.2	+4	SE	4	C	64	85	7	5	7	-	4.6	2.3	4000	1016.6	+10	ENE	3	C	61	85	7	5	2	-	4.6	2.3	4000	0	2	bc	cpr	bc	bc		
	Catterick	1015.1	+2	NE	3	C	68	75	6	7	1	-	7.8	10	1500	1017.8	+10	NNE	3	C	62	85	5	5	2	-	7.8	10	2500	0	*	bcc	c3	mcm.	com. r. c		
	Tynemouth	1017.1	+8	N	2	C	61	85	7	4	-	-	2.3	2.3	4000	1018.2	+6	N	2	0	60	85	6	6	-	-	10	10	1500	0	1	oc	co	o	o		
11	Inchkeith	1018.6	+10	NE	4	C	57	85	8	5	2	-	4.6	10	2500	1021.2	+12	NE	3	C	56	85	8	5	7	-	4.6	2.3	2500	0	3	oc	C	cd. o	cid. o		
12	Leuchars	1019.8	+8	ENE	3	ir	58	85	7	5	7	-	7.8	2.3	1500	1021.6	+12	E	3	C	58	85	8	5	3	-	7.8	2.3	1500	0	*	cd. r. c	cir. c	co	od. oc		
	Renfrew	1019.0	+10	ENE	3	C	59	85	6	5	-	-	10	10	1500	1020.7	+10	ENE	3	C	59	85	6	5	-	-	10	10	1500	1	*	cr. c	cm.	cbcc	cm.		
	Eskdalemuir	1017.0	0	NE	5	C	62	85	7	6	2	-	7.8	10	1500	1020.0	+12	NE	4	C	57	85	7	5	2	-	7.8	10	800	1	*	cir. c	C	cid. o	cid. o		
13	Tiree	1018.4	+10	NNE	3	C	63	85	8	7	6	-	4.6	7.8	2500	1022.0	+6	NNE	2	C	60	85	8	5	4	-	7.8	7.8	4000	0	1	cbc	C	bc	cbcm. w		
13	Stornoway	1021.0	+8	NE	2	bc	59	85	7	4	1	2.3	4.6	2500	1022.2	+8	NE	3	bc	57	85	8	4	7	-	-	2.3	2.3	2500	1	1	cbc	cbc	bcc	bbcc		
15	Dalwhinnie	1021.5	+10	E	3	Dr	58	85	6	3	4	-	7.8	10	800	1022.1	+8	E	3	C	57	85	7	4	4	-	4.6	10	800	0	*	C	C	C	C		
	Aberdeen	1020.7	+6	NE	2	C	58	85	8	5	-	-	2.3	2.3	2500	1022.7	+14	ENE	3	C	57	85	8	5	-	-	2.3	2.3	2500	1	1	C	C	C	CW		
	Wick	1021.5	+14	NE	3	C	55	85	8	8	6	1	4.6	7.8	2500	1023.4	+8	NE	3	C	55	85	8	5	1	-	7.8	2.3	1500	0	2	C	C	C	C		
16	Lerwick	1021.7	+8	NE	3	C	55	75	7	5	-	-	2.3	2.3	1500	1023.8	+8	NE	3	C	54	75	8	5	-	-	2.3.										

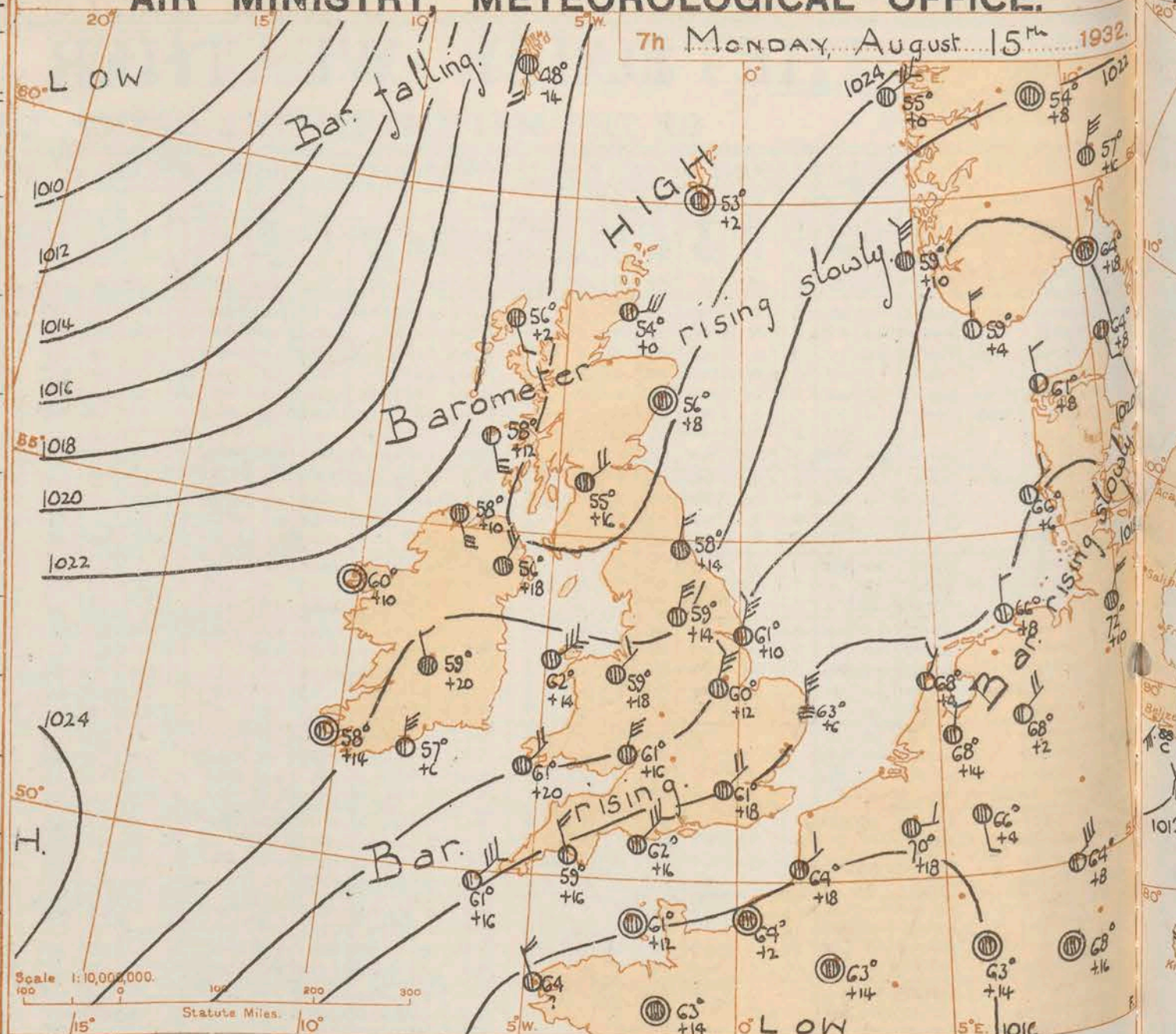
REPORTS from HEALTH RESORTS for 14th AUGUST, 1932.

DISTRICTS.	STATIONS.	WEATHER.		TEMPERATURE.		RAINFALL.		SUNSHINE.	
		Forenoon.	Afternoon.	Min. 9h. to 12h.	Max. 12h. to 5h.	Night. 5h. to 9h.	Day. 9h. to 5h.	Sunrise to 17h.	Sunset to 13h.
1	Tunbridge W.	oc	cbe	53	74	-	-	3.5	12.6
	Bournemouth	roco	obcc	55	69	2	-	2.0	7.6
	Ventnor	obco	obco	58	71	Trace	-	0.9	11.2
	Southsea	op	ocbce	58	68	Trace	1	1.3	12.2
	Bognor Regis	o	cbeo	55	67	-	-	0.2	11.7
	Littlehampton	c	c	52	67	-	-	0.1	12.4
	Worthing	c	c	56	68	-	-	0.4	12.2
	Brighton	cbcc	c	57	70	-	-	2.2	12.0
	Eastbourne	co	ocbce	59	67	-	-	3.4	13.0
	Hastings	bcobcc	cbeo	59	69	-	-	2.7	12.5
	Folkestone	bcmc	bc	58	71	-	-	5.2	12.4
	Dover	mobe	cbe	60	72	-	0.2	5.4	13.2
	Deal	ocp	cpc	59	71	-	0.5	4.8	12.8
	Ramsgate	bc	bcb	62	70	-	-	4.8	12.8
	Margate	bce	bc	61	76	-	-	5.3	13.3
2	Southend	cbe	bcbce	60	72	-	0.6	3.0	12.2
	Maldon	cbe	cbce	54	72	-	0.3	6.0	11.5
	Clacton-on-Sea	c	cbce	59	70	-	0.2	2.6	11.2
	Dovercourt	bce	bce	59	70	-	-	2.0	12.0
	Lowestoft	bcbpr	dcbe	60	67	1	1	2.0	11.0
	Skegness	ono	ocmo	60	67	-	-	0.6	7.3
	Mablethorpe	oc	o	56	65	-	-	0.1	6.5
	Cleethorpes	bc	coc	57	67	-	-	1.7	8.6
3	Leamington S.	co	opco	56	65	-	0.5	1.5	5.7
4	Cheltenham	oir	oirco	56	62	0.5	7	1.0	7.4
5	Bath	crc	crc	56	63	1	2	0.0	6.1
	Weymouth	c	c	59	68	-	-	0.4	8.4
	Jersey	bcbce	bce	61	73	Trace	-	5.0	9.7
	Torquay	robc	bc	57	66	17	0.1	2.6	4.5
	Penzance	cbcb	bcb	58	67	22	-	6.7	1.4
	St. Ives	b	b	58	67	20	-	5.3	0.8
	Bude	cpr	c	57	68	5	2	1.6	3.2
	Ilfracombe	o	oco	57	67	0.2	-	0.2	3.1
6	Aberystwyth	crc	crc	57	69	1	Trace	1.3	0.8
7	Llandudno	roc	c	59	66	3	1	0.9	3.5
	Colwyn Bay	rrro	ocbe	59	65	5	0.5	1.6	5.2
	Rhyl	cr	cbe	59	67	4	Trace	1.9	5.7
8	Wallasey	bcbce	cbce	61	66	2	1	0.5	4.7
	Southport	coro	or	60	66	0.6	1	0.3	7.6
	Blackpool	pc	o	60	70	0.5	-	0.0	6.5
	Morecambe	cbce	bce	61	74	Trace	-	2.0	5.6
9	Ilkley	cbce	c	57	71	Trace	-	2.0	9.0
10	Berwick-on-T.	o	o	57	60	2	-	0.0	8.8
11	Dunbar	omro	crc	56	64	Trace	0.3	0.0	9.8
12	Troon	roco	ofco	57	63	6	Trace	0.0	3.6
	Douglas	oir	oirco	57	68	2	2	1.1	2.8

+ Max. Temp. for period 21h. yesterday to 17h. to-day; Min. Temp. 21h.-9h. 1 Min. Temp. 17h.-9h.

AIR MINISTRY, METEOROLOGICAL OFFICE.

7th MONDAY, August 15th 1932.



BAROMETER. Isobars are drawn for intervals of two millibars.
WIND. Arrows fly with wind. Number of feathers indicate Beaufort Force. Calm is indicated by circle outside weather symbol. — ☉ TEMPERATURE is given in degrees F.
WEATHER SYMBOLS: — ☉ Clear sky. ☉ Sky less than 1/2 clouded. ☉ Sky 1/2 to 3/4 clouded. ☉ Overcast sky. ☉ Rain falling. * Snow * Sleet * Hail
☉ Fog. ☉ Mist. ☉ Thunder. ☉ Thunderstorm.
SEA DISTURBANCE. ~~~~~ Rough. ~~~~~ High.
BAROMETRIC CHANGE from 4h. to 7h. in tenths of millibars is entered beneath the temperature.

GENERAL INFERENCE.

A ridge of high pressure across the British Isles from northeast to southwest tends to move southeast while a trough of low pressure, associated with a depression over Iceland, is likely to move east. Further rain is probable later in the Northwest of the British Isles, but elsewhere the weather will be mainly fair though slight drizzle will occur in eastern districts today.

FURTHER OUTLOOK.

Probably unsettled in the Northwest, mainly fair in the Southeast.

Forecasts issued at 0925 G.M.T.

G. C. SIMPSON, C.B., D.Sc., F.R.S.,
Director.

THE DAILY WEATHER REPORT

OF THE METEOROLOGICAL OFFICE, LONDON.

BRITISH SECTION

MONDAY, 15th AUGUST, 1932.

No. 25, 834.

DISTRICT.	STATIONS.	OBSERVATIONS at 1 hr. G.M.T. 15 th AUGUST.														OBSERVATIONS at 7 hr. G.M.T. 15 th AUGUST.														PAST 24 HOURS.								
		Height above M.S.L. in feet.	Barom. at M.S.L.	Change in 3 hours.	Wind.		Weather.	Temp. °F.	Humid. %	Visibility 0-9	Cloud.					Barom. at M.S.L.	Change in 3 hours.	Wind.	Weather.	Temp. °F.	Humid. %	Visibility 0-9	Cloud.					State of Ground.	Sea.	TEMPERATURE.			RAINFALL.		SUN- SHINE 14 th Hrs.			
					Direc.	Force.					Form.	Amount.	Height of Base. (feet)	Form.	Amount.								Height of Base. (feet)	Max. Day 7h-18h °F.	Min. Night 18h-7h °F.	Min. on Grass °F.	Day 7h-18h mm.			Night 18h-7h mm.								
																															Low.	Med.	High.	Low.		Total 0-10	Low.	Total 0-10
1	London (Kew)...	18	*	*	*	*	*	*	*	*	*	*	*	*	1019.0	+20	NNE	4	C	62	85	6	5	-	-	10	10	2500	0	*	73	61	60	-	-	1.1		
	Croydon ...	217	1016.0	+6	NE	3	C	62	95	6	5	-	-	10	10	1500	1018.0	+18	NNE	2	C	61	95	5	5	-	-	10	10	450	1	*	75	60	60	-	Tr.	2.1
	S. Farnborough ...	237	*	*	*	*	*	*	*	*	*	*	*	*	1018.7	+20	NE	2	10	61	95	6	6	-	-	10	10	450	0	*	71	59	52	Tr.	Tr.	2.0		
	Winchester ...	275	*	*	*	*	*	*	*	*	*	*	*	*	1018.3	+18	NNE	4	10	60	85	6	5	-	-	10	10	1500	0	*	68	59	55	0.6	Tr.	2.4		
	Boscombe Down ...	417	*	*	*	*	*	*	*	*	*	*	*	*	1018.6	+14	NE/N	4	0	60	85	6	5	-	-	10	10	450	1	*	64	56	51	5	-	*		
	Calshot (S'thmtn) ...	8	1015.4	+10	N'E	2	C	62	95	7	5	7	-	2-3	10	4000	1017.2	+14	NNE	3	C	61	95	6	5	7	-	7-8	10	800	1	1	71	61	59	Tr.	2	3.3
	Dungeness ...	20	*	*	*	*	*	*	*	*	*	*	*	*	*	*	3	C	*	*	5	5	-	*	10	10	1500	*	2	70	61	*	Tr.	0.5	*			
	Lympne ...	346	1015.1	+4	NNE	3	60	61	95	7	-	-	8	0	4-6	-	1017.3	+20	SE/S	5	F	62	95	2	5	-	-	10	10	1500	0	*	70	61	60	0.3	0.2	5.8
2	Shoeburyness ...	11	*	*	*	*	*	*	*	*	*	*	*	*	1018.5	+20	NE/N	3	0	64	95	6	5	-	-	10	10	450	0	*	70	61	60	0.3	-	5.6		
	Felixstowe ...	15	*	*	*	*	*	*	*	*	*	*	*	*	1018.5	+16	NNE	2	0	64	95	5	5	-	-	10	10	450	0	1	70	60	59	-	-	2.5		
	Gorleston ...	14	1016.7	-4	N'E	3	C	62	95	6	-	2	-	0	10	-	1017.5	+6	N	3	0F	63	95	3	5	-	-	10	10	1500	0	2	68	61	59	1	-	1.9
	Cranwell ...	240	1019.1	+6	NE/N	2	C	58	95	6	5	5	-	4-6	9	800	1020.9	+12	NNE	4	0	60	95	6	5	-	-	10	10	800	0	*	73	57	55	1	-	4.9
3	Birmingham ...	535	*	*	*	*	*	*	*	*	*	*	*	*	1020.5	+8	NE	4	C	60	85	5	5	-	-	9+	9+	800	1	*	66	58	55	3	-	2.4		
	Upper Heyford ...	408	*	*	*	*	*	*	*	*	*	*	*	*	1019.2	+14	NE	4	0	60	95	6	5	-	-	10	10	450	0	*	64	58	56	0.4	0.2	*		
4	Ross-on-Wye ...	223	*	*	*	*	*	*	*	*	*	*	*	*	1020.0	+16	NNE	3	C	61	85	6	1	-	-	8	4-6	9	4000	1	*	64	59	57	3	0.5	0.0	
5	Portland Bill ...	32	1014.9	+10	NE	4	C	60	95	7	4	-	-	10	10	2500	1016.6	+16	NE	4	0	62	95	7	5	-	-	10	10	2500	0	3	66	59	*	-	-	*
	Plymouth ...	82	*	*	*	*	*	*	*	*	*	*	*	*	1017.6	+16	NW	2	bc	59	85	6	5	3	9	2-3	4-6	1500	1	1	66	57	52	5	Tr.	0.1		
	The Lizard ...	222	1014.6	+10	NE	2	C	59	95	8	5	1	-	7-8	7-8	4000	1017.1	+16	NNE	2	bc	60	95	8	7	4	-	2-3	4-6	5700	0	2	69	57	*	-	-	*
	Scilly (St. Mary's) ...	163	1015.5	+10	E/N	2	bc	59	95	8	8	-	-	4-6	4-6	4000	1018.2	+16	NE	4	bc	61	95	6	8	6	-	4-6	4-6	4000	0	1	68	57	*	-	-	12.4
	Guernsey ...	175	1014.4	+4	NNE	1	0	61	95	8	5	-	-	10	10	2500	1016.4	+12	-	0	C	61	95	6	8	-	-	9+	9+	2500	0	2	68	59	57	-	0.1	4.6
6	Pembroke ...	142	1015.7	+8	NE	2	C	61	95	7	5	7	-	2-3	7-8	2500	1020.0	+20	ENE	2	C	61	95	6	5	2	-	4-6	7-8	1500	0	1	64	57	*	1	-	0.2
7	Holyhead ...	26	1018.5	+14	ENE	5	C	61	95	6	5	-	-	9+	9+	2500	1020.7	+14	E/N	5	C	62	85	7	5	-	-	9	9	5700	1	2	65	60	55	5	-	3.6
	Chester (Sealand) ...	16	*	*	*	*	*	*	*	*	*	*	*	*	1021.9	+18	NE/N	1	C	59	85	6	5	-	-	9+	9+	2500	1	*	70	58	54	4	2	0.5		
8	L'pool (Bidston) ...	198	*	*	*	*	*	*	*	*	*	*	*	*	1022.0	+12	E	3	bc	61	85	6	7	-	-	4-6	4-6	2500	1	*	68	59	56	1	1	0.5		
9	Harrogate ...	478	*	*	*	*	*	*	*	*	*	*	*	*	1022.2	+14	NNE	3	C	59	95	5	7	6	-	7-8	9	2500	0	*	65	56	53	-	-	2.8		
10	Spurn Head ...	29	1018.5	+4	NE	4	C	60	95	7	5	7	-	4-6	9+	4000	1020.9	+10	NNE	4	C	61	85	7	5	7	-	4-6	9+	4000	0	2	64	58	*	0.1	-	0.8
	Catterick ...	175	*	*	*	*	*	*	*	*	*	*	*	*	1023.2	+12	N	3	C	59	85	7	5	-	-	9	9	4000	0	-	72	58	56	-	Tr.	*		
	Tynemouth ...	67	1021.6	+8	N	3	0	59	95	7	5	-	-	10	10	1500	1023.5	+14	NNE	2	0	58	95	7	6	-	-	10	10	1500	0	1	62	57	56	-	-	*
11	Inchkeith ...	190	1023.6	+10	NE	4	bc	55	95	8	5	-	-	10	10	2500	1024.7	+8	NNE	1	id.	54	95	8	8	-	-	9+	9+	1500	0	1	65	54	52	-	-	0.0
	Leuchars ...	35	*	*	*	*	*	*	*	*	*	*	*	*	1024.4	+8	N	1	C	56	85	7	5	-	-	9+	9+	1500	0	*	53	54	53	Tr.	Tr.	0.3		
12	Renfrew ...	36	*	*	*	*	*	*	*	*	*	*	*	*	1025.1	+16	NE	2	C	55	95	6	5	-	-	10	10	1500	1	*	60	55	53	0.1	-	0.0		
	Eskdalemuir ...	794	*	*	*	*	*	*	*	*	*	*	*	*	1024.7	+20	NE	2	id.	55	95	7	5	-	-	10	10	800	1	*	63	53	52	0.5	Tr.	0.0		
13A	Tiree ...	22	*	*	*	*	*	*	*	*	*	*	*	*	1023.7	+12	SE/S	3	bc	58	95	8	1	-	-	2-3	2-3	4000	0	2	64	53	44	-	-	2.3		
13B	Stornoway ...	34	1022.5	0	-	0	6	55	95	7	1	-	-	1	1	4000	1022.6	+2	SE	1	C	56	95	8	4	6	-	7-8	10	4000	1	0	59	51	*	-	-	9.7
15	Dalwhinnie ...	1176	*	*	*	*	*	*	*	*	*	*	*	*	1025.7	+4	S	2	C	53	95	7	4	4	-	7-8	10	800	0	*	62	51	48	Tr.	-	0.1		
	Aberdeen ...	37	*	*	*	*	*	*	*	*	*	*	*	*	1024.4	+8	-	0	C	56	95	8	8	-	-	10	10	2500	1	1	59	54	53	-	-	*		
	Wick ...	81	1024.2	0	NE	3	C	54	95	8	5	2	-	7-8	10	1500	1024.1	0	E	3	C	54	95	8	5	1	-	9	10	2500	0	2	56	53	*	-	-	0.4
16	Lerwick ...	54	1024.5	+2	NE	1	C	53	75	8	5	2	-	4-6	10	1500	1024.8	+2	-	0	C	53	75	8	5	2	-	7-8	9+	1500	0	*	56	52	*	-	-	*
17	Blacksod Point ...	18	1020.7	+18	-	0	bc	60	95	8	-	5	-	0	4-6	-	1023.0	+10	-	0	b	60	95	6	-	-	0	0	-	0	2	66	57	*	-	Tr.	1.8	
18	Malin Head ...	52	1021.9	+10	ENE	3	bc	59	95	7	5	3	-	2-3	2-3	4000	1023.8	+10	SSE	3	C	58	95	7	5	-	-	9+	9+									

THE DAILY WEATHER REPORT

OF THE METEOROLOGICAL OFFICE, LONDON.

BRITISH SECTION
TUESDAY, 16th AUGUST, 1932.
No. 25,835.

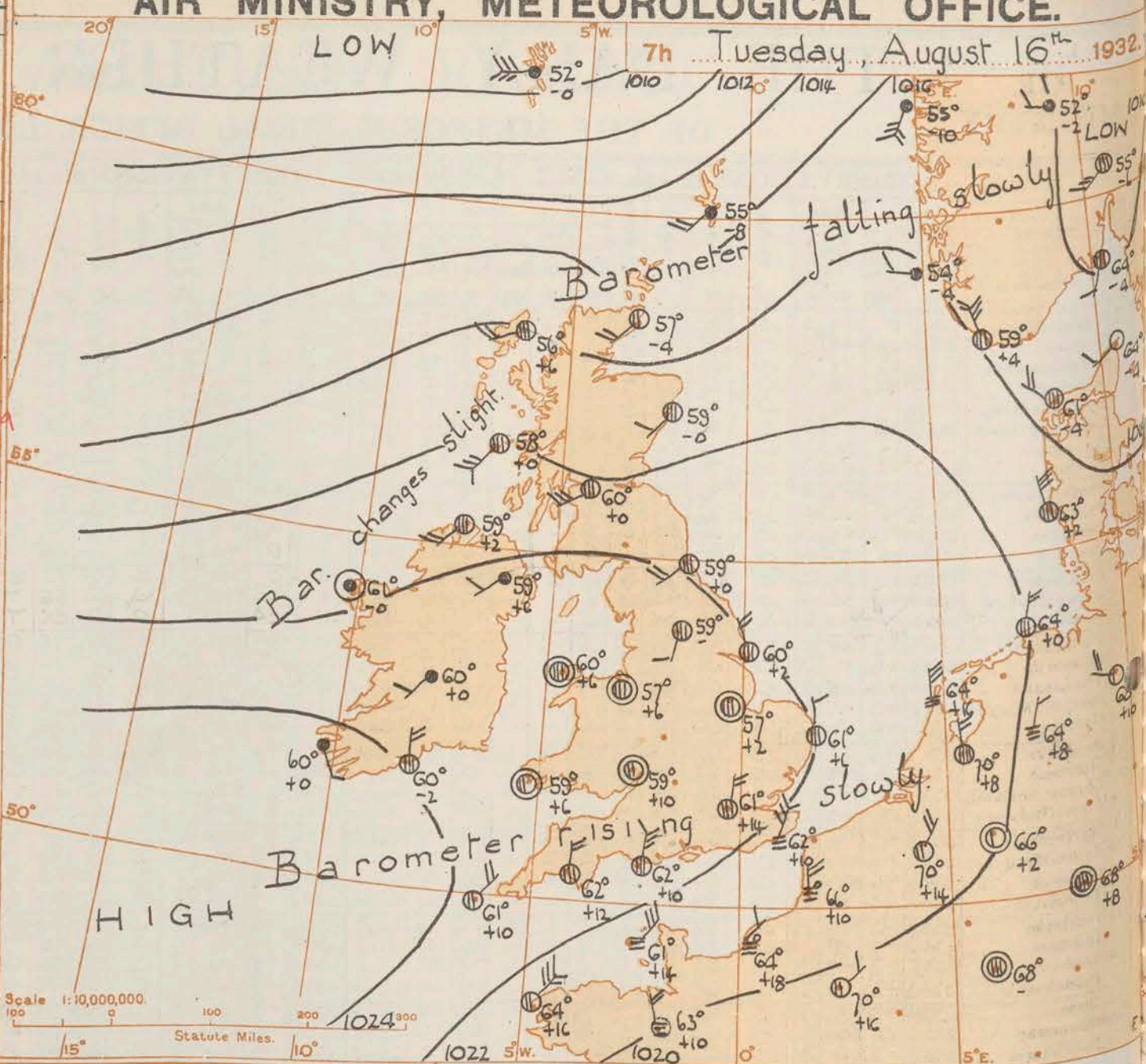
STATIONS.	OBSERVATIONS at 13h. G.M.T. 15 th AUGUST.														OBSERVATIONS at 18h. G.M.T. 15 th AUGUST.														PAST 24 HOURS.						
	Barom. at M.S.L. mb.	Change in 3 hours.	Wind.		Weather.	Temp. °F.	Humid. %	Visibility 0-3	Cloud.					Barom. at M.S.L. mb.	Change in 3 hours.	Wind.		Weather.	Temp. °F.	Humid. %	Visibility 0-3	Cloud.					State of Ground. 0-9	Sea. 0-9	WEATHER.						
			Direc.	Force					Low.	Med.	High.	Low. 0-10	Total 0-10			Height of Base (feet)	Direc.					Force	Low.	Med.	High.	Low. 0-10			Total 0-10	Height of Base (feet)	Th.—13h. 15 th	13h.—18h. 15 th	18h. 15 th 1h. 16 th	1h.—Th. 16 th	
(1)	(2)	(3)	(4)	(5)	(6)	(7)	(8)	(9)	(10)	(11)	(12)	(13)	(14)	(15)	(16)	(17)	(18)	(19)	(20)	(21)	(22)	(23)	(24)	(25)	(26)	(27)	(28)	(29)	(30)	(31)	(32)	(33)	(34)		
(For heights see p. 4.)																																			
1 London (Kew)...	1019.5	0	NNE	3	C	71	75	7	5	-	-	7.8	7.8	2500	1020.1	+6	NNE	4	C	67	85	4	5	-	-	10	10	1500	0	*	cm.	C	cm.	cm.	
Croydon	1016.6	-4	NNE	2	C	70	75	6	1	-	-	7.8	7.8	800	1019.8	+6	NNE	4	C	70	85	4	5	-	-	7.8	7.8	1500	0	*	om.	C	cm.	om.	
S. Farnborough	1019.2	+2	NNE	3	C	68	85	6	1	-	-	7.8	7.8	1500	1020.3	+6	NNE	3	C	66	85	3	5	-	-	10	10	800	0	*	om.	C	om.	om.	
Winchester	1019.2	0	NNE	3	C	67	85	5	-	-	-	10	10	1500	1020.2	+2	NNE	4	C	65	85	4	5	-	-	10	10	1500	0	*	om.	C	om.	om.	
Boscombe Down	1019.8	0	NNE	4	C	66	85	6	-	-	-	10	10	800	1020.9	+2	NNE	4	C	64	85	4	5	-	-	10	10	800	1	*	om.	om.	om.	om.	
Calshot, S'thmtn	1018.7	+6	NNE	2	C	69	85	6	-	-	-	10	10	1500	1019.0	+2	NNE	4	C	70	85	4	5	-	-	Tr.	Tr.	2500	0	1	om.	om.	om.	om.	
Dungeness	*	*	SE	2	C	*	*	5	-	-	-	7.8	7.8	1500	*	*	NNE	2	C	65	85	2	5	-	-	1	4.6	1500	0	0	bc	bc	bc	bc	
Lympe	1018.2	+2	NNE	3	C	71	85	6	-	-	-	2.3	2.3	2500	1019.2	+6	NNE	4	C	65	85	4	5	-	-	0	0	-	0	*	ofbcu.	bm.	off	off	
2 Shoreburyess	1019.0	+2	NNE	4	C	73	75	7	-	-	-	1	1	2500	1020.2	+4	NNE	4	C	68	85	4	5	-	-	1	1	4000	0	3	cm.	cm.	cm.	cm.	
Felixstowe	1018.7	-2	NNE	4	C	72	75	7	-	-	-	1	2.3	2500	1020.0	+10	NNE	4	C	66	85	4	5	-	-	7.8	7.8	800	0	3	om.	om.	om.	om.	
Gorleston	1020.1	+12	NNE	3	C	66	85	6	-	-	-	10	10	2500	1020.9	+6	NNE	3	C	63	85	3	5	-	-	10	10	1500	0	2	om.	om.	om.	om.	
Cranwell	1022.5	+6	NNE	4	C	64	85	7	-	-	-	10	10	1500	1022.7	0	NNE	3	C	63	85	3	5	-	-	10	10	1500	0	*	om.	om.	om.	om.	
3 Birmingham	1022.0	+4	NNE	4	C	63	85	6	-	-	-	2.3	10	1500	1022.5	0	NNE	3	C	64	75	3	5	-	-	9+	9+	2500	0	*	om.	C	C	C	
Upper Heyford	1021.0	+4	NNE	4	C	64	85	6	-	-	-	10	10	450	1021.9	+6	NNE	4	C	62	85	4	5	-	-	10	10	450	0	*	om.	C	C	C	
4 Ross-on-Wye	1021.2	+10	NNE	2	C	66	85	7	-	-	-	10	10	4000	1021.4	+4	NNE	2	C	65	85	2	5	-	-	10	10	4000	1	*	om.	C	C	C	
5 Portland Bill	1016.9	+2	NNE	4	C	69	75	6	-	-	-	10	10	1500	1019.5	0	NNE	4	C	68	75	4	5	-	-	10	10	1500	0	3	om.	C	C	C	
Plymouth	1019.5	+8	NNE	3	C	68	75	5	-	-	-	10	10	1500	1020.0	+2	NNE	3	C	67	75	3	5	-	-	9+	9+	2500	1	1	om.	C	C	C	
The Lizard	1019.4	+6	NNE	2	C	69	85	8	-	-	-	4.6	7.8	4000	1019.9	0	NNE	1	C	64	85	1	5	-	-	10	10	4000	0	1	om.	C	C	C	
Scilly (St. Mary's)	1020.5	+6	NNE	3	C	66	85	6	-	-	-	Tr.	1	4000	1021.2	+2	NNE	4	C	64	85	4	5	-	-	Tr.	1	4000	0	2	om.	C	C	C	
Guernsey	1016.1	+4	NNE	2	C	62	95	8	-	-	-	10	10	1500	1018.6	+6	NNE	2	C	64	85	2	5	-	-	10	10	2500	0	2	om.	C	C	C	
6 Pembroke	1021.0	+6	NNE	2	C	67	85	5	-	-	-	1	2.3	4000	1021.5	+4	NNE	3	C	65	85	3	5	-	-	7	2	0	4.6	1	om.	C	C	C	
Holyhead	1021.9	0	NNE	2	C	67	85	5	-	-	-	0	0	4000	1022.6	-2	NNE	3	C	62	85	3	5	-	-	3	3	0	9	1	om.	C	C	C	
Chester (Sealand)	1022.7	0	ENE	1	C	68	65	6	-	-	-	9	9	4000	1022.4	0	ENE	1	C	69	65	1	5	-	-	9+	9+	4000	0	*	om.	C	C	C	
L'pool (Bidston)	1022.7	0	ENE	2	C	68	65	7	-	-	-	9+	9+	2500	1022.5	0	NNE	3	C	65	75	3	5	-	-	2.3	9	1500	0	*	om.	C	C	C	
9 Harrogate	1023.3	+6	NNE	1	C	64	75	8	-	-	-	7.8	10	2500	1023.2	0	NNE	1	C	63	75	1	5	-	-	4.6	10	2500	0	*	om.	C	C	C	
Spurn Head	1022.2	+4	NNE	5	C	65	85	7	-	-	-	4.6	9+	4000	1022.5	+2	NNE	4	C	61	85	4	5	-	-	4.6	9+	4000	0	2	om.	C	C	C	
Catterick	1024.3	+6	NNE	2	C	64	75	7	-	-	-	9+	9+	2500	1023.9	-2	NNE	1	C	60	85	1	5	-	-	4.6	10	2500	0	1	om.	C	C	C	
Tynemouth	1024.4	+4	NNE	3	C	58	95	8	-	-	-	10	10	4000	1025.1	+4	NNE	2	C	59	85	2	5	-	-	10	10	1500	0	1	om.	C	C	C	
11 Incheith	1015.0	-2	NNE	1	C	58	85	7	-	-	-	4.6	10	4000	1023.5	-8	NNE	1	C	57	95	1	5	-	-	9+	9+	4000	0	1	om.	C	C	C	
Leuchars	1024.2	-10	ENE	1	C	58	85	5	-	-	-	10	10	1500	1022.7	-14	ENE	1	C	61	75	1	5	-	-	4.6	10	4000	0	1	om.	C	C	C	
Renfrew	1024.5	-2	NE	2	C	61	85	6	-	-	-	7.8	9+	1500	1023.3	-8	NE	2	C	62	85	2	5	-	-	7.8	10	4000	0	*	om.	C	C	C	
Eskdalemuir	1024.3	-2	NE	2	C	61	75	8	-	-	-	10	10	1500	1023.3	-10	SE	1	C	61	75	1	5	-	-	2.3	10	2500	1	*	om.	C	C	C	
15a Tiree	1023.8	+2	SW	4	C	60	95	7	-	-	-	4.6	10	2500	1021.9	-12	SW	3	C	58	95	3	5	-	-	4.6	10	2500	0	2	om.	C	C	C	
15b Stornoway	1022.3	0	SW	2	C	60	65	8	-	-	-	4.6	10	1500	1019.7	-6	SW	4	C	58	95	4	5	-	-	4.6	10	1500	1	2	om.	C	C	C	
15 Dalwhinnie	1023.9	-2	SW	2	C	62	75	8	-	-	-	2.3	9	2500	1022.6	-6	SW	3	C	60	85	3	5	-	-	2.3	10	2500	0	1	om.	C	C	C	
Aberdeen	1024.3	-4	SE	2	C	60	75	8	-	-	-	9+	9+	2500	1022.6	-12	SE	3	C	57	85	3	5	-	-	2.3	9+	2500	1	1	om.	C	C	C	
Wick	1023.7	-6	SE	3	C	57	95	8	-	-	-	4.6	7.8	2500	1021.0	-14	SE	3	C	57	95	3	5	-	-	7.8	10	2500	0	2	om.	C	C	C	
18 Lerwick	1023.5	-4	SE	1	C	55	75	8	-	-	-	7.8	10	1500	1020.9	-10	SE	1	C	55	65	1	5	-	-	7.8	10	1500	0	*	om.	C	C	C	
17 Blacksod Point	1024.2	+6	SW	0	C	65	75	6	-	-	-	7	9+	2500	1024.2	+4	SW	2	C	61	85	2	5	-	-	0	10	-	0	2	om.	C			

REPORTS from HEALTH RESORTS for 15th AUGUST, 1932.

DISTRICTS.	STATIONS.	WEATHER.		TEMPERATURE.		RAINFALL.		SUNSHINE.	
		Fore-noon.	After-noon.	Min. 9h. to 15h.	Max. 15h. to 17h.	Night. 17h. to 9h.	Day. 9h. to 15h.	Sunrise to 17h.	Sunset to 14h.
1	Tunbridge W.	cc	bc	60	77	-	-	4.9	5.0
	Bournemouth	oco	o	57	69	0.5	-	0.1	2.5
	Ventnor	c	bc3	60	72	-	-	2.0	1.6
	Southsea	o	oc3	60	72	3	-	1.1	1.3
	Bognor Regis	bcc	cobc	60	73	8	-	1.2	0.2
	Littlehampton	c	cbc	61	73	5	-	0.7	0.3
	Worthing	oc	cbc	61	72	2	-	2.7	0.5
	Brighton	cb	bc6	62	73	1	-	3.0	2.7
	Eastbourne	cbc	bc6	62	72	0.3	-	6.7	4.3
	Hastings	ocbc	bc6	62	75	0.2	-	6.0	3.6
	Folkestone	cbcb	b	62	73	Trace	-	8.4	5.4
	Dover	bcc	cb	62	71	0.1	-	6.8	6.1
	Deal	oco	o	62	67	-	-	3.3	5.4
	Ramsgate	bom	bom	62	67	-	-	3.3	5.4
	Margate	c	c	61	65	-	-	0.0	6.3
2	Southend	cbcb	b	61	77	-	-	6.0	3.5
	Maldon	ocbc	bbcc	61	78	Trace	-	4.2	(5.0)
	Clacton-on-Sea	cbc	bc	61	75	-	-	6.3	4.8
	Dovercourt	bc	bc	61	76	-	-	7.2	2.9
	Lowestoft	3.00	ocm	61	67	-	-	0.6	2.0
	Skegness	am	am	61	63	-	-	0.0	0.6
	Mablethorpe	o	o	60	63	-	-	0.0	0.1
	Cleethorpes	co	ooo	60	64	-	-	0.4	2.2
3	Leamington S.	o	o	59	67	-	-	0.0	1.5
4	Cheltenham	o	ocoz	58	66	0.5	-	0.1	1.0
5	Bath	c	c	58	68	Trace	-	0.0	0.0
	Weymouth	c	gc	60	71	-	-	0.1	0.9
	Jersey	ro3	ocbc3	61	71	5	-	4.3	5.4
	Torquay	cz	oz	58	69	-	-	0.9	3.6
	Penzance	bc6	b	58	72	-	-	9.3	8.0
	St. Ives	b	b	58	66	4	-	9.6	6.1
	Bude	c	cbcc	56	70	-	-	1.9	1.6
	Ilfracombe	cbc	bbc	61	69	-	-	5.5	0.2
6	Aberystwyth	c	cbc	59	72	-	-	6.3	2.4
7	Llandudno	bc6	b3	60	69	0.4	-	9.6	1.9
	Colwyn Bay	bcc	bcc	59	68	-	-	9.4	2.9
	Rhyl	cbc	bcc	60	70	1	-	9.1	2.8
8	Wallasey	bcc	cbc	58	72	1	-	7.5	0.5
	Southport	bbcc	cbcc	57	72	0.4	-	10.2	0.3
	Blackpool	pbo	c	56	70	1	-	5.1	0.0
	Morecambe	b	cbcc	60	72	-	-	8.0	2.0
9	Ilkley	o	o	56	68	-	-	0.9	2.0
10	Berwick-on-T.	o	o	56	60	-	-	0.0	0.0
11	Dunbar	c	bc	54	58	-	-	0.0	0.0
12	Troon	baobc	bcc	55	67	-	-	4.6	0.0
	Douglas	bc	cbcz	59	67	-	-	6.1	2.3

† Max. Temp. for period 21h. yesterday to 17h. to-day; Min. Temp. 21h.-9h. | Min. Temp. 17h.-9h.

AIR MINISTRY, METEOROLOGICAL OFFICE.



DISTRICTS. FORECASTS FOR THE 24 HOURS COMMENCING 12 NOON, G.M.T. 16th Aug. 1932.

1. S.E. England	Wind northerly or variable, light; cloudy, but bright periods; local mist in early morning; rather close.
2. E. England...	
3. E. Midlands	Wind variable to westerly, light to moderate; cloudy, but bright periods; rather close.
4. W. Midlands	
5. S.W. England	Wind northerly, light or moderate, backing; fair today, perhaps local drizzle later with mist or fog in morning; rather close.
6. South Wales	
7. North Wales	Wind variable becoming southwest or west, light or moderate; cloudy; local drizzle and mist; rather close.
8. N.W. England	
9. N. Midlands	Wind westerly, light or moderate; cloudy, perhaps occasional drizzle, but bright periods; moderate or rather high temperature.
10. N.E. England	
11. S.E. Scotland	
12. S.W. Scotland & Isle of Man	
13. { A. W. Scotld. B. N.W. Scot- land.	Wind southwest or west, light or moderate, fresh locally; cloudy; rain at times or showers; bright intervals; moderate temperature.
14. Mid-Scotland	
15. N.E. Scotland	
16. Orkneys and Shetlands.	
17. N.W. Ireland	
18. N.E. Ireland	Wind southwest or west, light or moderate; cloudy; local drizzle; coastal mist or fog; close.
19. S.E. Ireland	
20. S.W. Ireland	

H.M. Stationery Office Press, Kingsway W.C.2.

BAROMETER. Isobars are drawn for intervals of two millibars.
WIND. Arrows fly with wind. Number of feathers indicate Beaufort Force. Calm is indicated by circle outside weather symbol. — TEMPERATURE is given in degrees F.
WEATHER SYMBOLS: — Clear sky. — Sky less than $\frac{1}{8}$ clouded. — Sky $\frac{1}{8}$ to $\frac{3}{8}$ clouded. — Overcast sky. — Rain falling. * Snow * Sleet * Hail
— Fog. — Mist. — Thunder. — Thunderstorm.
SEA DISTURBANCE. — Rough. — High.
BAROMETRIC CHANGE from 4h. to 7h. in tenths of millibars is entered beneath the temperature.

GENERAL INFERENCE.

A belt of high pressure extends from north of the Azores to the British Isles. A depression east of Iceland is moving northeast and secondary disturbances will probably pass near our northwestern districts. Weather will be quiet and mainly fair in the South and Southeast but drizzle is probable in the West and rain at times in the North.

FURTHER OUTLOOK.

In the South, mainly fair, but considerable cloud. In the North, rather unsettled.

Forecasts issued at 0925 G.M.T.

G. C. SIMPSON, C.B., D.Sc., F.R.S., Director.

AIR MINISTRY, METEOROLOGICAL OFFICE. Chart of Weather in the Northern Hemisphere.



DISTRICT.	STATIONS.	OBSERVATIONS at 1 hr. G.M.T. 16th AUGUST.														OBSERVATIONS at 7 hr. G.M.T. 16th AUGUST.														PAST 24 HOURS.									
		Height above M.S.L. in feet.	Barom. at M.S.L.	Change in 3 hours.	Wind.		Weather.	Temp. °F.	Humid. %	Visibility 0-9	Cloud.			Barom. at M.S.L.	Change in 3 hours.	Wind.		Weather.	Temp. °F.	Humid. %	Visibility 0-9	Cloud.			State of Ground.	Sea.	TEMPERATURE.			RAINFALL.		SUN-SHINE 15th Hrs.							
					Direc.	Force.					Low.	Med.	High.			Low.	Total.					Height of Base (feet).	Direc.	Force.			Low.	Med.	High.	Low.	Total.		Height of Base (feet).	0-9	Max. Day 7h-18h °F.	Min. Night 18h-7h °F.	Min. on Grass °F.	Day 7h-18h mm.	Night 18h-7h mm.
1	London (Kew)...	18	*	*	*	*	*	*	*	*	*	*	*	*	1023.2	0	N	2	0	61	95	6	5	-	-	10	10	1500	0	*	72	61	61	-	-	0.8			
	Croydon ...	217	1021.3	-2	NE	2	C	63	95	6	5	-	-	10	10	800	1022.6	+14	N'E	2	0	61	95	5	5	-	-	10	10	450	0	*	73	61	61	-	-	0.6	
	S. Farnborough ...	237	*	*	*	*	*	*	*	*	*	*	*	*	1022.9	+12	N	2	id.	60	95	6	5	-	-	10	10	450	0	*	71	60	60	Tr.	Tr.	0.1			
	Winchester ...	275	*	*	*	*	*	*	*	*	*	*	*	*	1023.1	+12	N'E	3	0	60	95	5	5	-	-	10	10	220	0	*	69	59	59	Tr.	-	0.4			
	Boscombe Down ...	417	*	*	*	*	*	*	*	*	*	*	*	*	1023.6	+10	NE	3	0	59	95	6	5	-	-	10	10	450	0	*	67	59	59	-	-	-			
	Calshot (S' thmtn) ...	8	1020.6	+2	Z	3	C	64	95	6	5	-	-	9+	9+	800	1022.0	+6	N	4	0	63	95	6	5	-	-	10	10	800	0	1	70	62	59	-	-	0.2	
	Dungeness ...	20	*	*	*	*	*	*	*	*	*	*	*	*	*	*	S	3	C	*	*	5	5	-	*	10	10	1500	*	2	70	62	*	-	-	*			
	Lympe ...	346	1020.7	+2	NNE	5	F	61	95	2	5	-	-	10	10	150	1021.8	+10	NNE	4	F	62	95	1	5	-	-	10	10	150	1	*	73	61	61	-	Tr.	9.7	
2	Shoeburyness ...	11	*	*	*	*	*	*	*	*	*	*	*	*	1022.7	+12	NE	2	id.	61	95	6	5	-	-	10	10	800	1	*	75	60	60	-	Tr.	7.2			
	Felixstowe ...	15	*	*	*	*	*	*	*	*	*	*	*	*	1022.3	+10	N'W	3	id.	61	95	6	5	-	-	10	10	450	0	1	74	60	60	-	Tr.	6.9			
	Gorleston ...	14	1021.4	+2	N	2	id.	61	95	6	6	-	-	10	10	1500	1021.9	+6	N	1	0	61	95	6	5	-	-	10	10	1500	0	2	68	60	60	-	-	0.0	
	Cranwell ...	240	1023.1	-4	NE	1	C	58	95	7	5	-	-	10	10	1500	1023.3	+4	-	0	C	57	95	6	-	7	7	0	9+	-	0	*	66	53	50	-	-	0.5	
3	Birmingham ...	535	*	*	*	*	*	*	*	*	*	*	*	*	1023.9	+6	-	0	C	58	95	5	-	-	6	0	9	-	0	*	66	57	54	Tr.	-	0.4			
	Upper Heyford ...	408	*	*	*	*	*	*	*	*	*	*	*	*	1023.8	+16	NE	2	id.	59	95	7	5	-	-	10	10	800	0	*	64	58	58	Tr.	Tr.	0.7			
4	Ross-on-Wye ...	223	*	*	*	*	*	*	*	*	*	*	*	*	1023.6	+10	-	0	bc	59	95	7	-	3	8	0	4-6	-	1	*	68	56	51	Tr.	-	0.7			
5	Portland Bill ...	32	1020.4	+4	NNE	4	b	63	95	6	-	-	-	0	0	-	1022.3	+10	NNE	4	C	62	95	7	5	-	-	7-8	7-8	1500	0	3	69	57	*	-	-	*	
	Plymouth ...	82	*	*	*	*	*	*	*	*	*	*	*	*	1022.7	+12	N	2	C	62	95	6	5	3	6	2-3	7-8	2500	1	0	69	60	55	-	-	-	1.6		
	The Lizard ...	222	1020.9	+4	NNE	2	bc	62	85	7	7	-	-	2-3	2-3	4000	1022.5	+10	NNE	1	bc	61	95	6	7	4	-	2-3	2-3	4000	0	1	69	59	*	-	-	12.1	
	Scilly (St. Mary's) ...	163	1022.9	+2	NE	2	b	59	95	6	-	-	-	0	0	-	1023.7	+10	NE	2	if	61	95	5	5	-	1	4-6	4-6	800	0	1	68	58	*	-	-	0.0	
	Guernsey ...	175	1019.8	+6	NE	2	0	62	95	5	5	-	-	10	10	2500	1021.3	+14	NE	3	of	61	95	2	5	-	-	10	10	800	0	3	64	60	58	0.3	-	0.0	
6	Pembroke ...	142	1022.9	+4	NE	1	bc	60	95	7	5	-	-	4-6	4-6	1500	1023.0	+6	-	0	bc	59	95	5	5	7	1	1	2-3	2500	1	0	73	58	*	-	-	8.8	
7	Holyhead ...	26	1022.7	-2	-	0	C	59	95	6	-	3	8	0	9+	-	1022.9	+6	-	0	C	60	95	6	5	7	-	7-8	9+	5700	1	0	68	57	50	-	-	10.0	
	Chester (Sealand) ...	16	*	*	*	*	*	*	*	*	*	*	*	*	1023.1	+6	-	0	C	57	95	4	-	-	8	0	9	-	0	*	73	54	50	-	-	-	5.5		
8	L'pool (Bidston) ...	198	*	*	*	*	*	*	*	*	*	*	*	*	1023.2	0	-	0	C	60	85	6	5	3	-	2-3	9	1500	0	*	70	58	55	-	-	-	4.1		
9	Harrogate ...	478	*	*	*	*	*	*	*	*	*	*	*	*	1022.6	+6	SSW	1	C	59	95	5	4	6	-	7-8	9	5700	0	*	65	52	49	-	-	-	0.4		
10	Spurn Head ...	29	1022.6	0	NW	2	0	58	95	7	-	7	9	0	7-8	-	1022.6	+2	NW	2	C	60	85	6	5	1	2	2-3	7-8	1500	0	1	65	57	*	-	-	0.4	
	Catterick ...	175	*	*	*	*	*	*	*	*	*	*	*	*	1022.5	+2	S	1	C	56	95	5	-	3	9	0	7-8	-	0	*	65	50	46	-	-	-	*		
	Tynemouth ...	67	1022.3	-6	S	2	0	57	85	6	4	-	-	9	9	4000	1021.6	0	WSW	2	0	59	95	4	5	-	-	10	10	1500	0	1	61	56	53	-	-	*	
11	Inchkeith ...	180	1022.0	-12	WSW	1	bc	57	95	6	8	2	-	9	10	800	1021.0	-2	WSW	2	C	58	95	5	5	-	-	9+	9+	800	0	1	61	55	52	-	-	0.5	
	Leuchars ...	35	*	*	*	*	*	*	*	*	*	*	*	*	1019.9	0	SW	3	C	59	95	6	5	7	-	9	10	2500	1	*	61	54	53	Tr.	-	0.5	0.0		
12	Renfrew ...	36	*	*	*	*	*	*	*	*	*	*	*	*	1021.6	0	W'S	3	C	60	95	6	5	2	-	7-8	10	2500	1	*	65	56	52	-	-	0.3	0.0		
	Eskdalemuir ...	794	*	*	*	*	*	*	*	*	*	*	*	*	1022.2	+4	S	2	o/d	56	95	5	5	-	-	10	10	220	1	*	63	53	51	Tr.	-	0.1	0.1		
13a	Tiree ...	22	*	*	*	*	*	*	*	*	*	*	*	*	1020.4	0	SW	3	C	58	95	5	5	2	-	7-8	10	1500	1	2	61	56	57	-	-	1	5.3		
13b	Stornoway ...	34	1017.2	-8	SW	3	C	57	95	7	5	7	-	4-6	9+	1500	1018.1	+6	WSW	2	C	56	95	8	8	7	-	4-6	9	1500	1	1	61	55	*	0.3	1	0.2	
15	Dalwhinnie ...	1176	*	*	*	*	*	*	*	*	*	*	*	*	*	*	0	W	2	C	57	85	7	4	1	-	4-6	10	800	0	*	63	55	50	-	-	1.2		
	Aberdeen ...	37	*	*	*	*	*	*	*	*	*	*	*	*	1018.7	0	SW	1	C	59	95	6	5	-	-	9+	9+	2500	1	1	60	56	49	-	-	2	0.1		
	Wick ...	81	1018.5	-14	SW	3	bc	57	95	7	9	2	-	7-8	10	1500	1017.4	-4	WSW	2	bc	57	95	8	8	7	1	4-6	4-6	2500	1	2	58	55	*	-	3	0.0	
16	Lerwick ...	54	1017.2	-16	SW	1	bc	55	95	6	5	-	-	10	10	800	1014.8	-8	SW	2	dd	55	95	5	5	-	-	10	10	450	2	*	57	54	*	-	7	0.0	
17	Blacksod Point ...	18	1021.8	-6	-	0	bc	60	95	8	6	-	-	10	10	150	1021.9	0	-	0	dd	61	95	4	6	-	-	10	10	150	1	1	66	57	*	-	3	*	
18	Malin Head ...	52	1022.0	-4	WSW	2	C	59	95	6	5	1	-	7-8	10	800	1021.8	+2	SW	2	C	59	95																

0 Dry.	5 Covered with ice or glazed frost.
1 Wet.	6 Partly covered by snow or hail.
2 Flooded.	7 Covered with snow, less than 6 ins., but ground not frozen.
3 Covered with thawing snow.	8 Covered with snow, less than 6 ins., and ground frozen.
4 Frozen hard and dry.	9 Covered with snow greater than 6 ins. deep.

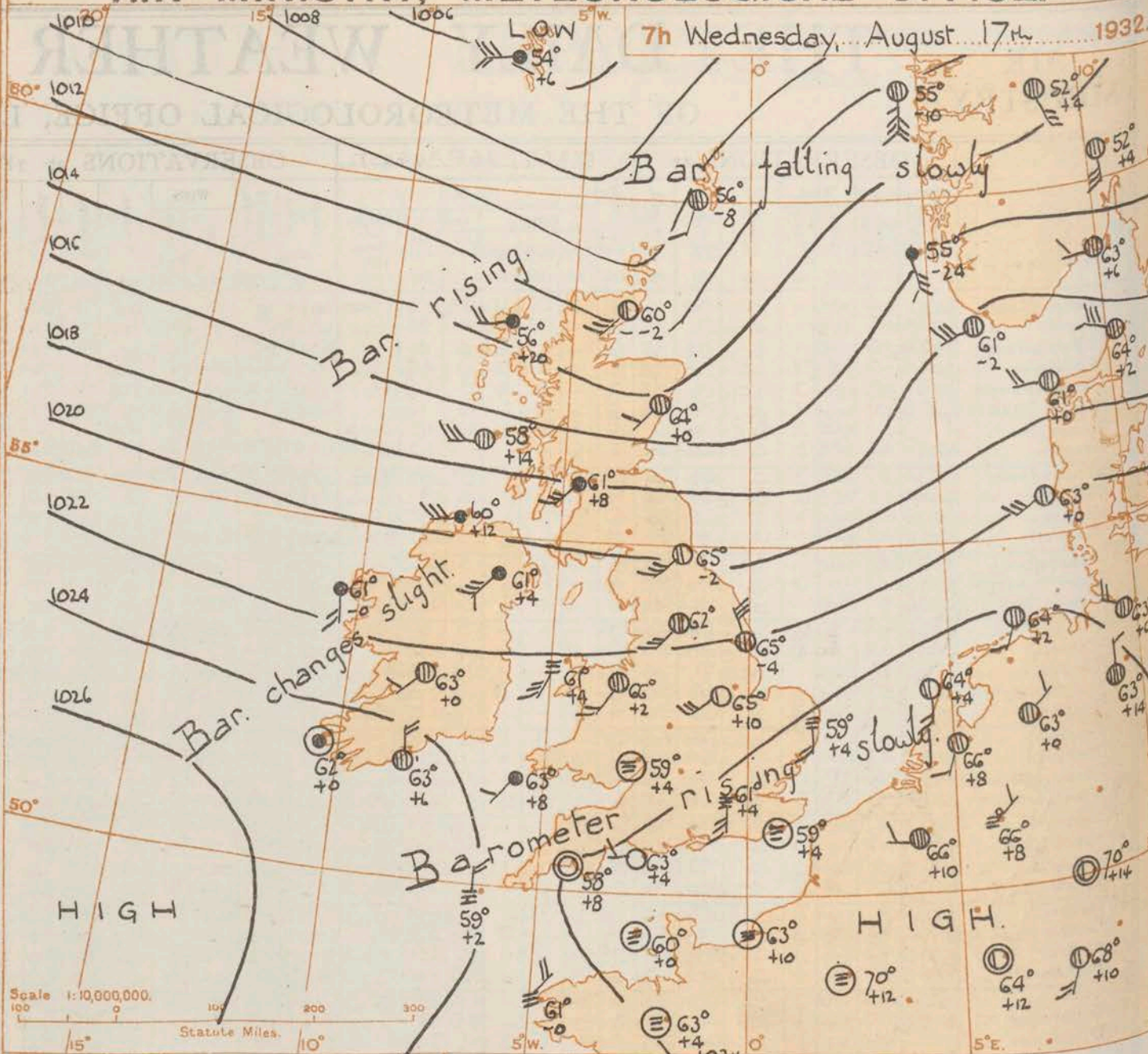
REPORTS from HEALTH RESORTS for...16th...AUGUST...1932.

DISTRICTS.	STATIONS.	WEATHER.		TEMPERATURE.		RAINFALL.		SUNSHINE.	
		Fore-noon.	After-noon.	Min. 9h. 15 th to 9h. 16 th	Max. 9h. 17h. 15 th to 9h. 16 th	Night. 17h. 15 th to 9h. 16 th	Day. 9h. 17h. 15 th to 9h. 16 th	Sunrise to 17h. 15 th	Sunrise to Sunset. 15 th
1	Tunbridge W.	bc	bc	60	77	-	-	5.1	6.2
	Bournemouth	ob	b	60	73	-	-	7.7	2.1
	Ventnor	c3	b	61	71	-	-	3.8	2.8
	Southsea	bcb	bcb	62	77	-	-	7.1	1.3
	Bognor Regis	bcb	b	62	75	-	-	8.4	1.6
	Littlehampton	bc	bc	63	75	-	-	8.4	1.3
	Worthing	bc	bcb	62	74	-	-	3.0	4.1
	Brighton	cbe	b	62	74	-	-	8.0	3.3
	Eastbourne	cbe	b	63	72	-	-	7.2	8.0
	Hastings	cbe	bcb	62	74	-	-	4.7	7.3
	Folkestone	omc	cbe	61	71	Trace	-	3.1	3.8
	Dover	mo	mcb	62	68	-	-	1.2	7.6
	Deal	o	obc	62	66	Trace	Trace	0.7	0.1
	Ramsgate	of	ofbc	62	65	Trace	Trace	1.8	3.4
	Margate	c	cbe	61	65	Trace	-	1.8	0.0
2	Southend	omc	bcb	61	72	Trace	-	4.0	6.3
	Maldon	ob	b	60	73	-	-	4.3	4.4
	Clacton-on-Sea	oc3	bcb3	60	68	-	-	2.4	8.2
	Dovercourt	ocm	bc	60	72	Trace	-	2.2	7.4
	Lowestoft	dob	obc	60	65	Trace	-	1.0	0.6
	Skegness	ob	bco	57	70	-	-	1.5	0.0
	Mablethorpe	loc	ocop	60	63	-	Trace	1.0	0.0
	Cleethorpes	oc	c	54	74	-	-	2.0	0.4
3	Leamington S.	c	bcb	60	77	-	-	7.3	0.0
4	Cheltenham	cn3	bcb3	58	78	-	-	8.1	0.1
5	Bath	cbe	b	62	78	-	-	6.7	0.0
	Weymouth	cb	b	62	75	-	-	8.3	0.7
	Jersey	o3	bcb3	62	72	-	-	3.3	6.0
	Torquay	o3b	b	62	77	-	-	7.7	0.8
	Penzance	b	b	60	75	-	-	10.0	10.6
	St. Ives	b	b	59	68	-	-	3.6	11.3
	Bude	wb	b	54	63	-	-	10.3	2.5
	Ilfracombe	b	b	61	70	-	-	10.2	6.1
6	Aberystwyth	cm	cmbe	56	69	-	-	6.8	6.3
7	Llandudno	c	cbe	55	72	-	-	3.1	3.6
	Colwyn Bay	obe	bco	56	66	-	-	2.6	3.4
	Rhyl	cbe	bcc	53	68	-	-	1.7	3.1
8	Wallsay	c	bcb	58	68	-	-	2.6	7.5
	Southport	oc	bcb	57	70	-	-	3.6	10.2
	Blackpool	c	cbe	57	69	-	-	3.1	5.4
	Morecambe	c	bcb	58	69	-	-	1.0	8.0
9	Ilkley	crc	cbe	52	73	-	Trace	2.7	0.3
10	Berwick-on-T.	ocbe	bcb	55	70	Trace	-	4.1	0.0
11	Dunbar	bc	bcm	55	63	-	-	6.1	0.0
12	Tron	roc	co	58	62	Trace	-	0.2	4.6
	Douglas	omc	bcb	56	67	0.3	-	1.1	6.4

† Max. Temp. for period 21h. yesterday to 17h. to-day; Min. Temp. 21h. 9h. † Min. Temp. 17h. 9h.

AIR MINISTRY, METEOROLOGICAL OFFICE.

7th Wednesday, August 17th 1932.



DISTRICTS.	FORECASTS FOR THE 24 HOURS COMMENCING 12 NOON, G.M.T. 17 th Aug, 1932.
1. S.E. England	Light variable wind; fair or fine; local morning fog; very warm.
2. E. England...	
3. E. Midlands	
4. W. Midlands	
5. S.W. England	Light variable wind; fair, local coastal fog; warm.
6. South Wales	Light southwest to west wind; mainly fair but local fog and drizzle on coast and hills; rather warm.
7. North Wales	
8. N.W. England	
9. N. Midlands	Light southwest to west wind; mainly fair; warm.
10. N.E. England	
11. S.E. Scotland	Light or moderate southwest to west wind; cloudy, local showers or drizzle; moderate temperature.
12. S.W. Scotland & Isle of Man	
13. { A. W. Scotland. B. N.W. Scotland.	Moderate southwest to west wind; cloudy, occasional rain or showers; moderate temperature.
14. Mid-Scotland	
15. N.E. Scotland	
16. Orkneys and Shetlands.	
17. N.W. Ireland	As 12.
18. N.E. Ireland	
19. S.E. Ireland	Light westerly wind; cloudy, local fog and drizzle on coast; rather warm.
20. S.W. Ireland	

BAROMETER. Isobars are drawn for intervals of two millibars.
WIND. Arrows fly with wind. Number of feathers indicate Beaufort Force. Calm is indicated by circle outside weather symbol. — ☉ TEMPERATURE is given in degrees F.
WEATHER SYMBOLS: — ☉ Clear sky. ☉ Sky less than $\frac{1}{2}$ clouded. ☉ Sky $\frac{1}{2}$ to $\frac{3}{4}$ clouded. ☉ Overcast sky. ☉ Rain falling. * Snow * Sleet * Hail
☉ Fog ☉ Mist ☉ Thunder ☉ Thunderstorm.
SEA DISTURBANCE. ~~~~~ Rough. ~~~~~ High.
BAROMETRIC CHANGE from 4h. to 7h. in tenths of millibars is entered beneath the temperature.

GENERAL INFERENCE.

Anticyclones are situated north of the Azores and over France. A depression is centred far north of the British Isles and a trough of low pressure is crossing Northeast Scotland. Except for occasional rain or showers in the extreme North and local drizzle in the West weather will be fair.

FURTHER OUTLOOK.

Little change.

Forecasts issued at 0915 G.M.T.

G. C. SIMPSON, C.B., D.Sc., F.R.S.,
Director.

AIR MINISTRY, METEOROLOGICAL OFFICE. Chart of Weather in the Northern Hemisphere

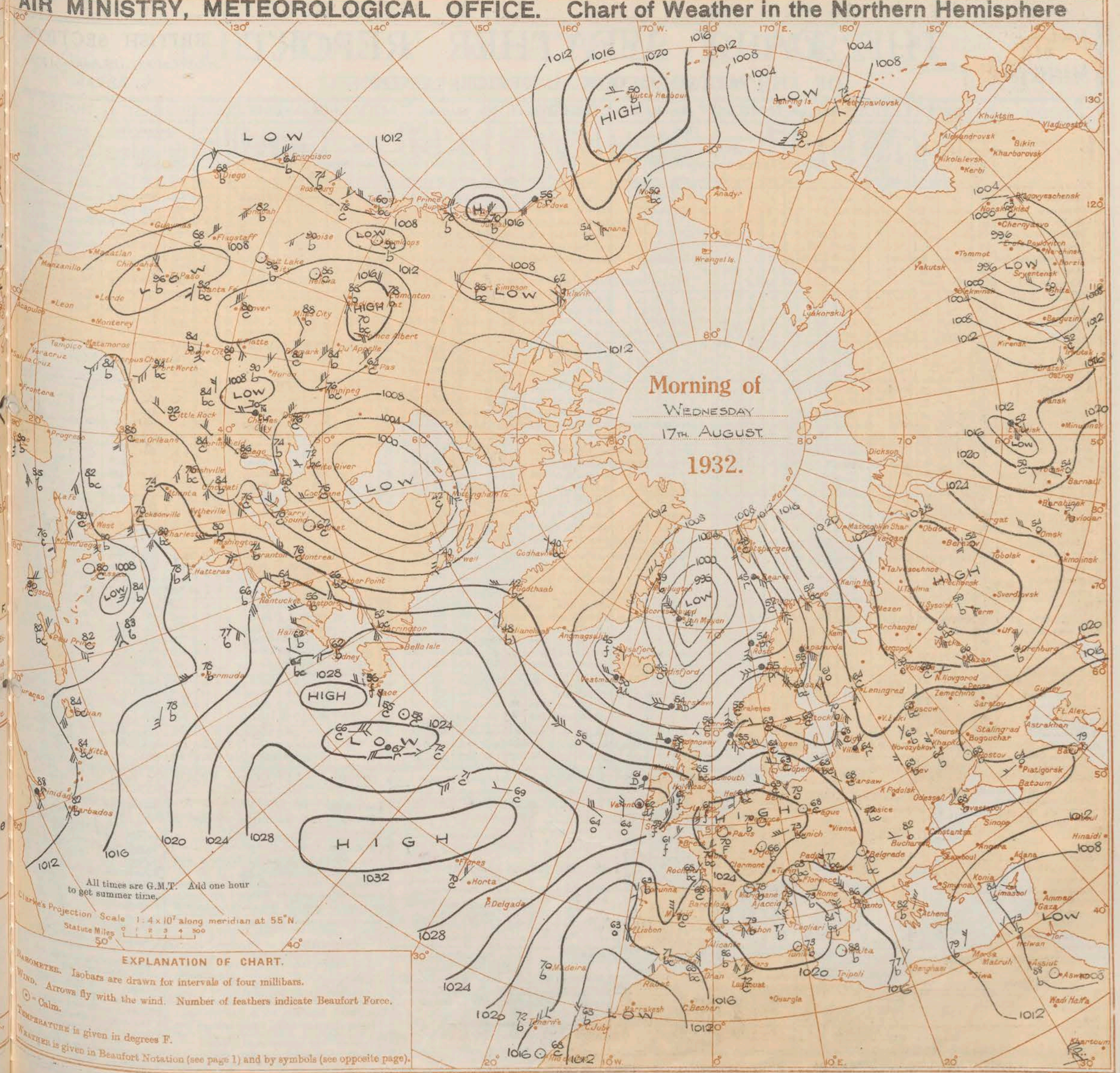
1932.

52°
+4
63°
+6
64°
+2
63°
+14
70°
+14
68°
+10

Calm is indicated by a circle with a dot.
Wind is given in degrees F.
to 10 fathoms.
Sleet ▲
Hail ▲

the
is
and a
heast
or
drizzle

D.Sc., F.R.S.
Director.



THE DAILY WEATHER REPORT

OF THE METEOROLOGICAL OFFICE, LONDON.

DISTANCE.	STATIONS.	OBSERVATIONS at 1 hr. G.M.T. 17th AUGUST														OBSERVATIONS at 7 hr. G.M.T. 17th AUGUST														PAST 24 HOURS.													
		Height above M.S.L. in feet.	Barom. at M.S.L.	Change in 3 hours.	Wind.		Weather.	Temp. °F.	Humid. %	Visibility 0-9	Cloud.			Barom. at M.S.L.	Change in 3 hours.	Wind.		Weather.	Temp. °F.	Humid. %	Visibility 0-9	Cloud.			State of Ground.	Sea.	TEMPERATURE.			RAINFALL.		SUNSHINE 16th Hrs.											
					Direc.	Force.					Form.	Amount.	Height of Base (feet).			Direc.	Force.					Form.	Amount.	Height of Base (feet).			Max. Day 7h-18h °F.	Min. Night 18h-7h °F.	Min. on Grass °F.	Day 7h-18h mm.	Night 18h-7h mm.												
																																	Low.	Med.	High.	Low.	Total 0-10.	Low.	Med.	High.	Low.	Total 0-10.	Height of Base (feet).
1	London (Kew)...	18	*	*	*	*	*	*	*	*	*	*	*	1025.0	+10	SW	1	of.	62	95	2	5	-	-	10	10	<150	1	*	76	59	53	-	Tr.	5.9								
	Croydon ...	217	1024.0	0	-	0	bef	62	95	3	-	-	2	0	1024.6	+4	S	3	bef	61	95	3	-	-	-	0	0	-	0	*	77	59	57	-	-	5.3							
	S. Farnborough ...	237	*	*	*	*	*	*	*	*	*	*	*	*	1024.9	+6	SE	1	bef	61	95	3	-	-	-	0	0	-	0	*	77	54	47	Tr.	-	5.5							
	Winchester ...	275	*	*	*	*	*	*	*	*	*	*	*	*	1025.1	+6	SE	1	F	59	95	1	5	-	-	10	10	<150	0	*	77	55	53	-	-	8.2							
	Boscombe Down ...	417	*	*	*	*	*	*	*	*	*	*	*	*	1025.4	+4	-	0	b/f	60	95	5	-	-	-	0	0	-	0	*	77	55	51	-	-	6.5							
	Calshot (S'thmtn) ...	8	1024.2	0	ENE	1	bc	64	95	5	-	-	8	0	1024.8	+8	E	2	F	63	95	1	5	-	-	10	10	<150	0	0	78	60	55	-	-	4.2							
	Dungeness ...	20	*	*	*	*	*	*	*	*	*	*	*	*	*	*	*	*	F	*	*	0	5	-	-	10	10	<150	*	0	70	57	*	Tr.	0.1								
	Lympe ...	346	1024.5	-2	-	0	F	58	95	0	5	-	-	10	10	1025.0	+4	-	0	F	59	95	1	5	-	-	10	10	<150	1	*	69	54	53	Tr.	0.1							
2	Shoeburyness ...	11	*	*	*	*	*	*	*	*	*	*	*	*	1025.1	+4	-	0	bc	62	95	5	1	-	-	2.3	2.3	2500	0	*	70	60	60	Tr.	-	4.7							
	Felixstowe ...	15	*	*	*	*	*	*	*	*	*	*	*	*	1024.7	+6	S	2	f	61	95	3	5	-	-	10	10	<150	0	1	69	60	54	Tr.	-	3.5							
	Gorleston ...	14	1024.2	+2	-	0	bc	62	85	7	-	6	-	0	1024.1	+4	SW	2	f	59	95	2	5	-	-	10	10	<150	0	1	66	57	57	-	-	2.6							
	Cranwell ...	240	1023.2	-2	SWW	2	C	66	85	5	5	-	-	500	1023.3	+10	WSW	3	b	65	85	5	5	3	-	1	4000	0	*	76	62	61	-	-	4.9								
3	Birmingham ...	535	*	*	*	*	*	*	*	*	*	*	*	*	1024.2	+6	WSW	3	C	65	85	7	5	-	-	7.8	7.8	2500	0	*	70	62	54	-	-	6.0							
	Upper Heyford ...	408	*	*	*	*	*	*	*	*	*	*	*	*	1024.5	+8	-	0	f	60	95	1	5	-	-	10	10	<150	0	*	78	56	51	Tr.	-	11.1							
4	Ross-on-Wye ...	223	*	*	*	*	*	*	*	*	*	*	*	*	1023.9	+4	-	0	bef	59	95	3	-	-	-	0	0	-	0	*	79	57	54	-	-	-							
5	Portland Bill ...	32	1023.9	0	WNW	1	b	62	95	6	-	-	-	0	1024.5	+4	W	1	b	63	95	6	-	-	-	0	0	-	0	2	74	60	*	-	-	11.8							
	Plymouth ...	82	*	*	*	*	*	*	*	*	*	*	*	*	1024.5	+2	-	0	b	58	95	5	-	-	-	0	0	-	1	0	70	56	54	-	-	-							
	The Lizard ...	222	1023.8	0	NE	1	b	63	85	8	-	-	-	0	1023.8	0	NNE	2	bc	65	85	8	1	4	-	2.3	2.3	4000	0	0	73	62	*	-	-	11.9							
	Scilly (St. Mary's) ...	163	1025.2	0	NEE	1	bef	60	95	1	5	6	-	4.6	1024.8	+2	NNE	2	bef	59	95	2	5	-	-	4.6	4.6	<150	1	1	69	56	*	0.2	3.8								
	Guernsey ...	175	1023.2	0	-	0	f	59	95	2	5	-	-	10	10	1024.4	0	-	0	F	60	95	1	5	-	-	10	10	<150	1	1	67	59	56	-	-	0.2						
6	Pembroke ...	142	1024.2	0	S	1	C	63	95	7	5	2	-	2.3	1023.8	+8	SW	1	dF	63	95	1	5	-	-	10	10	<150	1	1	69	60	*	-	-	11.7							
7	Holyhead ...	26	1023.1	-6	SSW	2	id	60	95	6	5	-	-	10	10	1022.8	+4	SW	3	f	61	95	3	5	-	-	10	10	<150	1	1	69	60	59	Tr.	0.2	4.2						
	Chester (Sealand) ...	16	*	*	*	*	*	*	*	*	*	*	*	*	1023.1	+2	SW	2	C	66	85	6	5	-	-	9+	9+	2500	0	*	71	62	59	-	-	0.3							
8	L'pool (Bidston) ...	198	*	*	*	*	*	*	*	*	*	*	*	*	1023.0	0	-	0	c/d	63	95	7	5	-	-	9	9	2500	1	*	67	61	61	-	-	2.5							
9	Harrogate ...	478	*	*	*	*	*	*	*	*	*	*	*	*	1021.4	-6	SW	3	0	62	95	7	6	-	-	10	10	2500	0	*	71	59	55	-	-	2.2							
10	Spurn Head ...	29	1022.4	+2	SW	2	C	65	95	7	-	2	-	0	1022.2	-4	NW	3	C	65	95	5	5	2	-	4.6	9+	800	0	1	74	62	*	-	-	2.5							
	Catterick ...	175	*	*	*	*	*	*	*	*	*	*	*	*	1020.5	-2	SSW	3	q	64	85	8	9	-	-	7.8	7.8	1500	0	0	72	61	57	-	-	6.0							
	Tynemouth ...	67	1022.9	-4	W	2	bc	60	95	6	4	-	-	4.6	1019.1	-2	SW	3	bc	65	85	7	1	-	-	2.3	2.3	2500	0	0	71	57	54	-	-	10.0							
11	Inchkeith ...	190	1012.6	-10	SSW	2	C	59	95	8	4	-	-	7.8	1016.6	-16	SW	3	ir	61	95	8	8	7	-	9+	10	2500	1	3	64	59	56	-	-	0.1							
	Leuchars ...	35	*	*	*	*	*	*	*	*	*	*	*	*	1016.2	0	WSW	4	c/d	64	85	7	5	7	-	7.8	9+	1500	0	*	72	58	54	Tr.	Tr.	9.2							
12	Renfrew ...	36	*	*	*	*	*	*	*	*	*	*	*	*	1018.9	+8	SW	3	id	61	95	6	5	2	-	7.8	10	1500	1	*	64	60	56	Tr.	0.4	0.2							
	Eskdalemuir ...	794	*	*	*	*	*	*	*	*	*	*	*	*	1019.3	0	SW	4	id	60	95	4	5	-	-	10	10	<150	1	*	65	58	57	-	-	0.3							
13A	Tiree ...	22	*	*	*	*	*	*	*	*	*	*	*	*	1017.8	+14	W	3	C	58	95	6	5	2	-	7.8	10	1500	1	2	60	57	57	Tr.	5	0.1							
13B	Stornoway ...	34	1012.9	-20	SSW	3	rr	56	95	6	5	-	-	10	10	1014.4	+20	W	2	id	56	95	7	8	7	-	7.8	9	800	1	1	62	55	*	Tr.	11	1.4						
15	Dalwhinnie ...	1176	*	*	*	*	*	*	*	*	*	*	*	*	1016.9	0	W	3	bc	59	85	7	4	2	-	2.3	4.6	800	1	*	70	56	52	-	-	8.5							
	Aberdeen ...	37	*	*	*	*	*	*	*	*	*	*	*	*	1014.0	-2	SW	1	bc/pr	63	85	8	8	9	1	2.3	4.6	4000	1	1	73	58	57	-	-	9							
	Wick ...	81	1015.0	-30	SW	2	rr	55	95	7	6																																

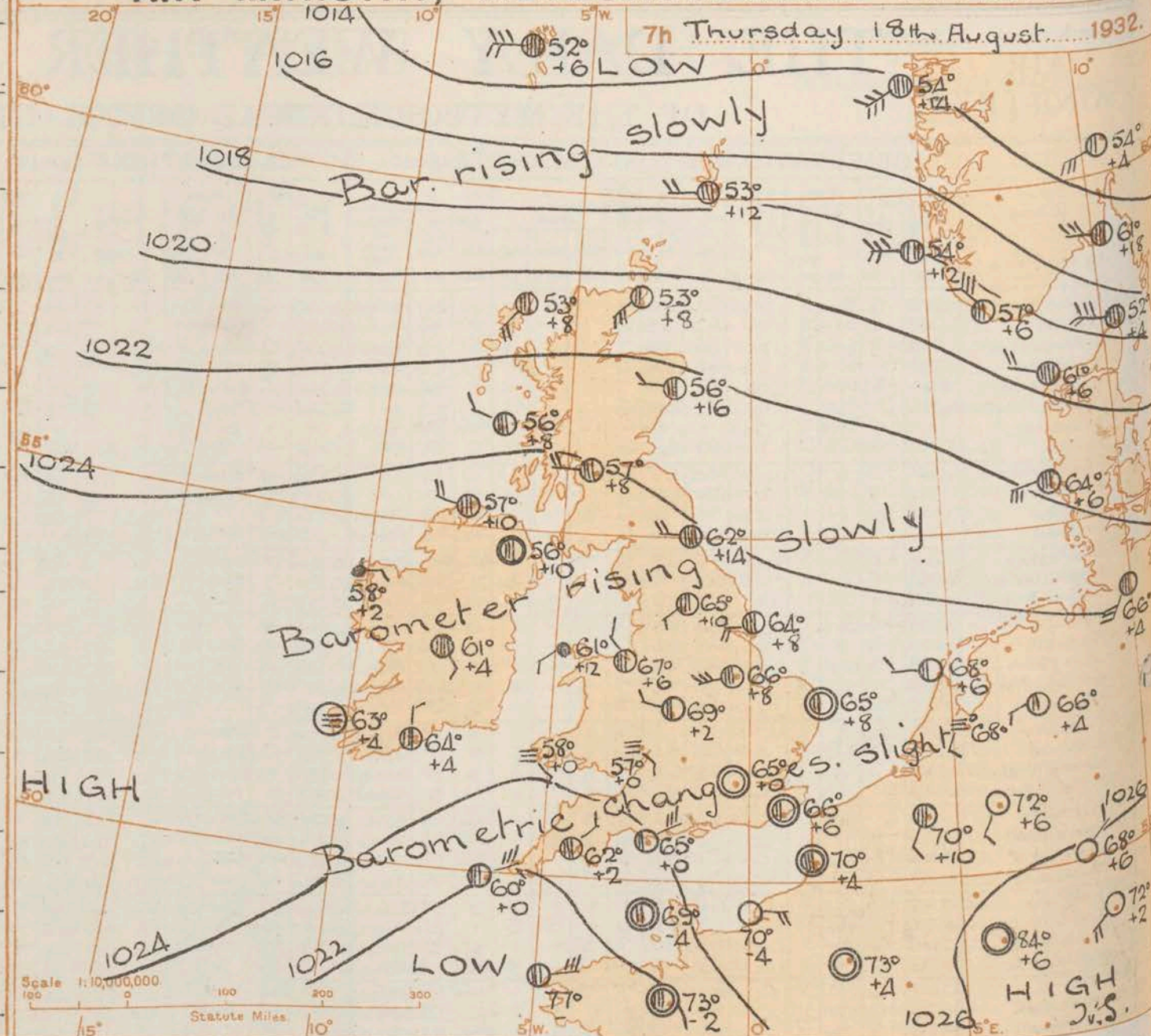
DISTANCE. STATIONS. (For heights see p. 4.)	OBSERVATIONS at 13h. G.M.T. 17 th August														OBSERVATIONS at 18h. G.M.T. 17 th August														PAST 24 HOURS.									
	Barom. at M.S.L. mb.	Change in 3 hours.	Wind.		Weather.	Temp. °F.	Humid. %	Visibility 0-9	Cloud.						Barom. at M.S.L. mb.	Change in 3 hours.	Wind.		Weather.	Temp. °F.	Humid. %	Visibility 0-9	Cloud.						State of Ground. 0-9	Sea. 0-4	WEATHER.							
			Direc.	Force.					Low.	Med.	High.	Low. 0-10	Total 0-10	Height of Base. (feet)			Direc.	Force.					Low.	Med.	High.	Low. 0-10	Total 0-10	Height of Base. (feet)			7h.-13h. 17 th	13h.-18h. 17 th	18h. 17 th to 1h. 18 th	1h.-7h. 18 th				
(1)	(2)	(3)	(4)	(5)	(6)	(7)	(8)	(9)	(10)	(11)	(12)	(13)	(14)	(15)	(16)	(17)	(18)	(19)	(20)	(21)	(22)	(23)	(24)	(25)	(26)	(27)	(28)	(29)	(30)	(31)	(32)	(33)	(34)					
1 London (Kew)...	1024.5	-8	SW	3	bc	80	55	4	-	-	2.3	2.3	2500	1023.5	-6	SW	3	b	82	65	7	-	-	1	-	1	Tr.	1	5700	0	*	b3	by	b	bc F			
Croydon	1024.2	-6	SW	3	bc	82	55	6	-	-	2.3	2.3	4000	1023.6	-2	SW	3	b	79	65	7	-	-	1	-	1	0	1	-	0	*	b3	by	b	bc F			
S. Farnborough	1024.5	-2	SW	3	bc	84	55	7	-	-	Tr.	2.3	4000	1023.9	+2	SW	2	bc	79	65	7	-	-	8	-	8	0	2.3	-	0	*	b3	by	b	bc F			
Winchester	1024.6	-6	SW	3	bc	80	65	6	-	-	2.3	4.6	2500	1024.2	0	SW	2	bc	77	75	6	-	-	8	-	8	0	4.6	-	0	*	b3	by	b	bc F			
Boscombe Down	1025.1	-2	SW	3	bc	81	55	7	-	-	2	Tr.	4.6	4000	1024.0	-6	SW	2	b	79	65	7	-	-	8	-	8	0	4.6	-	0	*	b3	by	b	bc F		
Calshot, S'thmtn	1025.6	0	ESE	3	bc	71	65	6	-	-	2	0	4.6	-	1024.4	-4	SW	2	b	73	75	6	-	-	6	-	6	0	4.6	-	0	*	b3	by	b	bc F		
Dungeness	*	*	SW	2	b3	*	*	4	-	-	4.6	4.6	800	*	*	SW	2	b3	*	*	6	-	-	5	8	2.3	2.3	2500	*	2	*	b3	by	b	bc F			
Lympe	1025.6	+4	SE	2	b3	69	65	6	-	-	0	0	-	1024.9	-4	S	2	b3	68	65	7	-	-	1	-	1	0	1	-	0	*	b3	by	b	bc F			
2 Shoeburyness	1024.0	-2	S	2	b	80	65	6	-	-	0	0	-	1023.3	-2	SW	3	b	80	65	6	-	-	0	-	0	0	-	0	-	0	*	b3	by	b	bc F		
Felixstowe	1024.2	-10	SSE	2	b	70	85	6	-	-	0	0	-	1022.8	-6	S	2	b	75	75	6	-	-	0	-	0	0	-	0	-	0	*	b3	by	b	bc F		
Gorleston	1022.7	-6	W	1	bc	78	75	6	-	-	4.6	4.6	2500	1022.6	-2	S	2	b	77	65	6	-	-	2	6	-	Tr.	1	4000	0	*	b3	by	b	bc F			
Cranwell	1023.1	0	WS	3	bc	76	65	6	-	-	4.6	4.6	2500	1022.5	-2	WS	2	b	77	65	6	-	-	2	6	-	Tr.	1	4000	0	*	b3	by	b	bc F			
3 Birmingham	1023.8	+2	WSW	3	bc	75	65	8	-	-	4.6	4.6	2500	1023.6	0	WSW	2	bc	75	65	8	-	-	1	-	1	2.3	2.3	2500	0	*	b3	by	b	bc F			
Upper Heyford	1023.6	-4	SW	3	bc	83	45	8	-	-	2.3	2.3	4000	1023.0	-2	SW	3	bc	79	55	8	-	-	1	-	1	Tr.	2.3	4000	0	*	b3	by	b	bc F			
Ross-on-Wye	1024.0	+4	SE	1	c	78	75	6	-	-	4.6	7.8	4000	1023.3	-6	SW	2	bc	75	75	8	-	-	8	-	8	4.6	4.6	4000	0	*	b3	by	b	bc F			
4 Portland Bill	1025.4	+4	SW	1	bc	66	85	6	-	-	0	2.3	-	1024.4	-8	E	1	bc	62	95	6	-	-	1	-	1	2.3	2.3	2500	0	2	*	b3	by	b	bc F		
Plymouth	1025.2	-2	S	3	bc	68	85	6	-	-	4	0	4.6	-	1024.2	-4	SW	2	b	67	85	6	-	-	1	-	1	0	1	-	0	*	b3	by	b	bc F		
The Lizard	1024.9	-8	E'N	2	of	67	85	2	-	-	10	10	450	1023.7	-4	NE	1	of	67	85	6	-	-	4	-	4	1	2.3	4000	0	0	*	b3	by	b	bc F		
Seilly (St. Mary's)	1025.0	0	SE	2	bc	72	75	7	-	-	4.6	4.6	4000	1024.3	-8	E'N	2	bc	66	95	6	-	-	5	-	5	2.3	4.6	2500	0	1	*	b3	by	b	bc F		
Guernsey	1025.2	+6	-	0	js	68	85	5	-	-	0	0	-	1024.3	-8	-	0	js	71	85	7	-	-	1	-	1	0	4.6	-	0	1	*	b3	by	b	bc F		
5 Pembroke	1024.9	0	S	1	AF	64	95	1	-	-	10	10	450	1024.6	0	WSW	1	AF	63	95	2	-	-	10	10	450	1	1	Ff id.	Fid.	Ffe	CF id.	Ff id.	Fid.				
Holyhead	1023.3	+2	WS	4	c	66	85	6	-	-	9	9	2500	1023.0	-2	SW	4	c	62	95	8	-	-	10	10	4000	0	1	Ff cm.	cm.	irc	cm.	Ff cm.	cm.				
Chester (Sealand)	1023.2	+2	W	1	c	76	65	8	-	-	9	9	4000	1023.2	-2	WNW	2	c	72	75	8	-	-	7.8	7.8	4000	0	*	b3	by	b	bc F	b3	by	b	bc F		
L'pool (Bidston)	1023.3	0	NW	2	c	69	85	7	-	-	7.8	9	4000	1023.3	0	NW	2	c	69	85	8	-	-	5	7	-	7.8	9	4000	0	*	b3	by	b	bc F			
6 Harrogate	1022.5	0	WSW	3	c	68	85	9	-	-	4.6	7.8	2500	1022.4	0	WSW	3	c	65	95	8	-	-	6	2	-	7.8	9	2500	0	*	b3	by	b	bc F			
Spurn Head	1021.7	-4	WN	5	bc	76	75	6	-	-	2.3	4.6	1500	1021.6	0	WNW	3	c	70	85	6	-	-	4.6	7.8	1500	0	1	c3 bc	bcc	c	bcc	c3 bc	bcc	c	bcc		
Catterick	1021.6	+6	SW	3	c	70	75	8	-	-	7.8	7.8	1500	1021.5	+4	SSE	1	c	68	85	8	-	-	3	3	7.8	9	1500	0	*	b3	by	b	bc F	b3	by	b	bc F
Tynemouth	1020.9	+14	W	3	bc	70	85	8	-	-	4.6	4.6	2500	1020.6	+2	W	3	bc	70	85	7	-	-	4.6	4.6	2500	0	1	b3	by	b	bc F	b3	by	b	bc F		
7 Inchekeith	1016.7	+6	SW	4	c	65	85	7	-	-	9	9	2500	1016.5	0	SW	5	c	63	85	8	-	-	3	3	7.8	9	2500	0	4	c3	c3	c	c	c3	c3		
Leuchars	1017.4	+6	WSW	4	c	72	65	7	-	-	1	7.8	2500	1016.4	+6	W	4	c	65	65	9	-	-	8	9	4000	0	*	c3	c3	c	c	c3	c3				
Renfrew	1017.5	+10	WSW	3	c3	63	95	7	-	-	9	9	1500	1016.4	+8	W	2	c	60	85	8	-	-	8	7	-	7.8	9	1500	1	*	c3	c					
Eskdalemuir	1013.6	+4	W	4	c	68	75	8	-	-	4.6	7.8	1500	1021.4	+6	W	3	c	64	85	8	-	-	8	7	-	9	9	1500	1	*	c3	c					
8 Tieve	1020.1	+6	W	3	c	60	85	7	-	-	4.6	7.8	2500	1021.1	+2	W	3	c	57	85	7	-	-	5	7	-	4.6	7.8	2500	0	3	c3	c					
Stornoway	1017.9	+10	WSW	3	c	57	75	8	-	-	4.6	7.8	1500	1018.3	+4	WSW	3	c	57	75	8	-	-	8	7	-	4.6	7.8	1500	1	*	c3	c					
Dalwhinnie	1014.6	+4	WN	4	c	61	75	8	-	-	7.8	10	1500	1020.1	+6	WN	4	c	55	75	8	-	-	4	4	-	4.6	9	2500	0	1	c3	c					
Aberdeen	1014.4	+14	W	3	c	70	65	8	-	-	2.3	7.8	4000	1018.5	+10	ESE	2	c	61	85	9	-	-	2	5	9	2.3	7.8	4000	0	1	bcc	bcc					
Wick	1015.4	+14	WNW	3	c	61	95	8	-	-	4.6	7.8	2500	1017.5	+18	WNW	3	c	57	85	8	-	-	8	7	-	7.8	9	1500	0	2	bcc	bcc					
Lerwick	1010.8	+14	W	3	jp	56	85	7	-	-	4.6	9	1500	1013.8	+6	WN	3	bc	55	75	8	-	-	8	7	-	4.6	4.6	1500	0	*	c3	c3					
17 Blacksod Point	1023.7	+6	W	3	c	64	85	7	-	-	9	9	450	1023.7	0	W	2	id.	61	95	6	-	-	6	-	-	10	10	450	1	2	id.	id.					
Malin Head	1021.9	+8	WNW	3	c3	61	95	5	-	-	9	10	450	1022.7	+4	WN	2	id.	58	95	5	-	-	6	-	-	10	10	450	1	1	id.	id.					
Aldergrove	1021.9	+4	WSW	3	c	69	75	9	-	-	7.8	9	1500	1022.6	+6	W	3	c	66	85	9	-	-	8	-	-	9	9	2500	1	*	id.	id.					
Donaghadee	1021.6	+6	WSW	1	c	70	85	8	-	-	7.8	7.8	1500	1022.3	+4	WSW	1	c	68	95	8	-	-	8	3	-	7.8	9	1500	0	0	id.	id.					
19 Birr Castle	1023.1	+4	W	1	id.	68	95	7	-	-	7.8	10	1500	1022.9	-4	W	2	c	70	95	8	-	-	9	2	-	7.8	10	2500	1	*	id.	id.					
Valentia Obay.	1025.5	+2	WS	3	bc	65	95	7	-	-	10	10	450	1024.6	-4	WSW	2	id.	63	95	6	-	-	9	2	-	10	10	220	1	1	id.	id.					
Roches Point...	1024.7	+4	SW	3	bc	68	85	9	-	-	2.3	4.6	2500	1023.5	-6	SW	2	bc	65	85	9	-	-	6	-	1	2.3	4.6	2500	0	2	id.	id.					

REPORTS from HEALTH RESORTS for 17th AUGUST 1932.

DISTRICTS.	STATIONS.	WEATHER.		TEMPERATURE.		RAINFALL.		SUNSHINE.	
		Forenoon.	Afternoon.	Min. 9h. to 17h.	Max. 9h. to 17h.	Night. 17h. to 9h.	Day. 9h. to 17h.	Sunrise to 17h.	Sunrise to Sunset.
1	Tunbridge W.	b	b	56	83	-	-	2.4	6.2
	Bournemouth	b	b	57	76	-	-	10.7	20
	Ventnor	b	b	61	65	-	-	4.6	10.5
	Southsea	omoc	ob	61	73	-	-	4.2	8.2
	Bognor Regis	coec	obce	60	65	-	-	0.3	2.1
	Littlehampton	cmbe	becm	58	66	-	-	0.5	2.0
	Worthing	o	obcm	60	66	Trace	-	2.1	2.8
	Brighton	sc	bcf	61	66	-	-	0.3	8.7
	Eastbourne	scb	b	60	78	-	-	5.5	8.2
	Hastings	cbce	bceb	59	73	-	-	7.3	5.8
	Folkestone	ofbm	b	58	71	-	-	7.1	3.7
	Dover	sc	cbf	59	67	-	-	1.8	2.1
	Deal	sc	b	58	82	-	-	8.5	0.7
	Ramsgate	cjb	b	59	80	-	-	6.8	2.1
	Margate	bcb	b	59	85	-	-	2.4	3.0
2	Southend	b3	b	61	85	Trace	-	2.8	5.0
	Maldon	3b	b	62	86	-	-	2.2	5.9
	Clacton-on-Sea	bcm3	bc3	61	77	-	-	6.8	3.8
	Dovercourt	ocm	b3	61	79	-	-	8.0	4.2
	Lowestoft	cmbe	b	57	76	-	-	8.1	2.6
	Skegness	b	bco	62	80	-	-	6.6	1.5
	Mablethorpe	cbc	bcc	56	81	-	-	8.3	1.0
	Cleethorpes	cbc	bc	64	81	-	-	8.8	2.0
3	Leamington S.	bc	bc	60	81	-	-	2.2	7.3
4	Cheltenham	bbe	bcb	58	80	-	-	2.2	2.4
5	Bath	b	b	56	82	-	-	10.7	8.2
	Weymouth	b	b	59	75	-	-	11.0	10.1
	Jersey	sc	bcb	60	81	-	-	6.7	3.7
	Torquay	wbm	b3o	59	74	-	-	11.3	8.3
	Penzance	bte	b	57	77	-	-	8.4	11.7
	St. Ives	b	b	60	68	-	-	11.8	11.8
	Bude	wb	bcb	53	74	-	-	2.8	12.1
	Ilfracombe	b	b	59	71	-	-	10.7	12.3
6	Aberystwyth	cm	cmfc	63	68	-	-	0.5	7.2
7	Llandudno	cbc	bcb	63	73	-	-	5.9	3.8
	Colwyn Bay	bcb	bcb	61	78	-	-	5.2	2.6
	Rhyl	bcc	bc	62	75	-	-	3.6	1.7
8	Wallasey	cbec	cb	63	73	-	-	1.5	2.6
	Southport	coc	co	63	69	Trace	-	0.7	5.3
	Blackpool	c	c	62	69	-	-	0.3	3.6
	Morecambe	dpc	c	62	66	0.3	Trace	0.0	1.0
9	Ilkley	cd	cd	60	70	Trace	Trace	0.8	3.8
10	Berwick-on-T.	bc	bco	58	73	-	-	6.5	6.3
11	Dumbar	bc	bc	60	72	-	-	4.0	7.4
12	Troon	sc	c	59	65	0.5	-	3.2	0.5
	Douglas	c	cbc	60	70	0.5	-	0.4	1.3

† Max. Temp. for period 21h. yesterday to 17h. to-day; Min. Temp. 21h.-9h. ‡ Min. Temp. 17h.-9h.

AIR MINISTRY, METEOROLOGICAL OFFICE.



DISTRICTS. FORECASTS FOR THE 24 HOURS COMMENCING 12 NOON, G.M.T. 18th Aug. 1932.

1. S.E. England	Light variable wind; fair or fine; local morning mist or fog; very warm.
2. E. England...	
3. E. Midlands	
4. W. Midlands	
5. S.W. England	Light or moderate easterly wind; fair; local coastal mist or fog at first; warm.
6. South Wales	
7. North Wales	Light variable wind; mainly fair but local coastal drizzle or fog; warm.
8. N.W. England	
9. N. Midlands	
10. N.E. England	
11. S.E. Scotland	Light westerly or variable wind; fair and warm.
12. S.W. Scotland & Isle of Man	
13. { A. W. Scotld. B. N.W. Scot- land.	Light westerly wind; fair but local showers or drizzle; moderate or rather high temperature.
14. Mid-Scotland	
15. N.E. Scotland	
16. Orkneys and Shetlands.	
17. N.W. Ireland	
18. N.E. Ireland	As 7 - 8.
19. S.E. Ireland	
20. S.W. Ireland	

BAROMETER. Isobars are drawn for intervals of two millibars.
WIND. Arrows fly with wind. Number of feathers indicate Beaufort Force. Calm is indicated by circle outside weather symbol. — ☉ TEMPERATURE is given in degrees F.
WEATHER SYMBOLS: — ☉ Clear sky. ☉ Sky less than 1/4 clouded. ☉ Sky 1/4 to 1/2 clouded. ☉ Sky 1/2 to 3/4 clouded. ☉ Overcast sky. ☉ Rain falling. * Snow * Sleet * Hail
☉ Fog. ☉ Mist. ☉ Thunder. ☉ Thunderstorm.
SEA DISTURBANCE. ~~~~~ Rough. ~~~~~ High.
BAROMETRIC CHANGE from 4h. to 7h. in tenths of millibars is entered beneath the temperature.

GENERAL INFERENCE.

An anticyclone is situated on the Atlantic and is joined by a belt of high pressure across the British Isles to an anticyclone on the Continent. Except for local coastal drizzle in the West and perhaps local showers in Scotland weather will be fair generally.

FURTHER OUTLOOK.

Fair in most districts.

Forecasts issued at 0905 G.M.T.

G. C. SIMPSON, C.B., D.Sc., F.R.S.
Director.

AIR MINISTRY, METEOROLOGICAL OFFICE. Chart of Weather in the Northern Hemisphere.

1932.

54°
+4

6°
+18

52°
+4

60°
+6

64°
+6

66°
+4

66°
+4

66°
+4

68°
+6

72°
+2

GH
2.5.

Calm is indicated by degrees F.

to 10 to 15 clouded.

Sleet. A full

the temperature

gh

n

for

her

D.Sc. F.R.S.

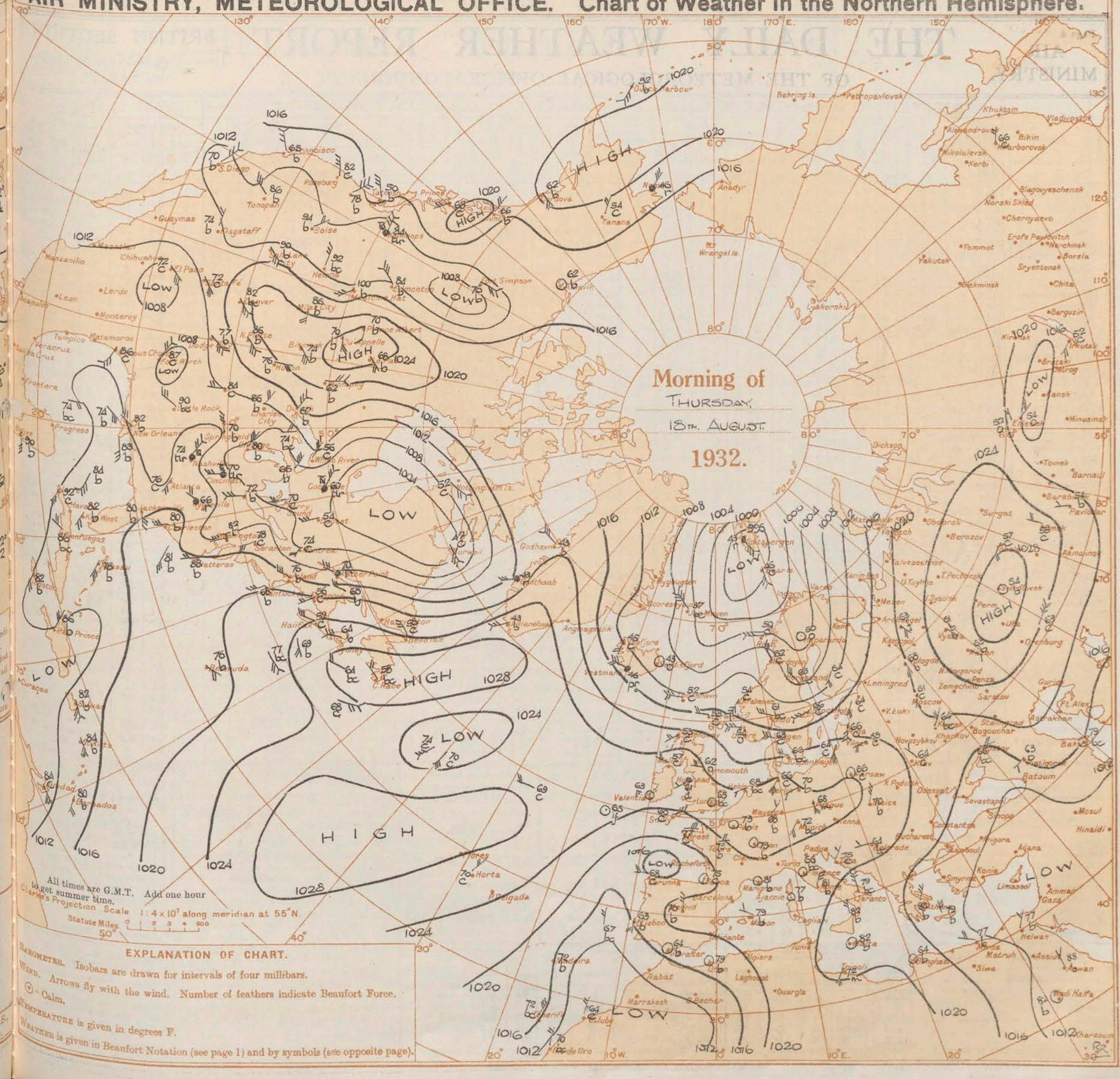
Director.

All times are G.M.T. Add one hour to get summer time.
Charles Projection Scale 1:4 x 10⁷ along meridian at 55°N.
Statute Miles 0 100 200 300 400 500

EXPLANATION OF CHART.

BAROMETER. Isobars are drawn for intervals of four millibars.
WIND. Arrows fly with the wind. Number of feathers indicate Beaufort Force.
○ = Calm.
TEMPERATURE is given in degrees F.
WEATHER is given in Beaufort Notation (see page 1) and by symbols (see opposite page).

Morning of
THURSDAY
18th. AUGUST.
1932.



THE DAILY WEATHER REPORT

OF THE METEOROLOGICAL OFFICE, LONDON.

BRITISH SECTION
Thursday, 18th August, 1932.
No. 25,237.

DISTRICT.	STATIONS.	OBSERVATIONS at 1 hr. G.M.T. 18 th August.														OBSERVATIONS at 7 hr. G.M.T. 18 th August.														PAST 24 HOURS.								
		Height above M.S.L. in feet.	Barom. at M.S.L. in in.	Change in 3 hours.	Wind.		Weather.	Temp. of air.	Humid. %	Visibility 0-9	Cloud.			Height of Base (feet).	Barom. at M.S.L. in in.	Change in 3 hours.	Wind.		Weather.	Temp. of air.	Humid. %	Visibility 0-9	Cloud.			State of Ground.	Sea.	TEMPERATURE.			RAINFALL.		SUN- SHINE 17 th Hrs.					
					Direc.	Force.					Low.	Med.	High.				Low 0-10.	Total 0-10.					Low.	Med.	High.			Low 0-10.	Total 0-10.	Height of Base (feet).	State of Ground.	Sea.		Max. Day 7h-18h of.	Min. Night 18h-7h of.	Min. on Grass of.	Day 7h-18h mm.	Night 18h-7h mm.
1	London (Kew)...	18	*	*	*	*	*	*	*	*	*	*	*	1025.6	+2	SW	1	bc	64	95	4	-	-	1	0	4.6	-	0	*	83	61	53	-	-	10.4			
	Croydon	217	1025.2	+6	SW	2	bc	64	95	5	-	-	2	0	1025.1	0	-	0	bc	65	95	5	-	-	1	0	2.3	-	1	*	85	61	58	-	-	11.2		
	S. Farborough	237	*	*	*	*	*	*	*	*	*	*	*	1025.6	+2	-	0	bc	62	95	5	-	-	2	0	2.3	-	0	*	85	55	47	-	-	11.3			
	Winchester	275	*	*	*	*	*	*	*	*	*	*	*	1025.4	+2	N	1	bc/f	62	95	5	-	-	1	0	2.3	-	0	*	81	54	50	-	-	9.1			
	Boscombe Down	417	*	*	*	*	*	*	*	*	*	*	*	1026.1	+6	-	0	if	57	95	3	-	-	2	0	4.6	-	0	*	82	54	51	-	-	9.1			
	Calshot (S'thmtn)	8	1024.9	-2	E'S	1	bc	61	95	2	-	-	0	0	1025.0	+2	-	0	bc-f	61	95	3	-	-	2	0	4.6	-	0	0	79	58	46	-	-	8.2		
	Dungeness	20	*	*	*	*	*	*	*	*	*	*	*	1025.0	*	SW	1	f	61	95	5	5	8	*	2.3	2.3	800	*	0	66	57	57	-	-	8.4			
	Lympne	346	1025.4	+2	NW	2	bc	65	85	6	-	1	8	0	1025.4	+6	-	0	bc	66	95	5	-	-	8	0	2.3	-	0	*	72	60	55	-	-	8.4		
2	Shoeburyness	11	*	*	*	*	*	*	*	*	*	*	*	1025.4	+2	WSW	1	bc	68	95	4	-	-	2	0	2.3	-	0	*	85	61	52	-	-	11.3			
	Felixstowe	15	*	*	*	*	*	*	*	*	*	*	*	1024.8	+8	-	0	bc	67	85	6	-	-	8	0	2.3	-	0	0	76	63	55	-	-	8.7			
	Gorleston	14	1023.6	0	-	0	bc	68	85	6	-	6	-	0	1024.1	+8	-	0	bc	65	95	6	-	-	4	0	4.6	-	0	1	81	65	62	-	-	9.1		
	Cranwell	240	1023.9	+2	WN	2	b	63	95	5	-	3	-	0	1024.7	+8	WSW	3	c	66	95	6	5	3	1	7.8	9	4000	0	*	79	61	59	-	-	10.1		
3	Birmingham	535	*	*	*	*	*	*	*	*	*	*	*	1024.9	+2	WNW	1	b	69	85	6	-	-	1	0	Tr.	-	0	*	78	62	64	-	-	8.1			
	Upper Heyford	408	*	*	*	*	*	*	*	*	*	*	*	1025.1	-4	-	0	bc	64	95	5	-	-	2	0	4.6	-	0	*	84	57	49	-	-	10.2			
4	Ross-on-Wye	223	*	*	*	*	*	*	*	*	*	*	*	1025.0	0	SE	1	bc-f	57	95	2	5	-	-	2.3	2.3	4000	0	*	80	55	51	-	-	10.2			
5	Portland Bill...	32	1024.2	-8	SE	1	b	63	95	6	1	-	-	1	1023.8	0	ENE	3	bc	65	95	6	5	-	1	2.3	4.6	1500	0	3	67	60	*	-	-	12.0		
	Plymouth	82	*	*	*	*	*	*	*	*	*	*	*	1023.8	+2	NE	1	c	62	95	6	-	-	6	0	7.8	-	1	0	71	59	55	-	-	*			
	The Lizard	222	1022.9	-10	NE	2	bc	64	85	6	7	4	-	2.3	1021.9	0	NE	4	c	67	85	7	5	-	9	9	4000	0	3	71	62	*	-	-	9.4			
	Scilly (St. Mary's)	163	1023.9	-6	E'N	3	bc	60	95	7	7	-	1	2.3	1023.1	0	E'N	4	c	60	95	7	5	7	-	2.3	7.8	4000	0	1	72	59	*	-	-	8.0		
	Guernsey	175	1024.9	-6	-	0	bc	68	85	7	-	-	8	0	1022.9	-4	-	0	bc	69	85	7	5	-	8	4.6	4.6	4000	0	1	71	64	59	-	-	*		
6	Pembroke	142	1024.2	0	-	0	F	58	95	1	5	-	-	10	1025.2	0	SE	1	f	58	95	2	5	-	-	10	10	1500	1	1	66	56	*	Tr.	Tr.	0.0		
7	Holyhead	26	1023.6	0	SW'S	3	c	61	95	6	5	-	-	10	1024.9	+12	SW	1	dd	61	95	4	5	-	-	10	10	450	1	0	67	60	60	-	-	3.0		
	Chester (Sealand)	16	*	*	*	*	*	*	*	*	*	*	*	1024.6	+6	NW	1	c	67	95	6	5	-	-	9	9	2500	0	*	77	65	62	-	-	2.5			
8	L'pool (Bidston)	198	*	*	*	*	*	*	*	*	*	*	*	1025.0	0	NW'W	3	df	64	95	4	5	-	-	10	10	800	1	*	73	63	62	-	-	2.0			
9	Harrogate	478	*	*	*	*	*	*	*	*	*	*	*	1024.1	+10	SW	1	c	65	95	7	6	2	-	7.8	9	2500	0	*	70	65	61	Tr.	-	3.4			
10	Spurn Head	29	1022.8	+2	W'S	3	bc	66	95	6	5	6	-	2.3	1024.0	+4	W	2	c	64	95	6	4	1	-	4.6	7.8	2500	0	1	77	64	*	-	-	7.9		
	Catterick	175	*	*	*	*	*	*	*	*	*	*	*	1023.5	+8	SW'S	2	c	65	85	7	5	-	-	9	9	1500	0	0	71	64	60	-	-	*			
	Tynemouth	67	1022.0	0	W	1	c	64	85	7	4	-	-	7.8	1024.0	+14	W	2	0	62	95	6	6	-	-	10	10	1500	0	0	74	62	59	-	-	*		
11	Inchkeith	190	1021.7	+10	SW	4	c	57	85	8	5	4	8	4.6	1023.6	+10	SW	3	c	55	85	7	4	-	1	4.6	7.8	2500	0	2	66	55	52	Tr.	-	6.1		
	Leuchars	35	*	*	*	*	*	*	*	*	*	*	*	1023.0	+14	SW	3	bc	55	85	9	4	3	2	Tr.	2.3	4000	0	*	73	60	43	0.2	-	5.8			
12	Renfrew	36	*	*	*	*	*	*	*	*	*	*	*	1024.0	+8	W	2	c	57	95	6	5	-	1	9	9	4000	1	*	65	52	46	0.1	-	0.3			
	Eskdalemuir	794	*	*	*	*	*	*	*	*	*	*	*	1024.4	+10	-	0	c	55	85	8	5	7	1	Tr.	9	1500	1	*	71	53	52	1	0.4	3.3			
13A	Tiree	22	*	*	*	*	*	*	*	*	*	*	*	1023.7	+8	WSW	2	c	56	85	8	5	7	-	4.6	7.8	2500	0	1	61	54	50	0.4	-	1.2			
13B	Stornoway	34	1019.7	+6	WSW	3	c/pr	53	95	7	9	7	-	7.8	1020.7	+8	SW	2	c	53	85	8	4	7	-	7.8	9	2500	1	1	60	51	*	0.1	-	2.9		
15	Dalwhinnie	1176	*	*	*	*	*	*	*	*	*	*	*	1023.7	+12	-	0	c	53	75	8	4	4	-	4.6	10	1500	0	*	64	51	47	-	-	5.4			
	Aberdeen	37	*	*	*	*	*	*	*	*	*	*	*	1022.5	+16	WSW	1	c	56	85	8	2	3	1	4.6	7.8	4000	1	1	74	52	45	-	-	4.0			
	Wick	81	1018.7	+2	WSW	3	c	54	85	8	8	1	-	4.6	1020.1	+8	SW	3	bc	53	95	8	7	6	-	4.6	4.6	2500	0	2	63	50	*	Tr.	0.4	1.7		
16	Lerwick	54	1016.0	0	WSW	3	bc	53	95	7	6	2	-	7.8	1016.5	+12	W	2	c	53	85	7	5	7	-	4.6	7.8	1500	1	*	68	52	*	-	-	*		
17	Blacksod Point	18	1024.6	+4	-	0	bc	58	95	7	6	-	4	9	1025.2	+2	E	1	pr	58	95	9	6	-	-	10	10	800	1	2	65	57	*	0.1	3	0.1		
18	Malin Head	52	1023.7	+2	WNW	2	c	57	85	7	8	-	-	7.8	1024.9	+10	WNW	2	c	57	75	8	5	-	-	9	9	2500	0	1	62	56	55	0.1	0.3	1.2		
	Aldergrove	238	*	*	*	*	*	*	*	*	*	*	*	1025.6	+10	-	0	c/r	56	95	8	5	7	-	9	9	800	1	*	71	56	55	-	-	2			
	Donaghadee	40	*	*	*	*	*	*	*	*	*	*	*	1024.8	+12	WNW	1	bc	57	95	7	5	2	-	4.6	7.8	1500	1	0	73	55	*	-	-	*			
19	Birr Castle	17																																				

||
||
||

THE DAILY WEATHER REPORT

OF THE METEOROLOGICAL OFFICE, LONDON.

BRITISH SECTION
Friday, 19th August 1932.
No. 25838

DISTANCE.	STATIONS.	OBSERVATIONS at 13h. G.M.T. 18 th August.														OBSERVATIONS at 18h. G.M.T. 18 th August.														PAST 24 HOURS.												
		Barom. at m.s.l.	Change in 3 hours.	Wind. Dir. Force	Weather.	Temp. °F.	Humid. %	Visibility 0-9	Cloud.						Height of Base (feet)	Barom. at m.s.l.	Change in 3 hours.	Wind. Dir. Force	Weather.	Temp. °F.	Humid. %	Visibility 0-9	Cloud.						Height of Base (feet)	State of Ground.	Sea.	WEATHER.										
									Form.			Amount.											Low.	Med.	High.	Low.	Total 0-10	Low.				Med.	High.	Low.	Total 0-10	7h.-13h. 18 th	13h.-18h. 18 th	18h. 18 th to 1h. 19 th	1h.-7h. 19 th			
									Low.	Med.	High.	Low.	Total 0-10	Low.																										Total 0-10	Low.	Total 0-10
(1)	(2)	(3)	(4)	(5)	(6)	(7)	(8)	(9)	(10)	(11)	(12)	(13)	(14)	(15)	(16)	(17)	(18)	(19)	(20)	(21)	(22)	(23)	(24)	(25)	(26)	(27)	(28)	(29)	(30)	(37)	(38)	(39)	(40)									
1	London (Kew)...	1024.7	-10	SE	1	bc	85	55	6	-	-	1	0	2.3	-	1022.6	-14	SE	3	c	83	45	8	-	-	3	0	7.8	-	0	*	bc bz.	bz cy	bc b	bc m.							
	Croydon	1024.4	-6	-	0	bc	88	55	7	-	-	1	0	2.3	-	1023.0	-6	E'S	2	bc	83	55	7	-	-	3	0	4.6	-	0	*	bc m. by	cb y	bc bz.	bc m.							
	8. Farnborough	1024.3	-10	SE'S	2	bc	87	55	6	-	-	1	0	4.6	-	1022.1	-10	SE'E	2	c	82	65	7	-	-	5	0	7.8	-	0	*	bc bz.	bc y	bc bw	bc m.							
	Winchester	1024.3	-6	SE	2	bc	84	55	7	-	-	8	0	4.6	-	1022.0	-12	E	2	c	81	75	7	-	-	3	0	9.8	-	0	*	bc bz.	bc y	bc	bc							
	Boscombe Down	1024.1	-8	SE	3	c	84	55	7	-	-	2	0	9	-	1022.3	-14	ESE	3	c	81	65	7	-	-	3	0	7.8	-	0	*	bc fmc	cbcc	bc b	bc m.							
	Calshot, S'thmtn	1024.5	-6	ESE	4	c	74	75	6	-	-	8	0	7.8	-	1022.0	-12	SE	3	c	72	85	6	-	-	8	0	7.8	-	0	*	bc fmc	bc m.	bc m. w	bc m.							
	Dungeness	*	*	ENE	2	bc	*	*	6	5	8	*	2.3	4.6	2500	*	ENE	3	c	*	*	5	5	-	*	9	9	1500	*	1	*	bc	bc	bc	bc							
	Lympe	1025.6	-2	SE'E	2	bc	79	55	7	-	-	8	0	2.3	-	1023.6	-10	ENE	3	bc	75	75	6	-	-	5	0	4.6	-	0	*	bc bz.	b bc	bc bz.	bc bz.							
2	Shoeburyness	1026.1	-4	E'S	2	b	79	65	6	-	-	1	0	Tr.	-	1024.0	-18	ESE	3	bc	78	55	6	-	-	8	0	2.3	-	0	*	bc m.	bz.	bc m.	bc							
	Felixstowe	1025.6	+2	SE	3	bc	75	75	7	-	-	1	0	2.3	-	1024.8	-6	E'N	2	bc	72	85	6	-	-	6	0	4.6	-	0	1	*	bc bz.	bc bz.	bc bz.	bc m.						
	Gorleston	1025.3	+4	-	0	bc	75	75	6	1	7	-	2.3	4.6	4000	1025.2	-4	ESE	2	c	68	95	6	-	-	7	7	4.6	7.8	2500	0	1	*	bc bz.	bc bz.	bc m.						
	Cranwell	1024.8	-4	W'S	2	bc	81	55	7	1	-	1	4.6	4.6	2500	1024.0	-4	NE	3	c	75	75	6	-	-	6	0	7.8	-	0	1	*	bc bz.	bc bz.	bc m.							
3	Birmingham	1024.7	0	-	0	bc	79	65	7	1	-	-	2.3	2.3	1500	1023.0	-6	SE	2	bc	80	65	8	-	-	2	0	4.6	-	0	*	b	b	b	b							
	Upper Heyford	1024.6	-6	SE	1	c	83	55	7	-	-	6	0	7.8	-	1022.5	-14	E	2	c	80	65	7	-	-	7	6	0	7.8	-	0	*	bc bz.	bc bz.	bc bz.	bc m.						
	Ross-on-Wye	1023.7	-6	SE	2	bc	80	55	8	-	-	6	0	4.6	-	1021.8	-10	ENE	2	bc	80	65	8	1	1	8	Tr.	4.6	4000	0	*	Fb bc	bc bz.	bc	bc							
5	Portland Bill...	1022.7	-10	ENE	4	bc	69	95	6	5	-	1	2.3	4.6	1500	1020.3	-16	E'N	4	b	68	85	7	-	-	-	0	0	-	0	3	bc bz.	bc b	b	b							
	Plymouth	1021.8	-10	NE	3	c	77	65	7	-	-	6	0	9	-	019.3	-18	ESE	4	b	75	75	7	-	-	3	-	0	Tr.	-	0	2	bc bz.	bc b	b	b						
	The Lizard	1020.4	-10	NE	5	c	69	85	7	5	-	-	10	10	4000	018.5	-10	NE	4	b	66	85	7	-	-	-	0	0	-	0	3	bc bz.	bc b	b	b							
	Scilly (St. Mary's)	1020.4	-10	E	4	c	67	85	6	5	7	-	4.6	7.8	4000	019.2	-8	SE'S	4	b	67	85	6	-	-	-	0	0	-	0	2	bc bz.	bc b	b	b							
	Guernsey	1021.5	-10	ENE	1	c	72	75	7	-	-	1	0	10	-	019.7	-12	SE	2	bc	82	75	7	-	-	1	-	0	4.6	-	0	2	bc bz.	bc b	b	b						
6	Pembroke	1023.3	-8	W	1	bc	68	85	7	5	7	-	2.3	4.6	4000	1019.6	-24	NE	1	bc	75	75	7	5	7	-	1	2.3	4000	0	1	Fif bc	bc	bc	bc							
	Holyhead	1025.2	0	NE'N	3	c	65	85	8	5	-	-	7.8	7.8	1500	1023.6	-10	NE	3	c	62	85	8	-	-	8	3	0	9.8	-	1	2	bc bz.	bc	bc	bc						
	Chester (Sealand)	1025.7	+4	WNW	3	c	69	85	7	5	-	-	9	9	1500	1024.0	-12	WNW	3	c	67	85	7	4	-	7	4.6	9	5700	0	*	bc bz.	bc	bc	bc							
	L'pool (Bidston)	1025.7	0	N	2	bc	67	85	8	1	-	8	1	2.3	2500	1024.0	-6	N	1	bc	66	85	8	5	7	-	7	4.6	4000	0	*	bc bz.	bc	bc	bc							
9	Harrogate	1025.1	+6	WSW	1	c	71	75	8	3	6	-	7.8	7.8	4000	1024.1	-6	-	0	bc	73	75	8	9	6	9	2.3	4.6	4000	0	*	bc bz.	bc	bc	bc							
	Spurn Head	1025.3	+4	NW	4	c	68	85	6	4	3	-	4.6	7.8	4000	1024.6	-2	NE'E	3	c	63	95	6	5	7	-	4.6	7.8	2500	0	1	bc bz.	bc	bc	bc							
	Catterick	1025.4	+2	NNE	2	c	69	75	8	7	6	1	2.3	7.8	2500	1024.6	-2	NNE	2	bc	65	75	6	4	6	-	2.3	4.6	4000	0	0	bc bz.	bc	bc	bc							
	Tynemouth	1025.4	+6	N	1	c	63	75	8	4	1	-	4.6	9	4000	1025.8	+4	SE	2	bc	60	85	8	2	-	1	4.6	4.6	2500	0	0	bc	bc	bc	bc							
11	Inchkeith	1025.7	+10	SW	3	c	62	75	8	7	4	6	2.3	7.8	4000	1024.7	-4	WSW	3	c	60	85	8	5	7	-	4.6	9	4000	0	2	bc bz.	bc	bc	bc							
	Leuchars	1023.9	+2	WSW	3	c	67	55	8	7	1	6	2.3	7.8	2500	1023.8	+2	WSW	3	c	62	65	8	4	8	8	Tr.	9	5700	0	*	bc bz.	bc	bc	bc							
	Renfrew	1025.8	+6	W	3	c	63	65	8	8	7	1	9	9	4000	1025.1	-4	W	2	c	60	75	8	4	7	-	1	9	5700	0	*	bc bz.	bc	bc	bc							
	Esdailemuir	1025.2	+2	N	2	c	64	65	8	5	7	-	7.8	9	2500	1024.9	-2	WSW	1	c	61	75	8	5	7	2	2.3	9	2500	1	*	bc bz.	bc	bc	bc							
13a	Tiree	1025.4	+6	W'S	2	pr	58	95	8	8	7	-	4.6	7.8	2500	1025.6	+2	WSW	2	c	58	85	8	5	7	-	4.6	7.8	2500	0	2	bc bz.	bc	bc	bc							
13b	Stornoway	1023.3	+10	NW	2	c	56	85	9	9	7	-	7.8	9	1500	1023.7	+4	WSW	1	c	56	75	9	8	7	-	4.6	9	1500	1	1	bc bz.	bc	bc	bc							
15	Dalwhinnie	1024.9	+4	W	2	c	59	65	8	4	4	3	2.3	7.8	2500	1023.7	+4	WSW	1	c	57	75	8	4	7	-	4.6	9	2500	0	1	bc bz.	bc	bc	bc							
	Aberdeen	1023.9	+6	SE	2	bc	64	65	9	2	4	1	4.6	4.6	4000	1023.4	-4	SE	2	bc	62	75	8	7	3	4	1	2.3	4000	0	1	bc bz.	bc	bc	bc							
	Wick	1022.3	+12	WNW	4	c	60	75	8	8	7	8	7.8	9	2500	1023.4	+6	WNW	3	c	57	85	8	7	3	-	4.6	7.8	2500	0	2	bc bz.	bc	bc	bc							
	Lerwick	1018.8	+12	W	3	bc	58	75	8	8	-	1	4.6	4.6	1500	1020.1	+4	WSW	2	c																						

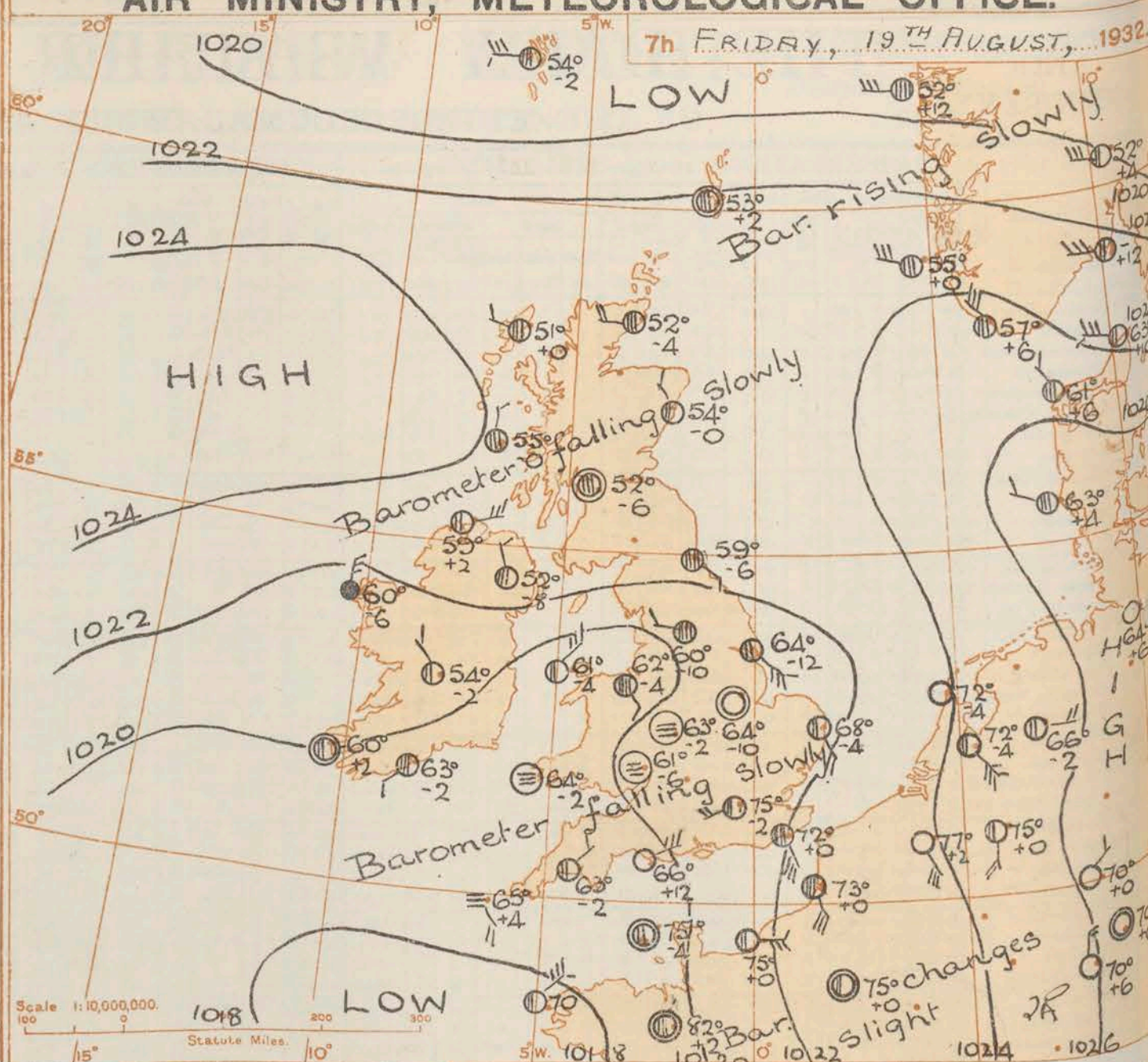
REPORTS from HEALTH RESORTS for 18th AUGUST 1932

DISTRICTS.	STATIONS.	WEATHER.		TEMPERATURE.		RAINFALL.		SUNSHINE.	
		Forenoon.	Afternoon.	Min.	Max.	Night.	Day.	Sunrise to 17h.	Sunrise to Sunset.
				9h. 17h.	9h. 17h.	17h. 17h.	9h. 17h.	17h. 17h.	17h. 17h.
1	Tunbridge W.	b	b	57	80	-	-	10.5	10.8
	Bournemouth	b	bc	55	84	-	-	8.8	8.7
	Ventnor	b3	b3	61	78	-	-	8.0	5.6
	Southsea	b	bcc	60	84	-	-	8.0	5.6
	Bognor Regis	b	bc	58	76	-	-	7.8	0.3
	Littlehampton	bc	bc	56	81	-	-	10.3	0.5
	Worthing	b	b3	58	80	-	-	10.2	2.1
	Brighton	b	b3	59	85	-	-	10.1	0.3
	Eastbourne	b3	b3	60	75	-	-	10.5	7.0
	Hastings	b	b3	61	83	-	-	11.2	8.3
	Folkestone	b	b	58	80	-	-	10.3	8.2
	Dover	mb	b3	61	79	-	-	10.5	2.2
	Deal	b	b	62	79	-	-	10.5	10.0
	Ramsgate	b	b3	62	76	-	-	11.7	8.0
	Margate	bc	bc	66	78	-	-	11.0	10.8
2	Southend	b3	b3	65	83	Trace	-	9.1	10.4
	Maldon	b3	b	61	84	-	-	10.1	10.4
	Clacton-on-Sea	b3	b3	63	77	-	-	10.3	9.0
	Dovercourt	b	b3	63	80	-	-	11.4	9.0
	Lowestoft	b	b	62	81	-	-	10.5	8.7
	Skegness	b	b	66	79	-	-	8.0	7.0
	Mablethorpe	bc	b3	63	79	-	-	8.0	8.9
	Cleethorpes	bc	b3	65	79	-	-	3.6	9.1
3	Leamington S.	b3	bc	60	83	-	-	9.3	9.5
4	Cheltenham	b3	b	59	85	-	-	8.7	10.0
5	Bath	b	b3	57	87	-	-	8.8	12.7
	Weymouth	b3	b3	61	78	-	-	7.1	12.6
	Jersey	bc	bc	62	95	-	-	7.3	7.3
	Torquay	b3	b3	59	77	-	-	6.6	12.8
	Penzance	bc	bc	61	80	-	-	6.1	10.0
	St. Ives	b	b	58	77	-	-	6.0	5.0
	Bude	b	b3	56	84	-	-	7.4	11.3
	Ilfracombe	bc	b3	59	80	-	-	4.0	10.9
6	Aberystwyth	b3	b3	61	72	-	-	10.2	0.6
7	Llandudno	b3	b	64	67	0.4	0.1	0.3	6.3
	Colwyn Bay	bc	b	64	65	0.3	0.1	0.1	5.2
	Rhyl	bc	b	64	67	0.1	Trace	0.0	3.8
8	Wallasey	b3	b3	64	69	0.5	-	3.5	1.5
	Southport	b3	b3	63	71	1	-	4.3	0.7
	Blackpool	bc	b	62	68	1	-	4.9	0.3
	Morecambe	b3	b	62	70	0.5	-	5.2	0.0
9	Ilkley	b3	b3	64	76	Trace	Trace	2.5	0.8
10	Berwick-on-T.	b3	b	55	65	Trace	-	4.0	6.5
11	Dunbar	b3	b3	55	65	-	-	6.0	4.0
12	Troon	b3	b	56	62	0.3	-	0.4	3.2
	Douglas	b3	b	59	66	-	Trace	3.9	0.7

† Max. Temp. for period 21h. yesterday to 17h. to-day; Min. Temp. 21h.-9h. | Min. Temp. 17h.-9h.

AIR MINISTRY, METEOROLOGICAL OFFICE.

7th FRIDAY, 19th AUGUST, 1932.



DISTRICTS.	FORECASTS FOR THE 24 HOURS COMMENCING 12 NOON, G.M.T. 19 th Aug, 1932.
1. S.E. England	Light southeasterly to easterly or variable wind; mainly fair or fine but local thunderstorms; very warm.
2. E. England...	
3. E. Midlands	
4. W. Midlands	
5. S.W. England	
6. South Wales	
7. North Wales	
8. N.W. England	Light easterly wind; fair, perhaps local thunder; warm.
9. N. Midlands	
10. N.E. England	
11. S.E. Scotland	Light variable wind; fair; moderate or rather high temperature.
12. S.W. Scotland & Isle of Man	
13. { A. W. Scotld. B. N.W. Scot- land.	
14. Mid-Scotland	
15. N.E. Scotland	
16. Orkneys and Shetlands.	
17. N.W. Ireland	Light northeasterly wind; mainly fair; rather warm.
18. N.E. Ireland	
19. S.E. Ireland	Light easterly or variable wind; fair, perhaps local thunder; warm.
20. S.W. Ireland	

BAROMETER. Isobars are drawn for intervals of two millibars.
WIND. Arrows fly with wind. Number of feathers indicate Beaufort Force. Calm is indicated by circle outside weather symbol. TEMPERATURE is given in degrees Fahrenheit.
WEATHER SYMBOLS. ☉ Clear sky. ☁ Sky less than 1/2 clouded. ☁ Sky 1/2 to 3/4 clouded. ☁ Overcast sky. ☔ Rain falling. * Snow * Sleet
☁ Fog. ☁ Mist. ☁ Thunder. ☁ Thunderstorm.
SEA DISTURBANCE. ~~~~~ Rough. ~~~~~ High.
BAROMETRIC CHANGE from 4h. to 7h. in tenths of millibars is entered beneath the temperature.

GENERAL INFERENCE.

A belt of high pressure stretches from the Atlantic across Scotland to Germany and a shallow depression is situated over the Bay of Biscay. Weather will be mainly fair or fine but with a tendency to local thunderstorms in the South.

FURTHER OUTLOOK.

Mainly fair or fine and warm. Tendency to local thunderstorms.

Forecasts issued at 0915 G.M.T.

G. C. SIMPSON, G.B., D.Sc., F.R.S.
Director.

AIR MINISTRY, METEOROLOGICAL OFFICE. Chart of Weather in the Northern Hemisphere.

1932.

052°

1020

1012

1024

1012

1026

1012

1026

1012

1026

1012

1026

1012

1026

1012

1026

1012

1026

1012

1026

1012

1026

1012

1026

1012

1026

1012

1026

1012

1026

1012

1026

1012

1026

1012

1026

1012

1026

1012

1026

1012

1026

1012

1026

1012

1026

1012

1026

1012

1026

1012

1026

1012

1026

1012

1026



THE DAILY WEATHER REPORT
OF THE METEOROLOGICAL OFFICE, LONDON.

BRITISH SECTION
Friday, 19th August 1932.
No. 25838.

[illegible]

LONDON OBSERVATIONS.														Height above M.S.L., in feet.	Weather			Temperature.			Rainfall.		Sun- shine to Sunset, hrs.	Humidity.		Atmospheric Pollution. Milligrams of Solid Impurity per cubic metre.	EXPLANATION OF FIGURES, LETTERS, etc.			
Day 7h—18h, Kew & Croydon. 9h—18h, Kensington. 9h—21h, other stations, except Greenwich rainfall, 9h—18h.															Morning.	Afternoon.	Night.	Day Max.	Night Min.	Min. on Grass °F.	Day. mm.	Night. mm.	Yester- day.	To-day.	24 hrs. ended 7h. G.M.T..12 th					
																									SOUTH KENSINGTON.					
																									Max.		Time.	Min.	Time.	
														1.0	8h. 18 ^h	0.3	14-18h 18 ^h													
														KEW OBSERVATORY.																
														Max.	Time.	Min.	Time.													
														0.3	7h. 13 ^h	<0.1	17h. 18 ^h													
														Beau- fort No.	Statute m/h.	Beau- fort No.	Statute m/h.	Beau- fort No.	Statute m/h.											
														0	1	4	13-18	9	47-54											
														1	1-3	5	19-24	10	55-63											
														2	4-7	6	25-31	11	64-75											
														3	8-12	7	32-38	12	75											
														COLUMNS 34, 35. Tr. = rain has fallen, but amount less than 0.1 mm.																
														COLUMNS 8, 22.—Code for surface visibility. Objects not visible at 0 Dense fog 55 yards. 1 Thick fog 220 " 2 Fog 550 " 3 Moderate fog 1,100 " 4 Mist or haze 1½ miles. 5 Poor visibility 2½ " 6 Moderate " 6½ " 7 Good " 12½ " 8 Very good " 31 " 9 Excellent " beyond 31m.																
														COLUMN 30.—Code for State of Sea. 0 Calm. 5 Very rough. 1 Smooth. 6 High. 2 Slight. 7 Very high. 3 Moderate. 8 Precipitous. 4 Rough. 9 Confused.																

FOREIGN OBSERVATIONS.														18h. G.M.T...18 th August.....				7h. G.M.T...12 th August.....				Past 24 Hours.					
STATIONS.														Barom. mb.	Wind.		Weather.	Temp. °F.	Barom. mb.	Wind.		Weather.	Temp. °F.	Max. Day °F.	Min. Night °F.	Rainfall.	
															Dirac.	Force.				Dirac.	Force.					Day. mm.	Night. mm.
PARIS														1023.3	-	0	b	90	1023.0	-	0	b	73	93	66	-	-
BRUSSELS														1024.5	NNW	6	c	79	1023.8	SE	3	b	77	72	68	-	-
BERLIN														1026.3	NNE?	2	b	81	1027.4	?	1	bc	70	84	68	-	-
ZÜRICH														1026.3	NNE?	2	b	81	1026.8	-	-	3	63	86	61	-	-
ROME														1018.8	ENE	4	b	93	1021.0	ENE	2	b	77	100	68	-	-

TERMS OF SUBSCRIPTION. { Single Copies, 1d. each; by post 1½d.
2/6 per month; 6/6 per quarter; 25/- per year.

METEOROLOGICAL OFFICE, AIR MINISTRY, ADASTRAL HOUSE, KINGSWAY LONDON, W.C.2.

G. C. SIMPSON, C.B., D.Sc., F.R.S., Director.

t/hr. observations are from Valencia W/T station † Maximum and Minimum Temperatures and Rainfall are for the 24 hours ending 9h.

THE DAILY WEATHER REPORT

OF THE METEOROLOGICAL OFFICE, LONDON.

BRITISH SECTION

Saturday, 20th August 1932.

No. 25,839.

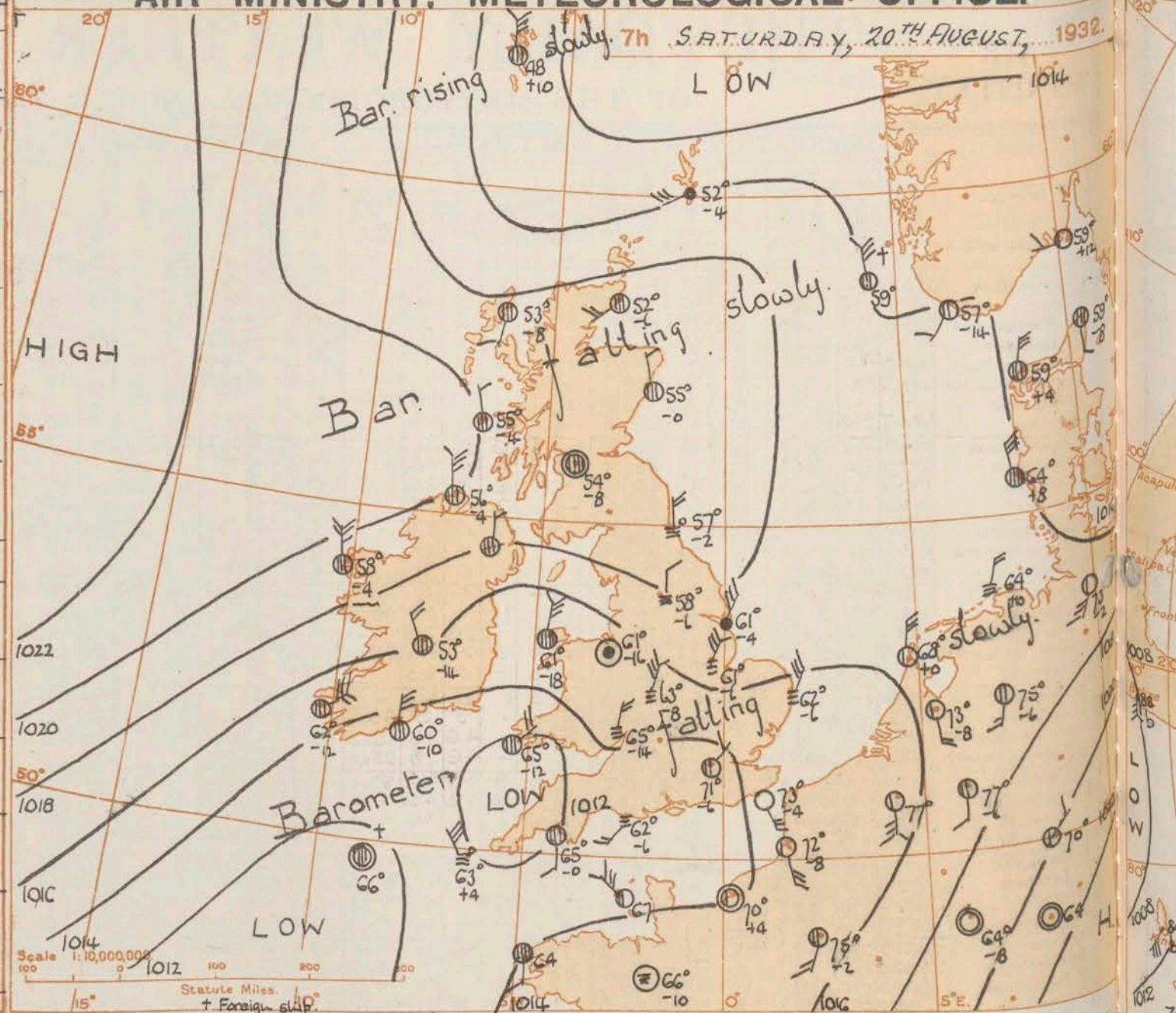
STATIONS. (For heights see p. 4.)	OBSERVATIONS at 13h. G.M.T. 19 th August.														OBSERVATIONS at 18h. G.M.T. 19 th August.														PAST 24 HOURS.								
	Barom. at M.S.L. mb.	Change in 3 hours.	Wind.		Weather.	Temp. °F.	Humid. %	Visibility 0-9	Cloud.			Barom. at M.S.L. mb.	Change in 3 hours.	Wind.		Weather.	Temp. °F.	Humid. %	Visibility 0-9	Cloud.			State of Ground. 0-9	Sea. 0-9	WEATHER.												
			Dir.	Force.					0-12	Low.	Med.			High.	Low.					Med.	High.	Low.			Total 0-10	Height of Base (feet)	7h.-13h. 19 th	13h.-18h. 19 th	18h. 15 th to 19 th	19 th to 20 th							
(1)	(2)	(3)	(4)	(5)	(6)	(7)	(8)	(9)	(10)	(11)	(12)	(13)	(14)	(15)	(16)	(17)	(18)	(19)	(20)	(21)	(22)	(23)	(24)	(25)	(26)	(27)	(28)	(29)	(30)	(31)	(32)	(33)	(34)				
1 London (Kew)...	1019.1	-12	SW	3	bc	91	45	8	-	-	2	0	4.6	-	1017.6	-6	SE	2	bc	87	35	8	-	-	1	0	2.3	-	0	*	bcy	bcy	by	bcm.			
Croydon	1019.0	-10	SE	3	bc	92	45	7	-	-	3	0	4.6	-	1017.6	-6	SE	2	b	86	45	8	-	-	1	0	1	-	0	*	bcy	bcy	bm.	bm.b			
S. Farnborough	1018.9	-10	SE	3	bc	93	45	7	-	-	2	Tr.	2.3	1500	1017.2	-10	SE	2	b	83	55	7	-	-	1	0	Tr.	-	0	*	bcy	bcy	by	bm.			
Winchester	1019.1	-6	SE	3	bc	87	55	7	-	-	1	0	2.3	-	1017.3	-10	SE	1	b	83	65	8	-	-	0	0	0	-	0	*	bcy	bcy	by	bm.			
Boscombe Down	1018.8	-12	S	3	bc	88	55	7	-	-	8	0	1	-	1017.5	-8	SSE	2	b	83	65	8	-	-	0	0	0	-	0	*	bcy	bcy	b	bcm.			
Calshot, S'thmtn	1019.3	-8	E	4	b	74	75	7	-	-	1	0	1	-	1017.3	-10	ESE	3	b	71	75	7	-	-	0	0	0	-	0	*	bcy	bcy	bbw	bcm.			
Dungeness	*	*	SE	3	bc	*	*	6	-	-	2	2.3	4.6	1500	1017.3	-10	S	2	c	80	55	8	-	-	5	7	2.3	7.8	1500	0	0	*	bc	b	bcm.		
Lympe	1020.7	-10	SE	2	bc	64	55	8	-	-	2	0	4.6	-	1018.5	-10	SE	2	c	80	55	8	-	-	2	0	7.8	-	0	*	bc	b	by	b			
2 Shoeburyness	1019.7	-10	SSE	3	bc	86	55	8	-	-	3	0	4.6	-	1017.7	-14	SSW	2	bc	86	55	7	-	-	4	0	4.6	-	0	*	bcy	bcy	bc	bm.			
Felixstowe	1019.9	-10	SSE	3	bc	79	65	7	-	-	3	4	0	4.6	-	1017.8	-10	S	1	bc	77	75	7	-	-	8	0	4.6	-	0	0	*	bcy	bcy	bc	bm.	
Gorleston	1019.5	-10	SSE	3	bc	72	85	6	-	-	4	8	0	4.6	-	1017.3	-4	-	0	bc	86	55	6	-	-	2.3	4.6	2500	0	2	*	bcy	bcy	bc	bm.		
Cranwell	1016.6	-12	WSW	2	bc	84	65	6	-	-	2	0	2.3	-	1016.8	-4	-	0	b	86	65	6	-	-	1	0	Tr.	-	0	*	bcy	bcy	b	bm.			
3 Birmingham	1018.4	-8	WSW	2	bc	87	55	8	-	-	1	0	2.3	-	1017.0	-4	W	1	b	89	45	8	-	-	1	0	1	-	0	*	bcy	bcy	b	bm.			
Upper Heyford	1018.3	-10	SW	3	bc	93	35	8	-	-	1	0	2.3	-	1017.0	-2	SW	2	b	89	45	8	-	-	9	0	1	-	0	*	bcy	bcy	by	bm.			
Ross-on-Wye	1017.7	-12	SSW	1	b	89	55	7	-	-	1	0	2.3	-	1016.7	-8	SW	1	b	86	55	8	-	-	0	0	0	-	0	*	bcy	bcy	b	bm.			
4 Portland Bill	1019.0	-6	EN	3	b	74	75	7	-	-	0	0	-	-	1016.6	-10	EN	3	b	67	85	7	-	-	0	0	0	-	0	2	*	b	b	bc	b		
Plymouth	1018.6	-2	S	2	bc	72	75	8	-	-	1	Tr.	2.3	4000	1015.7	-16	-	0	b	81	65	7	-	-	5	0	Tr.	-	0	0	0	2	*	bcy	bcy	b	bm.
The Lizard	1017.5	-4	EN	2	bc	73	75	8	-	-	4	2.3	2.3	4000	1014.4	-16	ENE	3	b	70	85	8	-	-	4	2.3	2.3	4000	0	2	*	bcy	bcy	b	bm.		
Scilly (St. Mary's)	1017.8	-10	ES	3	bc	75	75	6	-	-	4	2.3	4.6	2500	1016.5	+10	N/E	2	b	63	95	6	-	-	8	4.6	4.6	4000	0	1	*	bcy	bcy	b	bm.		
Guernsey	1018.2	-10	SE	2	bc	85	55	8	-	-	3	0	2.3	-	1015.8	-20	E	1	b	71	75	7	-	-	0	0	0	-	0	1	*	bcy	bcy	b	bm.		
5 Pembroke	1019.4	-4	NW	1	bcy	67	95	3	-	-	3	0	4.6	-	1016.3	-16	N	2	bc	69	95	6	-	-	2.3	4.6	4000	0	1	*	bcy	bcy	b	bm.			
Holyhead	1019.6	-2	NW	3	c	61	95	6	-	-	9	9	4000	1018.8	-8	N/E	3	c	60	85	7	-	-	0	9	7.8	7.8	4000	0	2	*	bcy	bcy	b	bm.		
Chester (Sealand)	1018.5	-10	-	0	c	74	75	5	-	-	8	4.6	7.8	1500	1018.7	0	NW	4	c	65	85	6	-	-	4.6	7.8	4000	0	*	*	*	*	*	*			
L'pool (Bidston)	1018.8	-6	NW	2	c	73	75	6	-	-	7	4.6	7.8	2500	1018.8	0	NW	2	c	63	95	7	-	-	4.6	7.8	2500	0	*	*	*	*	*	*			
6 Harrogate	1019.0	-10	WSW	1	bc	70	65	8	-	-	5	2.3	4.6	5700	1018.4	-6	WSW	3	bc	67	95	5	-	-	4	6	9	2.3	4.6	5700	0	*	bcy	bcy	b	bm.	
Spurn Head	1019.0	-8	SE	1	bc	72	65	6	-	-	8	2.3	4.6	800	1017.6	-4	WSW	3	bc	67	85	6	-	-	5	7	1500	0	1	*	bcy	bcy	b	bm.			
Catterick	1019.3	-6	NNW	2	0	67	85	6	-	-	10	10	800	1018.3	-2	N	1	c	66	85	5	-	-	3	-	0	7.8	-	0	0	*	bcy	bcy	b	bm.		
Tynemouth	1019.8	-8	N	3	0	59	95	6	-	-	10	10	800	1018.6	-6	NNW	3	0	59	95	3	-	-	5	-	10	10	1500	0	1	*	bcy	bcy	b	bm.		
7 Incheith	1022.4	-10	ENE	2	C	62	85	7	-	-	4	9	2500	1020.3	-4	ENE	2	C	58	95	7	-	-	4	6	10	2500	0	2	*	bcy	bcy	b	bm.			
Leuchars	1021.6	-10	NE	2	C	61	75	7	-	-	10	10	2500	1019.9	-4	E	1	0	57	95	6	-	-	6	3	9	4.6	4.6	4500	0	1	*	bcy	bcy	b	bm.	
Renfrew	1020.8	-16	E	1	bc	67	65	6	-	-	6	Tr.	4.6	5700	1019.7	-4	-	0	64	85	6	-	-	8	8	4.6	9	4000	0	*	bcy	bcy	b	bm.			
Eskdalemuir	1020.1	-12	NE	3	C	62	85	6	-	-	9	10	2500	1019.5	-2	ENE	2	C	61	95	6	-	-	5	-	10	10	1500	0	*	bcy	bcy	b	bm.			
8 Tiree	1021.9	-8	ENE	1	C	57	85	9	-	-	7	7	4.6	7.8	2500	1022.0	0	ENE	3	57	75	3	-	-	1	4	4	4000	0	2	*	bcy	bcy	b	bm.		
13a Stornoway	1022.3	-6	W	1	C	56	75	9	-	-	7	7	4.6	9	1500	1021.5	0	W	1	56	65	3	-	-	8	7	10	1500	0	1	*	bcy	bcy	b	bm.		
Dalwhinnie	1021.2	-10	W	1	bc	66	55	8	-	-	3	1	4.6	4000	1021.5	0	E	1	56	85	8	-	-	4	4	4	2500	0	1	*	bcy	bcy	b	bm.			
Aberdeen	1022.0	-12	EN	2	bc	61	65	8	-	-	4	Tr.	4.6	4000	1020.6	-2	NE	2	C	57	95	8	-	-	5	7	1	2500	0	1	*	bcy	bcy	b	bm.		
Wick	1022.3	-10	S	3	C	56	85	8	-	-	3	7.8	9	2500	1021.1	-2	NE	2	C	55	85	8	-	-	8	7	1	2500	0	2	*	bcy	bcy	b	bm.		
16 Lerwick	1021.0	-10	W	2	C	57	65	8	-	-	7	7.8	7.8	1500	1019.5	-10	W	2	C	55	85	8	-	-	8	7	1	1500	0	*	bcy	bcy	b	bm.			
17 Blacksod Point	1022.9	-4	N	3	C	63	85	9	-	-	2	3	9	1500	1022.2	-2	N	4	bc	61	85	9	-	-	9	2.3	4.6	1500	0	4	*	bcy	bcy	b	bm.		
18 Malin Head	1022.5	-4	NNE	3	C	58	85	8	-	-	7	9	4	1	7.8	4000	1022.8	0	N	3	57	85	9	-	-	6	Tr.	4.6	4000	0	1	*	bcy	bcy	b	bm.	
Aldergrove	1021.7	-6	NNW	3	bc	64	65	9	-																												

REPORTS from HEALTH RESORTS for...12th AUGUST.....1932.

DISTRICTS.	STATIONS.	WEATHER.		TEMPERATURE.		RAINFALL.		SUNSHINE.	
		Fore-noon.	After-noon.	Min. 9h.-12h.	Max. 12h.-17h.	Night. 17h.-12h.	Day. 9h.-17h.	Sunrise to 17h.	Sunset to 18h.
		9h.-12h.	12h.-17h.	9h.-12h.	12h.-17h.	9h.-12h.	12h.-17h.	9h.-12h.	12h.-17h.
1	Tunbridge W.	bbc	bbc	65	90	-	-	9.3	11.2
	Bournemouth	b	b	61	82	-	-	10.6	3.9
	Ventnor	b3	b	63	81	-	-	10.7	9.1
	Southsea	b	b	68	80	-	-	10.4	8.2
	Bognor Regis	b	b	68	78	-	-	10.3	7.8
	Littlehampton	bc	bc	68	79	-	-	10.4	10.4
	Worthing	b	b	66	80	-	-	10.3	10.2
	Brighton	b	b	63	84	-	-	10.0	10.1
	Eastbourne†	bcbcb	bcb	66	81	-	-	9.7	10.5
	Hastings†	bcbcb	b	68	85	-	-	9.5	11.3
	Folkestone	bcb	b	69	88	-	-	9.5	10.8
	Dover...	ybc	bcy	67	88	-	-	10.3	11.2
	Deal	b	b	66	92	-	-	7.3	11.1
	Ramsgate	bc	bcbcb	65	80	-	-	7.3	11.5
	Margate	bc	bc	67	92	-	-	8.2	11.8
2	Southend	b3	b	68	92	-	-	10.7	9.6
	Maldon	b	b	65	91	-	-	10.4	10.6
	Clacton-on-Sea	bcb	bcb	67	82	-	-	9.4	11.6
	Dovercourt	bcb	b	67	83	-	-	10.8	11.8
	Lowestoft	b	b	65	83	-	-	9.3	10.5
	Skegness	b	b	68	84	-	-	10.2	9.7
	Mablethorpe	bcb	bcb	64	80	-	-	9.1	8.5
	Cleethorpes	bcb	b	62	80	-	-	8.3	3.6
3	Leamington S.	b	b	62	93	-	-	11.2	9.3
4	Cheltenham†	w3ob	b	58	93	-	-	11.2	8.7
5	Bath	b	b	61	93	-	-	10.5	9.2
	Weymouth	b	b	62	76	-	-	11.1	8.4
	Jersey	cb	b	71	96	-	-	10.7	8.6
	Torquay	wmb	b	58	78	-	-	10.8	7.8
	Penzance	bcbcb	bcbcb	61	82	-	-	7.6	7.5
	St. Ives	b	b	64	73	-	-	9.2	7.9
	Bude	b	b	62	80	-	-	10.6	8.3
	Ilfracombe	b	b	62	78	-	-	10.8	5.3
6	Aberystwyth	cm	bcb	66	73	-	-	6.6	10.9
7	Llandudno	bcb	bcb	59	70	-	-	5.9	0.3
	Colwyn Bay	b	bcb	57	71	-	-	5.9	0.1
	Rhyl	bc	bc	56	71	-	-	5.0	0.0
8	Wallasey	bcbcb	bcbcb	60	76	-	-	3.7	3.5
	Southport	bcbcb	bcbcb	62	76	-	-	4.6	4.8
	Blackpool	bcb	bcb	63	76	-	-	4.4	5.1
	Morecambe	bcbcb	bcbcb	64	75	-	-	5.2	5.7
9	Ilkley	bcbcb	bcbcb	59	78	-	-	2.7	3.1
10	Berwick-on-T.	b	b	55	60	-	-	0.0	4.1
11	Dunbar	cm	om	55	60	0.3	-	0.0	6.0
12	Troon	bcbcb	bcbcb	52	68	-	-	6.2	0.4
	Douglas	bcb	bcb	55	70	-	-	3.2	4.4

† Max. Temp. for period 21h. yesterday to 17h. to-day; Min. Temp. 21h.-9h. † Min. Temp. 17h.-9h.

AIR MINISTRY. METEOROLOGICAL OFFICE.



BAROMETER. Isobars are drawn for intervals of two millibars.
WIND. Arrows fly with wind. Number of feathers indicate Beaufort Force. Calm is indicated by circle outside weather symbol. TEMPERATURE is given in degrees Fahrenheit.
WEATHER SYMBOLS: — Clear sky. — Sky less than $\frac{1}{2}$ clouded. — Sky $\frac{1}{2}$ to $\frac{3}{4}$ clouded. — Overcast sky. — Rain falling. * Snow * Sleet * Hail
— Fog. — Mist. — Thunder. — Thunderstorm.
SEA DISTURBANCE. — Rough. — High.
BAROMETRIC CHANGE from 4h. to 7h. in tenths of millibars is entered beneath the temperature.

GENERAL INFERENCE.

A belt of high pressure extends from an anticyclone on the Atlantic across Scotland while a shallow complex depression stretching from off the Mouth of the Channel over Southern England is tending to move northeast. Weather will be fair or fine but there is a chance of local thunderstorms in England.

FURTHER OUTLOOK.

Mainly fair but perhaps local thunder in the South; cooler in the South.

DISTRICTS.	FORECASTS FOR THE 24 HOURS COMMENCING 12 NOON, G.M.T. 20th Aug. 1932.
1. S.E. England	Light variable wind; fair or fine; chance of local thunderstorms later; very warm inland today; cooler tomorrow.
2. E. England...	
3. E. Midlands	
4. W. Midlands	
5. S.W. England	Light or moderate variable wind; fair but perhaps local thunder later; cooler but still warm.
6. South Wales	
7. North Wales	Light or moderate north or northeast wind; fair but perhaps local thunder later; rather warm.
8. N.W. England	
9. N. Midlands	
10. N.E. England	Light or moderate northeast or north wind; mainly fair, local drizzle on coast; moderate temperature.
11. S.E. Scotland	
12. S.W. Scotland & Isle of Man	Light or moderate northerly wind; fair; moderate or rather high temperature.
13. A.W. Scotland, B.N.W. Scotland.	
14. Mid-Scotland	Light or moderate northwest or north wind; fair but local showers; moderate temperature.
15. N.E. Scotland	
16. Orkneys and Shetlands.	
17. N.W. Ireland	
18. N.E. Ireland	Light or moderate north or northeast winds; mainly fair; moderate or rather high temperature.
19. S.E. Ireland	
20. S.W. Ireland	

AIR MINISTRY, METEOROLOGICAL OFFICE. Chart of Weather in the Northern Hemisphere.

1932.

4

59°

59°

59°

59°

59°

59°

59°

59°

59°

59°

59°

59°

59°

59°

59°

59°

59°

59°

59°

59°

59°

59°

59°

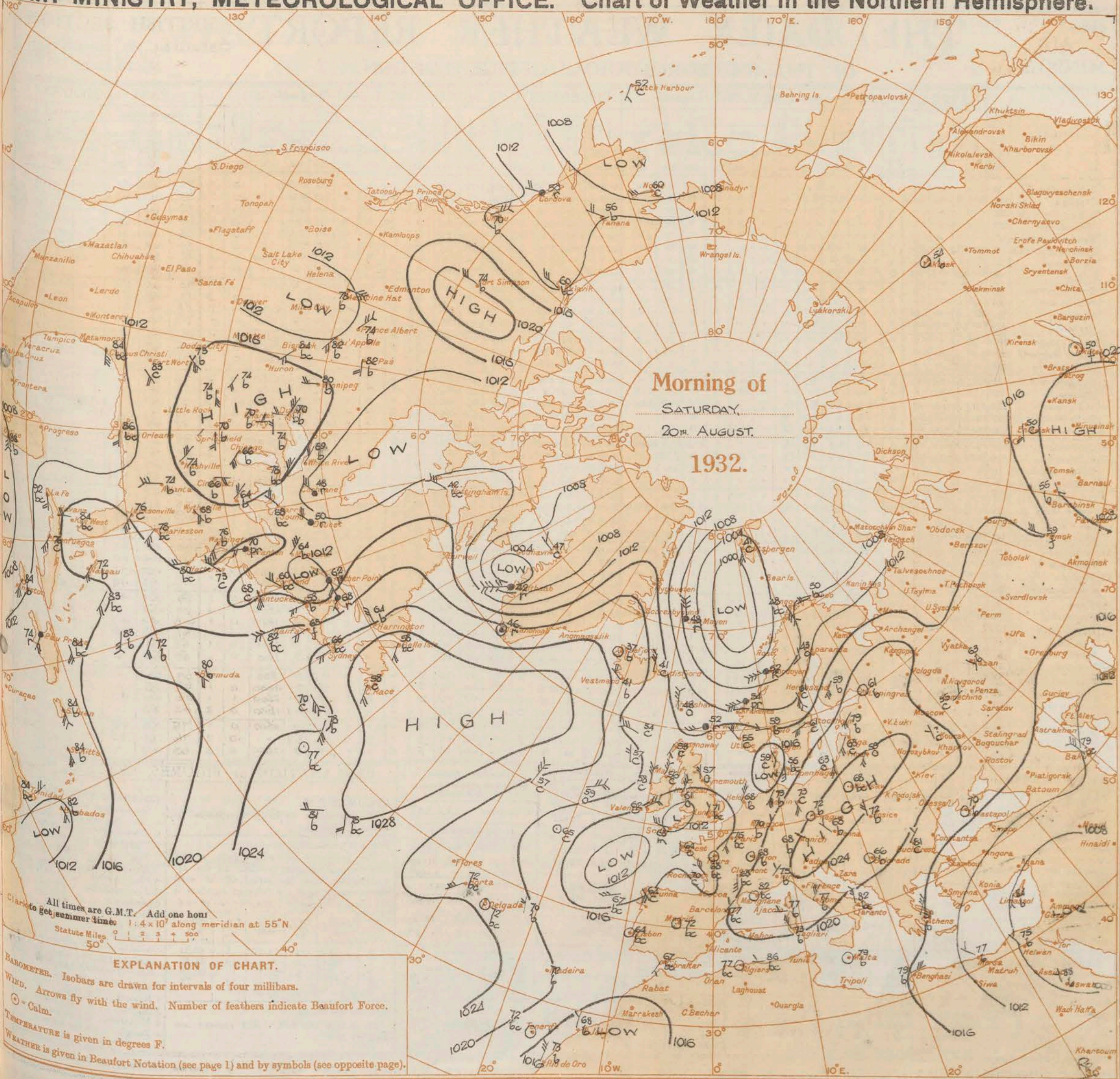
59°

59°

59°

59°

59°



All times are G.M.T. Add one hour to get summer time. 1:4 x 10' along meridian at 55°N

Statute Miles. 0 1 2 3 4 500

EXPLANATION OF CHART.

BAROMETER. Isobars are drawn for intervals of four millibars.

WIND. Arrows fly with the wind. Number of feathers indicate Beaufort Force.

= Calm.

TEMPERATURE is given in degrees F.

WEATHER is given in Beaufort Notation (see page 1) and by symbols (see opposite page).

THE DAILY WEATHER REPORT

OF THE METEOROLOGICAL OFFICE, LONDON.

BRITISH SECTION
Saturday, 20th August 1932.
No. 75839.

Distances.	STATIONS.	OBSERVATIONS at 1 hr. G.M.T. 20 th August														OBSERVATIONS at 7 hr. G.M.T. 20 th August														PAST 24 HOURS.								
		Height above M.S.L. in feet.	Barom. at M.S.L. in b.	Change in 3 hours.	Wind.		Weather.	Temp. °F.	Humid. %	Visibility 0-9	Cloud.					Barom. at M.S.L. in mb.	Change in 3 hours.	Wind.		Weather.	Temp. °F.	Humid. %	Visibility 0-9	Cloud.					State of ground 0-9	Sea. 0-9	TEMPERATURE.			RAINFALL.		SUNSHINE 12 Hrs.		
					Direc.	Force.					Low.	Med.	High.	Low 0-10	Total 0-10			Height of Base. (feet)	Form.					Amount.	Low 0-10	Total 0-10	Height of Base. (feet)	Form.			Amount.	Height of Base. (feet)	Max. Day 7h-12h OF. (31)	Min. Night 12h-7h OF. (32)	Min. on Grass OF. (33)		Day 7h-12h mm. (34)	Night 12h-7h mm. (35)
1	London (Kew) ...	18	*	*	*	*	*	*	*	*	*	*	*	1013.8	0	NE'N	3	bC	71	75	6	-	-	1	0	4.6	-	0	*	92	67	58	-	-	10.9			
	Croydon ...	217	1016.4	-14	NE'E	1	b	68	85	6	-	-	0	0	-	1013.8	-6	NE'N	1	bC	71	85	6	-	-	1	0	4.6	-	0	*	95	65	60	-	-	11.0	
	S. Farnborough ...	237	*	*	*	*	*	*	*	*	*	*	*	1013.4	-4	E'N	1	bC	69	85	5	-	-	2	0	4.6	-	0	*	93	60	51	-	-	10.6			
	Winchester ...	275	*	*	*	*	*	*	*	*	*	*	*	1012.7	-6	NE'E	2	C	70	85	5	-	-	2	0	9+	-	0	*	68	62	56	-	-	10.8			
	Boscombe Down ...	417	*	*	*	*	*	*	*	*	*	*	*	1013.4	-4	E'N	2	C	70	85	6	-	-	8	0	7.8	-	0	*	88	66	61	-	-	12.1			
	Calshot (St. thmtn) ...	8	1015.2	-12	E'N	1	b	69	85	7	-	-	0	0	-	1012.5	-6	E'N	2	C	70	85	6	-	-	6	0	7.8	-	0	1	74	64	58	-	-	12.1	
	Dungeness ...	20	*	*	*	*	*	*	*	*	*	*	*	*	*	*	SE	2	bC	*	*	*	S	-	*	2.3	2.3	1500	*	1	81	64	*	-	-	10.9		
	Lympe ...	345	1016.5	-18	SE	3	b	79	55	7	-	-	0	0	-	1014.3	-4	SE	3	b	73	75	4	-	-	0	0	-	0	*	85	73	70	-	-	10.9		
2	Shoeburyness ...	11	*	*	*	*	*	*	*	*	*	*	*	1014.7	-8	NE'N	3	b	71	95	6	-	-	1	0	Tr.	-	0	*	90	64	56	-	-	11.7			
	Felixstowe ...	15	*	*	*	*	*	*	*	*	*	*	*	1014.4	-18	NE'N	4	b	67	95	6	-	-	1	0	1	-	0	3	81	63	57	-	-	12.9			
	Gorleston ...	14	1017.8	+4	N	1	b	68	85	6	-	-	1	0	1	1015.6	-6	NE'N	3	F	62	95	1	S	-	10	10	<150	0	2	88	61	61	-	-	10.3		
	Cranwell ...	240	1018.5	+2	NE'N	3	b	61	95	5	-	-	0	0	-	1016.7	-6	NE'	4	of	61	95	3	S	-	10	10	220	0	2	88	60	59	-	-	10.6		
3	Birmingham ...	535	*	*	*	*	*	*	*	*	*	*	*	1015.5	-8	NE	4	of	63	95	3	S	-	-	10	10	450	0	*	91	62	56	-	-	9.4			
	Upper Heyford ...	408	*	*	*	*	*	*	*	*	*	*	*	1014.7	-4	ENE	4	f	64	95	3	S	-	-	10	10	<150	0	*	95	63	60	-	-	11.4			
4	Ross-on-Wye ...	223	*	*	*	*	*	*	*	*	*	*	*	1014.5	-14	NE	2	of	65	95	3	S	-	-	10	10	1500	0	*	91	64	61	-	-	11.3			
5	Portland Bill ...	32	1013.6	-18	NE	3	b	75	65	7	-	-	0	0	-	1012.7	-6	SW	2	bCf	62	95	1	S	-	4.6	4.6	<150	0	2	75	61	*	-	-	12.6		
	Plymouth ...	82	*	*	*	*	*	*	*	*	*	*	*	1012.8	0	S	1	C	65	95	6	S	-	4	6	1	7.8	220	0	1	83	64	61	-	-	12.6		
	The Lizard ...	222	1012.8	-10	N	2	bC	65	85	7	7	-	1	2-3	2-3	4000	1011.8	-4	NW	1	if	65	95	3	S	-	9+	9+	800	0	2	75	63	*	-	-	8.6	
	Scilly (St. Mary's) ...	163	1013.7	-4	SE	3	bC	62	95	6	-	-	1	0	2-3	-	1012.4	+4	W'N	3	if	63	95	4	S	-	9+	9+	800	0	1	75	61	*	-	0.1	8.6	
	Guernsey ...	175	1014.6	-10	W	4	b	69	95	7	-	-	0	0	-	1013.9	+4	W'N	4	bC	67	85	7	S	-	4.6	4.6	4000	0	3	88	64	58	-	-	12.3		
6	Pembroke ...	142	1014.9	-12	NNE	3	bC	64	95	6	5	-	2-3	2-3	4000	1011.0	-12	ENE	2	C	65	95	6	S	-	9+	9+	2500	0	1	73	61	*	-	-	3.4		
7	Holyhead ...	26	1018.4	-10	N'E	4	C	58	95	7	-	3	3	0	7-8	-	1015.0	-18	NNE	4	0	61	95	5	S	-	10	10	450	0	2	64	58	55	Tr.	Tr.	3.0	
	Chester (Sealand) ...	16	*	*	*	*	*	*	*	*	*	*	*	1015.9	-16	-	0	df	61	95	2	S	-	-	10	10	220	0	*	76	57	53	-	-	3.7			
8	L'pool (Bidston) ...	198	*	*	*	*	*	*	*	*	*	*	*	1016.1	-6	E	1	0	62	95	4	S	-	-	10	10	800	0	*	75	59	57	-	-	3.4			
9	Harrogate ...	478	*	*	*	*	*	*	*	*	*	*	*	1018.0	-6	N	1	f	58	95	2	S	-	-	10	10	<150	1	*	72	57	57	-	-	3.4			
10	Spurn Head ...	29	1018.5	0	NE'N	4	C	61	95	6	5	2	-	7-8	9+	800	1017.0	-4	NE'E	3	df	61	95	2	S	-	10	10	220	1	1	75	59	*	-	Tr.	8.6	
	Catterick ...	175	*	*	*	*	*	*	*	*	*	*	*	1018.4	-6	N	2	df	58	95	4	S	-	-	10	10	450	1	*	69	57	58	-	-	0.1	*		
	Tynemouth ...	67	1020.4	+6	N	3	of	58	95	2	6	-	-	10	10	1500	1019.4	-2	N	2	0	57	95	4	S	-	10	10	800	1	2	62	57	56	-	Tr.	*	
11	Inchkeith ...	190	1020.7	0	ENE	1	C	56	95	7	5	-	-	10	10	1500	1019.8	-2	NE	1	C	56	95	6	S	-	9+	9+	2500	0	1	(62)	55	52	0.3	0.1	0.0	
	Leuchars ...	35	*	*	*	*	*	*	*	*	*	*	*	1019.2	-6	E	1	ld.	56	95	7	S	-	-	10	10	450	1	*	61	54	50	-	-	7.2			
12	Renfrew ...	36	*	*	*	*	*	*	*	*	*	*	*	1019.2	-8	NE'N	0	0	54	95	5	S	-	-	10	10	800	0	*	71	49	38	0.2	-	-	0.0		
	Eskdalemuir ...	794	*	*	*	*	*	*	*	*	*	*	*	1018.6	-4	NE'N	3	C	55	95	8	S	3	-	9+	10	1500	1	*	62	52	48	-	-	-	0.0		
13a	Tiree ...	22	*	*	*	*	*	*	*	*	*	*	*	1020.4	-4	NNW	1	C	56	75	9	S	-	-	9+	9+	4000	0	1	59	54	47	Tr.	-	-	5.3		
13b	Stornoway ...	34	1020.5	-6	-	0	C	53	85	8	8	6	-	4-6	9	800	1018.7	-8	SSW	1	C	53	85	9	8	6	-	4.6	7.8	1500	1	0	60	52	*	Tr.	Tr.	1.1
15	Dalwhinnie ...	1176	*	*	*	*	*	*	*	*	*	*	*	-	-	-	1019.8	-4	-	0	50	85	8	4	2	-	4.6	10	1500	0	*	68	46	43	-	-	5.8	
	Aberdeen ...	37	*	*	*	*	*	*	*	*	*	*	*	1019.8	0	NW	1	C	55	95	8	8	-	-	9	9	4000	1	1	61	53	49	-	-	8.7			
	Wick ...	81	1019.9	-10	NW	2	C	51	85	8	8	6	8	7-8	7-8	2500	1018.6	-6	WSW	2	C	52	75	8	S	-	9	9	4000	0	1	58	51	*	-	-	3.0	
16	Lerwick ...	54	1017.3	-8	W'S	2	C	53	75	7	8	2	-	4-6	9+	1500	1015.4	-4	W'S	3	Tr.	52	85	6	6	-	9	9	800	1	*	59	50	*	Tr.	1	*	
17	Blackod Point ...	18	1021.1	-4	N	4	bC	58	85	7	-	4	7	6	4-6	-	1019.4	-4	N	5	q	58	75	9	4	9	-	2.3	9	800	0	4	64	56	*	0.1	-	9.7
18	Malin Head ...	52	1022.3	-6	N	3	C	56	85	8	5	7	-	4-6	9	2500	1020.3	-4	N'E	4	C	56	85	8	S	-	9+	9+	4000	0	1	62	55	*	-	-	8.1	
	Aldergrove ...	238	*	*	*	*	*	*	*	*	*	*	*	1018.9	-10	N	1	C	49	95	9	S	3	8	Tr.	9+	2500	1	*	60	46	43	-	-	-	*		
	Donaghadee ...	40	*	*	*	*	*	*	*	*	*	*	*	1018.4	-8	NNE	3	C	55	85	7	S	-	-	7-8	7-8	1500	0	2	62	53	*	-	-	-	10.9		
19	Birr Castle ...	173	*	*	*	*	*	*	*	*	*	*	*	1016.8	-14	NW	2	C	53	95	8	1	-	7	2.3	10	2500	0	*	75	50	49	-	-	-	9.0		
20	Valentia Obsy.†	30	1015.8	-14	NE'N	6	C	63	95	8	-	1	-	0	10	-	1014.3	-12	ENE	5	C	62	65	8	-	7	2	0	7-8	-	0	2	76	61	55	-	Tr.	*
	Roches Point ...	22	*	*	*	*	*	*	*	*	*	*	*	1013.2	-10	N	3	C	60	85	8	5	-	-	9	9	2500	0	2	69	60	*	-	-	-	*		

[illegible]

TERMS OF SUBSCRIPTION. { Single Copies, 1d. each; by post 1½d.
2/6 per month; 6/6 per quarter; 25/- per year.

METEOROLOGICAL OFFICE, AIR MINISTRY, ADASTRAL HOUSE, KINGSWAY LONDON, W.C.2

G. C. SIMPSON, C.B., D.Sc., F.R.S., Director.

† The observations are from Valencia W/T station. ‡ Maximum and Minimum Temperatures and Rainfall are for the 24 hours ending 9h.

DISTRICT.	STATIONS.	OBSERVATIONS at 13h. G.M.T. 20 th August														OBSERVATIONS at 18h. G.M.T. 20 th August														PAST 24 HOURS.					
		Barom. at M.S.L. mb.	Change in 3 hours.	Wind.		Weather.	Temp. °F.	Humid. %	Visibility 0-9	Cloud.			Barom. at M.S.L. mb.	Change in 3 hours.	Wind.		Weather.	Temp. °F.	Humid. %	Visibility 0-9	Cloud.			State of Ground.	Sea.	WEATHER.									
				Dir.	Force.					Low.	Med.	High.			Low.	Med.					High.	Low.	Med.			High.	Low.	Med.	High.	7h.-13h. 20 th	13h.-18h. 20 th	18h. 20 th to 1h. 21 st	1h.-7h. 21 st		
(For heights see p. 4.)	(1)	(2)	(3)	(4)	(5)	(6)	(7)	(8)	(9)	(10)	(11)	(12)	(13)	(14)	(15)	(16)	(17)	(18)	(19)	(20)	(21)	(22)	(23)	(24)	(25)	(26)	(27)	(28)	(29)	(30)	(31)	(32)	(33)	(34)	
1	London (Kew)...	1012.4	-4	SW	2	C	84	55	6	-	7	8	0	9	-	1012.0	+2	NNW	3	C	79	75	6	-	7	8	0	9	-	0	*	bcc30	c30	pr.TLR	CPR
	Croydon ...	1012.3	-6	SW	5	C	85	55	7	-	7	8	0	9	-	1011.9	+2	SWW	2	C	81	65	7	5	3	3	7-8	9+	5700	0	*	bccm0	02bcy	cm.TLR	cilm
	S. Farnborough ...	1012.6	+2	SW	4	bc	85	55	6	-	7	8	0	4-6	-	1011.6	0	W'S	1	C	80	65	7	-	8	6	0	9+	-	0	*	bcc30	bccyc	cTLR	tlc.r
	Winchester ...	1013.0	+4	SW	5	C	80	65	7	5	3	2	1	9+	4000	1012.1	-2	SSW	2	jp	78	75	8	5	2	1	9	9+	4000	0	*	cm.c	c	cbpTLR	cl
	Boscombe Down ...	1013.2	+4	SW	5	C	78	65	6	1	7	9	Tr.	9	4000	1012.5	+2	SWW	3	pr	76	65	7	5	1	-	9	9+	2500	0	*	b30	c30	coTLR	clerm.
	Calshot, S'thmtn ...	1013.5	+8	W	3	C	75	75	6	-	8	8	0	7-8	-	1011.8	-4	SWW	4	C	75	75	7	8	8	8	4-6	9	4000	0	1	bccg	bcyc	clTLR	belpr
	Dungeness ...	*	*	SW	4	C	*	*	6	5	2	*	4-6	9+	1500	*	*	S	2	C	*	*	5	3	-	*	10	10	2500	*	2	bc	d	*	o
	Lympne ...	1013.7	0	SSW	4	bc	75	75	7	-	-	6	0	4-6	-	1013.2	0	S	3	q	63	95	5	5	7	-	2-3	10	220	0	*	bbc	bccm0	cltrpr0	cm.
2	Shoeburyness ...	1012.1	-10	E'S	2	C	79	75	6	-	7	6	0	7-8	-	1011.2	-4	S	2	C/pr	77	85	6	8	2	-	7-8	10	4000	0	*	bm.bcm	cm.cpr0	cilm.b	bcom0
	Felixstowe ...	1012.4	-10	NE	2	C	73	75	6	-	-	8	0	7-8	-	1011.0	-6	NE'E	1	C	71	85	6	5	7	7	4-6	9+	7200	0	1	bwbc30	bcc30	c30	coTLR
	Gorleston ...	1012.7	-12	-	0	F	67	85	2	5	-	-	10	10	<150	1011.1	-8	N'E	1	F	66	95	2	5	-	-	10	10	<150	0	2	ffo	fobcm	cfcm0	coTLR
	Cranwell ...	1014.0	-18	NE	3	0	66	85	6	5	-	-	10	10	450	1012.0	-14	N	2	ido	63	95	6	5	-	-	10	10	450	0	*	ofm0	od00	d020	lred0
3	Birmingham ...	1013.4	-8	E	3	0	65	95	5	5	-	-	10	10	800	1012.6	-8	ENE	2	0	65	95	4	5	-	-	10	10	800	0	*	0	om	tlp0TLR	clTLR0
	Upper Heyford ...	1013.2	-6	E'N	2	C	71	95	6	5	-	9	7-8	9+	800	1012.2	0	E'N	1	C	73	85	5	-	-	9	0	7-8	-	0	*	focm0	c30bc	bcc0TLR	clTLR0
	Ross-on-Wye ...	1013.5	-4	SSE	1	0	68	95	5	5	-	-	10	10	1500	1012.4	-6	ENE	1	0	72	85	6	5	-	-	10	10	2500	0	*	03	obcc30	03TLR	Pop0
4	Portland Bill ...	1013.0	-10	W	4	bc	68	85	7	4	4	1	2-3	4-6	2500	1012.7	+10	WSW	3	pr	65	85	7	4	4	-	9	9	2500	0	2	bcbc	bcc	tlrPR	lPR
	Plymouth ...	1012.3	-10	SSW	2	C	70	85	8	8	6	3	4-6	9	1500	1012.6	-2	SSW	1	C/pr	66	95	8	9	6	3	9	9+	1500	1	2	om.prc	cprpr	cbpPR	cbpR
	The Lizard ...	1013.2	-6	SW	1	bc	69	95	7	5	8	-	4-6	4-6	4000	1012.4	-10	SSW	2	C	65	95	8	5	-	-	9+	9+	4000	1	2	fcpr	bcc	co	cow
	Seilly (St. Mary's) ...	1012.7	-4	SW	5	C	68	95	7	8	7	-	2-3	7-8	4000	1012.0	-4	SWW	2	C	65	95	7	5	-	-	7-8	7-8	4000	0	1	cifcp	c	cbcc	cb
	Guernsey ...	1015.1	-10	NW	3	bc	71	75	7	8	-	-	4-6	4-6	4000	1013.3	-4	-	0	bc	66	95	7	5	3	-	4-6	4-6	2500	1	1	cbc	bccpr	cltr	bccpr
5	Pembroke ...	1011.7	+2	SE	2	F	63	95	1	5	-	-	10	10	<150	1011.7	-4	SSW	2	C/F	64	95	4	5	-	-	9+	9+	2500	0	1	cm.F	cbcm0	cifFFC	cifcm
	Holyhead ...	1012.8	-12	NE	4	C	66	85	5	5	-	8	4-6	9+	800	1011.5	-12	NE'N	5	ir0	61	95	4	6	2	-	9+	10	450	1	3	focm0	codm0	idm0C	cm.R0q
	Chester (Sealand) ...	1013.2	-20	ESE	1	0	71	75	6	5	-	-	10	10	1500	1011.8	-12	SE'E	3	0	66	95	5	5	-	-	10	10	800	0	*	fidm0	om00	om0	ORR0
	L'pool (Bidston) ...	1012.9	-12	-	0	0	71	75	6	5	-	-	10	10	1500	1011.7	-8	SE	3	0	66	95	5	5	-	-	10	10	800	0	*	moog	moog	id00	ORR0
6	Harrogate ...	1015.9	-14	NNW	1	dF	61	95	3	5	-	-	10	10	<150	1014.1	-6	ENE	2	dF	61	95	3	5	-	-	10	10	<150	1	*	fdd	ffid0	fdarr	br
	Spurn Head ...	1014.6	-8	NE	4	dF	62	95	3	5	-	-	10	10	800	1012.0	-6	NNE	4	dF	61	95	3	5	-	-	10	10	450	1	2	odf	f	odfl	odarr
	Catterick ...	1016.0	-10	NE'N	2	d0d0	61	95	5	5	-	-	10	10	450	1014.5	-4	NNE	2	d0d0	60	95	4	5	-	-	10	10	450	1	*	od0d0	omd0d0	om0m0w	om0rr
	Tynemouth ...	1017.7	-6	E	2	0	60	55	6	6	-	-	10	10	1500	1015.1	-8	NE	3	o/r	58	95	6	6	-	-	10	10	1500	1	2	oife	oirhel	ORRtl	oir0q
7	Inchkeith ...	1017.9	-6	NE	2	C	61	95	8	5	-	-	10	10	1500	1016.5	-6	NE	3	C	58	95	8	5	1	-	7-8	9+	1500	0	3	c	c	cirl	C
	Leuchars ...	1017.9	-6	E	2	C	61	85	8	7	1	-	2-3	9+	1500	1016.8	-4	NE	2	C	58	85	8	5	7	-	1	10	2500	0	*	oid0c	ccr0c	clw	CWC
	Renfrew ...	1017.2	-12	E	1	C	65	75	6	7	7	-	1	10	2500	1015.8	-6	ENE	2	C	63	75	7	5	2	-	2-3	10	4000	0	*	cm0	cm0	C	C
	Esksdalemuir ...	1016.5	-10	NE	2	C	64	75	8	5	-	8	9	9+	2500	1015.1	-4	NE	3	C	60	85	8	5	7	8	4-6	9+	1500	1	*	c	ctc	cltr	cltr
8	Tiree ...	1019.1	-6	NNW	3	C	58	75	9	5	3	8	7-8	9+	4000	1018.1	-4	N	4	bc	57	85	9	5	-	2	Tr.	4-6	4000	0	2	c	cbc	bc	bc
	Stornoway ...	1018.2	+2	W	2	C	58	75	8	8	6	-	4-6	9+	1500	1019.5	+10	N	2	bc	55	65	8	8	7	-	2-3	4-6	2500	1	1	cpr0	cpr0c	bccq	cbc
	Dalwhinnie ...	1018.3	-4	NW	1	C	62	65	8	4	-	3	1	7-8	4000	1017.8	+4	E	1	C	57	65	8	4	2	-	4-6	10	2500	0	*	bc	c	*	bc
	Aberdeen ...	1017.8	-8	SE'E	2	bc	60	75	8	7	4	1	4-6	4-6	4000	1017.8	+4	NNE	1	C	55	85	8	8	-	-	7-8	7-8	4000	0	1	cbc	bcc	cbcc	cbccw
	Wick ...	1017.6	-8	W	3	C	58	95	8	8	1	-	7-8	7-8	2500	1018.4	+8	NNW	3	C	55	85	8	8	6	-	4-6	7-8	2500	0	2	c	crcc	cbc	bcc
	Lerwick ...	1014.8	+2	W'N	2	ir0	53	85	7	9	2	-	4-6	9+	1500	1016.6	+10	N	3	bc	51	75	8	8	-	-	4-6	4-6	1500	1	*	cir0	cpr0c	bc	bcc
9	Blacksod Point ...	1018.2	-4	N	5	q																													

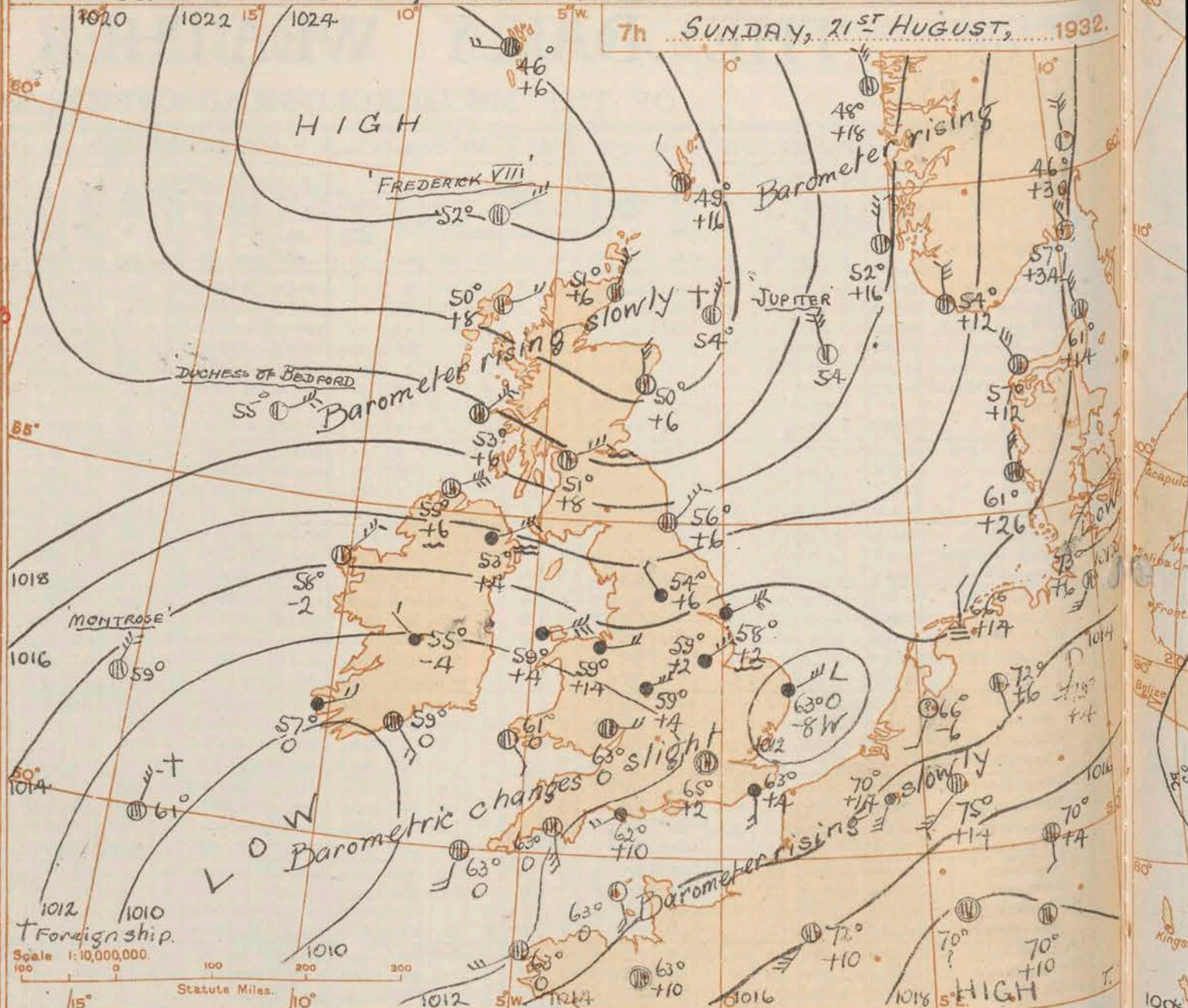
REPORTS from HEALTH RESORTS for... 20th AUGUST... 1932.

DISTRICTS.	STATIONS.	WEATHER.		TEMPERATURE.		RAINFALL.		SUNSHINE.	
		Fore-noon.	After-noon.	Min. 9h.-12h.	Max. 12h.-17h.	Night. 17h.-19h.	Day. 9h.-17h.	Sunrise to 17h.	Sunrise to Sunset.
1	Tunbridge W.	bbc	bbc	63	86	-	-	8.5	10.3
	Bournemouth	bcc	bcc	62	83	-	-	6.3	12.1
	Ventnor	bcc	oco	63	79	-	-	7.2	11.9
	Southsea	b	bc	69	80	-	-	8.5	11.7
	Bognor Regis	bbcc	bcoc	70	79	-	-	7.2	11.2
	Littlehampton	bc	bc	66	80	-	-	7.2	11.7
	Worthing	bbc	bcc	70	80	-	-	7.9	11.8
	Brighton	bcc	c	69	80	-	-	5.6	11.2
	Eastbourne	bcc	coc	65	80	-	-	7.8	10.9
	Hastings	bbcc	bcc	65	80	-	-	8.0	10.5
2	Folkestone	bbc	bcc	70	78	-	-	8.9	10.0
	Dover	bcc	bcc	69	77	-	-	8.5	11.0
	Deal	b	b	66	82	-	-	9.4	9.9
	Ramsgate	b	bbc	70	77	-	-	9.1	7.7
	Margate	bc	bc	67	89	-	-	10.0	8.5
	Southend	b3bv	b3c	69	85	Trace	-	8.2	11.5
	Maldon	b	bcc	64	88	-	-	8.7	11.4
	Clacton-on-Sea	b3	b3	66	78	-	-	8.2	11.5
	Doxeycourt	b3	b3	64	78	-	-	10.1	11.7
	Eastoft	b3f	b3c	61	74	-	-	4.6	10.2
3	Skegness	om	om	62	63	Trace	Trace	0.0	11.2
	Mablethorpe	odm	odm	61	63	Trace	Trace	0.0	10.2
	Cleethorpe	odm	odm	61	63	Trace	Trace	0.0	8.4
	Leamington S.	o	o	63	70	-	-	0.0	11.4
	Cheltenham	o2.0	oco	53	75	-	-	1.1	12.5
	Bath	mcbe	bcc	66	83	-	-	4.3	12.2
	Weymouth	bc	bc	68	75	-	-	5.9	12.6
	Jersey	bc	cp	65	79	-	0.2	5.0	12.2
	Torquay	wbbc	cp	64	76	-	1	5.0	12.2
	Penzance	bcc	bcc	63	71	-	0.5	1.9	9.1
4	St. Ives	c	bcc	62	72	-	1	3.0	10.9
	Bude	bcc	bcc	63	74	-	-	6.1	12.0
	Ilfracombe	bcb	bcb	66	76	-	-	6.8	12.4
	Aberystwyth	c3o	cmoc	60	75	-	-	2.4	6.7
	Llandudno	mo	mo	55	65	-	-	0.0	5.9
	Colwyn Bay	omo	omo	55	69	-	-	0.0	5.9
	Rhyl	om	om	55	70	-	-	0.0	5.7
	Wallasey	o	op	61	72	Trace	Trace	0.0	3.7
	Southport	oc3	b3cod	58	72	-	Trace	1.4	5.0
	Blackpool	c	co	59	71	-	-	0.6	4.4
5	Morecambe	ccbc	cbcc	62	71	-	-	0.5	5.2
	Ilkley	o	od	59	64	Trace	Trace	0.0	2.7
	Berwick-on-T.	o	o	56	62	-	-	0.1	0.0
	Dunbar	c	c	54	61	-	-	0.1	0.0
	Troon	fooc	co	49	64	-	-	2.2	6.9
	Douglas	ccbc	cbcc	54	67	Trace	-	0.2	3.2

† Max. Temp. for period 21h. yesterday to 17h. to-day; Min. Temp. 21h.-9h. † Min. Temp. 17h.-9h.

AIR MINISTRY, METEOROLOGICAL OFFICE.

7th SUNDAY, 21st AUGUST, 1932.



DISTRICTS. FORECASTS FOR THE 24 HOURS COMMENCING 12 NOON, G.M.T. 21st Aug. 1932.

1. S.E. England	Wind light or moderate, southwest to west; mainly cloudy with thundery showers; brighter intervals; cooler but still rather close.
2. E. England...	
3. E. Midlands	Wind light or moderate, east to northeast; mainly dull; some rain or drizzle and perhaps local thunder; cooler.
4. W. Midlands	
5. S.W. England	Wind light or moderate, southerly; cloudy; thundery showers; rather close.
6. South Wales	
7. North Wales	
8. N.W. England	As 2 - 4.
9. N. Midlands	
10. N.E. England	
11. S.E. Scotland	Wind moderate, northeast to east; cloudy; local rain or drizzle; moderate temperature.
12. S.W. Scotland & Isle of Man	
13. A.W. Scotland, B.N.W. Scotland	Wind moderate, northeast to east; mainly cloudy; moderate temperature.
14. Mid-Scotland	
15. N.E. Scotland	Wind north to northeast; mainly cloudy; rather cool.
16. Orkneys and Shetlands	
17. N.W. Ireland	Wind northeast to east, moderate or fresh; cloudy; occasional rain; moderate temperature or rather cool.
18. N.E. Ireland	
19. S.E. Ireland	Wind light, southeasterly or variable; cloudy; some rain or drizzle perhaps with thunder; rather close.
20. S.W. Ireland	

BAROMETER. Isobars are drawn for intervals of two millibars. WIND. Arrows fly with wind. Number of feathers indicate Beaufort Force. Calm is indicated by circle outside weather symbol. TEMPERATURE is given in degrees F. WEATHER SYMBOLS: ☉ Clear sky. ☁ Sky less than 1/8 clouded. ☁ Sky 1/8 to 1/4 clouded. ☁ Sky 1/4 to 1/2 clouded. ☁ Overcast sky. ☔ Rain falling. * Snow * Sleet * Hail ☁ Fog. ☁ Mist. ☁ Thunder. ☁ Thunderstorm. SEA DISTURBANCE. ~~~~~ Rough. ~~~~~ High. BAROMETRIC CHANGE from 4h. to 7h. in tenths of millibars is entered beneath the temperature.

GENERAL INFERENCE.

An anticyclone is centred between Scotland and Iceland while a complex belt of low pressure connects depressions off our southwest coasts and over the Northern Baltic. Weather will be mainly fair in Northern Scotland but elsewhere conditions will be unsettled with local thunderstorms, especially in the South.

FURTHER OUTLOOK.

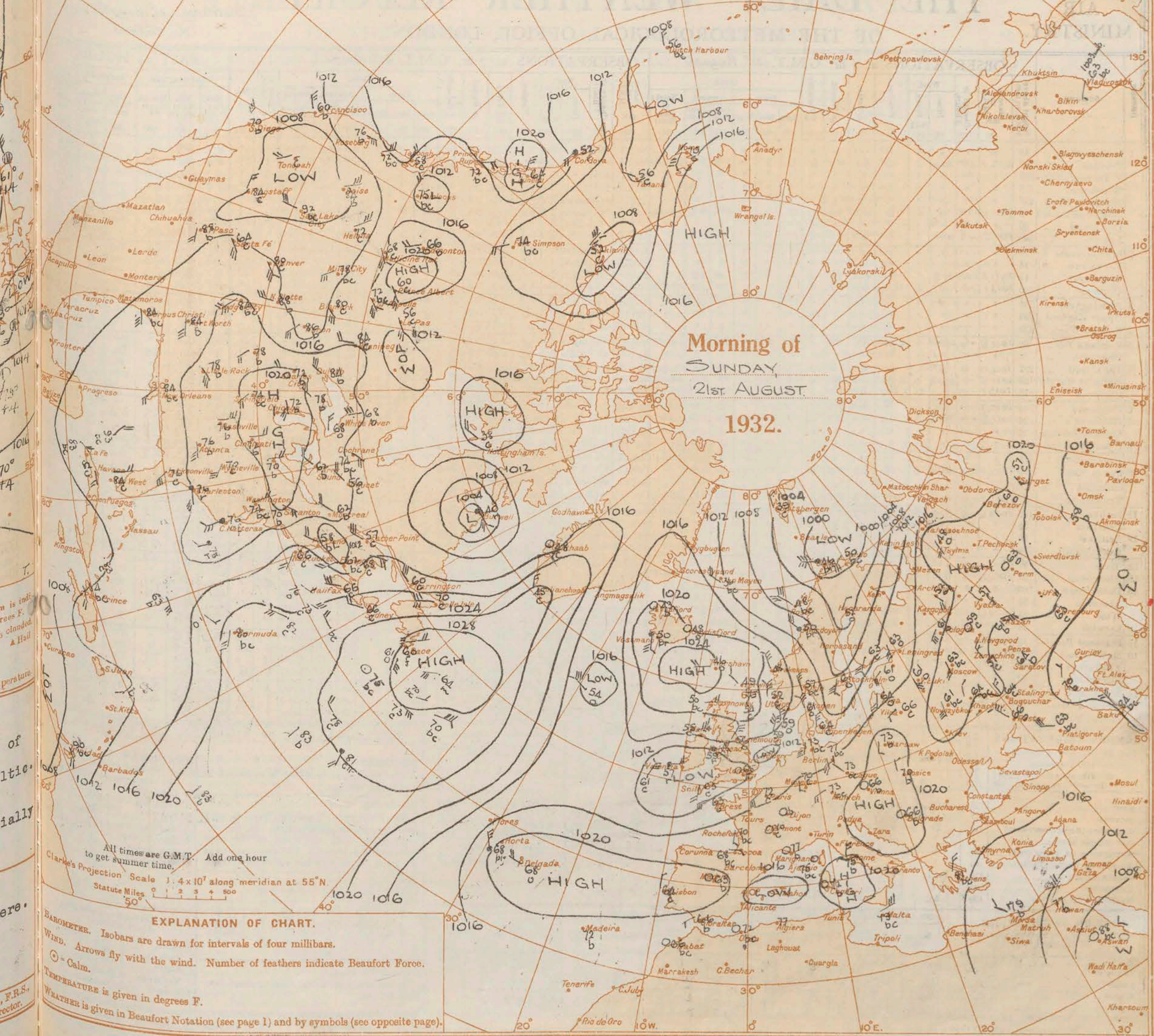
Mainly fair in Northern Scotland; unsettled with local thunderstorms elsewhere.

Forecasts issued at 1100 G.M.T.

G. C. SIMPSON, C.B., D.Sc., F.R.S. Director.

AIR MINISTRY, METEOROLOGICAL OFFICE. Chart of Weather in the Northern Hemisphere.

932.



THE DAILY WEATHER REPORT

BRITISH SECTION

Sunday, 21st August 1932.

No. 25,840

OF THE METEOROLOGICAL OFFICE, LONDON.

[illegible]

TERMS OF SUBSCRIPTION. { Single Copies, 1d. each; by post 1½d.
2/6 per month; 8/6 per quarter; 25/- per year.

METEOROLOGICAL OFFICE, AIR MINISTRY, ADASTRAL HOUSE, KINGSWAY LONDON, W.C.2

G. C. SIMPSON, C.B., D.Sc., F.R.S., Director.

The observations are from Valentia W/T station

† Maximum and Minimum Temperatures and Rainfall are for the 24 hours ending 9 h

THE DAILY WEATHER REPORT

OF THE METEOROLOGICAL OFFICE, LONDON.

BRITISH SECTION

Monday 22nd August 1932.

No. 25841

DISTRICT.	STATIONS.	OBSERVATIONS at 13h. G.M.T. 21st Aug.														OBSERVATIONS at 18h. G.M.T. 21st Aug.														PAST 24 HOURS.					
		Barom. at M.S.L. mb.	Change in 3 hours.	Wind.		Weather.	Temp. °F.	Humid. %	Visibility 0-9	Cloud.			Barom. at M.S.L. mb.	Change in 3 hours.	Wind.		Weather.	Temp. °F.	Humid. %	Visibility 0-9	Cloud.			State of Ground. 0-9	Sea. 0-9	WEATHER.									
				Dir.	Force					Low.	Med.	High.			Form.	Amount.					Height of Base (feet)	Form.	Amount.			Height of Base (feet)	7h.-13h. 21st	13h.-18h. 21st	18h.-21st 22nd	1h.-7h. 22nd					
(1)	(2)	(3)	(4)	(5)	(6)	(7)	(8)	(9)	(10)	(11)	(12)	(13)	(14)	(15)	(16)	(17)	(18)	(19)	(20)	(21)	(22)	(23)	(24)	(25)	(26)	(27)	(28)	(29)	(30)	(37)	(38)	(39)	(40)		
(For heights see p. 4.)																																			
1	London (Kew)...	1013.5	0	SW	3	C	74	65	8	8	-	1	7-8	7-8	2500	1014.0	+2	SSW	3	bc	70	75	8	8	3	3	4-6	4-6	2500	0	*	cm, bc	cbc	bcc	c, PR
	Croydon ...	1013.2	0	SW	3	ir	72	65	8	7	3	-	7-8	9+	2500	1013.5	-2	S	3	c	68	75	8	8	7	-	4-6	9+	2500	1	*	cm, pr	cpr	cbc	com, d
	S. Farnborough ...	1013.2	-2	SSW	4	bc	74	65	8	2	3	4	4-6	4-6	4000	1013.7	+2	SSW	3	c/pr	67	85	8	2	3	3	4-6	9	2500	1	*	bc	bccp	cbc	bc, d
	Winchester ...	1013.7	-2	SSW	4	c	69	75	8	8	1	-	4-6	9+	2500	1013.7	+2	SSW	3	c	66	85	8	8	3	-	9	9+	2500	1	*	c	c	c	om, fpr
	Boscombe Down ...	1013.8	-4	S'W	4	c	70	75	7	8	7	9	7-8	9+	2500	1014.0	+2	S	2	c/pr	66	95	7	8	3	-	9	9+	2500	1	*	crrm	cpr	cm	om, d
	Calshot, S'thmtn ...	1014.3	+4	SSW	3	c/pr	68	85	8	7	4	-	7-8	9	2500	1013.7	-2	S'W	3	c	67	85	8	8	3	-	7-8	9+	2500	0	1	cd, pr	cbcc	c	om
	Dungeness ...	*	*	SW	4	bc	*	*	6	8	6	*	2-3	4-6	2500	*	*	SW	2	bc	*	*	6	5	*	*	9+	9+	1500	*	0	d	r	*	f
	Lynpne ...	1014.3	+6	SSW	5	bc	72	75	8	8	4	1	4-6	4-6	2500	1014.9	0	SSW	2	PR	65	85	8	6	2	-	4-6	9+	4000	1	*	cbc	bccpr	rbw	cm
2	Shoeburyness ...	1012.9	+2	SW	3	C	73	75	8	8	3	-	4-6	7-8	4000	1014.1	+8	SSW	3	c	69	75	8	8	7	-	7-8	9+	4000	0	*	cm, pr	bcc	c	coid
	Felixstowe ...	1012.7	-2	SW	3	pr	71	75	7	8	3	-	7-8	7-8	1500	1013.3	+8	SW	4	c	71	75	8	8	7	8	4-6	7-8	2500	0	3	od, m, pr	cpr	c	cpr
	Gorleston ...	1012.2	+2	SW	1	o/d	66	95	6	6	-	-	10	10	1500	1012.5	+2	-	0	c	70	85	6	8	-	-	7-8	7-8	2500	0	2	omid	or, bc	cpr	oc
	Cranwell ...	1014.1	+2	NE	4	d, d	59	95	5	6	-	-	10	10	220	1014.8	+4	NNE	3	id	57	95	7	5	-	-	10	10	450	1	*	od, d	od, d	id, d	od, m
3	Birmingham ...	1014.3	+2	NE	3	id	58	95	5	6	-	-	10	10	800	1014.2	+2	ENE	4	rr	58	95	6	6	-	-	10	10	800	1	*	orid	oid	oir	o
	Upper Heyford ...	1012.8	-6	-	0	ir	67	85	6	9	2	-	9	10	1500	1014.1	+10	N	1	RR	60	95	4	6	-	-	10	10	800	1	*	or, bc	ct, RR	ot, RR	od, d
4	Ross-on-Wye ...	1013.4	0	N	2	c	71	75	8	8	3	-	4-6	7-8	1500	1013.5	+10	NE	3	rr	60	95	6	9	-	-	10	10	220	1	*	or, bc	ct, RR	oro	o
5	Portland Bill ...	1013.6	0	S	2	c	64	95	7	4	7	-	7-8	9+	1500	1013.5	-2	S	2	bc	63	95	8	4	4	-	4-6	4-6	2500	0	2	cpr	cbc	bc	bc, f, d
	Plymouth ...	1012.3	0	S'W	3	c/r	66	95	7	8	7	-	7-8	9+	800	1012.6	+2	S'W	3	cpr	64	95	7	8	6	3	9+	9+	1500	1	2	cpr	cpr	cpr	bc, f
	The Lizard ...	1012.1	+4	S	3	c	68	85	8	8	5	-	4-6	7-8	4000	1013.0	+4	WSW	3	bc	65	95	8	8	1	-	2-3	4-6	4000	0	2	oc	cbc	bcw	bc, f
	Scilly (St. Mary's) ...	1011.6	+4	NW	1	c	68	85	7	2	7	-	4-6	7-8	4000	1013.0	+8	W'N	2	bc	66	85	7	2	-	3	2-3	4-6	4000	0	1	c	cbc	bcw	bc
	Guernsey ...	1014.0	0	S'E	3	c	68	85	8	8	3	-	4-6	7-8	2500	1013.9	0	SSE	3	bc	67	85	8	-	3	-	0	4-6	-	0	2	bccpr	cbc	bcw	cw
6	Pembroke ...	1011.7	0	SSE	1	bc	68	85	7	1	4	2	2-3	4-6	4000	1012.2	0	-	0	bc	66	95	7	3	6	-	2-3	4-6	2500	0	0	cm, bc	bc	bc	bcc
7	Holyhead ...	1013.6	+4	E'N	6	ir	59	95	6	6	2	-	9	10	1500	1013.7	+2	E'N	6	c	60	85	6	6	7	-	Tr	9+	450	1	3	R, m, g	cm, g	cm	cm, cu
8	Chester (Sealand) ...	1015.0	+2	E	2	dd	59	85	6	6	-	-	10	10	450	1015.3	0	NE'E	2	o	58	85	6	6	-	-	10	10	450	1	*	or, r	d, d	or, m	oc, m
9	L'pool (Bidston) ...	1015.3	+6	ESE	4	od	56	95	6	5	-	-	10	10	800	1015.4	0	E'S	3	o	56	95	6	6	-	-	10	10	1500	2	*	rod	did	oir	rom
10	Harrogate ...	1017.0	0	N	2	rr	55	95	5	6	2	-	9	10	2500	1016.7	-6	NNW	2	rr	53	95	5	6	2	-	9	10	2500	1	*	orr	orr	or, r	oir
	Spurn Head ...	1013.9	0	NE	6	rr	58	95	6	3	2	-	7-8	10	1500	1013.0	-2	NE'N	6	ir	57	95	7	3	2	-	4-6	9+	2500	1	4	om, rr	crrr	cpr	cpr
	Catterick ...	1017.9	+2	NNE	3	c/d	56	85	7	5	2	-	4-6	10	800	1017.6	-2	NNE	3	bc	53	95	6	6	-	-	10	10	800	1	*	om, rr	cd, m, rr	oir, cm	or, c
	Tynemouth ...	1019.1	+4	ENE	4	bc	55	95	7	6	-	-	10	10	1500	1018.9	+4	ENE	4	ir	54	95	6	6	-	-	10	10	1500	1	3	oir	oir	or, r	o
11	Incheith ...	1020.7	+6	NE	5	c	53	95	8	5	7	-	4-6	9+	4000	1020.4	-2	NE	5	ir	54	85	8	8	2	-	4-6	9+	1500	1	4	c	cir	cir	c
	Leuchars ...	1021.8	+2	ENE	3	c	56	65	8	5	7	8	4-6	9+	1500	1021.3	0	NE	3	ir	54	75	8	5	7	8	4-6	9+	1500	0	*	c	c	cir	c
	Renfrew ...	1020.4	+2	ENE	5	c	56	65	8	8	2	-	4-6	10	2500	1020.6	+2	ENE	4	bc	53	85	8	5	2	-	2-3	10	2500	1	*	c	c	c	c
	Eskdalemuir ...	1019.7	0	NE	4	rr	52	85	8	6	2	-	4-6	10	1500	1019.4	0	NE	4	c	51	85	8	6	2	-	7-8	10	1500	1	*	crr	crr	crr	cbc
13	Tiree ...	1020.4	0	NE	3	bc	60	75	9	1	3	2	Tr	4-6	4000	1020.2	-2	NE'N	2	c	59	85	9	1	4	4	Tr	7-8	4000	0	2	bc	bc	bc	bc
14	Stornoway ...	1023.6	0	E	2	c	55	55	9	8	6	-	4-6	9	2500	1022.8	-4	E	1	c	55	65	9	8	6	-	2-3	7-8	2500	1	1	bcc	cbcc	c	c
15	Dalwhinnie ...	1022.6	0	NE	3	bc	56	85	8	4	-	2	1	2-3	5700	1022.7	+2	ENE	3	c	52	65	8	4	2	-	4-6	7-8	4000	0	*	bc	bc	c	c
	Aberdeen ...	1023.1	-2	ENE	3	c	55	65	8	8	-	-	9+	9+	2500	1022.6	-4	NE	3	ir	53	85	8	6	-	-	9+	9+	1500	1	2	c	cir	cir	c
	Wick ...	1024.8	+6	ENE	3	c	52	85	8	8	2	-	7-8	9	1500	1023.9	-4	E	3	c	52	75	8	5	1	-	7-8	10	2500	0	2	c	c	c	c
	Lerwick ...	1024.4	+10	NE	2	c	53	85	8	5	1	-	7-8	9	1500	1024.3	-8	NE	2	bc	50	65	8	7	4	-	2-3	4-6	2500	0	*	c	cbc	bc	bc
17	Blacksod Point ...	1015.1	+2	NE	4	ir	58	95																											

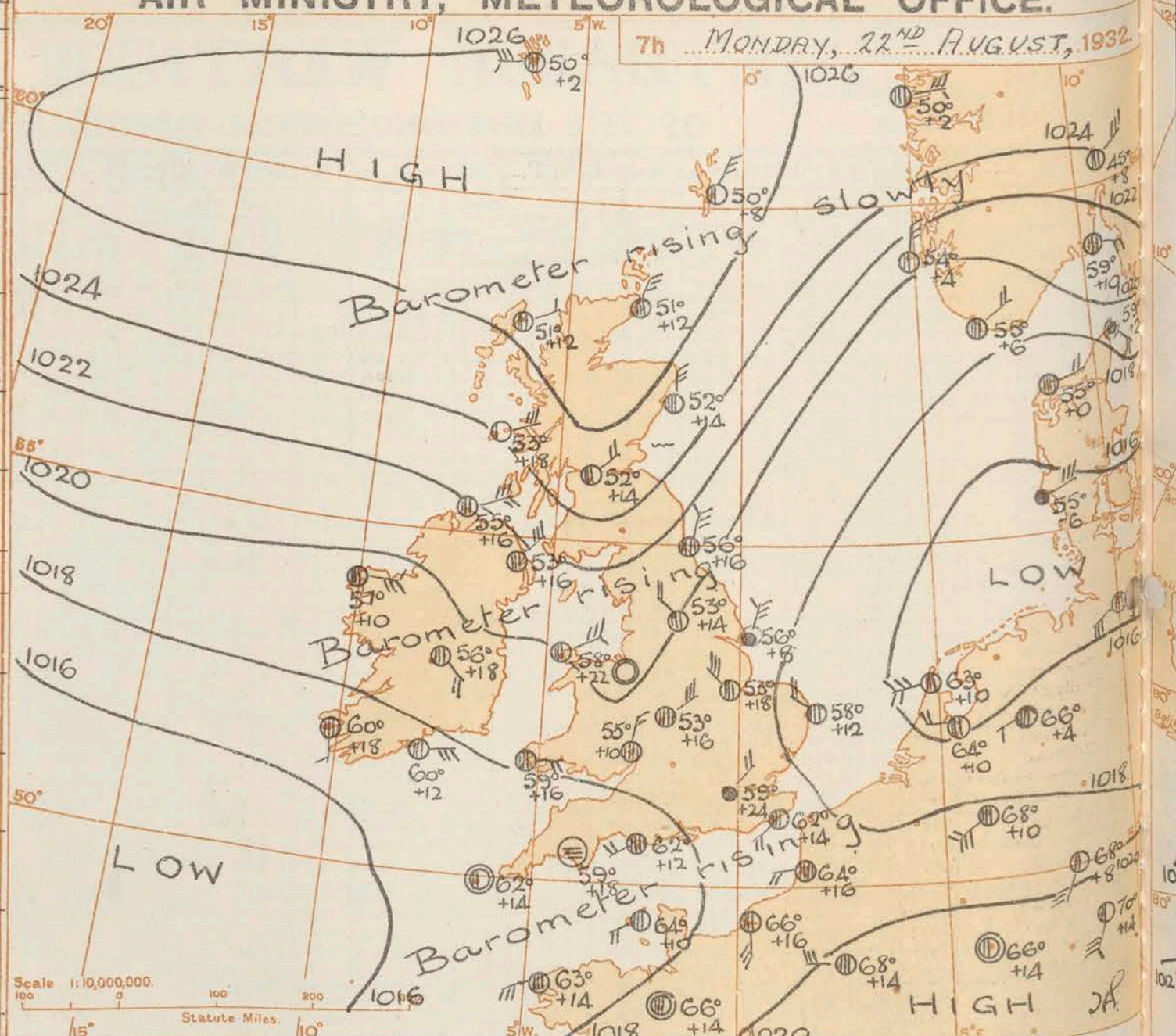
REPORTS from HEALTH RESORTS for Sunday 21st Aug. 1932.

DISTRICTS.	STATIONS.	WEATHER.		TEMPERATURE.		RAINFALL.		SUNSHINE.	
		Fore-noon.	After-noon.	Min. 9h. to 21st.	Max. 9h. to 17h. 21st.	Night. 17h. to 9h. 21st.	Day. 9h. to 17h. 21st.	Sunrise to 17h. 21st.	Sunset to 21st.
1	Tunbridge W.	cbc	bco	63	70	1	-	5.0	8.6
	Bournemouth	oco	oco	62	68	4	-	0.8	6.3
	Ventnor	elrbc	bccu	63	69	12	-	3.1	7.2
	Southsea	cbc	c	64	72	11	-	3.2	8.5
	Bognor Regis	bcbcc	ccbc	65	72	1	-	4.3	7.2
	Littlehampton	bc	bc	65	70	1	-	4.7	7.4
	Worthing	bc	bcc	64	71	1	-	6.5	7.9
	Brighton	bcbcb	c	64	70	3	-	5.6	5.6
	Eastbourne	b	bcbcc	63	71	1	-	5.3	7.7
	Hastings	ocbc	bcco	63	73	1	-	5.8	8.0
	Folkestone	bcomb	bc	62	70	-	-	4.5	8.9
	Dover	ifoc	cbcc	63	69	Trace	-	3.3	8.5
2	Deal	b bc	bco	63	74	-	-	7.0	9.4
	Ramsgate	b	bbc	64	75	0.2	-	6.5	9.1
	Margate	bc	bcpo	64	78	-	0.1	7.1	10.0
	Southend	cbpc	cp	65	78	0.5	0.3	2.9	8.2
	Maldon	odc	Pcpc	65	77	2	3	0.7	8.7
	Clacton-on-Sea	c	cpc	63	77	Trace	4	3.4	9.4
	Dovercourt	ocm	ocbcc	63	76	-	-	2.0	10.1
	Lowestoft	bcbcm	tlroc	62	72	-	4	0.4	4.9
	Skegness	rodmo	odmo	50	62	11	0.3	0.0	0.0
	Mablethorpe	or	odmo	59	60	10	1	0.0	0.0
	Cleethorpes	odd	oddg	58	59	5	2	0.0	0.0
	Leamington S.	oro	or	62	66	22	7	0.0	0.0
3	Cheltenham	opc	coir	58	64	2	25	0.8	1.6
	Bath	cirg	bcpo	65	75	3	0.3	3.9	4.6
	Weymouth	rc	crb	62	70	3	3	2.3	5.9
	Jersey	ccc	cbcc	62	70	6	1	3.2	5.0
	Torquay	crp	crpbc	63	68	1	4	2.6	5.0
	Penzance	crb	cbcc	61	70	3	1	5.0	1.9
	St. Ives	cpcbc	cpcbc	62	70	3	0.3	3.6	3.1
	Bude	c	clr	61	74	-	17	1.8	6.4
	Ilfracombe	bcp	cpo	63	70	-	7	0.7	7.5
	Aberystwyth	crc	prtrc	62	67	3	6	0.3	3.2
	Llandudno	od	oiro	58	59	25	3	0.0	0.0
	Colwyn Bay	rodoo	oroo	57	58	30	3	0.0	0.0
4	Rhyl	rc	rcu	58	60	17	1	0.0	0.0
	Wallasey	orr	roc	57	59	17	6	0.0	0.0
	Southport	orr	raro	55	58	20	3	0.0	1.4
	Blackpool	or	oor	56	59	15	3	0.0	0.6
	Morecambe	rrorc	cdror	55	60	11	4	0.0	0.5
	Ilkley	rr	roc	54	57	17	1	0.0	0.0
	Berwick-on-T.	opg	prg	54	56	9	0.4	0.0	0.1
	Dunbar	c	cr	52	56	-	0.5	0.0	0.1
	Troon	oc	ro	51	57	-	Trace	0.0	2.2
	Douglas	okro	okro	55	57	84	3	0.0	0.2

† Max. Temp. for period 21h. yesterday to 17h. to-day; Min. Temp. 21h.-9h. ‡ Min. Temp. 17h.-9h.

AIR MINISTRY, METEOROLOGICAL OFFICE.

7h MONDAY, 22ND AUGUST, 1932.



BAROMETER. Isobars are drawn for intervals of two millibars.
WIND. Arrows fly with wind. Number of feathers indicate Beaufort Force. Calm is indicated by circle outside weather symbol. — ○ TEMPERATURE is given in degrees F.
WEATHER SYMBOLS: — ○ Clear sky. ○ Sky less than 1/4 clouded. ○ Sky 1/4 to 1/2 clouded. ○ Sky 1/2 to 3/4 clouded. ○ Overcast sky. ● Rain falling. * Snow. * Sleet. * Hail.
 ≡ Fog. ≡ Mist. T Thunder. E Thunderstorm.
SEA DISTURBANCE. ~~~~~ Rough. ~~~~~ High.
BAROMETRIC CHANGE from 4h. to 7h. in tenths of millibars is entered beneath the temperature.

GENERAL INFERENCE.

A large anticyclone centred to the north of Scotland is moving southeast and pressure is rising generally over the British Isles and France. Cool northerly to easterly winds have spread to nearly all parts of the country. Though some drizzle will occur at first in Southeast England weather will be mostly fair elsewhere. Temperature in the South will be decidedly lower than of late.

FURTHER OUTLOOK.

Mainly fair and rather cool.

Forecasts issued at 0925 G.M.T.

G. C. SIMPSON, C.B., D.Sc., F.R.S.,
 Director.

AIR MINISTRY, METEOROLOGICAL OFFICE. Chart of Weather in the Northern Hemisphere.

1932.

24

45°

59°

1022

1018

1016

1014

1012

1010

1008

1006

1004

1002

1000

998

996

994

992

990

988

986

984

982

980

978

976

974

972

970

968

966

964

962

960

958

956

954

952

950

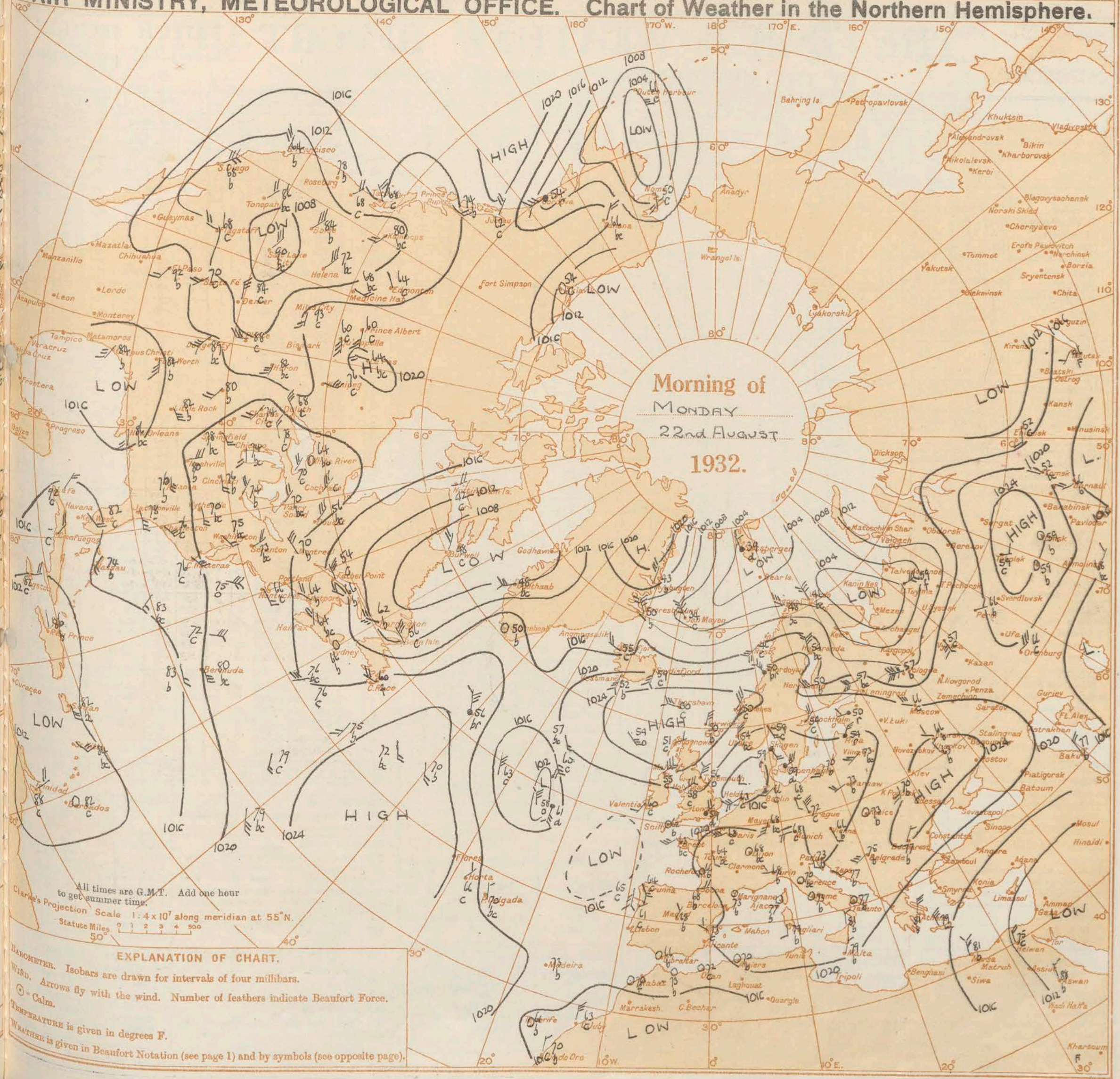
948

946

944

942

940



THE DAILY WEATHER REPORT

OF THE METEOROLOGICAL OFFICE, LONDON.

BRITISH SECTION
Monday 22nd August 1932.
No. 25,841

STATIONS.	OBSERVATIONS at 1 hr. G.M.T. 22nd Aug.														OBSERVATIONS at 7 hr. G.M.T. 22nd Aug.														PAST 24 HOURS.										
	Height above M.S.L. in feet.	Barom. at M.S.L.	Change in 3 hours.	Wind.		Weather.	Temp. °F.	Humid. %	Visibility.	Cloud.				Barom. at M.S.L.	Change in 3 hours.	Wind.		Weather.	Temp. °F.	Humid. %	Visibility.	Cloud.				State of Ground.	Sea.	TEMPERATURE.			RAINFALL.		SUNSHINE Hrs.						
				Direc.	Force.					Low.	Med.	High.	Low.			Total.	Low.					Med.	High.	Low.	Total.			Max. Day 7h-12h °F.	Min. Night 12h-7h °F.	Min. on Grass °F.	Day 7h-12h mm.	Night 12h-7h mm.							
																																		Form.	Amount.	Height of Base (feet).	Form.	Amount.	Height of Base (feet).
(1)	(2)	(3)	(4)	(5)	(6)	(7)	(8)	(9)	(10)	(11)	(12)	(13)	(14)	(15)	(16)	(17)	(18)	(19)	(20)	(21)	(22)	(23)	(24)	(25)	(26)	(27)	(28)	(29)	(30)	(31)	(32)	(33)	(34)	(35)	(36)				
1 London (Kew)...	18	*	*	*	*	*	*	*	*	*	*	*	*	1019.0	+20	NNE	3	C	59	95	6	5	-	-	10	10	1500	1	*	74	58	58	-	4	27				
Croydon ...	217	1015.4	+4	SSW	2	bc	63	95	8	5	3	1	1	2.3	4000	1018.5	+24	NE	2	id	59	95	5	5	-	-	10	10	450	1	*	74	59	58	Tr.	Tr.	28		
S. Farnborough ...	287	*	*	*	*	*	*	*	*	*	*	*	*	1018.7	+20	NE	2	id	58	95	5	5	-	-	10	10	450	1	*	75	58	55	Tr.	Tr.	29				
Winchester ...	275	*	*	*	*	*	*	*	*	*	*	*	*	1018.3	+12	-	0	id	61	95	3	5	-	-	10	10	450	1	*	72	60	57	-	Tr.	57				
Boscombe Down ...	417	*	*	*	*	*	*	*	*	*	*	*	*	1018.4	+16	SE	1	id	61	95	5	5	-	-	10	10	450	1	*	71	58	53	3	Tr.	57				
Calshot (S' thmtn) ...	8	1015.5	+2	SWW	3	0	63	95	6	5	-	-	10	10	450	1017.7	+10	SSE	1	0	63	95	6	5	-	-	10	10	450	0	1	71	61	58	Tr.	Tr.	2.3		
Dungeness ...	20	*	*	*	*	*	*	*	*	*	*	*	*	*	*	* SW	2	C	*	*	5	3	-	-	10	10	1500	*	*	70	60	*	Tr.	Tr.	*				
Lympne ...	346	1016.3	+2	SWW	2	C	59	95	7	5	4	-	7.8	7.8	5700	1018.6	+14	SWW	2	C	62	95	5	5	-	-	7.8	7.8	5700	0	*	73	58	57	Tr.	0.4	5.6		
2 Shoeburyness ...	11	*	*	*	*	*	*	*	*	*	*	*	*	1019.4	?	N	2	id	59	95	7	6	-	-	10	10	800	1	*	78	58	58	1	0.2	4.0				
Felixstowe ...	15	*	*	*	*	*	*	*	*	*	*	*	*	1017.8	+18	NNE	2	id	58	95	8	6	-	-	10	10	800	0	2	76	57	56	Tr.	Tr.	2.6				
Gorleston ...	14	1014.9	+6	WNW	2	0	59	95	7	6	-	-	10	10	1500	1016.9	+12	NNE	2	C	58	85	7	6	-	-	4.6	4.6	2500	0	2	71	57	57	0.2	0.1	0.0		
Cranwell ...	240	1016.9	+4	NW	3	id	54	95	6	5	-	-	10	10	450	1019.6	+18	NW	3	0	53	95	6	5	-	-	10	10	450	1	*	61	52	52	1	1	0.0		
3 Birmingham ...	535	*	*	*	*	*	*	*	*	*	*	*	*	1019.5	+16	NE	3	0	53	95	5	6	-	-	10	10	800	1	*	60	52	51	3	3	0.0				
Upper Heyford ...	408	*	*	*	*	*	*	*	*	*	*	*	*	1019.5	+12	NE	3	id	55	95	6	5	-	-	10	10	450	1	*	69	54	54	2.8	10	1.4				
4 Ross-on-Wye ...	223	*	*	*	*	*	*	*	*	*	*	*	*	1019.3	+20	NNE	2	0	55	95	6	6	-	-	10	10	800	1	*	72	55	55	1.9	5	1.3				
5 Portland Bill ...	32	1015.1	+8	SW	3	bc	63	95	7	4	-	-	7.8	7.8	1500	1017.5	+12	SW	2	0	62	95	6	5	-	-	10	10	800	0	2	67	60	*	0.1	-	0.0		
Plymouth ...	82	*	*	*	*	*	*	*	*	*	*	*	*	1017.2	+18	-	0	id	59	95	5	5	-	-	1	1	5700	1	1	68	57	56	6	Tr.	4.4				
The Lizard ...	222	1014.9	+4	WSW	2	bc	61	95	7	4	-	-	2.3	4.6	4000	1016.9	+10	-	0	id	59	95	5	7	-	-	2.3	4.6	4000	1	1	70	57	*	-	Tr.	3.5		
Seilly (St. Mary's) ...	163	1014.7	+4	-	0	b	61	95	8	5	-	-	1	1	4000	1017.0	+14	-	0	id	62	95	7	8	-	-	4.6	4.6	4000	0	0	71	60	*	-	-	7.0		
Guernsey ...	175	1016.2	0	-	0	C	63	95	7	8	-	-	7.8	7.8	2500	1017.2	+10	SW	2	C	64	95	7	5	-	-	4.6	4.6	1500	0	1	71	62	61	0.3	-	7.0		
6 Pembroke ...	142	1015.9	+16	NNE	2	bc	59	95	8	1	-	-	2.3	2.3	4000	1018.0	+16	E	2	C	59	95	7	5	-	-	3.4	3.4	2500	0	1	70	58	*	-	-	7.2		
Holyhead ...	26	1016.4	+14	ENE	5	C	57	95	6	5	-	-	10	10	1500	1019.6	+22	EN	4	C	58	85	7	5	-	-	2.3	2.3	4000	1	2	60	56	56	14	-	0.0		
Chester (Sealand) ...	16	*	*	*	*	*	*	*	*	*	*	*	*	1020.8	+20	-	0	C	55	85	6	5	-	-	7.8	7.8	1500	1	*	59	54	52	3	Tr.	0.0				
L'pool (Bidston) ...	198	*	*	*	*	*	*	*	*	*	*	*	*	1021.1	+16	E	1	0	55	85	5	5	-	-	10	10	800	1	*	58	53	51	11	1	0.0				
9 Harrogate ...	478	*	*	*	*	*	*	*	*	*	*	*	*	1020.4	+14	NW	2	C	63	95	6	6	-	-	7.8	7.8	2500	1	*	55	49	49	9	1	0.0				
Spurn Head ...	29	1015.4	+4	NE	5	C	57	95	7	3	2	-	4.6	9.4	2500	1017.7	+8	NE	5	pr	56	95	6	3	-	-	4.6	4.6	2500	1	3	58	54	*	7	0.1	0.0		
Catterick ...	175	*	*	*	*	*	*	*	*	*	*	*	*	1021.5	+22	NW	3	C	54	85	7	6	-	-	3	3	2500	1	*	56	51	51	10	1	*				
Tynemouth ...	67	1019.0	+4	NE	4	0	55	95	6	6	-	-	10	10	1500	1021.0	+16	NNE	4	0	56	85	7	6	-	-	10	10	1500	1	3	61	53	50	9	7	*		
11 Inchkeith ...	180	1020.8	0	NE	5	0	54	85	8	5	-	-	10	10	1500	1023.1	+20	NNE	5	C	52	75	8	5	-	-	4.6	4.6	10	2500	0	4	54	52	49	Tr.	Tr.	0.0	
Leuchars ...	35	*	*	*	*	*	*	*	*	*	*	*	*	1024.3	+16	N	3	C	52	75	3	5	-	-	3.4	3.4	4000	0	*	57	50	50	Tr.	Tr.	0.2				
12 Renfrew ...	36	*	*	*	*	*	*	*	*	*	*	*	*	1021.5	+14	NE	2	C	52	75	7	5	-	-	7.8	7.8	4000	0	*	57	49	44	0.2	0.2	0.0				
Eskdalemuir ...	794	*	*	*	*	*	*	*	*	*	*	*	*	1023.3	+22	NNE	4	bc	51	75	8	2	5	-	-	2.3	4.6	2500	1	*	52	48	46	3	0.6	0.0			
13a Tires ...	22	*	*	*	*	*	*	*	*	*	*	*	*	1024.6	+18	ENE	3	b	53	75	3	-	-	4	1	0	Tr.	-	0	2	62	45	38	-	-	4.3			
13b Stornoway ...	34	1024.9	+10																																				

THE DAILY WEATHER REPORT

OF THE METEOROLOGICAL OFFICE, LONDON.

BRITISH SECTION
Tuesday, 23rd August 1932.
No. 25842

DISTRICT.	STATIONS.	OBSERVATIONS at 13h. G.M.T. 22nd August.....														OBSERVATIONS at 18h. G.M.T. 22nd August.....														PAST 24 HOURS.					
		Barom. at M.S.L. mb.	Change in 3 hours.	Wind.		Weather.	Temp. °F.	Humid. %	Visib. 0-9	Cloud.				Barom. at M.S.L. mb.	Change in 3 hours.	Wind.		Weather.	Temp. °F.	Humid. %	Visib. 0-9	Cloud.				State of Ground. 0-9	Sea. 0-9	WEATHER.							
				Direc.	Force.					Low.	Med.	High.	Low.			Total.	Height of Base (feet)					Form.	Amount.	Height of Base (feet)	Form.			Amount.	Height of Base (feet)	State of Ground. 0-9	Sea. 0-9	Th.-13h. 22nd.	13h.-18h. 22nd.	18h.22nd to 1h.23rd.	1h.-Th. 23rd.
(1)	(2)	(3)	(4)	(5)	(6)	(7)	(8)	(9)	(10)	(11)	(12)	(13)	(14)	(15)	(16)	(17)	(18)	(19)	(20)	(21)	(22)	(23)	(24)	(25)	(26)	(27)	(28)	(29)	(30)	(31)	(32)	(33)	(34)		
(For heights see p. 4.)																																			
1	London (Kew)...	1022.2	+14	NNE	3	c	63	75	7	5	-	-	9+	9+	2500	1023.6	+10	NNE	4	c	63	75	7	5	-	-	10	10	2500	0	+	cm, c	c	cq	cm.
	Croydon	1021.6	+14	NE	2	c	63	85	6	5	-	-	10	10	1500	1022.3	+6	NE	3	c	63	75	6	5	-	-	10	10	2500	0	+	cm, d	cm, z	c, bc	cm.
	S. Farnborough	1021.7	+10	NE	3	c	65	75	6	7	-	-	9+	9+	1500	1023.1	+3	NE	2	c	63	75	7	5	2	-	7.8	10	2500	1	+	od, oc	c, z	c, bc	c
	Winchester	1021.4	+12	NE	3	c	63	85	6	5	-	-	9+	9+	1500	1022.6	+4	NE	3	c/r	62	85	7	5	-	-	10	10	2500	1	+	cm	cm, r	c, c	c
	Boscombe Down	1021.8	+14	NE	3	c	62	95	7	5	-	-	10	10	800	1023.3	+8	ENE	3	id	62	75	7	5	2	-	9	10	300	1	+	od, m	c, id	c, id	c
	Calshot, S'thmtn	1021.1	+14	NE	4	d, d	63	95	5	5	-	-	10	10	450	1022.1	+4	NE	3	c/d	62	95	5	5	-	-	10	10	1500	1	1	cod, d, m	od, d, m	od, d, m	od, c
	Dungeness	*	*	E	2	c	*	*	6	8	-	-	9+	9+	1500	*	*	NE	2	c	*	*	6	8	-	-	4.6	9+	1500	0	2	o	o	o	o
	Lymington	1021.4	+16	NNE	2	c	64	85	6	6	2	-	9	10	1500	1022.7	+6	NNE	3	c	63	75	8	5	3	-	9	9+	2500	0	+	cm, o, r	c	d, c	d, c
2	Shoeburyness	1022.0	+14	NW	3	c	65	75	7	5	-	-	9	9	2500	1023.5	+10	NNE	3	c	63	75	8	5	-	-	9+	9+	2500	0	+	c	c	c	cb
	Felixstowe	1021.9	+13	NW	3	bc	65	65	8	5	-	9	4.6	4.6	2500	1023.7	+10	N	3	c	61	85	8	5	-	-	10	10	1500	0	2	od, bc	bc	cd, bc	bc, bc
	Gorleston	1020.8	+10	NW	3	id	61	95	6	6	-	-	10	10	1500	1022.7	+10	NNE	3	c	61	85	6	5	-	-	7.8	7.8	2500	0	3	c, id	od, c, q	oc, q	c, bc
	Cranwell	1023.3	+14	N/E	4	ir	58	85	6	9	-	-	9+	9+	1500	1026.7	+16	NE	3	c	58	85	8	5	-	-	9+	9+	2500	1	+	od, o	c, r	cb, cm	cm, c
3	Birmingham	1023.1	+12	NE	3	pr	60	75	7	6	-	-	7.8	7.8	1500	1025.1	+9	NE	3	c	59	75	6	5	-	-	9+	9+	2500	1	+	oc	c	c	cb
	Upper Heyford	1022.8	+10	ENE	3	c	63	75	7	5	-	-	9+	9+	800	1024.3	+14	ENE	3	c	59	85	8	5	-	-	9+	9+	300	1	+	od, c	c	c, bc	bc, b
4	Ross-on-Wye	1022.5	+16	NE	2	o	61	75	6	6	-	-	10	10	300	1023.7	+12	NE	3	bc	61	85	8	5	-	-	10	10	2500	1	+	c	cc	cc	cc
5	Portland Bill	1020.4	+12	SW	1	o	64	95	7	6	-	-	10	10	1500	1021.7	+6	E	4	o	63	95	6	5	-	-	10	10	1500	0	3	of, id	d, o, z	o, z	o
	Plymouth	1019.8	+14	S	2	c	65	85	7	8	-	-	9	9	2500	1021.0	+6	E	2	o	66	85	7	5	-	-	7.8	9	2500	0	1	bc, bc	c	cd, bc	oid, c
	The Lizard	1020.4	+10	E/N	1	bc	65	85	7	8	1	-	2.3	4.6	4000	1021.6	+4	-	0	65	95	8	7	7	-	2.3	4.6	4000	0	0	if, bc	bc, if	fc, p, d	id, c	
	Scilly (St. Mary's)	1020.3	+10	E	2	fb	67	85	5	2	-	7	4.6	7.8	2500	1021.1	+4	E/S	1	c	65	85	7	8	6	2	2.3	7.8	4000	0	0	bc, if	bc, if	cp	id, b
	Guernsey	1020.4	+12	WSW	1	c	63	75	8	3	-	-	10	10	2500	1021.1	+10	-	0	65	85	7	5	-	-	4.6	4.6	2500	0	1	c	cc	cc	c	
6	Pembroke	1020.7	+10	SE	1	c	64	95	6	5	7	-	4.6	7.8	1500	1021.8	+6	SE	2	c	63	85	6	5	7	-	4.6	9	2500	0	1	c	cm	bc	bc
7	Holyhead	1022.3	+10	ENE	5	bc	62	75	7	4	-	-	2.3	2.3	2500	1024.3	+8	ENE	4	c	61	75	7	5	-	-	10	10	4000	1	2	c, bc	bc	bc, c	bc
	Chester (Sealand)	1023.3	+6	E/N	2	c	65	65	6	5	-	-	7.8	7.8	1500	1025.2	+10	E	2	o	61	75	6	5	-	-	10	10	2500	1	+	cc, c	cc	cc	cc
8	L'pool (Bidston)	1023.7	+8	E	2	c	62	65	7	5	-	-	9+	9+	1500	1025.1	+6	E/S	4	c	61	65	6	5	-	-	9+	9+	1500	0	+	cc	cc	cc	cc
9	Harrogate	1024.3	+10	NNE	3	c	59	75	8	9	7	-	7.8	8+	2500	1026.6	+14	NE	3	c	56	75	8	9	7	-	7.8	9	2500	1	+	c	c	c	c
10	Spurn Head	1022.5	+12	NNE	5	c	62	75	7	5	7	-	4.6	7.8	4000	1024.7	+8	NE	5	c	59	75	7	3	7	-	2.3	9	4000	0	4	pr, c	cc	bc	bc
	Catterick	1025.0	+14	NE/N	4	c	59	65	8	8	-	-	7.8	7.8	4000	1027.4	+14	NNE	2	c	55	75	8	4	-	-	9+	9+	4000	0	+	cm, c	c	c	bc
	Tynemouth	1024.9	+16	NNE	3	c	58	75	8	2	-	-	7.8	7.8	2500	1027.7	+12	N	3	c	56	95	8	2	-	-	7.8	7.8	2500	1	3	op, c	c	co	o
11	Inchkeith	1026.6	+16	NE	3	c	57	65	8	5	-	-	10	10	2500	1028.7	+8	NE	3	bc	57	65	8	5	4	-	2.3	2.3	4000	0	3	c	bc	bc	bc
12	Leuchars	1027.2	+10	E	3	c	58	65	8	7	-	-	9+	9+	4000	1028.6	+10	E	3	bc	56	65	8	5	3	1	1	1	4000	0	+	c	bc	bc	bc
	Renfrew	1027.1	+10	ENE	3	c	59	55	9	7	-	-	9	9	4000	1028.7	+10	E	3	c	58	65	7	5	-	-	9+	9+	4000	0	+	c	bc	bc	bc
	Edinburgh	1026.5	+16	NE	4	c	55	65	8	5	-	-	9+	9+	4000	1028.4	+14	NE	3	c	52	65	8	5	-	-	10	10	4000	1	+	bc	c	bc	bc
13	Tiree	1027.4	+3	NNE	3	b	60	75	9	1	4	-	Tr.	Tr.	5700	1028.2	+2	N	3	bc	57	75	9	1	4	-	Tr.	Tr.	5700	0	2	b	b	b	bc
13	Stornoway	1028.9	+6	ESE	2	bc	58	55	3	8	7	-	4.6	4.6	1500	1029.5	+4	NE	2	bc	54	65	9	1	7	-	1	2.3	4000	1	1	bc	bc	b, bc	b, bc
15	Dalwhinnie	1028.9	+4	NE	2	c	53	65	8	4	4	-	4.6	7.8	4000	1029.7	+4	NE	3	bc	55	65	8	1	-	-	2.3	2.3	4000	0	+	c	bc	bc	bc
	Aberdeen	1023.2	+14	NNW	3	c	55	55	8	7	-	-	9	9	4000	1029.5	+10	NE	2	c	55	65	8	7	-	-	7.8	7.8	4000	0	2	cy	bc	bc, bc	bc, bc
	Wick	1023.7	+12	NE	3	bc	54	75	3	7	-	8	4.6	4.6	4000	1029.7	+8	NE	3	bc	53	65	8	5	-	8	2.3	2.3	4000	0	2	bc	bc	bc	bc
16	Lerwick	1023.1	+4	N/E	3	bc	53	65	8	7	-	1	4.6	4.6	2500	1028.7	+2	N	3	bc	53	65	8	7	2	-	4.6	4.6	2500	0	+	bc	bc	bc	c

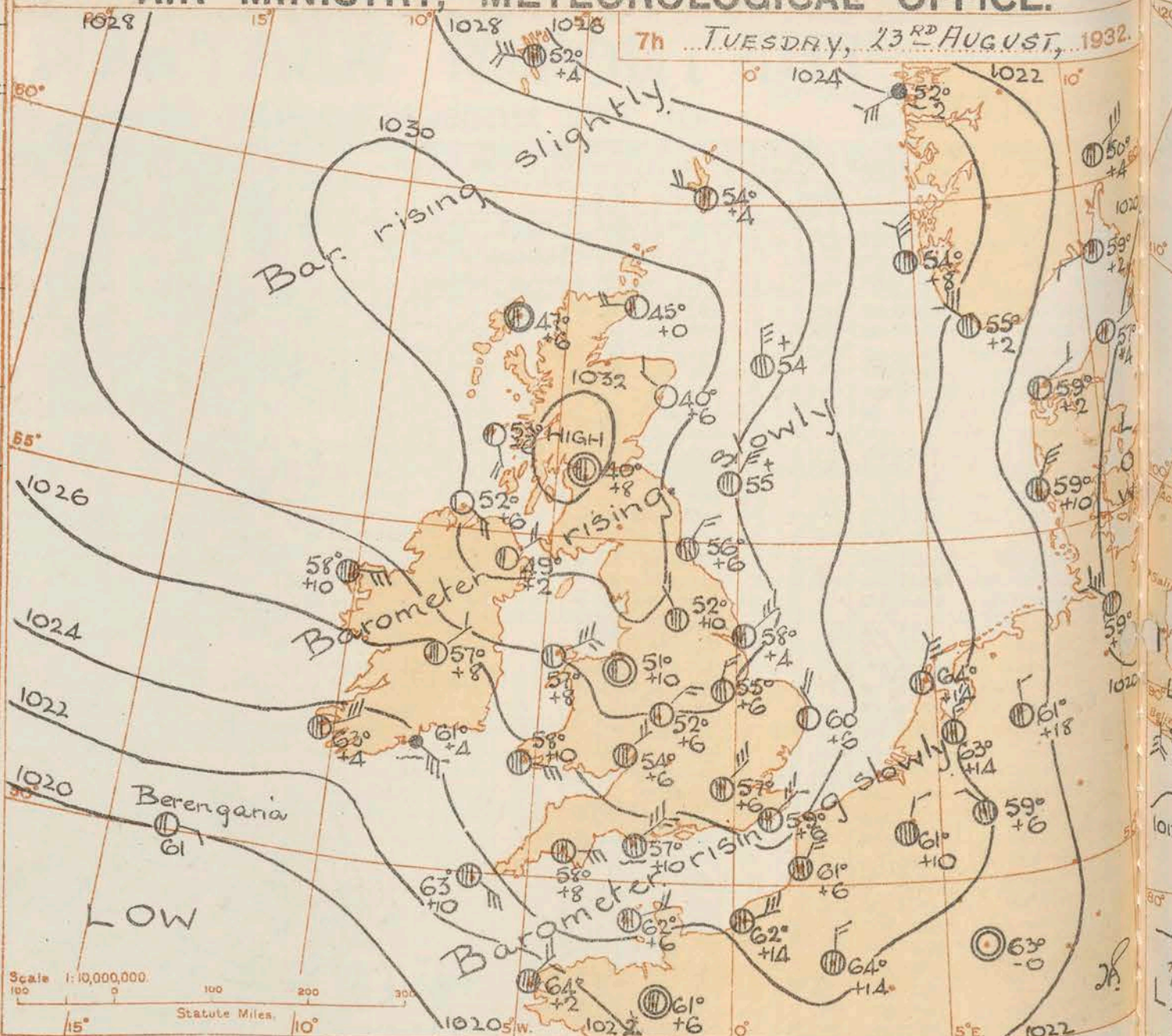
REPORTS from HEALTH RESORTS for...22nd August...1932.

DISTRICTS.	STATIONS.	WEATHER.		TEMPERATURE.		RAINFALL.		SUNSHINE.	
		Forenoon.	Afternoon.	Min. 9h. 21st to 9h. 22nd.	Max. 9h. 17h. 22nd.	Night. 17h. 21st to 9h. 22nd.	Day. 9h. 17h. 22nd.	Sunrise to 17h. 22nd.	Sunrise to Sunset. 21st.
1	Tunbridge W.	co	cood	61	68	-	Tr	1.2	5.1
	Bournemouth	or	or	61	66	-	4	0.0	0.8
	Ventnor	or	or	60	65	1	7	0.0	3.1
	Southsea	o	rr	62	68	-	4	0.0	3.2
	Bognor Regis	co	rro	62	67	-	4	0.0	4.5
	Littlehampton	c	cro	62	67	-	8	0.2	4.7
	Worthing	co	orr	63	66	-	6	0.2	6.9
	Brighton	cod	rd	62	65	-	5	0.0	6.1
	Eastbourne	oco	dior	61	68	Tr	2	0.1	5.4
	Hastings	obcc	cord	60	69	0.3	3	0.2	5.9
	Folkestone	becor	c	60	70	0.6	1	1.6	4.5
	Dover	cro	oc	61	67	0.2	3	1.2	3.3
	Deal	b	oc	60	68	0.3	-	0.1	7.0
	Ramsgate	c	c	61	66	0.3	-	0.1	6.5
	Margate	c	c	60	66	Tr	-	0.2	7.1
2	Southend	o	oco	58	68	Tr	-	0.7	2.9
	Maldon	rc	c	58	66	1	Tr	0.7	1.0
	Clacton-on-Sea	c	c	58	68	0.1	-	1.2	3.8
	Dovercourt	cbc	coe	58	70	Tr	-	2.0	2.0
	Lowestoft	proc	odc	56	63	1	Tr	0.1	0.4
	Skegness	adm	om	55	62	0.4	Tr	0.0	0.0
	Mablethorpe	oc	bc	54	62	1	-	0.8	0.0
	Cleethorpes	oddm	irc	55	62	0.6	1	1.2	0.0
3	Leamington S.	o	o	54	63	3	-	0.0	6.0
4	Cheltenham	oco	oco	58	64	-	-	0.0	0.8
5	Bath	vir	c	58	66	1	Tr	0.0	4.0
	Weymouth	of	od	61	69	0.2	1	0.0	3.1
	Jersey	peb	c	63	70	0.2	-	2.4	4.3
	Torquay	wbcz	bcom	59	70	-	-	2.3	2.9
	Penzance	eb	bc	58	73	-	-	5.7	6.2
	St. Ives	febc	c	60	66	Tr	-	2.9	4.9
	Bude	eb	bbc	58	71	Tr	-	5.5	2.0
	Ilfracombe	oc	bc	60	65	4	-	2.9	0.7
6	Aberystwyth	cbc	e	57	68	-	-	4.1	0.3
7	Llandudno	co	oco	55	63	0.2	-	0.0	0.0
	Colwyn Bay	ro	oco	54	63	1	-	0.2	0.0
	Rhyl	om	com	54	64	0.1	-	0.6	0.0
8	Wallasey	ocbc	bcc	54	65	2	-	1.1	0.0
	Southport	ocbc	bcb	52	66	1	-	2.0	0.0
	Blackpool	c	c	53	65	3	-	1.7	0.0
	Morecambe	cbbc	cbbc	54	65	2	-	4.9	0.0
9	Ilkley	c	cbc	51	61	Tr	-	0.2	0.0
10	Berwick-on-T.	o	o	53	56	-	-	0.0	0.0
11	Dunbar	cro	cbc	53	57	Tr	-	1.7	0.0
12	Troon	bcc	bcb	49	61	1	-	1.1	0.0
	Douglas	cbc	bbc	53	63	1	-	4.2	0.0

+ Max. Temp. for period 21h. yesterday to 17h. to-day; Min. Temp. 21h.-9h. | Min. Temp. 17h.-9h.

AIR MINISTRY, METEOROLOGICAL OFFICE.

7th TUESDAY, 23RD AUGUST, 1932.



DISTRICTS. FORECASTS FOR THE 24 HOURS COMMENCING 12 NOON, G.M.T. 23rd Aug. 1932.

1. S.E. England	Wind northerly, moderate or light; fair; moderate day temperature, cool night.
2. E. England...	
3. E. Midlands	
4. W. Midlands	
5. S.W. England	Wind east or southeast, light or moderate; fair; moderate temperature.
6. South Wales	
7. North Wales	Wind southeasterly, moderate or light, becoming variable; fair or fine; moderate day temperature, cool night.
8. N.W. England	
9. N. Midlands	Wind northerly or variable, light; fair; moderate day temperature inland, cool by day on coast and generally at night.
10. N.E. England	
11. S.E. Scotland	
12. S.W. Scotland & Isle of Man	Wind variable, light; fair or fine; moderate or rather high day temperature; local ground frost at night.
13. { A. W. Scotld. B. N.W. Scotland.	
14. Mid-Scotland	
15. N.E. Scotland	
16. Orkneys and Shetlands.	Wind westerly, moderate; variable cloud; perhaps showers; moderate temperature.
17. N.W. Ireland	Wind southeasterly or variable, light; fair or fine; moderate or rather high day temperature; cool night.
18. N.E. Ireland	
19. S.E. Ireland	Wind southeasterly, moderate or light; mainly fair; moderate temperature.
20. S.W. Ireland	

BAROMETER. Isobars are drawn for intervals of two millibars.
WIND. Arrows fly with wind. Number of feathers indicate Beaufort Force. Calm is indicated by circle outside weather symbol. — ○ — TEMPERATURE is given in degrees F.
WEATHER SYMBOLS: — ○ Clear sky. ○ Sky less than $\frac{1}{2}$ clouded. ○ Sky $\frac{1}{2}$ to $\frac{3}{4}$ clouded. ○ Overcast sky. ● Rain falling. * Snow * Sleet * H.
Fog. — Mist. — Thunder. — Thunderstorm.
SEA DISTURBANCE. — Rough. — High.
BAROMETRIC CHANGE from 4h. to 7h. in tenths of millibars is entered beneath the temperature.

GENERAL INFERENCE.

An anticyclone centred over Scotland extends from Iceland to France. Weather will be fair, with day temperature not generally above the normal for the season. The night will be cool, with perhaps ground frost locally in the North.

FURTHER OUTLOOK.

Fair in most districts, becoming warmer.

Forecasts issued at 0920 G.M.T.

G. C. SIMPSON, C.B., D.Sc., F.R.S.
Director.

AIR MINISTRY, METEOROLOGICAL OFFICE. Chart of Weather in the Northern Hemisphere.

1932.



THE DAILY WEATHER REPORT

OF THE METEOROLOGICAL OFFICE, LONDON.

BRITISH SECTION
Tuesday 23rd August 1932.
No. 25842

STATIONS.	OBSERVATIONS at 1 hr. G.M.T. 23rd August														OBSERVATIONS at 7 hr. G.M.T. 23rd August														PAST 24 HOURS.								
	Height above M.S.L. in feet.	Barom. at M.S.L.	Change in 3 hours.	Wind.		Weather.	Temp. °F.	Humid. %	Visibility 0-9	Cloud.					Barom. at M.S.L.	Change in 3 hours.	Wind.		Weather.	Temp. °F.	Humid. %	Visibility 0-9	Cloud.					State of Ground.	Sea.	TEMPERATURE.			RAINFALL.		Sea- breeze 22nd Hrs.		
				Direc.	Force.					Low.	Med.	High.	Low.	Total.			Height of Base (feet).	Low.					Med.	High.	Low.	Total.	Height of Base (feet).			Max. Day 7h-18h °F.	Min. Night 18h-7h °F.	Min. on Grass °F.	Day 7h-18h mm.	Night 18h-7h mm.			
(1)	(2)	(3)	(4)	(5)	(6)	(7)	(8)	(9)	(10)	(11)	(12)	(13)	(14)	(15)	(16)	(17)	(18)	(19)	(20)	(21)	(22)	(23)	(24)	(25)	(26)	(27)	(28)	(29)	(30)	(31)	(32)	(33)	(34)	(35)	(36)		
1 London (Kew)...	18	*	*	*	*	*	*	*	*	*	*	*	*	1027.8	+10	NE	3	bc	57	75	6	5	3	1	2-3	4-6	4000	0	*	66	55	54	-	-	0.2		
Croydon	217	1026.2	+6	NEE	2	bc	56	85	7	5	3	-	1	2-3	5700	1027.0	+6	NE	3	c	57	85	6	5	3	2	2-3	7-8	4000	1	*	65	55	53	0.3	Tr	0.0
S. Farnborough	237	*	*	*	*	*	*	*	*	*	*	*	*	1027.4	+6	NE	1	c	54	85	7	5	-	-	3	3	4000	1	*	66	53	51	Tr	Tr	0.2		
Winchester	275	*	*	*	*	*	*	*	*	*	*	*	*	1027.2	+6	NE	3	c	54	85	8	5	-	-	10	10	4000	1	*	65	54	53	Tr	Tr	0.0		
Boscombe Down	417	*	*	*	*	*	*	*	*	*	*	*	*	1027.4	+4	NEE	3	c	55	85	7	5	-	-	3	3	4000	1	*	66	52	50	Tr	Tr	0.0		
Calshot (S. thmtn)	8	1025.8	+6	NEE	4	dc	58	95	6	5	-	-	10	10	800	1026.4	+6	NE	4	c	57	85	7	5	2	-	7-8	10	1500	1	1	68	56	55	5	3	0.0
Dungeness	20	*	*	*	*	*	*	*	*	*	*	*	*	1026.4	+6	E	2	c	*	*	6	5	-	-	3	3	1500	*	1	63	58	56	0.5	3	0.0		
Lympe	346	1025.2	+4	NNE	3	c	58	95	8	5	-	-	9	9	4000	1026.2	+6	NE	4	c	59	85	8	4	3	-	3	3	4000	0	*	66	56	56	0.6	Tr	0.3
2 Shoeburyness	11	*	*	*	*	*	*	*	*	*	*	*	*	1027.8	+12	NNE	3	bc	59	85	7	5	8	-	1	2-3	4000	0	*	69	54	52	Tr	Tr	0.8		
Felixstowe	15	*	*	*	*	*	*	*	*	*	*	*	*	1027.0	+8	N	3	bc	57	85	8	2	4	1	2-3	2-3	4000	0	2	68	50	45	Tr	Tr	1.7		
Gorleston	14	1025.5	+10	N	3	c	58	85	7	4	-	-	7-8	7-8	2500	1026.4	+6	NNW	2	bc	60	75	6	7	-	-	4-6	4-6	2500	0	2	63	57	55	Tr	Tr	0.0
Cranwell	240	1028.2	+6	NNW	2	c	52	85	6	5	-	-	9	9	4000	1028.0	+6	NE	2	c	55	85	7	5	-	-	7-8	7-8	4000	1	*	63	48	45	0.3	-	0.4
3 Birmingham	535	*	*	*	*	*	*	*	*	*	*	*	*	1029.1	+6	NE	2	bc	52	75	5	5	-	-	4-6	4-6	2500	1	*	61	50	42	Tr	Tr	0.1		
Upper Heyford	408	*	*	*	*	*	*	*	*	*	*	*	*	1028.1	+8	NE	3	bc	53	75	7	-	7	6	0	2-3	-	1	*	63	48	45	Tr	Tr	0.3		
4 Ross-on-Wye	223	*	*	*	*	*	*	*	*	*	*	*	*	1027.7	+6	NE	2	c	54	75	7	5	-	-	3	3	4000	1	*	64	53	51	-	-	0.3		
5 Portland Bill	32	1025.6	+8	NEE	4	o	59	95	6	5	-	-	10	10	1500	1026.8	+10	NE	5	o	57	95	7	5	-	-	10	10	2500	0	4	65	55	*	2	Tr	0.2
Plymouth	82	*	*	*	*	*	*	*	*	*	*	*	*	1024.8	+8	ESE	3	cl	58	95	7	5	-	-	3	3	1500	1	1	69	58	56	-	-	0.1		
The Lizard	222	1023.5	+10	E	4	id	63	95	7	5	-	-	10	10	4000	1024.0	+14	E	4	c	63	95	8	5	-	-	10	10	4000	1	3	67	62	*	-	-	0.6
Scilly (St. Mary's)	163	1022.6	+4	SE	3	cl	62	95	8	8	-	-	7-8	7-8	4000	1022.7	+10	SE	3	c	63	95	7	8	-	-	3	3	2500	1	1	70	61	*	-	-	1.8
Guernsey	175	1024.3	+10	-	0	fs	61	95	5	8	-	-	10	10	1500	1024.3	+6	ENE	2	c	62	95	6	8	-	-	10	10	1500	0	1	72	60	60	-	-	1.8
6 Pembroke	142	1025.0	+16	ESE	3	bc	59	95	7	5	6	-	1	2-3	4000	1025.7	+10	ESE	3	c	58	85	7	5	-	-	3	3	2500	0	2	66	58	*	-	-	2.3
Holyhead	26	1026.9	+12	E	4	b	56	85	6	-	-	-	0	0	-	1027.8	+8	EN	5	b	57	75	7	5	-	-	8	8	1500	1	2	64	54	51	-	-	3.1
Chester (Sealand)	16	*	*	*	*	*	*	*	*	*	*	*	*	1029.4	+10	-	0	bc	51	85	6	5	-	-	4-6	4-6	7200	1	*	65	47	40	-	-	0.4		
8 L'pool (Bidston)	198	*	*	*	*	*	*	*	*	*	*	*	*	1029.6	+10	ESE	2	bc	52	85	6	5	-	-	2-3	2-3	1500	0	*	63	49	41	-	-	0.0		
9 Harrogate	478	*	*	*	*	*	*	*	*	*	*	*	*	1029.7	+10	NNW	1	c	52	85	6	8	2	-	7-8	10	2500	1	*	60	50	49	-	-	1.5		
10 Spurn Head	29	1026.8	+2	NE	4	c	57	75	7	4	3	-	2-3	7-8	4000	1028.6	+4	NE	3	c	58	65	7	4	3	-	4-6	9	4000	0	2	63	54	*	Tr	Tr	2.4
Catterick	175	*	*	*	*	*	*	*	*	*	*	*	*	1030.1	+8	NNW	2	c	53	85	7	5	-	-	3	3	4000	1	*	60	51	49	-	-	0.0		
Tynemouth	67	1028.9	+4	NE	3	o	56	65	8	6	-	-	10	10	1500	1029.5	+6	NE	2	o	56	75	8	6	-	-	10	10	1500	1	2	59	54	52	0.1	-	0.0
11 Inchkeith	190	1030.8	+8	N	2	bc	50	85	8	8	-	-	4-6	4-6	2500	1031.1	+6	WSW	2	c	47	95	6	5	3	1	4-6	7-8	1500	0	2	58	46	40	-	-	1.7
Leuchars	35	*	*	*	*	*	*	*	*	*	*	*	*	1030.9	+6	SW	1	bc	45	95	8	-	-	2	0	4-6	-	0	*	59	37	29	-	-	3.2		
12 Renfrew	36	*	*	*	*	*	*	*	*	*	*	*	*	1032.0	+8	-	0	c	40	95	4	5	3	2	2-3	3	4000	0	*	60	33	26	-	-	4.9		
Eskdalemuir	794	*	*	*	*	*	*	*	*	*	*	*	*	1031.4	+4	NNE	1	c	47	85	8	4	6	1	4-6	7-8	2500	1	*	56	45	42	-	-	3.8		
13a Tiree	22	*	*	*	*	*	*	*	*	*	*	*	*	1030.6	+6	SSE	2	c	53	85	8	-	-	8	0	7-8	-	0	1	60	45	33	-	-	14.1		
13b Stornoway	34	1030.6	+6	-	0	b	47	95	8	7	-	-	1	1	4000	1030.6	+6	-	0	bc	47	95	8	7	7	-	2-3	4-6	4000	1	0	58	42	*	-	-	7.6
15 Dalwhinnie	1178	*	*	*	*	*	*	*	*	*	*	*	*	1031.3	+6	SE	1	bc	39	95	8	4	-	-	4-6	4-6	5700	0	*	56	31	28	-	-	2.4		
Aberdeen	37	*	*	*	*	*	*	*	*	*	*	*	*	1031.3	+6	NW	1	bc	40	95	6	-	3	4	0	2-3	-	1	1	58	38	34	-	-	0.0		
Wick	81	1030.2	-2	WSW	3	bc	41	95	8	5	-	-	4-6	4-6	2500	1030.4	0	W	2	bc	45	95	8	5	4	3	2-3	4-6	4000	0	2	54	37	*	-	-	12.3
16 Lerwick	54	1028.9	-2	-	0	c	49	75	8	5	7	1	4-6	7-8	1500	1028.2	+4	WNW	2	c	54	75	8	8	4	-	4-6	7-8	1500	0	*	57	48	*	-	-	0.0
17 Blacksod Point	18	1026.5	+4	E	3	c	60	75	7	-	4	-	0	7-8	-	1027.1	+10	E	3	c	58	85	7	-	1	-	0	10	-	0	3	66	57	*	-	-	8.7
18 Malin Head	52	1029.6	+4	SE	2	b	52	95	8	-	-	-	0	0	-	1030.2	+6	SE	2	b	52	85	8	1	4	-	Tr	Tr	4000	0	1	59	46	*	-	-	0.0
Aldergrove	238	*	*	*	*	*	*	*	*	*	*	*	*																								

THE DAILY WEATHER REPORT

OF THE METEOROLOGICAL OFFICE, LONDON.

BRITISH SECTION

Wednesday 24 August 1932.

No. 25843

STATIONS.	OBSERVATIONS at 13h. G.M.T. 23rd August														OBSERVATIONS at 18h. G.M.T. 23rd August														PAST 24 HOURS.								
	Barom. at M.S.L. mb.	Change in 3 hours.	Wind.		Weather.	Temp. °F.	Humid. %	Visibility 0-9	Cloud.				Barom. at M.S.L. mb.	Change in 3 hours.	Wind.		Weather.	Temp. °F.	Humid. %	Visibility 0-9	Cloud.				State of Ground.	Sea.	WEATHER.										
			Dir.	Force					Low.	Med.	High.	Low.			Med.	High.					Low.	Total	Height of Base (feet)	Dir.			Force	Low.	Med.	High.	Low.	Total	Height of Base (feet)	Th.—13h. 23rd	13h.—18h. 23rd	18h. 23rd to 1h. 24th	1h.—Th. 24th
(1)	(2)	(3)	(4)	(5)	(6)	(7)	(8)	(9)	(10)	(11)	(12)	(13)	(14)	(15)	(16)	(17)	(18)	(19)	(20)	(21)	(22)	(23)	(24)	(25)	(26)	(27)	(28)	(29)	(30)	(31)	(32)	(33)	(34)				
1 London (Kew)...	1028.0	0	E	3	c	66	55	7	5	-	9+	9+	2500	1027.2	-6	N	3	c	66	55	7	5	-	7-8	7-8	2500	0	*	bc	c	bc	c	c				
Croydon	1027.6	0	E	2	c	66	65	7	5	-	9+	9+	2500	1027.0	-2	E	2	c	65	65	7	5	-	9+	9+	5700	0	*	cm, bcc	cyc	cb, bcw	cm	c				
S. Farnborough	1027.3	-2	E	2	c	67	65	7	7	-	7-8	7-8	4000	1027.0	-4	N	2	c	64	65	7	4	-	7-8	7-8	4000	1	*	c	bcyc	cb, c	cb	cwm				
Winchester	1027.5	-4	E	1	c	64	75	7	7	-	10	10	4000	1026.7	-4	N	2	c	63	75	7	5	-	7-8	7-8	4000	1	*	c	c	c	cbc	cb				
Boscombe Down	1028.1	0	E	2	c	63	65	7	5	-	10	10	2500	1027.4	-6	N	2	c	62	75	7	5	-	7-8	7-8	4000	0	*	c	c	cm	cm	cbc				
Calshot, S'thm.tn	1027.4	-2	E	2	c	65	75	8	5	2	7-8	10	2500	1026.4	-4	S	3	bc	65	85	7	5	3	-	2-3	4-6	4000	0	1	c	cm, bc	bcw	bcw	bc			
Dungeness	*	*	E	3	c	*	*	7	8	*	4-6	7-8	2500	*	*	E	3	bc	*	*	7	1	6	*	2-3	4-6	2500	*	2	bc	bc	b	bc	c			
Lympne	1027.2	+2	E	3	c	63	65	8	8	-	7-8	7-8	4000	1027.1	-2	E	3	b	60	75	9	-	3	-	0	1	-	0	*	cu	bcw	b	bcw	c			
2 Shoeburyness	1027.9	+2	E	4	bc	63	65	8	7	5	-	4-6	4-6	4000	1027.4	-4	E	2	bc	63	75	9	1	-	2-3	2-3	4000	0	*	bc, bc	bc	bc	bcw	bcw			
Felixstowe	1028.0	-2	N	3	c	65	55	8	7	-	7-8	7-8	4000	1027.0	0	N	3	bc	62	65	9	2	-	2-3	4-6	4000	0	2	bc	bcu	bc	bcw	bcw				
Gorleston	1028.1	0	E	3	bc	65	65	7	2	-	4-6	4-6	2500	1028.0	0	N	3	bc	61	75	6	2	-	4-6	4-6	2500	0	2	bc	bc	bc	bc	bc				
Cranwell	1028.6	+2	E	2	c	66	55	8	7	-	7-8	7-8	4000	1029.4	-2	N	2	c	60	65	8	5	-	9	9	4000	0	*	cy	cyc	c	c	c				
3 Birmingham	1029.3	-2	E	3	c	59	65	5	-	-	9+	9+	2500	1028.7	-4	E	3	c	61	55	7	5	-	7-8	7-8	2500	1	*	c	c	cbc	bc	bc				
Upper Heyford	1028.7	-2	E	3	c	62	65	8	7	-	9	9	1500	1028.3	-2	E	3	c	61	65	8	5	-	9	9	5700	0	*	bc	c	bc	bc	bc				
Ross-on-Wye	1027.9	+8	(S)	2	c	62	65	8	7	-	4-6	7-8	4000	1027.7	0	E	3	c	61	65	8	5	-	10	10	4000	1	*	bc	bc	bc	bc	bc				
4 Portland Bill	1027.2	+2	E	4	c	61	95	7	5	2	-	4-6	9+	1500	1026.4	-4	N	4	c	63	85	7	4	7	-	4-6	9	1500	0	4	cc	c	bc	bc			
Plymouth	1026.3	+6	E	4	c	60	85	7	5	9	-	7-8	9+	800	1025.8	-2	E	4	c/d	62	85	7	5	7	-	7-8	9+	800	1	1	c	cd	c	bc			
The Lizard	1025.5	+6	E	5	o	62	95	7	5	-	10	10	2500	1025.0	0	E	4	c	62	95	8	7	-	10	10	2500	1	3	cpr, o	cc	cbc	bc	bc				
Scilly (St. Mary's)	1024.2	+4	S	4	c/pr	64	95	7	8	-	9+	9+	2500	1024.7	+2	S	4	c/pr	63	95	6	9	-	9+	9+	2500	1	2	cc	cc	c	c	c				
Guernsey	1025.7	0	N	3	bc	66	85	6	8	3	-	4-6	4-6	2500	1025.3	-4	N	4	bc	64	75	8	5	-	4-6	4-6	2500	0	2	c	bc	bcw	bcw	bcw			
6 Pembroke	1026.8	+2	E	3	bc	65	85	7	5	7	-	2-3	4-6	4000	1027.5	-4	E	2	c	62	95	7	5	7	-	4-6	7-8	4000	0	1	cbc	c	c	c	c		
Holyhead	1028.2	-4	E	4	bc	64	65	7	4	-	4-6	4-6	4000	1027.0	-6	E	4	bc	63	75	6	5	3	-	Tr	4-6	4000	0	2	b	bc	bcw	bcw	bcw			
Chester (Sealand)	1029.6	-2	E	3	bc	61	55	7	4	-	4-6	4-6	4000	1028.7	-4	E	2	o	59	75	6	5	9	1	4-6	7-8	5700	0	*	bc	bc	bc	bc	bc			
8 L'pool (Bidston)	1029.5	0	S	3	bc	61	55	7	1	-	2-3	2-3	1500	1028.4	-6	S	3	bc	62	55	6	1	-	2-3	4-6	2500	0	*	bc	bc	bc	bc	bc				
9 Harrogate	1030.2	0	N	2	c	58	65	8	8	2	-	4-6	10	2500	1030.1	0	N	1	c	57	65	8	4	7	-	7-8	9+	5700	1	*	c	c	c	c	c		
Spurn Head	1030.2	+6	N	4	c	62	65	8	4	2	-	4-6	9+	4000	1030.2	0	N	4	c	58	75	7	4	3	-	4-6	7-8	4000	0	2	bc	bc	bc	bc	bc		
Catterick	1031.0	-2	E	2	c	59	65	8	7	-	10	10	4000	1030.5	+2	N	2	c	56	75	8	7	-	9	9	4000	0	*	c	cyc	cbc	bcw	bcw				
Tynemouth	1032.6	+6	E	2	bc	57	75	8	2	-	4-6	4-6	2500	1030.7	0	E	2	bc	57	75	8	2	-	4-6	4-6	2500	0	2	obc	bc	bc	bc	bc				
11 Incheith	1031.3	-6	E	2	bc	59	65	8	1	4	4	1	2-3	5700	1030.7	-10	E	3	bc	59	75	8	-	5	8	0	4-6	-	0	1	bc	bc	bc	bc	bc		
Leuchars	1030.7	-6	E	3	bc	61	65	8	1	-	6	1	4-6	4000	1029.8	-2	S	3	c	58	65	8	-	-	8	0	4-6	-	0	1	bc	bc	bc	bc	bc		
Renfrew	1031.1	-6	S	2	bc	62	55	6	8	8	0	2-3	-	-	1029.7	-4	S	0	c	61	65	6	5	-	2	1	7-8	5700	0	*	bcw	bc	bc	bc	bc		
Eskdalemuir	1030.8	-2	S	1	c	58	55	8	5	-	9+	9+	2500	1030.0	-2	-	0	c	58	65	8	5	-	1	9	9+	4000	1	*	cy	cyc	cbc	bc	bc			
13a Tisee	1031.2	-2	S	1	c	61	65	8	1	5	8	1	7-8	5700	1030.1	-6	N	2	bc	56	85	8	-	-	8	0	4-6	-	0	1	bc	bc	bc	bc	bc		
13b Stornoway	1031.3	0	S	1	bc	59	65	8	5	4	3	2-3	4-6	2500	1030.6	-4	S	1	bc	56	75	8	8	8	2-3	4-6	2500	1	0	bc	bc	bc	bc	bc			
Dalwhinnie	1031.2	-2	S	1	bc	62	55	8	1	-	3	1	4-6	5700	1028.9	-2	-	0	bc	62	45	8	8	8	2-3	4-6	2500	1	0	bc	bc	bc	bc	bc			
Aberdeen	1031.4	-2	S	3	o	58	65	8	-	-	8	0	7-8	-	1031.4	0	S	3	bc	56	75	8	-	3	8	0	2-3	5700	0	1	bc	bc	bc	bc	bc		
Wick	1031.1	+2	S	2	bc	58	75	8	2	4	1	4-6	4-6	4000	1030.5	-2	N	2	bc	56	75	8	5	7	2	4-6	4-6	2500	0	2	bc	bc	bc	bc	bc		
16 Lerwick	1028.3	0	N	3	c	54	85	8	1	-	4-6	9+	1500	1028.1	0	N	3	c/pr	52	95	7	9	-	9	4-6	7-8	1500	1	*	cir	cpr	coig	bc	bc			
17 Blacksod Point	1027.7	+4	E	3	c	62	75	7	5	3	-	4-6	9	?	1026.7	-4	E	3	bc	64	75	7	-	3	-	0	2-3	-	0	3	o	bc	bc	bc			
Malin Head	1030.6	-2	E	4	b	57	85	8	1	8	3	Tr	1	4000	1029.5	-4	E	5	bc	57	85	8	-	8	6	2-3	-	0	1	o	bc	bc	bc	bc			
Aldergrove	1030.1	-2	S	3	c	61																															

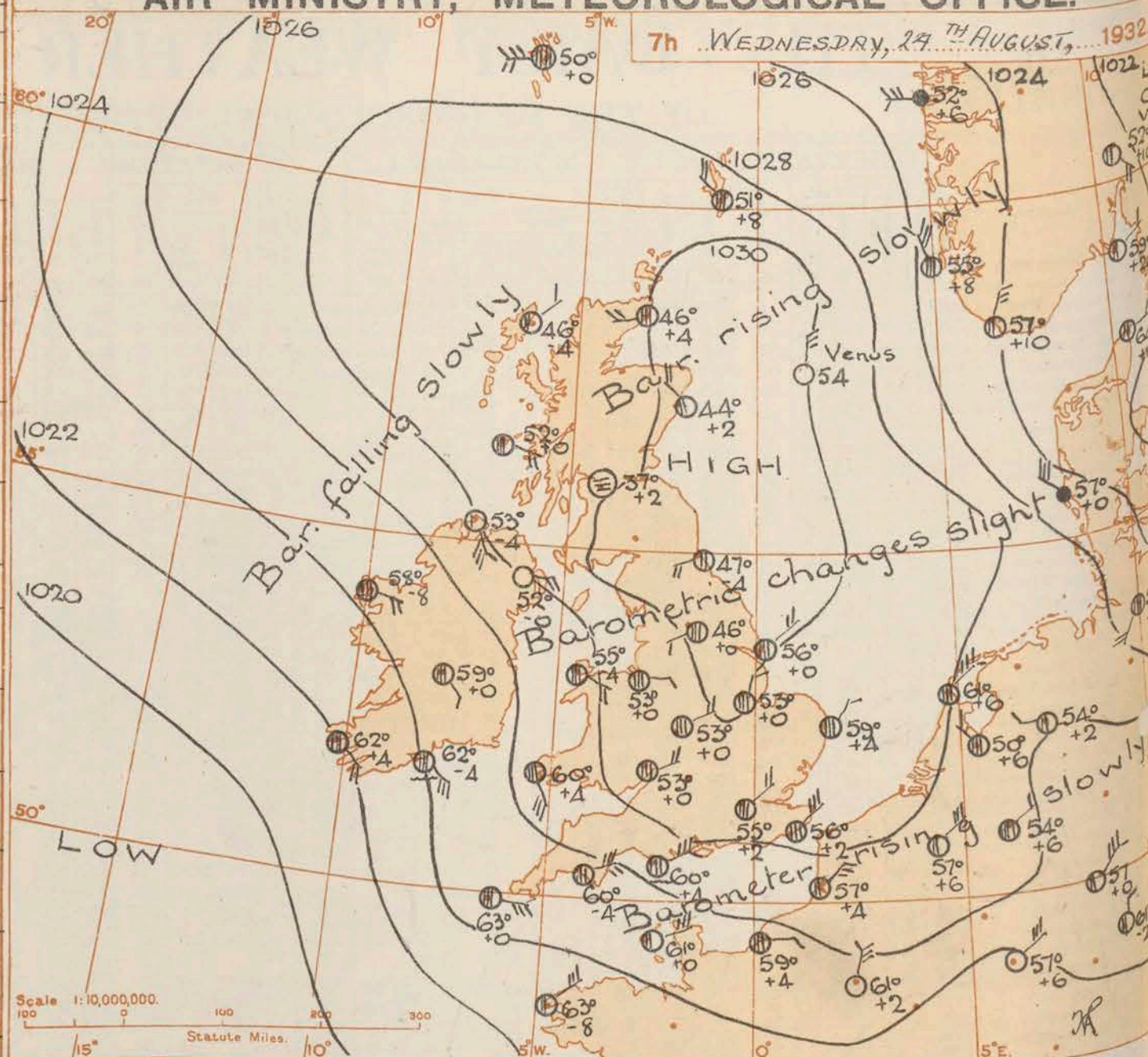
REPORTS from HEALTH RESORTS for 23rd August 1932

STATIONS.	WEATHER.		TEMPERATURE.		RAINFALL.		SUNSHINE.	
	Fore-noon.	After-noon.	Min. 9h. 22nd to 9h. 23rd.	Max. 9h. 17h. 23rd.	Night. 17h. 22nd to 9h. 23rd.	Day. 9h. 17h. 23rd.	Sunrise to 17h. 23rd.	Sunrise to Sunset.
1 Tunbridge W.	bc	bcc	55	70	-	-	3.1	1.2
Bournemouth	o	co	53	65	-	-	0.2	0.0
Ventnor	orow	owc	56	67	3	-	0.7	0.0
Southsea	oc	cbe	56	68	3	-	0.0	0.0
Bognor Regis	cc	bc	55	67	3	-	0.0	0.0
Littlehampton	c	cbe	55	68	0.8	1	0.1	0.2
Worthing	oc	c	56	67	0.5	-	0.2	0.2
Brighton	cbe	cbe	56	69	-	-	1.3	0.0
Eastbourne	oco	ocbc	57	66	-	-	2.6	0.1
Hastings	eb	cbe	56	66	0.5	-	3.4	0.2
Folkestone	bcb	bcb	58	69	-	-	7.7	1.6
Dover	bcb	cb	59	69	Trace	Trace	8.4	1.3
Deal	cb	b	59	70	-	-	9.7	0.2
Ramsgate	b	b	59	68	2	-	11.1	0.1
Margate	bc	bc	59	66	-	-	11.6	0.2
2 Southend	bbe	bcb	55	69	-	-	9.2	0.7
Maldon	bbe	bcc	54	69	-	-	4.5	0.7
Clacton-on-Sea	bc	bc	52	68	-	-	11.2	1.4
Dovercourt	bcb	bcb	53	67	-	-	9.5	2.0
Lowestoft	debc	bcc	54	64	Trace	-	4.8	0.1
Skegness	bbe	bco	56	63	-	-	4.7	1.1
Mablethorpe	cn	cn	56	62	-	-	3.7	1.3
Cleethorpes	c	c	56	63	-	-	1.6	1.2
3 Leamington S.	c	co	46	64	-	-	3.0	0.1
4 Cheltenham	cbe	c	54	64	-	-	3.3	0.0
5 Bath	c	c	54	66	-	-	0.0	0.0
Weymouth	oc	c	55	65	-	-	0.0	0.0
Jersey	oc	cbe	62	71	-	-	3.1	2.5
Torquay	dod	bcb	56	63	2	0.4	0.1	2.3
Penzance	dar	dir	60	63	0.1	2	0.0	5.8
St. Ives	orob	o	60	62	-	0.5	0.0	2.9
Bude	bcc	bcc	57	66	-	-	3.5	5.5
Ilfracombe	oc	c	58	64	-	-	0.0	3.2
6 Aberystwyth	c	cbe	55	67	-	-	6.0	4.1
7 Llandudno	b	b	56	66	-	-	11.0	0.0
Colwyn Bay	b	bcc	46	64	-	-	10.4	0.2
Rhyl	b	bcc	48	65	-	-	10.5	0.6
8 Wallasey	bc	bcb	49	65	-	-	4.7	1.1
Southport	bbe	bcc	43	65	-	-	5.7	2.6
Blackpool	bcb	cbe	44	64	-	-	10.5	1.7
Morecambe	b	cbe	46	63	-	-	8.0	6.4
9 Ilkley	c	c	49	61	-	-	0.1	1.2
10 Berwick-on-T.	bc	bc	52	57	-	-	10.6	0.0
11 Dumbar	bc	bc	43	58	-	-	9.2	2.8
12 Troon	bcc	bcb	44	63	-	-	9.5	12.8
Douglas	bcb	bc	52	61	-	-	8.8	6.1

Max. Temp. for period 21h. yesterday to 17h. to-day; Min. Temp. 21h.-9h. | Min. Temp. 17h.-9h.

AIR MINISTRY, METEOROLOGICAL OFFICE.

7th WEDNESDAY, 24th AUGUST, 1932



DISTRICTS.

FORECASTS FOR THE 24 HOURS COMMENCING 12 NOON, G.M.T. 24th Aug. 1932.

1. S.E. England	Light or moderate northeast or east wind; fair; normal temperature.
2. E. England...	
3. E. Midlands	
4. W. Midlands	
5. S.W. England	
6. South Wales	Moderate or light east or southeast wind; fair; normal temperature.
7. North Wales	
8. N.W. England	
9. N. Midlands	
10. N.E. England	
11. S.E. Scotland	Light variable wind; fine or fair; local fog night and morning; normal day temperature; slight ground frost locally at night.
12. S.W. Scotland & Isle of Man	
13. { A. W. Scotland. B. N.W. Scotland.	
14. Mid-Scotland	
15. N.E. Scotland	
16. Orkneys and Shetlands.	
17. N.W. Ireland	Light or moderate southeast wind; cloudy, perhaps local rain at first; normal temperature.
18. N.E. Ireland	
19. S.E. Ireland	Light or moderate southeast wind; fair; normal temperature.
20. S.W. Ireland	

BAROMETER. Isobars are drawn for intervals of two millibars.
WIND. Arrows fly with wind. Number of feathers indicate Beaufort Force. Calm is indicated by circle outside weather symbol.
WEATHER SYMBOLS. ☉ Clear sky. ☁ Sky less than 1/8 clouded. ☁ Sky 1/8 to 1/4 clouded. ☁ Sky 1/4 to 1/2 clouded. ☁ Overcast sky. ☔ Rain falling. * Snow. * Sleet. ⚡ Thunder. ⚡ Thunderstorm.
SEA DISTURBANCE. ~~~~~ Rough. ~~~~~ High.
BAROMETRIC CHANGE from 4h. to 7h. in tenths of millibars is entered beneath the temperature.

GENERAL INFERENCE.

An anticyclone centred over East Scotland and Northeast England will maintain settled fair weather.

FURTHER OUTLOOK.

Fair for two or three days in eastern and central districts.

Forecasts issued at 0915 G.M.T. G. C. SIMPSON, C.B., D.Sc., F.R.S., Director.

AIR MINISTRY, METEOROLOGICAL OFFICE. Chart of Weather in the Northern Hemisphere.

1932.

1022
52°
1020
50°
1018
48°
1016
46°
1014
44°
1012
42°
1010
40°
1008
38°
1006
36°
1004
34°
1002
32°
1000
30°
998
28°
996
26°
994
24°
992
22°
990
20°
988
18°
986
16°
984
14°
982
12°
980
10°
978
8°
976
6°
974
4°
972
2°
970
0°
968
2° S
966
4° S
964
6° S
962
8° S
960
10° S
958
12° S
956
14° S
954
16° S
952
18° S
950
20° S
948
22° S
946
24° S
944
26° S
942
28° S
940
30° S
938
32° S
936
34° S
934
36° S
932
38° S
930
40° S
928
42° S
926
44° S
924
46° S
922
48° S
920
50° S
918
52° S
916
54° S
914
56° S
912
58° S
910
60° S
908
62° S
906
64° S
904
66° S
902
68° S
900
70° S
898
72° S
896
74° S
894
76° S
892
78° S
890
80° S
888
82° S
886
84° S
884
86° S
882
88° S
880
90° S
878
92° S
876
94° S
874
96° S
872
98° S
870
100° S
868
102° S
866
104° S
864
106° S
862
108° S
860
110° S
858
112° S
856
114° S
854
116° S
852
118° S
850
120° S
848
122° S
846
124° S
844
126° S
842
128° S
840
130° S
838
132° S
836
134° S
834
136° S
832
138° S
830
140° S
828
142° S
826
144° S
824
146° S
822
148° S
820
150° S
818
152° S
816
154° S
814
156° S
812
158° S
810
160° S
808
162° S
806
164° S
804
166° S
802
168° S
800
170° S
798
172° S
796
174° S
794
176° S
792
178° S
790
180° S
788
182° S
786
184° S
784
186° S
782
188° S
780
190° S
778
192° S
776
194° S
774
196° S
772
198° S
770
200° S
768
202° S
766
204° S
764
206° S
762
208° S
760
210° S
758
212° S
756
214° S
754
216° S
752
218° S
750
220° S
748
222° S
746
224° S
744
226° S
742
228° S
740
230° S
738
232° S
736
234° S
734
236° S
732
238° S
730
240° S
728
242° S
726
244° S
724
246° S
722
248° S
720
250° S
718
252° S
716
254° S
714
256° S
712
258° S
710
260° S
708
262° S
706
264° S
704
266° S
702
268° S
700
270° S
698
272° S
696
274° S
694
276° S
692
278° S
690
280° S
688
282° S
686
284° S
684
286° S
682
288° S
680
290° S
678
292° S
676
294° S
674
296° S
672
298° S
670
300° S
668
302° S
666
304° S
664
306° S
662
308° S
660
310° S
658
312° S
656
314° S
654
316° S
652
318° S
650
320° S
648
322° S
646
324° S
644
326° S
642
328° S
640
330° S
638
332° S
636
334° S
634
336° S
632
338° S
630
340° S
628
342° S
626
344° S
624
346° S
622
348° S
620
350° S
618
352° S
616
354° S
614
356° S
612
358° S
610
360° S
608
362° S
606
364° S
604
366° S
602
368° S
600
370° S
598
372° S
596
374° S
594
376° S
592
378° S
590
380° S
588
382° S
586
384° S
584
386° S
582
388° S
580
390° S
578
392° S
576
394° S
574
396° S
572
398° S
570
400° S
568
402° S
566
404° S
564
406° S
562
408° S
560
410° S
558
412° S
556
414° S
554
416° S
552
418° S
550
420° S
548
422° S
546
424° S
544
426° S
542
428° S
540
430° S
538
432° S
536
434° S
534
436° S
532
438° S
530
440° S
528
442° S
526
444° S
524
446° S
522
448° S
520
450° S
518
452° S
516
454° S
514
456° S
512
458° S
510
460° S
508
462° S
506
464° S
504
466° S
502
468° S
500
470° S
498
472° S
496
474° S
494
476° S
492
478° S
490
480° S
488
482° S
486
484° S
484
486° S
482
488° S
480
490° S
478
492° S
476
494° S
474
496° S
472
498° S
470
500° S
468
502° S
466
504° S
464
506° S
462
508° S
460
510° S
458
512° S
456
514° S
454
516° S
452
518° S
450
520° S
448
522° S
446
524° S
444
526° S
442
528° S
440
530° S
438
532° S
436
534° S
434
536° S
432
538° S
430
540° S
428
542° S
426
544° S
424
546° S
422
548° S
420
550° S
418
552° S
416
554° S
414
556° S
412
558° S
410
560° S
408
562° S
406
564° S
404
566° S
402
568° S
400
570° S
398
572° S
396
574° S
394
576° S
392
578° S
390
580° S
388
582° S
386
584° S
384
586° S
382
588° S
380
590° S
378
592° S
376
594° S
374
596° S
372
598° S
370
600° S
368
602° S
366
604° S
364
606° S
362
608° S
360
610° S
358
612° S
356
614° S
354
616° S
352
618° S
350
620° S
348
622° S
346
624° S
344
626° S
342
628° S
340
630° S
338
632° S
336
634° S
334
636° S
332
638° S
330
640° S
328
642° S
326
644° S
324
646° S
322
648° S
320
650° S
318
652° S
316
654° S
314
656° S
312
658° S
310
660° S
308
662° S
306
664° S
304
666° S
302
668° S
300
670° S
298
672° S
296
674° S
294
676° S
292
678° S
290
680° S
288
682° S
286
684° S
284
686° S
282
688° S
280
690° S
278
692° S
276
694° S
274
696° S
272
698° S
270
700° S
268
702° S
266
704° S
264
706° S
262
708° S
260
710° S
258
712° S
256
714° S
254
716° S
252
718° S
250
720° S
248
722° S
246
724° S
244
726° S
242
728° S
240
730° S
238
732° S
236
734° S
234
736° S
232
738° S
230
740° S
228
742° S
226
744° S
224
746° S
222
748° S
220
750° S
218
752° S
216
754° S
214
756° S
212
758° S
210
760° S
208
762° S
206
764° S
204
766° S
202
768° S
200
770° S
198
772° S
196
774° S
194
776° S
192
778° S
190
780° S
188
782° S
186
784° S
184
786° S
182
788° S
180
790° S
178
792° S
176
794° S
174
796° S
172
798° S
170
800° S
168
802° S
166
804° S
164
806° S
162
808° S
160
810° S
158
812° S
156
814° S
154
816° S
152
818° S
150
820° S
148
822° S
146
824° S
144
826° S
142
828° S
140
830° S
138
832° S
136
834° S
134
836° S
132
838° S
130
840° S
128
842° S
126
844° S
124
846° S
122
848° S
120
850° S
118
852° S
116
854° S
114
856° S
112
858° S
110
860° S
108
862° S
106
864° S
104
866° S
102
868° S
100
870° S
98
872° S
96
874° S
94
876° S
92
878° S
90
880° S
88
882° S
86
884° S
84
886° S
82
888° S
80
890° S
78
892° S
76
894° S
74
896° S
72
898° S
70
900° S
68
902° S
66
904° S
64
906° S
62
908° S
60
910° S
58
912° S
56
914° S
54
916° S
52
918° S
50
920° S
48
922° S
46
924° S
44
926° S
42
928° S
40
930° S
38
932° S
36
934° S
34
936° S
32
938° S
30
940° S
28
942° S
26
944° S
24
946° S
22
948° S
20
950° S
18
952° S
16
954° S
14
956° S
12
958° S
10
960° S
8
962° S
6
964° S
4
966° S
2
968° S
0
970° S
-2
972° S
-4
974° S
-6
976° S
-8
978° S
-10
980° S
-12
982° S
-14
984° S
-16
986° S
-18
988° S
-20
990° S
-22
992° S
-24
994° S
-26
996° S
-28
998° S
-30
1000° S
-32
1002° S
-34
1004° S
-36
1006° S
-38
1008° S
-40
1010° S
-42
1012° S
-44
1014° S
-46
1016° S
-48
1018° S
-50
1020° S
-52
1022° S
-54
1024° S
-56
1026° S
-58
1028° S
-60
1030° S
-62
1032° S
-64
1034° S
-66
1036° S
-68
1038° S
-70
1040° S
-72
1042° S
-74
1044° S
-76
1046° S
-78
1048° S
-80
1050° S
-82
1052° S
-84
1054° S
-86
1056° S
-88
1058° S
-90
1060° S
-92
1062° S
-94
1064° S
-96
1066° S
-98
1068° S
-100
1070° S
-102
1072° S
-104
1074° S
-106
1076° S
-108
1078° S
-110
1080° S
-112
1082° S
-114
1084° S
-116
1086° S
-118
1088° S
-120
1090° S
-122
1092° S
-124
1094° S
-126
1096° S
-128
1098° S
-130
1100° S
-132
1102° S
-134
1104° S
-136
1106° S
-138
1108° S
-140
1110° S
-142
1112° S
-144
1114° S
-146
1116° S
-148
1118° S
-150
1120° S
-152
1122° S
-154
1124° S
-156
1126° S
-158
1128° S
-160
1130° S
-162
1132° S
-164
1134° S
-166
1136° S
-168
1138° S
-170
1140° S
-172
1142° S
-174
1144° S
-176
1146° S
-178
1148° S
-180
1150° S
-182
1152° S
-184
1154° S
-186
1156° S
-188
1158° S
-190
1160° S
-192
1162° S
-194
1164° S
-196
1166° S
-198
1168° S
-200
1170° S
-202
1172° S
-204
1174° S
-206
1176° S
-208
1178° S
-210
1180° S
-212
1182° S
-214
1184° S
-216
1186° S
-218
1188° S
-220
1190° S
-222
1192° S
-224
1194° S
-226
1196° S
-228
1198° S
-230
1200° S
-232
1202° S
-234
1204° S
-236
1206° S
-238
1208° S
-240
1210° S
-242
1212° S
-244
1214° S
-246
1216° S
-248
1218° S
-250
1220° S
-252
1222° S
-254
1224° S
-256
1226° S
-258
1228° S
-260
1230° S
-262
1232° S
-264
1234° S
-266
1236° S
-268
1238° S
-270
1240° S
-272
1242° S
-274
1244° S
-276
1246° S
-278
1248° S
-280
1250° S
-282
1252° S
-284
1254° S
-286
1256° S
-288
1258° S
-290
1260° S
-292
1262° S
-294
1264° S
-296
1266° S
-298
1268° S
-300
1270° S
-302
1272° S
-304
1274° S
-306
1276° S
-308
1278° S
-310
1280° S
-312
1282° S
-314
1284° S
-316
1286° S
-318
1288° S
-320
1290° S
-322
1292° S
-324
1294° S
-326
1296° S
-328
1298° S
-330
1300° S
-332
1302° S
-334
1304° S
-336
1306° S
-338
1308° S
-340
1310° S
-342
1312° S
-344
1314° S
-346
1316° S
-348
1318° S
-350
1320° S
-352
1322° S
-354
1324° S
-356
1326° S
-358
1328° S
-360
1330° S
-362
1332° S
-364
1334° S
-366
1336° S
-368
1338° S
-370
1340° S
-372
1342° S
-374
1344° S
-376
1346° S
-378
1348° S
-380
1350° S
-382
1352° S
-384
1354° S
-386
1356° S
-388
1358° S
-390
1360° S
-392
1362° S
-394
1364° S
-396
1366° S
-398
1368° S
-400
1370° S
-402
1372° S
-404
1374° S
-406
1376° S
-408
1378° S
-410
1380° S
-412
1382° S
-414
1384° S
-416
1386° S
-418
1388° S
-420
1390° S
-422
1392° S
-424
1394° S
-426
1396° S
-428
1398° S
-430
1400° S
-432
1402° S
-434
1404° S
-436
1406° S
-438
1408° S
-440
1410° S
-442
1412° S
-444
1414° S
-446
1416° S
-448
1418° S
-450
1420° S
-452
1422° S
-454
1424° S
-456
1426° S
-458
1428° S
-460
1430° S
-462
1432° S
-464
1434° S
-466
1436° S
-468
1438° S
-470
1440° S
-472
1442° S
-474
1444° S
-476
1446° S
-478
1448° S
-480
1450° S
-482
1452° S
-484
1454° S
-486
1456° S
-488
1458° S
-490
1460° S
-492
1462° S
-494
1464° S
-496
1466° S
-498
1468° S
-500
1470° S
-502
1472° S
-504
1474° S
-506
1476° S
-508
1478° S
-510
1480° S
-512
1482° S
-514
1484° S
-516
1486° S
-518
1488° S
-520
1490° S
-522
1492° S
-524
1494° S
-526
1496° S
-528
1498° S
-530
1500° S
-532
1502° S
-534
1504° S
-536
1506° S
-538
1508° S
-540
1510° S
-542
1512° S
-544
1514° S
-546
1516° S
-548
1518° S
-550
1520° S
-552
1522° S
-554
1524° S
-556
1526° S
-558
1528° S
-560
1530° S
-562
1532° S
-564
1534° S
-566
1536° S
-568
1538° S
-570
1540° S
-572
1542° S
-574
1544° S
-576
1546° S
-578
1548° S
-580
1550° S
-582
1552° S
-584
1554° S
-586
1556° S
-588
1558° S
-590
1560° S
-592
1562° S
-594
1564° S
-596
1566° S
-598
1568° S
-600
1570° S
-602
1572° S
-604
1574° S
-606
1576° S
-608
1578° S
-610
1580° S
-612
1582° S
-614
1584° S
-616
1586° S
-618
1588° S
-620
1590° S
-622
1592° S
-624
1594° S
-626
1596° S
-628
1598° S
-630
1600° S
-632
1602° S
-634
1604° S
-636
1606° S
-638
1608° S
-640
1610° S
-642
1612° S
-644
1614° S
-646
1616° S
-648
1618° S
-650
1620° S
-652
1622° S
-654
1624° S
-656
1626° S
-658
1628° S
-660
1630° S
-662
1632° S
-664
1634° S
-666
1636° S
-668
1638° S
-670
1640° S
-672
1642° S
-674
1644° S
-676
1646° S
-678
1648° S
-680
1650° S
-682
1652° S
-684
1654° S
-686
1656° S
-688
1658° S
-690
1660° S
-692
1662° S
-694
1664° S
-696
1666° S
-698
1668° S
-700
1670° S
-702
1672° S
-704
1674° S
-706
1676° S
-708
1678° S
-710
1680° S
-712
1682° S
-714
1684° S
-716
1686° S
-718
1688° S
-720
1690° S
-722
1692° S
-724
1694° S
-726
1696° S
-728
1698° S
-730
1700° S
-732
1702° S
-734
1704° S
-736
1706° S
-738
1708° S
-740
1710° S
-742
1712° S
-744
1714° S
-746
1716° S
-748
1718° S
-750
1720° S
-752
1722° S
-754
1724° S
-756
1726° S
-758
1728° S
-760
1730° S
-762
1732° S
-764
1734° S
-766
1736° S
-768
1738° S
-770
1740° S
-772
1742° S
-774
1744° S
-776
1746° S
-778
1748° S
-780
1750° S
-782
1752° S
-784
1754° S
-786
1756° S
-788
1758° S
-790
1760° S
-792
1762° S
-794
1764° S
-796
1766° S
-798
1768° S
-800
1770° S
-802
1772° S
-804
1774° S
-806
1776° S
-808
1778° S
-810
1780° S
-812
1782° S
-814
1784° S
-816
1786° S
-818
1788° S
-820
1790° S
-822
1792° S
-824
1794° S
-826
1796° S
-828
1798° S
-830
1800° S
-832
1802° S
-834
1804° S
-836
1806° S
-838
1808° S
-840
1810° S
-842
1812° S
-844
1814° S
-846
1816° S
-848
1818° S
-850
1820° S
-852
1822° S
-854
1824° S
-856
1826° S
-858
1828° S
-860
1830° S
-862
1832° S
-864
1834° S
-866
1836° S
-868
1838° S
-870
1840° S
-872
1842° S
-874
1844° S
-876
1846° S
-878
1848° S
-880
1850° S
-882
1852° S
-884
1854° S
-886
1856° S
-888
1858° S
-890
1860° S
-892
1862° S
-894
1864° S
-896
1866° S
-898
1868° S
-900
1870° S
-902
1872° S
-90

THE DAILY WEATHER REPORT

OF THE METEOROLOGICAL OFFICE, LONDON.

BRITISH SECTION

Wednesday, 24th August, 1932.

No. 25843.

STATIONS.	OBSERVATIONS at 1 hr. G.M.T. 24th August.														OBSERVATIONS at 7 hr. G.M.T. 24th August.														PAST 24 HOURS.										
	Height above M.S.L. in feet.	Barom. at M.S.L.	Change in 3 hours.	Wind.		Weather.	Temp.	Humid.	Visibility.	Cloud.					Barom. at M.S.L.	Change in 3 hours.	Wind.		Weather.	Temp.	Humid.	Visibility.	Cloud.					State of Ground.	Sea.	TEMPERATURE.			RAINFALL.		SUNSHINE 24 Hrs.				
				Direc.	Force.					Form.	Amount.	Height of Base (feet).	Direc.	Force.			Form.	Amount.					Height of Base (feet).	Max. Day 7h-18h of.	Min. Night 18h-7h of.	Min. on Grass of.	Day 7h-18h mm.			Night 18h-7h mm.									
																															Low.	Med.	High.	Low.		Total.	Low.	Med.	High.
1 London (Kew)...	18	*	*	*	*	*	*	*	*	*	*	*	*	1028.8	+4	NE	3	C	57	65	7	5	-	-	3	3	4000	0	*	68	56	54	-	-	6.0				
Croydon	217	1028.6	+2	E	1	C	52	95	7	5	-	-	7.8	7.8	1028.4	+2	NE	3	C	55	75	6	5	-	-	7.8	7.8	4000	0	*	68	52	46	-	Tr.	5.4			
S. Farnborough	237	*	*	*	*	*	*	*	*	*	*	*	*	1028.4	0	NE	3	b	57	75	7	5	-	-	1	1	4000	1	*	68	54	50	-	-	3.1				
Winchester	275	*	*	*	*	*	*	*	*	*	*	*	*	1028.3	+2	NE	3	bc	55	85	7	5	-	-	2-3	2-3	4000	0	*	66	52	47	-	-	0.2				
Boscombe Down	417	*	*	*	*	*	*	*	*	*	*	*	*	1028.4	+4	E	3	bc	55	85	6	5	-	-	4-6	4-6	4000	0	*	65	53	50	-	-	0.4				
Calshot (8th mtn)	8	1027.5	+4	NE	3	b	58	85	8	-	S	-	0	Tr.	1027.7	+2	NE	3	bc	57	85	7	5	3	-	1	2-3	4000	0	1	67	55	53	-	-	0.4			
Dungeness	20	*	*	*	*	*	*	*	*	*	*	*	*	*	*	NE	2	C	*	*	7	8	7	*	7-8	3	2500	*	2	67	52	*	-	-	*				
Lympne	346	1027.9	-2	NE	3	b	48	85	8	-	-	-	0	0	1028.0	+2	NE	3	C	56	85	8	5	-	-	3	3	4000	0	*	64	46	43	-	-	5.5			
2 Shoeburyness	11	*	*	*	*	*	*	*	*	*	*	*	*	1029.0	+4	NE	3	C	60	75	8	5	3	-	7-8	3	4000	0	*	69	51	48	-	-	12.6				
Felixstowe	15	*	*	*	*	*	*	*	*	*	*	*	*	1028.6	+4	NW	3	C	56	65	7	5	-	-	3	3	4000	0	1	67	49	44	-	-	10.4				
Gorleston	14	1028.5	0	NE	2	C	58	75	7	4	-	-	7.8	7.8	1028.7	+4	NE	1	C	59	65	7	5	-	-	7-8	7.8	2500	0	2	67	57	55	-	-	7.6			
Cranwell	240	1030.2	0	NE	2	C	53	75	7	5	-	-	9+	9+	1030.1	0	NNE	1	C	53	75	8	5	-	-	10	10	4000	0	*	67	51	50	-	-	5.0			
3 Birmingham	535	*	*	*	*	*	*	*	*	*	*	*	*	1029.8	0	E	2	C	53	75	5	5	-	-	3+	3+	4000	1	*	61	51	43	-	-	1.3				
Upper Heyford	408	*	*	*	*	*	*	*	*	*	*	*	*	1029.2	+2	E	2	C	53	75	7	5	6	-	3	3	4000	0	*	63	52	49	-	Tr.	3.5				
4 Ross-on-Wye	223	*	*	*	*	*	*	*	*	*	*	*	*	1028.5	0	E	2	C	53	85	8	5	2	-	3	10	2500	0	*	63	53	50	-	-	3.5				
5 Portland Bill	32	1026.8	+2	ESE	3	C	61	85	7	4	-	-	7.8	7.8	1026.4	+4	E	4	C	60	85	7	4	-	-	7-8	7.8	2500	0	4	64	59	*	-	-	*			
Plymouth	82	*	*	*	*	*	*	*	*	*	*	*	*	1025.4	-4	E	5	C	60	85	8	5	3	-	3	3+	5700	1	2	63	58	56	Tr.	-	0.2				
The Lizard	222	1025.7	0	E	4	bc	62	85	8	1	4	-	2.3	4.6	1024.8	-4	E	4	bc	61	85	8	7	4	-	2-3	4-6	4000	0	3	63	60	*	3	-	*			
Scilly (St. Mary's)	163	1025.2	+2	SE	3	C	63	95	7	8	-	-	7.8	7.8	1024.4	0	ESE	4	C	63	85	8	5	-	-	3	3	4000	0	3	66	61	*	0.4	-	0.0			
Guernsey	175	1025.8	0	E	1	b	60	85	8	-	-	-	0	0	1025.2	0	E	3	bc	61	95	7	8	-	-	4-6	4-6	2500	0	2	66	60	55	-	-	4.1			
6 Pembroke	142	1026.2	+10	SE	3	C	61	95	7	5	-	-	10	10	1027.3	+4	SSE	3	C	60	95	7	8	-	-	10	10	1500	0	2	67	58	*	-	-	4.0			
Holyhead	26	1027.9	0	E	2	b	54	85	6	-	-	-	0	0	1027.5	-4	SEE	2	C	55	85	7	5	-	-	3	3	5700	0	1	64	52	46	-	-	11.8			
Chester (Sealand)	16	*	*	*	*	*	*	*	*	*	*	*	*	*	1029.6	0	E	1	C	53	85	6	5	-	-	3+	3+	4000	0	*	65	49	45	-	-	6.3			
8 L'pool (Bidston)	198	*	*	*	*	*	*	*	*	*	*	*	*	*	1029.6	0	SE	2	bc	53	75	5	7	-	-	2-3	2-3	4000	0	*	63	50	43	-	-	9.7			
9 Harrogate	478	*	*	*	*	*	*	*	*	*	*	*	*	*	1030.9	0	WSW	1	C	46	95	8	9	6	-	7-8	3	4000	1	*	59	41	37	-	-	0.5			
10 Spurn Head	29	1030.2	0	E	2	C	56	75	7	-	2	-	0	7.8	1030.2	0	NE	2	C	56	95	8	5	7	-	4-6	3	4000	0	1	63	53	*	-	-	0.7			
Catterick	175	*	*	*	*	*	*	*	*	*	*	*	*	*	1030.8	+4	-	0	b	43	95	8	-	-	2	0	1	-	0	*	61	35	29	-	-	*			
Tynemouth	67	1030.6	0	WSW	2	bc	51	85	7	5	-	-	2.3	2.3	1030.5	-6	WSW	2	bc	47	85	4	5	-	-	1	2-3	4-6	1500	0	1	59	45	41	-	-	*		
11 Inchkeith	190	1030.2	0	NE	2	bc	51	95	7	5	4	-	2.3	2.3	1030.3	0	SW	1	f	50	95	4	5	-	-	10	10	450	0	1	62	48	39	-	-	10.8			
Leuchars	35	*	*	*	*	*	*	*	*	*	*	*	*	*	1030.2	+2	W	1	bc	43	95	7	5	-	-	2	Tr.	4-6	5700	0	*	63	37	28	-	-	10.9		
12 Renfrew	36	*	*	*	*	*	*	*	*	*	*	*	*	*	1030.8	+2	-	0	bc	47	95	7	-	-	-	0	0	-	0	*	65	33	26	-	-	8.2			
Eskdalemuir	794	*	*	*	*	*	*	*	*	*	*	*	*	*	1031.0	0	-	0	bc	41	95	8	-	-	6	0	4-6	-	1	*	61	34	29	-	-	4.4			
13a Tiree	22	*	*	*	*	*	*	*	*	*	*	*	*	*	1029.1	0	SEE	2	C	52	95	8	-	5	8	0	3+	-	0	1	61	44	29	-	-	12.9			
13b Stornoway	34	1030.4	-4	-	0	bc	44	95	7	8	6	-	2.3	4.6	1029.5	-4	NE	1	bc	46	95	7	1	9	3	2-3	4-6	2500	1	0	61	40	*	-	-	10.9			
15 Dalwhinnie	1176	*	*	*	*	*	*	*	*	*	*	*	*	*	1030.4	+2	NE	1	bc	37	55	8	-	-	1	0	2-3	-	1	*	65	32	23	-	-	11.0			
Aberdeen	37	*	*	*	*	*	*	*	*	*	*	*	*	*	1030.4	+2	NW	2	bc	44	95	5	-	3	1	0	2-3	-	1	1	60	40	37	-	-	11.0			
Wick	81	1030.3	-4	W	2	bc	45	95	8	5	3	2	4.6	4.6	1030.1	+4	WSW	2	C	46	95	8	5	7	-	4-6	7-8	2500	0	2	59	41	*	-	-	*			
16 Lerwick	54	1028.3	0	WN	2	C	50	95	7	6	2	-	7.8	10	1028.7	+8	NW	2	C	51	85	7	5	-	-	3+	3+	1500	0	*	55	50	*	Tr.	Tr.	1.4			
17 Blacksod Point	18	1025.9	-8	ESE	2	b	57	85	7	-	-	-	0	0	1024.5	-8	ESE	3	C	58	85	8	5	4	-	7-8	3	800	0	2	65	55	*	-	-	12.3			
18 Malin Head	52	1029.2	+6	SSE	1	b	48	95	7	-	-	-	0	0	1027.7	-4	SSE	4	b	53	95	5	-	-	3	0	Tr.	-	0	2	59	45	*	-	-	12.3			
Aldergrove	238	*	*	*	*	*	*	*	*	*	*	*	*	*	1029.0	0	ESE	2	b	52	95	5	-	-	-	0	0	-	1	*	62	47	42	-	-	9.3			
Donaghadee	40	*	*	*	*	*	*	*	*	*	*	*	*	*	1029.0	+4	ESE	2	b	57	85	7	8	-	-	1	1	2500	0	2	61	54	*	-	-	*			
19 Birr Castle	173	*	*	*	*	*	*	*	*	*	*	*	*	*	1025.3	0	SE	1	C	59	95	8	8	2	-	7-8	3+	2500	0	*	66	48	40	-	-	1.2			

THE DAILY WEATHER REPORT

OF THE METEOROLOGICAL OFFICE, LONDON.

BRITISH SECTION

Thursday 25th August 1932.

No. 25844

STATIONS.	OBSERVATIONS at 13h. G.M.T. 24th August														OBSERVATIONS at 18h. G.M.T. 24th August														PAST 24 HOURS.											
	Barom. at M.S.L. (1)	Change in 3 hours (2)	Wind (3)		Weather (4)	Temp. (5)	Humid. (6)	Visibility (7)	Cloud (8)					Barom. at M.S.L. (15)	Change in 3 hours (16)	Wind (17)		Weather (18)	Temp. (19)	Humid. (20)	Visibility (21)	Cloud (22)					State of Ground (29)	Sea (30)	WEATHER.											
			Dir.	Force (4)					Form (9)	Amount (10)	Height of Base (feet) (11)	Dir.	Force (12)			Form (23)	Amount (24)					Height of Base (feet) (25)	Low (26)	Med. (27)	High (28)	7h.-13h. (37)			13h.-18h. (38)	18h. 24th (39)	1h.-Th. (40)									
																																Low (9)	Med. (10)	High (11)	Low (23)	Med. (24)	High (25)	Low (26)	Med. (27)	High (28)
(For heights see p. 4.)	(1)	(2)	(3)	(4)	(5)	(6)	(7)	(8)	(9)	(10)	(11)	(12)	(13)	(14)	(15)	(16)	(17)	(18)	(19)	(20)	(21)	(22)	(23)	(24)	(25)	(26)	(27)	(28)	(29)	(30)	(37)	(38)	(39)	(40)						
1 London (Kew)...	1028.4	-4	E	4	C	65	45	7	5	-	-	7.8	7.8	4000	1026.4	-10	E	2	C	63	55	8	5	-	-	9	9	4000	0	*	c	c	cbe	bccmo						
Croydon	1027.8	-4	ENE	3	C	65	55	7	7	-	-	9+	9+	4000	1026.1	-6	E'N	3	C	62	55	8	7	-	-	7.8	7.8	4000	0	*	c3.c	cbe	bcc	cir.c						
S. Farnborough	1027.7	-6	ENE	3	C	64	55	7	5	-	-	9+	9+	4000	1026.2	-6	E'NE	2	C	62	55	7	7	-	-	7.8	7.8	4000	0	*	bbeyc	cbe	bcc.b	bwc						
Winchester	1027.3	-10	NE	3	C	64	65	7	8	-	-	7.8	7.8	4000	1025.9	-4	E	2	C	61	65	8	4	-	-	2.3	2.3	4000	0	*	cbe	cbe	b	bcc						
Boscombe Down	1027.6	-10	E'N	3	bc	64	55	8	1	-	-	4.6	4.6	4000	1025.9	-8	E	2	C	62	65	8	5	-	-	9+	9+	5700	0	*	bc	beyc	b	bcbcc						
Calshot, S'thmtn	1027.2	-4	SE'E	3	C	66	65	8	7	-	-	7.8	7.8	4000	1025.7	-6	NE'E	3	C	64	55	7	7	-	-	4.6	4.6	5700	0	1	bbe	bcc	bcb	bwm.						
Dungeness	*	*	NE'E	4	C	*	*	7	8	6	*	4.6	7.8	2500	*	*	NE	5	C	*	*	7	2	7	*	1	2.3	2500	*	3	bc	d	bc	bc						
Lympe	1027.7	-4	NNE	3	C	61	65	9	7	-	-	9+	9+	4000	1026.1	-10	NE	4	C	59	75	9	1	-	-	1	1	4000	0	*	cvc	cbe	bcc	bc						
2 Shoeburyness	1029.0	0	NE'E	3	C	65	55	8	7	-	-	9	9	4000	1027.1	-14	NE	3	C	61	75	9	7	-	-	7.8	7.8	2500	0	*	cvcy	cbe	bc	bcc						
Felixstowe	1028.6	-2	NE	3	bc	66	55	9	7	-	-	4.6	4.6	4000	1027.3	-10	NE'N	4	C	62	65	8	8	-	-	7.8	7.8	4000	0	2	cvcy	beyc	c	ccr.						
Gorleston	1029.1	+2	NNE	3	bc	65	75	7	7	6	-	2.3	4.6	2500	1027.8	-8	NE	3	C	61	75	7	8	6	-	4.6	7.8	2500	0	2	cbe	bcc	cbe	c						
Cranwell	1029.8	-6	ENE	2	C	62	65	8	7	-	-	7.8	7.8	4000	1028.3	-8	ENE	2	C	59	75	8	7	-	9	1	1	4000	0	*	c	cbe	bccwc	cwc						
3 Birmingham	1029.2	-2	SSE	3	C	59	55	7	5	-	-	7.8	7.8	2500	1028.2	-4	E	3	C	58	65	8	5	-	-	4.6	4.6	4000	1	*	cbe	bc	bcc	c						
Upper Heyford	1028.8	-2	ENE	3	C	61	55	8	7	-	-	9	9	2500	1027.2	-6	ENE	3	C	60	65	8	5	-	-	9+	9+	4000	0	*	cbe	cbe	c	cbe						
Ross-on-Wye	1028.0	0	ENE	2	C	61	65	8	5	-	-	10	10	2500	1026.3	-8	ENE	2	C	59	65	8	5	-	-	2.3	2.3	4000	0	*	o	cbe	bccm	c						
4 Portland Bill	1027.0	+8	E'N	5	bc	64	85	8	4	-	-	2.3	2.3	2500	1024.2	-12	E	5	C	62	85	8	-	-	-	0	0	-	0	4	bbe	bcb	bcc	bcc						
Plymouth	1025.6	-2	E'S	3	C	65	65	8	7	-	-	7.8	7.8	2500	1024.3	-8	E'S	3	C	63	65	8	-	-	5	0	2.3	-	0	1	bbe	bc	bcc	bcc						
The Lizard	1024.7	0	E	5	C	63	85	8	4	0	-	7.8	7.8	4000	1023.2	-16	NE	5	C	60	75	8	7	8	-	2.3	4.6	4000	0	3	bcc	bcb	bcc	bcc						
Scilly (St. Mary's)	1024.0	0	SE'E	5	bc	66	75	7	8	-	3	4.6	4.6	4000	1022.5	-10	ESE	5	C	60	63	85	7	5	-	2	1	4.6	4000	0	4	bbe	bc	bcc	bcc					
Guernsey	1024.4	-8	NE	4	b	66	75	7	-	-	-	0	0	-	1022.8	-6	NE'E	5	C	63	75	7	-	-	0	2.3	-	0	3	bcb	bcb	bcbw	bcbw							
5 Pembroke	1026.0	-4	ESE	3	C	62	95	7	5	-	-	9+	9+	2500	1025.1	-8	ESE	3	C	63	95	7	3	7	-	2.3	9+	1500	0	2	c	c	bcc	bcc						
Holyhead	1027.8	-2	NW	3	b	63	65	7	1	-	-	Tr.	Tr.	4000	1026.1	-8	NE'N	3	C	62	75	7	-	-	-	0	0	-	0	1	cbe	b	bcc	bcc						
Chester (Sealand)	1028.7	-10	ESE	2	bc	65	55	8	1	-	-	4.6	4.6	4000	1027.7	-4	SE'E	3	C	60	65	7	-	-	-	0	0	-	0	0	cbe	bey	bccm	bccm						
L'pool (Bidston)	1028.6	-4	SE'E	3	bc	61	55	7	1	-	-	2.3	2.3	4000	1027.4	-6	SSE	2	C	61	65	7	-	-	8	0	2.3	-	0	*	bbe	bey	bcc	bcc						
6 Harrogate	1030.0	0	SE	2	C	58	65	7	8	7	-	4.6	7.8	2500	1028.9	-10	ESE	1	C	57	75	6	8	6	9	4.6	4.6	2500	1	*	cbe	cbe	bcc	c						
Spurn Head	1030.4	0	ENE	1	C	63	65	7	-	3	-	0	7.8	-	1029.2	-4	E'NE	3	C	58	75	7	1	6	-	2.3	4.6	4000	0	1	bc	cbe	bcc	cdd.						
Catterick	1030.2	-4	SSE	1	C	60	55	8	7	3	-	4.6	9	4000	1028.8	-6	SSE	1	C	59	75	8	4	-	-	9+	9+	4000	0	1	bey	yc	bccwm.	wm.c.d.						
Tynemouth	1030.3	0	SE	2	bc	60	65	7	1	-	1	2.3	2.3	4000	1031.2	+6	E	2	C	57	75	8	2	-	1	2.3	4.6	2500	0	1	bem.	bc	bco	om.						
7 Inchkeith	1029.8	-2	ENE	2	bc	62	75	8	-	4	-	0	2.3	-	1028.5	-16	E'NE	1	C	61	75	8	-	5	9	0	4.6	-	0	1	om.	bc	bc	bcc						
Leuchars	1029.7	-6	E	2	b	62	55	8	1	-	1	Tr.	1	4000	1028.8	-2	ESE	3	C	60	65	8	-	-	2	0	2.3	-	0	*	bbe	bey	bccwm.	bccwm.						
Renfrew	1029.1	-10	SE	1	b	60	45	6	-	-	-	0	0	-	1027.8	-4	E	2	C	64	65	6	-	-	6	0	4.6	-	0	*	FF3.	b3.	bccm.	bwbfs						
Esksdalemuir	1029.0	-4	ESE	2	b	64	35	8	-	4	1	0	Tr.	-	1027.7	-6	E'S	2	C	62	55	6	-	-	4	0	4.6	-	1	*	bey	bey	beybw	cw						
8 Tiree	1023.7	-2	SE	4	b	61	75	6	-	-	8	0	1	-	1027.5	-6	SE'E	2	C	59	85	6	-	-	6	0	4.6	-	0	1	cb3.	bbe	bcc	b3.w						
Stornoway	1029.1	-4	SSE	1	bc	57	85	7	9	-	-	2.3	4.6	2500	1028.1	-4	-	0	C	60	75	7	7	4	-	2.3	4.6	4000	1	0	bc	bc	bccm.	bccf						
9 Dalwhinnie	1023.8	0	S	1	b	65	55	8	-	-	-	0	0	-	1028.1	-8	SE	1	C	60	55	8	-	-	2	0	2.3	-	0	1	b	b	b	b						
Aberdeen	1030.4	0	SE	3	b	60	65	8	-	4	-	0	Tr.	-	1029.7	-4	S	3	C	58	85	8	-	3	-	0	Tr.	-	0	1	bwm.	b	bwm.	bwm.						
Wick	1030.1	+2	SE	3	bc	57	85	8	5	4	-	4.6	4.6	2500	1029.2	-4	ESE	2	C	55	85	8	5	3	9	2.3	4.6	2500	0	2	cbe	bc	bcc	bcc						
10 Lerwick	1029.2	+3	NW	2	C	55	75	8	5	-	-	9+	9+	1500	1028.7	-4	NW	1	C	53	85	8	5	-	-	9+	9+	1500	0	*	c	c	c	c						
11 Blacksod Point	1024.3	+6	RSE	3	bc	66	85	8	-	4	-	0	4.6	-	1024.2	-2	ESE	1	C	65	85	8	3	4	-	4.6	7.8	220	0	1	bc	cbe	bcc	iR						
12 Malin Head	1027.3	0	E	3	b	66	75	6	1	-	-	1	1	4000	1026.2	-4	E	3	C	64	85	6	1	8	-	Tr.	1	4000	0	1	b3.	bbe</								

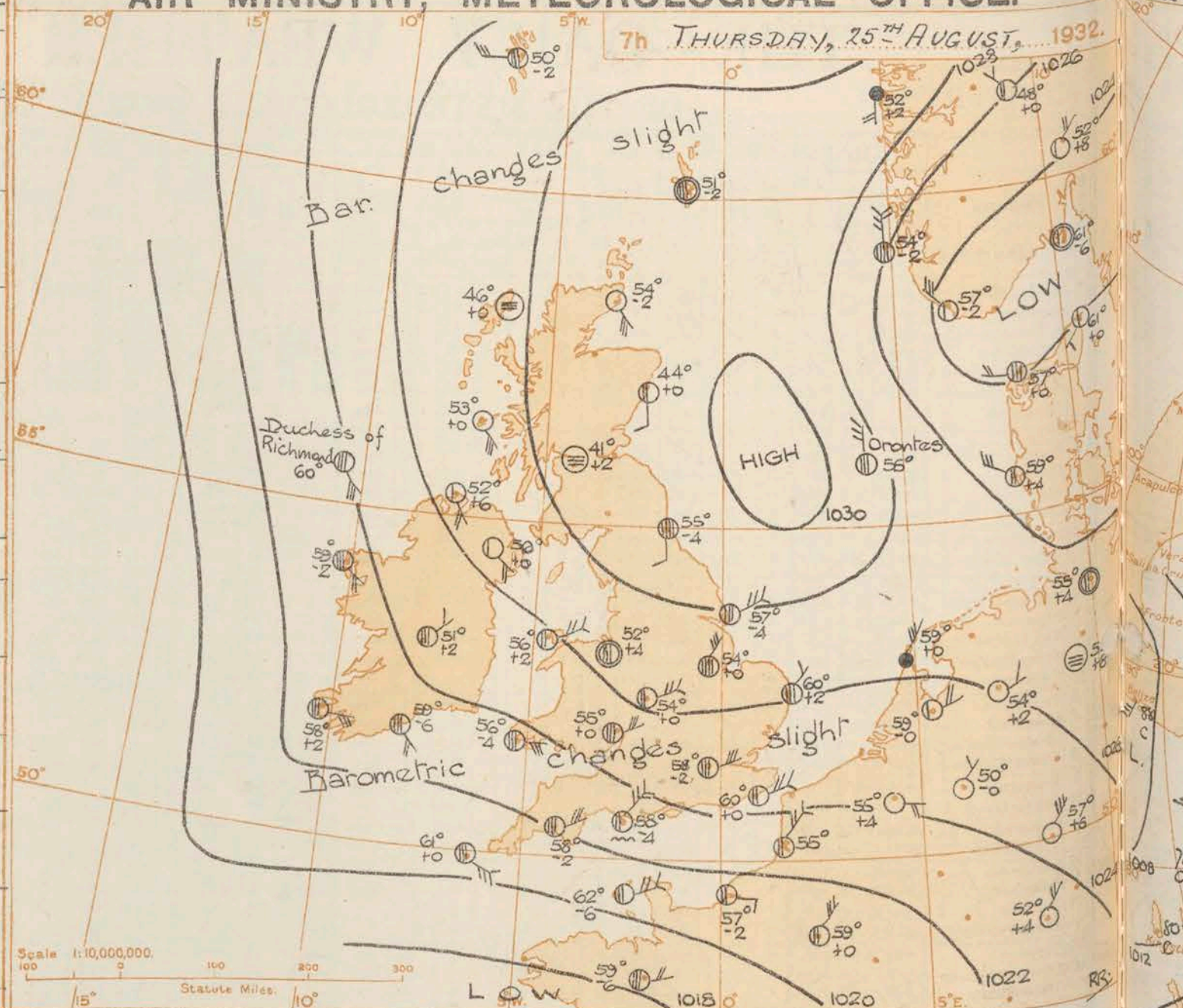
REPORTS from HEALTH RESORTS for 24th August 1932.

DISTRICTS.	STATIONS.	WEATHER.		TEMPERATURE.		RAINFALL.		SUNSHINE.	
		Fore-noon.	After-noon.	Min. 9h. to 2.30p.	Max. 2.30p. to 9h.	Night. 9h. to 2.30p.	Day. 2.30p. to 9h.	Sunrise to 17h.	Sunset to 2.30p.
1	Tunbridge W.	bcc	coc	50	65	-	-	5.0	4.1
	Bournemouth	b	c	54	67	-	-	7.0	0.4
	Venitor	bcc	b	57	66	-	-	10.5	1.7
	Southsea	b	bcc	53	68	-	-	4.2	0.8
	Bognor Regis	bcc	bcc	52	67	-	-	6.3	0.0
	Littlehampton	b	b	50	66	-	-	5.7	0.1
	Worthing	b	bcc	52	67	-	-	5.6	0.8
	Brighton	bcc	bcc	52	68	-	-	7.0	2.1
	Eastbourne	b	bcc	51	66	-	-	5.2	4.1
	Hastings	bcc	bcc	52	67	-	-	7.1	4.8
	Folkestone	bcc	b	54	67	-	-	5.2	8.9
	Dover	bcc	b	58	69	-	-	5.9	9.7
	Deal	bcc	b	60	68	-	-	6.6	10.9
	Ramsgate	b	b	59	66	-	-	7.2	12.4
	Margate	b	b	59	66	-	-	8.1	13.2
2	Southend	c	bcc	53	66	-	-	3.2	10.2
	Maldon	c	bcc	53	66	-	-	2.1	7.7
	Clacton-on-Sea	bcc	b	52	67	-	-	3.7	12.3
	Dovercourt	bcc	b	51	66	-	-	4.0	10.4
	Lowestoft	c	c	56	64	-	-	4.7	7.8
	Skegness	om	om	54	60	-	-	0.0	4.7
	Mablethorpe	om	om	55	61	-	-	1.5	3.7
	Cleethorpes	om	bcc	55	63	-	-	5.4	1.6
3	Leamington S.	bcc	bcc	51	62	-	-	3.6	3.0
4	Cheltenham	c	bcc	54	66	-	-	4.2	3.3
5	Bath	c	bcc	56	67	-	-	3.1	0.0
	Weymouth	bcc	bcc	57	69	-	-	7.7	0.0
	Jersey	b	b	61	72	-	-	10.5	4.7
	Torquay	wbc	b	56	66	-	-	8.1	0.1
	Penzance	bcc	b	58	67	-	-	6.8	0.0
	St. Ives	b	b	60	66	-	-	6.4	0.0
	Bude	c	bcc	57	69	-	-	4.6	3.5
	Ilfracombe	bcc	bcc	58	64	-	-	4.2	0.0
6	Aberystwyth	bcc	b	56	67	-	-	4.0	6.0
7	Llandudno	b	bcc	50	68	-	-	10.3	12.4
	Colwyn Bay	b	b	48	69	-	-	9.7	11.3
	Rhyl	b	b	48	68	-	-	11.2	11.2
8	Wallasey	b	b	52	66	-	-	10.9	8.5
	Southport	b	b	47	66	-	-	11.7	10.2
	Blackpool	b	b	46	65	-	-	10.9	10.9
	Morecambe	b	b	47	67	-	-	11.0	2.4
9	Ilkley	b	b	40	62	-	-	8.5	0.1
10	Berwick-on-T.	b	b	38	60	-	-	11.5	10.9
11	Dunbar	b	b	41	60	-	-	10.9	9.7
12	Troon	b	b	44	65	-	-	10.2	10.6
	Douglas	b	b	50	61	-	-	10.8	10.4

† Max. Temp. for period 21h. yesterday to 17h. to-day; Min. Temp. 21h. - 9h. 1 Min. Temp. 17h. - 9h.

AIR MINISTRY, METEOROLOGICAL OFFICE.

7th THURSDAY, 25th AUGUST, 1932.



BAROMETER. Isobars are drawn for intervals of two millibars.
WIND. Arrows fly with wind. Number of feathers indicate Beaufort Force. Calm is indicated by circle outside weather symbol. — ☉ TEMPERATURE is given in degrees F.
WEATHER SYMBOLS: — ☉ Clear sky. ☉ Sky less than 1/4 clouded. ☉ Sky 1/4 to 1/2 clouded. ☉ Sky 1/2 to 3/4 clouded. ☉ Overcast sky. ☉ Rain falling. * Snow * Sleet * Hail
SEA DISTURBANCE. ~~~~~ Rough. ~~~~~ High.
BAROMETRIC CHANGE from 4h. to 7h. in tenths of millibars is entered beneath the temperature.

GENERAL INFERENCE.

An anticyclone is centred over the North Sea and extends across Germany to South Russia. Weather will continue fair.

FURTHER OUTLOOK.

Fair or fine and warmer.

DISTRICTS.	FORECASTS FOR THE 24 HOURS COMMENCING 12 NOON, G.M.T. 25th Aug. 1932.
1. S.E. England	Moderate east wind, fresh locally on coast; fair to fine; normal temperature.
2. E. England	
3. E. Midlands	Moderate or light east wind; cloudy, slight showers locally at first, bright intervals later; normal temperature.
4. W. Midlands	
5. S.W. England	Light or moderate east wind; fair; normal temperature.
6. South Wales	As 1.
7. North Wales	Light or moderate east wind; fair or fine; temperature about or above the normal.
8. N.W. England	
9. N. Midlands	
10. N.E. England	Light east or southeast wind; cloudy, brighter intervals; normal temperature.
11. S.E. Scotland	
12. S.W. Scotland & Isle of Man	
13. { A. W. Scotld. B. N.W. Scotland.	Light southeast or variable wind; fair or fine; local fog night and morning; rather warm during day.
14. Mid-Scotland	
15. N.E. Scotland	
16. Orkneys and Shetlands.	Light variable wind; cloudy; normal temperature.
17. N.W. Ireland	
18. N.E. Ireland	Light or moderate east or southeast wind; fair or fine; temperature about or above the normal.
19. S.E. Ireland	
20. S.W. Ireland	

AIR MINISTRY, METEOROLOGICAL OFFICE. Chart of Weather in the Northern Hemisphere.

1932.

076

102

50°

102

102

102

102

102

102

102

102

102

102

102

102

102

102

102

102

102

102

102

102

102

102

102

102

102

102

102

102

102

102

102

102

102

102

102

102

102

102

102

102

102

102

102

102

102

102

102

102

102

102

102

102

102

102

102

102

102

102

102

102

102

102

102

102

102

102

102

102



THE DAILY WEATHER REPORT

OF THE METEOROLOGICAL OFFICE, LONDON.

BRITISH SECTION
Thursday 25th August 1932.
No. 25844

DISTRICT.	STATIONS.	OBSERVATIONS at 1 hr. G.M.T. 25th August														OBSERVATIONS at 7 hr. G.M.T. 25th August														PAST 24 HOURS.								
		Height above M.S.L. in feet.	Barom. at M.S.L.	Change in 3 hours.	Wind. Direc.	Force.	Weather.	Temp. of air.	Humid. %	Visibility.	Cloud.			Barom. at M.S.L.	Change in 3 hours.	Wind. Direc.	Force.	Weather.	Temp. of air.	Humid. %	Visibility.	Cloud.			State of ground.	Sea.	TEMPERATURE.			RAINFALL.		SUNSHINE.						
											Form.	Amount.	Height of Base (feet).									Form.	Amount.	Height of Base (feet).			Max. Day 7h-18h of.	Min. Night 18h-7h of.	Min. on Grass of.	Day 7h-18h mm.	Night 18h-7h mm.							
																																	Low.	Med.	High.	Low.	Total.	0-10.
1	London (Kew)...	18	*	*	*	*	*	*	*	*	*	*	*	1025.0	0	NE	3	c	59	75	6	5	3	-	7-8	7-8	1500	0	*	66	57	53	-	-	3.2			
	Croydon	217	1026.1	-6	NE	3	c	57	85	7	5	-	9+	9+	2500	1024.8	-2	ENE	3	c	58	85	7	5	-	7-8	7-8	2500	0	*	67	56	53	-	Tr.	3.6		
	S. Farnborough	237	*	*	*	*	*	*	*	*	*	*	*	1024.5	0	NE	2	c	56	85	7	5	-	-	9+	9+	1500	0	*	67	47	36	-	-	9.1			
	Winchester	275	*	*	*	*	*	*	*	*	*	*	*	1024.2	-4	NE	3	bc	56	85	7	5	-	-	4-6	4-6	2500	0	*	67	50	46	-	-	11.6			
	Boscombe Down	417	*	*	*	*	*	*	*	*	*	*	*	1024.6	-6	ENE	4	bc	55	85	7	5	-	6	2-3	4-6	4000	0	*	66	51	47	-	-	7.8			
	Calshot (S'thmtn)	8	1024.5	-10	NE	4	b	56	95	7	-	-	0	0	-	1023.5	-2	NE	4	bc	58	85	6	-	5	0	2-3	-	0	2	68	54	51	-	-	*		
	Dungeness	20	*	*	*	*	*	*	*	*	*	*	*	*	*	E'N	4	q	*	*	7	2	7	*	2-3	4-6	2500	*	3	68	59	*	-	-	*			
	Lympe	346	1025.4	-10	NE	4	c	58	95	8	5	-	7.8	7.8	4000	1024.2	0	E'N	4	bc	60	85	8	2	-	4-6	4-6	2500	0	*	63	55	53	-	-	5.8		
2	Shoeburyness	11	*	*	*	*	*	*	*	*	*	*	*	1025.8	0	ENE	4	c	62	85	8	8	-	-	7-8	7-8	1500	0	*	67	57	56	-	-	3.8			
	Felixstowe	15	*	*	*	*	*	*	*	*	*	*	*	1025.7	0	NE	4	ir	60	85	8	9	-	-	9+	9+	1500	0	2	66	54	51	-	Tr.	3.8			
	Gorleston	14	1027.3	-4	NNE	2	c	60	85	7	5	-	9	9	2500	1027.1	+2	NE	1	c	60	75	6	8	-	7-8	7-8	2500	0	2	66	58	56	-	-	4.4		
	Cranwell	240	1028.5	-6	NE	2	c	50	95	7	5	-	9	9	4000	1027.3	0	NE'N	3	o/d	54	95	6	5	-	10	10	450	0	*	67	46	44	-	Tr.	4.0		
3	Birmingham	535	*	*	*	*	*	*	*	*	*	*	*	1026.8	0	ENE	4	bc	54	85	5	5	-	-	4-6	4-6	4000	1	*	60	51	50	-	-	3.4			
	Upper Heyford	408	*	*	*	*	*	*	*	*	*	*	*	1026.1	+6	ENE	4	c	54	85	8	5	-	-	9+	9+	4000	0	*	63	50	46	-	-	2.2			
4	Ross-on-Wye	223	*	*	*	*	*	*	*	*	*	*	*	1025.2	0	ENE	3	c	55	85	8	5	-	1	4-6	7-8	4000	0	*	63	53	51	-	-	*			
5	Portland Bill	32	1023.7	-10	NE	5	c	58	85	7	4	-	7.8	7.8	2500	1022.0	-4	NE	5	bc	58	85	7	4	-	2-3	2-3	2500	0	4	64	56	*	-	-	7.8		
	Plymouth	82	*	*	*	*	*	*	*	*	*	*	*	1022.2	-2	E'N	3	c	58	85	7	5	-	-	9+	9+	1500	0	1	66	56	52	-	-	*			
	The Lizard	222	1022.3	-6	E'S	4	bc	60	75	8	7	7	6	2.3	4.6	5700	1021.0	0	E	4	c	61	85	8	8	-	4-6	7-8	4000	0	3	66	59	*	-	-	7.0	
	Scilly (St. Mary's)	163	1021.9	-6	ESE	4	bc	60	75	7	8	-	6	0	4.6	-	1020.4	0	ESE	4	c	61	85	7	8	-	7-8	7-8	4000	0	3	68	60	*	-	-	11.3	
	Guernsey	175	1022.4	-12	ENE	4	bc	60	85	7	8	3	-	4.6	4.6	2500	1020.4	-6	ENE	4	bc	62	85	6	8	3	-	4-6	4-6	2500	0	3	67	59	55	-	-	0.0
6	Pembroke	142	1024.6	+4	E	3	b	54	95	7	-	7	-	0	1	-	1023.1	-4	E	3	c	56	95	7	5	7	-	4-6	9	2500	0	2	66	52	*	-	-	11.4
7	Holyhead	26	1026.2	0	SEE	2	b	54	95	6	-	-	0	0	-	1025.7	+2	E'N	4	bc	56	85	7	5	-	6	Tr.	4-6	4000	0	2	65	53	46	-	-	9.1	
	Chester (Sealand)	16	*	*	*	*	*	*	*	*	*	*	*	*	*	1027.5	+4	-	0	c	52	85	6	5	-	9+	9+	4000	0	*	66	47	43	-	-	11.0		
8	L'pool (Bidston)	198	*	*	*	*	*	*	*	*	*	*	*	*	*	1027.4	-4	E'S	3	c	54	75	6	5	1	-	4-6	9	1500	0	*	63	51	45	-	-	2.9	
9	Harrogate	478	*	*	*	*	*	*	*	*	*	*	*	*	*	1028.3	0	S	1	c	52	95	6	8	2	-	7-8	9+	2500	0	*	60	49	48	-	-	5.1	
10	Spurn Head	29	1028.5	0	ENE	2	c	56	85	7	-	2	-	0	9	-	1027.8	-4	ENE	4	c/d	57	85	7	3	2	-	4-6	9	4000	0	2	64	52	*	-	Tr.	*
	Catterick	175	*	*	*	*	*	*	*	*	*	*	*	*	*	1028.5	+2	NE	1	id	52	95	8	6	-	9+	9+	1500	0	*	62	50	45	-	-	*		
	Tynemouth	67	1030.5	-4	S	1	o	55	85	6	6	-	10	10	1500	1028.2	-4	S	1	o	55	85	5	5	-	10	10	1500	0	1	60	53	49	-	-	10.8		
11	Inchkeith	190	1028.7	0	ENE	1	bc	52	95	8	-	4	1	0	2.3	-	1028.8	+2	ESE	1	bc	50	85	6	8	4	-	2-3	2-3	4000	0	2	63	49	38	-	-	12.1
	Leuchars	35	*	*	*	*	*	*	*	*	*	*	*	*	*	1028.2	-2	-	0	b	45	95	6	5	-	1	Tr.	Tr.	2500	0	*	64	39	31	-	-	10.0	
12	Renfrew	36	*	*	*	*	*	*	*	*	*	*	*	*	*	1029.0	+2	-	0	bf	41	95	2	-	-	0	0	-	0	*	70	36	29	-	-	11.4		
	Eskdalemuir	794	*	*	*	*	*	*	*	*	*	*	*	*	*	1029.0	0	N	2	c	45	95	6	5	-	9	9	1500	1	*	66	38	34	-	-	10.6		
13A	Tiree	22	*	*	*	*	*	*	*	*	*	*	*	*	*	1027.1	0	SE	3	b	53	95	6	-	-	0	0	-	0	1	62	46	32	-	Tr.	7.4		
13B	Stornoway	34	1028.0	-2	-	0	b	47	95	7	-	-	0	0	-	1027.4	0	-	0	bf	46	95	1	-	-	0	0	-	1	0	61	43	*	-	-	12.0		
15	Dalwhinnie	1176	*	*	*	*	*	*	*	*	*	*	*	*	*	1029.6	-4	SE	1	b	44	95	8	-	-	0	0	-	0	*	68	31	28	-	Tr.	10.6		
	Aberdeen	37	*	*	*	*	*	*	*	*	*	*	*	*	*	1028.6	0	S'W	1	bc	44	95	6	5	-	2-3	2-3	5700	1	1	61	42	33	-	-	*		
	Wick	81	1028.7	-2	SE	3	bc	53	95	8	1	3	-	1	2.3	4000	1028.2	-2	SE	3	c	54	95	8	5	1	-	4-6	7-8	2500	0	2	57	53	*	-	-	0.0
16	Lerwick	54	1029.0	0	-	0	c	50	95	7	5	-	9+	9+	1500	1028.8	-2	-	0	c	51	75	8	5	2	-	4-6	10	1500	0	*	55	50	*	-	-	*	
17	Blacksod Point	18	1024.9	-2	-	0	c	61	95	7	-	4	-	0	7.8	-	1023.7	-2	ESE	2	c	59	95	7	-	5	-	0	7-8	-	0	2	67	58	*	-	-	8.8
18	Malin Head	52	1021.0	0	S	1	b	54	95	6	-	-	0	0	-	1026.3	+6	SSE	2	b	52	95	6	-	-	2	0	Tr.	-	0	1	67	47	*	-	-	10.4	
	Aldergrove	238	*	*	*	*	*	*	*	*	*	*	*	*	*	1027.2	0	E'S																				

THE DAILY WEATHER REPORT

OF THE METEOROLOGICAL OFFICE, LONDON.

BRITISH SECTION

FRIDAY, 26th AUGUST, 1932.

No. 25,845.

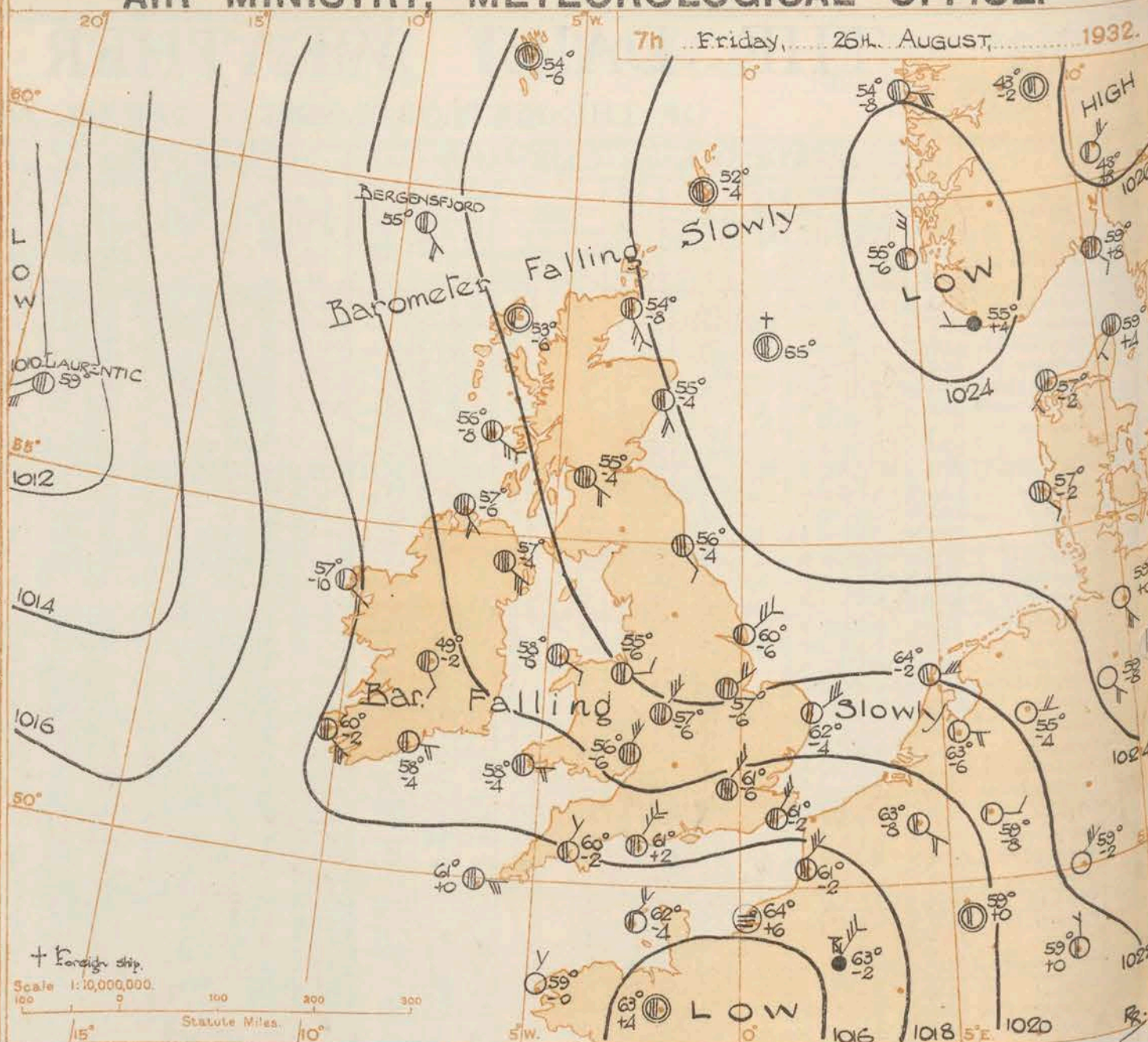
DISTRICT.	STATIONS.	OBSERVATIONS at 13h. G.M.T. 25 th AUGUST														OBSERVATIONS at 18h. G.M.T. 25 th AUGUST														PAST 24 HOURS.						
		Barom. at m.b.	Change in 3 hours.	Wind.		Weather.	Temp. of.	Humid. %	Visibility 0-6	Cloud.					Barom. at m.b.	Change in 3 hours.	Wind.		Weather.	Temp. of.	Humid. %	Visibility 0-6	Cloud.					State of Ground.	Sea.	WEATHER.						
				Direc.	Force					Form.	Amount.		Height of Base. (feet).	Form.			Amount.						Height of Base. (feet).	Form.	Amount.		Height of Base. (feet).			7h.-13h. 25 th	13h.-18h. 25 th	18h. 25 th 1h. 26 th	1h.-7h. 26 th			
											Low.	Med.					High.	Low.							Med.	High.								Low.	Med.	High.
(1)	(2)	(3)	(4)	(5)	(6)	(7)	(8)	(9)	(10)	(11)	(12)	(13)	(14)	(15)	(16)	(17)	(18)	(19)	(20)	(21)	(22)	(23)	(24)	(25)	(26)	(27)	(28)	(29)	(30)	(31)	(32)	(33)	(34)			
1	London (Kew)...	1023.8	-8	E	4	c	68	55	7	5	-	-	9	9	2500	1021.9	-10	E	4	bc	67	55	8	1	3	9	Tr.	2-3	2500	0	*	c3.0	cboy	bcb	cm.	
	Croydon	1023.2	-10	E	4	bc	69	55	8	7	-	-	4-6	4-6	4000	1021.5	-8	E	4	bc	65	65	8	1	3	-	Tr.	2-3	4000	0	*	c3.0	cboy	bcb	cm.	
	S. Farnborough	1022.5	-14	E	4	bc	70	55	7	1	-	-	4-6	4-6	4000	1021.2	-6	E	4	bc	66	65	7	-	5	1	0	4-6	-	0	*	c3.0	cboy	bcb	cm.	
	Winchester	1022.2	-12	E	4	c	69	65	8	7	-	-	7-8	7-8	2500	1020.9	-6	E	4	c	65	65	8	-	-	5	1	0	9	-	0	*	c3.0	cboy	bcb	cm.
	Boscombe Down	1022.6	-14	E	4	c	67	65	6	8	-	-	7-8	7-8	2500	1021.2	-6	E	4	c	65	65	7	-	5	3	1	2-3	9+	2500	0	*	bc	c3.0	c	cm.
	Calshot, S'thmtn	1021.5	-16	E	4	c	71	65	8	1	-	-	4-6	7-8	2500	1020.2	-6	E	4	c	67	75	7	-	5	3	1	7-8	5700	0	2	bcb	bcb	bcb	cm.	
	Dungeness	*	*	E	4	bc	*	*	7	2	4	*	1	2-3	2500	1020.2	-6	E	4	c	67	75	7	-	5	3	1	7-8	2500	0	2	bcb	bcb	bcb	cm.	
	Lympe	1023.1	-10	E	5	b	67	65	8	1	-	-	1	1	2500	1021.3	-8	E	5	b	62	65	8	-	-	1	0	Tr.	-	0	*	bcb	b	b	cm.	
2	Shoeburyness	1024.2	-6	E	5	bc	69	75	8	1	-	-	2-3	2-3	2500	1022.0	-8	E	5	bc	63	85	8	1	-	-	2-3	2-3	2500	0	*	c3.0	bc	bc	cm.	
	Felixstowe	1024.8	-8	E	4	bc	66	65	8	1	-	-	4-6	4-6	2500	1022.9	-12	E	4	bc	63	85	8	1	-	-	4-6	4-6	2500	0	3	c3.0	bc	bc	cm.	
	Gorleston	1025.8	-2	E	3	c	67	75	7	2	-	-	7-8	7-8	2500	1023.8	-10	E	3	bc	62	85	7	7	-	-	4-6	4-6	2500	0	3	c3.0	bc	bc	cm.	
	Cranwell	1025.9	-10	E	3	c/r	62	85	8	5	-	-	10	10	1500	1024.3	-8	E	3	c	60	85	8	5	-	-	7-8	7-8	1500	1	*	c3.0	bc	bc	cm.	
3	Birmingham	1025.0	-8	E	3	c	62	65	7	5	-	-	9+	9+	2500	1023.5	-8	E	4	c	61	85	8	5	-	-	2	4-6	7-8	2500	1	*	bcc	c3.0	c	cm.
	Upper Heyford	1024.3	-10	E	4	c	64	65	8	5	-	-	9+	9+	2500	1022.4	-4	E	3	bc	63	75	8	1	2	9	1	4-6	2500	0	*	c	c3.0	c	cm.	
4	Ross-on-Wye	1023.5	-8	E	2	bc	65	65	8	5	7	2	2-3	4-6	4000	1021.8	-10	E	2	c	63	75	8	-	5	5	0	7-8	-	0	*	c3.0	bc	bc	cm.	
5	Portland Bill	1021.0	-4	E	5	c	66	75	7	2	4	-	7-8	9	2500	1019.4	-10	E	5	c	65	85	7	4	4	8	4-6	9+	2500	0	4	bcc	c	c3.0	cm.	
	Plymouth	1020.7	-8	E	4	c	66	65	7	1	-	6	2-3	9	4000	1019.5	-8	E	2	c	66	65	8	-	3	-	0	9+	-	0	2	c3.0	bc	bc	cm.	
	The Lizard	1020.2	-4	E	4	c	65	85	7	4	1	-	7-8	9	2500	1019.1	-4	E	5	c	63	75	7	4	8	-	2-3	7-8	4000	0	3	c	c	c3.0	cm.	
	Scilly (St. Mary's)	1019.9	-4	E	4	c	66	75	7	7	-	-	9+	9+	4000	1019.3	-4	E	5	bc	65	75	6	-	5	-	0	4-6	-	0	2	c	c3.0	bc	bc	cm.
	Guernsey	1019.5	-8	E	4	bc	66	75	6	5	1	-	2-3	4-6	4000	1018.2	-8	E	3	c	62	85	7	5	1	-	4-6	10	4000	0	2	bc	bc	bc	cm.	
6	Pembroke	1021.8	-10	E	2	bc	66	85	8	5	7	1	2-3	4-6	4000	1021.0	-8	E	2	bc	64	85	7	5	7	1	1	4-6	4000	0	1	c3.0	bc	bc	cm.	
7	Holyhead	1024.7	-10	E	3	bc	63	75	7	4	1	-	2-3	4-6	2500	1023.1	-8	E	3	c	62	75	6	5	-	-	9+	9+	4000	0	2	bcc	bc	bc	cm.	
	Chester (Sealand)	1025.7	-12	E	3	c	61	75	6	5	-	-	9+	9+	4000	1023.8	-10	E	3	c	61	75	7	5	-	-	9+	9+	4000	0	*	c3.0	bc	bc	cm.	
8	L'pool (Bidston)	1025.7	-4	E	3	c	60	65	6	5	-	-	10	10	2500	1024.0	-8	E	3	c	60	75	5	5	-	-	9+	9+	1500	0	*	c3.0	bc	bc	cm.	
9	Harrogate	1027.2	-10	E	2	c	58	85	8	3	2	-	4-6	10	2500	1025.6	-10	E	1	c	57	85	8	2	-	-	4-6	10	5700	0	*	c	c3.0	bc	cm.	
10	Spurn Head	1027.4	0	E	4	c	64	75	7	4	7	-	4-6	7-8	4000	1025.6	-6	E	4	c	59	85	7	4	2	-	2-3	7-8	4000	0	2	bc	bc	bc	cm.	
	Catterick	1027.3	-10	E	1	c	58	85	7	5	-	-	10	10	1500	1025.7	-6	E	2	c	57	85	9	5	-	-	10	10	2500	0	1	c	c3.0	bc	bc	cm.
	Tynemouth	1028.2	0	E	1	o/d	56	95	6	6	-	-	10	10	1500	1026.7	-8	E	2	c/r	57	95	8	6	-	-	9	9	1500	1	1	o	o	o	cm.	
11	Inchkeith	1028.3	-6	E	1	c	59	85	7	5	3	-	4-6	10	4000	1026.9	-12	E	2	bc	58	85	8	5	3	1	4-6	4-6	4000	0	2	c3.0	bc	bc	cm.	
	Leuchars	1027.8	-8	E	2	c	59	65	8	5	-	-	7-8	9	2500	1026.4	-6	E	3	bc	58	75	8	1	-	9	Tr.	1	2500	0	*	c3.0	bc	bc	cm.	
	Renfrew	1027.2	-10	E	2	o	64	65	6	7	-	-	7-8	7-8	4000	1026.3	-4	E	2	c	60	75	6	5	-	-	9+	9+	4000	0	*	c3.0	bc	bc	cm.	
	Esdailemuir	1027.3	-10	E	2	c/pr	55	85	8	5	-	-	10	10	1500	1026.1	-6	E	3	c	55	85	7	5	-	-	10	10	1500	1	*	c3.0	bc	bc	cm.	
13	Tiree	1026.3	-6	E	3	bc	63	75	6	-	-	1	0	4-6	-	1024.9	-6	E	2	c	60	85	6	-	-	6	0	7-8	-	0	2	c3.0	bc	bc	cm.	
13	Stornoway	1026.3	-8	E	2	bc	63	65	7	7	-	-	2-3	2-3	2500	1025.0	-4	E	1	bc	61	85	7	7	7	-	2-3	2-3	2500	0	0	c3.0	bc	bc	cm.	
15	Dalwhinnie	1026.3	-2	E	1	b	63	45	8	-	-	1	0	1	-	1027.2	-4	E	3	bc	63	65	8	-	-	1	0	Tr.	-	0	1	c3.0	bc	bc	cm.	
	Aberdeen	1028.2	-6	E	3	bc	62	65	8	1	-	-	Tr.	4-6	2500	1027.2	-4	E	3	bc	57	75	8	-	-	3	1	0	1	-	0	1	c3.0	bc	bc	cm.
	Wick	1027.9	-4	E	3	bc	57	85	8	5	3	2	2-3	4-6	2500	1026.7	-10	E	4	bc	55	85	8	5	7	3	2-3	4-6	2500	0	3	c3.0	bc	bc	cm.	
	Lerwick	1027.8	0	E	1	c	55	75	7	5	2	-	7-8	10	1500	1027.9	-8	E	1	c	54	75	7	5	-	-	9+	9+	1500	0	*	c	c	c3.0	cm.	
17	Blackod Point	1022.7	-4	-	0	bc	65	75																												

REPORTS from HEALTH RESORTS for 25th AUGUST, 1932.

DISTRICTS.	STATIONS.	WEATHER.		TEMPERATURE.		RAINFALL.		SUNSHINE.	
		Fore-noon.	After-noon.	Min. 9h. to 2.5h.	Max. 2.5h. to 9h.	Night. 17h. to 9h. 25h.	Day. 9h. to 2.5h.	Sunrise to 17h. 2.5h.	Sunrise to Sunset. 2.4h.
1	Tunbridge W.	b	b	53	71	-	-	11.0	5.0
	Bournemouth	b	b	50	72	-	-	8.4	7.6
	Ventnor	b3	b3	57	70	-	-	10.4	11.7
	Southsea	b	b	55	73	-	-	10.0	7.8
	Bognor Regis	b	b	54	73	-	-	10.5	6.3
	Littlehampton	b	b	54	72	-	-	10.6	5.8
	Worthing	b	b	55	72	-	-	11.2	6.4
	Brighton	b	b	56	74	-	-	10.7	8.3
2	Eastbourne	b	b	55	69	-	-	10.4	10.6
	Hastings	b	b	55	70	-	-	11.2	8.5
	Folkestone	b	b	58	70	-	-	10.6	6.6
	Dover	b	b	60	70	-	-	10.6	6.4
3	Deal	b	b	60	70	-	-	11.0	7.1
	Ramsgate	b	b	60	68	0.2	-	11.4	7.8
	Margate	b	b	60	66	-	-	11.5	8.3
	Southend	b	b	57	70	Trace	-	9.4	3.6
4	Maldon	b	b	56	68	-	-	8.0	2.1
	Clacton-on-Sea	b	b	56	68	-	-	8.3	4.2
	Dovercourt	b	b	55	67	-	-	8.1	4.0
	Lowestoft	b	b	56	66	-	-	5.6	4.7
5	Skegness	b	b	55	63	0.2	0.2	3.3	0.0
	Mablethorpe	b	b	55	62	Trace	-	1.8	1.5
	Cleethorpes	b	b	55	63	0.1	-	4.9	6.5
	Leamington S.	b	b	52	68	-	-	1.8	3.6
6	Cheltenham	b	b	53	68	-	-	3.8	4.5
	Bath	b	b	52	70	-	-	8.0	3.6
	Weymouth	b	b	55	71	-	-	10.0	8.7
	Jersey	b	b	60	72	-	-	4.3	12.0
7	Torquay	b	b	58	65	-	-	6.5	9.5
	Penzance	b	b	56	67	-	-	6.3	8.1
	St. Ives	b	b	56	67	-	-	2.4	8.0
	Bude	b	b	57	72	-	-	6.2	7.4
8	Ilfracombe	b	b	54	67	-	-	8.0	5.4
	Aberystwyth	b	b	51	67	-	-	6.6	4.7
	Llandudno	b	b	47	64	-	-	0.2	12.0
	Colwyn Bay	b	b	47	62	-	-	0.8	10.9
9	Rhyl	b	b	46	63	-	-	0.2	13.0
	Wallaasey	b	b	52	65	-	-	0.3	12.2
	Southport	b	b	46	64	-	-	3.3	10.7
	Blackpool	b	b	48	63	-	-	1.1	11.3
10	Morecambe	b	b	50	63	-	-	0.1	11.6
	Ilkley	b	b	47	60	-	-	0.3	9.8
	Berwick-on-T.	b	b	43	59	-	-	0.0	12.9
	Dunbar	b	b	45	61	-	-	4.0	11.9
11	Troon	b	b	46	62	-	-	3.6	11.0
	Douglas	b	b	54	59	-	-	0.2	11.9

Max. Temp. for period 21h. yesterday to 17h. to-day; Min. Temp. 21h.-9h. | Min. Temp. 17h.-9h.

AIR MINISTRY, METEOROLOGICAL OFFICE.



DISTRICTS. FORECASTS FOR THE 24 HOURS COMMENCING 12 NOON, G.M.T. 26th Aug. 1932.

1. S.E. England	Moderate to light northeast to variable wind; mainly fair or fine; an increasing tendency for local thunder; local morning fog; warm.
2. E. England...	
3. E. Midlands	
4. W. Midlands	
5. S.W. England	
6. South Wales	
7. North Wales	
8. N.W. England	Light wind, mainly southeast or east; fair; a slight chance of thunder tomorrow; rather warm.
9. N. Midlands	
10. N.E. England	Light southeast or east wind; cloudy, brighter intervals at most places; moderate temperature.
11. S.E. Scotland	
12. S.W. Scotland & Isle of Man	As 8 - 9.
13. { A. W. Scotld. B. N. W. Scot- land.	
14. Mid-Scotland	As 10 - 11.
15. N.E. Scotland	
16. Orkneys and Shetlands	Light southeast to variable wind; mainly fair; perhaps local rain later with possibly thunder; rather warm.
17. N.W. Ireland	
18. N.E. Ireland	
19. S.E. Ireland	
20. S.W. Ireland	

BAROMETER. Isobars are drawn for intervals of two millibars.
WIND. Arrows fly with wind. Number of feathers indicate Beaufort Force. Calm is indicated by circle outside weather symbol. — ☉ TEMPERATURE is given in degrees F.
WEATHER SYMBOLS — ☉ Clear sky. ☉ Sky less than 1/4 clouded. ☉ Sky 1/4 to 1/2 clouded. ☉ Overcast sky. ☉ Rain falling. * Snow * Sleet * Hail
☉ Fog ☉ Mist ☉ Thunder ☉ Thunderstorm.
SEA DISTURBANCE. ~~~~~ Rough. ~~~~~ High.
BAROMETRIC CHANGE from 4h. to 7h. in tenths of millibars is entered beneath the temperature.

GENERAL INFERENCE.
A large anticyclone with its main centre over East Central Europe is retreating, and another anticyclone is spreading from the Azores. A very shallow trough of low pressure extending from the Northeast Atlantic to France is likely to move in over the British Isles. Thunderstorms are in progress in parts of France. Weather will be mainly fair but there will be a thundery tendency in the extreme Southeast and perhaps more widely later.

FURTHER OUTLOOK.
Mainly fair, but perhaps local thunder; warm in the southeastern area.

Forecasts issued at 0930 G.M.T. G. C. SIMPSON, C.B., D.Sc., F.R.S., Director.

AIR MINISTRY, METEOROLOGICAL OFFICE. Chart of Weather in the Northern Hemisphere.

1932.

HIGH

1020

53°

73°

53°

73°

53°

73°

1024

53°

73°

1022

53°

73°

1022

53°

73°

1022

53°

73°

1022

53°



THE DAILY WEATHER REPORT

OF THE METEOROLOGICAL OFFICE, LONDON.

BRITISH SECTION
FRIDAY, 26th AUGUST, 1932.
No. 25,845.

DISTRICT.	STATIONS.	OBSERVATIONS at 1 hr. G.M.T. 26 th AUGUST.														OBSERVATIONS at 7 hr. G.M.T. 26 th AUGUST.														PAST 24 HOURS.													
		Height above M.S.L. in feet.	Barom. at M.S.L.	Change in 3 hours.	Wind.		Weather.	Temp. °F.	Humid. %	Visibility 0-9	Cloud.			Height of Base, (feet)	Barom. at M.S.L.	Change in 3 hours.	Wind.		Weather.	Temp. °F.	Humid. %	Visibility 0-9	Cloud.			State of Ground.	Sea.	TEMPERATURE.			RAINFALL.		SUN-SHINE 25 th Hr.										
					Direc.	Force.					Low.	Med.	High.				Low.	Total.					Direc.	Force.	Low.			Med.	High.	Low.	Total.	Form.		Amount.	Min. on Grass °F.	Day 7h-18h mm.	Night 18h-7h mm.						
																																						Form.	Amount.	Form.	Amount.	Form.	Amount.
(1)	(2)	(3)	(4)	(5)	(6)	(7)	(8)	(9)	(10)	(11)	(12)	(13)	(14)	(15)	(16)	(17)	(18)	(19)	(20)	(21)	(22)	(23)	(24)	(25)	(26)	(27)	(28)	(29)	(30)	(31)	(32)	(33)	(34)	(35)	(36)								
1	London (Kew)...	18	*	*	*	*	*	*	*	*	*	*	*	1019.2	-6	NE'E	3	c	62	85	6	5	-	-	10	10	2500	0	*	70	59	56	-	-	8.2								
	Croydon	217	1021.0	-14	NE'E	3	o	58	95	7	5	-	10	10	1019.1	-6	NE	3	o	61	95	5	5	-	-	10	10	450	0	*	71	58	56	Tr.	-	10.1							
	S. Farnborough	237	*	*	*	*	*	*	*	*	*	*	*	1018.9	-8	NE	2	o	61	95	6	5	-	-	10	10	800	0	*	71	58	54	-	-	8.8								
	Winchester	275	*	*	*	*	*	*	*	*	*	*	*	1019.0	0	NNE	3	o	60	95	6	5	-	-	10	10	450	0	*	72	56	52	-	-	10.3								
	Boscombe Down	417	*	*	*	*	*	*	*	*	*	*	*	1019.6	+2	NE	3	o	58	95	6	5	-	-	10	10	450	0	*	70	56	53	-	-	*								
	Calshot (S'thmtn)	8	1019.4	-10	NE'N	3	b	61	85	7	-	4	-	0	1	1018.0	0	NNW	3	bc	61	95	5	-	5	-	0	4-6	-	0	1	72	59	55	-	-	9.7						
	Dungeness	20	*	*	*	*	*	*	*	*	*	*	*	1018.0	0	NE	4	bc	61	95	6	5	-	-	4-6	4-6	2500	0	3	68	60	*	-	-	*								
	Lympe	346	1020.0	-14	NE	4	b	59	95	7	-	-	0	0	1018.8	-2	NE	3	c	61	95	6	-	-	8	0	7-8	-	0	67	58	56	-	-	11.7								
2	Shoeburyness	11	*	*	*	*	*	*	*	*	*	*	*	1019.8	-6	NE	2	bc	65	95	7	5	8	-	2-3	4-6	1500	0	*	70	54	54	-	-	11.0								
	Felixstowe	15	*	*	*	*	*	*	*	*	*	*	*	1019.7	-8	NE'N	3	c	64	95	6	5	-	-	7-8	7-8	800	0	2	67	57	55	Tr.	-	8.5								
	Gorleston	14	1022.5	-10	NE	3	bc	62	95	7	4	-	4.6	4.6	1020.4	-4	ENE	3	bc	62	95	7	-	-	8	0	4-6	-	0	3	68	61	58	-	-	9.6							
	Cranwell	240	1023.9	-8	NE	2	c	55	95	6	5	-	7.8	7.8	1022.1	-6	NE'E	2	c	57	95	7	5	-	-	10	10	1500	0	*	65	53	49	0.6	Tr.	0.2							
3	Birmingham	535	*	*	*	*	*	*	*	*	*	*	*	1021.3	-6	NE	3	o	57	95	5	5	-	-	10	10	800	1	*	64	55	47	-	-	1.7								
	Upper Heyford	408	*	*	*	*	*	*	*	*	*	*	*	1020.4	-8	NE	3	id.	57	95	5	5	-	-	10	10	450	1	*	67	54	51	-	-	0.2								
4	Ross-on-Wye	223	*	*	*	*	*	*	*	*	*	*	*	1020.7	-6	NE	3	o	56	95	6	5	-	-	10	10	1500	0	*	67	54	52	-	-	4.2								
5	Portland Bill	32	1018.2	-8	ENE	4	bc	61	85	7	4	-	4.6	4.6	1017.2	+2	NE	5	c	61	85	7	4	7	-	7-8	9+	2500	0	3	67	60	*	-	-	*							
	Plymouth	82	*	*	*	*	*	*	*	*	*	*	*	1017.3	-2	NE	1	bc	60	85	7	-	-	1	0	2-3	-	0	0	68	59	56	-	-	6.6								
	The Lizard	222	1018.0	-10	ENE	3	b	61	85	8	-	-	0	0	1017.3	+4	E'N	3	bc	61	95	8	7	5	-	2-3	4-6	4000	0	3	66	59	*	-	-	8.3							
	Scilly (St. Mary's)	163	1018.4	-8	E'S	3	bc	61	85	1	5	-	2.3	2.3	1017.5	0	E	3	c	61	95	7	5	-	-	9+	9+	4000	0	2	67	59	*	-	-	7.0							
	Guernsey	175	1019.3	-10	-	0	b	60	95	6	-	-	0	0	1016.3	-4	NE	2	bc	62	95	6	5	1	-	4-6	4-6	4000	0	2	67	60	53	-	-	Tr.							
6	Pembroke	142	1019.4	-2	ENE	1	bc	57	95	7	7	-	2.3	4.6	1018.4	-4	E	2	c	58	95	7	5	7	-	4-6	7-8	4000	0	1	68	56	*	-	-	7.9							
7	Holyhead	26	1022.2	-4	E'S	2	bc	57	85	6	-	3	8	0	1020.1	-6	ESE	1	c	58	85	7	5	7	-	Tr.	9+	5700	0	0	64	56	52	-	-	5.5							
	Chester (Sealand)	16	*	*	*	*	*	*	*	*	*	*	*	1021.9	-6	E	1	c	55	95	6	5	9	-	2-3	7-8	2500	0	*	65	52	49	-	-	0.1								
8	L'pool (Bidston)	198	*	*	*	*	*	*	*	*	*	*	*	1021.8	-2	ESE	2	c	56	85	6	5	8	-	2-3	7-8	1500	0	*	62	55	50	-	-	0.2								
9	Harrogate	478	*	*	*	*	*	*	*	*	*	*	*	1023.3	-10	SSE	1	c	54	95	7	8	2	-	7-8	9+	2500	0	*	58	52	52	-	-	0.2								
10	Spurn Head	29	1024.2	-4	E	4	c	58	95	7	5	2	-	4.6	9	1022.3	-6	NE'N	4	bc	60	95	8	-	7	8	0	4-6	-	0	3	64	57	*	-	-	4.9						
	Catterick	175	*	*	*	*	*	*	*	*	*	*	*	1023.2	-8	-	0	c	54	95	8	5	-	-	10	10	2500	0	*	60	52	52	Tr.	-	*								
	Tynemouth	67	1027.4	-4	SE	2	o/c	57	95	7	6	-	10	10	1023.7	-4	SE	1	c/r	56	95	8	6	-	-	7-8	7-8	1500	1	2	59	54	50	0.4	1	*							
11	Inchkeith	190	1025.9	-2	ESE	1	c	55	95	8	5	-	10	10	1024.0	-4	ESE	2	c	54	85	8	5	-	-	10	10	2500	0	2	62	53	49	-	-	7.3							
	Leuchars	35	*	*	*	*	*	*	*	*	*	*	*	1023.5	-2	-	0	c	55	85	8	5	-	-	9+	9+	2500	0	*	62	49	38	-	-	10.4								
12	Renfrew	36	*	*	*	*	*	*	*	*	*	*	*	1023.1	-4	E'S	2	c	55	85	6	5	-	-	10	10	4000	0	*	65	54	48	-	-	4.9								
	Eskdalemuir	794	*	*	*	*	*	*	*	*	*	*	*	1023.1	-4	ENE	2	c	52	95	8	5	-	-	10	10	4000	1	*	56	51	50	Tr.	-	0.0								
13a	Tiree	22	1023.6	-10	-	0	bc	53	85	6	8	-	2.3	4.6	1021.0	-8	ESE	4	c	56	95	6	5	2	-	7-8	10	2500	0	2	63	49	38	-	-	11.4							
13b	Stornoway	34	*	*	*	*	*	*	*	*	*	*	*	1021.8	-6	-	0	bc	53	95	7	8	7	-	2-3	4-6	1500	1	0	64	49	*	-	-	11.5								
15	Dalwhinnie	1176	*	*	*	*	*	*	*	*	*	*	*	1023.6	-8	S	1	c	52	85	7	4	2	-	7-8	10	800	0	*	68	49	41	-	-	9.6								
	Aberdeen	37	*	*	*	*	*	*	*	*	*	*	*	1023.9	-4	SSE	2	c	55	75	7	5	-	-	9+	9+	2500	0	1	63	54	50	-	-	9.2								
	Wick	81	1025.7	-8	SSE	3	b	54	85	8	5	-	1	1	1023.6	-8	SSE	4	c	54	85	8	8	2	-	7-8	9	2500	0	3	58	52	*	-	-	0.5							
16	Lerwick	54	1026.7	-4	-	0	c	52	85	7	5	-	9+	9+	1024.7	-4	-	0	c	52	85	7	5	-	-	9+	9+	1500	0	*	58	51	*	-	-	*							
17	Blackrod Point	18	1019.8	-10	ESE	4	c	53	85	7	5	-	10	10	1017.6	-10	ESE	2	bc	57	85	8	-	4	-	0	4-6	-	0	2	66	56	*	-	-	4.2							
18	Malin Head	52	1023.1	-8	S	1	c	55	85	6	5	-	9+	9+	1020.6	-6	SE	2	c	57	95	5	5	-	-	10	10	2500	0	1	63	50	*	-	-	1.6							
	Aldergrove	238	*	*	*	*	*	*	*	*	*	*	*	1021.1	-4	ESE	3	c	57	95	6	5	-	-	10	10	4																

||
||
||

THE DAILY WEATHER REPORT

OF THE METEOROLOGICAL OFFICE, LONDON.

BRITISH SECTION

SATURDAY, 27TH AUGUST, 1932.

No. 25,846.

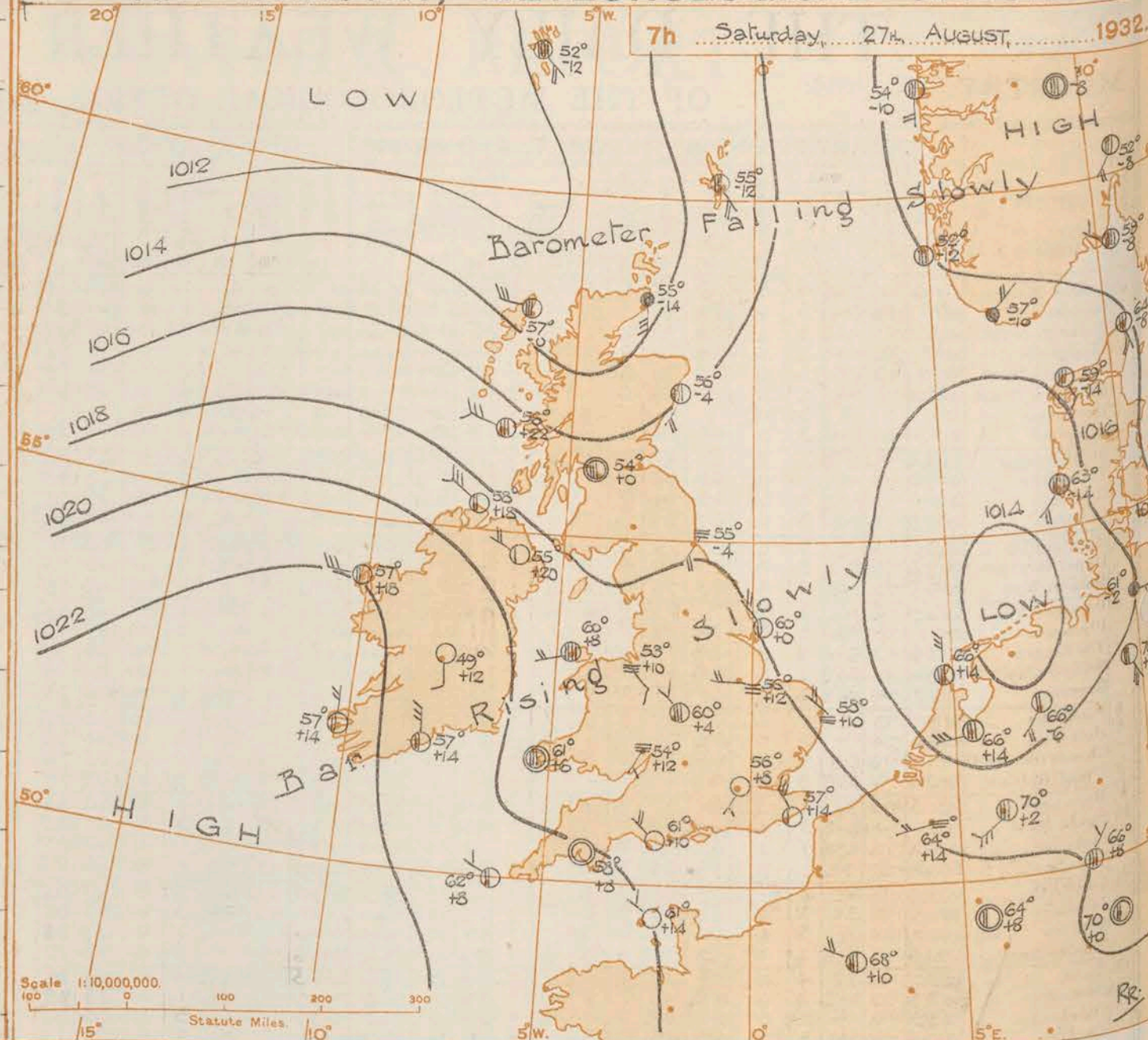
STATIONS.		OBSERVATIONS at 13h. G.M.T. 26 TH AUGUST.														OBSERVATIONS at 18h. G.M.T. 26 TH AUGUST.														PAST 24 HOURS.									
		Barom. at M.S.L. mb.	Change in 3 hours.	Wind.		Weather.	Temp. °F.	Humid. %	Visibility 0-10	Cloud.				Barom. at M.S.L. mb.	Change in 3 hours.	Wind.		Weather.	Temp. °F.	Humid. %	Visibility 0-10	Cloud.				State of Ground.	Sea.	WEATHER.											
				Dir.	Force.					Form.	Amount.	Height of Base (feet)	Dir.			Force.	Form.					Amount.	Height of Base (feet)	7h.-13h. 26 TH	13h.-18h. 26 TH			18h. 26 TH to 1h. 27 TH	1h.-7h. 27 TH										
																														Low.	Med.	High.	Low.	Med.	High.	Low.	Med.	High.	Low.
(1)	(2)	(3)	(4)	(5)	(6)	(7)	(8)	(9)	(10)	(11)	(12)	(13)	(14)	(15)	(16)	(17)	(18)	(19)	(20)	(21)	(22)	(23)	(24)	(25)	(26)	(27)	(28)	(29)	(30)	(31)	(32)	(33)	(34)	(35)	(36)	(37)	(38)	(39)	(40)
1 London (Kew)...	1017.6	-14	ENE	4	c	75	55	6	5	7	8	4.6	9+	2500	1017.5	0	E	2	c	66	65	6	-	7	-	0	10	-	0	cm.	3.0	c3.0	bm						
Croydon ...	1017.1	-18	ENE	3	c	74	55	7	7	1	-	4.6	9+	5700	1017.4	-2	NE	1	c	64	85	6	5	7	-	1	10	5700	0	*	cm.	3.0	c3.0	bm					
S. Farnborough ...	1017.1	-12	NNE	2	c	73	75	6	1	3	8	4.6	9+	2500	1017.2	+4	E	2	c	67	65	7	-	3	1	0	9	-	0	cm.	3.0	c3.0	bm						
Winchester ...	1017.1	-10	NNE	3	c	70	75	6	5	3	-	4.6	9+	4000	1016.9	-2	N	1	c	70	85	7	-	7	1	0	7.8	-	0	cm.	3.0	c3.0	bm						
Boscombe Down ...	1017.3	-12	NE	2	c	69	75	6	5	7	-	2.3	9+	2500	1017.4	-2	-	0	c	70	75	6	8	3	-	4.6	9	4000	0	*	cm.	3.0	c3.0	bm					
Calshot, S'thmtn ...	1017.0	-8	NE	2	c	74	65	5	7	8	0	9+	9+	2500	1017.2	+2	SE	2	c	68	85	6	8	7	8	0	7.8	-	0	cm.	3.0	c3.0	bm						
Dungeness ...	*	*	E	3	pr	*	*	5	8	-	-	9+	9+	2500	*	*	NE	2	c	*	*	6	8	7	-	4.6	9+	2500	1	2	o(p)	0	0	0	0	0	0		
Lymne ...	1017.5	-10	NNE	3	c	67	75	6	5	2	-	9	9+	2500	1016.9	-2	NNE	3	cr	62	95	6	5	7	-	9	10	5700	1	*	bcc	3.0	c3.0	bm					
2 Shoeburyness ...	1018.2	-8	ENE	3	c	69	85	6	5	2	-	4.6	9+	4000	1017.4	-8	NE	2	0	63	95	6	5	-	-	10	10	7200	1	*	bcc	3.0	c3.0	bm					
Felixstowe ...	1018.6	-10	NE	3	c	69	75	7	-	8	8	0	7.8	-	1017.7	-10	NNE	1	c/r	63	95	6	5	-	-	7.8	9+	5700	1	1	bcc	3.0	c3.0	bm					
Gorleston ...	1019.0	-12	NE	2	bc	69	75	7	-	8	8	0	2.3	-	1017.8	-6	NE	1	r/r	65	95	6	6	-	-	10	10	1500	1	1	bc	3.0	c3.0	bm					
Cranwell ...	1019.9	-18	NE	3	c	65	85	6	7	-	6	7.8	9+	1500	1018.4	-6	NE	2	c	63	85	6	5	2	-	7.8	10	4000	0	*	cm.	3.0	c3.0	bm					
3 Birmingham ...	1019.1	-12	E	3	c	65	75	6	5	-	7.8	7.8	1500	1017.9	-2	ENE	2	c	66	75	7	5	-	2	2.3	7.8	2500	0	*	cc	3.0	c3.0	bm						
Upper Heyford ...	1018.3	-18	E	3	c	69	75	6	5	3	1	4.6	7.8	2500	1017.2	-6	NE	2	c	69	75	6	5	7	1	4.6	7.8	4000	0	*	cc	3.0	c3.0	bm					
4 Ross-on-Wye ...	1018.5	-12	NE	1	c	65	75	6	5	2	-	4.6	7.8	2500	1017.5	-4	E	1	bc	68	75	7	1	7	-	4.6	4.6	4000	0	*	cc	3.0	c3.0	bm					
5 Portland Bill ...	1016.9	-6	NE	2	bc	71	95	7	4	4	1	4.6	4.6	2500	1017.0	+4	NW	1	b	68	85	6	-	-	-	0	0	-	0	2	bc	3.0	c3.0	bm					
Plymouth ...	1017.1	-8	SSW	3	bc	70	75	7	1	-	-	1	1	4000	1017.6	+8	SW	2	c	67	75	7	4	-	-	7.8	7.8	2500	0	1	bc	3.0	c3.0	bm					
The Lizard ...	1017.5	+2	E	2	c	68	75	7	7	7	1	4.6	7.8	2500	1018.2	+4	NNE	1	bc	64	85	7	7	-	-	2.3	2.3	4000	0	1	bc	3.0	c3.0	bm					
Scilly (St. Mary's) ...	1018.4	0	SEE	2	c	68	95	6	5	-	-	9	9	4000	1018.9	+4	NW	1	c	64	85	6	5	-	-	10	10	4000	0	1	c	3.0	c3.0	bm					
Guernsey ...	1016.7	+4	NE	2	fg	67	75	5	5	1	-	4.6	9	2500	1016.4	0	NE	1	bc	66	85	6	-	1	1	0	4.6	-	0	1	bc	3.0	c3.0	bm					
6 Pembroke ...	1018.1	-10	E	1	c	65	95	7	5	7	-	2.3	7.8	4000	1017.2	-2	NW	1	bc	63	95	6	1	1	-	2.3	2.3	4000	0	1	c	3.0	c3.0	bm					
Holyhead ...	1018.6	-14	-	0	c	65	75	7	1	3	-	Ir	7.8	2500	1017.9	0	NW	2	c	61	85	6	2	3	3	4.6	9+	4000	0	0	c	3.0	c3.0	bm					
Chester (Sealand) ...	1019.9	-16	E	3	c	65	75	6	5	-	-	10	10	2500	1017.9	-6	SE	1	c	67	75	6	5	-	-	9+	9+	4000	0	*	bc	3.0	c3.0	bm					
L'pool (Bidston) ...	1019.6	-8	SE	3	bc	65	65	7	1	-	-	1	1	2500	1018.2	-2	SE	2	bc	65	75	7	5	-	5	1	2.3	1500	0	*	bc	3.0	c3.0	bm					
9 Harrogate ...	1021.3	-20	SE	2	c	61	85	8	2	-	4.6	10	2500	1019.6	-10	SE	1	c	60	85	6	8	2	-	7.8	10	2500	0	*	c	3.0	c3.0	bm						
Spurn Head ...	1021.1	-4	ENE	3	c	61	85	7	5	2	-	4.6	9	4000	1019.3	-6	E	3	c	61	95	7	5	-	0	10	-	0	1	bc	3.0	c3.0	bm						
Catterick ...	1021.2	-12	ENE	1	c	62	75	8	5	-	-	10	10	2500	1019.7	-2	SE	1	c	60	85	8	5	-	-	10	10	2500	0	0	c	3.0	c3.0	bm					
Tynemouth ...	1022.8	-10	SE	1	c	58	85	8	6	-	-	7.8	7.8	1500	1020.5	-12	SE	1	0	59	95	8	6	-	-	10	10	1500	1	2	c	3.0	c3.0	bm					
11 Incheith ...	1022.6	-8	NE	1	pr	57	85	8	8	-	-	10	10	1500	1019.9	-14	NE	2	c	57	95	8	5	-	-	10	10	2500	0	2	c	3.0	c3.0	bm					
Leuchars ...	1021.5	-12	SE	3	pr	59	75	8	7	7	-	7.8	9+	1500	1019.4	-10	ENE	3	c	57	85	7	6	-	-	9	10	1500	1	*	cr	3.0	c3.0	bm					
Renfrew ...	1021.0	-14	E	3	c	60	75	6	8	-	-	10	10	4000	1019.0	-10	ENE	2	c	58	85	6	5	-	-	10	10	4000	0	*	cm.	3.0	c3.0	bm					
Eskdalemuir ...	1020.8	-12	SE	2	c	58	75	8	5	3	-	7.8	10	2500	1018.6	-8	-	0	c	60	75	8	-	7	-	0	10	-	1	*	c	3.0	c3.0	bm					
13 Tires ...	1019.1	-12	SE	4	c	59	95	6	5	1	-	7.8	9+	2500	1016.3	-14	SE	4	c	58	95	7	5	-	-	7.8	10	2500	0	2	c	3.0	c3.0	bm					
13 Stornoway ...	1019.5	-10	SE	2	c	59	85	7	5	7	-	7.8	9+	1500	1016.6	-16	SE	1	c	58	85	7	5	-	-	10	10	1500	0	0	bc	3.0	c3.0	bm					
15 Dalwhinnie ...	1021.3	-16	S	2	c	54	85	7	4	2	-	7.8	10	800	1018.9	-8	S	3	c	54	85	7	4	2	-	4.6	10	800	0	*	0	3.0	c3.0	bm					
Aberdeen ...	1022.5	-6	SE	3	cjp	57	85	8	8	-	-	9	9	1500	1020.2	-8	SE	2	c	57	75	8	5	7	-	4.6	9+	2500	0	1	c	3.0	c3.0	bm					
Wick ...	1021.7	-16	SE	4	c	56	85	8	5	1	-	7.8	9+	2500	1018.3	-20	SE	4	c	56	85	8	5	2	-	7.8	9	2500	0	3	c	3.0	c3.0	bm					
16 Lerwick ...	1023.4	-4	SE	1	c	55	65	7	5	-	-	9+	9+	1500	1021.3	-12	SE	1	c	54	75	8	5	2	-	4.6	10	1500	0	*	c	3.0	c3.0	bm					
17 Blacksod Point ...	1016.3	-10	S	4	c	64	75	8	7	-	-	0	9	-	1014.6	-6	SE	4	cr	61	95	7	6	-	-	10	10	1											

REPORTS from HEALTH RESORTS for 26th August, 1932.

DISTRICTS.	STATIONS.	WEATHER.		TEMPERATURE.		RAINFALL.		SUNSHINE.	
		Forenoon.	Afternoon.	Min.	Max.	Night.	Day.	Sunrise to 17h.	Sunrise to Sunset.
				9h. 25th to 9h. 26th.	9h. 25th to 9h. 26th.	17h. 25th to 9h. 26th.	9h. 25th to 9h. 26th.	25th to 26th.	25th to 26th.
1. Tunbridge W.	Bournemouth	bcc	c	57	74	-	5	34	11.9
	Ventnor	bcc	c	56	74	-	-	33	8.4
	Southsea	bcc	c	60	71	-	-	1.5	10.9
	Bognor Regis	bcc	c	60	73	-	-	2.0	10.8
	Littlehampton	bcc	c	58	72	-	Trace	3.1	10.9
	Worthing	bcc	c	60	72	-	0.3	1.5	11.4
	Brighton	bcc	c	60	74	-	1	1.9	11.5
	Eastbourne	bcc	c	59	72	-	6	2.2	10.7
	Hastings	bcc	c	58	73	-	9	3.1	12.1
	Folkestone	bcc	c	60	76	-	2	3.9	11.0
	Dover	bcc	c	62	75	-	12	4.2	11.8
	Deal	bcc	c	61	72	-	1	3.1	12.0
2. Southend	Ramsgate	bcc	c	63	70	-	6	3.2	12.1
	Margate	bcc	c	63	70	-	7	5.0	12.8
	Southend	bcc	c	57	74	Trace	2	5.3	10.2
	Malden	bcc	c	58	75	-	3	5.4	9.0
	Clacton-on-Sea	bcc	c	59	72	-	5	5.4	9.5
	Dovercourt	bcc	c	58	73	-	5	5.8	8.8
	Lowestoft	bcc	c	60	69	-	0.2	8.0	5.9
	Skewness	bcc	c	58	64	0.2	-	0.0	3.3
	Mablethorpe	bcc	c	58	64	-	-	0.2	1.8
	Cleethorpe	bcc	c	58	63	-	-	2.5	4.9
	Teaington S.	bcc	c	52	71	-	-	2.3	1.9
	Cheltenham	bcc	c	54	71	-	-	1.8	4.0
3. Bath	Weymouth	bcc	c	56	72	-	-	2.7	8.0
	Jersey	bcc	c	59	75	-	-	6.3	10.0
	Torquay	bcc	c	60	73	-	-	3.0	4.3
	Penzance	bcc	c	56	72	-	-	2.8	6.5
	St. Ives	bcc	c	57	70	-	-	3.7	7.5
	Bude	bcc	c	57	66	-	-	3.0	4.1
	Ilfracombe	bcc	c	58	67	-	-	10.8	6.2
	Aberystwyth	bcc	c	59	67	-	-	8.0	8.2
	Llandudno	bcc	c	58	71	-	-	3.8	6.6
	Colwyn Bay	bcc	c	57	70	-	-	7.0	0.4
	Rhyl	bcc	c	54	68	-	-	4.8	0.9
	Wallassey	bcc	c	55	68	-	-	2.5	0.2
4. Wallasey	Southport	bcc	c	56	69	-	-	5.8	0.3
	Blackpool	bcc	c	55	69	-	-	3.4	3.3
	Morecambe	bcc	c	55	68	-	-	3.9	1.1
	Morecambe	bcc	c	55	68	-	-	2.0	0.1
	Ilkley	bcc	c	53	63	Trace	Trace	0.0	0.3
	Berwick-on-T.	bcc	c	52	58	-	Trace	0.7	0.0
	Dunbar	bcc	c	53	58	-	Trace	0.0	4.0
	Troon	bcc	c	54	63	-	-	0.0	3.6
	Douglas	bcc	c	55	64	-	-	2.0	0.2
	Douglas	bcc	c	55	64	-	-	2.0	0.2
	Douglas	bcc	c	55	64	-	-	2.0	0.2
	Douglas	bcc	c	55	64	-	-	2.0	0.2

+ Max. Temp. for period 21h. yesterday to 17h. to-day; Min. Temp. 21h.-9h. 1 Min. Temp. 17h.-9h.

AIR MINISTRY, METEOROLOGICAL OFFICE.



DISTRICTS.	FORECASTS FOR THE 24 HOURS COMMENCING 12 NOON, G.M.T. 27th Aug. 1932.
1. S.E. England	Wind north or northwest, light, probably backing; fair; local morning mist or fog; warm day.
2. E. England...	
3. E. Midlands	
4. W. Midlands	
5. S.W. England	Wind northwest or west, light; fair; perhaps local morning mist; normal or rather high day temperature.
6. South Wales	
7. North Wales	
8. N.W. England	
9. N. Midlands	Wind northwest or west, light or moderate; a chance of showers, but mainly fair; normal temperature.
10. N.E. England	
11. S.E. Scotland	
12. S.W. Scotland & Isle of Man	Wind westerly, moderate, backing; fair, apart from local showers; normal temperature.
13. { A. W. Scotld. B. N.W. Scot- land.	
14. Mid-Scotland	
15. N.E. Scotland	
16. Orkneys and Shetlands.	
17. N.W. Ireland	
18. N.E. Ireland	Wind northwest or west, light or moderate, backing; fair; normal or rather high temperature.
19. S.E. Ireland	
20. S.W. Ireland	

BAROMETER. Isobars are drawn for intervals of two millibars.

WIND. Arrows fly with wind. Number of feathers indicate Beaufort Force. Calm is indicated by circle outside weather symbol.

TEMPERATURE is given in degrees F.

WEATHER SYMBOLS. — Clear sky. — Sky less than 1/2 clouded. — Sky 1/2 to 3/4 clouded. — Overcast sky. — Rain falling. * Snow * Sleet * Hail.

SEA DISTURBANCE. — Rough. — High.

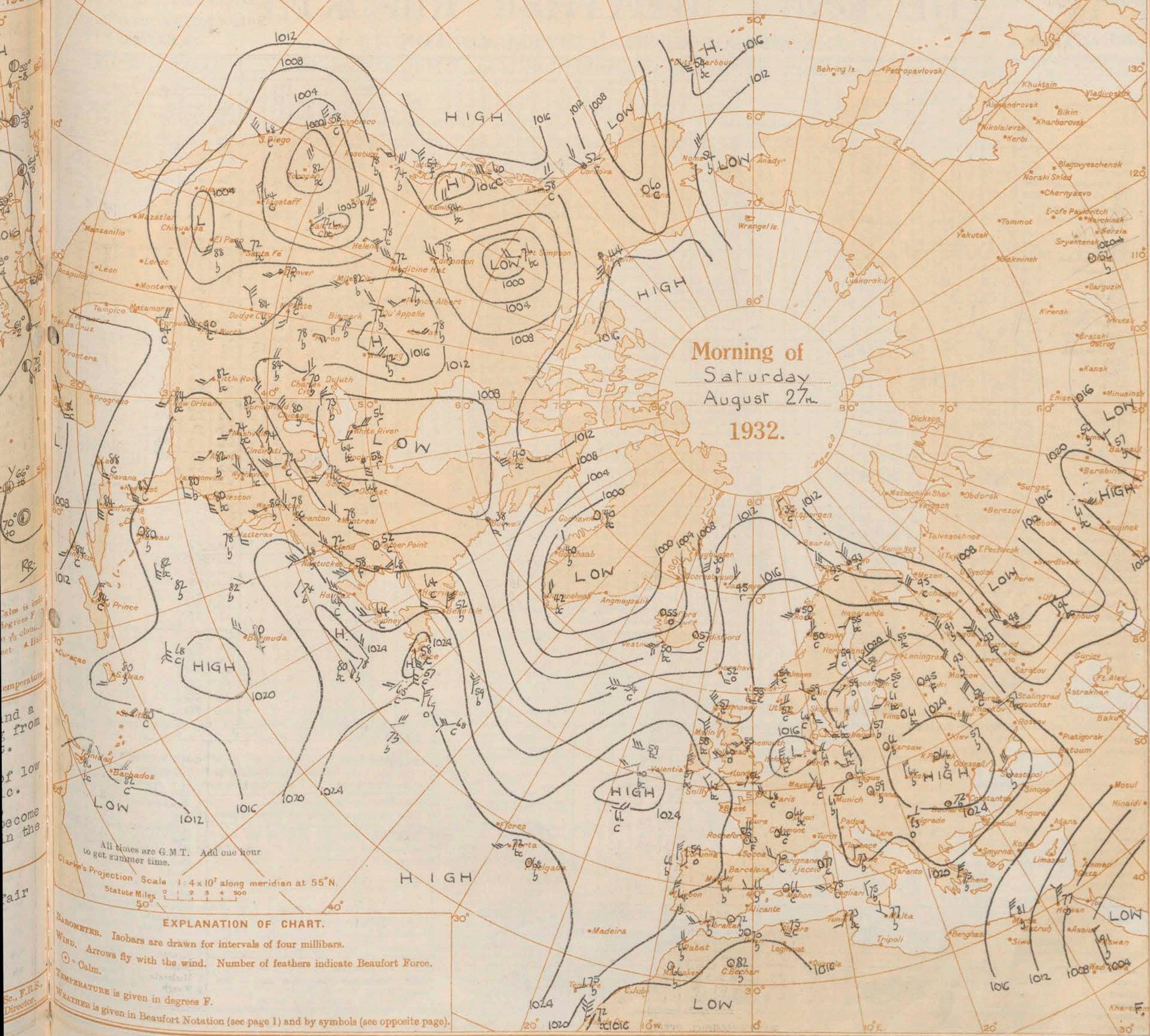
BAROMETRIC CHANGE from 4h. to 7h. in tenths of millibars is entered beneath the temperature.

GENERAL INFERENCE. A shallow depression near Denmark and a shallow trough of low pressure extending from Iceland to Scotland are moving northeast. An anticyclone off Southwest Ireland is spreading northeast but another trough of low pressure is approaching from mid-Atlantic. Apart from showers at first in Scotland, weather will be fair generally but may become less settled in northwestern districts in the course of tomorrow.

FURTHER OUTLOOK. Rain or showers in the Northwest; fair in the Southeast.

AIR MINISTRY, METEOROLOGICAL OFFICE. Chart of Weather in the Northern Hemisphere.

1932.



THE DAILY WEATHER REPORT

OF THE METEOROLOGICAL OFFICE, LONDON.

BRITISH SECTION
SATURDAY, 27th AUGUST, 1932.
No. 25,846.

DISTRICT.	STATIONS.	OBSERVATIONS at 1 hr. G.M.T. 27 th AUGUST.														OBSERVATIONS at 7 hr. G.M.T. 27 th AUGUST.														PAST 24 HOURS.								
		Height above M.S.L. in feet.	Barom. at M.S.L.	Change in 3 hours.	Wind.		Weather.	Temp. °F.	Humid. %	Visibility 0-9	Cloud.			Barom. at M.S.L.	Change in 3 hours.	Wind.		Weather.	Temp. °F.	Humid. %	Visibility 0-9	Cloud.			State of Ground.	Sea.	TEMPERATURE.			RAINFALL.		SUN- SHINE Hrs.						
					Direc.	Force.					Low.	Med.	High.			Low.	Total.					Height of Base (feet).	Low.	Med.			High.	Low.	Total.	Height of Base (feet).	Max. Day 7h-18h °F.		Min. Night 18h-7h °F.	Min. on Grass °F.	Day 7h-18h mm.	Night 18h-7h mm.		
(1)	(2)	(3)	(4)	(5)	(6)	(7)	(8)	(9)	(10)	(11)	(12)	(13)	(14)	(15)	(16)	(17)	(18)	(19)	(20)	(21)	(22)	(23)	(24)	(25)	(26)	(27)	(28)	(29)	(30)	(31)	(32)	(33)	(34)	(35)	(36)			
1	London (Kew)...	18	*	*	*	*	*	*	*	*	*	*	*	1019.7	+20	W/N	1	b	56	95	4	-	-	-	0	0	-	0	*	76	54	46	-	-	3.2			
	Croydon ...	217	1017.2	-2	-	0	b	54	95	4	-	-	-	0	0	1019.0	+8	SW	1	b	56	95	4	-	-	-	0	0	-	1	*	76	52	50	Tr.	Tr.	3.2	
	S. Farnborough ...	237	*	*	*	*	*	*	*	*	*	*	*	1019.3	+12	W	0	b	53	95	2	-	-	-	0	0	-	0	*	74	49	41	-	Tr.	0.5			
	Winchester ...	275	*	*	*	*	*	*	*	*	*	*	*	1019.7	+12	W	2	b	57	95	2	-	-	-	10	10	1500	0	*	72	51	48	-	Tr.	2.1			
	Boscombe Down ...	417	*	*	*	*	*	*	*	*	*	*	*	1020.1	+10	NW	1	b	58	95	4	-	-	-	1	1	1500	0	*	72	53	51	-	Tr.	1.5			
	Calshot, (S' thmtn) ...	8	1017.7	-2	WS	1	b	58	95	4	-	-	-	0	0	1019.0	+12	NW	2	b	57	95	1	-	-	10	10	1500	0	0	74	54	49	-	Tr.	1.5		
	Dungeness ...	20	*	*	*	*	*	*	*	*	*	*	*	1019.2	+14	NNW	3	b	57	95	5	-	-	-	3	1	0	1	*	73	54	53	7	-	4.3			
	Lympne ...	346	1017.6	+4	NNW	3	b	58	95	1	-	-	-	0	0	1019.2	+14	NNW	3	b	57	95	5	-	-	3	1	0	1	*	73	54	53	7	-	4.3		
2	Shoeburyness ...	11	*	*	*	*	*	*	*	*	*	*	*	1019.6	+14	NNW	1	b	53	95	6	-	-	-	0	0	-	1	*	75	53	47	5	Tr.	6.5			
	Felixstowe ...	15	*	*	*	*	*	*	*	*	*	*	*	1018.4	+10	NNW	1	b	60	95	6	-	-	-	0	0	Tr.	0	0	71	55	51	5	Tr.	5.4			
	Gorleston ...	14	1016.5	-2	WNW	1	b	62	95	6	5	-	-	2.3	2.3	2500	1017.7	+10	NNW	2	f	58	95	3	-	-	10	10	1500	1	2	69	57	56	0.1	-	3.1	
	Cranwell ...	240	1018.0	-6	NNW	1	C	57	95	5	5	-	-	7.8	7.8	1500	1019.2	+12	W	2	f	56	95	2	-	-	10	10	1500	0	2	71	55	55	-	-	1.8	
3	Birmingham ...	535	*	*	*	*	*	*	*	*	*	*	*	1019.4	+4	NW	1	C	60	95	4	-	-	-	9+	9+	2500	0	*	68	53	55	-	-	1.4			
	Upper Heyford ...	408	*	*	*	*	*	*	*	*	*	*	*	1019.6	+16	-	0	f	59	95	2	-	-	-	10	10	1500	1	*	70	56	52	-	0.1	2.3			
4	Ross-on-Wye ...	223	*	*	*	*	*	*	*	*	*	*	*	1019.4	+12	SSW	1	b	54	95	1	-	-	-	4.6	4.6	1500	0	*	69	53	47	-	-	2.3			
5	Portland Bill ...	32	1018.0	0	NW	2	b	63	95	6	-	-	-	0	0	1019.5	+10	NW	2	b	61	95	6	-	-	-	0	0	-	0	2	72	62	53	-	-	11.5	
	Plymouth ...	82	*	*	*	*	*	*	*	*	*	*	*	1020.1	+8	-	0	b	58	95	6	-	-	-	0	0	-	1	0	73	56	53	-	-	+			
	The Lizard ...	222	1019.3	+4	NNW	2	b	60	95	7	-	-	-	0	0	1020.8	+10	NW	1	b	60	95	8	-	-	-	2.3	2.3	2500	0	1	68	56	*	-	0.5	2.1	
	Scilly (St. Mary's) ...	163	1020.1	+4	WNW	2	b	59	95	7	-	-	-	0	0	1020.8	+8	WNW	1	b	62	95	6	-	-	-	2.3	2.3	4000	0	1	68	59	*	-	-	8.7	
	Guernsey ...	175	1018.6	+2	-	0	b	60	95	6	-	-	-	0	0	1019.9	+14	NW	1	b	61	95	5	-	-	-	0	0	-	0	1	70	59	54	-	-	+	
6	Pembroke ...	142	1019.2	+4	W	1	b	60	95	6	5	-	-	2.3	2.3	2500	1019.5	+6	-	0	C	61	95	5	-	-	-	4.6	9	2500	0	0	67	56	*	-	-	4.2
7	Holyhead ...	26	1017.9	+4	WSW	2	b	63	95	6	5	-	-	4.6	4.6	2500	1018.6	+8	W/S	2	0	60	95	5	-	-	10	10	1500	0	0	66	56	49	-	Tr.	1.0	
	Chester (Sealand) ...	16	*	*	*	*	*	*	*	*	*	*	*	1019.1	+10	SE	1	f	53	95	1	-	-	-	10	10	1500	0	*	68	51	48	-	-	5.1			
8	L'pool (Bidston) ...	198	*	*	*	*	*	*	*	*	*	*	*	1018.9	+2	W	1	b	58	95	6	-	-	-	0	1	-	0	*	66	56	53	-	-	+			
9	Harrogate ...	478	*	*	*	*	*	*	*	*	*	*	*	1018.5	0	SW	2	b	56	95	5	-	-	-	9	1	2.3	5700	0	1	61	51	47	-	Tr.	4.2		
10	Spurn Head ...	29	1017.5	-4	W/S	1	0	62	95	6	6	-	-	10	10	1500	1017.9	0	NNW	2	b	60	95	6	-	-	2.3	4.6	1500	0	1	64	58	*	-	-	+	
	Catterick ...	175	*	*	*	*	*	*	*	*	*	*	*	1018.0	+4	-	0	b/f	53	95	6	-	-	-	3	0	1	-	1	62	48	44	-	-	+			
	Tynemouth ...	67	1018.4	-16	S	2	0	58	95	7	5	-	-	10	10	1500	1017.9	-4	SW	2	b	55	95	3	-	-	-	7.8	7.8	2500	0	1	60	54	52	0.6	-	+
11	Inchkeith ...	190	1017.7	-8	N	1	C	56	95	7	5	-	-	7.8	7.8	1500	1016.2	-6	SW	1	C	55	95	4	-	-	-	10	10	450	1	1	59	54	49	Tr.	Tr.	0.1
	Leuchars ...	35	*	*	*	*	*	*	*	*	*	*	*	1016.4	-2	-	0	C/r	53	95	6	-	-	-	4.6	9+	2500	0	*	59	49	44	0.2	Tr.	0.0			
	Renfrew ...	36	*	*	*	*	*	*	*	*	*	*	*	1017.3	0	-	0	C/r	54	95	4	-	-	-	9+	9+	4000	1	*	61	50	44	-	Tr.	0.3			
	Eskdalemuir ...	794	*	*	*	*	*	*	*	*	*	*	*	1017.3	0	SSW	2	C/r	55	95	5	-	-	-	10	10	220	1	*	62	53	52	-	Tr.	0.5			
13A	Tiree ...	22	*	*	*	*	*	*	*	*	*	*	*	1017.1	+22	NNW	4	C/pr	56	95	7	-	-	-	9+	9+	2500	1	3	60	55	52	-	Tr.	1.7			
13B	Stornoway ...	34	10137	-10	SE	2	ir	57	95	7	5	-	-	10	10	1500	1015.0	0	NNW	3	C	57	95	8	-	-	-	4.6	7.8	1500	1	1	60	55	*	-	Tr.	0.6
15	Dalwhinnie ...	1176	*	*	*	*	*	*	*	*	*	*	*	1015.3	+2	S	2	C	53	95	7	-	-	-	4.6	7.8	200	1	1	60	49	45	-	Tr.	1.6			
	Aberdeen ...	37	*	*	*	*	*	*	*	*	*	*	*	1015.2	-4	SSW	2	C	56	95	6	-	-	-	4.6	9+	5700	1	1	60	55	53	-	Tr.	+			
	Wick ...	81	1015.2	-16	SSW	4	C	55	95	8	5	2	-	7.8	10	2500	1013.8	-14	S	3	C/r	55	95	7	-	-	-	7.8	10	1500	1	3	56	54	*	-	Tr.	+
16	Lerwick ...	54	1017.7	-8	SE	1	C	54	85	7	8	2	-	4.6	2	1500	1014.7	-12	SE	2	C	55	85	8	-	-	-	7.8	9+	1500	0	*	56	53	*	-	Tr.	+
17	Blacksod Point ...	18	1018.3	+14	WNW	2	b	56	85	8	2	-	-	2.3	2.3	1500	1022.5	+18	W	3	b	57	85	8	-	-	-	4.6	4.6	1500	0	2	64	54	*	11	0.1	0.5
18	Malin Head ...	52	1015.8	+6	W	4	C/d	59	95	7	5	-	-	7.8	10	1500	1018.8	+18	NW	4	b	53	85	8	-	-	-	2.3	2.3	2500	0	2	66	56	*	-	0.3	2.3
	Aldergrove ...	238	*	*</																																		

EXPLANATION OF FIGURES, LETTERS AND SYMBOLS.

q, squalls. r, rain. s, snow.
rs, sleet. t, thunder.
u, ngly, threatening sky.
v, unusual visibility. w, dew.
x, hoar frost. y, dry air.
z, dust haze; the turbid atmosphere
of dry weather.

h(r), "hail" or "rain and hail."
Capital letters indicate intense;
suffix o indicates slight; repetition
of letters indicates continuity: thus.
R, heavy rain. r_o, slight rain.
rr, continuous rain.
<, less than (for cloud height)
⊕, Solar halo. ☽, lunar halo. ☼, gale.

With present weather is combined,
whenever possible, the general
character of the weather.

A "solidus" divides actual exist-
ing weather from preceding con-
ditions thus:—bc/r, fair weather
after rain; —, has decreased;
+, has increased.

- 0 No low clouds.
- 1 Fair weather Cu.
- 2 Large Cu without anvil.
- 3 Cu-Nb.
- 4 St-Cu formed by the spreading out of Cu.
- 5 Layer of St or St-Cu.
- 6 Nimbus.
- 7 Fair weather Cu and St-Cu.
- 8 Large Cu (or Cu-Nb) and St-Cu.
- 9 Large Cu (or Cu-Nb) and Nb.

Note.—Nimbus—ragged low clouds of bad weather.

The figures in these columns indicate the number of tenths of the sky covered by low cloud and all forms of cloud respectively. An entry "4-6" means that the cloud amount may be 4, 5 or 6; similarly for other grouped entries. "tr" signifies a small amount of cloud (trace) covering less than $\frac{1}{8}$ of the sky. "9+" signifies an overcast sky with a few small openings.

- 0 No medium clouds.
- 1 Typical A-St (thin).
- 2 Typical A-St (thick). (Sun or moon in visible).
- 3 Single layer of A-Cu or high St-Cu.
- 4 A-Cu in isolated bands. Individually decreasing (often lenticular).
- 5 A-Cu in bands (increasing).
- 6 A-Cu formed from the spreading out of Cu.
- 7 A-Cu associated with A-St or A-St with parts resembling A-Cu.
- 8 A-Cu Castellatus (or A-Cu in ragged fragments).
- 9 A-Cu in several layers generally associated with fibrous veils and a chaotic appearance of the sky.

- 0 No cirriform cloud.
- 1 Fine Ci not increasing: sparse.
- 2 Fine Ci not increasing: abundant but not a continuous layer.
- 3 Anvil Ci (usually dense).
- 4 Fine Ci increasing: usually in tufts.
- 5 Ci or Ci-St increasing: still below 45° altitude: often in polar bands.
- 6 Ci or Ci-St increasing and reaching above 45° altitude: often in polar bands.
- 7 Veil of Ci-St covering whole sky.
- 8 Ci-St not increasing and not covering whole sky.
- 9 Ci-Cu predominating, and a little cirrus.

(Ci-Cu may occur with any of the types 1 to 8).

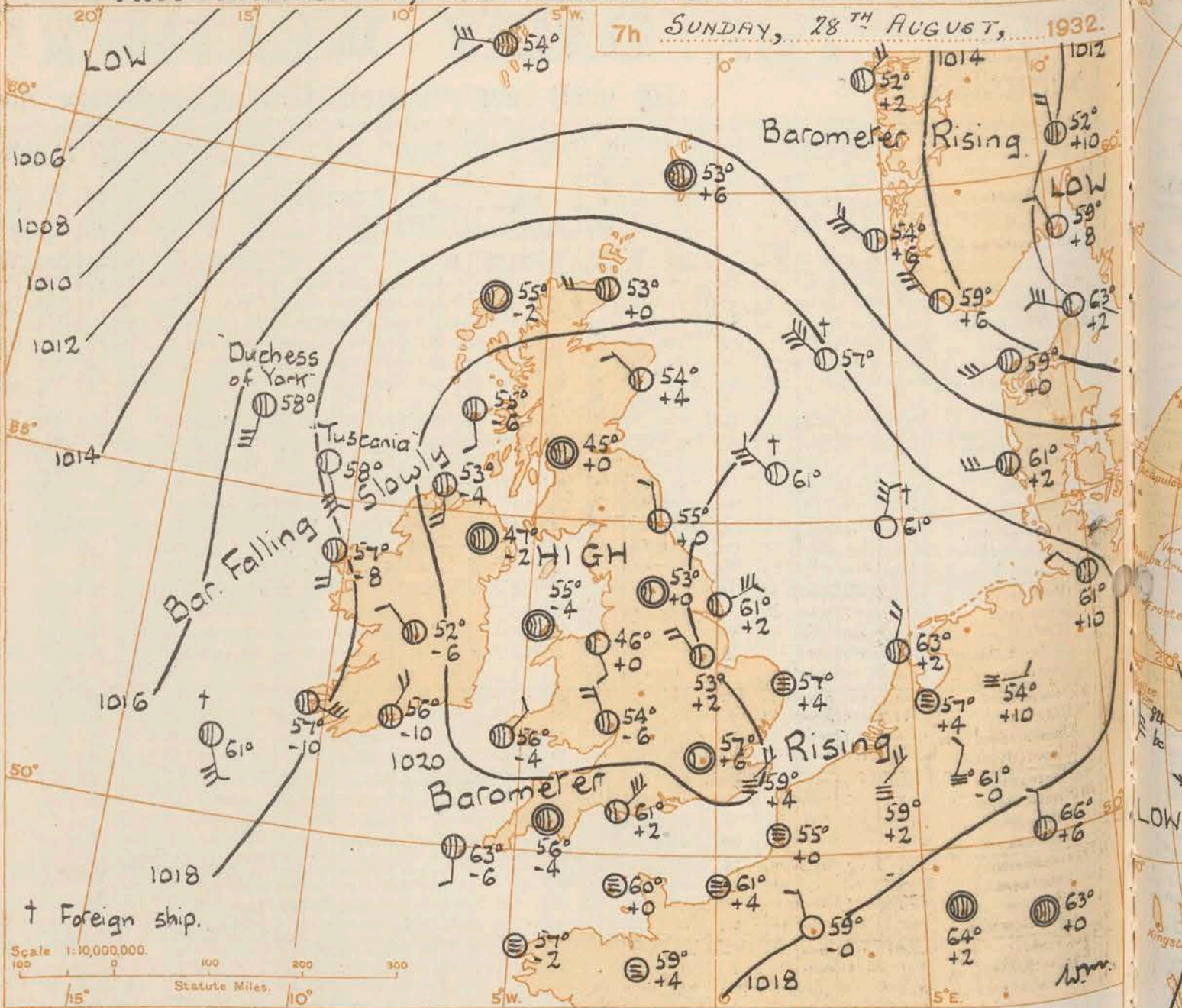
0 Dry.	5 Covered with ice or glazed frost.
1 Wet.	6 Partly covered by snow or hail.
2 Flooded.	7 Covered with snow, less than 6 ins., but ground not frozen.
3 Covered with thawing snow.	8 Covered with snow, less than 6 ins., and ground frozen.
4 Frozen hard and dry.	9 Covered with snow greater than 6 ins. deep.

REPORTS from HEALTH RESORTS for 27th August 1932.

DISTRICTS.	STATIONS.	WEATHER.		TEMPERATURE.		RAINFALL.		SUNSHINE.	
		Forenoon.	Afternoon.	Min. 9h. to 27 th	Max. 9h. to 17h. 27 th	Night. 17h. to 9h. 27 th	Day. 9h. to 17h. 27 th	Sunrise to 17h. 27 th	Sunset to 26 th
1	Tunbridge W.	b	b b c m	50	75	0.3	-	10.1	3.4
	Bournemouth	b c	b	57	75	-	-	8.2	3.3
	Ventnor	b c f	b z	60	74	-	-	8.7	1.5
	Southsea	b m o b	b	56	75	-	-	6.6	2.0
	Bognor Regis	b	b b c b	55	66	-	-	9.5	2.9
	Littlehampton	b b c	b	53	73	-	-	10.2	3.2
	Worthing	b	b b c	55	73	-	-	8.5	1.6
	Brighton	b c b	b c b	55	73	-	-	3.0	1.9
	Eastbourne	b c b	b c b	54	72	-	-	10.5	2.2
	Hastings	b c b	b c	55	72	0.3	-	10.7	3.1
	Folkestone	b	b o m o	58	74	Tr	-	9.3	3.9
	Dover	b	b o	58	70	Tr	-	9.8	4.2
	Deal	b b c	b c b	56	73	0.3	-	8.1	3.1
	Ramsgate	b c b	b m	58	69	0.2	-	10.8	3.2
	Margate	b b c	b c	62	67	Tr	-	10.3	5.0
2	Southend	c m	c m b	55	73	Tr	-	5.7	5.3
	Maldon	m o	o c b	53	73	0.3	-	3.9	5.4
	Clacton-on-Sea	b c b	b c b z	55	70	0.5	-	7.2	5.4
	Dovercourt	b c c	b c z	55	73	Tr	-	8.6	5.8
	Lowestoft	p r c m	c b c c	57	69	2	-	3.8	8.0
	Skegness	b c b	b c o u	60	73	-	-	6.7	0.0
	Mablethorpe	b c	b c b	58	70	-	-	5.7	0.2
	Cleethorpes	c	c b c	58	75	-	-	6.2	2.5
3	Leamington S.	b c b	b c c	58	73	-	-	4.1	2.3
4	Cheltenham	b z w	b c c b c	56	74	-	-	6.3	2.2
5	Bath	b c b	b c b	54	75	-	-	7.1	2.8
	Weymouth	b	b	58	73	-	-	10.7	6.9
	Jersey	b	b	60	75	-	-	10.3	4.3
	Torquay	b w z o	b b c	55	70	-	-	9.0	9.8
	Penzance	b c b	b c b c b	58	72	-	-	4.8	3.7
	St. Ives	b	b	58	69	-	-	9.8	3.0
	Bude	w b	b b c	55	71	-	-	8.5	11.8
	Ilfracombe	b b c	b	61	63	-	-	8.5	8.3
6	Aberystwyth	c m o	c b c	60	64	-	-	1.7	3.9
7	Llandudno	o d o	c b c b	56	64	-	-	4.0	7.2
	Colwyn Bay	b c c d d	o b c b	55	64	-	-	2.8	4.9
	Rhyl	c o e	o c b c	54	65	-	-	4.4	2.5
8	Wallasey	c	c p c b	57	65	-	Tr	3.2	5.8
	Southport	o c	b c	53	65	-	-	4.0	3.4
	Blackpool	b c b	b	55	64	-	-	4.5	3.9
	Morecambe	c b c c	c b b c	57	66	-	-	4.7	2.0
9	Ilkley	b	b	53	70	-	-	7.2	0.0
10	Berwick-on-T.	o c b c	b c	51	69	0.3	-	6.4	0.7
11	Dunbar	c m o	b c	54	69	-	-	7.0	0.0
12	Troon	r o b c	b c b	54	63	2	-	7.9	0.0
	Douglas	c b b c	b c	54	64	Tr	-	8.8	2.0

† Max. Temp. for period 21h. yesterday to 17h. to-day; Min. Temp. 21h.-9h. | Min. Temp. 17h.-9h.

AIR MINISTRY, METEOROLOGICAL OFFICE.



7h SUNDAY, 28th AUGUST, 1932.

DISTRICTS. FORECASTS FOR THE 24 HOURS COMMENCING 12 NOON, G.M.T. 28th Aug. 1932.

1. S.E. England	Light variable breeze; fine; warm; morning fog or mist.
2. E. England...	
3. E. Midlands	
4. W. Midlands	
5. S.W. England	
6. South Wales	Light variable breeze; fair; rather warm; local morning fog or mist.
7. North Wales	
8. N.W. England	
9. N. Midlands	
10. N.E. England	
11. S.E. Scotland	
12. S.W. Scotland & Isle of Man	Light or moderate southerly wind; occasional rain or showers; temperature moderate.
13. { A. W. Scotld. B. N.W. Scot- land.	
14. Mid-Scotland	Light variable breeze, becoming southerly; fair at first; occasional rain or showers later; temperature moderate.
15. N.E. Scotland	
16. Orkneys and Shetlands	Light variable breeze, becoming moderate west to south-west; occasional rain or showers; temperature moderate.
17. N.W. Ireland	As 12 - 13.
18. N.E. Ireland	
19. S.E. Ireland	Light southeasterly or variable breeze; occasional rain or showers; temperature moderate.
20. S.W. Ireland	

BAROMETER. Isobars are drawn for intervals of two millibars.
WIND. Arrows fly with wind. Number of feathers indicate Beaufort Force. Calm is indicated by circle outside weather symbol. TEMPERATURE is given in degrees F.
WEATHER SYMBOLS: ☉ Clear sky. ☁ Sky less than 1/2 cloudy. ☂ Sky 1/2 to 3/4 cloudy. ☄ Overcast sky. ☔ Rain falling. * Snow * Sleet ▲ Hail
☁ Fog. ☁ Mist. ⚡ Thunder. ⚡ Thunderstorm.
SEA DISTURBANCE. ~~~~~ Rough. ~~~~~ High.
BAROMETRIC CHANGE from 4h. to 7h. in tenths of millibars is entered beneath the temperature.

GENERAL INFERENCE.
An anticyclone extends from off the west of Spain to Norway, while a trough of low pressure on the Atlantic is approaching our western coasts. Weather will remain fair or fine and warm over England while occasional rain or showers will occur in Ireland and Scotland.

FURTHER OUTLOOK.
Fair in the Southeast, unsettled in the Northwest.

Forecast issued at 1030 G.M.T. G. C. SIMPSON, C.B., D.Sc., F.R.S., Director.

AIR MINISTRY, METEOROLOGICAL OFFICE. Chart of Weather in the Northern Hemisphere.

1932.
1012
52°
+10
LOW
59°
+8
63°
+2
66°
+6
63°
+0
Hail
west
our
or
al
B
the
F.R.S.
Director.



THE DAILY WEATHER REPORT

OF THE METEOROLOGICAL OFFICE, LONDON.

BRITISH SECTION

Sunday 28th August 1932.

No. 25847.

No.	STATIONS.	OBSERVATIONS at 1 hr. G.M.T. 28 th August														OBSERVATIONS at 7 hr. G.M.T. 28 th August														PAST 24 HOURS.																																																																																																																																																																																																																																																																																																																																																																																																																																														
		Height above M.S.L. in feet.	Barom. at M.S.L.	Change in 3 hours.	Wind.		Weather.	Temp. of.	Humid. %	Visibility 0-9	Cloud.				Barom. at M.S.L.	Change in 3 hours.	Wind.		Weather.	Temp. of.	Humid. %	Visibility 0-9	Cloud.				State of Ground.	Sea.	TEMPERATURE.			RAINFALL.		SUN- SHINE Hrs.																																																																																																																																																																																																																																																																																																																																																																																																																																										
					Direc.	Force.					Form.	Amount.	Height of Base. (feet).	Direc.			Force.	Form.					Amount.	Height of Base. (feet).	Low.	Med.			High.	Low.	Med.	High.	Max. Day 7h-18h of.		Min. Night 18h-7h of.	Min. on Grass of.	Day 7h-18h mm.	Night 18h-7h mm.																																																																																																																																																																																																																																																																																																																																																																																																																																						
																																							0-12	0-10	0-10	0-10	0-10	0-10	0-10	0-10	0-10	0-10	0-10	0-10	0-10	0-10	0-10	0-10	0-10	0-10	0-10	0-10	0-10	0-10	0-10	0-10	0-10	0-10	0-10	0-10	0-10	0-10	0-10	0-10	0-10	0-10	0-10	0-10	0-10	0-10	0-10	0-10	0-10	0-10	0-10	0-10	0-10	0-10	0-10	0-10	0-10	0-10	0-10	0-10	0-10	0-10	0-10	0-10	0-10	0-10	0-10	0-10	0-10	0-10	0-10	0-10	0-10	0-10	0-10	0-10	0-10	0-10	0-10	0-10	0-10	0-10	0-10	0-10	0-10	0-10	0-10	0-10	0-10	0-10	0-10	0-10	0-10	0-10	0-10	0-10	0-10	0-10	0-10	0-10	0-10	0-10	0-10	0-10	0-10	0-10	0-10	0-10	0-10	0-10	0-10	0-10	0-10	0-10	0-10	0-10	0-10	0-10	0-10	0-10	0-10	0-10	0-10	0-10	0-10	0-10	0-10	0-10	0-10	0-10	0-10	0-10	0-10	0-10	0-10	0-10	0-10	0-10	0-10	0-10	0-10	0-10	0-10	0-10	0-10	0-10	0-10	0-10	0-10	0-10	0-10	0-10	0-10	0-10	0-10	0-10	0-10	0-10	0-10	0-10	0-10	0-10	0-10	0-10	0-10	0-10	0-10	0-10	0-10	0-10	0-10	0-10	0-10	0-10	0-10	0-10	0-10	0-10	0-10	0-10	0-10	0-10	0-10	0-10	0-10	0-10	0-10	0-10	0-10	0-10	0-10	0-10	0-10	0-10	0-10	0-10	0-10	0-10	0-10	0-10	0-10	0-10	0-10	0-10	0-10	0-10	0-10	0-10	0-10	0-10	0-10	0-10	0-10	0-10	0-10	0-10	0-10	0-10	0-10	0-10	0-10	0-10	0-10	0-10	0-10	0-10	0-10	0-10	0-10	0-10	0-10	0-10	0-10	0-10	0-10	0-10	0-10	0-10	0-10	0-10	0-10	0-10	0-10	0-10	0-10	0-10	0-10	0-10	0-10	0-10	0-10	0-10	0-10	0-10	0-10	0-10	0-10	0-10	0-10	0-10	0-10	0-10	0-10	0-10	0-10	0-10	0-10	0-10	0-10	0-10	0-10	0-10	0-10	0-10	0-10	0-10	0-10	0-10	0-10	0-10	0-10	0-10	0-10	0-10	0-10	0-10	0-10	0-10	0-10	0-10	0-10	0-10	0-10	0-10	0-10	0-10	0-10	0-10	0-10	0-10	0-10	0-10	0-10	0-10	0-10	0-10	0-10	0-10	0-10	0-10	0-10	0-10	0-10	0-10	0-10	0-10	0-10	0-10	0-10	0-10	0-10	0-10	0-10	0-10	0-10	0-10	0-10	0-10	0-10	0-10	0-10	0-10	0-10	0-10	0-10	0-10	0-10	0-10	0-10	0-10	0-10	0-10	0-10	0-10	0-10	0-10	0-10	0-10	0-10	0-10	0-10	0-10	0-10	0-10	0-10	0-10	0-10	0-10	0-10	0-10	0-10	0-10	0-10	0-10	0-10	0-10	0-10	0-10	0-10	0-10	0-10	0-10	0-10	0-10	0-10	0-10	0-10	0-10	0-10	0-10	0-10	0-10	0-10	0-10	0-10	0-10	0-10	0-10	0-10	0-10	0-10	0-10	0-10	0-10	0-10	0-10	0-10	0-10	0-10	0-10	0-10	0-10	0-10	0-10	0-10	0-10	0-10	0-10	0-10	0-10	0-10	0-10	0-10	0-10	0-10	0-10	0-10	0-10	0-10	0-10	0-10	0-10	0-10	0-10	0-10	0-10	0-10	0-10	0-10	

LONDON OBSERVATIONS.										EXPLANATION OF FIGURES, LETTERS, etc.									
Day 7h—18h, Kew & Croydon. 9h—18h, Kensington. 9h—21h, other stations, except Greenwich rainfall, 5h—18h.										COLUMNS 2, 19. The barometric tendency is expressed in tenths of a millibar.									
Kew Croydon Greenwich (Royal Observatory) City (Bunhill Row) Westminster (St. James' Park) Regents Pk. (Botanic Gardens) Camden Square Kensington Hampstead Observatory										COLUMNS 8, 22.—Code for surface visibility. Objects not visible at 0 Dense fog 55 yards. 1 Thick fog 220 " 2 Fog 550 " 3 Moderate fog 1,100 " 4 Mist or haze 1½ miles. 5 Poor visibility 2½ " 6 Moderate " 6½ " 7 Good " 12½ " 8 Very good " 31 " 9 Excellent " beyond 31m.									
FOREIGN OBSERVATIONS.										COLUMNS 34, 35. Tr. = rain has fallen, but amount less than 0.1 mm.									

TERMS OF SUBSCRIPTION. { Single Copies, 1d. each; by post 1½d.
2/6 per month; 6/6 per quarter; 25/- per year.

METEOROLOGICAL OFFICE, AIR MINISTRY, ADASTRAL HOUSE, KINGSWAY LONDON, W.C.2.

G. C. SIMPSON, C.B., D.Sc., F.R.S., Director,

† The observations are from Valencia W/T station. ‡ Maximum and Minimum Temperatures and Rainfall are for the 24 hours ending 9 h.

THE DAILY WEATHER REPORT

OF THE METEOROLOGICAL OFFICE, LONDON.

BRITISH SECTION
Monday 29th August 1932.
No. 25848

DISTRICT.	STATIONS.	OBSERVATIONS at 13h. G.M.T. 28 th August														OBSERVATIONS at 18h. G.M.T. 28 th August														PAST 24 HOURS.										
		Barom. at M.S.L. mb.	Change in 3 hours.	Wind.		Weather.	Temp. of.	Humid. %	Visibility 0-10	Cloud.			Height of Base (feet)	Barom. at M.S.L. mb.	Change in 3 hours.	Wind.		Weather.	Temp. of.	Humid. %	Visibility 0-10	Cloud.			Height of Base (feet)	State of Ground. 0-9	Sea. 0-9	WEATHER.												
				Direc.	Force.					Form.	Amount.	Direc.				Force.	Form.					Amount.	Th.-13h. 29 th	13h.-18h. 29 th				18h.-24h. 29 th	1h.-Th. 29 th											
																														Low.	Med.	High.	Low.	Total 0-10	Low.	Total 0-10	Low.	Total 0-10		
		(1)	(2)	(3)	(4)	(5)	(6)	(7)	(8)	(9)	(10)	(11)	(12)	(13)	(14)	(15)	(16)	(17)	(18)	(19)	(20)	(21)	(22)	(23)	(24)	(25)	(26)	(27)	(28)	(29)	(30)	(31)	(32)	(33)	(34)	(35)	(36)	(37)	(38)	(39)
(For heights see p. 4.)																																								
1	London (Kew)...	1018.3	-14	SE	2	C	73	55	6	8	-	8	4-6	7-8	4000	1016.9	-10	-	0	C	69	75	6	5	-	7	7-8	10	2500	0	*	bm by	cm	ocbc	bccm.					
	Croydon	1018.3	-10	ESE	2	C	75	55	6	2	-	-	7-8	7-8	4000	1017.1	-6	SE	1	C	70	75	6	8	2	-	4-6	10	4000	0	*	bc3. y	bey c3.	cbcm. w	bm. w					
	S. Farnborough	1018.3	-6	S	3	bc	72	75	6	2	-	8	2-3	4-6	4000	1016.7	-6	SSW	2	C	68	75	6	-	2	-	0	10	-	0	*	bfbcc	bc3. c3.	cm. w	cm. w					
	Winchester	1018.5	-6	S	2	C	68	85	6	2	-	-	9	9	1500	1016.7	-10	SW	1	C	63	95	6	-	7	-	0	10	-	0	*	bccm.	cm.	cm.	cm.					
	Boscombe Down	1018.2	-12	SE	1	C	71	65	6	3	-	-	9	9	2500	1016.9	-4	SSE	2	C	65	85	6	-	7	-	0	10	-	0	*	bm. cm.	cm.	cm. cm	cm. F					
	Calshot, S'thmtn	1018.7	-2	ESE	4	C	65	85	5	5	-	-	7-8	7-8	1500	1016.7	-10	SE	3	C	63	95	5	5	7	-	2-3	10	4000	0	1	om. cm.	cm.	cm.	cm.					
	Dungeness	*	*	E	1	bc	*	*	6	5	1	*	2-3	2-3	1500	*	*	E	3	C	*	*	5	4	-	*	9	9	2500	*	1	b	bc	*	bc	bc				
	Lympe	1019.1	-6	SE	3	b	68	75	6	1	-	-	1	1	2500	1017.5	-6	EN	2	bc	64	85	6	-	-	6	0	4-6	-	0	*	cfbc3.	bccm.	cbcm.	bm. w					
2	Shoeburyness	1019.2	-6	ESE	2	b	71	65	6	-	-	-	0	0	-	1017.8	-10	ENE	3	C	64	95	6	4	-	6	4-6	7-8	4000	0	*	bm.	bcm.	bcm.	bm. w					
	Felixstowe	1019.6	-2	ESE	2	b	70	65	6	1	-	-	1	1	4000	1018.3	-6	ENE	3	C	65	85	6	1	-	8	4-6	7-8	4000	0	2	om. bc3.	bcc3.	bc3. c3.	b3. bc3.					
	Gorleston	1019.3	-2	ESE	2	C	65	85	6	5	-	-	10	10	2500	1019.0	-4	NE	2	C	62	95	5	5	-	-	10	10	1500	0	2	cfm.	cm. m.	cm. bc	c					
	Cranwell	1019.6	-6	E	2	C	67	75	6	8	-	-	10	10	4000	1018.3	-12	ENE	2	0	61	95	6	5	-	-	10	10	450	0	*	bcc3. c	c3. o	orm.	orm.					
3	Birmingham	1019.1	-4	E	2	bc	65	55	7	7	-	-	4-6	4-6	4000	1017.2	-14	ESE	3	C	64	75	6	-	1	-	0	7-8	-	0	*	cbc	bcpr	ccir	cc					
	Upper Heyford	1018.8	-6	E	2	C	67	75	6	7	3	-	7-8	9+	2500	1016.7	-10	E	3	lr.	66	85	6	6	7	-	4-6	10	2500	0	*	bcbcc	cbccr.	cm.	com. m					
4	Ross-on-Wye	1018.4	-8	EN	2	bc	68	75	6	2	6	-	4-6	4-6	4000	1016.4	-8	EN	2	C	67	85	6	6	7	-	4-6	10	4000	0	*	cbcc3	c3.	c3. c3.	cmom					
5	Portland Bill	1018.2	-4	SE	2	of	66	95	2	5	-	-	10	10	2500	1016.4	-16	S	1	F	61	95	1	5	-	-	10	10	1500	0	2	bcff	Ff	Ff3. o3.	o					
	Plymouth	1018.0	-8	SSW	2	C	64	85	6	8	-	7	2-3	10	2500	1017.0	-4	-	0	C	62	95	6	5	-	-	9+	9+	800	0	1	c3.	c3. omc	cm. o	oid. c					
	The Lizard	1018.2	-6	SSW	1	C	63	95	8	5	-	-	10	10	2500	1016.7	-8	-	0	of	61	95	2	5	-	-	10	10	450	0	0	C	C, F	Fpr	bcpr.					
	Scilly (St. Mary's)	1017.5	-6	SW	3	C	65	85	8	8	9	-	7-8	9	2500	1016.0	-8	SSW	3	C	64	75	6	8	7	-	4-6	7-8	2500	0	1	C	cbcc	cbcc	cpir					
	Guernsey	1018.9	-4	-	0	C	66	85	5	5	1	-	4-6	10	2500	1017.3	-12	-	0	C	62	95	5	5	1	-	4-6	7-8	2500	0	1	cfbc3	bcc3	cbccw	ocw					
6	Pembroke	1017.0	-4	SSE	3	C	65	95	6	5	7	-	4-6	7-8	2500	1016.0	-12	SSE	1	C	63	95	7	5	7	-	4-6	9	2500	0	1	cm.	C	cir.	cpr.					
7	Holyhead	1018.5	-12	-	0	C	61	75	8	5	7	-	Tr.	10	2500	1017.0	-14	-	0	C	62	85	7	5	7	-	Tr.	9+	2500	0	0	bcc	C	cbccw	cm. pro					
	Chester (Sealand)	1019.0	-10	SE	2	C	68	65	8	1	-	7	Tr.	10	4000	1017.0	-10	SE	1	C	65	75	7	-	2	-	0	10	-	0	*	bc3. c	o3. o	om. m	om. o					
8	L'pool (Bidston)	1018.9	0	SE	2	C	65	65	7	2	4	7	Tr.	10	4000	1017.1	-12	-	0	C	65	75	7	5	7	-	4-6	10	4000	0	*	bcc	cbcc	o	o					
9	Harrogate	1019.9	-6	SE	2	C	64	75	8	3	2	-	4-6	9+	2500	1019.2	-6	SE	2	C	60	75	8	8	2	-	4-6	10	2500	0	*	bcc	C	corr	rrr					
10	Spurn Head	1020.7	+2	EN	4	C	65	75	7	4	3	9	2-3	7-8	4000	1019.3	-4	E	5	cf	60	95	7	5	2	-	4-6	9+	2500	0	3	bcc	C	orr	orr					
	Catterick	1020.1	-6	SE	2	C	65	65	8	8	-	6	4-6	9+	4000	1019.3	0	ESE	2	C	60	65	9	4	7	-	2-3	10	4000	0	*	of bcc	ccv	vc	rc Rm.					
	Tynemouth	1021.4	0	E	1	bc	62	75	8	2	-	2	4-6	4-6	2500	1020.0	-6	SE	2	C	59	85	8	4	-	-	9	9	4000	0	1	bc	bcc	ccir.	ccir.					
11	Inchkeith	1020.6	-2	NE	2	C	63	95	8	8	6	6	4-6	9	4000	1018.9	-10	SE	2	C	63	95	8	5	7	8	4-6	10	2500	0	1	C	C	C	cir.					
12	Leuchars	1020.3	-2	ESE	2	C	66	65	8	1	-	8	2-3	9	4000	1019.0	-8	ESE	3	C	61	75	8	1	1	8	1	10	4000	0	*	cnv	cc	C	ccir.					
	Renfrew	1020.0	-12	ESE	2	C	65	65	6	8	-	8	9+	9+	4000	1018.3	-6	SE	2	C	62	75	6	8	2	-	7-8	10	7200	0	*	cm3.	c3. c	cm.	cm.					
	Eskdalemuir	1020.0	-6	ESE	2	C	62	65	8	8	-	8	9+	9+	2500	1018.8	-6	-	0	C	58	75	8	8	2	-	4-6	10	2500	1	*	cwc	C	C	cpr. c					
13	Tiree	1019.6	-4	SE	1	C	60	75	9	1	5	6	Tr.	9+	4000	1018.0	-12	-	0	C	58	95	9	5	7	6	4-6	9+	4000	0	1	C	bc	C	C					
13	Stornoway	1019.4	-2	SSE	3	C	60	85	8	9	7	8	4-6	7-8	1500	1018.2	-8	SSE	2	C	59	85	8	8	9	-	2-3	7-8	1500	1	1	bcc	C	cbcc	bcfc					
15	Dalwhinnie	1020.3	-2	S	2	bc	63	65	8	4	-	3	2-3	2-3	2500	1018.8	-6	S	2	C	60	65	8	4	2	-	4-6	10	1500	0	*	b	bc	C	C					
	Aberdeen	1020.6	0	SSE	3	C	65	55	8	7	-	6	2-3	7-8	4000	1019.8	-4	SSE	2	C	60	75	8	-	7	8	0	7-8	-	0	1	bey	bey	C	cm. w					
	Wick	1020.1	+2	S	2	C	60	85	8	8	9	-	4-6	7-8	1500	1019.4	-6	-	0	C	57	95	8	5	8	4	4-6	7-8	2500	0	0	C	C	C	cbc					
	Lerwick	1018.5	+6	W'N	2	C	59	85	8	8	9	1	4-6	7-8	1500	1018.9	0	W'N	1	C	57	85	7	8	7</															

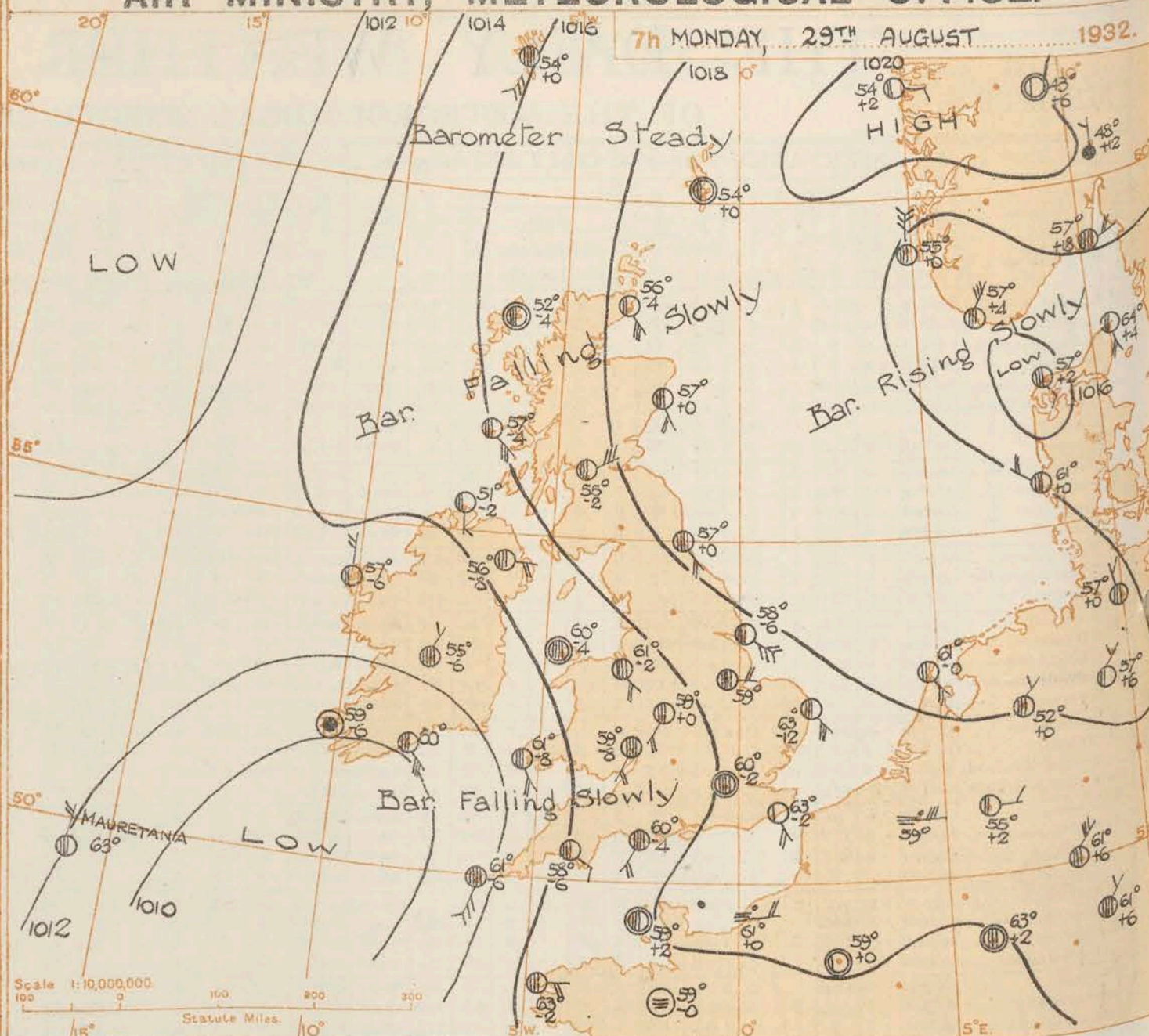
REPORTS from HEALTH RESORTS for 29th August 1932.

DEFINITIONS.	STATIONS.	WEATHER.		TEMPERATURE.		RAINFALL.		SUNSHINE.	
		Fore-noon.	After-noon.	Min. 27th to 28th.	Max. 28th.	Night, 17th to 28th.	Day, 28th.	Sunrise to 17th.	Sunrise to Sunset.
1	Tunbridge W.	b	bc	52	77	-	-	9.6	10.5
	Bournemouth	co	oco	54	67	-	-	1.2	9.1
	Venar	of	cf of	60	70	-	-	0.5	9.5
	Southsea	oc	om 3	58	66	-	-	0.3	7.2
	Bognor Regis	cbcc	bc bc	57	67	-	-	1.0	10.0
	Littlehampton	c	cbcc	57	67	-	-	2.7	11.2
	Worthing	c	cbcc	58	67	-	-	4.8	9.4
	Brighton	bc b	b bc	58	69	-	-	7.2	9.2
	Eastbourne	bc bc	bc bc	60	70	-	-	7.0	11.0
	Hastings	cbcb	b bc	58	70	-	-	7.0	11.2
	Folkestone	bc m	b	55	71	-	-	8.9	9.3
	Dover	mb	b bc	55	73	-	-	8.8	9.8
	Deal	fb	b	53	72	-	-	8.4	8.1
	Ramsgate	bc b	bm	59	70	-	-	8.3	10.8
	Margate	bc	bc	60	69	-	-	9.6	10.5
2	Southend	b3cb	b3bc	57	74	Trace	-	6.2	6.1
	Maldon	mb	b bc	54	73	-	-	7.4	4.1
	Clacton-on-Sea	bc m 3	bc 3	57	69	-	-	6.8	7.7
	Dovercourt	bc m	bc m	55	71	-	-	5.7	8.9
	Lowestoft	cb m	c	53	66	-	-	1.7	4.2
	Skegness	bc m	om	52	65	-	-	2.6	6.7
	Mablethorpe	co	om p.	49	63	(Trace)	-	3.1	5.7
	Cleethorpes	cv	bc o	53	65	-	-	6.5	6.2
3	Leamington S.	c	bc co	54	69	-	-	2.0	4.1
4	Cheltenham	bc 3 b	bc 3 u	54	(72)	-	-	3.7	7.1
5	Bath	b bc	b bc	54	75	-	-	5.9	8.0
	Weymouth	b bc	co	58	70	-	-	6.7	12.1
	Jersey	f 3	c	56	70	-	-	5.3	12.0
	Torquay	w bc 3	cm	56	67	-	-	2.5	9.5
	Penzance	c	cbcc	58	66	-	-	0.7	5.3
	St. Ives	c	cc bc	58	68	-	-	1.6	10.5
	Bude	c	cb	52	69	-	-	1.5	8.6
	Ilfracombe	cbcc	o	56	71	-	-	3.2	9.5
6	Aberystwyth	bc	b cc	48	66	-	-	5.0	3.6
7	Llandudno	b cc	c	45	67	-	-	4.7	5.8
	Colwyn Bay	b bc	b cc	48	66	-	-	4.8	4.3
	Rhyl	b bc	b cc	43	70	-	-	5.6	5.8
8	Wallasey	b 3 bc	cbcc	50	70	-	-	5.8	4.8
	Southport	cm c	co	56	68	-	-	4.3	5.4
	Blackpool	b cc	co	45	65	-	-	3.6	5.9
	Morecambe	b bc	b cc	46	68	-	-	3.2	6.4
9	Ilkley	c	c	43	66	-	-	1.6	8.6
10	Berwick-on-T.	bc	b cc	45	62	-	-	8.3	8.1
11	Dunbar	bc	bc	47	?	-	-	5.8	8.4
12	Troon	c	co	45	64	-	-	3.2	9.8
	Douglas	cbc	cbc	47	61	-	-	1.4	10.6

+ Max. Temp. for period 21h. yesterday to 17h. to-day; Min. Temp. 21h.-9h. - Min. Temp. 17h.-9h.

AIR MINISTRY, METEOROLOGICAL OFFICE.

7th MONDAY, 29th AUGUST 1932.



DISTRICTS.	FORECASTS FOR THE 24 HOURS COMMENCING 12 NOON, G.M.T. 29th August, 1932.
1. S.E. England	Wind southeast, light or moderate; perhaps local rain or thunderstorms; morning mist or fog; rather warm inland.
2. E. England...	
3. E. Midlands	
4. W. Midlands	As 8 - 9.
5. S.W. England	Wind southerly, light or moderate, variable later; cloudy; some rain or showers; moderate temperature.
6. South Wales	
7. North Wales	
8. N.W. England	Wind southeast or east, light; variable cloud; perhaps local rain or thunder; rather warm.
9. N. Midlands	
10. N.E. England	Wind southeast, light or moderate; cloudy, local rain; moderate temperature.
11. S.E. Scotland	
12. S.W. Scotland & Isle of Man	As 8 - 9.
13. { A. W. Scotld. B. N.W. Scot- land.	Wind southeast or south, light, freshening; fair today, perhaps rain tomorrow; rather warm.
14. Mid-Scotland	Wind southeast, light or moderate; variable cloud; local mist; moderate temperature.
15. N.E. Scotland	
16. Orkneys and Shetlands.	
17. N.W. Ireland	Wind variable becoming southerly, freshening; variable cloud; perhaps showers; moderate temperature.
18. N.E. Ireland	
19. S.E. Ireland	Wind easterly or variable, light or moderate; cloudy; occasional rain; moderate temperature.
20. S.W. Ireland	

BAROMETER. Isobars are drawn for intervals of two millibars.
WIND. Arrows fly with wind. Number of feathers indicate Beaufort Force. Calm is indicated by circle outside weather symbol. — TEMPERATURE is given in degrees F.
WEATHER SYMBOLS: — Clear sky. — Sky less than 1/2 clouded. — Sky 1/2 to 3/4 clouded. — Overcast sky. — Rain falling. * Snow * Sleet * Hail
SEA DISTURBANCE. — Rough. — High.
BAROMETRIC CHANGE from 4h. to 7h. in tenths of millibars is entered beneath the temperature.

GENERAL INFERENCE.

An anticyclone over the North Sea and Norway tends to move northeast, while a shallow depression south of Ireland and another more vigorous disturbance to west of the British Isles will move east. Weather will be less settled than of late, with rain in several districts and perhaps local thunderstorms.

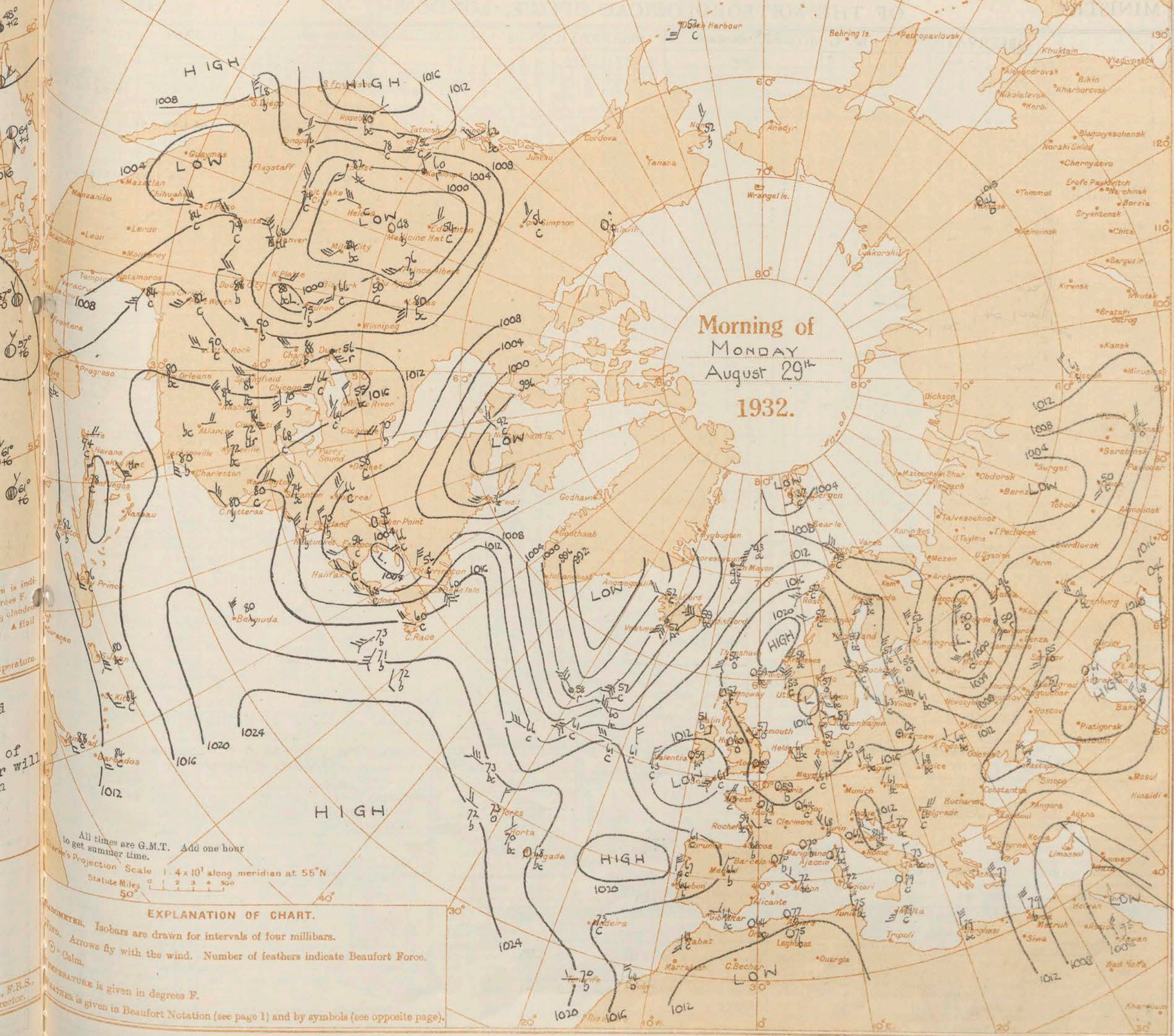
FURTHER OUTLOOK.

Rather unsettled.

Forecasts issued at 0950 G.M.T. G. C. SIMPSON, C.B., D.Sc., F.R.S. Director.

AIR MINISTRY, METEOROLOGICAL OFFICE. Chart of Weather in the Northern Hemisphere.

932.



THE DAILY WEATHER REPORT

OF THE METEOROLOGICAL OFFICE, LONDON.

BRITISH SECTION
Monday 29th August 1932.
No. 25848

DURATION.	STATIONS.	OBSERVATIONS at 1 hr. G.M.T. 29 th August														OBSERVATIONS at 7 hr. G.M.T. 29 th August														PAST 24 HOURS.																																																																																																																																																																																																																																																																																																																																																																																																																																																						
		Height above M.S.L. in feet.	Barom. at M.S.L.	Change in 3 hours.	Wind.		Weather.	Temp.	Humid.	Visibility.	Cloud.					Barom. at M.S.L.	Change in 3 hours.	Wind.		Weather.	Temp.	Humid.	Visibility.	Cloud.			State of Skies.	Sea.	TEMPERATURE.			RAINFALL.		SUNSHINE Hrs.																																																																																																																																																																																																																																																																																																																																																																																																																																																		
					Direc.	Force.					Low.	Med.	High.	Low.	Total.			Height of Base (feet).	Direc.					Force.	Low.	Med.			High.	Low.	Total.	Height of Base (feet).	Max. Day 7h-18h of.		Min. Night 18h-7h of.	Min. on Grass of.	Day 7h-18h mm.	Night 18h-7h mm.																																																																																																																																																																																																																																																																																																																																																																																																																																														
																																							0-12	0-10	0-10	0-10	0-10	0-10	0-10	0-10	0-10	0-10	0-10	0-10	0-10	0-10	0-10	0-10	0-10	0-10	0-10	0-10	0-10	0-10	0-10	0-10	0-10	0-10	0-10	0-10	0-10	0-10	0-10	0-10	0-10	0-10	0-10	0-10	0-10	0-10	0-10	0-10	0-10	0-10	0-10	0-10	0-10	0-10	0-10	0-10	0-10	0-10	0-10	0-10	0-10	0-10	0-10	0-10	0-10	0-10	0-10	0-10	0-10	0-10	0-10	0-10	0-10	0-10	0-10	0-10	0-10	0-10	0-10	0-10	0-10	0-10	0-10	0-10	0-10	0-10	0-10	0-10	0-10	0-10	0-10	0-10	0-10	0-10	0-10	0-10	0-10	0-10	0-10	0-10	0-10	0-10	0-10	0-10	0-10	0-10	0-10	0-10	0-10	0-10	0-10	0-10	0-10	0-10	0-10	0-10	0-10	0-10	0-10	0-10	0-10	0-10	0-10	0-10	0-10	0-10	0-10	0-10	0-10	0-10	0-10	0-10	0-10	0-10	0-10	0-10	0-10	0-10	0-10	0-10	0-10	0-10	0-10	0-10	0-10	0-10	0-10	0-10	0-10	0-10	0-10	0-10	0-10	0-10	0-10	0-10	0-10	0-10	0-10	0-10	0-10	0-10	0-10	0-10	0-10	0-10	0-10	0-10	0-10	0-10	0-10	0-10	0-10	0-10	0-10	0-10	0-10	0-10	0-10	0-10	0-10	0-10	0-10	0-10	0-10	0-10	0-10	0-10	0-10	0-10	0-10	0-10	0-10	0-10	0-10	0-10	0-10	0-10	0-10	0-10	0-10	0-10	0-10	0-10	0-10	0-10	0-10	0-10	0-10	0-10	0-10	0-10	0-10	0-10	0-10	0-10	0-10	0-10	0-10	0-10	0-10	0-10	0-10	0-10	0-10	0-10	0-10	0-10	0-10	0-10	0-10	0-10	0-10	0-10	0-10	0-10	0-10	0-10	0-10	0-10	0-10	0-10	0-10	0-10	0-10	0-10	0-10	0-10	0-10	0-10	0-10	0-10	0-10	0-10	0-10	0-10	0-10	0-10	0-10	0-10	0-10	0-10	0-10	0-10	0-10	0-10	0-10	0-10	0-10	0-10	0-10	0-10	0-10	0-10	0-10	0-10	0-10	0-10	0-10	0-10	0-10	0-10	0-10	0-10	0-10	0-10	0-10	0-10	0-10	0-10	0-10	0-10	0-10	0-10	0-10	0-10	0-10	0-10	0-10	0-10	0-10	0-10	0-10	0-10	0-10	0-10	0-10	0-10	0-10	0-10	0-10	0-10	0-10	0-10	0-10	0-10	0-10	0-10	0-10	0-10	0-10	0-10	0-10	0-10	0-10	0-10	0-10	0-10	0-10	0-10	0-10	0-10	0-10	0-10	0-10	0-10	0-10	0-10	0-10	0-10	0-10	0-10	0-10	0-10	0-10	0-10	0-10	0-10	0-10	0-10	0-10	0-10	0-10	0-10	0-10	0-10	0-10	0-10	0-10	0-10	0-10	0-10	0-10	0-10	0-10	0-10	0-10	0-10	0-10	0-10	0-10	0-10	0-10	0-10	0-10	0-10	0-10	0-10	0-10	0-10	0-10	0-10	0-10	0-10	0-10	0-10	0-10	0-10	0-10	0-10	0-10	0-10	0-10	0-10	0-10	0-10	0-10	0-10	0-10	0-10	0-10	0-10	0-10	0-10	0-10	0-10	0-10	0-10	0-10	0-10	0-10	0-10	0-10	0-10	0-10	0-10	0-10	0-10	0-10	0-10	0-10	0-10	0-10	0-10	0-10	0-10	0-10	0-10	0-10	0-10	0-10	0-10	0-10	0-10	0-10	0-10	0-10	0-1

LONDON OBSERVATIONS.														Height above M.S.L. in feet.	Weather.			Temperature.			Rainfall.		Sun- shine to Sunset, hrs.		Humidity.		Atmospheric Pollution.		EXPLANATION OF FIGURES, LETTERS, etc.																																																																																																
															Morning.	Afternoon.	Night.	Day Max.	Night Min.	Min. on Grass °F.	Day. mm.	Night. mm.	Yester- day.	To-day.	15h. G.M.T. %	9h. G.M.T. %	Visi- bility 9h.	Milligrams of Solid Impurity per cubic metre.	COLUMNS 2, 16. The barometric tendency is expressed in tenths of a millibar. COLUMNS 4, 48. The BEAUFORT SCALE OF WIND is used only for surface observations. In the ac- companying table the speed of the wind corresponding with the different numbers is the speed at about 30 feet above the ground. <table><tr><th>Beau- fort No.</th><th>Statute m/h.</th><th>Beau- fort No.</th><th>Statute m/h.</th><th>Beau- fort No.</th><th>Statute m/h.</th></tr><tr><td>0</td><td>1</td><td>4</td><td>13-18</td><td>9</td><td>47-54</td></tr><tr><td>1</td><td>1-3</td><td>5</td><td>19-24</td><td>10</td><td>55-63</td></tr><tr><td>2</td><td>4-7</td><td>6</td><td>25-31</td><td>11</td><td>64-75</td></tr><tr><td>3</td><td>8-12</td><td>7</td><td>32-38</td><td>12</td><td>75</td></tr><tr><td></td><td></td><td>8</td><td>39-46</td><td></td><td></td></tr></table> COLUMNS 34, 35. Tr. = rain has fallen, but amount less than 0.1 mm.						Beau- fort No.	Statute m/h.	Beau- fort No.	Statute m/h.	Beau- fort No.	Statute m/h.	0	1	4	13-18	9	47-54	1	1-3	5	19-24	10	55-63	2	4-7	6	25-31	11	64-75	3	8-12	7	32-38	12	75			8	39-46																																																									
Beau- fort No.	Statute m/h.	Beau- fort No.	Statute m/h.	Beau- fort No.	Statute m/h.																																																																																																																								
0	1	4	13-18	9	47-54																																																																																																																								
1	1-3	5	19-24	10	55-63																																																																																																																								
2	4-7	6	25-31	11	64-75																																																																																																																								
3	8-12	7	32-38	12	75																																																																																																																								
		8	39-46																																																																																																																										
														24 hrs. ended 9h.		°F.		°F.		mm.		mm.		Yesterday.		To-day.		24 hrs. ended 7h. G.M.T. 29 th																																																																																																	
Day 7h—18h, Kew & Croydon. 9h—18h, Kensington. 9h—21h, other stations except Greenwich rainfall, 9h—18h.																																																																																																																													
Kew	18	bmo by	cmo	ocbccm	74	59	51	-	-	4.5	.	.	6	CROYDON	217	bc3oy	beyc3o	cbcmwo	76	59	53	-	-	6.7	.	.	6	GREENWICH (Royal Observatory) ...	149	bcy	c3	cbbcb	75	57	4.8	-	-	4.8	61	80	6	CITY (Bunhill Row)	-	4.9	.	.	.	WESTMINSTER (St. James' Park) ...	27	.	.	.	74	61	57	-	-	4.2	54	77	.	REGENTS PK. (Botanic Gardens) ...	168	.	.	.	76	61	51	Tr.	-	4.1	67	79	.	CAMDEN SQUARE	110	bc	c	.	75	61	55	-	-	.	.	81	.	KENSINGTON	80	oc	oc	.	74	59	52	-	-	4.0	At 18h. 79	.	.	HAMPSTEAD OBSERVATORY	450	bc	cp	.	72	58	51	Tr.	Tr.	3.9	68	83	.

FOREIGN OBSERVATIONS.														
STATIONS.														
18h. G.M.T. 28 th August														
Barom. mb.		Wind. Direc. Force.		Weather.	Temp. °F.	Barom. mb.		Wind. Direc. Force.		Weather.	Temp. °F.			
PARIS	1015.7	.	.	bc	73	1016.2	-	0	b	59	81	55	-	-
BRUSSELS	1016.6	NNE	4	b	70	1016.6	E	3	b	59	88	54	-	-
BREILIN	1016.2	NW	1	ir	66	1016.8	SW	1	o	63	72	61	Tr.	-
ZÜRICH	1013.9	SE	1	c	66	1016.3	SSE	1	o	64	81	61	0.5	-
ROME														

EXPLANATION OF FIGURES, LETTERS, etc.											
COLUMNS 8, 22.—Code for surface visibility.											
Objects not visible at 55 yards.											
0	Dense fog	55 yards.									
1	Thick fog	220 "									
2	Fog	550 "									
3	Moderate fog	1,100 "									
4	Mist or haze	1 1/2 miles.									
5	Poor visibility	2 1/2 "									
6	Moderate	6 1/2 "									
7	Good	12 1/2 "									
8	Very good	31 "									
9	Excellent	beyond 31m.									
COLUMN 30.—Code for State of Sea.											
0	Calm.	5 Very rough.									
1	Smooth.	6 High.									
2	Slight.	7 Very high.									
3	Moderate.	8 Precipitous.									
4	Rough.	9 Confused.									

TERMS OF SUBSCRIPTION. { Single Copies, 1d. each; by post 1½d.
2/6 per month; 8/6 per quarter; 25/- per year.

METEOROLOGICAL OFFICE, AIR MINISTRY, ADASTRAL HOUSE, KINGSWAY LONDON, W.C.2.

G. C. SIMPSON, C.B., D.Sc., F.R.S., Director.

† The observations are from Valencia W/T station ‡ Maximum and Minimum Temperatures and Rainfall are for the 24 hours ending 9 h.

THE DAILY WEATHER REPORT

OF THE METEOROLOGICAL OFFICE, LONDON.

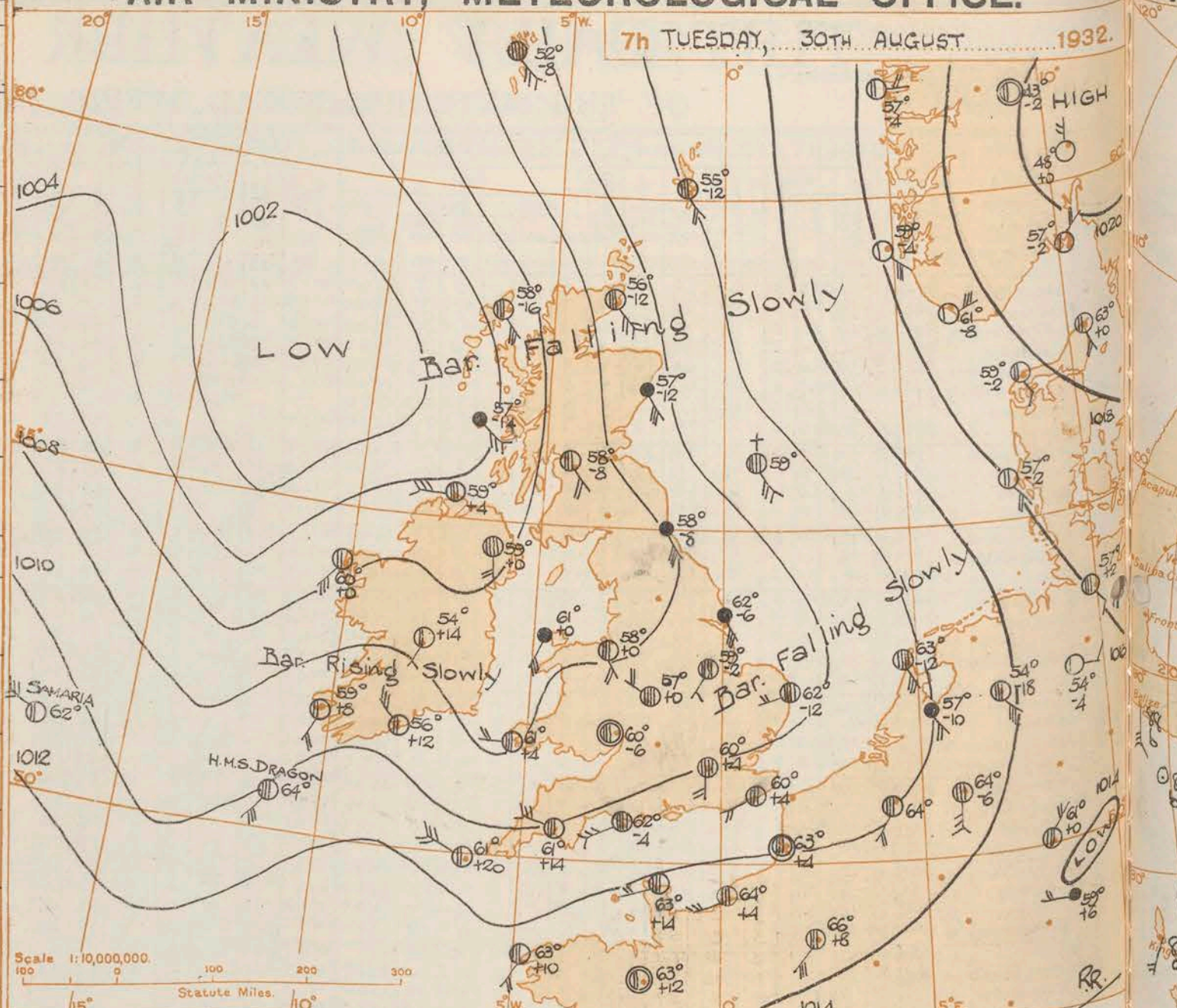
BRITISH SECTION
TUESDAY, 30TH AUGUST, 1932.
No. 25,849.

DISTANCE. STATIONS. (For heights see p. 4.)	OBSERVATIONS at 13h. G.M.T. 29 TH AUGUST.														OBSERVATIONS at 18h. G.M.T. 29 TH AUGUST.														PAST 24 HOURS.						
	Barom. at M.S.L. mb.	Change in 3 hours.	Wind.		Weather.	Temp. °F.	Humid. %	Visiblity 0-9	Cloud.						Barom. at M.S.L. mb.	Change in 3 hours.	Wind.		Weather.	Temp. °F.	Humid. %	Visiblity 0-9	Cloud.						State of Ground. 0-9	Sea. 0-9	WEATHER.				
			Direc.	Force					Form.	Amount.	Height of Base (feet)	Direc.	Force	Form.			Amount.	Height of Base (feet)					Th.—13h. 29 TH	13h.—18h. 29 TH	18h.—29 TH 30 TH	Th.—Th. 30 TH									
(1)	(2)	(3)	(4)	(5)	(6)	(7)	(8)	(9)	(10)	(11)	(12)	(13)	(14)	(15)	(16)	(17)	(18)	(19)	(20)	(21)	(22)	(23)	(24)	(25)	(26)	(27)	(28)	(29)	(30)	(31)	(32)	(33)	(34)	(35)	(36)
1 London (Kew)...	1013.7	-16	SSE	3	C	74	65	7	8	-	9	9	2500	1011.7	-12	SE	4	C	71	65	6	4	7	6	4-6	7-8	4000	0	*	c30C	c30	orm	cm.c.m.		
2 Croydon	1013.7	-18	SE	3	C	77	55	7	7	-	6	4-6	9	4000	1011.8	-12	SE'S	2	C	71	65	7	5	7	5	2-3	7-8	5700	0	*	cm.bc	cy	cm.r.r.r.	cd.r.m.	
3 S. Farnborough	1013.3	-16	S	2	C	74	65	6	8	-	6	4-6	9+	4000	1011.6	-6	SSE	2	C	69	75	6	5	3	-	4-6	9+	4000	0	*	cm.obc	c30C	ccpr	ccpr	
4 Winchester	1013.8	-12	SW	2	C	69	75	6	5	2	-	9	10	1500	1011.8	-6	SSW	2	C	65	85	6	5	2	-	9+	10	1500	0	*	cm	cm	cm.pr	cc.pr	
5 Boscombe Down	1014.3	-10	SW	3	C	66	75	6	5	-	-	10	10	2500	1012.3	-10	SWW	2	C	65	75	7	5	1	-	7-8	9+	2500	0	*	bccm	cm	oicr	oicr	
6 Calshot, S'thmtn	1014.1	-12	ESE	2	C	67	85	6	5	7	-	4-6	9+	2500	1012.1	-10	SW	3	C	63	85	6	5	7	-	4-6	9+	2500	0	1	cm	cm	crr	crr	
7 Dungeness	*	*	SE	2	bc	*	*	6	5	3	-	2-3	2-3	1500	*	ESE	1	C	*	*	5	5	-	*	9+	9+	1500	0	0	bc	o	c	c		
8 Lympne	1015.1	-8	ESE	3	C	70	75	6	7	3	-	2-3	7-8	2500	1013.0	-12	E	3	C	67	75	6	5	7	-	2-3	9+	5700	0	*	bcccy	c30	ct.r.d.	od.ofcm	
9 Shoeburyness	1014.9	-6	ES	3	C	70	85	6	7	7	5	2-3	9	4000	1012.4	-16	ES	3	C	68	85	6	8	7	-	7-8	9+	4000	0	*	bcm	cm	cq.rk	cr.cm	
10 Felixstowe	1015.6	-10	ESE	3	bc	70	75	6	1	3	-	1	2-3	4000	1012.9	-14	E	4	C	67	85	6	5	7	8	4-6	9+	5700	0	2	bccy	bccy	c30.r.r.	onr.khcm	
11 Gorleston	1016.4	-6	SE	4	C	66	85	6	5	4	-	4-6	9	2500	1013.8	-10	ESE	4	C	64	85	6	5	-	-	9+	9+	2500	0	3	bccy	bccy	bccr	onr	
12 Cranwell	1014.4	-14	SE	2	C	70	85	6	5	-	-	9+	9+	1500	1012.0	-10	ENE	2	C	66	85	6	4	2	-	7-8	10	2500	1	*	om.c	c30	ct.r.r.	onrld.f	
13 Birmingham	1013.8	-8	WSW	2	C	66	75	7	9	3	-	7-8	9	1500	1011.2	-14	NW	1	C	65	85	8	6	2	-	2-3	10	1500	1	*	oc	c	clpr	co	
14 Upper Heyford	1014.6	-12	-	0	C	71	65	6	5	-	-	9	9	1500	1011.6	-12	S	2	C	69	75	6	5	2	-	4-6	10	2500	0	*	bccy	c30	clto	onrld	
15 Ross-on-Wye	1013.4	-8	S	2	C	68	75	6	9	1	-	9	9+	4000	1011.4	-14	SW	2	C	63	85	7	6	2	-	4-6	10	2500	0	*	om.c30	c	ccorr	ocm	
16 Portland Bill	1014.0	-6	SE	3	C	62	85	7	4	2	-	7-8	10	1500	1012.3	-10	SW	3	rr	60	85	6	5	-	-	10	10	1500	1	2	oc	orr30	rr30	oicr	
17 Plymouth	1013.1	-10	SE	4	c/r	61	95	8	5	2	-	9+	10	450	1010.8	-18	S	4	rr	61	95	6	5	-	-	10	10	450	1	3	om.r.c	cgrrr	or.cpr	epc	
18 The Lizard	1011.8	-8	SE	4	rr	61	95	7	5	-	-	10	10	1500	1010.3	-8	S	2	C	61	95	8	5	-	-	9+	9+	4000	1	3	pr.r	or.c	cprc	pr.bc	
19 Scilly (St. Mary's)	1010.2	0	SW	3	C	66	95	7	8	2	-	4-6	9+	4000	1009.1	-6	SSW	4	jp	64	95	7	8	3	-	4-6	7-8	4000	1	3	cir.c	epc	clto	bcp.q	
20 Guernsey	1014.7	-10	-	0	C	65	75	6	8	3	-	4-6	7-8	2500	1013.0	-6	-	0	rr	62	95	5	6	-	-	10	10	1500	1	1	cl.c	bccr	orc	c	
21 Pembroke	1010.9	-6	SE	3	C	61	95	5	3	2	-	4-6	9+	1500	1009.0	-8	SSE	3	C	61	95	7	6	-	-	10	10	1500	1	2	crr.m.c	cpr.c	cpr.m.c	c	
22 Holyhead	1012.5	-12	NW	1	U	66	85	6	5	-	-	9+	9+	4000	1010.3	-10	-	0	ir	63	95	6	5	-	-	10	10	4000	1	0	ir.c	ir.c	ir.c	cm.r.c	
23 Chester (Sealand)	1013.3	-10	ESE	3	C	67	75	6	5	-	-	10	10	1500	1010.6	-12	SE'S	2	C	66	75	6	5	1	-	7-8	10	4000	0	*	om.c	c30	cm.r	cm.r	
24 L'pool (Bidston)	1012.9	-10	SE	4	C	68	75	6	5	1	-	4-6	9	1500	1010.5	-12	SSE	3	C	65	75	6	5	2	-	7-8	10	2500	0	*	om.c	c30	cc.d	cd.bw.F	
25 Harrogate	1010.9	-6	SE	2	id	57	95	5	6	2	-	9	10	2500	1013.4	-10	SE	1	0	58	95	5	5	-	-	10	10	2500	1	*	ocir	pr	offlrr	off	
26 Spurn Head	1015.5	-4	ES	5	pr	62	95	7	6	2	-	7-8	9+	2500	1012.9	-6	ESE	4	C	61	95	7	5	2	-	9	9+	1500	1	3	cpr	pr	clrr	clrr	
27 Catterick	1016.2	-12	ESE	1	dd	58	95	6	6	-	-	10	10	800	1013.7	-14	-	0	ir	58	95	8	6	-	-	10	10	1500	1	3	me.c	odder	orlrr	orlrr	
28 Tynemouth	1017.6	-4	SE	3	C	60	85	8	2	-	-	7-8	7-8	1500	1014.3	-10	SE	3	C	58	95	8	4	-	-	10	10	4000	1	2	cir.c	co	oir	oir	
29 Inchkeith	1016.8	-10	E	1	C	61	95	8	8	6	-	4-6	9+	4000	1013.9	-16	E	3	C	59	95	8	5	7	-	4-6	9+	4000	0	2	c	c	c	cir	
30 Leuchars	1017.2	-6	E	3	C	61	85	8	8	3	9	4-6	7-8	2500	1015.1	-14	E	3	C	59	85	8	5	3	9	4-6	9	1500	0	*	cir.c	cprc	co	op.c	
31 Renfrew	1015.2	-18	ENE	3	C	64	65	6	5	-	-	9+	9+	4000	1012.9	-14	E	3	c/r	62	75	6	5	2	-	9	10	1500	0	*	cm	c30	cm.r	cm.r	
32 Eskdalemuir	1015.6	-10	ESE	3	C	58	75	6	5	2	-	7-8	10	2500	1013.5	-10	E'N	3	C	56	85	7	5	-	-	10	10	2500	1	*	cpr	c	cm	cm	
33 Tiree	1013.6	-14	SE	4	b	64	75	6	-	-	1	0	7	-	1010.6	-20	ESE	4	C	60	85	6	5	2	-	7-8	10	2500	0	3	cb	bccy	cir	cir	
34 Stornoway	1014.6	-10	-	0	bc	63	75	8	7	8	-	2-3	2-3	4000	1011.9	-16	-	0	bc	62	85	7	7	7	-	2-3	4-6	4000	0	0	cbc	bc	bcc	cpr	
35 Dalwhinnie	1016.8	-8	SE	2	C	57	75	8	4	1	-	4-6	10	1500	1015.5	-8	-	0	C	56	75	7	3	4	-	7-8	10	1500	0	*	c	c	ir	cm.r	
36 Aberdeen	1018.0	-4	SE	3	C	59	85	7	3	7	-	2-3	7-8	2500	1016.0	-12	SE	3	C	58	85	7	2	3	-	1	7-8	1500	0	1	cwm.c	cbc	bc	cm.r	
37 Wick	1017.4	-4	SE	5	bc	58	95	8	5	6	-	2-3	4-6	4000	1015.4	-10	SE	5	C	56	95	8	5	3	8	7-8	9	2500	0	3	bc	bcc	c	c	
38 Lerwick	1019.0	-4	S	1	C	60	75	8	8	-	-	4-6	7-8	1500	1017.7	-14	SE	3	bc	57	75	8	7	4	-	2-3	4-6	1500	0	*	bcc	cbc	bcc	c	
39 Blacksod Point	1009.8	-12	E	3	C	62	85	9	5	-	-	9	9																						

7th TUESDAY, 30th AUGUST 1932.

DISTRICTS.	STATIONS.	WEATHER.		TEMPERATURE.		RAINFALL.		SUNSHINE.	
		Fore-noon.	After-noon.	Min. 9h. to 29th.	Max. 9h. to 17h. 29th.	Night. 17h. to 29th.	Day. 9h. to 17h. 29th.	Sunrise to 17h. 29th.	Sunrise to Sunset. 29th.
1	Tunbridge W.	bcc	loc	57	77	-	-	3.3	2.6
	Bournemouth	oc	c	57	69	-	-	2.5	1.2
	Ventnor	oc3	loc	59	70	-	-	0.8	0.5
	Southsea	bcc	co	60	69	-	-	2.5	0.3
	Bognor Regis	bccbc	co	60	70	-	-	3.7	1.0
	Littlehampton	bc	bcc	56	69	-	-	4.0	2.8
	Worthing	bcc	c	58	70	-	-	4.9	4.8
	Brighton	bcc	com	58	72	-	-	4.8	7.2
	Eastbourne	bcc	bcc	58	70	-	-	4.5	7.0
	Hastings	bcm	bcc	59	72	-	-	3.7	7.2
	Folkestone	bcm	bcm	58	72	-	-	6.9	8.9
	Dover	mbc	mbcc	60	74	-	-	7.5	8.9
2	Deal	b	bcc	62	73	-	-	6.5	8.4
	Ramsgate	b3	bcc3	63	71	-	-	7.1	8.3
	Margate	bc	bcc	62	72	-	-	6.8	8.6
	Southend	bcc	bcc3	61	74	Trace	-	4.8	6.2
	Maldon	mbc	bcc	60	73	-	-	3.6	7.4
	Clacton-on-Sea	bcc	bcc3	64	69	-	-	3.9	6.8
	Dovercourt	bc	bcc	63	71	-	-	5.6	5.7
	Lowestoft	cpac	c	61	68	Trace	-	3.8	1.7
	Skegness	co	om	60	64	14	-	0.4	2.6
	Mablethorpe	co	om	58	64	13	Trace	0.9	3.1
	Cleethorpes	ro	ro	57	62	14	0.2	0.0	6.5
	Leamington S.	c	bcc	59	71	1	-	1.1	2.0
3	Cheltenham	wcc	bcc	57	70	Trace	-	1.2	3.7
	Bath	bcc	c	59	70	-	-	2.5	5.9
	Weymouth	c	bcc	57	64	-	-	0.5	6.7
	Jersey	bcc	c	60	68	-	-	1.7	5.3
	Torquay	c	cor	59	63	-	2	0.0	2.5
	Penzance	oic	coir	61	65	3	1	0.0	0.7
	St. Ives	ro	ro	60	66	2	7	0.0	2.8
	Bude	c	cc	59	65	Trace	0.2	0.3	1.5
	Ilfracombe	doc	bcc	60	69	0.3	2	0.6	3.2
	Aberystwyth	cc	c	58	71	1	-	1.1	5.0
	Llandudno	c	c	60	71	Trace	-	0.8	4.7
	Colwyn Bay	cod	bcc	58	70	Trace	Trace	1.6	4.8
4	Rhyl	cmc	cc	60	72	-	-	1.4	5.6
	Wallassey	mo	obcc	59	71	-	Trace	0.8	5.8
	Southport	oco	oco	58	69	-	-	0.3	4.3
	Blackpool	oc	co	57	66	-	-	0.9	3.6
	Morecambe	c	bcc	58	64	-	-	0.1	3.2
	Ilkley	odo	odo	54	61	2	1	0.0	1.6
	Berwick-on-T.	c	c	54	62	-	-	2.7	8.3
	Dunbar	cc	c	55	60	Trace	-	0.2	5.8
	Troon	c	cc	55	64	Trace	Trace	2.4	3.2
	Douglas	omdc	omdc	56	62	Trace	Trace	0.1	1.4

† Max. Temp. for period 21h. yesterday to 17h. to-day; Min. Temp. 21h.-9h. † Min. Temp. 17h.-9h.



DISTRICTS.	FORECASTS FOR THE 24 HOURS COMMENCING 12 NOON, G.M.T. 30th, August, 1932.
1. S.E. England	Wind southwesterly, light or moderate; cloudy, with bright intervals; showers; moderate temperature.
2. E. England...	
3. E. Midlands	
4. W. Midlands	Wind between southwest and northwest, light or moderate, fresh locally; varying cloud; showers or occasional rain; moderate temperature.
5. S.W. England	
6. South Wales	
7. North Wales	
8. N.W. England	Wind southwest, light or moderate; cloudy, occasional rain, or showers; some bright intervals; moderate temperature.
9. N. Midlands	
10. N.E. England	
11. S.E. Scotland	
12. S.W. Scotland & Isle of Man	
13. { A. W. Scotld. B. N. W. Scot- land.	Wind southeast, veering southwest or west, moderate or fresh; cloudy; some rain or showers, perhaps thunder; moderate temperature.
14. Mid-Scotland	
15. N.E. Scotland	Wind southeast, moderate or fresh, veering; cloudy; rain; bright intervals later; perhaps local thunder; moderate temperature.
16. Orkneys and Shetlands.	
17. N.W. Ireland	Wind between southwest and northwest, moderate, fresh locally; varying cloud; occasional rain, or showers; moderate temperature.
18. N.E. Ireland	
19. S.E. Ireland	
20. S.W. Ireland	

H.M. Stationery Office Press, Kingsway W.C.2.

No. 20/2464, 21.43 G. 6007, 21.43 G. 6007

BAROMETER. Isobars are drawn for intervals of two millibars.

WIND. Arrows fly with wind. Number of feathers indicate Beaufort Force. Calm is indicated by circle outside weather symbol. — ○ TEMPERATURE is given in degrees F.

WEATHER SYMBOLS — ○ Clear sky. ○ Sky less than 1/2 clouded. ○ Sky 1/2 to 3/4 clouded. ○ Overcast sky. ● Rain falling. * Snow * Sleet * Hail

☼ Fog. ☼ Mist. ☼ Thunder. ☼ Thunderstorm.

SEA DISTURBANCE. ~~~~~ Rough. ~~~~~ High.

BAROMETRIC CHANGE from 4h. to 7h. in tenths of millibars is entered beneath the temperature.

GENERAL INFERENCE.

Pressure is relatively high over Scandinavia and low near Iceland. A secondary disturbance off West Scotland and associated troughs over and approaching the British Isles will move northeast. Further rain will occur in Scotland and Northeast England, and showers with some bright intervals in other districts.

FURTHER OUTLOOK.

Showers and bright periods.

Forecasts issued at 0930 G.M.T.

G. C. SIMPSON, C.B., D.Sc., F.R.S., Director.

AIR MINISTRY, METEOROLOGICAL OFFICE. Chart of Weather in the Northern Hemisphere.

1932.

HIGH

1020

65°

103

54°

4

RR

1004

1008

1012

1016

1020

1024

1028

1032

1036

1040

1044

1048

1052

1056

1060

1064

1068

1072

1076

1080

1084

1088

1092



Morning of
Tuesday
August 30th
1932.

HIGH

HIGH

LOW

HIGH

All times are G.M.T. Add one hour to get summer time.

Scale 1:4 x 10⁷ along meridian at 55° N.
Statute Miles 0 1 2 3 4 500

EXPLANATION OF CHART.

ISOBARS. Isobars are drawn for intervals of four millibars.
WIND. Arrows fly with the wind. Number of feathers indicate Beaufort Force.
Calm.
TEMPERATURE is given in degrees F.
WEATHER is given in Beaufort Notation (see page 1) and by symbols (see opposite page).

THE DAILY WEATHER REPORT

OF THE METEOROLOGICAL OFFICE, LONDON.

BRITISH SECTION
TUESDAY, 30TH AUGUST, 1932.
No. 25,849.

DISTRICT.	STATIONS.	OBSERVATIONS at 1 hr. G.M.T. 30th AUGUST.														OBSERVATIONS at 7 hr. G.M.T. 30th AUGUST.														PAST 24 HOURS.														
		Height above M.S.L. in feet.	Barom. at M.S.L. in in.	Change in 3 hours.	Wind.		Weather.	Temp. °F.	Humid. %	Visibility 0-9	Cloud.			Height of Base. (feet)	Barom. at M.S.L. in in.	Change in 3 hours.	Wind.		Weather.	Temp. °F.	Humid. %	Visibility 0-9	Cloud.			State of Ground. 0-9	Sea. 0-9	TEMPERATURE.			RAINFALL.		SUNSHINE Hrs.											
					Direc.	Force.					Low.	Med.	High.				Low.	Total 0-10					Direc.	Force.	Low.			Med.	High.	Low.	Total 0-10	Height of Base (feet)		Max. Day 7h-18h °F.	Min. Night 18h-7h °F.	Min. on Grass °F.	Day 7h-18h mm.	Night 18h-7h mm.						
																																							Form.	Amount.	Form.	Amount.	Form.	Amount.
1	London (Kew)...	18	*	*	*	*	*	*	*	*	*	*	*	1010.0	0	S	2	cc	62	95	5	6	2	-	7-8	10	1500	1	*	76	61	59	-	5	4.2									
	Croydon ...	217	1010.8	-10	SW	2	C	63	95	6	5	2	-	7-8	10	800	1010.0	+4	S	2	c/r	60	95	6	5	-	10	10	800	1	*	77	53	58	-	10	3.6							
	S. Farnborough ...	237	*	*	*	*	*	*	*	*	*	*	*	1009.6	-2	S'E	2	c/r	60	95	6	6	-	-	10	10	800	1	*	75	59	56	-	0.3	3.3									
	Winchester ...	275	*	*	*	*	*	*	*	*	*	*	*	1009.5	-2	SSW	1	o/r	61	95	5	6	-	-	10	10	220	1	*	71	58	56	-	2	2.7									
	Boscombe Down ...	417	*	*	*	*	*	*	*	*	*	*	*	1009.8	+2	S'W	2	C	60	95	5	5	-	-	9+	9+	220	1	*	69	56	56	-	4	0.6									
	Calshot (S'thmtn) ...	8	1010.8	-10	SSE	2	cc	60	95	7	6	2	-	4-6	10	2500	1009.5	-4	SW	4	c/r	63	95	8	8	-	4-6	7-8	1500	1	1	69	60	58	-	7	0.6							
	Dungeness ...	20	*	*	*	*	*	*	*	*	*	*	*	1011.2	+4	WSW	2	C	60	95	4	5	-	-	9+	9+	2500	1	*	71	59	58	-	7	7.1									
	Lympne ...	346	1011.2	-20	S	2	id.	62	95	5	6	-	-	10	10	1500	1011.2	+4	WSW	2	C	60	95	4	5	-	9+	9+	2500	1	*	71	59	58	-	7	7.1							
2	Shoeburyness ...	11	*	*	*	*	*	*	*	*	*	*	*	1010.3	+2	WSW	2	C	62	95	6	5	3	-	4-6	7-8	5700	1	*	72	60	58	-	9	5.3									
	Felixstowe ...	15	*	*	*	*	*	*	*	*	*	*	*	1009.7	0	SW	4	C	63	85	7	5	5	9	2-3	7-8	1500	1	2	70	62	60	-	13	5.2									
	Gorleston ...	14	1012.0	-2	S'E	4	rr	59	95	6	6	-	-	10	10	1500	1008.4	-12	W'S	2	o/r	62	95	5	6	-	10	10	1500	1	3	66	59	59	-	14	2.8							
	Cranwell ...	240	1010.2	-8	S'E	2	rr/r	60	95	5	9	-	-	10	10	800	1008.3	-2	SW	1	o/d	59	95	6	5	-	10	10	1500	1	*	74	58	58	-	13	2.9							
3	Birmingham ...	535	*	*	*	*	*	*	*	*	*	*	*	1008.8	0	WNW	2	C	57	95	5	5	-	-	10	10	450	1	*	68	56	55	-	0.3	0.7									
	Upper Heyford ...	408	*	*	*	*	*	*	*	*	*	*	*	1009.1	0	S	2	C	60	95	6	5	-	-	9+	9+	450	1	*	75	57	54	-	2	0.9									
4	Ross-on-Wye ...	223	*	*	*	*	*	*	*	*	*	*	*	1008.5	-6	-	0	C	60	95	5	8	6	2	4-6	7-8	4000	1	*	69	58	57	-	6	0.9									
5	Portland Bill ...	32	1010.3	-16	SSW	4	ir	61	85	6	6	-	-	10	10	1500	1009.2	-4	WSW	4	C	62	95	7	5	-	10	10	1500	1	3	63	59	58	1	6	0.0							
	Plymouth ...	82	*	*	*	*	*	*	*	*	*	*	*	1010.1	+14	WNW	4	C	61	85	7	8	-	-	9+	9+	1500	1	3	62	59	58	15	5	0.0									
	The Lizard ...	222	1009.3	-2	SW/S	3	br	61	95	7	5	-	-	9+	9+	2500	1011.1	+10	SSW	3	bc	62	85	8	8	4	2-3	4-6	4000	1	3	63	60	58	3	0.2								
	Scilly (St. Mary's) ...	163	1009.1	+4	WNW	3	bc	60	95	8	8	-	-	2-3	2-3	4000	1011.6	+20	WNW	5	bc	61	85	8	2	-	2-3	2-3	4000	1	3	68	59	58	1	0.5								
	Guernsey ...	175	1011.3	-10	SSW	2	C	62	95	7	8	-	-	10	10	1500	1011.4	+4	W	2	C	62	95	7	8	3	4-6	7-8	2500	0	2	68	60	56	1	3	0.0							
6	Pembroke ...	142	1007.0	-6	SSW	3	C	61	95	7	3	6	-	4-6	10	1500	1007.9	+4	W	2	C	61	95	7	3	-	9+	9+	1500	1	2	62	60	58	6	1	0.0							
7	Holyhead ...	26	1008.3	-12	SSE	3	C	61	95	6	5	2	-	9	10	800	1007.9	0	SSW	3	ir	61	95	7	6	-	9+	10	800	1	1	67	61	58	0.5	1	0.7							
	Chester (Sealand) ...	16	*	*	*	*	*	*	*	*	*	*	*	1007.7	0	SSE	2	C	58	95	4	5	-	-	9+	9+	450	1	*	70	57	55	-	2	0.2									
8	L'pool (Bidston) ...	198	*	*	*	*	*	*	*	*	*	*	*	1007.4	-2	-	0	bcF	57	95	1	5	5	9	2-3	4-6	450	0	*	69	56	55	Tr	0.4	0.6									
9	Harrogate ...	478	*	*	*	*	*	*	*	*	*	*	*	1007.7	-6	S	1	F	60	95	2	-	-	-	10	10	450	1	*	58	58	57	0.4	7	0.0									
10	Spurn Head ...	29	1010.2	-6	SE	6	O	61	95	7	6	-	-	10	10	2500	1008.3	-6	SE/S	3	rr	62	95	6	6	2	4-6	10	1500	1	2	62	60	58	2	12	0.0							
	Catterick ...	175	*	*	*	*	*	*	*	*	*	*	*	1007.6	-8	SE	2	rr	59	95	5	6	-	-	10	10	450	1	*	59	57	57	0.5	17	0.0									
	Tynemouth ...	67	1010.6	-12	SE	3	o/r	58	95	6	6	-	-	10	10	1500	1007.6	-8	SSE	3	rr	58	95	6	6	-	10	10	1500	1	2	60	58	57	0.2	15	0.0							
11	Inchkeith ...	190	1011.3	-10	E	2	ir	57	95	8	6	2	-	4-6	10	2500	1007.6	-12	E	1	rr	57	95	7	8	-	9+	9+	2500	1	1	64	57	55	-	0.1	1.1							
	Leuchars ...	35	*	*	*	*	*	*	*	*	*	*	*	1008.2	-16	ESE	4	O	59	95	7	5	-	-	10	10	220	1	*	62	57	54	Tr	1	0.9									
12	Renfrew ...	36	*	*	*	*	*	*	*	*	*	*	*	1007.0	-8	ESE	2	C	58	95	5	5	-	-	9+	9+	2500	1	*	64	56	54	Tr	2	0.2									
	Eskdalemuir ...	794	*	*	*	*	*	*	*	*	*	*	*	1007.3	-4	-	0	o/r	57	95	7	5	-	-	10	10	1500	1	*	59	54	54	Tr	1	0.0									
13a	Tiree ...	22	*	*	*	*	*	*	*	*	*	*	*	1003.4	-14	ESE	4	dr	57	95	6	5	-	-	10	10	220	1	3	64	56	55	-	6	3.4									
13b	Stornoway ...	34	1008.2	-18	-	O	C	57	95	7	8	7	-	7-8	9+	2500	1004.1	-16	SE	3	C	58	85	7	4	2	4-6	10	2500	1	1	67	54	51	-	0.2	10.3							
15	Dalwhinnie ...	1176	*	*	*	*	*	*	*	*	*	*	*	1007.9	-18	S	4	C	55	95	6	4	4	-	7-8	10	800	1	*	62	53	51	-	Tr	0.3									
	Aberdeen ...	37	*	*	*	*	*	*	*	*	*	*	*	1003.4	-12	SE	3	ir	57	95	6	6	2	-	7-8	10	450	1	1	61	55	53	-	Tr	0.0									
	Wick ...	81	1012.6	-12	SE	4	C	55	95	8	5	2	-	7-8	10	2500	1009.0	-12	SE	5	C	56	95	8	5	2	7-8	9	1500	0	3	58	55	53	-	-	6.7							
16	Lerwick ...	54	1016.0	-8	S'E	2	C	54	85	7	5	2	-	4-6	9+	1500	1012.7	-12	SE	2	C	55	85	8	5	-	9+	9+	1500	0	*	61	53	51	-	-	0.0							
17	Blacksod Point ...	18	1005.8	-2	W	2	bc	57	95	8	-	4	-	0	2-3	-	1005.8	0	SW	3	bc	60	85	8	-	7	-	0	4-6	-	0	2	63	57	55	3	3	2.4						
13	Malin Head ...	52	1005.8	-16	ENE	1	C	60	95	5	6	1	-	7-8	10	1500	1004.1	+4	W																									

THE DAILY WEATHER REPORT

OF THE METEOROLOGICAL OFFICE, LONDON.

BRITISH SECTION

Wednesday, 31st August 1932.

No. 25850

DISTRICT.	STATIONS.	OBSERVATIONS at 13h. G.M.T. 30th August														OBSERVATIONS at 18h. G.M.T. 30th August														PAST 24 HOURS.																																																																																																																																																																																																																																																																																																																																																																																																																																																																																																																																																																																																																																																																																																																																																																																																																																																																																																																																																																																																																																																																																																																																																
		Barom. at M.S.L. mb.	Change in 3 hours.	Wind.		Weather.	Temp. °F.	Humid. %	Visibility 0-9	Cloud.					Barom. at M.S.L. mb.	Change in 3 hours.	Wind.		Weather.	Temp. °F.	Humid. %	Visibility 0-9	Cloud.					State of Ground. 0-9	Sea. 0-9	WEATHER.																																																																																																																																																																																																																																																																																																																																																																																																																																																																																																																																																																																																																																																																																																																																																																																																																																																																																																																																																																																																																																																																																																																																																
				Direc.	Force.					Low.	Med.	High.	Low. 0-10	Total 0-10			Height of Base. (feet)	Form.					Direc.	Force.	Low.	Med.	High.			Low. 0-10	Total 0-10	Height of Base. (feet)	7h.-13h. 30h.	13h.-18h. 30h.	18h. 30h. 1st 31st	1h.-7h. 31st																																																																																																																																																																																																																																																																																																																																																																																																																																																																																																																																																																																																																																																																																																																																																																																																																																																																																																																																																																																																																																																																																																																																										
(1)	(2)	(3)	(4)	(5)	(6)	(7)	(8)	(9)	(10)	(11)	(12)	(13)	(14)	(15)	(16)	(17)	(18)	(19)	(20)	(21)	(22)	(23)	(24)	(25)	(26)	(27)	(28)	(29)	(30)	(31)	(32)	(33)	(34)	(35)	(36)	(37)	(38)	(39)	(40)																																																																																																																																																																																																																																																																																																																																																																																																																																																																																																																																																																																																																																																																																																																																																																																																																																																																																																																																																																																																																																																																																																																																							
(For heights see p. 4.)																																																																																																																																																																																																																																																																																																																																																																																																																																																																																																																																																																																																																																																																																																																																																																																																																																																																																																																																																																																																																																																																																																																																																																														

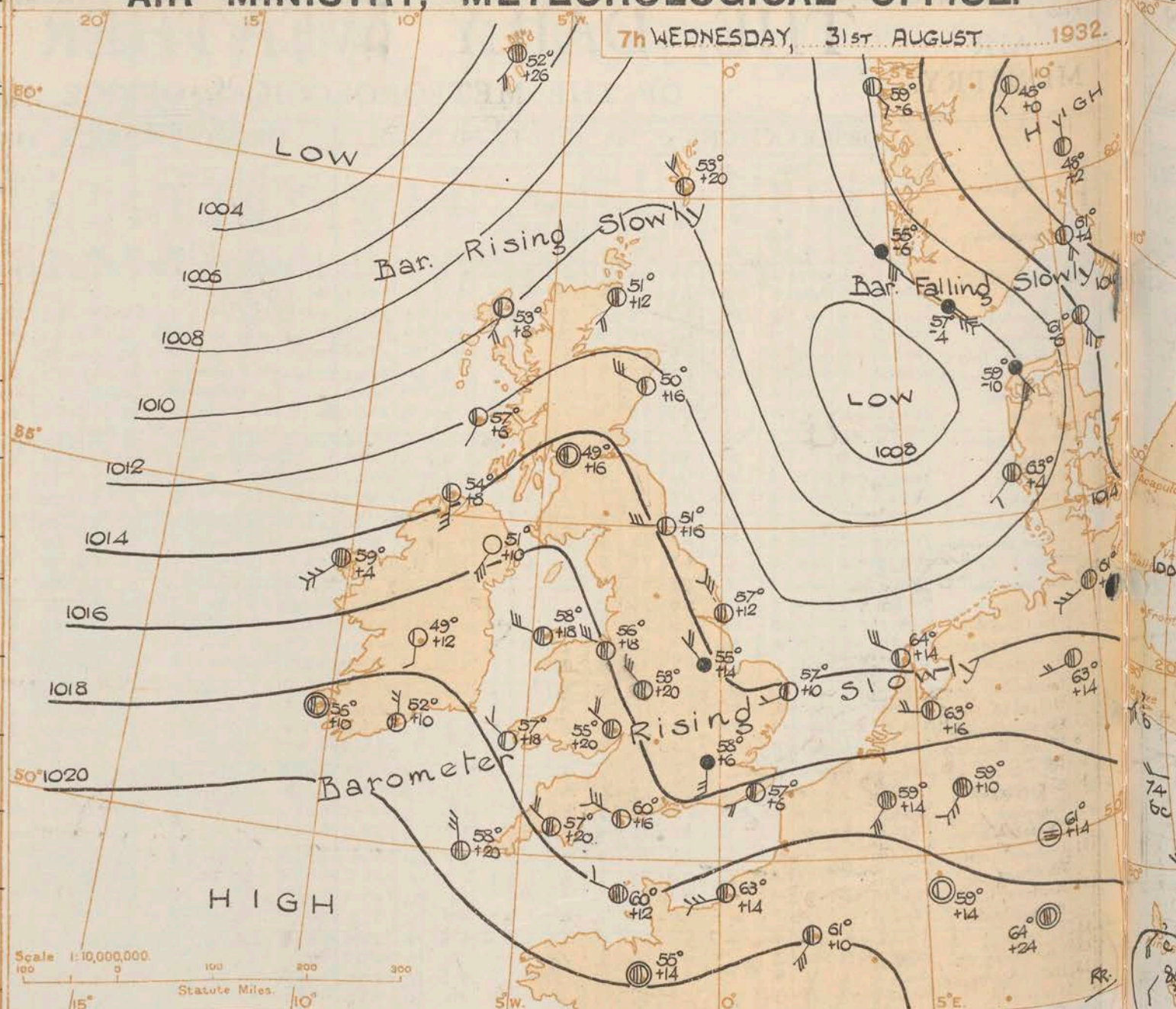
REPORTS from HEALTH RESORTS for 30th August 1932.

DISTRICTS.	STATIONS.	WEATHER.		TEMPERATURE.		RAINFALL.		SUNSHINE.	
		Fore-noon.	After-noon.	Min. 29th to 30th.	Max. 30th.	Night. 29th to 30th.	Day. 30th.	Sunrise to 17h. 30th.	Sunrise to Sunset. 29th.
1	Tunbridge W.	cbco	opbc	59	71	6	Trace	3.9	3.3
	Bournemouth	pbc	bcb	58	72	4	-	4.5	2.5
	Ventnor	pofo	bz	59	68	Trace	-	5.2	0.8
	Southsea	cdbe	bc	60	72	1	Trace	5.0	2.5
	Bognor Regis	bebe	bebe	61	71	Trace	-	6.2	3.8
	Littlehampton	bcc	cpbe	59	69	0.2	Trace	4.7	4.0
	Worthing	bcc	bccp	60	68	0.3	Trace	6.0	4.9
	Brighton	bc	cb	61	68	1	-	5.8	4.8
	Eastbourne	cb	bebe	60	68	12	-	6.8	4.5
	Hastings	orobe	bbe	59	69	7	-	7.3	3.7
	Folkestone	orbe	bc	61	70	5	Trace	7.2	6.9
	Dover	ombe	bc	60	69	7	-	6.8	7.5
	Deal	bcp	bcc	60	73	3	0.5	6.0	6.5
	Ramsgate	cdbe	bc	61	72	5	0.4	6.1	7.1
	Margate	cpbe	bc	61	75	3	0.2	7.0	6.8
2	Southend	c3	bcpb	60	74	9	0.1	3.8	4.8
	Maldon	c	cipbe	59	74	8	0.3	3.8	3.6
	Clacton-on-Sea	ocbe	bcc	61	73	9	-	4.8	3.9
	Dovercourt	rbev	bey	61	72	13	-	4.9	5.6
	Lowestoft	Robe	otlc	61	72	17	Trace	4.7	3.8
	Skegness	ocmo	obem	61	72	15	-	3.6	0.4
	Mablethorpe	orebe	bccz	61	73	17	-	4.9	0.9
	Cleethorpes	rooc	coul	57	70	12	-	2.2	0.0
3	Leamington S.	cbc	bcc	58	71	1	-	3.1	1.1
4	Cheltenham	omore	c	57	68	2	0.5	1.5	1.2
5	Bath	cirbe	bcb	59	70	7	0.3	5.4	2.5
	Weymouth	bc	b	59	71	11	-	7.3	0.5
	Jersey	rcbe	bc	61	68	1	-	6.3	1.7
	Torquay	rbe	bv	59	71	10	-	7.3	0.0
	Penzance	dcbe	bcb	65	70	2	-	8.0	0.0
	St. Ives	b	b	60	68	1	-	8.5	0.2
	Bude	cb	cb	60	68	1	-	7.9	0.3
	Ilfracombe	cbcb	bcc	60	67	4	-	6.7	0.6
6	Aberystwyth	ircpr	cprbe	58	65	11	Trace	3.5	1.1
7	Llandudno	cpe	cbe	57	67	9	0.2	5.1	0.8
	Colwyn Bay	rrbcp	cbcb	57	68	6	1	5.1	1.6
	Rhyl	bcp	cbcb	60	68	6	1	5.2	1.4
8	Wallasey	bcp	bcb	58	67	0.3	Trace	5.2	0.8
	Southport	cbcc	bc	58	68	4	-	5.0	0.3
	Blackpool	opc	bcc	58	66	1	-	3.5	0.8
	Morecambe	cbbe	cbbe	58	66	4	-	2.1	0.1
9	Ilkley	ocbe	bccbe	55	70	3	-	3.4	0.0
10	Berwick-on-T.	orbe	ocro	56	65	7	0.5	0.1	2.7
11	Dunbar	crma	cuR	58	68	1	7	0.6	0.2
12	Troon	romd	corc	57	63	7	0.3	2.1	2.4
	Douglas	cb	cbd.	56	66	10	Trace	4.0	0.1

† Max. Temp. for period 21h. yesterday to 17h. to-day; Min. Temp. 21h.-9h. | Min. Temp. 17h.-9h.

AIR MINISTRY, METEOROLOGICAL OFFICE.

7th WEDNESDAY, 31st AUGUST 1932.



BAROMETER. Isobars are drawn for intervals of two millibars.
WIND. Arrows fly with wind. Number of feathers indicate Beaufort Force. Calm is indicated by circle outside weather symbol. — ○ TEMPERATURE is given in degrees F.
WEATHER SYMBOLS — ○ Clear sky. ○ Sky less than 1/4 clouded. ○ Sky 1/4 to 1/2 clouded. ○ Sky 1/2 to 3/4 clouded. ○ Overcast sky. ● Rain falling. * Snow * Sleet * Hail
= Fog = Mist T Thunder Z Thunderstorm.
SEA DISTURBANCE. Rough. High.
BAROMETRIC CHANGE from 4h. to 7h. in tenths of millibars is entered beneath the temperature.

GENERAL INFERENCE.

A wedge of high pressure is moving eastwards across Britain and a deepening depression over Iceland will move east or northeast. Some rain is probable in Scotland and Northwest Ireland but weather will be mainly fair elsewhere.

FURTHER OUTLOOK.

Rather unsettled in the West and North, but considerable fair periods in the Southeast.

DISTRICTS.	FORECASTS FOR THE 24 HOURS COMMENCING 12 NOON, G.M.T. 31st Aug. 1932.
1. S.E. England	Wind northwest, backing, light or moderate; mainly fair; temperature about normal.
2. E. England...	
3. E. Midlands	
4. W. Midlands	
5. S.W. England	Wind west or southwest, moderate, fresh locally; cloud increasing; perhaps local coastal fog later; normal temperature.
6. South Wales	
7. North Wales	
8. N.W. England	Wind west or southwest, moderate; fair, cloud increasing; normal temperature.
9. N. Midlands	
10. N.E. England	
11. S.E. Scotland	Wind southwest, light or moderate, freshening; fair today, perhaps rain later; normal temperature.
12. S.W. Scotland & Isle of Man	
13. { A. W. Scotl. B. N.W. Scot- land.	Wind southwest, moderate to fresh, strong locally; cloudy; rain later; normal temperature.
14. Mid-Scotland	As 11 - 12.
15. N.E. Scotland	
16. Orkneys and Shetlands.	As 13.
17. N.W. Ireland	
18. N.E. Ireland	As 11 - 12.
19. S.E. Ireland	Wind southwest, moderate or fresh; cloudy; perhaps local drizzle and coastal fog later; normal temperature.
20. S.W. Ireland	

Stationary Office Press, Kingsway N.C.E.

Forecasts issued at 0920 G.M.T.

G. C. SIMPSON, C.B., D.Sc., F.R.S., Director.

AIR
MINISTRY.

THE DAILY WEATHER REPORT

OF THE METEOROLOGICAL OFFICE, LONDON.

BRITISH SECTION

Wednesday, 31st August 1932.

No. 25,850

DISTRICT.	STATIONS.	OBSERVATIONS at 1 hr. G.M.T. 31st August														OBSERVATIONS at 7 hr. G.M.T. 31st August														PAST 24 HOURS.																																																																																																																																																																																																																																																																																																																																																																																																																																																			
		Height above M.S.L. in feet.	Barom. at M.S.L. mb.	Change in 3 hours.	Wind.		Weather.	Temp. of.	Humid. %	Visibility 0-9	Cloud.			Height of Base. (feet)	Barom. at M.S.L. mb.	Change in 3 hours.	Wind.		Weather.	Temp. of.	Humid. %	Visibility 0-9	Cloud.			Height of Base. (feet)	State of Ground.	Sea.	TEMPERATURE.			RAINFALL.		SUNSHINE Hrs.																																																																																																																																																																																																																																																																																																																																																																																																																																															
					Direc.	Force.					Low.	Med.	High.				Low 0-10	Total 0-10					Direc.	Force.	Low.				Med.	High.	Low 0-10	Total 0-10	Max. Day 7h-18h of.		Min. Night 18h-7h of.	Min. on Grass of.	Day 7h-18h mm.	Night 18h-7h mm.																																																																																																																																																																																																																																																																																																																																																																																																																																											
																																							0-12	0-12	0-12	0-12	0-12	0-12	0-12	0-12	0-12	0-12	0-12	0-12	0-12	0-12	0-12	0-12	0-12	0-12	0-12	0-12	0-12	0-12	0-12	0-12	0-12	0-12	0-12	0-12	0-12	0-12	0-12	0-12	0-12	0-12	0-12	0-12	0-12	0-12	0-12	0-12	0-12	0-12	0-12	0-12	0-12	0-12	0-12	0-12	0-12	0-12	0-12	0-12	0-12	0-12	0-12	0-12	0-12	0-12	0-12	0-12	0-12	0-12	0-12	0-12	0-12	0-12	0-12	0-12	0-12	0-12	0-12	0-12	0-12	0-12	0-12	0-12	0-12	0-12	0-12	0-12	0-12	0-12	0-12	0-12	0-12	0-12	0-12	0-12	0-12	0-12	0-12	0-12	0-12	0-12	0-12	0-12	0-12	0-12	0-12	0-12	0-12	0-12	0-12	0-12	0-12	0-12	0-12	0-12	0-12	0-12	0-12	0-12	0-12	0-12	0-12	0-12	0-12	0-12	0-12	0-12	0-12	0-12	0-12	0-12	0-12	0-12	0-12	0-12	0-12	0-12	0-12	0-12	0-12	0-12	0-12	0-12	0-12	0-12	0-12	0-12	0-12	0-12	0-12	0-12	0-12	0-12	0-12	0-12	0-12	0-12	0-12	0-12	0-12	0-12	0-12	0-12	0-12	0-12	0-12	0-12	0-12	0-12	0-12	0-12	0-12	0-12	0-12	0-12	0-12	0-12	0-12	0-12	0-12	0-12	0-12	0-12	0-12	0-12	0-12	0-12	0-12	0-12	0-12	0-12	0-12	0-12	0-12	0-12	0-12	0-12	0-12	0-12	0-12	0-12	0-12	0-12	0-12	0-12	0-12	0-12	0-12	0-12	0-12	0-12	0-12	0-12	0-12	0-12	0-12	0-12	0-12	0-12	0-12	0-12	0-12	0-12	0-12	0-12	0-12	0-12	0-12	0-12	0-12	0-12	0-12	0-12	0-12	0-12	0-12	0-12	0-12	0-12	0-12	0-12	0-12	0-12	0-12	0-12	0-12	0-12	0-12	0-12	0-12	0-12	0-12	0-12	0-12	0-12	0-12	0-12	0-12	0-12	0-12	0-12	0-12	0-12	0-12	0-12	0-12	0-12	0-12	0-12	0-12	0-12	0-12	0-12	0-12	0-12	0-12	0-12	0-12	0-12	0-12	0-12	0-12	0-12	0-12	0-12	0-12	0-12	0-12	0-12	0-12	0-12	0-12	0-12	0-12	0-12	0-12	0-12	0-12	0-12	0-12	0-12	0-12	0-12	0-12	0-12	0-12	0-12	0-12	0-12	0-12	0-12	0-12	0-12	0-12	0-12	0-12	0-12	0-12	0-12	0-12	0-12	0-12	0-12	0-12	0-12	0-12	0-12	0-12	0-12	0-12	0-12	0-12	0-12	0-12	0-12	0-12	0-12	0-12	0-12	0-12	0-12	0-12	0-12	0-12	0-12	0-12	0-12	0-12	0-12	0-12	0-12	0-12	0-12	0-12	0-12	0-12	0-12	0-12	0-12	0-12	0-12	0-12	0-12	0-12	0-12	0-12	0-12	0-12	0-12	0-12	0-12	0-12	0-12	0-12	0-12	0-12	0-12	0-12	0-12	0-12	0-12	0-12	0-12	0-12	0-12	0-12	0-12	0-12	0-12	0-12	0-12	0-12	0-12	0-12	0-12	0-12	0-12	0-12	0-12	0-12	0-12	0-12	0-12	0-12	0-12	0-12	0-12	0-12	0-12	0-12	0-12	0-12	0-12	0-12	0-12	0-12	0-12	0-12	0-12	0-12	0-12	0-12	0-12	0-12	0-12	0-12	0-12	0-12	0-12	0-12	0-12	0-12	0-12	0-