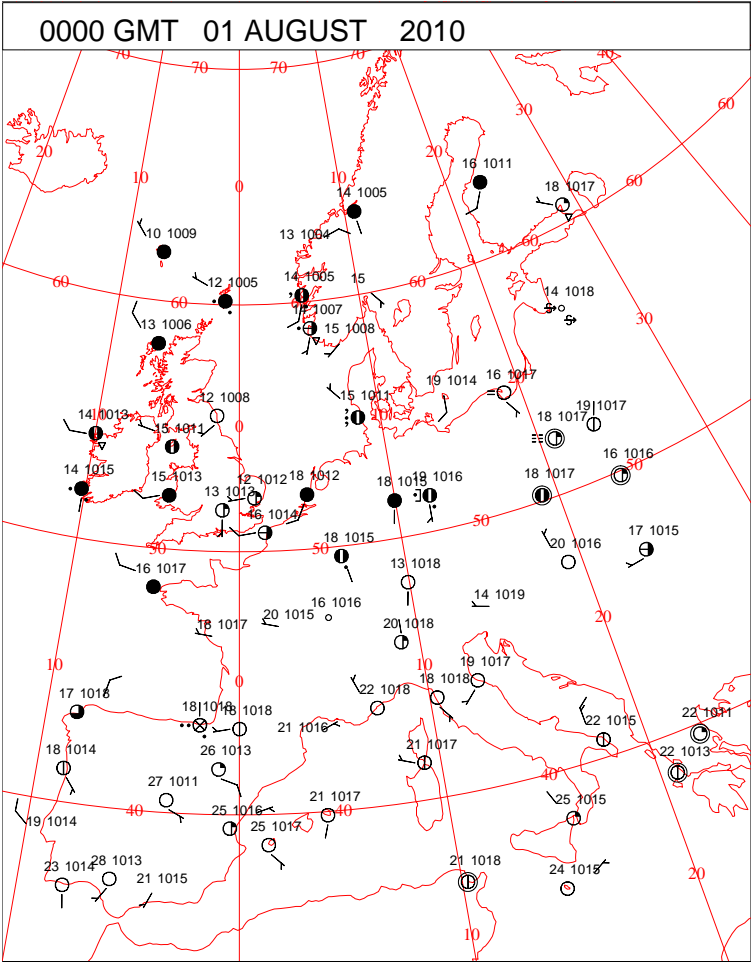


Crown Copyright 2010, All Rights Reserved

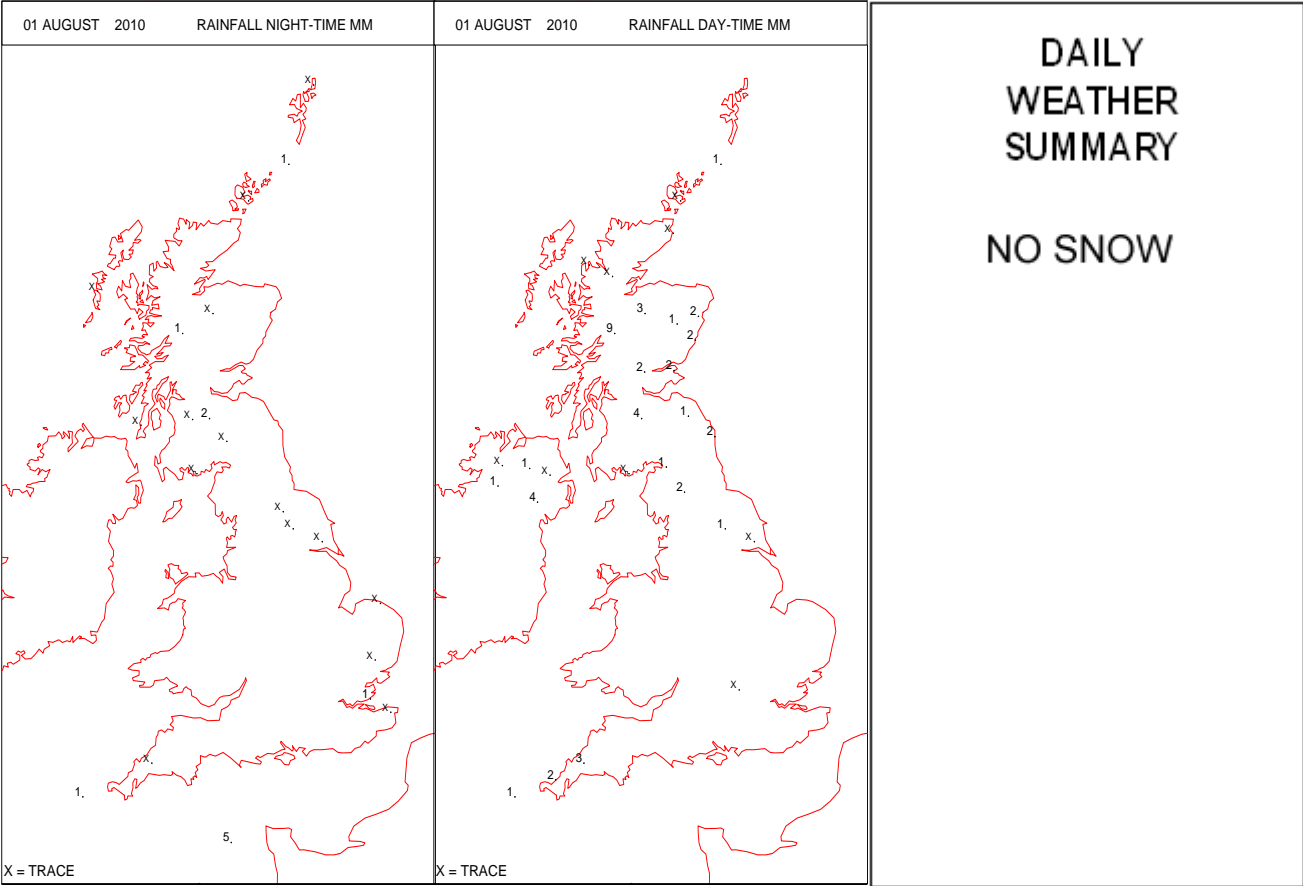
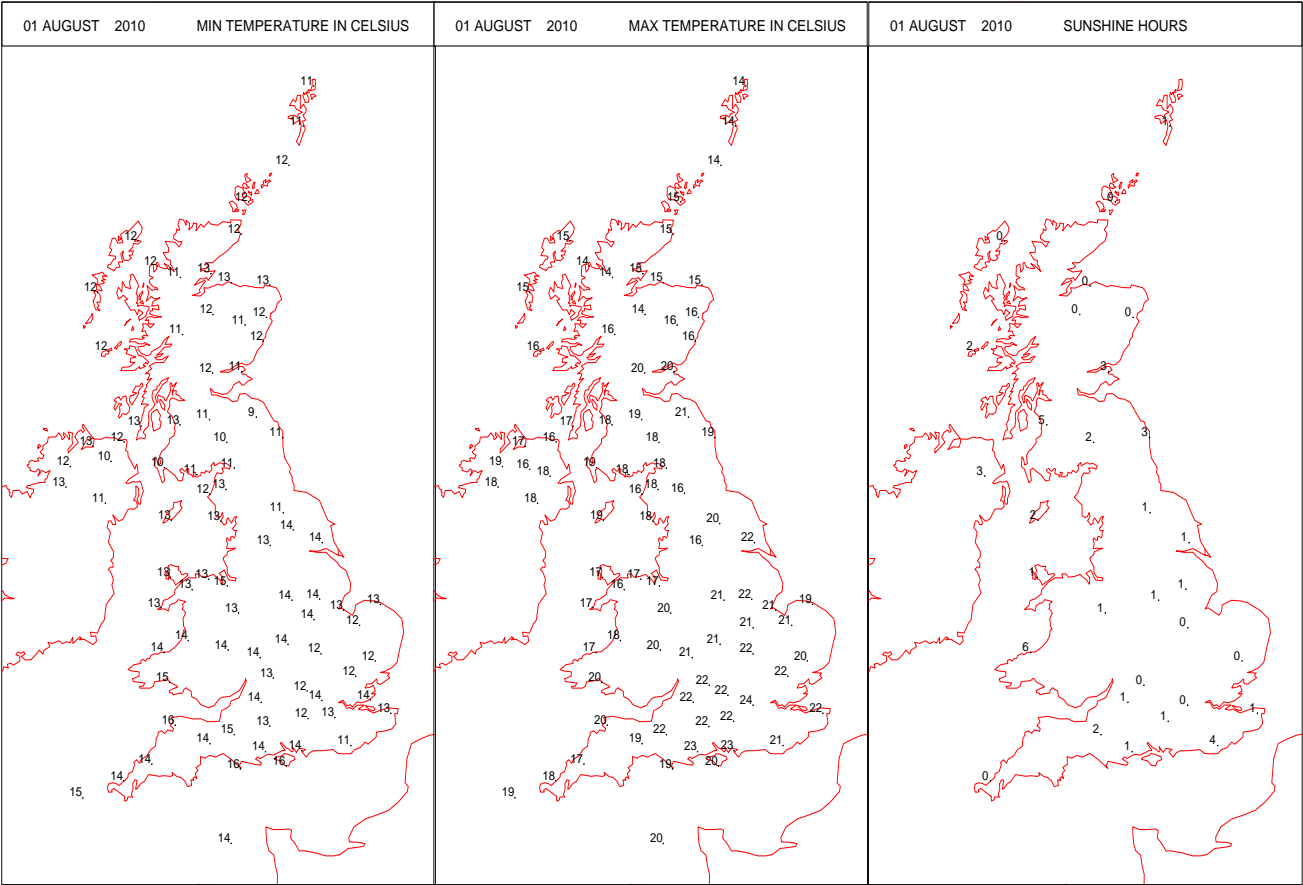
SURFACE REPORTS



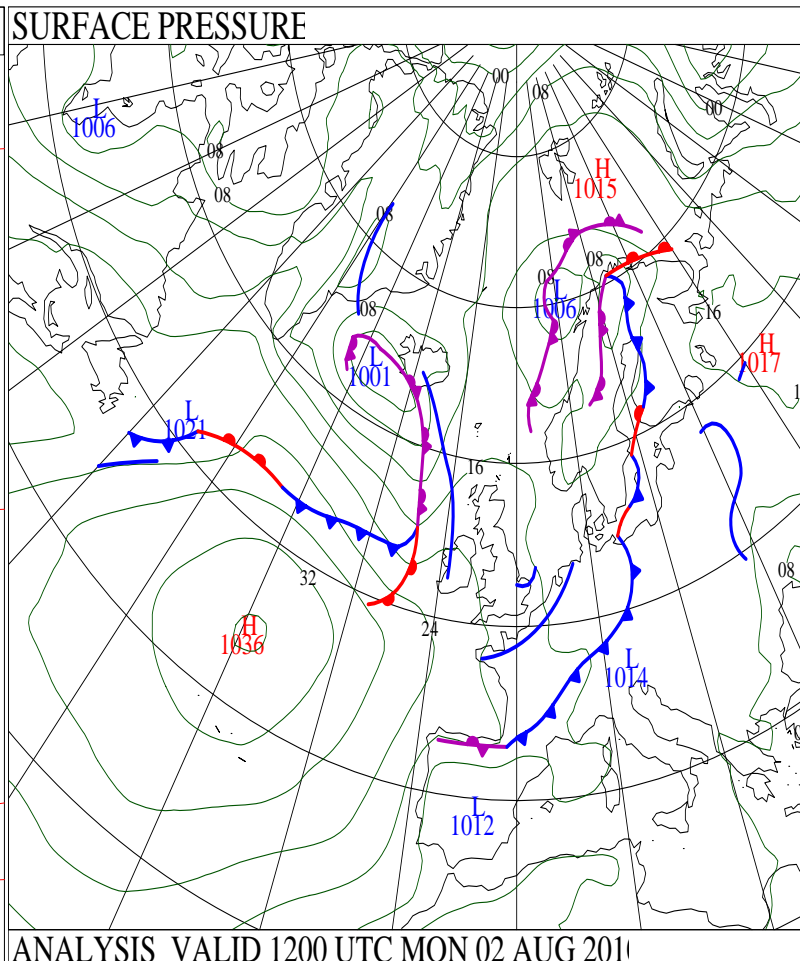
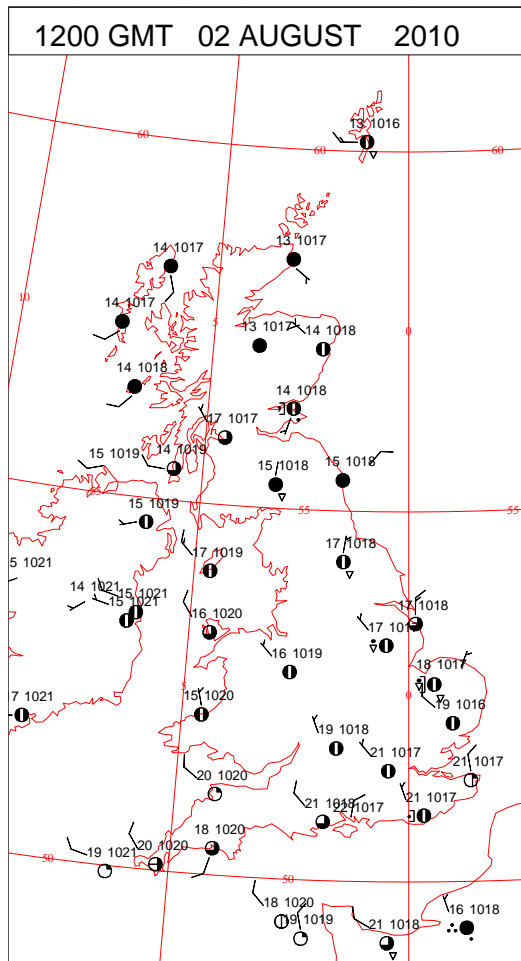
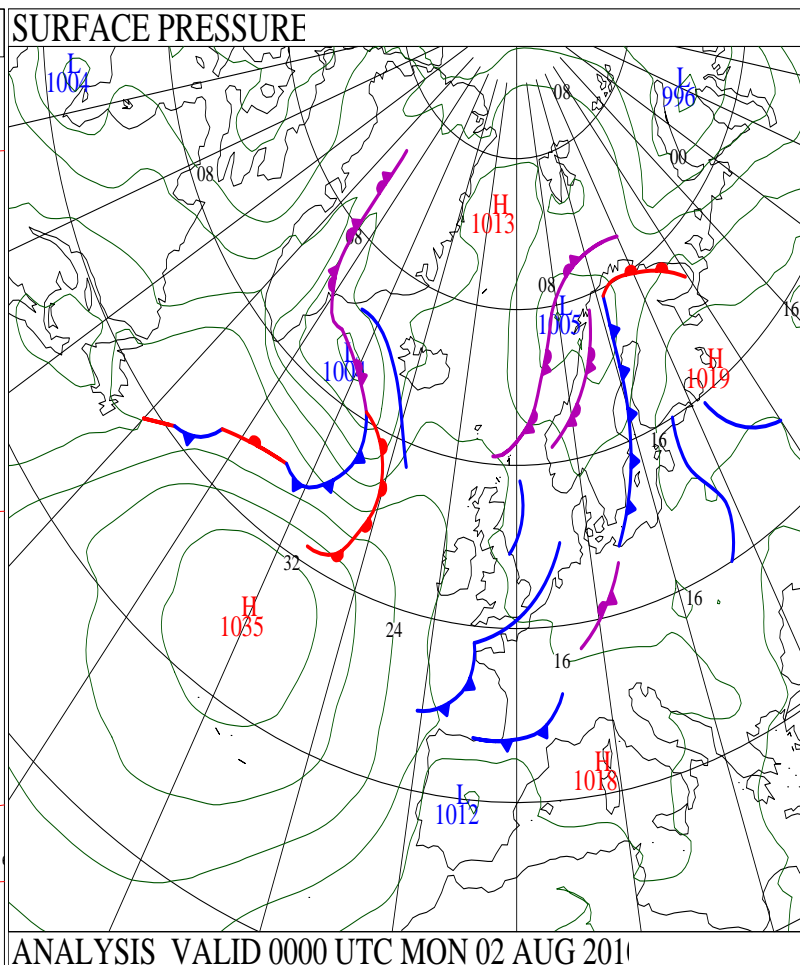
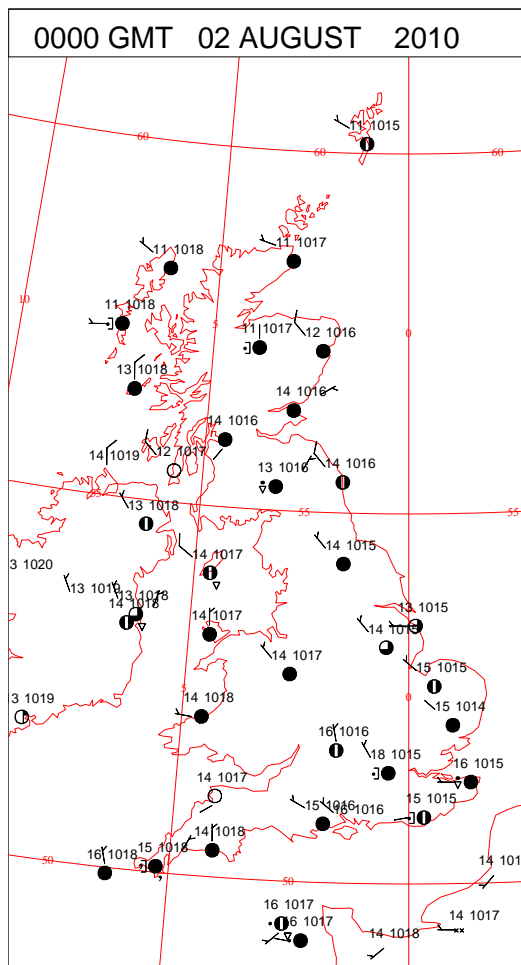
SIGNIFICANT WEATHER

0600 GMT 01 AUGUST 2010	SIG WEATHER	1200 GMT 01 AUGUST 2010	SIG WEATHER	<p>Summary of UK Weather for Sunday 01 August 2010. Parts of north-east England and south-east Scotland had a relatively cool night for the time of year, however elsewhere temperatures held up comfortably into double figures, due to large amounts of cloud. Much of the U.K. saw a dry night, however there was some showery rain for parts of Wales and western England, as well as northern Scotland.</p> <p>The day started fairly cloudy for many areas. However, there were some bright or sunny spells at times, most notably across north-east England during the morning.</p> <p>During the morning, an area of rain clipped the far south-west corner of England, before moving out into the English Channel.</p> <p>Showers developed during the day, with the focus of these across central and southern Scotland, and later across parts of northern England, where there were some heavy showers during the afternoon and evening.</p> <p>Winds on the whole were fairly gentle, and north-westerly in direction.</p> <p>Temperatures were around the seasonal average for much of the U.K, however it felt quite cool in exposure to the wind, and in the wetter parts of the north.</p>
1800 GMT 01 AUGUST 2010	SIG WEATHER	0000 GMT 02 AUGUST 2010	SIG WEATHER	<p>EXTREMES Highest Maximum: 23.9 Heathrow, Greater London Lowest Maximum: 13.5 Loch Glascarnoch, Ross & Cromarty Lowest Minimum: 8.9 Charterhall, Berwickshire Lowest Grass Minimum: 4.3 Leuchars, Fife Most Rain: 9.4 Tulloch Bridge, Inverness-Shire Most Sun: 6.3 Aberporth, Dyfed</p>

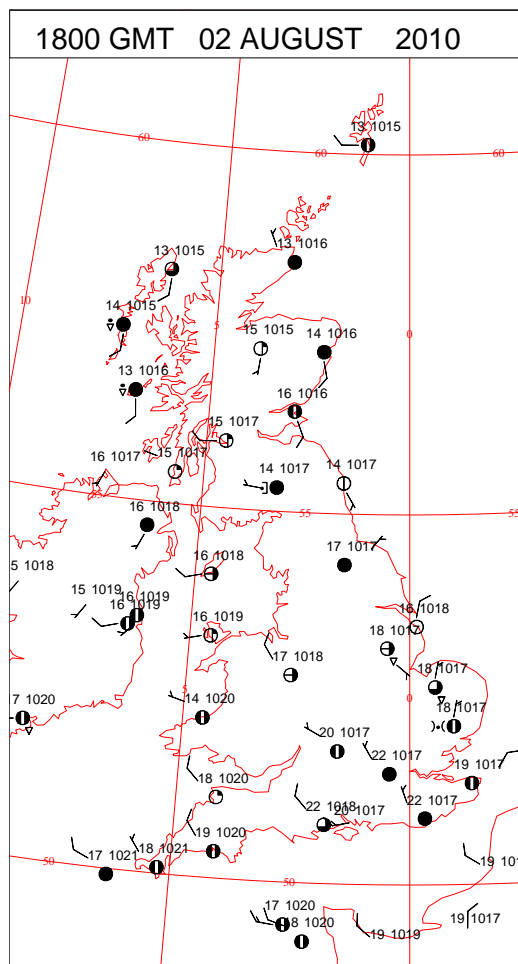
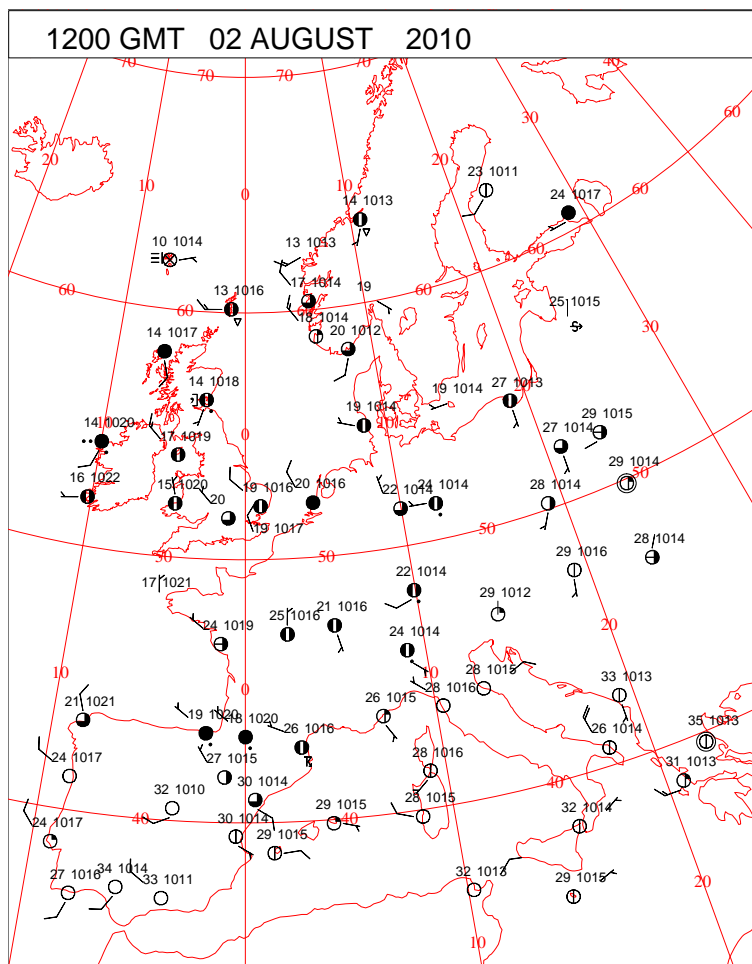
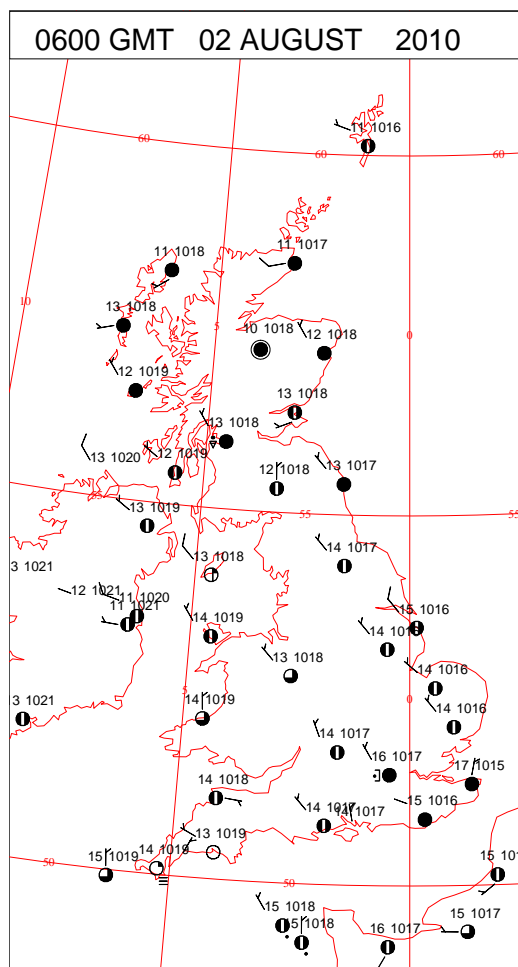
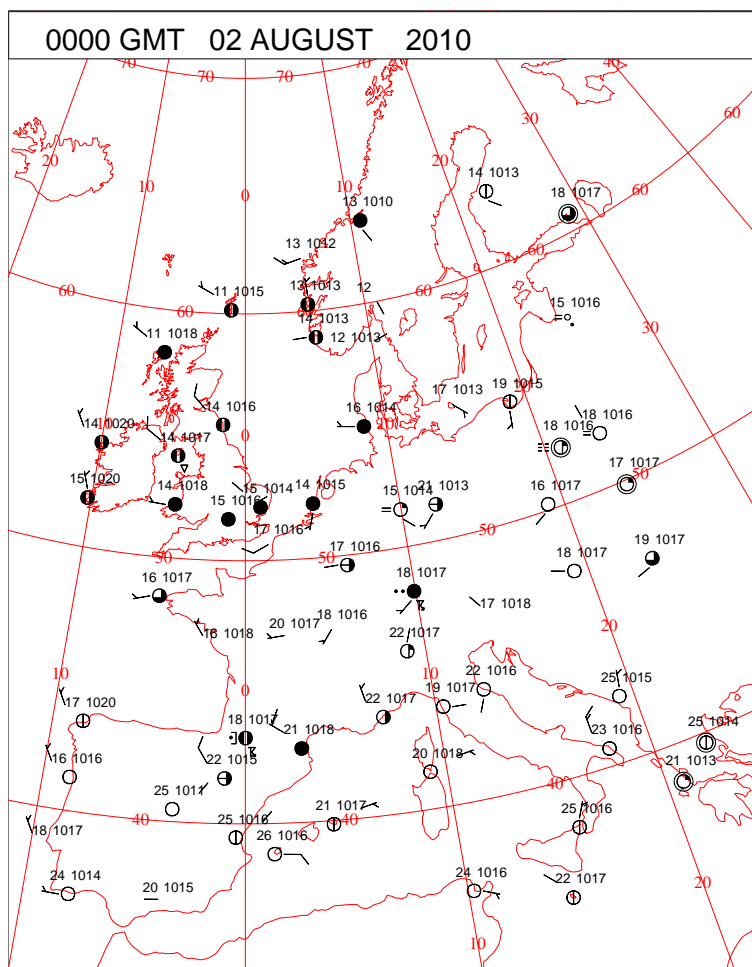
DAILY CLIMATE DATA



DAILY WEATHER SUMMARY



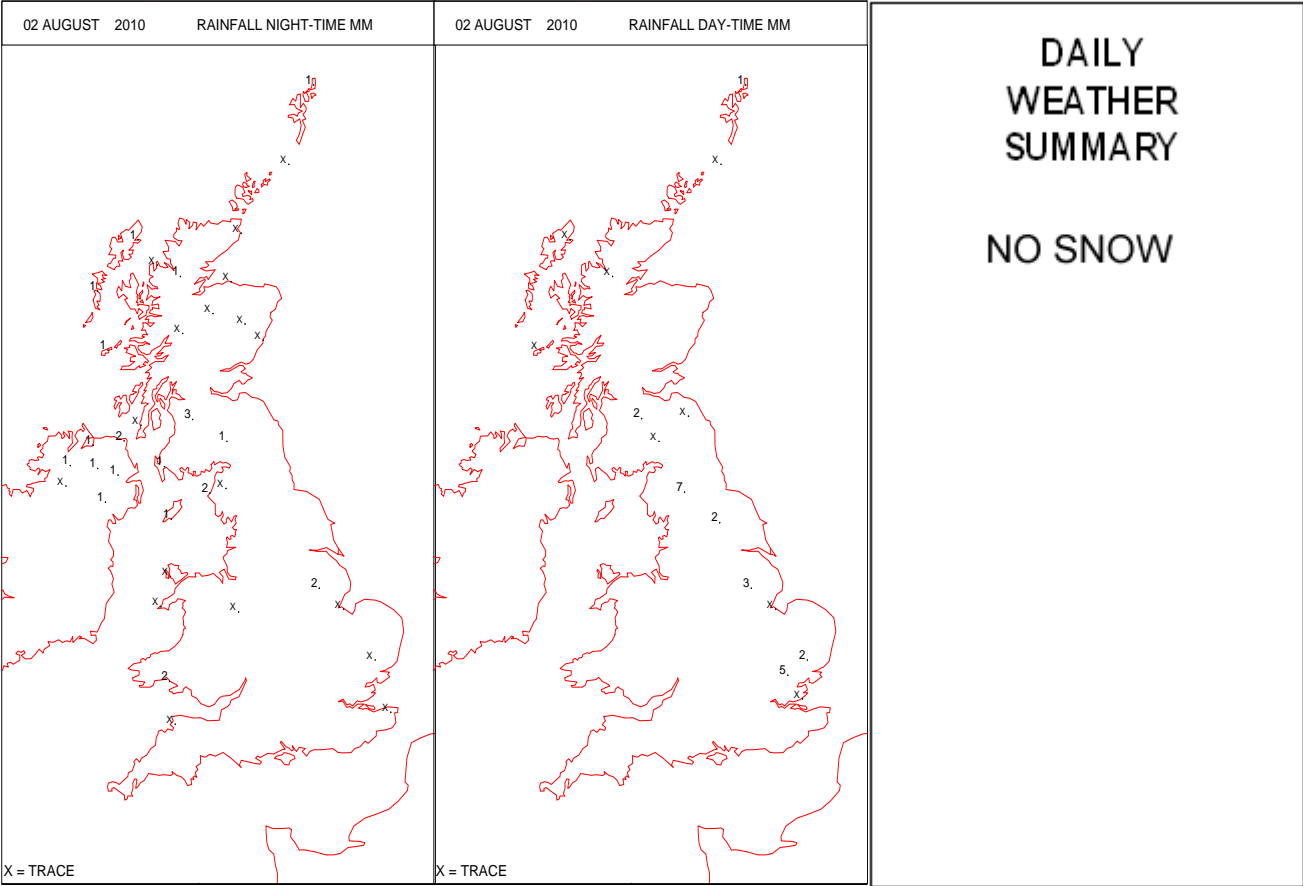
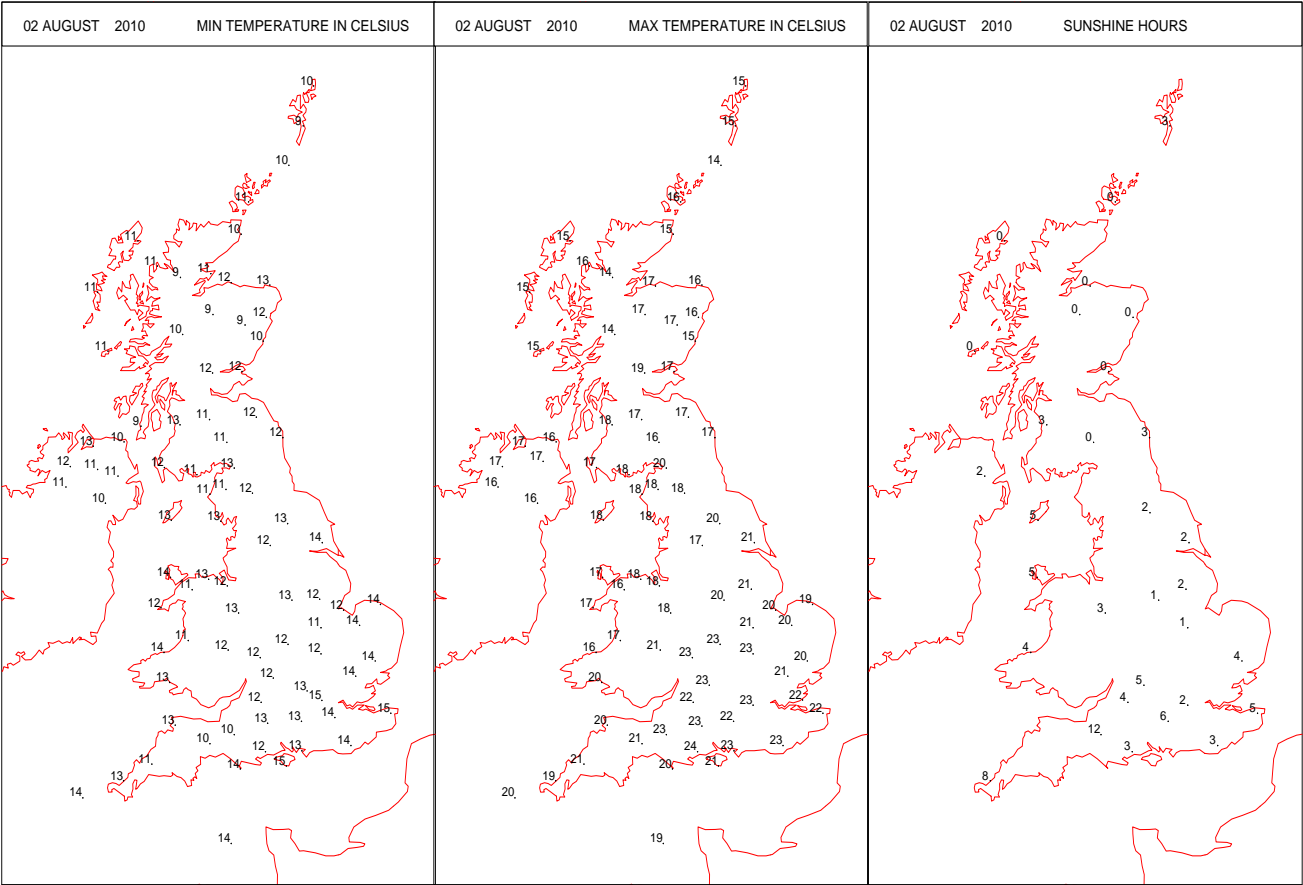
SURFACE REPORTS



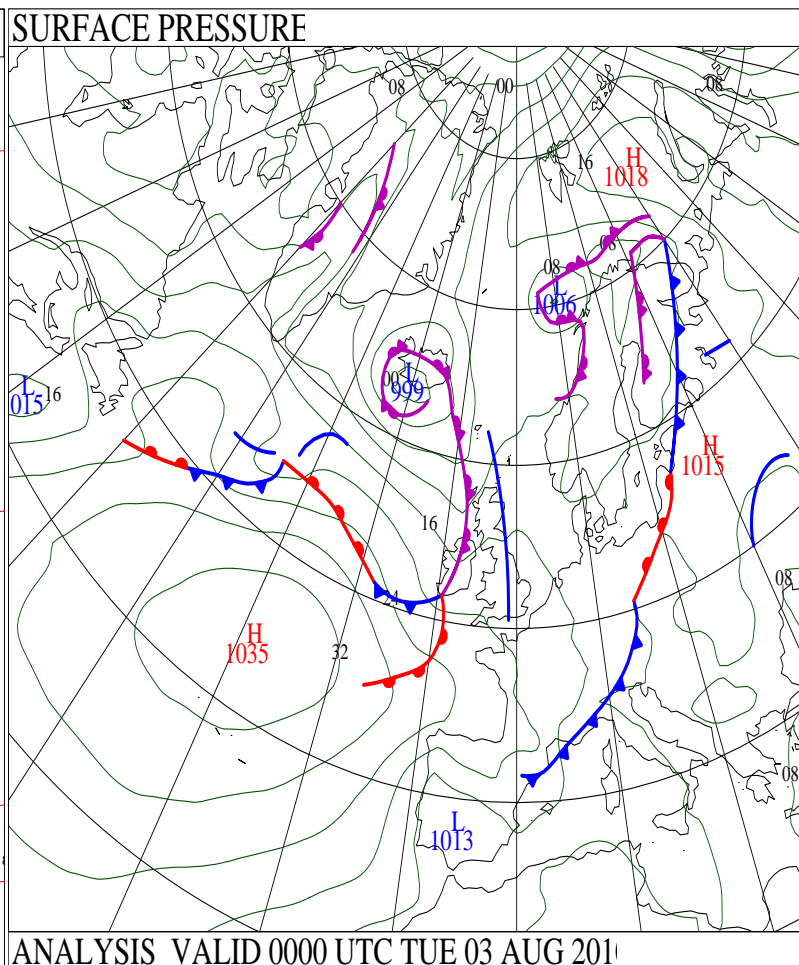
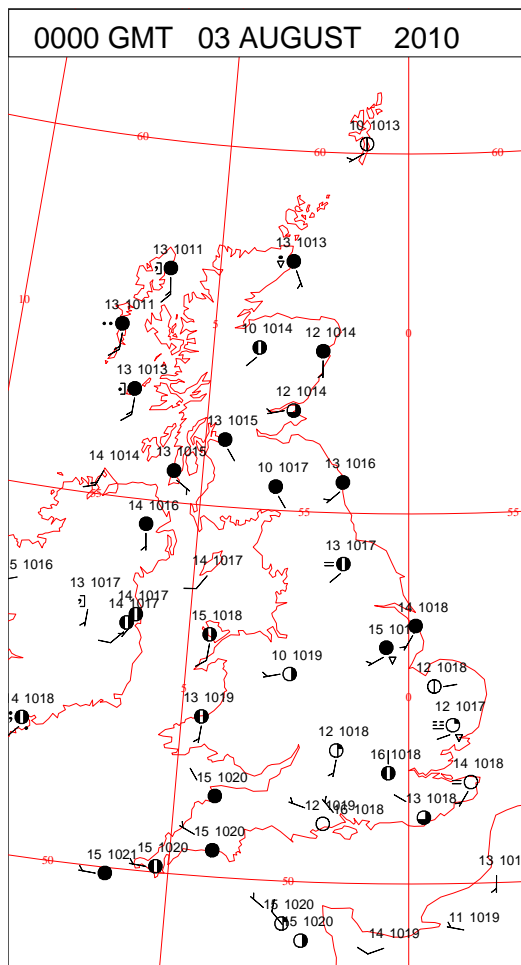
SIGNIFICANT WEATHER

0600 GMT 02 AUGUST 2010	SIG WEATHER	1200 GMT 02 AUGUST 2010	SIG WEATHER	<p>Summary of UK Weather for Monday 02 August 2010. Overnight, it was dry for most parts, with occasional cloud and clear spells. A few isolated showers affected northern and eastern England at times, and also southern Scotland.</p> <p>It was a sunny start for much of Wales and south-west England, and also some parts of south-eastern England.</p> <p>Elsewhere there was a fair amount of cloud, but mostly dry with the exception of an isolated light shower.</p> <p>During the day, a few showers developed over northern and eastern England, some of which became heavy and thundery in East Anglia.</p> <p>Elsewhere continued dry and fairly bright, with some sunshine continuing in south-western parts of the U.K. Cloud thickened over Northern Ireland and into western Scotland, as a weak weather front approached.</p> <p>Winds were on the whole gentle or moderate across the country.</p> <p>Showers over England died out during the evening period, with most places becoming dry, except for western Scotland, with some light rain and drizzle. Temperatures on the whole were around average for this time of year.</p>
1800 GMT 02 AUGUST 2010	SIG WEATHER	0000 GMT 03 AUGUST 2010	SIG WEATHER	
				<p>EXTREMES Highest Maximum: 24.3 Hurn, Dorset Lowest Maximum: 13.8 Loch Glascarnoch, Ross & Cromarty Lowest Minimum: 8.6 Loch Glascarnoch, Ross & Cromarty Lowest Grass Minimum: 4.1 Machrihanish, Argyll Most Rain: 7.4 Warcop Range, Cumbria Most Sun: 11.5 Yeovilton, Somerset</p>

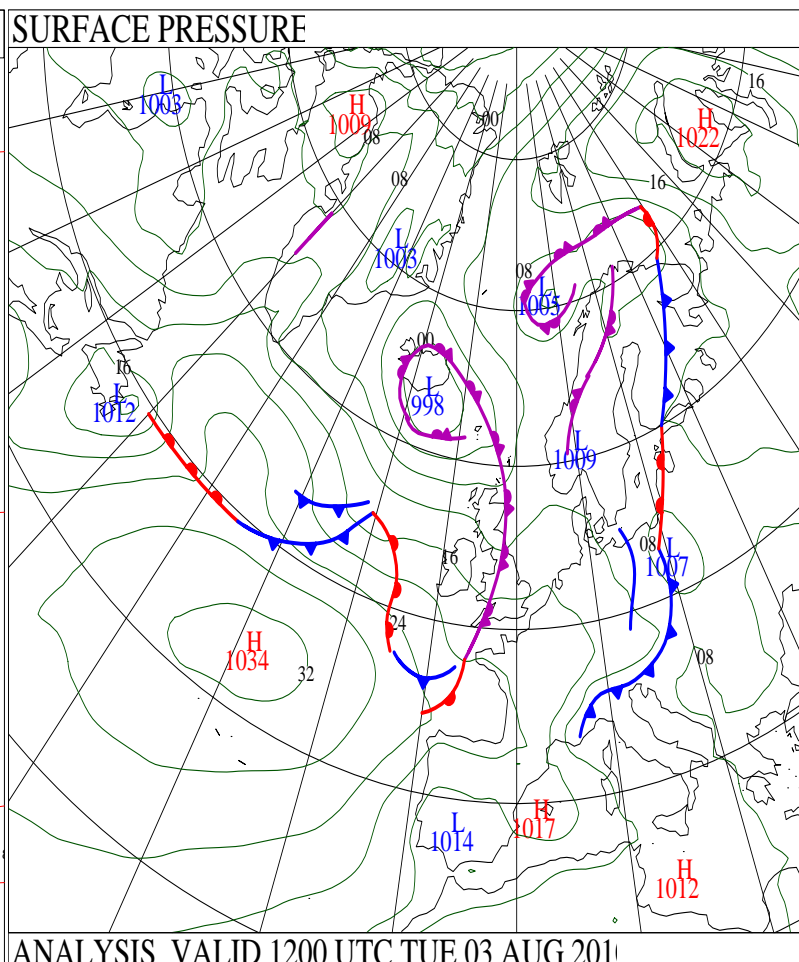
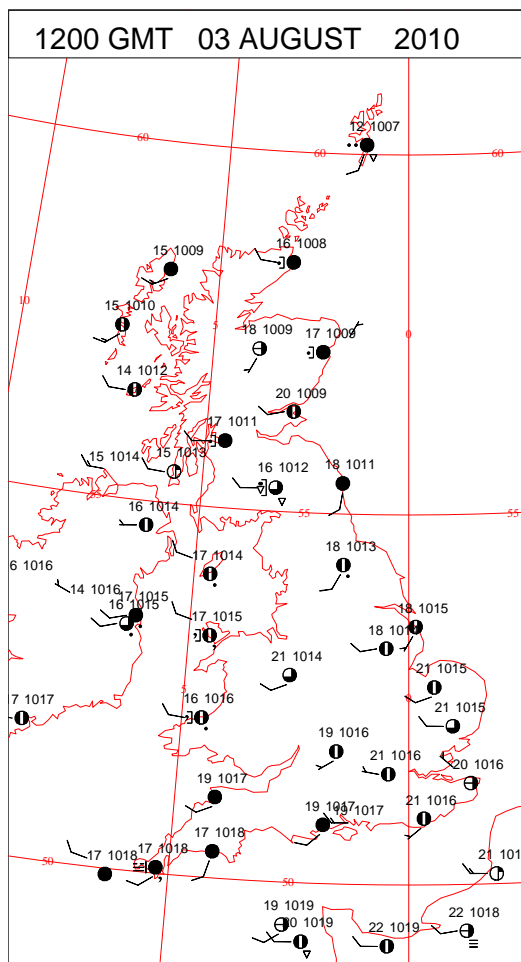
DAILY CLIMATE DATA



DAILY WEATHER SUMMARY



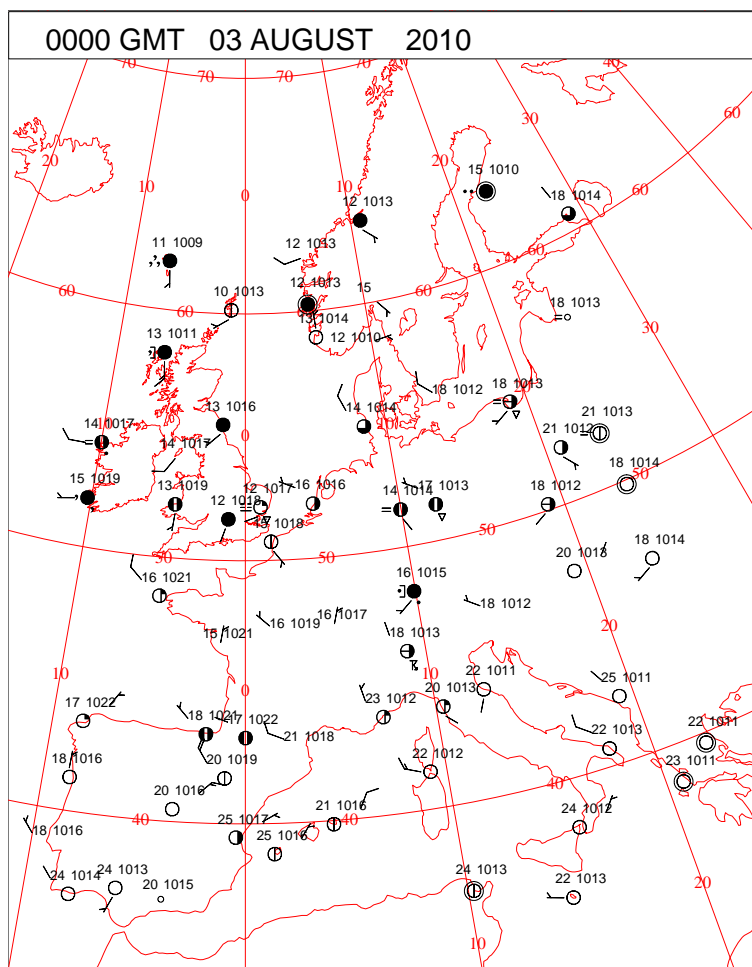
ANALYSIS VALID 0000 UTC TUE 03 AUG 2010



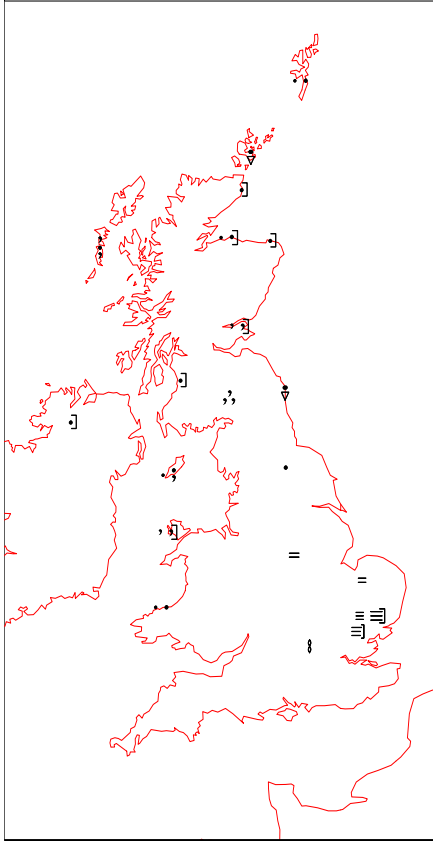
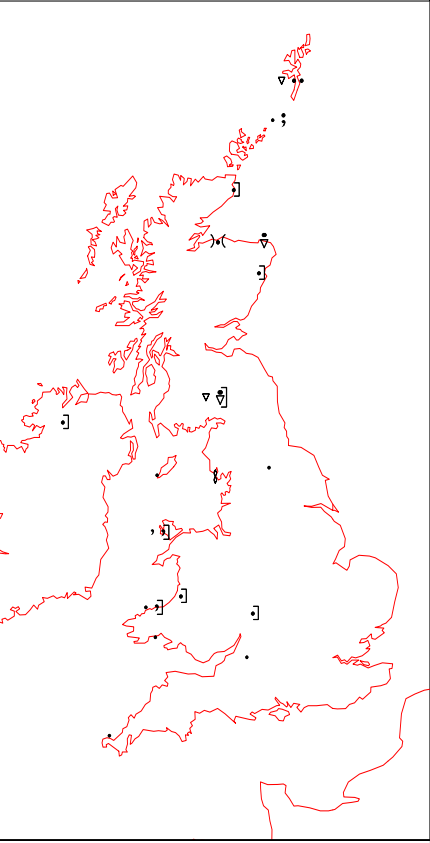
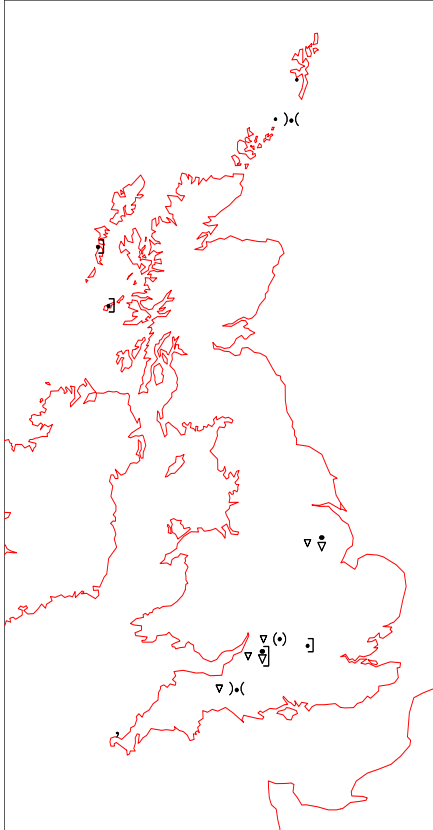
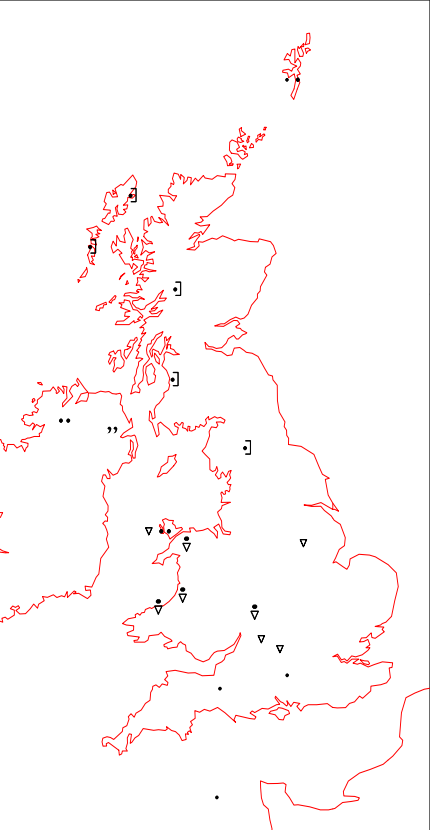
ANALYSIS VALID 1200 UTC TUE 03 AUG 2010

Tuesday 3 August 2010

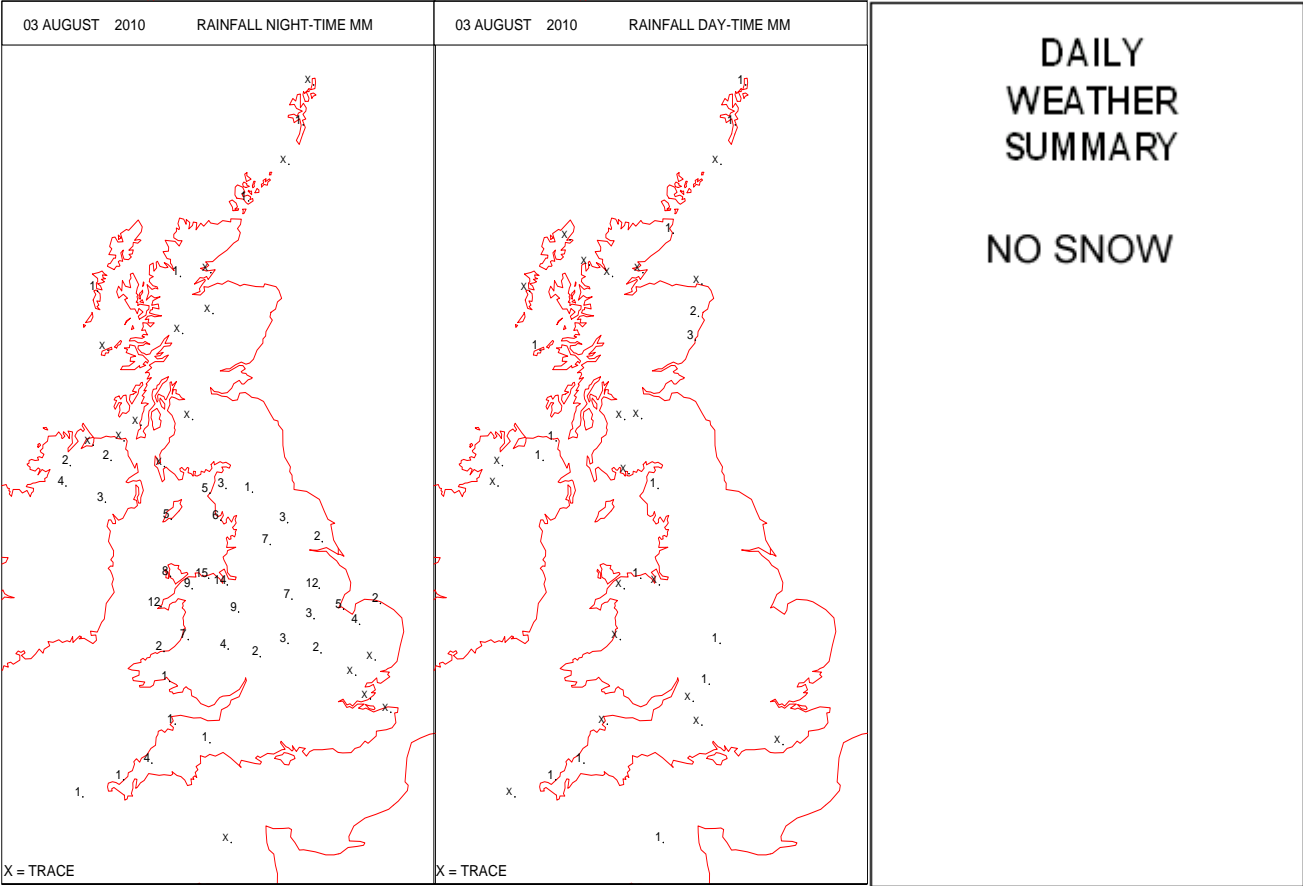
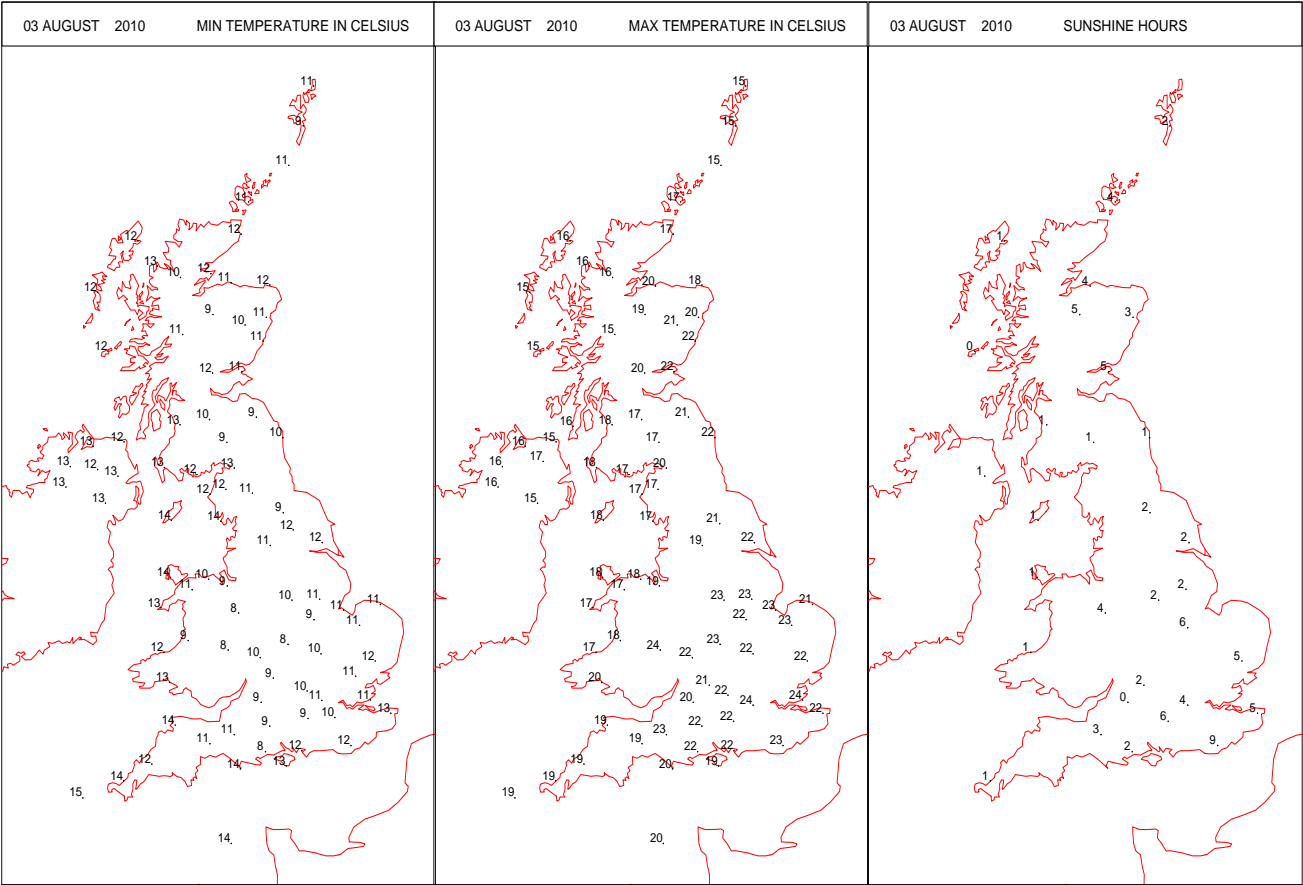
SURFACE REPORTS



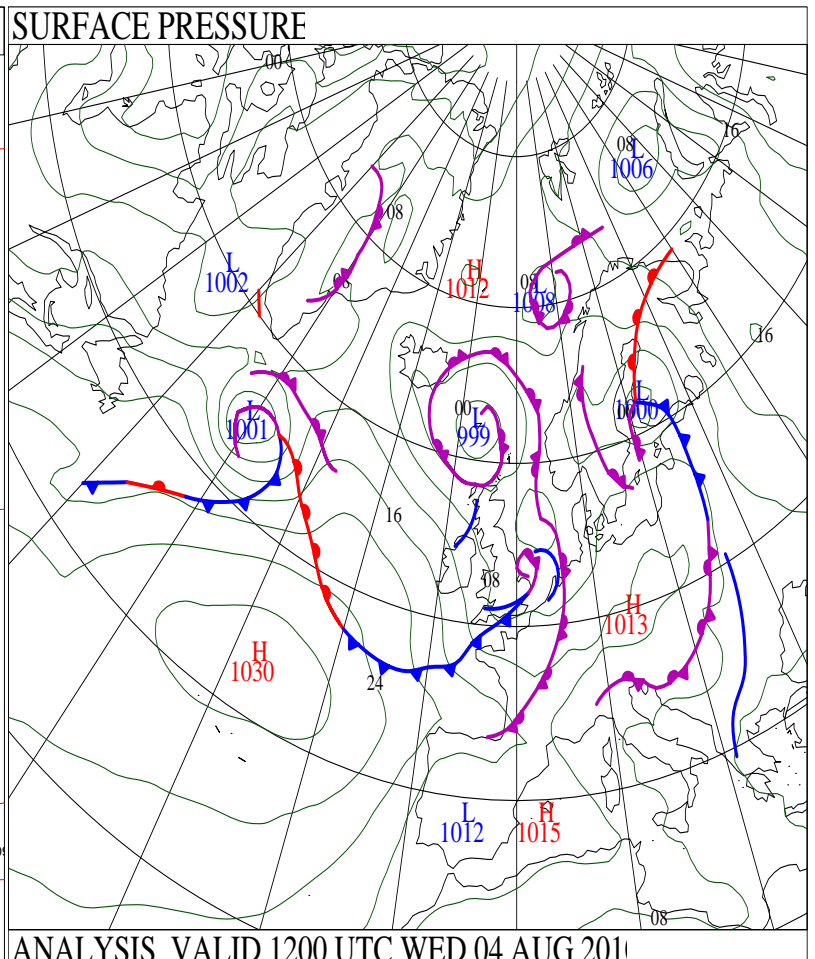
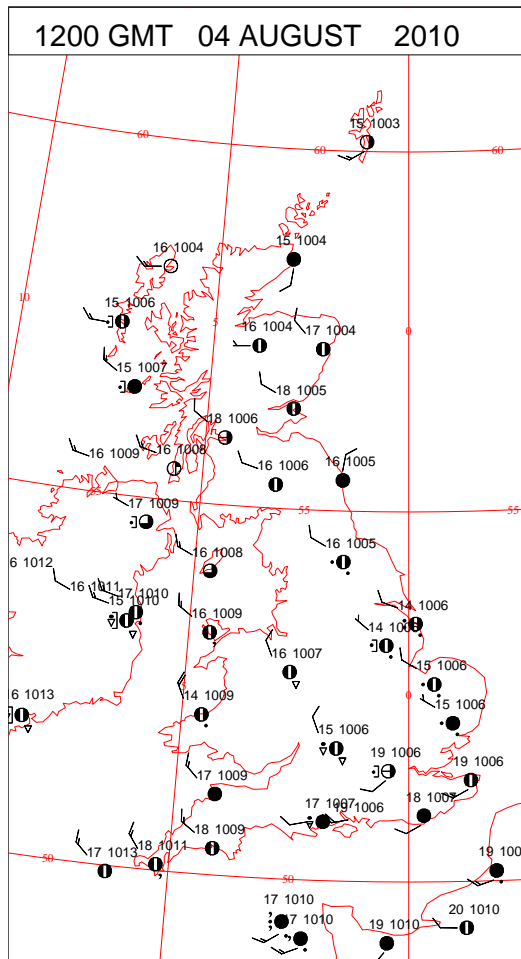
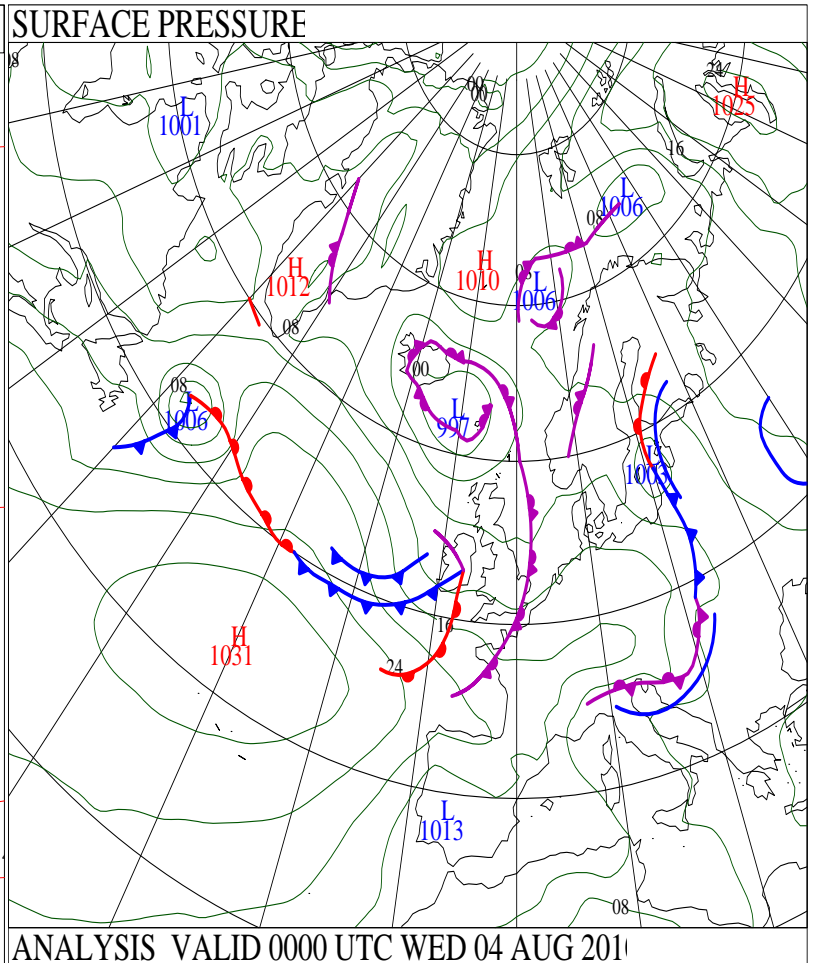
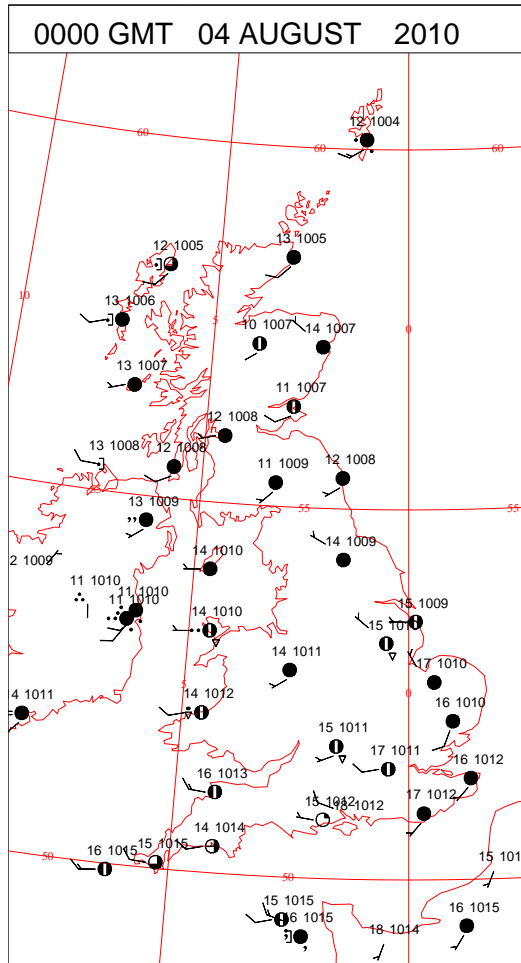
SIGNIFICANT WEATHER

0600 GMT 03 AUGUST 2010	SIG WEATHER	1200 GMT 03 AUGUST 2010	SIG WEATHER	<p>Summary of UK Weather for Tuesday 03 August 2010.</p> <p>It was a dry night for most parts of England and Wales, but with a weakening frontal system edging in from the west. This gave some cloud and small amounts of rain and drizzle in Scotland, Northern Ireland and some western coasts of England and Wales.</p> <p>It was a sunny start for south-east England, and generally bright for the rest of eastern and southern England, with only thin layers of cloud here.</p> <p>Elsewhere, there were large amounts of cloud, and some spots of rain from the weakening weather front, which was slowly edging south-eastwards. The cloud broke up in many western areas during the day as the front decayed, but with a few showers breaking out along the old front as the sun broke through.</p> <p>Meanwhile, another weather system started to push into Northern Ireland and western Scotland by late afternoon, with more cloud and rain here by the evening. This then progressed into Wales and western England later in the evening.</p> <p>Temperatures were around the seasonal average for much of the U.K.</p>
				
1800 GMT 03 AUGUST 2010	SIG WEATHER	0000 GMT 04 AUGUST 2010	SIG WEATHER	<p>EXTREMES</p> <p>Highest Maximum: 23.9 Shobdon Airfield, Hereford & Worcester</p> <p>Lowest Maximum: 14.4 Lough Fea, Londonderry</p> <p>Lowest Minimum: 6.2 Benson, Oxfordshire</p> <p>Lowest Grass Minimum: 2.4 Boscombe Down, Wiltshire</p> <p>Most Rain: 16.0 Rhyll No 2, Clwyd</p> <p>Most Sun: 8.8 Herstmonceux, East Sussex</p>
				

DAILY CLIMATE DATA

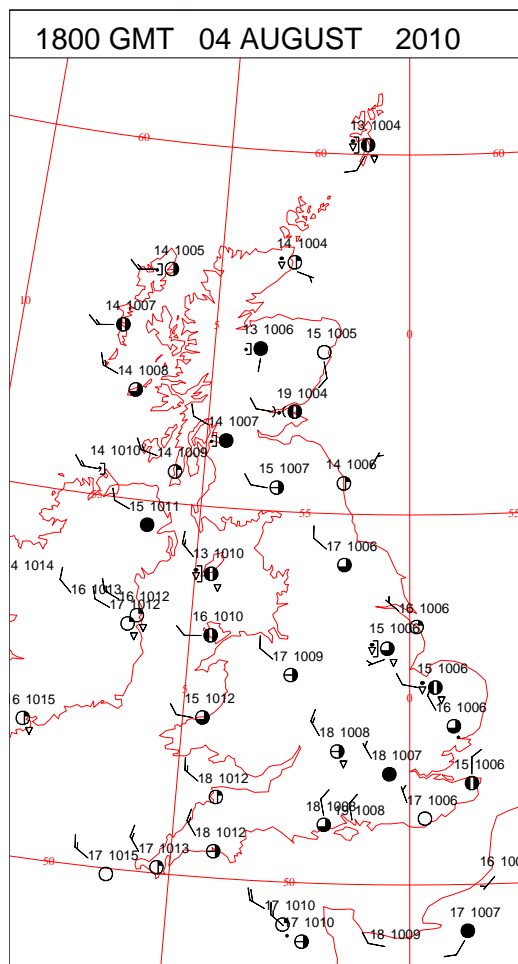
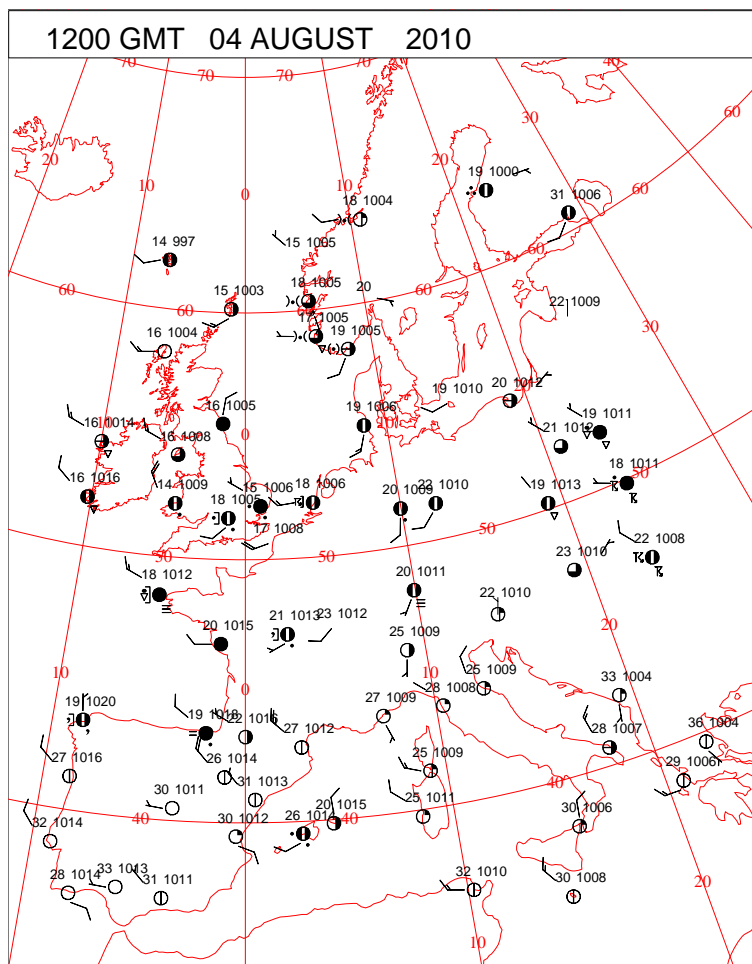
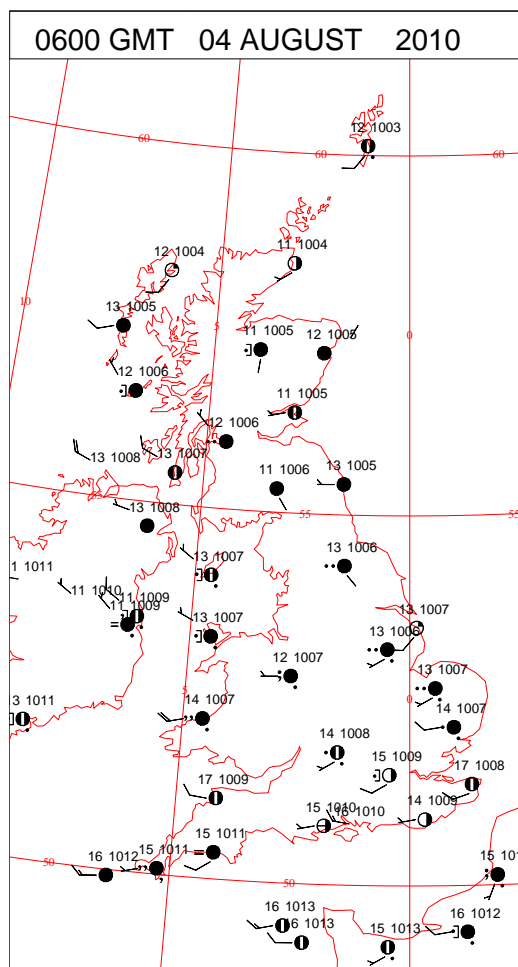
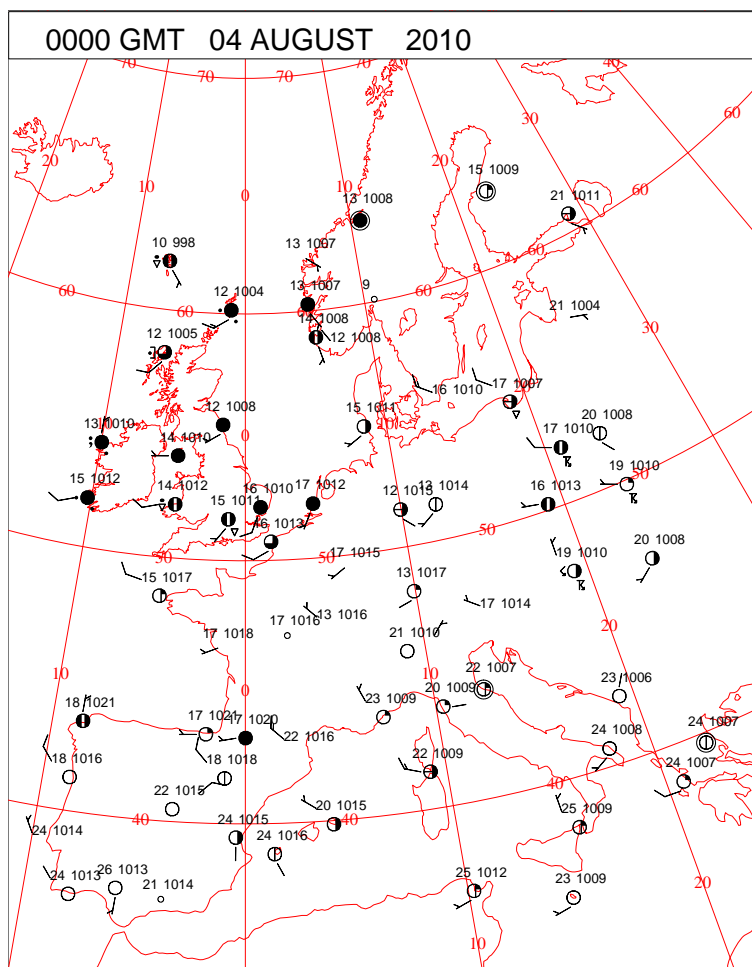


DAILY WEATHER SUMMARY



Wednesday 4 August 2010

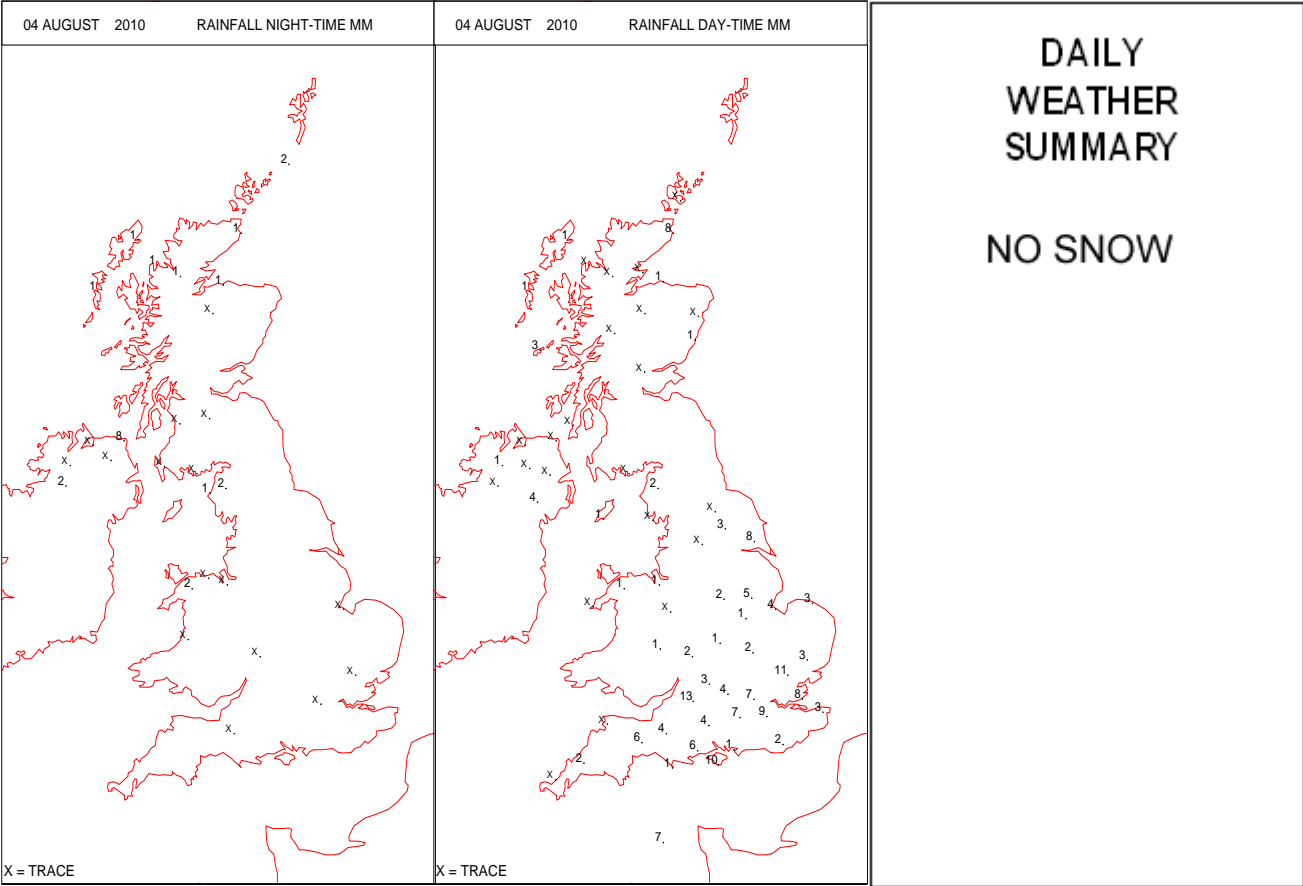
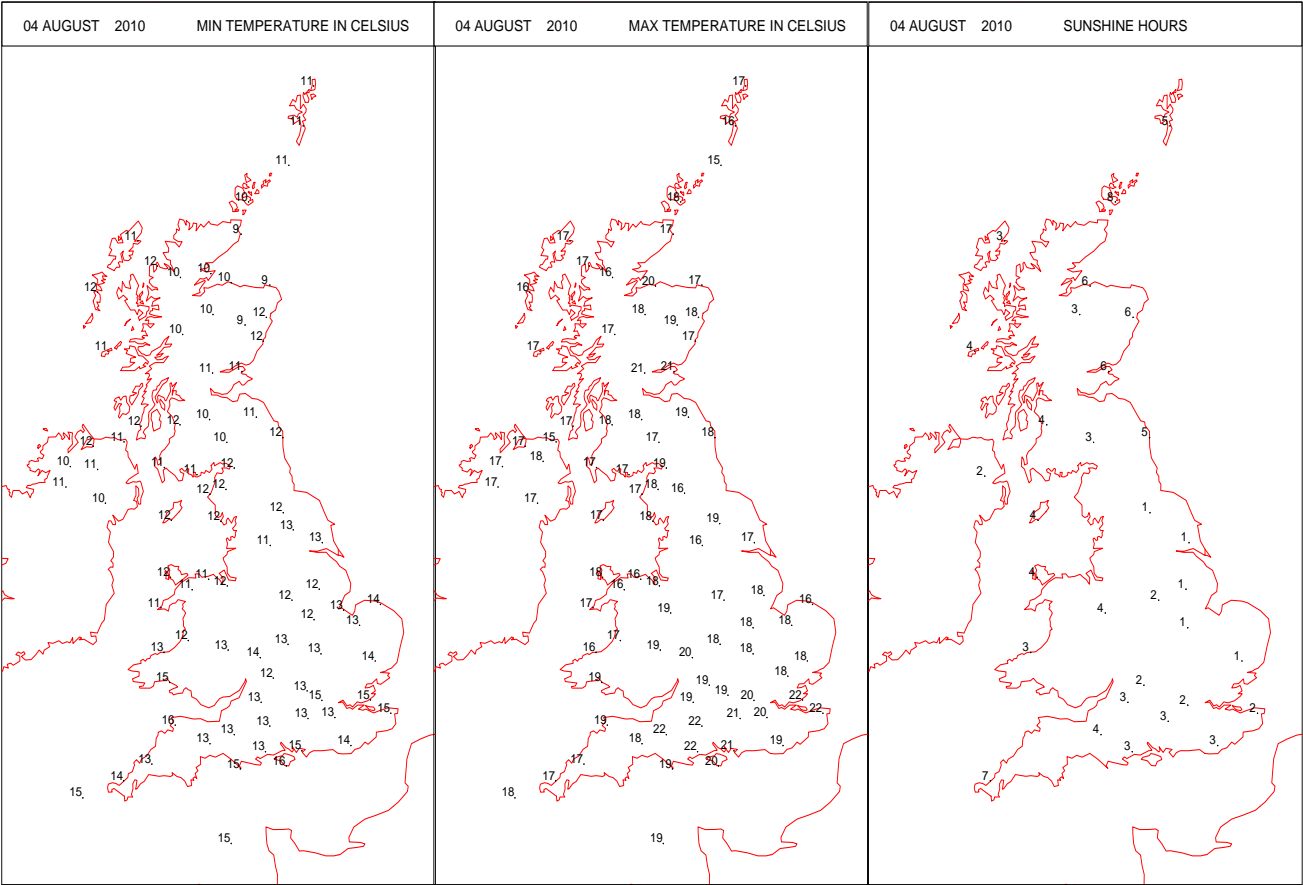
SURFACE REPORTS



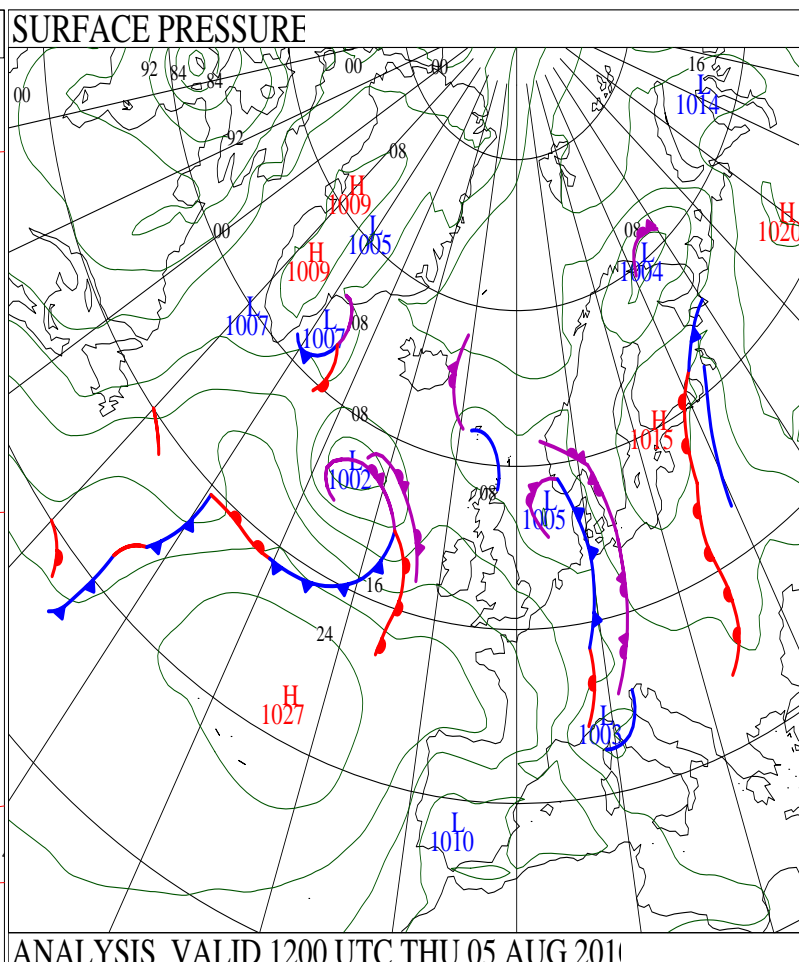
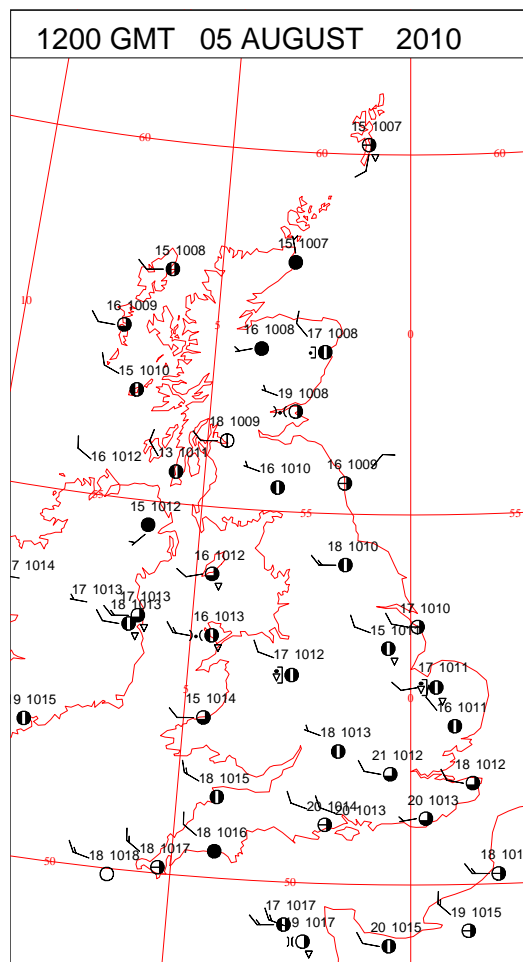
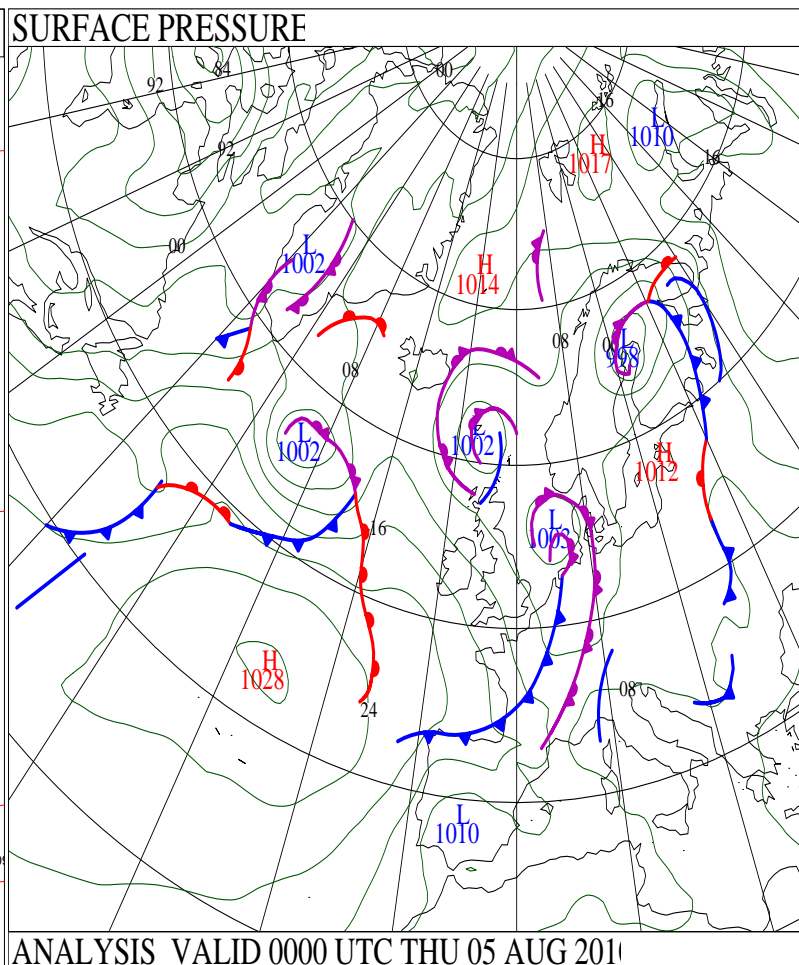
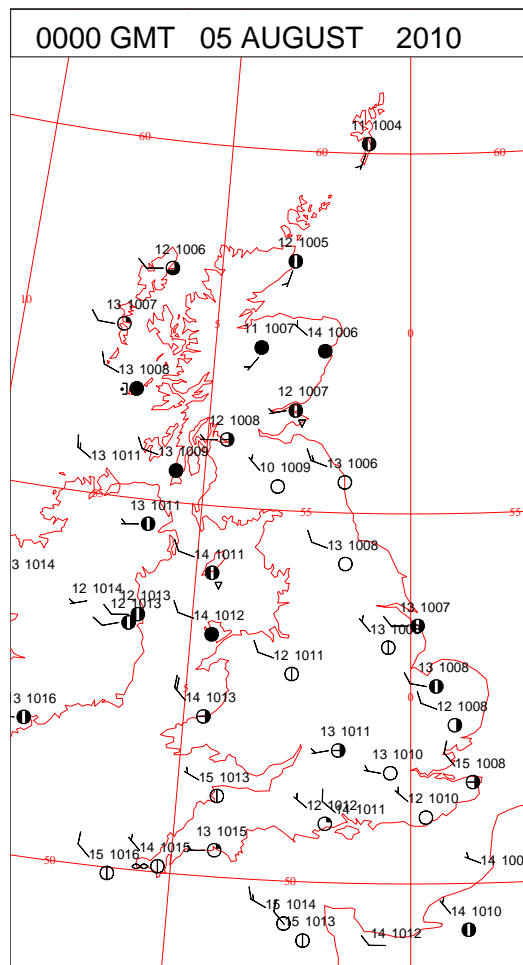
SIGNIFICANT WEATHER

0600 GMT 04 AUGUST 2010	SIG WEATHER	1200 GMT 04 AUGUST 2010	SIG WEATHER	<p>Summary of UK Weather for Wednesday 04 August 2010.</p> <p>The weather across the U.K. was very unsettled with rain affecting many places, with some very heavy rain in southern and south-eastern England during the afternoon.</p> <p>Rain had already spread across Wales and parts of England overnight, and as the sun rose it was heaviest in Lancashire, West Yorkshire, Lincolnshire and parts of East Anglia.</p> <p>As the rain cleared during the morning, showers developed across England and Wales.</p> <p>During the afternoon these showers largely died out in the west, but became heavier in eastern and south-eastern England, merging to give some longer periods of very heavy, locally torrential rain. However, the showers died out by the evening with most of England and Wales having a dry end to the day.</p> <p>Scotland and Northern Ireland had a mixed day of sunshine and showers. The showers were most widespread in Northern Ireland and western Scotland, but there were some in eastern Scotland, with some of these turning heavy during the afternoon and evening.</p> <p>Temperatures were close to the average for the time of year, and it was warmest in southern and south-eastern England.</p> <p>EXTREMES</p> <p>Highest Maximum: 22.4 Hurn, Dorset</p> <p>Lowest Maximum: 14.7 Ballypatrick Forest, Antrim</p> <p>Lowest Minimum: 9.1 Aboyne No 2, Aberdeenshire</p> <p>Lowest Grass Minimum: 6.9 Wick Airport, Caithness</p> <p>Most Rain: 12.8 Lyneham, Wiltshire</p> <p>Most Sun: 7.5 Fair Isle, Shetland</p>

DAILY CLIMATE DATA

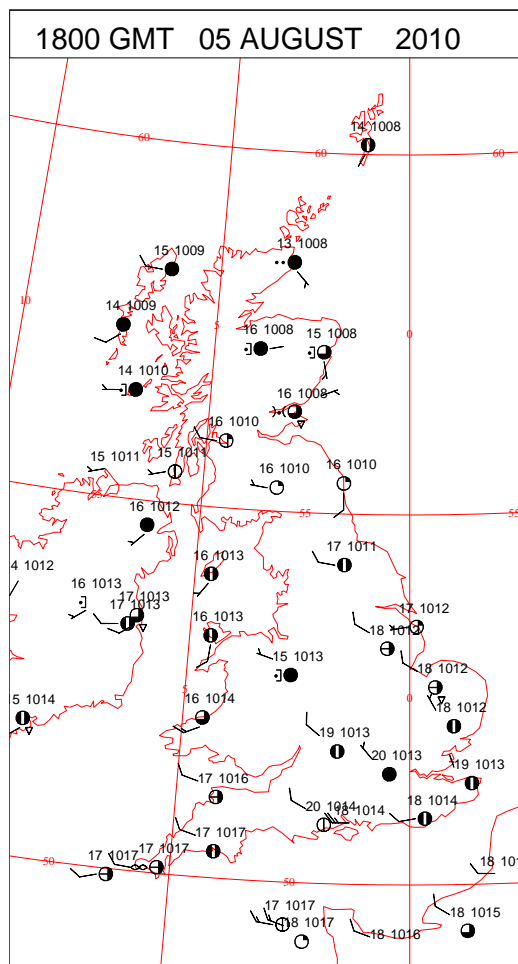
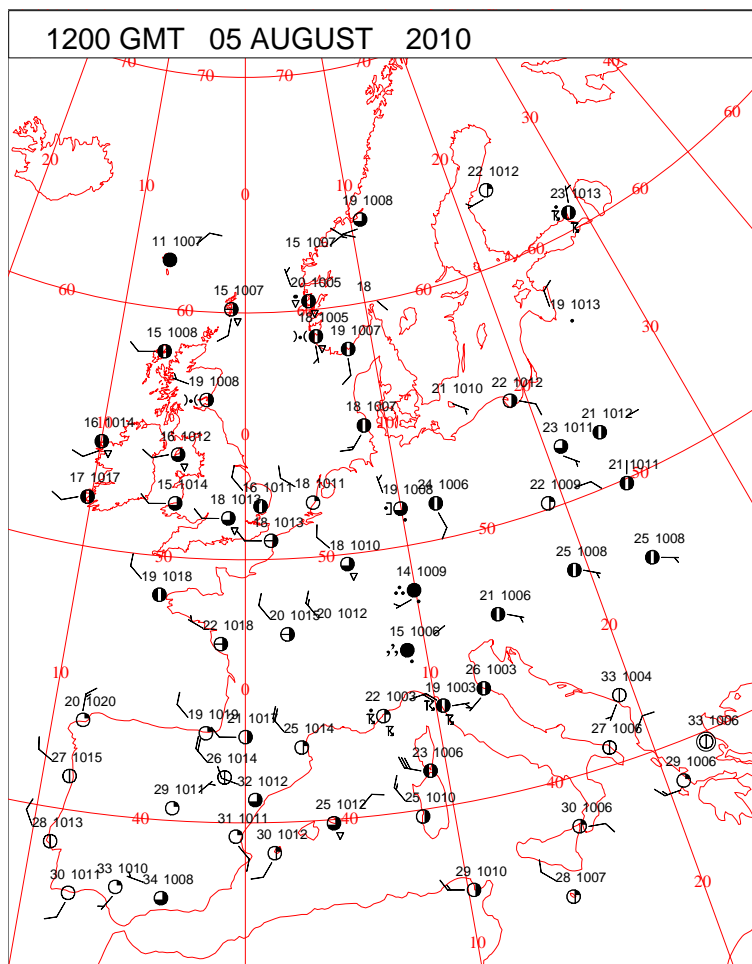
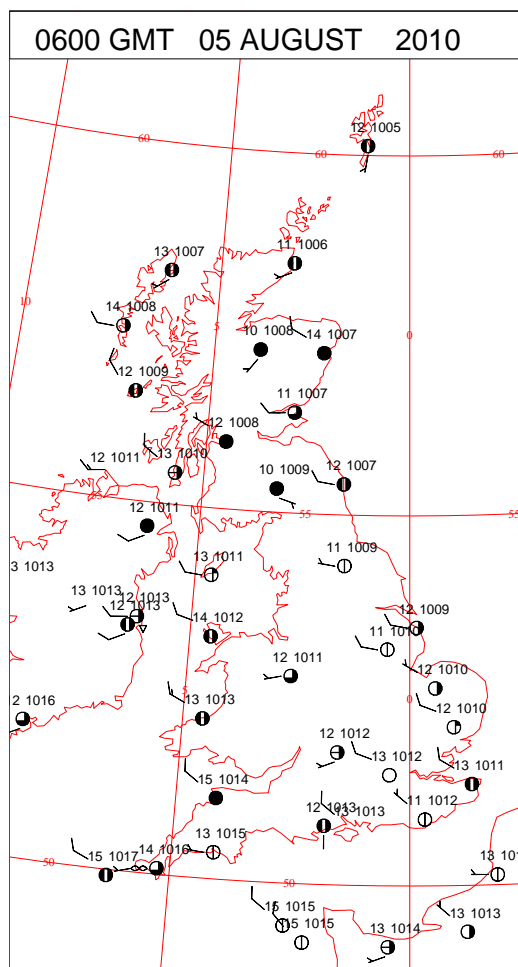
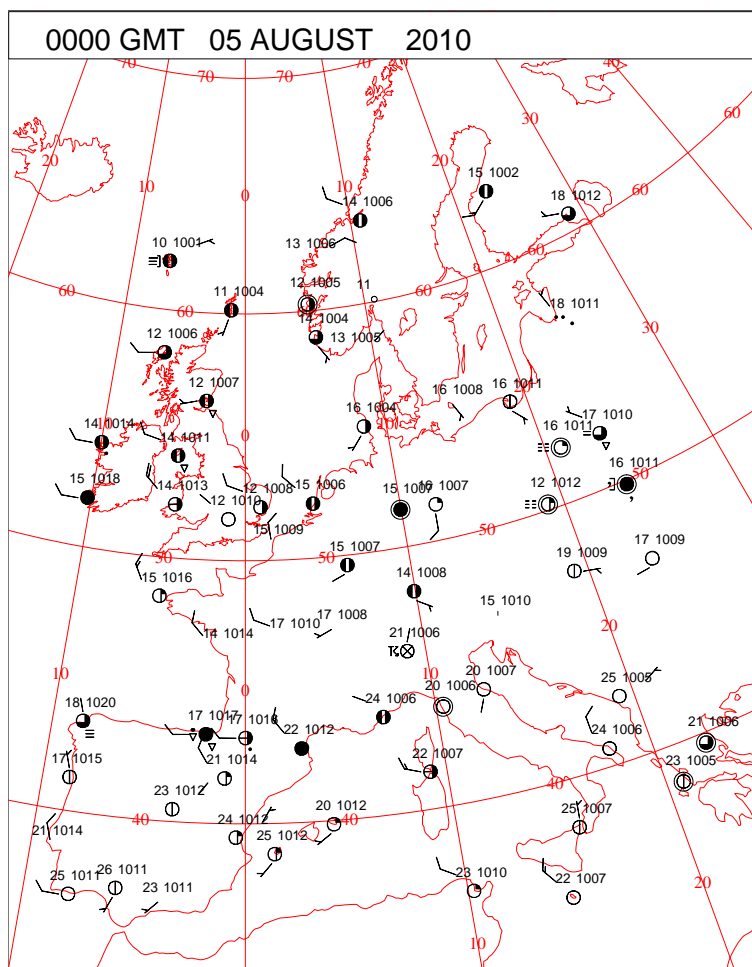


DAILY WEATHER SUMMARY



Thursday 5 August 2010

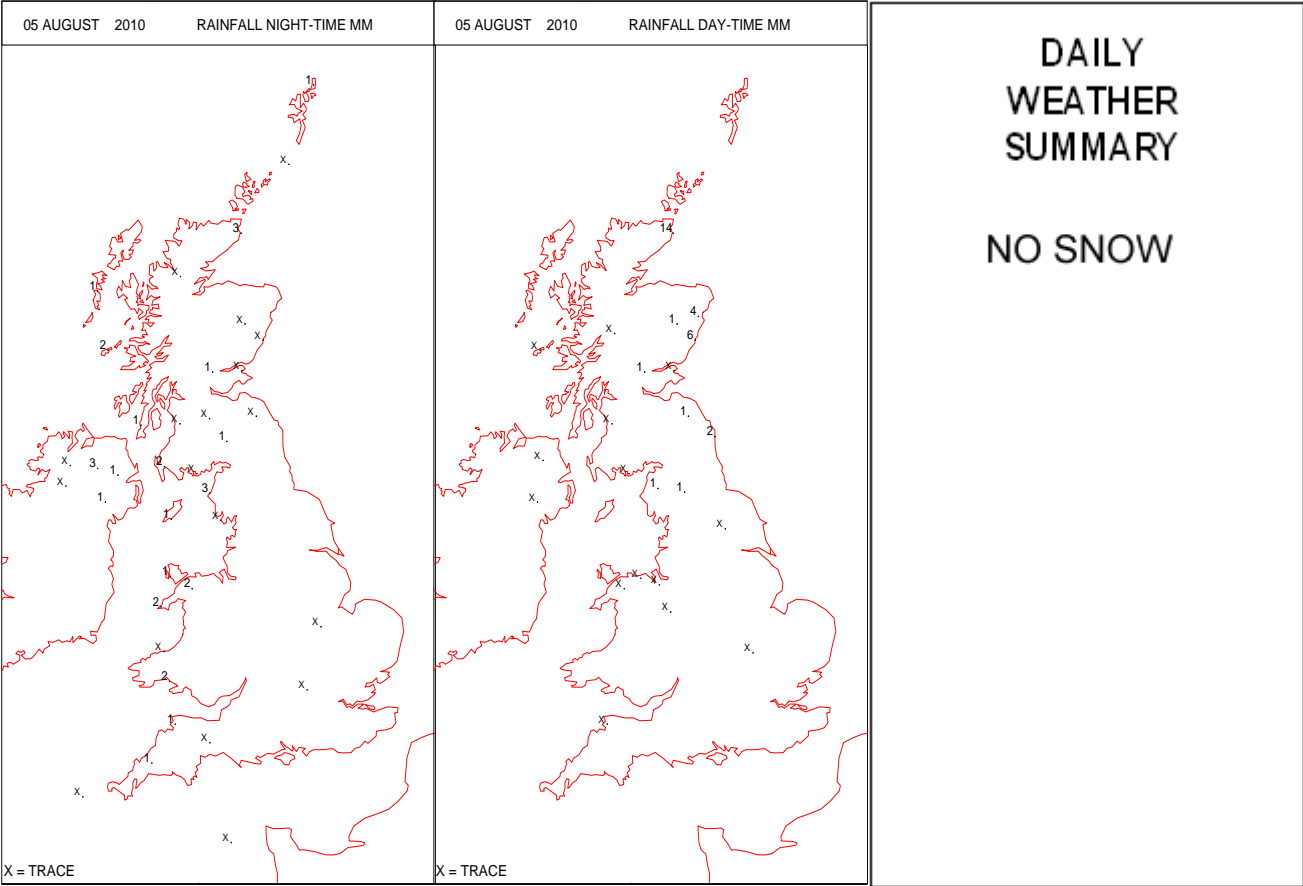
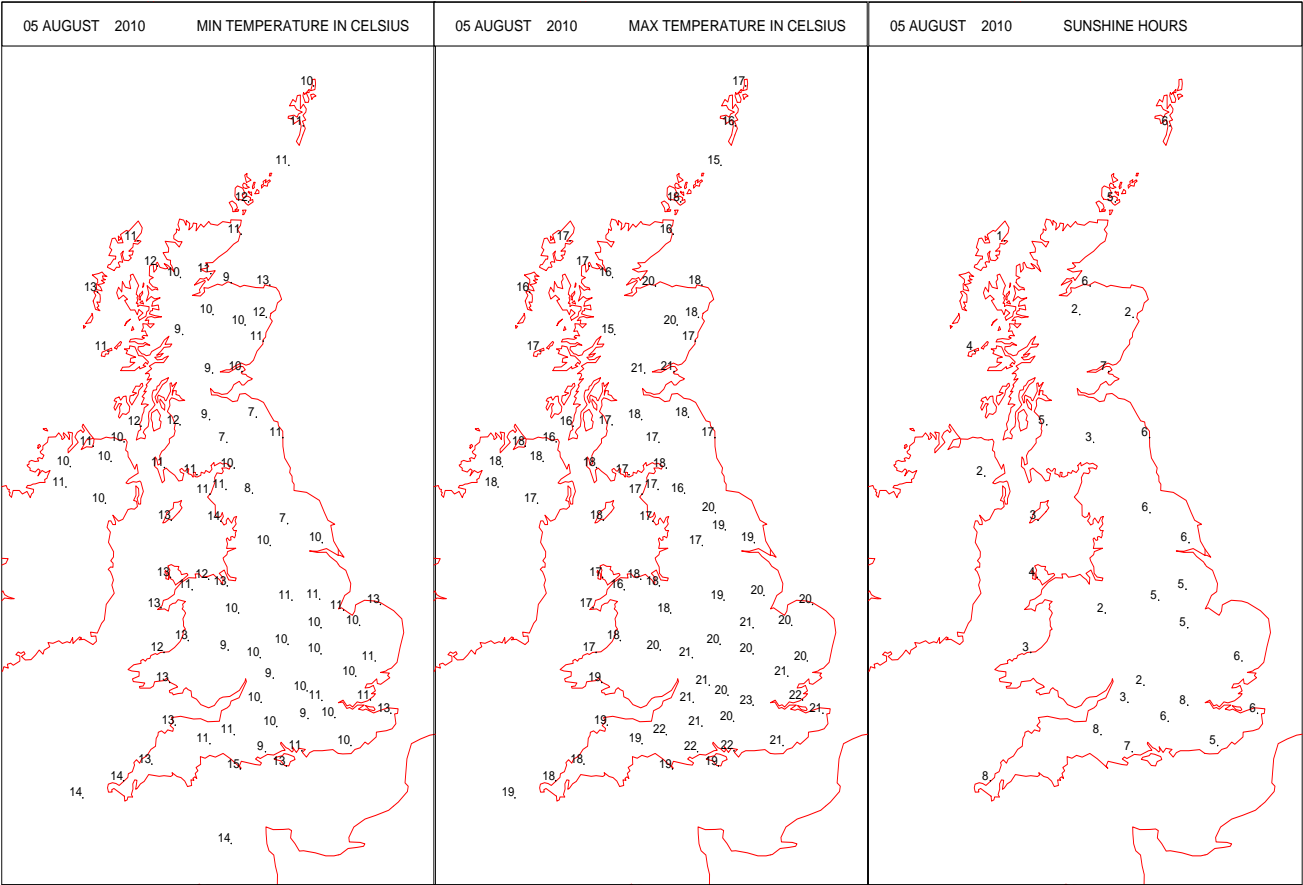
SURFACE REPORTS



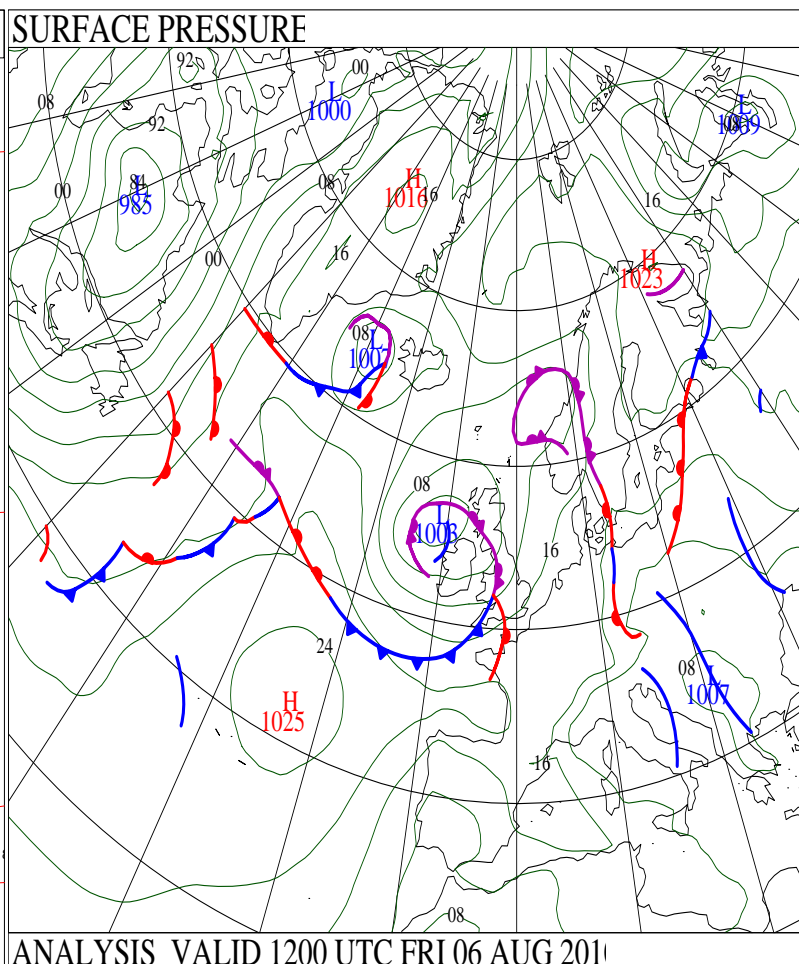
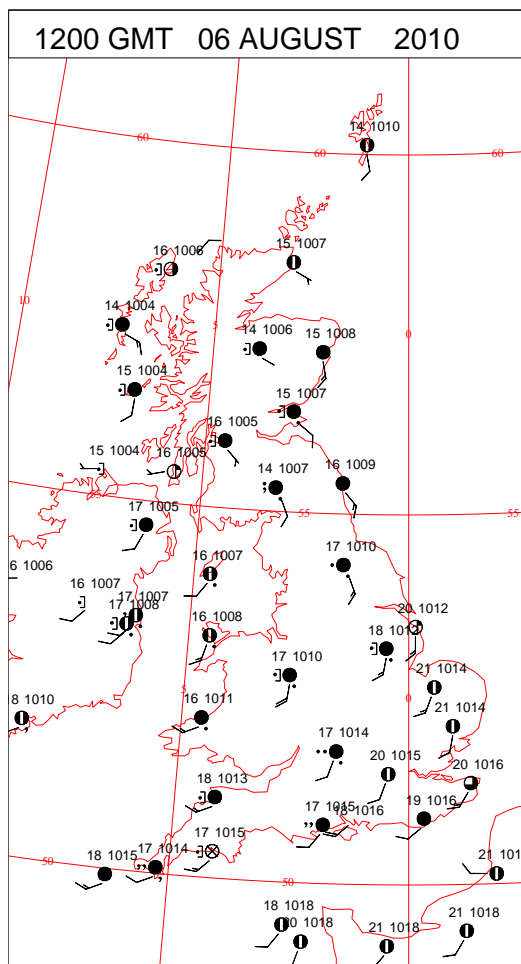
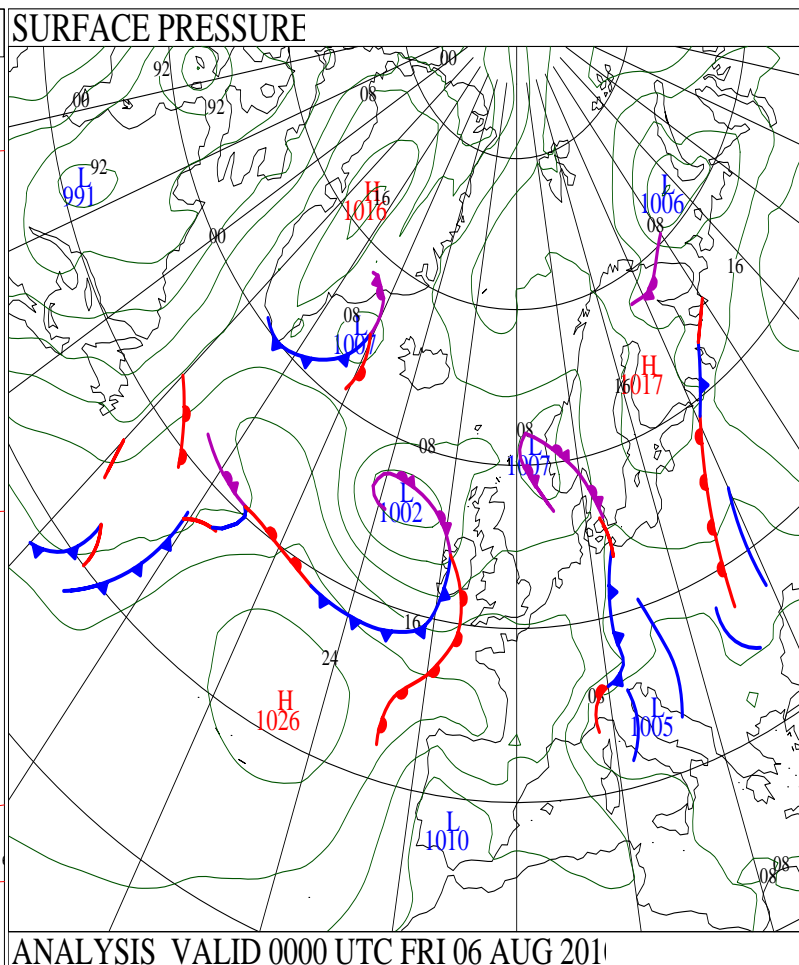
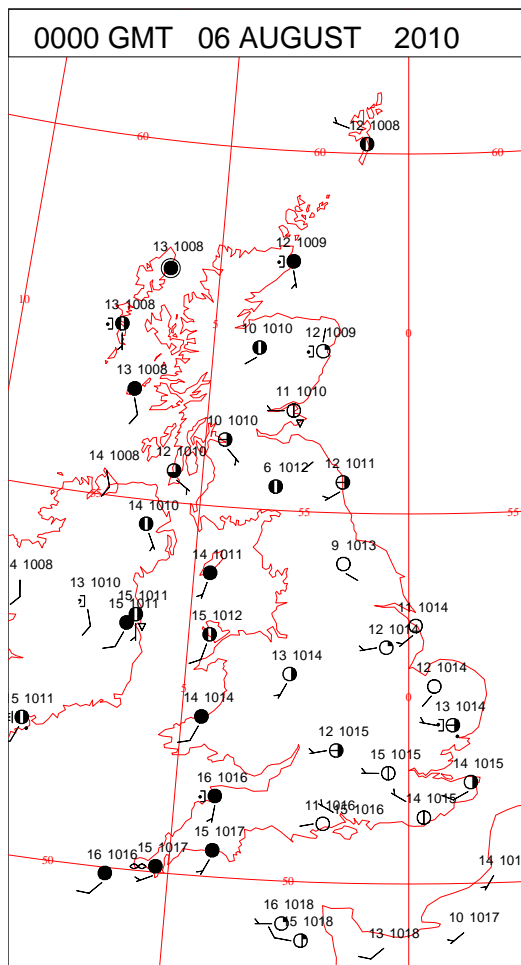
SIGNIFICANT WEATHER

0600 GMT 05 AUGUST 2010	SIG WEATHER	1200 GMT 05 AUGUST 2010	SIG WEATHER	<div>Summary of UK Weather for Thursday 05 August 2010.<p>Much of the south of the U.K. enjoyed a dry day with sunny periods, whilst northern areas were affected by showers.</p><p>At the start of the day many parts of eastern and central England were dry with sunny skies. It was cloudier elsewhere, although still with some sunny spells, and with scattered showers affecting parts of Northern Ireland, Scotland, Wales and north-west England.</p><p>As the morning progressed, cloud developed in the east, and showers became more widespread, although southern counties of England remained dry.</p><p>By the middle of the afternoon the showers had become more confined to Scotland and north-east England, and some of these became heavy, continuing into the evening.</p><p>The rest of the U.K. was dry by the evening, although cloud and occasional light rain started to spread into Northern Ireland and western Scotland toward the end of the day.</p><p>Temperatures were generally close to the average for the time of year, with southern England warmest.</p></div>
1800 GMT 05 AUGUST 2010	SIG WEATHER	0000 GMT 06 AUGUST 2010	SIG WEATHER	<div>EXTREMES<p>Highest Maximum: 22.6 Heathrow, Greater London</p><p>Lowest Maximum: 15.1 Fair Isle, Shetland</p><p>Lowest Minimum: 7.1 Charterhall, Berwickshire</p><p>Lowest Grass Minimum: 3.0 Charterhall, Berwickshire</p><p>Most Rain: 16.8 Wick Airport, Caithness</p><p>Most Sun: 11.4 Jersey: Airport, Jersey</p></div>

DAILY CLIMATE DATA

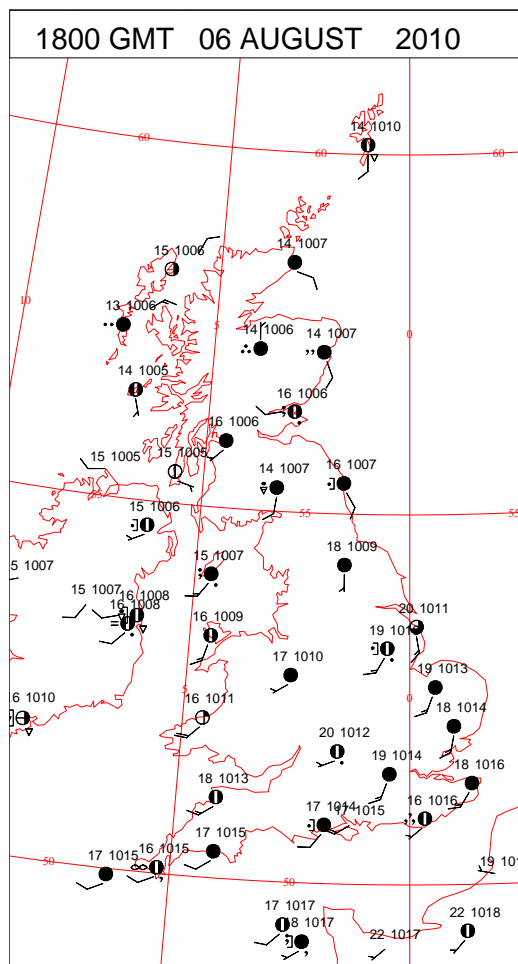
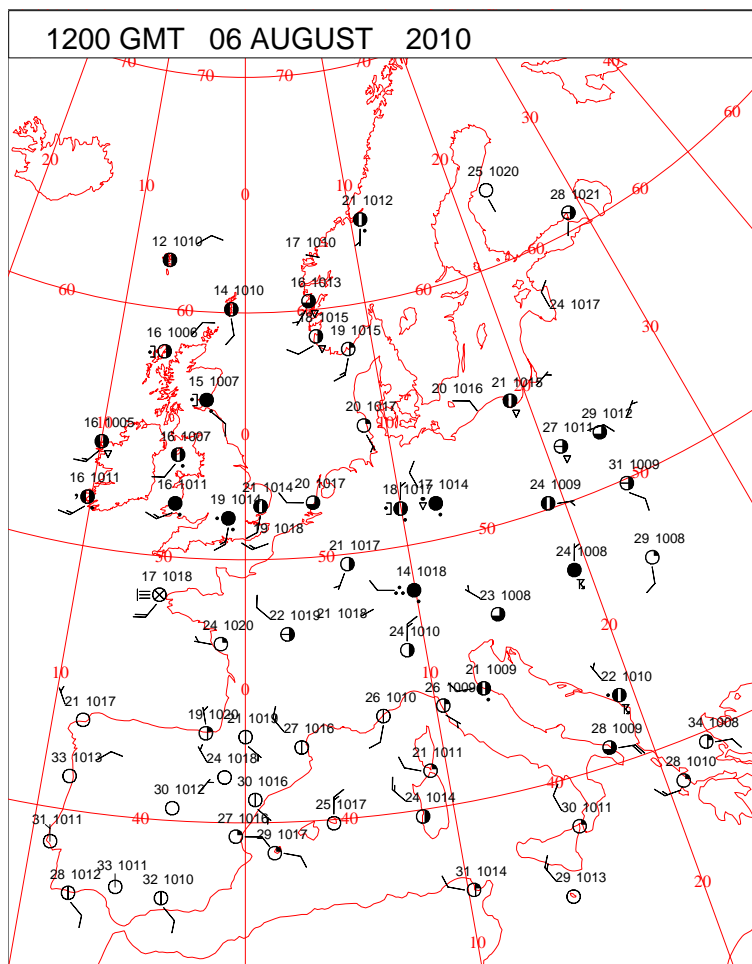
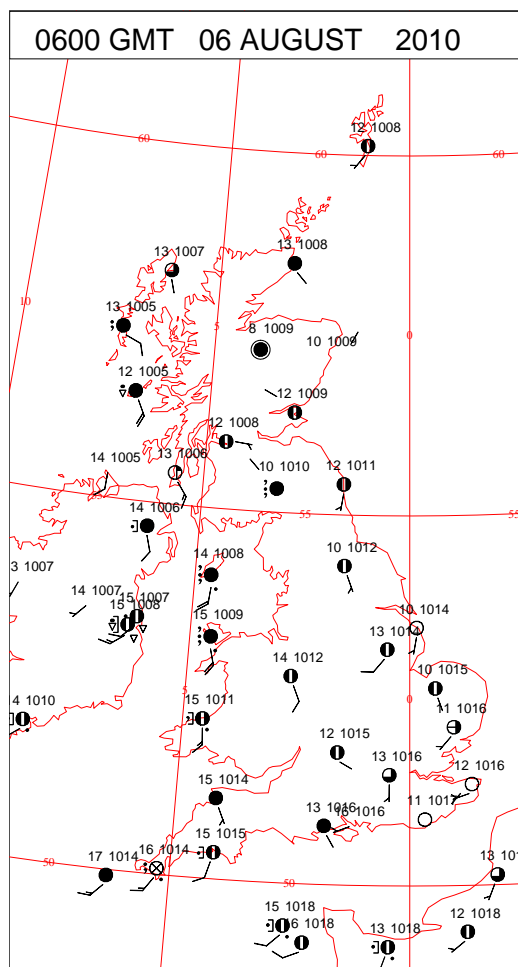
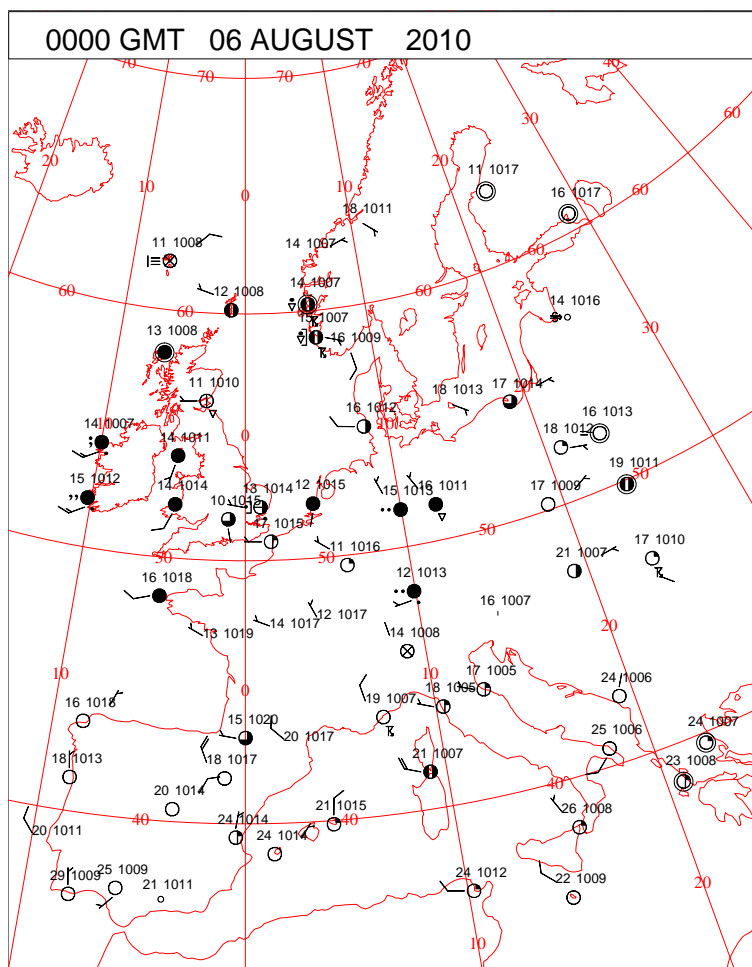


DAILY WEATHER SUMMARY

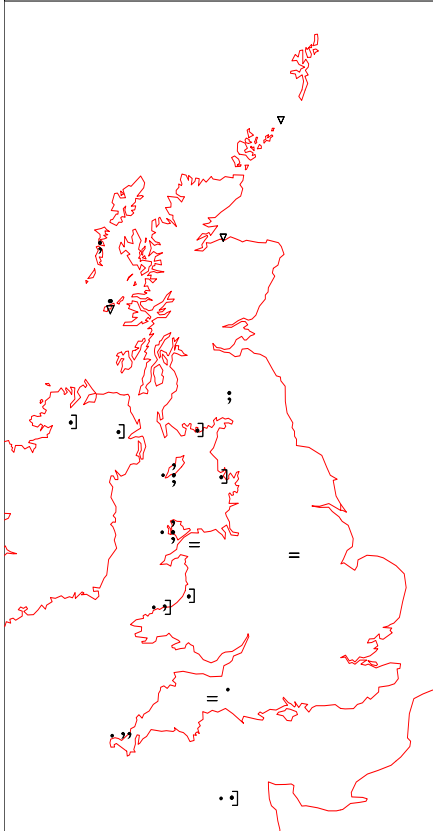
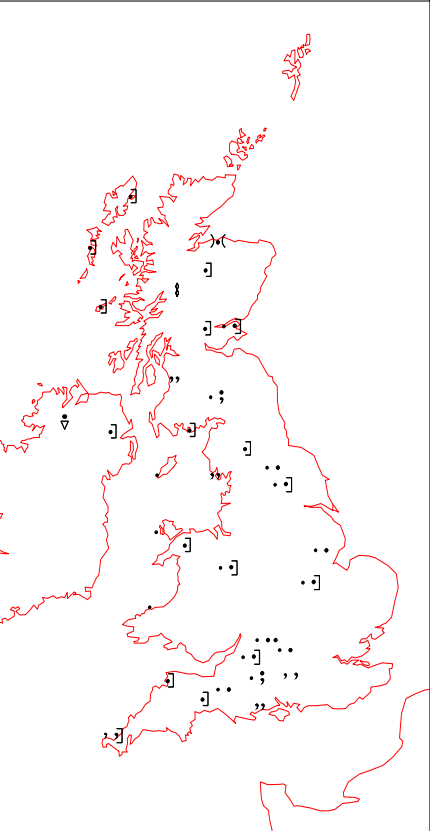
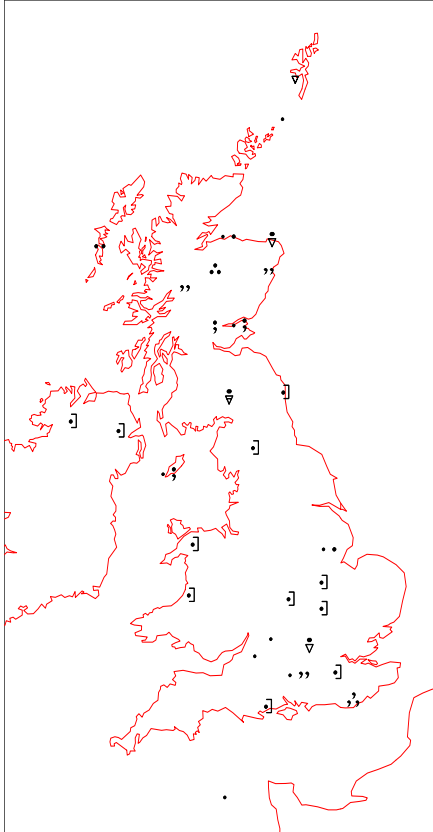
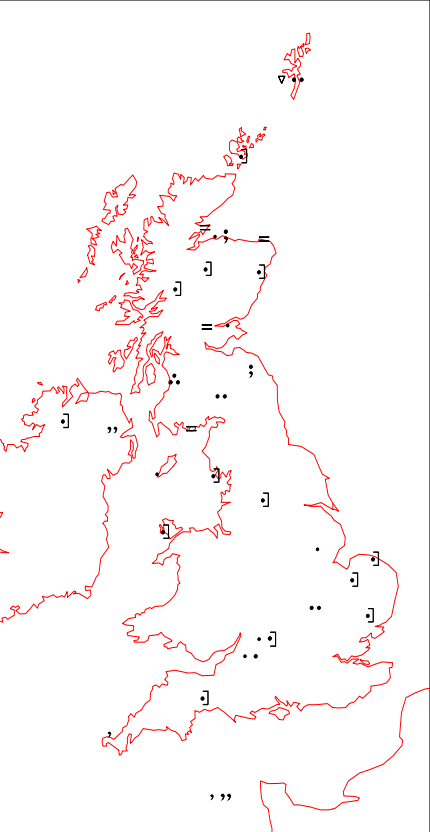


Friday 6 August 2010

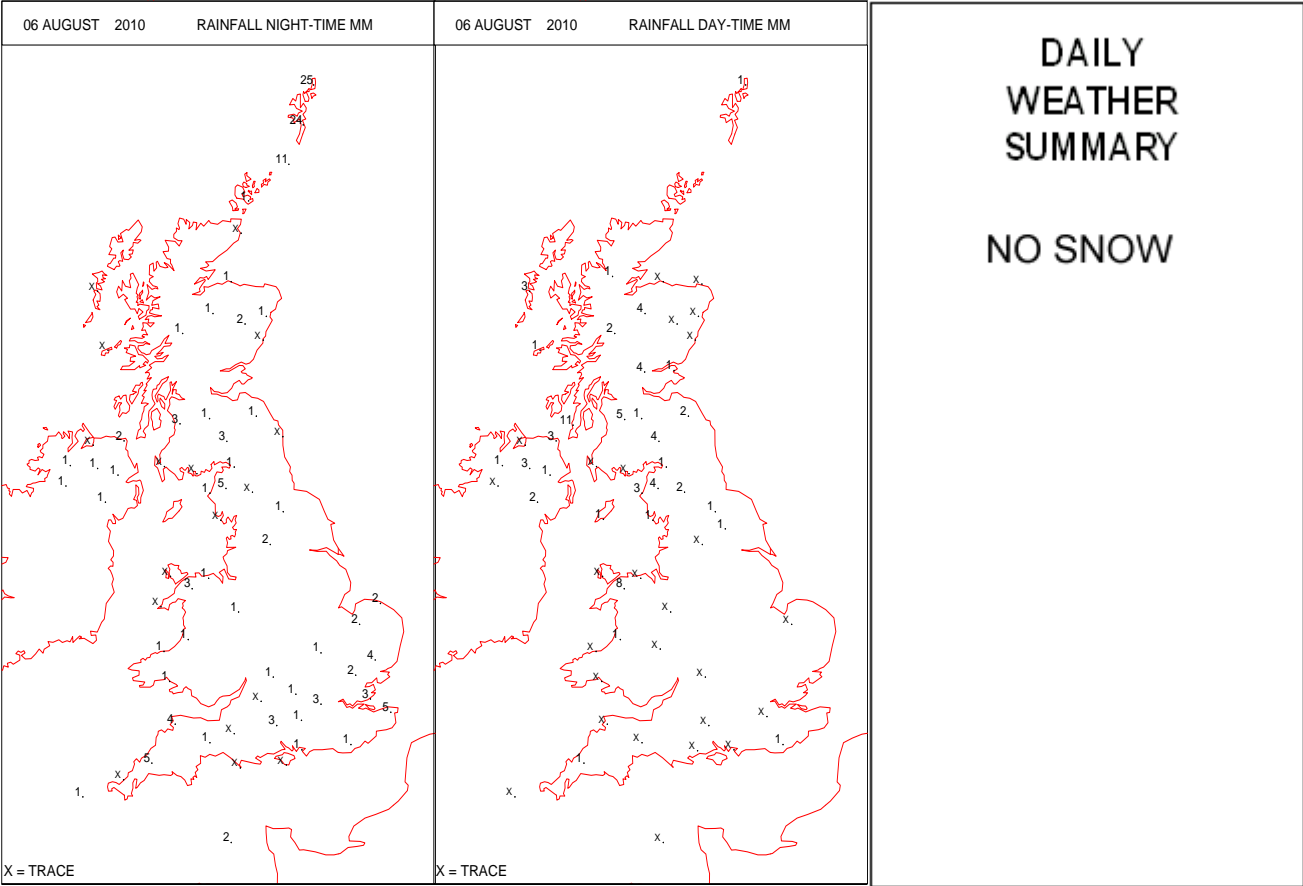
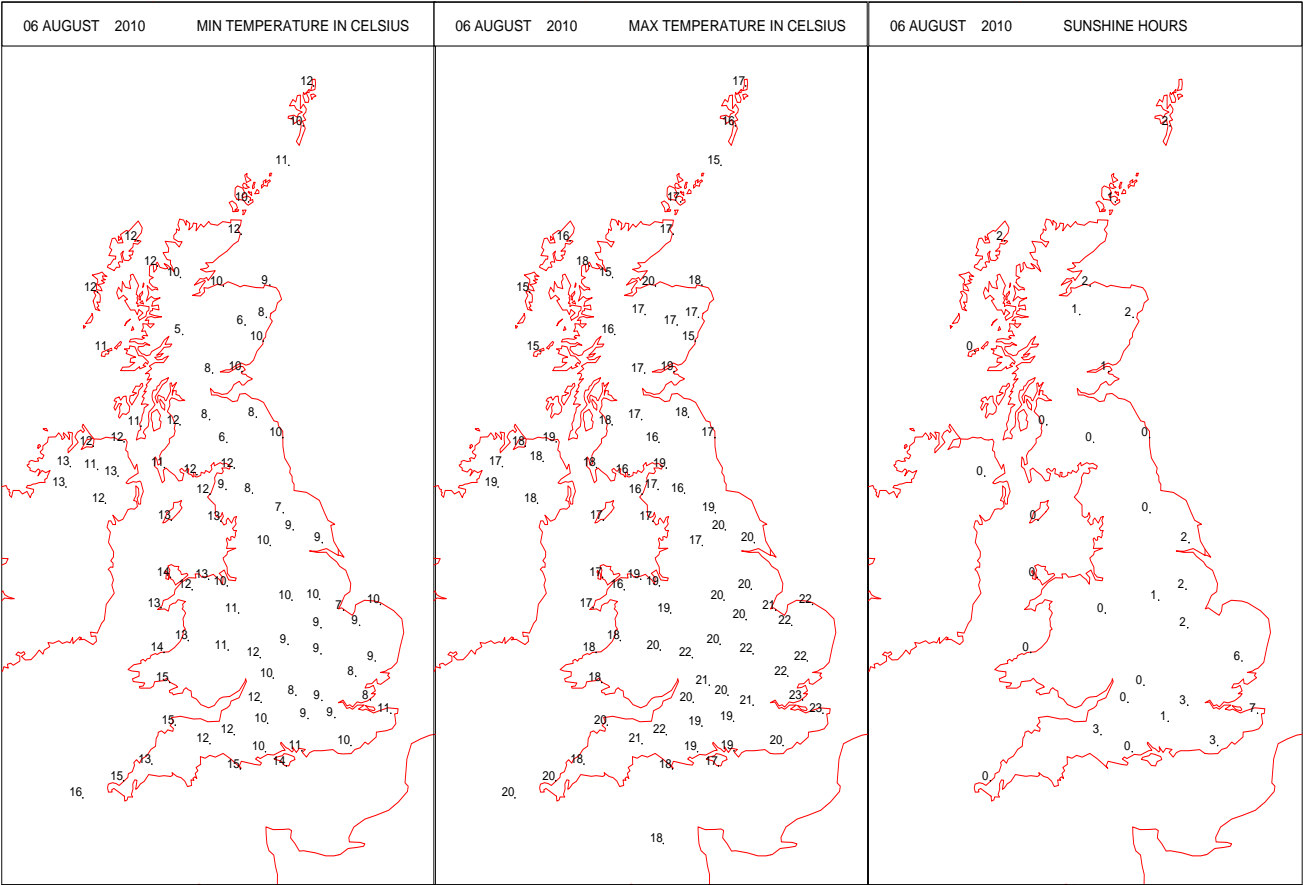
SURFACE REPORTS



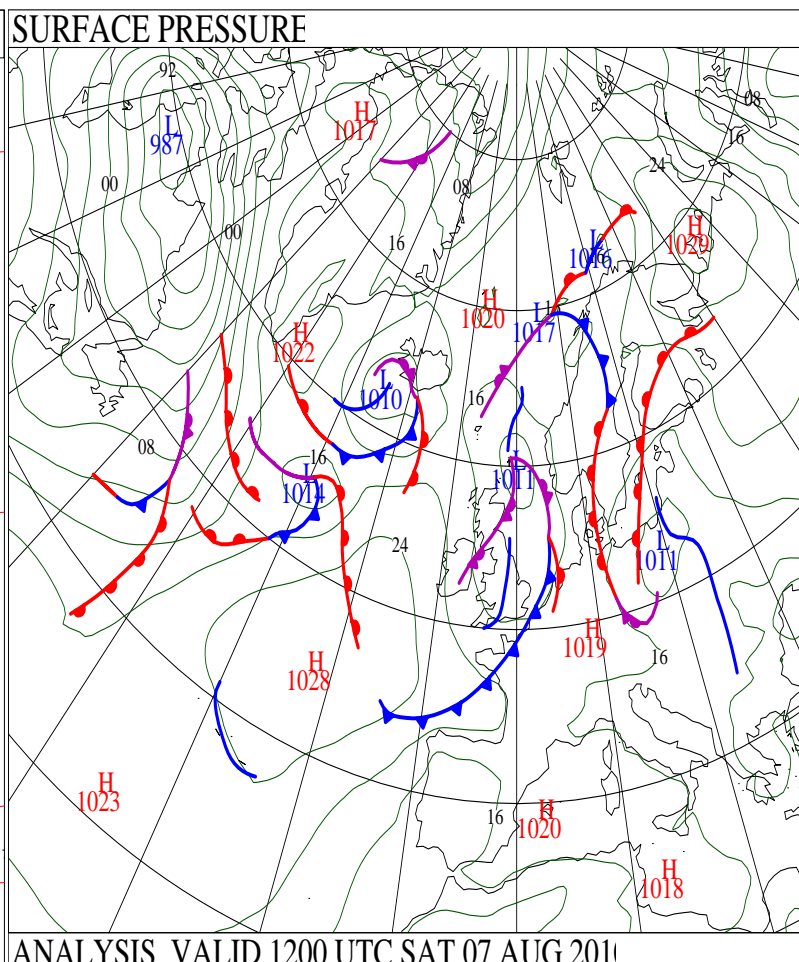
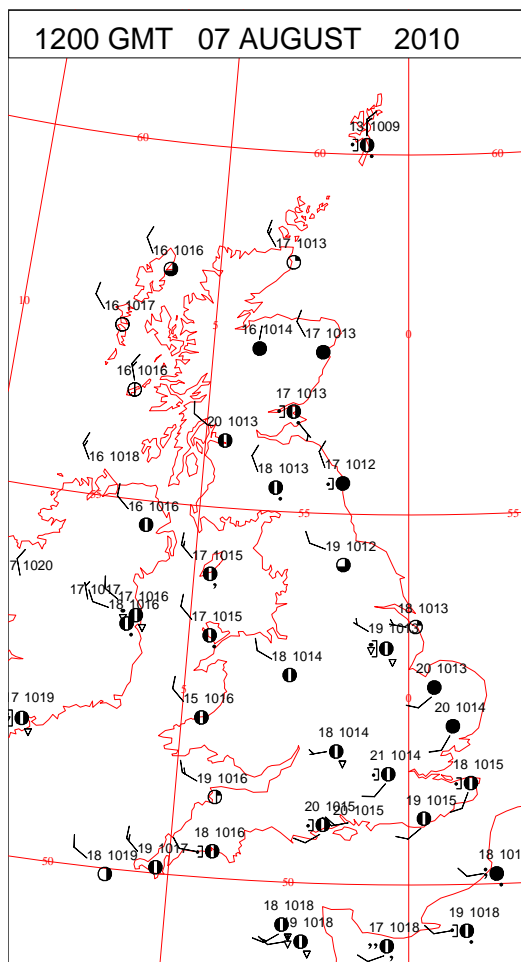
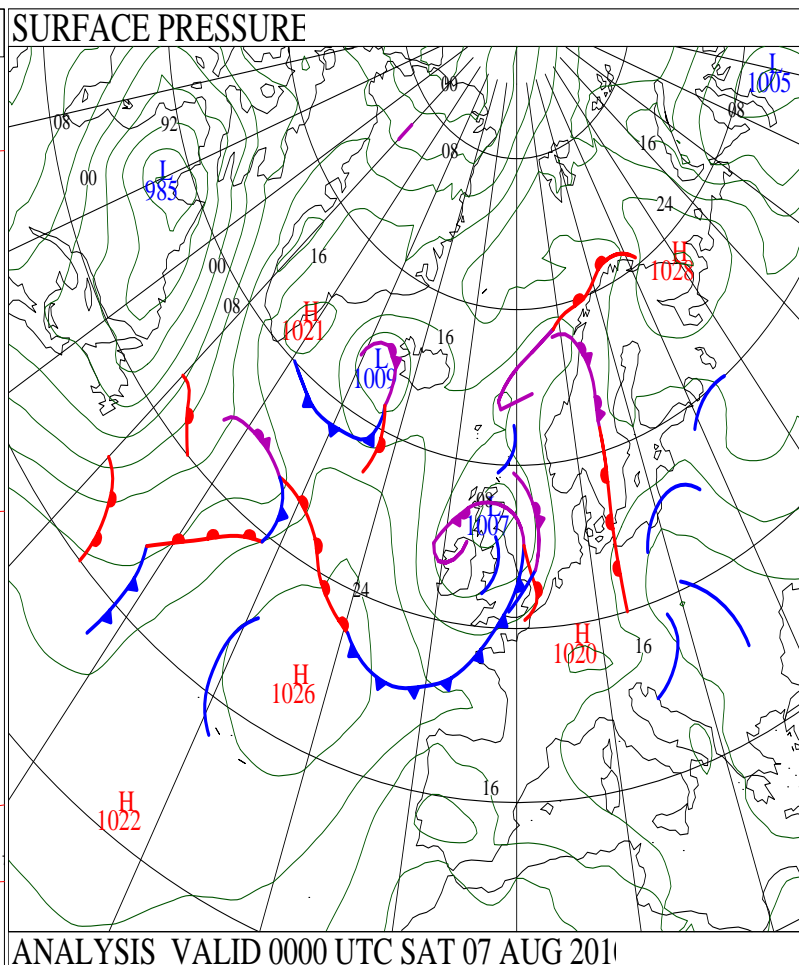
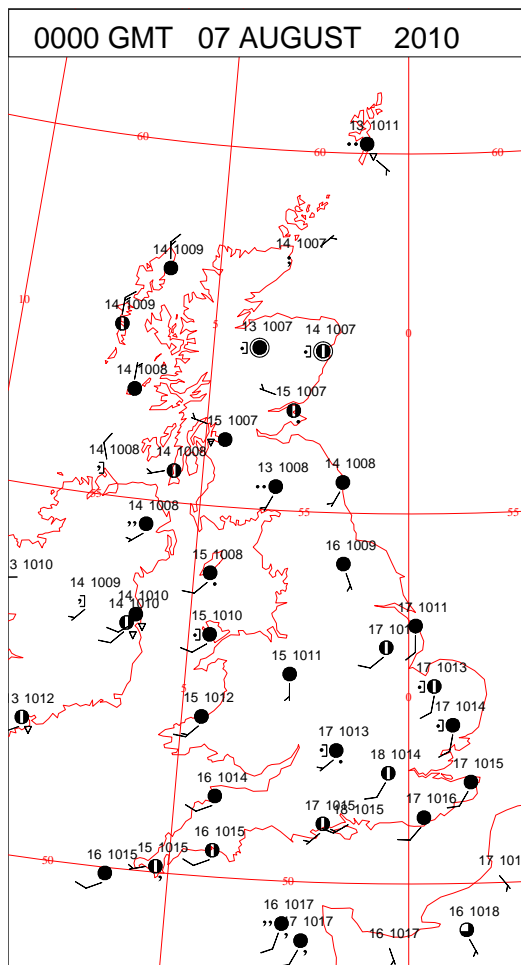
SIGNIFICANT WEATHER

0600 GMT 06 AUGUST 2010	SIG WEATHER	1200 GMT 06 AUGUST 2010	SIG WEATHER	<p>Summary of UK Weather for Friday 06 August 2010. It was a warm and muggy day, with plenty of cloud and outbreaks of rain in most areas, particularly Northern Ireland and Scotland.</p> <p>Cloud spread eastwards across the U.K. during the night, so by dawn only East Anglia and south-east England had some brightness. Outbreaks of light rain and drizzle affected many western areas, and was a little heavier on the hills at times.</p> <p>The rain followed the cloud spreading eastwards across the country with many areas having sporadic light rain, although most of the far south of England and parts of East Anglia were largely dry.</p> <p>In contrast, widespread frequent showers in Northern Ireland produced a rather wet day here, while in Scotland the showers merged into larger areas of rain at times. North-western coasts tended to be damp and drizzly all day.</p> <p>Some breaks in the cloud did develop, mainly over south-western England and south-east Wales.</p> <p>Temperatures were close to average for the time of year, although the sunshine in south-west England allowed a few places to become rather warm.</p>
				
1800 GMT 06 AUGUST 2010	SIG WEATHER	0000 GMT 07 AUGUST 2010	SIG WEATHER	<p>EXTREMES Highest Maximum: 22.9 Shoeburyness, Essex 22.9 Manston, Kent Lowest Maximum: 14.7 Inverbervie No 2, Kincardineshire 14.7 Loch Glascarnoch, Ross & Cromarty Lowest Minimum: 5.3 Tulloch Bridge, Inverness-Shire Lowest Grass Minimum: 2.6 Aboyne No 2, Aberdeenshire Most Rain: 26.6 Baltasound No 2, Shetland Most Sun: 6.9 Manston, Kent</p>
				

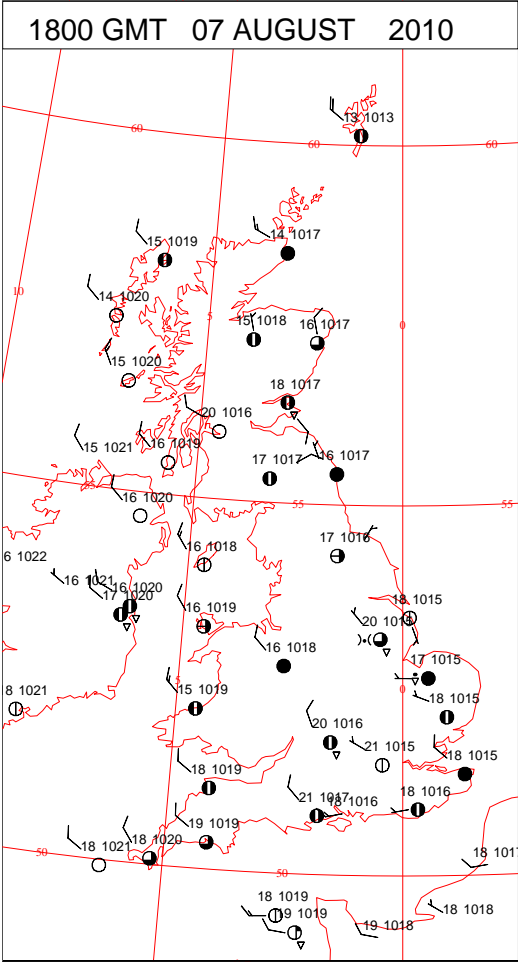
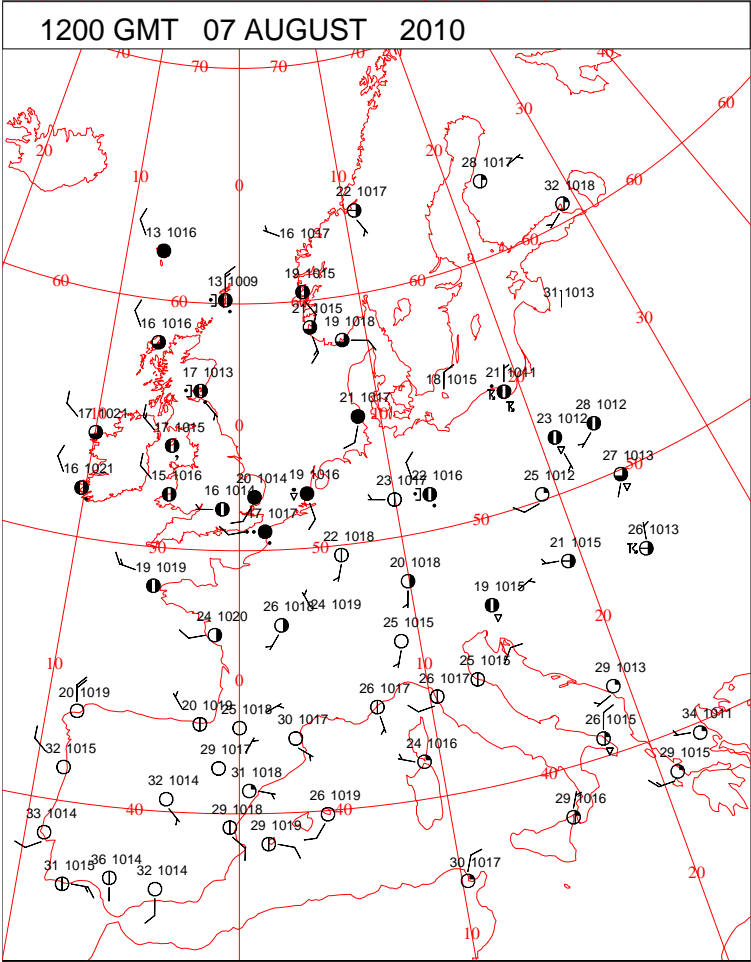
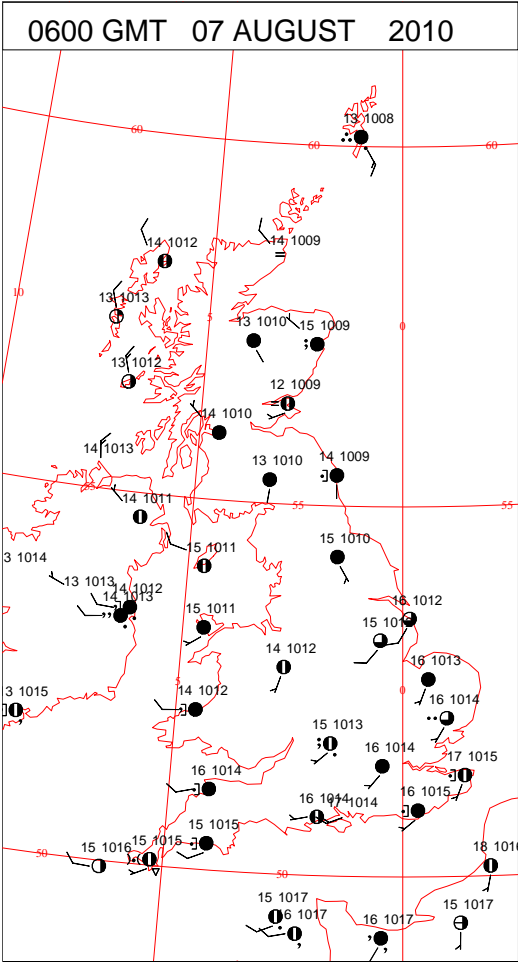
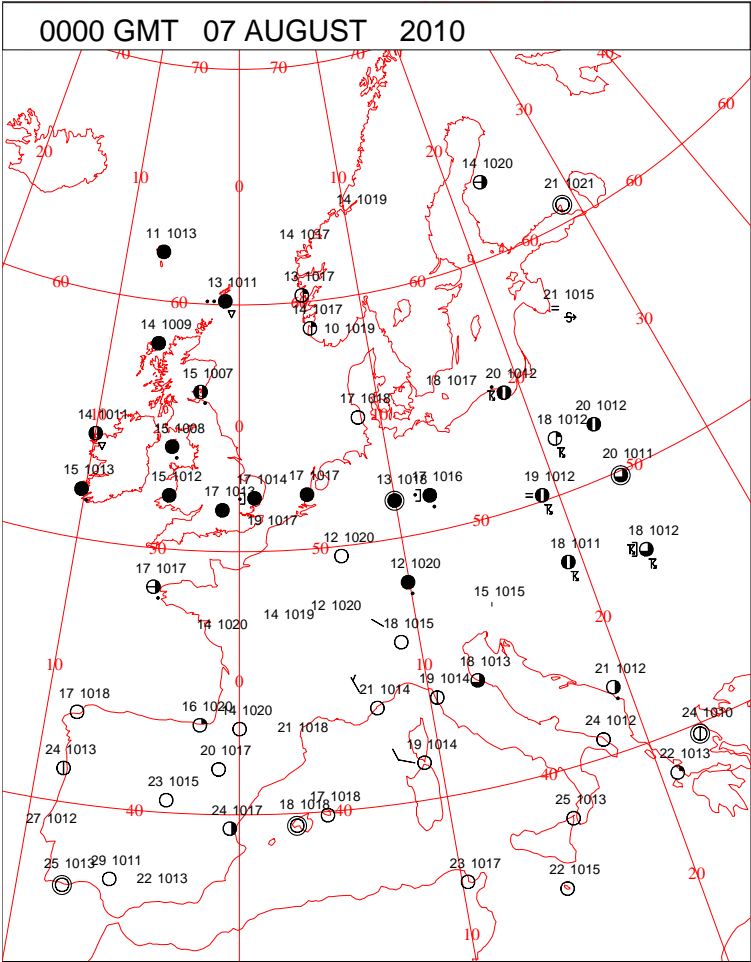
DAILY CLIMATE DATA



DAILY WEATHER SUMMARY



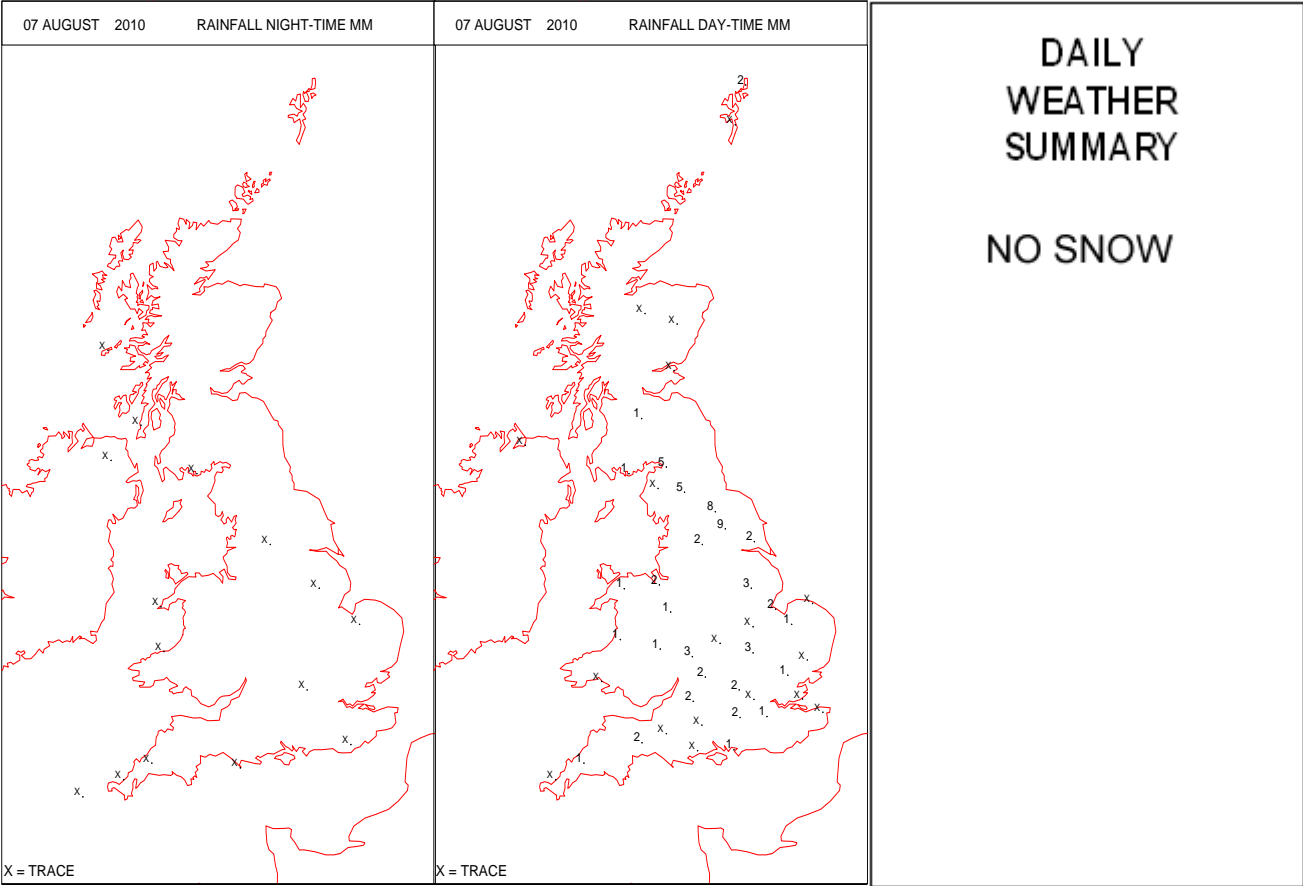
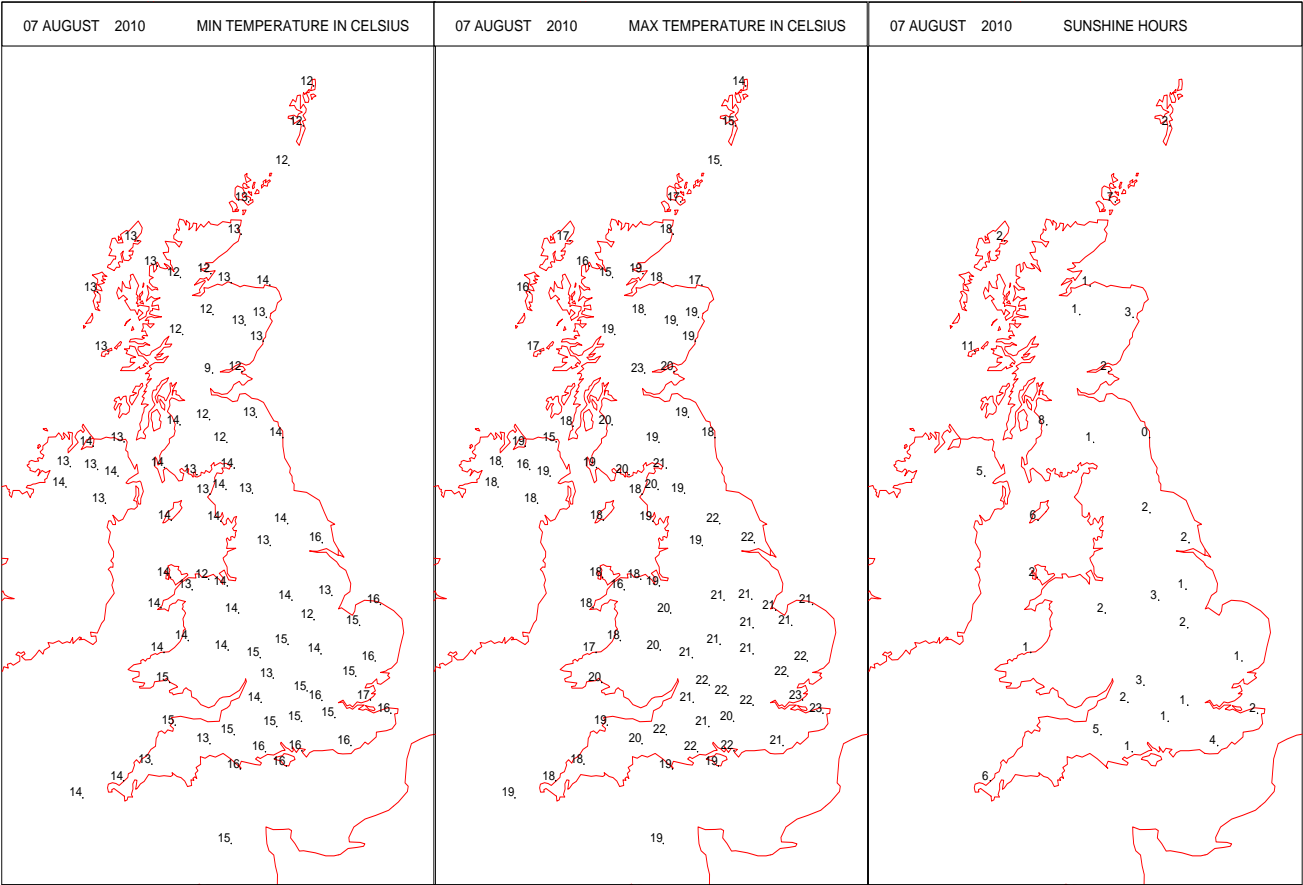
SURFACE REPORTS



SIGNIFICANT WEATHER

0600 GMT 07 AUGUST 2010	SIG WEATHER	1200 GMT 07 AUGUST 2010	SIG WEATHER	<p>Summary of UK Weather for Saturday 07 August 2010. Much of the U.K. had a cloudy and mild night. The Shetland Islands saw some heavy rain at first, before clearing away by mid morning. Northern and western parts of England also saw some sharp showers during the morning. South-eastern England was damp at first, before this too cleared away.</p> <p>During the day, the showers across northern and western parts of England slowly worked their way eastwards and southwards, becoming heavy across northern and eastern England. There were isolated thunderstorms across East Anglia.</p> <p>Behind the showers, some warm sunny spells developed. Much of western Scotland and Northern Ireland also had long spells of sunshine.</p> <p>During the evening, the showers died away to leave most places dry to end the day.</p> <p>Maximum temperatures were generally around average for the time of year, although a little above average across central Scotland in the sunshine.</p>
1800 GMT 07 AUGUST 2010	SIG WEATHER	0000 GMT 08 AUGUST 2010	SIG WEATHER	<p>EXTREMES Highest Maximum: 23.1 Manston, Kent Lowest Maximum: 14.4 Baltasound No 2, Shetland Lowest Minimum: 8.9 Strathallan Airfield, Perthshire Lowest Grass Minimum: 6.8 Strathallan Airfield, Perthshire Most Rain: 8.6 Linton On Ouse, North Yorkshire Most Sun: 10.8 Tiree, Argyll</p>

DAILY CLIMATE DATA

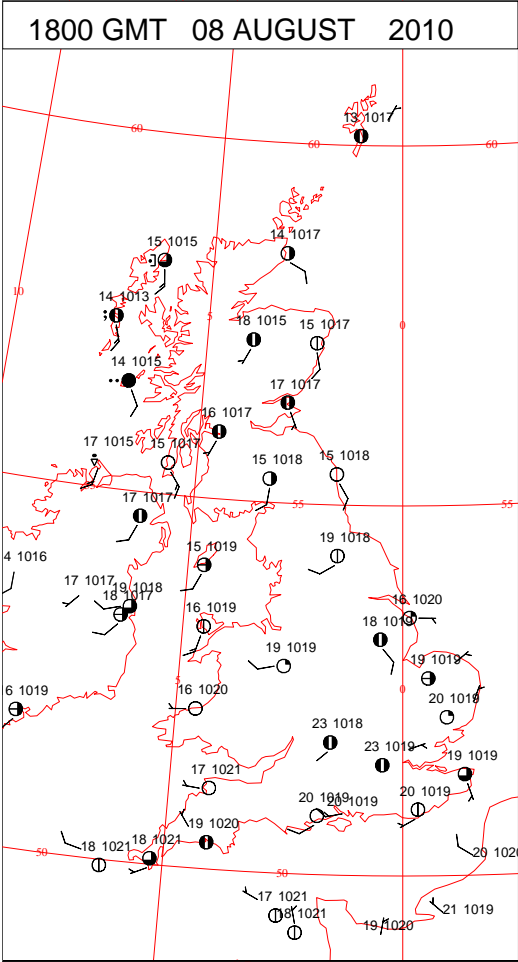
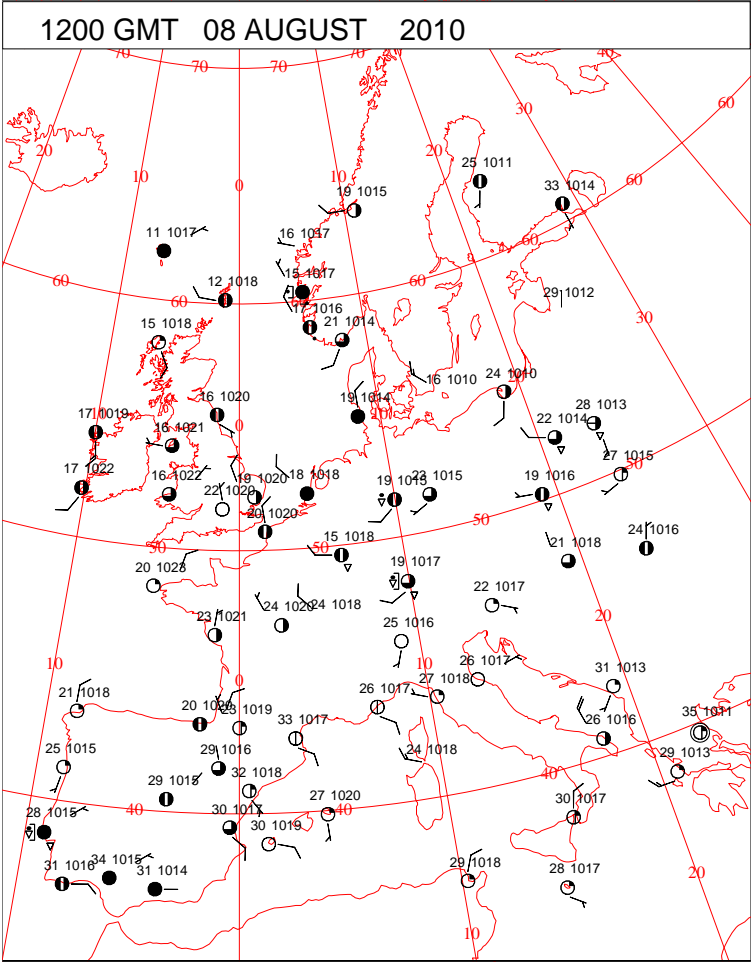
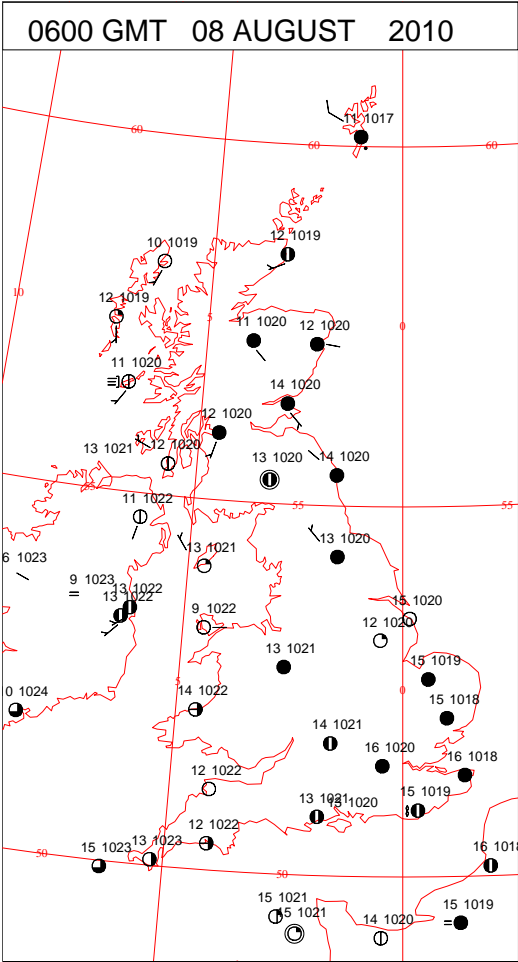
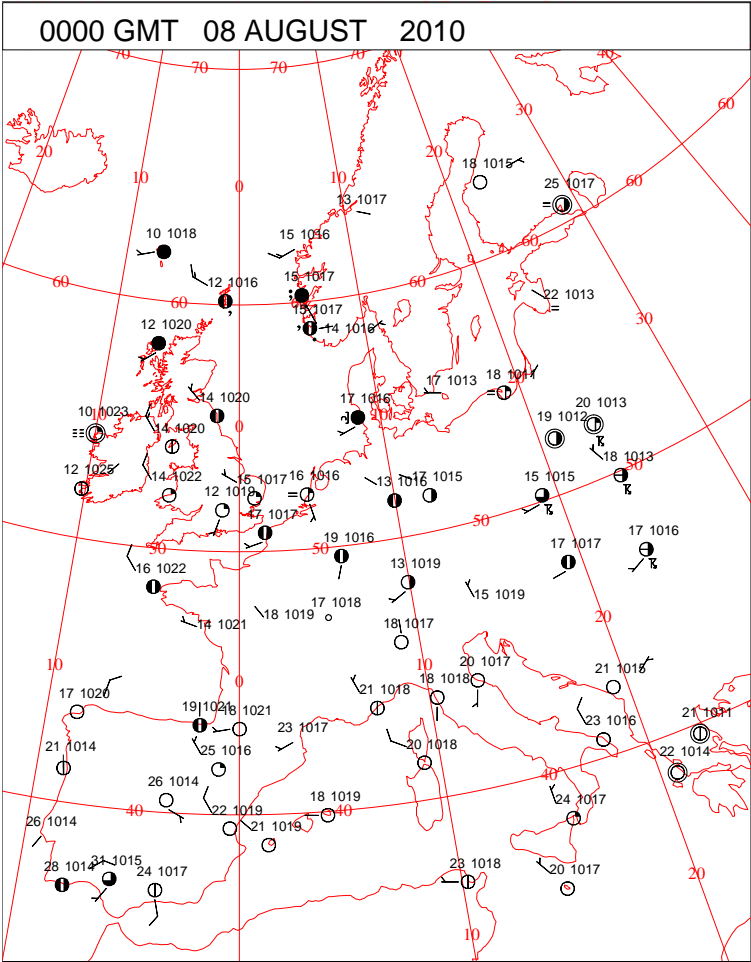


The map displays the British Isles with 21 numbered meteorological stations. Each station is marked with a symbol (solid or open circle) and a line indicating wind direction. Next to each symbol is a number and a three-digit code. The map includes latitude and longitude lines (50N, 55N, 60N; 10W, 5W, 0, 5E).

Station Number	Symbol	Code
12	Solid Circle	1018
14	Solid Circle	1019
15	Open Circle	1017
15	Solid Circle	1018
16	Solid Circle	1019
17	Open Circle	1019
17	Solid Circle	1019
18	Solid Circle	1019
19	Open Circle	1018
19	Solid Circle	1019
19	Solid Circle	1020
19	Open Circle	1020
19	Solid Circle	1021
19	Open Circle	1021
19	Solid Circle	1022
19	Open Circle	1022
19	Solid Circle	1023
20	Solid Circle	1022
20	Open Circle	1022
20	Solid Circle	1023
21	Solid Circle	1021
21	Open Circle	1021
21	Solid Circle	1022
21	Open Circle	1022
21	Solid Circle	1023
22	Solid Circle	1021
22	Open Circle	1021
22	Solid Circle	1022
22	Open Circle	1022
22	Solid Circle	1023
22	Open Circle	1023
22	Solid Circle	1024
22	Open Circle	1024
22	Solid Circle	1025
22	Open Circle	1025
22	Solid Circle	1026
22	Open Circle	1026
22	Solid Circle	1027
22	Open Circle	1027
22	Solid Circle	1028
22	Open Circle	1028
22	Solid Circle	1029
22	Open Circle	1029
22	Solid Circle	1030
22	Open Circle	1030
22	Solid Circle	1031
22	Open Circle	1031
22	Solid Circle	1032
22	Open Circle	1032
22	Solid Circle	1033
22	Open Circle	1033
22	Solid Circle	1034
22	Open Circle	1034
22	Solid Circle	1035
22	Open Circle	1035
22	Solid Circle	1036
22	Open Circle	1036
22	Solid Circle	1037
22	Open Circle	1037
22	Solid Circle	1038
22	Open Circle	1038
22	Solid Circle	1039
22	Open Circle	1039
22	Solid Circle	1040
22	Open Circle	1040
22	Solid Circle	1041
22	Open Circle	1041
22	Solid Circle	1042
22	Open Circle	1042
22	Solid Circle	1043
22	Open Circle	1043
22	Solid Circle	1044
22	Open Circle	1044
22	Solid Circle	1045
22	Open Circle	1045
22	Solid Circle	1046
22	Open Circle	1046
22	Solid Circle	1047
22	Open Circle	1047
22	Solid Circle	1048
22	Open Circle	1048
22	Solid Circle	1049
22	Open Circle	1049
22	Solid Circle	1050
22	Open Circle	1050
22	Solid Circle	1051
22	Open Circle	1051
22	Solid Circle	1052
22	Open Circle	1052
22	Solid Circle	1053
22	Open Circle	1053
22	Solid Circle	1054
22	Open Circle	1054
22	Solid Circle	1055
22	Open Circle	1055
22	Solid Circle	1056
22	Open Circle	1056
22	Solid Circle	1057
22	Open Circle	1057
22	Solid Circle	1058
22	Open Circle	1058
22	Solid Circle	1059
22	Open Circle	1059
22	Solid Circle	1060
22	Open Circle	1060
22	Solid Circle	1061
22	Open Circle	1061
22	Solid Circle	1062
22	Open Circle	1062
22	Solid Circle	1063
22	Open Circle	1063
22	Solid Circle	1064
22	Open Circle	1064
22	Solid Circle	1065
22	Open Circle	1065
22	Solid Circle	1066
22	Open Circle	1066
22		

Crown Copyright 2010, All Rights Reserved

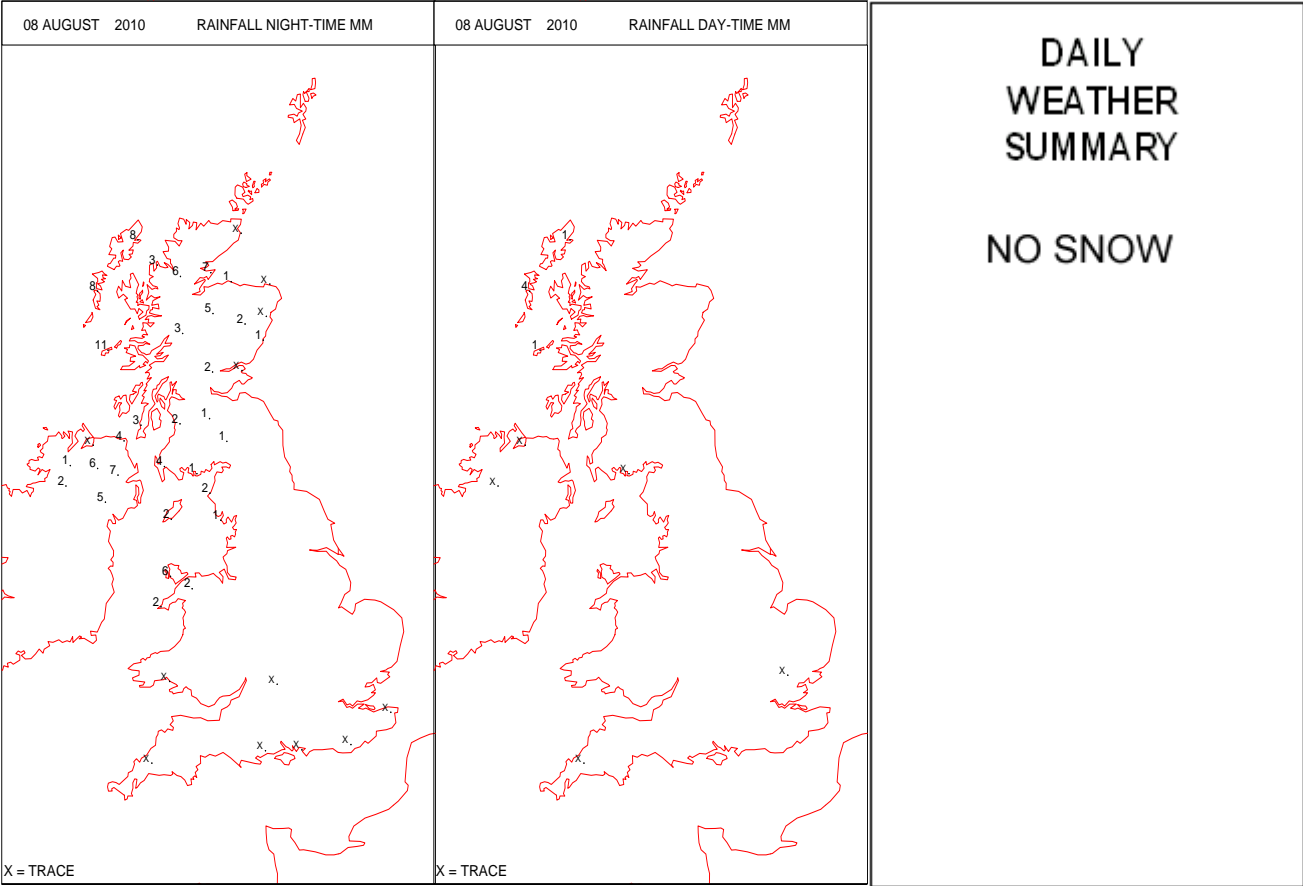
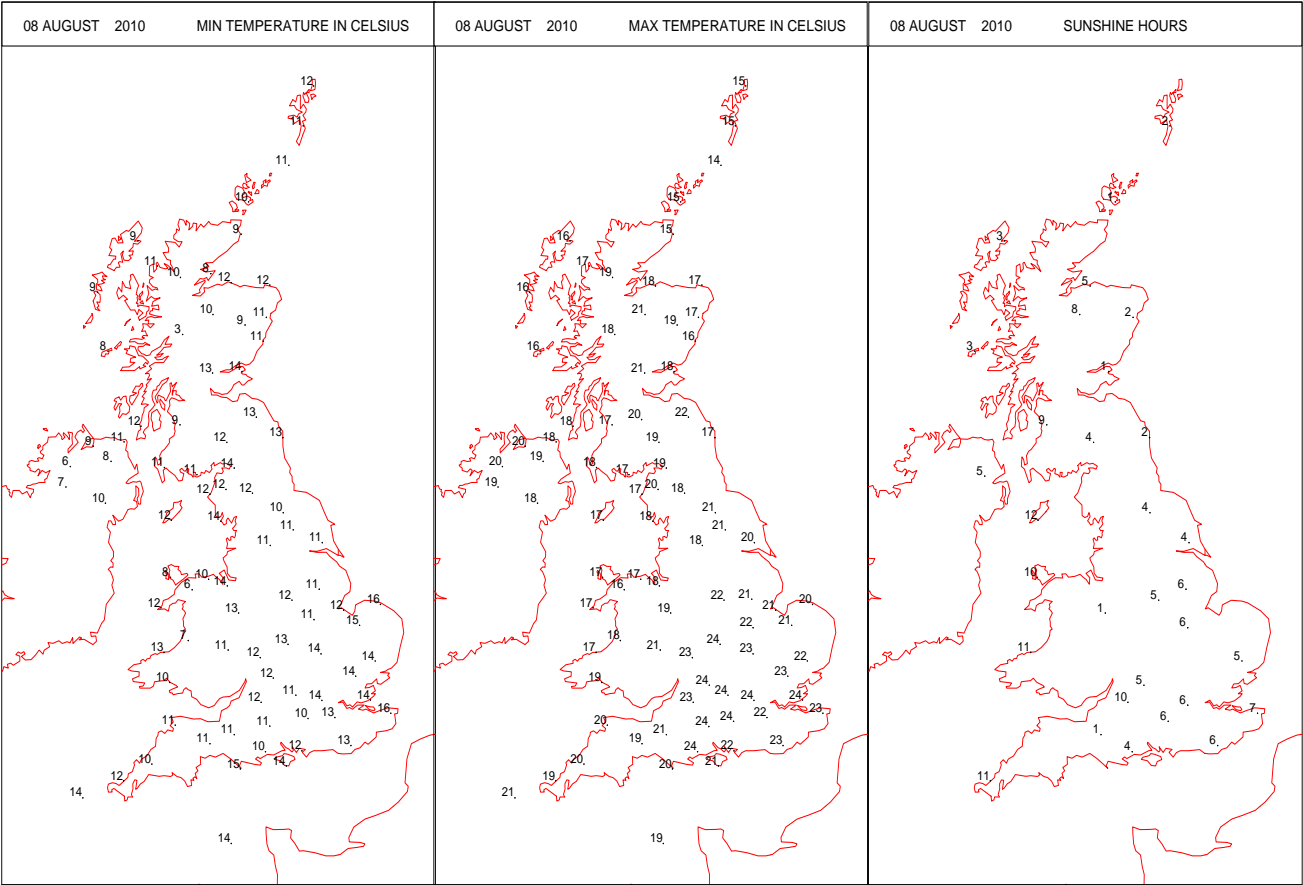
SURFACE REPORTS



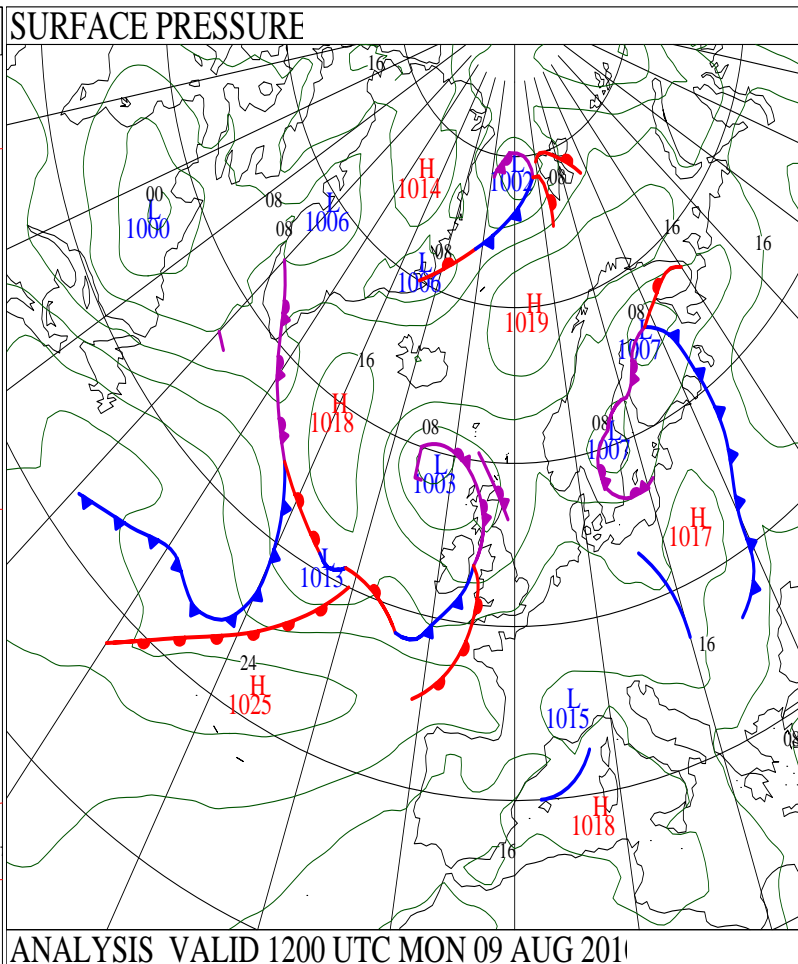
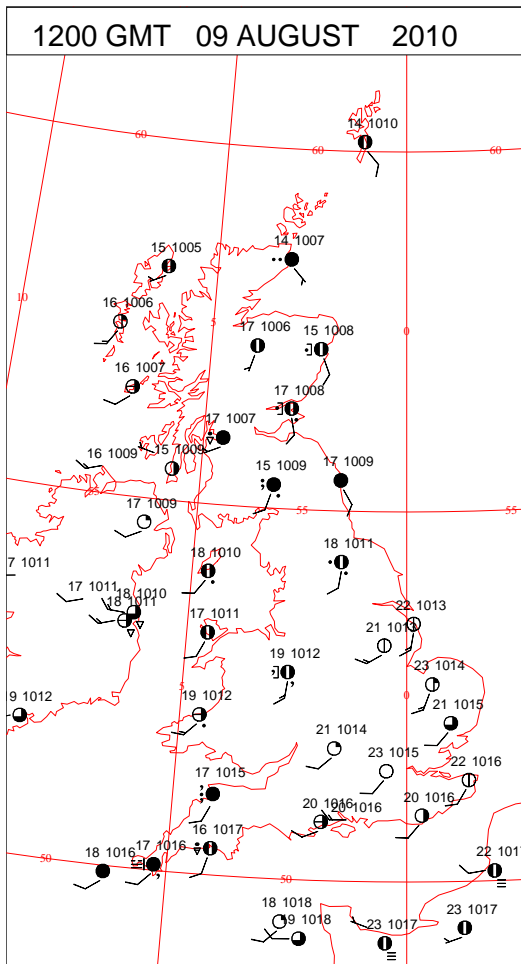
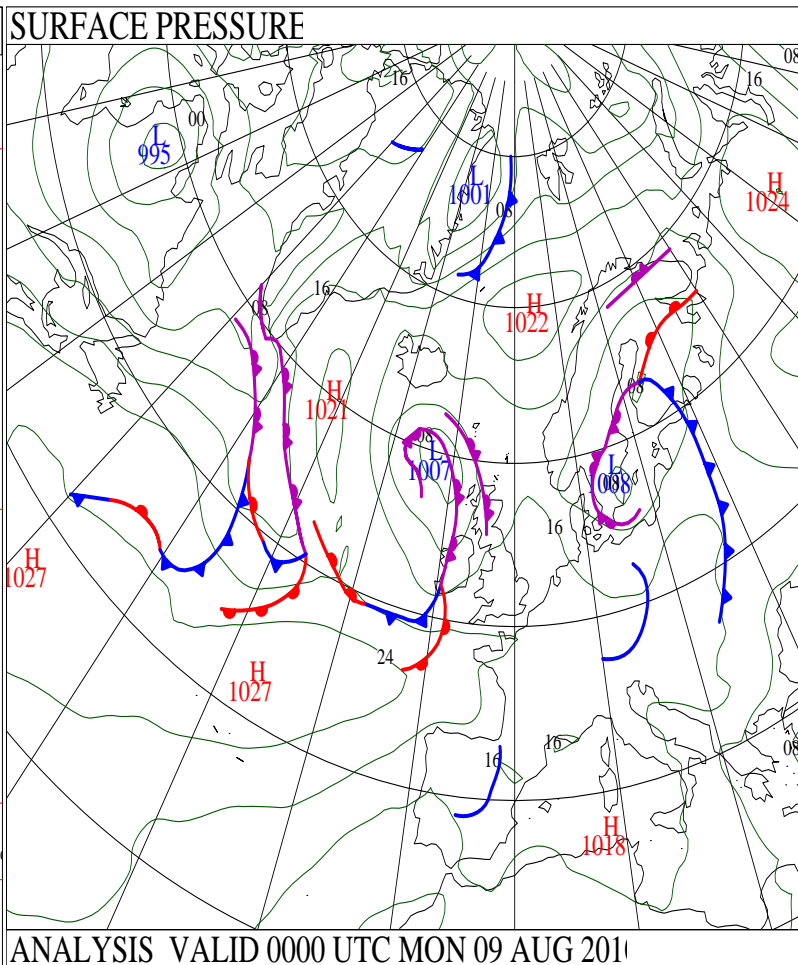
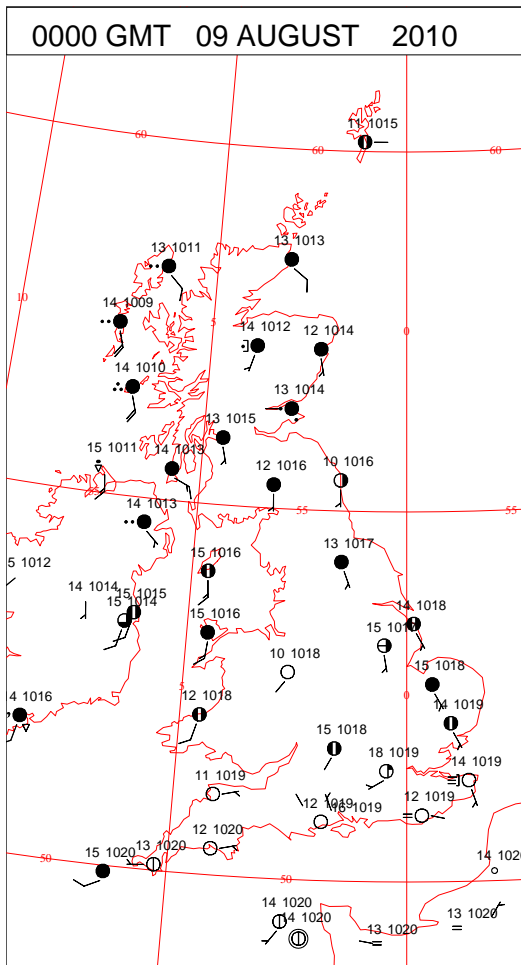
SIGNIFICANT WEATHER

0600 GMT 08 AUGUST 2010	SIG WEATHER	1200 GMT 08 AUGUST 2010	SIG WEATHER	<p>Summary of UK Weather for Sunday 08 August 2010. Much of the U.K. saw a dry night with variable amounts of cloud. Where more prolonged breaks in the cloud did occur, it turned out to be quite a cold night for early August, with temperatures dropping well into single figures Celsius across parts of central Scotland, west Wales and Northern Ireland.</p> <p>This was also accompanied by the odd mist or fog patch, however these were fairly short-lived.</p> <p>Where the cloud was thickest, primarily across northern England during the morning, there was some very isolated light rain.</p> <p>The day was then dry for most of the UK, with some warm sunny spells developing. However, cloud did increase over Northern Ireland and western Scotland, with rain reaching here by the evening.</p> <p>Maximum temperatures were generally around or slightly above the seasonal average.</p>
1800 GMT 08 AUGUST 2010	SIG WEATHER	0000 GMT 09 AUGUST 2010	SIG WEATHER	<p>EXTREMES Highest Maximum: 24.5 Heathrow, Greater London Lowest Maximum: 14.1 Fair Isle, Shetland Lowest Minimum: 3.0 Tulloch Bridge, Inverness-Shire Lowest Grass Minimum: 0.5 Tulloch Bridge, Inverness-Shire Most Rain: 12.4 South Uist, Western Isles Most Sun: 11.9 Jersey Airport, Jersey</p>

DAILY CLIMATE DATA

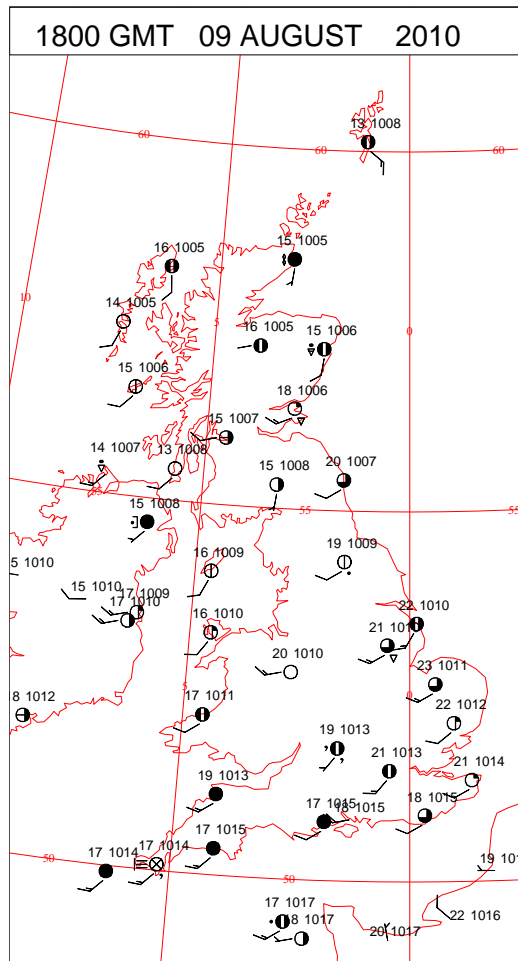
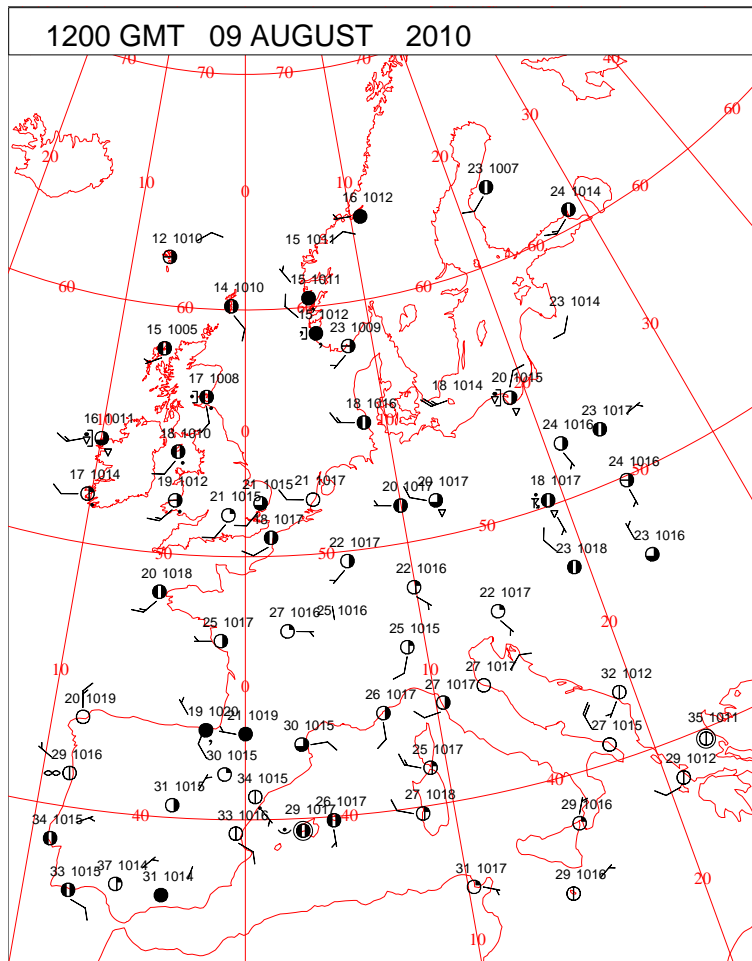
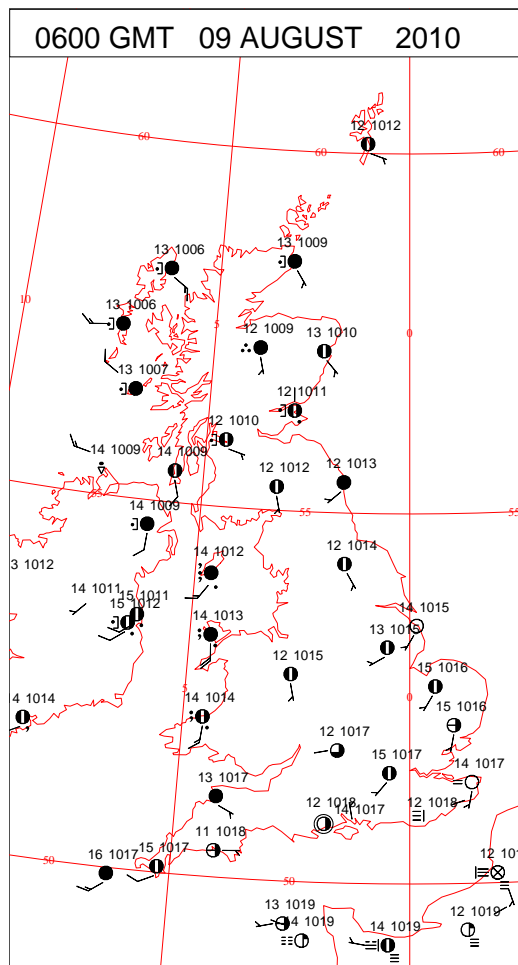
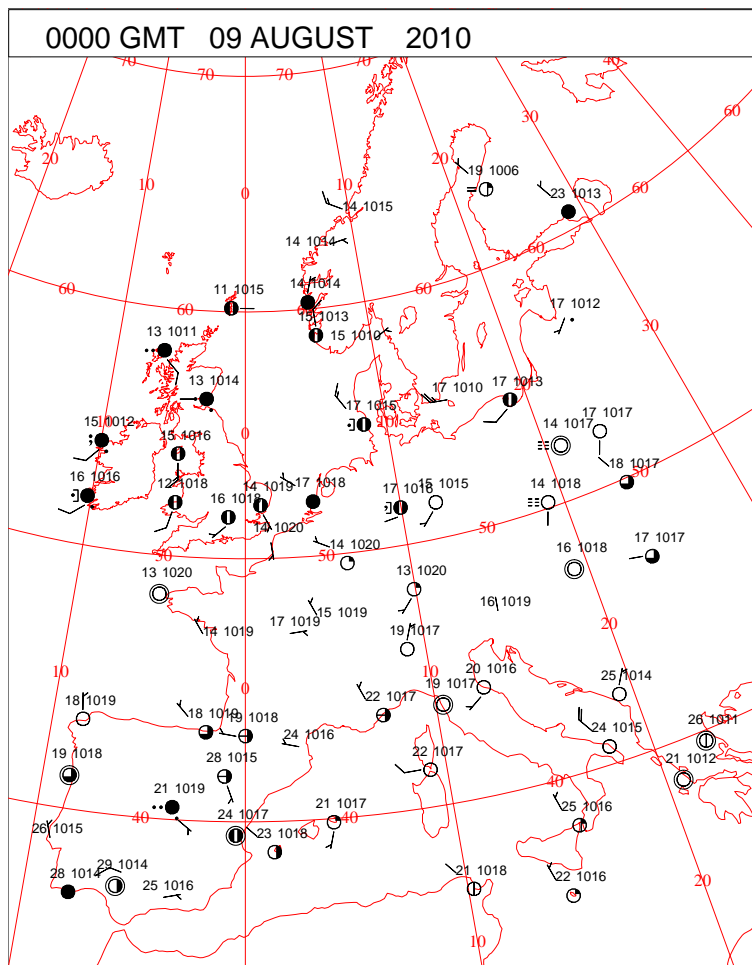


DAILY WEATHER SUMMARY



Monday 9 August 2010

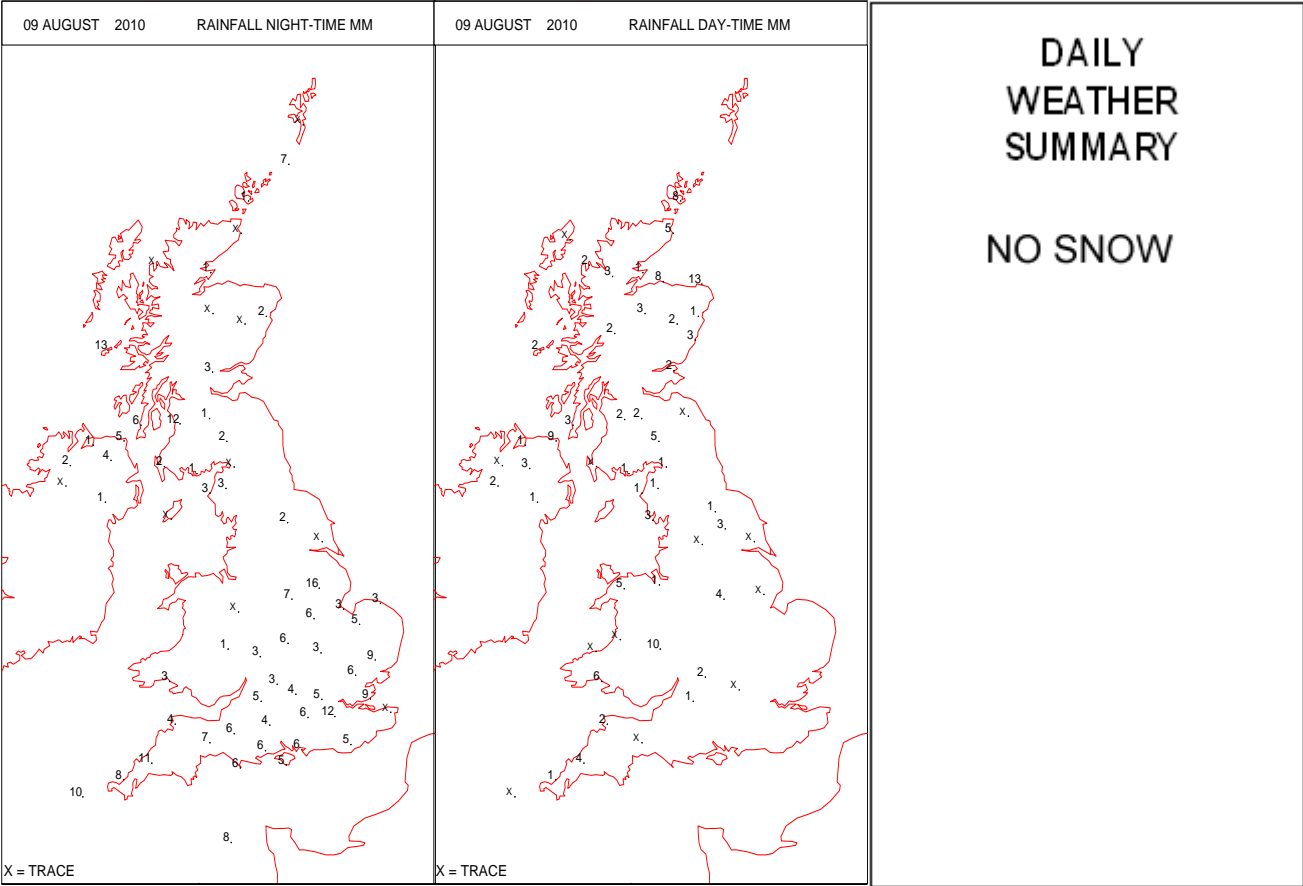
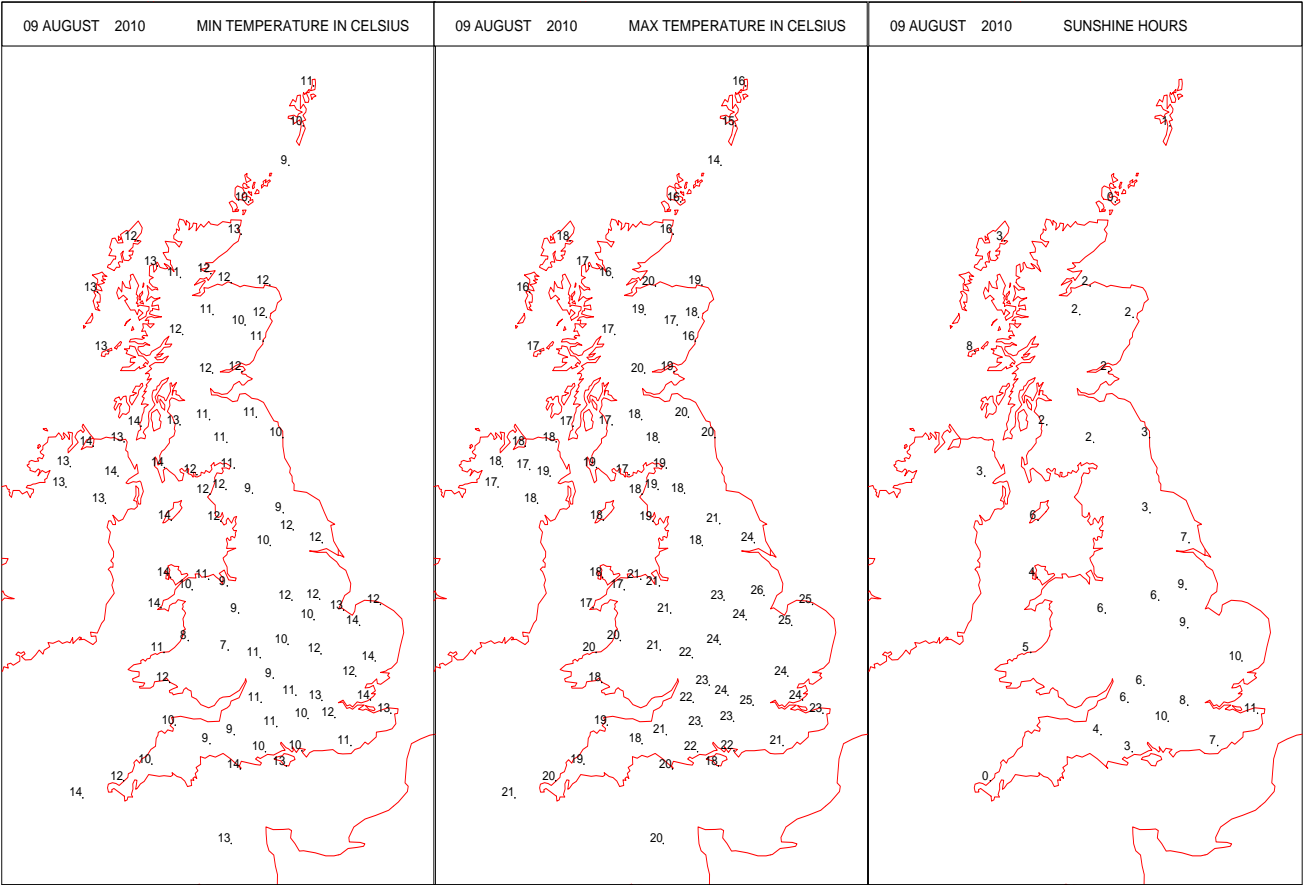
SURFACE REPORTS



SIGNIFICANT WEATHER

0600 GMT 09 AUGUST 2010	SIG WEATHER	1200 GMT 09 AUGUST 2010	SIG WEATHER	<p>Summary of UK Weather for Monday 09 August 2010. Much of England and Wales had a dry night with clear spells, with patchy fog forming in south-eastern parts of the U.K. It turned cool in places too, with a few minimum temperatures falling to single figures Celsius. Scotland and Northern Ireland had a cloudy night with outbreaks of rain which were heavy in places, although the rain turned showery across Northern Ireland through the early hours. Further showery outbreaks of rain continued across Northern Ireland and Scotland during the day, which were heavy and thundery at times. Outbreaks of rain pushed into west Wales around dawn, and then gradually spread across the rest of Wales and into northern England, the Midlands and central southern England. Eastern parts of England stayed dry for much of the day with warm sunny spells. However, occasional outbreaks of rain eventually reached here in the evening, leaving only the far south-east of England dry, with a little evening sunshine. Maximum temperatures were close to or slightly below average for most parts, but were a little above the seasonal average across eastern parts of England.</p>
1800 GMT 09 AUGUST 2010	SIG WEATHER	0000 GMT 10 AUGUST 2010	SIG WEATHER	
				<p>EXTREMES Highest Maximum: 26.4 Coningsby, Lincolnshire Lowest Maximum: 14.0 Fair Isle, Shetland Lowest Minimum: 6.9 Shobdon Airfield, Hereford & Worcester Lowest Grass Minimum: 3.4 Shawbury, Shropshire Most Rain: 16.4 Waddington, Lincolnshire Most Sun: 11.6 Jersey: Airport, Jersey</p>

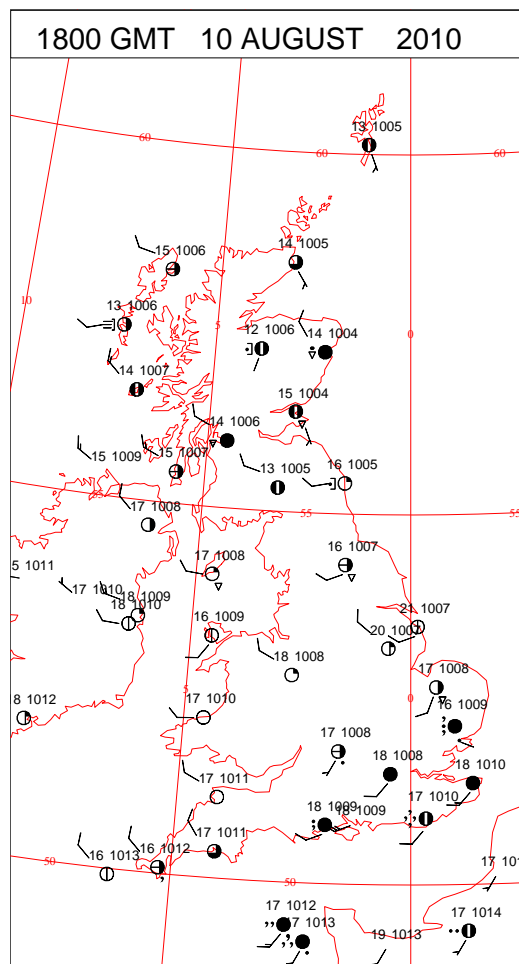
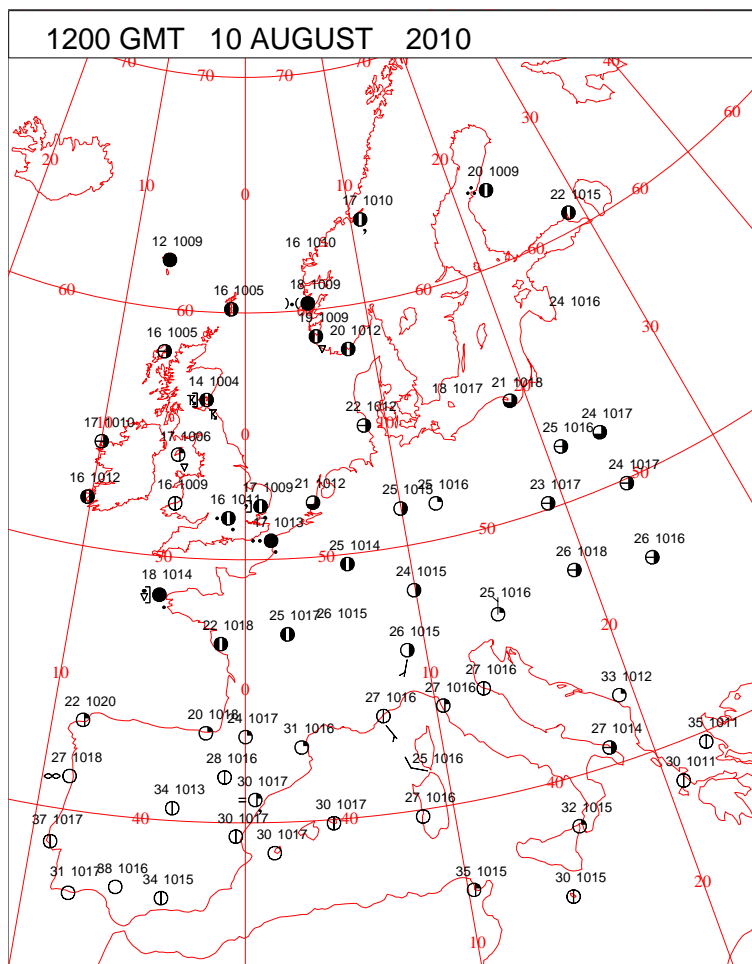
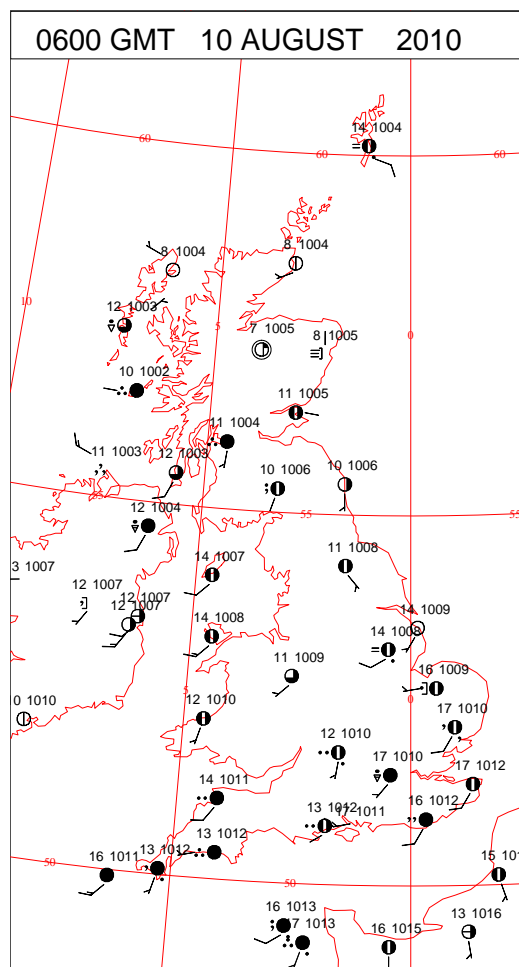
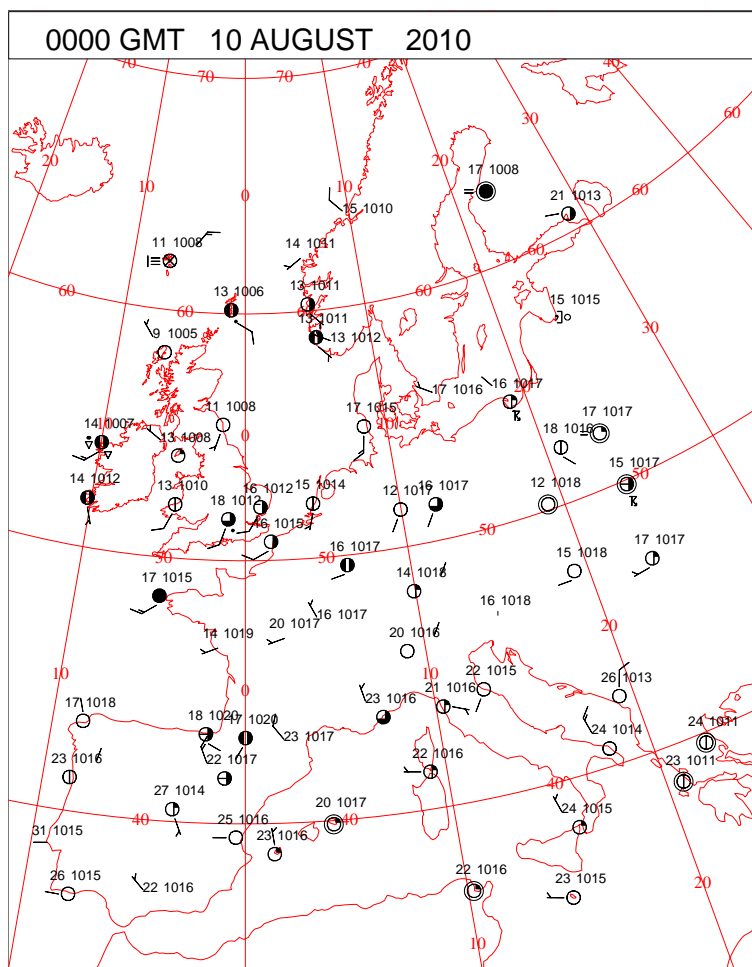
DAILY CLIMATE DATA



Crown Copyright 2010, All Rights Reserved

Tuesday 10 August 2010

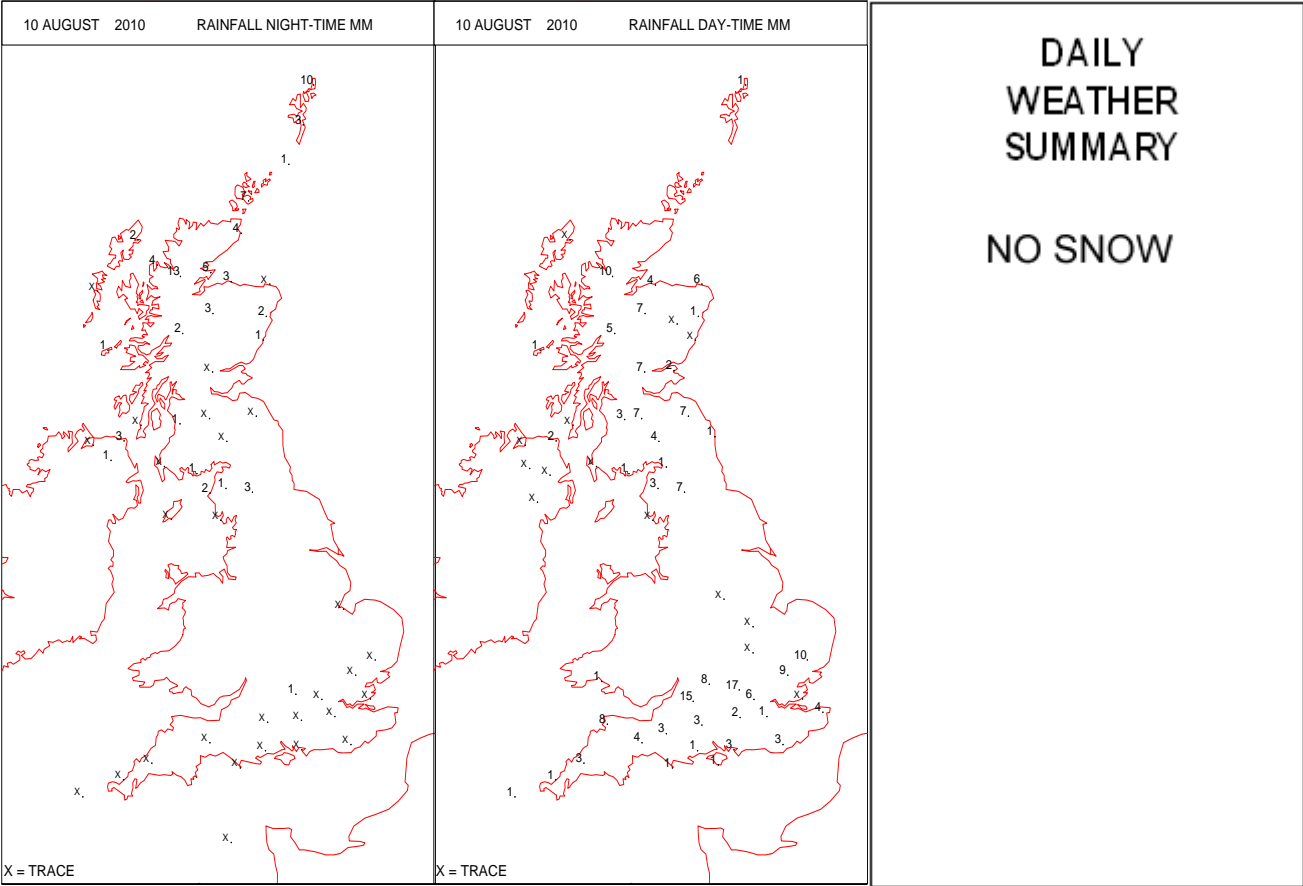
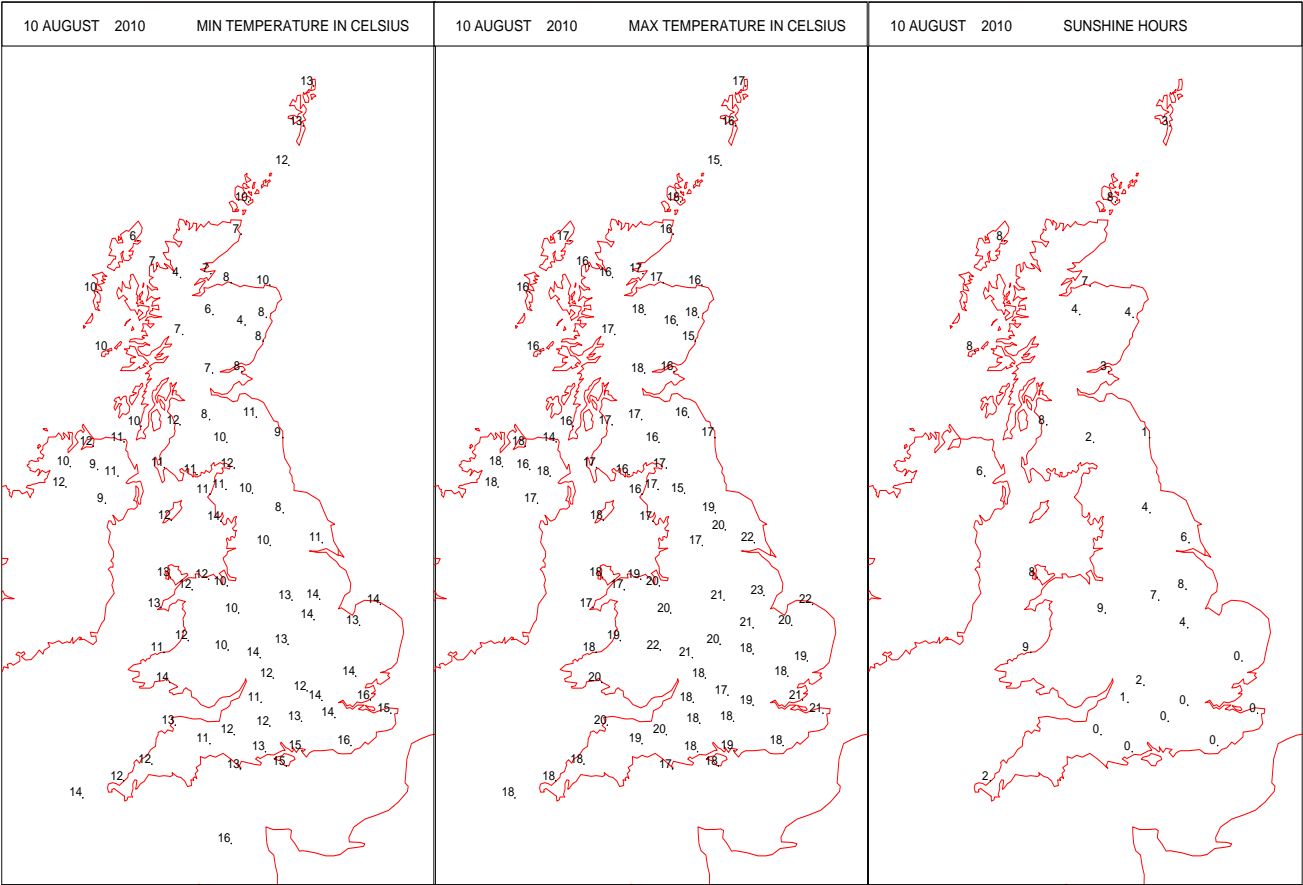
SURFACE REPORTS



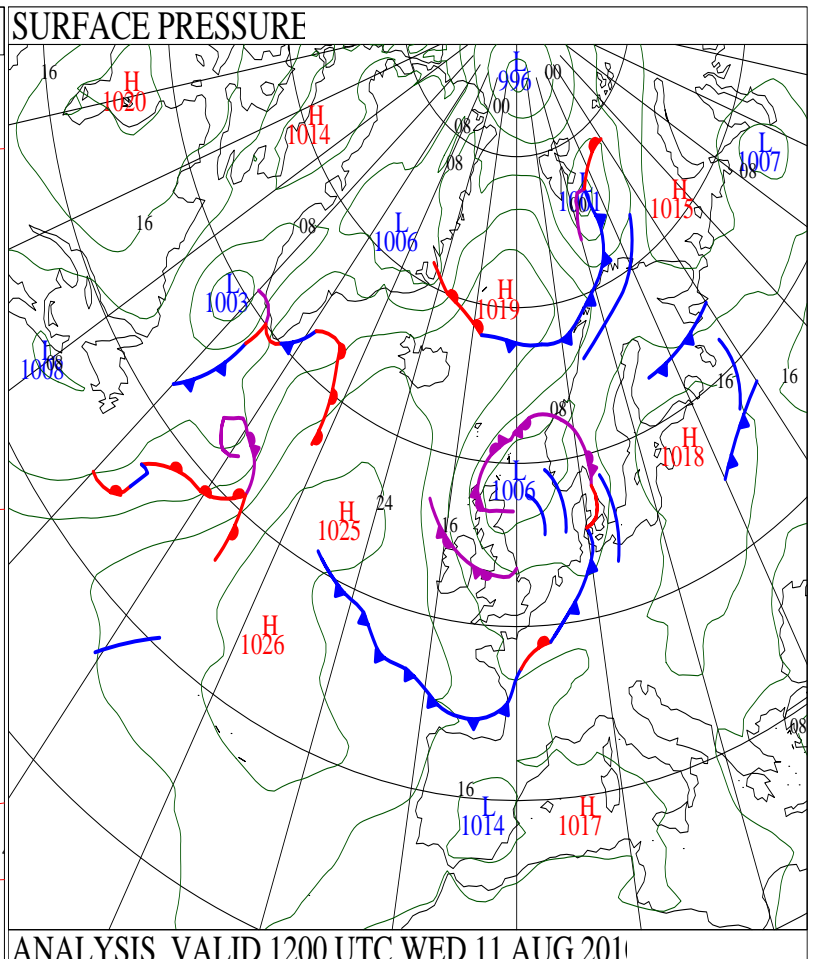
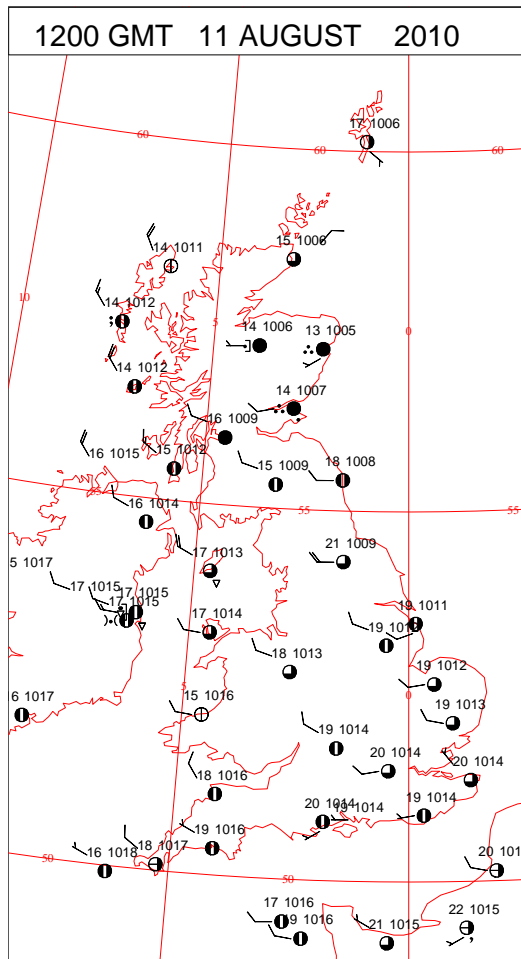
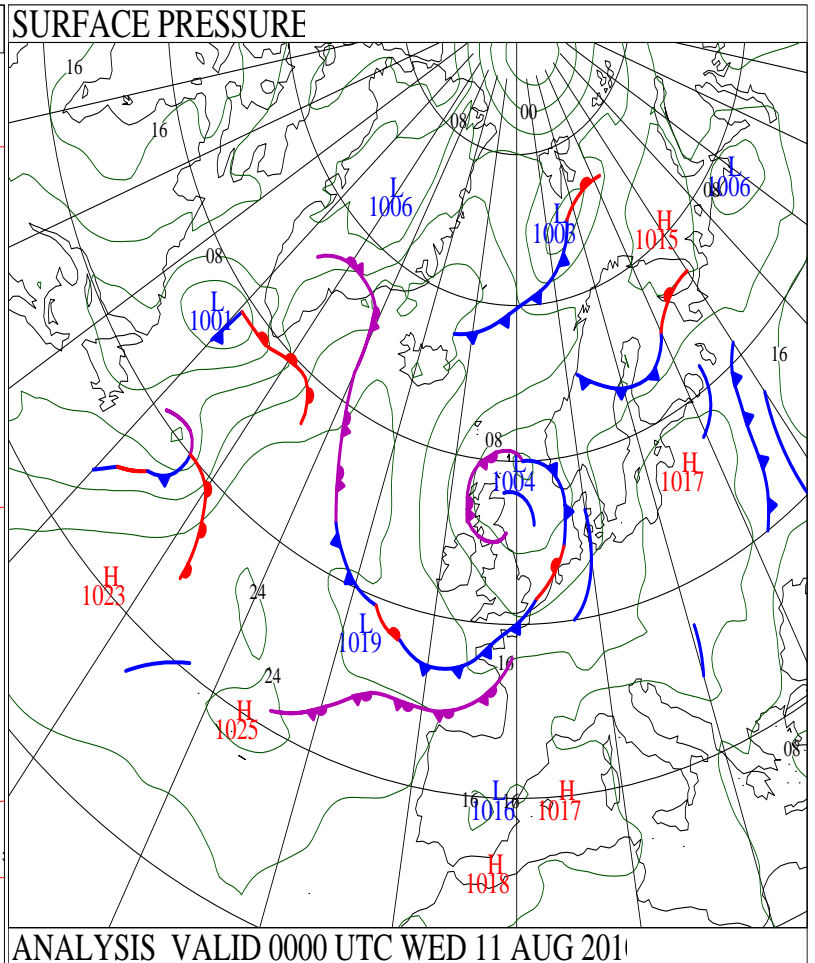
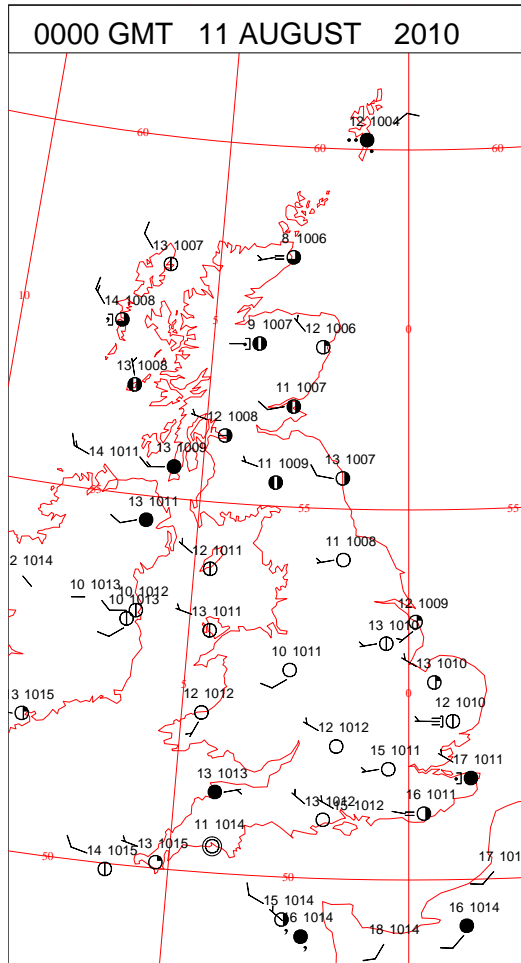
SIGNIFICANT WEATHER

0600 GMT 10 AUGUST 2010	SIG WEATHER	1200 GMT 10 AUGUST 2010	SIG WEATHER	<p>Summary of UK Weather for Tuesday 10 August 2010.</p> <p>It was rather wet across southern England during the day, as rain spread into south-west England and south Wales overnight. This turned heavy in places as it moved eastwards during the early hours, particularly across south-east England by dawn, with light and patchy rain further to the west.</p> <p>During the day, south-western parts of the U.K. became dry, but light rain continued in the south-east right through the afternoon and into the evening.</p> <p>Further north, locally heavy showers moved across Northern Ireland during the early hours and into south-west Scotland by morning, spreading to the rest of Scotland and northern England during the day. Many of these were heavy and thundery, with the focus of the thunderstorms being around the east coast.</p> <p>The rest of England, Wales and Northern Ireland had a largely dry and bright day with plenty of sunny intervals.</p> <p>Maximum temperatures were generally a little below the average, but the east of England was the warmest.</p>
1800 GMT 10 AUGUST 2010	SIG WEATHER	0000 GMT 11 AUGUST 2010	SIG WEATHER	<p>EXTREMES</p> <p>Highest Maximum: 22.5 Coningsby, Lincolnshire</p> <p>Lowest Maximum: 14.2 Ballypatrick Forest, Antrim</p> <p>Lowest Minimum: 4.2 Loch Glascarnoch, Ross & Cromarty</p> <p>Lowest Grass Minimum: 1.4 Aboyne No 2, Aberdeenshire 1.4 Leuchars, Fife</p> <p>Most Rain: 22.8 Loch Glascarnoch, Ross & Cromarty</p> <p>Most Sun: 9.4 Shawbury, Shropshire</p>

DAILY CLIMATE DATA

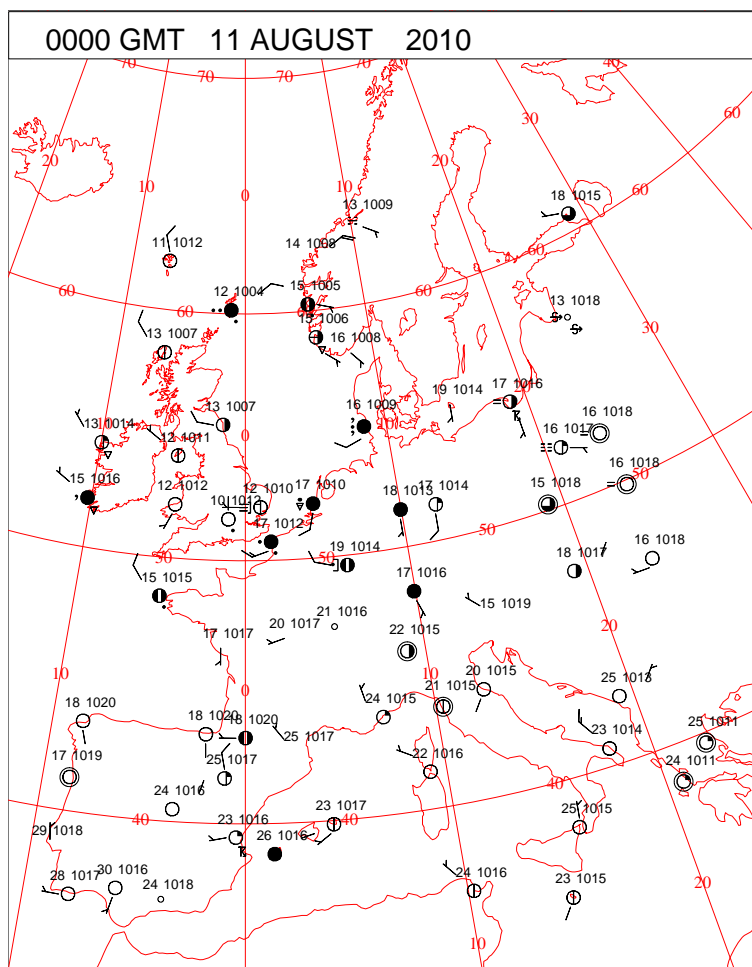


DAILY WEATHER SUMMARY



Wednesday 11 August 2010

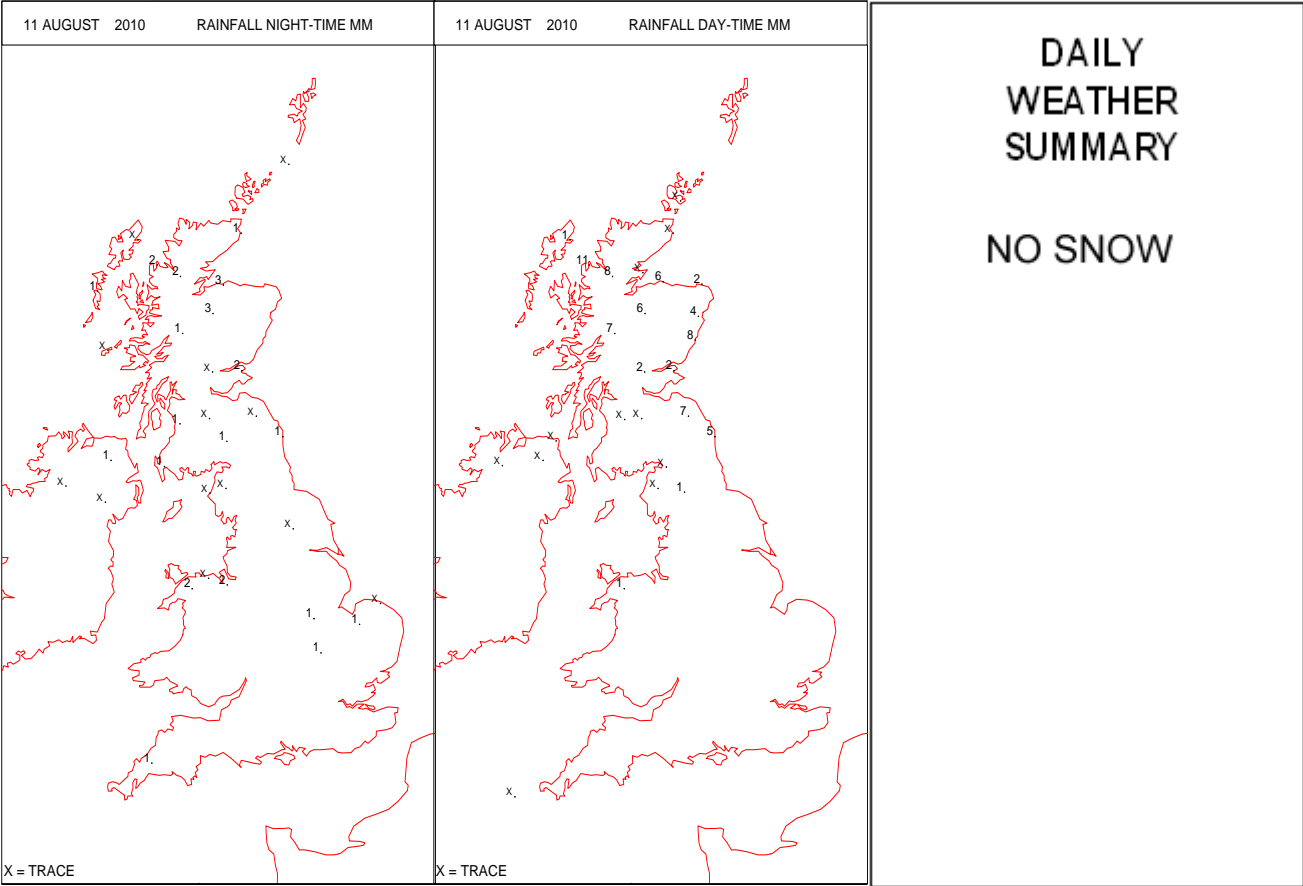
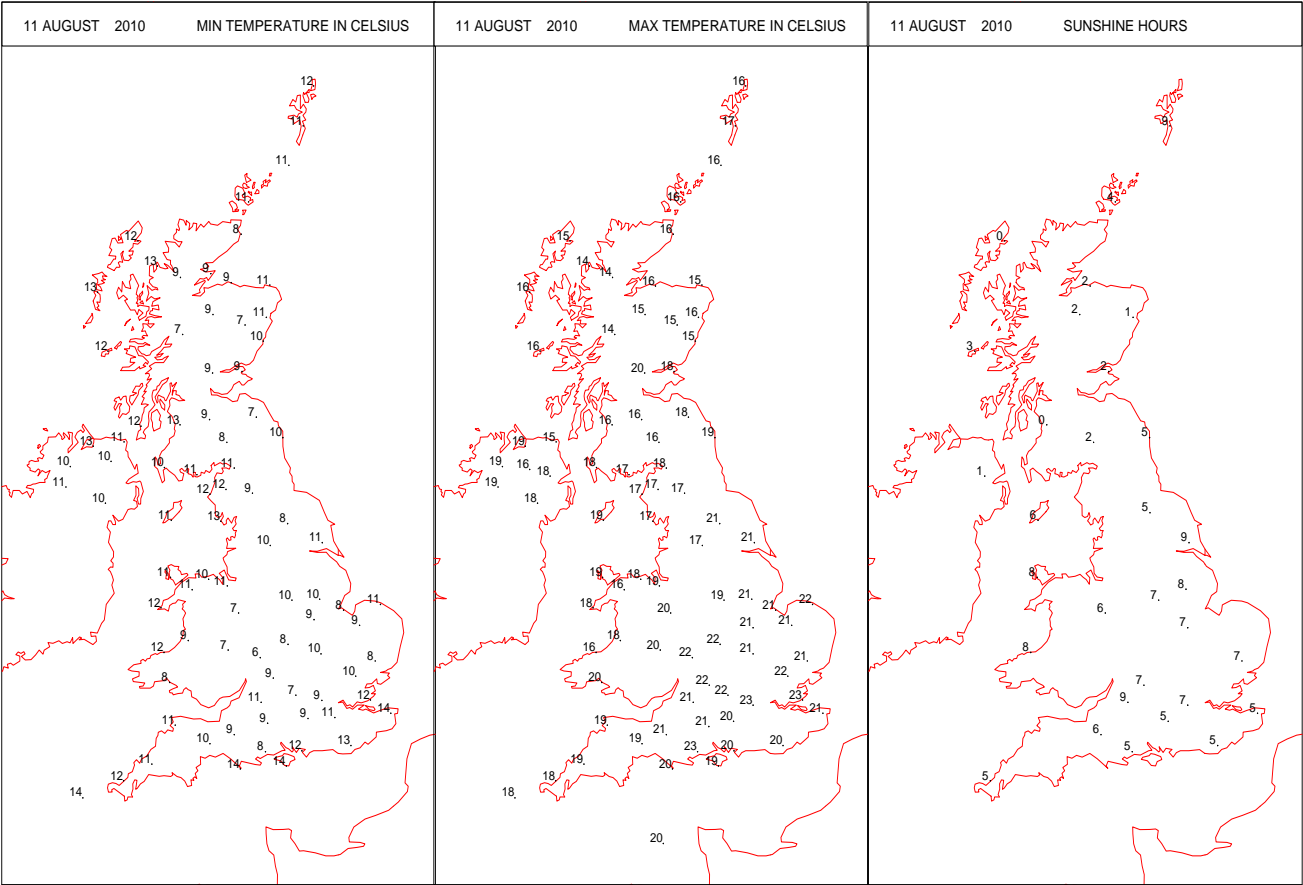
SURFACE REPORTS



SIGNIFICANT WEATHER

0600 GMT 11 AUGUST 2010	SIG WEATHER	1200 GMT 11 AUGUST 2010	SIG WEATHER	<p>Summary of UK Weather for Wednesday 11 August 2010. Much of the U.K. had a dry night with clear spells, the best of these over central and eastern England, although there were a few showers in north-western parts.</p> <p>Rain spread into northern Scotland during the early hours and continued to extend southwards to much of central and eastern Scotland during the morning, fragmenting as it did so.</p> <p>Scattered showers also affected Northern Ireland and northern England and Wales. Some of these showers turned thundery in south-east Scotland and north-east England in the afternoon.</p> <p>Southern England and Wales had a generally dry day with scattered cloud and sunny intervals, although a few sharp showers did break out along the south coast of England in the afternoon.</p> <p>More persistent rain again spread into north-west Scotland through the evening.</p> <p>Maximum temperatures were generally close to the seasonal average, but slightly cooler than average across parts of northern Scotland.</p>
1800 GMT 11 AUGUST 2010	SIG WEATHER	0000 GMT 12 AUGUST 2010	SIG WEATHER	<p>EXTREMES Highest Maximum: 23.0 Heathrow, Greater London 23.0 Hurn, Dorset Lowest Maximum: 13.9 Aultbea No 2, Ross & Cromarty Lowest Minimum: 6.3 Pershore, Hereford & Worcester Lowest Grass Minimum: 2.0 Pershore, Hereford & Worcester Most Rain: 13.0 Aultbea No 2, Ross & Cromarty Most Sun: 11.5 Fair Isle, Shetland</p>

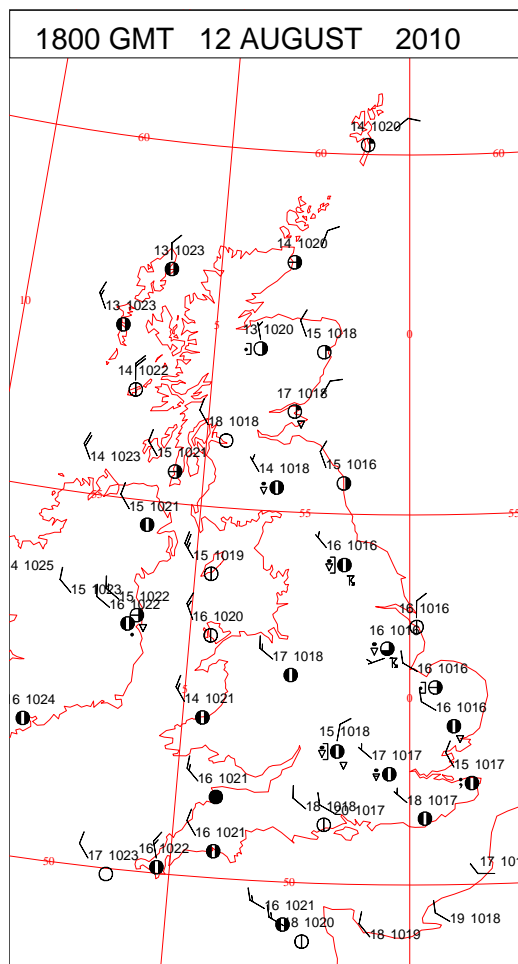
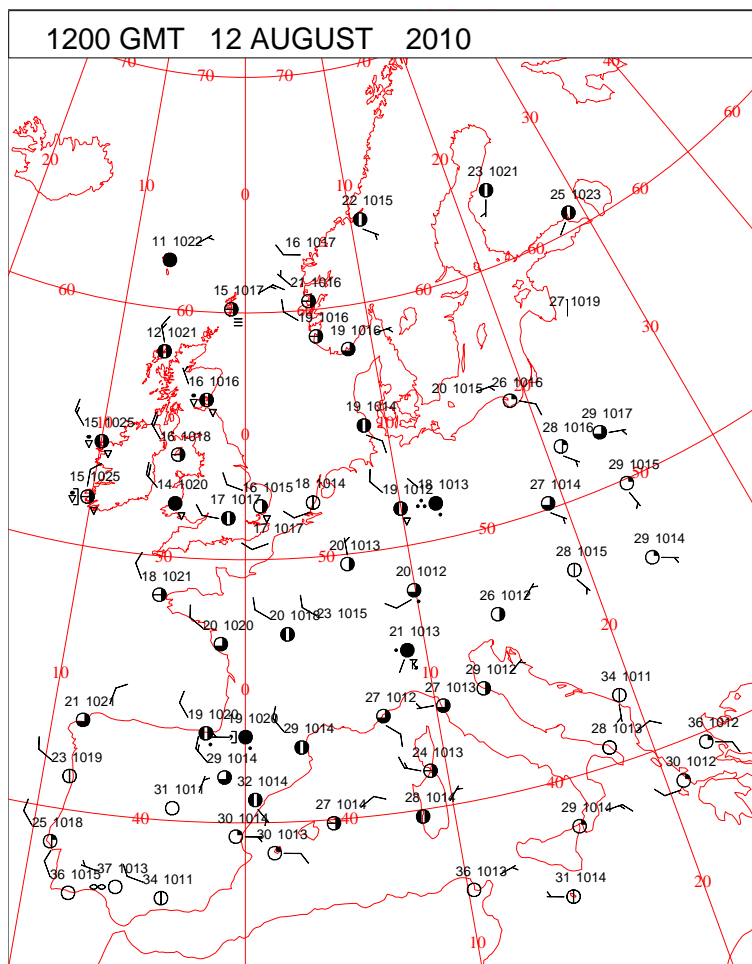
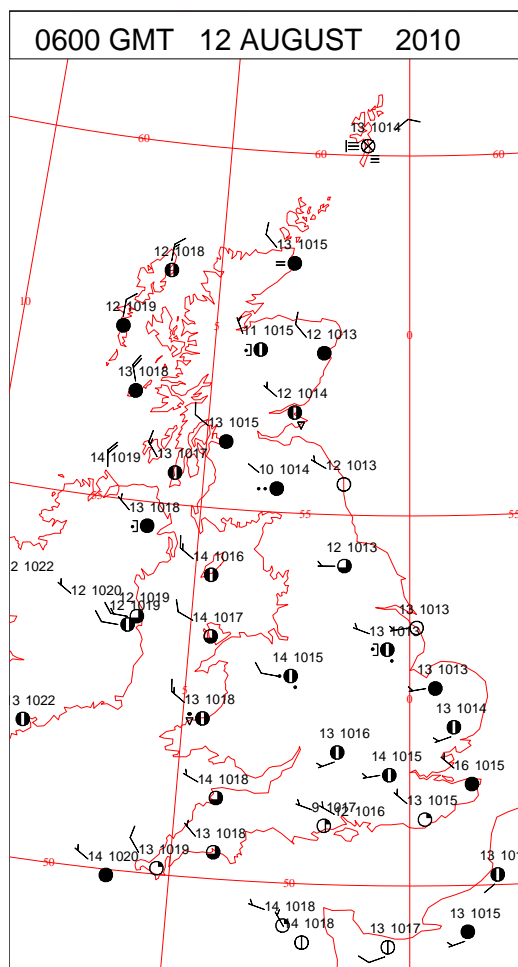
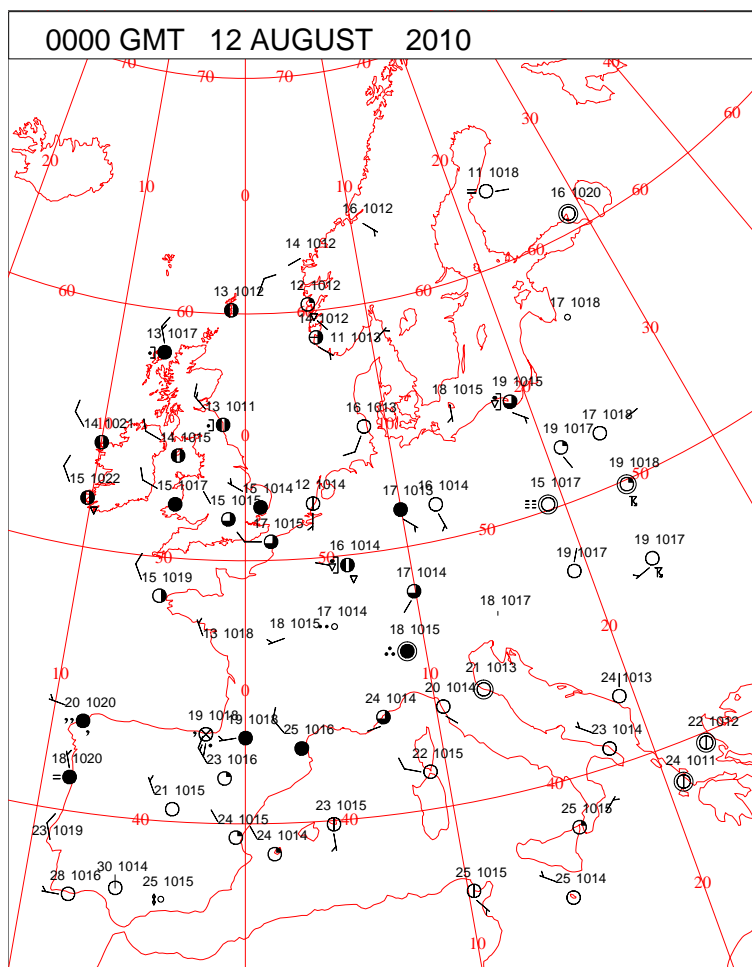
DAILY CLIMATE DATA



Crown Copyright 2010, All Rights Reserved

Thursday 12 August 2010

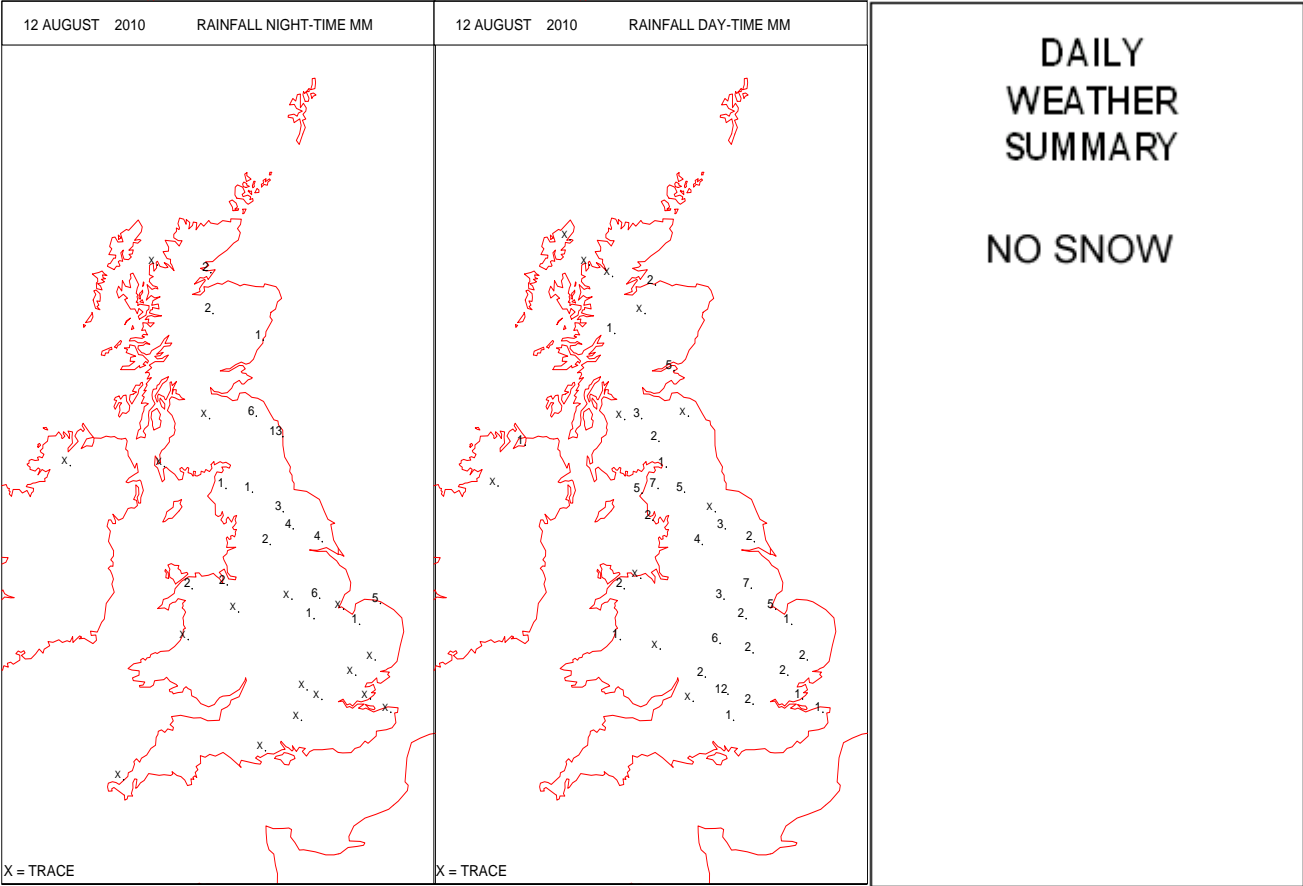
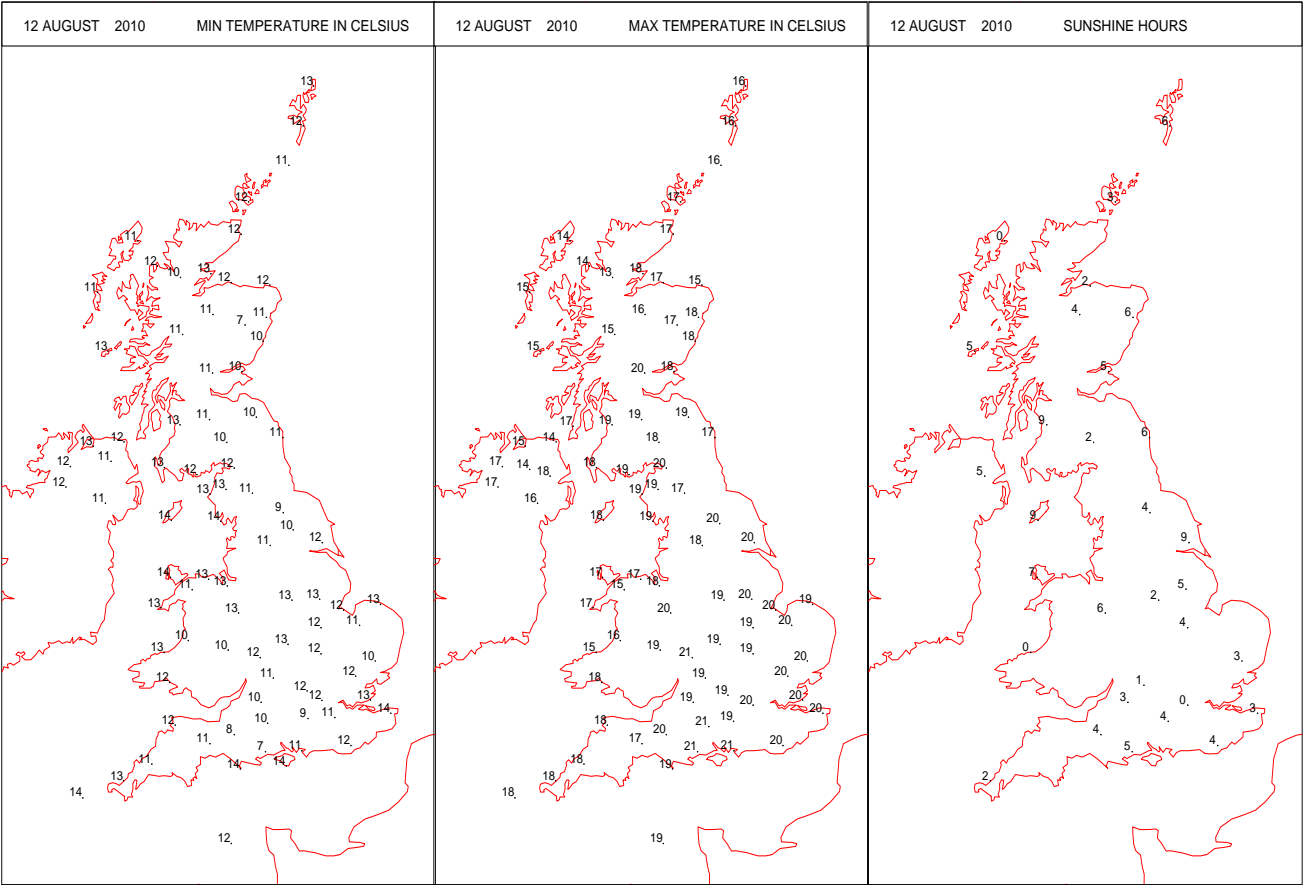
SURFACE REPORTS



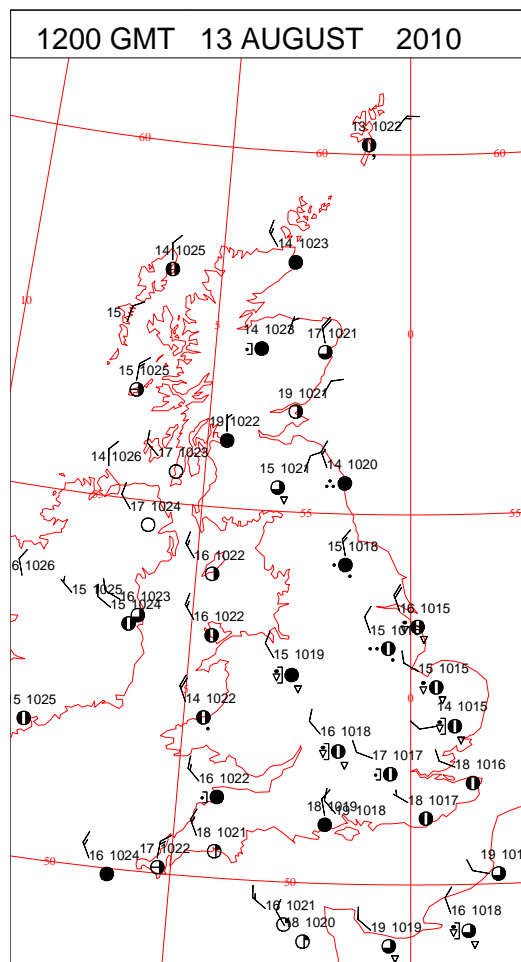
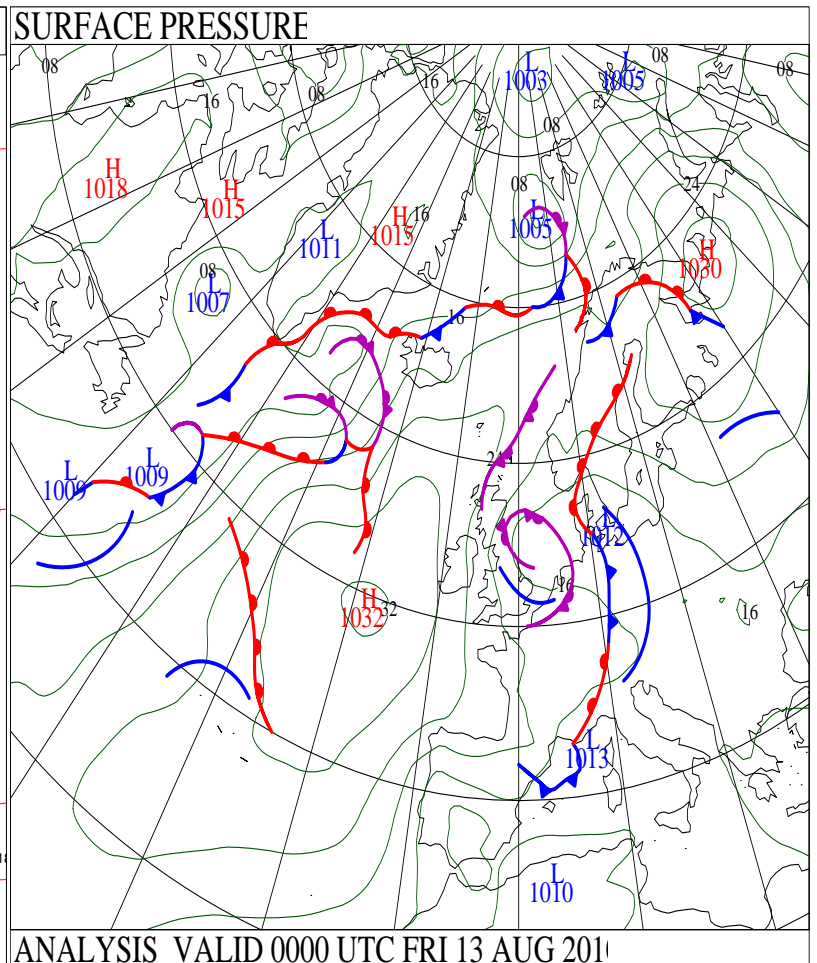
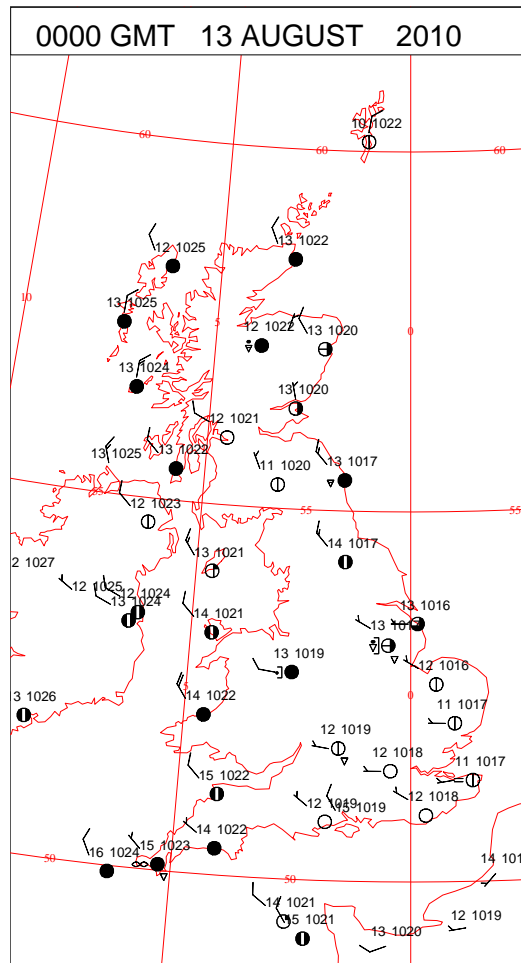
SIGNIFICANT WEATHER

0600 GMT 12 AUGUST 2010	SIG WEATHER	1200 GMT 12 AUGUST 2010	SIG WEATHER	<p>Summary of UK Weather for Thursday 12 August 2010. Low pressure in the North Sea brought unsettled weather to eastern and central parts of the U.K. Showers and longer spells of rain affected Scotland, Northern Ireland and northern and eastern England in the morning, these becoming more widespread and extending into southern and south-east England during the day. Some of the showers became very heavy with thunder across central, northern and eastern England and south-east Scotland. The remainder of Scotland, Wales, Northern Ireland and south-west England had a generally drier day with just a few lighter showers, though many places were rather cloudy. Maximum temperatures were generally cool compared with the average for the time of year.</p>
1800 GMT 12 AUGUST 2010	SIG WEATHER	0000 GMT 13 AUGUST 2010	SIG WEATHER	
				<p>EXTREMES Highest Maximum: 21.3 Hurn, Dorset Lowest Maximum: 13.2 Loch Glascarnoch, Ross & Cromarty Lowest Minimum: 7.4 Aboyne No 2, Aberdeenshire 7.4 Hurn, Dorset Lowest Grass Minimum: 3.0 Leuchars, Fife Most Rain: 13.2 Boulmer, Northumberland Most Sun: 11.9 Fair Isle, Shetland</p>

DAILY CLIMATE DATA

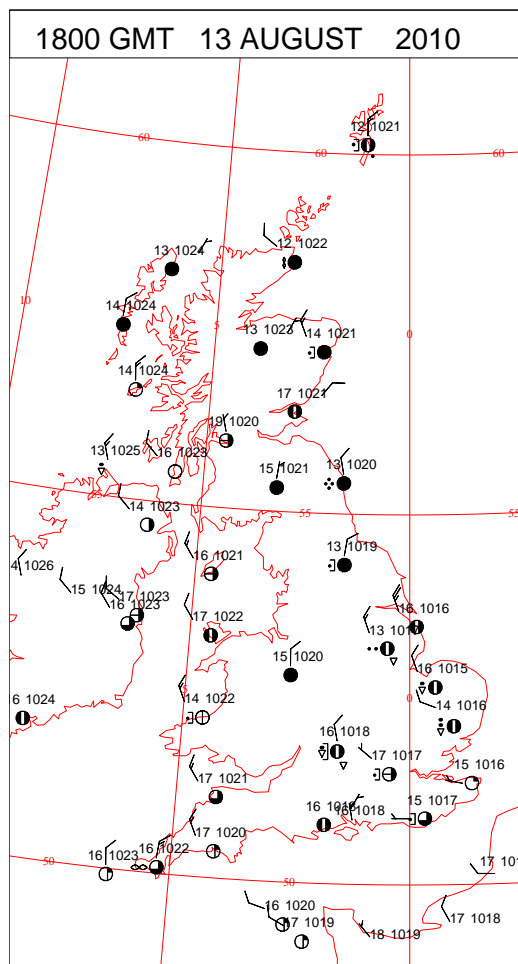
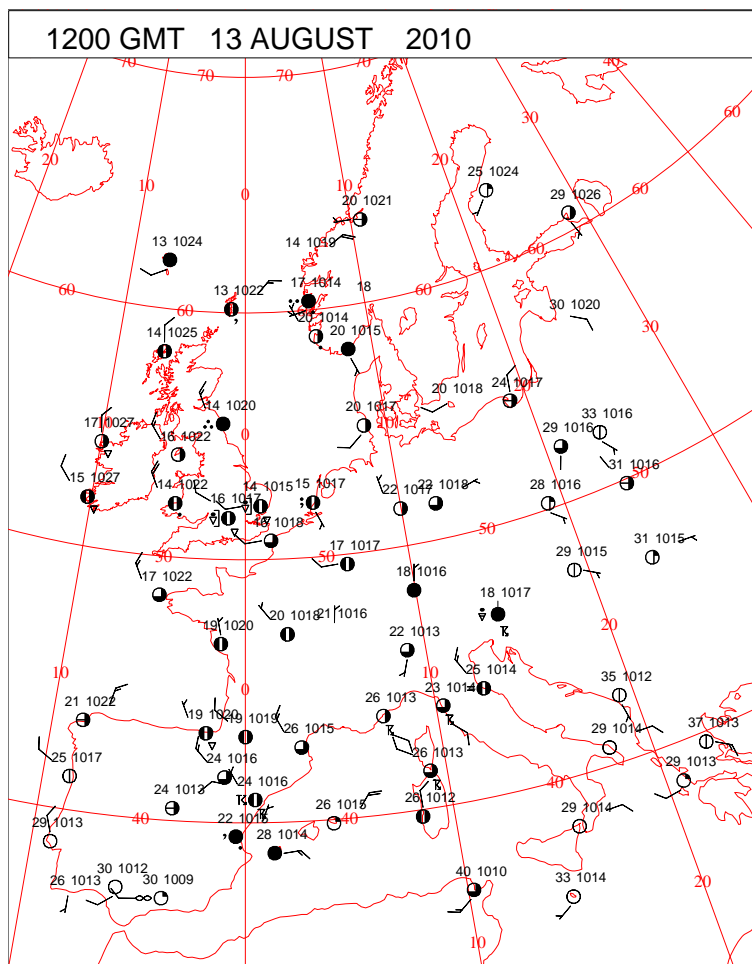
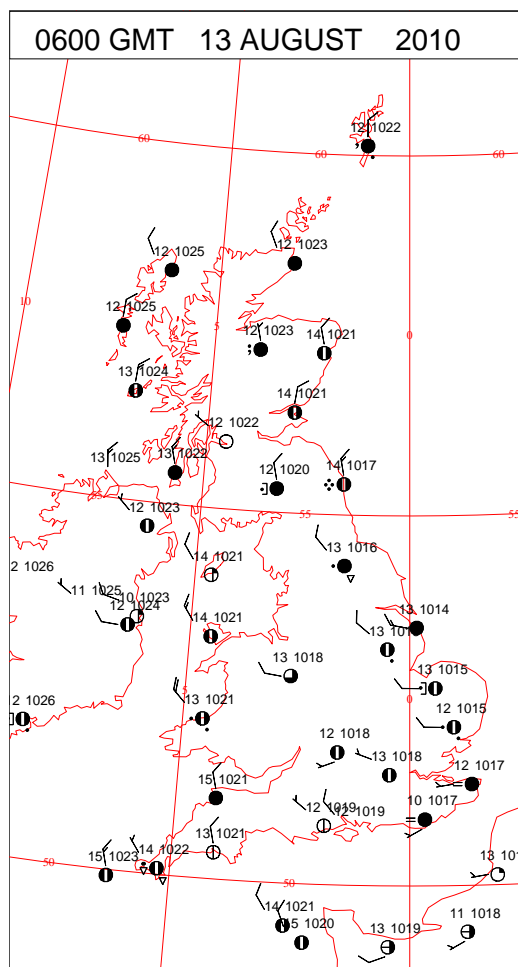
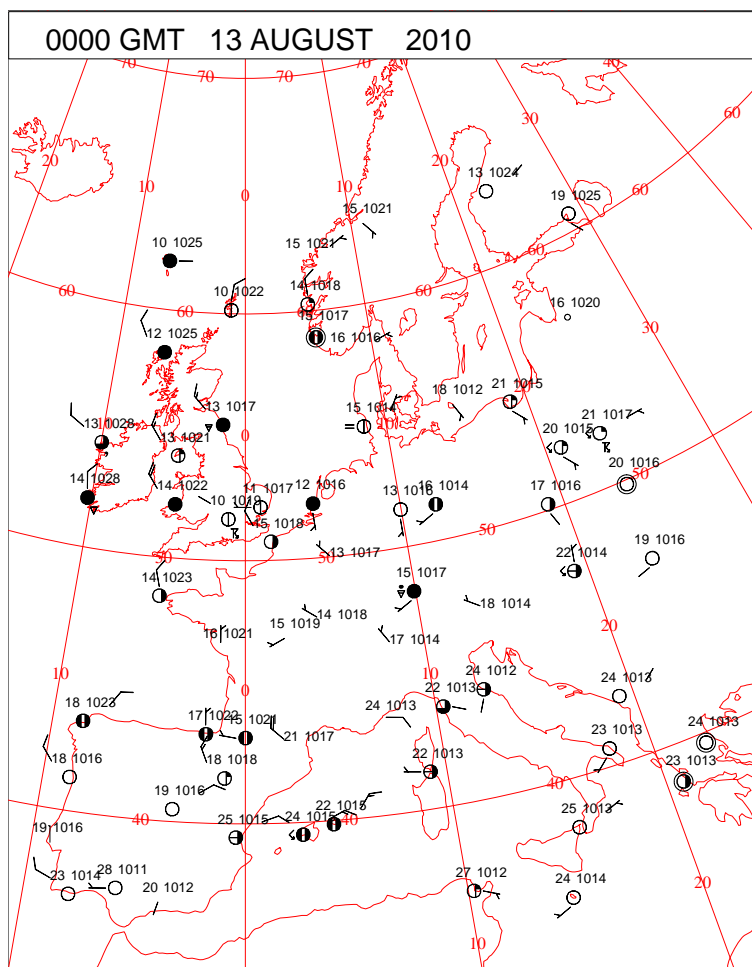


DAILY WEATHER SUMMARY



Friday 13 August 2010

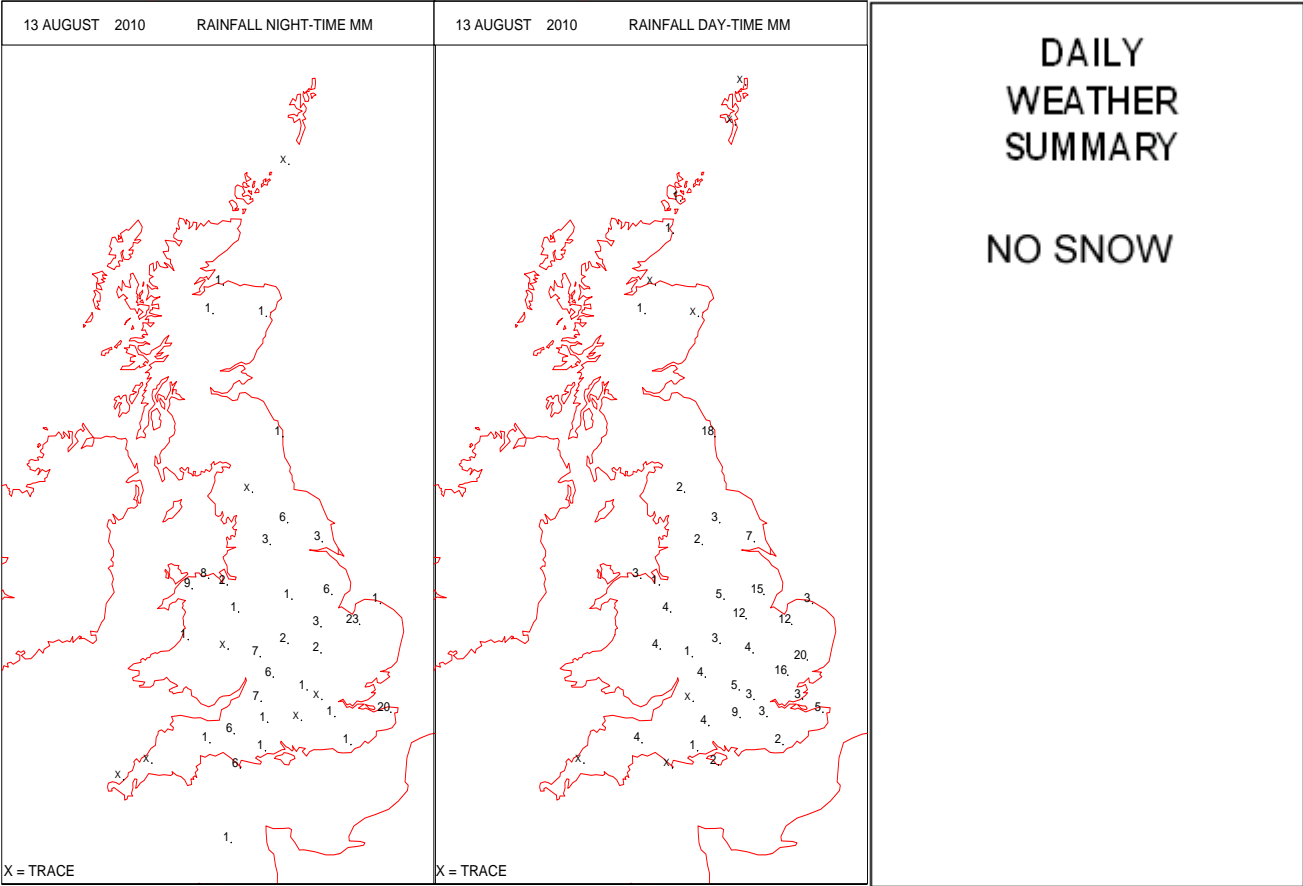
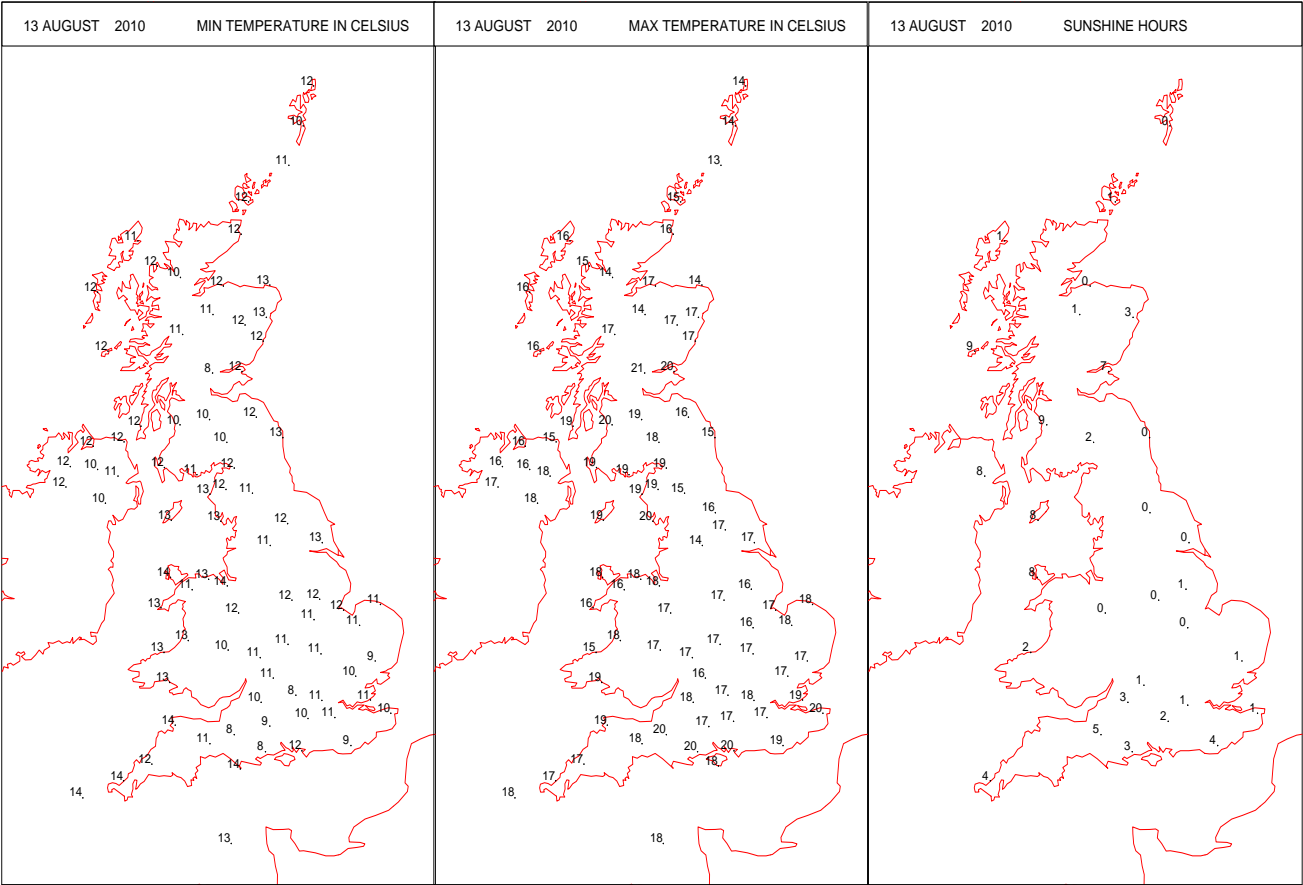
SURFACE REPORTS



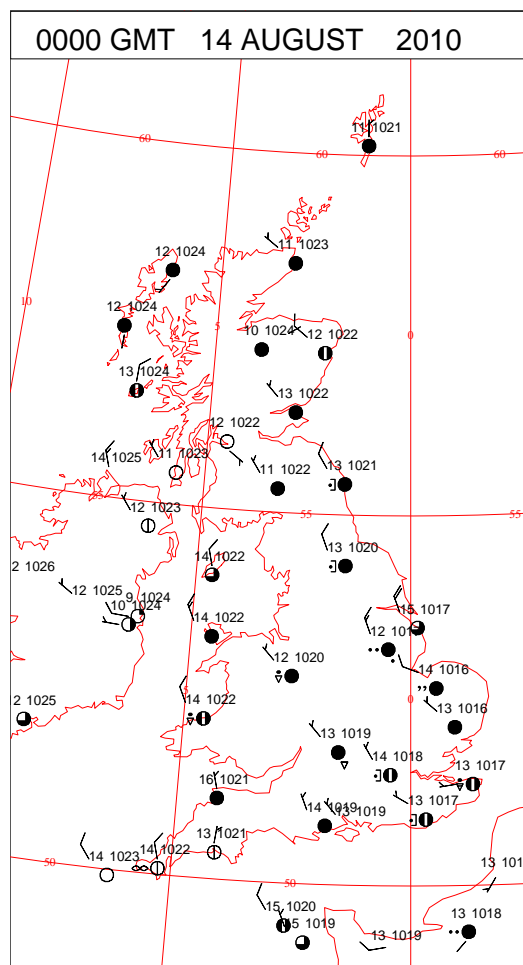
SIGNIFICANT WEATHER

0600 GMT 13 AUGUST 2010	SIG WEATHER	1200 GMT 13 AUGUST 2010	SIG WEATHER	<p>Summary of UK Weather for Friday 13 August 2010.</p> <p>Most places were dry overnight and stayed dry into the morning with some sunny spells. However, north-eastern and eastern counties of England had showers and longer periods of rain from the early hours of the morning onwards, with these becoming heavy and thundery during the day.</p> <p>The showers and outbreaks of rain spread into central, southern and some western areas during the morning and afternoon, reaching southern England by the end of the day. Along with further thunderstorms, particularly in south-east England and East Anglia, rain was heavy enough at times to produce some reported localized flooding in Kent.</p> <p>Western Wales and south-west England stayed much drier with only a few showers.</p> <p>Scotland and Northern Ireland also had a generally dry day with only isolated showers, these mainly light, with some decent sunny periods across central and southern Scotland.</p> <p>Maximum temperatures were generally close to the average, but somewhat below where cloud and showers dominated. However, parts of north-east England were very cool with persistent rain and a stiff northerly or north-easterly breeze.</p>
1800 GMT 13 AUGUST 2010	SIG WEATHER	0000 GMT 14 AUGUST 2010	SIG WEATHER	<p>EXTREMES</p> <p>Highest Maximum: 20.6 Strathallan Airfield, Perthshire</p> <p>Lowest Maximum: 13.3 Fair Isle, Shetland</p> <p>Lowest Minimum: 8.1 Yeovilton, Somerset</p> <p>Lowest Grass Minimum: 3.4 Boscombe Down, Wiltshire</p> <p>Most Rain: 34.6 Marham, Norfolk</p> <p>Most Sun: 9.0 Guernsey Airport, Guernsey</p>

DAILY CLIMATE DATA

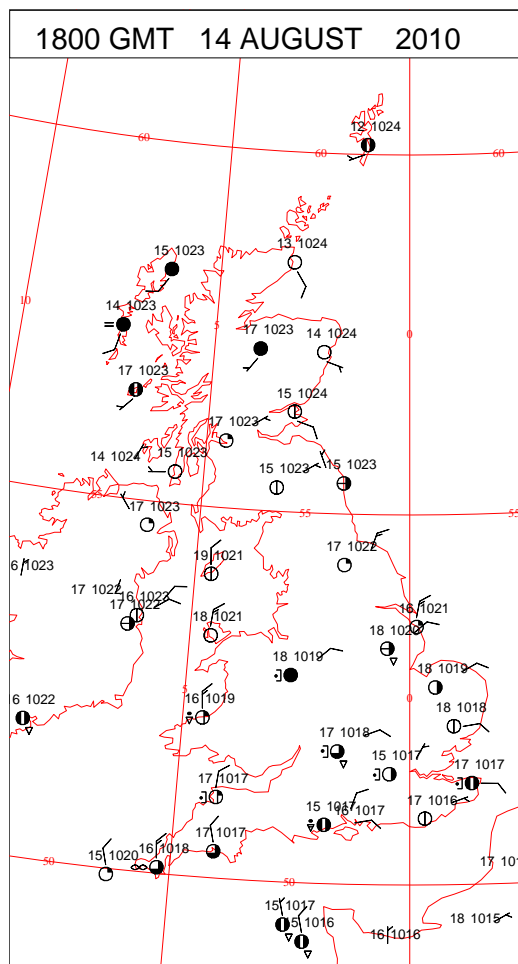
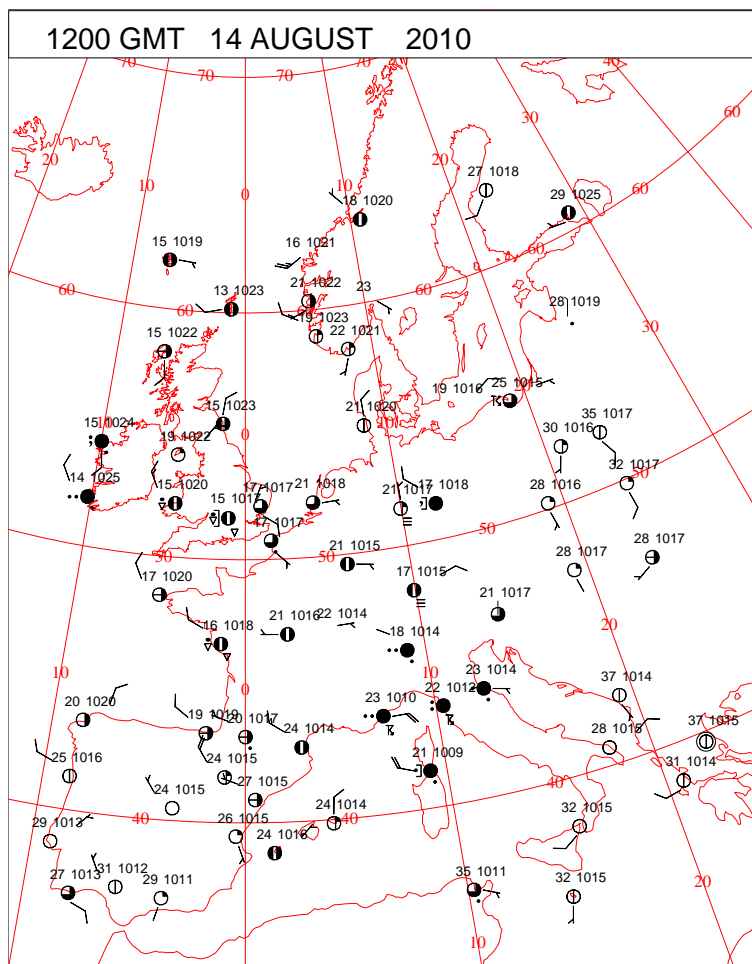
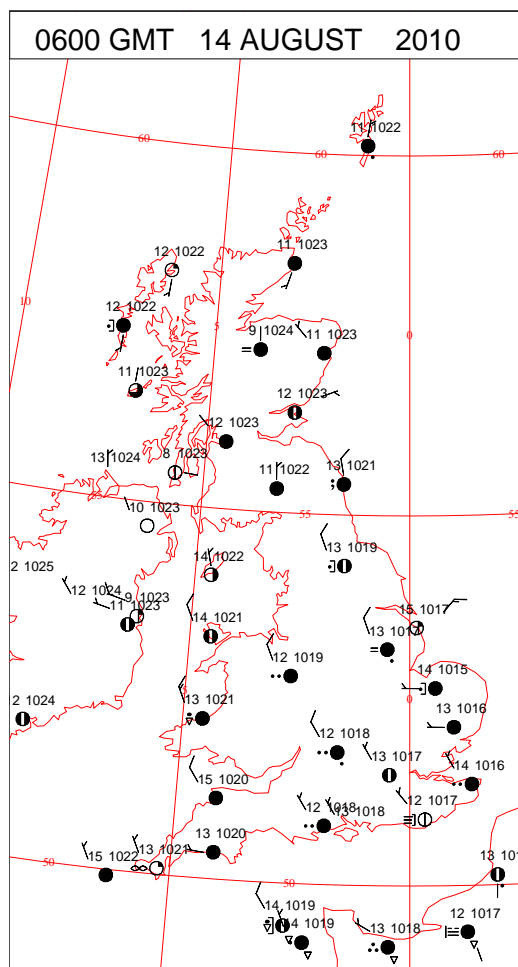
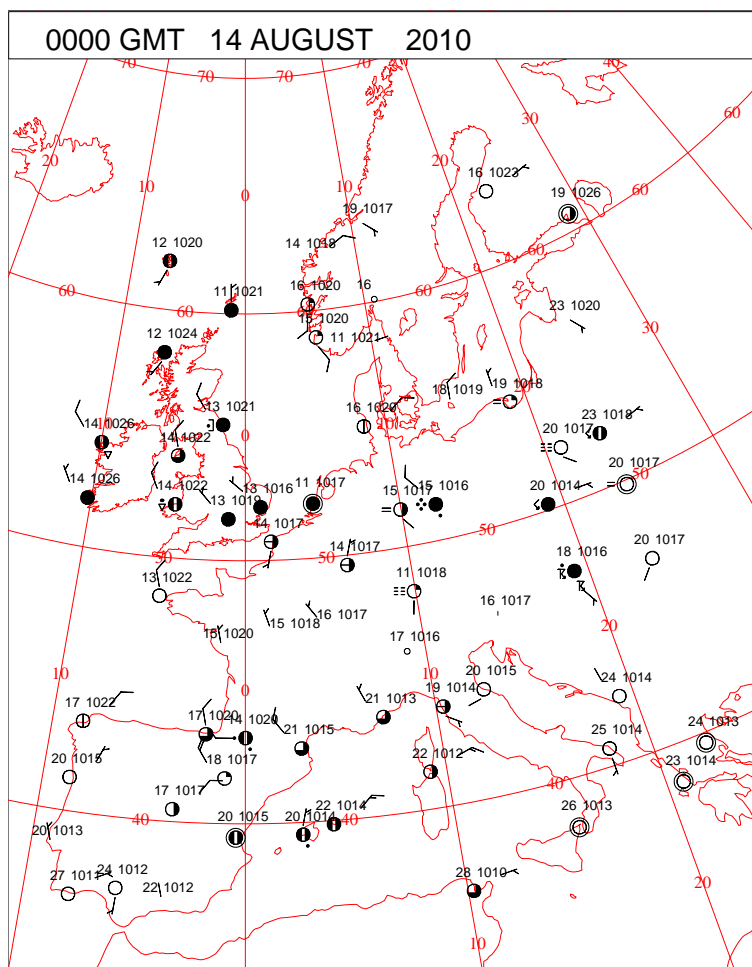


DAILY WEATHER SUMMARY



Saturday 14 August 2010

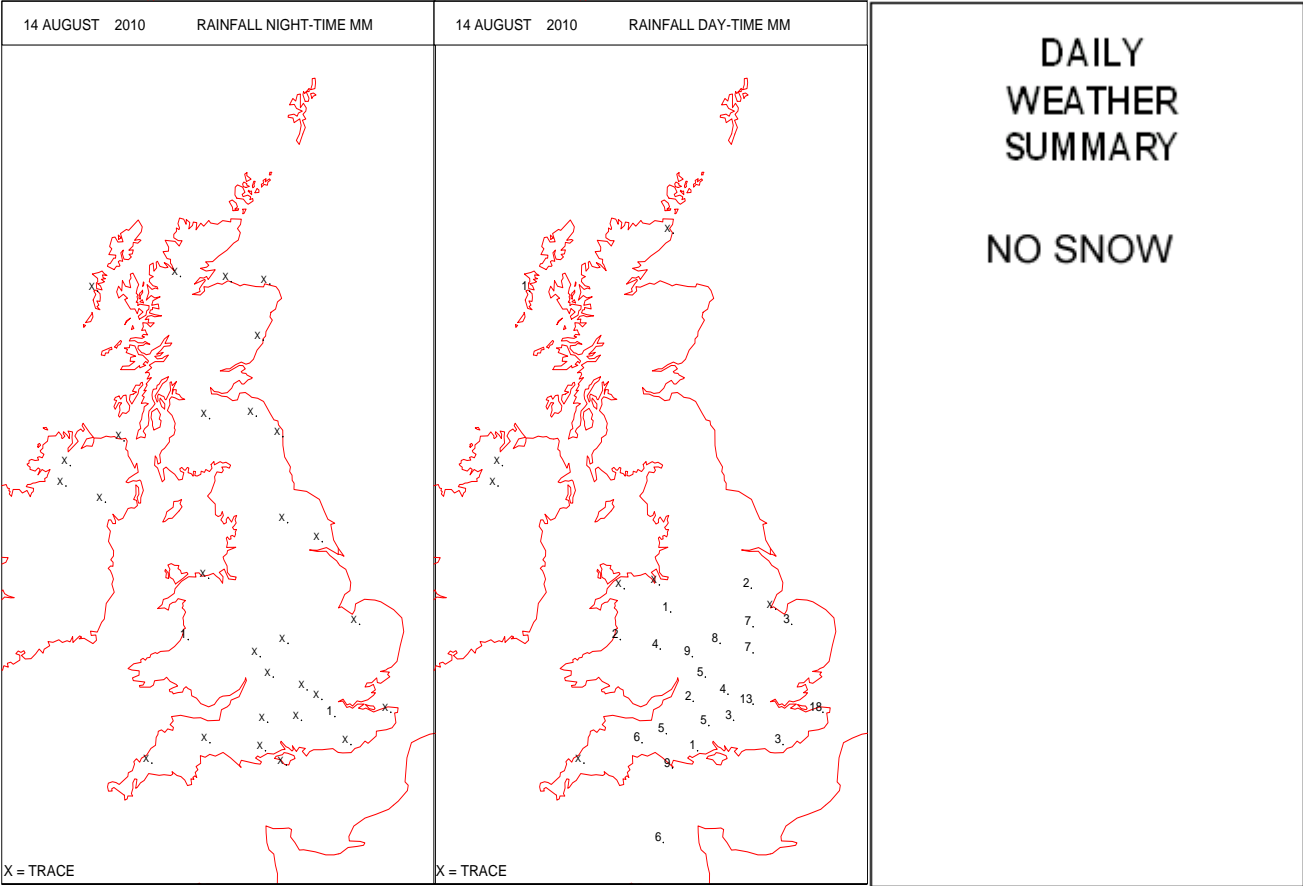
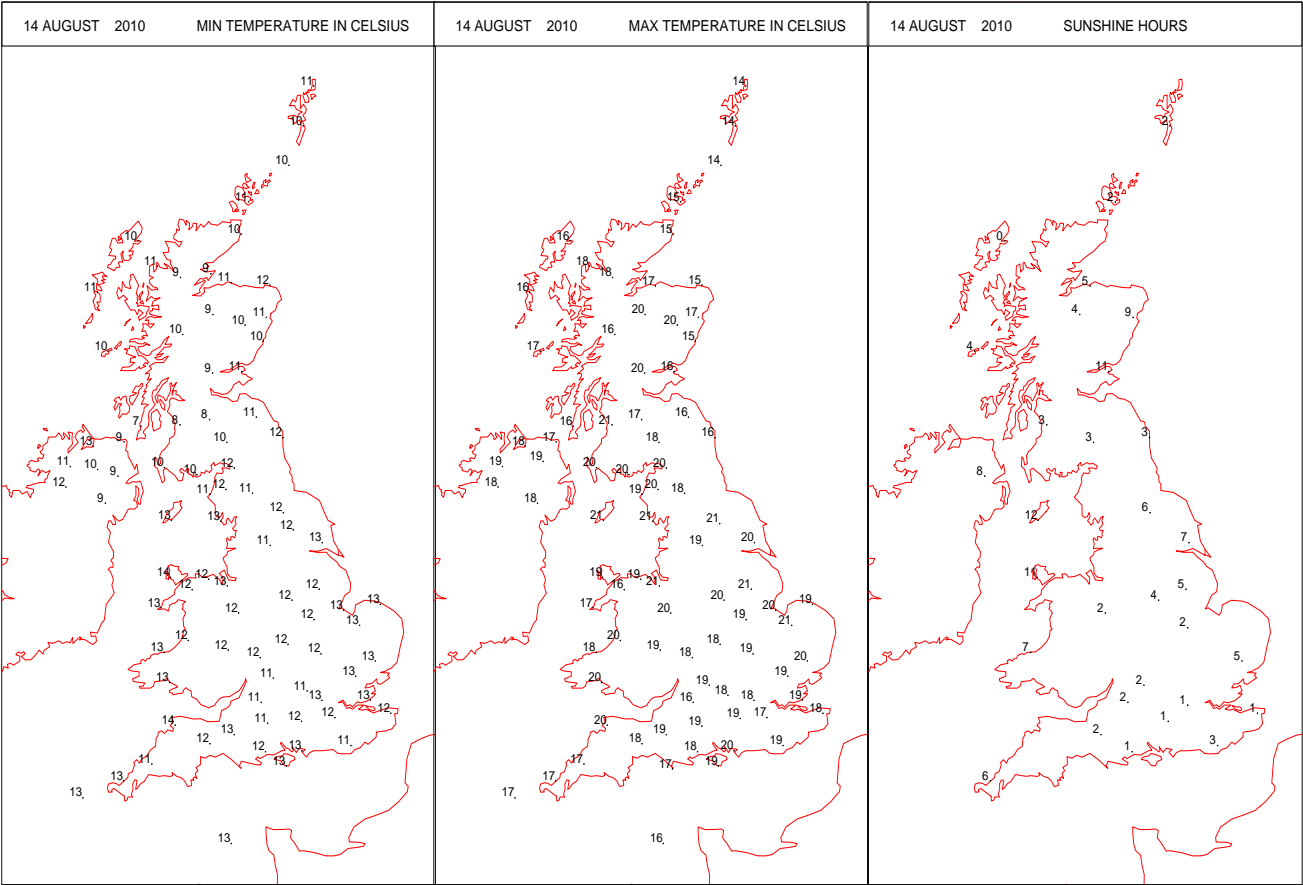
SURFACE REPORTS



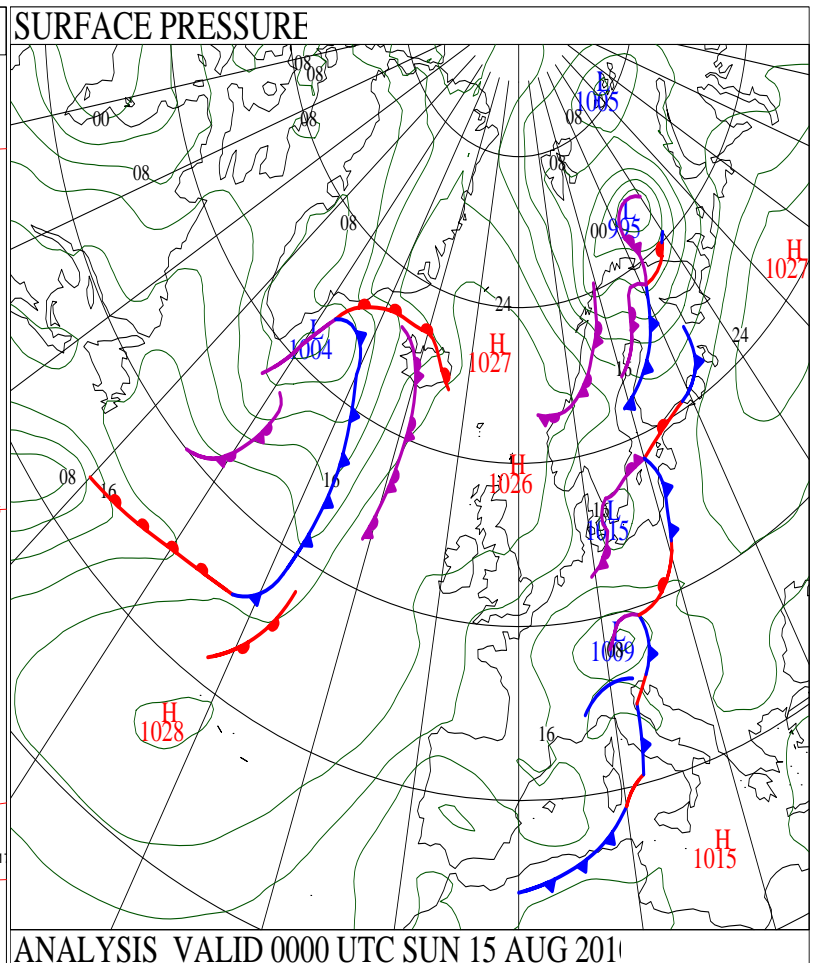
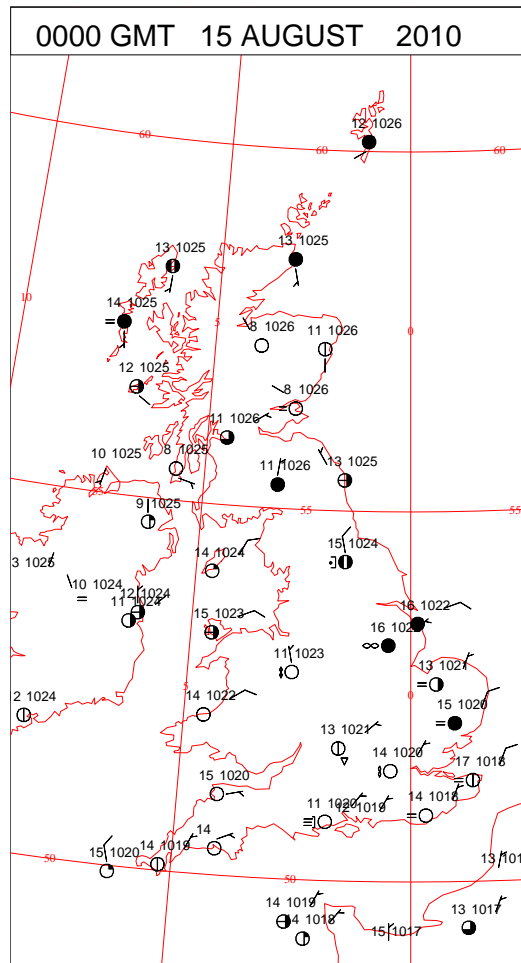
SIGNIFICANT WEATHER

0600 GMT 14 AUGUST 2010	SIG WEATHER	1200 GMT 14 AUGUST 2010	SIG WEATHER	<p>Summary of UK Weather for Saturday 14 August 2010.</p> <p>Low pressure continued to bring unsettled conditions to much of England and Wales today, whilst Scotland and Northern Ireland fared better, seeing the best of the dry and sunny weather.</p> <p>The showers and rain continued overnight and were still affecting many parts of England and Wales during the morning, with the heaviest rain in the West Midlands.</p> <p>During the morning the rain eased, but with further heavy showers developing quite widely it stayed very unsettled with some reports of localised flooding.</p> <p>The showers affected mainly southern and south-western England during the afternoon, with other parts of England and Wales becoming dry with some sunshine for the rest of the day.</p> <p>Scotland and Northern Ireland had a far drier day with many places seeing a fair amount of sunshine, especially towards the end of the afternoon and into the evening.</p> <p>Temperatures were generally a little below average for the time of year in most places, although it felt rather cool in places affected by cloud, rain and frequent showers.</p>
1800 GMT 14 AUGUST 2010	SIG WEATHER	0000 GMT 15 AUGUST 2010	SIG WEATHER	<p>EXTREMES</p> <p>Highest Maximum: 21.0 Prestwick Gannet, Ayrshire 21.0 Hawarden Airport, Clwyd</p> <p>Lowest Maximum: 14.2 Fair Isle, Shetland</p> <p>Lowest Minimum: 7.1 Machrihanish, Argyll</p> <p>Lowest Grass Minimum: 2.3 Machrihanish, Argyll</p> <p>Most Rain: 18.2 Manston, Kent</p> <p>Most Sun: 12.2 Ronaldsway, Isle of Man</p>

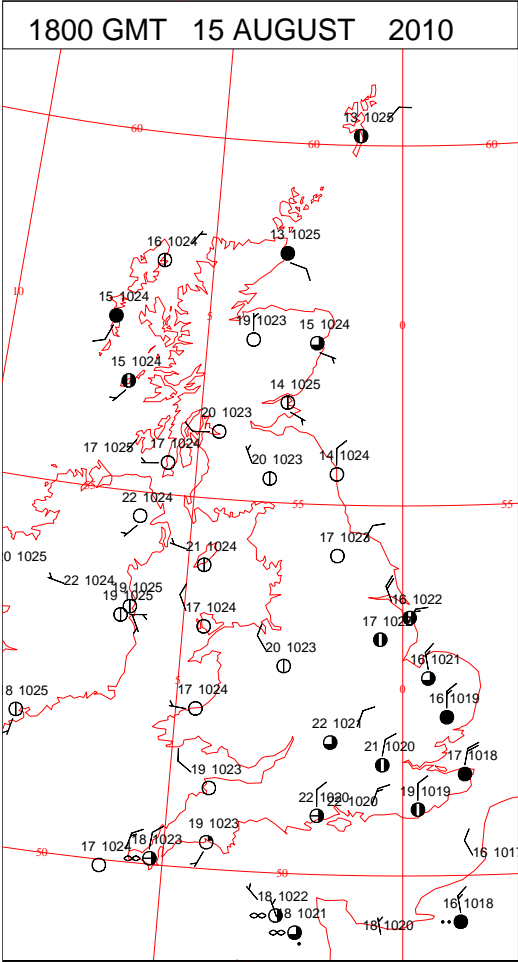
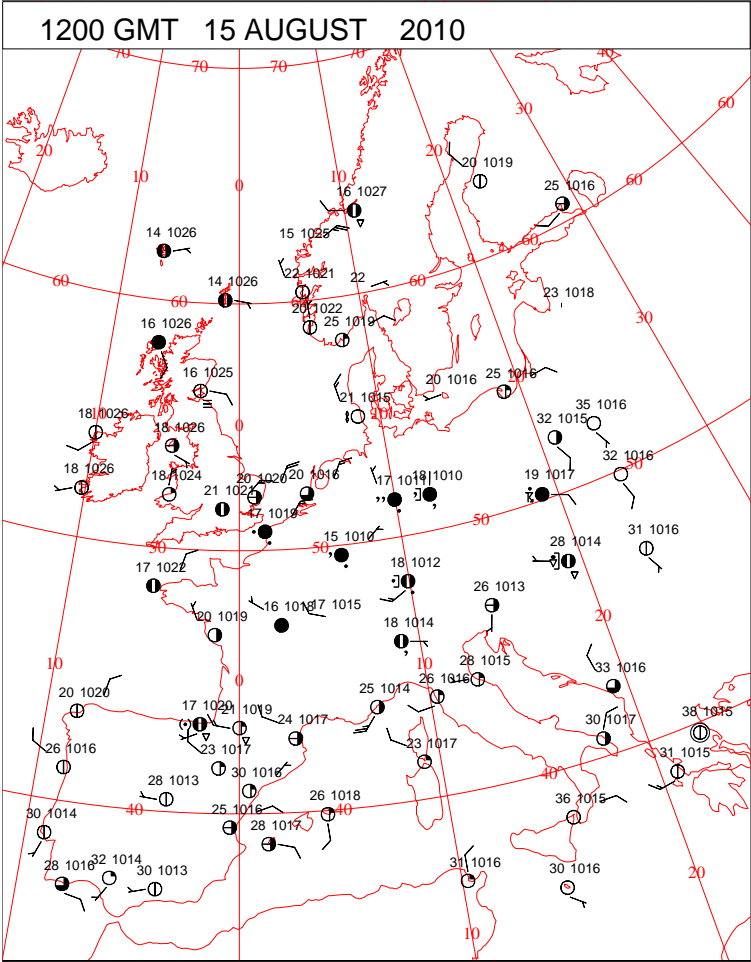
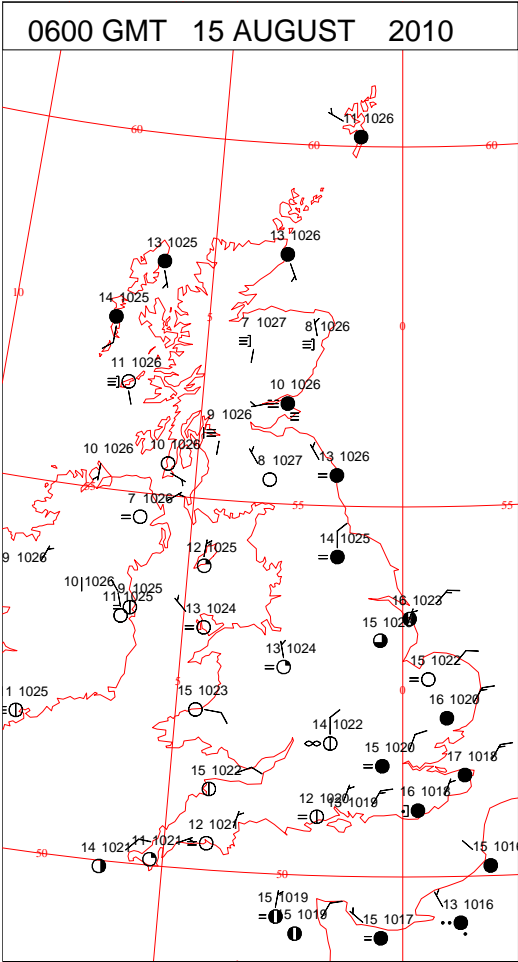
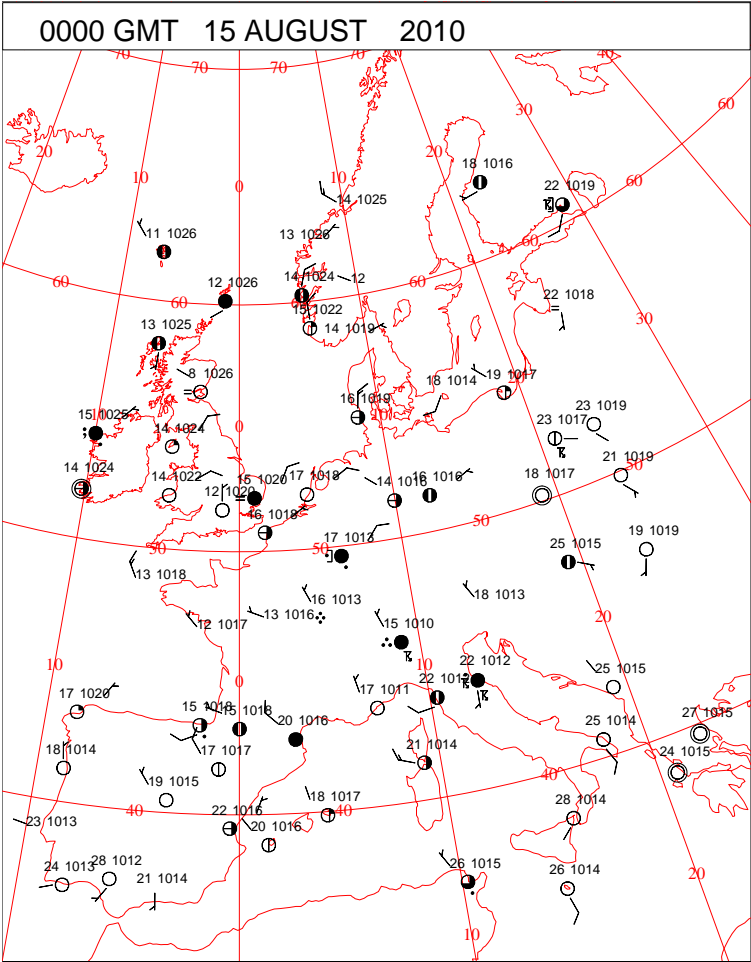
DAILY CLIMATE DATA



DAILY WEATHER SUMMARY



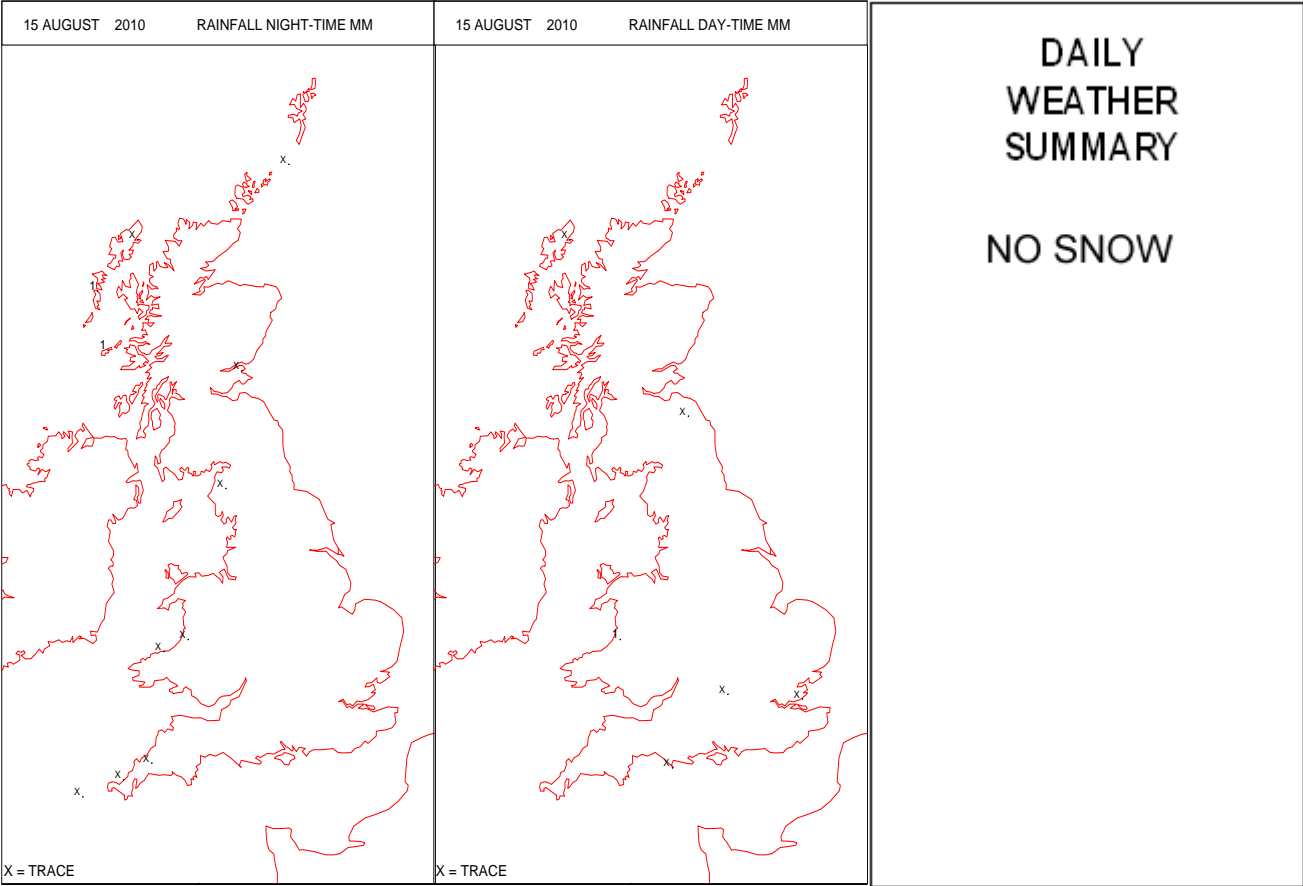
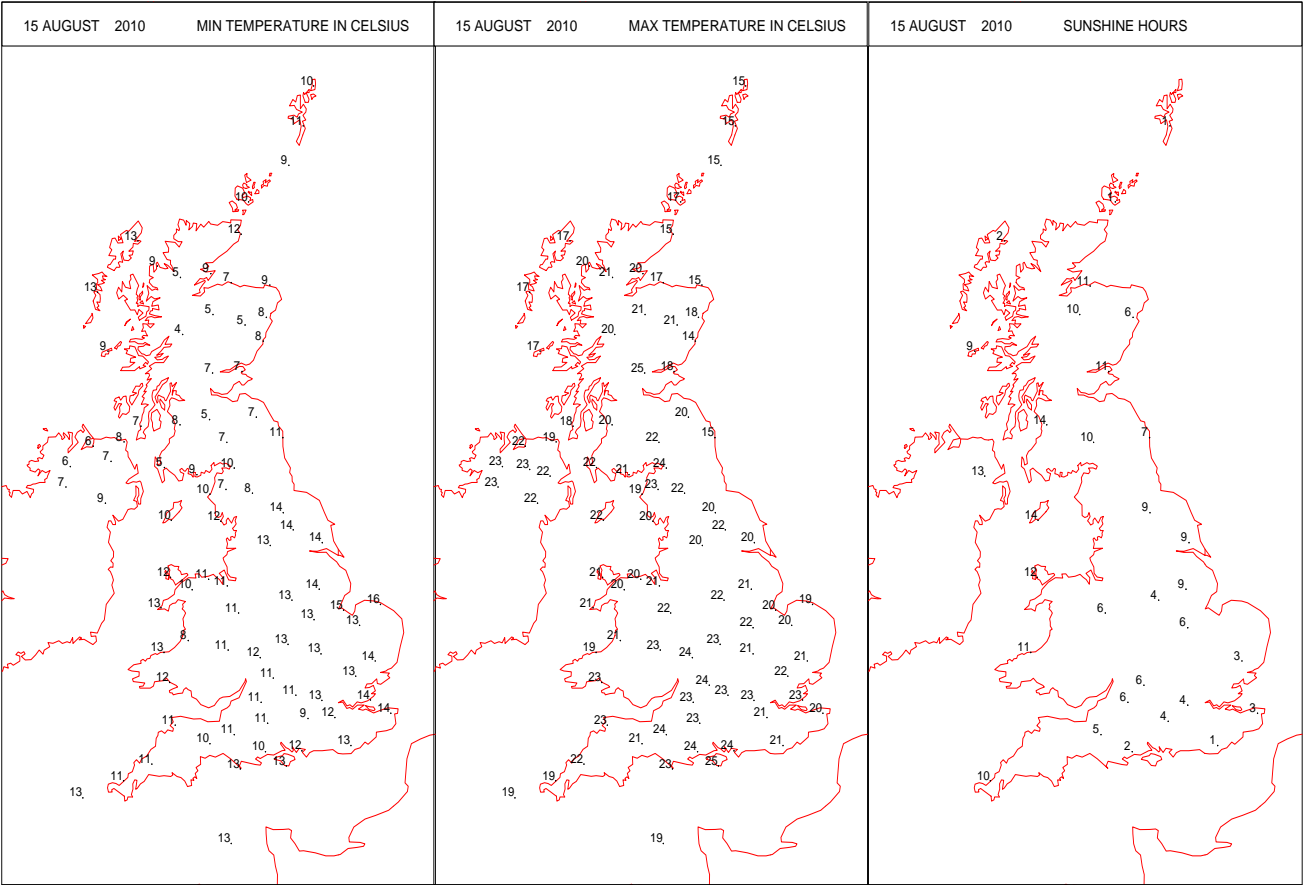
SURFACE REPORTS



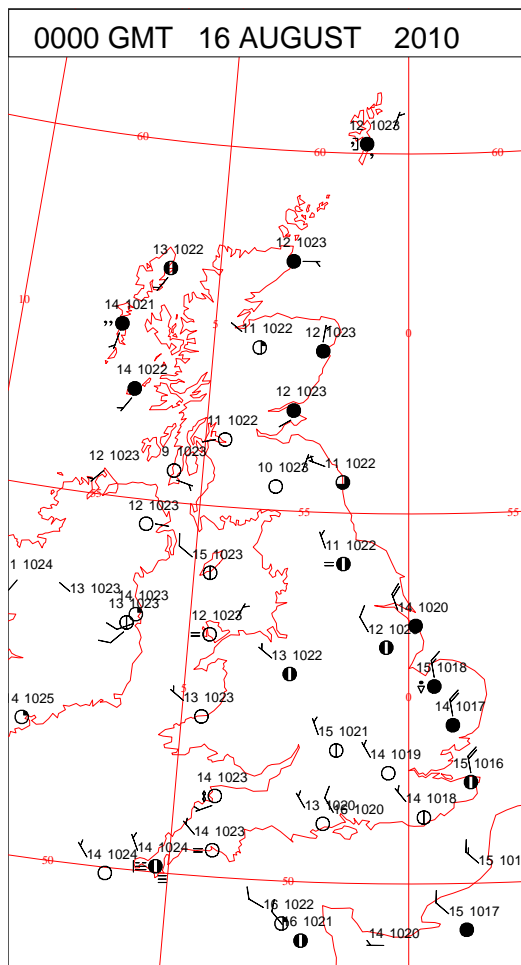
SIGNIFICANT WEATHER

0600 GMT 15 AUGUST 2010	SIG WEATHER	1200 GMT 15 AUGUST 2010	SIG WEATHER	<p>Summary of UK Weather for Sunday 15 August 2010.</p> <p>The showers and rain which affected the U.K. over the previous few days gave way to more settled conditions, with most places dry and sunny for much of the day.</p> <p>At the start of the day mist and low cloud affected some places, and was most extensive around the coasts of eastern and north-eastern England, where it lingered for much of the morning.</p> <p>Southern counties of England also saw some cloud, and outbreaks of rain affected the Channel Islands for a time.</p> <p>However, for most of the U.K. it was a dry, sunny morning and these conditions continued into the afternoon and evening.</p> <p>Winds across the U.K. were generally light, although eastern and south-eastern England, especially Norfolk, Suffolk and east Kent became rather windy, making it feel rather cool.</p> <p>Elsewhere, temperatures responded to the prolonged sunny periods, with central and southern England warmest, and with most other places warmer than average for the time of year.</p>
1800 GMT 15 AUGUST 2010	SIG WEATHER	0000 GMT 16 AUGUST 2010	SIG WEATHER	<p>EXTREMES</p> <p>Highest Maximum: 24.7 St Catherines, Isle Of Wight</p> <p>Lowest Maximum: 14.4 Inverbervie No 2, Kincardineshire</p> <p>Lowest Minimum: 3.9 Tulloch Bridge, Inverness-Shire</p> <p>Lowest Grass Minimum: 0.0 Leuchars, Fife</p> <p>Most Rain: 1.4 South Uist, Western Isles</p> <p>Most Sun: 14.1 Prestwick Gannet, Ayrshire</p>

DAILY CLIMATE DATA

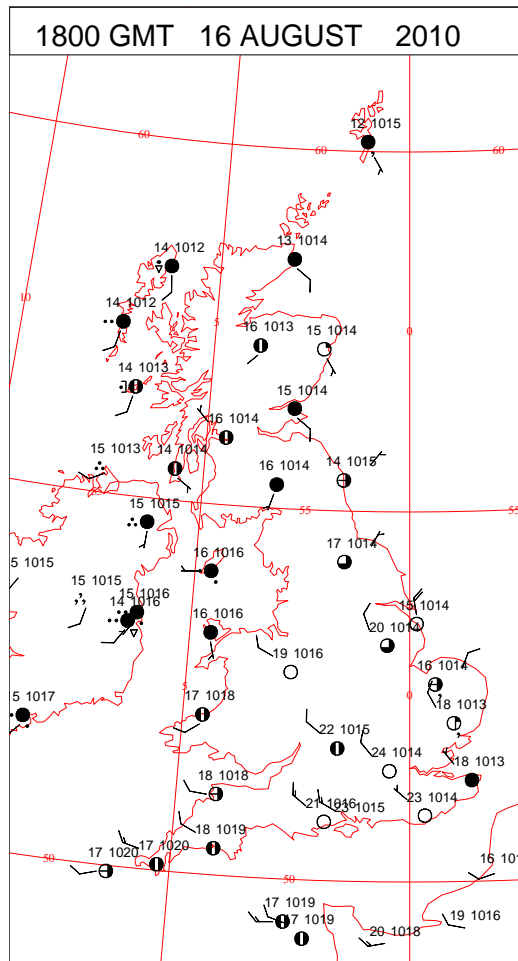
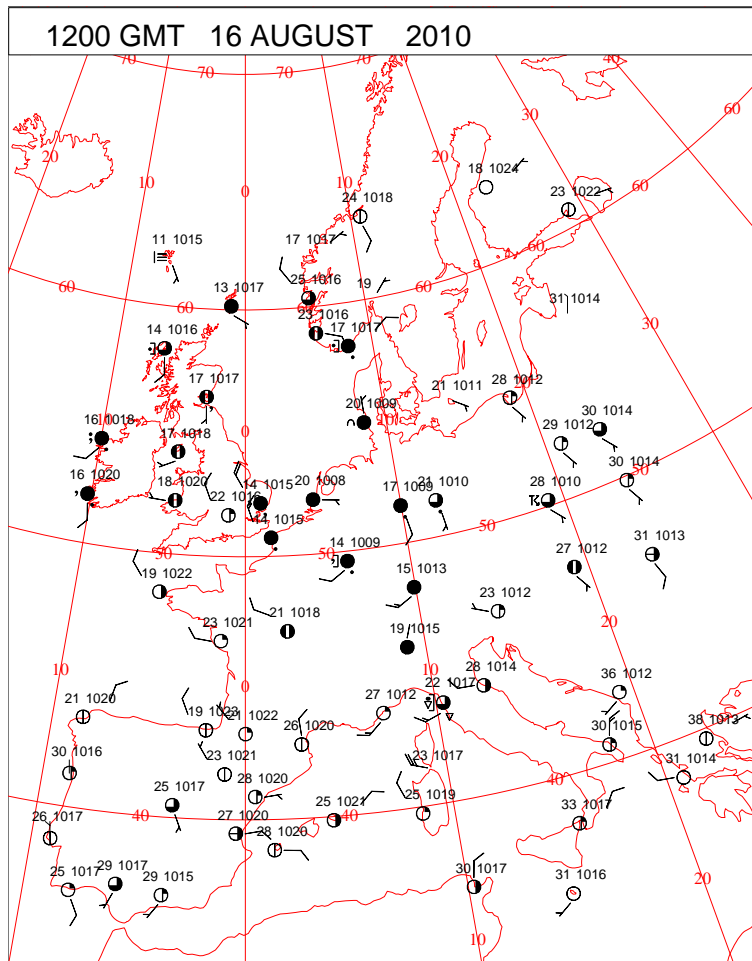
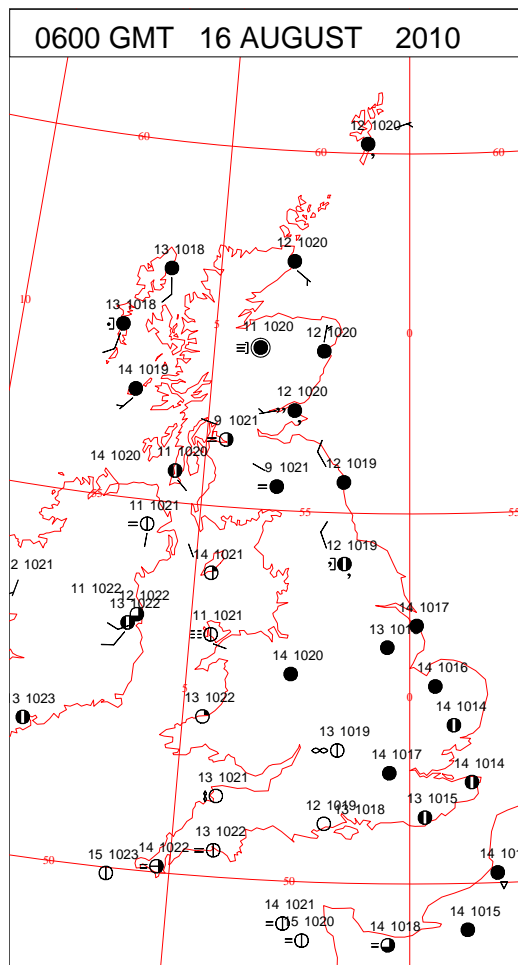
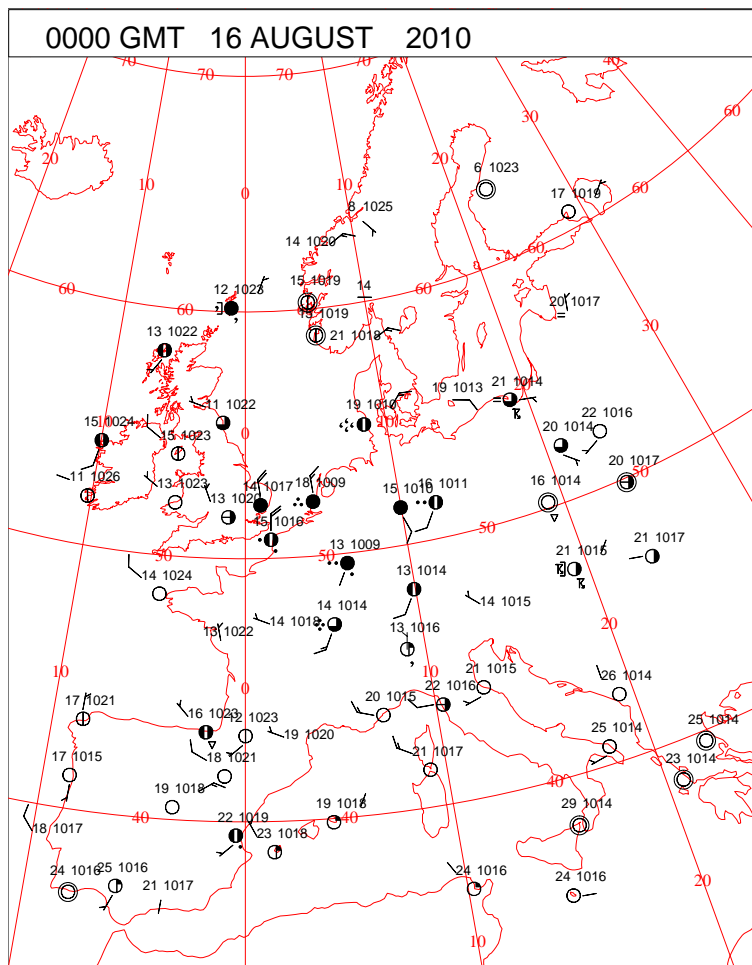


DAILY WEATHER SUMMARY



Monday 16 August 2010

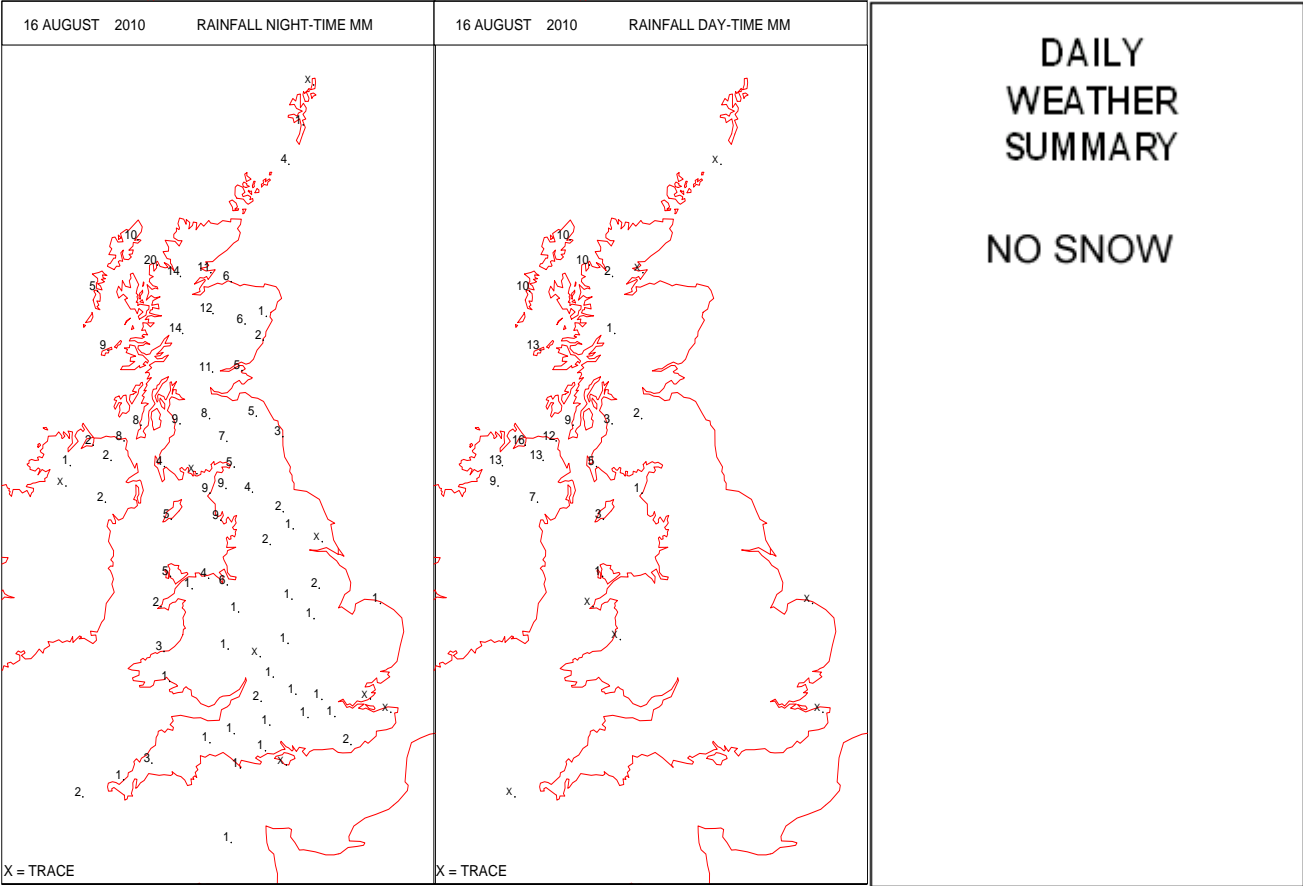
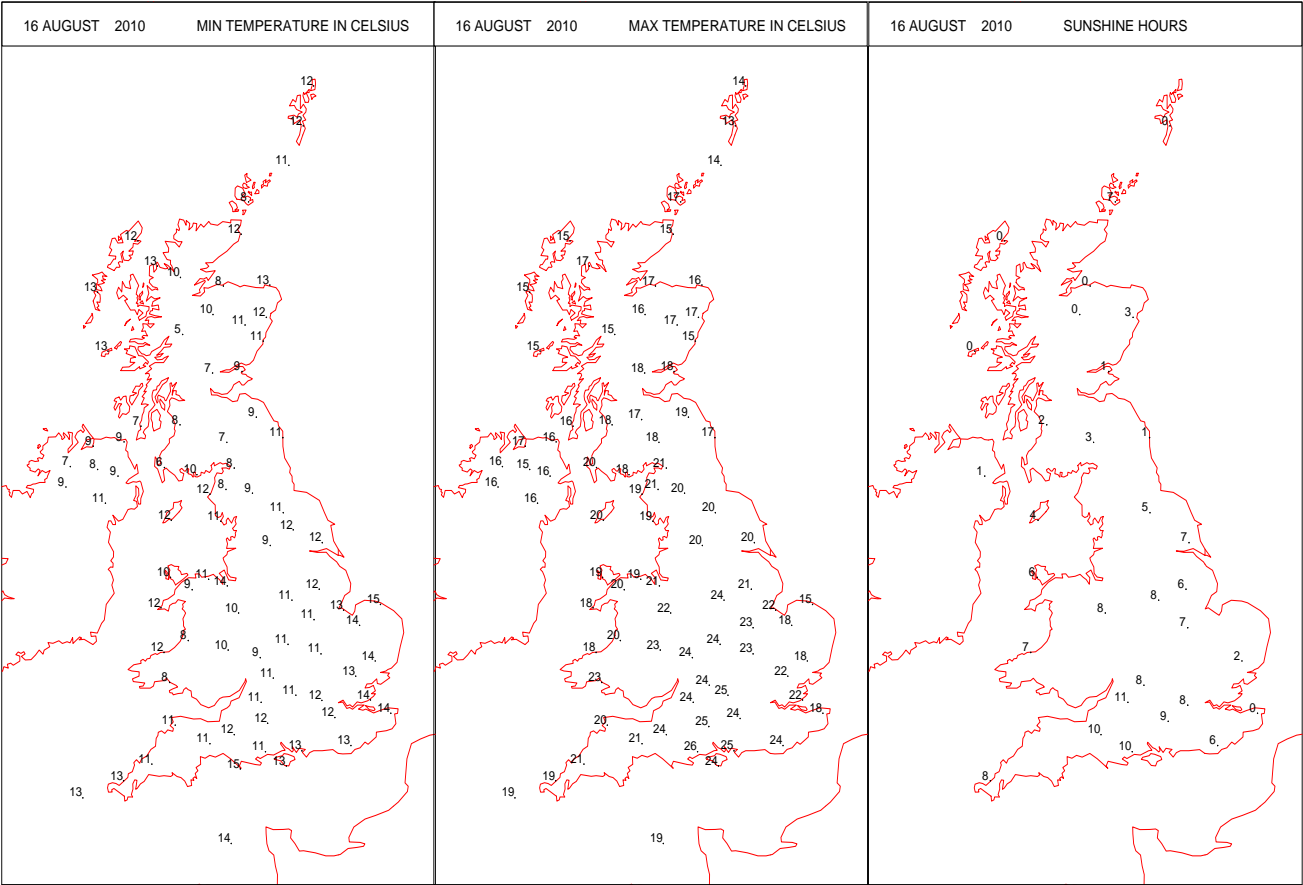
SURFACE REPORTS



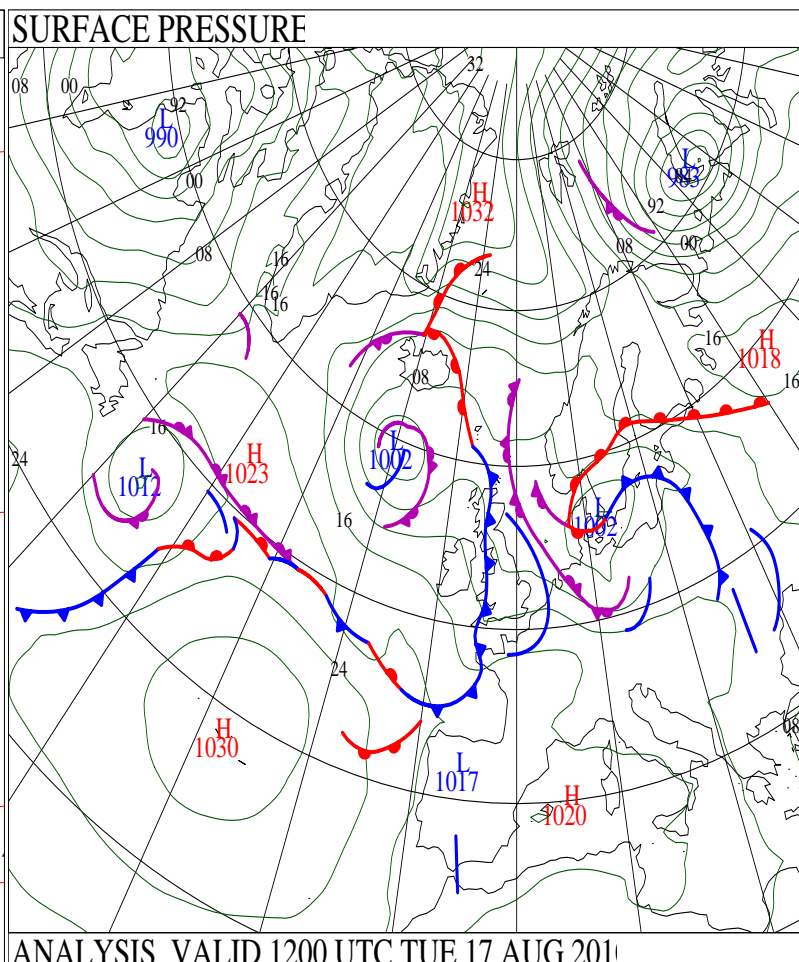
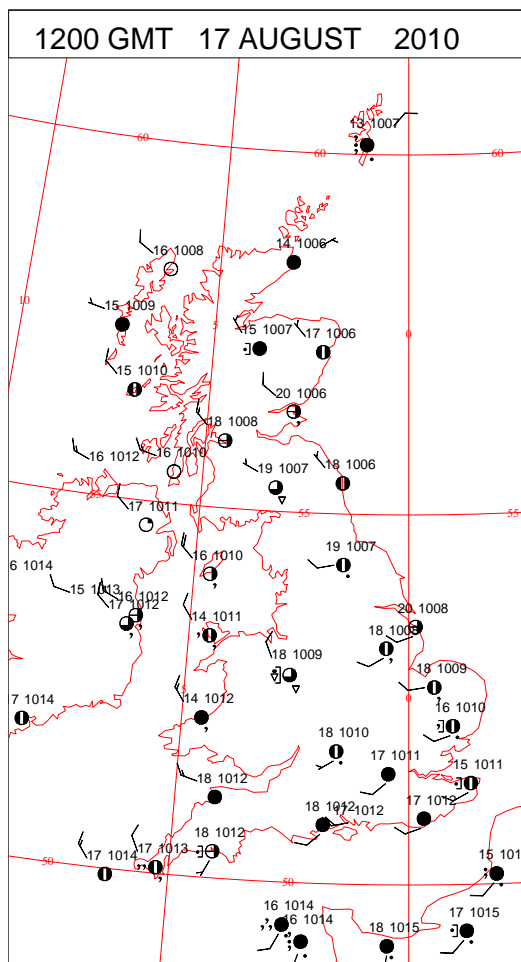
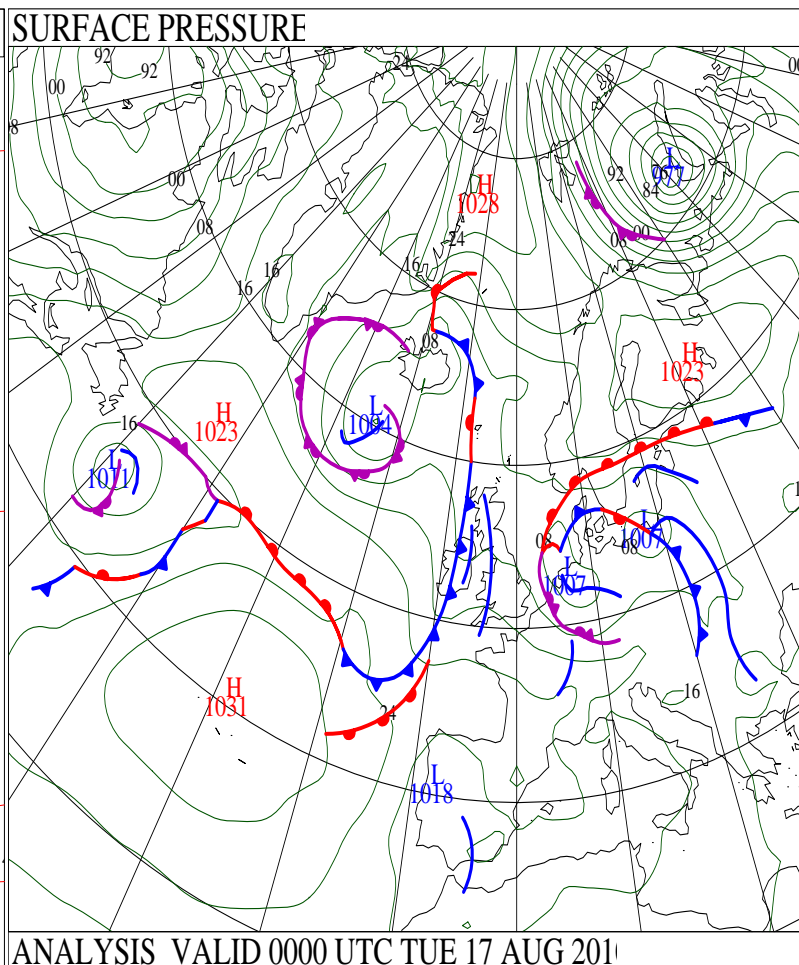
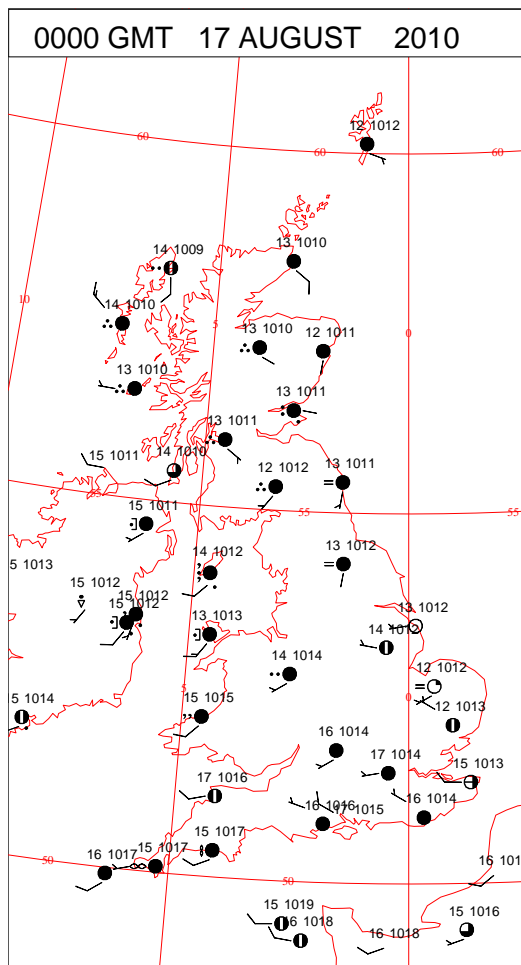
SIGNIFICANT WEATHER

0600 GMT 16 AUGUST 2010	SIG WEATHER	1200 GMT 16 AUGUST 2010	SIG WEATHER	<div><p>Summary of UK Weather for Monday 16 August 2010.</p><p>It was another dry day for much of the country with plenty of sunshine, although cloud increased in western and central areas during the afternoon.</p><p>There was also a good deal of low cloud in eastern parts of England and Scotland at first, which cleared during the morning.</p><p>It was a cloudy day for south-eastern parts of England, where light rain just to the east of Kent and East Anglia clipped the coast at times. It was also quite windy here, and this took the edge off temperatures, making it feel cool.</p><p>More persistent rain spread into Northern Ireland and western Scotland during the afternoon, reaching Wales and north-west England during the evening. Rain was heaviest over Northern Ireland and the higher ground of western Scotland.</p><p>Remaining parts of the country had a dry evening with a few spells of sunshine.</p><p>Maximum temperatures were slightly above average for many parts of the country, apart from the far south-east of England. The warmest parts were across central southern England.</p></div>
1800 GMT 16 AUGUST 2010	SIG WEATHER	0000 GMT 17 AUGUST 2010	SIG WEATHER	
				<div><p>EXTREMES</p><p>Highest Maximum: 25.8 Hurn, Dorset</p><p>Lowest Maximum: 12.8 Lerwick, Shetland</p><p>Lowest Minimum: 5.1 Tulloch Bridge, Inverness-Shire</p><p>Lowest Grass Minimum: 1.8 Tulloch Bridge, Inverness-Shire</p><p>Most Rain: 30.4 Aultbea No 2, Ross & Cromarty</p><p>Most Sun: 11.5 Jersey Airport, Jersey</p></div>

DAILY CLIMATE DATA

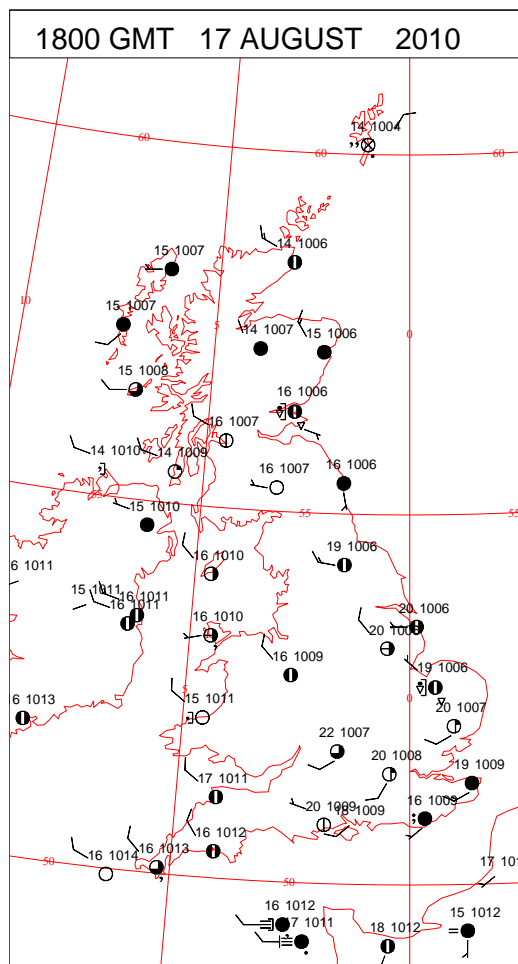
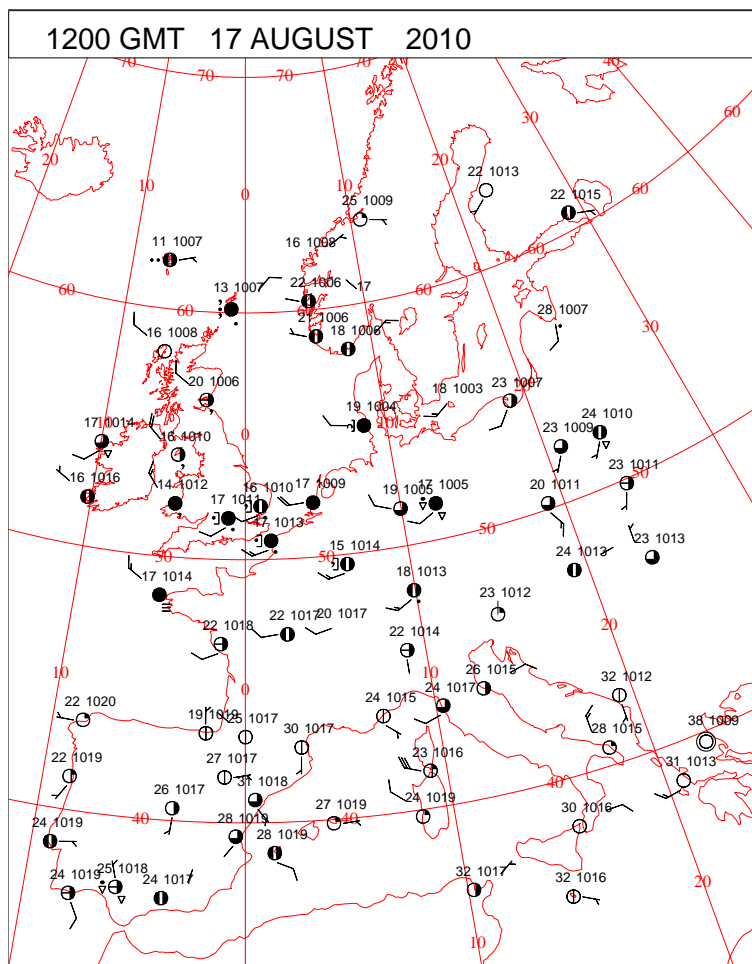
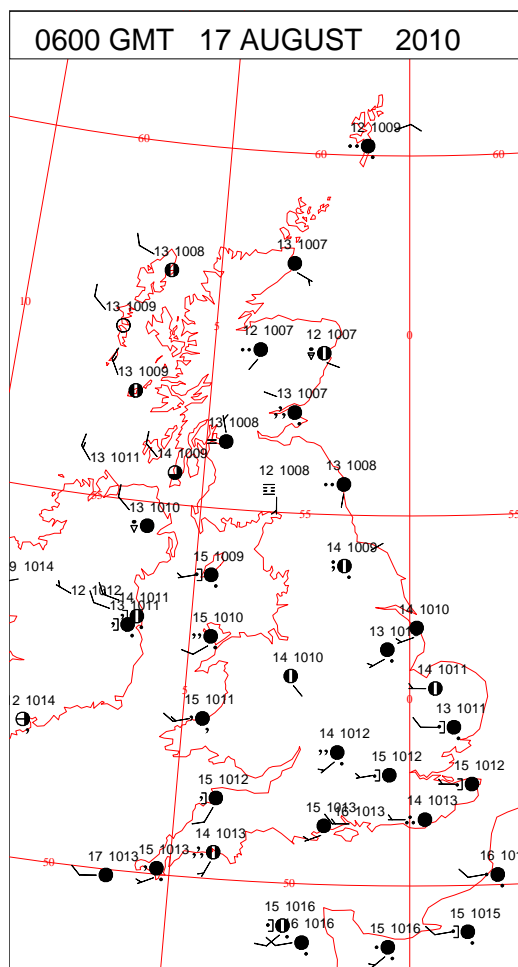
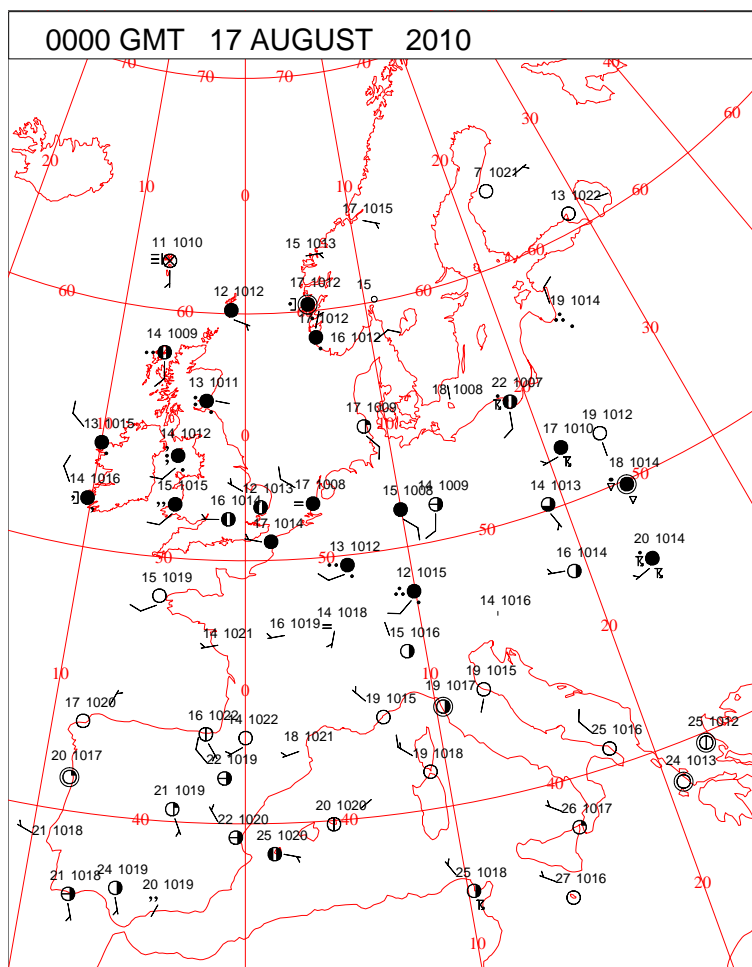


DAILY WEATHER SUMMARY



Tuesday 17 August 2010

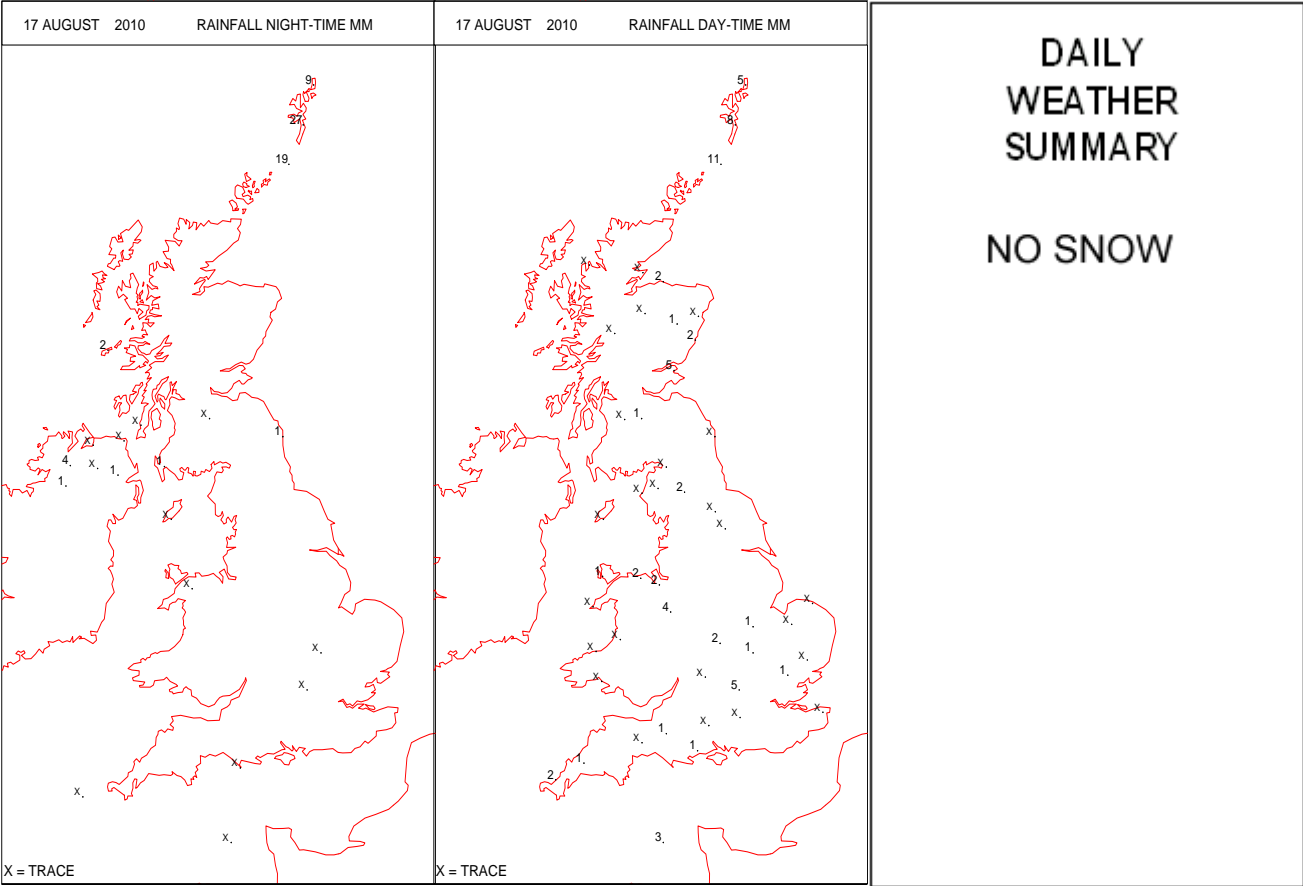
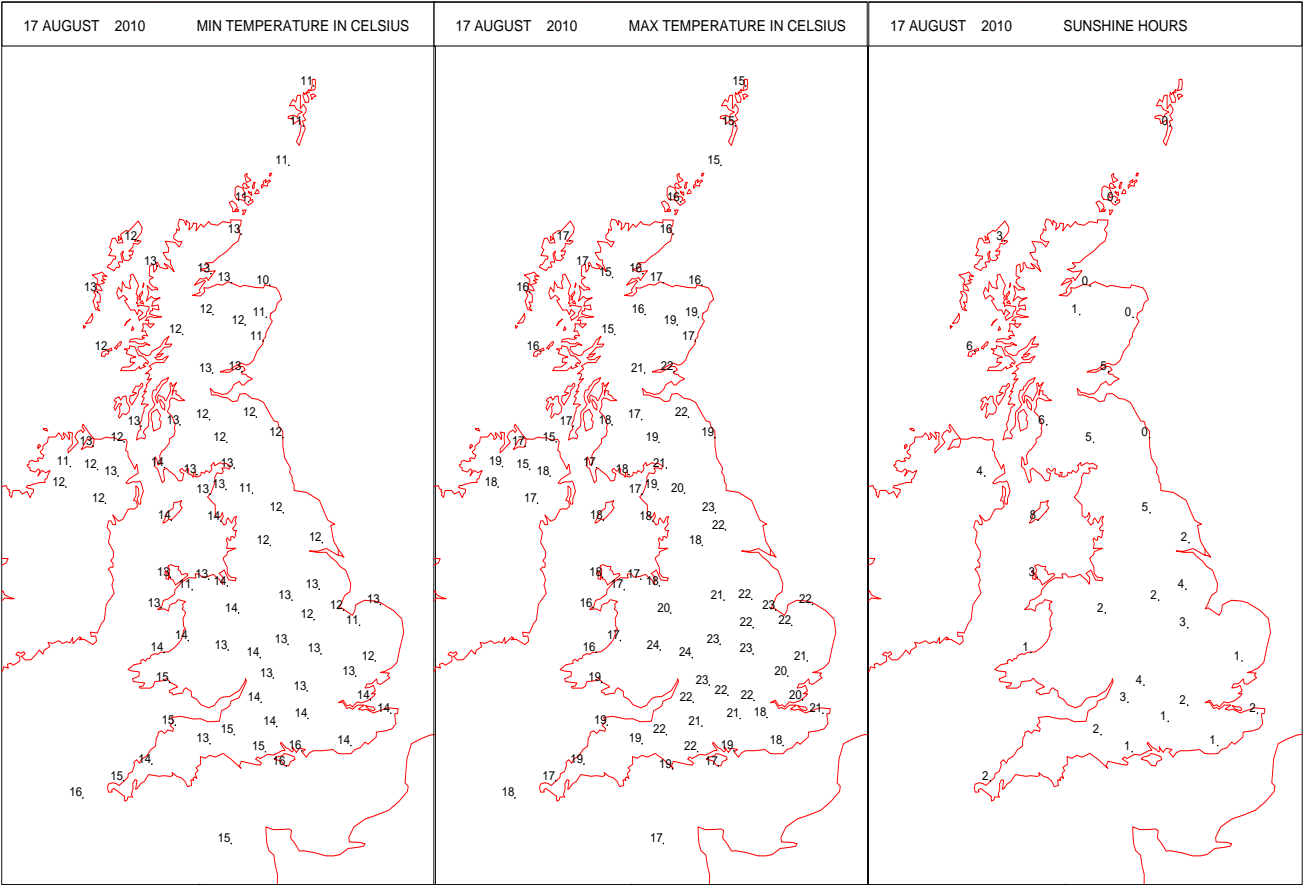
SURFACE REPORTS



SIGNIFICANT WEATHER

0600 GMT 17 AUGUST 2010	SIG WEATHER	1200 GMT 17 AUGUST 2010	SIG WEATHER	<p>Summary of UK Weather for Tuesday 17 August 2010.</p> <p>It was a slightly milder night for much of the U.K. as rain spread eastwards during the early hours. Nearly all of the U.K. saw some rainfall overnight, with the rain becoming increasingly restricted to northern Scotland and the far south-east of England by the start of the day.</p> <p>Rain eased during the morning, but it stayed rather cloudy. Later in the day, cloud began to break up allowing some sunny intervals to develop across much of the country. These lasted well into the evening over some western parts of the U.K.</p> <p>However, some showers developed over the coast of north-east England, south-west Scotland, and later over the Midlands. These moved south-eastwards through the afternoon and evening, with showers turning particularly heavy and thundery over some central and south-eastern parts of England.</p> <p>Temperatures were generally close to the seasonal average, with the warmest parts in the West Midlands.</p>
				<p>EXTREMES</p> <p>Highest Maximum: 23.8 Pershore, Hereford & Worcester 23.8 Shobdon Airfield, Hereford & Worcester</p> <p>Lowest Maximum: 14.5 Fair Isle, Shetland</p> <p>Lowest Minimum: 10.3 Rosehearty, Aberdeenshire</p> <p>Lowest Grass Minimum: 7.9 Marham, Norfolk 7.9 Inverbervie No 2, Kincardineshire</p> <p>Most Rain: 35.2 Lerwick, Shetland</p> <p>Most Sun: 7.5 Ronaldsway, Isle of Man</p>

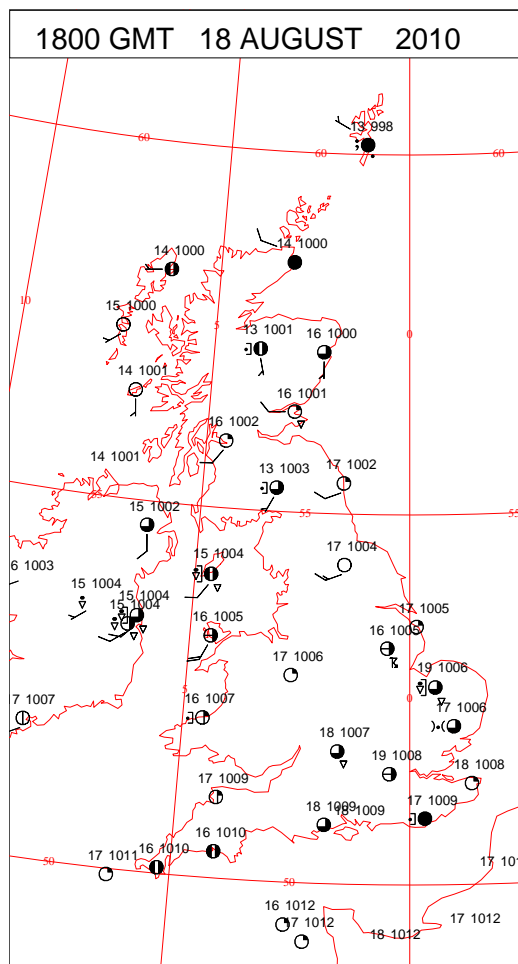
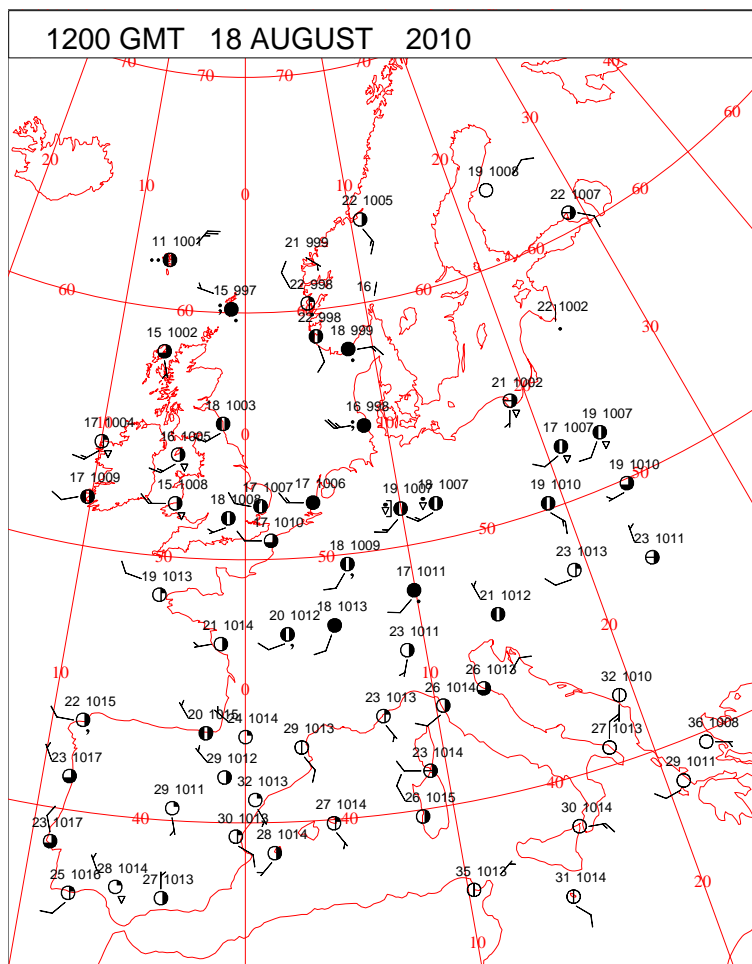
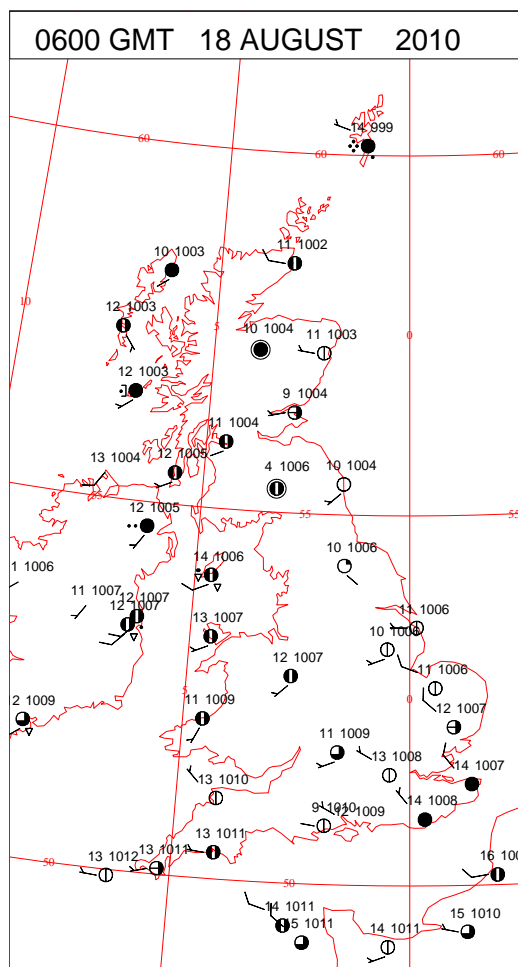
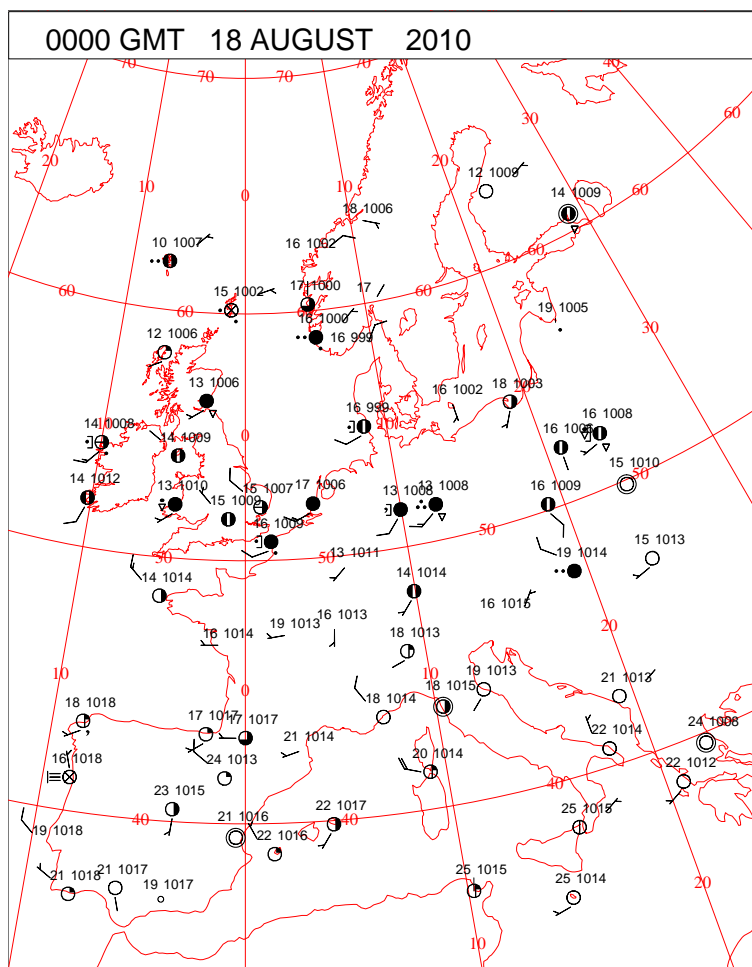
DAILY CLIMATE DATA



Crown Copyright 2010, All Rights Reserved

Wednesday 18 August 2010

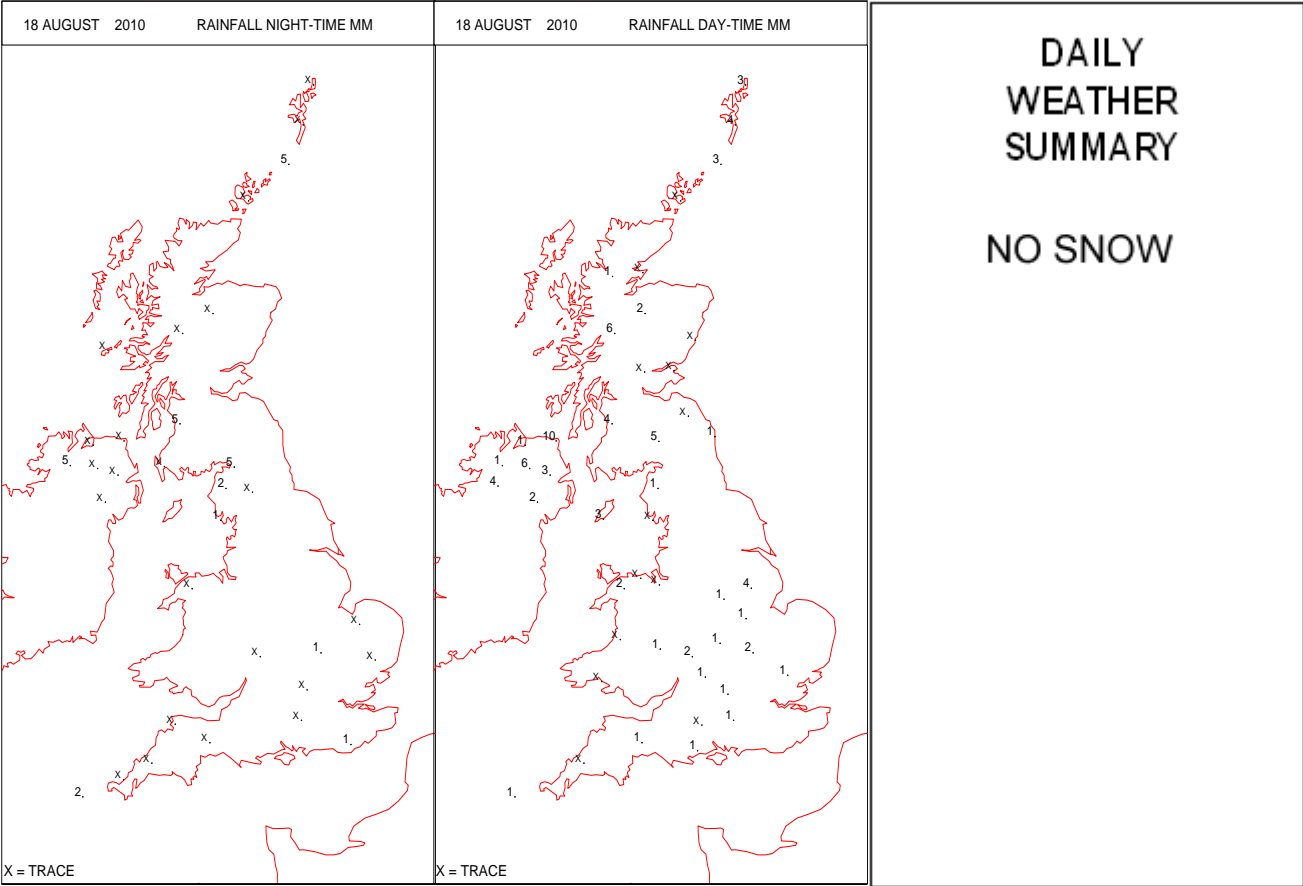
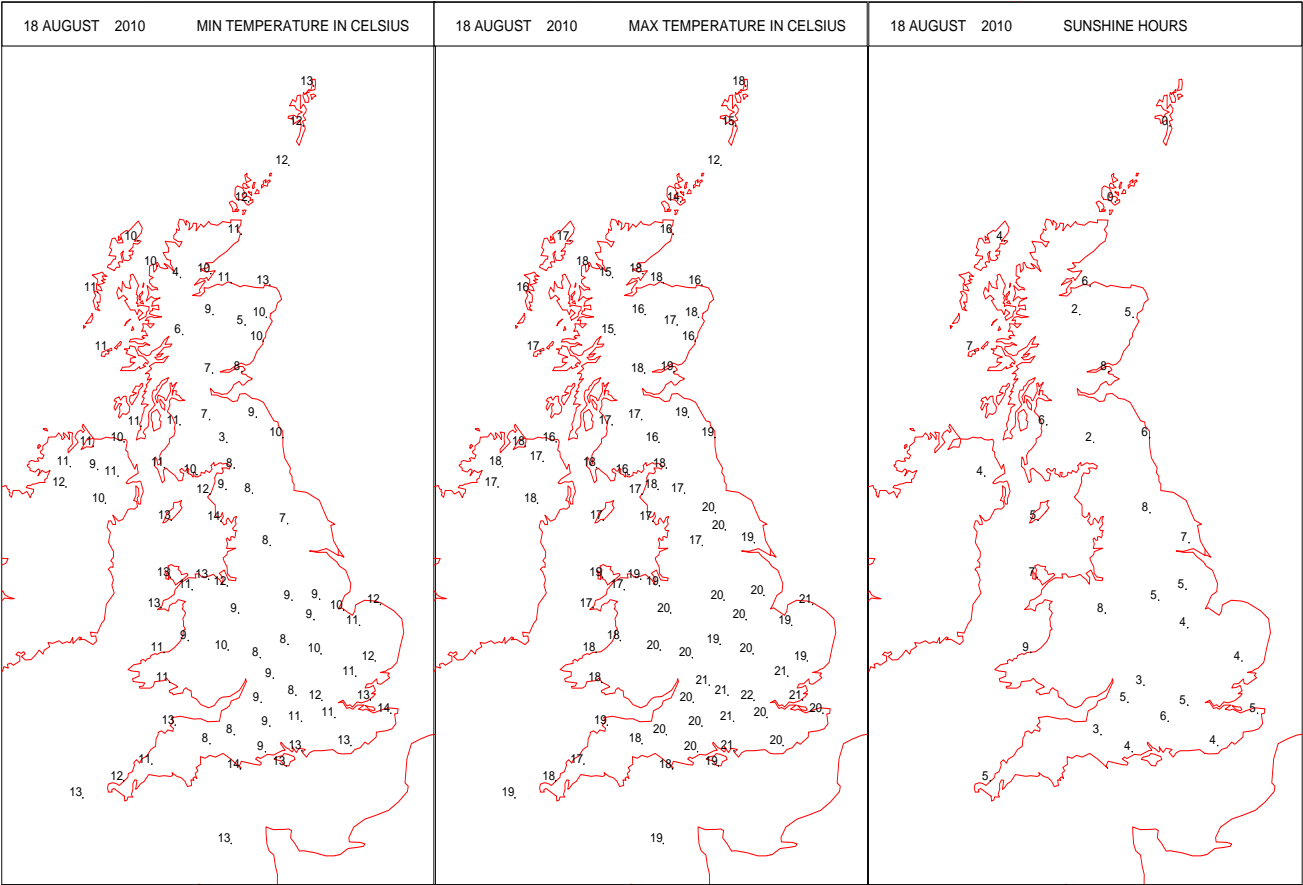
SURFACE REPORTS



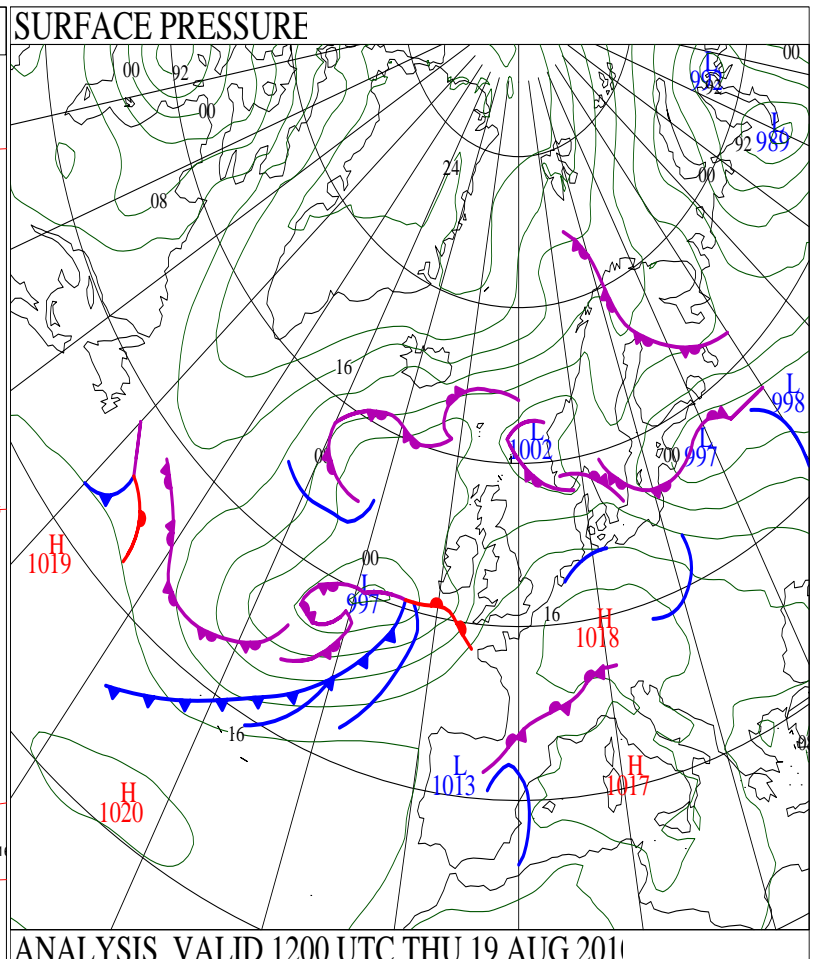
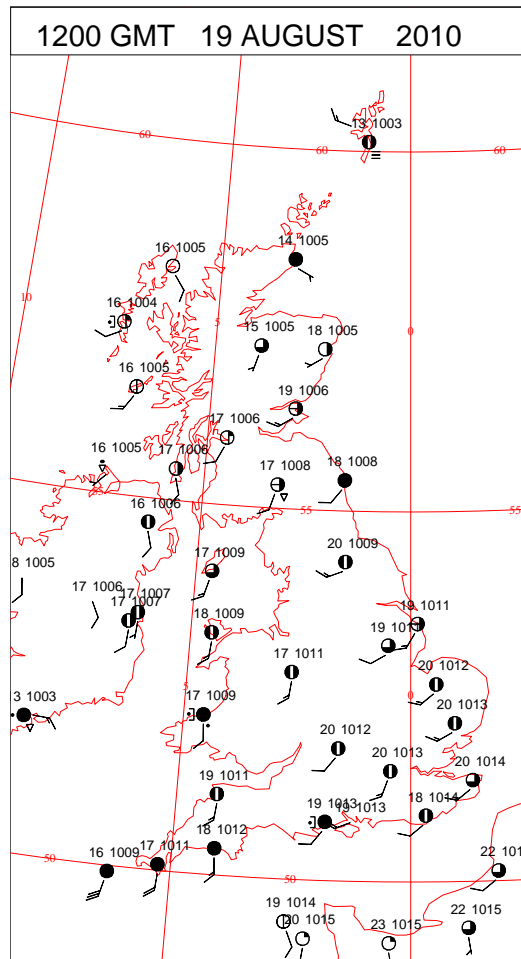
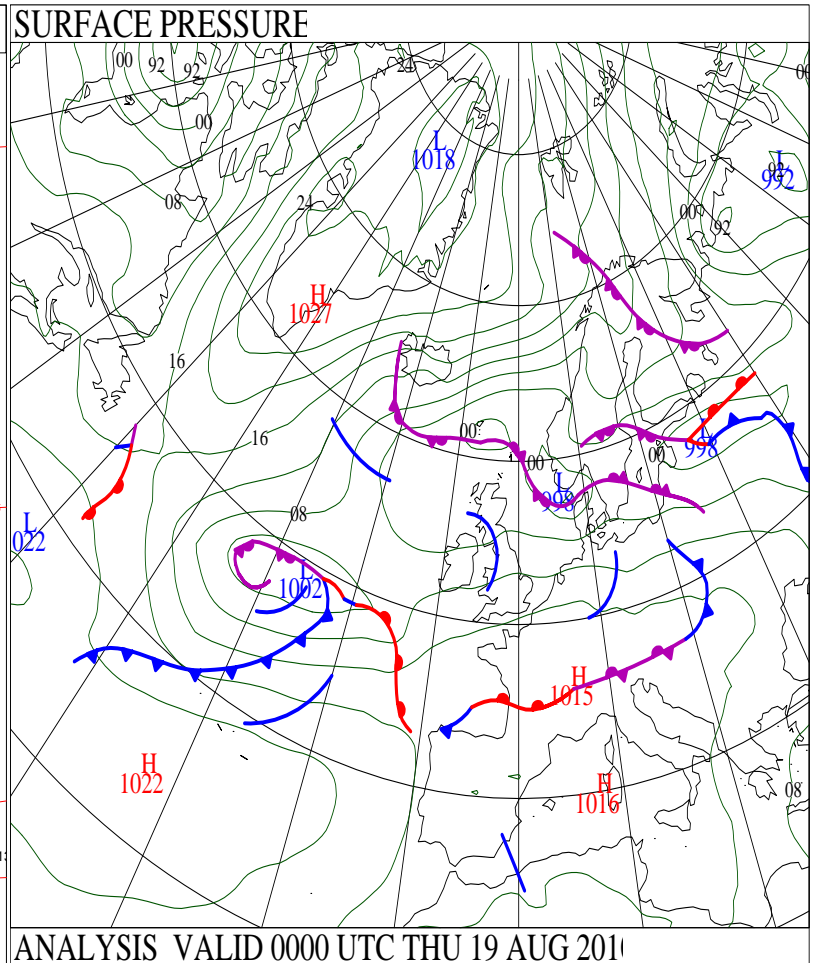
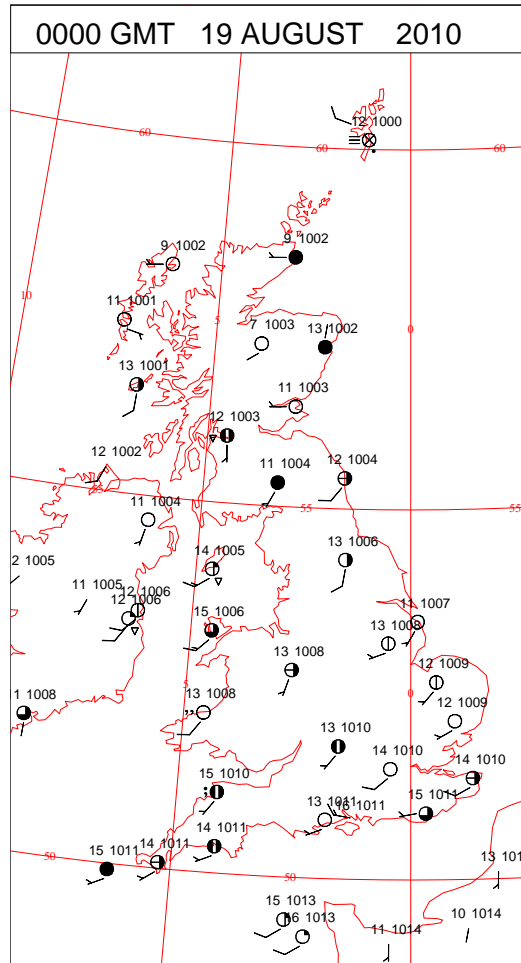
SIGNIFICANT WEATHER

0600 GMT 18 AUGUST 2010	SIG WEATHER	1200 GMT 18 AUGUST 2010	SIG WEATHER	<p>Summary of UK Weather for Wednesday 18 August 2010. Heavy rain began to fall over Shetland and Orkney early in the day and these islands had a rather wet day. Elsewhere in the U.K., the west dawned to a cloudy and, on coastal fringes, rather drizzly morning. In contrast many eastern areas had a bright sunny start to the day. In the west showers began to build from early on, and these slowly spread eastwards through the morning. Some of these showers in the south-west and Wales quickly became heavy. At the same time the eastern areas which had had a sunny morning clouded over but stayed dry. As the showers moved eastwards, western coasts became drier, and the general cloud cover began to break up, allowing some sunshine between the showers by afternoon. In the early afternoon some of the showers over the Midlands, northern England and particularly Northern Ireland turned thundery. It was not until the early evening that the showers reached the east coast. By this time many western areas had become much drier with good spells of sunshine. The showers did continue in Northern Ireland though. Temperatures were average for the time of year.</p>
1800 GMT 18 AUGUST 2010	SIG WEATHER	0000 GMT 19 AUGUST 2010	SIG WEATHER	<p>EXTREMES Highest Maximum: 21.6 Heathrow, Greater London Lowest Maximum: 12.4 Fair Isle, Shetland Lowest Minimum: 3.0 Eskdalemuir, Dumfriesshire Lowest Grass Minimum: 0.3 Eskdalemuir, Dumfriesshire Most Rain: 9.8 Ballypatrick Forest, Antrim Most Sun: 10.7 Guernsey Airport, Guernsey</p>

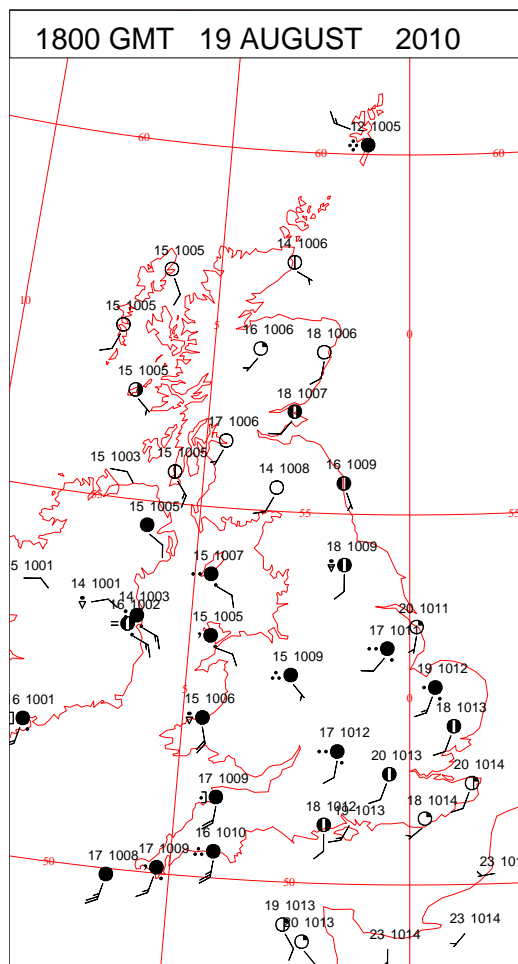
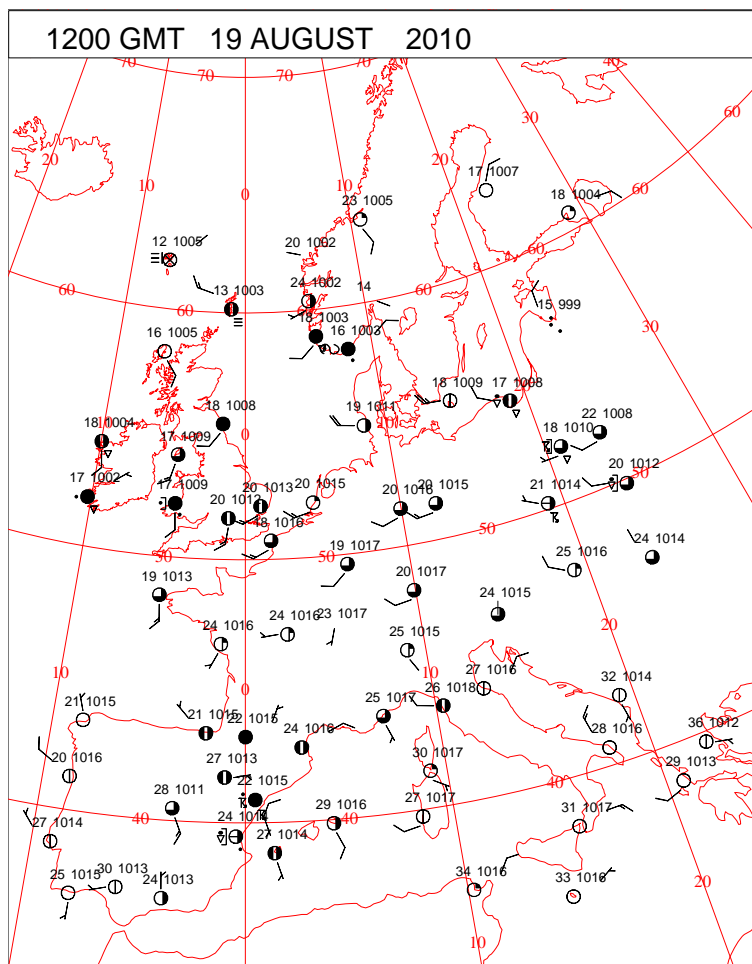
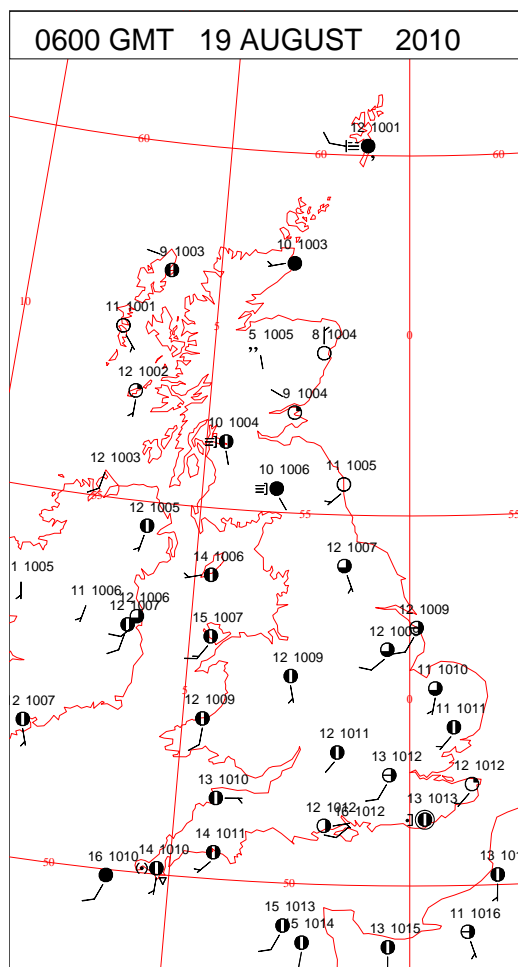
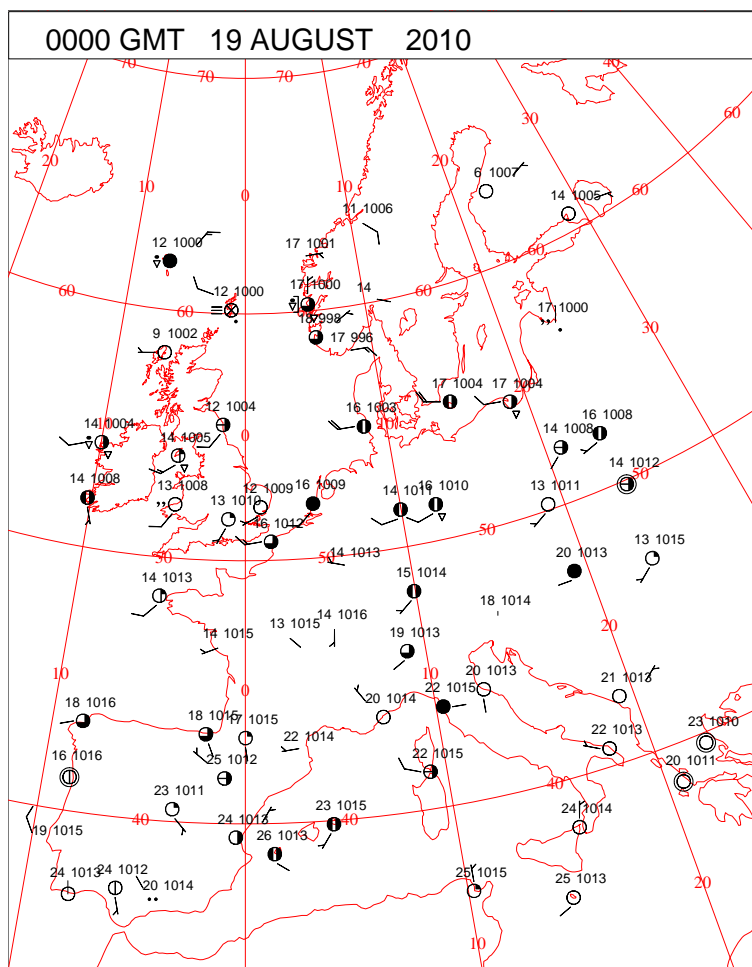
DAILY CLIMATE DATA



DAILY WEATHER SUMMARY



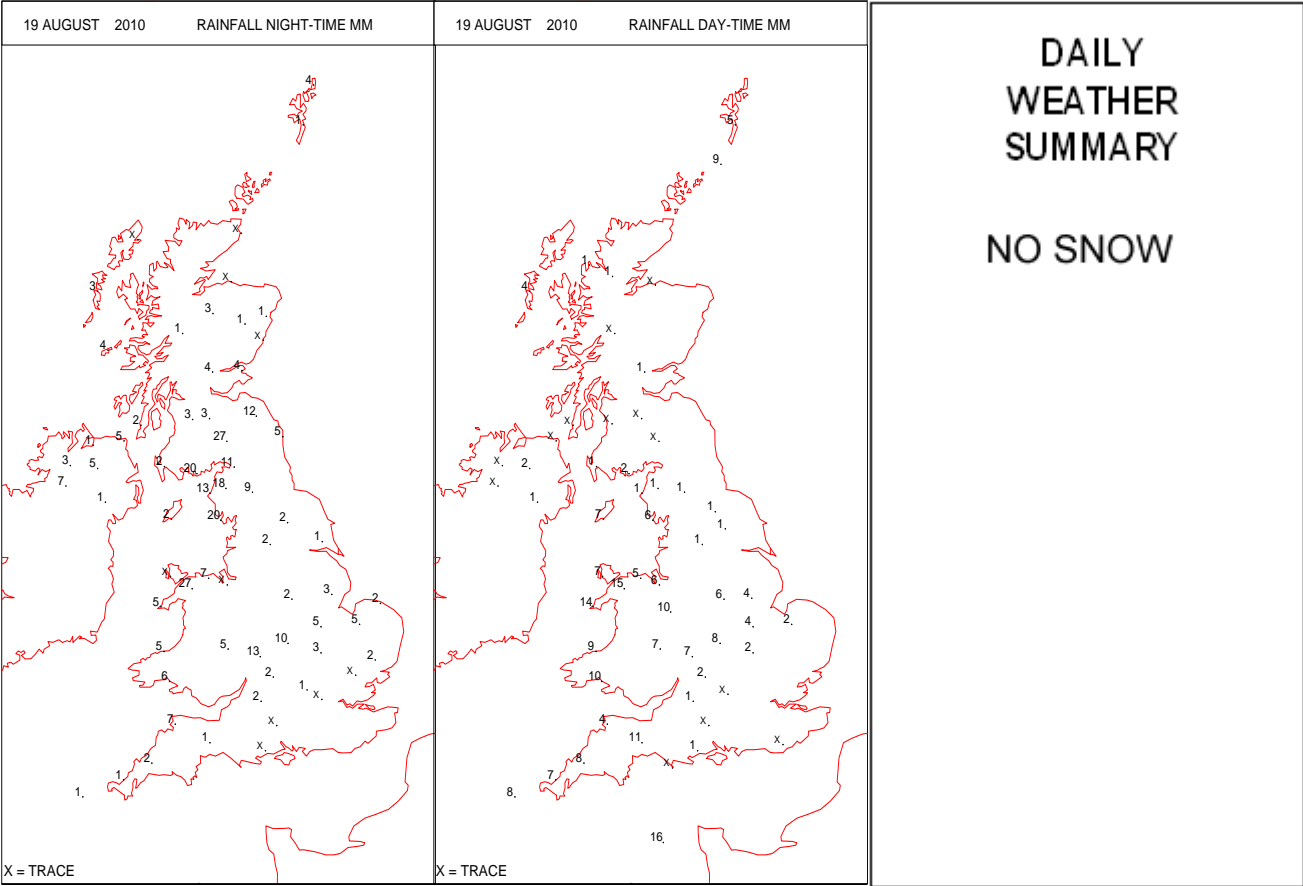
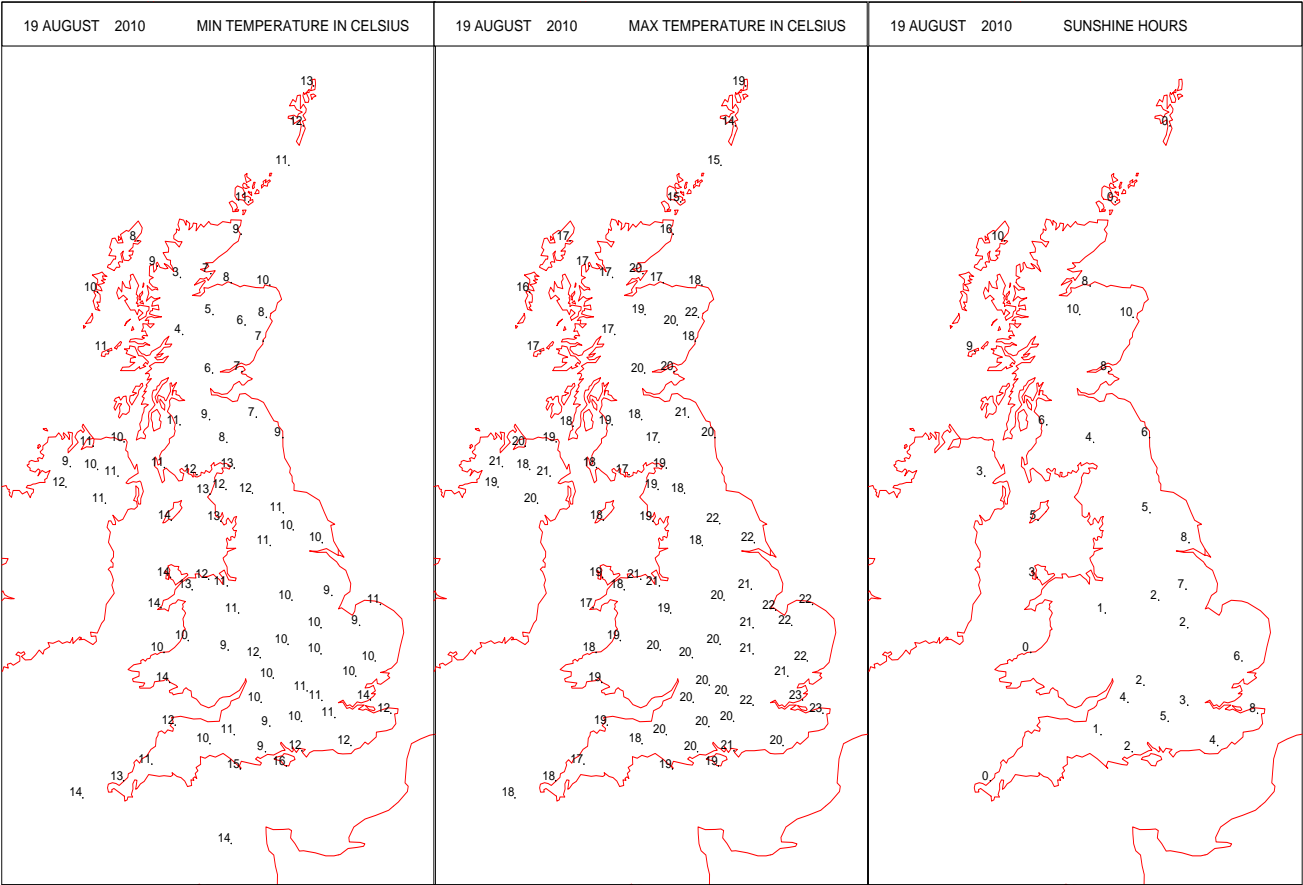
SURFACE REPORTS



SIGNIFICANT WEATHER

0600 GMT 19 AUGUST 2010	SIG WEATHER	1200 GMT 19 AUGUST 2010	SIG WEATHER	<p>Summary of UK Weather for Thursday 19 August 2010.</p> <p>Most areas had a covering of high cloud in the night, with lower cloud mainly in the west.</p> <p>Western areas, particularly the hills, also had periods of drizzle through the night.</p> <p>It was a fair dawn for many, with the most sunshine in eastern Scotland, but the Orkneys and Shetlands were cloudy and occasionally wet.</p> <p>Through the morning sunshine spread to more areas as the cloud cover broke up, particularly eastern parts of England.</p> <p>However, at the same time, low cloud and sporadic rain moved into the south-west and south Wales.</p> <p>Light showers continued over the hills of northern England and western Scotland.</p> <p>The rain in the south became more widespread, and gradually heavier in the early afternoon. By mid-afternoon it was raining over almost all of Wales, with particularly heavy rain on hills.</p> <p>In the early evening the rain spread to most of northern England and the Midlands, while further bursts of heavy rain came into the south-west. The southerly wind also became increasingly strong.</p> <p>South-east England and much of Northern Ireland and Scotland remained dry.</p> <p>Later in the evening, the rain over much of England and by now southern Scotland, became more patchy, but further heavy bursts continued over the hills of Wales and the south-west.</p> <p>Temperatures were average for the time of year.</p>
1800 GMT 19 AUGUST 2010	SIG WEATHER	0000 GMT 20 AUGUST 2010	SIG WEATHER	
				<p>EXTREMES</p> <p>Highest Maximum: 23.3 Manston, Kent</p> <p>Lowest Maximum: 14.2 Lerwick, Shetland</p> <p>Lowest Minimum: 3.3 Loch Glascarnoch, Ross & Cromarty</p> <p>Lowest Grass Minimum: 0.6 Loch Glascarnoch, Ross & Cromarty</p> <p>Most Rain: 42.4 Capel Curig No 3, Gwynedd</p> <p>Most Sun: 11.5 Jersey Airport, Jersey</p>

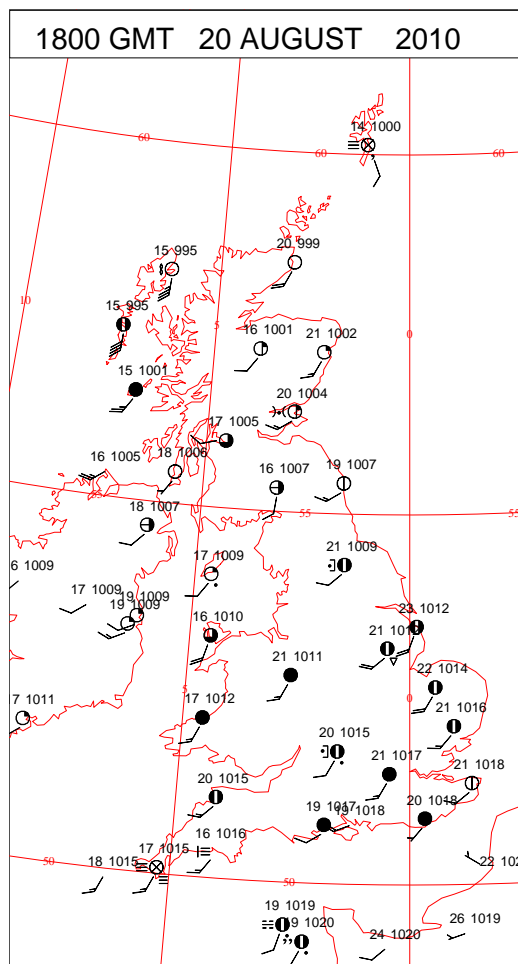
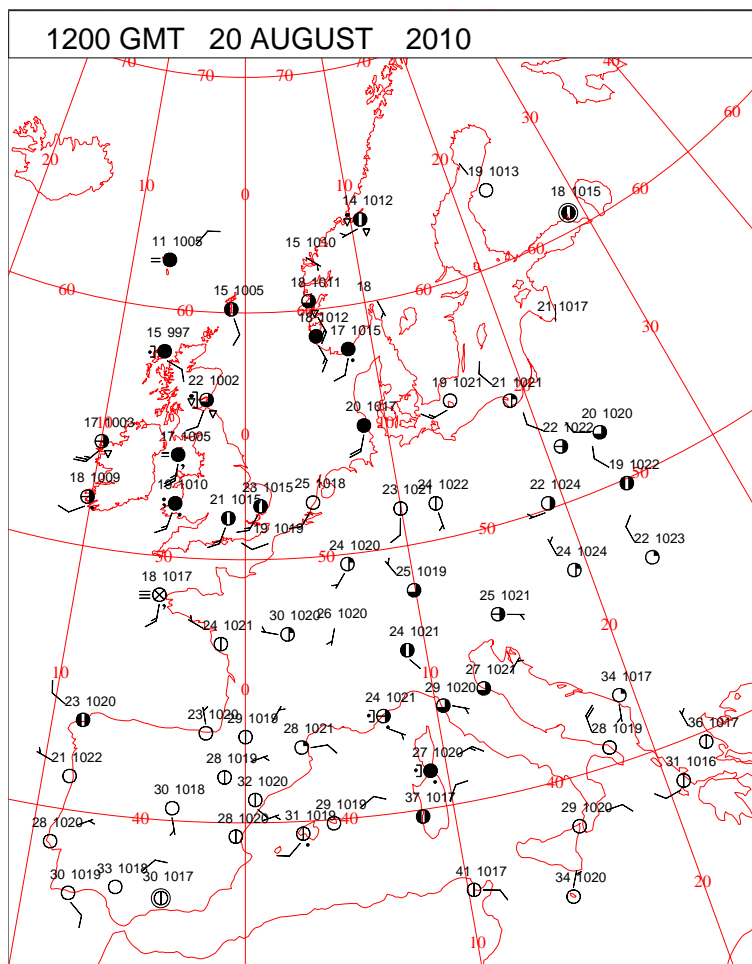
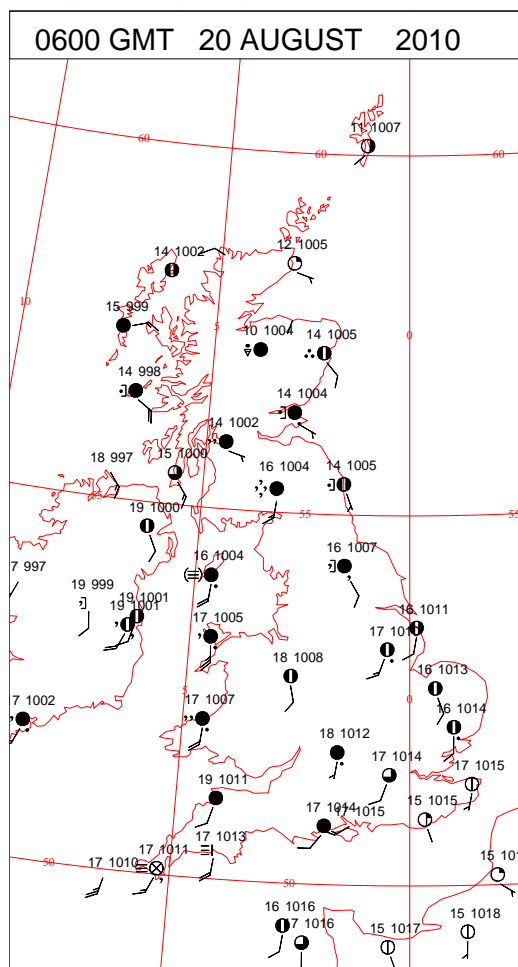
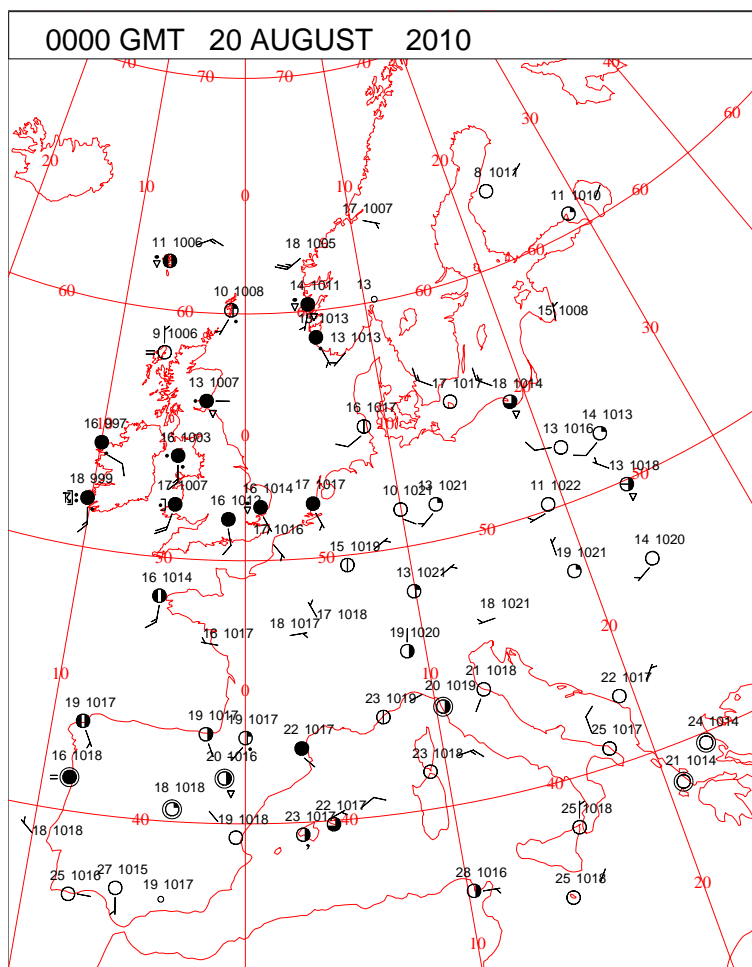
DAILY CLIMATE DATA



Crown Copyright 2010, All Rights Reserved

Friday 20 August 2010

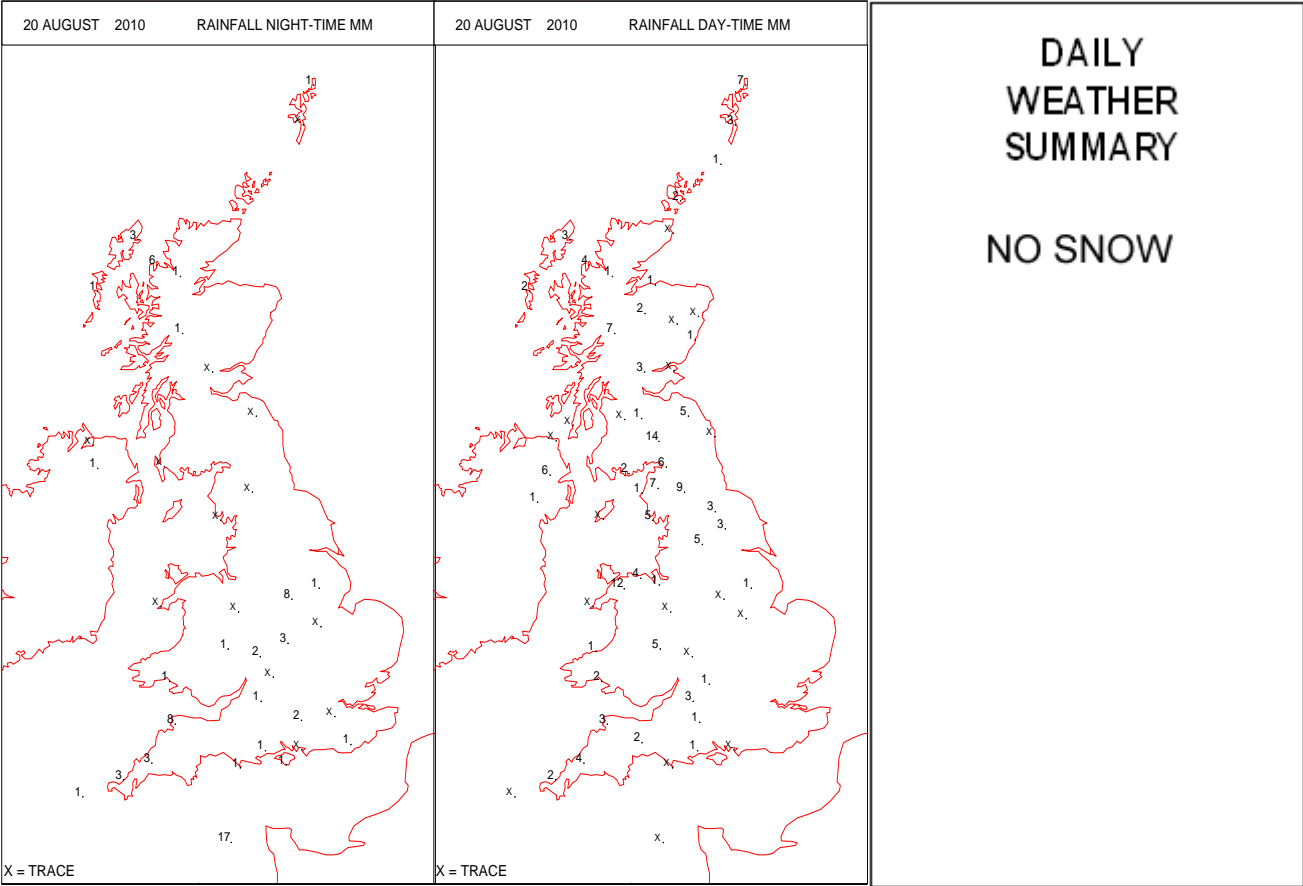
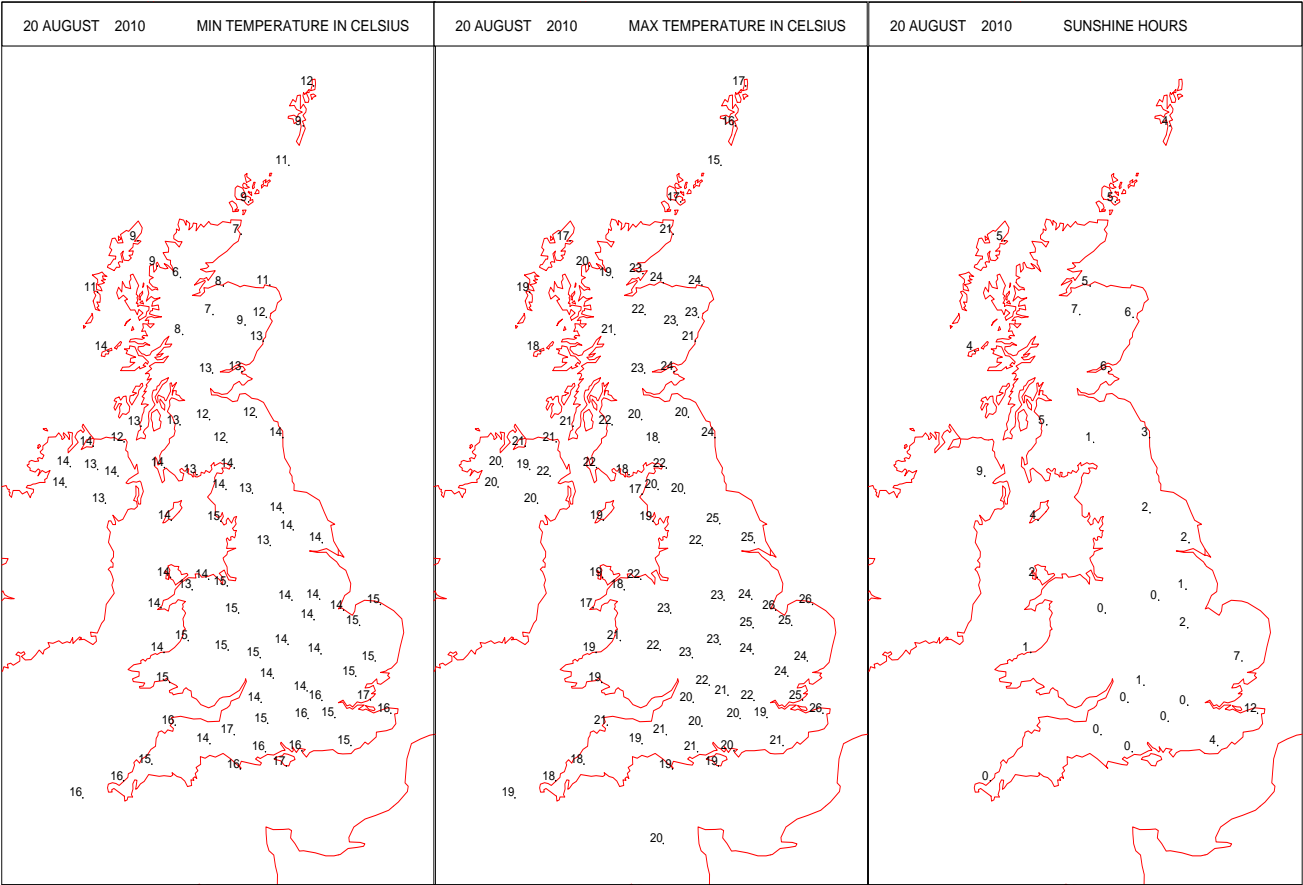
SURFACE REPORTS



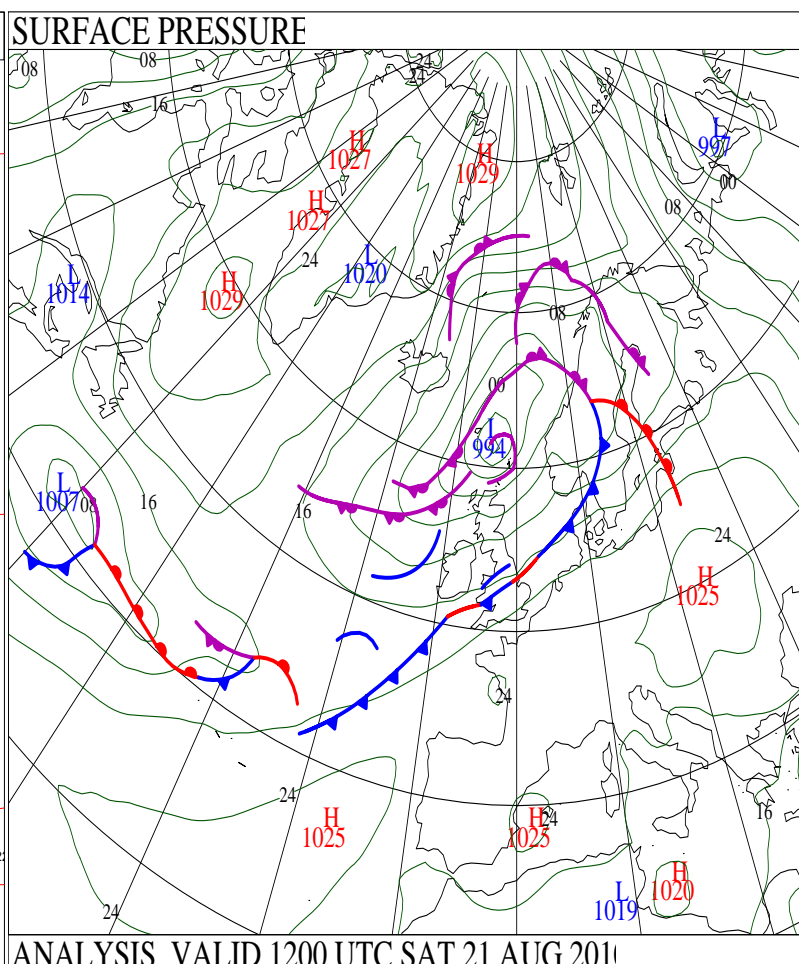
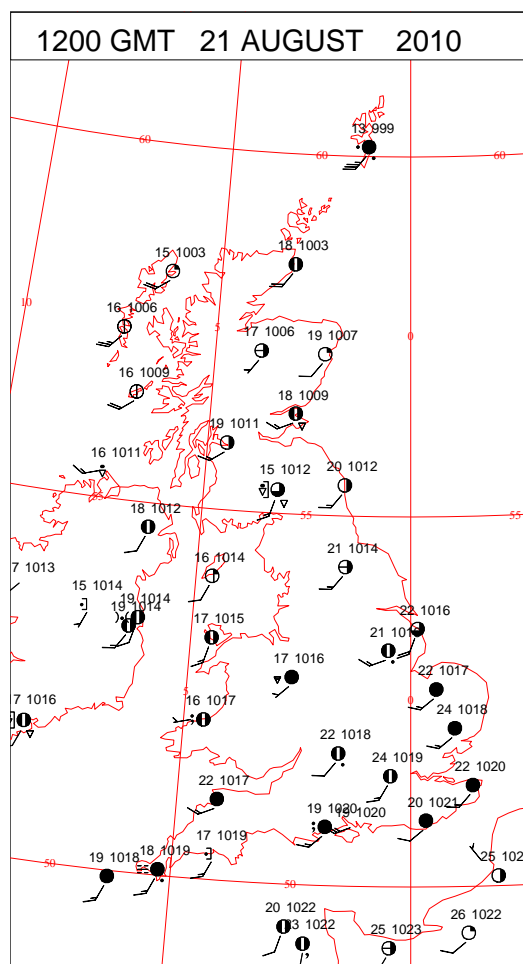
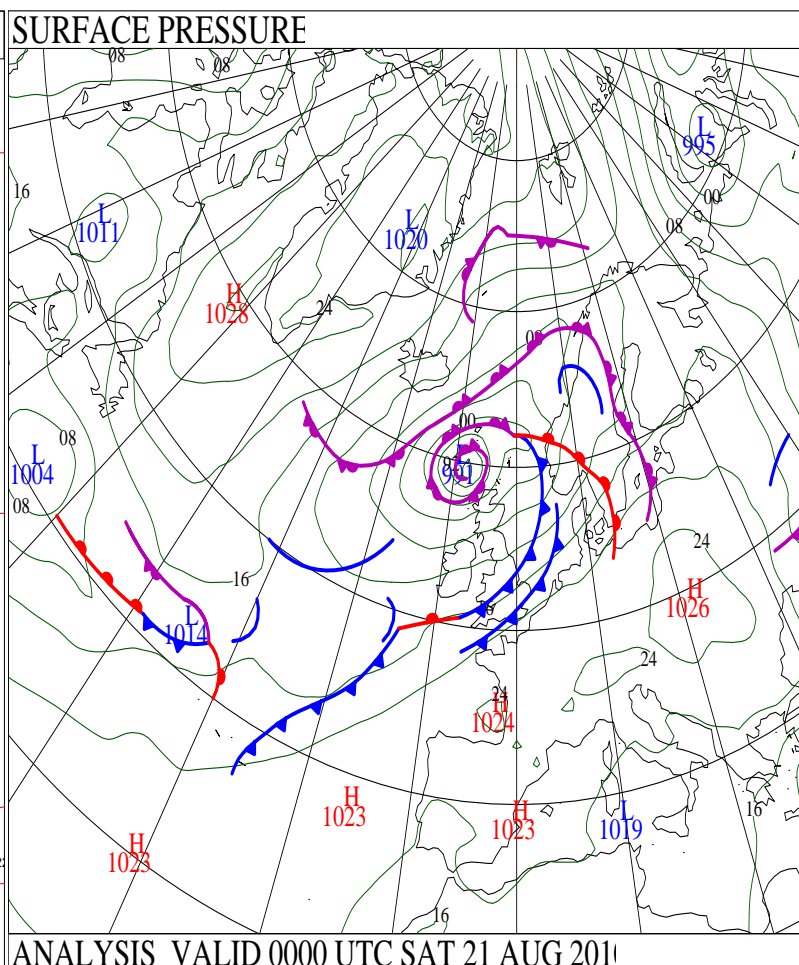
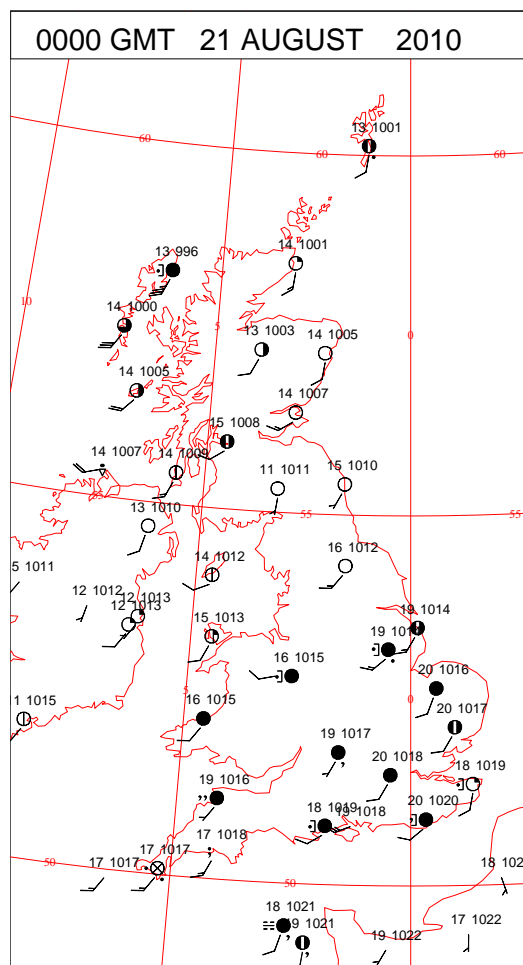
SIGNIFICANT WEATHER

0600 GMT 20 AUGUST 2010	SIG WEATHER	1200 GMT 20 AUGUST 2010	SIG WEATHER	<p>Summary of UK Weather for Friday 20 August 2010.</p> <p>It was a largely cloudy morning across most parts, with only the south-east of England seeing much sunshine.</p> <p>Outbreaks of drizzle and rain affected many places through the day. The rain was heavy, and locally thundery in Wales, northern England, southern Scotland and Northern Ireland in the morning and afternoon. Parts of Wales and north-west England recorded around 50 mm of rain.</p> <p>A narrow band of heavy rain continued across parts of Wales, north-west England, the Peak District and Yorkshire through the evening.</p> <p>It was also a very windy day in northern and western parts of the U.K., with gales or severe gales developing in western Scotland. Much of Scotland saw some brighter weather during the afternoon, but with a few showers.</p> <p>The highest temperatures were in south-east England where it was mainly dry, bright and very warm despite the brisk winds.</p>
1800 GMT 20 AUGUST 2010	SIG WEATHER	0000 GMT 21 AUGUST 2010	SIG WEATHER	<p>EXTREMES</p> <p>Highest Maximum: 26.4 Weybourne, Norfolk</p> <p>Lowest Maximum: 15.1 Fair Isle, Shetland</p> <p>Lowest Minimum: 5.5 Loch Glascarnoch, Ross & Cromarty</p> <p>Lowest Grass Minimum: 2.4 Loch Glascarnoch, Ross & Cromarty</p> <p>Most Rain: 17.3 Guernsey Airport, Guernsey</p> <p>Most Sun: 11.8 Manston, Kent</p>

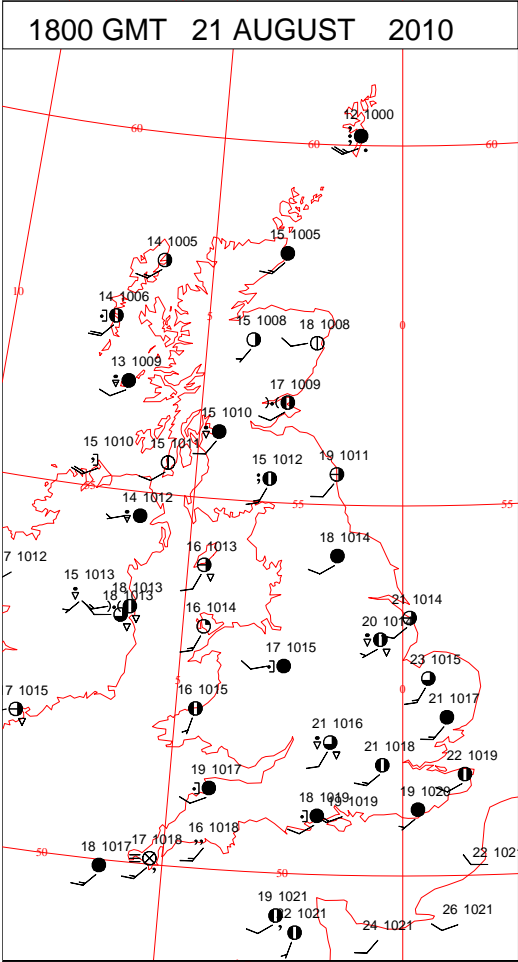
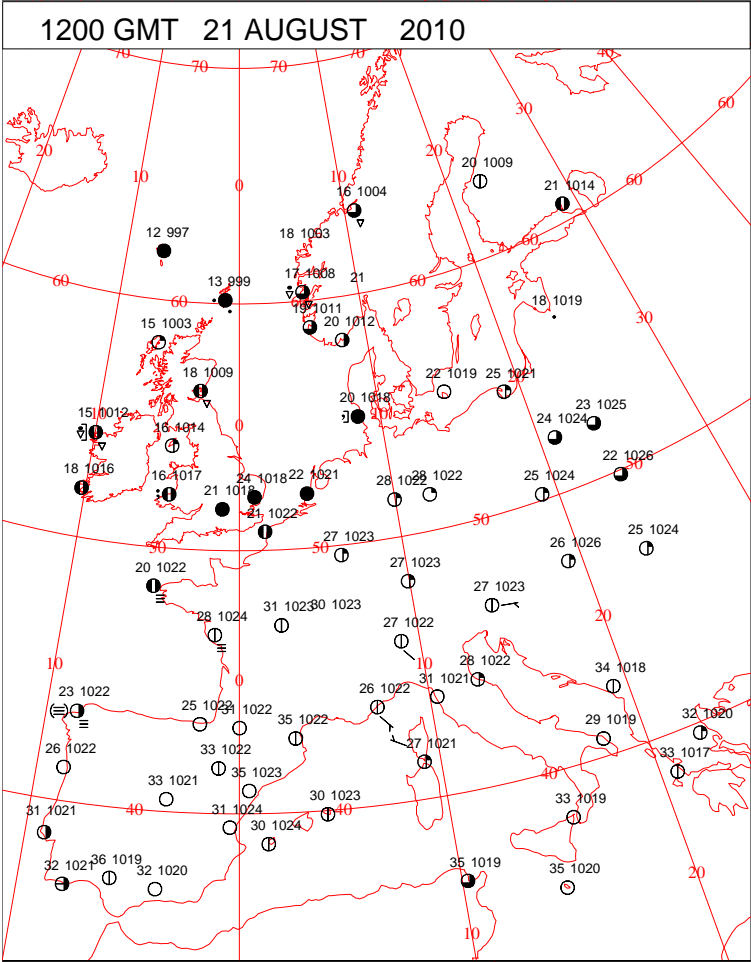
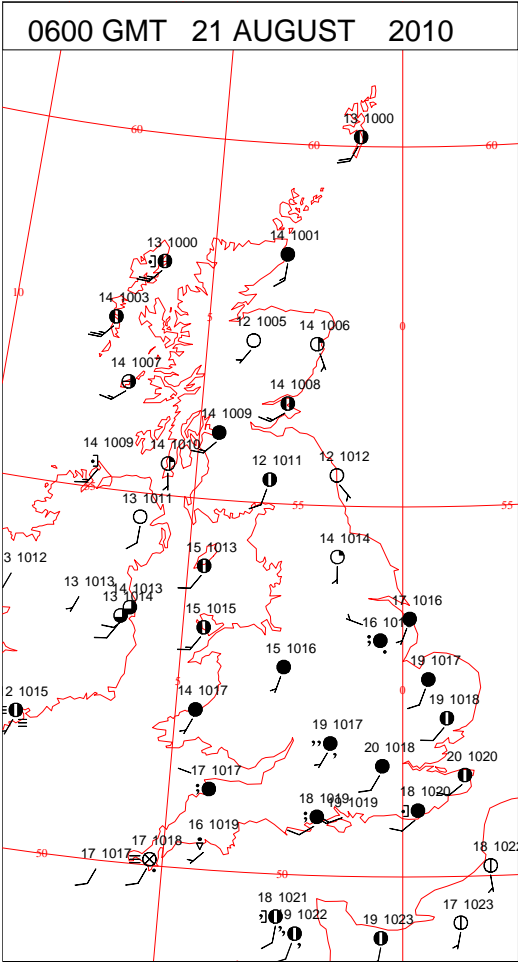
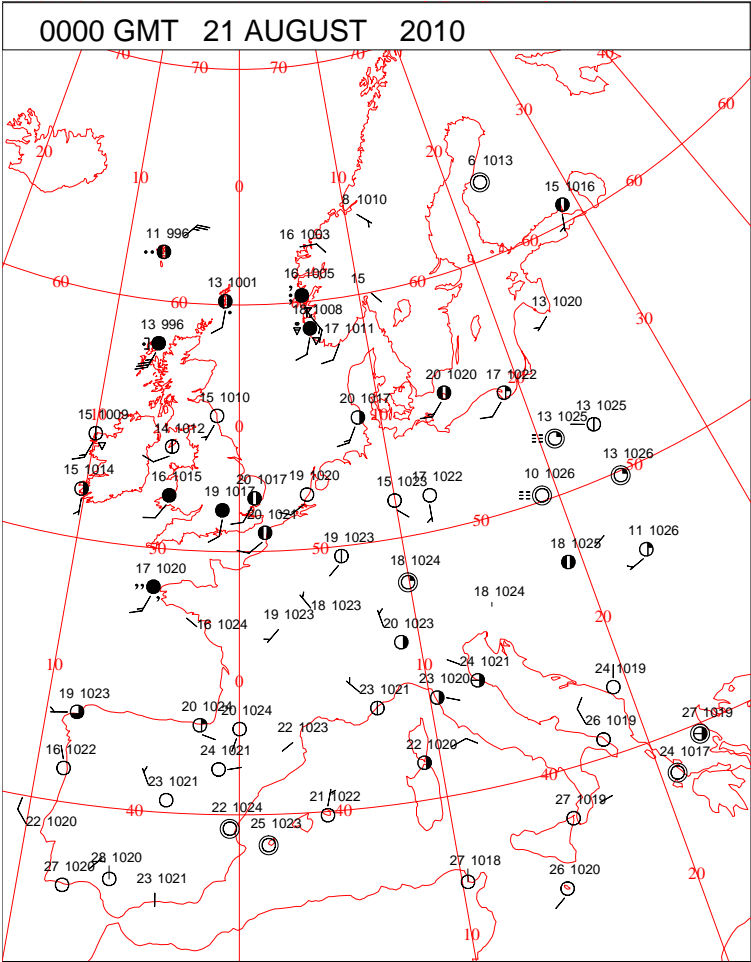
DAILY CLIMATE DATA



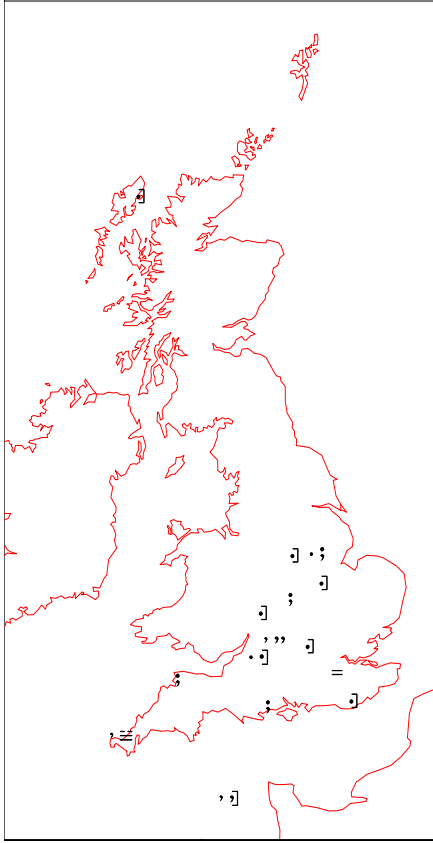
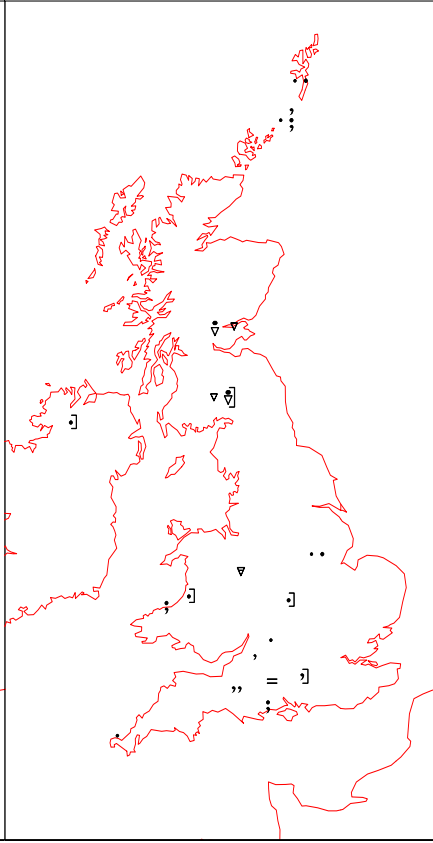
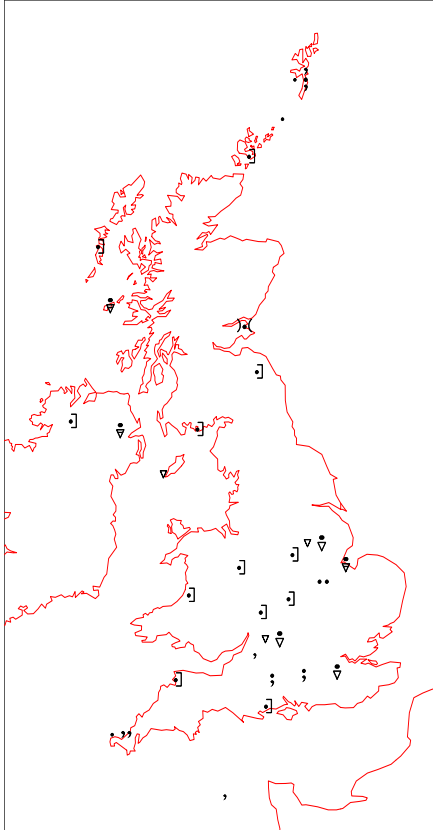
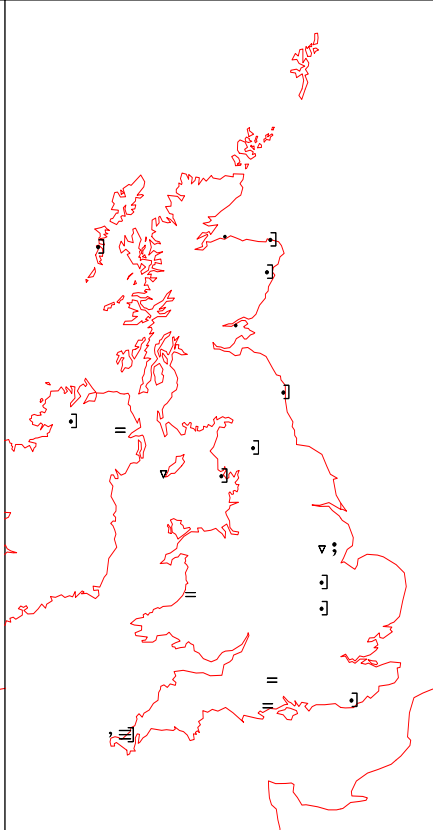
DAILY WEATHER SUMMARY



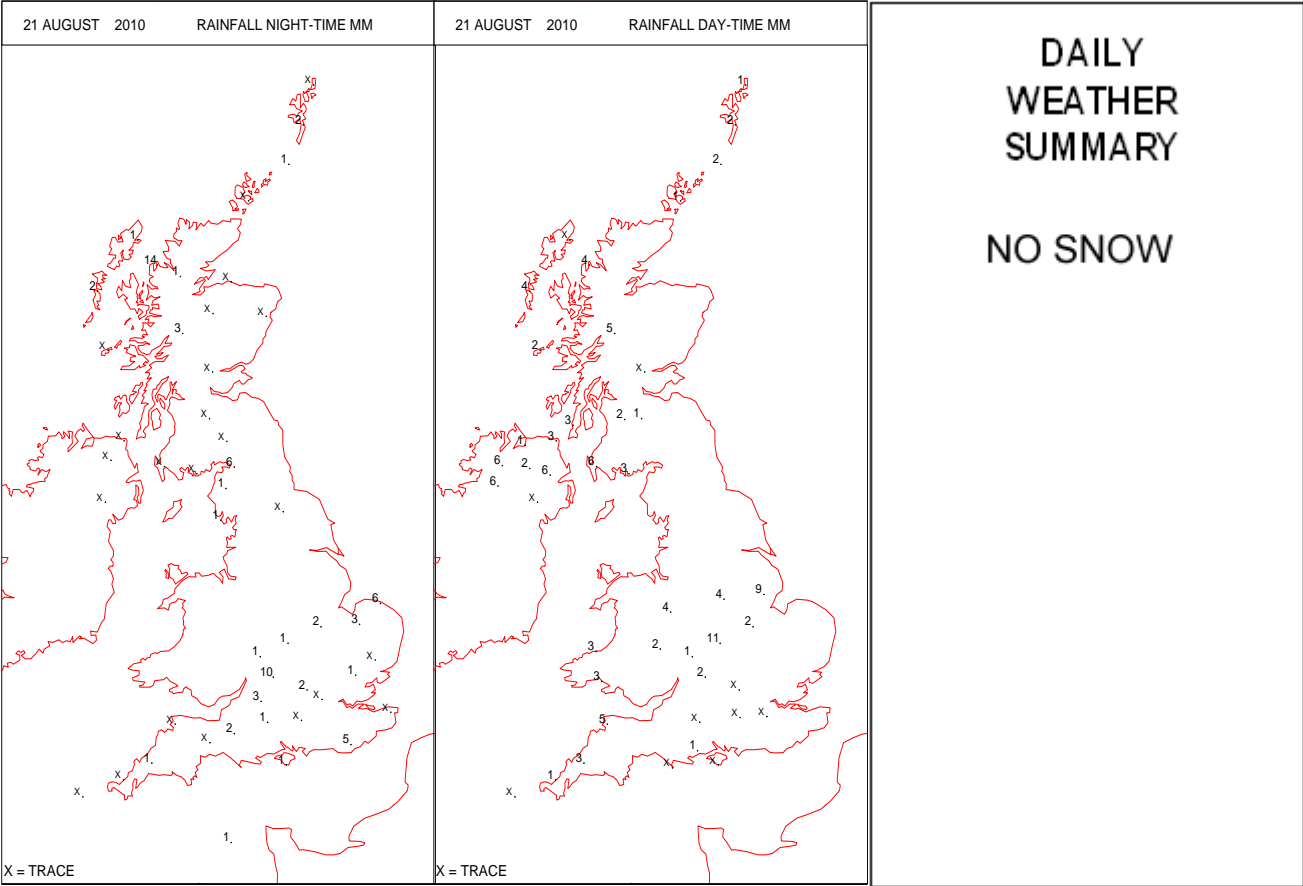
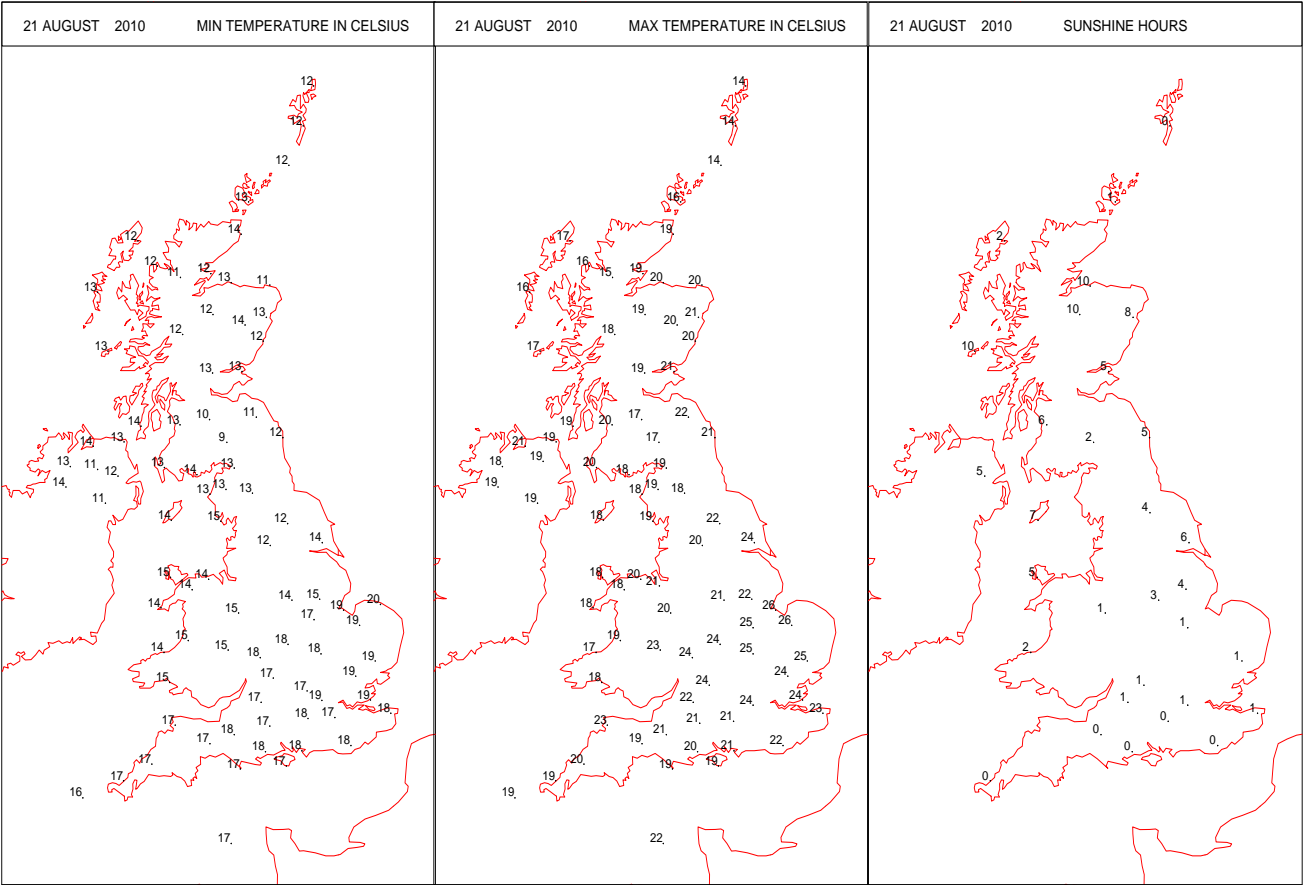
SURFACE REPORTS



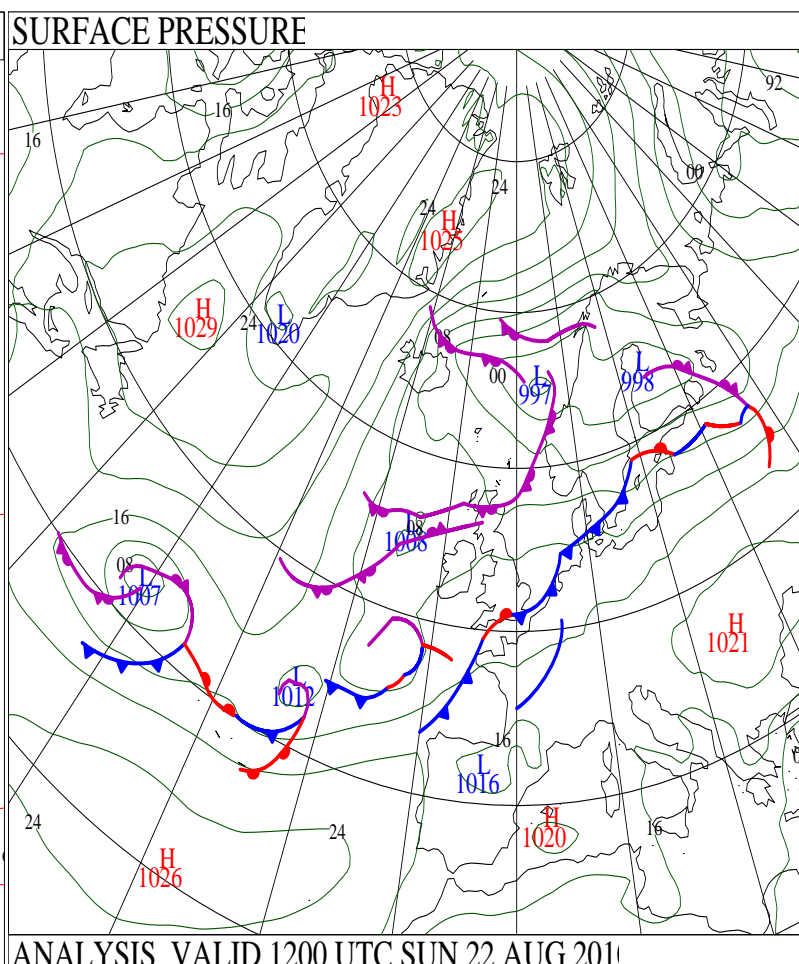
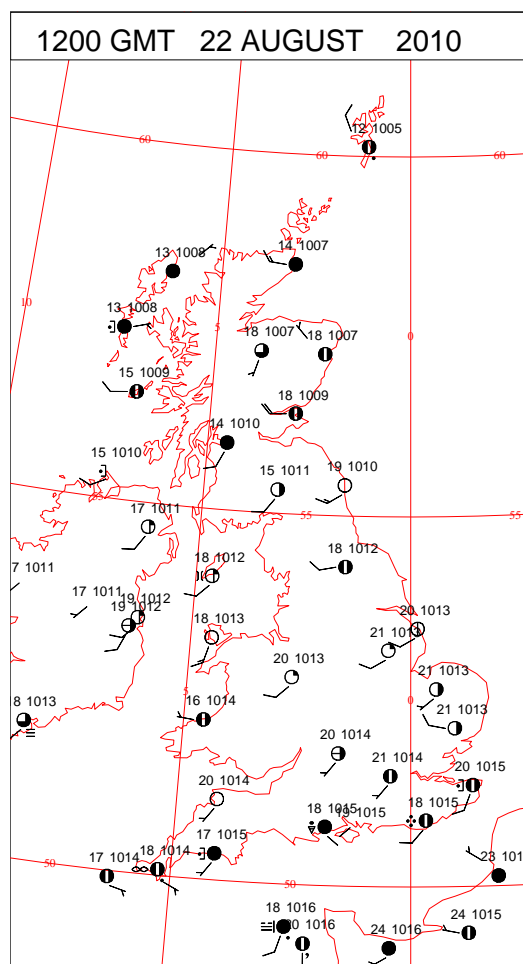
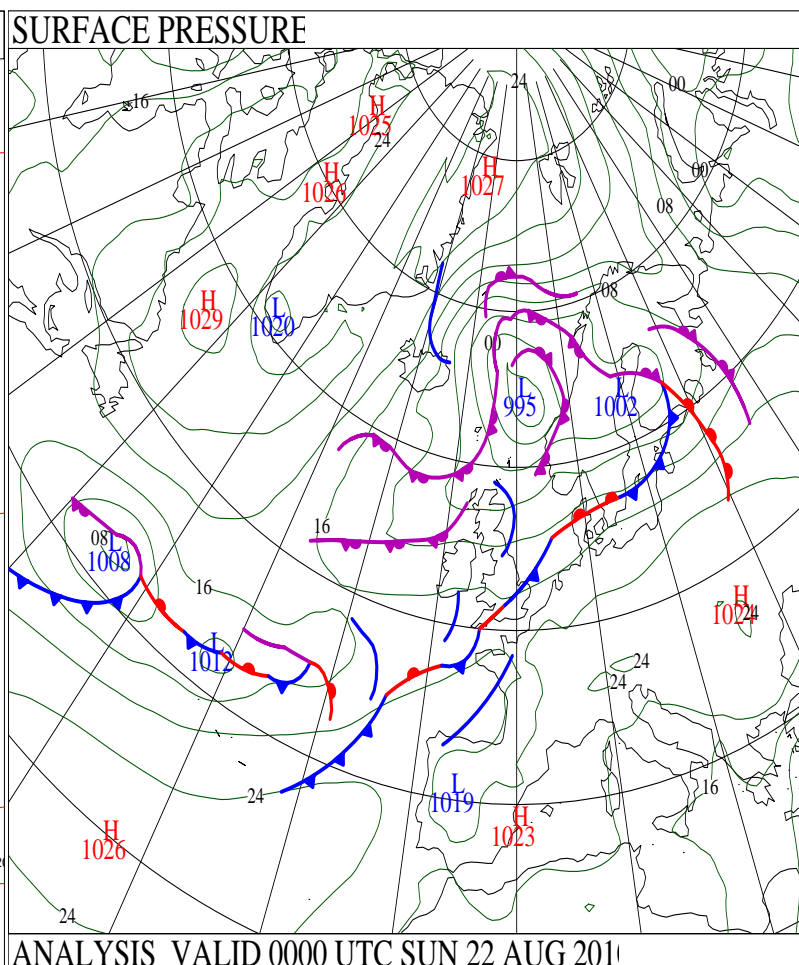
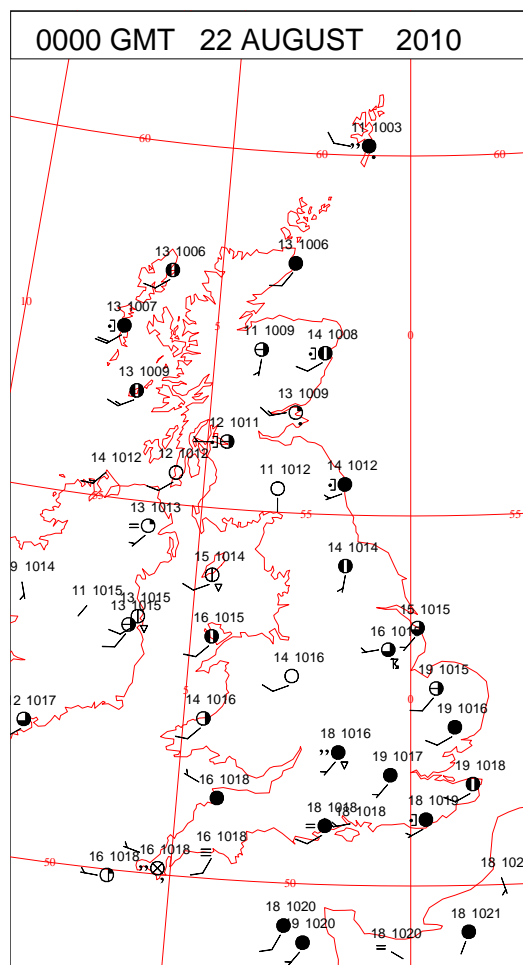
SIGNIFICANT WEATHER

0600 GMT 21 AUGUST 2010	SIG WEATHER	1200 GMT 21 AUGUST 2010	SIG WEATHER	<p>Summary of UK Weather for Saturday 21 August 2010. The weather remained unsettled with sunshine and showers affecting the U.K.</p> <p>At the start of the day much of southern England, the Midlands and Wales were cloudy with outbreaks of drizzle and rain affecting some places. Some breaks in the cloud developed during the day, allowing the sunshine through at times. However, many areas remained generally cloudy with outbreaks of heavy rain becoming more widespread into the afternoon and evening.</p> <p>Northern England had mostly dry and bright weather with only a few isolated outbreaks of rain throughout the day.</p> <p>Scotland and Northern Ireland had a largely dry start to the day, with spells of sunshine. However, during the day it became cloudier, and outbreaks of rain, some heavy, spread across both Scotland and Northern Ireland by the evening. It was also very windy in northern Scotland, although winds did ease during the day.</p> <p>South-east England was warmest, and many parts of southern England saw temperatures rising above average. It was also warm elsewhere away from any showers and rain.</p>
				
1800 GMT 21 AUGUST 2010	SIG WEATHER	0000 GMT 22 AUGUST 2010	SIG WEATHER	<p>EXTREMES Highest Maximum: 26.7 Weybourne, Norfolk Lowest Maximum: 13.9 Lerwick, Shetland Lowest Minimum: 9.4 Eskdalemuir, Dumfriesshire Lowest Grass Minimum: 7.7 Eskdalemuir, Dumfriesshire Most Rain: 17.6 Aultbea No 2, Ross & Cromarty Most Sun: 10.1 Aviemore, Inverness-shire</p>
				

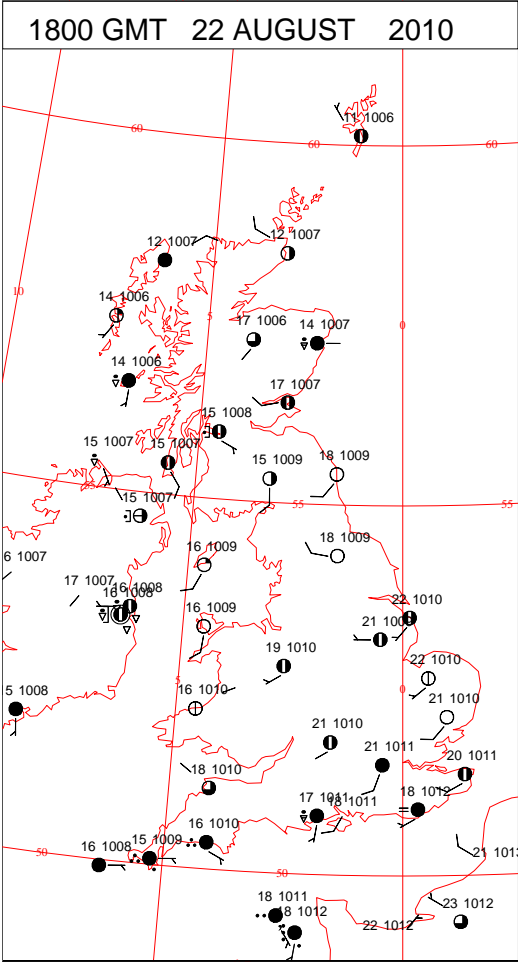
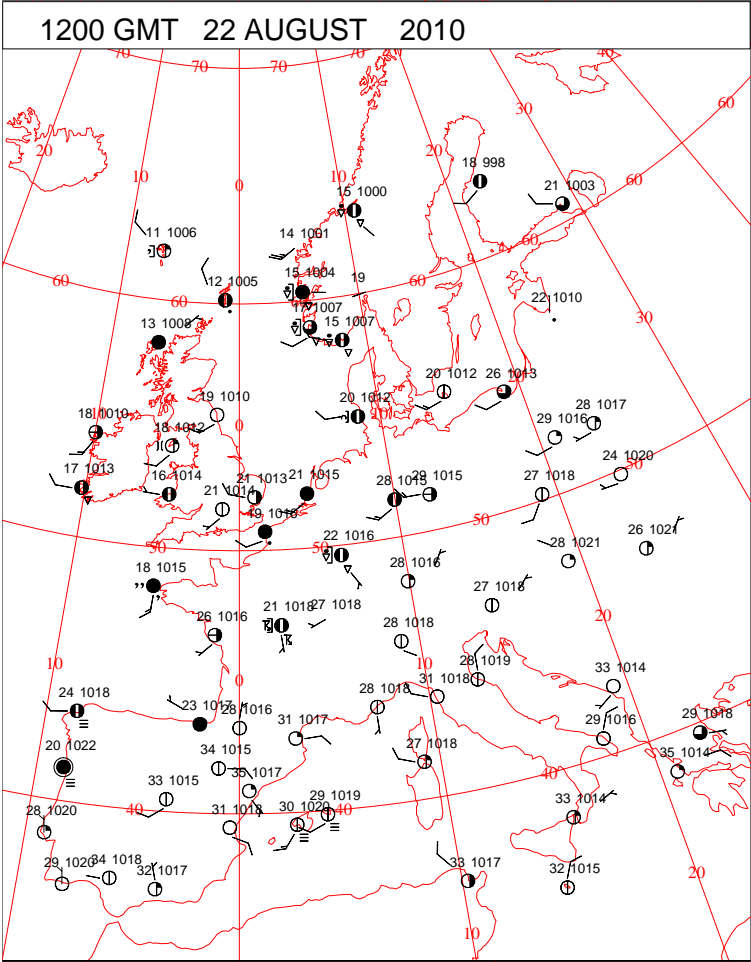
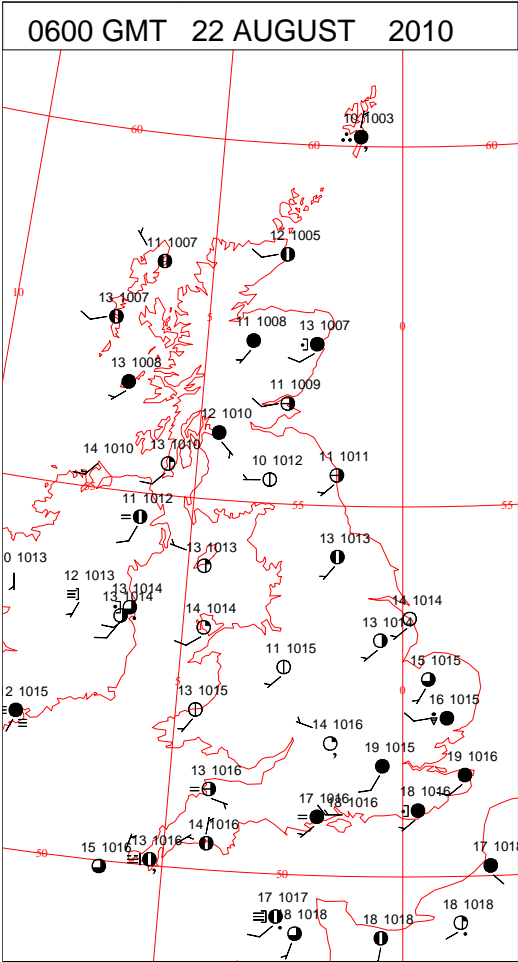
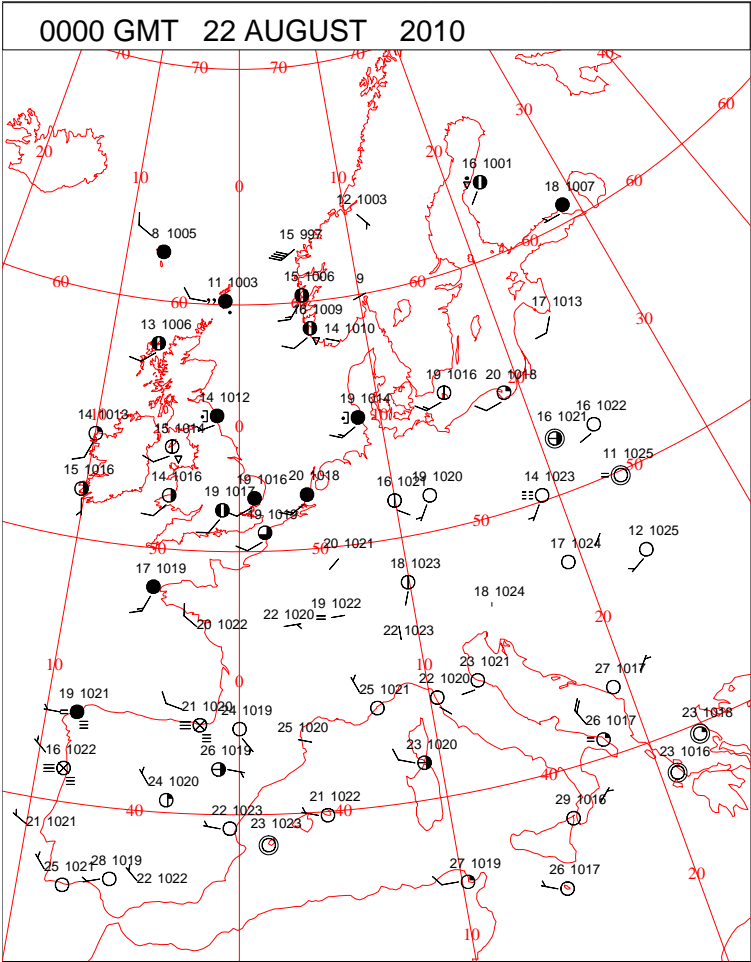
DAILY CLIMATE DATA



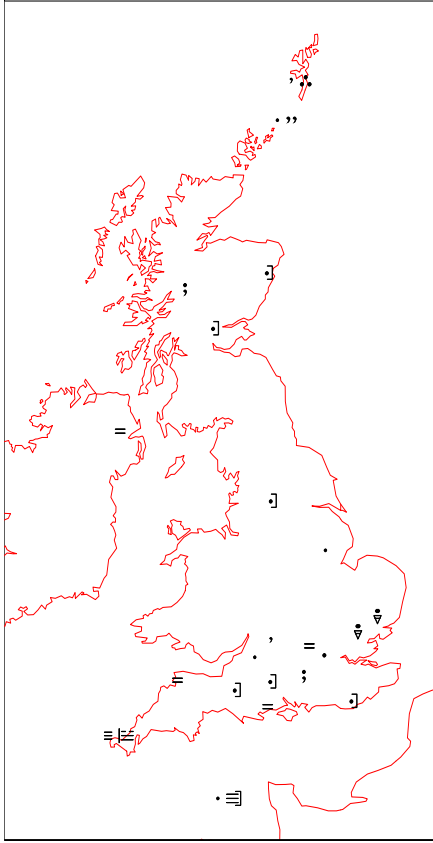
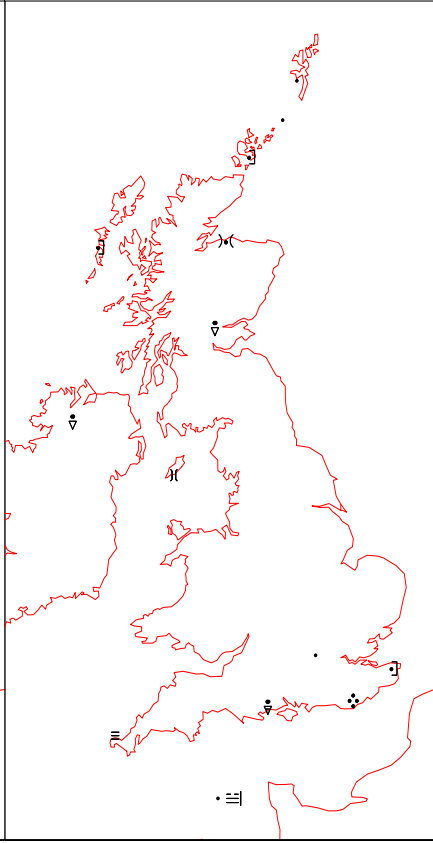
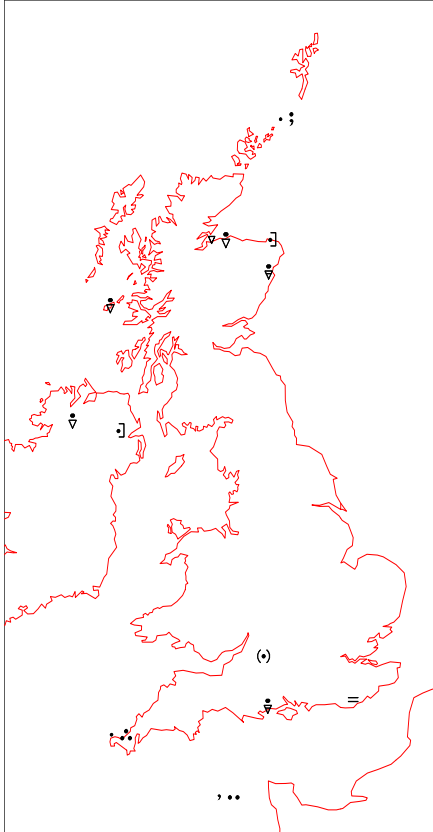
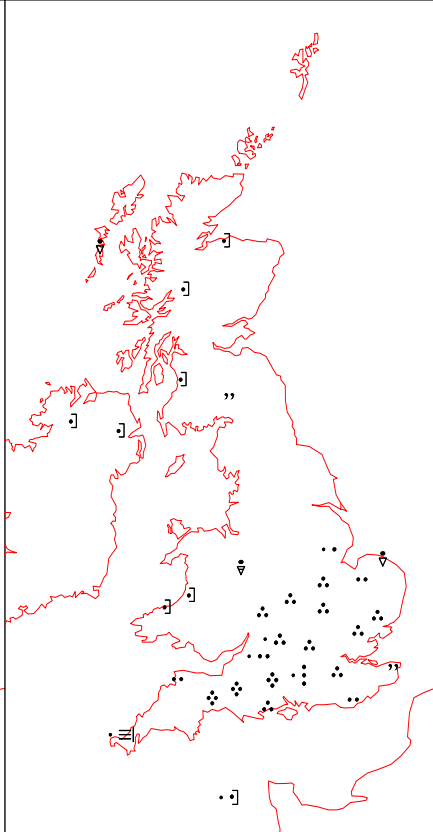
DAILY WEATHER SUMMARY



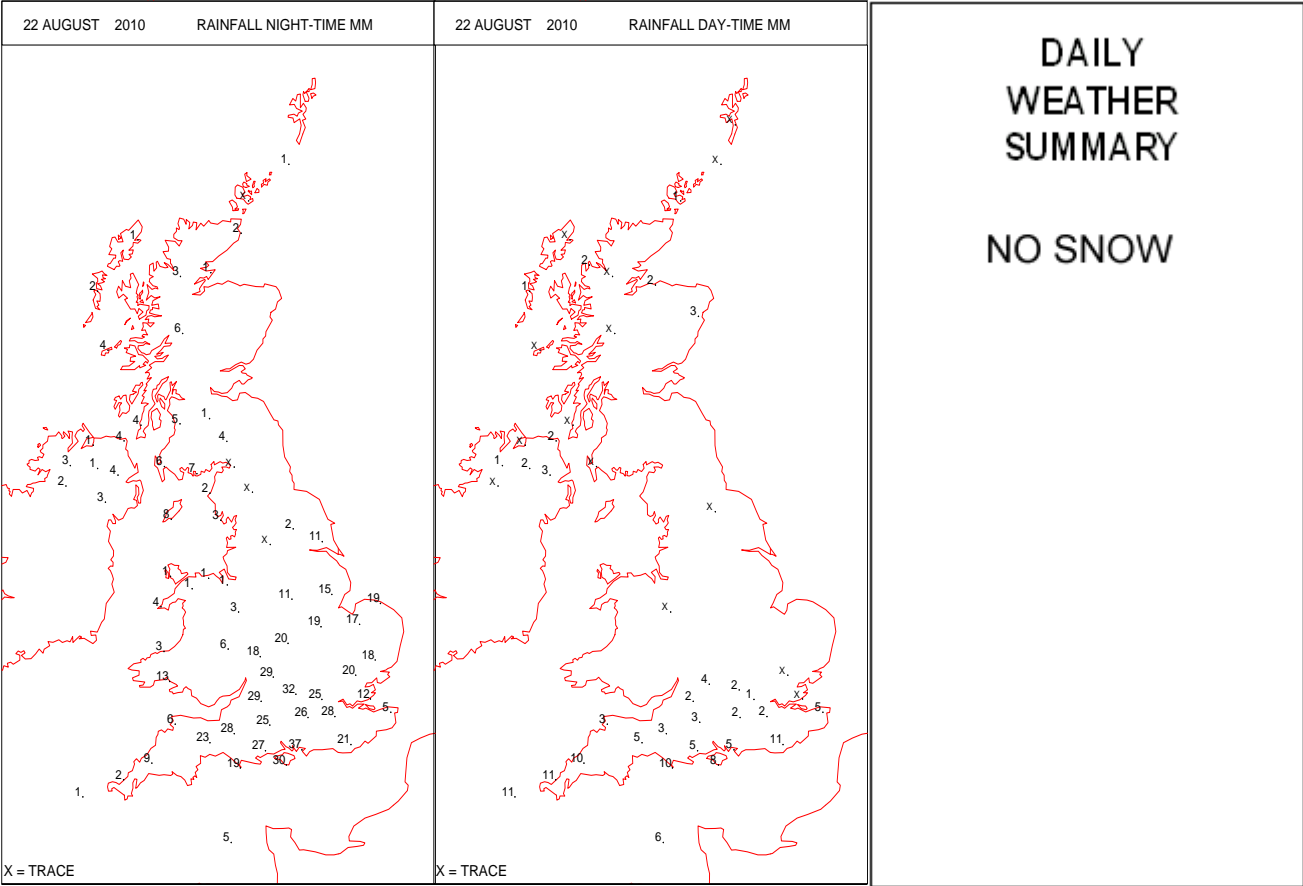
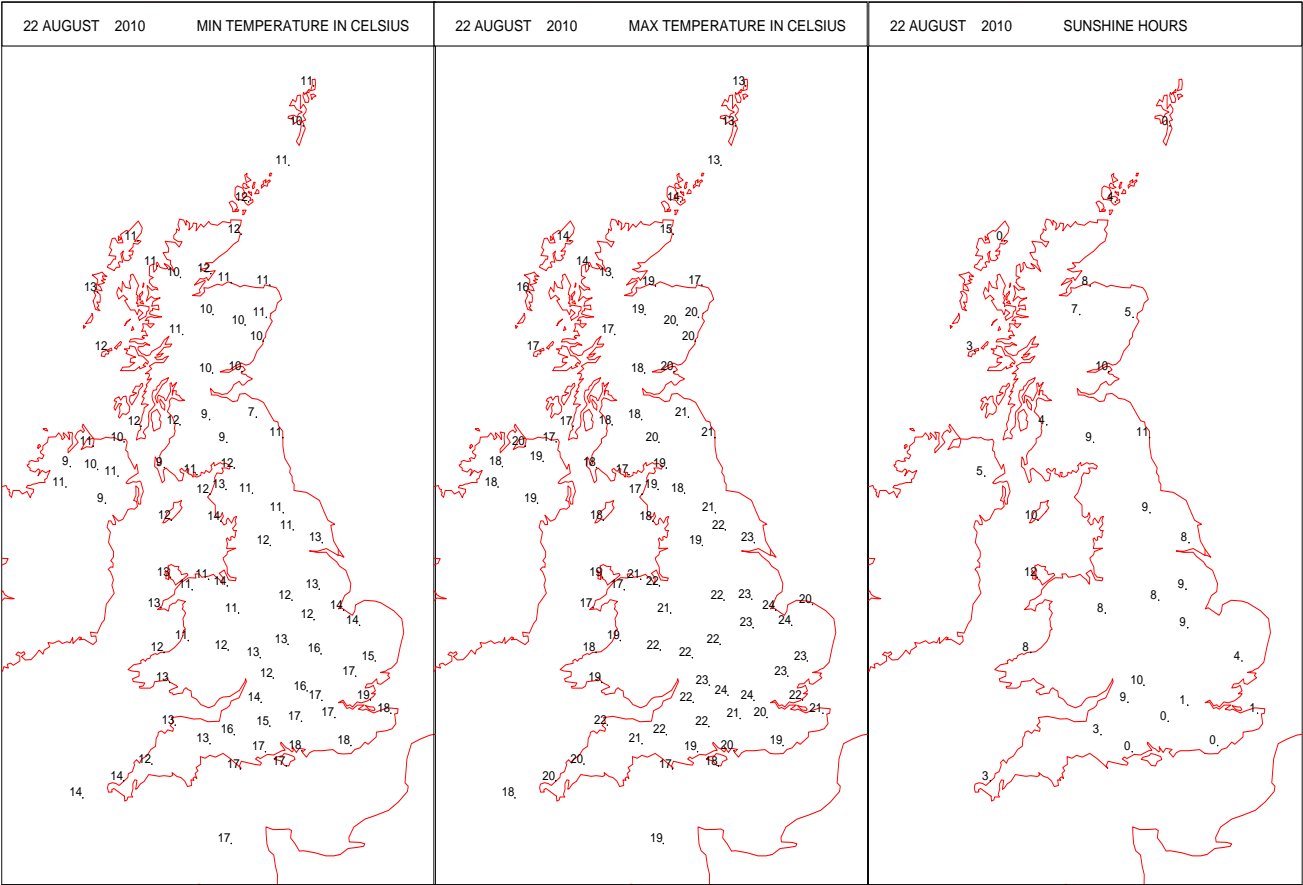
SURFACE REPORTS



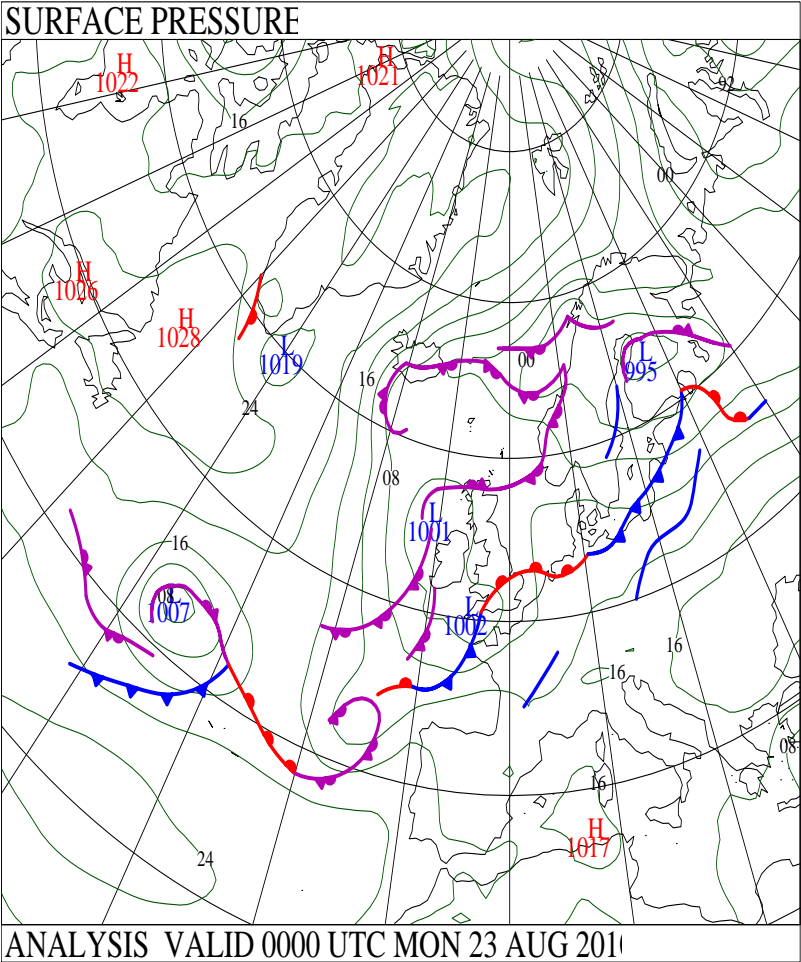
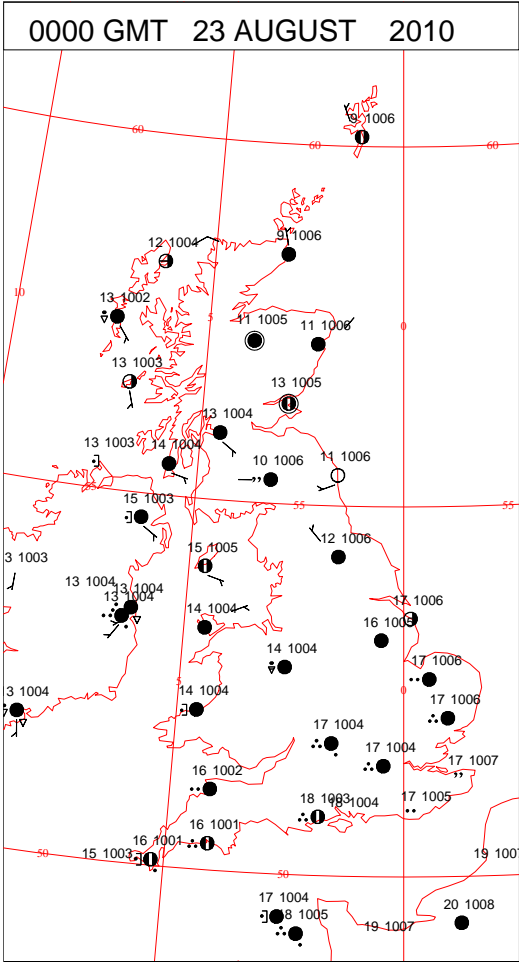
SIGNIFICANT WEATHER

0600 GMT 22 AUGUST 2010	SIG WEATHER	1200 GMT 22 AUGUST 2010	SIG WEATHER	<p>Summary of UK Weather for Sunday 22 August 2010.</p> <p>It was a fine day across most of the U.K., with generally fine and dry conditions in most places. The main exceptions were southern counties of England and parts of western and north-western Scotland and Northern Ireland, which all saw rain at some point.</p> <p>At the start of the day most places were dry and sunny, and remained so into the morning and afternoon.</p> <p>Southern counties of England were cloudier with showers, and these continued throughout the morning and afternoon, becoming heavy and thundery over Kent and Sussex for a time.</p> <p>There were also a few showers in western Scotland and Northern Ireland during the morning, and these became heavier and more widespread by the afternoon, continuing into the evening.</p> <p>By the evening an area of more persistent rain had spread into Cornwall and Devon, and this continued to spread north and east overnight, producing some very heavy rain in many places.</p> <p>Temperatures were generally close to the average for the time of year, and it was warmest in eastern and south-eastern England.</p>
				
1800 GMT 22 AUGUST 2010	SIG WEATHER	0000 GMT 23 AUGUST 2010	SIG WEATHER	<p>EXTREMES</p> <p>Highest Maximum: 23.8 Holbeach No 2, Lincolnshire</p> <p>Lowest Maximum: 12.7 Lerwick, Shetland</p> <p>Lowest Minimum: 7.3 Charterhall, Berwickshire</p> <p>Lowest Grass Minimum: 3.6 Leuchars, Fife</p> <p>Most Rain: 42.0 Thorney Island, West Sussex</p> <p>Most Sun: 11.7 Valley, Gwynedd</p>
				

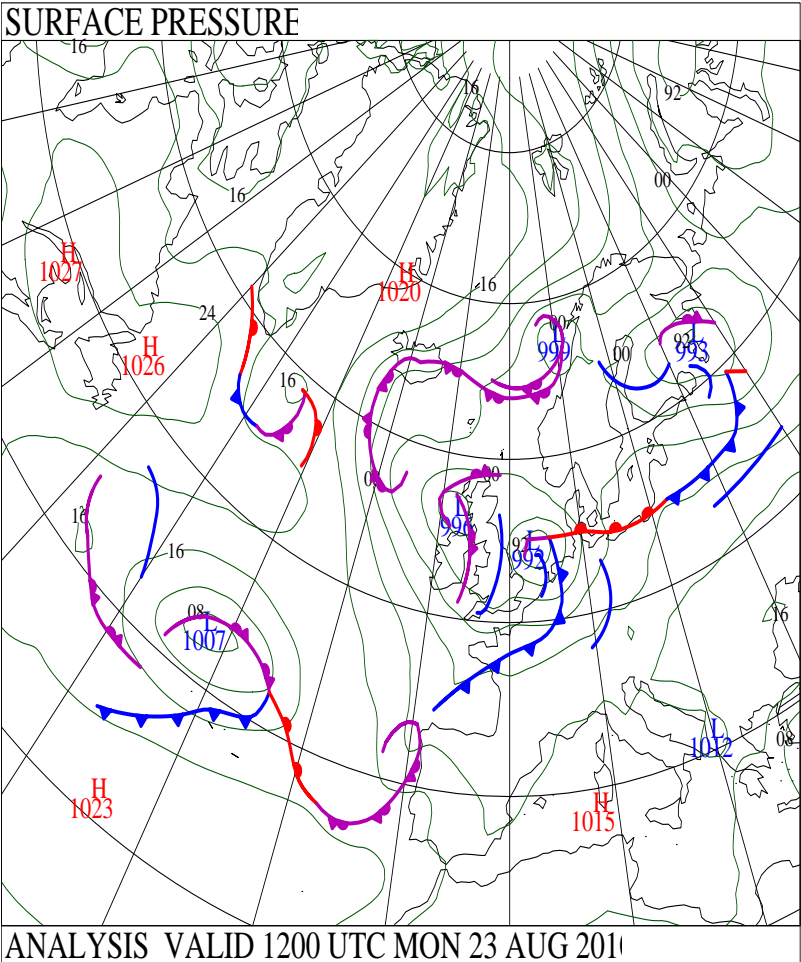
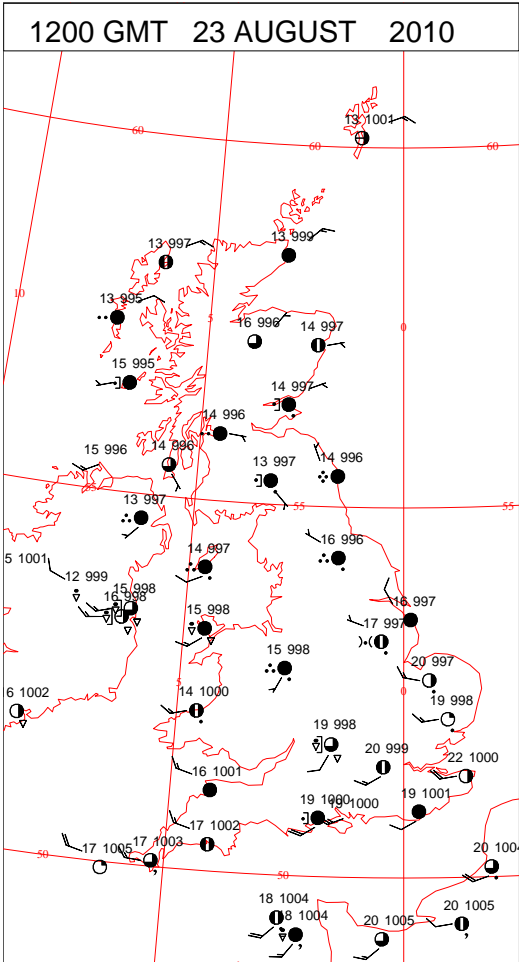
DAILY CLIMATE DATA



DAILY WEATHER SUMMARY



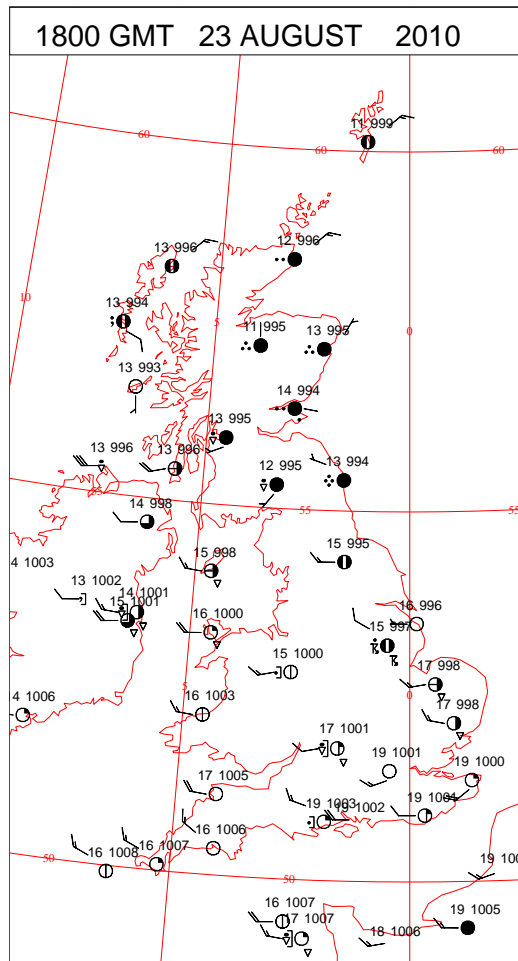
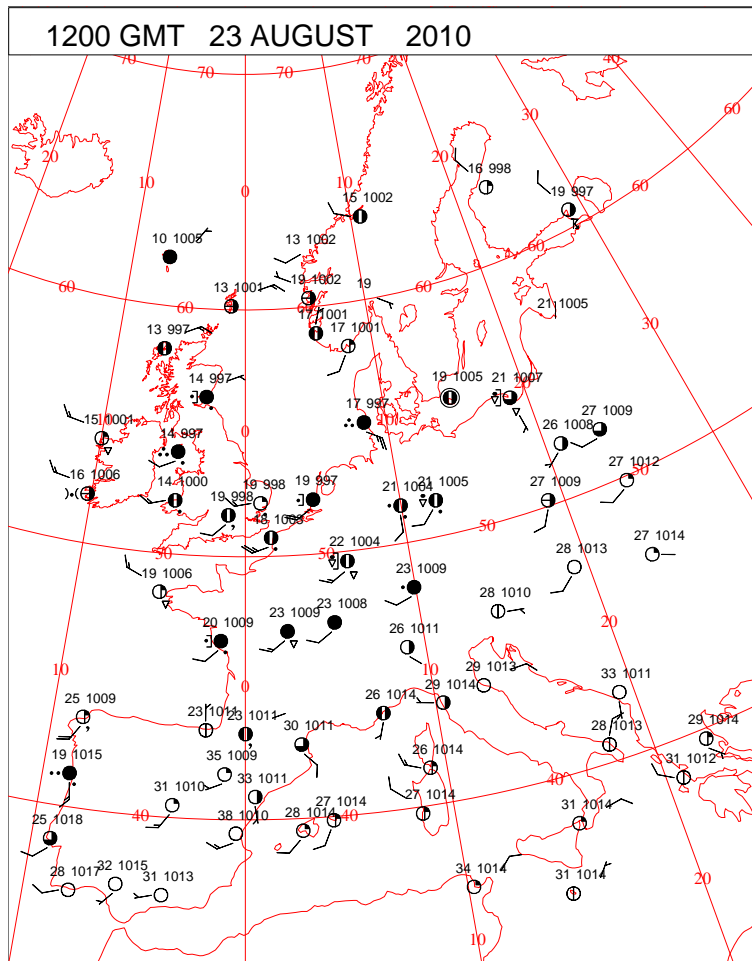
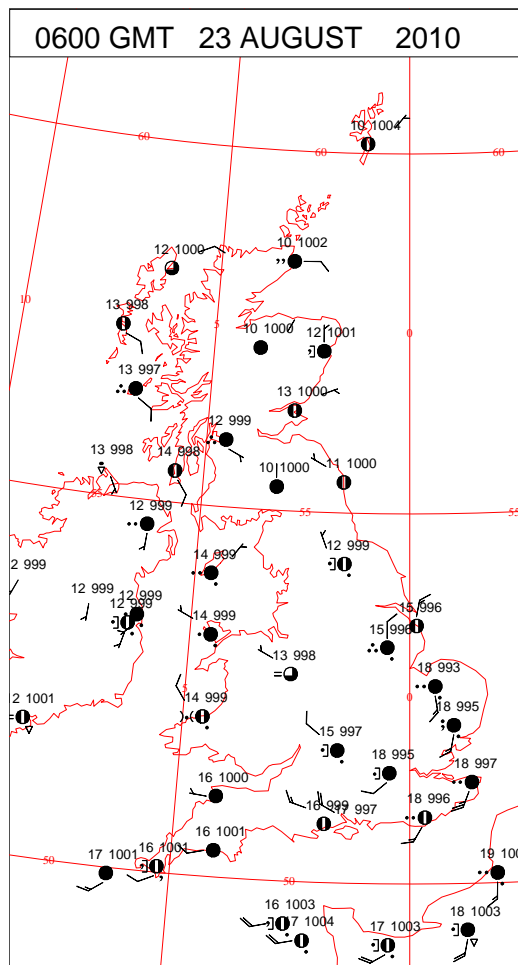
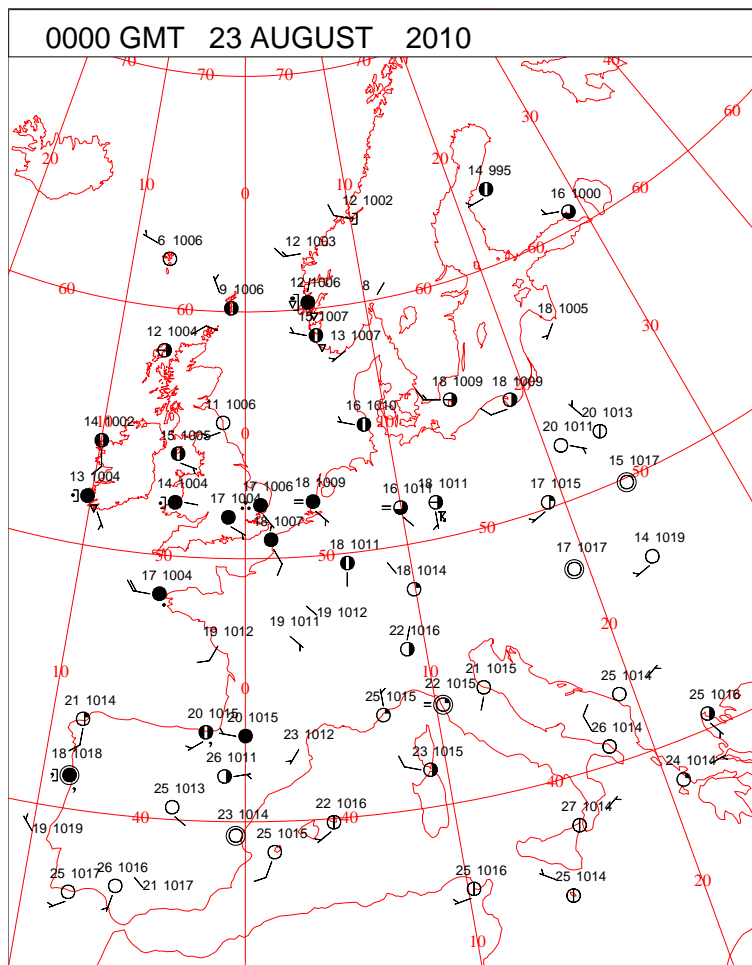
ANALYSIS VALID 0000 UTC MON 23 AUG 2010



ANALYSIS VALID 1200 UTC MON 23 AUG 2010

Monday 23 August 2010

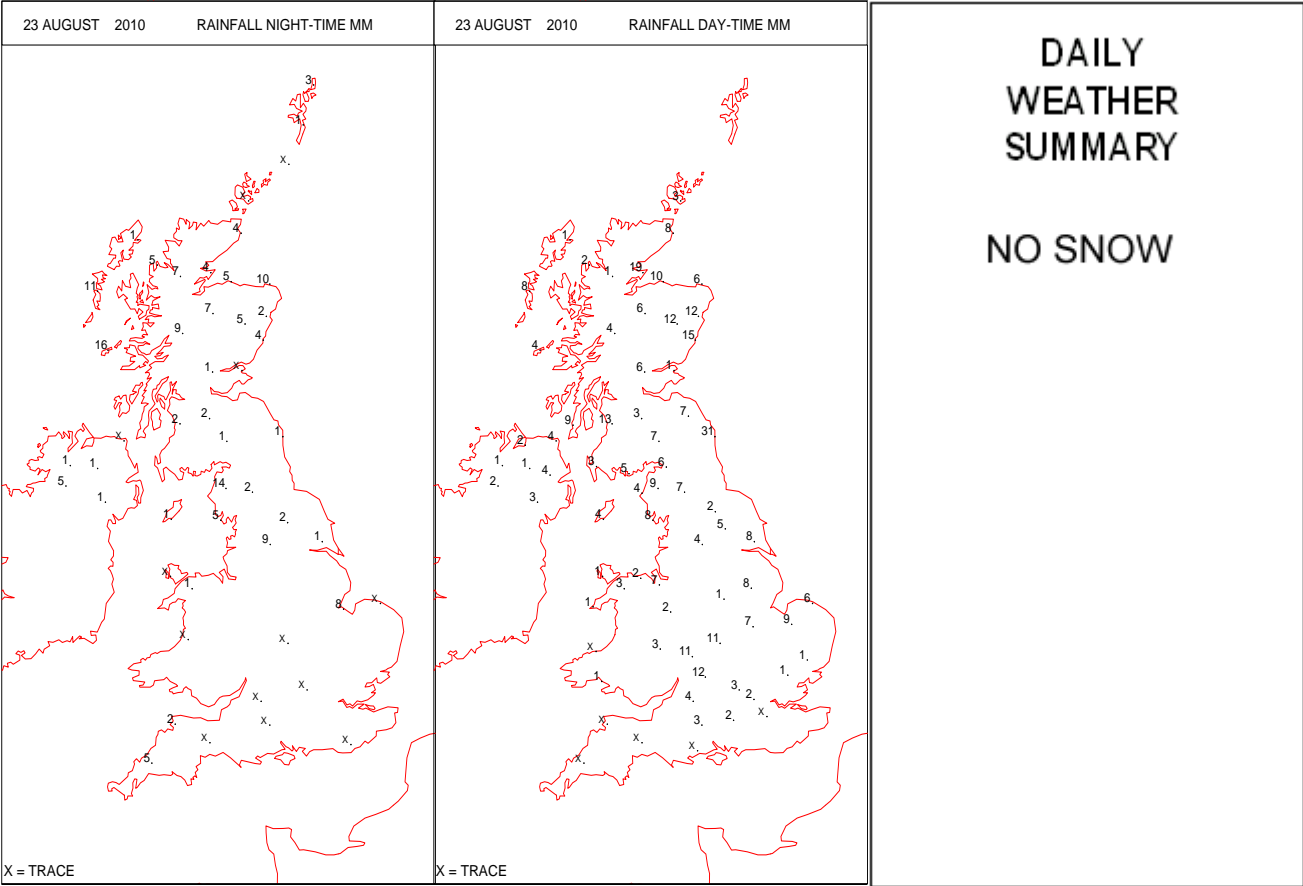
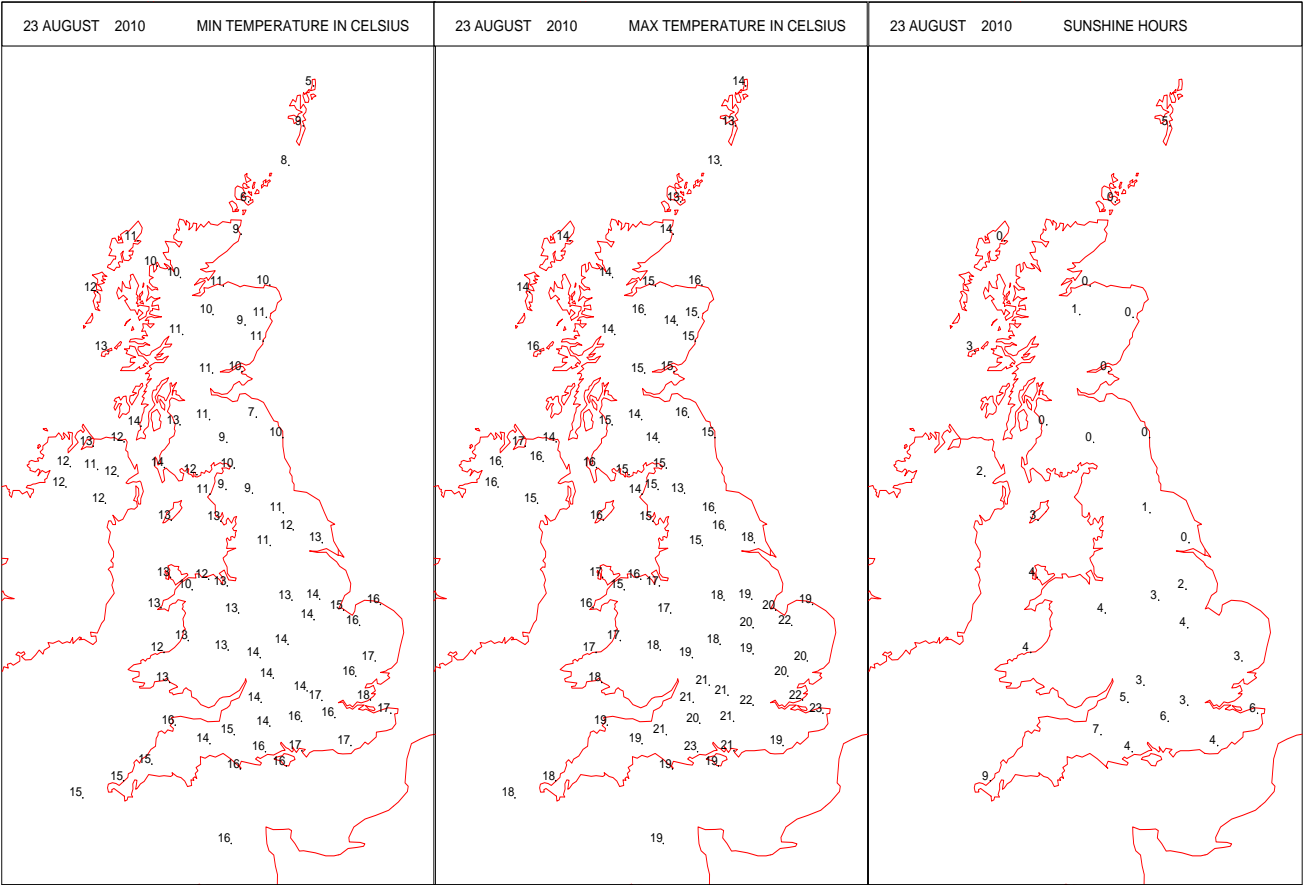
SURFACE REPORTS



SIGNIFICANT WEATHER

0600 GMT 23 AUGUST 2010	SIG WEATHER	1200 GMT 23 AUGUST 2010	SIG WEATHER	<p>Summary of UK Weather for Monday 23 August 2010. A deepening area of low pressure moved across southern England into the North Sea during the morning.</p> <p>Very heavy and persistent rain in southern England cleared eastwards into the North Sea during the first half of the morning. There were gales locally.</p> <p>Many central and eastern areas were then dry for a time in the morning, while showers or longer periods of rain moved into western and northern parts of the U.K. These spread eastwards to most areas during the day and produced rainfall locally in excess of 10 mm an hour in various places, especially north-east England and eastern Scotland.</p> <p>South-western parts became mostly dry and sunny later, but temperatures were generally rather cool in many areas, especially under the rain.</p>
1800 GMT 23 AUGUST 2010	SIG WEATHER	0000 GMT 24 AUGUST 2010	SIG WEATHER	
				<p>EXTREMES</p> <p>Highest Maximum: 23.1 Manston, Kent</p> <p>Lowest Maximum: 12.7 Fair Isle, Shetland</p> <p>Lowest Minimum: 5.4 Baltasound No 2, Shetland</p> <p>Lowest Grass Minimum: 2.6 Kirkwall, Orkney</p> <p>Most Rain: 31.4 Boulmer, Northumberland</p> <p>Most Sun: 9.2 Camborne, Cornwall</p>

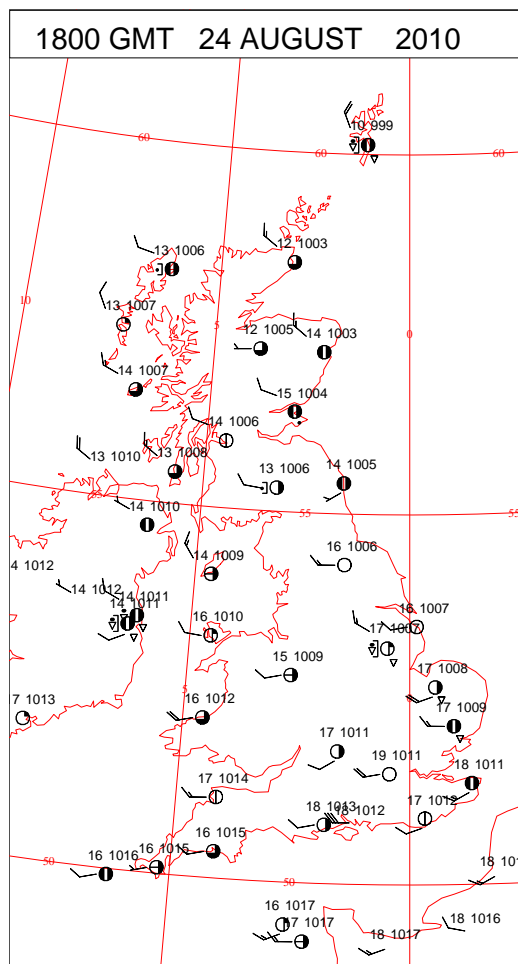
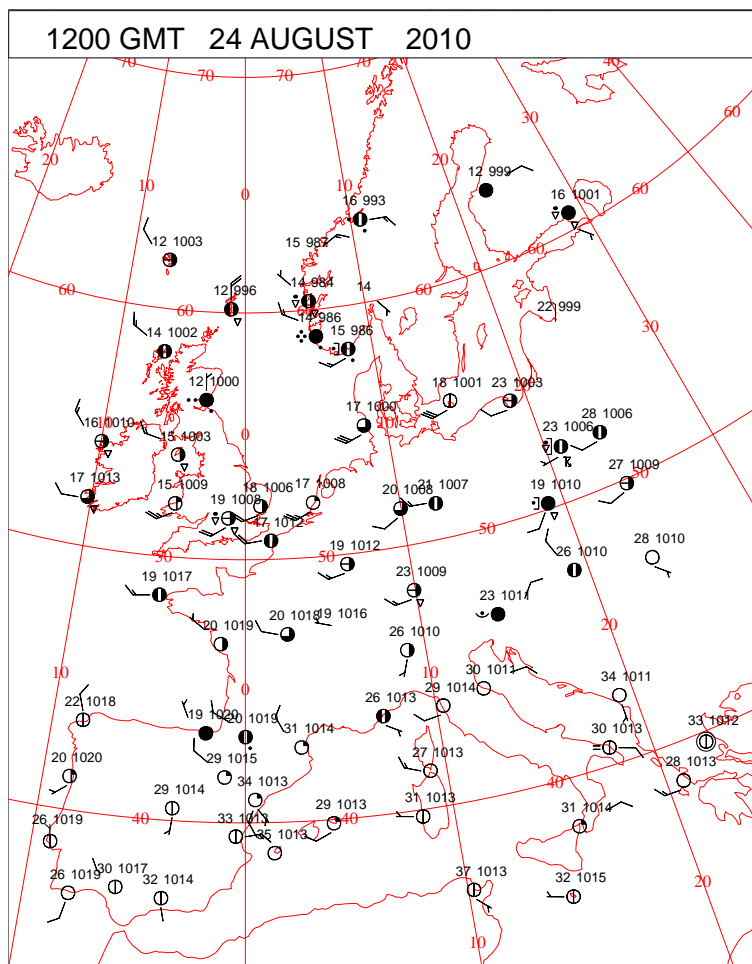
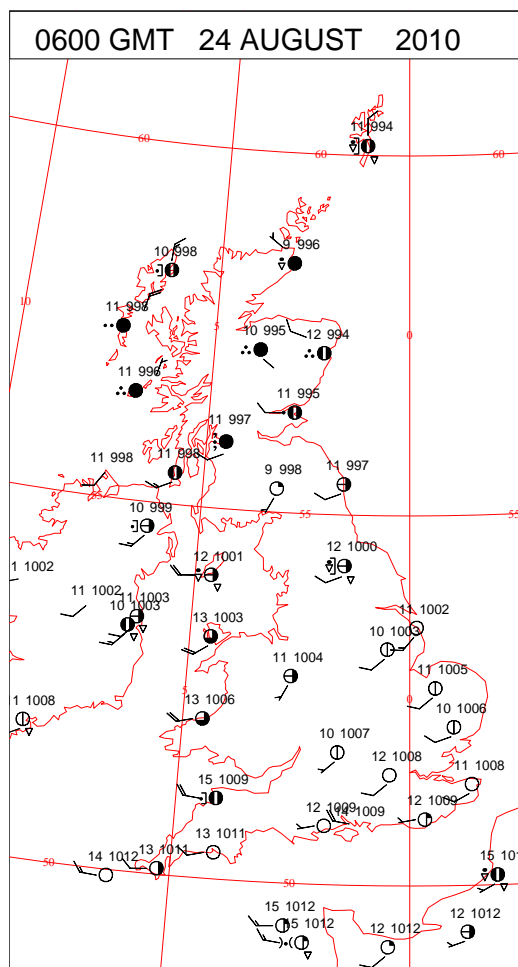
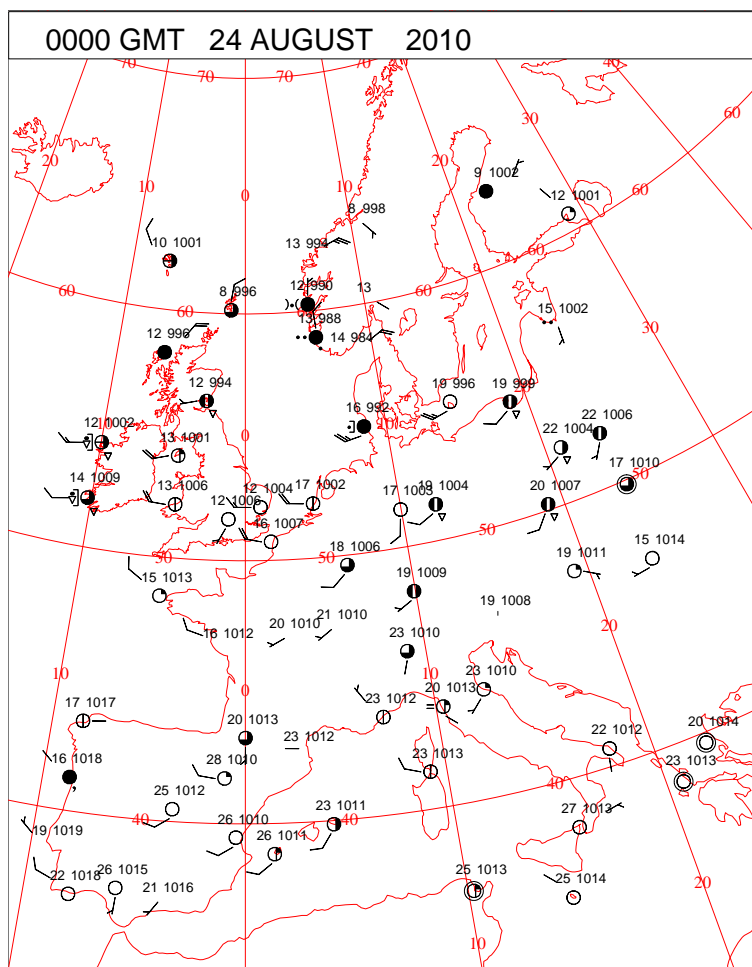
DAILY CLIMATE DATA



Crown Copyright 2010, All Rights Reserved

Tuesday 24 August 2010

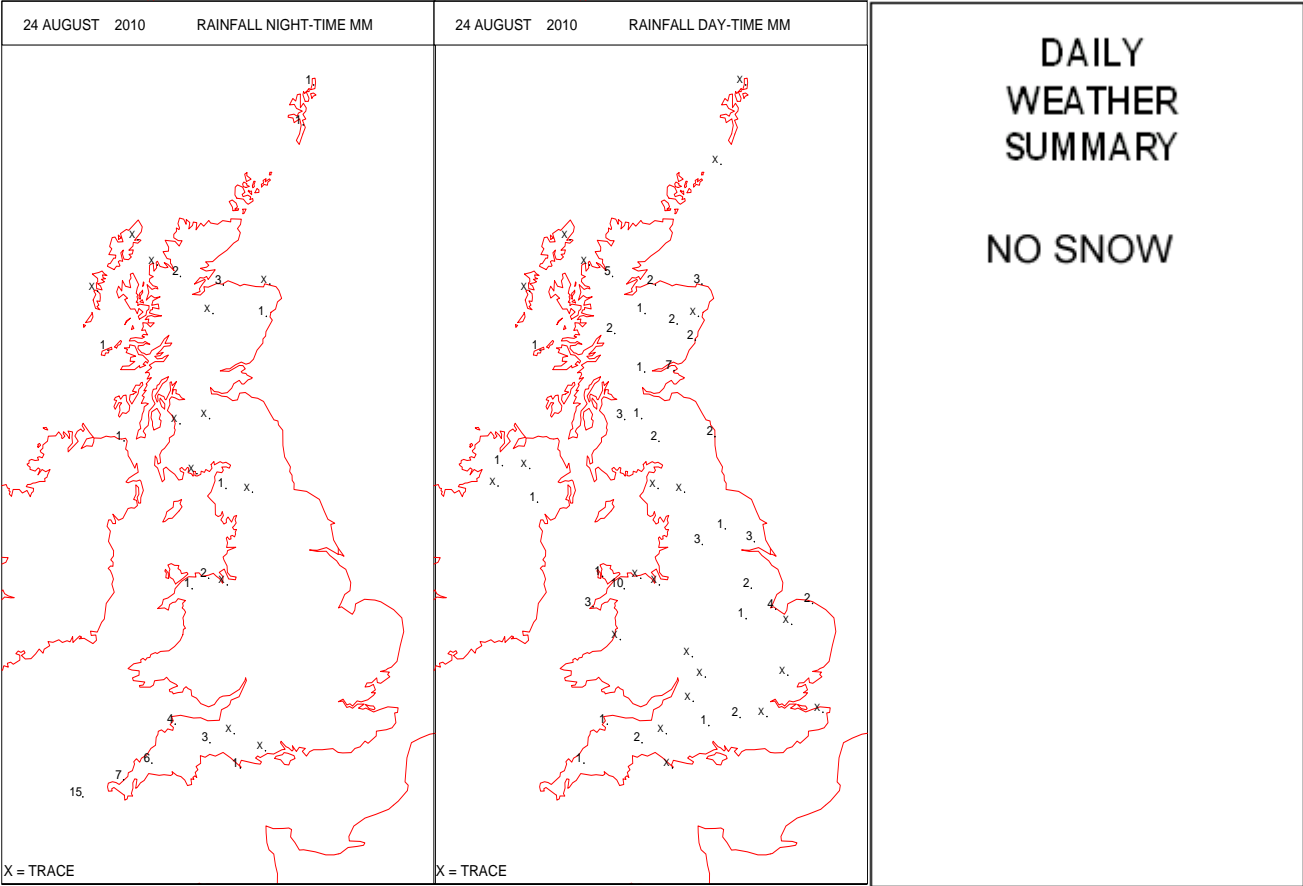
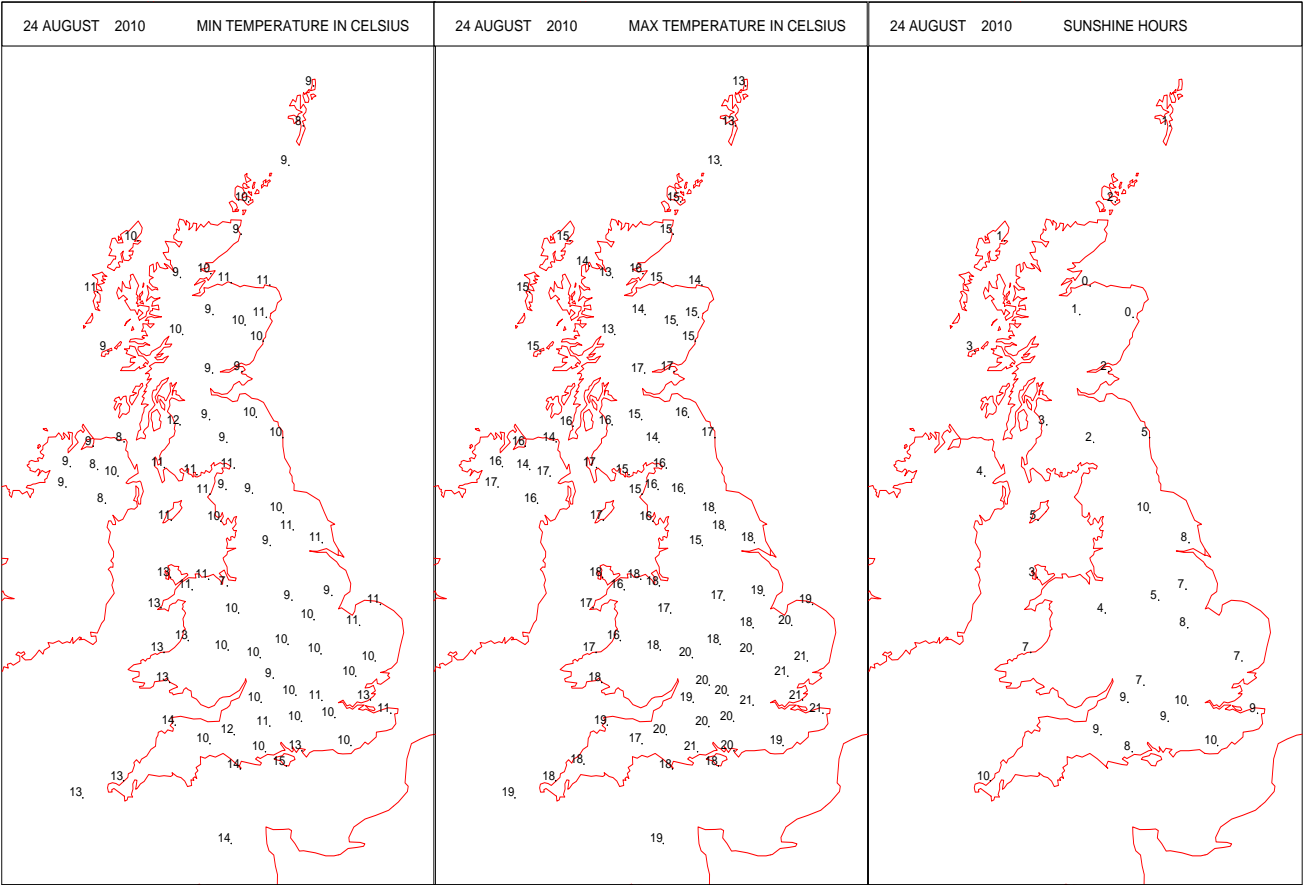
SURFACE REPORTS



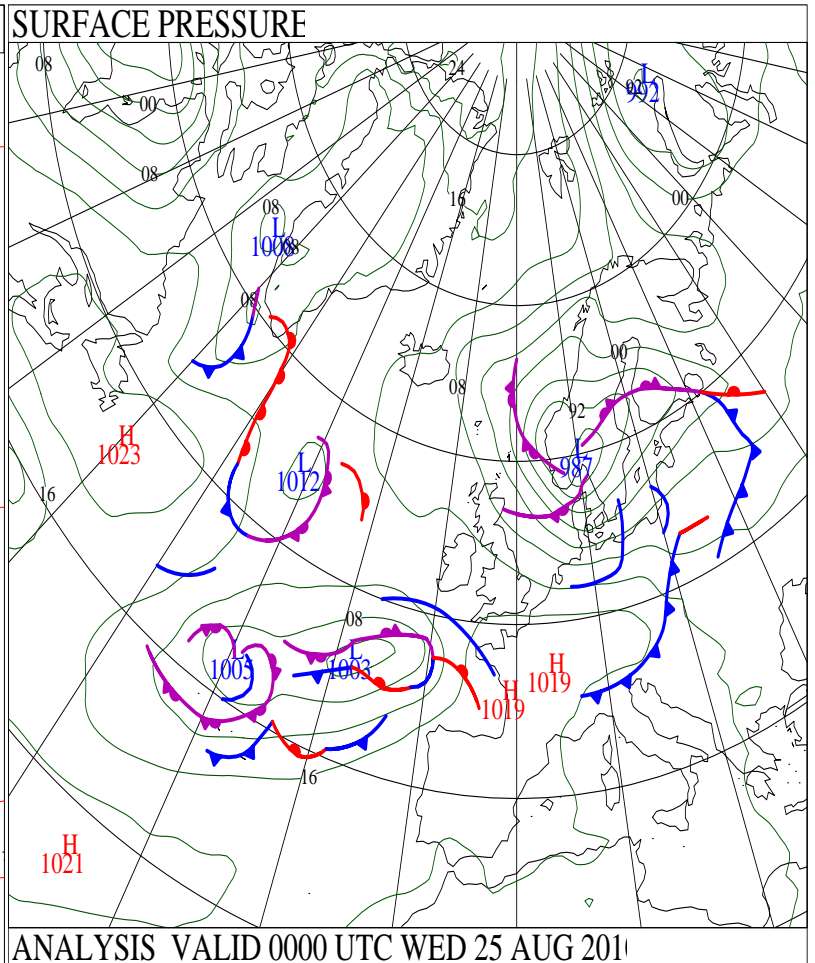
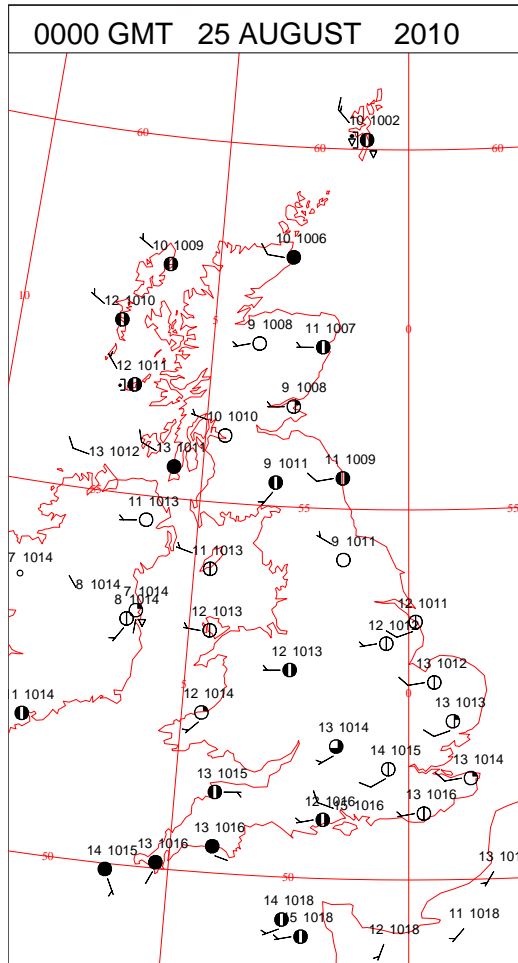
SIGNIFICANT WEATHER

0600 GMT 24 AUGUST 2010	SIG WEATHER	1200 GMT 24 AUGUST 2010	SIG WEATHER	<p>Summary of UK Weather for Tuesday 24 August 2010. Rain was persistent and heavy at times overnight across much of central and northern Scotland, although the Northern Isles tended to be drier. Showery rain also affected western parts of the U.K., although central and eastern areas were dry and clear.</p> <p>It was a relatively cool and fresh night across much of the U.K., with temperatures falling well into single figures in some rural spots.</p> <p>During the day, showers spread to most parts of the country, while the rain over Scotland tended to fragment. Some heavy showers occurred across north-west England, merging to longer spells of rain for a time, and also off the east coast where there were some thunderstorms.</p> <p>South-western areas did however become drier towards evening.</p> <p>With fairly brisk west or north-west winds it was a fairly cool day for the time of year, with temperatures just about average in some places and rather below in others.</p>
1800 GMT 24 AUGUST 2010	SIG WEATHER	0000 GMT 25 AUGUST 2010	SIG WEATHER	<p>EXTREMES Highest Maximum: 21.4 Manston, Kent Lowest Maximum: 12.9 Lerwick, Shetland 12.9 Fair Isle, Shetland Lowest Minimum: 7.0 Hawarden Airport, Clwyd Lowest Grass Minimum: 4.2 Hawarden Airport, Clwyd Most Rain: 15.0 St Marys Airport, Isles Of Scilly Most Sun: 11.9 Guernsey Airport, Guernsey</p>

DAILY CLIMATE DATA

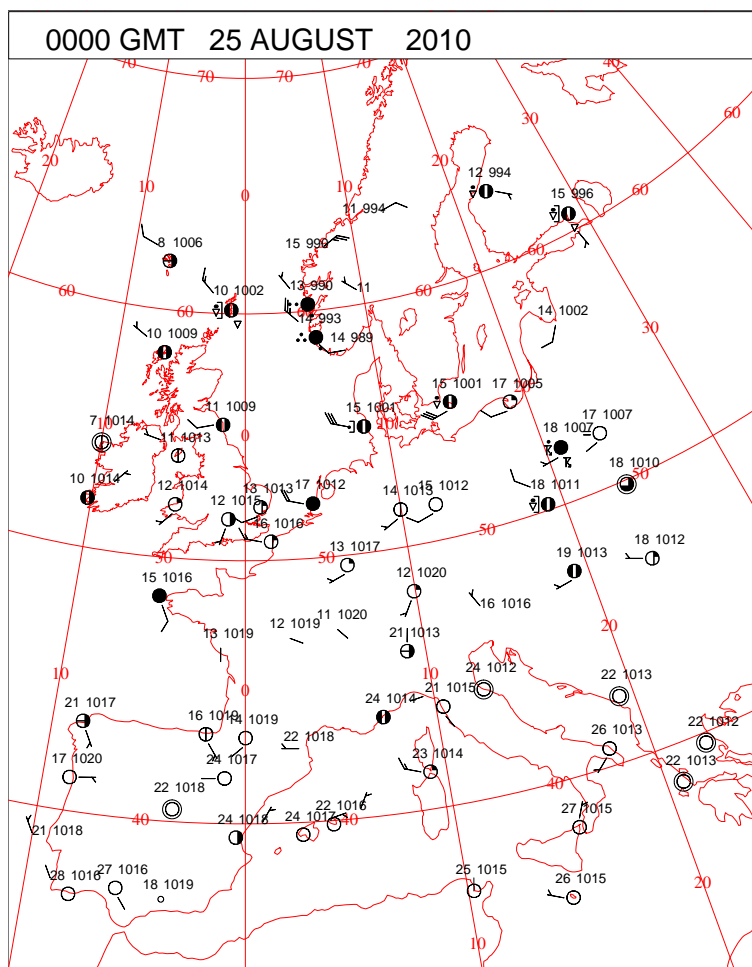


DAILY WEATHER SUMMARY



Wednesday 25 August 2010

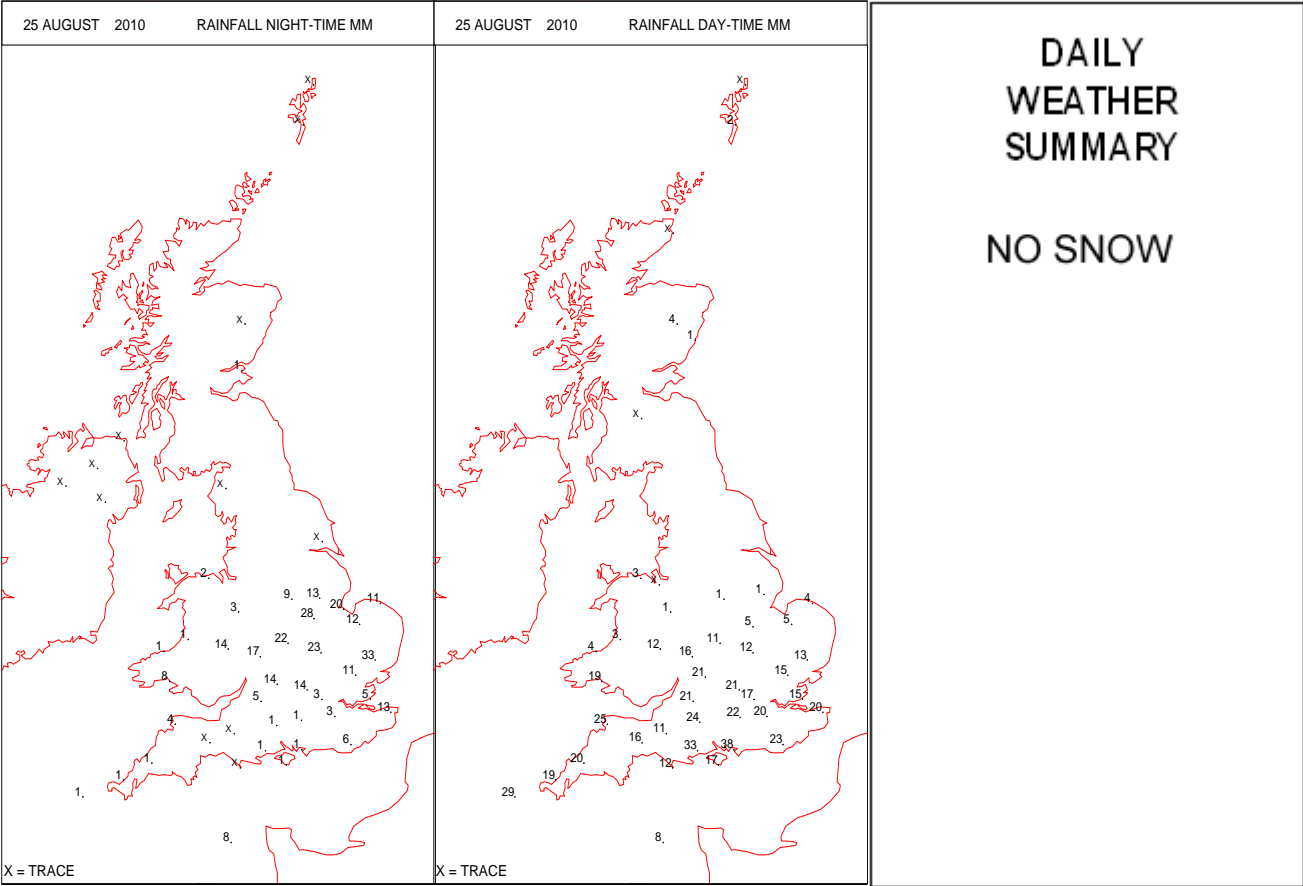
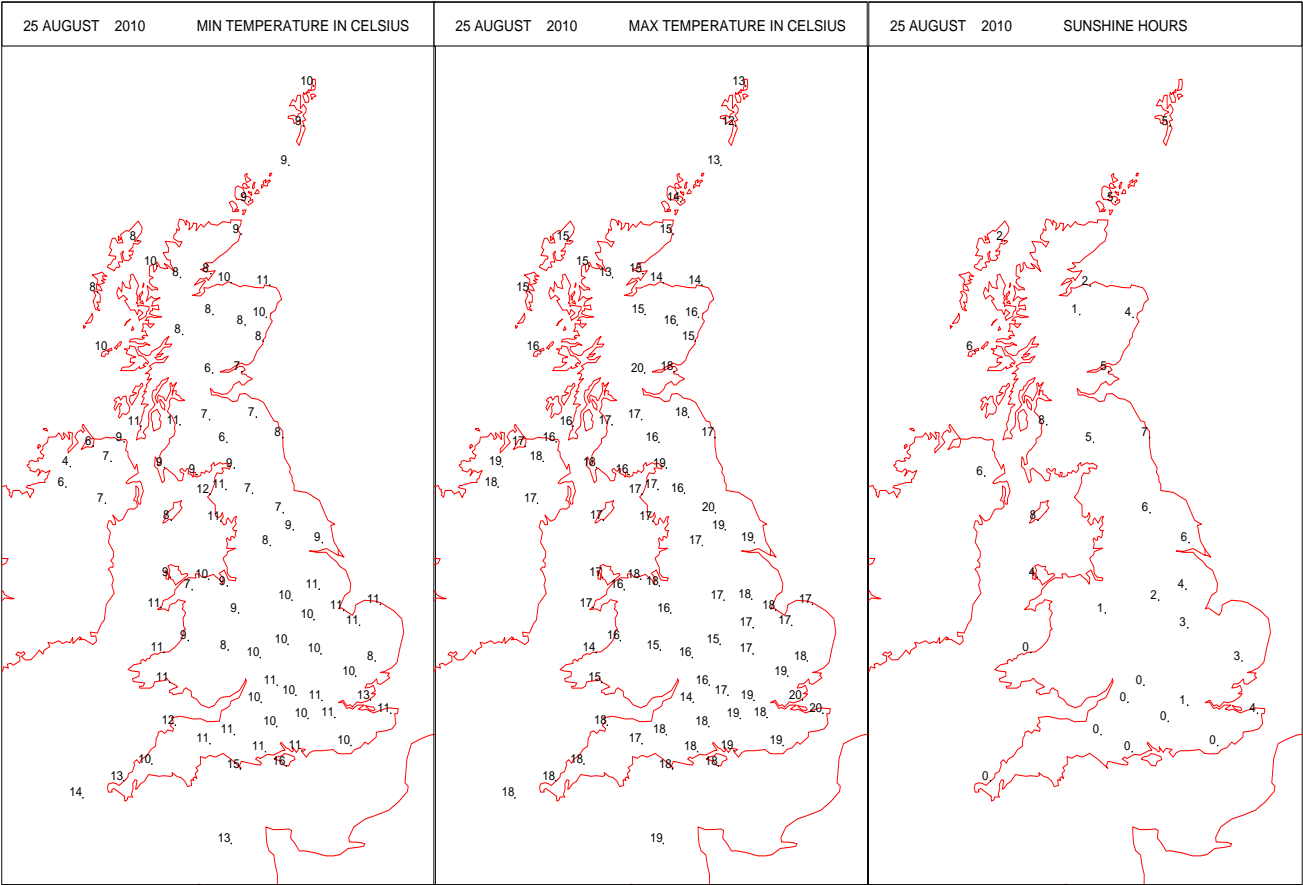
SURFACE REPORTS



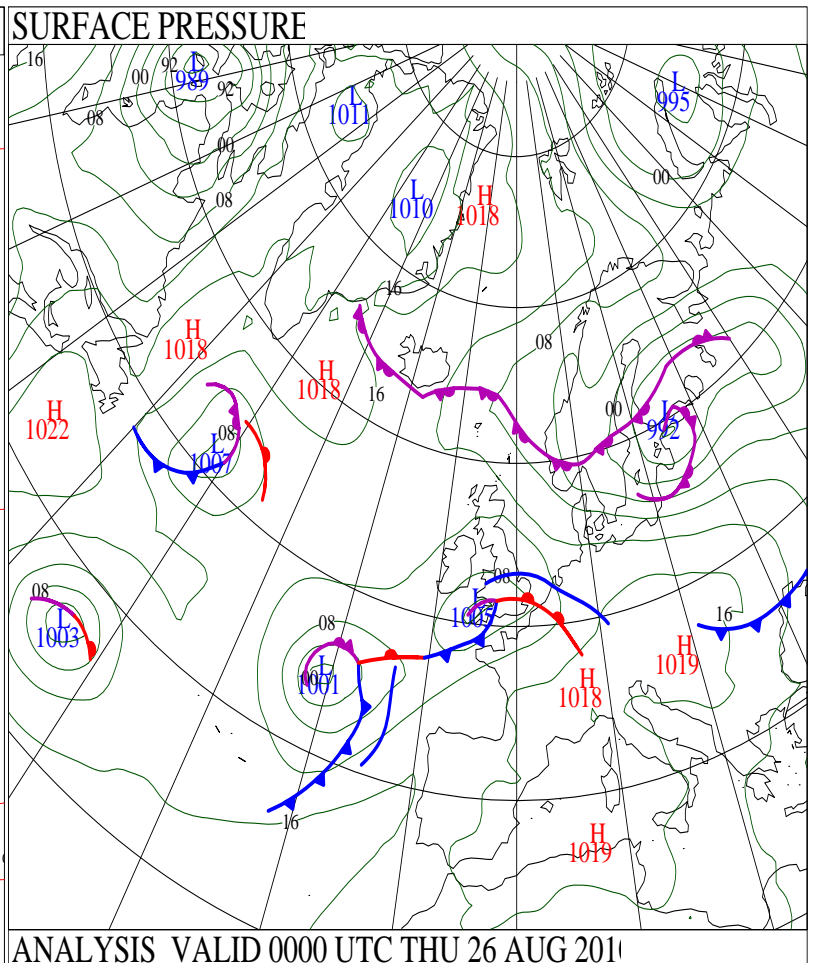
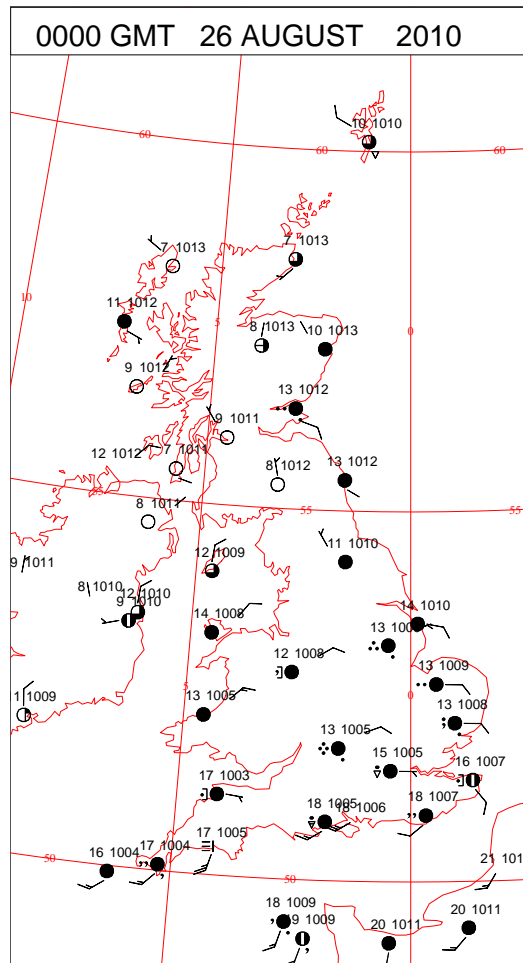
SIGNIFICANT WEATHER

0600 GMT 25 AUGUST 2010	SIG WEATHER	1200 GMT 25 AUGUST 2010	SIG WEATHER	<p>Summary of UK Weather for Wednesday 25 August 2010. During the night there was variable cloud and a scattering of light showers across some northern and western parts of Scotland, but much of the U.K., away from the far south-west, had a dry and cool night. A few pockets of mist and fog developed, mainly across parts of north Wales and western England.</p> <p>Cloud increased across south-west England, with rain arriving into Cornwall and Devon by dawn. During the day, this extended east and north to affect much of central and southern England and Wales, and became persistent and locally very heavy. The area of heaviest rain moved eastwards during the afternoon, fragmenting in south-west England by evening.</p> <p>It also became windy around some southern coasts.</p> <p>Variable cloud with sunny intervals continued over northern areas of the U.K., with Scotland seeing occasional showers throughout much of the day.</p> <p>Maximum temperatures were below average in areas affected by rainfall, and also along the east coast due to an onshore breeze. Elsewhere temperatures were close to average for the time of year.</p>
1800 GMT 25 AUGUST 2010	SIG WEATHER	0000 GMT 26 AUGUST 2010	SIG WEATHER	<p>EXTREMES Highest Maximum: 20.1 Manston, Kent Lowest Maximum: 12.4 Lerwick, Shetland Lowest Minimum: 3.6 Castlederg, Tyrone Lowest Grass Minimum: 1.2 St Angelo, Fermanagh Most Rain: 45.8 Wattisham, Suffolk Most Sun: 9.7 Fair Isle, Shetland</p>

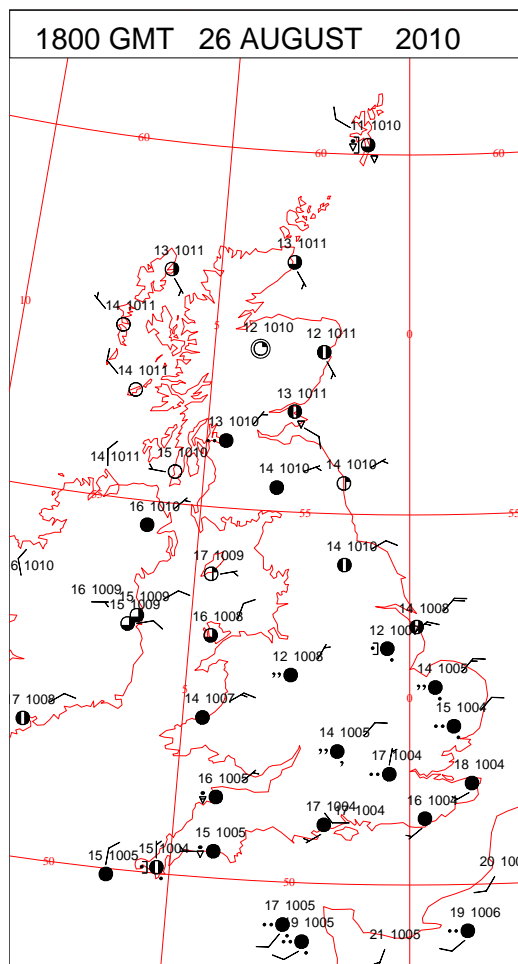
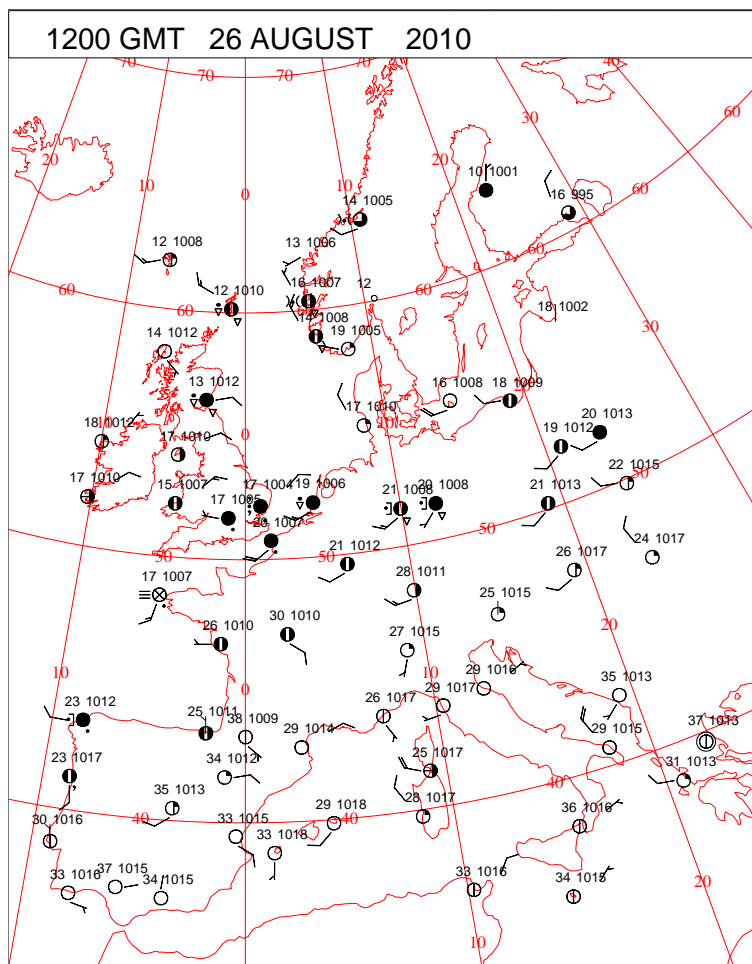
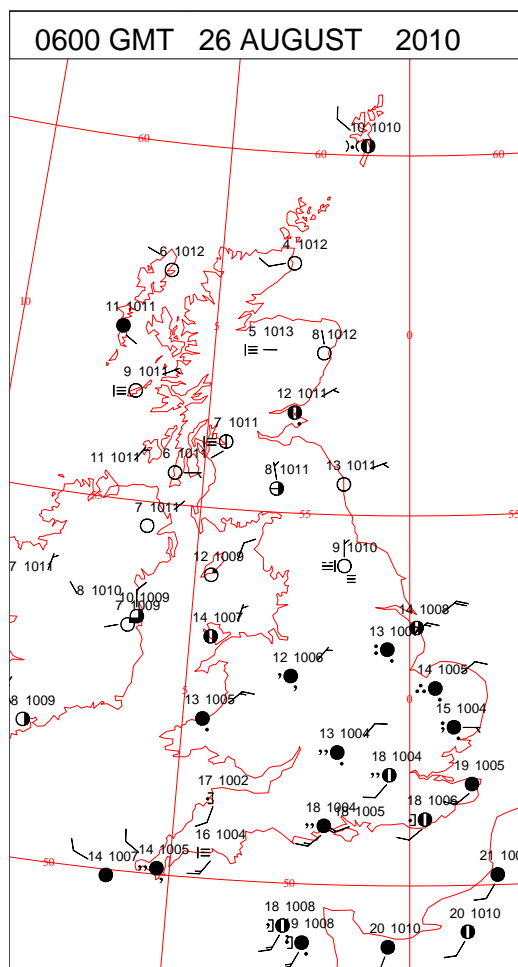
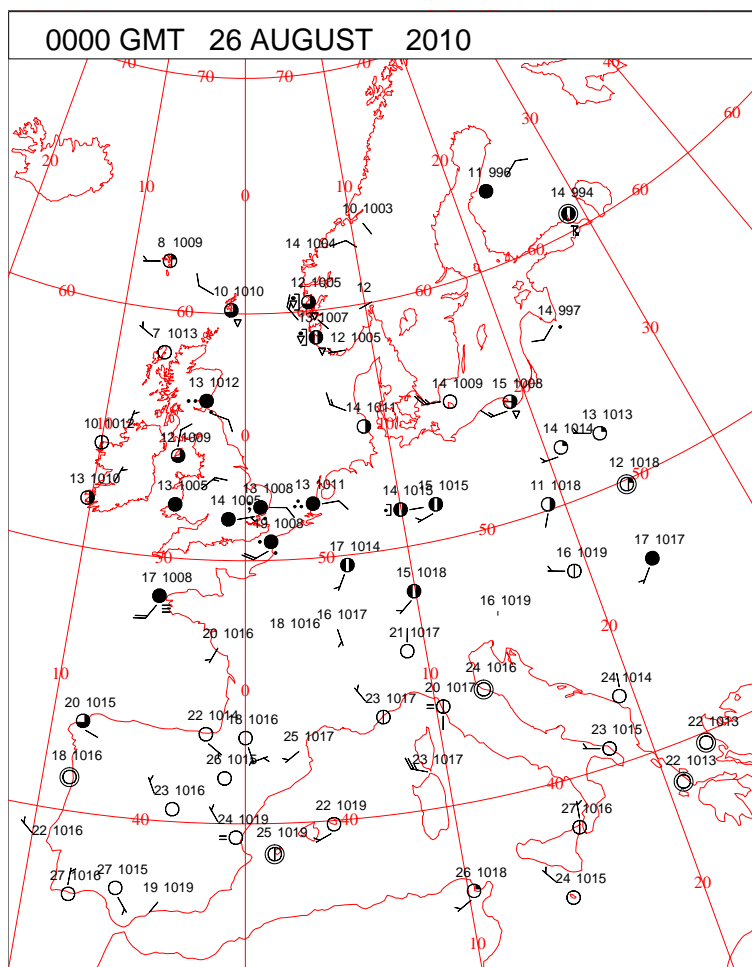
DAILY CLIMATE DATA



DAILY WEATHER SUMMARY



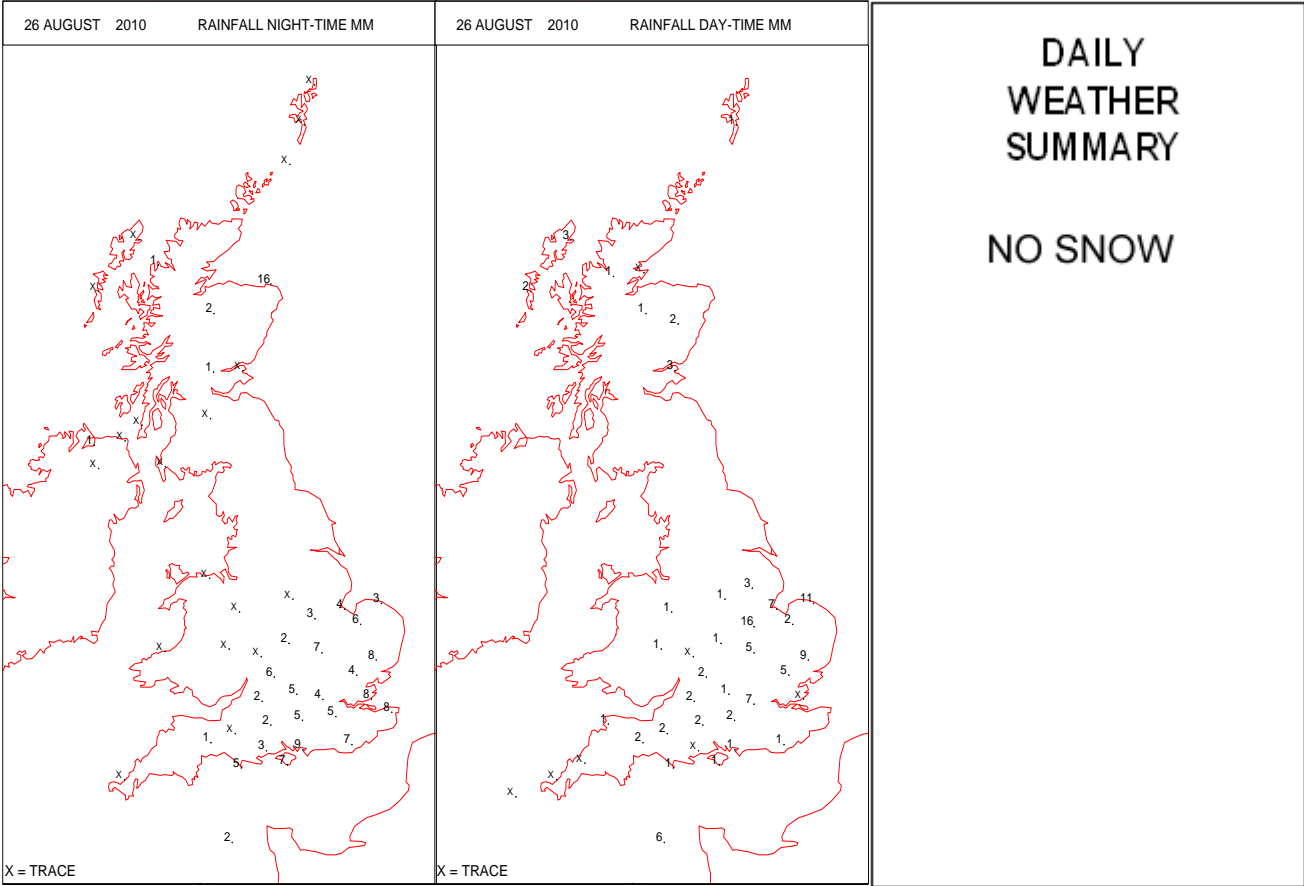
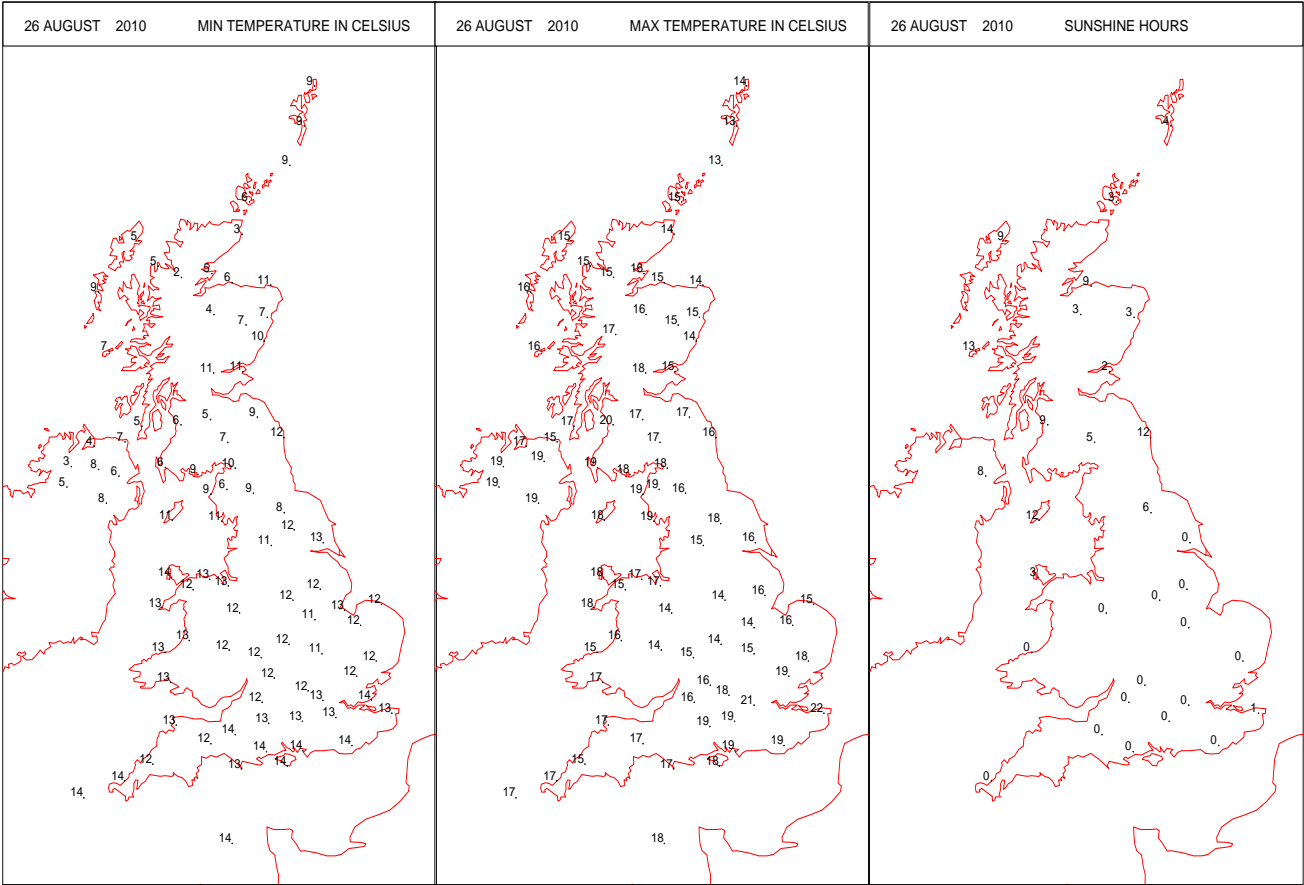
SURFACE REPORTS



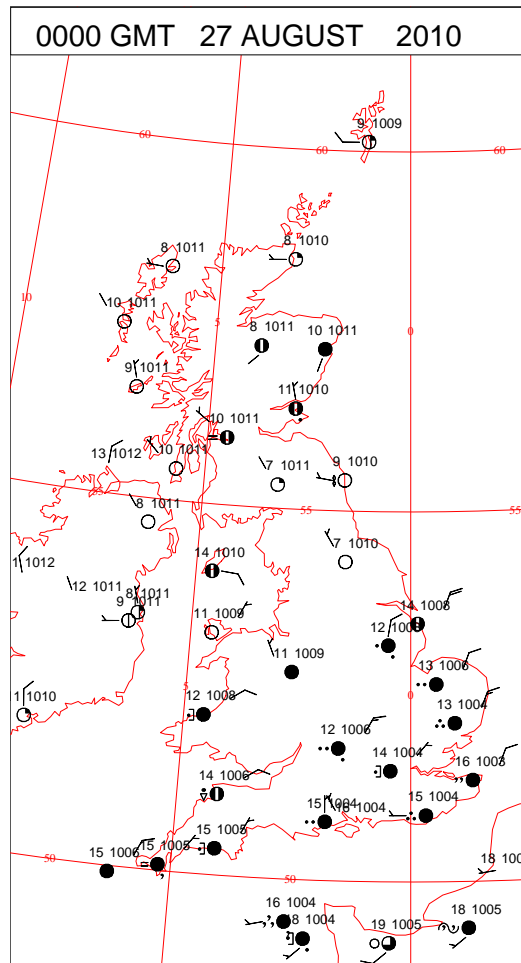
SIGNIFICANT WEATHER

0600 GMT 26 AUGUST 2010	SIG WEATHER	1200 GMT 26 AUGUST 2010	SIG WEATHER	<p>Summary of UK Weather for Thursday 26 August 2010.</p> <p>There was a large contrast in temperatures across the U.K. overnight, with a particularly mild night across southern England, and quite a cold night across the north, with an air frost recorded in parts of the north Highlands. Here it was a largely dry and fairly clear night, however further outbreaks of fairly heavy rain continued to affect much of southern and central England.</p> <p>During the day, central and southern England, as well as parts of south Wales, remained damp with occasional rain in many places, and a lot of low cloud and hill fog.</p> <p>To the north of this it was much drier, although there were some showers, chiefly across the centre of Scotland during the afternoon and evening.</p> <p>It was quite a windy day across some southern and eastern counties of England, however elsewhere winds were mainly light.</p> <p>Temperatures were generally around average at best, although suppressed somewhat in the wetter parts of the south.</p>
				<p>EXTREMES</p> <p>Highest Maximum: 21.9 Manston, Kent</p> <p>Lowest Maximum: 13.0 Lerwick, Shetland</p> <p>Lowest Minimum: 1.1 Tulloch Bridge, Inverness-Shire</p> <p>Lowest Grass Minimum: -1.0 Tulloch Bridge, Inverness-Shire</p> <p>Most Rain: 19.0 Wittering, Cambridgeshire</p> <p>Most Sun: 13.3 Tiree, Argyll</p>

DAILY CLIMATE DATA

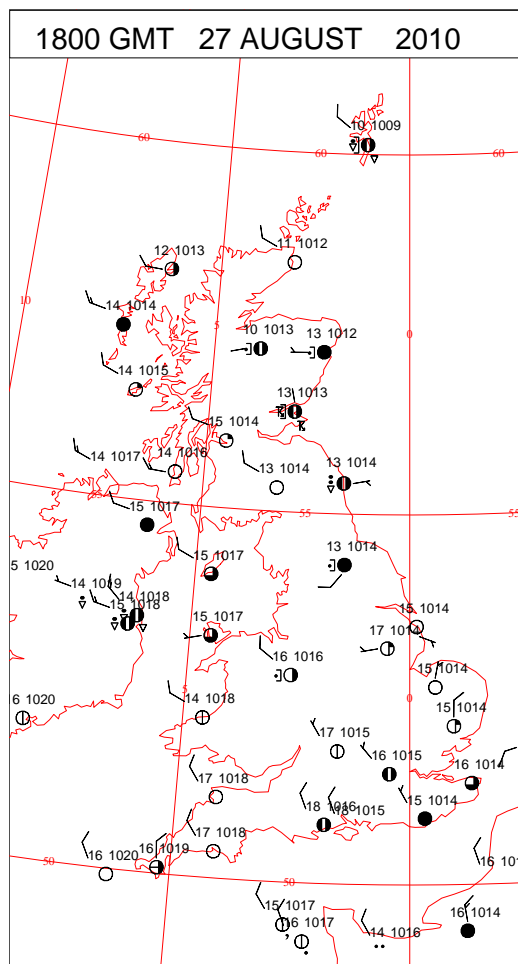
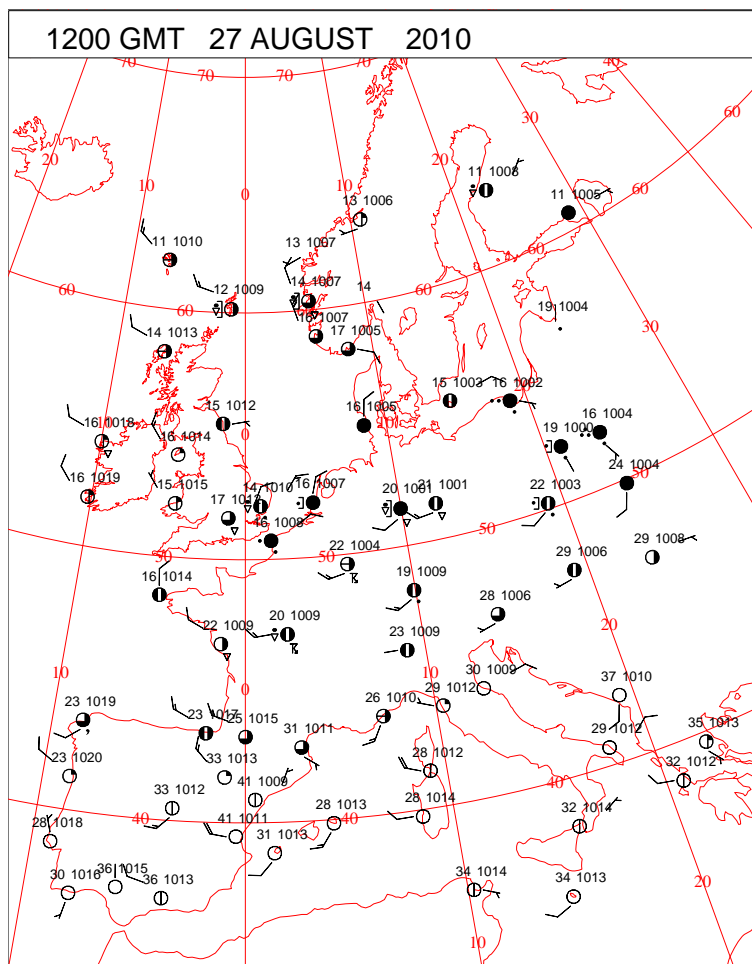
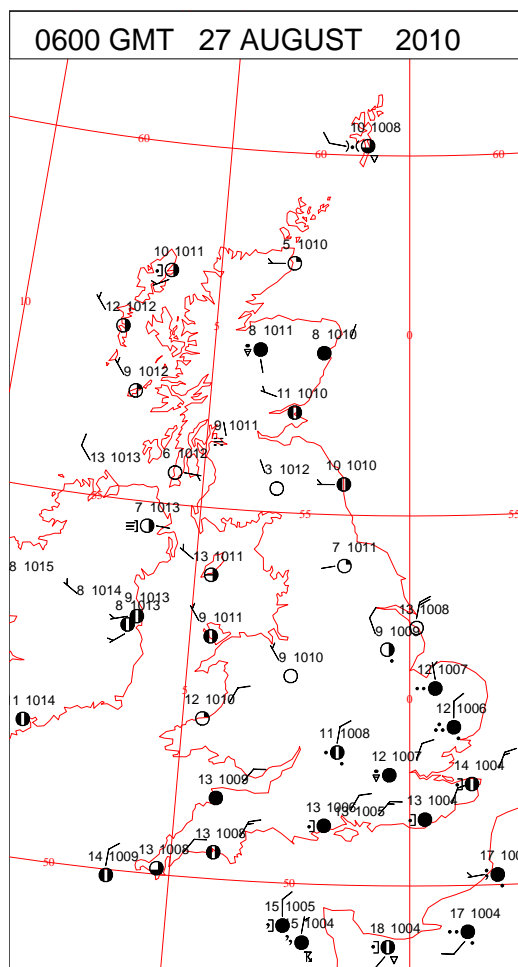
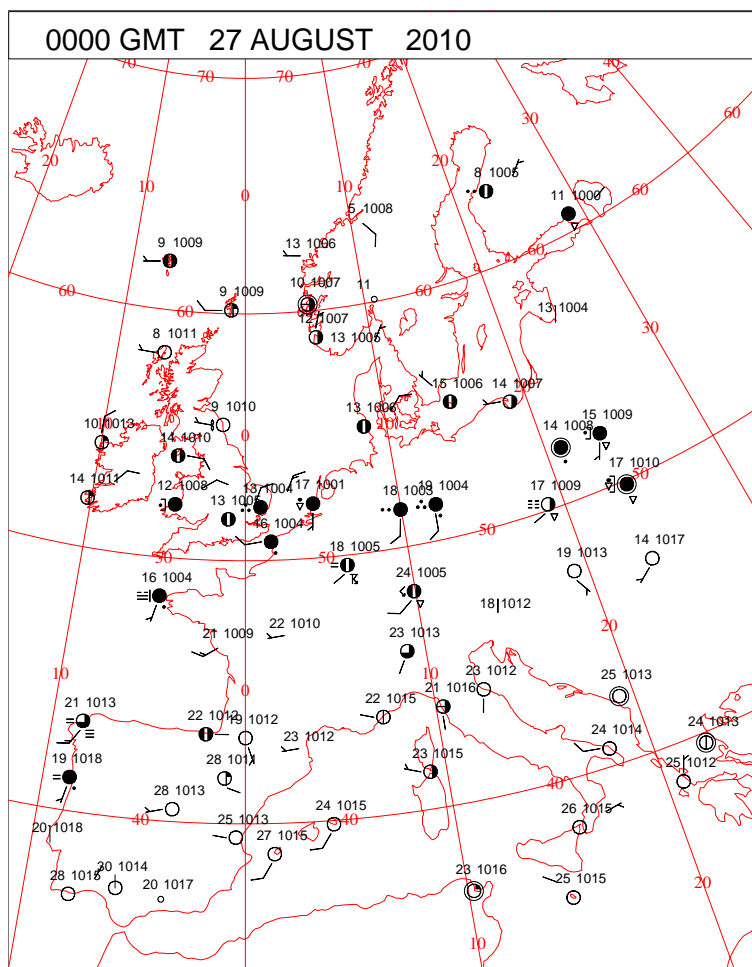


DAILY WEATHER SUMMARY

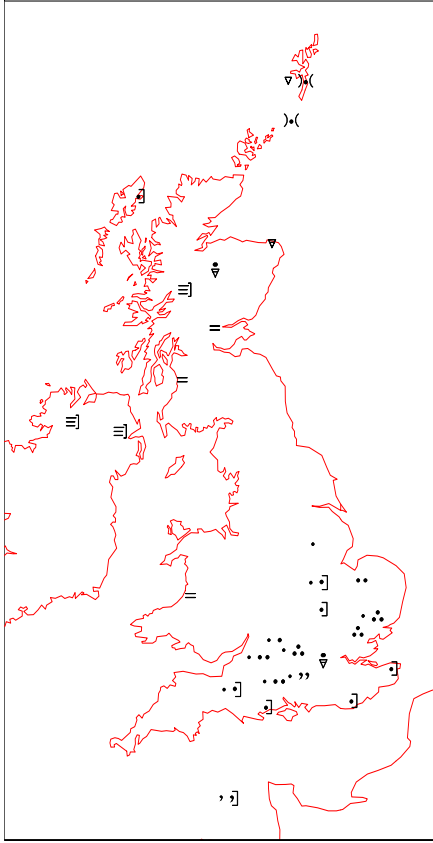
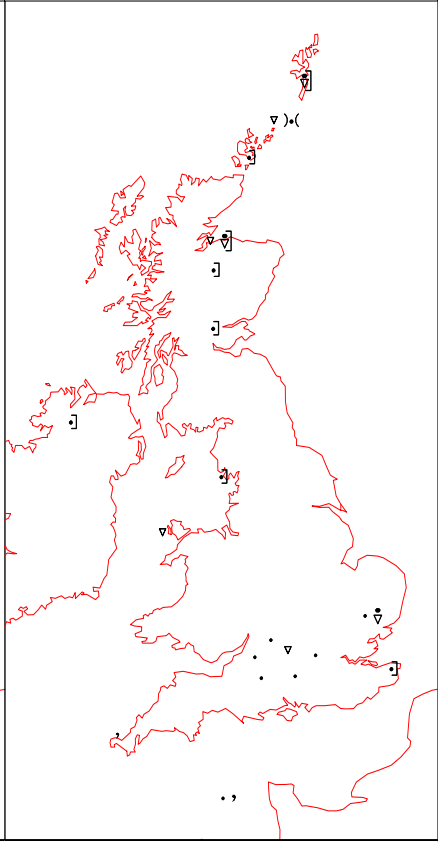
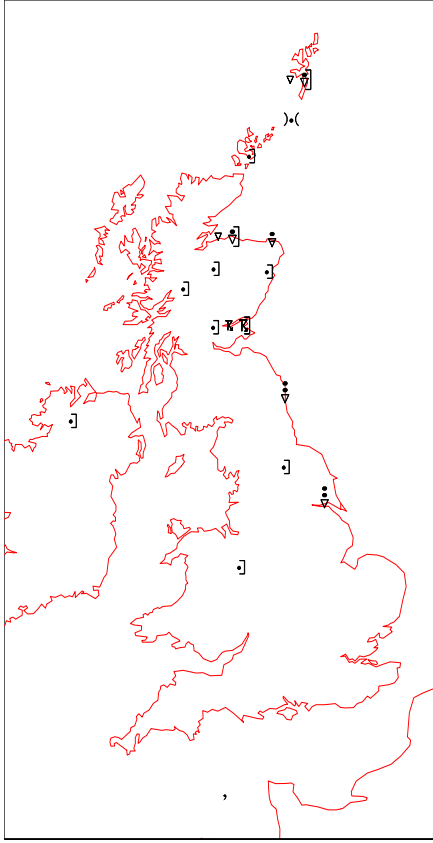
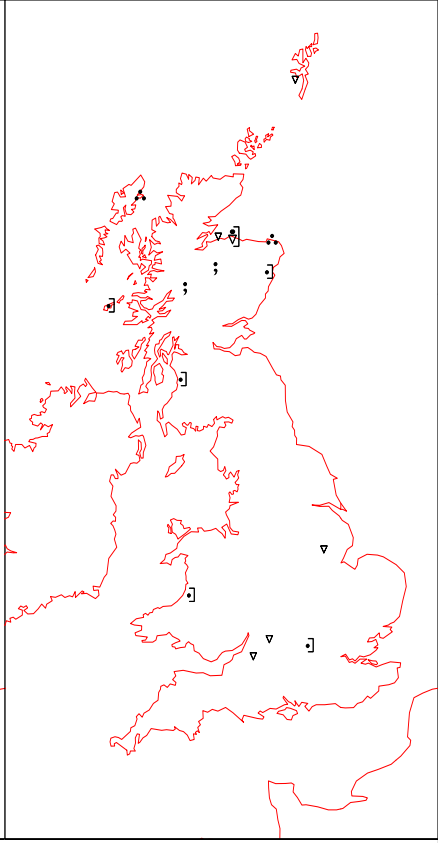


Friday 27 August 2010

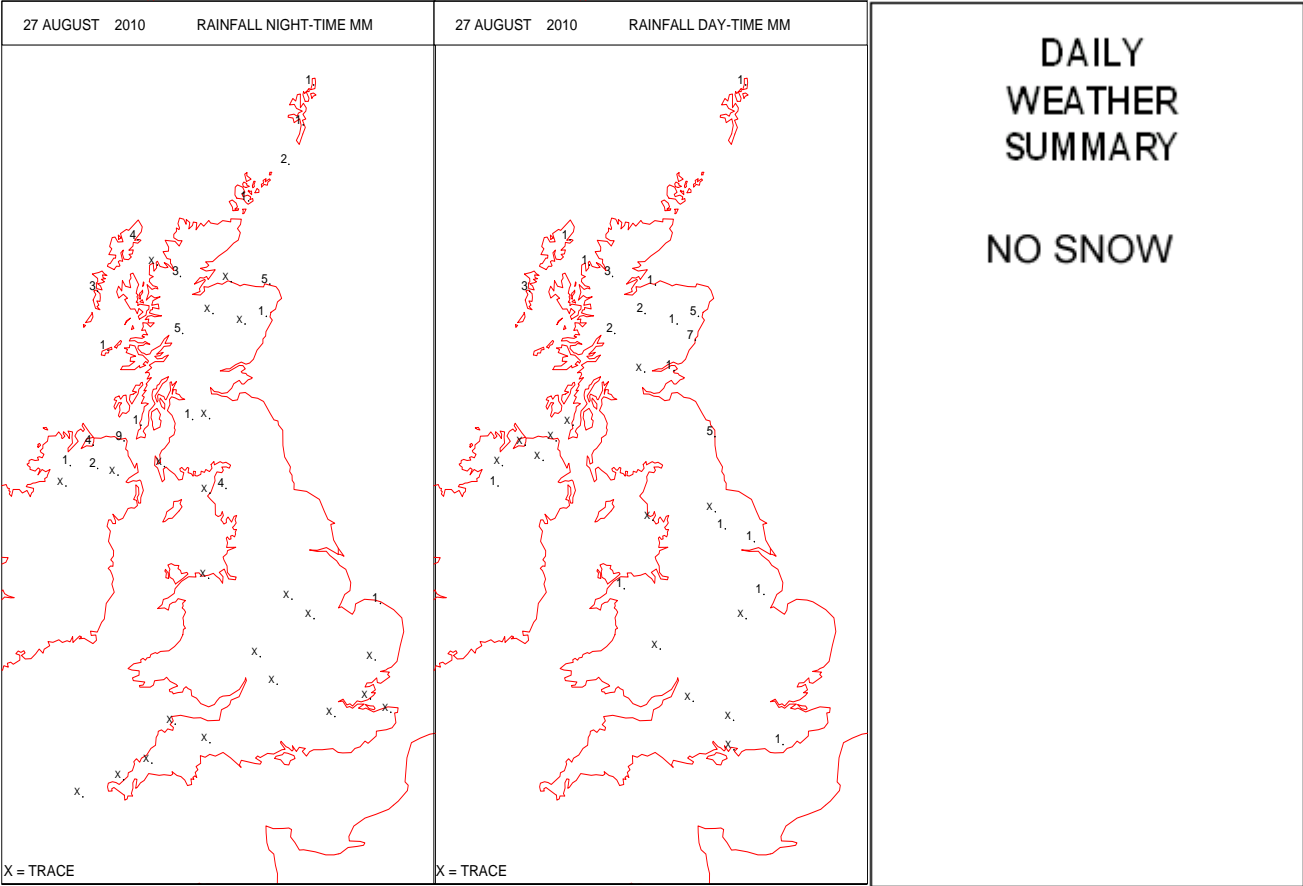
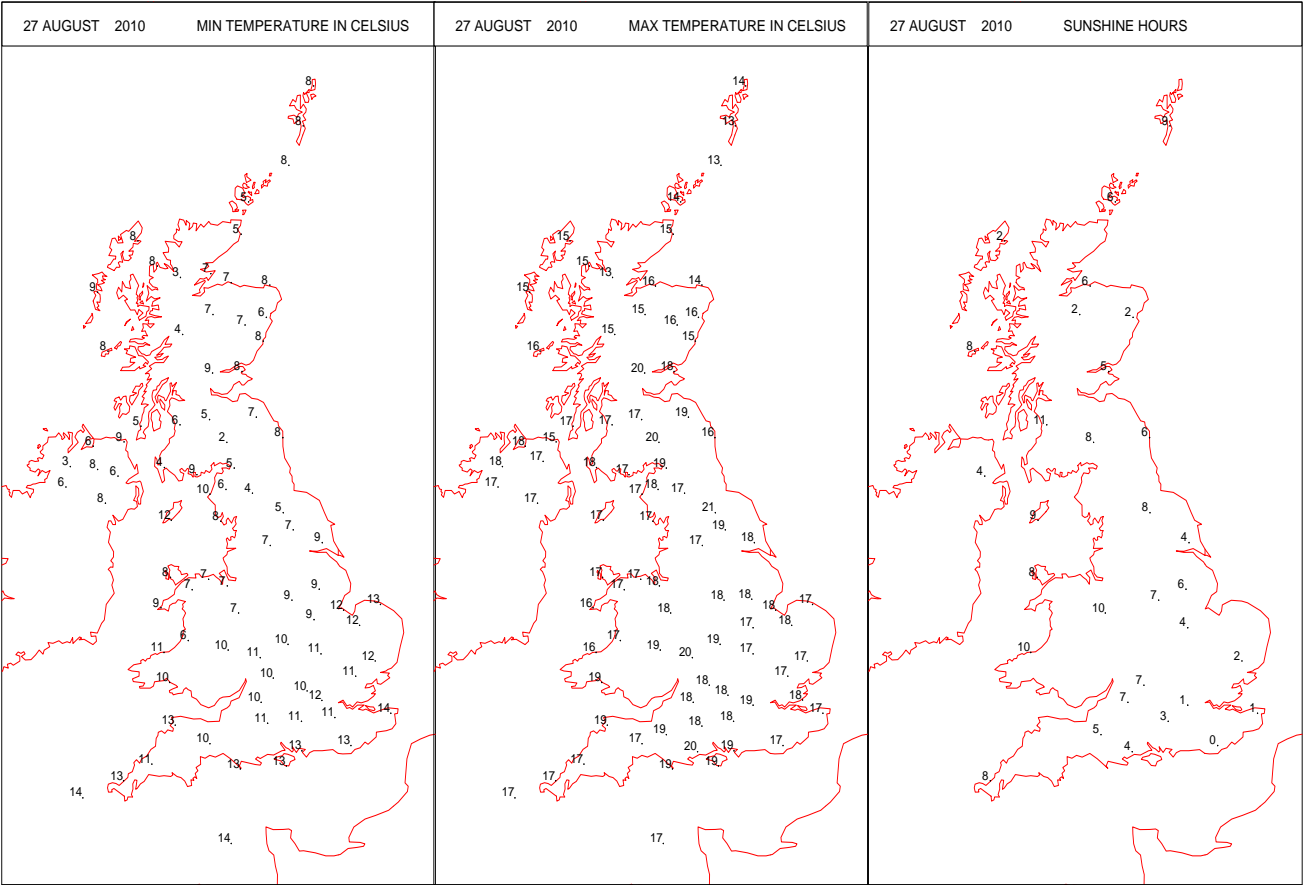
SURFACE REPORTS



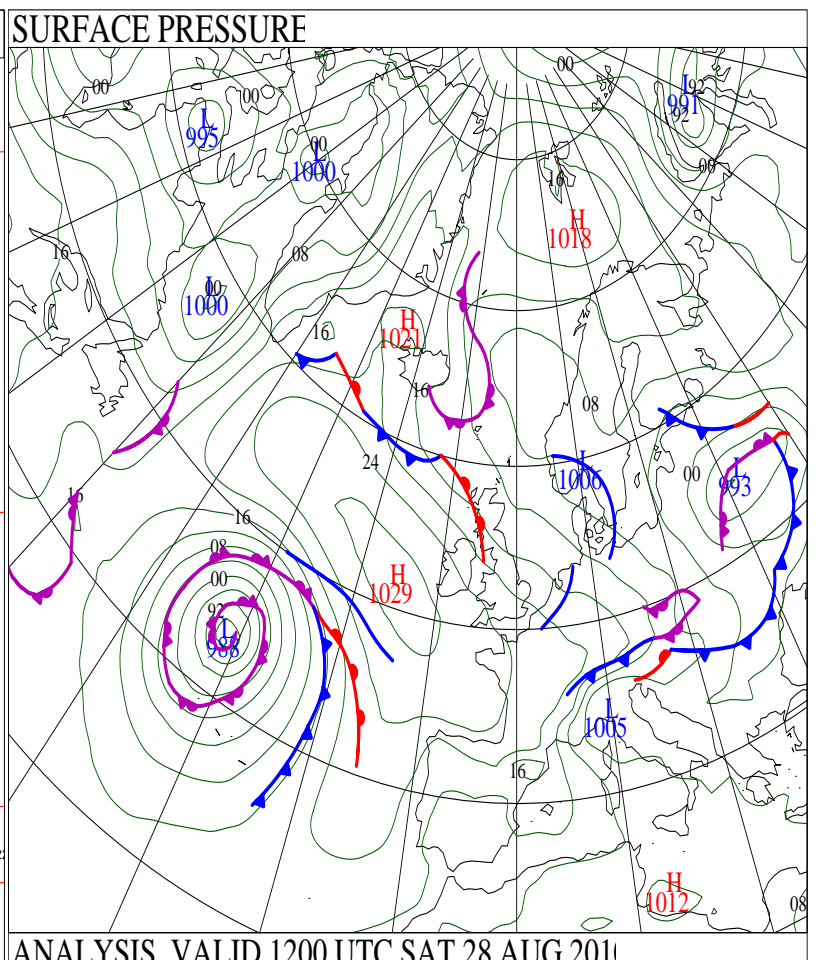
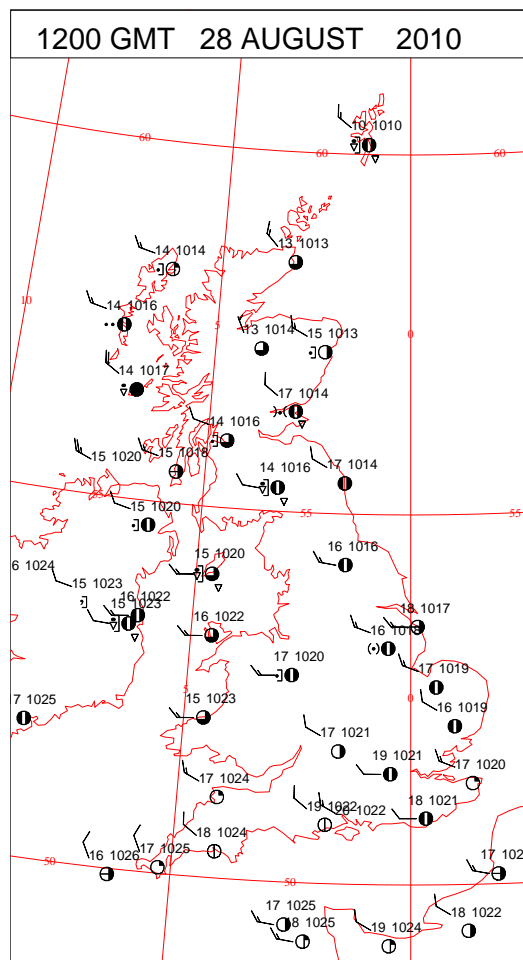
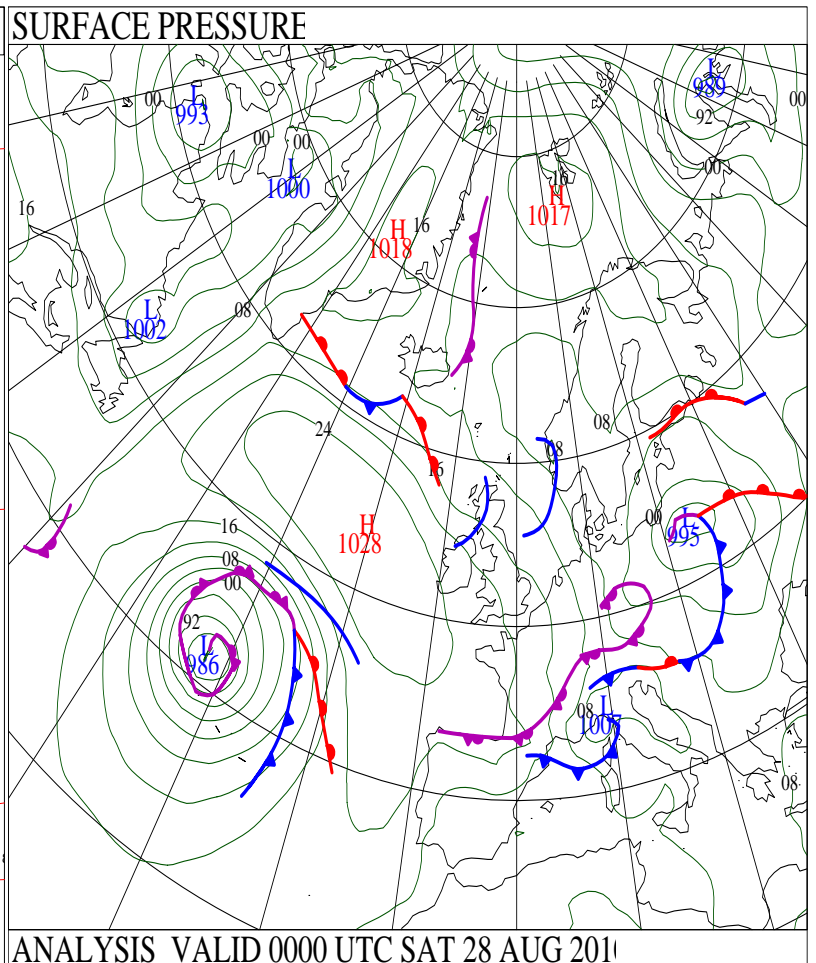
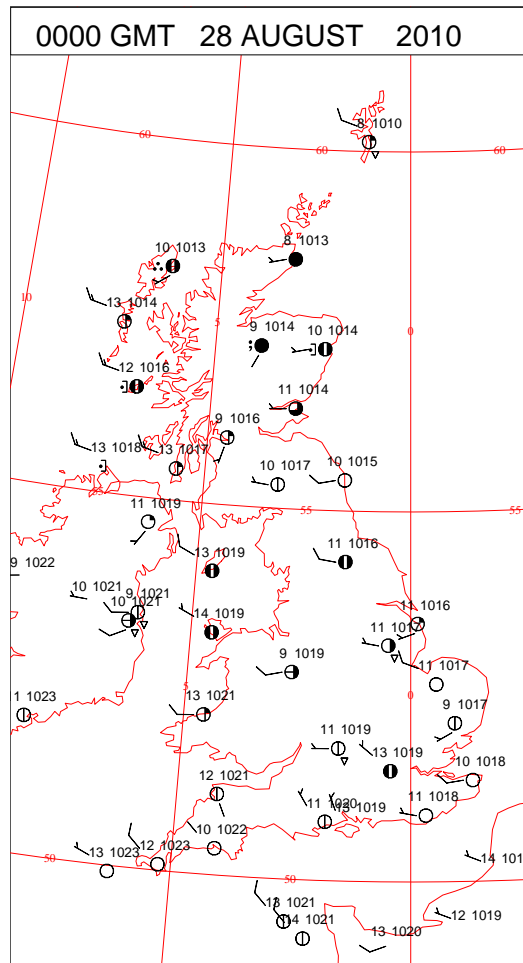
SIGNIFICANT WEATHER

0600 GMT 27 AUGUST 2010	SIG WEATHER	1200 GMT 27 AUGUST 2010	SIG WEATHER	<p>Summary of UK Weather for Friday 27 August 2010.</p> <p>It was another cold night, with a patchy ground frost in places, across much of northern England, Northern Ireland and Scotland. However, skies were generally fairly clear here, barring a few fog patches.</p> <p>Further south across southern England and south Wales, it was another fairly mild and damp night with outbreaks of rain.</p> <p>This rain did clear southern England during the day, to leave it mostly fine here with just the odd shower during the afternoon and evening.</p> <p>Showers developed more widely across Scotland, and later northern England, with some heavy showers reported, as well as the odd thunderstorm.</p> <p>It was quite a breezy day, especially across south-east England at first, and more generally around coasts and hills in the north and west.</p> <p>Maximum temperatures were around average for the time of year, however it felt cooler than this in exposure to the wind.</p>
				
1800 GMT 27 AUGUST 2010	SIG WEATHER	0000 GMT 28 AUGUST 2010	SIG WEATHER	<p>EXTREMES</p> <p>Highest Maximum: 20.8 Leeming, North Yorkshire</p> <p>Lowest Maximum: 13.1 Lerwick, Shetland 13.1 Loch Glascarnoch, Ross & Cromarty</p> <p>Lowest Minimum: 2.4 Eskdalemuir, Dumfriesshire</p> <p>Lowest Grass Minimum: -0.2 Eskdalemuir, Dumfriesshire -0.2 Machrihanish, Argyll</p> <p>Most Rain: 9.0 Ballypatrick Forest, Antrim</p> <p>Most Sun: 12.1 Fair Isle, Shetland</p>
				

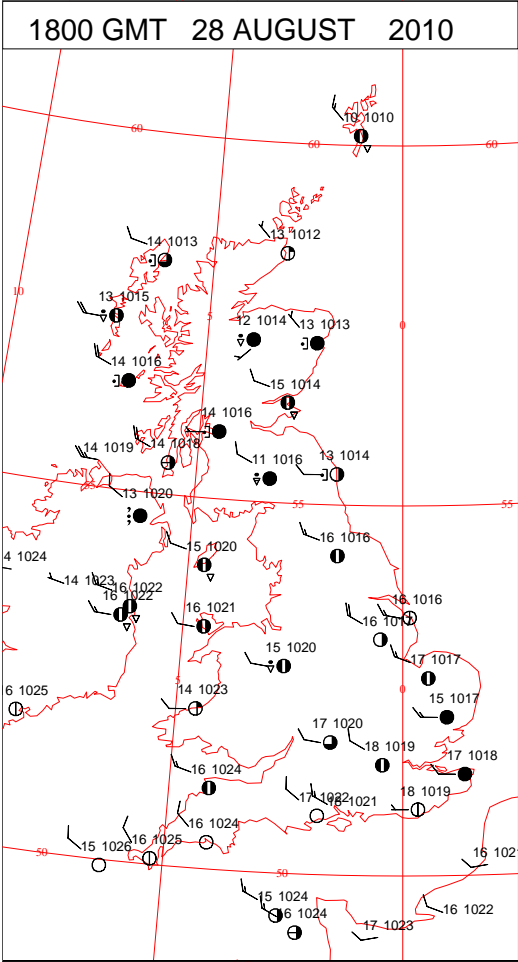
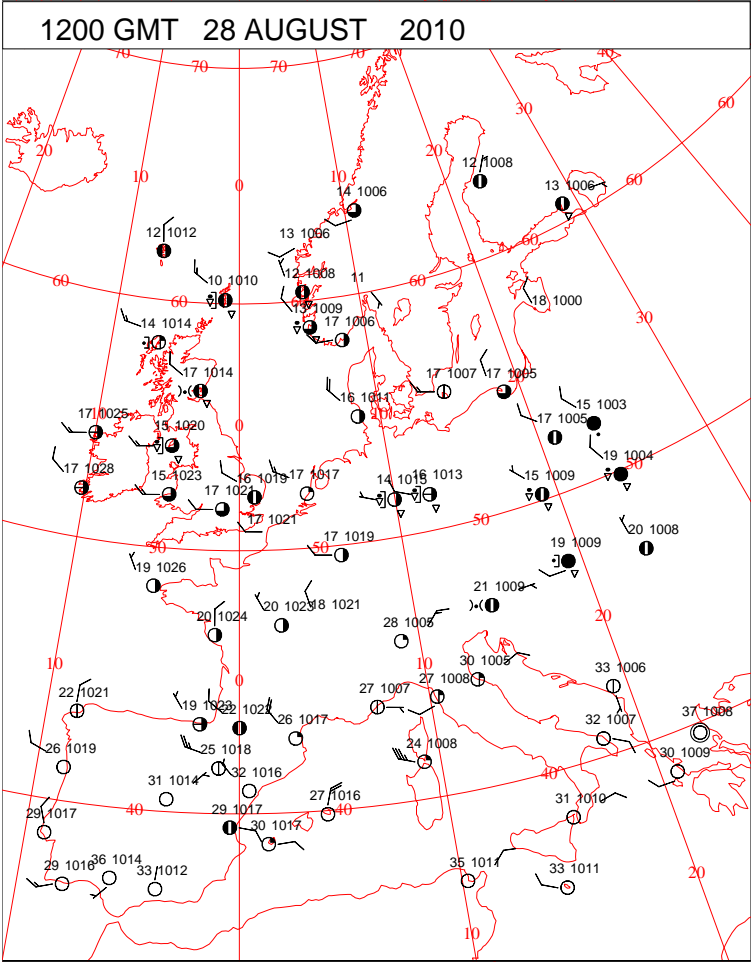
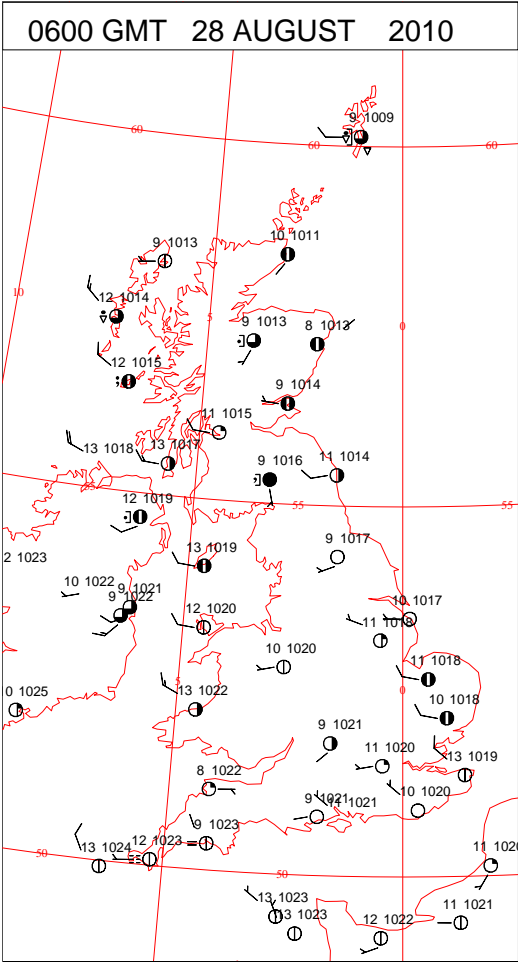
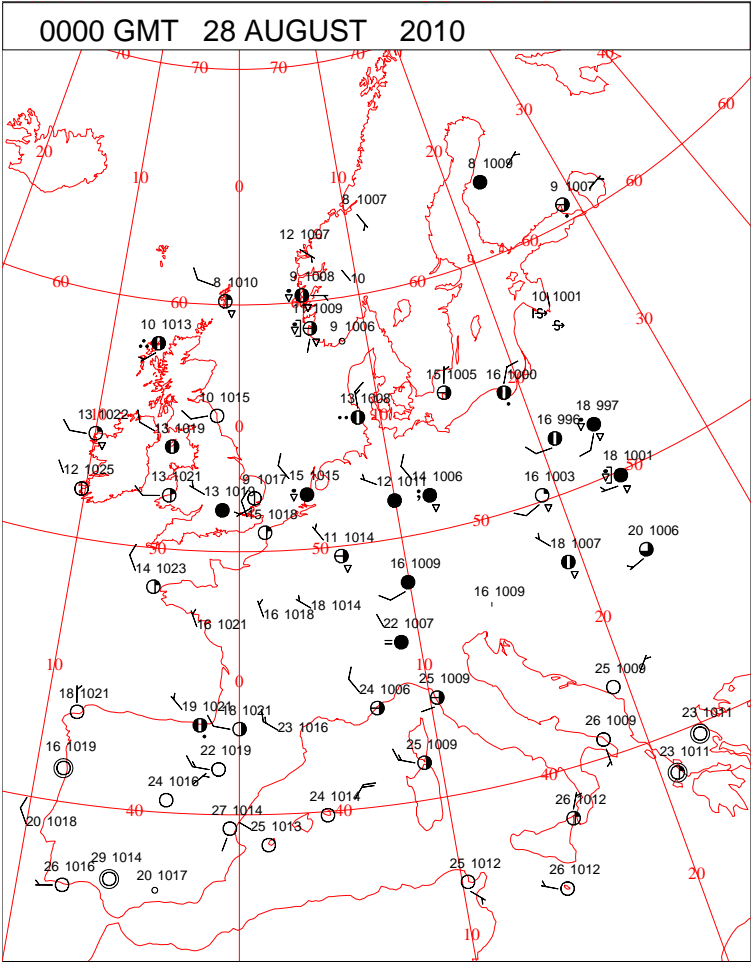
DAILY CLIMATE DATA



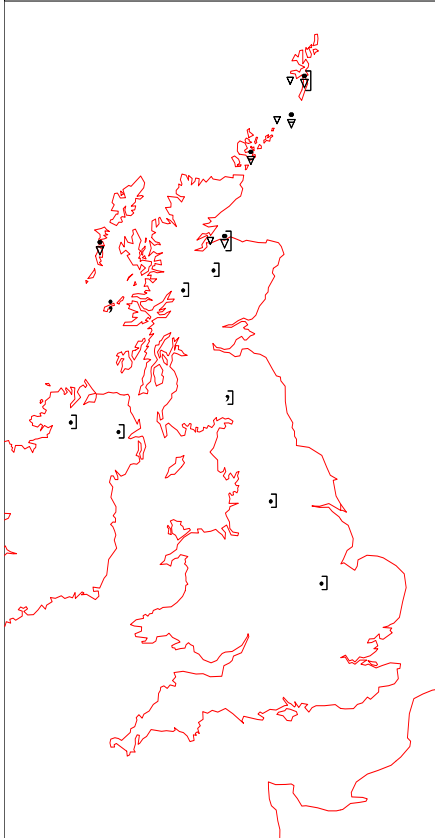
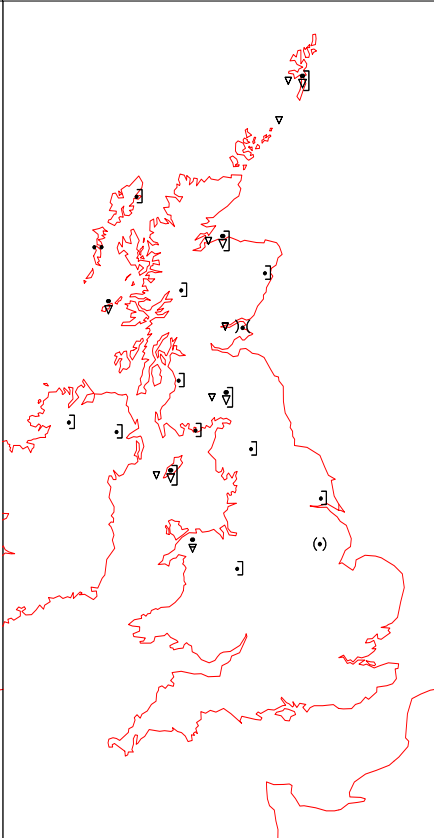
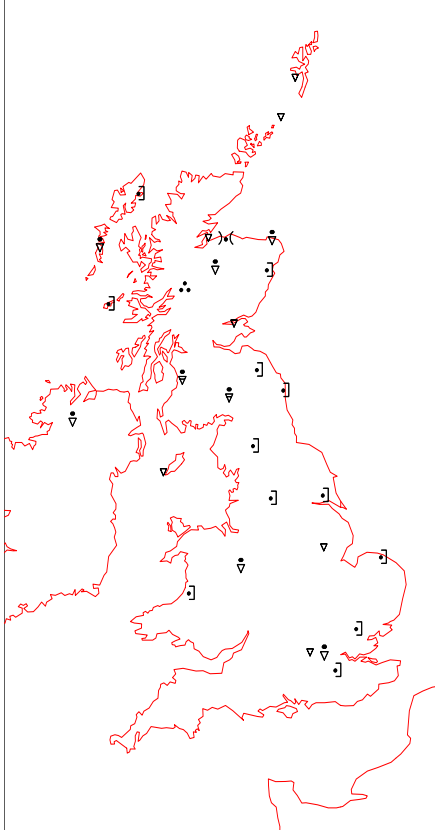
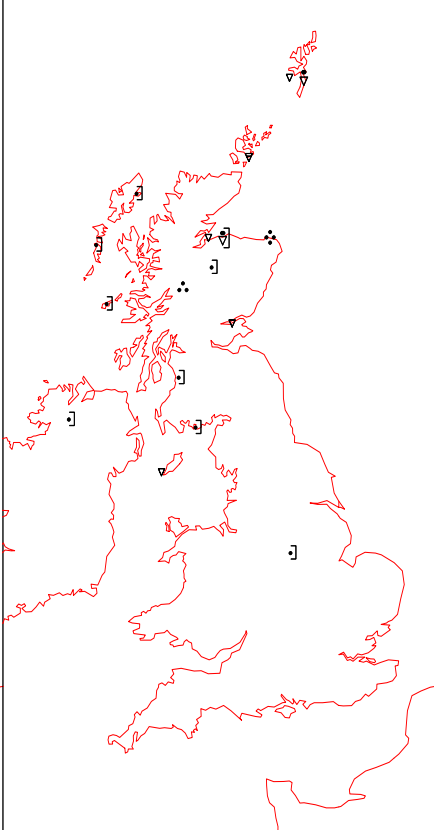
DAILY WEATHER SUMMARY



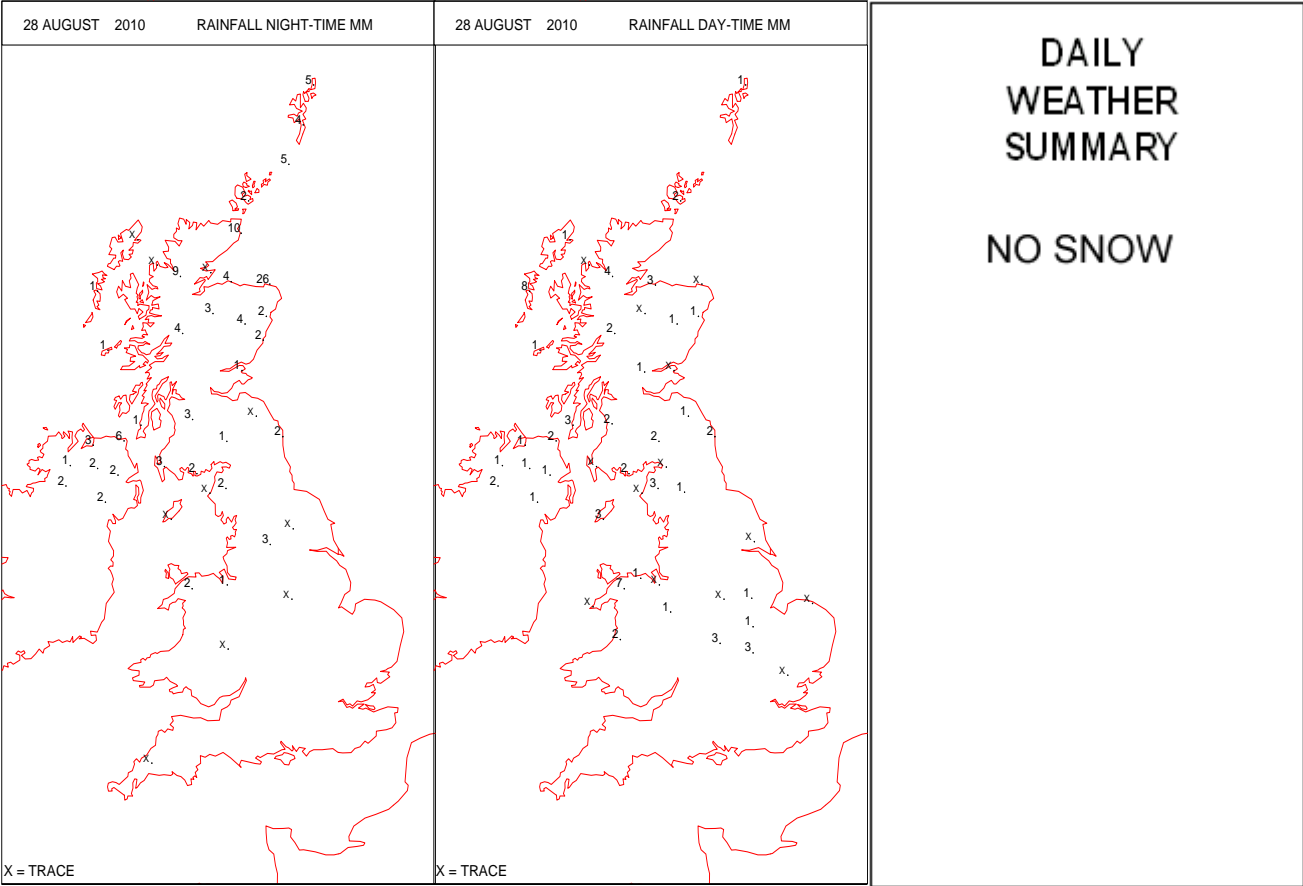
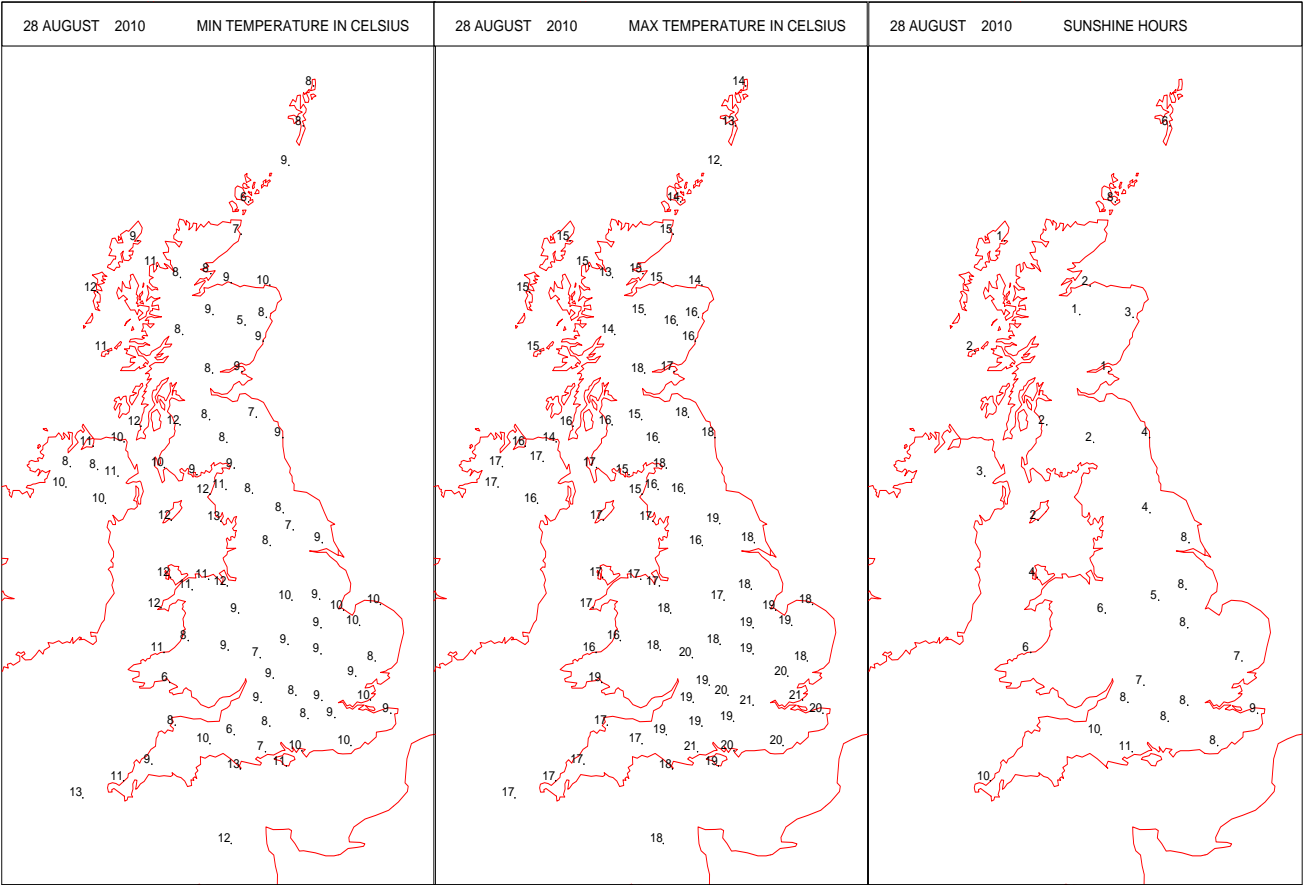
SURFACE REPORTS



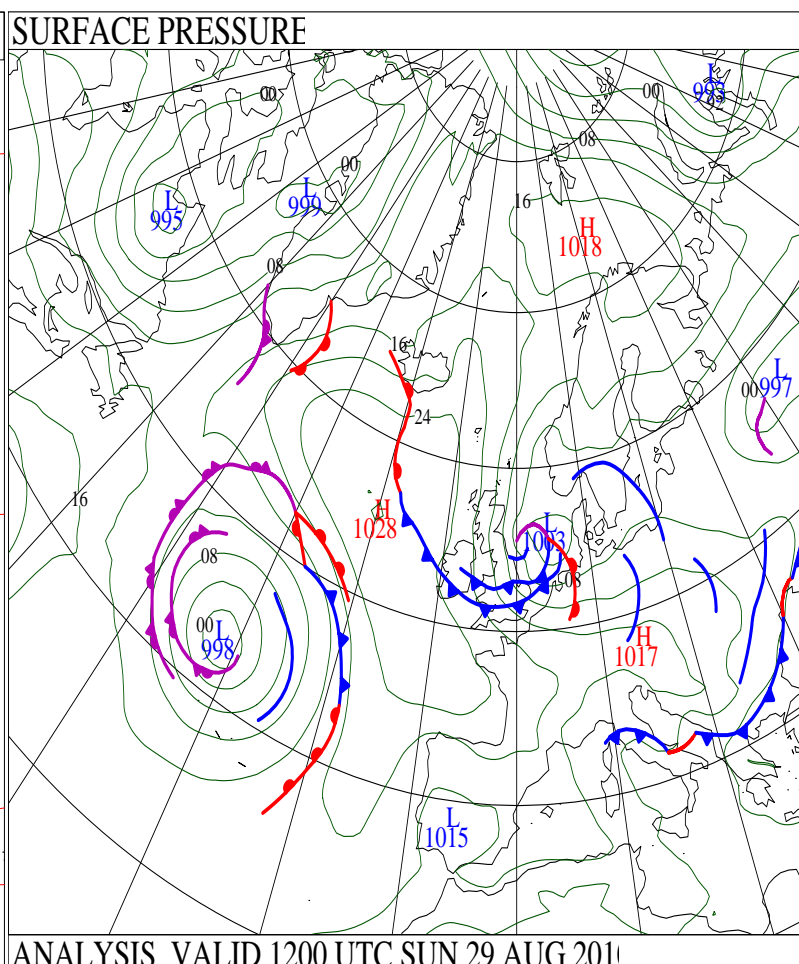
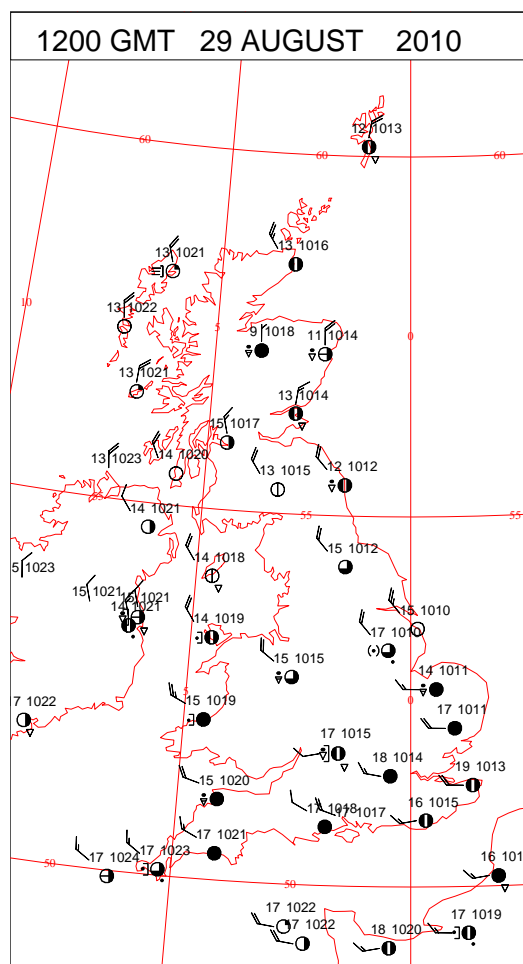
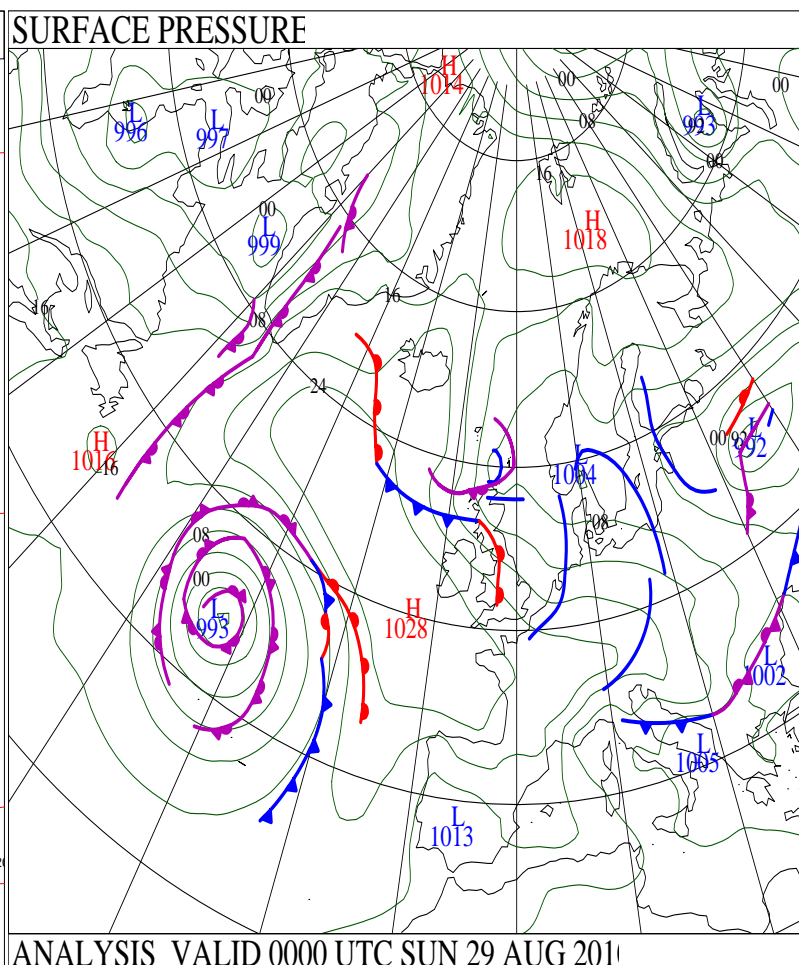
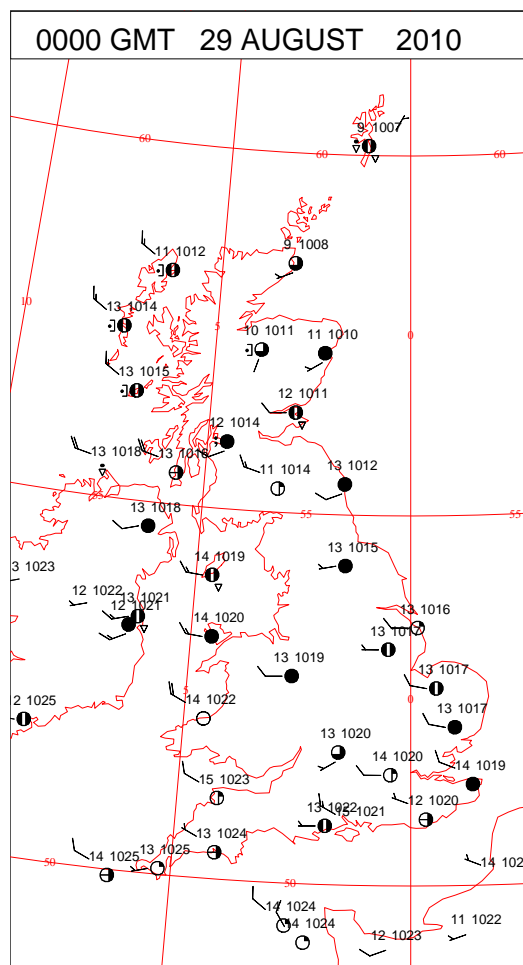
SIGNIFICANT WEATHER

0600 GMT 28 AUGUST 2010	SIG WEATHER	1200 GMT 28 AUGUST 2010	SIG WEATHER	<p>Summary of UK Weather for Saturday 28 August 2010. Most of England, Wales and eastern Scotland got off to a largely dry start, with plenty of early sunshine, the best of this in central and southern England. Northern Ireland and northern and western Scotland were cloudier though, with showers affecting some places. As the morning progressed, the showers gradually spread further south and east, and by the middle of the day had reached north Wales, the Midlands and eastern England. However, southern counties of England were still largely dry by the middle of the day, with only a few, very isolated outbreaks of rain. During the afternoon the showers continued to spread south-eastwards into East Anglia and south-east England. The showers also increased in intensity, and some of the showers affecting eastern counties became thundery. However, south-west England and the Channel Islands remained dry, but did become more cloudy. Southern and south-eastern England were warmest today, while it was cooler in the north and north-west, especially in the gusty winds which affected many places.</p>
				
1800 GMT 28 AUGUST 2010	SIG WEATHER	0000 GMT 29 AUGUST 2010	SIG WEATHER	<p>EXTREMES Highest Maximum: 20.6 Heathrow, Greater London 20.6 Shoeburyness, Essex 20.6 Hurn, Dorset Lowest Maximum: 12.4 Fair Isle, Shetland Lowest Minimum: 5.4 Aboyne No 2, Aberdeenshire Lowest Grass Minimum: 1.4 Kirkwall, Orkney Most Rain: 26.2 Rosehearty, Aberdeenshire Most Sun: 13.1 Guernsey Airport, Guernsey</p>
				

DAILY CLIMATE DATA

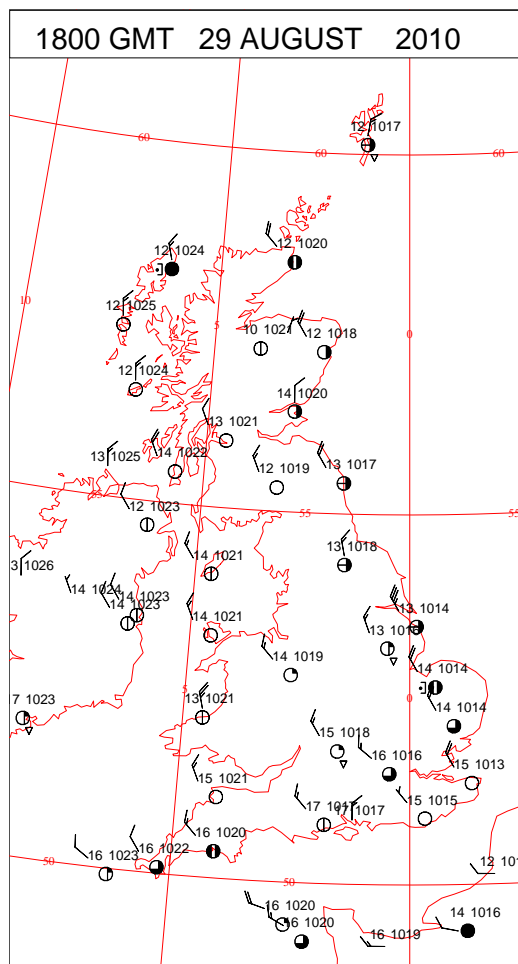
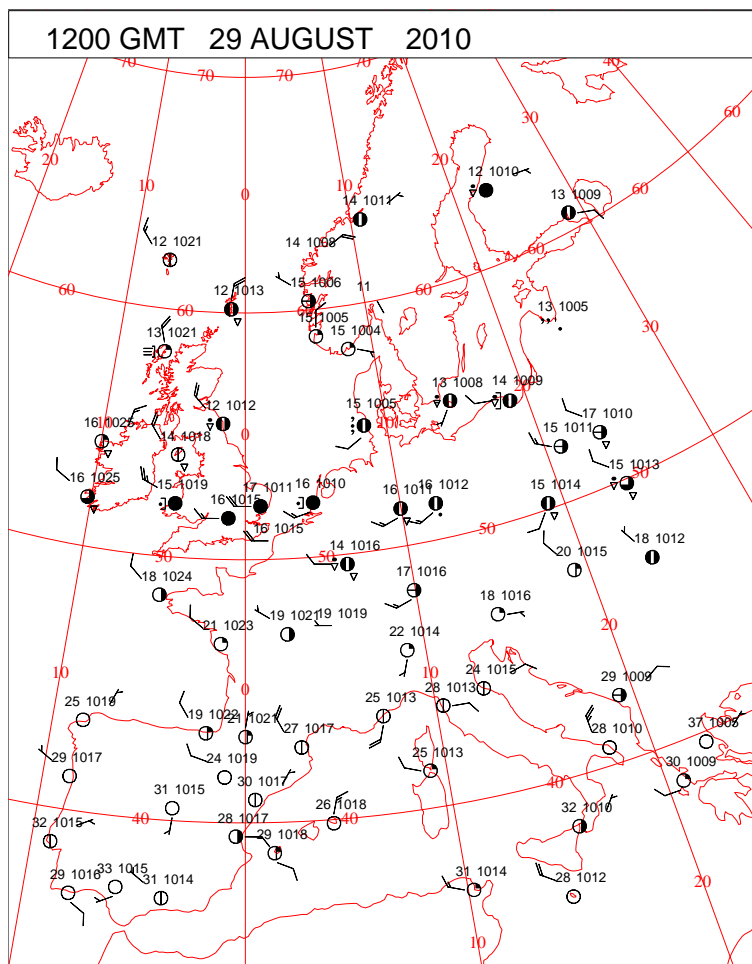
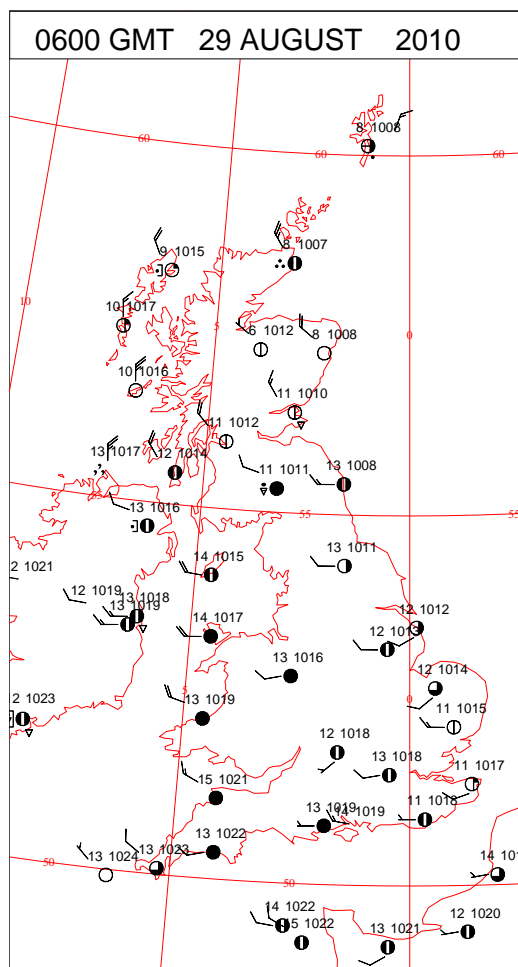
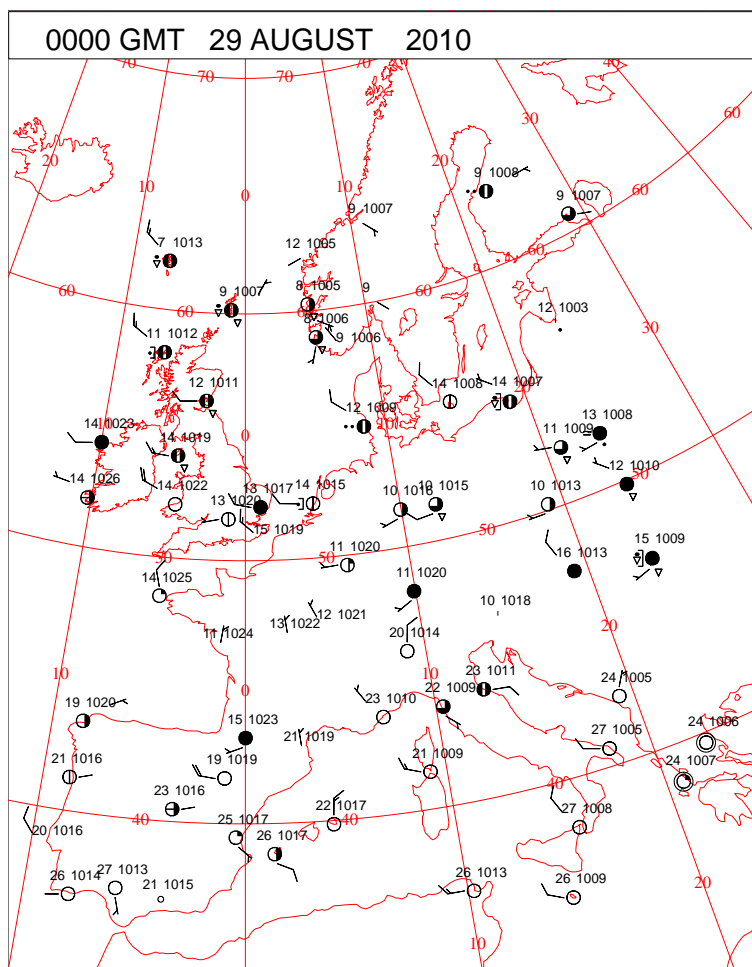


DAILY WEATHER SUMMARY

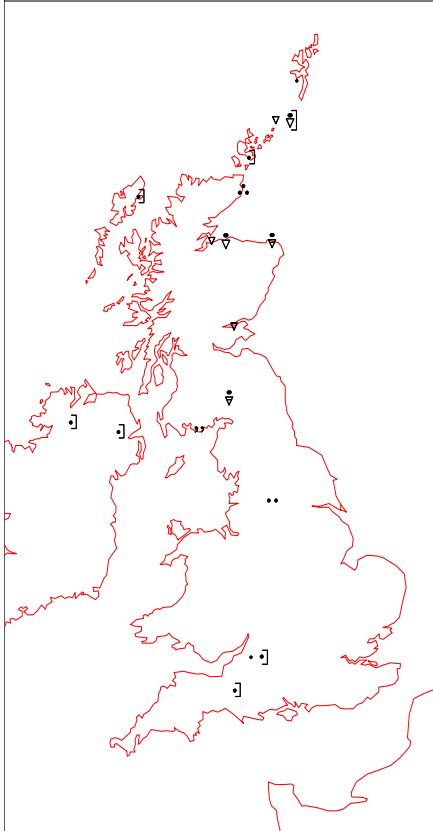
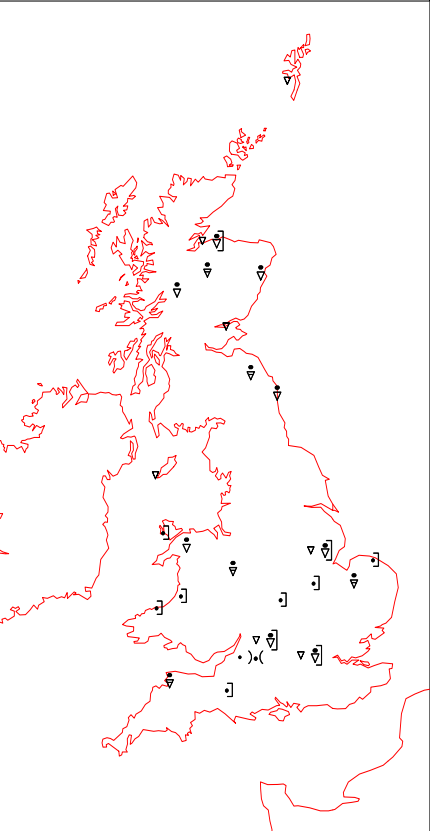
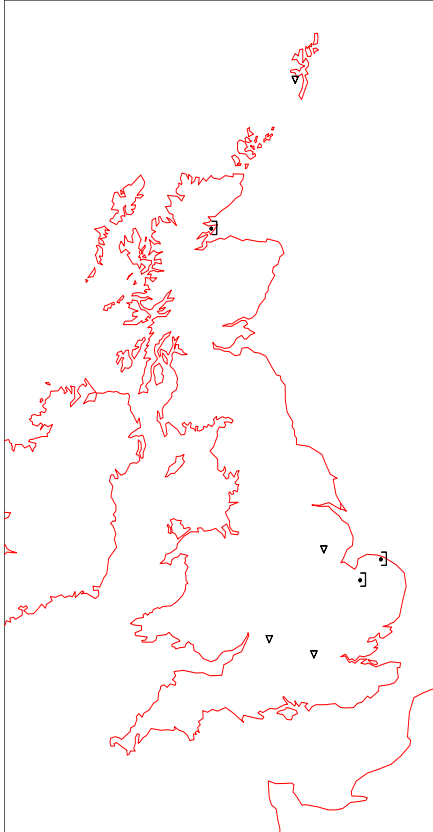
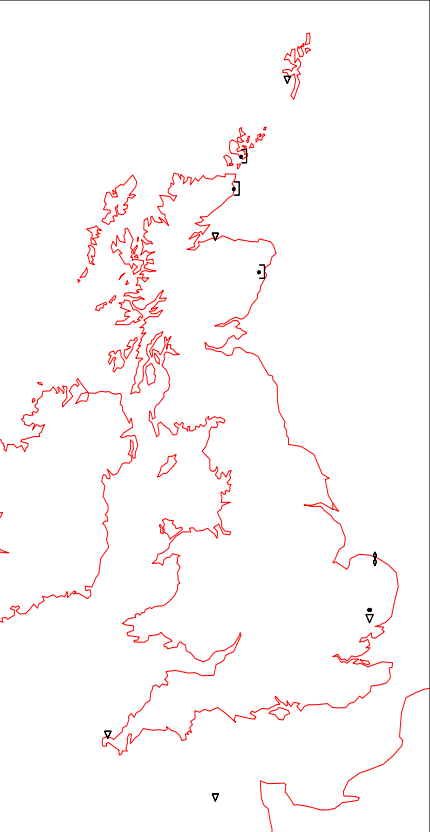


Sunday 29 August 2010

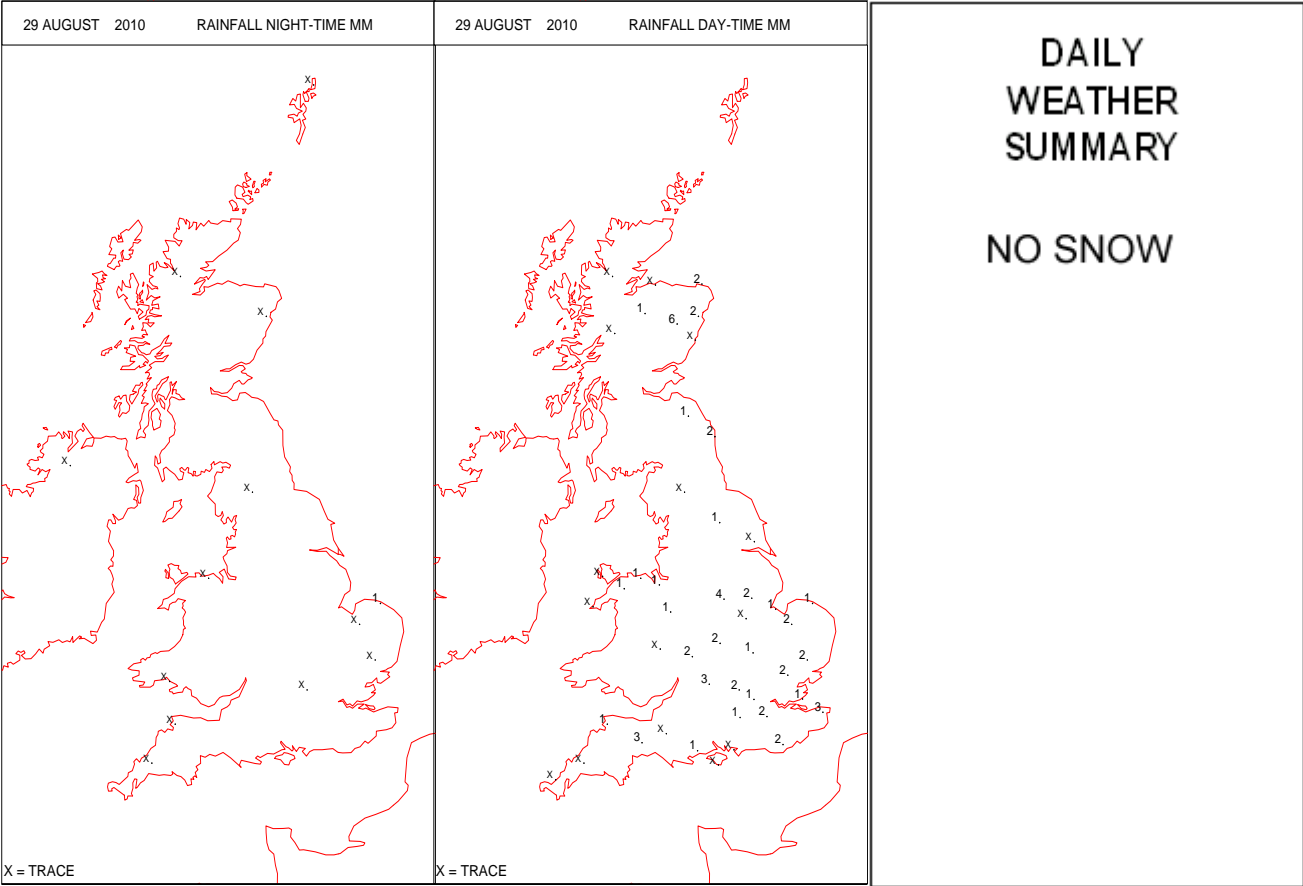
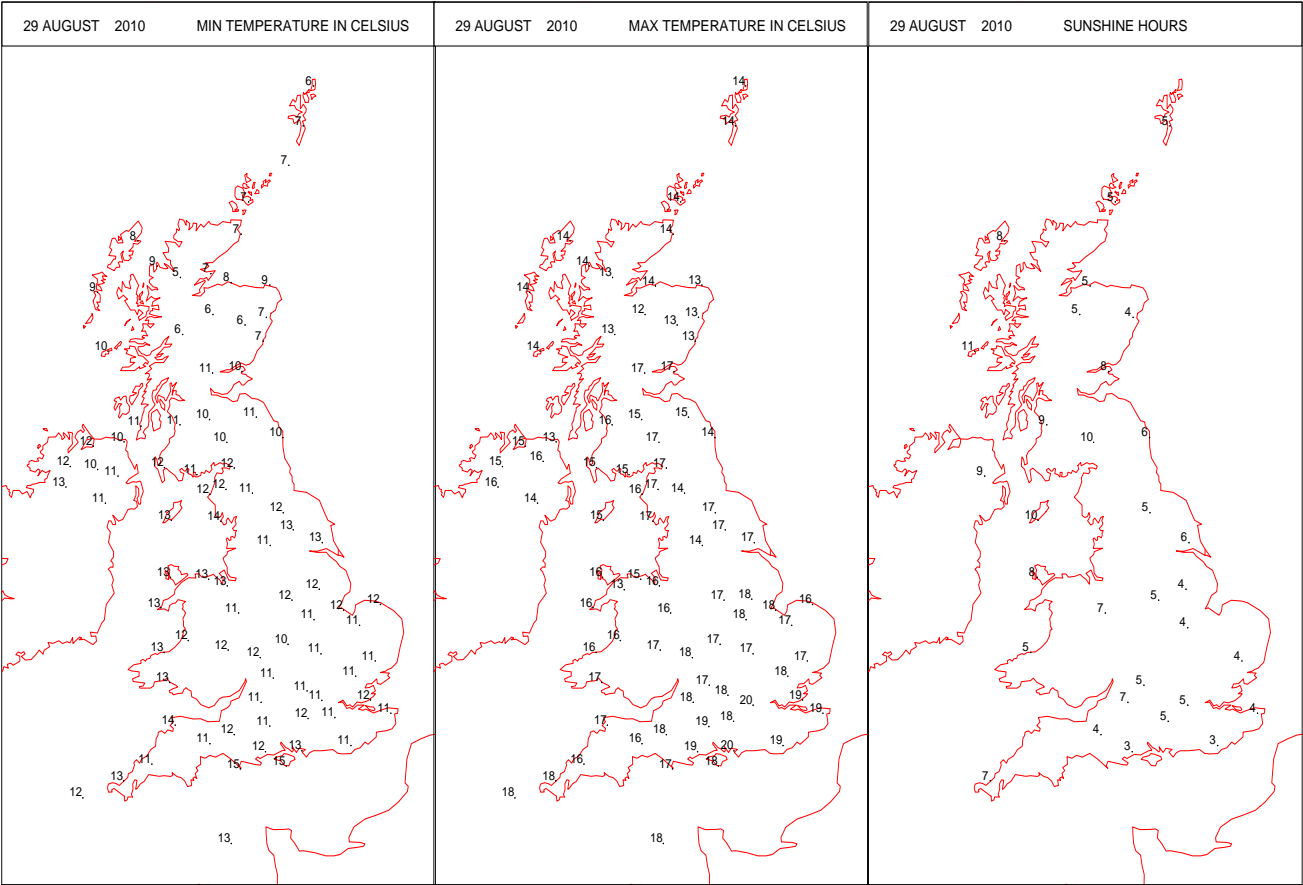
SURFACE REPORTS



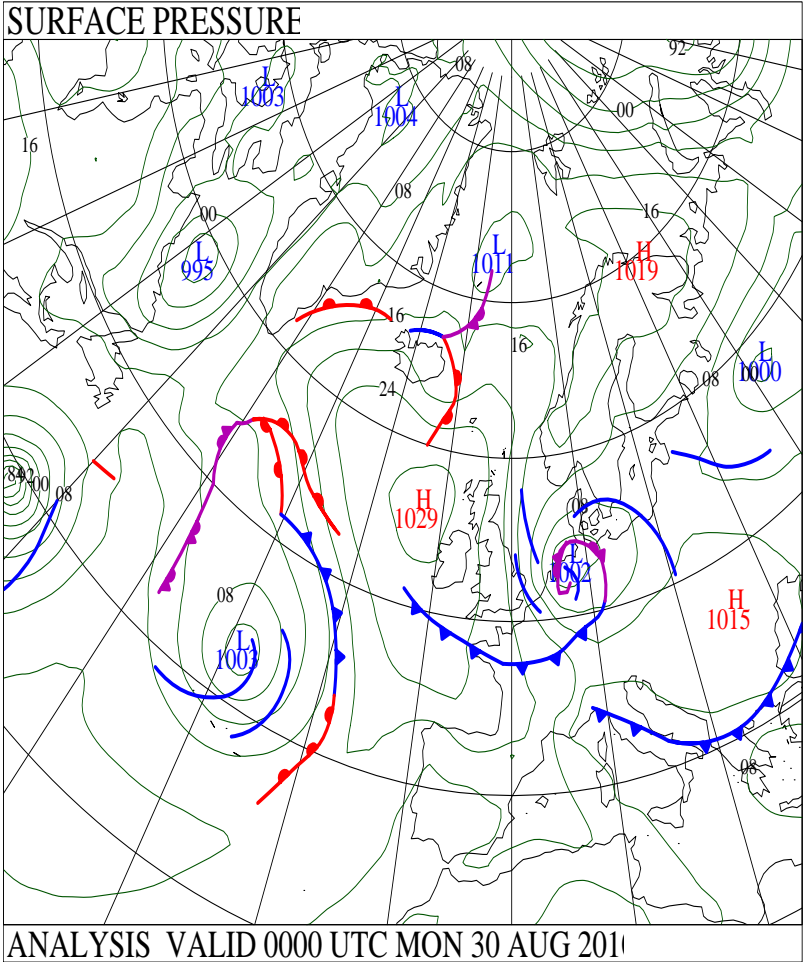
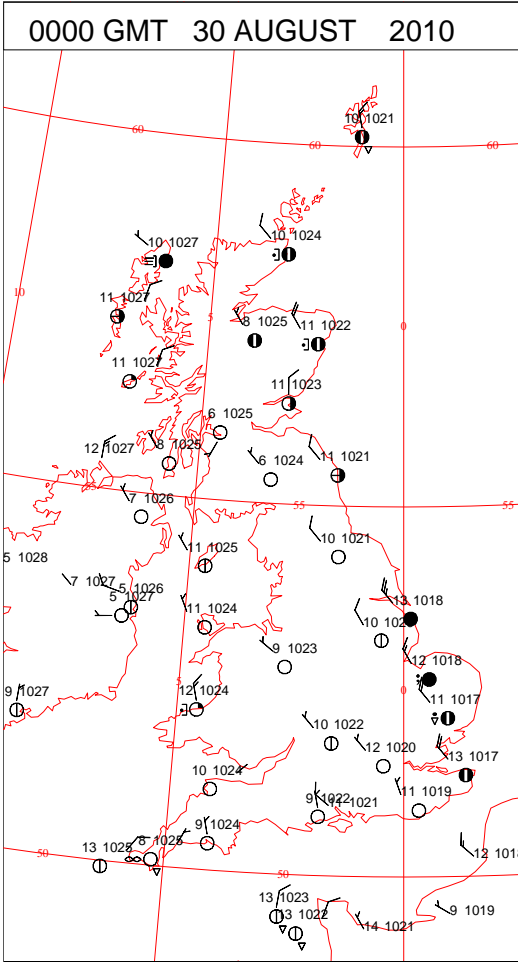
SIGNIFICANT WEATHER

0600 GMT 29 AUGUST 2010	SIG WEATHER	1200 GMT 29 AUGUST 2010	SIG WEATHER	<p>Summary of UK Weather for Sunday 29 August 2010. Low pressure in the North Sea brought windy, showery weather to many parts of the United Kingdom today, with eastern counties of England bearing the brunt of the wind and rain. At the start of the day much of England, Wales and Northern Ireland were rather cloudy with outbreaks of showery rain in some places. Central and southern Scotland were dry and clear but heavy showers affected the north and northeast of the country. During the morning the dry and sunny weather spread southwards into England and Northern Ireland and continued south in the afternoon, eventually reaching southern counties by the evening. However, showers continued throughout the day in some northern and eastern counties of England, becoming heavy and thundery at times and there were further showers in northern Scotland. Winds were strongest over high ground across the north and east of the UK and also along the east coast, with some very strong gusts in Lincolnshire and Humberside. Temperatures were generally close to or below normal for the time of year, and it felt rather chilly in the strong northwesterly wind.</p> <p>EXTREMES Highest Maximum: 19.6 Heathrow, Greater London Lowest Maximum: 12.3 Aviemore, Inverness-Shire Lowest Minimum: 5.0 Loch Glascarnoch, Ross & Cromarty Lowest Grass Minimum: 3.4 Baltasound No 2, Shetland Most Rain: 5.6 Aboyne No 2, Aberdeenshire Most Sun: 10.8 Fair Isle, Shetland</p>
				
1800 GMT 29 AUGUST 2010	SIG WEATHER	0000 GMT 30 AUGUST 2010	SIG WEATHER	
				

DAILY CLIMATE DATA

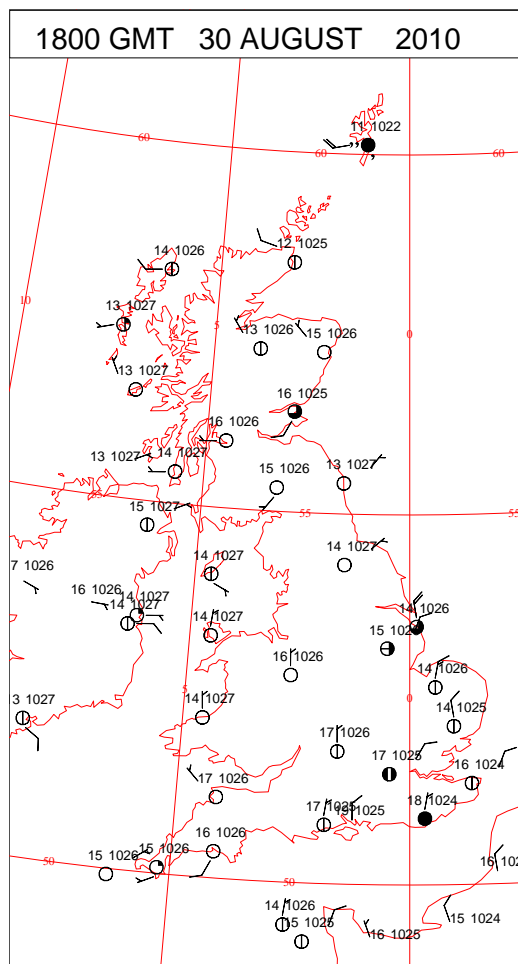
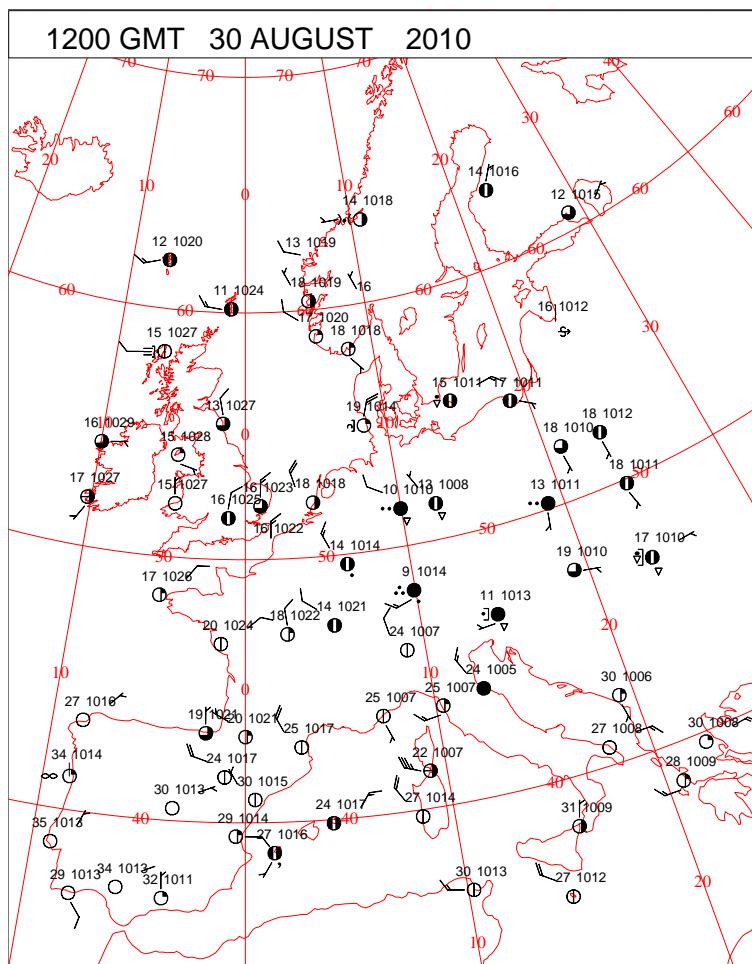
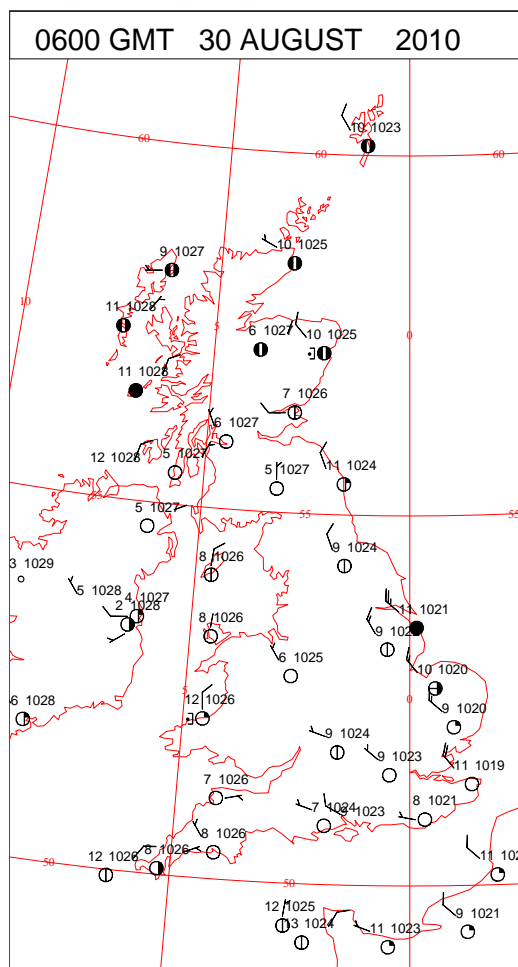
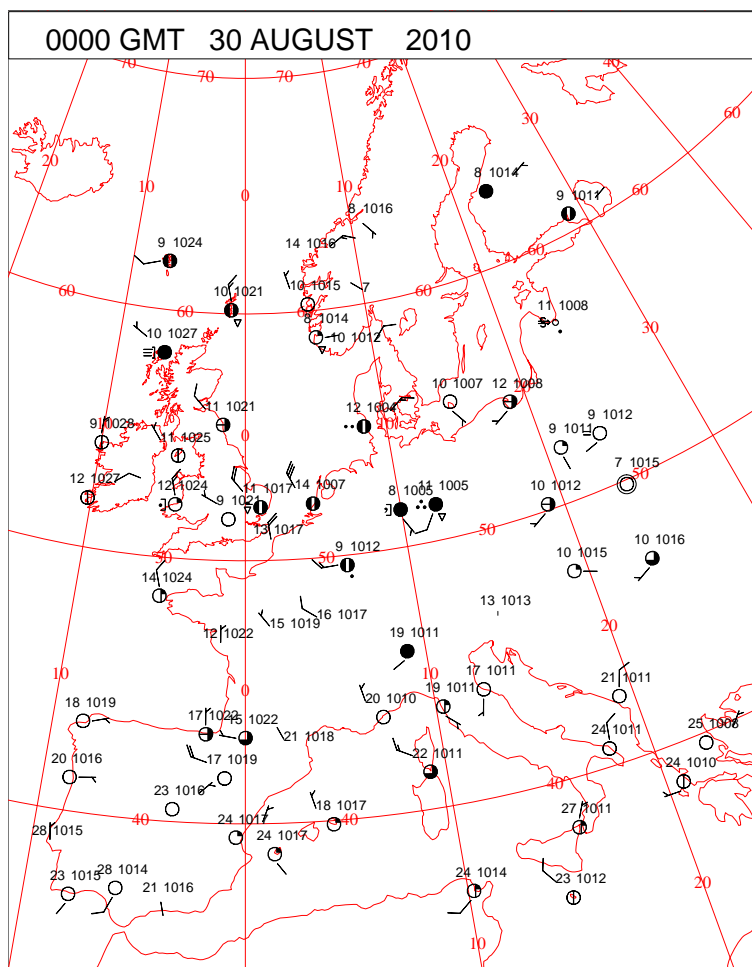


DAILY WEATHER SUMMARY



Monday 30 August 2010

SURFACE REPORTS



SIGNIFICANT WEATHER

0600 GMT 30 AUGUST 2010	SIG WEATHER	1200 GMT 30 AUGUST 2010	SIG WEATHER	<div>Summary of UK Weather for Monday 30 August 2010.</div> <div>It was a dry and clear night for many parts of the U.K., becoming cold towards morning with local ground frost in parts of the country. However, across much of East Anglia and the Lincolnshire coast, it was more cloudy and breezy, with a few showers.</div> <div>These conditions continued through much of the morning, but both showers and winds eased from midday, to leave a dry and bright afternoon.</div> <div>Elsewhere, it was a dry day from start to finish with plenty of sunshine. Some cloud developed in central and eastern parts during the day, and northern Scotland also kept some cloud, but many western areas stayed sunny throughout with mainly light winds.</div> <div>Maximum temperatures were generally around or slightly below average for the time of year.</div>
1800 GMT 30 AUGUST 2010	SIG WEATHER	0000 GMT 31 AUGUST 2010	SIG WEATHER	

EXTREMES

Highest Maximum:
21.3 Eskdalemuir, Dumfriesshire

Lowest Maximum:
12.3 Lerwick, Shetland

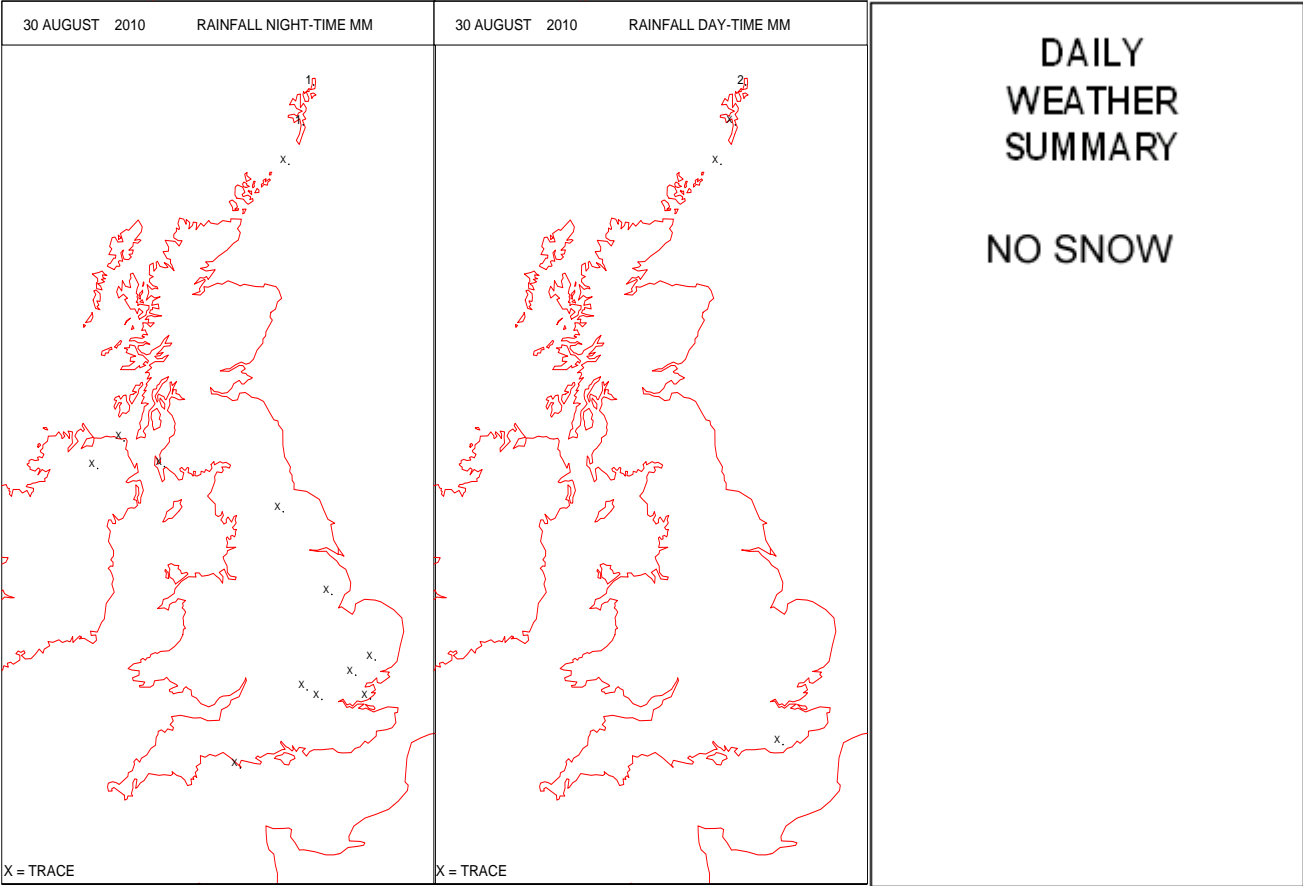
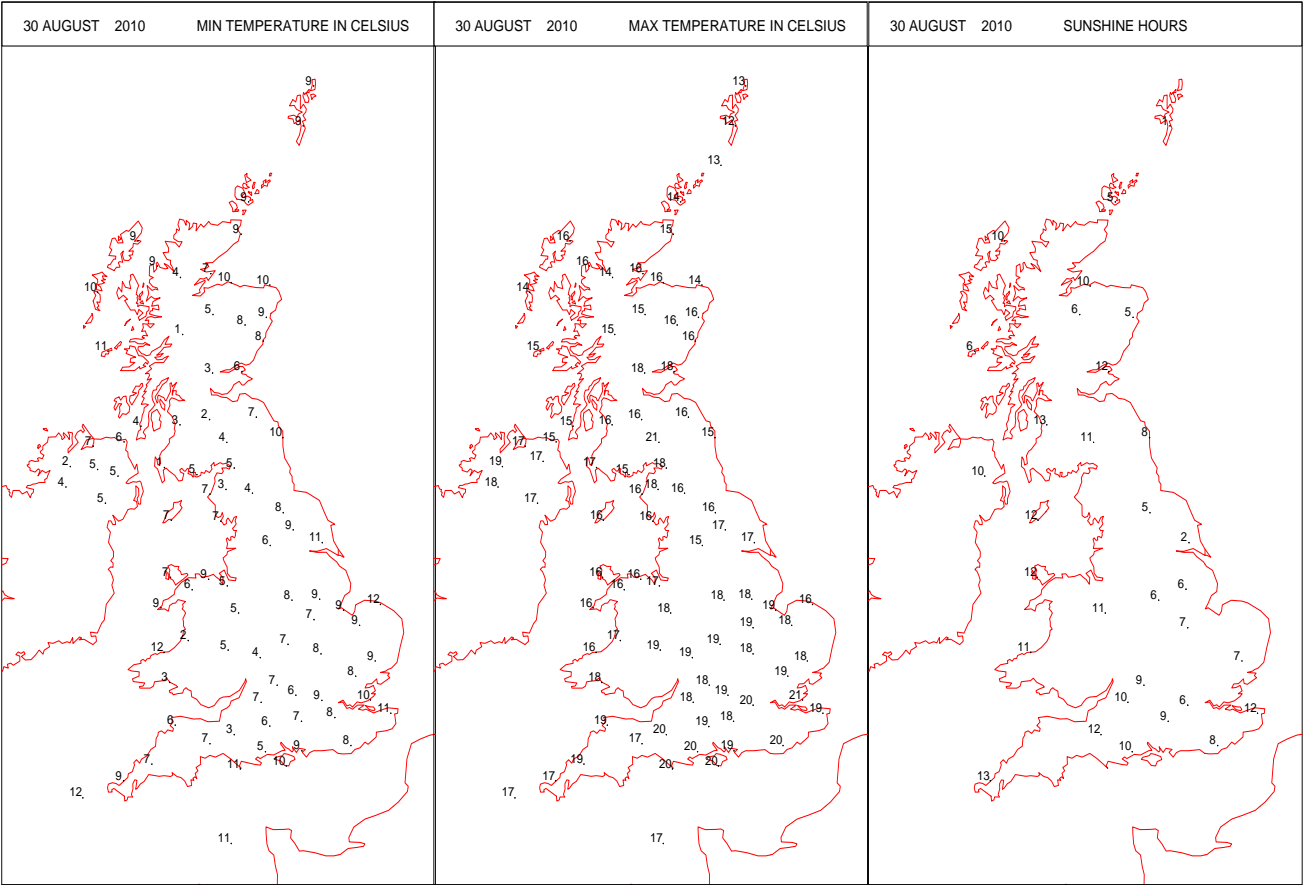
Lowest Minimum:
0.9 Tulloch Bridge, Inverness-Shire

Lowest Grass Minimum:
-2.1 Prestwick Gannet, Ayrshire

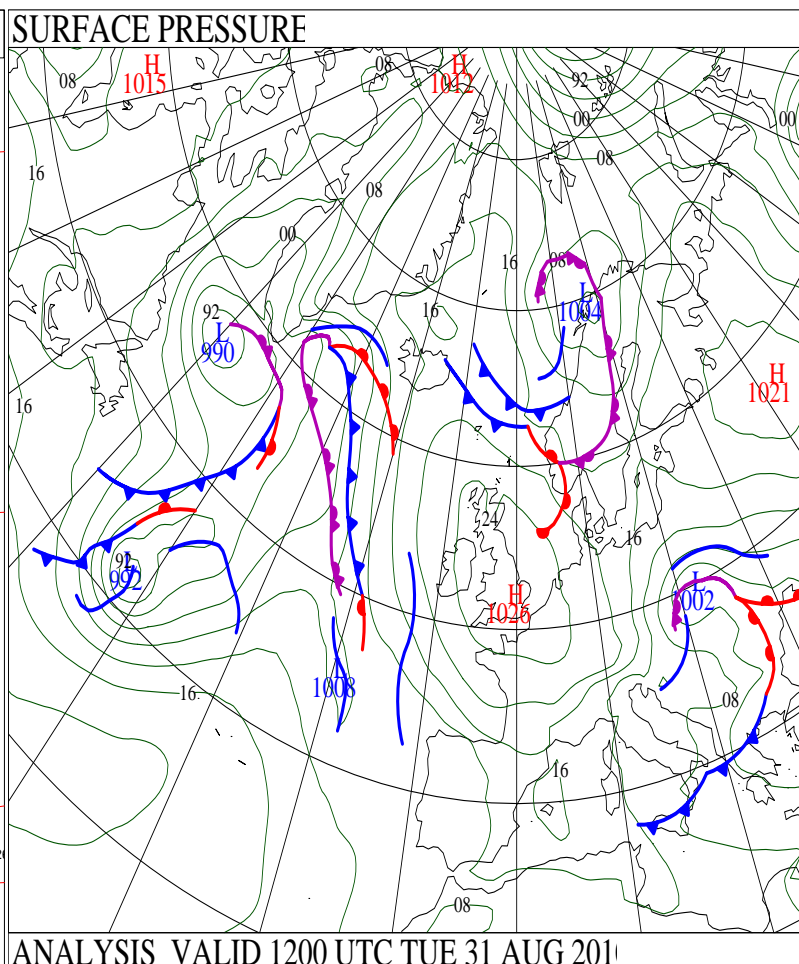
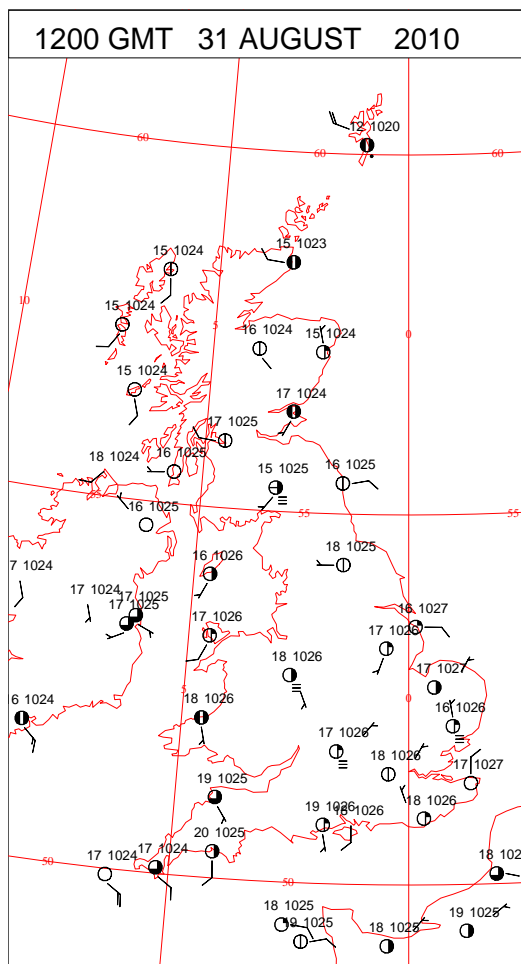
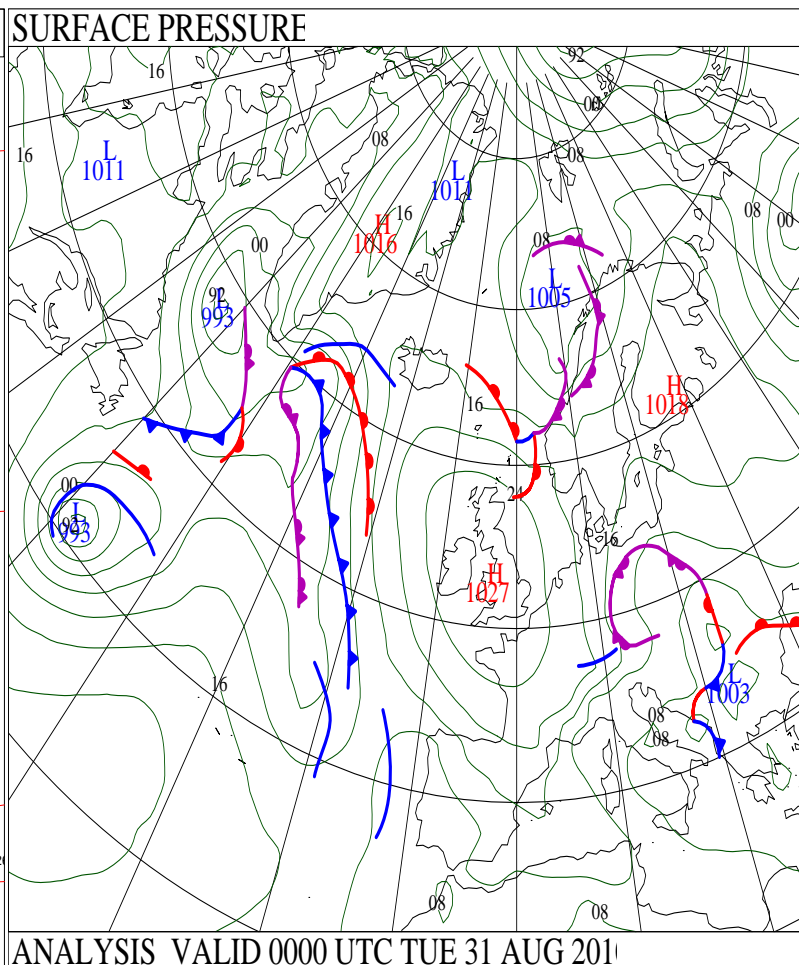
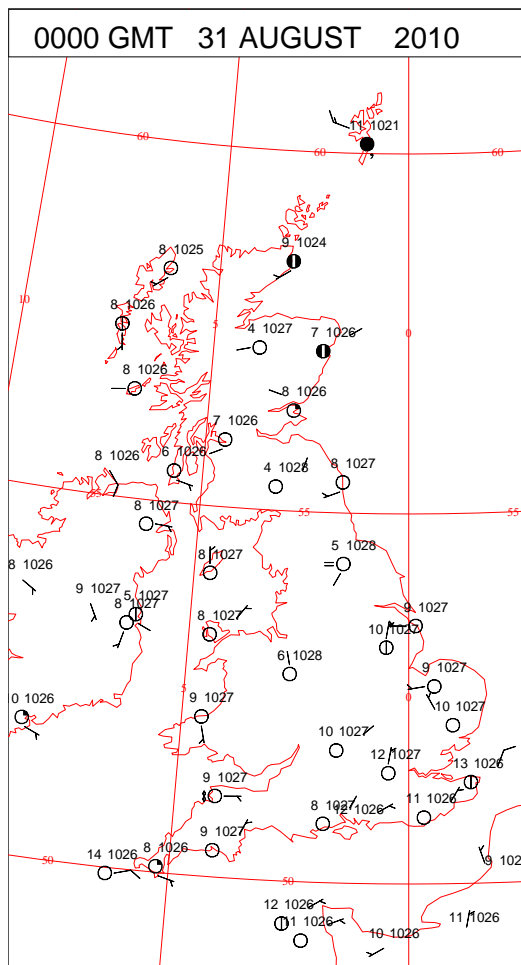
Most Rain:
2.8 Baltasound No 2, Shetland

Most Sun:
13.1 Guernsey Airport, Guernsey
13.1 Prestwick Gannet, Ayrshire

DAILY CLIMATE DATA

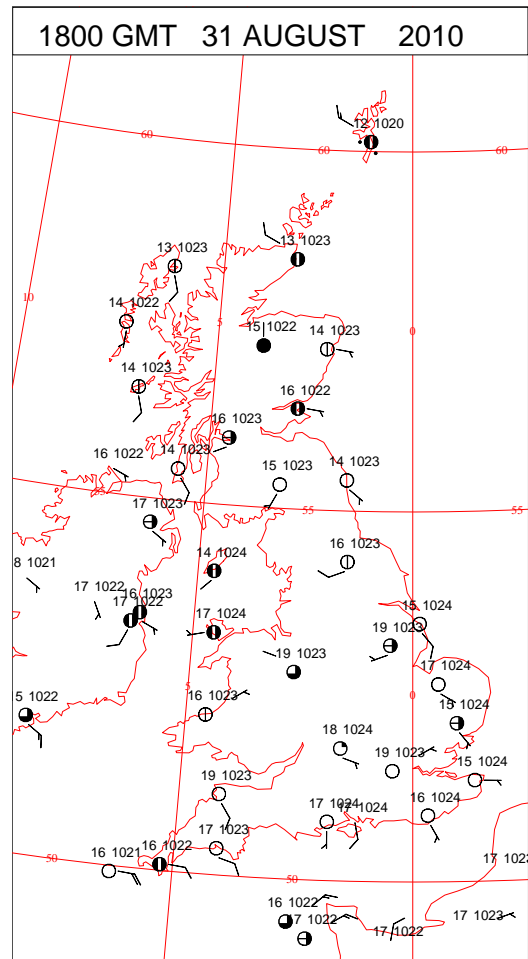
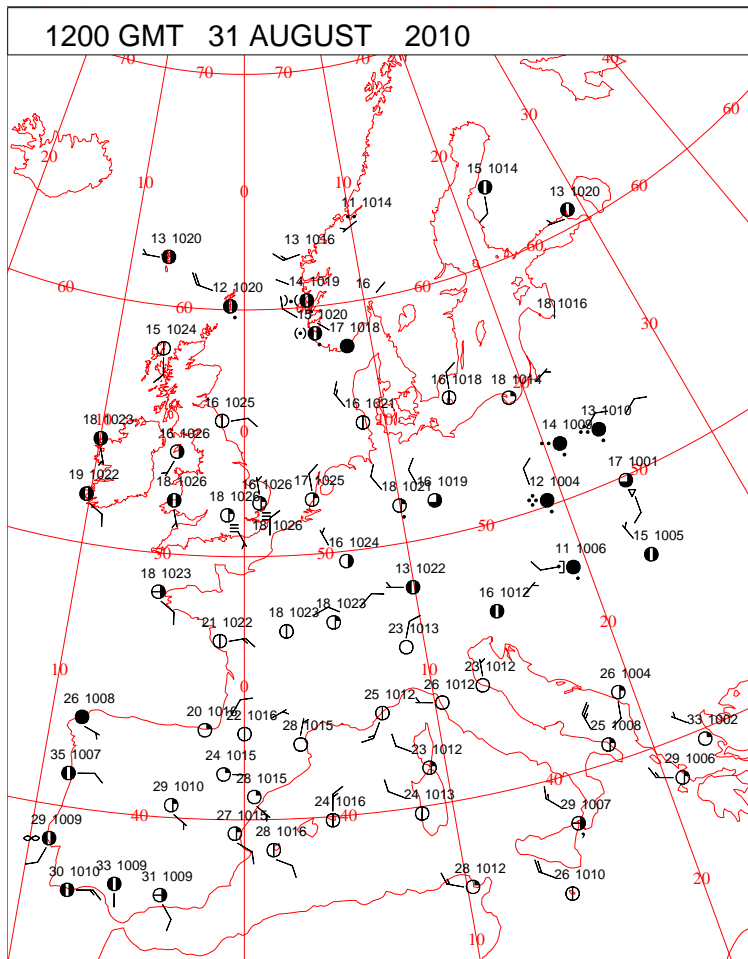
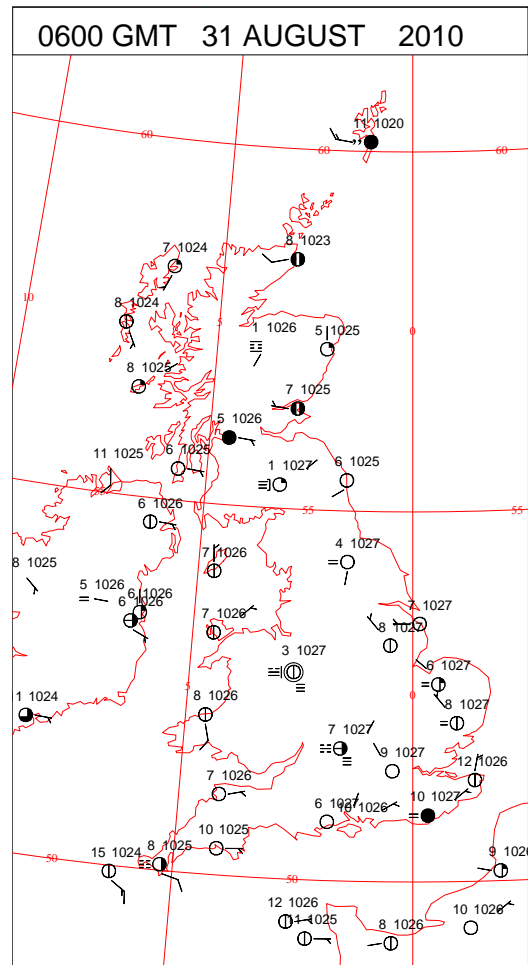
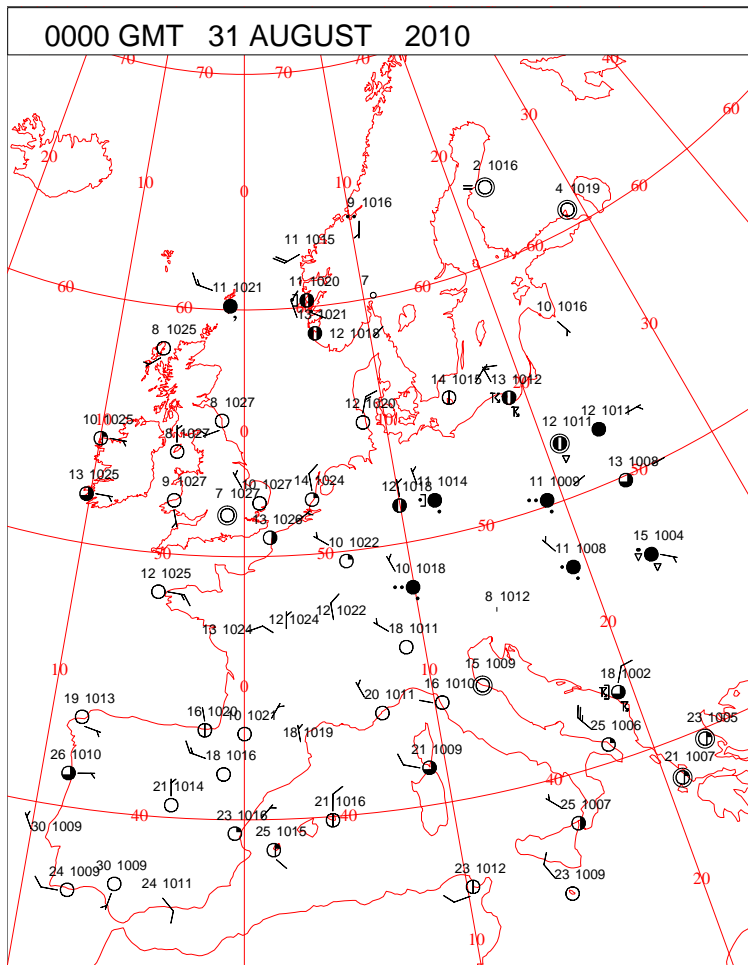


DAILY WEATHER SUMMARY



Tuesday 31 August 2010

SURFACE REPORTS



SIGNIFICANT WEATHER

0600 GMT 31 AUGUST 2010	SIG WEATHER	1200 GMT 31 AUGUST 2010	SIG WEATHER	<p>Summary of UK Weather for Tuesday 31 August 2010.</p> <p>It was another dry night with plenty of clear spells for many, but with some mist and fog forming across parts of central and southern England.</p> <p>Temperatures were quite chilly again too, with minimums falling into low single figures Celsius across many parts.</p> <p>Some of the areas of fog in southern England lasted into the morning, but on the whole, England and Wales enjoyed a bright and sunny day with only fair-weather clouds.</p> <p>Although Northern Ireland and northern Scotland had a slightly more cloudy day, it was only thin high cloud which still allowed some weak sunshine through. Dry and fine conditions lasted into the evening with some spells of sunshine.</p> <p>Maximum temperatures were around the seasonal average with the warmest places in south-west England and also parts of northern England.</p>
1800 GMT 31 AUGUST 2010	SIG WEATHER	0000 GMT 01 SEPTEMBER 2010	SIG WEATHER	<p>EXTREMES</p> <p>Highest Maximum: 21.2 Chivenor, Devon 21.2 Yeovilton, Somerset</p> <p>Lowest Maximum: 12.5 Lerwick, Shetland 12.5 Fair Isle, Shetland</p> <p>Lowest Minimum: -0.7 Tulloch Bridge, Inverness-Shire</p> <p>Lowest Grass Minimum: -2.8 Tulloch Bridge, Inverness-Shire</p> <p>Most Rain: 1.4 Tulloch Bridge, Inverness-Shire</p> <p>Most Sun: 12.2 Guernsey Airport, Guernsey 12.2 Jersey Airport, Jersey</p>

DAILY CLIMATE DATA

