

THE DAILY WEATHER REPORT

(INTRODUCTION)



1st October to 31st December, 1965

Stations published in the Daily Weather Report



METEOROLOGICAL OFFICE
Bracknell, Berkshire

1. HISTORY

A brief history of changes in contents and format between 1st April, 1919, and December, 1949, will be found in the introduction to the British Section for 1st October to 31st December, 1949. On 1st January, 1950, the British and International Sections of the former Report, which had been issued in three sections since 1919, were combined in a single publication, the present Daily Weather Report. At the same time, the third section was published separately with the title of Daily Aerological Record. A number of changes in meteorological codes and specifications were introduced on 1st January, 1955, and incorporated in the Report. Changes in format introduced on 1st July, 1955, provided for the elements of station and ships' observations to be given in the order of the appropriate meteorological code and for some modification of the scales and projections of charts. On 1st January, 1961, the Celsius scale was adopted for reporting surface temperatures.

2. FORM OF PRESENTATION

(i) **Observations.**—Pages 1 and 4 of the Daily Weather Report contain reports for the four main hours of observation from a representative number of stations in Great Britain and Ireland which provide full reports together with a selection of reports from ocean weather stations for the same hours. In addition, Beaufort letters (Table 19), mainly describing precipitation, are given for each of the four six-hourly periods, together with reports of maximum and minimum temperature, sunshine, rainfall and state of ground (Table 13), in respect of the land stations listed. Explanations of the codes and specifications used are given below.

(ii) **Charts.**—Page 2 contains a chart of the weather in a large part of the northern hemisphere for mid-day of the previous day. Incorporated in this chart is a line joining the approximate locations of civil twilight (i.e., Sun 6° below horizon) at 1200 h. G.M.T. for the mid point of the month indicated. Page 3 contains charts of slightly larger scale, for the British Isles and Western Europe, for 1800 h. of the previous day and for 0000 h. and 0600 h. on the day of issue.

(iii) **General Synoptic Development, Forecast and Outlook.**—Below the weather charts on page 3 will be found a statement which describes the main features in the evolution of the synoptic situation over the United Kingdom during the preceding 24 hours together with an indication of the manner in which it is expected to develop during the succeeding 24 hours. On the right of this statement is a forecast of the weather expected during a period of 24 hours from noon on the day of issue, followed by an outlook for a further period, the duration of which is normally 24 hours but may be longer in certain weather situations.

4. EXPLANATION OF CODES AND SPECIFICATIONS

CODE FM 11A—Land Stations											
N dd ff		VV ww W		PPP TT		N _h C _L h C _M C _H		T _d T _d a pp		8N _s C h _s h _s	
N = Total amount of cloud in eighths (Table 1). dd = Wind direction on scale 01-36 (see also Table 2). ff = Wind speed in knots.		VV = Visibility (Table 3). ww = Present weather (Table 5). W = Past weather (Table 4).		PPP = Last three figures of pressure (reduced to M.S.L.) in millibars and tenths. TT = Temperature in whole degrees Celsius.		N _h = Fraction of celestial dome covered by C _L (or C _M if no C _L). C _L = Form of low cloud (Table 6). h = Height above ground of base of lowest cloud (Table 9). C _M = Form of Medium Cloud (Table 7). C _H = Form of high cloud (Table 8).		T _d T _d = Dew point temperature in whole degrees Celsius. a = Characteristic of barometric tendency (Table 10). pp = Barometric tendency (change of pressure in last three hours in tenths of millibars).		8 = Indicator figure. N _s = Amount in eighths of individual cloud layer or mass (Table 1). C = Type of cloud (Table 11). h _s h _s = Height of base of cloud (Table 12).	
CODE FM 21A—Ships											
YQ _L L ₂ L ₃		L ₀ L ₀ L ₀ GG		D _s v _s a pp		O T _s T _s T _d T _d		I d _w d _w P _w H _w			
Y = Day of the week. Q = Octant of the Globe (0 = west, 3 = east). L ₂ L ₃ L ₃ = Latitude in degrees and tenths.		L ₀ L ₀ L ₀ = Longitude in degrees and tenths. GG = Actual time to the nearest whole hour G.M.T.		D _s = Direction of movement of ship (Table 14). v _s = Speed of ship in knots (Table 15). a = Characteristic of barometric tendency (Table 10). pp = Barometric tendency (change of pressure in last three hours in tenths of millibars).		O = Indicator figure. T _s T _s = Difference between air temperature and sea temperature in ½ degrees Celsius. (If the air temperature is less than the sea temperature, 50 is added to the difference.) T _d T _d = Dew point temperature in whole degrees Celsius.		I = Indicator figure. d _w d _w = Direction (in tens of degrees) from which waves come (Table 2). P _w = Period of waves (Table 16). H _w = Mean maximum height of waves (Table 17). When it is possible to make a clear distinction between sea and swell two I d _w d _w P _w H _w groups are reported. The first relates to wind waves, the second to waves of the predominant swell system. In the case of "no sea" with or without swell the first group is reported as 100 / 0.		RR = Rainfall (Table 18) (Code 3577) (09h-21h). T _x T _x = Maximum temperature in whole degrees Celsius (09h-21h). T _n T _n = Minimum temperature in whole degrees Celsius (21h-09h). T _g T _g = Minimum temperature on grass in whole degrees Celsius. (21h-09h). sss = Duration of sunshine (in hours and tenths). E = State of ground (Table 13) (Code 0900) (09h-21h) (21h-09h).	

Table 1.—Code for Cloud Amount (N, N_h, N_s) (Code 2700)

0 = None.
1 = 1 eighth of sky covered or less, but not zero.
2 = 2 eighths of sky covered.
3 = 3 eighths of sky covered.
4 = 4 eighths of sky covered.
5 = 5 eighths of sky covered.
6 = 6 eighths of sky covered.
7 = 7 eighths of sky covered or more, but not 8 eighths.
8 = 8 eighths (sky completely covered).
9 = Sky obscured or cloud amount cannot be estimated.

Note.—"Trace" would be included under Figure 1, which should be used for amounts up to 1/8th (i.e., not up to 3/16ths). "Overcast but with openings" would be included under Figure 7, which should be used for amounts down to 7/8ths (i.e., not down to 13/16ths).

Table 2.—Degrees and Code Figures (dd and d_wd_w) corresponding to compass directions (Codes 0877 and 0885)

Direction (Compass equivalent Points)	Exact in degrees	Code dd	Direction (Compass equivalent Points)	Exact in degrees	Code dd
Calm	—	00	S'W.	191½	19
N'E.	11½	01	SSW.	202½	20
NNE.	22½	02	SW'S.	213½	21
NE'N.	33½	03	SW.	225	23
NE.	45	05	SW'W.	236½	24
NE'E.	56½	06	WSW.	247½	25
ENE.	67½	07	W'S.	258½	26
E'N.	78½	08	W.	270	27
E.	90	09	W'N.	281½	28
E'S.	101½	10	WNW.	292½	29
ESE.	112½	11	NW'W.	303½	30
SE'E.	123½	12	NW.	315	32
SE.	135	14	NW'N.	326½	33
SE'S.	146½	15	NNW.	337½	34
SSE.	157½	16	NW.	348½	35
S'E.	168½	17	N.	360	36
S.	180	18			

Waves confused, direction indeterminate (waves equal to or less than 4½ metres) ... 49

Variable, direction indeterminate (waves greater than 4½ metres) ... 99

Note.—The direction to be observed is "true" not "magnetic".

3. NOTES

(i) **Standard of Time.**—Greenwich Mean Time is exclusively used throughout the Report.

(ii) **Rainfall.**—Tr. : = There has been precipitation, but amount less than 0.05 mm.

(iii) **Temperature.**—On pages 1 and 4 temperature is specified in whole degrees Celsius, negative temperatures being coded by removing the minus sign and adding 50. Equivalent values in degrees Fahrenheit can be obtained by reference to the table printed between these pages.

(iv) **Dew Point.**—The values of Dew Point are derived from the original readings of dry-bulb and wet-bulb temperature and are correct to 1° C. Prior to 1st January, 1949, values below 0° C. gave the "Hoar Frost Point" that is to say, the temperature for which the actual vapour pressure is equal to the saturation pressure over ice. Since January, 1949, the true Dew Point and not the Hoar Frost Point has been included in synoptic reports in circumstances where the actual vapour pressure is lower than the saturated water vapour pressure of 0° C.

(v) **Altitudes of stations.**—The altitudes of British stations are given below. These refer in each case to the datum level of the ground beneath or nearly beneath the thermometer screen.

	ft.		ft.		ft.		ft.
Kew ...	18	Bristol ...	192	Carlisle ...	86	Sule Skerry ...	43
Gatwick ...	196	Aberporth ...	376	Watnall ...	385	Lerwick ...	269
London Airport ...	82	Cardiff (Rhoose) ...	220	Spurn Head ...	29	Stornoway ...	10
Thorney Island ...	10	Plymouth ...	87	Finningley ...	34	Benbecula ...	22
Hurn ...	36	Chivenor ...	20	Leeming ...	105	Tiree ...	32
Guernsey ...	340	St. Mawgan ...	337	Tynemouth ...	95	Aldergrove ...	217
Wattisham ...	292	Culdrose ...	262	Eskdalemuir ...	785	Malin Head ...	83
Gorleston ...	5	Scilly ...	158	Mull of Galloway ...	257	Belmullet ...	29
Mildenhall ...	15	Elmdon ...	319	Prestwick ...	33	Birr ...	231
Cardington ...	93	Shawbury ...	235	Renfrew ...	29	Collinstown ...	222
West Raynham ...	250	Manchester ...	251	Leuchars ...	35	Rineanna ...	15
Wittering ...	216	Squires Gate ...	36	Dyce ...	193	Roches Point ...	131
Boscombe Down ...	414	Valley ...	26	Wick ...	119	Valentia ...	29
Ross on Wye ...	223	Ronaldsway ...	58	Cape Wrath ...	346		

(vi) **Adjusted Readings.**—Where an instrumental reading is found to be in error and some adjustment is necessary, the adjusted reading is published in brackets thus (59).

Table 3.—Code for Visibility—(VV) (Code 4377)

First Code Figure	0	1	2	3	4	5	6	7	8	9
5	3½	*	*	*	*	*	3¾	†	5	
6	6½		7½		8½		10		11½	
7	12½		13½		15		16½		17½	
8	18½		25		31½		37½		43½	Over 43½
9†	<55	55	220	550	1,100	2,200	2½	6½	12½	31 or over
F	<11	11	22	33	44	55	66	77	88	99

Table 4.—Code for Past Weather (W) (Code 4500)

0 = Cloud covering ½ or less of the sky throughout the appropriate period.	3 = Sandstorm, duststorm or blowing snow.
1 = Cloud covering more than ½ of the sky during part of the appropriate period and covering half or less during part of the period.	4 = Fog, ice fog or thick haze.
2 = Cloud covering more than ½ of the sky throughout the appropriate period.	5 = Drizzle.
	6 = Rain.
	7 = Snow, or rain and snow mixed.
	8 = Shower(s).
	9 = Thunderstorm(s) with or without precipitation.

The code for W covers the weather occurring during the last six hours.

In the range 01-50 the figures give actual visibility in tenths of kilometres, or half furlongs. This table gives the meanings of higher code figures. The decade F.0-F.9 is used, in this publication only, to give visibilities of less than 110 yards.

† Values not given may be obtained by interpolation.

* Code figures not used. † Decade 90-99 is used when visibility cannot be determined with sufficient accuracy to justify lower code figures.

Table 5.—Code for Present Weather (ww) (Code 4677)

00-19 No precipitation at the station at the time of observation.	00	Cloud development not observed.	Characteristic change of the state of the sky during the past hour.	30-39 Duststorms, Sandstorms, drifting or blowing snow.	30	Slight or moderate duststorm or sandstorm.	has decreased during preceding hour. no appreciable change during preceding hour. has increased during preceding hour.	70-79 Solid precipitation not in showers.	70	Intermittent fall of snow flakes.	slight at time of observation.		
	01	Clouds generally dissolving or becoming less developed.			31				71	Continuous fall of snow flakes.			
	02	State of sky on the whole unchanged.			32				72	Intermittent fall of snow flakes.			
	03	Clouds generally forming or developing.			33	Severe duststorm or sandstorm.	has decreased during preceding hour. no appreciable change during preceding hour. has increased during preceding hour.		73	Continuous fall of snow flakes.	moderate at time of observation.		
	04	Visibility reduced by smoke, e.g., veldt or forest fire, industrial smoke or volcanic ashes.			34				74	Intermittent fall of snow flakes.			
	05	Haze			35				75	Continuous fall of snow flakes.			
	06	Widespread dust in suspension in the air, not raised by wind at or near the station at the time of observation			36	Slight or moderate drifting snow.	generally low.		76	Ice prisms (with or without fog).	heavy at time of observation.		
	07	Dust or sand raised by wind at or near the station at the time of observation, but no well-developed dust whirl(s) or sand whirl(s), and no duststorm or sandstorm seen.			37				77	Snow grains (with or without fog).			
	08	Well developed dust whirl(s) or sand whirl(s) seen at or near the station within the last hour, but no duststorm or sandstorm.			38				78	Isolated starlike snow crystals (with or without fog).			
	09	Duststorm or sandstorm within sight of the station or at the station during the last hour.			39	Heavy blowing snow.	generally high.		79	Ice pellets type (a).			
	10	Mist.			40-49 Fog or ice fog at time of observation.	40	Fog or ice fog at a distance at the time of observation, but not at the station during the last hour, the fog or ice fog extending to a level above that of the observer.	80-90 Showery precipitation	80	Rain shower(s), slight.	thunderstorm during the preceding hour, but not at time of observation.		
	11	Shallow fog or ice fog, in patches.				41	Fog or ice fog in patches.		81	Rain shower(s), moderate or heavy.			
	12	Shallow fog or ice fog, more or less continuous.				42	Fog or ice fog, sky discernible.		82	Rain shower(s), violent.			
	13	Lightning visible, no thunder heard.				43	Fog or ice fog, sky not discernible.		83	Shower(s) of rain and snow, slight.			
	14	Precipitation within sight, not reaching the ground or the surface of the sea.				44	Fog or ice fog, sky discernible.		84	Shower(s) of rain and snow, moderate or heavy.			
	15	Precipitation within sight, reaching the ground or the surface of the sea but distant (estimated to be more than 5 km.) from the station.				45	Fog or ice fog, sky not discernible.		85	Snow shower(s), slight.			
	16	Precipitation within sight reaching the ground or the surface of the sea near to but not at the station.				46	Fog or ice fog, sky discernible.		86	Snow shower(s), moderate or heavy.			
	17	Thunder heard but no precipitation at time of observation.				47	Fog or ice fog, sky not discernible.		87	Shower(s), or snow pellets or ice pellets type (b) with or without rain or rain and snow mixed.			
	18	Squalls.				48	Fog, depositing rime, sky discernible.		88	Shower(s) of hail, with or without rain or rain and snow mixed, not associated with thunder.			
19	Funnel cloud(s)†	49	Fog, depositing rime, sky not discernible.	89		Shower(s) of hail, with or without rain or rain and snow mixed, not associated with thunder.							
20-29 Precipitation, fog or thunderstorm at station in past hour but not at time of observation.	20	Drizzle (not freezing), or snow grains.	Not falling as shower(s).	50-59 Drizzle at time of observation.		50	Drizzle, not freezing, intermittent.	slight at time of observation. moderate at time of observation. heavy (dense) at time of observation.	91-99 Precipitation with current or recent thunderstorm	91	Slight rain at time of observation.	thunderstorm during the preceding hour, but not at time of observation.	
	21	Rain (not freezing).			51	Drizzle, not freezing, continuous.	92			Moderate or heavy rain at time of observation.			
	22	Snow.			52	Drizzle, not freezing, intermittent.	93			Slight snow, rain and snow mixed, or hail at time of observation.			
	23	Rain and snow or ice pellets type (a).			53	Drizzle, not freezing, continuous.	94			Moderate or heavy snow, rain and snow mixed or hail at time of observation.			
	24	Freezing drizzle or freezing rain.			54	Drizzle, not freezing, intermittent.	95			Thunderstorm, slight or moderate, without hail but with rain and/or snow at time of observation.			
	25	Shower(s) of rain.			55	Drizzle, not freezing, continuous.	96			Thunderstorm, slight or moderate, with hail at time of observation.			
	26	Shower(s) of snow, or of rain and snow.			56	Drizzle, freezing, slight.	97			Thunderstorm, heavy, without hail, but with rain and/or snow at time of observation.			
	27	Shower(s) of hail, or of hail and rain.			57	Drizzle, freezing, moderate or heavy (dense).	98			Thunderstorm combined with duststorm or sandstorm at time of observation.			
	28	Fog or ice fog.			58	Drizzle and rain, slight.	99			Thunderstorm, heavy, with hail at time of observation.			
	29	Thunderstorm (with or without precipitation).			59	Drizzle and rain, moderate or heavy.	The expression "at the station" refers to a land station or a ship. † Tornado cloud or water spout. * Ice pellets type (a)—Frozen raindrops or largely melted and refrozen snowflakes. type (b)—Pellets of snow encased in a thin layer of ice.						
	30-39 Rain at time of observation.	60			Rain, not freezing, intermittent.	slight at time of observation. moderate at time of observation. heavy at time of observation.				61	Rain, not freezing, continuous.		
		62			Rain, not freezing, intermittent.					62	Rain, not freezing, intermittent.		
		63			Rain, not freezing, continuous.					63	Rain, not freezing, continuous.		
		64			Rain, not freezing, intermittent.					64	Rain, not freezing, intermittent.		
		65			Rain, not freezing, continuous.					65	Rain, not freezing, continuous.		
		66			Rain, freezing, slight.					66	Rain, freezing, slight.		
		67			Rain, freezing, moderate or heavy.					67	Rain, freezing, moderate or heavy.		
		68			Rain or drizzle, and snow, slight.					68	Rain or drizzle, and snow, slight.		
		69			Rain or drizzle and snow, moderate or heavy.					69	Rain or drizzle and snow, moderate or heavy.		

Table 6.—Code for form of Low Cloud (CL) (Code 0513)

- 0 = No stratocumulus, stratus, cumulus or cumulonimbus.
 1 = Ragged cumulus other than of bad weather, or cumulus with little vertical extent and seemingly flattened, or both.
 2 = Cumulus of moderate or strong vertical extent, generally with protuberances in the form of domes or towers, either accompanied or not by other cumulus or by stratocumulus: all having their bases at the same level.
 3 = Cumulonimbus, the summits of which, at least partially, lack sharp outlines, but are neither clearly fibrous (cirriform) nor in the form of an anvil: cumulus, stratocumulus or stratus may also be present.
 4 = Stratocumulus formed by the spreading out of cumulus: cumulus may also be present.
 5 = Stratocumulus not resulting from the spreading out of cumulus.
 6 = Stratus in a more or less continuous sheet or layer, or in ragged shreds, or both, but no stratus fractus of bad weather.
 7 = Stratus fractus of bad weather or cumulus fractus of bad weather (pannus), or both: usually below altostratus or nimbostratus. By "bad weather" is meant the conditions which generally exist before, during or after precipitation.
 8 = Cumulus and stratocumulus, other than those formed from the spreading out of cumulus: the base of cumulus is at a different level from that of stratocumulus.
 9 = Cumulonimbus, the upper part of which is clearly fibrous (cirriform), often in the form of an anvil: either accompanied or not by cumulus, stratocumulus, stratus or pannus.
 / = Stratocumulus, stratus, cumulus and cumulonimbus are invisible owing to darkness, fog, blowing dust or sand, or other similar phenomena.

Table 7.—Code for form of Medium Cloud (CM) (Code 0515)

- 0 = No altostratus, altostratus or nimbostratus.
 1 = Altostratus, the greater part of which is semi-transparent: through this part the sun or moon may be weakly visible as through ground glass.
 2 = Altostratus, the greater part of which is sufficiently dense to hide the sun (or moon), or nimbostratus.
 3 = Altostratus, the greater part of which is semi-transparent, and no part of which is crenelated or in cumuliform tufts: the various elements of the cloud change only slowly and are all at a single level.
 4 = Patches (often in the form of almonds or fishes) of altostratus, the greater part of which is semi-transparent: the clouds are at one or more levels and the elements are continually changing in appearance.
 5 = Semi-transparent altostratus in bands or altostratus in one more or less continuous layer progressively invading the sky: these altostratus clouds generally are growing denser as a whole. The layer may be opaque or may consist of two or more sheets.
 6 = Altostratus resulting from the spreading out of cumulus.
 7 = Any one of the following cases:—
 (a) Altostratus in two or more layers, usually opaque in places and not progressively invading the sky.
 (b) Opaque layer of altostratus not progressively invading the sky.
 (c) Altostratus together with altostratus or nimbostratus or both.
 8 = Altostratus with sprouts in the form of small towers or battlements, or altostratus having the appearance of cumuliform tufts.
 9 = Altostratus, generally at several levels, in a chaotic sky: dense cirrus is usually also present.
 / = Altostratus, altostratus and nimbostratus are invisible owing to darkness, fog, blowing dust or sand, or other similar phenomena, or more often because of the presence of a continuous layer of lower clouds.

Code 8.—Code for form of High Cloud (CH) (Code 0509)

- 0 = No cirrus, cirrocumulus or cirrostratus.
 1 = Cirrus in the form of filaments, strands or hooks, not progressively invading the sky (often called "mares' tails").
 2 = Dense cirrus, in patches or entangled sheaves, which usually do not increase and sometimes seem to be the remains of the upper part of a cumulonimbus: or cirrus with sproutings in the form of towers or battlements, or having the appearance of cumuliform tufts.
 3 = Dense cirrus, often in the form of an anvil: either the remains of the upper parts of a cumulonimbus or parts of distant cumulonimbus, the cumuliform portions of which cannot be seen.
 4 = Cirrus in the form of hooks or of filaments, or both, progressively invading the sky: they generally become denser as a whole.
 5 = Cirrus, often in bands converging towards one point or two points of the horizon, and cirrostratus, or cirrostratus alone: in either case, they are progressively invading the sky, and generally growing denser as a whole, but the continuous veil does not reach 45 degrees above the horizon.
 6 = Cirrus, often in bands converging towards one point or two points of the horizon, and cirrostratus, or cirrostratus alone: in either case, they are progressively invading the sky, and generally growing denser as a whole: the continuous veil extends more than 45 degrees above the horizon, without the sky being totally covered.
 7 = Veil of cirrostratus completely covering the celestial dome.
 8 = Cirrostratus not progressively invading the sky and not completely covering the celestial dome.
 9 = Cirrocumulus alone or cirrocumulus accompanied by cirrus or cirrostratus, or both, but cirrocumulus is the predominant cirriform cloud.
 / = Cirrus, cirrocumulus and cirrostratus are invisible owing to darkness, fog, blowing dust or sand, or other similar phenomena, or more often because of the presence of a continuous layer of lower clouds.

Table 9.—Code for Cloud Height (h) (Code 1600)

Code figure	Height of base of cloud	
	metres	feet
0	0-50	0-150
1	50-100	150-300
2	100-200	300-600
3	200-300	600-1,000
4	300-600	1,000-2,000
5	600-1,000	2,000-3,000
6	1,000-1,500	3,000-5,000
7	1,500-2,000	5,000-6,500
8	2,000-2,500	6,500-8,000
9	Above 2,500	Above 8,000

Note 1.—If there is no cloud at all code figure 9 is reported.
 Note 2.—If there is fog, and the sky is discernible through the fog, the cloud form, height and amount are reported as if no fog were present. If the sky is not discernible through the fog the height of the base of the cloud is reckoned as 0.
 Note 3.—Height above ground of the base of cloud. If there is cloud of Form CL reported, h refers to this cloud. If, however, there is no cloud of Form CL and there is cloud of Form CM h refers to this cloud.

Height of base of cloud not known or base of clouds at a level lower and tops at a level higher than that of the station.

Table 10.—Code for Characteristic of Barometric Tendency (a) (Code 0200)	Table 11.—Code for Type of Cloud (C) (Code 0500)	Table 12.—Code for Height of Cloud (h _h) (Code 1577)
0 = Increasing, then decreasing; atmospheric pressure the same as or higher than 3 hrs. ago. 1 = Increasing, then steady; or increasing, then increasing more slowly. 2 = Increasing (steadily or unsteadily). 3 = Decreasing or steady, then increasing; or increasing, then increasing more rapidly. 4 = Steady, atmospheric pressure the same as 3 hrs. ago. 5 = Decreasing, then increasing; atmospheric pressure the same as or lower than 3 hrs. ago. 6 = Decreasing, then steady; or decreasing, then decreasing more slowly. 7 = Decreasing (steadily or unsteadily). 8 = Steady or increasing, then decreasing; or decreasing, then decreasing more rapidly.	0 = Cirrus (Ci). 1 = Cirrocumulus (Cc). 2 = Cirrostratus (Cs). 3 = Altcumulus (Ac). 4 = Altostratus (As). 5 = Nimbostratus (Ns). 6 = Stratocumulus (Sc). 7 = Stratus (St). 8 = Cumulus (Cu). 9 = Cumulonimbus (Cb). / = Cloud not visible owing to darkness, fog, duststorm, sandstorm or other analogous phenomena.	Code figures 01–50 = cloud height in 100s of feet. Code figures 56–80, subtract 50 for cloud height in 1,000s of feet. CODE FIGURES 81–89 81 = 35,000 feet 82 = 40,000 " 83 = 45,000 " 84 = 50,000 " 85 = 55,000 " 86 = 60,000 " 87 = 65,000 " 88 = 70,000 " 89 = above 70,000 feet CODE FIGURES 90–99* 90 = less than 150 feet 91 = 150–300 " 92 = 300–600 " 93 = 600–1,000 " 94 = 1,000–2,000 " 95 = 2,000–3,000 " 96 = 3,000–5,000 " 97 = 5,000–6,500 " 98 = 6,500–8,000 " 99 = 8,000 feet or higher or no low clouds. * Only used when cloud height cannot be determined with greater accuracy.

Table 14.—Code for Direction in which Ship has moved (D _s) (Code 0700)	Table 15.—Code for Speed of Ship (v _s) (Code 4451)	Table 16.—Code for Period of Waves (P _w) (Code 3155)	Table 17.—Code for Mean Maximum Height of Waves (H _w) (Code 1555)
0 = Stationary. 1 = North-east. 2 = East. 3 = South-east. 4 = South. 5 = South-west. 6 = West. 7 = North-west. 8 = North. 9 = No definite direction or unknown.	kt. 0 = 0 1 = 1–3 2 = 4–6 3 = 7–9 4 = 10–12 5 = 13–15 6 = 16–18 7 = 19–21 8 = 22–24 9 = >24	sec. 2 = 5 or less 3 = 6 or 7 4 = 8 or 9 5 = 10 or 11 6 = 12 or 13 7 = 14 or 15 8 = 16 or 17 9 = 18 or 19 0 = 20 or 21 1 = >21 / = Calm or period not determined.	m. ft. 0 = <½ <1 1 = ½ 1½ 2 = 1 3 3 = 1½ 5 4 = 2 6½ 5 = 2½ 8 6 = 3 9½ 7 = 3½ 11 8 = 4 13 9 = 4½ 14 / = Height not determined. 50 added to d _w d _w m. ft. 0 = 5 16 1 = 5½ 17½ 2 = 6 19 3 = 6½ 21 4 = 7 22½ 5 = 7½ 24 6 = 8 25½ 7 = 8½ 27 8 = 9 29 9 = 9½ 30½ Notes :— (i) The range of heights covered by a number is half a metre, e.g., number 3 applies to waves whose heights are between 1½ m. and 1¾ m. (4 ft. and 5½ ft.). (ii) Waves whose heights are greater than 9½ m. (31 ft.) are reported by coding H _w as 9 and adding after the code group the word WAVE and the actual height in metres or feet; e.g., Wave 40. (This additional information is not given in the Daily Weather Report due to shortage of space.) (iii) If a wave height comes exactly midway between the heights corresponding to two code figures, the lower code figure is reported.

Table 18.—Code for Amount of Precipitation (RR) (Code 3577)	Table 19.—Explanation of Beaufort Letters (pages 1 and 4)
mm. 01–55 Amount to the nearest whole millimetre. 56 60 57–90 Add 10 mm. for each unit above 56 e.g., 73 = 230 mm. 91 0·1 92 0·2 93 0·3 94 0·4 95 0·5 96 0·6 97 Trace 98 >400 99 Measurement impossible or inaccurate.	d = drizzle. f = fog, visibility 220 yards. or more but less than 1,100 yards. F = thick fog, visibility less than 220 yards. h = hail. ks = storm of drifting snow. I = lightning. p = shower(s). r = rain. s = snow. rs = rain and snow. t = thunder. Intensity is shown by capital letters ("heavy" or "thick") or suffix "o" ("slight"). Continuous precipitation is shown by repeating the letter and intermittent precipitation by the prefix "i". The prefix "j" indicates weather near but not at the station.

5. EXPLANATION OF CHARTS

BAROMETER. Isobars are drawn for intervals of four millibars.

WIND. Arrows fly with wind. A full length feather represents 10 Kt. and a short feather 5 Kt. A solid pennant represents 50 Kt. Calm is indicated by circle outside weather symbol.

TEMPERATURE is given in degrees C., and is shown on the charts by means of figures alongside the Station circle.










CLOUD SYMBOLS

○ Clear sky. ☉ Sky ⅓ covered. ☉ Sky ⅔ covered. ☉ Sky ¾ covered. ☉ Sky ⅝ covered.
 ☉ Sky ⅞ covered. ☉ Sky ⅞ covered. ☉ Sky ⅞ Covered ☉ Sky ⅞ covered. ☉ Sky obscured.

WEATHER SYMBOLS

● Rain. ☉ Drizzle. ✕ Snow. ☉ Rain and snow. △ Hail.
 ▽ Shower. ⚡ Thunderstorm. ≡ Fog. = Mist.

FRONTS or boundaries between masses of air of different origin are indicated, wherever their characteristics are well pronounced, in the following way—

 Warm Front on the surface.
  Cold Front on the surface.
  Stationary Front.
  Axis of trough.
  Occluded Front.
  Warm Occlusion.
  Cold Occlusion.
  Stationary Occlusion.
  Lines of Frontogenesis.

Short strokes across the frontal line indicate Frontolysis.
 Note.—The symbols are placed on the side of the line towards which the front is moving. Identification letters are inserted in systems.

DAILY WEATHER REPORT OF THE BRITISH METEOROLOGICAL OFFICE

No. 119

MONTHLY SUMMARY

For NOVEMBER 1965

COLD AND SUNNY WITH HIGH WINDS. A GOOD DEAL OF SNOW IN NORTHERN DISTRICTS.

A northerly airstream covered the British Isles for the first three days of the month. An anticyclone which, on 4th lay to the southwest of Ireland moved eastwards across the country on 5th and covered much of the North Sea on 6th to give easterly winds over England, Wales, and Northern Ireland. On 7th and 8th these easterly winds gave way to southerlies as troughs moved northwards over the British Isles. The period from 9th to 10th saw light winds in most places but on 11th an anticyclone moved into Scandinavia from the northwest leading to easterly winds over Britain which lasted until 20th. On 21st the winds backed to a northerly point and on 22nd a depression moved southeastwards from Iceland crossing the north of Scotland on 23rd. After the passage of this depression the winds veered to a northerly point again and from then until the end of the month a series of vigorous depressions moved eastwards across central districts of the British Isles giving rise to considerable rainfall in the south and a good deal of snow in parts of northern England and southern Scotland.

It was a stormy day on 1st in Scotland and northern England where mean wind speeds of 75 m.p.h. were reported (a gust of 117 m.p.h. was recorded in Lanarkshire) and upwards of one inch of rain fell in places. Further south it was showery with temperatures well above average. Gales continued on 2nd with sleet showers in Scotland and it became somewhat colder over the whole country. It was sunny over much of England and Wales during the next day or two but Scotland remained cloudy with drizzle at times. By 6th maximum temperatures had returned to the seasonal average and with the quick northward movement of rain over the whole country on 7th it became rather warm in southern districts. After a sunny but showery day on 8th a further belt of rain moved northeast over all areas and cloudy wet weather with somewhat lower temperatures became general for several days following.

Temperatures fell markedly on 13th and it became dry and sunny over most of England and Wales whilst sleet and snow showers affected northeast England and Scotland. It became drier but progressively colder under the influence of easterly

winds and on 15th several places in southern England reported maximum temperatures below freezing.

The very cold weather continued with overcast skies and light falls of snow over much of the country on 16th. Milder rainy weather spread northwards on 17th and 18th and the rainy weather continued during the next two days whilst temperatures dropped again. Thundery rain brought heavy falls to southern coastal areas on 20th when over 3 ins. of rain in 24 hours was recorded over the Sussex coast. Sunny intervals brought some improvement to western counties on 21st but snow or sleet showers affected eastern districts. By 22nd it was cold or very cold everywhere.

Fronts moved southeast across Scotland on 23rd and it became a little less cold in central and western districts of England and Wales and Northern Ireland. Gales affected most parts of the country on 24th and continued through 25th when snow falls were severe over the Pennines. Widespread rain affected counties further south and east and temperatures were near the late November average but these fell sharply again on 26th as sleet and snow spread into the Midlands and southeast England.

A few sunny intervals appeared in southern and western districts on 27th, but in the east and northeast of England and Scotland snow or sleet showers persisted with thunderstorms in places. It became less cold in the south and the following day was sunny nearly everywhere. Snow and sleet associated with westerly and later northerly gales spread across all districts on 29th. Temperatures reached above average levels in southern England but remained low in the north. The month ended with a rather cold day with long sunny intervals and isolated showers.

In general mean maximum temperatures were two to three degrees below the November average. Record low night minima reported from Thorney Island and Boscombe on 15th and Cardington on 23rd were associated with the cold spells affecting all districts around these dates. Sunshine duration totals were well above average almost everywhere. An unusual feature of the month was the very low incidence of foggy days.

PLACE	TEMPERATURE										SUNSHINE										RAINFALL										Days with thunder	Days with snow or sleet	Days with fog (Vis. < 220 yards at 09 h.)	
	Mean maximum °C	Difference from average		Mean minimum °C	Difference from average		Highest maximum °C	Date	Lowest minimum °C	Date	No. of days with grass minimum below 0° C.	No. of air frosts	Days of no sunshine	Maximum duration Hrs.	Date	Total for month Hrs.	% of average	Highest and lowest totals on record for month					Days of no rainfall (0.1 mm. or less) Maximum fall in 24 hrs. (Beginning 09 h.) mm.	Date	Total for month mm.	% of average	Highest and lowest totals on record for month							
																		First year of record	Highest Hrs.	Year	Lowest Hrs.	Year					First year of record	Highest mm.	Year	Lowest mm.				Year
Kew	08.2	-1.9	03.8	-1.5	14.7	01	-03.0	15	18	06	09	08.2	03	097	183	1880	082	1883	022	1897	11	13	11	072	114	1866	172	1940	07	1945	00	04	00	
Thorney Island	09.2	-1.6	03.6	-1.6	14.9	01	-04.2	15	13	05	09	08.5	03	103	149	1958	082	1960	045	1962	14	24	07	109	136	1941	171	1963	07	1945	00	03	00	
Gorleston	08.0	-1.9	04.2	-1.4	15.0	01	-01.7	26	09	05	10	08.1	06	084	147	1908	106	1920	035	1945	08	11	17	061	087	1914	145	1940	17	1948	00	07	00	
Cardington	07.6	-2.2	01.7	-1.6	14.3	08	-08.7	23	15	13	11	07.3	06	075	129	1954	077	1957	029	1962	12	10	07	053	100	1953	092	1963	17	1956	00	07	03	
Boscombe Down	07.6	-2.0	02.2	-1.8	13.4	08	-06.4	15	15	11	11	08.1	06	083	134	1932	084	1940	035	1939	10	29	07	100	124	1931	208	1951	10	1945	00	03	00	
Ross-on-Wye	07.5	-2.2	02.6	-2.2	14.8	01	-04.5	15	17	08	11	07.8	(b)	075	136	1914	108	1923	025	1945	11	19	28	075	101	1859	227	1929	11	1945	00	02	00	
Rhoose (Cardiff)	07.9	-2.3	03.2	-2.1	14.1	08	-04.2	15	12	12	11	08.3	04	079	132	1954	088	1960	041	1958	13	14	28	087	093	1954	184	1963	32	1956	00	03	00	
Plymouth	09.9	-1.4	05.2	-1.4	14.7	08	-02.1	23	10	04	09	08.0	04	076	113	1921	122	1923	036	1944	10	29	16	175	153	1948	227	1963	37	1956	00	06	00	
Elmdon	06.8	-2.3	01.7	-2.1	13.4	08	-07.6	14	17	13	13	07.9	06	071	142	1928	083	1938	017	1945	10	17	28	080	118	1933	161	1940	08	1945	01	09	01	
Valley	08.7	-2.0	04.1	-2.6	13.6	08	-03.1	15	10	04	08	07.8	14	089	151	1913	124	1925	030	1946	09	25	24	104	114	1946	187	1959	28	1955	02	04	00	
Manchester	06.9	-2.3	02.2	-1.9	13.0	08	-04.9	22	15	11	09	06.6	04	076	177	1945	073	1961	024	1946	18	13	28	055	071	1929	171	1951	11	1945	01	08	00	
Watnall	06.5	-2.3	01.6	-2.6	13.0	08	-04.7	16	19	13	13	07.3	05	065	127	1948	070	1952	034	(a)	09	13	28	094	138	1946	145	1951	20	1956	00	08	02	
Finningley	07.2	-2.1	02.2	-1.9	15.5	01	-03.6	16	14	12	13	07.1	24	071	145	1958	063	1961	038	1963	11	14	17	083	151	1958	083	1960	18	1958	01	09	01	
Tynemouth	06.4	-2.8	03.2	-2.3	14.5	01	-02.9	26	13	04	13	06.5	24	051	104	1936	096	1947	022	1946	08	31	17	143	227	1864	170	1878	09	1894	00	11	00	
Eskdalemuir	04.5	-3.1	00.1	-2.1	11.4	08	-05.2	15	20	19	07	07.5	04	087	174	1910	089	1925	020	1946	12	24	19	109	072	1910	297	1938	16	1945	00	18	00	
Renfrew	06.6	-3.2	01.3	-2.1	13.5	08	-05.2	27	18	16	10	06.7	22	076	181	1921	088	1947	023	1941	14	12	01	040	038	1920	205	1938	08	1945	01	11	01	
Leuchars	06.3	-2.6	01.5	-2.0	13.2	08	-03.8	15	19	14	09	06.8	22	079	123	1921	109	1947	041	1945	14	15	12	071	109	1921	194	1963	11	1942	00	14	02	
Dyce	05.7	-2.6	00.6	-2.3	13.1	05	-07.6	15	16	15	09	05.7	26	046	078	1925	087	1929	023	1941	06	12	12	081	087	1946	215	1951	19	1958	00	17	01	
Stornoway	06.6	-2.5	02.1	-2.7	12.4	09	-05.5	29	19	10	09	07.4	07	062	138	1880	067	1911	019	1881	11	31	29	093	081	1942	194	1947	24	1945	01	13	00	
Aldergrove	06.5	-2.6	02.1	-2.0	13.6	01	-05.1	22	18	11	08	06.3	22	074	140	1927	077	1930	026	1962	08	18	17	117	145	1926	153	1951	15	1942	00	11	00	

* New lowest

(a) 1946, 1963
(b) 14, 22

* New highest

* New highest

Corrections to Monthly Summary No. 117 October 1965

ESKDALEMUIR:- Days with snow or sleet 2

PLYMOUTH:- Days with fog 00

LEUCHARS:- Mean maximum 12.5

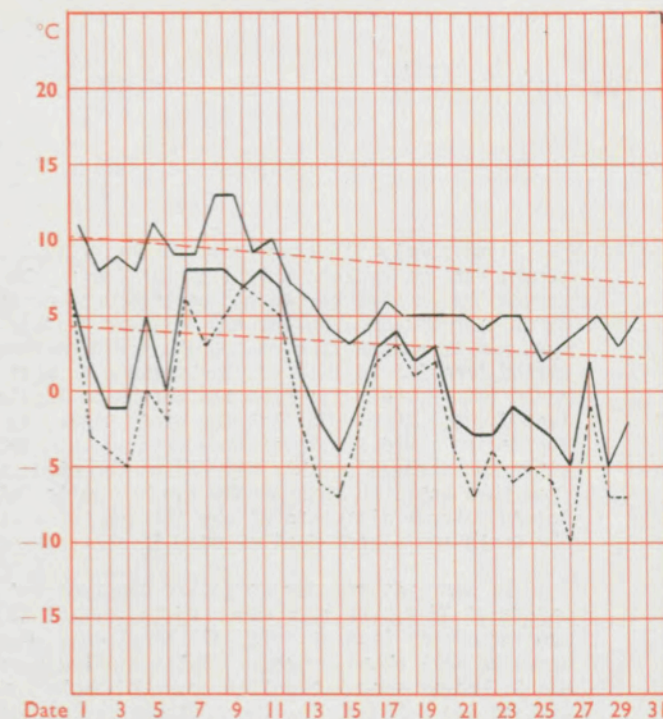
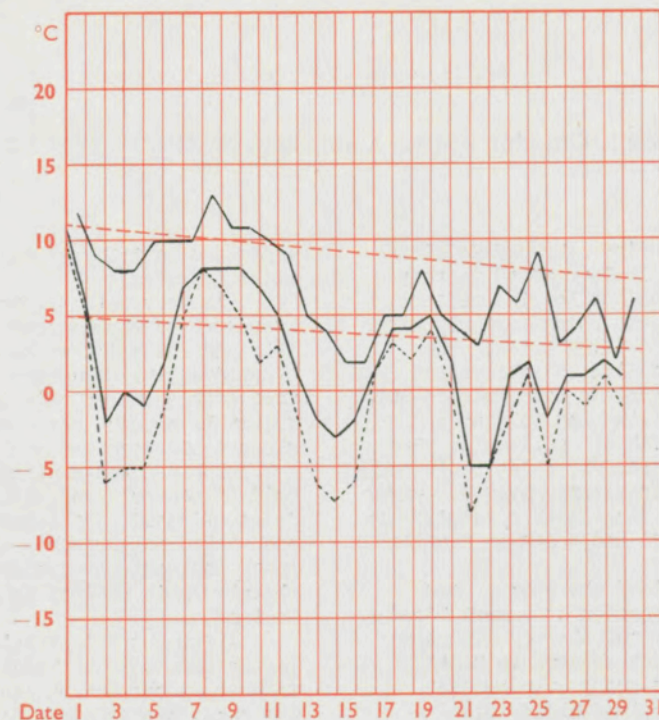
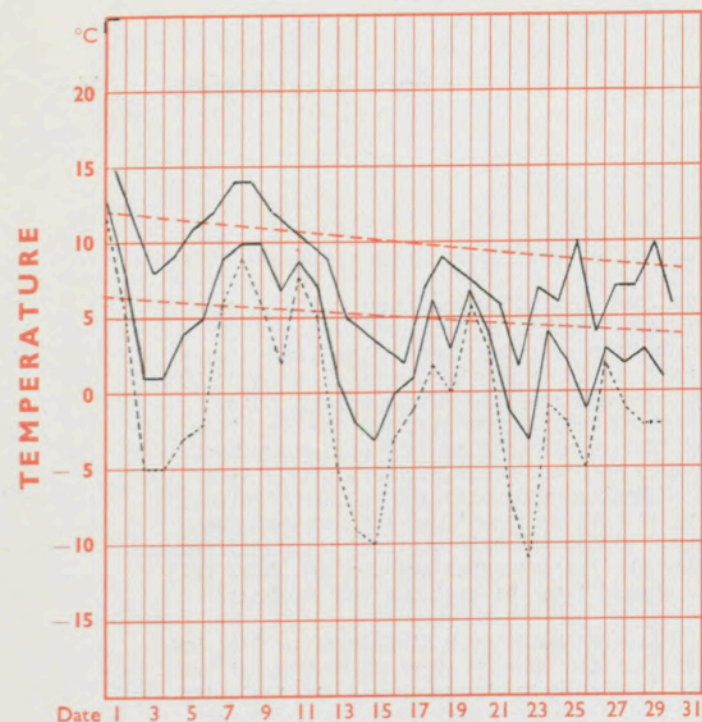
CARDINGTON:- Highest rainfall and year 090 in 1960

RENFREW:- Highest sunshine and year 166 in 1952

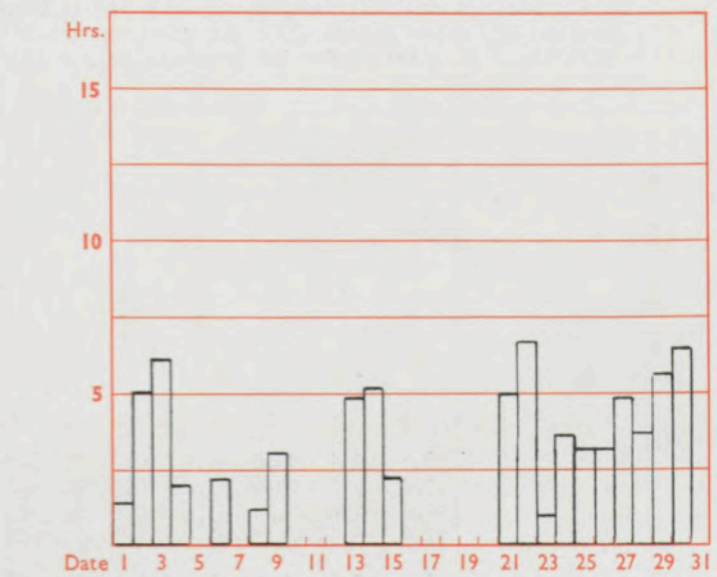
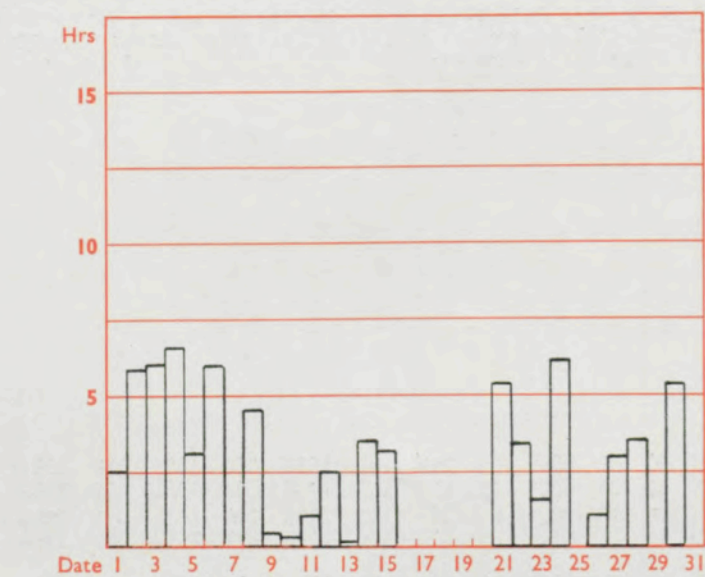
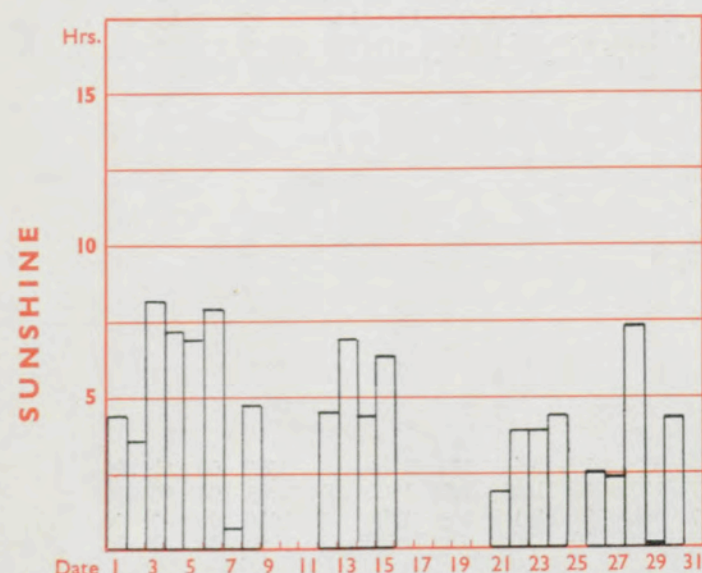
LONDON (Kew)

MANCHESTER (Airport)

GLASGOW (Renfrew)



Maximum temperatures read at 21 h. G.M.T. daily, and minimum temperatures, read at 09 h. G.M.T. daily, are shown in full lines. Grass minimum temperatures, read at 09 h. G.M.T. daily, are shown by a pecked line. Pecked lines in red show normal values. (1931-1960)

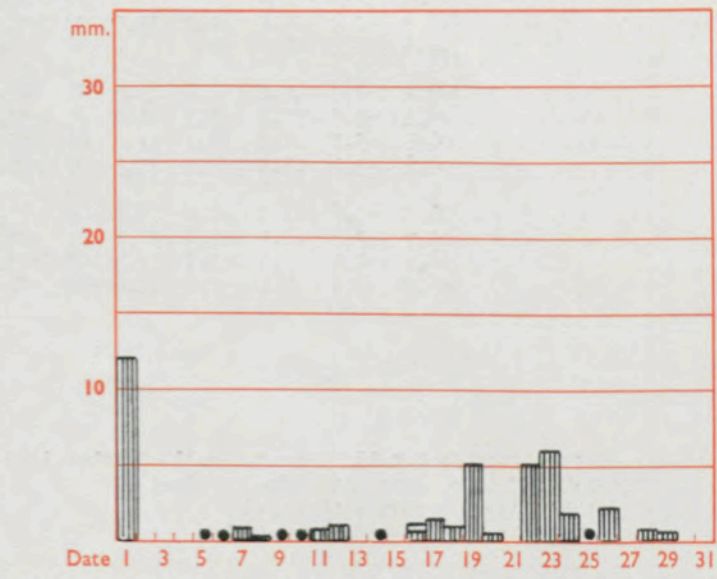
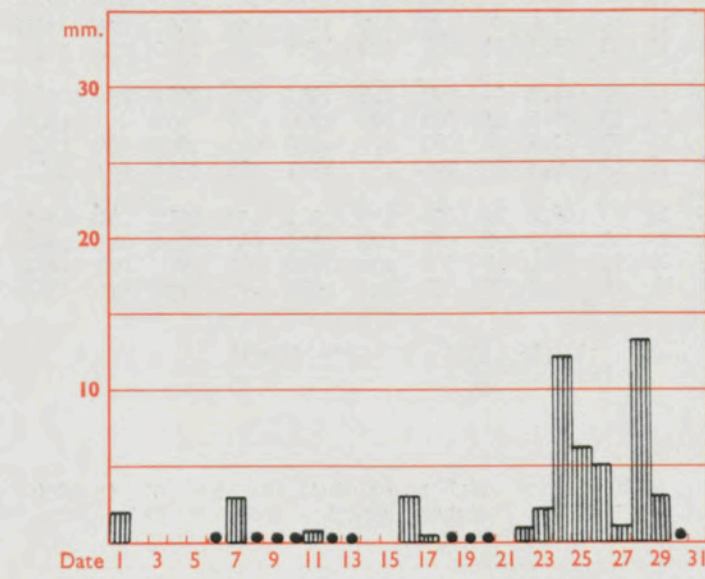
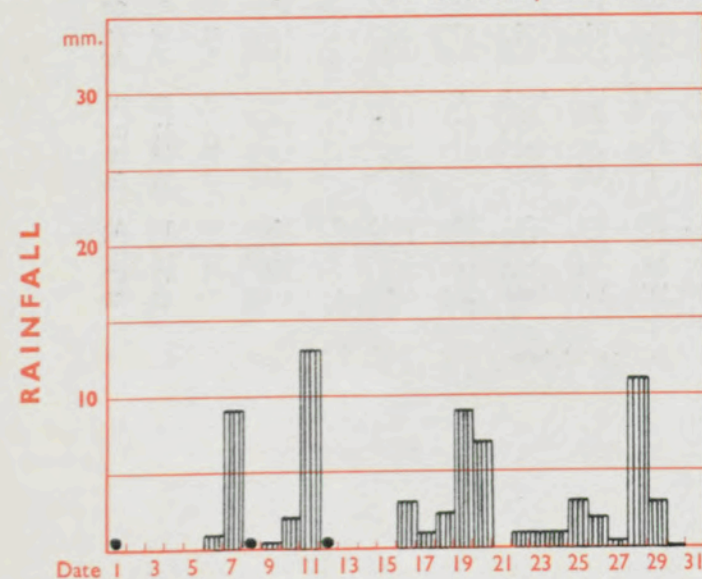


Total for month 97 30-year (1931-1960) average 53 hrs.

Total for month 76 30-year (1931-1960) average 43 hrs.

Total for month 76 30-year (1931-1960) average 42 hrs.

The rainfall entry made for each day represents the total fall for the 24-hour period beginning at 09 h. G.M.T. on that day. Trace (less than 0.05 mm) is indicated by "●"



Total for month 72 35-year (1916-1950) average 63 mm.

Total for month 55 35-year (1916-1950) average 77 mm.

Total for month 40 35-year (1916-1950) average 105 mm.

RATES OF SUBSCRIPTION: Single copy 3d. or post free 5d.; one year 5/-

Apply to Director-General, Meteorological Office, London Road, Bracknell, Berkshire.

H.M.S.O. Press, Bracknell, Berks.

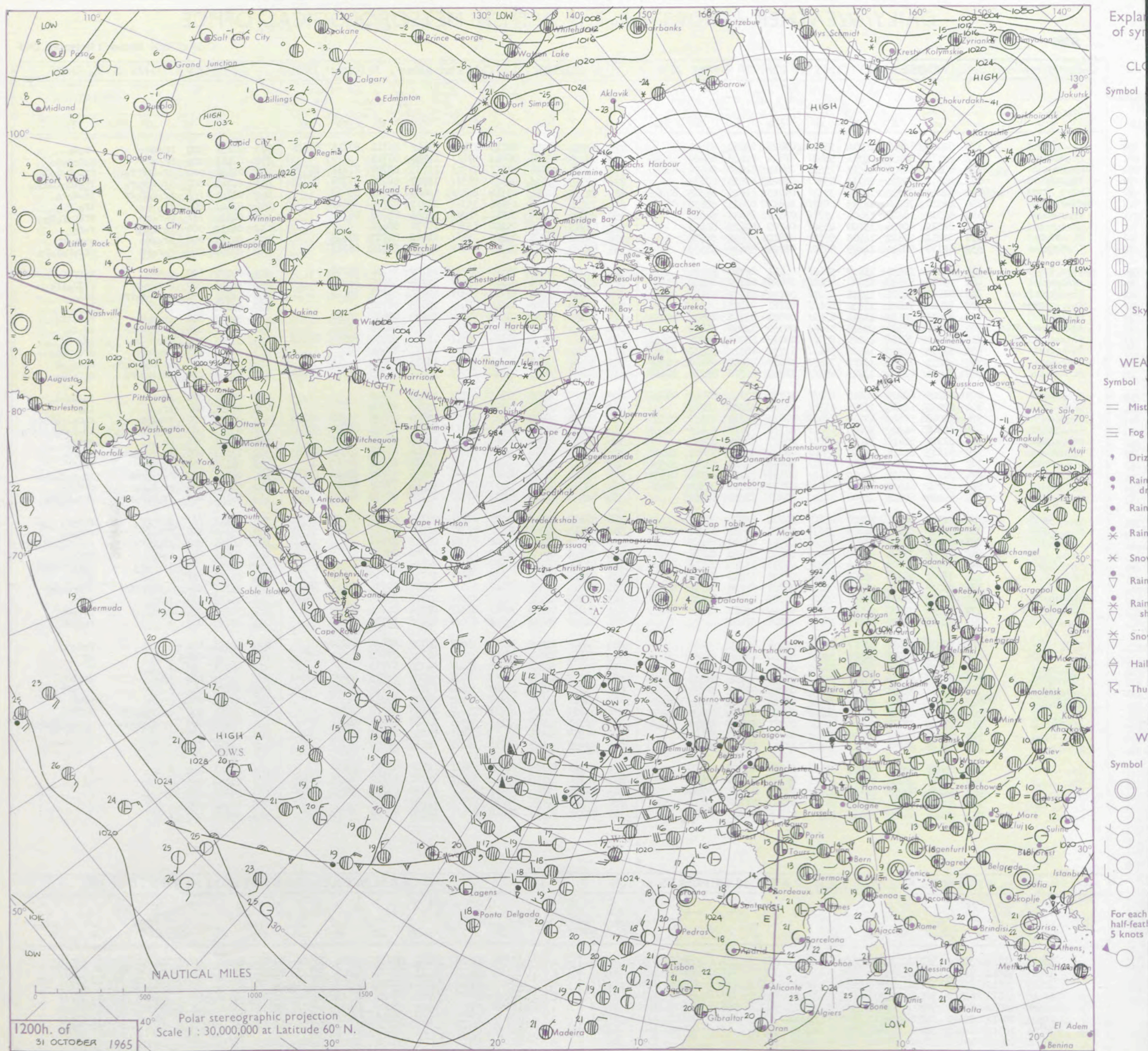
DAILY WEATHER REPORT OF THE BRITISH METEOROLOGICAL OFFICE

No. 37965

Date of Issue Monday 1 November 1965

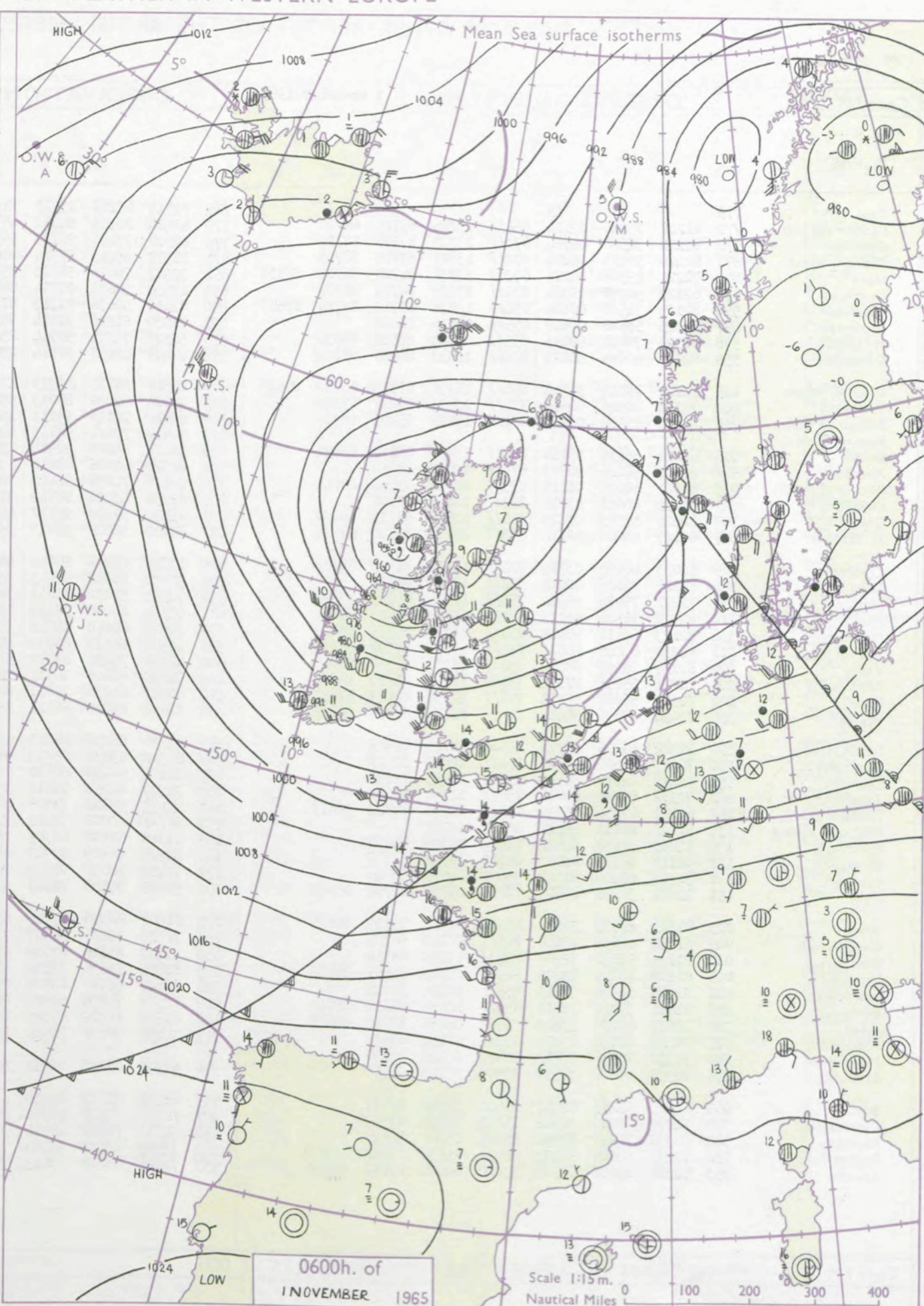
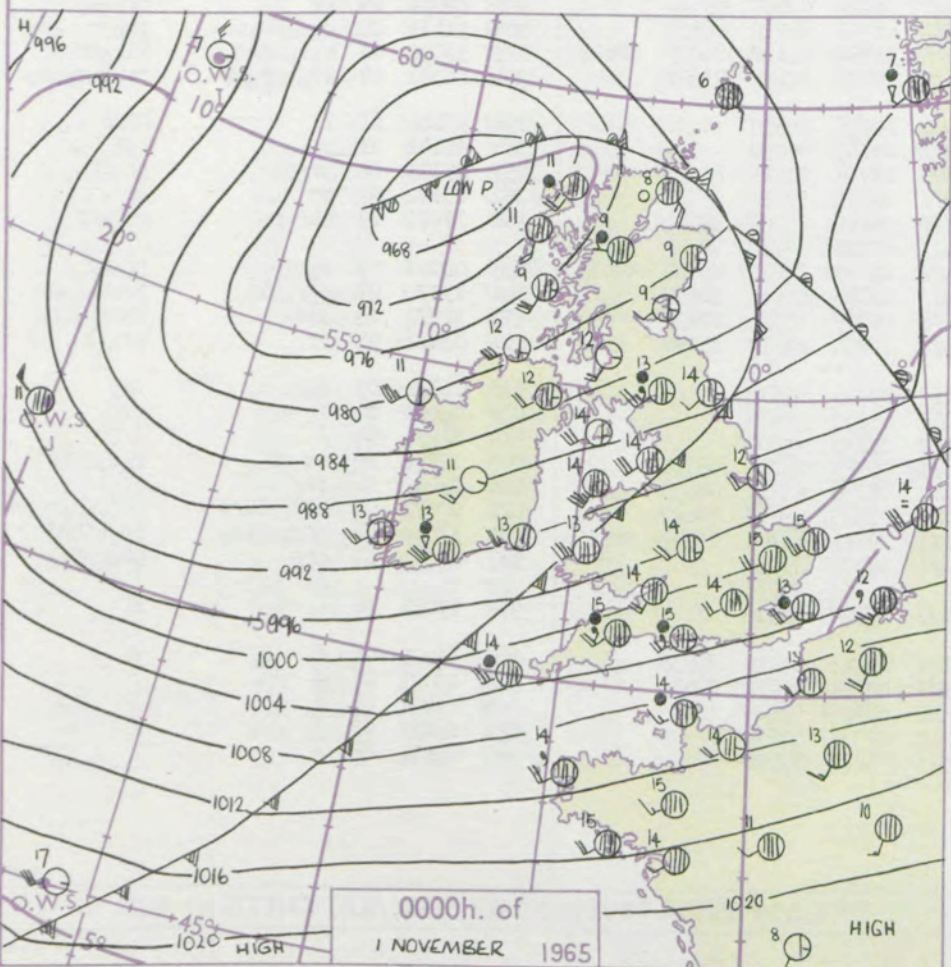
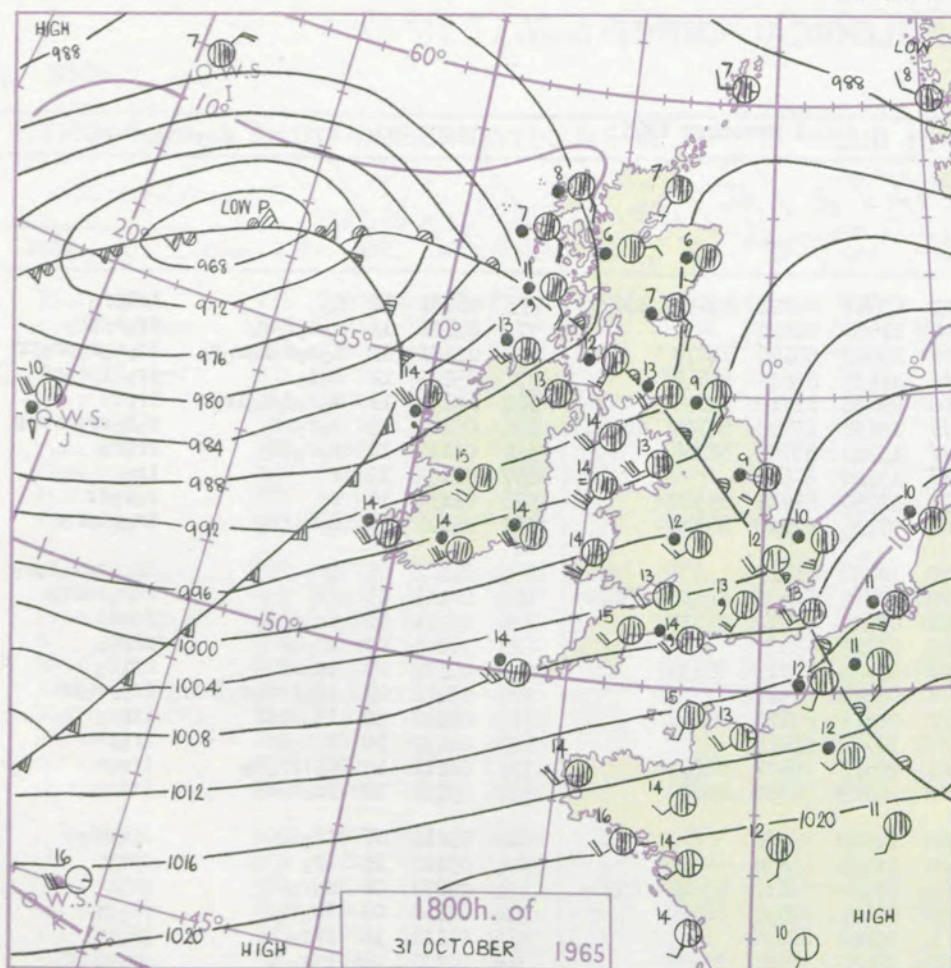
Code FM 11.A		OBSERVATIONS at 12h. 31 October 1965										OBSERVATIONS at 18h. 31 October 1965										OBSERVATIONS during DAY				
Station	iii	Nddff	VVwww	PPPTT	N _h L _h C _M H	T _d app	8N _S Ch _S h _S	8N _S Ch _S h _S	8N _S Ch _S h _S	iii	Nddff	VVwww	PPPTT	N _h L _h C _M H	T _d app	8N _S Ch _S h _S	8N _S Ch _S h _S	8N _S Ch _S h _S	iii	RRT x E	SSS	WEATHER				
																						09h.—15h.	15h.—21h.			
Kew	775	82009	62026	15312	3572/	07825	83650	88461		775	82222	80506	06713	7742/	13642	83712	87716	88525	775	02151	000	irorr	rdodo			
London Airport	772	82012	62036	15311	5562/	07824	82635	84650	88458	772	82120	65506	06913	8741/	12740	88711			772	02151	000	irorr	rrrdodo			
Gatwick	776	82108	74026	16511	7552/	08819	81620	86656	88460	776	82221	57586	08513	7732/	12735	82707	87711	88525	776	02131	000	irorr	rrrdodo			
Thorney Island	871	82212	69022	16713	8551/	08821	81625	88635		871	82319	37526	09913	8631/	13727	84706	87708	88712	871	01141	000	irorr	rrrdodo			
Hurn	862	82211	75012	15913	3857/	09823	81825	85363	88465	862	82318	32596	09314	8531/	13624	86707	88612		862	01151	///	irorr	idodo			
Guernsey	894	82117	78026	18913	6557/	10813	83625	86630	87360	894	72226	75016	13914	5537/	11719	82708	85624		894	97141	006	ir	ir			
Wattisham	590	82310	58616	15608	5577/	07811	85650	88458		590	82120	50216	05711	8731/	10655	83708	88711		590	04132	///	rrrr	rrrr			
Gorleston	497	82512	60606	15209	4552/	06209	84620	88458		497	81923	58616	05210	8551/	10770	88620			497	04112	000	rrrr	rrrdodo			
Mildenhall	578	82212	59612	14709	5552/	07812	85628	88556		578	72218	64026	04012	7541/	11660	85713	87625		578	04141	000	irorr	rrrdodo			
Cardington	559	82110	50616	14409	5552/	07824	85625	88550		559	82322	62026	04313	8641/	11649	83712	88716		559	04141	000	rrrr	rrrdodo			
West Raynham	485	82114	59636	13807	5742/	06811	84710	88550		485	82125	59216	02810	8631/	09772	85706	88709		485	09131	000	rrrr	rrrr			
Wittering	462	82110	59632	13008	4542/	07820	81710	84620	88550	462	82120	62506	02112	8721/	11758	83705	88706		462	05141	000	rrrr	rrrdodo			
Boscombe Down	746	81913	66012	14811	3547/	08833	81715	83640	88460	746	82418	66206	07913	8531/	12635	87707	88620		746	01141	000	irorr	idodo			
Ross-on-Wye	627	82012	70606	11510	8042/	07741	88515			627	82416	60606	03614	8741/	12613	88710			627	02151	000	irorr	ir			
Bristol	628	82015	70022	13111	6542/	08838	82715	86645	88459	628	82321	56026	05813	7542/	11630	87612	88550		628	94141	000	irorr	rrrdodo			
Aberporth	502	81916	62622	09310	8531/	09750	82708	88630		502	82025	66016	02114	8531/	12615	84708	88640		502	03151	000	irorr	idodo			
Rhoose (Cardiff)	715	82012	34592	13210	8531/	09835	83708	85620	88650	715	82423	58026	06314	8531/	13619	86708	87713	88619	715	03151	000	rrrr	idodo			
Plymouth	827	82124	62212	14513	5547/	11734	84712	85630	88360	827	82424	40516	09914	8721/	13613	88704			827	01141	000	irorr	rrrdodo			
Chivenor	707	81815	70606	13212	7557/	10838	84625	86640	88460	707	82128	56506	07614	8731/	13615	88708			707	01151	000	irorr	rrrdodo			
St. Mawgan	817	82016	61216	14013	6542/	11731	83710	86618	88459	817	82323	57026	09014	8521/	13617	83705	84706	88612	817	01141	000	irorr	rrrdodo			
Culdrose	809	81925	62606	14613	8521/	12732	85704	87615	88628	809	82027	56506	10113	8611/	13729	88702			809	01132	000	irorr	idodo			
Scilly	804	82223	61026	13614	8531/	13732	85709	88623		804	82225	40606	09014	8721/	13717	88704			804	92141	000	ir	ir			
Elmdon	534	82008	50612	12608	5542/	07823	84711	85630	88556	534	82216	45606	02412	8721/	11824	83705	85707	88709	534	02121	000	irorr	rrrdodo			
Shawbury	414	81908	66606	10409	6542/	07737	82715	83625	88458	414	82321	69586	00014	8551/	12630	84623	86628	88635	414	03151	000	irorr	rrrdodo			
Manchester	334	81911	58612	10108	2567/	06827	82640	88358		334	82217	65212	98414	8551/	10650	87620	88640		334	07151	000	rr	rrrdodo			
Squires Gate	318	81813	66616	08709	8541/	08729	82713	85625	88635	318	82431	57216	05913	8541/	13644	82711	85618	88643	318	11141	000	irorr	rrrdodo			
Valley	302	81928	58616	07011	7632/	10858	86706	84708	88540	302	82137	48106	97114	8511/	13721	86702	88612		302	08141	000	rrrr	irorr			
Ronaldsway	204	81922	62636	06109	6742/	08841	82710	85714	88535	204	82228	64036	93214	8541/	12634	83710	85620	88631	204	20141	000	rrrr	rrrdodo			
Carlisle	222	82206	61618	06908	6542/	07827	82717	84622	88556	222	82222	48616	92013	8731/	12681	83708	86711	88717	222	09142	000	rrrr	rrrdodo			
Watnall	354	82210	40636	11708	2742/	07821	82710	88560		354	82323	28216	99712	6732/	11750	86707	88530		354	05141	000	irorr	rrrdodo			
Spurn Head	396	82322	59616	12208	8541/	06802	83710	88625		396	81920	48616	00209	8541/	09747	85710	88620		396	07112	///	rrrr	rrrdodo			
Finningley	360	82010	61602	11109	3567/	06818	83635	86360	88462	360	81815	48216	99011	8731/	10665	85709	88711		360	03151	000	rrrr	rrrdodo			
Leeming	257	81710	69608	08708	6552/	06814	86620	88460		257	81512	17626	96008	8731/	08771	88706			257	04151	000	rrrr	rrrdodo			
Tynemouth	262	82510	32051	07409	5562/	04613	85630	88458		</																

CHART OF WEATHER IN PART OF NORTHERN HEMISPHERE



CHARTS OF WEATHER IN WESTERN EUROPE

nation
 mbols
 DUD
 Cloud
 Amount
 (oktas)
 0
 1 or less
 2
 3
 4
 5
 6
 7 or more
 8
 obscured
 THER
 Weather
 zle
 and
 fizzle
 and snow
 shower
 and snow
 over
 y shower
 shower
 understorm
 ND
 Wind
 speed
 (knots)
 Calm
 1-2
 3-7
 8-12
 13-17
 additional
 er add



GENERAL SYNOPTIC DEVELOPMENT

A deep depression has moved from the Atlantic to west Scotland and is expected to move east to near north Denmark by tomorrow morning. The strong westerly airstream over the British Isles will veer northwesterly.

Issued at midday Monday 1

November 1965

FORECAST for Great Britain and Northern Ireland until noon tomorrow

All districts will have showers and sunny intervals. Showers will be frequent and heavy at times with hail and thunder in the north. In eastern and southern England the showers will die out temporarily tonight. Gale force winds will moderate only slowly tonight and tomorrow. Temperatures will be near normal in the south but it will be rather cold in the north.

OUTLOOK for following 24 hours.

Most places will have showers and some sunny intervals. It will be rather cold with perhaps frost in places at night.

DAILY WEATHER REPORT OF THE BRITISH METEOROLOGICAL OFFICE (contd.)

Code FM II.A		OBSERVATIONS at 00h.										OBSERVATIONS at 06h.										OBSERVATIONS during NIGHT										CONV TA °C
Station	iii	Nddff	VVwww	PPPTT	N _h L _h C _M H	T _d T _d app	8N _s Ch _s h _s	8N _s Ch _s h _s	8N _s Ch _s h _s	iii	Nddff	VVwww	PPPTT	N _h L _h C _M H	T _d T _d app	8N _s Ch _s h _s	8N _s Ch _s h _s	8N _s Ch _s h _s	iii	RRT _n T _n E	T _g T _g	WEATHER										
																						21h.—03h.	03h.—09h.									
Kew	775			15						775	72314	85216	93513	78501	13647	85822	84631	86070		775	06131	12	d _o	irRpr _o	40							
London Airport	772	82220	75216	02514	854//	13726	85715	88620		772	42424	70216	94012	45500	11638	84622				772	04121	11	d _o d _o r _o r _o	irRRpr _o	39							
Gatwick	776	82220	36586	04714	873//	13823	87707	88710		776	62329	75216	96113	55501	13642	85620	84075			776	02131	11	d _o d _o d _o r _o r _o r _o	id _o r _o r _o pr _o pr	38							
Thorney Island	871	82420	59515	05214	872//	13827	87705	88708		871	82517	69215	97314	884//	11638	85815	88648			871	05121	11	d _o d _o	irDRpr _o pr	37							
Hurn	862	72221	65586	04216	6732/	13731	84708	86709	87514	862	32522	70016	96815	35400	09628	81710	83620			862	02131	11	d _o r _o d _o d _o ir _o	irpr _o	36							
Guernsey	894	82123	58216	09514	872//	13829	84704	88707		894	82530	50636	02714	862//	13631	83703	84704	88706		894	06121	12	r _o r _o rr	r _o r _o rrirrrpr	35							
Wattisham	590	82125	74506	00114	854//	12826	81712	84716	88650	590	82416	50636	91713	872//	13743	83705	88708			590	06122	10	r _o r _o id _o	rrpr _o	34							
Gorleston	497	82325	58026	00615	855//	13716	88620			497	72030	62216	91614	755//	13740	87625				497	01132	12	+	ir _o	33							
Mildenhall	578	82321	78022	09015	855//	12728	82624	88634		578	52323	74212	90914	25470	11750	81615	85362			578	01131	10	+	r _o r _o ir	32							
Cardington	559	82326	66606	08815	855//	12833	86720	88624		559	62427	66038	90514	25506	09735	82620	86270			559	05121	11	d _o r _o ir _o	irRRpr _o	31							
West Raynham	485	82227	74012	97314	854//	11730	83715	84627	88645	485	22329	74216	89213	17470	10746	81710			485	01101	08	ir _o	d _o r _o r _o r _o Rpr _o	30								
Wittering	462	72318	80026	96614	754//	12731	82618	87625		462	72324	82036	88713	554/2	09735	82615	84637	87070		462	96111	09	ir _o	irRRr _o r _o pr _o	29							
Boscombe Down	746	82323	59516	03114	872//	13729	85705	88709		746	42419	74016	95113	25401	09726	81712	83075			746	05111	10	ir _o d _o d _o	id _o ir	28							
Ross-on-Wye										627	72419	70216	90813	58502	07725	83825				627	11101	09	ir _o RR	prpr _o	27							
Bristol	628	82121	56216	99714	854//	13839	83712	88632		628	82228	58606	92914	854//	09724	85715	88630			628	04121	09	ir _o rr	rrir _o	26							
Aberporth	502	82235	58216	94913	874//	13843	88710			502	82328	62806	96611	835//	08617	88921				502	03111	09	id _o irrr _o r _o !Rir _o	irRRpr _o pr	25							
Rhoose (Cardiff)	715	82321	80025	01115	855//	12731	83620	88644		715	72432	70256	94412	785//	09619	83825	86648			715	02121	10	id _o irrr	irpr _o	24							
Plymouth	827	82235	40605	03214	863//	14838	88706			827	82730	48816	98112	824//	10712	88815				827	04112	10	r _o r _o rr	irRRpr	23							
Chivenor	707	82228	59505	00815	854//	13842	86713	88621		707	62530	59256	95612	45401	10617	84617	86075			707	04111	10	d _o irrr _o r _o	irRRpr	22							
St. Mawgan	817	82227	58606	02314	853//	13740	85706	88614		817	32430	58216	97813	35400	10609	81710	83640			817	03121	10	irRRpr	irir _o	21							
Culdrose	809	82033	40055	03714	872//	13739	84703	88706		809	42330	64216	99612	46300	12509	84706				809	03111	07	ir _o ir	irRRpr	20							
Scilly	804	82227	32606	02414	872//	13728	88703			804	32634	56216	99413	35400	12601	83618				804	03121	11	ir _o	irpr	19							
Elmdon	534	72221	79026	96314	754//	11834	85615	87621		534	52525	58256	88811	3847/	07632	81818	83640	85360		534	09091	08	r _o r _o rr	rrpr	18							
Shawbury	414	82322	74586	94115	855//	12742	86624	88635		414	62525	82028	87112	35702	06631	83656	86070			414	01111	08	id _o r _o	prRRpr	17							
Manchester	334	82123	68612	93414	854//	11729	83715	88627		334	32429	80018	84613	21530	05640	82820				334	01111	10	r _o r _o	prRRpr	16							
Squires Gate	318	82330	63026	90614	873//	13730	82707	88710		318	42537	66018	81812	48500	07633	82820	83635			318	02111	09	r _o r _o	prRRpr	15							
Valley	302	82136	58026	90614	854//	13738	86710	88618		302	52345	74038	83712	58500	08720	82820	85640			302	02091	09	rr	prRRpr	14							
Ronaldsway	204	32308	65216	87214	35400	12628	81710	83627		204	72349	62808	76711	785//	06750	84820	86633			204	91111	09	d _o d _o irRRpr	pr	13							
Carlisle	222	72325	56586	85813	754//	12737	84713	87625		222	82227	62036	75811	885//	05760	81820	84635	88647		222	12092	08	r _o r _o DR=RR	RRpr	12							
Watnall	354	82424	69605	94414	854//	12728	86618	88635		354	32422	69216	86511	25630	09737	82635	83360			354	06101	07	id _o r _o r _o RR	rrRRr _o r _o pr	11							
Spurn Head	396	42322	66016	93712	45500	11727	84625			396	52330	66026	84813	55500	10756	85625				396	95141	//	+	RRpr	10							
Finnigley	360	72215	83602	93615	754//	12630	87617			360	82322	83036	85013	657//	08741	86650				360	01111	11	r _o	r _o R	9							
Leeming	257	22419	62808	88614	22500	12																										

**SOUVENIR
EDITION**

Date of Issue **Tuesday 2 November 1965**

the forecasts appearing in the Daily Weather Report. An inset page of this edition illustrates one of these forecast charts on a reduced scale.

All times of observation printed in this publication are GREENWICH MEAN TIME.

CHARTS OF WEATHER IN WESTERN EUROPE

ation
bols

UD
Cloud
Amount
(oktas)

0
1 or less
2
3
4
5
6
7 or more
8
Obscured

HER
Weather

le
and
izzle

and snow

shower

and snow
ower

y shower

shower

derstorm

ND

Wind
speed
(knots)

Calm

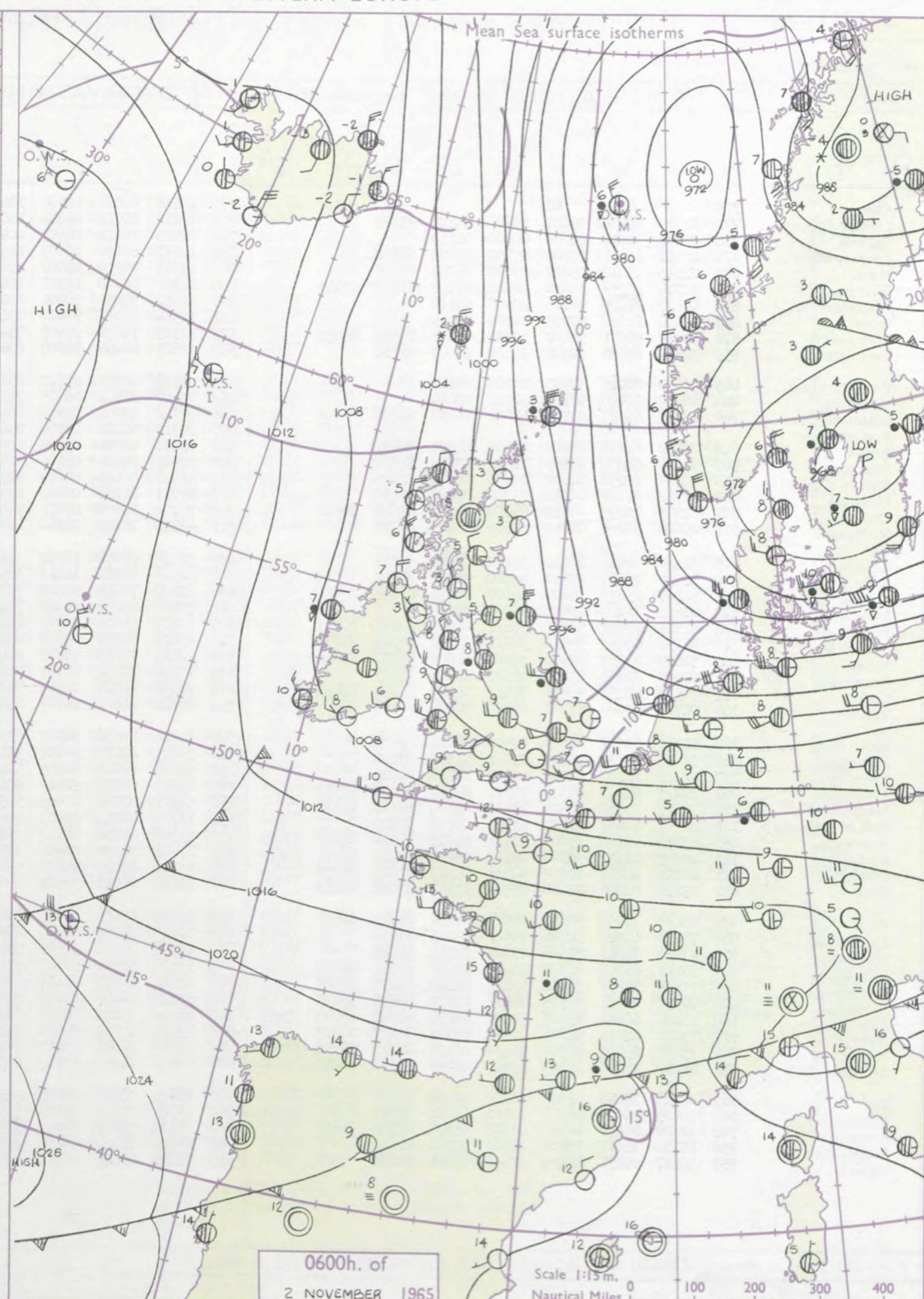
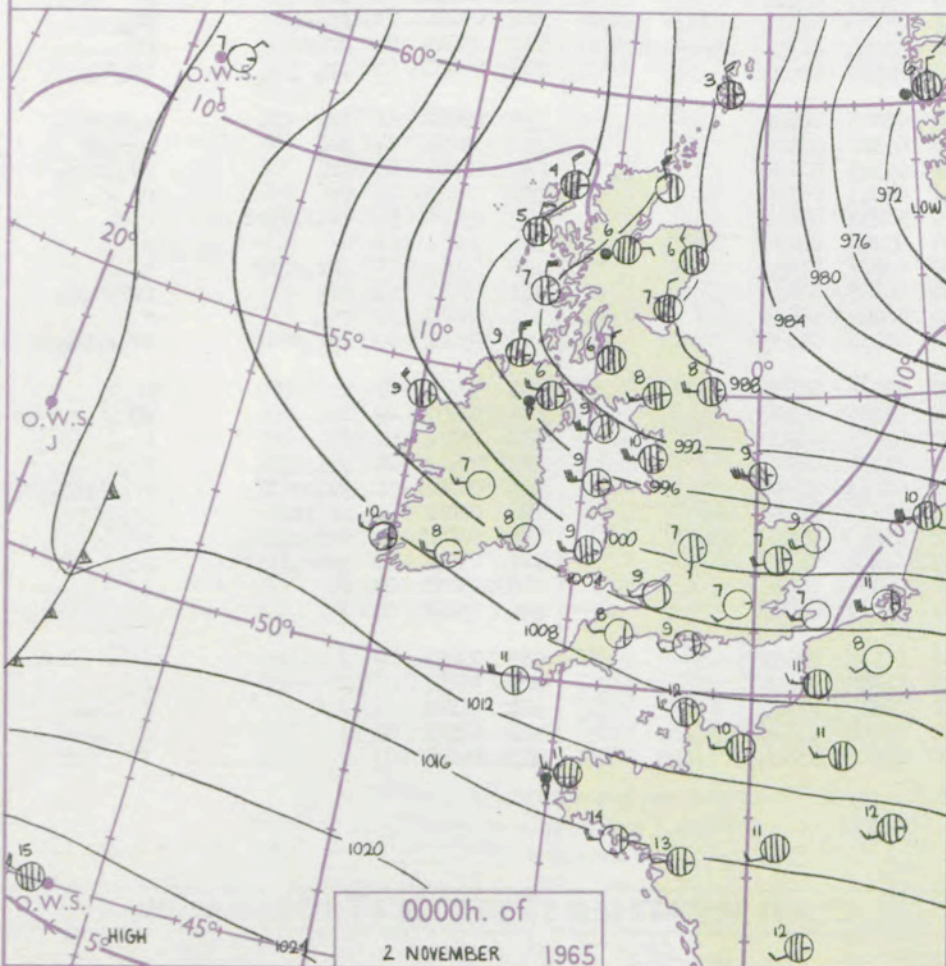
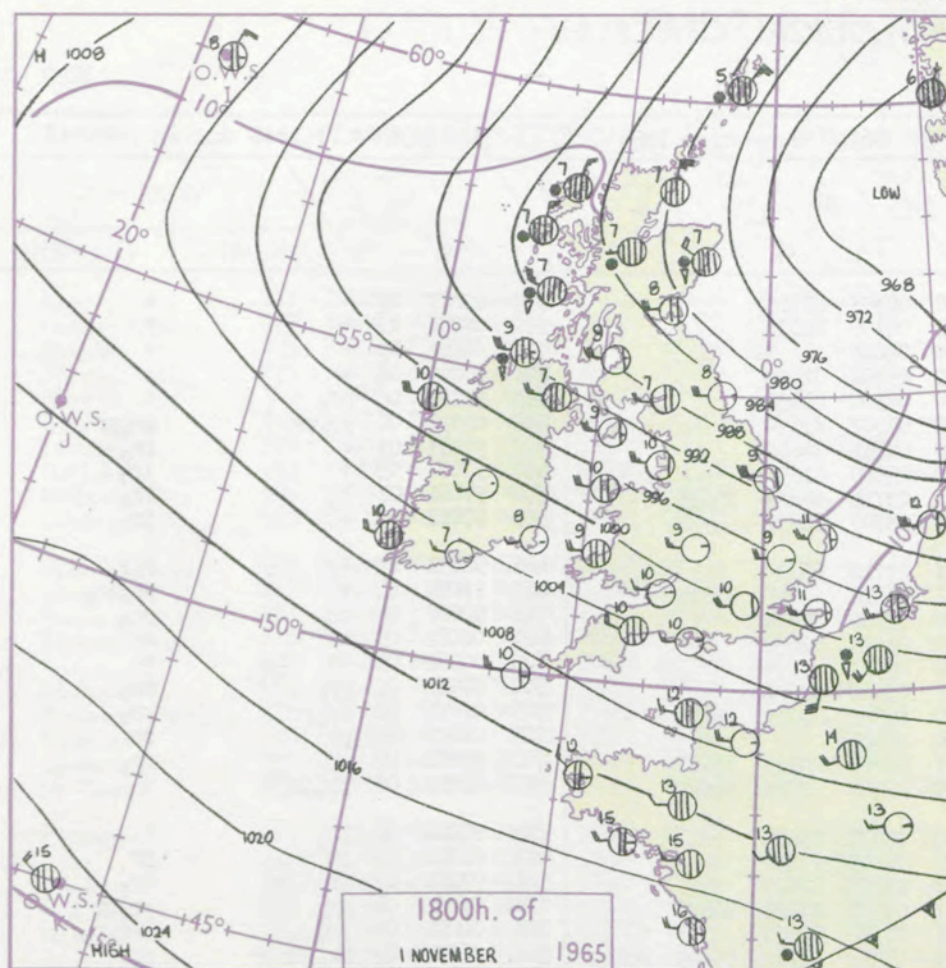
1-2

3-7

8-12

13-17

Additional
er add



GENERAL SYNOPTIC DEVELOPMENT

The deep depression that was centred near west Scotland yesterday has moved east to southern Sweden and is expected to continue moving away eastwards. The northwesterly airstream will be maintained over the British Isles.

Issued at midday Tuesday 2

November 1965

FORECAST for Great Britain and Northern Ireland until noon tomorrow

Most districts will have showers and sunny intervals. Showers will be frequent and heavy at times in the north and near the east coast, falling as snow on high ground. In the south, showers will be scattered by day and will die out tonight. The northwesterly winds will moderate everywhere. It will be cold generally with extensive frost tonight inland.

OUTLOOK for following 24 hours.

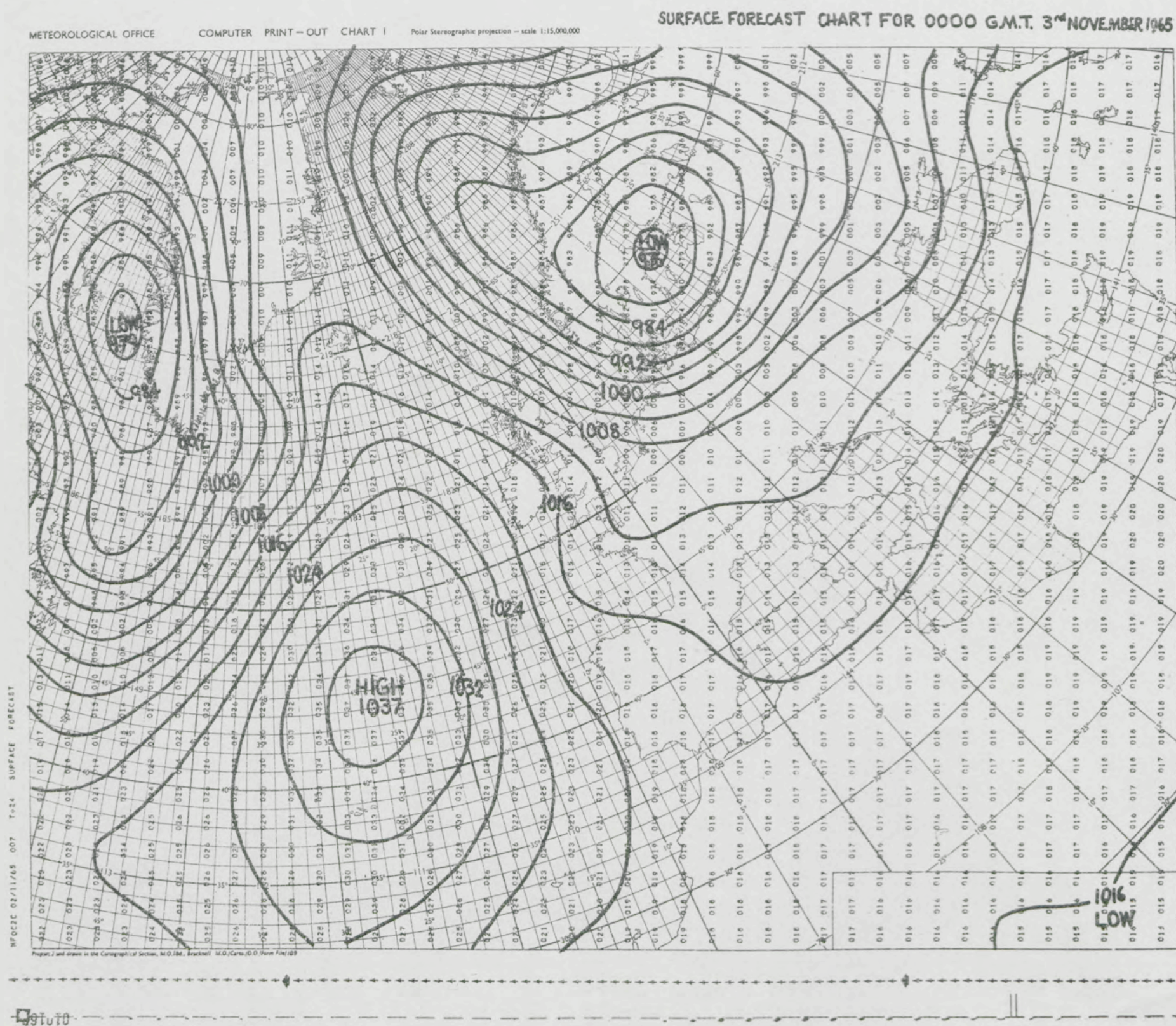
Dry in most places but some showers at first in parts of the north and east. Rather cold with widespread frost at night.

DAILY WEATHER REPORT OF THE BRITISH METEOROLOGICAL OFFICE (contd.)

Code FM 11.A OBSERVATIONS at 00h. 2 November 1965										OBSERVATIONS at 06h. 2 November 1965										OBSERVATIONS during NIGHT										CONV TA °C
Station	iii	Nddff	VVwwwW	PPPTT	N _h Ch _s Ch _s	T _d app	8N _s Ch _s h _s	8N _s Ch _s h _s	8N _s Ch _s h _s	iii	Nddff	VVwwwW	PPPTT	N _h Ch _s Ch _s	T _d app	8N _s Ch _s h _s	8N _s Ch _s h _s	8N _s Ch _s h _s	iii	RRT _n E	T _g T _g	WEATHER								
																						21h.—03h.	03h.—09h.							
Kew	775			08						775	12416	80020	02208	18400	04705	81815				775	00081	05	+	+	40					
London Airport	772	12312	82030	03407	15600	03116	81635			772	12418	81011	02208	15600	04706	81630				772	00071	03	+	+	39					
Gatwick	776	02409	70010	04706	00900	04113				776	02413	75020	04007	00900	04801				776	00061	05	+	+	38						
Thorney Island	871	42818	80011	05809	45700	05209	84650			871	12717	80030	05009	11500	05701	81820				871	00090	06	+	+	37					
Hurn	862	22513	75018	05809	25600	05003	82635			862	12713	75030	05809	15610	06500	81635				862	97081	06	pr _o	+	36					
Guernsey	894	32724	80258	10810	38540	07102	81820	83640		894	12720	80018	10911	15600	05502	81630				894	02091	08	pr _o pr	pr _o pr	35					
Wattisham	590	02422	74020	00106	00900	03110				590	62418	74031	98906	65600	04711	86640				590	97041	03	+	ir _o	34					
Gorleston	497	02420	62020	97709	00900	06216				497	12316	64030	97807	15600	05809	81630				497	97071	05	+	ir _o	33					
Mildenhall	578	52519	80031	99407	30932	02012	83365	84072		578	72319	74031	97907	75511	03714	82625	86635			578	97061	02	+	ir _o	32					
Cardington	559	32519	62038	00307	35400	02007	81712			559	62621	62036	98908	65611	03709	86632				559	97061	05	+	ir _o	31					
West Raynham	485	02423	80020	97605	00900	03112				485	62424	80031	96307	65611	03712	86630				485	92051	03	+	r _o r _o	30					
Wittering	462	02417	80020	98107	00900	02004				462	72417	66608	96508	75511	05516	82625	87635			462	91071	04	+	pr _o ir _o	29					
Boscombe Down	746	12613	69028	04707	15600	04002	81640			746	22722	69251	04307	28400	05400	82818				746	92061	04	pr _o	pr _o	28					
Ross-on-Wye										627	22717	81021	02509	25600	04305	82630				627	00081	05	+	+	27					
Bristol	628	22512	62020	04009	21600	04001	82830			628	02620	62020	03809	00900	05307				628	00081	04	+	+	+	26					
Aberporth	502	72627	66031	03109	72511	03802	87820			502	72925	66028	05109	72511	05320	87820				502	97081	06	pr _o	pr _o	25					
Rhoose (Cardiff)	715	22722	80258	04609	22500	04005	82825			715	52822	80038	05609	58500	04310	82825	85638			715	01071	06	pr _o pr	pr _o	24					
Plymouth	827	22718	66028	08410	25700	06602	82650			827	02711	66028	08609	00900	06301				827	01091	05	pr	pr	+	23					
Chivenor	707	62723	82258	06610	68400	06001	83818	85640		707	72726	80808	07011	78511	06208	85825	87640		707	95081	07	pr _o	pr _o	+	22					
St. Mawgan	817	22624	74028	08810	22500	06803	82820			817	42922	74018	09310	48500	05204	83825	84640		817	01081	08	pr _o pr	+	+	21					
Culdrose	809	32420	78018	10111	35400	07000	83616			809	32412	66016	10209	35500	06501	83625				809	97081	06	ir _o	+	20					
Scilly	804	42830	79258	10911	45500	08802	84625			804	32918	81028	11210	38500	06305	83822				804	01091	07	pr	pr	19					
Elmdon	534	52108	65030	99607	55600	50114	85642			534	72722	75028	99009	75511	03305	87623				534	97061	04	pr _o	ir _o	18					
Shawbury	414	02623	82018	97808	00900	02616				414	72920	80258	01008	78511	05337	83825	86638			414	93061	04	pr _o	pr _o pr	17					
Manchester	334	82319	70038	96308	85611	00003	88633			334	63215	65016	98007	65611	04330	86630				334	01061	05	ir _o	rrr _o r _o	16					
Squires Gate	318	72736	60031	93610	78511	04519	83820	87635		318	83417	82608	00108	85411	04393	83713	86625	88643		318	01071	05	pr _o rrr _o r	r _o	15					
Valley	302	52635	74018	90609	58500	04809	83820	84640		302	23222	74018	03809	22400	05245	82818				302	02071	05	pr _o	pr	14					
Ronaldsway	204	42635	70258	93009	42500	04607	84823			204	73316	70258	01708	78411	03270	82715	84823	86646		204	03061	03	pr _o pr	pr _o	13					
Carlisle	222	72517	61258	90508	78411	04500	81717	87633		222	73302	66016	00705	75411	02264	81717	83625	87640		222	03041	02	pr _o rr	rr	12					
Watnall	354	02715	69020	97706	00900	02001				354	62913	62608	96707	65511	06500	86621				354	94061	03	pr _o	pr _o ir _o	11					
Spurn Head	396	52740	63031	93909	55500	04218	85625			396	82724	58636	94907	85511	05003	88625				396	03062	11	ir _o	r _o r _o rr	10					
Finningley	360	72619	66038	95609	75611	01303	87644			360	33217	62218	96107	35500	05312	83620				360	01051	04	pr _o	r _o r _o rr	9					
Leeming	257	22720	62808	92209	22500	03120	82825			257	53215	62218	96905	55611	04345	85630														

DAILY WEATHER REPORT OF THE BRITISH METEOROLOGICAL OFFICE

SOUVENIR EDITION INSET : 2 NOVEMBER, 1965



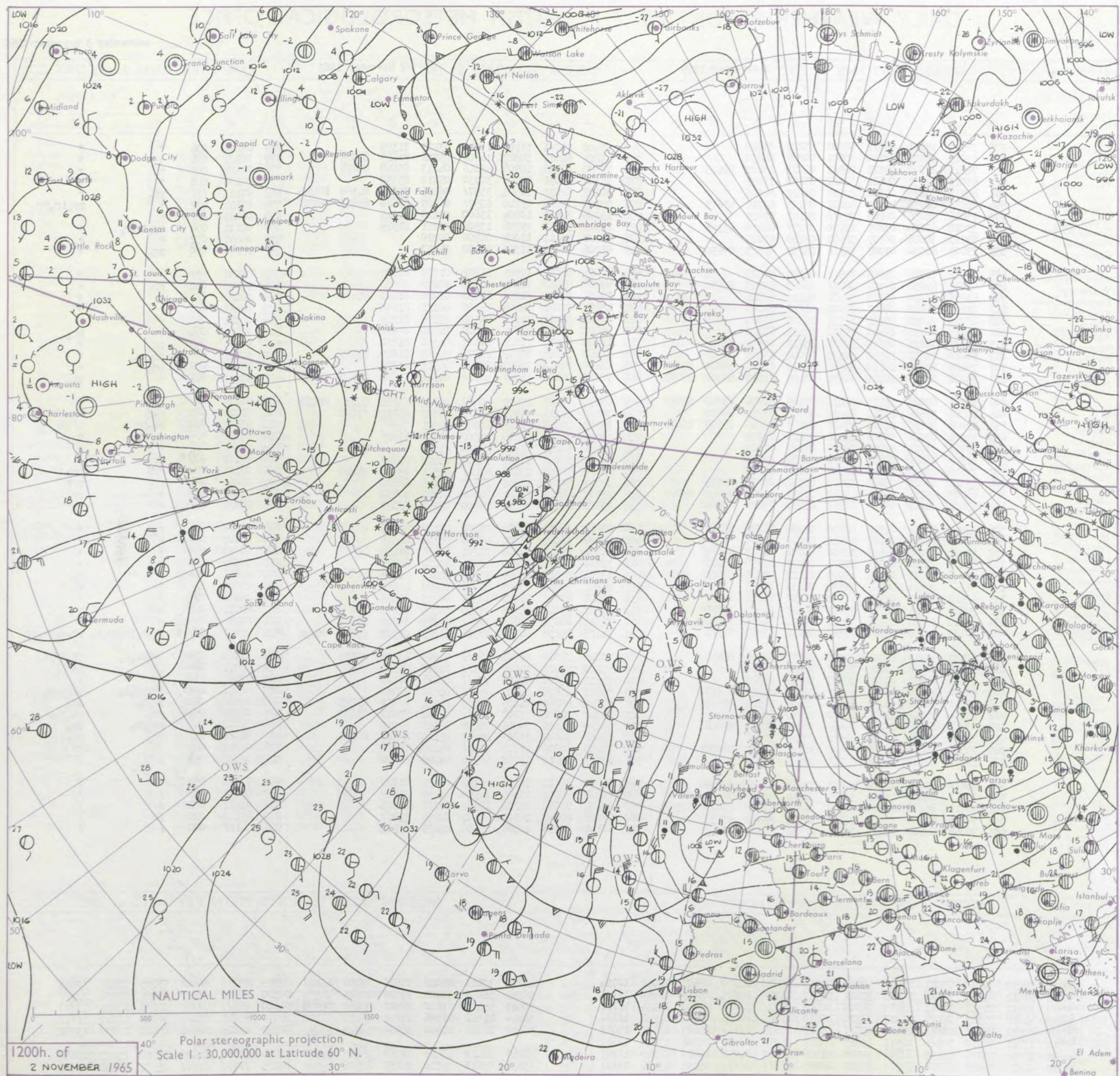
DAILY WEATHER REPORT OF THE BRITISH METEOROLOGICAL OFFICE

No. 37967

Date of Issue Wednesday 3 November 1965

Code FM 11.A		OBSERVATIONS at 12h. 2 November 1965										OBSERVATIONS at 18h. 2 November 1965										OBSERVATIONS during DAY				
Station		iii	Nddff	VVwwWW	PPPTT	N _h Ch _h C _h	T _d T _d app	8N _s Ch _s h _s	8N _s Ch _s h _s	8N _s Ch _s h _s	iii	Nddff	VVwwWW	PPPTT	N _h Ch _h C _h	T _d T _d app	8N _s Ch _s h _s	8N _s Ch _s h _s	8N _s Ch _s h _s	iii	RRT	X	E	WEATHER		
																									09h.—15h.	15h.—21h.
Kew	775	52914	78021	08311	58502	03229	85820				775	13305	74011	11108	10940	03217	81359			775	00111	036	+	+	+	
London Airport	772	63013	75011	08110	58601	04236	84830				772	43202	62011	10807	14602	03216	81645	83075		772	00121	036	+	+	+	
Gatwick	776	72911	81021	08111	78511	05123	83822	86625			776	73502	62022	10908	55606	04213	85640	86275		776	00121	043	+	+	+	
Thorney Island	871	63013	82031	09412	58512	05120	85825				871	30304	58051	10808	30930	05210	83359			871	00130	048	+	+	+	
Hurn	862	42912	80038	09812	22532	05219	82825				862	80107	62031	10409	35571	06306	83625	84360	88462	862	97121	111	pr ₀	+	+	
Guernsey	894	62813	80038	11913	42472	06103	81710	84818			894	80707	74608	09710	55571	06609	83620	85627	88358	894	07131	032	+	+	pr ₀ ir ₀ rr	
Wattisham	590	73016	78036	06208	72511	05147	87825				590	13206	37041	10804	15600	02118	81645			590	00081	111	+	+	+	
Gorleston	497	33020	62016	03809	28570	07257	82820	83358			497	12805	58058	09706	13500	05221	81925			497	95101	034	ir ₀ irpr ₀	+	+	
Mildenhall	578	53213	74026	06309	51500	05140	85825				578	03201	56011	11004	00900	03220				578	00091	032	+	+	+	
Cardington	559	73107	66036	07709	78511	05237	85825	87650			559	03206	56051	11303	00900	02217				559	97101	020	pr ₀	+	+	
West Raynham	485	73012	74016	05308	71511	04244	87820				485	13007	66021	10605	11502	01220	81825			485	00091	039	+	+	+	
Wittering	462	63215	69036	07309	68531	03240	83825	85650			462	03204	59018	11204	00900	50217				462	97090	042	pr ₀	+	+	
Boscombe Down	746	43010	82020	09510	32501	04223	83826				746	50205	62011	11306	15638	03215	81640	84278		746	00121	051	+	+	+	
Ross-on-Wye	627	22909	81020	08611	22601	01218	82830				627	13602	82021	12206	15600	02221	81630			627	00121	061	+	+	+	
Bristol	628	22710	74030	09011	12531	06316	81823				628	33404	58011	11608	38500	03218	81825			628	00121	051	+	+	+	
Aberporth	502	43216	80031	09910	41500	06115	84820				502	50117	83251	13008	52500	04320	85820			502	97101	064	+	+	pr ₀	
Rhoose (Cardiff)	715	63109	81031	09810	52671	05218	85830	83075			715	13509	80018	11905	11602	01318	81830			715	97111	046	pr ₀	+	+	
Plymouth	827	53010	74011	10312	48533	07004	83825				827	70407	50048	10209	28571	05205	81825	87465		827	97121	020	pr ₀	+	+	
Chivenor	707	73408	82808	10110	59562	07112	82920	83823	85075		707	20110	82018	12008	28501	04316	81822			707	93111	009	pr ₀	+	+	
St. Mawgan	817	73208	80021	10711	32531	06205	83820	83362	87075		817	70512	74252	11307	48511	04308	81820	84640	87468	817	91121	021	+	+	pr ₀	
Culdrose	809	72505	69028	11211	38471	07103	81816	83359	87462		809	83610	69028	10909	58471	06305	83618	84630	88462	809	91111	004	pr ₀	+	+	
Scilly	804	80000	59608	11311	88411	09705	83712	88622			804	70315	74216	11309	78411	08307	85812	87620		804	07121	003	r ₀ r ₀	+	r ₀ r ₀ ir	
Elmdon	534	73005	56256	08308	78411	03128	83815	83625	85656		534	03308	40048	12005	00900	02321				534	93091	028	pr ₀ pr	+	pr ₀ pr ₀ h ₀	
Shawbury	414	33212	83018	08609	29402	03125	81915				414	13006	74018	12504	15500	50319	81625			414	93091	030	prpr ₀	+	+	
Manchester	334	23211	58021	07208	28500	01127	82825				334	03206	56041	11504	00900	51222				334	00091	058	+	+	+	
Squires Gate	318	33309	75156	08009	29402	02130	82918				318	13611	50048	11807	18500	01225	81825			318	97101	068	pr ₀	+	+	
Valley	302	73316	82031	09810	72502	04122	87825				302	70215	74808	13806	63461	04324	83918	84825		302	01101	058	prh	+	prh	
Ronaldsway	204	43314	82028	09209	39503	00131	81922	83825			204	23413	82278	13605	28500	00125	82825			204	01091	056	pr ₀	+	prh	
Carlisle	222	63007	69142	07907	43542	01226	83825	83640	85072		222	23105	64018	12604	24600	01229	82630			222	91081	059	+	+	pr ₀	
Watnall	354	63409	62016	07307	68511	03232	83820	83635			354	23202	28041	11304	24600	00220	82630			354	00091	030	+	+	+	
Spurn Head	396	53220	66016	05308	42540	05250	84825	85360			396	23212	66011	09904	25500	02219	82625			396	02080	111	r ₀ r ₀	+	+	
Finningley	360	23010	61056	06809	28540	02232	81828				360	43407	56040	11006	45600	01122	84635			360	00101	047	+	+	+	
Leeming	257	43414	89036	06608	12542	00237	81827	84075			257	12706	80011	11402	14701	51226	81650			257	00090	059	+	+	+	
Tynemouth	262	63215	61026	05906	11671	00237	81830	85360			262	33210	58021	10605	20971	52224	82359			262	00071	060	+	+	+	
Eskdalemuir	162	53308	70018	07306	33502	51129	83925	84072			162	13006	80011	12800	18500	52227	81825			162	97061	055	pr _s	+	+	
Mull of Galloway	131	31111	80021	10009	32500	01235	83825				131	41111	80021	13205	42500	00220	84825			131	00090	111	/	/	/	
Prestwick	135	63115	86021	08107	11532	01232	81828	85072			135	13311	80011	13204	18500	00225	81825			135	00071	060	+	+	+	
Renfrew	141	72908	66021	08207	28532	00233	82822	87070			141	12907														

CHART OF WEATHER IN PART OF NORTHERN HEMISPHERE



Explor
of sym


CLO

Symbol




WEA

Symbol



Symbol



For each
half-foot
5 knots

CHARTS OF WEATHER IN WESTERN EUROPE

ation
mbols

UD
Cloud
Amount
(oktas)

0
1 or less
2
3
4
5
6
7 or more
8

obscured

ATHER
Weather

zle
and
izzle

and snow

shower

and snow
ower

w shower

shower

nderstorm

IND

Wind
speed
(knots)

Calm

1-2

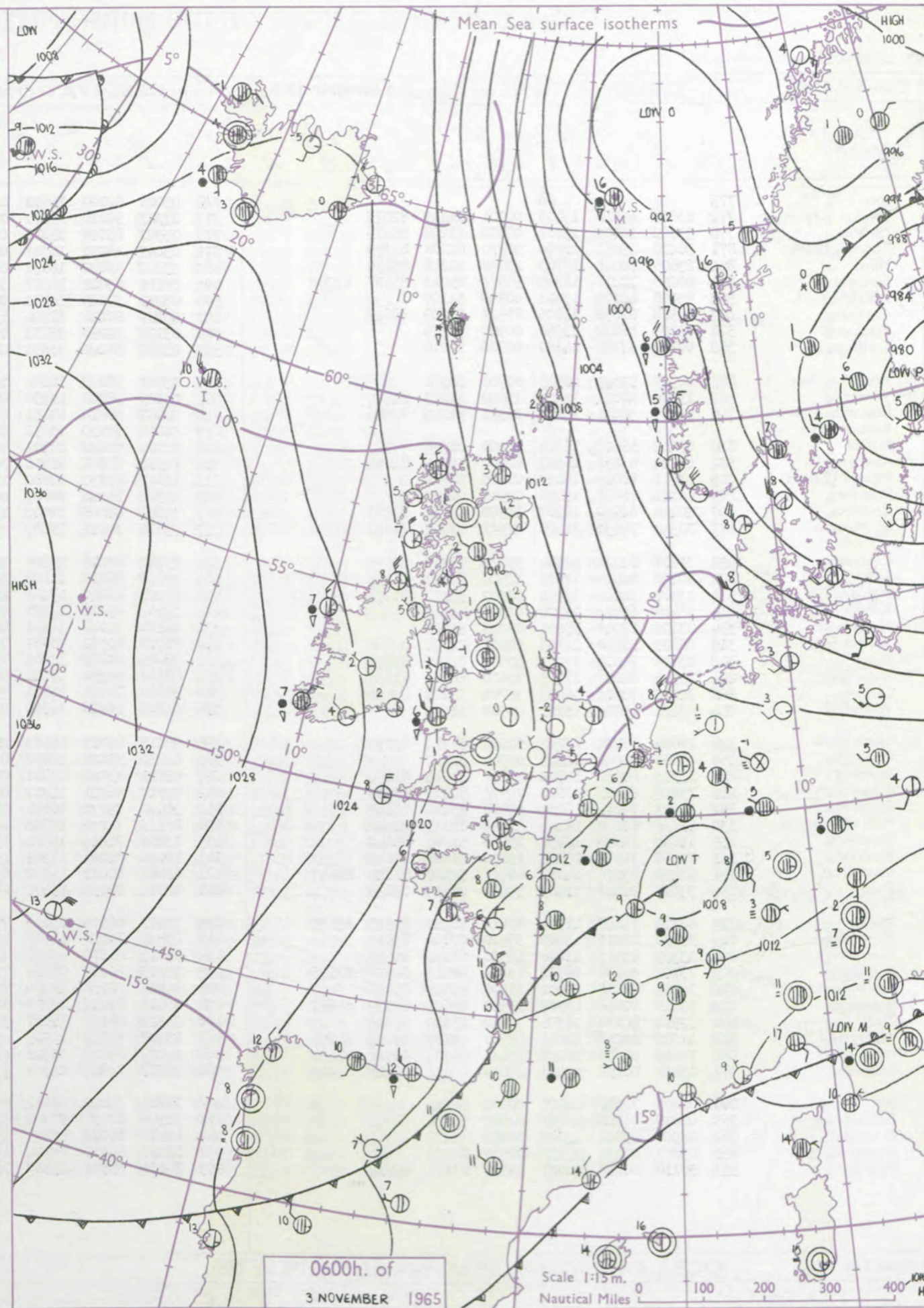
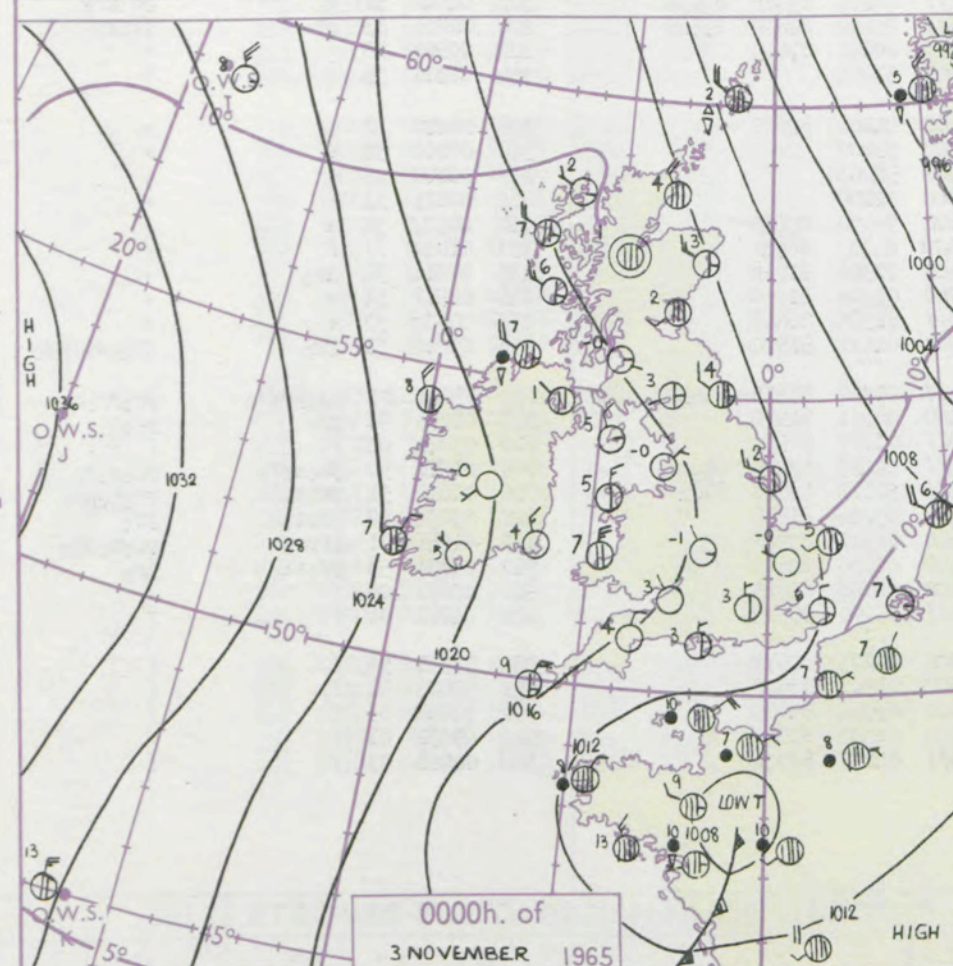
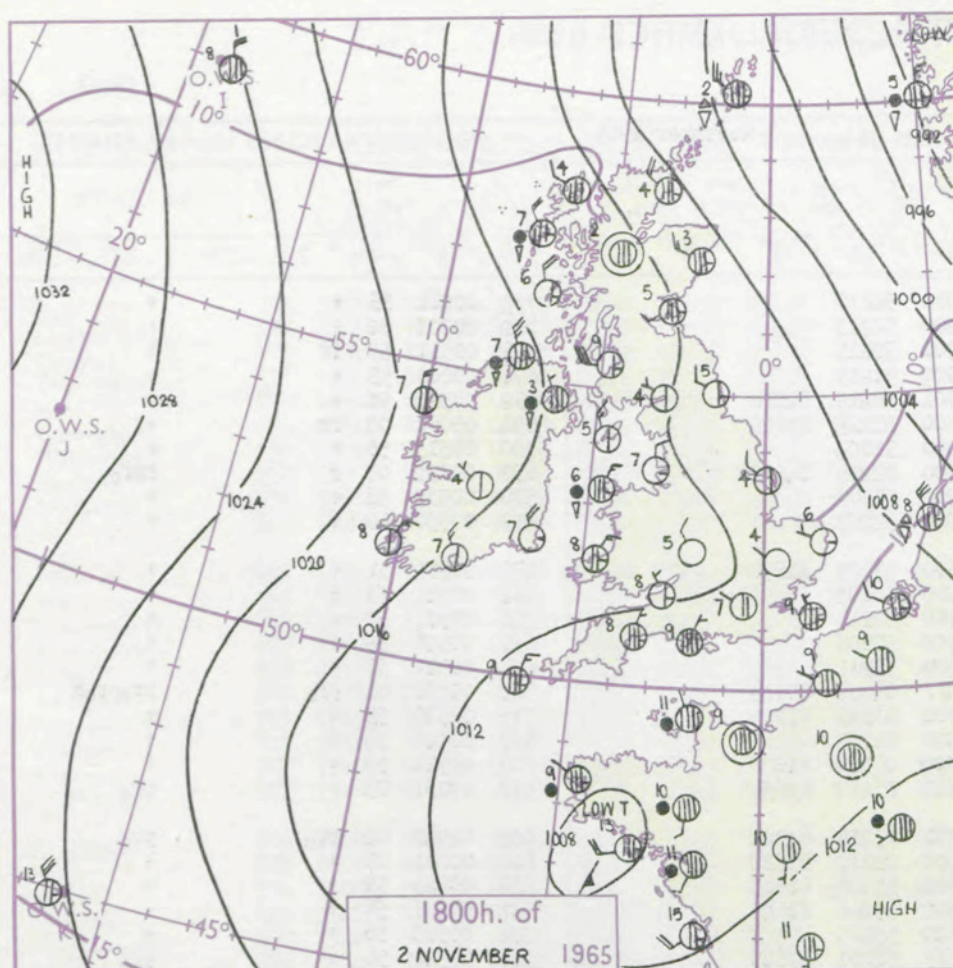
3-7

8-12

13-17

additional
er add

48-52



GENERAL SYNOPTIC DEVELOPMENT

Issued at midday Wednesday 3

November 1965

FORECAST for Great Britain and Northern Ireland until noon tomorrow

The deep depression over Sweden yesterday has drifted east into the Gulf of Finland and is filling slowly. The shallow low to the southwest of the Isles of Scilly at midday yesterday has moved to northeast France, and will continue eastwards across southern Germany. The high which has been building north of the Azores will continue to extend northeastwards towards the British Isles, but the warm front now in the Denmark Strait will turn east and later southeast towards Scotland.

Showers will continue in northern Scotland, Northern Ireland and all western areas of Britain. Elsewhere it will be dry and mainly sunny. The showers will die out during tonight, and skies will be clear nearly everywhere with slight or moderate frost, but northern Scotland will become cloudy overnight. It will be cold in northern Britain, and rather cold elsewhere.

OUTLOOK for following 24 hours. Cloudy and somewhat warmer with a little rain in north and west Scotland. Dry, clear and rather cold elsewhere with night frosts.

CONV	TA	°C
------	----	----

—20
—21
—22
—23
—24
—25
—26
—27
—28
29

H.M.S.O. Press, M.O. Bracknell

DAILY WEATHER REPORT OF THE BRITISH METEOROLOGICAL OFFICE

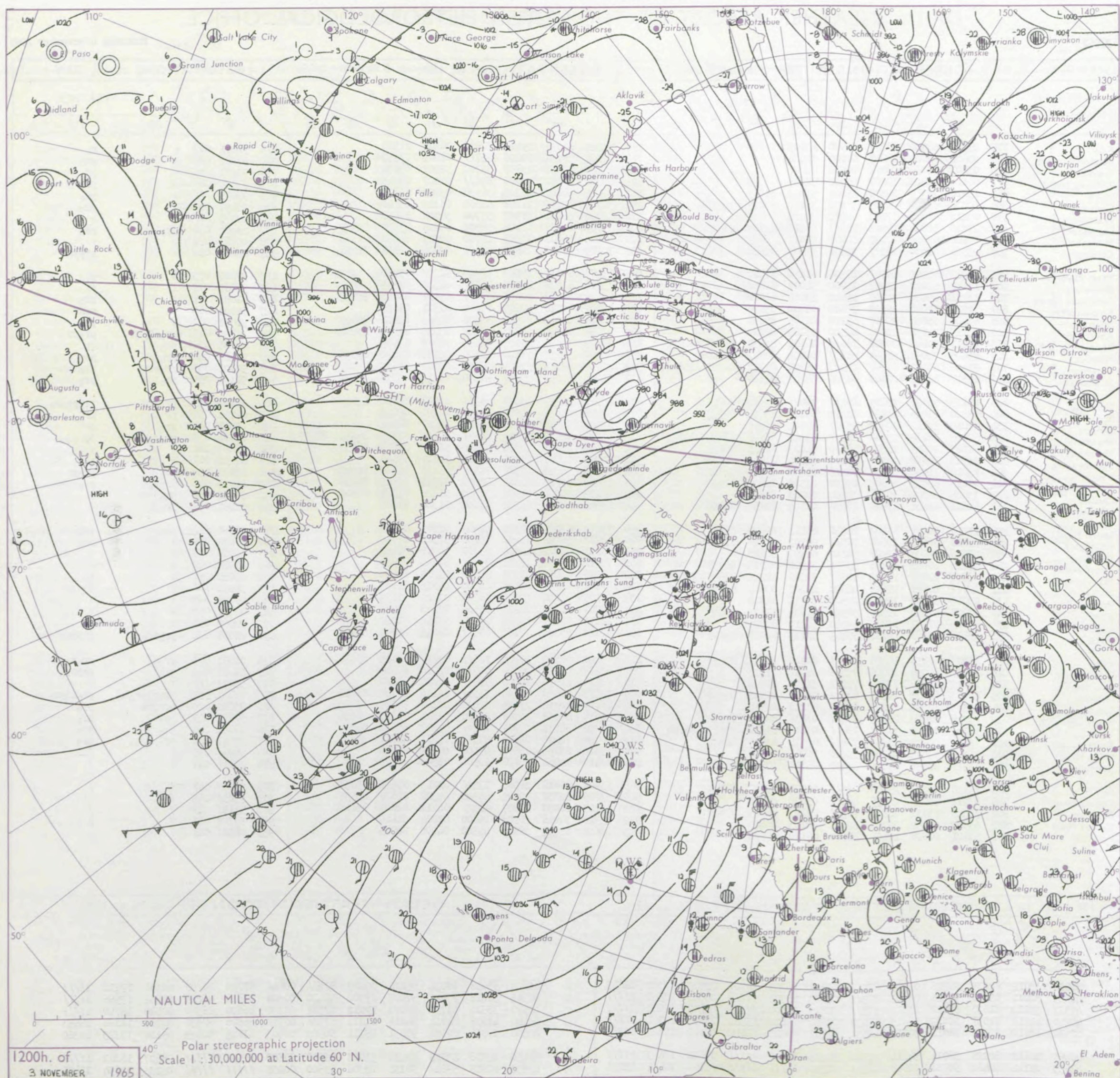
No. 37968

Date of Issue Thursday 4 November 1965

VERSION
BLE
°F

Code FM 11.A											OBSERVATIONS at 12h.											3 November 1965											OBSERVATIONS at 18h.											3 November 1965											OBSERVATIONS during DAY										
Station		iii	Nddff	VVwwwW	PPPTT	N _h Ch _s Ch _s	T _d T _d app	8N _s Ch _s Ch _s	8N _s Ch _s Ch _s	8N _s Ch _s Ch _s	iii	Nddff	VVwwwW	PPPTT	N _h Ch _s Ch _s	T _d T _d app	8N _s Ch _s Ch _s	8N _s Ch _s Ch _s	8N _s Ch _s Ch _s	iii	Nddff	VVwwwW	PPPTT	N _h Ch _s Ch _s	T _d T _d app	8N _s Ch _s Ch _s	8N _s Ch _s Ch _s	8N _s Ch _s Ch _s	iii	RRT x E	SSS	WEATHER																																	
																																09h.—15h.	15h.—21h.																																
Kew	775	03509	66020	18307	00900	53103					775	73004	66031	19107	70931	00205	87358				775	97081	082	+								ro																																	
London Airport	772	03609	62020	18607	00900	52006					772	72702	58031	19006	75711	01203	87650				772	97081	082	+								pr																																	
Gatwick	776	03407	58050	18406	00900	52007					776	52404	57051	19850	55700	52207	85656				776	97081	084	+								pr																																	
Thorney Island	871	00112	74020	19407	00900	52008					871	60000	58051	20005	65611	01207	86645				871	97080	085	+								ir																																	
Hurn	862	13210	73010	19808	15600	51007	81635				862	32504	50040	20305	38530	03207	81825				862	97091	111	+								pr																																	
Guernsey	894	50116	83031	20908	58500	52116	81825	84627			894	32705	83258	21207	48500	05102	83820				894	92091	080	+								pr																																	
Wattisham	590	03214	58010	17105	00900	00009					590	52704	66031	18502	55700	50208	85656				590	00071	111	+								+																																	
Gorleston	497	73510	56808	15905	78511	05213	84820	87625			497	53009	60258	16906	58500	05210	83820	85625				497	01082	044	pr							pr																																	
Mildenhall	578	03208	62020	17407	00900	01010					578	43005	56011	18403	45700	00207	84650				578	00080	073	+								+																																	
Cardington	559	23308	62030	18207	25600	52007	82630				559	70109	59808	19505	78411	03310	84818	86634				559	02081	056	+								pr																																
West Raynham	485	13212	80020	16707	18500	01110	81820				485	13007	69010	18003	15700	50207	81650				485	97081	075	+									pr																																
Wittering	462	13112	62020	17907	15700	51007	81650				462	73208	61038	19105	74611	02310	87635				462	91081	072	+									pr																																
Boscombe Down	746	13311	69030	20007	15600	53006	81640				746	63005	59051	20005	65611	03101	81640	86656				746	01091	077	+								pr																																
Ross-on-Wye	627	32705	82030	19509	35600	01400	83635				627	12302	82018	20605	14600	02311	81630				627	92101	065	+									pr																																
Bristol	628	62606	69031	20407	65700	02105	86656				628	50206	63251	20906	53500	04313	82925	85640				628	91091	061	+								pr																																
Aberporth	502	63119	74158	21008	62500	03109	86822				502	63616	66258	21907	63461	03010	83915	83656				502	04092	019	pr	pr	pr						pr																																
Rhoose (Cardiff)	715	73211	80801	20707	78611	04104	83830	86645			715	33309	75038	21103	35600	02208	83635				715	97091	036	pr									pr																																
Plymouth	827	53405	70031	21409	48531	04004	82825	84650			827	53307	58258	21807	58500	06108	82820	85635				827	91101	046	pr								pr																																
Chivenor	707	73406	80251	21608	78411	05104	81710	84820	86640		707	33410	80258	21907	38500	03207	82820				707	93101	043	pr									pr																																
St. Mawgan	817	63317	83018	22109	68500	04107	84820				817	53414	82031	22807	58500	03304	84820				817	92101	059	pr									pr																																
Culdrose	809	63115	69028	22409	69411	05002	82912	83815			809	63212	82258	23007	68511	03307	84820	83626				809	01102	049	pr								pr																																
Scilly	804	53320	81028	23909	48470	05110	83818	83358			804	53418	81038	24509	52400	04204	85816				804	02101	056	pr									pr																																
Elmdon	534	73010	50041	18807	75711	52004	87656				534	43306	24018	19803	45600	02207	84648				534	01071	040	pr									pr																																
Shawbury	414	62808	78158	19206	68511	03003	81825	83830	85645		414	63207	78018	20505	68511	02214	81825	83650	86657			414	01071	035	pr	pr	pr						pr																																
Manchester	334	62305	20041	18405	68500	01003	81825	86638			334	43507	56041	20305	48600	51317	81830	84650				334	00083	060	+								+																																
Squires Gate	318	23513	68018	18209	28500	04208	81822				318	30109	28041	21005	35600	51217	83640				318	00091	061	+									+																																
Valley	302	73218	74258	20508	78511	05109	85825	84640			302	73514	74258	22506	78511	05213	84820	85640				302	03101	036	pr								pr																																
Ronaldsway	204	23415	89038	20008	29500	03310	82825	81940			204	43612	80018	22605	48500	01315	82825	83635				204	01091	043	pr								pr																																
Carlisle	222	33006	62021	19306	38500	02010	81825				222	53103	80028	21904	38530	51320	81822	83640				222	97071	056	ph								+																																
Watnall	354	62911	62031	17908	58631	01104	82830	84640			354	13305	28048	19703	14600	01314	81630																																																

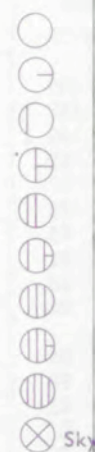
CHART OF WEATHER IN PART OF NORTHERN HEMISPHERE



Expl
of sym

CLO

Symbol

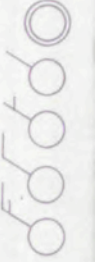


WEA

Symbol



Symbol



For each
half-feet
5 knots

CHARTS OF WEATHER IN WESTERN EUROPE

ation
mbols

UD
Cloud
Amount
(oktas)

0
1 or less
2
3
4
5
6
7 or more
8
obscured

W
Weather

zle
and
izzle

and snow

w

shower

and snow
ower

w shower

shower

nderstorm

IND

Wind
speed
(knots)

Calm

1-2

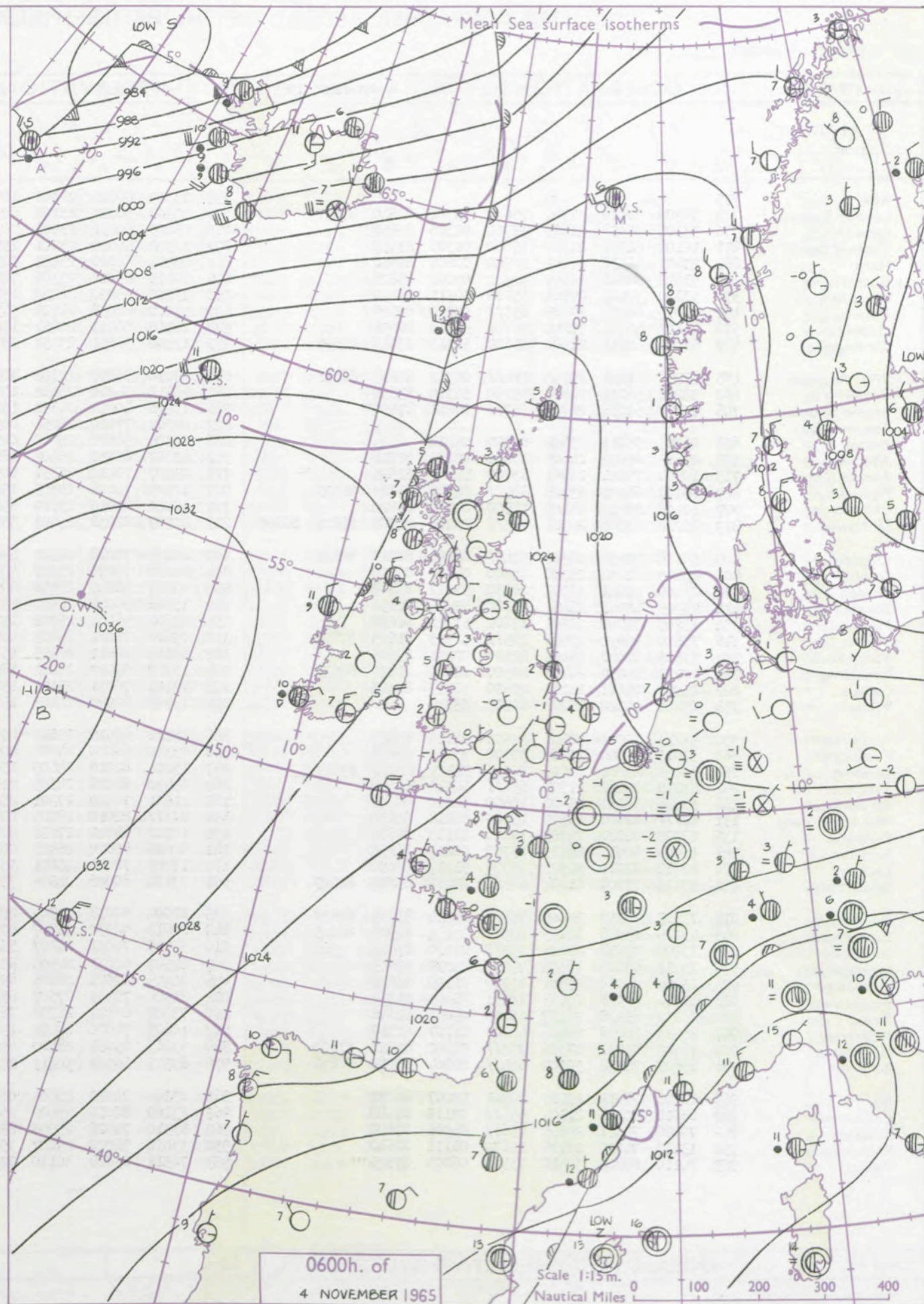
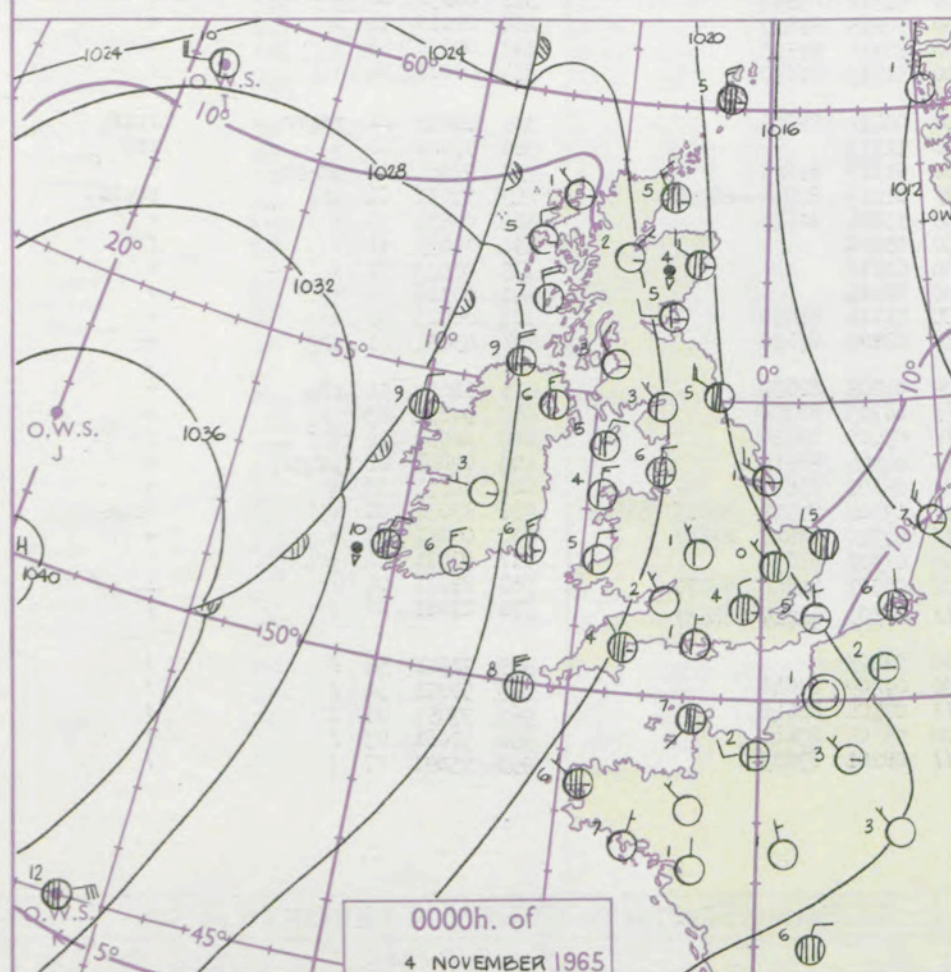
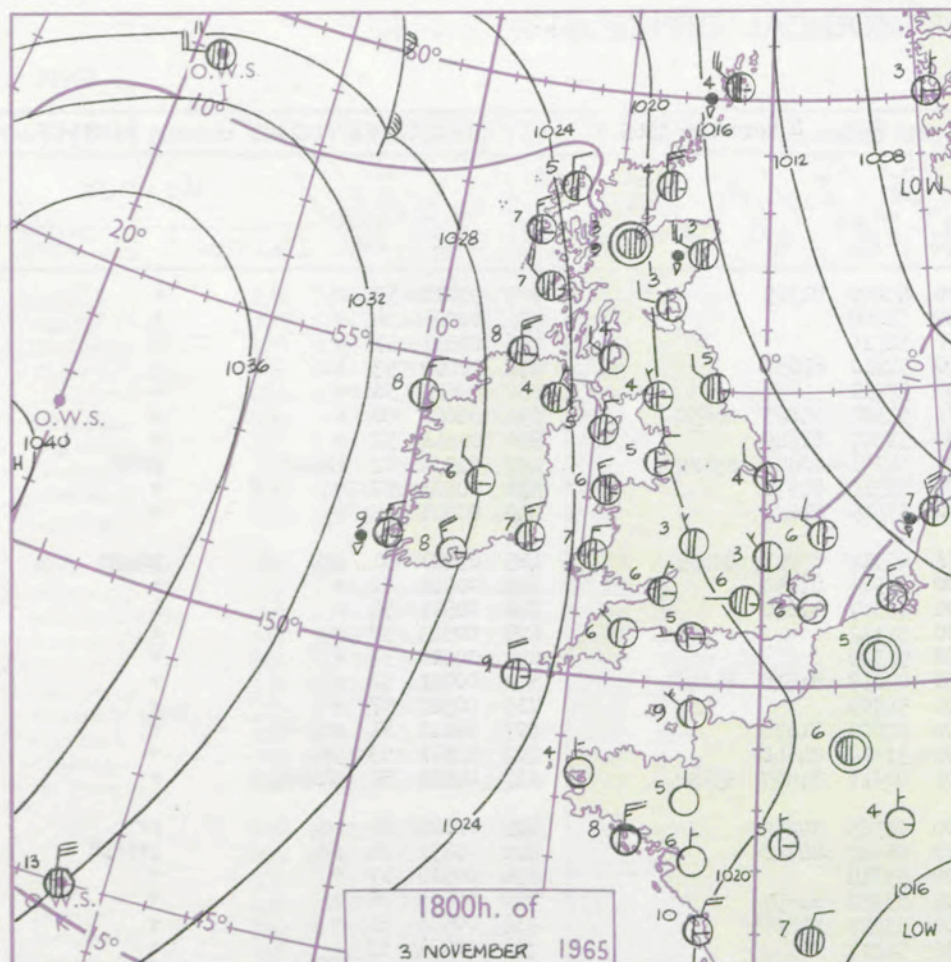
3-7

8-12

13-17

additional
er add

48-52



GENERAL SYNOPTIC DEVELOPMENT

Issued at midday Thursday 4

November 1965

FORECAST for Great Britain and Northern Ireland until noon tomorrow

The low over the northern Baltic continues to fill and the strong ridge of high pressure which built northeast from the anticyclone to the north of the Azores, is now swinging south over the British Isles. The deepening low in the Denmark Strait at 0600h is expected to move steadily towards Jan Mayen. The weak warm front is already close to northwest Scotland, but the cold front will still be well to the west at midday tomorrow.

Apart from showers at first locally near the eastern and southwestern coasts, England and Wales will be dry and mostly sunny. Cloud over western and northern districts of Scotland and Northern Ireland will extend slowly southeast over northern England, Wales, and most of the midlands by morning. Temperatures will return to normal, but it will stay rather cold in southeast England.

OUTLOOK for following 24 hours. Mostly dry and cloudy in Scotland and Northern Ireland. Dry with some sunny intervals in England and Wales particularly in south. Temperatures higher than of late.

DAILY WEATHER REPORT OF THE BRITISH METEOROLOGICAL OFFICE (contd.)

Code FM II.A OBSERVATIONS at 00h. 4 November 1965										OBSERVATIONS at 06h. 4 November 1965										OBSERVATIONS during NIGHT					CONV TA °C		
Station	iii	Nddff	VVwww	PPPTT	N _h Ch _h C _h H	T _d T _d app	8N _s Ch _s h _s	8N _s Ch _s h _s	8N _s Ch _s h _s	iii	Nddff	VVwww	PPPTT	N _h Ch _h C _h H	T _d T _d app	8N _s Ch _s h _s	8N _s Ch _s h _s	8N _s Ch _s h _s	iii	RRRT _n E	T _g T _g	WEATHER					
																						21h.—03h.	03h.—09h.				
Kew	775				04					775	13303	66021	23302	10930	53209	81365				775	97011	55	ro		+		40
London Airport	772	73508	57018	21304	75611	00308	82640	87657		772	03305	56021	23101	00900	52209				772	00001	54	+		+			39
Gatwick	776	33305	35058	21003	35700	01306	83650			776	03403	50051	23001	00900	52310				776	00531	57	+		+			38
Thorney Island	871	10108	64026	21303	15800	01306	81657			871	10308	56010	23201	15800	51210	81657			871	00000	53	+		+			37
Hurn	862	23603	66038	22001	20940	02008	82360			862	03405	66020	23451	00900	52211				862	00513	56	+		+			36
Guernsey	894	53512	82028	21607	52500	03002	85823			894	70219	63022	21506	78511	52301	85825	86650		894	00061	00	+		+			35
Wattisham	590	33210	37101	20901	35700	00211	83650			590	13210	35050	22250	15600	51307	81640			590	00511	52	+		+			34
Gorleston	497	83010	60038	19205	85511	03210	88625			497	53010	62038	20704	58500	04208	82823	85625		497	02032	02	rrrpr		prrrr			33
Mildenhall	578	63107	40011	21200	65700	51213	86656			578	12905	56011	22851	19600	52310	81930			578	00523	57	+		+			32
Cardington	559	53204	62018	21901	55600	51311	83640	84656		559	13102	32051	23351	15700	53315	81656			559	00521	55	+		+			31
West Raynham	485	62908	61038	20503	68411	00312	82818	86631		485	73010	56808	22103	78411	03312	85817	83635		485	03021	51	pro		propr			30
Wittering	462	33208	56031	21802	35700	52310	83650			462	13312	74011	23402	15700	52313	81650			462	00011	52	+		+			29
Boscombe Down	746	73507	58058	22702	75711	01212	87650			746	13508	40051	24351	15700	53307	81650			746	00511	56	+		+			28
Ross-on-Wye										627	02802	77020	25251	00900	52312				627	00523	58	+		+			27
Bristol	628	03306	58011	23502	00900	01218				628	03506	56020	25000	00900	52309				628	00511	57	+		+			26
Aberporth	502	23612	82028	24605	13460	02211	81916			502	43307	82030	26402	48400	02218	81818	84640		502	00021	52	+		+			25
Rhoose (Cardiff)	715	10304	75021	23701	15700	51309	81656			715	03207	70010	25351	00900	54309				715	00520	57	+		+			24
Plymouth	827	60107	66251	23105	68511	04001	81822	86635		827	10309	74021	24303	15600	00209	81630			827	97021	51	pro		+			23
Chivenor	707	10108	80018	24405	18500	02214	81820			707	40000	82030	25800	45600	51314	84640			707	92511	53	pro		+			22
St. Mawgan	817	70212	69808	24306	78311	03208	81709	85824	86650	817	40807	82038	25403	38501	00311	81825	83650		817	04021	51	prHpro		+			21
Culdrose	809	50110	72258	24306	58411	04204	82815	84635		809	40108	72018	24503	45600	01305	84635			809	02020	00	pro		pr			20
Scilly	804	63423	81258	25308	65500	04400	86620			804	40220	79258	25007	48400	05302	84818			804	05051	04	pro		prprph			19
Elmdon	534	23306	26041	23301	20930	53212	82362			534	03307	50041	25150	00900	53215				534	00513	59	+		+			18
Shawbury	414	23305	48041	24051	25700	53214	82656			414	13508	56041	26000	15800	53312	81657			414	00521	58	+		+			17
Manchester	334	13205	35040	23501	15800	53214	81657			334	23502	56041	25701	25700	53319	82656			334	00503	55	+		+			16
Squires Gate	318	73610	75031	23506	78511	51113	81825	87650		318	03608	78021	25803	00900	51217				318	00031	53	+		+			15
Valley	302	23613	82028	25004	22500	02112	82825			302	50107	82011	26905	55700	01216	85650			302	00031	00	+		+			14
Ronaldsway	204	40212	84030	24705	48500	00110	81822	84638		204	13510	89020	27201	18500	52215	81827			204	00010	53	+		+			13
Carlisle	222	23007	74011	24103	25630	51113	82645			222	12101	70031	27101	15600	52214	81645			222	00531	55	+		+			12
Watnall	354	03208	48020	22701	00900	53312				354	13507	62020	24202	15700	51315	81650			354	00001	54	+		+			11
Spurn Head	396	33215	66018	20601	32500	01110	83825			396	43212	66016	22602	45500	02212	84625			396	08012	//	prorr		rrrrro			10
Finningley	360	33011	57040	21703	35700	53210	83656			360	03310	66020	24202	00900	51215				360	97020	00	+		pro			9
Leeming	257	73215	82271	22105	78511	51313	82820	87643		257	13214	82018	24603	15600	01317	81645			257	97011	51	propho		+			8
Tynemouth	262	63219	74022	21505	65611	54312	86640			26																	

DAILY WEATHER REPORT OF THE BRITISH METEOROLOGICAL OFFICE

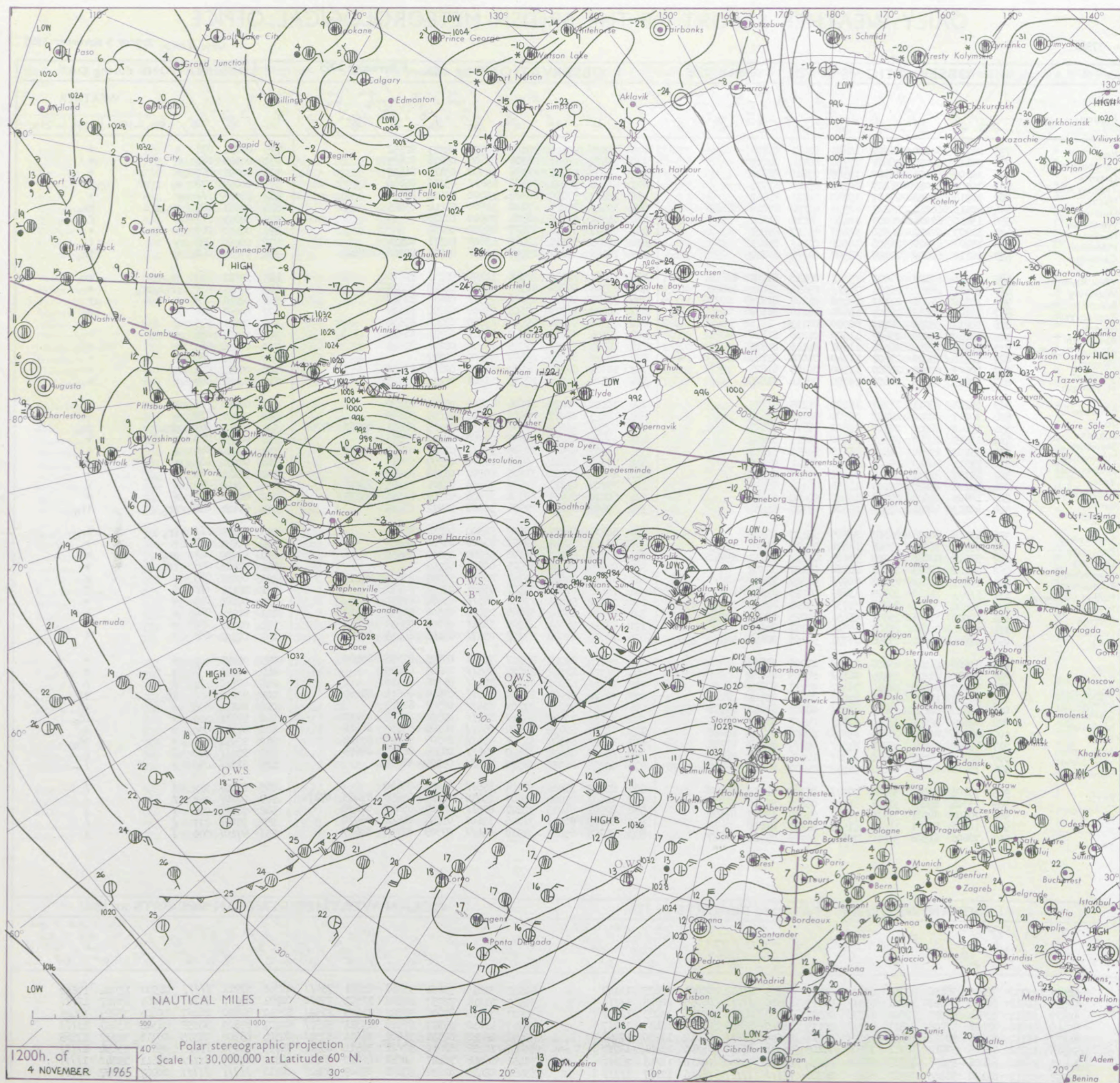
No. 37969

Date of Issue Friday 5 November 1965

Code FM 11.A		OBSERVATIONS at 12h. 4 November 1965										OBSERVATIONS at 18h. 4 November 1965										OBSERVATIONS during DAY				
STATION	iii	Nddff	VVwww	PPPTT	N _h L _h C _M H	T _d T _d app	8N _s Ch _s h _s	8N _s Ch _s h _s	8N _s Ch _s h _s	iii	Nddff	VVwww	PPPTT	N _h L _h C _M H	T _d T _d app	8N _s Ch _s h _s	8N _s Ch _s h _s	8N _s Ch _s h _s	iii	RR _T TE	SSS	WEATHER				
																						09h.—15h.	15h.—21h.			
Kew	775	20210	62020	26507	11680	02211	81832			775	23596	59111	28107	20930	04213	82358			775	00091	072	+	+			
London Airport	772	20112	60030	26607	11530	02114	81825			772	23404	58041	28506	25600	03216	82635			772	00090	081	+	+			
Gatwick	776	10109	50051	26107	15500	02211	81620			776	13602	50051	28306	14500	03116	81625			776	00091	067	+	+			
Thorney Island	871	10309	59050	26207	00901	02006	81075			871	60308	59031	28306	65611	03216	86640			871	00090	078	+	+			
Hurn	862	10314	58030	27107	15600	02213	81640			862	13603	57050	28704	15600	02214	81630			862	00093	111	+	+			
Guernsey	894	40511	66258	25107	48532	03120	83820	84645		894	30513	82021	27108	32500	01214	83825			894	02081	022	pr _o pr	pr _o			
Wattisham	590	13410	62021	26207	18400	05219	81810			590	03304	48110	28304	00900	03215			590	00091	111	+	f				
Gorleston	497	50107	62022	24610	52500	05217	85825			497	02903	37051	27407	00900	06214			497	00111	060	+	+				
Mildenhall	578	13407	69020	26308	18500	04113	81825			578	43005	58011	28405	45600	04311	84636			578	00090	059	+	f			
Cardington	559	30110	62030	27008	38500	04214	81820			559	70106	58031	29007	78411	05315	85818	87640		559	97081	060	+	ir _o			
West Raynham	485	73314	62028	26007	75311	05116	81707	87614		485	13602	62115	28306	12400	05315	81810			485	97081	039	pr _o -d _o	pr _o			
Wittering	462	73411	64251	26906	78511	03014	86822	84640		462	23308	50041	28706	25500	04210	82625			462	97081	039	pr _o s _o pr _o	+			
Boscombe Down	746	10310	61021	27507	18400	01208	81818			746	73607	56021	29306	75511	02216	87626			746	00081	072	+	+			
Ross-on-Wye	627	10106	70010	28207	18600	02110	81830			627	20000	70021	29606	25600	02109	82630			627	00091	066	+	+			
Bristol	628	00212	58050	28107	00900	02113				628	23505	40041	29506	25600	03208	82630			628	00081	075	+	+			
Aberporth	502	13610	85020	29607	11500	01210	81820			502	10108	83020	30807	11501	02311	81820			502	00081	086	+	+			
Rhoose (Cardiff)	715	20608	75010	28508	11601	01115	81835			715	10000	70011	30005	15600	02212	81645			715	00090	083	+	+			
Plymouth	827	10414	74020	27107	11540	01008	81825			827	00410	62050	28807	00900	02217			827	00051	080	+	+				
Chivenor	707	10509	80020	28609	11500	01109	81825			707	10307	59010	29907	14600	02210	81630			707	00091	086	+	+			
St. Mawgan	817	10413	83020	28607	18500	50114	81825			817	11108	82020	29705	11501	02212	81825			817	00081	088	+	+			
Culdrose	809	10215	82011	27707	18500	51209	81820			809	10110	81020	29104	12501	02211	81820			809	00080	111	+	+			
Scilly	804	30717	82018	28209	35500	02112	83628			804	10613	82010	29608	15500	02209	81628			804	00091	070	+	+			
Elmdon	534	13608	58040	28107	15800	02115	81657			534	73506	28048	29906	75531	02215	84621	85637	87363	534	97081	049	prpr _o	pr _o			
Shawbury	414	13515	62040	29207	15700	01211	81656			414	23409	66010	30504	25700	01210	82656			414	00091	073	+	+			
Manchester	334	13207	20040	28807	15640	50213	81630			334	63203	40041	30505	65611	01212	83630	86643		334	00080	066	+	+			
Squires Gate	318	13511	60040	29408	15600	02112	81640			318	53307	28041	30406	00902	02307	85075			318	00091	081	+	if			
Valley	302	40107	82031	30610	45600	05113	84630			302	40000	82021	31405	00902	03308	84075			302	00111	066	+	+			
Ronaldsway	204	10206	89020	30109	14634	00108	81630			204	73206	61111	30605	15508	03301	81625	87275		204	00100	072	+	+			
Carlisle	222	12605	66020	29707	10941	50004	81365			222	60000	69031	30304	30946	01307	83365	86275		222	00091	082	+	+			
Watnall	354	40113	48041	27308	45600	03112	84630			354	50205	23048	29906	55600	04212	85635			354	91081	035	pr _o	ir _o			
Spurn Head	396	63510	66016	26707	63500	06217	86920			396	50314	66022	28909	52500	06214	85825			396	95101	111	ir _o	ir _o			
Finningley	360	63211	70018	27808	68400	04218	81818	86645		360	43309	50041	29807	45600	04214	84640			360	00091	038	+	+			
Leeming	257	33512	62048	28208	38600	03213	81830	83640		257	52806	56041	30106	55600	03210	85630			257	97090	041	pr _o	+			
Tynemouth	262	23420	58025	27807	20970	02207	82358			262	02905	16040	30005	00900	02209			262	97081	046	id _o	+				
Eskdalemuir	162	10801	82020	29408	00904	51309	81075			162	60000	74031	30701	00902	51307	83070	85073		162	00091	075	+	+			
Mull of Galloway	131	21111	81010	30910	15605	06215	81630			131	71111	81022	30807	75611	03202	87630			131	00111	111	/	/			
Prestwick	135	71402	62041	29706	35731	03209	81650	83656	87359	135	70000	56042	29606	75611	05301	87630			135	00080	014	+	+			
Renfrew	141	70000	31041	29607	35651	52003	83640	87359		141	70000	20042	30004	25636	03306	82635	87270		141	00080	020	+	+			
Leuchars	171	12310	80020	28407	15641	01107	81630			171	82411	56051	27905	35611	01301	83630	88462		171	00091	056	+	+			
Dyce	091	62806	80031	27308	25731	50105	82656	83360	85075	091	70000	61042	27308	45671	05104	84635	87460		091	00101	033	+	+			
Wick	075	82408	86021	26008	85611	05000	88632			075	82405	80022	25707	75771	05305	87656	88460		075	00091	002	+	+			
Cape Wrath	049	82520	81022	25109	86511	09703	88720			049	82320	82022	24609	85511	09205	88625			049	00101		+	+			
Sule Skerry	010	72709	66022	26410	76411	09217	87715			010	72613	66022	24711	76411	09706	87715			010	00110	111	/	/			
Lerwick	005	82312	48201	22707	87011	07803	88701			005	82524	62025	21309	55471	09606	85614	88460		005	93091	000	id _o	+			
Stornoway	026	82410	66022	27610	15471	08002	81618	84358	88459	026	82413	75022	27109	86411	08307	88713			026	00112	000	+	+			
Benbecula	022	82609	72025	28911	65411	09007	86617	88465		022	82413	70022	28210	85411	09302	85712	88620		022	97111	000	+	id _o			
Tiree	100	83005	80032	29511	85311	10006	87708	88640		100	82709	62032	29610	85411	08306	85713	88618		100	97111	000	+	d _o			
Aldergrove	917	70000	74021	31007	35671	04207	83640	87358		917	81602	66502	31307	85411	06305	86710	88614		917	97091	025	+	id _o			
Malin Head	980	82707	58505	30610	85311	10006	86706	88640		980	82808	74035	30810	86411	08304	86719	88650		980	97111	000	/	/			
Belmullet	976	73412	69025	32812	52572	09209	85820	86462	87070	976	82905	66022	32510	85511	09305	88624			976	91121	010	/	/			
Birr	965	70401	77024	32208	78511	07008	81820	87638		965	80000	77022	32108	85611	05005	88640			965	97091	012	/	/			
Collinstown	969	23304	80020	31108	11532	03802	81825			969	72907	75042	31607	25716	04105	82650	83463	87270	969	00101	068	/	/			
Rineanna	962	70502	82022	32110	78511	07005	83823	87650		962	82901	83035	32409	85511	08307	85620	88630		962	97111	000	/	/			
Roches Point	952	10211	80031	31609	11501	02210	81820			952	60605	80011	32006	15601	01304	81640	86070		952	97091	077	/	/			
Valentia	953	70806	61508	32210	75411	08108	85714	87627		953	80705	69022	32510	85411	07309	82714	88627		953	97101	000	/	/			
Code FM 21.A		OCEAN WEATHER STATION REPORTS at 12h.										OCEAN WEATHER STATION REPORTS at 18h.														
O.W.S.	YQL _a L _a L _a	L _o L _o L _o GG	Nddff	VVwww	PPPTT	N _h L _h C _M H	D _s V _s app	8N _s Ch _s h _s	8N _s Ch _s h _s	OT _s T _s T _s	Id _w d _w P _w H _w	Id _w d _w P _w H _w	O.W.S.	YQL _a L _a L _a	L _o L _o L _o GG	Nddff	VVwww	PPPTT	N _h L _h C _M H	D _s V _s app	8N _s Ch _s h _s	8N _s Ch _s h _s	OT _s T _s T _{s</}			

All times of observation printed in this publication are GREENWICH MEAN TIME.

CHART OF WEATHER IN PART OF NORTHERN HEMISPHERE



CHARTS OF WEATHER IN WESTERN EUROPE

ation
mbols

UD
Cloud
Amount
(oktas)

0
1 or less
2
3
4
5
6
7 or more
8
obscured

ATHER
Weather

zle

and
fizzle

and snow

shower

and snow
ower

w shower

shower

nderstorm

ND

Wind
speed
(knots)

Calm

1-2

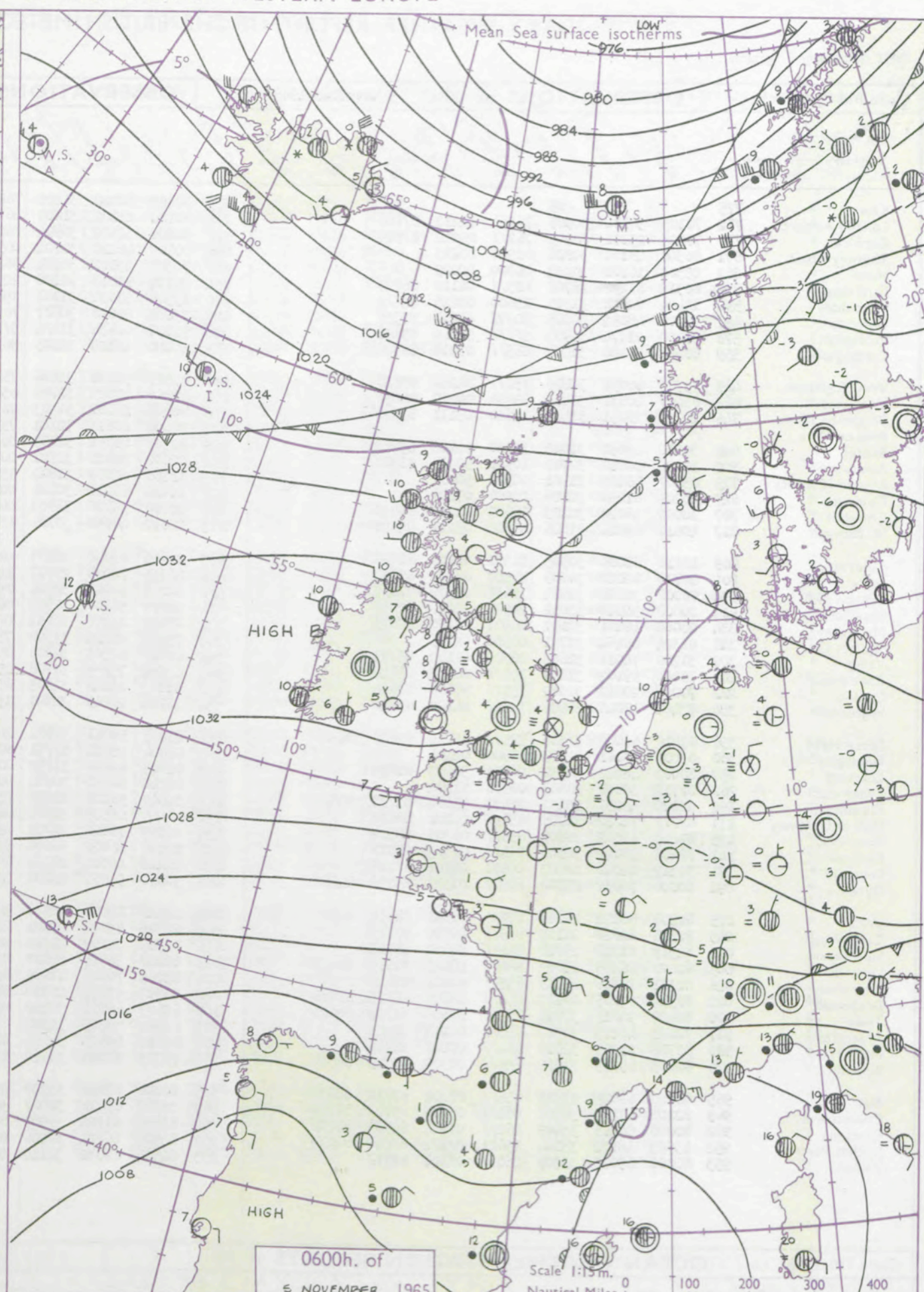
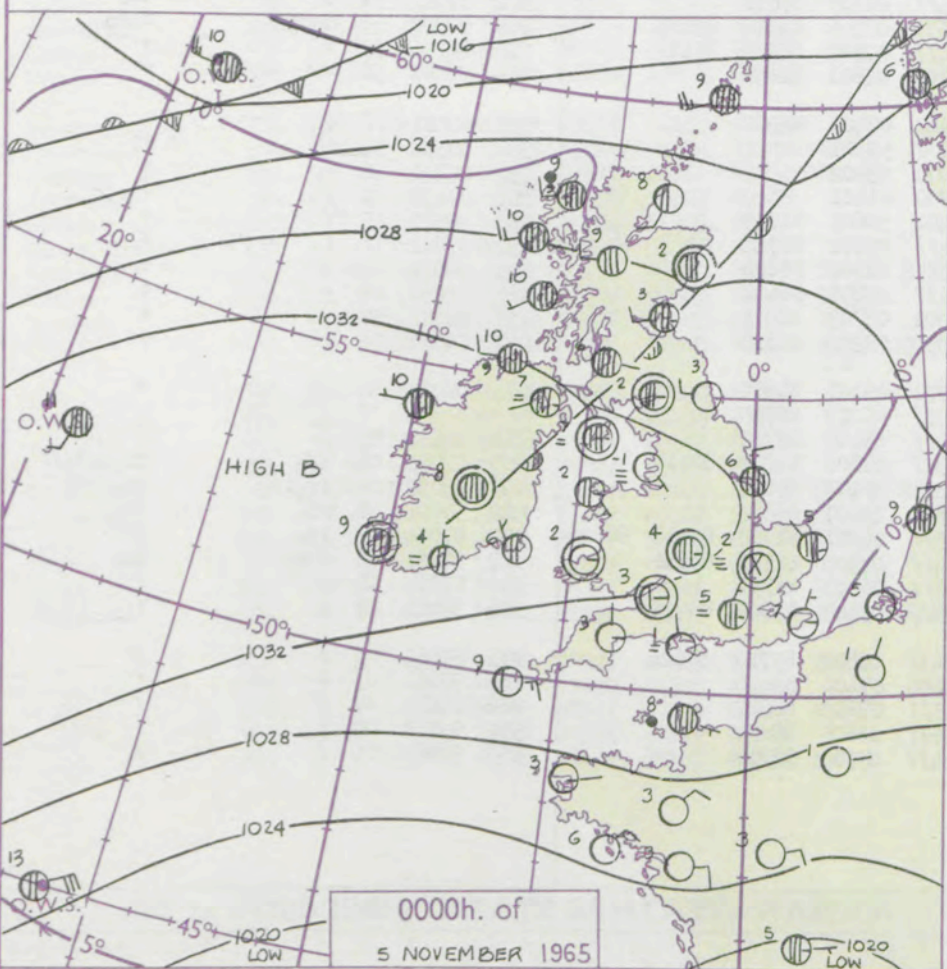
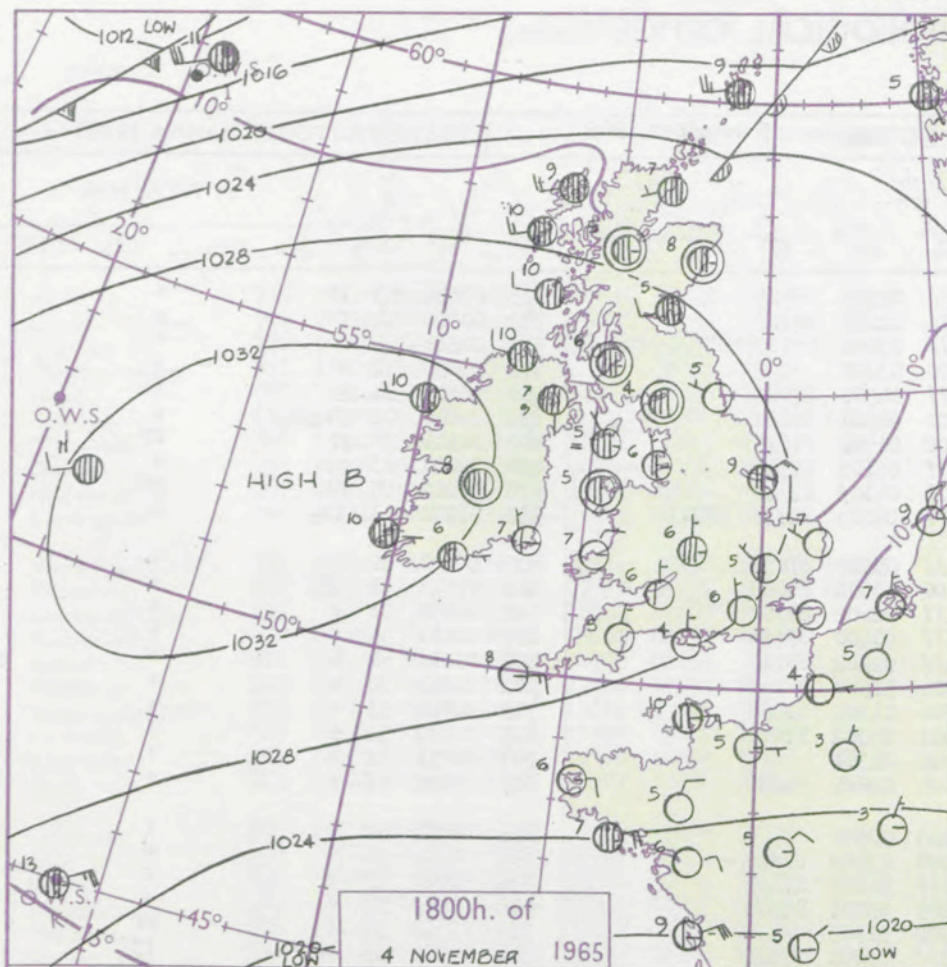
3-7

8-12

13-17

additional
er add

48-52



GENERAL SYNOPTIC DEVELOPMENT

Issued at midday

Friday 5

November 1965

FORECAST for Great Britain and Northern Ireland until noon tomorrow

The anticyclonic cell centred just west of Ireland will be transferred east to Germany by tomorrow, leaving a strong ridge over the British Isles and another ridge developing north of Scotland. The cold front near northern Scotland will move north again later as a wave moves along it. The cut-off which has developed near Spain since yesterday is expected to continue deepening.

Over the north and west of Scotland it will be cloudy with a little drizzle. Most other districts will be dry with variable cloud and intervals of sunshine. Fog will form in many central and southern districts of England and Wales tonight and will be slow to disperse in the morning. Temperatures above normal in north, slightly below normal in south.

OUTLOOK for following 24 hours. Mostly dry with a good deal of cloud in Scotland and Northern Ireland. Fog all night in England and Wales, clearing slowly in the morning.

DAILY WEATHER REPORT OF THE BRITISH METEOROLOGICAL OFFICE (contd.)

Code FM II.A		OBSERVATIONS at 00h. 5 November 1965								OBSERVATIONS at 06h. 5 November 1965								OBSERVATIONS during NIGHT				CONV TA °C			
Station	iii	Nddff	VVwww	PPPTT	N _h Ch _M CH	T _d T _d app	8N _s Ch _s h _s	8N _s Ch _s h _s	8N _s Ch _s h _s	iii	Nddff	VVwww	PPPTT	N _h Ch _M CH	T _d T _d app	8N _s Ch _s h _s	8N _s Ch _s h _s	8N _s Ch _s h _s	iii	RR _T T _n E	T _g T _g		WEATHER		
																							21h.—03h.	03h.—09h.	
Kew	775			05						775	70407	58022	31205	76211	04305	87705				775	00041	53	1F	+	40
London Airport	772	70105	34104	30905	76311	04212	87706			772	80108	21102	31204	86111	04002	88701				772	00020	51	f	+	39
Gatwick	776	70205	25101	30905	76211	05212	87705			776	80106	32102	30904	86211	03400	85703	87704	88706		776	00511	55	+	+	38
Thorney Island	871	00306	48101	30804	00900	03215				871	00405	48110	30704	00900	03400					871	00030	52	+	+	37
Hurn	862	03502	16100	31001	00900	00209				862	70308	33101	30504	76211	04301	87705				862	00511	54	+	+	36
Guernsey	894	60312	81258	28708	68511	04110	86822			894	20714	81018	28108	22500	04301	82822				894	94061	02	pr _o pr	+	35
Wattisham	590	13404	02424	31300	15600	00215	81610			590	13505	58034	31101	15600	01802	81635				590	00511	55	FF	FF	35
Gorleston	497	73002	48054	30205	70971	04211	87358			497	73006	60022	30607	70971	05203	87358				497	00041	03	ff	+	34
Mildenhall	578	90000	01474	30902	91111	02210	89701			578	92101	02434	31404	91111	04103	89701				578	97000	55	FF	FF	33
Cardington	559	80406	57106	31504	86311	03212	88706			559	80000	40102	32105	86311	04203	84706	88711			559	97031	51	1r _o	+	32
West Raynham	485	73307	66038	30805	75611	04212	87630			485	73607	32031	31406	75611	05102	87635				485	00041	52	+	+	30
Wittering	462	63407	40031	31405	65600	04210	86630			462	63506	40025	31706	65600	03104	86635				462	97041	01	id _o	+	29
Boscombe Down	746	10305	28051	31404	15600	03111	81640			746	80505	28101	31303	86111	02602	88702				746	00030	51	+	+	28
Ross-on-Wye										627	70000	60021	32101	75511	00400	87625				627	00011	54	+	+	27
Bristol	628	30000	48050	31803	30930	02108	83362			628	80308	48051	32003	86411	02202	88710				628	00011	54	+	+	26
Aberporth	502	10000	80010	32702	10931	50308	81360			502	00000	74020	32501	00900	51500				502	00003	56	+	+	25	
Rhoose (Cardiff)	715	03607	66020	31901	00900	50211				715	11206	60050	31802	15700	01302	81656				715	00000	53	+	+	24
Plymouth	827	00205	61050	30806	00900	03208				827	10410	61010	30106	00901	03302	81075				827	00031	52	+	+	23
Chivenor	707	10000	48020	32103	15600	02210	81630			707	00000	56020	31802	00900	01301				707	00011	52	+	+	22	
St. Mawgan	817	40611	69011	31406	45600	03211	84630			817	10612	48050	30704	15600	02605	81630				817	00030	51	+	+	21
Culdrose	809	10110	81010	30905	11500	02206	81820			809	00209	62020	30103	00900	02602				809	00011	51	+	+	20	
Scilly	804	20716	82020	31009	28500	04106	81820			804	10715	74020	29907	11500	03603	81820				804	00071	05	+	+	19
Elmdon	534	70000	32042	32204	75611	02309	87640			534	70000	22042	32304	75611	02203	87635				534	97011	53	+	+	18
Shawbury	414	20000	56040	33052	00901	53210	82075			414	20000	56100	32953	00905	53501	82075				414	00553	58	+	+	17
Manchester	334	20000	10401	32101	00901	00107	82075			334	00000	15280	32151	00900	51703				334	00513	55	f	FF	+	16
Squires Gate	318	01304	08464	31751	00900	52205				318	71405	08424	31502	75511	02702	87626				318	00521	55	1fff	ff	15
Valley	302	51206	74011	32602	00905	01102	85275			302	82010	62501	32008	85411	07705	88616				302	97021	51	+	id _o	14
Ronaldsway	204	70000	59102	31607	75611	06003	87633			204	63602	75035	31708	45531	07500	84628	83075		204	97021	50	d _o d _o	d _o d _o	13	
Carlisle	222	70000	20042	31902	75511	50109	87624			222	81803	20042	31905	85411	02501	81712	88615		222	00011	53	+	+	12	
Watnall	354	73401	17046	31906	75611	04109	87640			354	12901	20041	32101	15700	01801	81650				354	00001	56	+	+	11
Spurn Head	396	83410	66032	31306	58571	05214	85820	84360		396	23205	59011	31902	20940	02400	82360				396	00011	//	+	+	10
Finningley	360	03006	10161	31703	00900	02106				360	01804	09444	31751	00900	52801				360	00520	54	ff	ff	+	9
Leeming	257	10000	48041	31550	00901	51003	81075			257	01605	40040	31152	00900	53802				257	00530	56	+	+	+	8
Tynemouth	262	02712	58020	30803	00900	51304				262	02714	66020	30604	00900	01601				262	00031	01	+	+	+	7
Eskdalemuir	162	400																							

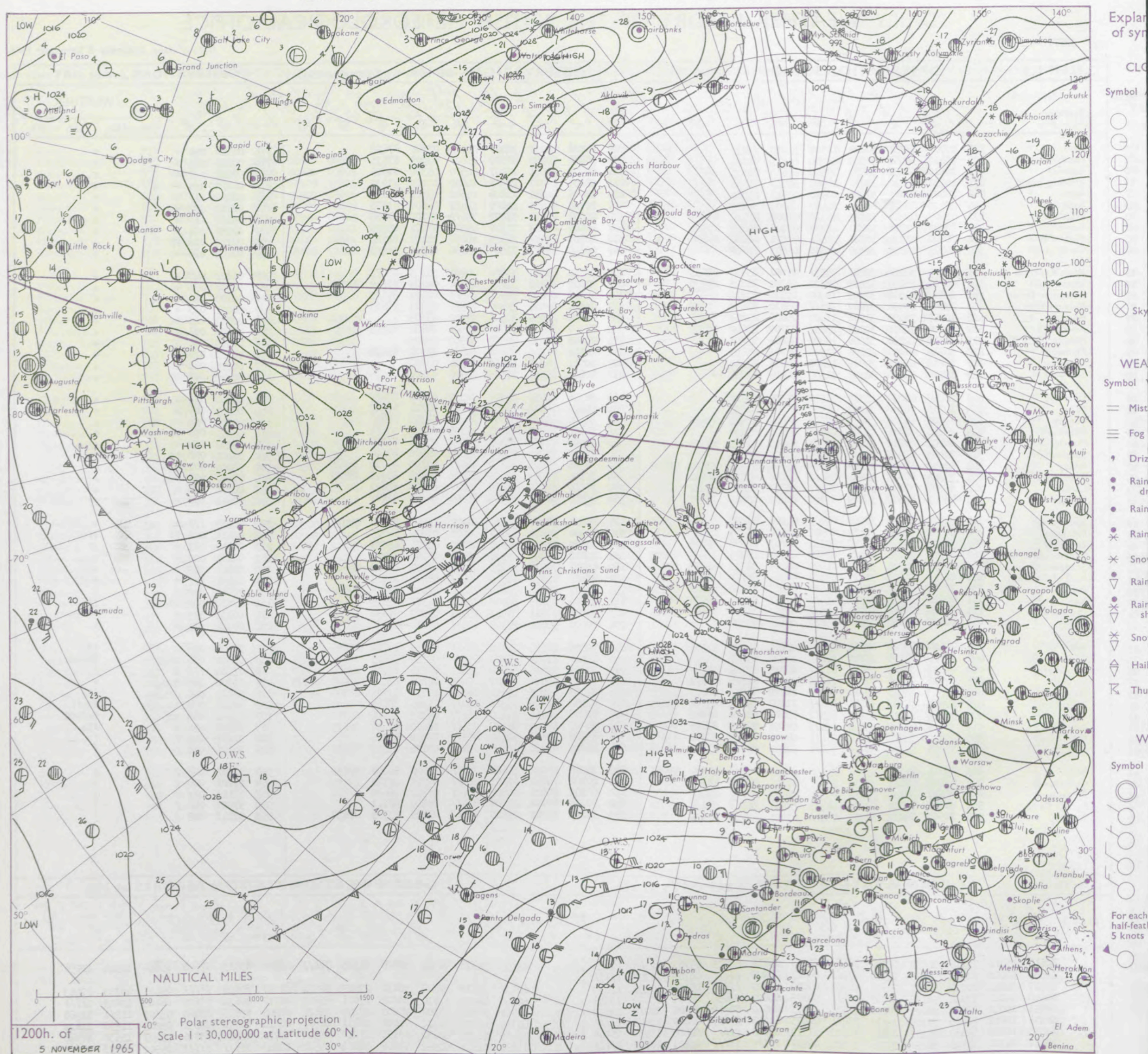
DAILY WEATHER REPORT OF THE BRITISH METEOROLOGICAL OFFICE

No. 37970

Date of Issue Saturday 6 November 1965

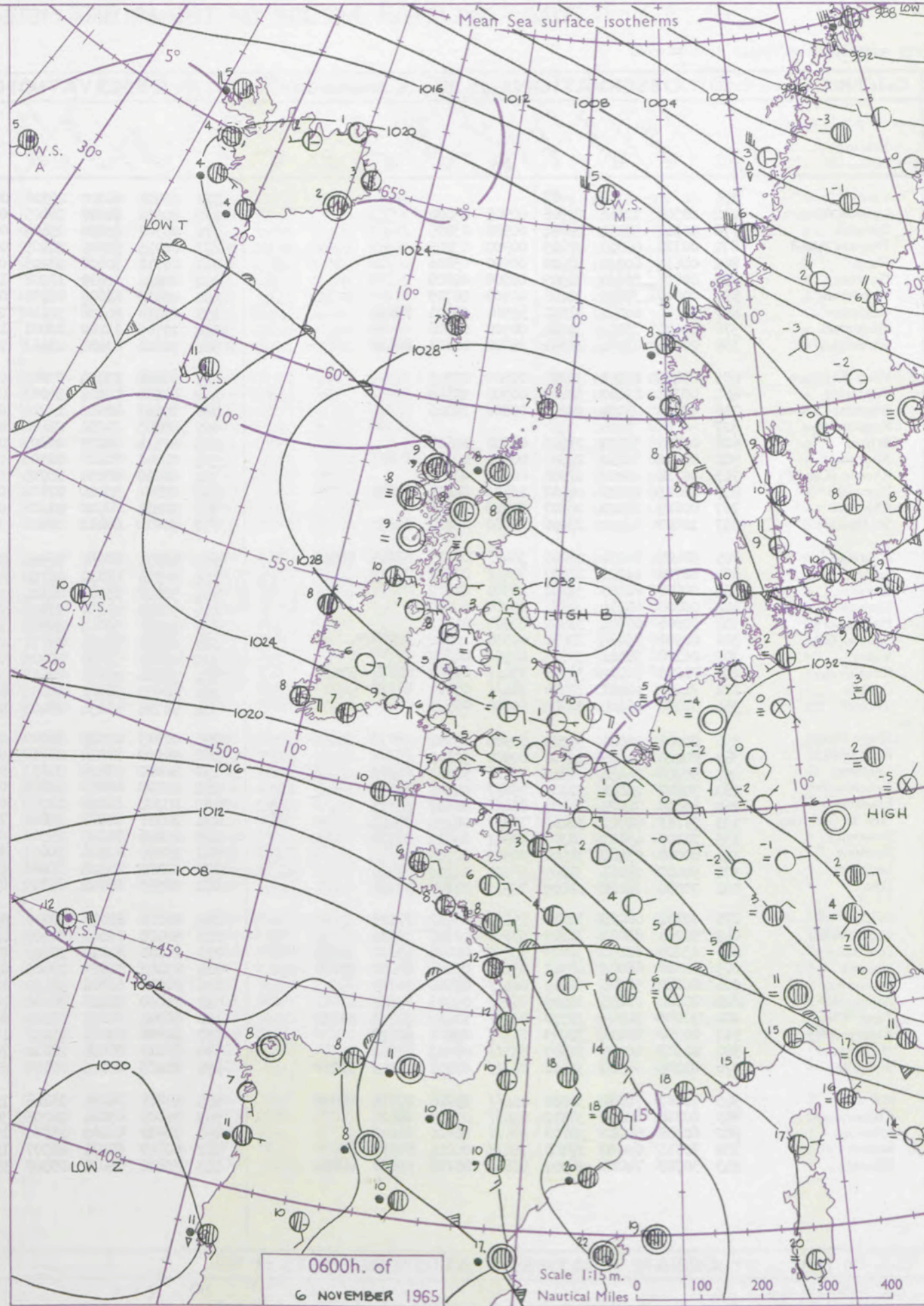
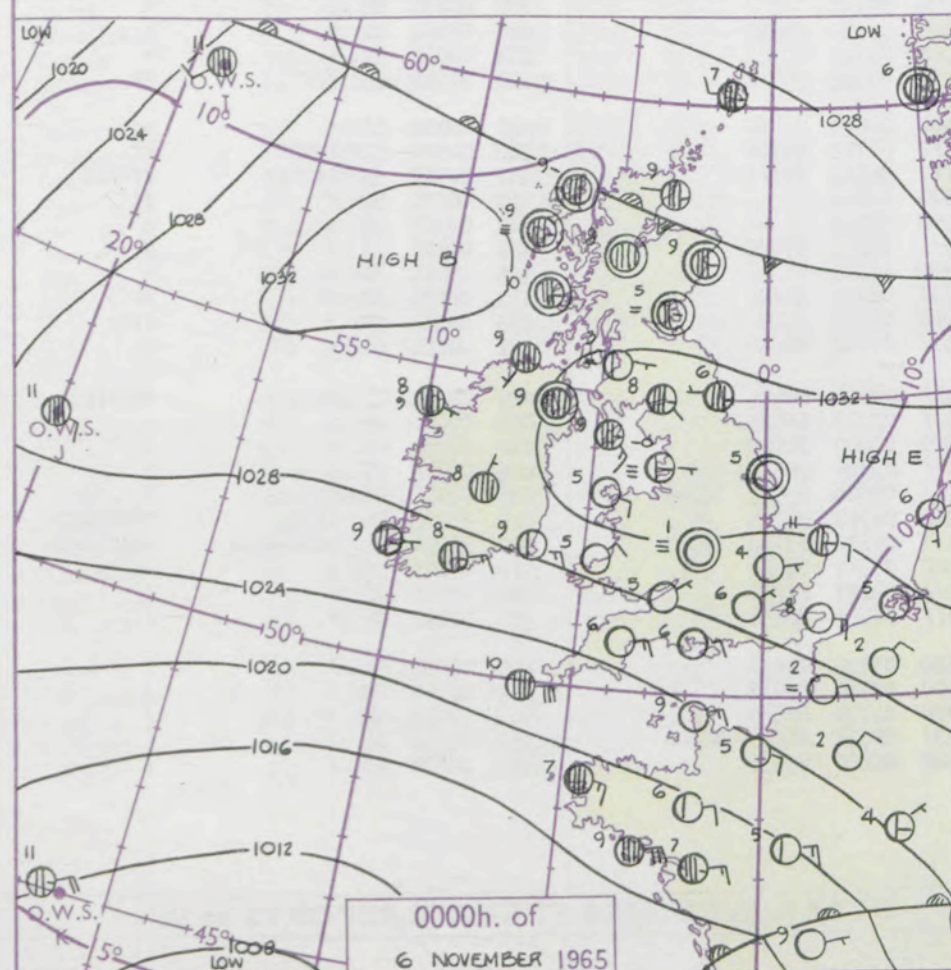
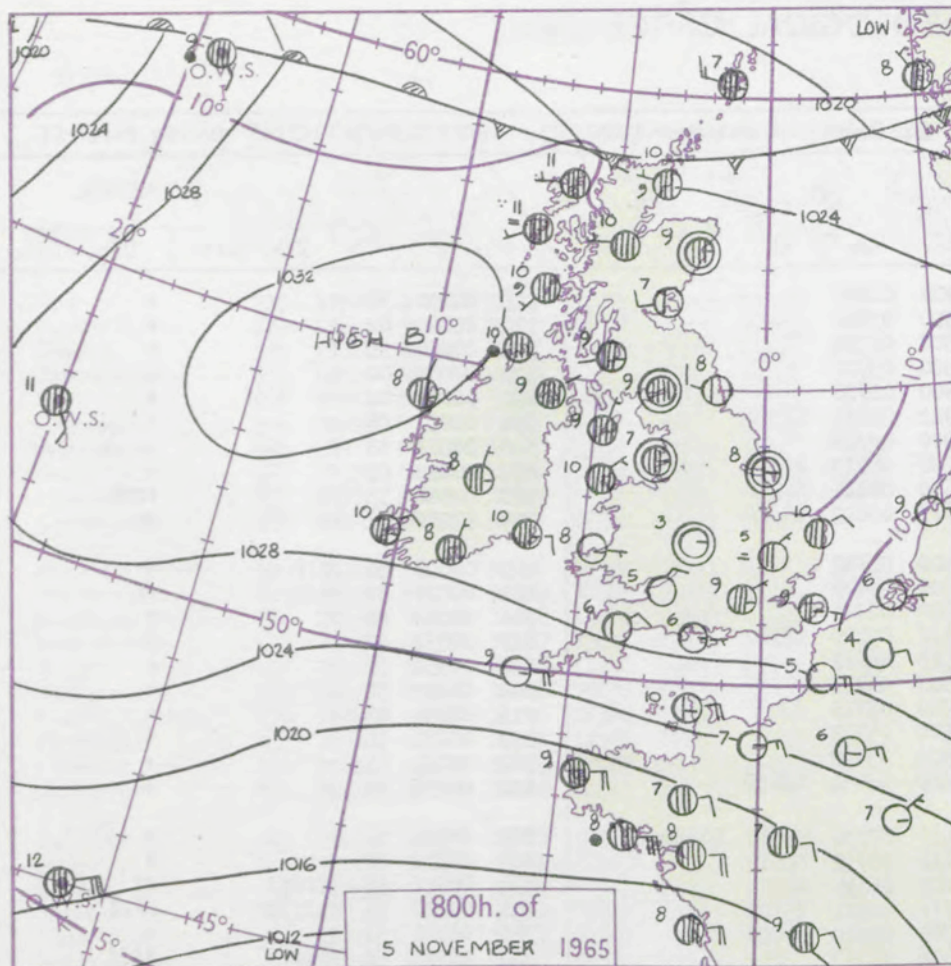
Code FM II.A		OBSERVATIONS at 12h. 5 November 1965										OBSERVATIONS at 18h. 5 November 1965										OBSERVATIONS during DAY				
Station	iii	Nddff	VVwww	PPPTT	N _h L _h C _M C _H	T _d T _d app	8N _s Ch _s h _s	8N _s Ch _s h _s	8N _s Ch _s h _s	iii	Nddff	VVwww	PPPTT	N _h L _h C _M C _H	T _d T _d app	8N _s Ch _s h _s	8N _s Ch _s h _s	8N _s Ch _s h _s	iii	RRT	T _s x	E	WEATHER			
																							09h.—15h.	15h.—21h.		
Kew	775	10708	48051	30909	11502	02810	81826			775	70508	56021	30309	75511	03306	87622			775	00110	069	+		+		
London Airport	775	10410	56051	30909	11500	03812	81822			772	70507	40041	30209	75611	03305	87635			772	00110	061	+		+		
Gatwick	776	10510	66031	30410	18500	04813	81825			776	30503	50051	29907	34500	05304	82625			776	00111	058	+		+		
Thorney Island	871	10510	66020	30210	10940	04717	81359			871	10405	62011	29206	14600	04202	81630			871	00120	054	+		+		
Hurn	862	10407	80011	30110	10940	03717	81360			862	10605	50011	28706	15600	03501	81630			862	00110	111	+		+		
Guernsey	894	20820	80021	27310	22400	04807	82818			894	10724	70021	24209	11432	04608	81815			894	00111	083	+		+		
Wattisham	590	43609	66014	32209	48400	07802	81818	83635		590	70607	74021	31407	75611	05108	87638			590	00101	111	+		+		
Gorleston	497	50204	62021	32410	42570	07206	84825	83360		497	60509	64031	31310	65500	06201	86625			497	00110	061	+		+		
Mildenhall	578	70000	58024	32208	78511	07801	81820	87656		578	40505	61111	31305	45600	04106	84640			578	00110	026	FF		+		
Cardington	559	20305	59051	32309	28500	06803	81820			559	20609	58051	31006	25500	05302	82625			559	00100	026	+		+		
West Raynham	485	70305	74031	32210	78511	07001	85820	84635		485	20505	58011	31606	00901	05203	82075			485	00101	048	+		+		
Wittering	462	70504	59032	32808	78500	04102	81825	87630		462	30607	40041	31606	15601	05205	81640	83075		462	00101	033	+		+		
Boscombe Down	746	10813	74021	31209	11400	02810	81814			746	70808	62021	30008	75611	02102	87632			746	00100	066	+		+		
Ross-on-Wye	627	73602	48052	32007	75611	03810	87630			627	70506	57022	30807	75511	04303	87625			627	00091	029	+		+		
Bristol	628	10309	58051	31908	11400	05806	81818			628	00208	48050	30405	00900	03303			628	00091	045	+		+			
Aberporth	502	60000	74031	32208	25631	03702	82640	85359		502	10907	80011	30008	11501	05604	81825			502	00090	081	+		+		
Rhose (Cardiff)	715	10612	22050	31506	16300	04806	81708			715	00508	50050	29505	00900	02603			715	00090	076	+		+			
Plymouth	827	10912	66020	29608	11500	04705	81825			827	10614	61040	26408	14500	03504	81628			827	00101	078	+		+		
Chivenor	707	10812	66021	30809	12400	03811	81818			707	00511	58010	28807	00900	03707			707	00111	078	+		+			
St. Mawgan	817	10711	66050	30108	11500	04809	81825			817	00411	62050	27505	00900	03608			817	00090	086	+		+			
Culdrose	809	20415	64050	29309	21500	05806	82820			809	30316	62050	25907	38530	03714	82820			809	00100	073	+		+		
Scilly	804	10715	74020	29409	11500	05705	81820			804	10722	74010	25509	11500	06711	81820			804	00111	086	+		+		
Elmdon	534	30000	40051	32809	38501	00001	81820	83650		534	10000	40041	31603	15601	01302	81630			534	00100	054	+		+		
Shawbury	414	30000	62011	32708	25601	03806	82635			414	10000	56040	31703	15701	02306	81650			414	00101	066	+		f		
Manchester	334	42002	40014	32107	15631	02805	81645	84359		334	10000	07044	31305	00901	03301	81070			334	00100	030	+		ff		
Squires Gate	318	71405	09044	32107	75511	05804	87625			318	70000	08044	31207	75511	05602	87622			318	00081	000	ff		ff		
Valley	302	80000	61025	32209	85311	09705	83708	87620	88627	302	80304	61025	31110	85411	09703	82710	88625		302	97101	000	do do		+		
Ronaldsway	204	73304	80025	32511	75411	08002	81715	87620		204	80106	75022	31409	85411	08604	81712	88617		204	97110	000	1 do		+		
Carlisle	222	80000	37042	32208	85411	06303	82618	88622		222	80000	58022	31409	85511	06400	88622			222	00101	000	+		+		
Watnall	354	12001	17044	32409	00901	04802	81080			354	10000	10040	31804	00901	02207	81080			354	00111	073	+		ff		
Spurn Head	396	42709	32050	33008	00905	04104	84070			396	30000	58010	32208	10971	07605	81360	83075		396	00100	111	+		+		
Finningley	360	12202	50044	32611	00901	05201	81075			360	40000	30040	31605	00901	03304	84075			360	00111	066	ff		ffff		
Leeming	257	51608	56040	31707	20931	03803	82365	85075		257	50000	28042	31504	00902	03304	85075			257	00110	081	+		if		
Tynemouth	262	62912	48052	31309	00908	06501	86275			262	22810	24041	31308	00901	05306	82075			262	00101	029	+		+		
Eskdalemuir	162	62910	74031	31410	11402	06204	81712	86073		162	53001	74031	31705	45502	03109	81625	84645		162	00101	059	+		+		
Mull of Galloway	131	81111	7																							

CHART OF WEATHER IN PART OF NORTHERN HEMISPHERE



CHARTS OF WEATHER IN WESTERN EUROPE

ation
mbols
UD
Cloud
Amount
(oktas)
0
1 or less
2
3
4
5
6
7 or more
8
obscured
THER
Weather
zle
and
fizzle
and snow
y
shower
and snow
ower
w shower
shower
nderstorm
ND
Wind
speed
(knots)
Calm
1-2
3-7
8-12
13-17
additional
er add



GENERAL SYNOPTIC DEVELOPMENT

Issued at midday Saturday 6

November 1965

FORECAST for Great Britain and Northern Ireland until noon tomorrow

The strong ridge extending to the North Sea from the main anticyclone, which is now over eastern Europe is likely to swing northeast in the next 24 hours and weaken a little. The depression off Portugal has started moving north and this movement is likely to continue and bring the centre to a position about 300 miles southwest of Ireland tomorrow.

Most of the British Isles will be dry with periods of sunshine but some outbreaks of rain are likely later today and tomorrow in southwestern districts. Easterly winds will be strong in southern districts with gales on coasts. Temperatures generally near normal.

OUTLOOK for following 24 hours.

Mostly dry at first in the north and east but occasional rain in the southwest extending slowly northeast to other districts. Normal temperatures.

DAILY WEATHER REPORT OF THE BRITISH METEOROLOGICAL OFFICE (contd.)

Code FM 11.A		OBSERVATIONS at 00h. 6 November 1965										OBSERVATIONS at 06h. 6 November 1965										OBSERVATIONS during NIGHT				CONV TA °C
Station	iii	Nddff	VVwww	PPPTT	N _h Ch _s M _{CH}	T _d T _d app	8N _s Ch _s h _s	8N _s Ch _s h _s	8N _s Ch _s h _s	iii	Nddff	VVwww	PPPTT	N _h Ch _s M _{CH}	T _d T _d app	8N _s Ch _s h _s	8N _s Ch _s h _s	8N _s Ch _s h _s	iii	RRT _n T _n E	T _g T _g	WEATHER				
																						21h.—03h.	03h.—09h.			
Kew	775			07						775	00410	66020	25906	00900	02827					775	00050	52	+	+	40	
London Airport	772	00506	12044	29906	00900	04804				772	00411	64020	26405	00900	03822					772	00050	02	+	+	39	
Gatwick	776	00506	56051	29604	00900	03805				776	00707	63020	25604	00900	03724					776	00021	55	+	+	38	
Thorney Island	871	00711	66020	28405	00900	03805				871	00713	69020	24405	00900	03722					871	00050	00	+	+	37	
Hurn	862	00612	60020	27606	00900	03806				862	00711	70020	23205	00900	02726					862	00050	02	+	+	36	
Guernsey	894	00826	66020	22309	00900	02809				894	20825	60010	18208	10942	04823	81360				894	00071	06	+	+	35	
Wattisham	590	00607	37021	31206	00900	06709				590	00810	58024	28705	00900	04712					590	00011	51	f	+	34	
Gorleston	497	51110	64011	31911	55500	08101	85625			497	21118	64030	30110	25500	06713	82625				497	00090	09	+	+	33	
Mildenhall	578	00604	23041	31504	00900	03506				578	10705	14280	29001	15600	01811	81630				578	00500	55	ff	ffFF	32	
Cardington	559	20606	01461	31601	25600	01601	82630			559	90606	01454	28403	91111	03819	89111				559	97010	51	FF	FF	31	
West Raynham	485	00409	09464	32203	00900	03805				485	00608	13124	29803	00900	03710					485	00021	51	ffff	+	30	
Wittering	462	00303	01460	32402	00900	02500				462	00610	07424	30003	00900	03808					462	00021	50	FFff	ff	29	
Boscombe Down	746	00816	23051	29205	00900	02706				746	00819	48050	24704	00900	02725					746	00040	02	+	+	28	
Ross-on-Wye	627									627	80505	24051	25404	86411	04720	88710				627	00031	52	+	+	27	
Bristol	628	00306	37050	29605	00900	04602				628	00514	48050	25205	00900	04622					628	00031	52	+	+	26	
Aberporth	502	00412	58050	28905	00900	02812				502	00911	62020	24206	00900	01730					502	00040	52	+	+	25	
Rhoose (Cardiff)	715	00718	45050	27906	00900	03814				715	00720	58050	23705	00900	03729					715	00050	03	+	+	24	
Plymouth	827	10815	62030	24107	15500	04614	81625			827	00924	59020	17108	00900	05741					827	00071	04	+	+	23	
Chivenor	707	00815	48020	26307	00900	03816				707	00916	37020	21706	00900	03729					707	00051	01	+	+	22	
St. Mawgan	817	10817	61020	23706	15600	03717	81640			817	30819	62011	18206	35600	03634	83630				817	00050	03	+	+	21	
Culdrose	809	50429	61051	22009	58411	06719	83815	84640		809	80531	60052	16509	88411	07736	83810	88640			809	00050	04	+	+	20	
Scilly	804	80728	61021	21510	85411	07722	88619			804	60926	58012	16710	65411	10732	86619				804	00080	07	+	+	19	
Elmdon	534	00000	F6460	32101	00900	01602				534	30808	15104	28504	38200	04819	82704				534	00511	56	ifFFFF	ff	18	
Shawbury	414	00000	05414	32152	00900	52602				414	90802	08434	28903	91111	03711	89102				414	00531	56	fufffff	FFff	17	
Manchester	334	00806	07044	31902	00900	01704				334	50710	50044	29305	56300	03812	85707				334	00021	51	ff	+	16	
Squires Gate	318	00906	F9464	32050	00900	50202				318	00808	16104	29601	00900	01713					318	00513	54	FFff	ffif	15	
Valley	302	01108	58041	30705	00900	04607				302	00607	58020	26905	00900	04721					302	00030	52	+	+	14	
Ronaldsway	204	71213	70012	31909	75411	07302	81716	87620		204	30916	22041	28608	35400	06716	83618				204	00051	02	+	+	13	
Carlisle	222	71202	48041	32408	76411	05104	87717			222	00903	56041	30603	00900	02712					222	00011	52	+	+	12	
Watnall	354	00000	06464	32702	00900	02503				354	90711	01434	29403	91111	03721	89111				354	97011	55	ffF	FF	11	
Spurn Head	396	00000	58020	33505	00900	05104				396	00913	63020	31009	00900	06613					396	00050	11	+	+	10	
Finningley	360	00000	05464	32900	00900	51101				360	90000	F1454	30750	91111	51712	89100				360	00521	52	ffff	FF	9	
Leeming	257	90000	F6434	32852	91111	52801	89111			257	90000	F7454	31253	91111	54711	89111				257	00543	55	ffffff	ffffff	8	
Tynemouth	262	72607	24041	32706	75611	04206	87635			262	02703	16050	32305	00900	04610					262	00031	52	+	+	7	
Eskdalemuir	162	80000	74031	33401	86411	00307	88711			162	03303	56051	31303	00900	02713					162	00501	54	+	+	6	
Mull of Galloway	131	71111	81022	32209	75511	06204	87625			131	71111															

DAILY WEATHER REPORT OF THE BRITISH METEOROLOGICAL OFFICE

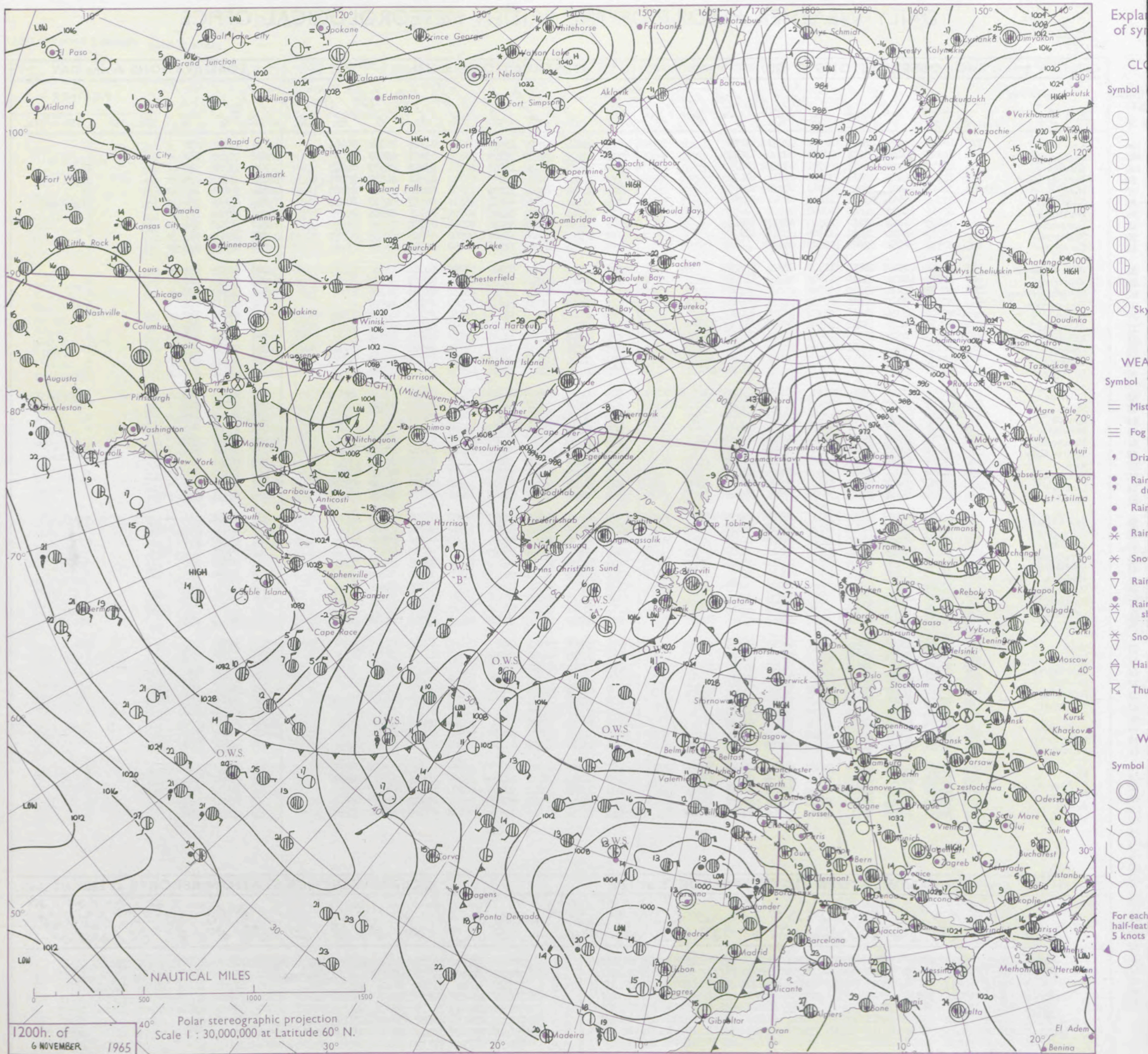
No. 37971

Date of Issue Sunday 7 November 1965

VERSION
BLE
°F

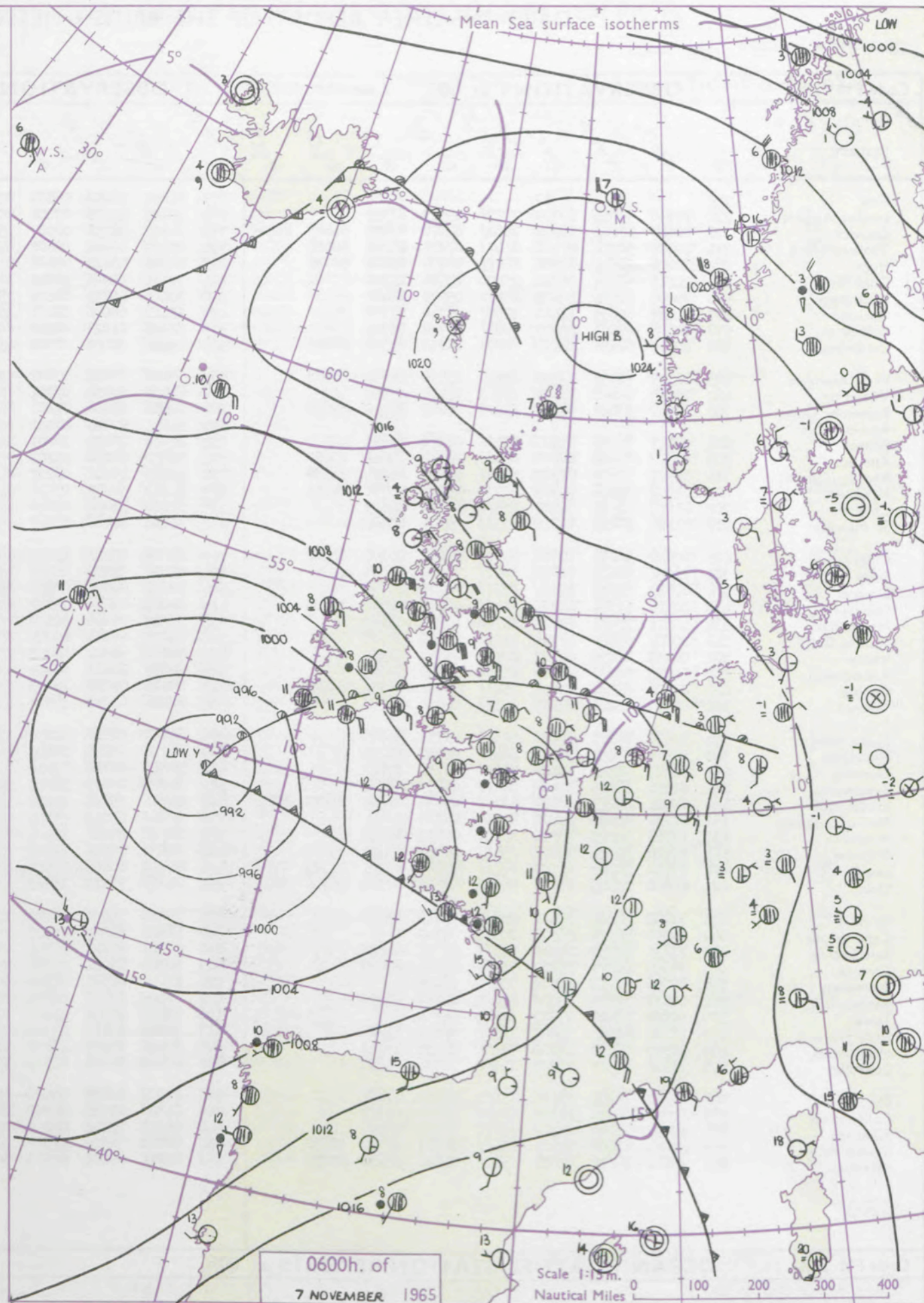
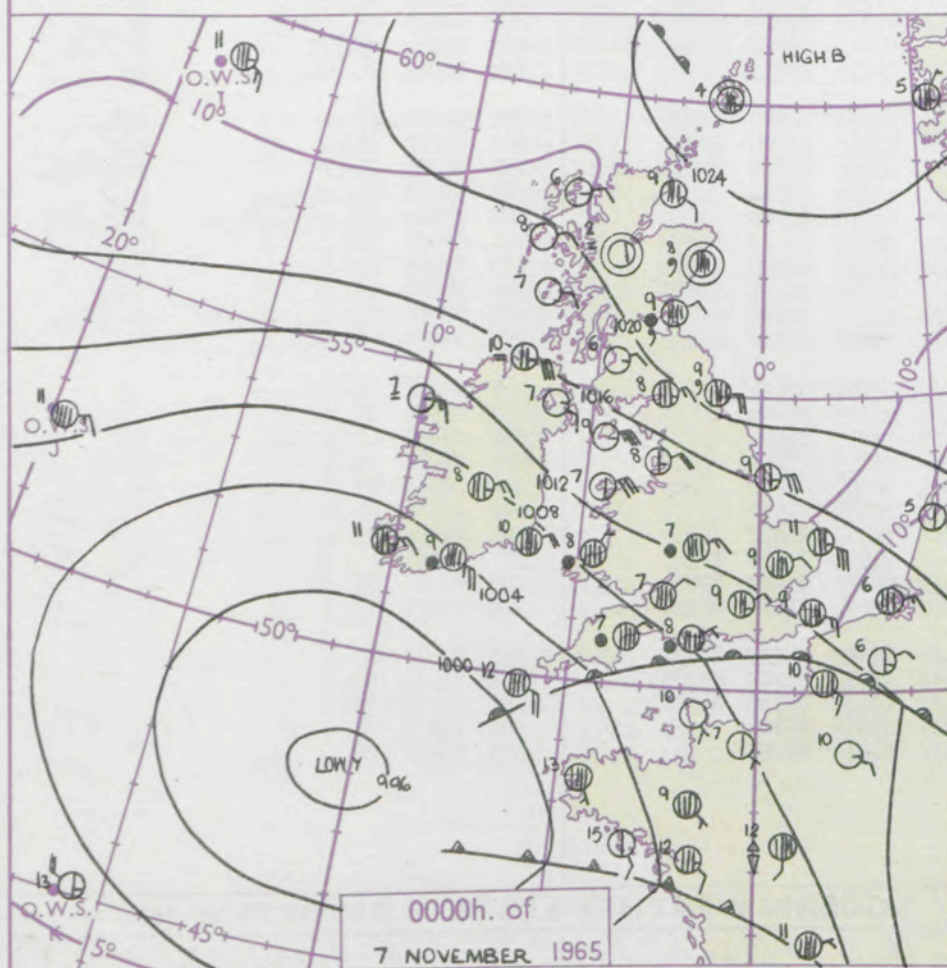
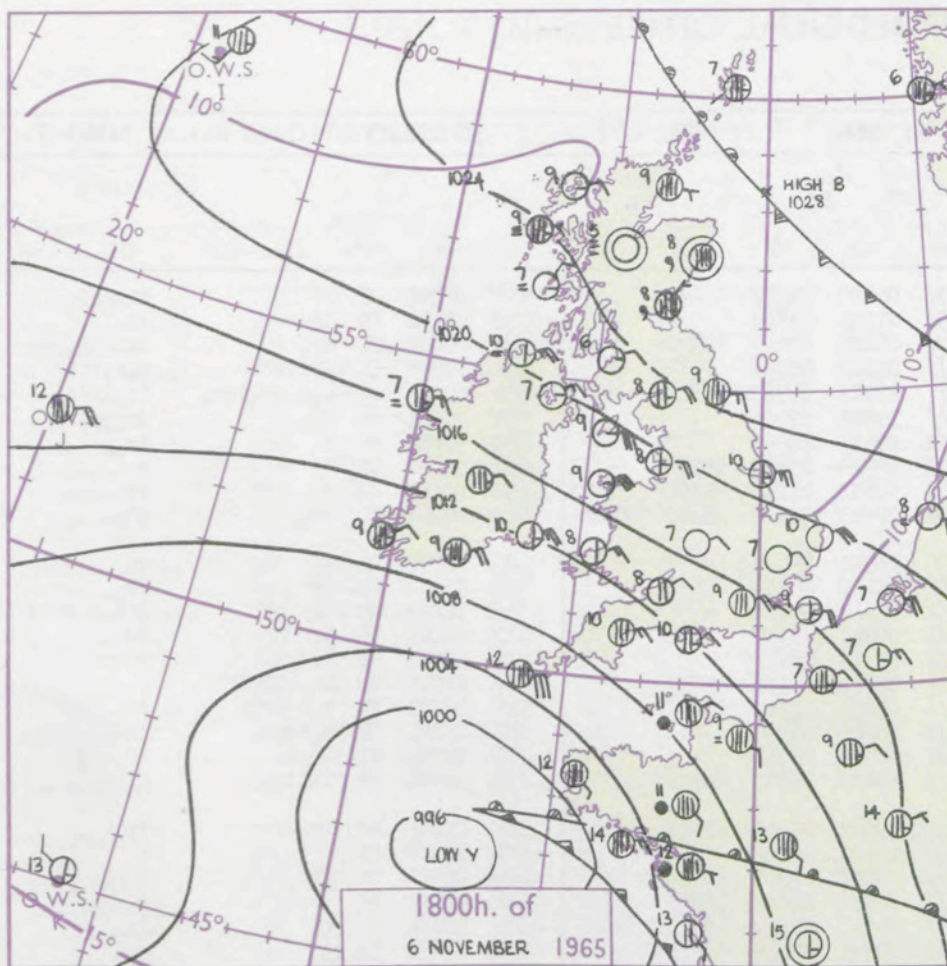
Code FM 11.A		OBSERVATIONS at 12h.										6 November 1965										OBSERVATIONS at 18h.										6 November 1965										OBSERVATIONS during DAY				
Station		ill	Nddff	VVwwWW	PPPTT	N _h L _h C _M CH	T _d T _d app	8N _s Ch _s h _s	8N _s Ch _s h _s	8N _s Ch _s h _s	ill	Nddff	VVwwWW	PPPTT	N _h L _h C _M CH	T _d T _d app	8N _s Ch _s h _s	8N _s Ch _s h _s	8N _s Ch _s h _s	ill	Nddff	VVwwWW	PPPTT	N _h L _h C _M CH	T _d T _d app	8N _s Ch _s h _s	8N _s Ch _s h _s	8N _s Ch _s h _s	ill	RRT T x E	SSS	WEATHER														
																																					09h.—15h.	15h.—21h.								
Kew	775	10721	61020	21011	00901	02838	81075				775	60818	59031	15010	60971	03725	86359	84461			775	00120	079	+						+		+														
London Airport	772	10723	59020	21011	00901	02840	81075				772	60721	59031	15209	55831	03628	85657			772	00120	081	+						+		+															
Gatwick	776	10719	68020	20511	00901	03739	81075				776	40612	60021	14608	10941	03615	81359	84075			776	97121	085	+						ir _o																
Thorney Island	871	10917	74010	18911	00902	02737	81075				871	30914	58031	13209	15702	03511	81650	83075			871	97130	076	+						ir _o																
Hurn	862	30614	65011	18211	00902	01738	83070				862	50708	60031	11810	15632	03619	81640	83360			862	95131	111	+						ir																
Guernsey	894	30724	60011	12110	16402	06741	81710				894	80918	58606	07910	45571	08607	84627	88358			894	01111	036	+						ir _o ir _o ir _o ir																
Wattisham	590	00716	69020	24610	00900	04829					590	10615	62020	18308	00901	05729	81075			590	00101	111	+						+		+															
Gorleston	497	21023	62010	26110	25500	05723	82625				497	00830	62020	19810	00900	06730					497	00110	081	+						+		+														
Mildenhall	578	10913	66020	24811	11500	05825	81820				578	00811	74020	18607	00900	04623					578	00110	083	+						+		+														
Cardington	559	00817	58050	23609	00900	06835					559	00714	61020	17506	00900	05725					559	00110	073	+						+		+														
West Raynham	485	10918	74020	25810	11500	07822	81820				485	00718	74020	20007	00900	04620					485	00101	084	+						+		+														
Wittering	462	10813	62014	25110	11500	06729	81825				462	00613	59010	19306	00900	04619					462	00110	080	+						+		+														
Boscombe Down	746	40818	61030	19710	00902	03738	84076				746	50823	61011	13108	40932	01723	84360				746	00110	081	+						+		+														
Ross-on-Wye	627	30610	63030	20509	00904	04747	83075				627	10713	63020	14907	00902	03723	81070				627	00111	076	+						+		+														
Bristol	628	40522	59011	20010	00902	05741	84075				628	40512	66051	13908	45631	03723	84634				628	00111	062	+						+		+														
Aberporth	502	30718	74031	19210	10982	00846	81360	83070			502	20713	66020	13208	00901	02721	82070				502	00110	068	+						+		+														
Rhoose (Cardiff)	715	30727	80021	18209	10932	03746	81362	83070			715	70720	64051	12109	75611	01623	87644				715	00100	066	+						+		+														
Plymouth	827	50923	61011	13010	15702	05838	81656	85075			827	60922	66021	06611	35731	04725	83650	85365	86075		827	01121	052	+						ir _o ir _o ir _o ir _o																
Chivenor	707	60917	74021	16711	10932	02838	81360	86075			707	70920	62021	08811	25631	01729	82645				707	00111	063	+						+		+														
St. Mawgan	817	60720	62031	13511	15632	04727	81640	86072			817	50816	69012	05910	40931	03737	84360				817	91111	045	+						ir _o																
Culdrose	809	70530	58052	12610	68331	07730	84707	83635	87365		809	60529	58606	06911	35640	07617	83630	85360			809	97111	003	+						ir _o ir _o ir _o ir _o ir _o																
Scilly	804	80827	56032	11811	85411	10725	88617				804	80928	56002	04112	85411	09732	88612				804	95121	000	+						ir _o																
Elmdon	534	10815	65021	23609	18500	03833	81820				534	00711	57040	18107	00900	04620					534	00101	079	+						+		+														
Shawbury	414	50916	59044	24608	52401	05730	85815				414	10914	58041	18407	15601	04716	81635				414	00101	064	+						+		+														
Manchester	334	41014	57021	25208	41600	04724	84830				334	20814	58020	19308	25500	03717	82625				334	00100	059	+						+		+														
Squires Gate	318	00614	26044	26008	00900	05724					318	30920	58040	20108	35500	05719	83622				318	00101	064	f						+		+														
Valley	302	10518	32040	24109	00902	07823	81075				302	10630	32040	15909	10932	07738	81362				302	00100	074	+						+		+														
Ronaldsway	204	31023	60041	26610	31500	06805	83822				204	10928	58041	19309	15501	06629	81625				204	00101	063	+						+		+														
Carlisle	222	50707	37041	28708	55501	05812	85620				222	50719	28041	23708	55400	06620	81710	85619			222	00091	057	+						+		+														
Watnall	354	70608	08424																																											

CHART OF WEATHER IN PART OF NORTHERN HEMISPHERE



CHARTS OF WEATHER IN WESTERN EUROPE

ation
mbols
DUD
Cloud
Amount
(oktas)
0
1 or less
2
3
4
5
6
7 or more
8
obscured
THER
Weather
zle
and
hizzle
and snow
w
shower
and snow
ower
w shower
shower
nderstorm
ND
Wind
speed
(knots)
Calm
1-2
3-7
8-12
13-17
additional
er add
48-52



GENERAL SYNOPTIC DEVELOPMENT

Issued at midday Sunday 7

November 1965

FORECAST for Great Britain and Northern Ireland until noon tomorrow

The depression off southwest Ireland will continue to move northwestwards over the Atlantic and associated troughs of low pressure will move northwards across the British Isles. The ridge of high pressure from Iceland to southern Scandinavia and north Germany is declining and drifting eastwards.

Cloudy weather with periods of rain will move steadily northwards over all districts, but brighter, drier weather is expected to reach southern England this afternoon from the south, and extend to much of the country, except north Scotland, by noon tomorrow. There will, however, be showers, some of which may be heavy particularly in western districts.

OUTLOOK for following 24 hours.

Changeable with rain at times, but also sunny spells. Temperatures near the seasonal normal.

DAILY WEATHER REPORT OF THE BRITISH METEOROLOGICAL OFFICE (contd.)

Code FM 11.A OBSERVATIONS at 00h. 7 November 1965										OBSERVATIONS at 06h. 7 November 1965										OBSERVATIONS during NIGHT					CONV TA °C
Station	iii	Nddff	VVwwwW	PPPTT	N _h L _h C _M H	T _d T _d app	8N _s Ch _s h _s	8N _s Ch _s h _s	8N _s Ch _s h _s	iii	Nddff	VVwwwW	PPPTT	N _h L _h C _M H	T _d T _d app	8N _s Ch _s h _s	8N _s Ch _s h _s	8N _s Ch _s h _s	iii	RR _T T _n E	T _g T _g	WEATHER			
																						21h.—03h.	03h.—09h.		
Kew	775			10						775	81205	56052	06809	80971	06620	86359	88461		775	01091	06	r	prpRid	40	
London Airport	772	70710	57016	10909	70971	05517	87359			772	70905	42036	07008	70951	07716	87359			772	02081	06	ir	ir	39	
Gatwick	776	80606	56602	10508	75621	04820	85637	87645	88460	776	60302	58056	06507	35671	06820	83643	86462		776	02061	01	ir _o	ir _o ir _o id _o	38	
Thorney Island	871	80908	50211	09108	85411	07821	86715	88626		871	80303	40641	05408	85811	08817	88656			871	09061	03	ir _o ir	r _o r _o rrRR	37	
Hurn	862	80606	58611	08508	85411	06722	85711	88626		862	80706	58612	05608	85411	07715	84710	88620		862	12072	05	r _o r _o ir _o ir _o	ir _o IRRR	36	
Guernsey	894	21415	58056	06011	25400	10506	81710			894	71911	58606	04712	76211	11605	87705			894	03101	07	ir _o	ir _o rrir	35	
Wattisham	590	80808	61021	12809	80971	05729	88460			590	30907	40031	08809	25702	08615	82650			590	91081	06	+	ir _o	34	
Gorleston	497	71128	62031	14011	70971	06730	87358			497	51121	60016	10211	35570	09720	83625	85358		497	01101	09	+	r	33	
Mildenhall	578	80808	69031	13009	80971	05730	88360			578	60895	61022	08908	60971	07613	84358	85360		578	91081	04	+	ir	32	
Cardington	559	80510	62216	11907	80971	06733	83360	88462		559	80511	62036	08007	45571	06817	84628	86360	88462	559	01051	04	ir _o	pr _o	31	
West Raynham	485	80719	74031	13908	45771	05830	84650	88363		485	51018	63036	09608	55700	06612	85650			485	92071	05	r _o	r _o	30	
Wittering	462	70613	62601	13608	75711	05734	87656			462	60608	56036	09707	55611	05713	86630			462	93071	03	ir	ir _o	29	
Boscombe Down	746	80819	37621	08807	85411	06823	85710	88625		746	80911	40056	07107	86411	05610	88710			746	08062	05	ir	irrr _o r _o RRif	28	
Ross-on-Wye										627	80605	57026	07307	86411	06715	88710			627	06061	04	ir	Rir	27	
Bristol	628	80511	58216	10107	85511	06620	88621			628	80308	48056	07007	86411	07712	88711			628	07071	06	rrd _o r _o	RRrr	26	
Aberporth	502	80207	66501	08108	85611	04722	84645	88657		502	70610	66036	05208	75711	06001	85650	87657		502	01071	06	ir _o r _o r _o ir	+	25	
Rhose (Cardiff)	715	80821	57606	08207	65521	05724	86624	88450		715	80613	15516	06207	86211	06813	84703	88706		715	08071	06	r _o r _o irRR	d _o d _o RRrr	24	
Plymouth	827	81017	48216	05709	67371	09506	86708	88358		827	81110	32515	03510	86311	10609	88709			827	05081	08	r _o r _o id _o	idd _o d _o IRf	23	
Chivenor	707	81015	48525	06508	85511	06714	88627			707	81208	48026	04610	86411	08614	88712			707	02081	07	ir _o id	ir _o d _o rr	22	
St. Mawgan	817	81126	56216	03910	86311	09504	88707			817	81010	37106	02911	86111	11603	84702	88704		817	01061	08	ir _o id _o	d _o r _o ir _o	21	
Culdrose	809	80819	56216	04712	85211	11607	86705	88608		809	81603	40216	03412	85411	11502	85710	88618		809	03101	10	ir _o	ir	20	
Scilly	304	81122	56026	02012	86311	12602	88706			304	21812	74016	02412	25500	11209	82623			304	94121	09	ir _o r _o r _o	+	19	
Elmdon	534	80813	70621	12307	87311	04736	88706			534	80708	65036	08607	85411	05713	81715	88625		534	02071	06	irrr _o r _o rr	irir _o	18	
Shawbury	414	80914	61031	12709	85411	06635	84716	88656		414	81009	62016	09108	85411	06811	83619	88631		414	01071	05	rr _o r _o	r _o ir _o	17	
Manchester	334	50621	70031	13208	55700	03837	85650			334	80912	70026	09109	85511	04720	84622	88656		334	97071	05	+	ir _o	16	
Squires Gate	318	30822	65020	13908	15531	05830	81620			318	81025	65026	09009	85411	07731	82618	88635		318	97071	51	+	+	15	
Valley	302	20730	48030	09107	20930	05744	82359			302	80720	61026	06408	85511	07714	82625	88637		302	05071	06	rr	rr	14	
Ronaldsway	204	10834	66020	13309	15500	05840	81620			204	80933	60611	09209	85411	07718	82715	88629		204	02091	06	+	rr	13	
Carlisle	222	70706	59031	18408	75411	06732	86712	87620		222	80715	69606	15009	86411	07815	85714	88718		222	94081	05	id	ir _o r _o r _o	12	
Watnall	354	80820	66011	14507	85611	06628	88648			354	80714	62036	10008	85611	07617	88631			354	96071	04	ir _o	ir	11	
Spurn Head	396	50930	66021	17009	52500	09731	85820			396	81130	58616	11910	45521	08725	84620	88460		396	01091	11	+	r _o r _o rr	10	
Finningley	360	60509	59031	16207	66411	06732	86715			360	80708	66216	11609	85411	07623	83714	88622		360	93071	04	+	r _o r	9	
Leeming	257	70809	74022	18309	75411	05734	87617			257	70810	66602	13610	75											

DAILY WEATHER REPORT OF THE BRITISH METEOROLOGICAL OFFICE

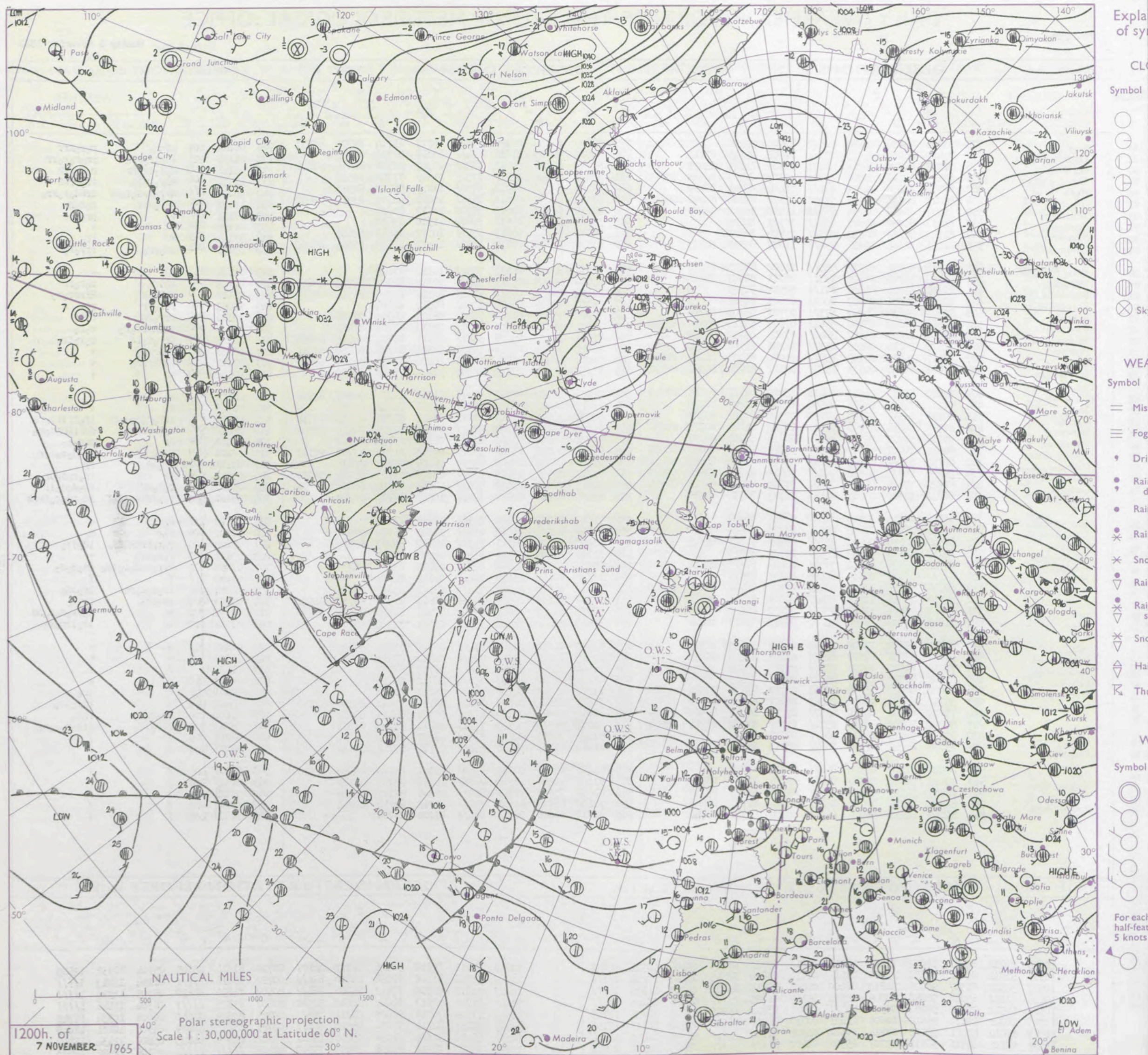
No. 37972

Date of Issue Monday 8 November 1965

VISION
BLE
°F

Code FM II.A		OBSERVATIONS at 12h. 7 November 1965										OBSERVATIONS at 18h. 7 November 1965										OBSERVATIONS during DAY				
Station	ill	Nddff	VVwwW	PPPTT	N _h L _h C _M H	T _d T _d app	8N _s Ch _s h _s	8N _s Ch _s h _s	8N _s Ch _s h _s	ill	Nddff	VVwwW	PPPTT	N _h L _h C _M H	T _d T _d app	8N _s Ch _s h _s	8N _s Ch _s h _s	8N _s Ch _s h _s	ill	RRT	T _s E	SSS	WEATHER			
																							09h.—15h.	15h.—21h.		
Kew	775	61715	74028	05814	62502	11400	86820			775	81809	66636	08312	67421	10219	85714	86720	88557	775	06142	007	id-ro		ro-roRrr		
London Airport	772	71409	56806	05413	72311	12702	82706	87813		772	81812	58616	07612	85411	10318	83712	88656		772	04131	001	id-oirpro		pro-ro-roRrr		
Gatwick	776	71712	68016	06613	41431	11304	84815	85075		776	81810	62616	08812	85311	10317	82708	84616	88624	776	04141	008	do-oirpro		ro-roRrr		
Thorney Island	871	82113	48636	06012	85311	12307	82707	84615	88635	871	82415	48636	08711	77321	11319	87706	88510		871	21121	000	Rrr-roRrr		ir-roRrr		
Hurn	862	81704	14636	04811	87211	11400	86704	88710		862	82107	35636	08012	57321	11229	85707	88511		862	20131	000	Rrr-roRrr		dr-ro-roRrr		
Guernsey	894	82015	62616	06512	75271	11108	83703	84706	88620	894	82113	66636	09511	75361	10222	82706	83712	87630	894	15132	000	ro-roRrr		ro-roRrr		
Wattisham	590	81717	60026	07713	85411	11400	86713	88635		590	31610	66258	09411	35500	10317	83620			590	97131	000	+		pro		
Gorleston	497	81717	60032	09012	85511	10101	88625			497	31820	60011	09512	35600	11310	83630			497	00120	012	+		+		
Mildenhall	578	81713	61031	06613	85511	11804	88620			578	71711	66022	08613	55471	10317	85615	87459		578	97151	019	+		ir		
Cardington	559	81611	32505	05712	85411	11807	83715	88635		559	81810	58618	07112	65571	11317	83623	86644	88460	559	03142	001	idopro		rr-ro-ro		
West Raynham	485	81618	59032	07313	85511	11602	82625	88630		485	71518	62012	08412	75511	10210	87628			485	00131	018	+		+		
Wittering	462	81008	16206	06210	85311	09711	86707	88618		462	81713	59605	07112	85311	10314	82708	86712	88640	462	02131	003	irido		ro-roRrr		
Boscombe Down	746	81506	05624	04809	87111	09504	88702			746	82408	48634	07610	67221	10321	83705	86712	86525	746	23111	000	rrrrrr		rrrrrrro		
Ross-on-Wye	627	80000	04636	04707	80221	07601	88504			627	82103	17606	06108	80221	06317	88504			627	12081	000	rrrrrr		rrrrrr		
Bristol	628	80603	24636	04607	87311	07707	86706	88710		628	70000	05446	07208	75211	08222	86703	87628		628	12011	000	rrrrrr		rrrrrr		
Aberporth	502	81408	48632	03708	55421	07809	83712	84630	88558	502	71912	56016	04410	26311	09313	82708	87462		502	10101	000	irrrrrrrro		ro-ro		
Rhoose (Cardiff)	715	80506	24615	05007	36421	07806	83710	88520		715	81104	20106	06608	55211	08317	82704	84615	88464	715	14111	000	rrrrrrrr		ro-roir		
Plymouth	827	72507	58216	04113	45371	12206	81708	84630	87360	827	72411	58022	06913	55331	12321	82708	84650	87360	827	03131	000	ir-ro-ro		+		
Chivenor	707	80907	56616	04509	85211	09004	81705	86710	88620	707	70000	66026	06511	12578	10220	81820	86360	87275	707	09111	000	rrrrrrro		+		
St. Mawgan	817	82408	61026	04313	15277	12107	81705	84362	88272	817	61910	61022	06811	68401	10223	81818	86650		817	00141	014	+		+		
Culdrose	809	72010	81022	04513	48418	13210	82715	83825	87275	809	71909	40102	07012	75211	11216	84704	86707	87625	809	00141	014	+		+		
Scilly	804	62111	74022	04913	25508	13211	82623	86270		804	62013	61022	06612	15501	11220	81622	86075		804	00141	014	+		+		
Elmdon	534	80706	11516	05308	87111	07722	87702	88703		534	82009	30615	05909	87211	08221	84704	86705	88712	534	04091	000	rrrrrrro		ir-offirrrro		
Shawbury	414	80705	44216	05408	75321	07721	81707	84711	87630	414	81807	19596	05308	85411	07316	83712	84635	88656	414	06081	000	rrrrrrro		ddrrrrro		
Manchester	334	80812	58212	05708	85411	06816	83712	88625		334	81911	18532	04409	87211	08306	83705	88708		334	03101	000	rr		ddrrro		
Squires Gate	318	80818	70022	06110	65571	07822	84620	88650	88460	318	81510	20506	03709	87211	09303	81705	83708	88712	318	02101	000	roRrr		idododroR		
Valley	302	80710	62602	07811	55671	09715	81630	85656	88460	302	81510	40636	03409	85311	09304	86709	88616		302	09121	001	irRR		rr		
Ronaldsway	204	80930	70036	06210	85411	08615	82618	86622	87635	204	81217	32596	03109	87211	09607	83705	85706	88710	204	09111	000	ir		idododrr		
Carlisle	222	80822	37636	09309	65321	07828	82708	84615	88524	222	80813	56206	05409	85411	08618	84710	88618		222	06101	000	ro-roRrr		irododoir		
Watnall	354	80812	17506	05908	85411	08723	86710	88618		354	82105	23506	05810	87211	10217	86705	88709		354	03111	000	irrrrrrrro		idododoirrr		
Spurn Head	396	61122	61016	07910	65500	08722	86620			396	71622	66022	07011	75511	10106	87620			396	92110	000	ro-ro		+		
Finningley	360	80711	50216	07409	85511	07726	84620	88630		360	81516	62032	05412	85411	10303	86712	88614		360	92121	000	roR		do		
Leeming	257	80506	62616	09508	85311	08727	81708	84615	88620	257	71405	23206	04711	75311	10612	82707	87630		257	09122	000	ro-roRrrrr		idodro		
Tynemouth	262	80919	48616	12009	87411	07725	88710			262	81122	61026	06510	85511	09718	88620			262	03111	000	ro-roir		+		
Eskdalemuir	162	80711	56636	11606	77321	06822	87707	88516		162	80722	58516	05807	87311	07823	83706	88710		162	07081	002	rrrrrrro		idododro		
Mull of Galloway	131	81111	66028	06809	85611	06733	88630			131	81111	60636	03409	87411	09711	88710			131	07102	000	+		+		
Prestwick	135	80516	60616	09108	75421	07722	81713	83630	87640	135	70712	64026	04208	75411	07521	83618	87624		135	04091	000	ir-ro-ro		irido		
Renfrew	141	80719	48216	11608	85411	06820	83711	87715	88618	141	80718	5860														

CHART OF WEATHER IN PART OF NORTHERN HEMISPHERE



CHARTS OF WEATHER IN WESTERN EUROPE

ation
mbols

UD
Cloud
Amount
(oktas)

0
1 or
less
2
3
4
5
6
7 or
more
8
Obscured

ATHER
Weather

zle
and
hizzle

and snow
W
shower
and snow
lower

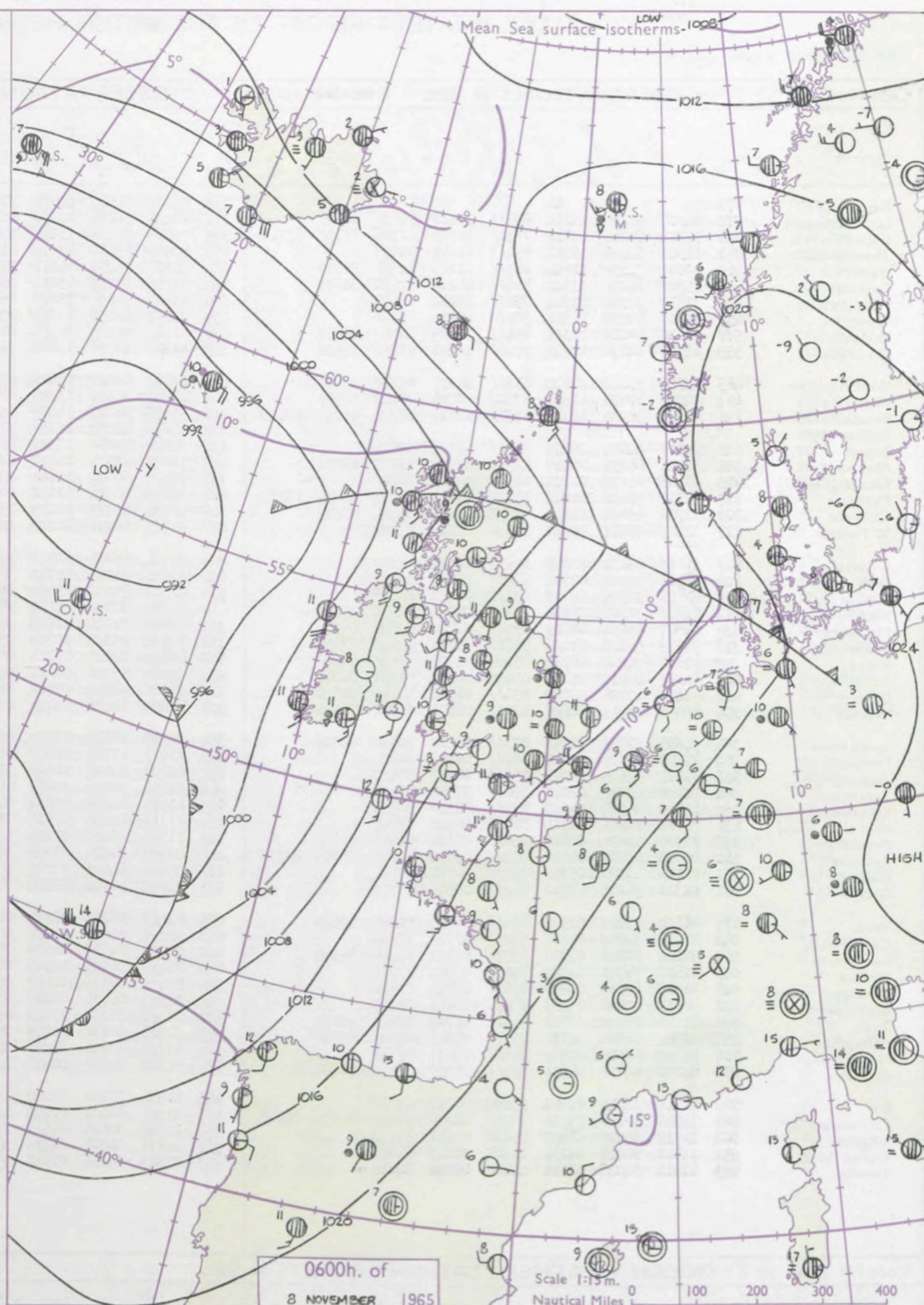
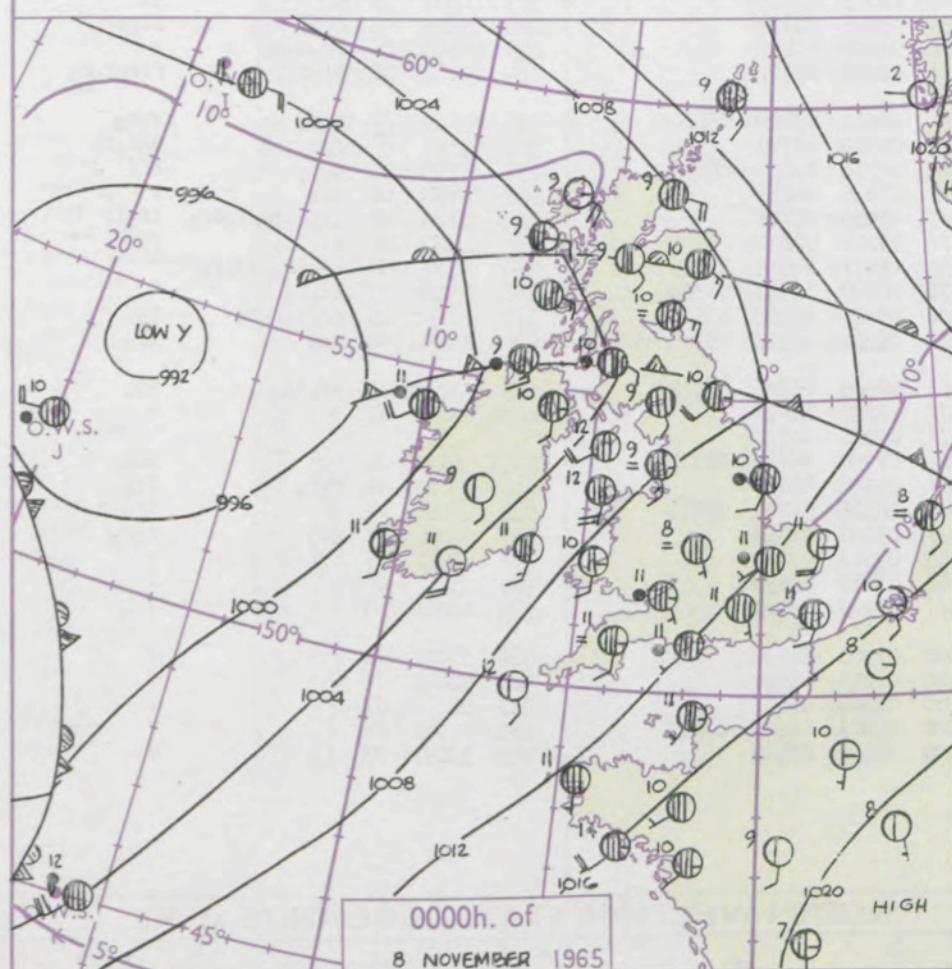
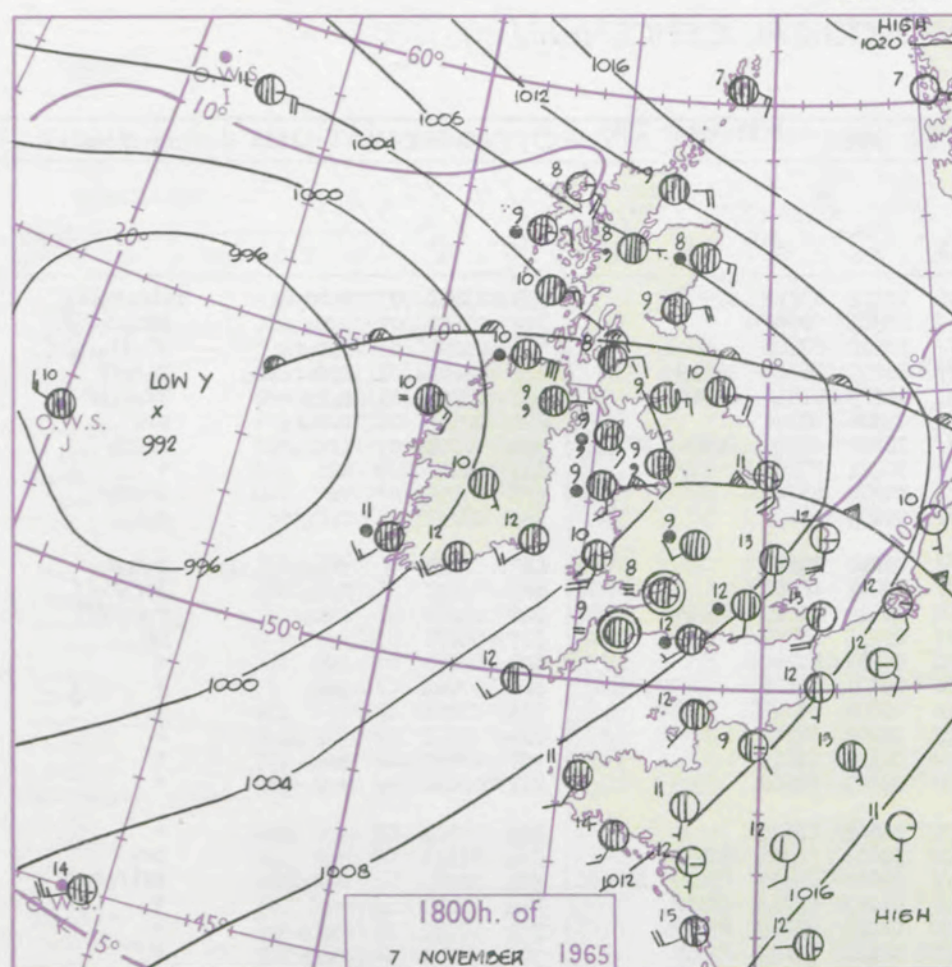
W shower
shower
understorm

IND
Wind
speed
(knots)

Calm
1-2
3-7
8-12
13-17

additional
er add

48-52



GENERAL SYNOPTIC DEVELOPMENT

Issued at midday Monday 8

November 1965

FORECAST for Great Britain and Northern Ireland until noon tomorrow

The depression which was off southwest Ireland yesterday has continued moving northwestwards over the Atlantic, and the associated troughs of low pressure have moved north over much of Britain to north Scotland. A southerly airstream is now established over the country, but by tonight a further trough is expected to reach southwest districts from the Atlantic.

All parts of the British Isles will have sunny periods and showers today, and some of the showers may be heavy and accompanied by thunder in some hilly districts. Cloudy weather with rain will reach southwest England from the Atlantic towards midnight and spread northeast over much of the country by noon tomorrow. It will be generally rather warm.

OUTLOOK for following 24 hours. Unsettled, further rain at times in all areas, but remaining rather warm.

DAILY WEATHER REPORT OF THE BRITISH METEOROLOGICAL OFFICE (contd.)

Code FM 11.A OBSERVATIONS at 00h. 8 November 1965										OBSERVATIONS at 06h. 8 November 1965										OBSERVATIONS during NIGHT										CONV TA °C
Station	ill	Nddff	VVwww	PPPTT	N _h L _h C _M H	T _d T _d app	8N _s Ch _s h _s	8N _s Ch _s h _s	8N _s Ch _s h _s	ill	Nddff	VVwww	PPPTT	N _h L _h C _M H	T _d T _d app	8N _s Ch _s h _s	8N _s Ch _s h _s	8N _s Ch _s h _s	ill	RRT _n T _n E	T _g T _g	WEATHER								
																						21h.—03h.	03h.—09h.							
Kew	775			11						775	81905	61616	15011	3742/	10312	83712	88550		775	03101	09	r _o rr _o r _o	r _o rr _o r _o r _o	40						
London Airport	772	81606	60216	12011	856//	10118	81635	88656		772	81805	58016	14510	857//	10213	88650			772	03101	09	r _o r _o	rrd _o d _o r _o r _o	39						
Gatwick	776	71701	65216	12811	773//	10215	81706	83708	87711	776	72005	70616	15010	756//	10214	87643			776	01091	07	r _o r _o r _o	id _o ir _o r _o ir	38						
Thorney Island	871	81902	62616	12411	854//	11211	88617			871	80000	69216	15310	854//	10213	86713	88619		871	03101	07	rrr _o r _o ir _o	r _o r _o rr	37						
Hurn	862	82004	70616	11611	885//	11215	82820	88630		862	61905	75018	14111	38531	10209	81820	84360		862	07091	05	r _o r _o RrrR	Rr _o r _o pr	36						
Guernsey	894	71912	82016	13311	784//	10216	82818	86624		894	31913	81031	15011	26302	09308	82708			894	02111	08	rrr _o r _o	pr _o	35						
Wattisham	590	71810	58586	12911	756//	10222	87635			590	81607	56036	15010	853//	10209	82706	86626	88656	590	01091	07	ir _o r _o r _o	id _o r _o	34						
Gorleston	497	31918	62030	12511	30970	10214	83358			497	71811	62031	15311	7097/	10211	87360			497	00091	09	+	+	33						
Mildenhall	578	82206	58616	12311	854//	10225	82712	88650		578	81302	32106	14310	862//	10208	88704			578	03091	07	rr	id _o r _o r _o	32						
Cardington	559	81908	48636	11611	3742/	10226	83712	88528		559	81906	48036	13809	856//	09109	88635			559	08091	05	r _o r _o rr	r _o r _o	31						
West Raynham	485	81914	59616	11610	852//	10217	85705	88640		485	81609	12102	14609	856//	09210	88645			485	03091	06	rrRr _o r _o d _o d _o	r _o r _o d _o	30						
Wittering	462	82009	37636	11610	6722/	10224	86703	88559		462	81707	10616	13909	871//	09211	88702			462	02091	08	r _o r _o rrr	irr _o r _o off	29						
Boscombe Down	746	81807	58206	12110	6532/	10218	83708	86625	88550	746	51807	66215	14409	45502	09212	81620	84645		746	05061	05	r _o r _o	r _o r _o iff	28						
Ross-on-Wye										627	72006	48252	12710	773//	09215	87708			627	94071	03	+	pr	27						
Bristol	628	71507	32604	10511	755//	11115	87628			628	21806	59016	13109	16431	09313	81710			628	92071	02	ir _o	+	26						
Aberporth	502	51811	66251	08010	12502	09216	81825	85070		502	51609	69031	10410	42402	09209	84816			502	97091	07	pr _o	+	25						
Rhoose (Cardiff)	715	81405	66032	10211	8097/	10115	88357			715	11906	60011	12610	10940	09209	81360			715	00091	06	+	+	24						
Plymouth	827	72112	58032	10212	58438	12119	81712	84822	86275	827	31813	66031	12112	20971	10106	82365			827	97111	07	+	+	23						
Chivenor	707	71708	69022	10111	30938	09318	83360	87275		707	20906	69031	12209	15430	08110	81615			707	00081	06	+	+	22						
St. Mawgan	817	31807	59011	10210	30930	09219	83360			817	31713	58011	11210	30931	09103	83360			817	00091	07	+	+	21						
Culdrose	809	51813	69031	10211	40931	10319	84360			809	31511	66011	11012	25630	10002	82635			809	00101	09	+	+	20						
Scilly	804	21511	61011	09812	25501	11316	82622			804	41816	66030	09712	38402	10803	81816	83623	88640	804	91121	09	+	pr _o	19						
Elmdon	534	61607	26106	10708	657//	08221	86656			534	81707	58612	13009	853//	09213	83709	85620		534	01081	07	r _o r _o ir _o	ir _o ir _o r _o r _o	18						
Shawbury	414	71807	32106	09808	756//	08224	82635	87656		414	81903	28102	12110	863//	09213	84707	88710		414	00081	05	+	+	17						
Manchester	334	81807	56036	08809	25607	07222	82640	88270		334	71806	32042	11809	36338	08215	83709	87270		334	97081	08	r _o r _o	+	16						
Squires Gate	318	71713	56106	07409	756//	08221	84645	87657		318	71513	26102	10708	757//	08214	81650	87657		318	92071	06	r _o r _o	+	15						
Valley	302	61820	74026	06712	35408	11225	83618	86275		302	61616	74022	09711	654//	11213	86616			302	00111	09	+	+	14						
Ronaldsway	204	62218	80016	05212	654//	10320	82716	86640		204	22014	75018	08611	25400	09216	81713			204	95091	09	drdr	pr _o pr	13						
Carlisle	222	81409	48026	06609	854//	07212	84711	88620		222	81806	48022	09911	855//	08312	88627			222	93091	06	ir _o r _o r _o	+	12						
Watnall	354	82206	14215	10608	4721/	08221	84704	88459		354	81801	11606	13109	873//	09212	88707			354	01081	06	id _o d _o r _o r _o ir _o	fir _o r _o r _o	11						
Spurn Head	396	81910	57636	11210	853//	10220	84708	88620		396	81910	58616	13710	853//	10212	83708	88620		396	03082	//	r _o r _o	r _o r _o	10						
Finningley	360	81807	40606	10009	857//	08225	88650																							

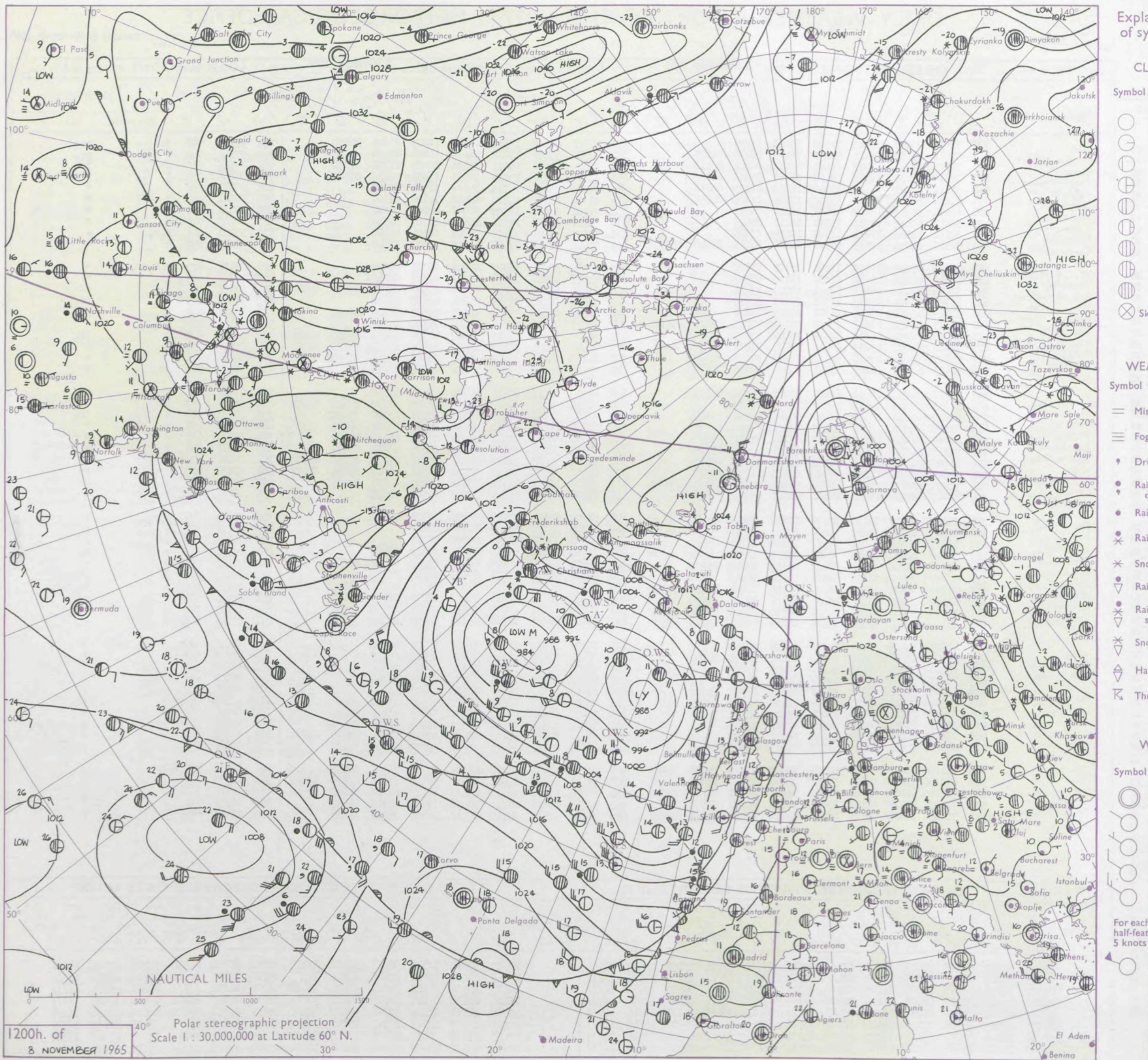
DAILY WEATHER REPORT OF THE BRITISH METEOROLOGICAL OFFICE

No. 37973

Date of Issue Tuesday 9 November 1965

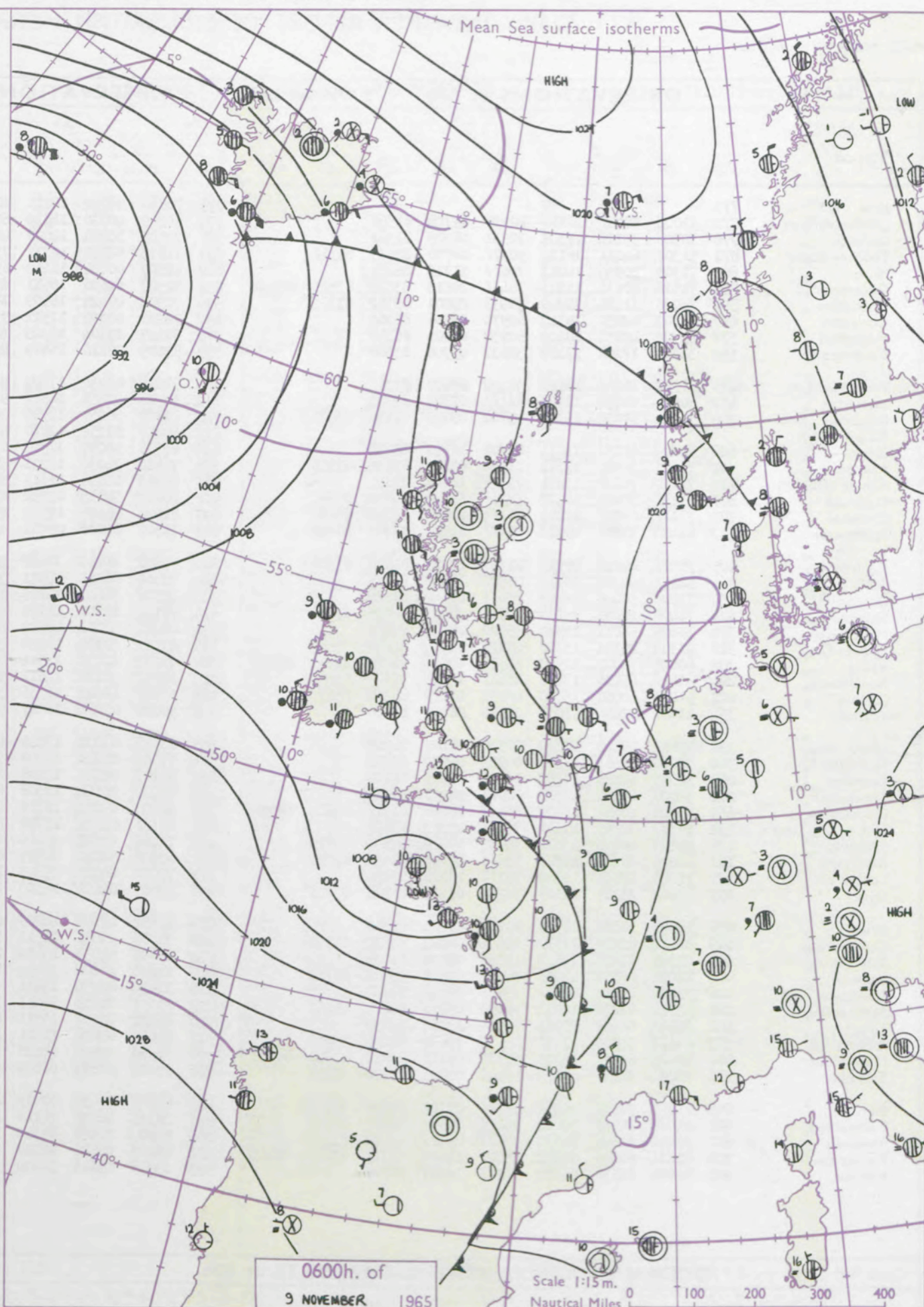
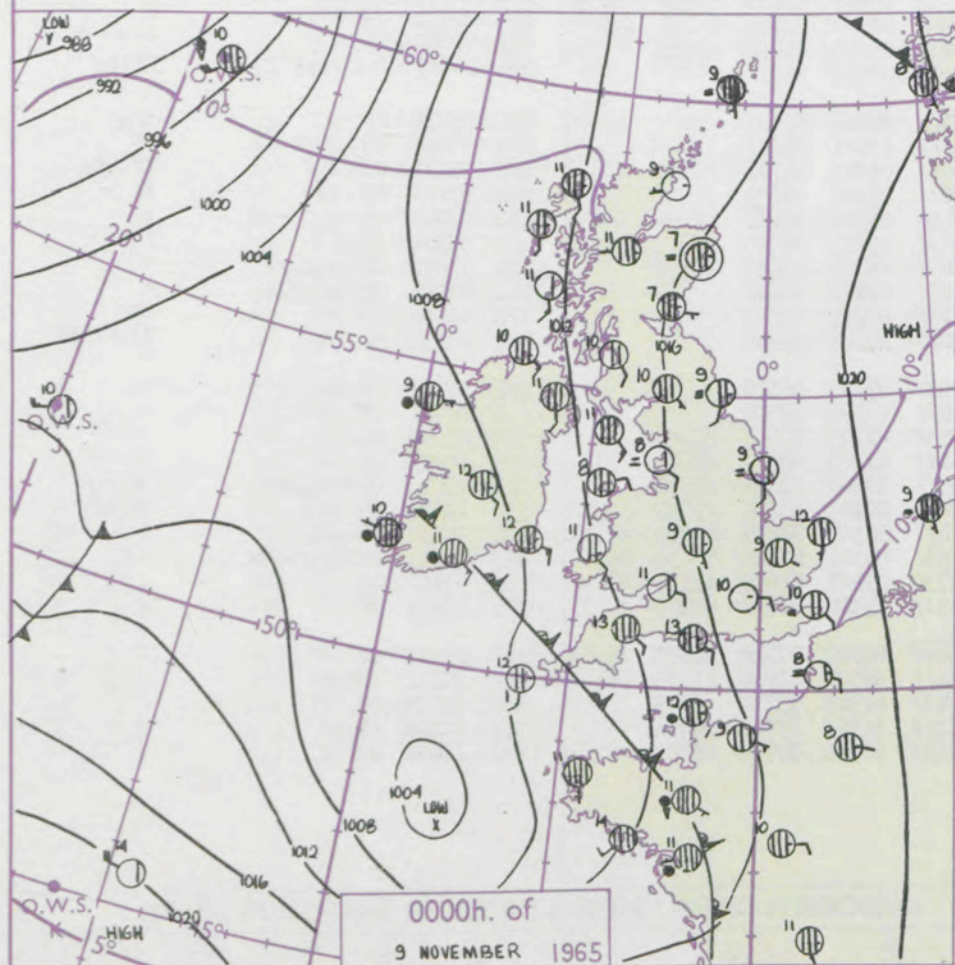
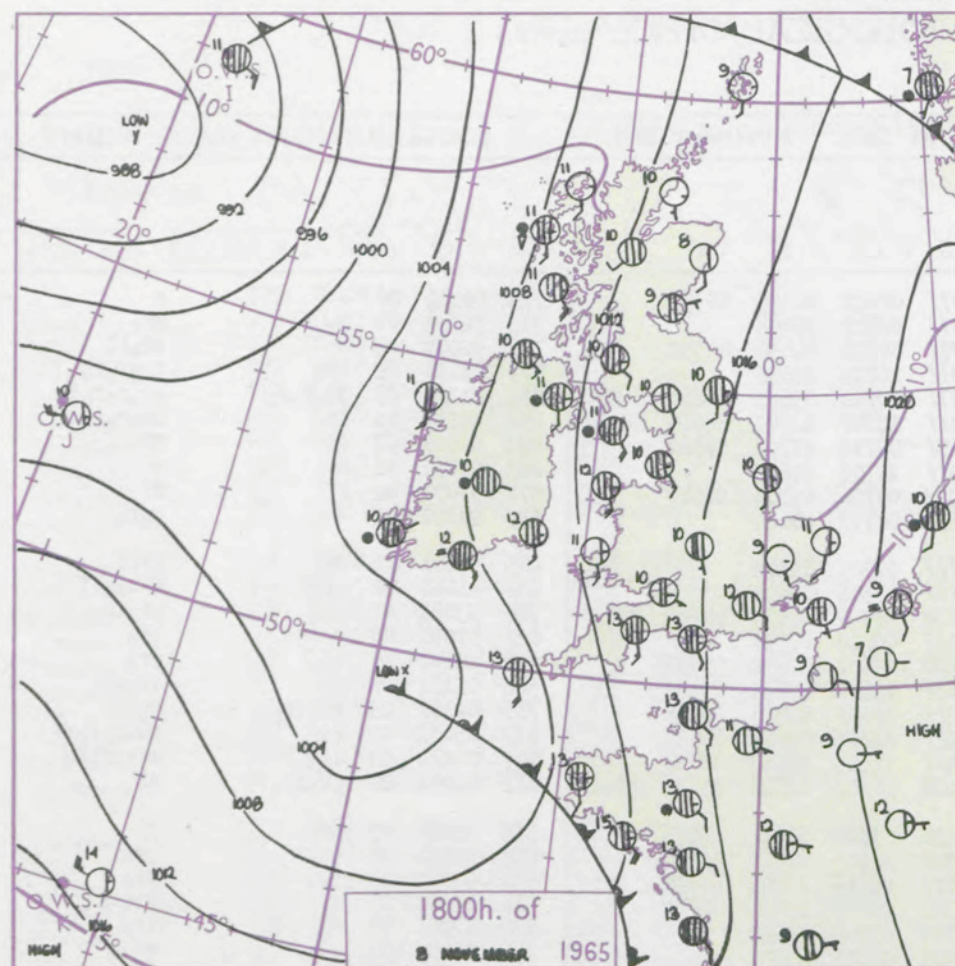
Code FM 11.A		OBSERVATIONS at 12h. 8 November 1965										OBSERVATIONS at 18h. 8 November 1965										OBSERVATIONS during DAY			
Station	Ill	Nddff	VVwww	PPPTT	N _h Ch _h C _h H	T _d app	8N _s Ch _s h _s	8N _s Ch _s h _s	8N _s Ch _s h _s	Ill	Nddff	VVwww	PPPTT	N _h Ch _h C _h H	T _d app	8N _s Ch _s h _s	8N _s Ch _s h _s	8N _s Ch _s h _s	Ill	RAT	T x E	SSS	WEATHER		
																							09h.—15h.	15h.—21h.	
Kew	775	72009	70036	17613	72502	09203	87825			775	71508	62808	17512	74502	10803	83825	86650		775	97141	048	jp		pr ₀	
London Airport	772	51811	75016	17413	52431	10107	82716	84825		772	61308	57038	17612	55630	10205	85630			772	97140	064	+		pr ₀	
Gatwick	776	71909	66026	17913	62401	11203	82712	86818		776	71304	60028	18011	35431	10301	81712	87070		776	97141	030	pr ₀		+	
Thorney Island	871	71810	72031	18012	78411	11106	85818	86620		871	51607	69031	17211	45631	11301	84630	85362		871	00141	032	+		+	
Hurn	862	51811	66031	16513	41141	11010	81715	84818		862	71509	66031	15713	75611	11502	87640			862	00141	111	+		+	
Guernsey	894	51616	80038	16713	55232	11105	83705	84650		894	21314	81031	14413	10942	11606	81362			894	00141	017	+		+	
Wattisham	590	62214	58016	18013	62401	10110	86818			590	21406	56031	19109	00901	08207	82080			590	97141	111	ir ₀		+	
Gorleston	497	52012	60012	17712	55571	10212	85625			497	31911	62031	19311	25640	10207	82640			497	00140	042	+		+	
Mildenhall	578	32112	62036	17414	31500	10110	83825			578	11505	58021	18109	00901	08304	81080			578	93141	045	ro ₀		+	
Cardington	559	72110	64036	17113	68512	10109	84825	83640	86075	559	11406	62011	17408	14640	07306	81640			559	00141	038	+		+	
West Raynham	485	32109	69215	17113	18501	10109	81820			485	11509	40011	18309	00901	08305	81072			485	97131	027	d ₀ d ₀ -r ₀		+	
Wittering	462	72110	64036	16612	62431	10110	86817			462	11508	59011	17208	15600	07305	81640			462	91131	045	ir ₀		+	
Boscombe Down	746	31814	69014	16413	38401	10003	83818			746	61411	61038	16311	68411	10301	83714	83820	85630		746	91131	028	pr ₀		+
Ross-on-Wye	627	41710	63021	15013	41501	09103	84825			627	21505	66258	14711	15601	10106	81630			627	97141	043	pr ₀		pr ₀	
Bristol	628	31613	63010	15514	31501	10208	83820			628	51205	50058	15010	14501	09302	81620	85075		628	97141	049	pr ₀		pr ₀	
Aberporth	502	71515	78032	11812	73418	09102	87818	87270	81918	502	31513	74018	11911	18402	09304	81818			502	91131	009	pr ₀		+	
Rhoose (Cardiff)	715	51309	80031	14012	52571	10000	85825			715	81410	70032	14111	35647	10303	83630	83360	88272		715	91141	049	+	ir ₀	
Plymouth	827	71814	66032	13613	48538	11006	81820	84635	86360	827	71414	61021	12113	35537	11606	81620	83656	86360		827	00151	052	+	+	
Chivenor	707	71717	78031	13515	52431	10101	85816	85072		707	51210	80012	12712	38401	10500	81815	83630		707	00161	062	+		+	
St. Mawgan	817	71619	66251	12013	52471	11002	82714	85816		817	31516	69011	10912	25431	10504	82614			817	97141	018	pr ₀		+	
Culdrose	809	71517	64051	12114	62411	11106	81710	86815		809	41314	64018	10712	45700	11606	84650			809	97151	064	pr ₀		+	
Scilly	804	31818	61028	10914	25501	11107	82629			804	61518	59021	07813	48502	12615	81820	84625	85075		804	06141	053	pr ₀		ir ₀
Elmdon	534	61809	63036	15713	31402	08310	83818	86075		534	61606	56031	16110	68511	08305	82822	86630		534	97131	048	+		ir ₀	
Shawbury	414	61610	74021	14712	31502	09605	83820	84075		414	61005	40041	14811	24602	08203	82640	86075		414	00131	052	+		+	
Manchester	334	51909	56041	14612	11402	07210	81818	85070		334	51405	40041	14911	35632	07202	83640	83362		334	00131	045	+		+	
Squires Gate	318	61713	56041	14012	25732	09213	82656	85070		318	71414	32041	14110	25778	09304	82650	86272		318	00131	039	+		+	
Valley	302	51520	74021	12013	28502	10008	82820	85072		302	71518	79022	12412	38538	10206	81822	83650	87270		302	00140	022	+		+
Ronaldsway	204	71620	70031	11813	38401	10113	81713	86075		204	81418	59632	12011	55421	10305	81714	85625	88458		204	01131	040	ir ₀		rr
Carlisle	222	71506	40042	13812	18571	08111	81820	83360	87072	222	41509	48031	14110	25842	07207	82657	83075		222	00131	028	+		+	
Watnall	354	42007	40046	15812	16402	10007	81710	83075		354	71502	48041	16510	75511	09304	87625			354	00131	022	+		+	
Spurn Head	396	71805	61016	16611	55571	10210	85625	87360		396	51808	59031	17910	00908	09208	85270			396	01121	111	ro ₀		+	
Finningley	360	71907	56036	15912	71411	10111	87812			360	01305	30101	16607	00900	07307				360	00131	026	+		ff	
Leeming	257	71805	14044	15011	76211	10108	87704			257	01505	17101	16009	00900	08310				257	00131	007	ff		f	
Tynemouth	262	72010	1605205</																						

CHART OF WEATHER IN PART OF NORTHERN HEMISPHERE



CHARTS OF WEATHER IN WESTERN EUROPE

nation
 mbols
 DUD
 Cloud
 Amount
 (oktas)
 0
 or less
 2
 3
 4
 5
 6
 7 or more
 8
 obscured
 THER
 Weather
 zle
 and
 rizzle
 and snow
 w
 shower
 and snow
 shower
 w shower
 shower
 understorm
 IND
 Wind
 speed
 (knots)
 Calm
 1-2
 3-7
 8-12
 13-17
 additional
 per add



GENERAL SYNOPTIC DEVELOPMENT

Issued at midday Tuesday 9

November 1965

FORECAST for Great Britain and Northern Ireland until noon tomorrow

A deep depression southeast of Greenland is moving slowly northeast towards Iceland. A shallow centre moved east yesterday towards northwest France and is now centred near the Channel Islands. This centre is expected to fill and move southeast. An anticyclone centred just west of Portugal will build and move northeast.

It will be dry today in Scotland with sunny intervals. Northern Ireland, Wales and England will be generally cloudy with rain at times, which will be heavy locally in southern England and the Midlands. Tonight skies will clear throughout the British Isles giving extensive fog, especially in the south where it will be slow to clear. Temperatures above normal.

OUTLOOK for following 24 hours. Mainly dry over England and Wales with fog at night in the east. Cloudy in Scotland and Northern Ireland with rain later.

DAILY WEATHER REPORT OF THE BRITISH METEOROLOGICAL OFFICE (contd.)

Code FM II.A		OBSERVATIONS at 00h.									9 November 1965									OBSERVATIONS at 06h.									9 November 1965									OBSERVATIONS during NIGHT					CONV TA °C
Station	iii	Nddff	VVwww	PPPTT	N _h L _h C _M H	T _d T _d app	8N _s Ch _s h _s	8N _s Ch _s h _s	8N _s Ch _s h _s	iii	Nddff	VVwww	PPPTT	N _h L _h C _M H	T _d T _d app	8N _s Ch _s h _s	8N _s Ch _s h _s	8N _s Ch _s h _s	iii	Nddff	VVwww	PPPTT	N _h L _h C _M H	T _d T _d app	8N _s Ch _s h _s	8N _s Ch _s h _s	8N _s Ch _s h _s	iii	RRT _n T _n E	T _g T _g	WEATHER												
																															21h.—03h.	03h.—09h.											
Kew	775				10						775	70810	58022	14211	70971	09608	86359	85363		775	00101	06	+											+	40								
London Airport	772	11008	58011	16810	10930	09708	81360				772	60809	40026	14410	65711	09511	86650			772	94091	08	r _o										Rr _o	39									
Gatwick	776	10706	35101	17308	10931	08808	81362				776	70503	30286	14608	45751	08714	84650	86359		776	92081	03	+										ir _o ff	38									
Thorney Island	871	51307	64011	16112	50971	10708	82359	84362			871	71013	64216	12711	75811	10719	87656			871	01111	09	ir _o									ir _o r _o r _o	37										
Hurn	862	71309	70032	14013	75611	11716	86635				862	81207	60606	11412	65571	10714	83625	85640	86360	862	01111	07	ir _o r _o r _o									pr _o r _o r _o ir	36										
Guernsey	894	71518	80031	12313	78411	10613	83818	83625	87640		894	81507	62626	10611	85311	10707	83707	84616	88640	894	05111	10	ir _o									ir _o r _o r _o ir	35										
Wattisham	590	71206	11284	19309	50938	09801	85362	87272			590	70908	09424	16909	17151	09712	81702	87360		590	00081	07	ff									FF	34										
Gorleston	497	61903	62031	19512	60970	09206	86360				497	71216	60021	17911	75511	11706	87625			497	97091	08	+									+	33										
Mildenhall	578	61302	40031	18409	60930	07801	86360				578	81107	19104	16709	85211	09706	85704	88640		578	97071	02	f									ff	32										
Cardington	559	31709	17101	17109	30930	09706	83360				559	81005	28216	15409	85611	08711	88644			559	91071	05	+									do _o	31										
West Raynham	485	71510	16280	18808	70951	07400	87362				485	91214	03434	17309	91111	09709	89102			485	91061	04	ff									FFff	30										
Wittering	462	90903	01450	17807	91111	07301	89101				462	91306	01454	16507	91111	07505	89101			462	91061	02	ffFF									FFir _o ff	29										
Boscombe Down	746	31212	57031	15210	15702	09709	81656	83076			746	71108	50251	12709	35638	09709	83635	86360	87276	746	93081	07	pr _o									pr _o ir _o	28										
Ross-on-Wye											627	80807	57252	12810	85611	09610	88630			627	97091	07	+									pr _o	27										
Bristol	628	21209	60058	14411	25700	10707	82650				628	60706	58058	12310	65600	09607	83630	85650		628	91101	08	+									pr _o	26										
Aberporth	502	51311	74011	11211	11530	09805	81820	85359			502	71110	74036	10211	75631	09601	87630	87359		502	02111	08	+									ir _o ir	25										
Rhoose (Cardiff)	715	71110	70036	13011	75711	10608	87656				715	80908	66618	11611	85211	09603	81705	88615		715	02101	09	pr _o ir _o									r _o r _o	24										
Plymouth	827	71616	59801	10413	78511	11710	82820	87650			827	80705	58618	09512	85411	11301	83615	88625		827	05112	09	pr _o									pr _o r _o r _o rr	23										
Chivenor	707	71113	69601	11213	75311	10810	84708	87656			707	81005	66626	10512	85411	11503	85713	88629		707	09111	09	ir _o ir									ir _o r _o rr	22										
St. Mawgan	817	81420	59608	09312	85311	11501	85707	88615			817	71507	69018	09811	22478	10307	82818	83364	87275	817	94091	06	pr _o ir _o									if	21										
Culdrose	809	71507	69018	09711	21531	10502	82820	87358			809	70901	40112	10109	28431	09306	81812	87075		809	93081	03	pr _o									if	20										
Scilly	804	51813	66012	08112	00902	11203	85075				804	32606	66021	09911	38500	10213	81820	83630		804	97101	08	+									pr _o	19										
Elmdon	534	71506	50046	16209	75611	08802	87630				534	71106	34602	14609	75211	08610	82704	87635		534	97081	07	ir _o									ir _o	18										
Shawbury	414	71409	26101	15110	15631	09703	81635	87364			414	81106	23101	14109	86311	09602	83706	88708		414	95071	05	+									rr _o r _o	17										
Manchester	334	31606	58011	15510	35700	08202	83656				334	61011	58031	14609	65711	08703	86650			334	97081	07	+									ir _o	16										
Squires Gate	318	21308	24101	15108	25700	08004	82650				318	41212	50101	14507	35701	06500	83650			318	00041	01	+									+	15										
Valley	302	60608	74012	12908	15532	07000	81625	84362	85070		302	71212	80032	11511	35532	08608	81625	83650	86070	302	00071	04	+									+	14										
Ronaldsway	204	61416	65016	13211	48531	10103	82820	83640			204	81017	30102	1281																													

DAILY WEATHER REPORT OF THE BRITISH METEOROLOGICAL OFFICE

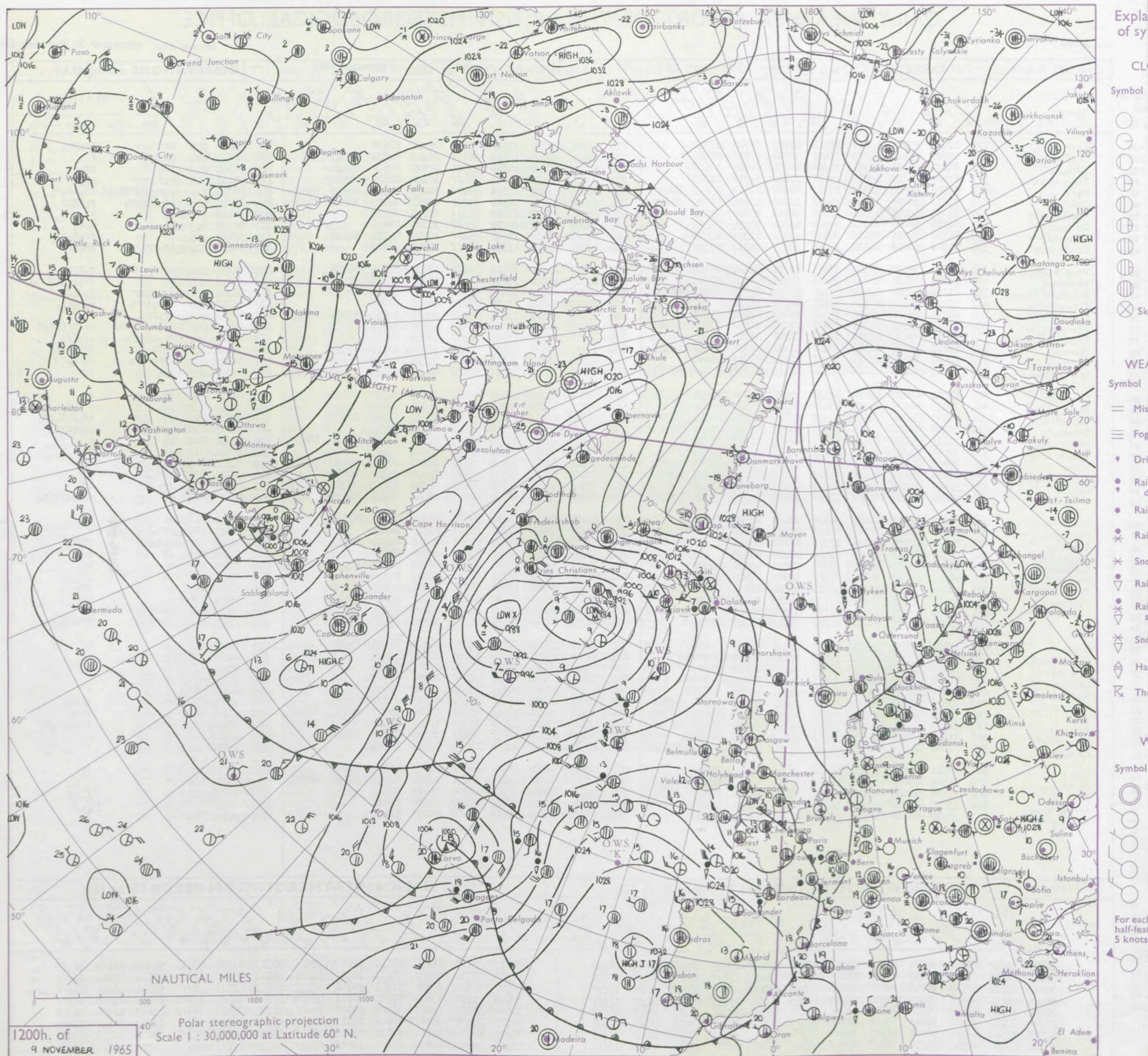
No. 37974

Date of Issue Wednesday 10 November 1965

Code FM II.A		OBSERVATIONS at 12h.									9 November 1965									OBSERVATIONS at 18h.									9 November 1965									OBSERVATIONS during DAY				
Station		iii	Nddff	VVwwWW	PPPTT	N _h L _h C _M H	T _d T _d app	8N _s Ch _s h _s	8N _s Ch _s h _s	8N _s Ch _s h _s	iii	Nddff	VVwwWW	PPPTT	N _h L _h C _M H	T _d T _d app	8N _s Ch _s h _s	8N _s Ch _s h _s	8N _s Ch _s h _s	iii	Nddff	VVwwWW	PPPTT	N _h L _h C _M H	T _d T _d app	8N _s Ch _s h _s	8N _s Ch _s h _s	8N _s Ch _s h _s	iii	RRTT ₊ FE	SSS	WEATHER										
																																	09h.—15h.	15h.—21h.								
104	Kew	775	80909	37602	13811	873/1	09803	87708	88712		775	71304	59806	15011	746/1	09211	87638				775	93121	000	ir								ir	pro									
102	London Airport	772	80910	35212	13810	774/2	09801	87711	88460		772	71004	32046	14711	756/1	09213	82630	87645			772	96120	001	ir	ido							f										
100	Gatwick	776	81107	56212	13911	853/1	10704	86708	88620		776	50702	57058	14710	55501	09209	82622	85628			776	91131	013	ir								pro										
99	Thorney Island	871	71907	66212	13012	254/7	11102	81710	87360		871	70000	58252	14311	784/1	10210	82819	87638			871	02141	006	ro	ro	rr						pro	pr									
97	Hurn	862	81908	58506	12211	853/1	09208	81706	83710	88640	862	80000	41588	13310	654/7	10209	82712	84620	85625		862	08121	///	ro	ro	rr	ir	ro	pr	ido	ido	ro										
95	Guernsey	894	81910	80026	11811	852/1	10206	83704	85706	87612	894	82807	63638	14510	852/1	09217	82705	84612	87630		894	10121	000	ir	ro	ro	ro				ro	rr										
93	Wattisham	590	71011	50054	15511	363/2	10811	83708	85075		590	81105	28102	15910	863/1	09110	88708			590	00121	///	+								+											
91	Gorleston	497	61118	58052	18012	60970	10304	83358	85360		497	81209	56052	16211	855/1	10201	88625			497	91122	013	+								do	do										
90	Mildenhall	578	61110	66031	15213	20932	10812	82362	85070		578	81003	32612	15911	854/1	10210	86714	88629		578	93141	009	+								ir	ro	ro									
88	Cardington	559	71009	58052	14712	564/8	10707	85712	87359		559	80704	25106	15510	863/1	10211	88707			559	04121	000	ir	ro	rr						RR	ro	ro									
86	West Raynham	485	71018	56014	16511	552/3	10711	81704	85706	87358	485	80909	23102	16410	762/7	10306	87704	88359		485	01121	008	+								ro	ro	ir									
84	Wittering	462	70711	48036	15711	752/1	10710	83703	87640		462	80905	28212	15811	873/1	10210	86706	88708		462	01121	000	+								ir	ido	RR	ro	ro							
82	Boscombe Down	746	81112	29586	12510	871/1	10603	83702	85703	88704	746	40903	60016	14409	45500	09214	84622			746	06111	000	ir	ro	ro						do	ro	ro									
81	Ross-on-Wye	627	80605	24616	12710	804/2	10701	88510			627	80802	24056	14410	862/1	10318	88705			627	04101	000	ro	ro	ir	ro					ro	ro	ir									
79	Bristol	628	80610	48616	12411	755/2	10803	87624	88557		628	70905	64016	13711	654/7	10219	83614	85645	87359	628	02111	000	ir	ro							+											
77	Aberporth	502	80905	66602	12911	756/7	10008	81630	87650	88460	502	83610	06636	15810	870/1	10320	88701			502	18112	000	ir	ro	ro	rr	RR			RR	rr	ff	ro	ro								
75	Rhoose (Cardiff)	715	80610	22636	11710	852/1	09702	84705	87708	88615	715	80305	26206	13710	862/1	10219	88705			715	07101	000	ir	ro	rr	do				ir	ido											
73	Plymouth	827	82802	56636	11811	754/2	11211	82712	86625	88557	827	73213	40638	14411	374/2	10222	83712	87550		827	17122	000	rr	RR	ro					rr	rr	ro	ro									
72	Chivenor	707	80000	58636	12211	884/1	11102	81815	88640		707	83210	56616	14711	853/1	10221	85709	86615	88620	707	12122	000	RR	rr	ro					ro	ro	pro	pro									
70	St. Mawgan	817	73013	58254	13012	58278	11112	82704	85812	86272	817	73223	74028	16011	684/7	08219	82715	84820	87360	817	97121	000	pro																			
68	Culdrose	809	73011	69024	13012	58338	10215	81708	84811	87269	809	63222	82028	16411	684/1	08225	84811	86625		809	01121	000	pro								pro											
66	Silly	804	73027	66038	14412	784/1	08118	84816	85620		804	33126	69028	18711	28401	07223	82818			804	92131	050	pro								+											
64	Elmdon	534	70910	56046	14511	4533/1	08804	82708	84640	86365	534	81005	20612	15410	873/1	10312	86707	88709		534	03121	000	ir								ir	ro	ro	ro								
63	Shawbury	414	81110	28216	14610	753/2	08801	85706	85657	88465	414	80509	28615	16010	874/1	09314	88712			414	01111	000	ro	-do						ro	ro	rr	ro									
61	Manchester	334	71111	57212	14811	1649/1	07703	81718	87358		334	70610	25046	16410	754/1	08214	81712	85615	87650	334	97111	004	ro								+											
59	Squires Gate	318	71015	45041	14813	2573/1	10703	82650	87359		318	81008	30042	16909	856/1	08318	87645			318	00141	012	+								+											
57	Valley	302	70702	74212	13712	3567/1	11108	81630	83650	87360	302	70408	32042	16010	35632	10217	81635	83650	87075	302	01131	001	ir	ro	ro						ro	ro										
55	Ronaldsway	204	71218	34616	14611	752/1	09106	81705	84707	87656	204	70709	38046	17510	754/1	09320	84711	87650		204	93111	001	ro	ro							ir											
54	Carlisle	222	50508	59042	17211	4843/1	08001	81715	84650		222	70906	48216	18809	45631	07218	84645	85359	85075	222	93111	031	ir								ir											
52	Watnall	354	70812	11286	15609	752/1	09807	84703	86706	87650	354	80502	19502	16610	872/1	09313	85704	88706		354	91111	000	ff								do	do	ir	do								
50	Spurn Head	396	71218	59016	18210	3643/1	09400	83710	87360		396	71017	63032	18010	5557/1	09303	85625	87360		396	00100	///	+								+											
48	Finningley	360	83606	05466	17109	861/1	09805	88702			360	80508	37104	17710	863/1	09213	88707			360	97121	000	ff	ro							+											
46	Leeming	257	81403	28105	17909	873/1	08801	88706			257	80000	14282	18809	854/1	08312	84714	88617		257	91101	000	do	do	ff						ffff											
45	Tynemouth	262	81208	32104	18709	856/1	08205	88630			262	81410	61022	19710	856/1	09210	88630			262	00111	000	ff								+											
43	Eskdalemuir	162	43603	59051	17209	25701	07002	82656	84070		162	70101	58056	19108	754/1	07215	82712	87632		162	97111	052	+							ir												
41	Mull of Galloway	131	61111	66022	14511	685/1	10207	82825	85630		131	81111	66032	17711	865/1	10220	88720			131	00110	///	/							/												
39	Prestwick	135	61606	76032	15214	15771	08210	81656	85070		135	70000	58212	17510	35771	08221	83650	87358		135	97151	043	+							ir												
37	Renfrew	141	40610	35041	16212	15732	08002	81650	83075		141	70610	19048	18210	756/1	08218	84635	87656		141	97131	030	+							pro												
36	Leuchars	171	90709	02434	17408	91111	08005	89102			171	80902	28104	18708	862/1	08209	85703	88705		171	00091	000	FF	ff						+												
34	Dyce	091	81506	12284	18408	862/1	08012	84703	88705		091	81909	16104	19408	861/1	08309	85702	88703		091	97091	000	FF	ff						ff	ido	do										
32	Wick	075	11708	58051	16911	15700	08207	81656			075	61512	23101	18209	662/1	09309	82703	85704		075	00121	053	+							+												
30	Cape Wrath	049	50904	83021	17911	15630	11229	81630	84360		049	31818	80020	16310	25601	08209	82630			049	00141	017	+							+												
28	Sule Skerry	010	51402	81012	16611	25630	09210	82630	85360		010	21205	66010	17110	25500	09203	82625			010	00111	///	/							/												
27	Lerwick	005	81708	32102	18808	862/1	08107	88703			005	81806	28102	19508	862/1	08206	88703			005	00091	000	+							+												
25	Stornoway	026	41210	82011	15212	25702	09006	82650	83075		026	61305	75012	16511	35741	09208	83650	85075		026	00121	022	+							+												
23	Benbecula	022	71516	66038	14011	5563/1	09211	82635	85650</																																	

All times of observation printed in this publication are GREENWICH MEAN TIME.

CHART OF WEATHER IN PART OF NORTHERN HEMISPHERE



CHARTS OF WEATHER IN WESTERN EUROPE

ation
mbols

UD
Cloud
Amount
(oktas)

0
1 or less
2
3
4
5
6
7 or more
8

Obscured

ATHER
Weather

izzle
and
rizzle

h and
snow

h shower

h and snow
shower

w shower

shower

nderstorm

IND

Wind
speed
(knots)

Calm

1-2

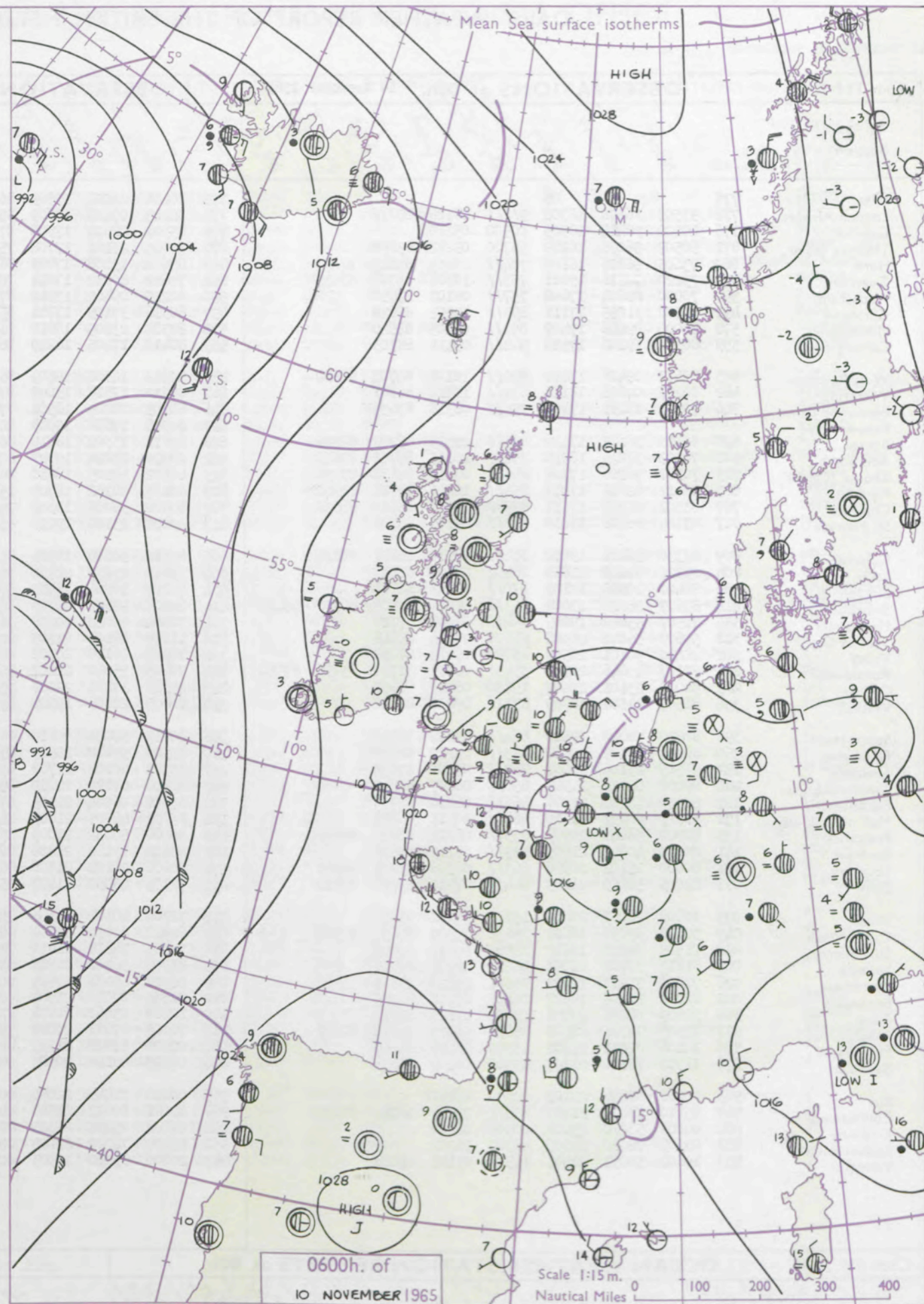
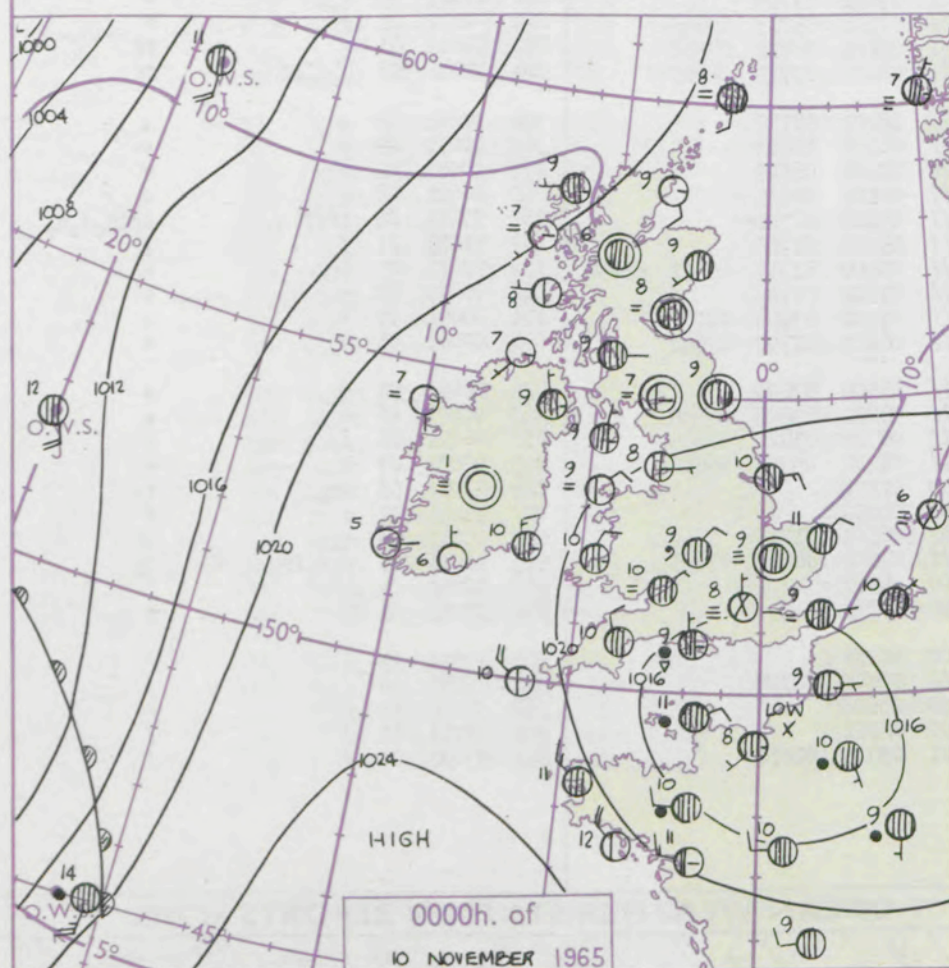
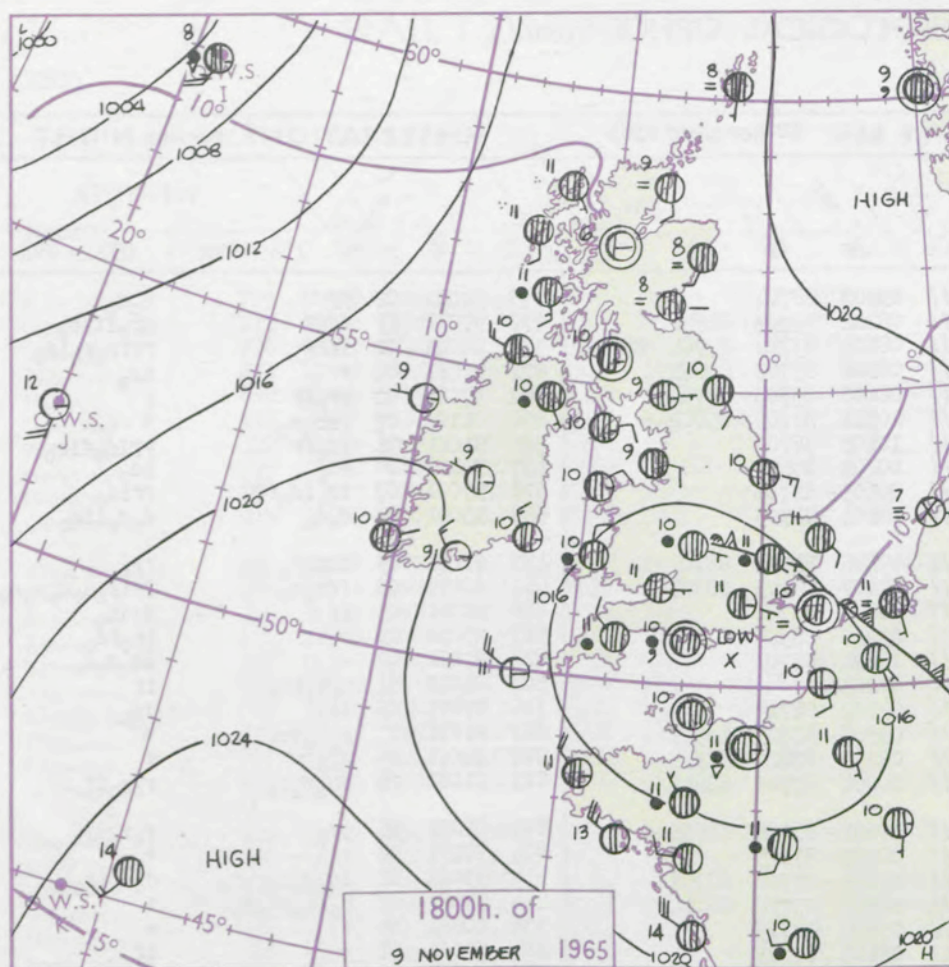
3-7

8-12

13-17

additional
er add

48-52



GENERAL SYNOPTIC DEVELOPMENT

Issued at midday Wednesday 10

November 1965

FORECAST for Great Britain and Northern Ireland until noon tomorrow

A shallow depression over northeast France is moving slowly east and filling while a deepening centre 600 miles west of Ushant is moving eastnortheast. This low is expected to be over the English Channel by Thursday. A depression which has moved slowly north to near Iceland is now filling as an anticyclone over the Norwegian Sea extends its influence.

The dull, damp weather over eastern and southern England will persist all day with some fog this evening. Wales and western England will have sunny intervals but rain will spread to the southwest by evening and affect most of England by dawn. Scotland, Northern Ireland and extreme northern England will be dry with sunny intervals. Temperatures will remain above normal.

OUTLOOK for following 24 hours.

Mostly dry in the north, further rain or showers in the south. Temperatures normal or above.

DAILY WEATHER REPORT OF THE BRITISH METEOROLOGICAL OFFICE (contd.)

Code FM II.A OBSERVATIONS at 00h. 10 November 1965										OBSERVATIONS at 06h. 10 November 1965										OBSERVATIONS during NIGHT				CONVE TAB °C to	
Station	iii	Nddff	VVwwwW	PPPTT	N _h Ch _M CH	T _d T _d app	8N _s Ch _s h _s	8N _s Ch _s h _s	8N _s Ch _s h _s	iii	Nddff	VVwwwW	PPPTT	N _h Ch _M CH	T _d T _d app	8N _s Ch _s h _s	8N _s Ch _s h _s	8N _s Ch _s h _s	iii	RRT _n T _n E	T _g T _g	WEATHER			
																						21h.—03h.	03h.—09h.		
Kew	775			08						775	80404	23515	17509	86211	09202	88704				775	92071	02	FF	d _o d _o	40
London Airport	772	93505	F6474	16708	91111	08106	89111			772	82803	09426	17609	85211	08202	85705	88622			772	97071	07	ffff	ir _o ffid _o	39
Gatwick	776	00000	F8464	16905	00900	05210				776	83301	06614	17508	87111	08104	83702	87704	88705		776	01041	01	ifff	Fffr _o r _o id _o	38
Thorney Island	871	50507	56058	16209	55700	09212	85650			871	70305	23101	17708	75211	08206	83703	87641		871	97081	04	+	ir _o	37	
Hurn	862	73605	56806	16109	78411	08219	83815	86622		862	83606	19108	17809	86211	08005	85703	88704		862	97081	04	pr _o ff	f	36	
Guernsey	894	73220	70216	15011	75311	10306	85708	87635		894	73612	60032	17611	78211	10311	83705	85808		894	01101	07	rrr _o r _o	+	35	
Wattisham	590	70000	F9604	17608	75711	08102	87650			590	80210	09605	17910	87111	10105	88702			590	91081	06	id _o FF	FFid _o ffir _o	34	
Gorleston	497	80508	31055	17111	85511	10202	88620			497	80516	37105	17711	85511	10202	88620			497	94101	10	id _o	id _o	33	
Mildenhall	578	80000	09466	17409	85511	09105	88620			578	80305	23105	18010	86311	09103	88706			578	97091	07	ir _o id _o ff	ffid _o	32	
Cardington	559	80304	19102	17510	86211	09110	88703			559	80410	17205	18210	86211	10103	88703			559	93091	09	d _o d _o	d _o d _o ffid _o	31	
West Raynham	485	80611	09426	17610	85211	10104	84704	88620		485	80313	14106	18609	86211	09206	84704	88705		485	91091	09	ffr _o r _o	fr _o	30	
Wittering	462	80207	04604	18111	87011	11210	88701			462	80212	17516	19009	87211	09107	85703	88705		462	92091	09	ffr _o r _o	ffir _o d _o d _o r _o r _o	29	
Boscombe Down	746	70504	28281	17408	75611	08318	87635			746	80105	28204	18508	87111	08105	88702			746	91061	05	if	ffid _o	28	
Ross-on-Wye										627	80508	17606	19009	80221	09210	88505			627	93091	09	+	ir _o id _o	27	
Bristol	628	80305	26102	17410	86211	09215	86703	88706		628	83611	13502	18610	86011	10204	88701			628	97091	09	+	id _o d _o d _o	26	
Aberporth	502	70109	32215	18910	75411	10115	85711	87640		502	00000	28014	19707	00900	07204				502	01071	51	d _o r _o ir _o	if	25	
Rhoose (Cardiff)	715	70102	56106	17508	25631	08117	82630	87359		715	80302	50105	18810	86411	09002	88712			715	97071	05	ir _o	id _o	24	
Plymouth	827	83412	62216	17011	85411	10211	84716	88640		827	60103	58101	18709	15531	09306	81625	86359		827	91071	03	r _o r _o ir _o	+	23	
Chivenor	707	83502	56258	17511	88511	10213	83820	88630		707	80000	56022	19309	75531	09205	87624	88359		707	92091	05	pr _o	+	22	
St. Mawgan	817	83124	48608	18610	87311	09109	88708			817	80000	23106	19210	85211	10004	85705	88615		817	01081	06	id _o r _o r _o	r _o r _o if	21	
Culdrose	809	83330	56808	19010	88411	08110	84811	88612		809	83512	50608	19311	85211	10001	86704	88615		809	02091	06	pr _o	r _o r _o ir _o	20	
Scilly	804	23222	74030	21810	28402	07109	82818			804	73212	81021	20710	75411	08707	87615			804	00101	08	+	+	19	
Elmdon	534	80408	10516	18109	87011	09213	88701			534	80407	18206	19409	87211	09205	85705	88708		534	93091	08	id _o d _o d _o r _o r _o	d _o r _o ir _o	18	
Shawbury	414	83607	26216	19009	85311	09214	82706	86708	88630	414	83605	18106	20209	86411	08105	83710	88714		414	93081	08	r _o r _o id _o r _o	+	17	
Manchester	334	70507	35042	19009	76411	07209	87712			334	70504	60022	20108	76411	05400	87713			334	00081	05	+	+	16	
Squires Gate	318	50807	56042	20308	55600	07214	85645			318	11109	40101	21103	00901	03103	81075			318	00031	51	+	if	15	
Valley	302	20410	30101	20509	25700	09222	82656			302	10207	26100	20707	00901	07602	81075			302	00061	03	+	+	14	
Ronaldsway	204	70107	40046	20909	35431	08117	81710	83656	87360	204	70405	35042	21207	76411	07301	85713	83645		204	00031	01	+	+	13	
Carlisle	222	30000	23101	21407	15730	06212	81650			222	41202	17281	22002	25431	02101	82712	83360		222	00011	51	+	ff	12	
Watnall	354	80507	11586	18709	87111	09207	88702			354	80605	28106	19909	85411	08206	87715	88625		354	01081	08	d _o d _o ff	ff	11	
Spurn Head	396	80815	58022	19810	86411	09212	88710			396	80713	58022	20610	86411	08203	88710			396	00090	11	+	+	10	
Finningley	360	80206	40102	19710	86311	09210	887																		

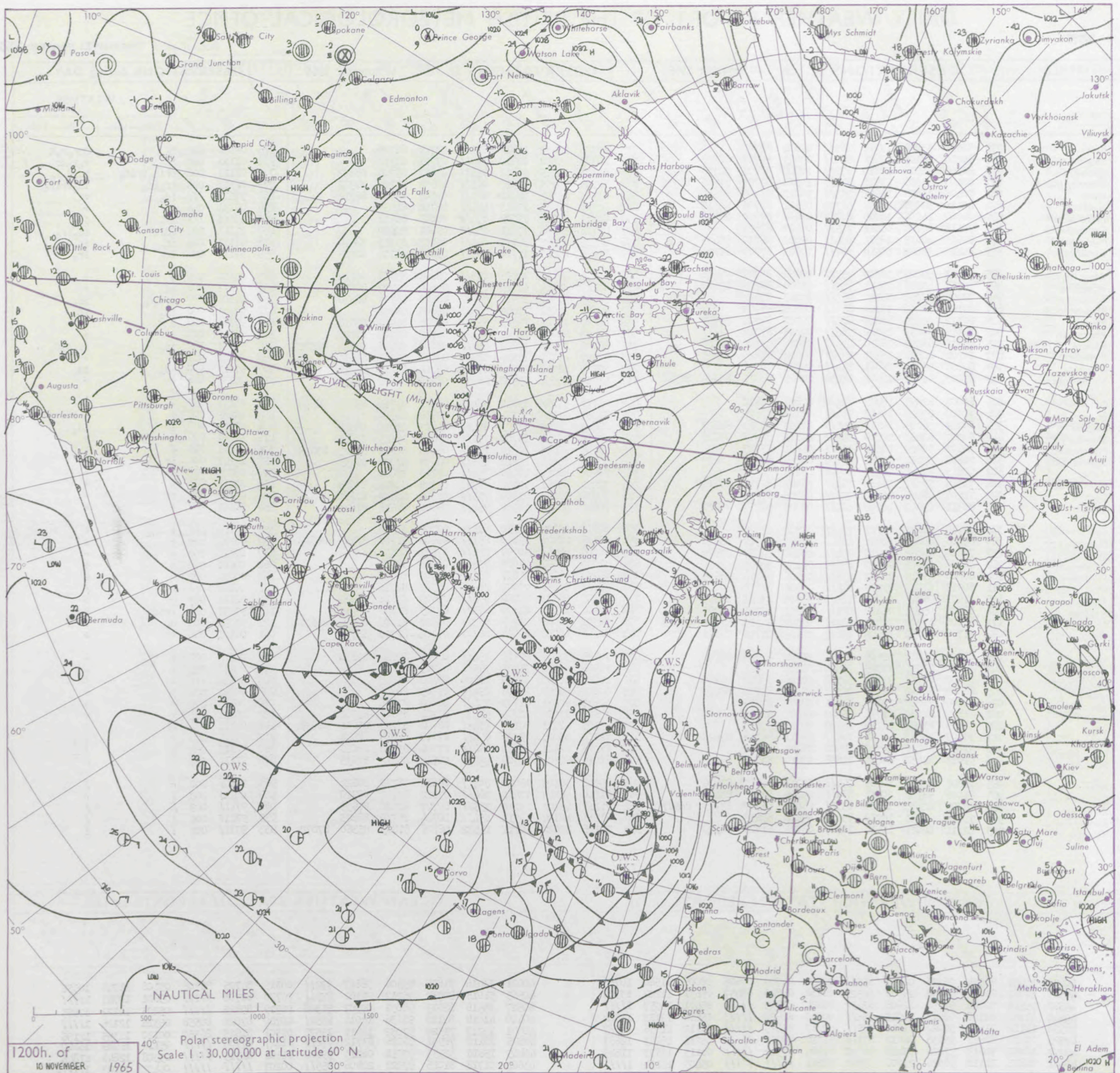
DAILY WEATHER REPORT OF THE BRITISH METEOROLOGICAL OFFICE

No. 37975

Date of Issue Thursday 11 November 1965

Code FM 11.A		OBSERVATIONS at 12h. 10 November 1965										OBSERVATIONS at 18h. 10 November 1965										OBSERVATIONS during DAY			
Station	iii	Nddff	VVwww	PPPTT	NChCh	Td app	8NChCh	8NChCh	8NChCh	iii	Nddff	VVwww	PPPTT	NChCh	Td app	8NChCh	8NChCh	8NChCh	iii	RRT x E	SSS	WEATHER			
																						09h.—15h.	15h.—21h.		
Kew	775	80312	33056	17711	86311	09804	88707			775	80306	30632	16810	87311	09701	88709			775	02111	000	r ₀	rrr ₀ r ₀ R		
London Airport	772	80210	18105	17611	86211	09803	85705	88708		772	80309	40602	16810	87411	09702	88710			772	01111	000	id ₀	r ₀ r ₀ dr		
Gatwick	776	80308	14516	17310	87211	10806	81704	86706	88710	776	80105	19205	16410	85311	09802	85706	88612		776	01111	000	ffir ₀ irid ₀	id ₀ dr		
Thorney Island	871	80105	23506	17511	87211	10810	82705	87706	88710	871	80204	17205	16510	86311	10602	85709	88712		871	02121	000	ir ₀ id ₀	id ₀ dr		
Hurn	862	70408	33055	17611	75311	10812	85706	87610		862	83503	25052	16910	86311	09503	85708	88712		862	97121	111	id ₀	id ₀ irir ₀		
Guernsey	894	40110	59051	18012	42300	09801	81706	84810		894	40308	58051	15910	45631	08714	84635			894	00131	044	+	+		
Wattisham	590	80308	24106	18209	87211	09802	87705	88708		590	80511	37026	17509	85411	08603	88612			590	93101	111	ir ₀	ir ₀		
Gorleston	497	70518	60205	18211	75511	09400	87620			497	80718	56056	17611	85511	09101	88620			497	97111	000	id ₀	id ₀ ir ₀		
Mildenhall	578	80603	40035	18511	85411	09802	85710	88625		578	80705	48512	17710	85411	09603	83712	88619		578	97111	000	id ₀	id ₀ dr		
Cardington	559	80410	32105	18510	86211	10803	87705	88709		559	80408	40216	17710	85411	09602	84716	88625		559	97111	000	id ₀	ir ₀		
West Raynham	485	70513	59022	18810	75311	09806	83708	87618		485	80614	48012	17909	85311	08601	83708	88614		485	00101	000	+	+		
Wittering	462	70313	40206	19611	75311	09000	86709	87618		462	80410	37042	18510	85311	08604	85707	88627		462	97111	000	id ₀	+		
Boscombe Down	746	70308	37055	18310	76311	09807	87706			746	80405	37052	16910	85311	08608	86707	88630		746	91101	000	ffid ₀ d ₀	id ₀		
Ross-on-Wye	627	80106	48056	19110	86311	08810	88708			627	80602	24052	17609	86311	08605	88706			627	92101	000	id ₀	id ₀		
Bristol	628	80312	30055	18810	86311	09707	87706	88707		628	80208	14102	17409	85311	09806	86707	88618		628	97101	000	d ₀ d ₀	+		
Aberporth	502	71010	50051	19510	76411	07805	87714			502	70908	48052	17109	75411	06712	83715	87625		502	00101	001	+	+		
Rhoose (Cardiff)	715	80610	58055	18710	85311	09806	85709	88618		715	80606	18206	17209	85311	08608	82708	86714	88620	715	97101	000	id ₀	ir ₀ d ₀ d ₀		
Plymouth	827	72302	40051	18311	78511	09802	81820	87635		827	50907	40041	15310	58500	09813	81820	85635		827	00141	037	+	+		
Chivenor	707	80806	58032	19011	85411	09803	88616			707	80705	48025	16510	85411	08714	85615	88626		707	97111	000	id ₀	id ₀		
St. Mawgan	817	61003	66034	18612	48430	10805	82818	83635	86360	817	41208	40051	15508	20931	08715	82360	83070		817	00131	048	+	+		
Culdrose	809	61007	62031	18912	62400	09804	86818			809	71107	57052	15810	78411	09715	83710	85815	86630	809	00131	052	+	+		
Scilly	804	70000	69022	19412	75411	09706	87615			804	81501	61022	14711	85311	10718	88609			804	00131	004	+	+		
Elmdon	534	80307	34046	19810	85411	07803	86712	88620		534	80603	36042	18509	85411	04603	81710	88626		534	97111	000	ir ₀	id ₀		
Shawbury	414	80207	40042	20209	85411	08811	84715	88618		414	70305	56042	18709	75511	07606	83625	87635		414	00101	000	+	+		
Manchester	334	70607	58022	20511	75511	06803	87625			334	70806	40042	19810	78411	06605	81818	83623	87635	334	00111	003	+	+		
Squires Gate	318	20812	59044	20711	25400	08810	82615			318	80708	38041	19210	85511	08607	82626	88633		318	00121	022	ir	+		
Valley	302	00813	57041	20111	00900	08713				302	70608	48041	18408	75511	07708	87620			302	00120	062	+	+		
Ronaldsway	204	71314	59041	21110	76411	08503	82710	87714		204	70917	63041	19110	78511	07708	84820	87628		204	00111	023	+	+		
Carlisle	222	71004	48044	22410	75511	07805	87620			222	70707	28042	21309	75511	08302	84629	87633		222	00121	060	ff	+		
Watnall	354	80311	29042	20210	85411	09806	86712	88620		354	70612	40042	18909	75411	08801	86618	87625		354	00101	000	+	+		
Spurn Head	396	70510	48022	21111	75511	09802	87625			396	80718	63022	19810	85511	09705	88625			396	00110	111	+	+		
Finningley	360	83606	40042	20911	85411	09803	85712	88620		360	80105	28042	19810	85311	08602	81707	83710	86619	360	00111	000	+	+		
Leeming	257	70000	44042	21710	75411	08805	82617	87620		257	80605	48042	20709	85611	07501	88631			257	00111	000	+	+		
Tynemouth	262	80506	58022	23010	85511	09102	88625			262	81009	66022	21809	85611	08603	88630			262	00101	000	+	+		
Eskdalemuir	162	80000	69015	22407	85411	06806	86714	88635		162	80704	66032	21807	85511	05302	88627			162	00091	000	+	+		
Mull of Galloway	131	80915	60025	21209	86411	07706	88710			131	81111	60032	20209	86411	06703	88714			131	00101	111	/	/		
Prestwick	135	71007	56041	21209	75511	08803	83623	87635		135	80505	58042	20408	85411	07603	82618	88625		135	00101	007	+	+		
Renfrew	141	80906	09424	21809	86211	08803	86705	88707		141	80506	17515	21508	87311	07703	83706	88710		141	97091	000	ffid ₀	d ₀ d ₀		
Leuchars	171	81206	17502	22208	86211	07000	84703	87705	88709	171	80902	50055	21709	85311	08501	81706	85709	88617	171	97091	000	d ₀	+		
Dyce	091	71706	40052	22409	75411	08801	81718	87626		091	82106	40052	22008												

CHART OF WEATHER IN PART OF NORTHERN HEMISPHERE



Explor
of sym


CLO

Symbol

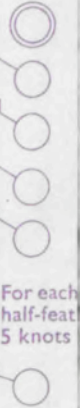


WEA

Symbol



Symbol



For each
half-feet
5 knots

CHARTS OF WEATHER IN WESTERN EUROPE

ation
mbols

LOUD
Cloud
Amount
(oktas)

0
1 or less

2
3
4
5
6
7 or more

8
obscured

0
1 or less

2
3
4
5
6
7 or more

8
obscured

0
1 or less

2
3
4
5
6
7 or more

8
obscured

0
1 or less

2
3
4
5
6
7 or more

8
obscured

0
1 or less

2
3
4
5
6
7 or more

8
obscured

0
1 or less

2
3
4
5
6
7 or more

8
obscured

0
1 or less

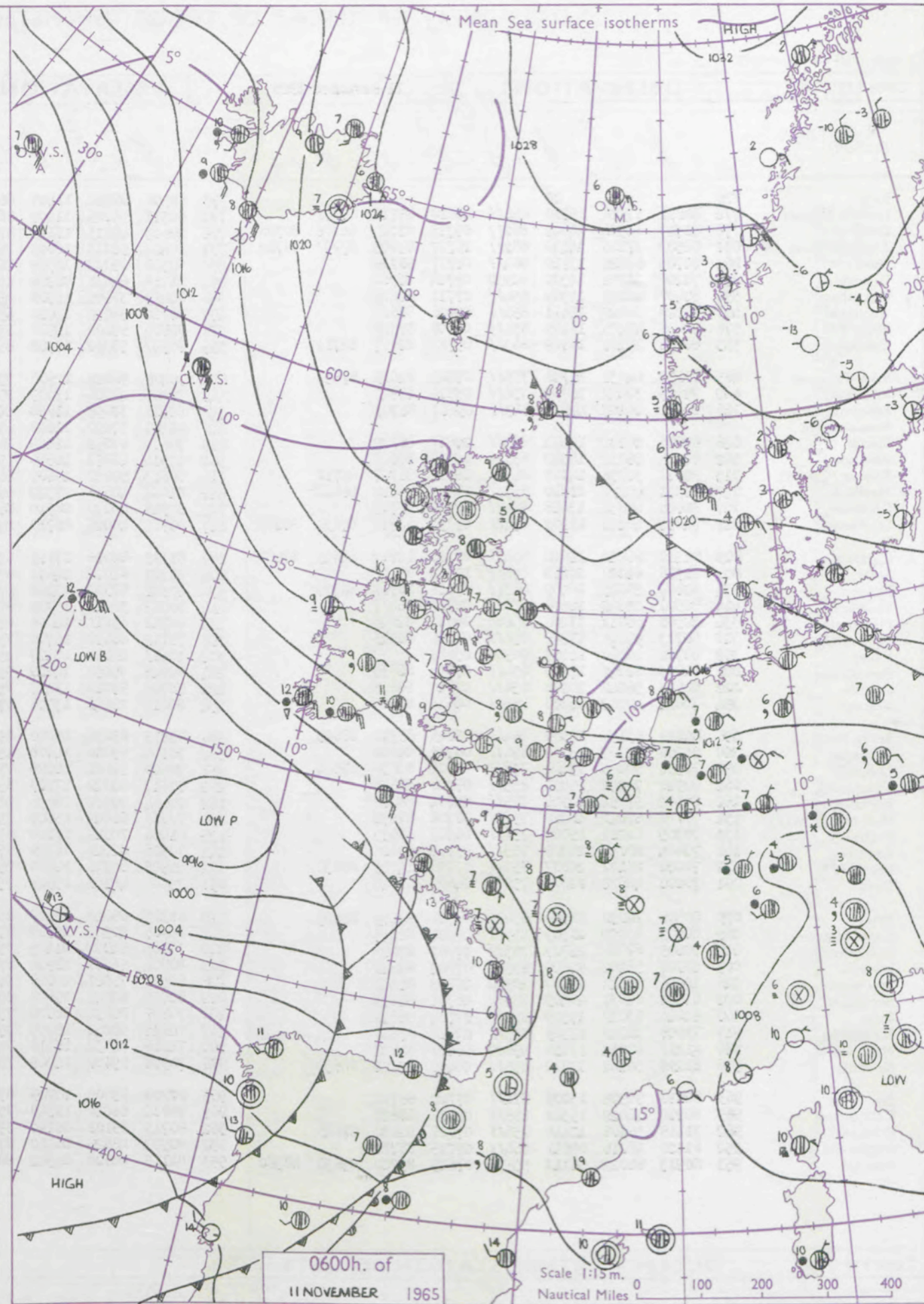
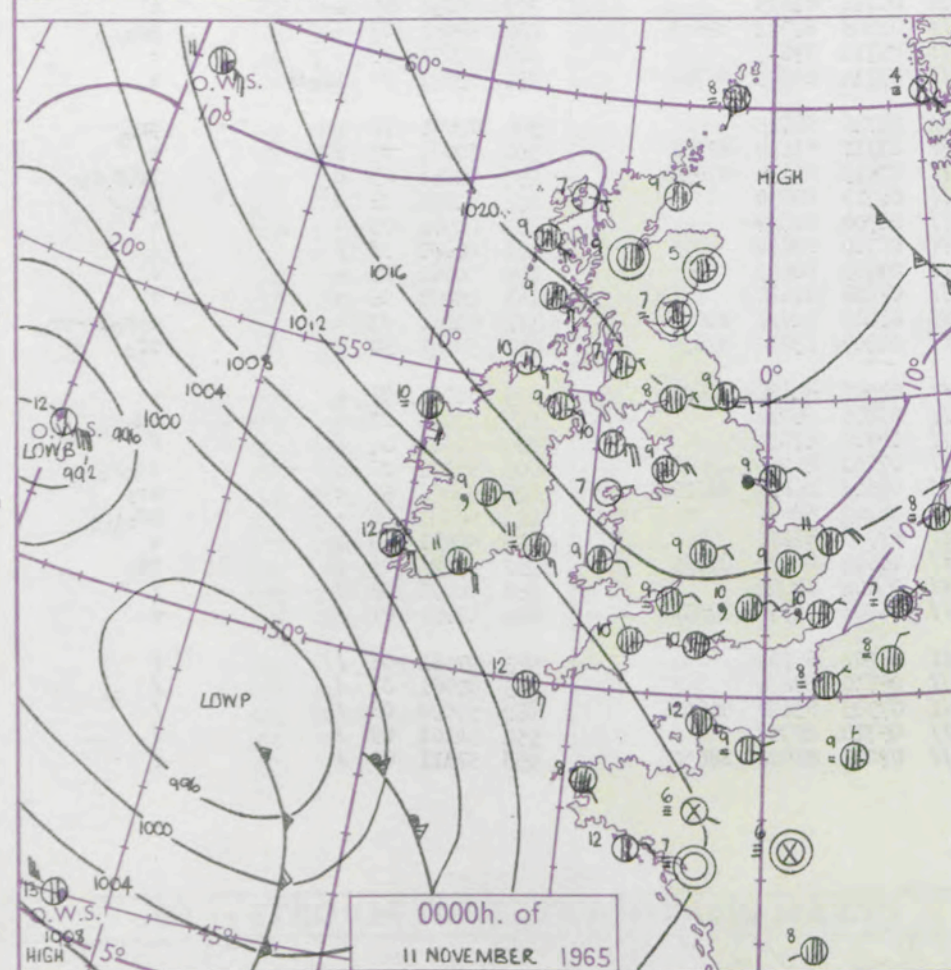
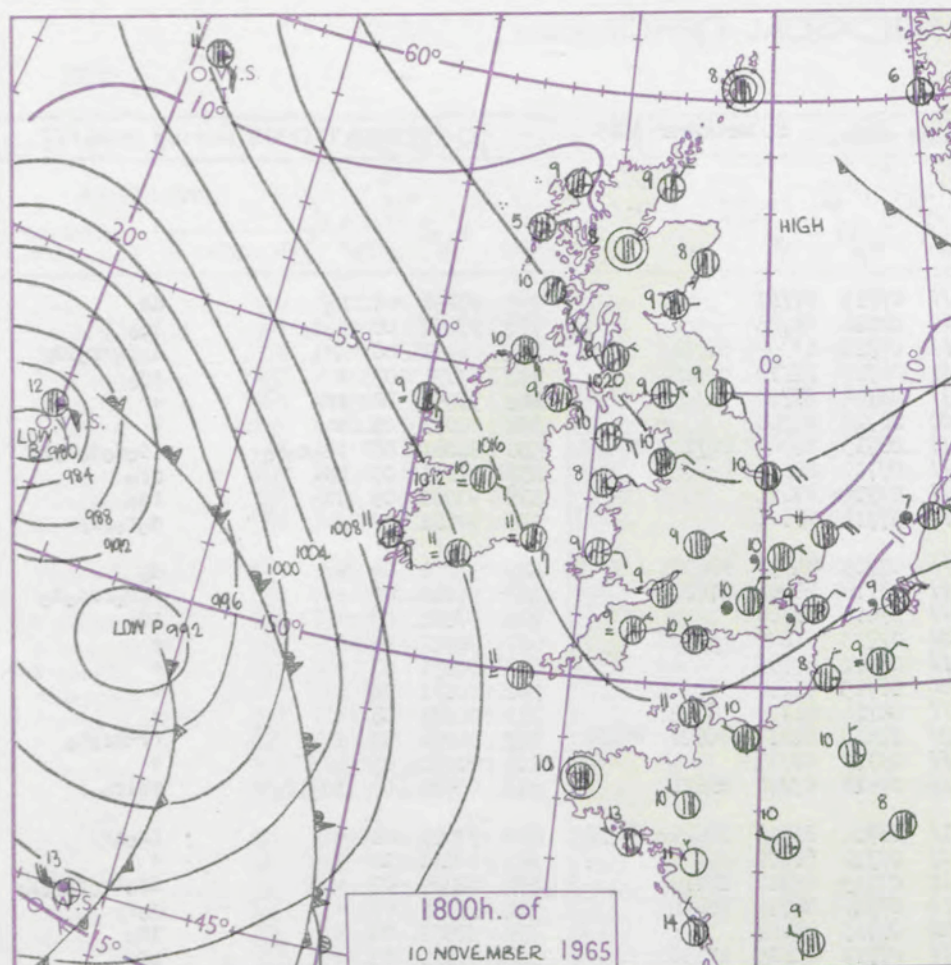
2
3
4
5
6
7 or more

8
obscured

0
1 or less

2
3
4
5
6
7 or more

8
obscured



GENERAL SYNOPTIC DEVELOPMENT

Issued at midday Thursday 11

November 1965

FORECAST for Great Britain and Northern Ireland until noon tomorrow

Pressure continues to rise slowly to north of the British Isles, while a complex series of depressions extends from south of Greenland across the southwest Approaches to central France and the Adriatic. The resulting easterly airstream over the British Isles is still very moist and unstable, especially in the south and east. Little change is expected in the pressure distribution over Britain during the next 24 hours.

Southern and eastern districts of England will have rain at times perhaps with local thunderstorms near the south coast. Wales, Northern Ireland and Scotland will be mostly cloudy with perhaps a few showers, chiefly in eastern Scotland, but also a few sunny intervals. Temperatures will be mostly near normal.

OUTLOOK for following 24 hours. Rain at times in the south, mainly dry in the north. Becoming a little colder generally.

DAILY WEATHER REPORT OF THE BRITISH METEOROLOGICAL OFFICE (contd.)

Code FM II.A		OBSERVATIONS at 00h. 11 November 1965										OBSERVATIONS at 06h. 11 November 1965										OBSERVATIONS during NIGHT				
Station	iii	Nddff	VVwwW	PPPTT	N _h L _h C _M C _H	T _d T _d app	8N _s Ch _s h _s	8N _s Ch _s h _s	8N _s Ch _s h _s	iii	Nddff	VVwwW	PPPTT	N _h L _h C _M C _H	T _d T _d app	8N _s Ch _s h _s	8N _s Ch _s h _s	8N _s Ch _s h _s	iii	RRRT _n TE	T _g T _g	WEATHER				
																						21h.—03h.	03h.—09h.			
Kew	775			09						775	80506	66022	11409	86411	07713	88710			775	97091	08	r _o	dd			
London Airport	772	80611	57506	15210	85411	08610	85711	88622		772	80511	56205	11409	86311	08716	88708			772	97091	08	d _o d _o	id _o			
Gatwick	776	80507	40506	14609	86211	09712	81704	86706	88708	776	80603	40615	11109	87311	08715	83709	88711		776	01091	08	id _o	d _o d _o =r _o id _o			
Thorney Island	871	80503	37106	14410	86211	10707	83705	87707	88710	871	70404	58015	10609	75411	08718	82710	87621		871	97091	07	+	id _o			
Hurn	862	80705	66026	13710	86411	08717	88710			862	80508	65012	10309	86411	08714	88713			862	97091	08	ir _o	+			
Guernsey	894	71208	56051	12310	60932	09724	86360			894	41115	64031	08209	46300	08718	84708			894	00091	05	+	+			
Wattisham	590	80407	40022	15909	85411	07711	88619			590	80407	37205	12308	85211	08713	82705	86711	88616	590	94081	08	id _o d _o d _o	id _o d _o d _o r _o r _o			
Gorleston	497	80720	58022	16411	85511	09706	88620			497	80820	58055	13010	85511	09712	88620			497	97091	09	id _o	pr _o			
Mildenhall	578	80606	48205	16109	85411	08808	88619			578	70604	59202	12508	75511	07716	87625			578	97081	05	id _o	id _o			
Cardington	559	80608	28102	16109	86311	09712	82707	88711		559	80507	58052	12508	85511	07714	88621			559	97081	08	+	d _o r _o id _o			
West Raynham	485	70410	64032	16708	75511	07805	82625	87633		485	70409	56022	12908	75611	07715	84630	87635		485	97071	04	+	d _o			
Wittering	462	70409	37042	16709	75611	08810	87640			462	70409	40206	13109	75111	08716	86702	87620		462	95081	07	+	r _o r _o rrrd _o d _o			
Boscombe Down	746	80812	14105	14609	86311	09817	88709			746	80911	37055	11608	86311	07611	88708			746	97081	08	+	id _o			
Ross-on-Wye										627	60501	57022	11608	65500	07720	85625	85635		627	00071	05	+	+			
Bristol	628	80608	20102	14609	86311	09817	88709			628	70607	40052	11409	76311	08612	87709			628	00091	07	+	+			
Aberporth	502	80908	56052	14309	85511	06717	88620			502	10912	48051	10609	15400	06715	81616			502	00081	04	+	+			
Rhoose (Cardiff)	715	80711	32056	14109	86311	08717	86707	88712		715	80813	50052	10609	86311	08714	84709	88712		715	00091	08	+	+			
Plymouth	827	80911	40212	11510	85511	09725	86620	88640		827	81008	40616	07310	68421	10618	84814	86629	88458	827	24091	07	ir _o	rrRRr _o r _o			
Chivenor	707	80000	48031	13008	86411	07720	88715			707	80916	40022	08910	86411	09720	88715			707	00081	05	+	+			
St. Mawgan	817	81012	40101	11209	65421	09730	82710	85630	88460	817	80914	48026	06710	85411	09618	83711	88621		817	03081	07	id _o ir _o	rrir _o			
Culdrose	809	81210	66022	11610	55421	08721	82712	84625	88460	809	81312	68026	07111	65411	08714	83713	86619	88457	809	97091	08	+	ir _o ir			
Scilly	804	81316	61022	10212	85611	10622	88632			804	81321	61022	04611	85511	09722	88625			804	00111	10	+	+			
Elmdon	534	80607	56045	16209	86311	07818	86707	88709		534	80506	57502	13308	87311	07713	85707	88710		534	02081	07	+	id _o ir _o rrr _o r _o			
Shawbury	414	80507	28042	16608	85611	08717	88637			414	80707	32042	13708	85411	07711	84711	88615		414	97081	07	+	d _o r _o			
Manchester	334	20506	58011	17208	25600	05612	82645			334	60711	65011	14008	65500	06715	86622			334	97071	02	+	ir _o			
Squires Gate	318	80713	56042	17309	85611	07716	88643			318	70712	66022	14708	75411	07712	82619	87650		318	97061	03	+	pr _o			
Valley	302	00702	48040	16007	00900	05819				302	10613	48040	13107	15600	06714	81635			302	00051	05	+	+			
Ronaldsway	204	60923	62042	17010	65611	07614	86635			204	70926	75031	14809	75411	07509	82712	87643		204	97091	07	+	ir _o			
Carlisle	222	80607	56042	20108	85611	07810	88635			222	70708	59022	17407	75611	05710	87637			222	00071	06	+	+			
Watnall	354	70811	40042	16808	75511	08815	87625			354	80610	28046	13708	87211	07714	84705	88707		354	93071	07	ir _o ir	+			
Spurn Head	396	80610	63636	18909	85411	09805	85710	88625		396	80815	63036	15010	85511	08716	88625			396	02091	//	rr	pr _o			
Finningley	360	80306	32102	18109	85611	08706	88648			360	70206	59016	14808	15431	07712	81619	87358		360	97071	07	r _o r _o	+			
Leeming	257	70506	58045	19408	75611	07706	83630	87640		257	70609	56601	16009	75611	07613	85635	87650		257	91051	03	d _o	ir _o r _o r _o			
Tynemouth	262	80910	74022	20809	85511	07706	88625			262	80817	66022	17809	85611	08715	88630			262	91091	08	+	pr _o			
Eskdalemuir	162	80602	59052	20906	85511	05704	88628			162	80604	70032	18406	85511	04708	88628			162	00061	05	+	+			
Mull of Galloway	131	71111	66022	18210	75611	08708	87630			131	71111	66022	15609	75611	07710	87630			131	00081	//	/	/			
Prestwick	135	70705	62022	19707	75611	06803	87635			135	61016	70012	17108	65611	03709	86643			135	00061	03	+	+			
Renfrew	141	70604	28045	20309	75511	07708	87626			141	70508	62022	18309	75611	07606	87640			141	00081	06	+	+			
Leuchars	171	70000	28102	20807	75311	07708	84709	87630		171	80508	60216	18808	85411	07607	82711	88627		171	01061	03	+	d _o r _o dr=rr _o			
Dyce	091	70000	40022	21605	75511	04605	87625			091	73506	40102	19905	75411	04707	83712	87620		091	92041	50	+	id _o			
Wick	075	80506	74032	21509	85411	08706	83615	88625		075	81305	69022	20609	85511	07503	84620	88628		075	00091	07	+	+			
Cape Wrath	049	80905	85032	21309	85511	07704	88625			049	80905	85055	19909	87411	09705	88718			049	97071	07	+	id _o			
Sule Skerry	010	70605	81021	22709	75511	07707	87625			010	70605	81022	21409	75511	07708	87625			010	00081	04	/	/			
Lerwick	005	82102	58102	22608	85511	07702	88622			005	80904	58582	21908	87411	07400	88710			005	96071	06	+	id _o r _o			
Stornoway	026	10906	80021	21107	10930	06703	81360			026	80510	75021	20209	85511	09508	86622	88628		026	97051	51	+	pr _o			
Benbecula	022	81106	82031	20409	85511	08301	88629			022	80000	82022	19608	85511	08702	88629			022	96051	04	+	id _o ir _o			
Tiree	100	81016	63022	19509	85511	07704	88622			100	70507	70031	18008	75611	07706	87631			100	00061	03	+	+			
Aldergrove	917	71008	56042	17309	75511	07712	87626			917	70812	58041	15709	75411	06604	84618	87625		917	97071	05	+	ir _o			
Malin Head	980	41217	66012	17110	45600	06810	84632			980	71218	74032	16110	75611	05804	87645			980	00091	08	/	/			
Belmullet	976	81218	56102	13710	85511	06400	85722	88630		976	70908	59102	12009	75511	06703	82720	87630		976	00081	07	/	/			
Birr	965	80810	58505	13009	87411	07712	88711			965	80709	59505	10709	87411	06707	88710			965	97081	06	/	/			
Collinstown	969	80910	74022	15310	85511	06612	88629			969	70812	66032	12509	75611	06710	87634			969	00081	07	/	/			
Rineanna	962	71118	56106	10410	75611	07616	82630	87645		962	60713	59101	08210	65511	07503	83620	86640		962	97090	08	/	/			
Roches Point	952	81120	48216	09811	86411	09715	88712			952	80923	48626	06410	87311	09710	88708			952	94101	09	/	/			
Valentia	953	80913	80022	06112	55571	07619	83720	85638	88360	953	81115	80808	04512	88511	07207	86820	88630		953	97111	09	/	/			

Code FM 21.A		OCEAN WEATHER STATION REPORTS at 00h.												OCEAN WEATHER STATION REPORTS at 06h.											
O.W.S.	YQL _a L _a a	L _o LL _o GG	Nddff	VVwwwW	pppTT	N _h Ch _s C _M H	D _s s app	8N _s Ch _s h _s	8N _s Ch _s h _s	OT _s TT _d T _d	Id _w d _w PH _w W	Id _w d _w PH _w W	O.W.S.	YQL _a L _a a	L _o LL _o GG	Nddff	VVwwwW	pppTT	N _h Ch _s C _M H	D _s s app	8N _s Ch _s h _s	8N _s Ch _s h _s	OT _s TT _d T _d	Id _w d _w PH _w W	Id _w d _w PH _w W
A	50621	32900	71620	98015	01807	75611	41324	87633	11111	05005	11645	11356	A	50619	32806	81420	95505	02807	87211	00000	86704	88620	05107	11444	11056
B	50565	51000	80432	97617	90003	87311	00708	88710	11111	05402	10459	11111	B	50565	51006	83533	97616	92404	87311	00324	88708	11111	05201	15251	11111
C	50527	35500	81633	97606	98509	67421	00766	86810	88530	00209	11736	12954	C	50527	35506	22332	98018	98907	22500	00115	82820	11111	05302	12536	11111
D	50440	41000	73122	98026	17514	75511	00119	87625	11111	05511	13122	12136	D	50440	41006	62925	98022	21311	65500	00122	86630	11111	06204	12936	11111
I	50592	19200	71327	97022	14111	21531	31216	82820	87360	05009	11255	12156	I	50590	19106	01325	97032	15011	75511	31302	87625	11111	00009	11354	12256
J	50523	19800	20940	97011	91812	28400	31238	81815	11111	05010	15946	16440	J	50522	19606	80628	96631	00012	87311	21250	88708	11111	05011	10635	15950
K	50450	16200	42834	97018	06413	49400	61306	82915	11111	05308	17744	11111	K	50450	16406	32938	97018	06913	39400	61302	82915	11111	05309	17844	11111
M	53662	01700	70809	98022	30106	75600	00106	11111	11111	05402	10922	11111	M	53660	02006	80912	98022	30906	85611	00206	11111	11111	05501	10923	11111

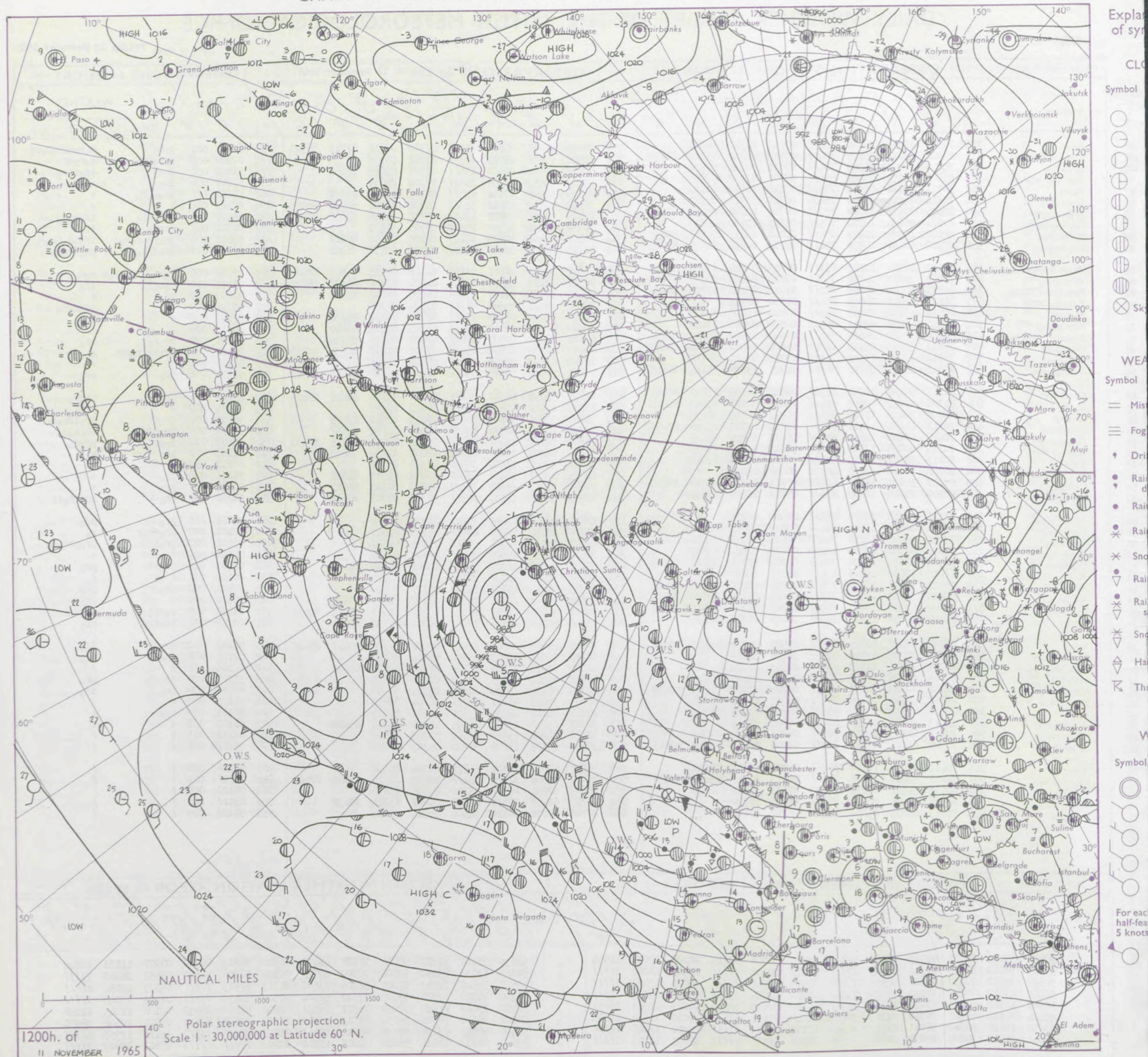
RATES of SUBSCRIPTION: Single copy 6d. or post free 8d. One calendar month 15/-; one quarter 40/-; one year 150/-. For special arrangements for supply to schools and colleges, see Form 2452 or apply to Director-General, Meteorological Office, London Road, Bracknell, Berkshire.

H.M.S.O. Press, M.O., Bracknell

Date of Issue **Friday 12 November 1965**

All times of observation printed in this publication are GREENWICH MEAN TIME.

CHART OF WEATHER IN PART OF NORTHERN HEMISPHERE



CHARTS OF WEATHER IN WESTERN EUROPE

ation
mbols

LOUD
Cloud
Amount
(oktas)

0
1 or
less
2
3
4
5
6
7 or
more
8
Obscured

ATHER
Weather

zle
h and
rizzle

h and snow

h shower

h and snow
shower

w shower

l shower

nderstorm

WIND

Wind
speed
(knots)

Calm

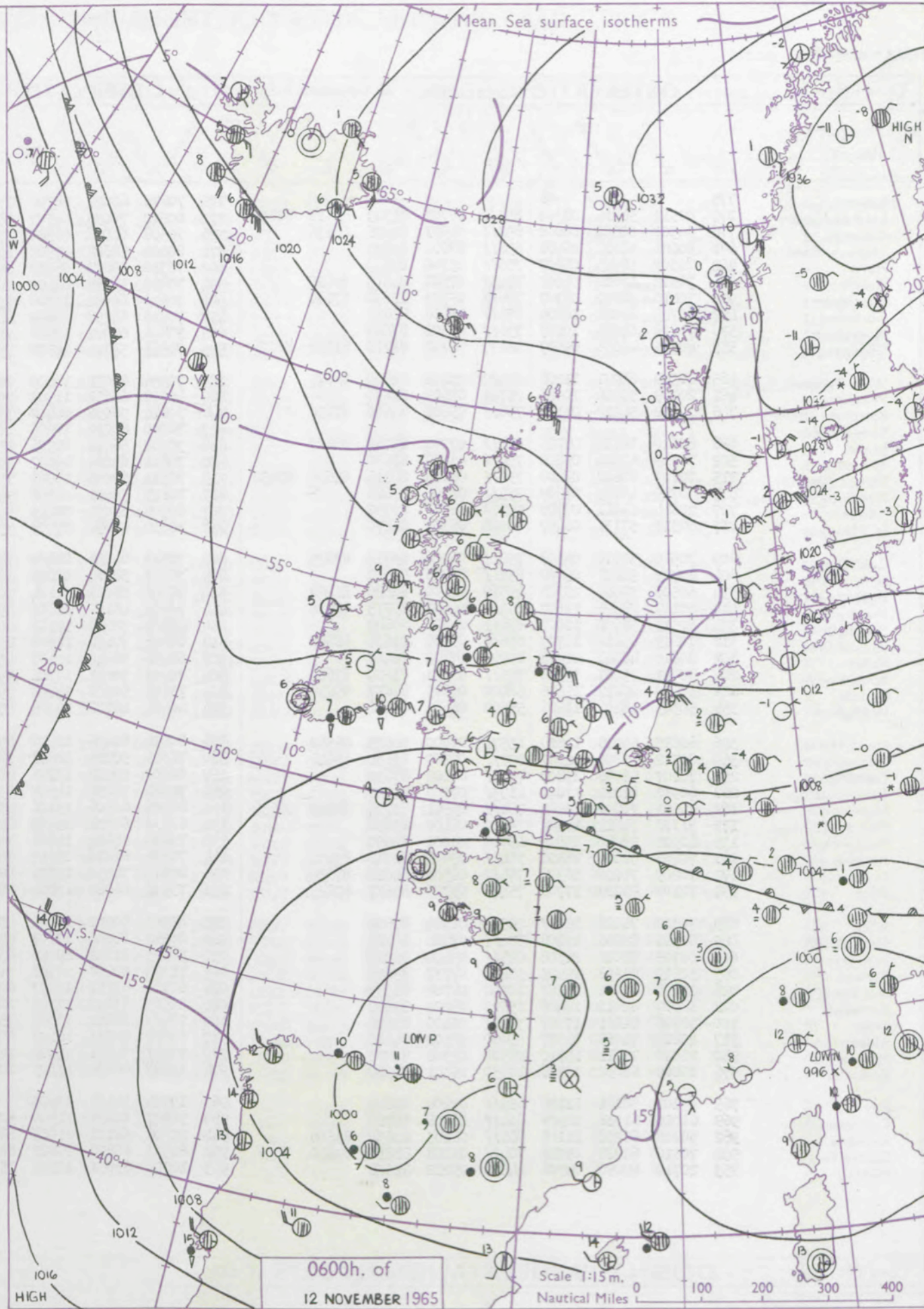
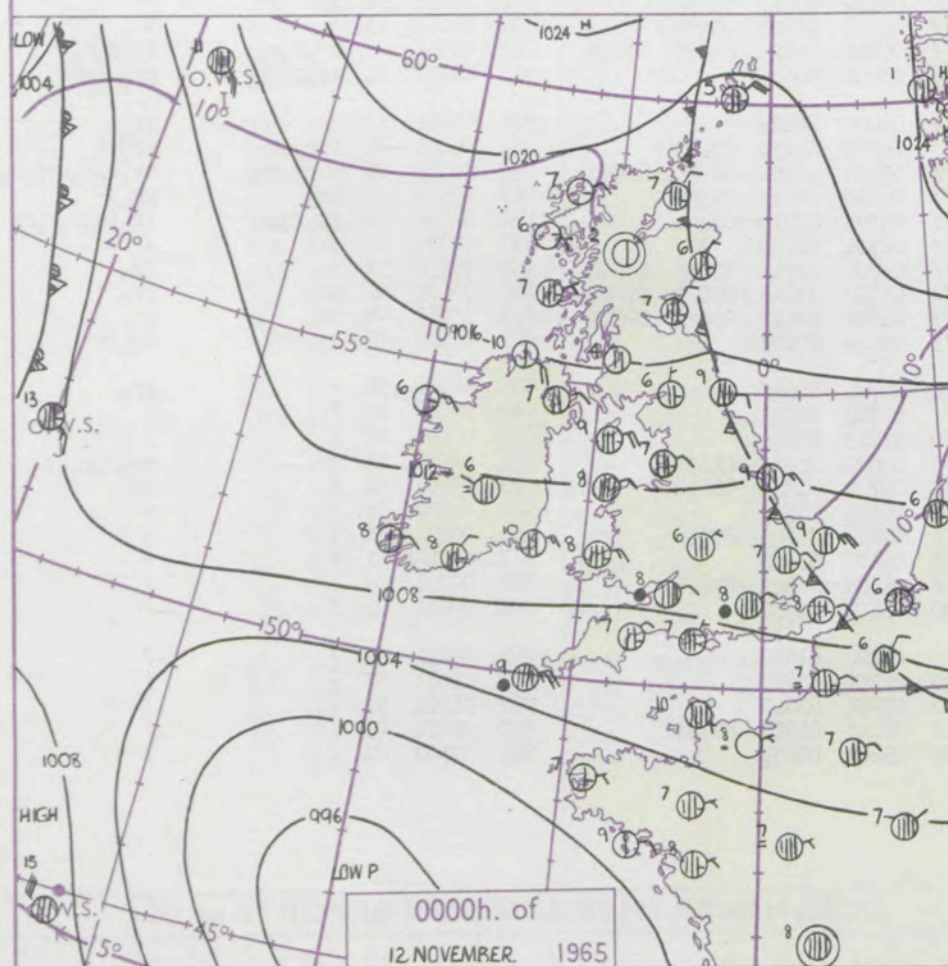
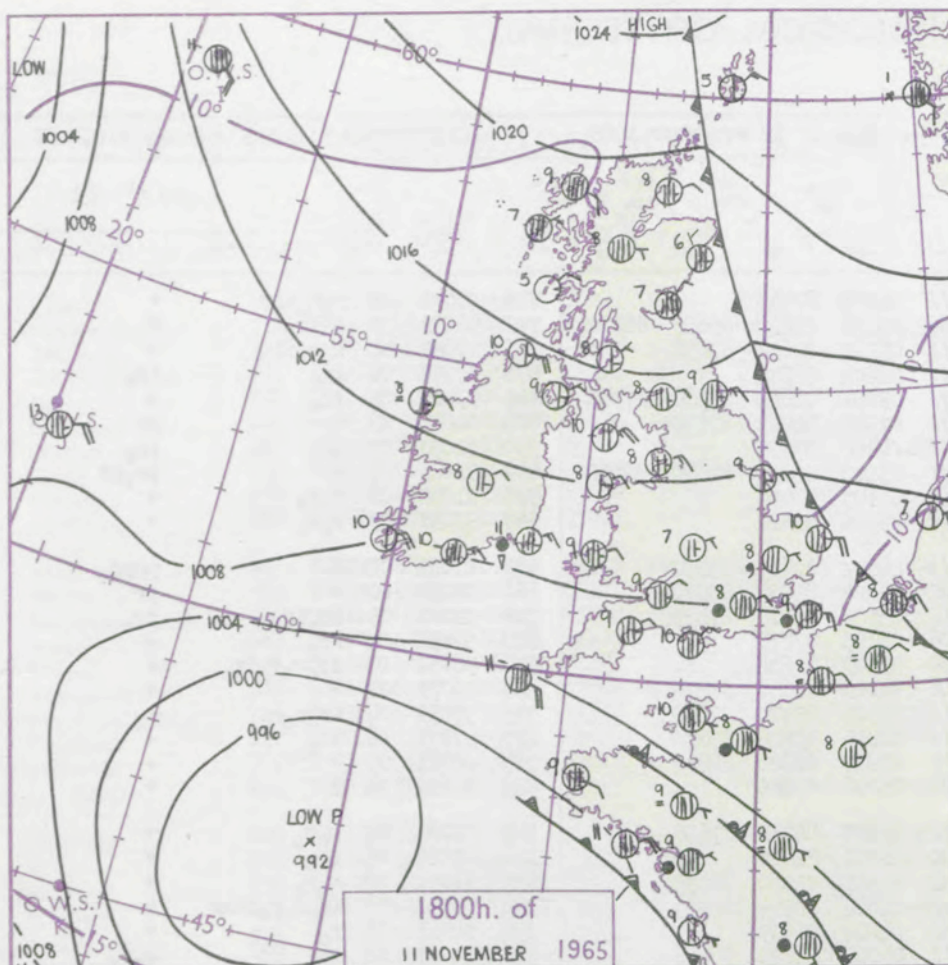
1-2

3-7

8-12

13-17

additional
her add



GENERAL SYNOPTIC DEVELOPMENT

Issued at midday Friday 12

November 1965

FORECAST for Great Britain and Northern Ireland until noon tomorrow

With the continued slow intensification of the Scandinavian anticyclone and filling of the depression over France, an easterly airstream has become established over the whole of the British Isles. Although still unstable, the colder air now penetrating from the east is much drier than hitherto. Some intensification of the easterly flow is expected, but otherwise there will not be much change in the pressure pattern.

Northeast England and east Scotland will have frequent showers this afternoon and tomorrow, but some clear periods tonight. All other areas will have sunny periods and scattered showers, the showers being of snow over hills. Temperatures will be a little below normal generally, and in the extreme northeast and southeast it will be rather cold.

OUTLOOK for following 24 hours.

Becoming colder generally, but with sunny periods in most places. Showers persisting, chiefly in eastern districts.

DAILY WEATHER REPORT OF THE BRITISH METEOROLOGICAL OFFICE (contd.)

OBSERVATIONS at 00h. 12 November 1965										OBSERVATIONS at 06h. 12 November 1965										OBSERVATIONS during NIGHT				
Station	iii	Nddff	VVwww	PPPTT	N _h Ch _h C _h H	T _d T _d app	8N _s Ch _s h _s	8N _s Ch _s h _s	8N _s Ch _s h _s	iii	Nddff	VVwww	PPPTT	N _h Ch _h C _h H	T _d T _d app	8N _s Ch _s h _s	8N _s Ch _s h _s	8N _s Ch _s h _s	iii	RRT _n E	T _g T _g	WEATHER		
																						21h.—03h.	03h.—09h.	
Kew	775			08						775	70613	66022	08708	75611	04307	87648			775	01071	05	r _o r _o Rir	+	
London Airport	772	80512	56616	08308	85311	06701	81709	83618	88635	772	80512	70036	08507	55407	05301	81618	85656	88270	772	96071	05	RRir _o	+	
Gatwick	776	80507	60606	08008	85411	06501	84616	88636		776	70508	62026	08307	75611	05107	82632	87638		776	97061	04	r _o r _o ir _o	+	
Thorney Island	871	80608	58212	06908	85611	07802	88643			871	80509	58602	07508	85611	06204	88633			871	97071	05	ir _o	ir _o	
Hurn	862	70307	58015	06407	75611	05706	87633			862	70310	58012	06607	25671	05201	82645	85360	87364	862	97061	05	id _o	+	
Guernsey	894	70912	60012	04009	75431	07501	84613	86620		894	70810	58258	04409	78471	07303	84813	87635		894	01071	06	+	pr	
Wattisham	590	70410	58252	09707	78611	05703	82830	87640		590	70610	62022	10506	75811	04206	87657			590	91051	03	pr _o	pr _o	
Gorleston	497	60725	62022	10709	65511	05608	86620			497	70918	64258	10309	48571	03400	82821	84630	86360	497	91082	05	+	pr _o pr	
Mildenhall	578	70608	64036	10107	75611	05602	87643			578	70606	66022	10506	75711	04103	87650			578	91051	02	d _o r _o	+	
Cardington	559	80511	48056	09607	16477	06702	81710	83359	88270	559	70511	58021	10306	75611	05305	87642			559	97051	03	r _o r _o	+	
West Raynham	485	60509	61031	11206	22502	05201	82820	86075		485	70506	69031	11405	78411	04203	82815	87650		485	01041	01	+	prpr _o	
Wittering	462	20409	59016	10906	25701	05603	82650			462	40508	66011	11505	25702	04304	82650	83070		462	91051	02	+	pr	
Boscombe Down	746	70712	56212	08107	75611	05601	84630	87650		746	70614	58056	08407	75511	05103	83620	87635		746	92061	05	ir _o id _o	ir _o	
Ross-on-Wye										627	70000	60032	10005	00906	04303	87275			627	92051	02	ir _o	+	
Bristol	628	80610	56616	08708	85411	07301	86710	88622		628	30308	56016	09306	25530	05309	82624			628	96051	03	ir _o r _o r _o ir _o	+	
Aberporth	502	70715	62021	09808	75611	05309	87630			502	70811	62032	10007	15606	04101	81630	87270		502	00071	02	+	+	
Rhoose (Cardiff)	715	70717	60602	08408	75411	06605	84714	84624	87650	715	70512	58056	08807	75411	05302	85714	87650		715	97051	04	ir _o r _o r _o	+	
Plymouth	827	70715	48036	05309	75511	06306	87626			827	70615	58021	06208	75511	06205	83625	87640		827	97071	06	ir _o	+	
Chivenor	707	20814	61011	07708	25600	06208	82630			707	80905	61031	08409	88511	06207	82820	88640		707	00081	05	+	+	
St. Mawgan	817	60512	57131	06207	00908	05307	86270			817	30610	48051	07306	35600	05206	83640			817	00051	04	1	+	
Culdrose	809	70510	58018	05308	75411	06306	83710	87625		809	70512	64031	06807	75411	04207	84711	87636		809	01061	04	r _o r _o	+	
Scilly	804	80723	58626	05209	85411	08209	88619			804	30717	58016	07009	38400	06211	82816			804	01081	08	ir _o	+	
Elmdon	534	60506	57046	10706	45510	04500	84620	86462		534	70306	58021	11104	10932	04301	81360	86075		534	91031	00	r _o r _o	+	
Shawbury	414	80107	28596	11507	85411	06501	85713	88618		414	70308	48106	11605	35631	04004	82645	86359		414	01031	00	ir _o d _o r _o DRdr	+	
Manchester	334	80511	58602	12007	85611	04602	88640			334	60508	58016	12106	60930	04104	86359			334	94051	03	r _o	+	
Squires Gate	318	70609	65012	12707	65612	05702	81635	86650		318	80406	70602	12706	85511	05002	82625	88646		318	92051	02	+	r _o r _o	
Valley	302	80610	48041	12208	80971	07103	88460			302	60606	56042	12107	45430	06400	84617	85362		302	00050	51	+	+	
Ronaldsway	204	70721	75021	13509	75511	05301	81620	87645		204	70207	70031	13306	75511	05500	81625	86650		204	00051	03	+	+	
Carlisle	222	53603	62022	15406	58400	04601	82817	85650		222	73605	56608	14806	75511	05000	83623	84635	87647	222	01051	03	pr _o r _o r _o	ir _o r _o r _o	
Watnall	354	50303	48106	11606	55500	06602	85624			354	40404	48108	12004	45600	03002	84635			354	02031	51	ir _o prir _o	pr _o pr _o	
Spurn Head	396	60815	66018	12609	45571	07400	84625	86360		396	80924	61636	12907	85511	06400	88625			396	03061	11	+	rr	
Finnigley	360	80712	48606	12907	85611	06500	83630	88644		360	70305	56216	12806	75611	05303	83630	87641		360	04041	04	r _o r _o rr	pr _o pr	
Leeming	257	70207	56046	13807	75711	06605	87650			257	80000	59618	13806	88511	05103	82820	86629	88650	257	03061	05	r _o pr _o pr _o	rr _o r _o r _o rr _o r _o	
Tynemouth	262	60912	81022	15009	44531	07703	81820			262	71121	74258	14508	53571	05103	85925	87359		262	95081	05	pr _o	pr _o	
Eskdalemuir	162	70501	70038	16204	78411	03501	83714	83819	86634	162	80506	62506	15106	85411	04701	83710	88624		162	02041	01	pr _o ir _o	ir _o id _o r _o r _o rr	
Mull of Galloway	131	31111	74011	14308	35600	06400	83630			131	61111	60031	13908	65611	06704	86630			131	00070	11	1	1	
Prestwick	135	40902	58040	15804	45700	04001	84650			135	70000	64022	14806	75411	05702	81715	85633	86648	135	97031	51	+	ir _o	
Renfrew	141	70408	59808	16508	78411	05601	82818	87634		141	70506	61018	15607	78411	05703	83816	85627	87640	141	96071	05	pr _o	pr _o	
Leuchars	171	70209	70028	16307	78411	06502	84818	87635		171	80312	74258	15706	88411	04702	82815	85621	88635	171	93051	04	pr _o	pr _o	
Dyce	091	70107	59028	17706	75411	05705	85617	87625		091	73502	66028	17204	75511	03703	87628			091	06032	02	pr>		

DAILY WEATHER REPORT OF THE BRITISH METEOROLOGICAL OFFICE

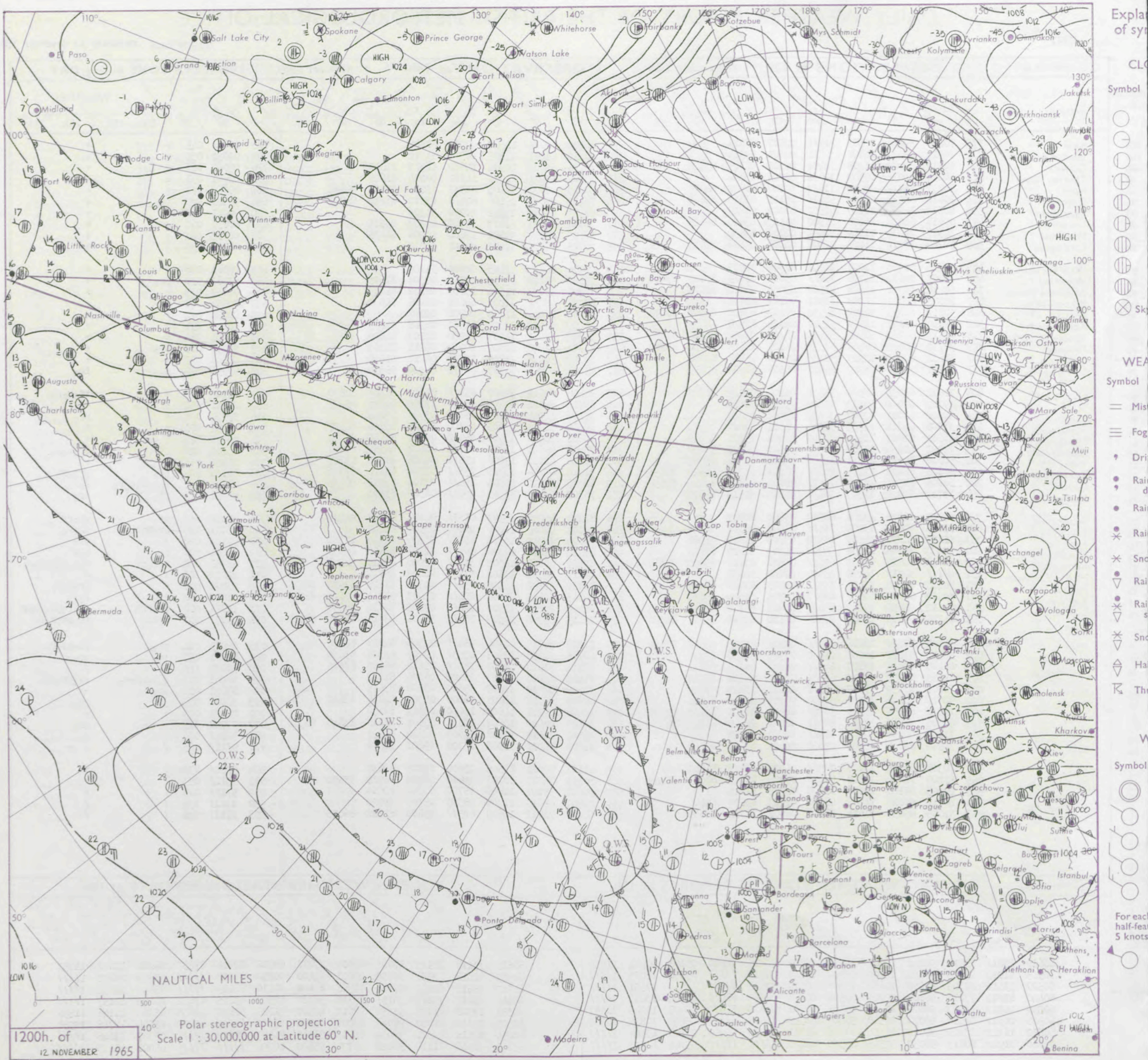
No. 37977

Date of Issue Saturday 13 November 1965

VERSION
BLE
p °F

Code FM 11.A		OBSERVATIONS at 12h.										OBSERVATIONS at 18h.										OBSERVATIONS during DAY									
Station		ill	Nddff	VVwwW	PPPTT	N _h L _h C _M H	T _d app	8N _s Ch _s h _s	8N _s Ch _s h _s	8N _s Ch _s h _s	ill	Nddff	VVwwW	PPPTT	N _h L _h C _M H	T _d app	8N _s Ch _s h _s	8N _s Ch _s h _s	8N _s Ch _s h _s	ill	RRT x E	SSS	WEATHER								
																								09h.—15h.	15h.—21h.						
Kew	775	70610	59032	10509	72511	02007	87825				775	00309	80021	11505	00900	51309				775	00091	045	+	+							
London Airport	772	50513	66012	10308	32531	02001	83826				772	00410	61011	11605	00900	51312				772	00091	039	+	+							
Gatwick	776	60412	80022	10108	52402	02107	81713	85828			776	10206	65041	10904	14600	51313	81640			776	00091	046	+	+							
Thorney Island	871	40809	74036	09309	32632	02004	83832				871	10405	61021	11005	14500	00214	81628			871	00101	051	+	+							
Hurn	862	50707	75012	09609	11632	02107	81830	84075			862	60205	61031	11105	68511	01216	81825	86635		862	00090	111	+	+							
Guernsey	894	70814	66258	07209	58471	05115	83815	85640			894	70415	75022	09108	62418	03210	81710	86820		894	96101	000	pr ₀	+							
Wattisham	590	40612	74038	11107	42501	01002	84822				590	00307	69010	12002	00900	51306				590	00081	111	+	+							
Gorleston	497	60818	64038	11408	68500	01103	83820	85625			497	30819	64011	12107	35500	51203	83625			497	00090	060	+	+							
Mildenhall	578	30911	78031	11509	32641	02802	83830				578	10205	62020	12902	15600	51308	81635			578	00093	061	+	+							
Cardington	559	30709	70011	11208	22502	04000	82828	83070			559	00706	62021	12601	00900	50210				559	00091	036	+	+							
West Raynham	485	30813	80018	12007	38501	02500	82825				485	00406	80011	13103	00900	51206				485	00081	068	+	+							
Wittering	462	70307	82801	12208	78411	05802	82815	85825	87640		462	10806	59028	13303	14500	00308	81625			462	97081	020	pr ₀	+							
Boscombe Down	746	60814	62031	10408	41502	03006	84820	83075			746	10305	58051	11904	15600	02212	81640			746	00091	039	+	+							
Ross-on-Wye	627	10606	60021	11208	11501	05102	81825				627	40705	48051	12005	45600	02206	84630			627	00091	040	+	+							
Bristol	628	50812	66032	10909	32532	05107	83828	83360	86070		628	00205	58041	11805	00900	02107				628	00091	021	+	+							
Aberporth	502	31010	66031	11309	31500	04802	83824				502	10000	66010	12305	11500	01308	81825			502	00100	071	+	+							
Rhose (Cardiff)	715	70812	64022	10908	38538	05108	81820	83360	87275		715	10708	66011	11405	12500	02103	81820			715	00091	014	+	+							
Plymouth	827	70712	58802	08409	38572	06109	81825	83656	85360		827	20807	58048	10207	20930	04211	82360			827	97091	001	pr ₀	+							
Chivenor	707	70812	62032	10509	58431	05110	85818	84360			707	10000	56011	11406	12530	04210	81820			707	00101	027	+	+							
St. Mawgan	817	70711	59051	08709	45502	06105	84623	87075			817	71006	56056	10707	60972	04310	86359			817	97091	024	+	ir ₀							
Culdrose	809	70611	64051	08509	35431	06107	82712	86360			809	80808	64616	10207	85311	05213	84707	88630		809	01102	017	+	id ₀ r ₀ r ₀							
Scilly	804	10712	63020	09210	11400	07107	81818				804	60813	59021	10309	68400	07209	84815	85623		804	00111	052	+	+							
Elmdon	534	50608	63011	12207	38432	03001	83818				534	70406	40048	12705	75611	03306	87644			534	97091	038	+	pr ₀							
Shawbury	414	31008	62011	12709	12532	04801	81820				414	40506	61041	13205	45700	02307	82650	84657		414	00091	071	+	+							
Manchester	334	40911	62012	12908	32540	02001	83825	83359			334	70608	56041	13406	45602	02207	84640	86075		334	00091	025	+	+							
Squires Gate	318	71107	40258	13408	78511	06000	82828	36650			318	70810	59041	13805	40932	04207	84359	87068		318	93101	022	pr ₀	ir ₀ r ₀ r ₀							
Valley	302	50000	79012	13511	12432	06105	81818	85362			302	30708	61011	13406	15630	04306	81630	83365		302	00130	056	+	+							
Ronaldsway	204	80806	66252	13709	78411	06201	81714	84822	85656		204	71214	62258	13309	78511	05500	84822	87650		204	02101	008	pr ₀	pr ₀ r ₀ r ₀							
Carlisle	222	80806	61506	15407	78511	06204	81822	83626	87650		222	80808	58616	15905	85411	03104	83618	86623	88645	222	02071	000	r ₀ r ₀ d ₀ r ₀ r ₀	r ₀ r ₀							
Watnall	354	70712	62028	12807	78411	05802	81815	85820			354	70302	28258	13405	75611	04308	87631			354	92091	034	pr ₀	pr ₀							
Spurn Head	396	61017	66808	13708	62500	05400	86825				396	81210	66038	13907	65571	04106	86625	88360		396	01092	111	pr ₀	pr ₀ rr							
Finnigley	360	73613	62038	13709	78511	06001	85820	84640			360	20107	48018	14005	25600	03307	82640			360	03091	034	pr ₀ pr ₀ r ₀	pr ₀ pr ₀							
Leeming	257	51207	74016	14509	18532	03803	81825	85360			257	70205	74012	15105	4573																

CHART OF WEATHER IN PART OF NORTHERN HEMISPHERE



CHARTS OF WEATHER IN WESTERN EUROPE

ation
mbols

UD
Cloud
Amount
(oktas)

0
1 or less
2
3
4
5
6
7 or more
8
obscured

THER
Weather

izzle
and
rizzle

and snow

w

shower

and snow
shower

w shower

shower

nderstorm

IND

Wind
speed
(knots)

Calm

1-2

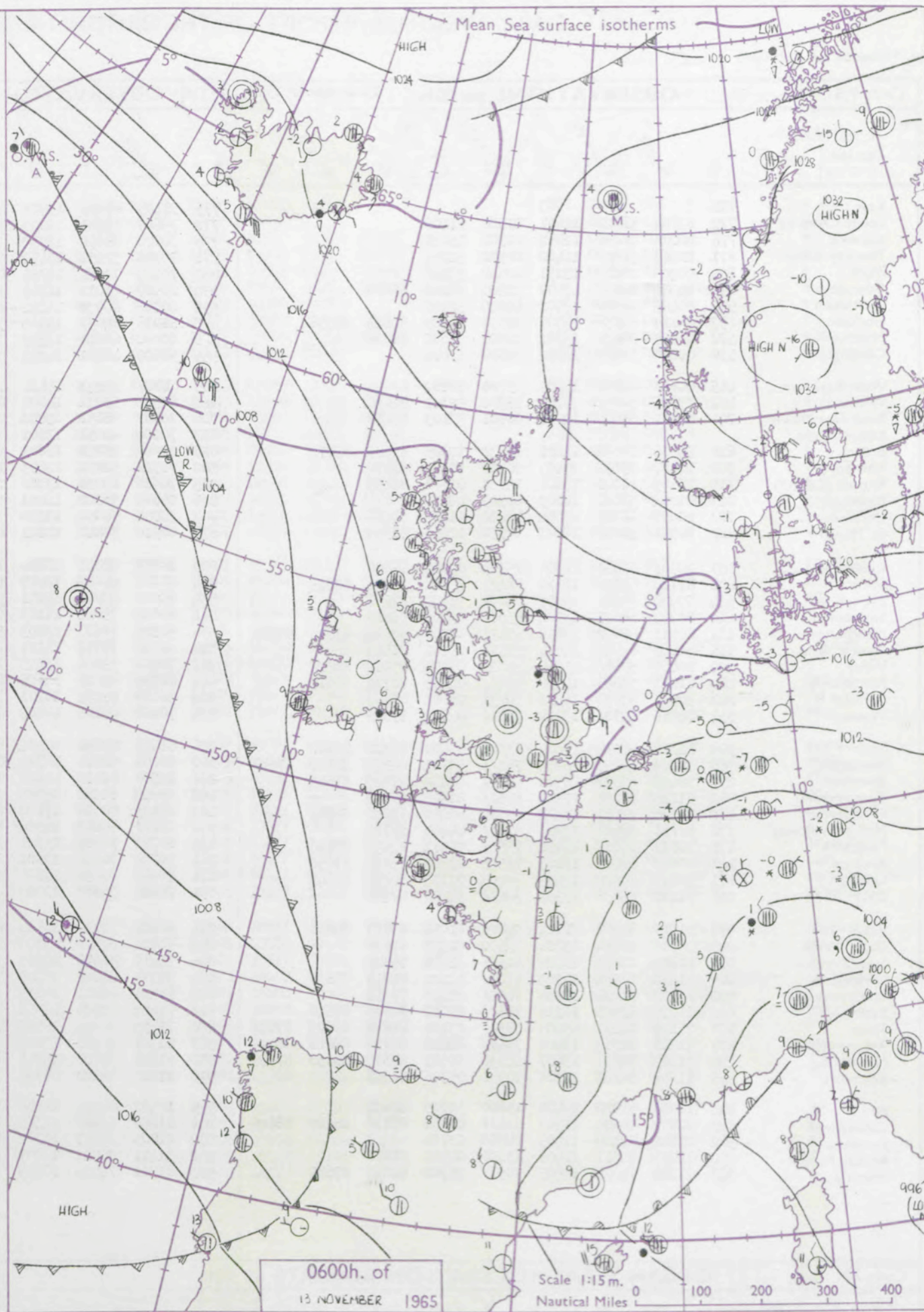
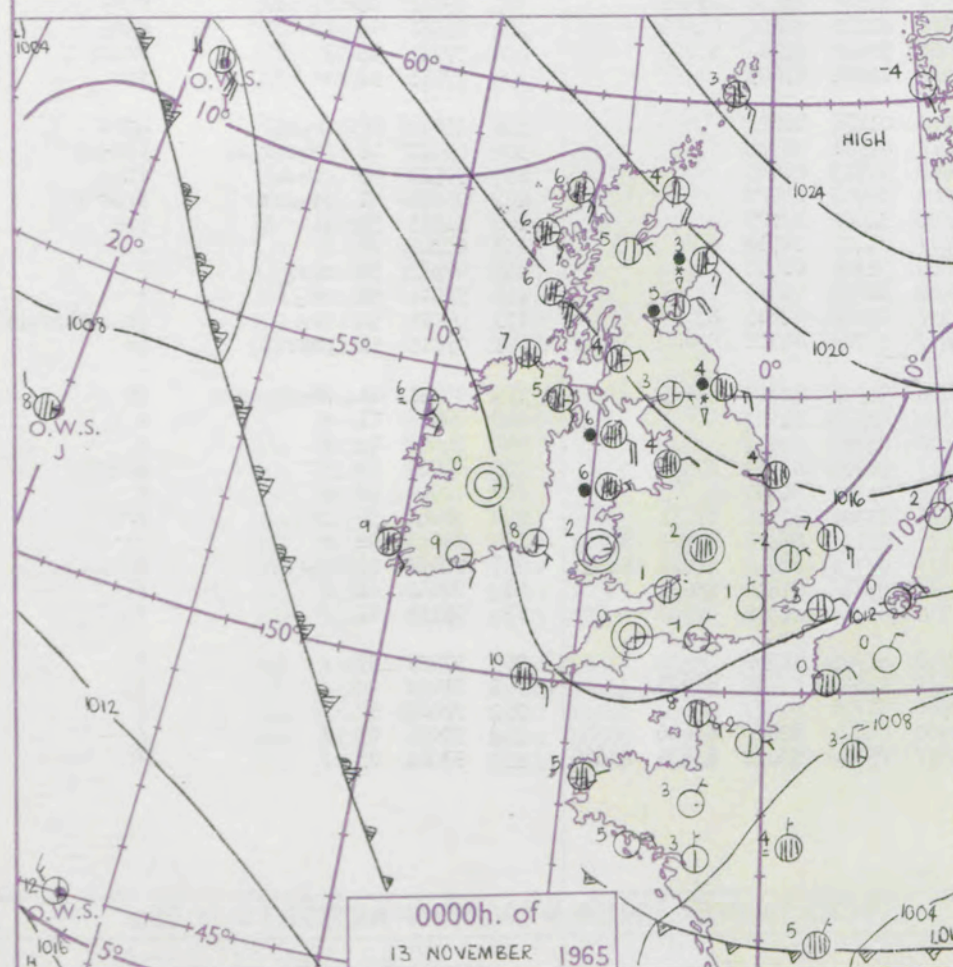
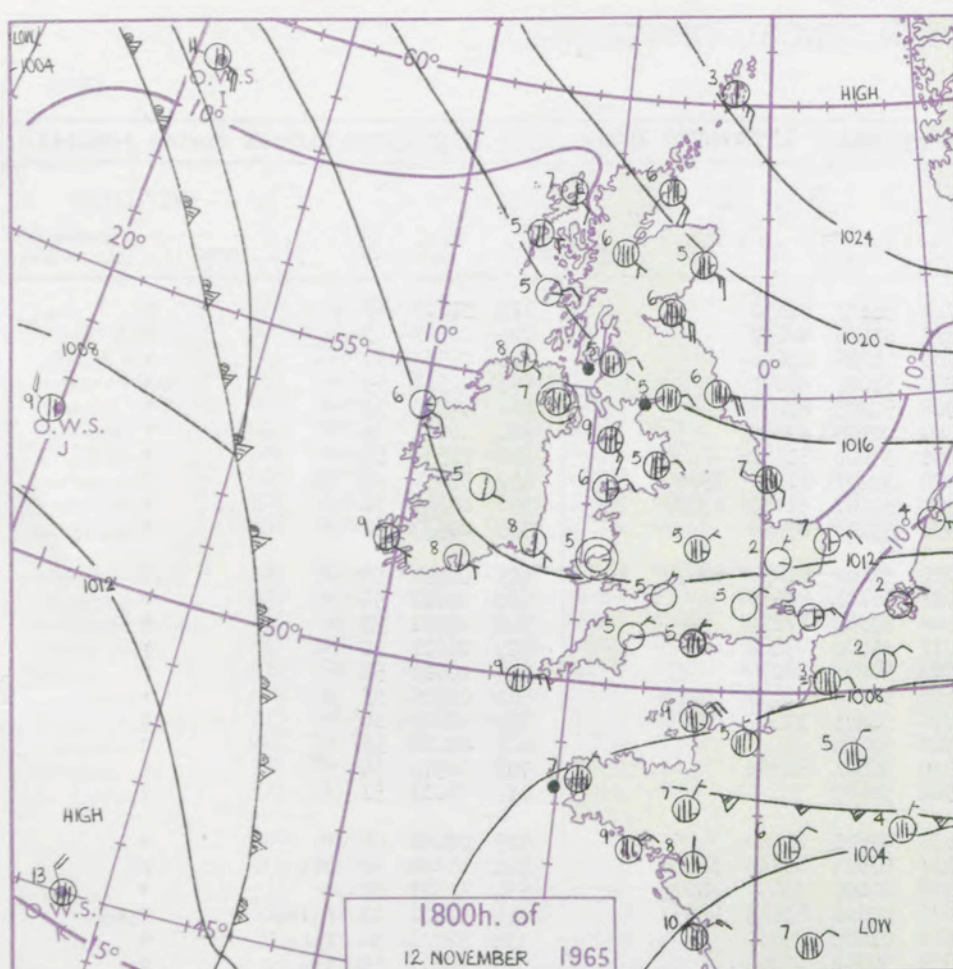
3-7

8-12

13-17

additional
her add

48-52



GENERAL SYNOPTIC DEVELOPMENT

Issued at midday Saturday 13

November 1965

FORECAST for Great Britain and Northern Ireland until noon tomorrow

The anticyclone over Scandinavia is declining as it drifts slowly southwest. A shallow depression has formed south of Ocean Weather Ship 'I' and is expected to deepen and move southsoutheast to maintain a southeasterly airstream over all parts of the British Isles. A shallow depression near Italy will move slowly east.

All districts will have sunny periods today and tomorrow, especially southern and western England and west Scotland. There will be sleet showers in eastern districts from about the Wash northwards, with snow over high ground. Some showers will be heavy. It will be rather cold everywhere, and there will be a slight or moderate frost in most areas tonight.

OUTLOOK for following 24 hours.

Little change. Sunny periods by day, especially in the west and south, but rather cold. Sleet or snow showers in eastern districts from the Wash northwards.

DAILY WEATHER REPORT OF THE BRITISH METEOROLOGICAL OFFICE (contd.)

Code FM 11.A OBSERVATIONS at 00h. 13 November 1965										OBSERVATIONS at 06h. 13 November 1965										OBSERVATIONS during NIGHT					CONV TA °C	
Station	iii	Nddff	VVwww	PPPTT	N _h Ch _s Ch _s	T _d app	8N _s Ch _s h _s	8N _s Ch _s h _s	8N _s Ch _s h _s	iii	Nddff	VVwww	PPPTT	N _h Ch _s Ch _s	T _d app	8N _s Ch _s h _s	8N _s Ch _s h _s	8N _s Ch _s h _s	iii	RR T _n E	T _g T _g	WEATHER				
																						21h.—03h.	03h.—09h.			
Kew	775			03						775	50105	82021	13301	45740	52107	84650				775	97013	55	+		+	40
London Airport	772	03604	58020	12401	00900	51106				772	73607	58031	13600	75811	52206	87657				772	00501	53	+		+	39
Gatwick	776	00000	40050	12252	00900	53205				776	30000	56050	13353	35700	54208	83650				776	00553	59	+		+	38
Thorney Island	871	00207	56050	12400	00900	52205				871	70103	50051	13450	00902	51004	87070				871	00511	55	+		+	37
Hurn	862	00305	70020	12151	00900	53104				862	70203	70031	13251	00908	52205	87275				862	97523	53	+		+	36
Guernsey	894	50310	81022	10807	52500	00206	85820			894	20907	81011	12105	22500	00109	82825				894	00041	52	+		+	35
Wattisham	590	00405	66010	13100	00900	52105				590	20305	66030	14252	15601	53206	81630				590	00533	57	+		+	34
Gorleston	497	61117	64038	13307	22570	51209	82825	86358		497	51016	64031	14105	58500	52207	81820	85625			497	91050	03	pro		+	33
Mildenhall	578	20605	63030	13352	28500	53400	81825			578	40000	66021	14553	15731	53207	81659	83358			578	00543	59	+		+	32
Cardington	559	00000	58020	13552	00900	53004				559	50000	40101	14353	50931	53103	85360				559	00533	58	+		+	31
West Raynham	485	50811	69031	13302	55700	50102	85650			485	41007	69011	14451	15702	52208	81650	84070			485	00511	53	+		+	30
Wittering	462	23606	58020	13702	25700	52101	82650			462	60306	59021	14001	65711	00201	86650			462	00011	54	+		+	29	
Boscombe Down	746	20302	61020	12901	00901	53103	82078			746	70707	56051	13802	00908	53304	87274			746	00001	53	+		+	28	
Ross-on-Wye										627	70000	48051	13601	70911	01400	87462			627	00011	52	+		+	27	
Bristol	628	50405	58031	13201	20931	50305	82363	85072		628	80000	48052	13801	00907	50001	88270			628	00011	53	+		+	26	
Aberporth	502	21407	59050	13103	00902	01204	82070			502	71510	62051	12603	15608	50704	81635	87275		502	00020	55	+		+	25	
Rhoose (Cardiff)	715	20603	61011	13101	15631	01208	81635			715	70505	63031	13202	20931	51001	82362	87075		715	00511	54	+		+	24	
Plymouth	827	01004	58020	12003	00900	02208				827	00806	58020	12001	00900	50503			827	00011	55	+		+		23	
Chivenor	707	40000	40100	13302	40930	01209	84360			707	30000	56050	13300	30930	52801	82360			707	00511	54	+		+	22	
St. Mawgan	817	10911	58011	12003	10930	01206	81360			817	00910	58020	12001	00900	50602			817	00011	51	+		+		21	
Culdrose	809	70707	69022	11306	75700	04002	87650			809	10707	82021	11604	15630	02601	81640			809	00031	00	+		+	20	
Scilly	804	81113	61258	11110	88411	05104	83816	88625		804	81712	66022	10809	88411	06604	82818	88626		804	01081	02	pro		pr		19
Elmdon	534	70000	56041	13602	75711	51202	87656			534	60000	40042	14101	55708	00202	85650	86275		534	00511	54	+		+	18	
Shawbury	414	80702	48601	13904	85611	03204	88640			414	80802	35042	14103	85611	02601	83645	88657		414	97021	01	roir		roir		17
Manchester	334	80511	57022	13905	55471	02205	83612	83615	88362	334	50605	70016	13803	55600	01602	85630			334	97011	52	roir		+		16
Squires Gate	318	80808	62016	14404	15511	03201	81625	88465		318	20710	75012	14101	20930	50702	82362			318	97511	54	ir		+		15
Valley	302	80607	57646	13906	56421	05309	85712	88520		302	70607	59026	13305	15531	04605	81620	87366		302	05041	02	roir		roir		14
Ronaldsway	204	81021	58638	14306	85411	04203	82710	88615		204	60920	80026	14105	68511	01601	84820	84656		204	04051	03	rr		roir		13
Carlisle	222	30905	63016	16403	30931	01601	83363			222	30605	66261	16201	38440	50602	82711	83822		222	97511	53	+		proso		12
Watnall	354	70000	23102	13702	75611	02101	87645			354	70000	48105	14002	75211	02301	87605			354	97011	52	+		idr		11
Spurn Head	396	82702	66216	15004	53511	03400	85920	88460		396	81415	63696	15002	85511	01106	88625			396	14012	//	ir		rrrs		10
Finningley	360	70203	48251	14104	78211	03101	82703	85819	87638	360	80000	56216	14303	87211	02501	88704			360	03021	01	pro		rrroir		9
Leeming	257	70409	80038	15503	78511	00400	81825	87645		257	13506	62018	14500	15600	50713	81645			257	97511	53	proso		ir		8
Tynemouth	262	81116	66838	17104	86511	01305	88720			262	40823	81018	15805	42600	02705	84830			262	05032	01	proprs		proprs		7
Eskdalemuir	162	50504	74017	17101	25770	5																				

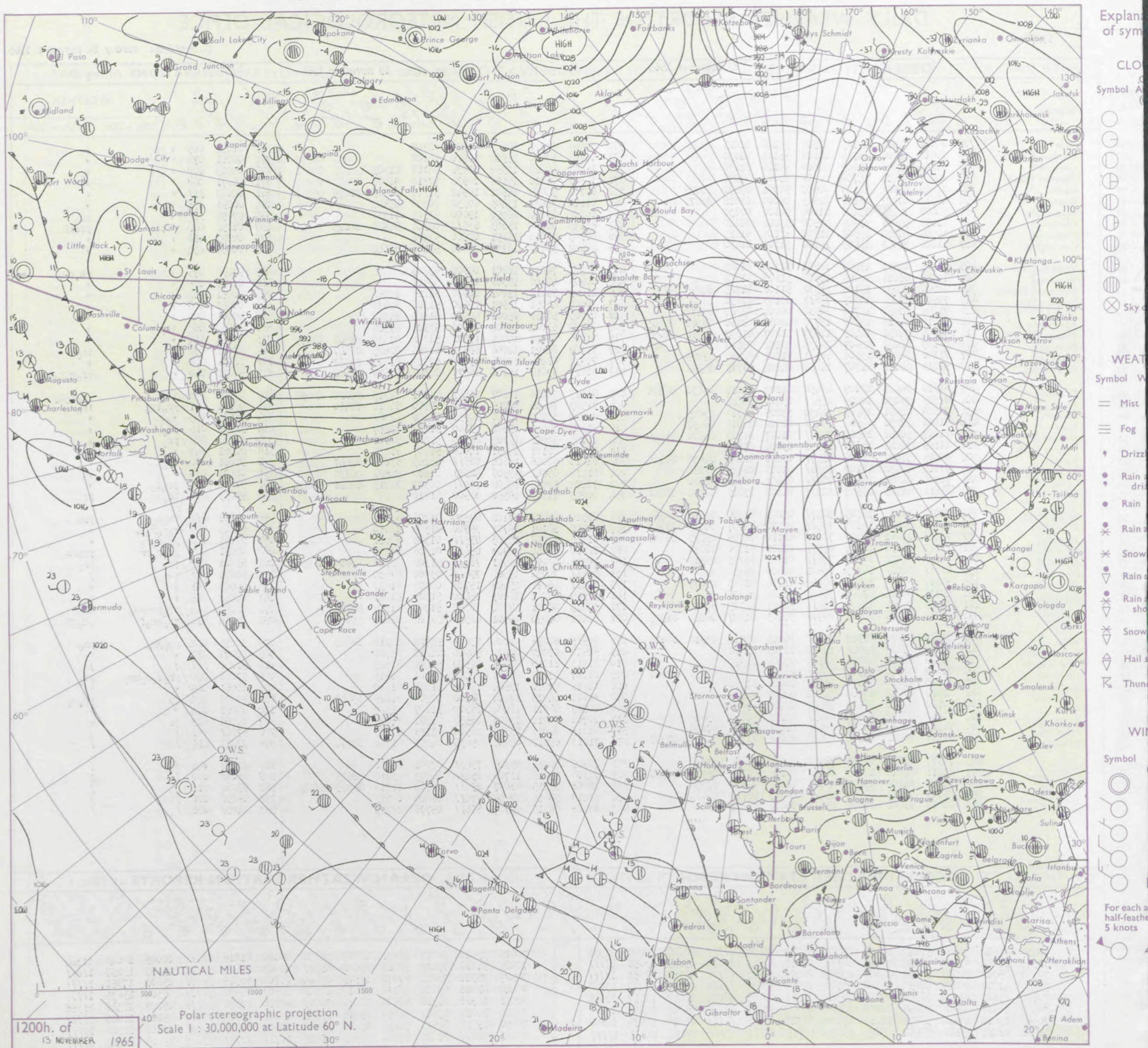
DAILY WEATHER REPORT OF THE BRITISH METEOROLOGICAL OFFICE

No. 37978

Date of Issue Sunday 14 November 1965

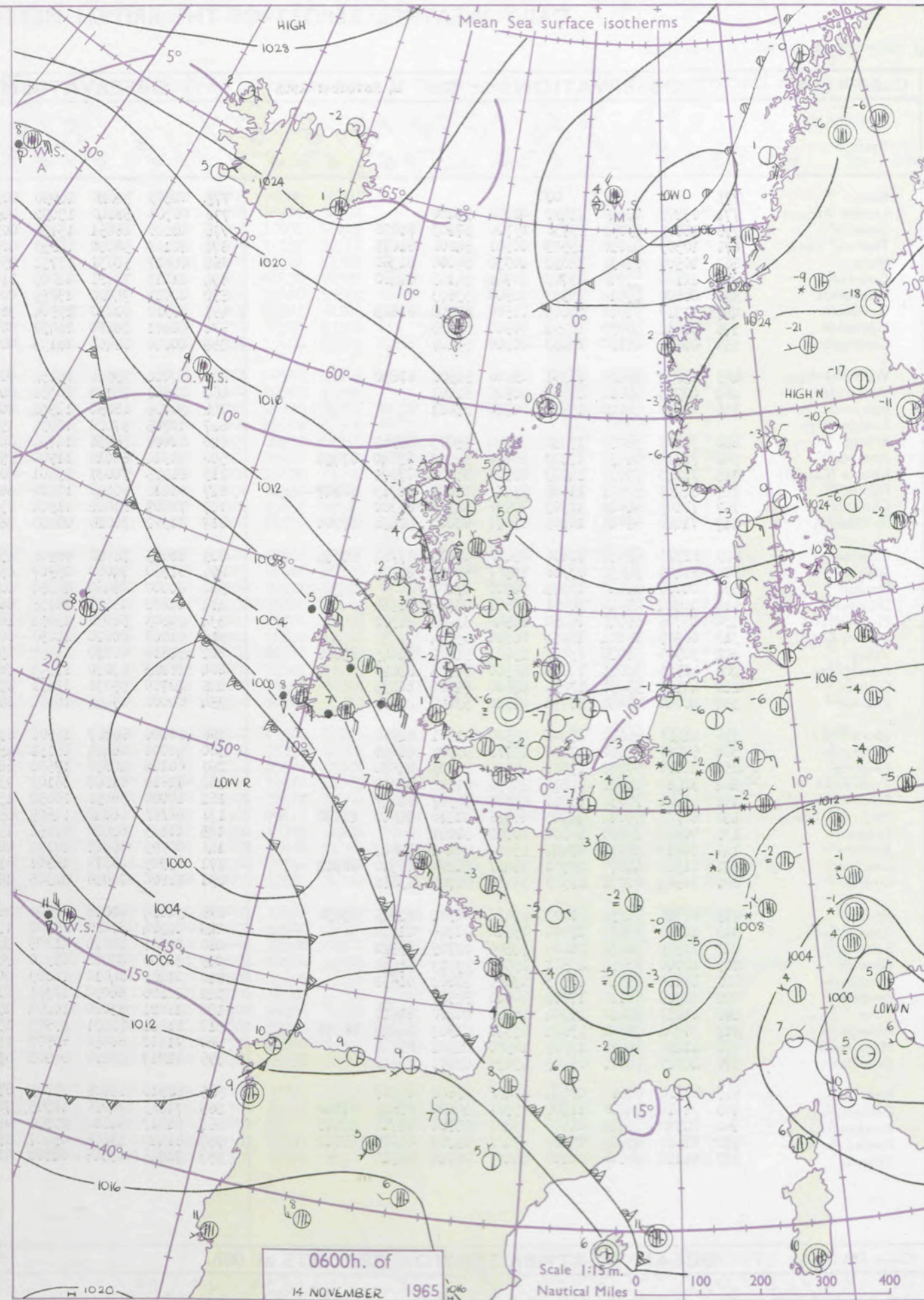
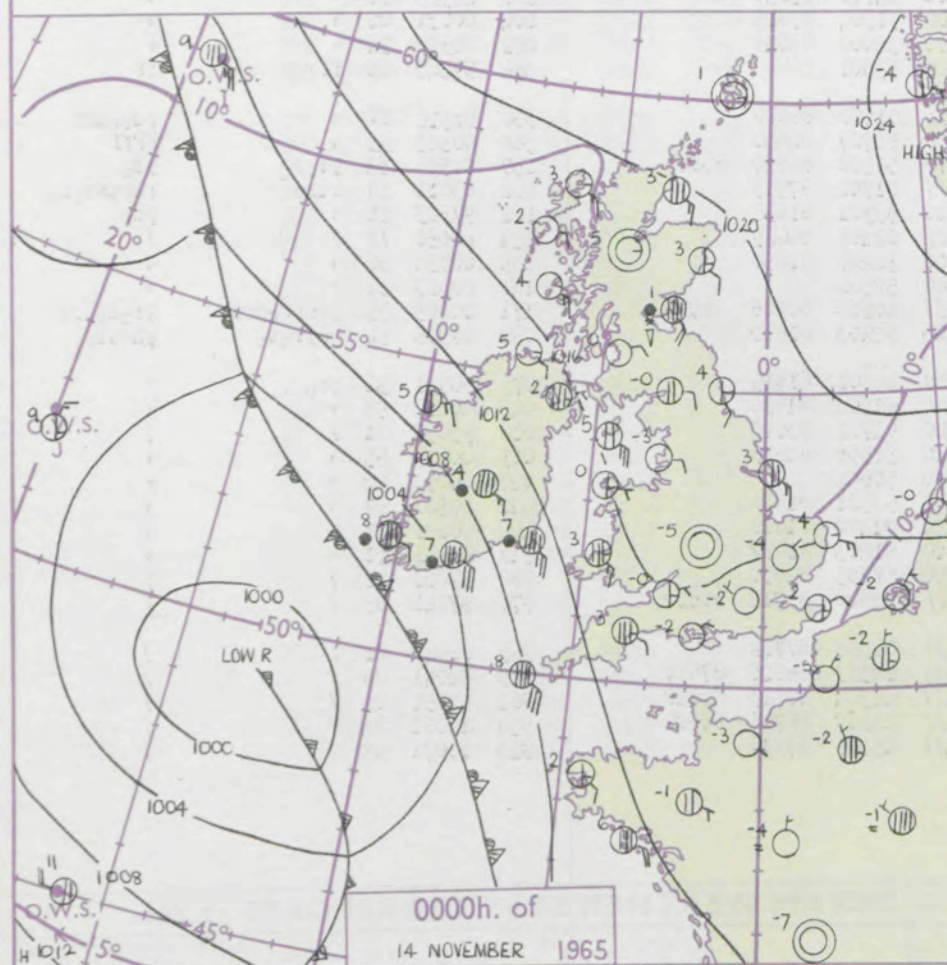
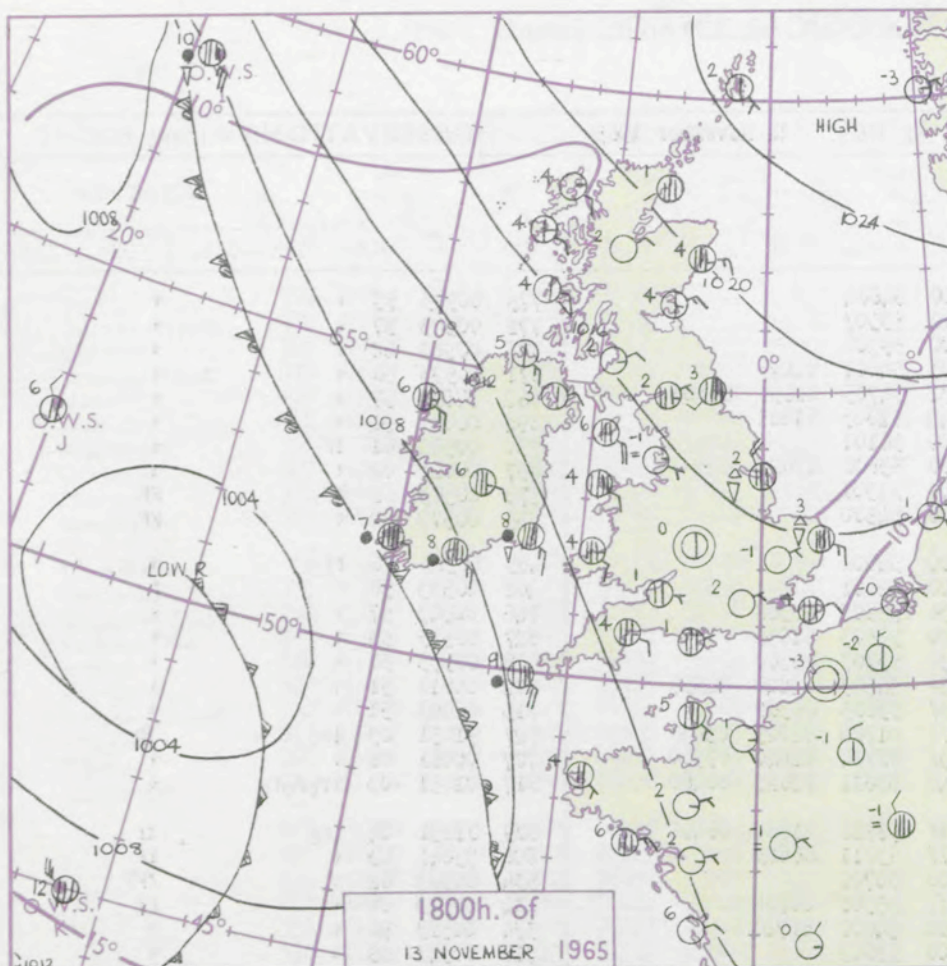
Code FM II.A		OBSERVATIONS at 12h. 13 November 1965										OBSERVATIONS at 18h. 13 November 1965										OBSERVATIONS during DAY					
VERSION TABLE to °F	Station	iii	Nddff	VVwwwW	PPPTT	N _h Ch _h C _h H	T _d T _d app	8N _s Ch _s h _s	8N _s Ch _s h _s	8N _s Ch _s h _s	iii	Nddff	VVwwwW	PPPTT	N _h Ch _h C _h H	T _d T _d app	8N _s Ch _s h _s	8N _s Ch _s h _s	8N _s Ch _s h _s	iii	RRT	T _s E	SSS	WEATHER			
																								09h.—15h.	15h.—21h.		
104	Kew	775	20813	64021	14905	21500	53106	82825			775	00607	62020	15503	00900	54307				775	00053	069	+	+			
102	London Airport	772	10612	59021	14905	18600	53104	81830			772	00706	57010	15502	00900	54208				772	00061	073	+	+			
100	Gatwick	776	20605	64030	14605	24600	50109	81830			776	10000	60020	15352	10931	54108	81365				776	00063	069	+	+		
99	Thorney Island	871	10807	74011	14706	00902	51002	81070			871	10501	66010	15500	10932	52310	51362				871	00071	068	+	+		
97	Hurn	862	70805	60022	14105	00908	50701	83270	86075		862	60702	50042	14501	10942	51307	81365	86075			862	00063	111	+	+		
95	Guernsey	894	40912	81021	13108	22505	00000	82828	83075		894	61114	77031	13405	68532	00306	65822				894	00091	078	+	+		
93	Wattisham	590	30608	74030	15205	21600	54106	82830			590	10205	69020	16050	19600	53504	81930				590	97055	111	+	ps ₀		
91	Gorleston	497	41015	64021	15205	48500	53204	84820			497	81113	60898	15803	83511	02306	84920	88625			497	01052	062	prph	prsprh		
90	Mildenhall	578	10909	80020	15905	11500	52105	81825			578	00703	74010	16251	00900	53306				578	00063	068	+	+			
88	Cardington	559	11206	59051	15905	15700	51109	81650			559	20802	59010	16151	25600	53108	32640				559	00053	054	+	+		
86	West Raynham	485	11111	82030	15905	12501	51104	81825			485	00302	74010	16201	00900	53203				485	97053	079	+	+	ph ₀ ps ₀		
84	Wittering	462	11408	66011	16005	18500	51108	81822			462	00603	40040	16302	00900	53306				462	00051	065	+	+	+		
82	Boscombe Down	746	50909	70032	15104	11532	51106	81825	84075		746	21009	59011	15201	20930	54206	82362				746	00051	014	+	+	+	
81	Ross-on-Wye	627	70905	57022	14605	75611	00103	87630			627	20602	48051	14901	25600	51306	82630				627	00051	008	+	+	+	
79	Bristol	628	71008	61052	14704	30938	00004	83360	87272		628	40903	56051	15001	40930	51305	84360				628	00061	002	+	+	+	
77	Aberporth	502	71312	80016	13105	15778	52001	81656	83360	85465	502	71209	66022	12304	70971	53301	87362				502	97050	003	ir ₀	+	+	
75	Rhoose (Cardiff)	715	81308	64052	14405	11637	51207	81830	86360	88275	715	71106	63052	14004	15672	51202	81630	83362	87075		715	90051	000	+	+	+	
73	Plymouth	827	41109	66021	12607	22535	03102	82820			827	71109	62021	12006	68531	01306	82825	86347			827	97091	032	+	+	ir ₀	
72	Chivenor	707	71108	74021	13506	40931	01801	84360	87075		707	70912	66022	12904	15631	50303	81630	87362			707	00071	008	+	+	+	
70	St. Mawgan	817	51115	66031	11707	12430	04804	81715	85362		817	81217	59616	10806	65571	04303	86629	88460			817	94091	040	+	+	ir ₀ ir ₀ ir ₀	
68	Culdrose	809	61310	74021	12009	48450	01103	84818	83630	86360	809	81515	70026	11107	55421	01501	82715	85620	88458		809	04101	030	+	+	ir ₀ ir ₀ ir ₀	
66	Scilly	804	81515	79038	10809	85511	05400	88626			804	81523	74606	09209	45421	05500	84616	88460			804	95101	001	pr ₀ ir ₀	+	+	ir ₀
64	Elmdon	534	31606	62051	15205	38430	53205	81818	83645		534	20000	35040	16200	20931	51308	82362				534	00061	053	+	+	+	
63	Shawbury	414	71402	37256	14904	78411	02002	82818	86657		414	31302	32041	15302	35800	51207	83657				414	91051	015	pr ₀	+	+	+
61	Manchester	334	71607	50252	14904	78411	01007	81715	84820	86640	334	21105	50041	15202	25700	51205	82650				334	97051	002	pr ₀	+	+	+
59	Squires Gate	318	11109	34041	14605	11531	03000	81825			318	11006	24101	14951	14600	51207	81635				318	00061	043	+	+	+	
57	Valley	302	80905	57022	13606	45571	05201	81625	84630	88460	302	81010	66026	13604	88511	03203	83825	87647			302	92061	000	ir ₀	+	+	+
55	Ronaldsway	204	71014	82032	14107	72581	01805	82822	87828		204	61118	65042	13506	52501	01400	82822	84830			204	00071	036	+	+	+	
54	Carlisle	222	70706	64028	16304	78411	01801	82715	86820		222	70804	59032	16402	78411	00307	81713	83628	86640		222	97051	011	pr ₀ s ₀	+	+	+
52	Watnall	354	81411	48705	15903	32471	01108	83815	84358	88462	354	00803	11047	16550	00900	51210					354	97053	007	is ₀	ff	ff	ff
50	Spurn Head	396	82010	66012	16505	58571	03205	82820	85625	86360	396	63520	66878	17102	63500	01206	86920				396	03071	111	pr ₀ s ₀	prh	prh	prh
48	Finningley	360	71709	60217	16203	75311	02108	82707	84625	87645	360	30000	56101	16701	35700	01309	83650				360	01043	000	ro ₀ ro ₀ ro ₀	<		

CHART OF WEATHER IN PART OF NORTHERN HEMISPHERE



CHARTS OF WEATHER IN WESTERN EUROPE

ation
bols
UD
loud
mount
pkts)
0
1 or
less
2
3
4
5
6
7 or
more
8
bscured
HER
eather
e
nd
zle
nd snow
hower
nd snow
wer
hower
hower
erstorm
ND
Wind
speed
(knots)
Calm
1-2
3-7
8-12
13-17
ditional
add
8-52



GENERAL SYNOPTIC DEVELOPMENT

The Scandinavian high has continued to decline as a shallow low moves south from the Norwegian Sea. This low is expected to drift slowly south towards the Shetlands, with a weakening ridge of high pressure swinging south ahead of it towards north Germany. The depression south of Ireland will drift southeast, with an associated trough continuing to affect extreme southwestern districts of the British Isles, but this depression will be absorbed by a deepening low moving quickly northeast from the Azores. The southeasterly airstream will persist over all districts.

Issued at midday Sunday 14

November 1965

FORECAST for Great Britain and Northern Ireland until noon tomorrow

Most districts will have sunny periods today and tomorrow but will be cold, with widespread moderate and locally severe frost tonight. Freezing fog will occur locally tonight and tomorrow. Snow showers will continue in eastern districts. Southwest England and perhaps south Wales and central southern England will be rather cloudy with some rain and snow over high ground.

OUTLOOK for following 24 hours.

Continuing cold but with sunny periods in most places. Snow showers in eastern districts. Widespread frost night and morning. Perhaps some more general snow in southern districts.

DAILY WEATHER REPORT OF THE BRITISH METEOROLOGICAL OFFICE (contd.)

Code FM II.A OBSERVATIONS at 00h. 14 November 1965										OBSERVATIONS at 06h. 14 November 1965										OBSERVATIONS during NIGHT										CON T °C
Station	iii	Nddff	VVwwwW	PPPTT	N _h L _h C _M H	T _d T _d app	8N _s Ch _s h _s	8N _s Ch _s h _s	8N _s Ch _s h _s	iii	Nddff	VVwwwW	PPPTT	N _h L _h C _M H	T _d T _d app	8N _s Ch _s h _s	8N _s Ch _s h _s	8N _s Ch _s h _s	iii	RRT _n E	T _g T _g	WEATHER								
																						21h.—03h.	03h.—09h.							
Kew	775				00					775	00509	72020	14950	00900	54604					775	00523	59	+	+	40					
London Airport	772	03203	20040	15452	00900	53400				772	00308	58040	15052	00900	53503					772	00543	57	+	+	39					
Gatwick	776	10000	43050	15756	15700	57203	81650			776	00000	28051	15158	00900	59502					776	00583	60	+	+	38					
Thorney Island	871	10303	66010	15553	00901	54000	81075			871	20103	58020	14653	00901	54601	82075				871	00533	58	+	+	37					
Hurn	862	10506	62031	14852	10930	54000	81360			862	60610	50031	13751	25731	54705	82656	86360			862	97533	57	+	+	36					
Guernsey	894	21120	80010	13703	20942	54105	82360			894	21218	78021	12003	11442	52803	81815				894	00021	51	+	+	35					
Wattisham	590	00000	69018	15953	00900	53803				590	00000	74020	15855	00900	56101					590	00565	61	1F	+	34					
Gorleston	497	11017	64018	16004	11500	52302	81825			497	30912	60030	15504	31500	53806	83825				497	00021	02	+	+	33					
Mildenhall	578	00401	48050	16254	00900	55703				578	00601	28280	16457	00900	57301					578	00583	62	FF	FF	32					
Cardington	559	00604	48120	16453	00900	54101				559	00000	02464	16153	00900	54500					559	00573	62	+	FF	31					
West Raynham	485	13602	09428	16351	15700	51502	81650			485	00000	59024	16152	00900	54802					485	00543	56	ff	+	30					
Wittering	462	00503	56011	16650	00900	52001				462	00306	28100	16351	00900	52601					462	00533	58	+	f	29					
Boscombe Down	746	00708	58020	15950	00900	55601				746	30706	48050	14952	20931	55802	82362				746	00543	57	+	+	28					
Ross-on-Wye										627	10705	57020	15052	15600	54803	81635				627	00533	59	+	+	27					
Bristol	628	30807	56050	15350	30930	53003	83362			628	60608	56051	14752	60931	53703	86360				628	00533	56	+	+	26					
Aberporth	502	71313	66032	12203	55671	52803	87359			502	61314	62012	11901	35631	54503	83640	86359			502	00010	51	+	+	25					
Rhose (Cardiff)	715	71215	70032	14003	00908	53802	87275			715	60915	70031	13401	60931	53605	86362				715	00001	51	+	+	25					
Plymouth	827	81211	58602	11606	85411	02801	82713	88647		827	61216	66026	10206	68511	01708	82825	85635			827	91051	03	ir ₀	jp	24					
Chivenor	707	71109	61022	12503	70931	51703	87360			707	71009	61022	11902	25631	52704	82640	87360			707	00011	01	+	+	23					
St. Mawgan	817	71420	59616	10105	65671	03604	86634	87360		817	71322	70026	08505	35521	53811	83625	88460			817	01051	03	ir ₀ ro ₀ ro	+	21					
Culdrose	809	81516	66626	10606	85411	02704	87714	88625		809	81425	78022	08906	15511	51712	81620	88460			809	01051	04	ir ₀	1r	20					
Scilly	804	81429	74032	07708	85511	53705	88625			804	81330	74022	05907	85511	53711	88625				804	95041	03	+	1r	19					
Elmdon	534	00000	22040	16655	00900	57102				534	00000	07460	16356	00900	58702					534	00583	62	+	fff	18					
Shawbury	414	10502	26040	16451	10931	53308	81359			414	00802	15101	16255	66211	55501	86704				414	00563	60	+	ff	17					
Manchester	334	10708	56040	16450	10940	53206	81362			334	10603	58030	15955	16400	54602	81710				334	00523	56	+	+	16					
Squires Gate	318	00909	19101	16053	00900	53204				318	01007	60020	16053	00900	53603					318	00543	59	+	+	15					
Valley	302	30905	66021	13800	15601	52202	81645	83070		302	30810	66030	14052	35700	54702	83650				302	00523	56	+	+	14					
Ronaldsway	204	41325	70021	14605	48500	51205	83826			204	31223	63030	15304	38500	51304	83825				204	00031	02	+	+	13					
Carlisle	222	40908	59031	17650	45600	52106	84635			222	20708	59031	17951	25600	52000	82645				222	00513	54	+	+	12					
Watnall	354	40000	08444	16753	45500	53000	84625			354	00000	09444	16553	00900	53501					354	97543	60	ff	ff	11					
Spurn Head	396	41417	66018	17203	42500	01801	84820			396	60000	66867	16501	63511	01400	86920				396	01516	11	+	ps ₀ ps _{ss}	10					
Finningley	360	60000	17101	17250	65711	05301	86650			360	40000	06424	16151	45700	52707	84650				360	00523	53	+	FFff	9					
Leeming	257	40000	59041	17601	45600	50003	84630			257	60105	40858	17550	68511	51500	84820	86640			257	92516	53	pr ₀ s ₀	ps ₀	8					
Tynemouth	262	31612	74021	18304	30930	01104	83359			262	71810	81268	18103	73411	01704	87915				262	03011	51	rsrs	rsrspr ₀ s ₀	7					
Eskdalemuir	162	43601	70031	18051	45600	52307	84647			162	10000	58051	18652	15600	53501	81635				162	97523	56	+	ps ₀	6					
Mull of Galloway	131	61111	66012	14205	68511	01210	82820	84630		131	61111	66022	14605	65511	02210	86625				131	00031	11	/	/	5					
Prestwick	135	00812	74020	16100	00900	51002				135	11105	62020	17051	15700	52208	81650				135	00533	56	+	+	4					
Renfrew	141	50610	66011	17402	55600	00201	85643			141	00505	66021	18100	00900	52306					141	00523	56	+	+	3					
Leuchars	171	81519	44848	18301	89411	01206	86710	88912		171	83305	28878	18901	89311	00500	86708	88914			171	10005	55	prhpr ₀ pr _s	pr ₀ s ₀ pr _s	2					
Dyce	091	31312	60038	19503	32400	52702	83812			091	11906	70028	20305	12400	52203	81812				091	02515	54	phpr ₀ s ₀	ph ₀ ps ₀	1					
Wick	075	61316	80251	21003	69411	00501	82915	85630		075	31614	80018	20305	38400	54801	81815				075	96021	51	pr ₀	+	0					
Cape Wrath	049	10914	85010	19802	19500	01706	81920			049	10940	86020	19302	15600	51208	81630				049	00013	53	+	+	—1					
Sule Skerry	010	51509	81031	21605	53500	02705	85920			010	31505	82028	21205	33500	02702	83920				010	93030	01	/	/	—2					
Lerwick	005	10000	83020	23501	15500	03803	81628			005	30000	83021	22300	38400	52505	82815				005	00523	55	+	+	—3					
Stornoway	026	11114	84010	19503	15600	52803	81632			026	01209	84010	18603	00900	50604					026	00031	52	+	+	—4					
Benbecula	022	00909	86010	17702	00900	52500				022	21106	86030	17351	21500	53501	82826				022	00521	57	+	+	—5					
Tiree	100	11017	86020	16304	18400	00400	81817			100	11021	85020	16204	15400	01400	81618				100	00031	51	+	+	—6					
Aldergrove	917	70804	58041	13602	45531	01303	84622	86359		917	11111	66031	13903	15800	51203	81657				917	00021	51	+	+	—7					
Malin Head	980	11212	80011	13305	18500	02502	81820			980	21412	80030	13902	25700	52305	82650				980	97021	51	/	/	—8					
Belmullet	976	40915	74021	09205	45631	03101	84645			976	81017	58606	08905	85411	03500	85712	88622			976	97041	03	/	/	—9					
Birr	965	81114	62616	09404	87411	03602	88717			965	80916	62606	09105	87411	04302	88712				965	02041	01	/	/	—10					
Collinstown	969	71416	74026	11506	75511	50400	83625	87640		969	71215	74026	11905	78511	00303	86826	87650			969	02041	03	/	/	—11					
Rineanna	962	80920	62616	06606	85411	05708	85711	88625		962	81017	66616	06706	85411	04304	82713	88622			962	02051	04	/	/	—12					
Roches Point	952	81528	48606	05907	87411	05302	84715	88722		952	81422	59608	05407	85411	03307	86716	88627			952	12061	04	/	/	—13					
Valentia	953	81110	58606	02808	86411	06714	88714			953	71116	69806	01908	72411	05305	87818				953	10071	05	/	/	—14					
																									—15					

RATES of SUBSCRIPTION: Single copy 6d. or post free 8d. One calendar month 15/-; one quarter 40/-; one year 150/-. For special arrangements for supply to schools and colleges, see Form 2452 or apply to Director-General, Meteorological Office, London Road, Bracknell, Berkshire.

H.M.S.O. Press, M.O. Bracknell

DAILY WEATHER REPORT OF THE BRITISH METEOROLOGICAL OFFICE

No. 37979

Date of Issue Monday 15 November 1965

VISION
LE
°F

104
102
100
99
97
95
93
91
90
88

86
84
82
81
79
77
75
73
72
70

68
66
64
63
61
59
57
55
54
52

50
48
46
45
43
41
39
37
36
34

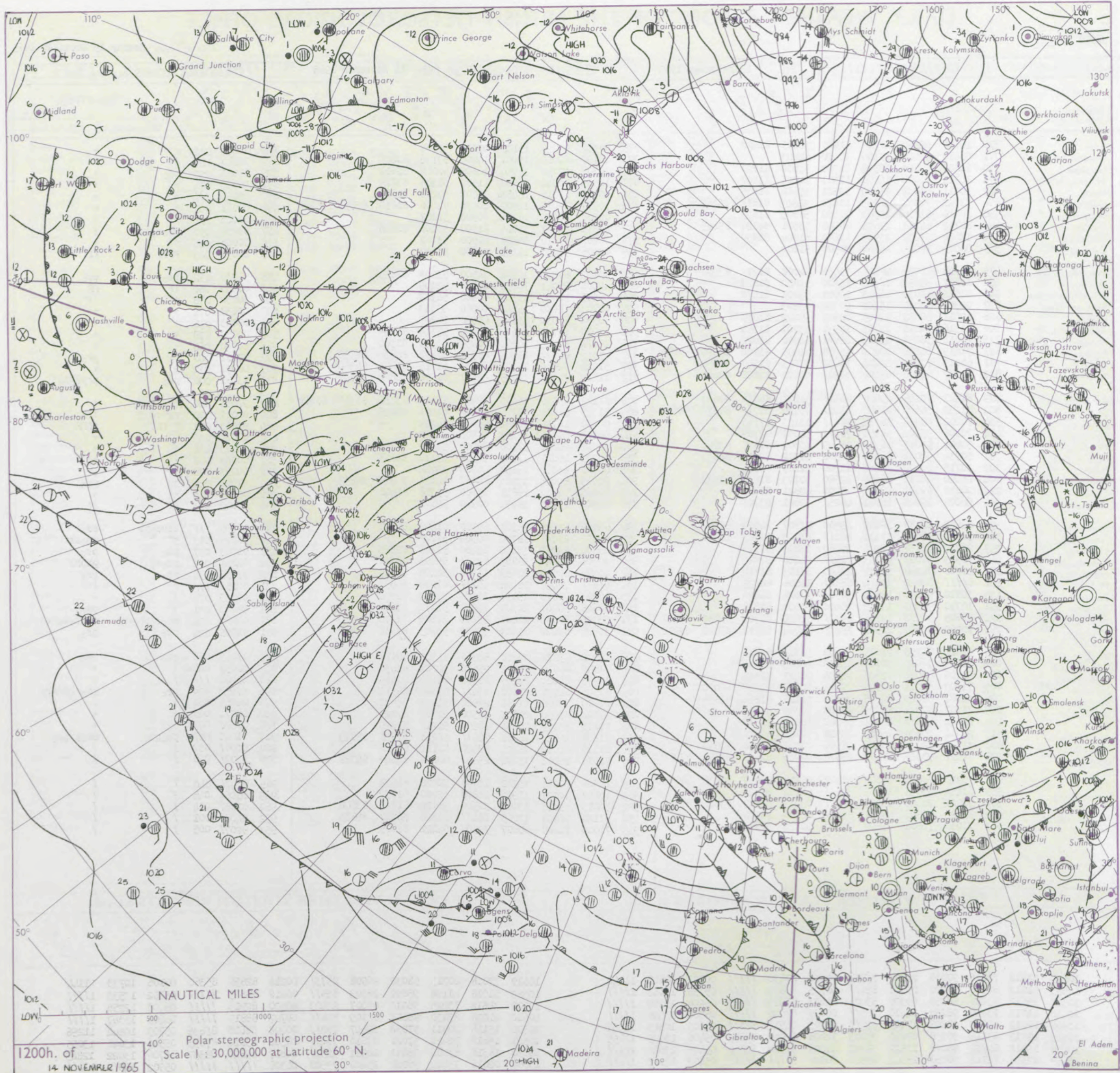
32
30
28
27
25
23
21
19
18
16

14
12
10
9
7
5
3
1
0
2

4
6
8
9
11
13
15
17
18
20

Code FM II.A		OBSERVATIONS at 12h. 14 November 1965										OBSERVATIONS at 18h. 14 November 1965										OBSERVATIONS during DAY				
Station		iii	Nddff	VVwwW	PPPTT	N _h Ch _h C _h H	T _d app	8N _s Ch _s h _s	8N _s Ch _s h _s	8N _s Ch _s h _s	iii	Nddff	VVwwW	PPPTT	N _h Ch _h C _h H	T _d app	8N _s Ch _s h _s	8N _s Ch _s h _s	8N _s Ch _s h _s	iii	RRT X E	SSS	WEATHER			
																						09h.—15h.		15h.—21h.		
Kew		775	10706	48050	14703	11500	54805	81820			775	00306	58020	15102	00900	53205					775	00043	043	+		+
London Airport		772	00610	50040	15104	00900	54803				772	10107	40040	15201	14600	53106	81640				772	00043	069	+		+
Gatwick		776	10808	50050	14504	11500	52808	81827			776	20302	50058	14950	24600	52204	82640				776	97053	057	ps ₀		+
Thorney Island		871	10711	74020	14604	11501	54805	81820			871	10503	58011	15000	11500	51306	81825				871	00053	074	+		+
Hurn		862	10711	60031	13904	12501	55604	81825			862	10302	60010	14451	15600	53208	81640				862	00053	///	+		+
Guernsey		894	71022	78021	12003	11478	54803	81812	86465		894	70917	72022	12802	48478	54206	81818	83650	86460		894	00041	001	+		+
Wattisham		590	10510	62010	15703	11500	56803	81825			590	00207	56010	16152	00900	52207				590	00043	///	+		+	
Gorleston		497	60712	64268	15605	68500	53501	84820	85625		497	20811	64011	16004	21500	53206	82825				497	91050	030	pr ₀ so ₀ ps ₀		+
Mildenhall		578	13604	59020	15903	12600	51804	81830			578	00204	59010	16551	00900	53107				578	00043	046	+		+	
Cardington		559	00000	19284	16150	00900	51804				559	00406	57050	16252	00900	53107				559	00031	043	FFff			ff
West Raynham		485	60608	61031	16303	39432	54000	81712	83920		485	10102	61018	16551	14500	53203	81825				485	91033	032	ps ₀		ps ₀
Wittering		462	10107	59034	16302	11500	51802	81820			462	00000	26041	16851	00900	52205				462	00033	060	if			FF
Boscombe Down		746	11012	61030	14803	00901	53101	81078			746	00605	56050	15301	00900	54307				746	00030	078	+			+
Ross-on-Wye		627	00906	57020	15202	00900	53803				627	00703	48050	15951	00900	53313				627	00033	078	+			+
Bristol		628	10611	58051	15003	00901	55002	81078			628	00506	56050	15651	00900	54307				628	00033	076	+			+
Aberporth		502	11316	74011	12703	10931	55001	81359			502	11010	62020	15200	10930	54114	81359				502	00050	078	+		+
Rhoose (Cardiff)		715	21014	58051	13903	28501	52000	81820			715	10811	63010	14801	10930	53309	81360				715	00040	066	+		+
Plymouth		827	71419	64026	10806	12538	01005	81820	83360	87070	827	71212	66032	11905	48531	50212	84820	85358			827	97061	000	ro		pr ₀
Chivenor		707	61013	72022	12404	15630	53003	81640	86362		707	51010	62012	13802	35631	52216	81640	84360			707	00051	012	+		+
St. Mawgan		817	71327	66808	09106	38521	00002	82828	87641		817	71115	74258	11605	58571	01216	84824	86462			817	93061	000	pr ₀		prpr ₀ so
Culdrose		809	81421	72146	09406	48421	51001	84816	88459		809	81119	69026	11005	32471	52212	83816	86357	88460		809	97061	000	ir ₀ ir ₀ so		+
Scilly		804	81232	56606	07403	65421	03210	82710	86618	88530	804	81325	66606	09705	85411	01221	88616				804	06061	000	rrir ₀		ir ₀
Elmdon		534	70202	09424	16952	76211	53103	87703			534	00000	16114	16752	00900	54205				534	97013	021	FFff			ifFF
Shawbury		414	70806	35102	16850	76311	51001	87709			414	00103	40041	17153	00900	54207				414	00023	035	+			+
Manchester		334	50808	59021	16304	58500	53802	83825	83640		334	00000	20041	17100	00900	53207				334	00043	036	+			+
Squires Gate		318	50914	58041	16803	58500	01702	82824	84630		318	10708	40041	17351	14500	53310	81625				318	00043	046	+		+
Valley		302	10715	80020	15105	11500	51107	81825			302	00710	66010	16650	00900	53214				302	00053	078	+			+
Ronaldsway		204	41020	48011	16404	42580	50103	81822	83830		204	60819	82028	17204	62511	52111	83825	84833			204	97061	030	jp		ps ₀
Carlisle		222	20810	69021	18903	28400	00801	81715			222	10405	59040	19851	15600	53308	81640				222	00043	054	+		+
Watnall		354	50000	19044	16601	46251	52801	83705			354	00000	11101	16751	00900	52104				354	00043	023	ff			ff
Spurn Head		396	62402	66158	16802	49540	01707	84920	86360		396	63409	63168	16501	69500	01400	86920				396	10036	///	ssps ₀ ps		ps
Finningley		360	80000	28044	17201	86211	51203	84705	88710		360	00000	23041	16700	00900	51202				360	91025	013	+			ps ₀ ssf
Leeming		257	20709	74158	17504	29460	53804	81915			257	43404	62261	18100	49460	51208	82915				257	91045	057	ps ₀		ps ₀
Tynemouth		262	70915	81028	18505	72411	54400	87810			262	50306	74848	18803	63511	50105	86920				262	02051	032	pr ₀ so		phprs
Eskdalemuir		162	20708	74268	19801	53103	81710				162	10702	80010	20553	11400	54208	81817				162	97033	058	ps ₀		ps ₀
Mull of Galloway		131	61111	80022	17104	68511	51206	86825			131	61111	74031	18004	65611	01209	86630				131	00051	///	/		/
Prestwick		135	30810	66020	18604	28500	51108	81828			135	10903	70020	19451	11600	51208	81830				135	00053	075	+		+
Renfrew		141	10710	32041	19403	18400	01000	81818			141	10608	58041	20301	15600	51110	81640				141	97043	051	+		ps ₀
Leuchars		171	61505	58278	19905	69311	51000	81706	85910	85818	171	53306	66038	20401	58400	51203	81710	83816			171	01055	034	pr ₀ so ₀ ph ₀ ro		phpr ₀ so

CHART OF WEATHER IN PART OF NORTHERN HEMISPHERE



CHARTS OF WEATHER IN WESTERN EUROPE

ation
mbols

DUD
Cloud
Amount
(oktas)

0
1 or less
2
3
4
5
6
7 or more
8

y obscured

ATHER
Weather

izzle

h and
rizzle

h and snow

w

h shower

h and snow
shower

w shower

l shower

understorm

WIND

Wind
speed
(knots)

Calm

1-2

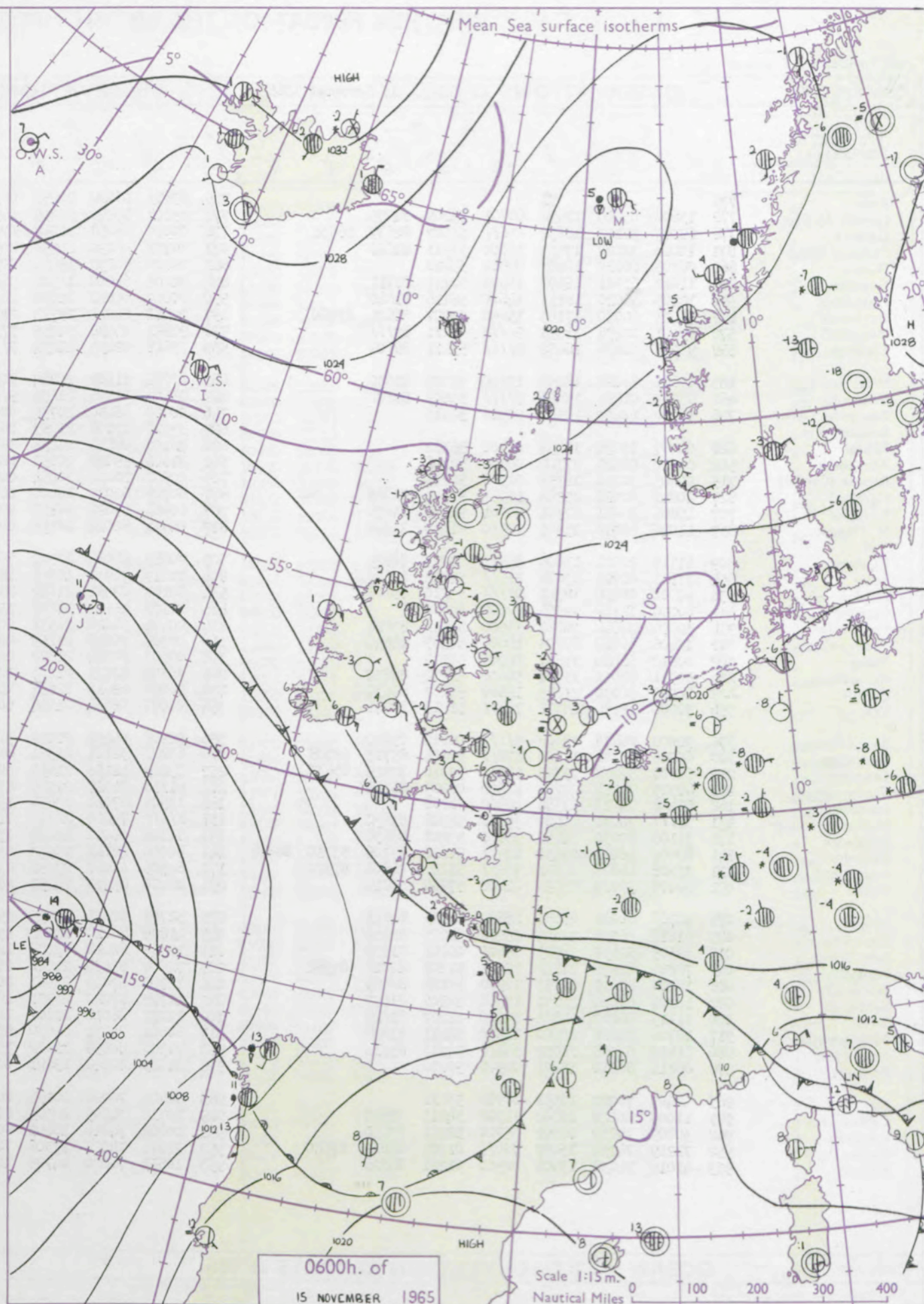
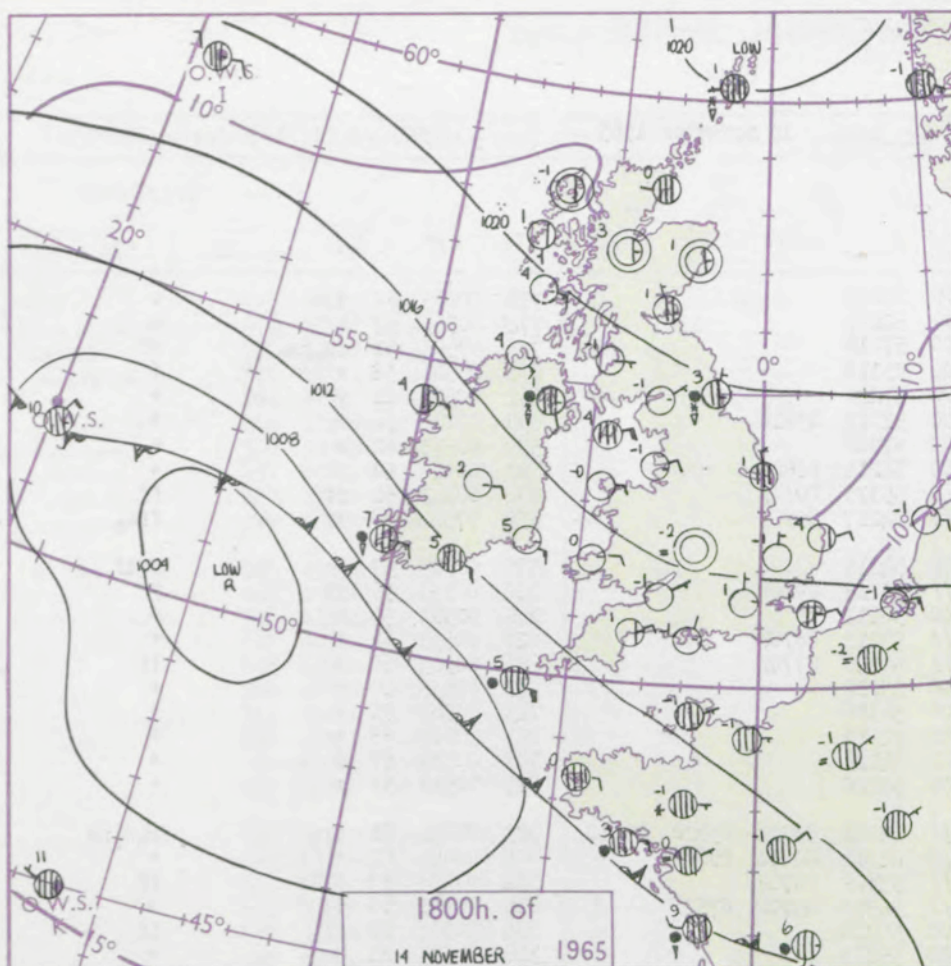
3-7

8-12

13-17

additional
her add

48-52



GENERAL SYNOPTIC DEVELOPMENT

Issued at midday Monday 15

November 1965

FORECAST for Great Britain and Northern Ireland until noon tomorrow

The small depression near west Norway has moved little and has filled gradually while pressure has remained high over the Baltic and north Germany. Little change is expected in this area in the next 24 hours. The low southwest of Ireland has filled without much movement. A depression near the Azores has deepened while moving northeastwards and is expected to become a major system to the southwest of the British Isles with its associated frontal system approaching southwest districts.

Most districts will remain very cold with moderate or severe frost. Freezing fog, dense in places, will be extensive over central districts of England and will persist in some localities. Scotland, Northern Ireland, Wales and England except central districts will have scattered snow showers on westward coasts with clear intervals, but southwest England will probably become cloudy with sleet or snow.

OUTLOOK for following 24 hours.

Remaining cold with frost and fog. Scattered snow showers in east. Periods of more continuous sleet or snow in southwest districts.

DAILY WEATHER REPORT OF THE BRITISH METEOROLOGICAL OFFICE (contd.)

Code FM 11.A		OBSERVATIONS at 00h. 15 November 1965										OBSERVATIONS at 06h. 15 November 1965										OBSERVATIONS during NIGHT										CONV TA °C to
Station	iii	Nddff	VVwwwW	PPPTT	NChC _M H	T _d T _d app	8N _s Ch _s h _s	8N _s Ch _s h _s	8N _s Ch _s h _s	iii	Nddff	VVwwwW	PPPTT	NChC _M H	T _d T _d app	8N _s Ch _s h _s	8N _s Ch _s h _s	8N _s Ch _s h _s	iii	RR _T T _n E	T _g T _g	WEATHER		CONV TA °C to								
																						21h.—03h.	03h.—09h.									
Kew	775			51						775	03603	58020	20453	00900	54215				775	00533	60	+		+	40							
London Airport	772	13606	45040	17452	00901	53209	81075			772	03202	59040	20254	00900	55216				772	00543	57	+		+	39							
Gatwick	776	60000	32101	16852	65611	53307	82637	86650		776	00000	24058	20157	00900	57218				776	97583	61	1s ₀ ps ₀		1f	38							
Thorney Island	871	10000	32100	17453	15600	53311	81640			871	00101	56050	20354	00900	55318				871	00543	58	+		+	37							
Hurn	862	00305	60020	16955	00900	55210				862	00000	50050	19456	00900	57222				862	00573	61	+		+	36							
Guernsey	894	11012	62021	15502	16400	52111	81712			894	31208	62020	18501	31400	52317	83818			894	00003	54	+		+	35							
Wattisham	590	10105	56020	18155	14600	56114	81640			590	00000	56020	20656	00900	57217				590	00573	62	+		+	34							
Gorleston	497	41013	64030	17103	15550	53207	81625	83360		497	20811	64021	19703	21500	55211	82820			497	00510	51	+		+	33							
Mildenhall	578	93101	02494	18355	91111	55210	89111			578	92802	03494	21255	91111	55316	89111			578	00563	61	ff		ff	32							
Cardington	559	93502	04474	18652	91111	53211	89102			559	93602	02454	21254	91111	54217	89102			559	97543	11	ff		ffs ₀	31							
West Raynham	485	13605	66020	18251	15630	53208	81630			485	03005	11101	20854	00900	54215				485	00553	59	+		ffif	30							
Wittering	462	93207	01494	18852	91111	53109	89101			462	93103	01494	21455	91111	55218	89101			462	00553	56	FF		FF	29							
Boscombe Down	746	00000	48050	18552	00900	54315				746	00000	48050	20754	00900	56217				746	00563	59	+		+	28							
Ross-on-Wye										627	83502	17101	21253	86311	53212	88708			627	00553	61	+		+	27							
Bristol	628	00207	37050	18453	00900	55312				628	70108	09444	21254	76111	55216	87702			628	00563	60	+		ff	26							
Aberporth	502	00610	66021	17700	00900	52216				502	01406	59020	20452	00900	55212				502	00533	60	+		+	25							
Rhoose (Cardiff)	715	00405	50050	18353	00900	54215				715	00507	20050	20854	00900	54316				715	00543	56	+		+	24							
Plymouth	827	20812	62028	15202	10931	51219	81365			827	00709	62020	18400	00900	52317				827	00503	53	+		+	23							
Chivenor	707	10806	59011	17301	00901	54218	81075			707	00906	59020	20152	00900	54216				707	00533	57	+		+	22							
St. Mawgan	817	11016	66018	15101	10930	51220	81360			817	00914	66020	18150	00900	53220				817	00513	53	+		+	21							
Culdrose	809	81115	72021	13806	85511	51215	88625			809	70817	66016	17304	78411	02218	83712	83820	85630	809	04032	01	ir ₀		r ₀ s ₀ rs	20							
Scilly	804	71122	81026	13406	75511	51223	87623			804	71217	74031	16006	78411	01214	82816	86623		804	00041	05	+		+	19							
Elmdon	534	90000	06490	18952	91111	53210	89111			534	80103	07462	21052	36111	53309	88702			534	97533	57	FFff		ff	18							
Shawbury	414	00000	12100	19355	00900	55210				414	72102	16104	21654	75311	54313	83706	87616		414	00563	60	1f		+	17							
Manchester	334	30000	08044	18852	35500	54212	83628			334	00404	58024	20551	00900	55208				334	00533	57	ff		1f	16							
Squires Gate	318	10406	56040	19253	15600	54309	81640			318	00705	70020	21155	00900	56213				318	00573	61	+		+	15							
Valley	302	00610	66020	19651	00900	53214				302	00503	66020	21352	00900	54312				302	00533	57	+		+	14							
Ronaldsway	204	50911	82031	19401	58600	52212	84830			204	70309	82031	21201	72611	51312	87830			204	00000	52	+		jp	13							
Carlisle	222	10000	66020	21253	15600	54207	81630			222	10000	69010	22854	15600	56209	81643			222	00553	57	+		+	12							
Watnall	354	70000	15284	18851	76411	51211	87711			354	00000	08444	21254	00900	55213				354	00553	61	ff		ffFF	11							
Spurn Head	396	90000	FL478	18800	91111	00212	89100			396	92905	FL454	21052	91111	52213	89100			396	00526	11	FF		ff	10							
Finningley	360	80000	13108	18800	87211	50314	85703	88708		360	63202	32101	21351	66311	51215	86706			360	01525	55	s ₀ s ₀ s		f	9							
Leeming	257	63606	62268	19750	68511	52310	82825	85637		257	33404	44158	21653	39400	53213	81915	83640		257	97535	57	ps ₀		ps ₀ ff	8							
Tynemouth	262	40915	74268	20203	43500	00209	84925			262	61118	74028	21503	63500	50209	82920	86630		262	94011	51	ps ₀ ps		ps	7							
Eskdalemuir	162	03402	74018	21354	00900	5																										

DAILY WEATHER REPORT OF THE BRITISH METEOROLOGICAL OFFICE

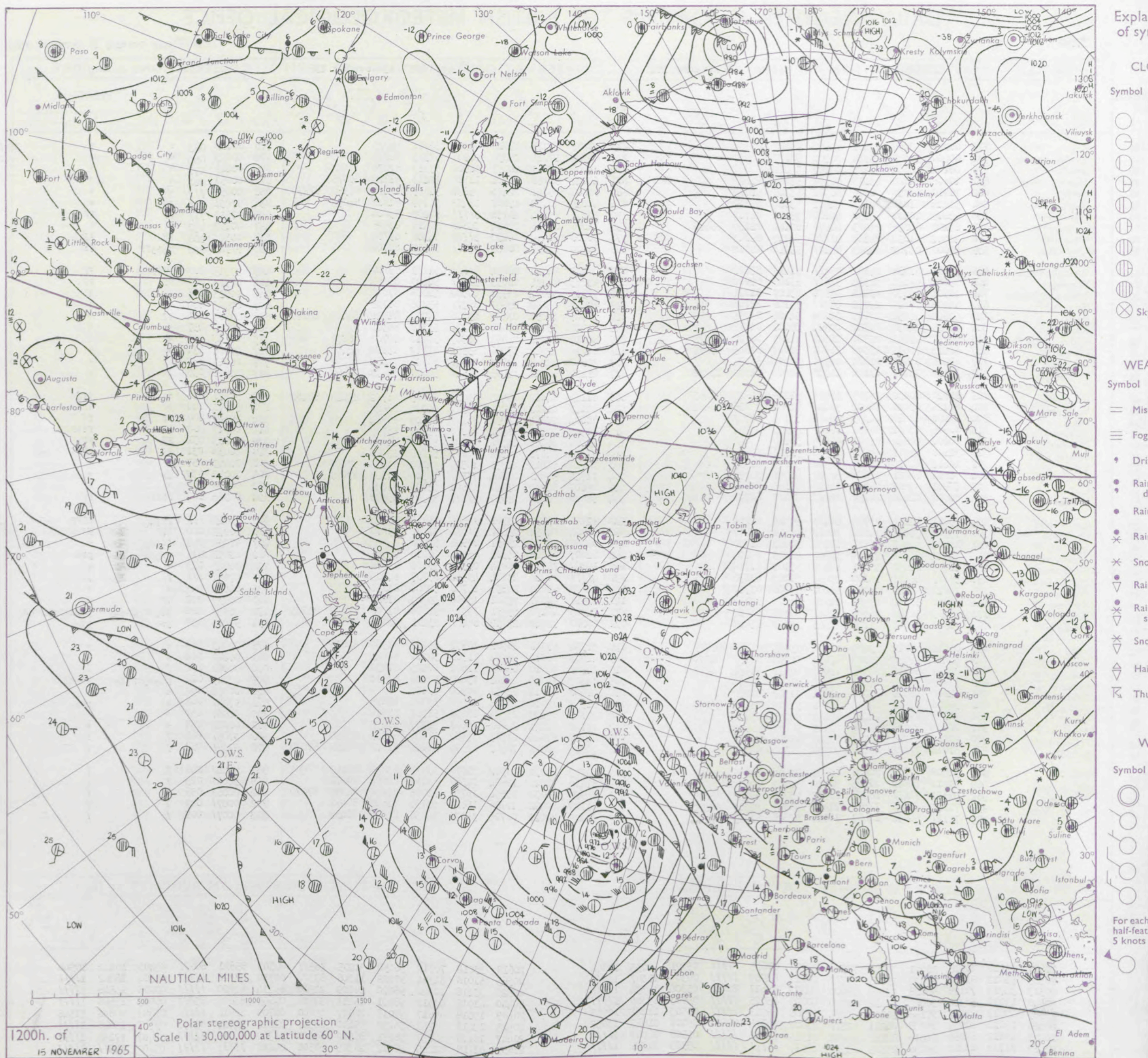
No. 37980

Date of Issue Tuesday 16 November 1965

VERSION
BLE
°F

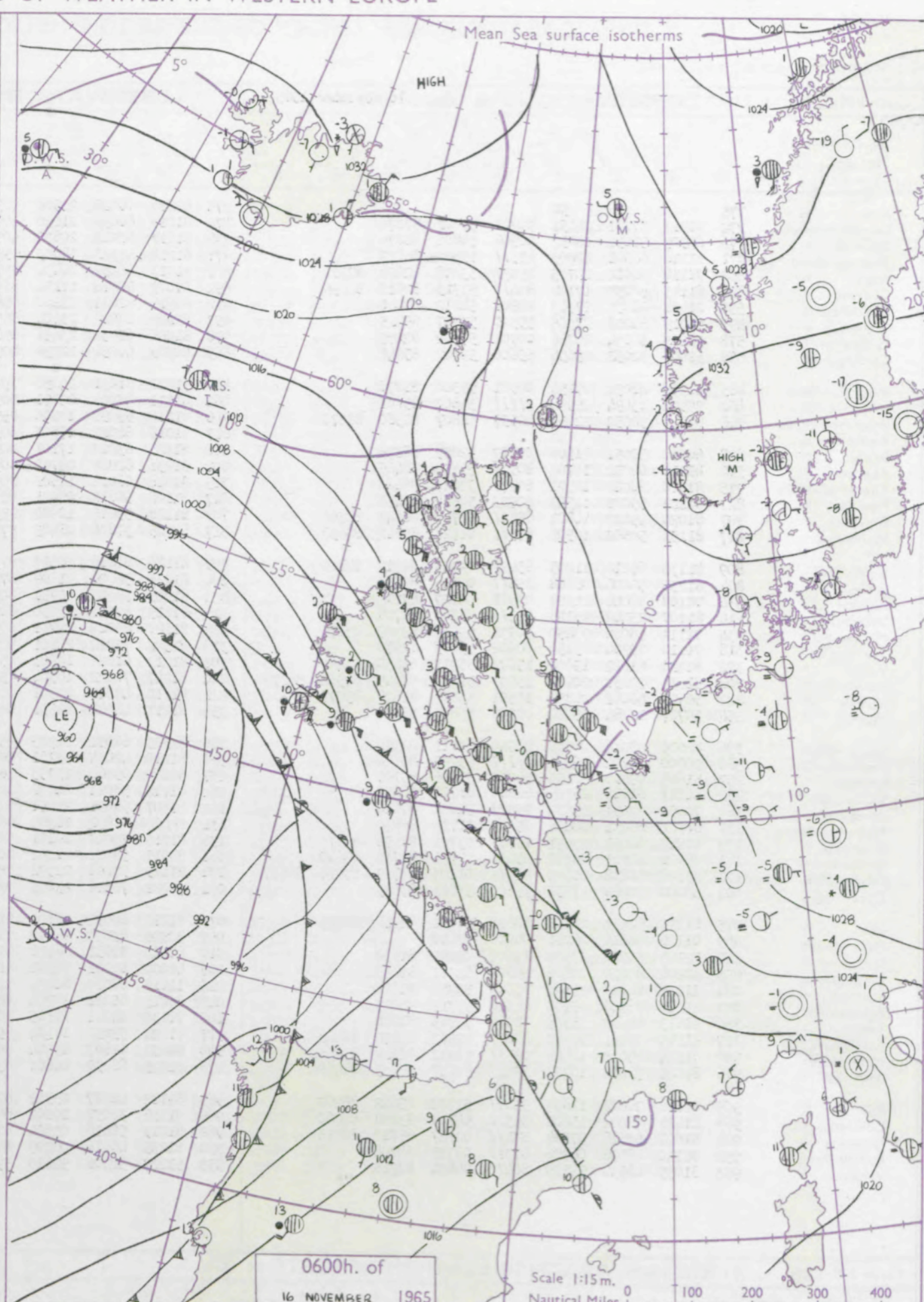
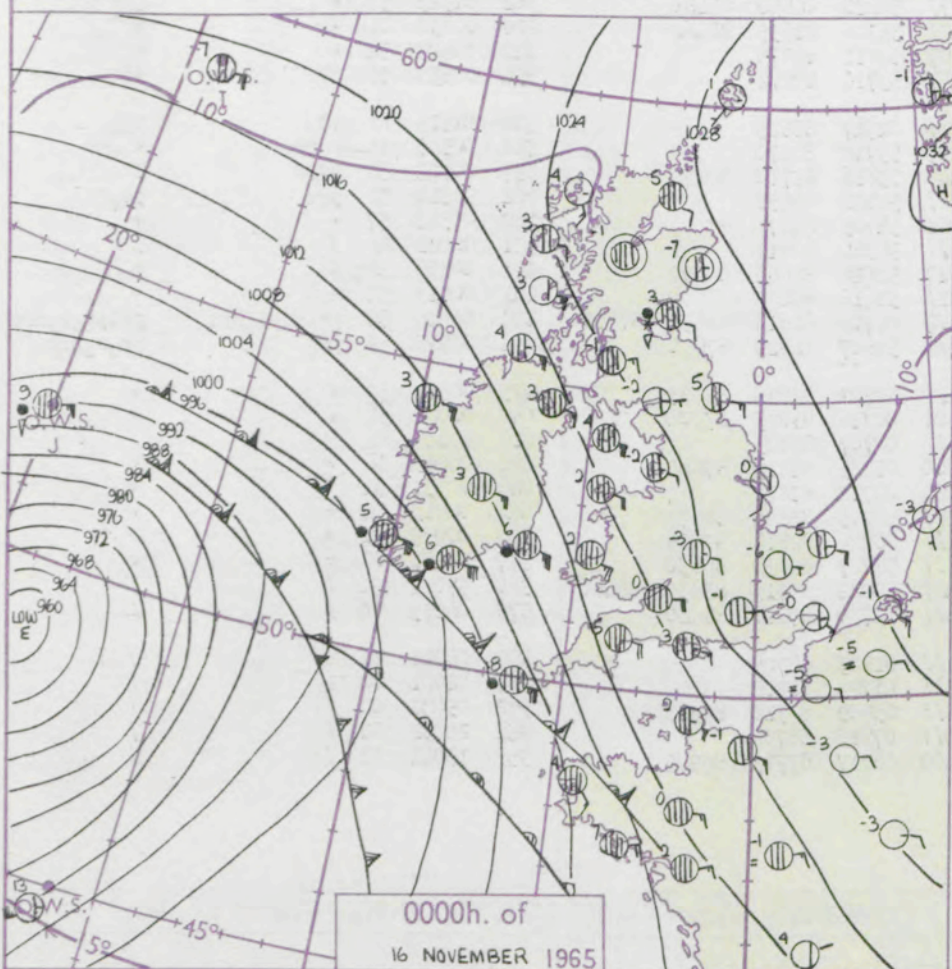
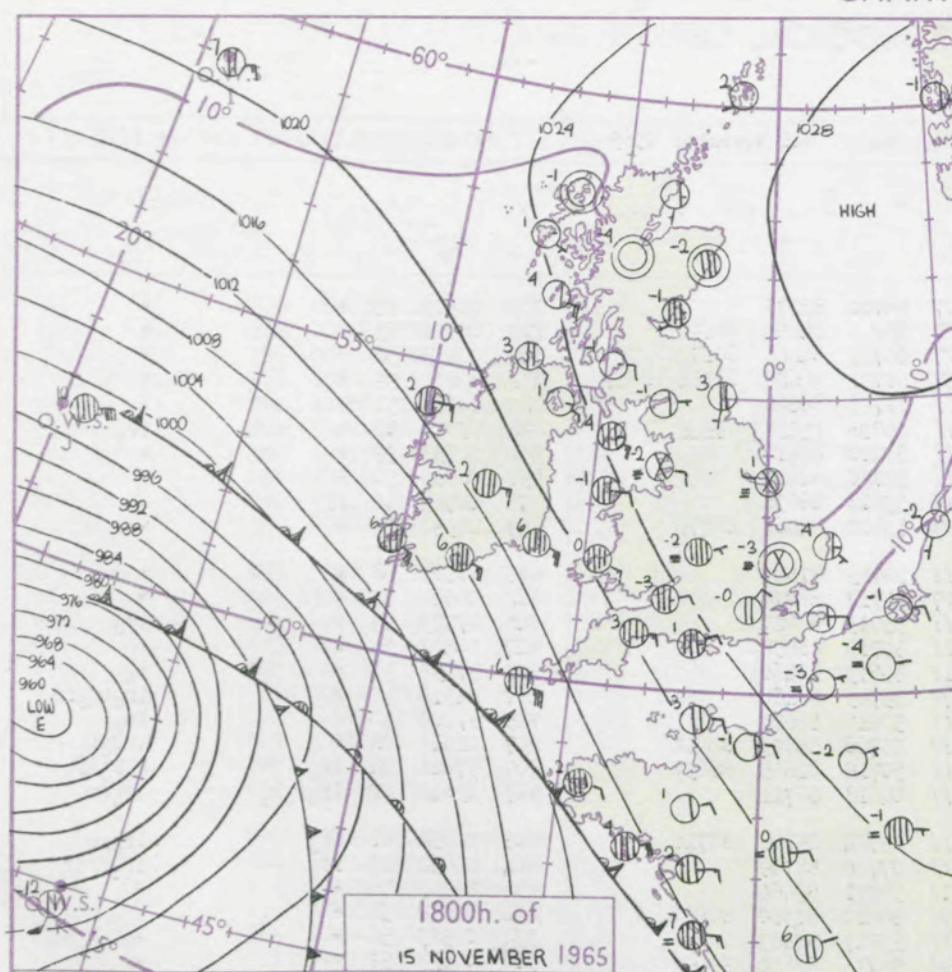
104	Kew	775	00203	33050	23501	00900	54108					775	40707	37021	25001	00901	52011	84075				775	00033	063	+	+
102	London Airport	772	00206	32040	23300	00900	53110					772	40308	17041	24950	00901	52313	84075				772	00023	053	+	+
100	Gatwick	776	00404	40050	22803	00900	53110					776	71006	57051	24951	00902	53213	87075				776	00043	071	+	+
99	Thorney Island	871	10606	61020	23103	00901	55105	81075				871	60812	56051	24301	11502	52213	81820	86075			871	00051	061	+	+
97	Hurn	862	10710	58030	22603	00901	53305	81070				862	70608	35041	22401	35638	52809	83630	84360	87270		862	00053	///	+	+
95	Guernsey	894	51214	61018	20703	52412	53004	85817				894	41024	58050	19602	11455	54709	81816	84075			894	97051	015	ps ₀	+
93	Wattisham	590	43405	10100	24152	46000	53216	84701				590	90204	F9494	26154	91111	54209	89100			590	97513	///	FF	FF	
91	Gorleston	497	63209	62031	23403	68570	00116	81820	86625			497	31406	62011	25604	35500	50214	83625			497	00050	037	+	+	
90	Mildenhall	578	93002	01494	24353	91111	53110	89102				578	90000	01494	26253	91111	54306	89101			578	00523	000	FF	FF	
88	Cardington	559	80000	03707	24353	86111	53012	88702				559	80000	11287	26253	86111	54312	88702			559	97523	000	s ₀ s ₀ ff	ff	
86	West Raynham	485	72906	02484	24151	76111	51218	87701				485	90000	F4494	26054	91111	54209	89100			485	97513	000	FFff	FF	
84	Wittering	462	93201	02494	24353	91111	53109	89102				462	91003	F9454	26053	91111	54209	89101			462	00523	000	FF	FF	
82	Boscombe Down	746	10906	59050	23402	00901	53207	81070				746	70909	32051	23951	00902	54006	87078			746	00023	068	+	+	
81	Ross-on-Wye	627	81203	17102	23752	86311	53106	88706				627	80905	24052	23953	86311	53206	88708			627	00523	000	+	+	
79	Bristol	628	50805	32054	23853	56200	54206	85705				628	70709	30051	23353	25316	54002	81708	83464	86275		628	00503	004	ff	+
77	Aberporth	502	11310	74030	21802	00902	56001	81075				502	81116	59031	20400	80971	55710	88362			502	00033	057	+	+	
75	Rhoose (Cardiff)	715	60811	25051	22700	26301	51105	82706	86075			715	80816	32052	21851	26307	52810	82708	88275		715	00013	015	+	+	
73	Plymouth	827	50913	70011	19505	11501	51803	81825	85075			827	81219	59022	17206	55521	01717	85620	88465		827	00061	034	+	+	
72	Chivenor	707	41012	69030	21204	00901	53803	84075				707	70920	59012	18703	10938	54722	81362	87270		707	00041	052	+	+	
70	St. Mawgan	817	71118	74031	19104	11536	52803	81822	87272			817	81222	66022	15505	45621	50827	84630	88460		817	00061	039	+	+	
68	Culdrose	809	81020	80032	18705	55511	51802	85623	88463			809	81123	64022	15405	35421	52825	81712	83618	88462		809	97071	046	+	ir ₀
66	Scilly	804	81124	69022	16907	31411	01503	83816	88462			804	81135	61022	12106	85511	00734	88620			804	94071	000	+	ir ₀	
64	Elmdon	534	81101	08444	24353	86211	53107	88703				534	80804	07464	23352	86211	53208	88704			534	00523	000	ff	ff	
63	Shawbury	414	80905	03462	24352	86211	52209	84704	88706			414	81302	10284	24952	86211	53003	88703			414	00513	000	ff	ffif	
61	Manchester	334	00000	08044	23701	00900	53109					334	10000	09460	24552	00901	53206	81075			334	00023	031	FF	FF	
59	Squires Gate	318	31108	32041	23501	35500	52107	83620				318	91208	F4471	24152	91111	52208	89100			318	00033	031	+	fff	
57	Valley	302	10812	62010	22404	18502	52000	81825				302	70910	62011	22351	18518	54003	81825	87270		302	00053	057	+	+	
55	Ronaldsway	204	31016	84011	22805	32600	51005	83830				204	71324	59041	22604	72511	52500	81820	87829		204	00050	039	jp	+	
54	Carlisle	222	10501	62040	24901	18500	52106	81825				222	20807	62010	25451	15601	53105	81635			222	00033	061	+	+	
52	Watnall	354	80000	02444	24152	86011	52107	88701				354	90000	01494	25752	91111	53307	89100			354	00513	000	FFff	FF	
50	Spurn Head	396	63311	12268	23900	66411	50215	86710				396	92910	F7474	25301	91111	01014	89100			396	03015	///	ff ps	ffff	
48	Finningley	360	73502	32044	24101	76411	51110	87710				360	91904	F4454	25552	91111	52211	89100			360	00035	020	fff	FF	
46	Leeming	257	10505	40048	23903	18500	50009	81820				257	00000	10100	25151	00900	52106				257	97033	049	ffps ₀	+	
45	Tynemouth	262	50512	81028	24204	53500	51109	85925				262	42007	61028	25303	43500	00210	84925			262	02052	016	ps ₀ ph ₀	prs	
43	Eskdalemuir	162	10707	82030	25201	16400	53109	81714				162	10000	74010	26054	00901	55102	81074			162	00023	073	+	+	
41	Mull of Galloway	131	31111	80021	24104	35600	51203	83630				131	41111	80028	23004	49500	03707	84925			131	97041	///	/	/	
39	Prestwick	135	10811	61021	25002	18400	53306	81710				135	11008	62040	24351	15700	52301	81656			135	00033	044	+	+	
37	Renfrew	141	20810	16048	25502	21600	51007	82835				141	10911	22041	25501	15600	50301	81640			141	00033	022	if	+	
36	Leuchars	171	32505	56278	25500	39300	51107	81708	82910			171	72305	48158	25551	79311	51000	81706	85815	85635		171	06037	022	ps ₀ ph ₀ ph ₀ s ₀	phph ₀ ps ₀ pr ₀ s ₀
34	Dyce	091	20000	50048	26101	28401	55209	81815				091	60000	32048	27252	68411	53211	82815	86640		091	93025	037	ps ₀	ps ₀	
32	Wick	075	61912	89012	25404	18402	53006	81818	86075			075	31904	89011	26901	10932	53209	81360	83075		075	00043	067	+	+	
30	Cape Wrath	049	51410	89030	24103	45601	00204	81630	84070																	

CHART OF WEATHER IN PART OF NORTHERN HEMISPHERE



CHARTS OF WEATHER IN WESTERN EUROPE

nation
 mbols
 DUD
 Cloud
 Amount
 (oktas)
 0
 1 or less
 2
 3
 4
 5
 6
 7 or more
 8
 obscured
 THER
 Weather
 zle
 and
 fizzle
 and snow
 y
 shower
 and snow
 lower
 y shower
 shower
 nderstorm
 IND
 Wind
 speed
 (knots)
 Calm
 1-2
 3-7
 8-12
 13-17
 additional
 er add
 48-52



GENERAL SYNOPTIC DEVELOPMENT

The deep depression to the southwest of the British Isles has become slow moving and has turned slightly to the left as it deepens. The main centre is expected to remain to the southwest of the British Isles. The associated fronts continue northwards to affect southern and western districts of the British Isles and a small secondary depression probably developing at the tip of the warm sector is expected to move eastwards over northern France. The ridge of high pressure over the North Sea is retreating slowly northeastwards.

Issued at midday Tuesday 15

November 1965

FORECAST for Great Britain and Northern Ireland until noon tomorrow

It will remain generally cloudy and cold with strong or gale force winds. Northern Ireland, Wales and southwest England will have rain, sleet or snow at times extending later to south-east England. Southwest England will become showery tomorrow. The Midlands, northwest England and western Scotland will be mainly dry. East Anglia, eastern districts of England and eastern Scotland will have scattered snow showers.

OUTLOOK for following 24 hours.

Cold with strong winds. Periods of sleet or snow over England, Wales and Northern Ireland. Mainly dry over northwest Scotland. Scattered snow showers in eastern Scotland.

DAILY WEATHER REPORT OF THE BRITISH METEOROLOGICAL OFFICE (contd.)

Code FM 11.A OBSERVATIONS at 00h. 16 November 1965										OBSERVATIONS at 06h. 16 November 1965										OBSERVATIONS during NIGHT										CONV TA °C
Station	ill	Nddff	VVwww	PPPTT	N _h L _h C _M H	T _d T _d app	8N _s Ch _s h _s	8N _s Ch _s h _s	8N _s Ch _s h _s	ill	Nddff	VVwww	PPPTT	N _h L _h C _M H	T _d T _d app	8N _s Ch _s h _s	8N _s Ch _s h _s	8N _s Ch _s h _s	ill	RRRT _n E	T _g T _g	WEATHER								
																						21h.—03h.	03h.—09h.							
Kew	775			50						775	81014	66021	20900	00907	56720	88273				775	00503	53	+		+	40				
London Airport	772	70912	57031	24451	00901	54802	87075			772	81017	60032	21150	40927	55723	84468	88272		772	00513	53	+			+	39				
Gatwick	776	60909	58051	24452	00906	54804	86075			776	81017	62022	20850	40927	56720	84465	88272		776	00533	58	+			+	38				
Thorney Island	871	61320	66021	22803	65511	53802	86627			871	81018	66022	18803	65537	51721	86626	86364	88272	871	00001	55	+			+	37				
Hurn	862	71114	66012	20703	25531	53808	82626	87360		862	81017	66032	16404	85511	51723	88626		862	00011	51	+				+	36				
Guernsey	894	81123	58051	17102	85411	53713	82618	86656		894	81025	60216	11104	85511	50735	81620	88646		894	97010	40	+			ir ₀	35				
Wattisham	590	21404	28034	27353	00901	54212	82080			590	80916	62031	23900	85411	53720	88617		590	00553	57	+				+	34				
Gorleston	497	51219	64021	27505	55500	53207	85625			497	81229	62022	25204	85511	52720	88625		497	00000	50	+				+	33				
Mildenhall	578	21205	55034	26756	00902	57302	82075			578	81008	62032	23651	85611	53818	88636		578	00563	60	ff				+	32				
Cardington	559	51007	32052	25654	55600	55802	85640			559	80909	40052	22352	40937	53620	84360	88275		559	00553	55	+				+	31			
West Raynham	485	11306	48034	27254	00901	55306	81078			485	71012	61031	24450	75611	52715	87635		485	97563	58	+				+	30				
Wittering	462	90906	03494	25954	91111	54802	89101			462	81111	48044	23251	00907	54717	88270		462	00543	57	FFff				+	29				
Boscombe Down	746	81119	58052	22051	40937	54807	84360	88275		746	81118	59052	18500	85511	55613	88627		746	97523	53	+				is ₀	28				
Ross-on-Wye										627	81015	66022	17501	80921	51715	88458		627	00533	55	+					+	27			
Bristol	628	80918	50051	21500	00907	52809	88275			628	81025	63022	17101	80911	55613	88460		628	97533	53	+				s ₀	26				
Aberporth	502	81226	62022	14702	80971	55833	88465			502	81231	62022	08702	80971	55729	88460		502	91515	53	+				ir ₀ is ₀ rs	25				
Rhoose (Cardiff)	715	81020	60022	18901	80971	53613	88460			715	81018	66022	14502	85511	52815	88623		715	97000	50	+				is ₀	24				
Plymouth	827	81227	59022	14505	80921	50614	88458			827	81125	56612	09005	85511	03728	85623	88650		827	02041	04	+				irr ₀ r ₀	23			
Chivenor	707	81020	59022	14804	65631	52720	86640	88360		707	81128	59616	10004	85511	50718	82625	88657		707	97021	01	ir ₀				r ₀ r ₀ ir ₀	22			
St. Mawgan	817	81135	58602	10505	85511	01728	85622	88657		817	81025	37636	06405	87411	04618	88711		817	03041	02	ir ₀ r ₀ r ₀				ir ₀ rr	21				
Culdrose	809	81135	69216	11805	65421	02719	86612	88460		809	81128	60216	06407	87311	05724	85706	88710		809	04052	01	ir ₀				ir ₀ rr	20			
Scilly	804	81236	56606	06608	85411	06744	88613			804	81331	56606	01809	87311	07728	88709		804	05052	05	ir ₀				ir ₀ rrir	19				
Elmdon	534	71103	38044	24353	00906	55807	87275			534	81209	58042	20751	80911	55721	88460		534	00543	56	+				+	+	18			
Shawbury	414	81107	23042	23153	86311	54808	88708			414	81215	62032	19950	80971	56610	81360	88462		414	00530	54	+				+	+	17		
Manchester	334	71111	58034	23450	30936	55807	83365	87275		334	81120	65022	20701	80911	53717	88463		334	00523	56	+					+	+	16		
Squires Gate	318	71110	19284	23152	00902	53805	87070			318	81322	75022	20101	80971	55713	83360	88462		318	00553	57	FFff				+	+	15		
Valley	302	81220	61022	19802	15671	55717	81630	88460		302	81212	61022	14903	45771	55620	84650	88460		302	01523	57	+				is ₀	+	14		
Ronaldsway	204	81233	59031	20904	15637	51812	81645	84362	88270	204	81247	70022	16504	15621	54722	81635	88462		204	00030	01	+				+	+	13		
Carlisle	222	30905	48041	24852	15501	53802	81626	83075		222	81510	48041	22501	00907	54611	88275		222	00523	54	+					+	+	12		
Watnall	354	30707	12284	25254	00902	55803	83078			354	81211	48044	22551	00907	53716	88272		354	00553	56	FF					+	+	11		
Spurn Head	396	22009	58014	26900	20940	50211	82360			396	81525	66031	24305	85511	01717	88625		396	01513	11	ff				ir ₀	+	10			
Finningley	360	90000	01474	26553	91111	53209	89100			360	81210	40024	23751	00907	53717	88270		360	00545	55	FFff				+	+	+	9		
Leeming	257	51603	09410	26153	56201	54306	85705			257	80000	09464	23753	36																

DAILY WEATHER REPORT OF THE BRITISH METEOROLOGICAL OFFICE

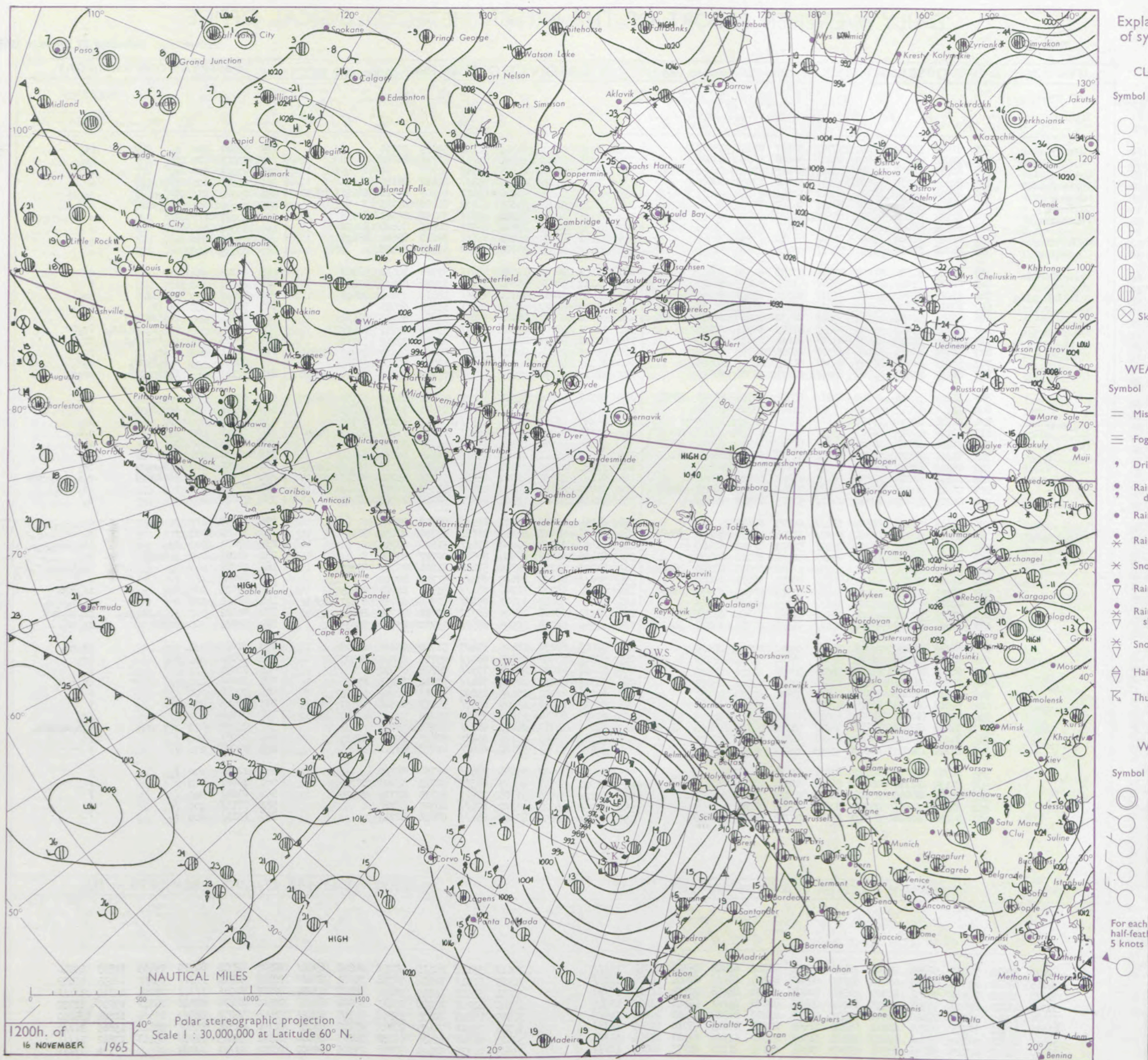
No. 37981

Date of Issue Wednesday 17 November 1965

SECTION
LE
°F

Code FM II.A		OBSERVATIONS at 12h. 16 November 1965										OBSERVATIONS at 18h. 16 November 1965										OBSERVATIONS during DAY				
Station		ill	Nddff	VVwwW	PPPTT	N _h L _h C _M H	T _d T _d app	8N _s Ch _s H _s	8N _s Ch _s H _s	8N _s Ch _s H _s	ill	Nddff	VVwwW	PPPTT	N _h L _h C _M H	T _d T _d app	8N _s Ch _s H _s	8N _s Ch _s H _s	8N _s Ch _s H _s	ill	RRT × E	SSS	WEATHER			
																								09h.—15h.	15h.—21h.	
Kew	775	81015	57022	16801	55721	57827	85650	88460			775	30915	64017	12301	34700	55629	83650				775	97020	000	s ₀	is ₀	
London Airport	772	81018	56032	16901	65721	53826	86650	88460			772	61115	45027	11901	65711	53731	86656				772	97013	000	is ₀	is ₀	
Gatwick	776	80917	50022	16300	15671	55825	81645	86359	88462		776	00910	56057	11800	00900	54727					776	97013	000	s ₀	+	
Thorney Island	871	80925	57052	13503	15571	51736	81625	88460			871	81017	48027	10305	85411	02612	88619				871	01051	000	ir ₀ ir ₀ s ₀	+	
Hurn	862	80918	56032	10704	65421	50841	83715	86625	88459		862	81012	56027	08006	65421	03509	82710	86620	88458		862	03061	111	ir ₀ rs ₀ rd ₀	ir ₀ ir	
Guernsey	894	71325	60216	07206	78471	04807	83710	84640	87360		894	41418	58051	04808	26432	06808	82713				894	03091	000	ir ₀ ir	+	
Wattisham	590	81122	62022	20201	45571	51827	82620	83650	88462		590	71121	60022	14902	45571	53721	84621	87358			590	00023	111	+	+	
Gorleston	497	81434	58052	22503	48511	51817	83820	84625	88458		497	81234	60022	17604	65521	00615	86620	88458			497	00050	000	+	+	
Mildenhall	578	81220	64022	19502	75621	54730	87630	88460			578	81221	63032	14403	85511	52810	85624	88656			578	00031	000	+	+	
Cardington	559	81220	59052	18501	55621	53724	85640	88459			559	31118	61011	12702	30930	53526	83360				559	00023	000	+	+	
West Raynham	485	81223	74032	21201	15671	53721	81630	88462			485	81124	56012	15302	45671	53722	84630	88460			485	00023	000	+	+	
Wittering	462	81218	59022	19901	65671	53722	86635	88460			462	71119	58032	13802	35671	53725	83635	87460			462	00023	000	+	+	
Boscombe Down	746	81026	50057	13201	75771	54732	87656	88360			746	81018	28057	09201	85311	52809	33706	88618			746	92015	000	s ₀ s ₀ if	ir ₀	
Ross-on-Wye	627	80914	57878	13200	86411	57628	88715				627	81014	57027	08601	86411	53805	88715				627	93015	000	ps ₀ is ₀	+	
Bristol	628	80718	58057	12101	75621	50730	84630	86656	88465		628	80911	40017	08101	57421	52803	85713	88450			628	93015	000	is ₀ is ₀ s ₀ sf	+	
Aberporth	502	71135	59017	02902	57471	57853	85715	87459			502	81425	58607	99702	27471	53002	82712	88458			502	02035	000	rs ₀ rs ₀ r ₀ s ₀ is ₀	ir ₀ ir	
Rhoose (Cardiff)	715	80924	58227	09401	65421	01828	85618	88459			715	80918	32217	06401	86311	01807	83708	88712			715	92025	000	is ₀ is ₀ s ₀ sf	ir ₀	
Plymouth	827	81125	50616	04006	67321	05716	86708	88557			827	81419	56256	01411	88311	09802	84707	83815	88620		827	07111	000	RRir ₀	pr ₀	
Chivenor	707	81018	40687	06303	85311	01515	84707	88625			707	81117	40617	02107	85311	06702	84708	88615			707	04081	000	r ₀ r ₀ rsir ₀	r ₀ r ₀	
St. Mawgan	817	81130	48216	00307	85211	07727	85705	88615			817	71611	69039	00209	58408	07229	82815	84625	86070		817	17112	000	irRRprir	prpr ₀	
Culdrose	809	81225	56216	00508	87211	07732	82704	84709	88714		809	61910	69028	99511	12432	07219	81812	83365	86070		809	09121	005	rrir ₀	pr ₀	
Scilly	804	71524	58216	95312	75311	11731	85707	87620			804	41718	66028	97711	23405	09221	82910	83270			804	08121	007	irrr ₀ r ₀	+	
Elmdon	534	81217	60022	17100	85411	54722	84712	88628			534	71219	45772	10801	45571	54832	84629	87360			534	97015	000	is ₀	is ₀	
Shawbury	414	81318	57012	15101	45521	54834	81620	84645	88459		414	81218	66027	10501	65571	51510	81620	86638	88459		414	01011	000	s ₀	s ₀ s	
Manchester	334	81222	62022	16701	65321	55622	81708	86630	88459		334	81034	58702	10201	85711	52735	88650				334	97020	000	s ₀	s ₀	
Squires Gate	318	81331	66022	16102	65521	54623	81620	86650	88459		318	81229	56047	11102	85611	54512	84630	88640			318	97031	000	s ₀ s ₀	s ₀	
Valley	302	80923	48687	09801	65521	52830	86625	88550			302	81032	59217	03102	65471	51808	81712	86635	88459		302	04055	000	s ₀ s ₀ r ₀ s ₀	ir ₀	
Ronaldsway	204	81147	61022	12603	55521	52822	85625	88460			204	81157	58237	06804	65421	50727	81714	86619	88535		204	07041	000	isrrsrrs	r ₀ s ₀ r ₀ s ₀ rsrs	
Carlisle	222	81015	62032	19302	68521	53818	82822	86625	88460		222	81020	48717	13402	65421	51730	83718	86623	88535		222	97031	000	+	is ₀ s ₀ s ₀	
Watnall	354	81223	58022	18900	16421	53723	81718	88460			354	81118	58012	13301	80971	54728	87360	88462			354	97013	000	+	s ₀	
Spurn Head	396	81438	61026	21304	85511	00725	88625				396	81244	63022	16904	85511	50714	88625									

CHART OF WEATHER IN PART OF NORTHERN HEMISPHERE



CHARTS OF WEATHER IN WESTERN EUROPE

ation
mbols

LOUD
Cloud
Amount
(oktas)

0
1 or
less
2
3
4
5
6
7 or
more
8

Obscured

ATHER
Weather

izzle

and
rizzle

and snow

W

shower

and snow

shower

shower

understorm

IND

Wind
speed
(knots)

Calm

1-2

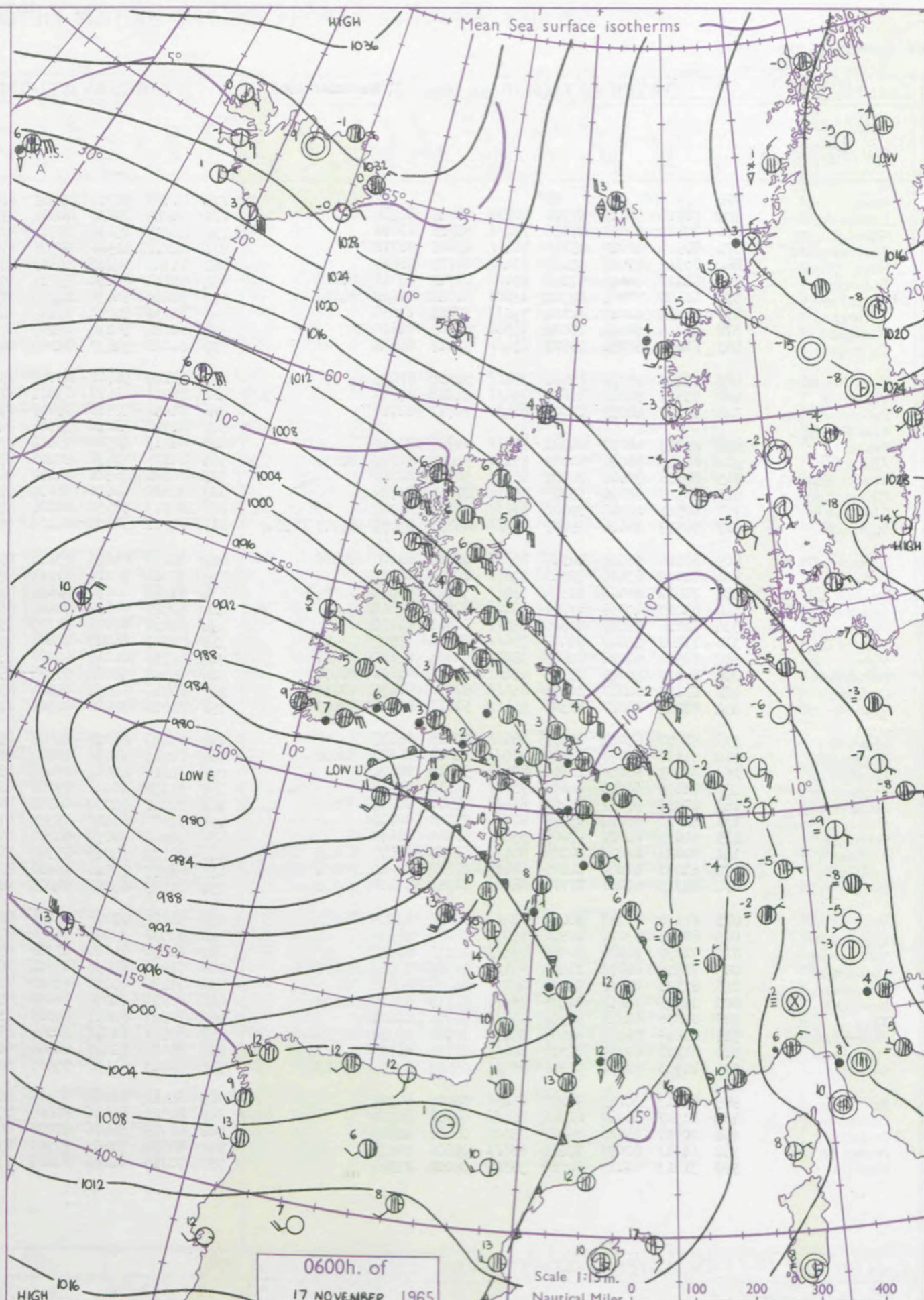
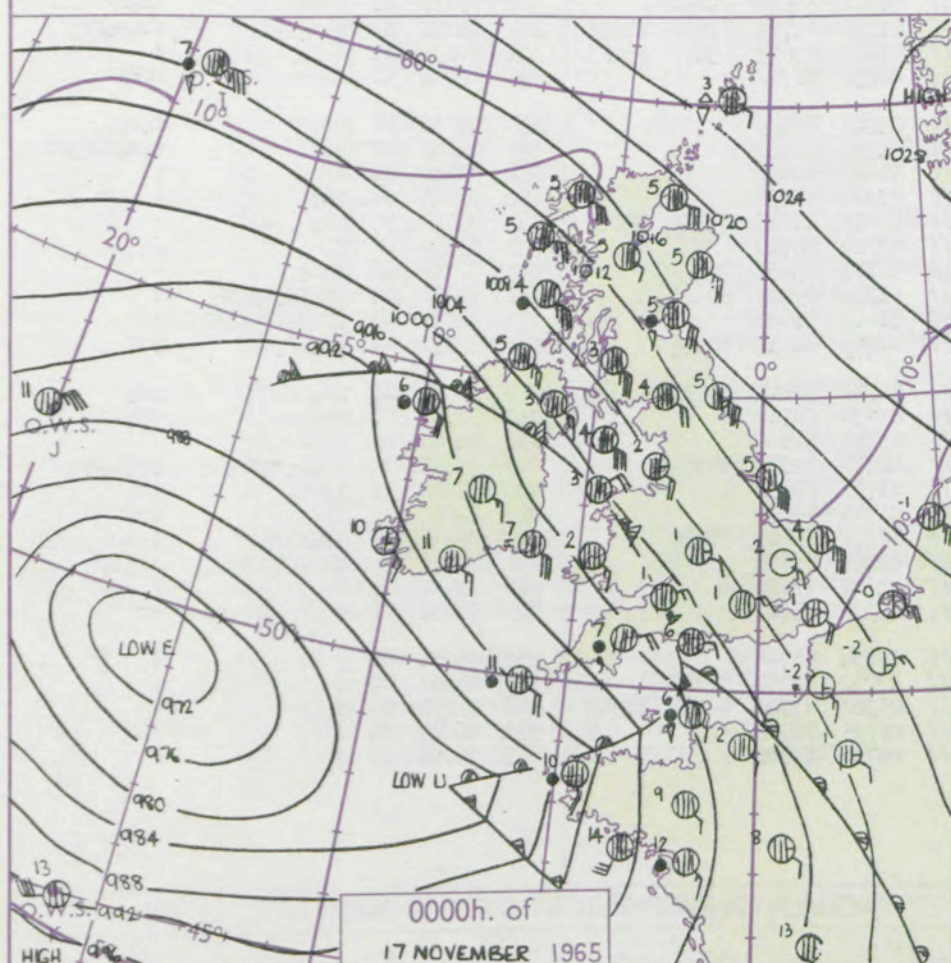
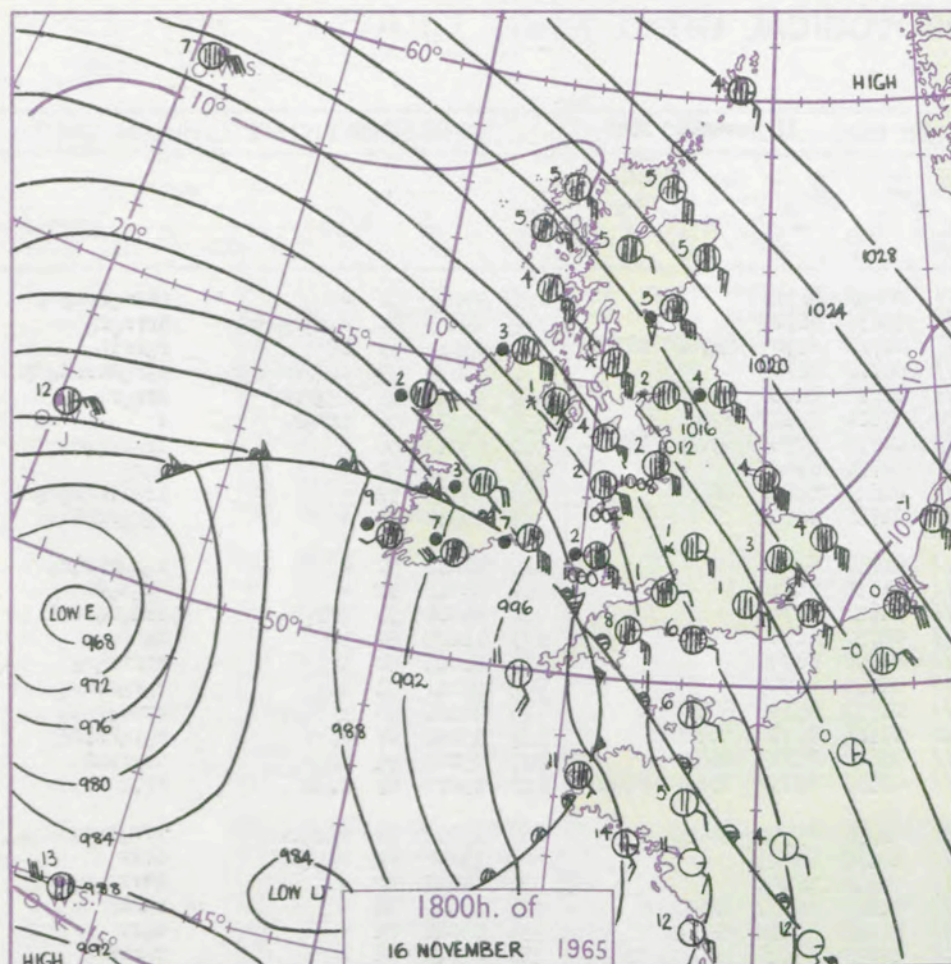
3-7

8-12

13-17

additional
er add

48-52



GENERAL SYNOPTIC DEVELOPMENT

Issued at midday

Wednesday 17

November 1965

FORECAST for Great Britain and Northern Ireland until noon tomorrow

The large depression centred to the southwest of Ireland has moved slowly eastwards and has filled considerably. An active cold front wave developed over Portugal yesterday afternoon and has moved steadily northwards towards southern Ireland, deepening rapidly. This new depression is expected to move on rather slowly northwards across Ireland and to begin to fill and the main low centre will move eastwards towards northwest France.

Rain over Wales, the Midlands and southern Ireland will move northwards turning to snow in northern districts, especially over high ground, with drifting. Occasional rain continuing in northeast Scotland and bright intervals in the northwest. Milder weather with showers will spread north across southern Britain and there will be patchy fog tonight. Rather cold in the north.

OUTLOOK for following 24 hours. Rather cold in Scotland with some sleet or snow. Showers over most other districts, slowly becoming colder.

DAILY WEATHER REPORT OF THE BRITISH METEOROLOGICAL OFFICE (contd.)

Code FM II.A OBSERVATIONS at 00h. 17 November 1965										OBSERVATIONS at 06h. 17 November 1965										OBSERVATIONS during NIGHT										CONV TA °C
Station	iii	Nddff	VVwww	PPPTT	N _h L _h C _M H	T _d T _d app	8N _s Ch _s h _s	8N _s Ch _s h _s	8N _s Ch _s h _s	iii	Nddff	VVwww	PPPTT	N _h L _h C _M H	T _d T _d app	8N _s Ch _s h _s	8N _s Ch _s h _s	8N _s Ch _s h _s	iii	RRT _n E	T _g T _g	WEATHER								
																						21h.—03h.	03h.—09h.							
Kew	775			01						775	80918	56796	00502	874//	00632	88713				775	03011	51	+	IRRRoRRRoRo		40				
London Airport	772	80815	56011	07301	40937	53822	84364	88270		772	81012	29636	00502	873//	00631	88709				772	04001	50	r ₀ s ₀ r ₀ s ₀ rr	RRRRoRo		39				
Gatwick	776	70807	50051	07150	754//	53829	87618			776	80913	25636	00901	872//	01723	82705	86706	88707		776	03511	53	r ₀	r ₀ rrif		38				
Thorney Island	871	80916	40022	05105	864//	03825	88710			871	81212	32516	98306	872//	06722	88705				871	09031	03	ir ₀ IRRRoRo	r ₀ r ₀ RRRRoRo		37				
Hurn	862	80912	65022	02406	854//	04735	88615			862	81312	60216	95809	853//	07614	84708	88615			862	08041	04	ir ₀ rrrr	RRRoRo		36				
Guernsey	894	81122	72616	97108	854//	07742	83710	88640		894	81724	80026	93711	5557/	07808	85627	87360			894	03071	06	irr ₀ r ₀	+		35				
Wattisham	590	41120	58011	10302	15501	51821	81622	84070		590	80820	56636	03303	873//	02736	82706	87708	88710		590	03012	00	+	ir ₀ rrrrr ₀		34				
Gorleston	497	71234	60022	12104	756//	50721	87630			497	71232	56052	07104	755//	02728	87625				497	95032	02	+	r ₀ r ₀		33				
Mildenhall	578	11014	58011	09602	15500	51825	81620			578	81024	56212	02203	853//	02843	82708	88650			578	03011	52	+	ir ₀ irrrrrr ₀		32				
Cardington	559	61009	58031	08801	654//	52817	86619			559	81018	32637	01103	863//	01736	88709				559	07012	51	+	r ₀ r ₀ rrrr		31				
West Raynham	485	71220	58032	11602	754//	51514	87615			485	81125	56602	05102	854//	01732	88612				485	02011	51	+	r ₀ s ₀ RRRoRo		30				
Wittering	462	70812	58022	10601	754//	51713	87618			462	80913	48627	03802	874//	01735	88710				462	08012	51	+	r ₀ s ₀ RR		29				
Boscombe Down	746	80917	48052	05001	864//	50727	88710			746	81018	37516	97802	872//	01621	88705				746	05001	51	irr ₀ r ₀	rrrd ₀ oifff		28				
Ross-on-Wye										627	80812	48216	95901	8042/	01750	88510				627	11001	50	ir	RR		27				
Bristol	628	80715	48022	04301	854//	52725	88612			628	81015	40586	95802	873//	01730	88708				628	06001	50	ir ₀	irrrrd ₀ r ₀		26				
Aberporth	502	81315	58026	00602	854//	51815	84715	88630		502	81125	40636	90203	872//	01750	88705				502	05011	01	ir ₀	r ₀ r ₀ rrir ₀		25				
Rhoose (Cardiff)	715	80916	50602	04002	864//	50516	88712			715	80924	36506	94402	862//	01739	85705	88707		715	08502	00	r ₀ r ₀ rr	rrid ₀ r ₀ r ₀		24					
Plymouth	827	80920	58216	95709	863//	07749	88709			827	80228	40646	88609	6742/	07514	86710	88520		827	23092	07	RRrr	r ₀ r ₀ RRPRH		23					
Chivenor	707	80911	48216	99806	874//	04829	88710			707	60913	58636	88806	654//	05640	84713	86633		707	15062	04	ir ₀ r ₀ r ₀	ir ₀ rrrr		22					
St. Mawgan	817	80817	48606	95009	853//	08839	83706	85710	88618	817	71722	58806	84209	784//	09532	83710	85817	86628	817	19082	07	rrrr	RRpr		21					
Culdrose	809	80916	56616	94510	853//	09744	86706	88620		809	82038	64626	83110	853//	08638	85706	88620		809	15092	05	r ₀ r ₀ rr	irr ₀ r ₀ rr		20					
Scilly	804	81022	63606	92011	858//	10842	88657			804	82121	58216	81211	855//	10518	88623			804	15102	09	r ₀ r ₀ ir	irrr		19					
Elmdon	534	71012	58017	08301	754//	50720	87614			534	81017	40632	99601	873//	00748	88708			534	11011	50	+	RRrrrrr ₀		18					
Shawbury	414	81215	40037	07701	854//	52814	88615			414	80925	20652	98401	853//	01861	86707	88612		414	08012	00	+	rrrrrr		17					
Manchester	334	71116	58027	09502	755//	54801	87622			334	80832	60702	00703	4547/	52748	88460			334	03011	01	+	s ₀ rr		16					
Squires Gate	318	71222	50047	08402	756//	52804	87643			318	80927	66022	00804	7542/	00745	83618	87657	88462	318	05021	01	+	r ₀ rrr		15					
Valley	302	80521	61026	02603	3567/	01806	83645	88459		302	80733	61212	94203	4567/	50850	84645	88458		302	03021	01	+	ir ₀ rr		14					
Ronaldsway	204	81242	50027	05304	6542/	01802	86618	88458		204	80942	58022	99305	854//	01838	81715	87619	88635	204	04021	50	r ₀ s ₀ r ₀ s ₀	ir ₀ s ₀ rr		13					
Carlisle	222	81121	62017	10904	856//	53810	81635	88650		222	80918	62031	05904	6551/	51827	83627	85657	88462	222	00031	01	+	+		12					
Watnall	354	81015	48027	10301	854//	51817	86715	88625		354	81021	32622	02501	874//	00836	88710			354	12001	51	+	rrrr		11					
Spurn Head	396	61440	63012	12505	655//	00716	86625			396	81440	61022	05805	855//	03746	88625			396	92031	//	+	r ₀ r ₀		10					
Finnigley	360	81112	56037	12502</																										

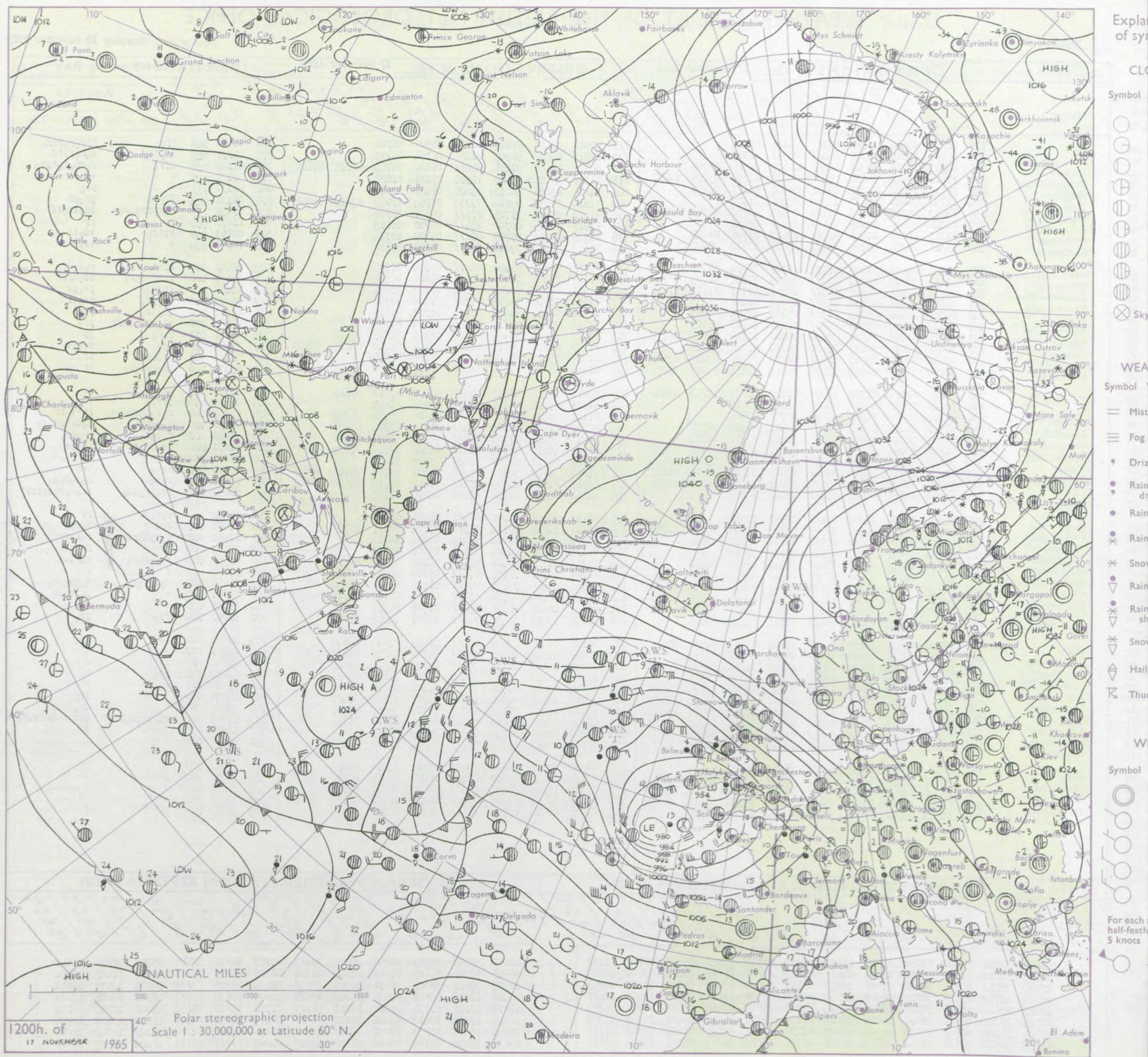
DAILY WEATHER REPORT OF THE BRITISH METEOROLOGICAL OFFICE

No. 37982

Date of Issue Thursday 18 November 1965

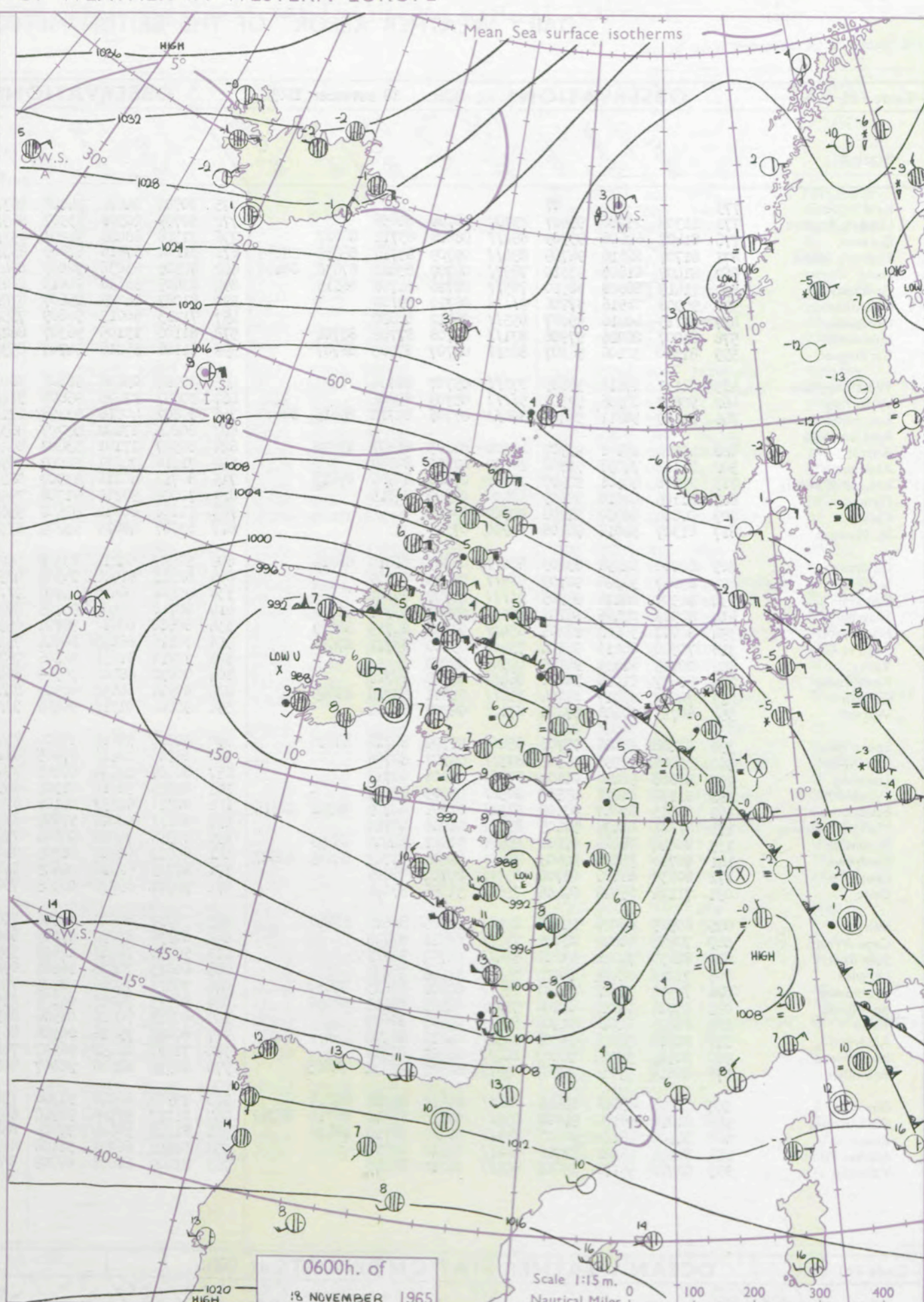
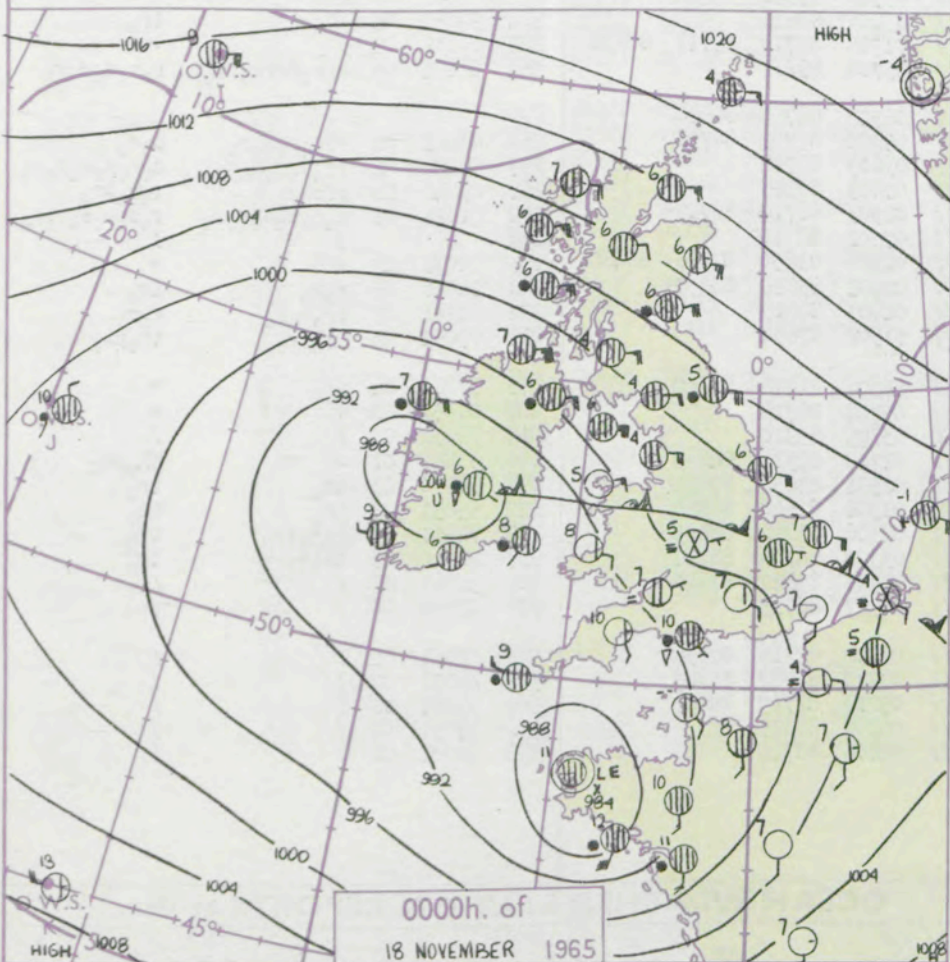
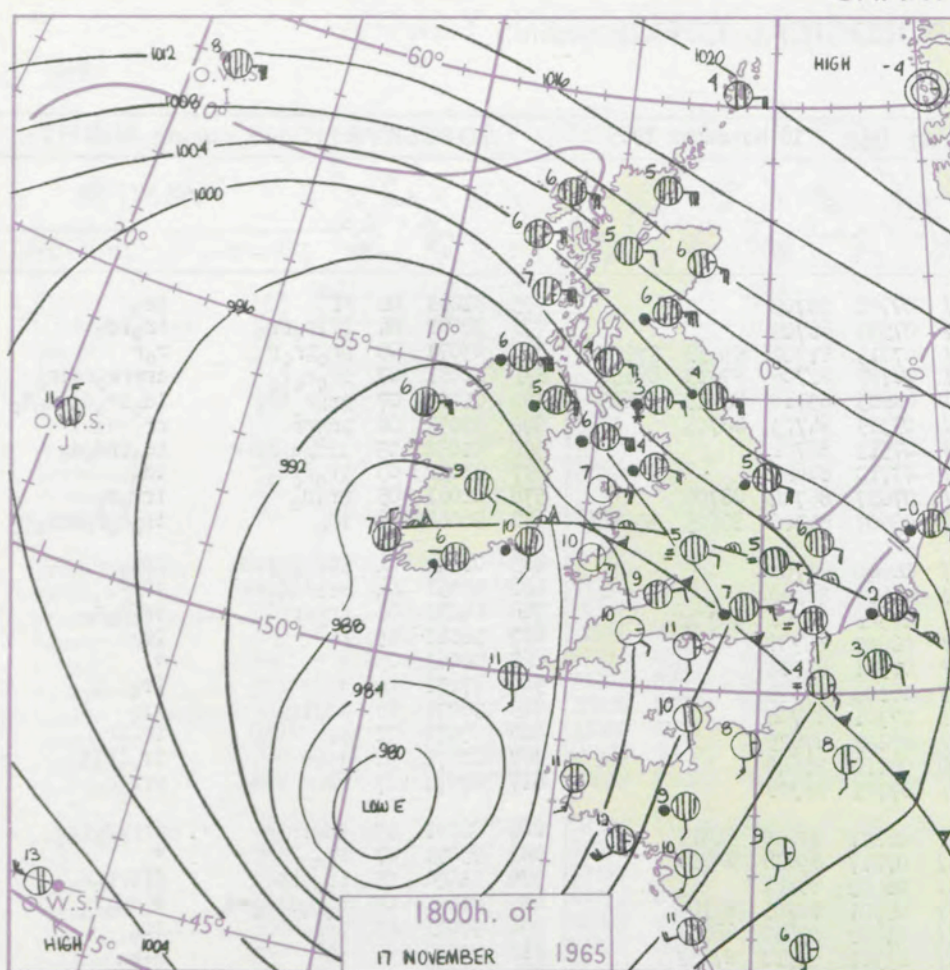
Code FM 11.A		OBSERVATIONS at 12h. 17 November 1965										OBSERVATIONS at 18h. 17 November 1965										OBSERVATIONS during DAY						
Station	iii	Nddff	VVwww	PPPTT	N _h L _h C _M H	T _d T _d app	8N _s Ch _s h _s	8N _s Ch _s h _s	8N _s Ch _s h _s	iii	Nddff	VVwww	PPPTT	N _h L _h C _M H	T _d T _d app	8N _s Ch _s h _s	8N _s Ch _s h _s	8N _s Ch _s h _s	iii	RRT x E	SSS	WEATHER						
																						09h.—15h.	15h.—21h.					
Kew	775	80812	09466	98705	862/1	04811	88705			775	80912	09446	97107	862/1	06500	88704			775	01071	000	ffro		ffro	01071	000	ffro	ffro
London Airport	772	80814	13106	98305	862/1	04711	88703			772	80913	09616	96907	862/1	06704	88703			772	01071	000	idof		idof	01071	000	idof	idof
Gatwick	776	80807	18106	99307	862/1	06809	86705	88708		776	80706	26106	97408	852/1	08400	84705	86615	88620	776	02101	000	ifro		ifro	02101	000	ifro	ifro
Thorney Island	871	71614	58025	96612	35438	09709	81712	83620	87272	871	11308	59021	95910	12500	09101	81820			871	00121	027	+		+	00121	027	+	+
Hurn	862	71715	70031	94712	784/1	09706	84815	86630		862	31608	65011	94411	35600	08400	83640			862	91131	111	+		+	91131	111	+	pr
Guernsey	894	11722	76011	94612	16340	09004	81708			894	71820	66258	93810	79333	08204	82709	83813	85644	894	01131	043	pr		pr	01131	043	pr	pr
Wattisham	590	81013	20586	01003	871/1	03817	83702	86703	88708	590	81310	09466	99705	871/1	05500	88702			590	07052	111	ro	ro	ro	07052	111	ro	ro
Gorleston	497	81228	37616	02805	854/1	03821	88615			497	81219	56026	00706	854/1	05708	88615			497	11072	000	rr		rr	11072	000	rr	rr
Mildenhall	578	81315	48606	00705	853/1	03612	85708	88625		578	81206	28106	99705	862/1	05102	88704			578	02061	000	rr	rr	rr	02061	000	rr	rr
Cardington	559	81311	28056	99704	854/1	03608	83712	88620		559	81213	32102	97806	862/1	05500	88704			559	96061	000	+		+	96061	000	+	ir
West Raynham	485	81120	24636	01903	872/1	03707	86704	88707		485	81113	19107	99904	862/1	03704	88705			485	05041	000	rr	rr	rr	05041	000	rr	rr
Wittering	462	81111	17216	00404	871/1	03712	87702	88703		462	81112	13106	99205	861/1	04801	88702			462	03052	000	rr	rr	rr	03052	000	rr	rr
Boscombe Down	746	71714	74025	95510	753/1	08803	82707	85711	87618	746	31412	61252	95209	38500	08103	83820			746	01111	000	ff	ff	ff	01111	000	ff	ff
Ross-on-Wye	627	80914	48055	93905	855/1	05712	88620			627	71010	17808	94307	773/1	07306	87708			627	01081	010	id	id	id	01081	010	id	id
Bristol	628	80709	20506	94505	872/1	05702	87704	88707		628	60708	20046	94009	674/1	08500	86712			628	01091	002	id	id	id	01091	002	id	id
Aberporth	502	71117	58806	87908	723/1	07500	86708	86815		502	21214	74256	89710	28400	07010	81818			502	05101	000	pr	pr	pr	05101	000	pr	pr
Rhoose (Cardiff)	715	71414	62016	92810	35232	09000	81704	83620	86270	715	41009	62011	93109	45400	08209	81715	83644		715	01121	010	ro	ro	ro	01121	010	ro	ro
Plymouth	827	32027	62018	90213	33400	09213	81712	83916		827	61715	62258	90211	69400	09102	81710	84815	82915	827	05131	032	pr		pr	05131	032	pr	pr
Chivenor	707	71620	70258	89513	68431	09303	81710	83816	85625	707	11210	69028	90809	15500	07206	81625			707	05131	024	pr	pr	pr	05131	024	pr	pr
St. Mawgan	817	71720	72256	87812	52478	09222	82711	84717	85272	817	61513	58028	89010	68300	09209	82706	83817		817	03121	026	pr	pr	pr	03121	026	pr	pr
Culdrose	809	72024	62028	87512	68371	11222	81707	84813	85630	809	72012	66028	88611	784/1	09206	83818	87625		809	02131	023	ph		ph	02131	023	ph	ph
Scilly	804	72023	59256	86612	68402	11225	85816			804	61816	59028	86711	65500	10209	86625			804	03131	014	rr		rr	03131	014	rr	rr
Elmdon	534	81112	24506	97903	872/1	02707	88704			534	81111	09446	96705	870/1	04004	85701	88705		534	02052	000	ro	ro	ro	02052	000	ro	ro
Shawbury	414	81119	26207	96403	872/1	03811	86704	88708		414	80812	11645	96005	872/1	04103	87703	88705		414	02051	000	do	do	do	02051	000	do	do
Manchester	334	80923	56047	98803	863/1	01807	85708	88715		334	70818	40026	97604	753/1	02501	85709	87630		334	95051	000	ro	ro	ro	95051	000	ro	ro
Squires Gate	318	81128	57046	98104	854/1	02711	82714	85620	88635	318	81022	40606	97304	854/1	04305	87710	88622		318	02051	000	rr	rr	rr	02051	000	rr	rr
Valley	302	70732	59156	92406	65271	04608	81705	83618	86640	302	21025	58011	92207	15630	05108	81640			302	97071	000	ir		ir	97071	000	ir	ir
Ronaldsway	204	80947	60027	95805	854/1	03815	83712	87618	88625	204	81042	30606	94506	853/1	04003	82708	86710	88615	204	03071	000	rr		rr	03071	000	rr	rr
Carlisle	222	80924	61022	03405	65571	50802	82622	84625	86656	222	80917	81686	01603	854/1	01801	83714	84632	88643	222	01051	000	ro	ro	ro	01051	000	ro	ro
Watnall	354	81218	14506	00402	872/1	02711	88703			354	81014	05616	98504	872/1	04000	88703			354	02041	000	rr	rr	rr	02041	000	rr	rr
Spurn Head	396	81240	57636	01905	864/1</																							

CHART OF WEATHER IN PART OF NORTHERN HEMISPHERE



CHARTS OF WEATHER IN WESTERN EUROPE

nation
 mbols
 DUD
 Cloud
 Amount
 (oktas)
 0
 1 or less
 2
 3
 4
 5
 6
 7 or more
 8
 obscured
 THER
 Weather
 zle
 and
 rizzle
 and snow
 shower
 and snow
 shower
 shower
 derstorm
 ND
 Wind
 speed
 (knots)
 Calm
 1-2
 3-7
 8-12
 13-17
 additional
 er add



GENERAL SYNOPTIC DEVELOPMENT

The depression centre, formerly to the southwest of Ireland, has moved eastwards and is crossing northern France. The secondary centre has moved slowly northwest across Ireland. The centre over France is expected to continue eastwards and the centre over Ireland will move southeast to be absorbed by a fast moving Atlantic low. Pressure will remain high over Greenland and easterlies will persist over northern Britain.

Issued at midday Thursday 18

November 1965

FORECAST for Great Britain and Northern Ireland until noon tomorrow

Northern districts will remain cloudy and cold with some rain and occasional snow on high ground. Wales and central and eastern England will be rather cold, dull and misty with some drizzle. Southern England will be cloudy with normal temperatures, some rain in the east and bright intervals in the west today. Rain is expected in some southern counties tomorrow.

OUTLOOK for following 24 hours.

Probably continuing relatively mild in the southeast but the cold weather, with rain or sleet at times, over northern districts, will spread southwards to most other areas.

DAILY WEATHER REPORT OF THE BRITISH METEOROLOGICAL OFFICE (contd.)

Code FM II.A		OBSERVATIONS at 00h. 18 November 1965										OBSERVATIONS at 06h. 18 November 1965										OBSERVATIONS during NIGHT						CONV TA °C
Station	iii	Nddff	VVwww	PPPTT	N _h L _h C _M C _H	T _d T _d app	8N _s Ch _s h _s	8N _s Ch _s h _s	8N _s Ch _s h _s	iii	Nddff	VVwww	PPPTT	N _h L _h C _M C _H	T _d T _d app	8N _s Ch _s h _s	8N _s Ch _s h _s	8N _s Ch _s h _s	iii	RRT _n T _n E	T _g T _g	WEATHER						
																						21h.—03h.	03h.—09h.					
Kew	775			07						775	80704	24602	94008	86311	07708	88709				775	91061	02	ff		ir ₀	40		
London Airport	772	21308	25286	95507	25700	06708	82656			772	80709	20508	93907	86311	07506	88709				772	92061	04	ffir ₀ pr ₀		ir ₀ id ₀	39		
Gatwick	776	81407	62608	95909	85411	08808	83711	88627		776	71308	68026	94208	75311	07713	81709	83628	87650		776	03071	03	pr ₀ rr ₀ r		r ₀ r	38		
Thorney Island	871	81707	66616	94709	85411	09709	83714	86619	88618	871	81104	57616	92809	85311	08707	82706	87619	88630		871	01081	07	ir ₀ r ₀ r ₀		irrrrr ₀ r ₀ ir ₀	37		
Hurn	862	81407	61808	93310	78521	08707	83820	87636	88460	862	80505	63038	92009	85411	08605	83710	86615	88622		862	01081	07	prpr ₀ ir ₀		id ₀ ir ₀ d ₀ rd ₀ d ₀	36		
Guernsey	894	71419	66808	90510	78311	08726	84708	86815		894	83405	56638	90810	86211	09319	84703	88704		894	08091	08	pr ₀ rr		rr	35			
Wattisham	590	90908	01516	97706	91111	06710	89100			590	81007	14205	95607	87011	07513	88701			590	01052	05	ir ₀ d ₀ ff ₀ ff ₀		id ₀ ifd ₀ d ₀	34			
Gorleston	497	81219	40216	99007	85511	06712	88620			497	71113	60015	96809	75511	07710	87620			497	93032	03	ir ₀ r ₀ r ₀		id ₀	33			
Mildenhall	578	81007	26026	97906	87111	06708	87702	88704		578	81106	19105	96307	86211	07607	86704	88706		578	02061	05	rrid ₀		irrr ₀ r ₀	32			
Cardington	559	81310	32106	96307	86211	06707	87703	88707		559	81106	56216	94707	85311	06607	81706	86625	85644		559	96062	06	id ₀		ir ₀ r ₀ r ₀ rrd ₀ r ₀	31		
West Raynham	485	81111	17616	98605	87211	05707	88704			485	80914	05426	96806	86011	06603	88701			485	01041	04	rrrr ₀ r ₀ ffd ₀		ffd ₀	30			
Wittering	462	90807	02506	97305	91111	05709	89101			462	90607	07475	95806	91111	06606	89100			462	03051	04	rririd ₀ ff		irff	29			
Boscombe Down	746	81209	58811	94408	88411	07706	82710	86815	88640	746	80807	40218	93208	87111	07501	86702	83704		746	04071	06	pr ₀ pr		ir ₀ d ₀ d ₀	28			
Ross-on-Wye										627	80805	17102	93707	86311	06603	88708			627	94061	05	pr		id	27			
Bristol	628	40606	18108	93707	46300	06603	83707	83620		628	80507	17101	93407	86211	07301	88704			628	00061	03	+		+	26			
Aberporth	502	21111	74031	91508	20932	07210	82359			502	71216	74031	92007	70931	06105	87359			502	97071	04	+		ir ₀	25			
Rhoose (Cardiff)	715	70808	40501	92907	75311	07000	83706	87618		715	80711	40216	93307	86211	07301	88704			715	96071	06	id ₀ ir ₀		ir ₀	24			
Plymouth	827	41105	62018	90309	42400	09500	84815			827	70000	58211	91708	75511	07209	87625			827	03071	01	pr		ir ₀ ir	23			
Chivenor	707	00804	80020	91208	00900	07101				707	51108	80012	92508	55600	08210	85640			707	03071	02	+		ir ₀ irir	22			
St. Mawgan	817	01307	56018	90108	00900	07305				817	83007	48616	93209	87311	07221	88708			817	07071	07	ir		rrrr ₀ r ₀	21			
Culdrose	809	80000	62258	89609	88411	09303	81810	88614		809	52907	64216	93308	55211	06221	83705	84615		809	06081	05	id ₀ ir		rrrr ₀ r ₀ ir ₀	20			
Scilly	804	83017	56026	90709	86311	08219	88709			804	82915	81026	94309	48511	07217	83828	88458		804	95091	07	ir ₀		+	19			
Elmdon	534	90907	02476	95905	91111	05707	89101			534	90406	06436	94806	91111	06605	89101			534	01051	05	ir ₀ fff		ffirrr ₀ r ₀	18			
Shawbury	414	80913	09466	96105	87011	05501	86701	88702		414	80708	23106	95705	87211	05301	84703	88705		414	01051	04	d ₀ r ₀ ffid ₀ -d ₀		r ₀ rd ₀ r ₀	17			
Manchester	334	80817	58602	97205	85411	03702	84715	88629		334	80618	60212	96704	85511	03202	85620	88650		334	97041	03	ir ₀		ir ₀	16			
Squires Gate	318	70920	60216	96804	75411	03400	83711	87630		318	70816	66026	96604	75411	03301	81710	87657		318	91031	02	r ₀		ir ₀	15			
Valley	302	00715	61020	91105	00900	05003				302	70718	61031	94206	75711	05302	87650			302	00051	03	+		+	14			
Ronaldsway	204	81037	61026	96006	76411	04205	83711			204	80830	66602	96306	85411	03104	88615			204	97051	05	+		ir ₀	13			
Carlisle	222	70918	69017	01404	75411	01801	83718	86645		222	80911	66032	00504	85411	01704	82713	85717	88630	222	00031	02	+		+	12			
Watnall	354	80713	07606	97604	87111	04708	88702			354	90604	01516	96405	91111	05708	89111			354	04031	03	r ₀ r ₀ rrir ₀ id ₀ f		r ₀ r ₀ d ₀ d ₀ ff	11			
Spurn Head	396	81128	58026	99706	85411	05709	84710	88620		396	81020	58616	98206	85411	06712	84710	88620		396	03041	04	rrd ₀ r ₀ d ₀ r ₀		d ₀ d ₀	10			
Finningley	360	80406	28596	99505	87311	04707	88706			360	80306	28516	97805	87111	05708	83702	88703		360	02032	02	ir ₀ d ₀ r ₀ d ₀ r ₀		d ₀ r ₀ d ₀ r ₀ r ₀ r ₀	9			
Leeming	257	80608	56216	01104	87411	02806	88713			257	80407	32206	99803	87411	03603	88714			257	02032	02	ir ₀ d ₀ r ₀ d ₀ r ₀		d ₀ r ₀ d ₀ r ₀ r ₀ r ₀	8			
Tynemouth	262	81132	48616	03505	80521	03603	88525			262	81028	58616	01905	80521	03609	88525			262	09042	04	rrrr ₀ r ₀		r ₀ r ₀ ir ₀	7			
Eskdalemuir	162	80815	59687	03102	57321	01301	83709	84712	88516	162	80311	62237	02102	87411	01503	86710	88712		162	01021	01	r ₀ r ₀ r ₀						


DAILY WEATHER REPORT OF THE BRITISH METEOROLOGICAL OFFICE

No. 37983

Date of Issue Friday 19 November 1965

Code FM 11.A		OBSERVATIONS at 12h. 18 November 1965										OBSERVATIONS at 18h. 18 November 1965										OBSERVATIONS during DAY			
STATION	TIME	III	Nddff	VVwwWW	PPPTT	N _h Ch _h Ch _h	T _d app	8N _s Ch _s h _s	8N _s Ch _s h _s	8N _s Ch _s h _s	III	Nddff	VVwwWW	PPPTT	N _h Ch _h Ch _h	T _d app	8N _s Ch _s h _s	8N _s Ch _s h _s	8N _s Ch _s h _s	III	RRT	T _E	S _{ss}	WEATHER	
																								09h.—15h.	15h.—21h.
104	Kew	775	80805	20616	94508	87311	07004	88707			775	73403	28116	94808	75611	06305	87635				775	02091	000	r _o r _o rrf	ffff
102	London Airport	772	80107	16636	94508	57321	07105	85706	88540		772	63505	23046	94707	48421	07303	81816	84630			772	03091	000	id _o rrir _o	ir _o
100	Gatwick	776	80707	57206	94508	85311	07102	84707	85710	88630	776	30000	01164	94903	35600	03205	83640			776	02081	000	irr _o r _o id _o	ffff	
99	Thorney Island	871	70501	66026	93910	68431	08006	82815	85656		871	71701	58035	95008	75411	07207	81710	85626	87648	871	92111	002	id _o	id _o	
97	Hurn	862	80901	58216	94110	85311	09209	82708	85710	88615	862	70000	22508	94509	75411	08100	86710	87630		862	97111	111	d _o d _o id _o r _o	id _o d _o d _o f	
95	Guernsey	894	72916	81036	95711	68371	09118	82708	86815		894	62308	81018	95810	58431	07601	82815	85650		894	93121	016	ir _o	pr _o	
93	Wattisham	590	80909	48022	94908	86311	07719	85706	88709		590	80404	17636	94907	87111	06103	88702			590	13082	111	irr _o	rrd _o d _o	
91	Gorleston	497	81411	60026	96109	85511	08602	88620			497	81211	60616	95209	05511	08400	88620			497	93092	000	id _o	r _o r _o	
90	Mildenhall	578	80906	56026	95908	85311	07804	85706	88615		578	80402	19632	95407	67321	07000	86707	88516		578	06091	000	r _o r _o	rrd _o r _o	
88	Cardington	559	80905	40056	94708	85311	07803	83707	88610	88615	559	80405	13106	94807	85311	07500	87708	88615		559	91091	000	id _o r _o id _o	id _o ir _o	
86	West Raynham	485	80709	24615	96307	87211	07703	85703	88705		485	80406	19636	95907	57321	06202	84707	83712	88531	485	17082	000	d _o r _o r _o r _o	r _o rrRRrf	
84	Wittering	462	80508	08626	95807	87011	07801	86701	88702		462	80505	06426	95407	86011	07301	88701			462	04071	000	FFrrRRf _o d _o	ddr _o r _o rrf	
82	Boscombe Down	746	80905	22202	94708	86111	07109	84702	88705		746	80000	07465	95107	86011	07202	88701			746	94081	000	id _o d _o d _o	id _o ff	
81	Ross-on-Wye	627	80502	08505	94707	86211	07103	88704			627	80702	06445	94707	86211	07400	88704			627	92081	000	id _o d _o f	idf	
79	Bristol	628	80207	07516	94708	86011	08104	87701	88702		628	80505	06516	94907	86011	07301	88701			628	03081	000	id _o d _o d _o rrrf	r _o r _o ddff	
77	Aberporth	502	81408	40626	93907	55671	07008	85640	88459		502	71309	40036	93907	45711	06302	81925	84645	87360	502	05091	000	ir _o irr _o r _o	+	
75	Rhoose (Cardiff)	715	80905	20102	95208	86111	08205	82702	87704	88710	715	90904	06456	95107	91111	07400	89101			715	01081	000	ir _o id _o d _o d _o ff	ir _o r _o r _o ffff	
73	Plymouth	827	52202	62016	94710	58530	08107	82820	83645		827	70703	59602	94008	75511	08501	84620	87650		827	01121	010	+	ir _o ir	
72	Chivenor	707	70000	62026	95110	65431	09209	82710	86656		707	70906	48022	94409	78511	07500	81820	87656		707	94111	010	ir _o	ir _o	
70	St. Mawgan	817	72406	69031	94811	78411	07007	81816	87637		817	51606	72026	93807	55700	07703	85650			817	01111	016	ir _o	ir _o	
68	Culdrose	809	72509	66028	95011	58431	07305	82815	83625	87359	809	72101	69028	94209	78411	08801	83817	87645		809	04112	012	pr _o	pr _o ff	
66	Scilly	804	62607	66258	94909	68301	09801	85809			804	42306	81028	93410	48400	08706	82818	83635		804	06111	010	pr	+	
64	Elmdon	534	80204	06466	95606	87111	06104	85702	88703		534	80409	22605	95506	87111	05103	82702	86703	88705	534	05081	000	rrd _o r _o d _o d _o f	d _o d _o irr _o r _o dr	
63	Shawbury	414	80000	37216	96106	85311	05000	87707	88612		414	80905	26616	96205	87211	05101	85704	88706		414	05061	000	rd _o d _o r _o dr	r _o rrdrd _o r _o	
61	Manchester	334	80717	58022	97105	85411	03202	83712	88625		334	80512	57212	96804	85411	01303	84712	88622		334	97051	000	r _o r _o	r _o r _o	
59	Squires Gate	310	70818	62042	96906	78412	04000	81712	84640	87656	310	80814	57216	96904	85411	03400	81618	88636		310	92061	010	r _o	r _o r _o	
57	Valley	302	70720	59022	94507	75611	05000	81635	87645		302	80616	48042	94906	75671	05204	87645	88460		302	00081	000	+	+	
55	Ronaldsway	204	80727	64606	96707	85411	03201	81713	86618	88637	204	80924	66216	96706	85411	03102	85717	88637		204	91071	000	ir _o	ir _o	
54	Carlisle	222	80712	64602	01005	85411	02400	86615	88650		222	80716	59616	00804	85411	01202	83713	85619	88630	222	97051	000	r _o r _o	r _o r _o	
52	Watnall	354	80510	05516	96506	87111	06802	88702			354	90507	04656	96605	91111	05102	89101			354	08071	000	ir _o rrf _o d _o	d _o r _o r _o r _o RRrrf	
50	Spurn Head																								

CHART OF WEATHER IN PART OF NORTHERN HEMISPHERE



CHARTS OF WEATHER IN WESTERN EUROPE

ation
mbols

LOUD
Cloud
Amount
(oktas)

0
1 or less
2
3
4
5
6
7 or more
8
Obscured

ATHER
Weather

zle
and
rizzle

and snow

shower

and snow
lower

W shower

shower

nderstorm

IND

Wind
speed
(knots)

Calm

1-2

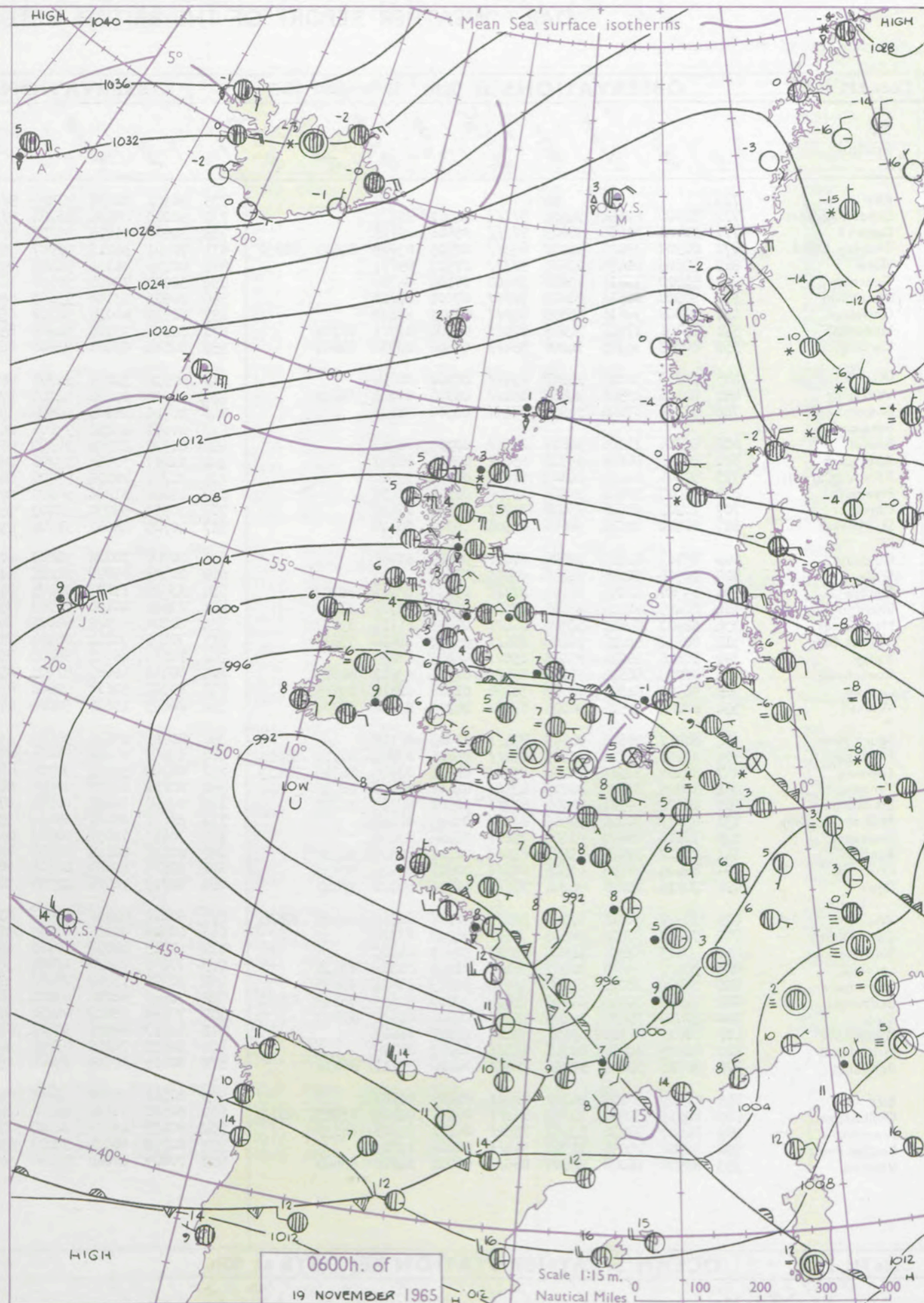
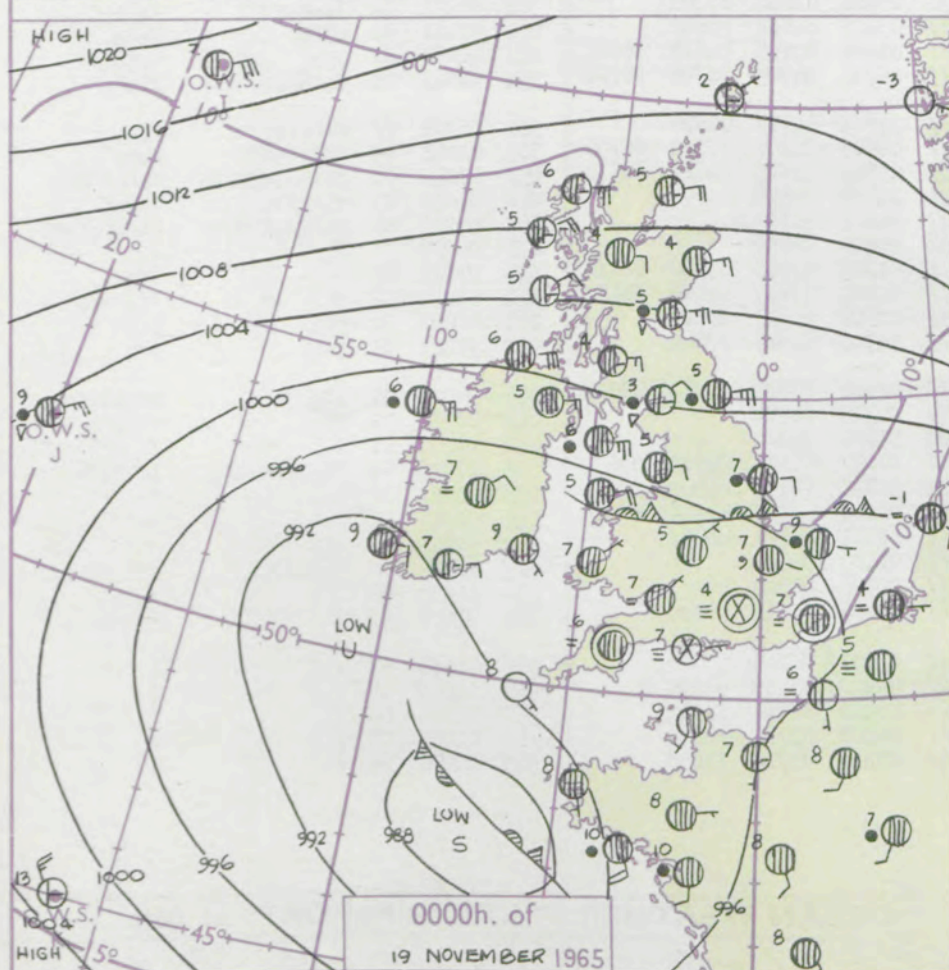
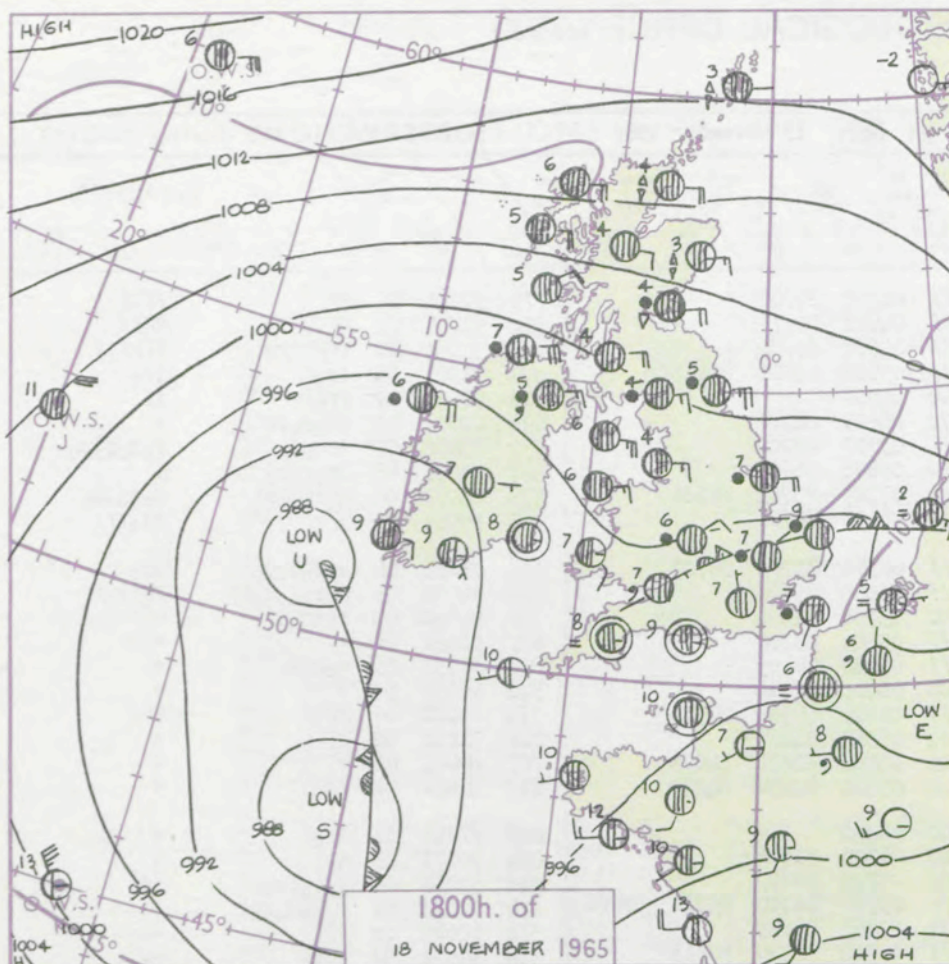
3-7

8-12

13-17

Additional
er add

48-52



GENERAL SYNOPTIC DEVELOPMENT

The complex area of low pressure over southern England and northern France is moving slowly eastwards, and the main centre will move across north France during the next 24 hours. High pressure over Greenland is persisting and the northeasterlies over much of Britain will be maintained.

Issued at midday Friday 19

November 1965

FORECAST for Great Britain and Northern Ireland until noon tomorrow

Over Scotland, Northern Ireland and northern England it will continue cloudy or dull, with rain at times, and snow on the hills. Over Wales, central and southern England it will continue dull and misty with fog on hills and drizzle in places, but along the south coast some sunny intervals are likely. It will be cold in the north and rather cold in the south.

OUTLOOK for following 24 hours. Cold with rain at times and some snow on the hills in the north. Bright intervals are likely in western districts.

DAILY WEATHER REPORT OF THE BRITISH METEOROLOGICAL OFFICE (contd.)

Code FM II.A		OBSERVATIONS at 00h. 19 November 1965										OBSERVATIONS at 06h. 19 November 1965										OBSERVATIONS during NIGHT					CONVE TAT °C to								
Station	iii	Nddff	VVwww	PPPTT	N _h L _h C _M H	T _d T _d app	8N _s Ch _s h _s	8N _s Ch _s h _s	8N _s Ch _s h _s	iii	Nddff	VVwww	PPPTT	N _h L _h C _M H	T _d T _d app	8N _s Ch _s h _s	8N _s Ch _s h _s	8N _s Ch _s h _s	iii	Nddff	VVwww	PPPTT	N _h L _h C _M H	T _d T _d app	8N _s Ch _s h _s	8N _s Ch _s h _s		8N _s Ch _s h _s	iii	RRT _n T _n E	T _g T _g	WEATHER			
																																21h.—03h.	03h.—09h.		
Kew	775				04						775	90302	01434	93705	91111	04708	89/01				775	92031	50	FF		FFff						40			
London Airport	772	90000	F2454	94504	91111	04601	89111				772	90000	F6454	93704	91111	04606	89111				772	91031	02	FF		FFff							39		
Gatwick	776	90401	01434	94805	91111	05606	89101				776	90602	01476	93704	91111	04608	89102				776	97041	03	FFFFr _o		FFFFff							38		
Thorney Island	871	80901	37026	94207	85311	07505	83709	84621	88650		871	70301	56216	92907	75511	05609	83621	86643			871	91061	04	ir _o		ir _o							37		
Hurn	862	90603	01475	93907	91111	07503	89111				862	00206	16104	92405	00900	05507				862	97051	02	ffff		ff								36		
Guernsey	894	51910	75016	93610	55400	08106	84710				894	50907	70021	90609	46372	08601	84707				894	02081	06	pr _o r _o ir		+							35		
Wattisham	590	90906	06516	94807	91111	07001	89101				590	80903	23106	93807	86111	07707	88702				590	03062	06	ffd _o d _o		r _o r _o ir _o							34		
Gorleston	497	81006	58616	95809	85511	08203	88620				497	60919	60016	94708	65500	06806	86620				497	01072	06	rr _o r _o r _o		+							33		
Mildenhall	578	81101	17516	94907	87011	07704	85701	88704			578	80904	23106	94407	85211	07707	83703	88616			578	03071	06	d _o r _o d _o d _o		d _o r _o ld _o							32		
Cardington	559	80503	16105	94206	85411	06606	86716	88644			559	80504	03464	93706	86011	06606	88701				559	97051	05	+		id _o ff								31	
West Raynham	485	80809	32216	95507	85711	06502	88650				485	80910	32216	94707	86211	06706	83705	88707			485	03051	04	Rrr _o d _o d _o		ir _o								30	
Wittering	462	80105	23506	94806	85211	06706	84704	88625			462	90000	01456	94106	91111	06505	89100				462	94061	05	d _o r _o d _o d _o ff		FFir _o ff								29	
Boscombe Down	746	81006	07424	94507	85411	06506	88615				746	10706	28105	93505	15600	05708	81630				746	92041	03	ff id _o if		+								28	
Ross-on-Wye											627	80102	48052	93606	86311	05605	88708				627	00051	04	+		+								27	
Bristol	628	80506	14106	94607	86211	07303	88703				628	80308	24102	94306	86311	06400	88709				628	97051	05	r _o r _o ir _o		+								26	
Aberporth	502	80305	48031	93507	85611	05500	88647				502	21007	56011	93706	26400	04400	82710				502	00051	52	+		+								25	
Rhose (Cardiff)	715	90806	04474	94307	91111	07504	89100				715	80708	28104	93606	86211	06804	86704	88705			715	00061	06	FFFF		+								24	
Plymouth	827	11007	58106	92506	15700	06504	81650				827	41006	61026	90907	00902	06505	84070				827	91051	02	r _o		+								23	
Chivenor	707	70905	58016	93408	75711	07501	87656				707	50903	59031	92607	25601	05506	82634	84075			707	00061	04	+		+								22	
St. Mawgan	817	40910	40284	92606	00901	06302	84070				817	40705	48011	91905	25708	05302	82650	84270			817	97051	04	if		+								21	
Culdrose	809	80704	40104	92006	87011	06609	88701				809	00608	70026	91606	00900	06302				809	97042	01	ir _o		+									20	
Scilly	804	01305	81020	92108	00900	07301					804	10502	81020	92208	11400	08309	81816				804	00071	05	+		+								19	
Elmdon	534	80307	18206	95205	87111	05803	85702	88703			534	83610	15105	94205	86111	05712	88702				534	91051	05	d _o r _o ir _o		ff								18	
Shawbury	414	80405	28206	95905	87211	05703	82705	88707			414	73509	40106	95503	75411	03708	82710	85714	87618		414	91031	01	d _o r _o d _o r _o		+								17	
Manchester	334	60511	60021	96504	66411	02603	85715	83647			334	80308	62022	96005	85511	03705	88629				334	00041	02	+		+									16
Squires Gate	318	80712	58216	96805	85611	03702	82630	88646			318	70409	70212	96104	75411	03804	82710	87615			318	91031	02	r _o r _o		r _o								15	
Valley	302	80618	48216	95405	85611	05203	88633				302	70513	48026	95606	25631	05804	82640	87362			302	04051	04	ir _o r _o r _o		r _o r _o rr								14	
Ronaldsway	204	80723	66616	97106	85411	02301	83617	88623			204																								

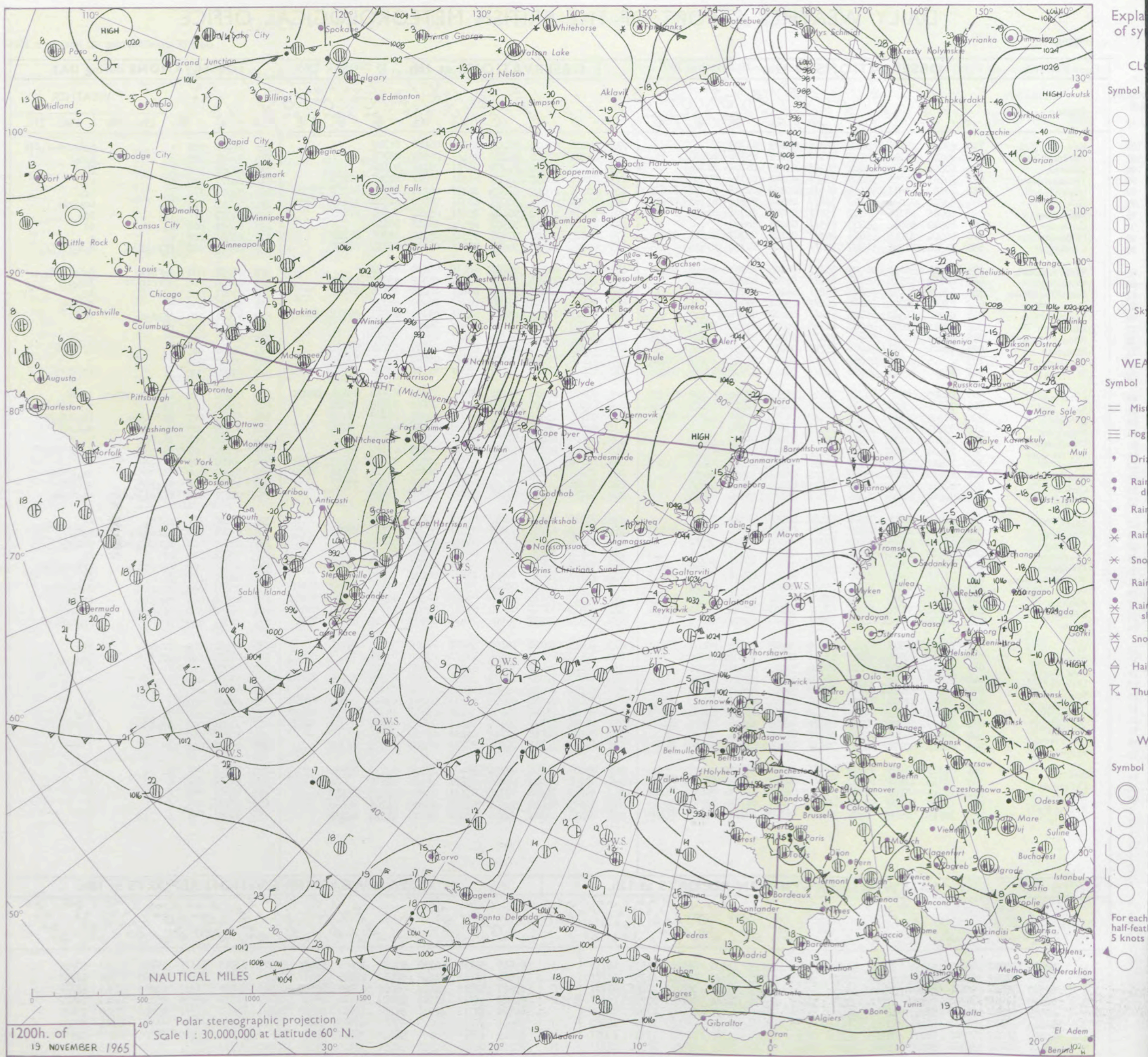
DAILY WEATHER REPORT OF THE BRITISH METEOROLOGICAL OFFICE

No. 37984

Date of Issue Saturday 20 November 1965

Code FM 11.A		OBSERVATIONS at 12h. 19 November 1965										OBSERVATIONS at 18h. 19 November 1965										OBSERVATIONS during DAY				
Station	iii	Nddff	VVwwwW	PPPTT	N _h Ch _s Ch _s Ch _s	T _d app	8N _s Ch _s h _s	8N _s Ch _s h _s	8N _s Ch _s h _s	iii	Nddff	VVwwwW	PPPTT	N _h Ch _s Ch _s Ch _s	T _d app	8N _s Ch _s h _s	8N _s Ch _s h _s	8N _s Ch _s h _s	iii	RRT x T E	SSs	WEATHER				
																						09h.—15h.	15h.—21h.			
Kew	775	83605	19104	95006	86311	05205	88709			775	80000	17102	96107	86311	06110	88709			775	97081	000	+		dododododoff		
London Airport	772	80205	35104	94705	86311	05002	85706	88708		772	83202	22042	95707	86311	06309	88706			772	97071	000	+		dodof		
Gatwick	776	80504	14104	94606	86211	05003	86704	88706		776	50000	04454	96006	91111	06210	89108			776	00061	000	f		ff		
Thorney Island	871	70105	20052	94206	75411	05106	82710	87656		871	83602	16102	96006	85311	05211	81707	88629		871	00071	000	+		+		
Hurn	862	70109	57011	94406	66311	05109	82706	86708	86075	862	80201	30042	95705	16371	04211	81708	84357	88459	862	97071	111	+		ir _o		
Guernsey	894	83206	72032	94110	38477	08218	82812	85360	88270	894	80000	56216	95509	68371	08207	81706	83810	86640	894	04111	001	ir _o		ir _o ir _o ir _o		
Wattisham	590	80705	28106	95207	85311	07006	86706	88630		590	70407	18102	96606	75211	05210	84704	87635		590	91072	111	ir _o		id _o		
Gorleston	497	80912	58052	95603	85511	06205	88620			497	80719	56055	95907	85511	06308	88620			497	01092	000	id		id		
Mildenhall	578	80904	32025	95407	85311	06102	85707	84618	88625	578	80805	28102	97006	85311	05310	86706	88620		578	00081	000	+		+		
Cardington	559	71304	56286	94907	75411	06106	82710	87625		559	80707	40616	96207	86211	06310	85704	88706		559	02072	000	ffid _o d _o r _o		d _o d _o rrr _o r _o		
West Raynham	485	80610	50016	96007	85311	06105	85707	84618	88640	485	80518	09516	97405	86111	05210	88702			485	91071	000	d _o r _o dd _o		d _o d _o ffid _o		
Wittering	462	80609	12615	95507	86011	06007	82701	88702		462	80707	11206	97306	87111	05312	85702	88703		462	02070	000	dr _o rrr _o ir _o ir		ir _o d _o ff		
Boscombe Down	746	83605	58051	95405	86211	04108	83705	88707		746	80203	40052	96505	66421	04209	86710	88459		746	97071	000	+		ir _o		
Ross-on-Wye	627	83502	24052	95106	86211	05701	88705			627	80101	17505	95606	86211	06203	88703			627	92061	000	+		id _o ir _o		
Bristol	628	80304	14512	95706	87211	05207	88704			628	80303	17105	95806	85311	05103	83707	86712	88625	628	97071	000	id _o d _o d _o		if		
Aberporth	502	71010	62011	95507	15706	04002	81650	87270		502	80903	59032	96306	85411	04201	88618			502	00071	007	+		+		
Rhoose (Cardiff)	715	80807	40052	95806	75417	05104	82712	87625	88275	715	80702	50052	96306	85411	05304	88618			715	00070	000	+		+		
Plymouth	827	81008	32051	94008	15711	06212	81650	88464		827	81007	37616	94907	85411	06207	81710	88621		827	01092	000	+		r _o r _o p _o r _o		
Chivenor	707	80805	60022	95208	35471	05206	81715	83635	88464	707	80000	56032	95706	25471	05203	82615	88460		707	00091	000	+		+		
St. Mawgan	817	81104	62021	94308	12571	07109	81825	83362	88466	817	81006	48216	94507	65321	07501	83706	86640	88460	817	01091	000	+		ir _o ir _o ir _o		
Culdrose	809	80805	60606	94308	68521	08214	83820	85650	88465	809	80807	60106	94208	88411	07603	81818	83625	88630	809	04092	000	ir _o r _o r _o rrr _o r _o		id _o dd		
Scilly	804	71702	63606	94409	68471	08609	81814	85623	87458	804	61108	81026	93709	68400	07602	81815	86624		804	01111	001	ir _o		+		
Elmdon	534	80806	26516	95307	86111	06003	82702	84703	88704	534	80706	15585	96606	86211	06310	86703	88706		534	01071	000	dr _o ffid _o d _o		id _o d _o rr _o r _o		
Shawbury	414	83605	17206	96206	86311	05002	88707			414	80606	32216	97206	86411	05308	82711	88714		414	91071	000	d _o r _o d _o		d _o d _o r _o		
Manchester	334	70308	22215	96307	75411	05002	84710	87640		334	80806	40045	97407	85411	04206	83715	88628		334	97081	000	id _o ir _o		+		
Squires Gate	318	70408	40212	96807	75511	05003	81625	87635		318	80809	28216	97607	85511	06205	83622	88630		318	97071	000	d _o r _o		d _o r _o		
Valley	302	70510	69022	97508	48431	06108	81818	83625	87360	302	80606	40042	97607	65671	06103	83630	85657	88459	302	00091	009	+		+		
Ronaldsway	204	60516	75026	97607	55402	05801	81714	84367		204	80409	60032	97807	85411	05301	81712	85618	88635	204	93081	000	+		ir _o ir _o ir _o		
Carlisle	222	80611	66616	99806	75421	04000	85628	87645		222	80306	58616	00405	85511	03206	82622	88627		222	05061	000	ir _o r _o r _o		r _o r _o rr		
Watnall	354	80904	19216	96506	85311	06005	87706	88620		354	80710	09465	97605	87211	05208	88703			354	01071	000	ffr _o d _o r _o d _o r _o		id _o fd _o d _o		
Spurn Head	396	81015	48616	97507	85411	06210	84710	88620		396	81018	48026	98707	85511	05110	88620			396	93080	111	r _o ir _o		+		
Finningley	360	80706	26216	97507	85311	06107	83708	86712	88620	360	80709	23506	98806	87311</												

CHART OF WEATHER IN PART OF NORTHERN HEMISPHERE



CHARTS OF WEATHER IN WESTERN EUROPE

nation
mbols

LOUD
Cloud
Amount
(oktas)

0
1 or less
2
3
4
5
6
7 or more
8

Obscured

ATHER
Weather

izzle
and
rizzle

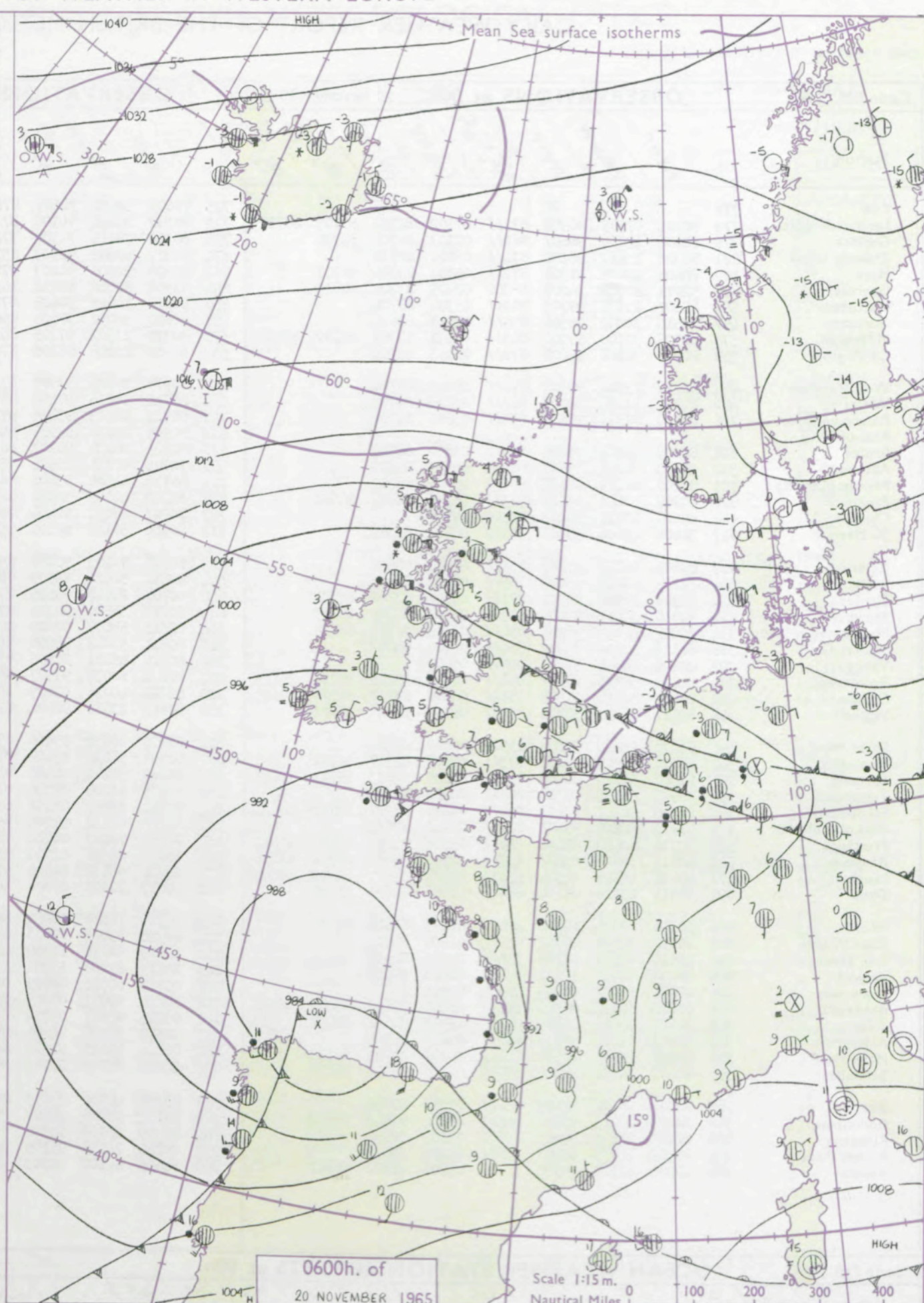
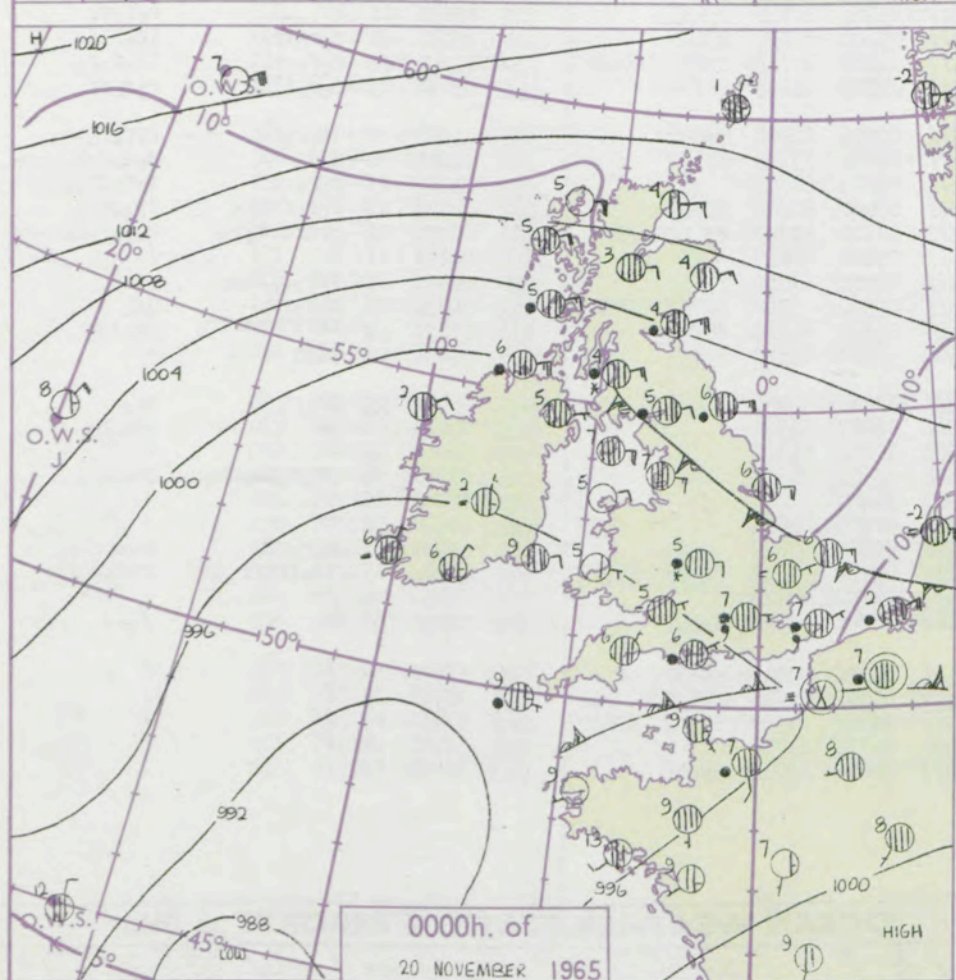
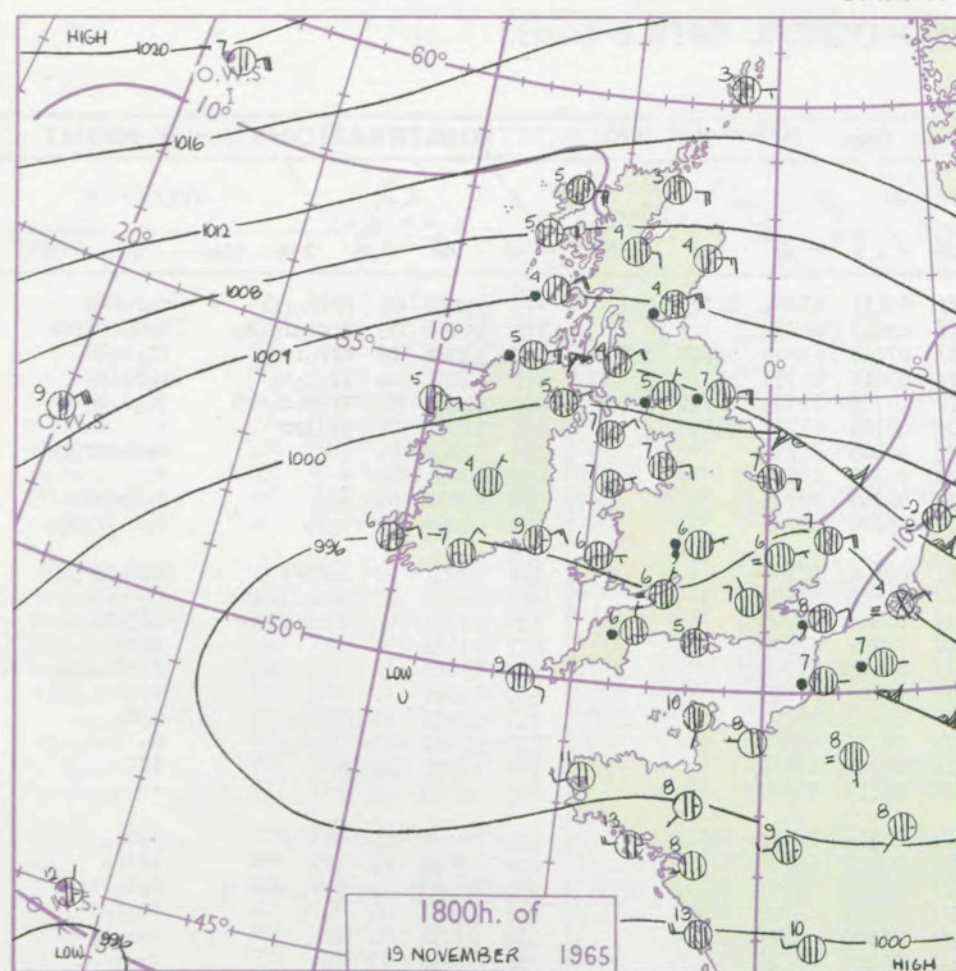
and snow
w
shower
and snow
lower
w shower
shower
nderstorm

IND
Wind
speed
(knots)

Calm
1-2
3-7
8-12
13-17

additional
per add

48-52



GENERAL SYNOPTIC DEVELOPMENT

A deepening low off Cape Finisterre is moving northeast towards Biscay and north France. The large anticyclone over Greenland continues to maintain the strong east to northeast winds over the British Isles.

Issued at midday Saturday 20

November 1965

FORECAST for Great Britain and Northern Ireland until noon tomorrow

It will remain generally cloudy or dull with periods of rain in all parts of Britain, and there will be some snow on the hills in the north. The fresh or strong northeasterly winds will persist and it will continue cold in the north and rather cold in the south.

OUTLOOK for following 24 hours.

Cold and cloudy in most districts with rain at times. Some northern districts will have snow on higher ground.

DAILY WEATHER REPORT OF THE BRITISH METEOROLOGICAL OFFICE (contd.)

Code FM II.A		OBSERVATIONS at 00h. 20 November 1965										OBSERVATIONS at 06h. 20 November 1965										OBSERVATIONS during NIGHT					CONVECTIVE TABLE °C to °F
Station	iii	Nddff	VVwww	PPPTT	N _h L _h C _M H	T _d T _d app	8N _s Ch _s h _s	8N _s Ch _s h _s	8N _s Ch _s h _s	iii	Nddff	VVwww	PPPTT	N _h L _h C _M H	T _d T _d app	8N _s Ch _s h _s	8N _s Ch _s h _s	8N _s Ch _s h _s	iii	RR _T T _n E	T _g T _g	WEATHER					
																						21h.—03h.	03h.—09h.				
Kew	775			07						775	80609	32616	94607	87211	05611	83704	86705	88706	775	09072	06	ffRrRrRr	RrRrRR	40			
London Airport	772	80905	07585	96507	87211	07102	82703	86705	88712	772	80712	40635	94706	87311	05609	88706			772	05062	06	ffdrdrdr	RRRR	39			
Gatwick	776	80804	13604	96607	86211	07103	86704	88709		776	80709	28615	94907	77221	07607	83703			776	12062	06	ffrRrRr	RrRrRR	38			
Thorney Island	871	80302	13612	96206	87411	06601	88710			871	80707	48602	92907	85311	07616	84708	86618	88630	871	03051	04	irRrRrRr	RrRrRr	37			
Hurn	862	80605	20635	91506	87211	05807	83704	88708		862	80608	30506	91807	87211	07718	82704	86707	88710	862	01041	04	irRrRrRr	RrRrRr	36			
Guernsey	894	52011	82019	94209	58300	07609	83708	84813		894	51908	80018	91010	16302	08711	81708	85075		894	11081	06	pRtlpr	+	35			
Wattisham	590	80607	23105	97705	86211	05301	88704			590	80610	14615	96605	87111	05605	88702			590	01042	04	idRr	dRrRrRr	34			
Gorleston	497	80915	58052	98506	85511	04217	88620			497	80620	58052	97605	85611	04707	88630			497	00051	05	+	+	33			
Mildenhall	578	80706	32102	97806	85311	05001	83707	85709	88624	578	80710	23502	97105	86211	04703	88704			578	97051	04	idRr	dRrRrRr	32			
Cardington	559	80706	32106	97406	87211	06203	88704			559	80710	23106	96105	87311	05608	88706			559	01051	04	RrRr	RrRrRr	31			
West Raynham	485	80914	13514	98605	87211	05103	88704			485	80918	28615	97904	87211	03604	88705			485	02031	03	dRdrff	dRdrRrRr	30			
Wittering	462	80710	11285	98205	86011	05000	88701			462	80711	16216	97204	86111	04604	88702			462	01041	03	dRdrffRrRr	RrRrRr	29			
Boscombe Down	746	80909	07516	96405	87011	05804	88701			746	80814	28605	93406	87211	06812	88703			746	01041	03	irRffdrRr	irRrRr	28			
Ross-on-Wye										627	80905	24616	93906	80321	06707	88506			627	01051	04	+	+	27			
Bristol	628	80605	26104	96205	87211	05802	88703			628	80609	26106	94107	86311	06609	88706			628	95041	02	irR	dRdrRrRr	26			
Aberporth	502	21003	56051	95705	00902	04705	82070			502	70705	48051	93905	75511	04606	87625			502	00041	51	+	+	25			
Rhoose (Cardiff)	715	80708	08462	96105	86011	05804	88701			715	80714	14584	93606	86211	06712	88703			715	97051	05	ifdrRr	dRrRr	24			
Plymouth	827	50908	58058	93507	58311	06710	82709	84650		827	80708	40105	90007	86311	06713	88708			827	97061	05	prRrRr	dRr	23			
Chivenor	707	00000	48011	95203	00900	02708				707	70903	48031	92406	75411	05714	87615			707	97011	51	+	+	22			
St. Mawgan	817	30808	48106	93406	30930	06812	83360			817	50508	56102	90306	55700	05716	85650			817	97051	03	+	+	21			
Culdrose	809	80809	58105	93209	85511	08708	88625			809	80510	56105	90008	85411	07715	84712	88625		809	01071	06	dddrRr	dRdr	20			
Scilly	804	71204	61606	93009	75511	08707	87623			804	80614	56626	89509	86311	09717	88706			804	05091	07	irRr	irRrRr	19			
Elmdon	534	80908	19686	96905	87111	05701	83702	88704		534	80708	24617	96405	87011	04602	82701	84702	88704	534	01041	04	dRdrRrRr	dRdrRrRr	18			
Shawbury	414	80810	32212	97605	87311	05702	82707	88709		414	80812	35586	96705	87311	04502	85706	88710		414	03051	04	RrRr	RrRrRr	17			
Manchester	334	80818	56042	98206	85411	03103	86711	88618		334	80815	58602	97805	85411	03602	86715	88620		334	97051	04	irRr	irRr	16			
Squires Gate	318	81113	30216	98307	85411	05104	88617			318	80811	57042	98006	85411	04400	83715	88620		318	97051	03	Rr	Rr	15			
Valley	302	00609	48041	97405	00900	05400				302	80716	48601	96406	85411	05704	84710	88635		302	01051	01	+	+	14			
Ronaldsway	204	81022	35036	98107	85411	06801	83710	85714	88623	204	80824	60036	97907	85411	05500	84716	88620		204	07021	01	RrRrRr	irRr	13			
Carlisle	222	80809	32636	01505	75421	04206	83713	85716	86625	222	80712	40026	01805	85411	03102	82713	85714	88640	222	02041	03	RrRrRr	irRrRrRr	12			
Watnall	354	80912	08516	98705	87111	05103	87702	88706		354	80815	23616	98004	87211	04502	84705	88708		354	01031	03	dRdrffdr	RrRrRr	11			
Spurn Head	396	81020	58022	99806	85511	05400	88625			396	81128	48636	99406	85311	04204	84708	88620		396	01052	//	irRrRrRr	rrrRrRr	10			
Finningley	360	80708	28515	99905	87311	05400	84707	88711		360	80608	56616	99605	87411	04502	83713	88716		360	01051	04	dRdr	dRdrRrRrRrRr	9			
Leeming	257	81007	56616	00406	85411	05205	82713	85715	88618	257	80910	58216	00505	85511	03303	88627			257	01042	03	RrRrRr	RrRrRrRr	8			
Tynemouth	262	80925	61636	02306	80521	04218	88525			262	81025	61606	02306	67321	03400	86708	88525		262	04052	03	RrRrRrRr	irRrRrRr	7			
Eskdalemuir	162	80610	56597	02602	85311	02209	83707	86710	88620	162	70614	56586	02502	65321	01201	81707	83712	85650	162	07021	01	rrdrdrRrRr	dRdrRrRrRrRr	6			
Mull of Galloway	131	81111	60606	99105	87411	05207	88712			131	81111	60022	99404	85511	03400	88625			131	01031	//	/	/	5			
Prestwick	135	80716	62686	01204	85411	03202	83710	86714	88622	135	70616	70027	01204	75611	02206	81640	87650		135	05031	02	rrrRrRrRrRr	RrRr	4			
Renfrew	141	80514	58636	03003	85311	02400	83708	86710	87615	141	80614	66216	02904	85311	03302	83708	84713	87618	141	04031	02	RrRrRr	irRr	3			
Leuchars	171	80824	44608	04504	83411	02501	83710	85919	88640	171	80624	56616	04604	47421	03501	84710	88522		171	07031	02	RrRrRrRrRr	irRrRr	2			
Dyce	091	60814	69028	07404	68511	51201	84823	85650		091	50817	74018	07504	38508	53303	81820	83635		091	96031	02	pHph	+	1			
Wick	075	50916	80038	10204	42402	01803	84815	84070		075	60719	74038	10404	68411	51301	83815	85640		075	96021	01	phRrRr	prRr	0			
Cape Wrath	049	60922	82028	09104	69511	02708	86920			049	60920	83028	09203	69511	02207	86920			049	04012	01	pr	phRrRr	-1			
Sule Skerry	010	40819	81028	12105	49400	00203	84915			010	40819	81018	11706	49500	00704	84920			010	92040	02	/	/	-2			
Lerwick	005	70210	80031	14001	55602	51400	85645			005	10613	82268	13901	13400	00505	81912			005	01006	54	phRrRrRrRrRr	psRphRr	-3			
Stornoway	026	00820	80021	09805	00900	50501				026	00818	80020	09605	00900	00400				026	00041	02	+	+	-4			
Benbecula	022	80620	80032	06905	25517	02500	82624	85465	88270	022	70620	80012	06205	15517	02704	81625			022	00040	02	+	+	-5			
Tiree	100	80614	70606	04105	85511	01202	84621	88627		100	80623	65687	03804	85511	02202	88620			100	03031	02	RrRr	RrRrRrRrRr	-6			
Aldergrove	917	80805	62206	99005	86211	04602	88705			917	80912	56216	98506	86211	04302	81705	84708	88710	917	06042	04	idRrRrRr	rrdrRrRrRr	-7			
Malin Head	980	80825	62616	00506	86411	04702	82712	88715		980	80928	66625	99507	86411	05702	88713			980	02051	04	/	/	-8			
Belmullet	976	60609	74031	98902	35602	02710	83640	86070		976	50606	69016	97203	56411	03706	83718	85640		976	97021	51	/	/	-9			
Birr	965	70204	58101	97602	75611	02708	87638			965	80206	48102	95603	85411	03712	83713	88637		965	97021	50	/	/	-10			
Collinstown	969	80403	74216	97106	85511	05704	83620	88640		969	81012	59216	95907		05601	82718	88640		969	92061	05	/	/	-11			
Rineanna	962	60108	56101	97003	65600	03806	86630			962	70309	48102	94904	76211	03708	81703	85704	87640	962	97031	02	/	/	-12			
Roches Point	952	70309	74032	95406	75611	05704	87643			952	20209	74018	93105	26400	04711	81711			952	97041	02	/	/	-13			
Valentia	953	50304	62102	95																							

RATES of SUBSCRIPTION: Single copy 6d. or post free 8d. One calendar month 15/-; one quarter 40/-; one year 150/-. For special arrangements for supply to schools and colleges, see Form 2452 or apply to Director-General, Meteorological Office, London Road, Bracknell, Berkshire.

H.M.S.O. Press, M.O. Bracknell

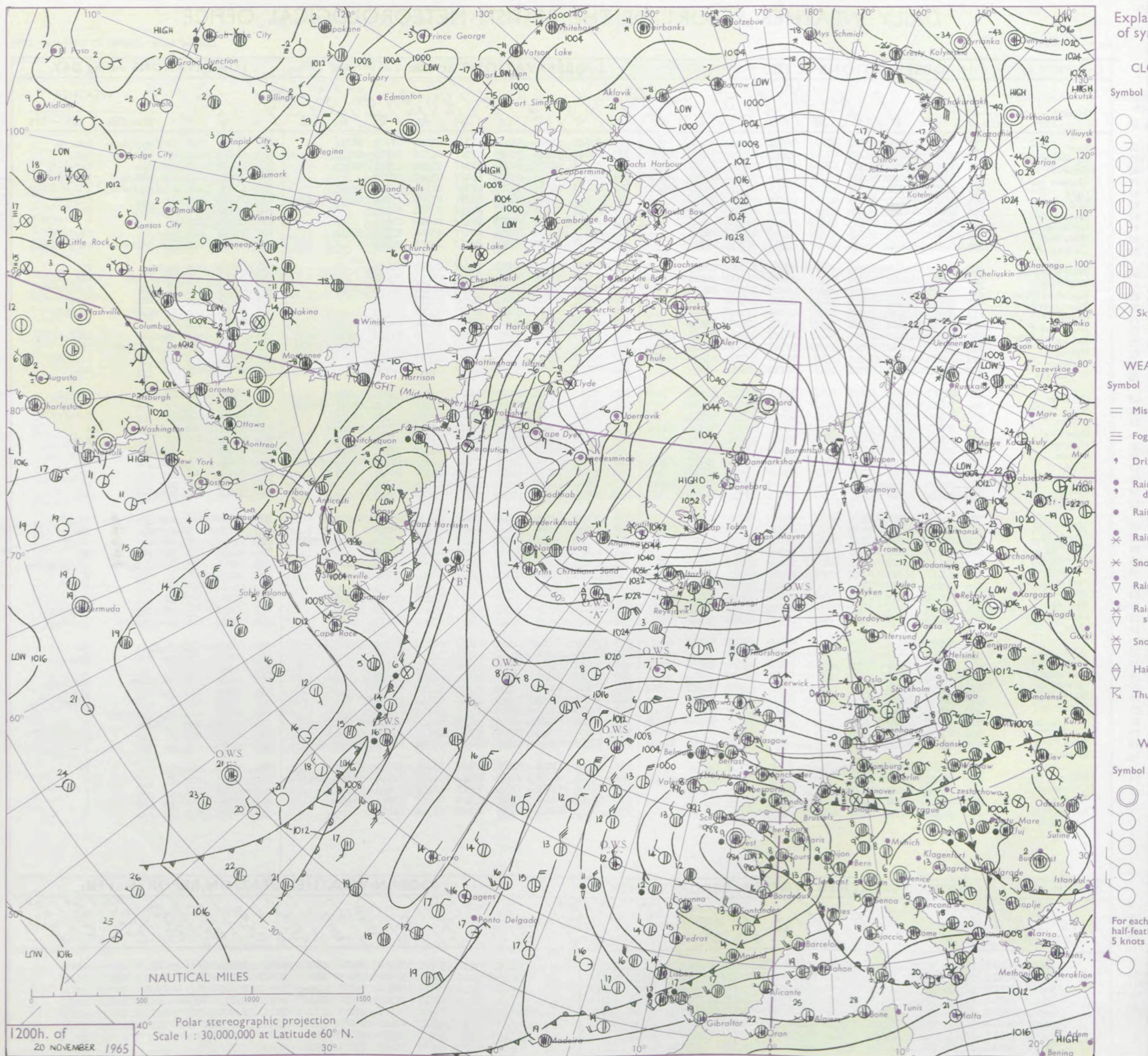
DAILY WEATHER REPORT OF THE BRITISH METEOROLOGICAL OFFICE

No. 37985

Date of Issue Sunday 21 November 1965

Code FM 11.A		OBSERVATIONS at 12h. 20 November 1965										OBSERVATIONS at 18h. 20 November 1965										OBSERVATIONS during DAY			
Station	iii	Nddff	VVwwwW	PPPTT	N _h Ch _s Ch _s	T _d app	8N _s Ch _s h _s	8N _s Ch _s h _s	8N _s Ch _s h _s	iii	Nddff	VVwwwW	PPPTT	N _h Ch _s Ch _s	T _d app	8N _s Ch _s h _s	8N _s Ch _s h _s	8N _s Ch _s h _s	iii	RRT x E	SSS	WEATHER			
																						09h.—15h.	15h.—21h.		
Kew	775	80611	27616	93107	872/1	05812	87704	88707		775	80617	56206	91406	863/1	03306	87708	88711		775	07071	000	RRRRRrRrRrRrRr	dodo-dodo		
London Airport	772	80717	32616	93106	6732/	05811	81706	86708	88525	772	80617	32516	91605	873/1	04302	86706	88710		772	06071	000	rr	dodo		
Gatwick	776	80809	15656	92907	872/1	06810	87703	88707		776	80519	28516	90706	873/1	05303	83706	88707		776	13071	000	RRRrRr	RrRrRrRr		
Thorney Island	871	70610	56642	91007	5527/	07815	84705	85650	87459	871	80613	56216	89207	864/1	05302	88710		871	11081	000	RrRrRrRr	RRRrRrRrRr			
Hurn	862	80607	45586	90508	6542/	07709	83710	85625	88540	862	80413	44616	89307	4732/	06209	84708	88513		862	04081	///	irRrRrRrRrRrRr	irRrRrRrRrRrRr		
Guernsey	894	81411	62022	88309	861/1	09719	83702	86703		894	83205	62606	86909	6537/	07309	83706	85618	86650	894	11102	000	ir	irRrRrRrRr		
Wattisham	590	80612	14206	96104	872/1	04809	88703			590	80511	30206	93703	872/1	03604	88705		590	92052	///	dodoRrRr	ido			
Gorleston	497	80723	40102	97505	864/1	04802	88710			497	80630	60022	94505	854/1	04609	88615		497	00071	000	+	+			
Mildenhall	578	80813	37026	96505	853/1	03810	85706	88615		578	80413	50205	94804	853/1	03502	83708	88612		578	91051	000	ir	idoRrRrRr		
Cardington	559	80714	19636	95404	863/1	04806	86706	88708		559	80518	48586	93904	862/1	04301	88704		559	05052	000	dorrrrrRrRrRr	RrRrRrRrRr			
West Raynham	485	80820	44516	97504	853/1	03805	87706	88615		485	80620	62015	95704	855/1	01605	88622		485	91041	000	RrRrRrRr	Rr			
Wittering	462	80814	32616	97104	871/1	03806	86702	88705		462	80715	59026	95904	854/1	01101	88616		462	95041	000	RrRrRrRr	dorRrRrRr			
Boscombe Down	746	80719	56056	92306	853/1	05810	86709	88620		746	80617	28612	91305	872/1	04206	86704	88708		746	02071	000	irRrRrRr	RrRrRrRrRr		
Ross-on-Wye	627	80810	24606	93705	8032/	04808	88506			627	80617	48616	94004	8032/	03317	88508		627	03051	000	RrRrRrRr	RrRrRrRr			
Bristol	628	80516	48616	92906	872/1	05809	88705			628	80315	56506	92804	863/1	03308	88709		628	01071	000	RrRrRrRr	idoRrRrRr			
Aberporth	502	80714	62032	93906	7557/	03201	87625	88459		502	80617	58052	94805	855/1	01314	88620		502	00061	000	+	+			
Rhoose (Cardiff)	715	80620	45615	92505	7422/	04707	83704	86708	87714	715	80520	56516	92304	853/1	03108	81708	86711	88630	715	01071	000	idoRrRrRr	idoRrRrRrRr		
Plymouth	827	70811	48652	88508	7532/	07707	85708	84625	87557	827	80714	48056	89007	884/1	05217	84711	83820	88650	827	09081	000	prRrRrRrRrRr	ir		
Chivenor	707	80620	58035	90708	5547/	05710	83715	83630	88460	707	80618	57205	92106	854/1	03322	88613		707	97081	000	ido	idoRrRrRr			
St. Mawgan	817	70715	50052	89108	782/1	07711	83705	86650		817	80613	48056	90206	863/1	05221	88707		817	97081	000	+	ir			
Culdrose	809	80510	56056	88608	6747/	07809	85710	88462		809	80511	56505	89207	873/1	06315	84706	88710		809	02092	000	ir	idoRrRrRr		
Scilly	804	70613	58026	88609	754/1	07806	86612	86626		804	80513	58022	89909	6832/	07218	83808	85616	88458	804	00101	000	+	+		
Elmdon	534	80714	57615	96204	862/1	02802	85704	88706		534	80714	57606	95304	863/1	02304	83707	88709		534	91041	000	RrRrRr	RrRrRrRr		
Shawbury	414	80717	58026	96905	852/1	03803	82705	84708	88612	414	80714	61026	97105	854/1	01307	84618	88622		414	97051	000	dodoRrRr	+		
Manchester	334	80815	65206	98205	854/1	01103	84715	88625		334	80617	58215	97504	854/1	01602	87617	88640		334	97051	000	dodo	doirRr		
Squires Gate	318	80918	60036	98906	854/1	03102	81711	87615		318	70715	60026	98905	755/1	02307	83622	87646		318	97061	001	doidoRrRr	dorRr		
Valley	302	70620	62036	96806	4853/	04104	81820	84635	87359	302	70620	62012	97806	754/1	04315	81712	83619	87633	302	93071	004	RrRrRr	ir		
Ronaldsway	204	70832	70026	99007	754/1	03106	83618	86625		204	50421	75018	00005	58500	01311	82822	84637		204	97071	003	+	pr		
Carlisle	222	60617	59256	03005	28431	02002	81818	83358	85070	222	30513	62258	03203	28430	01302	81715		222	93051	006	pr	pr			
Watnall	354	80818	28616	98103	873/1	03803	87708	88715		354	80719	50606	97004	853/1	03500	83707	88612		354	91041	000	RrRrRr	ir		
Spurn Head	396	80928	57026	99506	855/1	04802	88620			396	80930	61216	97406	854/1	04608	84710	88620		396	01072	///	RrRrRrRr	irRrRrRr		
Finningley	360	80909	61016	99805	5843/	03801	84815	83620	88359	360	80308	58216	98804	874/1	03502	88717		360	02061	000	RrRrRrRr	RrRrRrRr			
Leeming	257	80811	66216	01005	854/1	02801	87715	88630		257	80410	58216	00504	854/1	01301	83710	86620	88640	257	01052	000	idoRrRr	irRrRrRr		
Tynemouth	262	61025	74258	03106	635/1	02102	86920			262	40828	74028	02905	43500	02603	84925		262	01061						

CHART OF WEATHER IN PART OF NORTHERN HEMISPHERE



CHARTS OF WEATHER IN WESTERN EUROPE

ation
mbols

LOUD
Cloud
Amount
(oktas)

0
1 or less
2
3
4
5
6
7 or more
8
Obscured

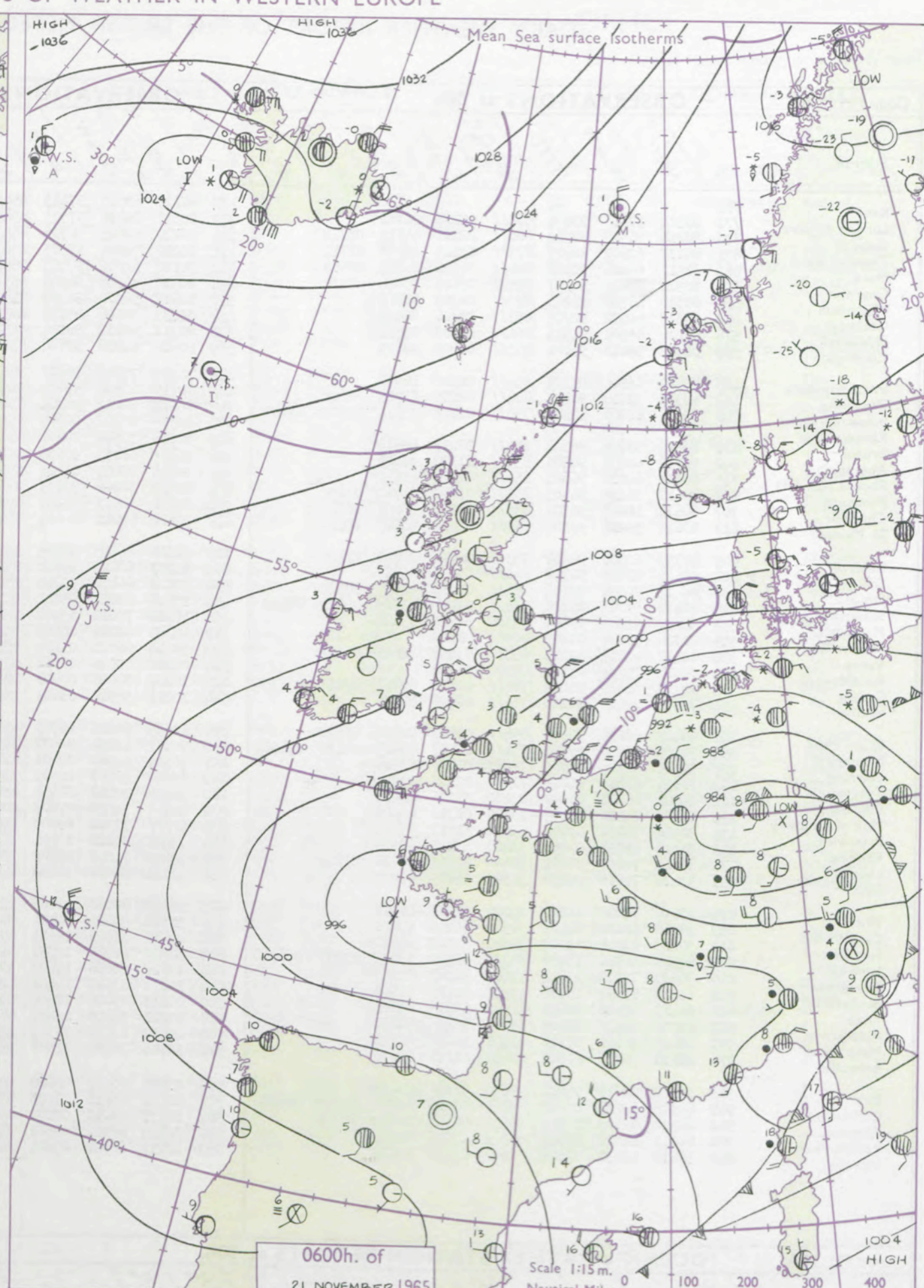
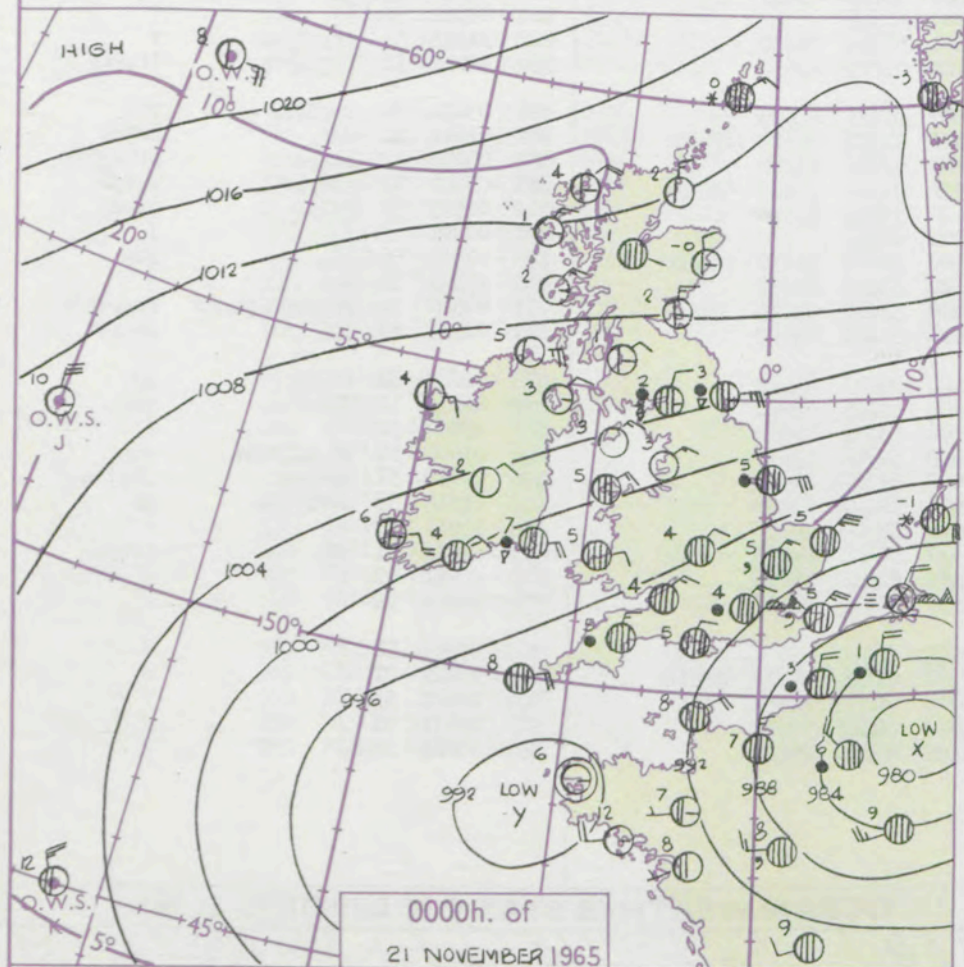
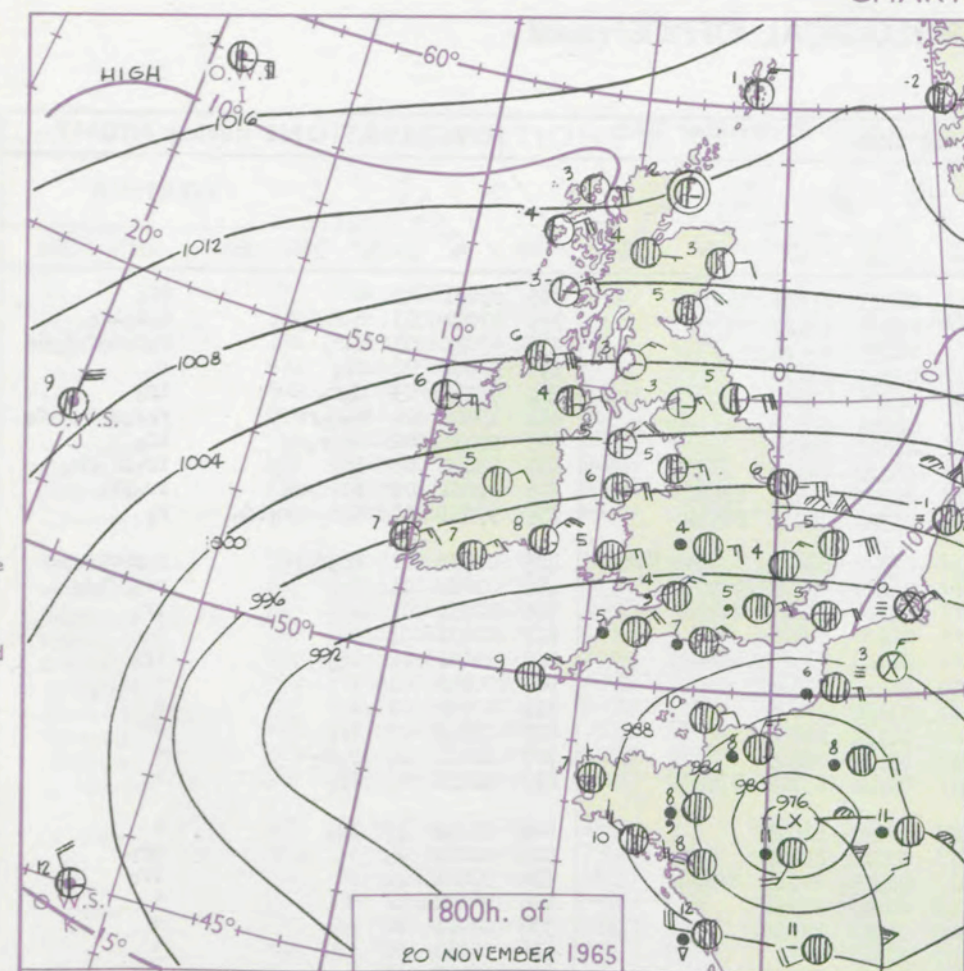
WHER
Weather

izzle
and
izzle

and snow
y
shower
and snow
ower
y shower
shower
nderstorm

ND
Wind
speed
(knots)
Calm
1-2
3-7
8-12
13-17
Additional
er add

48-52



GENERAL SYNOPTIC DEVELOPMENT

Although the anticyclone over Greenland has declined somewhat, pressure will remain higher in that area for some time yet. With the low over Germany continuing to move steadily northeast the airstream over the British Isles will back to northeast to north and deeper cold air will be drawn south over all parts.

Issued at midday Sunday 21

November 1965

FORECAST for Great Britain and Northern Ireland until noon tomorrow

In southeast England it will be rather cloudy at first with rain showers, otherwise the whole of the British Isles will have sunny periods and snow showers. In the west of Britain showers will be well scattered, but over eastern Scotland, eastern England and the Penines, showers will be rather frequent and heavy. It will be very cold everywhere.

OUTLOOK for following 24 hours.
Very cold with moderate frosts. Snow showers in eastern areas.

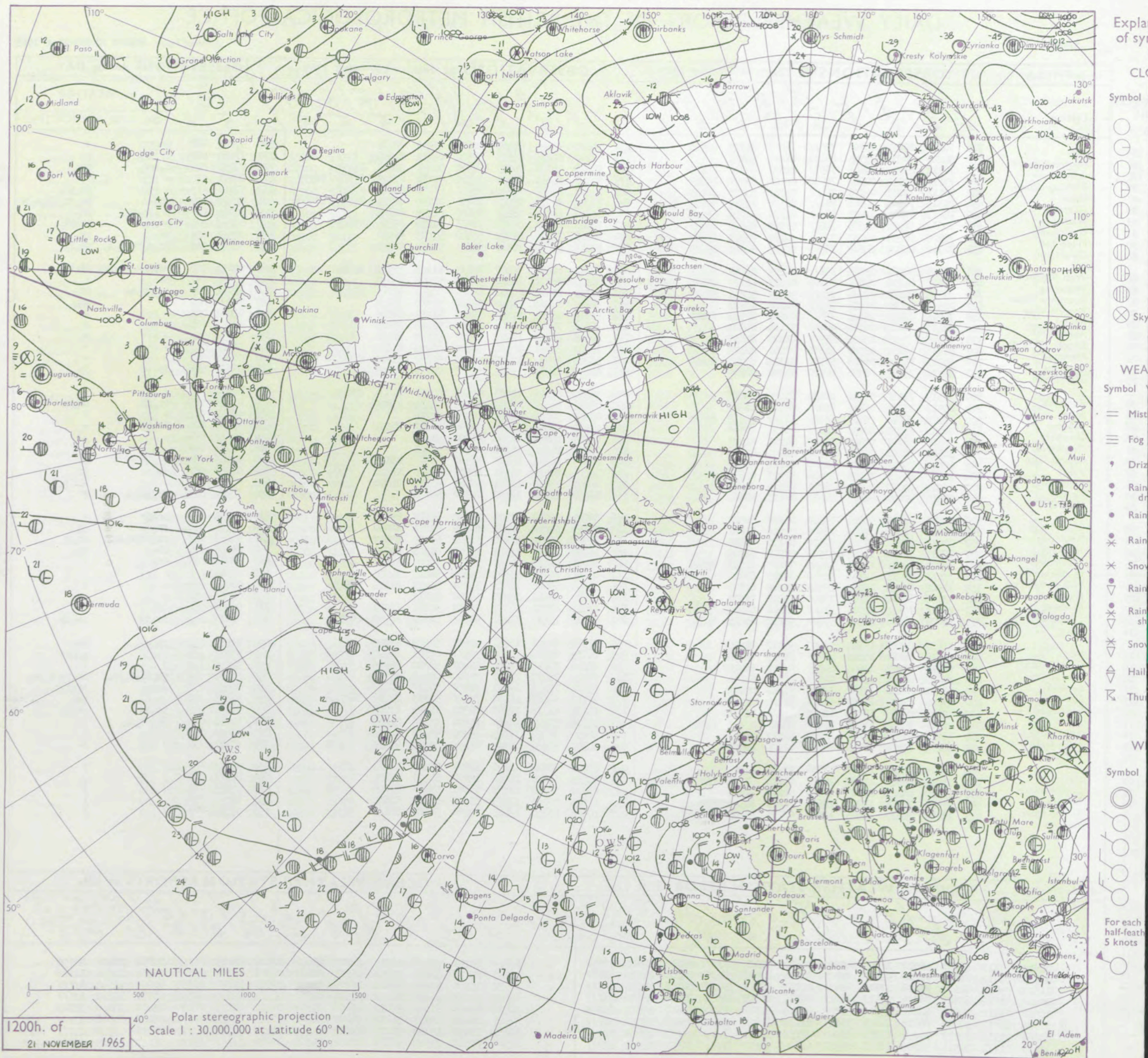
DAILY WEATHER REPORT OF THE BRITISH METEOROLOGICAL OFFICE (contd.)

Code FM 11.A OBSERVATIONS at 00h. 21 November 1965										OBSERVATIONS at 06h. 21 November 1965										OBSERVATIONS during NIGHT					CONV TA °C t
Station	iii	Nddff	VVwwwW	PPPTT	N _h Ch _s C _M H	T _d T _d app	8N _s Ch _s s	8N _s Ch _s s	8N _s Ch _s s	iii	Nddff	VVwwwW	PPPTT	N _h Ch _s C _M H	T _d T _d app	8N _s Ch _s s	8N _s Ch _s s	8N _s Ch _s s	iii	RRT _n T _n E	T _g T _g	WEATHER			
																						21h.—03h.	03h.—09h.		
Kew	775			04						775	80112	69505	97405	854//	01225	87715	88620		775	97041	03	+	id _o	40	
London Airport	772	80314	57616	93804	874//	02218	88712			772	80313	80016	97305	854//	02222	83619	88630		772	97041	03	r _o r _o d _o d _o	d _o d _o ir _o	39	
Gatwick	776	80214	56515	92704	864//	02216	84710	88712		776	80210	60505	96704	854//	02225	88616			776	97031	03	d _o d _o	r _o r _o d _o r _o d _o d _o	38	
Thorney Island	871	80217	62602	92905	873//	03122	84709	88712		871	80210	74026	97305	854//	02322	88616			871	97041	02	ir _o	+	37	
Hurn	862	80211	64026	93505	854//	02222	84713	88618		862	70110	64012	97504	755//	02218	87624			862	97041	03	d _o r _o	ir _o	36	
Guernsey	894	80314	60616	92507	854//	05225	85618	88635		894	80310	64586	96506	855//	04216	88622			894	15062	04	r _o r _o rr	r _o r _o d _o r _o r _o r _o	35	
Wattisham	590	80318	48502	93203	873//	02303	88708			590	80217	56026	96303	854//	02322	88618			590	92031	02	id _o r _o r _o	ir _o	34	
Gorleston	497	80535	60022	92705	855//	03706	88620			497	80433	58606	95206	855//	03220	88620			497	93042	03	ir _o	ir _o pr _o ph _o	33	
Mildenhall	578	80416	66502	94805	854//	02303	88614			578	80312	69212	98204	855//	02323	84624	88650		578	92031	02	id _o d _o r _o	ir _o pr _o	32	
Cardington	559	80315	59016	95104	855//	02209	88621			559	80410	62026	98604	854//	01322	86713	88612		559	97031	02	d _o r _o r _o r _o id _o	r _o	31	
West Raynham	485	80422	66506	95304	854//	01500	88618			485	70317	74256	98203	784//	02320	82812	83630	87640	485	01031	01	ir _o d _o r _o	r _o phrpr _o ps	30	
Wittering	462	80318	59216	96404	854//	02205	83715	88624		462	70115	61806	99803	785//	01219	84820	87637		462	01021	01	ir _o	pr _o pr _o s _o	29	
Boscombe Down	746	70315	61206	94504	754//	01217	83711	85618	87640	746	80213	62212	98904	854//	01224	84712	88618		746	97031	01	id _o	ir _o	28	
Ross-on-Wye										627	80308	60022	00704	855//	01220	88625			627	00031	01	+	+	27	
Bristol	628	80316	58206	96104	854//	02217	88618			628	80215	59602	00204	854//	02225	84615	88622		628	91031	01	id _o	ir _o	26	
Aberporth	502	80712	66032	98505	855//	01322	88625			502	30511	66011	02604	35500	51223	83625			502	00041	01	+	+	25	
Rhoose (Cardiff)	715	80518	64016	96605	856//	02219	88632			715	30414	70031	01104	35500	01224	83625			715	00031	01	+	+	24	
Plymouth	827	80612	56216	94505	854//	03230	83711	88650		827	70410	58026	99105	756//	02224	87634			827	97041	03	ir _o	+	23	
Chivenor	707	80614	56025	96306	855//	01223	88621	88650		707	80211	58022	01006	856//	00221	88645			707	97051	04	d _o d _o	+	22	
St. Mawgan	817	80611	56216	95304	853//	03226	84707	88623		817	70412	62022	00404	754//	02221	83710	87630		817	92031	02	ir _o	+	21	
Culdrose	809	70713	60506	94404	753//	04228	85709	87620		809	80510	66025	99504	855//	03222	88620			809	91041	03	id _o	+	20	
Scilly	804	80618	58022	94708	864//	05227	88713			804	80719	66022	99207	856//	03214	88630			804	91061	04	+	ir _o	19	
Elmdon	534	80412	70026	97204	854//	01214	84613	88635		534	80111	66212	00803	854//	01221	86711	88628		534	97021	02	+	ir _o	18	
Shawbury	414	80110	59022	99204	854//	02209	83615	85622	88630	414	23613	61011	03001	25700	00218	82656			414	00001	52	+	+	17	
Manchester	334	50212	62016	99604	55500	52310	85622			334	10212	70011	03202	15600	51218	81635			334	00021	00	+	+	16	
Squires Gate	318	00314	58021	01403	00900	01209				318	00309	60011	04602	00900	00217				318	00011	52	+	+	15	
Valley	302	60417	62016	02005	655//	03218	82625	86637		302	30414	66031	05405	35600	01219	83635			302	00041	01	+	+	14	
Ronaldsway	204	00417	75011	03303	00900	01112				204	00214	80020	06602	00900	50216				204	00021	50	+	+	13	
Carlisle	222	70112	58831	05402	784//	00113	82711	83817	86633	222	10107	74028	07700	15600	51315	81630			222	91523	54	pr _o pr _o s _o	+	12	
Watnall	354	70412	40216	98103	756//	02208	87635			354	10316	58016	01601	15600	01217	81630			354	92011	51	ir _o id _o r _o	ir _o pr _o	11	
Spurn Head	396	80630	66636	97905	854//	03103	84710	88620		396	40535	66016	00705	45500	02216	84625			396	03032	//	rrphrir	pr _s	10	
Finningley	360	70109	66216	99904	754//	02207	83617	84619	87650	360	70111	62256	02502	785//	01216	84822	87635								

Date of Issue Monday 22 November 1965

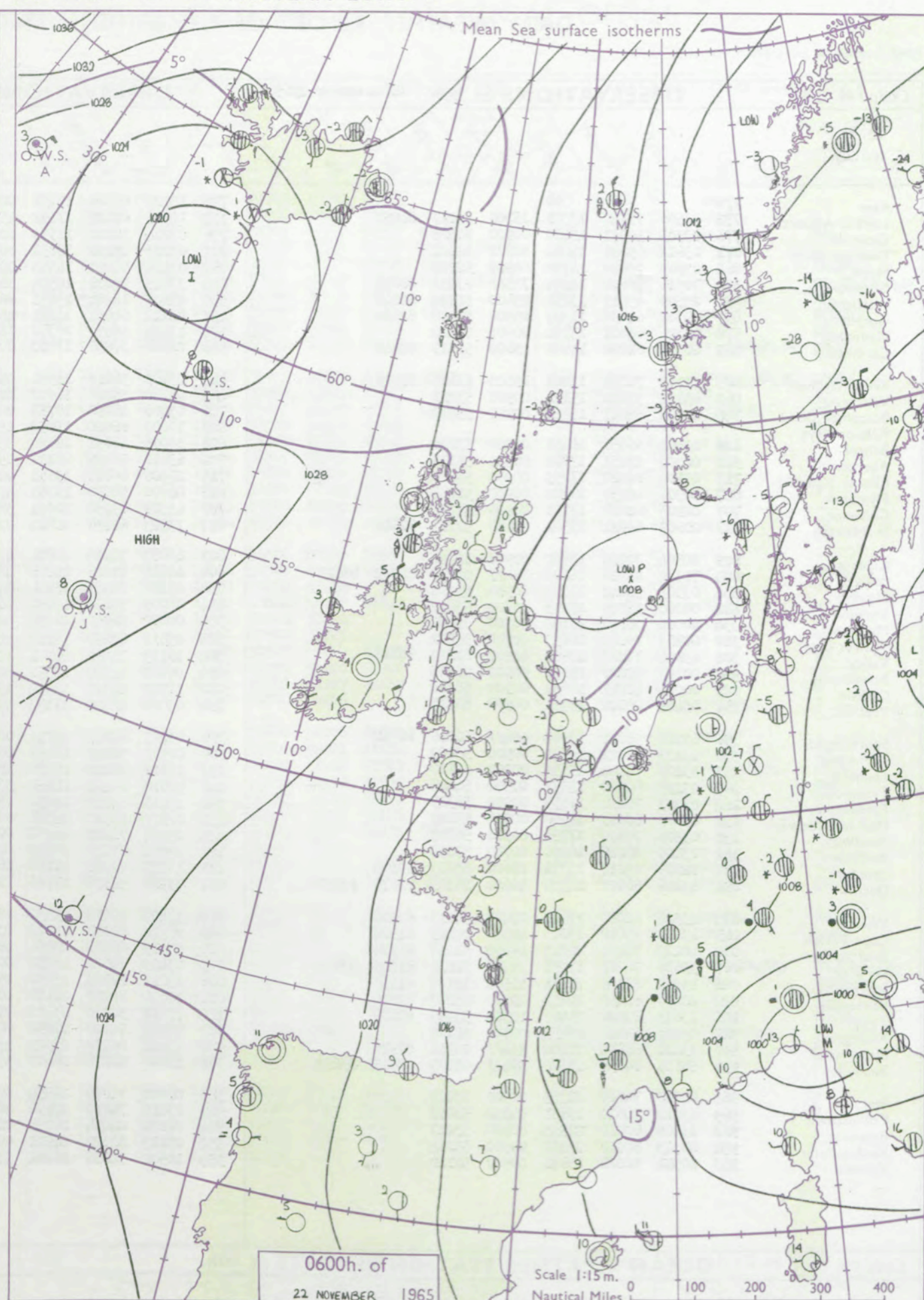
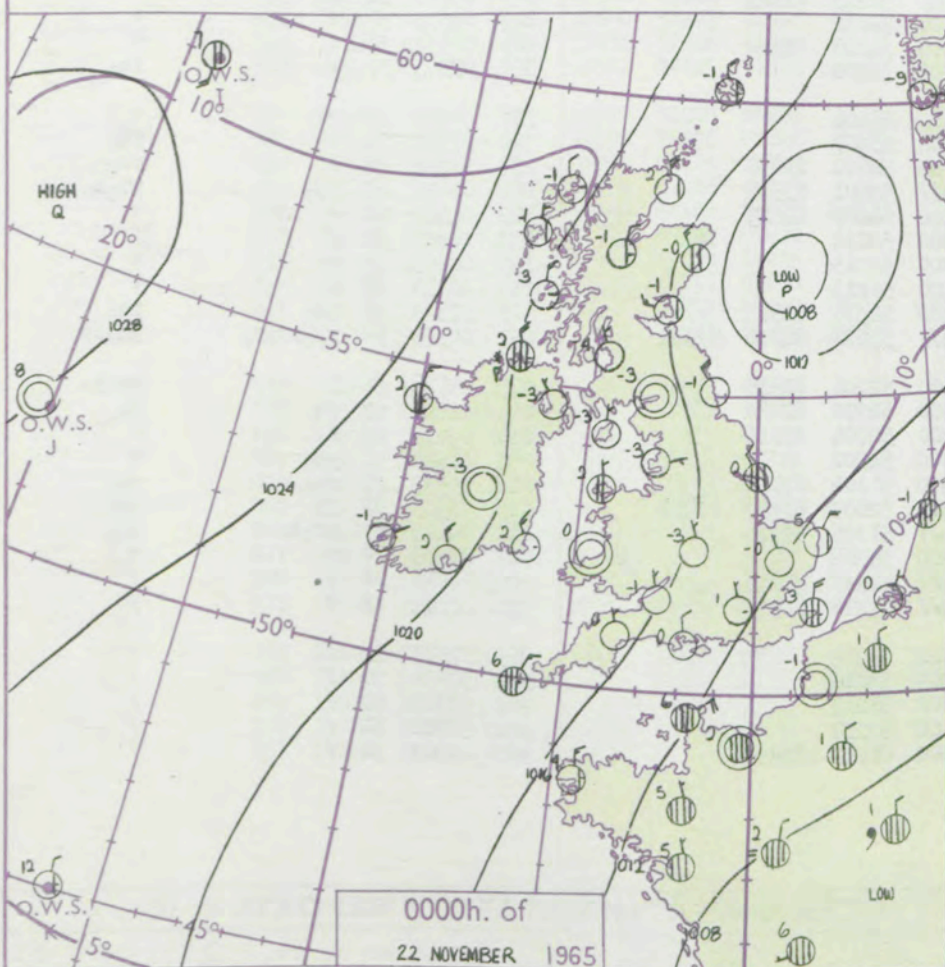
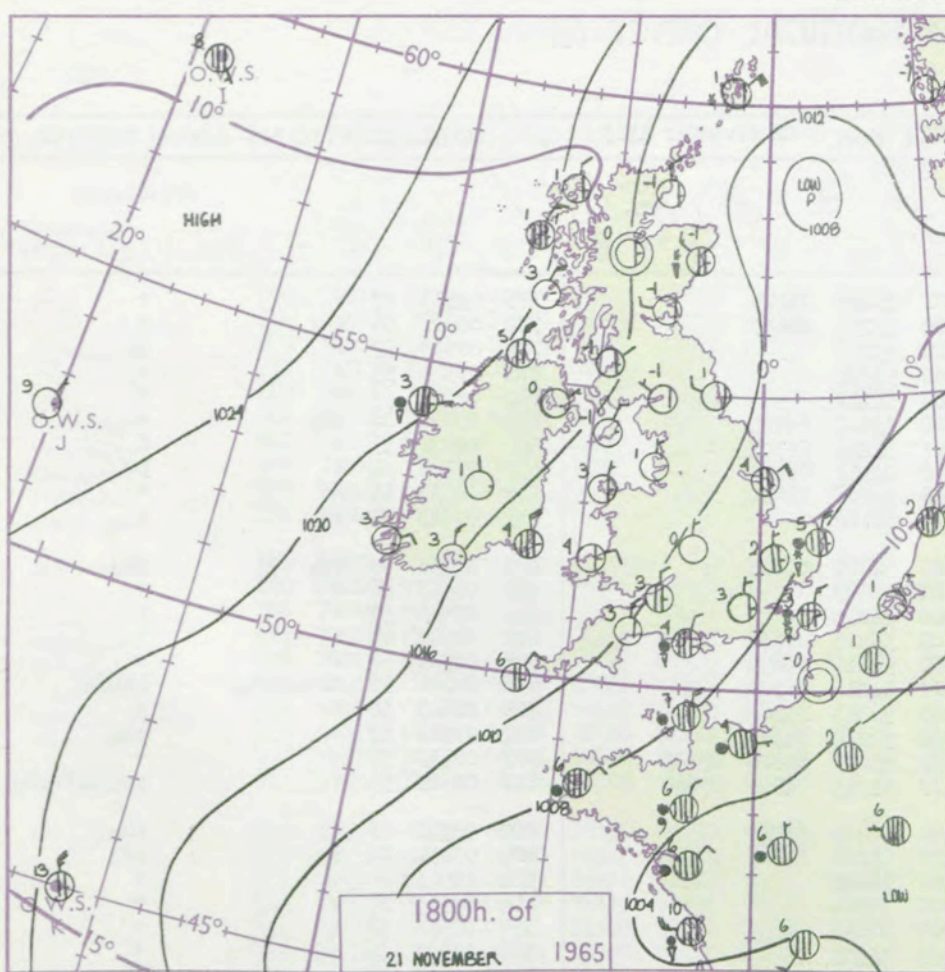
All times of observation printed in this publication are GREENWICH MEAN TIME.

CHART OF WEATHER IN PART OF NORTHERN HEMISPHERE



CHARTS OF WEATHER IN WESTERN EUROPE

ation
mbols
DUD
Cloud
Amount
(oktas)
0
1 or less
2
3
4
5
6
7 or more
8
obscured
THER
Weather
le
and
fizzle
and snow
y
shower
and snow
ower
y shower
shower
nderstorm
ND
Wind
speed
(knots)
Calm
1-2
3-7
8-12
13-17
Additional
er add



GENERAL SYNOPTIC DEVELOPMENT

Issued at midday Monday 22

November 1965

FORECAST for Great Britain and Northern Ireland until noon tomorrow

In the broad northeasterly airstream between the Greenland anticyclone and the low over eastern Europe several small polar lows have developed. One is moving slowly south over the North Sea, and will later turn southeast towards Holland. A second polar low is moving southeast from the Iceland area and will be off Northern Ireland by midday tomorrow.

It will be very cold everywhere with moderate or severe frost tonight inland. Snow showers will be fairly frequent on coasts of Scotland and eastern England, and occasional over Northern Ireland and western coasts of England and Wales. In all other areas it will be mostly dry with long sunny periods by day and a clear night tonight.

OUTLOOK for the following 24 hours.
Very cold, becoming cloudy in most areas with snow at times.

DAILY WEATHER REPORT OF THE BRITISH METEOROLOGICAL OFFICE (contd.)

Code FM II.A OBSERVATIONS at 00h. 22 November 1965										OBSERVATIONS at 06h. 22 November 1965										OBSERVATIONS during NIGHT					CONV TA °C
Station	iii	Nddff	VVwwwW	PPPTT	N _h Ch _s C _M H	T _d T _d app	8N _s Ch _s h _s	8N _s Ch _s h _s	8N _s Ch _s h _s	iii	Nddff	VVwwwW	PPPTT	N _h Ch _s C _M H	T _d T _d app	8N _s Ch _s h _s	8N _s Ch _s h _s	8N _s Ch _s h _s	iii	RR _T T _n E	T _g T _g	WEATHER			
																						21h.—03h.	03h.—09h.		
Kew	775			00						775	13207	66020	17251	00901	53218	81075				775	00513	57	+	+	40
London Airport	772	13506	75020	13501	15700	53217	81650			772	12906	62020	17152	15700	53216	81650				772	00521	55	+	+	39
Gatwick	776	03305	50051	13400	00900	52323				776	03104	34100	16953	00900	53217				776	00533	57	+	+	jp	38
Thorney Island	871	03612	69021	14201	00900	52224				871	03103	48050	18051	00900	53320				871	00523	55	+	+	+	37
Hurn	862	03509	70028	14700	00900	52224				862	03404	58020	18353	00900	54217				862	00543	57	+	+	+	36
Guernsey	894	70516	66808	14105	78511	03233	86825			894	33615	78038	18504	38500	55223	82825			894	92031	02	pr ₀		+	35
Wattisham	590	23509	69011	13250	25600	52224	82640			590	83108	14284	15851	86011	51211	88701			590	00524	55	+	f		34
Gorleston	497	20320	64038	11305	25500	50222	82620			497	43112	64031	14201	45500	00211	84625			497	97505	54	+	+	ps	33
Mildenhall	578	03306	66021	13750	00900	51220				578	13204	48010	16352	15700	53209	81650			578	00533	59	+	+	+	32
Cardington	559	20310	61020	14400	25600	52319	82640			559	02906	37050	17053	00900	54212				559	00543	59	+	+	+	31
West Raynham	485	10109	74038	13201	15500	53115	81625			485	23009	56018	15551	25600	52210	82635			485	97533	55	ps ₀		ps ₀	30
Wittering	462	03112	59020	15151	00900	53217				462	03110	58020	16952	00900	55307				462	00553	58	+	+	+	29
Boscombe Down	746	03508	59021	15551	00900	53223				746	03408	48050	18753	00900	54215				746	00543	57	+	+	+	28
Ross-on-Wye										627	10000	66020	19053	15600	55215	81630			627	00543	60	+	+	+	27
Bristol	628	03404	56051	16451	00900	53222				628	33006	48051	19150	35700	54111	83650			628	00543	58	+	+	+	26
Aberporth	502	00000	58051	17700	00900	54118				502	63611	58269	20101	69511	51214	86922			502	06516	59	tl-ps ₀ ph ₀		ps ₀ ph ₀	25
Rhoose (Cardiff)	715	03106	66020	17253	00900	54220				715	23306	66011	19651	20940	52311	82362			715	00543	58	+	+	+	24
Plymouth	827	00306	48050	16602	00900	51228				827	40000	50050	19851	40930	52212	84361			827	97516	57	+	+	ps ₀	23
Chivenor	707	02903	62020	17451	00900	53221				707	43509	69030	20001	38530	53211	81820	83635		707	00533	57	+	+	+	22
St. Mawgan	817	20607	62021	17501	25600	52223	82640			817	73523	62278	20802	72411	01315	84716	87840		817	01525	55	+	+	ps ₀ phpr ₀ ph ₀	21
Culdrose	809	00504	72020	17500	00900	52228				809	43003	72278	20801	43400	00214	84915			809	93511	56	+	+	ph ₀	20
Scilly	804	70314	81216	18106	75411	01227	84712	86623		804	43518	81028	21806	48400	01219	84815			804	93051	02	ir ₀		pr ₀	19
Elmdon	534	03503	30040	16253	00900	55211				534	03306	32041	18254	00900	56210				534	00543	60	+	+	+	18
Shawbury	414	00000	28040	17053	00900	53212				414	03005	59021	19254	00900	54214				414	00543	61	+	+	+	17
Manchester	334	00000	16040	16152	00900	53210				334	00000	28040	18254	00900	56210				334	00553	58	+	+	+	16
Squires Gate	318	00803	19040	16653	00900	54212				318	03511	63020	18200	00900	54208				318	00553	61	+	+	+	15
Valley	302	43604	74028	17602	42500	01213	84827			302	10113	74010	20001	12500	51219	81825			302	02005	54	ps		+	14
Ronaldsway	204	00107	82020	18253	00900	55215				204	00107	82020	20351	00900	55212				204	00553	57	+	+	+	13
Carlisle	222	00000	48041	17653	00900	56214				222	12707	62020	18952	15600	54208	81640			222	00553	56	+	+	+	12
Watnall	354	03409	28040	15751	00900	52215				354	03008	48020	17153	00900	56208				354	97543	57	+	+	1s ₀	11
Spurn Head	396	63212	58031	13600	66411	50216	86710			396	03215	66011	14751	00900	54104				396	00530	11	+	+	+	10
Finningley	360	03109	56021	14950	00900	53109				360	02910	58020	16452	00900	55207				360	97523	54	+	+	ps ₀	9
Leeming	257	03107	74020	15551	00900	55210				257	13012	82010	16050	15700	54601	81650			257	97533	55	+	+	ps ₀	8
Tynemouth	262	03218	66028	14851	00900	54208				262	52818	66268	14951	53511	52601	85925			262	01527	53	ps ₀		ph ₀ s ₀	7
Eskdalemuir	162	03303	70020	17453	00900	58309				162	13416	64010	18651	15600	56209	81645									

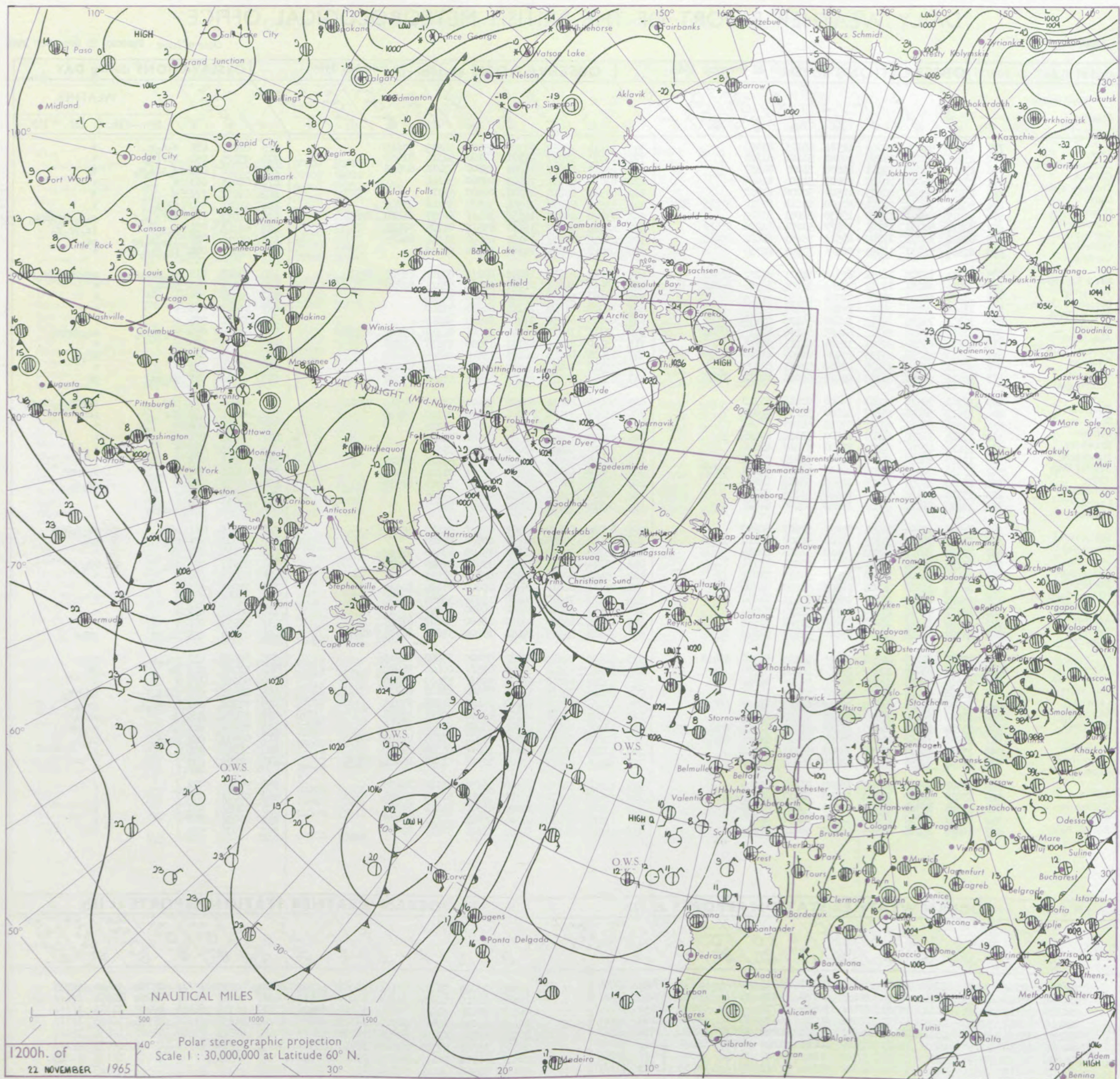
DAILY WEATHER REPORT OF THE BRITISH METEOROLOGICAL OFFICE

No. 37987

Date of Issue Tuesday 23 November 1965

Code FM 11.A		OBSERVATIONS at 12h. 22 November 1965										OBSERVATIONS at 18h. 22 November 1965										OBSERVATIONS during DAY											
Station	iii	Nddff	VVwww	PPPTT	N _h L _h C _M H	T _d app	8N _s Ch _s h _s	8N _s Ch _s h _s	8N _s Ch _s h _s	iii	Nddff	VVwww	PPPTT	N _h L _h C _M H	T _d app	8N _s Ch _s h _s	8N _s Ch _s h _s	8N _s Ch _s h _s	iii	Nddff	VVwww	PPPTT	N _h L _h C _M H	T _d app	8N _s Ch _s h _s	8N _s Ch _s h _s	8N _s Ch _s h _s	iii	RRT	T _s F	SSS	WEATHER	
																																09h.—15h.	15h.—21h.
Kew	775	33009	59020	19002	11582	55103	81825			775	13011	58057	21302	15600	54219	81645			775	01027	039	s ₀ s ₀ s											+
London Airport	772	23211	59030	19202	10982	53104	81365			772	13013	57017	21201	15700	52316	81650			772	93025	034	isf ₀ is ₀											+
Gatwick	776	13208	50050	19001	15800	53003	81657			776	23111	50057	21201	25600	53212	82635			776	01026	041	s ₀ sf ₀ s ₀											s ₀
Thorney Island	871	13210	56050	20102	00902	51004	81068			871	03004	58051	22401	00900	52214				871	00031	063	+											+
Hurn	862	13010	58050	20903	11500	52008	81820			862	02909	65010	23101	00900	53217				862	00043	111	+											+
Guernsey	894	50115	70268	21704	53100	01218	82710	83815	84925	894	53515	84028	24504	52500	54218	85820			894	91071	050	pr ₀ s ₀											+
Wattisham	590	13013	58021	17300	15630	52001	81640			590	73220	40857	18250	78411	50307	86810	87650		590	01017	111	isf ₀ s ₀ sf ₀											s ₀ s ₀ ssf ₀ ps ₀
Gorleston	497	32811	58058	15701	38572	51201	82820	83630		497	82915	60037	15101	85511	01704	88625			497	01045	034	s ₀ s ₀											is ₀ pr ₀ s ₀
Mildenhall	578	82912	32051	17700	85511	53801	85622	88645		578	63112	63037	19101	65600	51314	86635			578	01016	028	is ₀ s ₀ s ₀ ss											ps ₀
Cardington	559	82808	12737	18951	86411	51201	88710			559	03212	48057	21200	00900	53222				559	02017	024	is ₀ ss ₀ s ₀											+
West Raynham	485	82711	32708	16151	85311	51801	87707	88620		485	83217	23858	18001	83211	00317	83705	88912		485	07017	019	ps ₀ ps ₀ s ₀ sf											ps ₀ sf ₀ ps ₀ ph ₀ ph
Wittering	462	73015	28261	17951	79611	52802	83930	86640		462	23214	64011	21101	24500	53225	82620			462	01026	038	ps ₀ ps ₀											+
Boscombe Down	746	13209	59020	21102	11581	54109	81820			746	03107	58050	23300	00900	54215				746	00030	071	+											+
Ross-on-Wye	627	13306	77020	21403	18600	53109	81830			627	00000	81020	24101	00900	53220				627	00043	078	+											+
Bristol	628	12808	71030	21703	18600	56108	81830			628	02805	66050	23902	00900	54215				628	00051	076	+											+
Aberporth	502	43618	82038	23703	49463	55116	81918	83822		502	73313	74271	26401	53461	01318	85916	86359		502	01045	054	ph ₀ s ₀ ps ₀											ps ₀ phs ₀ pr ₀
Rhoose (Cardiff)	715	13111	66010	22503	12500	52113	81825			715	13110	81010	25151	19500	53215	81920			715	00043	079	+											+
Plymouth	827	33512	66038	22705	33500	01209	83820	81920		827	13508	40040	26103	15600	51226	81640			827	91063	066	jp											pr ₀ s ₀
Chivenor	707	20113	82011	23405	22502	53113	82820			707	33310	80011	26103	33500	00218	83920			707	00061	063	+											+
St. Mawgan	817	73516	56158	24105	69412	02011	81712	85916		817	63515	82031	27003	68500	51320	83820	85640		817	01051	041	ph ₀ ps ₀											jp
Culdrose	809	30704	72278	24601	39400	01218	83912			809	40104	78031	27102	49400	51218	82915	83820		809	04062	056	phs											phs ₀ ph ₀ s ₀ ph ₀ r ₀
Scilly	804	43517	83021	25807	42400	52218	84818			804	53617	83028	28706	52400	00220	85818			804	96071	060	phr											phr
Elmdon	534	33216	58041	20201	30930	54109	83362			534	03313	36040	23300	00900	50222				534	00030	063	+											+
Shawbury	414	13316	74020	21603	18500	53114	81825			414	03409	74010	24500	00900	52222				414	00033	071	+											+
Manchester	334	13111	40040	20301	15700	53212	81656			334	03310	40040	23600	00900	55120				334	00033	059	+											+
Squires Gate	318	13415	62020	21403	18500	53113	81822			318	13410	45040	24302	18500	53220	81823			318	00043	072	+											+
Valley	302	43414	74150	23706	49403	00113	81912	83825		302	83618	61888	26303	83511	01121	88920			302	03061	052	+											pr ₀ s ₀ phr
Ronaldsway	204	23418	89030	23405	12500	54213	81827			204	13514	84010	25303	19500	54209	81920			204	96051	059	+											pr ₀ s ₀
Carlisle	222	13313	82020	21502	19440	51106	81918			222	00000	58010	24551	00900	53116				222	00033	073	+											+
Watnall	354	13415	61018	18402	15540	53206	81625			354	03310	48040	22050	00900	54222				354	97033	044	is ₀ ps ₀											+
Spurn Head	396	73024	57898	14701	79411	52603	86910			396	63528	66878	16601	63511	51212	86920			396	02036	111	phr											ph ₀ s ₀ pr ₀ s
Finningley	360	33317	66018	17803	38400	52208	81818	83640		360	03110	59018	21601	00900	53226				360	97043	028	ps ₀											ps ₀
Leeming	257																																

CHART OF WEATHER IN PART OF NORTHERN HEMISPHERE



Expla
of sym


CLO

Symbol




WEA

Symbol



Symbol



For each
half-feet
5 knots

CHARTS OF WEATHER IN WESTERN EUROPE

ation
mbols

LOUD
(Cloud
Amount
(oktas)

0
1 or less

2

3

4

5

6

7 or more

8

obscured

ATHER
Weather

zle

and
fizzle

and snow

shower

and snow
ower

W shower

shower

nderstorm

ND

Wind
speed
(knots)

Calm

1-2

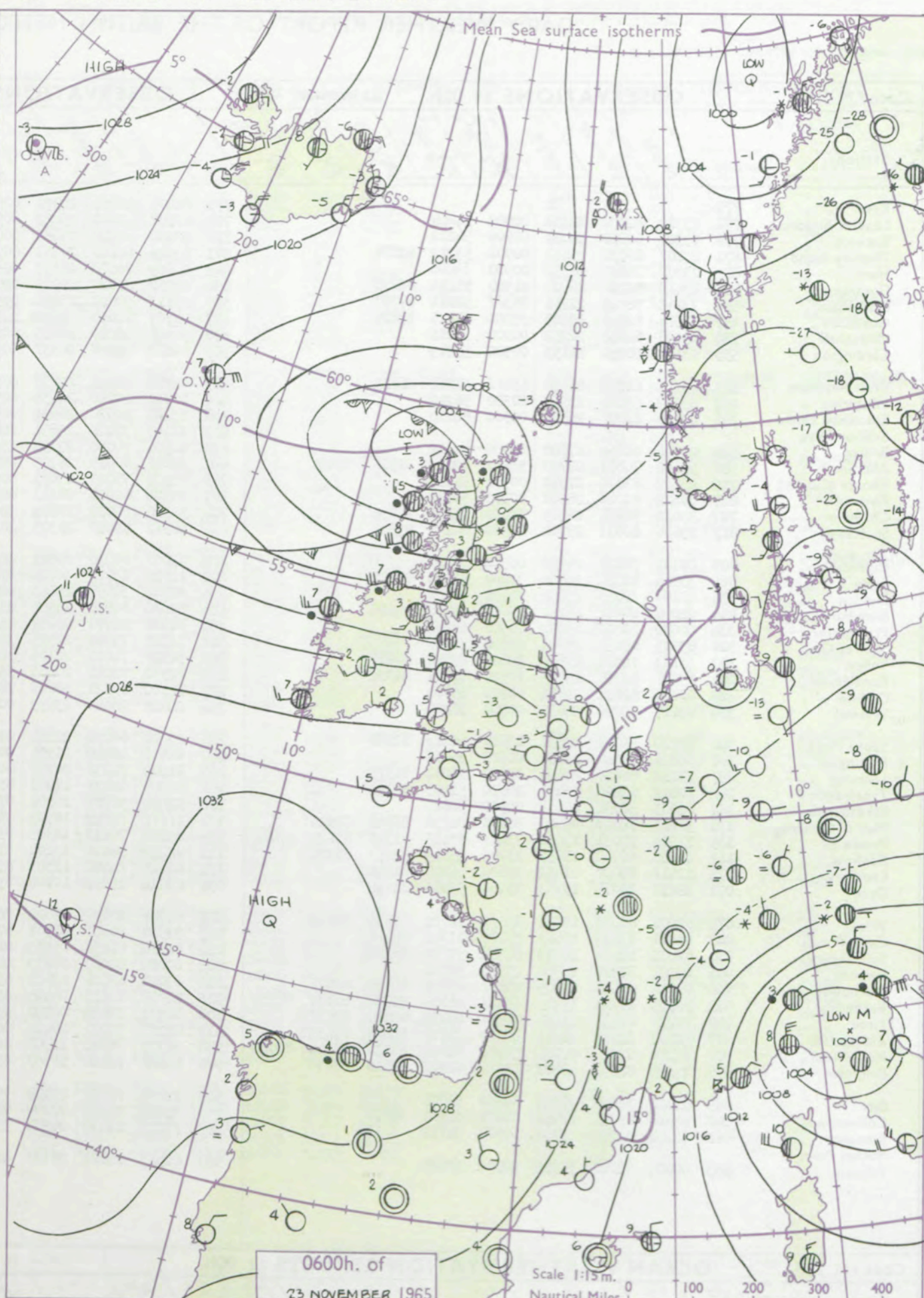
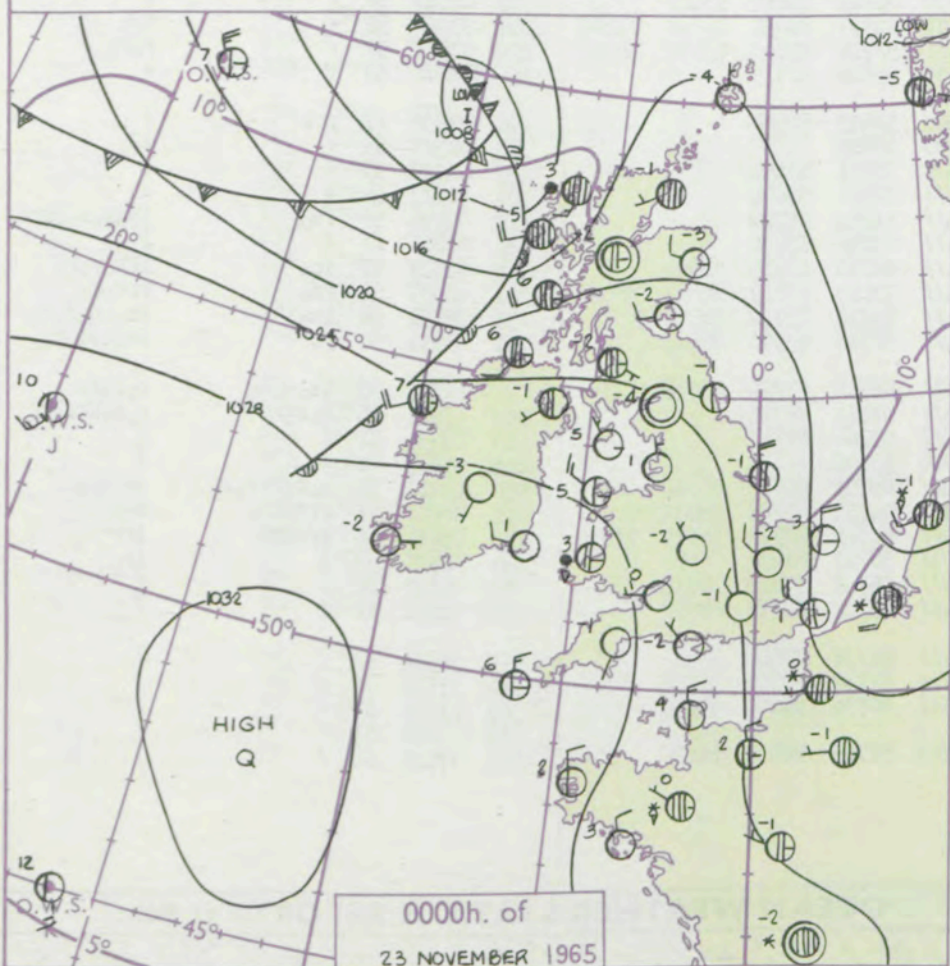
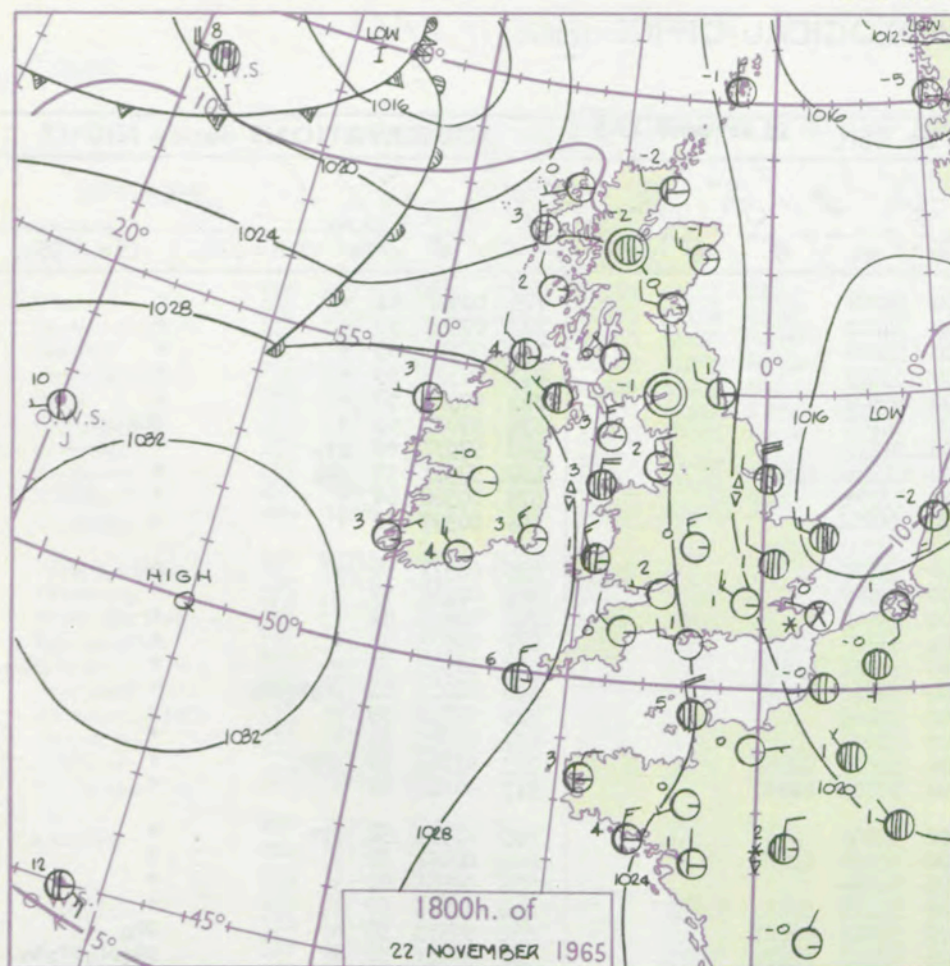
3-7

8-12

13-17

Additional
er add

48-52



GENERAL SYNOPTIC DEVELOPMENT

Issued at midday

Tuesday 23

November 1965

FORECAST for Great Britain and Northern Ireland until noon tomorrow

The small polar low that was centred in the North Sea yesterday has moved southeast into the Continent and filled. The depression that was south of Iceland has deepened and moved to north Scotland, bringing the associated frontal troughs into northern districts of the British Isles. The low will continue to deepen and will move southeast to Denmark by tomorrow morning. The cold front is expected to clear all districts except the extreme southwest, and will be followed by a cold northwest to north airstream.

It will be mostly cloudy at first with rain at times but showery weather with snow in places will spread into Scotland during today and extend southeastwards to reach southern districts of Britain by tomorrow morning. It will be temporarily less cold today, but colder weather will extend southwards again to reach all parts tomorrow.

OUTLOOK for following 24 hours. Generally cold with showers, falling as snow in places, especially on hills and in the north.

DAILY WEATHER REPORT OF THE BRITISH METEOROLOGICAL OFFICE (contd.)

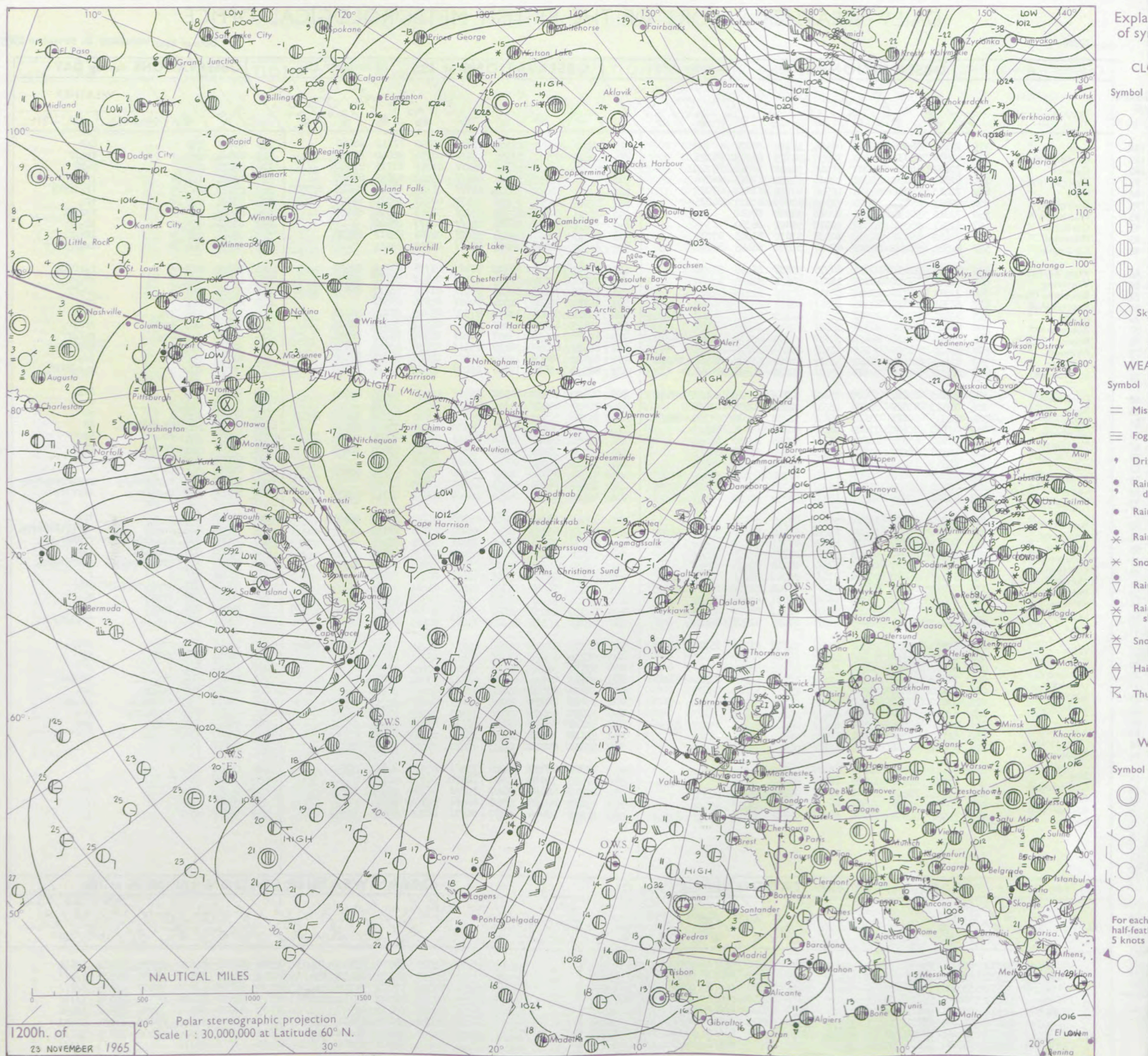
Code FM 11.A		OBSERVATIONS at 00h. 23 November 1965										OBSERVATIONS at 06h. 23 November 1965										OBSERVATIONS during NIGHT											
Station	iii	Nddff	VVwww	PPPTT	N _h Ch _s Ch _s Ch _s	T _d app	8N _s Ch _s Ch _s	8N _s Ch _s Ch _s	8N _s Ch _s Ch _s	iii	Nddff	VVwww	PPPTT	N _h Ch _s Ch _s Ch _s	T _d app	8N _s Ch _s Ch _s	8N _s Ch _s Ch _s	8N _s Ch _s Ch _s	iii	Nddff	VVwww	PPPTT	N _h Ch _s Ch _s Ch _s	T _d app	8N _s Ch _s Ch _s	8N _s Ch _s Ch _s	8N _s Ch _s Ch _s	iii	RRR _n T _n E	T _g T _g	WEATHER		
																															21h.—03h.	03h.—09h.	
Kew	775			51						775	02404	56050	24952	00900	55206				775	00537	61	+		+									
London Airport	772	03310	62020	24151	00900	54214				772	02807	61020	25053	00900	54102				772	00545	58	+		+									
Gatwick	776	03307	62020	24051	00900	54212				776	03206	60020	25453	00900	55208				776	00576	63	+		+									
Thorney Island	871	23207	66030	25450	00901	53212	82070			871	03208	66020	26351	00900	53203				871	00523	55	+		+									
Hurn	862	03007	70020	26352	00900	54308				862	02802	70020	26653	00900	54501				862	00543	58	+		+									
Guernsey	894	23415	82010	26904	21500	55210	82820			894	03412	82020	28005	00900	54103				894	97031	02	+		pho									
Wattisham	590	73115	58028	21951	76311	52214	87707			590	03113	58021	23454	00900	56210				590	97577	60	ps ₀		+									
Gorleston	497	33518	62028	19503	35500	51215	83625			497	22807	62020	21600	25500	51205	82625			497	97521	55	ps ₀		+									
Mildenhall	578	03108	62018	22952	00900	53215				578	02406	48020	23855	00900	57202				578	00566	60	+		+									
Cardington	559	03107	56050	24153	00900	55213				559	02610	48050	24957	00900	58202				559	00597	62	+		+									
West Raynham	485	63113	61038	21500	65411	51214	86615			485	02708	58021	22853	00900	55100				485	00577	58	+		+									
Wittering	462	03112	59020	23951	00900	56212				462	02813	40040	24155	00900	57605				462	00556	57	+		+									
Boscombe Down	746	03110	62020	26552	00900	54210				746	03205	62020	26851	00900	53101				746	00543	57	+		+									
Ross-on-Wye										627	12103	77020	25851	00901	53805	81075			627	00533	59	+		+									
Bristol	628	02706	61050	27000	00900	54110				628	12504	59050	27151	15600	52001	81635			628	00523	57	+		+									
Aberporth	502	53602	74801	27703	53411	02000	81915	84827		502	22615	80028	26105	28500	52712	81825			502	01015	51	pr ₀ r ₀ pr ₀		+									
Rhoose (Cardiff)	715	03307	81020	27952	00900	55111				715	03308	75020	27051	00900	53809				715	00533	59	+		+									
Plymouth	827	00802	61028	28801	00900	50211				827	03305	62020	28551	00900	51805				827	00523	58	+		+									
Chivenor	707	33410	80038	28305	35600	51204	83636			707	32906	82030	27802	38500	51806	82820			707	97501	53	pr ₀		+									
St. Mawgan	817	23606	80011	29702	28500	00109	81825			817	22912	82020	29305	28500	50803	81820			817	00011	52	+		+									
Culdrose	809	00101	78018	29902	00900	00210				809	03007	69020	29801	00900	52800				809	01515	54	prs		+									
Scilly	804	33514	82020	30906	32400	51209	83818			804	12911	83020	30705	11400	01708	81818			804	00051	50	+		+									
Elmdon	534	03107	38040	25652	00900	56206				534	02504	50050	25253	00900	54705				534	00553	60	+		+									
Shawbury	414	22809	80011	26151	25600	54302	82640			414	42106	80030	24551	25605	53711	82635	83075		414	00531	59	+		+									
Manchester	334	00000	22040	25052	00900	56102				334	81808	25791	23151	85511	53816	88627			334	97553	56	+		pho									
Squires Gate	318	03505	65020	25201	00900	52500				318	72716	75268	21505	38506	01727	82822	87273		318	97551	58	+		ps ₀ pr ₀ pr ₀ so									
Valley	302	33113	74018	27505	39403	02304	82915			302	52518	74021	24105	58400	01821	82818	83640		302	00041	50	+		+									
Ronaldsway	204	13006	82028	25805	18500	01601	81822			204	82530	81021	20406	35677	00837	83631	86360	88272	204	97021	52	+		ir ₀									
Carlisle	222	00000	62020	24854	00900	55804				222	72504	69021	18802	78511	52745	81820	83632	86643	222	93541	57	+		r ₀ r ₀									
Watnall	354	03207	59020	24652	00900	55209				354	22608	28040	23653	00905	55808	82075			354	00541	58	+		+									
Spurn Head	396	43520	59018	22551	43500	52213	84920			396	23018	66038	22251	22500	52603	82820			396	91536	11	prs		+									
Finningley	360	02808	56040	23851	00900	55203				360	02406	46040	21951	00900	55815				360	00523	55	+		+									
Leeming	257	13010	80020	23651	19400	55201	81915			257	81504	74031	20752	80921	55821	88458			257	00533	53	+		+									
Tynemouth	262	22812	61020	23051	20970	51103	82358			262	82308	61031	18901	85511	50827	88625			262	00517	54	+		+									
Eskdalemuir	162	02001	58050	24554	00900	56803				162	82221	58701	16601	87411	51753	88710																	

Date of Issue Wednesday 24 November 1965

Code FM 21.A		OCEAN WEATHER STATION REPORTS at 12h.												OCEAN WEATHER STATION REPORTS at 18h.											
O.W.S.	YQL _a L _a L _a	L _o L _o L _o GG	Nddff	VVwwWW	PPPTT	N _h Ch _h C _M H	D _s V _s app	8N _s Ch _s h _s	8N _s Ch _s h _s	OT _s T _s T _s d _d	Id _w d _w P _w H _w	Id _w d _w P _w H _w	O.W.S.	YQL _a L _a L _a	L _o L _o L _o GG	Nddff	VVwwWW	PPPTT	N _h Ch _h C _M H	D _s V _s app	8N _s Ch _s h _s	8N _s Ch _s h _s	OT _s T _s T _s d _d	Id _w d _w P _w H _w	Id _w d _w P _w H _w
A	30620	32912	40613	98030	27703	31501	00501	83820	////	05954	10433	10744	A	30619	33118	40519	98018	27103	48403	00502	82818	81630	05854	10534	13644
B	30565	51012	82116	98808	17200	85511	00005	88620	////	06055	12046	11111	B	30565	51018	82107	98158	18451	85411	00103	88610	11111	06055	12344	11111
C	30527	35512	53311	95616	08809	56411	00805	85710	////	00108	14914	11111	C	30527	35518	83521	97026	08309	86100	00110	88715	11111	00107	13535	11111
D	30440	41012	60000	98022	21712	21601	00807	82830	86011	05708	10133	11111	D	30440	41018	82210	98022	19714	11521	00615	81830	88464	05211	10235	11111
I	30589	18512	50315	98011	20308	55500	00117	85620	////	05601	10344	13656	I	30588	18518	73516	98021	19907	73411	00702	82918	86630	05751	13544	10456
J	30526	19812	82106	98031	23011	18571	61710	81823	88466	05210	12421	10852	J	30525	20018	82011	98038	19411	58571	00714	81823	85656	05109	12231	11651
K	30450	16012	31620	98021	28712	32600	00814	83830	////	05306	11633	11111	K	30451	16018	51820	98031	26212	38541	00611	81830	83640	05208	11833	11111
M	33659	02212	83326	94868	05400	89511	00708	11111	////	06551	13345	11111	M	33658	02218	71210	97707	05001	47420	00400	11111	11111	06552	14913	11111

All times of observation printed in this publication are GREENWICH MEAN TIME.

CHART OF WEATHER IN PART OF NORTHERN HEMISPHERE



CHARTS OF WEATHER IN WESTERN EUROPE

ation
mbols

DUD
Cloud
Amount
(oktas)

0
1 or less
2
3
4
5
6
7 or more
8

obscured

ATHER
Weather

zle
and
hizzle

and snow

W

shower

and snow
ower

W shower

shower

nderstorm

ND

Wind
speed
(knots)

Calm

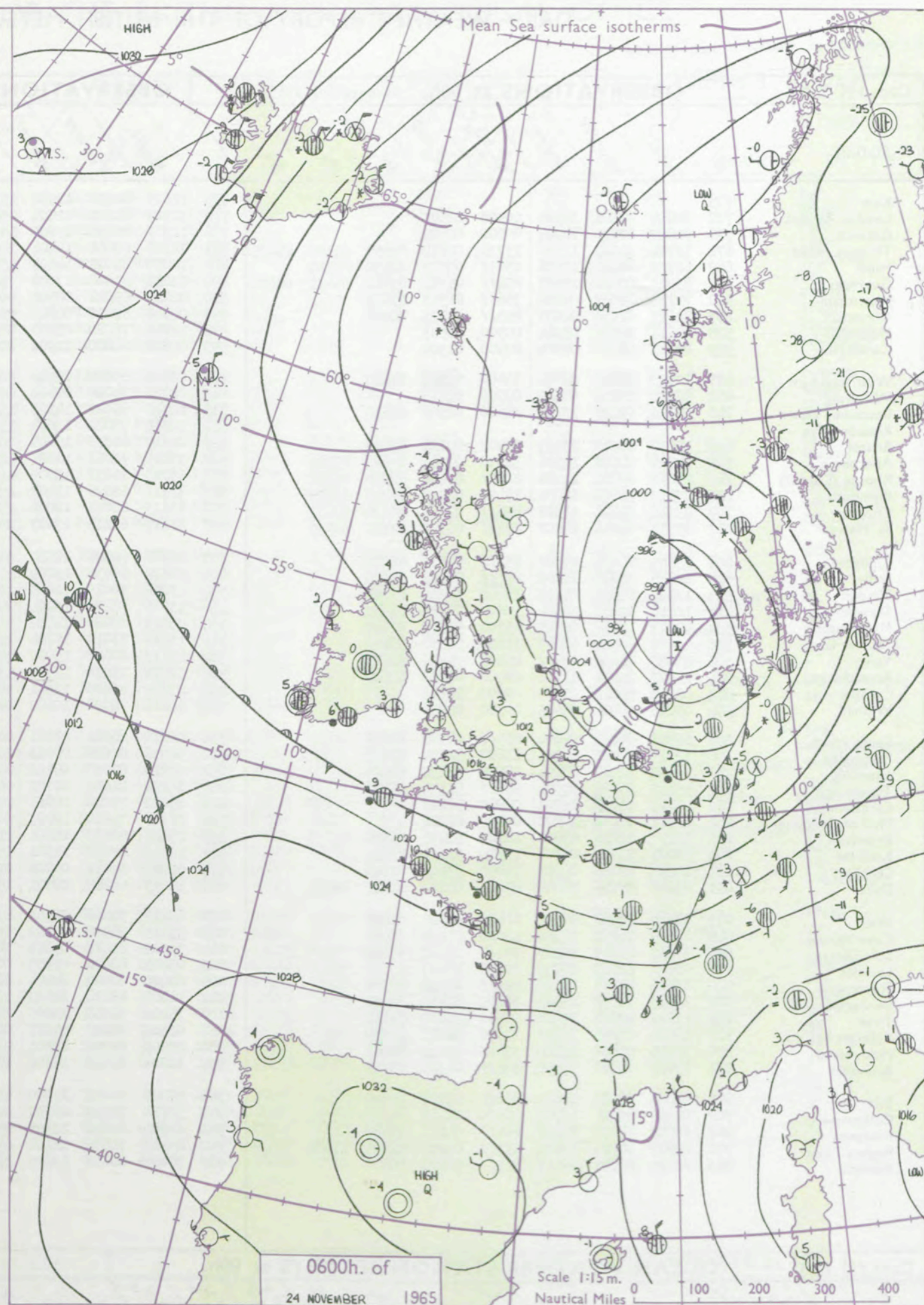
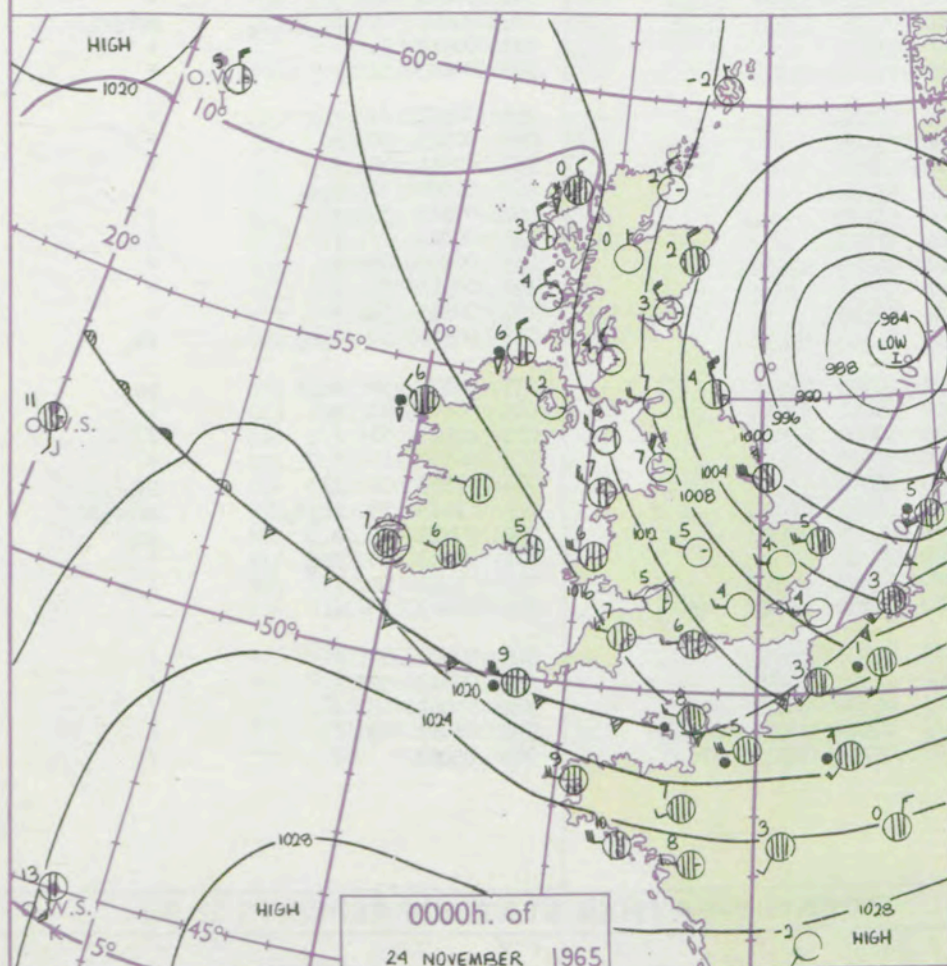
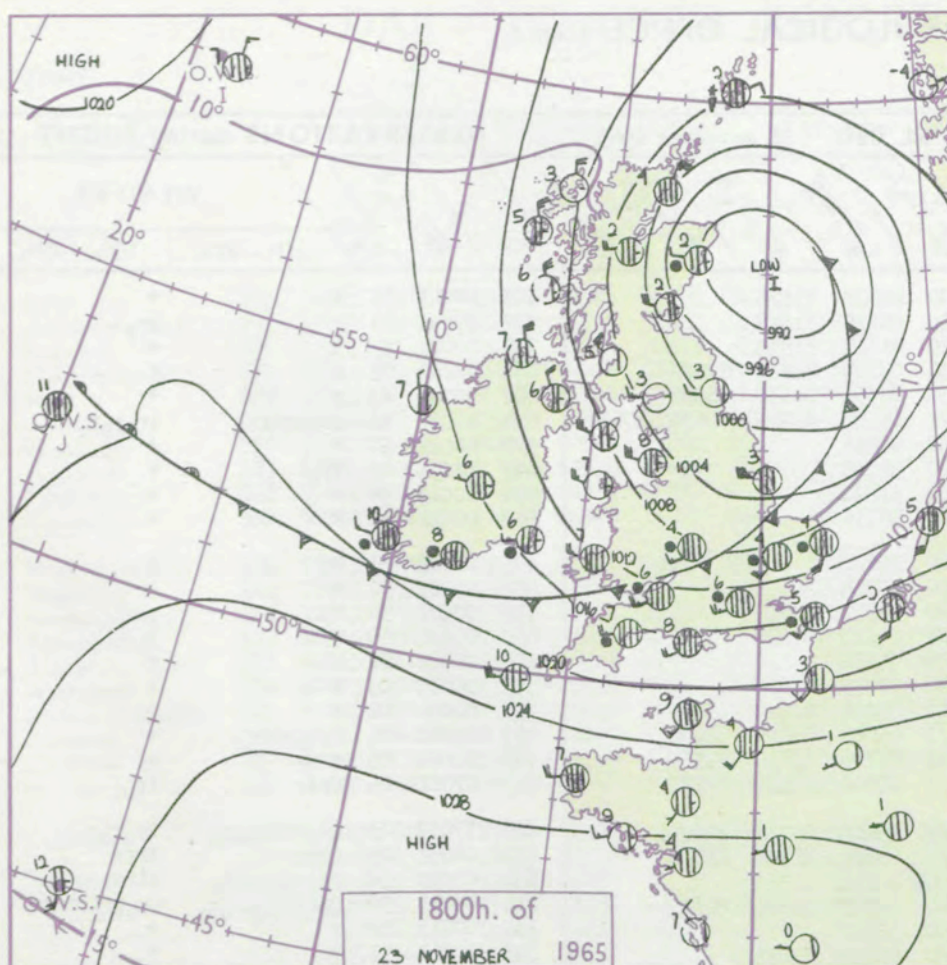
1-2

3-7

8-12

13-17

additional
er add



GENERAL SYNOPTIC DEVELOPMENT

Issued at midday Wednesday 24 November 1965

November 1965

FORECAST for Great Britain and Northern Ireland until noon tomorrow

The deep depression over northern Scotland has moved southwestwards towards southern Denmark and its associated troughs have moved quickly southeastwards over the British Isles into the Continent leaving most of the country in a cold unstable northwest air-stream. A small depression in mid-Atlantic is expected to move to the southwest approaches.

Sleet or snow showers will continue over the northern half of the country but it will be mainly dry in the south. Southwest England and south Wales will have rain at times. The showers will die out except over northern and eastern districts of Scotland. It will be cold with night frosts generally but milder in the southwest.

OUTLOOK for following 24 hours.

Remaining cold with sleet or snow showers in the north with night frosts. Cloudy with rain or sleet at times in the south.

DAILY WEATHER REPORT OF THE BRITISH METEOROLOGICAL OFFICE (contd.)

Code FM II.A		OBSERVATIONS at 00h. 24 November 1965										OBSERVATIONS at 06h. 24 November 1965										OBSERVATIONS during NIGHT					
Station	iii	Nddff	VVwww	PPPTT	N _h Ch _s Ch _s Ch _s	T _d T _d app	8N _s Ch _s h _s	8N _s Ch _s h _s	8N _s Ch _s h _s	iii	Nddff	VVwww	PPPTT	N _h Ch _s Ch _s Ch _s	T _d T _d app	8N _s Ch _s h _s	8N _s Ch _s h _s	8N _s Ch _s h _s	iii	RRRT _n TE	TgTg	WEATHER					
																						21h.—03h.	03h.—09h.				
Kew	775									775	12607	80010	12504	15500	00215	81625			775	00041	51	+	+				
London Airport	772	02614	81026	10404	00900	02505				772	12713	84020	12404	15500	00115	81628			772	97031	01	+	ir ₀				
Gatwick	776	02612	80016	10904	00900	02604				776	12309	80030	12801	15600	01112	81635			776	00011	53	+	+				
Thorney Island	871	52714	74016	12806	15738	04610	81650	84360	85275	871	72708	69031	14404	20936	03209	82360	87275		871	92041	02	r	+				
Hurn	862	62712	81016	13806	25631	03503	82630	86360		862	72810	81031	14605	45631	02301	84630	86359		862	00041	03	+	+				
Guernsey	894	83023	60618	18607	85411	05510	83712	86621	88630	894	73012	81026	17908	75411	05502	82713	84630	87648	894	16062	04	rrphrr	ir ₀ r ₀ r ₀				
Wattisham	590	72725	69037	05804	75611	01513	87645			590	02922	69021	08502	00900	52216				590	00015	50	+	+				
Gorleston	497	82625	62036	02005	85511	04725	88625			497	02928	62020	04903	00900	52219				497	01031	02	ir ₀	+				
Mildenhall	578	02616	74016	05504	00900	01503				578	02712	78020	09102	00900	51220				578	00013	56	+	+				
Cardington	559	02721	59026	08104	00900	01302				559	02814	64020	10902	00900	50216				559	00021	51	+	+				
West Raynham	485	12723	58016	02704	15600	50505	81645			485	02821	69020	07102	00900	52220				485	00015	51	+	+				
Wittering	462	02924	74016	06505	00900	50215				462	02921	74020	09602	00900	52214				462	00001	52	+	+				
Boscombe Down	746	12918	69026	13105	15600	02302	81630			746	12912	69020	14303	15600	01209	81640			746	00021	50	+	+				
Ross-on-Wye										627	32714	77021	13604	15601	01210	81630			627	00031	50	+	+				
Bristol	628	32610	66016	13405	00902	00211	83075			628	02610	66020	15005	00900	01314				628	00041	00	+	+				
Aberporth	502	62923	74012	15306	32530	02214	83824	85362		502	33015	74011	16205	12530	50205	81825			502	00051	03	+	+				
Rhoose (Cardiff)	715	63019	70016	14206	21571	04208	82820	86358		715	53015	75031	15605	21501	03306	82820	85075		715	00041	02	+	+				
Plymouth	827	83313	58616	18006	17421	03213	81710	88523		827	82711	62026	17407	85511	05204	83625	88636		827	05061	04	ir ₀ r ₀ ir ₀	+				
Chivenor	707	83116	82026	16308	85611	02305	86630	88657		707	83113	82022	17006	25631	01204	82630	88360		707	00061	05	+	+				
St. Mawgan	817	83312	62616	18507	27421	06302	82716	88537		817	83111	66216	17907	85511	04000	83625	88650		817	07061	04	rrrir	ir ₀				
Culdrose	809	83009	60639	19307	85411	06303	88618			809	83308	66606	18607	85411	05400	83710	88620		809	17052	03	ir ₀ rrtlr ₀ r ₀	ir ₀ r ₀ r ₀				
Scilly	804	82836	32636	19809	87311	07506	88708			804	82819	66636	19009	47321	08802	84706	88556		804	08052	05	irrr	irrr				
Elmdon	534	12920	65026	09105	15600	51216	81635			534	13014	70019	12003	10930	00210	81363			534	03011	50	pr ₀ ps ₀ prph ₀	tlrsprspr ₀				
Shawbury	414	12814	82020	10504	15600	00122	81635			414	53016	74278	13203	58500	01205	82820	84647		414	05011	50	lprphsprpr ₀ s ₀	pr ₀ prlphsr				
Manchester	334	12917	75018	08305	15700	50229	81650			334	03213	80020	11402	00900	52220				334	00013	52	+	+				
Squires Gate	318	13228	80021	08607	11500	50230	81822			318	13419	83010	11704	12500	51214	81825			318	00041	51	+	+				
Valley	302	43025	74030	12707	45500	03216	84625			302	43117	80028	15006	48500	01210	82825	84640		302	97051	02	pr ₀	+				
Ronaldsway	204	23021	75251	11106	28500	01220	82820			204	53319	75278	13303	53400	00108	83912	84646		204	04021	00	pr ₀ pr ₀ h ₀	prhpr ₀				
Carlisle	222	02918	80028	07703	00900	55243				222	03102	80020	11551	00900	53211				222	00513	54	+	+				
Watnall	354	03018	78016	06405	00900	00226				354	13211	74030	10502	00901	51120	81075			354	00013	51	+	+				
Spurn Head	396	62942	66036	99804	65511	02305	86625			396	02938	66011	03301	00900	51224				396	00500	11	+	+				
Finningley	360	12919	80018	04205	11600	52230	81830			360	02916	82020	08903	00900	53121				360	00023	00	+	+				
Leeming	257	13129	82028	03104	15500	53237	81625			257	02915	80020	09102	00900	54226				257	00514	55	+	+				
Tynemouth	262	53435	66026	01004	55611	51334	85630			262	03220	81021	07701	00900	53224				262	01001	51	r ₀ r ₀	+				
Eskdalemuir	162	03125	74028	05701	00900	56122				162	03012	79020	10951	00900	55225				162	00525	56	+	+				
Mull of Galloway	131	01111	74010	10305	00900	01224				131	01111	74020	13003	00900	51212				131	00021	11	/	/				
Prestwick	135	13215	82020	09804	18500	52235	81820			135	23108	84030	12001	21500	52210	82820			135	00003	55	+	+				
Renfrew	141	13007	82020	09303	15600	52331	81645			141	12503	82030	11501	15600	53205	81630			141	00513	56	+	+				
Leuchars	171	13221	82036	04203	15600	53142	81645			171	02815	82011	09201	00900	53218				171	00513	54	+	+				
Dyce	091	83421	58026	04002	85411	50143	81712	88635		091	13013	66268	07601	15600	51114	81630			091	96516	52	r ₀ r ₀	ps ₀				
Wick	075	13416	80028	07302	12400	52222	81815			075	63412	74268	08501	63411	00204	86915			075	02526	56	pr ₀ s	ps				
Cape Wrath	049	43620	74258	08802	43500	51105	84920			049	53615	86038	09302	55500	52401	83625			049	03001	51	pr	+				
Sule Skerry	010	70219	66848	09103	79411	02207	87910			010	33309	81018	09603	39500	55400	83920			010	02016	51	/	/				
Lerwick	005	03406	82028	06552	00900	53207				005	03405	80020	06553	00900	54500				005	00547	56	+	+				
Stornoway	026	83411	20868	12200	89311	00215	88908			026	02402	84028	10954	00900	55810				026	01545	59	ps	ps ₀				
Benbecula	022	33322	74018	13303	39400	51210	83918			022	12408	83018	11603	18500	51715	81824			022	01015	55	pr ₀ s ₀	pr ₀ s ₀ phr				
Tiree	100	13323	87028	12704	15500	54210	81620			100	73402	87030	12803	75511	01803	87627			100	97011	52	+	+				
Aldergrove	917	13016	83258	13702	15600	01219	81630			917	02806	80028	14801	00900	52202				917	94513	55	pr ₀	+				
Malin Head	980	53326	66808	14306	53411	50212	85918			980	22709	82028	14304	23400	51805	82918			980	01041	01	/	/				
Belmullet	976	83009	74808	17806	83411	01305	88919			976	11504	80018	16302	18500	01708	81820			976	97011	53	/	/				
Birr	965	62805	66022	17804	65611	02207	86640			965	60000	62031	17700	65611	51703	86638			965	97501	53	/	/				
Collinstown	969	02810	80020	15702	00900	01218				969	52610	74031	16700	00902	51302	85070			969	97513	52	/	/				
Rineanna	962	82605	74026	18105	85611	04103	88640			962	82904	66616	17305	85511	04706	84720	88635		962	93041	03	/	/				
Roches Point	952	82907	74026	19006	85411	04102	82715	88634		952	83103	74606	18406	85411	04802	83715	88634		952	01061	04	/	/				
Valentia	953	80200	69256	19107	82511	06801	88820			953	70000	66018	17205	36402	05714	83719	87070		953	05051	/	/	/				

Code FM 21.A		OCEAN WEATHER STATION REPORTS at 00h.											OCEAN WEATHER STATION REPORTS at 06h.												
O.W.S.	YQL _a L _a L _a	L _o L _o L _o GG	Nddff	VVwwwW	PPPTT	N _h Ch _s C _M H	D _s V _s app	8N _s Ch _s h _s	8N _s Ch _s h _s	OT _s T _s T _s T _s d _d	Id _w d _w P _w H _w	Id _w d _w P _w H _w	O.W.S.	YQL _a L _a L _a	L _o L _o L _o GG	Nddff	VVwwwW	PPPTT	N _h Ch _s C _M H	D _s V _s app	8N _s Ch _s h _s	8N _s Ch _s h _s	OT _s T _s T _s T _s d _d	Id _w d _w P _w H _w	Id _w d _w P _w H _w
A	40619	33300	10912	98010	28003	11500	21306	81820	////	05753	10944	1////	A	40619	32806	10615	98018	28303	19400	00804	81918	////	05753	10844	1////
B	40565	51000	81408	97717	16602	67421	00719	86810	88457	05654	12344	1////	B	40565	51006	81027	97027	09303	87411	00747	88810	////	05351	11045	12033
C	40527	35500	33418	98258	11608	32400	00108	83815	////	00007	13535	1////	C	40527	35506	63618	98031	12409	65500	00103	86625	////	00106	13535	1////
D	40440	41000	81819	97616	16816	87311	00520	88808	////	00015	11722	10232	D	40440	41006	52324	98026	15917	25501	00708	82625	////	00215	12324	1////
I	40587	18400	33423	98011	19305	33400	71504	83918	////	06151	13444	10455	I	40589	18806	43525	97258	17605	48400	00710	83818	////	06152	13544	10455
J	40524	19900	71512	97032	17011	45671	00717	81643	87460	05210	11652	1////	J	40525	20006	81216	96618	11810	55621	00732	85640	88459	05310	11554	1////
K	40450	16000	41723	97012	24713	48500	41509	82820	83630	05207	11734	1////	K	40448	16106	61822	98021	20912	68500	00825	82820	85630	05108	11834	1////
M	43658	02200	60407	98027	04503	68500	00805	////	////	06154	14912	1////	M	43659	02206	50310	98011	04002	55500	00603	////	////	06153	14912	1////

RATES of SUBSCRIPTION: Single copy 6d. or post free 8d. One calendar month 15/-; one quarter 40/-; one year 150/-. For special arrangements for supply to schools and colleges, see Form 2452 or apply to Director-General, Meteorological Office, London Road, Bracknell, Berkshire.

H.M.S.O. Press, M.O. Bracknell


DAILY WEATHER REPORT OF THE BRITISH METEOROLOGICAL OFFICE

No. 37989

Date of Issue Thursday 25 November 1965

Code FM II.A		OBSERVATIONS at 12h. 24 November 1965										OBSERVATIONS at 18h. 24 November 1965										OBSERVATIONS during DAY			
Station	iii	Nddff	VVwww	PPPTT	N _h L _h C _M CH	T _d T _d app	8N _s Ch _s h _s	8N _s Ch _s h _s	8N _s Ch _s h _s	iii	Nddff	VVwww	PPPTT	N _h L _h C _M CH	T _d T _d app	8N _s Ch _s h _s	8N _s Ch _s h _s	8N _s Ch _s h _s	iii	RRT	T _s +	SSS	WEATHER		
																							09h.—15h.	15h.—21h.	
Kew	775	72710	72021	15206	38531	51211	81825	83645	85368	775	62105	59021	15802	50935	51206	85362			775	00061	043	+		+	
London Airport	772	72613	70036	15505	18551	00111	81820	85365		772	61803	42032	15802	30931	51303	83365	85075		772	00061	035	+		+	
Gatwick	776	72809	70021	15405	11570	01111	81820	86368		776	32104	65021	16451	00902	52105	83070			776	00061	021	+		+	
Thorney Island	871	72811	74032	16906	11478	02107	81818	84364	87272	871	80000	48052	16903	00907	01004	88272			871	00071	000	+		+	
Hurn	862	72806	81012	17307	11578	02007	81820	83362	86270	862	82102	22042	16605	80971	02500	86362	88465		862	92071	111	+		ir _o r _o r _o	
Guernsey	894	83009	74626	19308	65421	05003	84618	86630	88550	894	82106	62636	17908	75321	07607	82708	84619	88556	894	07102	000	r _o r _o ir		r _o r _o rr	
Wattisham	590	13022	70020	12303	00901	53119	81075			590	42511	40020	14500	10931	51213	81360	84075		590	00045	111	+		+	
Gorleston	497	23124	62030	09604	12570	00219	81820			497	02709	58050	12503	00900	50221				497	00051	070	+		+	
Mildenhall	578	12916	69020	12805	00902	52214	81075			578	12508	48020	14101	10932	51107	81362			578	00053	067	+		+	
Cardington	559	22914	64030	14505	11431	01113	81818			559	22511	58011	14901	10931	51205	81360			559	00053	070	+		+	
West Raynham	485	13019	74010	11303	00901	53118	81078			485	12509	59020	13101	00901	52107	81078			485	00033	071	+		+	
Wittering	462	12918	74010	13305	00901	51109	81078			462	62612	59041	14201	10931	51106	81365	86075		462	00053	070	+		+	
Boscombe Down	746	72911	80021	17205	11438	02113	81818	87276		746	82107	58052	16702	50937	51303	85365	88276		746	00061	003	+		+	
Ross-on-Wye	627	52906	81021	16006	18541	00105	81825	83075		627	82302	70022	14603	80921	00604	88458			627	00071	018	+		+	
Bristol	628	62708	66021	16807	11531	00111	81820	83360	85075	628	72003	35052	15604	50938	00705	85363	86275		628	00071	024	+		+	
Aberporth	502	62810	89031	16806	11576	51001	81825	86275		502	81809	80212	14104	80921	01712	88550			502	97071	027	+		ir _o	
Rhoose (Cardiff)	715	53010	81022	17306	11532	03006	81822	85075		715	82405	80022	15505	45621	02606	81635	84656	88460	715	00071	011	+		+	
Plymouth	827	82905	62602	18108	78421	05000	81715	87645	88465	827	80705	56616	15905	85411	05708	81712	85621	88626	827	04082	000	ir _o r _o r _o		ir _o r _o r _o rr	
Chivenor	707	73306	82022	17908	55522	03004	85620	84463	87075	707	80805	66616	15606	85411	04609	81715	88635		707	93081	000	ir _o r _o r _o		r _o r _o ir _o rr	
St. Mawgan	817	80000	69606	18607	35421	05801	81710	83640	88459	817	81509	56636	15307	87311	07712	88708			817	10092	000	ir _o r _o r _o		r _o r _o rr	
Culdrose	809	82801	58616	18808	55371	07801	82708	84620	88459	809	82707	40616	15709	85111	08812	82702	85706	88618	809	08112	000	r _o r _o		rrddir _o	
Scilly	804	82823	61606	18310	85311	09806	85709	88625		804	82627	59616	15411	65421	09610	86616	88539		804	07112	000	ir _o r _o r _o rr		r _o r _o rr	
Elmdon	534	63112	50048	14605	11508	54006	81822	86275		534	72410	18042	14701	00908	52000	87275			534	00051	029	+		+	
Shawbury	414	62810	83038	15106	18606	01105	81830	86075		414	71503	74031	13802	70971	51805	84359	87463		414	00071	048	+		+	
Manchester	334	13110	58020	13905	18501	53209	81820			334	12007	58018	13202	15601	51603	81640			334	97061	061	+		pr _o	
Squires Gate	318	23114	73030	14206	18505	00107	81825			318	62613	62028	11905	14548	01810	81825	86273		318	97071	058	pr _o		+	
Valley	302	62809	82032	16507	42501	01005	84825	83075		302	82217	79602	13206	68521	02714	81820	86637	88460	302	02081	042	+		r _o r _o rr	
Ronaldsway	204	72713	88031	14607	18546	52003	81825	87280		204	72315	84021	11306	55502	01716	82626	84650	87075	204	01071	062	+		ir _o rr	
Carlisle	222	22705	62031	13403	28500	52002	81822			222	62510	66011	10403	58501	00615	81825	85640		222	00053	062	+		+	
Watnall	354	13207	59020	12904	10930	51006	81366			354	82709	48031	13903	00907	50602	88275			354	00051	065	+		+	
Spurn Head	396	23230	66020	10403	23500	52232	82925			396	32911	63020	12103	00901	52104	83070			396	00040	111	+		+	
Finningley	360	03013	56040	12605	00900	53113				360	42305	28040	12803	10931	51000	81366	83075		360	00061	071	+		+	
Leeming	257	13009	89020	12104	15601	52110	81640			257	21805	85020	11102	15701	51807										

CHART OF WEATHER IN PART OF NORTHERN HEMISPHERE



Expla
of sym


CLO

Symbol




WEA

Symbol



W

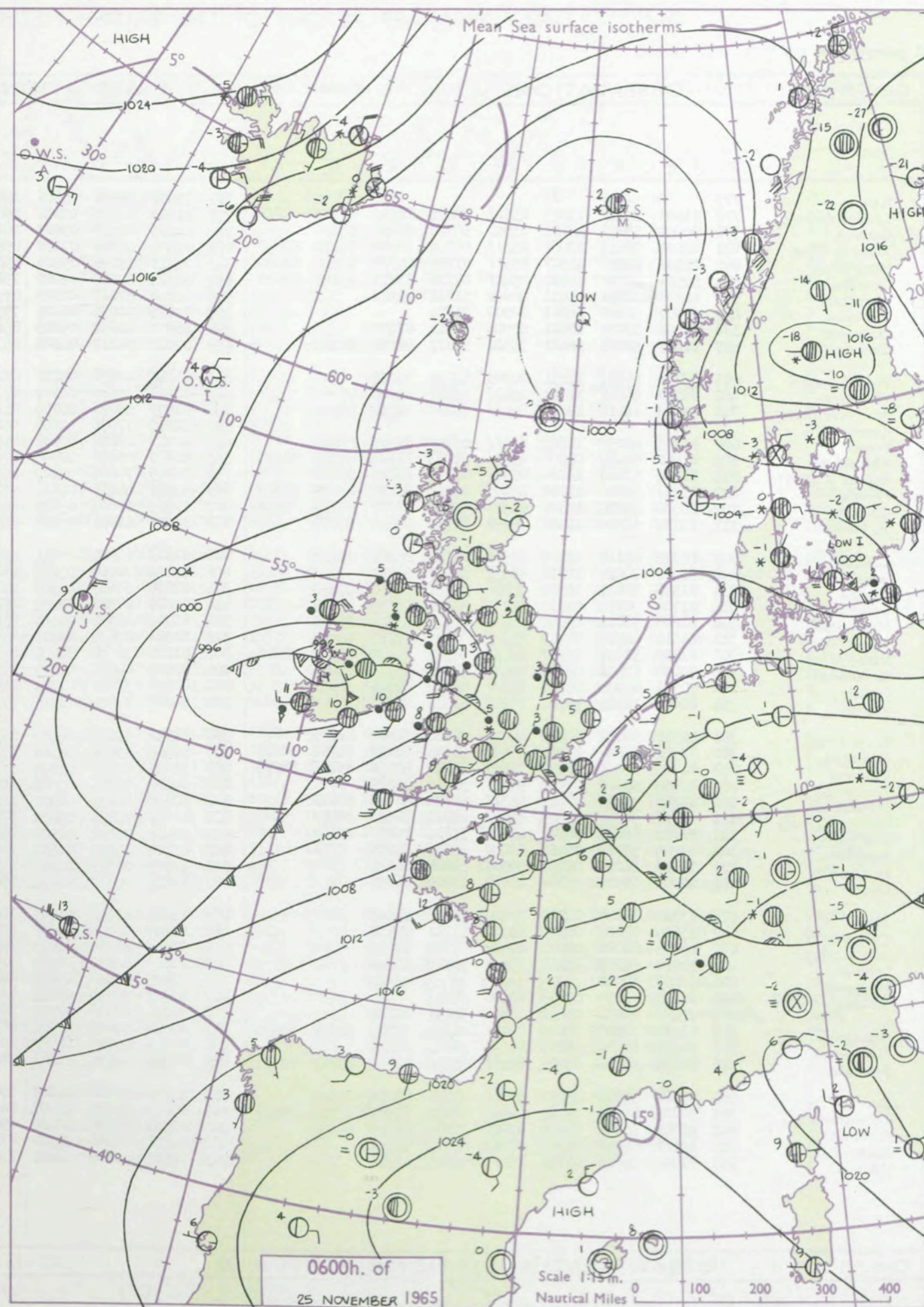
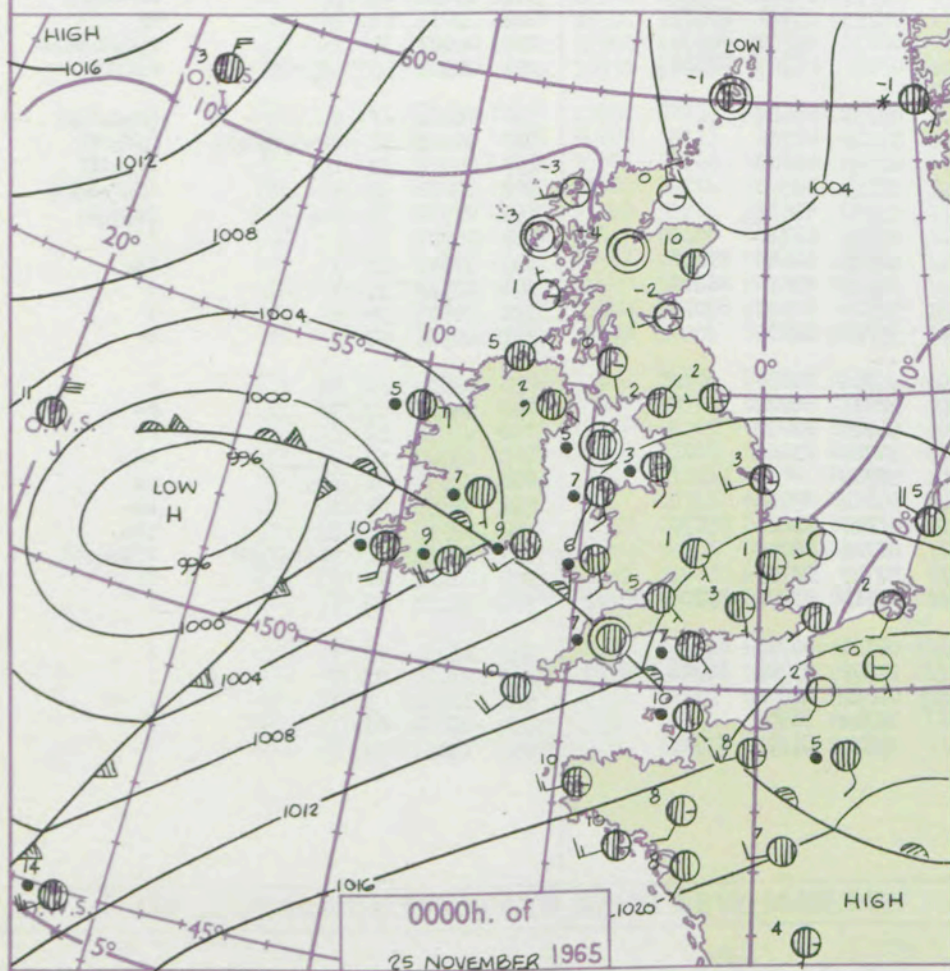
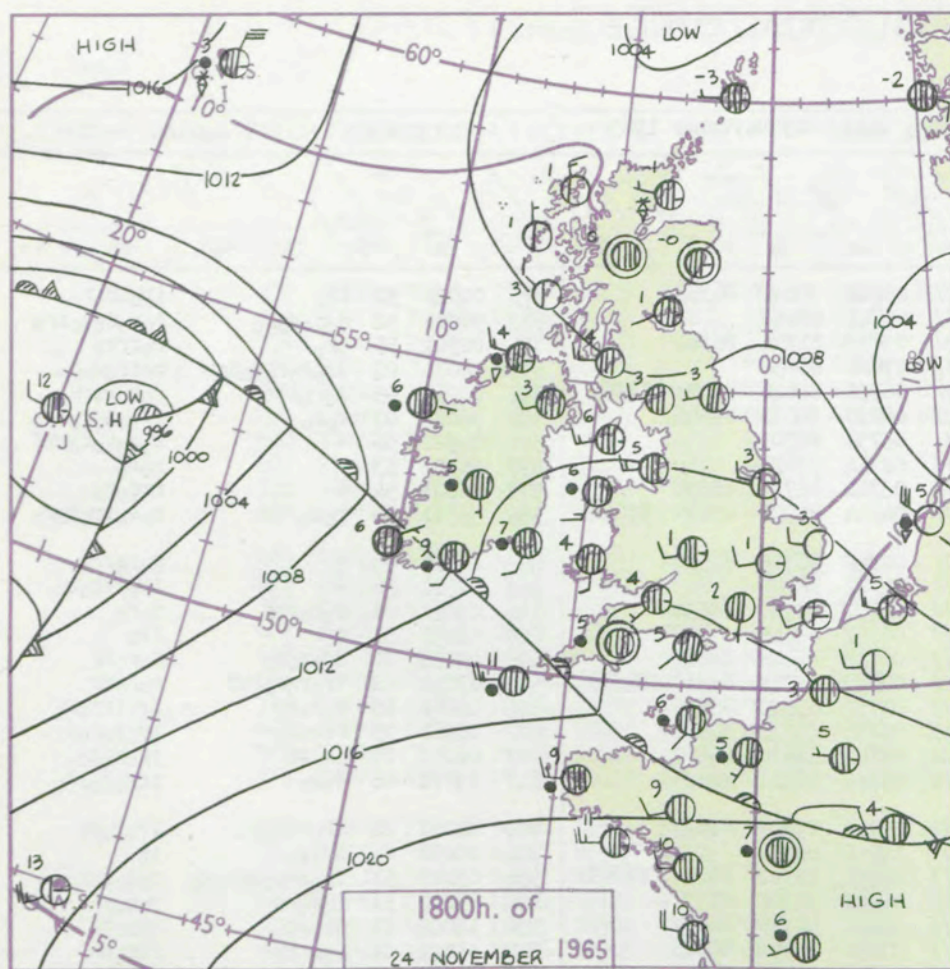
Symbol



For each
half-feet
5 knots

CHARTS OF WEATHER IN WESTERN EUROPE

Cloud Amount (oktas)
 0 or less
 1
 2
 3
 4
 5
 6
 7 or more
 8 obscured
 Weather
 Wind speed (knots)
 Calm
 1-2
 3-7
 8-12
 13-17
 additional
 per add



GENERAL SYNOPTIC DEVELOPMENT

A small depression has moved eastwards quickly from the Atlantic to be over Ireland and the Irish Sea this morning. It is expected to continue eastnortheast, later turning northeast to amalgamate with another depression now off west Norway.

Issued at midday Thursday 25

November 1965

FORECAST for Great Britain and Northern Ireland until noon tomorrow

Cloudy, rainy weather over most of Northern Ireland, Wales and England at first will be replaced by brighter weather with scattered showers, near west coasts, spreading from the west today and tonight. Snow in Scotland and parts of Northern Ireland will slowly die out but further snow showers are likely tomorrow. It will become generally cold or very cold.

OUTLOOK for following 24 hours. Cold with showers of snow in Scotland and north Wales. Rain preceded by snow spreading across southern districts of England and Wales.

DAILY WEATHER REPORT OF THE BRITISH METEOROLOGICAL OFFICE (contd.)

Code FM II.A		OBSERVATIONS at 00h. 25 November 1965										OBSERVATIONS at 06h. 25 November 1965										OBSERVATIONS during NIGHT					CONV TA °C					
Station	iii	Nddff	VVwww	PPPTT	N _h Ch _M Ch _H	T _d T _d app	8N _s Ch _s h _s	8N _s Ch _s h _s	8N _s Ch _s h _s	iii	Nddff	VVwww	PPPTT	N _h Ch _M Ch _H	T _d T _d app	8N _s Ch _s h _s	8N _s Ch _s h _s	8N _s Ch _s h _s	iii	RRT _n T _n E	T _g T _g	WEATHER										
																						21h.—03h.	03h.—09h.									
Kew	775				03					775	71907	58026	05506	15571	05742	81620	86359		775	01021	52	ir _o		ir _o ir _o ir _o								40
London Airport	772	71606	32042	13203	45571	00821	84622	86359		772	81909	62215	05806	85611	06741	88647			772	96021	52	d _o d _o r _o r _o		r _o r _o d _o d _o ir _o								39
Gatwick	776	80000	58601	13701	45521	50720	84620	88459		776	62205	28216	07003	16231	03735	81704	86362		776	02502	51	r _o		r _o rr _o								38
Thorney Island	871	82004	58615	13507	85311	06722	81709	84710	88638	871	82104	66026	07008	85611	07828	88638			871	04031	02	ir _o r _o r _o d _o d _o		rrir _o r _o r _o								37
Hurn	862	81505	62616	12307	85311	07725	84709	86711	88620	862	72011	65036	05909	45671	06736	84640	86357	87362	862	04051	05	r _o r _o r _o		r _o r _o ir _o r _o								36
Guernsey	894	82521	66616	14310	85411	07715	83713	85618	88630	894	82122	80036	09210	75471	06728	84613	87640		894	96082	07	r _o r _o		r _o r _o d _o r _o ir _o								35
Wattisham	590	42208	37051	13451	20932	52811	82362			590	81710	37617	06403	87211	03738	88703			590	02522	55	+		r _o s _o r _o r _o rrf								34
Gorleston	497	02407	58020	12901	00900	01704				497	72016	60031	06805	75511	02744	87625			497	96502	53	+		r _o r _o								33
Mildenhall	578	71806	50031	12601	00906	52714	87270			578	81810	48632	05003	85411	03741	86713	88630		578	96001	54	+		rrd _o r _o								32
Cardington	559	82007	56031	12401	35521	51817	83620	88462		559	82012	56217	04605	85311	04744	82706	85616	88644	559	95511	56	r _o s _o		r _o s _o ir _o r _o r _o								31
West Raynham	485	42109	56011	12451	00902	53710	84075			485	81816	48636	05102	67221	02742	86705	88515		485	03511	54	+		r _o r _o rr								30
Wittering	462	82210	56042	11801	45671	51818	84640	88360		462	81808	16616	04002	87111	02747	88702			462	02521	56	+		ir _o rrr _o r _o								29
Boscombe Down	746	81805	14612	12604	85411	03725	84712	88630		746	81909	59026	05606	85211	06737	84703	88630		746	03021	01	r _o r _o rrf		r _o r _o								28
Ross-on-Wye										627	82010	77026	02008	86411	06742	88715			627	01031	51	+		ir _o								27
Bristol	628	81303	48052	11205	85311	03727	84709	88623		628	82113	48216	03908	85511	06738	84828	88642		628	02031	02	id _o r _o r _o		r _o r _o rr								26
Aberporth	502	81612	62632	08006	47221	05733	81704	84708	88515	502	81922	66616	09808	67421	07848	83711	84718	88529	502	07052	02	ir _o r _o r _o rrr		r _o r _o rr								25
Rhoose (Cardiff)	715	81804	63616	10706	85311	06723	84708	88619		715	82215	70606	04109	85511	07737	83620	88636		715	05061	05	r _o r _o rr		ir _o ir _o r _o								24
Plymouth	827	82618	40616	11610	45421	08720	82710	83622	88543	827	82421	48616	04611	57421	09741	85713	88518		827	04061	05	rrr _o r _o		ir _o r _o r _o r								23
Chivenor	707	80806	48636	10406	85311	05730	84707	86713	88624	707	81913	69606	03309	85511	07842	81620	88650		707	04051	05	ir _o rr		ir _o r _o r _o								22
St. Mawgan	817	62113	62216	11608	35671	07719	83640	86359		817	82117	61602	03509	85411	09745	85711	88635		817	03071	06	r _o r _o		ir _o r _o ir _o								21
Culdrose	809	82313	66216	12409	85311	07716	85708	88615		809	82323	64026	04811	85311	09742	83709	88615		809	01062	04	ir _o ddr _o r _o		ir _o r _o r _o								20
Scilly	804	82218	74026	11710	85611	05727	88638			804	82224	74026	03211	85411	10748	88618			804	01091	06	irir _o		ir								19
Elmdon	534	71505	58032	11301	30928	51721	83460	87270		534	81908	50687	02305	87111	04750	82702	84704	88705	534	03012	51	ir _o s _o s _o r _o s _o		r _o s _o r _o r _o								18
Shawbury	414	81704	70212	09903	85511	05726	81625	88636		414	81807	28616	00305	25221	04751	81705	88537		414	05012	51	r _o r _o r _o r		r _o r _o r								17
Manchester	334	81608	50612	09402	85411	52722	83710	88630		334	81712	45636	00804	85411	04748	86710	88624		334	12022	01	ir _o rr		RRr _o r _o								16
Squires Gate	318	81612	40612	08303	85411	02823	83714	88618		318	81311	23636	98703	85211	03756	86704	88615		318	18022	01	r _o r _o rr		rrr _o rr								15
Valley	302	81616	58636	06907	85311	07837	81706	86709	88616	302	81920	56656	96609	85311	08759	84709	88613		302	23062	05	rr		rrrrr _o r _o								14
Ronaldsway	204	80000	62616	06805	85411	04826	86713	88620		204	80817	60656	97505	85311	04753	85709	88617		204	22012	01	rr		RR								13
Carlisle	222	70302	69032	07702	75611	01716	87645			222	80506	32716	01901	65421	00733	84719	88530		222	06007	51	r _o		r _o r _o s _o s _o ss								12
Watnall	354	80000	14041	10600	00907	51822	88275			354	82009	17636	02003	57221	03767	85703	88528		354	06502	55	id _o		r _o r _o rr								11
Spurn Head	396	52314	58012	10703	40972	00710	84360																									

DAILY WEATHER REPORT OF THE BRITISH METEOROLOGICAL OFFICE

No. 37990

Date of Issue Friday 26 November 1965

RSION
LE
°F

104
102
100
99
97
95
93
91
90
88

68
66
64
63
61
59
57
55
54
52

50
48
46
45
43
41
39
37
36
34

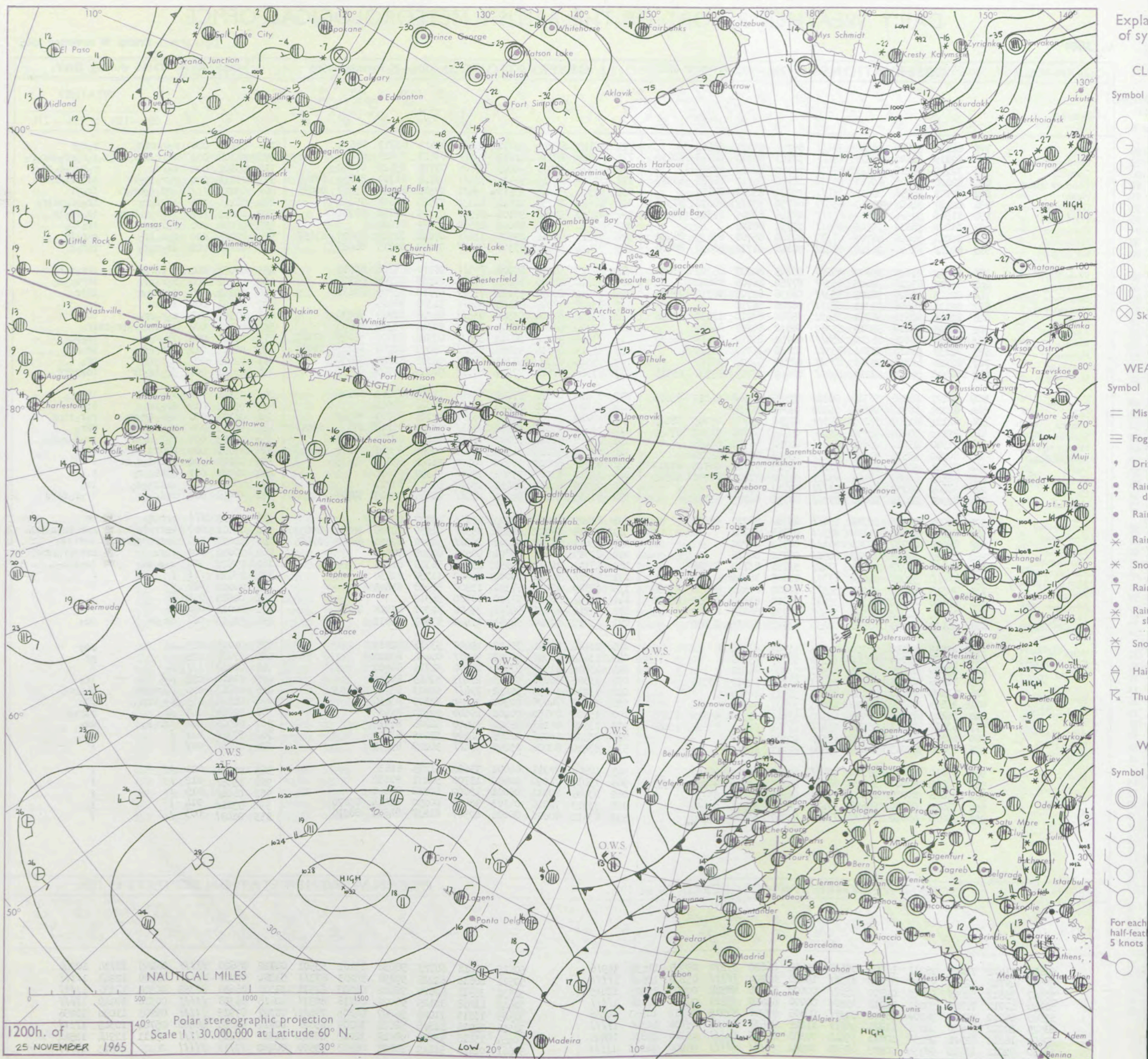
32
30
28
27
25
23
21
19
18
16

14
12
10
9
7
5
3
1
0
2

4
6
8
9
11
13
15
17
18
20

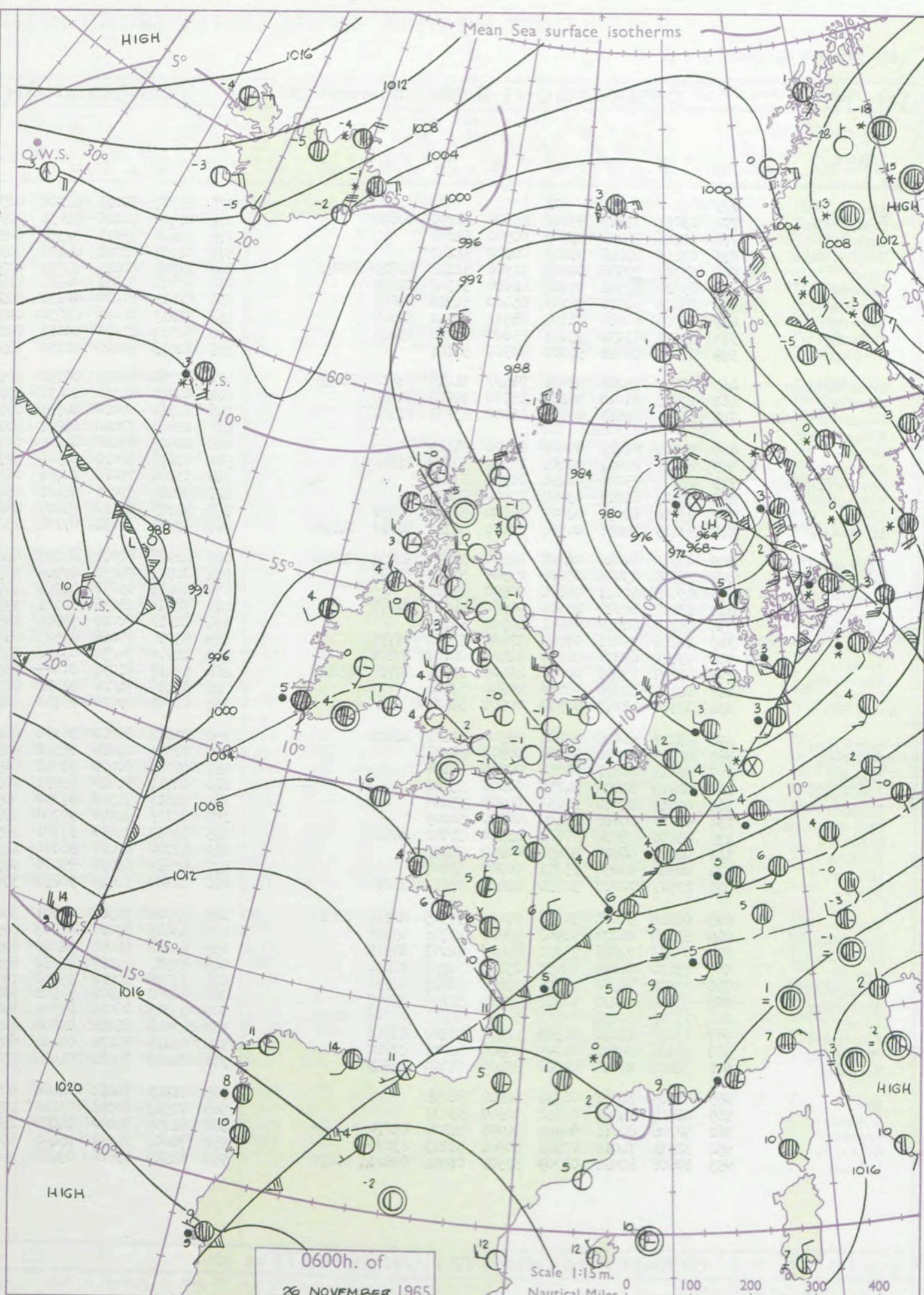
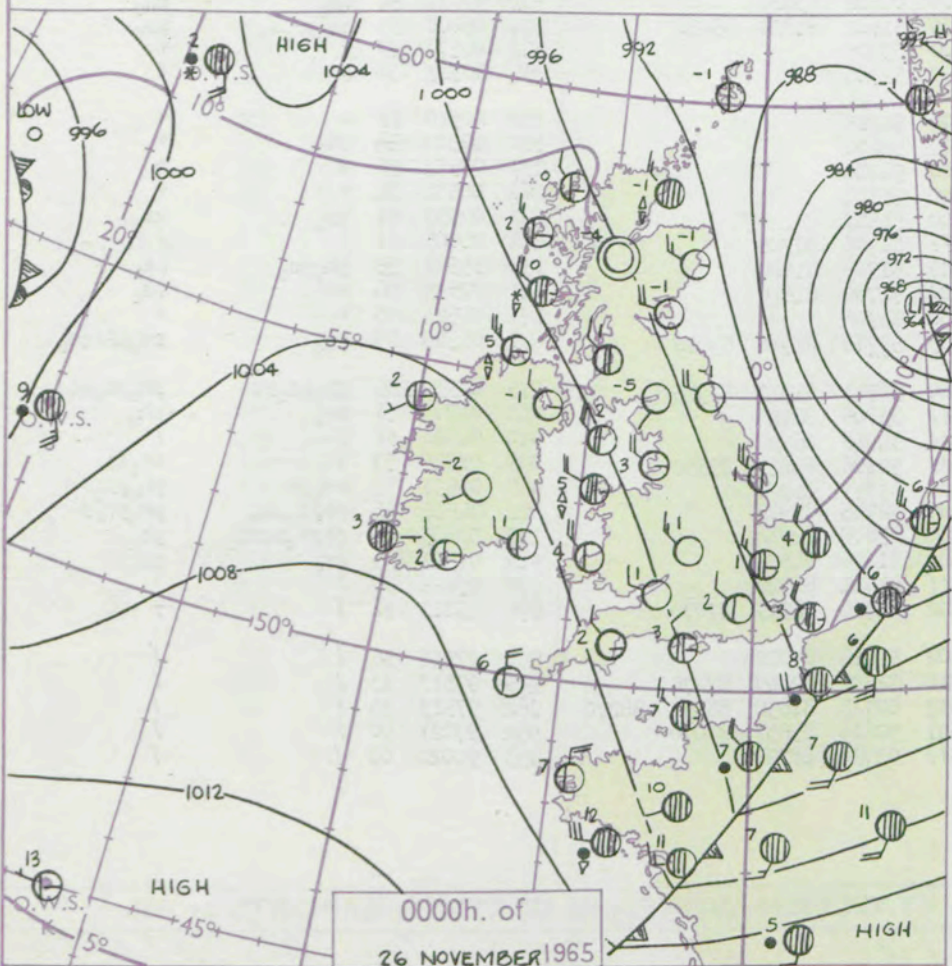
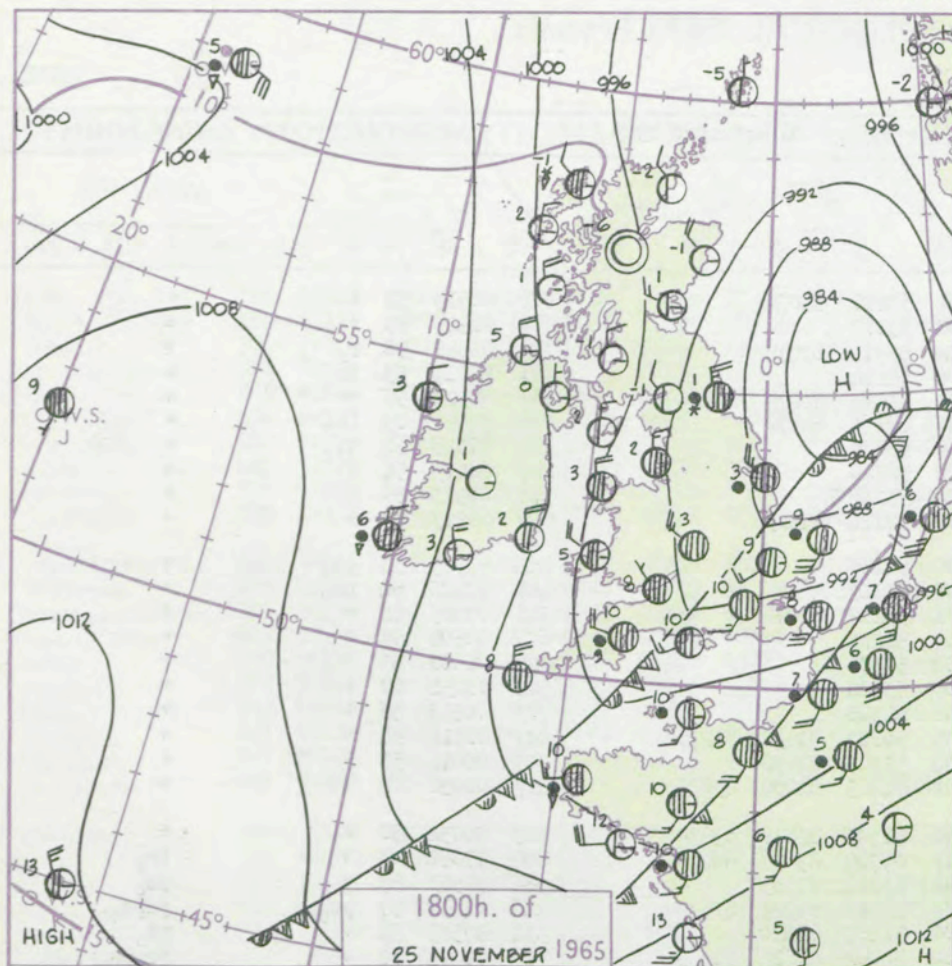
Code FM 11.A		OBSERVATIONS at 12h. 25 November 1965									OBSERVATIONS at 18h. 25 November 1965									OBSERVATIONS during DAY				
Station	ill	Nddff	VVwwwW	PPPTT	N _h Ch _s Ch _s Ch _s	T _d app	8N _s Ch _s h _s	8N _s Ch _s h _s	8N _s Ch _s h _s	ill	Nddff	VVwwwW	PPPTT	N _h Ch _s Ch _s Ch _s	T _d app	8N _s Ch _s h _s	8N _s Ch _s h _s	8N _s Ch _s h _s	ill	RR T x F	SSS	WEATHER		
																						09h.—15h.	15h.—21h.	
Kew	775	82118	59606	98510	57471	08745	85718	88460		775	82116	64216	92010	85411	07619	85719	88634		775	03102	000	r ₀ r ₀ r ₀ r ₀	r ₀ r ₀ R	
London Airport	772	82119	61606	98510	85411	08741	82710	86715	88630	772	82217	75256	92010	88511	07617	85825	88656		772	04102	000	ir ₀ ir ₀ r ₀ r ₀ ir ₀	r ₀ r ₀ Pr ₀ ir ₀ r ₀	
Gatwick	776	72219	59216	00610	65431	08740	86612	87358		776	72214	59216	94009	35508	08726	83622	87270		776	05101	000	r ₀ r ₀	r ₀ r ₀ r ₀ d ₀ r ₀ R	
Thorney Island	871	82220	56602	00610	65471	08736	85711	86625	88360	871	72312	61216	94410	78411	09718	81710	85634	87648	871	09111	000	r ₀ r ₀ ir ₀ ir	id ₀ ir ₀ ir ₀ ir ₀	
Hurn	862	82120	58256	99411	88411	09734	85810	88650		862	62314	56046	93910	55611	07511	83635	85657	86075	862	03111	///	Rd ₀ r ₀ Pr ₀ r ₀ rr	ir ₀ ir	
Guernsey	894	82127	74606	03310	65377	06730	83707	86616	87362	894	62620	74258	97811	68332	07505	81808	85815		894	01111	000	ir ₀ r ₀ r ₀	ir ₀ Pr ₀ Pr ₀ ir ₀	
Wattisham	590	81920	37586	98007	85211	07846	83705	87706	88630	590	82220	59606	90108	87311	07729	85708	88711		590	02092	///	ir ₀ r ₀ r ₀ d ₀ d ₀	id ₀ ir ₀ ir	
Gorleston	497	81922	58612	99508	85511	07734	88620			497	82030	58606	89009	85511	08737	88620			497	06092	000	r ₀ r ₀ rr	ir ₀ ir ₀	
Mildenhall	578	82014	56605	96709	67371	07746	85708	83635	88460	578	72217	66216	89809	75411	07622	82712	83625	87657	578	02101	000	r ₀ r ₀ ir ₀	r ₀ r ₀ ir	
Cardington	559	82219	62616	96210	68421	08846	81712	86630	88460	559	72424	62616	89309	75411	07619	84715	86625		559	02112	000	ir ₀ r ₀ r ₀	r ₀ r ₀ R	
West Raynham	485	91919	37636	95807	85211	06749	84707	85707	88640	485	82325	58216	88008	85311	08730	84708	88618		485	07091	000	rrr ₀ r ₀	rrr ₀ r ₀ R	
Wittering	462	82022	69216	94409	85311	07752	86709	88640		462	83220	48606	90203	87211	02309	82705	88707		462	04101	000	r ₀ r ₀ rr	ir ₀ rrs ₀ r ₀	
Boscombe Down	746	82223	48626	98109	85311	08738	82706	86710	88620	746	72514	66036	93109	75311	07710	83709	87628		746	02101	000	ir ₀ r ₀ r ₀	ir ₀ ir ₀	
Ross-on-Wye	627	82116	60606	93310	87411	08746	88710			627	83212	77026	94405	85511	51338	88625			627	03101	000	ir ₀ ir	pr ₀	
Bristol	628	82016	62616	96211	35421	09740	83710	83630	88556	628	83206	61026	93508	85311	06308	82709	88630		628	07111	000	r ₀ r ₀ rr	ir ₀	
Aberporth	502	72223	62216	91810	65312	08832	84707	86622		502	73322	66218	97505	75311	01240	83708	87647		502	04101	002	ir ₀ ir ₀ r ₀ Pr ₀ ir ₀	ir ₀ ir ₀	
Rhoose (Cardiff)	715	82215	70606	96210	85411	09742	82712	86616	88630	715	73218	72526	94905	85711	03318	82820	85648	87360	715	01111	000	ir ₀ r ₀ r ₀	ir ₀ Pr ₀	
Plymouth	827	82233	56616	97311	85311	10838	86706	88635		827	82717	48818	95110	82311	09201	82709	85715	88822	827	02111	015	r ₀ r ₀ Pr ₀	pr ₀ Pr	
Chivenor	707	82128	62216	95711	87311	09739	86708	88712		707	73515	69256	96706	78511	04332	81820	87650		707	02111	000	r ₀ r ₀ ir	pr ₀	
St. Mawgan	817	82423	56506	97210	85211	09627	83705	86708	88615	817	83520	37628	97407	88211	07319	86705	88635		817	03111	007	ir ₀ id ₀ ir	id ₀ Pr ₀ rr	
Culdrose	809	72427	62258	98510	58321	07629	82706	84812	85620	809	83415	40626	97009	85211	08306	85703	88625		809	03122	018	r ₀ r ₀ Pr ₀	ir ₀ r ₀	
Scilly	804	62324	68016	98512	65400	09709	86615			804	83524	69216	98808	85411	07321	88614			804	93121	019	ir ₀ Pr	ir ₀	
Elmdon	534	82121	61607	93209	85311	07748	83707	85709	88615	534	83123	36048	92103	86311	02327	86707	88710		534	03101	000	r ₀ r ₀ ir ₀ rr	r ₀ r ₀ ir ₀ Pr	
Shawbury	414	72113	59616	91010	67321	09744	82708	84713	87458	414	83312	62026	95102	75471	01354	83711	87627	88459	414	05101	000	rr ₀ r ₀ Pr ₀ R	RRr ₀	
Manchester	334	81920	45616	89808	85411	06752	86710	88635		334	73210	56047	93602	75411	51257	82715	87635		334	06093	000	r ₀ r ₀ ir ₀ rr	ir ₀ r ₀ s ₀ Pr ₀	
Squires Gate	318	80212	13596	87805	85211	05647	85704	88620		318	83416	50216	94402	85411	00246	83618	84622	88643	318	07091	000	RRrd ₀ r ₀ r ₀ r ₀	r ₀ r ₀	
Valley	302	83521	58516	90107	86211	06513	83705	86710	88713	302	63520	80012	98203	68500	01246	83820	86635		302	02111	000	r ₀ r ₀ d ₀ d ₀ ir	+	
Ronaldsway	204	80125	64687	92402	67221	01502	82703	86706	88515	204	23513	81027	97802	28500	54340	81820			204	06021	001	RRSRr ₀ r ₀	+	
Carlisle	222	90209	05757	94600	91111	50737	89102			222	23010	61017	95651	25400	53323	81711			222	09007	000	ssf ₀ ss ₀ s ₀	is ₀	
Watnall	354	82320	50216	92008	87211	07756	86703	88708		354	83516	48687	92101	85211	01144	84703	88625		354	06091	000	rrir ₀	ir ₀ r ₀ s ₀ rs	
Spurn Head	396	82022	48616	92306	85411	05766	84710	88630		396	83225	61636	86803	85511	03807	88620			396	09092	///	rrr ₀ r ₀	rr	
Finningley	360	81818	50616	91108	87311	07768	88708			360	83218	37227	90801	85311	01236	84708	86711	88635	360	05101	000	rrr ₀ r ₀ r ₀	r ₀ r ₀ Rs ₀ s ₀ Pr ₀	
Leeming	257	83608	01737	90900	86111	00763	88702			257	73411	58227	91201	25571	50322	82620	85360	87465	257	16027	000	ssff ₀ rr ₀ rs	ssff ₀ is ₀	
Tynemouth	262	80523	58697	94703	80521	02752	88525			262	83325	48697	90801	80521	00305	88520			262	20032	000	rsrs	rsrsPr ₀ Pr ₀	
Eskdalemuir	162	80105	23717	95651	37421	52736	83710	88528		162	13311	74017	95952	15600	56319	81635			162	03519	000	s ₀ s ₀ ss	is ₀ s ₀ s ₀	
Mull of Galloway	131	81111	32687	94601	87311	01609	88706			131	21111	80011	98000	25600	51230	82630			131	03013	///	/	/	
Prestwick	135	70313	58017	96201	55571																			

CHART OF WEATHER IN PART OF NORTHERN HEMISPHERE



CHARTS OF WEATHER IN WESTERN EUROPE

nation
 mbols
 DUD
 Cloud
 Amount
 (oktas)
 0
 1 or less
 2
 3
 4
 5
 6
 7 or more
 8
 obscured
 THER
 Weather
 zle
 and
 rizzle
 and snow
 w
 shower
 and snow
 shower
 w shower
 shower
 understorm
 IND
 Wind
 speed
 (knots)
 Calm
 1-2
 3-7
 8-12
 13-17
 additional
 er add
 48-52



GENERAL SYNOPTIC DEVELOPMENT

The depression which was over Ireland yesterday has deepened considerably and moved to southern Norway. A cold northwesterly airstream covers the British Isles but another depression over the Atlantic to the west of Ireland will move eastsoutheastwards to reach a position near southeast England tomorrow morning.

Issued at midday Friday 26

November 1965

FORECAST for Great Britain and Northern Ireland until noon tomorrow

Over Scotland it will continue very cold with scattered snow showers, but also sunny periods by day. Central and eastern England will be dry at first with sunny periods but cloudy weather with rain, sleet or snow over Northern Ireland will soon spread eastwards to Wales and western districts of England, and will probably reach eastern England by tomorrow morning.

OUTLOOK for following 24 hours.

Continuing mostly cold with night frost. Sleet or snow at times in many districts.

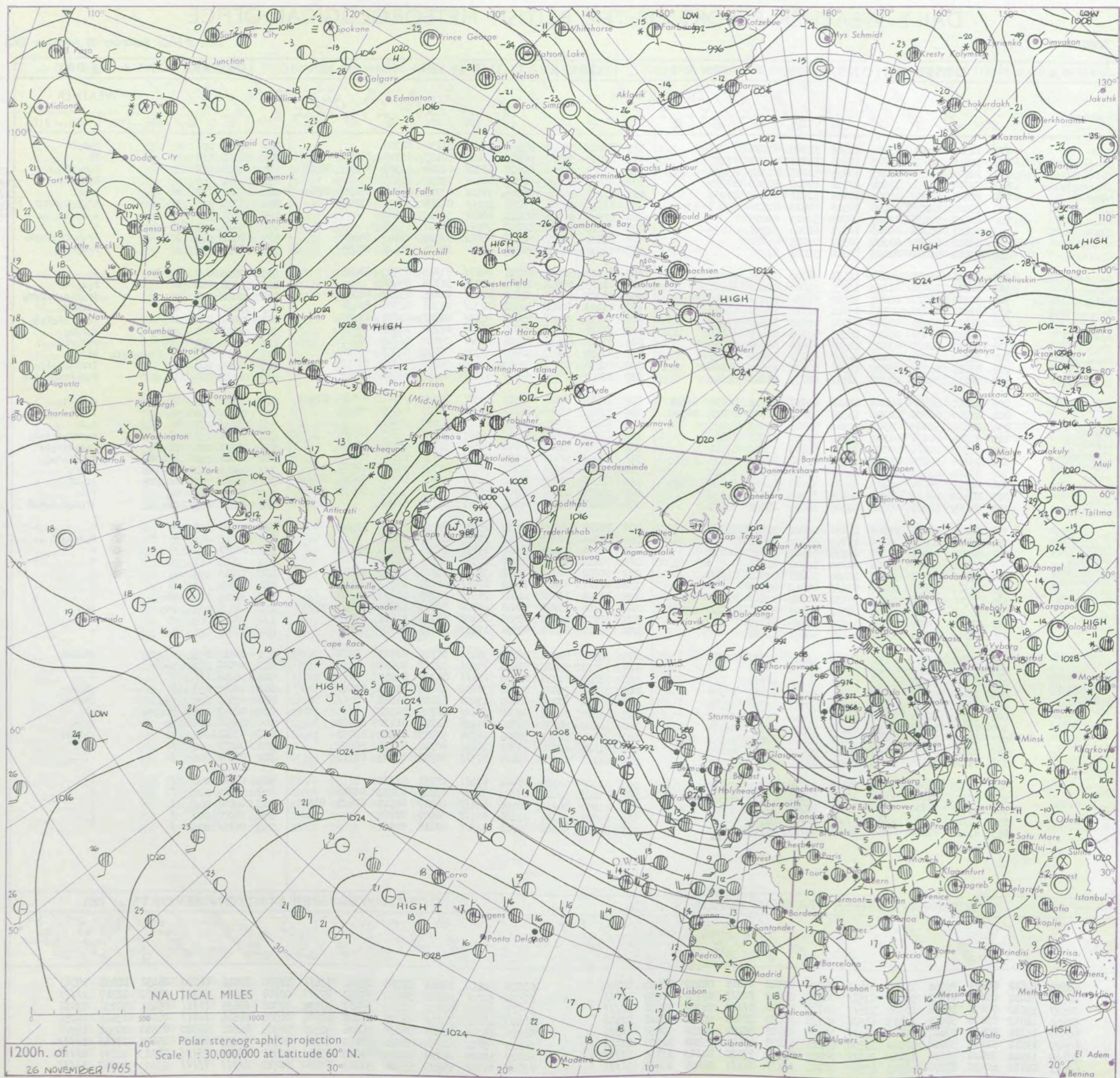
DAILY WEATHER REPORT OF THE BRITISH METEOROLOGICAL OFFICE (contd.)

Code FM 11.A OBSERVATIONS at 00h. 26 November 1965										OBSERVATIONS at 06h. 26 November 1965										OBSERVATIONS during NIGHT					CONVECTIVE TAB °C to
Station	iii	Nddff	VVwww	PPPTT	N _h L _h C _M H	T _d T _d app	8N _s Ch _s h _s	8N _s Ch _s h _s	8N _s Ch _s h _s	iii	Nddff	VVwww	PPPTT	N _h L _h C _M H	T _d T _d app	8N _s Ch _s h _s	8N _s Ch _s h _s	8N _s Ch _s h _s	iii	RRRT _n E	T _g T _g	WEATHER		°C to	
																						21h.—03h.	03h.—09h.		
Kew	775			02						775	22307	70021	02700	00901	53216	82075			775	00513	55	+	+	40	
London Airport	772	23011	75018	97602	25500	51230	82622			772	02406	70020	02651	00900	53117				772	00523	55	+	+	39	
Gatwick	776	03213	75016	97002	00900	52229				776	32606	75011	02351	00902	53319	83070			776	91543	58	r _o	+	38	
Thorney Island	871	03213	82016	99203	00900	51241				871	02907	82020	04401	00900	52114				871	92011	53	ir _o	+	37	
Hurn	862	53312	70036	00003	11501	51241	81825	85075		862	12805	80011	04851	00901	53213	81075			862	00523	56	+	+	36	
Guernsey	894	23322	82018	01806	22600	52342	82830			894	63212	84031	06505	41642	52108	84830			894	92051	03	ir _o	+	35	
Wattisham	590	63018	60016	94701	65400	51228	86616			590	02612	61020	00151	00900	53120				590	97523					

Date of Issue Saturday 27 November 1965

All times of observation printed in this publication are GREENWICH MEAN TIME.


CHART OF WEATHER IN PART OF NORTHERN HEMISPHERE



Expla
of sym


CLO

Symbol



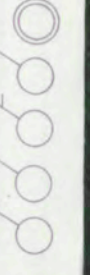
WEA

Symbol



W

Symbol



For each
half-foot
5 knots

CHARTS OF WEATHER IN WESTERN EUROPE

ation
nbols

UD
Cloud
Amount
(oktas)

0
1 or less
2
3
4
5
6
7 or more
8
obscured

W
Weather

zle
and
rizzle

and snow

shower

and snow
ower

w shower

shower

nderstorm

IND

Wind
speed
(knots)

Calm

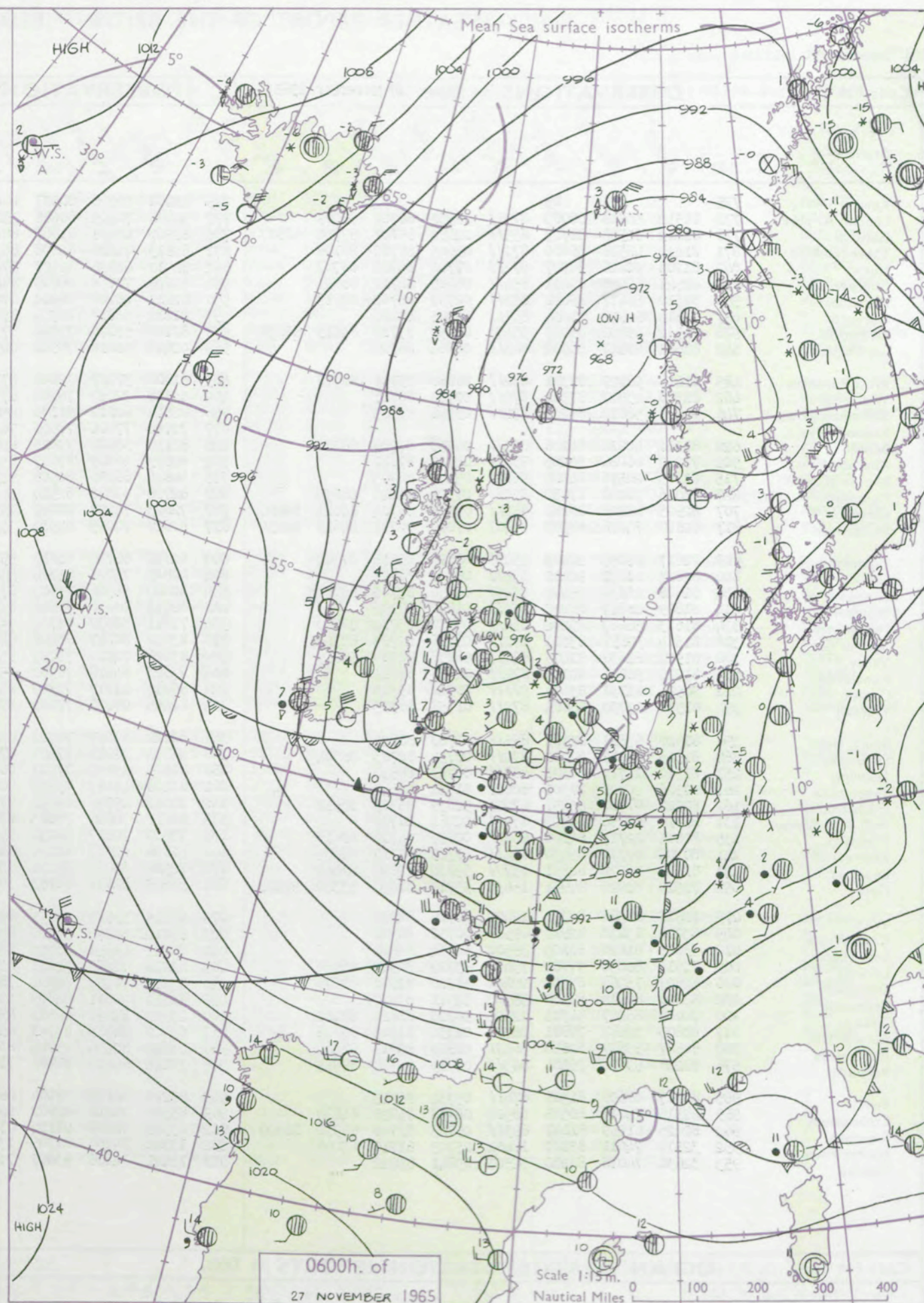
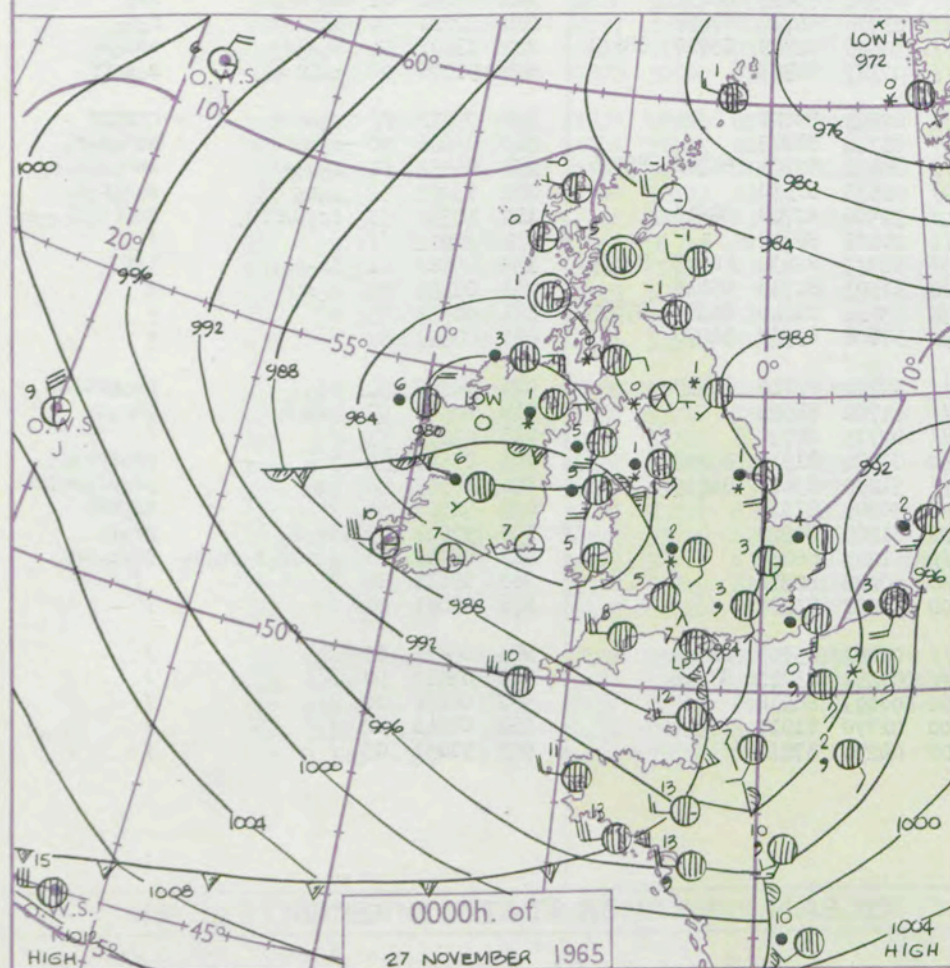
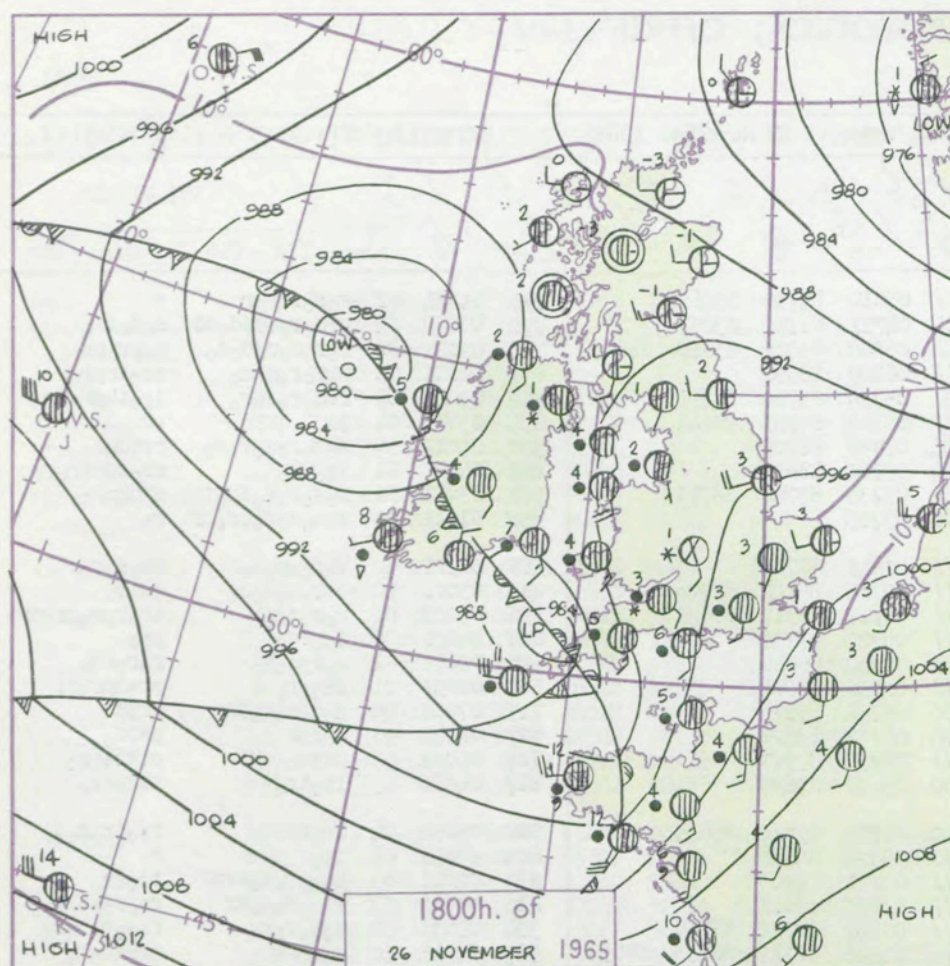
1-2

3-7

8-12

13-17

additional
er add



GENERAL SYNOPTIC DEVELOPMENT

Issued at midday Saturday 27 November 1965

November 1965

FORECAST for Great Britain and Northern Ireland until noon tomorrow

A complex depression has moved east-southeast across England and Ireland, followed by a renewal of the strong and very cold northwest to northerly airstream. Meanwhile the depression which moved towards southern Norway yesterday has turned northwestwards and is expected to continue to turn to the left, probably approaching the Shetlands by tomorrow.

South and east England will have some rain at first with normal temperatures. Cold, showery weather with strong northwesterly winds over the rest of England, Wales and Northern Ireland will spread to the whole of England during the afternoon. Showers will be of sleet or snow. Scotland will also be very cold with snow showers. Frost will become widespread tonight.

OUTLOOK for following 24 hours.

Cold with snow showers in most districts but also some sunny intervals. Moderate or severe night frosts in inland districts.

DAILY WEATHER REPORT OF THE BRITISH METEOROLOGICAL OFFICE

No. 37992

Date of Issue Sunday 28 November 1965

VERSION
BLE
°F

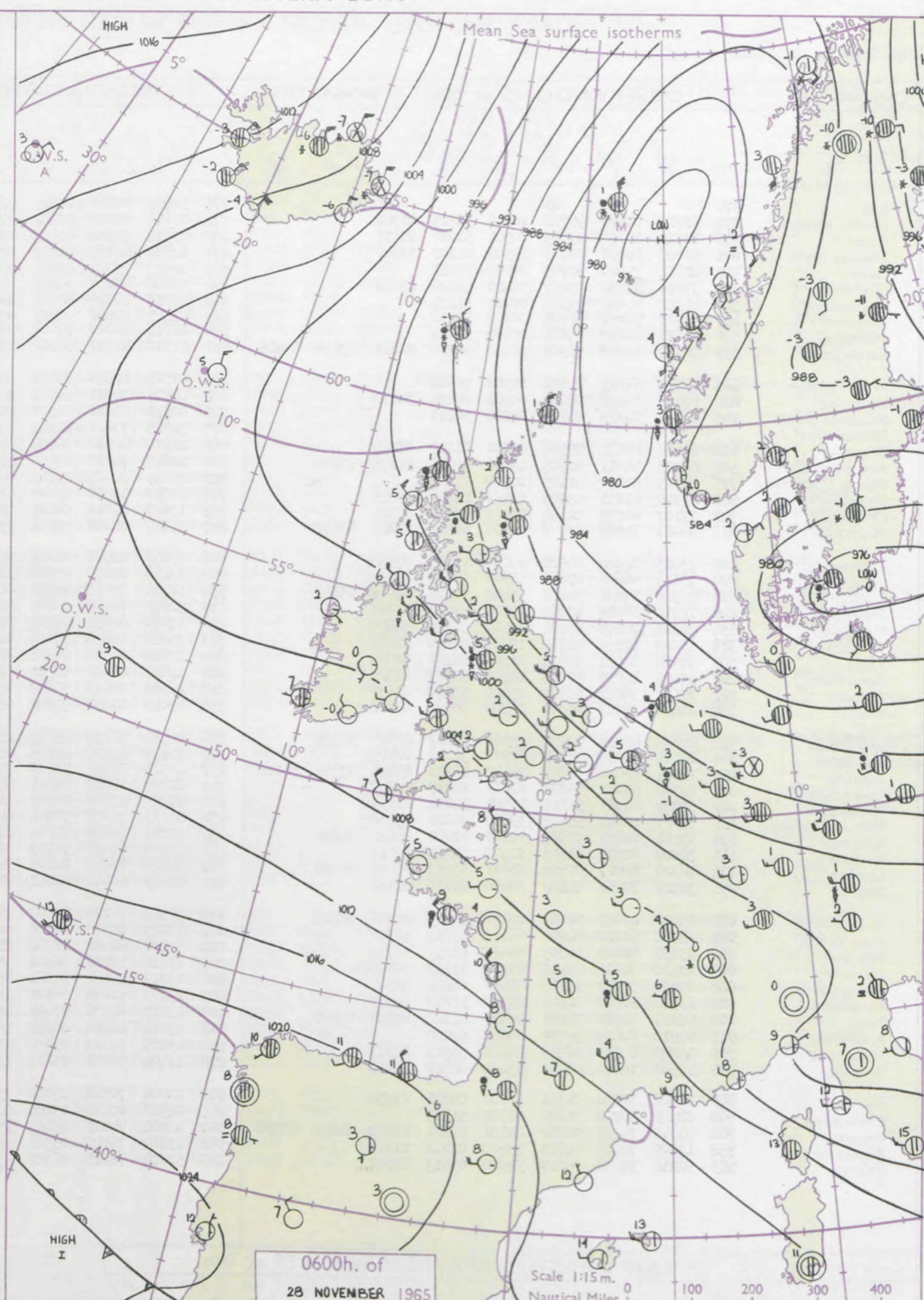
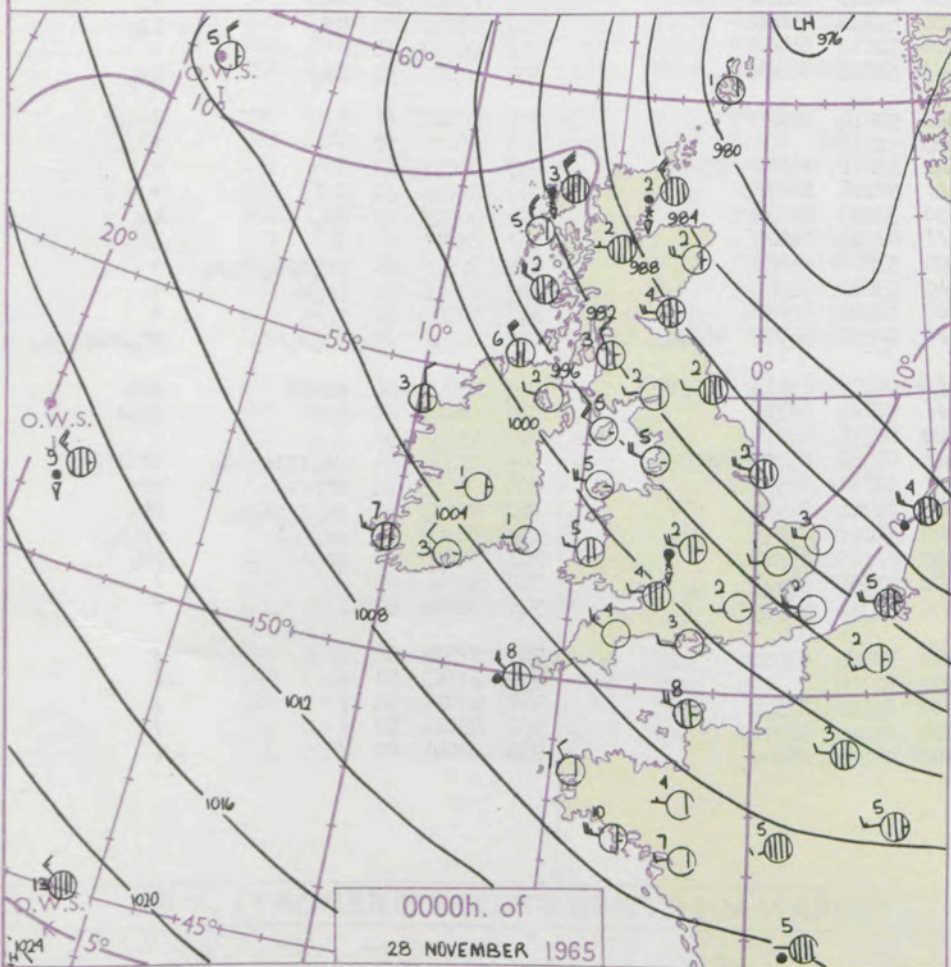
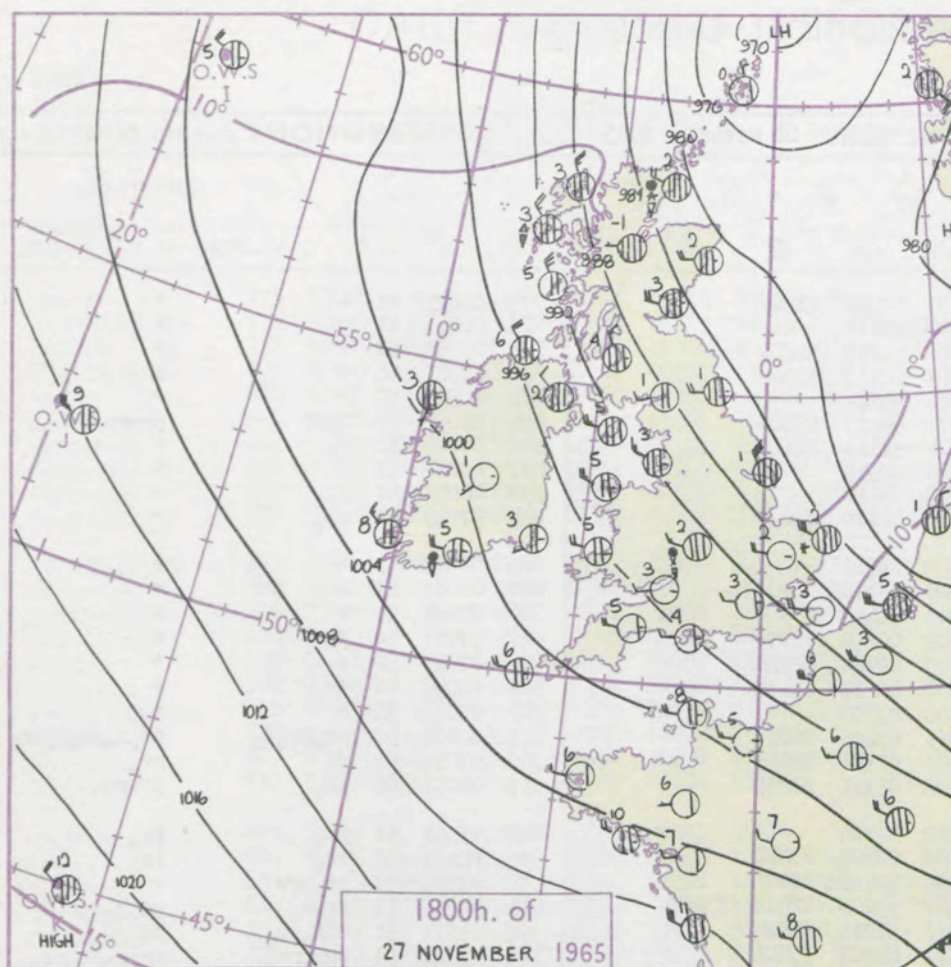
Code FM 11.A		OBSERVATIONS at 12h. 27 November 1965										OBSERVATIONS at 18h. 27 November 1965										OBSERVATIONS during DAY				
Station		iii	Nddff	VVwww	PPPTT	N _h L _h C _M C _H	T _d T _d app	8N _s Ch _s h _s	8N _s Ch _s h _s	8N _s Ch _s h _s	iii	Nddff	VVwww	PPPTT	N _h L _h C _M C _H	T _d T _d app	8N _s Ch _s h _s	8N _s Ch _s h _s	8N _s Ch _s h _s	iii	RRT	T+E	SSS	WEATHER		
																								09h.—15h.	15h.—21h.	
Kew	775	83015	66636	79606	72421	03314	87816	88459			775	42612	80036	92704	45600	51246	84630			775	95071	024	r ₀ r ₀ ir	+		
London Airport	772	83022	61618	79306	88411	03313	81714	87818	88635		772	32711	75026	92703	35600	50152	83640			772	96071	021	pr ₀ r ₀ r ₀	+		
Gatwick	776	82914	56628	79406	75321	05301	82708	87613	88525		776	02612	81016	93503	00900	00253				776	95071	024	pr ₀ -r ₀ rr ₀ r ₀	+		
Thorney Island	871	82924	58608	81407	85411	06322	87615	88630			871	12815	66016	95205	11500	00149	81820			871	97091	031	pr ₀ ir ₀	+		
Hurn	862	63125	80258	84606	48483	01355	81818	84628			862	32710	80031	96304	38400	51239	82818			862	01081	///	prpr ₀	+		
Guernsey	894	53038	66018	91408	52400	01366	85815				894	32922	82021	00307	28540	52124	82820			894	03091	041	pr	pr ₀ l		
Wattisham	590	82814	60638	75505	87311	04611	88707				590	02923	74018	88401	00900	53258				590	02074	///	rrr ₀ s ₀ s ₀ s ₀	ps ₀		
Gorleston	497	82708	56616	75605	85511	05714	88620				497	83032	58707	83302	85511	01250	88620			497	03052	000	r ₀ r ₀ ir ₀	iris		
Mildenhall	578	82913	40618	77105	85311	04604	86707	88625			578	12821	62027	89102	15701	52149	81650			578	02063	000	rrr ₀ s ₀	+		
Cardington	559	83124	58618	78805	85311	03323	83709	86712	88620		559	22919	61216	90902	25600	51144	82648			559	01061	010	pr ₀ ir ₀ irr ₀ r ₀	r ₀		
West Raynham	485	83016	48607	76503	85211	03607	84705	88615			485	73023	74017	87201	30938	53259	83359	87270		485	01041	000	r ₀ Rir ₀ r ₀ s ₀	r ₀ s ₀		
Wittering	462	83223	48216	79102	57321	00328	85708	88559			462	12918	66027	89901	15700	51241	81656			462	02053	016	irr ₀ r ₀ is	+		
Boscombe Down	746	73227	74256	84605	78411	05357	83818	87625			746	12915	74018	95303	15600	52235	81630			746	01061	022	prpr ₀	+		
Ross-on-Wye	627	23015	77018	86805	28503	52294	81825				627	12710	70028	93904	15602	00225	81630			627	93061	030	pr ₀ pr	+		
Bristol	628	52120	74016	87605	59511	50292	81920	84825			628	12512	62018	95603	12400	01234	81815			628						

CHART OF WEATHER IN PART OF NORTHERN HEMISPHERE



CHARTS OF WEATHER IN WESTERN EUROPE

nation
 mbols
 DUD
 Cloud
 Amount
 (oktas)
 0
 1 or less
 2
 3
 4
 5
 6
 7 or more
 8
 obscured
 THER
 Weather
 zle
 and
 hizzle
 and snow
 y
 shower
 and snow
 over
 w shower
 shower
 nderstorm
 ND
 Wind
 speed
 (knots)
 Calm
 1-2
 3-7
 8-12
 13-17
 additional
 er add



GENERAL SYNOPTIC DEVELOPMENT

Issued at midday Sunday 28

November 1965

FORECAST for Great Britain and Northern Ireland until noon tomorrow

The southern member of the low complex over the North Sea has continued to move east-northeast into the Baltic while the northern member has remained almost stationary, filling a little. The ridge which was over the Atlantic has moved east but is now weakening rapidly as a deepening depression over mid-Atlantic moves quickly east. By tomorrow morning, this depression is expected to be near the Isles of Scilly as a vigorous system. The North Sea low is expected to weaken further and to drift northwards.

All places will have sunny periods today with scattered rain or snow showers chiefly in the north and west. Tomorrow, showers will be confined to northern Scotland, while more general rain or snow moving into southwest England later tonight will spread to many districts of England and Wales during the day. It will continue rather cold with some night frost.

OUTLOOK

for following 24 hours.
Continuing cold with further snowfall in many areas and moderate or severe frosts at night.

DAILY WEATHER REPORT OF THE BRITISH METEOROLOGICAL OFFICE (contd.)

Code FM II.A OBSERVATIONS at 00h. 28 November 1965										OBSERVATIONS at 06h. 28 November 1965										OBSERVATIONS during NIGHT					
Station	iii	Nddff	VVwwwW	PPPTT	N _h L _h C _M H	T _d T _d app	8N _s Ch _s h _s	8N _s Ch _s h _s	8N _s Ch _s h _s	iii	Nddff	VVwwwW	PPPTT	N _h L _h C _M H	T _d T _d app	8N _s Ch _s h _s	8N _s Ch _s h _s	8N _s Ch _s h _s	iii	RRT _n E	T _g T _g	WEATHER			
																						21h.—03h.	03h.—09h.		
Kew	775			03						775	12609	80020	00303	10930	52214	81362			775	00023	51	+	+		
London Airport	772	12712	80020	96702	10940	50221	81362			772	02611	81020	00202	00900	51115				772	00011	51	+	+		
Gatwick	776	12712	80030	97603	00901	51222	81075			776	22914	82030	00503	00902	51211	82072			776	00501	53	+	+		
Thorney Island	871	12709	69020	99403	15500	01221	81620			871	12709	66130	02502	10960	00215	81360			871	00011	51	+	1		
Hurn	862	02711	75020	99703	00900	50222				862	02504	75020	03101	00900	50216				862	00513	55	+	+		
Guernsey	894	33021	82138	03007	38400	51220	83818			894	33016	82258	05707	38400	02213	83818			894	01051	03	lprh	prprh		
Wattisham	590	02822	66020	93501	00900	51224				590	12823	74020	96501	15600	52112	81640			590	00004	51	+	+		
Gorleston	497	02818	58057	91503	00900	52230				497	02821	60020	94203	00900	00214				497	00011	51	+	+		
Mildenhall	578	02611	62020	94001	00900	50224				578	02715	62020	97001	00900	51212				578	00013	52	+	+		
Cardington	559	52919	64018	95303	38430	50320	81818	83630	85365	559	22718	61031	98502	25600	51110	82635			559	97013	51	pr ₀	+		
West Raynham	485	02815	61011	92201	00900	50214				485	02719	69020	95101	00900	51212				485	00013	52	+	+		
Wittering	462	62822	69030	94002	00902	00220	86070			462	02821	74021	97501	00900	50216				462	00003	51	+	+		
Boscombe Down	746	02918	74020	99102	00900	50219				746	02911	69020	02501	00900	51215				746	00001	53	+	+		
Ross-on-Wye										627	32505	77028	01103	15602	00210	81630			627	97011	54	pr ₀	+		
Bristol	628	62608	66031	99904	65500	01225	86626			628	22410	60012	02702	25500	00214	82625			628	00011	52	+	+		
Aberporth	502	42915	74011	01105	48400	00226	81818	83640		502	42817	74030	03405	45600	00211	84630			502	00041	01	+	+		
Rhose (Cardiff)	715	02715	82020	01103	00900	01224				715	03015	82020	03703	00900	01109				715	00013	51	+	+		
Plymouth	827	62810	61831	03005	62511	02321	86825			827	62813	64258	05005	63511	03205	86923			827	02031	50	pr ₀ pr ₀ s ₀	pr ₀ s ₀ pr ₀ h ₀ pr ₀		
Chivenor	707	73107	80038	02106	72511	01219	87822			707	13007	82011	04605	12500	02101	81820			707	97031	02	+	pr ₀		
St. Mawgan	817	53021	74038	03707	58500	02219	83825	83637		817	33117	74258	05706	33402	03311	81919			817	02051	02	pr ₀	prhpr ₀		
Culdrose	809	23015	82026	04406	25600	01218	82630			809	03115	82028	06206	20900	02304				809	03041	51	pr ₀	pr ₀		
Scilly	804	43123	66608	05608	45500	07216	84620			804	33218	81036	07507	35500	02209	83620			804	94061	05	ir ₀	ir ₀		
Elmdon	534	52920	57838	96802	53400	50225	82915	85645		534	12711	75018	99902	00902	52117	81075			534	93014	51	pr ₀ pr _s	+		
Shawbury	414	12710	80018	97802	19400	51228	81918			414	32812	74038	00203	29460	53208	82918	83358		414	92014	51	pr ₀ s ₀	pr ₀ s ₀ l		
Manchester	334	22915	74279	95104	12501	51320	81820			334	63020	62851	98303	69511	51214	86922			334	01011	51	tlh ₀ ps ₀	ph ₀ ps ₀		
Squires Gate	318	13022	62138	94705	15700	01220	81650			318	73022	60838	97205	72511	01207	87824			318	02021	01	ph ₀ prh ₁	pr ₀ s ₀ ph ₀ pr ₀		
Valley	302	12922	82021	98905	12500	01221	81825			302	23022	82030	01205	25600	00208	82630			302	00041	02	+	+		
Ronaldsway	204	13021	82028	97005	18500	53217	81825			204	12823	82020	99304	12500	51210	81825			204	97031	02	ps ₀	ljp		
Carlisle	222	22612	74011	93302	15801	53120	81657			222	42518	80011	95702	45600	52213	84640			222	00017	55	+	+		
Watnall	354	12816	58011	94802	15500	00323	81625			354	63023	61038	97802	65511	51213	86624			354	94015	51	ps ₀	ps ₀		
Spurn Head	396	62925	66012	90302	23508	51217	82925	86270		396	22926	66130	93602	25500	52214	82625			396	00021	11	1	1		
Finningley	360	22820	62030	92503	00901	51222	82075			360	02819	62020	95103	00900	51215				360	00035	01	+	+		
Leeming	257	72922	82031	91303	35642	53226	83640	83359	86070	257	42923	82031	93403	15641	53211	81640	83070		257	00027	53	1	+		
Tynemouth	262	82718	61022	89802	87611	52219	88740			262	62725	81022	91201	65611	52206	86635			262	00015	51	+	+		
Eskdalemuir	162	32922	62363	91801	15601	54234	81635			162	23029	62363	92601	15630	52603	81635									

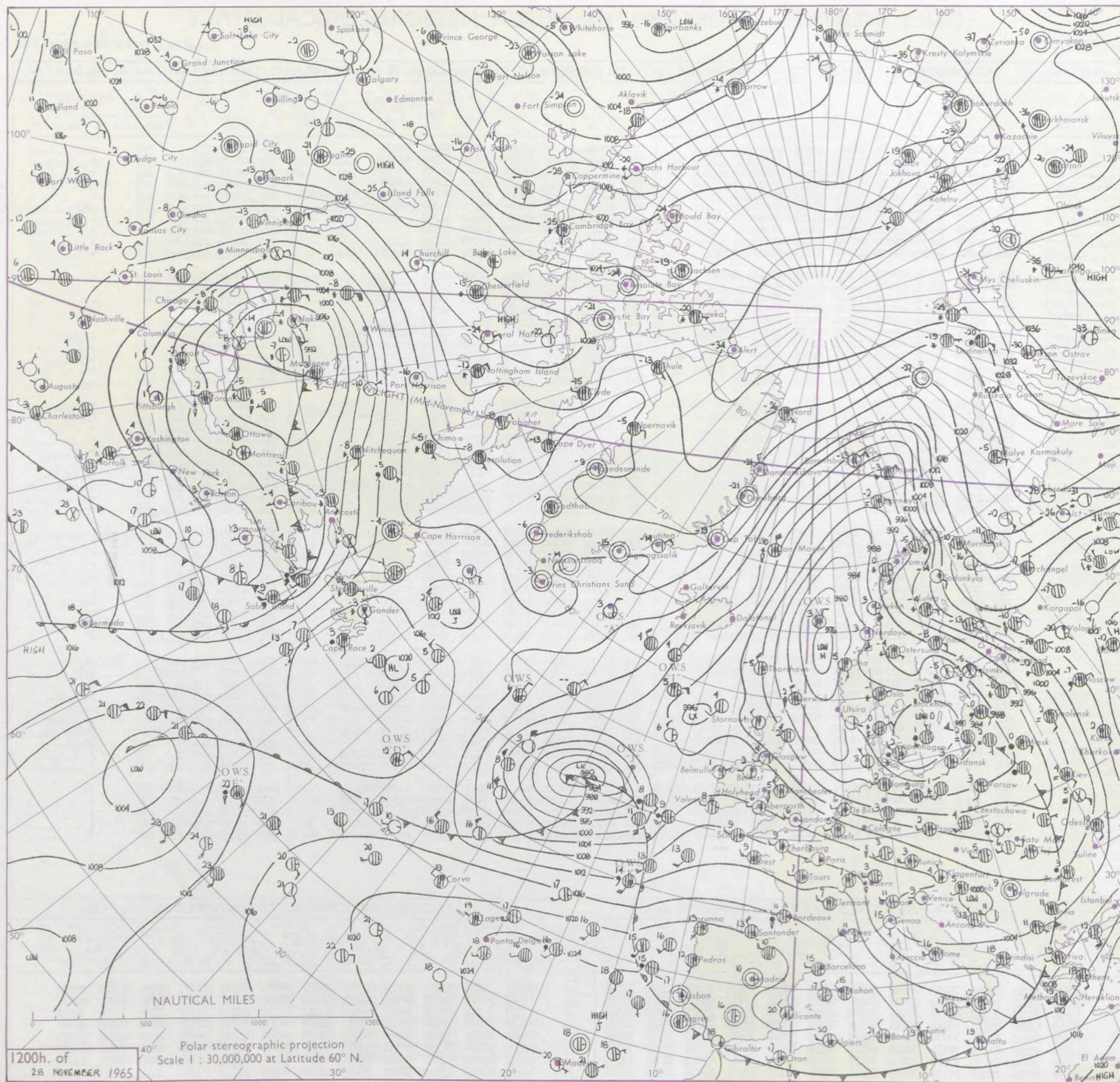
DAILY WEATHER REPORT OF THE BRITISH METEOROLOGICAL OFFICE

No. 37993

Date of Issue Monday 29 November 1965

Code FM 11.A		OBSERVATIONS at 12h. 28 November 1965										OBSERVATIONS at 18h. 28 November 1965										OBSERVATIONS during DAY			
Station	iii	Nddff	VVwww	PPPTT	N _h L _h C _M H	T _d app	8N _s Ch _s h _s	8N _s Ch _s h _s	8N _s Ch _s h _s	iii	Nddff	VVwww	PPPTT	N _h L _h C _M H	T _d app	8N _s Ch _s h _s	8N _s Ch _s h _s	8N _s Ch _s h _s	iii	RRT x E	SSS	WEATHER			
																						09h.—15h.	15h.—21h.		
Kew	775	12711	74020	03006	15700	53114	81650			775	12006	59020	03703	10930	50500	81358			775	00073	073	+	+		
London Airport	772	12814	75020	03106	15740	51114	81650			772	12007	56020	03703	10930	51500	81362			772	00073	073	+	+		
Gatwick	776	12812	81020	03806	11530	50216	81825			776	22005	59030	04600	00904	51701	82075			776	00073	074	+	+		
Thorney Island	871	12807	69030	05006	11430	03011	81818			871	22303	58050	04904	15531	02503	81625			871	00071	074	+	+		
Hurn	862	12611	65030	05107	18501	01807	81820			862	61704	25041	03904	30935	01816	83363	83270	86075	862	00090	///	+	+		
Guernsey	894	42914	84038	07909	32542	01008	83820			894	62412	82038	05608	32502	03817	83820			894	93091	052	pr _o	pr _o		
Wattisham	590	12820	74020	00203	15600	51216	81640			590	02510	59020	02500	00900	51208				590	00043	///	+	+		
Gorleston	497	22920	62030	97204	10975	01215	81360			497	02711	48020	00402	00900	02112				497	00051	065	+	+		
Mildenhall	578	22717	80030	99904	10982	51115	81360			578	02410	59020	02202	00900	51309				578	00053	070	+	+		
Cardington	559	42814	74030	01705	11670	51117	81830	84362		559	32412	62030	02601	10931	51500	81358			559	00063	062	+	+		
West Raynham	485	52822	74031	98003	10932	50214	81362	84070		485	02611	56021	01201	00900	51311				485	00043	064	+	+		
Wittering	462	12722	74030	00404	11402	51216	81815			462	12508	69020	01501	15700	52503	81650			462	00053	066	+	+		
Boscombe Down	746	12912	74030	04806	11430	50208	81815			746	51906	66021	04001	15531	50711	81625	84362		746	00071	067	+	+		
Ross-on-Wye	627	12712	81010	03606	15602	00108	81630			627	32105	77030	01203	15605	51718	81630			627	97081	059	+	ir _o		
Bristol	628	12409	61020	04806	11500	02008	81825			628	21907	28040	02203	10931	01818	81362			628	00071	068	+	+		
Aberporth	502	32511	80011	03906	11502	01802	81820	83073		502	51811	80211	99303	25630	01726	82630	85360		502	91071	042	+	ir _o r _o r _o		
Rhoose (Cardiff)	715	22813	82020	05406	21504	02005	81820			715	41908	82030	02805	24631	03819	82630	83362		715	97061	074	jp	ir _o		
Plymouth	827	22710	74038	06408	12501	03801	81820			827	82414	59601	01909	48577	03727	84822	87462	88270	827	92091	049	jp	ir _o pr _o		
Chivenor	707	42611	82018	05808	38501	03000	83822			707	81510	66601	01505	85411	02828	82615	83624	88637	707	97091	055	+	ir _o		
St. Mawgan	817	52812	86031	07108	52531	03104	85823			817	71807	80022	02006	48571	03729	81822	83635	87360	817	01091	045	jp	r _o r _o		
Culdrose	809	52705	82028	08207	49535	03207	82820	83640	82922	809	82412	82026	02708	11431	04834	81812	88360		809	92092	040	+	ir _o r _o r _o		
Scilly	804	62817	83031	07809	28551	03804	82820	85365		804	82015	81028	01009	58421	06739	83816	84626	88460	804	04102	011	pr	ir _o rr		
Elmdon	534	12815	50251	02105	18500	53005	81820			534	22109	28040	01702	25600	51709	82640			534	97061	066	pr _o	+		
Shawbury	414	12818	82018	02005	19463	51008	81918			414	51605	62031	00002	50951	51815	85359			414	97061	055	ps _o ph _o	+		
Manchester	334	63116	57831	00705	69500	50112	84920	83640		334	11509	59028	00402	15600	53706	81630			334	97061	035	ph _o ps _o	+		
Squires Gate	318	22916	60018	00406	29403	02214	81918			318	22011	60028	98603	18532	01715	81822			318	01071	040	ph _o r _o phpr _o	r _o		
Valley	302	22617	82020	02907	22530	02000	82820			302	81926	61958	97405	89411	04736	88912			302	02081	050	+	pr _o prtlr		
Ronaldsway	204	12719	81020	00406	19443	00000	81818	81925		204	52013	80030	96006	18502	01830	81822	85075		204	01071	062	jp	ph _o phr		
Carlisle	222	12510	82011	98604	13541	53214	81922			222	10000	48040	97750	15540	52612	81627			222	97049	042	+	ps _o		
Watnall	354	12814	69018	00204	11500	50212	81820			354	12405	28048	00801	15800	51704	81657			354	97045	056	pr _o s _o pr _o	+		
Spurn Head	396	42925	66030	95704	35540	51221	83625	84360		396	02812	66010	99403	00900	50209				396	00041	///	+	+		
Finningley	360	12822	62010	98405	00902	51219	81072			360	02007	37040	00203	00900	50205				360	00063	062	+	+		
Leeming	257	12812	82011	97103	19542	54119	81925			257	00000	80010	98201	00900	53502				257	00047	043	+	+		
Tynemouth	262	42820	58021	96002	30978	53223	83358			262	02712	58020	97102	00900											

CHART OF WEATHER IN PART OF NORTHERN HEMISPHERE



Expla
of sy


CL

Symbol

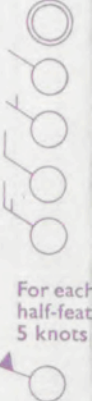


WEA

Symbol



Symbol



For each
half-foot
5 knots

CHARTS OF WEATHER IN WESTERN EUROPE

ation
mbols

LOUD
Cloud
Amount
(oktas)

0
1 or less
2
3
4
5
6
7 or more
8

y obscured

ATHER
Weather

izzle

h and
rizzle

h and snow

w

h shower

h and snow
shower

w shower

l shower

nderstorm

IND

Wind
speed
(knots)

Calm

1-2

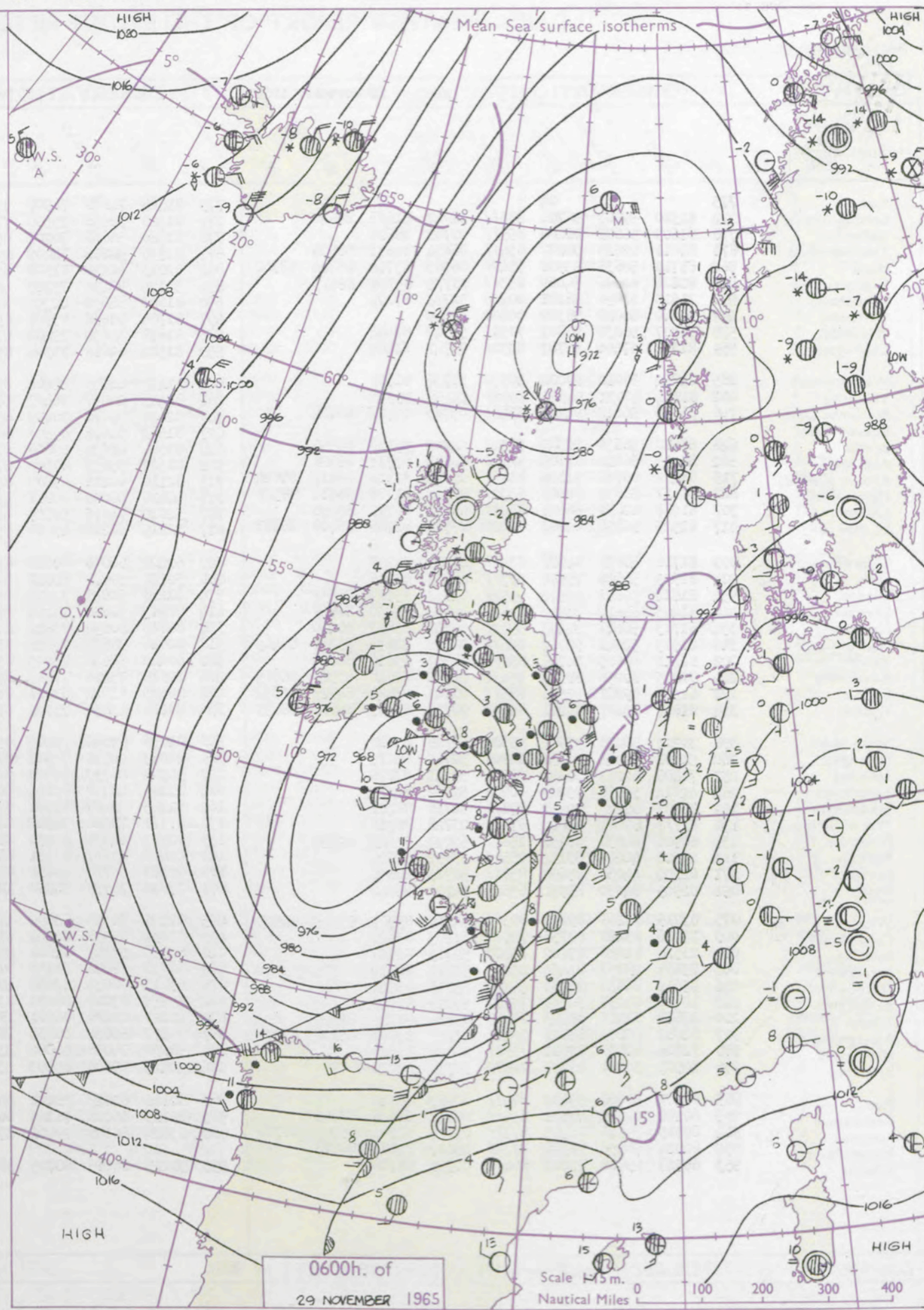
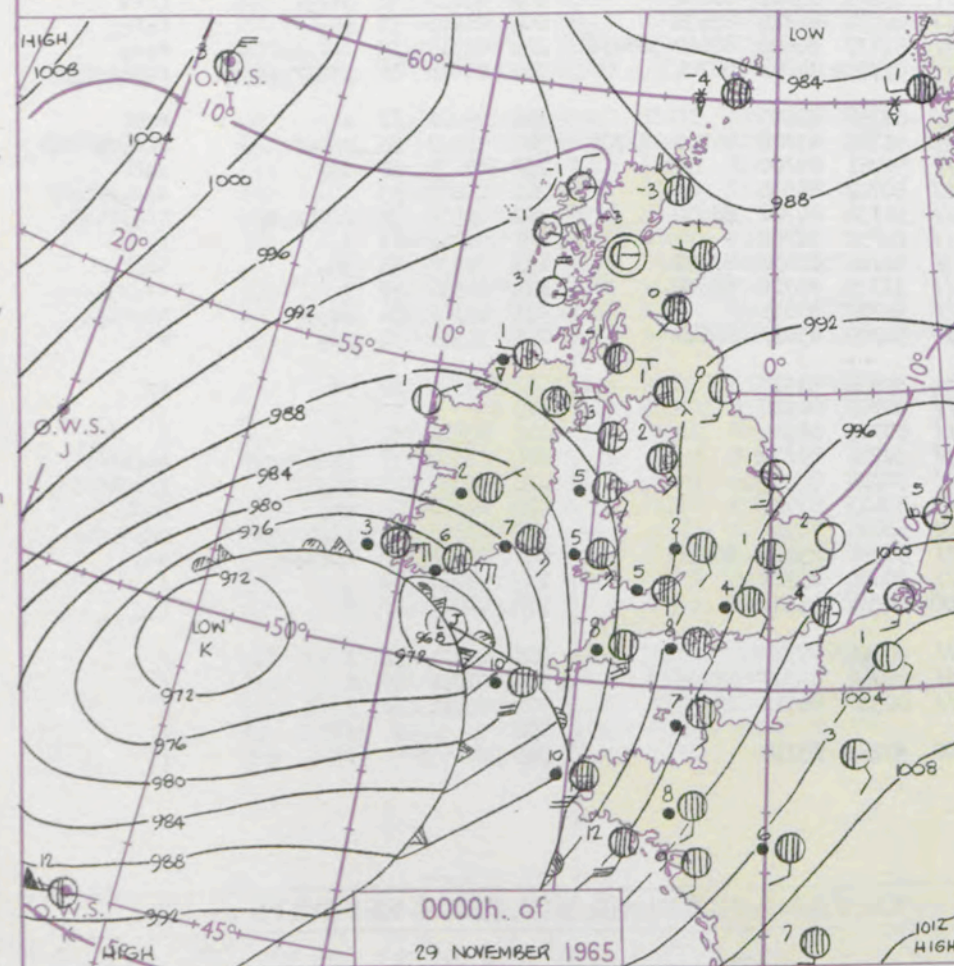
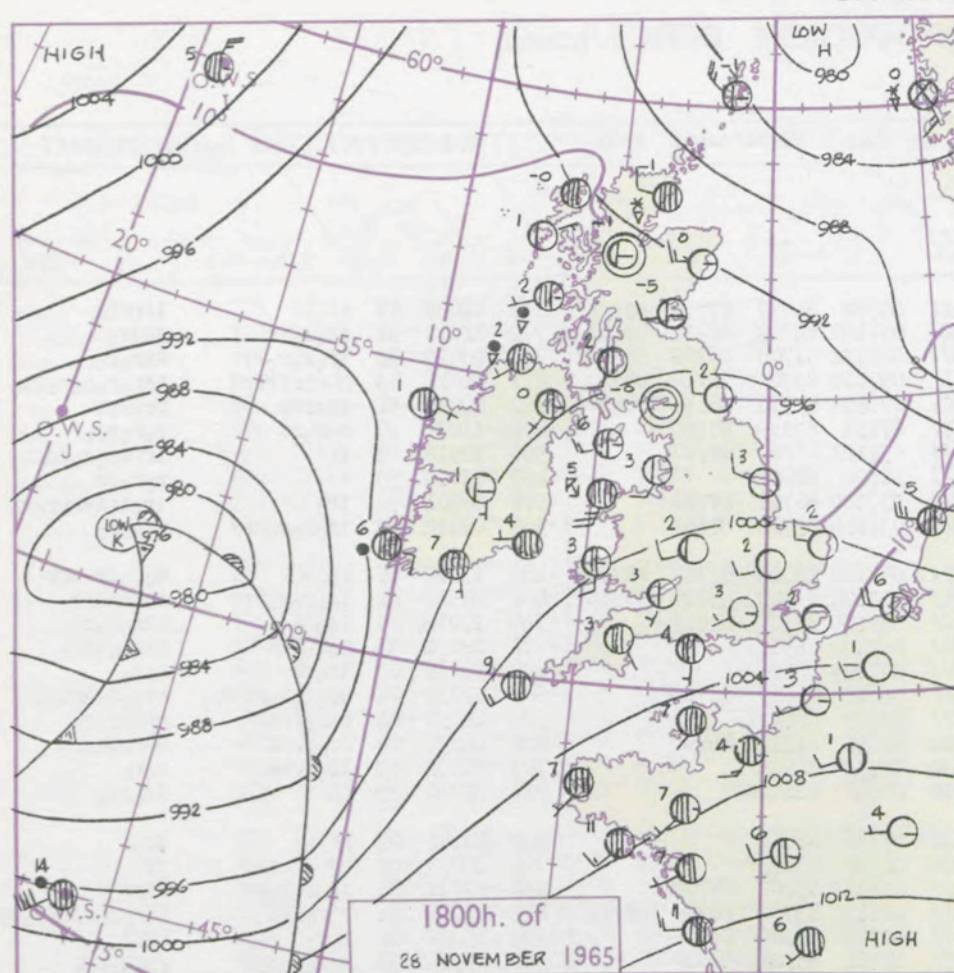
3-7

8-12

13-17

additional
her add

48-52



GENERAL SYNOPTIC DEVELOPMENT

Issued at midday

Monday 29

November 1965

FORECAST for Great Britain and Northern Ireland until noon tomorrow

The deepening depression in mid-Atlantic has moved quickly east to the Bristol Channel and is expected to move to near Denmark over the next 24 hours. A further complex area of low pressure persists to the north of Scotland and over Scandinavia. A strong northerly flow is expected to become established over the British Isles.

It will be cloudy with rain or sleet over most of England and Wales but snowfall over northern districts. This snowfall is expected to extend southwards but to become of a more showery nature. Scotland and Northern Ireland will have snow showers or periods of more continuous snow. It will continue cold with strong to gale force winds.

OUTLOOK for following 24 hours. Remaining cold with snow showers in many places especially in the north. Night frosts.

DAILY WEATHER REPORT OF THE BRITISH METEOROLOGICAL OFFICE (contd.)

Code FM 11.A		OBSERVATIONS at 00h. 29 November 1965										OBSERVATIONS at 06h. 29 November 1965										OBSERVATIONS during NIGHT					CONVE TAR °C to
Station	iii	Nddff	VVwwwW	PPPTT	N _h Ch _M CH	T _d T _d app	8N _S Ch _S h _S	8N _S Ch _S h _S	8N _S Ch _S h _S	iii	Nddff	VVwwwW	PPPTT	N _h Ch _M CH	T _d T _d app	8N _S Ch _S h _S	8N _S Ch _S h _S	8N _S Ch _S h _S	iii	ARRT _n E	T _g T _g	WEATHER					
																						21h.—03h.	03h.—09h.				
Kew	775			04						775	81518	74636	74907	77421	06788	84717	87724	88556	775	11032	52	+			irrrrr	40	
London Airport	772	81510	59607	96704	85511	02747	81628	88640		772	81320	58656	75506	77321	057120	84709	86712	88518	772	12011	52	ir ₀ s ₀ rr			RRir ₀	39	
Gatwick	776	81609	56601	98204	85511	02741	88629			776	81520	56656	76207	85311	068122	81708	86709	88611	776	23512	53	ir ₀ r ₀ r ₀ rr			RRr ₀ r ₀	38	
Thorney Island	871	82011	62628	96207	85411	06854	84619	88634		871	81930	58616	74409	85311	097119	83709	86714	88620	871	21011	53	phrprirrr			RRr ₀ r ₀ d ₀ r ₀ ir ₀	37	
Hurn	862	81710	58636	93908	75421	06763	83712	86626	88540	862	82015	60216	71909	65421	07699	83710	86631	88460	862	24051	51	irrrrr			rrrrrpr	36	
Guernsey	894	81826	62636	94409	85311	08772	85708	88613		894	52125	78216	75909	48471	07751	83819	88459		894	15071	05	r ₀ r ₀ rr			r ₀ r ₀ pr ₀	35	
Wattisham	590	71610	61031	98101	00906	51733	87275			590	81623	56636	80303	87311	037101	85709	88712		590	10512	53	ir			irrrrr ₀ dd	34	
Gorleston	497	01810	60020	98302	00900	52830				497	81704	48636	83906	85511	50790	88620			497	05002	53	+			r ₀ r ₀ rr	33	
Mildenhall	578	71507	56031	96801	70911	51840	87462			578	81618	59632	79404	87311	037100	86706	88710		578	06501	54	ir ₀			ir ₀ irRRrrrr ₀ r ₀	32	
Cardington	559	81711	57601	95703	80921	00747	88462			559	81522	61616	75305	85411	037114	85712	88640		559	07012	52	ir ₀ r ₀ r ₀ rr			rrrr ₀ r ₀	31	
West Raynham	485	11814	58010	97000	10930	51736	81360			485	81427	40636	80404	87211	037102	82704	87707	88712	485	13512	55	r ₀			r ₀ r ₀ rrrrrs	30	
Wittering	462	81814	40031	94900	00907	51750	88270			462	81425	28697	76403	57221	037104	83703	85708	88518	462	10512	54	is ₀ r ₀ s ₀ rr			rrrrrrrr	29	
Boscombe Down	746	81510	56612	94204	85411	03763	85711	88624		746	82020	59616	70109	85311	087125	86707	88618		746	19012	52	ir ₀ rr			RRr ₀ r ₀ pr ₀	28	
Ross-on-Wye										627	81513	60616	68507	80421	067120	88510			627	19031	53	r ₀ r ₀ rrr			Rr ₀ r ₀ ir ₀	27	
Bristol	628	81410	56636	92305	57321	04762	85708	88556		628	81604	48636	69608	87311	077107	88706			628	14031	03	ir ₀ rr			r ₀ r ₀	26	
Aberporth	502	81415	66612	87105	37421	04879	83711	88526		502	81307	59655	67506	87311	06678	82707	88710		502	17032	01	ir ₀ r ₀ r ₀ rrrr			rrr ₀ d ₀ RRir ₀	25	
Rhoose (Cardiff)	715	81412	66626	91105	85411	05774	82710	86717	88624	715	82110	80216	69609	85511	08689	88627			715	14052	04	r ₀ r ₀ rrrr			RRrrrr ₀ r ₀	24	
Plymouth	827	81617	56638	88008	65321	07890	81708	86614	88525	827	42426	56016	70211	45400	07650	81712	84650		827	26071	06	ir ₀ rrrr			RRrrprpr ₀	23	
Chivenor	707	81217	62636	88606	85411	05783	84715	88620		707	52010	74016	69609	45630	07758	84645			707	18052	05	ir ₀ rrrr			r ₀ r ₀	22	
St. Mawgan	817	81525	56656	84207	67221	077118	82705	86708	88517	817	22215	62216	69608	25400	08641	82612			817	21062	05	RR			ir ₀		

DAILY WEATHER REPORT OF THE BRITISH METEOROLOGICAL OFFICE

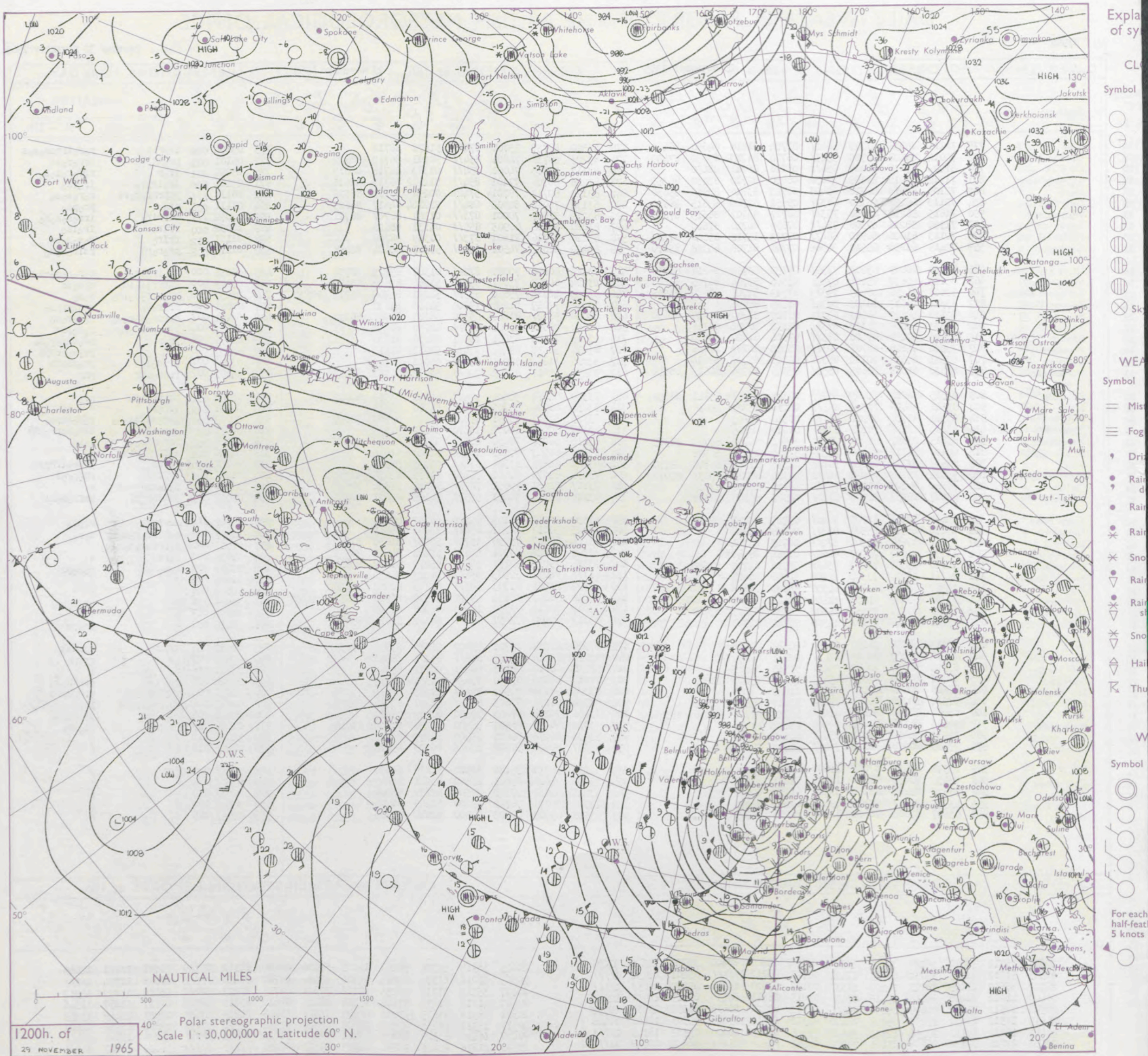
No. 37994

Date of Issue Tuesday 30 November 1965

VISION
LE
° F

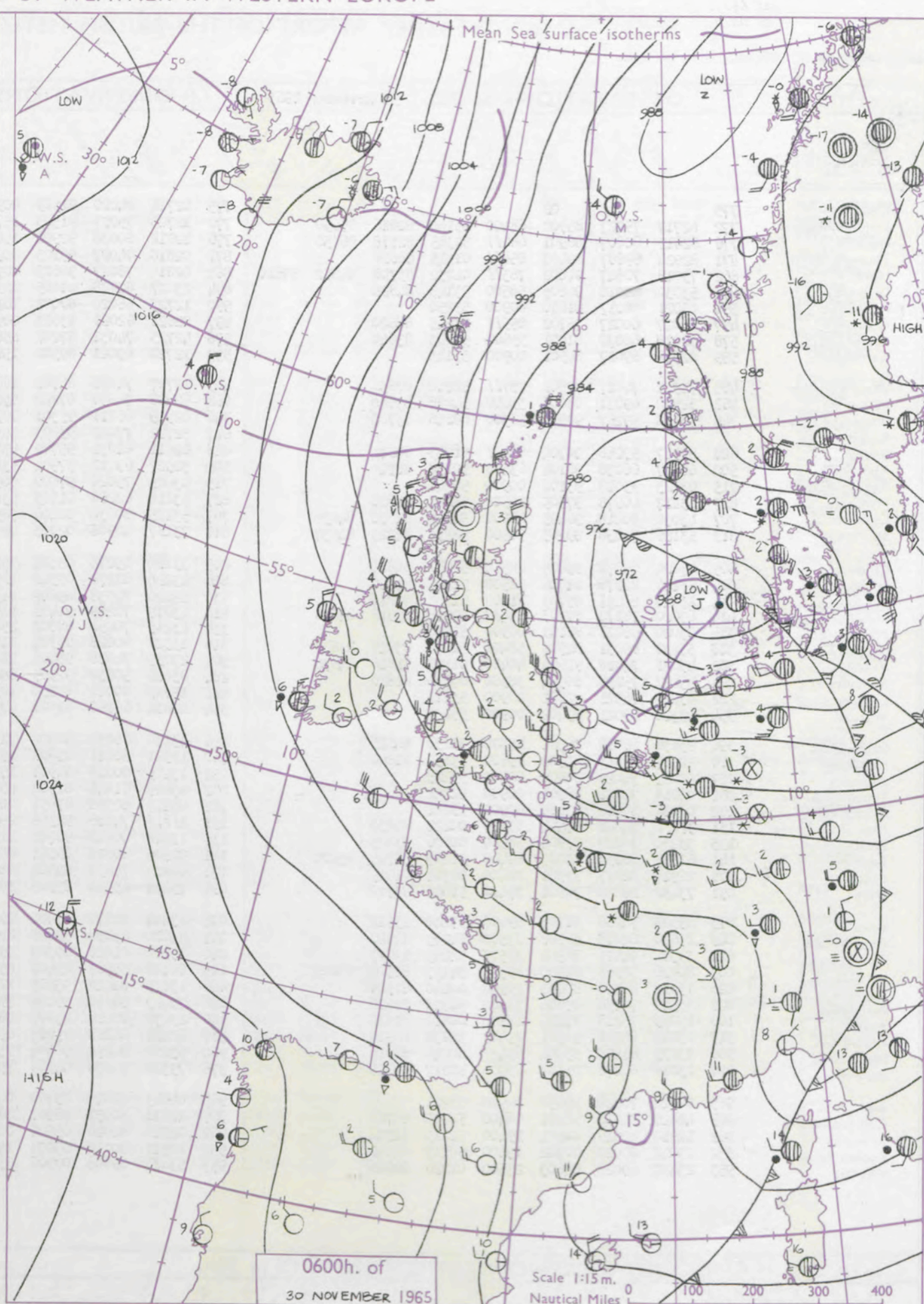
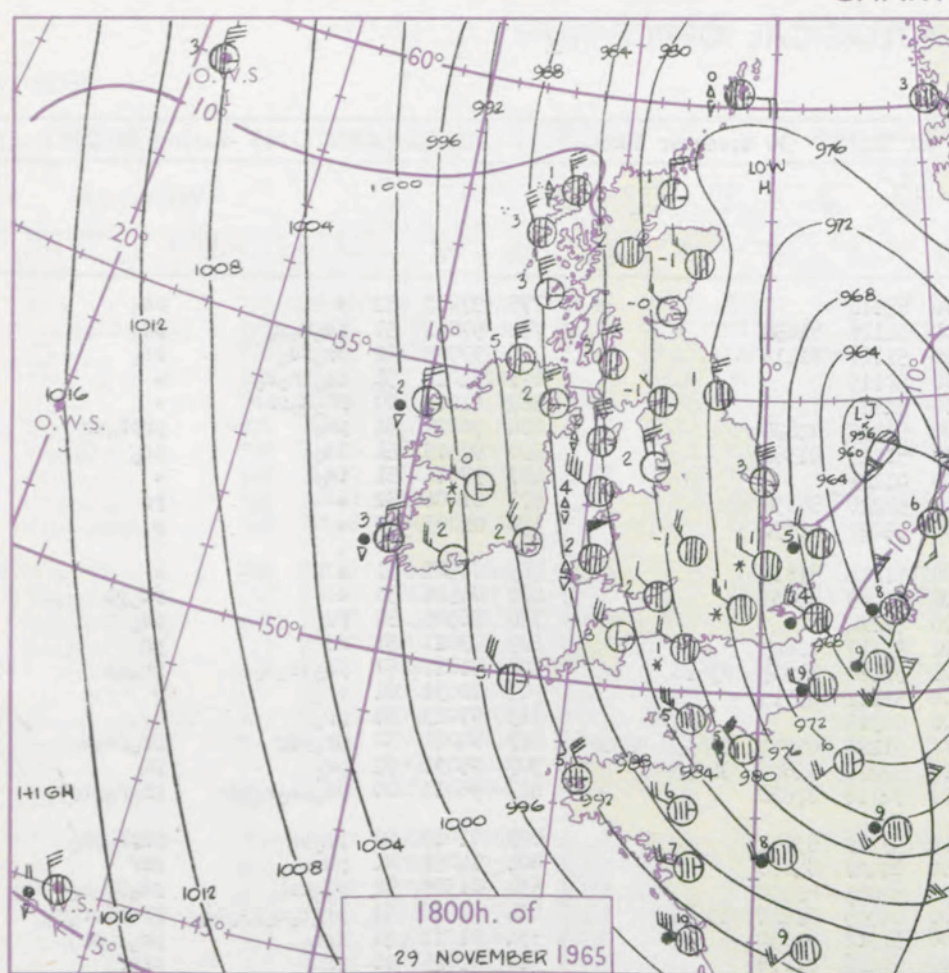
Code FM 11.A		OBSERVATIONS at 12h. 29 November 1965										OBSERVATIONS at 18h. 29 November 1965										OBSERVATIONS during DAY			
Station	ill	Nddff	VVwwW	PPPTT	N _h L _h C _M H	T _d T _d app	8N _s Ch _s h _s	8N _s Ch _s h _s	8N _s Ch _s h _s	ill	Nddff	VVwwW	PPPTT	N _h L _h C _M H	T _d T _d app	8N _s Ch _s h _s	8N _s Ch _s h _s	8N _s Ch _s h _s	ill	RRT×T×E	SSS	WEATHER			
																						09h.—15h.	15h.—21h.		
Kew	775	72111	78036	67009	58421	07724	81818	84650	86461	775	83320	48737	75001	87411	51278	88712				775	03104	002	irpriR	r ₀ r ₀ irr _{ss} s ₀ s	
London Airport	772	72014	68608	66909	55471	06724	81713	83630	87459	772	83223	28735	74601	85411	50281	86712	88622			772	05101	001	pr ₀ RR	irr ₀ r ₀ ss	
Gatwick	776	81909	57616	68009	85411	08828	85710	88630		776	83318	40716	71001	85411	01383	84714	88616			776	05092	001	ir ₀ r	irr ₀ r ₀ s ₀ s ₀	
Thorney Island	871	71912	62215	68109	48432	08830	82710	83650	86359	871	83226	50708	77101	85411	512102	86712	88616			871	03101	000	ir ₀ irpr ₀	ir ₀ is ₀	
Hurn	862	72109	60218	66910	69493	08723	83710	83915	85630																

CHART OF WEATHER IN PART OF NORTHERN HEMISPHERE



CHARTS OF WEATHER IN WESTERN EUROPE

nation
 mbols
 DUD
 Cloud
 Amount
 (oktas)
 0
 1 or less
 2
 3
 4
 5
 6
 7 or more
 8
 obscured
 THER
 Weather
 zle
 and
 rizzle
 and snow
 w
 shower
 and snow
 shower
 shower
 understorm
 IND
 Wind
 speed
 (knots)
 Calm
 1-2
 3-7
 8-12
 13-17
 additional
 er add



GENERAL SYNOPTIC DEVELOPMENT

Issued at midday Tuesday 30

November 1965

FORECAST for Great Britain and Northern Ireland until noon tomorrow

The depression which was near the British Channel yesterday morning moved across England during the day and is now over Denmark and still moving east. A strong northerly air flow covers the British Isles.

Inland areas will be mainly sunny and dry with only a few isolated snow showers but coastal areas, especially western and northern coasts, will have fairly frequent snow showers and some may merge to give longer periods of snow. It will be very cold everywhere.

OUTLOOK for following 24 hours.

Sunny periods and snow showers at first but more general snow later.

DAILY WEATHER REPORT OF THE BRITISH METEOROLOGICAL OFFICE (contd.)

Code FM 11.A OBSERVATIONS at 00h. 30 November 1965										OBSERVATIONS at 06h. 30 November 1965										OBSERVATIONS during NIGHT				
Station	ill	Nddff	VVwwwW	PPPTT	N _h L _h C _M H	T _d T _d app	8N _s Ch _s h _s	8N _s Ch _s h _s	8N _s Ch _s h _s	ill	Nddff	VVwwwW	PPPTT	N _h L _h C _M H	T _d T _d app	8N _s Ch _s h _s	8N _s Ch _s h _s	8N _s Ch _s h _s	ill	RRT _n T _e	T _g T _g	WEATHER		CONV TA °C
																						21h.—03h.	03h.—09h.	
Kew	775			02						775	02714	74020	91503	00900	53114				775	97013	52	+	ps	40
London Airport	772	62717	75227	85902	68400	53140	82816	85650		772	12720	75027	91503	15700	52116	81650			772	97011	51	1s _o r _o s _o	ps	39
Gatwick	776	62813	80807	86901	68411	52345	82818	86656		776	12612	80038	92901	15400	51117	81615			776	97005	52	pr _o ps _o	ps	38
Thorney Island	871	82924	69687	89403	85411	01145	88618			871	02816	74027	95103	00900	50119			871	94011	51	1s _o ir _o s _o	+	37	
Hurn	862	73018	70847	91802	78311	01252	83708	84812	87620	862	02814	78027	96603	00900	51222			862	01011	00	pr _o s _o pr _s	+	36	
Guernsey	894	53030	82018	96805	58500	53145	84825			894	23027	82278	01005	22500	53215	82825			894	96021	01	pr _o	prph _o pr	35
Wattisham	590	03021	58017	81650	00900	53250				590	12723	66020	87001	10930	51219	81362			590	97515	51	1s _o	ps	34
Gorleston	497	83027	60027	76702	85511	51245	88620			497	02621	62021	83603	00900	01121			497	97011	51	1s _o	+	33	
Mildenhall	578	32818	66037	81801	35600	53243	83640			578	42723	74031	87202	45600	51220	84636			578	01006	52	+	ps	32
Cardington	559	02918	69027	84501	00900	53143				559	12720	69021	89302	15600	52022	81630			559	01003	53	+	s	31
West Raynham	485	72921	74017	79801	75711	52248	87656			485	12727	74031	84702	18400	51210	81815			485	00503	51	+	+	30
Wittering	462	32922	69031	83001	35600	54238	83640			462	52826	74038												