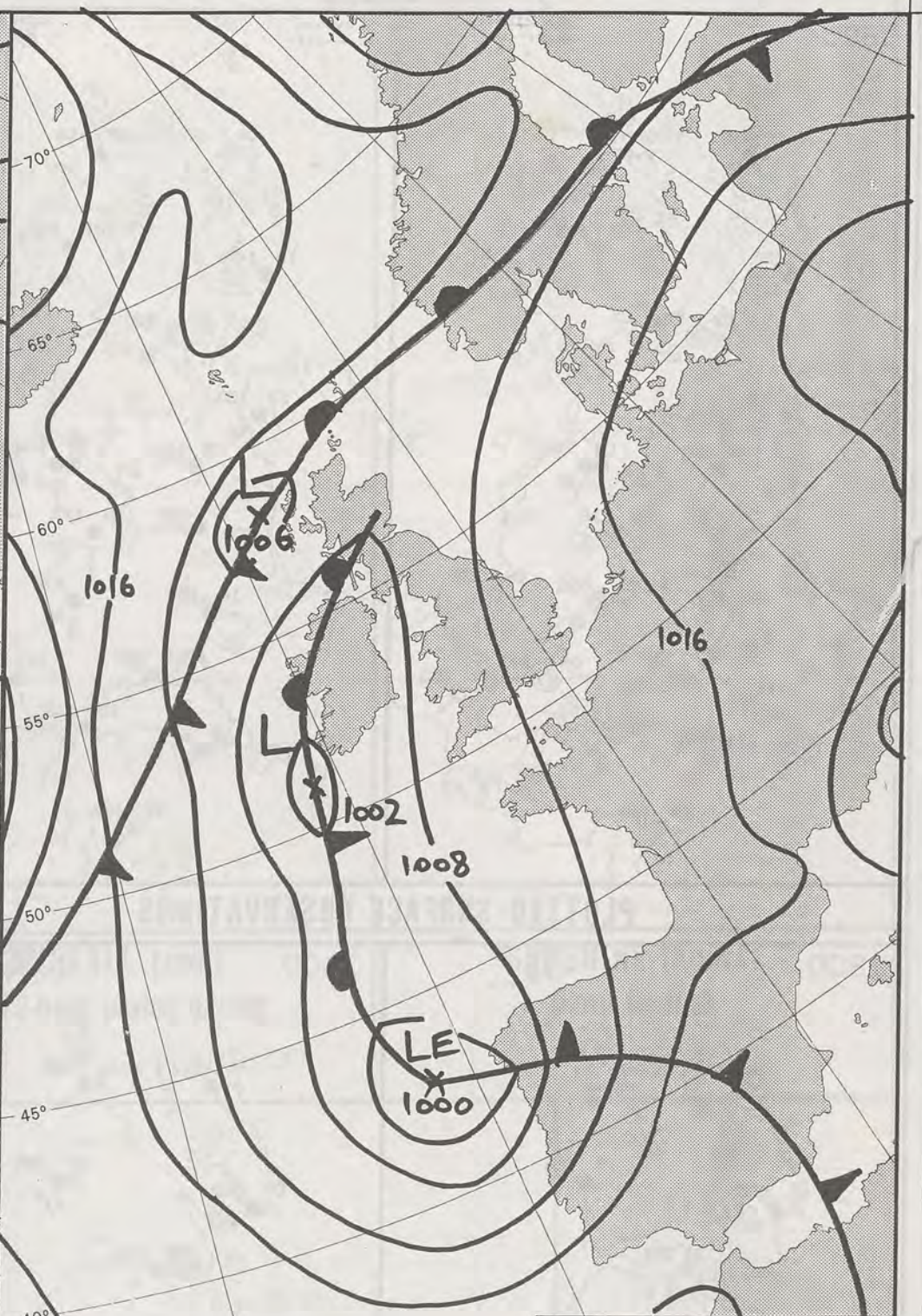
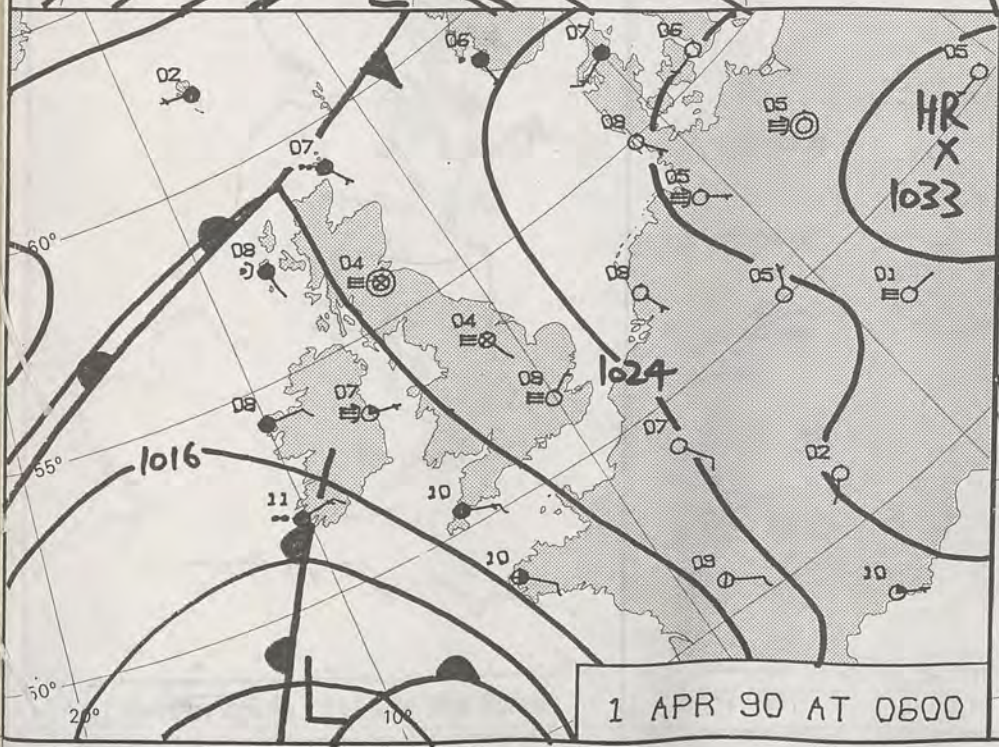


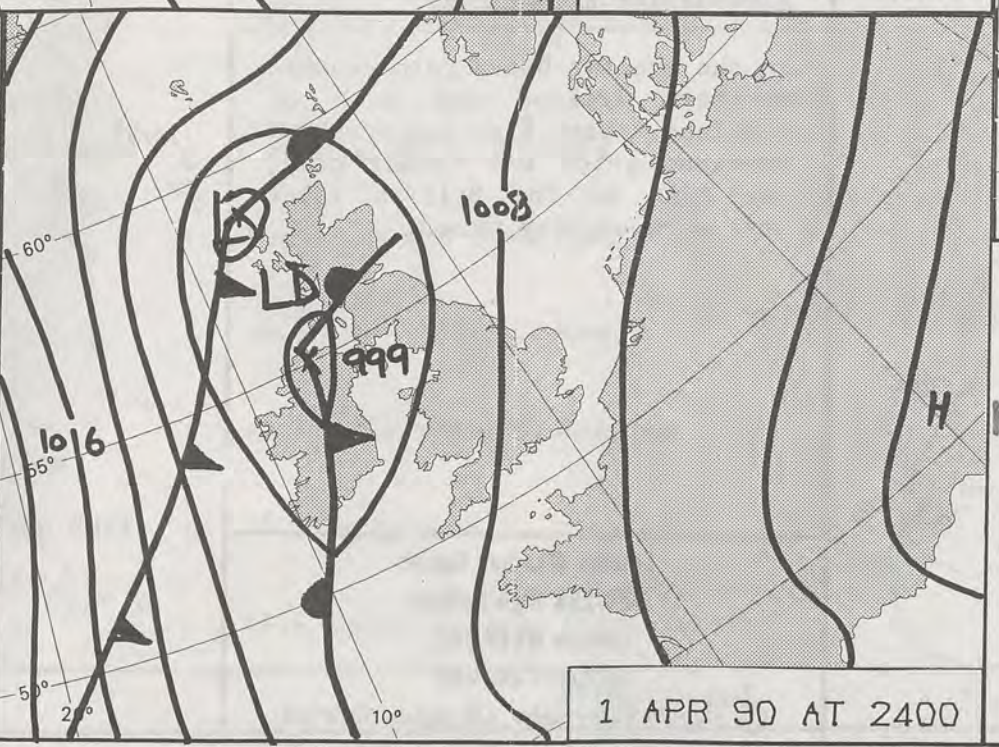
1 APR 90 AT 1200



1 APR 90 AT 1800



1 APR 90 AT 0600



1 APR 90 AT 2400

DUPLICATE ALSO
DAILY WEATHER SUMMARY


NOT FOR LOAN FOR

SUNDAY 1 APRIL 1990

Warm front Cold front Occlusion

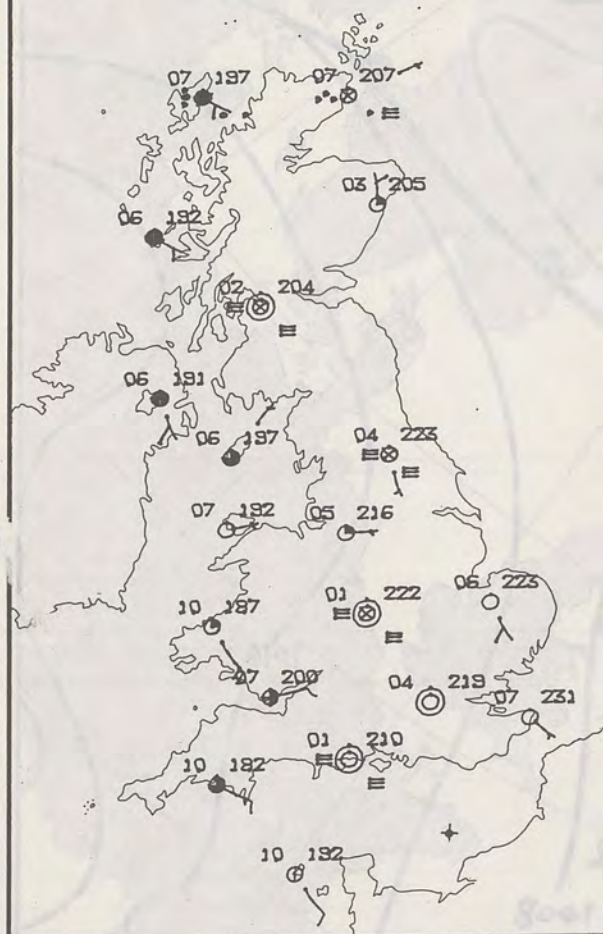
London Weather Centre 284-286 High Holborn London WC1V 7HX

© Crown Copyright 1986 All rights reserved



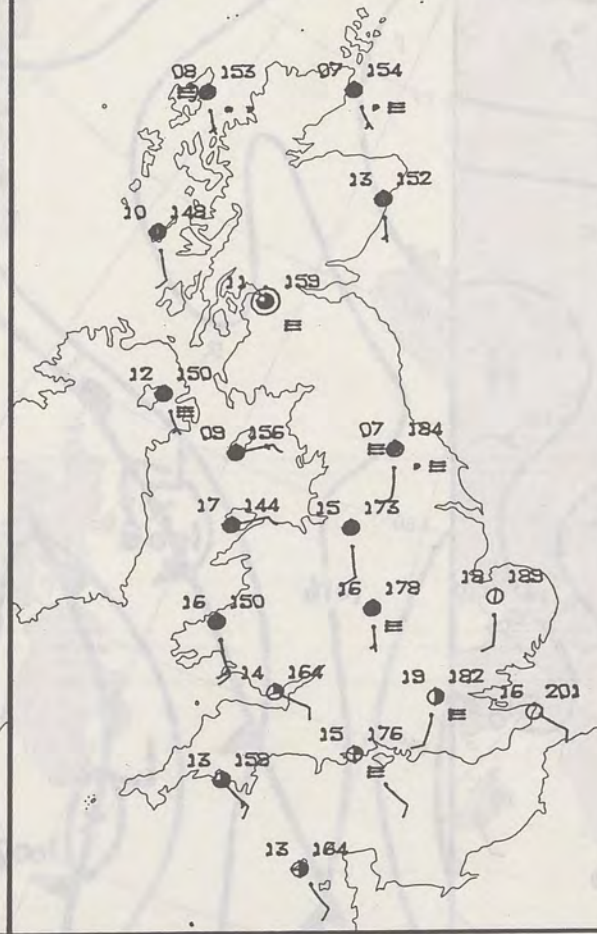
0600

06/219



1200

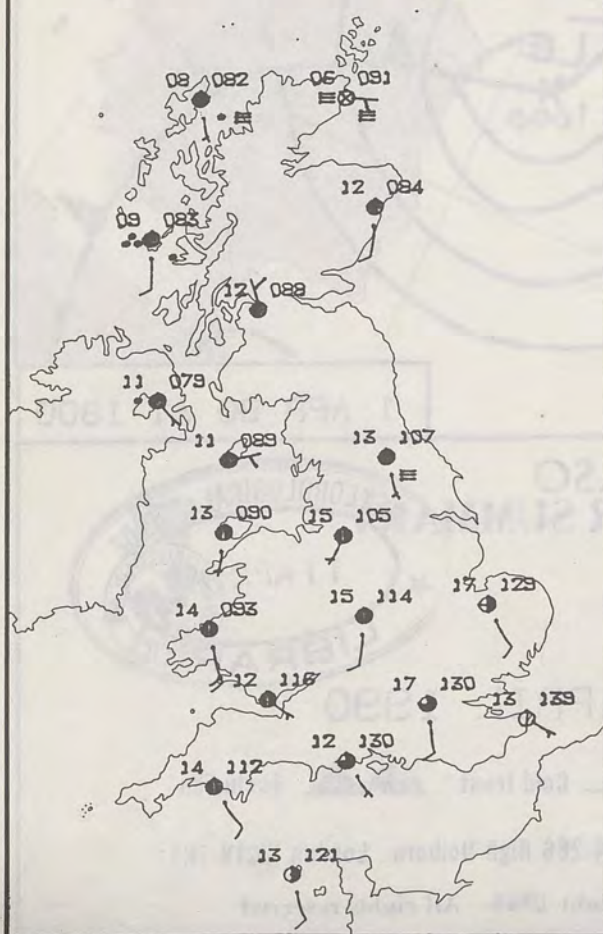
06/174



PLOTTED SURFACE OBSERVATIONS

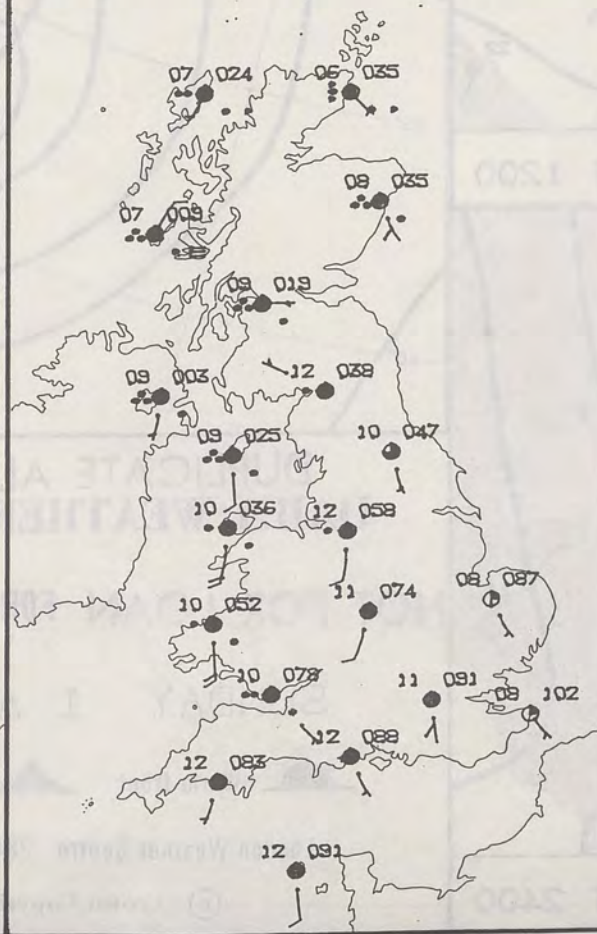
1800

05/102



2400

05/057

SUNDAY
1 APRIL 1990SUMMARY
OF
BRITISH WEATHER

Northern Scotland had a cloudy night with rain at times, otherwise the rest of the British Isles were dry with clear spells. By dawn in central and eastern England, mist and fog became fairly widespread, but cleared in the first half of Sunday morning.

During the day rain continued in the Northern Isles, but most of Scotland stayed dry. In the east there were bright spells, but the west and north were cloudy. Northern Ireland was also rather cloudy.

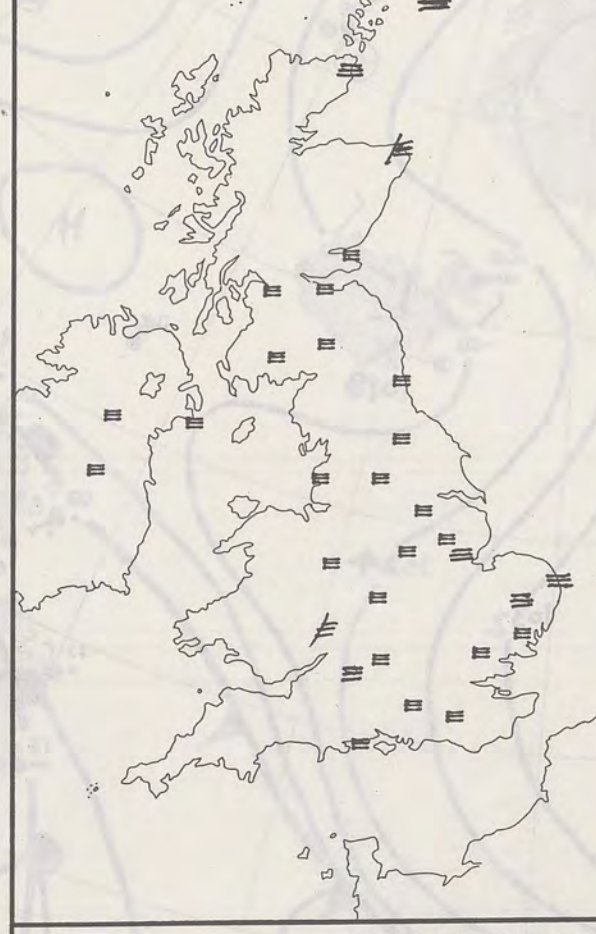
England and Wales had a dry and mostly sunny day, the sunshine in Wales and northwest England however was rather hazy.

In the evening heavy rain reached Northern Ireland and much of Scotland. Apart from the north of Scotland which was rather cold, the rest of the British Isles were warm or very warm.

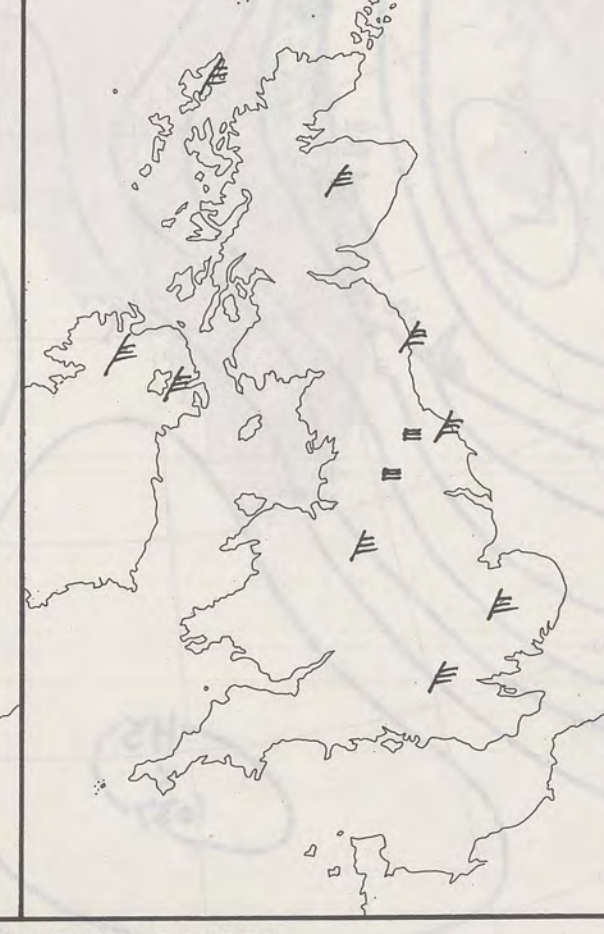
London Weather Centre
284-286 High Holborn
London WC1V 7HX
All times are GMT

© Crown Copyright All rights reserved

0600



1200



SIGNIFICANT WEATHER CHARTS

1800

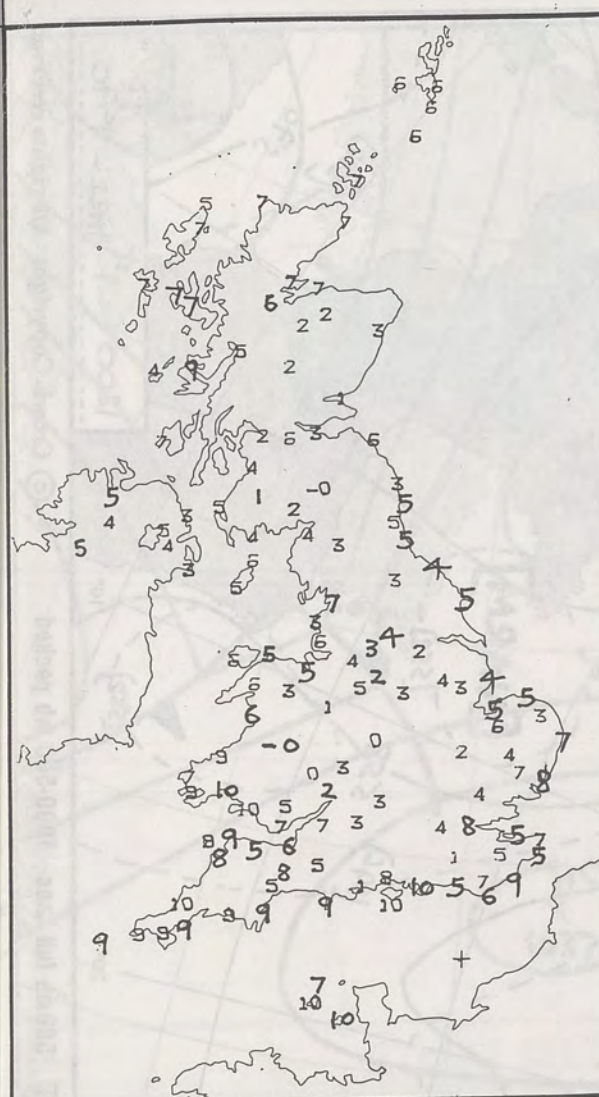


2400

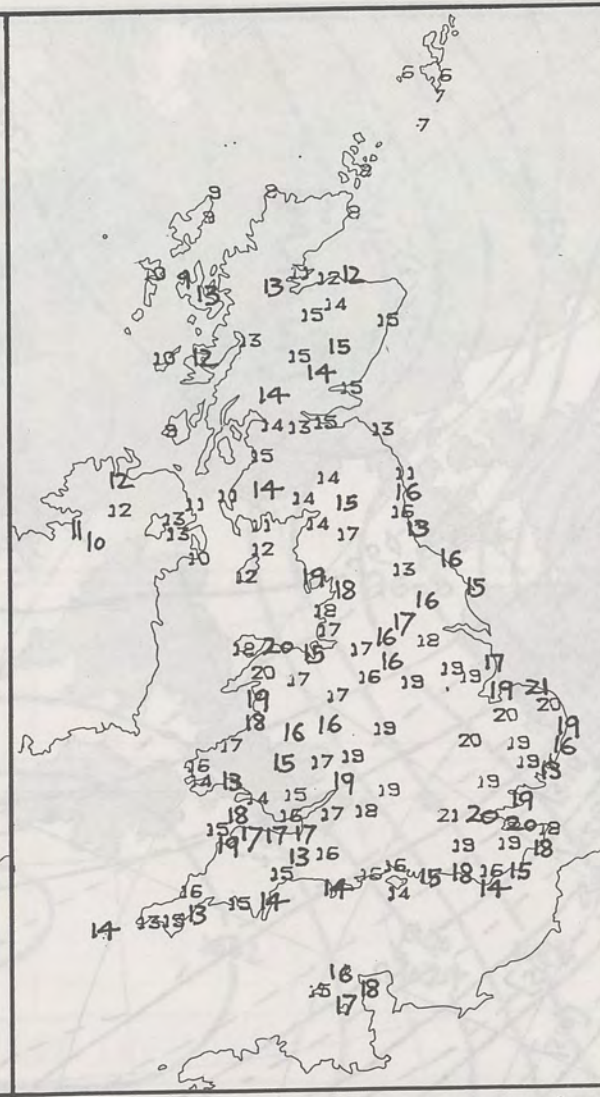


NIGH

Lond



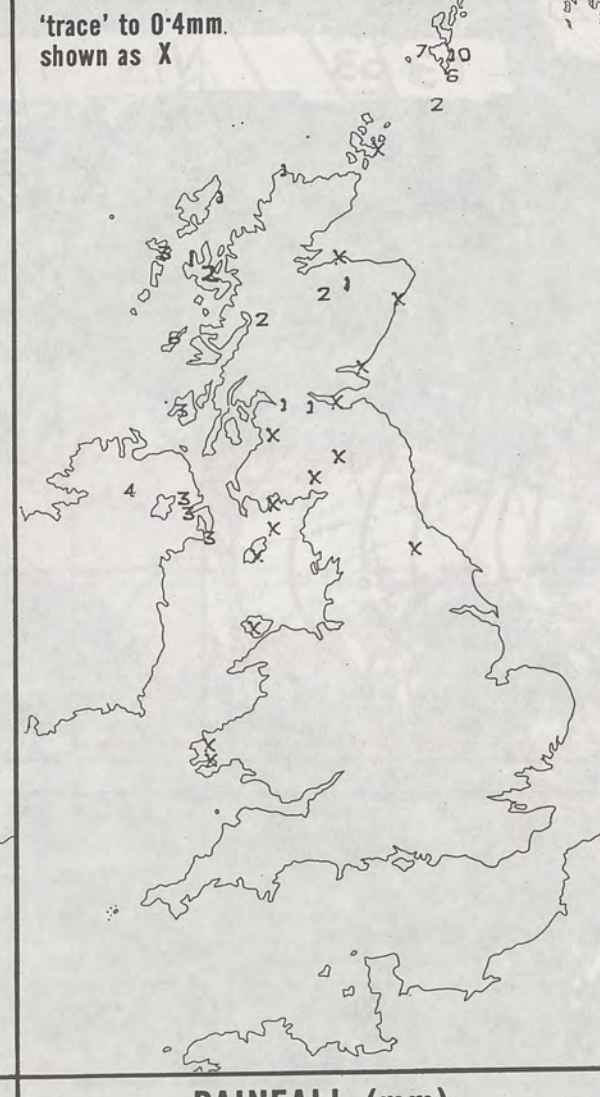
NIGHT MINIMUM TEMPERATURE (°C)
For 12-hour period ending
0900 ON 1 APR 90



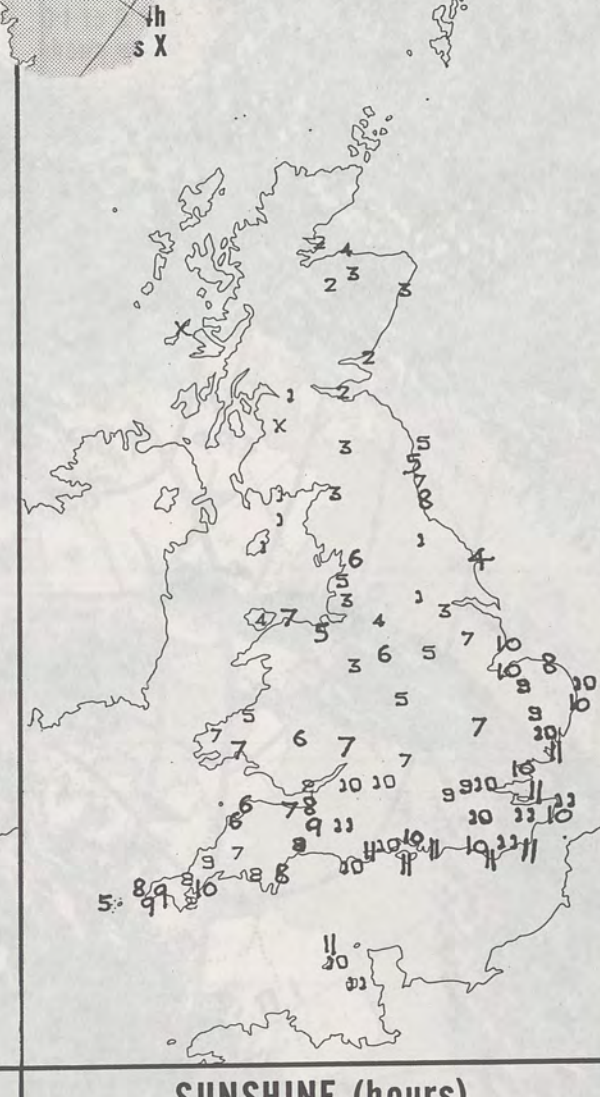
DAY MAXIMUM TEMPERATURE (°C)
For 12-hour period ending
2100 ON 1 APR 90



RAINFALL (mm)
For 12-hour period ending
0900 ON 1 APR 90



RAINFALL (mm)
For 12-hour period ending
2100 ON 1 APR 90



SUNSHINE (hours)
Dawn to dusk
1 APR 90

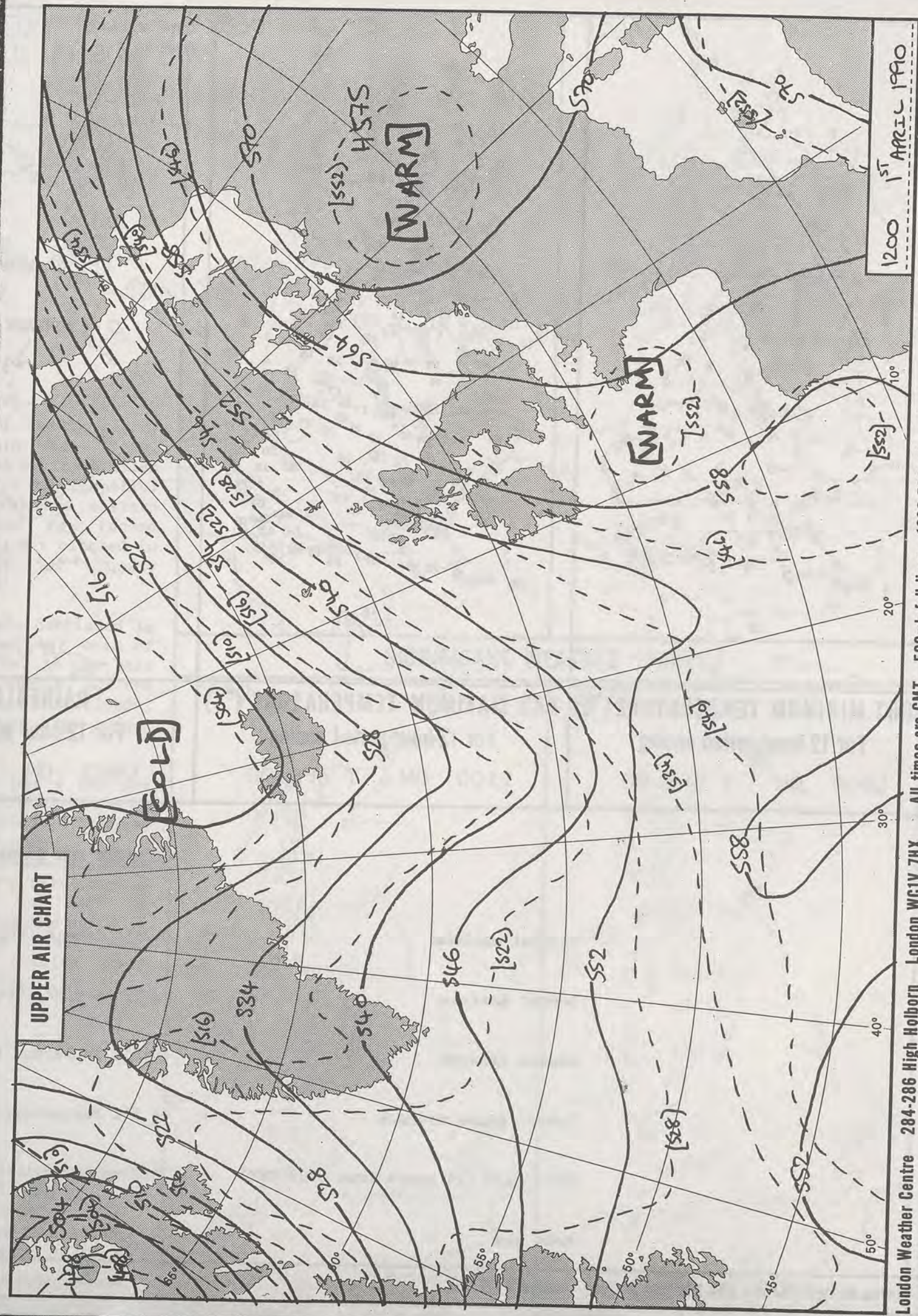

EXTREMES FOR SUNDAY 1ST APRIL 1990

Highest maximum	: 21.5°C Cromer (Norfolk)
Lowest maximum	: 6.0°C Lerwick (Shetland)
Lowest minimum	: -0.3°C St Harmon (Powys)
Lowest grass minimum	: -3.7°C Doncaster/Finningley
Most rain (24 hours from 0900 GMT)	: 25.3 mm Lerwick
Most sun	: 11.4 hours Hastings (East Sussex)

**DAILY
WEATHER
SUMMARY**




© Crown Copyright
All rights reserved



London Weather Centre 284-286 High Holborn London WC1V 7HX

All times are GMT 500mb full lines 1000-500 mb pecked



2 APR 90 AT 1200

2 APR 90 AT 1800

2 APR 90 AT 0600

2 APR 90 AT 2400

DUPLICATE ALSO
DAILY WEATHER SUMMARY

NOT FOR LOAN FOR

MONDAY 2 APRIL 1990

Warm front Cold front Occlusion

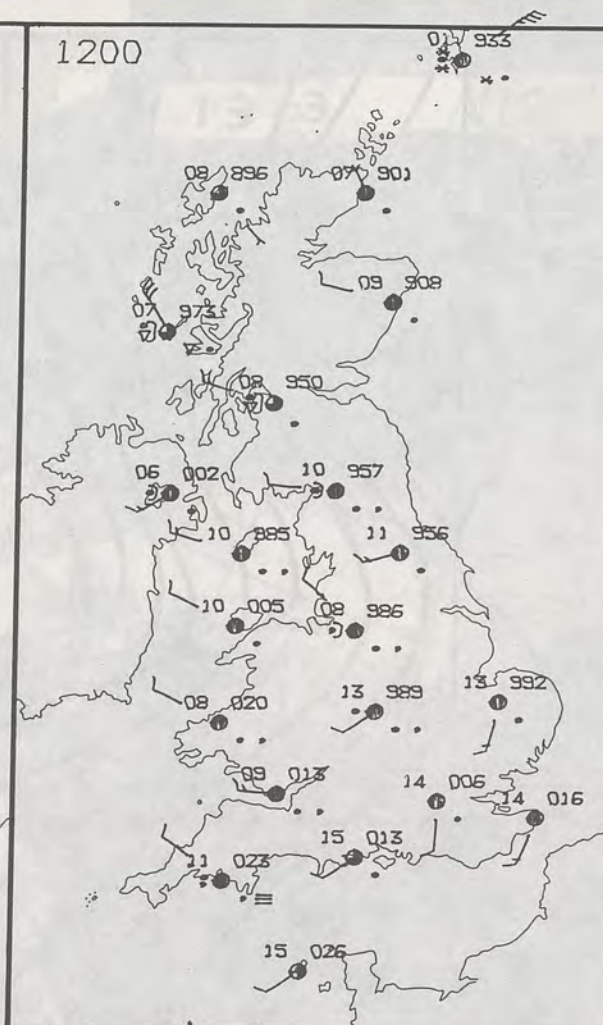
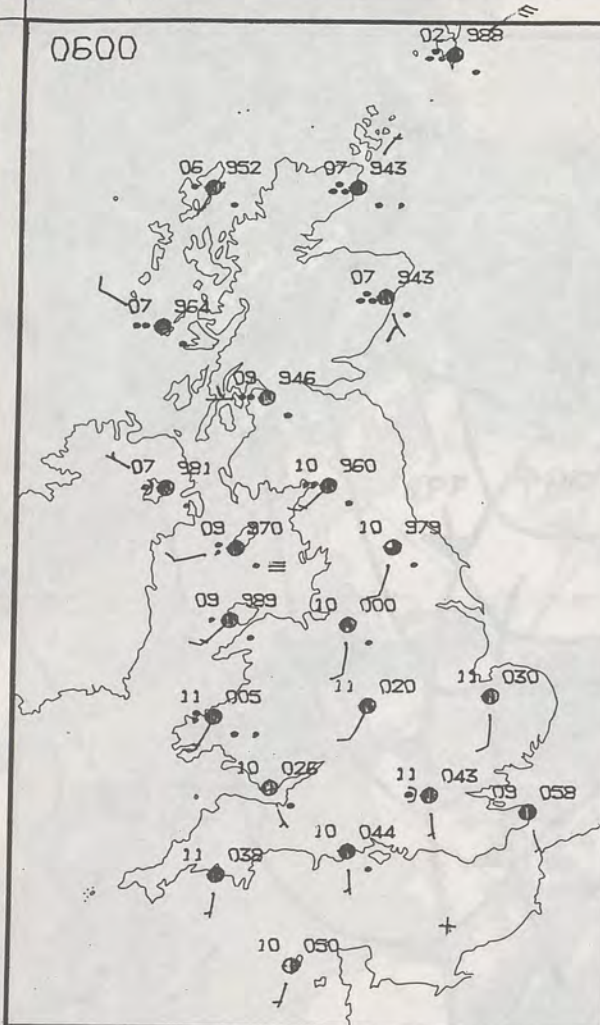
London Weather Centre 284-286 High Holborn London WC1V 7HX

© Crown Copyright 1986 All rights reserved

METEOLOGICAL
11 APR 1990
LIBRARY
OFFICE

0600

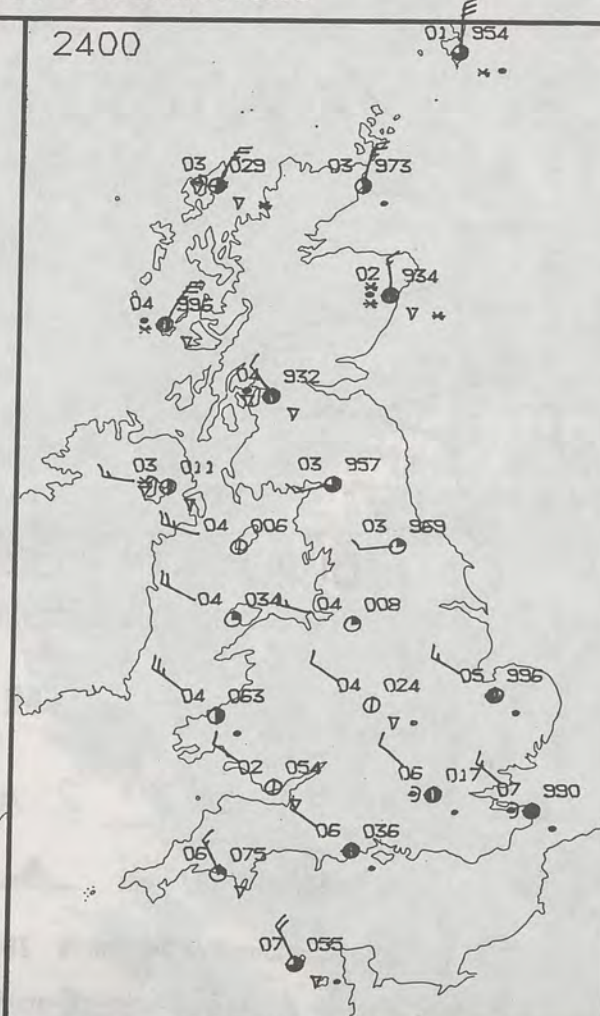
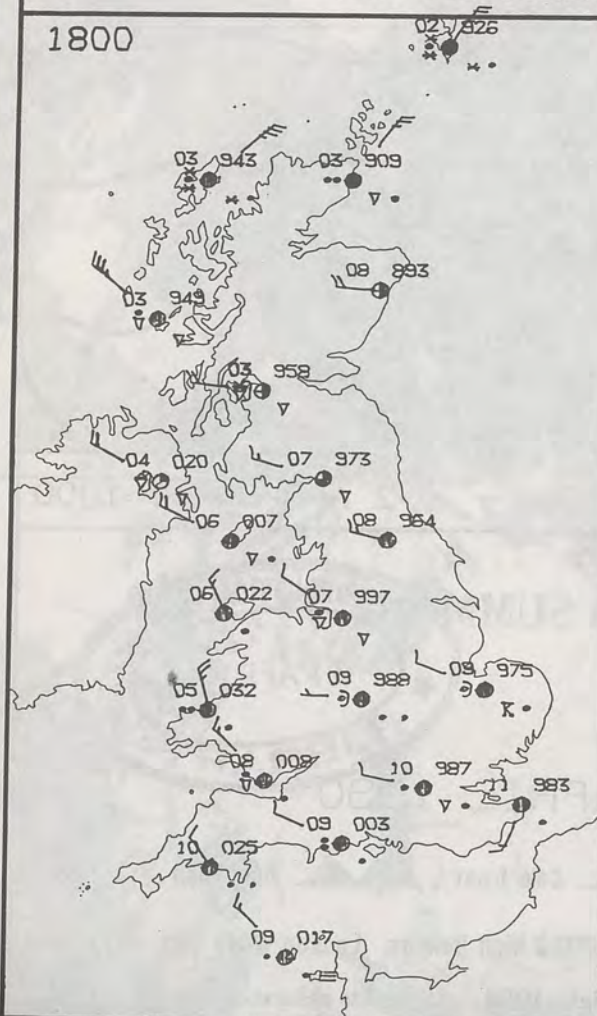
1200



PLOTTED SURFACE OBSERVATIONS

1800

2400



MONDAY
2 APRIL 1990

SUMMARY
OF
BRITISH WEATHER

Scotland and Northern Ireland had a wet night with a lot of heavy rain. Rain also affected England and Wales at times but here it was light and more patchy. The southeast corner of England stayed dry.

After further rain during the morning most of Scotland and Northern Ireland turned brighter in the afternoon. In the far north the rain was more persistent and in the Northern Isles the rain eventually turned to sleet and snow. Later the afternoon brought a mixture of sunshine and showers to Scotland and the Province, the showers heavy and occasionally wintry.

England and Wales, despite a little brightness at times, had a rather cloudy day. Most places had some rain at times during the day but the more persistent and heavier rain affected many southern and eastern parts of England late in the afternoon and into the evening.

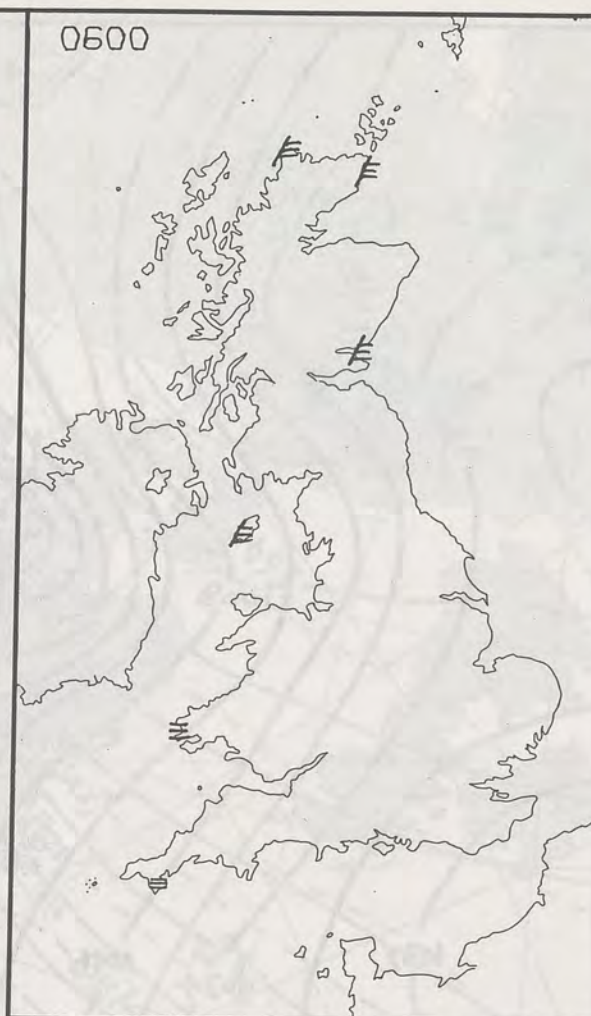
Much of England and Wales had a warm day but across Northern Ireland and Scotland the afternoon turned colder and it was very windy with gales in the north and west. It became appreciably colder in most other regions during the evening.

London Weather Centre
284-286 High Holborn
London WC1V 7HX
All times are GMT

© Crown Copyright All rights reserved

0600

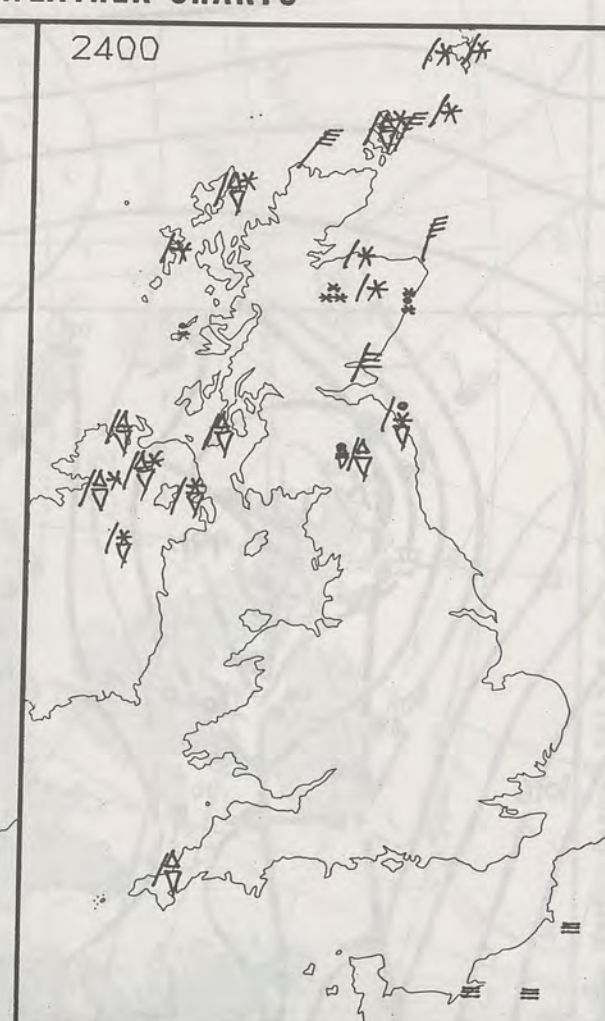
1200



SIGNIFICANT WEATHER CHARTS

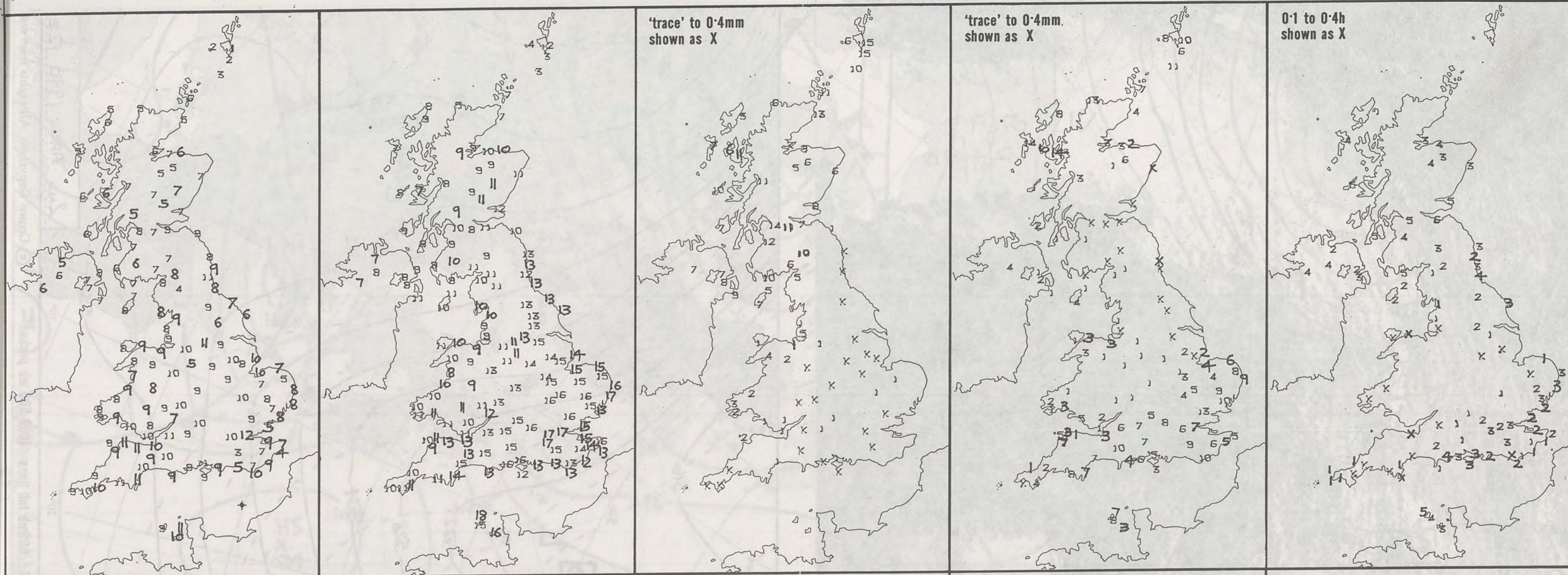
1800

2400



NIG

Lond



NIGHT MINIMUM TEMPERATURE (°C) For 12-hour period ending 0900 ON 2 APR 90	DAY MAXIMUM TEMPERATURE (°C) For 12-hour period ending 2100 ON 2 APR 90	RAINFALL (mm) For 12-hour period ending 0900 ON 2 APR 90	RAINFALL (mm) For 12-hour period ending 2100 ON 2 APR 90	SUNSHINE (hours) Dawn to dusk 2 APR 90
---	---	--	--	--

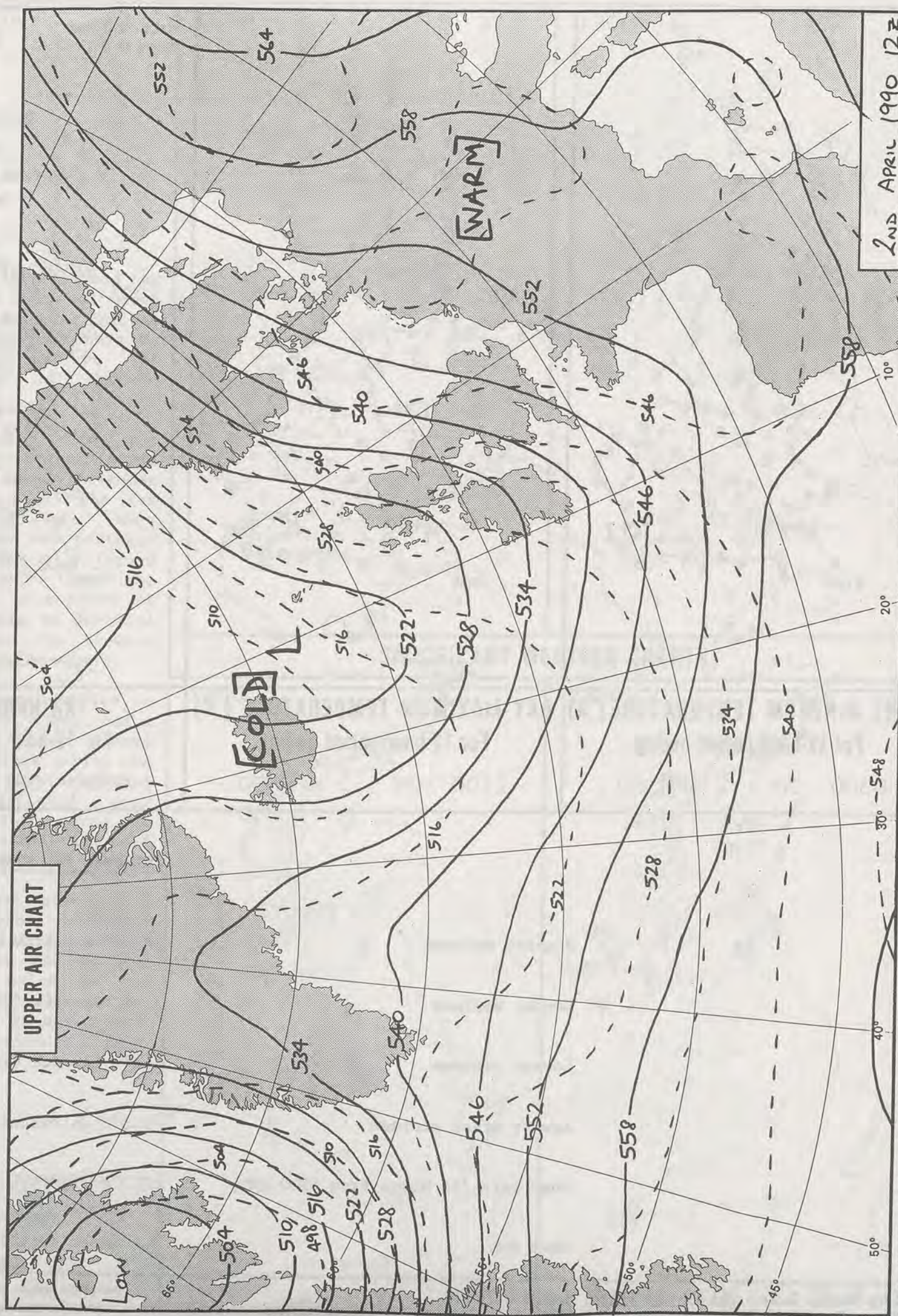

EXTREMES FOR MONDAY 2ND APRIL 1990

Highest maximum	: 17.2°C Heathrow and South Farnborough
Lowest maximum	: 2.2°C Lerwick (Shetland)
Lowest minimum	: 1.4°C Lerwick (Shetland)
Lowest grass minimum	: -1.6°C Coltishall (Norfolk)
Most rain (24 hours from 0900 GMT)	: 23.3 mm Lerwick
Most sun	: 5.6 hours Edinburgh/Turnhouse

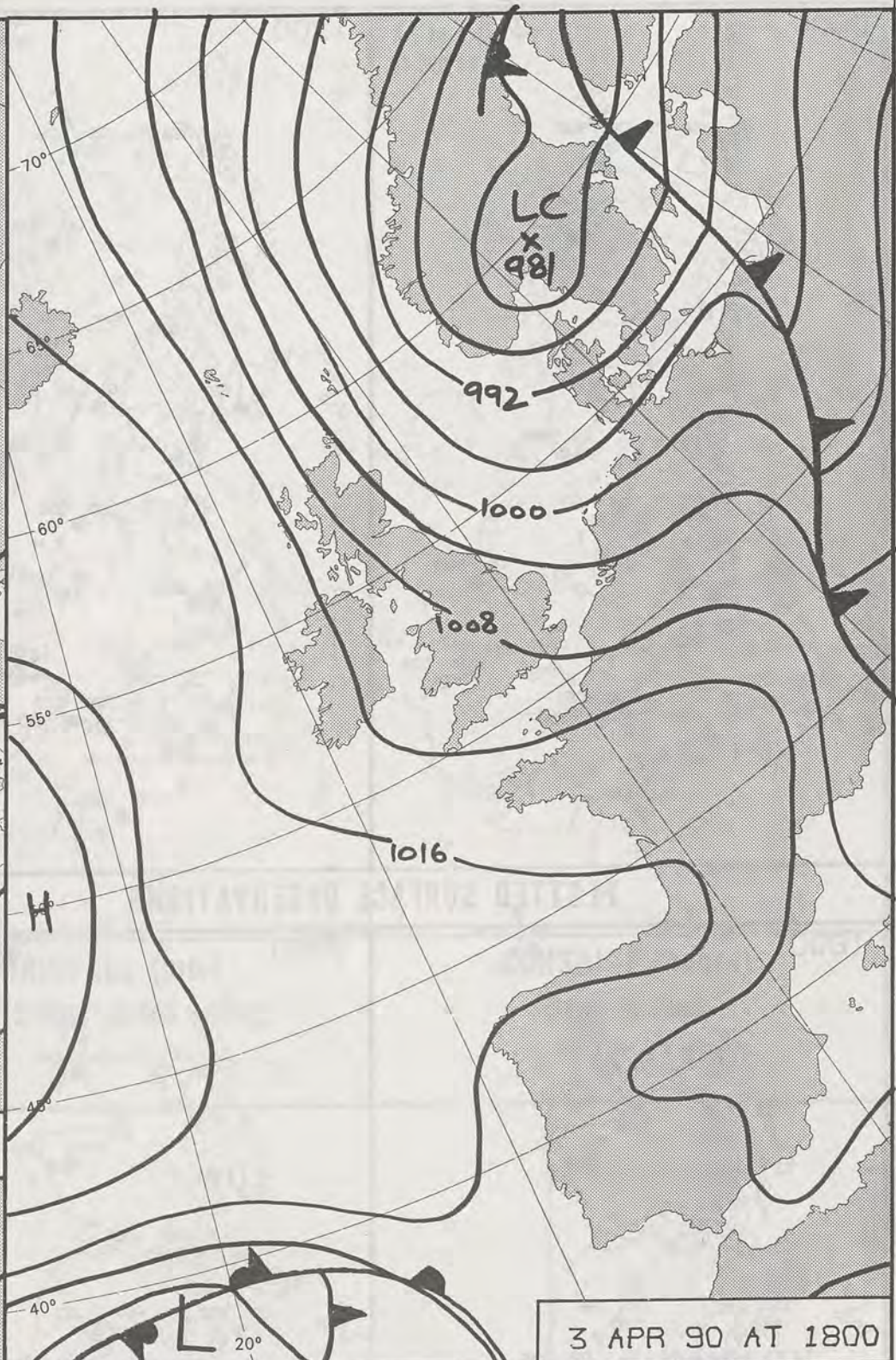

**DAILY
WEATHER
SUMMARY**



© Crown Copyright
All rights reserved



2nd April 1990 12Z



DUPLICATE ALSO
DAILY WEATHER SUMMARY
NOT FOR LOAN FOR

TUESDAY 3 APRIL 1990

London Weather Centre 284-286 High Holborn London WC1V 7HX

© Crown Copyright 1986 All rights reserved

3 APR 90 AT 1800

3 APR 90 AT 0600

3 APR 90 AT 1200

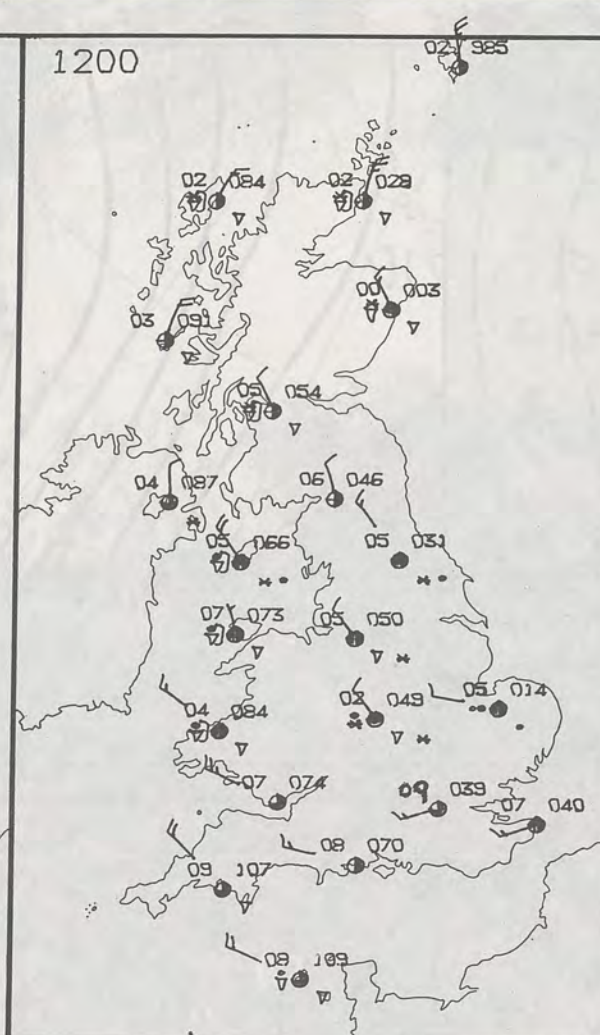
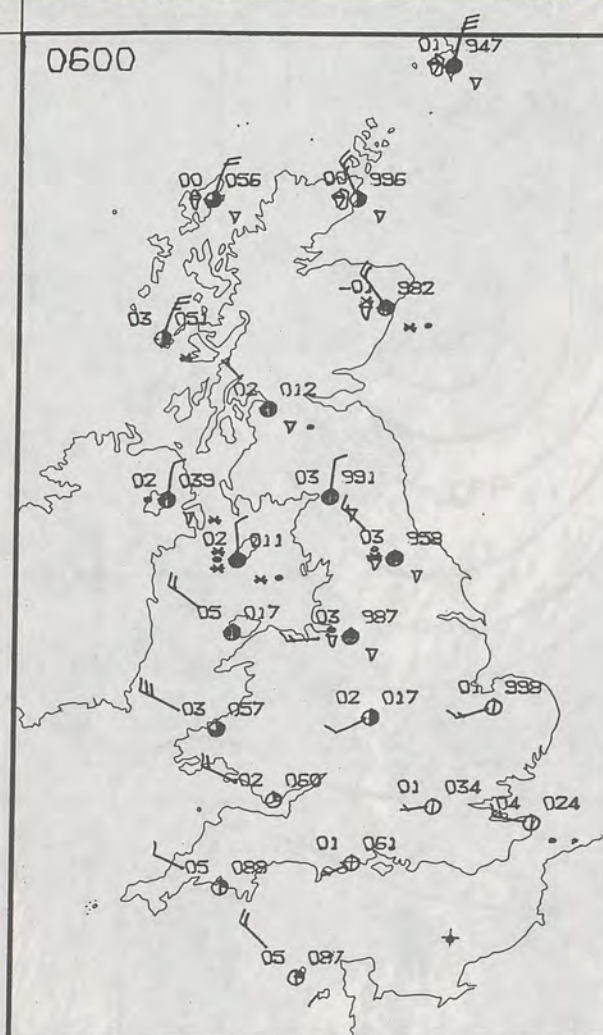
3 APR 90 AT 2400

Warm front Cold front Occlusion

METEOROLOGICAL OFFICE
19 APR 1990
LIBRARY

0600

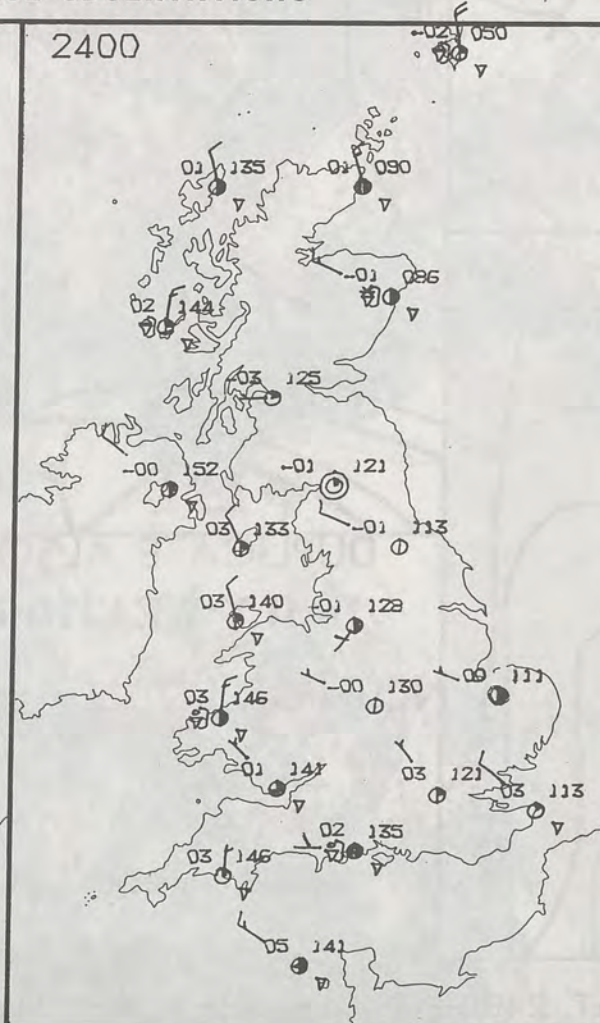
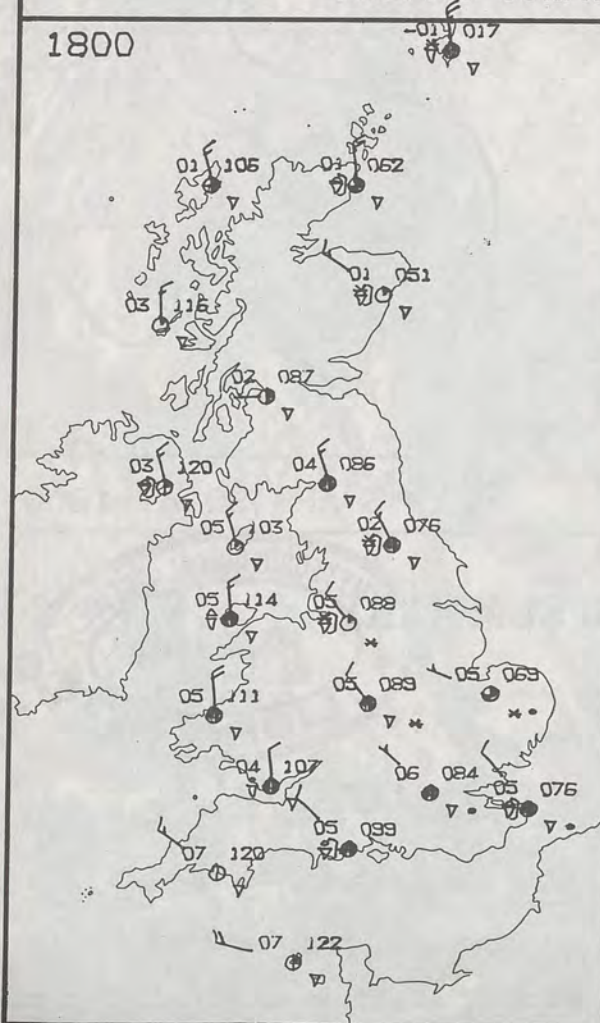
1200



PLOTTED SURFACE OBSERVATIONS

1800

2400



TUESDAY
3 APRIL 1990

SUMMARY OF BRITISH WEATHER

Scotland and Northern Ireland had clear or sunny spells and snow showers with some heavy falls of snow over the Scottish highlands.

Northern parts of England and Wales had a cloudy morning with wintry showers but the afternoon was brighter with some sunshine.

Southern parts of England and Wales were dry and sunny in the morning and in southwest England it was sunny for most of the day. Showers spread slowly south in the afternoon and evening with hail and sleet in places.

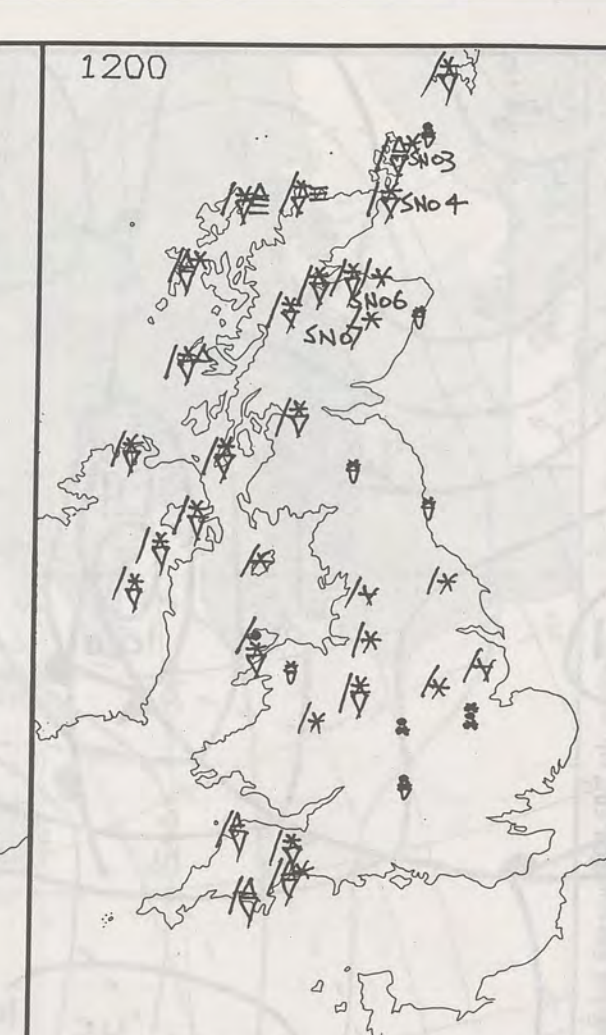
It was a cold day almost everywhere and in parts of Scotland temperatures fell close to freezing at times during the snow showers.

London Weather Centre
284-286 High Holborn
London WC1V 7HX
All times are GMT

© Crown Copyright All rights reserved

0600

1200

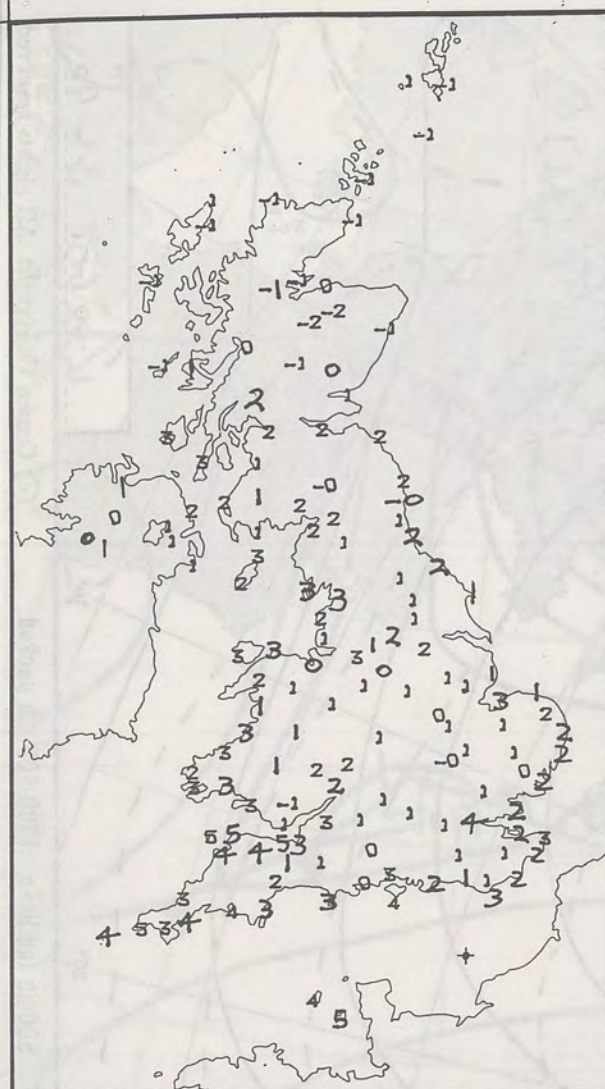


SIGNIFICANT WEATHER CHARTS

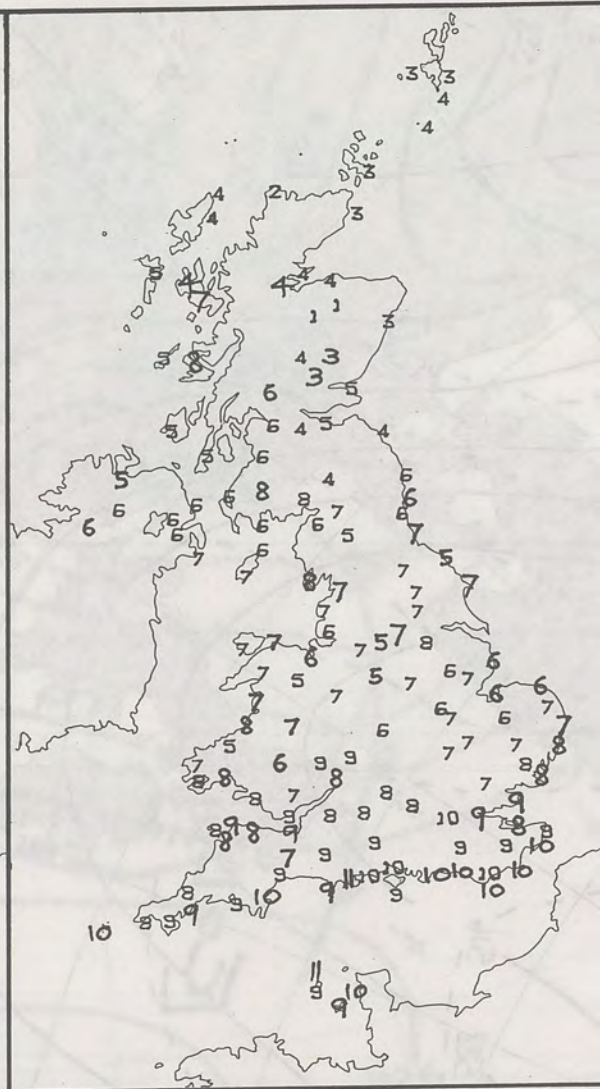
1800

2400





NIGHT MINIMUM TEMPERATURE (°C)
For 12-hour period ending
0900 ON 3 APR 90



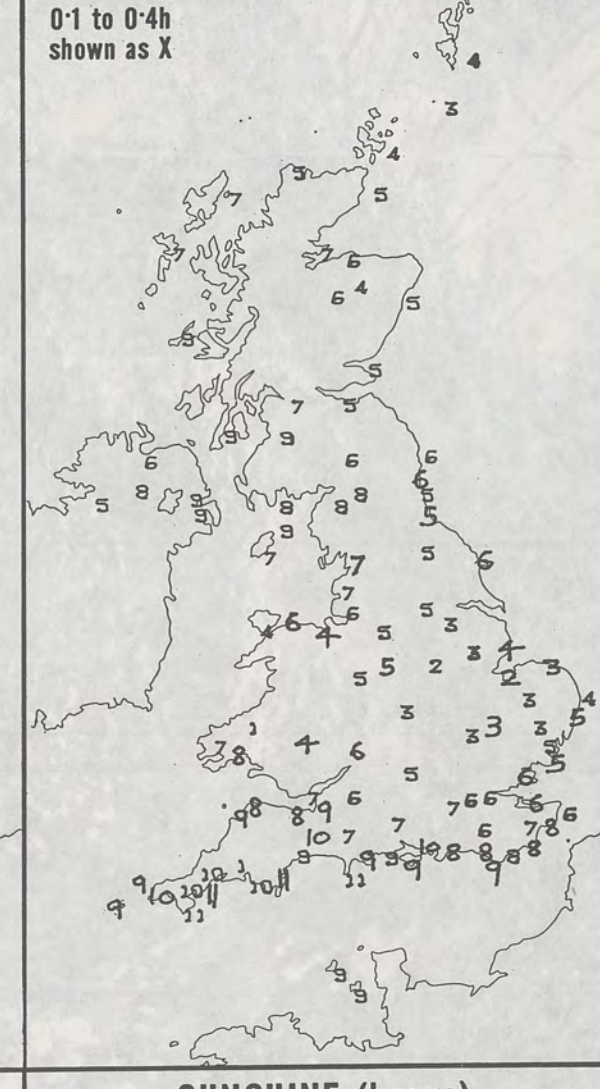
DAY MAXIMUM TEMPERATURE (°C)
For 12-hour period ending
2100 ON 3 APR 90



RAINFALL (mm)
For 12-hour period ending
0900 ON 3 APR 90



RAINFALL (mm)
For 12-hour period ending
2100 ON 3 APR 90



SUNSHINE (hours)
Dawn to dusk
3 APR 90

EXTREMES FOR TUESDAY 3RD APRIL 1990

Highest maximum	: 11.0°C Poole (Dorset)
Lowest maximum	: 1.4°C Aviemore (Highland) Glenlivet (Grampian)
Lowest minimum	: -2.4°C Aviemore
Lowest grass minimum	: -4.9°C Aviemore
Most rain (24 hours from 0900 GMT)	: 12.7 mm Saunton Sands (Devon)
Most sun	: 11.4 hours Teignmouth (Devon)

**DAILY
WEATHER
SUMMARY**

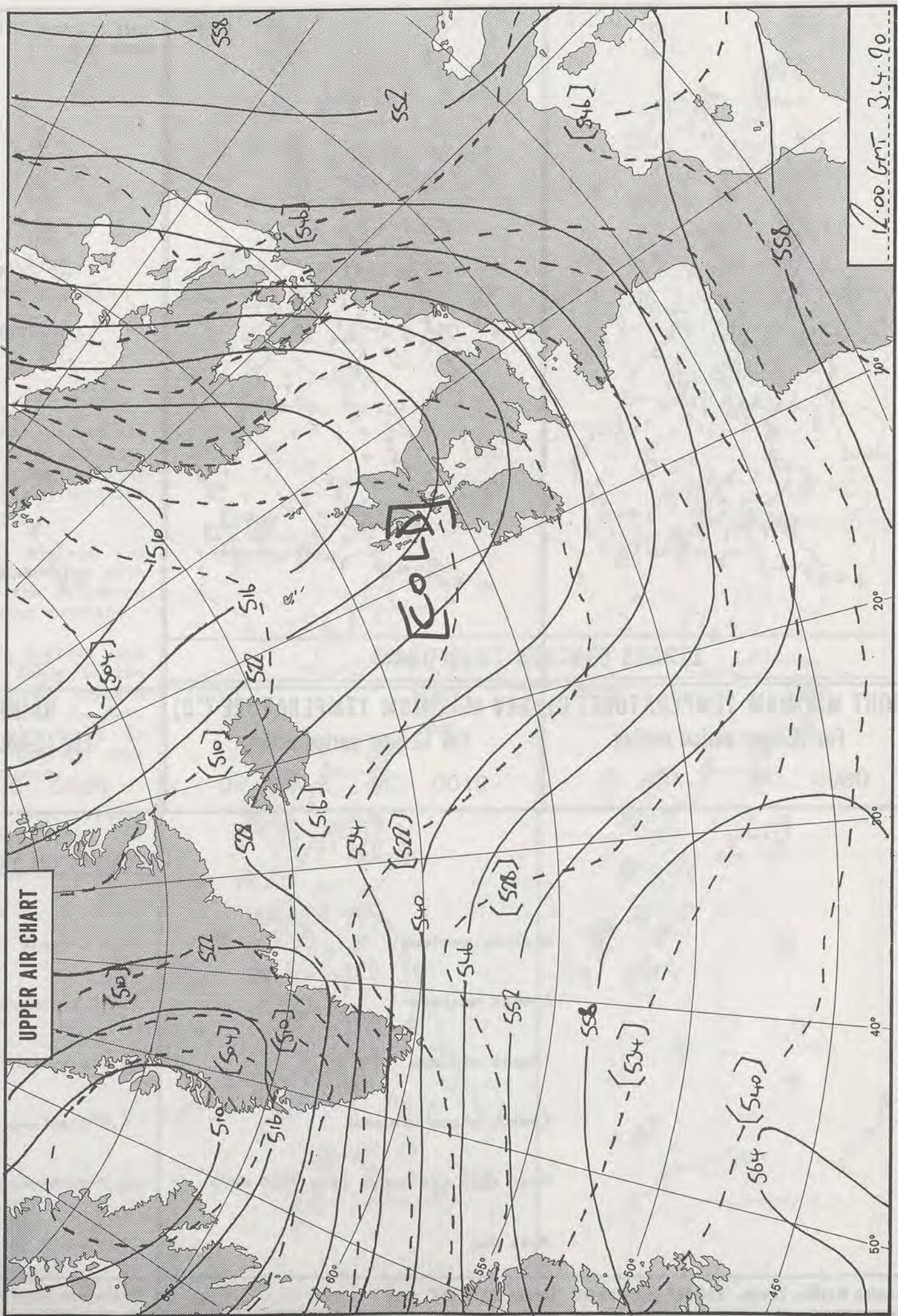


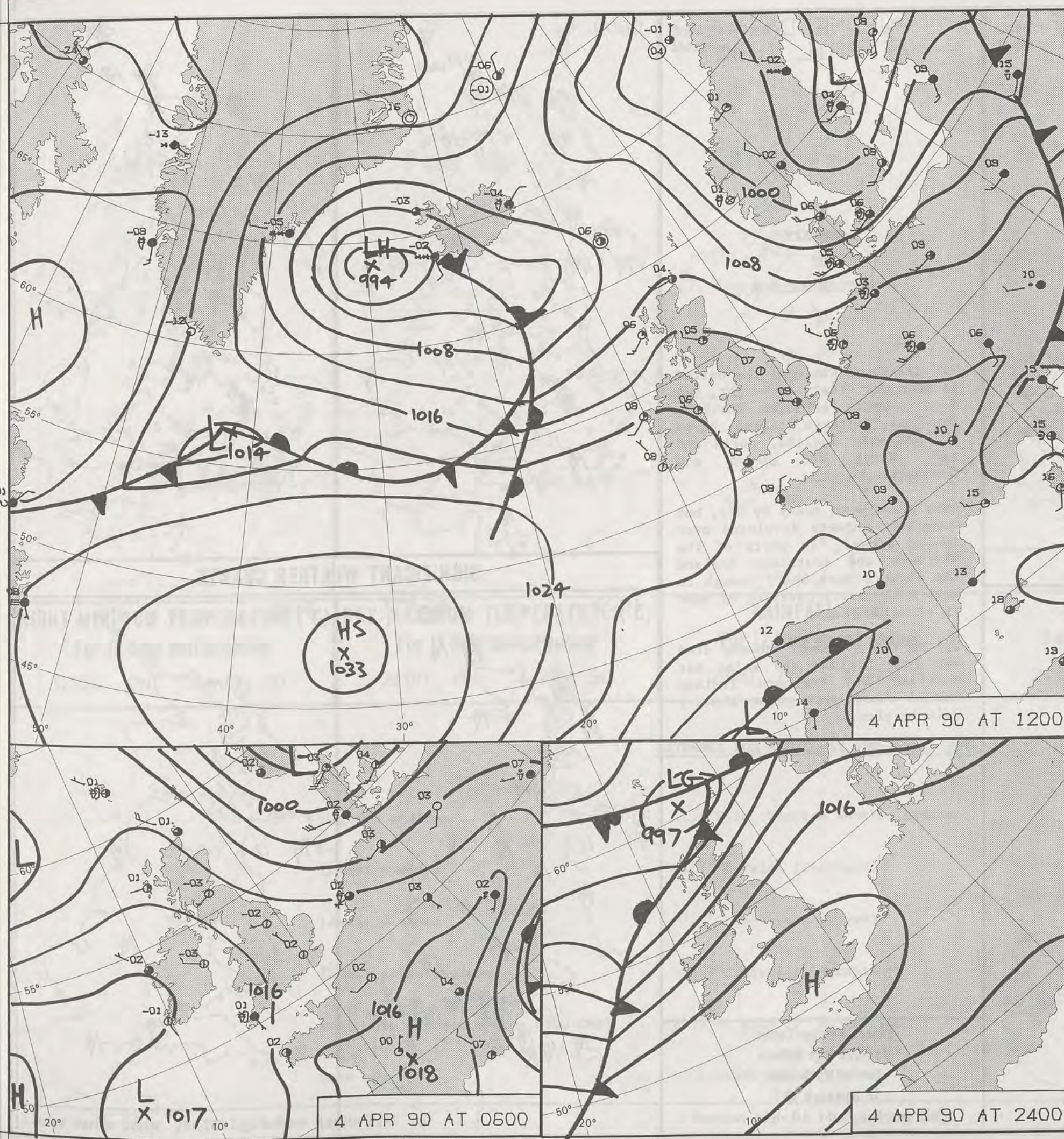
© Crown Copyright
All rights reserved

1834Z 1R 3/4/90



UPPER AIR CHART





DUPLICATE ALSO
DAILY WEATHER SUMMARY
NOT FOR LOAN FOR
WEDNESDAY 4 APRIL 1990
London Weather Centre 284-286 High Holborn London WC1V 7HX
© Crown Copyright 1986 All rights reserved

Legend:
Warm front
Cold front
Occlusion

Met Office Library stamp: 19 APR 1990

A map of Great Britain with 20 numbered locations marked by dots. Each location is associated with a code (e.g., 05, 06, 07) and a value (e.g., 136, 170, 181). Some locations also have a small triangle symbol. The locations are distributed across the country, with higher values generally found in the south and east.

Location Number	Code	Value
1	05	136
2	05	132
3	03	143
4	05	170
5	06	166
6	05	188
7	06	173
8	05	187
9	06	170
10	06	192
11	05	178
12	05	180
13	05	171
14	03	195
15	05	186
16	08	175
17	06	177
18	05	193
19	07	182
20	07	181

SUMMARY OF BRITISH WEATHER

Many areas were sunny by day, but some snow showers developed over inland areas. In parts of the Midlands and southeast England the showers were heavy enough to give a temporary covering of snow in a few places.

It was cold in most places.

© Crown Copyright All rights reserved

0500

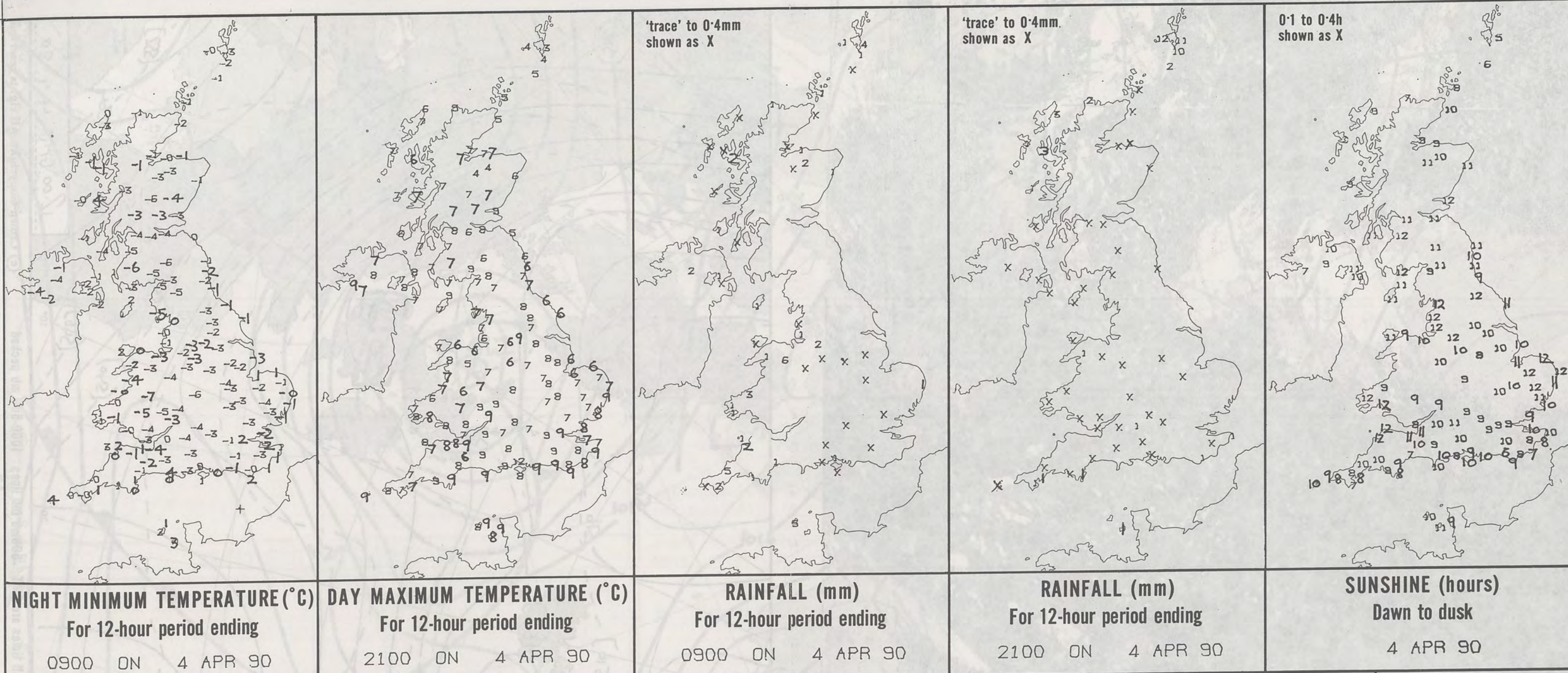
A hand-drawn map of the British Isles, including Great Britain and Ireland. The map is marked with several symbols and labels. In the north of Scotland, there are labels 'SNO2' and 'SNO4' near a cluster of symbols. Further south in Scotland, 'SNO7' and 'SNO6' are labeled. Various symbols, including stylized crosses, triangles, and other geometric shapes, are scattered across the map, particularly in the northern and western regions. A small 'E' is visible in the central part of England, and a small 'H' is in the south. The map is drawn on a piece of paper with a grid pattern.

1200

1800

Σ No 4

2400




EXTREMES FOR WEDNESDAY 4TH APRIL 1990

Highest maximum	: 11.6°C Southampton Weather Centre
Lowest maximum	: 2.6°C Lerwick (Shetland)
Lowest minimum	: -7.1°C St Harmon (Powys)
Lowest grass minimum	: -13.9°C Glenlee (Grampian)
Most rain (24 hours from 0900 GMT)	: 25.3 mm Kilmory (SW Scotland)
Most sun	: 12.4 hours Brawdy (Dyfed)

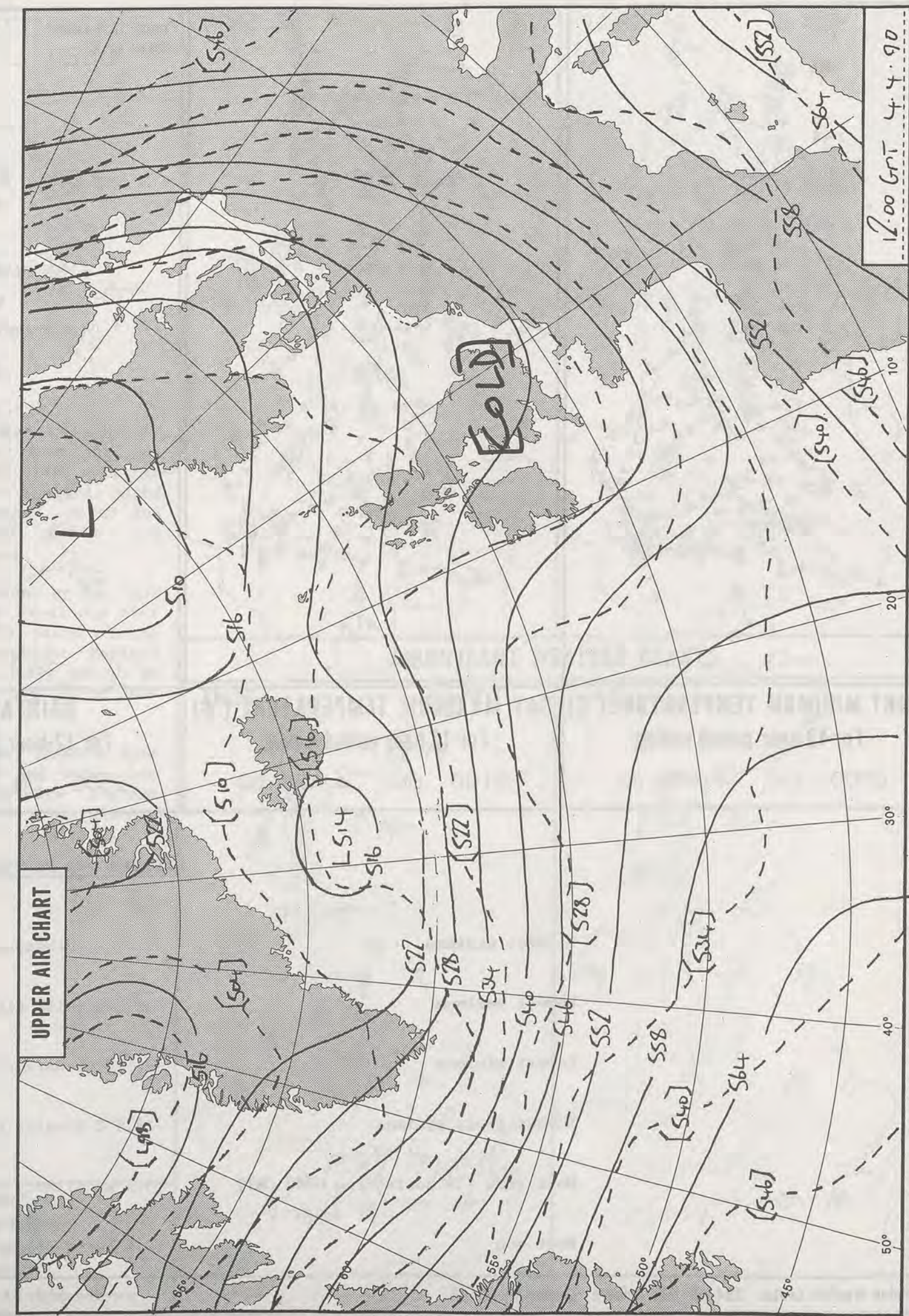
**DAILY
WEATHER
SUMMARY**



© Crown Copyright
All rights reserved

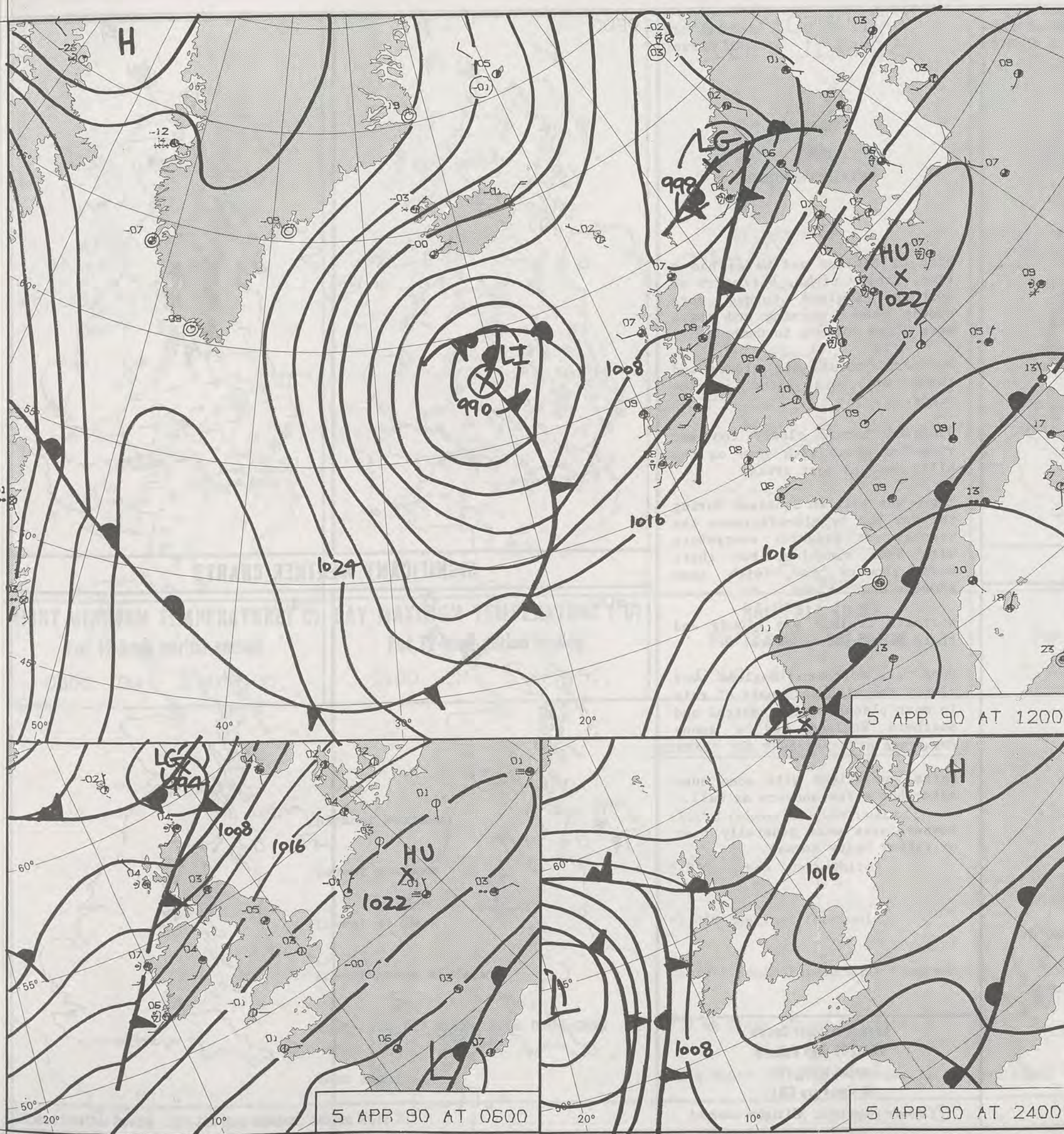


1811Z IR 4/3/90



UPPER AIR CHART

1200 GMT 4.4.90



5 APR 90 AT 1800

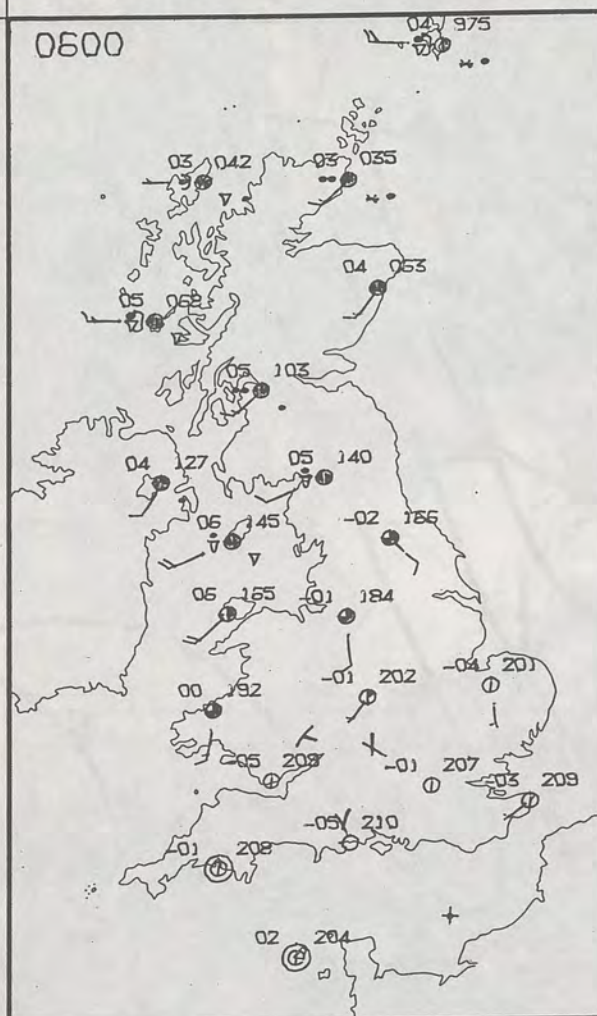
DUPLICATE ALSO
DAILY WEATHER SUMMARY
NOT FOR LOAN FOR
THURSDAY 5 APRIL 1990

Warm front Cold front Occlusion

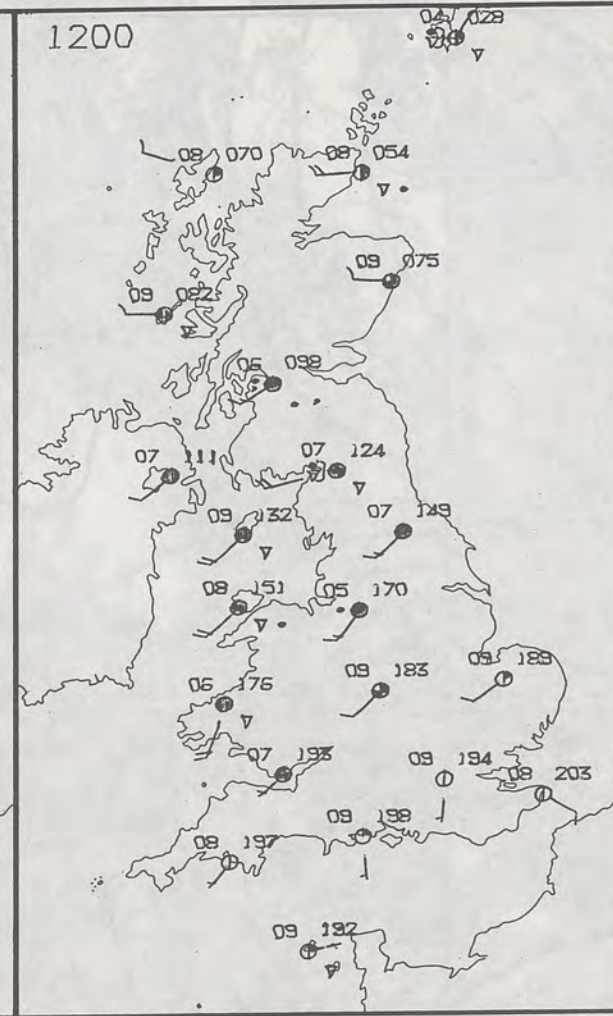
London Weather Centre 284-286 High Holborn London WC1V 7HX
© Crown Copyright 1986 All rights reserved

METEOLOGICAL OFFICE
19 APR 1990
LIBRARY

0600

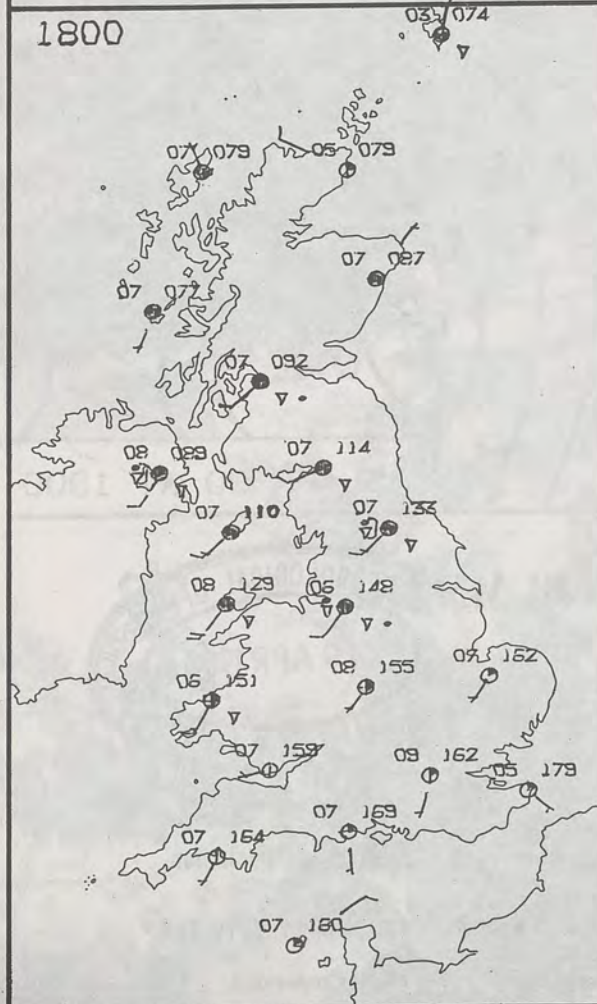


1200

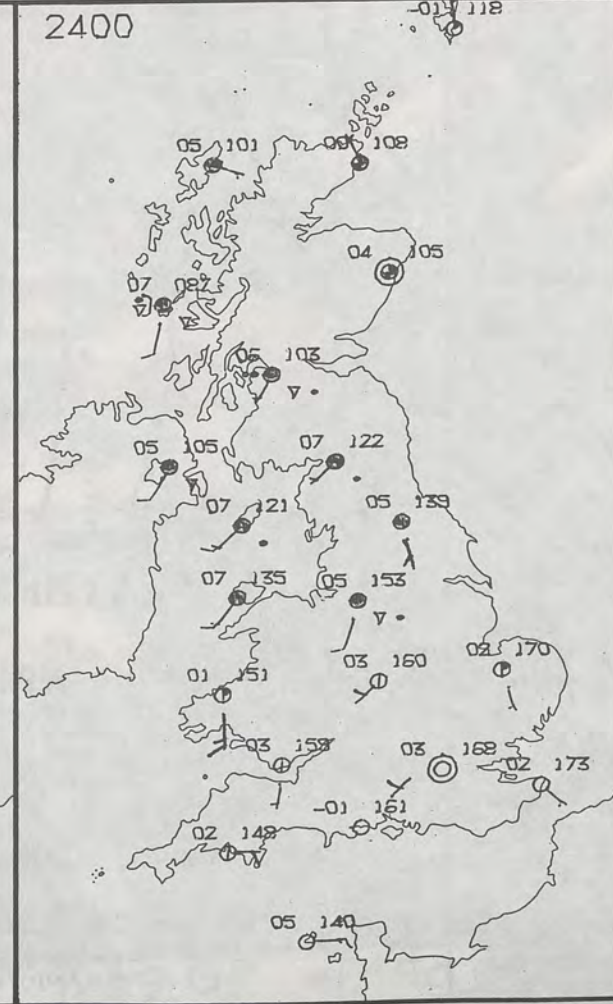


PLOTTED SURFACE OBSERVATIONS

1800



2400



THURSDAY
5 APRIL 1990

SUMMARY
OF
BRITISH WEATHER

Much of England and Wales had a fine, frosty night, but parts of northern England turned more cloudy before morning and there were a few showers in Cumbria.

Northern Ireland was cloudy and there was rain later in the night.

Scotland turned cloudy too and rain and sleet with snow on the hills reached most areas.

There was rain in Scotland during the day but by mid-afternoon the weather was brighter everywhere with some sunshine, but there were showers too, with snow showers on Shetland.

Northern Ireland was cloudy and there were a few showers.

Much of northern England was cloudy too with outbreaks of rain in most places, while central and southern England had a sunny day.

Wales was bright with some sunshine but a few showers as well.

Temperatures were generally near or rather below normal.

London Weather Centre
284-286 High Holborn
London WC1V 7HX
All times are GMT

© Crown Copyright All rights reserved

0600



1200

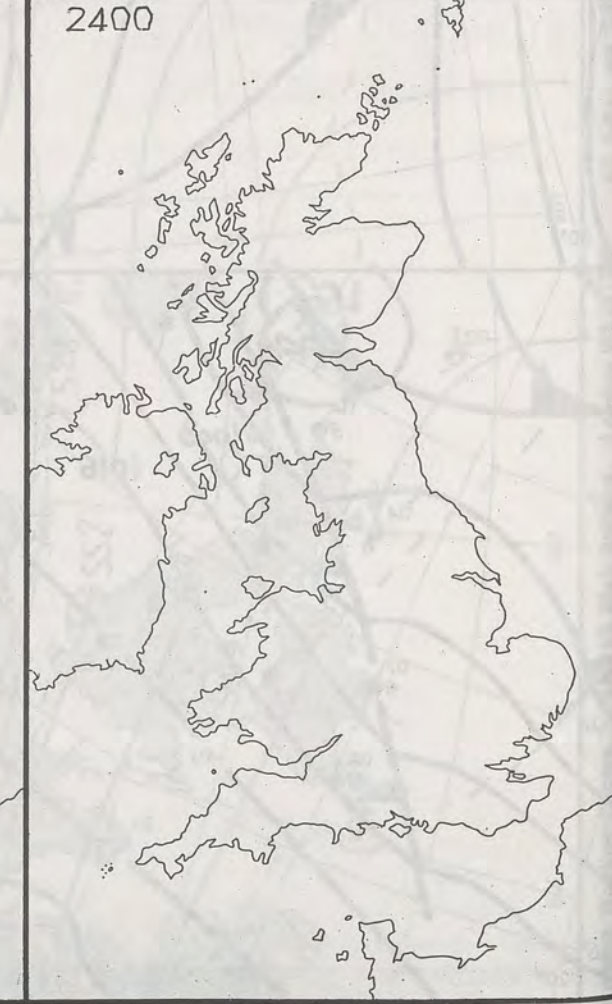


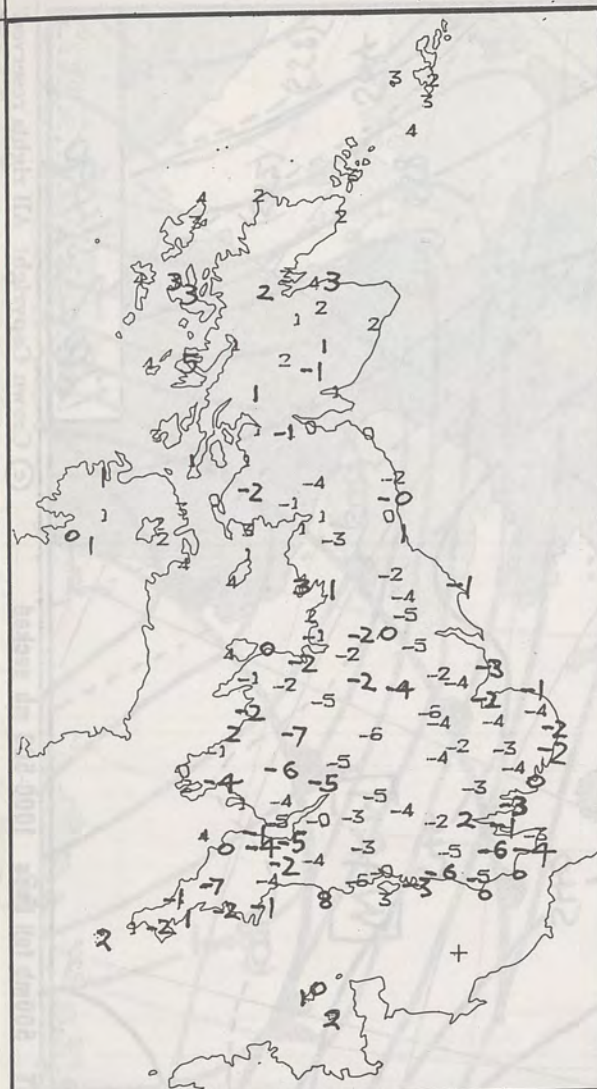
SIGNIFICANT WEATHER CHARTS

1800

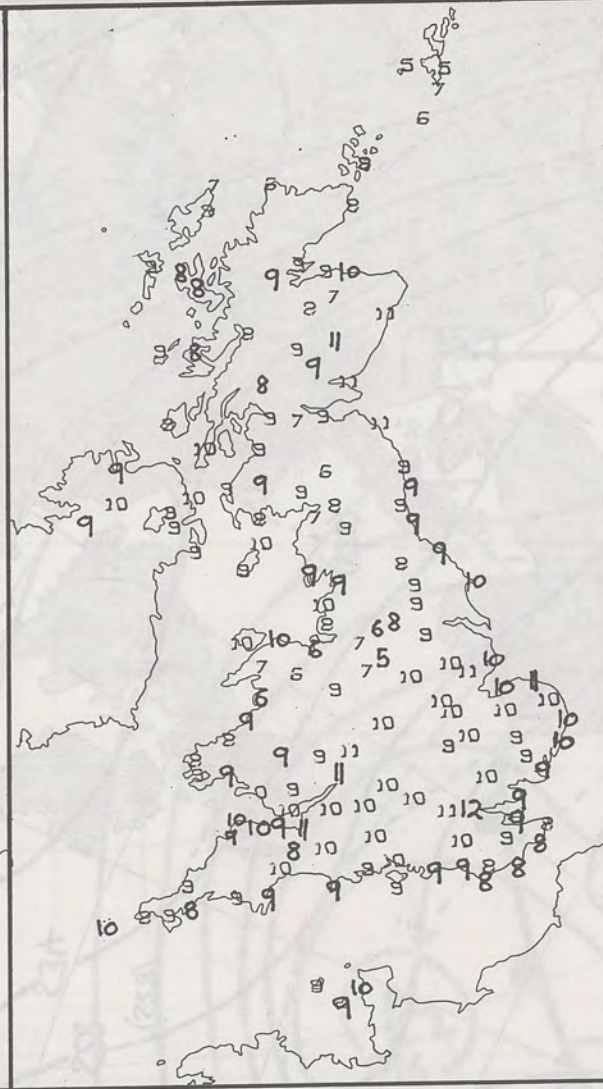


2400





NIGHT MINIMUM TEMPERATURE (°C)
For 12-hour period ending
0900 ON 5 APR 90



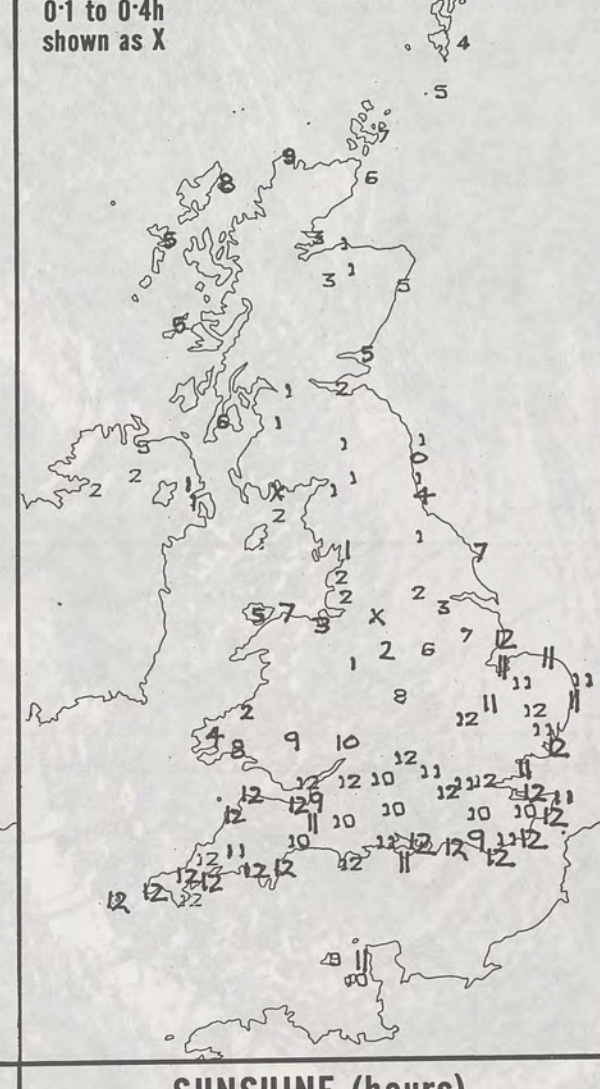
DAY MAXIMUM TEMPERATURE (°C)
For 12-hour period ending
2100 ON 5 APR 90



RAINFALL (mm)
For 12-hour period ending
0900 ON 5 APR 90



RAINFALL (mm)
For 12-hour period ending
2100 ON 5 APR 90



SUNSHINE (hours)
Dawn to dusk
5 APR 90

EXTREMES FOR THURSDAY 5TH APRIL 1990

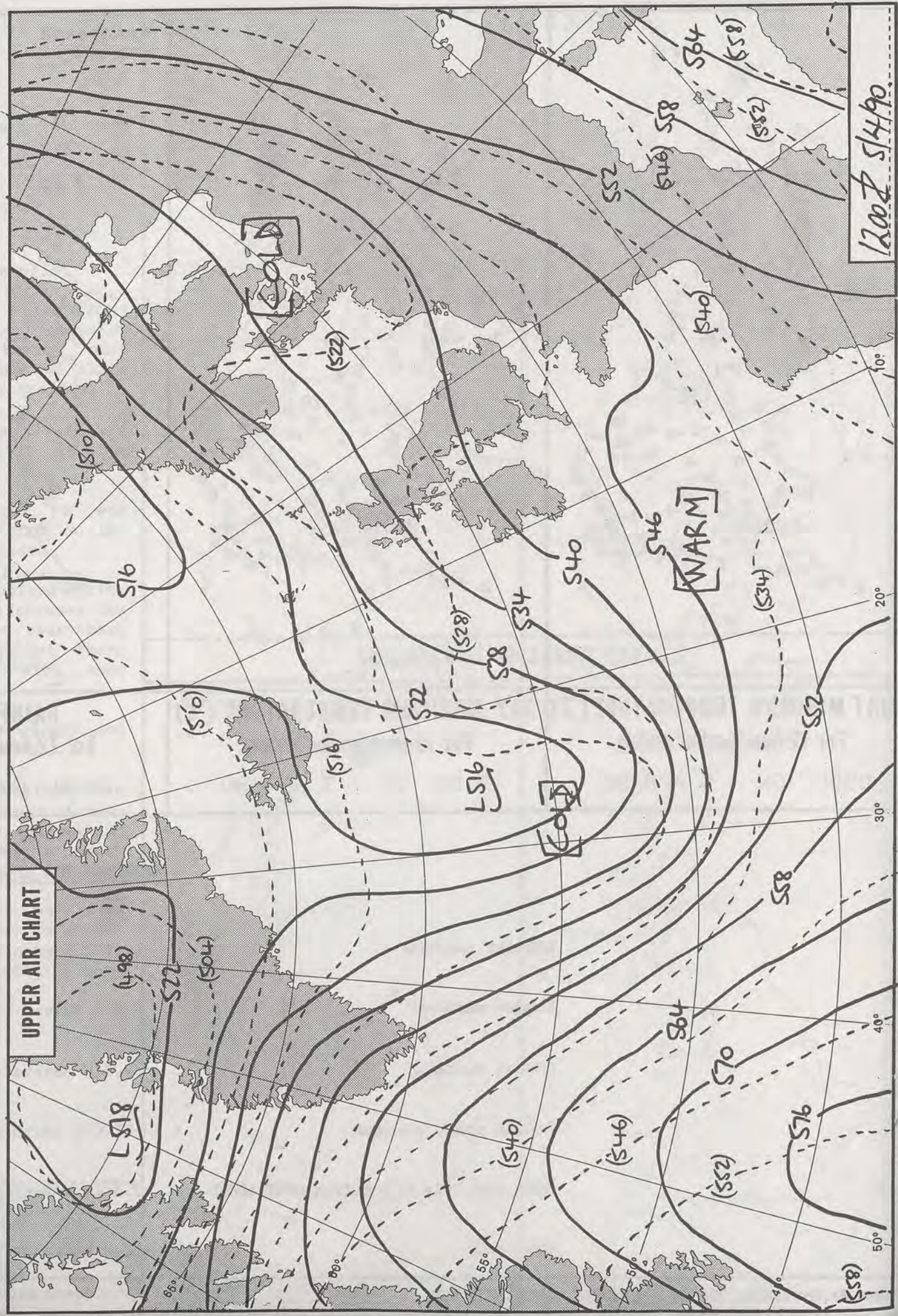
Highest maximum	: 12.1°C London Weather Centre
Lowest maximum	: 5.0°C Buxton (Derbyshire)
Lowest minimum	: -7.0°C Bastreet (Cornwall)
Lowest grass minimum	: -13.0°C South Farnborough (Hampshire)
Most rain (24 hours from 0900 GMT)	: 9.3 mm Tiree (Inner Hebrides)
Most sun	: 12.2 hours St Mawgan (Cornwall) Borgnor Regis & Torquay

**DAILY
WEATHER
SUMMARY**

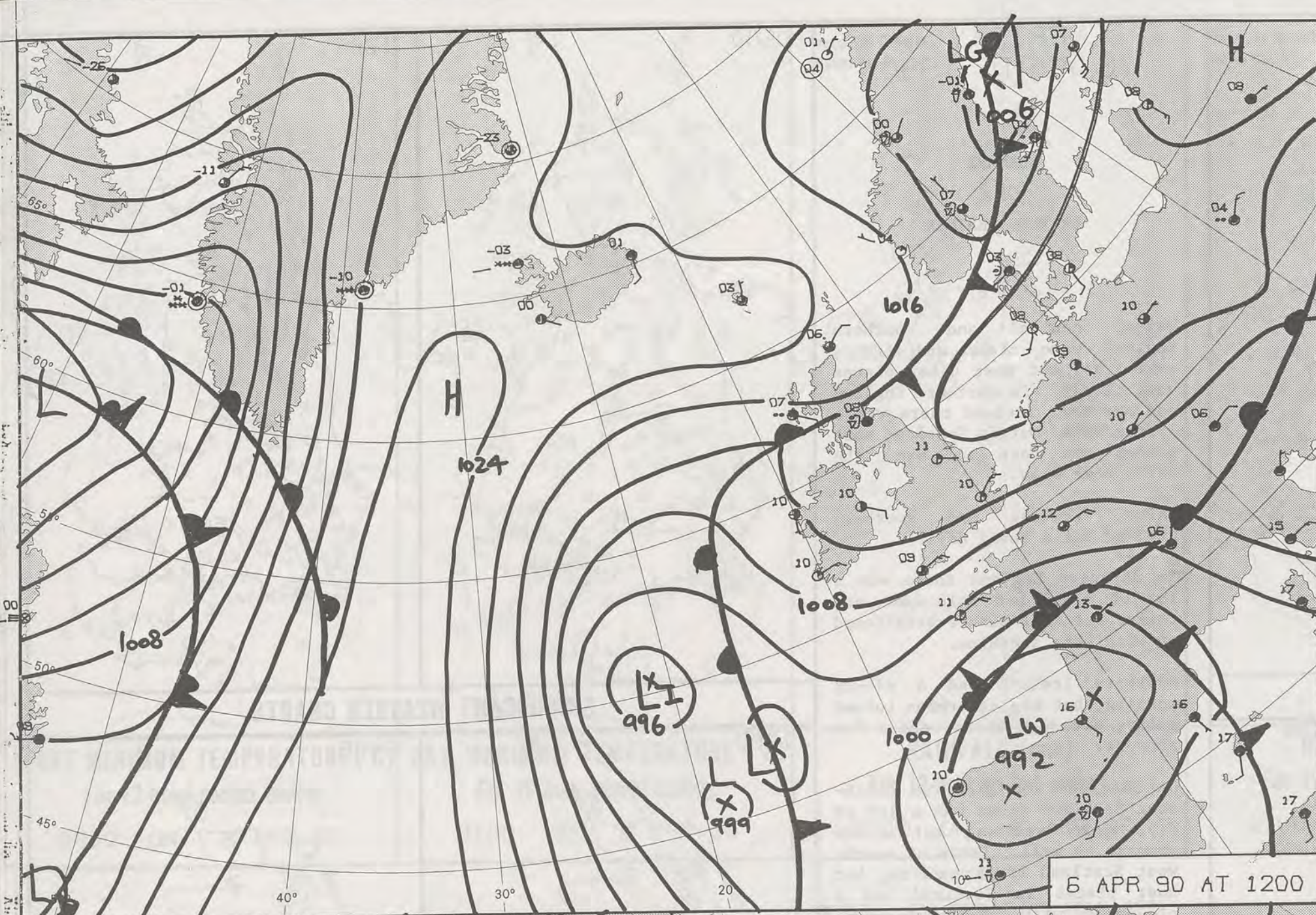


© Crown Copyright
All rights reserved

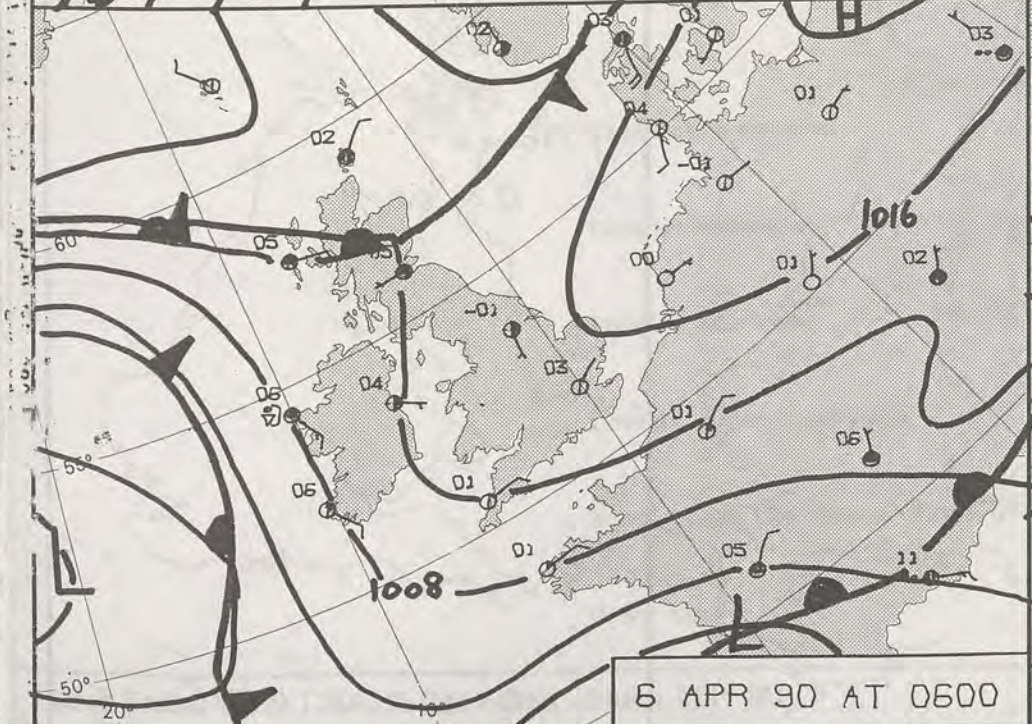
1401Z VIS S/4/90



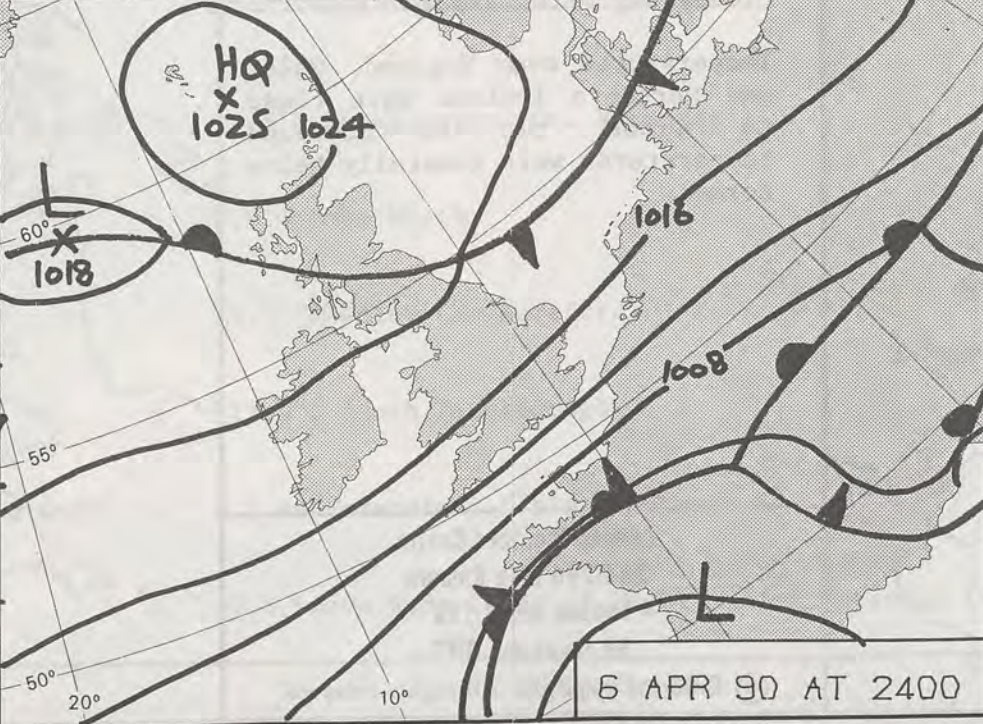
1000 5490
© Crown Copyright 1986 All rights reserved
London Weather Centre 284-286 High Holborn London WC1V 7HX All times are GMT 500mb full lines 1000-500 mb packed
0° 10° 20° 30° 40° 50°



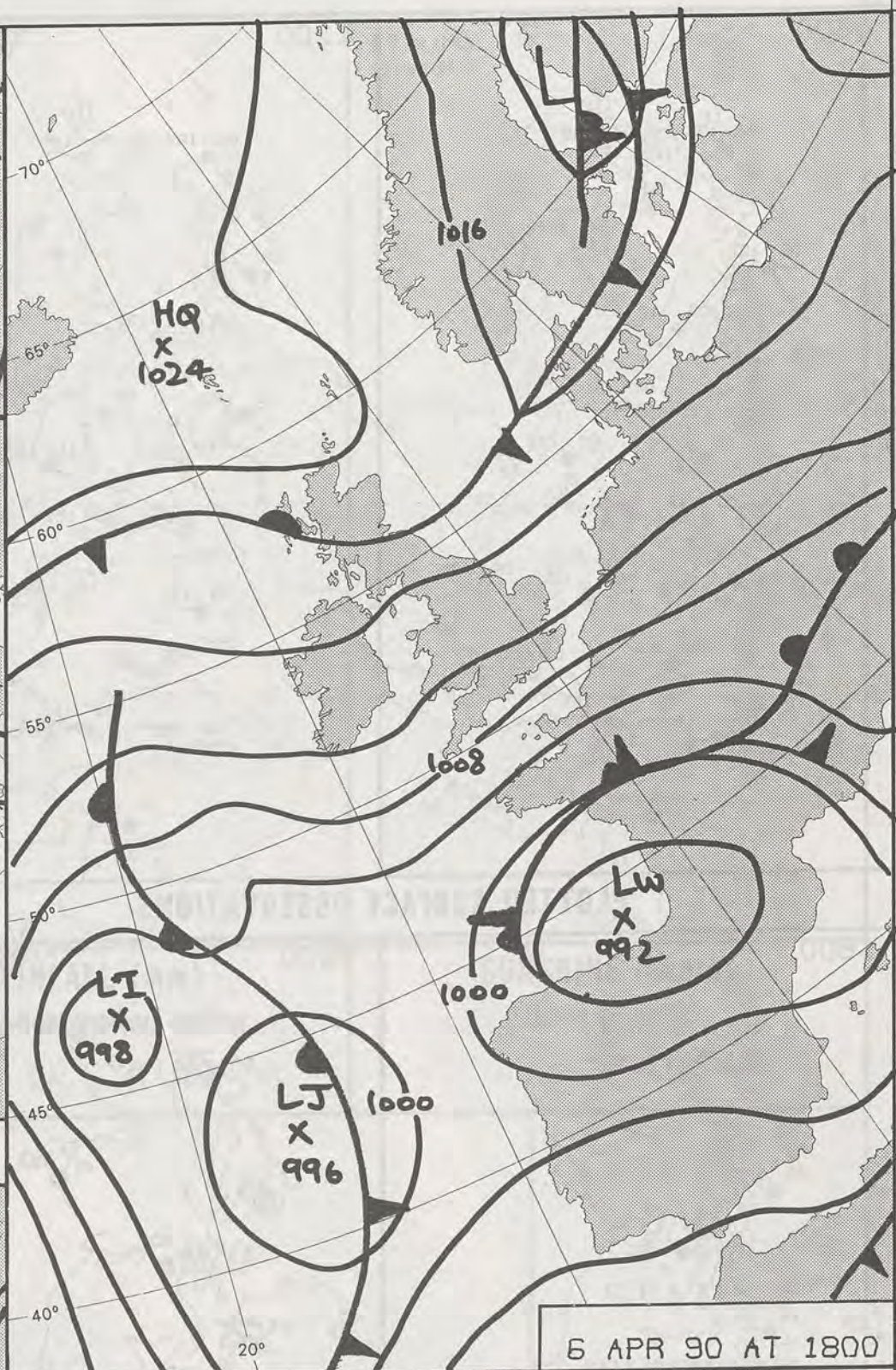
6 APR 90 AT 1200



6 APR 90 AT 0600



6 APR 90 AT 2400



6 APR 90 AT 1800

DUPLICATE ALSO
DAILY WEATHER SUMMARY
NOT FOR LOAN FOR
FRIDAY 6 APRIL 1990

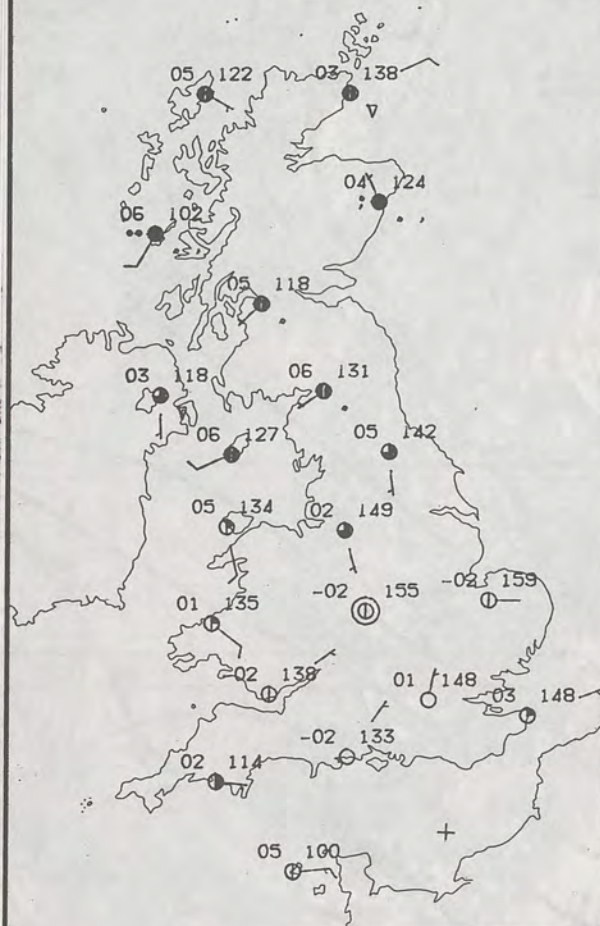
London Weather Centre 284-286 High Holborn, London WC1V 7HX
© Crown Copyright 1986 All rights reserved

Legend:
— Warm front
— Cold front
— Occlusion

Met Office Library stamp: 19 APR 1990

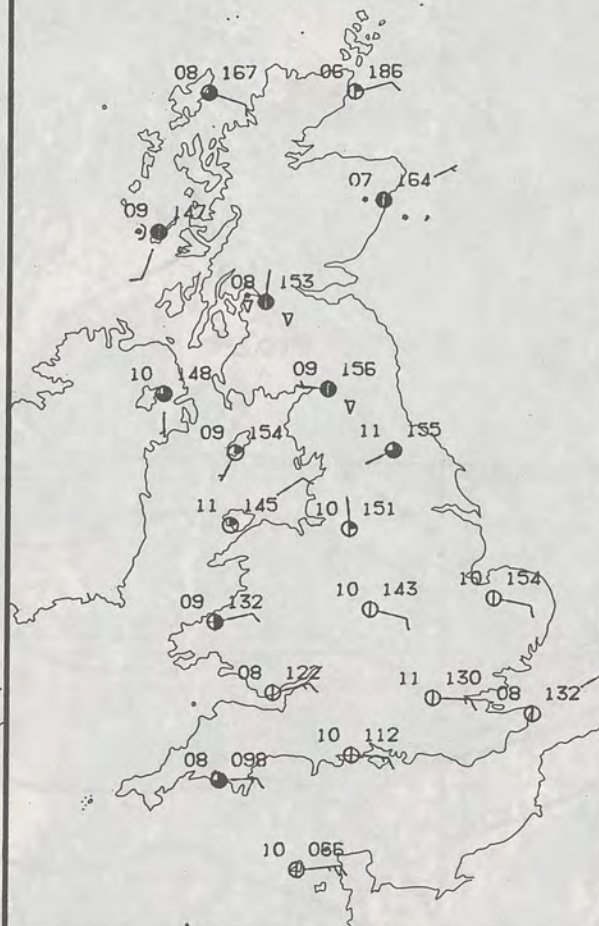
0600

-02/148



1200

05/181

FRIDAY
6 APRIL 1990SUMMARY
OF
BRITISH WEATHER

Wales, central and southern England were clear and frosty overnight, but most other places were cloudy. In northern England and Northern Ireland there was a little rain, but in Scotland most places had rain and over the hills some snow.

Wales, central and southern England had a sunny day.

In northern England there was a lot of cloud and rain here and there, but most places brightened up with some sunshine.

Northern Ireland had a cloudy morning, but the afternoon turned sunny, although there were a few showers.

On Shetland and parts of north-east Scotland there was a lot of dry, sunny weather, but a few showers as well. Parts of south-west Scotland brightened up, but most places in Scotland had a cloudy day with rain at times.

Temperatures over England, Wales and Northern Ireland were close to normal but in Scotland temperatures were generally below normal.

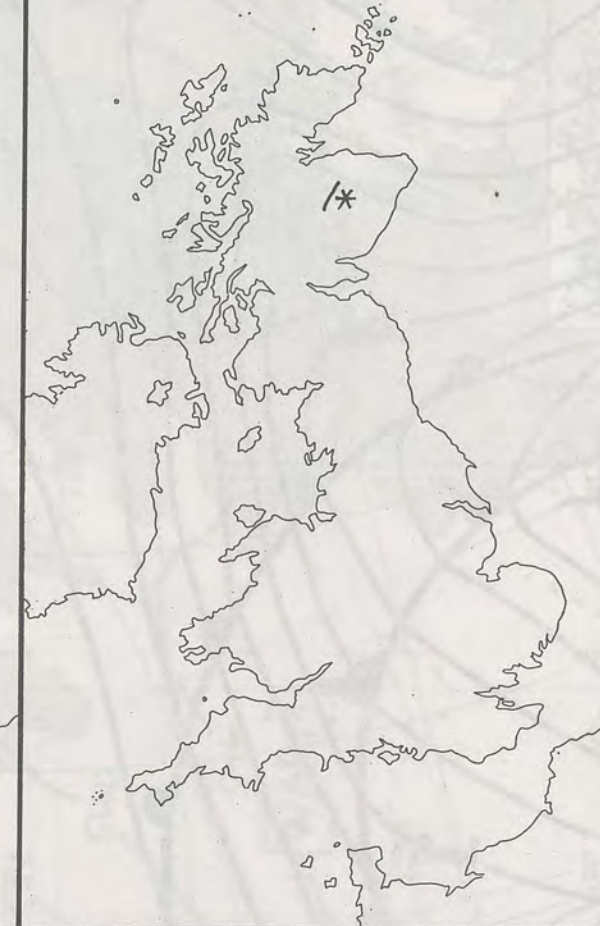
London Weather Centre
284-286 High Holborn
London WC1V 7HX
All times are GMT

© Crown Copyright All rights reserved

0600



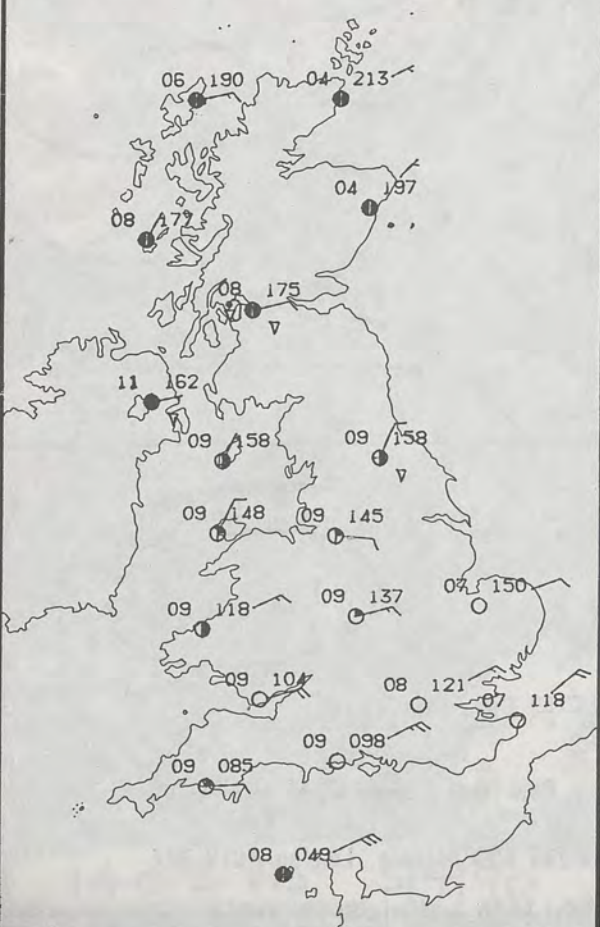
1200



PLOTTED SURFACE OBSERVATIONS

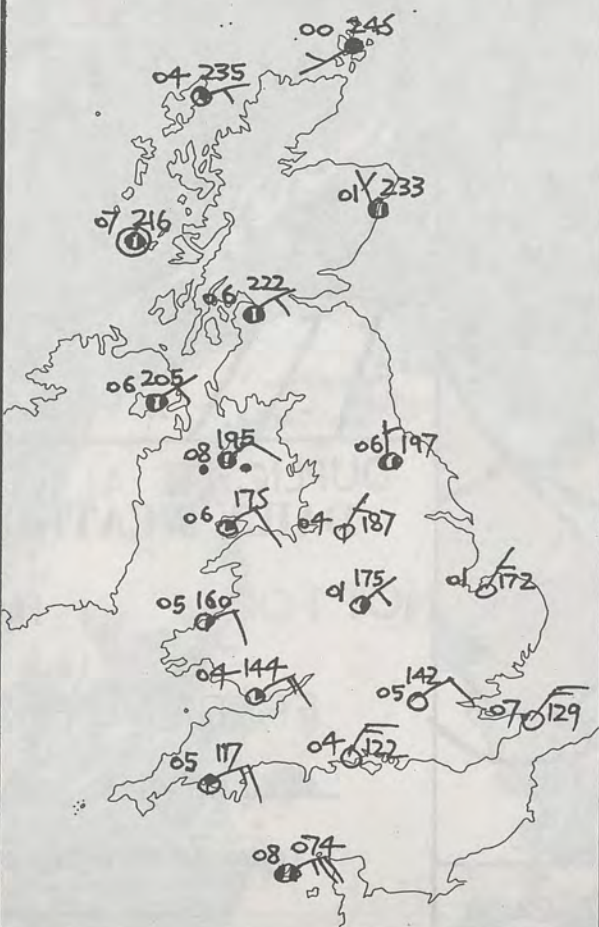
1800

03/205



2400

-0/238

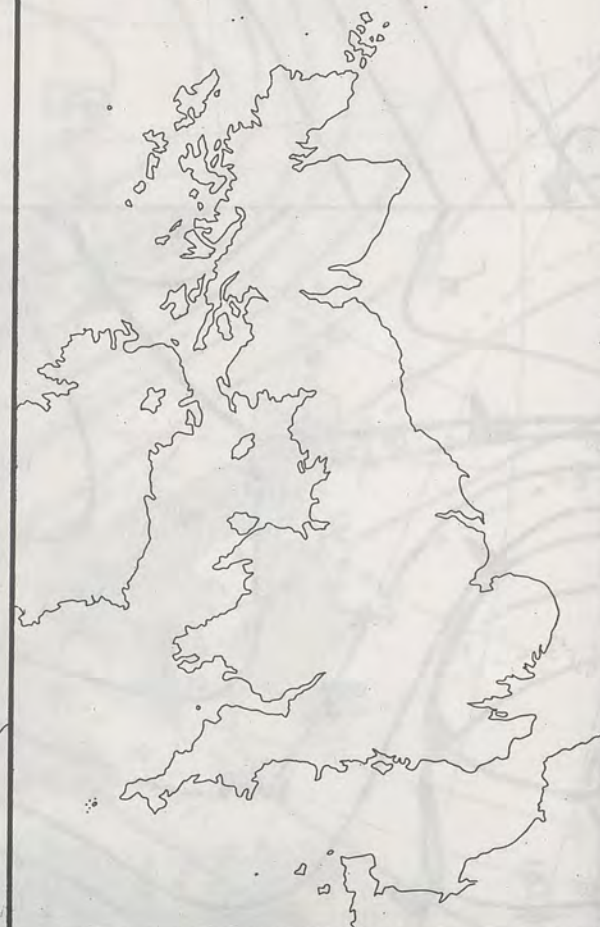


SIGNIFICANT WEATHER CHARTS

1800



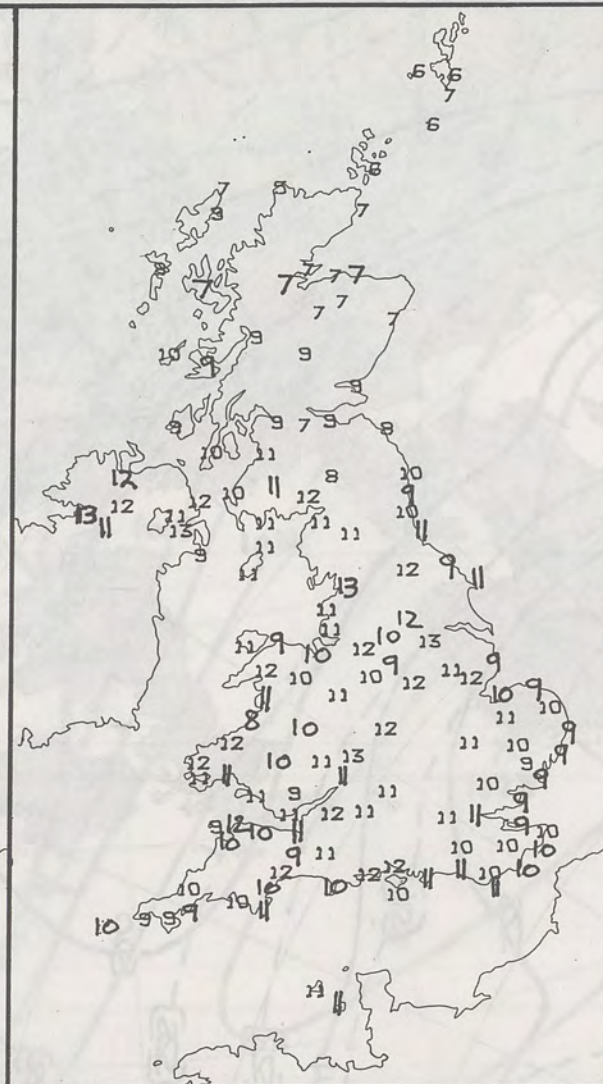
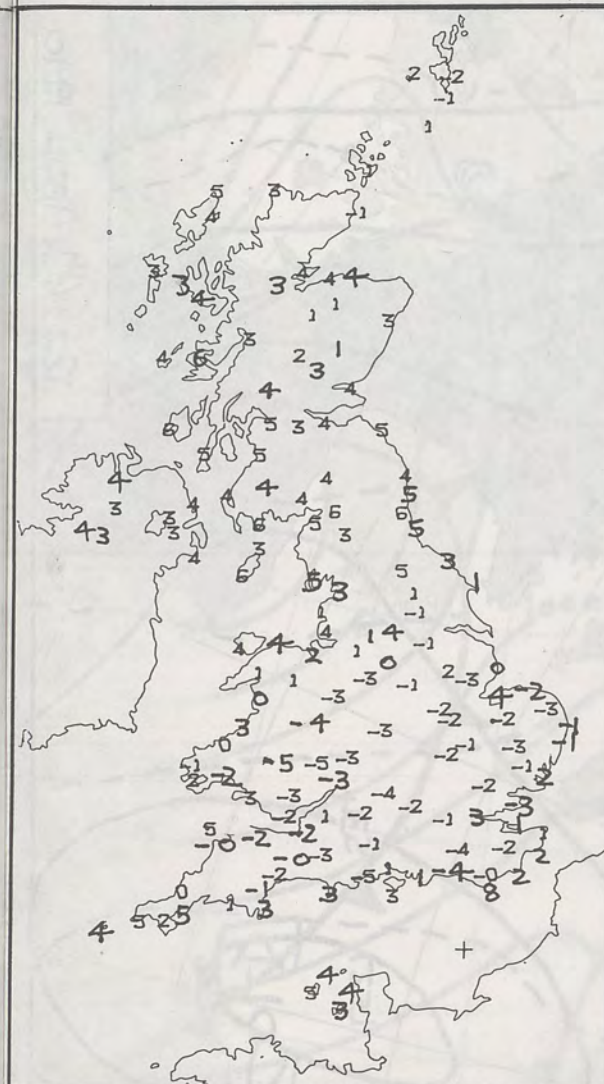
2400



NIGHT

09

London W



NIGHT MINIMUM TEMPERATURE (°C)
For 12-hour period ending
0900 ON 6 APR 90

DAY MAXIMUM TEMPERATURE (°C)
For 12-hour period ending
2100 ON 6 APR 90

RAINFALL (mm)
For 12-hour period ending
0900 ON 6 APR 90

RAINFALL (mm)
For 12-hour period ending
2100 ON 6 APR 90

SUNSHINE (hours)
Dawn to dusk
6 APR 90

EXTREMES FOR FRIDAY 6TH APRIL 1990

Highest maximum : 13.5°C Knockarevan (Co. Fermanagh)

Lowest maximum : 4.9°C Cape Wrath

Lowest minimum : -4.7°C Madley (Nr Hereford)

Lowest grass minimum : -13.0°C South Farnborough

Most rain (24 hours from 0900 GMT) : 6.5 mm Waterstein (Isle of Skye)

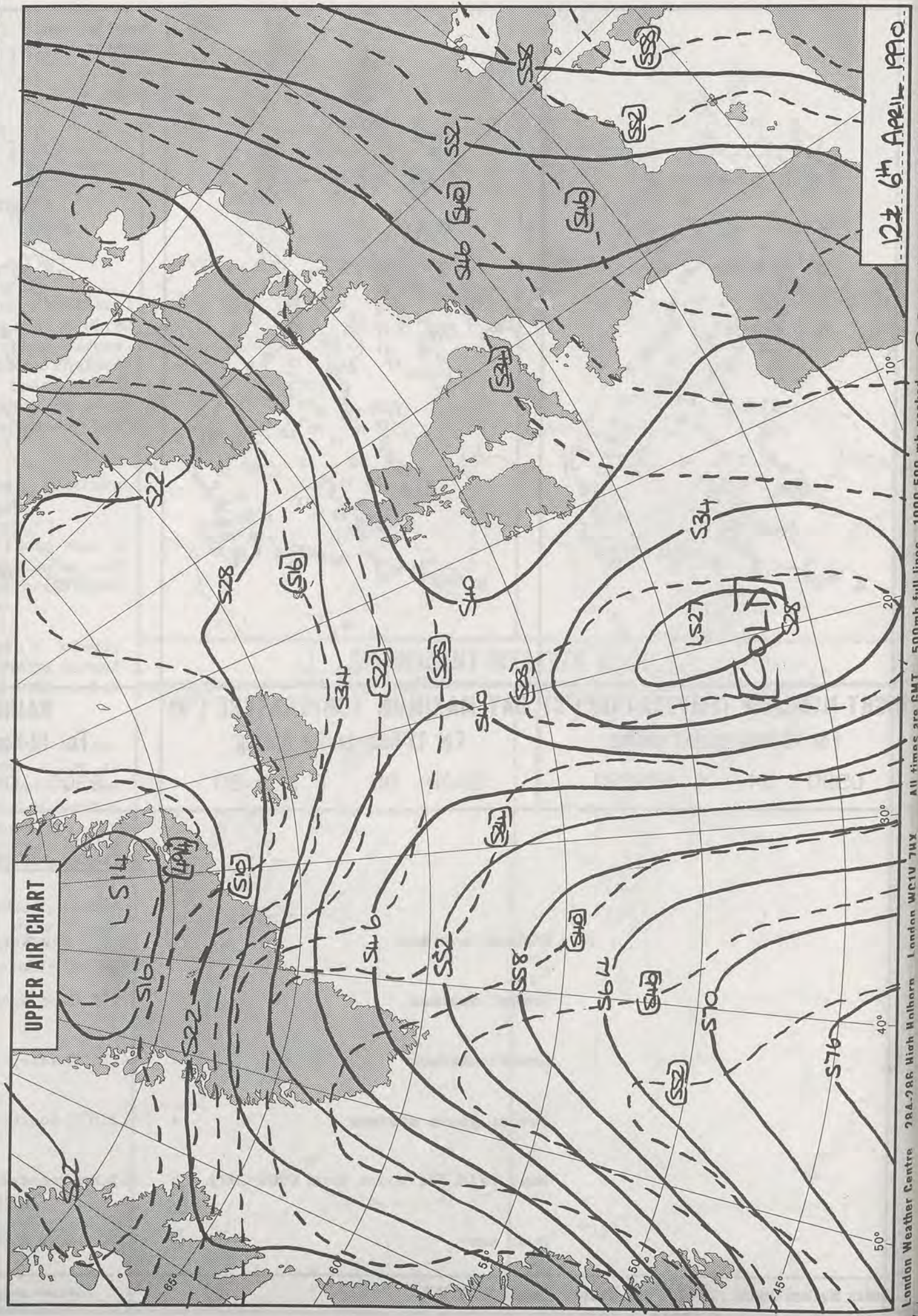
Most sun : 12.0 hours Ryde (Isle of Wight) and Hunstanton (Norfolk)

**DAILY
WEATHER
SUMMARY**

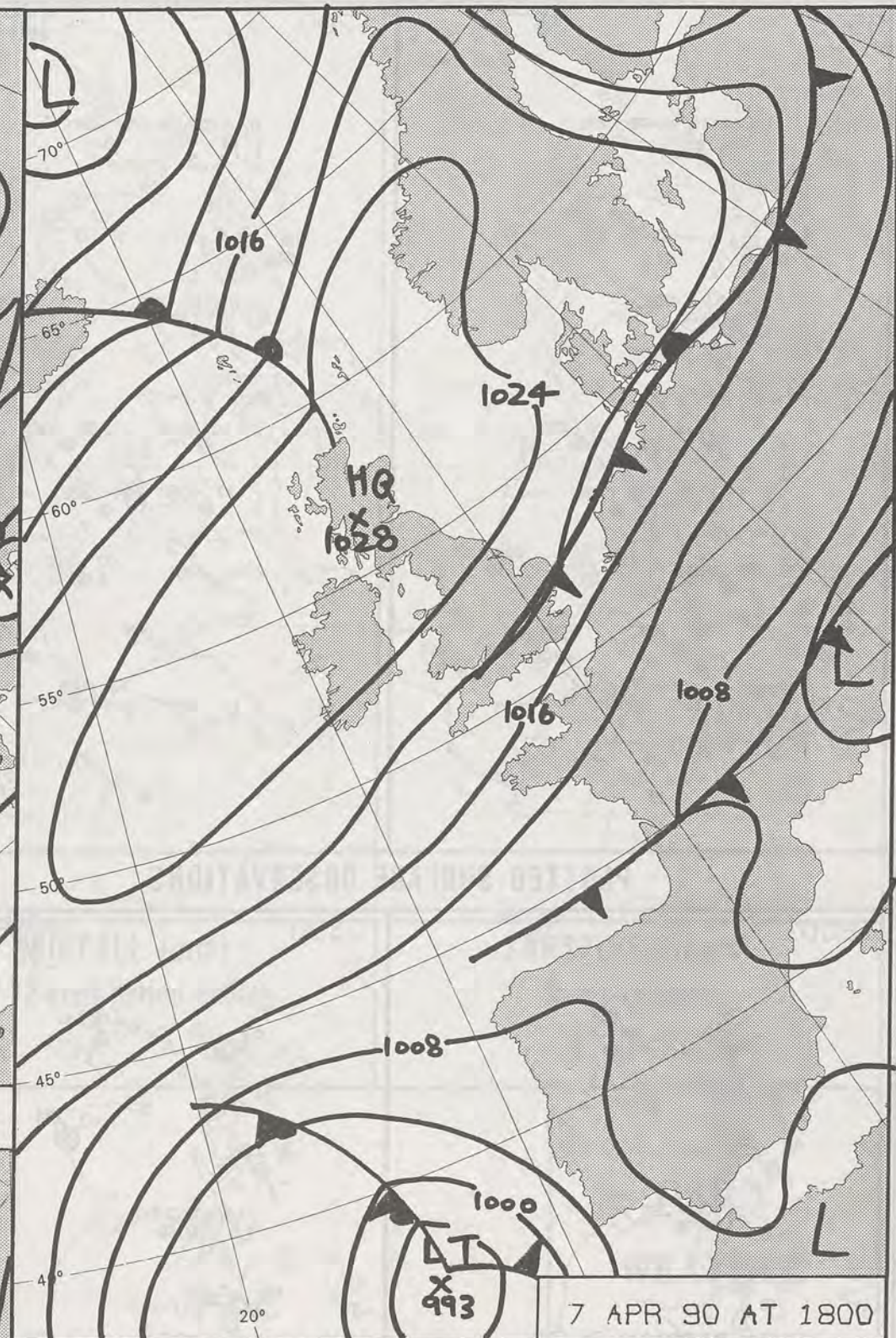
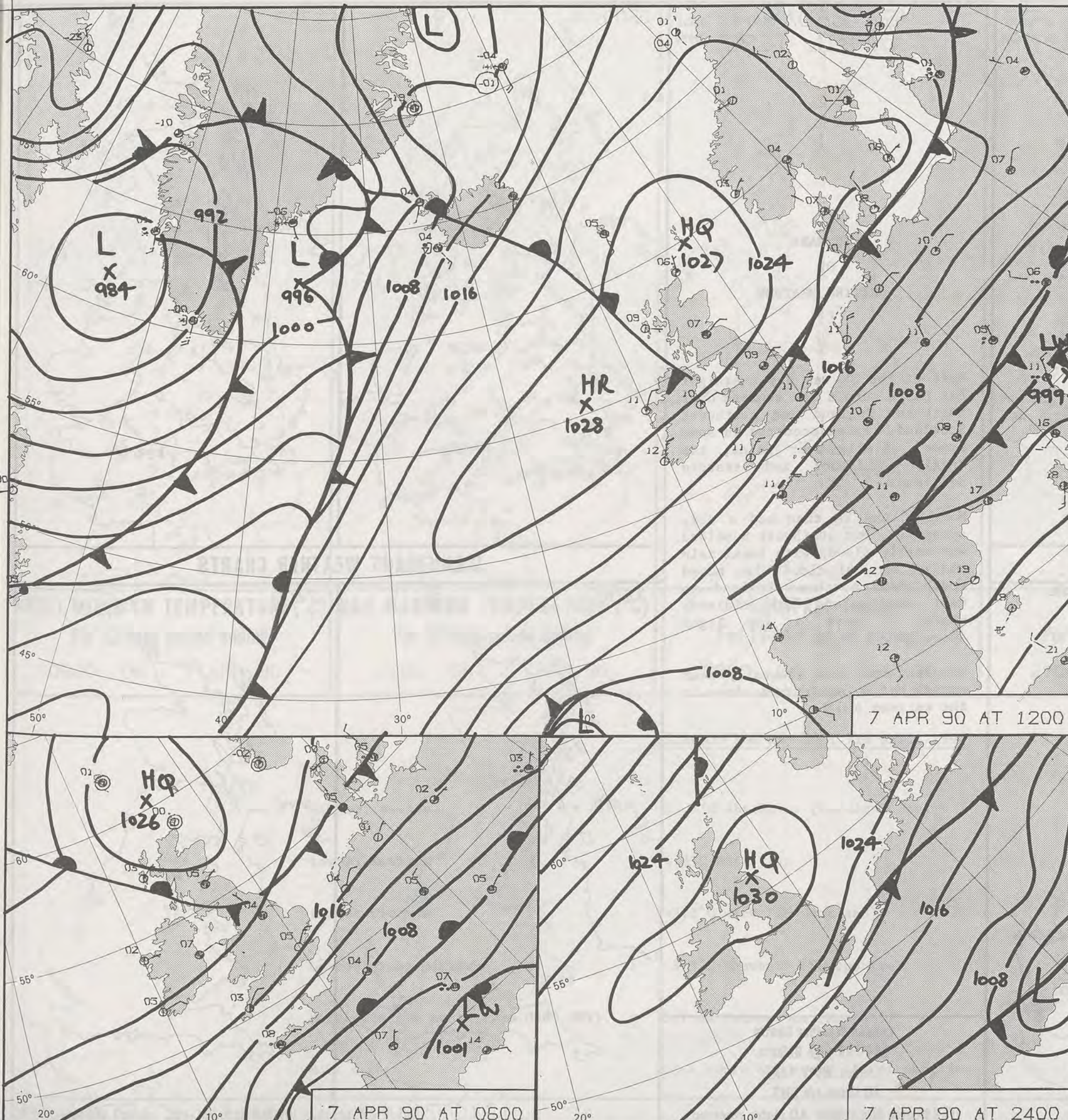


© Crown Copyright
All rights reserved

VIS
1350Z
6/4/90



12th 6th April 1990
All times are GMT
500mb full line 1000-500 mb packed
London Weather Centre 284-286 High Holborn London WC1V 7HX



7 APR 90 AT 1800

DUPLICATE ALSO
DAILY WEATHER SUMMARY

NOT FOR LOAN FOR

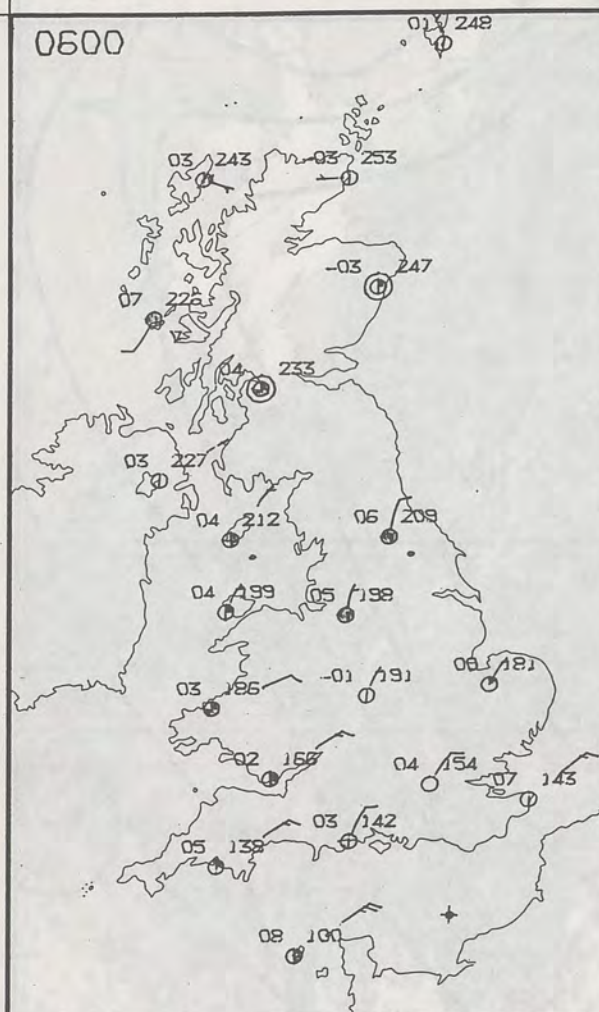
SATURDAY 7 APRIL 1990

London Weather Centre 284-286 High Holborn London WC1V 7HX

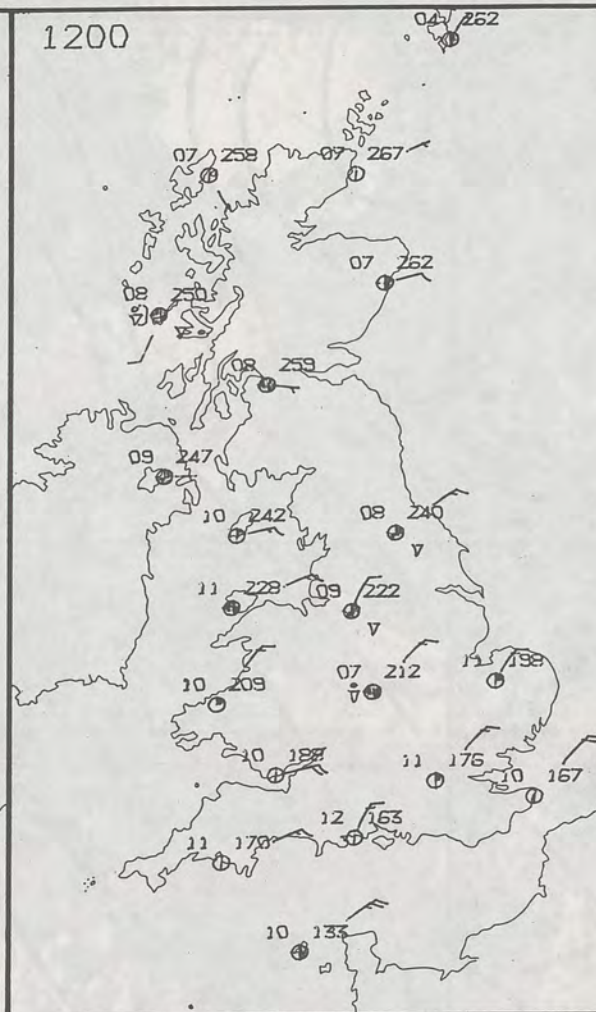
© Crown Copyright 1986 All rights reserved

METEOLOGICAL
19 APR
LIBRARY
OFFICE

0600



1200



SATURDAY
7 APRIL 1990

SUMMARY
OF
BRITISH WEATHER

Most of the UK was dry overnight but there were a few showers over northeast England and southwest Scotland. Frost occurred in some areas, chiefly over Wales, the English Midlands and eastern Scotland.

Most of the UK then had a dry, sunny day, but southwest Scotland was mostly cloudy with local rain and an area of cloud also moved south from northern England to East Anglia and the Midlands where it gave a few light showers.

Temperatures were generally near normal but a few degrees above in the extreme south.

London Weather Centre
284-286 High Holborn
London WC1V 7HX
All times are GMT

© Crown Copyright All rights reserved

0600

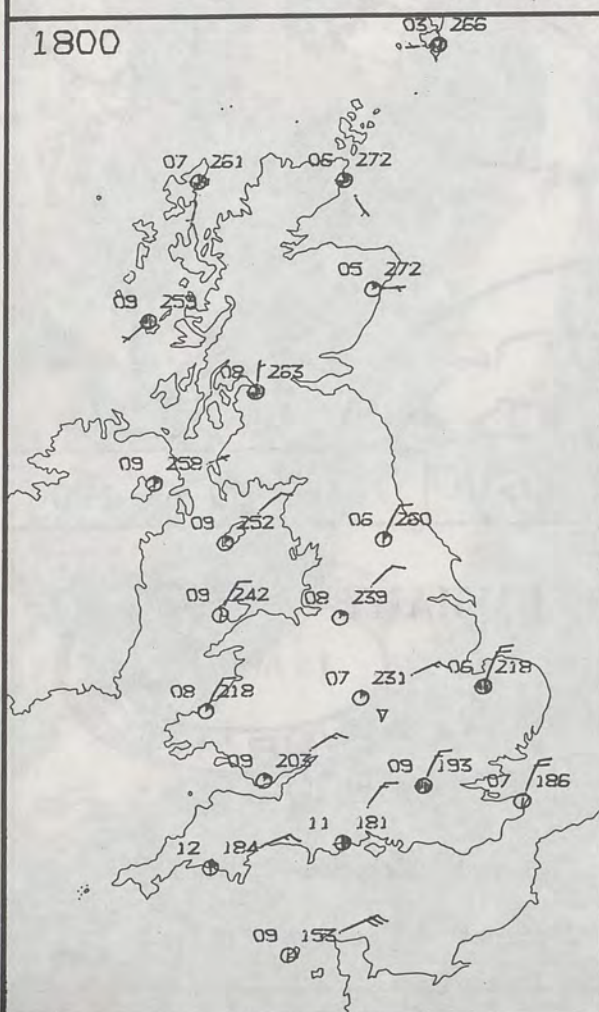


1200



PLOTTED SURFACE OBSERVATIONS

1800



2400



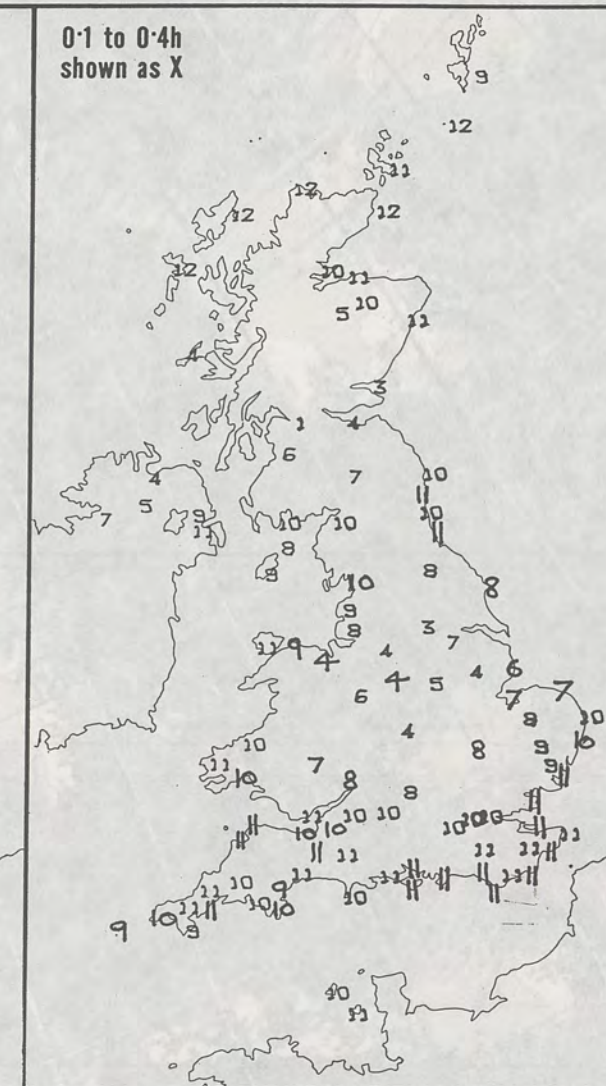
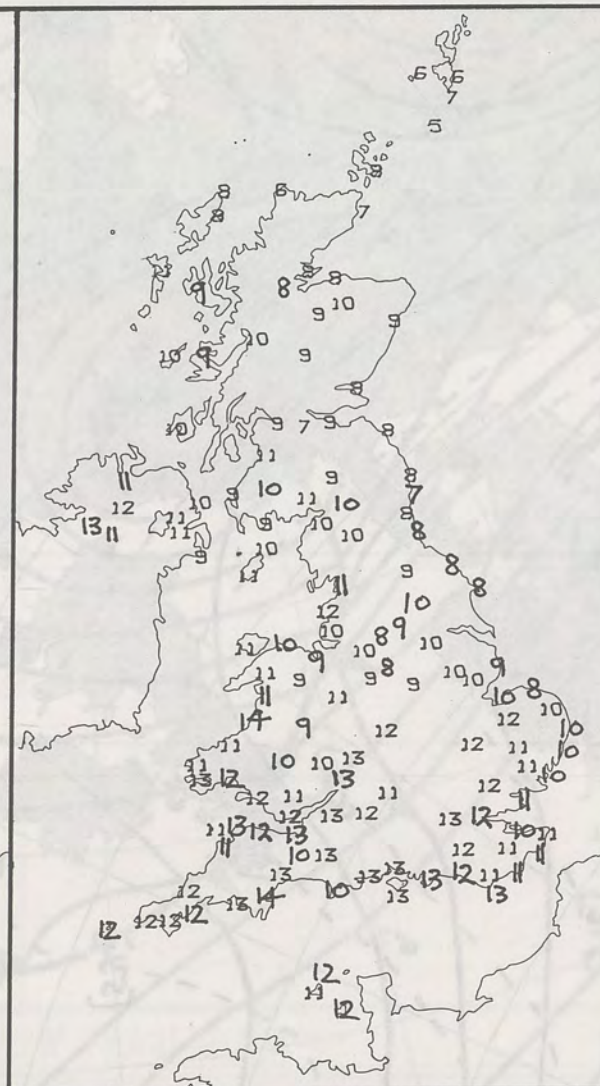
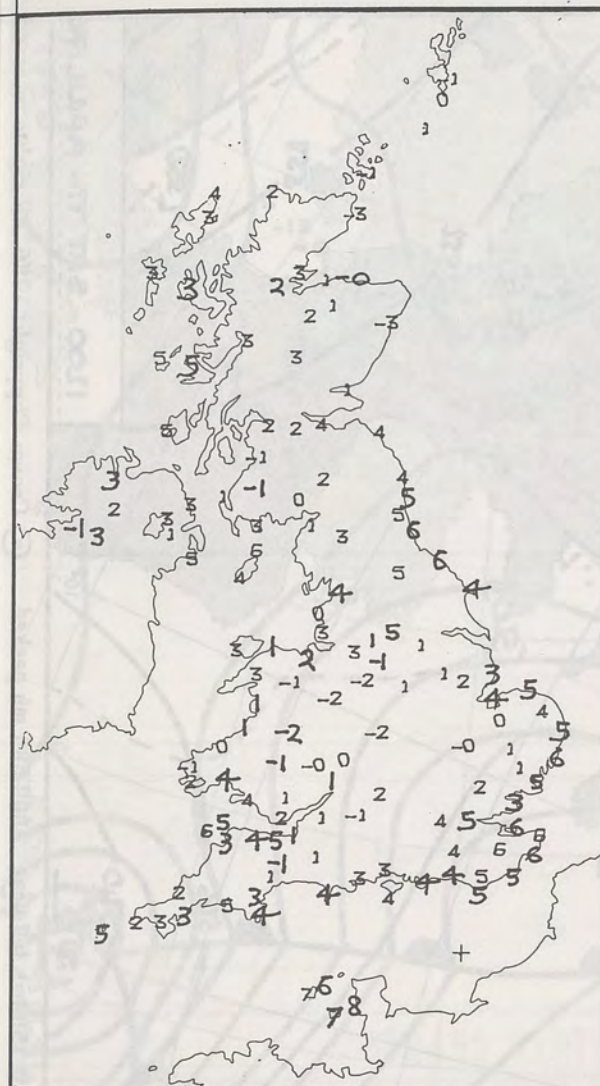
SIGNIFICANT WEATHER CHARTS

1800



2400





NIGHT MINIMUM TEMPERATURE (°C)
For 12-hour period ending
0900 ON 7 APR 90

DAY MAXIMUM TEMPERATURE (°C)
For 12-hour period ending
2100 ON 7 APR 90

RAINFALL (mm)
For 12-hour period ending
0900 ON 7 APR 90

RAINFALL (mm)
For 12-hour period ending
2100 ON 7 APR 90

SUNSHINE (hours)
Dawn to dusk
7 APR 90

EXTREMES FOR SATURDAY 7TH APRIL 1990

Highest maximum : 13.7°C Aberdovey (Cardigan Bay)

Lowest maximum : 5.3°C Fair Isle

Lowest minimum : -3.2°C Wick (NE Scotland)

Lowest grass minimum : -8.5°C Shawbury (Shropshire)

Most rain (24 hours from 0900 GMT) : 3.7 mm Folkestone (Kent)

Most sun : 12.4 hours Stornoway (Outer Hebrides)

DAILY WEATHER SUMMARY



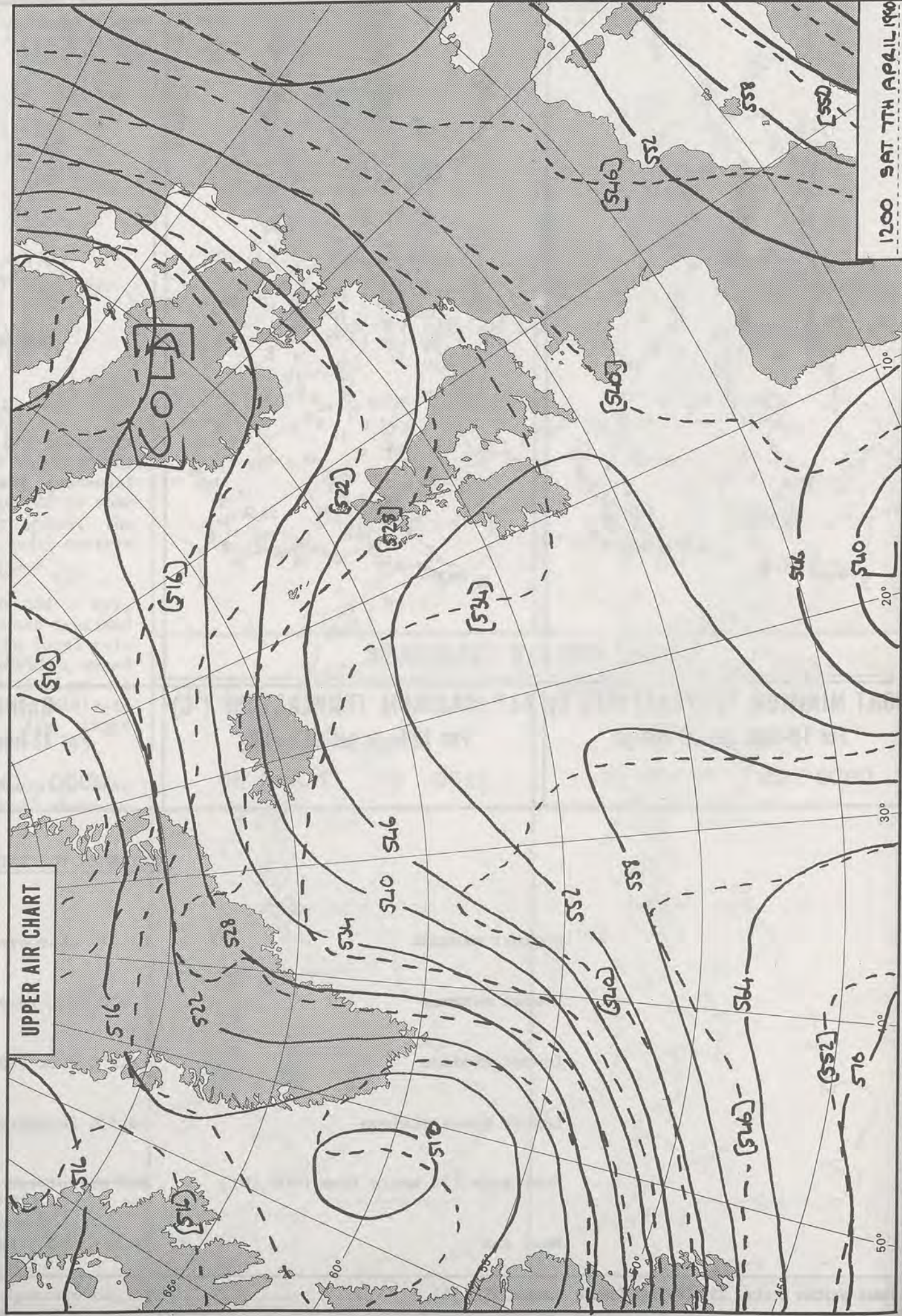
© Crown Copyright
All rights reserved

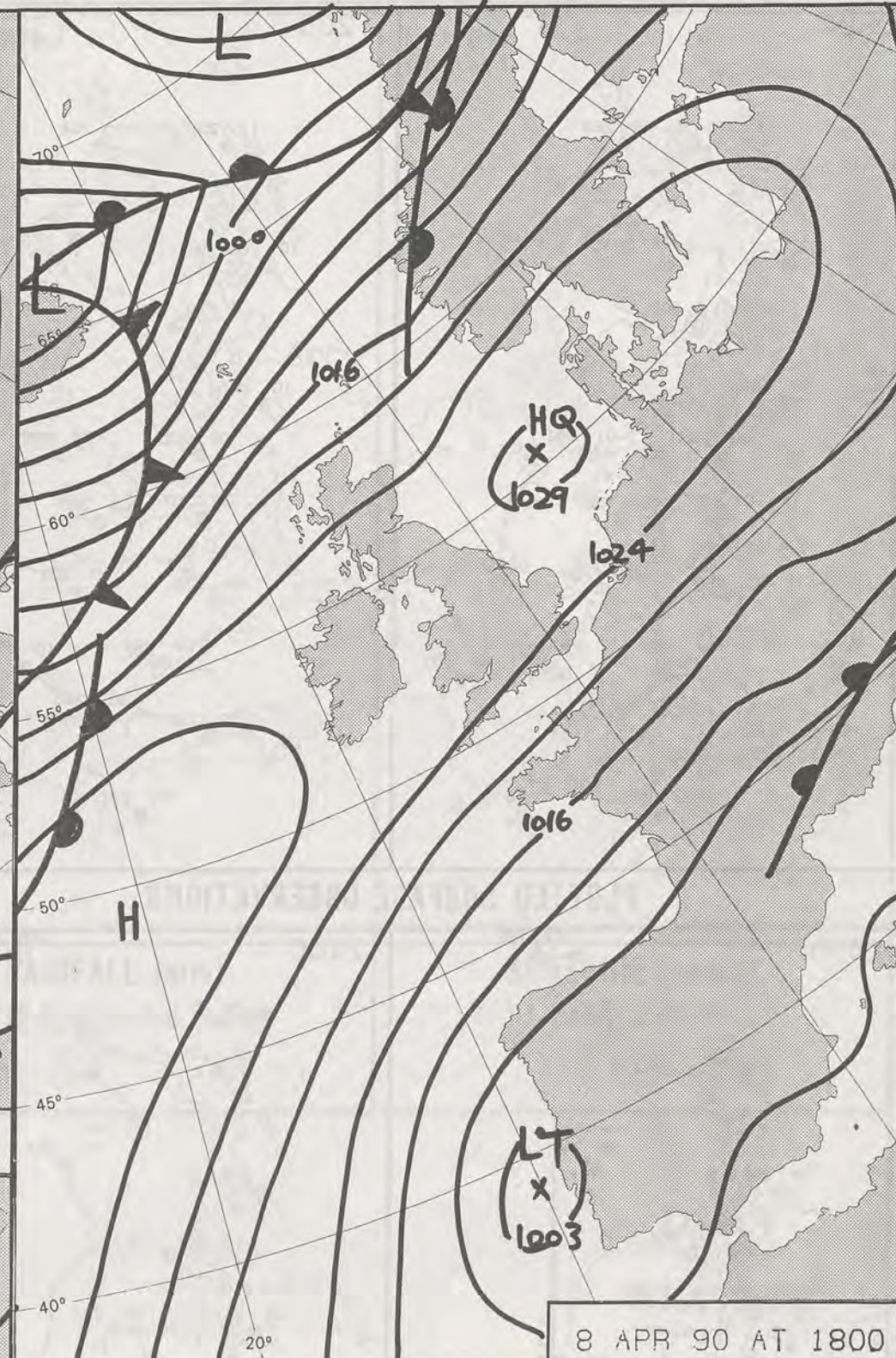
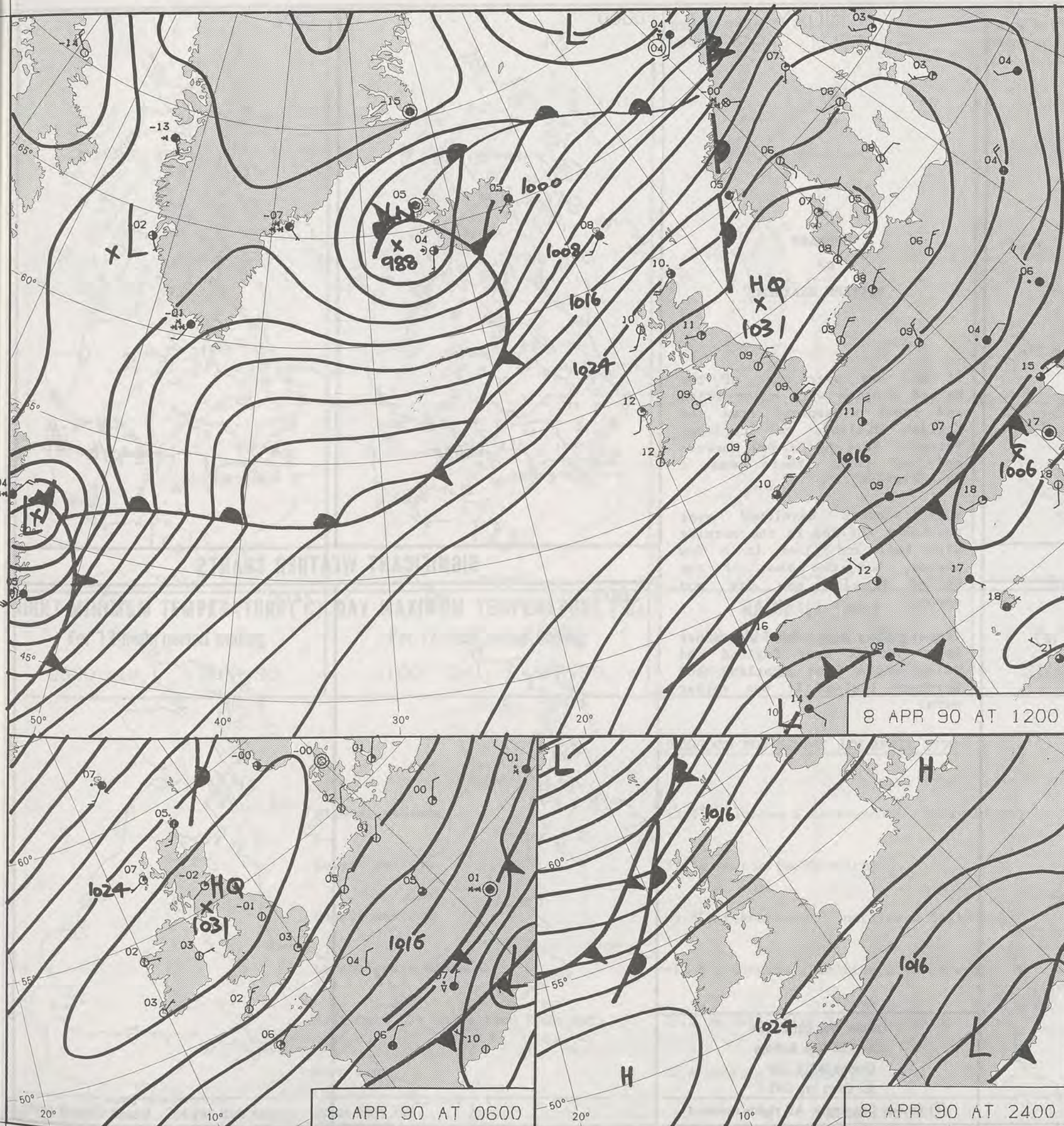
VIS 1157Z
7/4/90

200

50

UPPER AIR CHART





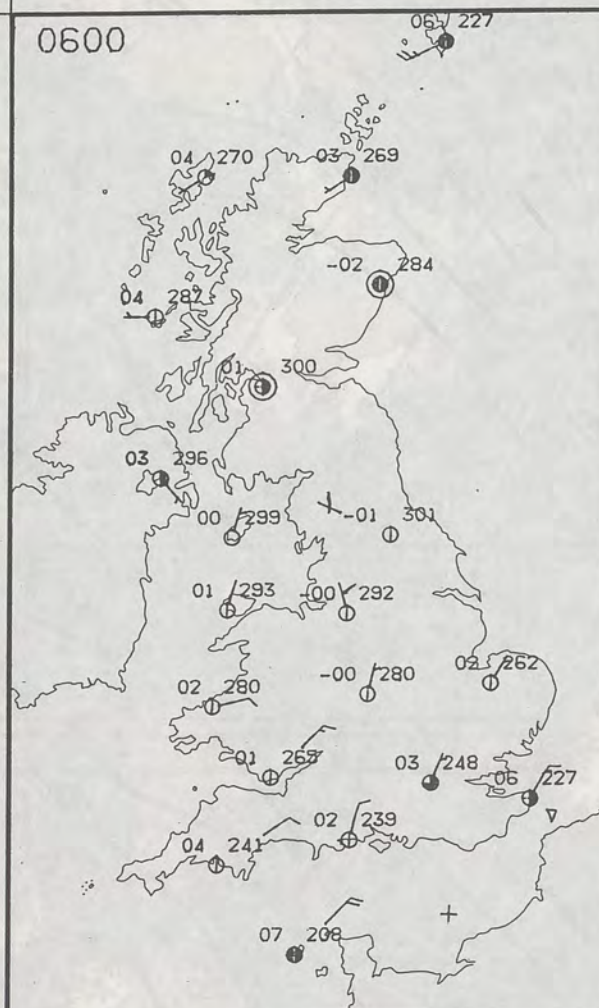
DUPLICATE ALSO
DAILY WEATHER SUMMARY
NOT FOR LOAN FOR
SUNDAY 8 APRIL 1990

London Weather Centre 284-286 High Holborn London WC1V 7HX
© Crown Copyright 1986 All rights reserved

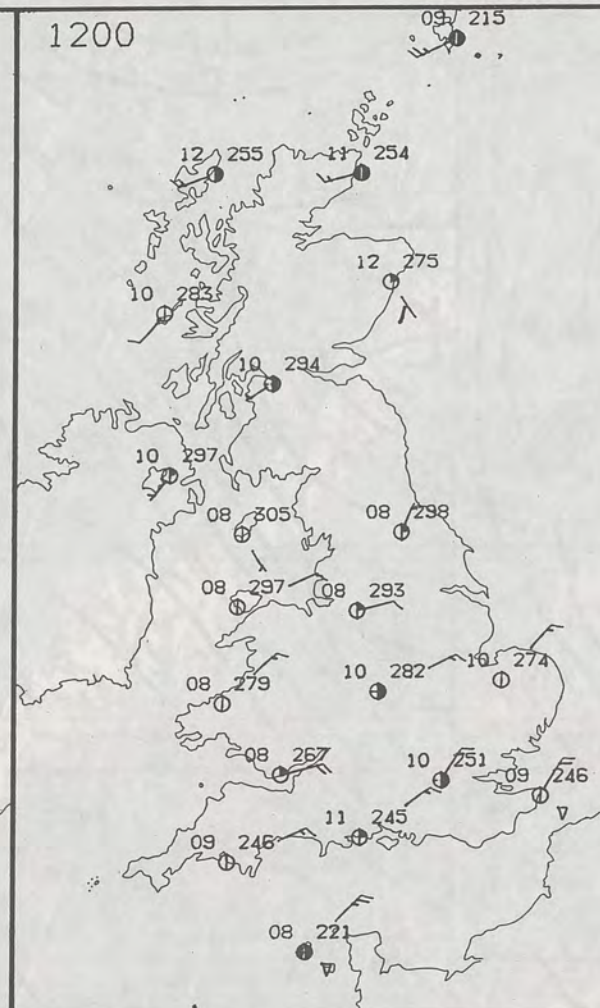
19 APR 1990
METEOROLOGICAL OFFICE
LIBRARY

Warm front Cold front Occlusion

0600



1200



SUNDAY
8 APRIL 1990

SUMMARY
OF
BRITISH WEATHER

It was dry over most of the United Kingdom with clear skies and frost widespread from the English Midlands to Scotland. Parts of Kent had a few showers and at Dover there was a thunderstorm.

Some showers developed over southeast England in the morning with hail and sleet in a few places, but the rest of the United Kingdom was dry and sunny.

Temperatures were near or rather below normal over England and Wales while over Scotland and Northern Ireland it was rather warm.

London Weather Centre
284-286 High Holborn
London WC1V 7HX
All times are GMT

© Crown Copyright All rights reserved

0600

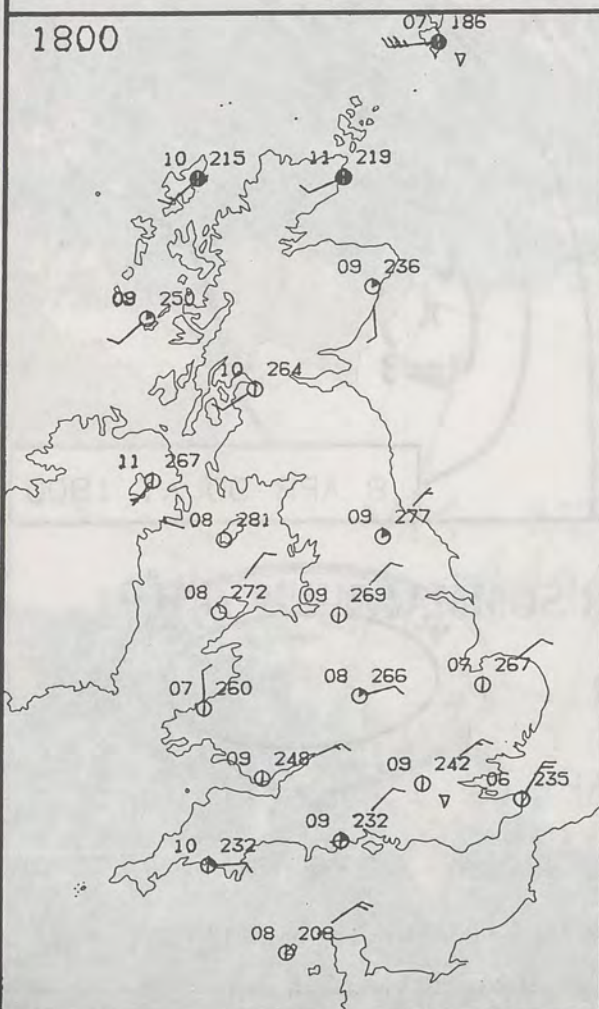


1200

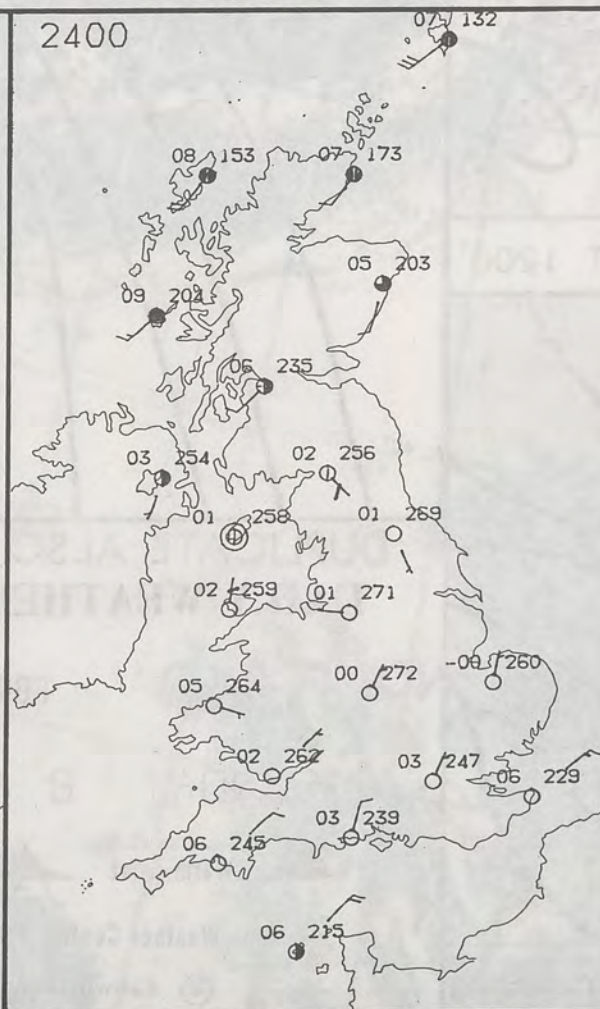


PLOTTED SURFACE OBSERVATIONS

1800



2400



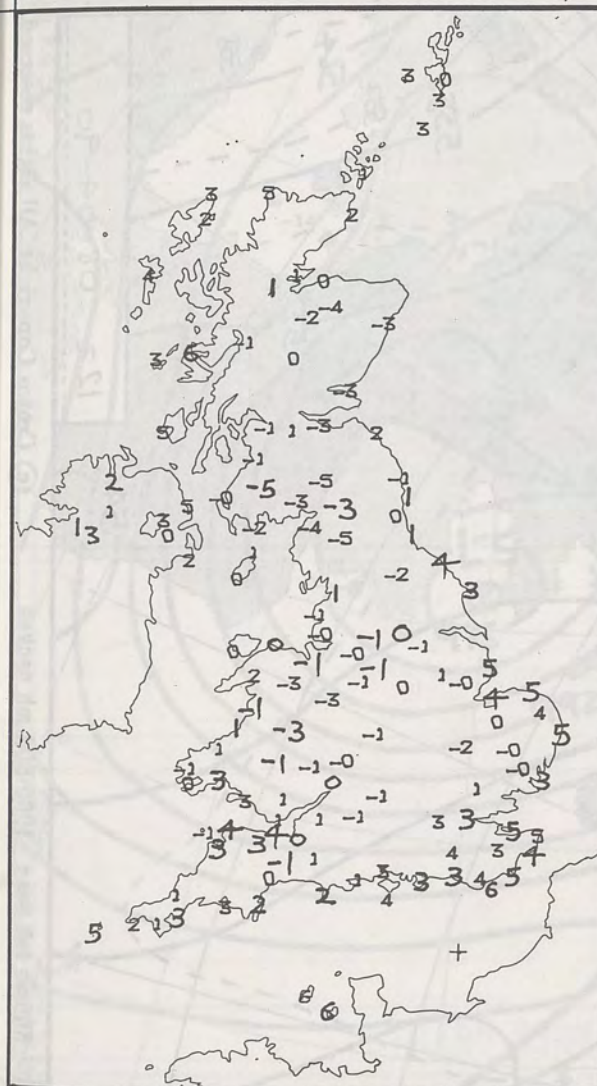
SIGNIFICANT WEATHER CHARTS

1800

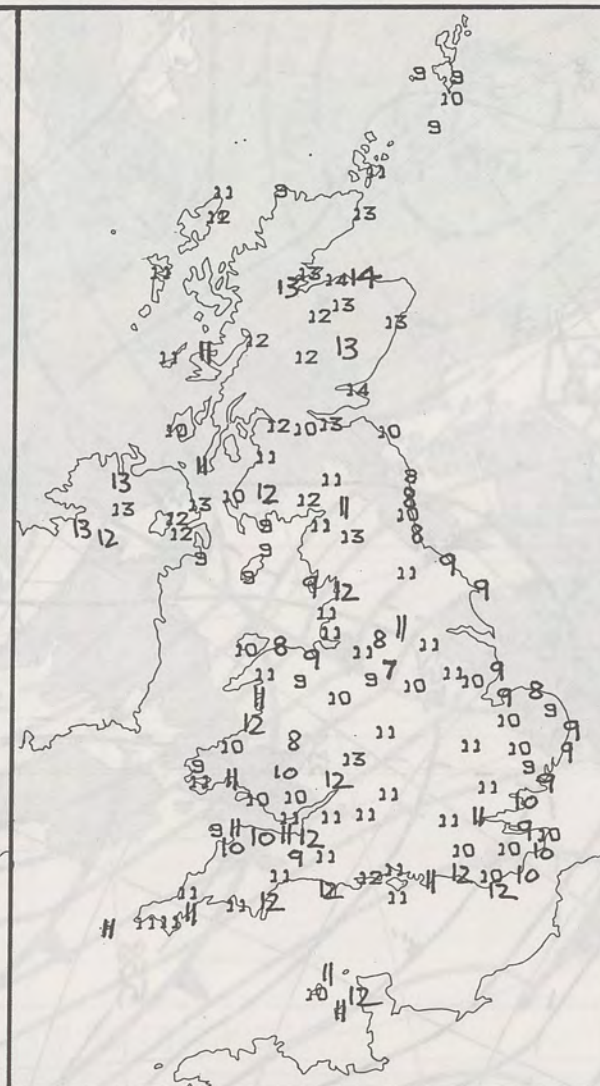


2400





NIGHT MINIMUM TEMPERATURE (°C)
For 12-hour period ending
0900 ON 8 APR 90



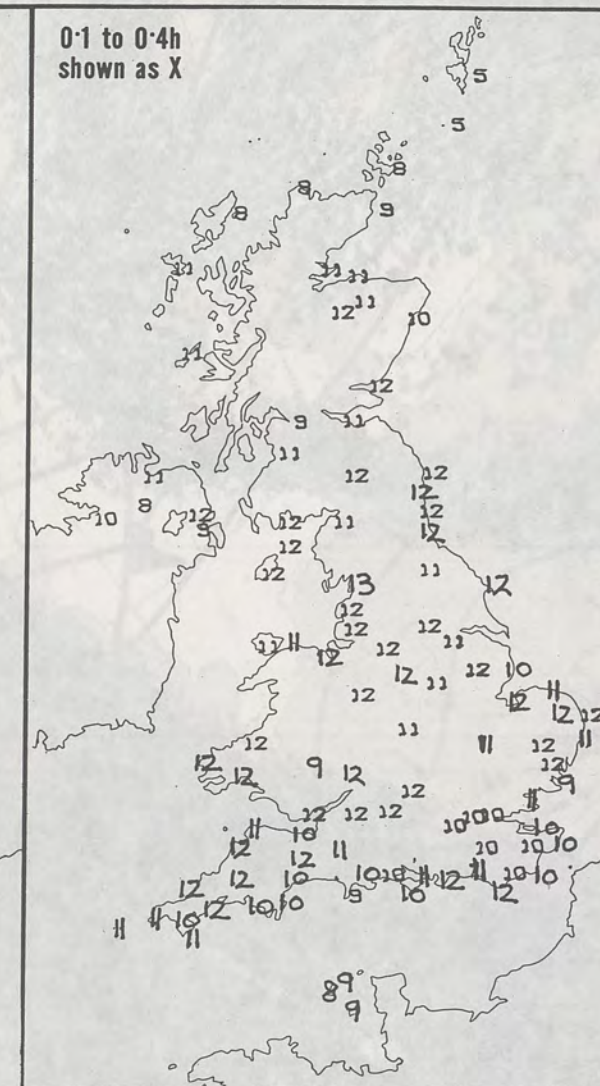
DAY MAXIMUM TEMPERATURE (°C)
For 12-hour period ending
2100 ON 8 APR 90



RAINFALL (mm)
For 12-hour period ending
0900 ON 8 APR 90



RAINFALL (mm)
For 12-hour period ending
2100 ON 8 APR 90



SUNSHINE (hours)
Dawn to dusk
8 APR 90

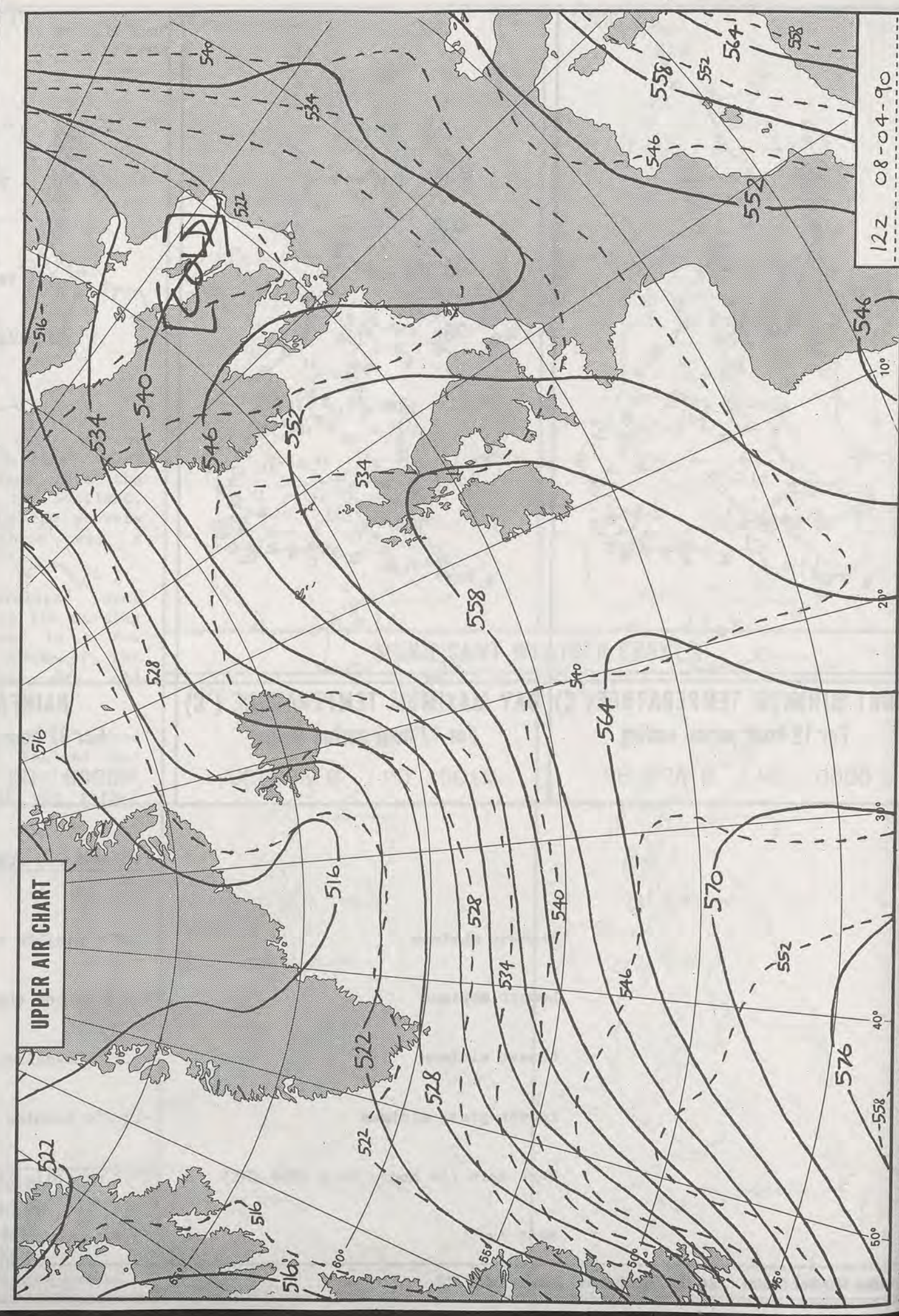

EXTREMES FOR SUNDAY 8TH APRIL 1990

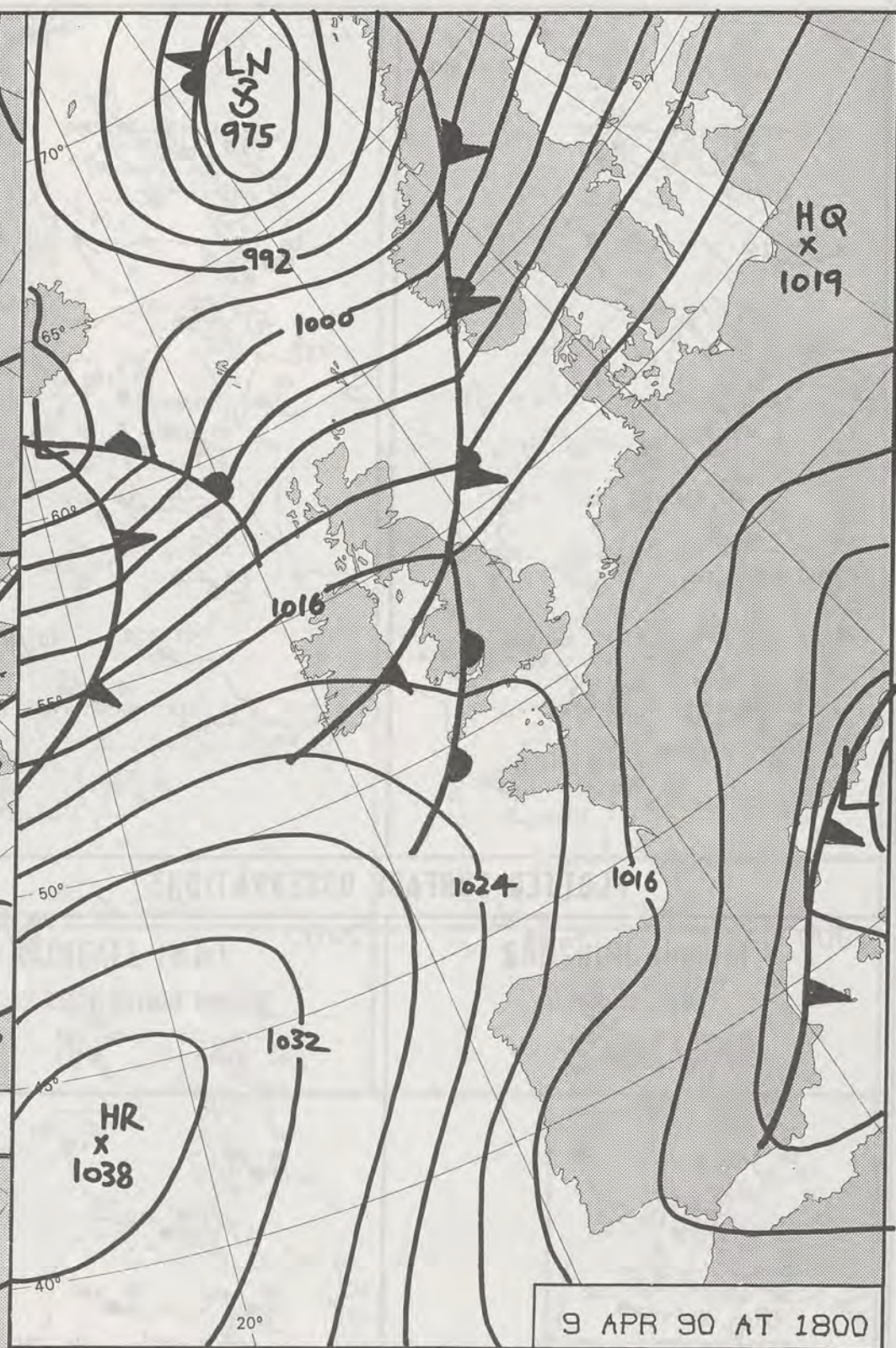
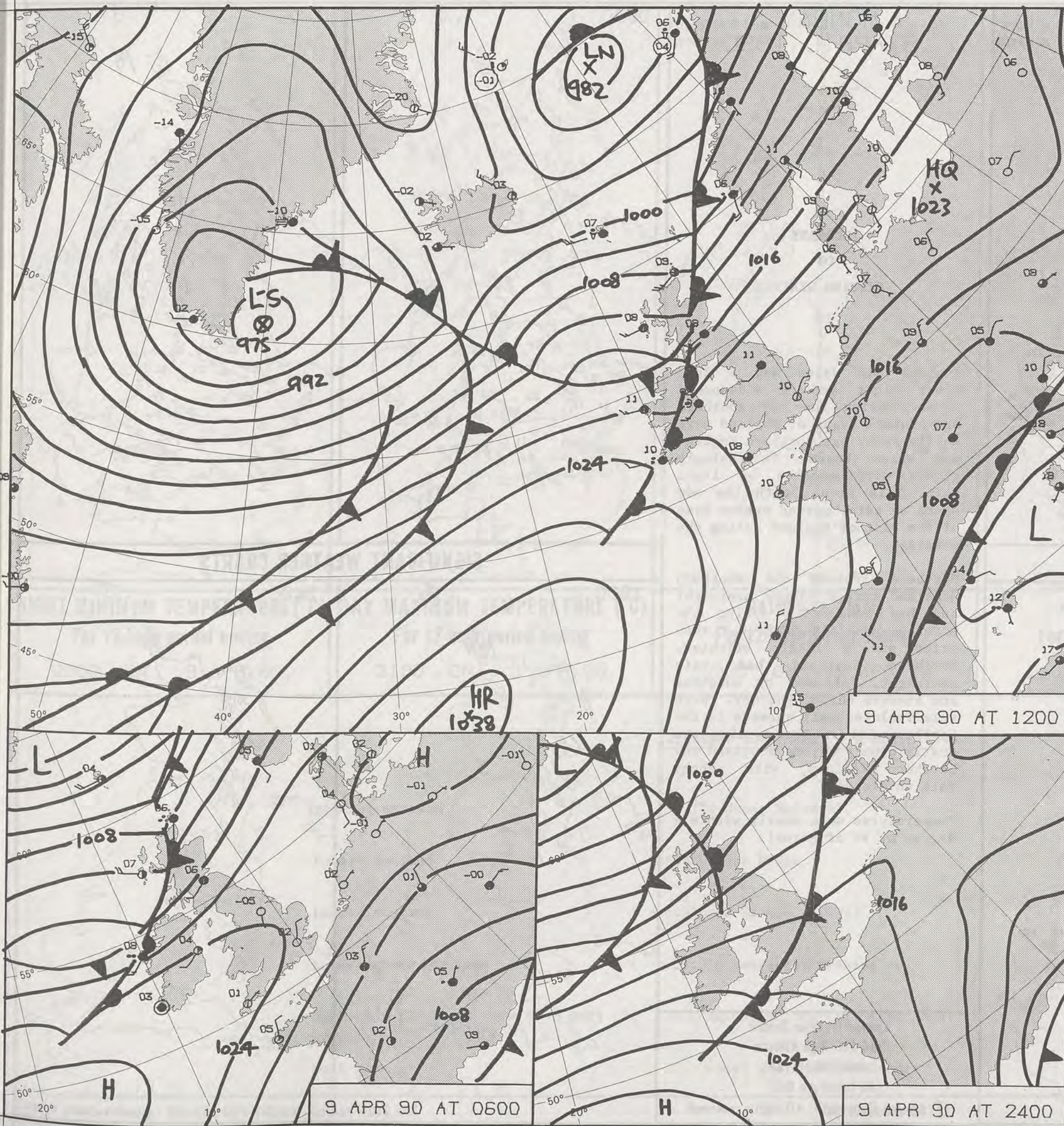
Highest maximum	: 13.8°C Kinloss & Lossiemouth (Moray Firth)
Lowest maximum	: 7.5°C Buxton (Derbyshire)
Lowest minimum	: -5.2°C Eskdalemuir (Dumfries & Galloway)
Lowest grass minimum	: -12.3°C Glenlee (Dumfries & Galloway)
Most rain (24 hours from 0900 GMT)	: 15.2 mm Collafirth Hill (Shetland)
Most sun	: 12.6 hours MORECOMBE

**DAILY
WEATHER
SUMMARY**






© Crown Copyright
All rights reserved





DUPLICATE ALSO
DAILY WEATHER SUMMARY
NOT FOR LOAN FOR

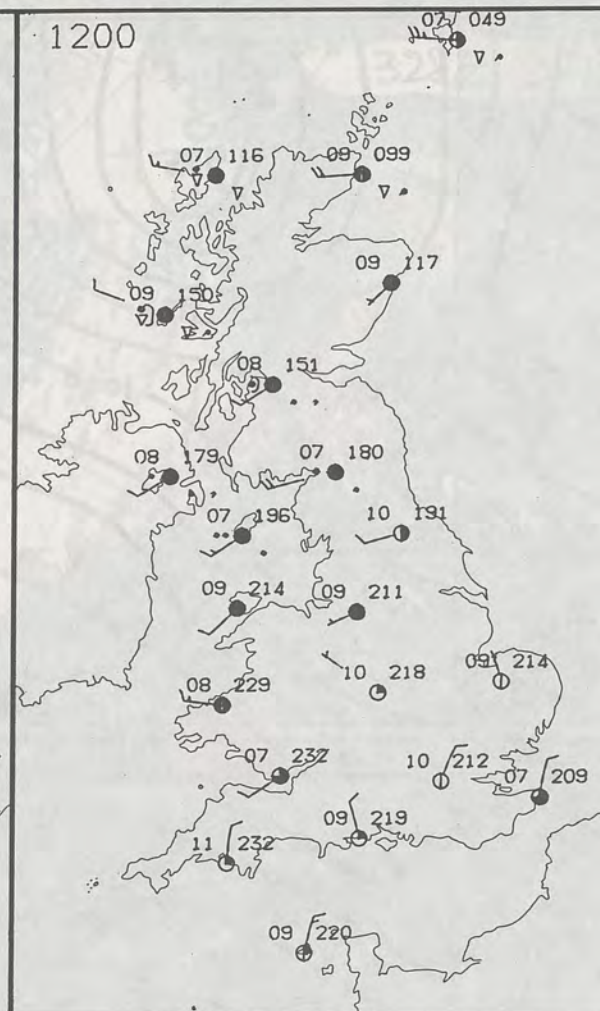
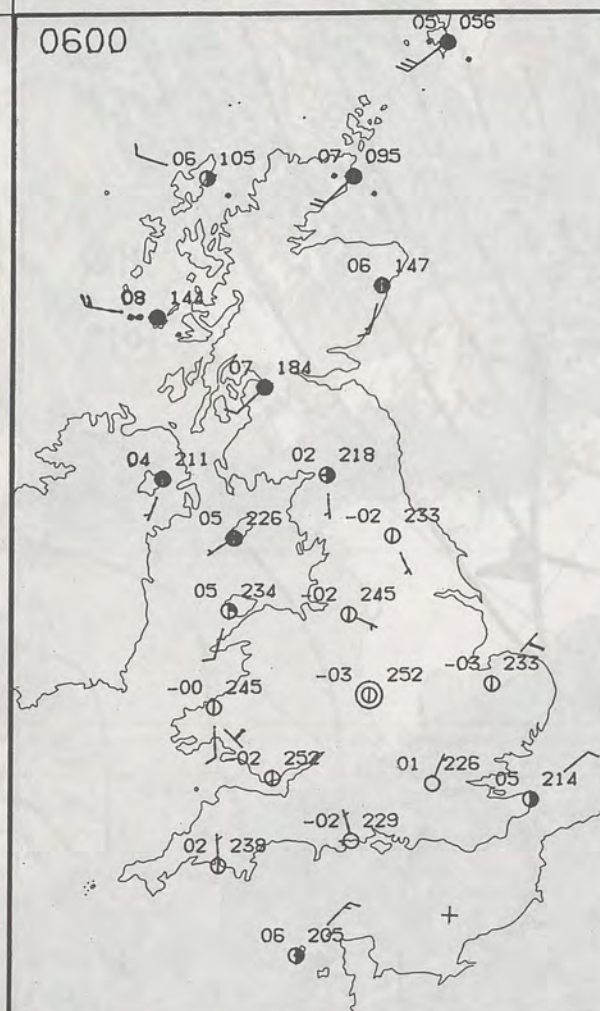
MONDAY 9 APRIL 1990

 Warm front
  Cold front
  Occlusion

London Weather Centre 284-286 High Holborn London WC1V 7HX

© Crown Copyright 1986 All rights reserved





MONDAY
9 APRIL 1990

**SUMMARY
OF
BRITISH WEATHER**

England and Wales had a dry, clear night and a widespread frost. During the day southern and central areas of England were mostly sunny but northern England and Wales became increasingly cloudy with patches of light rain. This cloud, with the odd spots of rain, spread across most of the rest of England during the evening.

Northern Ireland and southern Scotland turned cloudy overnight and had some rain during the morning. The afternoon was then drier and a little brighter. Northern Scotland had rain overnight, followed by sunshine and showers during the day. There were isolated hail showers in the Northern Isles. The evening was mostly cloudy across Scotland and Northern Ireland, with patchy rain in places.

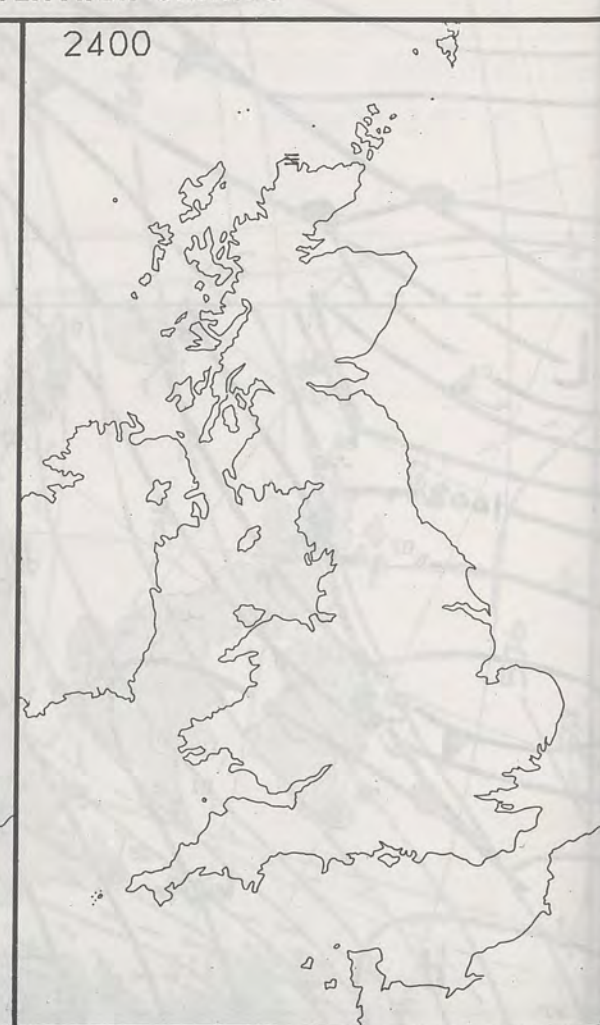
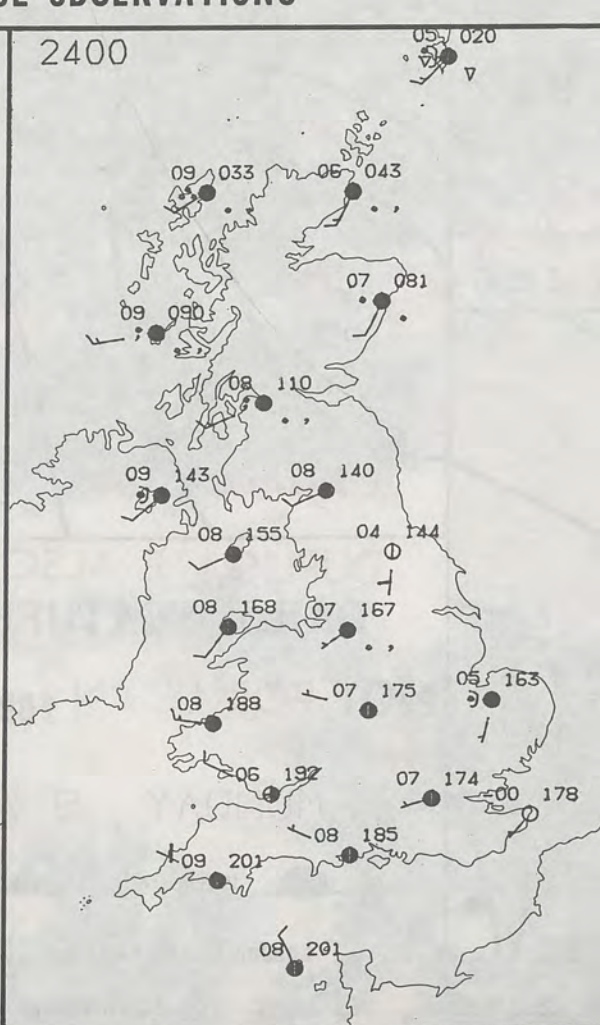
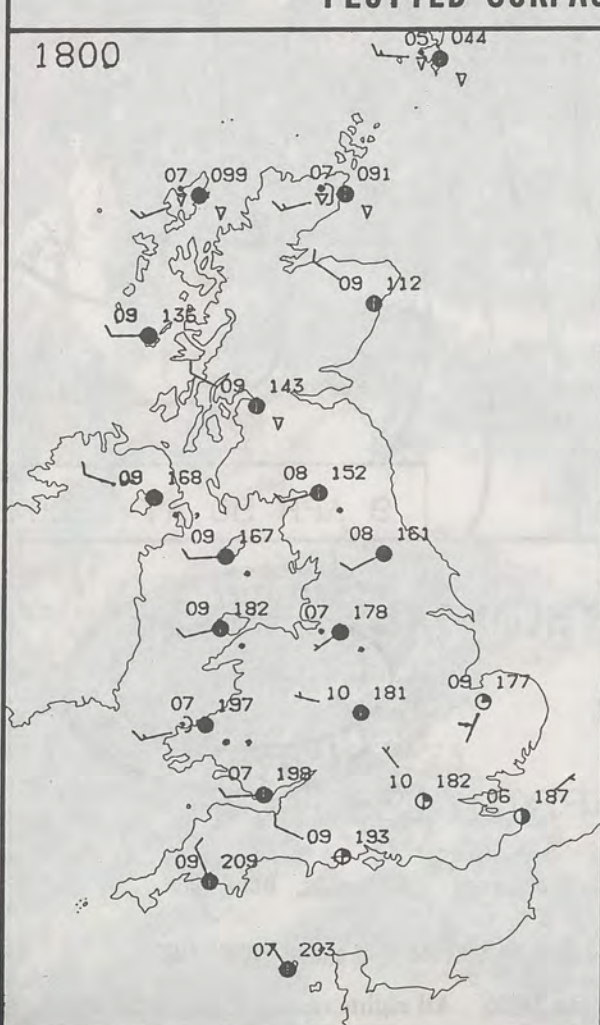
Temperatures were mostly within a degree or so of normal.

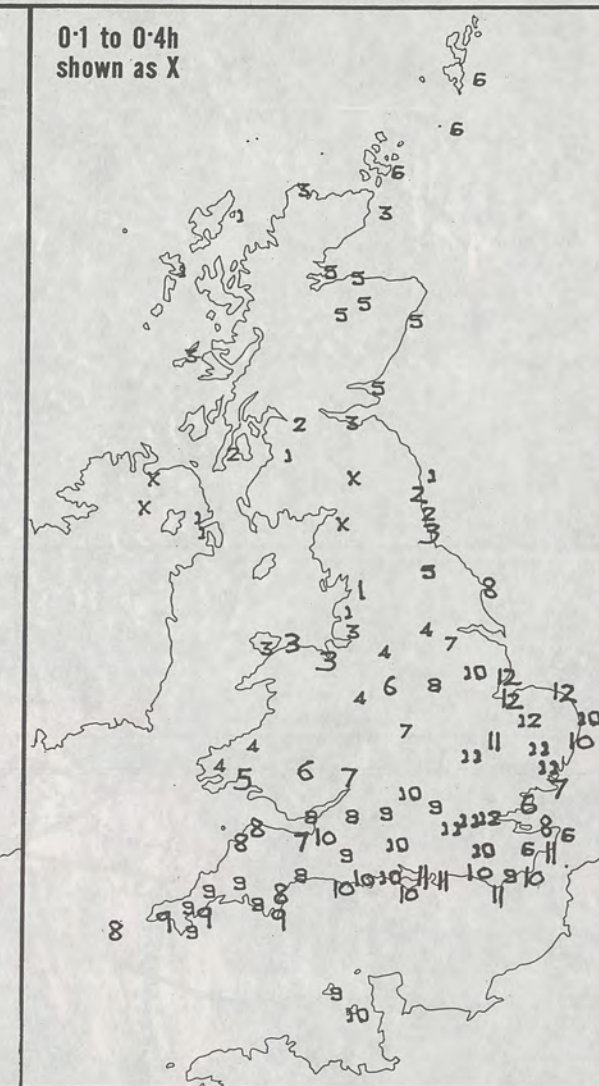
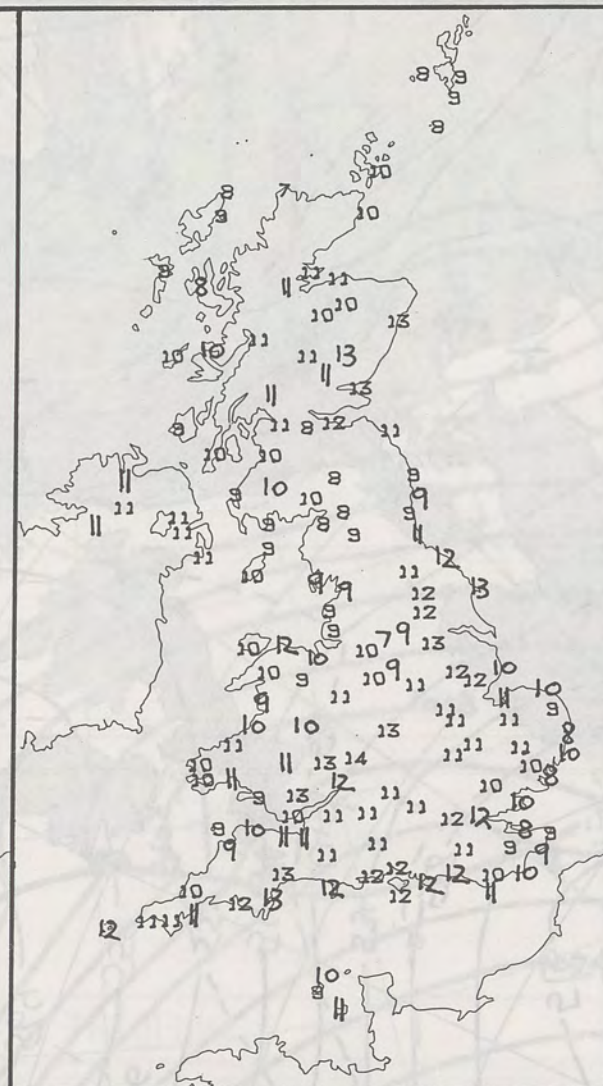
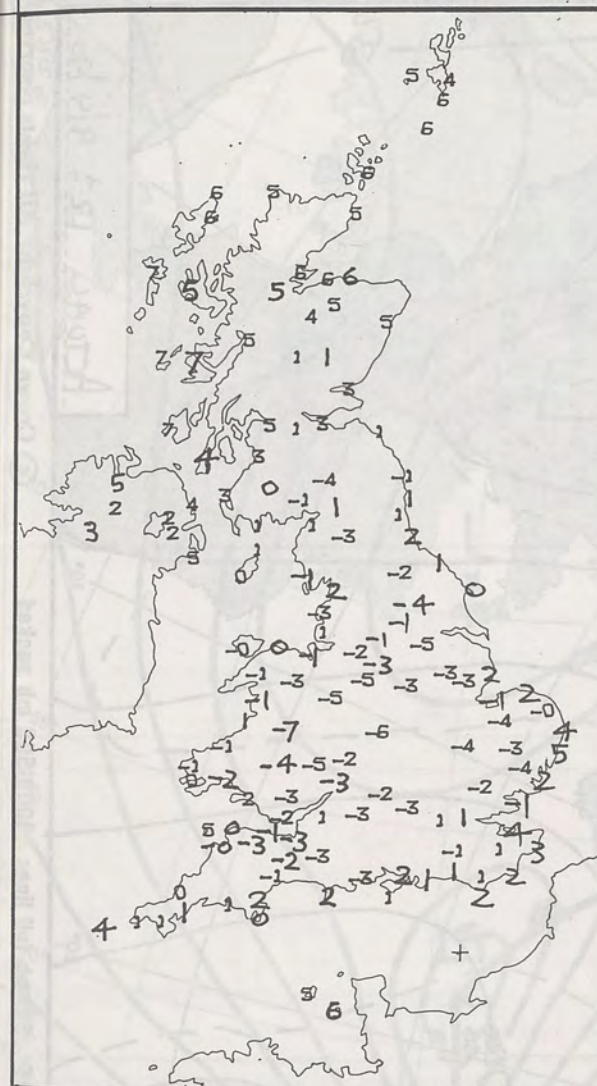
London Weather Centre
284-286 High Holborn
London WC1V 7HX
All times are GMT

© Crown Copyright All rights reserved



SIGNIFICANT WEATHER CHARTS





NIGHT MINIMUM TEMPERATURE (°C)
For 12-hour period ending
0900 ON 9 APR 90

DAY MAXIMUM TEMPERATURE (°C)
For 12-hour period ending
2100 ON 9 APR 90

RAINFALL (mm)
For 12-hour period ending
0900 ON 9 APR 90

RAINFALL (mm)
For 12-hour period ending
2100 ON 9 APR 90

SUNSHINE (hours)
Dawn to dusk
9 APR 90

EXTREMES FOR MONDAY 9TH APRIL 1990

Highest maximum : 13.7°C Great Malvern

Lowest maximum : 6.9°C Cape Wrath

Lowest minimum : -7.3°C St Harmon (Powys)

Lowest grass minimum : -12.5°C Doncaster/Finningley

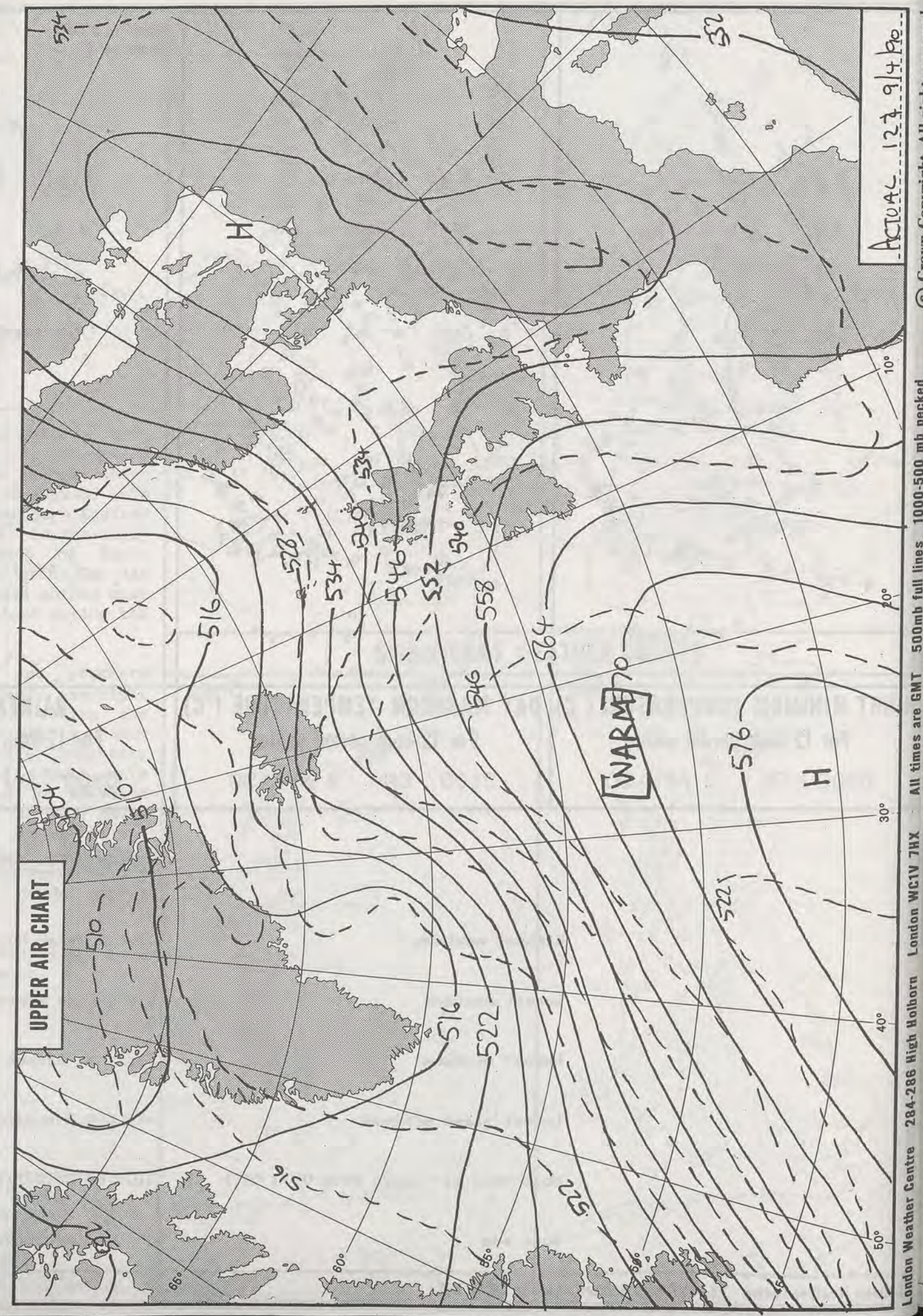
Most rain (24 hours from 0900 GMT) : 10.4 mm Collafirth Hill (Shetland)

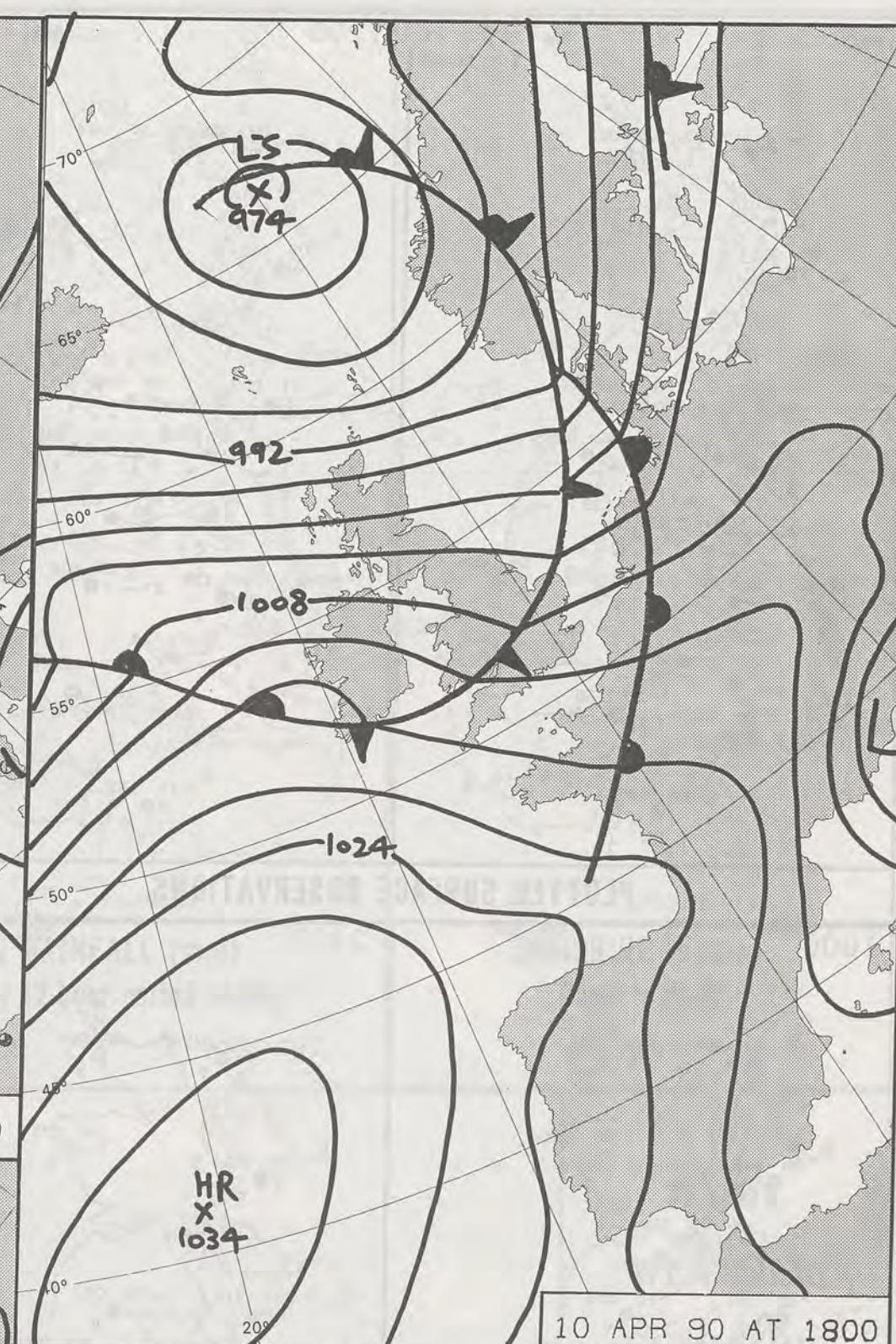
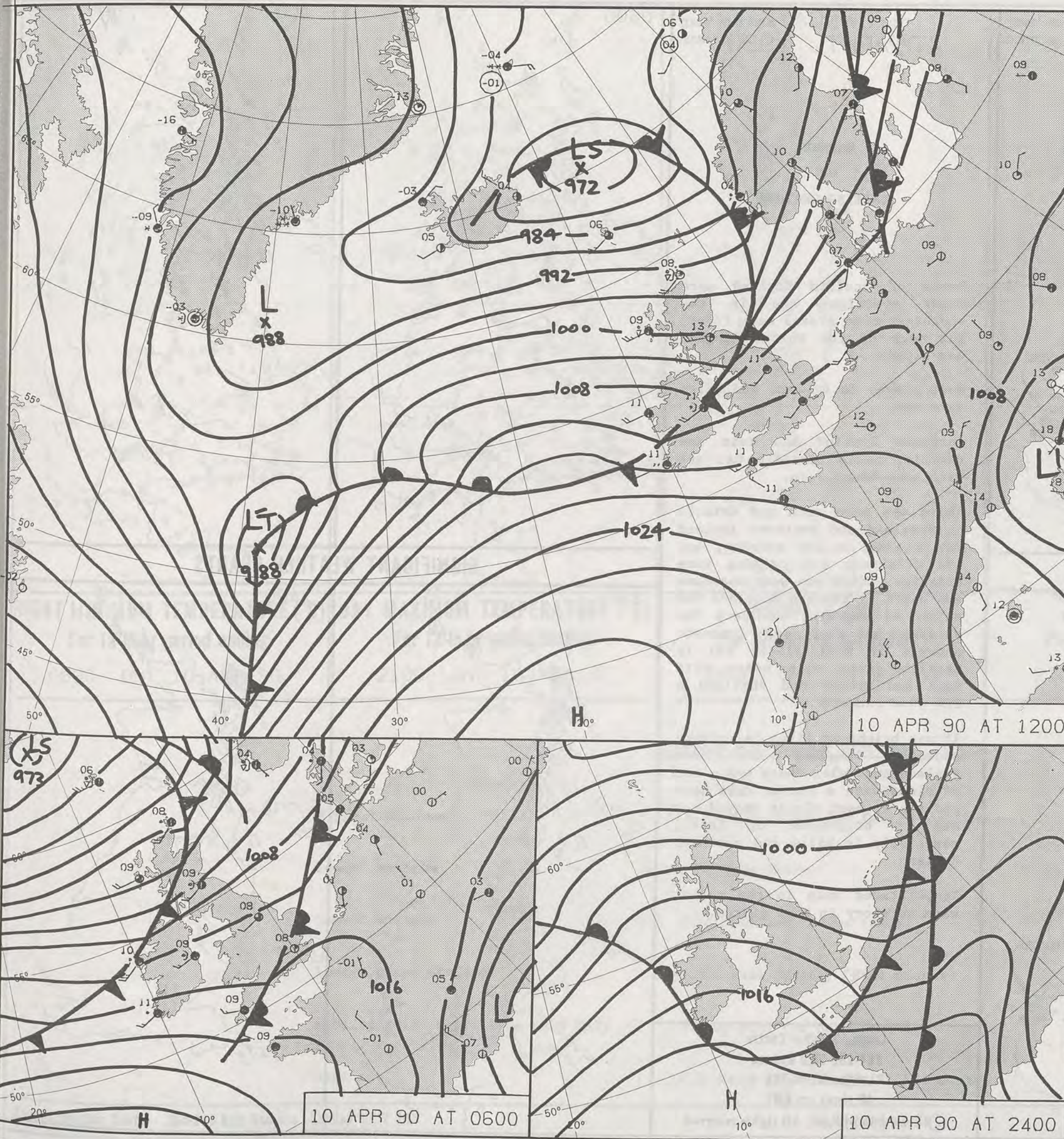
Most sun : 12.0 hours Skegness and Cromer

**DAILY
WEATHER
SUMMARY**



© Crown Copyright
All rights reserved





DUPLICATE
DAILY WEATHER SUMMARY

FOR

TUESDAY 10 APRIL 1990

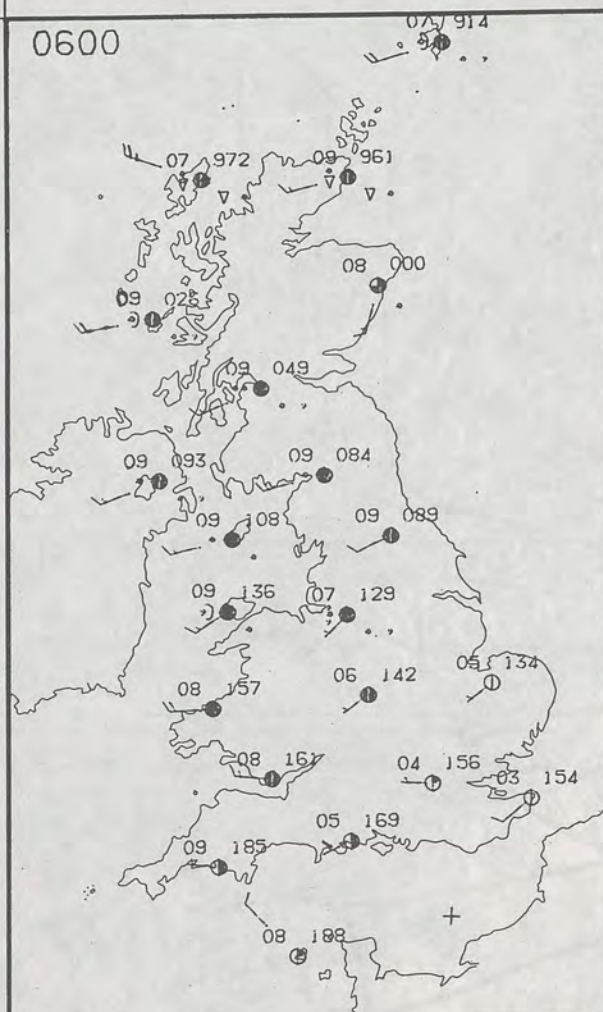


Warm front Cold front Occlusion

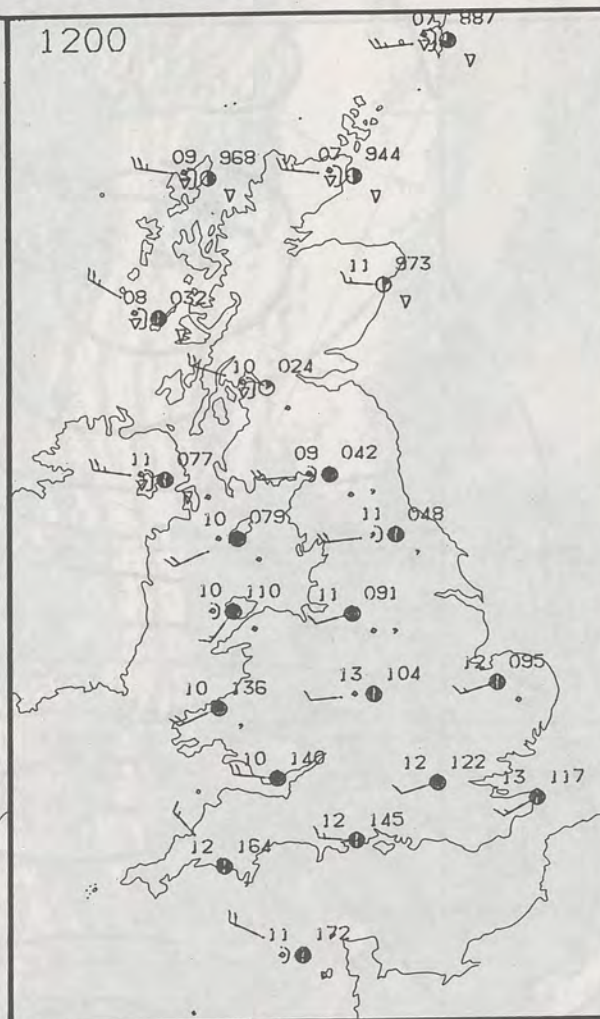
London Weather Centre 284-286 High Holborn London WC1V 7HX

© Crown Copyright 1986 All rights reserved

0600

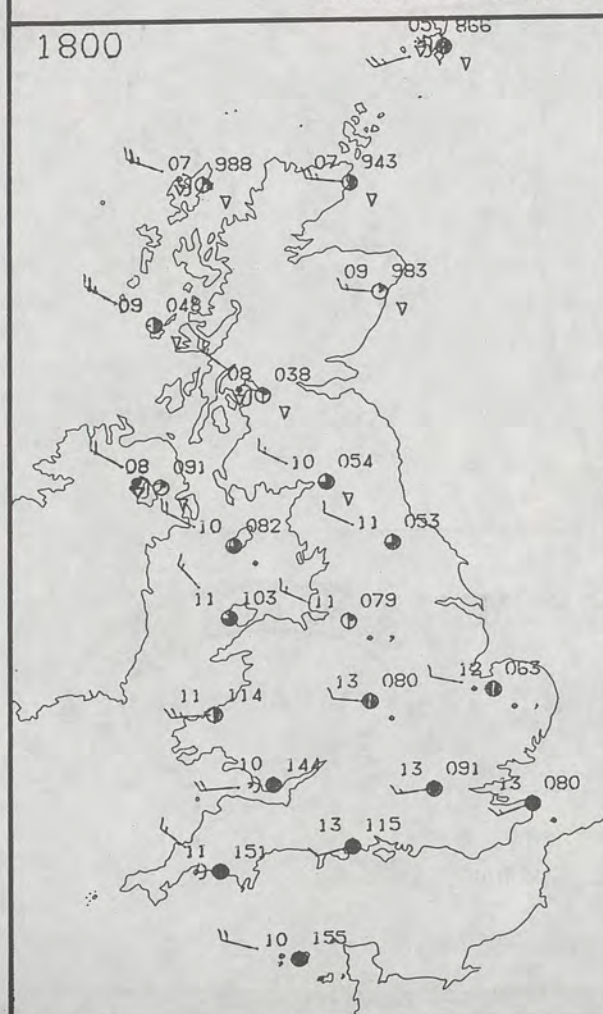


1200

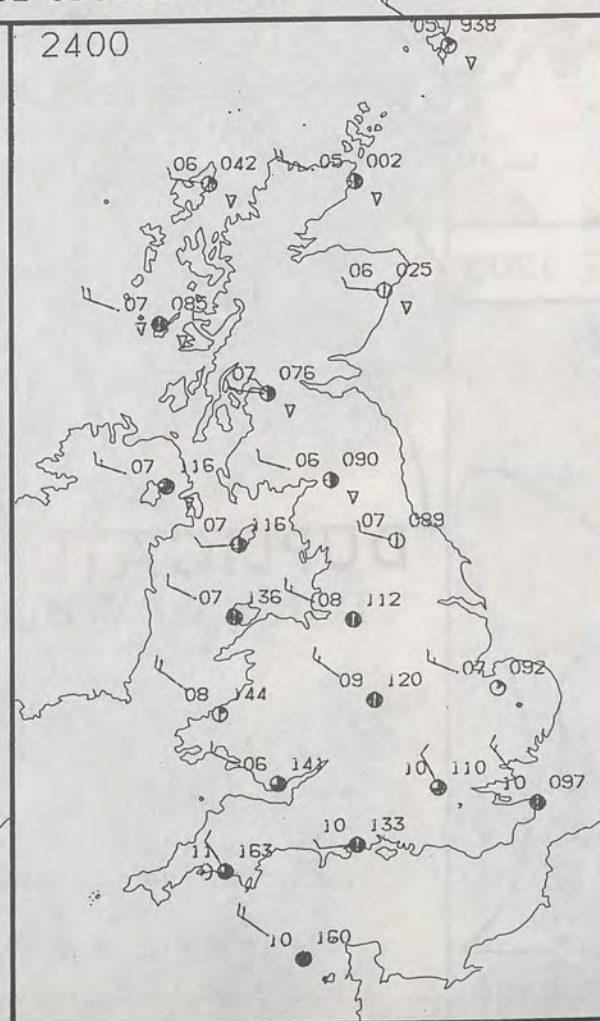


PLOTTED SURFACE OBSERVATIONS

1800



2400



TUESDAY
10 APRIL 1990

SUMMARY OF BRITISH WEATHER

Parts of eastern England were clear overnight and in the southeast some places were frosty but much of the United Kingdom was cloudy.

Most places in England and Wales were dry.

Northern Ireland had rain and drizzle, while Scotland was wet with some heavy rain.

There was more rain and drizzle in Scotland and Northern Ireland for a time in the morning, but the afternoon and evening were brighter. There was some sunshine and parts of eastern Scotland had a lot of sunshine and very few showers, but there were frequent showers in most places and in Scotland some were heavy with hail and Orkney and Shetland a few snow showers.

It was bright at first in extreme southeast England but over England and Wales there was a lot of cloud with a little rain here and there, most places stayed dry and it brightened up later, especially in Wales and northern England.

Temperatures were in the rather warm category in most places.

London Weather Centre
284-286 High Holborn
London WC1V 7HX
All times are GMT

© Crown Copyright All rights reserved

0600



1200

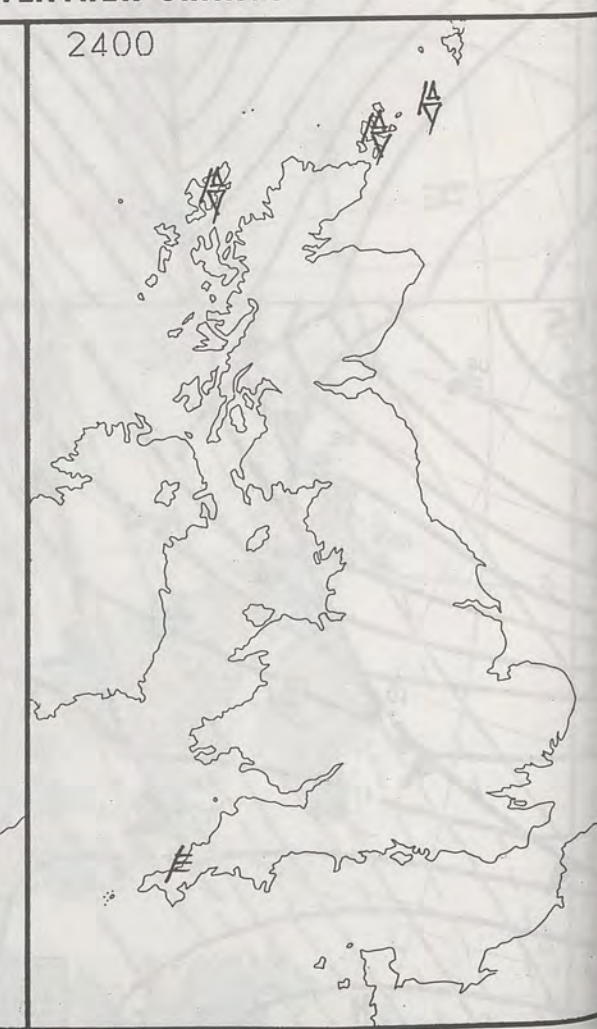


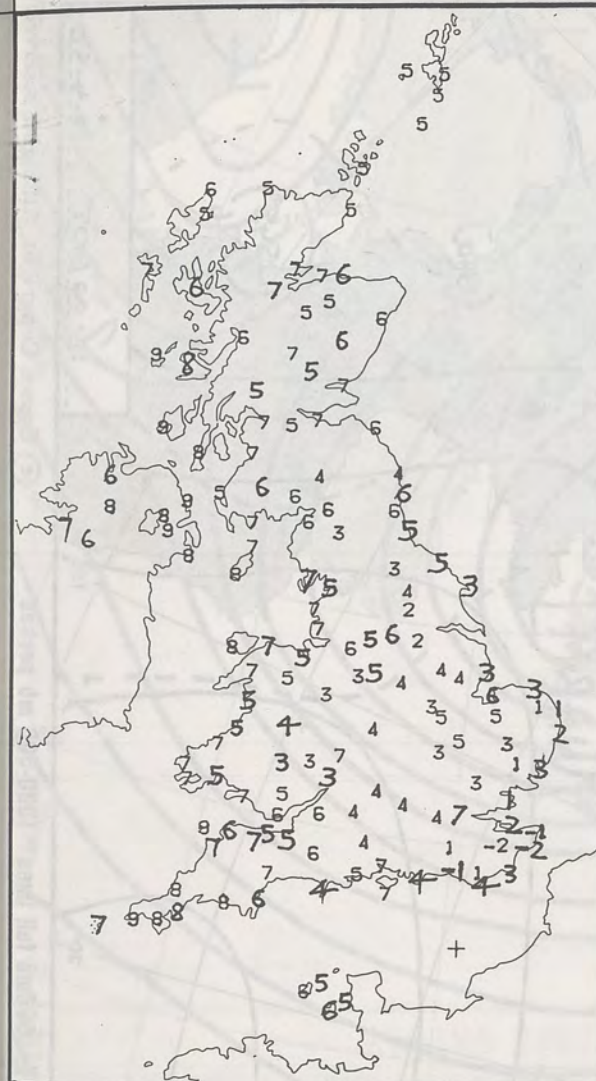
SIGNIFICANT WEATHER CHARTS

1800

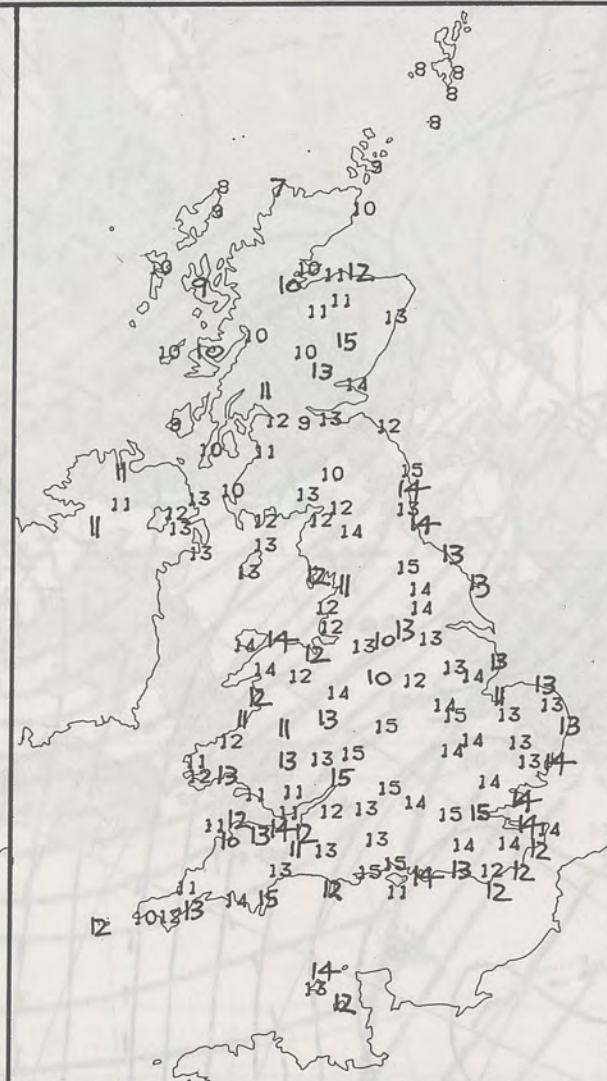


2400





NIGHT MINIMUM TEMPERATURE (°C)
For 12-hour period ending
0900 ON 10 APR 90



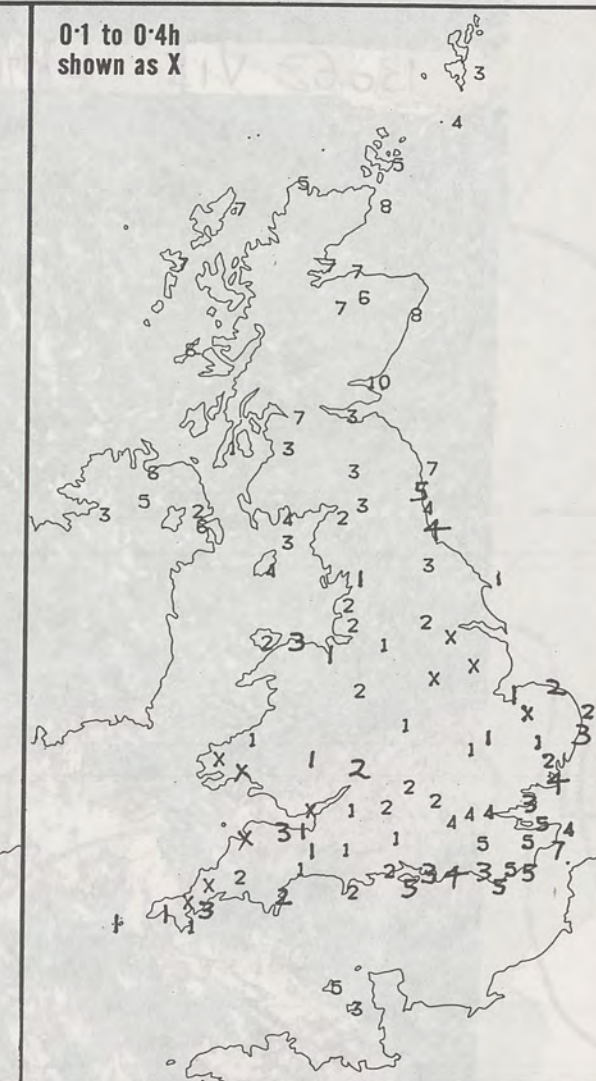
DAY MAXIMUM TEMPERATURE (°C)
For 12-hour period ending
2100 ON 10 APR 90



RAINFALL (mm)
For 12-hour period ending
0900 ON 10 APR 90



RAINFALL (mm)
For 12-hour period ending
2100 ON 10 APR 90



SUNSHINE (hours)
Dawn to dusk
10 APR 90


EXTREMES FOR TUESDAY 10TH APRIL 1990

Highest maximum	: 15.4°C London Weather Centre and Northolt
Lowest maximum	: 7.2°C Cape Wrath
Lowest minimum	: -2.0°C Jubilee Corner (Kent)
Lowest grass minimum	: -6.9°C East Hoathly (East Sussex)
Most rain (24 hours from 0900 GMT)	: 10.1 mm Sloy (Nr Loch Lomond)
Most sun	: 10.3 hours Leuchars (Nr St Andrews)

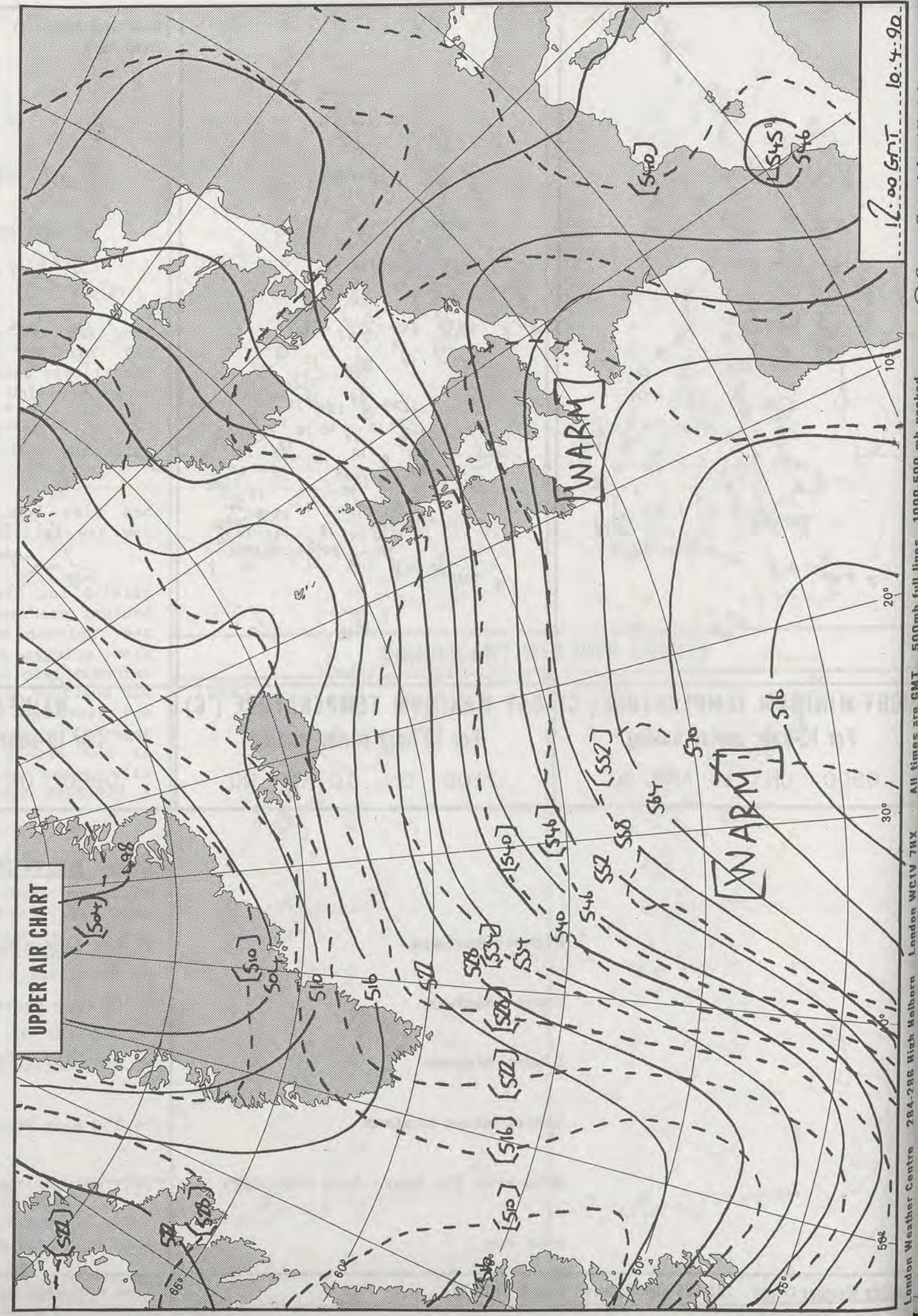
**DAILY
WEATHER
SUMMARY**



© Crown Copyright
All rights reserved

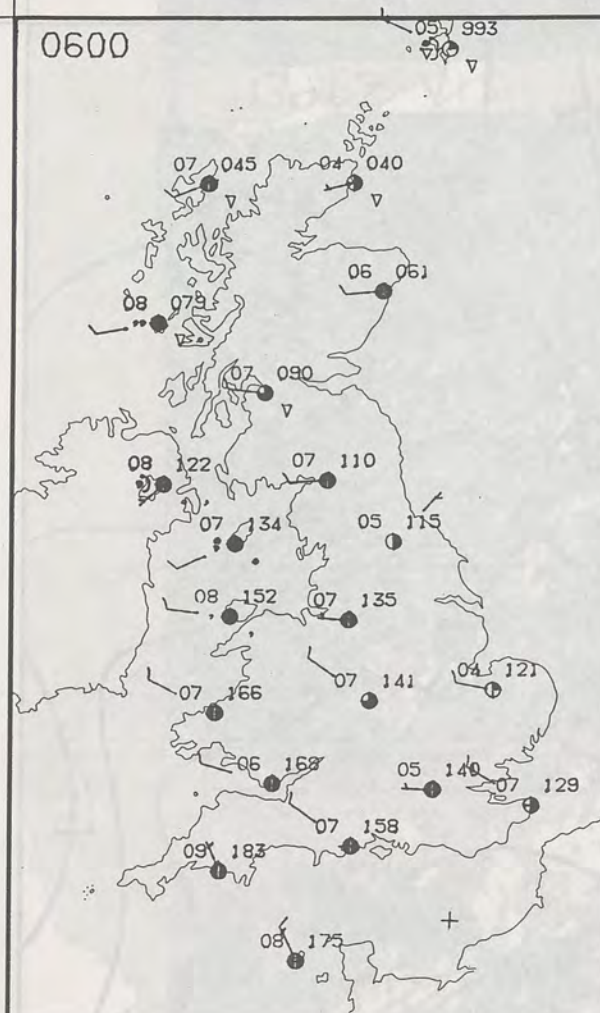


1306Z VIS 10/4/90

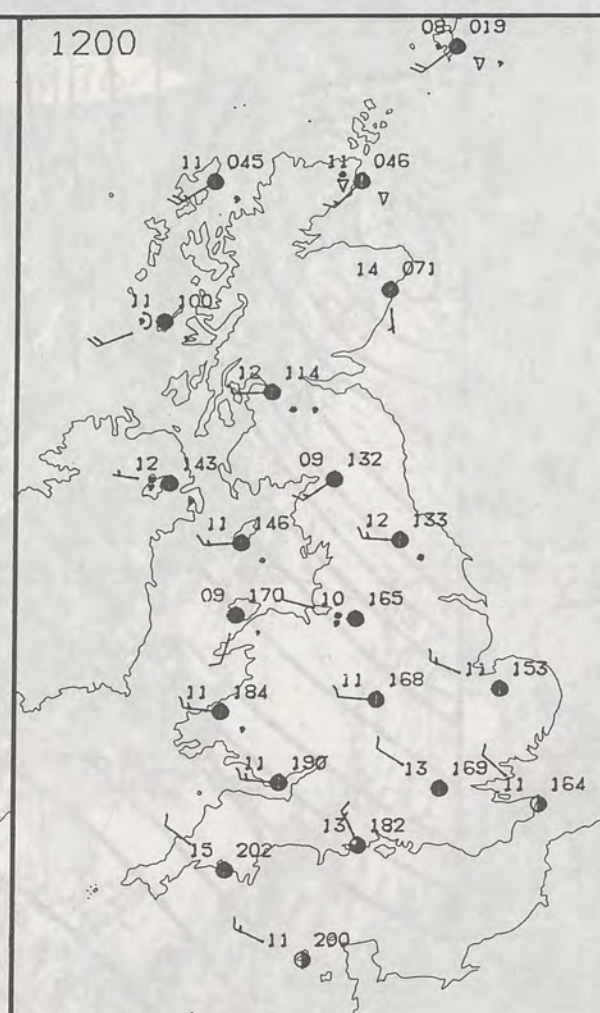




0600

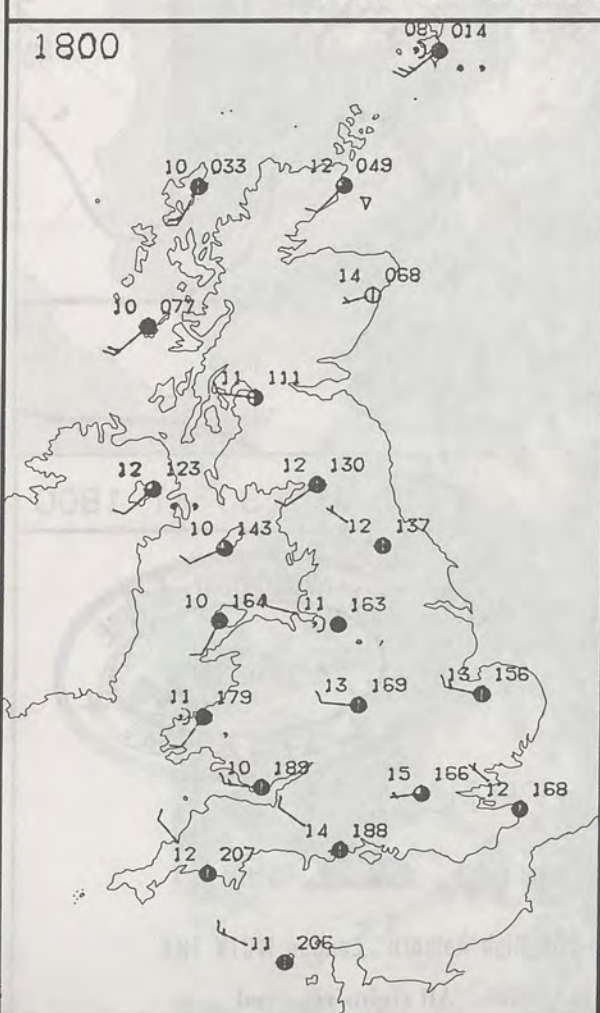


1200

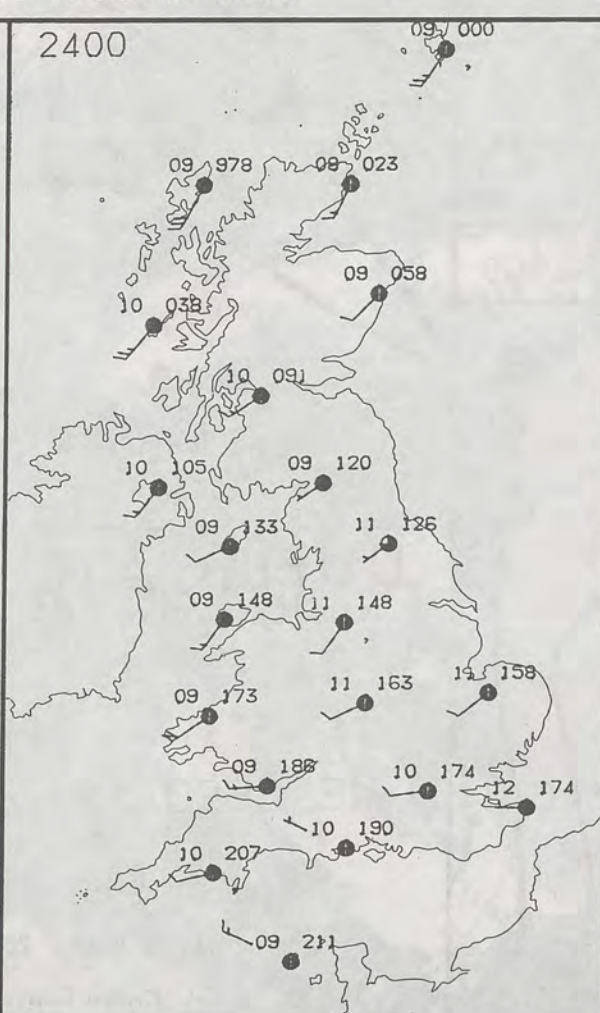


PLOTTED SURFACE OBSERVATIONS

1800



2400

WEDNESDAY
11 APRIL 1990SUMMARY
OF
BRITISH WEATHER

Eastern areas of both England and Scotland were clear overnight but western districts, along with Wales and Northern Ireland, turned cloudy with a little rain and drizzle.

Eastern England had some sunshine early on but most places clouded over. Many places stayed dry but the west and north had a little rain and drizzle. Some places turned brighter and indeed parts of the south and east had good sunny periods.

Wales was mainly cloudy but most places stayed dry.

Northern Ireland had a little rain and drizzle in the morning but then most places were dry and a little brighter.

Eastern Scotland clouded over for a while but stayed dry and the east and northeast turned sunny again. The west and extreme north were cloudy with rain and drizzle.

Scotland was windy with strong southwesterly winds up to gale force on coasts and hills.

Temperatures were above average nearly everywhere with the brighter areas becoming warm and very warm in a few places.

London Weather Centre
284-286 High Holborn
London WC1V 7HX
All times are GMT

© Crown Copyright All rights reserved

0600



1200



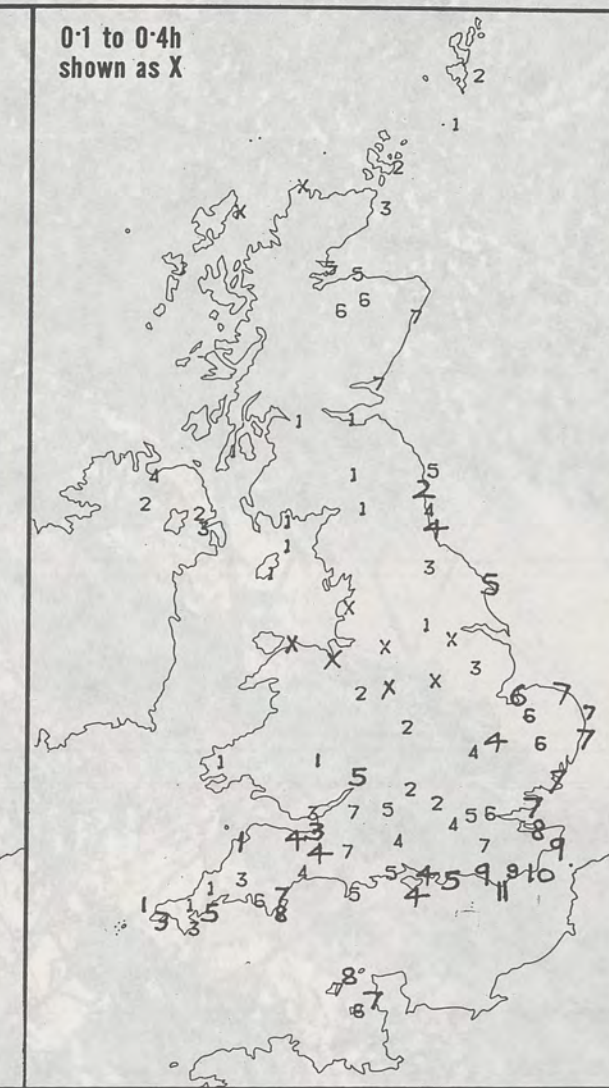
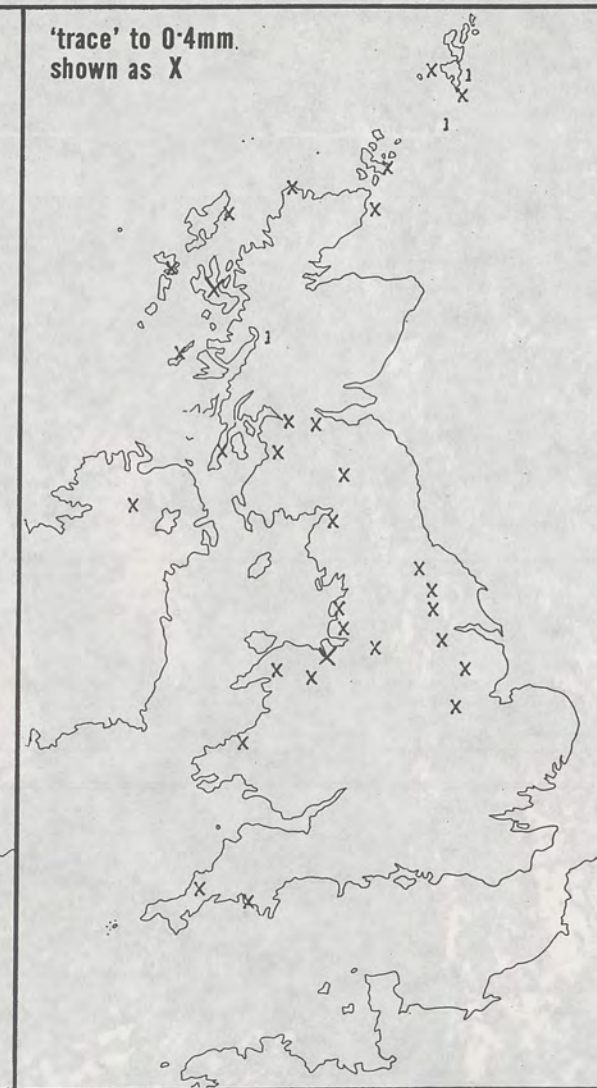
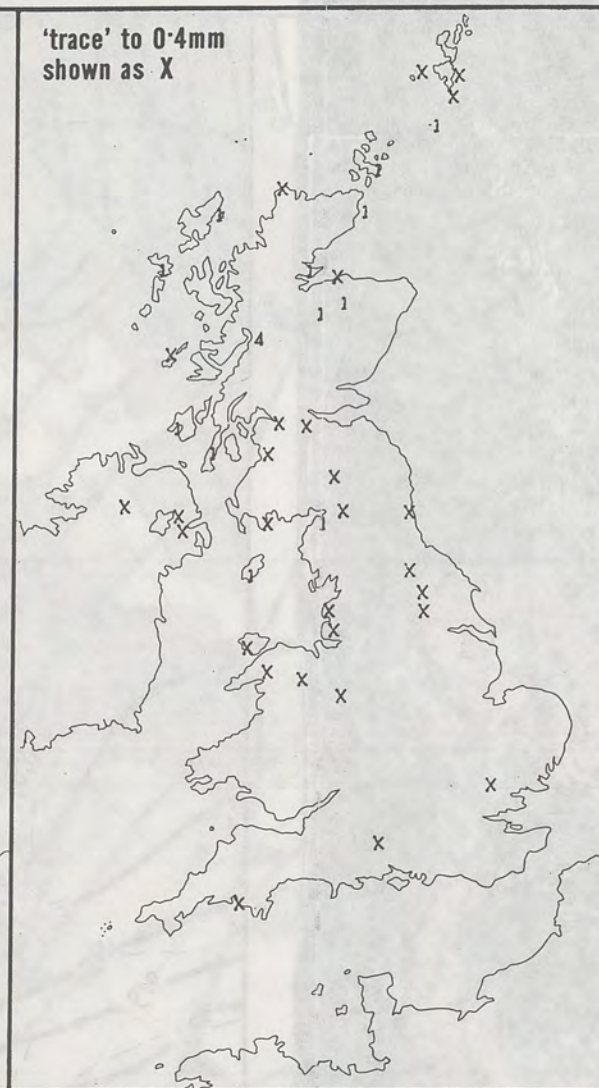
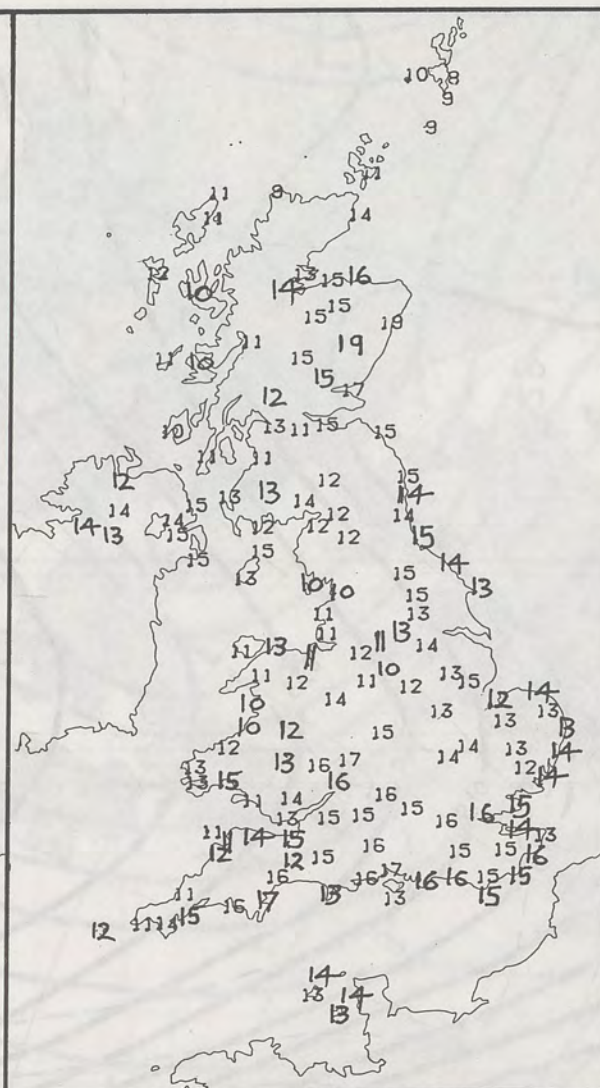
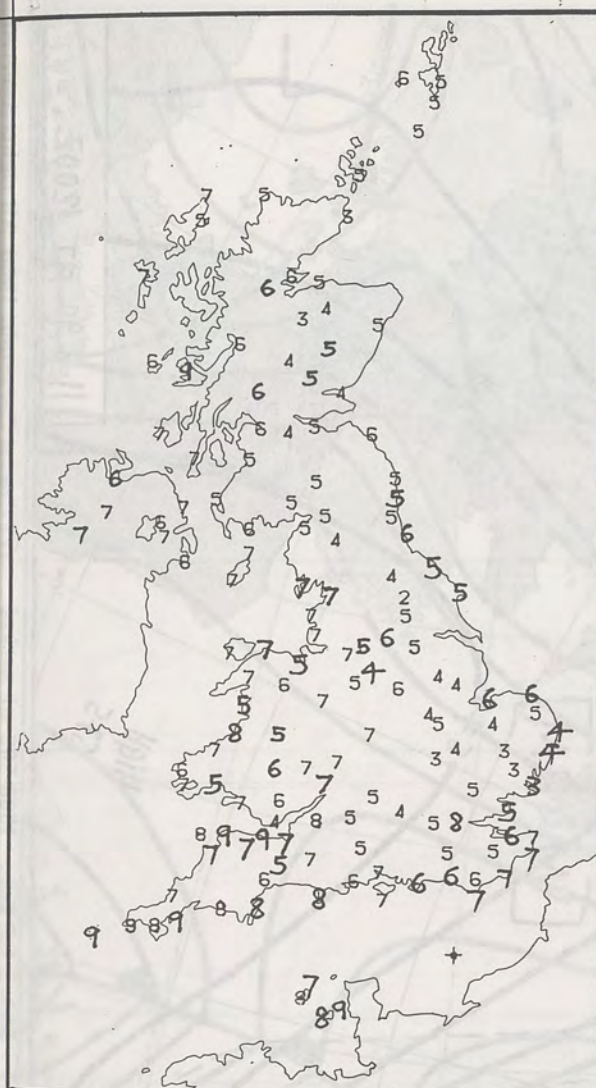
SIGNIFICANT WEATHER CHARTS

1800



2400





NIGHT MINIMUM TEMPERATURE (°C)
For 12-hour period ending
0900 ON 11 APR 90

DAY MAXIMUM TEMPERATURE (°C)
For 12-hour period ending
2100 ON 11 APR 90

RAINFALL (mm)
For 12-hour period ending
0900 ON 11 APR 90

RAINFALL (mm)
For 12-hour period ending
2100 ON 11 APR 90

SUNSHINE (hours)
Dawn to dusk
11 APR 90

EXTREMES FOR WEDNESDAY 11TH APRIL 1990

Highest maximum : 18.6°C Aberdeen/Dyce

Lowest maximum : 8.4°C Lerwick (Shetland)

Lowest minimum : 2.2°C Linton on Ouse

Lowest grass minimum : -2.0°C Beaufort Park/Berkshire

Most rain (24 hours from 0900 GMT) : 6.5 mm Sloy (Nr Loch Lomond)

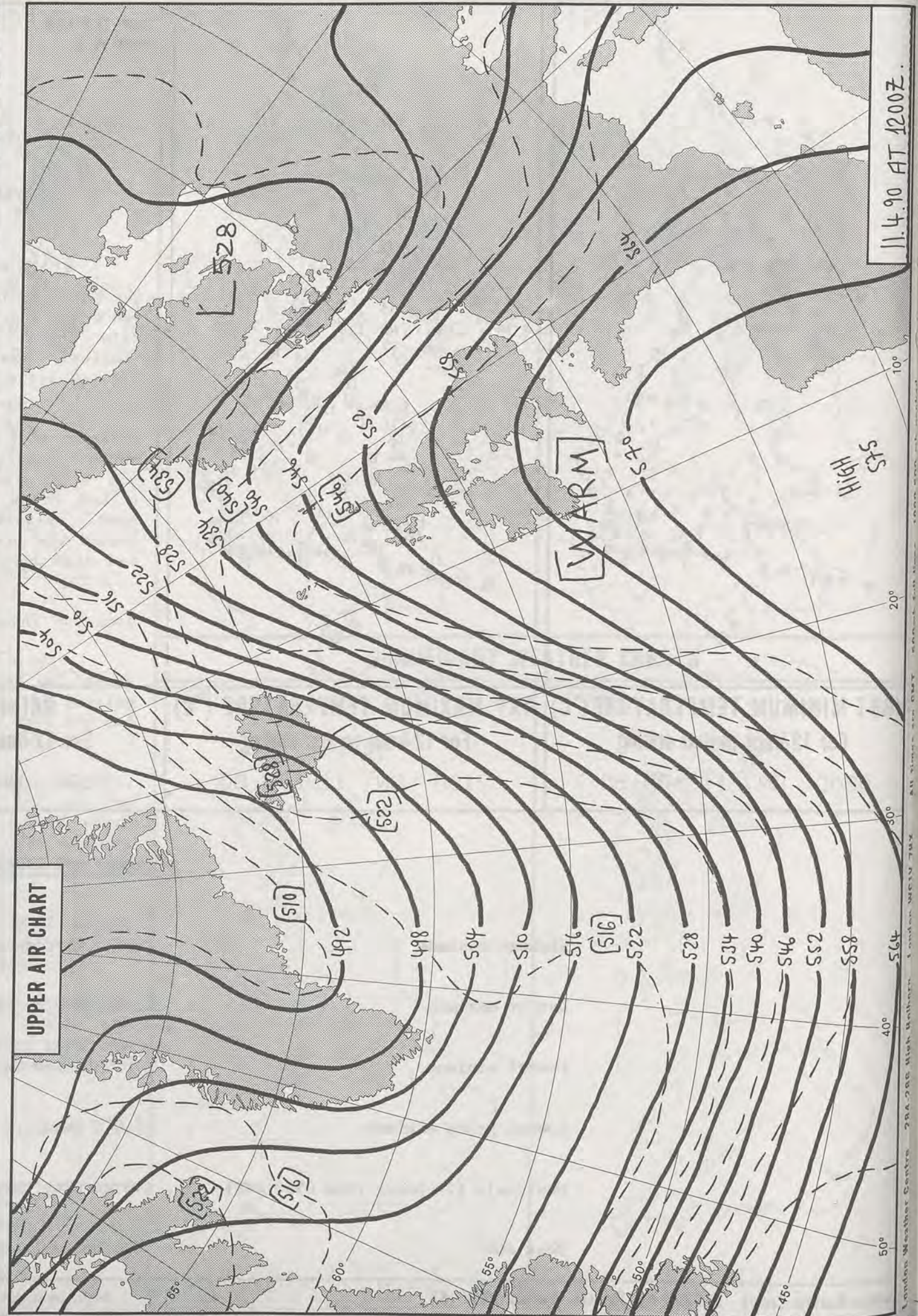
Most sun : 10.6 hours Eastbourne (East Sussex)

**DAILY
WEATHER
SUMMARY**



© Crown Copyright
All rights reserved

1255Z VIS 11/4/90



11.4.90 AT 1200Z.

10°

20°

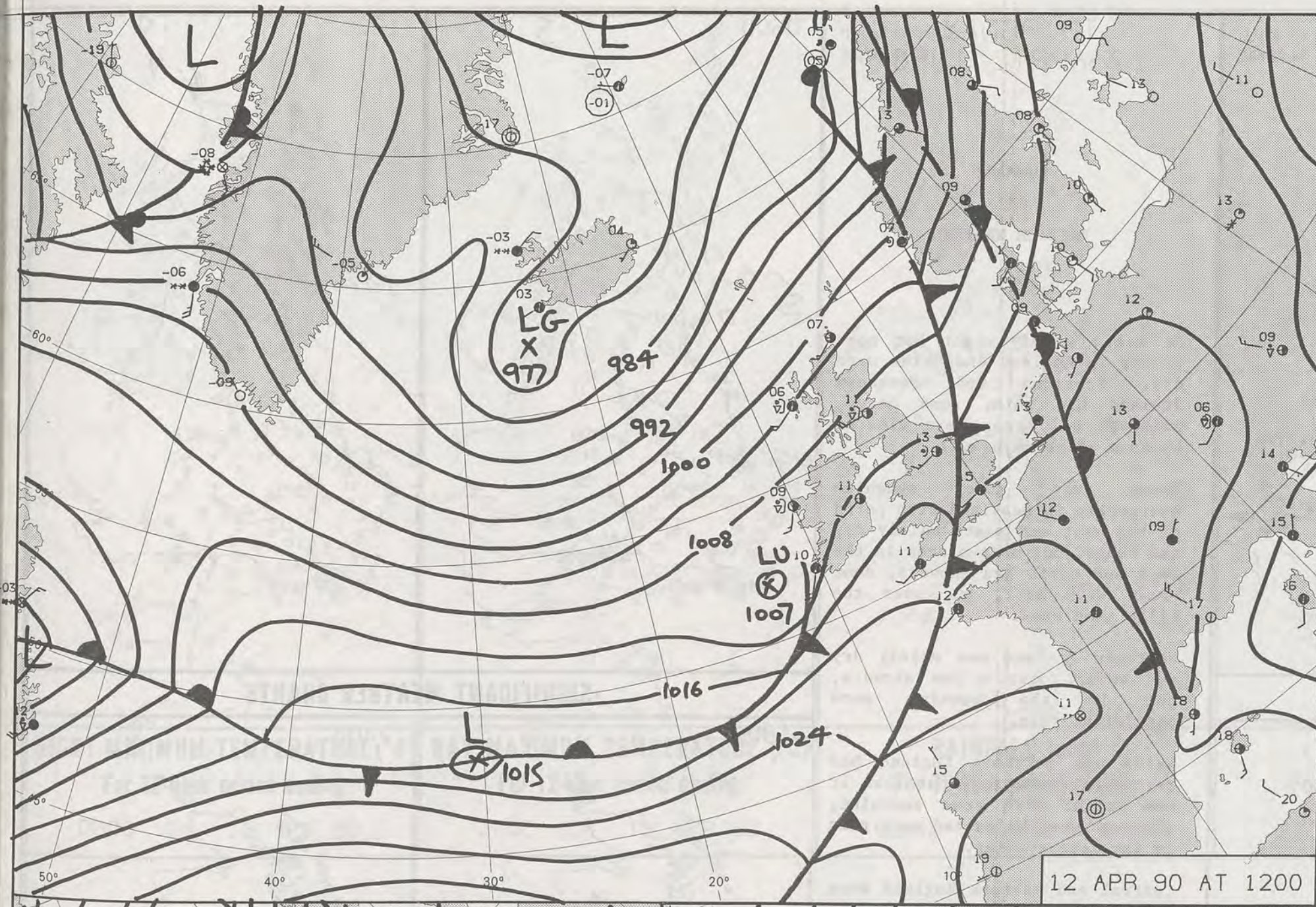
30°

564

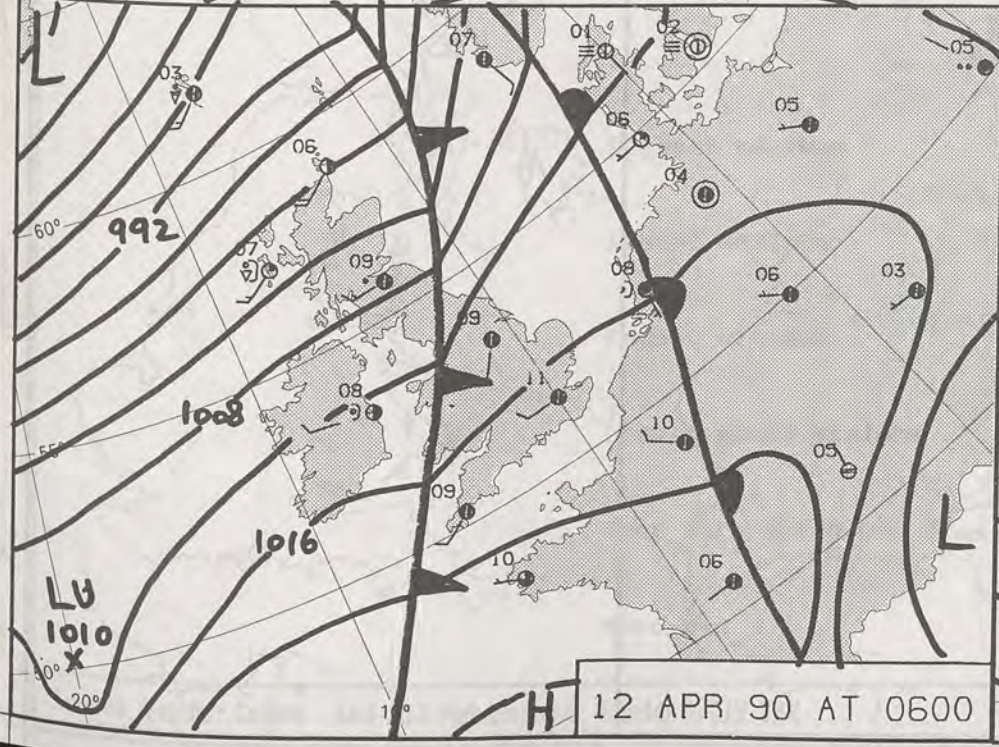
40°

50°

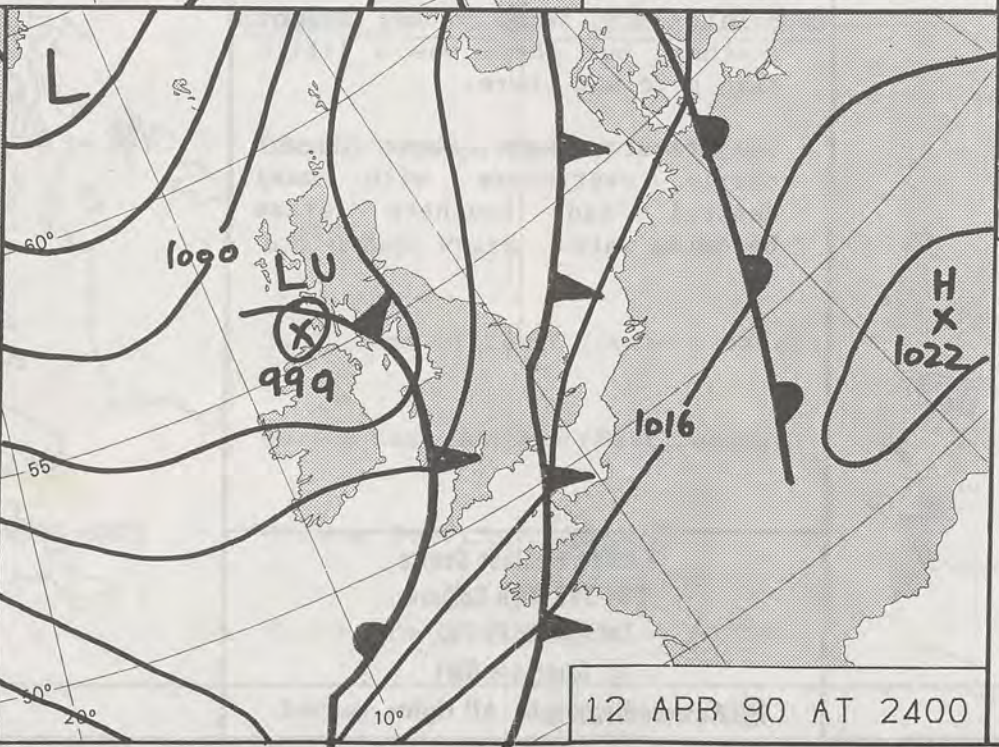
London Weather Centre 284-286 High Holborn London WC1V 7HX All times are GMT



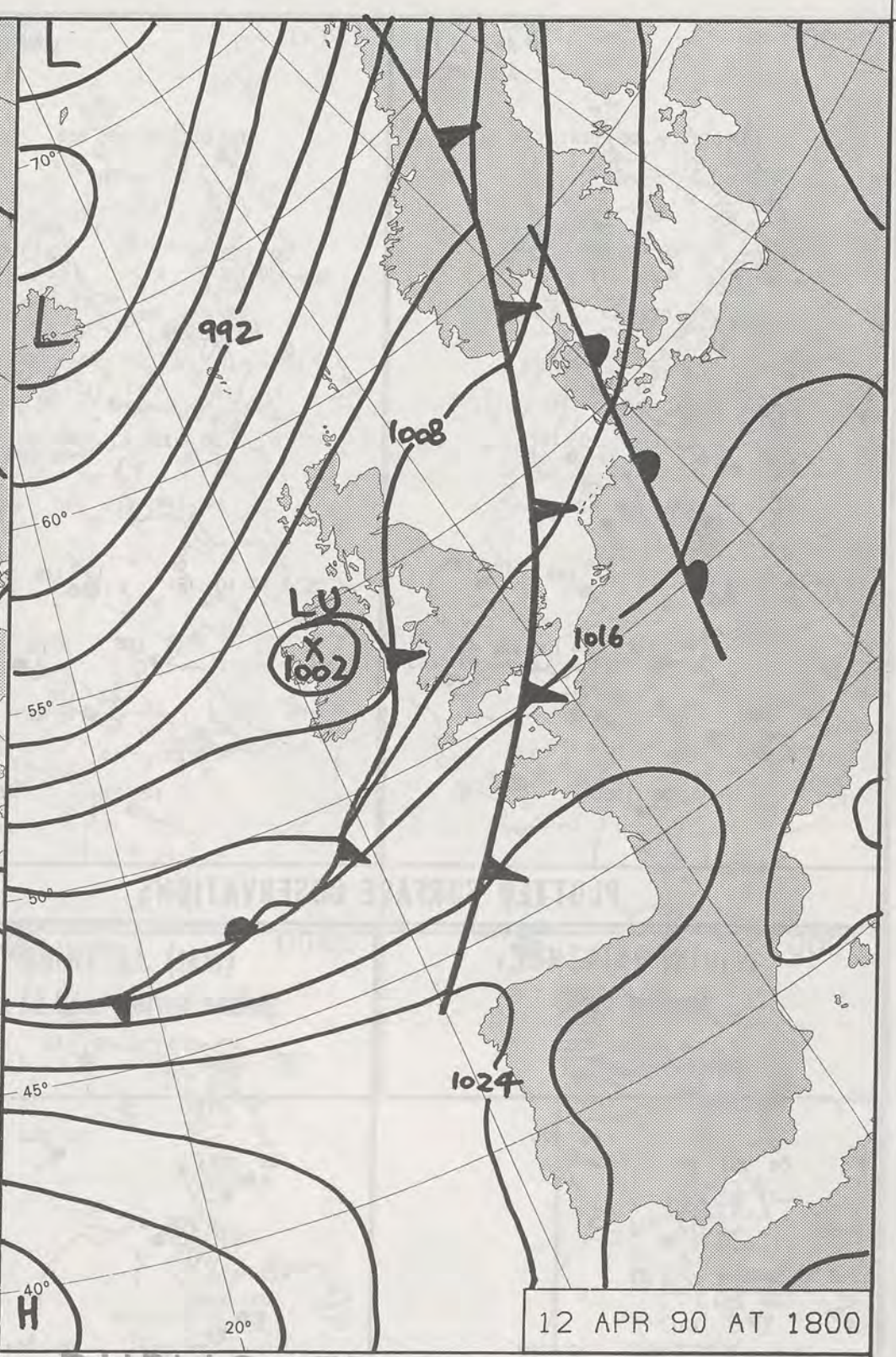
12 APR 90 AT 1200



12 APR 90 AT 0600



12 APR 90 AT 2400



12 APR 90 AT 1800

DUPLICATE
DAILY WEATHER SUMMARY

FOR

THURSDAY 12 APRIL 1990

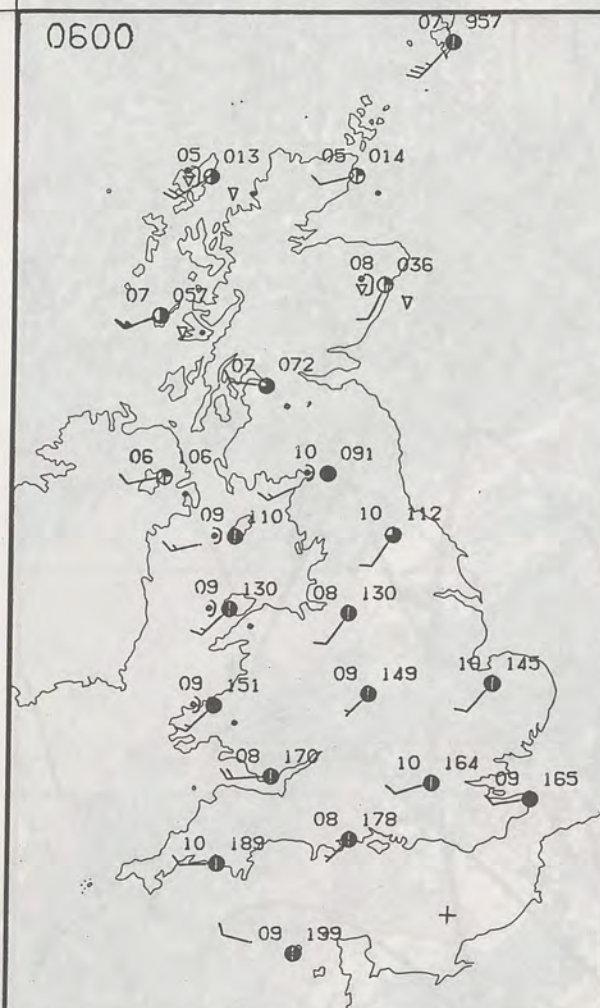
Warm front Cold front Occlusion

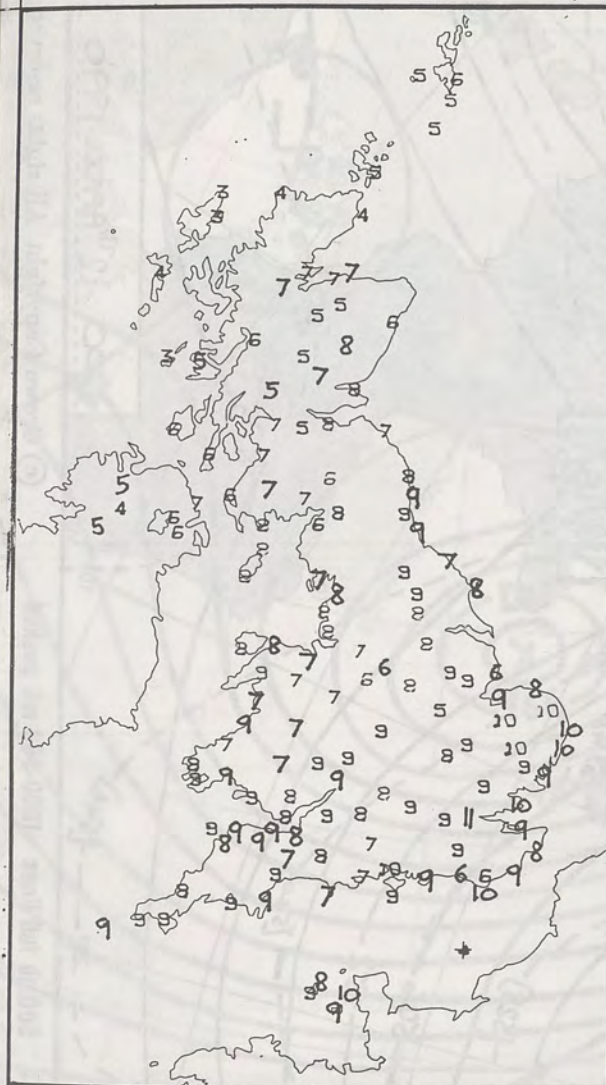
London Weather Centre 284-286 High Holborn London WC1V 7HX

© Crown Copyright 1986 All rights reserved

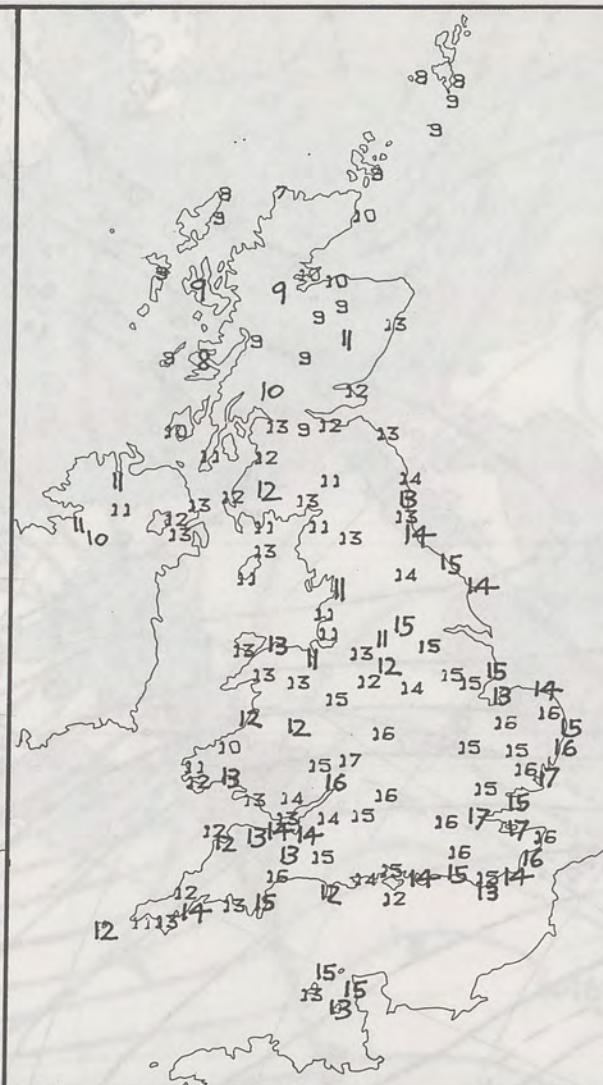


0600





NIGHT MINIMUM TEMPERATURE (°C)
For 12-hour period ending
0900 ON 12 APR 90



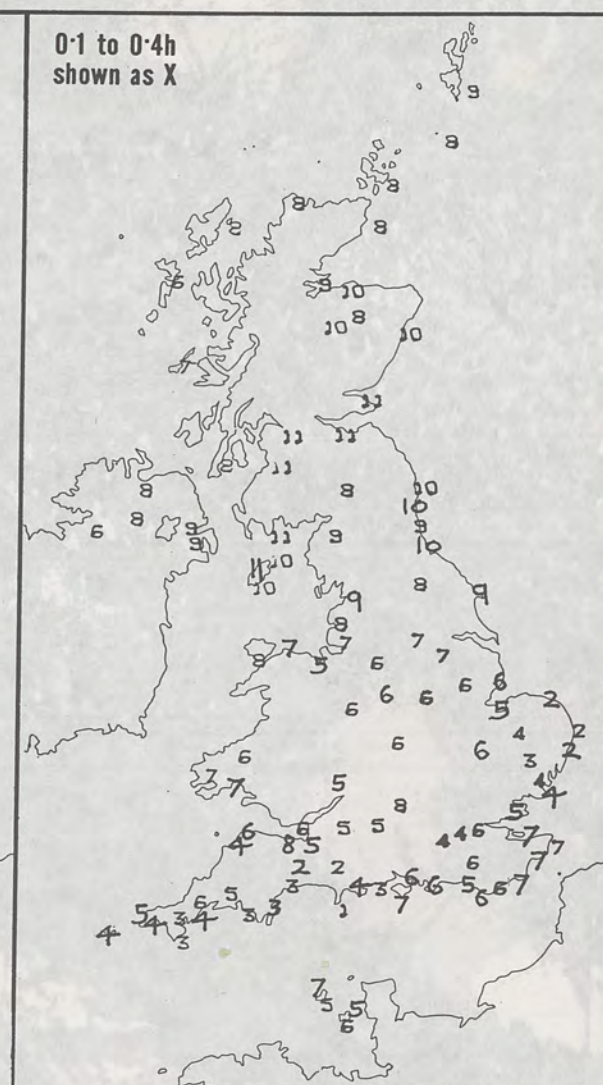
DAY MAXIMUM TEMPERATURE (°C)
For 12-hour period ending
2100 ON 12 APR 90



RAINFALL (mm)
For 12-hour period ending
0900 ON 12 APR 90



RAINFALL (mm)
For 12-hour period ending
2100 ON 12 APR 90



SUNSHINE (hours)
Dawn to dusk
12 APR 90

EXTREMES FOR THURSDAY 12TH APRIL 1990

Highest maximum	: 17.1°C Clacton (Essex)
Lowest maximum	: 6.5°C Cape Wrath
Lowest minimum	: 2.8°C Butt of Lewis (Outer Hebrides)
Lowest grass minimum	: -0.1°C East Hoathly (East Sussex)
Most rain (24 hours from 0900 GMT)	: 14.8 mm GAWLISH (DEVON)
Most sun	: 11.3 hours Leuchars (Nr St Andrews)

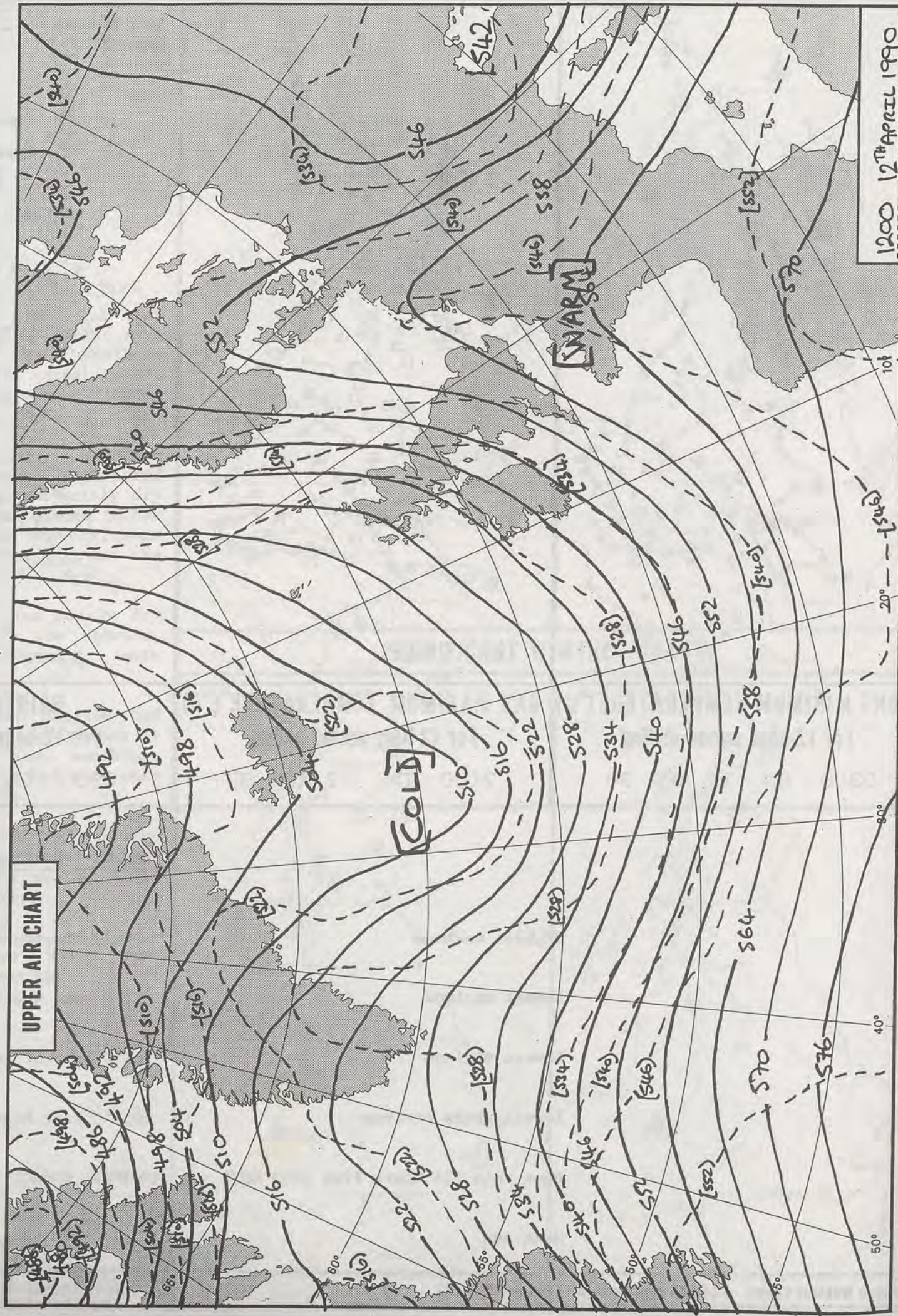
**DAILY
WEATHER
SUMMARY**

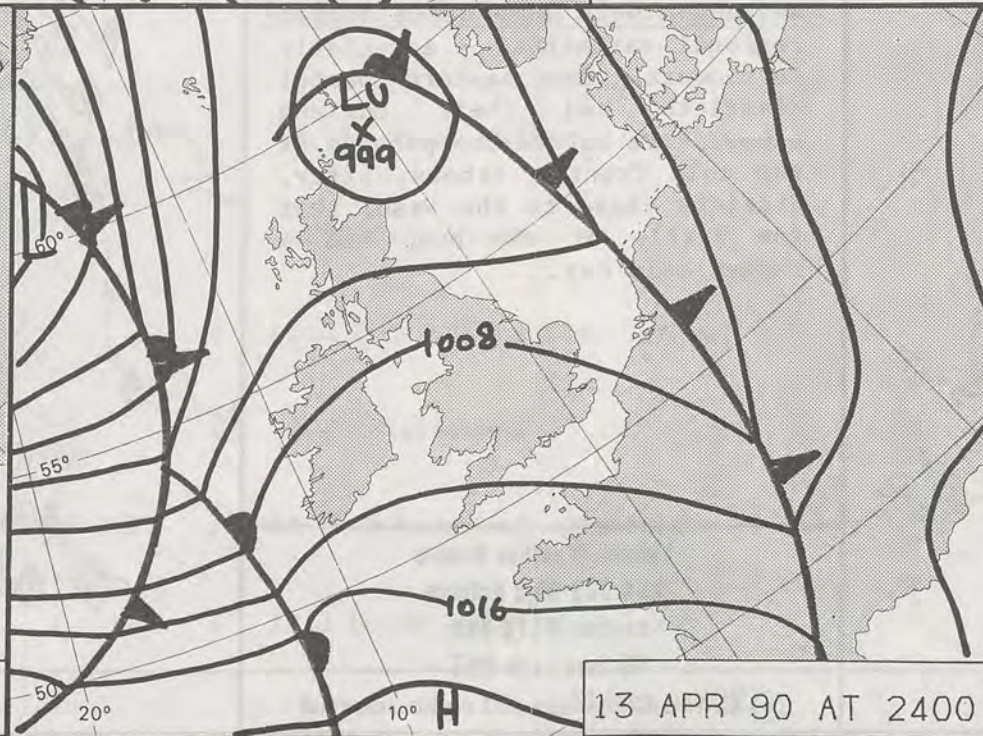
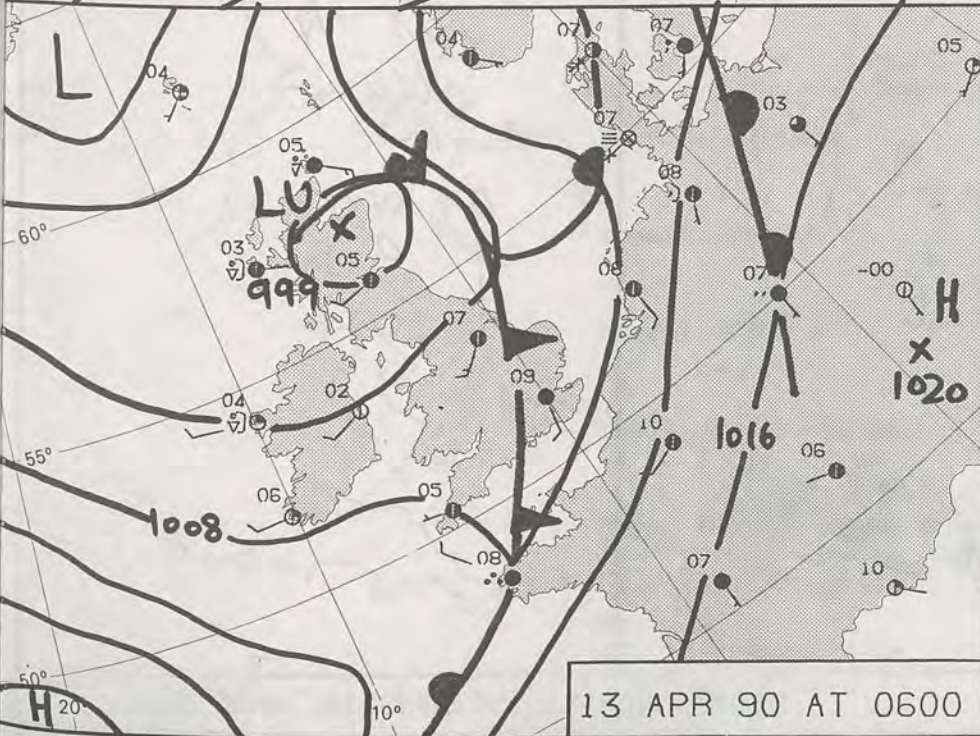
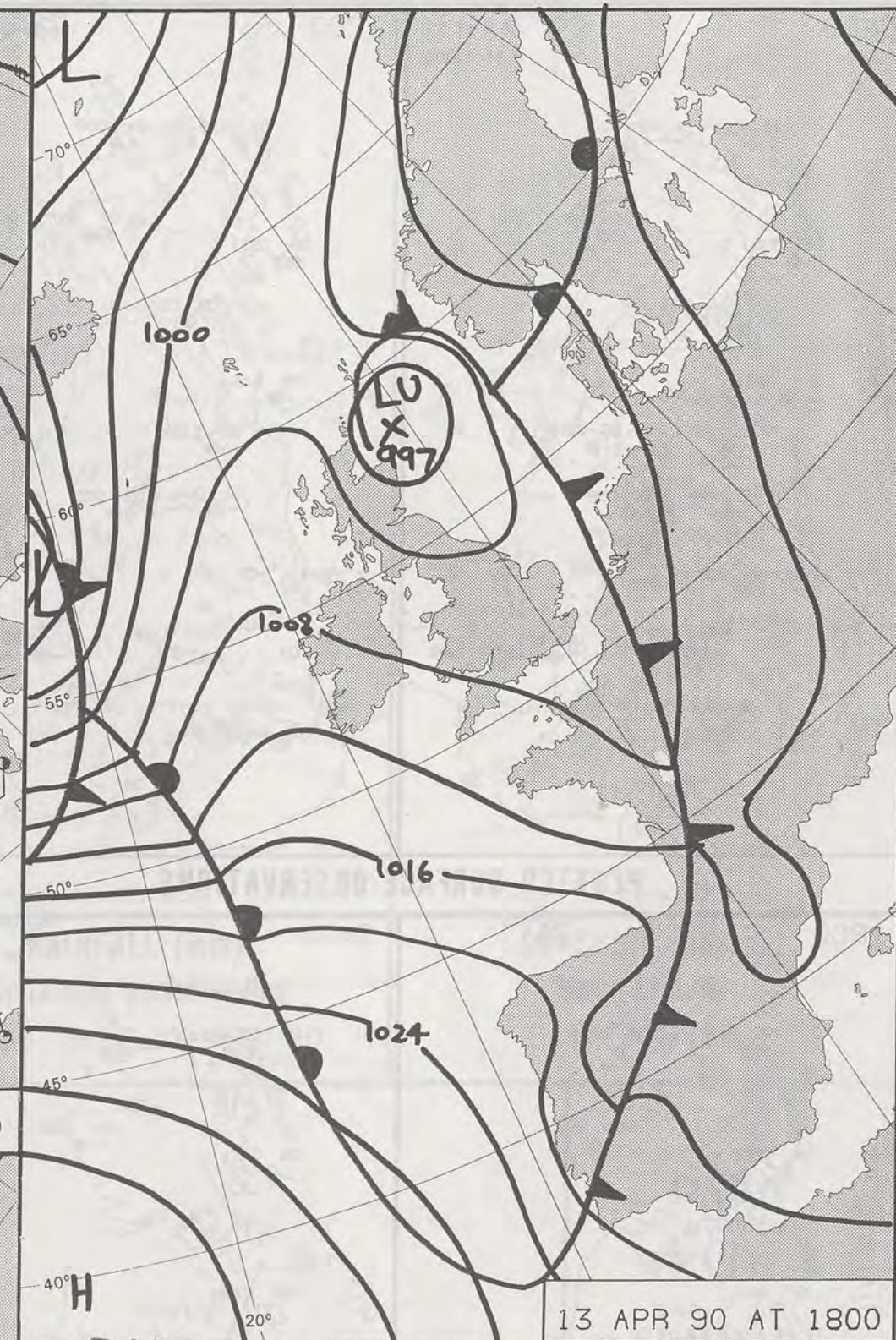
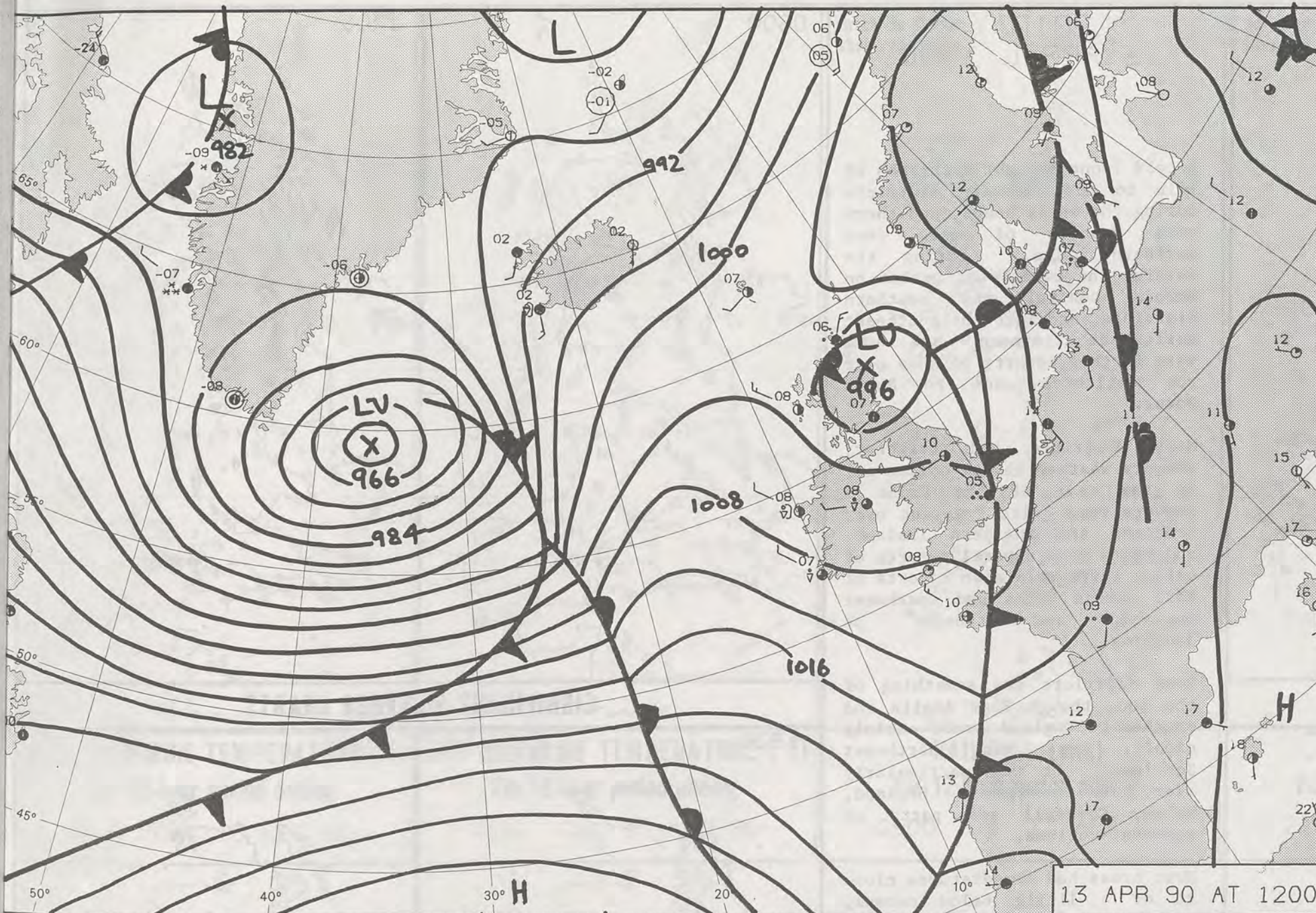


© Crown Copyright
All rights reserved

1244Z VIS 12/4/90

UPPER AIR CHART





DUPLICATE
DAILY WEATHER SUMMARY

FOR

FRIDAY 13 APRIL 1990

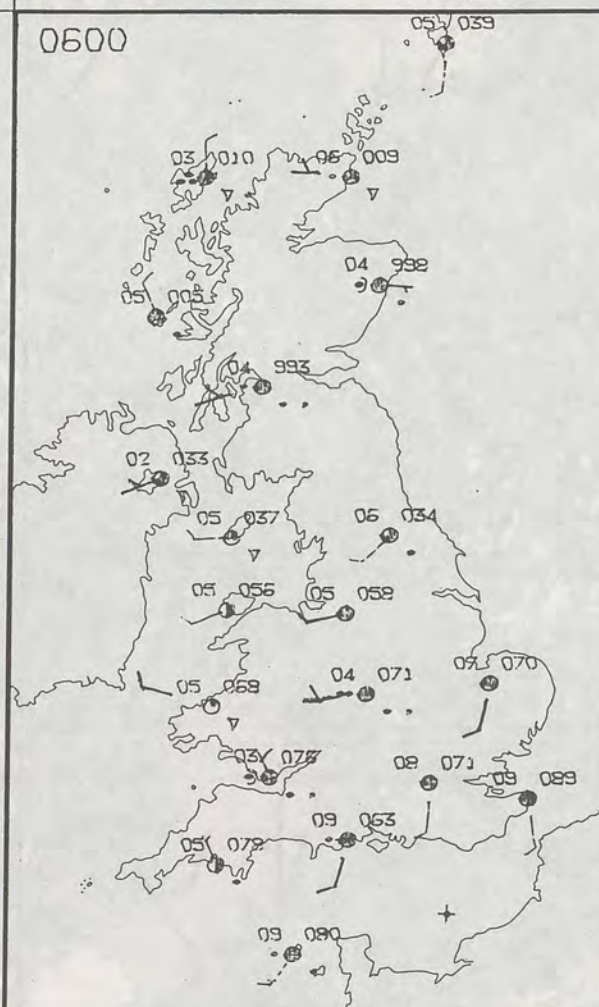
Warm front Cold front Occlusion

London Weather Centre 284-286 High Holborn London WC1V 7HX

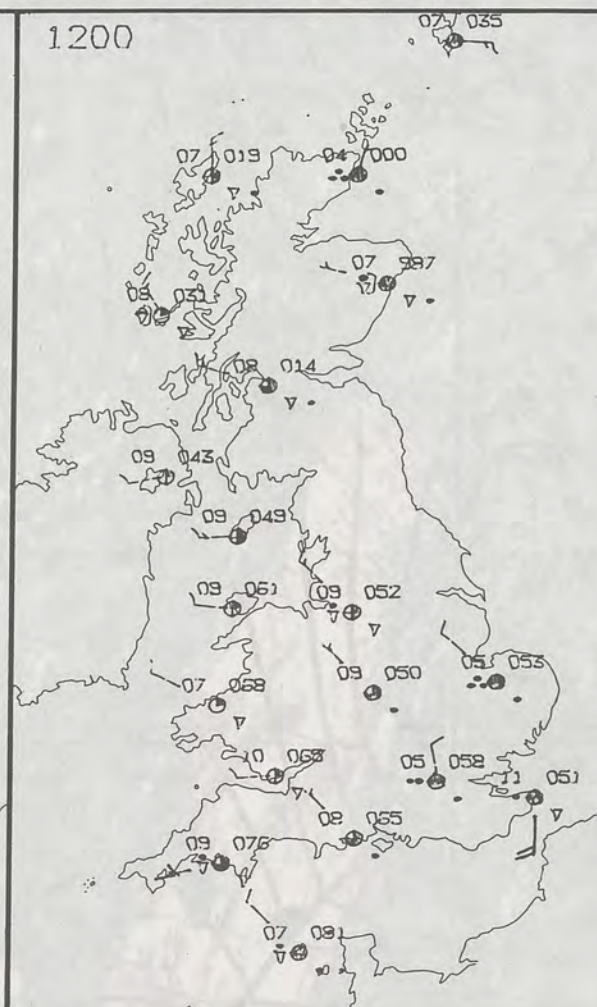
© Crown Copyright 1986 All rights reserved



0600



1200



FRIDAY
13 APRIL 1990

A cold front brought outbreaks of rain to most western districts during the early hours, and there were reports of snow over northern hills. During the morning the cold front pushed on across central and southern districts, and into the southeast during the afternoon - and there were further reports of snow over the Chilterns and the North Downs.

Most districts had brighter, showery weather in the colder air to the rear of the front - showers were quite frequent over Scotland and Northern Ireland, and there were several reports of hail. There were also reports of hail across Wales and southwest England, and thunder at Heathrow.

Most districts saw something of the sun, though East Anglia and southeast England were mainly cloudy, as was northeast Scotland. It was particularly sunny in northwest England, Wales, Cornwall and parts of western Scotland.

Most areas had temperatures close to or a little below normal, although there were quite marked regional variations - especially in showers. Some eastern coastal districts had their maximum temperature before the passage of the cold front - others, after. Stations close to the Wash, that saw little of the sun, had a rather cold day.

London Weather Centre
284-286 High Holborn
London WC1V 7HX
All times are GMT

© Crown Copyright All rights reserved

0600

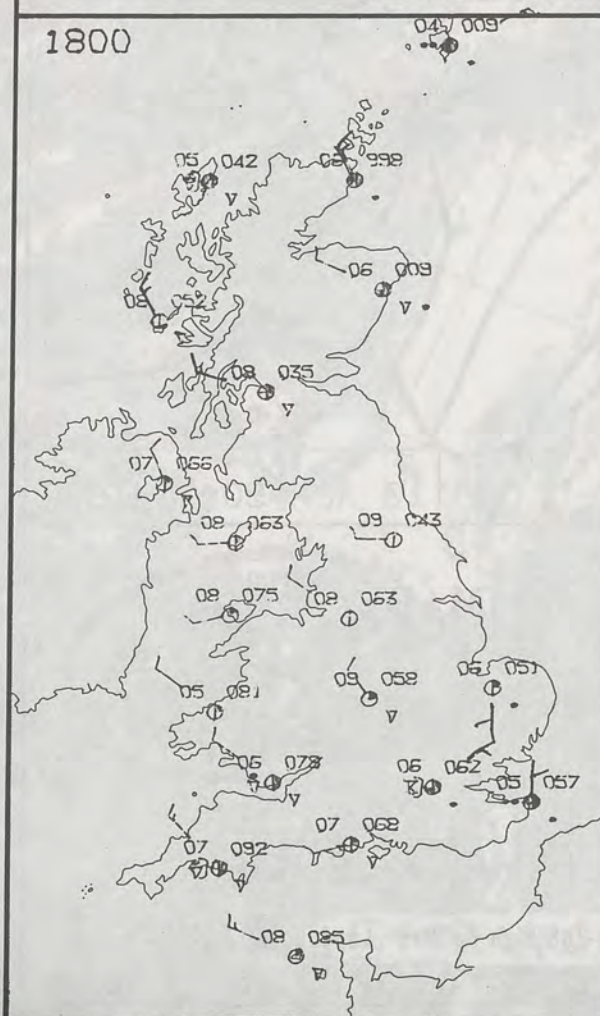


1200

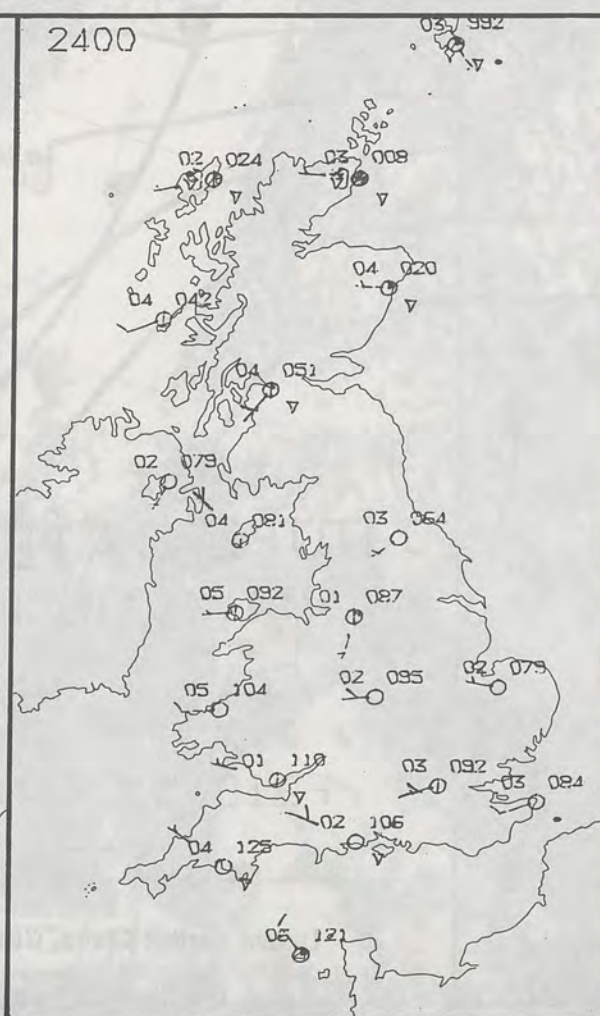


PLOTTED SURFACE OBSERVATIONS

1800

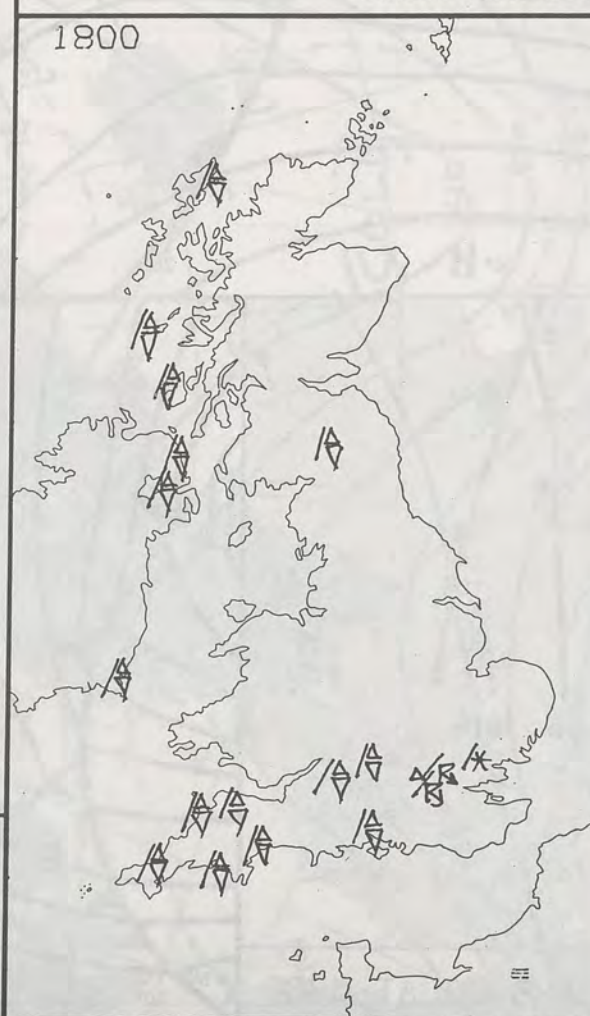


2400



SIGNIFICANT WEATHER CHARTS

1800

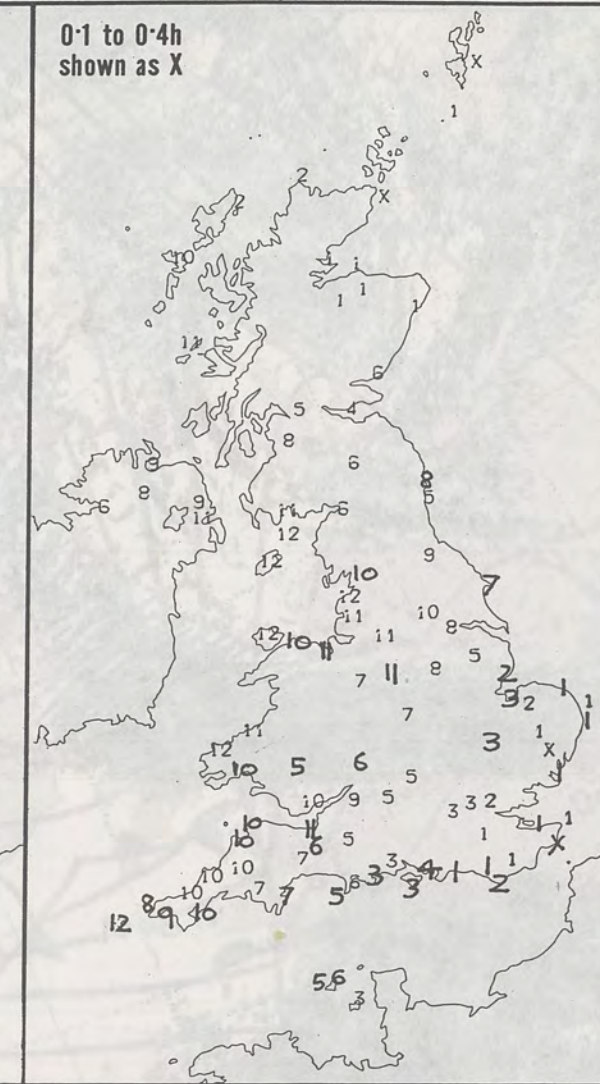
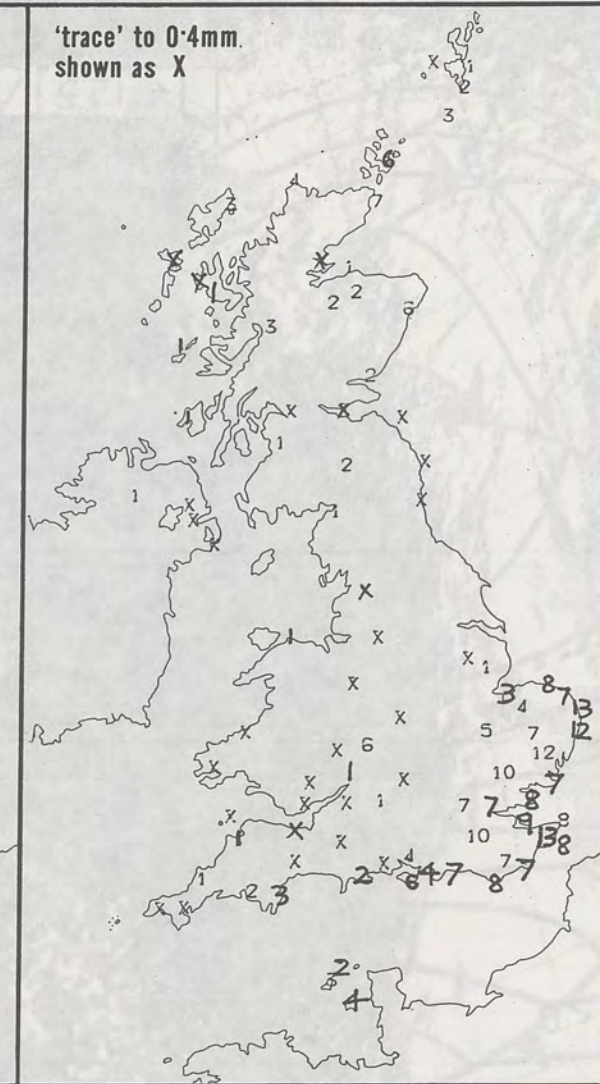
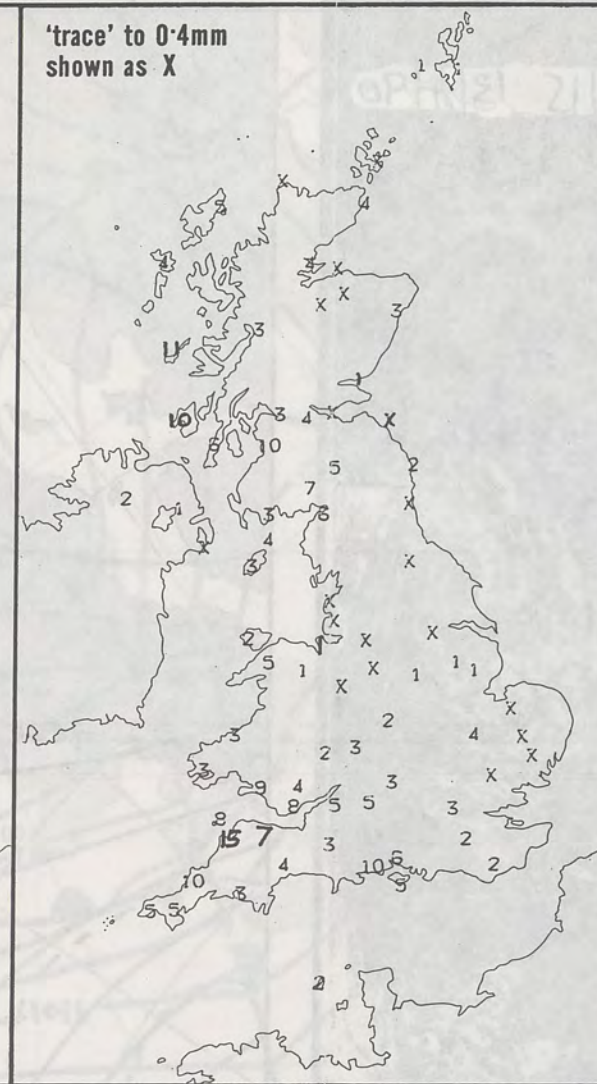
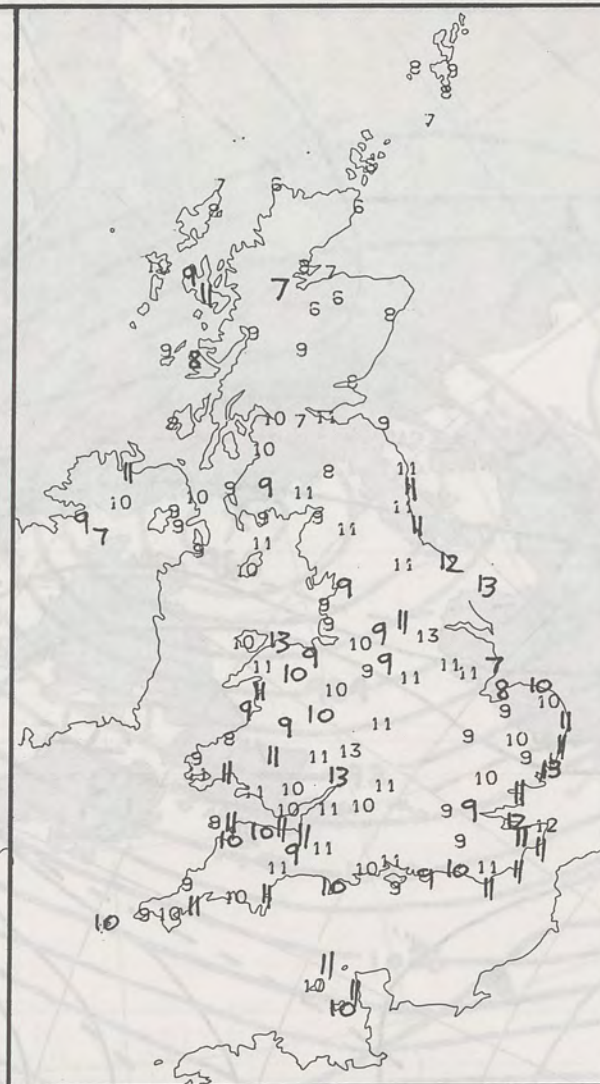


2400



NIGHT

London



NIGHT MINIMUM TEMPERATURE (°C)
For 12-hour period ending
0900 ON 13 APR 90

DAY MAXIMUM TEMPERATURE (°C)
For 12-hour period ending
2100 ON 13 APR 90

RAINFALL (mm)
For 12-hour period ending
0900 ON 13 APR 90

RAINFALL (mm)
For 12-hour period ending
2100 ON 13 APR 90

SUNSHINE (hours)
Dawn to dusk
13 APR 90

EXTREMES FOR FRIDAY 13TH APRIL 1990

Highest maximum : 13.2°C Great Malvern

Lowest maximum : 5.8°C Cape Wrath

Lowest minimum : -0.5°C Carrigans (Co. Tyrone)

Lowest grass minimum : -5.1°C Inverness

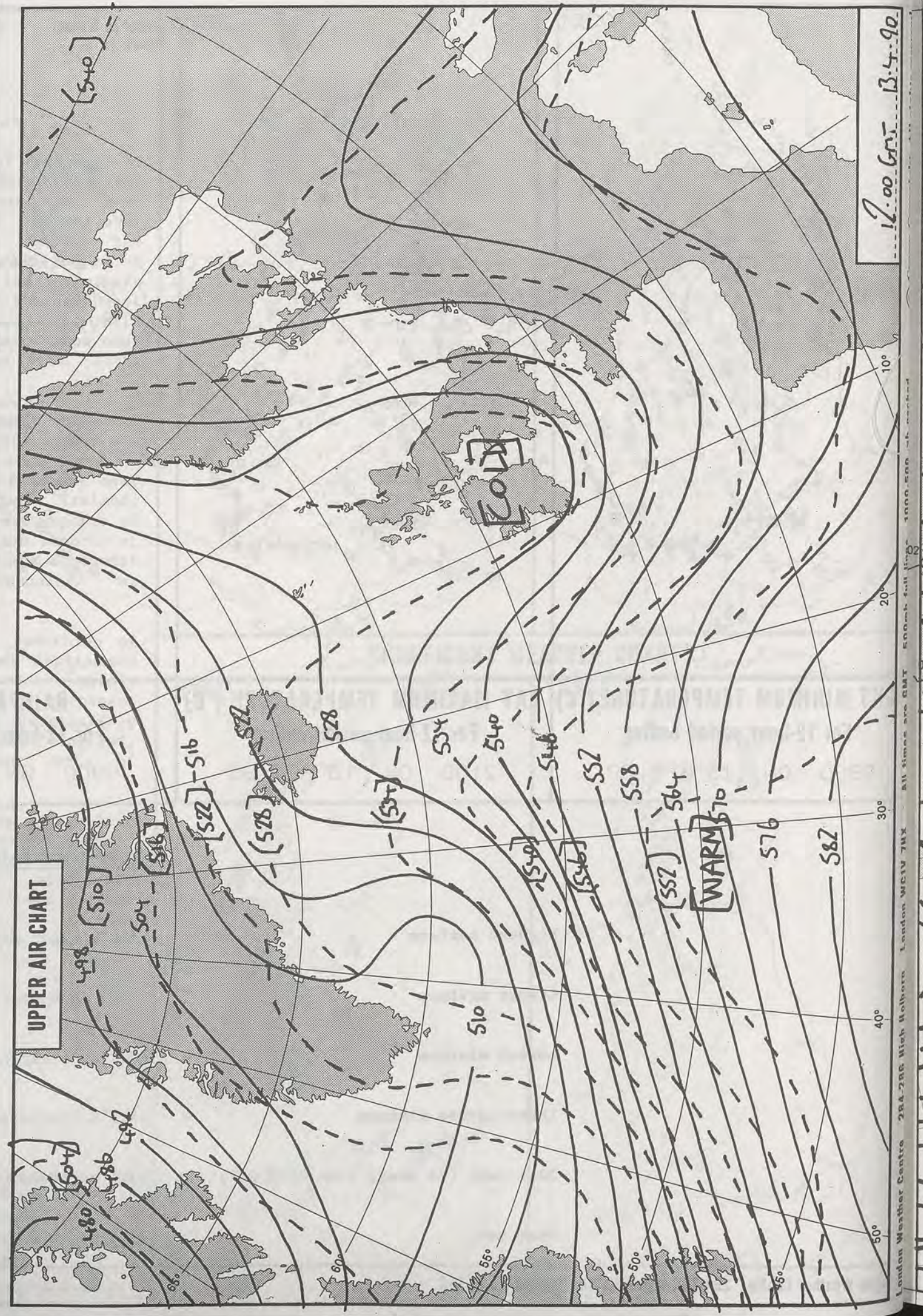
Most rain (24 hours from 0900 GMT) : 13.7 mm Lowestoft (Suffolk)

Most sun : 12.3 hours Valley (Anglesey)

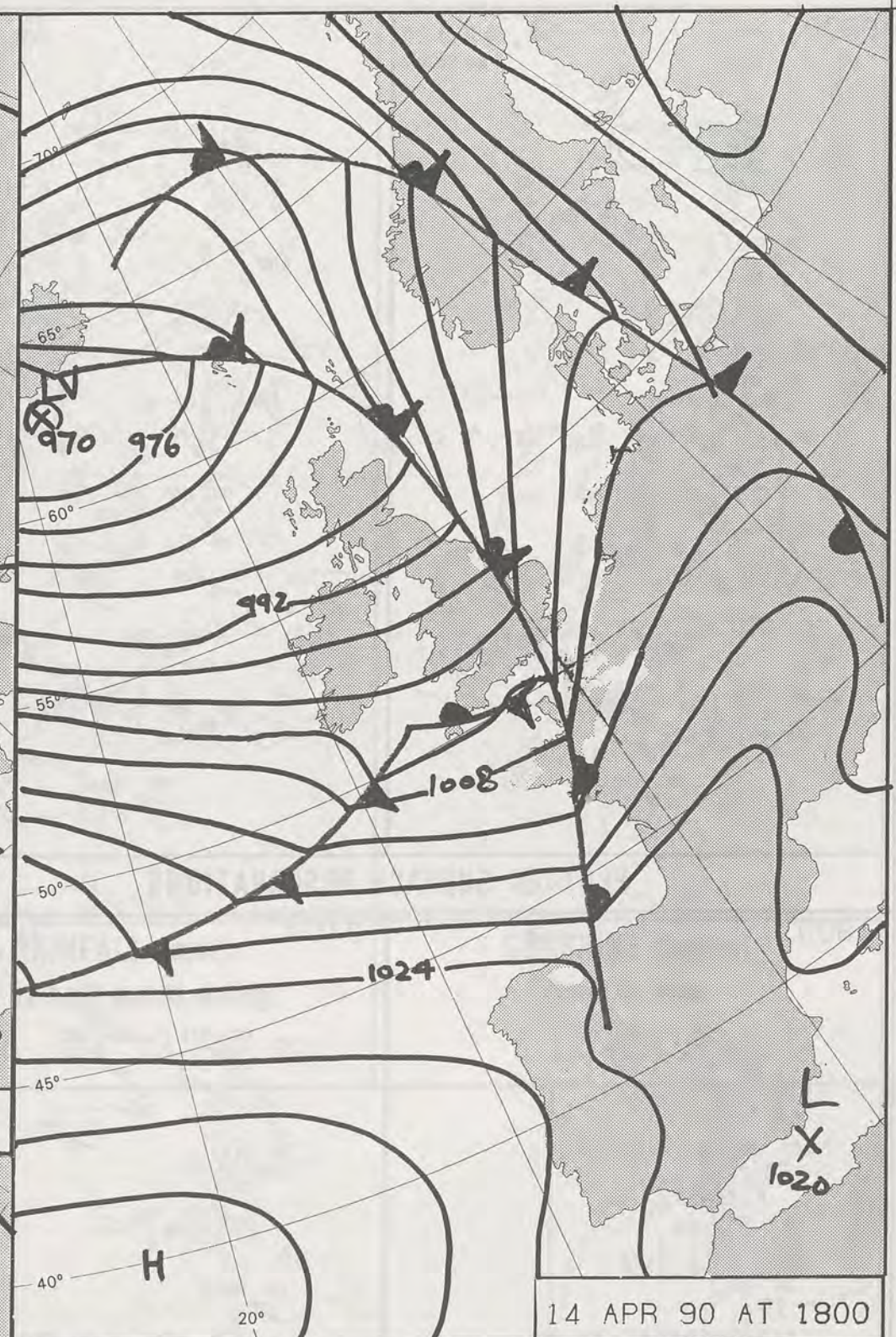
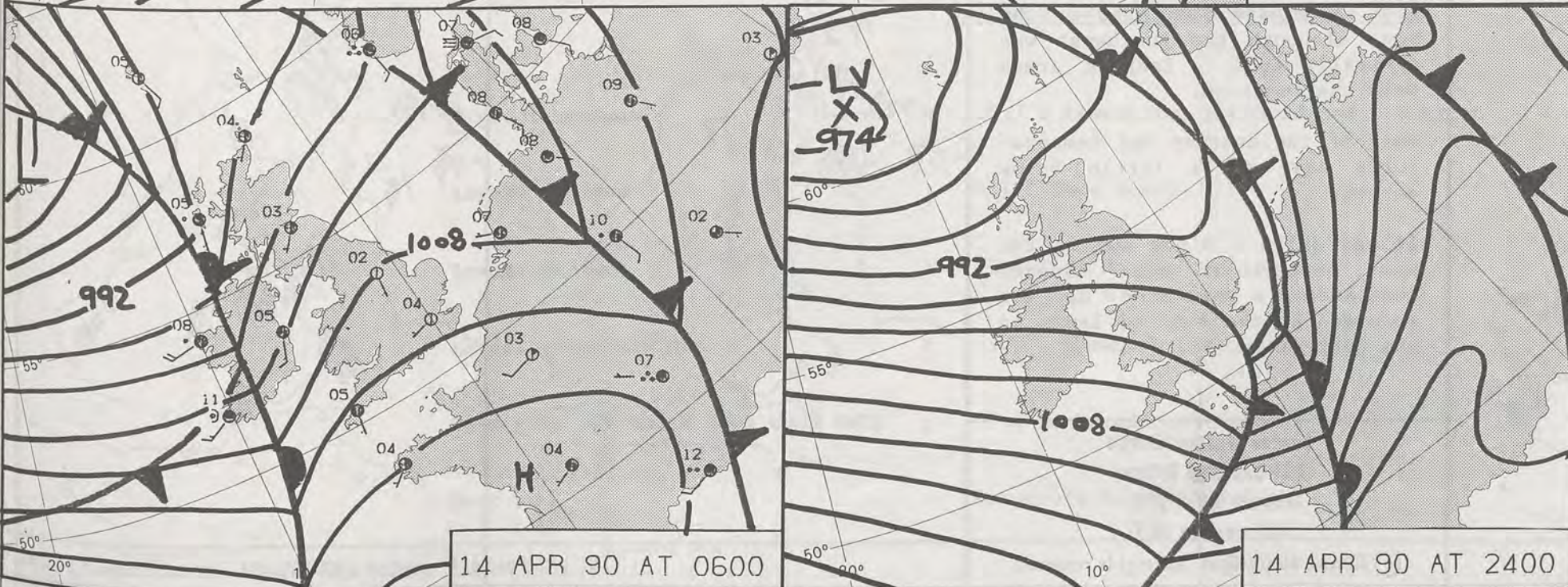
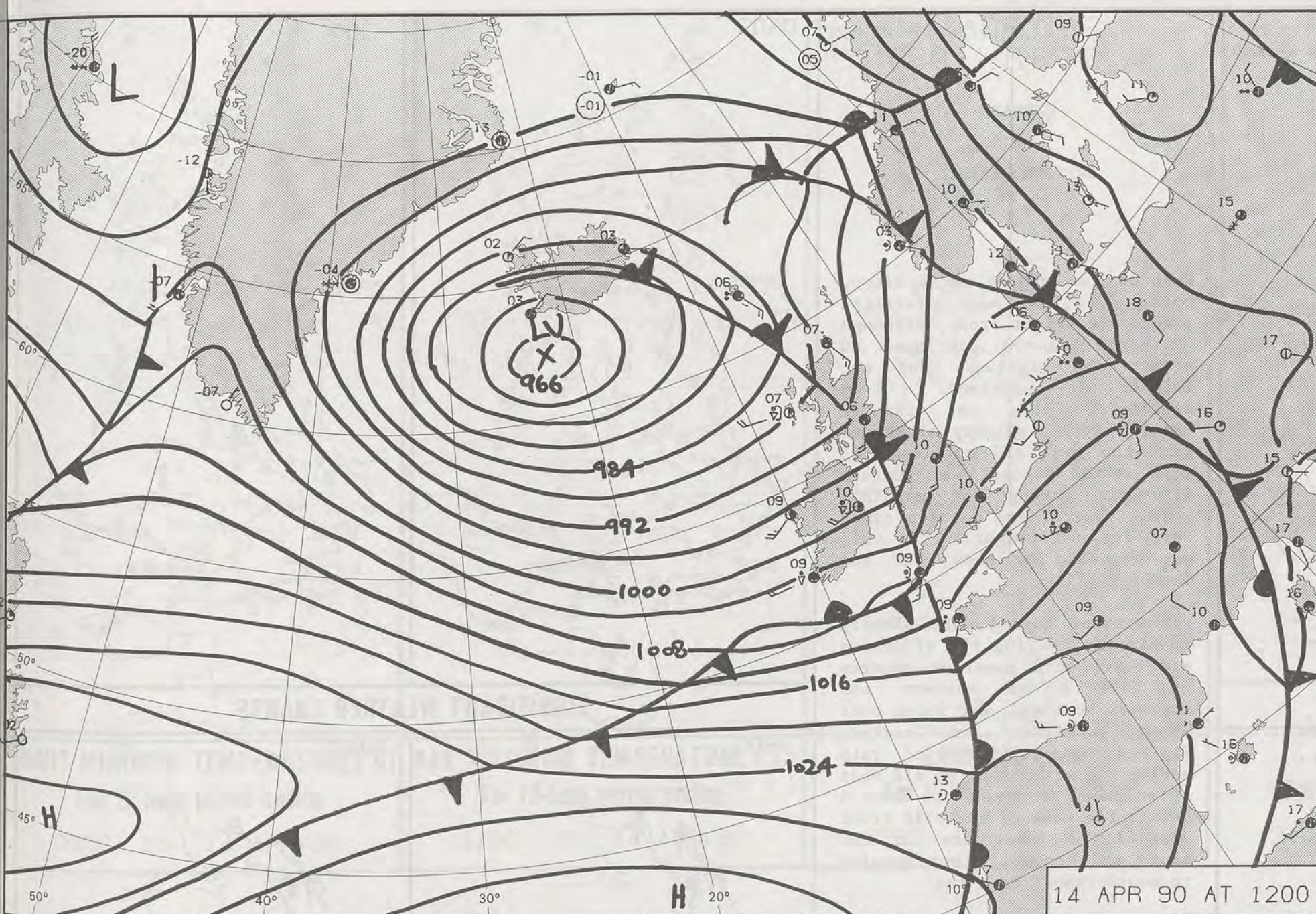
**DAILY
WEATHER
SUMMARY**



© Crown Copyright
All rights reserved



12.00 GMT 13.4.90
London Weather Centre 284-286 High Holborn London WC1V 7HX All times are GMT 500mb full map 1000-500



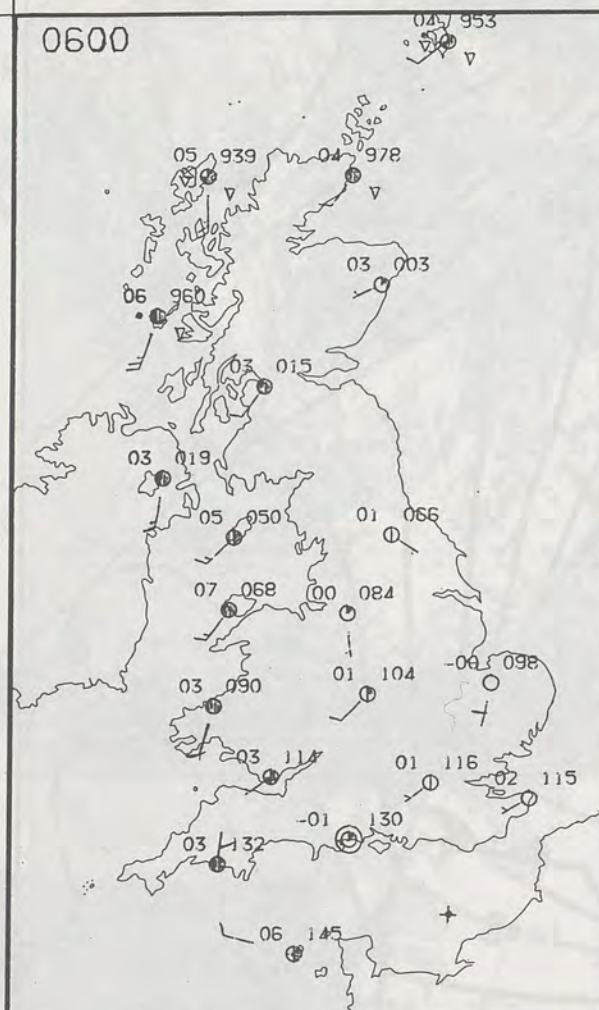
DUPLICATE
DAILY WEATHER SUMMARY
FOR
SATURDAY 14 APRIL 1990

London Weather Centre 284-286 High Holborn London WC1V 7HX
© Crown Copyright 1986 All rights reserved

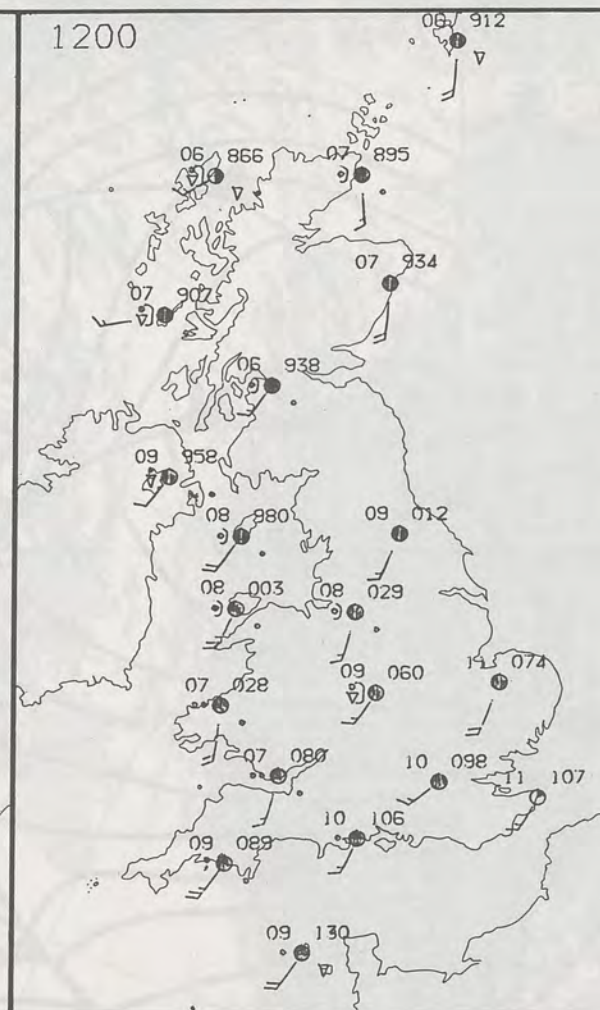
Legend:
Warm front
Cold front
Occlusion

METEOLOGICAL OFFICE
24 APR 1990
LIBRARY

0600

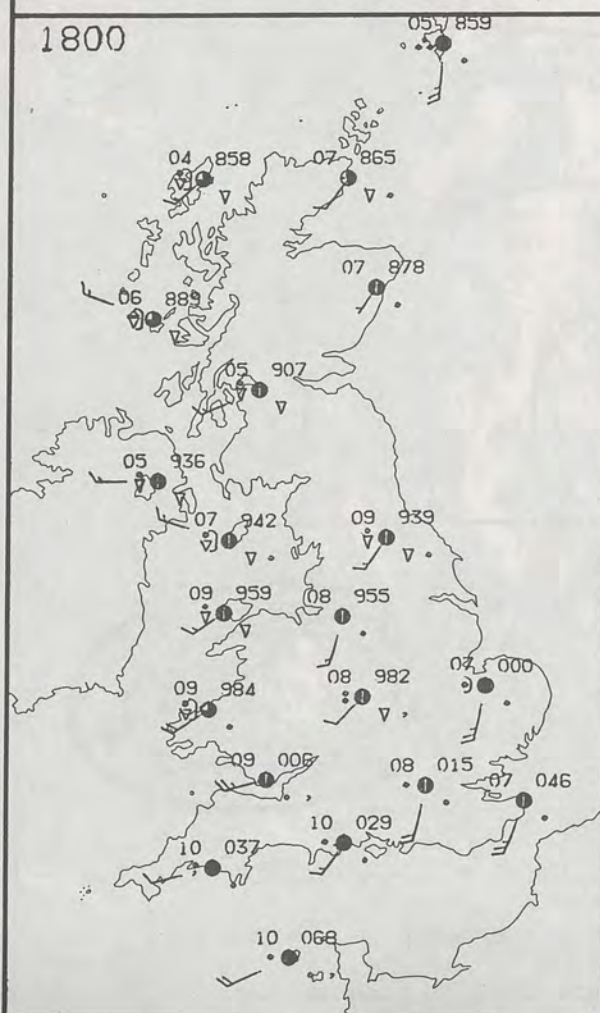


1200

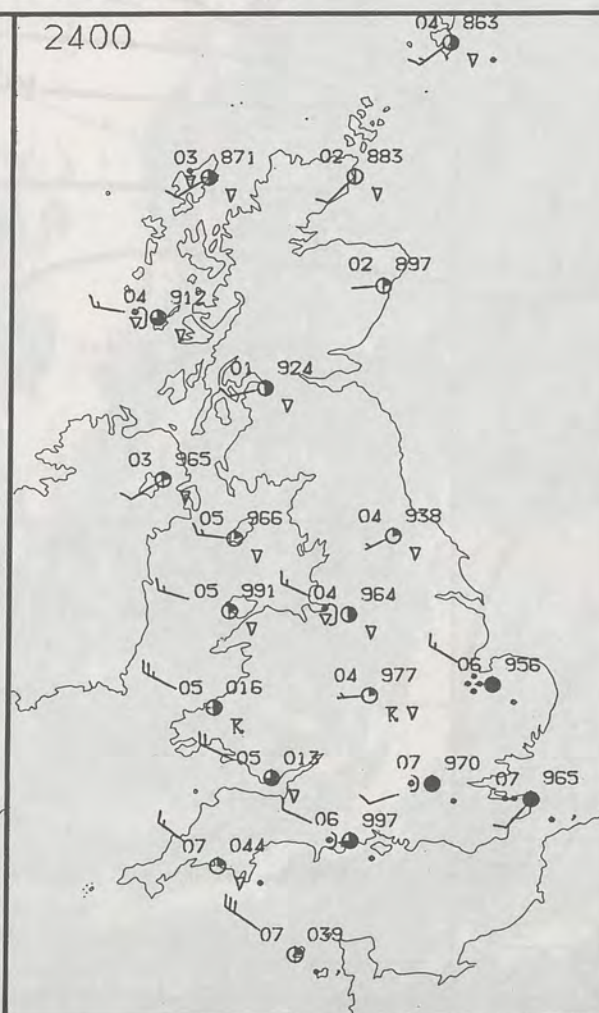


PLOTTED SURFACE OBSERVATIONS

1800



2400



SATURDAY
14 APRIL 1990

SUMMARY
OF
BRITISH WEATHER

Much of the country had a clear, cold night and many districts recorded a slight frost, although scattered showers continued to affect the Highlands and the Islands of Scotland. Cloud associated with an Atlantic frontal system quickly thickened from the west and outbreaks of rain spread across most western districts during the morning, whilst central and eastern areas were dry and bright. The rain was preceded by snow over the Scottish hills.

The weather turned more showery in the west during the afternoon and there were numerous reports of hail across western and northern Scotland, and later over Wales. Central and eastern England saw outbreaks of rain during the afternoon, as did most of southern England - in fact a developing wave on the cold front delayed the clearance in the south and brought a wet evening to southernmost counties.

Most areas saw something of the sun, although the southwest was generally dull. Eastern areas were the sunniest.

Most of the country had temperatures near or a little below normal.

It was quite a windy day in the west, especially over exposed headlands - a gust of 60 mph was recorded at the Butt of Lewis in the Hebrides.

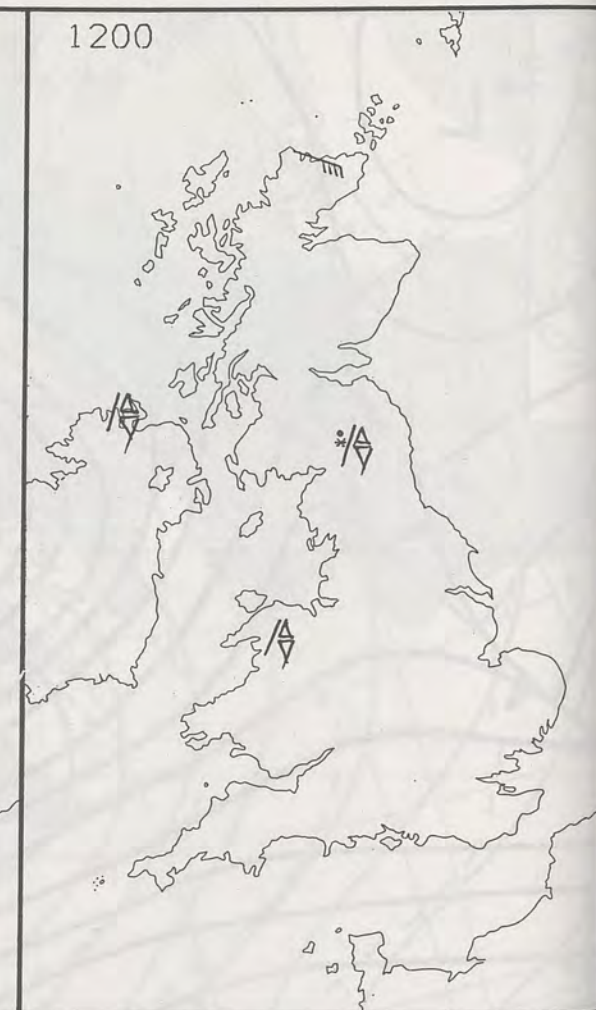
London Weather Centre
284-286 High Holborn
London WC1V 7HX
All times are GMT

© Crown Copyright All rights reserved

0600



1200

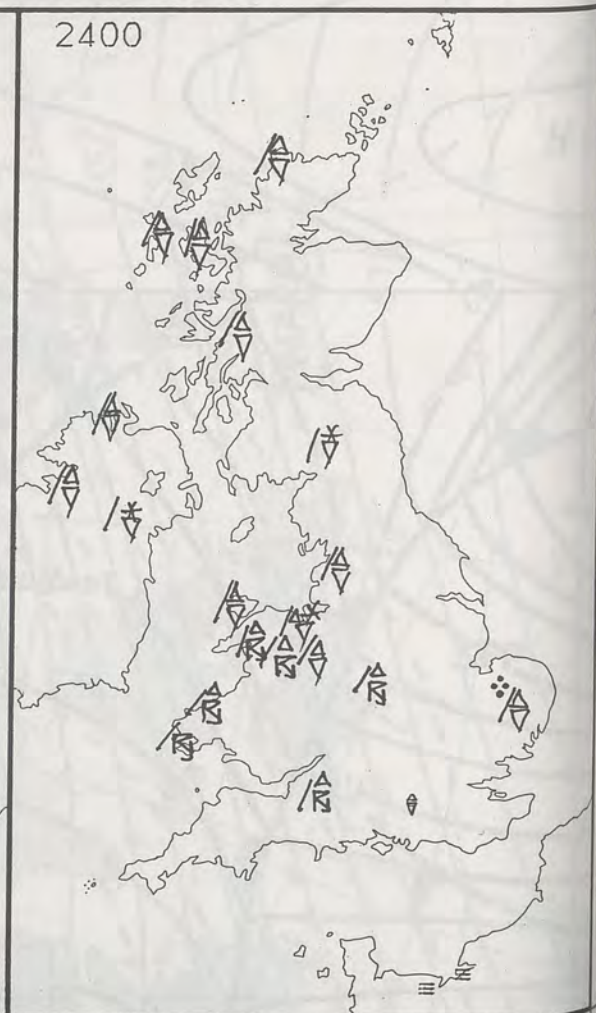


SIGNIFICANT WEATHER CHARTS

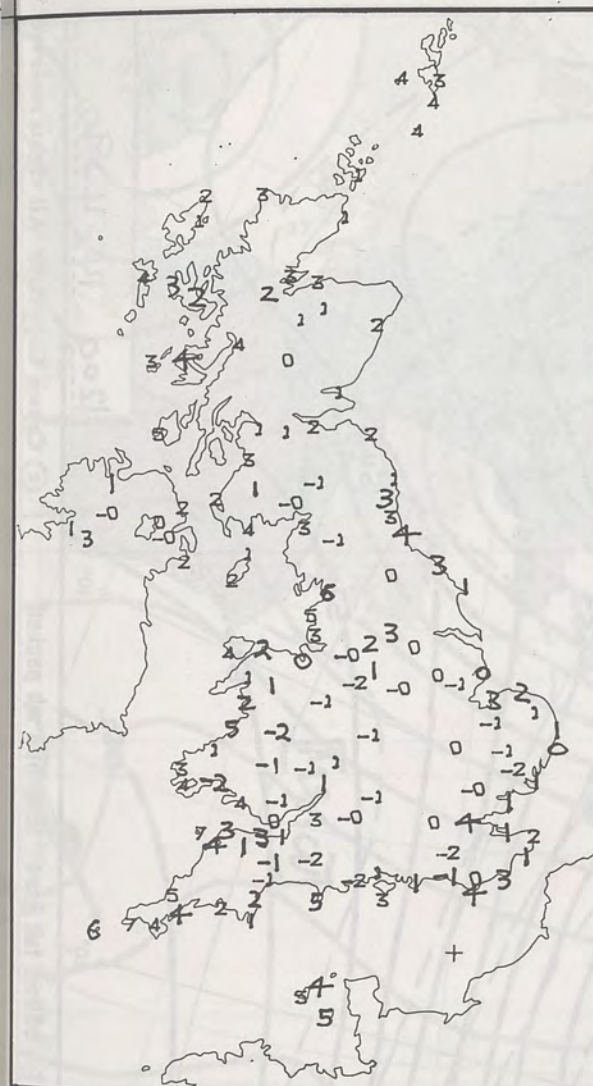
1800



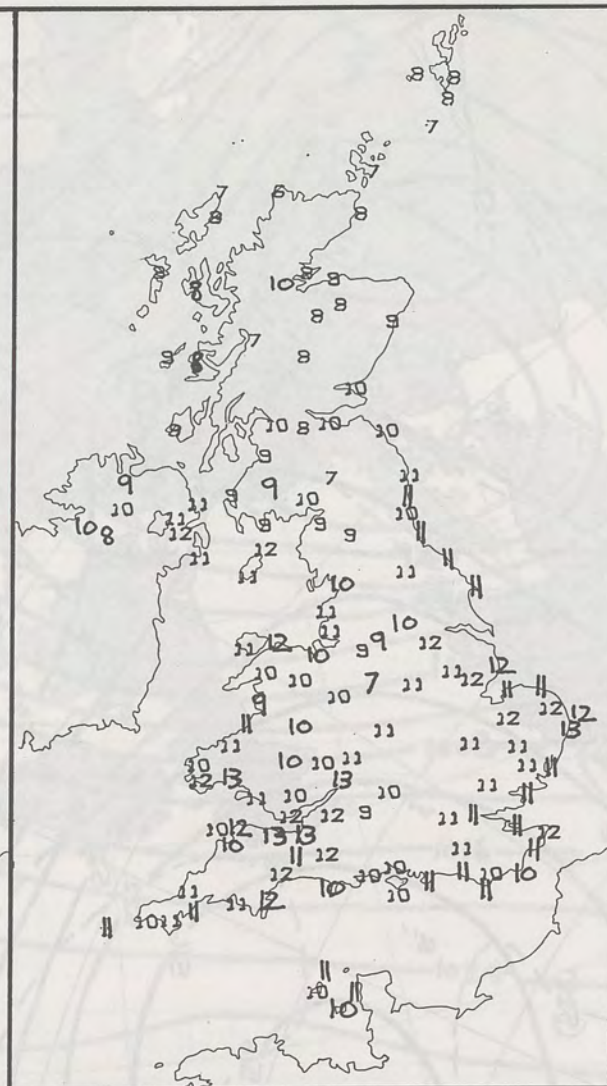
2400



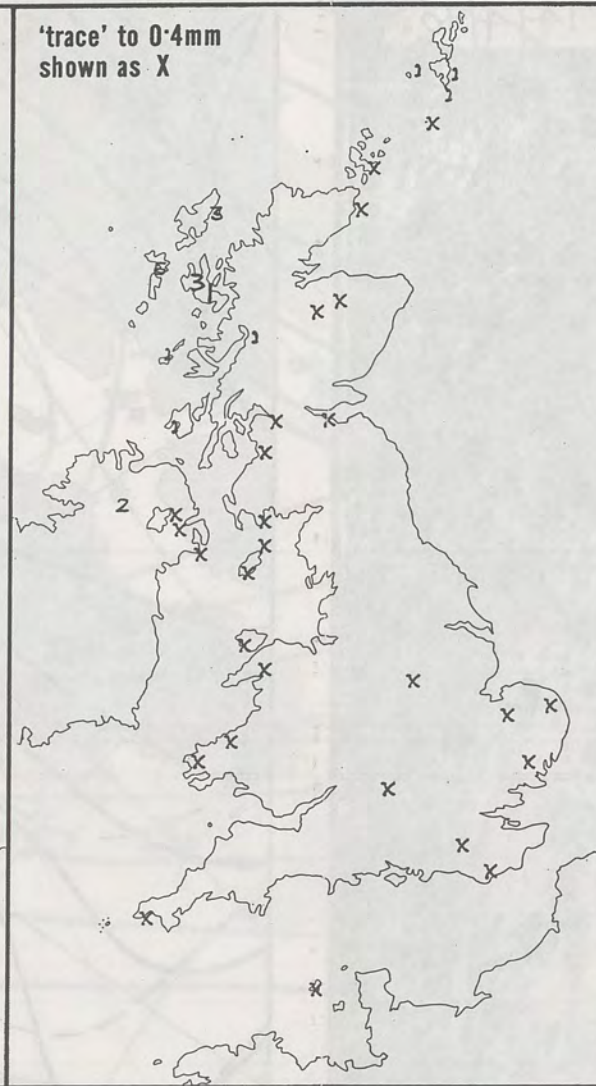
London



NIGHT MINIMUM TEMPERATURE (°C)
For 12-hour period ending
0900 ON 14 APR 90



DAY MAXIMUM TEMPERATURE (°C)
For 12-hour period ending
2100 ON 14 APR 90



RAINFALL (mm)
For 12-hour period ending
0900 ON 14 APR 90



RAINFALL (mm)
For 12-hour period ending
2100 ON 14 APR 90



SUNSHINE (hours)
Dawn to dusk
14 APR 90

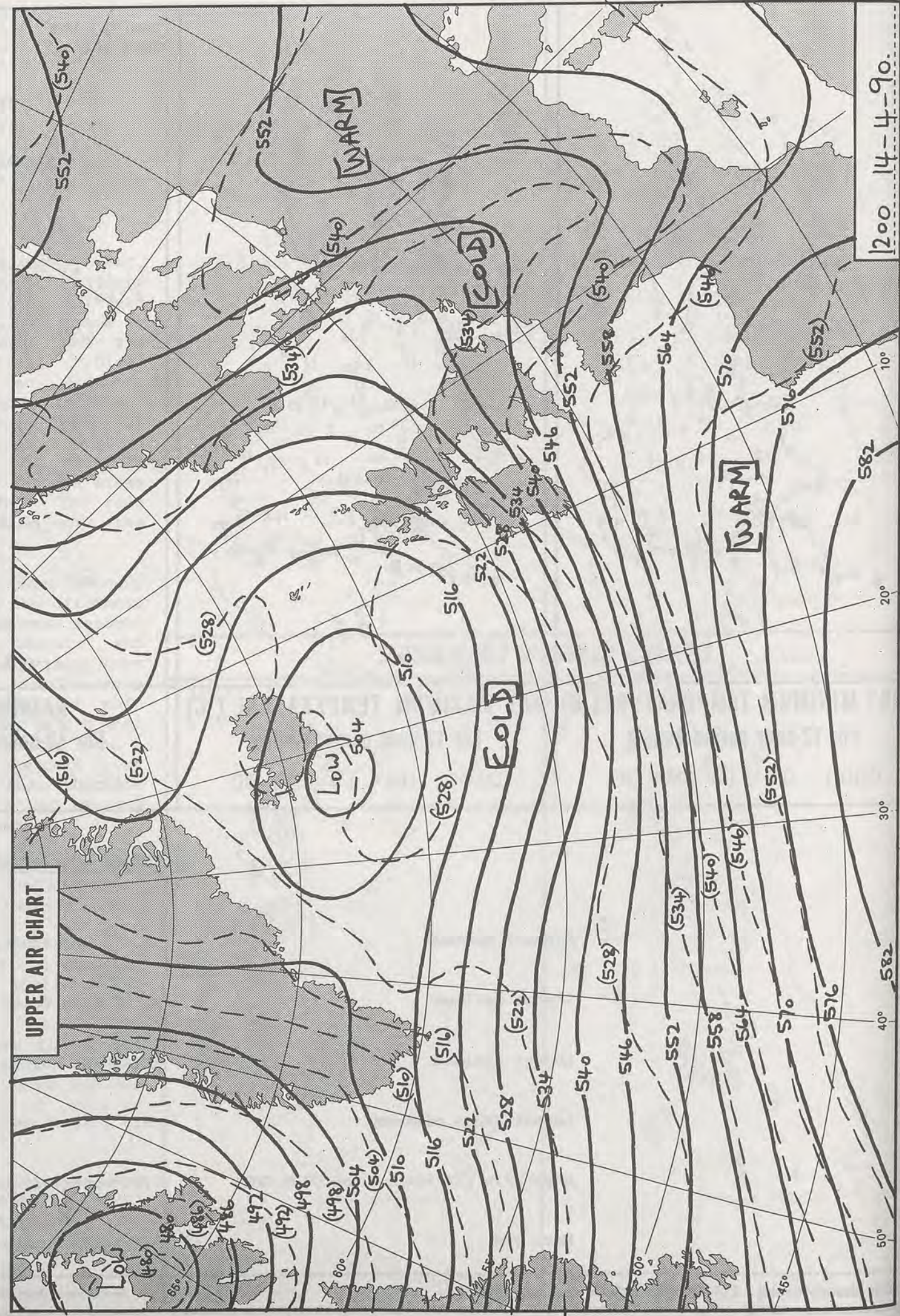
EXTREMES FOR SATURDAY 14TH APRIL 1990

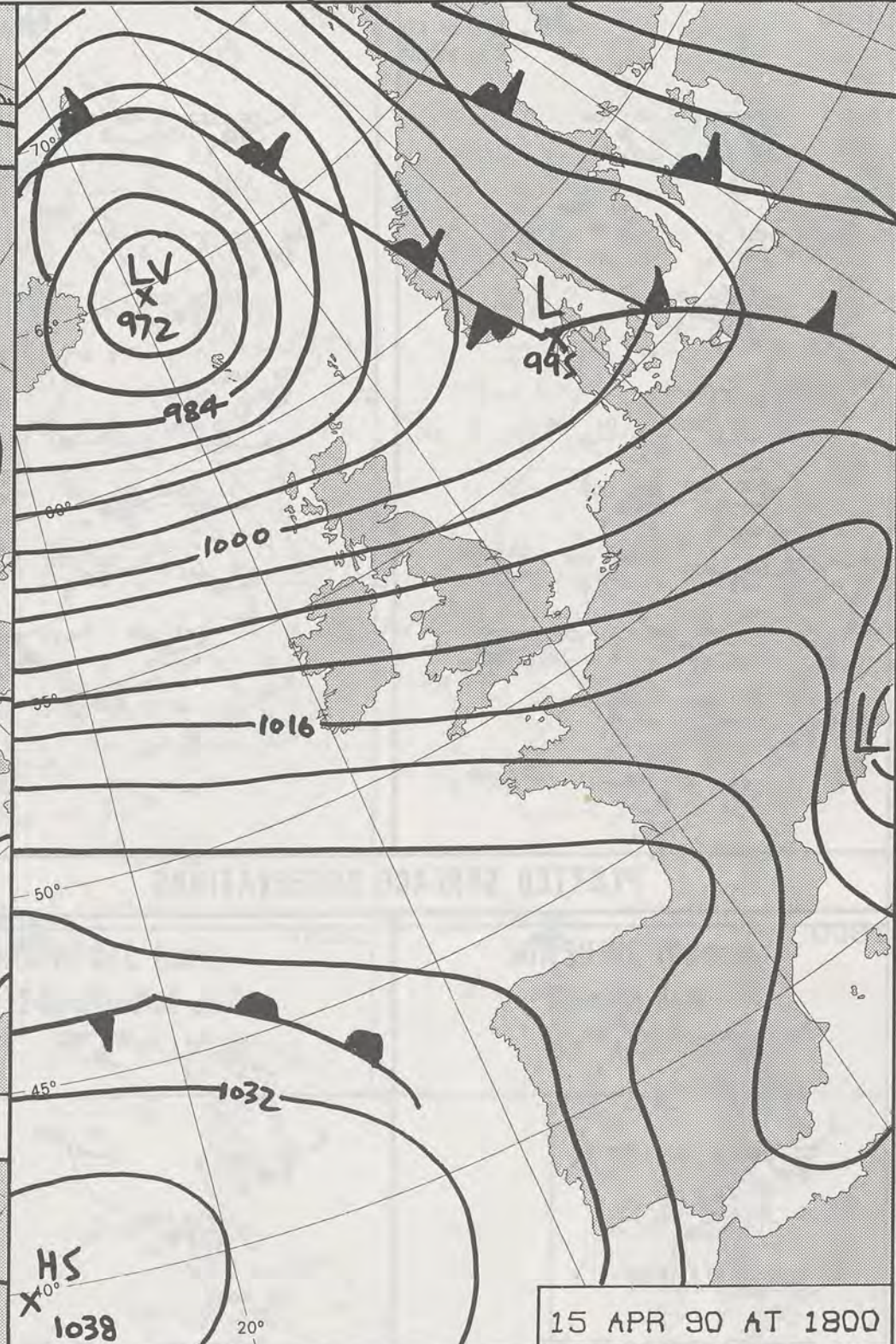
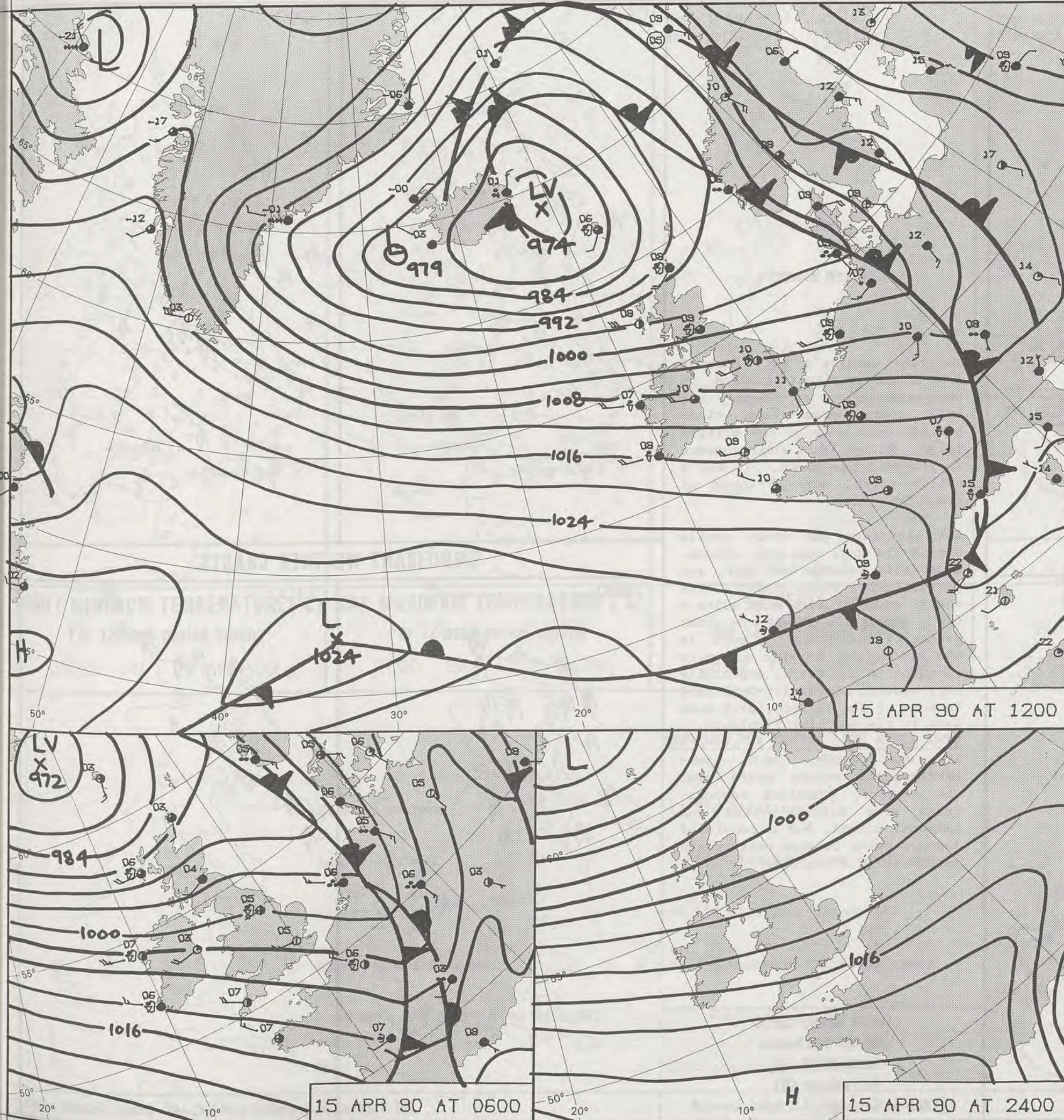
Highest maximum	: 12.7°C Lowestoft, Minehead and Tivington
Lowest maximum	: 6.1°C Cape Wrath
Lowest minimum	: -2.4°C St Harmon (Powys)
Lowest grass minimum	: -9.5°C Shawbury (Shropshire)
Most rain (24 hours from 0900 GMT)	: 17.4 mm Broadford (Isle of Skye)
Most sun	: 9.1 hours Hemsby (Norfolk)

**DAILY
WEATHER
SUMMARY**



© Crown Copyright
All rights reserved





DUPLICATE
DAILY WEATHER SUMMARY

FOR

SUNDAY 15 APRIL 1990

Warm front Cold front Occlusion

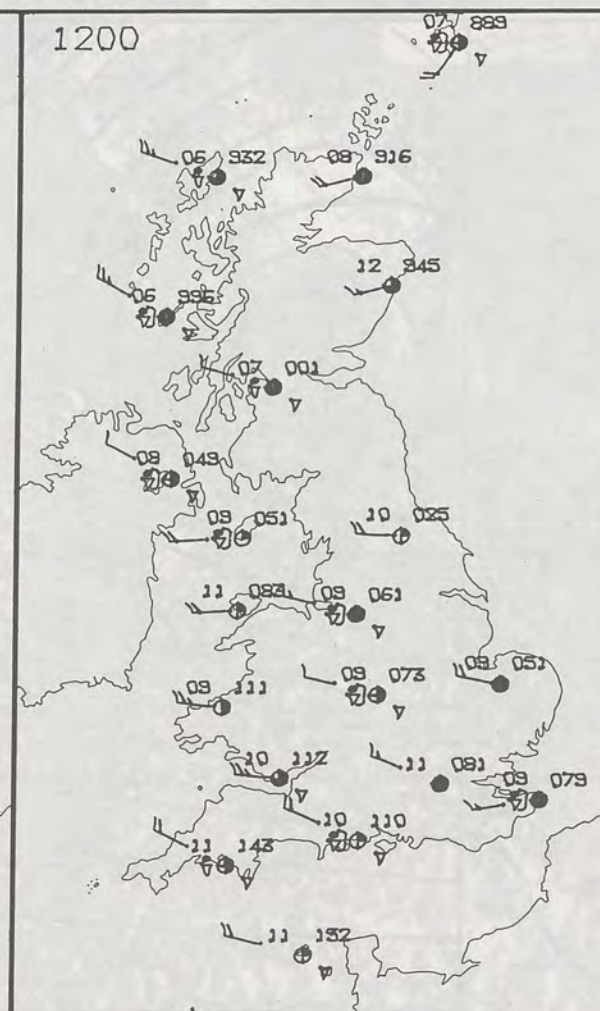
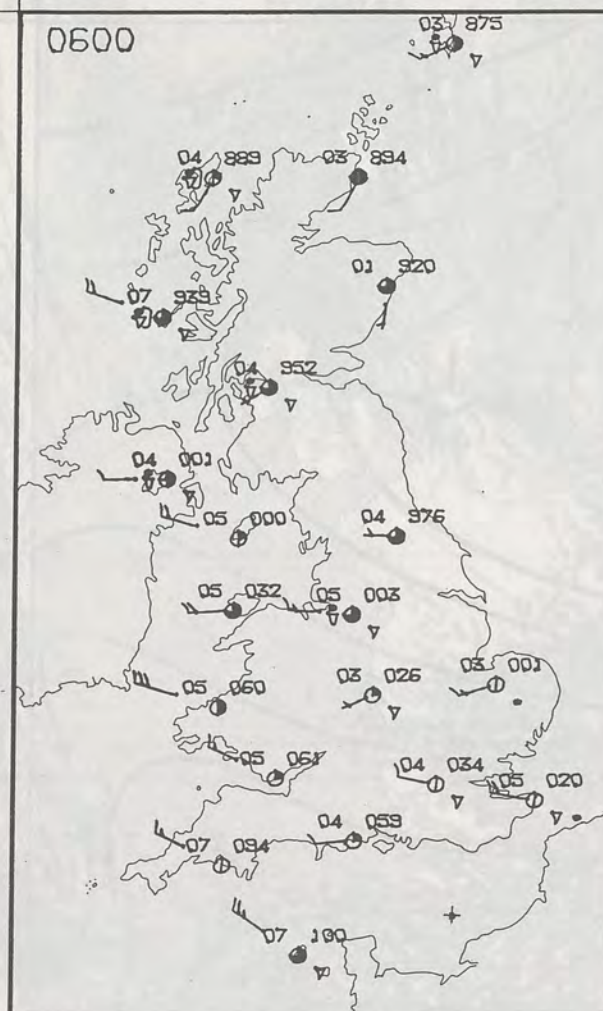
London Weather Centre 284-286 High Holborn London WC1V 7HX

© Crown Copyright 1986 All rights reserved



0600

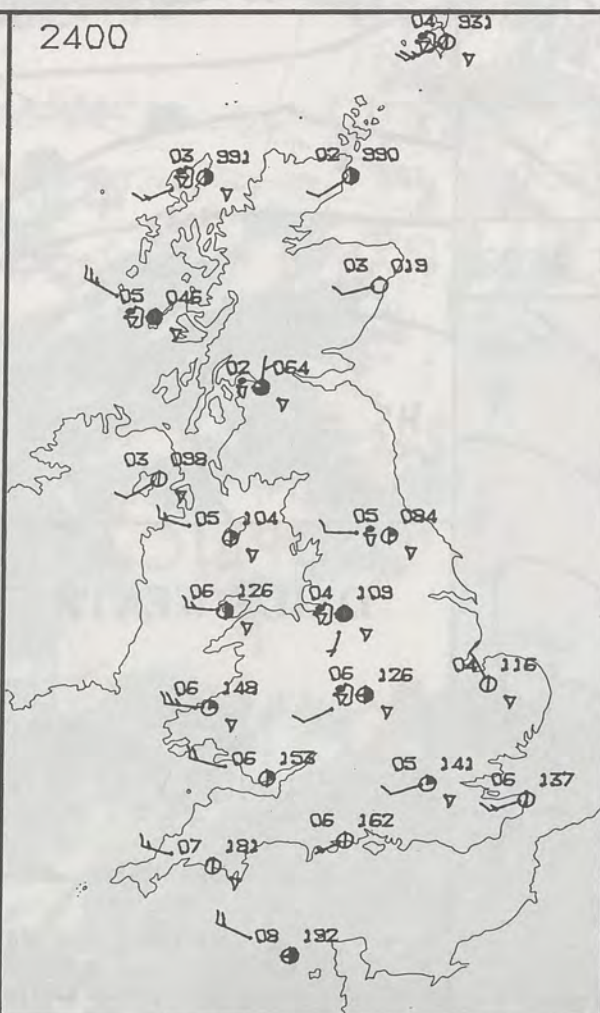
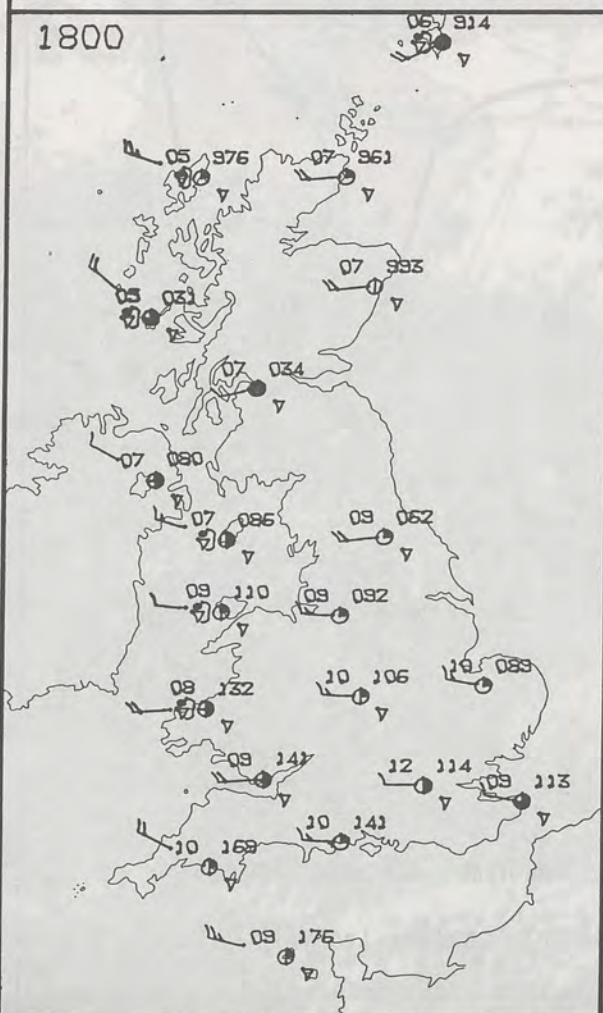
1200



PLOTTED SURFACE OBSERVATIONS

1800

2400



SUNDAY
15 APRIL 1990

SUMMARY OF BRITISH WEATHER

Saturday evening's rain cleared away from southeast England in the early hours of Sunday, and then there were long clear periods over most of the British Isles, though with some showers in the west and north. It was a chilly night, with a touch of frost in places.

All districts had sunny spells during the day, and some places, especially towards the east, and particularly, south coasts, were mostly sunny. There were quite a few showers, though - not generally amounting to much in the south, but heavier and more frequent in the north, especially over western Scotland. Hail fell in some of the showers, with some snow in the Scottish Highlands.

It was windy, with some particularly strong gusts near the showers. Maximum temperatures were mostly around the seasonal normal, but a couple of degrees below in some western and northwestern districts.

London Weather Centre
284-286 High Holborn
London WC1V 7HX
All times are GMT

© Crown Copyright All rights reserved

0600

1200



SIGNIFICANT WEATHER CHARTS

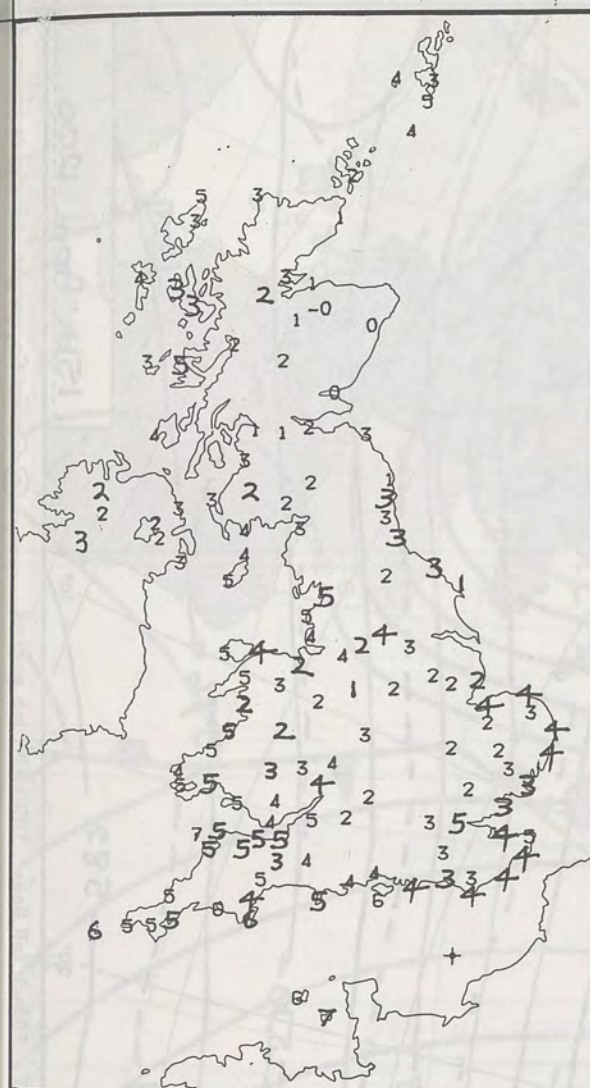
1800

2400

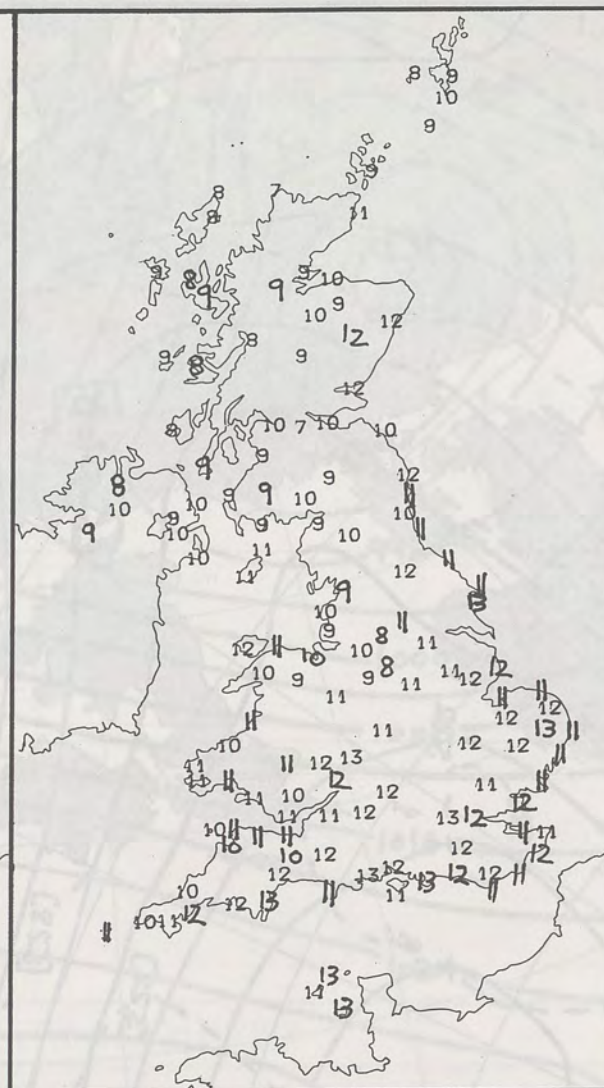


NIGH

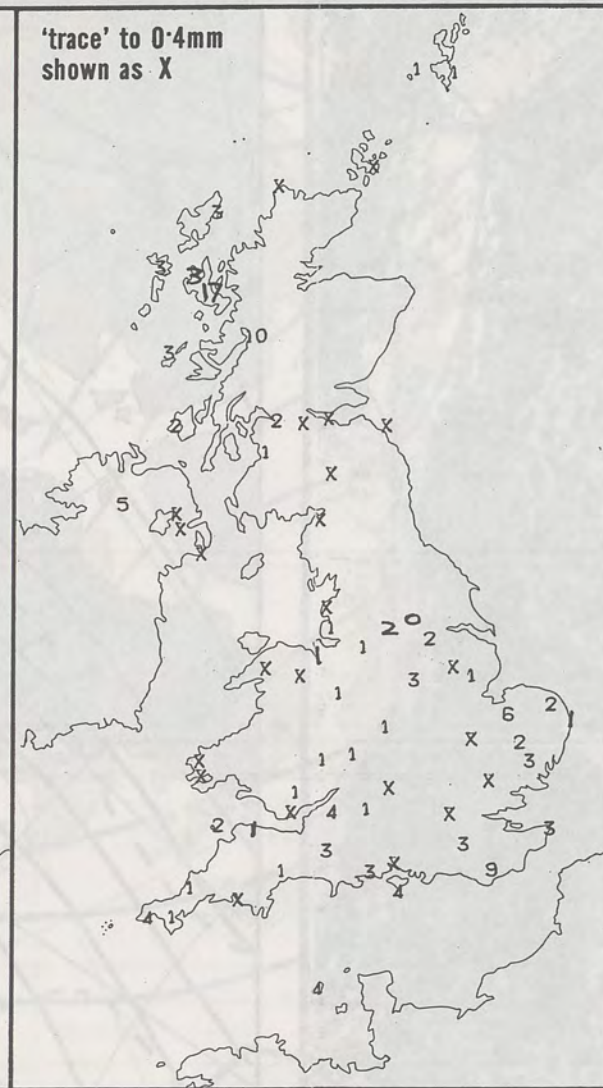
London



NIGHT MINIMUM TEMPERATURE (°C)
For 12-hour period ending
0900 ON 15 APR 90



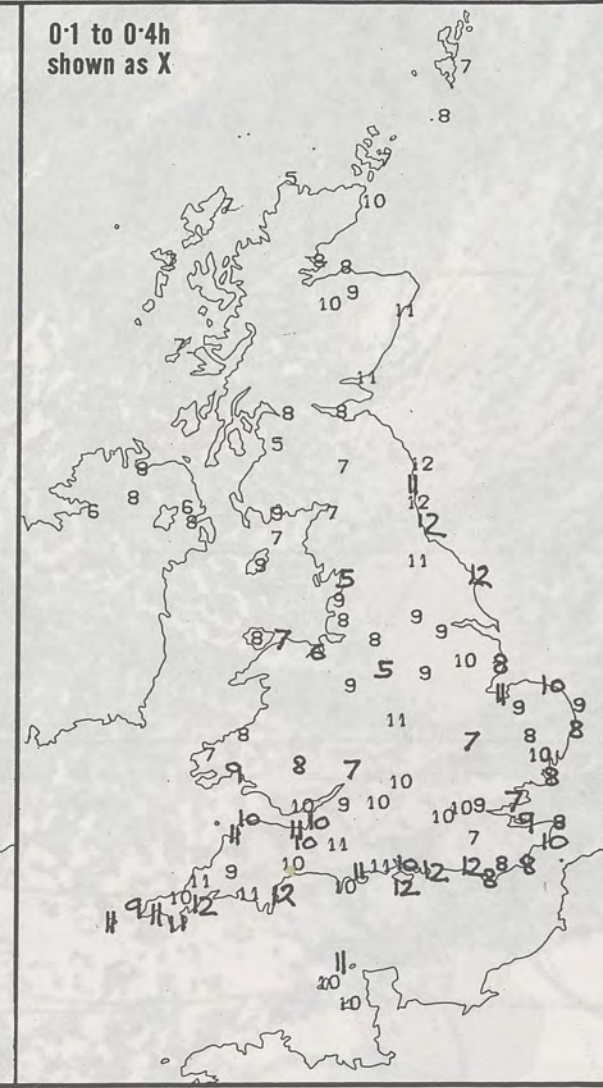
DAY MAXIMUM TEMPERATURE (°C)
For 12-hour period ending
2100 ON 15 APR 90



RAINFALL (mm)
For 12-hour period ending
0900 ON 15 APR 90



RAINFALL (mm)
For 12-hour period ending
2100 ON 15 APR 90



SUNSHINE (hours)
Dawn to dusk
15 APR 90

EXTREMES FOR SUNDAY 15TH APRIL 1990

Highest maximum	: 13.2°C Bridlington
Lowest maximum	: 6.8°C Salsburgh (east of Glasgow)
Lowest minimum	: -0.1°C Glenlivet (Grampian)
Lowest grass minimum	: -4.3°C Leuchars (Nr St Andrews)
Most rain (24 hours from 0900 GMT)	: 16.1 mm Orsay (on Islay)
Most sun	: 12.4 hours Torquay (Devon)

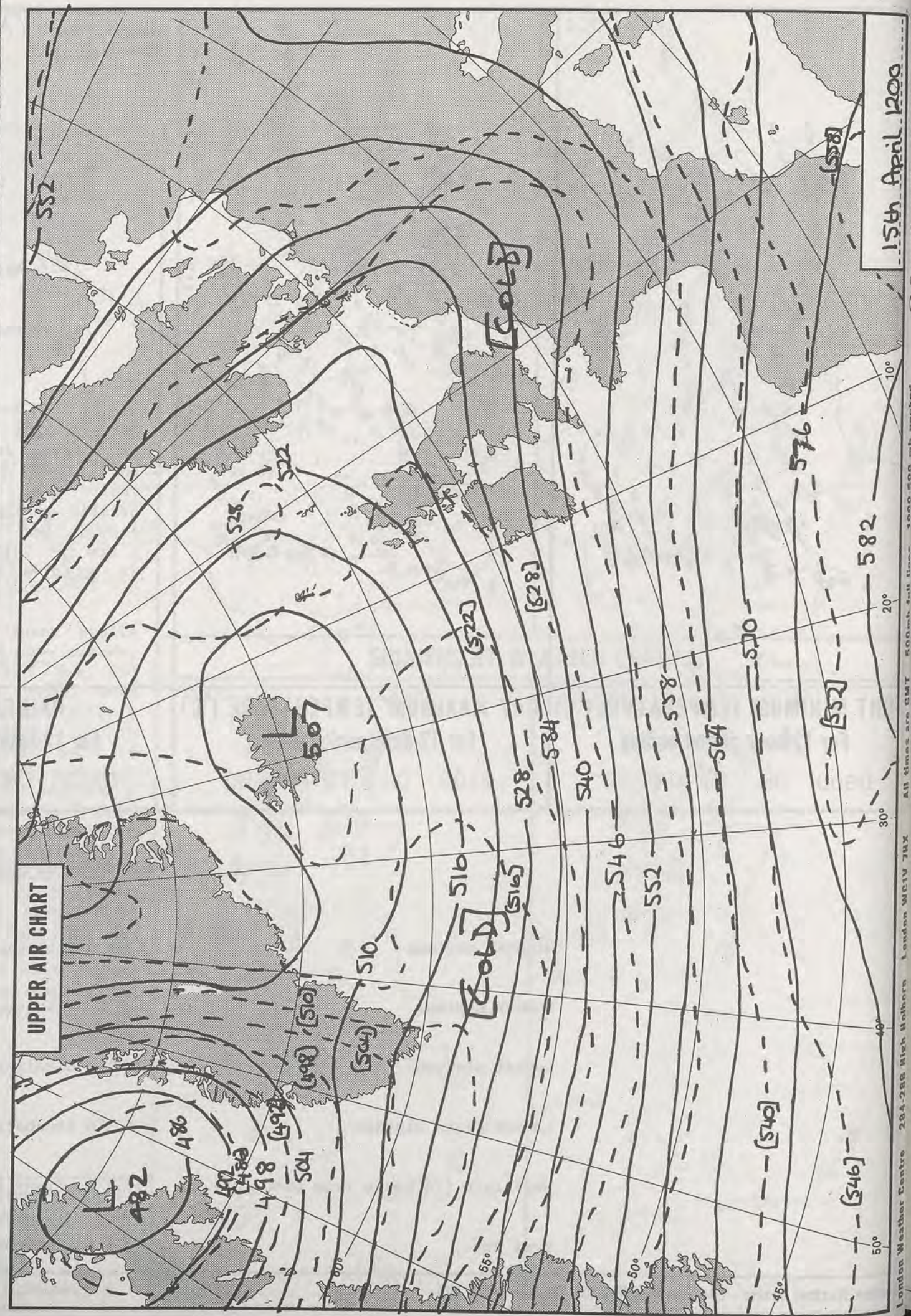
**DAILY
WEATHER
SUMMARY**



© Crown Copyright
All rights reserved



1353 VIS 15/4/90



15th April 1990

382


20°

30°

40°

50°

London Weather Centre 284-286 High Holborn London WC1V 7HX All times are GMT 500mb. Sea level 1000mb. Sea level



16 APR 90 AT 1200

16 APR 90 AT 1800

DUPLICATE DAILY WEATHER SUMMARY

FOR

MONDAY 16 APRIL 1990

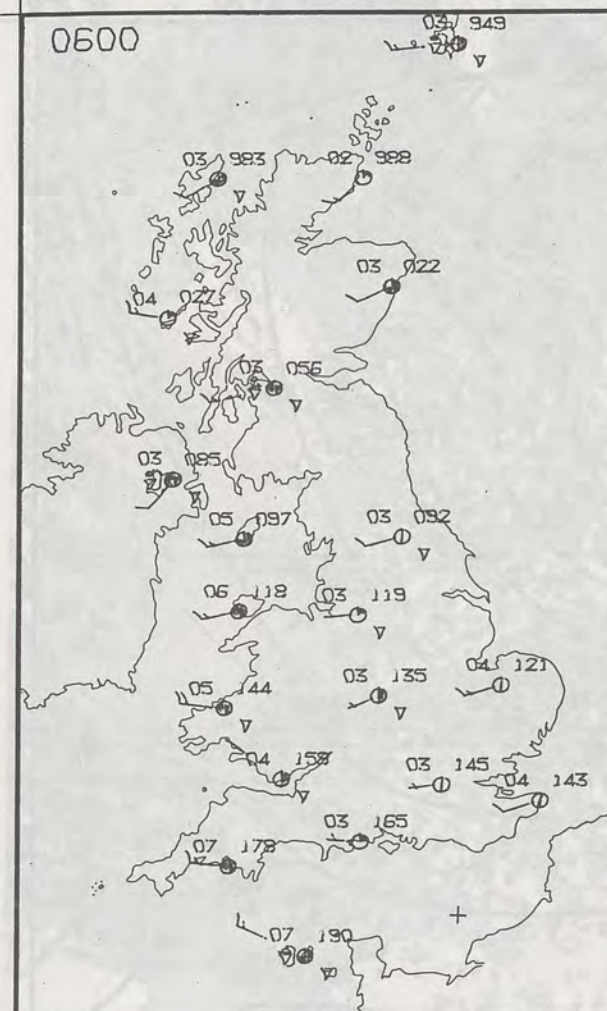
Warm front Cold front Occlusion

London Weather Centre 284-286 High Holborn London WC1V 7HX

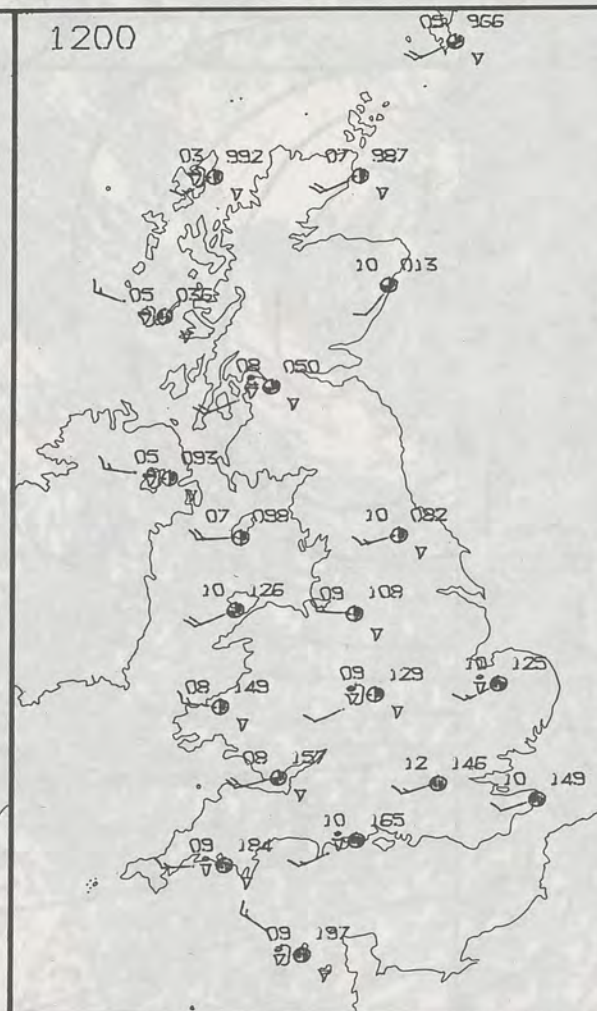
© Crown Copyright 1986 All rights reserved



0600

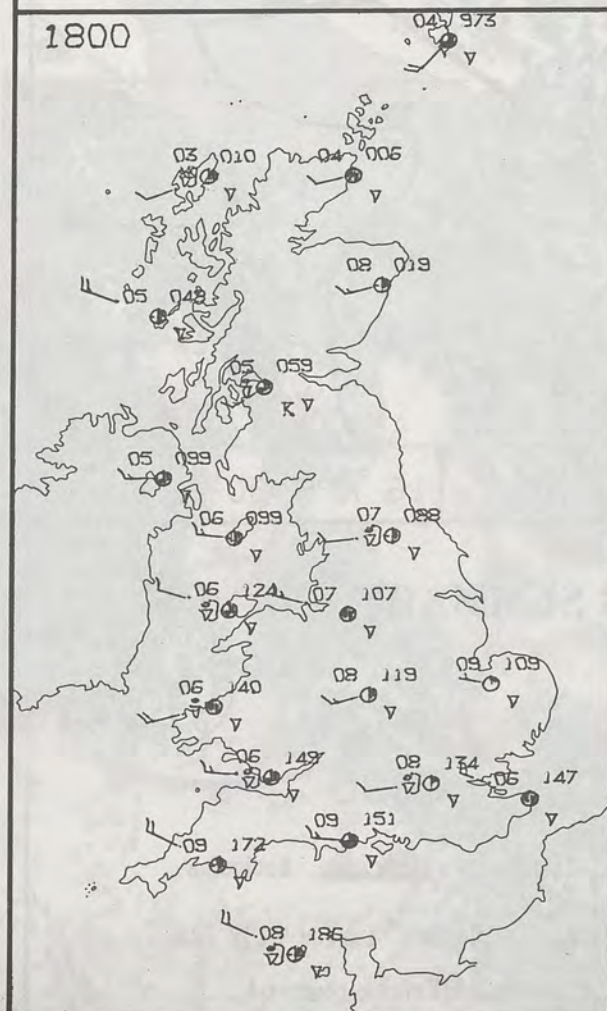


1200

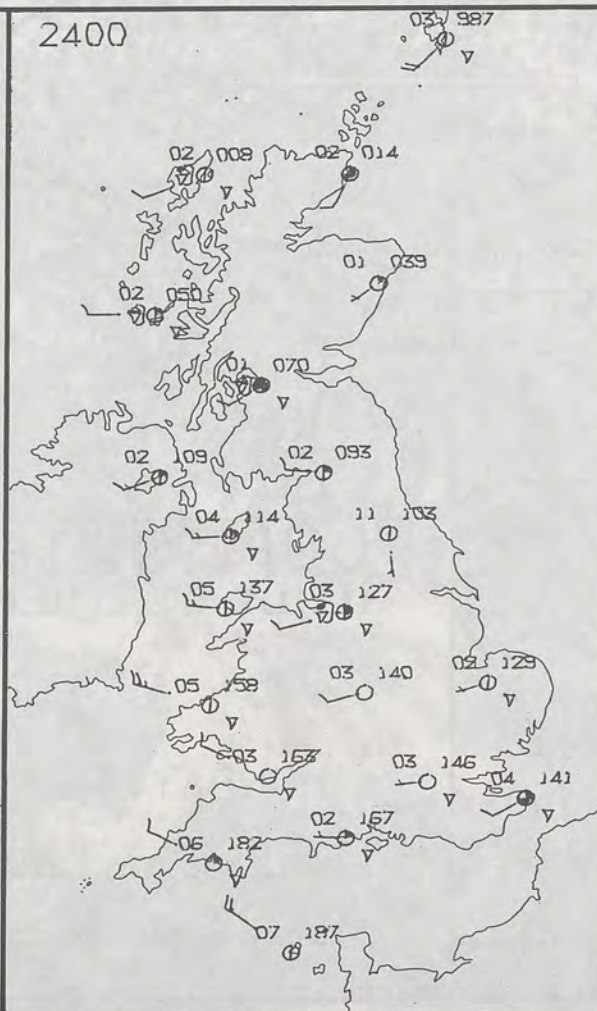


PLOTTED SURFACE OBSERVATIONS

1800



2400



MONDAY
16 APRIL 1990

SUMMARY
OF
BRITISH WEATHER

Many places had a fine night, with some frost, especially over Scotland. There were, though, showers in various districts, more especially over western and northern regions, with snow in the Scottish hills.

Most districts had a lot of sunshine during the day, but showers spread inland from the western coastal regions, and others developed later in the morning over the land. Hail fell in many of the showers, and there was some more snow in the Scottish hills. Thunder was reported from several districts, with the most widespread activity over East Anglia and eastern England during the afternoon.

It was rather windy, with some strong gusts near the showers. It was rather cold in the west and north, but temperatures mostly reached normal in the east and south, though they dropped several degrees in the showers.

During the evening, many of the showers died out well away from western coasts.

London Weather Centre
284-286 High Holborn
London WC1V 7HX
All times are GMT

© Crown Copyright All rights reserved

0600

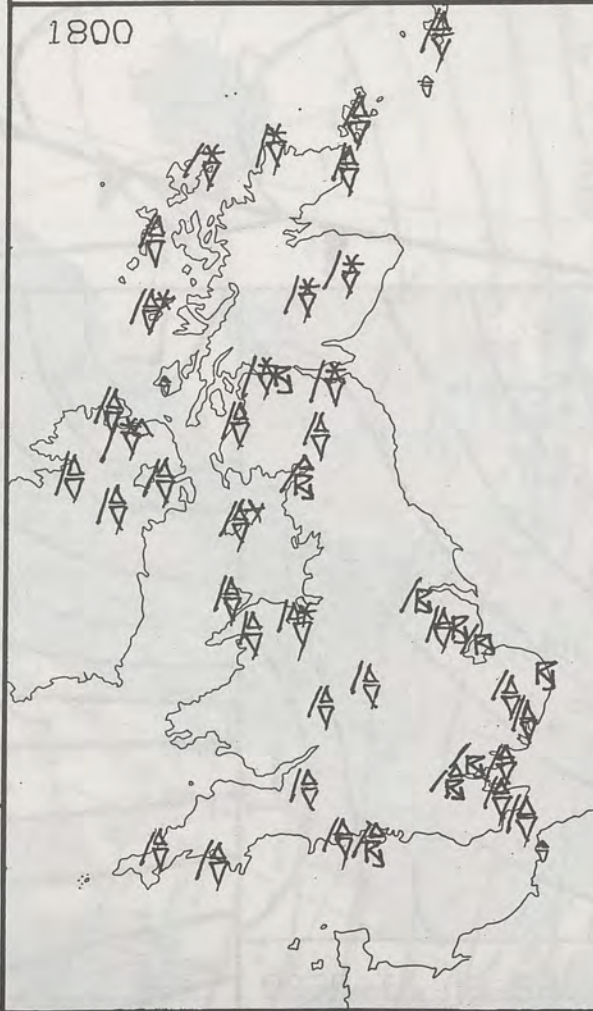


1200

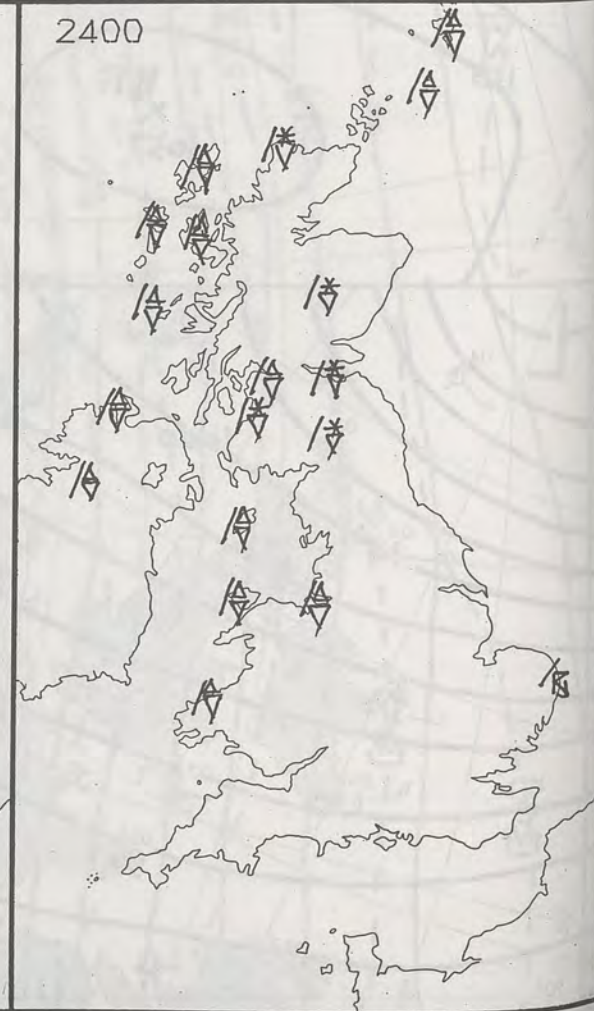


SIGNIFICANT WEATHER CHARTS

1800



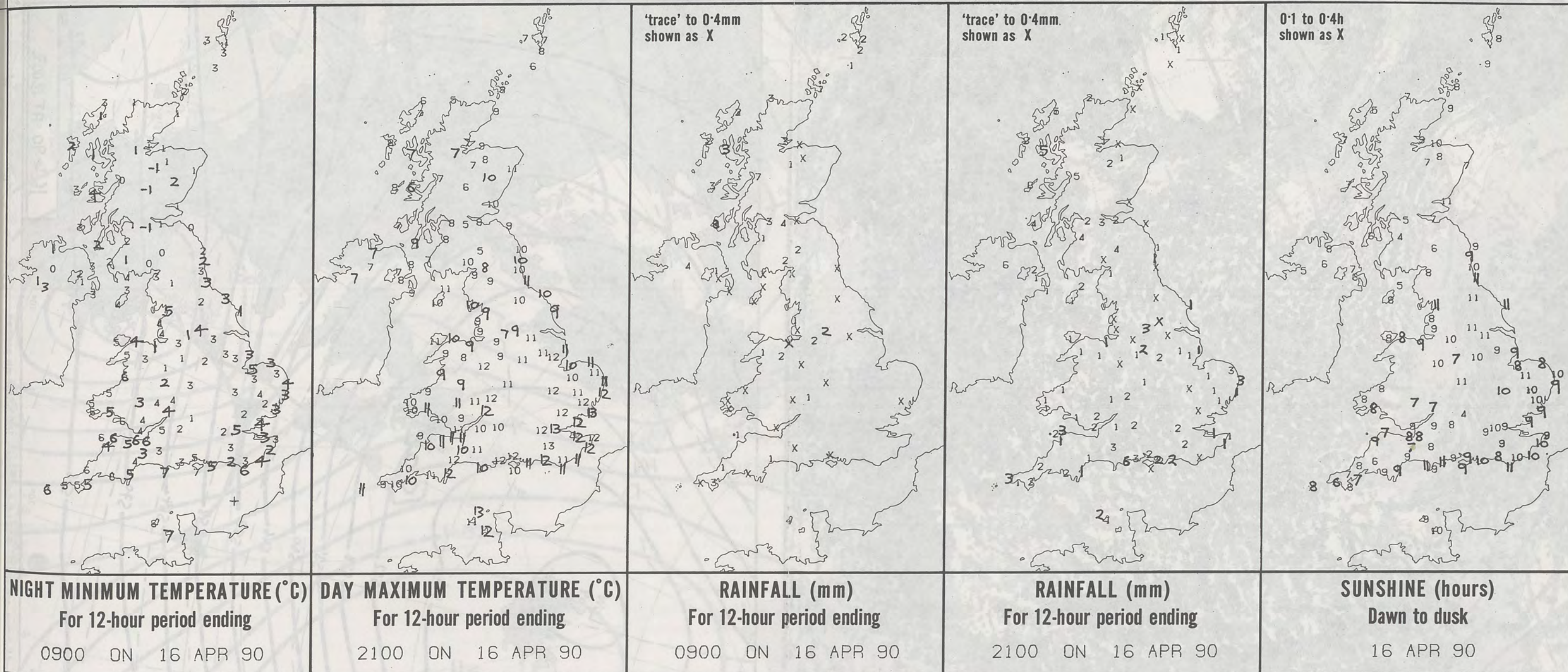
2400



NIGHT

09

London W



EXTREMES FOR MONDAY 16TH APRIL 1990

Highest maximum	: 13.0°C Clacton (Essex)
Lowest maximum	: 4.9°C Cape Wrath
Lowest minimum	: -1.4°C Tummel Bridge (Tayside)
Lowest grass minimum	: -5.0°C St Abb's Head (Borders)
Most rain (24 hours from 0900 GMT)	: 16.5 mm Machrihanish (Kintyre)
Most sun	: 11.4 hours Eastbourne and Swanage

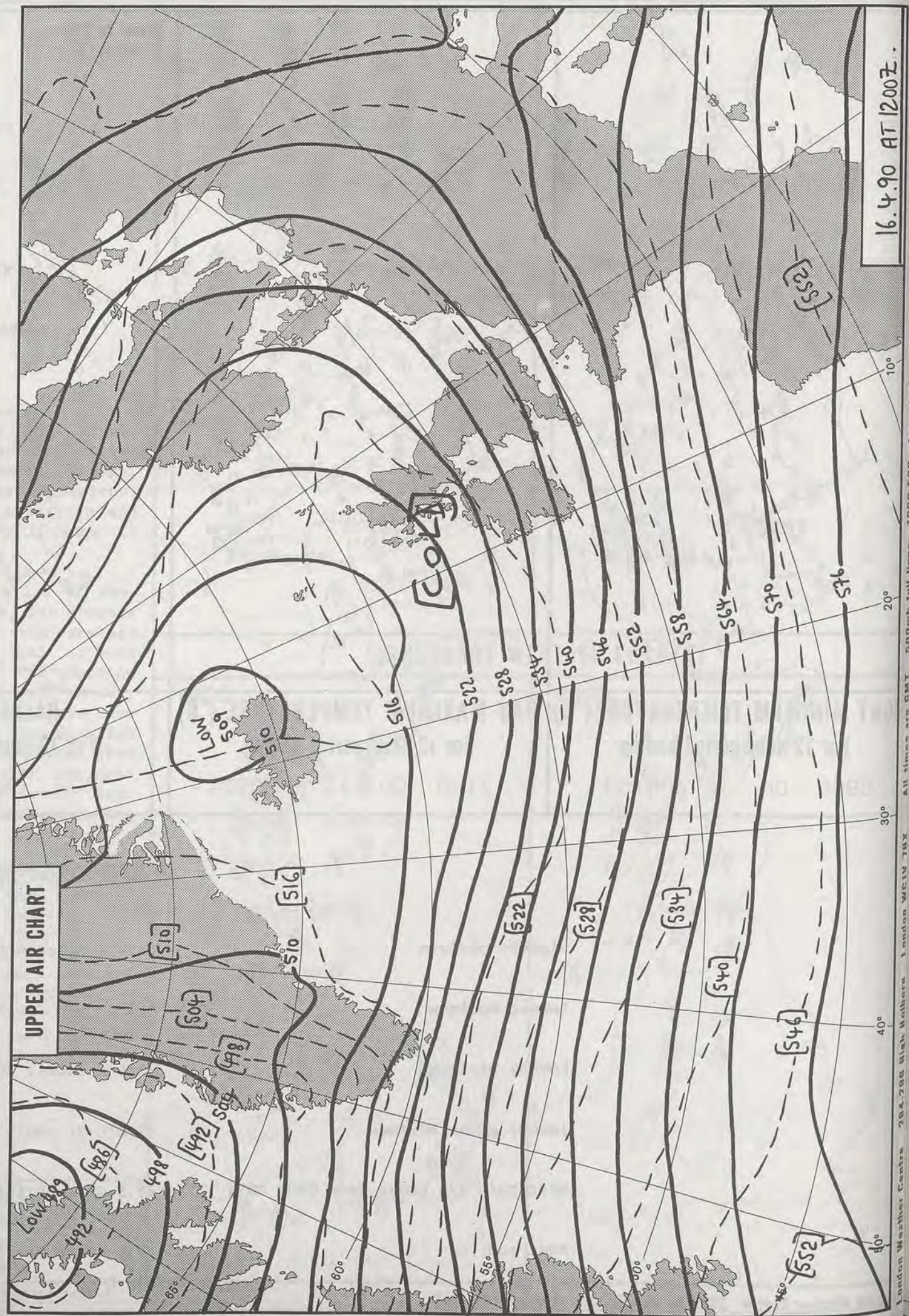
**DAILY
WEATHER
SUMMARY**



© Crown Copyright
All rights reserved



13422 V15 16/4/90



16.4.90 AT 1200Z.

20°

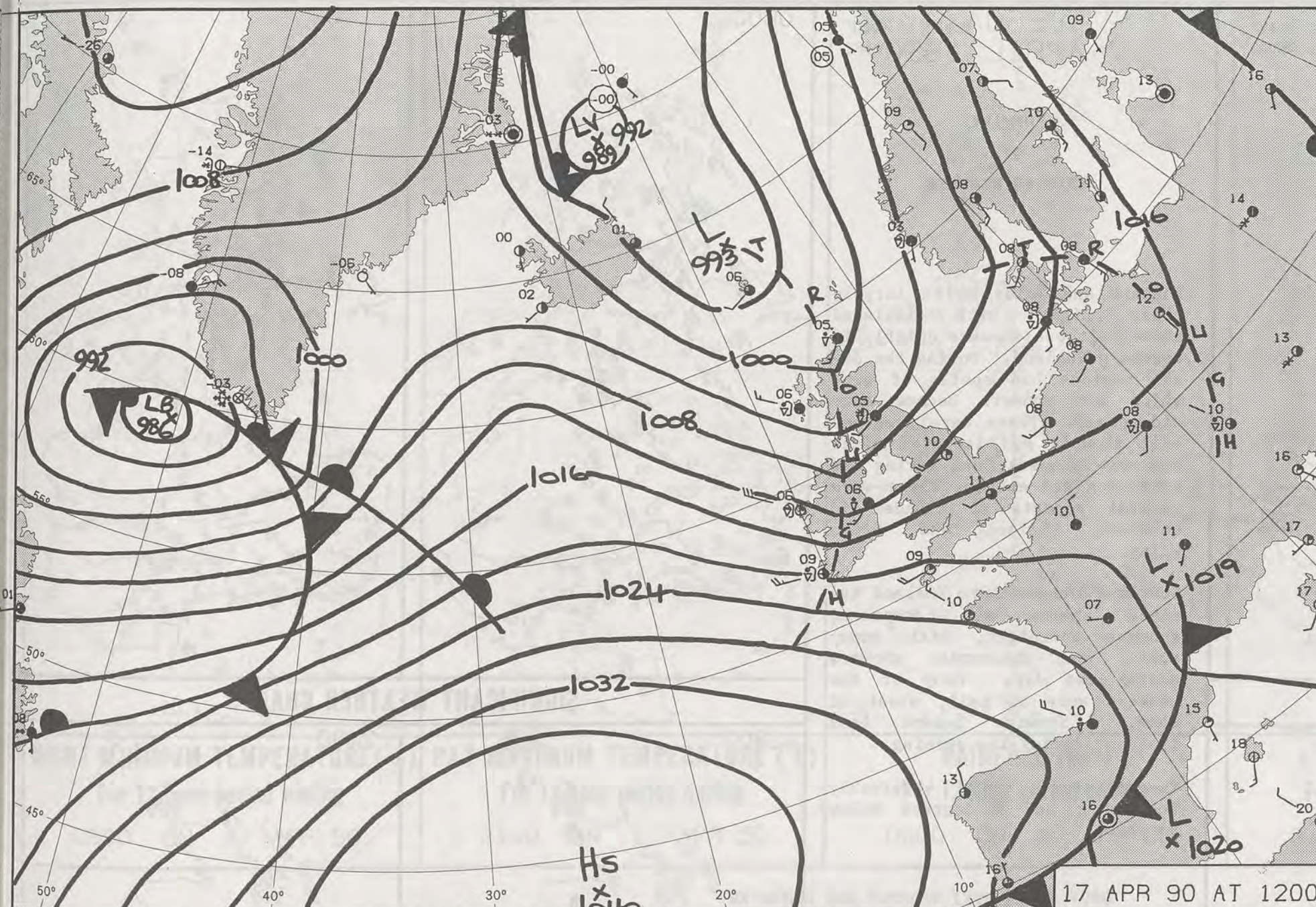
30°

40°

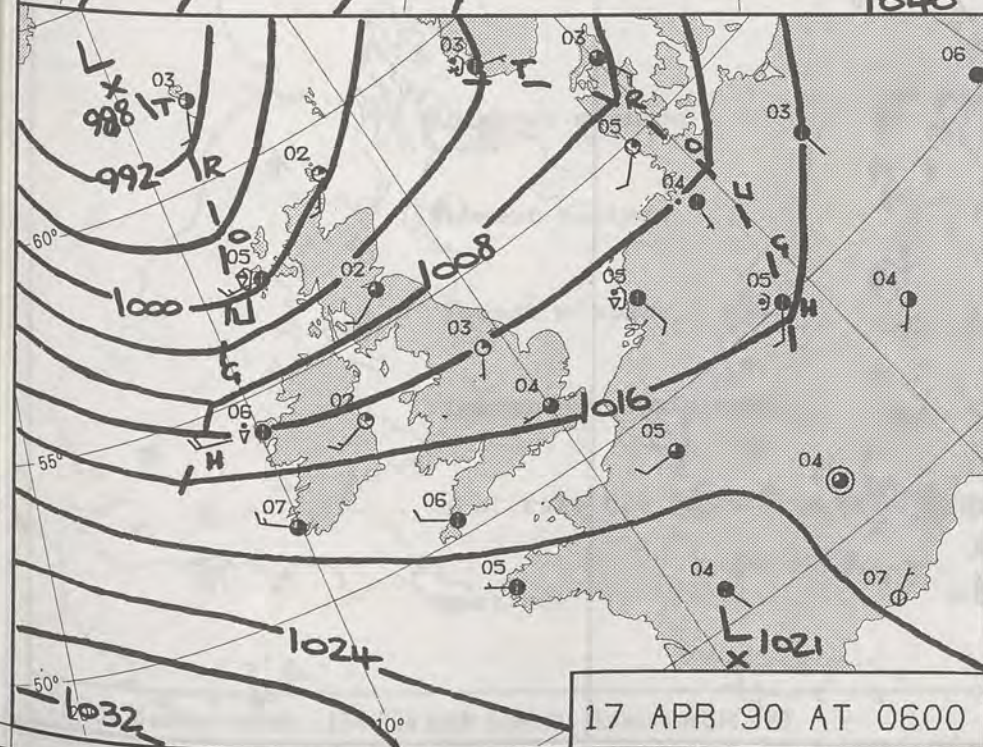
50°

60°

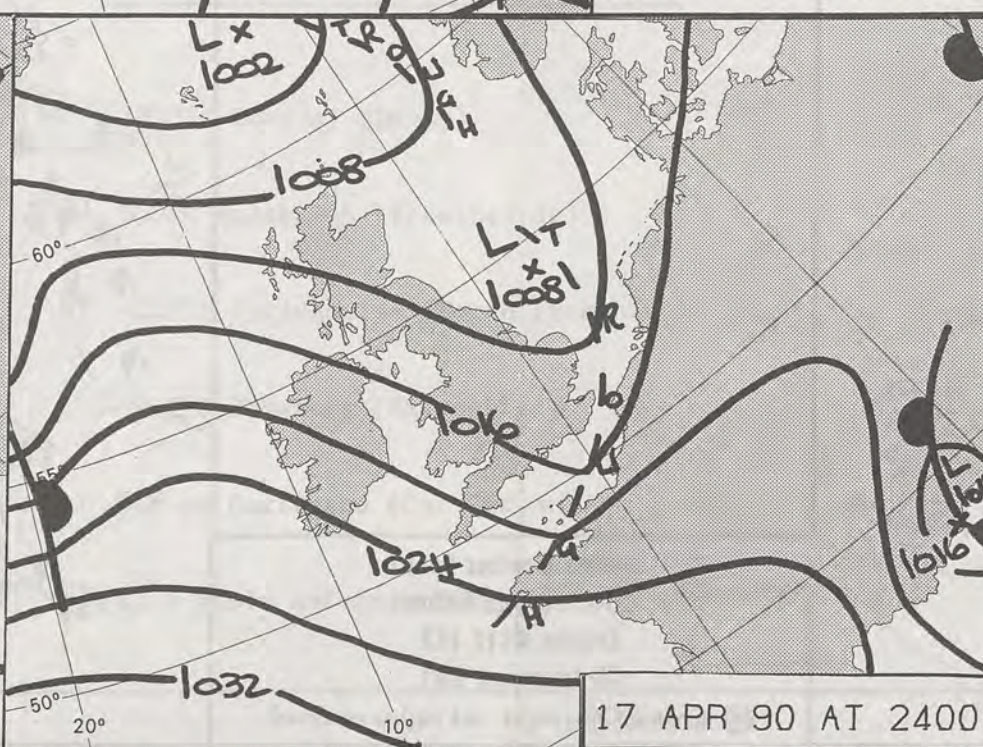
70°



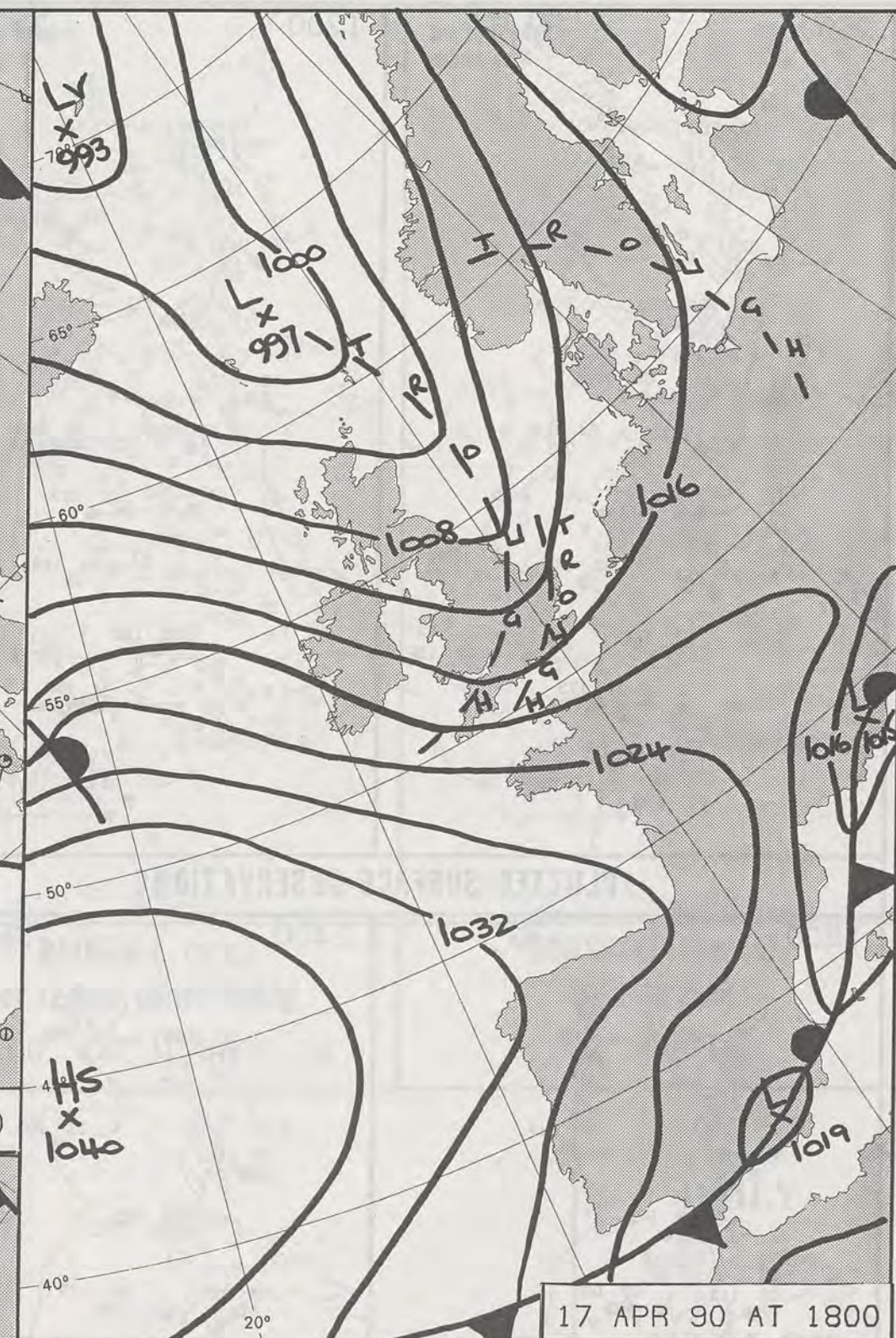
17 APR 90 AT 1200



17 APR 90 AT 0600



17 APR 90 AT 2400



17 APR 90 AT 1800

DUPLICATE ALSO
DAILY WEATHER SUMMARY

NOT FOR LOAN FOR

TUESDAY 17 APRIL 1990

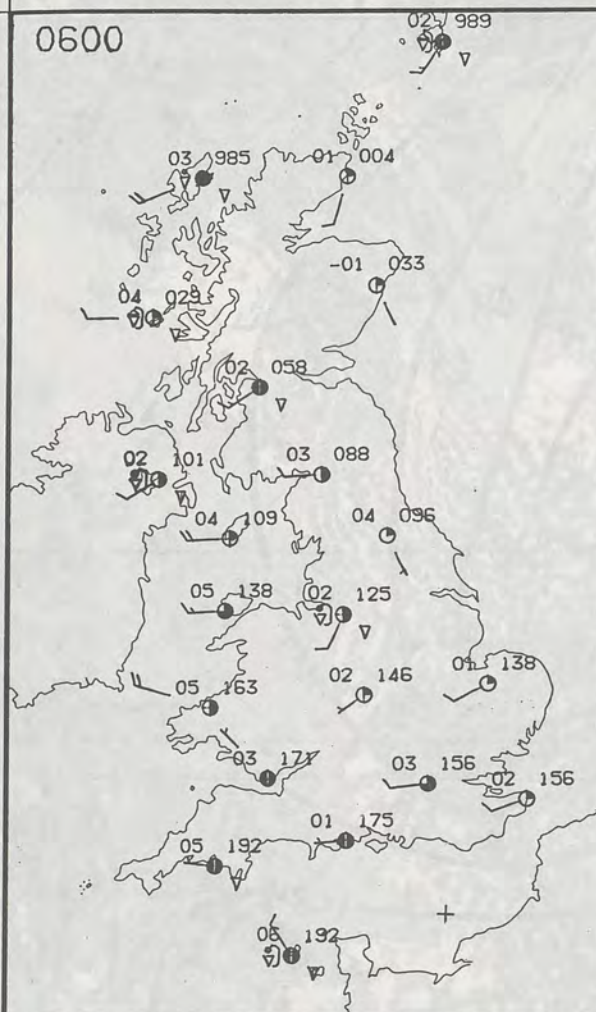
Warm front Cold front Occlusion

London Weather Centre 284-286 High Holborn London WC1V 7HX

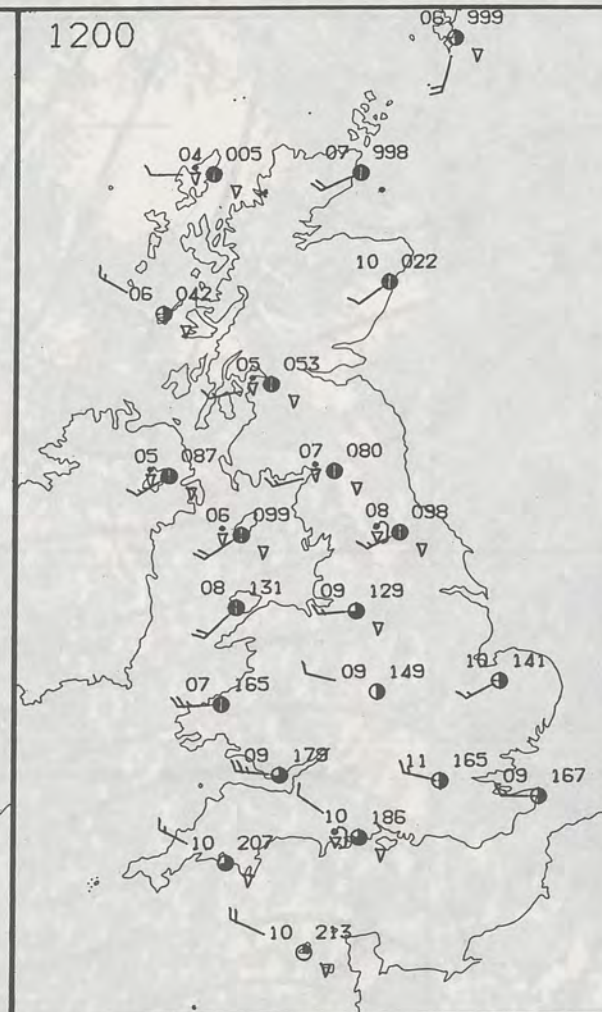
© Crown Copyright 1986 All rights reserved



0600



1200

TUESDAY
17 APRIL 1990SUMMARY
OF
BRITISH WEATHER

England and Wales had a largely clear night with isolated showers, these showers chiefly in northern England. During the day all regions had spells of sunshine but showers became more widespread. There were numerous hail showers and isolated sleet and snow showers, and during the afternoon and evening there were several reports of thunder in southern England and South Wales.

Scotland and Northern Ireland had clear spells and scattered showers overnight, with sunny spells and widespread showers during the day. Many of the showers were of hail, sleet or snow. Showers became less frequent during the evening.

Temperatures were typically between 1 and 4 degrees below average.

London Weather Centre
284-286 High Holborn
London WC1V 7HX
All times are GMT

© Crown Copyright All rights reserved

0600

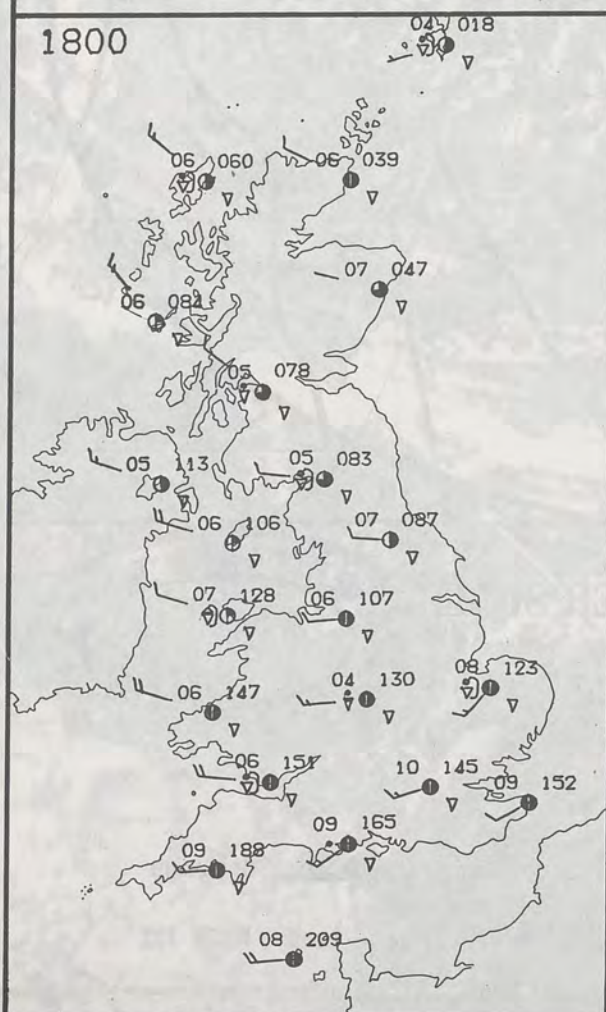


1200

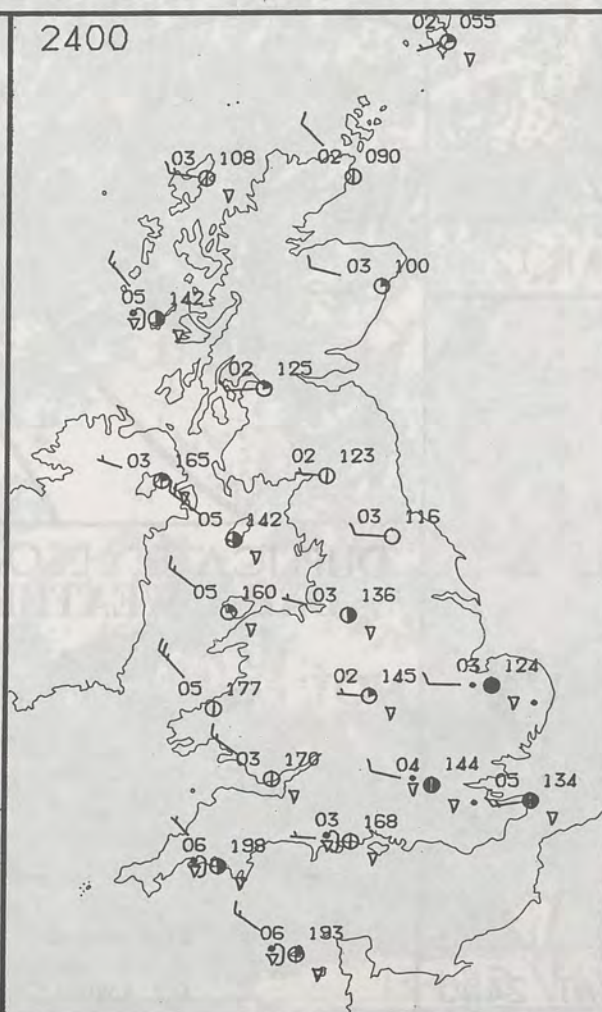


PLOTTED SURFACE OBSERVATIONS

1800



2400



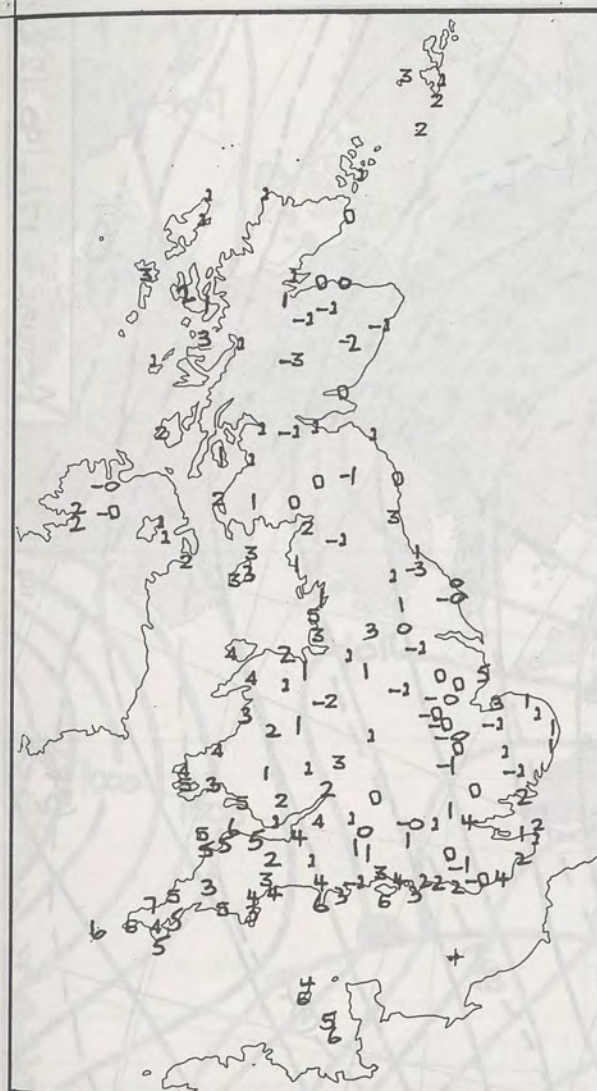
SIGNIFICANT WEATHER CHARTS

1800

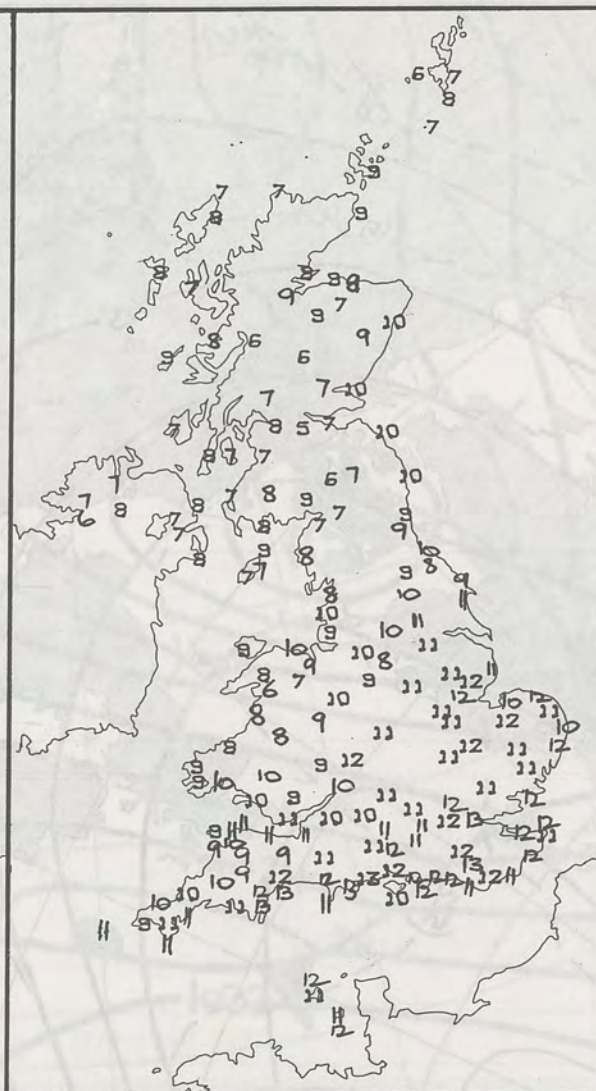


2400





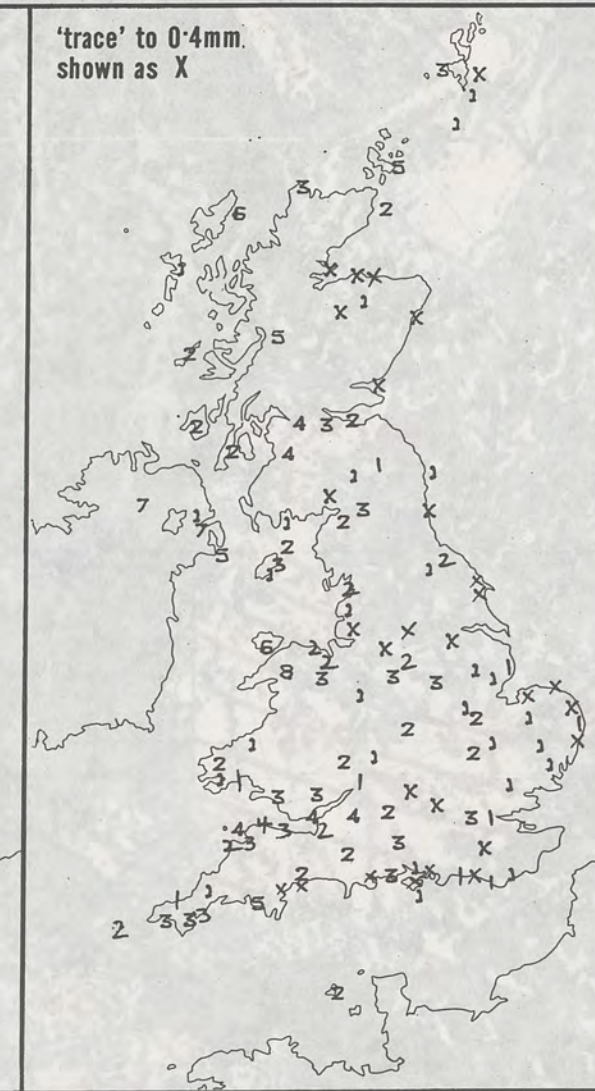
NIGHT MINIMUM TEMPERATURE (°C)
For 12-hour period ending
0900 ON 17 APR 90



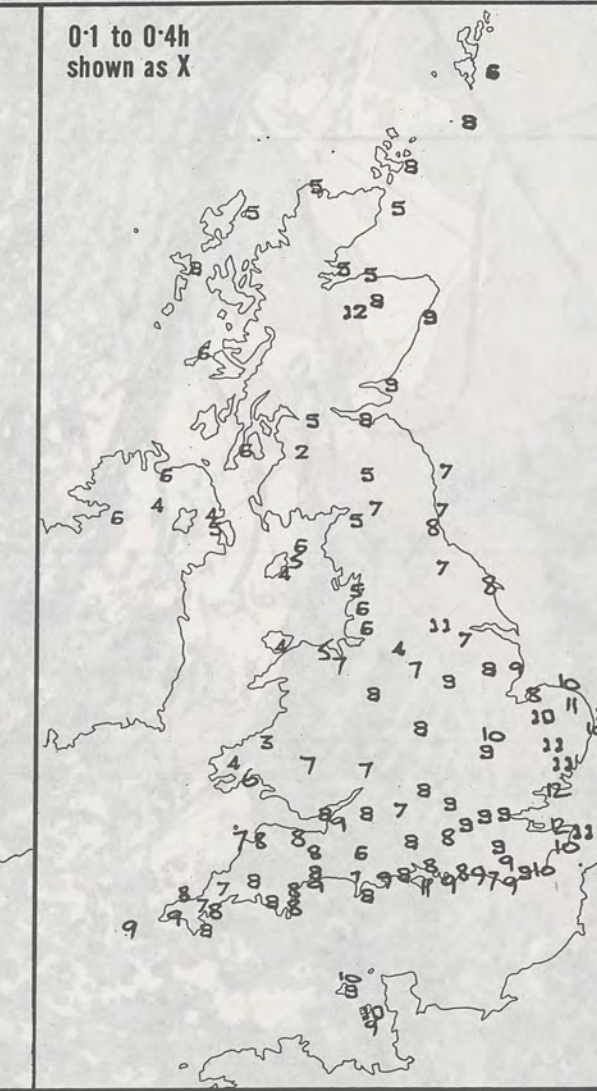
DAY MAXIMUM TEMPERATURE (°C)
For 12-hour period ending
2100 ON 17 APR 90



RAINFALL (mm)
For 12-hour period ending
0900 ON 17 APR 90



RAINFALL (mm)
For 12-hour period ending
2100 ON 17 APR 90



SUNSHINE (hours)
Dawn to dusk
17 APR 90

EXTREMES FOR TUESDAY 17TH APRIL 1990


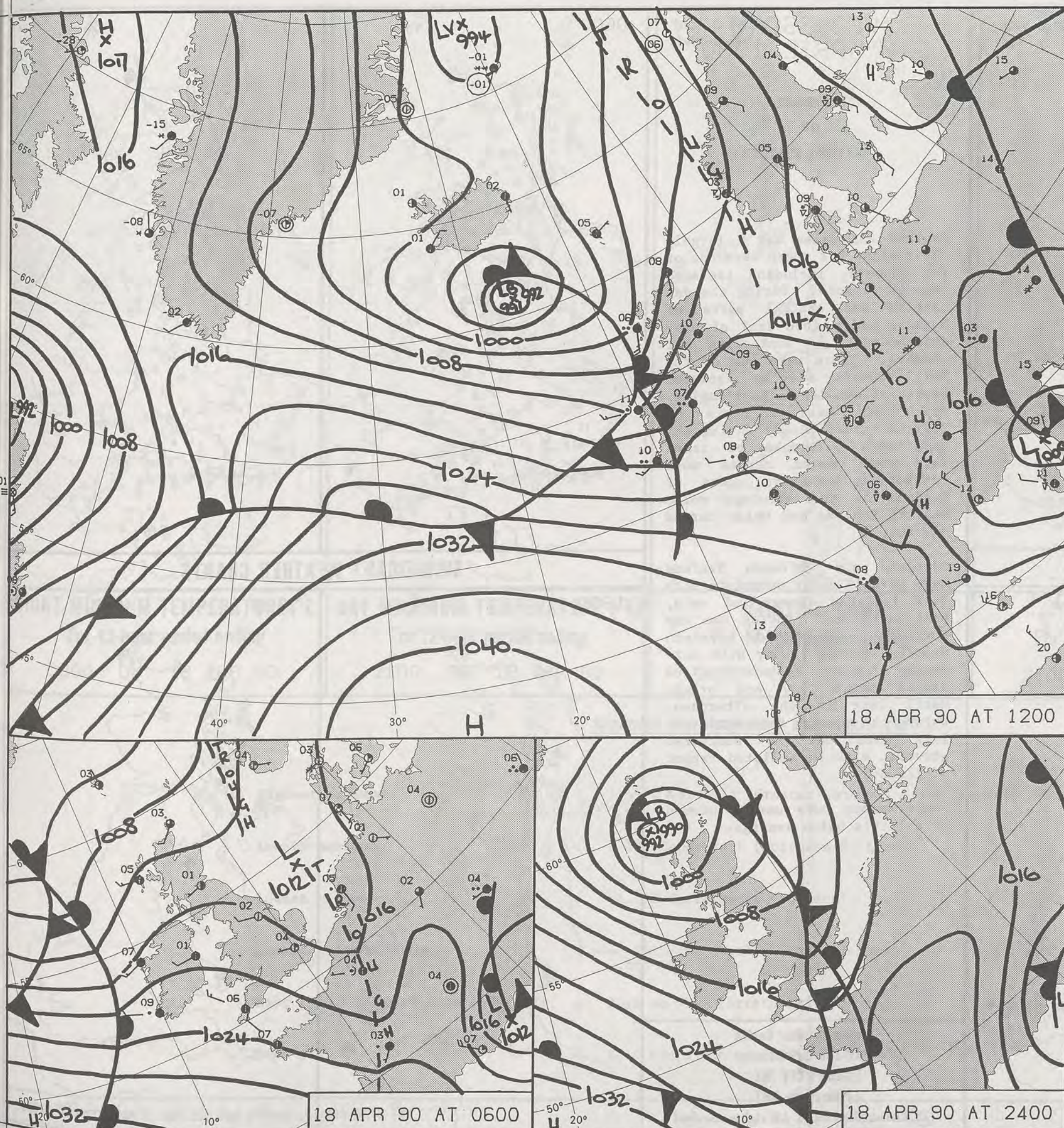
Highest maximum	: 13.3°C Torquay (Devon)
Lowest maximum	: 5.0°C Salsburgh (Strathclyde)
Lowest minimum	: -2.7°C Fylingdales (North Yorkshire)
Lowest grass minimum	: -7.9°C Shawbury (Shropshire)
Most rain (24 hours from 0900 GMT)	: 9.8 mm Carrigans (Co. Tyrone)
Most sun	: 12.2 hours Aviemore (Highland)


**DAILY
WEATHER
SUMMARY**



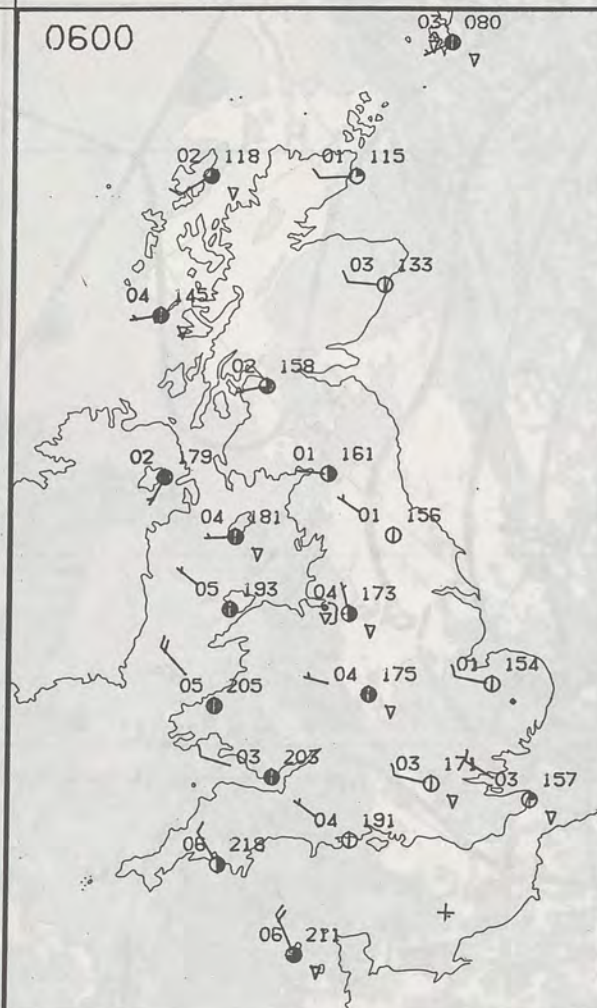
© Crown Copyright
All rights reserved



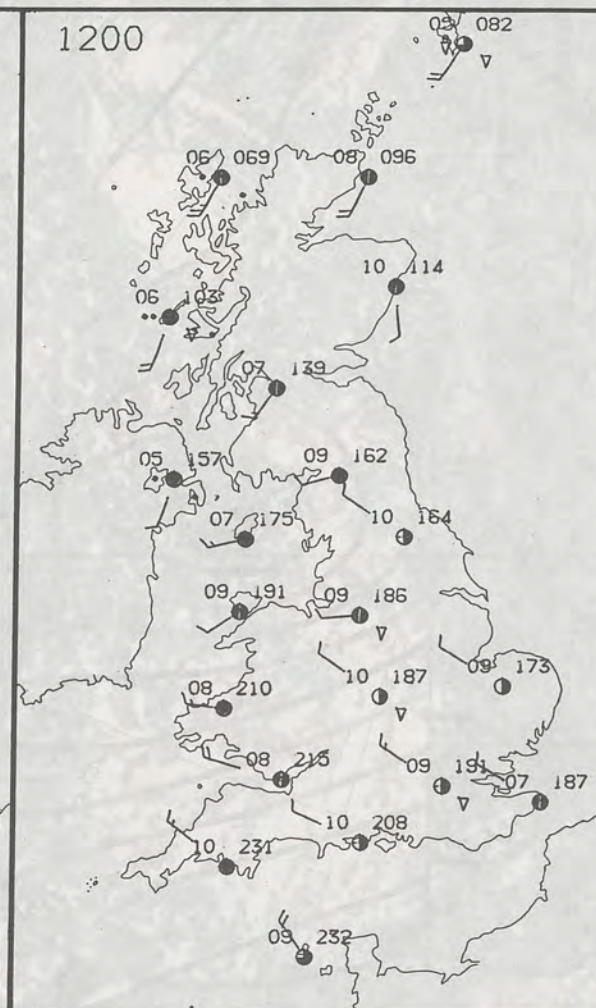


DUPLICATE ALSO
 DAILY WEATHER SUMMARY
 NOT FOR LOAN FOR
 WEDNESDAY 18 APRIL 1990

 Warm front Cold front Occlusion
 London Weather Centre 284-286 High Holborn London WC1V 7HX
 © Crown Copyright 1986 All rights reserved

0600



1200



WEDNESDAY
18 APRIL 1990

SUMMARY
OF
BRITISH WEATHER

England and Wales had a largely clear night but there were one or two showers, including isolated reports of snow. During the day eastern and central parts of England had a good deal of sunshine and a scattering of showers. There were one or two hail showers and an isolated report of thunder in East Anglia. Wales and western parts of England turned cloudy during the day, with outbreaks of rain. This rain moved across most central and eastern parts of England in the evening, while western England and Wales turned clearer.

0600

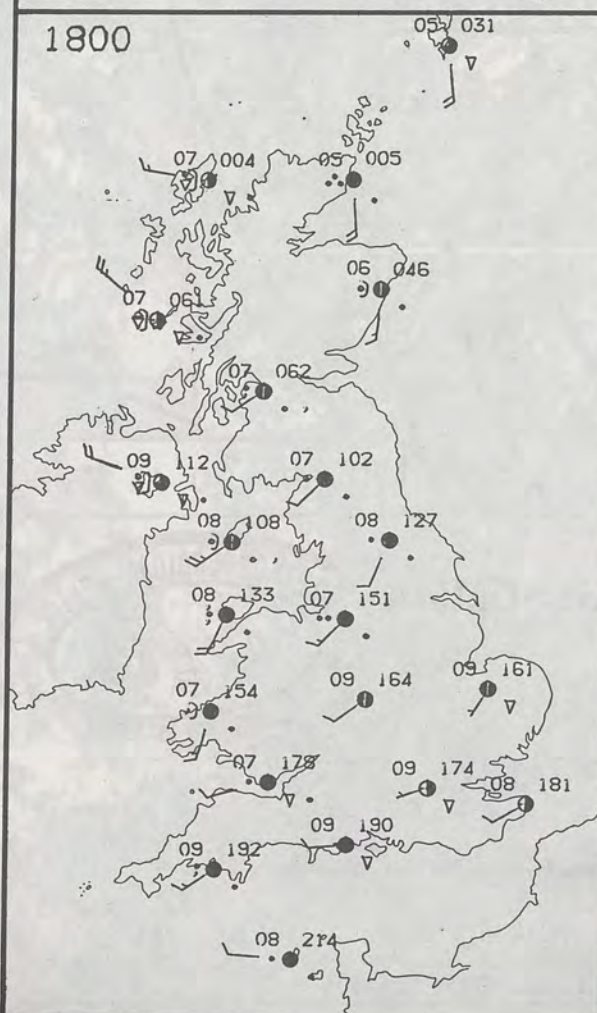


1200

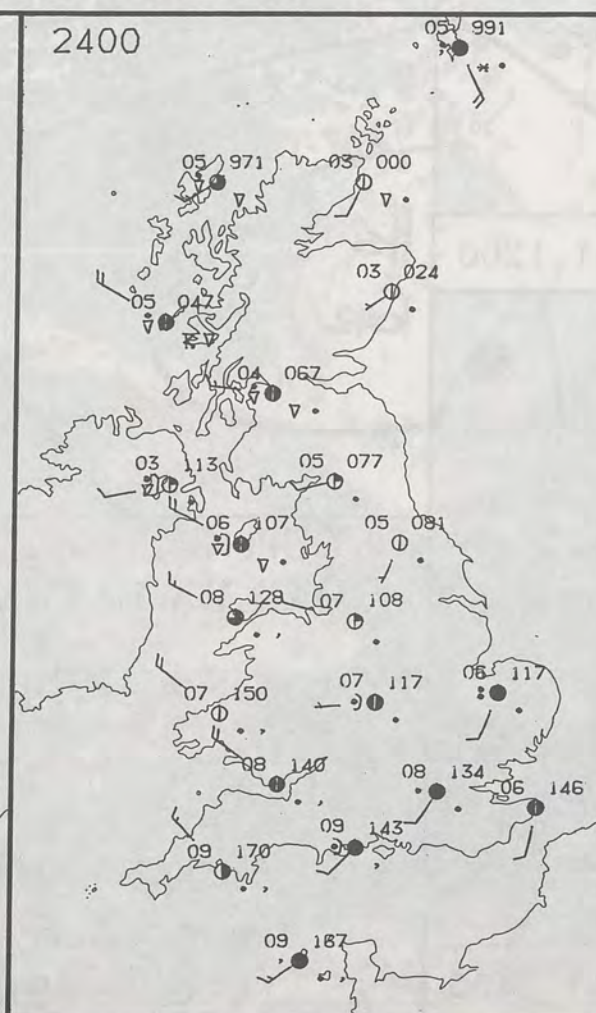


PLOTTED SURFACE OBSERVATIONS

1800



2400

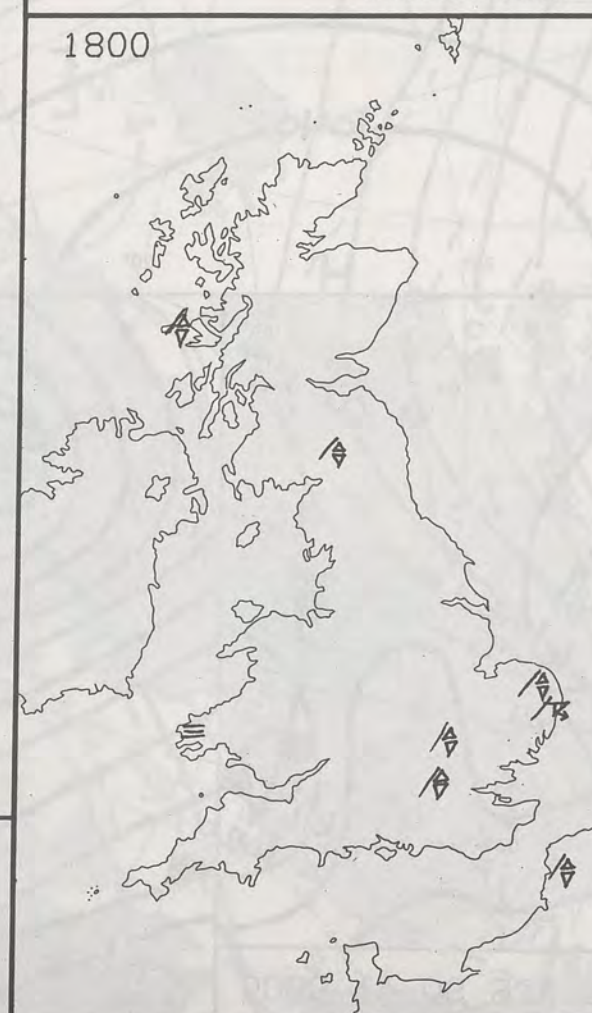


Scotland and Northern Ireland were largely clear overnight with just isolated showers of rain, hail or sleet. During the day Northern Ireland and western Scotland turned cloudy with outbreaks of rain. Eastern Scotland stayed mainly dry and bright until late in the afternoon. During the evening the persistent rain gave way to scattered showers, with an isolated report of thunder.

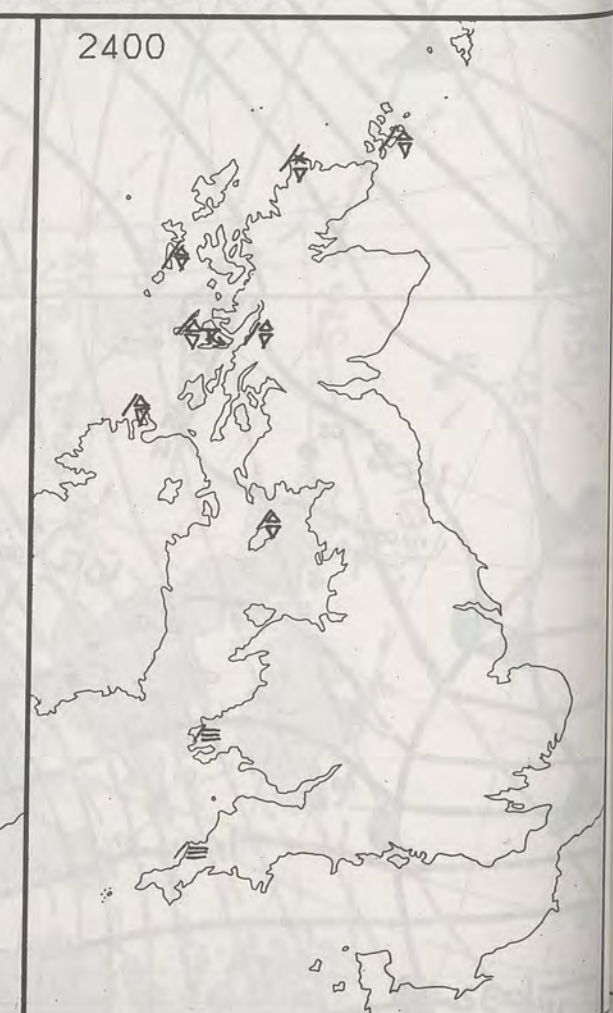
Temperatures were mostly around or a little below average.

SIGNIFICANT WEATHER CHARTS

1800

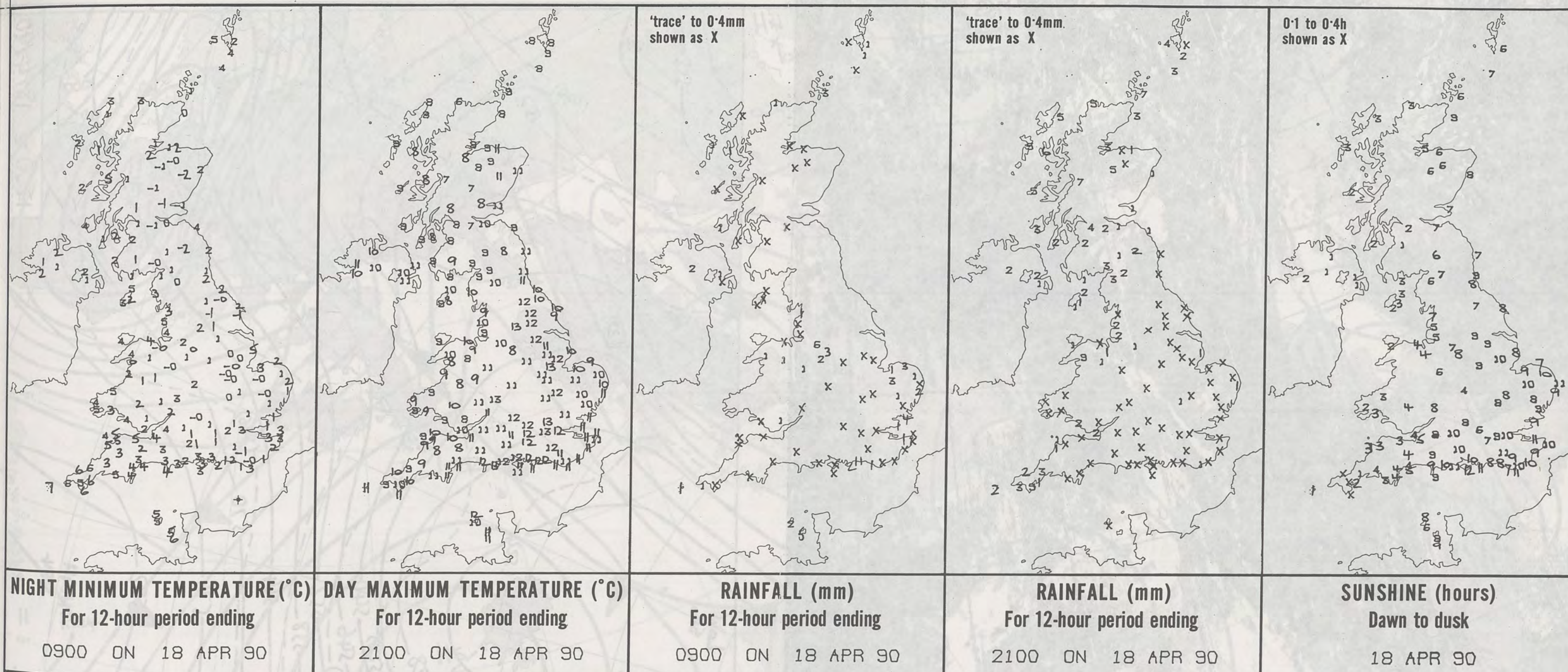


2400



London Weather Centre
284-286 High Holborn
London WC1V 7HX
All times are GMT

© Crown Copyright All rights reserved



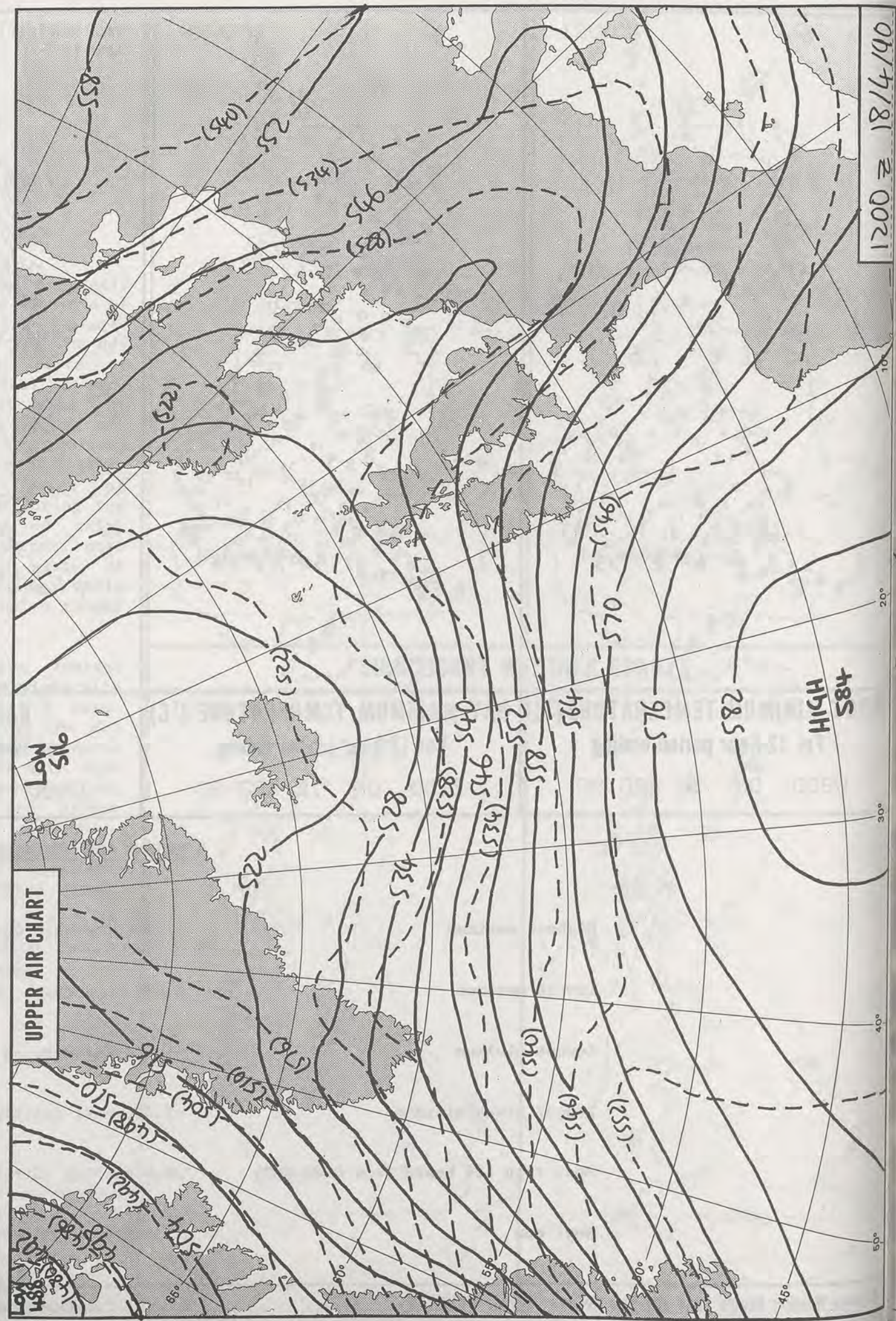
EXTREMES FOR WEDNESDAY 18TH APRIL 1990

Highest maximum	:	12.9°C Northolt (Greater London), Poole (Dorset), Great Malvern (Hereford and Worcester)
Lowest maximum	:	6.1°C Cape Wrath (Northern Scotland)
Lowest minimum	:	-1.7°C Carterhouse (Borders)
Lowest grass minimum	:	-7.7°C East Hoathly (East Sussex)
Most rain (24 hours from 0900 GMT)	:	20.6 mm Sloy (Strathclyde)
Most sun	:	11.6 hours Ventnor (Isle of Wight)

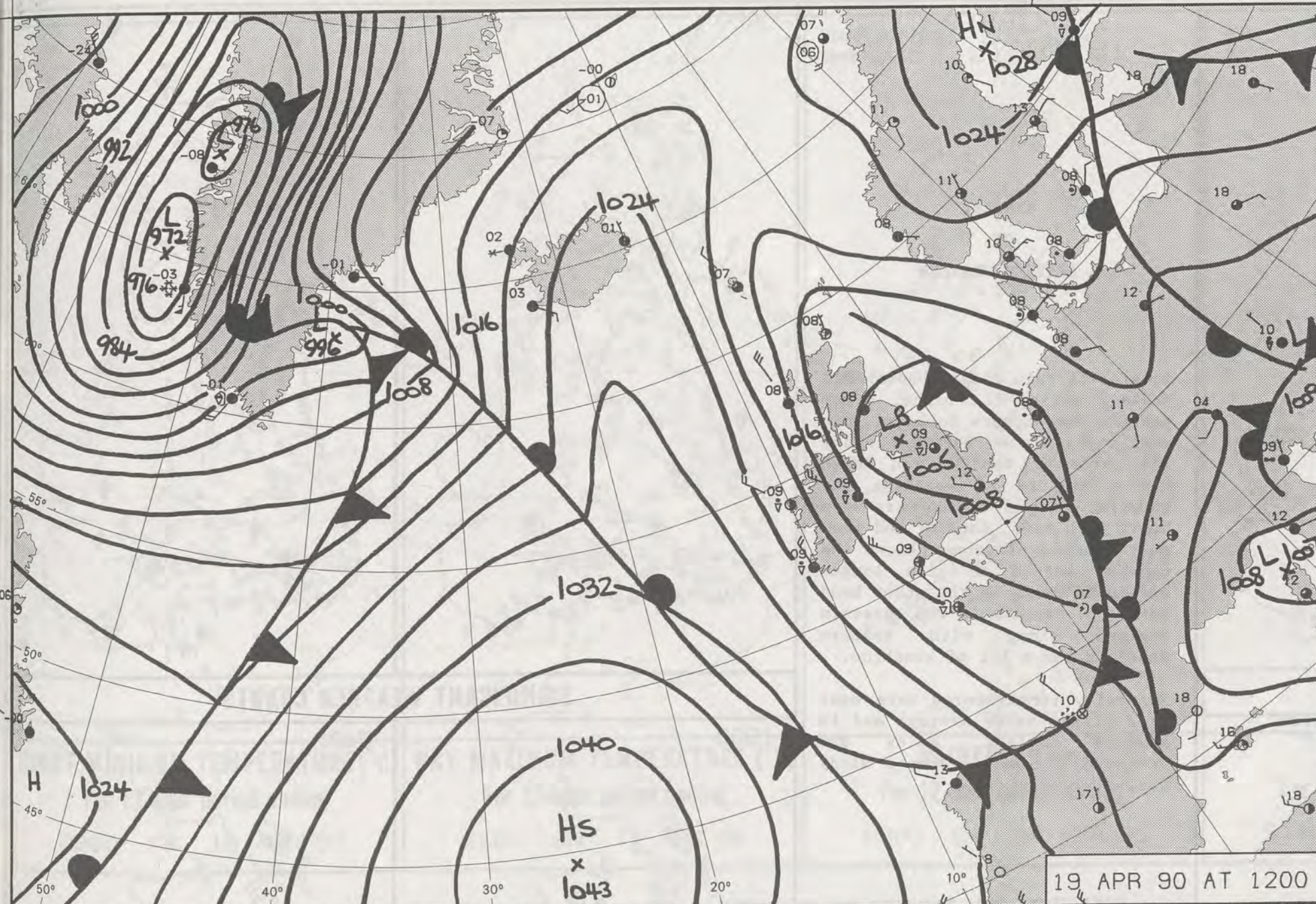
**DAILY
WEATHER
SUMMARY**



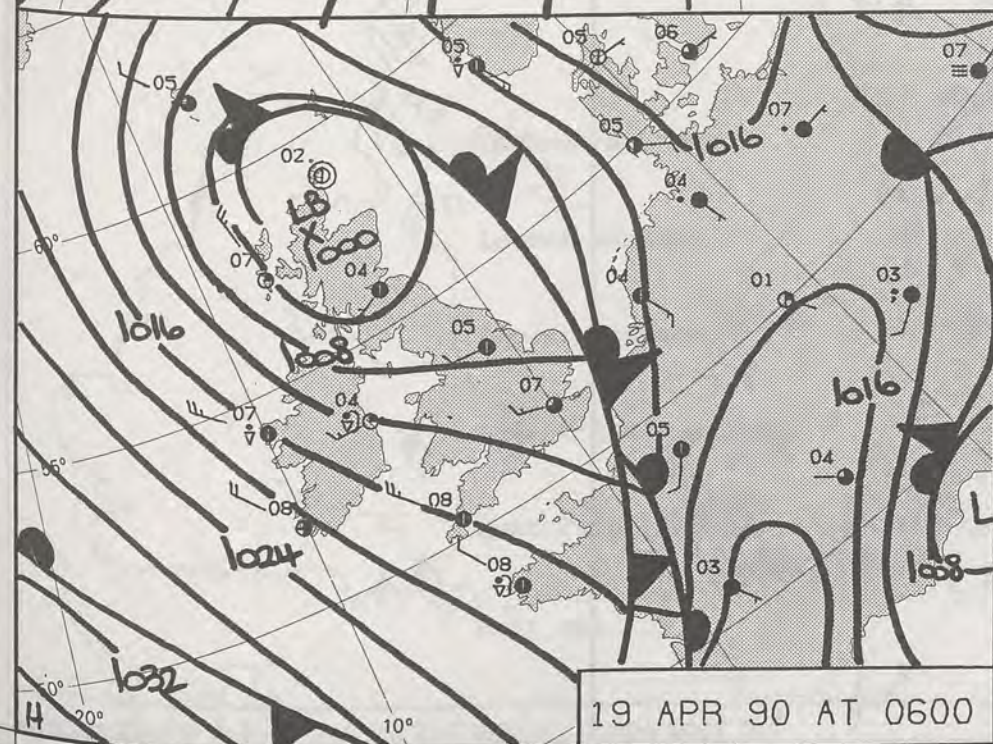
© Crown Copyright
All rights reserved



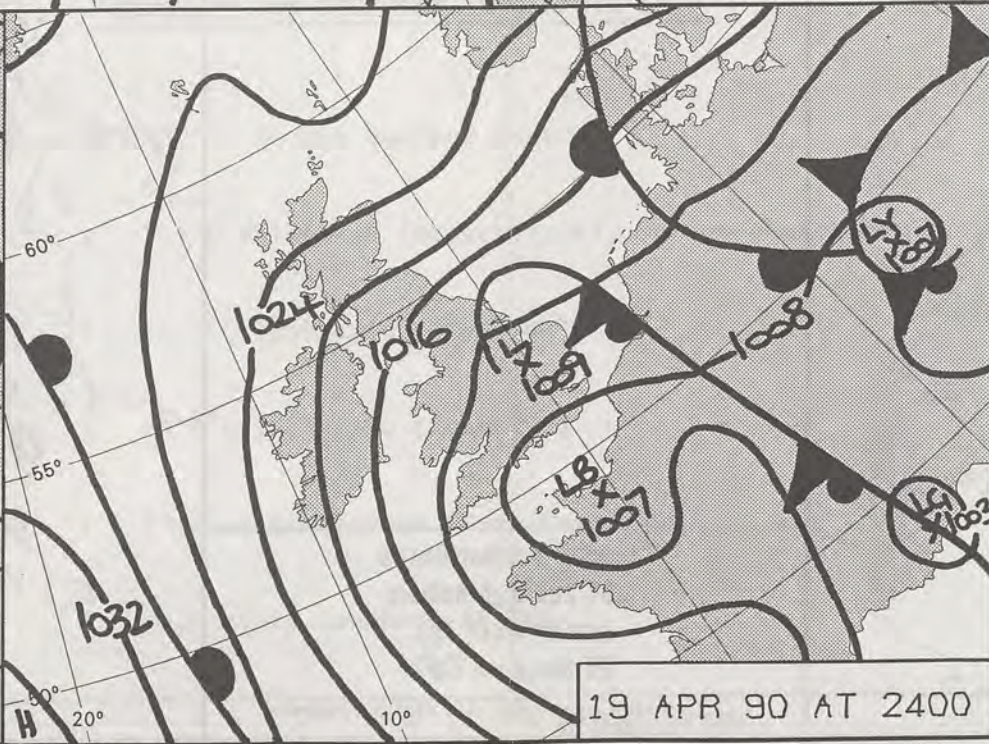
1200 Z 18/4/90



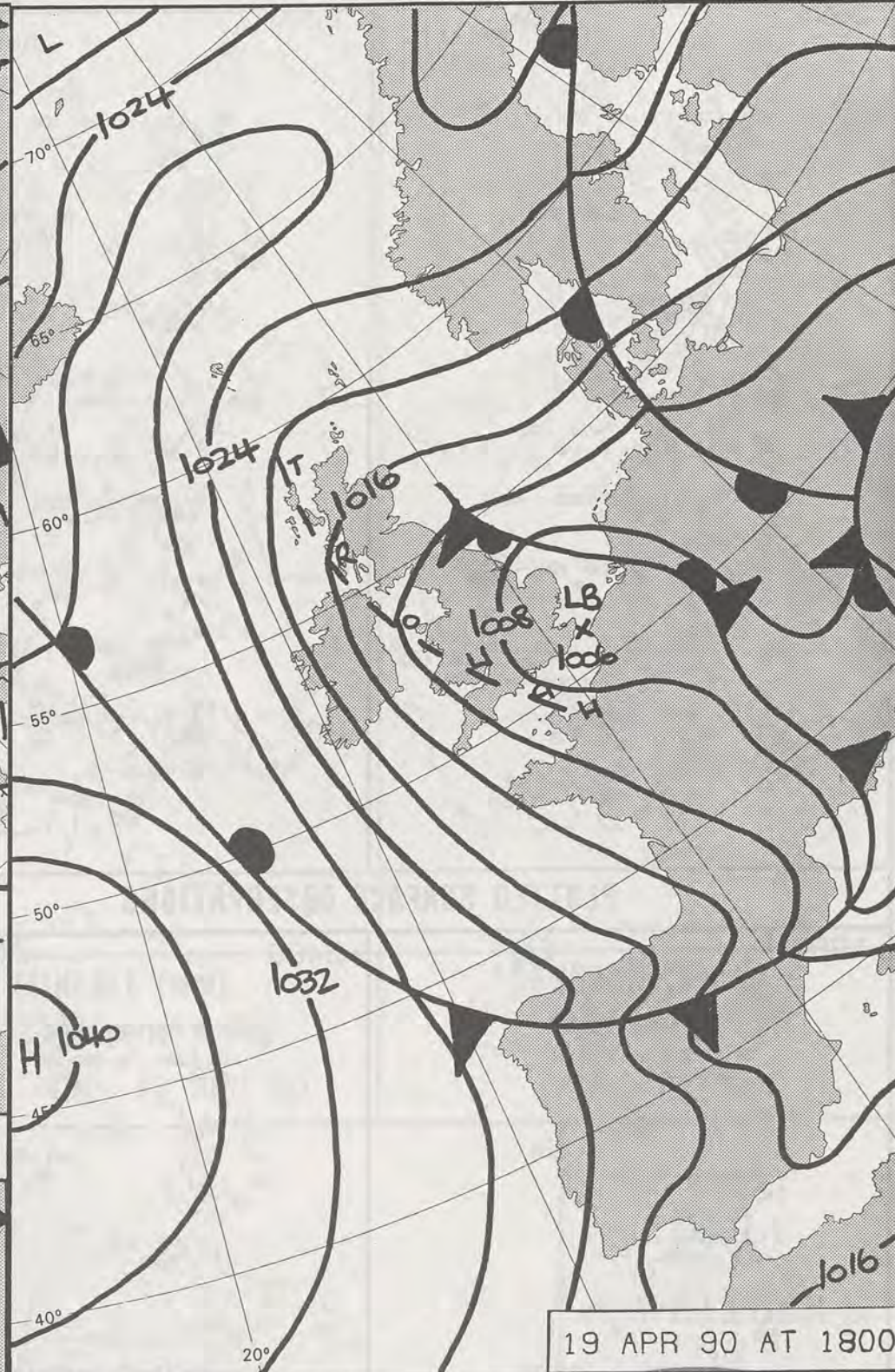
19 APR 90 AT 1200



19 APR 90 AT 0600



19 APR 90 AT 2400



19 APR 90 AT 1800

DUPLICATE ALSO
DAILY WEATHER SUMMARY
NOT FOR LOAN FOR



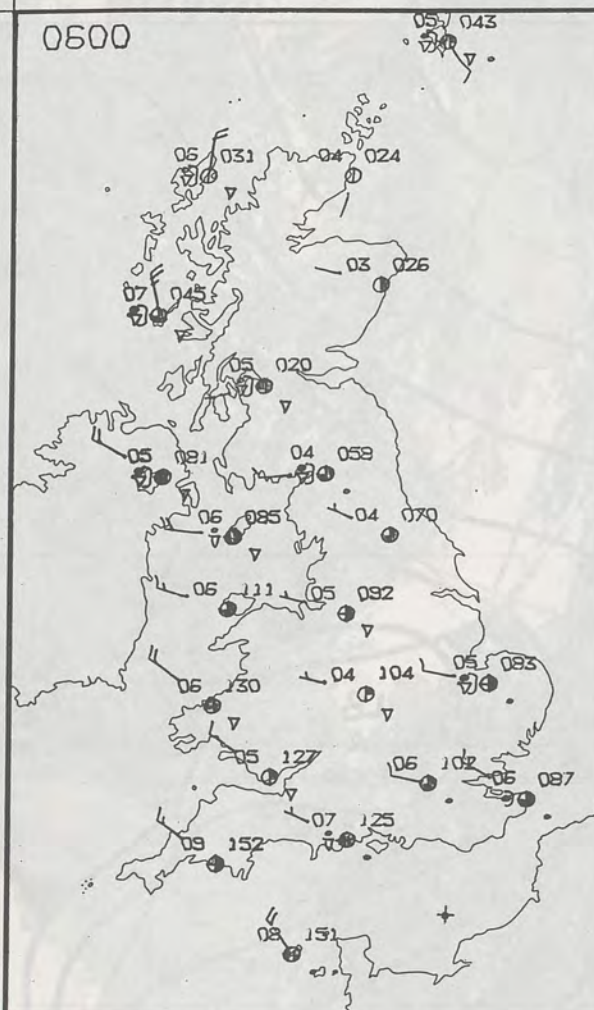
THURSDAY 19 APRIL 1990

Warm front Cold front Occlusion

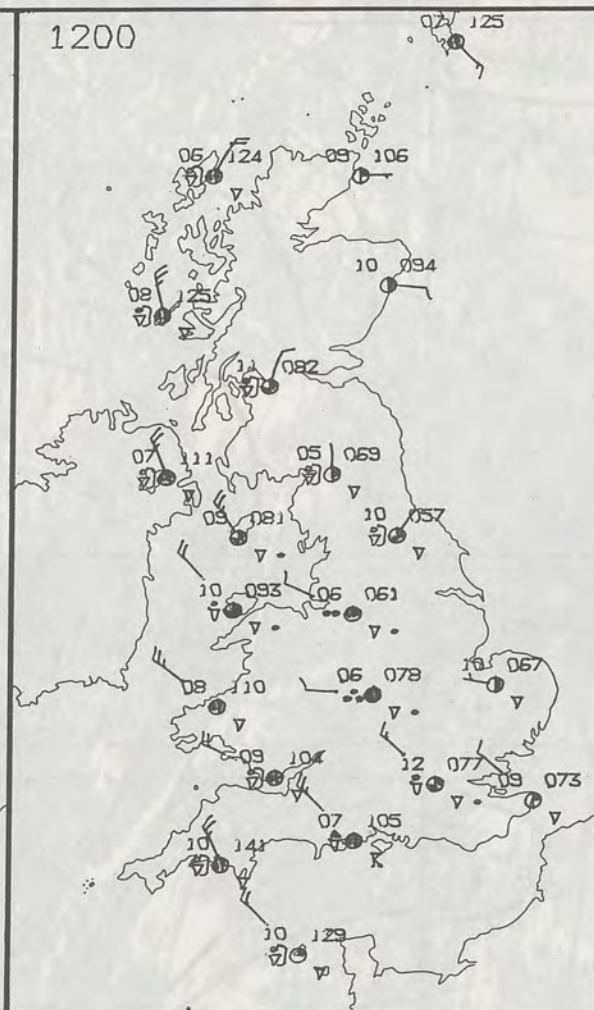
London Weather Centre 284-286 High Holborn London WC1V 7HX

© Crown Copyright 1986 All rights reserved

0600



1200



THURSDAY
19 APRIL 1990

SUMMARY
OF
BRITISH WEATHER

An area of rain cleared southeast England during the night, clear periods and showers followed into most other areas. During the day all parts of the British Isles had a mixture of sunshine and showers, some of the showers were heavy with hail, thunder and snow on the hills. In some places the showers merged to give longer spells of rain, on the other hand parts of southern and eastern England along with eastern Scotland had a lot of sunshine.

Generally temperatures were near or a little below average and in western England, Wales and Northern Ireland it was a windy day.

0600

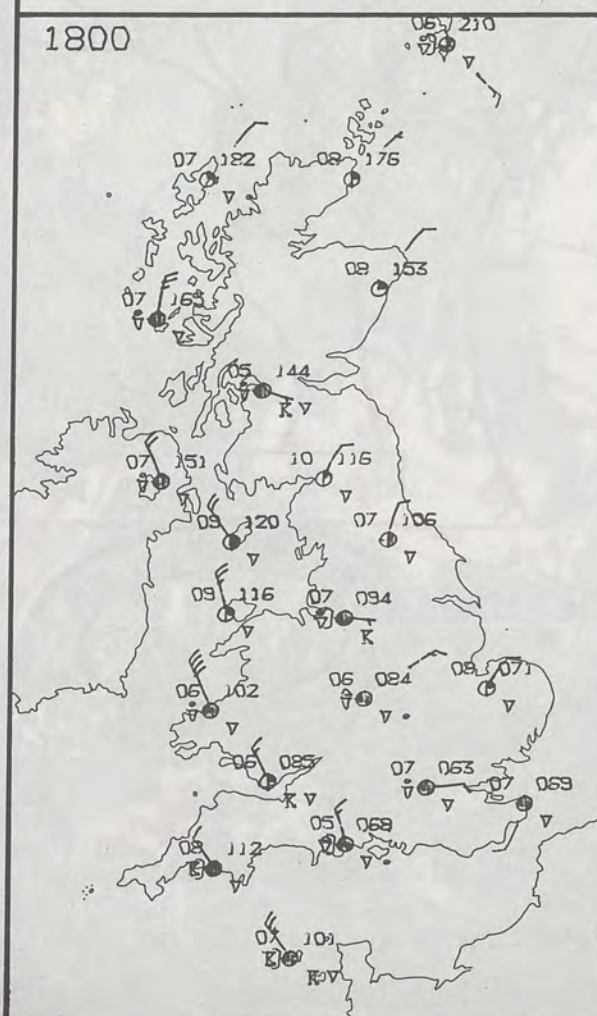


1200

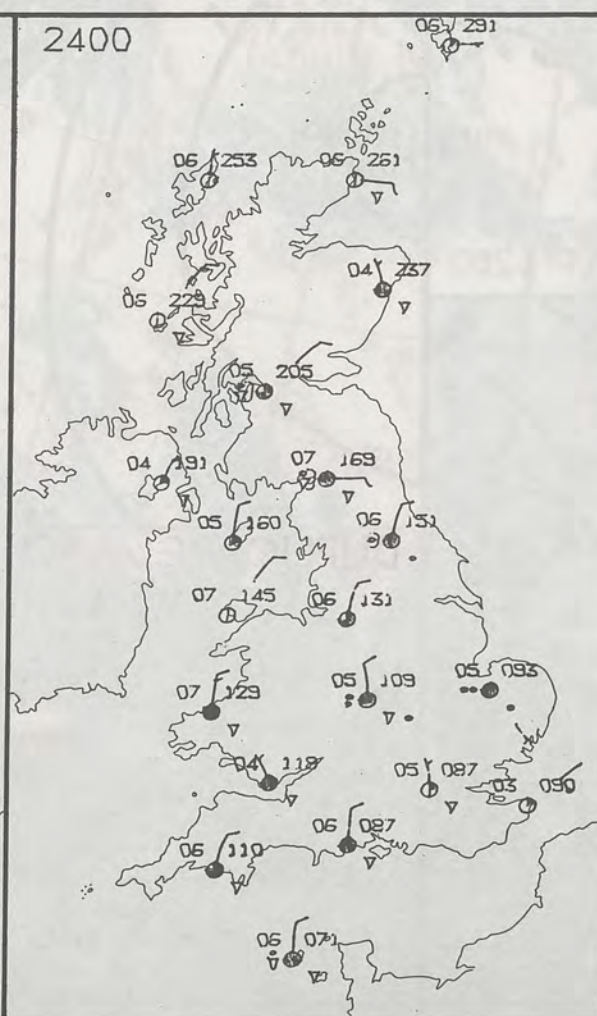


PLOTTED SURFACE OBSERVATIONS

1800

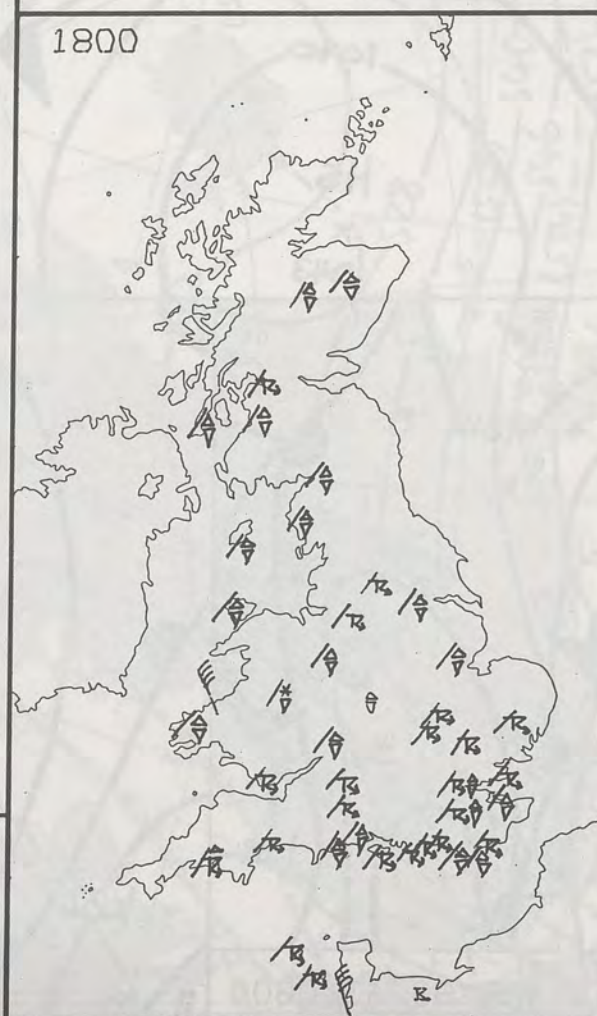


2400



SIGNIFICANT WEATHER CHARTS

1800

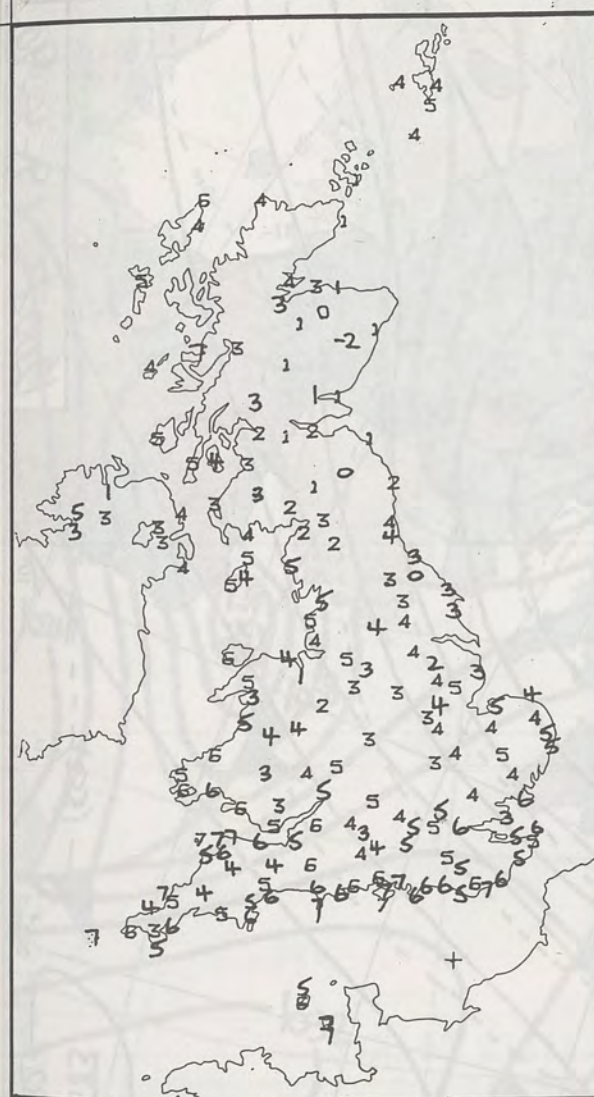


2400

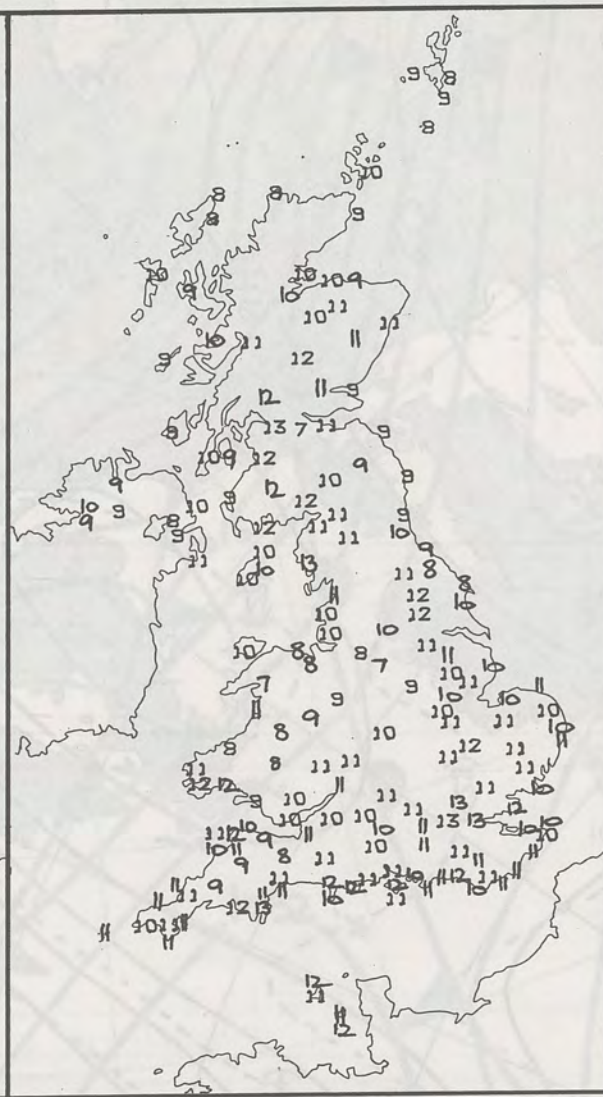


London Weather Centre
284-286 High Holborn
London WC1V 7HX
All times are GMT

© Crown Copyright All rights reserved



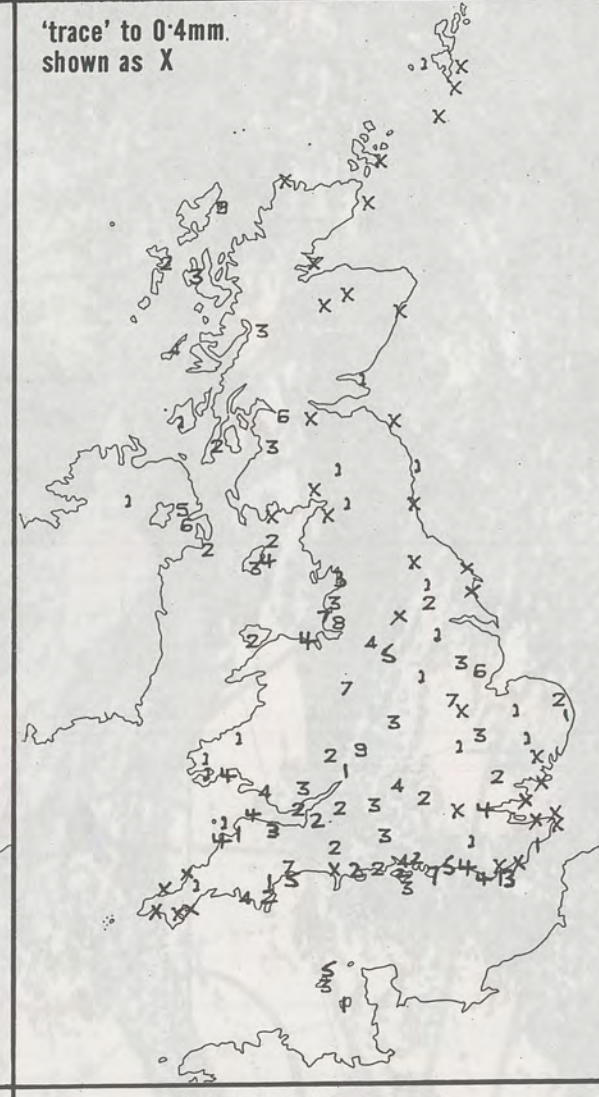
NIGHT MINIMUM TEMPERATURE (°C)
For 12-hour period ending
0900 ON 19 APR 90



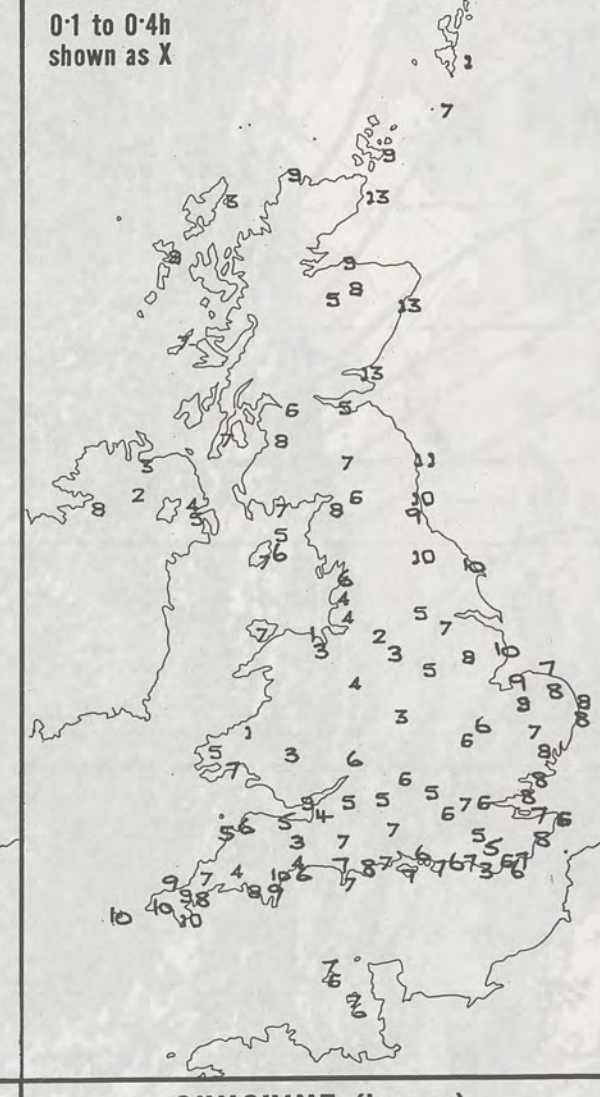
DAY MAXIMUM TEMPERATURE (°C)
For 12-hour period ending
2100 ON 19 APR 90



RAINFALL (mm)
For 12-hour period ending
0900 ON 19 APR 90



RAINFALL (mm)
For 12-hour period ending
2100 ON 19 APR 90



SUNSHINE (hours)
Dawn to dusk
19 APR 90

EXTREMES FOR THURSDAY 19TH APRIL 1990

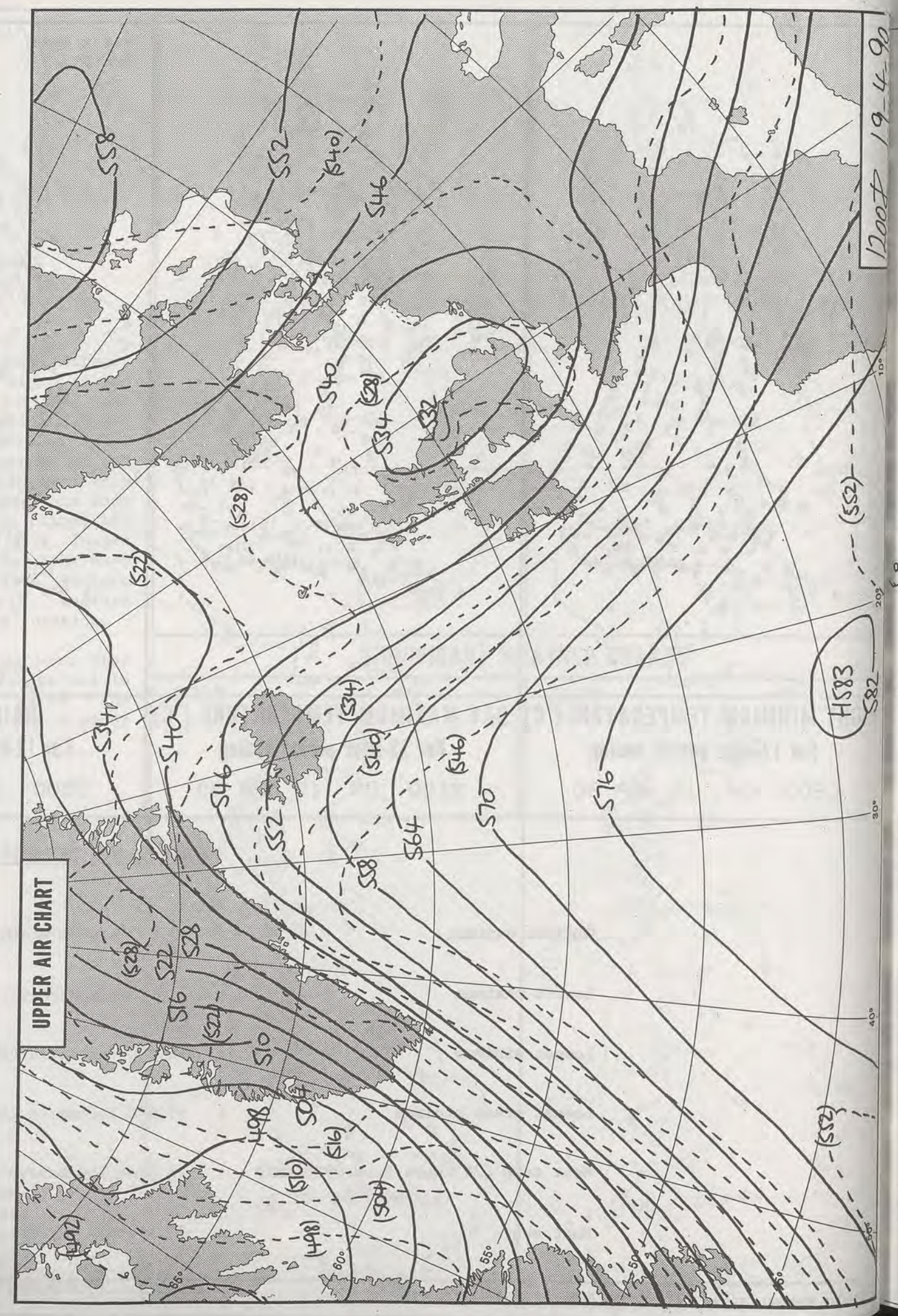
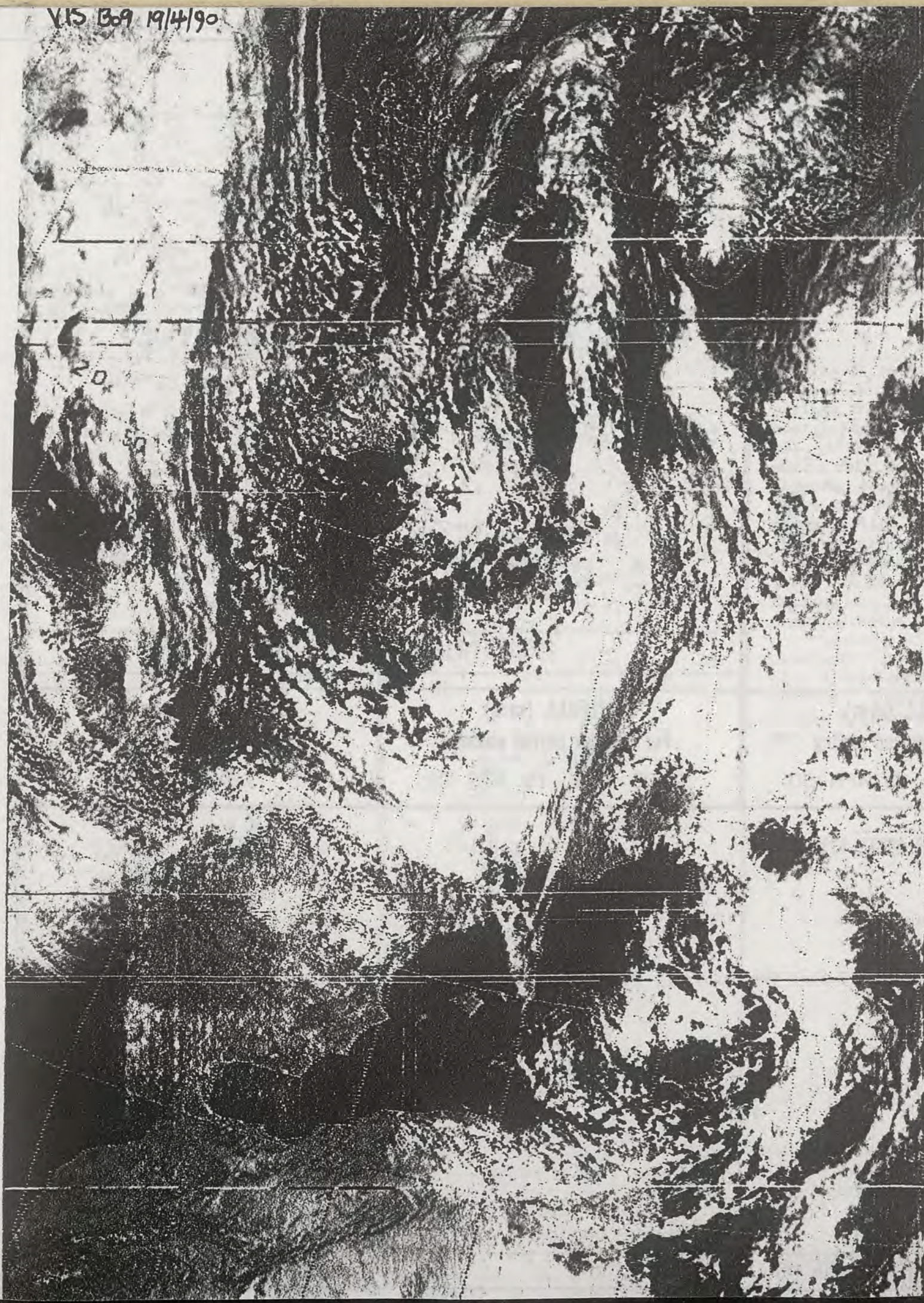
Highest maximum	:	13.5°C London Weather Centre
Lowest maximum	:	7.5°C Salsburgh (Strathclyde), Buxton (Derbyshire), Trawsfynydd (Gwynedd)
Lowest minimum	:	-1.9°C Inchmarlo (Grampian)
Lowest grass minimum	:	-5.0°C Inchmarlo (Grampian)
Most rain (24 hours from 0900 GMT)	:	13.7 mm Eastbourne (East Sussex)
Most sun	:	13.0 hours Leuchars (Fife)

**DAILY
WEATHER
SUMMARY**

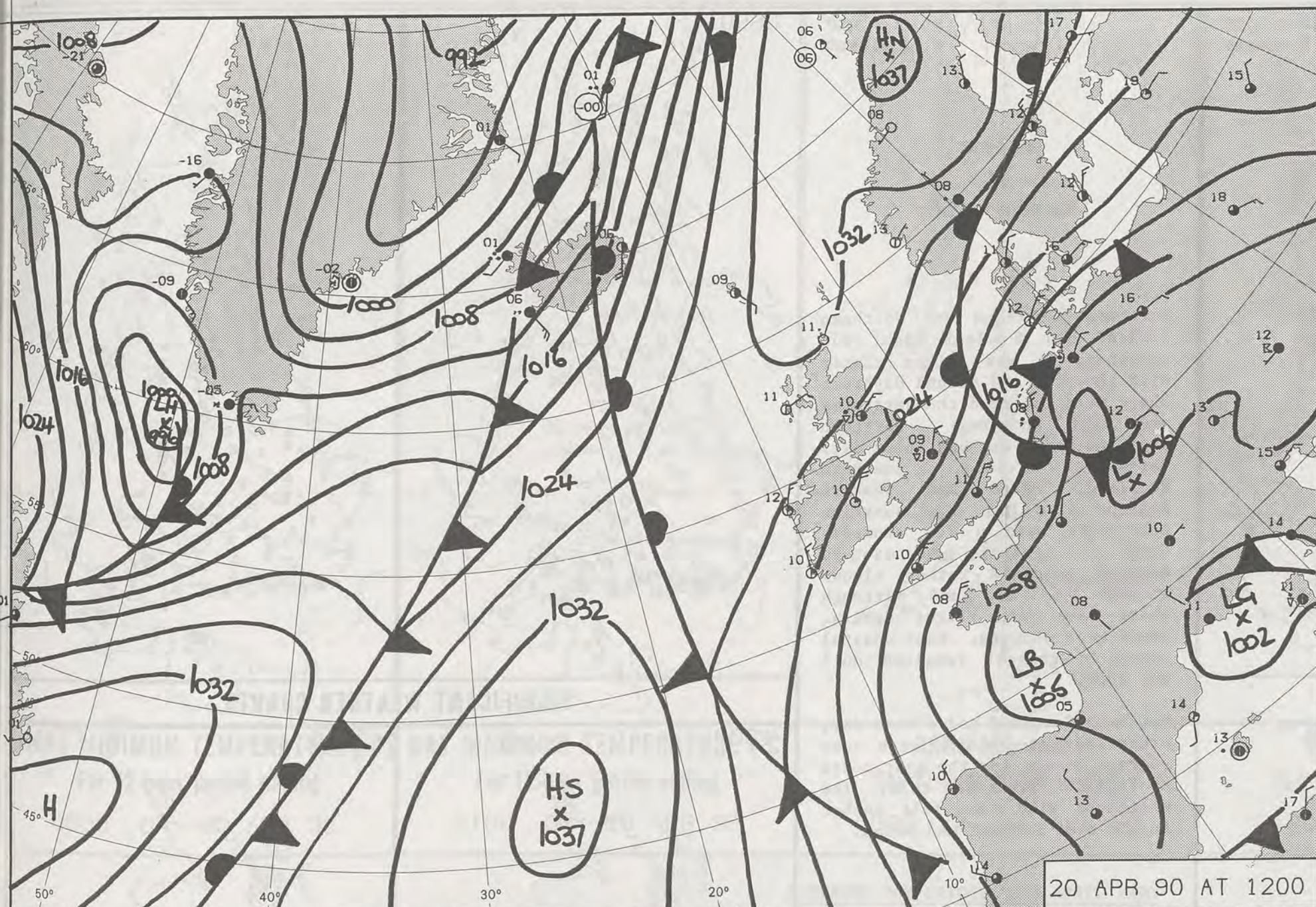


© Crown Copyright
All rights reserved

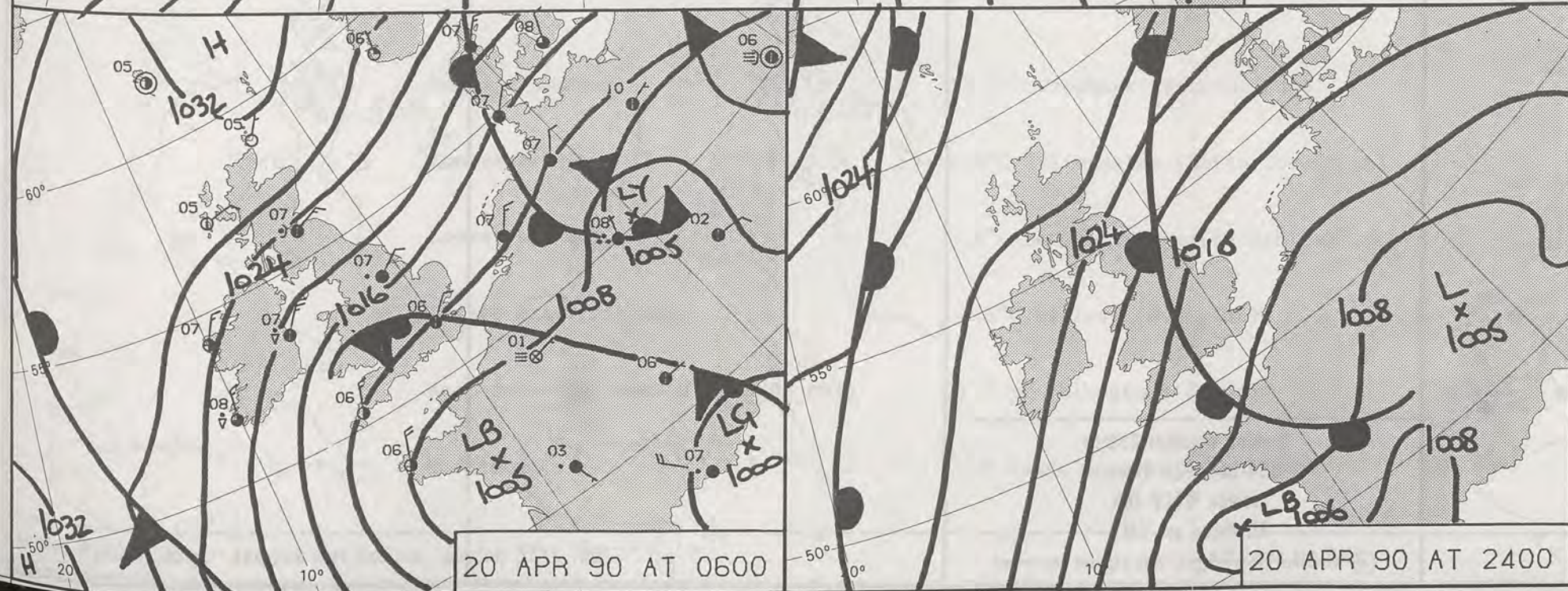
VIS 1309 19/4/90



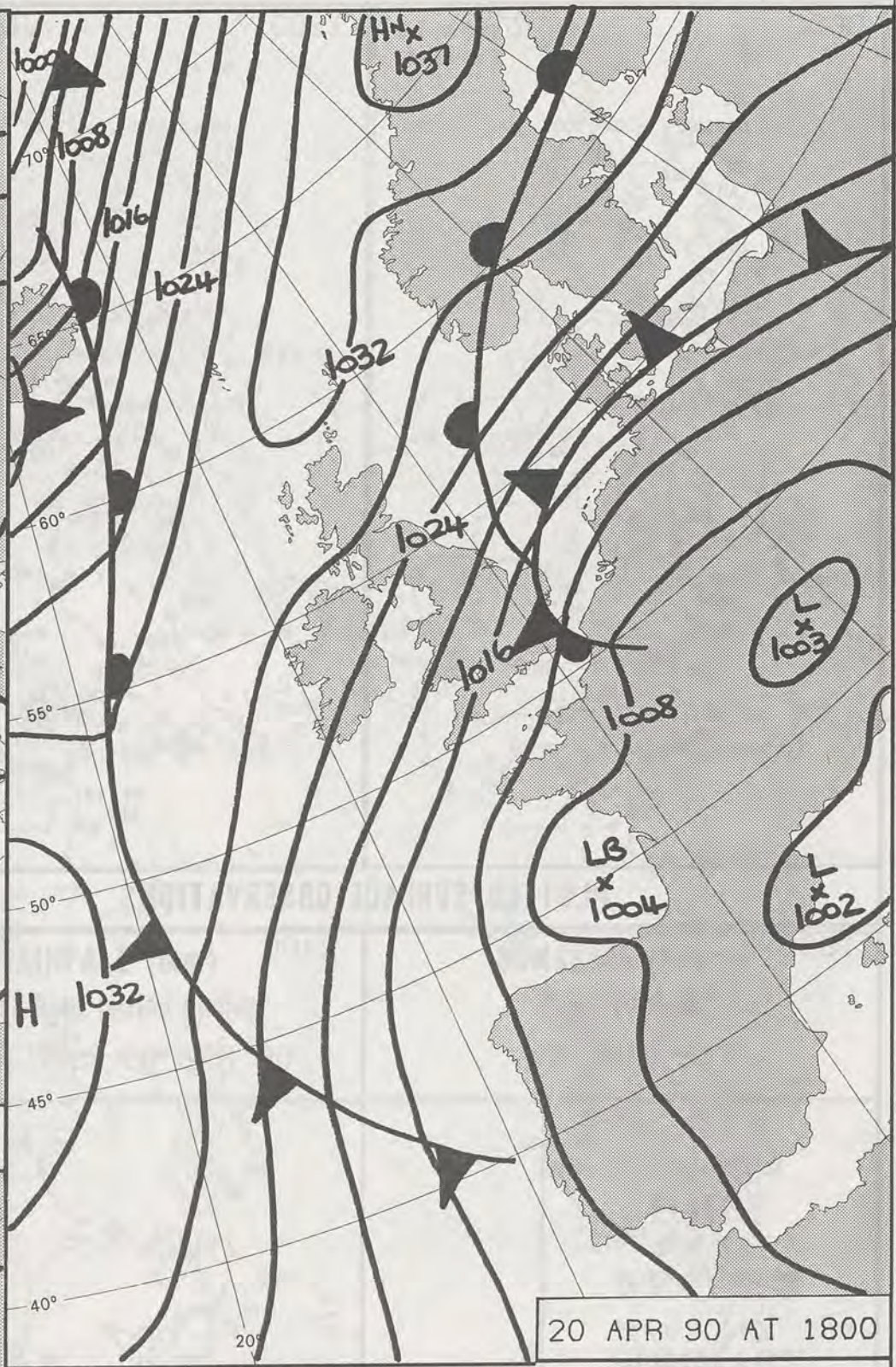
12007 19 4 90



20 APR 90 AT 1200



20 APR 90 AT 0600



20 APR 90 AT 1800

DUPLICATE ALSO
DAILY WEATHER SUMMARY
NOT FOR LOAN FOR

FRIDAY 20 APRIL 1990

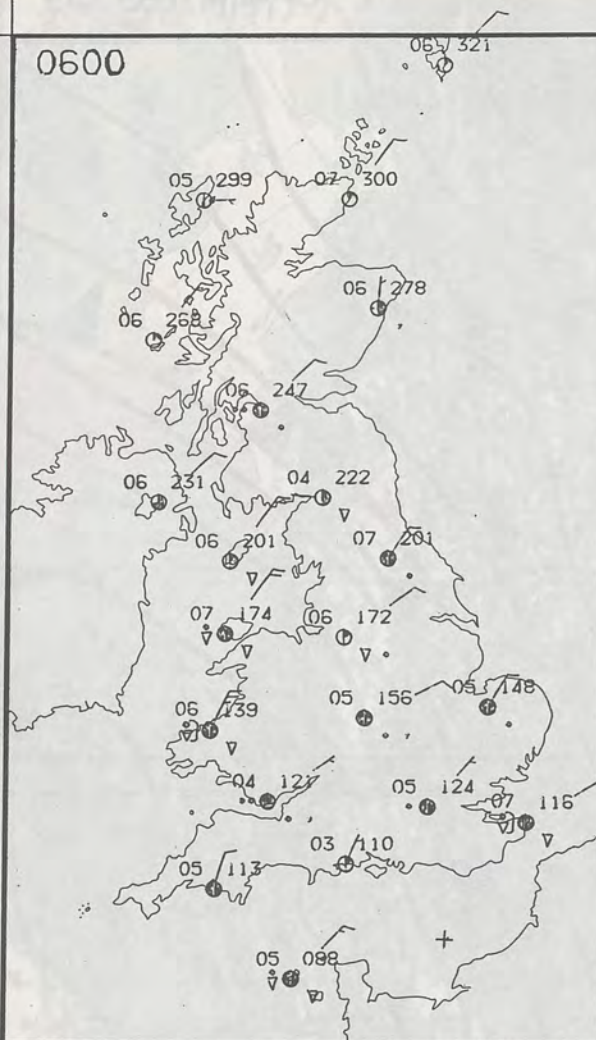
London Weather Centre 284-286 High Holborn London WC1V 7HX

© Crown Copyright All rights reserved

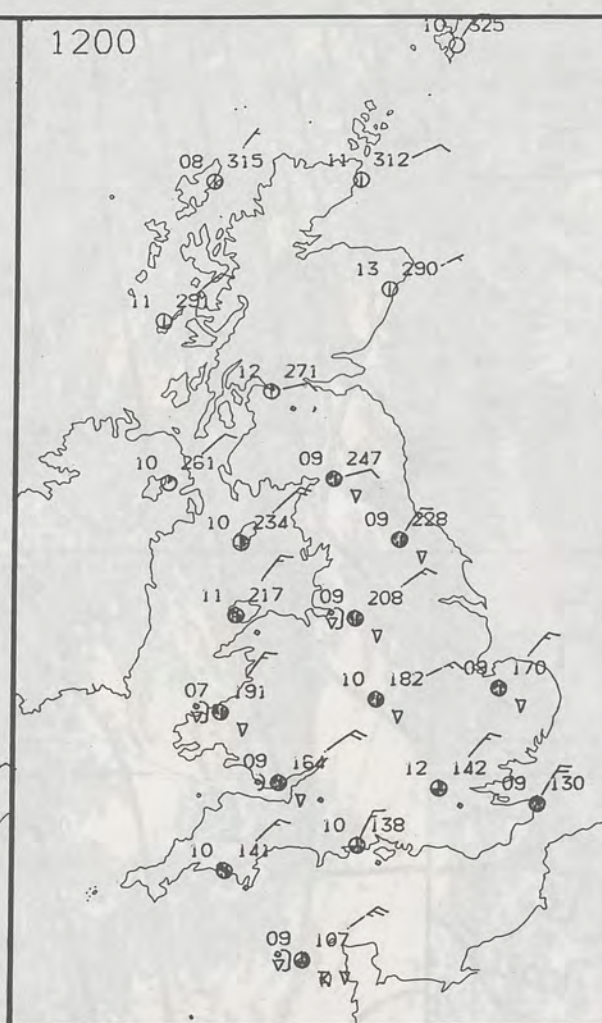
METEOLOGICAL OFFICE
02M
LIBRARY

Warm front Cold front Occlusion

0600



1200



FRIDAY
20 APRIL 1990

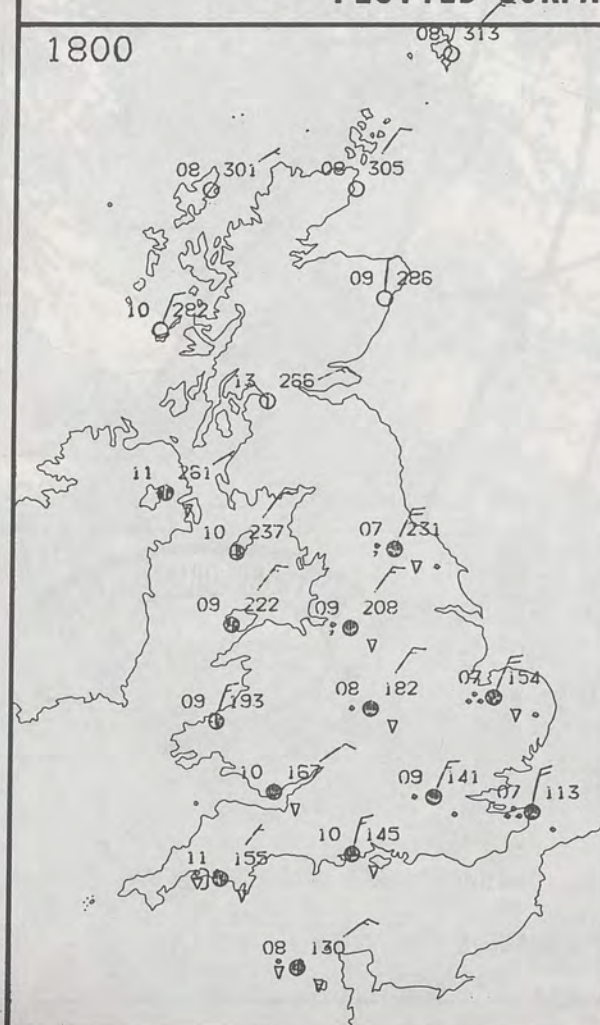
SUMMARY OF BRITISH WEATHER

Northwest Scotland and Northern Ireland had a clear night but elsewhere it was rather cloudy with showers, and around daybreak there were isolated thunderstorms and hail showers. Northern Scotland had a dry and sunny day. Northern Ireland, southern Scotland, Wales and western England also had some sunshine but there were a few showers. Most of central and eastern England remained rather cloudy through the day and although there were some bright spells, there were showers. East coastal areas in general remained dull and grey.

Northern Scotland had a warm day, otherwise temperatures were near average except for the east coast of England, which was cold. The northeast wind also felt rather chilly over England and Wales.

PLOTTED SURFACE OBSERVATIONS

1800



2400



0600



1200



SIGNIFICANT WEATHER CHARTS

1800

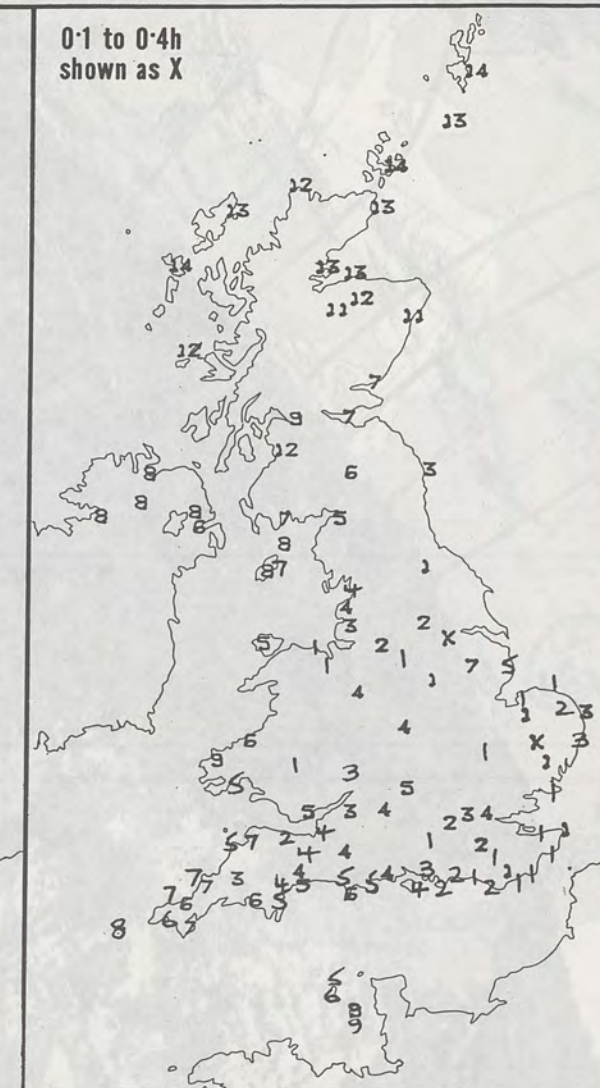
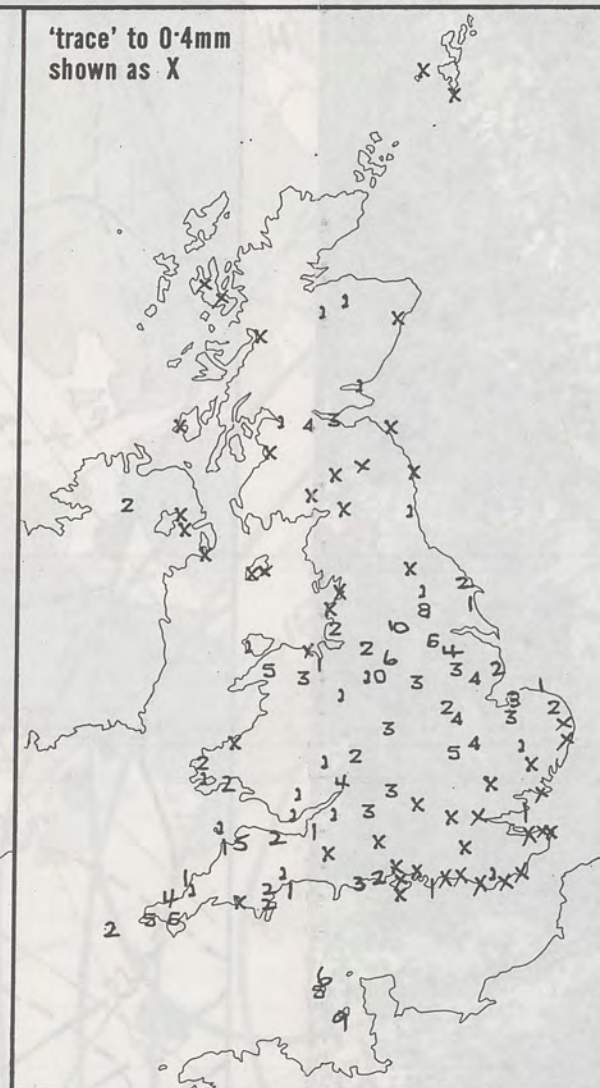
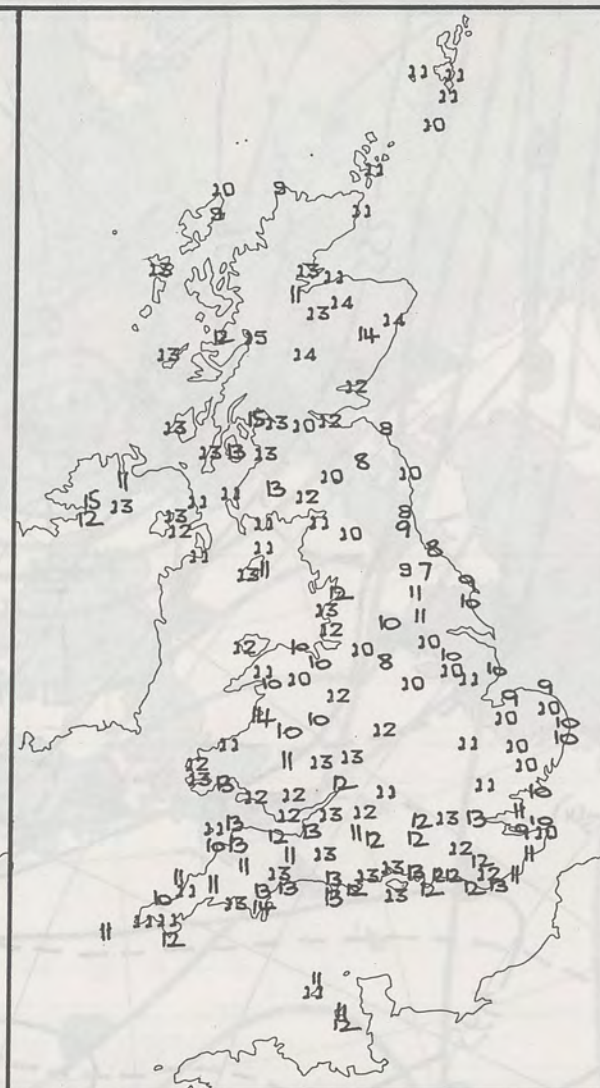


2400



London Weather Centre
284-286 High Holborn
London WC1V 7HX
All times are GMT

© Crown Copyright All rights reserved



NIGHT MINIMUM TEMPERATURE (°C)
For 12-hour period ending
0900 ON 20 APR 90

DAY MAXIMUM TEMPERATURE (°C)
For 12-hour period ending
2100 ON 20 APR 90

RAINFALL (mm)
For 12-hour period ending
0900 ON 20 APR 90

RAINFALL (mm)
For 12-hour period ending
2100 ON 20 APR 90

SUNSHINE (hours)
Dawn to dusk
20 APR 90

EXTREMES FOR FRIDAY 20TH APRIL 1990

Highest maximum : 15.5°C Greenock (Strathclyde)

Lowest maximum : 6.8°C Fylingdales (North Yorkshire)

Lowest minimum : 0.4°C Beaufort Park (Berkshire)

Lowest grass minimum : -4.8°C Kinloss (Grampian)

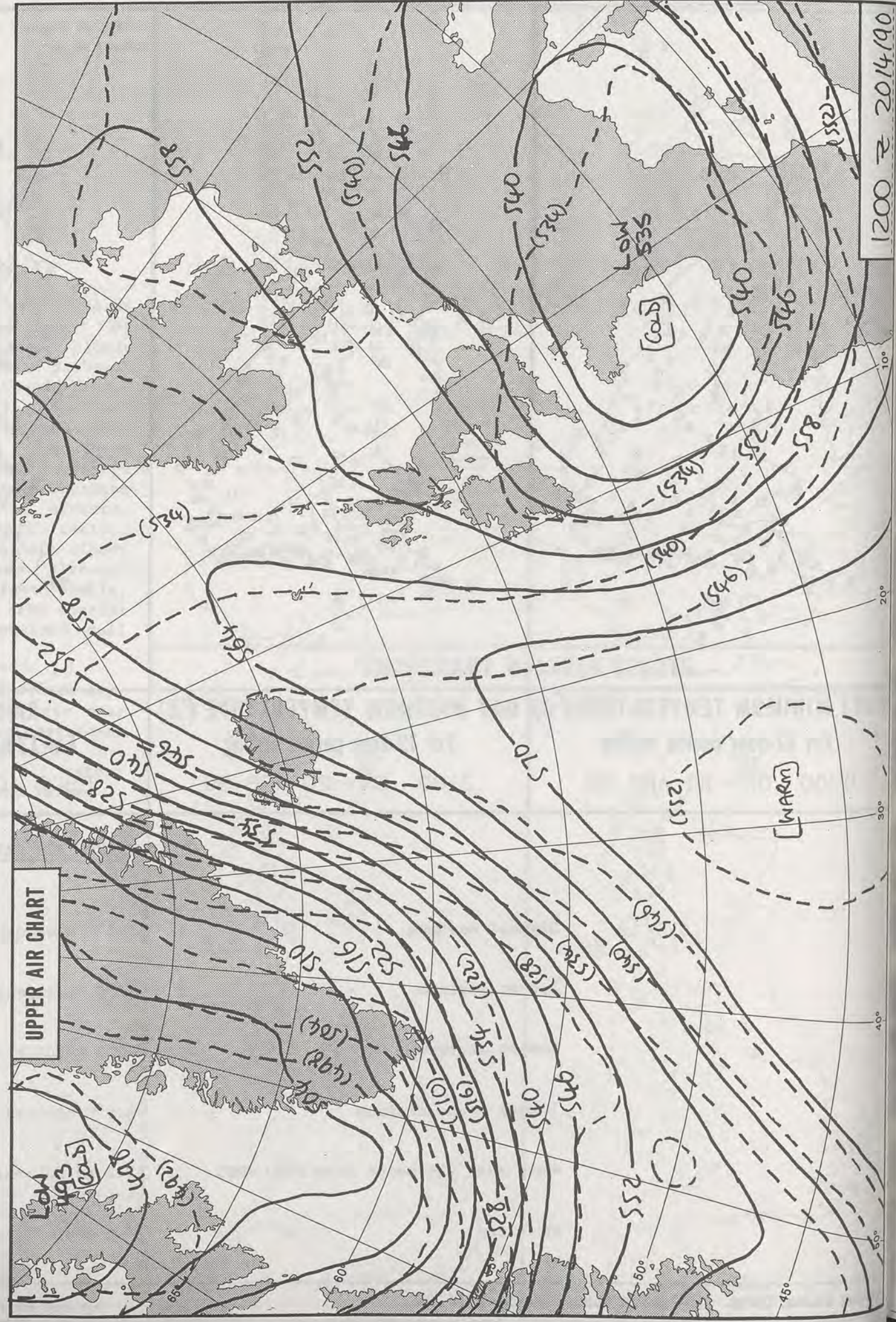

Most rain (24 hours from 0900 GMT) : 11.2 mm Folkestone (Kent)

Most sun : 13.8 hours Lerwick (Shetland)

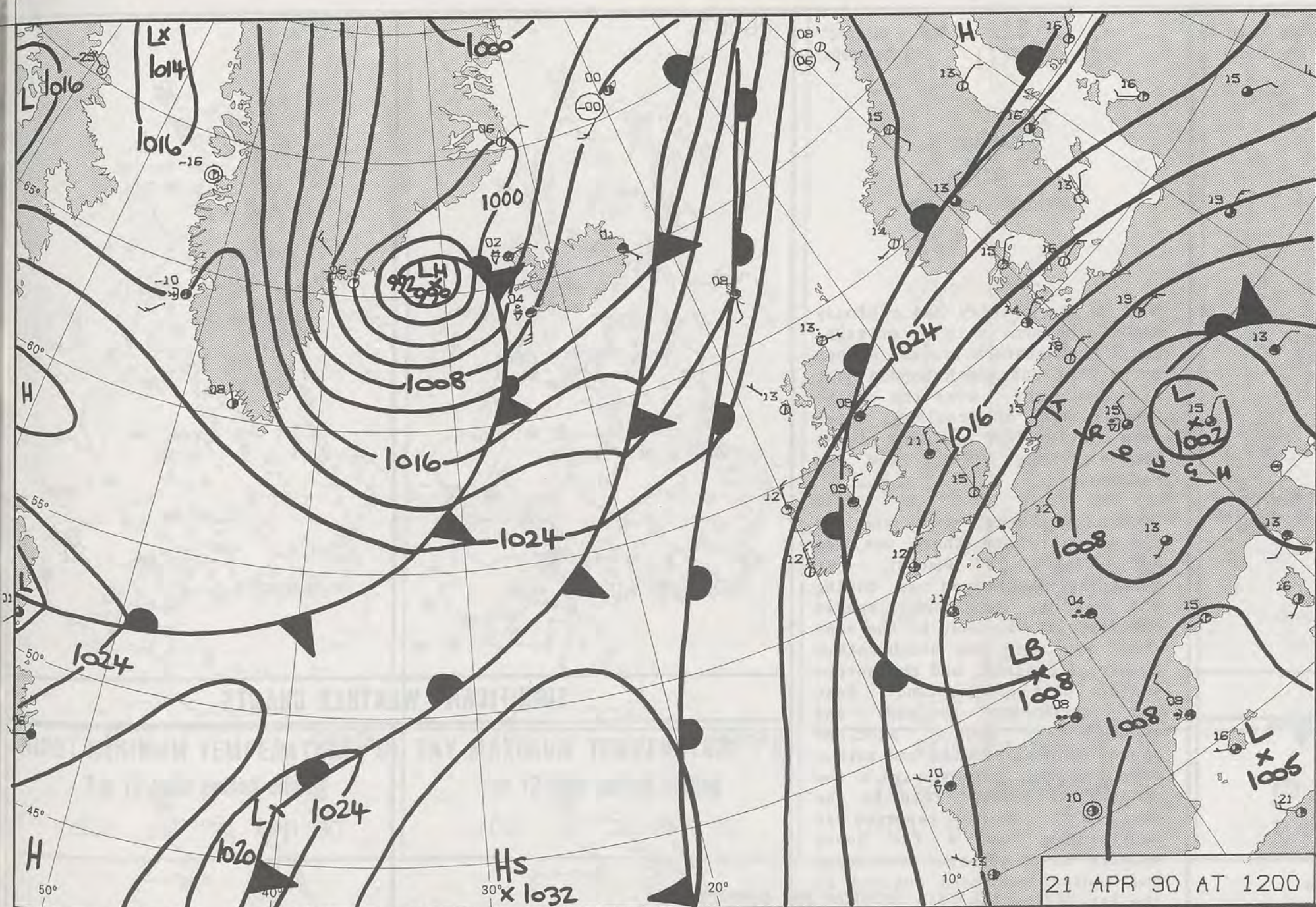
**DAILY
WEATHER
SUMMARY**



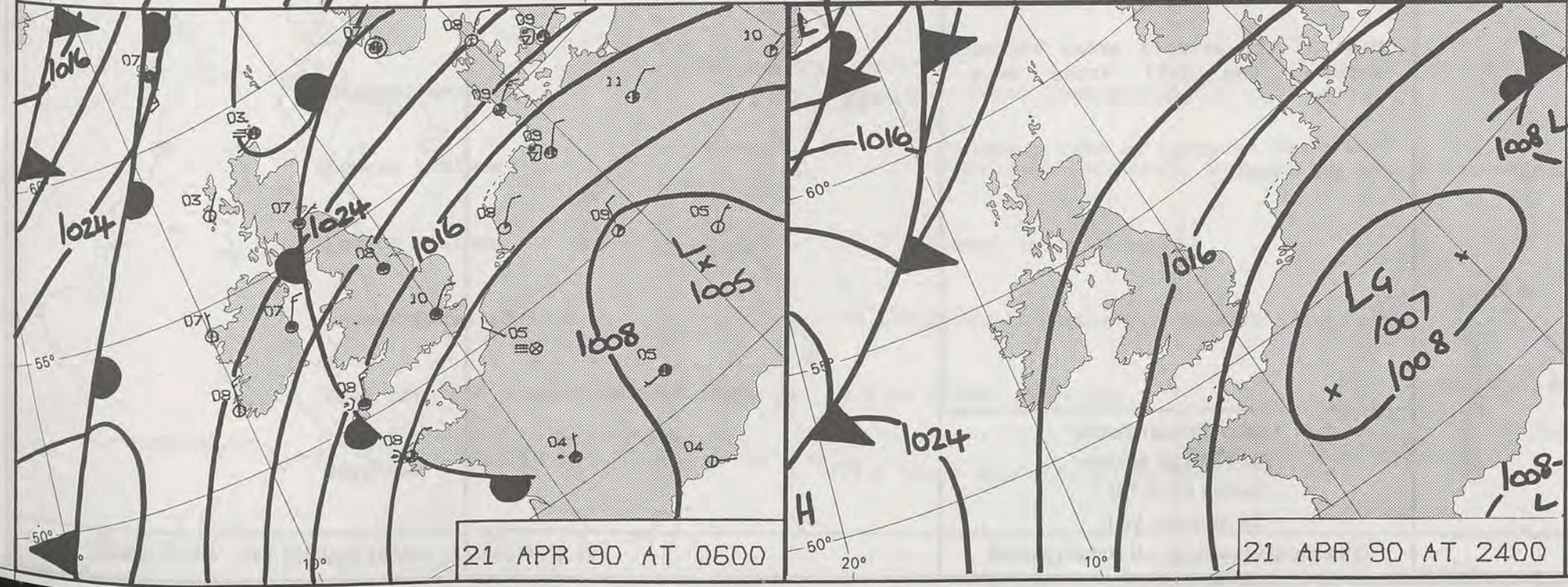
© Crown Copyright
All rights reserved



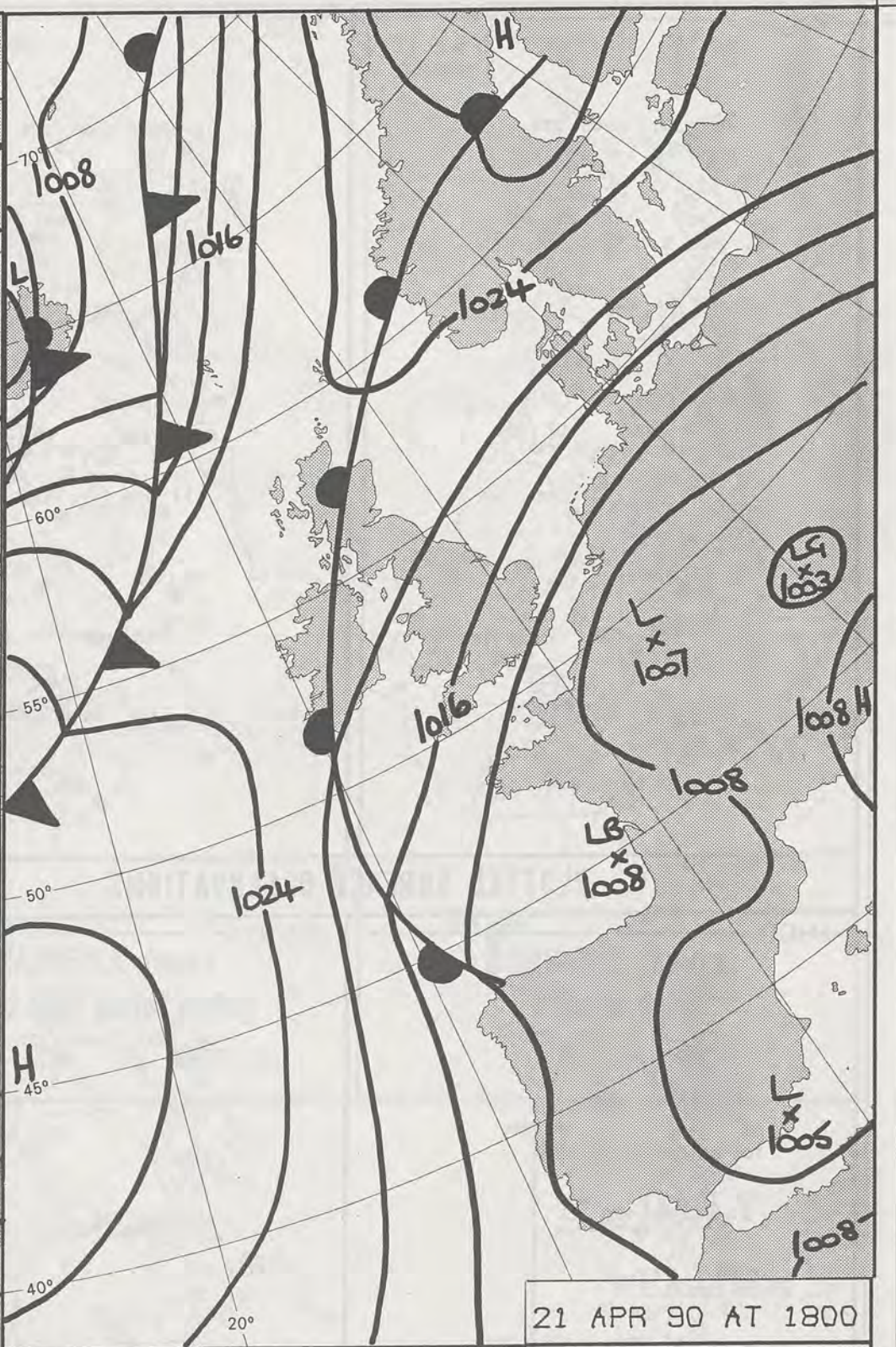
1200 Z 2014/90



21 APR 90 AT 1200



21 APR 90 AT 0600



21 APR 90 AT 1800

DUPLICATE ALSO
DAILY WEATHER SUMMARY
NOT FOR LOAN FOR

SATURDAY 21 APRIL 1990

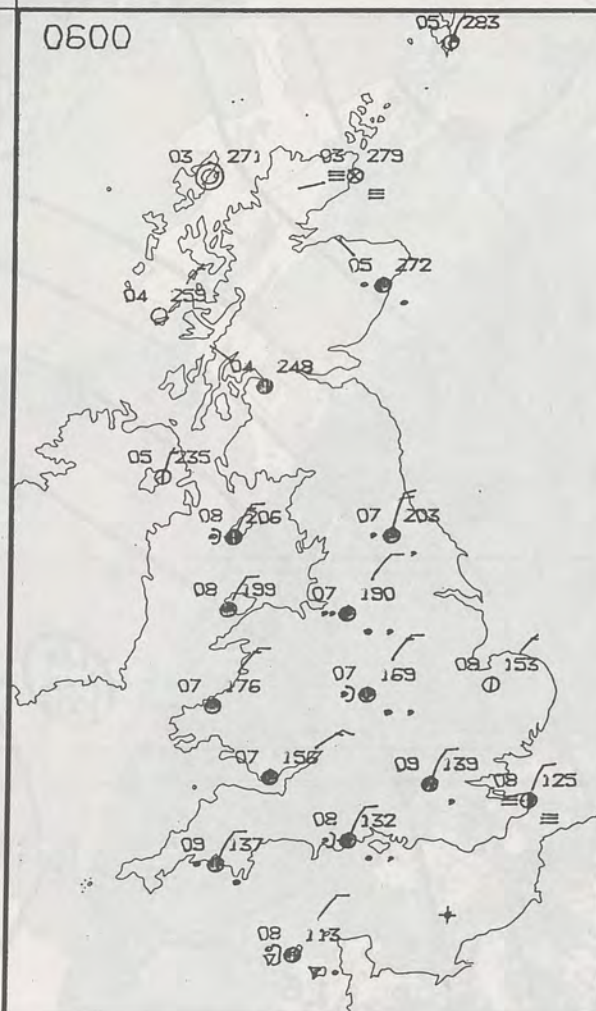
London Weather Centre 284-286 High Holborn London WC1V 7HX

© Crown Copyright 1986 All rights reserved

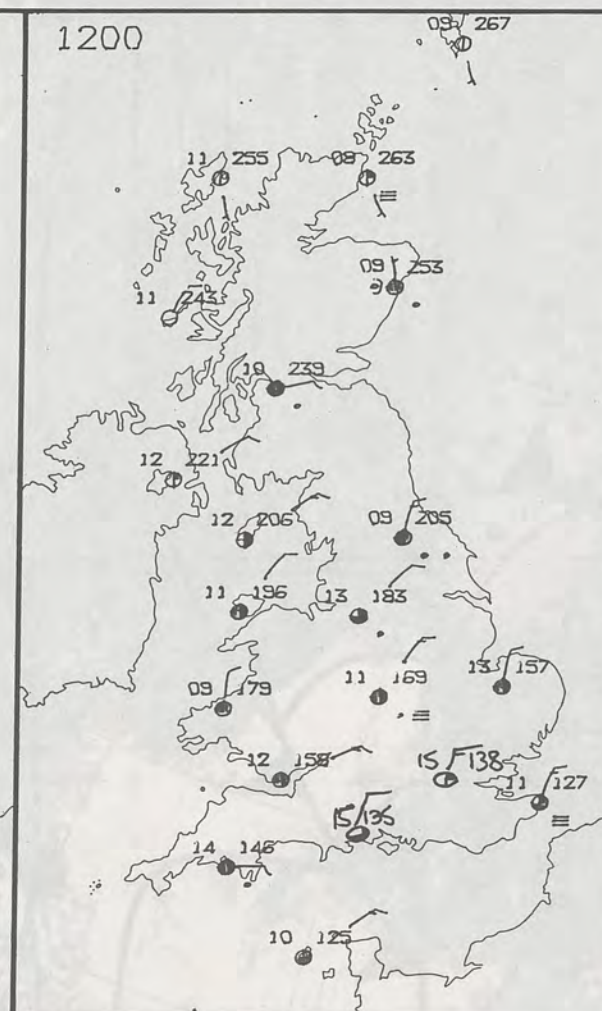
METEOLOGICAL OFFICE
02M
LIBRARY

Warm front Cold front Occlusion

0600

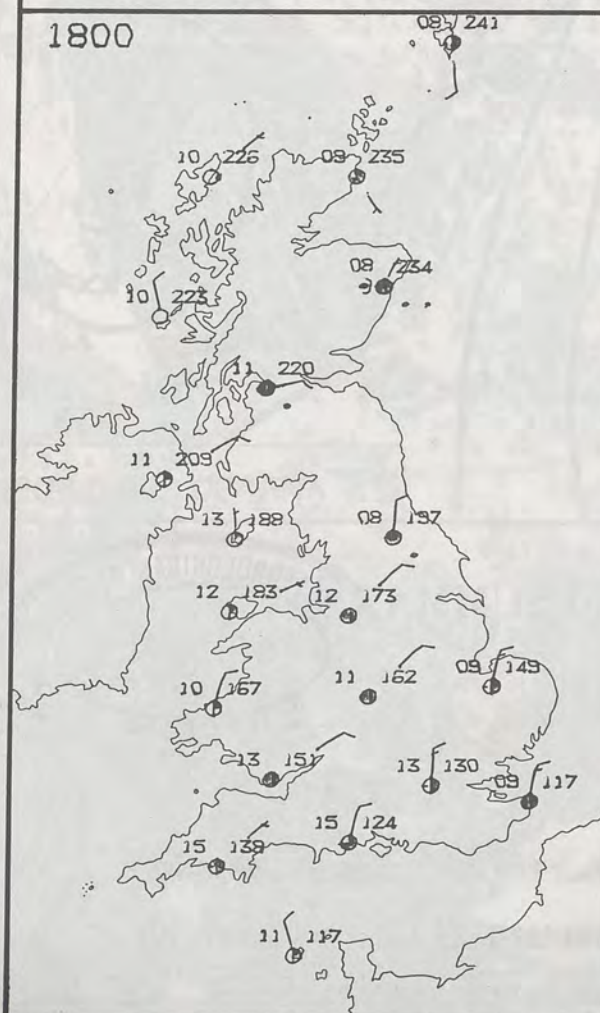


1200

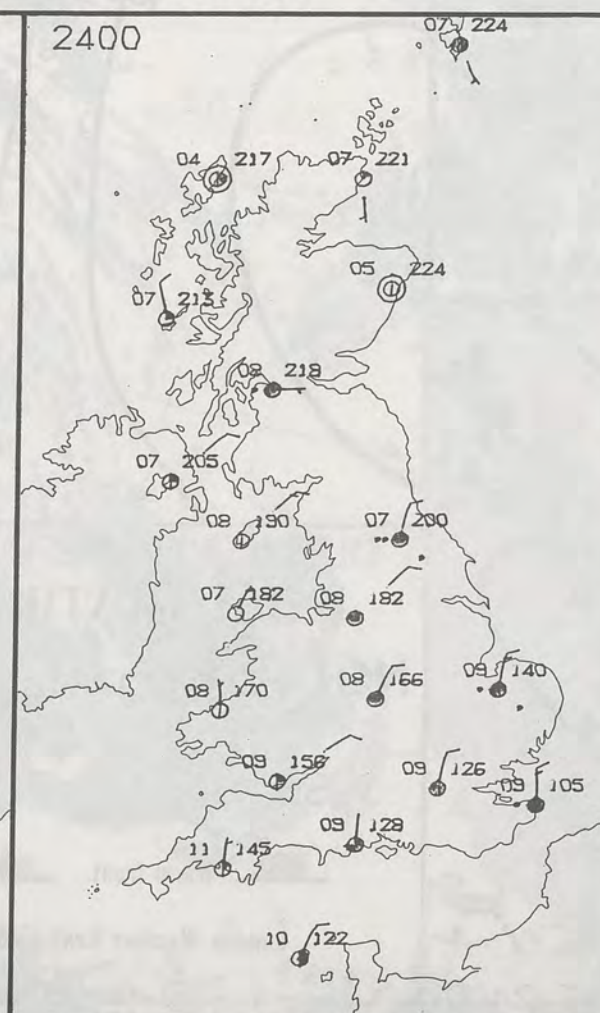


PLOTTED SURFACE OBSERVATIONS

1800



2400



SATURDAY
21 APRIL 1990

SUMMARY
OF
BRITISH WEATHER

Much of the country had a cloudy night with some rain or drizzle, and a thunderstorm tracked across north Kent and south London just after midnight. Over the north-western half of Scotland, skies were mostly clear and many places became frosty with a few fog patches.

Over many places, then, the day dawned dull, and there was fog and drizzle in places. It generally brightened up during the morning, with sunny spells developing. The best of the sunshine was over the southeastern corner of England, and the north-western half of Scotland. East and northeast England and southern and eastern Scotland stayed generally dull, and rather damp at times. There were a few patches of heavier rain in the east, with thunder reported at Scarborough, and a few heavy showers also affected southeast and central southern England in the late afternoon.

Most of the sunnier areas became warm; the dull areas were chilly.

Low cloud returned to most places in the evening.

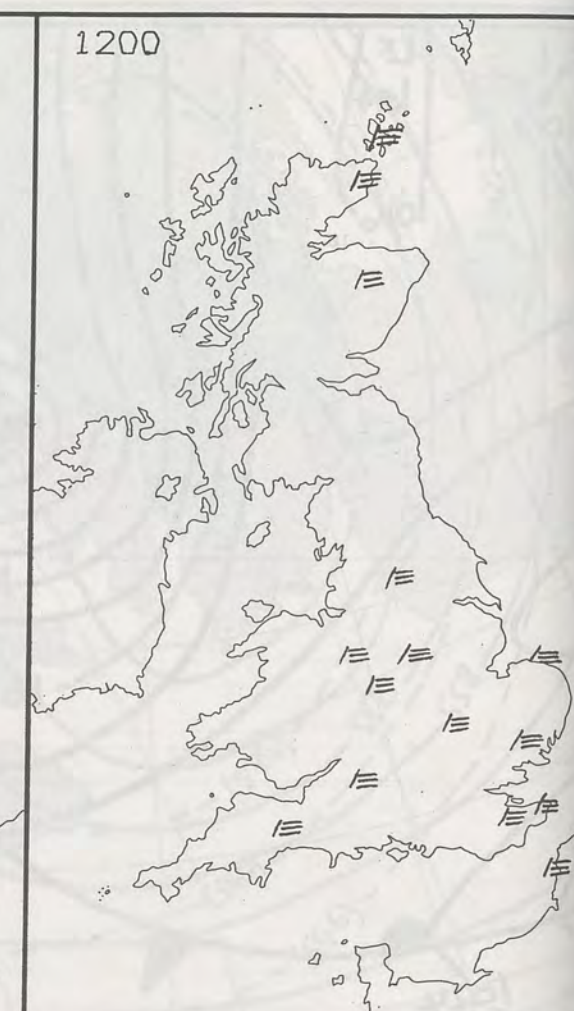
London Weather Centre
284-286 High Holborn
London WC1V 7HX
All times are GMT

© Crown Copyright All rights reserved

0600



1200



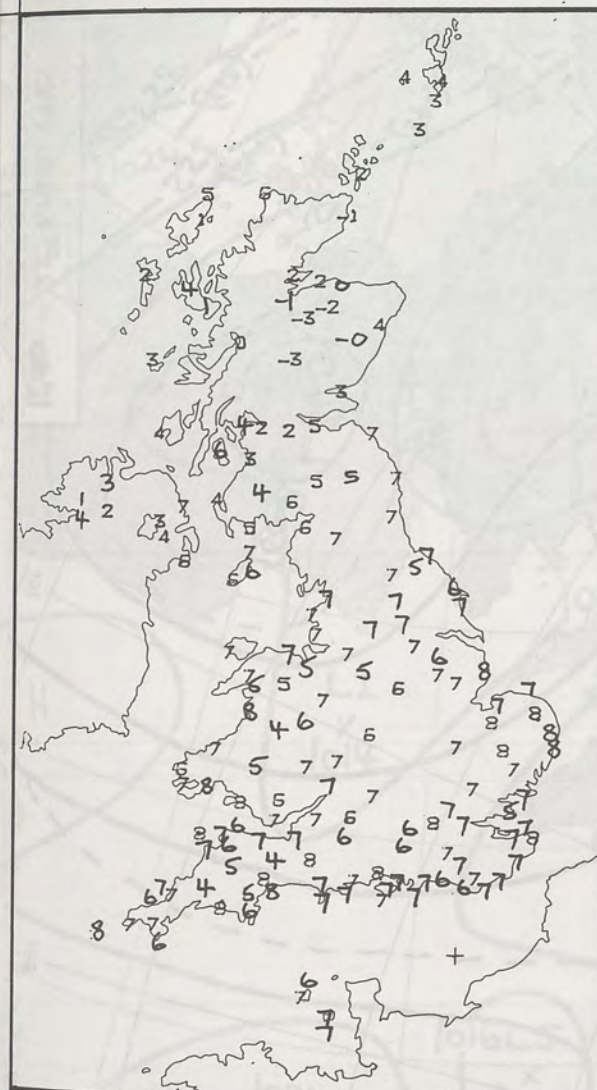
SIGNIFICANT WEATHER CHARTS

1800

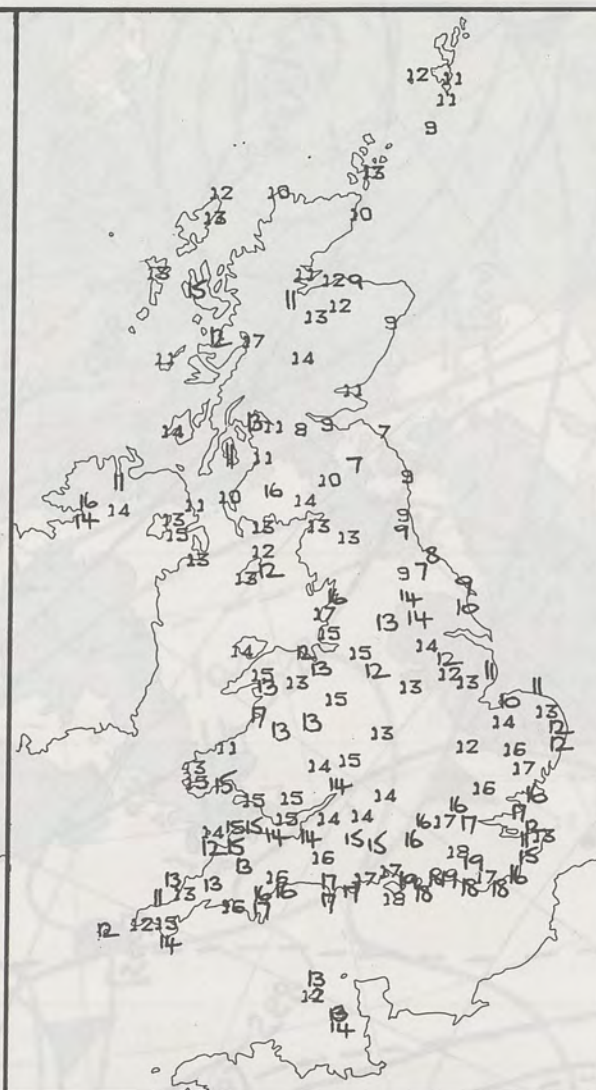


2400





NIGHT MINIMUM TEMPERATURE (°C)
For 12-hour period ending
0900 ON 21 APR 90



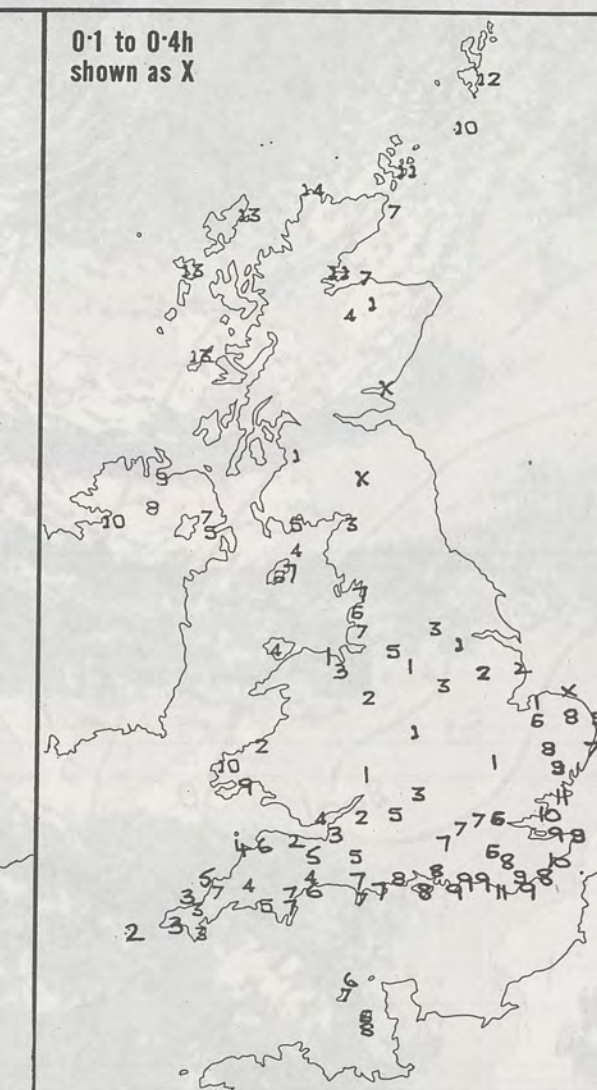
DAY MAXIMUM TEMPERATURE (°C)
For 12-hour period ending
2100 ON 21 APR 90



RAINFALL (mm)
For 12-hour period ending
0900 ON 21 APR 90



RAINFALL (mm)
For 12-hour period ending
2100 ON 21 APR 90



SUNSHINE (hours)
Dawn to dusk
21 APR 90

EXTREMES FOR SATURDAY 21ST APRIL 1990

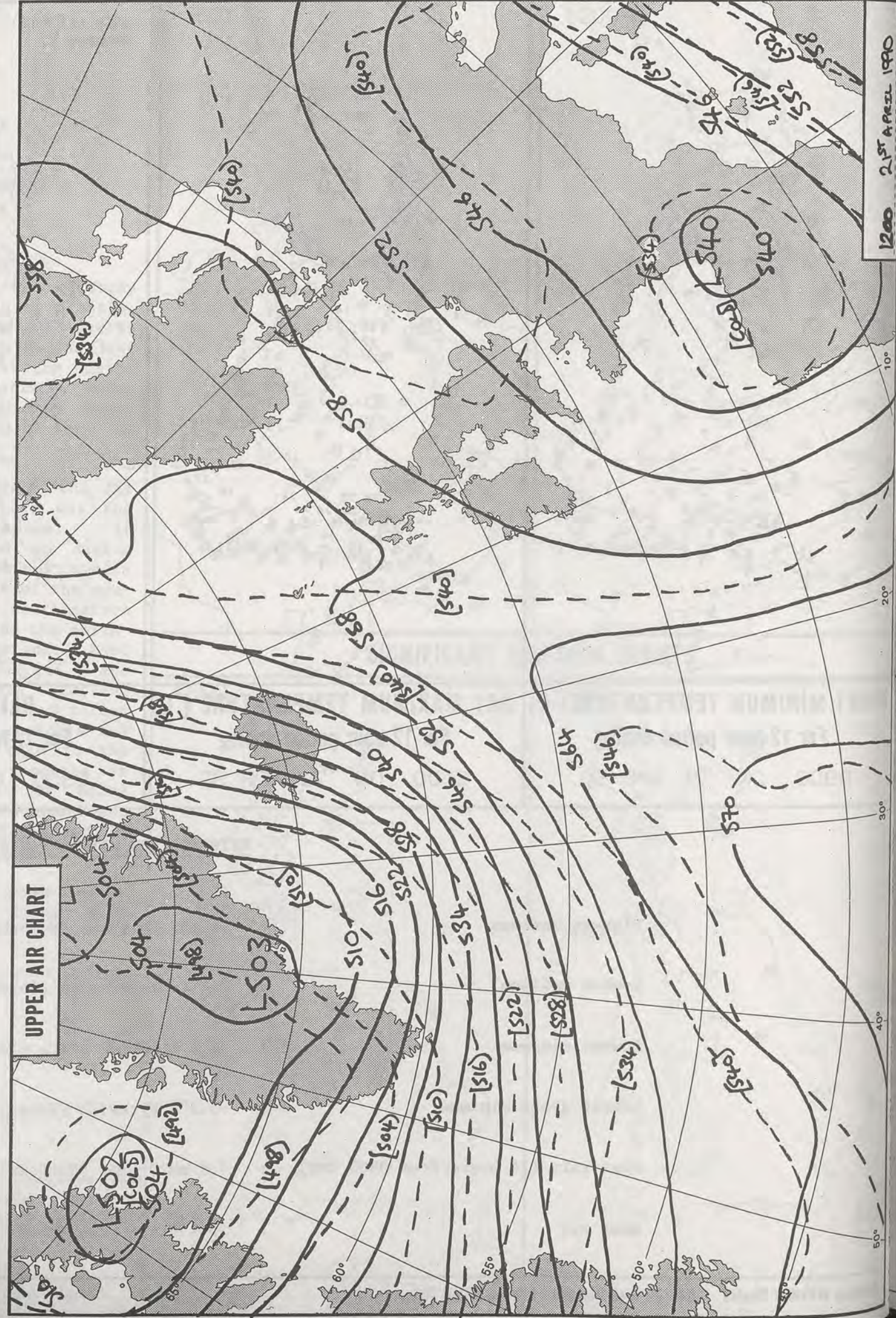
Highest maximum	: 19.1°C Southsea (Hampshire)
Lowest maximum	: 7.4°C Carterhouse (Borders), Fylingdales (North Yorkshire)
Lowest minimum	: -2.9°C Tummel Bride (Tayside)
Lowest grass minimum	: -5.2°C Kirkwall (Orkney), Aviemore (Highland)
Most rain (24 hours from 0900 GMT)	: 9.9 mm Cromer (Norfolk)
Most sun	: 13.6 hours Cape Wrath (Northern Scotland)

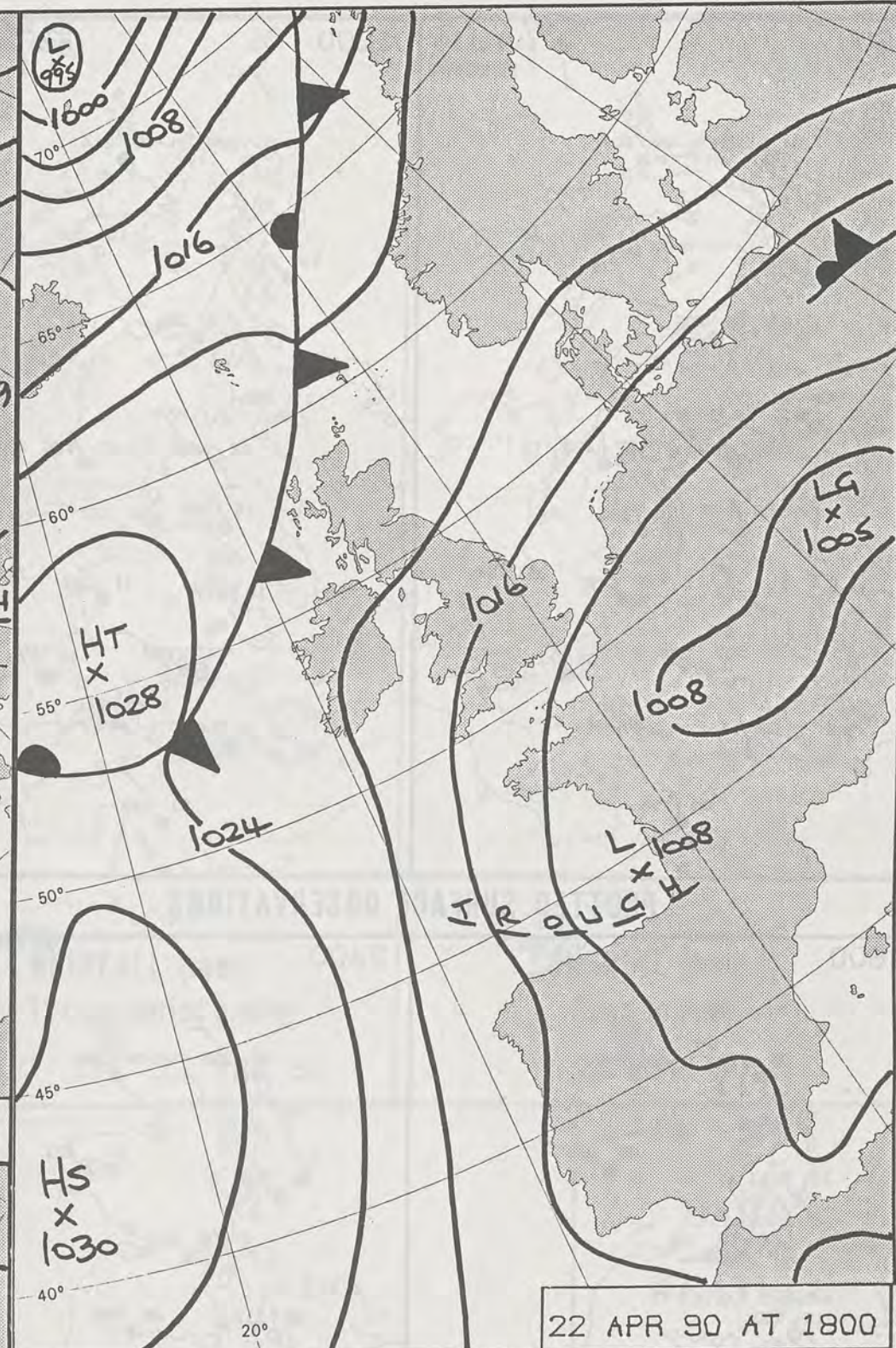
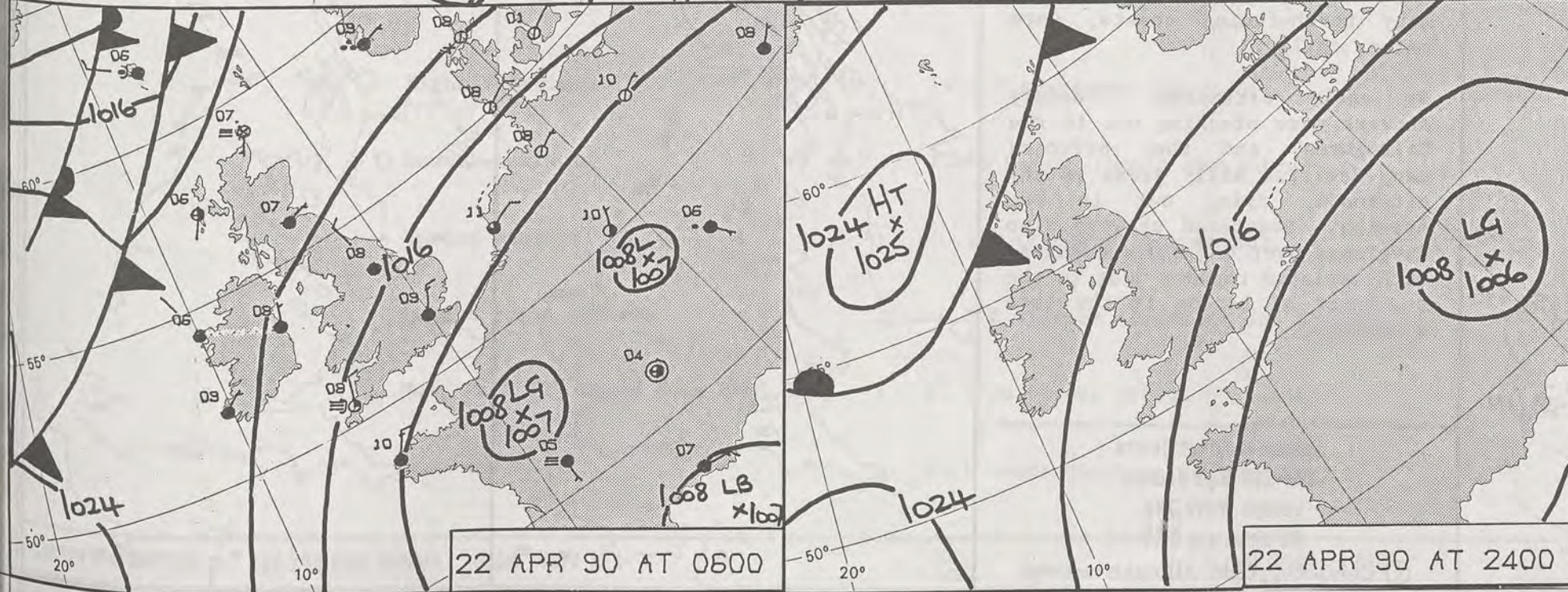
**DAILY
WEATHER
SUMMARY**



© Crown Copyright
All rights reserved

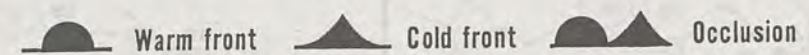
VIS 1430 21/11/63





DUPLICATE ALSO
DAILY WEATHER SUMMARY
NOT FOR LOAN FOR

SUNDAY 22 APRIL 1990



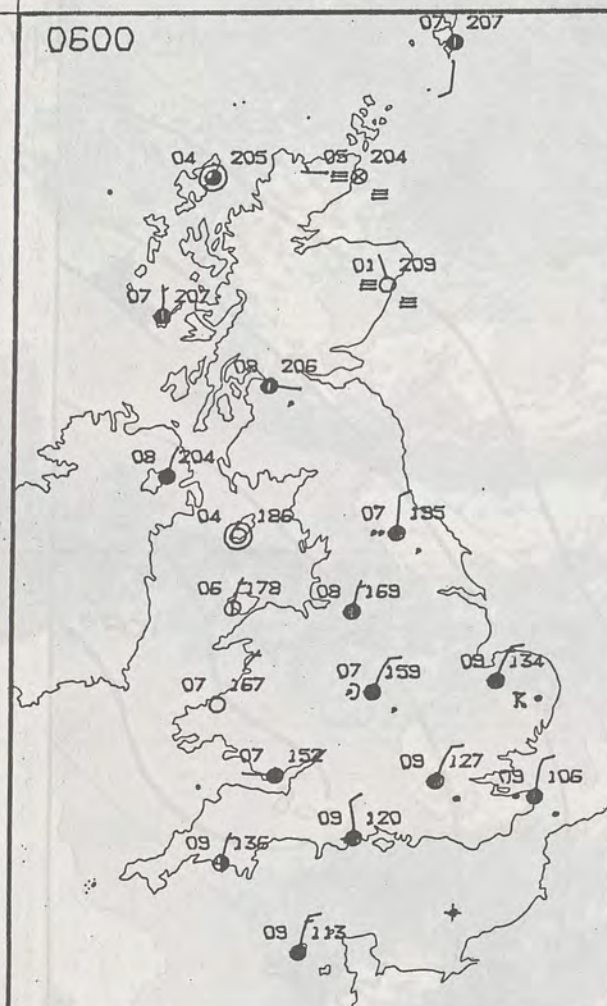
London Weather Centre 284-286 High Holborn London WC1V 7HX

© Crown Copyright

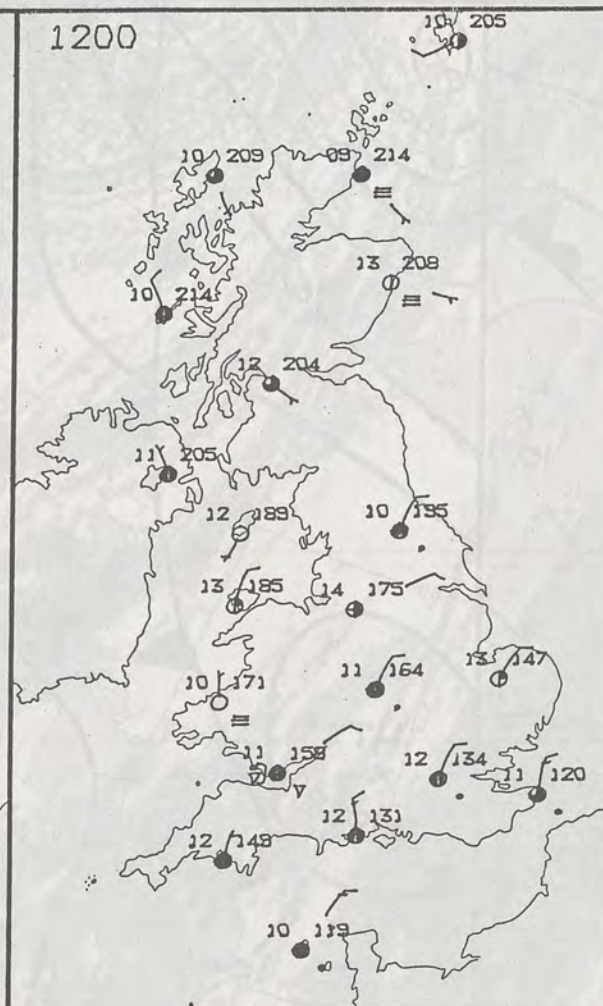
All rights reserved



0600



1200



SUNDAY
22 APRIL 1990

SUMMARY
OF
BRITISH WEATHER

Apart from some drizzle from low cloud, much of the country had a dry night. There was some patchy fog and frost in Scotland.

Outbreaks of thundery rain moved west over East Anglia, southeast and central southern England during the early hours, mostly dying out as they moved well inland. The last of the thundery outbreaks moved out into the English Channel off the Isle of Wight in mid morning, but a patch or two of rain affected the West Country until late morning.

Much of the country started the day dull and misty, and it took a while to brighten up in some areas. However, most places became quite sunny and warm; exceptions were parts of south-west England, which stayed mostly cloudy, whilst sea fog restricted sunshine amounts at a few spots along the east coast of England. The duller areas, together with many north-facing coasts, were rather chilly.

By early afternoon, thundery showers were breaking out in the Cairngorms, and they affected many Scottish hilly areas in the afternoon, dying out in the evening. Scattered showers also developed over England and Wales, with isolated thunder just to the southwest of London in the late afternoon.

London Weather Centre
284-286 High Holborn
London WC1V 7HX
All times are GMT

© Crown Copyright All rights reserved

0600

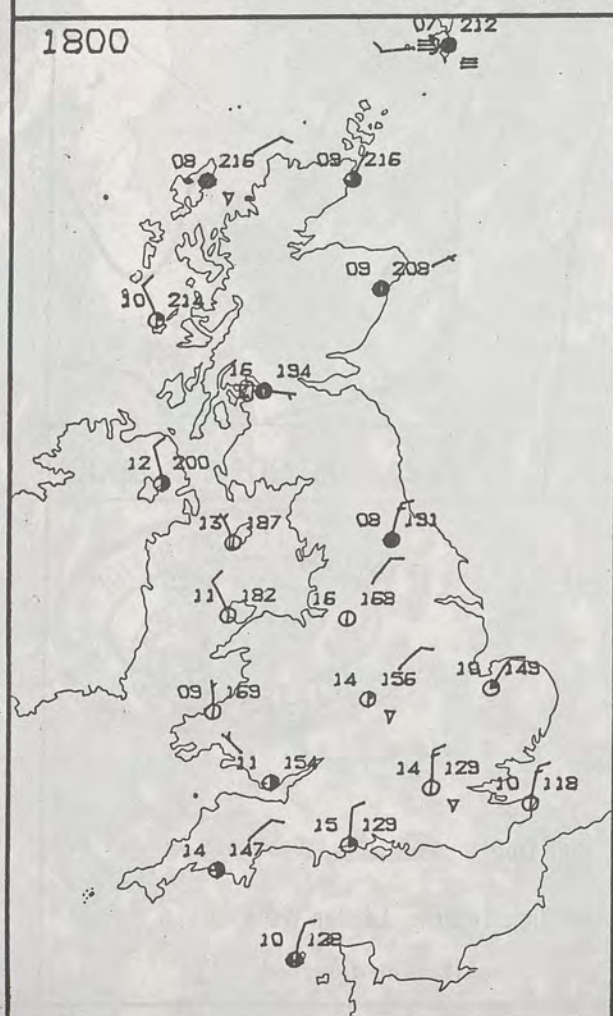


1200

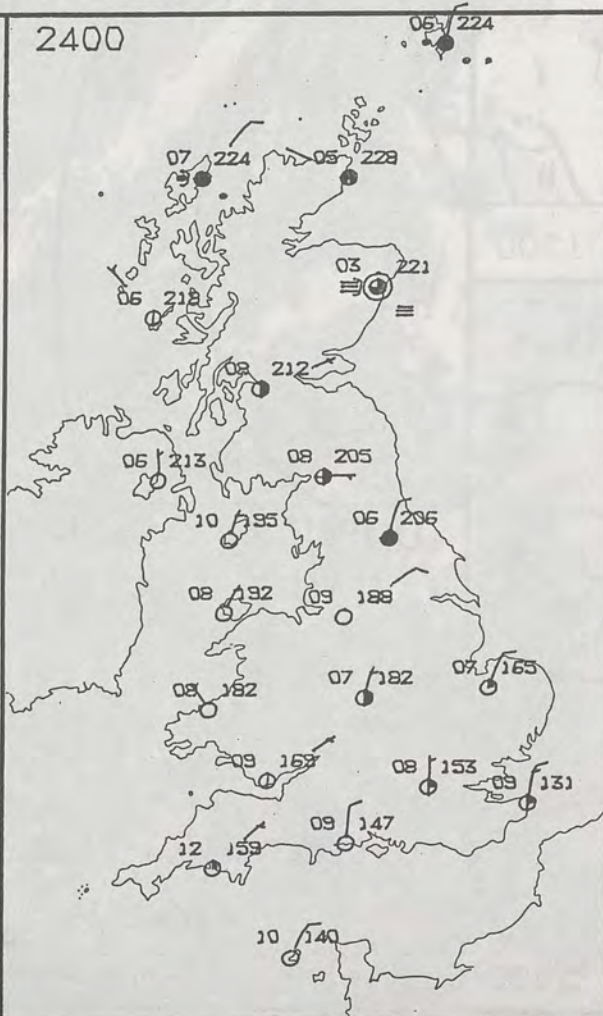


PLOTTED SURFACE OBSERVATIONS

1800



2400

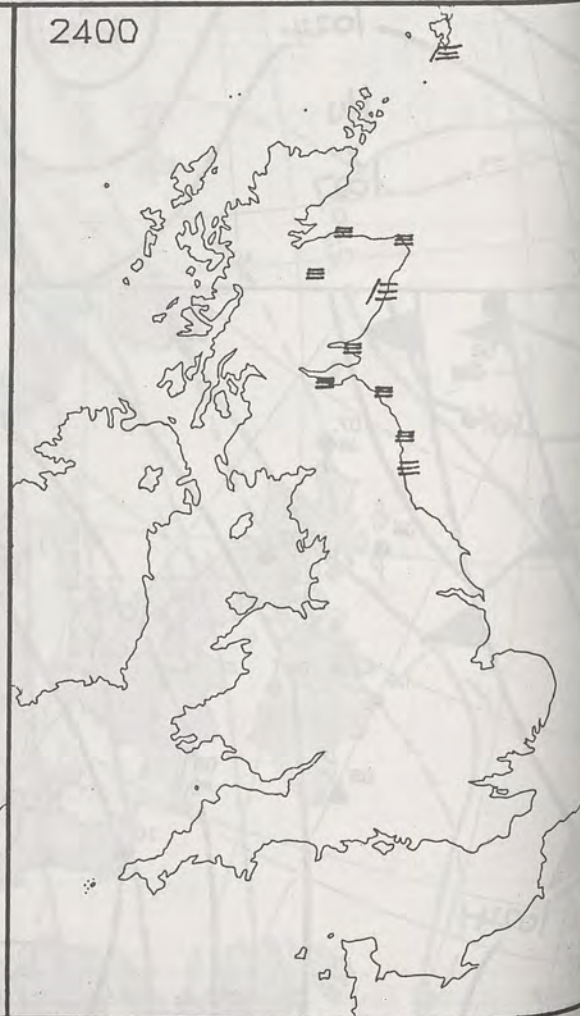


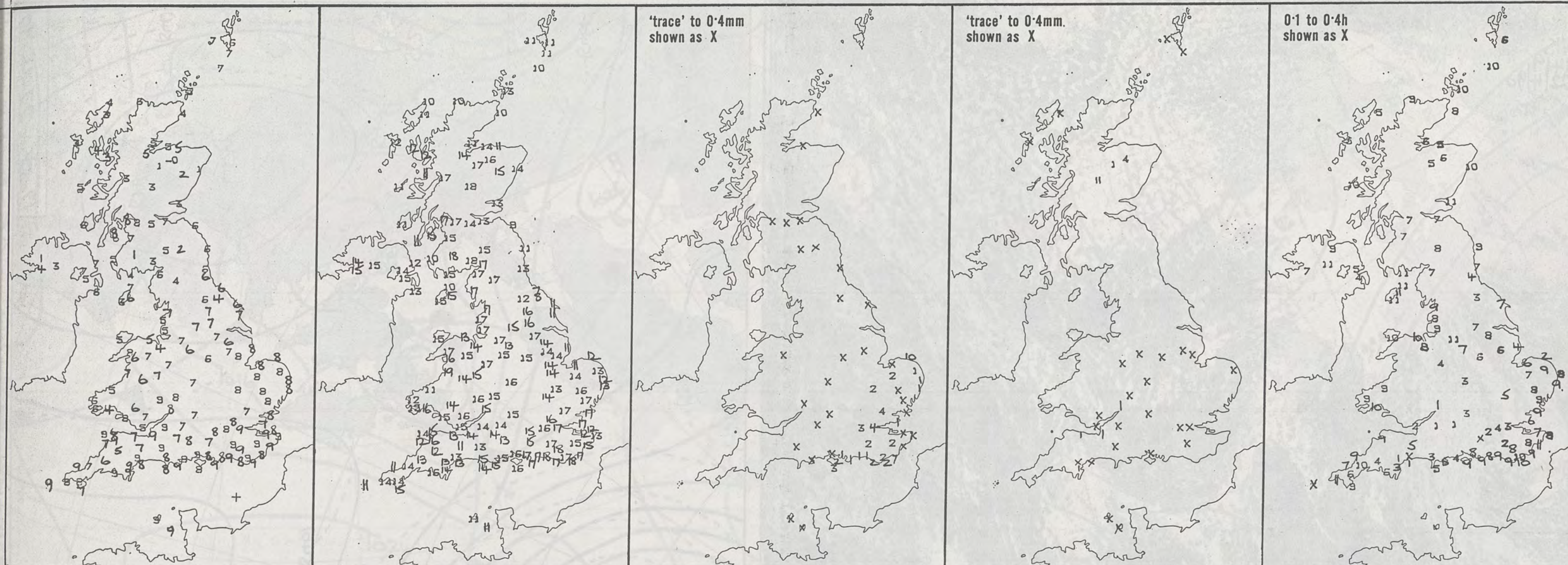
SIGNIFICANT WEATHER CHARTS

1800



2400





NIGHT MINIMUM TEMPERATURE (°C) For 12-hour period ending 0900 ON 22 APR 90	DAY MAXIMUM TEMPERATURE (°C) For 12-hour period ending 2100 ON 22 APR 90	RAINFALL (mm) For 12-hour period ending 0900 ON 22 APR 90	RAINFALL (mm) For 12-hour period ending 2100 ON 22 APR 90	SUNSHINE (hours) Dawn to dusk 22 APR 90
--	--	---	---	---

EXTREMES FOR SUNDAY 22ND APRIL 1990

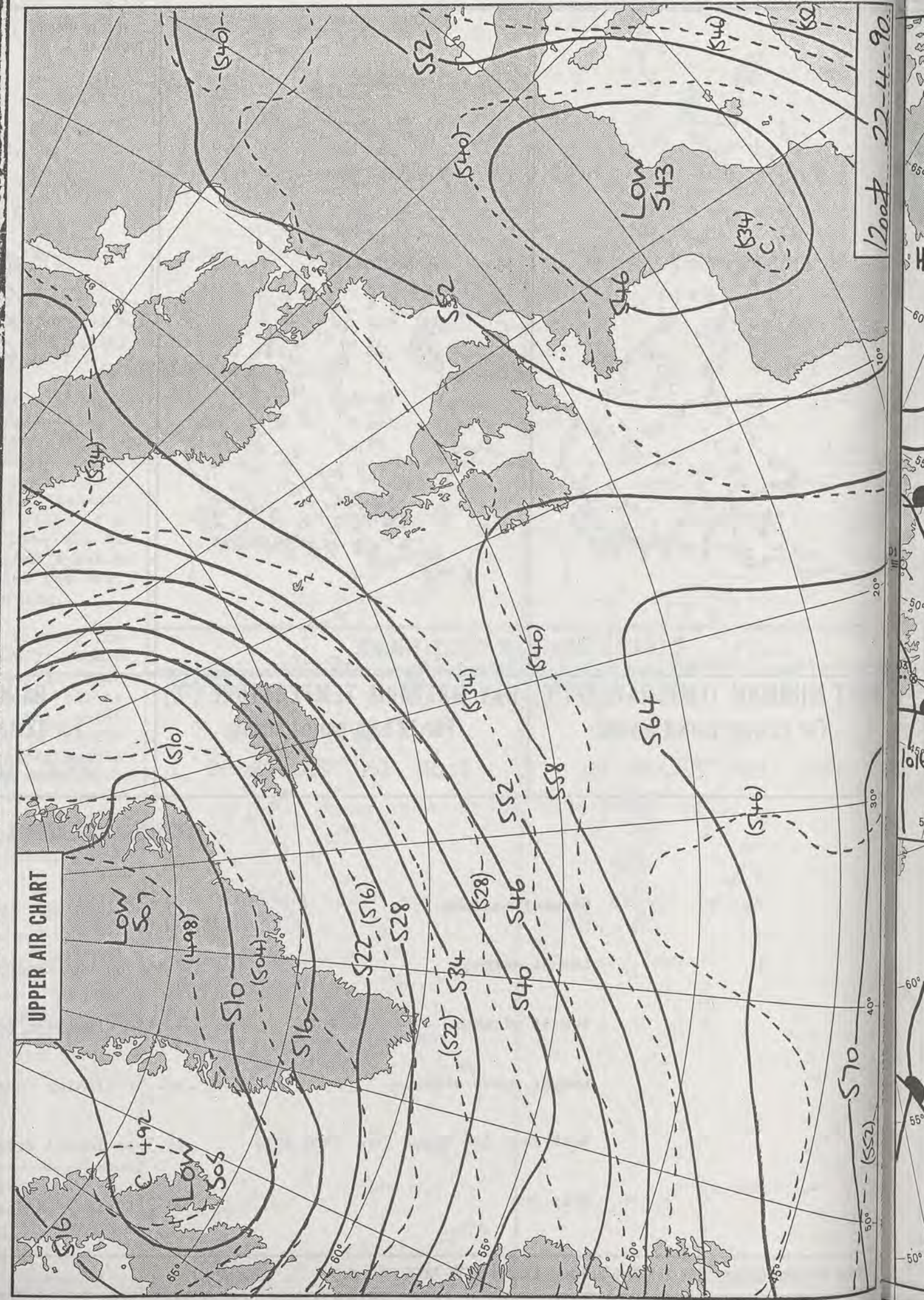

Highest maximum	: 19.1°C Aberdovey (Gwynedd)
Lowest maximum	: 7.1°C Whitby (North Yorkshire)
Lowest minimum	: -0.1°C Glenlivet (Grampian)
Lowest grass minimum	: -6.1°C Glenlee (Dumfries and Galloway)
Most rain (24 hours from 0900 GMT)	: 11.1 mm Tummel Bridge (Tayside)
Most sun	: 11.1 hours Douglas (Isle of Man)

**DAILY
WEATHER
SUMMARY**

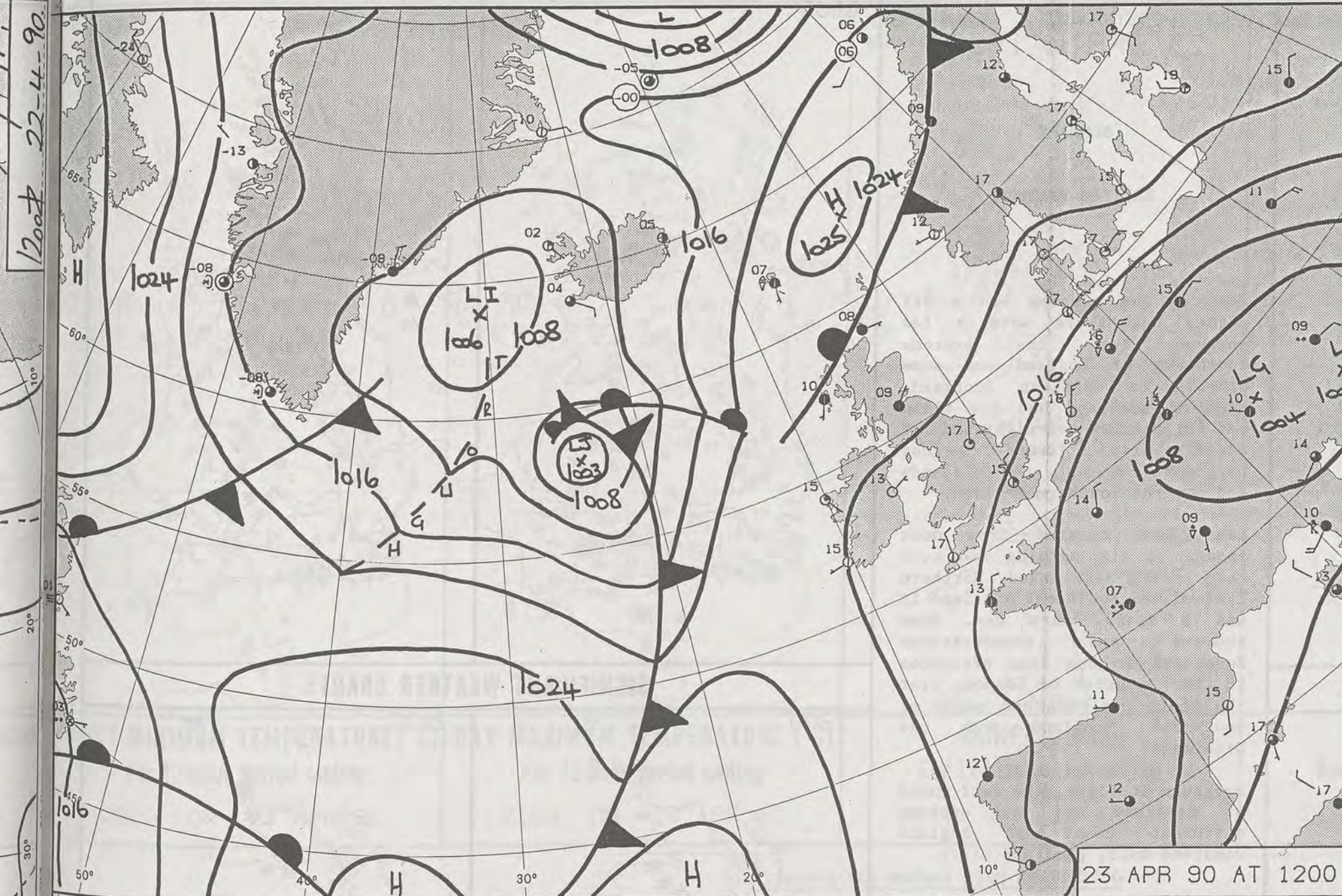


© Crown Copyright
All rights reserved

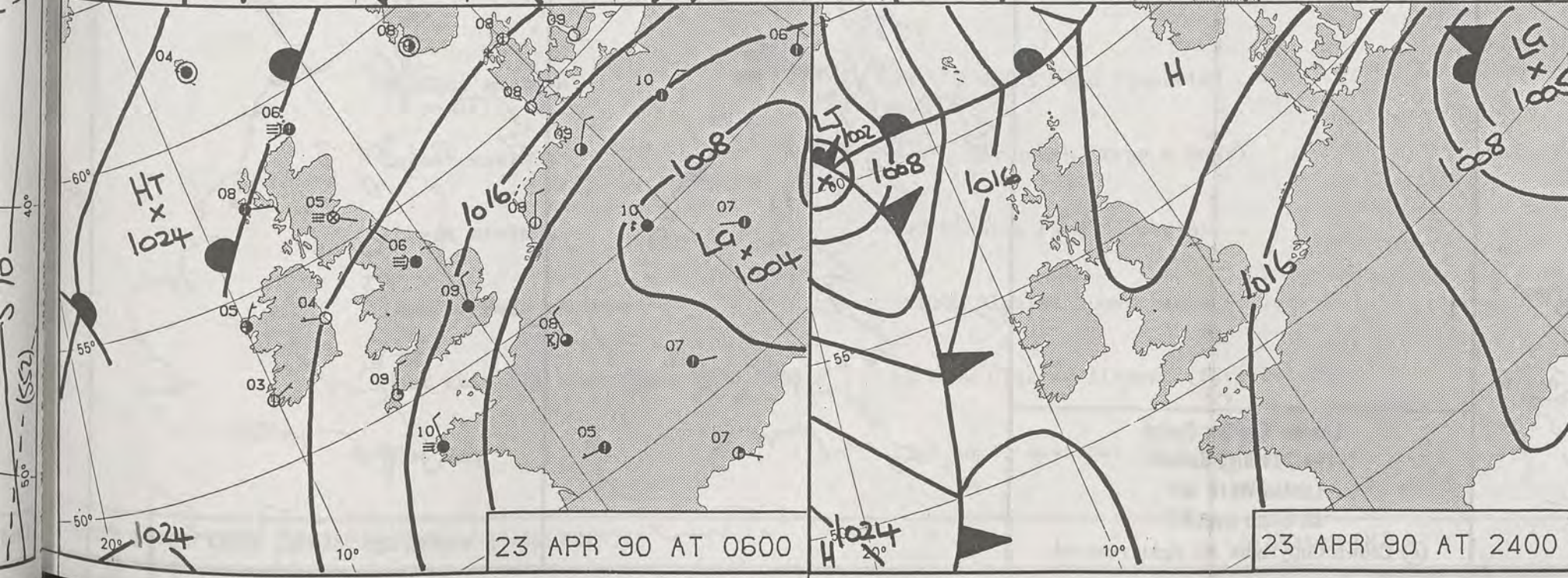
VIS
1419
22/4/90



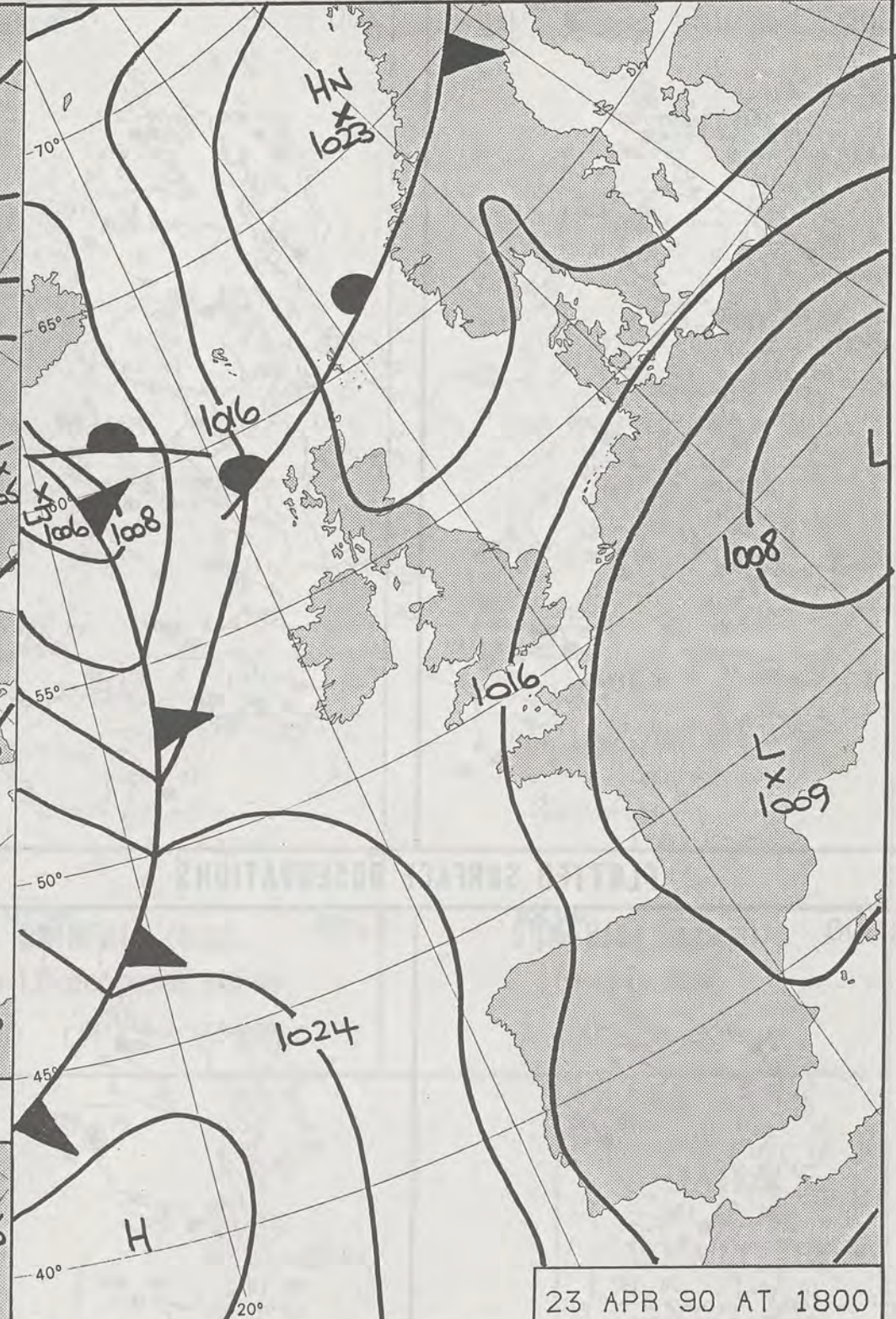
1200Z 22-4-90



23 APR 90 AT 1200



23 APR 90 AT 0600



23 APR 90 AT 1800

DUPLICATE ALSO
DAILY WEATHER SUMMARY

NOT FOR LOAN FOR

MONDAY 23 APRIL 1990

London Weather Centre 284-286 High Holborn London WC1V 7HX

© Crown Copyright All rights reserved

METEOROLOGICAL OFFICE
02 MAY 1990
LIBRARY

Warm front Cold front Occlusion

1200

09° 22' E

Map showing 25 numbered locations (1-25) with associated numerical values and symbols. Locations 1-10 are marked with solid black dots, while locations 11-25 are marked with open circles. Symbols include horizontal lines (≡), vertical lines (|), and arrows (↗).

Location Number	Symbol	Associated Value(s)
1	Solid dot	206
2	Solid dot	213
3	Solid dot	205
4	Solid dot	207
5	Solid dot	214
6	Solid dot	205
7	Solid dot	201
8	Solid dot	197
9	Solid dot	199
10	Solid dot	190
11	Open circle	205
12	Open circle	189
13	Open circle	184
14	Open circle	171
15	Open circle	157
16	Open circle	146
17	Open circle	158
18	Open circle	164
19	Open circle	153
20	Open circle	187
21	Open circle	190
22	Open circle	199
23	Open circle	201
24	Open circle	207
25	Open circle	214

1800

09 184

07 198

08 202

13 188

16 84

16 187

10 199

14 189

14 183

16 182

15 177

14 174

12 179

14 169

16 153

10 147

14 165

16 152

11 153

SUMMARY OF BRITISH WEATHER

Low cloud cleared from most places in the morning and over most of England, Wales, Northern Ireland and southwest Scotland it was a sunny, warm day. Some showers and thunderstorms developed in the late afternoon to the southwest of London, over the South Midlands and parts of southwest Scotland and the Highlands.

Northern Scotland, the east coast of Scotland and the extreme northeast coast of England remained dull, cool and misty.

© Crown Copyright All rights reserved

0600

1200

This map shows the distribution of the 'E' symbol across the British Isles at 1200 years BP. The symbol is found in various locations, including the Scottish Highlands, the Scottish Lowlands, the English Midlands, the English South, and the English East. The symbol is represented by a vertical line with three horizontal bars at the top, bottom, and middle.

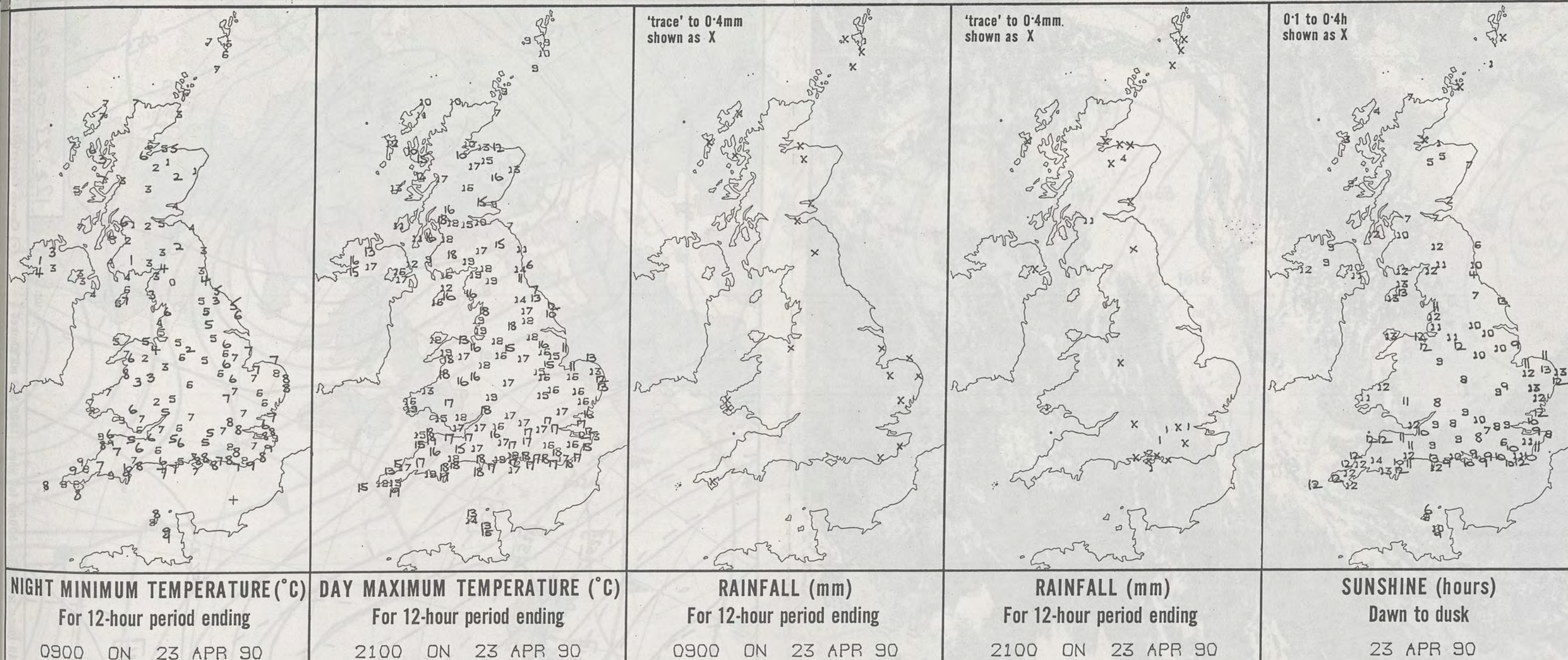
1800

A hand-drawn map of the British Isles in 1800. The map shows the outlines of Great Britain, Ireland, and the surrounding islands. British positions are marked with 'H' and French positions with 'F'. The map includes the following locations:

- British (H):** Fort Mifflin (off the northeast coast of Scotland), Fort George (on the northeast coast of Scotland), Fort Mifflin (off the northeast coast of Scotland), Fort George (on the northeast coast of Scotland), Fort Mifflin (off the northeast coast of Scotland), Fort George (on the northeast coast of Scotland), Fort Mifflin (off the northeast coast of Scotland), Fort George (on the northeast coast of Scotland), Fort Mifflin (off the northeast coast of Scotland), Fort George (on the northeast coast of Scotland).
- French (F):** Fort Mifflin (off the northeast coast of Scotland), Fort George (on the northeast coast of Scotland), Fort Mifflin (off the northeast coast of Scotland), Fort George (on the northeast coast of Scotland), Fort Mifflin (off the northeast coast of Scotland), Fort George (on the northeast coast of Scotland), Fort Mifflin (off the northeast coast of Scotland), Fort George (on the northeast coast of Scotland), Fort Mifflin (off the northeast coast of Scotland), Fort George (on the northeast coast of Scotland).

2400

Map of the British Isles showing various symbols (likely archaeological sites) distributed across the landmasses.



EXTREMES FOR MONDAY 23RD APRIL 1990

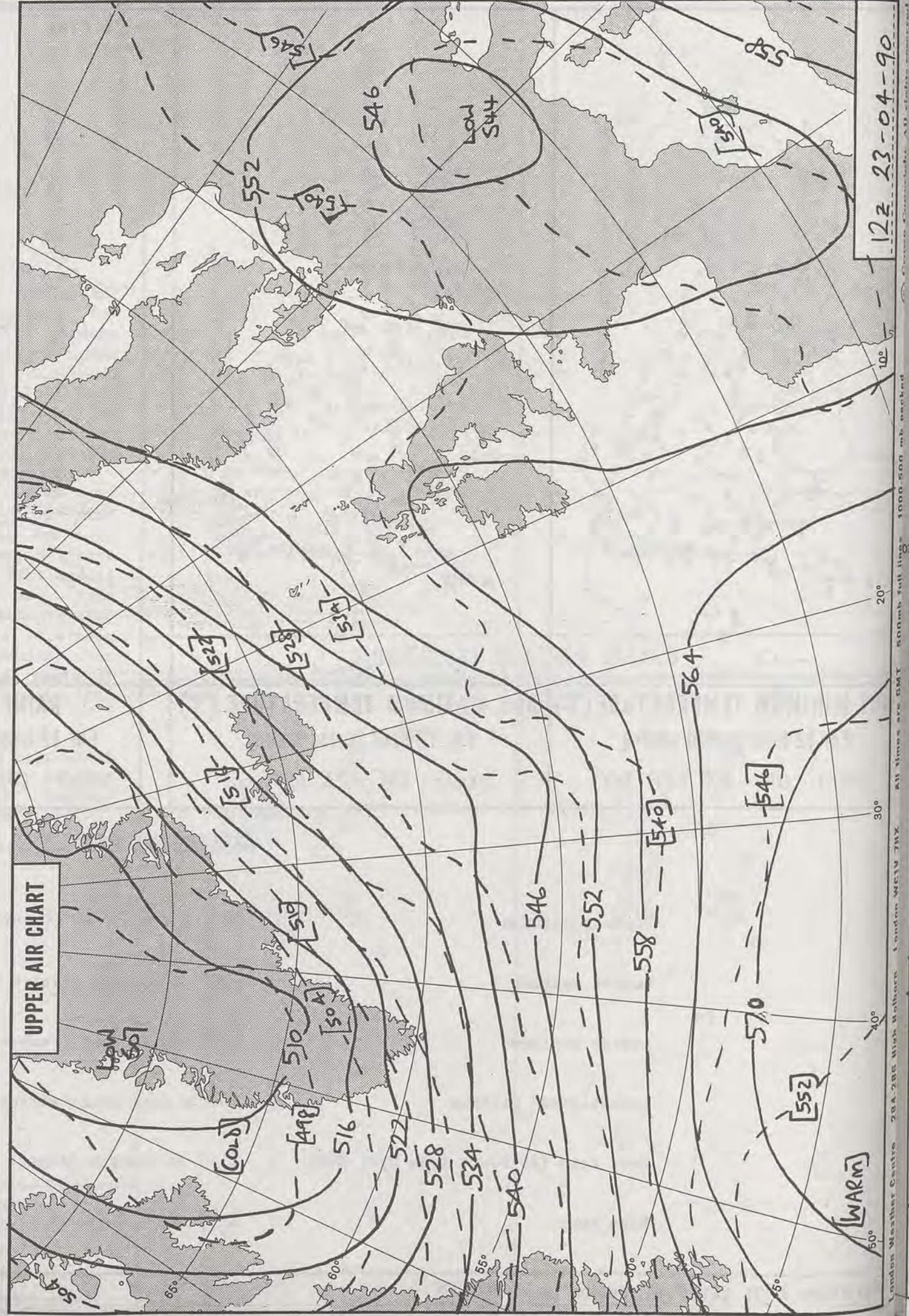

Highest maximum	:	19.4°C Whins Pond (Cumbria)
Lowest maximum	:	6.4°C Tynemouth (Tyne & Wear)
Lowest minimum	:	0.0°C Whins Pond (Cumbria)
Lowest grass minimum	:	-6.0°C Glenlee (Dumfries & Galloway)
Most rain (24 hours from 0900 GMT)	:	11.0 mm Glasgow Airport (Strathclyde)
Most sun	:	13.7 hours Bastreet (Cornwall)

**DAILY
WEATHER
SUMMARY**



© Crown Copyright
All rights reserved

VIS
11408
23/4/90



122 23-04-90

10°

20°

30°

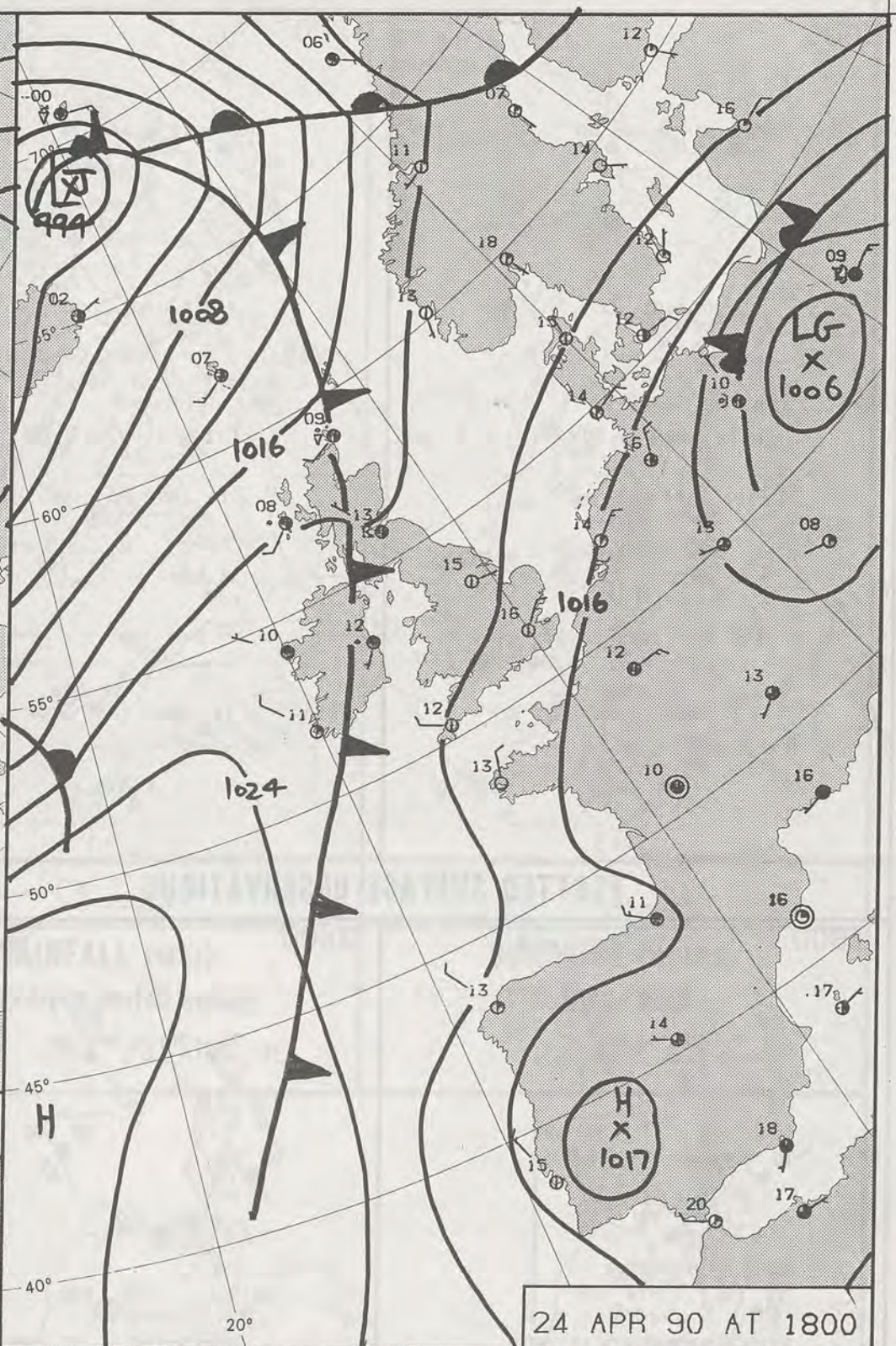
40°

50°



24 APR 90 AT 0600

24 APR 90 AT 1200



24 APR 90 AT 1800

DUPLICATE ALSO
DAILY WEATHER SUMMARY
NOT FOR LOAN FOR
TUESDAY 24 APRIL 1990

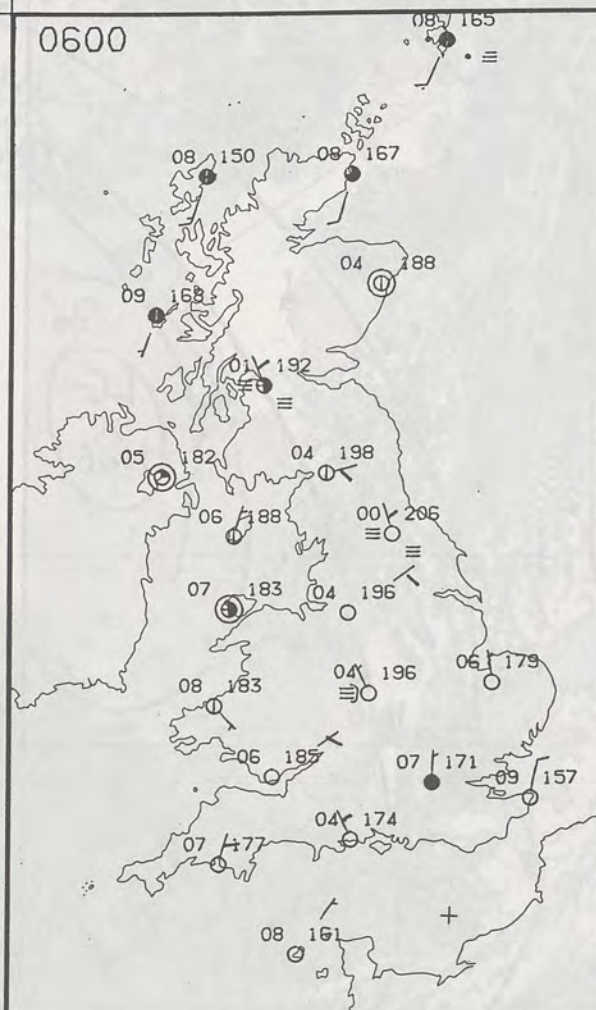


Warm front Cold front Occlusion

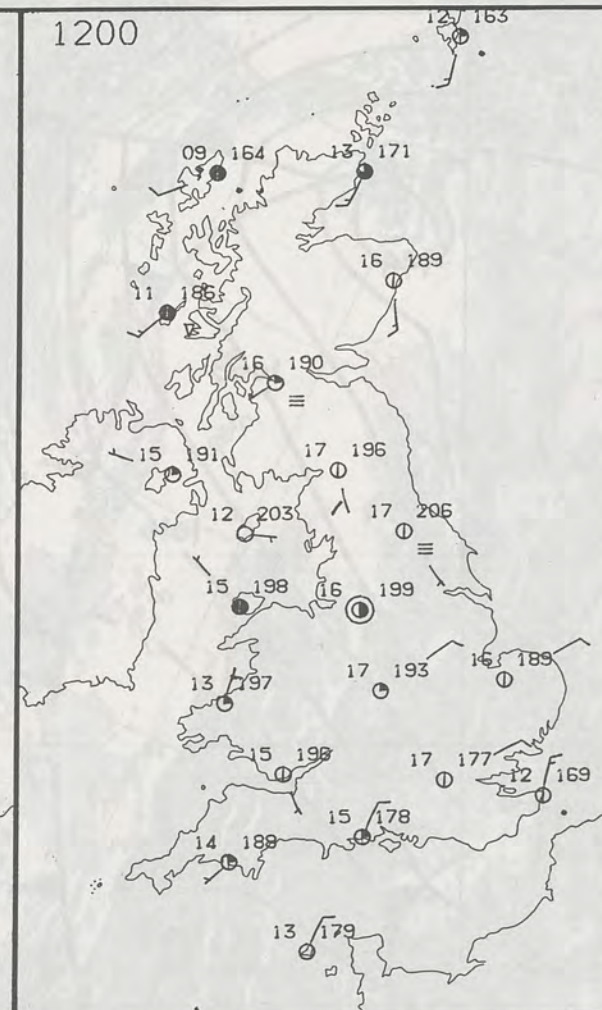
London Weather Centre 284-286 High Holborn London WC1V 7HX

© Crown Copyright 1986 All rights reserved

0600

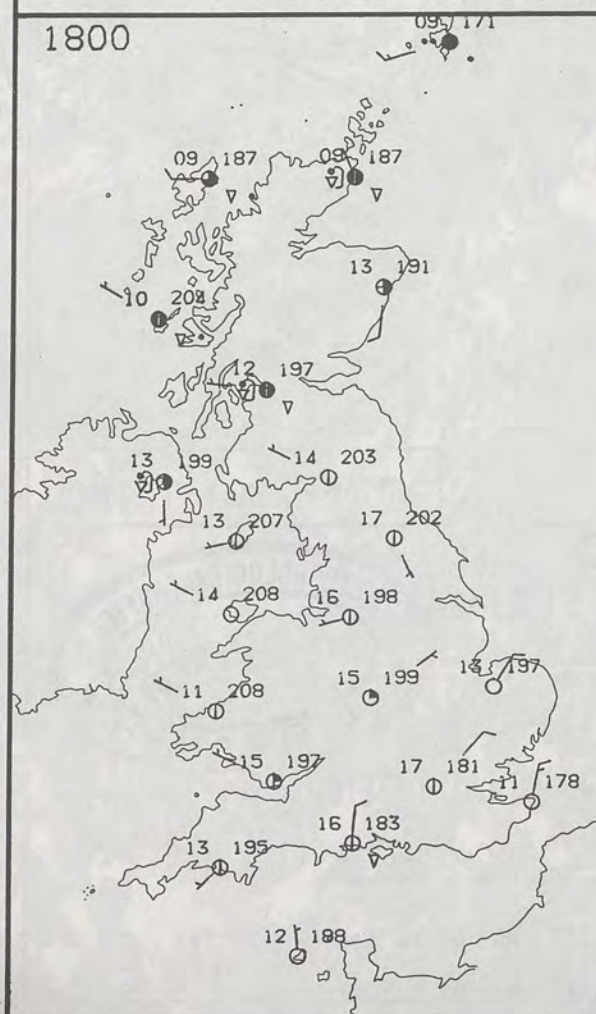


1200

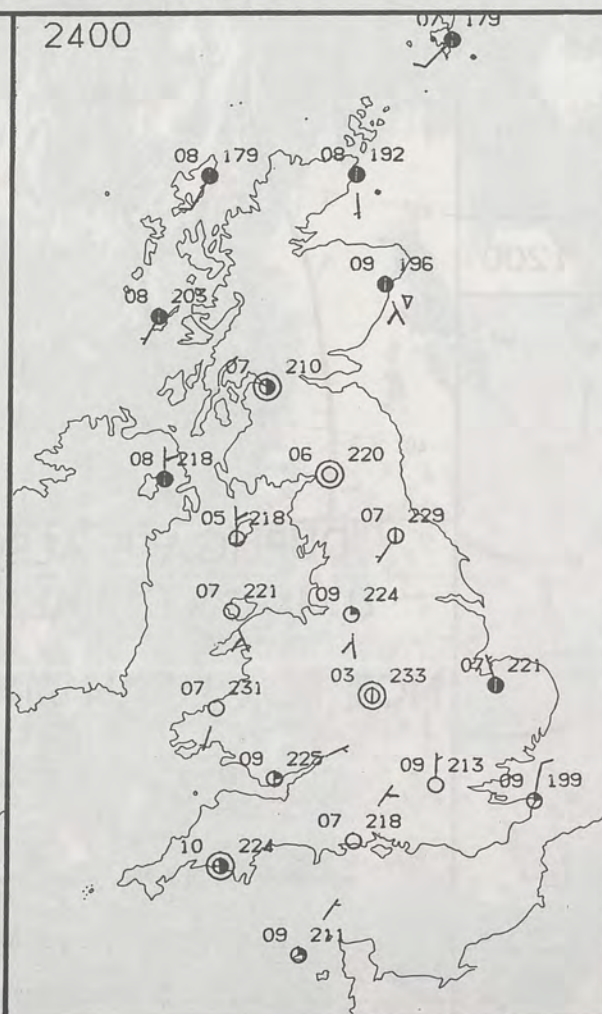


PLOTTED SURFACE OBSERVATIONS

1800



2400

TUESDAY
24 APRIL 1990SUMMARY
OF
BRITISH WEATHER

Overnight apart from a little drizzle in Shetland the UK was dry. Low cloud and fog formed over eastern Scotland, northeast England and parts of southern England. This rapidly cleared from most parts after dawn but some fog affected some north-eastern coasts until midday.

Most of the UK then had a dry, sunny day. There were a few showers over southeast England during the day, and some heavier showers affected Northern Ireland and parts of Scotland in the late afternoon and early evening with thunder in places.

It was a warm day generally, but northern Scotland and some North Sea coasts had temperatures near normal.

London Weather Centre
284-286 High Holborn
London WC1V 7HX
All times are GMT

© Crown Copyright All rights reserved

0600

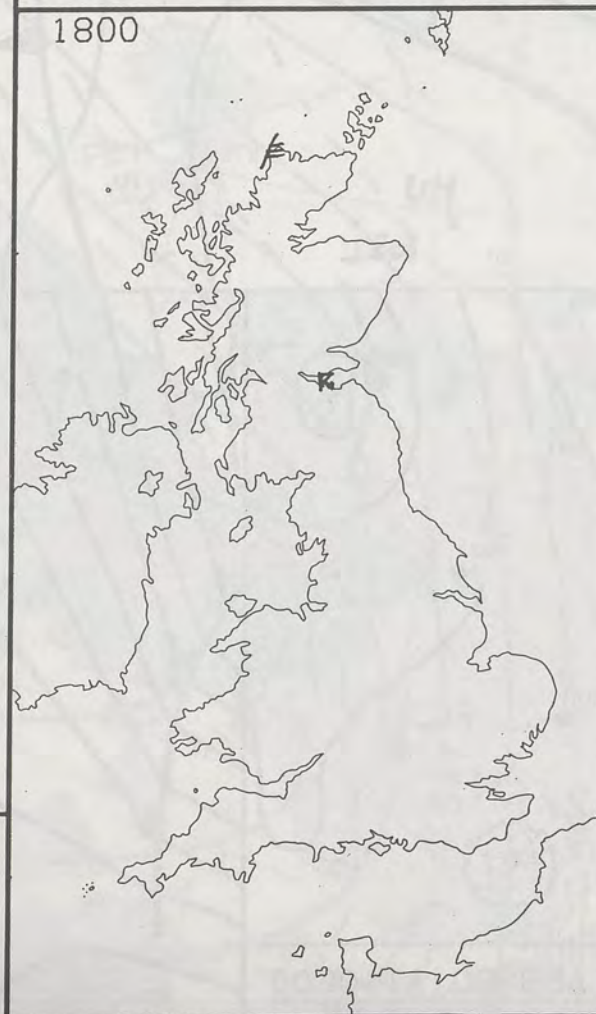


1200

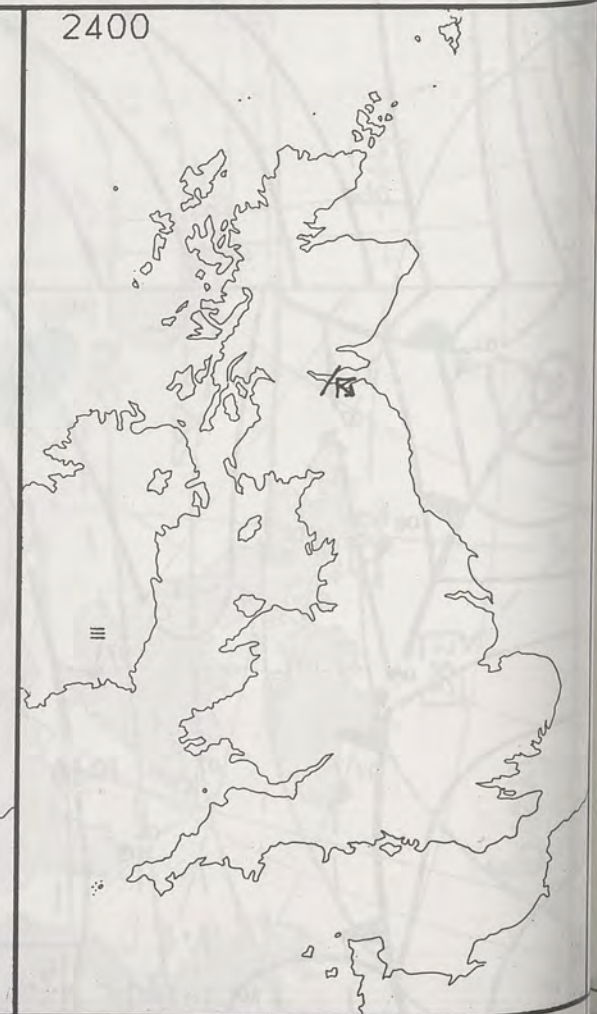


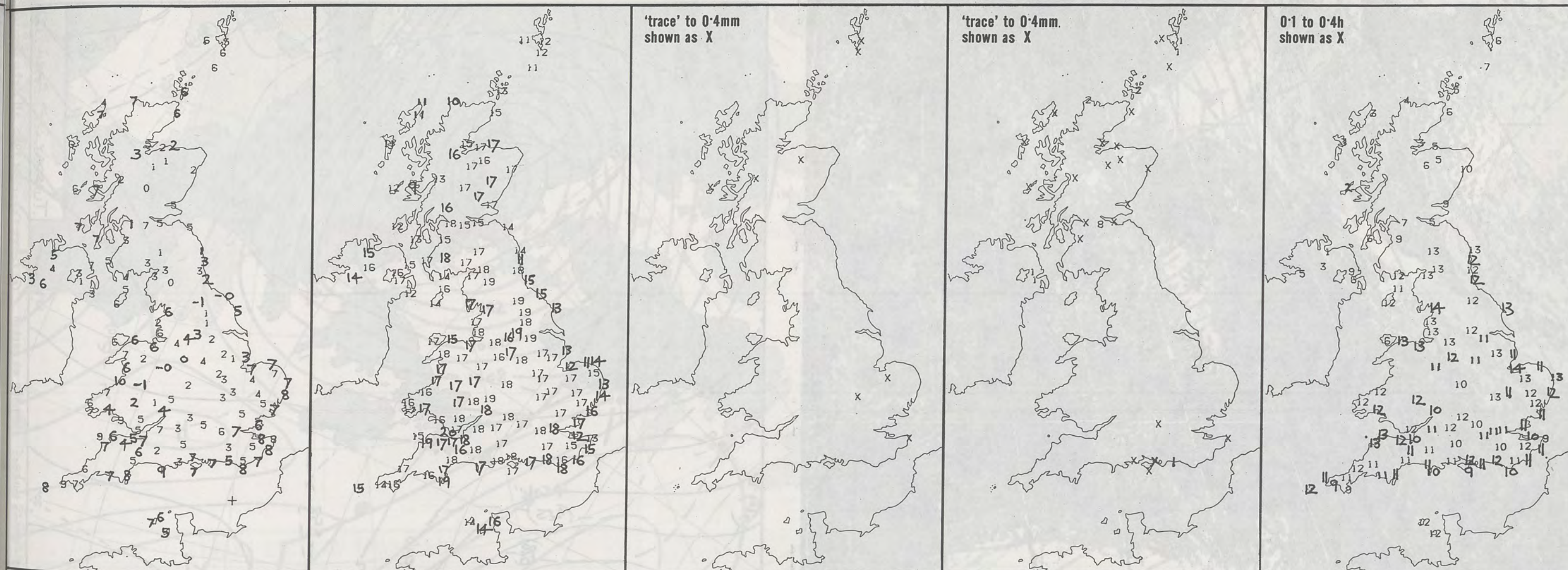
SIGNIFICANT WEATHER CHARTS

1800



2400





NIGHT MINIMUM TEMPERATURE (°C)

For 12-hour period ending

0900 ON 24 APR 90

DAY MAXIMUM TEMPERATURE (°C)

For 12-hour period ending

2100 ON 24 APR 90

RAINFALL (mm)

For 12-hour period ending

0900 ON 24 APR 90

RAINFALL (mm)

For 12-hour period ending

2100 ON 24 APR 90

SUNSHINE (hours)

Dawn to dusk

24 APR 90

EXTREMES FOR TUESDAY 24TH APRIL 1990

Highest maximum : 19.6°C Cardiff Weather Centre

Lowest maximum : 10.0°C Cape Wrath

Lowest minimum : -1.2°C St Harmon (Powys)

Lowest grass minimum : -7.1°C Glenlee (Dumfries and Galloway)

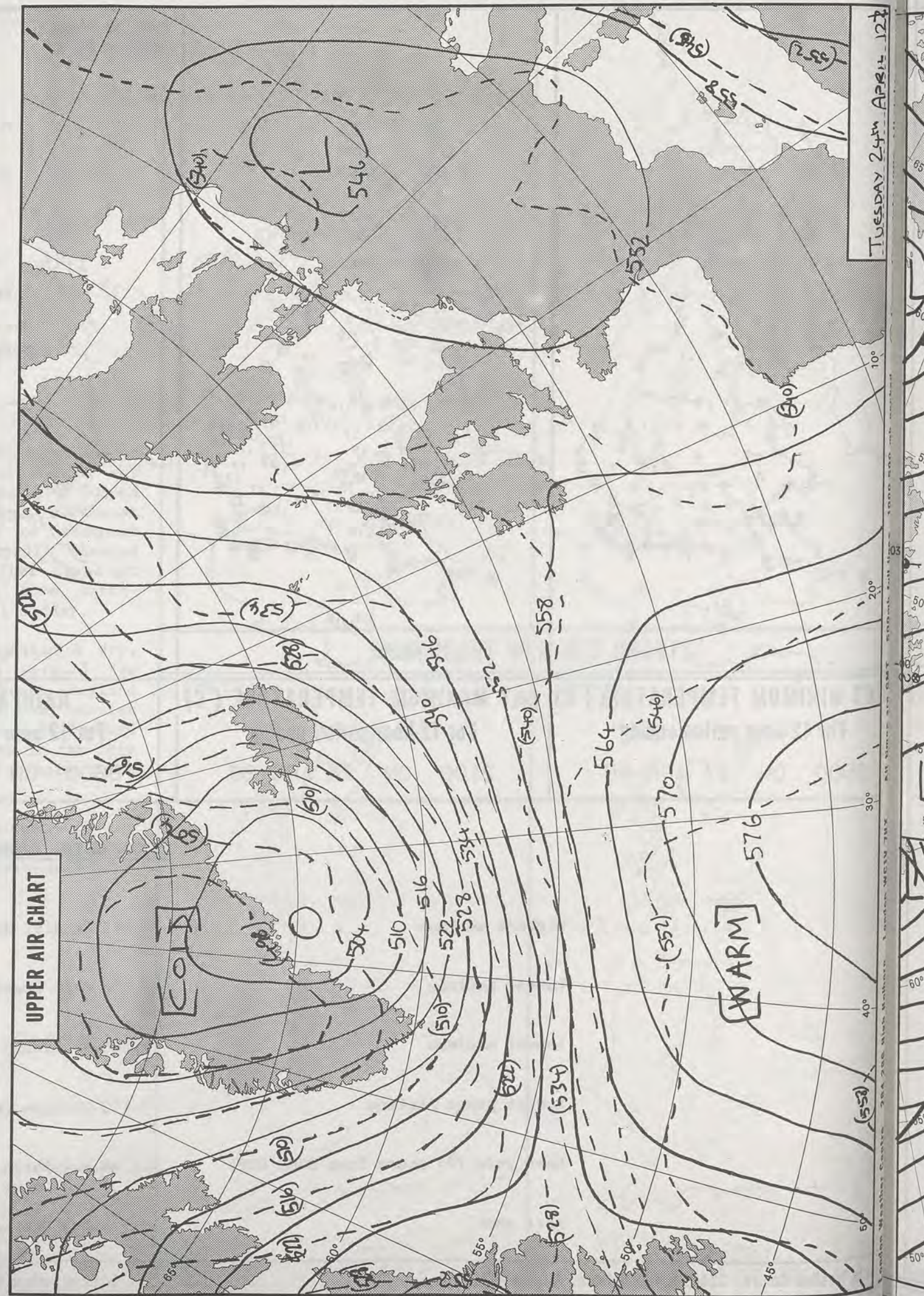
Most rain (24 hours from 0900 GMT) : 7.7 mm Salsburgh (East of Glasgow)

Most sun : 13.7 hours Hunstanton (Norfolk) and Morecambe

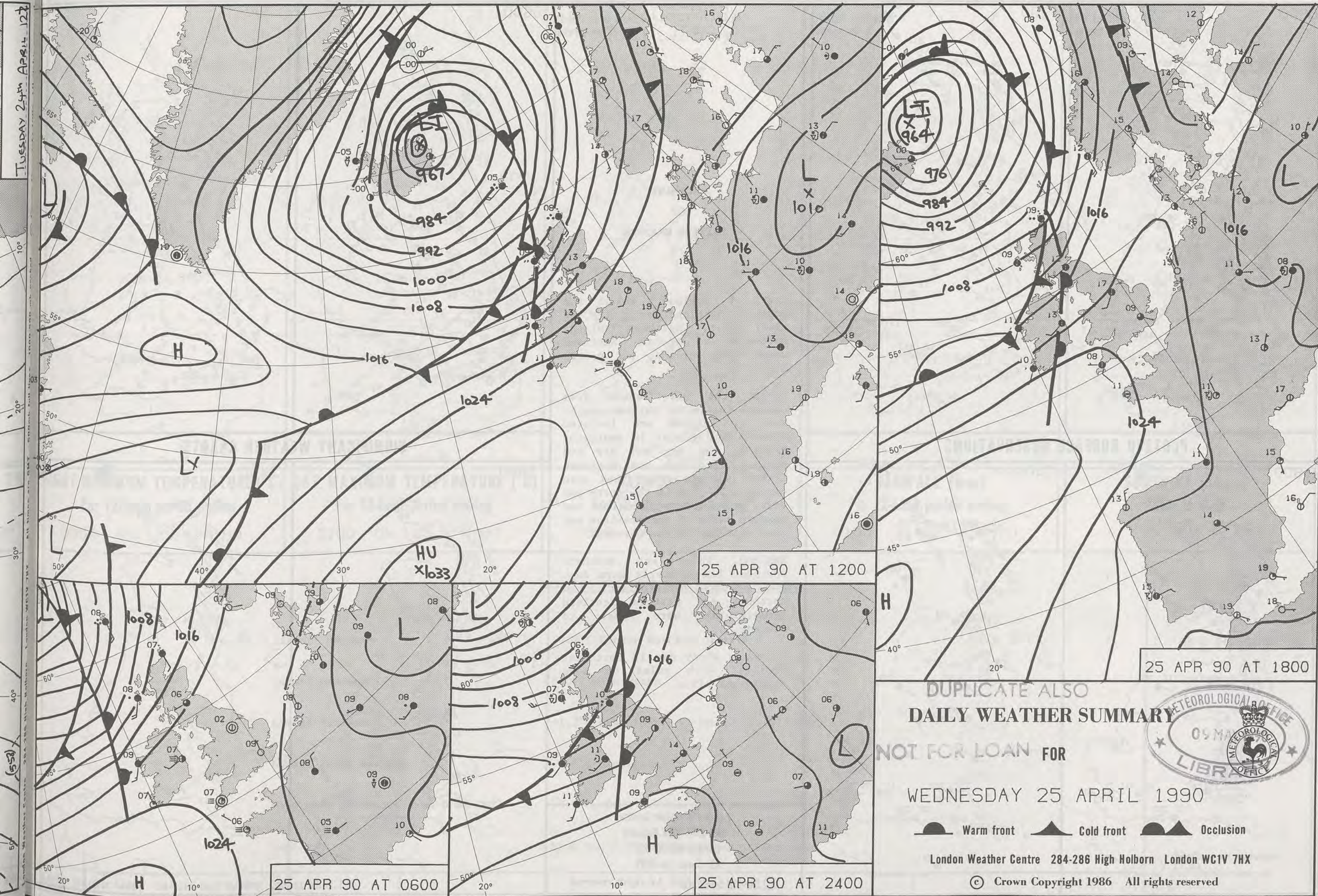
**DAILY
WEATHER
SUMMARY**



© Crown Copyright
All rights reserved



Tuesday 24th April 1990



DUPLICATE ALSO
DAILY WEATHER SUMMARY

NOT FOR LOAN FOR

WEDNESDAY 25 APRIL 1990

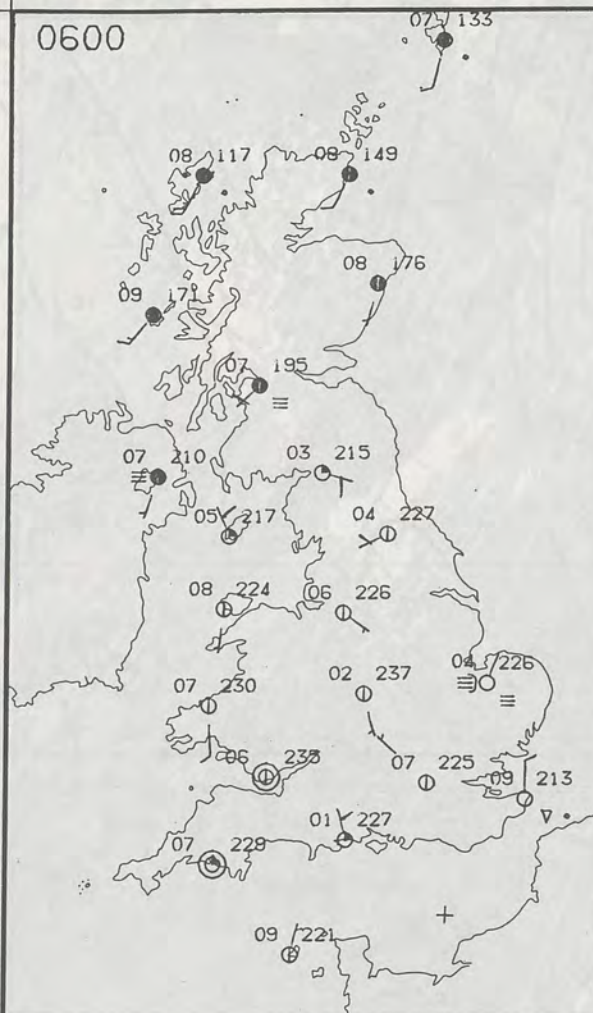
Warm front Cold front Occlusion

London Weather Centre 284-286 High Holborn London WC1V 7HX

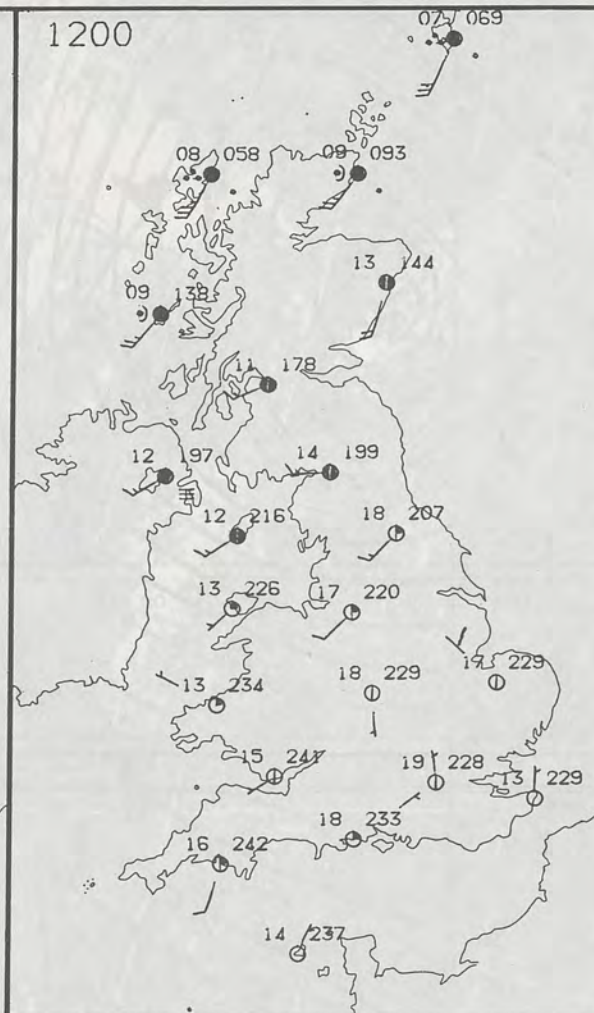
© Crown Copyright 1986 All rights reserved



0600

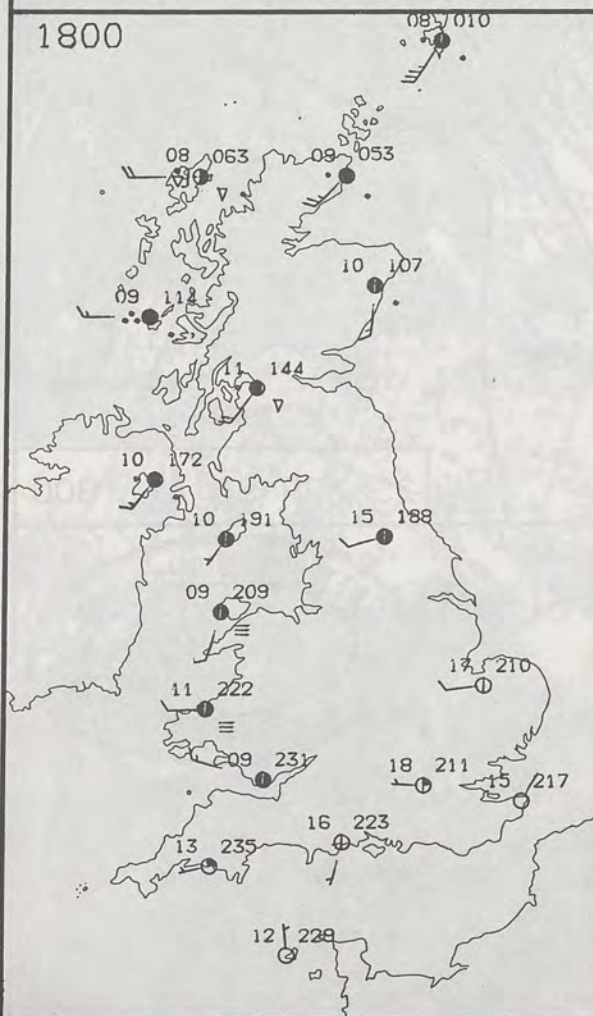


1200

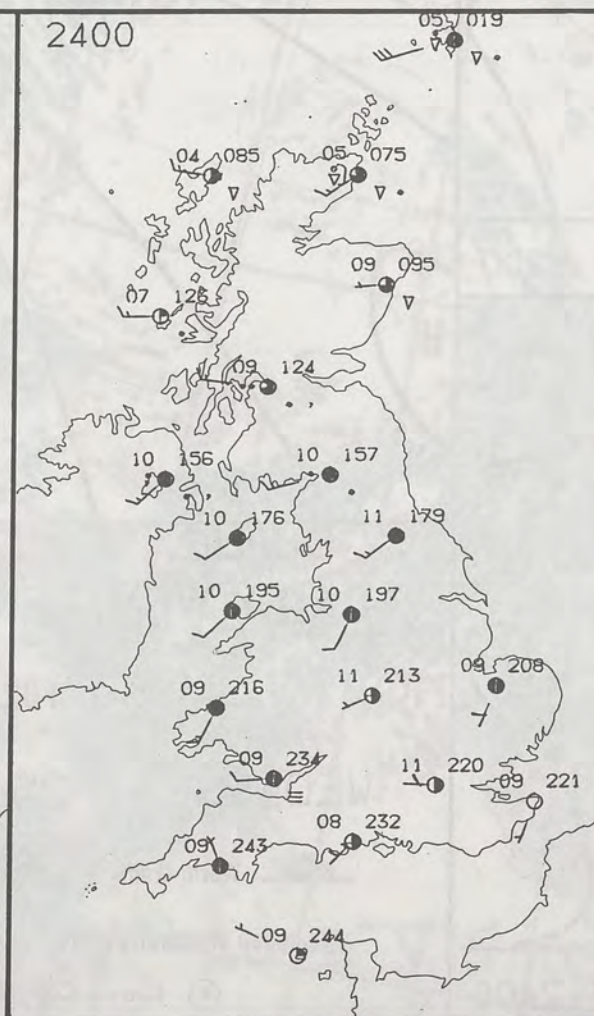


PLOTTED SURFACE OBSERVATIONS

1800



2400

WEDNESDAY
25 APRIL 1990SUMMARY
OF
BRITISH WEATHER

Most of England, Wales and southern Scotland had a dry and clear night. Northern Ireland, northern and western Scotland were rather cloudy, but mostly dry.

During the day, apart from coastal fog in the extreme south-west of England and isolated showers and thunder in southeast England, the day was dry and sunny. Scotland and Northern Ireland on the other hand were cloudy with rain in the north and west, but southeast Scotland and eastern parts of the province had some sunshine in the morning.

England, Wales and southern Scotland had a mostly warm day. Over Northern Ireland and northern and western Scotland temperatures were near to average.

It was a windy day in northwest Scotland with gales on some coasts and hills.

London Weather Centre
284-286 High Holborn
London WC1V 7HX
All times are GMT

© Crown Copyright All rights reserved

0600



1200

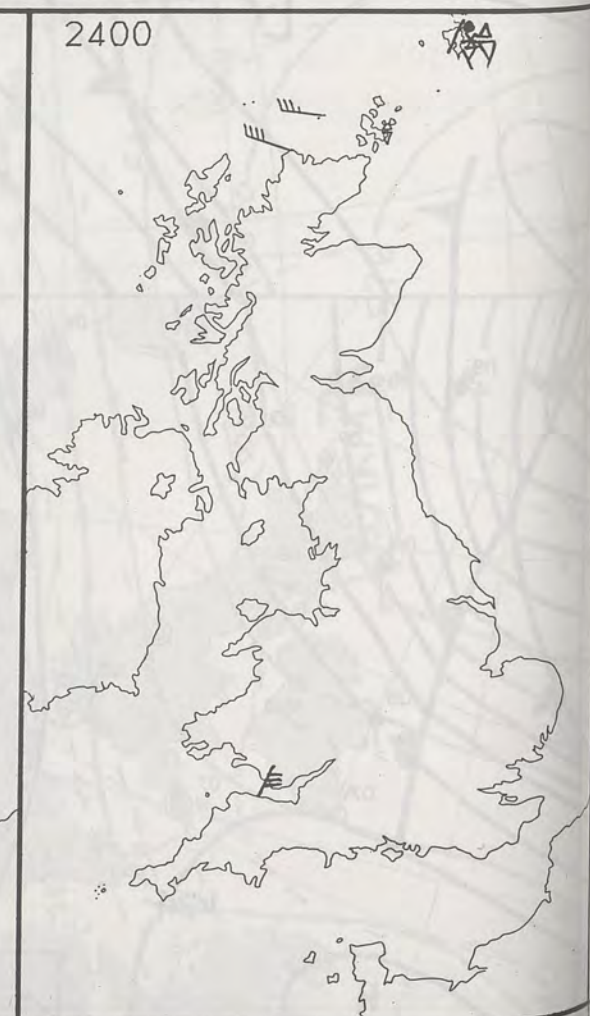


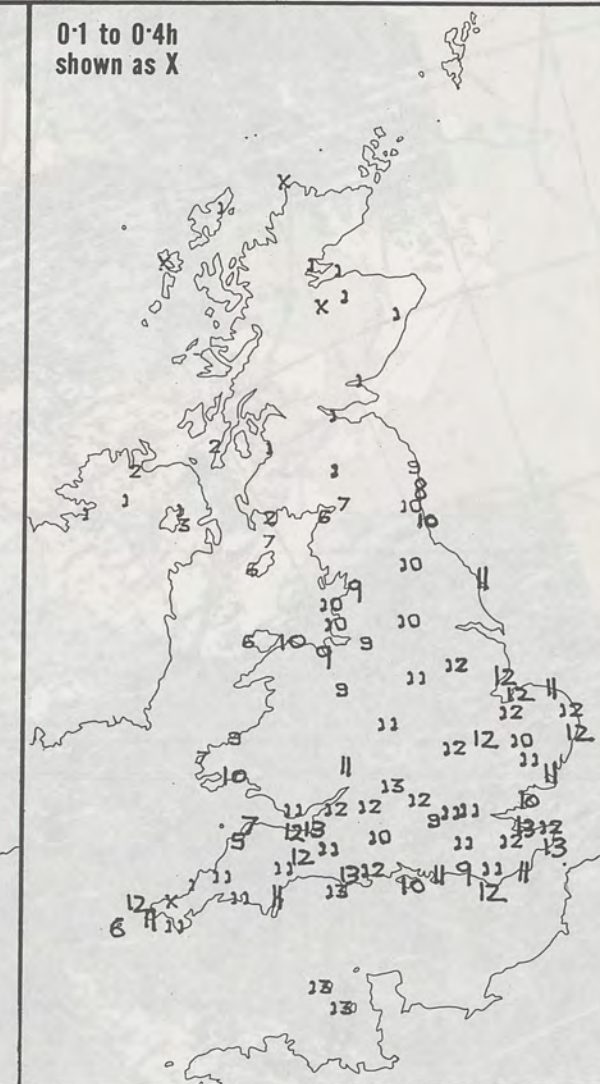
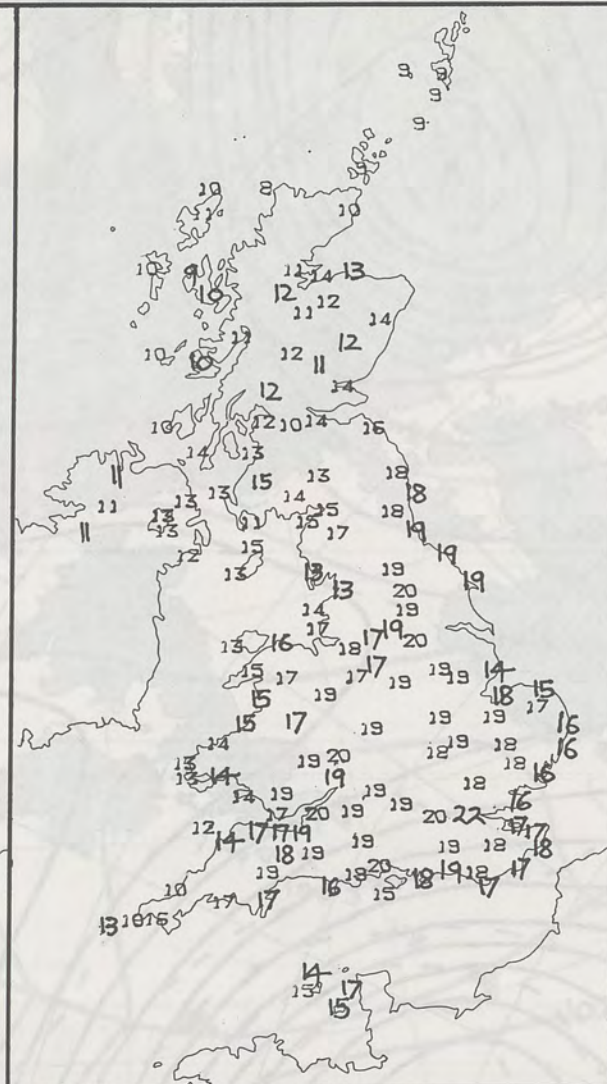
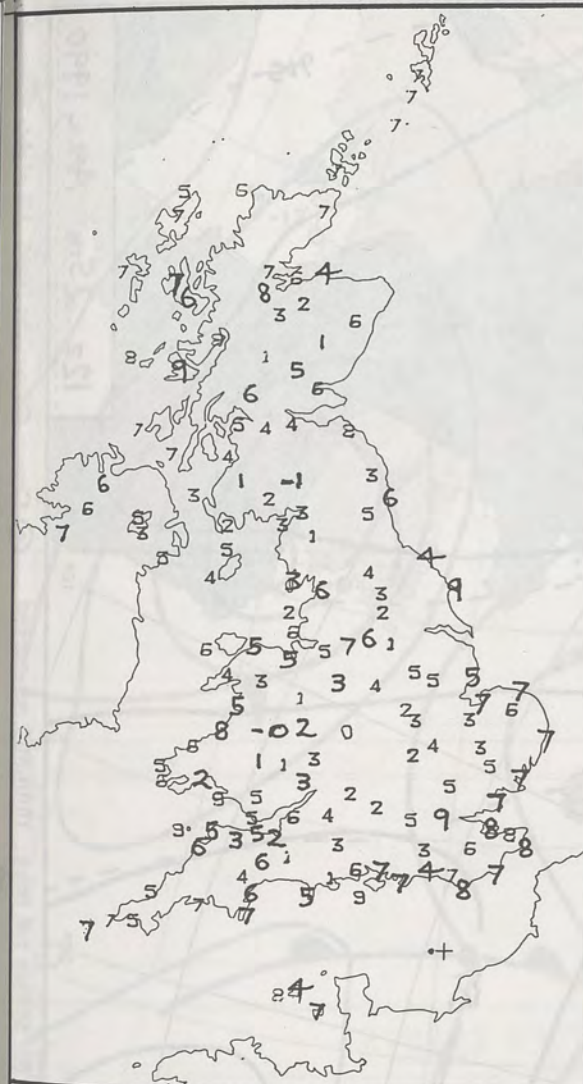
SIGNIFICANT WEATHER CHARTS

1800



2400





NIGHT MINIMUM TEMPERATURE (°C)
For 12-hour period ending
0900 ON 25 APR 90

DAY MAXIMUM TEMPERATURE (°C)
For 12-hour period ending
2100 ON 25 APR 90

RAINFALL (mm)
For 12-hour period ending
0900 ON 25 APR 90

RAINFALL (mm)
For 12-hour period ending
2100 ON 25 APR 90

SUNSHINE (hours)
Dawn to dusk
25 APR 90

EXTREMES FOR WEDNESDAY 25TH APRIL 1990

Highest maximum : 21.6°C London Weather Centre

Lowest maximum : 8.0°C Cape Wrath

Lowest minimum : -1.2°C Eskdalemuir (Dumfries & Galloway)

Lowest grass minimum : -5.7°C Glenlee

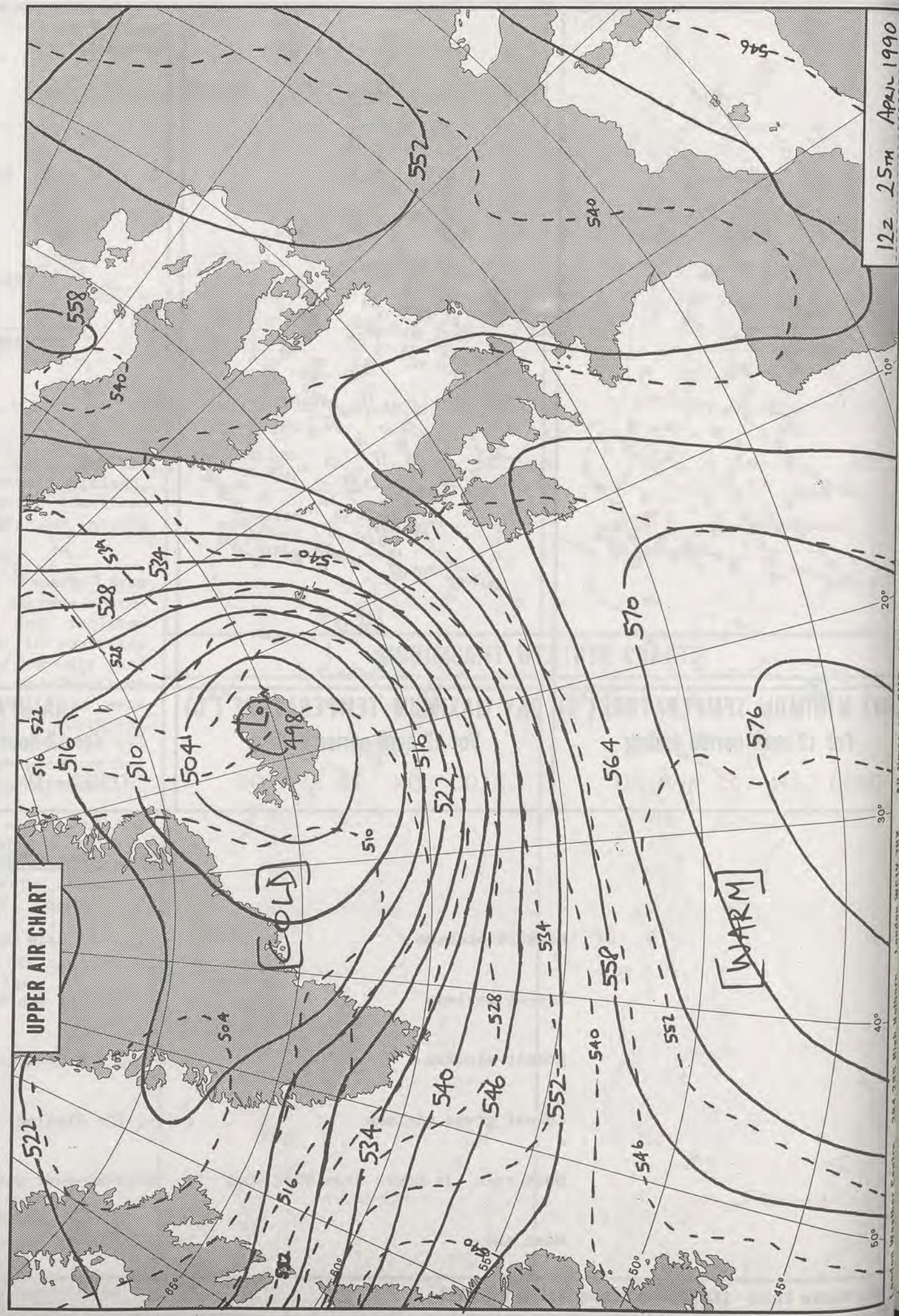

Most rain (24 hours from 0900 GMT) : 15.3 mm Fort William (Loch Linnhe)

Most sun : 13.0 hours Weston-Super-Mare & Guernsey

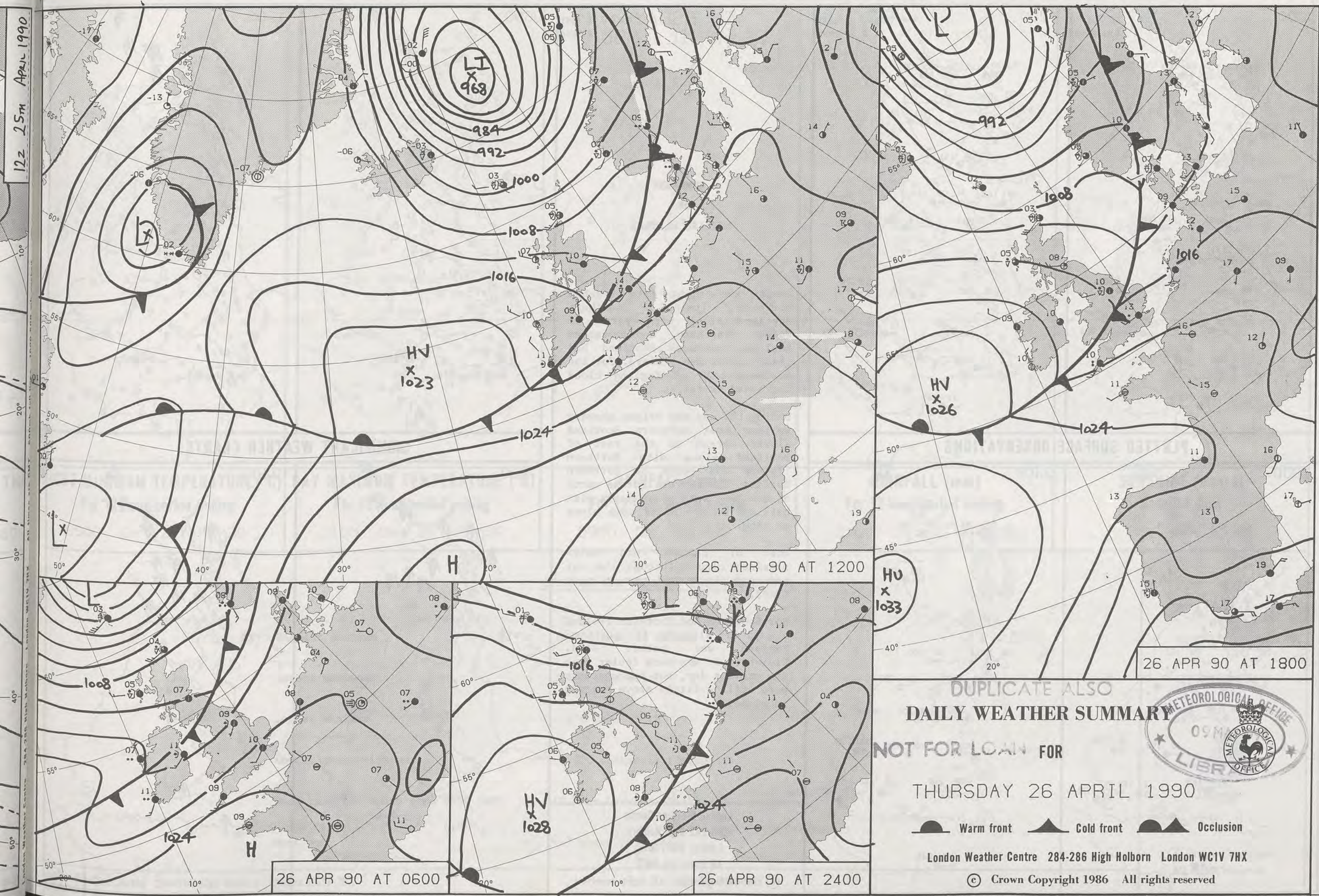
**DAILY
WEATHER
SUMMARY**



© Crown Copyright
All rights reserved



122 25m April 1990



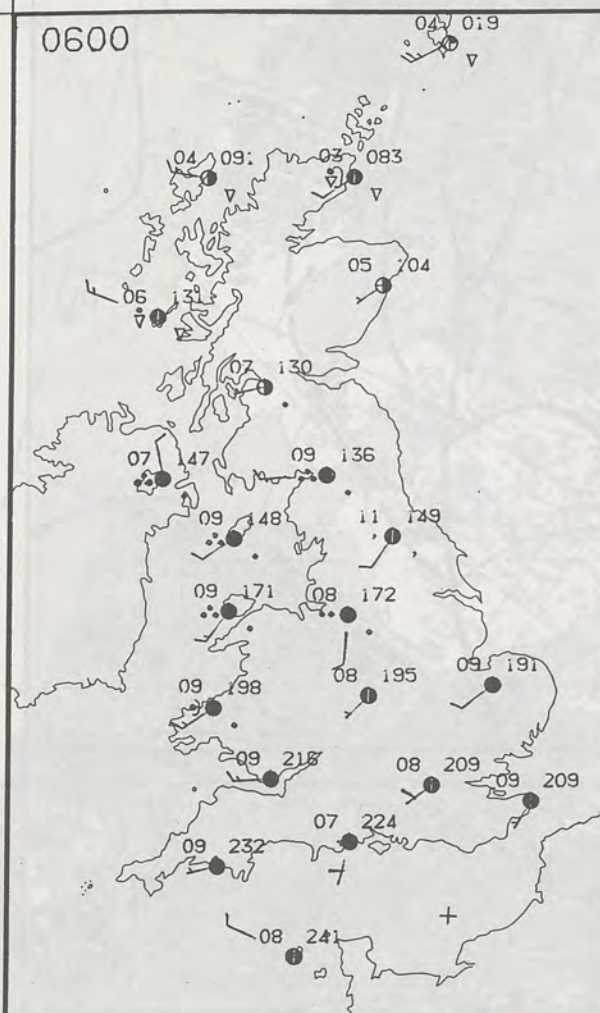
DUPLICATE ALSO
DAILY WEATHER SUMMARY
NOT FOR LOAN FOR
THURSDAY 26 APRIL 1990

London Weather Centre 284-286 High Holborn London WC1V 7HX

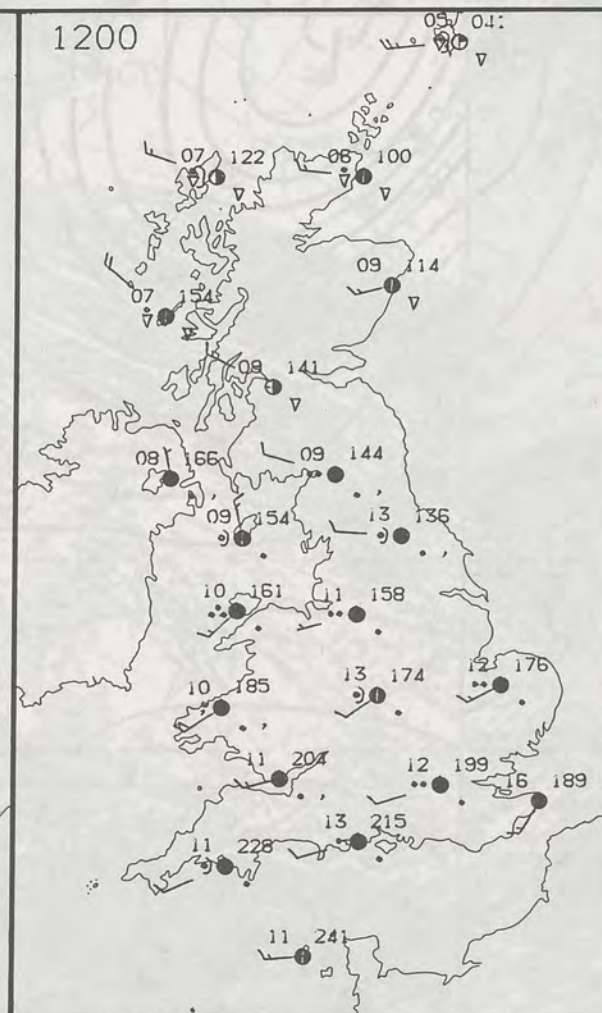
© Crown Copyright 1986 All rights reserved



0600



1200



THURSDAY
26 APRIL 1990

SUMMARY
OF
BRITISH WEATHER

During the night rain reached Northern Ireland, southern Scotland along with parts of Wales. Northern and western England, northern Scotland had clear spells and showers. For the southern half of England cloud increased overnight.

During the day the bright showery weather over northern Scotland slowly spread to the rest of Scotland along with Northern Ireland and parts of northern England. The showers in the north of Scotland were often heavy with hail and on the hills some sleet or snow.

Most of England and Wales remained cloudy through the day and most places had some rain at times.

For Scotland and Northern Ireland a cold day also the far north of England was rather cold. Elsewhere it was much cooler than the previous day, but temperatures were still a little above average in places.

London Weather Centre
284-286 High Holborn
London WC1V 7HX
All times are GMT

© Crown Copyright All rights reserved

0600

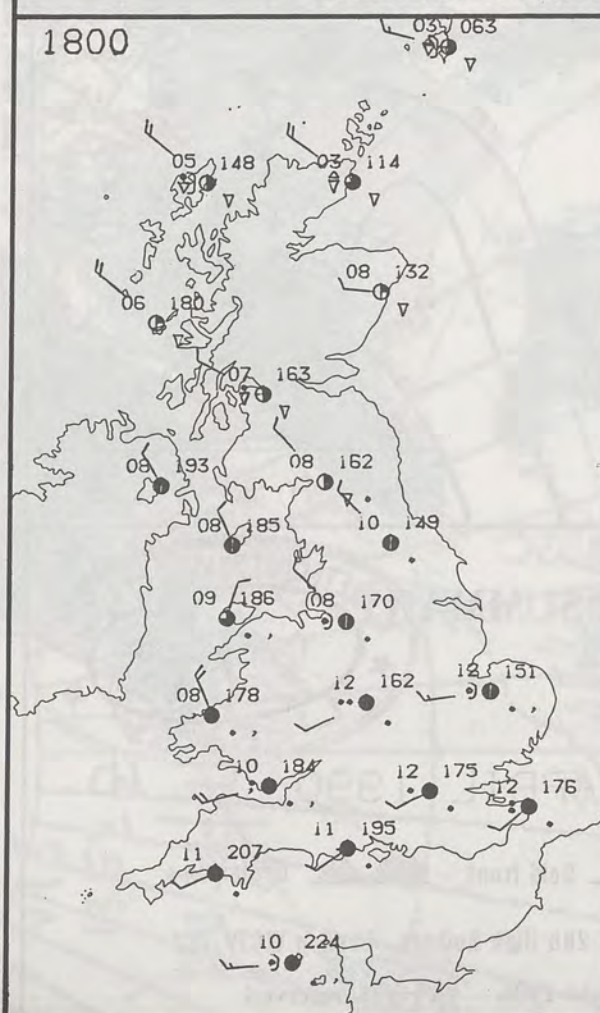


1200

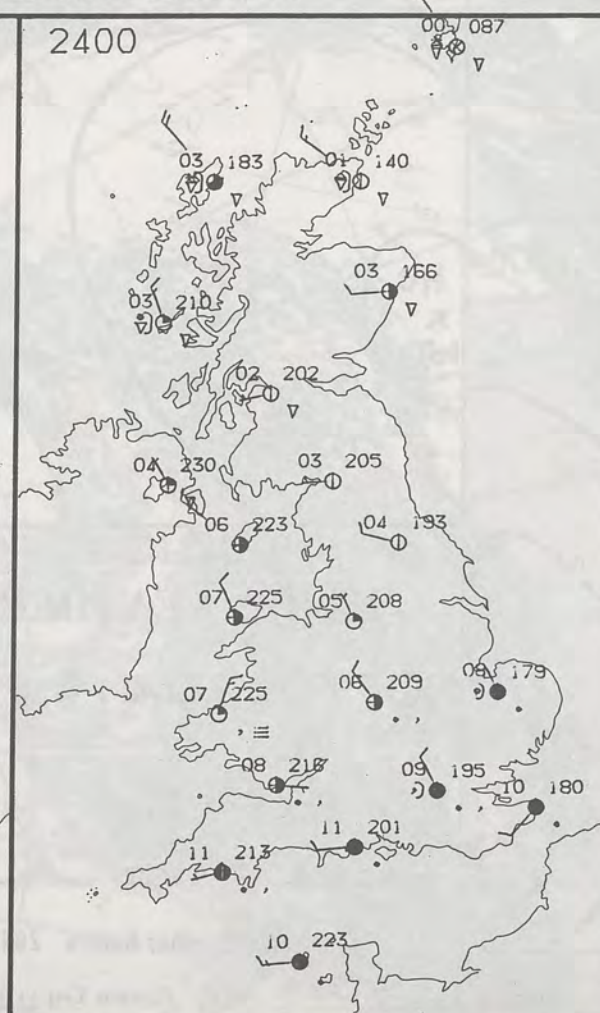


PLOTTED SURFACE OBSERVATIONS

1800



2400

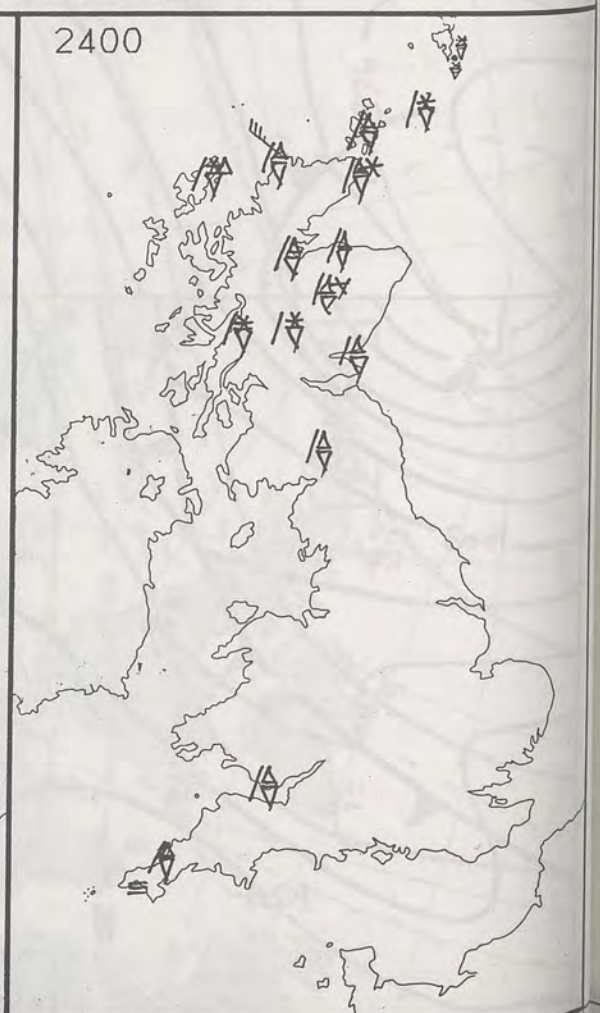


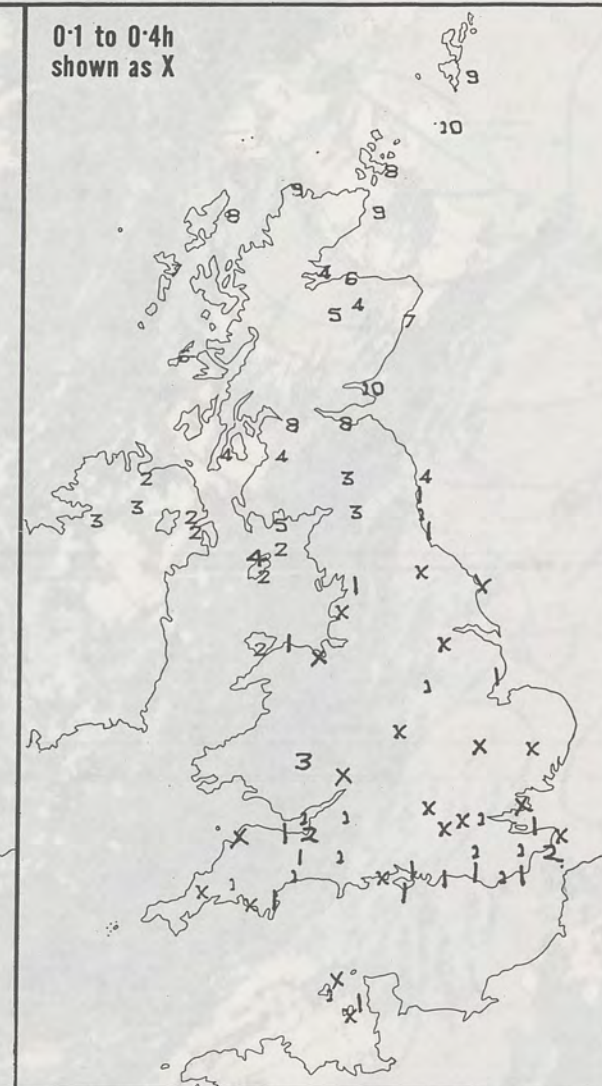
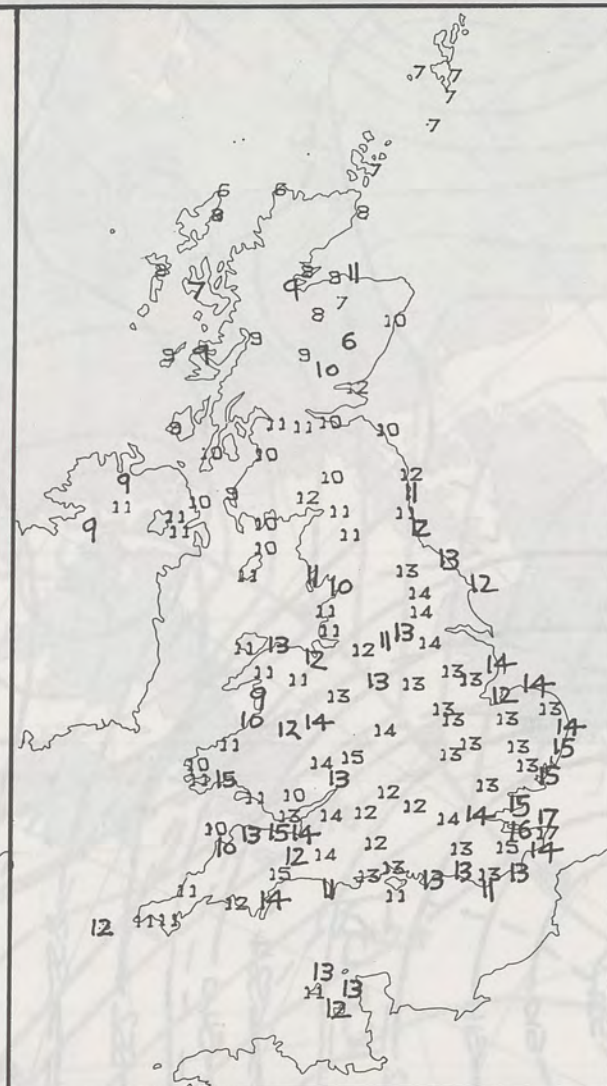
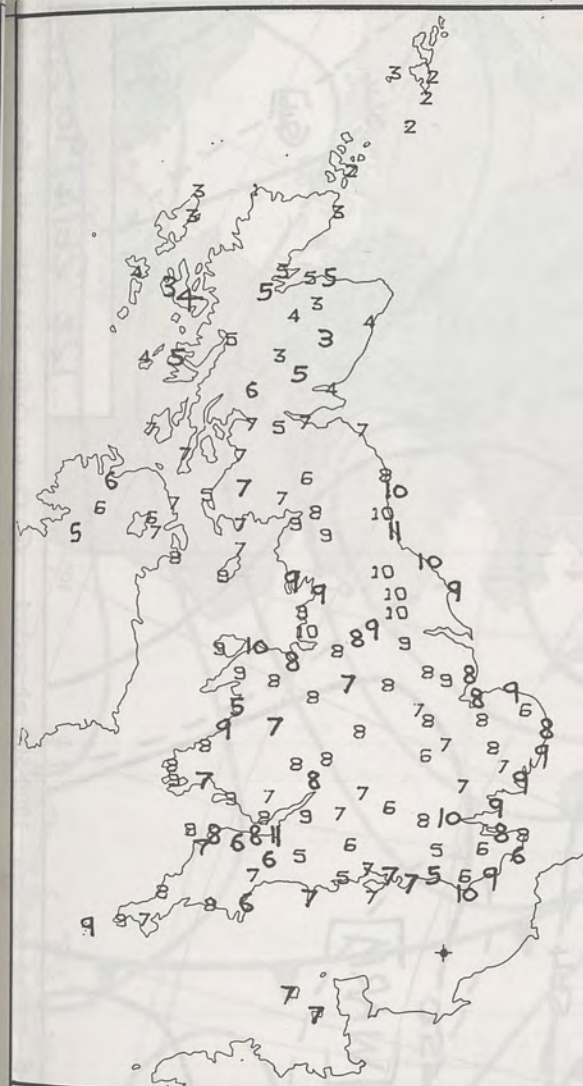
SIGNIFICANT WEATHER CHARTS

1800



2400





NIGHT MINIMUM TEMPERATURE (°C)
For 12-hour period ending
0900 ON 26 APR 90

DAY MAXIMUM TEMPERATURE (°C)
For 12-hour period ending
2100 ON 26 APR 90

RAINFALL (mm)
For 12-hour period ending
0900 ON 26 APR 90

RAINFALL (mm)
For 12-hour period ending
2100 ON 26 APR 90

SUNSHINE (hours)
Dawn to dusk
26 APR 90

EXTREMES FOR THURSDAY 26TH APRIL 1990

Highest maximum : 16.9°C Margate (Kent)

Lowest maximum : 5.6°C Cape Wrath

Lowest minimum : 1.2°C Cape Wrath

Lowest grass minimum : -0.9°C Inchmarlo (Grampian)

Most rain (24 hours from 0900 GMT) : 13.7 mm Lerwick (Shetland)

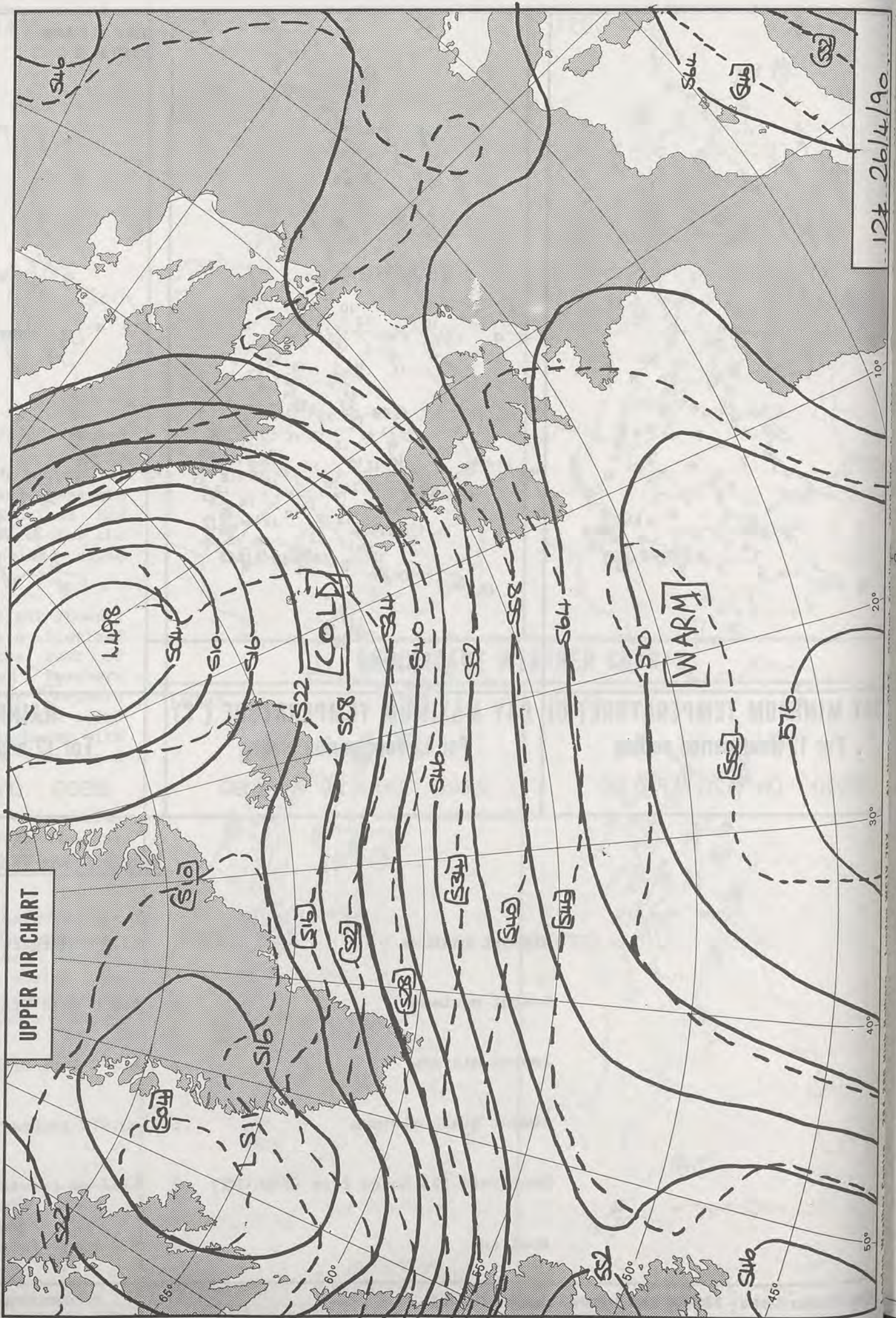
Most sun : 9.7 hours Fair Isle

**DAILY
WEATHER
SUMMARY**

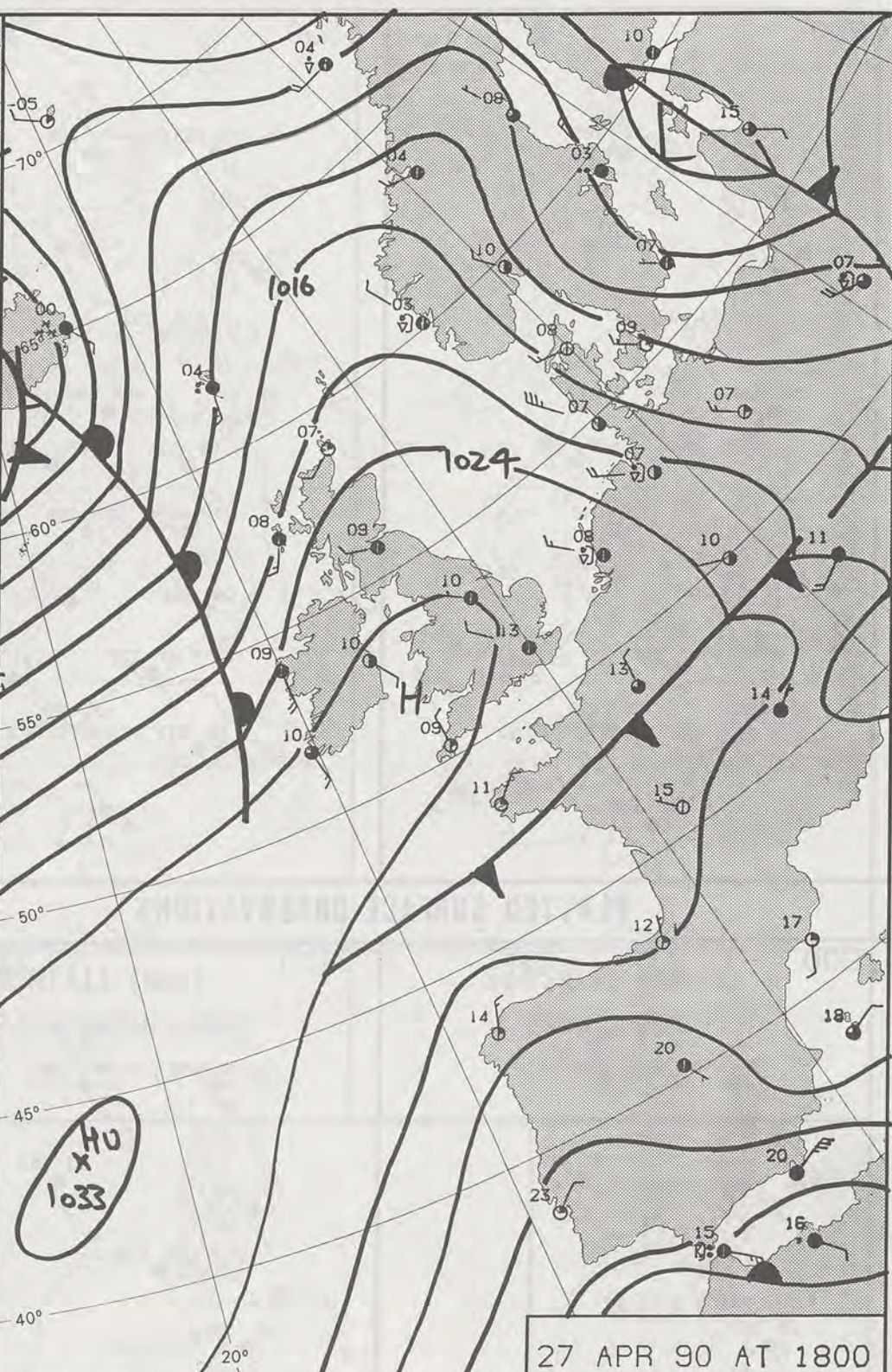
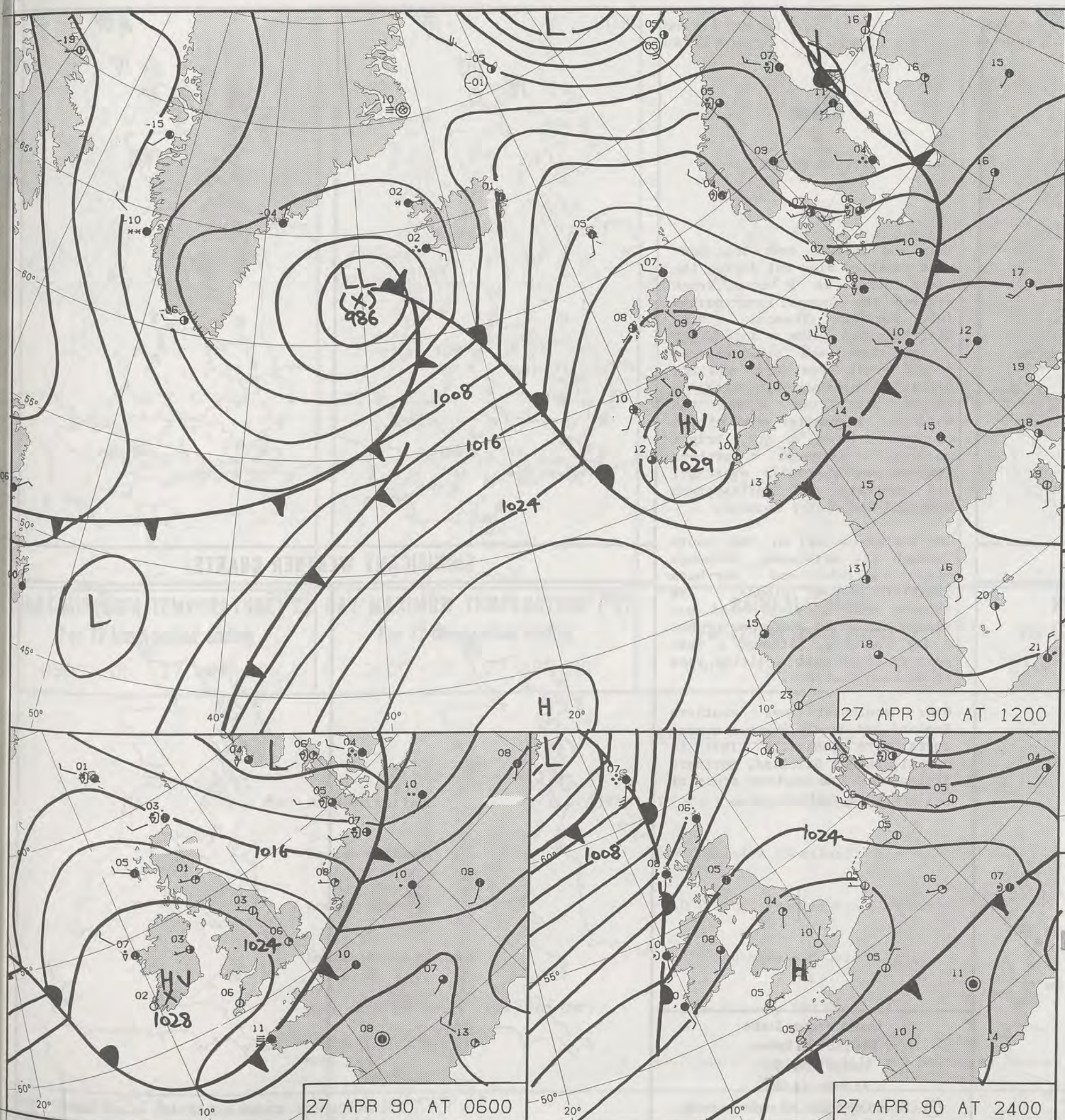


© Crown Copyright
All rights reserved

1334Z VIS 26/4/90



124 26/4/90



27 APR 90 AT 1200

27 APR 90 AT 1800

27 APR 90 AT 0600

27 APR 90 AT 2400

DUPLICATE ALSO
DAILY WEATHER SUMMARY

NOT FOR LOAN FOR

FRIDAY 27 APRIL 1990

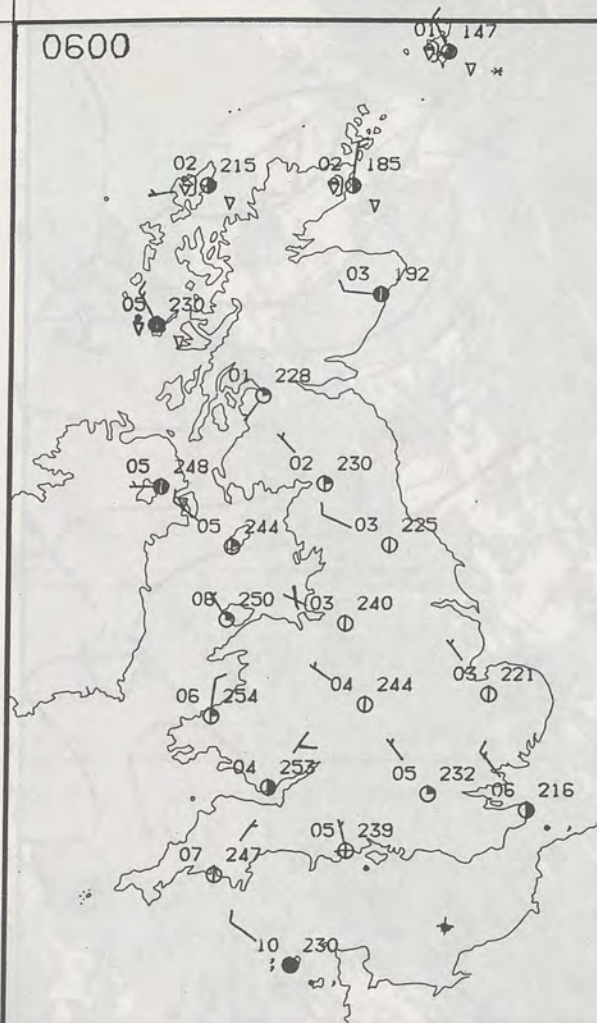
London Weather Centre 284-286 High Holborn London WC1V 7HX

© Crown Copyright 1986 All rights reserved

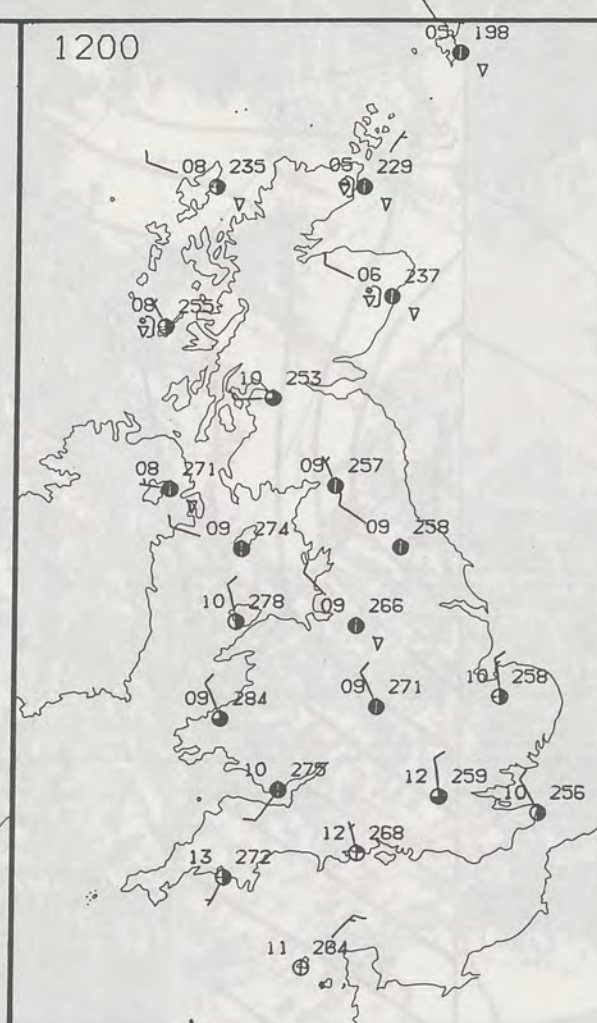
METEOLOGICAL OFFICE
09 MAY 1990
LIBRARY

Warm front Cold front Occlusion

0600



1200

FRIDAY
27 APRIL 1990SUMMARY
OF
BRITISH WEATHER

Rain and drizzle over southern-most counties died out during the early hours as a cold front crossed the Channel and pushed into northern France. Most districts had quite a cold night - and there was a widespread ground frost from Wales and the Midlands northwards, with a slight air frost across the borders. Thereafter most of the country enjoyed a dry, bright morning, although Northern Ireland was generally overcast, and northern and northeastern Scotland had wintry showers.

It stayed sunny in the south through the afternoon, although many central and northern districts turned cloudy; the showers over Scotland died out though. Most of the country had a dry evening, although a weak warm front brought a little rain to western Scotland.

Over southwest and southern England and South Wales temperatures were generally close to normal, though Scotland, Northern Ireland and the eastern areas of England were rather cool.

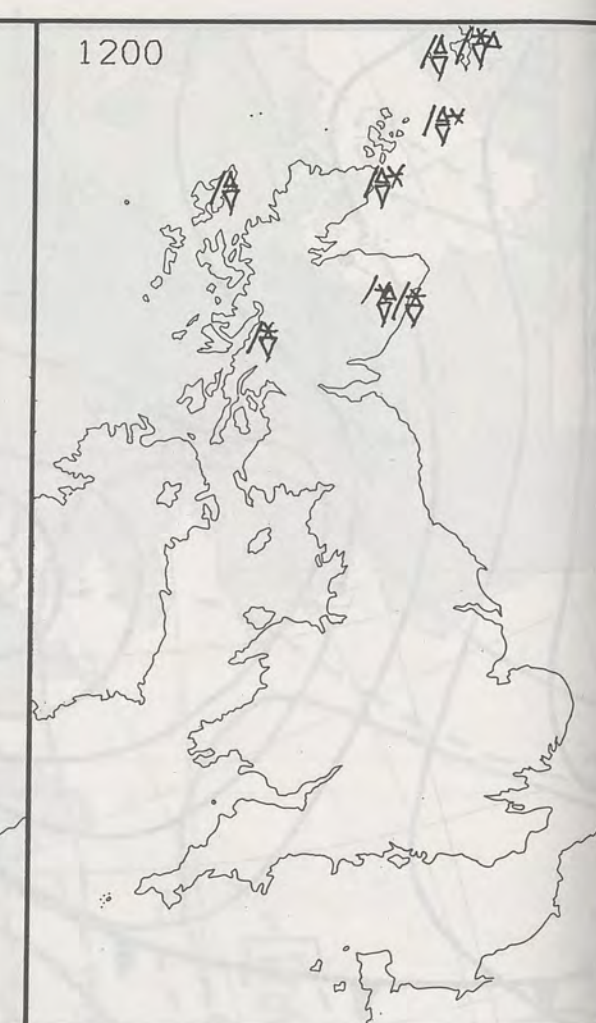
London Weather Centre
284-286 High Holborn
London WC1V 7HX
All times are GMT

© Crown Copyright All rights reserved

0600

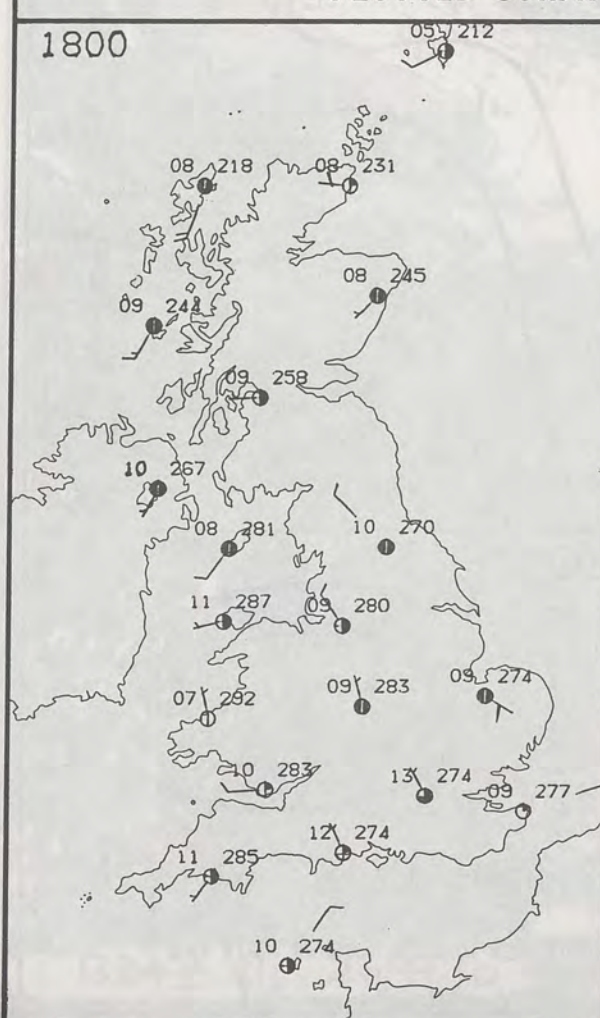


1200

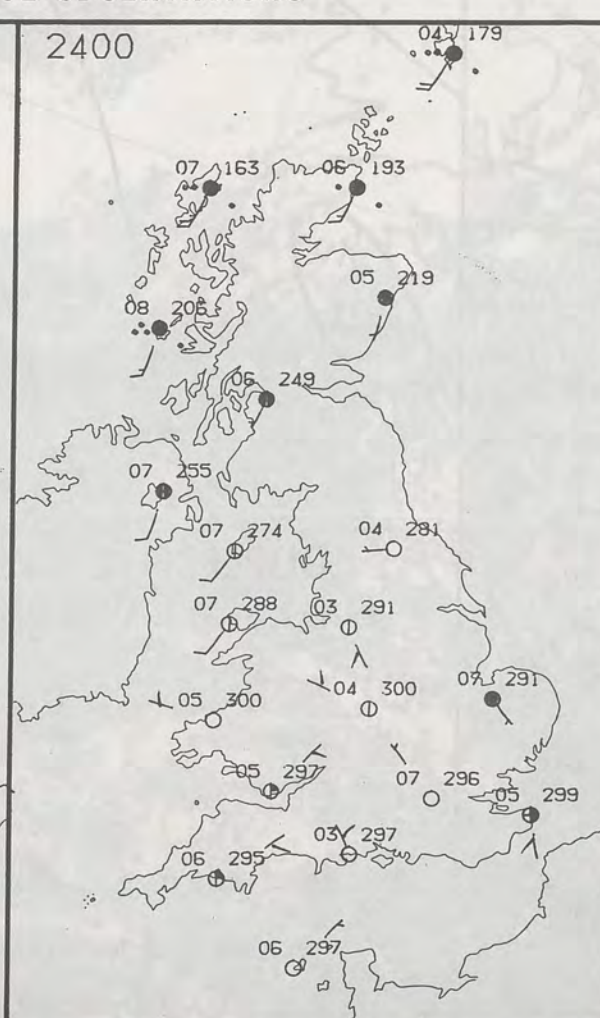


PLOTTED SURFACE OBSERVATIONS

1800

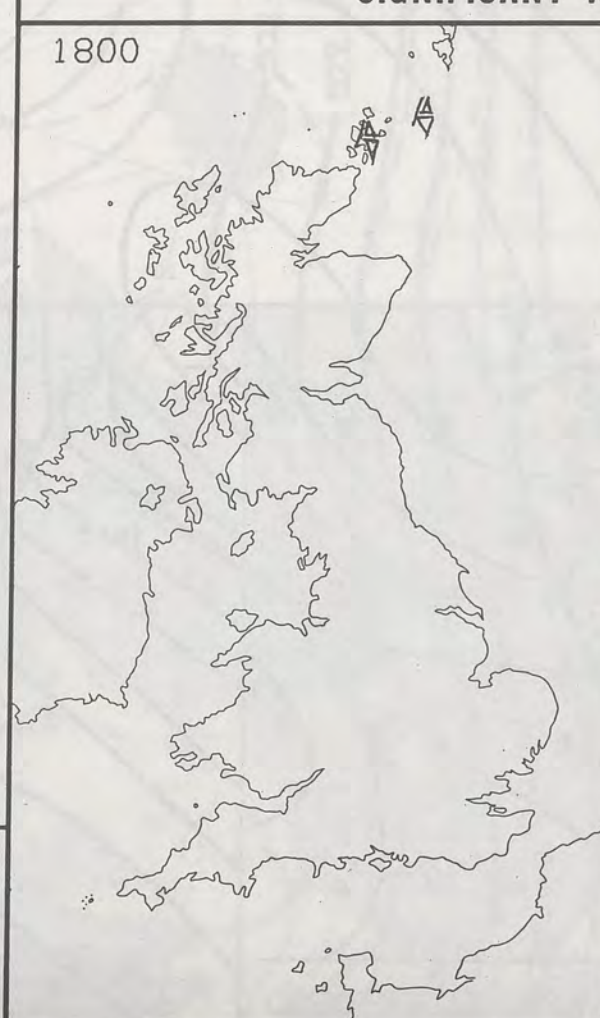


2400



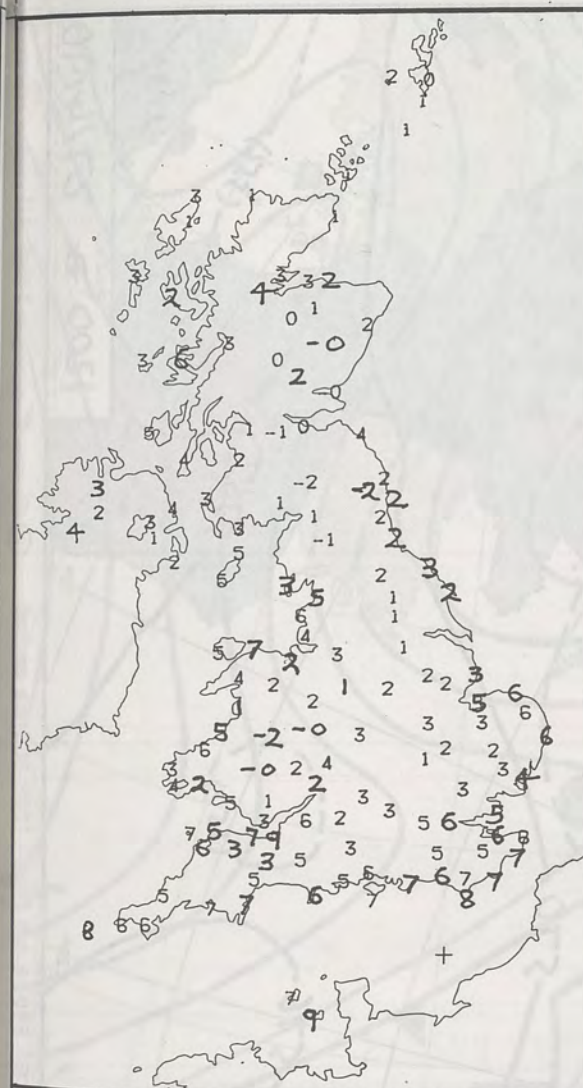
SIGNIFICANT WEATHER CHARTS

1800

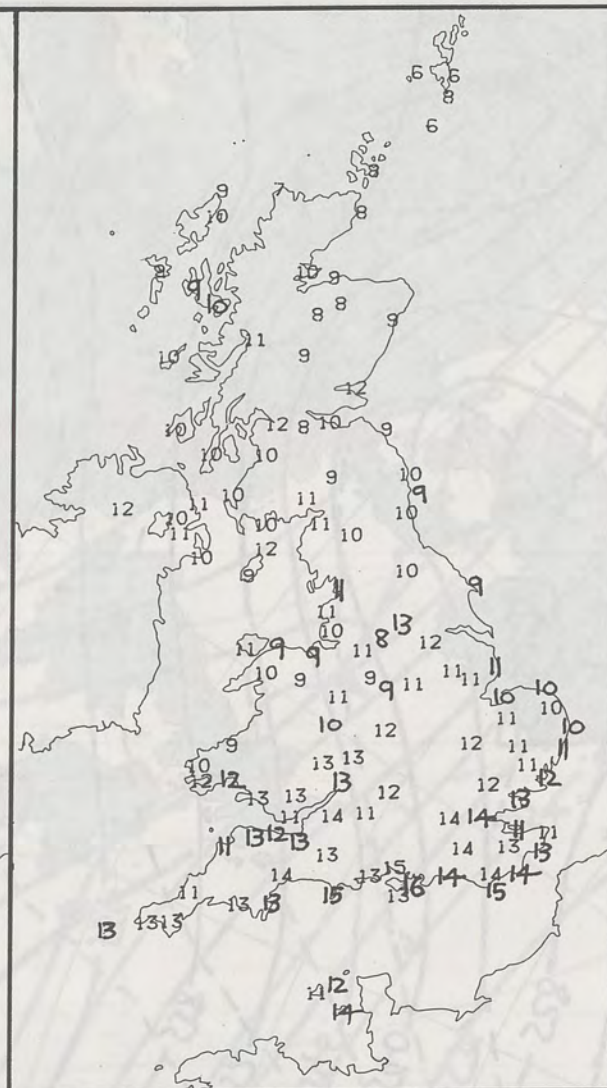


2400





NIGHT MINIMUM TEMPERATURE (°C)
For 12-hour period ending
0900 ON 27 APR 90



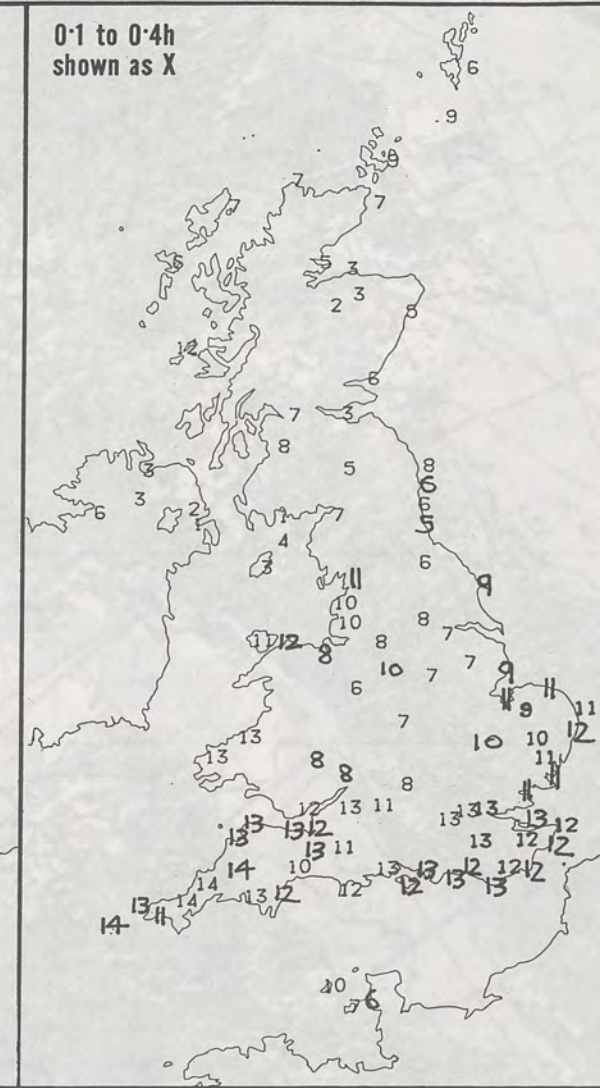
DAY MAXIMUM TEMPERATURE (°C)
For 12-hour period ending
2100 ON 27 APR 90



RAINFALL (mm)
For 12-hour period ending
0900 ON 27 APR 90



RAINFALL (mm)
For 12-hour period ending
2100 ON 27 APR 90



SUNSHINE (hours)
Dawn to dusk
27 APR 90

EXTREMES FOR FRIDAY 27TH APRIL 1990

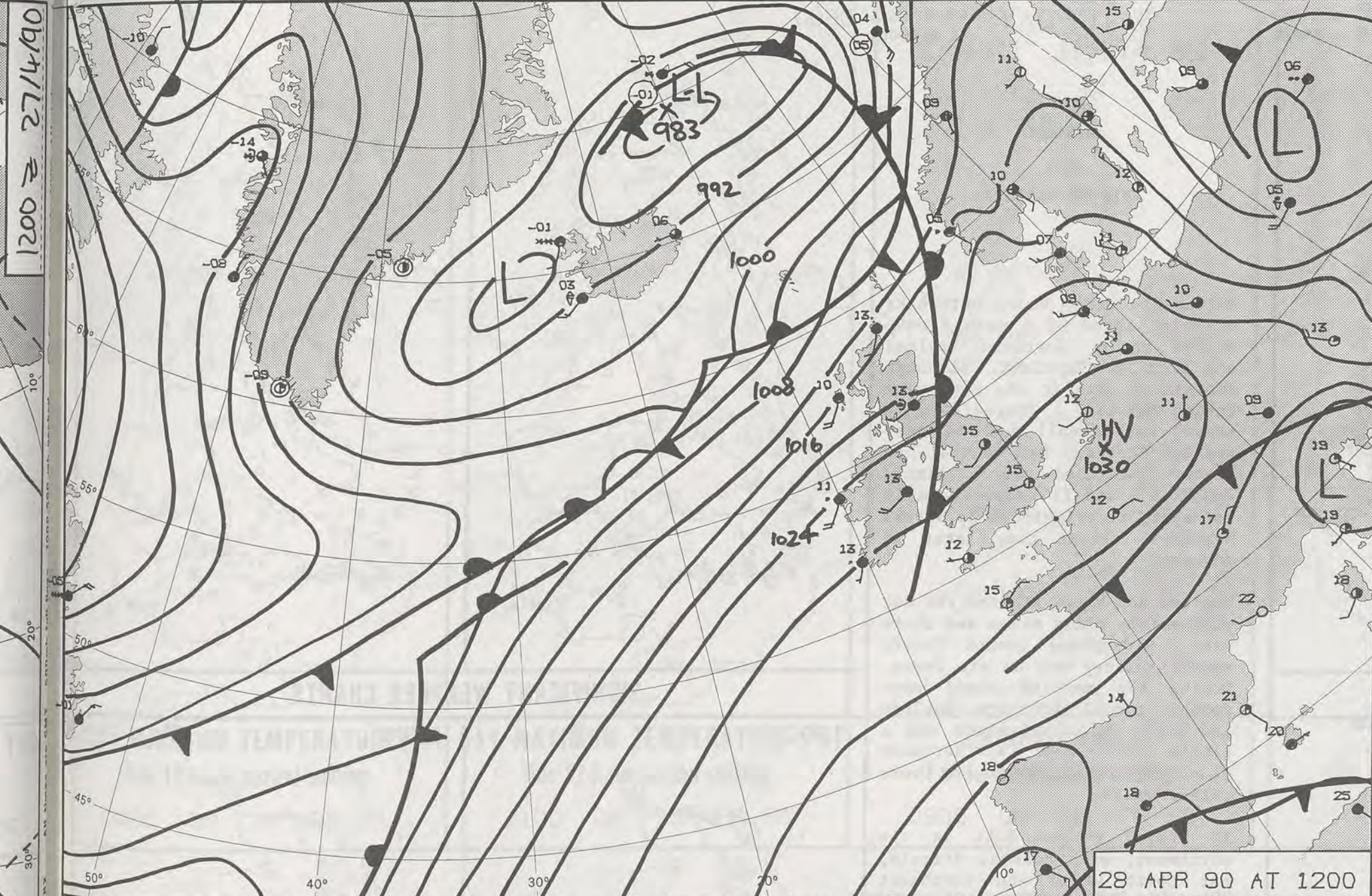
Highest maximum	: 15.8°C Ventnor (Isle of Wight)
Lowest maximum	: 5.9°C Lerwick (Shetland)
Lowest minimum	: -2.0°C Long, Framlington (Northumberland)
Lowest grass minimum	: -5.9°C Leuchars and Church Fenton
Most rain (24 hours from 0900 GMT)	: 12.0 mm Kilmory (SW Highland)
Most sun	: 13.7 hours Isles of Scilly and St Mawgan (Cornwall)

**DAILY
WEATHER
SUMMARY**

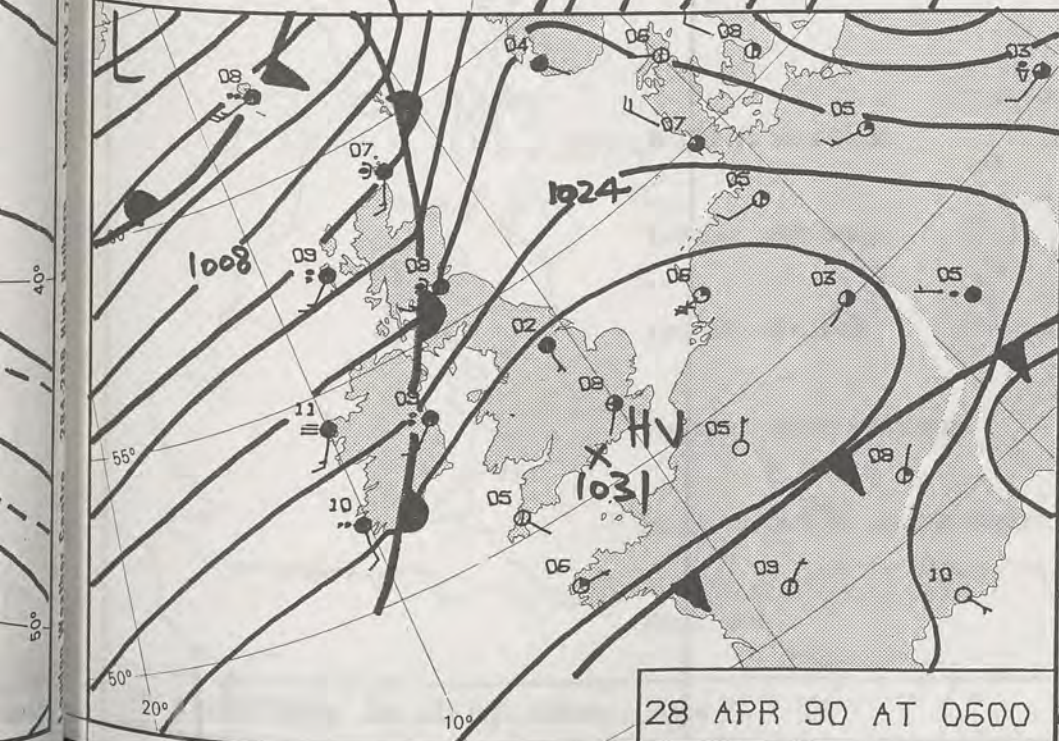


© Crown Copyright
All rights reserved

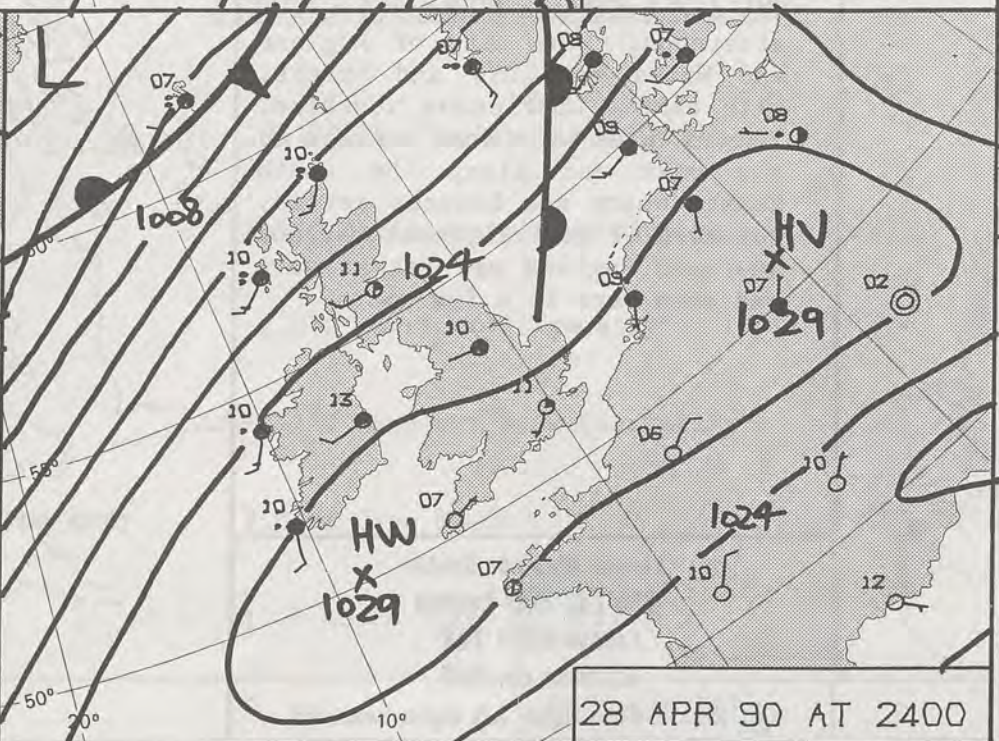
1200 ≈ 27/4/90



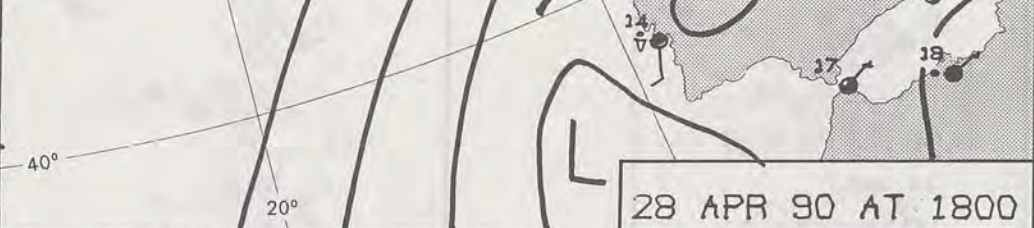
28 APR 90 AT 1200



28 APR 90 AT 0600



28 APR 90 AT 2400



28 APR 90 AT 1800

DUPLICATE ALSO
DAILY WEATHER SUMMARY


NOT FOR LOAN FOR

SATURDAY 28 APRIL 1990

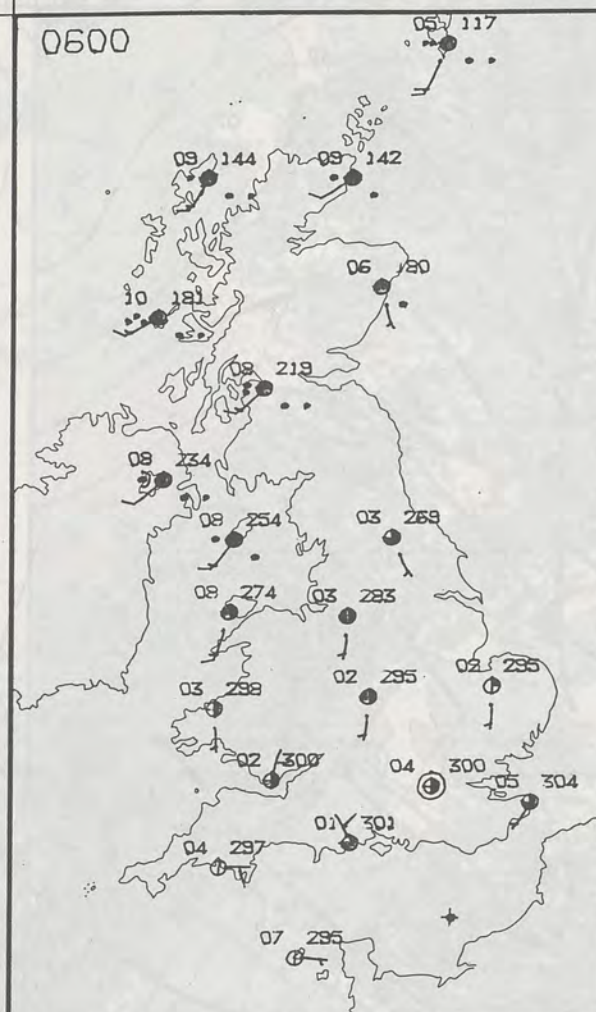
Warm front Cold front Occlusion

London Weather Centre 284-286 High Holborn London WC1V 7HX

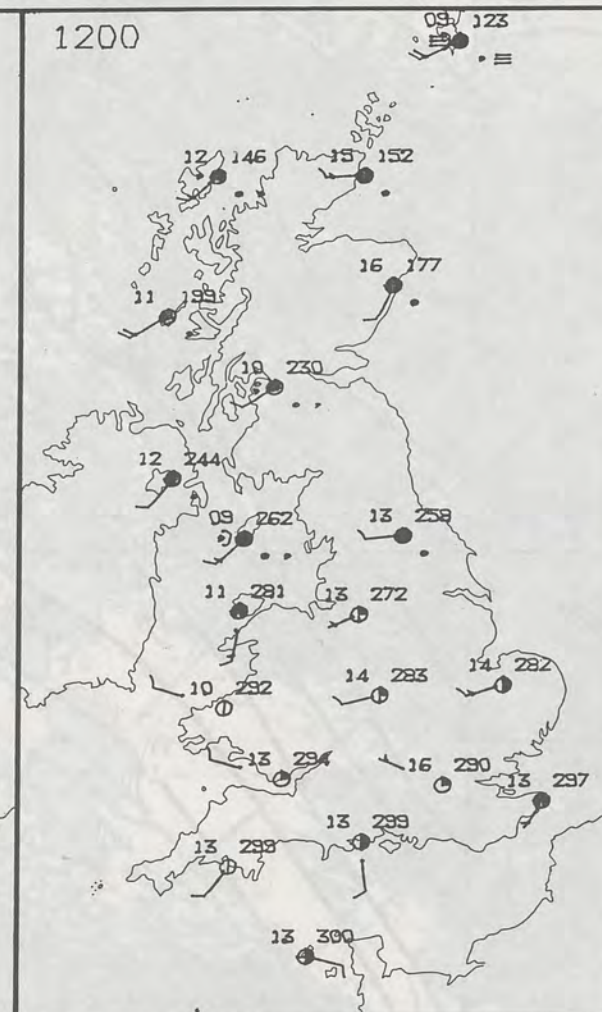
© Crown Copyright 1986 All rights reserved



0600

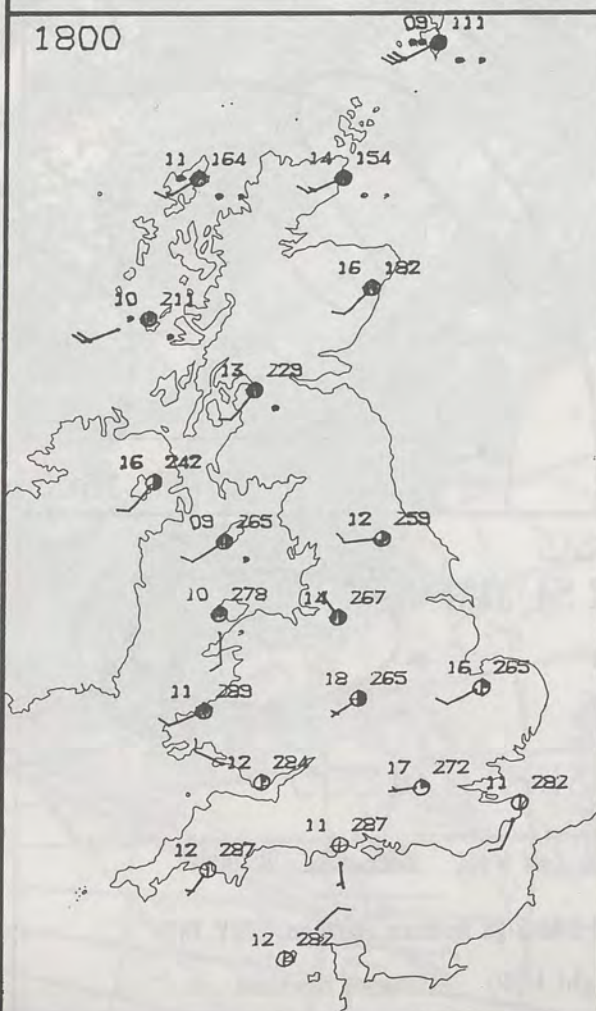


1200

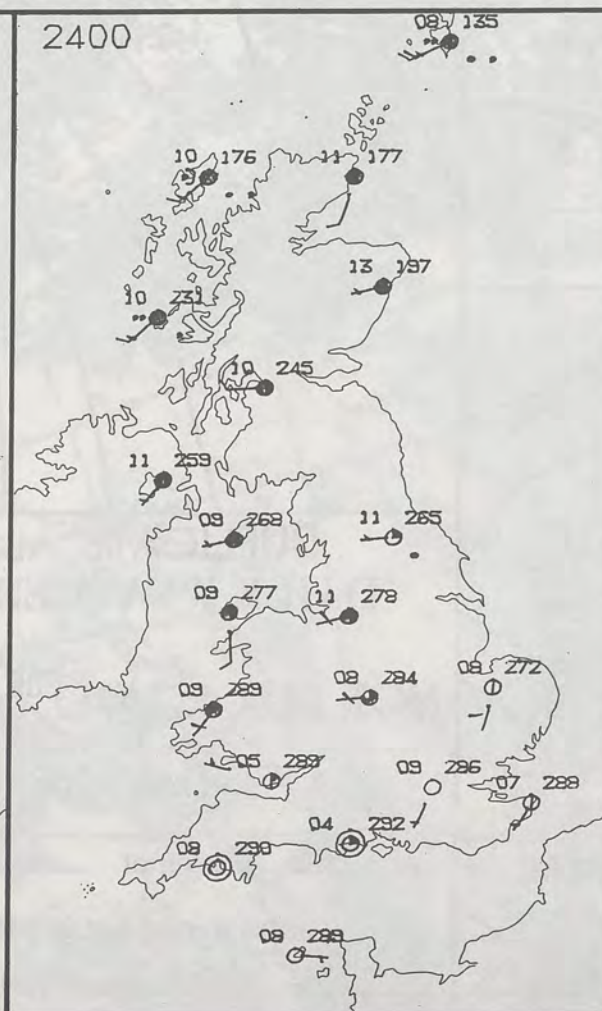


PLOTTED SURFACE OBSERVATIONS

1800



2400

SATURDAY
28 APRIL 1990SUMMARY
OF
BRITISH WEATHER

During the early hours outbreaks of rain, ahead of a warm front, pushed across Northern Ireland and most of Scotland, although amounts of rain in the east were rather small. Thereafter it stayed rather dull and wet over western Scotland but central and eastern Scotland saw a little sunshine - and it became warm in the east, it brightened up across Northern Ireland too, later in the day.

England and Wales started the day with mainly clear skies and there was a widespread ground frost; several places had an air frost. During the morning cloud soon spread across northern England and North Wales and there was a little rain over northernmost counties, although amounts were rather small.

It stayed rather dull in the northwest, with coastal drizzle, but North Wales and northeast England brightened up during the afternoon. The rest of England and Wales were dry and bright, with almost continuous sunshine. Temperatures were near average in the west and along the south coast, where sea breezes set in, but much of central, eastern, and southern England was rather warm and even warm in a few spots.

London Weather Centre
284-286 High Holborn
London WC1V 7HX
All times are GMT

© Crown Copyright All rights reserved

0600

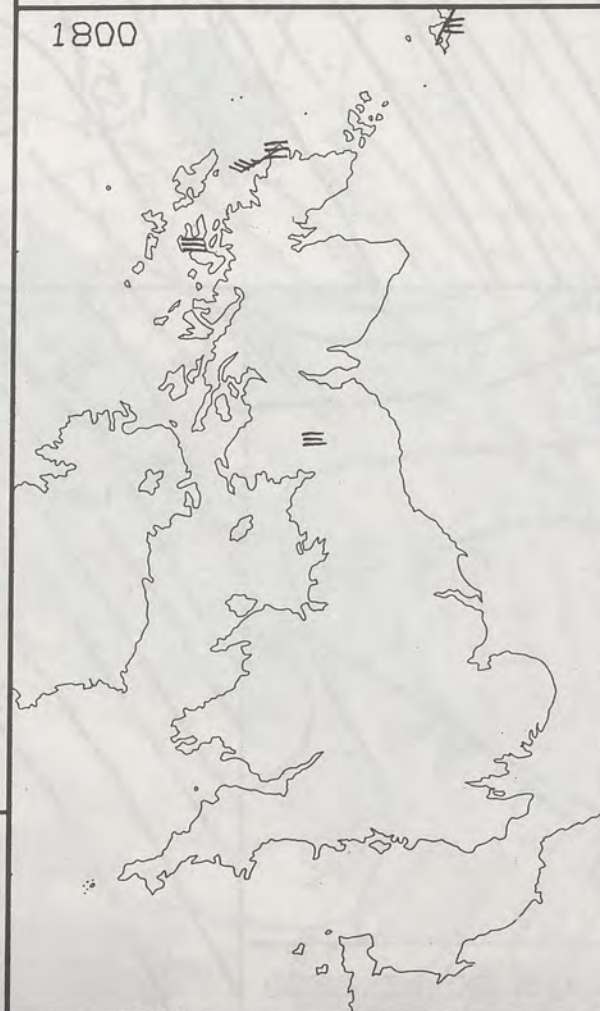


1200

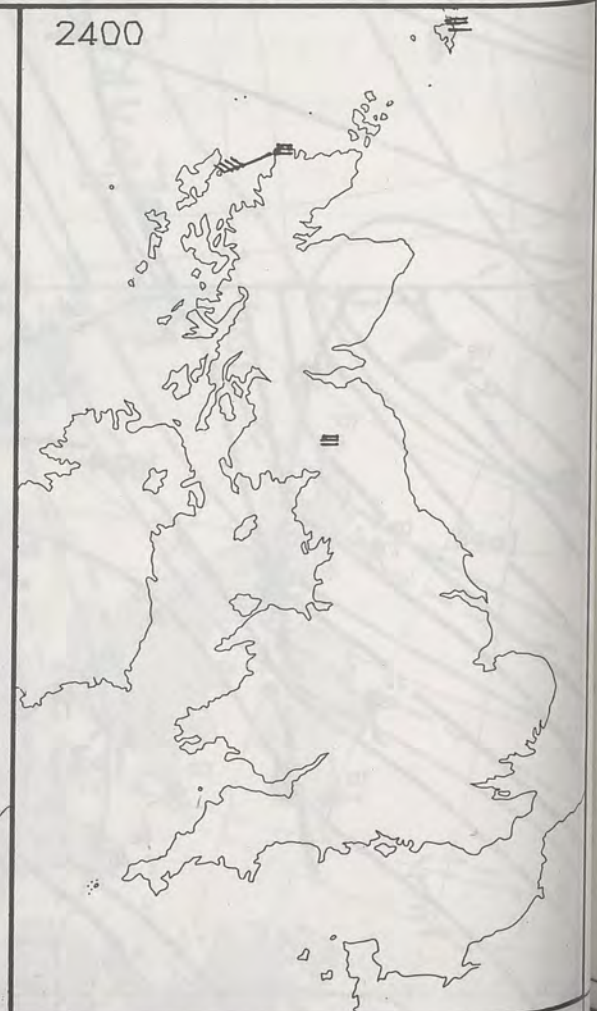


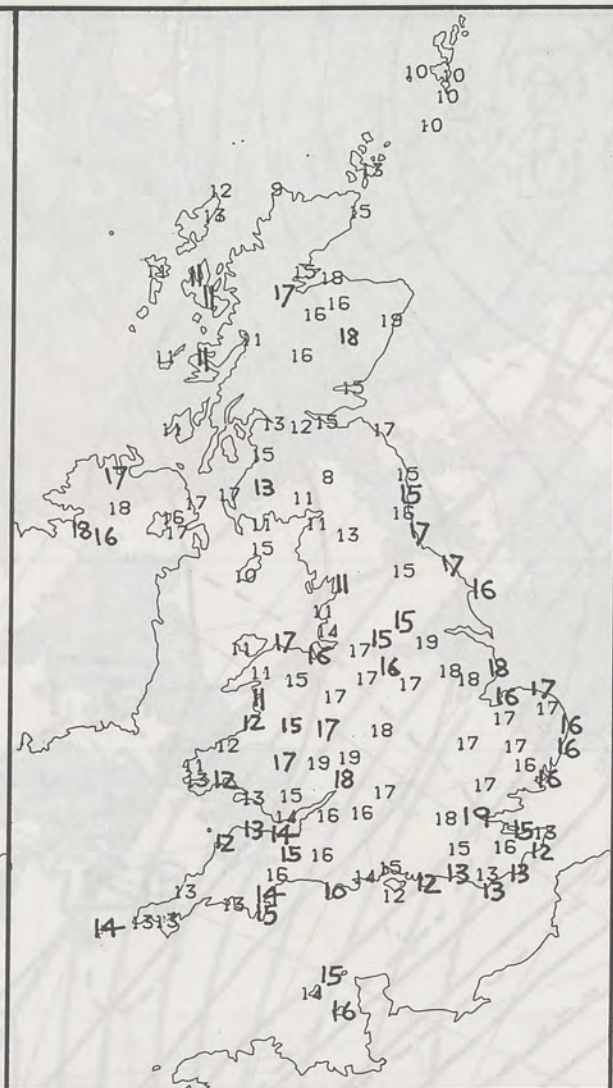
SIGNIFICANT WEATHER CHARTS

1800



2400





NIGHT MINIMUM TEMPERATURE (°C)
For 12-hour period ending
0900 ON 28 APR 90

DAY MAXIMUM TEMPERATURE (°C)
For 12-hour period ending
2100 ON 28 APR 90

RAINFALL (mm)
For 12-hour period ending
0900 ON 28 APR 90

RAINFALL (mm)
For 12-hour period ending
2100 ON 28 APR 90

SUNSHINE (hours)
Dawn to dusk
28 APR 90

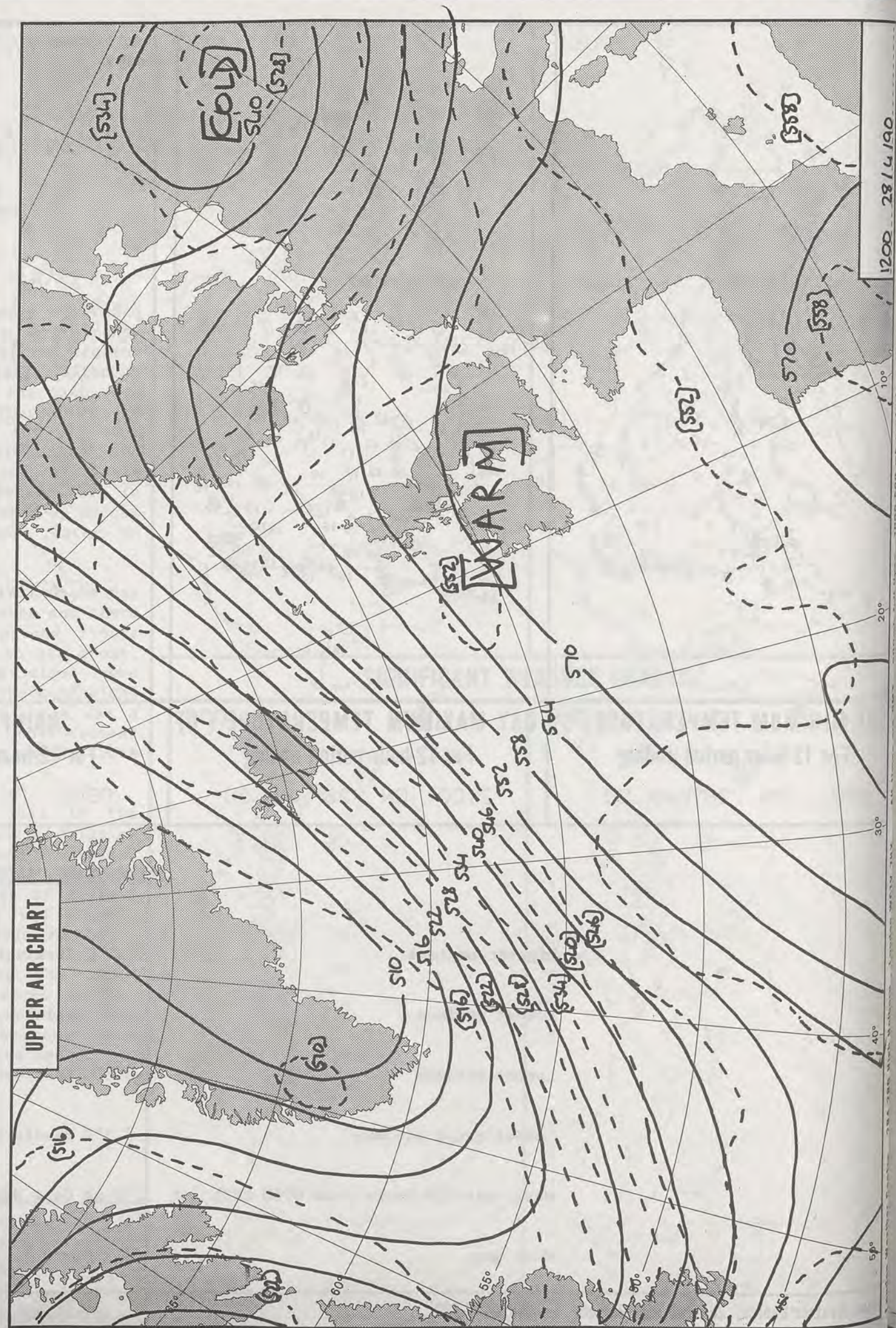
EXTREMES FOR SATURDAY 28TH APRIL 1990

Highest maximum	: 19.1°C Finningley (Yorkshire)
Lowest maximum	: 8.4°C Eskdalemuir (Dumfries and Galloway)
Lowest minimum	: -2.8°C Bastreet (Cornwall)
Lowest grass minimum	: -7.3°C Beaufort Park (Berkshire)
Most rain (24 hours from 0900 GMT)	: 7.8 mm Cape Wrath
Most sun	: 13.9 hours Isles of Scilly

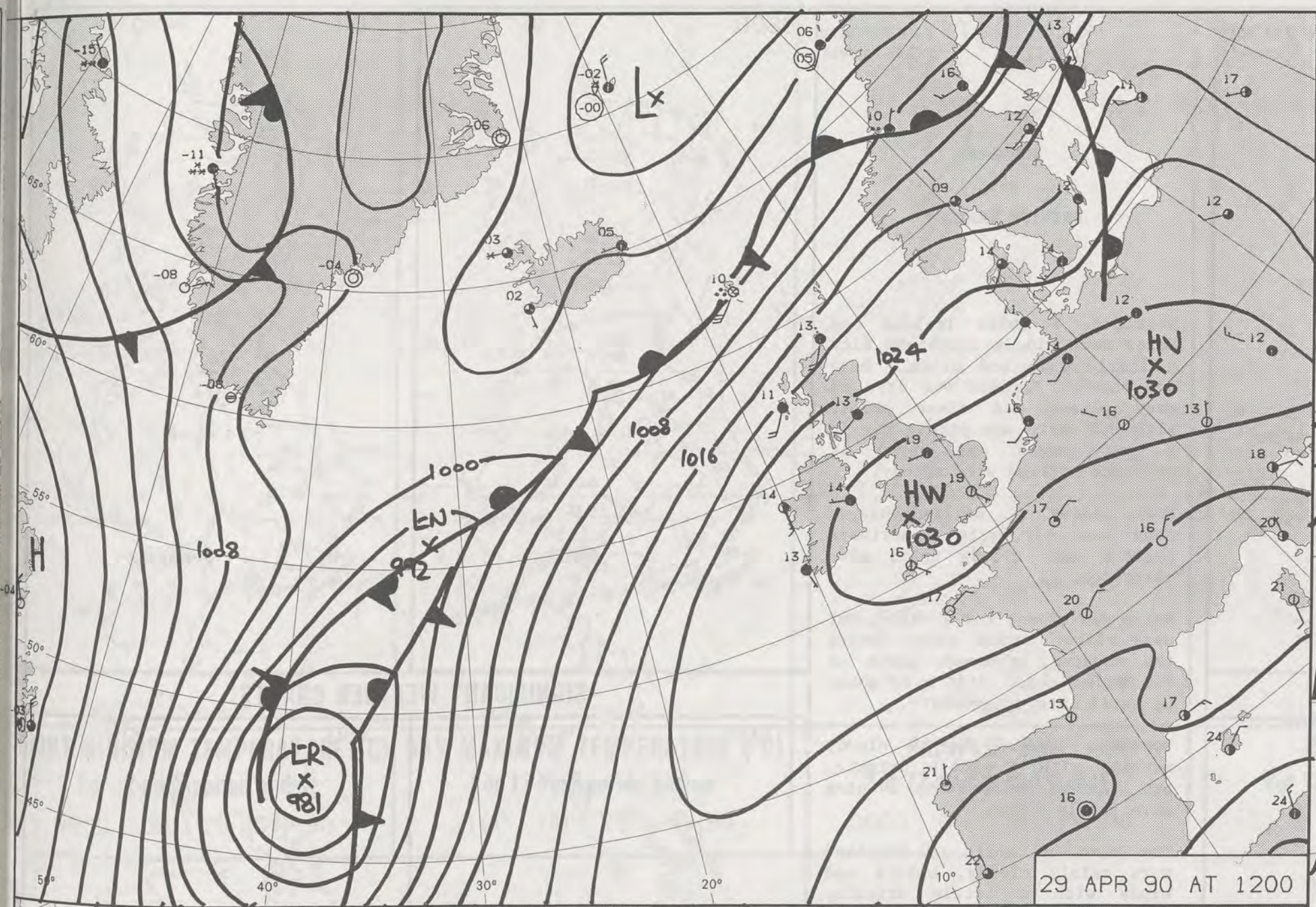
**DAILY
WEATHER
SUMMARY**



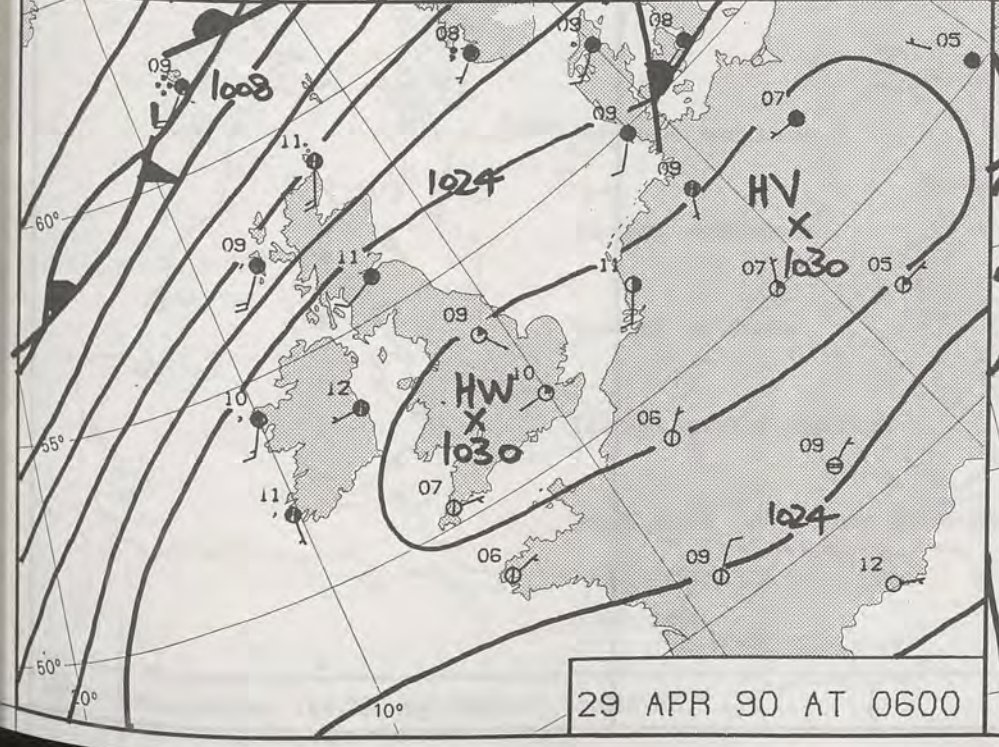
© Crown Copyright
All rights reserved



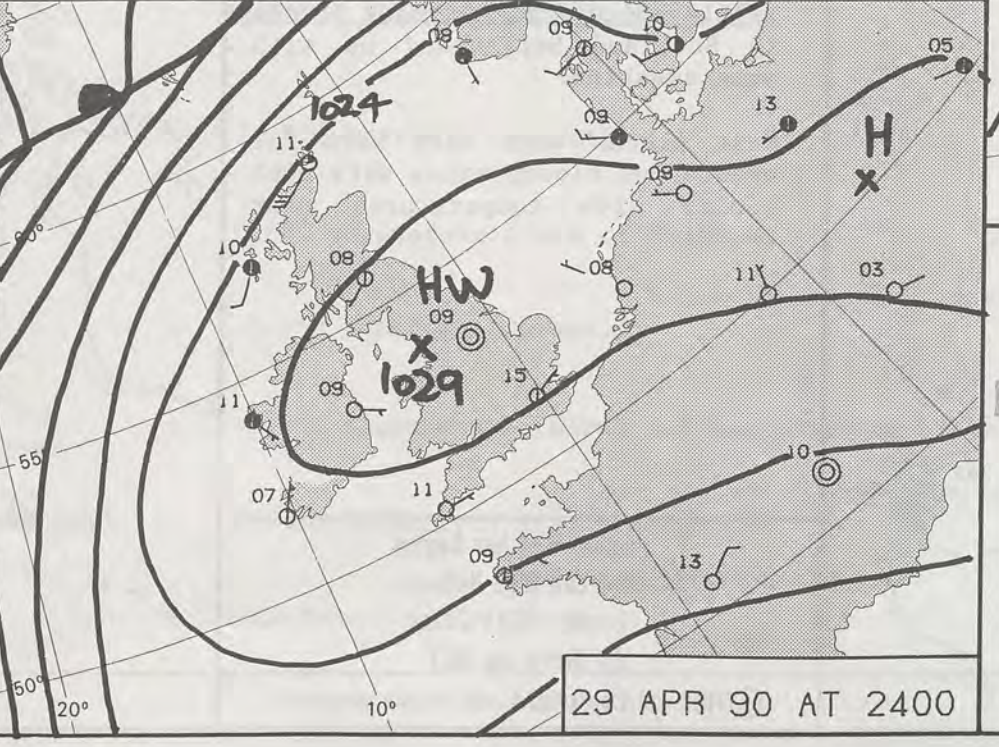
1200 28/4/90



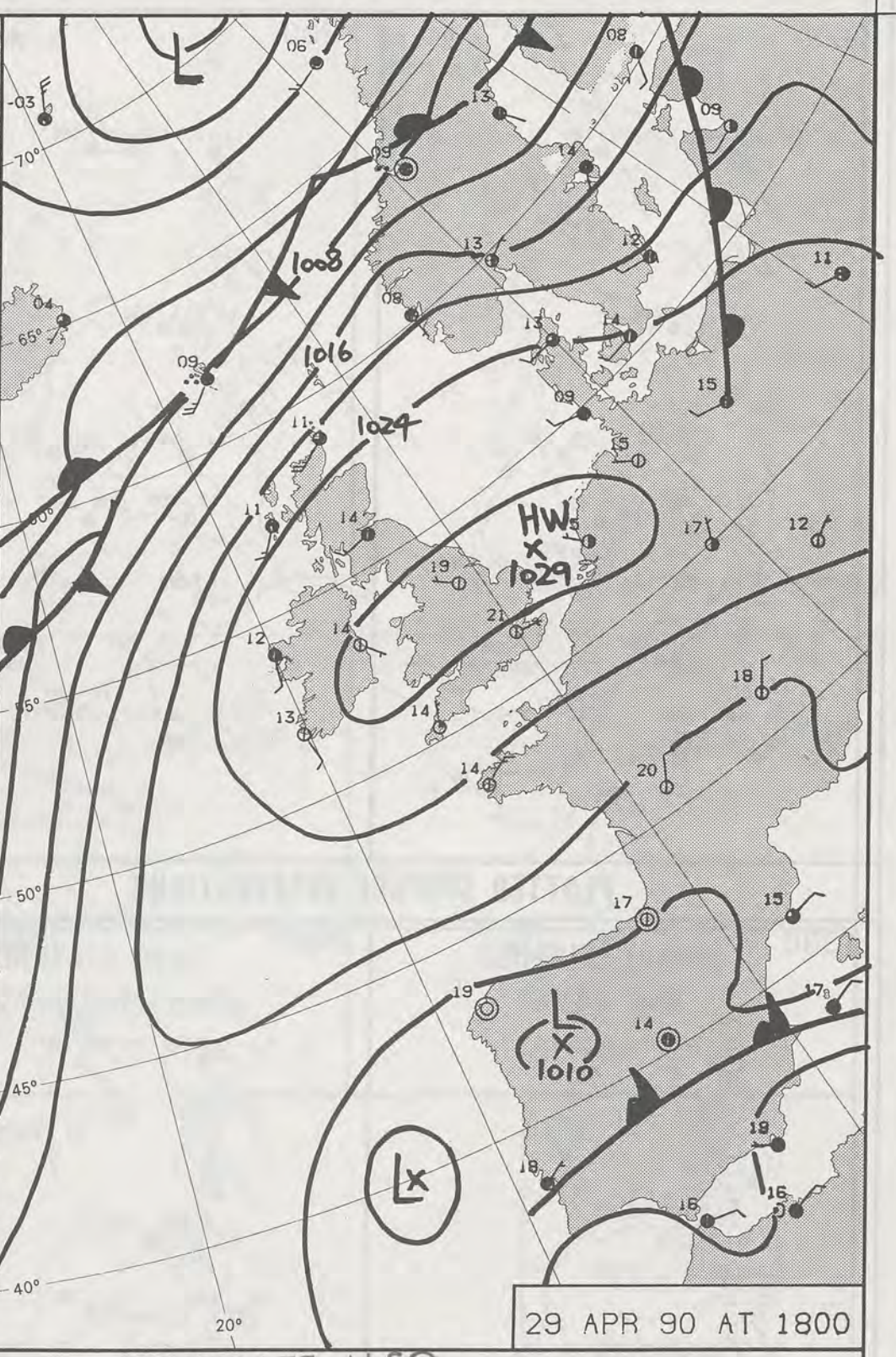
29 APR 90 AT 1200



29 APR 90 AT 0600



29 APR 90 AT 2400



29 APR 90 AT 1800

DUPLICATE ALSO
DAILY WEATHER SUMMARY
NOT FOR LOAN FOR



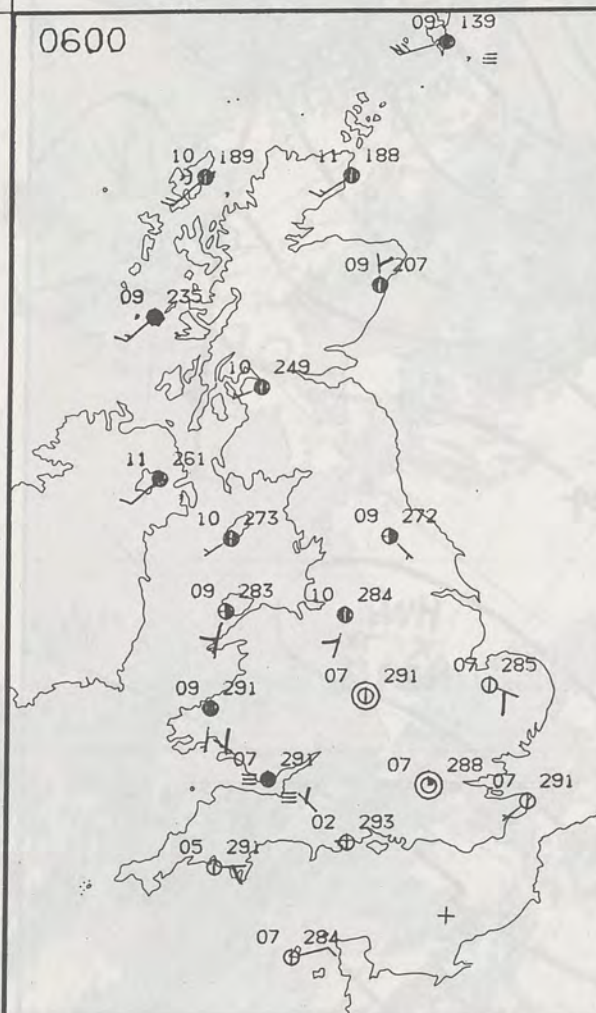
SUNDAY 29 APRIL 1990

front Cold front Occlusion

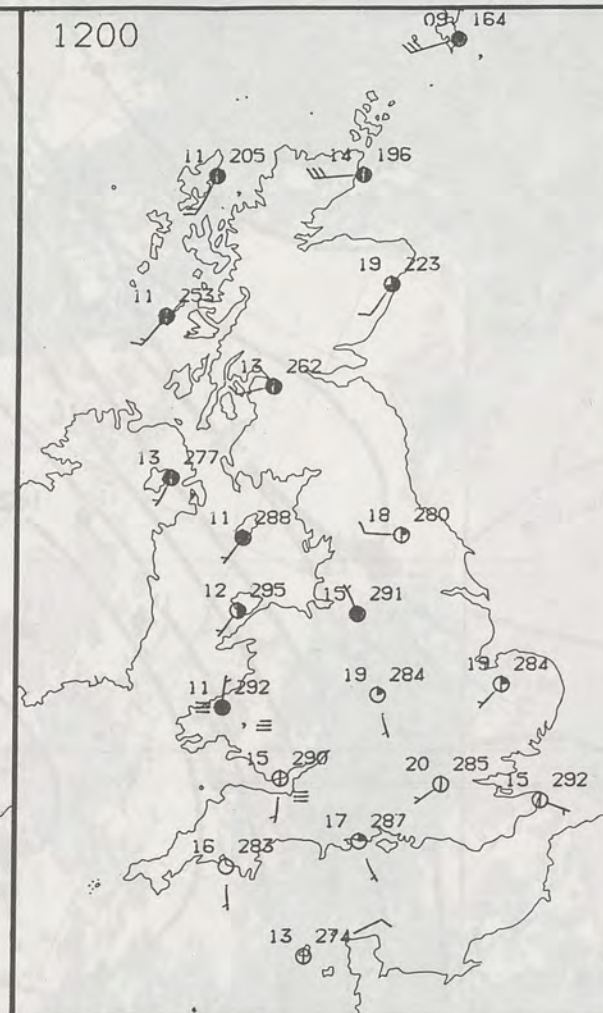
London Weather Centre 284-286 High Holborn London WC1V 7HX

© Copyright 1986 All rights reserved

0600

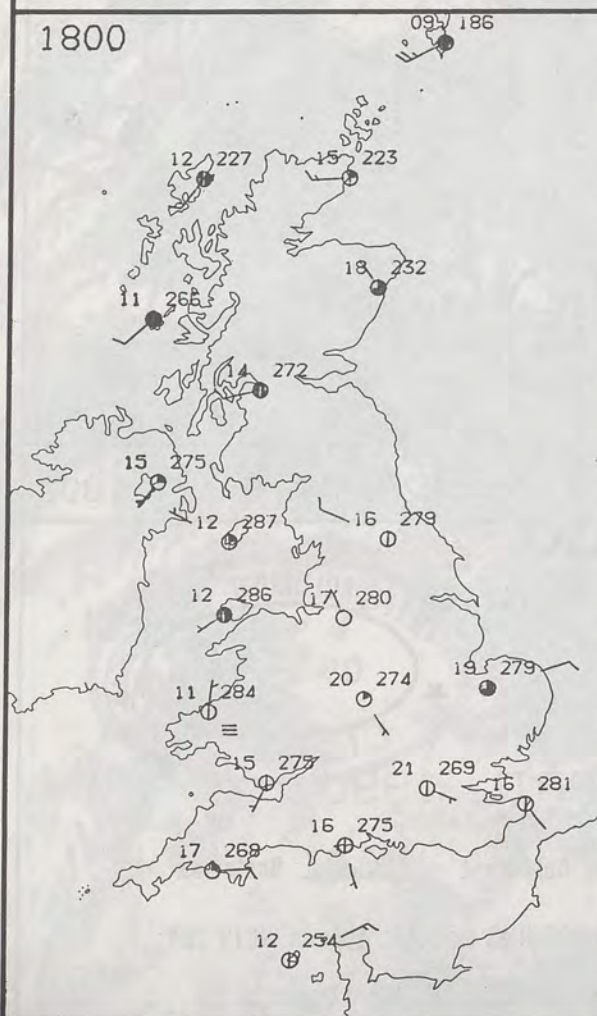


1200

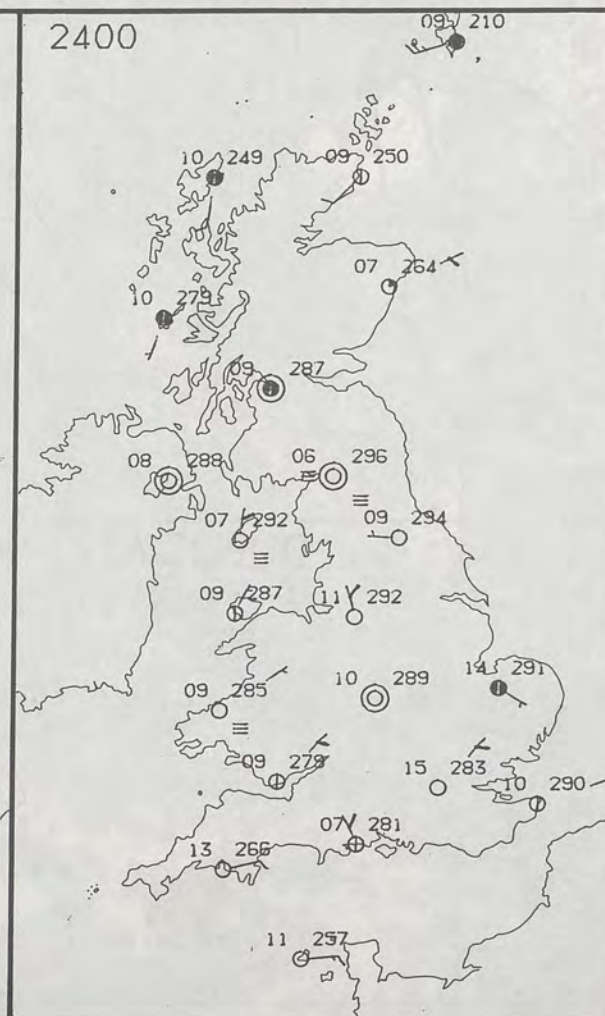


PLOTTED SURFACE OBSERVATIONS

1800



2400



SUNDAY
29 APRIL 1990

SUMMARY OF BRITISH WEATHER

Scotland, Northern Ireland and Wales were cloudy overnight with a little rain and drizzle here and there. England was dry and many places had clear skies, although there was patchy fog in a few places and parts of northern England were cloudy.

Most places in England had a sunny day, but parts of northern England were cloudy until mid-afternoon.

Wales was cloudy for a while, but most places turned sunny during the morning, although parts of the Dyfed coast didn't brighten up until late afternoon.

Southern Ireland had a cloudy morning with a little drizzle, but the afternoon and evening were fairly sunny.

The west and north of Scotland were mainly cloudy, chilly and windy with a little drizzle, mainly on coasts, but many places in Scotland brightened up with some sunshine.

Most places were very warm but coasts and cloudy areas were much cooler with temperatures near normal.

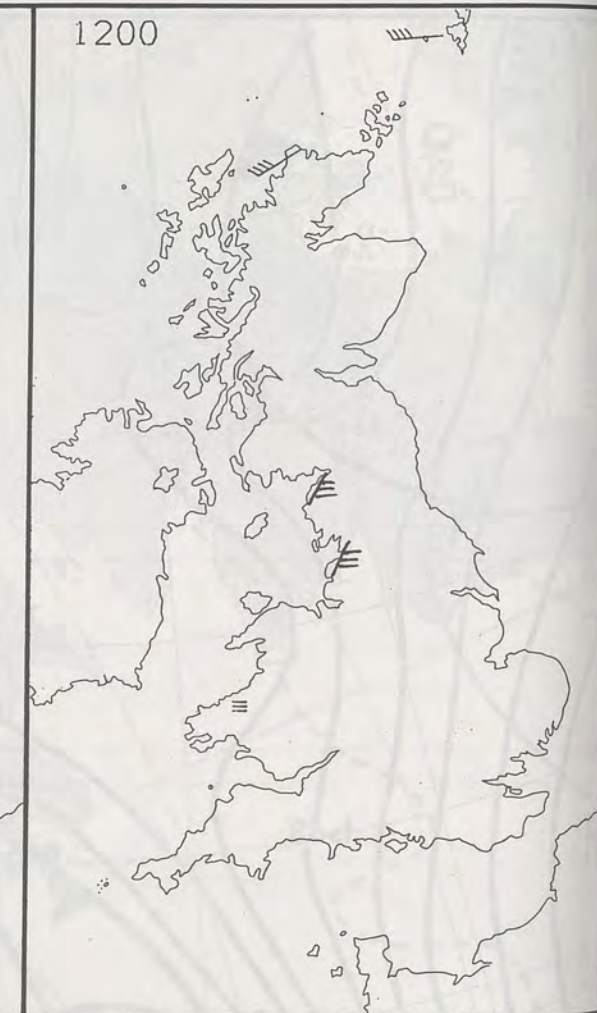
London Weather Centre
284-286 High Holborn
London WC1V 7HX
All times are GMT

© Crown Copyright All rights reserved

0600



1200

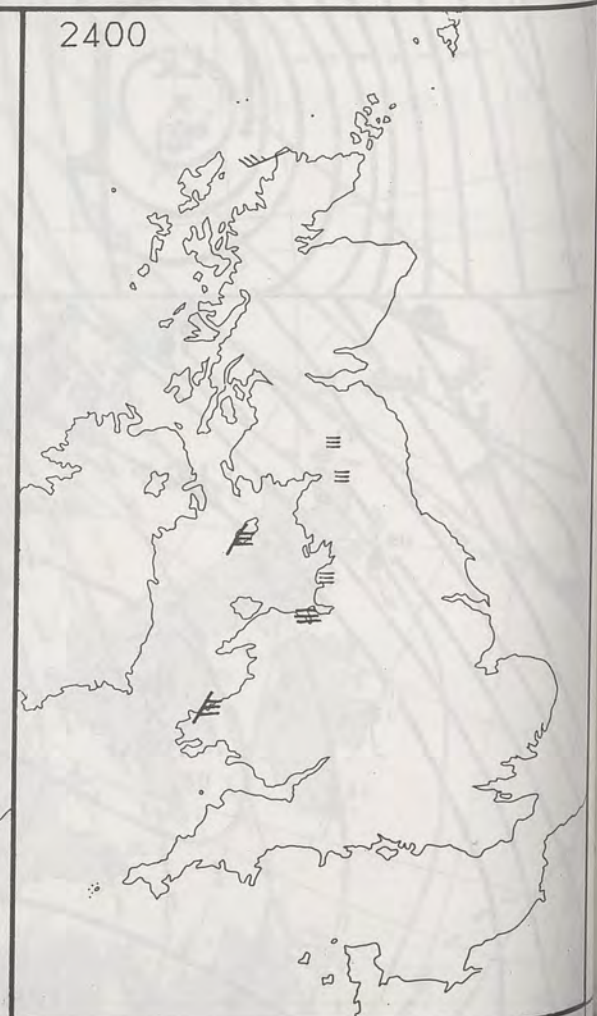


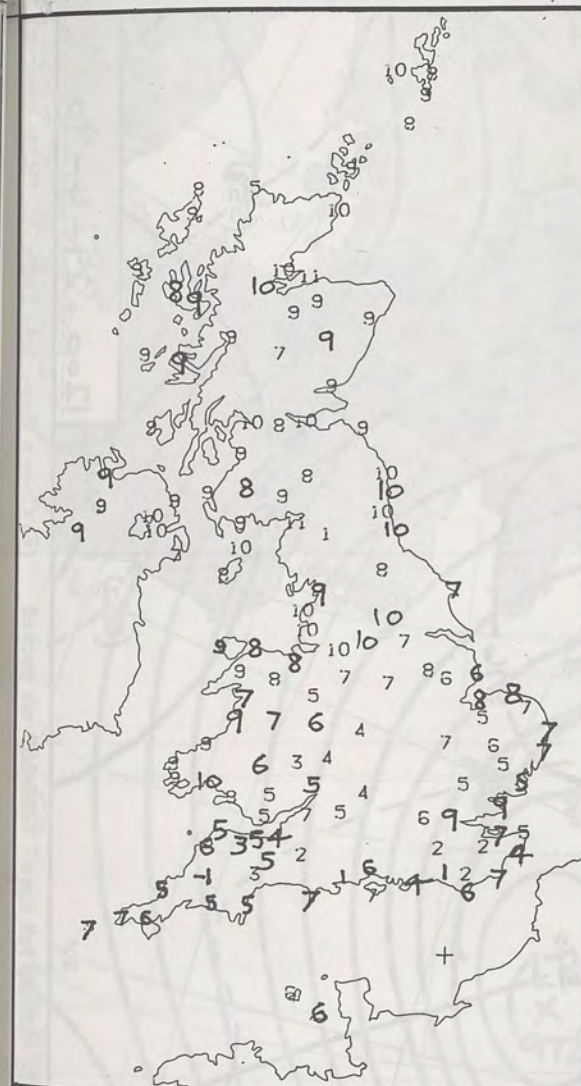
SIGNIFICANT WEATHER CHARTS

1800

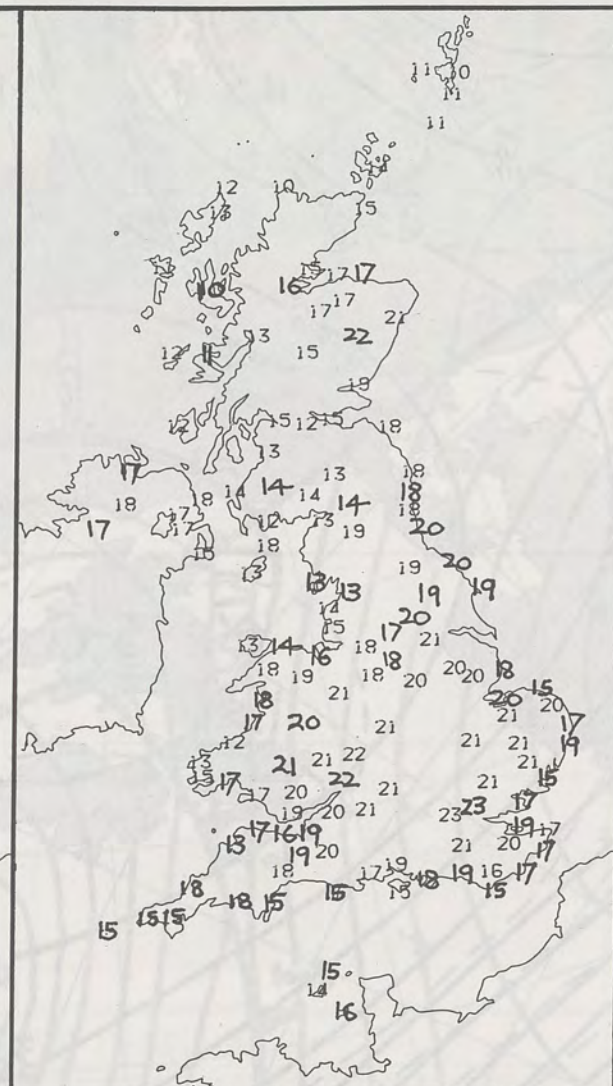


2400





NIGHT MINIMUM TEMPERATURE (°C)
For 12-hour period ending
0900 ON 29 APR 90



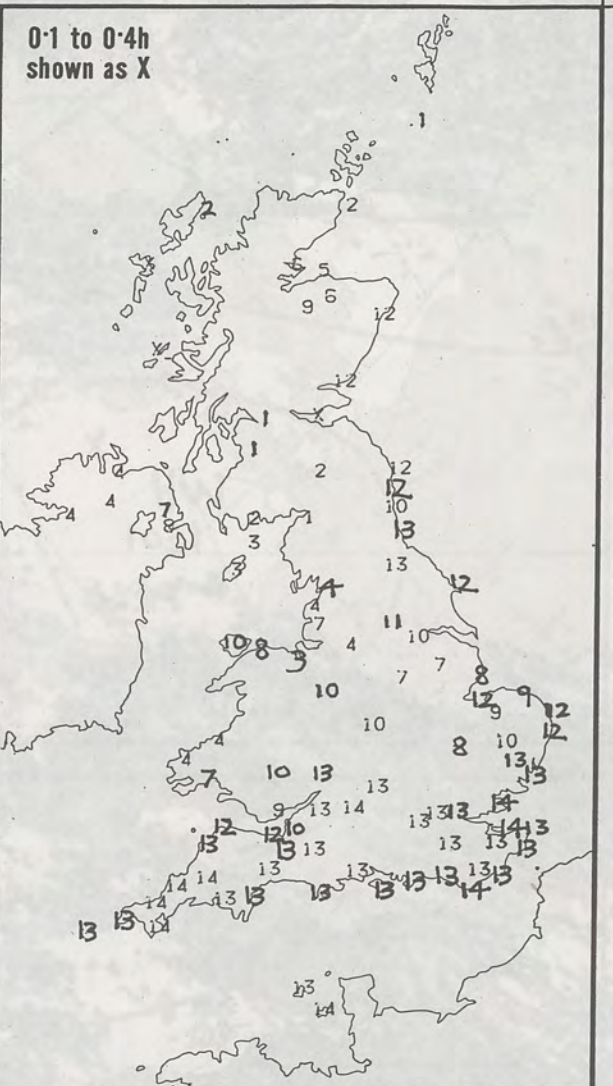
DAY MAXIMUM TEMPERATURE (°C)
For 12-hour period ending
2100 ON 29 APR 90



RAINFALL (mm)
For 12-hour period ending
0900 ON 29 APR 90



RAINFALL (mm)
For 12-hour period ending
2100 ON 29 APR 90



SUNSHINE (hours)
Dawn to dusk
29 APR 90


EXTREMES FOR SUNDAY 29TH APRIL 1990

Highest maximum	:	22.8°C Northolt (London)
Lowest maximum	:	9.6°C Waterstein (Isle of Skye)
Lowest minimum	:	-0.9°C Bastreet (Cornwall)
Lowest grass minimum	:	-3.0°C Bournemouth (Hurn) and East Hoathly (East Sussex)
Most rain (24 hours from 0900 GMT)	:	0.5 mm Collafirth Hill (Shetland)
Most sun	:	14.4 hours Bastreet

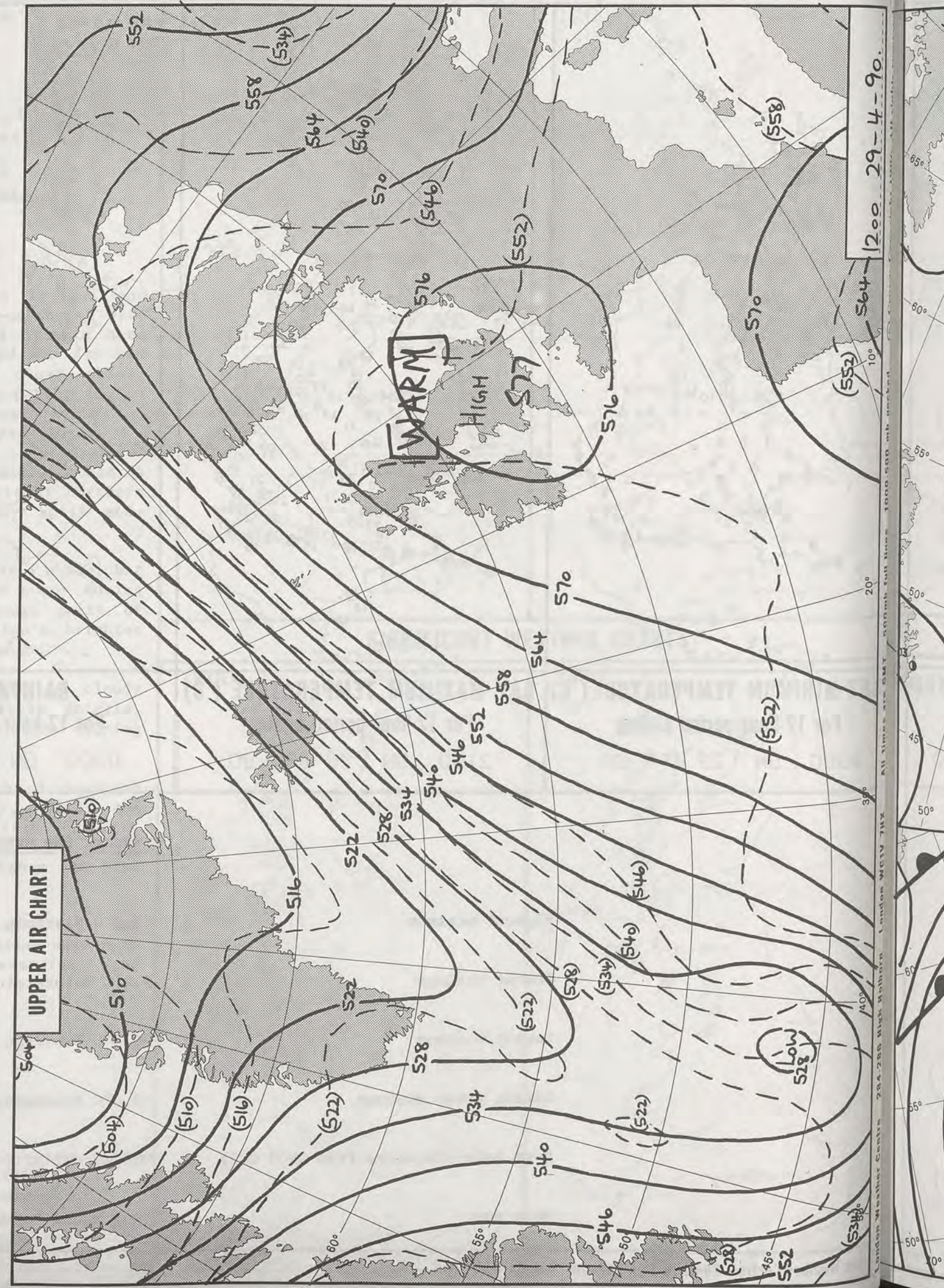
**DAILY
WEATHER
SUMMARY**



© Crown Copyright
All rights reserved



1301Z VIS 29/490




(552) 564 1200 29-4-90

(534)

20°

30°

(534)



30 APR 90 AT 1200

30 APR 90 AT 0600

30 APR 90 AT 2400

30 APR 90 AT 1800

DUPLICATE ALSO
DAILY WEATHER SUMMARY

NOT FOR LOAN FOR

MONDAY 30 APRIL 1990

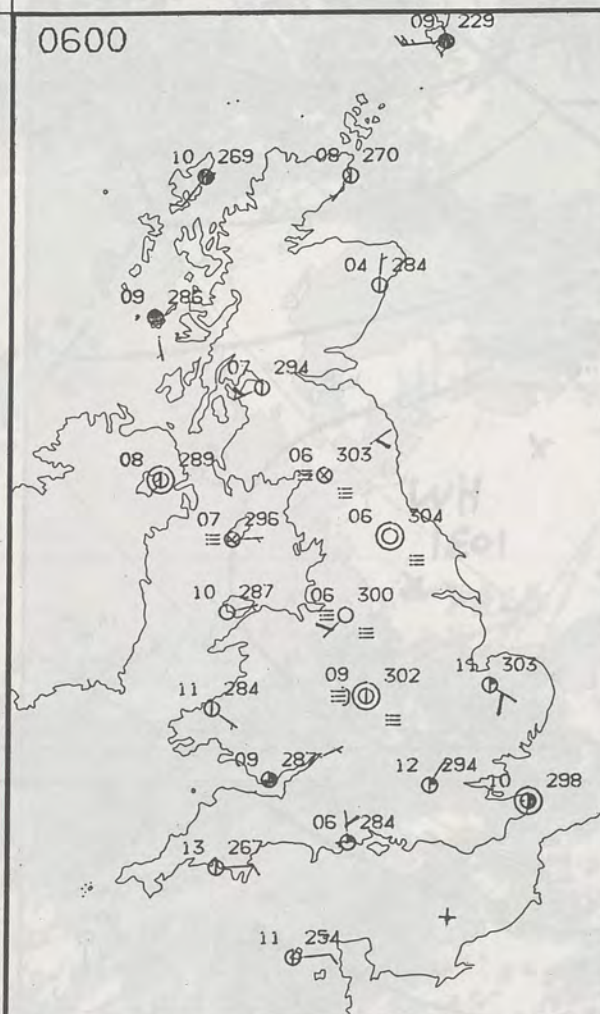
Warm front Cold front Occlusion

London Weather Centre 284-286 High Holborn London WC1V 7HX

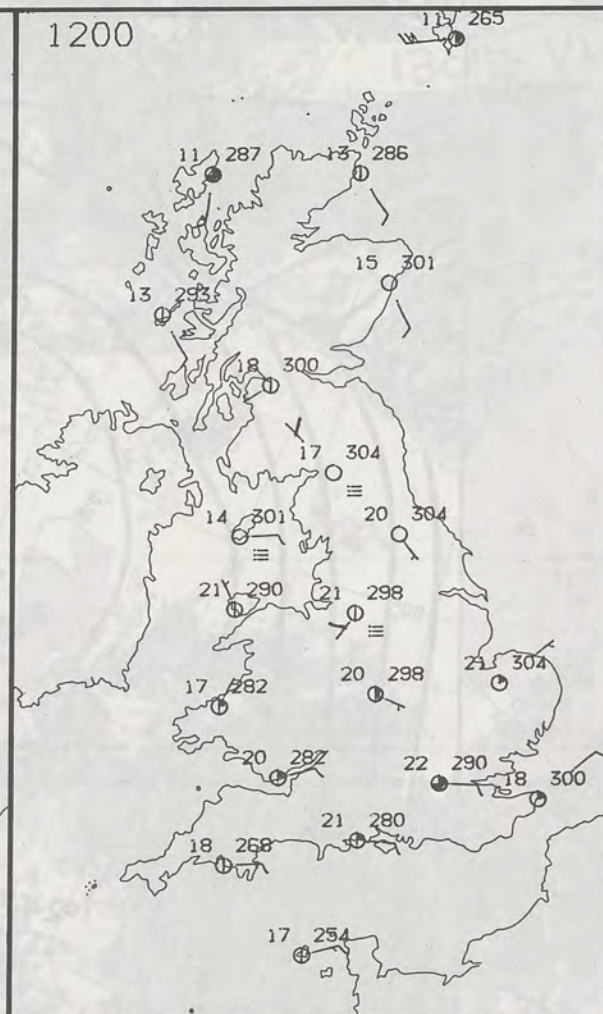
© Crown Copyright 1986 All rights reserved



0600

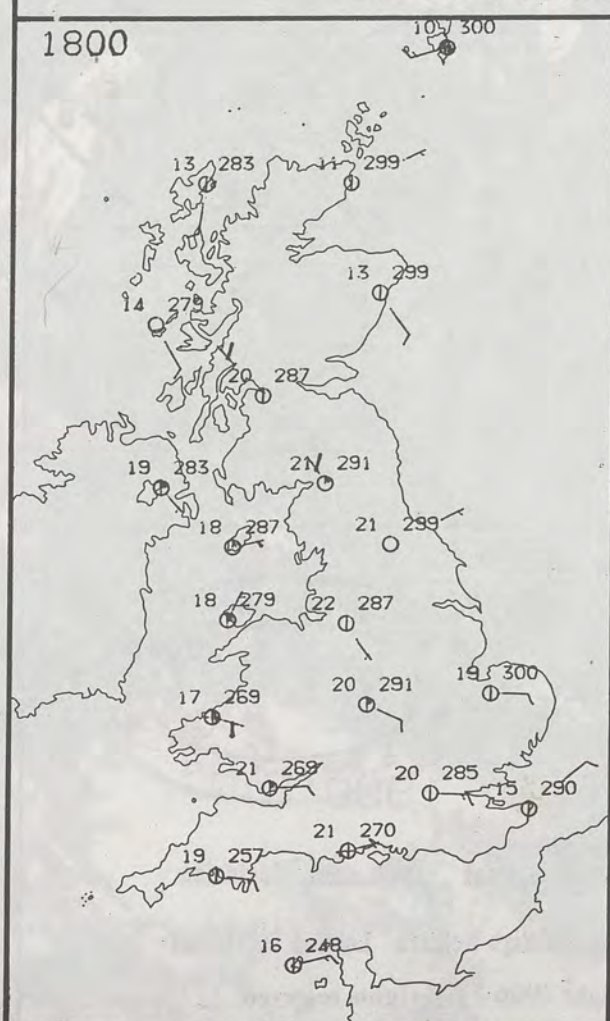


1200

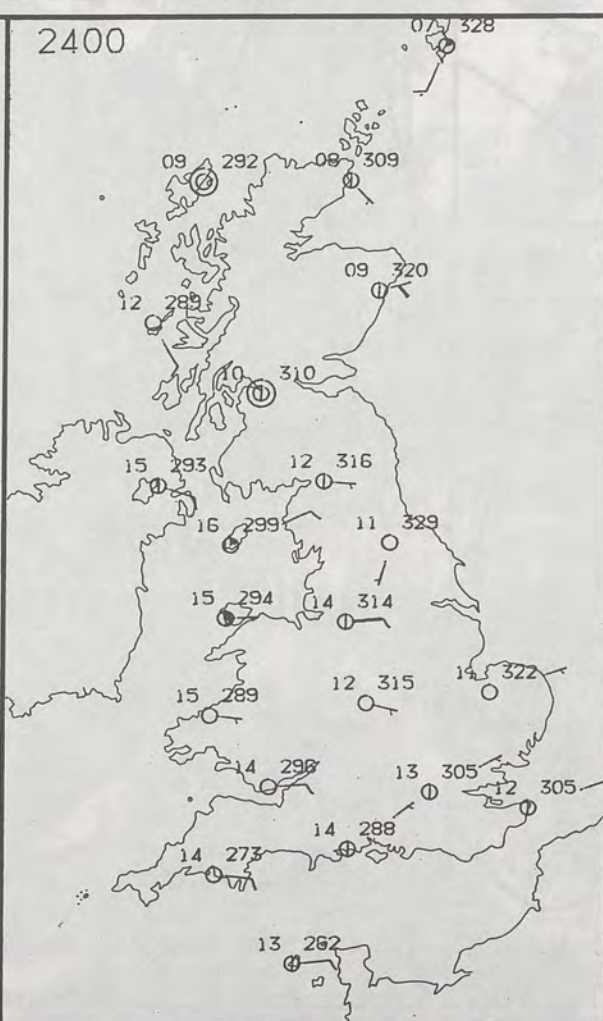


PLOTTED SURFACE OBSERVATIONS

1800



2400



MONDAY
30 APRIL 1990

SUMMARY
OF
BRITISH WEATHER

Much of the United Kingdom had clear skies overnight, but many places turned misty and there was patchy fog. There were some cloudy areas, especially in the west of Scotland and the Western and Northern Isles, and in the Isles there was a little drizzle. The north coast of Scotland and Orkney and Shetland were quite windy with a strong southwesterly wind.

The mist and fog cleared quickly in the morning and then most places had a sunny, very warm day. Light easterly winds kept many eastern and southern coastal areas quite a bit cooler, but temperatures were still above average.

The Western and Northern Isles of Scotland were cloudy for a while with a little drizzle here and there, but most places turned brighter during the day with some sunshine. It was cooler here than elsewhere, but even so temperatures were still above normal.

London Weather Centre
284-286 High Holborn
London WC1V 7HX
All times are GMT

© Crown Copyright All rights reserved

0600



1200

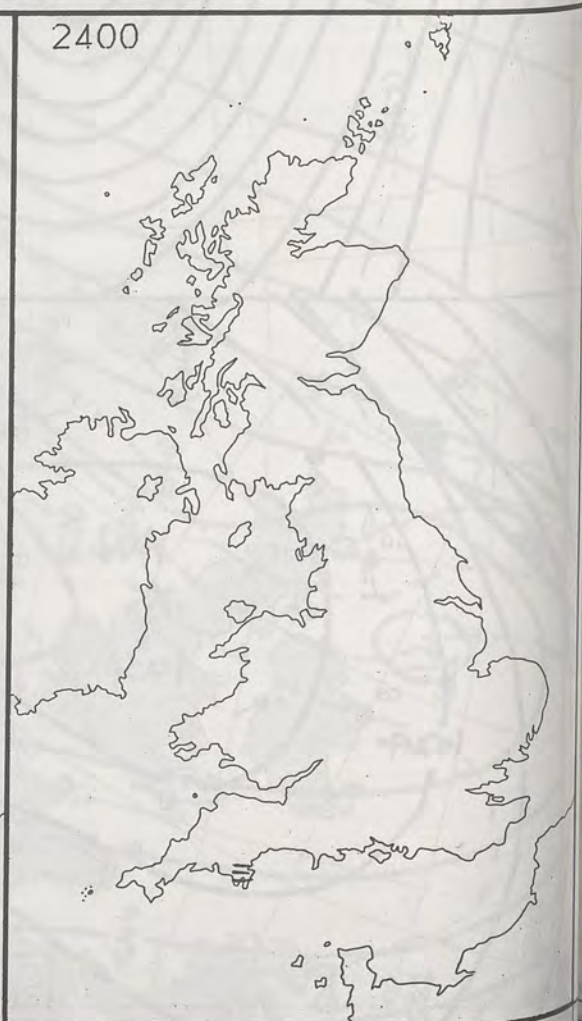


SIGNIFICANT WEATHER CHARTS

1800



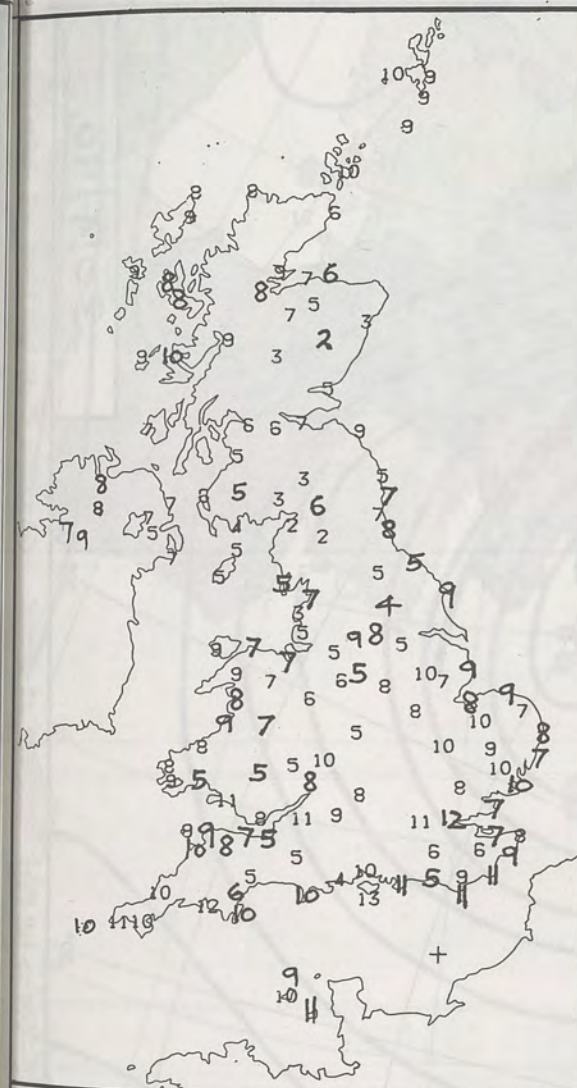
2400



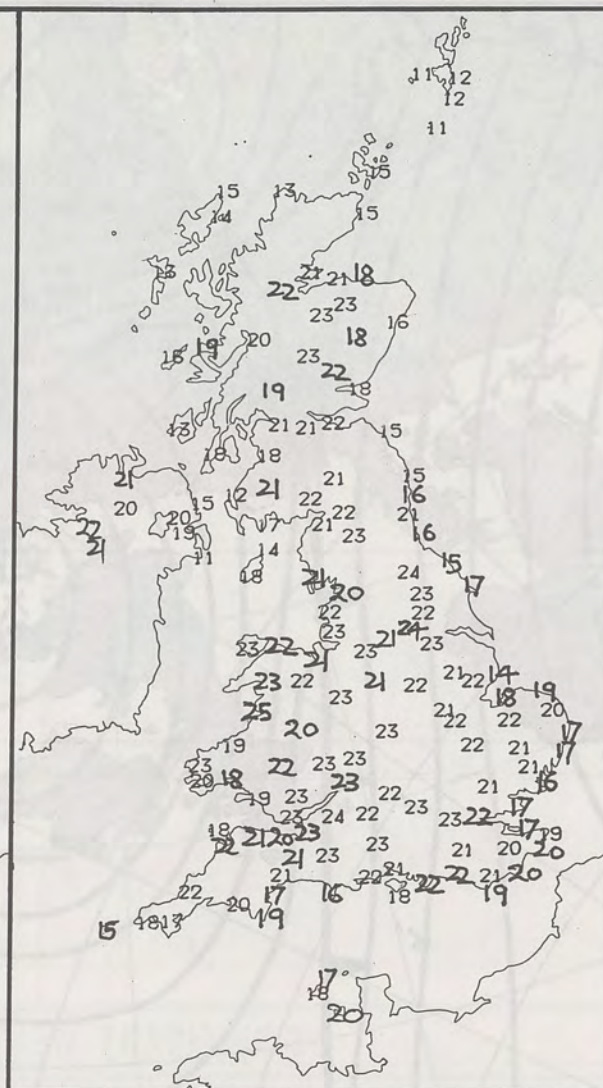
NIGHT

09

London W



NIGHT MINIMUM TEMPERATURE (°C)
For 12-hour period ending
0900 ON 30 APR 90



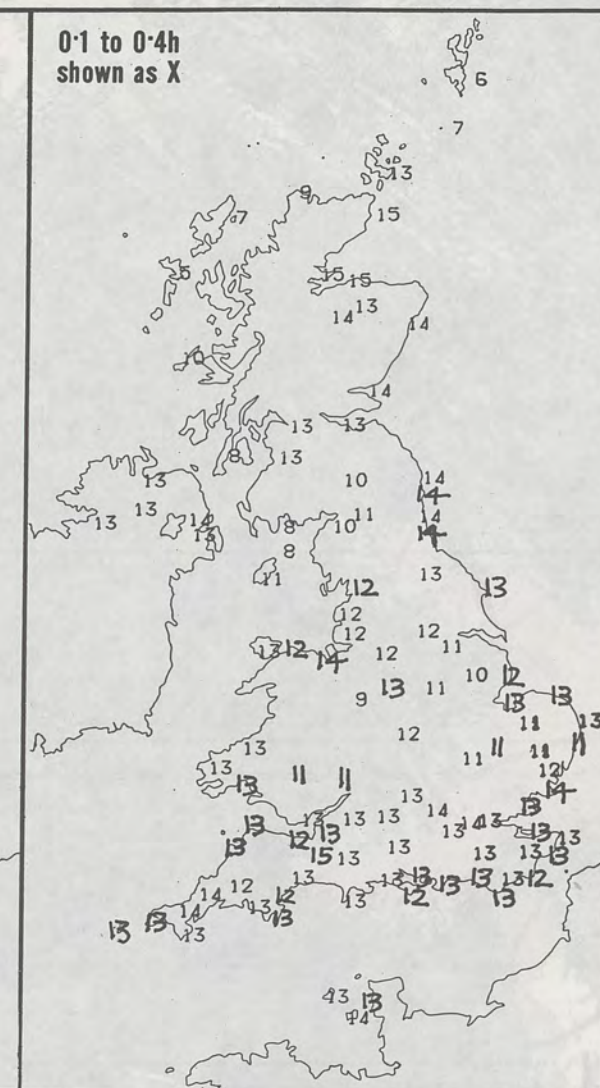
DAY MAXIMUM TEMPERATURE (°C)
For 12-hour period ending
2100 ON 30 APR 90



RAINFALL (mm)
For 12-hour period ending
0900 ON 30 APR 90



RAINFALL (mm)
For 12-hour period ending
2100 ON 30 APR 90



SUNSHINE (hours)
Dawn to dusk
30 APR 90

EXTREMES FOR MONDAY 30TH APRIL 1990

Highest maximum	: 25.0°C Aberdovey (Gwynedd)
Lowest maximum	: 11.1°C Foula (Shetland)
Lowest minimum	: 2.0°C Aspatria and Whins Pond (Cumbria) also Inchmarlo (Grampian)
Lowest grass minimum	: -3.2°C Glenlee (Dumfries and Galloway)
Most rain (24 hours from 0900 GMT)	: NO RAIN REPORTED
Most sun	: 14.7 hours Wick (Northeast Scotland)

**DAILY
WEATHER
SUMMARY**



© Crown Copyright
All rights reserved

NOON 29/4/90



UPPER AIR CHART

