

AIR MINISTRY.

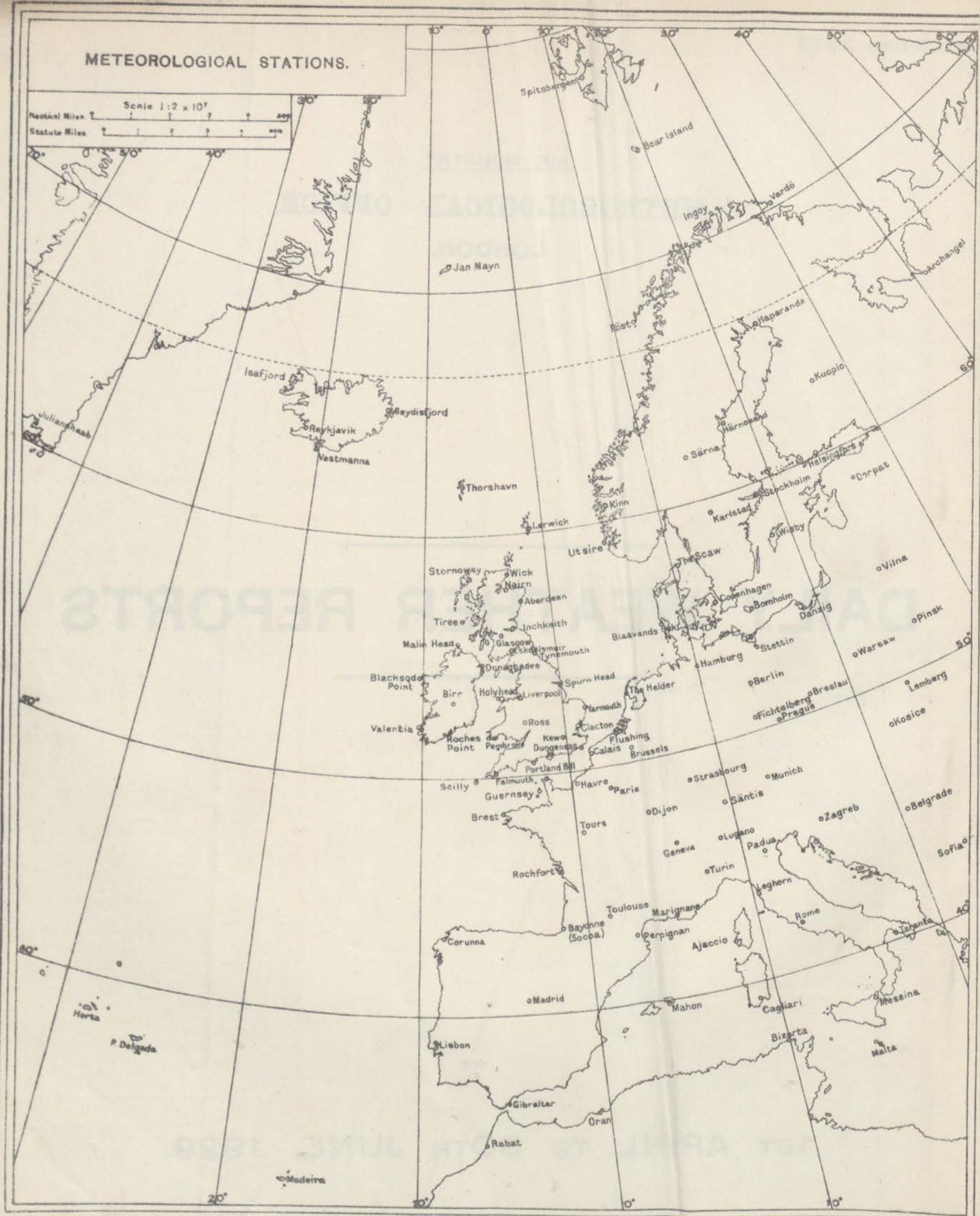
METEOROLOGICAL OFFICE.
LONDON.

DAILY WEATHER REPORTS

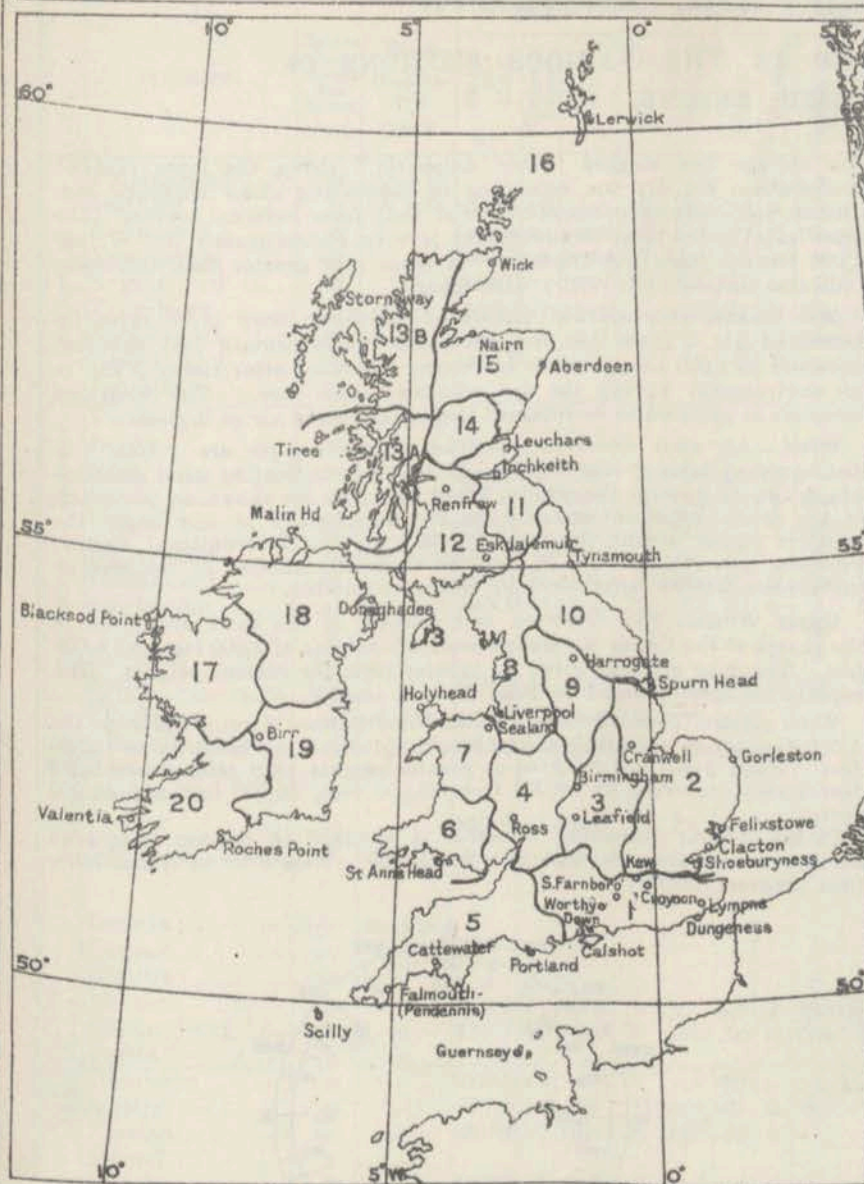
1ST APRIL TO 30TH JUNE, 1929.

METEOROLOGICAL STATIONS.

Scale 1:2 x 10⁷
Nautical Miles 1 2 3 4 5
Statute Miles 1 2 3 4 5



FORECAST DISTRICTS AND BRITISH STATIONS



STATIONS USED FOR UPPER AIR SUPPLEMENT.



FORECAST DISTRICTS

1. *England, S.E.*
Kent.
Sussex.
Surrey.
Hampshire.
Berkshire.
Wiltshire.
2. *England, E.*
Essex.
Middlesex.
Hertford.
Bedford.
Huntingdon.
Cambridge.
Suffolk.
Norfolk.
Lincoln.
3. *Midlands, E.*
Buckingham.
Oxford.
Northampton.
Warwick.
Leicester.
Rutland.
Nottingham.
4. *Midlands, W.*
Gloucester.
Hereford.
Worcester.
Shropshire.
Stafford.
5. *England, S.W.*
Dorset.
Somerset.
Monmouth.
Devon.
Cornwall.
6. *Wales, S.*
Glamorgan.
Brecknock.
Carmarthen.
Pembrokeshire.
Cardigan.
Radnor.
7. *Wales, N.*
Montgomery.
Merioneth.
Flint.
Denbigh.
Carnarvon.
Anglesey.
8. *England, N.W.*
Cheshire.
Lancashire.
Westmorland.
Cumberland.
9. *Midlands, N.*
Derby.
Yorkshire, W.
10. *England, N.E.*
Yorkshire, N. & E.
Durham.
Northumberland.
11. *Scotland, S.E.*
Roxburgh.
Selkirk.
Peebles.
Berwick.
Haddington.
Edinburgh.
Linlithgow.
Clackmannan.
Kinross.
Fife.
Forfar.
12. *Scotland, S.W., and Isle of Man.*
Isle of Man.
Dumfries.
Kirkcudbright.
Wigtown.
Ayr.
Lanark.
Renfrew.
Dumbarton.
Stirling.
- 13A. *Scotland, W.*
Argyll.
Bute.
- 13B. *Scotland, N.W.*
Hebrides.
Western parts of Inverness, Ross and Cromarty, Sutherland.
(Boundary line runs from Rannoch Station through Fort Augustus, Beaulieu and Lairg to Melville).
14. *Mid. Scotland.*
Perth.
15. *Scotland, N.E.*
Kincardine.
Aberdeen.
Banff.
Elgin.
Nairn.
Caithness.
Eastern parts of Inverness, Ross, Sutherland.
16. *Orkneys and Shetlands.*
17. *Ireland, N.W.*
Galway.
Roscommon.
Mayo.
Sligo.
Leitrim.
18. *Ireland, N.E.*
Meath.
West Meath.
Longford.
Cavan.
Fermanagh.
Monaghan.
Louth.
Armagh.
Down.
Antrim.
 Londonderry.
Tyrone.
Donegal.
19. *Ireland, S.E.*
Waterford.
Wexford.
Kilkenny.
Carlow.
Offaly.
Leix.
Kildare.
Dublin.
20. *Ireland, S.W.*
Cork.
Kerry.
Limerick.
Tipperary.
Clare.

BEAUFORT NOTATION OF WEATHER.

b Blue sky (not more than a quarter covered).
bc sky partly cloudy (one half covered).
c generally cloudy. d drizzle.
e wet air. h hail. KQ line squall.
l lightning. o overcast sky.
m mist, visibility 1000-10000 m.
f fog. 200-1000 m.
F thick fog. less than 200 m.
g gloom. jp precipitation within sight of station.
p passing showers. q squally.
r rain. s snow. rs sleet. t thunder.
u ugly threatening. v unusual visibility. w dew. x hoar frost.
y dry air. z dust haze; the turbid atmosphere of dry weather.

With present weather is combined, whenever possible, the general character of the weather.
A "solidus" divides actual existing weather from preceding conditions, thus: -bc/r = fair weather after rain; i = intermittent; - = "decreasing"; + = "increasing"; h(r) = "hail" or "rain and hail";
Capital letters indicate intensity, suffix o indicates slight; and repetition of letters continuity, thus: -
R = heavy rain.
rr = continuous moderate rain.
rro = continuous light rain.

SUPPLEMENT TO THE DAILY WEATHER REPORT OF THE METEOROLOGICAL OFFICE, LONDON.
SUMMARY OF METEOROLOGICAL OBSERVATIONS AT SELECTED STATIONS ISSUED ON THE 1st DAY OF EACH MONTH.

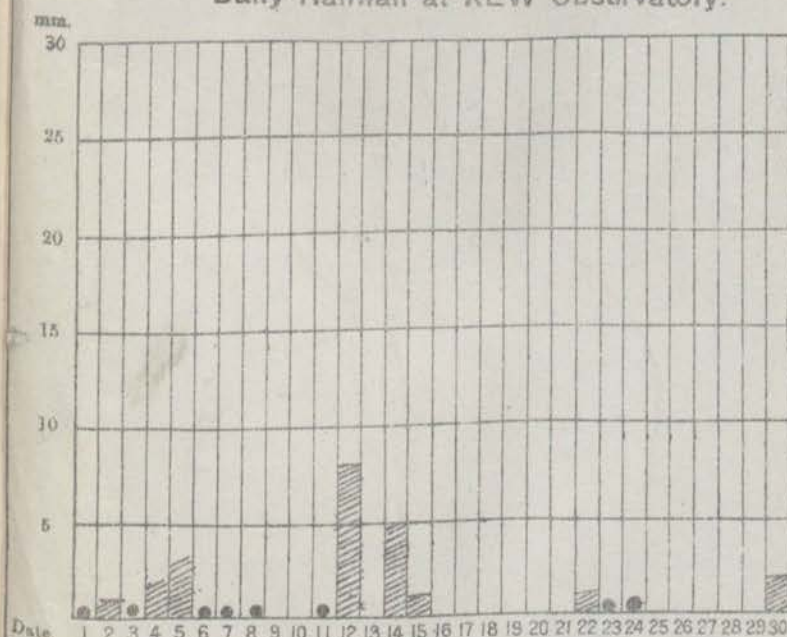
Notes on the Weather of **JUNE**, 1929.

June was a relatively cool month in spite of a slight excess of sunshine in most districts, and although the first fortnight brought a welcome spell of unsettled weather to the whole country, the total rainfall for the month was well below the normal except in Scotland. For the first week an elongated belt of low pressure was maintained from the Atlantic across the country. Appreciable general rain spread across the country during the first two days and a further fall was associated with the passage of a deepening disturbance during the 5th and 6th. Otherwise the weather was showery but with bright periods particularly in the North. The showers were heavy at times and were associated with thunder storms in S.E. England on the 4th., and again with local thunder on the 6th and 8th.

An anticyclone spreading up from the Azores gave an interval of mainly bright weather, and temperature, which had been rather low on the whole, rose generally to above 70°F. inland over most of England on the 11th. More than 15 hours of sunshine were registered locally on each of three consecutive days, but heavy rain fell over a restricted area of the W.W. seaboard on the 11th.; Blacksod Point reported 36 mm. In the rear of the anticyclone a depression from the Bay of Biscay gave general rain on the 12th., the heaviest falls being in the West. This was followed by a further period of showery weather with considerable periods of sunshine but a rather low temperature.

Anticyclonic conditions became established on the 17th, and mainly dry, sunny weather set in over a large area and persisted to the end of the month. Temperature rose quickly and on the 18th. maxima up to 75°F. were recorded locally. On the following day 80°F. was approached in S. England, and exceeded in the London area, Greenwich reporting 83°F. Thereafter temperature fell to a rather low level with the gradual onset of northerly winds; ground frost occurred at a few places round the 26th. Cool and often cloudy weather continued over the eastern half of the country for the rest of the month, but in the West brilliant weather prevailed with a rising temperature, 73°F. being reported at Valentia on the 28th. A few useful falls of rain occurred locally, mainly in the North, between the 18th and 23rd., and general rain set in over Southern England on the 30th. 23 mm. being registered at stations in the Southwest.

Daily Rainfall at KEW Observatory.



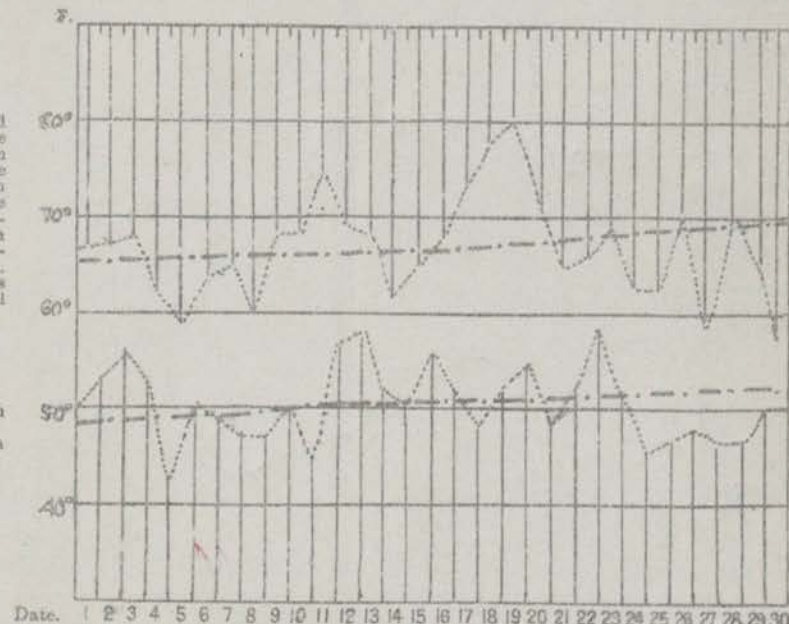
Daily Range of Temperature at KEW Observatory.

TEMPERATURE.

The peaked curves indicate the maximum temperature recorded each day and the minimum temperature each night throughout the month. The chain lines show normal values.

RAINFALL.

⊙ = less than 0.5 mm.
Total for month
22.1 mm.



MEAN VALUES FOR THE MONTH.*

	PRESSURE		TEMPERATURE	
	Mean	Difference from average	Mean	Difference from average
Aberdeen	mb. 1012.6	mb. -3.1	°F. 52.5	°F. -1.1
Valentia	1016.5	-0.2	55.4	-1.4
Kew	1016.7	0	58.7	-0.5

* Pressure—mean for the 24 hours.

Temperature—mean of Max. and Min.

WIND FREQUENCIES AT 7h.

Aberdeen



Valentia



Kew



Forces 1-3 — ; forces 4-7 — — — ; force 8 or above — — — — . Scale : 10mm. to 10 observations.

The figure in the centre of the circle gives the number of calms.

SUMMARY OF RECORDS OF TEMPERATURE, SUNSHINE, RAIN

	TEMPERATURE												LOW CLOUD.																	
	Number of daily readings within fixed limits.						Extremes—Warmest and Coldest.						Number of Ground Frosts.	Number of observations within fixed limits.																
							Days.			Nights.				7H.			13H.			18H.										
	+ Maximum.					Normal Max.	+ Minimum.					Normal Min.		Highest Max.	Lowest Max.	Highest Min.	Lowest Min.	Below 1,000 ft.	1,000-5,000 ft.	5,000-8,000 ft.	Below 1,000 ft.	1,000-5,000 ft.	5,000-8,000 ft.							
42-50	51-59	60-68	69-77	78-86	32		41	50	59	68	24		33											42	51	60	Date.	Date.	Date.	Date.
Stornoway ...	2	26	2	0	0	58.4	0	5	22	3	0	46.4	68	1	49	3	52	11	33	8	0	29	0	0	30	0	0	28	1	
Aberdeen ...	1	16	12	1	0	60.2	0	4	23	3	0	47.0	69	19	47	6	54	19	35	5	2	2	27	1	1	27	0	1	24	1
Edinburgh ... (Inchkeith)	0	16	14	0	0	*	0	0	23	7	0	*	67	26	54	4	55	19	43	6	8	21	1	3	26	1	6	22	1	
Renfrew ...	0	5	20	5	0	*	0	8	15	7	0	*	76	12	57	5	57	19	33	8	6	5	15	0	2	26	1	2	21	1
Eskdalemuir ...	0	16	13	1	0	*	1	8	19	2	0	*	71	12	54	18	52	19	29	5	2	7	21	0	2	27	0	2	26	0
Dublin ... (Phoenix Park)	0	3	26	1	0	63.8	0	9	15	6	0	46.8	69	2	57	5	57	19	35	26	1	*	*	*	*	*	*	*	*	*
Birr Castle ...	0	2	24	4	0	64.5	0	6	17	7	0	48.4	72	28	56	5	57	23	35	25	6	0	22	0	0	24	3	0	23	2
Valentia ... (Cahirgreen)	0	19	9	2	0	62.3	0	0	14	16	0	51.1	73	28	57	5	55	19	44	26	0	13	11	2	9	20	1	7	21	2
Tynemouth ...	2	12	13	3	0	60.7	0	0	20	10	0	47.8	72	11	49	4	57	19	44	4	0	5	25	0	1	29	0	0	30	0
Holyhead ...	0	16	14	0	0	61.0	0	0	11	19	0	50.6	63	11, 12, 28	54	5	54	23	45	5	0	8	17	1	4	21	1	4	20	0
Liverpool ... (Bidston)	0	12	14	4	0	63.6	0	0	19	11	0	51.0	73	11	51	5	53	2	43	5	0	1	26	0	0	24	1	0	22	1
Cranwell ...	0	3	22	5	0	*	0	6	18	6	0	*	77	19	55	5	55	3	38	5	0	3	20	3	0	30	0	1	26	1
Gorleston ...	0	11	14	5	0	62.0	0	0	17	13	0	51.1	71	15	53	4	58	3	42	5	0	0	17	5	0	19	8	0	19	4
Ross-on-Wye ...	0	1	26	3	0	68.7	0	6	14	9	1	49.1	74	19	54	5	60	23	38	5	2	2	21	2	0	26	2	1	23	0
Leafield ...	0	5	22	3	0	*	0	7	19	4	0	*	73	19	52	5	57	23	37	5	3	6	14	4	3	18	7	2	18	5
London ... (Kew Obsy.)	0	3	18	7	2	67.6	0	0	17	13	0	50.8	80	19	58	30	59	23	43	5	0	0	22	1	2	23	2	1	18	4
Croydon ...	0	4	16	9	1	*	0	0	20	10	0	*	78	19	56	5, 8, 20	58	23	43	5	0	9	15	1	3	24	1	1	22	1
Shoeburyness ...	0	3	20	7	0	66.9	0	2	19	9	0	51.3	74	19	56	8	57	13	41	11	0	2	17	4	0	20	5	2	16	1
Lympne ...	0	9	16	5	0	*	0	0	22	8	0	*	76	12	53	30	53	13, 22, 43	5, 9, 25	0	9	14	2	5	19	1	4	12	2	
Southampton ... (Calshot)	0	5	19	6	0	*	0	0	17	12	1	*	72	19	54	5	60	23	45	17	0	6	14	1	5	22	0	14	9	0
Falmouth ... (Pendennis)	0	9	21	0	0	*	0	0	13	17	0	*	66	19, 22, 27	55	1	58	23	47	11, 18, 25	*	1	28	0	0	30	0	1	25	1
UPPER AIR TEMPERATURE.												UPPER WINDS. No. of records of Velocity (m.p.h.) within fixed limits.																		
Pressure.	Normal Height.	Normal Temperature.	DUXFORD.		S.FARNBOROUGH.		ALDERGROVE.		STATION.	RENFREW.						CATTEWATER.						LYMPNE.								
			Mean.	No. of Reports.	Mean.	No. of Reports.	Mean.	No. of Reports.		Height.	No. of Obs.	Under 10 m.p.h.	10-25 m.p.h.	25-45 m.p.h.	45-75 m.p.h.	Above 75 m.p.h.	No. of Obs.	Under 10 m.p.h.	10-25 m.p.h.	25-45 m.p.h.	45-75 m.p.h.	Above 75 m.p.h.	No. of Obs.	Under 10 m.p.h.	10-25 m.p.h.	25-45 m.p.h.	45-75 m.p.h.	Above 75 m.p.h.		
mb.	feet.	°F.	°F.		°F.		°F.		Feet.																					
950	1850	52	51	34	54	7	49	6	2,000	61	18	30	13	-	-	44	11	24	9	-	-	66	14	36	15	1	-	-	-	-
800	4860	43	40	34	45	7	39	7	5,000	39	9	20	10	-	-	19	7	9	3	-	-	26	10	14	2	-	-	-	-	-
780	8170	33	32	34	36	7	31	7	10,000	20	4	13	3	-	-	7	1	6	-	-	-	2	-	2	-	-	-	-	-	-
650	11,850	22	21	34	24	5	24	4																						
550	16,110	7	7	34	18	1	-	-	15,000	11	1	9	1	-	-	3	1	2	-	-	-	-	-	-	-	-	-	-	-	-

* The readings used are, except in the case of Phoenix Park, the maximum for the period 7h.-18h., and the minimum for the period 18h.-7h. The normal values given above are based on extremes taken over the 24 hours.

METEOROLOGICAL OFFICE: AIR MINISTRY, KINGSWAY, W.C.2.

RAINFALL, HUMIDITY AND LOW CLOUD, JUNE, 1922.

	SUNSHINE.										RAINFALL.																
	Number of Days with duration.					Maximum Duration.		Total for past 12 months.	Difference from average.	Total for Month.	Difference from average.	Number of days with amount.†						Maximum fall in 24 hrs.		Total for past 12 months.			Difference from Average.	Total for Month ‡	Difference from Average.	Days with Thunder.	Days with Snow or Sleet.
	Nil.	0.1-3h.	3.1-6h.	6.1-9h.	Above 9h.	Hours.	Date.					0, trace or 0.1 mm.	0.2-1 mm.	1.1-5 mm.	5.1-15 mm.	15.1-25 mm.	Above 25 mm.	mm.	Date.								
								hours.	hours.	hours.	hours.							mm.	mm.	mm.	mm.						
Stornoway ...	4	9	8	4	5	13.6	8	1316	+57	137	-41	9	5	10	5	1	0	17	2	945	-321	83	+24	0	0		
Aberdeen ...	2	6	7	6	9	12.6	26	1326	-61	169	-15	12	9	7	2	0	0	10	6	668	-80	47	+4	0	0		
Edinburgh ... (Inchkeith)	0	2	8	7	13	15.7	26	1571	.	240	.	17	5	6	2	0	0	11	6	524	-30	39	-8	4	0		
Renfrew ...	0	6	6	6	12	15.3	26	1281	.	215	.	15	4	7	3	1	0	20	1	912	-13	65	+5	1	0		
Eskdalemuir ...	2	7	5	8	8	14.8	26	1349	.	185	.	9	6	7	7	1	0	17	15	1562	+133	113	+38	2	0		
Dublin ... (Phoenix Park)	1	5	8	5	11	15.0	11	1623	+116	220	+31	18	2	9	1	0	0	7	8	577	-128	35	-15	0	.		
Birr Castle ...	4	3	6	9	8	13.4	26	1439	+96	194	+30	16	5	6	3	0	0	9	7	785	-44	43	-16	1	0		
Valentia ... (Cahiriveen)	5	6	2	4	13	14.9	28	1528	+83	209	+21	12	7	3	8	0	0	13	1	1504	+90	86	+5	0	0		
Tynemouth	18	4	5	3	0	0	8	1	529	-92	40	-10	1	0		
Holyhead ...	1	4	4	3	18	15.0	11	1796	.	267	.	19	3	5	3	0	0	7	12	828	-60	35	-20	0	0		
Liverpool ... (Bidston)	0	3	4	8	15	14.1	11	1692	+236	254	+54	17	4	8	1	0	0	6	12	525	-184	29	-27	2	0		
Cranwell ...	2	7	5	8	8	14.3	11	1664	.	198	.	17	5	7	1	0	0	6	6	459	-131	29	-14	1	0		
Gorleston ...	3	7	7	5	8	14.1	11	1687	.	173	.	19	8	3	0	0	0	4	4	429	-193	11	-34	0	0		
Ross-on-Wye ...	1	9	3	3	14	15.1	9	1706	.	224	.	19	5	4	1	1	0	16	12	545	-173	34	-21	1	0		
Leaffield ...	0	10	4	4	12	14.8	18	1747	.	215	.	17	5	6	2	0	0	11	14	571	-123	36	-23	1	0		
London ... (Kew Obsy.)	1	7	5	5	12	13.7	19	1734	+259	210	+13	20	4	5	1	0	0	8	12	456	-150	22	-33	1	0		
Croydon ...	1	7	4	7	11	14.9	11	1742	.	213	.	20	3	5	2	0	0	6	4	535	-144	25	-29	1	0		
Shoeburyness ...	1	7	4	6	12	13.5	18	1905	.	217	.	22	4	4	0	0	0	3	3	385	-95	13	-30	2	0		
Lympne ...	3	6	4	5	12	15.0	28	1968	.	209	.	19	3	5	3	0	0	9	4	596	-128	35	-14	1	0		
Southampton ... (Calshot)	4	3	3	6	14	14.5	26	1996	.	242	.	20	3	5	2	0	0	7	5	521	-125	27	-15	1	0		
Falmouth ... Observatory	3	4	4	4	15	15.0	7	1826	+67	251	+30	19	2	2	7	0	0	14	29	1000	-107	69	+10	1	0		

MINIMUM SURFACE HUMIDITY.

No. of DAYS (MDT. TO MDT.) WITH MINIMA BETWEEN FIXED LIMITS.

Station.	95-100 %.	90-94 %.	80-89 %.	70-79 %.	60-69 %.	50-59 %.	40-49 %.	30-39 %.	20-29 %.
Aberdeen ...	0	0	1	3	16	8	1	1	0
Renfrew ...	0	0	1	2	8	8	10	1	0
Eskdalemuir ...	0	0	2	1	9	4	10	4	0
Valentia ...	0	2	6	5	9	4	2	2	0
Ross on Wye ...	0	0	0	3	3	7	7	9	1
London ... (Kew Obsy.)	0	0	0	1	5	7	7	10	0
Falmouth ...	0	3	1	6	7	7	4	1	0

STATE OF GROUND AT 13 h.

No. of DAYS EACH TYPE WAS RECORDED.

Station.	0	1	2	3	4	5	6	7	8	9	
Aberdeen ...	11	19	0	0	0	0	0	0	0	0	0= Dry ground.
Renfrew ...	14	16	0	0	0	0	0	0	0	0	1= Wet ground.
Eskdalemuir ...	6	14	10	0	0	0	0	0	0	0	2= Soft (muddy) wet ground.
Valentia ...	12	14	0	0	0	4	0	0	0	0	3= Bare ground frozen (but less than 2 ins. deep).
Ross on Wye ...	21	7	0	0	0	2	0	0	0	0	4= Bare ground frozen (but more than 2 ins. deep).
London ... (Kew Obsy.)	20	6	0	0	0	4	0	0	0	0	5= Dew (or wet grass but not wet ground).

6= Skating to-day in 1900 and 1800 reports (Hoar frost in 6100 and 6700 reports).
7= Snow (thin layer, often not continuous).
8= Snow (deep, impeding traffic, usually a continuous layer).
9= Glazed roads (ice on roads from frozen rain or melted snow).

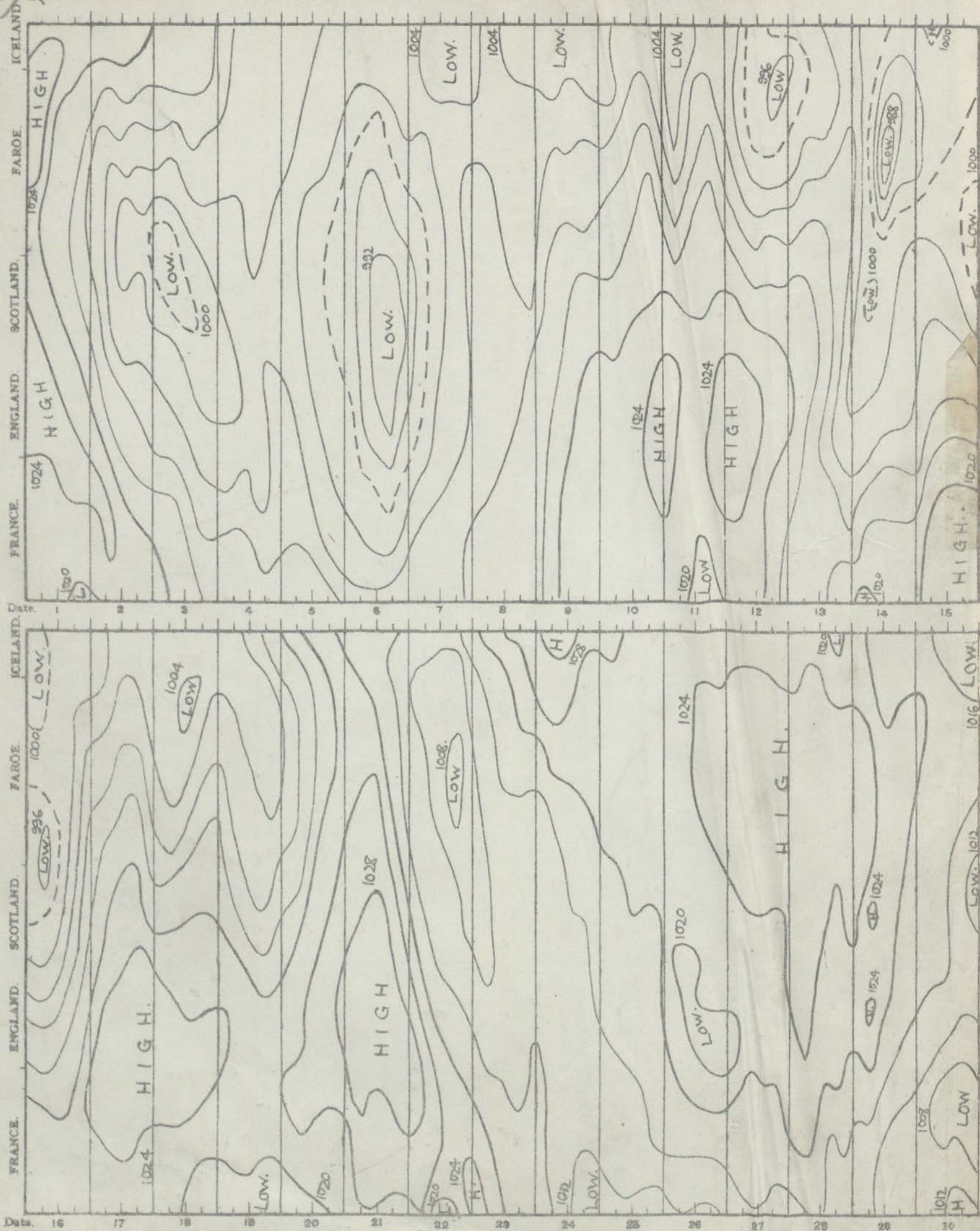
* One observation missing.
† The average sunshine for Liverpool and the average rainfall for the other stations marked † have been computed from the records available for these several stations by reference to the nearest stations with long records.

‡ Based in part on reports made by telegraph in which the day & night measurements are rounded off to the nearest whole millimetre. Small discrepancies may arise between these totals and those given in the Monthly Weather Report which are based on readings taken to 0.1 mm.

G. C. SIMPSON, F.R.S., Director.

PRESSURE: ICELAND TO GULF OF LIONS JUNE, 1929.

ISOPLETHS* BASED ON SIX-HOURLY OBSERVATIONS.



NOTE: The diagram is obtained by drawing a line from Akureyri in Iceland to the South of France, near Marseilles. The points at which the isobars drawn for 4 mb. pressure intervals intersect this line at 1h, 7h, 13h, and 19h are plotted consecutively and joined to show the variation of pressure from day to day at any point in the line. The line terminates at 66° N., Long. 18° W. in the north, at 44° N., Long. 4° E. in the south.



AIR MINISTRY.

DAILY WEATHER REPORT OF THE METEOROLOGICAL OFFICE, LONDON:

BRITISH SECTION.

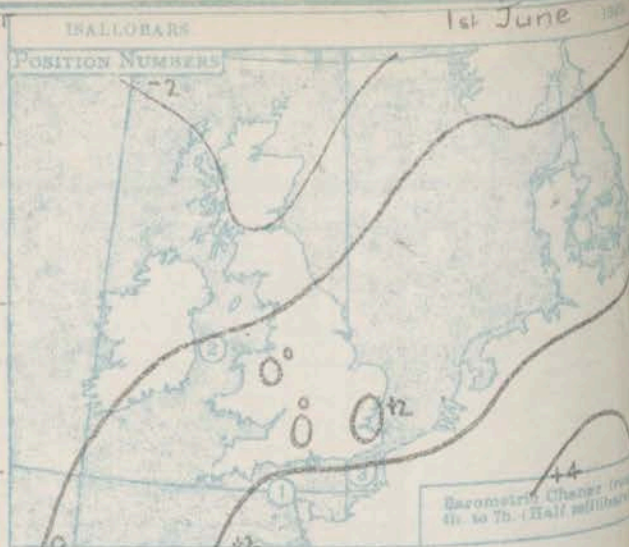
No. B 24663

Saturday 1st June 1929.

Page 1.

Observations at 12h. G.M.T. 31st															Observations at 12h. G.M.T. 31st																
STATIONS															STATIONS																
(For heights see p. 2)															(For heights see p. 2)																
Barom. at M.S.L.	Change in 3 Hours	Wind.		Weather.	Temp. op.	Humidity. %	Visibility. 0-10	Cloud.			Barom. at M.S.L.	Change in 3 Hours	Wind.		Weather.	Temp. op.	Humidity. %	Visibility. 0-10	Cloud.			Barom. at M.S.L.	Change in 3 Hours	Wind.		Weather.	Temp. op.	Humidity. %	Visibility. 0-10		
		Dir.	Force					Low.	Upper	Total			Dir.	Force					Low.	Upper	Total			Dir.	Force						
			0-12					Height	Form	Am.									Height	Form	Am.										
								Feet		0-10									Feet		0-10										
Lerwick	1025.2	0	ENE	3	bc	48	63	1500	StCl	3	1024.7	-0.5	NE	3	bc	48	55	1500	StCl	3	1024.7	-0.5	NE	3	bc	48	55	1500	StCl	3	
Bornoway	1025.3	-2	NE	4	c	55	55			0	1024.8	-0.5	NE	4	b	54	75			0	1024.8	-0.5	NE	4	b	54	75			0	
Wick	1026.0	0	NE	2	c	50	85	2500	AmNb	6	1025.6	0	E	2	bc	49	75	2500	StCl	2	1025.6	0	E	2	bc	49	75	2500	StCl	2	
Three	1025.0	+1	NE	1	b	61	75	2500	Cu	2	1024.0	-2	NNE	1	b	59	85			0	1024.0	-2	NNE	1	b	59	85			0	
Nairn	1025.0	0	NE	3	c	51	75	4000	StCl	9	1024.1	0	E	3	bc	52	75	4000	Cu	5	1024.1	0	E	3	bc	52	75	4000	Cu	5	
Aberdeen	1025.9	0	NE	3	c	51	75	4000	StCl	9	1026.0	0	E	2	c	49	75	2500	StCl	9	1026.0	0	E	2	c	49	75	2500	StCl	9	0
Malin Head	1024.8	-1	ENE	3	b	36	75			0	1024.6	-1	EN	3	b	58	75			0	1024.6	-1	EN	3	b	58	75			0	
Renfrew	1024.0	0	ENE	4	b	61	65	1000	Cu	1	1024.0	0	ENE	3	b+	57	75	5700	StCl	1	1024.0	0	ENE	3	b+	57	75	5700	StCl	1	0
Edinburgh (Inchkeith)	1024.9	0	ENE	2	c	53	85	4000	Cu	2	1024.9	0	ENE	3	c	50	85	4000	Cu	3	1024.9	0	ENE	3	c	50	85	4000	Cu	3	10
Leuchars	1025.7	0	E	3	c	51	85	1500	St	10	1026.0	0	E	3	c	50	75	1500	St	6	1026.0	0	E	3	c	50	75	1500	St	6	10
Edinburgh (Leith)	1025.5	-1	NE	4	b	60	65	2500	Cu	1	1024.3	0	NNE	4	c+	51	85	1500	StCl	3	1024.3	0	NNE	4	c+	51	85	1500	StCl	3	0
Tynemouth	1024.2	0	NE	1	o	50	85	1500	Nb	10	1024.7	+1	NE	1	olr	50	75	1500	Nb	10	1024.7	+1	NE	1	olr	50	75	1500	Nb	10	2
Blackhead Point	1019.5	0		0	b	67	92			2	1020.1	0	W	2	bc	63	65			4	1020.1	0	W	2	bc	63	65			4	1
Donaghadee	1022.5	-1	ENE	1	b	58	55			0	1022.0	-1		0	b	56	75			0	1022.0	-1		0	b	56	75			0	0
Birr Castle	1020.2		ESE	1	c	70	55	4000	Cu	4	1019.7		S	1	b-	70	55			0	1019.7		S	1	b-	70	55			0	0
Holyhead	1021.5	0	NW/N	1	b	60	75			0	1021.1	0	NNE	1	b	60	55			0	1021.1	0	NNE	1	b	60	55			0	0
Liverpool (Bidston)	1021.9	-1	SE	3	b	66	25			0	1021.7	0	N	2	b	62	45			0	1021.7	0	N	2	b	62	45			0	0
Oban (Sealand)	1021.9	-2	SSE	2	b	66	35			0	1021.3	0	SE	3	b	65	65			0	1021.3	0	SE	3	b	65	65			0	0
Harrogate	1025.3	-1	E	3	b	58	75	4000	StCl	2	1024.4	+1	SE	2	c	53	85	4000	Nb	8	1024.4	+1	SE	2	c	53	85	4000	Nb	8	10
Burn Head	1025.7	0	NE/E	2	c	50	85	4000	StCl	10	1024.3	0	NE/E	3	cd	50	97	4000	AmNb	5	1024.3	0	NE/E	3	cd	50	97	4000	AmNb	5	10
Birmingham (Edgbaston)	1022.4	-1	E	2	b	60	85			0	1021.7	0	ENE	2	b+	61	65	2500	Cu	1	1021.7	0	ENE	2	b+	61	65	2500	Cu	1	0
Cranwell	1025.9	-1	NEN	3	c	56	75	1500	StCl	9	1024.2	0	NE	3	c	52	75	1500	StCl	10	1024.2	0	NE	3	c	52	75	1500	StCl	10	0
Gorleston	1022.7	-1	N/E	4	c	54	85	4000	StCl	9	1023.0	0	N	4	c	51	92	2500	StCl	3	1023.0	0	N	4	c	51	92	2500	StCl	3	0
Valentia (Cahiraveen)	1020.2	0	S/E	3	bc-	63	75	1500	Cu	5	1019.8	0	SSE	3	bc	63	65	2500	Cu	1	1019.8	0	SSE	3	bc	63	65	2500	Cu	1	0
Roche Point	1021.5	+1	SE	2	c	57	85	1500	St	2	1021.6	+1	SE	2	b	56	85			0	1021.6	+1	SE	2	b	56	85			0	0
Pembroke (St. Ann's H.)	1021.2	+1	SE	2	bc	57	85			0	1021.8	0		0	b-	60	85			0	1021.8	0		0	b-	60	85			0	0
Ross-on-Wye	1021.7	0	ESE	3	b	62	85			0	1021.3	0	E	3	b	65	55			0	1021.3	0	E	3	b	65	55			0	0
Leafield	1021.9	0	NNE	3	b-	58	75			0	1021.1	0	NE	3	bc+	59	75			0	1021.1	0	NE	3	bc+	59	75			0	0
Wichester (Worthy Dn)	1020.7	0	NNE	3	b	63	55			0	1021.2	0	NNE	2	bc	64	55			0	1021.2	0	NNE	2	bc	64	55			0	0
S. Barnborough	1021.5	0	NNE	4	bc	60	65			0	1021.0	-1	NE	3	bc+	65	55	4000	StCl	3	1021.0	-1	NE	3	bc+	65	55	4000	StCl	3	0
London (Kew Obs.)	1022.1	-1	NE	3	b	57	65			0	1021.9	+1	E	3	c	62	65	2500	Cu	1	1021.9	+1	E	3	c	62	65	2500	Cu	1	0
Croydon	1021.9	-1	NE	3	bc-	57	65	2500	Cu	4	1021.7	+1	ENE	3	b-	59	65	4000	Cu	1	1021.7	+1	ENE	3	b-	59	65	4000	Cu	1	0
Shoeburyness	1022.9	+1	E	3	c	54	85	2500	StCl	10	1022.7	0	ENE	3	bc	53	85	2500	Cu	6	1022.7	0	ENE	3	bc	53	85	2500	Cu	6	0
Clacton-on-Sea	1022.8	+1	NE/E	4	c	52	75	1500	StCl	10	1022.6	0	NE	4	c	53	75	2500	StCl	8	1022.6	0	NE	4	c	53	75	2500	StCl	8	3
Folkestone	1022.8	+1	NE/E	4	c	52	75	1500	StCl	10	1022.6	0	N	3	c	52	75	1500	StCl	10	1022.6	0	N	3	c	52	75	1500	StCl	10	3
Lymington	1021.4	-1	NNE	5	bc+	55	75			0	1021.1	+1	NNE	5	c	49	85	1500	StCl	9	1021.1	+1	NNE	5	c	49	85	1500	StCl	9	0
Billy (St. Mary's)	1021.4	+1	ESE	1	c	54	97	2500	St	8	1022.4	+1	W	2	c	54	92	4000	StCl	8	1022.4	+1	W	2	c	54	92	4000	StCl	8	1
Plymouth (Pendennis)	1021.4	+2	ESE	2	c	55	83	4000	StCl	5	1022.2	0		0	bc-	54	85	4000	StCl	4	1022.2	0		0	bc-	54	85	4000	StCl	4	0
Plymouth (Cuttyhatter)	1021.5	+3	S	4	b	59	65	4000	Cu	1	1022.3	0	SW	1	b-	57	75			0	1022.3	0	SW	1	b-	57	75			0	0
Portland Bill	1020.4	+1	SSW	2	c+	57	85	1500	AmNb	1	1020.9	0	NNW	2	c	55	85	1500	StCl	3	1020.9	0	NNW	2	c	55	85	1500	StCl	3	2
Southampton (Calshot)	1021.0	0	NE	3	b	68	55			0	1021.4	+1	SW	3	b-	63	75			0	1021.4	+1	SW	3	b-	63	75			0	0
Dunfermline	1020.9	+3	NE	4	bc-	57	65	2500	Cu	2	1021.4	+2	NE	4	c+	52	85	1500	StCl	9	1021.4	+2	NE	4	c+	52	85	1500	StCl	9	4
Guernsey (Fort George)	1021.0	+2	E	2	c	54	85	1500	St	6	1021.9	+1	E	1	b-	54	85	2500	Cu	2	1021.9	+1	E	1	b-	54	85	2500	Cu	2	0
LONDON OBSERVATIONS.															LONDON OBSERVATIONS.																
Day: 7th-11th, Kew & Croydon.															Day: 7th-11th, Kew & Croydon.																
Night: 12th, Kensington.															Night: 12th, Kensington.																
Night: 13th, other stations.																															

SUMMARIES FOR THE PAST 24 HOURS											
STATIONS.	WEATHER.				TEMPERATURE.			RAINFALL.			SUN 31st Hours.
	7h-15h. 31st	15h-18h. 31st	18h-31st to 1h. 1st	1h-7h. 1st	MAX. Day.	MIN. Night.	MIN. on 31st	Day, 7h-15h.	Night, 15h-7h.	mm. began.	
Lerwick	cbe	bey	bcb	bbee	50	41	.	-	-	-	11.1
Stornoway	c	bhc	b-bc	bbe	56	41	.	-	-	-	12.1
Wick	c	bge	b-bc	bbe	53	45	.	-	-	-	.
Thurso	b	b	b	bbe	64	50	42	-	-	-	15.4
Nairn	cbe	bey	bcb	bbe	53	40	.	-	-	-	4.6
Aberdeen	oidirc	c	c	c	53	46	43	02	48.00	-	0.1
Malin Head	bzoz	bzob	bbe	bbe	58	51	.	-	-	-	13.8
Renfrew	bzb	b	b	bzo	62	43	40	-	-	-	13.7
Edinburgh (Inchkeith)	c	c	c	bcb	54	46	36	-	-	-	2.1
Leuchars	od, d, oc	c	c	bbe	53	45	43	Tr	48.00	-	0.0
Blackdunmill	b	bbee	c	com	61	43	43	-	-	-	11.5
Tynemouth	co	oid	o	o	51	47	45	Tr	15.30	-	.
Blackhead Point	b	bbe	b	poc	69	54	.	-	-	Tr	.
Donaghadee	b	b	b	bmo	61	49	.	-	-	-	.
Birt Castle	cby	cby	b	bco	71	48	41	-	-	-	12.9
Holyhead	bzb	bzob	bzo	bzo	63	50	46	-	-	-	14.5
Liverpool (Bidston)	bzb	bzob	bzo	bzo	70	46	43	-	-	-	12.7
Chester (Sealand)	cby	bzob	bzo	bzo	69	46	43	-	-	-	11.5
Harrogate	cbe	bbe	c	cob	59	45	44	-	-	Tr	4.30
Spurn Head	c	epd	epd	c	53	44	.	Tr	16.30	Tr	0.4
Birmingham (Edgbaston)	bcb	b	b	b	64	48	44	-	-	-	11.2
Cratwell	cbe	c	c	c	57	46	46	-	-	-	2.4
Gorleston	cq	cq	coid	oc	54	46	46	-	-	Tr	22.00
Valentia (Cahirciveen)	ocbe	bbe	bbe	coid	66	53	50	-	-	0.6	2.30
Roche Point	c	bbe	bbe	coid	60	50	.	-	-	1	2.30
Pembroke (St. Ann's H.)	bcb	b	b	b	61	50	.	-	-	-	14.0
Ross-on-Wye	cbe	b	b	b	66	45	39	-	-	-	11.2
Leafield	cbe	c	b	c	62	43	40	-	-	Tr	9.2
Winchester (Worthy Dn)	bby	bby	bby	bby	66	44	34	-	-	-	13.5
S. Farnborough	cbe	bby	bby	bby	66	50	37	-	-	-	10.5
London (Kew Obs.)	om, bz	bby	bby	bby	65	50	47	-	-	-	7.6
Croydon	oc	bbe	bbe	bbe	65	48	43	-	-	-	8.7
Phoenix Park	oc	b	b	b	57	48	48	-	-	-	5.7
Glendon-on-Sea	c	c	c	c	55	47	47	-	-	-	2.4
Feltham	c	c	c	c	54	46	45	-	-	-	1.1
Lymington	b	bbe	com, d, od, om	com	56	46	46	-	-	Tr	22.00
Seilly (St. Mary's)	cm	c	c	c	58	50	.	-	-	-	2.5
Plymouth (Pendennis)	c	bbe	bbe	bbe	56	48	.	-	-	-	3.3
Plymouth (Cattewater)	bbe	bbe	b	b	63	46	41	-	-	-	13.0
Portland Bill	bbe	bbe	bbe	bbe	62	48	.	-	-	-	.
Southampton (Calshot)	bbe	bby	bby	bby	70	51	49	-	-	-	13.7
Wanborough	b	bbe	bbe	bbe	57	48	.	-	-	Tr	22.00
Swansea	c	bbe	b	b	55	48	.	-	-	Tr	22.00



Observations from Cross Channel Steamers					
Position.	Date and Time.	Steamship.	Wind.	Weather.	Temp.
			Dirac.	Force.	Air Sea
2	31 st 10 ^h	Cambria	E'N	1	bc 52 49
3	1 st 1 ^h	Brighton	E'N	4	c 50 51

GENERAL INFERENCE.

A ridge of high pressure over England is drifting south eastwards while a depression centred over the Atlantic is spreading slowly eastward. Weather will be mainly fair generally, but some drizzle may occur in the extreme west, and cloud persist locally in eastern coastal districts.

Districts.	Forecasts for the 24 hours commencing 12 Noon G.M. Saturday, 1st June, 1929.
1. S.E. England	Wind variable, light, probably becoming from a southerly direction to-morrow, fine or fair, rather warm by day, cool at night.
2. E. England	
3. E. Midlands	
4. W. Midlands	
5. S.W. England	Wind southerly, light to moderate; fair local coastal fog; rather warm.
6. South Wales	
7. North Wales	
8. N.W. England	
9. N. Midlands	
10. N.E. England	
11. S.E. Scotland	
12. S.W. Scotland & Isle of Man	Wind southerly, light to moderate; fair at first, some local coastal drizzle later; rather warm.
13. N.W. Scotland	
14. Mid-Scotland	As 4 - 11.
15. N.E. Scotland	
16. Orkneys and Shetlands	Wind variable, light; cloudy; moderate temperature.
17. N.W. Ireland	Wind southerly, moderate or fresh; cloudy, local drizzle; rather warm.
18. N.E. Ireland	
19. S.E. Ireland	As 4 - 11.
20. S.W. Ireland	As 17.

Further Outlook.

No important change.

AIR MINISTRY.

DAILY WEATHER REPORT OF THE METEOROLOGICAL OFFICE, LONDON:

Page 4.

BRITISH SECTION... Saturday, 1st June 1929.

No. 152.

STATIONS.	Height above M.S.L. in feet.	Observations at 1h. G.M.T.											Observations at 7h. G.M.T.														
		Barom. at M.S.L.	Change in 3 Hours.	Wind.		Weather.	Temp. °F.	Humidity. %.	Visibility. Miles.	Cloud.			Barom. at M.S.L.	Change in 3 Hours.	Wind.		Weather.	Temp. °F.	Humidity. %.	Visibility. Miles.	Cloud.						
				Dir.	Force.					Height.	Form.	Amt.			Dir.	Force.					Height.	Form.	Amt.				
																								0-10	0-10	0-10	0-10
Lerwick	54	1023.1	-1	NW	1	b	41	85	8	1500	StCn	2	-	2	1021.5	-2	NW	1	c	46	65	8	1500	StCn	5	ast	10
Stornoway	58	1021.7	-2	NE	2	b	.	.	8	.	.	0	.	0	1019.9	-2	.	0	b	54	85	8	.	.	0	.	0
Wick	101	1023.5	-2	SE	2	c	48	85	8	1500	StCn	6	fst	10	1021.5	-3	SE	3	bc	49	85	8	2500	StCn	3	ast	4
Thurso	28	1019.8	-1	SE	4	bc	53	85	8	.	.	0	cl	4
Nairn	89	1021.7	.	.	0	bc	50	75	8	4000	Cn	3	.	3
Aberdeen	37	1022.0	-2	SW	3	c	50	75	8	2500	StCn	10	.	10
Malin Head	81	1020.8	-1	SSE	3	bc	54	65	7	5700	StCn	2	cl	3	1020.0	-1	S	2	bc+	59	75	7	.	.	0	cl	7
Kenfrew	58	1022.9	-2	SW	1	b	49	85	5	.	.	0	.	2
Edinburgh (Inchkeith)	180	1024.6	0	ENE	2	c	47	85	8	.	.	0	fst	9	1022.7	-2	ENE	2	b	50	85	7	1500	St	2	.	4
Leuchars	59	1022.7	-2	.	0	bc	49	75	7	2500	Cn	4	.	10
Eskdalemuir	784	1023.4	-1	S	2	o	46	92	6	450	St	10	.	10
Tynemouth	97	1024.7	0	NE	1	o	48	85	8	1500	Nb	10	.	10	1023.8	-1	S	1	o	45	85	6	800	St	10	.	.
Blackad Point	18	1018.9	-1	.	0	b	57	85	6	.	.	0	.	0	1016.8	-1	S	3	c	56	85	8	.	clNb	9	.	9
Donaghadee	40	1021.6	-1	SE	2	b	52	85	6	.	.	0	.	10
Birr Castle	178	1020.3	.	SSE	1	o	53	85	7	1500	St	10	.	10
Holyhead	50	1021.9	0	SW	1	b	53	75	5	.	.	0	.	0	1022.3	0	SSW	4	o+	53	92	6	800	St	10	.	1
Liverpool (Bidston)	199	1023.4	0	SE	4	b	51	85	6	4000	StCn	1	.	.
Chester (Sealand)	16	1023.5	0	SSE	4	c	51	92	5	800	St	9	.	9
Harrogate	478	1024.8	0	S	1	o	46	97	5	2500	St	10	.	10
Spurn Head	29	1024.7	0	EN	1	c	47	85	8	4000	StCn	10	.	10	1024.9	0	.	0	c	49	85	7	5700	StCn	10	.	10
Birmingham (Edgbaston)	535	1025.4	0	SE	1	o	47	92	6	1500	St	10	.	10
Cranwall	338	1025.0	+1	ENE	1	c	47	86	7	800	St	10	.	10	1025.3	0	SW	1	c	48	75	8	1500	St	10	.	9
Gorleston	74	1024.1	+1	N	2	o	48	85	7	2500	Nb	10	.	10	1024.8	+1	NE	2	c	48	75	6	4000	Cn	9	.	3
Valentia (Cahiriveen)	80	1019.9	-1	SSE	3	bc+	51	97	9	.	St	7	.	7	1017.9	-1	SSE	5	o	57	92	7	800	St	10	.	10
Roche Point	32	1021.4	0	SW	3	ffo	55	97	3	450	St	10	.	10
Pembroke (St. Ann's H.)	160	1022.0	+1	E	1	b	50	97	6	.	.	0	.	0	1023.7	0	SW	1	off	51	97	6	800	St	10	.	10
Ross-on-Wye	333	1024.7	0	W	2	mm	47	97	4	450	St	10	.	10
Leafield	612	1024.5	0	SE	1	fo	47	97	3	220	St	10	.	10
Winchester (Worthy Dn.)	273	1024.3	0	.	0	c	52	92	6	800	St	10	.	10
3. Farnborough	287	1024.5	+1	.	0	o	51	85	6	800	St	10	.	10
London (Kew Obey)	18	1026.3	+1	EN	2	c	51	85	6	4000	St	8	ast	10
Oxford	244	1024.0	+1	ENE	1	o	51	85	5	450	St	10	.	10	1025.3	+1	.	0	o	51	85	6	1500	St	10	.	10
Shaoburysnes	11	1025.4	+1	NE	1	c	50	85	7	1500	StCn	10	.	10
Clacton-on-Sea	54	1025.2	+2	NNE	3	c	49	85	7	2500	St	8	.	10
Felixstowe	15	1025.3	+1	NNE	1	c	49	75	9	4000	StCn	10	.	10
Lympe	389	1023.6	+1	NNE	4	od	47	92	6	800	St	10	.	10	1024.8	+2	NE	2	od	47	92	6	800	St	10	.	10
Scilly (St. Mary's)	183	1023.2	0	SW	3	fo	52	97	2	800	St	10	.	10	1023.5	0	SE	4	ffo	54	97	2	800	St	10	.	10
Falmouth (Pendennis)	200	1022.7	0	.	0	FFo	50	97	1	1500	St	10	.	10	1024.8	+1	.	0	FFo	49	97	1	1500	St	10	.	10
Plymouth (Cattewater)	82	1024.8	+2	.	0	mm	50	92	4	1500	St	10	.	10
Portland Bill	33	1023.4	0	NE	4	b	50	92	6	1500	StCn	1	.	1	1024.6	+3	SE	3	o+	50	92	5	1500	St	10	.	10
Southampton (Calshot)	10	1023.7	+1	SSE	3	b	53	92	7	.	.	0	.	0	1025.3	+2	SW	1	o	54	85	6	1500	St	10	.	10
Dungeness	20	1023.4	+2	NE	3	od	49	92	8	1500	Nb	10	.	10	1025.0	+2	NE	2	od	50	85	8	2500	Nb	10	.	10
Guernsey (Fort George)	205	1024.2	0	.	0	b	48	97	5	.	.	0	.	0	1025.3	+2	SE	2	c+	50	97	6	1500	St	8	ast	9

WEATHER, TEMPERATURE, RAINFALL AND SUNSHINE AT HEALTH RESORTS FOR 31st May.

STATIONS.	WEATHER.		TEMPERATURE.		RAINFALL.		SUNSHINE.		(1)	(2)	(3)	(4)	(5)	(6)	(7)	(8)		
	Fore-noon.	After-noon.	Min. 9h.-30 ^h .	Max. 9h.-17h. 31 st .	Night 17h.-9h. 30 ^h -31 st .	Day 9h.-17h. 31 st .	Sunrise to 17h. 31 st .	Sunrise to Sunset 30 ^h .										
(1)	(2)	(3)	(4)	(5)	(6)	(7)	(8)	(9)	Bude	...	bc	b	49	65	-	-	11.0	11.5
Berwick-on-Tweed	c	c	37	52	-	-	3.3	2.3	Penzance	...	c	bc	52	58	2	-	11.1	4.8
Douglas (I.O.M.)	b2	b2	48	64	-	-	11.7	11.1	Paignton	...	b	b	52	66	-	-	10.6	7.2
Glenduro	b	b	48	66	-	-	12.5	11.6	Torquay	...	b	b	51	67	-	-	11.3	10.8
Colwyn Bay	b	b	47	67	-	-	10.7	11.2	Jersey	...	g	g	51	57	-	-	0.0	11.2
Rhyl	b	b	47	74	-	-	12.3	12.1	Weymouth	...	b	b	47	68	-	-	10.5	11.5
Wallasey	b	b	44	68	-	-	12.0	11.7	Bournemouth	...	b	b	44	71	-	-	11.5	10.0
Southport	bm	b2	45	67	-	-	11.2	12.1	Ventnor	...	b2	b2	48	64	-	-	10.9	10.5
Blackpool	bc	b	42	69	-	-	12.2	12.1	Portsmouth (S'haea)	...	b	b	47	70	-	-	11.2	11.0
Ilkley	b	b	42	63	-	-	7.9	5.3	Bognor	...	b	b	46	66	-	-	11.9	11.3
Cleethorpes	o	o	44	52	-	-	0.0	0.4	Littlehampton	...	bc	bc	45	67	-	-	12.1	11.2
Skewness	o	o	45	51	-	-	0.0	0.0	Worthing	...	b	b	47	66	-	-	12.1	12.1
Aberystwyth	bc	bc	48	67	-	-	11.9	11.1	Brighton	...	b	b	48	67	-	-	11.8	12.0
Bath	bc	b	44	68	-	-	8.1	12.5	Eastbourne	...	b	b	46	63	-	-	12.3	11.1
Cheltenham	bc	by	42	68	-	-	11.8	12.7	Hastings	...	bc	b	45	61	-	-	12.7	9.1
Leamington Spa	c	bc	43	66	-	-	7.0	10.0	Folkestone	...	bc	bc	47	58	-	-	9.6	9.4
Lowestoft	c	c	48	51	-	-	0.1	4.0	Dover	...	c	co	48	55	-	-	5.6	7.2
Harwich & Dovercourt	bc	bc	45	54	-	-	3.0	13.4	Tunbridge Wells	...	bc	b	45	62	-	-	10.5	11.2
Malden	oc	bc	44	59	-	-	3.3	13.8	Ramsgate	...	bc	co	47	52	-	-	4.1	10.8
Southend	oc	cb	45	57	-	-	5.3	11.3	Margate	...	bc	c	47	51	-	-	4.2	10.8
									Deal	...	bc	c	49	59	-	-	3.5	8.8

TERMS OF SUBSCRIPTION.—6/6 per quarter or 25/- per year, post free. Single copies may be obtained at the Meteorological Office, price 1d.

* Information not usually received.

† The observations at 1h. G.M.T. and at Guernsey, the sunshine readings are from an auxiliary station. ‡ For code see page 1.

§ At stations marked thus the maximum temperature is for the period 11h.-17h., the minimum for the period 21h.-2h. ¶ 12h.-9h.



AIR MINISTRY.

DAILY WEATHER REPORT OF THE METEOROLOGICAL OFFICE, LONDON:

BRITISH SECTION.

No. B 24664

Sunday, 2nd June 1929.

Page 1.

Observations at 12h. G.M.T. 1st															Observations at 12h. G.M.T. 1st																	
STATIONS.	Barom. at M.S.L.	Change in 3 hours.	Wind.		Weather.	Temp. in °C.	Humidity. %	Visibility in miles.	Cloud.				Barom. at M.S.L.	Change in 3 hours.	Wind.		Weather.	Temp. in °C.	Humidity. %	Visibility in miles.	Cloud.				Barom. at M.S.L.	Change in 3 hours.	Wind.	Weather.	Temp. in °C.	Humidity. %	Visibility in miles.	
			Direc.	Force.					Low.	Upper.	Total.	Base of ground.			Direc.	Force.					Low.	Upper.	Total.	Base of ground.								
																																Feet.
(For heights see p. 4.)																																
Lerwick	1019.1	-3	SW	2	bc	51	65	8	1500	st. cl.	6	-	1019.2	-2	SW	1	c	49	65	8	1500	st. cl.	6	-	1019.3	-2	SW	1	c	49	65	8
Barnsby	1017.5	-3	-	0	bc	62	75	8	-	-	0	0.5	1017.6	-2	SW	2	c	63	65	7	-	-	0	0.5	1017.7	-2	SW	2	c	63	65	7
Wick	1019.3	-2	SE	2	c	51	92	8	2500	st. cl.	5	0.5	1019.4	-2	SE	2	bc	50	97	8	-	-	0	0.5	1019.5	-2	SE	2	bc	50	97	8
Trere	1017.7	-3	U	1	bc	61	75	7	4000	st. cl.	2	0	1017.8	-2	U	2	bc	61	75	6	800	nb.	10	-	1017.9	-2	U	2	bc	61	75	6
Nairn	1019.3	-3	SE	3	b	55	75	7	-	-	0	0	1019.4	-3	SE	3	b	55	75	6	4000	st. cl.	6	-	1019.5	-3	SE	3	b	55	75	6
Aberdeen	1019.3	-3	SE	3	b	55	75	7	-	-	0	0	1019.4	-3	SE	3	b	55	75	6	4000	st. cl.	6	-	1019.5	-3	SE	3	b	55	75	6
Main Head	1018.2	-7	SW	3	bc	61	85	7	4000	st. cl.	8	0.5	1018.3	-7	SW	3	bc	61	85	7	2500	nb.	9	0.5	1018.4	-7	SW	3	bc	61	85	7
Renfrew	1019.4	-3	SW	3	bc	66	65	6	4000	st. cl.	8	0.5	1019.5	-3	SW	3	bc	66	65	7	2500	st. cl.	6	0.5	1019.6	-3	SW	3	bc	66	65	7
Edinburgh (Inchkeith)	1019.7	-3	ENE	1	bc	56	85	7	800	st. cl.	2	0.5	1019.8	-3	ENE	1	bc	56	85	7	1500	st. cl.	4	0.5	1019.9	-3	ENE	1	bc	56	85	7
Leuchars	1019.0	-3	E	3	bc	60	75	7	4000	st. cl.	1	0	1019.1	-3	E	3	bc	60	75	6	-	-	0	0	1019.2	-3	E	3	bc	60	75	6
Baldernair	1020.8	-2	SW	4	c	56	75	6	1500	st. cl.	9	-	1020.9	-2	SW	4	c	56	75	6	1500	st. cl.	10	-	1021.0	-2	SW	4	c	56	75	6
Tynemouth	1020.2	-3	SE	2	bc	55	75	6	800	st. cl.	4	-	1020.3	-3	SE	2	bc	55	75	6	1500	nb.	8	-	1020.4	-3	SE	2	bc	55	75	6
Blackhead Point	1018.6	-1	U	3	0.1	53	92	6	-	nb.	10	-	1018.7	-1	U	3	0.1	53	92	6	-	nb.	10	-	1018.8	-1	U	3	0.1	53	92	6
Donaghadee	1020.0	-2	SW	3	bc	62	75	7	5700	st. cl.	4	0.5	1020.1	-2	SW	3	bc	62	75	7	1500	nb.	9	-	1020.2	-2	SW	3	bc	62	75	7
Birr Castle	1018.8	-1	U	1	0.1	61	85	8	4000	nb.	10	-	1018.9	-1	U	1	0.1	61	85	8	2500	nb.	10	-	1019.0	-1	U	1	0.1	61	85	8
Holyhead	1022.3	0	SW	4	bc	53	85	6	2500	st. cl.	1	0	1022.4	0	SW	4	bc	53	85	6	2500	st. cl.	10	-	1022.5	0	SW	4	bc	53	85	6
Liverpool (Bidston)	1022.2	-1	W	3	c	60	75	6	4000	st. cl.	1	0	1022.3	-1	W	3	c	60	75	6	2500	nb.	10	-	1022.4	-1	W	3	c	60	75	6
Chester (Sealand)	1021.5	-3	SE	1	c	66	65	6	4000	st. cl.	9	-	1021.6	-3	SE	1	c	66	65	6	2500	st. cl.	8	0.5	1021.7	-3	SE	1	c	66	65	6
Harrogate	1021.1	-3	SE	3	c	64	65	5	2500	st. cl.	8	-	1021.2	-3	SE	3	c	64	65	5	4000	st. cl.	2	0.5	1021.3	-3	SE	3	c	64	65	5
Spurn Head	1022.7	-2	U	4	bc	52	85	7	4000	st. cl.	4	0	1022.8	-2	U	4	bc	52	85	7	4000	st. cl.	6	0.5	1022.9	-2	U	4	bc	52	85	7
Birmingham (Edgbaston)	1023.3	-2	SW	3	bc	62	65	8	-	-	0	0	1023.4	-2	SW	3	bc	62	65	8	2500	nb.	2	0.5	1023.5	-2	SW	3	bc	62	65	8
Cranwell	1023.9	-2	SW	3	bc	61	65	6	1500	st. cl.	6	0.5	1024.0	-2	SW	3	bc	61	65	6	4000	st. cl.	1	0.5	1024.1	-2	SW	3	bc	61	65	6
Gorleston	1024.5	0	SE	3	b	51	65	7	-	-	0	0	1024.6	0	SE	3	b	51	65	7	-	-	0	0	1024.7	0	SE	3	b	51	65	7
Valentia (Cahiriveen)	1017.1	-1	SE	5	bc	57	92	7	1500	st. cl.	10	-	1017.2	-1	SE	5	bc	57	92	6	1500	st. cl.	10	-	1017.3	-1	SE	5	bc	57	92	6
Roche Point	1021.2	-1	SW	3	bc	56	97	3	1500	st. cl.	10	-	1021.3	-1	SW	3	bc	56	97	3	1500	st. cl.	10	-	1021.4	-1	SW	3	bc	56	97	3
Pembroke (St. Ann's H.)	1023.4	-1	U	2	bc	51	97	6	1500	st. cl.	10	-	1023.5	-1	U	2	bc	51	97	6	1500	st. cl.	10	-	1023.6	-1	U	2	bc	51	97	6
Rose-on-Wye	1022.7	-1	SW	3	c	65	65	6	-	-	0	0	1022.8	-1	SW	3	c	65	65	6	2500	nb.	8	0.5	1022.9	-1	SW	3	c	65	65	6
Leafield	1023.6	-1	SW	2	bc	59	75	6	2500	st. cl.	7	0	1023.7	-1	SW	2	bc	59	75	6	4000	st. cl.	1	0.5	1023.8	-1	SW	2	bc	59	75	6
Winchester (Worthy Dn.)	1024.8	0	SW	3	c	57	75	6	1500	st. cl.	10	-	1024.9	0	SW	3	c	57	75	6	1500	st. cl.	2	0.5	1025.0	0	SW	3	c	57	75	6
S. Farnborough	1024.3	-1	SW	2	c	60	75	6	1500	st. cl.	9	-	1024.4	-1	SW	2	c	60	75	6	-	-	0	0.5	1024.5	-1	SW	2	c	60	75	6
London (New Ob.)	1024.5	-3	SW	2	bc	63	65	6	4000	st. cl.	7	-	1024.6	-3	SW	2	bc	63	65	6	-	-	0	0.5	1024.7	-3	SW	2	bc	63	65	6
Croydon	1024.2	-3	SW	3	bc	63	65	6	2500	st. cl.	7	-	1024.3	-3	SW	3	bc	63	65	6	-	-	0	0.5	1024.4	-3	SW	3	bc	63	65	6
Shoeburyness	1024.9	-2	SE	1	c	56	85	7	2500	st. cl.	9	-	1025.0	-2	SE	1	c	56	85	7	-	-	0	0.5	1025.1	-2	SE	1	c	56	85	7
Clacton-on-Sea	1024.5	-2	SE	1	c	56	85	7	4000	st. cl.	3	0	1024.6	-2	SE	1	c	56	85	7	-	-	0	0.5	1024.7	-2	SE	1	c	56	85	7
Felixstowe	1024.5	-2	SE	1	c	56	85	7	4000	st. cl.	3	0	1024.6	-2	SE	1	c	56	85	7	-	-	0	0.5	1024.7	-2	SE	1	c	56	85	7
Lymington	1024.9	-1	SE	2	c	50	85	7	1500	st. cl.	10	-	1025.0	-1	SE	2	c	50	85	7	1500	st. cl.	7	0	1025.1	-1	SE	2	c	50	85	7
Scilly (St. Mary's)	1024.7	0	SW	4	bc	57	97	2	800	st. cl.	10	-	1024.8	0	SW	4	bc	57	97	2	4000	st. cl.	10	-	1024.9	0	SW	4	bc	57	97	2
Plymouth (Pendennis)	1024.7	-1	SW	4	bc	57	97	2	1500	st. cl.	10	-	1024.8	-1	SW	4	bc	57	97	2	2500	nb.	7	0.5	1024.9	-1	SW	4	bc	57	97	2
Plymouth (Cattewater)	1024.3	0	SW	2	bc	52	92	5	1500	st. cl.	10	-	1024.4	0	SW	2	bc	52	92	5	450	st. cl.	10	-	1024.5	0	SW	2	bc	52	92	5
Orford-Bill	1024.9	-1	SE	3	0	53	85	5	1500	st. cl.	10	-	1025.0	-1	SE	3	0	53	85	5	1500	st. cl.	10	-	1025.1	-1	SE	3	0	53	85	5
Southampton (Calshot)	1024.9	-1	SW	3	0	56	85	6	1500	st. cl.																						


SUMMARIES FOR THE PAST 24 HOURS												ISALLOBARS	
STATIONS.	WEATHER.				TEMPERATURE.			RAINFALL†			HOURS.	POSITION NUMBER.	
	7h-12h.	12h-15h.	15h-1st.	1st-2nd.	MAX.	MIN.	MIN.	Day, 7h-12h.	Night, 12h-7h.	Day, 7h-12h.			
Lerwick	cbc	bcc	cpr	cbe	53	45	.	-	-	Tr.	12.00	6.6	
Stornoway	b-bc	c	c	r	68	52	.	-	-	11	2.30	10.5	
Wick	c	b-bc	c	c	51	47	.	-	-	-	-	.	
Tiree	bc	cdr	r	RR	62	53	52	1	15.30	26	12.00	8.6	
Nairn	bc	bcc	bcc	RR	58	50	.	-	-	5	2.30	10.3	
Aberdeen	c-bc	bcc	bcc	comrr	56	48	47	-	-	2	5.30	6.0	
Kalin Head	bcc	c-r	c-r	c-r	62	55	.	5	13.30	13	12.00	5.4	
Renfrew	b-bc	c	c-r	orrm	66	53	52	-	-	20	12.00	7.2	
Edinburgh (Inchkeith)	b-bc	bcc	c-r	orrf	62	52	52	-	-	9	24.00	10.8	
Leuchars	b-bc	bcc	com	orrm	66	54	52	-	-	9	1.30	8.8	
Waldalemuir	b-bc	bcc	com	orrm	58	49	50	-	-	13	12.00	4.1	
Tynemouth	b-bc	bcc	c-r	orr	63	55	51	-	-	8	22.00	.	
Blackhead Point	ro	r-pc	r-r	do	60	54	.	8	14.30	9	12.00	.	
Donaghadee	b-bc	c-r	r-r	orrc	62	53	.	0.6	14.30	8	12.00	.	
Birr Castle	b-bc	c-r	c-r	c-r	63	56	56	1	9.00	4	12.00	0.0	
Holyhead	b-bc	r-pc	f-r	se	58	53	53	1	12.00	4	22.00	1.6	
Liverpool (Bidston)	b-bc	c-r	c-r	r-pv	65	55	52	0.1	16.30	3	12.00	6.5	
Chester (Sealand)	b-bc	c-r	r-pv	rr	67	55	54	0.1	16.30	3	12.00	3.8	
Harrogate	b-bc	b-bc	corr	corr	69	54	52	-	-	4	12.00	6.2	
Spurn Head	b-bc	b-bc	c-r	corr	66	55	.	-	-	1	24.00	5.1	
Birmingham (Edgbaston)	b-bc	b-bc	c-r	corr	65	53	52	-	-	2	12.00	3.1	
Cranwell	b-bc	b-bc	c-r	cor	69	55	54	-	-	2	22.00	7.4	
Gorleston	b-bc	b-bc	bcc	co	53	52	49	-	-	Tr.	6.30	9.2	
Valentia (Cahirciveen)	b-bc	c-r	orrm	orrm	58	55	55	5	8.00	8	12.00	0.0	
Roche Point	b-bc	c-r	orrm	orrm	57	55	.	0.1	16.30	5	12.00	.	
Fembridge (St. Ann's H.)	b-bc	c-r	orrm	orrm	54	52	.	2	11.00	3	22.00	0.0	
Ross-on-Wye	b-bc	c-r	c-r	orrm	67	54	53	0.2	17.30	5	2.30	2.7	
Leafield	bc	bcc	c-r	orr	64	51	50	-	-	3	22.00	2.4	
Winchester (Worthy Is.)	cm	cm	cm	cm	60	50	48	-	-	1	5.30	0.6	
S. Farnborough	o	c	c-r	c-r	63	51	47	-	-	0.6	12.00	1.0	
London (Kew Obs.)	b-bc	b-bc	cm	c-r	67	53	50	-	-	0.2	6.30	3.6	
Croydon	b-bc	b-bc	cm	c-r	65	51	51	-	-	Tr.	22.00	3.7	
Shoeburyness	c	b-bc	bc	cm	63	52	50	-	-	-	-	4.1	
Clacton-on-Sea	b-bc	b-bc	b-bc	cm	56	52	50	-	-	-	-	3.7	
Felixstowe	b-bc	b-bc	b-bc	cm	59	52	51	-	-	Tr.	-	7.5	
Lymington	b-bc	cm	b-bc	cm	53	46	44	Tr.	8.40	Tr.	5.30	0.9	
Soilly (St. Mary's)	b-bc	b-bc	c-r	c	59	54	.	Tr.	11.00	2	12.00	0.0	
Falmouth (Pendennis)	b-bc	b-bc	or	orrm	55	55	.	Tr.	11.00	1	12.00	0.0	
Plymouth (Cattewater)	cm	cm	cm	cm	54	52	52	0.1	13.30	1	12.00	0.1	
Portland Bill	cm	cm	cm	cm	53	60	.	-	-	2	3.30	.	
Southampton (Calshot)	cm	cm	cm	cm	51	52	52	-	-	1	24.00	0.0	
Dungeness	b-bc	c	c-r	c-r	57	50	.	Tr.	8.40	Tr.	5.30	.	
Guernsey	b-bc	c-r	c	c	56	51	.	-	-	-	-	1.5	

Observations from Cross Channel Steamers.	
Position.	Date and Time.
2	1st 10h Cambria
Wind.	Temp.
Dir.	Force.
Weather.	Air.
	Sea.
	63 49

GENERAL INFERENCE.

A depression centred off the Hebrides is moving northeast and secondaries to it are crossing the British Isles. Rather warm mainly cloudy weather with occasional rain or drizzle will occur in all districts.

Districts.	Forecasts for the 24 hours commencing 12 Noon G.M. Sunday, 2nd June, 1929.	Further Outlook.
1. S.E. England	<p>ALL DISTRICTS.</p> <p>Winds between south and west, moderate or fresh, cloudy, occasional rain or drizzle, brief brighter periods, local coastal fog, rather warm or moderate temperature.</p>	Unsettled.
2. E. England		
3. E. Midlands		
4. W. Midlands		
5. S.W. England		
6. South Wales		
7. North Wales		
8. N.W. England		
9. N. Midlands		
10. N.E. England		
11. S.E. Scotland		
12. S.W. Scotland & Isle of Man		
13. A.W. Scotland		
14. N.W. Scotland		
15. Mid-Scotland		
16. N.E. Scotland		
17. Orkneys and Shetlands		
18. N.W. Ireland		
19. S.E. Ireland		
20. S.W. Ireland		



No. 153.

WEATHER, TEMPERATURE, RAINFALL AND SUNSHINE AT HEALTH RESORTS FOR.....1st. June.....

† At stations marked thus the maximum temperature is for the period 21h.-17h., the minimum for the period 21h.-9h. ‡ 17h.-20h.

BRITISH SECTION.

No. B.24665

Monday 3rd June

1929.

Page 1.

Observations at 12h. G.M.T. 2nd															Observations at 12h. G.M.T. 2nd														
STATIONS.	Barom. at 12h. m.b.	Change in 3 hours.	Wind.		Weather.	Temp. °F.	Humidity. %	Visibility. 1/4	Cloud.				Barom. at 12h. m.b.	Change in 3 hours.	Wind.		Weather.	Temp. °F.	Humidity. %	Visibility. 1/4	Cloud.				Barom. at 12h. m.b.	Change in 3 hours.			
			Direc.	Force.					Low.	Upper.	Total.	Direc.			Force.	Low.					Upper.	Total.							
																							Height.	Form.			Amount.	Height.	Form.
(For heights see p. 4.)			0-12					0-9	Feet	0-10	0-10				0-12						0-9	Feet	0-10	0-10					
Lerwick	1007.4	-4	EN	2	C	49	68	8	1500	Cu	3	ASr	8	1005.3	-3	EN	2	C	48	75	8	1500	Cu	4	ASr	9	1003.0		
Barnsley	1001.5	-1	SEW	4	OFF	54	97	7	1500	Nb	10	-	10	1000.9	-1	SW	4	C+	56	75	7	1500	Nb	9	-	9	999.8		
Wick	1004.7	-3	ESSE	3	OFF	47	97	7	1500	Nb	10	-	10	1004.2	0	SE	3	OFF	47	97	7	1500	Nb	10	-	10	1004.0		
Tiree	1005.8	+2	WSW	4	bc-	57	92	8	1500	St	4	ACu	6	1005.8	0	W'S	5	C	55	85	8	1500	St	10	-	10	1005.8		
Nairn	1003.9	-4	E	1	OFF	52	97	5	220	Nb	10	-	10	1003.6	-1	W	0	C/r	53	95	7	1500	Cu	8	-	8	1003.0		
Aberdeen	1003.9	-4	E	1	OFF	52	97	5	220	Nb	10	-	10	1003.0	-1	WNW	1	C	53	92	7	300	Nb	8	-	8	1003.0		
Malin Head	1008.3	+1	W	4	C-	56	97	7	1500	St	9	-	9	1008.1	0	WSW	3	C	55	97	7	1500	St	9	-	9	1008.1		
Renfrew	1006.3	+1	W	3	OFF	57	97	7	450	St	10	-	10	1006.3	0	WNW	4	C	58	75	9	2400	St	7	C	8	1006.3		
Edinburgh (Inchkeith)	1004.1	-2	SW	4	C/r	57	96	7	4000	Cu	2	ASr	9	1004.5	+1	S	5	bc	58	75	8	4000	Cu	2	ACu	4	1004.5		
Leuchars	1004.1	-3	-	0	C/r	56	92	6	450	St	7	-	7	1003.5	+1	W	5	bc	62	65	5	2500	Cu	3	-	3	1003.5		
Bairdswair	1006.1	-2	W	5	OFF	58	92	6	1500	Nb	10	-	10	1006.3	0	W'N	3	C+	61	65	8	2500	St	8	-	8	1006.3		
Tynemouth	1006.1	-3	WSW	3	OFF	64	75	7	2500	Cu	9	-	9	1006.8	+1	W	3	bc/r	63	75	7	4000	Cu	6	-	6	1006.8		
Blackhead Point	1008.0	+1	W'S	3	C/D	57	92	6	-	-	0	ASr	10	1008.4	0	W	3	C	56	92	8	-	Cu	8	-	8	1008.4		
Doughadoo	1005.7	0	W	3	C/r	63	85	8	2500	Cu	8	-	8	1005.8	-1	E	2	C/r	64	85	8	2500	Cu	8	-	8	1005.8		
Bir Castle	1010.9	0	SW	2	C/r	63	85	8	2500	Cu	8	-	8	1010.0	0	SW	2	bc/r	63	85	8	4000	Cu	5	-	5	1010.0		
Holyhead	1011.4	-1	SW	4	0	55	97	5	220	St	10	-	10	1011.0	-3	SW	5	0	54	97	5	220	St	10	-	10	1011.0		
Liverpool (Bidston)	1011.0	+1	WSW	5	C+	61	75	9	2500	Nb	6	ASr	9	1009.9	-1	SW	4	C+	60	85	8	2500	Cu	6	ASr	9	1009.9		
Chester (Sealand)	1011.0	+1	WSW	5	C+	63	75	9	2500	St	4	ASr	9	1010.5	-1	SWW	5	C	61	75	9	1500	St	8	C	9	1010.5		
Harrogate	1002.5	-1	SW	5	C/r	60	85	5	2500	Nb	3	ASr	10	1002.5	-1	SW	4	bc	60	85	8	4000	Cu	4	C	5	1002.5		
Spurn Head	1008.4	-2	WNW	4	C	63	85	7	4000	Cu	8	ASr	10	1008.2	0	WNW	4	C-	62	85	7	4000	Cu	6	C	8	1008.2		
Birmingham (Edgbaston)	1012.6	-1	WSW	4	C	66	65	8	2500	Nb	3	-	9	1011.9	-1	SW	4	C+	61	85	8	2500	St	9	-	9	1011.9		
Cranwell	1011.4	-3	W	6	C-	69	75	8	1500	Cu	7	ACu	8	1011.1	0	W	4	C	63	75	8	1500	St	9	ASr	10	1011.1		
Gorleston	1012.6	-3	SWW	4	C	60	85	6	2500	Nb	10	-	10	1012.5	-2	W'S	4	C	68	75	6	2500	Nb	10	-	10	1012.5		
Valentia (Cahirveen)	1012.4	0	SW	3	od.	57	97	5	1500	St	10	-	10	1011.7	-1	SWW	3	bc	58	85	8	1500	St	2	Cu	4	1011.7		
Boobes Point	1013.8	-2	SW	3	C/r	57	97	6	800	St	10	-	10	1012.6	-3	SW	3	od.	57	97	6	800	St	10	-	10	1012.6		
Pembroke (St. Ann's H.)	1014.7	-1	SW	4	FFo	54	97	3	450	St	10	-	10	1013.2	-2	SW	4	FFo	54	97	1	220	St	10	-	10	1013.2		
Ross-on-Wye	1014.7	-1	W'S	4	C	62	85	7	2500	Cu	10	-	10	1013.6	-1	WSW	4	C	58	85	8	2500	St	10	-	10	1013.6		
Leafield	1014.5	-3	SWW	5	C	63	85	8	1500	Cu	9	-	9	1014.0	-1	SWW	5	od.	57	92	8	450	St	10	-	10	1014.0		
Winchester (Worthy D.)	1016.3	-3	SW	4	C	63	75	8	800	St	10	-	10	1015.9	0	SW'S	4	C	61	85	7	800	St	10	-	10	1015.9		
S. Farnborough	1016.1	-2	SWW	4	C/r	63	85	7	1500	Nb	10	-	10	1015.2	0	WSW	5	C	63	85	7	1500	St	10	-	10	1015.2		
London (Kew Obs.)	1015.9	-3	SWW	4	C	65	75	8	2500	Cu	9	-	9	1014.4	-1	SW	3	C	65	75	8	2500	St	9	ASr	10	1014.4		
Croydon	1015.8	-5	WSW	4	bc-	64	75	6	200	St	7	-	7	1014.9	-1	SW	4	C	64	75	7	1500	St	8	ASr	10	1014.9		
Shoeburyness	1015.6	-5	SW	4	C	62	85	7	1500	St	10	-	10	1014.9	-1	SW	4	C	65	85	7	1500	St	10	-	10	1014.9		
Ordnance on Sea	1014.6	-4	SW	4	OFF	63	75	6	450	St	10	-	10	1013.8	-1	WSW	5	C+	66	65	8	4000	Nb	8	-	8	1013.8		
Felixstowe	1014.6	-4	SW	4	OFF	63	75	6	450	St	10	-	10	1013.8	-1	WSW	5	C+	66	65	8	1500	St	10	-	10	1013.8		
Lynnhope	1017.4	-3	SW	4	OFF	56	97	6	220	St	10	-	10	1015.4	-1	WSW	5	C+	59	85	7	2500	St	9	-	9	1015.4		
Bellis (St. Mary's)	1018.7	0	SWW	5	od.	57	97	5	2500	St	10	-	10	1017.0	-2	SWW	5	0	56	92	5	2500	St	10	-	10	1017.0		
Palmouth (Pendennis)	1018.9	-1	SWW	5	od.	58	97	6	2500	Nb	6	ASr	10	1017.3	-2	SW	5	C/r	56	97	6	2500	Nb	5	ASr	10	1017.3		
Plymouth (Crestwater)	1017.7	-1	SW	5	C	57	92	6	220	St	9	-	9	1017.9	-2	SW	5	0	55	97	6	1500	St	10	-	10	1017.9		
Portland Bill	1018.2	0	SW	4	0	54	97	5	800	St	10	-	10	1017.0	-1	SW	4	0	54	97	5	800	St	10	-	10	1017.0		
Southampton (Calshot)	1017.7	-3	W'S	6	C-	59	85	6	450	St	9	-	9	1017.0	-1	W'S	5	C	57	92	7	450	St	9	-	9	1017.0		
Dungeness	1017.3	-3	SW	4	FFo	54	97	1	220	St	10	-	10	1016.0	-2	WSW	6	C/r	57	92	7	220	St	8	-	8	1016.0		
Guernsey (Fort George)	1012.5	-1	WSW	5	C-	60	85	7	4000	St	9	-	9	1010.4	-2	WSW	5	C	57	92	7	1500	St	9	-	9	1010.4		

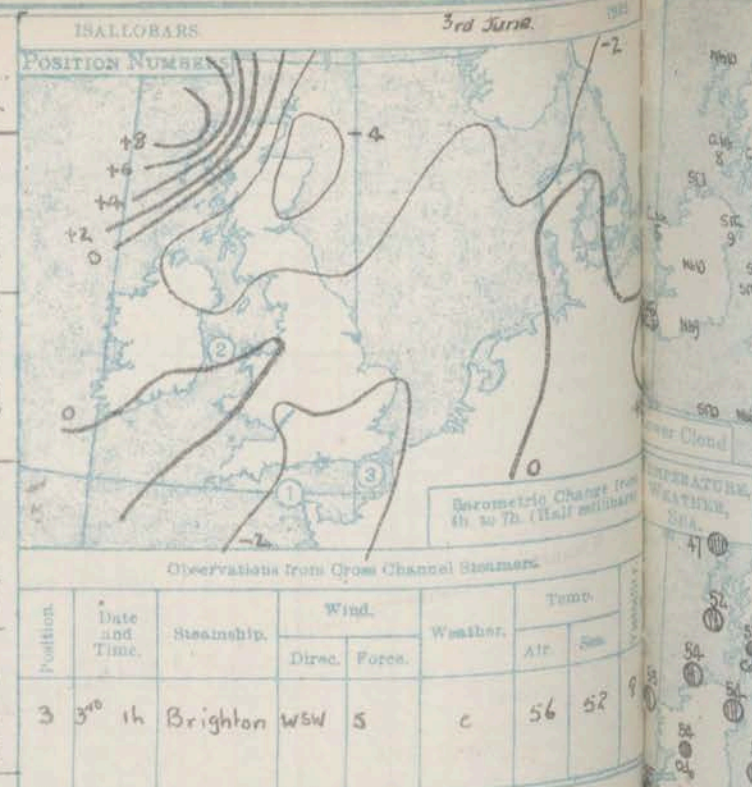
LONDON OBSERVATIONS.										ATMOSPHERIC POLLUTION.										CODE FOR STATE OF GROUND.									
Day 7h-12h, Kew & Croydon.										Milligrams of Solid Impurity per cubic metre.										0=Dry ground.									
12h-12h, Kensington.										24 Hrs. ended 7h. G.M.T. 2nd										1=Wet ground.									
12h-12h, other stations.										South Kensington										2=Soft (muddy) wet ground.									
Key										Max. Time Min. Time										3=Bare ground frozen (but less than 2 ins. deep).									
Croydon										0.4 10h 2.1 < 0.3 12h 2.1										4=Wet ground (frozen but more than 2 ins. deep).									
Greatwich (Royal Obs.)										Polaris										5=Dew or wet grass but not wet ground.									
City (Bunhill Row)										Exposure										6=Skating to-day in 12h and 12h. reports (frozen from 12h and 7h. reports).									
Westminster (St. James' Pk.)										Record										7=Snow (this layer often not continuous).									
Regent's Pk. (Botanic Gdns.)										h. m. h. m. o/a										8=Snow (deep, impeding traffic, usually a continuous layer).									
Camden Square										4.30 NIL										9=Glassed roads (ice on roads from frozen rain or melted snow).									
Kensington Palace										4.30 NIL																			
Hamstead Observatory										Minority																			

TABLE SHOWING THE GREENWICH TIMES OF SUNRISE, NOON, AND SUNSET.										BEAUFORT NOTATION OF WEATHER.										THE BEAUFORT SCALE OF WIND.										TELEGRAPHIC CODE FOR SURFACE VISIBILITY.									
1st-3rd JANUARY, 1902.										b blue sky (not more than a quarter covered with cloud).										The BEAUFORT SCALE of WIND is used only for surface observations. In the accompanying table the speed of the wind corresponding with the different numbers is the speed at about 30 feet above the ground.										0 Dense fog. Objects not visible at 50 yards.									
STATIONS. Sunrise. Noon. Sunset.										c sky partly cloudy (one half covered).										0-1 Less than 1										1 Thick fog. 200 "									
Yarmouth										d generally cloudy										2 1-3 4-7										2 Fog. 500 "									
Greenwich										e drizzle. a wet air. g gloomy.										3 8-12 13-18										3 Moderate fog. 1,100 "									
Wick										f fog, visibility 200-1000 m.										4 19-24 25-31										4 Mist or haze. 1 1/2 miles.									
Valentia										g thick fog. less than 200 m.										5 32-38 39-45										5 Poor visibility. 3/4 "									
										h mist. 1000-12000 m.										6 46-52 53-59										6 Moderate. 3/4 "									
										i rain. 12000-15000 m.										7 60-66 67-73										7 Good. 1 1/2 "									
										j precipitation within sight of station.										8 74-80 81-87										8 Very good. 31 "									
										k squally. r rain. s snow.										9 88-94 95-100										9 Excellent visibility, beyond 31 "									
										l squally. r rain. s snow.										10 96-102 103-109																			
										m squally. r rain. s snow.										11 110-116 117-123																			
										n squally. r rain. s snow.										12 124-130 131-137																			
										o squally. r rain. s snow.										13 138-144 145-151																			
										p squally. r rain. s snow.										14 152-158 159-165																			
										q squally. r rain. s snow.										15 166-172 173-179																			
										r squally. r rain. s snow.										16 180-186 187-193																			
										s squally. r rain. s snow.										17 194-200 201-207																			
										t squally. r rain. s snow.										18 208-214 215-221																			
										u squally. r rain. s snow.										19 222-228 229-235																			
										v squally. r rain. s snow.										20 236-242 243-249																			
										w squally. r rain. s snow.										21 250-256 257-263																			
										x squally.																													

† Trace = rain has fallen, but amount less than 0.1 mm.

* Information for these columns not usually received. 1 The barometric change is expressed in half millibars.

SUMMARIES FOR THE PAST 24 HOURS.										
STATIONS.	WEATHER.				TEMPERATURE.			RAINFALL†		
	7h-12h.	12h-18h.	18h-2nd.	1h-7h.	MAX. Day.	MIN. Night.	MIN. on 2nd.	Day, 7h-12h.	Night, 12h-7h.	2nd.
	2nd.	2nd.	to 12h.	3rd.	7h-12h.	12h-7h.	on 2nd.	mm.	mm.	Hours.
Lerwick ...	bcc	c	c	cpr	50	42	.	-	Tr	5.7
Stornoway ...	c-d	orrbcc	orrbcc	oddo	58	45	.	14	08.00	0.3
Wick ...	ofrr	orr	orr	orr	49	44	.	12	09.00	0.3
Three ...	d ₂ o	bcc	c	c	53	51	5.1	0.4	08.00	4.0
Nairn ...	rcc	repr	cpr	cq	59	50	.	10	08.00	0.6
Aberdeen ...	orrm ₂	orrbcc	c	cbcc	53	47	4.6	10	08.00	0.3
Malin Head ...	ca ₂ m ₂	cm ₂	cbcc	bcc	58	51	.	Tr	08.00	0.6
Belfrow ...	of ₂	oeg	c	ccdd	60	51	4.3	2	08.00	0.8
Edinburgh(Inchkeith) ...	orrbcc	cir ₂ bc	b-bc	bccir ₂	59	50	4.9	3	08.00	6.0
Leuchars ...	orrbcc	cbcc	bccbbcc	cbcc	67	47	4.3	6	08.00	6.7
Eskdalemuir ...	od ₂ o ₂ m ₂	orrbcc	ccr	c	63	48	4.8	5	08.00	3.3
Tynemouth ...	o ₂ r ₂	cbcc	bccir ₂ bc	c	66	54	4.4	0.4	08.00	0.5
Blackhead Point ...	d ₂ o	d ₂ o	c	cbc	58	52	.	0.1	.	.
Donaghadee ...	c	cpr ₂ c	p ₂ cc	c	66	50	.	1	11.00	0.1
Birr Castle ...	cpr	c ₂ ole	c ₂ id ₂	c ₂ id ₂	66	51	4.9	Tr	08.00	0.2
Holyhead ...	fecc ₂ o ₂	om ₂	d ₂ ofcc ₂ om ₂	cm ₂ c	56	52	.	Tr	08.00	0.0
Liverpool (Bidston) ...	cqv	c ₂ p ₂ cc	c ₂ op ₂	c	64	52	5.1	Tr	15.30	2.4
Chester (Sealand) ...	cbcc	c	ir ₂ c	cm ₂	67	53	5.2	.	0.3	1.9
Harrogate ...	cbcc ₂ d ₂	cd ₂ cbc	cbc	bcc	63	53	4.9	Tr	08.00	1.8
Spurn Head ...	cprcc	cq	cpr ₂	c	65	55	.	1	08.00	0.2
Birmingham(Edgbaston) ...	c	c	c ₂ ofrr	oge	68	54	5.3	Tr	08.00	4
Oranwell ...	cbc	c	c ₂ ofrr	c	71	55	5.5	0.1	08.00	2.3
Gorleston ...	c ₂ o ₂ cq	cq	cq	c ₂ op ₂ d ₂	70	58	5.6	0.2	08.00	0.4
Valentia(Cahirovoen) ...	od ₂ o ₂ as ₂ ir ₂	o ₂ id ₂ c	bcc	cbcc	58	52	5.2	0.3	08.00	Tr
Bohea Point ...	od ₂ o ₂ ir ₂	o ₂ ir ₂ o ₂ id ₂	o ₂ id ₂ c	c ₂ ir ₂ o	59	52	.	2	08.00	0.2
Pembroke(St. Ann's H.) ...	o ₂ id ₂ ff	o ₂ ff ₂ o	o ₂ ff ₂ ir	o ₂ ir ₂ ff	55	51	.	1	08.00	1
Ross-on-Wye ...	cbcc	c	c	c	65	56	5.3	.	.	1.0
Leafield ...	or ₂ da	co	o ₂ r	o ₂ o	63	54	5.4	0.5	08.00	0.5
Winchester (Worthy Dn.) ...	or ₂ da ₂ c	c	c	c ₂ r	68	54	5.4	0.2	08.00	Tr
S. Farnborough ...	orrbcc	cd ₂ c	c	c ₂ id ₂ o ₂ c	67	55	5.4	1	08.00	0.1
London (Kew Obs.) ...	o ₂ r ₂ c	c	c	c ₂ p ₂ c	67	56	5.5	1	08.00	0.1
Croydon ...	c ₂ o ₂ z ₂	c ₂ z ₂ c	c ₂ z ₂ m ₂ d ₂	cd ₂ c	67	56	5.5	0.5	08.00	Tr
Shoeburyness ...	or ₂ rr ₂ o	bccbc	c	c	63	56	5.6	0.4	08.00	Tr
Clacton-on-Sea ...	o ₂ o	oc	c	c ₂ p ₂ c	68	57	5.6	0.2	08.00	0.3
Felixstowe ...	o ₂ o ₂ z ₂	bcc	c ₂ orrr ₂ o	oc	69	58	5.7	1	08.00	0.5
Lympne ...	o ₂ o ₂ F	ocbcc	c ₂ op ₂ o ₂ m ₂ o ₂ r ₂ o ₂ o ₂ d ₂	o ₂ o ₂ o ₂ d ₂	62	53	5.3	0.5	08.00	Tr
Silly (St. Mary's) ...	com ₂ d ₂	om ₂ d ₂	o ₂ ff ₂ rr	o ₂ ff ₂ ir	58	52	.	Tr	12.30	3
Falmouth (Pendennis) ...	cd ₂ m ₂ z ₂	cd ₂ m ₂ z ₂	cd ₂ m ₂ z ₂	cd ₂ m ₂ z ₂	59	54	.	Tr	08.00	3
Plymouth(Otterywater) ...	o ₂ of ₂ o ₂ z ₂	com ₂ z ₂	om ₂ d ₂ rr	om ₂ d ₂ c	58	54	5.4	Tr	.	3
Portland Bill ...	o ₂ if ₂ o ₂	om ₂	o ₂ of ₂ o ₂ o ₂	o ₂ rr ₂ m ₂	56	52	.	Tr	08.00	3
Southampton(Galahot) ...	o ₂ o ₂ o ₂ o ₂ ff ₂ z ₂	cbccq	o ₂ id ₂ m ₂ z ₂	o ₂ o ₂ o ₂ o ₂ ff ₂ z ₂	61	54	5.3	0.5	08.00	2
Dunmagee ...	orrbcc	o ₂ ff ₂ c	o ₂ o ₂ o ₂	o ₂ o ₂ o ₂ o ₂ ff ₂ z ₂	57	52	.	0.5	08.00	2
Guernsey ...	o ₂ o ₂ o ₂ o ₂ ff ₂ z ₂	cq	cq	o ₂ o ₂ o ₂ o ₂ ff ₂ z ₂	62	54	.	Tr	08.00	1



GENERAL INFERENCE.

Secondary depressions will continue to pass eastward across the British Isles. Temperature will be moderate and weather cloudy with some brighter intervals but occasional rain in most districts.

Districts.	Forecasts for the 24 hours commencing 12 Noon G.M.T. Monday, 3rd June, 1929.	Further Outlook.
1. S.E. England 2. E. England 3. E. Midlands 4. W. Midlands 5. S.W. England 6. South Wales 7. North Wales 8. N.W. England 9. N. Midlands 10. N.E. England 11. S.E. Scotland 12. S.W. Scotland & Isle of Man	Moderate to fresh southwesterly winds; cloudy with brighter intervals but occasional rain; moderate temperature; mist or fog locally at night and in early morning.	Unsettled with further occasional rain generally.
13. N.W. Scotland 14. Mid-Scotland 15. N.E. Scotland	Moderate northerly or northwesterly winds becoming light variable temporarily; cloudy with brighter intervals; moderate temperature; local fog at night.	
16. Orkneys and Shetlands	As 1 - 12.	
17. N.W. Ireland 18. N.E. Ireland	Fresh northerly winds, backing; cloudy with brighter intervals but occasional rain; moderate temperature.	
19. S.E. Ireland 20. S.W. Ireland	As 1 - 12.	

WHP.

AIR MINISTRY.

DAILY WEATHER REPORT OF THE METEOROLOGICAL OFFICE, LONDON:

Page 4.

BRITISH SECTION. Monday 3rd JUNE.

1929.

No. 154.

STATIONS	Height above M.S.L. in feet	Observations at 1h. G.M.T. 3rd										Observations at 7h. G.M.T. 3rd																	
		Barom. at M.S.L.	Change in 3 Hours	Wind.		Weather.	Temp. °F.	Humidity. %	Visibility. Miles	Cloud.			Barom. at M.S.L.	Change in 3 Hours	Wind.		Weather.	Temp. °F.	Humidity. %	Visibility. Miles	Cloud.								
				Dir.	Force					Height	Form	Amt.			Dir.	Force					Height	Form	Amt.						
																								0-12	0-10	0-10	0-12	0-10	0-10
Lerwick	84	1003.3	-2	N'E	2	c	45	85	8	1500	Ca	5	AST	9	1000.0	-2	N	4	cjp	45	85	8	1500	CuNb	4	AST	9		
Stornoway	20	998.6	-4	SW	3	orr	.	.	6	.	.	.	10	999.4	+8	ENE	6	old	47	85	7	2500	Nb	10	.	10			
Wick	82	1002.3	-2	SE	3	orr	46	97	7	1500	Nb	10	.	10	998.3	-4	NE	5	orr	44	97	7	1800	St	10	.	10		
Thurso	28	1002.0	-1	WNW	5	c	52	92	7	1800	CuNb	8	.	8			
Nairn	32	999.4	.	W	3	c	53	85	8	1500	CuNb	8	.	9			
Aberdeen	37	997.9	-5	SW	3	c	54	75	7	2500	StCa	9	.	9			
Malin Head	51	1007.3	-2	WSW	3	bc	52	97	8	5700	StCa	2	CG	3	1008.1	-2	WSW	4	c	54	97	7	1500	St	3	AG	9		
Benbow	80	1003.2	-2	WSW	4	odd	52	97	8	2500	CuNb	9	.	9			
Edinburgh (Inchkeith)	190	1003.9	-1	SW	4	bc	53	85	8	1500	St	4	AG	7	1000.5	-2	WSW	5	c	52	75	7	4000	Ca	6	AG	9		
Leuchars	20	999.6	-5	WSW	4	c+	54	75	8	2500	StCa	4	AST	10			
Kilravennick	794	1003.7	-2	WSW	3	c	50	85	8	2500	St	10	.	10			
Tynemouth	97	1004.9	-2	W	2	c/r	56	85	7	1500	Nb	8	.	8	1003.3	-2	W	2	c	54	75	7	1500	Nb	8	.	9		
Blackhead Point	18	1005.4	0	W	3	c	53	92	6	.	CuNb	8	.	8	1006.8	-1	W	2	bc	55	85	8	.	CuNb	5	.	9		
Donaghadee	40	1006.9	-3	W	2	c	54	85	8	2500	StCa	9	.	10			
Birr Castle	173	1008.4	.	SW	1	od.	54	92	7	2500	Nb	10	.	10			
Holyhead	24	1008.9	-1	W	4	c	54	85	6	2500	StCa	8	.	8	1008.2	-1	W.N	4	c	53	85	8	1500	St	10	.	10		
Liverpool (Bidston)	109	1007.3	0	WNW	4	c	54	85	7	1500	CuNb	10	.	9			
Chester (Sealand)	18	1008.1	-1	N.W	3	c/r	53	52	6	800	St	9	.	9			
Harrogate	478	1004.8	-1	SW	3	c-	54	85	7	2500	CuNb	9	.	9			
Spurn Head	29	1007.2	-1	WNW	3	c/r	56	97	7	4000	CuNb	8	AST	10	1004.9	-1	WNW	4	c	59	85	7	4000	CuNb	5	GST	9		
Birmingham (Edgbaston)	635	1009.2	-1	WSW	3	c	57	85	8	1500	Nb	8	AG	9			
Cranwell	258	1009.5	-2	W'S	4	c	56	97	6	800	StCa	10	.	10	1007.7	-1	WSW	4	c	58	92	8	800	Nb	4	AST	10		
Gorleston	14	1009.5	-1	WSW	3	c	60	92	7	2500	Nb	10	.	10	1007.2	-2	WSW	3	od.	58	92	6	2500	Nb	10	.	9		
Valentia (Cahirciveen)	80	1014.2	0	SW'S	1	c+	53	92	7	.	StCa	9	.	9	1010.3	-1	WSW	3	c	55	92	8	800	St	9	.	9		
Roches Point	32	1011.3	0	SW	3	cG	53	97	7	1500	Nb	9	.	9			
Pembroke (St. Ann's H.)	160	1010.8	-1	SW	4	or	53	97	1	450	St	10	.	10	1009.8	0	W	2	c-	52	97	7	1500	CuNb	9	GST	9		
Ross-on-Wye	223	1008.3	-2	SW'W	3	c	58	85	7	4000	StCa	7	GST	9			
Leamfield	612	1008.9	-2	SW'W	4	cjp	56	92	8	800	Nb	9	.	9			
Winchester (Wortley Dn.)	273	1010.5	-2	SSW	3	cG	56	92	7	800	St	10	.	10			
St. Farnborough	287	1010.0	-3	WSW	4	c	59	92	8	1500	Nb	10	.	10			
London (Kew Obs.)	18	57	1009.6	-2	SW	4	c	59	85	8	1500	St	10	.	9			
Oxford	244	1013.1	-3	SW'W	4	cd.	56	92	6	450	Nb	10	.	10	1010.6	-2	SW'S	3	c	58	85	8	800	StCa	9	.	10		
Sharnbury	11	1009.3	-2	WSW	4	c	59	85	8	1500	StCa	10	.	10			
Olchobon-on-Sea	54	1009.6	-2	SW	4	c	58	85	7	2500	St	8	.	10			
Felixstowe	16	1009.1	-2	SW	4	c	58	85	8	450	St	10	.	10			
Lymington	30	1014.0	-2	WSW	5	o	54	97	6	800	St	10	.	10	1011.3	-2	SW'W	5	old	55	97	7	450	St	10	.	10		
Scilly (St. Mary's)	183	1014.7	-3	WSW	6	orG	55	97	2	800	St	10	.	10	1013.9	-1	W'N	4	ffo	53	97	2	800	St	10	.	10		
Falmouth (Pendennis)	209	1014.1	-3	SW'W	4	c/r	55	97	6	2500	Nb	8	AST	10	1012.2	-1	W'N	3	cd.	54	97	6	2500	Nb	6	AST	10		
Plymouth (Cattewater)	62	1012.1	-1	W	3	orG	54	97	7	720	St	10	.	10			
Portland Bill	32	1014.2	-3	SW	4	orG	53	97	5	800	St	10	.	10	1010.9	-2	SW	4	orG	53	97	5	800	St	10	.	10		
Southampton (Calshot)	10	1014.4	-3	WSW	5	od.	55	97	6	450	St	10	.	10	1011.4	-3	W'S	4	o/r	55	97	6	450	St	10	.	10		
Dungeness	20	1014.3	-3	WSW	6	od.	53	97	6	450	Nb	10	.	10	1011.3	-2	SW	5	orr	53	97	5	1500	Nb	10	.	10		
Guernsey (Fort George)	200	1013.4	-3	SW	3	c+	57	85	7	4000	StCa	10	.	10	1014.3	-3	SW	5	od.	55	97	2	<150	St	10	.	10		

WEATHER, TEMPERATURE, RAINFALL AND SUNSHINE AT HEALTH RESORTS FOR 2nd JUNE.

STATIONS.	WEATHER.		TEMPERATURE.		RAINFALL†		SUNSHINE.		(1)	(2)	(3)	(4)	(5)	(6)	(7)	(8)	(9)
	Fore-noon.	After-noon.	Min. 9h.-12h. to 9h. 2nd.	Max. 12h.-17h. 2nd.	Night 17h.-9h. 1st-2nd.	Day 9h.-17h. 2nd.	Sunrise to 17h. 2nd.	Sunrise to Sunset. 1st.									
(1)	(2)	(3)	(4)	(5)	(6)	(7)	(8)	(9)	Bade ...	pro	coe	54	58	4	Trace	0.0	3.2
Berwick-on-Tweed	opr	prc	57	64	13	1	1.7	5.8	Penzance ...	c	com	52	61	1	-	0.0	0.0
Douglas (L. M.)	omd	bc	51	64	16	0.3	4.2	1.6	Paignton ...	c	cod	54	61	2	Trace	1.1	3.2
Islanddun	cpc	cd	57	63	2	0.2	1.0	8.1	Torquay ...	orfdn	cod, pr	55	62	3	Trace	1.5	4.6
Galwyn Bay	coe	coe	57	65	3	-	0.4	7.7	Jersey ...	g	bc	51	63	-	-	4.5	1.9
Rhyl ...	ber	od	57	66	3	0.3	3.5	7.4	Weymouth ...	mc	cm	52	61	1	-	1.0	0.0
Wallasey ...	cbcc	beed	53	66	3	Trace	1.6	3.8	Bournemouth ...	o	bc	51	63	1	-	0.7	0.0
Southport ...	oe	coe	*55	63	4	-	2.4	7.5	Ventnor ...	orm	om	50	56	1	Trace	0.0	0.0
Blackpool ...	oro	oe	55	62	6	-	0.6	6.5	Portsmouth (St. Helier)	o	cbcc	52	63	1	-	1.0	0.0
Ilkley ...	o	cpc	51	62	2	0.2	0.0	7.0	Bognor ...	rofo	cbcc	52	61	0.3	Trace	0.5	0.0
Cleethorpe...	o	bc	51	70	2	-	2.8	5.3	Littlehampton ...	cro	c	52	59	0.4	-	0.2	0.0
Skagness ...	obrcb	cbcc	50	70	2	-	2.5	5.4	Worthing ...	ot	r	52	61	1	-	0.3	0.0
Aberystwyth ...	cpr	dr	55	61	4	1	0.0	5.5	Brighton ...	odo	obcc	52	58	0.4	Trace	0.2	1.5
Bath ...	ro	dcc	53	66	3	Trace	0.5	2.0	Eastbourne...	ifo	oco	51	58	0.1	Trace	0.1	0.0
Cheltenham	obcc	cbcc	54	67	3	-	2.0	2.3	Hastings	odfo	obcc	49	59	0.2	0.4	0.1	0.4
Leamington Spa	c	cb	54	68	2	0.1	1.1	2.7	Folkestone ...	orfm	ome	49	62	0.5	0.2	2.1	1.4
Lowestoft ...	cprc	obcc	50	69	0.4	Trace	0.3	9.4	Dover ...	from	mfoe	50	58	Trace	0.5	1.2	2.5
Harwich & Dovercourt	od	obcc	51	70	Trace	Trace	2.5	6.6	Tunbridge Wells	oro	cbc	49	65	0.3	Trace	1.7	3.6
Malden ...	ore	cbcc	52	69	Trace	1	2.0	2.7	Ramsgate ...	cabc	bc	49	66	-	0.5	2.8	4.2
Southend ...	orc	oe	50	69	1	0.3	2.0	5.1	Margate ...	cr	cbc	49	68	Trace	0.3	2.8	4.0
									Deal ...	oro	bc	48	67	-	1	3.2	



AIR MINISTRY.

DAILY WEATHER REPORT OF THE METEOROLOGICAL OFFICE, LONDON:

BRITISH SECTION.

No. B. 24666

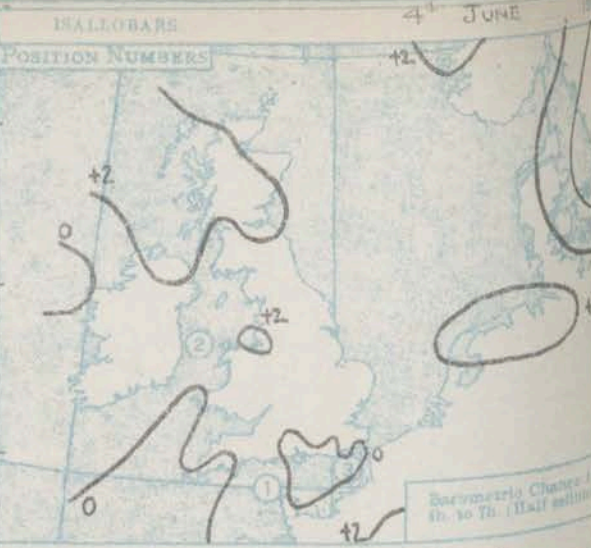
Tuesday 4th JUNE 1929.

Page 1.

Observations at 1st G.M.T.															Observations at 1st G.M.T.															
STATIONS.															STATIONS.															
(For heights see p. 4.)															(For heights see p. 4.)															
Barom. at M.S.L.	Change in 3 Hours	Wind.		Weather.	Temp. °F.	Humidity %	Visibility 0-9	Cloud.			Barom. at M.S.L.	Change in 3 Hours	Wind.		Weather.	Temp. °F.	Humidity %	Visibility 0-9	Cloud.			Barom. at M.S.L.	Change in 3 Hours	Wind.		Weather.	Temp. °F.	Humidity %	Visibility 0-9	
		Dir.	Force					Low.	Upper	Total			Dir.	Force					Low.	Upper	Total									
Height	Form	Amount	Height	Form	Amount	Height	Form	Amount	Height	Form	Amount	Height	Form	Amount	Height	Form	Amount	Height	Form	Amount	Height	Form	Amount	Height	Form	Amount	Height	Form	Amount	
Lerwick	1000.4	0	NE	4	66	65	8	1500	Sc. Cl.	4	1000.4	0	N	4	66	65	8	1500	Sc. Cl.	3	1000.4	0	N	4	66	65	8	1500	Sc. Cl.	3
Stornoway	1000.3	+3	NNE	5	67	70	7	1500	Sc. Cl.	10	1000.3	+1	NNE	5	66	70	8	1500	Sc. Cl.	7	1000.3	+1	NNE	5	66	70	8	1500	Sc. Cl.	7
Wick	999.9	+2	NE	3	67	72	8	1500	Sc. Cl.	7	999.9	+2	NE	3	66	72	8	1500	Sc. Cl.	4	999.9	+2	NE	3	66	72	8	1500	Sc. Cl.	4
Three	1000.2	+1	NNE	4	67	75	8	1500	Sc. Cl.	9	1000.2	+1	NNE	4	66	75	8	1500	Sc. Cl.	3	1000.2	+1	NNE	4	66	75	8	1500	Sc. Cl.	3
Nairn	999.7	+1	N	5	67	75	8	1500	Sc. Cl.	9	999.7	+1	N	5	66	75	8	1500	Sc. Cl.	6	999.7	+1	N	5	66	75	8	1500	Sc. Cl.	6
Aberdeen	999.7	+1	NW	5	66	70	7	1500	Sc. Cl.	9	999.7	+1	NW	5	66	70	7	1500	Sc. Cl.	5	999.7	+1	NW	5	66	70	7	1500	Sc. Cl.	5
Malin Head	1000.3	0	WN	5	66	70	7	1500	Sc. Cl.	6	1000.3	0	WN	5	66	70	7	1500	Sc. Cl.	5	1000.3	0	WN	5	66	70	7	1500	Sc. Cl.	5
Renfrew	1000.3	-1	W	4	66	70	8	1500	Sc. Cl.	6	1000.3	-1	W	4	66	70	8	1500	Sc. Cl.	9	1000.3	-1	W	4	66	70	8	1500	Sc. Cl.	9
Edinburgh (Inchkeith)	999.6	+1	W	5	66	70	8	1500	Sc. Cl.	2	999.6	+1	W	5	66	70	8	1500	Sc. Cl.	10	999.6	+1	W	5	66	70	8	1500	Sc. Cl.	10
Leith	999.7	-1	W	5	66	70	8	1500	Sc. Cl.	7	999.7	-1	W	5	66	70	8	1500	Sc. Cl.	3	999.7	-1	W	5	66	70	8	1500	Sc. Cl.	3
Baldernair	1000.1	-2	W	4	66	70	8	1500	Sc. Cl.	4	1000.1	-2	W	4	66	70	8	1500	Sc. Cl.	7	1000.1	-2	W	4	66	70	8	1500	Sc. Cl.	7
Tynemouth	1000.3	-2	W	3	66	70	7	1500	Sc. Cl.	8	1000.3	-2	W	3	66	70	7	1500	Sc. Cl.	8	1000.3	-2	W	3	66	70	7	1500	Sc. Cl.	8
Blackhead	1000.2	0	W	2	66	70	7	1500	Sc. Cl.	10	1000.2	0	W	2	66	70	7	1500	Sc. Cl.	3	1000.2	0	W	2	66	70	7	1500	Sc. Cl.	3
Donaghadee	1000.0	-1	W	2	66	70	8	1500	Sc. Cl.	9	1000.0	-1	W	2	66	70	8	1500	Sc. Cl.	9	1000.0	-1	W	2	66	70	8	1500	Sc. Cl.	9
Birr Castle	1000.3	0	SW	3	66	70	7	1500	Sc. Cl.	8	1000.3	0	SW	3	66	70	7	1500	Sc. Cl.	9	1000.3	0	SW	3	66	70	7	1500	Sc. Cl.	9
Holyhead	1000.6	-1	SW	4	66	70	8	1500	Sc. Cl.	4	1000.6	-1	SW	4	66	70	8	1500	Sc. Cl.	9	1000.6	-1	SW	4	66	70	8	1500	Sc. Cl.	9
Liverpool (Bidston)	1000.6	-2	W	5	66	70	8	1500	Sc. Cl.	4	1000.6	-2	W	5	66	70	8	1500	Sc. Cl.	9	1000.6	-2	W	5	66	70	8	1500	Sc. Cl.	9
Chester (Sealand)	1000.6	-1	WSW	4	66	70	8	1500	Sc. Cl.	9	1000.6	-1	WSW	4	66	70	8	1500	Sc. Cl.	10	1000.6	-1	WSW	4	66	70	8	1500	Sc. Cl.	10
Harrogate	1000.9	-1	SW	4	67	70	8	1500	Sc. Cl.	9	1000.9	-1	SW	4	66	70	8	1500	Sc. Cl.	3	1000.9	-1	SW	4	66	70	8	1500	Sc. Cl.	3
Spurn Head	1000.1	-1	WNW	5	67	70	8	1500	Sc. Cl.	7	1000.1	-1	WNW	5	66	70	8	1500	Sc. Cl.	7	1000.1	-1	WNW	5	66	70	8	1500	Sc. Cl.	7
Birmingham (Edgbaston)	1000.7	-1	WSW	4	67	70	8	1500	Sc. Cl.	9	1000.7	-1	WSW	4	66	70	8	1500	Sc. Cl.	9	1000.7	-1	WSW	4	66	70	8	1500	Sc. Cl.	9
Cranwell	1000.2	-2	WNW	4	67	70	7	1500	Sc. Cl.	9	1000.2	-2	WNW	4	66	70	7	1500	Sc. Cl.	5	1000.2	-2	WNW	4	66	70	7	1500	Sc. Cl.	5
Gosport	1000.6	-3	WNW	4	67	70	7	1500	Sc. Cl.	10	1000.6	-3	WNW	4	66	70	7	1500	Sc. Cl.	4	1000.6	-3	WNW	4	66	70	7	1500	Sc. Cl.	4
Valentia (Cahiroreen)	1000.0	0	SW	4	67	70	7	500	Sc. Cl.	10	1000.0	0	SW	4	66	70	7	500	Sc. Cl.	6	1000.0	0	SW	4	66	70	7	500	Sc. Cl.	6
Roche Point	1000.4	-2	W	3	67	70	8	1500	Sc. Cl.	8	1000.4	-2	W	3	66	70	8	1500	Sc. Cl.	8	1000.4	-2	W	3	66	70	8	1500	Sc. Cl.	8
Pembroke (St. Ann's Hk.)	1000.2	-1	W	4	66	70	8	1500	Sc. Cl.	4	1000.2	-1	W	4	66	70	8	1500	Sc. Cl.	6	1000.2	-1	W	4	66	70	8	1500	Sc. Cl.	6
Ross-on-Wye	1000.9	-1	WNW	4	67	70	8	1500	Sc. Cl.	9	1000.9	-1	WNW	4	66	70	8	1500	Sc. Cl.	5	1000.9	-1	WNW	4	66	70	8	1500	Sc. Cl.	5
Landfield	1000.9	-1	WNW	5	67	70	8	1500	Sc. Cl.	5	1000.9	-1	WNW	5	66	70	8	1500	Sc. Cl.	9	1000.9	-1	WNW	5	66	70	8	1500	Sc. Cl.	9
Winchester (Worthy Dn.)	1000.5	-2	WSW	5	67	70	8	1500	Sc. Cl.	8	1000.5	-2	WSW	5	66	70	8	1500	Sc. Cl.	3	1000.5	-2	WSW	5	66	70	8	1500	Sc. Cl.	3
S. Farnborough	1000.7	-2	WS	4	67	70	8	1500	Sc. Cl.	7	1000.7	-2	WS	4	66	70	8	1500	Sc. Cl.	7	1000.7	-2	WS	4	66	70	8	1500	Sc. Cl.	7
London (Kew Obs.)	1000.9	-2	W	4	67	70	8	1500	Sc. Cl.	7	1000.9	-2	W	4	66	70	8	1500	Sc. Cl.	8	1000.9	-2	W	4	66	70	8	1500	Sc. Cl.	8
Oxford	1000.8	-2	W	4	67	70	8	1500	Sc. Cl.	8	1000.8	-2	W	4	66	70	8	1500	Sc. Cl.	5	1000.8	-2	W	4	66	70	8	1500	Sc. Cl.	5
Shoeburyness	1000.3	-2	WSW	5	67	70	8	1500	Sc. Cl.	3	1000.3	-2	WSW	5	66	70	8	1500	Sc. Cl.	6	1000.3	-2	WSW	5	66	70	8	1500	Sc. Cl.	6
Clacton-on-Sea	1000.3	-2	WSW	5	67	70	8	1500	Sc. Cl.	3	1000.3	-2	WSW	5	66	70	8	1500	Sc. Cl.	6	1000.3	-2	WSW	5	66	70	8	1500	Sc. Cl.	6
Felixstowe	1000.3	-2	WSW	5	67	70	8	1500	Sc. Cl.	3	1000.3	-2	WSW	5	66	70	8	1500	Sc. Cl.	7	1000.3	-2	WSW	5	66	70	8	1500	Sc. Cl.	7
Lymington	1000.3	-2	WSW	5	67	70	8	1500	Sc. Cl.	3	1000.3	-2	WSW	5	66	70	8	1500	Sc. Cl.	3	1000.3	-2	WSW	5	66	70	8	1500	Sc. Cl.	3
Seilly (St. Mary's)	1000.7	0	WN	5	67	70	8	1500	Sc. Cl.	8	1000.7	0	WN	5	66	70	8	1500	Sc. Cl.	3	1000.7	0	WN	5	66	70	8	1500	Sc. Cl.	3
Falmouth (Pendennis)	1000.0	0	WN	3	67	70	8	1500	Sc. Cl.	8	1000.0	0	WN	3	66	70	8	1500	Sc. Cl.	7	1000.0	0	WN	3	66	70	8	1500	Sc. Cl.	7
Plymouth (Cattewater)	1000.3	0	W	4	67	70	8	1500	Sc. Cl.	9	1000.3	0	W	4	66	70	8	1500	Sc. Cl.	8	1000.3	0	W	4	66	70	8	1500	Sc. Cl.	8
Orford Ness	1000.3	-2	WSW	4	67	70	8	1500	Sc. Cl.	9	1000.3	-2	WSW	4	66	70	8	1500	Sc. Cl.	4	1000.3	-2	WSW	4	66	70	8	1500	Sc. Cl.	4
Southampton (Oadby)	1000.7	-2	WSW	5	67	70	8	1500	Sc. Cl.	8	1000.7	-2	WSW	5	66	70	8	1500	Sc. Cl.	5	1000.7	-2	WSW	5	66	70	8	1500	Sc. Cl.	5
Dungeness	1000.7	-2	WSW	4	67	70	8	1500	Sc. Cl.	10	1000.7	-2	WSW	4	66	70	8	1500	Sc. Cl.	3	1000.7	-2	WSW	4	66	70	8	1500	Sc. Cl.	3
Ordnance (Fort Gange)	1000.9	-1	W	3	67	70	8	500	Sc. Cl.	7	1000.9	-1	W	3	66	70	8	500	Sc. Cl.	7	1000.9	-1	W	3	66	70	8	500		

SUMMARY FOR THE PAST 24 HOURS

STATIONS	WEATHER				TEMPERATURE			RAINFALL				SUN 3 rd Hrs
	Th. 1st	1st-2nd	2nd-3rd	3rd-4th	MAX. Day	MIN. Night	MIN. on Grass	Day 7h-12h	Night 12h-7h	Day 7h-12h	Night 12h-7h	
	3 rd	3 rd	3 rd	3 rd	7h-12h	12h-7h	on Grass	mm	begin	mm	begin	
Lerwick	cpbc	bc	bepf	bepf	48	39	.	11	8.00	Tr	22.00	9.2
Stornoway	p	c	cprb	bbe	49	37	.	0.3	8.00	1	21.00	2.8
Wick	orrc	b-bc	bbe	prbc	49	38	.	5	8.00	0.5	5.30	.
Tiree	c	c	bc	cbe	55	48	39	4.4
Nairn	ARg	aprb	bcc	cbe	53	41	.	14	8.00	.	.	0.1
Aberdeen	ae/c	ap/c	cpr	cprb	58	38	32	0.1	9.00	1	21.00	0.5
Malin Head	cp/c	bc	bccp	cbe	56	47	.	0.4	9.00	Tr	24.00	5.2
Benbow	cd/c	ap/c	cpr	ord/c	61	44	41	Tr	11.00	0.6	21.00	9.1
Edinburgh(Inchkeith)	c	c/c	c/c	c/c	58	44	41	Tr	15.30	2	21.00	4.1
Leuchars	cd/c	cpr	c/c	cbe	62	41	36	Tr	13.30	1	21.00	2.2
Edinburgh	aprb	bc	c/c	c/c	60	41	40	1	9.00	0.6	21.00	4.0
Tynemouth	cq	cq	c/c	c/c	64	44	39	.	.	3	21.00	.
Blackhead Point	p/c	p/c	bc	c	57	50	.	1
Donaghadee	ap/c	ap/c	cpr	prbc	61	47	.	5	9.00	0.6	21.00	.
Birr Castle	ap/c	ap/c	cd/c	cbe	61	48	42	Tr	8.00	Tr	21.00	7.0
Holyhead	c/c	bccp	p/c	p/c	60	49	48	0.3	11.00	1	21.00	2.8
Liverpool (Bidston)	cd/c	bccp	p/c	p/c	61	49	48	0.5	13.30	4	21.00	4.5
Chester (Sealand)	cd/c	bcc	c/c	c/c	65	50	48	Tr	8.00	2	24.00	3.3
Harrogate	c	cd/c	c/c	c/c	60	44	43	Tr	14.30	Tr	21.00	5.6
Spurn Head	c	c	cpr	c	63	47	.	.	.	0.4	21.00	4.4
Birmingham(Edgbaston)	cd/c	ap/c	cpr	c	62	48	45	Tr	16.30	0.3	21.00	3.4
Cranwell	c	c	cpc	c/c	63	48	47	.	.	5	21.00	3.2
Gorleston	cd/c	c	bccbc	bcc	68	50	50	Tr	8.00	0.3	5.30	2.1
Valentia(Cahiraveen)	ap/c	cd/c	bcc	c/c	58	53	49	Tr	9.00	Tr	4.30	4.7
Roche's Point	cd/c	ap/c	bcc	bcc	61	50	.	1	8.00	.	.	.
Pembroke(St. Ann's H.)	cd/c	bccp	c/c	bcc	54	50	.	.	.	0.6	21.00	5.6
Ross-on-Wye	c	cd/c	pcc	bccp	62	50	43	.	.	0.5	21.00	1.8
Leafield	c	cd/c	cp	c/c	62	47	44	.	.	0.3	21.00	4.4
Winchester (Worthy Dn)	cd/c	c	bccb	bccp	66	50	46	Tr	8.00	0.1	4.30	3.8
S. Farnborough	cd/c	c	cyb	bwbcc	70	51	46	Tr	8.00	.	.	5.7
London (Kew Obs.)	cy	cy	p/c	bcc	68	52	48	.	.	Tr	21.00	4.5
Croydon	c	cy	cy/c	bcc	69	52	48	.	.	Tr	21.00	4.2
Shoeburyness	cd/c	cd/c	bc	oc	69	50	48	5.0
Olaeton-on-Sea	c	cd/c	bc	bc	70	51	49	5.3
Felixstowe	cd/c	cd/c	cybc	bc	70	51	48	5.5
Lympne	cd/c	cd/c	cbcb	bcc	61	48	45	0.1	9.00	.	.	2.2
Scoilly (St. Mary's)	off/c	cd/c	bcc	c/c	59	52	.	.	.	1	24.00	5.8
Falmouth (Pendennis)	ap/c	bc	bcc	c	60	52	.	Tr	8.00	.	.	7.2
Plymouth(Cattewater)	ap/c	ap/c	ccg	ccm	60	53	52	0.1	8.00	.	.	5.3
Portland Bill	cd/c	cd/c	bccbc	bcc	56	52	.	Tr	8.00	.	.	.
Southampton(Oldshot)	cd/c	c	cbcb	bwbcc	64	51	50	Tr	8.00	.	.	4.6
Dungeness	cd/c	cd/c	cbcb	bcc	56	52	.	1	8.00	.	.	.
Guernsey	cd/c	cd/c	cbcb	ccm	57	52	.	2	8.00	1	1.30	3.3



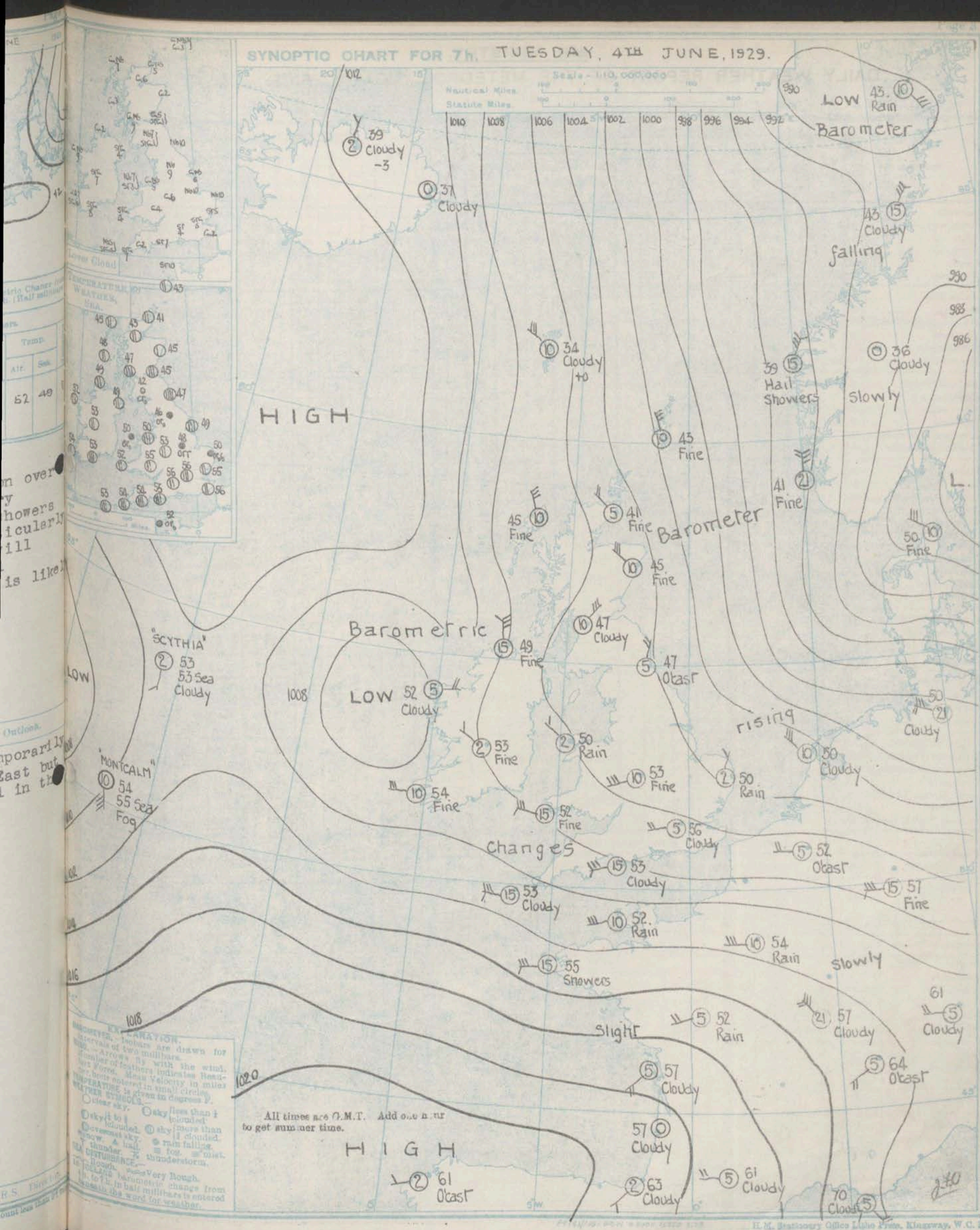
Position	Date and Time	Steamship	Wind	Weather	Temp
			Dirac. Force.		Air Sea
2	3 rd 10h	Hibernia	SSW 4	c	52 49

GENERAL INFERENCE.

Pressure distribution over the British Isles is very irregular. Occasional showers will occur locally, particularly in the East, but there will be bright periods in all districts. Temperature is likely to be moderate.

Districts	Forecast for the 24 hours commencing 12 Noon G.M. Tuesday, 4th June, 1929.	Further Outlook
1. S.E. England	Moderate northerly winds, becoming light variable; cloudy with showers locally at first, bright periods later; moderate temperature.	Fair temporarily in the East but doubtful in the West.
2. E. England		
3. E. Midlands		
4. W. Midlands	Moderate westerly winds, becoming light variable; considerable bright periods; mist or fog locally at night and in early morning; moderate temperature.	
5. S.W. England		
6. South Wales		
7. North Wales	Moderate to light variable winds; considerable bright periods; moderate temperature.	
8. N.W. England		
9. N. Midlands		
10. N.E. England	As 1 - 3.	
11. S.E. Scotland		
12. S.W. Scotland & Isle of Man	Moderate northerly winds, becoming light variable; considerable bright periods but perhaps occasional showers locally; mist or fog locally at night; moderate temperature.	
13. A.W. Scotland		
14. W. Scotland		
15. Mid-Scotland		
16. N.E. Scotland	As 1 - 3.	
17. Orkneys and Shetlands		
18. N.W. Ireland		
19. N.E. Ireland	Light variable winds; fair; mist or fog locally at night and in early morning; moderate temperature.	
20. S.E. Ireland		
21. S.W. Ireland		

SYNOPTIC CHART FOR 7h. TUESDAY, 4th JUNE, 1929.



H. M. Stationery Office Linfo Press, Kingway, W.C. 2.

AIR MINISTRY.

DAILY WEATHER REPORT OF THE METEOROLOGICAL OFFICE, LONDON:

Page 4.

BRITISH SECTION... Tuesday, 4th JUNE

1929.

No. 155.

STATIONS.	Height above M.S.L. in feet.	Observations at 1h. G.M.T.											Observations at 7h. G.M.T.											Height above M.S.L. in feet.						
		Barom. at M.S.L.	Change in 3 Hours	Wind.		Weather.	Temp. °F.	Humidity. %	Visibility. Miles.	Cloud.			Barom. at M.S.L.	Change in 3 Hours	Wind.		Weather.	Temp. °F.	Humidity. %	Visibility. Miles.	Cloud.									
				Dir.	Force.					Height.	Form.	Amt.			Dir.	Force.					Height.	Form.	Amt.							
																									0-12	0-10	0-10	0-12	0-10	0-10
Lerwick	54	1000.9	0	W'N	3	b.c.p.	39	85	8	1500	CuNb	4	AST	6	1001.0	0	NNW	3	b.c.p.	43	65	8	1500	CuNb	6	-	6	-		
Stornoway	30	1006.9	+1	NE	3	b-	.	.	8	.	.	.	2	1006.9	+2	NNW	3	b-	45	75	8	4000	CuNb	7	-	7	-			
Wick	51	1004.1	+1	WNW	2	b.c.	42	97	8	2500	StCu	5	.	5	1004.6	0	NW	2	b.c.f.	41	85	8	1500	CuNb	5	-	5	-		
Tiree	28	1007.0	+2	NNE	4	b.c.	48	75	8	2500	Cu	3	-	3	-		
Nairn	30	1006.3	.	ENE	1	b.c.	43	85	8	2500	Cu	6	-	6	-		
Aberdeen	37	1006.0	+1	NW	3	b	45	75	8	2500	Cu	2	-	2	-		
Malin Head	51	1006.1	+1	N	3	c	49	85	8	4000	StCu	9	.	9	1005.6	+3	N	4	b.c.	49	75	8	4000	Cu	2	AGu	4	3		
Kenfurow	20	1006.8	+2	NE	3	c.d.	47	85	7	4000	CuNb	9	-	9	-		
Edinburgh (Inchkeith)	180	1003.1	+2	NE	3	c	45	85	8	1500	St	7	AGu	10	1004.5	+3	NE	3	c	45	75	8	4000	Cu	8	-	8	-		
Leuchars	30	1005.6	+3	NNW	2	b.c.	46	65	8	2500	Cu	2	AGu	3	-		
Eskdalemuir	794	1005.2	+3	NE	3	c.f.	42	85	8	2500	Nb	10	-	10	-		
Tynemouth	37	1002.5	+1	N	1	a.p.	46	92	7	1500	Nb	10	-	10	1004.0	+1	NNE	2	a.p.	47	75	7	800	Nb	10	-	10	-		
Blackod Point	18	1006.6	0	W	3	b.c.	52	85	6	.	CuNb	6	-	6	1007.5	0	E	2	c	52	85	8	.	CuNb	9	-	9	-		
Donaghadee	40	1005.9	+1	N	3	b.c.	49	75	8	4000	StCu	4	AGu	7	-		
Birr Castle	179	1006.8	.	NW	1	b.c.	53	85	8	4000	StCu	7	-	7	-		
Holyhead	30	1005.8	0	W'S	4	b.c.	51	92	7	4000	St	5	-	5	1006.1	+1	NW	1	c.f.	50	97	8	1500	Nb	10	-	10	-		
Liverpool (Bidston)	189	1004.7	+2	NW	4	c-	50	85	8	2500	CuNb	5	AGu	9	-		
Chester (Sealand)	15	1004.8	+2	WN	3	c	51	85	6	1500	Nb	9	-	9	-		
Harrogate	478	1004.7	+1	NW	1	c.f.	46	85	6	4000	Nb	9	AST	10	-		
Spurn Head	30	1001.8	0	NEN	3	c.p.	49	97	7	4000	CuNb	7	AST	9	1003.4	+1	E'N	2	c	49	85	7	4000	CuNb	6	AST	10	-		
Birmingham (Edgbaston)	585	1005.3	0	WSW	3	b.c.	53	75	8	2500	Cu	6	AGu	7	-		
Cranwell	238	1004.6	0	W'N	3	c	50	92	6	2500	StCu	9	-	9	1004.7	+1	NW	2	c.f.	48	97	6	220	Nb	10	-	10	-		
Gorleston	14	1003.0	0	W	3	b.c.	55	85	7	4000	Cu	4	-	4	1003.3	0	N'E	1	c.f.	50	92	6	2500	Nb	10	-	10	-		
Valentia (Cahiriveen)	80	1002.9	0	W	4	a.p.	52	92	8	.	St	10	-	10	1003.4	+1	W	3	b.c.	54	85	8	800	St	7	-	7	-		
Roches Point	22	1003.6	+1	NW	2	c	53	85	8	2500	StCu	8	-	8	-		
Pembroke (St. Ann's H.)	160	1007.4	-1	WSW	4	b.c.	52	92	6	2500	Cu	5	-	5	1006.7	-1	WNW	4	b.c.	52	85	7	1500	StCu	4	AGu	7	-		
Ross-on-Wye	225	1006.0	0	W'S	3	b.c.f.	55	75	8	4000	Cu	4	AGu	5	-		
Leafeld	613	1005.7	0	W'S	4	b.c.	51	85	8	2500	StCu	6	AST	7	-		
Winchester (Wortley Dn.)	273	1007.1	-1	WSW	3	c	54	85	8	1500	St	8	-	8	-		
S. Farnborough	237	1006.4	0	W'S	3	b.c.	56	85	8	1500	St	4	Ci	7	-		
London (Kew Obs.)	18	54	1006.2	0	WSW	2	c+	56	75	8	4000	StCu	6	Ci	8	-		
Croydon	214	1007.1	0	WSW	4	c+	53	85	7	4000	StCu	8	-	8	1006.7	0	W'S	4	c	55	75	7	2500	StCu	6	AGu	8	-		
Shoeburyness	11	1005.8	0	W'N	2	b.c.	57	85	7	1500	Cu	5	AGu	6	-		
Clacton-on-Sea	54	1004.9	0	W	4	b.c.	55	85	7	2500	Nb	4	AGu	7	-		
Felixstowe	15	1004.6	0	W	4	b.c.	55	75	8	800	St	5	AGu	7	-		
Lympe	350	1007.4	+1	W	4	b	51	85	8	-	.	0	AGu	1	1006.2	-1	W	4	c	53	85	7	1500	Cu	6	Ci	8	-		
Seilly (St. Mary's)	163	1012.9	-1	W'N	5	c.f.	53	92	7	2500	Nb	10	-	10	1011.5	-1	W'N	4	c	53	97	7	4000	Nb	9	-	9	-		
Falmouth (Pendennis)	200	1010.7	0	W	4	c+	54	85	7	4000	StCu	8	AST	10	1005.3	0	WNW	2	c-	54	85	8	4000	StCu	7	AST	9	-		
Plymouth (Cattewater)	83	1005.3	0	WNW	4	c-	54	85	7	1500	Cu	2	AGu	8	-		
Portland Bill	32	1007.8	-2	W	4	b.c.	53	85	8	1500	StCu	3	-	3	1007.8	0	WSW	4	c+	53	92	8	1500	St	7	AST	9	-		
Southampton (Calshot)	10	1009.5	-1	W	4	b-	53	85	8	2500	Cu	1	-	1	1007.9	-1	WNW	4	c-	55	85	8	2500	StCu	3	Ci	8	-		
Dunqueness	20	1006.5	0	WSW	3	b-	53	92	8	-	.	0	CiGu	2	1006.2	0	WNW	3	b.c.	56	75	7	4000	Cu	2	CiGu	10	-		
Guernsey (Fort George)	205	1012.2	-2	WSW	3	c+	53	97	7	2500	StCu	10	-	10	1010.9	+1	W'S	3	c.f.	52	97	6	800	St	10	-	10	-		

WEATHER, TEMPERATURE, RAINFALL AND SUNSHINE AT HEALTH RESORTS FOR 3rd JUNE

STATIONS.	WEATHER.		TEMPERATURE.		RAINFALL†		SUNSHINE.		(1)	(2)	(3)	(4)	(5)	(6)	(7)	(8)	(9)
	Forenoon.	Afternoon.	Min. 9h.-2h. to 9h. 2 nd	Max. 9h.-17h. 3 rd	Night 17h.-9h. 2-3 rd	Day 9h.-17h. 3 rd	Sunrise to 17h. 3 rd	Sunset to 24h. 2 nd									
(1)	(2)	(3)	(4)	(5)	(6)	(7)	(8)	(9)	Bude ...	abc	bcc	54	58	3	-	5.2	0.0
Berwick-on-Tweed	c	o/c	52	63	-	0.5	2.2	3.7	Penzance ...	ab	b	53	61	5	-	5.6	0.7
Douglas (I. o. M.) ...	abc	cb	50	60	-	-	1.3	7.0	Paignton ...	r/po	abc	55	65	2	-	5.3	1.6
Islandudun ...	c	b.c.p	54	62	1	Trace	1.7	1.0	Torquay ...	r/po	b.c.	56	65	1	-	5.9	3.2
Colwyn Bay ...	abc	b.c.	54	64	0.3	-	3.2	0.4	Jersey ...	r/c	b.c.	54	59	1	1	1.1	1.0
Rhyl ...	b.c.	b.c.	54	65	0.5	(Trace)	2.3	3.5	Weymouth ...	cb	b.c.	54	63	3	-	5.6	0.7
Wallaey ...	abc	b.c.	55	64	-	-	1.6	1.6	Bournemouth ...	b.c.	b.c.	54	66	1	-	4.5	0.0
Southport ...	abc	b.c.	53	62	0.1	-	1.6	2.7	Ventnor ...	omp	b	52	58	10	Trace	0.2	1.0
Blackpool ...	oc	co	53	60	-	-	3.5	0.6	Portsmouth (S'ches) ...	oc	b.c.	55	65	3	-	4.1	0.6
Ilkley ...	c/c	c/c	53	60	0.4	3	3.8	0.0	Bognor ...	omp	b.c.	55	62	3	-	3.9	0.1
Cleethorpes ...	c	c	56	67	-	-	5.2	3.2	Littlehampton ...	c	b.c.	55	61	4	-	3.6	0.3
Skagness ...	oc	co	57	65	1	-	3.2	2.5	Worthing ...	oc	b.c.	55	60	3	-	3.6	0.2
Aberystwyth ...	c	c	57	63	-	-	0.2	0.0	Brighton ...	abc	b.c.	53	60	4	Trace	2.6	0.1
Bath ...	abc	b.c.	57	63	1	-	5.0	0.5	Bathbourne ...	c	o/p	54	57	7	0.5	2.3	0.1
Cheltenham ...	oc	co	56	65	-	2	0.7	2.0	Hastings ...	omp	b.c.	53	59	4	1	2.4	1.1
Leamington Spa ...	cb	cb	56	64	Trace	-	3.6	1.1	Folkestone ...	omp	omp	52	59	5	0.5	2.2	1.5
Lowestoft ...	c/c	b.c.	57	67	2	0.5	1.6	0.3	Dover ...	omp	omp	52	57	2	0.2	1.1	1.7
Harwich & Dovercourt	oc	b.c.	57	71	1	-	6.7	2.5	Tunbridge Wells ...	oc	b.c.	54	65	0.5	-	2.7	3.2
Malden ...	bc	b.c.	57	70	Trace	-	4.4	2.0	Ramsgate ...	bc	b.c.	55	65	0.3	-	4.0	3.5
Southend ...	oc	c	56	69	-	-	5.1	2.0	Margate ...	c	b.c.	56	67	-	-	3.0	3.9
									Deal ...	oc	b.c.	54	66	-	0.3	3.1	



AIR MINISTRY.

DAILY WEATHER REPORT OF THE METEOROLOGICAL OFFICE, LONDON:

BRITISH SECTION.

No. B. 24 667

Wednesday 5th June 1929.

Page 1.

Observations at 1st G.M.T.															Observations at 1st G.M.T.														
STATIONS.	Barom. at M.S.L.	Change in 3 Hours.	Wind.		Weather.	Temp. °F.	Humidity. %	Visibility. Miles.	Cloud.					State of ground.	Barom. at M.S.L.	Change in 3 Hours.	Wind.		Weather.	Temp. °F.	Humidity. %	Visibility. Miles.	Cloud.						
			Direc.	Force					Low.	Upper.	Total.	Height.	Form.				Amt.	Direc.					Force	Low.	Upper.	Total.	Height.	Form.	Amt.
(For heights see p. 4).	mb.								Feet	0-10	0-10	0-10		mb.									Feet	0-10	0-10	0-10			
Lerwick	1002.9	+2	NNW	3	bc/p	62	75	8	1000	Cl.	7	-	7		1002.7	0	NNW	3	bc/p	62	75	8	1000	Cl.	7	-	7		
Stornoway	1002.1	+1	NNE	3	bc	62	75	8	1000	Cl.	7	-	7		1002.0	0	NNE	3	bc	62	75	8	1000	Cl.	7	-	7		
Wick	1002.1	+2	NW	3	bc	62	75	8	1000	Cl.	7	-	7		1002.1	0	NW	2	bc	62	75	8	1000	Cl.	7	-	7		
Three	1002.7	+1	NNE	3	bc	62	75	8	1000	Cl.	7	-	7		1002.8	+1	N	3	bc	62	75	8	1000	Cl.	7	-	7		
Nairn	1002.7	+1	NNE	3	bc	62	75	8	1000	Cl.	7	-	7		1002.9	0	NE	2	bc	62	75	8	1000	Cl.	7	-	7		
Aberdeen	1002.3	+2	NNW	4	bc/p	62	75	8	1000	Cl.	7	-	7		1002.5	0	NNW	3	bc/p	62	75	8	1000	Cl.	7	-	7		
Main Head	1010.3	+2	N	3	bc	51	70	8	1000	Cl.	2	Cl.	3		1010.1	0	NW	3	bc	50	65	9	1000	Cl.	3	-	3		
Renfrew	1007.0	+1	SW	1	c	53	55	8	1000	Cl.	3	-	3		1007.2	0	NW	3	bc	56	65	9	1000	Cl.	6	-	6		
Edinburgh (Inchkeith)	1005.9	+1	E	1	bc	52	55	9	1000	Cl.	3	Cl.	7		1005.3	0	E	1	c	52	55	9	1000	Cl.	3	Cl.	9		
Leuchars	1005.6	+1	E	3	c	49	65	8	1000	Cl.	9	-	9		1005.7	0	E	3	c	48	65	8	1000	Cl.	7	Cl.	9		
Baldernair	1006.6	+2	NEN	3	c	50	55	8	1000	Cl.	9	-	9		1007.2	0	E	3	c	49	65	8	1000	Cl.	9	Cl.	10		
Tynemouth	1006.7	+1	NNE	2	c/r	48	65	8	1500	Nb.	8	-	8		1007.7	0	ENE	1	bc	48	55	8	1500	Cl.	3	Cl.	4		
Blackhead Point	1009.1	+2	E	2	c	54	65	9	1000	Cl.	8	-	8		1009.4	0	N	3	bc	54	65	9	1000	Cl.	3	-	3		
Donaghadee	1008.1	+2	N	3	bc	53	65	9	1000	Cl.	2	Cl.	3		1008.3	0	N	4	bc	51	65	9	1000	Cl.	1	-	1		
Birr Castle	1008.0	+	NNW	1	bc/p	55	85	8	1000	Cl.	7	-	7		1008.2	+	NNW	1	c	58	75	8	1000	Cl.	9	-	9		
Holyhead	1007.8	+2	NNW	2	bc	54	85	8	1000	Cl.	1	-	1		1008.0	+	NNW	1	bc	53	75	9	1000	Cl.	2	-	2		
Liverpool (Bidston)	1006.3	+2	NNW	4	bc	53	65	9	1000	Cl.	3	Cl.	5		1006.0	+2	NNW	4	bc	53	65	9	1000	Cl.	3	Cl.	4		
Chesler (Sealand)	1006.3	+1	NNW	4	bc	54	65	9	1000	Cl.	7	-	7		1006.1	+3	NNW	4	bc	53	55	8	1500	Cl.	5	-	5		
Harrogate	1005.9	+1	-	0	c/r	47	92	5	1000	Nb.	9	Cl.	10		1006.3	+3	N	1	c/r	43	97	8	1000	Nb.	9	Cl.	10		
Spurn Head	1005.6	+1	E	2	c	52	85	8	1000	Cl.	5	Cl.	9		1007.7	+	E	2	c/r	47	92	7	1000	Cl.	8	Cl.	9		
Birmingham (Edgbaston)	1005.6	+1	N	2	c/r	55	75	7	1000	Nb.	8	-	8		1007.6	+	NW	3	bc	55	55	8	1000	Cl.	6	-	6		
Canwell	1005.8	+1	NEN	2	c/r	51	92	6	1500	Nb.	8	Cl.	10		1007.0	+	E'S	3	c	49	85	8	800	Nb.	10	-	10		
Worleston	1005.1	+3	NEN	3	c	51	85	7	1000	Nb.	10	-	10		1006.9	+3	NE	2	c	51	75	7	1000	Nb.	10	-	10		
Valentia (Cahirciveen)	1010.9	+2	W	3	bc	56	75	8	1500	Cl.	6	-	6		1011.7	+	W	3	bc	56	75	8	1500	Cl.	5	Cl.	6		
Roche Point	1009.4	+	NW	3	bc	62	65	9	1000	Cl.	5	-	5		1009.0	+	N	3	c	60	75	9	1000	Cl.	8	-	8		
Pembroke (St. Ann's H.)	1007.9	0	W	2	bc	54	85	7	1000	Cl.	2	Cl.	5		1008.0	+	W	2	bc	55	85	7	1000	Cl.	3	Cl.	6		
Ross-on-Wye	1005.7	0	W	4	bc/p	62	55	9	1000	Cl.	6	-	6		1005.5	+2	W	4	bc	60	55	9	1000	Cl.	2	Cl.	3		
Leafield	1006.1	0	NNW	4	c/p	55	75	9	1000	Cl.	8	-	8		1006.7	+	NNW	3	bc	56	65	9	1000	Cl.	1	Cl.	3		
Winchester (Worthy Dn.)	1006.3	+	NNW	4	c/p	53	55	8	1000	Cl.	8	-	8		1007.5	+2	NNW	2	c/p	56	75	8	1000	Cl.	9	-	9		
R. Farnborough	1006.0	+	NNW	3	c/p	59	75	7	1000	Cl.	6	Cl.	8		1007.0	+	W'S	2	c/r	55	75	8	1000	Cl.	8	-	8		
London (Kew Obs.)	1006.3	+	NW	3	bc	59	55	8	1000	Cl.	5	Cl.	9		1007.1	+	N	1	c/p	57	75	8	1000	Cl.	2	Cl.	4		
Croydon	1006.5	0	W'S	4	c/r	55	75	7	1500	Cl.	7	Cl.	9		1007.1	+2	NW	2	bc	55	75	7	1000	Cl.	7	-	7		
Rushmore	1005.4	0	NW	2	c/p	56	75	8	1500	Cl.	6	Cl.	9		1005.8	+2	ENE	1	c/p	54	85	8	1000	Cl.	6	Cl.	10		
Clifton-on-Sea	1005.0	+	NNW	3	c/p	56	75	8	1000	Cl.	8	-	8		1005.8	+3	ENE	4	c/p	51	92	7	1000	Cl.	8	-	8		
Felixstowe	1005.0	+	NNW	3	c/p	56	75	8	1000	Cl.	8	-	8		1005.8	+3	ENE	3	c/r	49	92	8	800	Cl.	9	-	9		
Lymington	1005.4	+	WSW	4	c/p	58	75	8	1000	Cl.	9	-	9		1005.8	0	W'S	1	bc	52	97	8	1000	Cl.	7	-	7		
Sally (St. Mary's)	1011.3	0	NNW	2	c	56	85	7	1000	Cl.	8	-	8		1011.4	0	NNW	3	bc	57	85	8	1000	Cl.	2	Cl.	4		
Plymouth (Pendennis)	1009.3	0	NNW	3	c/r	59	65	8	1000	Cl.	4	Cl.	8		1009.8	+	NNW	3	bc	58	65	8	1000	Cl.	2	Cl.	4		
Plymouth (Cattlewater)	1008.9	+	NW	4	c	59	65	8	1000	Cl.	4	Cl.	9		1009.9	+2	NW	4	bc	59	55	9	1000	Cl.	3	-	3		
Portland Bill	1007.8	0	SW	4	bc	55	85	8	1500	Cl.	4	Cl.	7		1007.9	+	WSW	4	bc	54	85	8	1500	Cl.	3	-	3		
Southampton (Osishot)	1007.3	+	WSW	4	bc	61	75	8	1000	Cl.	6	Cl.	7		1007.4	+	NNW	4	bc/p	63	65	8	1000	Cl.	6	-	6		
Dungeness	1005.7	0	WSW	4	c/r	57	85	8	1000	Cl.	4	Cl.	8		1006.9	+3	WSW	3	c/r	56	92	8	1000	Cl.	8	-	8		
Portsmouth (Port George)	1010.4	0	W'S	4	c/r	55	92	7	800	Cl.	1	Cl.	9		1010.2	+	W	3	bc	55	75	9	800	Cl.	2	Cl.	3		
LONDON OBSERVATIONS.															LONDON OBSERVATIONS.														
Day 7th-18th, Lew & Croydon.			WEATHER.			TEMPERATURE.			RAIN.			HUMIDITY.			ATMOSPHERIC POLLUTION.			POLAR STAR RECORD at Greenwich Obs.			CODE FOR STATE OF GROUND.								
19th-21st, Kensington.			Morning.			Max.			Fall.			1st.			Milligrams of Solid Impurity per cubic metre.			Exposure from 4th to 5th.			0=Dry ground.								
22nd-24th, other stations.			Afternoon.			Min.			Night.			2nd.			24 HR. ended 7th G.M.T.			to 5th.			1=Wet ground.								
Lew			Night.			Min. on Day.			Min. on Night.			3rd.			Max. Time.			to 5th.			2=Soft (muddy) wet ground.								
Croydon			M. HOURS AND D. M.			Grass.			Grass.			4th.			Min. Time.			to 5th.			3=Bare ground frozen (but less than 2 ins. deep).								
Greenwich (Royal Obs.)			CY			62			43			5			0.6			to 5th.			4=Bare ground frozen (but more than 2 ins. deep).								
City (Bunhill Row)			CY			62			43			5			0.6			to 5th.			5=Dew (or wet grass but not wet ground).								
Westminster (St. James' Pk.)			CY			62			43			5			0.6			to 5th.			6=Stratifying to-day in 18h. and 18h. reports (Hour frost in 1h. and 7h. reports).								
Haguel's Pk. (Botanic Gdns.)			CY			62			43			5			0.6			to 5th.			7=Snow (thin layer often not continuous).								
Camden Square			CY			62			43			5			0.6			to 5th.			8=Snow (deep, impeding traffic, usually a continuous layer).								
Kensington Palace			CY			62			43			5			0.6			to 5th.			9=Glassed roads (ice on roads from frozen rain or melted snow).								
Hampstead Observatory			CY			62			43			5			0.6			to 5th.											
TABLE SHOWING THE GREENWICH TIMES OF SUNRISE, NOON, AND SUNSET.															TABLE SHOWING THE GREENWICH TIMES OF SUNRISE, NOON, AND SUNSET.														
5th-6th JUNE, 1922.															5th-6th JUNE, 1922.														
STATIONS.			Sunrise.			Noon.			Sunset.			Sunrise.			Noon.			Sunset.			Sunrise.			Noon.			Sunset.		
G.M.T.			G.M.T.			G.M.T.			G.M.T.			G.M.T.			G.M.T.			G.M.T.			G.M.T.			G.M.T.			G.M.T.		
Yarmouth			3.35			11.51			20.8			3.35			11.51			20.8			3.35			11.51			20.8		
Greenwich			3.48			11.58			20.9			3.48			11.58			20.9			3.48			11.58			20.9		
Wick			3.14			12.11			21.8			3.14			12.11			21.8			3.14			12.11			21.8		
Valentia			4.27			12.39			22.52			4.27			12.39			22.52			4.27			12.39			22.52		
			4.26			12.39			26.53			4.26			12.39			26.53			4.26			12.39			26.53		
BEAUFORT NOTATION OF WEATHER.															BEAUFORT NOTATION OF WEATHER.</														

SUMMARY FOR THE PAST 24 HOURS.											5th June	
STATIONS.	WEATHER.				TEMPERATURE.			RAINFALL†			4th	Hour.
	7h-12h	12h-1h	1h-4h	4h-7h	MAX. Day	MIN. Night	MIN. on 4th	Day 7h-12h	Night 12h-1h	18h-7h		
	4th	4th	4th	4th	7h-12h	12h-1h	12h-1h	min. began	min. began	min. began		
Lerwick ...	bcp	bcp	bc	bcp	48	37	.	0.2	8.00	1 3 30	12.8	
Stornoway ...	(bc)	c	bcc	bcc	49	36	.	0.1	9.00	0.5	8.2	
Wick ...	bcp	bcp	bcp	bcp	46	36	.	0.4	-	21.00	.	
Thurso ...	bc	bc	bc	bc	52	43	35	-	-	-	15.7	
Nairn ...	bcp	bcp	bcc	bcc	50	36	.	1	11.00	0.1	21.00	5.1
Aberdeen ...	bcp	bcp	bcp	bcc	51	35	26	0.6	9.00	Tr	21.00	6.3
Malin Head ...	bc	bcp	bcc	bcc	51	39	.	-	-	-	14.2	
Renfrew ...	bcp	bcp	bcp	bcp	58	38	28	0.1	11.00	3 3.30	8.5	
Glasgow (Inchkeith) ...	bcc	bcc	bcc	bcc	54	44	40	-	-	Tr	24.00	7.4
Leith ...	bcc	c	bcc	bcc	54	36	30	-	-	0.5	21.00	5.2
Edinburgh ...	bcc	bcc	bcc	bcc	55	29	24	0.1	18.00	-	1.5	
Tynemouth ...	bcc	bcc	bcc	bcc	49	45	34	Tr	18.00	-	.	
Blackhead Point ...	c	bcc	c	c	57	47	.	-	-	1	.	
Donaghadee ...	bc	bcc	b	bcc	54	37	.	-	-	-	.	
Birr Castle ...	bcp	bcp	bcc	bcc	60	47	45	7	18.00	Tr	21.00	3.4
Holyhead ...	bcc	bcc	bcc	bcc	55	45	41	0.1	18.00	0.1	6.30	3.9
Liverpool (Bidston) ...	bcp	bcp	bcc	bcc	55	43	39	0.1	9.00	-	8.1	
Chester (Sealand) ...	bcc	bcc	bcc	bcc	56	39	35	0.2	9.00	-	8.1	
Harrogate ...	bcc	bcc	bcc	bcc	58	37	30	7	18.00	Tr	21.00	0.0
Spurn Head ...	c	bcc	bcc	bcc	55	43	.	0.1	18.00	0.4	21.00	1.4
Birmingham (Edgbaston) ...	bcp	bcp	bcc	bcc	57	40	29	1	9.00	-	4.7	
Cranwell ...	bcc	bcc	bcc	bcc	56	38	38	2	18.00	-	0.1	
Gorleston ...	bcc	bcc	bcc	bcc	53	42	40	2	18.00	-	1.1	
Valentia (Cahirciveen) ...	bcc	bcc	bcc	bcc	58	51	49	1	18.00	6 3.30	8.9	
Rosbeg Point ...	bcc	bcc	bcc	bcc	63	50	.	-	-	1 5.30	.	
Pembroke (St. Ann's H.) ...	bc	bcc	bcc	bcc	57	48	.	Tr	16.30	Tr	8.3	
Ross-on-Wye ...	bcc	bcc	bcc	bcc	63	38	28	1	9.00	-	9.3	
Leafield ...	bcc	bcc	bcc	bcc	60	37	27	2	18.00	-	10.0	
Winchester (Worthy De) ...	bcc	bcc	bcc	bcc	65	40	32	5	9.00	6 21.00	5.2	
S. Farnborough ...	bcc	bcc	bcc	bcc	61	39	27	5	18.00	0.2	21.00	5.6
London (Kew Obs.) ...	bcc	bcc	bcc	bcc	62	43	35	1	18.00	0.6	21.00	7.0
Croydon ...	bcc	bcc	bcc	bcc	62	43	42	2	9.00	4 21.00	7.2	
Shoeburyness ...	bcc	bcc	bcc	bcc	64	45	37	3	11.00	-	3.5	
Clacton-on-Sea ...	bcc	bcc	bcc	bcc	60	48	46	17	9.00	-	4.9	
Felixstowe ...	bcc	bcc	bcc	bcc	61	46	42	3	9.00	1 2.30	4.4	
Lymington ...	bcc	bcc	bcc	bcc	61	43	36	9	9.00	0.6	21.00	4.4
Scilly (St. Mary's) ...	bcc	bcc	bcc	bcc	59	51	.	1	18.00	0.3 5.30	7.4	
Falmouth (Pendennis) ...	bcc	bcc	bcc	bcc	61	49	.	Tr	9.00	Tr	6.30	8.0
Plymouth (Cattewater) ...	bcc	bcc	bcc	bcc	61	49	41	-	-	-	8.2	
Portland Bill ...	bcc	bcc	bcc	bcc	56	50	.	-	-	-	.	
Southampton (Calshot) ...	bcc	bcc	bcc	bcc	65	48	45	1	9.00	-	10.1	
Dungeness ...	bcc	bcc	bcc	bcc	60	46	.	3	12.30	7 21.00	.	
Great Ouse ...	bcc	bcc	bcc	bcc	57	49	.	0.5	18.00	0.1	4.5	

A depression off Western Ireland is likely to move eastward and bring unsettled conditions with rain to all districts.

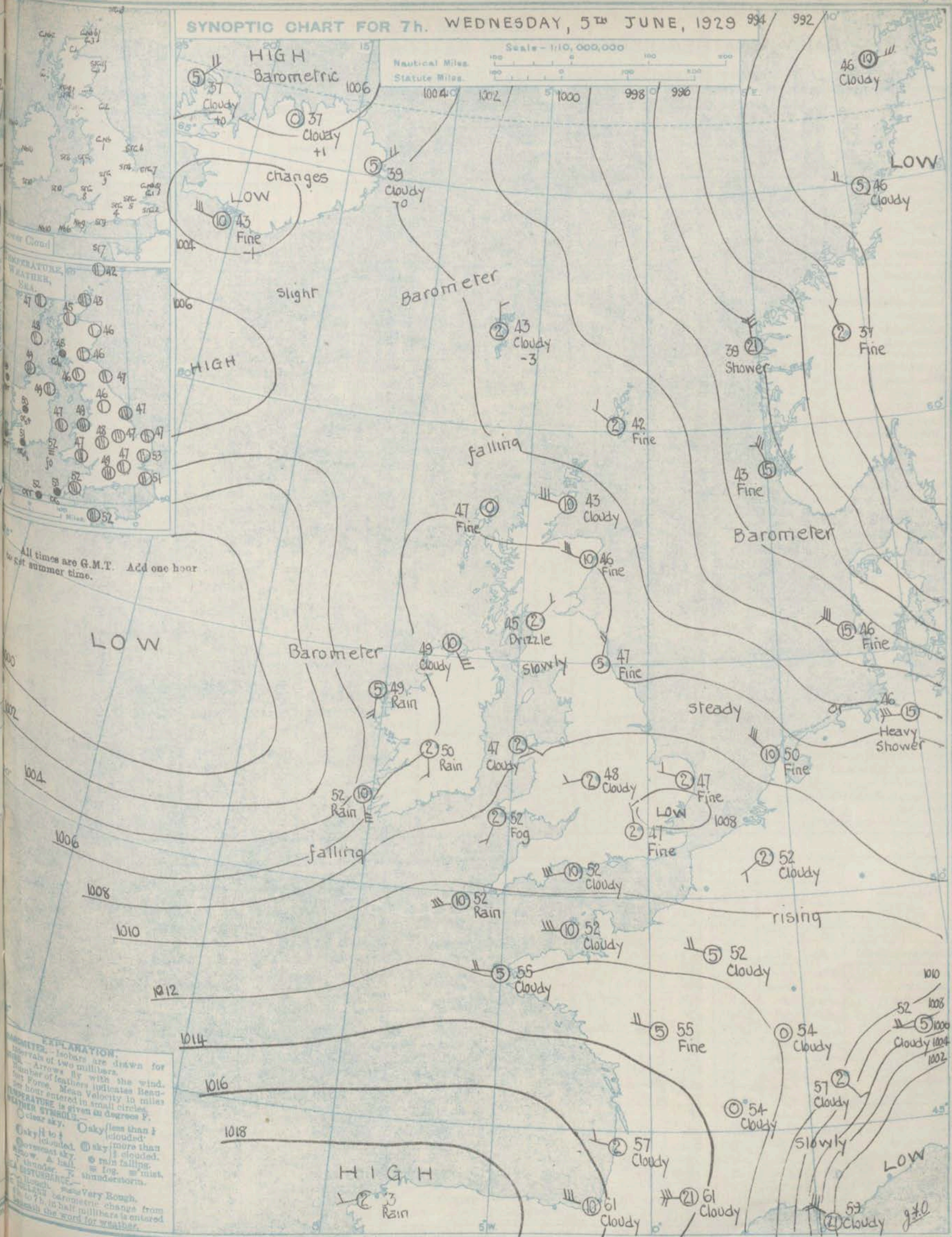
Districts.	Forecast for the 24 hours commencing 12 Noon G.M.T. Wednesday, 5th June, 1929.	Further Outlook
1. S.E. England	Winds becoming moderate to fresh southwesterly or southerly; cloud increasing and lowering; some rain; moderate temperature.	Unsettled.
2. E. England		
3. E. Midlands		
4. W. Midlands	Fresh southerly to southwesterly winds; cloudy, rain; moderate temperature.	
5. S.W. England		
6. South Wales		
7. North Wales		
8. N.W. England		
9. N. Midlands	As 1 - 3.	
10. N.E. England		
11. S.E. Scotland	Winds becoming moderate to fresh southerly to southwesterly; cloudy; rain; moderate temperature.	
12. S.W. Scotland & Isle of Man		
13. A.W. Scotland		
14. N.W. Scotland		
15. Mid-Scotland	Winds becoming moderate southeasterly; cloudy, some rain later; moderate temperature.	
16. N.E. Scotland		
17. Orkneys and Shetlands		
18. N.W. Ireland	As 4 - 9.	
19. N.E. Ireland		
20. S.W. Ireland		

SYNOPTIC CHART FOR 7h. WEDNESDAY, 5th JUNE, 1929 994 992 10

Scale - 1:10,000,000

Nautical Miles
Statute Miles

TEMPERATURE
WIND
SEA
Temp.
50
51
52



All times are G.M.T. Add one hour
to get summer time.

EXPLANATION.
Isobars are drawn for
intervals of two millibars.
Arrows fly with the wind.
Number of feathers indicates Beau-
fort Force. Mean Velocity in miles
per hour entered in small circles.
TEMPERATURE is given in degrees F.
WEATHER SYMBOLS.
☉ clear sky. ☁ sky less than 1/4
clouded. ☁ sky more than 1/4
clouded. ☁ sky 1/2 clouded.
☁ sky 3/4 clouded. ☁ sky
completely clouded. ☁ rain falling.
☁ thunder. ☁ fog. ☁ mist.
☁ shower. ☁ squall.
☁ Very Rough.
☁ barometric change from
1h to 7h. 1/8 millibar is entered
between the word for weather.

DAILY WEATHER REPORT OF THE METEOROLOGICAL OFFICE, LONDON:

BRITISH SECTION...Wednesday, 5th June.....1929

No. 156

WEATHER, TEMPERATURE, RAINFALL AND SUNSHINE AT HEALTH RESORTS FOR 4th June

* Information not usually received.

F The observations at 1h GMT and at Guernsey, the sunshine readings are from an auxiliary station. † For code see page 1.

†† See footnote p. 10.

† At stations marked thus the maximum temperature is for the period 31h.-17h., the minimum for the period 21h.-9h. ‡ 12h.-6h.

⊕ 12h.-9h.

BRITISH SECTION

No. B. 24.668

Thursday 6th June 1929

Page 1

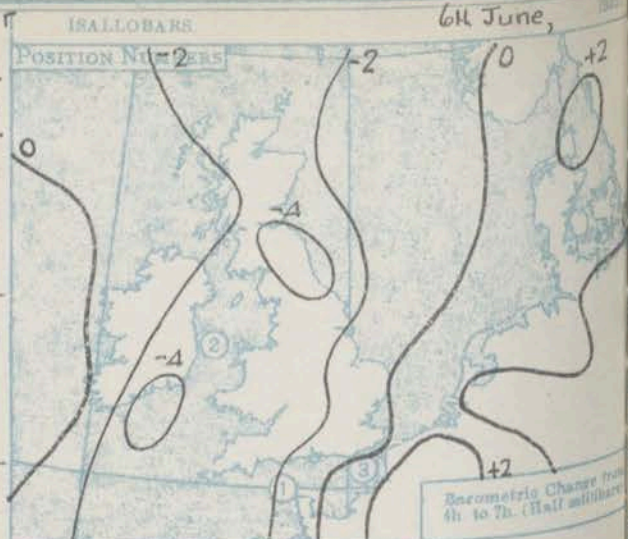
Trace - rain has fallen, but amount less than 0.1 mm.

^a Information for these cultures not usually received.

‡ The barometric change is expressed in half millibars.

SUMMARIES FOR THE PAST 24 HOURS.

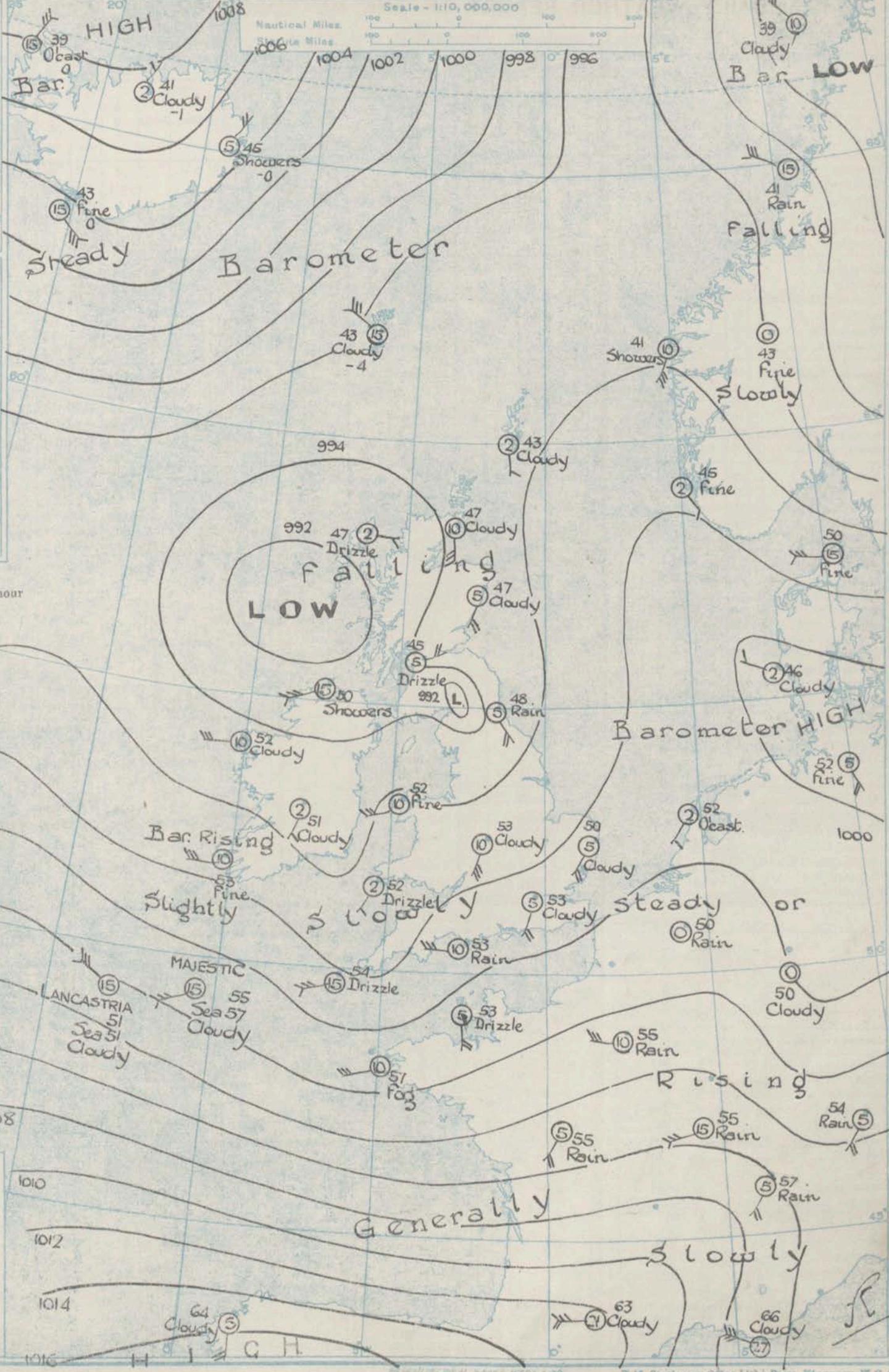
STATIONS.	WEATHER.				TEMPERATURE.			RAINFALL†				SUN. 5 ^h Hours.
	7h-12h	12h-18h	18h-5h	5h-7h	MAX. Day	MIN. Night	MIN. on Grass	Day, 7h-12h	Night, 12h-7h	18h-7h		
	5h	5h	to 12h	6h	7h-12h	12h-7h	Grass	mm	began	mm	began	
Lerwick	bcy	c	c	c	51	39	.	-	-	Tr	21.00	3.1
Stornoway	c	b-bc	c	c-d	52	44	.	-	-	0.3	2.30	13.4
Wick	c	c	c	c	50	44	.	-	-	-	-	.
Thurso	bc	bc	R	corR	53	45	44	-	-	4	21.00	11.4
Nairn	bc	bcy	bcw	bc	55	40	.	-	-	-	-	14.3
Aberdeen	bcc	cbe	bcz	bccz	52	39	29	-	-	-	-	6.9
Malin Head	c	cr	cirkeig	bccpr	51	47	.	0.5	12.30	8	21.00	2.7
Reufrew	cm, bc	bey	cr, or	orm, r	57	44	42	-	-	5	21.00	4.6
Edinburgh (Inchkeith)	b-bc	b-bc	cir, o	orm, r	55	43	43	-	-	2	21.00	9.6
Leuchars	bbe	bcbey	c	cir, c	53	44	42	-	-	Tr	4.30	13.6
Eskdalemuir	bey	cy	cir, o	orm, id, m	54	41	41	-	-	5	21.00	6.7
Tynemouth	bc	bc	bcoir	orm, r	50	47	44	-	-	4	21.00	.
Blackhead Point	c	Rc	c	p, c	57	48	.	4	0.2	.	.	.
Donaghadee	bcc	cir	orm, r	ircbc	50	47	.	0.6	12.30	5	21.00	.
Birr Castle	orr	oid	oid	oe	56	45	33	7	10.00	0.1	21.00	0.0
Boilyhead	cir, o	cir, o	cir, o	debc	54	50	48	4	09.00	1	21.00	1.2
Liverpool (Bidston)	cir, o	cir, o	cir, o	cp, cc	51	49	46	2	09.00	0.4	21.00	1.5
Chester (Sealand)	id, c, d	d, c, r, m	d, c, r	c, r, m	52	49	45	3	09.00	1	21.00	0.7
Harrogate	bcc	c, r	c, d	coff, d	55	46	44	Tr	17.30	0.5	21.00	5.8
Spurn Head	c	c	cpr, o	cz	59	49	.	-	-	Tr	22.00	4.1
Birmingham (Edgbaston)	cpr	o, r, r	c	cpr	51	47	43	3	09.00	0.5	21.00	0.5
Cranwell	cpr	cir, o	crc	c	55	46	42	0.2	12.30	0.4	21.00	2.7
Gorleston	bcc	c, o, r	cir, o	oc	53	47	45	1	14.30	0.2	21.00	1.8
Valentia (Cahiriveen)	cir, r, o	cir, r, o	cir, r	cir, bc	57	48	45	5	08.00	6	21.00	0.0
Roches Point	o, r, o	ocv	cug, o	orodd	59	52	.	7	08.00	6	22.00	.
Pembroke (St. Ann's H.)	off, crr	off, crr	cug, o	cir, o	53	50	.	9	10.00	0.2	21.00	0.0
Ross-on-Wye	c, r	r, d	d, o	c	54	49	48	6	09.00	0.2	21.00	0.0
Leafield	c, r	o, r, r	cir	cir, f	52	47	46	6	11.00	1	21.00	1.5
Winchester (Worthy Dn)	c, r, o	c, r, o	c, r, o	c, r, o	53	47	43	7	09.00	2	21.00	0.1
S. Farnborough	crr	c, r, o	c, r, o	c, r, o	54	47	40	4	11.00	1	21.00	1.5
London (Kew Obs.)	c, r, o	c, r, o	c, r, o	c, r, o	59	50	48	3	12.30	0.5	21.00	1.3
Croydon	c, r, o	c, r, o	c, r, o	c, r, o	56	49	47	2	11.00	0.5	21.00	0.3
Shoeburyness	c, r, o	c, r, o	c, r, o	c, r, o	58	49	46	1	14.30	1	21.00	2.6
Clacton-on-Sea	bccz	c, r, o	c, r, o	c, r, o	57	50	49	0.2	16.30	1	21.00	2.3
Felixstowe	c, r, o	c, r, o	c, r, o	c, r, o	57	49	49	0.1	15.30	2	22.00	1.6
Lymington	c, r, o	c, r, o	c, r, o	c, r, o	55	47	45	2	12.30	2	21.00	1.8
Scilly (St. Mary's)	c, r, o	c, r, o	c, r, o	c, r, o	56	53	.	6	10.00	5	21.00	0.0
Falmouth (Pendennis)	c, r, o	c, r, o	c, r, o	c, r, o	57	53	.	8	10.00	2	21.00	0.3
Plymouth (Cattewater)	c, r, o	c, r, o	c, r, o	c, r, o	60	52	52	3	09.40	2	21.00	0.0
Portland Bill	c, r, o	c, r, o	c, r, o	c, r, o	54	52	.	10	09.00	0.6	21.00	.
Southampton (Calshot)	c, r, o	c, r, o	c, r, o	c, r, o	54	50	48	6	09.00	1	21.00	0.0
Dungeness	c, r, o	c, r, o	c, r, o	c, r, o	57	49	.	3	11.00	1	21.00	.
Guernsey	c, r, o	c, r, o	c, r, o	c, r, o	54	52	.	7	09.00	3	21.00	0.0



SYNOPTIC CHART FOR 7h. THURSDAY, 6th JUNE, 1929.

Scale - 1:10,000,000

Nautical Miles
Statute Miles



DAILY WEATHER REPORT OF THE METEOROLOGICAL OFFICE, LONDON:

BRITISH SECTION. Thursday, 6th June 1929.

No. 157.

STATIONS	Height above M.S.L. in feet	Observations at 1h. G.M.T.											Observations at 7h. G.M.T.											Sea						
		Barom. at M.S.L. in mb.	Change in 3 Hours	Wind.		Weather.	Temp. °F.	Humidity %	Visibility 4	Cloud.			Barom. at M.S.L. in mb.	Change in 3 Hours	Wind.		Weather.	Temp. °F.	Humidity %	Visibility 4	Cloud.									
				Direc.	Force					Height	Form	Amt.			Direc.	Force					Height	Form	Amt.							
																									0-12	0-10	0-10	0-12	0-10	0-10
Lerwick	54	997.1	-2	W'N	1	C	40	85	8	1500	St Cu	4	AST	8	995.0	-2	S'E	1	C	43	75	8	1500	St Cu	5	AST	9	1		
Stornoway	30	998.6	-3	E	2	bc	40	85	7	1500	St Cu	4	AST	7	993.3	-2	E	1	od d	47	92	7	2500	Nb	10	-	10	1		
Wick	31	997.7	-2	NE	1	C	45	97	8	1500	Cu Nb	6	Ci St	8	994.9	-3	S	3	C	47	85	8	1500	St Cu	9	-	9	2		
Tiree	32	997.7	-2	NE	1	C	45	97	8	1500	Cu Nb	6	Ci St	8	991.0	-1	E'S	1	C	48	97	8	1500	St	8	-	8	2		
Nairn	39	997.7	-2	NE	1	C	45	97	8	1500	Cu Nb	6	Ci St	8	993.6	-2	E	1	bc+	48	75	7	2500	Cu Nb	7	-	7	2		
Aberdeen	37	997.7	-2	NE	1	C	45	97	8	1500	Cu Nb	6	Ci St	8	998.4	-2	SSW	2	C	47	75	7	2500	Cu	2	AST	10	2		
Main Head	61	994.7	-2	W	3	bcip	51	92	8	4000	Cu Nb	3	-	3	993.0	-1	WSW	4	cl pr	50	85	7	4000	Cu Nb	8	-	8	3		
Renfrew	30	998.6	-3	E	2	bc	40	85	7	1500	St Cu	4	AST	7	994.0	-2	ENE	2	od d	45	97	4	450	Nb	10	-	10	3		
Edinburgh (Inchkeith)	180	999.1	-2	SW	2	O	45	85	8	1500	St	10	-	10	994.2	-5	ESE	2	of r	44	92	8	800	Nb	10	-	10	3		
Leuchars	30	997.7	-2	NE	1	C	45	97	8	1500	Cu Nb	6	Ci St	8	994.8	-2	SE	3	C	46	85	8	4000	St Cu	8	AST	10	3		
Eskdalemuir	794	997.7	-2	NE	1	C	45	97	8	1500	Cu Nb	6	Ci St	8	993.9	-2	NNW	2	od	44	92	6	1500	St	10	-	10	3		
Tynemouth	87	998.8	-2	SSE	2	of r	47	92	7	1500	Nb	10	-	10	994.8	-4	SSE	2	of r	48	97	6	1500	Nb	10	-	10	3		
Stacksod Point	18	996.4	0	W	2	C	52	85	7	1500	Cu Nb	8	-	8	995.1	-1	W	3	C	52	85	8	1500	Cu Nb	9	-	9	3		
Donaghadee	40	996.4	0	W	2	C	52	85	7	1500	Cu Nb	8	-	8	994.7	-1	SW W	2	bc-	52	92	7	4000	St Cu	4	AG	7	3		
Birr Castle	178	997.5	-5	SSW	4	od	51	97	6	800	Nb	10	-	10	995.4	-1	SSW	1	C+	51	92	7	4000	St Cu	8	-	8	3		
Holyhead	26	997.5	-5	SSW	4	od	51	97	6	800	Nb	10	-	10	996.5	0	WSW	3	b-	52	92	7	1500	St	2	-	2	3		
Liverpool (Bidston)	189	997.5	-5	SSW	4	od	51	97	6	800	Nb	10	-	10	994.5	-1	W	4	C-	52	85	8	2500	St Cu	6	Cu	8	3		
Chester (Sealand)	16	997.5	-5	SSW	4	od	51	97	6	800	Nb	10	-	10	995.1	-1	WSW	2	bc	55	85	7	1500	Cu	6	-	6	3		
Harrogate	478	997.5	-5	SSW	4	od	51	97	6	800	Nb	10	-	10	994.6	-3	SSE	2	od d	48	97	3	1500	St	10	-	10	3		
Spurn Head	30	998.5	-1	W	2	O	49	97	6	4000	Nb	10	-	10	995.7	-2	SW W	3	C	52	92	6	1500	St	9	-	9	3		
Birmingham (Edgbaston)	595	999.5	-1	SSW	1	C	48	97	6	2500	St Cu	10	-	10	997.0	-2	SSW	3	C	53	92	8	1500	St	6	AST	10	3		
Cranwell	338	999.5	-1	SSW	1	C	48	97	6	2500	St Cu	10	-	10	996.8	-2	SW	3	C	51	92	6	1500	Nb	7	AST	10	3		
Gorleston	14	999.8	-1	W	2	C	49	92	6	2500	Nb	10	-	10	998.4	0	SW	2	C-	50	92	6	2500	Nb	8	-	8	3		
Valentia (Cahirveeny)	30	1000.1	-2	W	2	C	53	92	7	1500	St	10	-	10	997.5	+1	W	3	bc	53	85	8	1500	St	2	AST	7	3		
Roche Point	22	1000.1	-2	W	2	C	53	92	7	1500	St	10	-	10	996.6	-4	SW	2	od d	53	97	5	800	St	10	-	10	3		
Fembroke (St. Ann's H.)	160	998.4	-1	W	2	C	52	97	7	2500	St Cu	10	-	10	996.5	-1	SW	1	ed d	52	97	6	1500	St Cu	10	-	10	3		
East-on-Wye	223	998.4	-1	W	2	C	52	97	7	2500	St Cu	10	-	10	996.7	-1	SW	2	cl pr	55	85	7	2500	Nb	10	-	10	3		
Leafeld	612	998.4	-1	W	2	C	52	97	7	2500	St Cu	10	-	10	997.1	-1	SSW	2	of r	51	97	6	1500	St	10	-	10	3		
Winchester (Worthy Dn.)	372	998.4	-1	W	2	C	52	97	7	2500	St Cu	10	-	10	999.1	-3	S	2	of r	52	97	5	450	Nb	10	-	10	3		
S. Farnborough	337	998.4	-1	W	2	C	52	97	7	2500	St Cu	10	-	10	998.8	-2	SW	2	orr	52	97	6	450	Nb	10	-	10	3		
London (Kew Obs.)	18	998.4	-1	W	2	C	52	97	7	2500	St Cu	10	-	10	998.8	-1	S'W	2	C	53	92	7	1500	St	6	AST	10	3		
Croydon	244	1000.7	0	SSW	1	C+	49	92	6	450	Nb	10	-	10	999.3	-1	S	3	cl r	51	92	6	800	St Cu	8	AST	10	3		
Shoeburyness	11	1000.7	0	SSW	1	C+	49	92	6	450	Nb	10	-	10	999.3	-1	SW'S	3	C	53	85	8	1500	St Cu	7	AST	9	3		
Clacton-on-Sea	34	1000.7	0	SSW	1	C+	49	92	6	450	Nb	10	-	10	999.1	0	SW	3	C	52	92	7	4000	St	6	AST	7	3		
Felixstowe	18	1000.7	0	SSW	1	C+	49	92	6	450	Nb	10	-	10	999.0	-2	SW	3	bc	54	85	6	800	St	7	-	7	3		
Lymington	380	1000.0	0	N	1	C	47	97	6	1800	St	10	-	10	999.9	0	SW	3	C+	50	92	7	800	St	10	-	10	3		
Scilly (St. Mary's)	163	1003.3	-3	WSW	4	orr	54	97	2	450	St	10	-	10	999.9	-3	W'S	4	od d	54	97	2	450	St	10	-	10	3		
Falmouth (Pendennis)	209	1001.0	-2	NW W	2	cl r	53	97	7	2500	Nb	7	AST	10	997.5	-3	-	0	ed d	54	97	6	2500	Nb	6	AST	10	3		
Plymouth (Cattewater)	89	1001.0	-2	NW W	2	cl r	53	97	7	2500	Nb	7	AST	10	998.1	-3	S	3	od d	53	97	5	1500	St	10	-	10	3		
Portland Bill	32	1000.3	+1	W	2	O+	53	92	8	1500	St	10	-	10	998.1	-2	W	3	of r	53	97	5	800	St	10	-	10	3		
Southampton (Cable)	10	1001.0	+1	WNW	1	C-	51	97	8	800	St Cu	8	-	8	999.4	-2	WSW	2	od	54	97	7	450	St	10	-	10	3		
Dungeness	30	999.6	-3	NW	1	bc-	50	97	8	2500	St Cu	6	-	6	999.7	0	SW	2	cl	52	92	8	2500	Nb	7	Cu	9	3		
Guernsey (Fort George)	295	1003.2	0	W	3	orr	53	97	6	1500	Nb	10	-	10	1000.1	-3	S	2	od d	53	97	3	1500	St	10	-	10	3		

WEATHER, TEMPERATURE, RAINFALL AND SUNSHINE AT HEALTH RESORTS FOR 5th June

STATIONS.	WEATHER.		TEMPERATURE.		RAINFALL.		SUNSHINE.		(1)	(2)	(3)	(4)	(5)	(6)	(7)	(8)	(9)
	Forenoon.	Afternoon.	Min. 9h. to 5h.	Max. 5h. to 9h.	Night 12h. to 5h.	Day 9h. to 12h.	Sunrise to 12h.	Sunset to 12h.									
(1)	(2)	(3)	(4)	(5)	(6)	(7)	(8)	(9)	Bude
Berwick-on-Tweed	bc	bc	43	49	7.0	8.3	Penzance
Douglas (I.O.M.)	cl	cl	40	48	-	1	2.0	11.8	Paignton	Trace	7	0.0	6.2
Glaudoine	cl	cl	42	52	Trace	8	0.0	8.4	Torquay	-	7	0.0	9.1
Colwyn Bay	cl	cl	43	53	0.3	5	0.1	7.7	Jersey	-	7	0.0	8.1
Rhyl	cl	cl	49	53	-	3	0.4	1.0	Weymouth	-	11	0.0	2.5
Wallasey	cl	cl	46	52	-	2	1.7	8.9	Bournemouth	-	10	0.0	11.4
Southport	cl	cl	44	53	-	1	3.2	8.8	Ventnor	-	8	0.0	10.0
Blackpool	cl	cl	41	52	-	1	2.8	9.2	Portsmouth (S'chase)	-	5	0.0	10.2
Ilkley	cl	cl	36	55	0.1	0.2	4.4	0.3	Bognor	1	6	0.0	9.1
Cleethorpes	cl	cl	37	58	1	-	3.4	0.2	Littlehampton	0.3	8	0.0	5.7
Skewness	cl	cl	41	56	0.3	-	3.6	1.9	Worthing	1	7	0.0	3.4
Aberystwyth	Brighton	-	7	0.0	4.2
Bath	cl	cl	46	54	-	7	0.0	7.8	Eastbourne	-	7	0.0	4.0
Cheltenham	cl	cl	39	56	-	5	0.0	5.3	Hastings	0.2	7	0.2	4.7
Leamington Spa	cl	cl	39	54	-	?	0.0	1.7	Folkestone	2	2	1.3	8.7
Lowestoft	cl	cl	44	55	-	0.6	2.2	1.0	Dover	0.3	1	2.1	3.7
Harwich & Dovercourt	cl	cl	47	58	Trace	Trace	2.5	5.8	Tunbridge Wells	0.3	6	4.1	8.5
Malden	cl	cl	45	57	-	1	1.9	5.1	Ramsgate	0.4	1	2.3	3.7
Southend	cl	cl	46	57	0.1	1	1.6	5.0	Margate	-	0.5	1.7	3.8
									Deal	2	1	2.6	3.2

BRITISH SECTION.

No. B. 24 669

Friday, 7th June 1929

Page 1

Observations at 15h. G.M.T.															Observations at 18h. G.M.T.														
STATIONS.	Barom. at M.S.L.	Change in 3 Hours.	Wind.		Weather.	Temp. of Air.	Humidity.	Visibility.	Cloud.			Barom. at M.S.L.	Change in 3 Hours.	Wind.		Weather.	Temp. of Air.	Humidity.	Visibility.	Cloud.			Sec.						
			Dirac.	Force.					Height.	Form.	Amount.			Dirac.	Force.					Height.	Form.	Amount.							
																								0-12	0-10	0-10	0-10	0-10	0-10
(For heights see p. 4).																													
Lerwick	992.3	-2	WN	2	bc	48	65	8	1500	St. Cu.	10	992.7	-3	NW	2	bc	48	65	8	1500	St. Cu.	10							
Stornoway	992.0	-1	ENE	5	cl	50	75	8	1000	Ca. Nb.	10	992.3	-1	E	5	cl	50	75	8	1000	Ca. Nb.	10							
Wick	992.6	-2	SSW	3	cl	47	85	8	1500	Nb.	6	992.7	-1	SSW	3	cl	47	85	8	1500	Nb.	6							
Tree	990.2	0	NNE	2	bc	53	85	8	1500	Ca.	5	990.7	0	NNE	3	cl	51	75	8	1500	St. Cu.	8							
Nairn	992.9	-2	ESE	1	cl	45	85	6	1500	Nb.	10	992.8	-1	ESE	1	cl	45	85	6	1500	Nb.	10							
Aberdeen	992.9	-2	ESE	1	cl	45	85	6	1500	Nb.	10	992.8	-1	ESE	3	cl	45	85	6	1500	Nb.	10							
Main Head	992.1	-1	W	1	cl	51	85	8	1000	Ca. Nb.	10	992.2	0	WNW	3	cl	51	85	8	1000	Ca. Nb.	7							
Renfrew	991.6	-1	SE	1	cl	51	85	8	1000	Ca. Nb.	9	992.2	-1	W	1	cl	51	85	8	1000	Ca. Nb.	7							
Edinburgh (Inchkeith)	990.8	-3	ENE	1	cl	50	85	7	800	St. Cu.	9	992.4	-1	WNW	1	cl	51	85	8	800	Ca. Nb.	9							
Leuchars	990.9	-3	SE	3	cl	50	85	6	800	Nb.	10	992.2	-2	E	1	cl	51	85	6	800	Ca. Nb.	10							
Rickdalemuir	991.4	-2	SSW	1	cl	48	92	8	1500	Nb.	10	992.2	-2	W	1	cl	51	85	8	1500	Ca. Nb.	10							
Tynemouth	990.8	-3	W	2	cl	51	97	6	1500	Nb.	8	990.2	-2	W	2	cl	51	85	6	1500	Nb.	8							
Blackhead Point	992.4	0	W	3	cl	51	75	8	1000	Ca. Nb.	8	992.8	0	W	3	cl	51	85	8	1000	Ca. Nb.	6							
Donaghadee	993.2	-1	NW	3	cl	51	75	8	1000	Ca. Nb.	8	993.0	-1	NNE	1	cl	51	85	8	1500	Ca. Nb.	8							
Birr Castle	992.2	-1	SW	1	cl	51	85	8	1000	Ca. Nb.	7	992.3	-1	WNW	3	cl	51	85	8	1000	Ca. Nb.	5							
Rolyhead	993.1	-2	SW	3	cl	51	92	7	1500	Nb.	8	992.3	0	WNW	3	cl	51	85	8	1500	St. Cu.	5							
Liverpool (Bidston)	993.5	0	WNW	3	cl	53	75	7	1500	Nb.	9	992.2	0	WNW	6	cl	53	75	7	1500	Nb.	8							
Chester (Sealand)	992.0	0	NW	3	cl	55	65	7	1500	Nb.	10	992.7	0	WNW	1	cl	53	75	7	1500	Nb.	9							
Harrogate	991.9	-1	SW	3	cl	57	65	8	1000	Nb.	3	992.6	-2	SW	3	cl	55	85	8	1000	Ca. Nb.	5							
Spurn Head	991.6	-2	SW	3	cl	57	65	8	1000	Ca. Nb.	8	992.2	-1	WNW	3	cl	51	85	8	1000	Nb.	8							
Birmingham (Edgbaston)	992.6	-2	SSW	2	cl	57	65	8	1500	Nb.	8	993.7	0	WNW	3	cl	51	85	8	1500	Nb.	9							
Cranwell	993.4	-1	SSW	1	cl	61	65	7	1500	St. Cu.	8	992.4	-2	NW	3	cl	51	85	8	1500	St. Cu.	10							
Gorleston	993.6	-2	SSW	6	cl	59	75	6	1500	St. Cu.	9	990.7	-6	W	5	cl	55	97	6	1500	Nb.	10							
Valentia (Cahiriveen)	997.5	0	SW	5	cl	56	75	8	1500	St. Cu.	3	992.2	-1	W	5	cl	55	75	8	1500	St. Cu.	5							
Boobes Point	996.8	0	N	3	cl	59	65	9	1500	Ca.	6	992.1	0	N	3	cl	58	65	9	1500	Ca.	3							
Pembroke (St. Ann's H.)	993.6	-1	W	3	cl	53	97	7	800	St. Cu.	6	992.9	-1	W	1	cl	57	85	7	1500	Ca.	2							
Rose-on-Wye	993.6	-5	E	2	cl	56	97	5	1500	Nb.	10	992.9	-3	WN	5	cl	56	65	8	1000	Ca.	9							
Leafield	992.3	-3	SSW	1	cl	55	97	6	1500	Nb.	10	993.0	-1	W	5	cl	56	85	8	1500	Ca.	8							
Winchester (Worthy Dn.)	996.6	-3	W	1	cl	56	97	7	800	Nb.	10	995.5	0	W	5	cl	58	75	9	1000	St. Cu.	1							
S. Farnborough	995.9	-3	SSW	1	cl	58	85	7	800	Nb.	10	992.9	-1	W	5	cl	61	65	8	1500	St. Cu.	1							
London (Kew Obs.)	995.6	-1	SSW	1	cl	60	75	8	800	St. Cu.	10	993.0	-2	W	5	cl	62	55	8	1500	Ca.	2							
Croydon	996.7	-2	SSW	3	cl	57	92	7	800	Nb.	10	992.0	-2	WNW	5	cl	60	85	6	1500	St. Cu.	6							
Shoeburyness	995.6	-1	SSW	5	cl	61	85	8	1500	St. Cu.	5	992.3	-6	SW	5	cl	60	85	8	1500	St. Cu.	1							
Clacton-on-Sea	995.6	-3	W	1	cl	59	85	8	1500	St. Cu.	9	992.0	-6	W	5	cl	58	92	7	1000	Nb.	8							
Felixstowe	996.6	-3	W	1	cl	59	85	8	1500	St. Cu.	9	991.9	-6	W	5	cl	58	92	7	1000	St. Cu.	10							
Lympe	997.6	-3	SSW	1	cl	53	97	6	1500	St. Cu.	10	992.1	-1	WN	5	cl	53	97	5	1500	St. Cu.	10							
Scilly (St. Mary's)	1000.5	-1	WN	5	cl	56	85	7	1000	St. Cu.	8	1002.8	-2	WN	5	cl	55	85	7	1000	St. Cu.	5							
Plymouth (Pendennis)	998.3	-1	WNW	5	cl	57	85	8	1000	Ca.	6	999.9	-1	WNW	1	cl	57	75	8	1000	Ca.	1							
Plymouth (Cattewater)	997.4	-1	W	5	cl	56	85	8	1000	Ca.	10	999.1	-2	W	5	cl	57	65	8	1500	Ca.	1							
Portland Bill	995.6	-1	SW	1	cl	53	97	5	800	St. Cu.	10	996.4	-2	W	5	cl	55	85	8	1500	St. Cu.	3							
Southampton (Calshot)	996.7	-3	SW	1	cl	56	97	6	1500	Nb.	10	995.4	-1	WNW	5	cl	62	65	8	1000	St. Cu.	3							
Dungeness	998.3	-1	SW	3	cl	54	92	7	1500	Nb.	10	992.6	-1	WN	1	cl	53	97	1	1500	St. Cu.	10							
Guernsey (Fort George)	999.1	0	WSW	5	cl	55	97	3	?	St. Cu.	10	1000.7	-2	WN	5	cl	53	97	7	800	St. Cu.	8							
LONDON OBSERVATIONS.																													
Day 7h-18h, Kew & Croydon.		3h-18h, Kensington.		3h-21h, other stations.		WEATHER.		TEMPERATURE.		RAIN-FALL.		SUNSHINE.		HUMIDITY.		ATMOSPHERIC POLLUTION.		POLE STAR RECORD AT Greenwich Obsy.		CODE FOR STATE OF GROUND.									
						Morn-ing.	After-noon.	Night.	Max. Day.	Min. Night.	Min. on Grass.	Day.	Night.	15h. G.M.T.	9h. G.M.T.	Milligrams of Solid Impurity per cubic metre.	Exposure from 6h to 21h 15m.		Stars.		b. m. h. m. %								
						24 HOURS MEAN.						YESTERDAY.	TO-DAY.			24 Hs. ended 7h. G.M.T.		Max. Time Min. Time.		b. m. h. m. %									
																South Kensington		0.6 11h 0-3 21h 6h 5h 7h		Polaris 4-30 4-30 100		1. Thick fog. 280 "							
																Kew Observatory		0.1 8-9 0-1 rest of period.		2 Ursa 4-30 4-19 100		2. Fog. 560 "							
																				Minoris		3. Moderate fog. 1,100 "							
																						4. Mist or haze. 1 1/2 miles.							
																						5. Poor visibility. 2 1/2 "							
																						6. Moderate. 8 1/2 "							
																						7. Good. 1 1/2 "							
																						8. Very good. 51 "							
																						9. Excellent visibility, beyond 31 "							
TABLE SHOWING THE GREENWICH TIMES OF SUNRISE, NOON, AND SUNSET.																													
STATIONS.		Sunrise.		Noon.		Sunset.																							
G.M.T.		G.M.T.		G.M.T.																									
Yarmouth		3.34		11.51																									
Greenwich		3.47		11.52																									
Wick		3.12		12.11																									
Valentia		4.26		12.40																									
		4.25		12.40																									
BEAUFORT NOTATION OF WEATHER.																													
b blue sky (not more than a quarter covered with cloud).																													
bc sky partly cloudy (one half covered).																													
c generally cloudy																													
d drizzle. e wet air. g gloomy. f fog, visibility 200-1000 m. F thick fog. less than 200 m. m mist. 1000-12000 m. h hail. i intermittent. lp precipitation within sight of station. KQ line squall. l lightning. o overcast sky. p passing showers. q squally. r rain. s snow. re sleet. t thunder. u ugly, threatening sky. v unusual visibility. w dew. x hoar frost. y dry air. z dust haze; the turbid atmosphere of dry weather. h(r)="hail" or "rain and hail." Capital letters indicate intense; suffix o indicates slight; repetition of letters indicates continuity. R = heavy rain. r = light rain. rr = continuous rain. SYMBOLS. < = (less than (for cloud height). > = (more than (for precipitation). ☉ = solar halo. ☾ = lunar halo. With present weather is combined, wherever possible, the general character of the weather. A "solidus" divides actual existing weather from preceding conditions, thus: h-r = fair weather after rain; - = has decreased; + = has increased.																													
The BEAUFORT SCALE of WIND is used only for surface observations. In the accompanying table the speed of the wind corresponding with the different numbers, is the speed at about 30 feet above the ground.																													
SEA DISTURBANCE.																													
0=no swell. 1=mod. swell. 2=heavy swell. 3=4=mod. swell. 5=heavy swell. 6=rough sea. 7=very rough sea. 8=very rough sea. 9=incalculable sea.																													
Calm or slight mod. Moderate or rough.																													
Beaufort No. 0 1 2 3 4 5 6 7 8 9																													
Statute miles per hour. Less than 1 1-3 4-7 8-12 13-18 19-24 25-31 32-38 39-46 47-54 55-63 64-76 Above 76																													
TELEGRAPHIC CODE FOR SURFACE VISIBILITY.																													
0. Dense fog. 1. Thick fog. 2. Fog. 3. Moderate fog. 4. Mist or haze. 5. Poor visibility. 6. Moderate. 7. Good. 8. Very good. 9. Excellent visibility, beyond 31 "																													
Objects not visible at 55 yards.																													

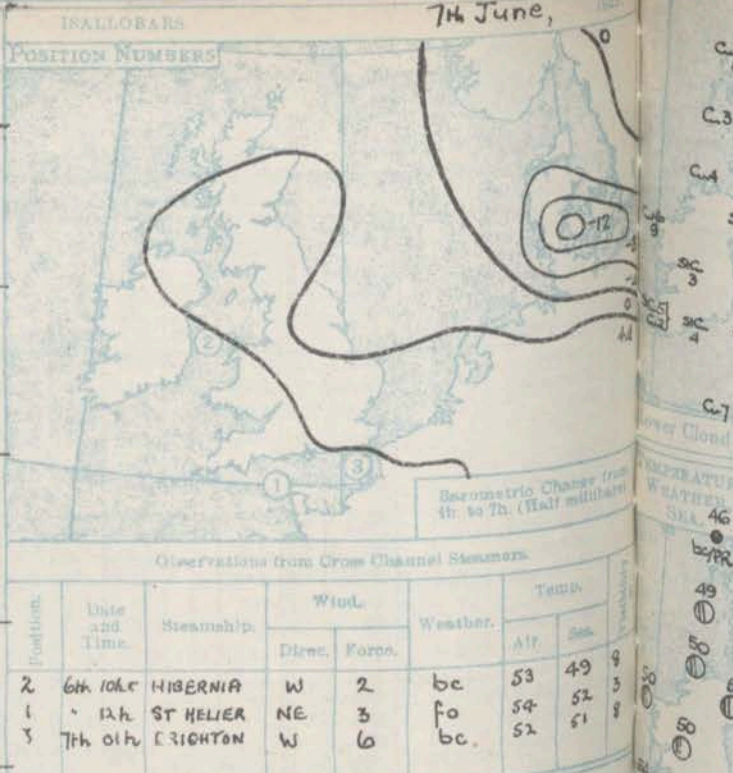
† Trace = rain has fallen, but amount less than 0.1 mm.

* Information for these columns not usually received.

1 The barometric change is expressed in half millibars.

SUMMARIES FOR THE PAST 24 HOURS.

STATIONS.	WEATHER.				TEMPERATURE.			RAINFALL†				SUN 6h Hours.
	7h-12h 6h	12h-12h 6h	12h-12h to 1h-7h	1h-7h 7h	MAX. Day.	MIN. Night.	MIN. on Grass	Day 7h-12h	Night 12h-7h	mm.	began.	
Lerwick ...	cbe	bey	b	bccpr	52	39	*	-	-	Tr	0630	8.0
Stornoway ...	o	c	cprc	p	51	37	*	Tr	8.00	1	21.00	5.4
Wick ...	cir	cir	cir	ir, bc	49	42	*	1	12.30	2	21.00	*
Tiree ...	c	c	bc	cbe	55	46	42	-	-	-	-	4.3
Nairn ...	bcc	cd	derr	rcbc	49	43	*	1	14.30	4	21.00	0.0
Aberdeen ...	o, cir, r, m.	o, r, m.	orr, dm	orr, dm, bc	47	42	40	5	8.00	5	21.00	0.0
Malin Head ...	cbepr	bap, o	bccpr	bccpr	55	40	48	0.4	8.00	2	21.00	10.0
Renfrew ...	o, m, r	c, r, p	c, p, c	c	58	44	40	6	8.00	Tr	21.00	2.2
Edinburgh (Inchkeith) ...	cir, r, p, b	cpr, b	cir, r, p, b	o, r, c, r, o	56	44	44	5	8.00	6	21.00	1.3
Leuchars ...	c, o, d, c	o, d, c	Reir, m.	cir	52	43	42	1	8.00	4	21.00	0.1
Exdalemuir ...	o, m, r, c	cpr, b, c	bccpr, c	c	55	44	42	10	8.00	1	21.00	2.5
Tynemouth ...	cir, p, c	cir, p, c	cir	bcc	56	47	42	4	8.00	2	21.00	*
Blackod Point ...	p, c	p, c	p, b, c	p, c	56	48	*	1	*	1	*	*
Donaghadee ...	cbepr	p, c, r, m	cpr, c	cbe	59	45	*	12	9.00	0.4	21.00	*
Birr Castle ...	cpr	p, c	c	c, c, b	59	43	35	0.6	8.00	0.2	21.00	8.3
Holyhead ...	c, p, r	q, p, c	cbe	bcb	55	49	47	2	9.00	-	-	7.1
Liverpool (Bidston) ...	cpr	q, c, p, q	cbeq	b, c, q	56	50	48	0.2	11.00	-	-	5.2
Chester (Sealand) ...	bcc, r	r, c, r	rc	cbe	61	48	43	3	11.00	Tr	21.00	4.7
Harrogate ...	o, f, r, c	c	bcb	b	58	46	43	1	8.00	-	-	4.5
Spurn Head ...	cpr	cpr, r	c, b, c	bc	66	48	*	1	9.00	0.4	21.00	3.3
Birmingham (Edgbaston) ...	cpr	c, r, r	c, b, c	bc	59	45	42	9	12.30	1	21.00	2.4
Cranwell ...	c, r, c	c, r, c	c, r, b	bcc	65	45	43	5	8.00	0.6	21.00	1.4
Gorleston ...	cq	c, o, r, q	o, c, b, c	b, q	60	48	46	1	14.30	2	21.00	3.5
Valentia (Cahiroiveen) ...	bcc, b, c	bcc, p, c	bcc, p, c	b, c, w, b, c	57	50	47	0.5	11.00	0.3	21.00	10.5
Roches Point ...	o, d, v	c, p, b, c	b, c, v, c	c, b, c	60	48	*	0.1	8.00	-	-	*
Pembroke (St. Ann's H.) ...	c, r, o, f	b, c	b, c, p, o	b	54	51	*	2	8.00	Tr	22.00	5.7
Ross-on-Wye ...	c, p, o	r, c, b, c, q	c, q, c, p, c	b, b, c	61	48	43	1	9.00	0.3	24.00	1.6
Leafield ...	c, i, o, r	o, d, d, b, c	bc	bc	58	46	42	3	8.00	-	-	2.4
Winchester (Worthy Dn) ...	c, i, m, a, r	c, i, c, b, v	b, c, y, b, c	b, c, b	64	46	42	0.5	8.00	-	-	2.6
S. Farnborough ...	c, i, o, c, i, o	c, i, c	b, c, b	b, w, c, b	63	46	41	0.6	8.00	Tr	-	1.9
London (Kew Obs.) ...	c, i, o	c, b, c, q	b	b, b, c, w	64	49	44	Tr	8.00	-	-	1.0
Croydon ...	c, i, o	c, i, o, d, o	c, b, c	b, b, c	61	45	45	0.1	8.00	-	-	1.2
Shoeburyness ...	c	c, o, f, b, c	b, c, c	b, b, c	61	49	46	0.1	14.30	-	-	1.4
Olacton-on-Sea ...	c	c, p, d, c	c, b, c	c, b, c	58	50	47	1	16.30	-	-	0.3
Felixstowe ...	bcc, r, c	c, i, d, m, o	o, c, b, c	b	59	50	47	0.2	9.00	-	-	1.4
Lympe ...	c, o, i, f	o, d, d, f, o, f	o, m, b, c, b	b, b, c	54	45	41	0.5	8.00	-	-	0.0
Silly (St. Mary's) ...	o, f, d, c	c	c, b, c	bc	58	51	*	0.1	8.00	-	-	4.8
Falmouth (Pendennis) ...	c, d, m, o	c, b, c, q	b, c, c	bc	59	49	*	Tr	8.00	-	-	4.5
Plymouth (Cattewater) ...	c, i, o, f, d, c	c, b, y	c, b	b, b, c, w	59	51	48	0.2	8.00	-	-	5.1
Portland Bill ...	o, d, d, m	i, d, b, c	bc	bc	55	52	*	1	8.00	-	-	*
Southampton (Calshot) ...	c, i, d, m	b, c	b, c, q, b, w	b, w, b, c	62	49	46	Tr	8.00	-	-	2.7
Dungeness ...	c, o, f, r, o, d, z	o, i, f, f, f	o, f, f, c	b, b, c	54	51	*	1	8.00	-	-	*
Guernsey ...	o, d, f	o, d, f, q	c, i, o, q	c, b, c	56	50	*	1	8.00	Tr	21.00	0.0



GENERAL INFERENCE.

A depression centred over Denmark is moving away eastward and pressure is rising generally over the British Isles. Considerable bright periods will occur generally though showers of thundery type will be experienced in many districts.

Districts.

Forecasts for the 24 hours commencing 12 Noon G.M.T. Friday, 7th June, 1929.

Further Outlook.

1. S.E. England	Moderate westerly winds; considerable bright periods, occasional showers locally perhaps of thundery type; moderate temperature.
2. E. England	
3. E. Midlands	
4. W. Midlands	
5. S.W. England	
6. South Wales	Moderate westerly to variable winds; considerable bright periods, occasional showers of thundery type locally; moderate temperature.
7. North. Wales	
8. N.W. England	
9. N. Midlands	Moderate northerly winds; considerable bright periods, showers of thundery type locally; moderate temperature.
10. N.E. England	
11. S.E. Scotland	
12. S.W. Scotland & Isle of Man	Moderate northerly winds; considerable bright periods; occasional showers of thundery type locally at first; moderate temperature.
13. W. Scotland	
14. N.W. Scotland	
15. Mid-Scotland	As 10 - 11.
16. Orkneys and Shetlands	
17. N.W. Ireland	
18. N.E. Ireland	Moderate variable winds; bright periods, occasional showers locally; moderate temperature.
19. S.E. Ireland	
20. S.W. Ireland	

None issued.

WHP.

AIR MINISTRY.

DAILY WEATHER REPORT OF THE METEOROLOGICAL OFFICE, LONDON:

Page 4.

BRITISH SECTION. Friday, 7th June 1929.

No. 158

STATIONS.	Height above M.S.L. in feet.	Observations at 1h. G.M.T. 7h.													Observations at 7h. G.M.T. 7h.														
		Barom. at M.S.L.	Change in 3 Hours.	Wind.		Weather.	Temp.	Humidity.	Visibility.	Cloud.			Barom. at M.S.L.	Change in 3 Hours.	Wind.		Weather.	Temp.	Humidity.	Visibility.	Cloud.								
				Direc.	Force.					Height.	Form.	Amt.			Direc.	Force.					Height.	Form.	Amt.						
																								0-12	0-10	0-10	0-12	0-10	0-10
Lerwick	54	993.4	+1	NW	1	b	40	75	8	1500	Cu	1	-	1	994.8	+2	NW	2	bcip	48	65	8	1500	CuNb	6	-	6		
Stornoway	80	996.4	+3	NE	1	bc	.	.	7	.	.	.	-	7	998.7	+3	N	2	bcip	46	65	8	4000	CuNb	6	-	6		
Wick	81	993.7	+1	N	2	cf	43	97	8	1500	CuNb	7	AST	10	996.9	+3	N	3	bc	46	75	8	4000	Cu	3	AST	4		
Tiree	25	998.9	+4	NNE	4	bc	49	65	9	2500	Cu	3	ACu	5		
Nairn	82	997.7	.	NE	2	bc	47	85	8	2500	Cu	3	ACu	5		
Aberdeen	37	996.7	+5	NW	3	bc	47	85	8	2500	CuNb	4	ACu	5		
Malin Head	51	995.9	+4	N	4	c/p	49	85	8	4000	CuNb	2	ACu	8	1000.0	+5	N	4	bc/r	50	85	8	4000	Cu	4	ACu	7		
Kenfrew	36	998.0	+5	WNW	1	c	48	65	8	4000	Cu	8	-	8		
Edinburgh (Inchkeith)	190	990.9	+2	NW	1	or	47	92	8	1500	Nb	10	-	10	997.0	+5	N	1	cf	45	85	8	1500	St	10	-	10		
Leuchars	30	997.5	+6	NW	2	c/r	47	75	8	4000	St	3	AST	9		
Eskdalemuir	704	997.4	+6	NNE	3	c	45	85	8	2500	StCu	10	-	10		
Tynemouth	67	991.1	+2	W	2	bc/r	47	92	7	1500	Cu	5	-	5	995.4	+4	W	2	c/p	49	85	7	1500	Nb	9	-	9		
Blackad Point	18	996.6	+1	W	4	bc	51	75	7	.	CuNb	6	-	6	1000.6	+3	E	2	c	50	85	8	.	CuNb	9	-	9		
Donaghadee	40	999.5	+5	N	2	bc+	50	75	8	4000	StCu	2	ACu	3		
Birr Castle	178	1000.4	+3	WSW	2	bc	50	92	8	2500	StCu	3	Ci	4		
Holyhead	26	996.9	+2	W	5	bc	51	92	7	2500	St	4	-	4	1000.7	+4	WSW	4	c+	51	92	8	2500	StCu	4	-	4		
Liverpool (Bidston)	169	999.0	+4	WSW	6	bc-	52	85	8	2500	CuNb	4	Ci-AST	7		
Chester (Sealand)	16	999.0	+4	W'N	3	bc	53	75	7	2500	Cu	6	ACu	7		
Harrogate	478	996.8	+3	WSW	5	b	52	75	8	4000	CuNb	1	-	1		
Spurn Head	39	993.1	+2	NW'W	4	bc	49	92	7	4000	CuNb	5	-	5	997.0	+2	NW'W	4	bc	52	92	7	4000	StCu	4	ACu	7		
Birmingham (Edgbaston)	535	1001.3	+4	WSW	4	b-	51	75	8	2500	Cu	1	ACu	2		
Cranwell	233	995.7	+4	W'S	4	b-	46	92	6	1500	StCu	1	-	1	999.3	+4	W	4	c+	50	85	8	2500	StCu	8	-	8		
Gorleston	14	994.8	+3	W'S	3	b	48	97	7	-	-	0	-	0	998.8	+4	W	4	bc+	51	85	6	5700	Cu	3	-	3		
Valentia (Cahirveen)	30	1001.2	+2	W	2	bc+	51	85	8	4	CuNb	4	-	4	1001.7	+2	W'S	1	bc	54	85	8	1500	StCu	7	-	7		
Roche Point	22	1001.7	+3	W	3	bc	52	85	8	2500	StCu	4	-	4		
Pembroke (St. Ann's H.)	100	999.0	+2	W	3	b-	52	92	8	-	-	0	ACu	2	1001.8	+3	W	2	b-	52	92	8	4000	Cu	2	-	2		
Ross-on-Wye	223	1001.7	+3	W'S	3	bc	54	75	8	4000	Cu	4	-	4		
Leafeld	612	1001.9	+3	W'S	4	bc	55	75	8	4000	Cu	7	-	7		
Winchester (Worthy Dn.)	273	1003.1	+3	SW	3	bc+	53	85	8	4000	StCu	4	-	4		
S. Farnborough	227	1002.7	+4	WSW	4	bc+	54	75	8	1500	StCu	2	Ci	3		
London (Kew Obs.)	18	1002.9	+5	WSW	3	bc+	54	75	8	2500	Cu	2	ACu	3		
Croydon	244	999.4	+4	SW'W	5	b-	50	85	7	-	-	0	-	0	1002.6	+4	W'S	4	bc+	54	75	8	1500	StCu	3	-	3		
Sheerness	11	1002.7	+5	W'S	4	bc	55	85	8	2500	Cu	5	-	5		
Clacton-on-Sea	54	1001.0	+4	W	4	bc	53	85	7	4000	Cu	3	-	3		
Felixstowe	15	1001.2	+4	WSW	4	b	55	75	7	2500	Cu	2	-	2		
Lympne	360	999.9	+5	W'S	3	b	48	85	8	-	-	0	-	0	1003.0	+3	SW'W	4	bc+	52	85	8	1500	Cu	6	Ci	7		
Scilly (St. Mary's)	102	1005.0	+2	W'N	5	bc	52	92	8	4000	Cu	5	-	5	1006.3	+1	W'S	4	bc	54	85	8	4000	Cu	7	-	7		
Falmouth (Pendennis)	200	1002.3	+2	SW	2	bc-	51	92	7	4000	Cu	5	-	5	1004.3	+2	NW'W	2	bc-	53	85	8	4000	Cu	2	Ci	4		
Plymouth (Cattewater)	62	1004.6	+2	W	4	b	53	85	7	2500	Cu	1	Ci	4		
Portland Bill	32	1001.4	+3	WSW	4	bc	53	85	8	1500	StCu	3	-	3	1005.6	+3	SW'W	5	bc-	53	85	8	2500	Cu	4	-	4		
Southampton (Cahshot)	10	1001.1	+1	W'N	4	b	51	85	8	-	-	0	-	0	1003.8	+4	WSW	4	bc+	55	85	8	2500	Cu	2	Ci	3		
Dungeness	30	999.6	+6	W	5	b-	52	85	8	-	-	0	-	0	1003.3	+3	W	5	bc+	54	92	8	1500	Cu	4	Ci	5		
Guernsey (Fort George)	205	1005.0	+2	WSW	3	bc-	52	97	7	4000	StCu	6	-	6	1006.3	+2	W	3	bc-	53	92	7	1500	Cu	4	ACu	6		

WEATHER, TEMPERATURE, RAINFALL AND SUNSHINE AT HEALTH RESORTS FOR 6th June

STATIONS.	WEATHER.		TEMPERATURE.		RAINFALL†		SUNSHINE.		(1)	(2)	(3)	(4)	(5)	(6)	(7)	(8)
	Forenoon.	Afternoon.	Min. 9h.-5h.	Max. 5h.-17h.	Night 17h.-9h.	Day 9h.-17h.	Sunrise to 17h.	Sunrise to Sunset.								
	(1)	(2)	(3)	(4)	(5)	(6)	(7)	(8)	(9)							
Berwick-on-Tweed	bc	bc	43	53	2	4	2.1	8.4	Bude	crco	ocbc	52	58	3	0.2	3.0
Douglas (I. o. M.)	b	APR	45	57	4	3	6.4	2.0	Penzance	oc	cb	51	60	5	-	3.8
Islandudno	cr	rcr	47	58	1	1	4.0	0.0	Paignton	odp	omcb	54	62	Trace	-	2.4
Colwyn Bay	bc	abpc	50	59	1	0.5	4.0	0.1	Torquay	odp	odp	54	63	Trace	Trace	2.8
Rhyl	bc	or	48	58	0.5	1	4.9	0.4	Jersey	cd	dc	51	57	4	Trace	0.0
Wallasey	abpc	abpc	48	59	1	Trace	3.9	1.7	Weymouth	odp	odp	51	59	1	0.5	1.8
Southport	odp	odp	49	57	2	-	3.0	3.2	Bournemouth	ro	oc	50	62	3	1	1.2
Blackpool	odp	odp	49	58	3	-	2.5	3.0	Ventnor	ro	mdcb	48	55	5	0.5	0.7
Ilkley	or	odp	46	59	3	0.3	2.8	4.4	Portsmouth (S'thsea)	ro	odp	49	61	4	0.3	1.0
Cleethorpes	or	odp	45	66	-	1	3.7	3.4	Bognor	ord	odp	49	56	1	1	0.2
Skewness	odp	odp	49	63	0.2	3	4.8	3.6	Littlehampton	ro	odp	49	57	3	0.2	0.2
Aberystwyth	odp	odp	50	61	3	6	0.6	0.0	Worthing	od	odp	48	56	4	0.3	0.0
Bath	c	cp	51	62	2	1	1.5	0.0	Brighton	odp	odp	48	55	4	0.1	0.0
Cheltenham	cp	orc	49	60	1	4	1.5	0.0	Eastbourne	odp	odp	49	55	4	1	0.0
Leamington Spa	or	or	45	60	-	?	?	0.0	Hastings	ord	ord	47	55	2	1	0.0
Lowestoft	odp	odp	47	59	0.3	0.4	3.6	2.2	Folkstone	odp	odp	48	56	2	0.3	0.0
Harwich & Dovercourt	odp	odp	49	58	1	Trace	1.4	2.5	Dover	odp	odp	50	54	1	0.3	0.0
Malden	c	rc	47	60	1	0.3	0.0	1.9	Tunbridge Wells	od	odp	46	58	3	Trace	0.0
Southend	odp	odp	49	60	2	0.1	0.5	1.6	Ramsgate	od	odp	49	57	2	-	1.2
									Margate	odp	odp	48	59	2	-	1.8
									Deal	od	odp	49	58	2	Trace	0.2



infalt

Night

Page 1.

Observations at 18h GMT 7th

Night

1	2	3	4	5	6	7	8	9	10	11	12	13	14	15	16	17	18	19	20	21	22	23	24	25	26	27	28	29	30	31	32	33	34	35	36	37	38	39	40	41	42	43	44	45	46	47	48	49	50	51	52	53	54	55	56	57	58	59	60	61	62	63	64	65	66	67	68	69	70	71	72	73	74	75	76	77	78	79	80	81	82	83	84	85	86	87	88	89	90	91	92	93	94	95	96	97	98	99	100
---	---	---	---	---	---	---	---	---	----	----	----	----	----	----	----	----	----	----	----	----	----	----	----	----	----	----	----	----	----	----	----	----	----	----	----	----	----	----	----	----	----	----	----	----	----	----	----	----	----	----	----	----	----	----	----	----	----	----	----	----	----	----	----	----	----	----	----	----	----	----	----	----	----	----	----	----	----	----	----	----	----	----	----	----	----	----	----	----	----	----	----	----	----	----	----	----	----	----	-----

* Information for these columns not usually received. † The barometric change is expressed in half millibars.

1 The barometric change is expressed in half millibars.

8th June

ISALIGRARS

8th. JUN.

POSITION NUMBER

+2 +4 +6

+2

2

1

0

-2

Barometric Change from 0h. to 7h. (Half millibars)

Observations from Crow Channel Heighens

Position	Date and Time	Steamship	Wind		Weather	Temp	
			Dirac	Force		Air	Sea
2	7th 10h	HIBERNIA	W	2	bc	52 2.7	50

A shallow depression over Ireland is filling up. Weather will be quiet and cloudy generally with occasional rain or showers particularly in the southern half of the country.

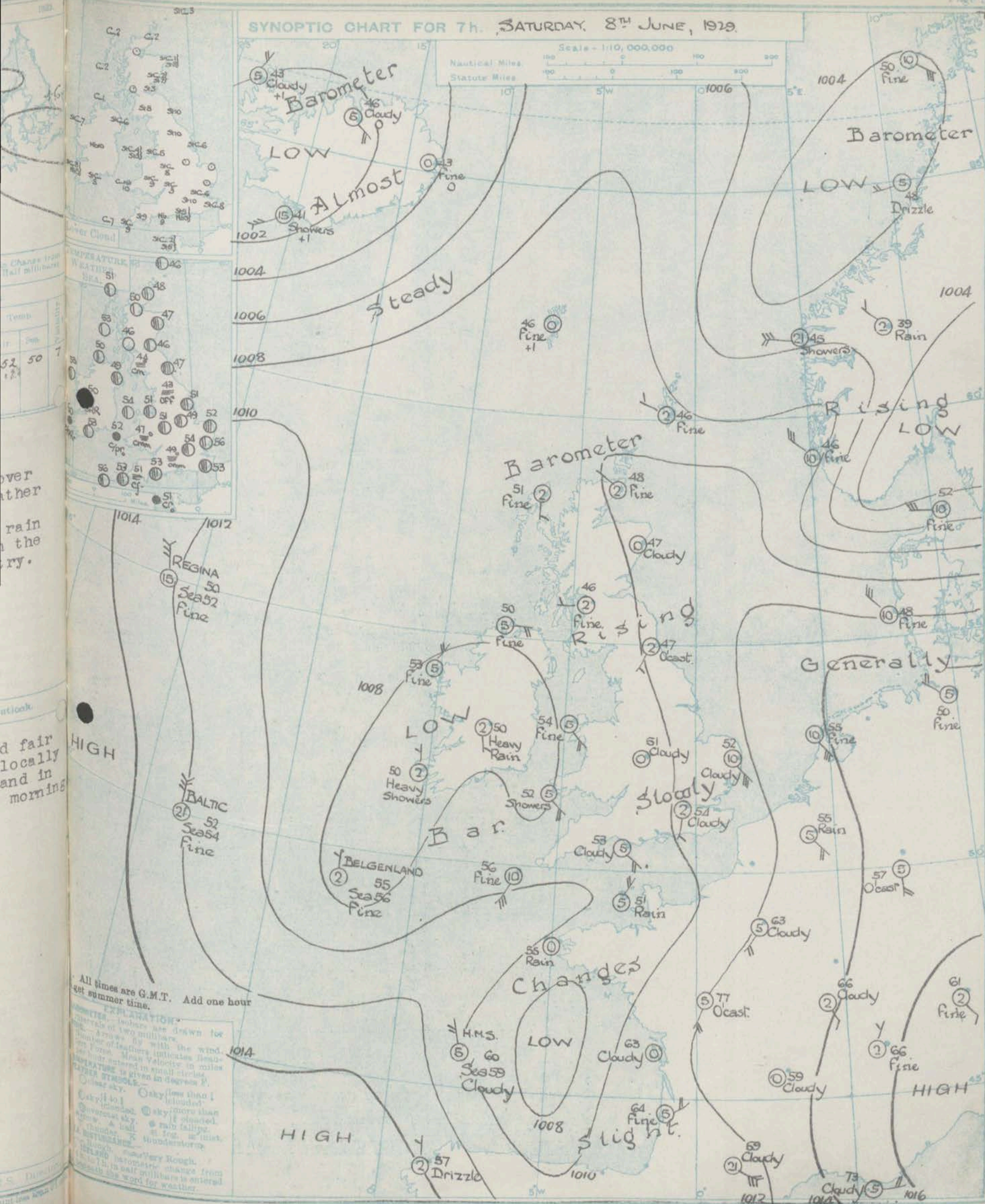
Districts.	Forecasts for the 24 hours commencing 12 Noon G.M.T. Saturday, 8th June, 1929.	Further Outlook.
1. S.E. England 2. E. England 3. E. Midlands	Light southerly to variable winds; cloudy, occasional rain or showers locally; mist or fog at night and in the early morning; moderate temperature.	Quiet and fair with fog locally at night and in the early morning.
4. W. Midlands 5. S.W. England 6. South Wales 7. North Wales 8. N.W. England 9. N. Midlands 10. N.E. England 11. S.E. Scotland	Light variable winds; cloudy, occasional rain or showers locally; fog locally at night and in the early morning; moderate temperature.	
12. S.W. Scotland & Isle of Man 13. (A. W. Scotland B. NW Scotland) 14. Mid-Scotland 15. N.E. Scotland 16. Orkneys and Shetlands	Light variable winds; fair; fog locally at night and in the early morning; moderate temperature.	
17. N.W. Ireland 18. N.E. Ireland 19. S.E. Ireland 20. S.W. Ireland	Light variable winds; cloudy with occasional rain or showers at first, brighter intervals later; fog locally at night and in the early morning; moderate temperature.	

Wst.

Forecasts issued at

0900 G.M.T.

1. The node use node 1



DAILY WEATHER REPORT OF THE METEOROLOGICAL OFFICE. LONDON.

No. 159

WEATHER, TEMPERATURE, RAINFALL AND SUNSHINE AT HEALTH RESORTS FOR 7th June

4 - See footnote page

[At stations marked thus the maximum temperature is for the period 21h.-17h., the minimum for the period 21h.-9h. † 12h.-9h.

BRITISH SECTION.

No. B. ^{24,671}

Sunday, 9th June 1929

Page 1.

STATIONS.	Observations at 13h. G.M.T.													State of ground.	Observations at 18h. G.M.T.													State of ground.																																																																																																																																																																																																																																																																																																																																																																																																																																																																																																																																																																																																																																																																																																																																																																																																																																																																																																																																																																																																																																																																																																																																																																																																																																																									
	Barom. M.S.L. mb.	Change in 3 Hours.	Wind.		Weather.	Temp. °F.	Humidity. %	Visibility. m.	Cloud.			Barom. M.S.L. mb.	Change in 3 Hours.		Wind.		Weather.	Temp. °F.	Humidity. %	Visibility. m.	Cloud.																																																																																																																																																																																																																																																																																																																																																																																																																																																																																																																																																																																																																																																																																																																																																																																																																																																																																																																																																																																																																																																																																																																																																																																																																																																																
			Direc.	Force					Low.	Upper	Total				Direc.	Force					Low.	Upper	Total																																																																																																																																																																																																																																																																																																																																																																																																																																																																																																																																																																																																																																																																																																																																																																																																																																																																																																																																																																																																																																																																																																																																																																																																																																																														
																								0-12	0-10	0-10	0-10		0-10																																																																																																																																																																																																																																																																																																																																																																																																																																																																																																																																																																																																																																																																																																																																																																																																																																																																																																																																																																																																																																																																																																																																																																																																																																																								
(For heights see p. 4).									Feet	Form	Am't.									Feet	Form	Am't.																																																																																																																																																																																																																																																																																																																																																																																																																																																																																																																																																																																																																																																																																																																																																																																																																																																																																																																																																																																																																																																																																																																																																																																																																																																															

OBSERVATIONS.				WEATHER.			TEMPERATURE.			RAIN.		SUNSHINE.		HUMIDITY.		ATMOSPHERIC POLLUTION.		POLE STAR RECORD at Greenwich Obsy.				CODE FOR STATE OF GROUND.			
Day.	Th.	10h.	Kew & Croydon.	Morn-ing.	After-noon.	Night.	Max. Day.	Min. Night.	Min. on Grass.	FALLS.	WIND.	TO SUNSET.	hrs.	15h. G.M.T.	5h. G.M.T.	Miligrams of Solid Impurity per cubic metre.	24 Hr. ended 7h. G.M.T.	Exposure from	to	0=	1=				
24th, other stations.	Heigh-boro'	W. & L. in foot.								Day.	Night.	Day.	Night.	%	%			8h.	h.	2=	3=				
24 HOURS ENDED 8h.														YESTERDAY.	TO-DAY.										
Kew	18	18	18	c c c	c c c	c c c	50	47	37	1	1	0.1	0.1	90	68			0.8	2 1/2	5m	4.3	2-6h			
Croydon	24	24	24	c c c	c c c	c c c	56	48	44	2	2	0.2	0.2	90	68										
Greenwich (Royal Obsy.)	149	149	149	c c c	c c c	c c c	57	46	36	1	1	0.3	0.3	90	68										
City (Bunhill Row)	59	59	59				60	47	40	-	-	0.0	0.0	77	70										
Westminster (St. James' Pk.)	47	47	47							-	-	0.0	0.0	77	70										
Regent's Pk. (Botanic Gdns.)	153	153	153							-	-	0.1	0.1												
Garden Square.										-	-														
Kennington Palace	110	110	110	0	0	0	61	47	38	1	1	0.2	0.2	85	73										
Hampstead Observatory	180	180	180				57	43	38	1	1	0.1	0.1												
TABLE SHOWING THE GREENWICH TIMES OF SUNRISE, NOON, AND SUNSET.				BEAUFORT NOTATION OF WEATHER.				THE BEAUFORT SCALE OF WIND is used only for surface observations. In the accom-panying table the speed of the wind corresponding with the different numbers, is the speed at about 30 feet above the ground.				SEA DISTURBANCE.				TELEGRAPHIC CODE FOR SURFACE VISIBILITY.				CODE FOR STATE OF GROUND.					
STATIONS.				Sunrise.				Sunset.				Beau-fort No.				Statute miles per hour.				0. Dense fog. at 50 yards.					
GMT.				GMT.				GMT.				Less than 1				1-3				1. Thick fog. 220 "					
Yarmouth				11.43				20.12				2				4-7				2. Fog. 550 "					
Greenwich				11.52				20.13				3				8-12				3. Moderate fog. 1,100 "					
Wick				11.59				20.13				4				13-18				4. Mist or haze. 1 1/2 miles.					
Valentia				12.11				21.13				5				19-24				5. Poor visibility. 24 "					
				12.12				21.14																	

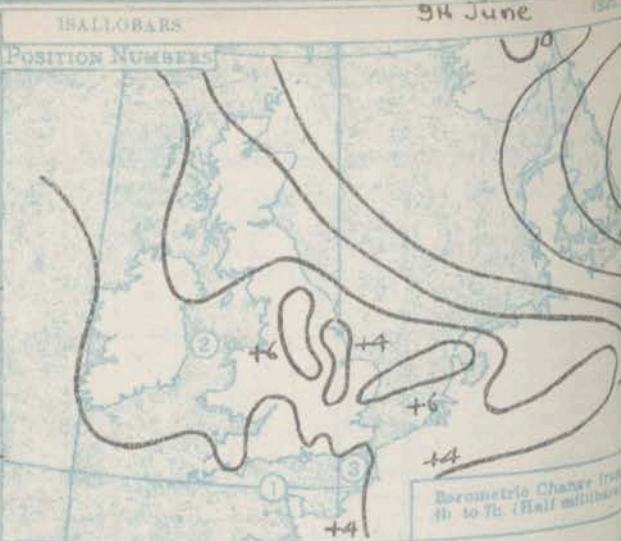
... = ruin has failed, but amount less than 0.1 mg.

* Information for these columns not usually received.

‡ The barometric change is expressed in half millibars.

SUMMARIES FOR THE PAST 24 HOURS

STATIONS	WEATHER				TEMPERATURE			RAINFALL†			SUN 8H Hours
	7h-18h 8H	18h-18h 8H	18h-9h to 1h-9h	1h-7h 9H	MAX. Day 7h-18h	MIN. Night 18h-7h	MIN. on Grass	Day 7h-18h mm began	Night 18h-7h mm began		
Lerwick	bcy	cba	c	cPRbc	53	41	.	-	-	7 2.30	12.1
Stornoway	c	c	cpro	p	56	42	.	-	-	3 22.00	13.6
Wick	b-bc	b-bc	opro.c	p	51	42	.	-	-	0.1 22.00	.
Tiree	bc	bc	bc	prbc	56	44	33	-	-	1 24.00	11.7
Nairn	bba	bct	bcd	ba	57	41	.	-	-	Tr 21.00	12.3
Aberdeen	czo	czo	co	ocb	54	44	38	-	-	-	3.6
Malin Head	bcv	bcbcbv	bba	bcPR	55	47	.	-	-	3 1.30	10.9
Benfrew	bz.cypa	cy	cra	bcv	62	39	29	Tr	12.30	Tr 21.00	6.4
Edinburgh (Inchkeith)	b-bc	bccr	cra	cbbw	58	46	43	Tr	17.30	Tr 24.00	9.8
Leuchars	cubc	bcc	cba	cbbw	57	45	38	-	-	Tr 24.00	8.0
Edinburgh (Leith)	cubc	bcc	cba	cbbw	60	43	39	-	-	5 21.00	7.1
Tynemouth	abc	cra	cba	offc	53	44	36	1	13.30	-	.
Blackod Point	bc	bcb	pba	poc	57	48	.	-	-	0.5	.
Donaghadee	cra	ira	rrc	cba	55	43	.	5	9.00	4 21.00	.
Birr Castle	ocrph	cPR	cra	cba	61	40	30	5	13.00	Tr 21.00	4.7
Holyhead	pra	bcb	bcbw	bcw	59	50	45	Tr	9.00	-	10.2
Liverpool (Bidston)	cra	poc	bcb	cbbw	62	49	45	2	11.00	-	6.1
Chester (Sealand)	Rcra	ira	rrc	bc	63	46	39	7	11.00	-	3.0
Harrogate	ofiroc	cPR	bba	cba	57	45	37	2	9.00	-	2.0
Spurn Head	cra	cra	cra	ba	56	48	.	1	11.00	0.5 21.00	1.4
Birmingham (Edgbaston)	c	cra	ba	bcc	62	45	40	2	15.30	-	2.9
Cranwell	c	cra	cra	bmo	64	46	42	Tr	14.30	1 21.00	1.5
Gorleston	cra	cra	ba	bzo	55	46	44	0.4	11.00	-	2.1
Valentia (Cahiroiveen)	cPRbcv	bcb	bcb	bcw	58	49	41	0.1	18.00	Tr 21.00	9.7
Roches Point	bccr	cra	cra	bba	58	47	.	17	9.00	-	.
Pembroke (St. Ann's H.)	cra	ba	ba	b	58	48	.	2	9.00	-	9.4
Ross-on-Wye	c	bcb	bcb	bba	65	44	35	-	-	Tr 22.00	3.8
Leafield	c	bcb	cba	bcb	60	42	35	-	-	-	2.7
Winchester (Worthy Dm)	omcra	cra	cba	bba	59	45	39	1	9.00	-	0.5
S. Farnborough	cra	cra	ba	bba	59	43	30	0.1	18.00	0.1	0.1
London (Kew Obsy.)	cra	cra	cra	bba	60	47	37	Tr	18.00	-	0.1
Croydon	cra	cra	cra	bba	56	48	44	2	9.00	-	0.0
Shoeburyness	cra	cra	cra	ba	56	47	42	2	18.00	-	0.3
Orleton-on-Sea	bba	cra	ba	ba	57	48	45	2	9.00	-	0.5
Felixstowe	cra	cra	cra	b	56	50	47	2	9.00	-	0.0
Lymington	cra	cra	cra	bba	56	43	39	6	18.00	-	0.0
Isilly (St. Mary's)	cba	bba	bba	bba	60	51	.	-	-	-	12.5
Falmouth (Pendennis)	cba	bba	bba	bba	61	50	.	Tr	17.30	-	6.7
Plymouth (Cattewater)	cfe	ba	b	bba	60	51	43	-	-	-	5.4
Portland Bill	cra	cra	ba	b	55	50	.	Tr	12.30	-	.
Southampton (Calshot)	cra	cra	bba	bba	58	46	43	0.3	18.00	-	0.5
Dungeness	cra	cra	cba	bba	56	47	.	5	18.00	-	.
Guernsey	cra	cra	cba	bba	55	50	.	1	18.00	0.1 3.30	1.7



Observations from Cross Channel Steamers

Position	Date and Time	Steamship	Wind		Weather	Temp	
			Dirac	Force		Air	Sea
2	8 th 10h	Albion	S	2	ifo	62	50
1	8 th 12h	St Helier	NNE	2	r	63	62
3	9 th 1h	Brighton	WNW	3	ba	52	52

GENERAL INFERENCE.

A wedge of high pressure is passing east across the British Isles. Winds will be light or moderate from between west and northwest and weather bright apart from local thundery showers particularly in the North and East.

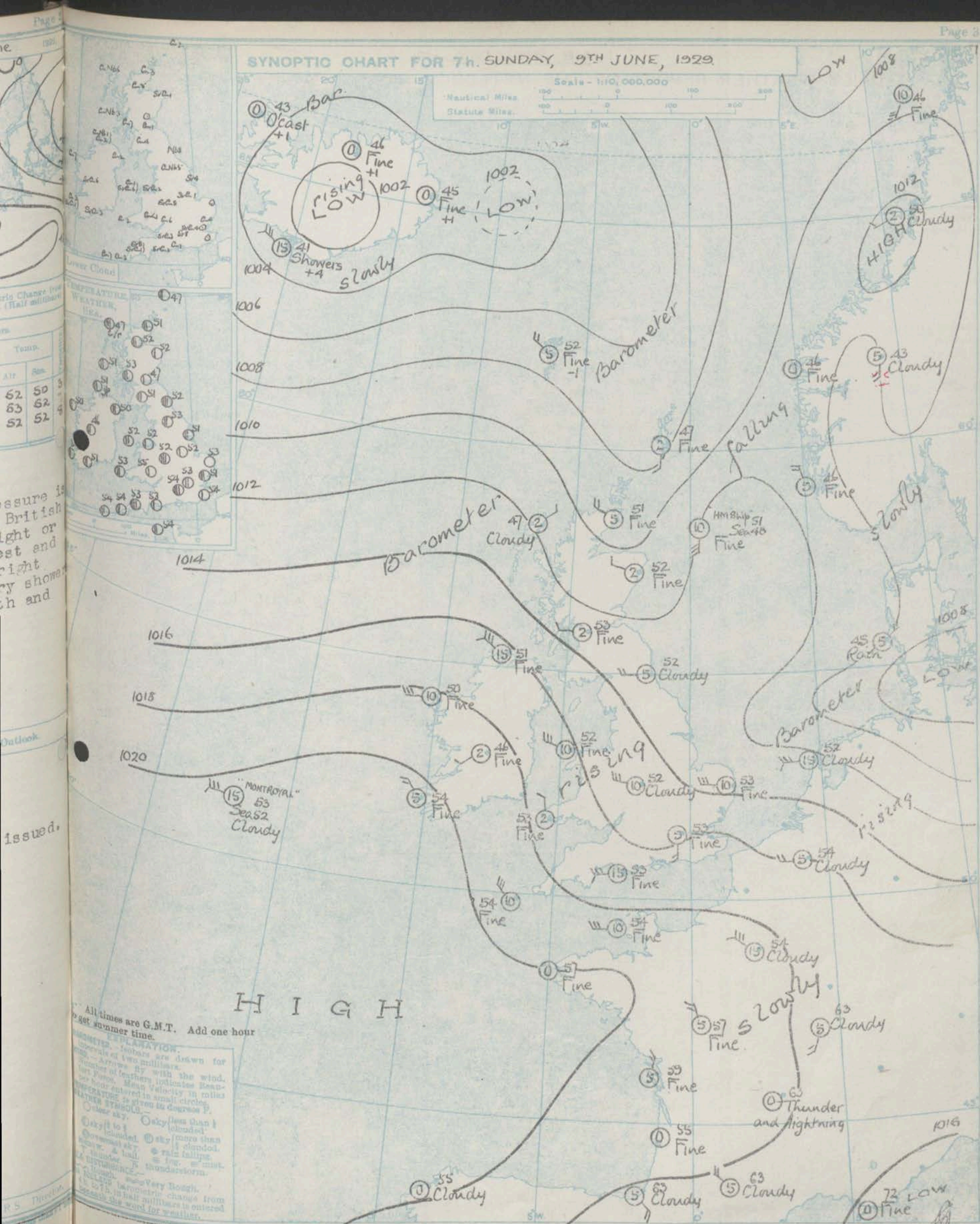
Districts

Forecasts for the 24 hours commencing 12 Noon G.M.T. Sunday, 9th June, 1929.

Farther Outlook

1. S.E. England	Wind between west and northwest, light or moderate; bright periods, local thundery showers; rather cool.
2. E. England	
3. E. Midlands	
4. W. Midlands	
5. S.W. England	Wind northwest to west, light or moderate; fair; moderate temperature.
6. South Wales	
7. North Wales	As 1 - 3.
8. N.W. England	
9. N. Midlands	
10. N.E. England	
11. S.E. Scotland	
12. S.W. Scotland & Isle of Man	
13. A.W. Scotland	
14. N.W. Scotland	
15. N.E. Scotland	
16. Orkneys and Shetlands	
17. N.W. Ireland	As 5 - 6.
18. N.E. Ireland	
19. S.E. Ireland	
20. S.W. Ireland	

None issued.



DAILY WEATHER REPORT OF THE METEOROLOGICAL OFFICE, LONDON:

BRITISH SECTION

Sunday 9th June

..1929.

No. 160

WEATHER, TEMPERATURE, RAINFALL AND SUNSHINE AT HEALTH RESORTS FOR..... 84 June

TERMS OF SUBSCRIPTION.—6/6 per quarter or 25/- per year, post free. Single copies may be obtained at the Meteorological Office, price 1d.

* Information not usually received.

‡ The observations at 1 h. G.M.T. from an auxiliary station.

† For code see page 1.

¹² See footnote 7.

† At stations marked thus the maximum temperature is for the period 21h.-17h., the minimum for the period 21h.-9h. ‡ 12h.-9h.



BRITISH SECTION.

No. B.24672

Monday, 10th June, 1923.

Page 1.

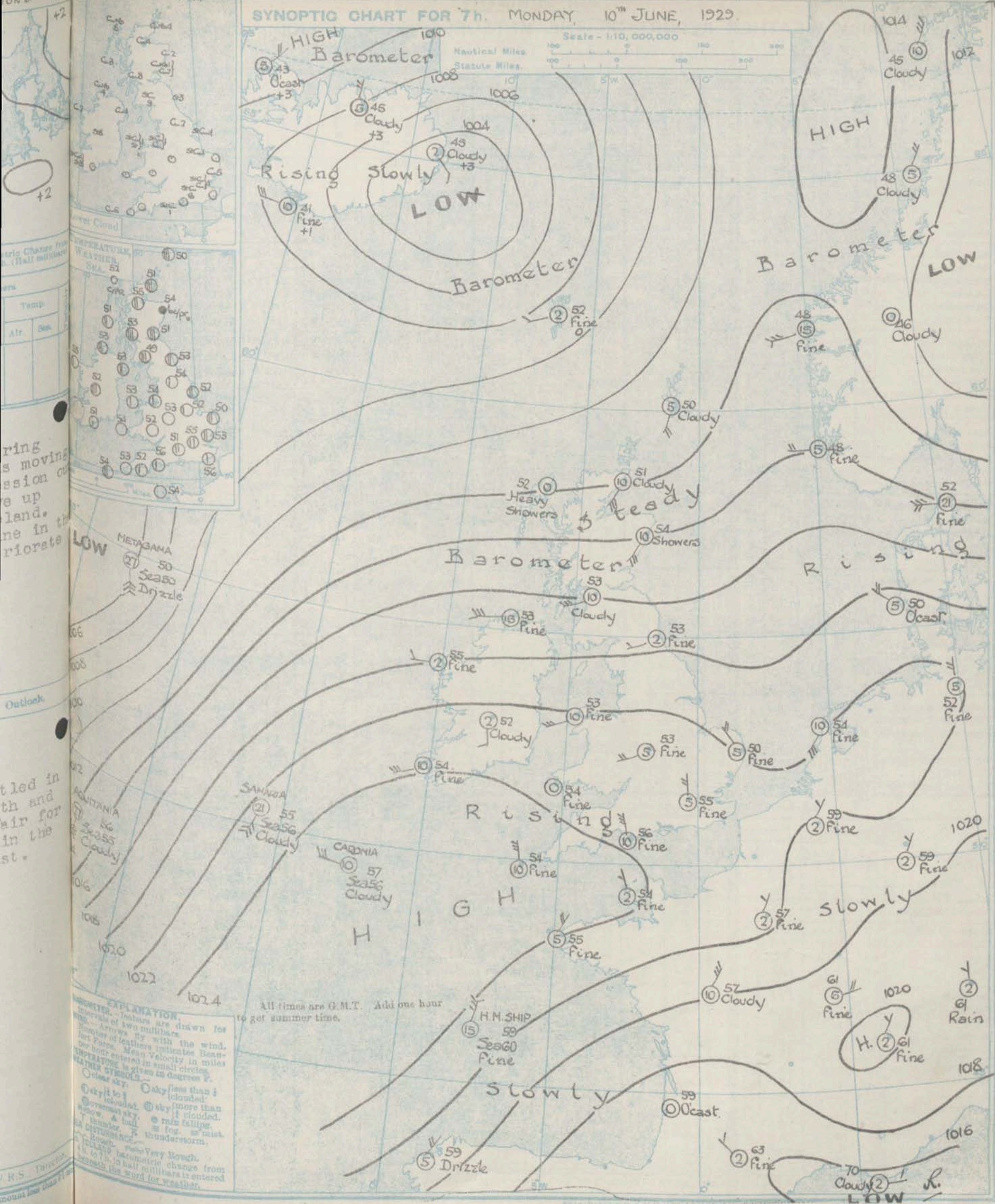
Observations at 13h. G.M.T.															Observations at 13h. G.M.T.																																																																																																																																																																																																																																																																																																																																																																																																																																																																																																																																																																																																																																																																																																																																																																																																																																																																																																																																																																			
STATIONS.		Barom. at M.S.L.	Change in 3 hours.	Wind.		Weather.	Temp. at 13h.	Humidity.	Visibility.	Cloud.				Barom. at M.S.L.	Change in 3 hours.	Wind.		Weather.	Temp. at 13h.	Humidity.	Visibility.	Cloud.				Barom. at M.S.L.	Change in 3 hours.	Wind.		Weather.	Temp. at 13h.	Humidity.	Visibility.																																																																																																																																																																																																																																																																																																																																																																																																																																																																																																																																																																																																																																																																																																																																																																																																																																																																																																																																																	
Height.	Form.			Amount.	State of ground.					Height.	Form.	Amount.	State of ground.			Height.	Form.					Amount.	State of ground.																																																																																																																																																																																																																																																																																																																																																																																																																																																																																																																																																																																																																																																																																																																																																																																																																																																																																																																																																											
(For heights see p. 4).		mb.		Dir.	Force.			%	0-9	Feet.	0-10	0-10		mb.		Dir.	Force.			%	0-9	Feet.	0-10	0-10		mb.		Dir.	Force.			%	0-9	Feet.	0-10	0-10																																																																																																																																																																																																																																																																																																																																																																																																																																																																																																																																																																																																																																																																																																																																																																																																																																																																																																																																														
Lerwick	1008.8	+1	SW	3	Ct	53	65	8	1500	StCu	4	ACu	8	1010.9	+2	W/N	3	bc	51	65	8	1500	Cu	3	ACu	6	1010.9	+2	W/N	3	bc	51	65	8	1500	Cu	3	ACu	6	1010.9	+2	W/N	3	bc	51	65	8	1500	Cu	3	ACu	6	1010.9	+2	W/N	3	bc	51	65	8	1500	Cu	3	ACu	6	1010.9	+2	W/N	3	bc	51	65	8	1500	Cu	3	ACu	6	1010.9	+2	W/N	3	bc	51	65	8	1500	Cu	3	ACu	6	1010.9	+2	W/N	3	bc	51	65	8	1500	Cu	3	ACu	6	1010.9	+2	W/N	3	bc	51	65	8	1500	Cu	3	ACu	6	1010.9	+2	W/N	3	bc	51	65	8	1500	Cu	3	ACu	6	1010.9	+2	W/N	3	bc	51	65	8	1500	Cu	3	ACu	6	1010.9	+2	W/N	3	bc	51	65	8	1500	Cu	3	ACu	6	1010.9	+2	W/N	3	bc	51	65	8	1500	Cu	3	ACu	6	1010.9	+2	W/N	3	bc	51	65	8	1500	Cu	3	ACu	6	1010.9	+2	W/N	3	bc	51	65	8	1500	Cu	3	ACu	6	1010.9	+2	W/N	3	bc	51	65	8	1500	Cu	3	ACu	6	1010.9	+2	W/N	3	bc	51	65	8	1500	Cu	3	ACu	6	1010.9	+2	W/N	3	bc	51	65	8	1500	Cu	3	ACu	6	1010.9	+2	W/N	3	bc	51	65	8	1500	Cu	3	ACu	6	1010.9	+2	W/N	3	bc	51	65	8	1500	Cu	3	ACu	6	1010.9	+2	W/N	3	bc	51	65	8	1500	Cu	3	ACu	6	1010.9	+2	W/N	3	bc	51	65	8	1500	Cu	3	ACu	6	1010.9	+2	W/N	3	bc	51	65	8	1500	Cu	3	ACu	6	1010.9	+2	W/N	3	bc	51	65	8	1500	Cu	3	ACu	6	1010.9	+2	W/N	3	bc	51	65	8	1500	Cu	3	ACu	6	1010.9	+2	W/N	3	bc	51	65	8	1500	Cu	3	ACu	6	1010.9	+2	W/N	3	bc	51	65	8	1500	Cu	3	ACu	6	1010.9	+2	W/N	3	bc	51	65	8	1500	Cu	3	ACu	6	1010.9	+2	W/N	3	bc	51	65	8	1500	Cu	3	ACu	6	1010.9	+2	W/N	3	bc	51	65	8	1500	Cu	3	ACu	6	1010.9	+2	W/N	3	bc	51	65	8	1500	Cu	3	ACu	6	1010.9	+2	W/N	3	bc	51	65	8	1500	Cu	3	ACu	6	1010.9	+2	W/N	3	bc	51	65	8	1500	Cu	3	ACu	6	1010.9	+2	W/N	3	bc	51	65	8	1500	Cu	3	ACu	6	1010.9	+2	W/N	3	bc	51	65	8	1500	Cu	3	ACu	6	1010.9	+2	W/N	3	bc	51	65	8	1500	Cu	3	ACu	6	1010.9	+2	W/N	3	bc	51	65	8	1500	Cu	3	ACu	6	1010.9	+2	W/N	3	bc	51	65	8	1500	Cu	3	ACu	6	1010.9	+2	W/N	3	bc	51	65	8	1500	Cu	3	ACu	6	1010.9	+2	W/N	3	bc	51	65	8	1500	Cu	3	ACu	6	1010.9	+2	W/N	3	bc	51	65	8	1500	Cu	3	ACu	6	1010.9	+2	W/N	3	bc	51	65	8	1500	Cu	3	ACu	6	1010.9	+2	W/N	3	bc	51	65	8	1500	Cu	3	ACu	6	1010.9	+2	W/N	3	bc	51	65	8	1500	Cu	3	ACu	6	1010.9	+2	W/N	3	bc	51	65	8	1500	Cu	3	ACu	6	1010.9	+2	W/N	3	bc	51	65	8	1500	Cu	3	ACu	6	1010.9	+2	W/N	3	bc	51	65	8	1500	Cu	3	ACu	6	1010.9	+2	W/N	3	bc	51	65	8	1500	Cu	3	ACu	6	1010.9	+2	W/N	3	bc	51	65	8	1500	Cu	3	ACu	6	1010.9	+2	W/N	3	bc	51	65	8	1500	Cu	3	ACu	6	1010.9	+2	W/N	3	bc	51	65	8	1500	Cu	3	ACu	6	1010.9	+2	W/N	3	bc	51	65	8	1500	Cu	3	ACu	6	1010.9	+2	W/N	3	bc	51	65	8	1500	Cu	3	ACu	6	1010.9	+2	W/N	3	bc	51	65	8	1500	Cu	3	ACu	6	1010.9	+2	W/N	3	bc	51	65	8	1500	Cu	3	ACu	6	1010.9	+2	W/N	3	bc	51	65	8	1500	Cu	3	ACu	6	1010.9	+2	W/N	3	bc	51	65	8	1500	Cu	3	ACu	6	1010.9	+2	W/N	3	bc	51	65	8	1500	Cu	3	ACu	6	1010.9	+2	W/N	3	bc	51	65	8	1500	Cu	3	ACu	6	1010.9	+2	W/N	3	bc	51	65	8	1500	Cu	3	ACu	6	1010.9	+2	W/N	3	bc	51	65	8	1500	Cu	3	ACu	6	1010.9	+2	W/N	3	bc	51	65	8	1500	Cu	3	ACu	6	1010.9	+2	W/N	3	bc	51	65	8	1500	Cu	3	ACu	6	1010.9	+2	W/N	3	bc	51	65	8	1500	Cu	3	ACu	6	1010.9	+2	W/N	3	bc	51	65	8	1500	Cu	3	ACu	6	1010.9	+2	W/N	3	bc	51	65	8	1500	Cu	3	ACu	6	1010.9	+2	W/N	3	bc	51	65	8	1500	Cu	3	ACu	6	1010.9	+2	W/N	3	bc	51	65	8	1500	Cu	3	ACu	6	1010.9	+2	W/N	3	bc	51	65	8	1500	Cu	3	ACu	6	1010.9	+2	W/N	3	bc	51	65	8	1500	Cu	3	ACu	6	1010.9	+2	W/N	3	bc	51	65	8	1500	Cu	3	ACu	6	1010.9	+2	W/N	3	bc	51	65	8	1500	Cu	3	ACu	6	1010.9	+2	W/N	3	bc	51	65	8	1500	Cu

[illegible]

SYNOPTIC CHART FOR 7h. MONDAY, 10th JUNE, 1929.

Scale - 1:10,000,000

Nautical Miles
Statute Miles



All times are G.M.T. Add one hour to get summer time.

EXPLANATION.
Isobars are drawn for intervals of two millibars.
Arrows show the wind direction and force.
Mean velocity in miles per hour entered in small circles.
TEMPERATURE is given in degrees F.
WEATHER SYMBOLS:
Cloudy sky. ☁
Partly cloudy. ☁
Overcast sky. ☁
Rain falling. ☔
Thunderstorm. ⚡
Snow. ❄
Fog. 🌫
Mist. 🌫
Very Rough. 🌪
In half millibars is entered beneath the word for weather.

AIR MINISTRY.

DAILY WEATHER REPORT OF THE METEOROLOGICAL OFFICE, LONDON:

Page 4.

BRITISH SECTION *Monday, 10th June 1929.*

No. 161.

Page 4.

BRITISH SECTION

1929.

No. 1.

STATIONS.	Height above M.S.L. in feet.	Observations at 10 ^h G.M.T.										Observations at 7 ^h G.M.T.																	
		Barom. at M.S.L. mb.	Change in 3 hours.	Wind.		Weather.	Temp. °F.	Humidity. %	Visibility. Miles.	Cloud.			Barom. at M.S.L. mb.	Change in 3 hours.	Wind.		Weather.	Temp. °F.	Humidity. %	Visibility. Miles.	Cloud.								
				Dirac.	Force.					Height.	Form.	Amt.			Dirac.	Force.					Height.	Form.	Amt.						
																								0-12	0-10	0-10	0-12	0-10	0-10
Larwick ...	54	1012.5	+2	WSW	2	bc	46	92	8	1500	Cu	2	Cu	5	1012.7	0	SW	2	cjb	50	75	7	1500	CuNb	4	ASr	9		
Stornoway ...	30	1013.4	-1	SW	5	cl	47	97	8	1500	St	9	-	9	1013.9	+2	-	0	CPR	52	85	7	4000	CuNb	8	-	8		
Wick ...	21	1014.3	0	SW	1	cl	47	97	8	1500	St	9	-	9	1013.9	0	SW	3	c	51	92	8	2500	CuNb	4	AC	5		
Tiree ...	22	1014.3	0	SW	1	cl	47	97	8	1500	St	9	-	9	1014.6	+1	NW	3	bc/r	51	92	8	2500	Cu	3	AC	4		
Nairn ...	30	1014.3	0	SW	1	cl	47	97	8	1500	St	9	-	9	1014.8	0	W	2	bc	55	65	8	2500	Cu	4	AC	4		
Aberdeen ...	37	1014.3	0	SW	1	cl	47	97	8	1500	St	9	-	9	1014.1	0	SW	3	bc/r	54	75	7	2500	Cu	2	AC	4		
Malin Head ...	81	1017.5	-1	WSW	3	cl	50	92	7	2500	CuNb	8	-	8	1019.0	+2	W	4	bc/r	53	85	8	2500	CuNb	4	-	4		
Kenfrew ...	50	1017.1	+1	W	4	c	49	75	8	800	St	8	-	8	1017.8	+1	WSW	3	c	53	85	8	2500	Cu	8	-	8		
Edinburgh (Inchkeith) ...	160	1017.1	+1	W	4	c	49	75	8	800	St	8	-	8	1017.1	0	SW	3	c	51	85	8	5700	StCu	6	AC	8		
Leuchars ...	30	1017.1	+1	W	4	c	49	75	8	800	St	8	-	8	1017.1	0	SW	3	c/r	52	85	7	1500	Cu	8	-	8		
Eskdalemuir ...	794	1017.1	+1	W	4	c	49	75	8	800	St	8	-	8	1019.0	0	SWW	4	c	49	85	8	1500	StCu	9	-	9		
Tynemouth ...	97	1018.5	+1	W	2	bc+	48	75	7	1500	Cu	6	-	6	1019.3	+1	WSW	1	bc	53	75	6	800	St	3	AC	4		
Blackod Point ...	18	1019.1	0	WSW	4	bc	51	75	7	-	CuNb	7	-	7	1020.0	+1	W	1	b	55	85	8	-	Cu	2	-	2		
Donaghadee ...	40	1019.1	0	WSW	4	bc	51	75	7	-	CuNb	7	-	7	1019.9	+2	SWW	2	bc+	53	85	8	2500	Cu	4	-	4		
Birr Castle ...	173	1019.1	0	WSW	4	bc	51	75	7	-	CuNb	7	-	7	1022.3	0	S	1	c	52	85	8	2500	St	8	-	8		
Holyhead ...	189	1021.0	0	WN	3	bc	52	85	8	2500	St	4	-	4	1022.0	+1	WSW	3	b	53	85	8	2500	St	1	-	1		
Liverpool (Bilston) ...	16	1021.0	0	WN	3	bc	52	85	8	2500	St	4	-	4	1022.5	+1	W	3	b+	54	75	9	4000	Cu	1	-	1		
Chester (Sealand) ...	16	1021.0	0	WN	3	bc	52	85	8	2500	St	4	-	4	1021.9	+2	SW	2	b	55	75	7	1500	Cu	2	-	2		
Harrogate ...	478	1021.0	0	WN	3	bc	52	85	8	2500	St	4	-	4	1020.8	+1	SW	3	b	54	75	7	4000	Cu	2	-	2		
Spurn Head ...	29	1022.1	+1	NNW	4	bc	51	85	6	4000	Nb	4	-	4	1021.6	+1	NNW	2	bc-	52	85	6	5700	StCu	4	AC	5		
Birmingham (Edgbaston) ...	535	1021.6	+2	WSW	2	b	42	92	6	-	-	0	-	0	1023.4	+1	WSW	2	b	53	65	8	-	-	0	-	0		
Cranwell ...	236	1021.6	+2	WSW	2	b	42	92	6	-	-	0	-	0	1022.7	+1	WSW	3	b-	52	75	7	4000	StCu	1	-	1		
Gorleston ...	14	1020.3	0	NNW	2	b	50	85	6	-	-	0	-	0	1022.1	+2	NNW	2	bc+	50	75	6	-	-	0	AC	3		
Valentia (Cahirciveen) ...	30	1023.0	0	SW	3	0	53	97	8	-	St	10	-	10	1023.7	+1	WSW	3	bc+	54	85	8	1500	StCu	7	-	7		
Roche Point ...	22	1023.0	0	SW	3	0	53	97	8	-	St	10	-	10	1024.6	+1	NW	2	b	51	92	8	-	-	0	AC	0		
Pembroke (St. Ann's H.) ...	160	1022.7	0	WNW	1	bc+	52	92	8	-	-	0	-	0	1023.8	+1	-	0	b-	54	85	8	-	-	0	-	0		
Ross-on-Wye ...	223	1022.7	0	WNW	1	bc+	52	92	8	-	-	0	-	0	1022.8	+1	W's	2	b	52	75	8	-	-	0	-	0		
Leafield ...	612	1022.7	0	WNW	1	bc+	52	92	8	-	-	0	-	0	1022.9	+1	NNW	1	b	55	65	7	-	-	0	ASr	1		
Winchester (Worthy D.) ...	272	1022.7	0	WNW	1	bc+	52	92	8	-	-	0	-	0	1022.9	+1	NNW	3	b	51	75	8	-	-	0	AC	1		
Farborough ...	217	1022.7	0	WNW	1	bc+	52	92	8	-	-	0	-	0	1022.9	+3	NW	1	bc+	51	85	8	5700	StCu	6	-	6		
London (Kew Obs.) ...	18	1022.7	0	WNW	1	bc+	52	92	8	-	-	0	-	0	1023.6	+3	N	2	bc	55	65	6	4000	StCu	4	-	4		
Croydon ...	244	1021.0	+2	NNE	2	b	55	65	7	-	-	0	AC	2	1022.7	+2	N	1	b	55	65	5	4000	Cu	2	-	2		
Shoeburyness ...	11	1021.0	+2	NNE	2	b	55	65	7	-	-	0	-	0	1023.0	+4	N	2	b	55	75	8	2500	Cu	1	AC	2		
Olacon-on-Sea ...	54	1021.0	+2	NNE	2	b	55	65	7	-	-	0	-	0	1022.4	+2	NNW	3	bc	53	75	6	2500	Cu	5	-	5		
Felixstowe ...	16	1021.0	+2	NNE	2	b	55	65	7	-	-	0	-	0	1022.6	+3	NNW	3	bc	54	75	8	5700	StCu	4	AC	0		
Lymington ...	350	1020.6	0	-	0	b	50	97	6	4000	StCu	2	-	2	1022.0	+2	N'E	3	b	55	75	6	-	-	0	-	0		
Seilly (St. Mary's) ...	103	1023.6	-1	NNW	3	b	49	92	8	-	-	0	Cu	1	1024.1	0	NNW	3	bc	54	92	8	4000	Cu	5	-	5		
Falmouth (Pendennis) ...	300	1023.3	+1	-	0	b	49	85	7	-	-	0	-	0	1024.1	+1	-	0	b	53	85	8	-	-	0	-	0		
Plymouth (Cattewater) ...	32	1023.3	+1	-	0	b	49	85	7	-	-	0	-	0	1023.9	+1	NNW	3	b	52	75	8	-	-	0	AC	1		
Portland Bill ...	82	1021.2	+1	NNW	3	b	51	75	8	1500	StCu	1	-	1	1022.4	+2	NNW	3	b	56	32	8	1500	StCu	1	-	1		
Southampton (Calshot) ...	10	1021.5	0	NNW	3	b	53	85	8	-	-	0	-	0	1023.1	0	NW	3	b	53	75	7	-	-	0	AC	0		
Bungness ...	20	1019.8	+1	SW	1	b	51	97	8	-	-	0	-	0	1022.1	+3	E	1	b	56	85	6	-	-	0	AC	0		
Guernsey (Fort George) ...	205	1023.2	0	-	0	b	50	92	8	-	-	0	-	0	1024.2	+2	NNW	1	b	54	85	6	-	-	0	-	0		

WEATHER, TEMPERATURE, RAINFALL AND SUNSHINE AT HEALTH RESORTS FOR 9th JUNE.

STATIONS.	WEATHER.		TEMPERATURE.		RAINFALL.		SUNSHINE.		(1)	(2)	(3)	(4)	(5)	(6)	(7)	(8)	(9)	
	Forenoon.	Afternoon.	Min. 5h. to 9h.	Max. 9h. to 5h.	Night 12h. to 5h.	Day 9h. to 12h.	Sunrise to 17h.	Sunrise to Sunset.										
(1)	(2)	(3)	(4)	(5)	(6)	(7)	(8)	(9)	Bude	...	bc bc	b	54	59	-	-	11.3	9.4
Berwick-on-Tweed	bc	bc	47	62	-	-	9.2	8.7	Penzance	...	b	b	50	64	-	-	10.4	9.1
Douglas (I. o. M.)	bc	bc	45	60	-	Trace	11.7	7.7	Paignton	...	by bc	bc	48	64	-	Trace	8.2	5.3
Islandeadno	bc	bc	50	59	-	-	10.6	5.4	Torquay	...	bc bc	bc	49	65	-	-	8.2	4.3
Colwyn Bay	cb	b	49	61	-	-	10.8	5.4	Jersey	...	bc	cb	49	63	-	-	8.3	0.8
Rhyl	b	b	49	58	0.5	-	10.9	5.6	Weymouth	...	b	b	49	65	-	-	11.6	2.0
Wallasey	b	b	50	60	-	-	11.0	5.8	Bournemouth	...	bc	bc	46	66	-	-	9.0	1.2
Southport	b	b	49	59	-	-	11.6	4.8	Venrur	...	b	b	48	59	-	-	11.6	0.2
Blackpool	cbc	b bc	51	59	-	-	12.0	8.0	Portsmouth (S'choa)	...	b	b	49	66	-	-	12.0	0.0
Pikley	b	b	43	62	-	-	10.0	3.5	Bognor	...	b	b	47	61	-	-	12.2	0.0
Cleethorpes	c	c	46	64	2	-	7.8	3.5	Littlehampton	...	bc	bc	49	60	0.1	-	12.5	0.0
Skidmore	bc	bc	44	66	1	-	10.4	2.7	Worthing	...	bc	bc	46	66	-	-	12.0	0.0
Aberystwyth	bc	bc	52	59	-	-	10.7	9.0	Brighton	...	bc	bc	47	62	-	-	12.4	0.0
Bath	b bc	b	48	66	-	-	10.5	4.3	Haslemere	...	b	b	50	62	-	-	12.5	0.0
Cheltenham	b bc	b v	48	68	-	-	11.4	3.1	Hastings	...	bc	b	46	62	0.2	-	12.8	0.0
Leamington Spa	bc	c	45	66	-	-	9.0	0.8	Folkestone	...	b	b	48	62	-	-	12.0	0.0
Lowestoft	b bc	b bc	46	66	Trace	-	7.9	2.0	Dover	...	bc	bc bc	50	59	Trace	-	12.1	0.5
Harwich & Dovercourt	bc	bc	43	66	Trace	-	9.0	0.0	Tunbridge Wells	...	bc	b bc	44	68	-	-	10.8	0.1
Malden	bc	bc	43	68	-	-	10.5	0.0	Ramsgate	...	bc	bc	48	63	-	-	10.1	0.0
Southend	b bc	bc	47	70	-	-	10.8	0.5	Margate	...	bc	bc	50	65	-	-	11.7	0.0
	b bc	bc	47	70	-	-	10.8	0.5	Deal	...	b bc	bc	48	65	2	Trace	8.0	0.0

BRITISH SECTION

No. B.2.4.673

TUESDAY. 11th JUNE 1929

Page 1.

Observations at 12h. G.M.T. 10														Observations at 12h. O.M.T. 10													
STATIONS.	Barom. at M.S.L.	Change in 3 Hours.	Wind.		Weather.	Temp. 59°.	Humidity. %	Visibility. 0-9	Cloud.				Barom. at M.S.L.	Change in 3 Hours.	Wind.		Weather.	Temp. 59°.	Humidity. %	Visibility. 0-9	Cloud.				Set.		
			Direc.	Force					Low.	Upper	Total	Direc.			Force	Low.					Upper	Total					
																							Heights	Form.		Amount.	Heights
(For heights see p. 4).	mb.		0-12					0-9	Feet	0-10	0-10	mb.		0-12					0-9	Feet	0-10	0-10	0-9				
Lerwick	1013.8	+1	SSW	3	bc	54	75	8	1500	Cu	7	-	10	1016.2	+1	SSW	3	bc	54	65	8	1500	Cu	7	-	4	2
Stornoway	1017.1	+3	WNW	3	c	57	65	8	4000	CuNb	10	-	10	1017.2	0	NNE	1	bc	57	55	8	4000	CuNb	7	-	7	2
Wick	1016.8	+3	WNW	3	cH(R)	56	75	8	1500	CuNb	5	CuSt	8	1018.3	+2	SW	2	c/pr	51	97	8	1500	CuNb	6	Cu	8	5
Three	1019.5	+2	W'S	4	bc	56	75	9	2500	CuNb	4	HCu	6	1019.7	0	WSW	4	bc	56	85	8	4000	Cu	4	Cu	5	3
Nairn	1018.2	+2	SSE	2	c	58	65	7	2500	CuNb	9	-	9	1018.2	0	WNW	1	bc	60	75	8	2500	CuNb	7	-	7	0
Aberdeen	1018.2	+2	SSE	2	cr	58	65	7	2500	CuNb	9	-	9	1019.5	+2	SE	2	bc/r	57	75	7	2500	CuNb	3	HCu	4	0
Malin Head	1021.1	+2	W	4	bcjp	57	75	8	4000	CuNb	2	Cu	5	1021.0	0	W	4	cr	56	75	8	2500	Cu	2	HCu	8	1
Renfrew	1020.1	+2	W	4	c	59	65	8	2500	Cu	7	Cu	9	1020.9	+1	WSW	3	bc	60	55	8	4000	Cu	3	Cu	4	1
Edinburgh (Inchkeith)	1018.4	+2	SW	3	bc	56	75	8	4000	Cu	4	HCu	6	1019.9	+1	SW	2	bc	58	65	8	4000	Cu	2	HCu	4	1
Leuchars	1018.1	+2	WSW	4	bc	62	55	8	4000	CuNb	5	-	5	1019.8	+3	W	4	bc	61	55	8	4000	Cu	4	-	4	0
Baldernair	1021.3	+3	W	4	bc/pr	53	75	8	2500	CuNb	7	-	7	1022.1	+2	SSW	5	bc	55	75	8	2500	CuNb	5	-	5	0
Tynemouth	1020.4	+1	W	2	bcjp	58	65	7	1500	CuNb	6	-	6	1021.6	+1	W	3	bc	61	55	8	2500	Cu	4	-	4	0
Blackrod Point	1021.0	+1	W	4	bc	58	85	8	4000	CuNb	5	-	5	1020.7	0	S	4	c	56	85	8	4000	CuNb	8	-	8	1
Donaghadee	1021.1	+1	W	1	bc/pr	60	65	8	2500	CuNb	4	Cu	6	1021.7	+1	WSW	2	c/pr	56	85	8	2500	CuNb	8	-	8	1
Birr Castle	1023.1	+1	SW	2	c/pr	59	75	8	4000	StCu	9	-	9	1022.7	0	SW	1	c	61	92	8	4000	StCu	8	-	8	0
Holyhead	1023.7	+1	SSW	4	bc	57	85	9	4000	StCu	4	-	4	1024.0	0	SSW	4	bc	55	85	9	2500	St	5	HCu	7	1
Liverpool (Bidston)	1023.9	+2	NW	4	b	56	65	8	2500	Cu	1	-	1	1024.3	+1	NW	3	bc	60	55	8	4000	Cu	1	Cu	4	0
Chester (Sealand)	1023.2	+1	NW	4	bc	60	65	7	2500	Cu	6	-	6	1023.8	+1	NNW	3	bc	62	55	8	2500	Cu	7	-	7	0
Harrogate	1023.3	+1	SW	5	bc	61	55	9	4000	Cu	3	-	3	1023.3	+1	SW	3	b	60	55	9	4000	Cu	1	-	1	0
Spurn Head	1022.5	0	NNW	3	c	58	75	6	4000	CuNb	6	HCu	9	1023.0	0	ESE	3	bc	55	75	7	4000	Cu	4	-	4	1
Birmingham (Edgbaston)	1023.8	+1	WSW	3	bc	63	45	8	4000	Cu	5	-	5	1024.1	+1	W	3	b	64	45	8	4000	Cu	2	-	2	0
Cranwell	1022.9	0	WSW	3	cr	66	45	7	2500	Cu	8	-	8	1023.7	+1	W	2	b	64	55	7	4000	Cu	2	-	2	0
Gorleston	1023.7	+2	SE	2	bc	58	65	6	5700	Cu	3	-	3	1024.0	+1	SE	3	bc	58	65	6	2500	Cu	3	-	3	0
Valentia (Cahiroiveen)	1024.3	0	SW	4	bc	58	65	9	4000	StCu	5	CuSt	6	1023.8	-1	SW	4	c	56	75	9	4000	StCu	9	-	9	3
Rooske Point	1024.6	+3	SW	3	c	59	75	9	2500	StCu	8	-	8	1024.6	0	W	2	bc	59	65	9	2500	StCu	1	Cu	3	0
Pembroke (St. Ann's H.)	1025.3	+1	W	2	b	56	85	8	4000	Cu	1	-	1	1025.6	0	W	2	b	56	85	8	4000	Cu	1	-	1	0
Bow-on-Wye	1023.2	+1	W	2	bc	64	45	9	4000	Cu	5	-	5	1023.5	0	NW	2	bc	66	45	9	4000	Cu	3	-	3	0
Leadfield	1023.5	0	NW	1	bc	63	55	9	5700	Cu	4	-	4	1023.9	0	WSW	1	bc	64	45	9	5700	Cu	3	-	3	0
Winchester (Worthy Dn.)	1024.1	+2	WNW	2	bc	66	45	8	4000	Cu	4	-	4	1023.8	+1	N	1	b	65	55	8	4000	Cu	2	-	2	0
S. Farnborough	1023.1	0	WNW	2	bc	68	35	8	4000	Cu	4	-	4	1023.8	+1	-	0	b	65	45	8	4000	StCu	2	-	2	0
London (Kew Gray.)	1023.9	0	NNW	1	bc	65	35	8	5700	Cu	3	-	3	1024.2	0	NNW	1	b	64	35	8	5700	Cu	1	-	1	0
Croydon	1023.2	0	-	0	bc	65	45	6	4000	StCu	6	-	6	1023.6	0	NNW	1	b	67	45	7	5700	Cu	2	-	2	0
Shoeburyness	1024.1	+1	SSW	2	b	64	65	8	7200	Cu	1	-	1	1024.4	0	SSW	2	b	61	75	8	-	-	0	HCu	1	0
Clacton-on-Sea	-	-	-	-	-	-	-	-	-	-	-	-	-	1024.4	+1	ESE	4	bc	58	75	7	4000	Cu	4	-	4	1
Felixstowe	1023.6	+1	SSE	2	bc	62	65	9	4000	Cu	3	-	3	1024.7	+1	SE	2	b	57	65	8	4000	Cu	1	-	1	1
Lympe	1023.3	+1	NE	3	bc	62	65	8	4000	Cu	3	-	3	1024.1	+1	EN	3	b	58	55	7	-	-	0	-	0	1
Solihy (St. Mary's)	1025.5	+1	NW	3	b	59	75	9	4000	Cu	2	-	2	1025.7	0	N	3	b	57	75	8	-	-	0	-	0	0
Falmouth (Pendennis)	1025.1	+1	SE	1	bc	60	65	8	4000	Cu	6	-	6	1025.1	0	N	2	b	59	65	8	-	-	0	-	0	0
Plymouth (Cattewater)	1024.4	+2	S	3	cr	58	85	8	4000	Cu	8	-	8	1025.2	0	SW	3	b	58	75	9	4000	Cu	1	-	1	0
Portland Bill	1023.4	+1	W	2	b	58	75	8	2500	Cu	1	-	1	1024.2	0	W	2	b	56	75	8	2500	Cu	1	-	1	0
Southampton (Orkshot)	1024.7	+2	NNW	1	b	66	45	8	4000	Cu	1	-	1	1024.6	0	W	2	b	65	65	8	4000	Cu	1	-	1	0
Dungannon	1023.7	+3	NE	2	bc	60	75	7	2500	Cu	3	-	3	1024.5	+2	ENE	2	b	57	65	7	-	-	0	-	0	2
Guernsey (St. Peter Port)	1023.2	+1	-	-	-	-	-	-	-	-	-	-	-	1025.2	0	N	1	b	60	65	6	-	-	0	-	0	0

LOCAL OBSERVATIONS.				WEATHER.			TEMPERATURE.			RAIN-FALL. mm.	SUN-SHINE to Sunset hrs.	HUMIDITY.		ATMOSPHERIC POLLUTION. Milligrams of Solid Impurity per cubic metre.	POLAR STAR RECORD at Greenwich Obv.				CODE FOR STATE OF GROUND.				
Day.	Th.	10h.	Low & Croydon.	Morning.	Afternoon.	Night.	Max. Day.	Min. Night.	Min. on Grass.			10h. G.M.T.	9h. G.M.T.		Exposure from				0=Dry ground.	1=Soft ground.	2=Soft (muddy) wet ground.	3=Bare ground frozen (but less than 2 ins. deep).	
5h.	21h.	Other stations.	Height above sea level in feet.	31 HOURS ENTERED 5h.			Day.	Night.	Grass.	Day.	Night.	YESTERDAY.		TO-DAY.	24 HR. ended 7h. G.M.T. 11h.				4=Bare ground frozen (but more than 2 ins. deep).	5=Dew (or wet grass but not wet ground).	6=Skating to-day in 12h. and 18h. reports (12h. frost in 1h. and 7h. reports).	7=Snow (thin layer, often not continuous).	
															South Kensington				8=Snow (deep, impeding traffic, usually a continuous layer).				
Max.	Time.	Min.	Time.	Stars.				Exposure.	Record.	Polaris				J Ursa				9=Glassed roads (ice on roads from frozen rain or melted snow).					
Max.	Time.	Min.	Time.	Kew Observatory				Max.	Time.	Min.	Time.	Defective record				Minoris							
Max.	Time.	Min.	Time.					Max.	Time.	Min.	Time.												
Max.	Time.	Min.	Time.					Max.	Time.	Min.	Time.												
Max.	Time.	Min.	Time.					Max.	Time.	Min.	Time.												
Max.	Time.	Min.	Time.					Max.	Time.	Min.	Time.												
Max.	Time.	Min.	Time.					Max.	Time.	Min.	Time.												
Max.	Time.	Min.	Time.					Max.	Time.	Min.	Time.												
Max.	Time.	Min.	Time.					Max.	Time.	Min.	Time.												
Max.	Time.	Min.	Time.					Max.	Time.	Min.	Time.												
Max.	Time.	Min.	Time.					Max.	Time.	Min.	Time.												
Max.	Time.	Min.	Time.					Max.	Time.	Min.	Time.												
Max.	Time.	Min.	Time.					Max.	Time.	Min.	Time.												
Max.	Time.	Min.	Time.					Max.	Time.	Min.	Time.												
Max.	Time.	Min.	Time.					Max.	Time.	Min.	Time.												
Max.	Time.	Min.	Time.					Max.	Time.	Min.	Time.												
Max.	Time.	Min.	Time.					Max.	Time.	Min.	Time.												
Max.	Time.	Min.	Time.					Max.	Time.	Min.	Time.												
Max.	Time.	Min.	Time.					Max.	Time.	Min.	Time.												
Max.	Time.	Min.	Time.					Max.	Time.	Min.	Time.												
Max.	Time.	Min.	Time.					Max.	Time.	Min.	Time.												
Max.	Time.	Min.	Time.					Max.	Time.	Min.	Time.												
Max.	Time.	Min.	Time.					Max.	Time.	Min.	Time.												
Max.	Time.	Min.	Time.					Max.	Time.	Min.	Time.												
Max.	Time.	Min.	Time.					Max.	Time.	Min.	Time.												
Max.	Time.	Min.	Time.					Max.	Time.	Min.	Time.												
Max.	Time.	Min.	Time.					Max.	Time.	Min.	Time.												
Max.	Time.	Min.	Time.					Max.	Time.	Min.	Time.												
Max.	Time.	Min.	Time.					Max.	Time.	Min.	Time.												
Max.	Time.	Min.	Time.					Max.	Time.	Min.	Time.												
Max.	Time.	Min.	Time.					Max.	Time.	Min.	Time.												
Max.	Time.	Min.	Time.					Max.	Time.	Min.	Time.												
Max.	Time.	Min.	Time.					Max.	Time.	Min.	Time.												
Max.	Time.	Min.	Time.					Max.	Time.	Min.	Time.												
Max.	Time.	Min.	Time.					Max.	Time.	Min.	Time.												
Max.	Time.	Min.	Time.					Max.	Time.	Min.	Time.												
Max.	Time.	Min.	Time.					Max.	Time.	Min.	Time.												
Max.	Time.	Min.	Time.					Max.	Time.	Min.	Time.												
Max.	Time.	Min.	Time.					Max.	Time.	Min.	Time.												
Max.	Time.	Min.	Time.					Max.	Time.	Min.	Time.												
Max.	Time.	Min.	Time.					Max.	Time.	Min.	Time.												
Max.	Time.	Min.	Time.					Max.	Time.	Min.	Time.												
Max.	Time.	Min.	Time.					Max.	Time.	Min.	Time.												
Max.	Time.	Min.	Time.					Max.	Time.	Min.	Time.												
Max.	Time.	Min.	Time.					Max.	Time.	Min.	Time.												
Max.	Time.	Min.	Time.					Max.	Time.	Min.	Time.												
Max.	Time.	Min.	Time.					Max.	Time.	Min.	Time.												
Max.	Time.	Min.	Time.					Max.	Time.	Min.	Time.												
Max.	Time.	Min.	Time.					Max.	Time.	Min.	Time.												
Max.	Time.	Min.	Time.					Max.	Time.	Min.	Time.												
Max.	Time.	Min.	Time.					Max.	Time.	Min.	Time.												
Max.	Time.	Min.	Time.					Max.	Time.	Min.	Time.												
Max.	Time.	Min.																					

! Trace = rain has fallen, but amount less than 0.1 mm.

* Information for these columns not usually received.

‡ The barometric change is expressed in half millibars.

ISALLOBARS

4th JUNE

Position Numbers 0 +2 +4

-2

1 2 3

Barometric Change from 4h to 7h. (Hull station)

Observations from Cross Channel Steamers

Position	Date and Time	Steamship	Wind		Weather	Temp.	
			Dirac.	Force		Air	Sea
2	10 th 10h	Cambria	WSW	3	b	55	52
3	11 th 1h	Brighton	N	1	b	54	50

GENERAL INFERENCE.

An anticyclone centred over Holland and Northern Germany is moving quickly east-north-east, while a rather deep depression is approaching Iceland from south-west. Some rain will occur near the north-west seaboard, but weather will be mostly fine and warm. An early change to thundery conditions is probable.

3-8 An anticyclone centred over Holland and Northern Germany is moving quickly east-north-east, while a rather deep depression is approaching Iceland from south-west. Some rain will occur near the north-west seaboard, but weather will be mostly fine and warm. An early change to thundery conditions is probable.

Further Outlook.

Warm thunder
conditions probable

▼ South Cone
hoisted at 2h.
G.M.T. this
morning.

cond

SYNOPTIC CHART FOR 7h. TUESDAY, 11th JUNE, 1929.

Scale - 1/110,000,000
Nautical Miles 100 0 100 200
Statute Miles 100 0 100 200

Change from
1011 millibars

Temp.	Sea.
55	52
54	51

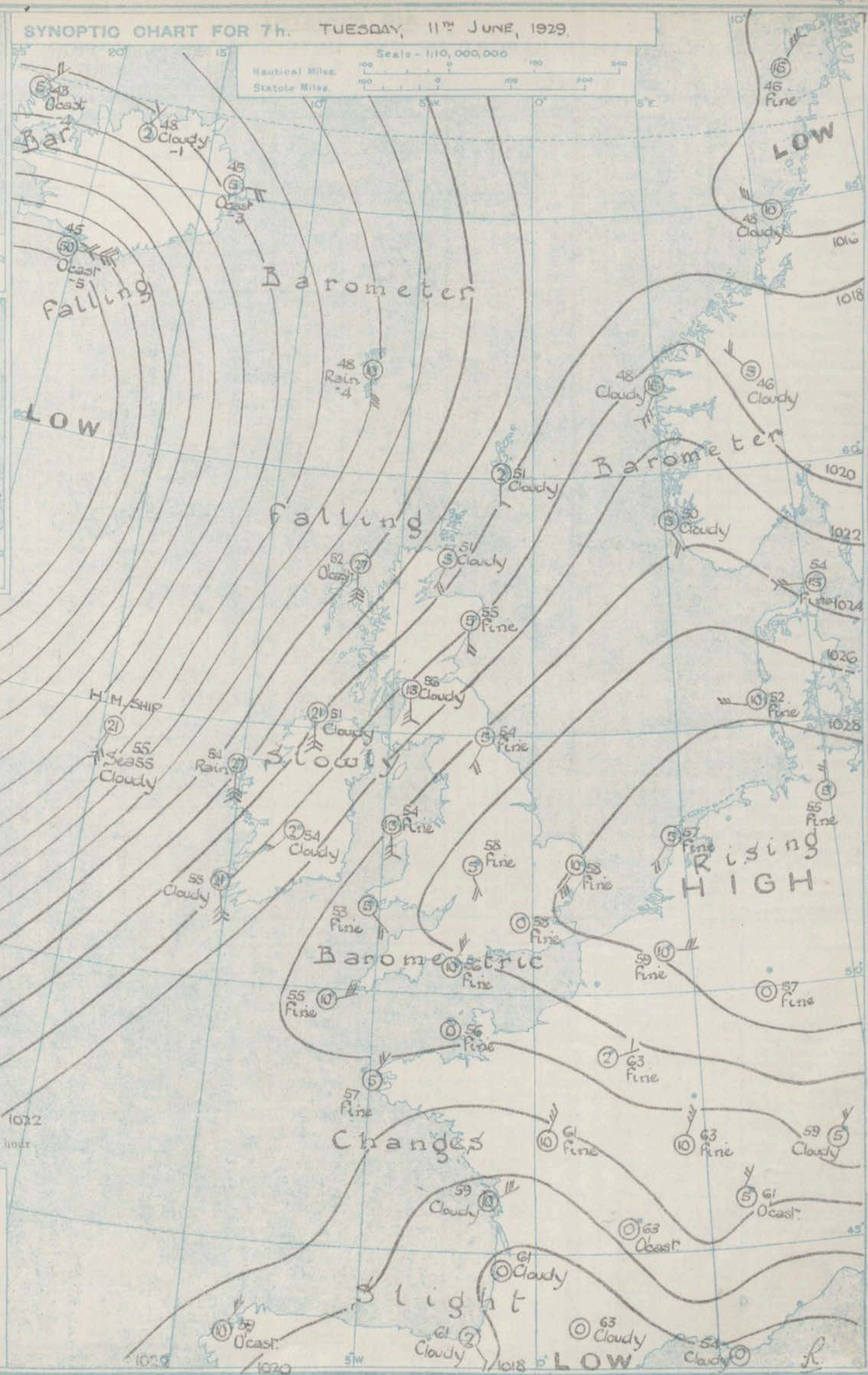
red over
many
orth-
p
8 Some
north-
er
warm.
ery

Outlook

a thunder
ons prob

Cone
at 2h.
his

EXPLANATION.
Isobars are drawn for
intervals of two millibars.
Arrows show the wind.
Number of feathers indicates force.
Long feathers indicate heavy rain.
Short feathers indicate light rain.
Temperature is given in degrees F.
Weather symbols.
Sky: 1. Clear, 2. Partly cloudy, 3. Cloudy, 4. Overcast.
Sea: 1. Calm, 2. Light breeze, 3. Moderate breeze, 4. Strong breeze, 5. Very rough, 6. Stormy.
Barometric changes: 1. Rising, 2. Falling, 3. Steady, 4. Variable.



AIR MINISTRY.

DAILY WEATHER REPORT OF THE METEOROLOGICAL OFFICE, LONDON:

Page 4.

BRITISH SECTION. Tuesday, 11th JUNE 1929.

No. 162.

STATIONS	Height above M.S.L. in feet	Observations at 1h. G.M.T. 11 ^h											Observations at 7h. G.M.T. 11 ^h											Height above M.S.L. in feet						
		Barom. at M.S.L. mb.	Change in 3 Hours	Wind.		Weather.	Temp. in shade.	Humidity, %	Visibility, in miles	Cloud.			Barom. at M.S.L. mb.	Change in 3 Hours	Wind.		Weather.	Temp. in shade.	Humidity, %	Visibility, in miles	Cloud.									
				Dir.	Force					Height	Form	Amount			Dir.	Force					Height	Form	Amount							
																									0-10	0-10	0-10	0-10	0-10	0-10
Larwick	34	1018.3	+1	SW	1	c	50	85	8	1500	Str	5	ASr	9	1017.9	0	S	1	c	51	92	7	1500	CuNb	2	ASr	9			
Stornoway	30	1017.2	-1	SW	5	c			6				9	1014.0	-1	S	6	0	52	85	7	2500	Nb	10		10				
Wick	61	1016.7	-2	SW	1	c	50	87	8	1500	CuNb	6	ASr	10	1017.6	-1	SSW	2	c	51	92	8	1500	Str	8	ASr	10			
Tiree	22													1016.3	-1	SSW	6	Ct	52	85	8	1500	Str	9		9				
Nairn	82													1017.0	0		0	bc	55	75	8	2500	CuNb	7	ASr	7				
Aberdeen	37													1020.8	0	S	2	bc	55	85	6	1500	Cu	1		6				
Malin Head	51	1020.3	-2	S	4	bc	52	75	8	5700	Str	3	ACu	5	1018.1	-2	S	5	c	51	75	8	2500	Str	8	ASr	9			
Benfrew	36													1021.1	-1	S	4	c	56	75	7	2500	Cu	2	ASr	10				
Edinburgh (Inchkeith)	100	1021.8	+1	WSW	1	c	54	75	8	1500	Str	5	ACu	9	1021.2	0	S	4	c	55	85	8	1500	Str	5	ACu	8			
Leuchars	80													1021.1	0	SSW	3	c	56	75	7			0	ASr	9				
Blackdalemuir	704													1023.1	0	SSW	6	c	51	85	8	1500	Cu	6	ASr	4				
Tynemouth	87	1023.5	0	W	1	c	53	75	6	4000	Str	9		9	1024.0	+1	SSW	2	bc	54	65	7	2500	Str	2		10			
Blackhead Point	18	1016.9	-1	S	6	c	55	75	6		CuNb	9		9	1015.3	-1	S	6	or	54	85	7		Nb	10		7			
Donaghadee	40													1021.2	-1	SSW	2	bc	53	85	8			0	ACu	9				
Birr Castle	173													1021.0	+1	SW	1	c	54	75	8	2500	Str	2	ASr	1				
Holyhead	23	1024.4	0	S	3	b	51	92	8	2500	Str	1		1	1024.0	0	S	4	b	54	85	8	800	Str	1		1			
Liverpool (Bidston)	189													1025.6	-	S'E	4	b	55	65	8			0	ASr	1				
Chester (Sealand)	16													1025.0	0	SSE	3	b	54	75	7			0	ASr	1				
Harrogate	478													1025.7	+1	SE	3	b	54	65	5	2500	Str	1	ASr	4				
Spurn Head	29	1025.9	+1		0	bc	52	97	6	4000	Str	3		3	1026.6	0	SSW	1	bc	54	85	7	2500	Str	3		0			
Birmingham (Edgbaston)	625													1026.6	0	SSE	2	b	58	65	7			0		0				
Cranwell	339	1026.5	+3	NW	1	b	46	85	6	4000	Str	1		1	1026.8	+1	SW	2	b	57	75	7			0		0			
Gorleston	14	1026.7	+2	SW	1	b	50	85	7			0		0	1027.7	+2	SW	3	b	58	65	6			0		0			
Valentia (Cahirciveen)	30	1021.7	-3	S	4	bc	53	97	8		Cu	5		5	1020.0	-1	S'E	5	c	55	75	8	4000	Str	8	ACu	9			
Roches Point	22													1023.1	-1	SW	3	bc	55	85	8	2500	Str	2	ASr	2				
Pembroke (St. Ann's H.)	160	1025.3	0	E	1	b	50	92	8			0		0	1024.8	+1	SE	2	bt	53	97	7	2500	Cu	1	ASr	0			
Ross-on-Wye	223													1026.2	0	W	1	b	61	85	8			0		0				
Leafeld	612													1027.6	+2	S'E	2	b	65	85	6			0		0				
Winchester (Worthy D.)	273													1026.3	0	E'N	1	b	53	85	8			0		0				
S. Farnborough	257													1027.0	+2	SE	1	b	57	75	6			0		0				
London (Kew Obey.)	18													1027.9	+2		0	b	58	75	5			0		0				
Oroydon	244	1026.6	+2	S	3	b	51	75	6			0		0	1027.3	+1	SE	1	b	59	55	6			0		0			
Shoeburyness	11													1028.4	+2		0	b	59	75	8			0		0				
Clacton-on-Sea	54													1028.1	+2	SSE	1	b	57	85	7			0		0				
Felixstowe	15													1028.3	+2	SSE	1	b	59	65	6			0		0				
Lympne	860	1026.7	+2	E'S	2	b	48	85	7			0		0	1026.9	0	E	3	b	58	65	7			0		0			
Scilly (St. Mary's)	163	1026.8	0	NE'E	3	b	50	92	9			0		0	1024.9	-1	E'N	3	b	55	85	8			0		2			
Falmouth (Pendennis)	203	1025.6	0	N	1	b	50	92	8			0		0	1024.8	0	N	1	bt	50	92	8	4000	Str	2		0			
Plymouth (Cattewater)	29													1025.1	0	E	2	b	55	65	8			0		1				
Portland Bill	32	1024.7	+1	NNE	3	b	55	65	8	1500	Str	1		1	1024.9	0	NE	3	b	56	75	6	1500	Str	1		0			
Southampton (Calshot)	10	1026.5	+1	E'N	2	b	53	92	8			0		0	1026.6	+1	E'S	2	b	58	75	6			0		0			
Dungeness	20	1026.8	+2	N	1	b	48	92	8			0		0	1027.2	+1	NE	1	b	57	85	8			0		0			
Guernsey (St. Peter Port)	173	1026.0	0		0	b	48	92	8			0		0	1024.8	-1		0	b	56	85	6			0		0			

WEATHER, TEMPERATURE, RAINFALL AND SUNSHINE AT HEALTH RESORTS FOR 10th JUNE.

STATIONS.	WEATHER.		TEMPERATURE.		RAINFALL†		SUNSHINE.		(1)	(2)	(3)	(4)	(5)	(6)	(7)	(8)		
	Forenoon.	Afternoon.	Min. 9h.-5h. to 10h.	Max. 5h.-17h. 10h.	Night 17h.-9h. 9-10h.	Day 9h.-17h. 10h.	Sunrise to 17h. 10h.	Sunrise to Sunset 9h.										
(1)	(2)	(3)	(4)	(5)	(6)	(7)	(8)	(9)	Bude	...	wb	b	39	59	-	-	12.0	14.0
Berwick-on-Tweed	cps	ps bc	46	63	Trace	Trace	7.3	11.3	Penzance	...	b	b	47	64	-	-	11.6	12.1
Douglas (I. of M.)	b	b	50	60	-	-	11.2	13.4	Paignton	...	b2	bby	47	65	-	-	12.1	10.4
Glandudno	b	bcb	47	62	-	-	12.3	10.6	Torquay	...	b	by	48	67	-	-	12.3	11.8
Colwyn Bay	b	b	50	65	-	-	12.5	13.4	Jersey	...	b	b	47	66	-	-	12.3	13.5
Rhyl	b	b	48	62	-	-	12.5	14.7	Weymouth	...	by	b	47	68	-	-	12.5	11.1
Wallasey	b	b	49	63	-	-	12.1	13.7	Bournemouth	...	b	b	45	69	-	-	11.5	13.8
Southport	cbcb	b	51	62	-	-	10.4	13.1	Ventnor	...	b2	b2	47	66	-	-	12.2	14.1
Blackpool	cbc	bbc	52	60	-	-	7.1	14.2	Portsmouth (S' thea)	...	b	b	48	69	-	-	12.0	14.5
Ilkley	b	b	42	64	-	-	12.1	11.5	Bognor	...	b	b	48	65	-	-	12.3	14.6
Cleethorpes	bc	rcb	45	66	-	0.1	8.3	9.3	Littlehampton	...	b	bcb	49	65	-	-	12.1	13.3
Skagness	bcc	cbcb	50	65	-	-	8.9	11.4	Worthing	...	b	b	51	68	-	-	12.2	13.6
Aberystwyth	bcb	bc	(49)	60	-	-	12.5	14.3	Worthing	...	b	b	51	68	-	-	12.2	14.6
Bath	bcb	bcb	44	67	-	-	11.3	13.5	Brighton	...	bc	bc	51	67	-	-	12.2	14.6
Cheltenham	b	by	42	70	-	-	12.0	13.3	Eastbourne	...	b	b	49	62	-	-	12.3	15.0
Leamington Spa	bc	bc	41	68	-	-	11.7	10.4	Hastings	...	bcb	bcb	49	64	-	-	12.4	14.1
Lowestoft	b	b	47	60	-	-	10.9	8.4	Folkestone	...	bcb	b	48	65	-	-	11.7	12.7
Harwich & Dovercourt	bc	bc	45	64	-	-	9.7	9.0	Dover	...	by	by	47	65	Trace	-	12.1	13.3
Malden	bc	bc	48	69	-	-	8.6	13.0	Tunbridge Wells	...	b	bc	48	67	-	-	10.8	11.9
Southend	cbc	bcb	50	66	-	-	12.0	12.7	Ramsgate	...	b	b	52	59	-	-	11.0	13.9
									Margate	...	bc	bcb	54	63	-	-	11.2	9.1
									Deal	...	b	b	46	63	(-)	-	11.5	

TERMS OF SUBSCRIPTION.—6/- per quarter or 25/- per year, post free. Single copies may be obtained at the Meteorological Office, price 1d.

* Information not usually received.

† The observations at 1h. G.M.T. from an auxiliary station.

‡ For code see page 1.

§ See footnote page 1.

| At stations marked thus the maximum temperature is for the period 21h.-17h., the minimum for the period 21h.-9h. & 12h.-9h.

DAILY WEATHER REPORT OF THE METEOROLOGICAL OFFICE, LONDON:

BRITISH SECTION.

No. B. 24674

WEDNESDAY, 12th JUNE 1929.

Page 1.

Observations at 12h. G.M.T.															Observations at 12h. G.M.T.														
STATIONS.	Barom. M.S.L.	Change in 3 Hours.	Wind.		Weather.	Temp. °F.	Humidity. %	Visibility 0-9	Cloud.			at ground.	Barom. M.S.L.	Change in 3 Hours.	Wind.		Weather.	Temp. °F.	Humidity. %	Visibility 0-9	Cloud.			at ground.					
			Direc.	Force					Low.	Upper	Total				Direc.	Force					Low.	Upper	Total						
																									Height	Form	Amt.	Height	Form
(For heights see p. 4).	mb.		0-12						Feet		0-10		mb.		0-12					Feet		0-10							
Lerwick	1015.0	-3	SE	2	c	58	75	7	1500	St	10	10	1015.0	-1	SSW	2	c/r	52	92	7	1500	St	5	10					
Bornoway	1012.7	0	SSW	6	odd	51	92	6	2500	Nb	10	10	1012.2	-1	SSW	7	odd	53	92	6	2500	Nb	10	10					
Wick	1015.5	-2	SSW	2	c/r	53	92	8	1500	St	8	10	1015.0	0	SSW	4	c	56	85	8	1500	St	6	10					
Tiree	1015.6	-1	SW	6	odd	52	97	7	800	Nb	10	10	1015.6	0	SW	4	odd	53	92	7	800	St	6	10					
Nairn	1019.6	-1	SSW	3	c	55	75	6	1500	St	2	10	1019.4	-1	SSW	3	c	59	65	6	1500	St	2	10					
Aberdeen	1019.6	-1	SSW	3	c	55	75	6	1500	St	2	10	1019.4	-1	SSW	3	c	59	65	6	1500	St	2	10					
Malin Head	1016.9	-1	SSW	4	c/r	56	75	7	2500	Nb	10	10	1016.1	0	SW	3	c/r	56	85	7	4000	St	8	10					
Benfrew	1019.9	-2	SSW	4	c	61	55	8	4000	St	2	10	1019.2	-1	SSW	4	c	63	55	8	4000	St	2	10					
Edinburgh (Inchkeith)	1019.9	-2	S	4	c	61	45	8	4000	St	1	10	1019.2	-1	SSW	4	bc	63	45	8	4000	St	1	10					
Leuchars	1020.0	-1	SSW	4	c	61	55	8	4000	St	2	10	1019.7	-1	SSW	5	c	63	45	8	4000	St	2	10					
Baldernair	1021.3	-2	SW	7	bc	59	55	8	4000	St	5	10	1020.3	-2	SSW	5	b	59	55	8	4000	St	5	10					
Tynewood	1022.2	-1	WSW	3	bc	70	35	7	2500	St	2	10	1020.6	-2	WSW	2	b	71	45	7	1500	St	2	10					
Blackad Point	1015.0	0	S	6	ORR	54	92	7	4000	Nb	10	10	1014.5	-1	S	6	ORR	54	92	7	4000	Nb	10	10					
Donaghadee	1020.3	-1	S	2	c/r	60	75	8	6700	St	4	10	1018.8	-2	S	2	bc	59	65	8	4000	St	2	10					
Birr Castle	1019.4	-2	S	5	c	63	65	8	4000	St	9	10	1018.1	-1	S	3	bc	63	65	8	4000	St	7	10					
Holyhead	1022.6	-2	SSW	4	b	62	55	7	4000	St	1	10	1020.6	-1	SW	4	b	58	65	7	4000	St	1	10					
Liverpool (Bidston)	1023.0	-1	S	4	bc/r	72	25	8	2500	St	2	10	1021.3	0	N'W	2	b	63	55	8	4000	St	2	10					
Chester (Sealand)	1022.9	-2	S	3	b	71	45	7	4000	St	2	10	1021.1	0	NW'W	3	b	66	55	7	4000	St	2	10					
Harrogate	1023.1	-2	SSW	3	b	71	45	7	2500	St	1	10	1021.5	-2	S	3	b	68	45	7	2500	St	1	10					
Spurn Head	1024.7	-1	WSW	3	bc	73	45	7	4000	St	3	10	1023.3	-1	S'E	4	bc	58	85	7	4000	St	3	10					
Birmingham (Edgbaston)	1024.6	-1	SSE	3	b	69	45	8	4000	St	1	10	1023.0	-2	SSE	3	b	70	45	8	4000	St	1	10					
Crawley	1025.5	-1	S	4	b	73	45	8	4000	St	2	10	1023.4	0	SSE	4	b	68	45	8	4000	St	2	10					
Gorleston	1027.7	-1	SE	3	bc/r	60	65	6	4000	St	0	10	1025.2	-3	SE	2	bc	57	75	7	4000	St	0	10					
Valentia (Cahirciveen)	1019.3	-1	S'E	5	c	59	65	8	2500	St	6	10	1018.4	0	S'E	5	c/r	54	85	7	1500	Nb	7	10					
Roche Point	1022.4	-1	SW	2	bc	59	75	9	4000	St	3	10	1020.6	-2	SW	3	bc	58	85	9	4000	St	6	10					
Pembroke (St. Ann's H.)	1023.4	-1	SE	2	b	59	85	8	4000	St	0	10	1021.4	-2	S	0	bc/r	61	85	8	4000	St	0	10					
Ross-on-Wye	1023.6	-2	S	3	b	71	35	7	4000	St	0	10	1021.1	-2	S	3	b	70	45	7	4000	St	3	10					
Leafield	1024.4	-2	SSE	3	b	69	45	8	4000	St	0	10	1022.0	-2	SSE	2	bc/r	68	45	8	4000	St	3	10					
Worcester (Worthy Dn.)	1024.1	-3	SE	4	b	69	45	8	4000	St	0	10	1021.8	-2	SE	3	b	69	45	8	4000	St	2	10					
S. Farnborough	1024.4	-4	SSE	3	b	72	45	7	4000	St	0	10	1021.9	-2	ESE	3	b	70	45	7	4000	St	2	10					
London (Kew Obs.)	1025.1	-3	SSE	2	b	73	35	8	4000	St	0	10	1022.9	-1	E	4	b	70	45	8	4000	St	2	10					
Croydon	1025.1	-3	S	1	b	71	45	8	4000	St	0	10	1022.4	-2	E	3	bc/r	68	45	8	4000	St	5	10					
Shoeburyness	1027.3	-1	E'S	4	b	64	65	8	4000	St	0	10	1023.8	-3	WSW	2	b	61	75	7	4000	St	2	10					
Glaston-on-Sea	1027.3	-1	E'S	1	b	61	65	7	4000	St	0	10	1024.2	-3	ENE	4	bc	61	65	7	4000	St	5	10					
Falstowe	1027.3	-1	E'S	1	b	61	65	7	4000	St	0	10	1024.4	-3	ENE	3	b	58	75	8	4000	St	2	10					
Lymington	1025.4	-3	E'N	3	b	66	45	8	4000	St	0	10	1022.5	-3	NE	3	bc	62	55	7	4000	St	6	10					
Sailly (St. Mary's)	1023.6	-1	E	3	b	62	75	8	4000	St	0	10	1020.4	-3	NE	2	b	60	85	7	4000	St	2	10					
Plymouth (Pendennis)	1021.9	-3	E'NE	2	b	60	75	7	4000	St	1	10	1020.5	-3	ESE	3	bc	59	75	7	4000	St	4	10					
Plymouth (Cattewater)	1022.5	-4	ESE	3	b	60	55	7	4000	St	1	10	1020.4	-3	E	4	bc	64	55	7	4000	St	3	10					
Portland Bill	1024.3	-2	ENE	3	b	59	75	8	1500	St	1	10	1020.7	-2	ENE	3	bc/r	59	75	8	1500	St	3	10					
Southampton (Ovalshot)	1024.9	-3	SE'S	4	bc	63	75	7	4000	St	0	10	1022.3	-2	SE'S	3	bc	64	75	7	4000	St	3	10					
Dungeness	1026.2	-3	NE	3	b	62	75	7	4000	St	0	10	1022.7	-4	NE	3	c	58	75	7	4000	St	8	10					
Guernsey (St. Peter Port)	1022.0	-5	NE	3	bc/r	59	75	5	5700	St	6	10	1019.6	-3	NE	3	bc	59	75	5	5700	St	4	10					
LONDON OBSERVATIONS.															LONDON OBSERVATIONS.														
Day 7h-12h, Eux & Croydon.															Day 7h-12h, Eux & Croydon.														
8h-12h, Kensington.															8h-12h, Kensington.														
8h-12h, other stations.															8h-12h, other stations.														
Kew															Kew														
Croydon															Croydon														
Greenwich (Royal Obs.)															Greenwich (Royal Obs.)														
City (Bunhill Row)															City (Bunhill Row)														
Westminster (St. James' Pl.)															Westminster (St. James' Pl.)														
Regent's Pl. (Botanic Garden)															Regent's Pl. (Botanic Garden)														
Camden Square															Camden Square														
Kensington Palace															Kensington Palace														
Hamstead Observatory															Hamstead Observatory														
TABLE SHOWING THE GREENWICH TIMES OF SUNRISE, NOON, AND SUNSET.															TABLE SHOWING THE GREENWICH TIMES OF SUNRISE, NOON, AND SUNSET.														
12h-13h, 1922.															12h-13h, 1922.														
STATIONS.															STATIONS.														
Sunrise.															Sunrise.														
Noon.															Noon.														
Sunset.															Sunset.														
Yarmouth															Yarmouth														
Greenwich															Greenwich														
Wick															Wick														
Valentia															Valentia														
BEAUFORT NOTATION OF WEATHER.															BEAUFORT NOTATION OF WEATHER.														
b line sky (not more than a quarter covered with cloud).															b line sky (not more than a quarter covered with cloud).														
bc sky partly cloudy (one half covered).															bc sky partly cloudy (one half covered).														
c generally cloudy															c generally cloudy														
d drizzle. a wet air. g gloomy.															d drizzle. a wet air. g gloomy.														
f fog, visibility 200-1000 m.															f fog, visibility 200-1000 m.														
F thick fog. - less than 200 m.															F thick fog. - less than 200 m.														
m mist. 1000-12000 m.															m mist. 1000-12000 m.														
h hail. i intermittent.															h hail. i intermittent.														
lp precipitation within sight of station.															lp precipitation within sight of station.														
EQ line squall. l lightning.															EQ line squall. l lightning.														
o overcast sky. p passing showers.															o overcast sky. p passing showers.														
q squally. r rain. s snow.															q squally. r rain. s snow.														
rs sleet. t thunder.															rs sleet. t thunder.														
u ugly, threatening sky.															u ugly, threatening sky.														
v unusual visibility. w dew.															v unusual visibility. w dew.														
x hoar frost. y dry air.															x hoar frost. y dry air.														
z dust haze; the turbid atmosphere of dry weather.															z dust haze; the turbid atmosphere of dry weather.														
h(r) = "hail" or "rain and hail."															h(r) = "hail" or "rain and hail."														
Capital letters indicate intense; suffix o indicates slight; repetition of letters indicates continuity.															Capital letters indicate intense; suffix o indicates slight; repetition of letters indicates continuity.														
R = heavy rain. r_o = slight rain.															R = heavy rain. r_o = slight rain.														
rr = continuous rain.															rr = continuous rain.														
SYMBOLS.															SYMBOLS.														
< = (less than (for cloud height).															< = (less than (for cloud height).														
= = (before (for precipitation).															= = (before (for precipitation).														
⊙ = solar halo. ⊙ = lunar halo.															⊙ = solar halo. ⊙ = lunar halo.														
With present weather is combined, whenever possible, the general character of the weather.															With present weather is combined, whenever possible, the general character of the weather.														
A "solidus" divides actual existing weather from preceding conditions, thus: -bc/r = fair weather after rain; - = has decreased; + = has increased.															A "solidus" divides actual existing weather from preceding conditions, thus: -bc/r = fair weather after rain; - = has decreased; + = has increased.														
The BEAUFORT SCALE of WIND is used only for surface observations. In the accompanying table the speed of the wind corresponding with the different numbers is the speed at about 30 feet above the ground.															The BEAUFORT SCALE of WIND is used only for surface observations. In the accompanying table the speed of the wind corresponding with the different numbers is the speed at about 30 feet above the ground.														
SEA DISTURBANCE.															SEA DISTURBANCE.														
0 = no swell } Calm or slight sea.															0 = no swell } Calm or slight sea.														
1 = mod. swell } Moderate sea.															1 = mod. swell } Moderate sea.														
2 = mod. swell } Moderate sea.															2 = mod. swell } Moderate sea.														
3 = no swell } Moderate sea.															3 = no swell } Moderate sea.														
4 = mod. swell } Moderate sea.															4 = mod. swell } Moderate sea.														
5 = heavy swell } Moderate sea.															5 = heavy swell } Moderate sea.														
6 = rather rough sea.															6 = rather rough sea.														
7 = rough sea.															7 = rough sea.														
8 = very rough sea.															8 = very rough sea.														
9 = mountainous sea.															9 = mountainous sea.														
Beaufort No.															Beaufort No.														
Statute miles per hour.															Statute miles per hour.														
0															0														
1															1														
2															2														
3															3														
4															4														
5															5														
6															6														
7															7														
8															8														
9															9														
10															10														
11															11														
12															12														
TELEGRAPHIC CODE FOR SURFACE VISIBILITY.															TELEGRAPHIC CODE FOR SURFACE VISIBILITY.														
Objects not visible at 55 yards.															Objects not visible at 55 yards.														
0. Dense fog. 220 "															0. Dense fog. 220 "														
1. Thick fog. 500 "															1. Thick fog. 500 "														
2. Fog. 1,000 "															2. Fog. 1,000 "														
3. Moderate fog. 1 1/2 miles.															3. Moderate fog. 1 1/2 miles.														
4. Mist or haze. 2 1/2 "															4. Mist or haze. 2 1/2 "														
5. Poor visibility. 3 1/2 "															5. Poor visibility. 3 1/2 "														
6. Moderate. 4 1/2 "															6. Moderate. 4 1/2 "														
7. Good. 12 1/2 "															7. Good. 12 1/2 "														
8. Very good. 21 "															8. Very good. 21 "														
9. Excellent visibility, beyond 31 "															9. Excellent visibility, beyond 31 "														

† Trace = rain has fallen, but amount less than 3" 1 room.

* Information for these columns not usually received.

‡ The barometric change is expressed in half millibars.

SUMMARIES FOR THE PAST 24 HOURS

ISALOBARS.

12th JUNE

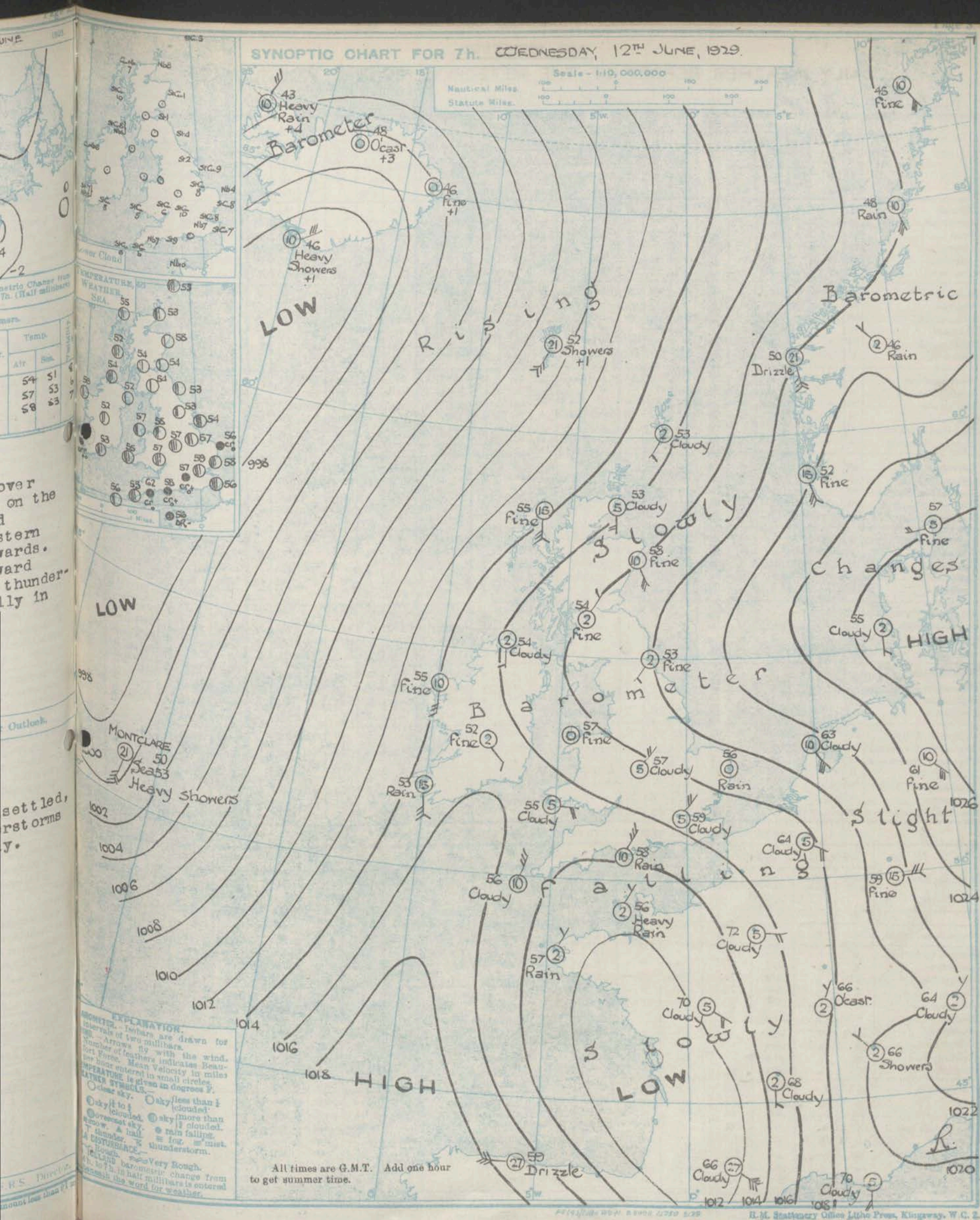
STATIONS.	WEATHER.				TEMPERATURE.			RAINFALL†				SUN Hours.
	7h-12h	12h-18h	18h-11h	11h-7h	MAX. Day.	MIN. Night.	MIN. on 7th-12h	Day, 7h-12h	Night, 12h-7h	18h-7h	mm.	
Lerwick	c	c01r	op, rbc	bcc	56	50	.	0.2	12.30	Tr	0.3	0.3
Stornoway	r-d	r-d	opro	c	54	51	.	2	9.00	0.4	0.0	0.0
Wick	cir, c	cir, c	ir, r	or, rrc	57	50	.	0.3	11.00	4	0.0	0.0
Tiree	c0rr	RR	do	r, r	54	51	50	13	48.00	1	0.0	0.0
Nairn	c	c0cy	c	c0	62	54	.	-	-	Tr	0.0	0.0
Aberdeen	bccz	c2	c0c2	b0c2	63	48	37	-	-	-	0.0	0.7
Malin Head	c	c0c	c0ir	c, c	59	53	.	1	12.30	2	0.0	0.0
Renfrew	c	c0q	c0cw	b0w	65	39	29	-	-	-	4.7	4.7
Edinburgh (Inchkeith)	c	c0c	b0b	b	64	51	38	-	-	-	3.7	3.7
Leuchars	c0y	c0y	c0y	b0b	64	40	30	-	-	-	1.1	1.1
Beldalemuir	c0c0y	b0y	b0y	b0b	62	38	33	-	-	-	8.9	8.9
Tynemouth	b0	b0b	b0b	b0	72	52	46	-	-	-	.	.
Blackad Point	R	R	c0c	c0c	55	53	.	35	-	-	.	.
Donsghades	b0c	c0c	b0	b0	62	46	.	-	-	-	.	.
Rir Castle	c	c0	b0	b0	65	45	36	-	-	-	9.5	9.5
Holyhead	b0	b0y	b0w	b0w	63	51	43	-	-	-	15.0	15.0
Liverpool (Bidston)	b0y	b0c0y	y0b0c	b0c2	73	54	49	-	-	-	14.1	14.1
Chester (Sealand)	b0y	b0y	b0c	b0c, r0w	72	43	39	-	-	-	14.0	14.0
Harrogate	b0	b0	b0	b0c	72	47	42	-	-	-	13.7	13.7
Spurn Head	b0y	b0	b0c	b0c	74	53	.	-	-	-	14.6	14.6
Birmingham (Edgbaston)	b0	b0	b0c	b0c	72	54	45	-	-	-	14.0	14.0
Cranwell	b0y	b0c	b0c	c0	73	48	43	-	-	-	14.3	14.3
Gorleston	b0	b0	b0c	b0c	63	55	52	-	-	Tr	0.30	14.1
Valentia (Cahirivan)	c	b0c0r	c0ir	om, r0d	59	53	53	Tr	17.30	7	2.0	2.0
Roche Point	b0c	b0c	b0c0w	c0w	61	46	.	-	-	Tr	.	.
Pembroke (St. Ann's H.)	b0	b0	b0c	b0c	62	51	.	-	-	-	13.7	13.7
Rose-on-Wye	b0y	b0y	b0y	c0	73	53	47	-	-	-	14.3	14.3
Dealfield	b0	b0y	b0	b0c	71	50	45	-	-	-	13.0	13.0
Winchester (Worthy Dn)	b0y	b0y	b0y	b0c	71	55	51	-	-	Tr	0.30	12.6
S. Farnborough	b0y	b0y	b0y	c0c	73	54	45	-	-	Tr	0.30	12.1
London (Kew Obs.)	b0w	b0y	b0y	b0c	74	57	53	-	-	Tr	-	13.1
Oxendon	b0y	b0y	b0y	b0c	73	53	47	-	-	Tr	0.30	14.9
Shoeburyness	b0	b0	b0c	b0c	67	54	48	-	-	0.1	0.40	13.1
Clacton-on-Sea	b0c	b0c	b0c	b0c	62	57	54	-	-	-	-	14.3
Felixstowe	b0c	b0c	b0y	c0	62	55	51	-	-	Tr	0.40	13.5
Lymington	b0y	b0y	b0c	b0c	68	53	49	-	-	-	-	14.1
Scilly (St. Mary's)	b0	b0	b0c	b0c	62	52	.	-	-	-	-	14.2
Falmouth (Pendennis)	b0	b0c	b0c	b0c	62	54	.	-	-	-	-	13.2
Plymouth (Cattewater)	b0y	b0y	b0y	c0c	70	58	54	-	-	Tr	0.30	13.6
Portland Bill	b0	b0c	b0c	c0c	60	56	.	-	-	0.6	0.20	.
Southampton (Calshot)	b0m, b	b0c	b0c	c0c	65	53	54	-	-	-	-	13.4
Dungannon	b0	b0c	b0c	b0c	62	55	.	-	-	-	-	.
Guernsey	b0c	c0c	c0c	c0c	63	53	55	-	-	1	0.50	13.3



SYNOPTIC CHART FOR 7h. WEDNESDAY, 12TH JUNE, 1929.

Scale - 1:10,000,000

Nautical Miles
Statute Miles



All times are G.M.T. Add one hour to get summer time.

H. M. Stationery Office Litho Press, Kingsway, W. C. 2

AIR MINISTRY.

DAILY WEATHER REPORT OF THE METEOROLOGICAL OFFICE, LONDON:

Page 4.

BRITISH SECTION WEDNESDAY 12th JUNE 1929.

No. 163.

STATIONS.	Height above M.S.L. in feet.	Observations at 1h. G.M.T. 12 ^h												Observations at 7h. G.M.T. 12 ^h												Sea.				
		Barom. at M.S.L. mb.	Change in 3 Hours	Wind.		Weather.	Temp. °F.	Humidity. %	Visibility 4	Cloud.			Barom. at M.S.L. mb.	Change in 3 Hours	Wind.		Weather.	Temp. °F.	Humidity. %	Visibility 4	Cloud.									
				Direc.	Force					Height	Form	Amt.			Direc.	Force					Height	Form	Amt.							
																								0-12	0-10		0-10	0-12	0-10	0-10
Lerwick	34	1014.6	0	S	1	bc	51	92	8	1500	Str	4	As	6	1015.1	+1	SW	1	C	53	92	7	1500	Str	5	As	8	4	0	
Stornoway	30	1013.7	+1	SW	7	C	51	92	6	1500	Str	4	As	8	1013.7	+1	S	4	bc	53	85	8	1500	CuNb	7	As	10	4	0	
Wick	81	1015.1	0	SSW	2	or	52	97	8	1500	Nb	10	-	10	1015.5	+1	S	2	C	53	92	8	2500	Nb	8	As	10	4	0	
Tiree	28	1015.1	0	SSW	2	or	52	97	8	1500	Nb	10	-	10	1015.5	0	S	4	C	52	92	7	1500	Str	10	-	8	0	0	
Nairn	98	1015.1	0	SSW	2	or	52	97	8	1500	Nb	10	-	10	1016.2	0	W	1	C	57	85	8	2500	CuNb	8	-	8	0	0	
Aberdeen	37	1015.1	0	SSW	2	or	52	97	8	1500	Nb	10	-	10	1018.3	+1	SSW	3	b	58	65	7	5700	Str	1	C	1	0	0	
Malin Head	81	1016.5	0	S	2	c/r	55	85	7	2500	Str	9	-	9	1016.2	0	S	1	C	54	85	7	4000	Str	9	-	9	0	0	
Kenfrew	50	1016.5	0	S	2	c/r	55	85	7	2500	Str	9	-	9	1018.1	0	NE	1	bc	54	75	7	-	-	0	C	1	0	0	
Edinburgh (Inchkeith)	100	1018.3	0	W	1	b	54	65	8	-	-	0	As	1	1018.3	0	NNW	1	b	54	75	7	800	St	1	C	2	0	0	
Leuchars	90	1018.3	0	W	1	b	54	65	8	-	-	0	As	1	1018.6	0	-	0	b	54	75	7	-	-	0	C	1	0	0	
Bakdalemuir	794	1018.3	0	W	1	b	54	65	8	-	-	0	As	1	1019.1	0	NNW	1	b	54	75	8	-	-	0	C	1	0	0	
Tynemouth	67	1020.5	+1	S	2	bc	57	65	7	1500	St	3	-	3	1019.8	-1	SW	1	bc	53	85	6	800	St	4	As	7	1	0	
Blackod Point	18	1014.8	0	S	4	C	54	92	6	-	-	10	-	10	1013.5	0	S	4	bc	55	85	8	-	-	0	C	6	1	0	
Donaghadee	46	1014.8	0	S	4	C	54	92	6	-	-	10	-	10	1018.3	0	S	1	b	52	85	7	-	-	0	C	1	0	0	
Birr Castle	178	1014.8	0	S	4	C	54	92	6	-	-	10	-	10	1015.7	0	SE	1	bc	52	85	8	-	-	0	C	4	0	0	
Holyhead	20	1019.3	-1	-	0	b	52	92	7	4000	St	1	-	1	1016.7	-2	-	0	bc	57	85	7	-	-	0	As	6	0	0	
Liverpool (Bidston) ...	189	1019.3	-1	-	0	b	52	92	7	4000	St	1	-	1	1017.5	-2	ESE	3	bc	58	65	5	-	-	0	As	6	0	0	
Chester (Sealand) ...	16	1019.3	-1	-	0	b	52	92	7	4000	St	1	-	1	1017.8	-1	SE/E	2	bc	56	85	5	7200	Str	2	As	6	0	0	
Harrogate	478	1019.3	-1	S	3	bc	54	85	7	5700	Str	5	As	7	1019.8	-1	E	1	bc	53	75	5	2500	St	2	C	7	0	0	
Spurn Head	39	1021.8	-1	S	3	bc	54	85	7	5700	Str	5	As	7	1019.6	-1	SE/S	2	C+	54	92	7	5700	Str	3	-	9	0	0	
Birmingham (Edgbaston)	535	1021.8	-1	S	3	bc	54	85	7	5700	Str	5	As	7	1017.8	-2	NE	2	C	57	65	5	-	-	0	As	9	0	0	
Cranwell	238	1022.1	-1	SE/E	1	C	49	92	6	4000	Str	4	As	9	1019.8	-2	E/S	2	C	57	85	7	5700	Str	8	As	10	0	0	
Gorleston	14	1021.8	-3	E	3	bc	56	85	7	-	-	0	As	3	1019.3	0	-	0	C	56	85	6	4000	Nb	4	As	10	0	0	
Valentia (Cahirveeny) ...	30	1017.5	-2	S	4	odd	54	97	6	-	-	10	-	10	1014.3	-2	SSE	4	or	53	97	7	800	St	10	-	10	0	0	
Roches Point	22	1017.5	-2	S	4	odd	54	97	6	-	-	10	-	10	1017.0	-2	NW	2	C	53	92	8	4000	Str	8	-	9	0	0	
Pembroke (St. Ann's H.)	150	1018.5	-3	NNE	2	bc	55	75	7	-	-	0	As	3	1015.4	-3	E	2	C+	55	85	7	2500	Str	5	As	9	0	0	
Ross-on-Wye	223	1018.5	-3	NNE	2	bc	55	75	7	-	-	0	As	3	1016.6	-2	NW	1	C	57	75	6	5700	Str	6	As	10	0	0	
Leafeld	612	1018.5	-3	NNE	2	bc	55	75	7	-	-	0	As	3	1016.5	-3	NNE	2	C+	55	85	7	5700	Str	10	-	10	0	0	
Winchester (Worthy D.) ...	272	1019.3	-5	E/N	1	b	53	92	6	-	-	0	-	0	1015.5	-2	NNE	3	C	57	75	6	4000	St	5	As	10	0	0	
S. Farnborough	237	1019.3	-5	E/N	1	b	53	92	6	-	-	0	-	0	1016.3	-3	ENE	2	C+	57	85	5	4000	Nb	7	As	10	0	0	
London (Kew Obs.) ...	18	1019.3	-5	E/N	1	b	53	92	6	-	-	0	-	0	1016.8	-2	NE/E	2	C	59	75	5	5700	CuNb	8	As	10	0	0	
Croydon	244	1019.3	-5	E/N	1	b	53	92	6	-	-	0	-	0	1016.6	-2	E/N	2	C	59	92	5	4000	Str	6	As	10	0	0	
Shoeburyness	11	1019.3	-5	E	4	b	59	75	7	4000	Str	2	-	2	1017.4	-4	E	2	C	58	85	8	-	-	0	As	9	0	0	
Olveston-on-Sea	54	1019.3	-5	E	4	b	59	75	7	4000	Str	2	-	2	1017.5	-3	ENE	4	C	58	85	7	4000	Str	8	-	9	0	0	
Felixstowe	15	1019.3	-5	E	4	b	59	75	7	4000	Str	2	-	2	1017.7	-3	ENE	3	C	57	85	6	4000	Str	4	As	10	0	0	
Lympne	300	1019.3	-5	E	4	b	59	75	7	4000	Str	2	-	2	1016.2	-2	E/N	3	C	61	65	6	7200	Str	10	-	10	0	0	
Scilly (St. Mary's) ...	168	1017.6	-3	NNE	3	b	52	92	7	-	-	0	-	0	1014.8	-2	NNE	3	C	56	85	7	4000	Str	6	C	8	0	0	
Falmouth (Pendennis) ...	200	1016.8	-3	NE/E	2	bc	57	75	6	4000	Cu	3	As	4	1013.8	-4	NE	1	C+	55	85	6	4000	Str	5	As	10	0	0	
Plymouth (Cattewater) ...	83	1016.8	-3	NE	4	C	59	65	8	1500	Str	5	As	9	1014.0	-2	E	3	C	62	65	7	5700	Nb	7	As	10	0	0	
Portland Bill	32	1016.6	-3	NE	4	C	59	65	8	1500	Str	5	As	9	1014.2	-2	NE	3	C+	58	75	6	1500	St	9	As	10	0	0	
Southampton (Calshot) ...	10	1017.9	-4	E	3	C	61	75	7	4000	Str	4	C	9	1015.5	-3	NE	2	C	60	85	6	-	-	0	As	10	0	0	
Dungeness	30	1019.2	-5	ENE	4	bc	55	92	7	-	-	0	Cu	3	1016.0	-4	ENE	4	C	56	85	7	2500	Str	7	As	10	0	0	
Guernsey (St. Peter Port) ...	173	1016.4	-5	-	0	C	57	85	5	4000	Str	8	-	8	1013.0	-2	NE	1	or	56	97	4	1500	Nb	10	-	10	0	0	

WEATHER, TEMPERATURE, RAINFALL AND SUNSHINE AT HEALTH RESORTS FOR 11th JUNE

STATIONS.	WEATHER.		TEMPERATURE.		RAINFALL.†		SUNSHINE.		(1)	(2)	(3)	(4)	(5)	(6)	(7)	(8)	(9)
	Forenoon.	Afternoon.	Min. 9h.-10h. to 9h. 11h.	Max. 10h.-11h. 11h.	Night 11h.-9h. 10-11h.	Day 9h.-17h. 11h.	Sunrise to 17h. 11h.	Sunset to 10h.									
(1)	(2)	(3)	(4)	(5)	(6)	(7)	(8)	(9)	Bude ...	Wb	b	41	71	-	-	12.3	14.6
Berwick-on-Tweed	bc	bc	50	58	-	Trace	10.4	9.8	Penzance ...	b	b2	47	65	-	-	11.6	13.8
Douglas (L.O.M.) ...	b	b	49	61	-	-	11.7	12.3	Paignton ...	b	b	44	63	-	-	12.0	14.6
Llandudno	b	b	47	71	-	-	12.5	13.5	Torquay ...	b	b2	48	65	-	-	12.2	14.7
Oslywn Bay ...	b	b	49	74	-	-	12.5	13.9	Jersey ...	b	b	50	72	-	-	9.6	15.0
Rhyl ...	b	b	44	73	-	-	12.6	15.1	Weymouth ...	b	by	50	65	-	-	12.1	14.5
Wallasey ...	b	b	49	73	-	-	12.2	14.1	Bournemouth ...	b	b	44	70	-	-	11.5	14.1
Southport ...	b2	b	45	72	-	-	12.8	13.0	Ventnor ...	b2	b2	52	64	-	-	11.9	14.3
Blackpool ...	bc	b	45	71	-	-	11.6	9.8	Portsmouth (St. Peter's)	b	b	49	71	-	-	12.0	14.5
Ilkley ...	b	b	40	73	-	-	12.0	13.8	Bognor ...	b	b	50	67	-	-	11.6	14.1
Gleethorpes ...	b	b	43	74	-	-	12.5	10.2	Littlehampton ...	b	b	46	70	-	-	12.3	14.3
Skegness ...	b	b	48	72	-	-	12.0	10.0	Worthing ...	b	b	48	67	-	-	12.1	14.2
Aberystwyth ...	cb	bc	53	69	-	-	12.3	15.2	Brighton ...	b	bc	47	73	-	-	11.5	14.1
Bath ...	b	b	43	73	-	-	11.6	13.7	Eastbourne ...	b	b	46	65	-	-	12.3	14.1
Cheltenham ...	by	by	46	72	-	-	12.1	14.4	Hastings ...	b	b	49	69	-	-	12.5	14.4
Hamington Spa ...	b	b	43	71	-	-	12.3	13.6	Folkestone ...	Wby	b	47	68	-	-	12.2	14.4
Lowestoft ...	b	b	50	64	-	-	11.0	12.2	Dover ...	y	b	44	68	-	-	12.3	12.1
Marwich & Dovercourt	by	by	49	63	-	-	12.3	11.7	Tunbridge Wells ...	b	b	44	70	-	-	12.3	12.9
Malden ...	b	b	42	68	-	-	12.1	10.3	Ramsgate ...	b	b	50	61	-	-	12.2	13.7
Southend ...	b	b	51	68	-	-	12.0	14.0	Margate ...	b	b	50	62	-	-	12.4	12.6
									Deal ...	b	b	43	64	-	-	12.3	



AIR MINISTRY.

DAILY WEATHER REPORT OF THE METEOROLOGICAL OFFICE, LONDON:

BRITISH SECTION.

No. B24-675

Thursday 13th JUNE 1929.

Page 1.

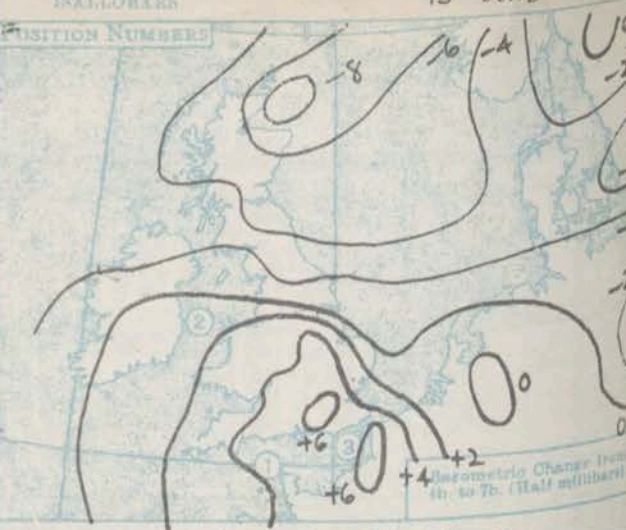
Observations at 12h G.M.T. 12 ^h															Observations at 12h G.M.T. 12 ^h														
STATIONS		Barom. at 12h.	Change in 3 hours.	Wind.		Weather.	Temp. at 12h.	Humidity.	Visibility.	Cloud.			Barom. at 12h.	Change in 3 hours.	Wind.		Weather.	Temp. at 12h.	Humidity.	Visibility.	Cloud.			Barom. at 12h.	Change in 3 hours.				
				Dir.	Force.					Low.	Upper.	Total.			Dir.	Force.					Low.	Upper.	Total.						
(For heights see p. 4.)		mb.		0-12			°F.	%	0-3	Feet.	0-10	0-10	mb.		0-12			°F.	%	0-3	Feet.	0-10	0-10	mb.					
Lerwick	1015.9	0	S	1	C	61	75	7	15.0	Ca	4	AC	8	1015.8	-2	SW	1	C	55	85	6	15.00	Ca	5	AC	9			
Shornway	1014.6	+2	SW	3	C+	56	85	7	14.00	Ca	10		10	1013.0	-3		0	C	58	85	7	57.00	St	10		0			
Wick	1015.6	0	SW	2	bc	57	85	8	15.00	St	4	Ca	7	1013.2	-2	SE	2	bc	54	85	8	25.00	St	4	AC	7			
Tiree	1015.0	0	SW	3	C	56	85	8	15.00	St	8		8	1011.8	-3	SSE	1	bc	62	65	8	15.00	St	4	AC	6			
Nairn														1012.1		E	1	ct	59	75	7	15.00	St	5	AST	8			
Aberdeen	1013.1	0	SSE	3	b	64	51	3			0	Ca	2	1015.2	-2	SE'S	3	C	55	85	6			0	Ca	9			
Malin Head	1014.3	-2	ENE	3	bc	56	95	7	25.00	Ca	2	Ca	6	1010.6	-5	ENE	3	C	57	75	7	4.00	St	6	Ca	9			
Benfrew	1015.1	-4	SE	1	ca	71	75	8	4.00	Ca	3	Ca	8	1011.2	-5	E	2	C	66	65	6			0	AST	10			
Edinburgh (Inchkeith)	1015.3	-4	ENE	3	bc	60	15	8	25.00	St	2	AC	4	1012.5	-3	NNE	2	0	55	85	7	15.00	St	10		0			
Leuchars	1016.5	-2	E	3	bc	64	65	7			0	Ca	3	1014.0	-2	E	3	C	55	85	7	15.00	St	7	AST	10			
Sakalemuir	1014.3	-4	SE	3	bc	64	45	7	4.00	Ca	4	Ca	6	1011.6	-3	ENE	2	C	61	65	6	4.00	St	1	AST	10			
Tynemouth	1016.4	-2	SE	2	bc	51	85	7	25.00	Ca	5		5	1013.1	-3	SE	2	0	52	97	6	15.00	Nb	10		1			
Blackhead Point	1011.6	0	S	2	C	58	85	8		Ca	9		9	1008.3	-1		0	C	58	85	8		Ca	8		2			
Donaghadee	1015.4	-4	S	1	bc	58	55	7	4.00	St	3	AST	6	1011.6	-5	NNE	1	C	54	85	7	4.00	St	4	AST	9			
Birr Castle	1012.0	-3	S	1	C	66	55	8			0	Ca	10	1008.2	-3	S	1	C+	65	75	7	4.00	St	2	AST	10			
Holyhead	1013.0	-4		0	C	59	75	6			0	AST	10	1009.8	-3	E	1	0	58	92	5	25.00	Nb	10		0			
Liverpool (Bidston)	1013.3	-4	ESE	2	ct	68	55	7			0	AST	10	1009.7	-4	E	4	ct	59	85	5	25.00	Nb	6	AST	10			
Chester (Sealand)	1013.3	-4	ESE	1	ct	69	65	6	57.00	St	7	AST	9	1009.7	-6	E	2	0	59	85	5	25.00	St	10		10			
Harrogate	1015.0	-4	SE	3	C+	68	56	7			0	AST	9	1011.8	-3	ESE	3	ct	54	97	4	8.00	Nb	9	AST	10			
Spurn Head	1015.6	-2	SE'S	3	C	55	92	6	4.00	St	10		10	1010.7	-3	ESE	4	C	56	97	6	25.00	St	6	AST	10			
Birmingham (Edgbaston)	1013.2	-4	ENE	4	0	62	75	6	25.00	Nb	10		10	1008.7	-6	NE	3	0	58	97	5	8.00	Nb	10		10			
Cranwell	1015.4	-4	E	3	ct	67	65	7	4.00	St	8	AST	10	1011.0	-6	EN	3	C	57	92	6	4.00	St	10		10			
Orleston	1015.0	-4	EN	3	ct	57	85	6	25.00	Nb	10		10	1010.2	-5	ESE	2	bc	59	85	6			0	Ca	7			
Valentia (Cahiriveen)	1012.0	-3	SE'S	4	cd	57	85	8	8.00	St	10		10	1008.4	-6	SE'S	3	cd	56	92	6	15.00	St	10		10			
Rock Point	1013.8	-3	SW	2	C	57	85	8	4.00	St	9		9	1010.2	-4	SW	2	C+	55	85	8	25.00	St	9		9			
Penrhy (St. Ann's R.)	1012.3	-3		0	ct	59	85	6	15.00	St	10		10	1008.9	-3	NW	2	0	56	97	4	8.00	St	10		10			
Rose-on-Wye	1012.4	-5	NE	2	0	59	92	4	15.00	Nb	10		10	1007.3	-5	NW	2	0	57	97	4	4.50	St	10		10			
Lezfield	1012.0	-5	N'E	2	0	57	97	6	25.00	Nb	10		10	1007.4	-5	EN	2	0	62	92	6	25.00	St	10		10			
Winchester (Worthy Dn.)	1010.9	-5	E	3	ct	61	85	5	25.00	St	8	AST	10	1007.7	-3	SE'S	3	ct	66	83	6	25.00	St	9	AST	10			
S. Farnborough	1011.1	-6	E	3	ct	63	85	5	4.00	St	10		10	1007.8	-3	SE	3	C	70	85	6	4.00	St	9	AST	10			
London (New Obay.)	1011.6	-6	EN	4	C	66	65	5	57.00	St	10		10	1008.5	-3	E'S	2	0	67	75	5	25.00	Nb	10		10			
Croydon	1011.8	-6	E	3	C	68	75	6	57.00	St	7	AST	9	1008.9	-3		0	C/p	66	85	5	4.00	St	8	AST	10			
Shoeburyness	1013.5	-4	E	4	bc	65	75	8	57.00	St	4	AST	7	1008.7	-6	SSW	1	C	63	92	7			0	Ca	9			
Clacton-on-Sea	1013.4	-5	ENE	4	C	60	75	6	7.00	St	5	AST	9	1009.2	-7	ENE	4	C	62	85	6	4.00	St	8		8			
Felixstowe	1013.4	-5	ENE	4	C	60	75	6	7.00	St	5	AST	9	1009.2	-6	ENE	2	C	60	85	6	4.00	St	10		10			
Lymington	1012.1	-5	EN	3	C	71	75	5			0	Ca	9	1009.1	0	SSE	3	C	68	75	5	57.00	St	6	AST	10			
Scilly (St. Mary's)	1012.6	-2	NNE	3	0	59	85	6	4.00	St	10		10	1011.5	-1	NW	2	0	55	97	7	4.00	St	10		10			
Plymouth (Pendennis)	1011.3	-3	NW	1	0	58	92	6	25.00	Nb	10		10	1008.0	-2	NW	2	ct	56	97	6	25.00	Nb	7	AST	10			
Plymouth (Cattewater)	1011.0	-4	NNW	2	0	59	97	5	15.00	Nb	10		10	1007.9	-3	NW	3	0	59	97	5	2.00	Nb	10		10			
Portland Bill	1010.4	-4	NE	3	ct	57	92	5	15.00	St	9	AST	10	1005.9	-3	NE	3	0	55	97	5	8.00	St	10		10			
Southampton (Olethos)	1010.8	-2	ESE	5	C	63	85	6	4.00	St	8	AST	10	1008.4	-2	SE	2	C	61	92	6	4.00	St	8	AST	9			
Guernsey	1012.6	-4	ENE	3	C	61	85	6	25.00	St	7	Ca	9	1009.0	0	SSW	3	C/p	62	85	7	25.00	Nb	3	AC	9			
Guernsey (Fort George)	1009.2	-2	SE	1	fo	61	92	3	8.00	Nb	10		10	1008.2	-4	W	4	mo	54	97	4	15.00	Nb	10		10			
LONDON OBSERVATIONS.															LONDON OBSERVATIONS.														
Day 7h-12h, New & Croydon.															Day 7h-12h, New & Croydon.														
9h-12h, Kensington.															9h-12h, Kensington.														
12h, other stations.															12h, other stations.														
Croydon															Croydon														
Greenwich (Royal Obs.)															Greenwich (Royal Obs.)														
City (Bunhill Row)															City (Bunhill Row)														
Westminster (St. James' Pk.)															Westminster (St. James' Pk.)														
Parliament Square															Parliament Square														
Kensington Palace															Kensington Palace														
Hampton Observatory															Hampton Observatory														
TABLE SHOWING THE GREENWICH TIMES OF SUNRISE, NOON, AND SUNSET.															TABLE SHOWING THE GREENWICH TIMES OF SUNRISE, NOON, AND SUNSET.														
1892.															1892.														
STATIONS.															STATIONS.														
Sunrise.															Sunrise.														
Noon.															Noon.														
Sunset.															Sunset.														
Tarmouth															Tarmouth														
Greenwich															Greenwich														
Wick															Wick														
Valentia															Valentia														
1893.															1893.														
STATIONS.															STATIONS.														
Sunrise.															Sunrise.														
Noon.															Noon.														
Sunset.															Sunset.														
Tarmouth															Tarmouth														
Greenwich															Greenwich														
Wick															Wick														
Valentia															Valentia														
1894.															1894.														
STATIONS.															STATIONS.														
Sunrise.															Sunrise.														
Noon.															Noon.														
Sunset.															Sunset.														
Tarmouth															Tarmouth														
Greenwich															Greenwich														
Wick															Wick														
Valentia															Valentia														
1895.															1895.														
STATIONS.															STATIONS.														
Sunrise.															Sunrise.														
Noon.															Noon.														
Sunset.															Sunset.														
Tarmouth															Tarmouth														
Greenwich															Greenwich														
Wick															Wick														
Valentia															Valentia														
1896.															1896.														
STATIONS.															STATIONS.														
Sunrise.															Sunrise.														
Noon.															Noon.														
Sunset.															Sunset.														
Tarmouth															Tarmouth														
Greenwich															Greenwich														
Wick															Wick														
Valentia															Valentia														
1897.															1897.														
STATIONS.															STATIONS.														
Sunrise.															Sunrise.														
Noon.															Noon.														
Sunset.															Sunset.														
Tarmouth															Tarmouth														
Greenwich															Greenwich														
Wick															Wick														
Valentia															Valentia														
1898.															1898.														
STATIONS.															STATIONS.														
Sunrise.															Sunrise.														
Noon.															Noon.														
Sunset.															Sunset.														
Tarmouth															Tarmouth														
Greenwich															Greenwich														
Wick															Wick														
Valentia															Valentia														
1899.															1899.														
STATIONS.															STATIONS.														
Sunrise.															Sunrise.														
Noon.															Noon.														
Sunset.															Sunset.														
Tarmouth															Tarmouth														
Greenwich															Greenwich														
Wick															Wick														
Valentia															Valentia														
1900.															1900.														
STATIONS.															STATIONS.														
Sunrise.															Sunrise.														
Noon.															Noon.														
Sunset.															Sunset.														
Tarmouth															Tarmouth														
Greenwich															Greenwich														
Wick															Wick														
Valentia															Valentia														
1901.															1901.														
STATIONS.															STATIONS.														
Sunrise.															Sunrise.														
Noon.															Noon.														
Sunset.															Sunset.														
Tarmouth															Tarmouth														
Greenwich															Greenwich														
Wick															Wick														
Valentia															Valentia														
1902.															1902.														
STATIONS.															STATIONS.														
Sunrise.															Sunrise.														
Noon.															Noon.														
Sunset.															Sunset.														
Tarmouth															Tarmouth														
Greenwich															Greenwich														
Wick															Wick														
Valentia															Valentia														
1903.															1903.														
STATIONS.															STATIONS.														
Sunrise.															Sunrise.														
Noon.															Noon.														
Sunset.															Sunset.														
Tarmouth															Tarmouth														
Greenwich															Greenwich														
Wick															Wick														
Valentia															Valentia														
1904.															1904.														
STATIONS.															STATIONS.														
Sunrise.															Sunrise.														
Noon.															Noon.														
Sunset																													

SUMMARIES FOR THE PAST 24 HOURS

SUN

13th JUNE13th JUNE

STATIONS	WEATHER				TEMPERATURE			RAINFALL†				HOURS
	7h-12h 12 ^h	12h-18h 12 ^h	18h-12 ^h to 12 ^h	12h-7h 12 ^h	MAX. Day	MIN. Night	MIN. on Grass	Day 7h-12h mm	Night 12h-7h mm	Day 12h-7h mm	Night 7h-12h mm	
Lerwick	c	cbcc	cc	coro	62	51	.	-	-	Tr	6.30	5.9
Stornoway	c	o	c	r-d	60	50	.	-	-	2	2.30	4.2
Wick	b-bc	b-be	c	ormm	57	49	.	-	-	5	1.30	.
Tiree	ap C	abc	c	Rmao	63	51	50	2	2	8	21.00	2.3
Nairn	abc	bcc	crd	odo	65	52	.	-	-	3	1.30	4.8
Aberdeen	bby	bccbc	colro	oirrom	67	50	49	-	-	5	22.40	10.5
Malin Head	cr cb	bcc	czmor	ormm	64	52	.	0.2	48.00	6	24.00	3.2
Renfrew	bccy	cyz	cror	orrt	76	52	51	-	-	8	21.00	9.5
Edinburgh (Inchkeith)	bbe	bcco	ormm	ormm	63	50	50	-	-	5	21.00	9.1
Leuchars	bwb bc	bccoc	coorm	ramm	66	50	50	-	-	4	22.00	9.5
Eskdalemuir	bwb bc	bccoc	crorm	crorm	71	51	51	-	-	12	21.00	7.4
Tynemouth	bc	bccor	ormm	orrt	59	52	50	0.1	17.30	7	21.00	.
Blackod Point	bcc	pcc	pcc	pc	59	50	.	Tr	-	1	.	.
Donaghadee	bbe	bcc	orrt	ffire	62	51	.	-	-	8	21.00	.
Birr Castle	bccy	c	orrt	orrt	69	49	39	-	-	0.3	22.00	7.8
Holyhead	bccm	cz, r, o	ramm	mm, dc	63	52	52	2	17.30	5	21.00	4.7
Liverpool (Bidston)	c cyr	p, r, o	orrt	opr	71	53	53	1	12.30	5	21.00	4.3
Chester (Sealand)	bcc, cr	crorm	ramm	ramm	73	54	54	1	12.30	6	21.00	4.0
Harrogate	bcc	comr	cor	cid	70	52	52	2	14.30	2	21.00	5.8
Spurn Head	c	cr	or	or	56	51	.	2	13.30	2	21.00	0.3
Birmingham (Edgbaston)	bcc	or	or	or	65	55	54	8	11.00	0.5	21.00	0.0
Cranwell	cir	cr	cr	odgbrid	68	55	54	4	13.30	1	21.00	0.0
Gorleston	cir	cir	ccor	or, og	59	57	56	Tr	48.00	0.5	21.00	0.0
Valentia (Cahiroiveen)	cr, o, d	cd, d, c	cr, r	bccp	59	49	45	0.3	48.00	11	21.00	0.0
Roches Point	c	c	cv bcw	bcw	58	50	.	-	-	Tr	-	.
Pembroke (St. Ann's H.)	cr	comr	ormm	off d	64	52	.	6	11.00	4	21.00	0.0
Ross-on-Wye	cr, r	rr, r	dm, m	c	64	55	54	13	11.00	3	21.00	0.2
Leafield	cp, or	or, o	cr, o	or, o	62	53	53	3	9.00	0.6	21.00	0.1
Winchester (Worthy Dn)	cr, m	cr, m	cr, m	com, o	68	54	54	1	48.00	0.5	21.00	0.0
S. Farnborough	cr, m	cr, m	cr, m	or, r	70	56	55	1	48.00	4	24.00	0.2
London (Kew Obs.)	cr, m	cr, m	cr, m	cr, m	69	58	57	1	9.00	7	21.00	0.2
Oxford	cr, m	cr, m	cr, m	om, r	72	57	57	0.2	48.00	5	22.00	0.3
Shoeburyness	cbc	cbc	cor	cor	66	57	57	-	-	1	22.00	1.5
Olacon-on-Sea	c	c	cbe	bccp	63	57	57	-	-	0.5	2.30	1.8
Felixstowe	cir	cz	cz, or	cr	64	57	56	Tr	48.00	0.6	24.00	1.7
Lympe	cr, m	cr, m	cr	colr	76	53	53	Tr	48.00	3	22.00	3.0
Scilly (St. Mary's)	cmd	or	or	cb, bc	59	52	.	1	9.00	1	21.00	0.0
Falmouth (Pendennis)	comr	or, m	cr, c	cr, bc	60	52	.	6	9.00	1	21.00	0.0
Plymouth (Lattewater)	cr, m	or, m	or, m	or, bc	63	52	52	9	48.00	2	21.00	0.0
Portland Bill	or, m	or, m	or, m	cb, z	60	52	.	3	48.00	Tr	21.00	.
Southampton (Calshot)	cr, m	cr, m	cr, m	cm, c	63	54	54	0.5	48.00	1	2.30	0.0
Dungeness	cr, c	cb, c	cor, bc	bc, or	64	53	.	Tr	9.00	4	21.00	.
Guernsey	or, r	or, r	o	c	65	52	52	3	48.00	6	21.00	0.0



Observations from Orre Channel Steamers

Position	Date and Time	Steamship	Wind		Weather	Temp.		Pressure
			Dir.	Force		Air	Sea	
2	12 ^h 12 ^h	Cambria	NE	2	C+	54	52	7
3	13 ^h 1 ^h	Brighton	WSW	2	/pr	55	53	7

GENERAL INFERENCE.

A small depression over Scotland is moving quickly northward, while a larger depression off Northwest Ireland is moving slowly eastward, and will probably soon fill up. Its passage will be accompanied by showers, frequent in some northern and western districts, but there will be bright intervals.

Districts.	Forecast for the 24 hours commencing 12 Noon G.M.T. Thursday, 13th June, 1929.
1. S.E. England	Wind S.W., moderate or fresh; bright periods; occasional showers; moderate temperature.
2. E. England	
3. E. Midlands	
4. W. Midlands	
5. S.W. England	
6. South Wales	Wind S.W., moderate or fresh; showers; bright intervals; moderate temperature.
7. North Wales	
8. N.W. England	
9. N. Midlands	
10. N.E. England	
11. S.E. Scotland	Wind W. or S.W., backing S. moderate or fresh, becoming variable and light tomorrow; bright periods and local showers today; showery tomorrow with thundery tendency; moderate temperature.
12. S.W. Scotland & Isle of Man	
13. A.W. Scotland	
14. N.W. Scotland	
15. Mid-Scotland	Wind westerly becoming variable, moderate to light; showers; bright intervals; moderate temperature.
16. N.E. Scotland	
17. Orkneys and Shetlands	Wind veering S.W., fresh or strong; later variable, light; some rain then bright intervals and local showers; moderate temperature.
18. N.W. Ireland	
19. N.E. Ireland	Wind S., veering W. to N.W. later; some showers and perhaps local thunder; brighter intervals; moderate temperature.
20. S.E. Ireland	
21. S.W. Ireland	

AIR MINISTRY.

DAILY WEATHER REPORT OF THE METEOROLOGICAL OFFICE, LONDON.

Page 4.

BRITISH SECTION... Thursday, 13th JUNE 1929.

No. 164.

STATIONS.	Height above M.S.L. in feet.	Observations at 1h. G.M.T. 13 th											Observations at 7h. G.M.T. 15 th											
		Barom. at M.S.L.	Change in 3 Hours.	Wind.		Weather.	Temp. °F.	Humidity. %.	Visibility. Miles.	Cloud.			Barom. at M.S.L.	Change in 3 Hours.	Wind.		Weather.	Temp. °F.	Humidity. %.	Visibility. Miles.	Cloud.			
				Direc.	Force.					Height.	Form.	Amt.			Direc.	Force.					Height.	Form.	Amt.	
																								6-12
Larwick ...	34	1013.8	-1	SE	1	C+	52	92	7	1500	Sr	4	1009.5	-5	SE	3	0Gf	53	85	7	1500	Nb	10	-
Stornoway ...	20	1009.2	-3	E	3	C	.	.	7	.	.	.	1002.4	-4	S	1	0Gf	52	92	6	2500	Sr	10	-
Wick ...	51	1003.8	-3	SSE	3	C	50	97	8	1500	Sr	8	1003.2	-9	WS	4	0Gf	50	97	5	1500	Nb	10	-
Tjree ...	23	1001.2	-4	N.E	1	0Gf	52	97	6	800	Nb	10	-
Nairn ...	59	1000.0	.	E.NE	1	0Gf	52	85	5	800	Nb	10	-
Aberdeen ...	37	1002.0	-6	SE	2	0Gf	51	97	5	220	Nb	10	-
Malin Head ...	51	1005.7	-3	.	0	0Gf	55	92	6	2500	Nb	10	1001.9	-3	S	1	0Gf	54	97	5	1500	Sr	10	-
Benfrew ...	56	1001.4	-3	ESE	2	0Gf	53	97	3	450	Sr	10	-
Edinburgh (Inchkeith) ...	180	1007.8	-5	E.NE	3	0Gf	51	97	4	450	Nb	10	1000.7	-5	E.NE	2	mm0	51	97	4	450	Sr	10	-
Lenchans ...	90	1001.1	-5	N.E	2	0Gf	51	97	2	450	Nb	10	-
Exdalemuir ...	794	1001.4	-2	S.W	4	0Gf	53	97	6	220	Nb	10	-
Tynemouth ...	67	1006.7	-4	NNE	2	0Gf	52	97	6	1500	Nb	10	1001.9	-4	W	1	0Gf	53	97	3	1500	Nb	10	-
Blackod Point ...	18	1002.9	-2	.	0	C	53	92	7	.	C.Nb	8	1000.9	-2	S	3	C	54	85	8	.	C.Nb	8	-
Donaghadee ...	40	1003.3	-2	S.W	1	C	54	97	6	4000	Sr	4	-
Birr Castle ...	178	1003.8	+1	S.W	1	bc	53	85	8	.	.	0	-
Holyhead ...	26	1005.2	-3	WNW	1	mgf	53	97	4	800	Sr	10	1005.5	+2	SSW	4	C	53	92	6	800	Sr	6	-
Liverpool (Bidston) ...	189	1005.2	+3	WSW	3	Cf	55	97	6	1500	C.Nb	10	-
Chester (Sealand) ...	16	1005.2	+3	S	1	0Gf	56	85	6	1500	Sr	10	-
Harrogate ...	478	1003.1	-2	S.W	4	Cd	54	92	7	2500	Nb	7	-
Spurn Head ...	20	1005.7	-1	SSW	2	0+	55	97	6	1500	Sr	10	1003.0	-1	S.W	4	Cd	58	97	6	4000	Nb	7	-
Birmingham (Edgbaston) ...	555	1007.4	+3	S.W	3	C	56	92	8	1500	Nb	9	-
Cranwell ...	330	1006.2	-4	SE	2	Cf	55	97	5	1500	Sr	10	1005.4	+4	W.S	3	C/d	58	92	6	800	Sr	8	-
Gorleston ...	14	1008.3	-1	S.E	4	0Gf	58	97	6	1500	Nb	10	1006.3	-2	S	5	0	58	92	6	2500	Nb	10	-
Valentia (Cahirveena) ...	50	1024.2	-5	S	3	0Gf	52	97	5	.	Sr	10	1003.9	-1	S	4	bc/p	53	85	8	1500	Sr	6	-
Roche Point ...	22	1006.9	0	S.W	3	bc	55	85	8	2500	Sr	4	-
Pembroke (St. Ann's H.) ...	150	1005.4	-2	WSW	1	f.f.0	53	97	3	450	Sr	10	1007.6	+2	S.W	3	bc	53	92	8	2500	Cu	3	-
Ross-on-Wye ...	229	1008.1	+4	S.W	3	C	56	85	7	4000	Cu	7	-
Leafeld ...	612	1008.5	+5	S.W	4	C	54	85	7	1500	Sr	9	-
Winchester (Worthy D.) ...	272	1009.9	+4	S.W	3	C	55	85	6	1500	Sr	7	-
S. Farnborough ...	287	1009.4	+1	WSW	4	C	57	92	6	800	Nb	9	-
London (Kew Obs.) ...	15	1009.3	+6	S.W	3	C	59	92	6	1500	Sr	8	-
Groydon ...	244	1006.7	-3	S	4	Cf	61	92	6	1500	Nb	9	1009.4	+5	S.W	4	C	58	92	6	800	Sr	10	-
Boobuxness ...	11	1009.1	+5	S.W	4	0Gf	59	97	6	1500	Nb	10	-
Olveston-on-Sea ...	54	1007.7	+2	S.W	4	C	59	92	6	2500	Sr	8	-
Felixstowe ...	15	1008.3	+3	S.W	5	0Gf	60	85	6	220	Sr	10	-
Lympe ...	350	1007.9	-2	SE	4	C	58	97	7	2500	Sr	6	1010.3	+5	S.W	5	mgf	54	97	4	220	Sr	10	-
Selly (St. Mary's) ...	168	1010.0	-1	WSW	4	C	52	92	7	4000	Sr	8	1011.3	+2	WSW	5	bc	54	75	7	4000	C	5	-
Falmouth (Pendennis) ...	300	1008.5	+1	N.W	2	C	52	92	8	4000	Sr	9	1011.3	+3	WSW	3	bc	54	92	8	4000	Cu	3	-
Plymouth (Cattewater) ...	82	1011.2	+4	W	4	bc	55	85	8	1500	Nb	1	-
Portland Bill ...	32	1006.2	0	W	4	0Gf	55	92	6	800	Sr	10	1010.4	+5	S.W	5	bc	55	85	6	1500	Sr	3	-
Southampton (Calshot) ...	10	1007.4	-1	WSW	3	C	56	97	7	4000	Sr	4	1011.2	+5	WSW	4	C	56	92	8	1500	Sr	8	-
Dungeness ...	20	1007.8	-3	SSE	5	bc/r	58	97	8	2500	C.Nb	6	1010.0	+5	WSW	6	Cf	54	97	6	1500	Sr	6	-
Guernsey (St. Peter Port) ...	173	1011.2	+1	SSW	3	C+	53	75	6	4000	Sr	10	1014.0	+4	S.W	5	bc	55	92	7	4000	Sr	6	-

WEATHER, TEMPERATURE, RAINFALL AND SUNSHINE AT HEALTH RESORTS FOR 12th JUNE

STATIONS.	WEATHER.		TEMPERATURE.		RAINFALL.		SUNSHINE.		(1)	(2)	(3)	(4)	(5)	(6)	(7)	(8)			
	Forenoon.	Afternoon.	Min. 9h.-11h. to 9h. 12 ⁿ .	Max. 11h.-12h. 12 ⁿ .	Night 11h.-12h. 11-12 ⁿ .	Day 9h.-12h. 12 ⁿ .	Sunrise to 17h. 17 ⁿ .	Sunrise to Sunset 11 ⁿ .											
(1)	(2)	(3)	(4)	(5)	(6)	(7)	(8)	(9)	Bude	orr	rm	51	59	-	9	0.0	14.1	
Berwick-on-Tweed	bc	o	48	58	mm.	mm.	8.4	12.5	Penzance	orr	orr	55	61	0.3	14	0.0	13.6	
Douglas (L.o.M.) ...	b	od	48	66	-	Trace	5.8	14.6	Paignton	orm	orm	57	59	1	21	0.0	13.8	
Glandudno	bco	or	49	66	-	1	4.9	15.0	Torquay	orm	orm	58	60	0.1	19	0.0	11.5	
Golwyn Bay	bco	oro	50	70	-	2	5.3	14.9	Jersey	rcr	def	56	65	17	1	0.0	14.0	
Rhyl ...	b	or	46	73	-	2	4.4	14.7	Weymouth	rr	rr	56	61	2	3	0.0	12.5	
Wallsay ...	b2bcc	cpr	53	72	-	1	4.8	14.5	Bournemouth	or	orm	56	63	2	3	0.0	13.7	
Southport	bco	or	51	73	-	0.5	4.5	13.7	Ventnor	op	or	56	62	Trace	1	0.0	13.1	
Blackpool	bcc	od	49	72	-	0.2	4.2	13.6	Portsmouth (S. Thos.)	...	or	o	58	66	1	0.3	0.0	13.5	
Ilkley	b	bcor	46	72	-	0.4	5.1	13.4	Bognor	orc	c	56	67	2	1	0.0	14.0	
Cleethorpes...	oco	oro	51	60	-	3	0.4	14.5	Littlehampton	...	croc	c	56	68	3	Trace	0.0	13.6	
Skagness	bcco	opr	54	59	-	Trace	1.0	12.9	Worthing	...	c	crc	58	67	3	0.3	0.2	13.0	
Aberystwyth	cz	cr	51	69	-	1	1.8	15.3	Brighton	...	op	bco	59	73	1	0.5	1.0	14.3	
Bath	orr	rrc	54	62	Trace	3	0.0	13.1	Eastbourne	...	c	bcc	56	66	-	-	0.9	14.4	
Gheltanhaml	op	or	56	62	Trace	4	0.0	14.2	Hastings	...	ocbc	bco	57	75	0.2	-	3.0	13.4	
Leamington Spa	or	or	56	66	-	5	0.0	14.5	Folkestone	...	or	cz	bco	57	73	-	Trace	3.0	13.7
Lowestoft	cidc	cbe	54	60	Trace	Trace	0.4	13.6	Dover	...	m, or	cbccm	57	70	-	Trace	2.9	13.4	
Harwich & Dovercourt	oc	oc	55	64	-	1.0	14.4	13.6	Tunbridge Wells	...	oc	co	55	72	0.3	-	0.0	13.8	
Malden	or	oc	50	66	-	Trace	1.0	14.1	Ramsgate	...	oc	cbcc	55	64	-	-	2.5	13.0	
Southend	or	oc	56	67	-	Trace	1.5	13.2	Margate	...	cp	bcc	56	68	-	Trace	2.4	13.2	
									Deal	...	co bc	bo	55	63	-	-	2.8		

TERMS OF SUBSCRIPTION.—8/6 per quarter or 25/- per year, post free. Single copies may be obtained at the Meteorological Office, price 1d.

* Information not usually received.

† The observations at 1h. G.M.T., from an auxiliary station.

‡ For code see page 1.

§ See footnote page 1.

| At stations marked thus the maximum temperature is for the period 21h.-17h., the minimum for the period 21h.-2h. ¶ 17h.-9h.

DAILY WEATHER REPORT OF THE METEOROLOGICAL OFFICE, LONDON.

BRITISH SECTION

No. B.24.676.

Friday, 14th June 1929

Page 1

Observations at 13h. G.M.T. 13h															Observations at 13h. G.M.T. 13h														
STATIONS.	Barom. at M.S.L.	Change in 3 hours.	Wind.		Weather.	Temp. °C.	Humidity. %	Visibility. 4	Cloud.			State of ground.	Barom. at M.S.L.	Change in 3 hours.	Wind.		Weather.	Temp. °C.	Humidity. %	Visibility. 4	Cloud.			State of ground.					
			Direc.	Force					Height.	Form.	Amt.				Direc.	Force					Height.	Form.	Amt.						
																									0-13	0-10	0-10	0-10	0-10
(For heights see p. 4.)																													
Lerwick	1001.8	-9	SE	4	ot	52	97	6	1500	Nb	10	-	10	997.4	-7	SE	4	or	52	97	5	1500	Nb	10	-	10			
Shornway	996.6	-4	SE	2	mmo	52	97	4	2500	St	10	-	10	995.8	0	S	4	c	53	7	7	4000	Cu	8	-	8			
Wick	997.7	-6	SE	3	FFo	51	97	1	1500	St	10	-	10	997.8	+1	SSW	3	c	58	85	7	2500	St	6	-	8			
Tiree	1000.3	0	SSW	4	od	53	97	6	800	Nb	10	-	10	1000.5	0	W	4	bc	55	85	8	2500	St	2	-	8			
Nairn	999.5	-2	SWW	3	ct	56	92	5	2500	Nb	5	AST	9	1002.1	+2	SW	4	b	61	75	7	2500	Cu	7	-	7			
Aberdeen	1002.2	+1	W	3	c	57	75	8	2500	Cu	5	AST	9	1002.6	+1	NE	1	CR	54	85	7	2500	Cu	9	-	9			
Malin Head	1002.6	+1	SW	4	c	58	85	6	2500	St	5	AST	10	1003.5	0	SW	5	ct	60	65	8	2500	Cu	8	-	8			
Benbow	1001.1	+1	WSW	4	c	56	85	6	800	St	10	-	10	1002.7	+1	S	4	bc	59	65	8	4000	Cu	3	-	4			
Leuchars	1001.2	+2	SW	4	c/r	58	85	6	800	Nb	7	AST	9	1003.2	+3	W	3	bc	61	65	8	2500	St	6	-	6			
Baldernair	1004.3	+4	SSW	5	ct	53	85	6	1500	Nb	7	AST	10	1006.3	+2	SSW	6	c	53	85	8	1500	St	9	-	9			
Tynemouth	1004.8	+2	W	3	bc/r	62	65	6	2500	Cu	4	AST	6	1006.5	+1	WSW	4	bc	60	65	7	4000	Cu	4	-	4			
Blackod Point	1001.4	0	SE	4	bc	58	75	8	800	Cu	5	-	5	1000.9	0	SE	4	bc	57	75	8	800	Cu	5	-	5			
Donshead	1005.0	+2	SWW	3	bc	61	65	8	4000	St	7	-	7	1005.0	-1	SW	3	bc/r	58	75	8	2500	Cu	3	-	3			
Bir Castle	1004.2	-1	SW	1	c/r	59	85	8	2500	Cu	8	-	8	1003.3	-1	S	1	c/r	58	75	8	4000	Cu	9	-	9			
Holyhead	1007.7	+2	SSW	5	b	58	75	7	2500	Cu	1	-	1	1007.8	0	SSW	5	b	58	85	7	2500	Cu	2	-	2			
Liverpool (Bidston)	1008.2	+3	WSW	5	bc	61	55	9	2500	Cu	3	-	3	1008.9	+2	SW	4	c/r	61	55	9	2500	Nb	5	-	5			
Chester (Sealand)	1008.5	+3	SWW	4	bc	63	55	8	2500	Cu	6	-	6	1009.3	+1	SSW	4	bc	61	65	8	2500	St	4	-	4			
Harrogate	1007.6	+5	SW	3	c/d	58	85	7	4000	St	8	-	8	1008.6	0	SW'S	3	bc	60	65	7	4000	Cu	6	-	6			
Spurn Head	1008.1	+3	WNW	5	c	63	75	7	4000	Cu	8	-	8	1009.5	+1	W'S	4	bc	65	65	7	5700	St	3	-	3			
Birmingham (Edgbaston)	1010.4	+4	SW	4	bc	63	55	8	2500	St	6	-	6	1010.6	-1	SW	3	bc	62	55	8	2500	Cu	3	-	3			
Cranwell	1009.7	+5	SW'S	4	c	63	75	7	2500	Cu	8	-	8	1011.2	+1	SW'S	4	bc	64	55	8	4000	Cu	1	-	1			
Gorleston	1010.8	+3	SW	4	bc	65	75	6	2500	St	7	-	7	1012.3	+1	SSW	4	bc	68	55	6	4000	Cu	3	-	3			
Valentia (Chairoiveen)	1003.8	0	S	5	bc/r	57	75	8	1500	St	7	-	7	1001.6	-3	S'E	5	bc	55	75	8	2500	St	5	-	5			
Roche Point	1007.2	0	SW	3	bc	57	75	8	2500	St	3	-	3	1005.7	-1	SW	3	bc	57	85	8	2500	Cu	3	-	3			
Pembroke (St. Ann's H.)	1007.1	+1	SW	4	bc/r	57	85	7	1500	Cu	3	-	3	1008.8	-3	SSW	4	bc/r	55	85	7	2500	Cu	3	-	3			
Ross-on-Wye	1008.3	+4	SWW	4	bc	62	55	8	4000	Cu	4	-	4	1011.4	-1	W'S	3	bc	58	75	7	4000	Cu	3	-	3			
Leafield	1002.0	+4	SWW	5	bc	62	55	9	5700	Cu	3	-	3	1011.9	-1	S'W	4	bc	59	65	9	4000	Cu	1	-	1			
Winchester (Worthy Dn.)	1013.0	+3	SSW	4	bc	64	55	8	2500	Cu	5	-	5	1014.0	+1	S	4	bc	58	65	8	4000	Cu	4	-	4			
S. Farnborough	1013.1	+3	SW	5	bc	66	55	8	2500	Cu	4	-	4	1014.2	+1	SW	4	bc	60	65	8	4000	St	2	-	2			
London (Kew Obs.)	1012.1	+3	SSW	5	b	67	55	8	2500	Cu	2	-	2	1014.3	+1	SW	4	bc/r	63	55	8	4000	Cu	1	-	1			
Croydon	1013.1	+3	SW	5	bc	64	55	8	1500	Cu	3	-	3	1014.5	+1	SSW	4	bc/r	60	65	8	1500	St	4	-	4			
Shoeburyness	1012.6	+4	SSW	5	bc/r	66	75	8	4000	Cu	4	-	4	1014.7	+1	SSW	4	b	62	75	8	-	-	0	-	0			
Glaston-on-Sea	1013.6	+4	SSW	5	bc/r	66	75	8	4000	Cu	4	-	4	1014.4	+2	SSW	5	bc	63	65	7	-	-	0	-	0			
Folkestone	1013.0	+5	SW'S	4	c	65	65	8	2500	Cu	8	-	8	1014.2	+1	SSW	5	b	63	55	9	-	-	0	-	0			
Lympe	1015.0	+5	SW'S	5	bc	60	85	8	1500	Cu	7	-	7	1016.0	0	SW'S	4	bc/r	57	75	8	-	-	0	-	0			
Selly (St. Mary's)	1012.0	0	SW	5	bc	60	75	7	4000	Cu	5	-	5	1011.5	-1	SW'S	5	bc	57	85	7	4000	Cu	4	-	4			
Plymouth (Pendennis)	1012.9	0	SW	4	c/r	58	65	8	4000	St	6	-	6	1011.3	-2	SSW	4	bc	56	85	8	4000	Cu	6	-	6			
Plymouth (Cattewater)	1013.8	+1	SW	4	b	59	85	8	2500	Cu	2	-	2	1012.9	-2	SW	5	bc	57	85	8	4000	Cu	1	-	1			
Portland Bill	1013.9	+3	SW	5	b	55	85	8	1500	St	2	-	2	1014.2	-1	SW	3	b	55	85	8	1500	St	1	-	1			
Southampton (Cahot)	1014.0	+1	WSW	6	b	62	75	8	2500	Cu	1	-	1	1015.2	-1	WSW	4	b	59	75	8	2500	Cu	1	-	1			
Duneglass	1015.9	+5	SW	5	bc	59	85	8	2500	Cu	5	-	5	1016.5	+1	SW	3	bc	57	85	8	-	-	0	-	0			
Guernsey (St. Peter Port)	1016.8	+2	SW	3	bc	61	85	8	5700	St	4	-	4	1016.0	0	SE	2	bc	57	85	8	5700	St	4	-	4			
LONDON OBSERVATIONS.															ATMOSPHERIC POLLUTION.														
Day 7h-13h, Kew & Croydon.															Milligrams of Solid Impurity per cubic metre.														
9h-13h, Kensington.															Exposure from 13h to 14h.														
13h-14h, other stations.															24 HOURS ENDING 13h.														
Kew															South Kensington														
Croydon															Max. Time Min. Time														
Greenwich (Royal Obs.)															04 6h 14m 10.3 13h 13 20h 13														
City (Bunhill Row)															Kew Observatory														
Westminster (St. James' Pk.)															Max. Time Min. Time														
Regent's Pk. (Botanic Gdns.)															10.1 Whole of period														
Garden Square															Polaris														
Kensington Palace															2 Urns														
Hampton Observatory															Minors														
TABLE SHOWING THE GREENWICH TIMES OF SUNRISE, NOON, AND SUNSET.															4 TELEGRAPHIC CODE FOR SURFACE VISIBILITY.														
4h-15h, JUNE, 1922.															Objects not visible at 55 yards.														
STATIONS.															0. Dense fog.														
Sunrise. Noon. Sunset.															1. Thick fog.														
G.M.T. G.M.T. G.M.T.															2. Fog.														
Yarmouth															3. Moderate fog.														
Greenwich															4. Mist or haze.														
Wick															5. Poor visibility.														
Valentia															6. Moderate.														
															7. Good.														
															8. Very good.														
															9. Excellent visibility, beyond 51 m.														

! Trace - rain has fallen, but amount less than 0.1 mm.

* Information for these columns not usually received.

‡ The barometric change is expressed in half millibars.

1991

14x June

1997

The map shows Europe with a thick black line representing the 10°C isotherm and a thinner line representing the 1000 mb isobar. The isotherm is labeled with values +6, +4, +2, 0, -2, and -4. The isobar is labeled with values +2 and +4. A legend in the bottom right corner indicates that the thick line is the 10°C isotherm and the thin line is the 1000 mb isobar. The map also includes latitude and longitude markings.

Observations from Cross Channel Steamship							
Position	Date and Time	Steamship	Wind		Weather	Tides	
			Dirac.	Force		Air	Sea
2	13 th	10h Cambria	SW	5	A	bc.	55 51
1	13 th	12h St Didier	WSW	5		bc.	57 53
2	14 th	11h Dieppe	SW	3		pr.	55 52

A deep depression centred near the Faeroe Islands is moving slightly northwards and another depression off Southern Ireland is moving eastward and filling up. Showery conditions today will be followed by a very temporary improvement. A new depression from the Atlantic will soon renew general rainfall.

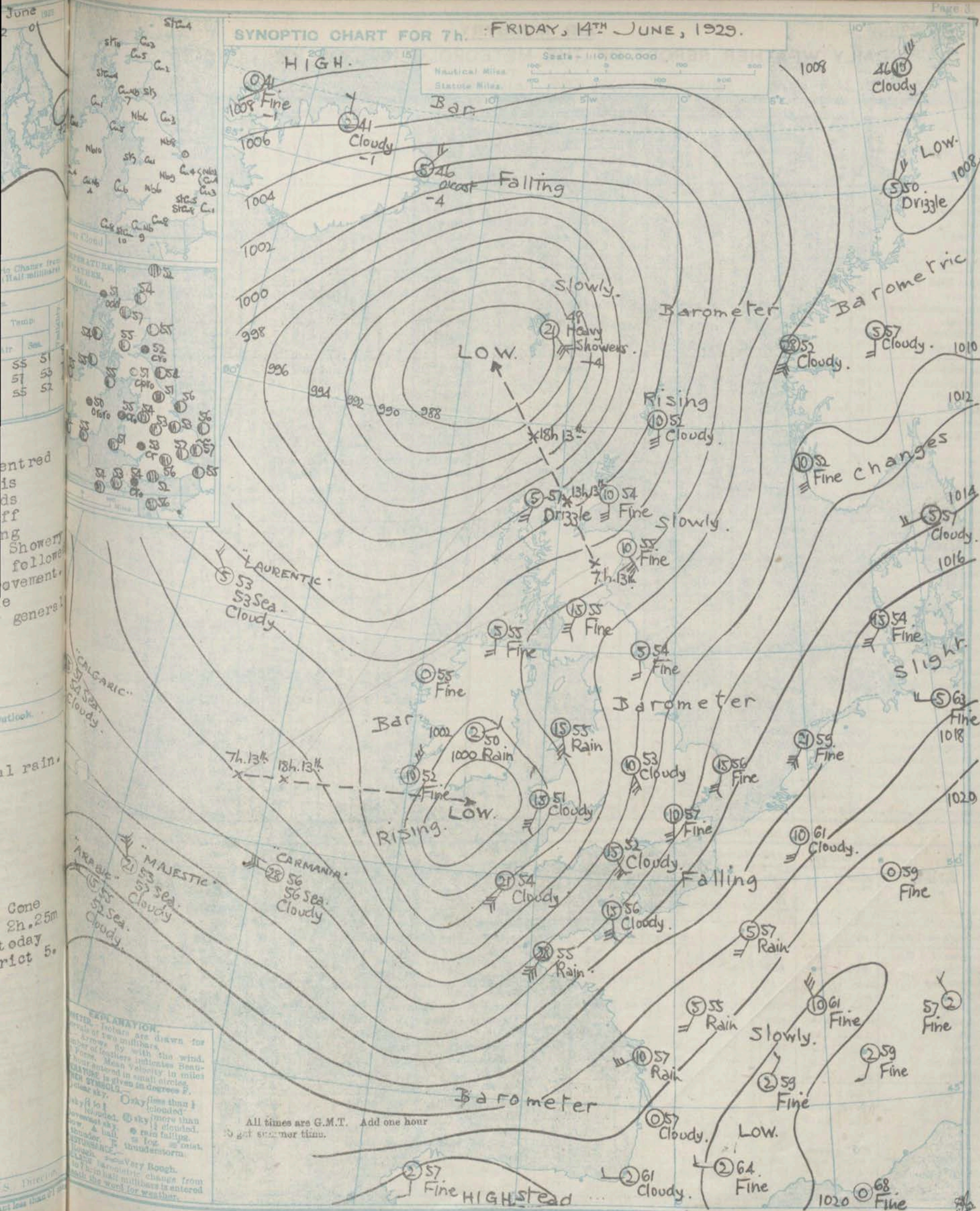
Farther Outlook.

General rain.

✓ South Cone
hoisted 2h. 25m
G.M.T. today
in district 5.

Grand

SYNOPTIC CHART FOR 7h. FRIDAY, 14TH JUNE, 1929.



No. 165.

WEATHER, TEMPERATURE, RAINFALL AND SUNSHINE AT HEALTH RESORTS FOR 13th June

† At stations marked thus the maximum temperature is for the period 31h.-17h., the minimum for the period 21h.-9h. ‡ 12h.-9h.



AIR MINISTRY.

DAILY WEATHER REPORT OF THE METEOROLOGICAL OFFICE, LONDON:

BRITISH SECTION.

No. B. 24677

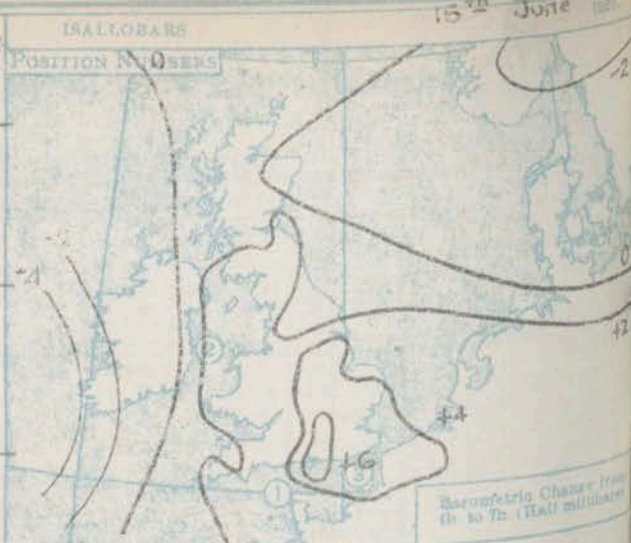
Saturday 15th June 1929.

Page 1.

Observations at 15h. G.M.T. 14 th														Observations at 15h. G.M.T. 14 th																						
STATIONS.		Barom. at M.S.L.	Change in 3 Hours.	Wind.		Weather.	Temp. °F.	Humidity. %.	Visibility. Miles.	Cloud.				Barom. at M.S.L.	Change in 3 Hours.	Wind.		Weather.	Temp. °F.	Humidity. %.	Visibility. Miles.	Cloud.				Barom. at M.S.L.	Change in 3 Hours.	Wind.		Weather.	Temp. °F.	Humidity. %.	Visibility. Miles.			
				Dir.	Force.					Low.	Upper.	Total.	Dir.			Force.	Low.					Upper.	Total.													
										Feet.	Form.	Amount.										Feet.	Form.	Amount.												
										0-10		0-10									0-10		0-10													
(For heights see p. 4.)																																				
Larwick	1002.0	+1	S	2	bc	55	85	8	1500	Str	3	ASr	6	1003.0	0	S	2	bc	53	92	7	1500	Str	4	ASr	7	1003.0	0	S	2	bc	53	92	7		
Barnsley	1002.3	+3	SW	3	or	54	85	7	1500	Nb	10	10	1003.5	+2	WSW	3	bc	52	65	8	4000	C-Nb	6	ASr	7	1003.5	+2	WSW	3	bc	52	65	8	4000		
Wick	1002.2	+1	S	3	bc	57	85	8	2500	C-Nb	3	ASr	5	1003.6	+3	ENE	2	c	52	92	8	2500	C-Nb	6	ASr	8	1003.6	+3	ENE	2	c	52	92	8	2500	
Three	1002.4	+1	WS	4	bc	58	85	8	4000	C-Nb	3	ASr	4	1003.4	+1	NW	2	bc	53	85	8	2500	C-Nb	3	ASr	5	1003.4	+1	NW	2	bc	53	85	8	2500	
Nairn	1002.5	0	SSE	3	b	62	65	7	2500	C-Nb	2	10	1003.4	0	SE'S	3	bc	56	75	6	2500	C-Nb	6	10	1003.4	0	SE'S	3	bc	56	75	6	2500			
Aberdeen	1002.5	0	SSE	3	b	62	65	7	2500	C-Nb	2	10	1003.4	0	SE'S	3	bc	56	75	6	2500	C-Nb	6	10	1003.4	0	SE'S	3	bc	56	75	6	2500			
Malin Head	1004.6	+1	N	2	bc	55	85	8	4000	C-Nb	1	C-Nb	3	1004.2	+2	WN	2	bc	55	85	8	2500	C-Nb	4	ASr	7	1004.2	+2	WN	2	bc	55	85	8	2500	
Renfrew	1004.7	0	SE	1	C/p	59	75	8	2500	C-Nb	9	10	1004.7	0	SW	2	bc	60	55	8	4000	C-Nb	3	ASr	5	1004.7	0	SW	2	bc	60	55	8	4000		
Edinburgh (Inchkeith)	1004.5	-1	W	1	bc	58	75	8	4000	C-Nb	3	ASr	7	1004.5	0	SW	1	C/p	55	85	8	800	Str	9	10	1004.5	0	SW	1	C/p	55	85	8	800		
Leith	1004.8	-1	S	3	c	61	65	8	4000	C-Nb	10	10	1004.8	-1	E	3	C+	59	65	8	2500	C-Nb	8	10	1004.8	-1	E	3	C+	59	65	8	2500			
Raidalemuir	1004.9	-1	S	3	c	55	75	7	2500	C-Nb	6	ASr	8	1004.8	0	ENE	1	bc	55	75	8	2500	C-Nb	7	10	1004.8	0	ENE	1	bc	55	75	8	2500		
Tynemouth	1005.8	-1	SSE	2	C+	54	85	7	1500	Nb	9	10	1005.1	-1	SSE	2	C/p	52	92	7	1500	Nb	8	10	1005.1	-1	SSE	2	C/p	52	92	7	1500			
Blackhead Point	1005.2	+2	W	3	bc	58	85	8	2500	C-Nb	8	10	1007.2	+1	NW	3	bc	57	75	8	2500	C-Nb	5	10	1007.2	+1	NW	3	bc	57	75	8	2500			
Donaghadee	1004.9	0	S	2	bc	58	75	8	2500	C-Nb	3	10	1006.0	+1	10	0	bc	55	85	8	2500	Str	6	10	1006.0	+1	10	0	bc	55	85	8	2500			
Birr Castle	1003.4	+3	NE	1	C-	60	75	8	4000	Str	9	10	1006.1	+3	W	2	bc	61	75	8	2500	C-Nb	4	10	1006.1	+3	W	2	bc	61	75	8	2500			
Holyhead	1003.6	-1	0	bc	59	65	8	4000	Str	7	10	1005.3	+2	NW	2	bc	55	85	8	2500	C-Nb	2	10	1005.3	+2	NW	2	bc	55	85	8	2500				
Liverpool (Bidston)	1003.6	-2	SSE	4	C/p	56	85	7	2500	Nb	5	ASr	8	1003.8	+1	SE'S	1	C/p	56	85	7	2500	Nb	9	10	1003.8	+1	SE'S	1	C/p	56	85	7	2500		
Chester (Sealand)	1003.8	-2	SSE	4	C/p	58	85	7	1500	Str	9	10	1003.8	+1	E	1	C/p	57	85	8	4000	C-Nb	7	10	1003.8	+1	E	1	C/p	57	85	8	4000			
Harrogate	1005.8	-2	S	3	C/p	59	75	6	2500	C-Nb	8	10	1004.8	-1	S	3	C	55	85	5	4000	Nb	8	10	1004.8	-1	S	3	C	55	85	5	4000			
Spurn Head	1006.7	-2	SW	4	C/p	57	92	7	4000	C-Nb	8	10	1005.3	0	SW	4	bc	59	85	7	4000	C-Nb	4	ASr	6	10	1005.3	0	SW	4	bc	59	85	7	4000	
Birmingham (Edgbaston)	1005.0	-3	SSE	4	C/p	55	85	8	1500	Nb	9	10	1005.4	0	SSW	2	C-	54	85	8	2500	C-Nb	8	10	1005.4	0	SSW	2	C-	54	85	8	2500			
Craven	1007.1	-3	S	5	C	61	65	8	1500	Str	7	ASr	9	1005.9	-2	SW	3	C/p	57	85	8	1500	C-Nb	8	10	1005.9	-2	SW	3	C/p	57	85	8	1500		
Gartcraig	1008.9	-2	SSE	6	bc	58	85	6	4000	C-Nb	4	10	1008.9	0	SSW	5	bc	60	55	7	4000	C-Nb	3	ASr	7	10	1008.9	0	SSW	5	bc	60	55	7	4000	
Valentia (Cahirciveen)	1007.7	+6	NW	4	b	58	75	8	1500	C-Nb	2	10	1000.0	+2	W	3	bc	57	75	8	1500	C-Nb	3	ASr	4	10	1000.0	+2	W	3	bc	57	75	8	1500	
Roches Point	1004.8	+5	NW	3	c	58	85	9	2500	C-Nb	8	10	1008.3	+7	N	3	bc	61	65	9	2500	C-Nb	3	10	1008.3	+7	N	3	bc	61	65	9	2500			
Pembroke (St. Ann's H.)	1001.4	+1	SW	2	bc	57	85	7	2500	C-Nb	2	ASr	4	1005.6	+4	W	3	bc	56	85	8	4000	C-Nb	2	ASr	4	1005.6	+4	W	3	bc	56	85	8	4000	
Boss-on-Wye	1003.9	-2	S	4	C/p	60	75	8	4000	C-Nb	8	10	1004.8	+1	SW	2	C/p	56	85	7	4000	C-Nb	7	10	1004.8	+1	SW	2	C/p	56	85	7	4000			
Leafield	1006.1	-3	SSE	5	C/p	55	92	8	800	Nb	10	10	1005.3	-1	SW	4	C/p	54	85	9	1500	C-Nb	9	10	1005.3	-1	SW	4	C/p	54	85	9	1500			
Winchester (Worthy Dn)	1008.1	-2	S	5	C/p	54	97	8	800	Str	9	ASr	10	1007.1	-1	S	5	C/p	53	85	8	800	Nb	9	10	1007.1	-1	S	5	C/p	53	85	8	800		
8. Farnborough	1009.2	-1	S	5	C/p	55	92	8	1500	Nb	8	ASr	9	1007.4	-1	SSW	5	bc	57	75	7	1500	Str	4	10	1007.4	-1	SSW	5	bc	57	75	7	1500		
London (Kew Obs.)	1009.5	-1	SW	4	C/p	60	75	8	1500	Nb	9	ASr	10	1007.7	-3	SSW	4	bc	60	65	8	1500	C-Nb	6	10	1007.7	-3	SSW	4	bc	60	65	8	1500		
Croydon	1010.1	-1	SSW	5	C/p	57	85	8	800	Str	9	10	1008.5	-1	SW	5	C/p	58	75	8	1500	C-Nb	6	10	1008.5	-1	SW	5	C/p	58	75	8	1500			
Elmhurst	1010.4	-3	SSW	6	bc	63	65	8	2500	C-Nb	4	ASr	7	1009.1	-2	SSW	6	C/p	59	85	8	2500	Str	6	ASr	8	10	1009.1	-2	SSW	6	C/p	59	85	8	2500
Clacton-on-Sea	1010.7	-3	S	5	bc	66	58	9	2500	C-Nb	2	10	1009.3	-2	S	6	bc	59	85	7	2500	C-Nb	7	10	1009.3	-2	S	6	bc	59	85	7	2500			
Felzetown	1010.7	-3	S	5	bc	66	58	9	2500	C-Nb	2	10	1009.8	-2	SSE	5	bc	58	85	9	4000	Str	5	10	1009.8	-2	SSE	5	bc	58	85	9	4000			
Lymington	1011.5	-2	SSW	6	C+	60	75	8	4000	Str	9	10	1010.5	-1	SSW	4	C/p	53	97	8	1500	Nb	7	ASr	9	10	1010.5	-1	SSW	4	C/p	53	97	8	1500	
Scilly (St. Mary's)	1005.6	+1	WN	8	c	57	75	7	4000	C-Nb	8	10	1011.3	+4	WN	6	bc	57	85	7	4000	C-Nb	5	10	1011.3	+4	WN	6	bc	57	85	7	4000			
Falmouth (Pendennis)	1004.3	+2	W	5	C/p	53	92	7	4000	C-Nb	7	ASr	9	1009.4	+6	NW	4	C+	57	75	8	4000	C-Nb	4	ASr	5	10	1009.4	+6	NW	4	C+	57	75	8	4000</

SUMMARIES FOR THE PAST 24 HOURS

SUMMARY FOR THE PAST 24 HOURS.												Sup. Th. 14 th Hours.
STATIONS.	WEATHER.				TEMPERATURE.			RAINFALL.				
	7h-10h 14 th	10h-12h 14 th	12h-14h 15 th	14h-7h 15 th	MAX. Day 7h-12h	MIN. Night 12h-7h	MIN. on Grass	Day 7h-12h mm	Night 12h-7h mm	12h-7h mm		
Lerwick ...	cbe	bc	bc	cpr	56	50	*	-	-	Tr	4.30	6.7
Stornoway ...	r-d	c	c	p	57	47	*	6	<8.00	0.3	2.30	3.1
Wick ...	b-bc	c	cpr,c	cpr,c	57	45	*	-	-	0.3	<21.00	*
Tiree ...	b-bc	bc	bcc	bcc	59	50	40	-	-	-	-	11.0
Nairn ...	bcc,ac	bc	bcp	bc	65	43	*	-	-	1	<21.00	8.1
Aberdeen ...	b-bc	bbz	bcbz	bz,wb	62	45	38	-	-	-	-	12.0
Malin Head ...	bc	bc	cbe	bcc	57	47	*	-	-	-	-	3.5
Benbow ...	c,p	cby	bby	bcc	64	39	32	1	<8.00	-	-	7.2
Edinburgh(Inchkeith) ...	cpr,ac	cpr,c	cpr,c	cpr,c	59	47	45	0.6	9.00	Tr	<21.00	5.5
Leuchars ...	b-bc	bc	bcbw	bcc	63	44	37	0.1	<8.00	-	-	6.6
Talldalequair ...	cpr,c	cpr,c	bc	bcbw	58	36	31	0.2	9.00	-	-	3.0
Tynemouth ...	bc	cir	cbe	cbe	58	51	40	Tr	16.30	-	-	*
Blackhead Point ...	b-bc	bc	bc	bcp	59	47	*	-	-	Tr	-	*
Donaghadee ...	bc	bc	bc	bc	60	47	*	-	-	-	-	*
Birr Castle ...	orcc	c,p,ac	bcp	c	65	45	32	0.5	<8.00	Tr	<21.00	4.4
Holyhead ...	b-bc	bc	bcbw	bcc	62	50	45	1	<8.00	-	-	8.3
Liverpool (Bidston) ...	r,c,ac	bcp	bcbw	bcc	62	49	45	3	9.00	-	-	4.0
Chester (Sealand) ...	r,c,ac	bcp	bcbw	bcc	61	41	37	3	9.00	1	<21.00	2.3
Harrogate ...	cbe	cir	cir	cbe	62	50	47	1	11.00	0.5	<21.00	2.6
Spurn Head ...	c,p	cpr,c	cpr,c	bcc	62	51	*	2	11.00	0.2	<21.00	7.5
Birmingham (Edgbaston) ...	cbe	cbe	cbe	bcc	59	46	42	13	<8.00	-	-	0.8
Oranwall ...	cbe	cbe	cbe	bcc	64	48	45	0.3	<8.00	0.5	<21.00	5.4
Gorleston ...	b-cg	b-cg	b-cg	bcc	65	51	47	-	-	-	-	8.3
Valentia(Oshiroreen) ...	bcb	b-bc	b-cw	cpr	59	52	45	-	-	2	5.30	12.1
Roche Point ...	bcb	bcb	bcb	cpr	62	49	*	Tr	11.00	Tr	-	3.8
Pembroke(St. Ann's H.) ...	bcb	bc	bc	bcc	58	52	*	1	<8.00	-	-	3.8
Ross-on-Wye ...	r,c,ac	cpr,c	cpr,c	bcc	60	46	38	2	<8.00	0.1	<21.00	2.1
Leamfield ...	cpr	cpr	cpr	c	57	46	40	9	<8.00	2	<21.00	1.8
Winchester (Worthy Dea) ...	cbe	cbe	cbe	bcc	59	50	47	7	<8.00	3	<21.00	2.6
S. Farnborough ...	cbe	cbe	cbe	bcc	59	48	41	2	<8.00	1	<21.00	4.8
London (Kew Obs.) ...	bcc	cbe	cpr	bc	62	50	44	3	9.00	2	<21.00	5.7
Croydon ...	cpr	cpr	cpr	bcc	62	51	47	1	9.00	3	<21.00	7.5
Shoeburyness ...	bcb	bcb	bcb	bcc	66	50	47	Tr	9.00	0.1	<21.00	5.4
Clacton-on-Sea ...	bcb	bc	bc	bcc	64	51	49	-	-	2	3.30	8.7
Felixstowe ...	bcb	bcb	bcb	bcc	67	51	49	Tr	<8.00	0.5	22.00	9.6
Lymington ...	b-bc	b-bc	b-bc	bcc	62	49	46	1	14.30	Tr	22.00	9.2
Scilly (St. Mary's) ...	cbe	cbe	bc	bcc	59	52	*	0.4	<8.00	0.2	3.30	10.3
Falmouth (Pendennis) ...	cbe	cbe	bc	bcc	58	51	*	2	<8.00	-	-	6.9
Plymouth (Cattewater) ...	cbe	cbe	bc	bcc	59	52	49	1.3	9.00	0.4	<21.00	3.4
Portland Bill ...	cbe	cbe	bc	bcc	57	52	*	2	<8.00	Tr	<21.00	4.5
Southampton (Calshot) ...	cbe	cbe	bc	bcc	59	52	49	3	<8.00	Tr	<21.00	4.5
Dungeness ...	bcb	bcb	bc	bcc	62	53	*	2	13.30	-	-	8.0
Guernsey ...	cbe	cbe	bcc	bcc	60	52	49	5	9.00	-	-	8.0



Observations from Cross Channel Steamers				Wind		Weather		Temp	
Position	Date and Time	Steamship		Dir.	Force			Air	Sea
2	14 th 10h	Cambria		SSE	4	c+		54	51
3	15 th 11h	Brighton		SW	5	c+		54	53

GENERAL INFERENCE.

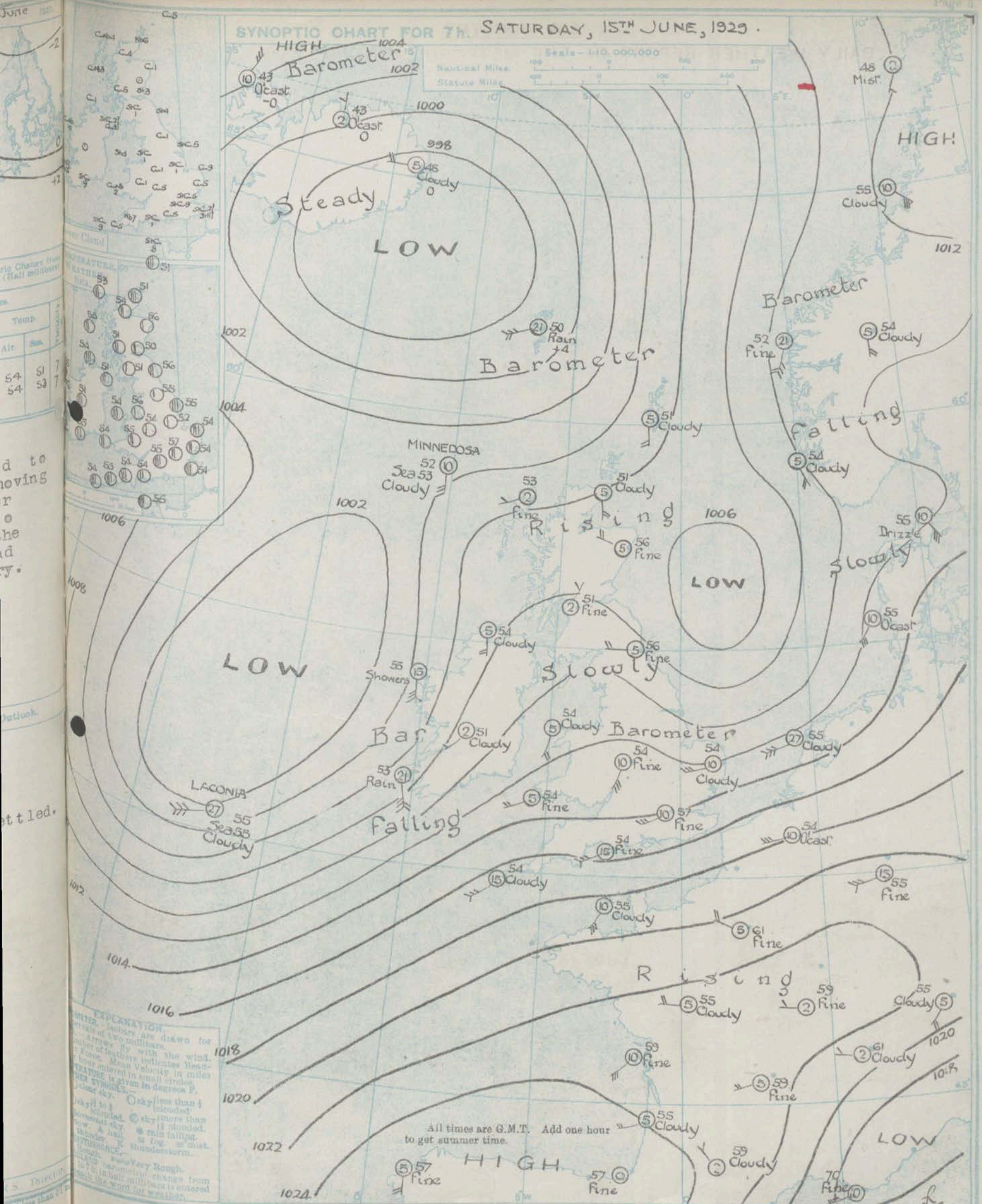
A depression centred to westward of Ireland is moving east-northeast, and other depressions are likely to approach from north of the Azores. Rain will spread eastward over the country.

Districts.	Forecasts for the 24 hours commencing 12 Noon G.M.T. Saturday, 15th June, 1929.	Farther Outlook.
1. S.E. England	Wind S.W., moderate or fresh, strong at times locally; mainly cloudy, rain at times; moderate temperature.	Unsettled.
2. E. England		
3. E. Midlands		
4. W. Midlands		
5. S.W. England		
6. South Wales		
7. North. Wales	Wind southerly, light or moderate, becoming fresh locally; cloudy, some rain; moderate temperature.	Unsettled.
8. N.W. England		
9. N. Midlands		
10. N.E. England		
11. S.E. Scotland		
12. S.W. Scotland & Isle of Man		
13. N.W. Scotland	Wind south, veering west, fresh or strong; cloudy, some rain; showers later with some brighter intervals; moderate temperature.	Unsettled.
14. Mid-Scotland		
15. N.E. Scotland		
16. Orkneys and Shetlands		
17. N.W. Ireland		
18. N.E. Ireland		
19. S.E. Ireland		
20. S.W. Ireland		

SYNOPTIC CHART FOR 7H. SATURDAY, 15TH JUNE, 1929.

Scale - 1:10,000,000

Nautical Miles
Statute Miles



EXPLANATION.
Isobars are drawn for intervals of two millibars.
Arrows show the wind direction and force.
Mean Velocity in miles per hour entered in small circles.
Temperature is given in degrees F.
Weather symbols:
Clear sky. Cloudy less than 1/4. Cloudy 1/4 to 1/2. Cloudy 1/2 to 3/4. Cloudy 3/4 to 1. Rain. Drizzle. Fog. Mist. Thunderstorm. Very Rough. Barometric change from 24 in. Hg. to 30 in. Hg. entered with the word for weather.

All times are G.M.T. Add one hour to get summer time.

AIR MINISTRY.

DAILY WEATHER REPORT OF THE METEOROLOGICAL OFFICE, LONDON:

Page 4.

BRITISH SECTION... Saturday, 15th June, 1929.

No. 166.

STATIONS.	Height above M.S.L. in feet.	Observations at 1h. G.M.T. 15 th												Observations at 7h. G.M.T. 15 th															
		Barom. at M.S.L. in mb.	Change in 3 Hours	Wind.		Weather.	Temp. °F.	Humidity %	Visibility 1/4	Cloud.			Barom. at M.S.L. in mb.	Change in 3 Hours	Wind.		Weather.	Temp. °F.	Humidity %	Visibility 1/4	Cloud.								
				Direc.	Force					Low.	Upper	Total			Direc.	Force					Low.	Upper	Total						
																								Height	Form	Amt.	Height	Form	Amt.
Lerwick ...	34	1004.2	+1	S	1	bc	50	92	7	1500	Stn	4	1004.7	+1	S	2	c	51	92	7	1500	Cu	5	AGu	3				
Stornoway ...	30	1005.8	+2	WSW	2	c	50	92	7	1500	Stn	4	1005.3	+1	WSW	1	bc/r	53	75	8	4000	CuNb	4	-	4				
Wick ...	81	1005.1	0	WSW	2	c	47	87	8	1500	CuNb	5	1006.0	+1	S	2	c	51	97	8	1500	Nb	6	AGu	8				
Tiree ...	38	1005.1	0	WSW	2	c	47	87	8	1500	CuNb	5	1006.6	0	WSW	1	bc	55	85	8	2500	CuNb	3	AGu	4				
Nairn ...	82	1005.1	0	WSW	2	c	47	87	8	1500	CuNb	5	1006.6	0	W	1	bc-	54	85	8	4000	Cu	4	-	4				
Aberdeen ...	37	1005.1	0	WSW	2	c	47	87	8	1500	CuNb	5	1007.2	+1	WNW	2	b	56	75	8	4000	Cu	1	AGu	1				
Malin Head ...	51	1008.5	+1	W	2	bc	61	85	8	4000	Stn	5	1007.9	-1	S	2	c+	54	75	8	4000	Cu	1	Cu	8				
Benfrew ...	38	1008.5	+1	W	2	bc	61	85	8	4000	Stn	5	1008.2	+1	NE	1	bc-	51	92	7	4000	Cu	5	-	5				
Edinburgh (Inchkeith) ...	180	1008.6	+1	WSW	2	c	62	92	7	1500	St	5	1006.6	+1	WSW	3	bc	50	85	7	1500	St	3	-	3				
Leuchars ...	80	1008.6	+1	WSW	2	c	62	92	7	1500	St	5	1007.4	+2	WSW	3	b	54	75	8	-	-	0	-	0				
Esdailemuir ...	794	1008.6	+1	WSW	2	c	62	92	7	1500	St	5	1008.9	+2	SSE	2	b	51	85	8	4000	St-Cu	1	-	1				
Tynemouth ...	87	1006.1	+1	WNW	2	c+	52	92	7	1500	Nb	9	1008.9	+2	W	2	bc	56	75	7	800	St	4	-	4				
Blacksod Point ...	18	1008.7	+1	-	0	bc	52	92	7	-	-	0	1004.6	-2	S	4	clp	55	85	8	-	-	10	-	10				
Donaghadee ...	40	1008.7	+1	-	0	bc	52	92	7	-	-	0	1009.5	+2	SW	4	bc	51	92	8	2500	Cu	5	-	5				
Birr Castle ...	273	1008.7	+1	-	0	bc	52	92	7	-	-	0	1009.1	-1	SW	1	c+	51	92	7	-	-	0	AST	10				
Holyhead ...	26	1008.2	+2	SWW	3	bc+	52	92	7	4000	Stn	7	1011.0	+3	SSW	2	c+	54	85	7	800	St	4	Cu	9				
Liverpool (Bidston) ...	189	1008.2	+2	SWW	3	bc+	52	92	7	4000	Stn	7	1011.5	+2	WSW	3	b	56	75	8	4000	St-Cu	1	CST	1				
Chester (Seafield) ...	16	1008.2	+2	SWW	3	bc+	52	92	7	4000	Stn	7	1011.0	+3	SW	2	bc+	55	85	7	5700	St-Cu	4	Cu	5				
Harrogate ...	478	1008.2	+2	SWW	3	bc	52	92	7	4000	CuNb	2	1010.3	+2	SW	3	b	55	85	7	4000	Cu	1	AGu	2				
Spurn Head ...	29	1006.5	0	WSW	3	bc	52	92	7	4000	CuNb	2	1009.6	+2	NW	5	c-	55	85	6	2500	St-Cu	5	Cu	8				
Birmingham (Edgbaston) ...	535	1006.5	0	WSW	3	bc	52	92	7	4000	CuNb	2	1013.5	+4	SW	3	b+	54	85	8	2500	St-Cu	1	Cu	2				
Cranwell ...	238	1007.5	+1	WSW	3	b	49	87	7	4000	Stn	1	1011.9	+5	WSW	4	b-	52	85	7	4000	St-Cu	1	AGu	2				
Gorleston ...	14	1007.9	0	WSW	1	bc	54	85	7	-	-	0	1011.8	+4	W'S	3	c	54	85	6	4000	Cu	9	-	9				
Valentia (Cahirveena) ...	30	1011.1	0	S	1	c	64	85	8	-	-	0	1006.9	-5	SE	5	orr	53	97	5	800	St	10	-	10				
Roches Point ...	22	1011.1	0	S	1	c	64	85	8	-	-	0	1011.6	-1	SW	3	c	55	92	8	2500	St-Cu	9	-	9				
Pembroke (St. Ann's H.) ...	150	1010.6	+3	W	2	b	63	92	8	-	-	0	1012.7	+3	WSW	2	bc+	54	92	9	4000	CuNb	2	Cu	6				
Ross-on-Wye ...	223	1010.6	+3	W	2	b	63	92	8	-	-	0	1013.1	+3	SW	3	bc	55	85	6	4000	Cu	1	CST	3				
Leafield ...	612	1010.6	+3	W	2	b	63	92	8	-	-	0	1013.4	+4	SW	4	bc	53	97	7	800	Cu	5	Cu	7				
Winchester (Worthy D.) ...	272	1010.6	+3	W	2	b	63	92	8	-	-	0	1018.1	+3	SW'S	4	c+	53	85	8	1500	St-Cu	9	-	9				
S. Farnborough ...	237	1010.6	+3	W	2	b	63	92	8	-	-	0	1015.0	+6	WSW	3	c+	55	85	8	1500	St-Cu	9	-	9				
London (Kew Obs.) ...	18	1010.6	+3	W	2	b	63	92	8	-	-	0	1014.9	+5	WSW	3	bc	57	85	8	1500	St-Cu	5	Cu	6				
Croydon ...	244	1010.6	+3	SWW	4	b-	51	86	8	2600	Stn	1	1014.8	+5	WSW	4	bc-	56	85	8	1500	St	4	AST	5				
Shoeburyness ...	11	1014.5	+5	WSW	4	bc-	56	85	8	4000	Cu	7	1014.5	+5	WSW	4	bc-	56	85	8	4000	Cu	7	-	7				
Ilchester-on-Sea ...	54	1013.7	+5	WSW	4	bc	54	92	7	2500	Cu	5	1013.7	+5	WSW	4	bc	54	92	7	2500	Cu	5	-	5				
Felixstowe ...	15	1013.9	+4	WSW	4	b	55	85	7	1500	Cu	1	1013.9	+4	WSW	4	b	55	85	7	1500	Cu	1	-	1				
Lymington ...	399	1011.3	+2	SW	4	bc	52	92	6	1500	Stn	4	1018.1	+5	SW	4	c	54	97	6	800	St	10	-	10				
Seilly (St. Mary's) ...	183	1015.1	+2	W	4	bc	53	92	7	4000	Cu	7	1016.2	+1	SW'W	4	c	54	92	7	4000	Stn	9	-	9				
Falmouth (Pendennis) ...	200	1013.7	+2	-	0	bc	51	92	7	4000	Stn	3	1013.5	+2	W'S	3	c-	55	92	7	4000	Cu	5	AGu	9				
Plymouth (Cattewater) ...	81	1013.7	+2	-	0	bc	51	92	7	4000	Stn	3	1016.1	+1	SW	4	c	54	92	7	1500	Nb	7	CST	3				
Portland Bill ...	32	1011.6	+3	WSW	6	c	54	85	8	1500	Stn	10	1015.7	+3	WSW	4	bc	54	92	7	1500	St-Cu	1	Cu	7				
Southampton (Calshot) ...	10	1011.9	+3	WIN	4	bc	63	97	8	2500	Stn	3	1015.9	+6	W	4	bc+	57	85	8	2500	Cu	5	Cu	10				
Dungeness ...	20	1011.8	+2	SW	5	c+	54	87	7	1500	Stn	10	1015.5	+4	WSW	5	c	54	97	7	1500	St	10	-	10				
Guernsey (St. Peter Port) ...	173	1015.6	+3	WSW	3	bc+	52	92	6	4000	Stn	6	1018.2	+3	SW	3	c	55	92	6	2500	Stn	8	-	8				

WEATHER, TEMPERATURE, RAINFALL AND SUNSHINE AT HEALTH RESORTS FOR 14th June, 1929.

STATIONS.	WEATHER.		TEMPERATURE.		RAINFALL†		SUNSHINE.		(1)	(2)	(3)	(4)	(5)	(6)	(7)	(8)
	Fore-noon.	After-noon.	Min. 9h.-12h.	Max. 12h.-17h.	Night 17h.-9h.	Day 9h.-17h.	Sunrise to 17h.	Sunset to 17h.								
(1)	(2)	(3)	(4)	(5)	(6)	(7)	(8)	(9)	Bude ...	cpbc	bcpr	51	59	8	0.5	3.0
Berwick-on-Tweed	ccPR	c	46	60	-	1	5.5	4.7	Penzance ...	blrc	cbpr	52	62	10	0.3	6.6
Douglas (I. o. M.) ...	cl	cbcc	51	60	0.5	Trace	3.6	8.8	Paignton ...	rbpr	bcpr	51	59	7	2	3.6
Glandudno ...	cpc	crpb	49	62	0.4	2	3.5	10.0	Porquay ...	orpb	qbebe	52	60	5	1	4.0
Colwyn Bay ...	ccbb	cbcc	50	63	2	1	4.7	8.9	Jersey ...	bcpr	bcpr	53	59	1	3	4.2
Rhyl ...	c	b	50	62	-	-	7.0	8.8	Weymouth ...	ccbb	bcpr	53	61	1	0.2	3.4
Wallasey ...	rcbc	cbpr	51	62	0.3	2	2.2	7.5	Bournemouth ...	br	ocpr	53	59	0.3	2	1.5
Southport ...	ccpr	ccpr	51	62	0.2	2	1.9	7.7	Ventnor ...	bcpr	rcbc	52	57	Trace	0.3	5.8
Blackpool ...	ccpr	ccpr	49	61	0.1	2	0.7	8.1	Portsmouth (S. Chas.)	or	cbe	53	60	3	3	3.3
Ilkley ...	bcc	pc	46	61	1	1	3.2	5.6	Bognor ...	bcpr	bcpr	54	58	0.5	1	4.2
Gleethorpes ...	cpc	cpc	47	63	-	2	5.9	8.2	Littlehampton ...	bc	bcpr	54	58	-	1	1.9
Skargate ...	bcpr	cpr	51	65	-	Trace	7.9	7.1	Worthing ...	c	cpc	54	59	Trace	1	4.1
Aberystwyth ...	cb	bc	51	62	-	Trace	5.5	7.3	Brighton ...	bcpr	bcpr	54	59	-	1	3.8
Bath ...	cp	cbpr	51	60	2	1	2.7	5.6	Eastbourne ...	bcpr	orbc	53	62	0.2	1	6.7
Cheltenham ...	blrc	bcpr	50	63	1	1	2.7	5.6	Hastings ...	bcpr	crbc	52	62	1	1	7.3
Leamington Spa ...	cl	cb	48	61	5	1	1.2	7.1	Folkestone ...	bc	rcbc	53	65	1	2	7.8
Lowestoft ...	ccpr	bcpr	52	63	1	-	9.3	7.2	Dover ...	bcpr	bc	54	61	0.5	1	8.8
Harwich & Dovercourt	bcpr	bcpr	52	65	-	Trace	9.3	8.9	Tunbridge Wells ...	bcc	opoc	50	62	-	0.3	3.5
Maldon ...	cbe	cbpr	48	65	-	Trace	6.1	8.3	Ramsgate ...	bcpr	orbc	53	62	1	1	10.3
Southend ...	ccpr	cb	53	66	-	Trace	6.5	9.4	Margate ...	bc	bcpr	54	66	2	2	10.4
									Deal ...	b	crbc	53	66	1	1	9.5

TERMS OF SUBSCRIPTION.—6/6 per quarter or 25/- per year, post free. Single copies may be obtained at the Meteorological Office, price



AIR MINISTRY.

DAILY WEATHER REPORT OF THE METEOROLOGICAL OFFICE, LONDON:

BRITISH SECTION.

No. B24678

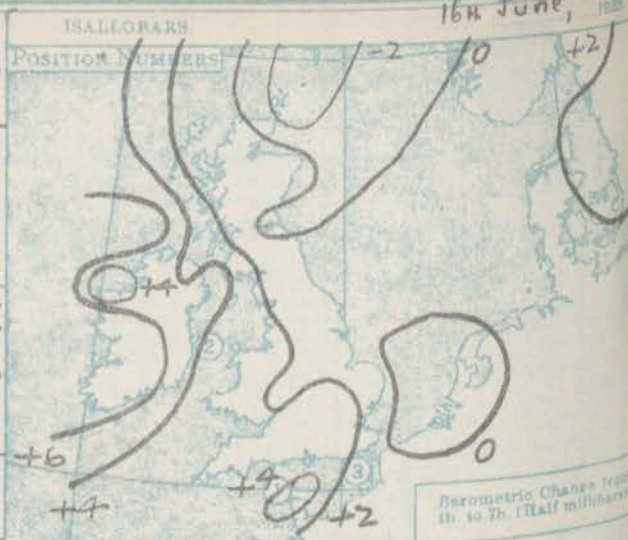
Sunday 16th June 1929.

Page 1.

Observations at 15h. G.M.T.															Observations at 15h. G.M.T.														
STATIONS.	Barom. at M.S.L.	Change in 3 hours.	Wind.		Weather.	Temp. °F.	Humidity. %	Visibility. 0-9	Cloud.					State of ground.	Barom. at M.S.L.	Change in 3 hours.	Wind.		Weather.	Temp. °F.	Humidity. %	Visibility. 0-9	Cloud.						
			Direc.	Force.					Low.	Upper.	Total.	Form.	Amt.				Direc.	Force.					Low.	Upper.	Total.	Form.	Amt.		
																												Feet	0-10
(For heights see p. 4).	mb.		0-13											mb.		0-13													
Lerwick	1004.3	0	S	2	bc	59	65	8	1500	Cu	3	Alc	5		1005.2	-1	S	2	bc	54	85	7	1500	St	3	Alc	6		
Scornoway	1004.2	-2	SW	2	c	51	85	8	4000	CuNb	7	Alc	9		1004.2	-4		0	bc	53	85	7	2500	St	10		10	0	
Wick	1005.6	0	S	3	bc	54	92	8	2500	CuNb	3	Alc	5		1004.2	-2	S	3	c	52	92	8			0	Cst	10	0	
Tiree	1004.0	-3	S	5	c+	56	85	8	1500	St	8		8	0	998.6	-7	S	5	bc	52	97	7	800	Nb	10		10	5	
Nairn	1004.0	0	S	5	c+	56	85	8	1500	St	8		8	0	1004.6	-7	S	5	bc	52	97	7	800	Nb	10		10	5	
Aberdeen	1007.0	0	SE	3	bc	62	65	8	4000	Cu	3	Ci	4	1	1004.6	-2	SW	3	bc	57	65	7	4000	St	2	Alc	7	0	
Malin Head	1002.8	-6	SE	5	c	56	75	8	2500	Cu	8	Alc	10		999.2	-2	SW	3	c	55	85	8	2500	CuNb	9		9	0	
Rosfrow	1007.4	-1	SW	3	c	59	75	8	4000	Cu	5	Alc	10	1	1004.4	-4	SE	3	ODD	53	92	5	800	St	10		10	0	
Edinburgh (Inchkeith)	1007.0	-1	SW	2	c	59	75	8	5700	St	3	Alc	9		1005.8	-3	SW	4	c	55	75	8	4000	Nb	5	Alc	10	2	
Leuchars	1006.4	-2	SW	3	bc	63	55	8	4000	CuNb	6	Alc	7	0	1005.4	-2	S	4	c	58	65	8	1500	Nb	7	Alc	9	0	
Raidstair	1008.8	0	SW	5	c	56	65	8	2500	St	10		10	1	1006.2	-5	SW	5	ODD	51	92	6	1500	Nb	10		10	0	
Tynemouth	1009.8	+1	SW	3	bc+	65	45	7	2500	Cu	6		6		1008.4	-1	SW	2	c+	63	55	7	1500	Nb	8		8	1	
Blackod Point	999.8	-3	S	5	c	57	75	8		CuNb	8		8		997.2	-1	S	5	c	54	92	8		CuNb	9		9	6	
Donaghadee	1008.4	-4	SW	2	c/pr	57	75	8	2500	CuNb	8		8		1003.0	-8	SW	4	OD	53	97	6	1500	Nb	10		10	3	
Birr Castle	1004.3	-3	S	4	OD	57	85	7	1500	Nb	10		10		1002.6	0	SW	2	c	58	75	8	1500	CuNb	8		8	0	
Rolyhead	1010.0	-2	SW	5	c+	56	85	7	4000	St	7	Cst	10	0	1006.4	-5	S	6	OD	54	97	5	220	Nb	10		10	5	
Liverpool (Bidston)	1011.4	0	SW	5	c	63	55	9	4000	St	2	Alc	10		1008.2	-3	S	4	c-	59	75	8	2500	St	3	Alc	9	0	
Chesler (Sealand)	1011.4	0	SW	4	c+	63	55	8	4000	Cu	5	Alc	9	1	1009.1	-4	SE	4	c	60	75	8	2500	St	6	Ci	9	0	
Marrogate	1010.8	0	SW	3	c	62	65	7	4000	Cu	3	Alc	9		1010.0	-1	SW	3	c	58	65	7	4000	Nb	9	Alc	10	0	
Spurn Head	1011.3	0	WNW	4	c+	68	55	7	4000	CuNb	8	Alc	8		1011.4	0	W	5	c	63	65	7	5700	St	6	Cst	9	3	
Birmingham (Edgbaston)	1014.1	0	SW	4	c+	61	65	8	2500	St	8	Alc	9	1	1012.3	-1	SW	4	c	57	75	8	2500	St	3	Alc	10	0	
Oranwell	1013.2	0	SW	4	c+	66	55	8	2500	Cu	6	Alc	8	1	1012.8	-1	SW	5	c/pr	61	75	8	2500	St	4	Alc	10	0	
Gorleston	1014.0	0	SW	4	c+	68	45	7	4000	Cu	6	Cu	8		1014.1	0	SW	4	c	65	65	6	4000	Cu	4	Cu	8	1	
Valentia (Cahirciveen)	1005.3	+1	SW	4	bc	58	75	8	1500	St	4		4	1	1005.2	-1	SW	5	c/pr	55	85	7	1500	St	10		10	3	
Roches Point	1007.3	-6	SW	3	OD	56	97	6	450	St	10		10		1007.2	+1	W	4	c	57	75	8	1500	CuNb	8		8	4	
Pembroke (St. Ann's H.)	1011.8	-3	SW	4	OD	54	97	7	1500	Nb	10		10		1008.0	-4	SW	5	OD	55	92	6	800	St	10		10	5	
Ross-on-Wye	1014.0	+1	SW	4	c	60	75	8	4000	Cu	10		10	1	1012.4	-2	S	4	c/pr	55	85	7	2500	Nb	10		10	0	
Leafield	1014.8	+1	SW	4	c	59	75	9	2500	St	9		9	0	1014.3	-1	SW	5	c/pr	55	75	9	4000	St	7	Alc	10	0	
Winchester (Worthy Dn)	1016.4	+1	SW	4	c	60	65	8	1500	St	9		9	1	1016.0	-1	S	4	c	54	85	8	2500	Nb	7	Alc	10	0	
S. Farnborough	1016.1	0	SW	5	c	64	65	8	2500	St	9	Ci	10	0	1016.4	0	SW	5	c	57	75	9	2500	St	1	Alc	9	0	
London (Kew Obs.)	1016.2	-1	SW	5	bc	65	55	8	1500	Cu	3	Cst	7	1	1016.2	0	SW	5	c	61	55	8	2500	Cu	1	Alc	9	0	
Droydon	1016.2	+1	SW	5	c	63	55	8	2500	St	7	Cst	9	1	1016.7	0	SW	4	c+	59	65	8	1500	St	7	Alc	9	0	
Shaoburyness	1016.2	+1	SW	4	bc	69	55	8	4000	Cu	5	Cu	6		1016.8	+1	SW	5	bc	61	75	8	2500	St	2	Alc	6	0	
Clacton-on-Sea	1016.2	+1	SW	4	bc	69	55	8	4000	Cu	5	Cu	6		1016.1	+1	SW	5	bc	62	65	7	2500	Cu	3	Cst	7	4	
Felixstowe	1015.9	+2	SW	4	bc	67	55	8	4000	Cu	7		7	0	1016.3	0	SW	5	bc	61	65	8	4000	St	2	Alc	7	6	
Lympe	1017.5	+2	SW	5	bc	59	85	8	1500	Cu	6	Cu	7	0	1018.0	0	SW	4	c+	56	85	8	5700	St	8	Alc	9	0	
Seilly (St. Mary's)	1013.7	-2	SW	5	OD	54	97	5	2500	Nb	10		10		1012.6	0	SW	5	ffo	55	97	2	450	St	10		10	6	
Palmouth (Pendennis)	1015.8	-1	SW	4	Cst	55	92	7	2500	Nb	6	Alc	10		1012.6	-2	SW	5	OD	55	97	4	800	St	10		10	2	
Plymouth (Cattewater)	1016.6	-1	S	4	Cst	55	92	7	1500	Nb	3	Alc	10	1	1013.9	-4	S	4	OD	54	97	4	220	Nb	10		10	5	
Island Bill	1016.3	0	SW	4	c+	55	92	7	1500	St	8	Alc	9		1016.3	-3	SW	4	c+	54	92	6	1500	Nb	9	Alc	10	6	
Southampton (Cahoe)	1017.8	+1	SW	6	c	62	85	8	1500	Cu	5	Ci	8	0	1017.2	-1	SW	5	Cst	58	85	8	2500	Nb	4	Alc	10	3	
Dungeness	1018.3	+3	SW	5	bc	59	85	7	2500	St	2	Cu	6		1018.4	+1	SW	4	c	56	92	7	1500	St	9		9	4	
Guernsey (St. Peter Port)	1020.0	0	SW	3	bc	61	75	6	2500	Cu	4	Alc	6		1017.8	-3	S	3	c	59	92	8	2500	St	8		8	3	
LONDON OBSERVATIONS.															LONDON OBSERVATIONS.														
Day 7h-15h, Kew & Crofton.															Day 7h-15h, Kew & Crofton.														
9h-15h, Kensington.															9h-15h, Kensington.														
9h-21h, other stations.															9h-21h, other stations.														
Kew															Kew														
Crofton															Crofton														
Greenwich (Royal Obs.)															Greenwich (Royal Obs.)														
City (Bunhill Row)															City (Bunhill Row)														
Westminster (St. James' Pk.)															Westminster (St. James' Pk.)														
Regent's Pk. (Botanic Garden)															Regent's Pk. (Botanic Garden)														
Camden Square															Camden Square														
Kensington Palace															Kensington Palace														
Hampstead Observatory															Hampstead Observatory														
TABLE SHOWING THE GREENWICH TIMES OF SUNRISE, NOON, AND SUNSET.															TABLE SHOWING THE GREENWICH TIMES OF SUNRISE, NOON, AND SUNSET.														
1912.															1912.														
STATIONS.															STATIONS.														
Yarmouth															Yarmouth														
Greenwich															Greenwich														
Wick															Wick														
Valentia															Valentia														
Beaufort Notation of Weather.															Beaufort Notation of Weather.														
b blue sky (not more than a quarter covered with cloud).															b blue sky (not more than a quarter covered with cloud).														
bc sky partly cloudy (one half covered).															bc sky partly cloudy (one half covered).														
c generally cloudy															c generally cloudy														
d drizzle. e wet air. g gloomy. f fog, visibility 200-1000 m.															d drizzle. e wet air. g gloomy. f fog, visibility 200-1000 m.														
P thick fog. r rain. s snow. m mist. less than 200 m.															P thick fog. r rain. s snow. m mist. less than 200 m.														
h hail. i intermittent.															h hail. i intermittent.														
jp precipitation within sight of station.															jp precipitation within sight of station.														
KQ line squall. l lightning.															KQ line squall. l lightning.														
o overcast sky. p passing showers.															o overcast sky. p passing showers.														
q equally. r rain. s snow.															q equally. r rain. s snow.														
rs sleet. t thunder.															rs sleet. t thunder.														
u ugly, threatening sky.															u ugly, threatening sky.														
v unusual visibility. w dew.															v unusual visibility. w dew.														
SEA DISTURBANCE.															SEA DISTURBANCE.														
0=no swell. 1=mod. swell. 2=heavy swell. 3=no swell. 4=mod. swell. 5=heavy swell. 6=rather rough sea. 7=rough sea. 8=very rough sea. 9=mountainous sea.															0=no swell. 1=mod. swell. 2=heavy swell. 3=no swell. 4=mod. swell. 5=heavy swell. 6=rather rough sea. 7=rough sea. 8=very rough sea. 9=mountainous sea.														
Beaufort No.															Beaufort No.														
1															1														
2															2														
3															3														
4															4														
5															5														
6															6														
7															7														
8															8														
9															9														
10															10														
11															11														
12															12														
13															13														
14															14														
15															15														
16															16														
17															17														
18															18														
19															19														
20															20														
21															21														
22															22														
23															23														
24															24														
25															25														
26															26														
27															27														
28															28														
29															29														
30															30														
31															31														
32</																													

SUMMARIES FOR THE PAST 24 HOURS

STATIONS.	WEATHER.				TEMPERATURE.			RAINFALL.			SUN
	7h-15h 15h	15h-18h 15h	18h-19h 19h	19h-7h 16h	MAX. Day	MIN. Night	MIN. on 7h-15h	Day 7h-15h began	Night 15h-7h began	15h-7h Hours	
Lerwick	cbc	bc	cm	ccrm	60	50	.	-	3	3.30	9.8
Stornoway	c	c	cprc	p	57	46	.	Tr	17.30	1	1.9
Wick	b-bc	c	c	p/bc	55	50	.	-	0.2	2.30	.
Tiree	bcc	ccr	c	r/bc	58	50	47	4	14.30	3	3.0
Nairn	bccbc	bc	bcprc	bc	65	48	.	-	2	21.00	7.1
Aberdeen	bcc	bccbc	bcccr	cbcc	63	51	46	-	1	22.00	9.1
Malin Head	c	cr	ccprc	bccpr	57	51	.	4	13.30	2	2.4
Renfrew	bcc	codd	odd	odg	62	52	48	05	16.30	3	2.4
Edinburgh (Inchkeith)	bcc	c	cpr	cpr	62	53	48	01	17.30	1	3.1
Leuchars	bwbccy	bccyc	cpr	cpr	64	51	.	-	2	21.00	3.6
Beldalemuir	bwbcc	ccr	cpr	cpr	58	49	49	1	17.30	15	6.7
Tynemouth	bccy	bccy	cpr	cpr	66	54	51	-	Tr	21.00	.
Blackhead Point	dc	dc	prc	pc	58	52	.	1	3	.	.
Donaghadee	bcc	crm	cpr	c	59	51	.	Tr	12.30	1	2.0
Birr Castle	ccid	cprbc	cid	cid	61	52	48	1	18.00	2	1.6
Holyhead	c	dd	ddc	bcc	57	52	50	1	13.30	1	3.5
Liverpool (Bidston)	bccvy	ccp	ccp	bccv	63	52	50	02	14.30	Tr	6.3
Chester (Seafront)	bcc	rcc	c	c	65	52	49	02	14.30	0.2	7.2
Harrogate	bcc	cpr	cpr	ccpr	64	51	47	Tr	17.30	-	5.9
Spurn Head	cycy	c	cpr	cprbc	69	55	.	-	0.3	21.00	7.2
Birmingham (Edgbaston)	bcc	c	cpr	cpr	61	50	46	-	0.2	21.00	5.9
Cranwell	bcc	ccr	cpr	ccpr	68	53	52	Tr	16.30	Tr	7.4
Gorleston	cbc	ccpry	cpr	ccpr	71	55	54	-	0.2	3.30	9.2
Valentin (Cahiroveen)	ccr	ccpr	ccpr	ccpr	58	53	52	5	18.00	1	1.8
Boches Point	ccr	ccpr	ccpr	ccpr	59	53	.	4	9.00	1	2.2
Pembroke (St. Ann's H.)	ccr	ccpr	ccpr	ccpr	55	51	.	2	11.00	0.3	2.4
Ross-on-Wye	bcc	ccpr	ccpr	ccpr	61	51	47	Tr	14.30	0.4	5.6
Leafield	bcc	cprv	cpr	cpr	62	49	45	Tr	16.30	2	4.9
Winchester (Worthy Dn)	cyc	cpr	cpr	cpr	62	53	51	01	17.30	3	5.4
S. Farnborough	c	c	cpr	cprbc	65	54	52	Tr	17.30	2	5.9
London (Kew Obs.)	bccy	cpr	cpr	cpr	65	56	54	-	1	21.00	5.6
Croydon	bcc	c	cpr	cpr	65	54	53	-	1	21.00	8.9
Shoeburyness	bc	bc	cpr	cpr	70	54	53	-	2	21.00	11.7
Clacton-on-Sea	bc	bc	cpr	cpr	68	55	55	-	3	1.30	11.5
Felixstowe	bccy	cpr	cpr	cpr	68	56	54	-	3	2.30	10.9
Lympne	cbc	ccpr	cpr	cpr	61	52	51	-	6	21.00	8.8
Soilly (St. Mary's)	ccpr	ccpr	ccpr	ccpr	56	52	.	8	18.00	0.2	0.8
Palmouth (Pendennis)	ccr	ccpr	ccpr	ccpr	59	52	.	7	11.00	0.6	2.3
Plymouth (Cattewater)	bccr	ccpr	ccpr	ccpr	59	53	50	10	12.30	1	1.6
Portland Bill	bcc	cpr	cpr	cpr	57	53	.	1	15.30	3	21.00
Southampton (Calshot)	bcc	cpr	cpr	cpr	62	55	54	Tr	16.30	6	7.6
Dungeness	ccbc	bcc	cpr	cpr	60	53	.	-	8	21.00	.
Guernsey	c	ccpr	cpr	cpr	63	52	50	02	16.30	2	6.2



Observations from Cross Channel Steamers.							
Position	Date and Time.	Steamship.	Wind.		Weather.	Temp.	
			Dirac.	Force.		Air.	Sea.
2	15 th 10h.	CAMBRIA	SW	3	c-	54	54
1	" 12h.	ST. HENRI	WSW	4	c-	58	53
3	16 th 1h	DIEPPE	SW	2	c	57	53

GENERAL INFERENCE.

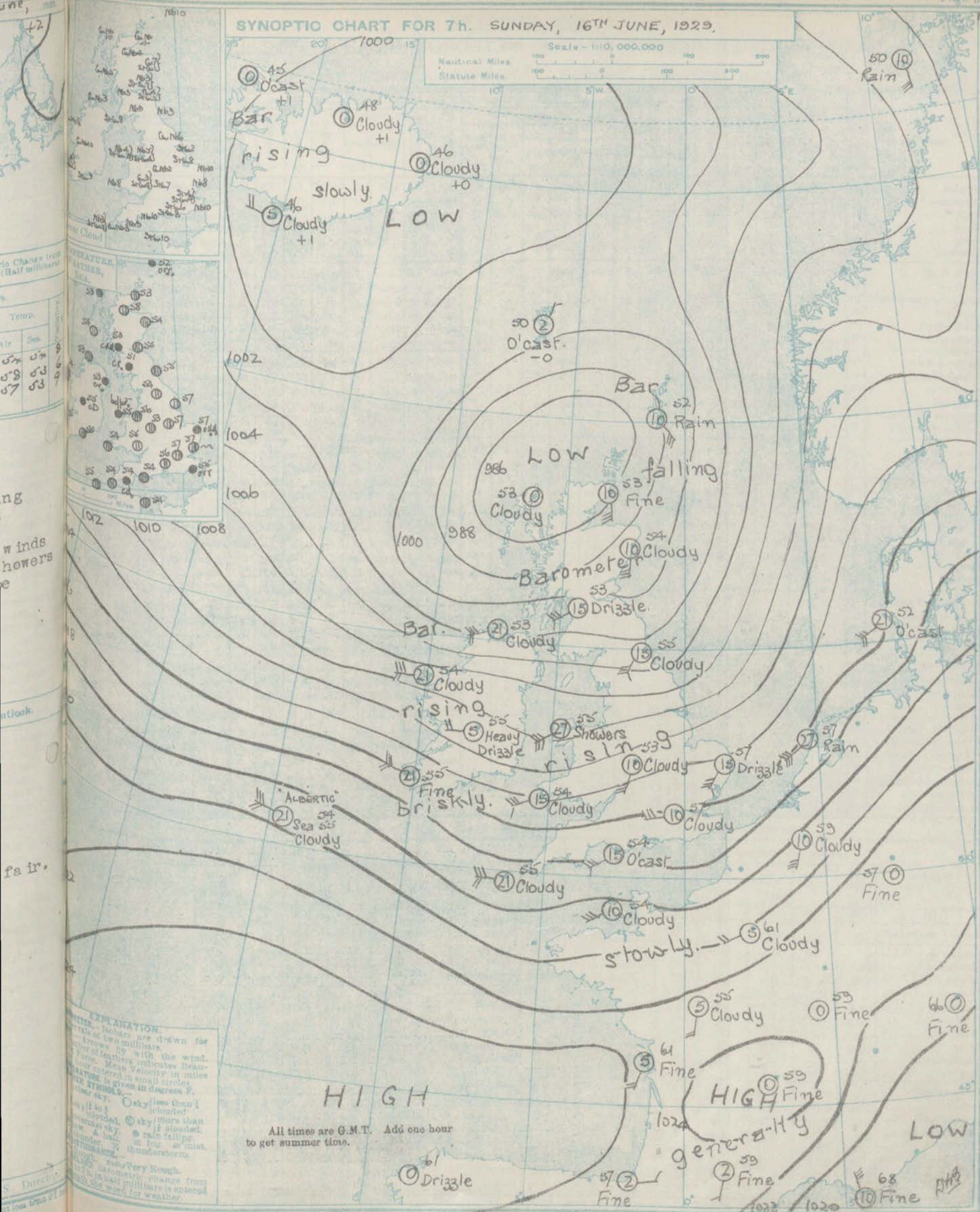
A depression over Northern Scotland is moving Northeast and pressure is rising generally over the British Isles. Westerly winds with variable skies and showers of a thundery type will be experienced generally.

Districts.	Forecasts for the 24 hours commencing 12 Noon G.M.T. Sunday, 16th June, 1929.	Further Outlook.
1. S.E. England.	Moderate or fresh westerly winds, variable sky, showers of a thundery type, moderate temperature.	Mainly fair.
2. E. England		
3. E. Midlands		
4. W. Midlands		
5. S.W. England		
6. South Wales		
7. North Wales		
8. N.W. England		
9. N. Midlands		
10. N.E. England		
11. S.E. Scotland		
12. S.W. Scotland & Isle of Man		
13. A. W. Scotland		
14. B. N.W. Scotland		
15. Mid-Scotland	Moderate to strong winds from between south and west, cloudy, occasional rain, showers and bright periods later; moderate temperature.	Mainly fair.
16. N.E. Scotland		
17. Orkneys and Shetlands		
18. N.W. Ireland		
19. N.E. Ireland		
20. S.W. Ireland		

As 1 - 14.

E.C.R.

Nautical Miles
Statute Miles



H. M. Stationery Office, LONDON: Printed by Kingway, W.G. 6.

AIR MINISTRY.

DAILY WEATHER REPORT OF THE METEOROLOGICAL OFFICE, LONDON:

Page 4.

BRITISH SECTION. Sunday, 16th June 1929.

No. 167.

STATIONS	Height above M.S.L. in feet	Observations at 1h. G.M.T. 16th										Observations at 7h. G.M.T. 16th																	
		Barom. at M.S.L. in mb.	Change in 3 hours	Wind.		Weather.	Temp. °F.	Humidity. %	Visibility. 4-8	Cloud.			Barom. at M.S.L. in mb.	Change in 3 hours	Wind.		Weather.	Temp. °F.	Humidity. %	Visibility. 4-8	Cloud.								
				Dir.	Force.					Height	Form	Amt.			Dir.	Force.					Height	Form	Amt.						
																								0-12	0-10	0-10	0-12	0-10	0-10
Lerwick ...	34	999.20	-2	SE	3	c	50	97	6	1500	St. Cl.	5	A. Sc.	9	997.7	-3	SE	3	0/6	52	92	6	1500	Nb.	10	-	10	-	
Stornoway ...	30	998.3	-2	SE	2	bc	50	97	7	1500	St. Cl.	6	A. Sc.	6	995.3	-1	-	0	c/r	53	85	7	1000	Cur.	10	-	10	-	
Wick ...	81	997.7	-3	S	3	c	52	97	8	1500	Nb.	6	A. Sc.	8	995.7	-3	S	3	bc	53	97	8	2500	Cur.	4	A. Cl.	7	-	
Tiree ...	22	997.7	-3	S	3	c	52	97	8	1500	Nb.	6	A. Sc.	8	997.8	-3	S	3	bc	54	98	8	2500	Cur.	5	A. Cl.	7	-	
Nairn ...	82	997.7	-3	S	3	c	52	97	8	1500	Nb.	6	A. Sc.	8	995.8	-1	-	0	bc	58	75	8	1000	Cur.	4	A. Cl.	5	-	
Aberdeen ...	37	997.7	-3	S	3	c	52	97	8	1500	Nb.	6	A. Sc.	8	999.1	-1	S	3	cr	54	85	8	2500	Cur.	8	-	8	-	
Malin Head ...	51	996.6	-4	SW	5	bc/p	53	85	7	1000	Cur.	7	-	7	1001.4	-6	WSW	5	c/p	53	92	7	2500	Cur.	3	A. Cl.	8	-	
Kenfrew ...	80	996.6	-4	SW	5	bc/p	53	85	7	1000	Cur.	7	-	7	1000.3	-1	SW	4	cd	53	92	8	800	Nb.	9	-	9	-	
Edinburgh (Inchkeith) ...	190	1000.4	-5	SW	3	c/r	54	85	8	1500	St. Cl.	8	-	8	999.5	-1	WSW	4	c	55	85	8	1000	St. Cl.	9	-	10	-	
Leuchars ...	90	999.8	-4	SW	4	c	54	85	8	1500	St. Cl.	8	-	8	999.8	0	SW	3	c/p	54	85	8	1500	St. Cl.	10	-	10	-	
Baldernair ...	704	999.8	-4	SW	4	c	54	85	8	1500	St. Cl.	8	-	8	1001.6	-1	SW	6	cd	57	85	8	1500	Nb.	9	-	9	-	
Tynemouth ...	97	1003.1	-3	SW	4	c	55	85	7	1500	Nb.	8	-	8	1001.5	-1	SW	4	c	55	85	7	1500	Nb.	8	-	8	-	
Blackod Point ...	18	999.7	-1	S	5	c	53	85	7	1500	Nb.	8	-	8	1007.9	-4	W	5	c	54	85	8	1500	Cur.	8	-	8	-	
Donaghadee ...	40	999.7	-1	S	5	c	53	85	7	1500	Nb.	8	-	8	1001.0	-5	W	2	c	55	85	8	1000	St. Cl.	8	-	8	-	
Birr Castle ...	179	999.7	-1	S	5	c	53	85	7	1500	Nb.	8	-	8	1009.1	-6	W	2	cd	55	85	7	1500	Cur.	10	-	10	-	
Holyhead ...	20	1006.1	0	SW	6	bc	53	85	7	1500	St. Cl.	5	-	5	1007.6	-3	SW	6	bc/p	55	85	6	800	Nb.	7	-	7	-	
Liverpool (Bidston) ...	189	1006.1	0	SW	6	bc	53	85	7	1500	St. Cl.	5	-	5	1007.6	-3	SW	6	bc/p	55	85	6	800	Nb.	7	-	7	-	
Chester (Sealand) ...	16	1006.1	0	SW	6	bc	53	85	7	1500	St. Cl.	5	-	5	1007.6	-3	SW	6	bc/p	55	85	6	800	Nb.	7	-	7	-	
Harrogate ...	478	1006.1	0	SW	6	bc	53	85	7	1500	St. Cl.	5	-	5	1007.6	-3	SW	6	bc/p	55	85	6	800	Nb.	7	-	7	-	
Spurn Head ...	30	1007.2	-2	WSW	6	c	55	97	7	1000	Cur.	6	A. Sc.	10	1008.5	0	W	5	bc	57	75	7	1000	St. Cl.	2	A. Cl.	9	-	
Birmingham (Edgbaston) ...	598	1007.2	-2	WSW	6	c	55	97	7	1000	Cur.	6	A. Sc.	10	1011.5	-2	SW	3	c	53	85	8	2500	St. Cl.	9	-	9	-	
Cranwell ...	336	1007.2	-2	SW	5	c	56	92	7	1500	St. Cl.	8	A. Sc.	9	1001.6	0	SW	5	c	57	75	8	1500	St. Cl.	8	A. Cl.	9	-	
Gorleston ...	14	1007.2	-2	SW	5	c	56	92	7	1500	St. Cl.	8	A. Sc.	9	1011.9	0	SW	5	c	57	75	8	1500	St. Cl.	8	A. Cl.	9	-	
Valentia (Cahirleeven) ...	80	1007.2	-2	SW	7	0/p	53	92	8	1500	St. Cl.	10	-	10	1014.8	-7	W	5	bc	55	75	8	2500	Cur.	6	-	6	-	
Rothes Point ...	22	1007.2	-2	SW	7	0/p	53	92	8	1500	St. Cl.	10	-	10	1013.2	-7	W	3	c	55	85	8	2500	St. Cl.	9	-	9	-	
Pembroke (St. Ann's H.) ...	150	1009.7	-1	SW	4	0/r	53	85	7	1500	Nb.	10	-	10	1011.6	-3	WSW	4	c	54	85	7	1500	Nb.	8	-	8	-	
Ross-on-Wye ...	223	1009.7	-1	SW	4	0/r	53	85	7	1500	Nb.	10	-	10	1011.8	-1	WSW	3	bc	55	85	8	1000	Cur.	5	-	5	-	
Leafield ...	612	1009.7	-1	SW	4	0/r	53	85	7	1500	Nb.	10	-	10	1012.9	-2	SW	3	c	52	92	9	1000	St. Cl.	7	A. Sc.	10	-	
Winchester (Worthy Dn.) ...	273	1014.1	-3	SW	5	cd	55	92	7	800	St. Cl.	7	A. Sc.	10	1014.0	-2	SW	3	cd	57	92	7	1000	Nb.	9	-	9	-	
S. Farnborough ...	287	1014.1	-3	SW	5	cd	55	92	7	800	St. Cl.	7	A. Sc.	10	1013.8	0	SW	4	c	58	97	6	1500	St. Cl.	9	-	9	-	
London (Kew Obs.) ...	18	1014.1	-3	SW	5	cd	55	92	7	800	St. Cl.	7	A. Sc.	10	1013.3	0	SW	5	c/r	57	97	7	2500	Nb.	8	-	8	-	
Croydon ...	244	1014.1	-3	SW	5	cd	55	92	7	800	St. Cl.	7	A. Sc.	10	1013.6	0	SW	5	0	58	92	8	1000	St. Cl.	10	-	10	-	
Shoeburyness ...	11	1014.1	-3	SW	5	cd	55	92	7	800	St. Cl.	7	A. Sc.	10	1015.0	0	SW	5	cd	54	92	2	1000	Nb.	10	-	10	-	
Olaeton-on-Sea ...	54	1014.1	-3	SW	5	cd	55	92	7	800	St. Cl.	7	A. Sc.	10	1015.0	0	SW	5	cd	54	92	2	1000	Nb.	10	-	10	-	
Felixstowe ...	15	1014.1	-3	SW	5	cd	55	92	7	800	St. Cl.	7	A. Sc.	10	1015.0	0	SW	5	cd	54	92	2	1000	Nb.	10	-	10	-	
Lympe ...	350	1014.1	-3	SW	5	cd	55	92	7	800	St. Cl.	7	A. Sc.	10	1015.0	0	SW	5	cd	54	92	2	1000	Nb.	10	-	10	-	
Scilly (St. Mary's) ...	183	1013.8	0	W	6	c	54	85	7	1000	St. Cl.	8	-	8	1016.3	-2	W	5	c/p	55	85	7	1000	St. Cl.	8	-	8	-	
Falmouth (Pendennis) ...	200	1013.4	-1	WSW	2	c/r	53	97	8	1000	St. Cl.	9	-	9	1016.1	-3	WSW	3	bc	54	92	8	1000	Cur.	3	A. Cl.	6	-	
Plymouth (Cattewater) ...	82	1013.4	-1	WSW	2	c/r	53	97	8	1000	St. Cl.	9	-	9	1016.2	-3	WSW	5	cd	54	85	7	1500	Nb.	9	-	9	-	
Portland Bill ...	32	1012.6	-1	SW	5	0/r	55	97	5	1500	Nb.	10	-	10	1014.9	-3	SW	4	0	54	85	8	1500	Nb.	10	-	10	-	
Southampton (Calshot) ...	10	1014.0	-3	SW	6	0/r	56	97	7	1500	Nb.	10	-	10	1015.8	-2	W	4	cr	57	85	8	1500	St. Cl.	8	A. Cl.	9	-	
Dungeness ...	20	1014.0	-3	SW	6	0/r	56	97	7	1500	Nb.	10	-	10	1015.3	0	SW	5	0/r	55	97	7	1500	Nb.	10	-	10	-	
Guernsey (St. Peter Port) ...	173	1013.4	-3	SW	4	0/r	55	97	8	1000	St. Cl.	9	-	9	1015.3	-4	SW	3	cr	54	92	6	2500	St. Cl.	10	-	10	-	

WEATHER, TEMPERATURE, RAINFALL AND SUNSHINE AT HEALTH RESORTS FOR 15th June

STATIONS.	WEATHER.		TEMPERATURE.		RAINFALL.†		SUNSHINE.		(1)	(2)	(3)	(4)	(5)	(6)	(7)	(8)	(9)
	Fore-noon.	After-noon.	Min. 9h.-12h. to 15°.	Max. 12h.-3h. 15°.	Night 12h.-15h. 15°.	Day 15h.-18h. 15°.	Sunrise to 17h. 15°.	Sunset to 18h. 15°.									
(1)	(2)	(3)	(4)	(5)	(6)	(7)	(8)	(9)									
Berwick-on-Tweed	bc	c	47	65	-	-	8.6	5.5	Bude ...	cbcb	cbcb	54	59	1	3	0.7	3.0
Douglas (I. o. M.) ...	c	cbc	52	57	-	0.3	5.6	4.6	Penzance ...	c	corr	51	60	-	14	1.5	8.3
Llandudno ...	bcc	crc	52	61	-	Trace	5.0	5.9	Paignton ...	ccagc	bcgcm	51	61	1	1	2.1	4.5
Colwyn Bay ...	bcbcc	bcbcc	50	64	-	-	4.6	6.6	Torquay ...	cbcor	ord	51	61	1	0.6	2.4	4.4
Rhyl ...	b?	bc	46	63	0.4	-	-	8.5	Jersey ...	bc	bc	52	63	-	-	5.8	6.2
Wallasey ...	bcc	cpc	49	65	0.3	Trace	6.4	3.3	Weymouth ...	c	cbcb	52	62	0.2	0.1	5.4	3.6
Southport ...	ccbc	bcco	*52	65	-	-	7.4	3.1	Bournemouth ...	pbbe	c o	51	62	1	-	7.5	1.9
Blackpool ...	cbe	bco	52	63	-	-	6.4	1.4	Ventnor ...	rm bcc	cu	51	57	0.3	-	5.2	5.0
Ilkley ...	bbe	c	48	65	-	-	6.3	3.2	Portsmouth (St. Helier)	bbe	bco	53	64	0.2	-	7.3	4.0
Gleethorpes ...	b	bc	46	70	-	-	7.1	7.1	Bognor ...	bcb	bcb	53	61	-	-	5.7	5.2
Skegness ...	prb	bc	48	68	Trace	-	5.7	8.0	Littlehampton ...	bc	bc	53	59	0.1	-	6.5	5.2
Aberystwyth ...	cb	ce	52	60	-	-	2.2	7.3	Worthing ...	cbe	c	55	60	-	-	6.6	5.2
Bath ...	cbbc	cbcc	52	64	1	Trace	4.5	2.3	Brighton ...	cbe	bc	55	60	-	-	4.6	5.2
Gleithenham ...	bc	bccoc	49	64	1	-	3.6	2.7	Eastbourne ...	c	c	54	61	Trace	-	7.0	8.3
Leamington Spa ...	bc	c	46	64	1	-	5.6	1.7	Hastings ...	cbeb	bbe	53	61	0.2	-	6.2	8.3
Lowestoft ...	bcc	bcc	52	71	1	-	8.8	10.6	Folkestone ...	bc	bc	52	63	0.2	-	9.1	9.6
Harwich & Dovercourt	dbc	bcr	50	68	1	-	10.8	9.5	Dover ...	bcb	bbe	53	59	0.1	-	9.2	4.5
Malden ...	bbe	bcc	49	69	2	-	10.3	7.2	Tunbridge Wells ...	bbe	cbc	50	63	0.6	-	8.5	10.3
Southend ...	c	c	51	69	0.4	-	8.2	7.6	Ramsgate ...	bc	bc	52	64	0.2	-	11.4	11.3
									Margate ...	bc	bc	51	67	Trace	-	11.8	9.3
									Deal ...	bbe	b-bc	51	55	-	-	12.0	

DAILY WEATHER REPORT OF THE METEOROLOGICAL OFFICE, LONDON:

BRITISH SECTION

No. B 24679

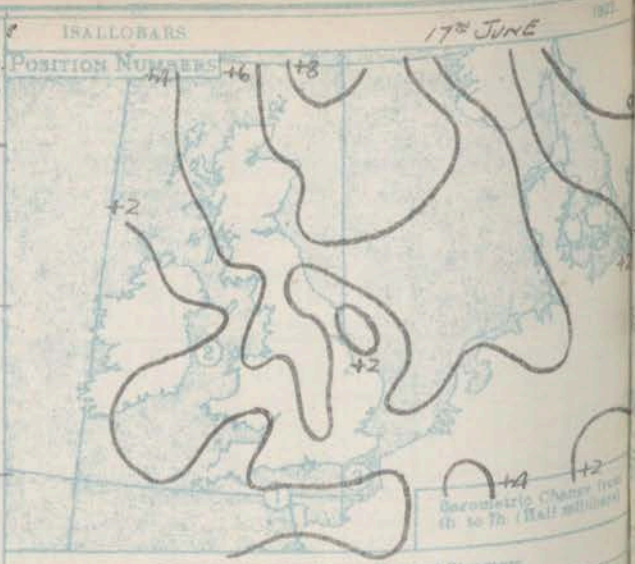
Monday, 17th June 1929

Page 1

Observations at 15h. G.M.T.														Observations at 15h. G.M.T.													
STATIONS	Barom. at Sea Level	Change in 3 Hours	Wind.		Weather.	Temp.	Humidity %	Visibility 3	Cloud.				Barom. at Station	Change in 3 Hours	Wind.		Weather.	Temp.	Humidity %	Visibility 3	Cloud.				Sea		
			Dir.	Force					Height	Form	Amt.	Dir.			Force	Height					Form	Amt.					
																							0-10	0-10		0-10	0-10
(For heights see p. 2.)	mb.								Feet											Feet							
Lerwick	997.8	0	SSW	3	bc	56	86	7	1500	Cu	7	-	7	997.7	0	SW	2	bc	57	75	8	1500	Str	4	AC	7	2
Rosneath	997.7	+5	NNE	4	cfr	57	82	7	4000	CuNb	10	-	10	1005.7	+7	N	4	cfr	58	85	7	4000	CuNb	10	-	10	2
Wick	997.4	+2	S	2	cfr	52	87	8	1500	Nb	8	ASr	10	1001.7	+4	WNW	4	c	53	92	8	1500	Nb	4	ASr	10	2
Thurso	1005.2	+6	NW	6	cfr	56	85	7	1500	Str	8	-	8	1011.3	+5	NW	5	bc	55	75	8	1500	Str	4	AC	5	5
Na h-Eileanan Siar	997.5	0	SWW	4	cfr	64	85	8	2500	CuNb	6	AC	9	1005.8	0	W	4	bc+	55	75	8	2500	CuNb	7	-	7	5
Abertree	1010.2	+8	WNW	6	bc	56	75	7	4000	Cu	3	AC	7	1005.3	+6	W	4	cfr	60	65	7	1500	Nb	9	-	9	0
Benbow	1005.0	+5	WSW	5	cfr	56	75	8	800	Nb	10	-	10	1012.1	+9	W	6	c	53	85	8	1500	Str	9	-	9	4
Edinburgh (Leith)	1002.1	+3	SW	5	c	58	85	8	4000	Str	6	AC	8	1007.3	+5	WSW	5	c	55	65	8	9000	Str	3	AC	9	3
Leith	1001.5	+1	WSW	6	bc	62	65	8	2500	Cu	5	-	5	1007.0	+7	W	5	bc+	59	65	9	2500	CuNb	5	Ci	7	5
North Shields	1005.4	+4	WSW	7	cfr	56	75	8	1500	Cu	9	-	9	1012.6	+9	W	5	c	53	75	8	1500	Str	9	-	9	5
Tynemouth	1005.6	+2	WSW	5	cfr	61	65	7	1500	CuNb	8	-	8	1011.4	+6	W	5	bc	59	65	7	2500	Cu	3	Ci	4	1
Blackhead	1014.6	+4	W	5	c	56	65	8	4000	CuNb	9	-	9	1018.3	+3	W	5	bc	55	65	8	4000	CuNb	6	-	6	5
Dunghaden	1010.7	+5	WNW	4	bc	58	75	8	2500	CuNb	7	-	7	1016.1	+7	W	4	bc	57	65	8	2500	Str	7	-	7	3
Birr Castle	1015.6	+6	W	4	c	60	65	8	2500	Str	9	-	9	1019.5	+4	W	3	c+	55	65	8	4000	Str	10	-	10	5
Malinbeg	1013.7	+6	W	4	cfr	58	75	8	1500	Str	5	-	5	1017.5	+4	WNW	4	bc	57	75	8	4000	Str	4	Ci	4	4
Liverpool (Bidston)	1012.6	+6	W/N	6	c+	60	65	9	2500	Str	9	-	9	1016.7	+5	W/N	6	bc	60	65	8	2500	CuNb	3	Ci	7	5
Orkney (Balsketh)	1012.3	+5	WSW	5	c+	64	65	8	1300	Str	8	ASr	9	1016.7	+2	W/N	5	bc	60	65	8	1500	Str	5	Ci	6	5
Orkney (Balsketh)	1010.2	+3	SWW	5	c	59	75	8	4000	CuNb	9	-	9	1014.6	+5	SWW	5	c	56	75	9	4000	CuNb	8	-	8	5
Benbow	1010.5	+1	WNW	4	c	62	75	7	4000	CuNb	6	AC	9	1017.3	+2	WNW	5	bc	61	75	7	4000	CuNb	3	AC	7	3
Edinburgh (Leith)	1014.6	+3	W	5	C-	61	55	8	2500	Cu	8	-	8	1017.3	+5	WNW	3	c+	60	65	8	2500	Nb	8	-	8	5
Croft	1012.6	+3	WSW	5	c	63	65	8	1500	Str	9	-	9	1016.7	+5	W	4	c	59	65	8	2500	Str	9	-	9	5
Orkney (Balsketh)	1013.6	+2	SWW	4	c	66	65	6	4000	Cu	9	-	9	1016.1	+3	W/S	3	c	68	45	7	4000	Cu	6	AC	8	1
Valencia (Cahircivan)	1024.6	+6	W	4	bc	57	85	8	1600	Cu	6	AC	7	1022.1	+3	W	3	c	56	65	8	1500	Str	7	-	7	3
Boche Point	1018.1	+6	N	3	c	59	75	9	4000	Str	9	-	9	1021.0	+4	N	3	c	58	75	9	2500	Str	8	-	8	1
Penbrooke (St. Ann's B.)	1016.6	+4	WSW	2	bc-	56	85	7	-	-	0	AC	4	1019.4	+2	WSW	2	bc	56	85	7	-	-	0	AC	4	3
Bow-on-Wye	1016.3	+3	W/S	4	c	62	65	9	4000	Str	9	-	9	1018.3	+5	W/N	4	c-	61	55	9	4000	Str	7	Ci	8	5
Gravel	1015.6	+3	SWW	4	c+	60	75	9	4000	Str	9	-	9	1018.5	+3	W/N	3	c	59	75	9	4000	Str	8	-	8	5
Worcester (Worley Dam)	1017.9	+2	SW	3	C-	61	65	8	1500	Str	9	-	9	1019.0	+2	WSW	4	bc	62	55	8	4000	Cu	2	ASr	4	5
St. Peterborough	1016.2	+1	W/S	4	c	66	55	8	1500	Str	7	AC	8	1018.5	+2	W/N	4	bc	65	55	8	1500	Cu	2	Ci	3	5
London (Kew Observatory)	1016.2	+1	SW	4	c	63	65	8	2500	Cu	8	-	8	1018.6	+4	W/S	3	bc	67	45	8	4000	Cu	3	Ci	4	5
Croydon	1016.7	+2	WSW	4	c-	61	65	8	2500	Str	9	-	9	1018.3	+2	WSW	4	bc-	65	55	8	4000	Cu	3	Ci	4	5
Shoreham	1016.2	+3	WSW	4	bc	64	65	8	2500	Str	7	-	7	1018.0	+2	WSW	3	bc	66	65	8	4000	Cu	4	-	4	5
Chichester	1015.8	+3	SWW	4	bc	64	65	8	4000	Str	7	-	7	1017.7	+3	W	4	bc	67	55	7	4000	Cu	6	-	6	2
Falmouth	1017.2	+3	SWW	4	c	59	75	8	1500	Str	9	-	9	1017.4	+2	WSW	3	bc	66	55	8	5700	Str	7	-	7	3
Exmouth	1017.2	+3	SWW	4	c	59	75	8	1500	Str	9	-	9	1019.1	+2	SW	4	bc-	59	55	8	2500	Cu	5	-	5	5
St. Mary's	1020.1	+4	WNW	5	bc-	60	85	7	4000	Cu	2	Ci	4	1021.1	+2	W/N	4	bc	59	85	7	4000	Cu	1	ASr	4	2
Falmouth (Fleetwater)	1015.6	+3	WNW	3	bc-	60	65	8	4000	Cu	7	-	7	1021.9	+2	NW	3	bc	59	65	8	4000	Cu	2	Ci	4	0
Portsmouth (Gatwater)	1015.3	+3	WNW	5	c	60	65	8	2500	Cu	9	-	9	1021.6	+3	WNW	3	bc	60	65	8	4000	Cu	2	Ci	5	0
Portsmouth (Gatwater)	1017.9	+2	SW	5	c	56	85	8	1500	Cu	8	-	8	1020.0	+2	SW	5	bc-	56	92	8	1500	Str	5	Ci	7	0
Portsmouth (Gatwater)	1018.0	+2	W/S	5	c	60	85	8	1500	Cu	8	-	8	1020.2	+4	WSW	3	bc	62	85	8	2500	Cu	1	AC	4	0
Portsmouth (Gatwater)	1018.1	+3	WSW	5	c-	58	85	8	2500	Str	8	-	8	1019.9	+4	WSW	5	bc-	57	92	8	2500	Cu	3	-	3	5
Portsmouth (Gatwater)	1021.4	+3	WSW	4	c	60	75	7	2500	Str	8	-	8	1023.0	+3	W	3	bc	59	75	7	-	-	0	ASr	4	5

OBSERVATIONS.		WEATHER.			TEMPERATURE.			RAIN.		HUMIDITY.		ATMOSPHERIC POLLUTION.		POLE STAR RECORD at Greenwich Obsy.			CODE FOR STATE OF GROUND.		
Day.	Month.	Hour.	Min.	Sec.	Max.	Min.	Sec.	Day.	Night.	Max.	Min.	Sec.	Max.	Min.	Sec.	Max.	Min.	Sec.	
1	Jan.	1	1	1	1	1	1	1	1	1	1	1	1	1	1	1	1	1	
2	Jan.	2	2	2	2	2	2	2	2	2	2	2	2	2	2	2	2	2	
3	Jan.	3	3	3	3	3	3	3	3	3	3	3	3	3	3	3	3	3	
4	Jan.	4	4	4	4	4	4	4	4	4	4	4	4	4	4	4	4	4	
5	Jan.	5	5	5	5	5	5	5	5	5	5	5	5	5	5	5	5	5	
6	Jan.	6	6	6	6	6	6	6	6	6	6	6	6	6	6	6	6	6	
7	Jan.	7	7	7	7	7	7	7	7	7	7	7	7	7	7	7	7	7	
8	Jan.	8	8	8	8	8	8	8	8	8	8	8	8	8	8	8	8	8	
9	Jan.	9	9	9	9	9	9	9	9	9	9	9	9	9	9	9	9	9	
10	Jan.	10	10	10	10	10	10	10	10	10	10	10	10	10	10	10	10	10	
11	Jan.	11	11	11	11	11	11	11	11	11	11	11	11	11	11	11	11	11	
12	Jan.	12	12	12	12	12	12	12	12	12	12	12	12	12	12	12	12	12	
13	Jan.	13	13	13	13	13	13	13	13	13	13	13	13	13	13	13	13	13	
14	Jan.	14	14	14	14	14	14	14	14	14	14	14	14	14	14	14	14	14	
15	Jan.	15	15	15	15	15	15	15	15	15	15	15	15	15	15	15	15	15	
16	Jan.	16	16	16	16	16	16	16	16	16	16	16	16	16	16	16	16	16	
17	Jan.	17	17	17	17	17	17	17	17	17	17	17	17	17	17	17	17	17	
18	Jan.	18	18	18	18	18	18	18	18	18	18	18	18	18	18	18	18	18	
19	Jan.	19	19	19	19	19	19	19	19	19	19	19	19	19	19	19	19	19	
20	Jan.	20	20	20	20	20	20	20	20	20	20	20	20	20	20	20	20	20	
21	Jan.	21	21	21	21	21	21	21	21	21	21	21	21	21	21	21	21	21	
22	Jan.	22	22	22	22	22	22	22	22	22	22	22	22	22	22	22	22	22	
23	Jan.	23	23	23	23	23	23	23	23	23	23	23	23	23	23	23	23	23	
24	Jan.	24	24	24	24	24	24	24	24	24	24	24	24	24	24	24	24	24	
25	Jan.	25	25	25	25	25	25	25	25	25	25	25	25	25	25	25	25	25	
26	Jan.	26	26	26	26	26	26	26	26	26	26	26	26	26	26	26	26	26	
27	Jan.	27	27	27	27	27	27	27	27	27	27	27	27	27	27	27	27	27	
28	Jan.	28	28	28	28	28	28	28	28	28	28	28	28	28	28	28	28	28	
29	Jan.	29	29	29	29	29	29	29	29	29	29	29	29	29	29	29	29	29	
30	Jan.	30	30	30	30	30	30	30	30	30	30	30	30	30	30	30	30	30	
31	Jan.	31	31	31	31	31	31	31	31	31	31	31	31	31	31	31	31	31	

SUMMARIES FOR THE PAST 24 HOURS										
STATIONS	WEATHER				TEMPERATURE			RAINFALL†		
	7h-12h 16th	12h-12h 16th	12h-12h 16th	12h-12h 16th	MAX. Day	MIN. Night	MIN. on Ground	Day, 7h-12h	Night, 12h-7h	Hours
Lerwick	oircbc	bc	bcrr	orrc	57	49	.	0.2	408.00	2 21.00
Stornoway	cp	cp	cprr	p	55	47	.	3	408.00	2 21.00
Wick	Rr,r	cr,r	cprr	c	59	47	.	10	11.00	0.1 21.00
Tiree	prc	pr, bc	c	cp, 20	57	49	45	0.3	408.00	0.4 21.00
Nairn	bc, 4, de	cprr, bc	bc, 4, de	bc	62	51	.	0.5	408.00	Tr 21.00
Aberdeen	cp, r, bc	cp, r	pr, bc	bc	66	50	44	0.3	9.00	Tr 21.00
Malin Head	cp, r, bc	bc, 4, de	bc, 4, de	cp, r	57	48	.	0.2	408.00	0.6 03.30
Benfrew	cp, r, bc	cp, r, bc	bc, 4, de	c	59	48	44	1	408.00	Tr 21.00
Edinburgh (Inchkeith)	cp, r	c	bc, 4, de	bc, 4, de	58	49	47	Tr	11.00	-
Leuchars	cp, r, bc	bc, 4, de	bc, 4, de	bc, 4, de	64	44	40	0.1	408.00	-
Baldernair	cp, r	cp, r, bc	bc, 4, de	bc, 4, de	57	45	44	2	408.00	-
Tynemouth	cp, r, bc	cp, r, bc	bc, 4, de	bc, 4, de	64	49	43	Tr	11.00	-
Blackod Point	pc	bc	c	c	58	51	.	0.2	-	-
Donaghadee	bc, 4, de	bc, 4, de	pr, bc	bc	60	45	.	1	09.00	Tr 21.00
Rir Castle	cp, r, bc	cp, r, bc	c	bcw	62	48	43	Tr	10.00	-
Holyhead	cp, r, bc	cp, r, bc	bc	bcw	61	51	48	-	-	-
Liverpool (Bidston)	cp, r, bc	cp, r, bc	bc	b-bc	61	51	48	-	-	-
Chester (Sealand)	c	cp, r, bc	bc	c	64	49	41	Tr	14.30	-
Harrogate	bc, 4, de	cp, r, bc	bc	b-bc	60	47	43	Tr	09.00	-
Spurn Head	cp, r	cp, r, bc	bc	bc	65	52	.	-	-	-
Birmingham (Edgbaston)	c	bc	bc	bc	64	50	44	-	-	-
Crawwell	c	cp, r, bc	bc	c	65	50	44	Tr	14.30	-
Gorleston	od, 4, de	cp, r, bc	bc	b-bc	68	51	47	Tr	408.00	-
Valentia (Cahiroivosa)	bc, 4, de	bc	bcw	bcw	57	49	43	-	Tr	-
Boches Point	cp, r, bc	bc	bcw	bcw	60	45	.	1	09.00	Tr
Pembroke (St. Ann's H.)	bc	bc	bc	bc	57	51	.	-	-	-
Ross-on-Wye	cc	cp, r, bc	bc	bcw	64	51	46	-	-	-
Leafield	cp, r, bc	c	bc	bc	63	47	37	Tr	09.00	-
Winchester (Worthy Dn)	cp, r, bc	bc	bc	bc	66	43	35	Tr	09.00	Tr
S. Farnborough	bc	bc	bc	bcw	68	46	35	-	-	Tr
London (Kew Obs.)	c	bc	bc	bcw	68	52	42	-	-	-
Oxeydon	od, 4, de	cp, r, bc	bc	bcw	66	50	45	Tr	408.00	Tr
Shoeburyness	cp, r, bc	bc	bc	bc	68	49	42	Tr	408.00	-
Clacton-on-Sea	cp, r, bc	bc	bc	bcw	68	50	47	-	-	-
Felixstowe	cp, r, bc	bc	bc	bcw	67	49	42	Tr	09.00	-
Lymington	od, 4, de	bc	bcw	bcw	61	47	39	Tr	408.00	Tr
St. Mary's	cp, r, bc	bc	bc	bc	61	50	.	0.5	408.00	-
Falmouth (Pendennis)	bc	bc	bc	bc	61	51	.	-	-	-
Plymouth (Cattewater)	cp, r, bc	bc	bc	bcw	62	45	39	0.1	408.00	-
Portland Bill	c	c	bc	b	57	51	.	-	-	-
Southampton (Calshot)	bc	bc	bcw	bcw	63	45	42	-	-	-
Dungeness	cp, r, bc	bc	bc	bc	59	47	.	Tr	408.00	-
Guernsey	cp, r, bc	bc	bcw	bcw	63	50	47	-	-	-



Position	Date and Time	Steamship	Wind	Weather	Temp.
			Direct Force		Air Sea
3	17th 01h	BRIGHTON	W 3	b-	54 53

GENERAL INFERENCE.

From an anticyclone over the Bay of Biscay a ridge of high pressure covers the British Isles. A depression on the Atlantic, north of the Azores, is apparently moving northward. Weather will be fair generally but deteriorating conditions may occur on the western seaboard tomorrow.

Districts	Forecasts for the 24 hours commencing 12 Noon G.M.T. Monday, 17th June, 1929.	Further Outlook
1. S.E. England		
2. E. England	Light westerly to variable winds, fine or fair, local mist at night; moderate temperature or rather warm.	Fair in the east; uncertain in the west.
3. E. Midlands		
4. W. Midlands		
5. S.W. England	Light variable to southerly winds, fine to fair; local mist at night; rather warm.	
6. South Wales		
7. North. Wales	Light or moderate westerly winds probably backing later, fair; moderate temperature.	
8. N.W. England		
9. N. Midlands		
10. N.E. England		
11. S.E. Scotland		
12. S.W. Scotland & Isle of Man	Moderate westerly wind backing S.W. or S. and freshening, cloudy, perhaps light rain or drizzle tomorrow; moderate temperature.	
13. N.W. Scotland		
14. Mid-Scotland		
15. N.E. Scotland	As 7 - 11.	
16. Orkneys and Shetlands		
17. N.W. Ireland	Wind southerly, moderate or fresh, cloudy, perhaps light rain or drizzle tomorrow; mist locally; moderate temperature.	
18. N.E. Ireland		
19. S.E. Ireland	Light to moderate southerly winds, mainly fair; moderate temperature.	
20. N.W. Ireland		

As 17.

Meteorological Office, Air Ministry, Kingsway, London, W.C.2.

Forecasts issued at 0935 G.M.T.

G. C. SIMPSON, F.R.S.

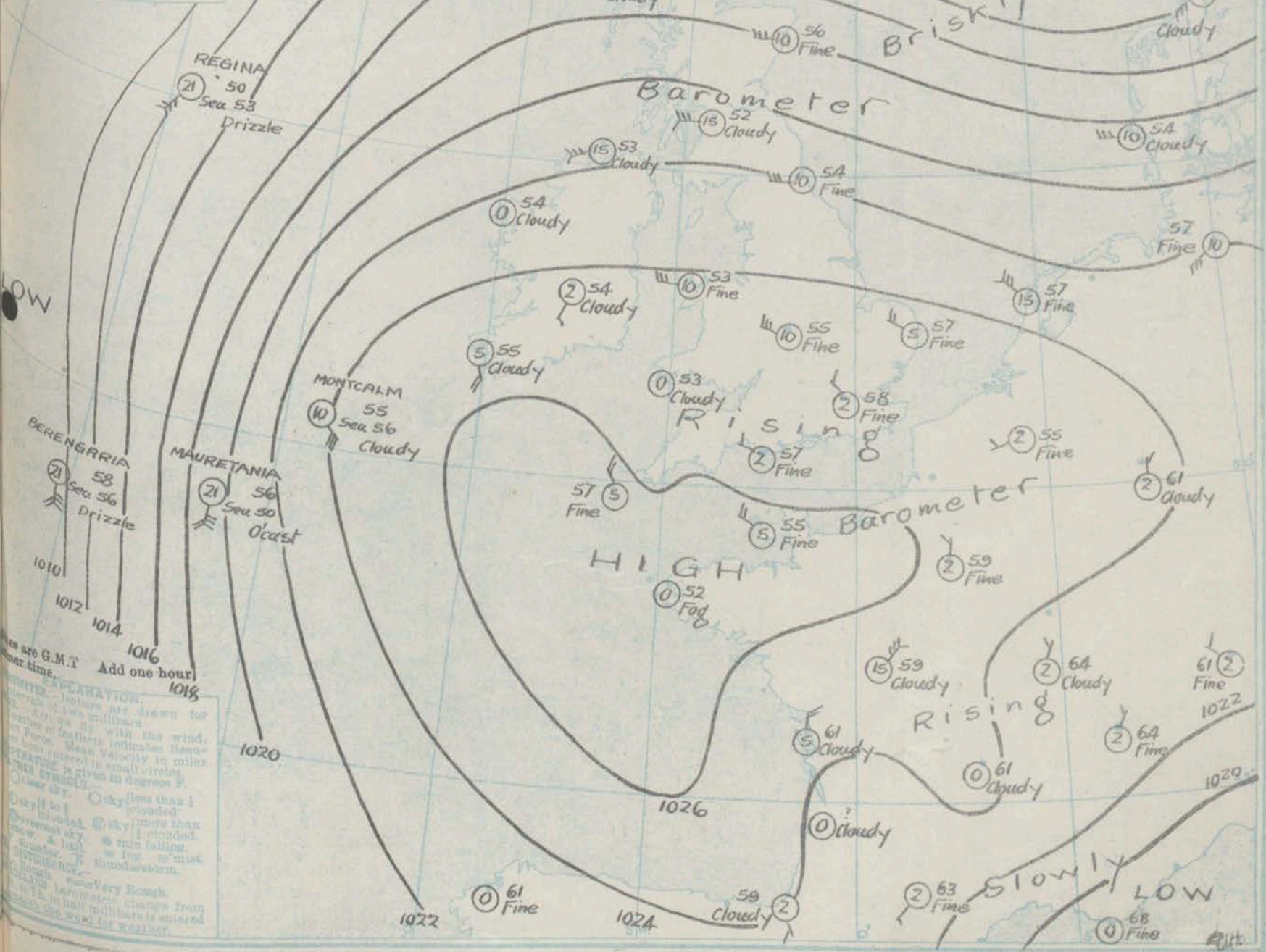
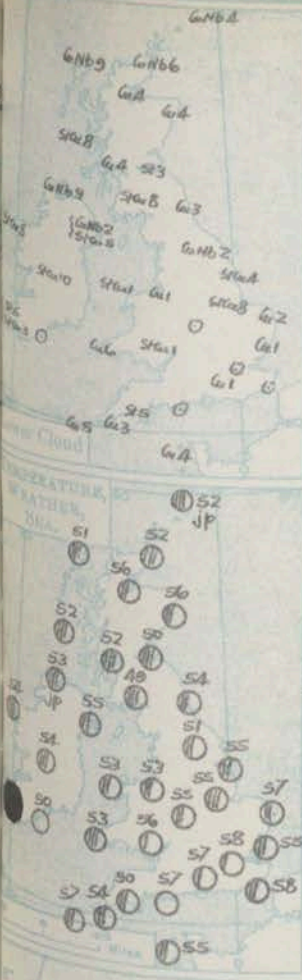
SYNOPTIC CHART FOR 7h. MONDAY, 17th JUNE, 1929

Scale - 1/10,000,000

Nautical Miles
Statute Miles

er the
high
ish
the
zores,
thward,
erally
ions
a seaboard

Outlook
the ear
n in the



Notes are G.M.T. Add one hour
time.

EXPLANATION.

Isobars are drawn for intervals of two millibars.

Arrows show the direction of the wind.

Numbers of feet indicate the height of the cloud base.

Mean velocity in miles per hour is given in small circles.

Temperature is given in degrees F.

OTHER SYMBOLS.

- Clear sky.
- Light clouds.
- Heavy clouds.
- Thunderstorm.
- Very Rough.
- Very Heavy Rain.
- Very Heavy Snow.
- Very Heavy Hail.
- Very Heavy Sleet.
- Very Heavy Ice.
- Very Heavy Fog.
- Very Heavy Mist.
- Very Heavy Drizzle.
- Very Heavy Rain.
- Very Heavy Snow.
- Very Heavy Hail.
- Very Heavy Sleet.
- Very Heavy Ice.
- Very Heavy Fog.
- Very Heavy Mist.
- Very Heavy Drizzle.

AIR MINISTRY.

DAILY WEATHER REPORT OF THE METEOROLOGICAL OFFICE, LONDON:

Page 4.

BRITISH SECTION. *Monday, 17th June* 1929.

No. 168

Page 1.

Page 1.

Page 1.

Page 1.

Page 1.

Page 1.

Page 1.

Page 1.

Page 1.

Page 1.

Page 1.

Page 1.

Page 1.

Page 1.

Page 1.

Page 1.

Page 1.

Page 1.

Page 1.

Page 1.

Page 1.

Page 1.

Page 1.

Page 1.

Page 1.

Page 1.

Page 1.

Page 1.

Page 1.

Page 1.

Page 1.

Page 1.

Page 1.

Page 1.

Page 1.

Page 1.

Page 1.

Page 1.

Page 1.

Page 1.

Page 1.

Page 1.

Page 1.

Page 1.

Page 1.

Page 1.

Page 1.

Page 1.

Page 1.

Page 1.

Page 1.

Page 1.

Page 1.

Page 1.

Page 1.

Page 1.

Page 1.

Page 1.

Page 1.

Page 1.

Page 1.

Page 1.

Page 1.

Page 1.

Page 1.

Page 1.

Page 1.

Page 1.

Page 1.

Page 1.

Page 1.

Page 1.

Page 1.

Page 1.

Page 1.

Page 1.

Page 1.

Page 1.

Page 1.

Page 1.

Page 1.

Page 1.

Page 1.

Page 1.

Page 1.

Page 1.

Page 1.

Page 1.

Page 1.

Page 1.

Page 1.

Page 1.

Page 1.

Page 1.

Page 1.

Page 1.

Page 1.

Page 1.

Page 1.

Page 1.

Page 1.

Page 1.

Page 1.

Page 1.

Page 1.

Page 1.

Page 1.

Page 1.

Page 1.

Page 1.

Page 1.

Page 1.

Page 1.

Page 1.

Page 1.

Page 1.

Page 1.

Page 1.

Page 1.

Page 1.

Page 1.

Page 1.

Page 1.

Page 1.

Page 1.

Page 1.

Page 1.

Page 1.

Page 1.

Page 1.

Page 1.

Page 1.

Page 1.

Page 1.

Page 1.

Page 1.

Page 1.

Page 1.

Page 1.

Page 1.

Page 1.

Page 1.

Page 1.

Page 1.

Page 1.

Page 1.

Page 1.

Page 1.

Page 1.

Page 1.

Page 1.

Page 1.

Page 1.

Page 1.

Page 1.

Page 1.

Page 1.

Page 1.

Page 1.

Page 1.

Page 1.

Page 1.

Page 1.

Page 1.

Page 1.

Page 1.

Page 1.

Page 1.

Page 1.

Page 1.

Page 1.

Page 1.

Page 1.

Page 1.

Page 1.

Page 1.

Page 1.

Page 1.

Page 1.

Page 1.

Page 1.

Page 1.

Page 1.

Page 1.

Page 1.

Page 1.

Page 1.

Page 1.

Page 1.

Page 1.

Page 1.

Page 1.

Page 1.

Page 1.

Page 1.

Page 1.

Page 1.

Page 1.

Page 1.

Page 1.

Page 1.

Page 1.

Page 1.

Page 1.

Page 1.

Page 1.

Page 1.

Page 1.

Page 1.

Page 1.

Page 1.

Page 1.

Page 1.

Page 1.

Page 1.

Page 1.

Page 1.

Page 1.

Page 1.

Page 1.

Page 1.

Page 1.

Page 1.

Page 1.

Page 1.

Page 1.

Page 1.

Page 1.

Page 1.

Page 1.

Page 1.

Page 1.

Page 1.

Page 1.

Page 1.

Page 1.

Page 1.

Page 1.

Page 1.

Page 1.

Page 1.

Page 1.

Page 1.

Page 1.

Page 1.

Page 1.

Page 1.

Page 1.

Page 1.

Page 1.

Page 1.

Page 1.

Page 1.

Page 1.

Page 1.

Page 1.

Page 1.

Page 1.

Page 1.

Page 1.

Page 1.

Page 1.

Page 1.

Page 1.

Page 1.

Page 1.

Page 1.

Page 1.

Page 1.

Page 1.

Page 1.

Page 1.

Page 1.

Page 1.

Page 1.

Page 1.

Page 1.

Page 1.

Page 1.

Page 1.

Page 1.

Page 1.

Page 1.

Page 1.

Page 1.

Page 1.

Page 1.

Page 1.

Page 1.

Page 1.

Page 1.

Page 1.

Page 1.

Page 1.

Page 1.

Page 1.

Page 1.

Page 1.

Page 1.

Page 1.

Page 1.

Page 1.

Page 1.

Page 1.

Page 1.

Page 1.

Page 1.

Page 1.

Page 1.

Page 1.

Page 1.

Page 1.

Page 1.

Page 1.

Page 1.

Page 1.

Page 1.

Page 1.

Page 1.

Page 1.

Page 1.

Page 1.

Page 1.

Page 1.

Page 1.

Page 1.

Page 1.

Page 1.

Page 1.

Page 1.

Page 1.

Page 1.

Page 1.

Page 1.

Page 1.

Page 1.

Page 1.

Page 1.

Page 1.

Page 1.

Page 1.

Page 1.

Page 1.

Page 1.

Page 1.

Page 1.

Page 1.

Page 1.

Page 1.

Page 1.

Page 1.

Page 1.

Page 1.

Page 1.

Page 1.

Page 1.

Page 1.

Page 1.

Page 1.

Page 1.

Page 1.

Page 1.

Page 1.

Page 1.

Page 1.

Page 1.

Page 1.

Page 1.

Page 1.

Page 1.

Page 1.

Page 1.

Page 1.

Page 1.

Page 1.

Page 1.

Page 1.

Page 1.

Page 1.

Page 1.

Page 1.

Page 1.

Page 1.

Page 1.

Page 1.

Page 1.

Page 1.

Page 1.

Page 1.

Page 1.

Page 1.

Page 1.

Page 1.

Page 1.

Page 1.

Page 1.

Page 1.

Page 1.

Page 1.

Page 1.

Page 1.

Page 1.

Page 1.

Page 1.

Page 1.

Page 1.

Page 1.

Page 1.

Page 1.

Page 1.

Page 1.

Page 1.

Page 1.

Page 1.

Page 1.

Page 1.

Page 1.

Page 1.

Page 1.

Page 1.

Page 1.

Page 1.

Page 1.

Page 1.

Page 1.

Page 1.

Page 1.

Page 1.

Page 1.

Page 1.

Page 1.

Page 1.

Page 1.

Page 1.

Page 1.

Page 1.

Page 1.

Page 1.

Page 1.

Page 1.

Page 1.

Page 1.

Page 1.

Page 1.

Page 1.

Page 1.

Page 1.

Page 1.

Page 1.

Page 1.

Page 1.

Page 1.

Page 1.

Page 1.

Page 1.

Page 1.

Page 1.

Page 1.

Page 1.

Page 1.

Page 1.

Page 1.

Page 1.

Page 1.

Page 1.

Page 1.

Page 1.

Page 1.

Page 1.

Page 1.

Page 1.

Page 1.

Page 1.

Page 1.

Page 1.

Page 1.

Page 1.

Page 1.

Page 1.

Page 1.

Page 1.

Page 1.

Page 1.

Page 1.

Page 1.

Page 1.

Page 1.

Page 1.

Page 1.

Page 1.

Page 1.

Page 1.

Page 1.

Page 1.

Page 1.

Page 1.

Page 1.

Page 1.

Page 1.

Page 1.

Page 1.

Page 1.

Page 1.

Page 1.

Page 1.

Page 1.

Page 1.

Page 1.

Page 1.

Page 1.

Page 1.

Page 1.

Page 1.

Page 1.

Page 1.

Page 1.

Page 1.

Page 1.

Page 1.

Page 1.

Page 1.

Page 1.

Page 1.

Page 1.

Page 1.

Page 1.

Page 1.

Page 1.

Page 1.

Page 1.

Page 1.

Page 1.

Page 1.

Page 1.

Page 1.

Page 1.

Page 1.

Page 1.

Page 1.

Page 1.

Page 1.

Page 1.

Page 1.

Page 1.

Page 1.

Page 1.

Page 1.

Page 1.

Page 1.

Page 1.

Page 1.

Page 1.

Page 1.

Page 1.

Page 1.

Page 1.

Page 1.

Page 1.

Page 1.

Page 1.

Page 1.

Page 1.

Page 1.

Page 1.

Page 1.

Page 1.

Page 1.

Page 1.

Page 1.

Page 1.

Page 1.

Page 1.

Page 1.

Page 1.

Page 1.

Page 1.

Page 1.

Page 1.

Page 1.

Page 1.

Page 1.

Page 1.

Page 1.

Page 1.

Page 1.

Page 1.

Page 1.

Page 1.

Page 1.

Page 1.

Page 1.

Page 1.

Page 1.

Page 1.

Page 1.

Page 1.

Page 1.

Page 1.

Page 1.

Page 1.

Page 1.

Page 1.

Page 1.

Page 1.

Page 1.

Page 1.

Page 1.

Page 1.

Page 1.

Page 1.

Page 1.

Page 1.

Page 1.

Page 1.

Page 1.

Page 1.

Page 1.

Page 1.

Page 1.

Page 1.

Page 1.

Page 1.

Page 1.

Page 1.

Page 1.

Page 1.

Page 1.

Page 1.

Page 1.

Page 1.

Page 1.

Page 1.

Page 1.

Page 1.

Page 1.

Page 1.

Page 1.

Page 1.

Page 1.

Page 1.

Page 1.

Page 1.

Page 1.

Page 1.

Page 1.

Page 1.

Page 1.

Page 1.

Page 1.

Page 1.

Page 1.

Page 1.

Page 1.

Page 1.

Page 1.

Page 1.

Page 1.

Page 1.

Page 1.

Page 1.

Page 1.

Page 1.

Page 1.

Page 1.

Page 1.

Page 1.

Page 1.

Page 1.

Page 1.

Page 1.

Page 1.

Page 1.

Page 1.

Page 1.

Page 1.

Page 1.

Page 1.

Page 1.

Page 1.

Page 1.

Page 1.

Page 1.

Page 1.

Page 1

WEATHER, TEMPERATURE, RAINFALL, AND SUNSHINE AT HEALTH RESORTS FOR *Sunday, 16th June 1929.*

STATIONS.	WEATHER.		TEMPERATURE.		RAINFALL†		SUNSHINE.		(1)	(2)	(3)	(4)	(5)	(6)	(7)	(8)	(9)
	Fore-noon.	After-noon.	Min. 9h.-5h. to 9h. / 5h.	Max. 5h.-17h. 16h.	Night 17h.-9h. 16h.	Day 9h.-17h. 16h.	Sunrise to 17h. 16h.	Sunset to 15h.									
(1)	(2)	(3)	(4)	(5)	(6)	(7)	(8)	(9)	Bude ...	cpc	bc	53	59	3	-	5.7	0.7
Berwick-on-Tweed	bcR	p.c	52	62	mm.	mm.	5.3	8.6	Penzance ...	cb	b	52	63	0.3	-	8.3	1.5
Douglas (I. o. M.) ...	cq	bcq	51	59	0.3	-	3.1	5.6	Paignton ...	cbe	bcy	52	66	2	-	5.0	2.0
Ilfracombe ...	bcc	cbe	54	61	Trace	-	7.1	5.0	Torquay ...	ppo	ad. bc	52	66	2	Trace	4.9	2.4
Colwyn Bay ...	bacc	bcb	54	62	0.3	-	3.3	4.9	Jersey ...	bc	cb	53	60	2	-	6.5	6.3
Rhyl ...	bc	bc	54	63	-	-	5.2	6.8	Weymouth ...	bc	dc b	53	63	7	-	6.8	5.8
Wallsend ...	cbe	bcb	53	64	Trace	-	6.8	6.4	Bournemouth ...	cbe	bcc	53	64	5	-	2.8	7.5
Southport ...	cbeb	bcb	53	62	0.4	-	5.5	7.4	Venmore ...	rbcc	cbe	53	59	4	-	4.8	5.2
Blackpool ...	cpc	c	54	61	0.3	-	3.6	6.4	Portsmouth (S. t. S.)	cc	cbe	55	63	6	-	4.0	7.3
Ilkley ...	bz	bca	51	61	-	0.3	2.3	6.9	Bognor ...	bc	bz	53	61	6	-	4.3	5.8
Cleethorpes ...	cb	bc	54	68	-	-	7.3	7.2	Littlehampton ...	cbc	bc	54	60	6	-	4.5	7.1
Skagness ...	obc	co	56	66	-	-	4.4	8.7	Worthing ...	c	bc	54	61	8	-	5.9	4.6
Aberystwyth ...	cbe	bc	53	60	-	-	5.5	2.2	Brighton ...	ocbc	cbe	54	62	7	-	5.4	7.2
Bath ...	cbe	cbe	53	62	1	-	4.5	4.6	Eastbourne ...	c	bc	54	61	12	-	9.2	1.2
Cheltenham ...	oco	oc	51	64	1	-	0.4	3.6	Hastings ...	c. cbc	cbe	53	61	11	-	3.8	9.3
Leamington Spa ...	cb	cb	52	65	1	-	2.0	5.6	Folkestone ...	rbcc	cbe	53	62	8	-	6.6	10.5
Lowestoft ...	cbe	cbe	55	68	1	-	5.2	9.2	Dover ...	cb	bcb	54	59	8	-	7.4	8.4
Harwich & Dovercourt	rbcc	bcc	54	67	3	-	6.6	11.2	Tunbridge Wells ...	bccf	cbe	50	64	3	Trace	3.4	12.2
Malden ...	rbcc	bcc	55	69	1	-	4.3	10.7	Ramsgate ...	bc	b	54	65	4	-	7.6	12.8
Southend ...	c	bc	55	68	2	-	5.6	8.6	Margate ...	bc	bc	54	67	6	-	7.2	13.2
									Deal ...	obcb	bcb	54	65	3	-	7.3	

TERMS OF SUBSCRIPTION.—5/- per quarter or 25/- per year, post free. Single copies may be obtained at the Meteorological Office, price 1d.

* Information not usually received.

† The observations at 1h. G.M.T. from an auxiliary station.

‡ For code see page 1.

§ See footnote page 1.

|| At stations marked thus the maximum temperature is for the period 21h.-17h., the minimum for the period 9h.-5h. § 17h.-9h.

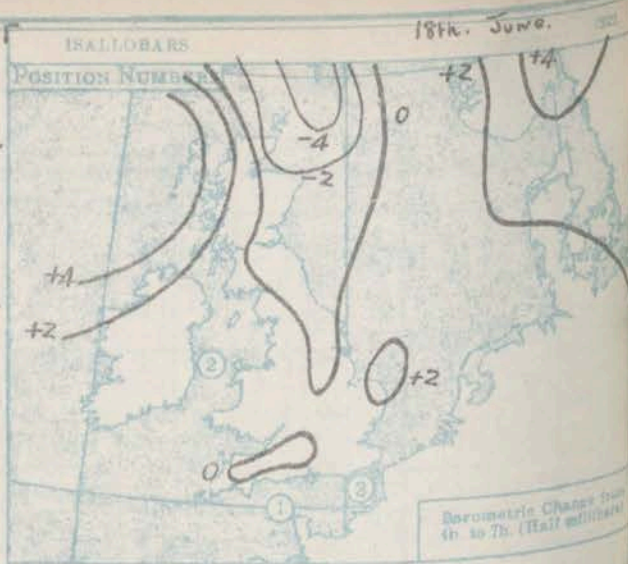


Page 1.

[illegible]

‡ The barometric change is expressed in half millibars.

SUMMARY FOR THE PAST 24 HOURS.												Sun
STATIONS.	WEATHER.				TEMPERATURE.			RAINFALL.				17th. Hours.
	7h-12h.	12h-18h.	18h-12h.	1h-7h.	MAX. Day.	MIN. Night.	MIN. on Chart.	Day 7h-18h.	Night 18h-7h.			
	17th.	17th.	to 1h 18th.	18th.	7h-18h.	18h-7h.		mm.	began.	mm.	began.	
Lerwick	cpr bc	bc	bcc	colr m	57	49	*	Tr	<8.00	Tr	4.30	11.8
Stornoway	od d c	c	orro	or Rc	58	49	*	0.4	<8.00	7	<21.00	4.3
Wick	c	c	c	cpr c	59	50	*	-	-	0.1	4.30	*
Tiree	c	c	do	d d c	59	51	49	-	-	0.5	<21.00	3.7
Nairn	bcc bc	bcc c	cbcc	bcc	63	51	*	-	-	-	-	5.9
Aberdeen	bcc bc	bcc	bcc	c	64	51	47	-	-	-	-	9.8
Malin Head	cir c	c	cir c	c	57	51	*	1	<8.00	0.4	<21.00	0.2
Renfrew	cp c	c	c	co q m	62	51	49	Tr	9.00	Tr	6.30	5.7
Edinburgh (Inchkeith)	bcc c	c	co	or c	58	52	49	Tr	13.30	Tr	24.00	4.0
Leuchars	cw bc	ccy	cyc	c	63	50	44	-	-	-	-	6.5
Blackdumfri	ccy	c	c	cod d m	59	46	45	-	-	0.2	6.30	1.5
Tynemouth	bc	bc	bc	c bc	65	52	46	-	-	-	-	*
Blackad Point	c	p c	Rc	Rbc	59	51	*	Tr	-	10	-	*
Donaghadee	bcc	c	c	c	63	52	*	-	-	-	-	*
Birr Castle	c rcc	c	cir c	cir c	61	52	49	Tr	9.00	2	<21.00	0.2
Holyhead	bc	bcc	bcc	cv	60	52	49	-	-	-	-	11.7
Liverpool (Bidston)	bcc	bcc	vc cv	b-bc	62	50	46	-	-	-	-	11.1
Chester (Sealand)	bc	c	c bc	bcw	65	44	40	-	-	-	-	8.1
Harrogate	bcc	bcc	bcc	bcc	63	50	43	-	-	-	-	6.4
Spurn Head	bcc	c	bc	bc	63	52	*	-	-	-	-	6.0
Birmingham (Edgbaston)	bc	bc	bcb	bcc	65	49	35	-	-	-	-	9.9
Cranwell	bcc	c bcy	bcb c	bcc	68	46	39	-	-	-	-	8.3
Gorleston	bcc	bcc	bcb	bcc	69	54	51	-	-	-	-	6.8
Valentia (Cahirvoan)	cy	cyc	cir or	orridm	59	54	54	Tr	17.30	8	<21.00	1.2
Roche Point	bccv	cv	cy	cyoid	60	53	*	-	-	0.1	4.30	*
Pembroke (St. Ann's H.)	bcc	bc	bcb	bc	59	52	*	-	-	-	-	12.1
Ross-on-Wye	bcc bc	bcc	bcc	bcc	67	43	34	-	-	-	-	12.1
Leafield	bcc	bcc	bcb	bw	66	47	35	-	-	-	-	11.0
Winchester (Worthy Dn)	bcc	bcc	bcc	bcc	67	41	33	-	-	-	-	10.4
S. Farnborough	bcc	bcc	bcc	bcc	71	40	28	-	-	Tr	-	10.7
London (Kew Obs.)	bcc	bcc	bcc	bcc	73	48	36	-	-	-	-	12.5
Oxford	bcc c	bcc	bcc	bcc	71	46	42	-	-	-	-	12.7
Shoeburyness	bcc	bcc	bcc	bcc	67	47	36	-	-	-	-	12.5
Glaughton-on-Sea	bc	bcc	bcc	bc	65	57	54	-	-	-	-	12.1
Felintowe	bcc	bcc	bcc	bc	65	56	52	-	-	-	-	12.1
Lymington	bcc	bcc	bcc	bcc	64	51	41	-	-	-	-	11.8
Scilly (St. Mary's)	bc	bcc	bcc	bcc	61	47	*	-	-	-	-	10.9
Falmouth (Pendennis)	bc	bcc	bcc	bcc	63	47	*	-	-	-	-	12.8
Plymouth (Cattewater)	bcc	bcc	bcc	bcc	61	45	40	-	-	-	-	4.8
Portland Bill	bcc	bcc	bcc	bcc	64	52	*	-	-	-	-	*
S. Southampton (Calshot)	bcc	bcc	bcc	bcc	67	50	45	-	-	-	-	14.5
Langstone	bcc	bcc	bcc	bcc	66	53	*	-	-	-	-	*
Guernsey	c	bcc	bcc	bcc	62	49	47	-	-	-	-	13.5



Position	Date and Time	Steamship	Wind		Weather	Temp	
			Dir.	Force		Air	Sea
3	18th 1h	Dieppe	E	2	bc+	58	54
2	17th 10h	Scotia	SW	3	c	56	54

GENERAL INFERENCE.

An anticyclone over Germany is moving eastward while a depression on the Eastern Atlantic is approaching our western seaboard. Some rain is likely in western and northern districts but conditions will continue fair in the Southeast for the next twenty-four hours.

Districts.	Forecasts for the 24 hours commencing 12 Noon G.M.T. Tuesday, 18th June, 1929.
1. S.E. England	Light variable winds becoming moderate southwesterly, fair; warm.
2. E. England	
3. E. Midlands	
4. W. Midlands	
5. S.W. England	Moderate southwesterly winds; backing; cloudy; perhaps some rain later; warm.
6. South Wales	Moderate southwesterly to southerly winds; cloudy with brighter intervals but occasional rain; rather warm.
7. North. Wales	
8. N.W. England	
9. N. Midlands	
10. N.E. England	Moderate southwesterly winds; fair; warm.
11. S.E. Scotland	As 6 - 9.
12. S.W. Scotland & Isle of Man	Moderate westerly winds backing; bright intervals; occasional rain; rather warm.
13. N.W. Scotland	
14. Mid-Scotland	Moderate southerly winds; cloudy with brighter intervals, occasional rain; rather warm.
15. N.E. Scotland	
16. Orkneys and Shetlands	
17. N.W. Ireland	
18. N.E. Ireland	As 6 - 9.
19. S.E. Ireland	
20. S.W. Ireland	Moderate to fresh southerly winds, cloudy, some rain; rather warm.

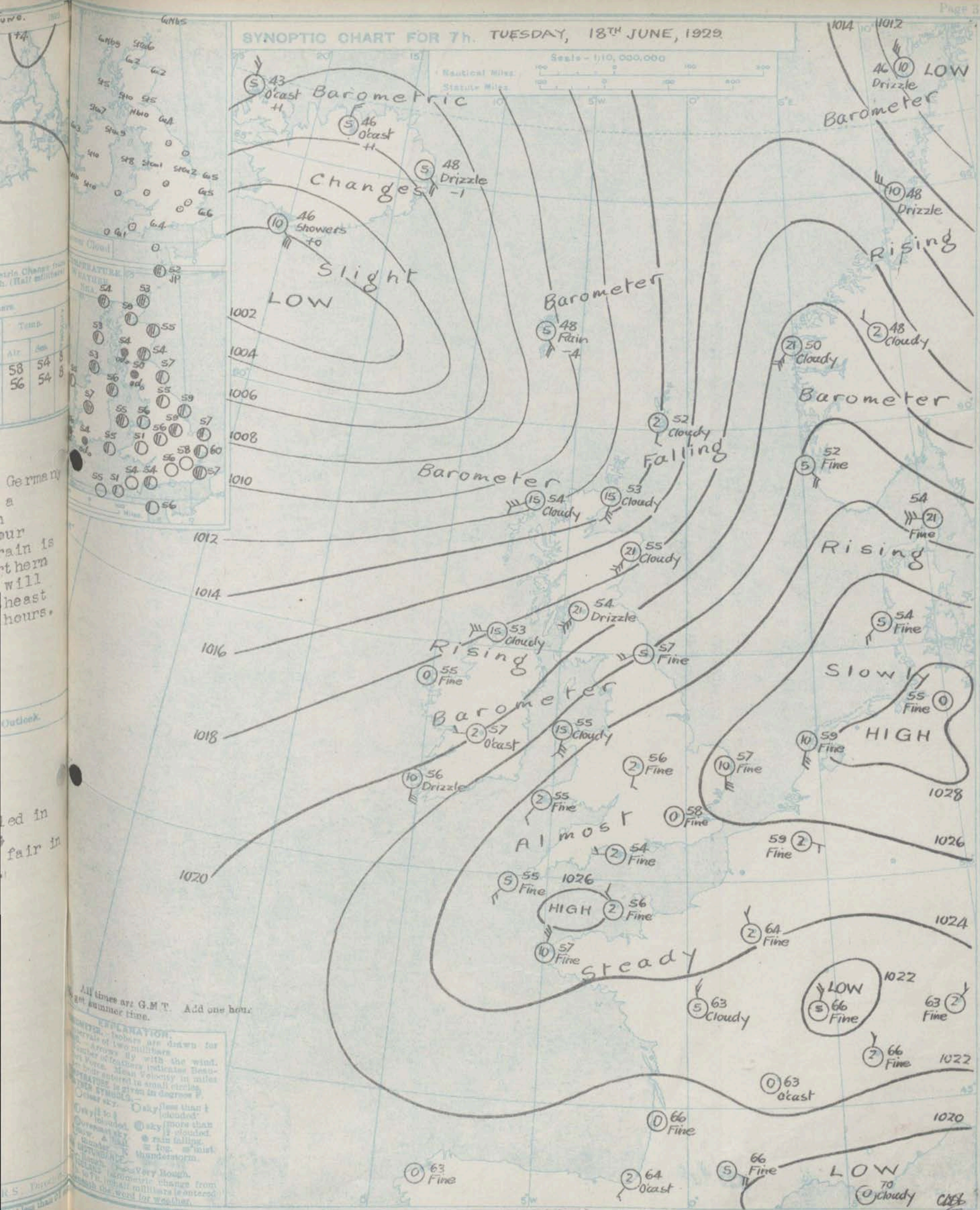
Further Outlook

Unsettled in the West; probably fair in the East.

SYNOPTIC CHART FOR 7H. TUESDAY, 18TH JUNE, 1929.

Scale - 1/10,000,000

Nautical Miles
Statute Miles



All times are G.M.T. Add one hour for summer time.

EXPLANATION.
Isobars are drawn for intervals of two millibars.
Arrows show the wind direction and force.
Mean velocity is indicated by the number of feathers.
Mean velocity in miles per hour is indicated by the number of feathers.
Temperature is given in degrees Fahrenheit.
Weather symbols are as follows:
Clear sky. ☐
Partly cloudy. ☐
Overcast. ☐
Rain. ☐
Thunder. ☐
Fog. ☐
Mist. ☐
Snow. ☐
Hail. ☐
Sleet. ☐
Drizzle. ☐
Dew. ☐
Frost. ☐
Ice. ☐
Snow. ☐
Hail. ☐
Sleet. ☐
Drizzle. ☐
Dew. ☐
Frost. ☐
Ice. ☐

AIR MINISTRY.

DAILY WEATHER REPORT OF THE METEOROLOGICAL OFFICE, LONDON:

Page 4.

BRITISH SECTION TUESDAY 19th JUNE 1929.

No. 169.

STATIONS.		Observations at 1h. G.M.T. 18th													Observations at 7h. G.M.T. 18th												
		Barom. at M.S.L.	Change in 3 hours.	Wind.		Weather.	Temp. °F.	Humidity %.	Visibility 1/4.	Cloud.			Barom. at M.S.L.	Change in 3 hours.	Wind.		Weather.	Temp. °F.	Humidity %.	Visibility 1/4.	Cloud.						
				Dir.	Force.					Height.	Form.	Amt.			Dir.	Force.					Height.	Form.	Amt.				
																								0-12	0-10	0-10	0-10
Lerwick	34	1018.8	0	SE	1	c	51	85	8	1500	Str.	4	ASr	8	1013.9	-4	S	1	c	52	92	6	1500	Cu.Nb	5	ASr	10
Sornoway	30	1014.6	-5	SW	3	orr	50	87	8	1500	Str.	8	Cs	10	1012.3	+4	W	4	c	54	92	8	4000	Cu.Nb	9	-	9
Wick	31	1016.1	-4	S	3	c	50	87	8	1500	Str.	8	Cs	10	1013.3	-3	SSW	4	c	53	85	8	2500	Str.	6	Cs	10
Tiree	28	1016.1	-4	S	3	c	50	87	8	1500	Str.	8	Cs	10	1016.8	+4	W	4	bc	53	85	8	1500	Str.	5	Cs	10
Nairn	33	1016.1	-4	S	3	c	50	87	8	1500	Str.	8	Cs	10	1014.1	-1	W	3	bc	59	75	100	4000	Cu	2	Cs	10
Aberdeen	37	1016.1	-4	S	3	c	50	87	8	1500	Str.	8	Cs	10	1017.6	-1	SW	5	c	55	75	7	1500	Cu	2	Cs	10
Malin Head	81	1016.0	-5	S	6	c	52	85	7	4000	Str.	7	ACu	9	1018.9	+4	W	4	c	53	85	7	2500	Str.	7	ACu	8
Benfrew	80	1014.2	-5	SW	1	c	53	85	8	2500	Str.	9	-	9	1019.3	0	SW	5	od	54	85	6	1500	Str.	10	-	10
Edinburgh (Inchkeith)	100	1020.5	-1	SSW	1	c	53	85	8	2500	Str.	9	-	9	1018.9	-1	SSW	4	c	54	75	8	1500	Str.	5	-	8
Leuchars	90	1016.1	-4	S	3	c	50	87	8	1500	Str.	8	Cs	10	1019.3	0	SSW	4	c	54	85	8	2500	Str.	8	-	10
Eskdalemuir	764	1016.1	-4	S	3	c	50	87	8	1500	Str.	8	Cs	10	1021.8	0	SSW	5	od	50	92	6	800	Nb	10	-	10
Tynemouth	67	1023.3	-2	SW	1	c+	53	75	7	4000	Str.	9	-	9	1022.0	-1	WSW	2	bc	57	65	7	2500	Cu	4	Ci	5
Blackd Point	13	1016.2	-1	SW	6	c	55	92	7	-	Cu.Nb	10	-	10	1018.6	+2	-	0	bc	55	85	9	-	Cu	3	-	3
Donaghadee	40	1016.2	-1	SW	6	c	55	92	7	-	Cu.Nb	10	-	10	1020.3	+1	SW	2	c	56	85	8	2500	Str.	9	-	9
Birr Castle	173	1016.2	-1	SW	6	c	55	92	7	-	Cu.Nb	10	-	10	1020.0	+1	W	1	c	57	92	7	2500	Str.	10	-	10
Holyhead	20	1022.9	-2	SW	3	c	53	85	7	4000	Str.	5	Ci	8	1023.1	+1	SW	4	c	55	85	9	5700	Str.	8	ASr	9
Liverpool (Bidston)	180	1022.9	-2	SW	3	c	53	85	7	4000	Str.	5	Ci	8	1024.4	0	SW	2	b	56	65	8	4000	Str.	1	ACu	1
Chester (Sealand)	16	1022.9	-2	SW	3	c	53	85	7	4000	Str.	5	Ci	8	1024.0	0	SSE	2	b	54	85	6	7200	Str.	1	Ci	1
Harrogate	478	1024.0	-1	SW	3	bc	53	97	7	4000	Str.	4	-	4	1024.2	0	WSW	3	bc	55	65	7	-	-	0	ASr	7
Spurn Head	29	1024.0	-1	SW	3	bc	53	97	7	4000	Str.	4	-	4	1024.1	0	WSW	3	bc	59	85	6	-	-	0	Cs	4
Birmingham (Edgbaston)	535	1025.7	0	S	2	c+	50	92	7	4000	Str.	9	-	9	1025.2	+1	S	1	bc	56	75	6	-	-	0	Ci	8
Cranwell	236	1025.7	0	S	2	c+	50	92	7	4000	Str.	9	-	9	1025.3	-1	SW	1	c	59	75	7	5700	Str.	2	-	5
Gorleston	14	1025.3	-1	SSE	4	b	55	85	7	-	-	0	-	0	1026.3	+2	S	3	bc	57	75	6	5700	Cu	5	-	10
Valentia (Cahirciveen)	80	1025.3	-1	SSE	4	b	55	85	7	-	-	0	-	0	1026.3	+2	S	3	bc	57	75	6	5700	Cu	5	-	10
Roches Point	22	1025.3	-1	SSE	4	b	55	85	7	-	-	0	-	0	1022.7	0	SW	2	od	54	97	7	800	Str.	10	-	10
Pembroke (St. Ann's B.)	160	1024.7	0	WSW	1	bc	53	85	8	-	-	0	ACu	3	1024.6	0	SW	1	bc	55	85	8	-	-	0	Cs	3
Boss-on-Wye	223	1024.7	0	WSW	1	bc	53	85	8	-	-	0	ACu	3	1024.7	0	W	1	b	51	92	5	-	-	0	Ci	2
Leadfield	812	1024.7	0	WSW	1	bc	53	85	8	-	-	0	ACu	3	1025.2	+1	SW	1	b	54	85	8	-	-	0	Ci	1
Winchester (Worthy D.)	272	1025.3	-1	SSE	4	b	55	85	7	-	-	0	-	0	1025.3	-1	-	0	fo	51	97	2	<150	Str.	10	-	10
S. Farnborough	287	1025.3	-1	SSE	4	b	55	85	7	-	-	0	-	0	1025.2	0	-	0	b	56	75	7	-	-	0	-	0
London (Kew Obs.)	18	1025.3	-1	SSE	4	b	55	85	7	-	-	0	-	0	1025.8	+1	-	0	b	58	75	5	-	-	0	-	0
Croydon	244	1025.3	-1	SSE	4	b	55	85	7	-	-	0	-	0	1025.8	0	-	0	b	58	75	6	4000	Cu	1	-	1
Shoeburyness	11	1025.3	-1	SSE	4	b	55	85	7	-	-	0	-	0	1026.2	0	-	0	bc	61	75	8	5700	Str.	4	-	4
Olacion-on-Sea	54	1025.3	-1	SSE	4	b	55	85	7	-	-	0	-	0	1026.1	+1	SSE	3	bc	60	75	7	5700	Cu	5	-	5
Felixstowe	15	1025.3	-1	SSE	4	b	55	85	7	-	-	0	-	0	1026.2	0	SSE	1	bc	59	75	8	4000	Str.	6	-	6
Ly. apne	300	1025.4	-2	E	3	b	53	75	7	4000	Str.	1	-	1	1025.0	0	SE	1	c	58	75	7	5700	Str.	9	-	9
Soilly (St. Mary's)	188	1025.4	-2	SSW	2	b	50	92	8	-	-	0	-	0	1025.3	0	SW	2	b	55	85	8	-	-	0	-	0
Falmouth (Pendennis)	200	1025.3	0	-	0	b	50	85	8	-	-	0	-	0	1025.6	+1	-	0	b	51	92	8	4000	Cu	1	-	1
Plymouth (Cattewater)	88	1025.3	0	-	0	b	50	85	8	-	-	0	-	0	1025.5	0	N	1	b	54	75	7	-	-	0	-	0
Portland Bill	83	1025.0	0	W	1	c+	54	92	8	2500	Str.	9	-	9	1024.7	0	W	1	bc	54	92	8	1500	Cu	4	-	4
Southampton (Calshot)	10	1025.8	0	E	1	b	54	97	6	-	-	0	-	0	1024.0	+1	-	0	fo	57	97	2	220	Str.	10	-	10
Dungeness	30	1025.4	0	E	1	bc	54	97	7	-	-	0	Ci	3	1025.4	+1	E	1	c+	57	92	7	2500	Cu	6	-	6
Guernsey (St. Peter Port)	173	1026.0	0	-	0	b	51	92	6	-	-	0	ACu	2	1024.0	+1	NNW	1	b	56	85	7	-	-	0	-	0

WEATHER, TEMPERATURE, RAINFALL AND SUNSHINE AT HEALTH RESORTS FOR 17th June 1929.

STATIONS.	WEATHER.		TEMPERATURE.		RAINFALL.		SUNSHINE.		(1)	(2)	(3)	(4)	(5)	(6)	(7)	(8)	(9)
	Fore-noon.	After-noon.	Min. 5h.-10h. to 9h. 17h.	Max. 10h.-17h. 17h.	Night 17h.-9h. 16-17h.	Day 9h.-17h. 17h.	Sunrise to 17h. 17h.	Sunrise to Sunset. 16h.									
(1)	(2)	(3)	(4)	(5)	(6)	(7)	(8)	(9)	Bude ...	cbcc	cbcc	51	62	-	-	7.4	8.0
Berwick-on-Tweed	c	c	47	60	-	-	4.6	6.4	Penzance ...	bbcc	bbcc	50	64	-	-	6.8	11.2
Douglas (I.O.M.)...	bbcc	bbcc	48	61	-	-	8.7	4.2	Paignton ...	bb	byv	47	64	-	-	11.9	7.2
Llandudno	c	bcc	52	61	-	-	7.5	9.6	Torquay ...	b	b	48	65	-	-	11.9	8.3
Colwyn Bay	b	bbcc	51	61	-	-	8.3	3.8	Jersey ...	bc	b	49	65	-	-	12.2	7.5
Rhyl...	b	bc	52	61	-	-	10.3	7.5	Weymouth...	b	by	47	65	-	-	12.3	3.8
Wallasay	bb	bc	53	63	-	-	11.4	9.1	Bournemouth...	bbc	bc	45	66	-	-	10.5	5.1
Southport	b	bbcc	52	62	-	-	11.5	7.5	Ventnor	b	b	50	63	-	-	12.3	5.7
Blackpool	cbc	bcc	53	62	-	-	11.6	5.9	Portsmouth (S'chaes)	b	b	50	67	-	-	12.2	6.0
Ilkley	bc	bc	49	63	-	-	5.1	2.8	Bognor	b	b	48	64	-	-	11.5	6.6
Gleathorpes...	c	c	48	65	-	-	6.5	7.5	Littlehampton	bc	bc	46	63	-	-	11.8	7.5
Skegness	cbc	c	46	64	-	-	7.4	4.4	Worthing	bc	b	50	64	-	-	11.6	6.5
Aberystwyth	bc	bc	53	60	-	-	10.8	7.5	Brighton	bc	b	51	65	-	-	11.8	10.1
Bath	bbcc	bbcc	50	69	-	-	7.8	6.6	Eastbourne...	b	b	51	65	-	-	12.2	5.4
Cheltenham	bc	b	51	70	-	-	10.3	2.5	Hastings	bbcc	b	50	65	-	-	11.9	8.1
Leamington Spa	c	c	49	67	-	-	6.9	2.6	Folkstone	wbc	bc	52	66	-	-	10.2	9.4
Lowestoft	cbcc	bcc	51	64	-	-	6.4	6.1	Dover	bcc	cb	55	65	-	-	9.3	9.3
Harwich & Dovercourt	bcv	by	49	67	-	-	10.1	6.8	Tunbridge Wells	bbc	cbcc	46	68	-	-	9.7	9.7
Malden	bcc	bde	48	69	-	-	9.0	5.3	Ramsgate	b	b	54	62	-	-	9.8	9.9
Southend	bc	bc	51	67	-	-	10.8	7.1	Margate	bc	b	56	63	-	-	11.0	9.3
									Deal	bbcc	cb	55	64	-	-	9.9	

BRITISH SECTION.

No. B 24681

Wednesday, 19th June, 1929

Page 1.

SHOWING THE GREENWICH
TIME OF RISE, NOON, AND
SET.

STATIONS.

Yarmouth

3-31

11-54

12-19

Greenwich

3-31

11-54

12-19

Wick

3-31

12-01

12-18

Valentia

3-31

12-01

12-18

Yarmouth

3-31

11-54

12-19

Greenwich

3-31

11-54

12-19

Wick

3-31

12-01

12-18

Valentia

3-31

12-01

12-18

Yarmouth

3-31

11-54

12-19

Greenwich

3-31

11-54

12-19

Wick

3-31

12-01

12-18

Valentia

3-31

12-01

12-18

Yarmouth

3-31

11-54

12-19

Greenwich

3-31

11-54

12-19

Wick

3-31

12-01

12-18

Valentia

3-31

12-01

12-18

Yarmouth

3-31

11-54

12-19

Greenwich

3-31

11-54

12-19

Wick

3-31

12-01

12-18

Valentia

3-31

12-01

12-18

Yarmouth

3-31

11-54

12-19

Greenwich

3-31

11-54

12-19

Wick

3-31

12-01

12-18

Valentia

3-31

12-01

12-18

Yarmouth

3-31

11-54

12-19

Greenwich

3-31

11-54

12-19

Wick

3-31

12-01

12-18

Valentia

3-31

12-01

12-18

Yarmouth

3-31

11-54

12-19

Greenwich

3-31

11-54

12-19

Wick

3-31

12-01

12-18

Valentia

3-31

12-01

12-18

Yarmouth

3-31

11-54

12-19

Greenwich

3-31

11-54

12-19

Wick

3-31

12-01

12-18

Valentia

3-31

12-01

12-18

Yarmouth

3-31

11-54

12-19

Greenwich

3-31

11-54

12-19

Wick

3-31

12-01

12-18

Valentia

3-31

12-01

12-18

Yarmouth

3-31

11-54

12-19

Greenwich

3-31

11-54

12-19

Wick

3-31

12-01

12-18

Valentia

3-31

12-01

12-18

Yarmouth

3-31

11-54

12-19

Greenwich

3-31

11-54

12-19

Wick

3-31

12-01

12-18

Valentia

3-31

12-01

12-18

Yarmouth

3-31

11-54

12-19

Greenwich

3-31

11-54

12-19

Wick

3-31

12-01

12-18

Valentia

3-31

12-01

12-18

Yarmouth

3-31

11-54

12-19

Greenwich

3-31

11-54

12-19

Wick

3-31

12-01

12-18

Valentia

3-31

12-01

12-18

Yarmouth

3-31

11-54

12-19

Greenwich

3-31

11-54

12-19

Wick

3-31

12-01

12-18

Valentia

3-31

12-01

12-18

Yarmouth

3-31

11-54

12-19

Greenwich

3-31

11-54

12-19

Wick

3-31

12-01

12-18

Valentia

3-31

12-01

12-18

Yarmouth

3-31

11-54

12-19

Greenwich

3-31

11-54

12-19

Wick

3-31

12-01

12-18

Valentia

3-31

12-01

12-18

Yarmouth

3-31

11-54

12-19

Greenwich

3-31

11-54

12-19

Wick

3-31

12-01

12-18

Valentia

3-31

12-01

12-18

Yarmouth

3-31

11-54

12-19

Greenwich

3-31

11-54

12-19

Wick

3-31

12-01

12-18

Valentia

3-31

12-01

12-18

Yarmouth

3-31

11-54

12-19

Greenwich

3-31

11-54

12-19

Wick

3-31

12-01

12-18

Valentia

3-31

12-01

12-18

Yarmouth

3-31

11-54

12-19

Greenwich

3-31

11-54

12-19

Wick

3-31

12-01

12-18

Valentia

3-31

12-01

12-18

Yarmouth

3-31

11-54

12-19

Greenwich

3-31

11-54

12-19

Wick

3-31

12-01

12-18

Valentia

3-31

12-01

12-18

Yarmouth

3-31

11-54

12-19

Greenwich

3-31

11-54

12-19

Wick

3-31

12-01

12-18

Valentia

3-31

12-01

12-18

Yarmouth

3-31

11-54

12-19

Greenwich

3-31

11-54

12-19

Wick

3-31

12-01

12-18

Valentia

3-31

12-01

12-18

Yarmouth

3-31

11-54

12-19

Greenwich

3-31

11-54

12-19

Wick

3-31

12-01

12-18

Valentia

3-31

12-01

12-18

Yarmouth

3-31

11-54

12-19

Greenwich

3-31

11-54

12-19

Wick

3-31

12-01

12-18

Valentia

3-31

12-01

12-18

Yarmouth

3-31

11-54

12-19

Greenwich

3-31

11-54

12-19

Wick

3-31

12-01

12-18

Valentia

3-31

12-01

12-18

Yarmouth

3-31

11-54

12-19

Greenwich

3-31

11-54

12-19

Wick

3-31

12-01

12-18

Valentia

3-31

12-01

12-18

Yarmouth

3-31

11-54

12-19

Greenwich

3-31

11-54

12-19

Wick

3-31

12-01

12-18

Valentia

3-31

12-01

12-18

Yarmouth

3-31

11-54

12-19

Greenwich

3-31

11-54

12-19

Wick

3-31

12-01

12-18

Valentia

3-31

12-01

12-18

Yarmouth

3-31

11-54

12-19

Greenwich

3-31

11-54

12-19

Wick

3-31

12-01

12-18

Valentia

3-31

12-01

12-18

Yarmouth

3-31

11-54

12-19

Greenwich

3-31

11-54

12-19

Wick

3-31

12-01

12-18

Valentia

3-31

12-01

12-18

Yarmouth

3-31

11-54

12-19

Greenwich

3-31

11-54

12-19

Wick

3-31

12-01

12-18

Valentia

3-31

12-01

12-18

Yarmouth

3-31

11-54

12-19

Greenwich

3-31

11-54

12-19

Wick

3-31

12-01

12-18

Valentia

3-31

12-01

12-18

Yarmouth

3-31

11-54

12-19

Greenwich

3-31

11-54

12-19

Wick

3-31

12-01

12-18

Valentia

3-31

12-01

12-18

Yarmouth

3-31

11-54

12-19

Greenwich

3-31

11-54

12-19

Wick

3-31

12-01

12-18

Valentia

3-31

12-01

12-18

Yarmouth

3-31

11-54

12-19

Greenwich

3-31

11-54

12-19

Wick

3-31

12-01

12-18

Valentia

3-31

12-01

12-18

Yarmouth

3-31

11-54

12-19

Greenwich

3-31

11-54

12-19

Wick

3-31

12-01

12-18

Valentia

3-31

12-01

12-18

Yarmouth

3-31

11-54

12-19

Greenwich

3-31

11-54

12-19

Wick

3-31

12-01

12-18

Valentia

3-31

12-01

12-18

Yarmouth

3-31

11-54

12-19

Greenwich

3-31

11-54

12-19

Wick

3-31

12-01

12-18

Valentia

3-31

12-01

12-18

Yarmouth

3-31

11-54

12-19

Greenwich

3-31

11-54

12-19

Wick

3-31

12-01

12-18

Valentia

3-31

12-01

12-18

Yarmouth

3-31

11-54

12-19

Greenwich

3-31

11-54

12-19

Wick

3-31

12-01

12-18

Valentia

3-31

12-01

12-18

Yarmouth

3-31

11-54

12-19

Greenwich

3-31

11-54

12-19

Wick

3-31

12-01

12-18

Valentia

3-31

12-01

12-18

Yarmouth

3-31

11-54

12-19

Greenwich

3-31

11-54

12-19

Wick

3-31

12-01

12-18

Valentia

3-31

12-01

12-18

Yarmouth

3-31

11-54

12-19

Greenwich

3-31

11-54

12-19

Wick

3-31

12-01

12-18

Valentia

3-31

12-01

12-18

Yarmouth

3-31

11-54

12-19

Greenwich

3-31

11-54

12-19

Wick

3-31

12-01

12-18

Valentia

3-31

12-01

12-18

Yarmouth

3-31

11-54

12-19

Greenwich

3-31

11-54

12-19

Wick

3-31

12-01

12-18

Valentia

3-31

12-01

12-18

Yarmouth

3-31

11-54

12-19

Greenwich

3-31

11-54

12-19

Wick

3-31

12-01

12-18

Valentia

3-31

12-01

12-18

Yarmouth

3-31

11-54

12-19

Greenwich

3-31

11-54

12-19

Wick

3-31

12-01

12-18

Valentia

3-31

12-01

12-18

Yarmouth

3-31

11-54

12-19

Greenwich

3-31

11-54

12-19

Wick

3-31

12-01

12-18

Valentia

3-31

12-01

12-18

Yarmouth

3-31

11-54

12-19

Greenwich

3-31

11-54

12-19

Wick

3-31

12-01

12-18

Valentia

3-31

12-01

12-18

Yarmouth

3-31

11-54

12-19

Greenwich

3-31

11-54

12-19

Wick

3-31

12-01

12-18

Valentia

3-31

12-01

12-18

Yarmouth

3-31

11-54

12-19

Greenwich

3-31

11-54

12-19

Wick

3-31

12-01

12-18

Valentia

3-31

12-01

12-18

Yarmouth

3-31

11-54

12-19

Greenwich

3-31

11-54

12-19

Wick

3-31

12-01

12-18

Valentia

3-31

12-01

12-18

Yarmouth

3-31

11-54

12-19

Greenwich

3-31

11-54

12-19

Wick

3-31

12-01

12-18

Valentia

3-31

12-01

12-18

Yarmouth

3-31

11-54

12-19

Greenwich

3-31

11-54

12-19

Wick

3-31

12-01

12-18

Valentia

3-31

12-01

12-18

Yarmouth

3-31

11-54

12-19

Greenwich

3-31

11-54

12-19

Wick

3-31

12-01

12-18

Valentia

3-31

12-01

12-18

Yarmouth

3-31

11-54

12-19

Greenwich

3-31

11-54

12-19

Wick

3-31

12-01

12-18

Valentia

3-31

12-01

12-18

Yarmouth

3-31

11-54

12-19

Greenwich

3-31

11-54

12-19

Wick

3-31

12-01

12-18

Valentia

3-31

12-01

12-18

Yarmouth

3-31

11-54

12-19

Greenwich

3-31

11-54

12-19

Wick

3-31

12-01

12-18

Valentia

3-31

12-01

12-18

Yarmouth

3-31

11-54

12-19

Greenwich

3-31

11-54

12-19

Wick

3-31

12-01

12-18

Valentia

3-31

12-01

12-18

Yarmouth

3-31

11-54

12-19

Greenwich

3-31

11-54

12-19

Wick

3-31

12-01

12-18

Valentia

3-31

12-01

12-18

Yarmouth

3-31

11-54

12-19

Greenwich

3-31

11-54

12-19

Wick

3-31

12-01

12-18

Valentia

3-31

12-01

12-18

Yarmouth

3-31

11-54

12-19

Greenwich

3-31

11-54

12-19

Wick

3-31

12-01

12-18

Valentia

3-31

12-01

12-18

Yarmouth

3-31

11-54

12-19

Greenwich

3-31

11-54

12-19

Wick

3-31

12-01

12-18

Valentia

3-31

12-01

12-18

Yarmouth

3-31

11-54

12-19

Greenwich

3-31

11-54

12-19

Wick

3-31

12-01

12-18

Valentia

3-31

12-01

12-18

Yarmouth

3-31

11-54

12-19

Greenwich

3-31

11-54

12-19

Wick

3-31

12-01

12-18

Valentia

3-31

12-01

12-18

Yarmouth

3-31

11-54

12-19

Greenwich

3-31

11-54

12-19

Wick

3-31

12-01

12-18

Valentia

3-31

12-01

12-18

Yarmouth

3-31

11-54

12-19

Greenwich

3-31

11-54

12-19

Wick

3-31

12-01

12-18

Valentia

3-31

12-01

12-18

Yarmouth

3-31

11-54

12-19

Greenwich

3-31

11-54

12-19

Wick

3-31

12-01

12-18

Valentia

3-31

12-01

12-18

Yarmouth

3-31

11-54

12-19

Greenwich

3-31

11-54

12-19

Wick

3-31

12-01

12-18

Valentia

3-31

12-01

12-18

Yarmouth

3-31

11-54

12-19

Greenwich

3-31

11-54

12-19

Wick

3-31

12-01

12-18

Valentia

3-31

12-01

12-18

Yarmouth

3-31

11-54

12-19

Greenwich

3-31

11-54

12-19

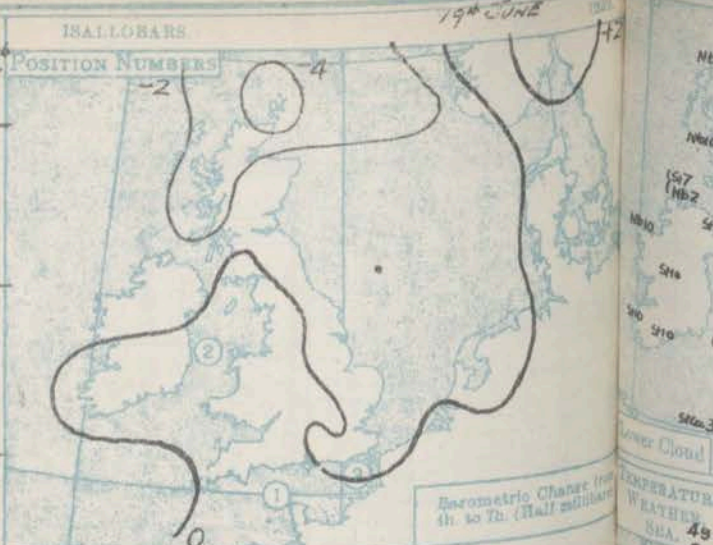
Wick

3-31

* Information for these columns not locally received. † The barometric change is expressed in half millibars.

SUMMARIES FOR THE PAST 24 HOURS.

STATIONS	WEATHER				TEMPERATURE			RAINFALL†				SUN HOURS
	7h-15h /5h	15h-18h /3h	18h-9h to 12h	1h-7h /6h	MAX. Day	MIN. Night	MIN. on Ground	Day 7h-15h mm	Night 15h-7h mm	18h-7h mm		
Lerwick ...	ccl	c	c	c	57	50	.	Tr	08.00	0.2	01.30	2.2
Stornoway ...	c	c	o	b	59	49	.	-	-	1	04.30	6.8
Wick ...	b-bc	c	c	c	59	50	.	-	-	1	03.30	5.9
Thurso ...	c	bcc	c	c	59	49	50	-	-	5	21.00	7.5
Nairn ...	bcc	bcc	c	c	68	50	.	-	-	2	22.00	1.0
Aberdeen ...	c	c	c	c	67	54	53	-	-	1	21.00	3.6
Malin Head ...	c	c	c	c	59	51	.	Tr	17.30	6	21.00	4.8
Renfrew ...	cc	c	c	c	66	57	55	Tr	08.00	5	21.00	3.8
Edinburgh (Inchkeith) ...	c	c	c	c	61	55	54	-	-	2	21.00	1.9
Leuchars ...	c	c	c	c	65	55	54	-	-	1	21.00	0.0
Baskdalemuir ...	cc	cc	cc	cc	54	52	52	3	08.00	8	21.00	11.6
Tynemouth ...	bc	bcc	c	c	71	57	48	-	-	-	-	.
Blackhead Point ...	bc	bcc	R	rr	59	53	.	Tr	-	9	-	.
Donaghadee ...	c	c	c	c	63	55	.	-	-	2	21.00	0.0
Birr Castle ...	cc	cc	c	c	63	56	54	0.2	08.00	1	21.00	4.7
Holyhead ...	c	c	c	c	61	53	53	-	-	-	-	12.9
Liverpool (Bidston) ...	bcc	bcc	bcc	bcc	67	54	49	-	-	-	-	11.6
Chester (Sealand) ...	bcc	bcc	bcc	bcc	71	48	45	-	-	-	-	.
Harrogate ...	bc	bcb	b	b	72	51	44	-	-	-	-	14.5
Spurn Head ...	bcb	bcb	b	b	73	54	37	-	-	-	-	12.6
Birmingham (Edgbaston) ...	bcb	b	b	b	71	52	37	-	-	-	-	13.2
Cranwell ...	bcb	b	b	b	73	48	43	-	-	-	-	13.5
Gorleston ...	bcb	b	b	b	62	53	49	-	-	-	-	.
Valentia (Cahirciveen) ...	cc	cc	cc	cc	58	55	55	2	17.00	2	21.00	3.30
Roche Point ...	cc	cc	c	c	58	55	55	2	08.00	0.1	3.30	19.0
Pembroke (St. Ann's H.) ...	bc	bc	bc	bc	59	52	.	-	-	-	-	14.0
Rose-on-Wye ...	bcc	b	b	b	71	46	39	-	-	-	-	14.0
Leafield ...	b	b	b	b	69	47	38	-	-	-	-	14.8
Winchester (Worthy Dn) ...	bcc	bcc	b	b	72	43	35	-	-	-	-	13.2
S. Farnborough ...	bcc	bcc	b	b	76	43	31	-	-	-	-	13.6
London (Kew Ob. y.) ...	b	b	b	b	78	52	40	-	-	-	-	13.5
Oxford ...	bcc	bcc	b	b	74	50	45	-	-	Tr	-	12.7
Shoeburyness ...	bcb	bcb	b	b	70	46	37	-	-	-	-	13.5
Glaughton-on-Sea ...	bc	bcb	b	b	64	53	48	-	-	-	-	12.8
Felixstowe ...	bcb	b	b	b	61	51	39	-	-	-	-	13.0
Lymington ...	bcc	bcc	b	b	70	52	41	-	-	-	-	11.5
Soilly (St. Mary's) ...	b	b	b	b	62	51	.	-	-	-	-	14.2
Falmouth (Pendennis) ...	bcc	bcc	b	b	64	49	.	-	-	-	-	14.4
Plymouth (Ottewater) ...	b	b	b	b	62	47	43	-	-	-	-	14.6
Portland Bill ...	bcc	b	b	b	61	52	.	-	-	-	-	12.6
Southampton (Calshot) ...	bcc	bcc	b	b	70	48	43	-	-	-	-	14.4
Dungeness ...	bcc	bcc	b	b	68	49	.	-	-	-	-	14.4
Guernsey ...	b	b	b	b	64	51	43	-	-	-	-	14.4



SYNOPTIC CHART FOR 7h. WEDNESDAY, 19TH JUNE, 1929

Scale - 1:10,000,000

Nautical Miles
Statute Miles

Electric Charge from (Half inch)

Temp.	Sea.
57	52
60	55
56	54

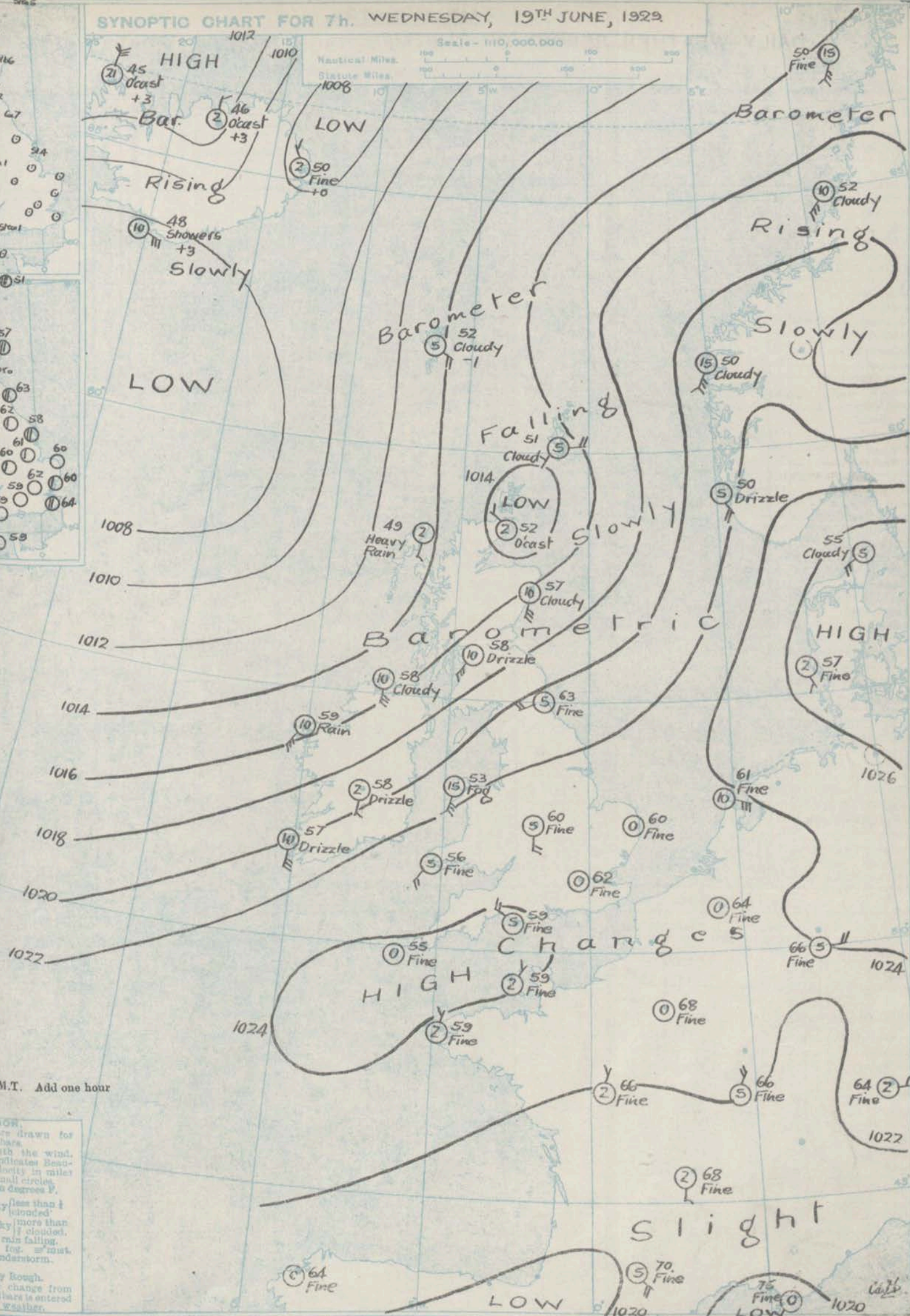
red
wing
r rain
Ireland
nd but
fine

er Outlook

uing
d warm
n and
England

All times are G.M.T. Add one hour
to get summer time.

EXPLANATION.
Isobars are drawn for
every 2 millibars.
Arrows on isobars indicate direction of fall.
Number of feathers indicates Beaufort force. Mean velocity in miles per hour entered in small circles.
TEMPERATURE is given in degrees F.
WEATHER SYMBOLS.
Clear sky. ☼
Partly cloudy. ☼☼
Overcast sky. ☁
Snow & hail. ❄️
Thunder. ⚡
Thunderstorm. ⚡☁
Very rough. 🌪️
In 100 ft. barometric change from 3 h. to 7 h. is half millibars is entered inside the word for weather.



DAILY WEATHER REPORT OF THE METEOROLOGICAL OFFICE, LONDON:

Page 4.

BRITISH SECTION. *Wednesday, 19th June, 1929.*

No. 170

STATIONS.	Observations at 1h. G.M.T. 1929.													Observations at 7h. G.M.T. 1929.																																																																																																																																																																																																																																																																																																																																																																																																																																																																																																																																																																																																																																																																																																																																																																																																																																																																																																																																																																		
	Height above M.S.L. in feet.	Barom. at M.S.L.	Change in 3 hours.	Wind.		Weather.	Temp. °F.	Humidity %	Visibility miles.	Cloud.			Barom. at M.S.L.	Change in 3 hours.	Wind.		Weather.	Temp. °F.	Humidity %	Visibility miles.	Cloud.			Barom. at M.S.L.	Change in 3 hours.																																																																																																																																																																																																																																																																																																																																																																																																																																																																																																																																																																																																																																																																																																																																																																																																																																																																																																																																																							
				Direc.	Force.					Low.	Upper.	Total.			Direc.	Force.					Low.	Upper.	Total.																																																																																																																																																																																																																																																																																																																																																																																																																																																																																																																																																																																																																																																																																																																																																																																																																																																																																																																																																									
																										Height.	Form.	Amt.	Height.	Form.	Amt.																																																																																																																																																																																																																																																																																																																																																																																																																																																																																																																																																																																																																																																																																																																																																																																																																																																																																																																																																	
																																0-12	0-10	0-10	0-12	0-10	0-10																																																																																																																																																																																																																																																																																																																																																																																																																																																																																																																																																																																																																																																																																																																																																																																																																																																																																																																																											
mb.	0-12	0-10	0-10	0-12	0-10	0-10	0-12	0-10	0-10	0-12	0-10	0-10	0-12	0-10	0-10	0-12	0-10	0-10	0-12	0-10	0-10	0-12	0-10	0-10																																																																																																																																																																																																																																																																																																																																																																																																																																																																																																																																																																																																																																																																																																																																																																																																																																																																																																																																																								
Lerwick	34	1019.5	+2	SW	1	C	51	92	7	1500	Cu	4	1015.6	-3	E	2	C	51	85	8	1500	Scu	5	1015.6	-3	E	2	C	51	85	8	1500	Scu	5	1015.6	-3	E	2	C	51	85	8	1500	Scu	5	1015.6	-3	E	2	C	51	85	8	1500	Scu	5	1015.6	-3	E	2	C	51	85	8	1500	Scu	5	1015.6	-3	E	2	C	51	85	8	1500	Scu	5	1015.6	-3	E	2	C	51	85	8	1500	Scu	5	1015.6	-3	E	2	C	51	85	8	1500	Scu	5	1015.6	-3	E	2	C	51	85	8	1500	Scu	5	1015.6	-3	E	2	C	51	85	8	1500	Scu	5	1015.6	-3	E	2	C	51	85	8	1500	Scu	5	1015.6	-3	E	2	C	51	85	8	1500	Scu	5	1015.6	-3	E	2	C	51	85	8	1500	Scu	5	1015.6	-3	E	2	C	51	85	8	1500	Scu	5	1015.6	-3	E	2	C	51	85	8	1500	Scu	5	1015.6	-3	E	2	C	51	85	8	1500	Scu	5	1015.6	-3	E	2	C	51	85	8	1500	Scu	5	1015.6	-3	E	2	C	51	85	8	1500	Scu	5	1015.6	-3	E	2	C	51	85	8	1500	Scu	5	1015.6	-3	E	2	C	51	85	8	1500	Scu	5	1015.6	-3	E	2	C	51	85	8	1500	Scu	5	1015.6	-3	E	2	C	51	85	8	1500	Scu	5	1015.6	-3	E	2	C	51	85	8	1500	Scu	5	1015.6	-3	E	2	C	51	85	8	1500	Scu	5	1015.6	-3	E	2	C	51	85	8	1500	Scu	5	1015.6	-3	E	2	C	51	85	8	1500	Scu	5	1015.6	-3	E	2	C	51	85	8	1500	Scu	5	1015.6	-3	E	2	C	51	85	8	1500	Scu	5	1015.6	-3	E	2	C	51	85	8	1500	Scu	5	1015.6	-3	E	2	C	51	85	8	1500	Scu	5	1015.6	-3	E	2	C	51	85	8	1500	Scu	5	1015.6	-3	E	2	C	51	85	8	1500	Scu	5	1015.6	-3	E	2	C	51	85	8	1500	Scu	5	1015.6	-3	E	2	C	51	85	8	1500	Scu	5	1015.6	-3	E	2	C	51	85	8	1500	Scu	5	1015.6	-3	E	2	C	51	85	8	1500	Scu	5	1015.6	-3	E	2	C	51	85	8	1500	Scu	5	1015.6	-3	E	2	C	51	85	8	1500	Scu	5	1015.6	-3	E	2	C	51	85	8	1500	Scu	5	1015.6	-3	E	2	C	51	85	8	1500	Scu	5	1015.6	-3	E	2	C	51	85	8	1500	Scu	5	1015.6	-3	E	2	C	51	85	8	1500	Scu	5	1015.6	-3	E	2	C	51	85	8	1500	Scu	5	1015.6	-3	E	2	C	51	85	8	1500	Scu	5	1015.6	-3	E	2	C	51	85	8	1500	Scu	5	1015.6	-3	E	2	C	51	85	8	1500	Scu	5	1015.6	-3	E	2	C	51	85	8	1500	Scu	5	1015.6	-3	E	2	C	51	85	8	1500	Scu	5	1015.6	-3	E	2	C	51	85	8	1500	Scu	5	1015.6	-3	E	2	C	51	85	8	1500	Scu	5	1015.6	-3	E	2	C	51	85	8	1500	Scu	5	1015.6	-3	E	2	C	51	85	8	1500	Scu	5	1015.6	-3	E	2	C	51	85	8	1500	Scu	5	1015.6	-3	E	2	C	51	85	8	1500	Scu	5	1015.6	-3	E	2	C	51	85	8	1500	Scu	5	1015.6	-3	E	2	C	51	85	8	1500	Scu	5	1015.6	-3	E	2	C	51	85	8	1500	Scu	5	1015.6	-3	E	2	C	51	85	8	1500	Scu	5	1015.6	-3	E	2	C	51	85	8	1500	Scu	5	1015.6	-3	E	2	C	51	85	8	1500	Scu	5	1015.6	-3	E	2	C	51	85	8	1500	Scu	5	1015.6	-3	E	2	C	51	85	8	1500	Scu	5	1015.6	-3	E	2	C	51	85	8	1500	Scu	5	1015.6	-3	E	2	C	51	85	8	1500	Scu	5	1015.6	-3	E	2	C	51	85	8	1500	Scu	5	1015.6	-3	E	2	C	51	85	8	1500	Scu	5	1015.6	-3	E	2	C	51	85	8	1500	Scu	5	1015.6	-3	E	2	C	51	85	8	1500	Scu	5	1015.6	-3	E	2	C	51	85	8	1500	Scu	5	1015.6	-3	E	2	C	51	85	8	1500	Scu	5	1015.6	-3	E	2	C	51	85	8	1500	Scu	5	1015.6	-3	E	2	C	51	85	8	1500	Scu	5	1015.6	-3	E	2	C	51	85	8	1500	Scu	5	1015.6	-3	E	2	C	51	85	8	1500	Scu	5	1015.6	-3	E	2	C	51	85	8	1500	Scu	5	1015.6	-3	E	2	C	51	85	8	1500	Scu	5	1015.6	-3	E	2	C	51	85	8	1500	Scu	5	1015.6	-3	E	2	C	51	85	8	1500	Scu	5	1015.6	-3	E	2	C	51	85	8	1500	Scu	5	1015.6	-3	E	2	C	51	85	8	1500	Scu	5	1015.6	-3	E	2	C	51	85	8	1500	Scu	5	1015.6	-3	E	2	C	51	85	8	1500	Scu	5	1015.6	-3	E	2	C	51	85	8	1500	Scu	5	1015.6	-3	E	2	C	51	85	8	1500	Scu	5	1015.6	-3	E	2	C	51	85	8

WEATHER, TEMPERATURE, RAINFALL AND SUNSHINE AT HEALTH RESORTS FOR *TUESDAY, 18th JUNE 1929.*

STATIONS.	WEATHER.		TEMPERATURE.		RAINFALL.		SUNSHINE.		(1)	(2)	(3)	(4)	(5)	(6)	(7)	(8)	(9)	
	Forenoon.	Afternoon.	Min. 7h. to 9h.	Max. 9h. to 17h.	Night 17h. to 5h.	Day 9h. to 17h.	Sunrise to 17h.	Sunset to 17h.										
(1)	(2)	(3)	(4)	(5)	(6)	(7)	(8)	(9)	Bads	...	Ob	b	41	61	-	-	12.4	8.9
Barwick-on-Tweed	bc	bc	52	64	—	—	6.3	7.7	Penzance	...	b	b	46	65	-	-	11.7	8.7
Douglas (L.O.M.)	cd	cd	51	57	0.5	Trace	6.1	9.7	Paignton	...	b2	b	44	66	-	-	12.0	14.5
Glandudno	bc	bc	52	67	-	-	6.6	7.5	Torquay	...	b	b	48	65	-	-	12.2	14.5
Golwyn Bay	cb	b	53	69	-	-	7.3	8.6	Jersey	...	b	b	54	70	-	-	11.3	14.3
Rhyl	bcc	b	48	71	-	-	10.4	10.3	Weymouth	...	b	by	47	67	-	-	11.5	14.2
Wallasey	b	b	51	67	-	-	10.5	11.4	Bournemouth	...	b	b	45	71	-	-	12.2	13.0
Southport	bcb	bcc	50	67	-	-	10.2	11.3	Venarior	...	b2	b2	51	65	-	-	12.3	14.4
Blackpool	bcb	bcc	52	66	-	-	9.0	10.8	Portsmouth (S'ham)	...	b	b	49	72	-	-	10.2	14.6
Blackley	b	b	45	72	-	-	8.4	5.7	Boynor	...	b	b	47	66	-	-	12.1	13.5
Clenthorpe	b	b	47	75	-	-	12.3	6.5	Littichampton	...	b	b	47	67	-	-	12.5	14.1
Skewness	cb	b	59	71	-	-	11.3	8.2	Worthing	...	b	b	49	67	-	-	12.0	14.0
Aberystwyth	bct	bcb	45	64	-	-	9.5	12.8	Brighton	...	bcb	b	47	66	-	-	11.2	14.2
Bath	b	b	40	71	-	-	12.2	9.3	Eastbourne	...	b	by	52	68	-	-	10.7	14.7
Cheltenham	by	by	47	73	-	-	12.4	11.0	Hastings	...	bcb	b	53	70	-	-	9.5	14.1
Leamington Spa	b	b	46	73	-	-	11.3	9.1	Folkstone	...	wcbzb	b	52	68	-	-	8.5	12.5
Lowestoft	b	b	53	64	-	-	11.2	7.9	Dover	...	b	b	54	59	-	-	8.5	11.5
Harwich & Dovercourt	b2	b	55	68	-	-	11.6	12.2	Tunbridge Wells	...	bc	bc	44	74	-	-	8.5	12.0
Maldon	b	b	48	71	-	-	10.5	9.8	Ramsgate	...	b	b	55	63	-	-	9.1	11.5
Southend	bc	b	63	70	-	-	11.2	12.1	Margate	...	bc	b	55	67	-	-	9.0	13.5
									Deal	...	cb	b	64	65	-	-	8.9	12.0



AIR MINISTRY.

DAILY WEATHER REPORT OF THE METEOROLOGICAL OFFICE, LONDON:

BRITISH SECTION.

No. B24682

Thursday 20th June 1929.

Page 1.

Observations at 15h. G.M.T. 19 ^h														Observations at 18h. G.M.T. 19 ^h																			
STATIONS.		Barom. at M.S.L.	Change in 3 Hours	Wind.	Weather.	Temp.	Humidity.	Visibility.	Cloud.				Barom. at M.S.L.	Change in 3 Hours	Wind.	Weather.	Temp.	Humidity.	Visibility.	Cloud.													
(For heights see p. 4).		mb.		Direc. Force		°F.	%	mi.	Low.	Form.	Am.	Upper	Total	mb.		Direc. Force		°F.	%	mi.	Low.	Form.	Am.	Upper	Total								
				0-15				0-9	Feet	0-10	0-10	0-10	0-9			0-15				0-9	Feet	0-10	0-10	0-9	0-9								
Lerwick	1010.3	-3	SW	2	01.10	53	92	7	1500	Nb	10	-	10	1009.1	-2	S	1	C	54	85	7	1500	St	5	ASr	9	0						
Sornway	1010.6	-3	SSW	2	01.10	55	92	7	2500	Nb	10	-	10	1011.1	+2	SSW	1	C	52	85	8	4000	C.Nb	10	ASr	10	0						
Wick	1011.7	-2	WSW	3	C	52	97	8	1500	St	8	CiSt	10	1010.3	-1	WNW	1	C	59	92	8	1500	St	8	ASr	9	0						
Tiree	1012.6	0	WSW	5	C	57	92	8	1500	St	8	-	8	1014.0	0	W	5	Od	55	97	6	1500	Nb	10	-	10	5						
Nairn	1014.4	-1	SSW	3	C	63	75	8	2500	Cu	5	ASr	8	1011.8	-1	W	3	bc	59	85	8	2500	C.Nb	7	-	7	0						
Aberdeen	1014.4	-1	SSW	3	C	63	75	8	2500	Cu	5	ASr	8	1013.1	-1	SW	4	bc	66	75	7	2500	Cu	1	ASr	4	0						
Main Head	1016.0	+1	SW	3	C	56	97	7	1500	Nb	9	-	9	1017.1	+1	WSW	4	C	56	92	7	1500	St	9	-	9	1						
Renfrew	1016.4	-1	SSW	4	C	59	97	6	800	Nb	8	ASr	10	1016.4	0	WSW	3	ODD	56	97	5	450	St	10	-	10	1						
Edinburgh (Inchkeith)	1016.5	0	SW	4	C	59	85	8	4000	Cu	3	ASr	10	1015.5	-1	SSW	4	C	59	85	8	4000	Cu	2	ASr	9	2						
Leith	1016.4	+1	SW	4	C	61	85	7	1500	St	10	-	10	1015.1	-1	SW	5	Od	61	85	7	800	Nb	9	-	9	0						
Redbank	1019.3	-1	SSW	4	Od	54	92	5	450	St	10	-	10	1018.3	-2	SSW	4	Od	54	97	5	450	Nb	10	-	10	0						
Tynemouth	1019.2	-1	SW	2	C	65	65	6	1500	Nb	8	-	8	1018.3	-1	WSW	3	bc	64	65	6	2500	Cu	7	-	7	1						
Blackhead Point	1015.6	0	SW	4	Od	57	85	7	2500	St	8	-	8	1019.3	+1	WSW	4	C	56	92	7	2500	C.Nb	10	-	10	5						
Donaghadee	1018.4	0	SSW	2	C	59	85	8	2500	St	8	-	8	1018.4	+1	SW	2	C	63	75	8	2500	St	9	-	9	2						
Birr Castle	1019.4	+1	S	1	Od	60	97	7	2500	St	10	-	10	1020.4	+1	SW	2	Od	60	85	8	4000	Nb	10	-	10	0						
Holyhead	1021.5	0	SSW	5	C	60	85	7	800	St	9	-	9	1020.6	-1	SSW	5	Od	55	97	6	450	St	10	-	10	4						
Liverpool (Bidston)	1021.3	0	WS	4	bc	70	55	9	2500	Cu	3	CiSt	7	1020.7	0	SWW	4	bc	68	45	9	2500	St	3	ASr	7	0						
Chester (Bonland)	1021.1	-1	SWW	4	C	70	55	9	4000	Cu	2	ASr	8	1020.7	-1	SW	3	bc	67	55	9	5700	St	4	ASr	6	0						
Harrogate	1020.7	-1	SSW	4	bc	71	55	6	4000	St	10	-	10	1020.1	0	SW	3	bc	65	65	8	-	-	0	ASr	4	0						
Spurn Head	1021.1	-1	WSW	3	bc	74	65	7	4000	St	4	CiSt	7	1020.0	0	WNW	3	bc	72	65	7	5700	St	4	CiSt	7	2						
Birmingham (Edgbaston)	1021.4	0	WSW	2	bc	71	65	8	4000	Cu	1	Ci	7	1021.3	-1	WSW	3	bc	72	55	8	4000	St	2	CiSt	3	0						
Crane	1021.1	-1	WS	3	bc	76	55	7	4000	Cu	2	Ci	7	1021.1	-1	W	3	C+	74	65	8	4000	Cu	1	Ci	8	0						
Gorleston	1021.5	-1	SSE	4	b+	64	85	6	5700	Cu	2	-	2	1021.2	-1	S	4	b	65	65	6	-	-	0	-	0	0						
Valentia (Cahirciveen)	1022.1	+3	SW	4	C	57	92	8	800	St	10	-	10	1022.6	0	SW	3	Od	56	97	7	450	St	10	-	10	0						
Rosheen Point	1022.3	0	SW	2	C	57	97	7	1500	St	10	-	10	1022.2	0	SW	2	C	59	85	8	4000	St	9	-	9	4						
Pembroke (St. Ann's H.)	1023.5	0	SW	2	bc	59	85	8	4000	Cu	2	Ci	4	1023.3	0	SW	2	C+	57	92	6	1500	St	10	-	10	1						
Ross-on-Wye	1022.2	0	WS	2	C	71	65	6	4000	Cu	3	ASr	10	1021.3	-1	WS	3	b-	71	55	8	4000	Cu	1	CiSt	2	0						
Leafield	1022.4	0	SW	2	bc	71	55	8	4000	Cu	1	CiSt	3	1021.4	-1	WSW	3	bc	69	65	8	-	-	0	CiSt	5	0						
Winchester (Worthy D.)	1022.6	-1	SW	2	b	74	45	8	-	-	0	Ci	1	1022.0	0	S	2	C	68	55	8	-	-	0	CiSt	4	0						
S. Farnborough	1022.5	-1	WSW	3	b	77	35	8	-	-	0	Ci	1	1021.7	-1	SSW	2	bc	72	55	8	-	-	0	CiSt	3	0						
London (Kew Obs.)	1022.5	-2	SW	2	b	78	45	8	-	-	0	Ci	1	1021.3	-1	SSW	3	b+	79	45	8	-	-	0	CiSt	2	0						
Croydon	1022.5	-2	SSW	3	b	76	45	8	4000	Cu	1	Ci	2	1021.3	-1	SW	2	b+	75	45	8	-	-	0	Ci	2	0						
Shoeburyness	1022.8	-1	SSW	2	b	75	45	7	-	-	0	-	0	1021.2	-2	SE	1	b	70	75	7	-	-	0	-	0	0						
Glaston-on-Sea	1022.7	-1	SSE	3	b	68	75	7	-	-	0	-	0	1021.4	-2	SE	4	b	65	65	7	-	-	0	-	0	2						
Falzarowe	1022.7	-1	SSE	3	b	68	75	7	-	-	0	-	0	1021.6	-2	SSE	3	b	65	75	7	-	-	0	-	0	0						
Lymington	1022.7	-1	SSE	2	b	69	65	6	-	-	0	-	0	1021.5	-1	SW	3	b	70	65	6	-	-	0	-	0	0						
Selly (St. Mary's)	1024.6	+1	WS	2	bc	60	85	7	4000	Cu	4	Ci	6	1024.3	0	W	3	bc	59	85	8	-	-	0	ASr	4	1						
Plymouth (Pendennis)	1023.8	0	SE	2	bc	63	65	8	4000	Cu	3	CiSt	5	1023.7	-1	NNW	2	bc	62	65	8	4000	Cu	3	CiSt	5	0						
Plymouth (Cattlewater)	1024.1	0	SSW	3	bc	61	85	8	4000	Cu	1	CiSt	3	1023.4	-1	-	0	bc	64	75	8	4000	Cu	1	CiSt	6	0						
Portland Bill	1023.6	0	SW	2	b	59	75	8	1500	St	2	-	2	1022.8	-2	WN	2	bc	59	85	8	2500	St	3	Ci	4	0						
Southampton (Cahoon)	1023.6	-1	SW	3	b	70	55	8	-	-	0	CiSt	1	1022.8	0	SWW	4	b	64	65	8	-	-	0	CiSt	2	0						
Dungeness	1023.1	+2	S	1	b	66	75	7	-	-	0	-	0	1022.5	-2	WSW	2	b	63	75	7	-	-	0	-	0	2						
Guernsey (St. Peter Port)	1025.0	0	-	0	b-	68	55	7	-	-	0	-	0	1024.2	-2	NW	1	b-	65	65	7	-	-	0	-	0	1						
LONDON OBSERVATIONS.		Barom. at M.S.L.		Change in 3 Hours		Wind.		Weather.		Temp.		Humidity.		Visibility.		Cloud.		Barom. at M.S.L.		Change in 3 Hours		Wind.		Weather.		Temp.		Humidity.		Visibility.		Cloud.	
Day, 7h-15h, Kew & Croydon.		Sh-15h, Kensington.		Sh-21h, other stations.		M. HOURS ENDED 5h.		Max. Min. on Day. Night.		RAIN-FALL.		SUN-SHINE.		HUMIDITY.		ATMOSPHERIC POLLUTION.		POLE STAR RECORD at Greenwich Obsy.		CODE FOR STATE OF GROUND.													
Sh-15h, Kensington.		Sh-21h, other stations.		M. HOURS ENDED 5h.		Max. Min. on Day. Night.		RAIN-FALL.		SUN-SHINE.		HUMIDITY.		ATMOSPHERIC POLLUTION.		POLE STAR RECORD at Greenwich Obsy.		CODE FOR STATE OF GROUND.															
Sh-15h, Kensington.		Sh-21h, other stations.		M. HOURS ENDED 5h.		Max. Min. on Day. Night.		RAIN-FALL.		SUN-SHINE.		HUMIDITY.		ATMOSPHERIC POLLUTION.		POLE STAR RECORD at Greenwich Obsy.		CODE FOR STATE OF GROUND.															
Sh-15h, Kensington.		Sh-21h, other stations.		M. HOURS ENDED 5h.		Max. Min. on Day. Night.		RAIN-FALL.		SUN-SHINE.		HUMIDITY.		ATMOSPHERIC POLLUTION.		POLE STAR RECORD at Greenwich Obsy.		CODE FOR STATE OF GROUND.															
Sh-15h, Kensington.		Sh-21h, other stations.		M. HOURS ENDED 5h.		Max. Min. on Day. Night.		RAIN-FALL.		SUN-SHINE.		HUMIDITY.		ATMOSPHERIC POLLUTION.		POLE STAR RECORD at Greenwich Obsy.		CODE FOR STATE OF GROUND.															
Sh-15h, Kensington.		Sh-21h, other stations.		M. HOURS ENDED 5h.		Max. Min. on Day. Night.		RAIN-FALL.		SUN-SHINE.		HUMIDITY.		ATMOSPHERIC POLLUTION.		POLE STAR RECORD at Greenwich Obsy.		CODE FOR STATE OF GROUND.															
Sh-15h, Kensington.		Sh-21h, other stations.		M. HOURS ENDED 5h.		Max. Min. on Day. Night.		RAIN-FALL.		SUN-SHINE.		HUMIDITY.		ATMOSPHERIC POLLUTION.		POLE STAR RECORD at Greenwich Obsy.		CODE FOR STATE OF GROUND.															
Sh-15h, Kensington.		Sh-21h, other stations.		M. HOURS ENDED 5h.		Max. Min. on Day. Night.		RAIN-FALL.		SUN-SHINE.		HUMIDITY.		ATMOSPHERIC POLLUTION.		POLE STAR RECORD at Greenwich Obsy.		CODE FOR STATE OF GROUND.															
Sh-15h, Kensington.		Sh-21h, other stations.		M. HOURS ENDED 5h.		Max. Min. on Day. Night.		RAIN-FALL.		SUN-SHINE.		HUMIDITY.		ATMOSPHERIC POLLUTION.		POLE STAR RECORD at Greenwich Obsy.		CODE FOR STATE OF GROUND.															
Sh-15h, Kensington.		Sh-21h, other stations.		M. HOURS ENDED 5h.		Max. Min. on Day. Night.		RAIN-FALL.		SUN-SHINE.		HUMIDITY.		ATMOSPHERIC POLLUTION.		POLE STAR RECORD at Greenwich Obsy.		CODE FOR STATE OF GROUND.															
Sh-15h, Kensington.		Sh-21h, other stations.		M. HOURS ENDED 5h.		Max. Min. on Day. Night.		RAIN-FALL.		SUN-SHINE.		HUMIDITY.		ATMOSPHERIC POLLUTION.		POLE STAR RECORD at Greenwich Obsy.		CODE FOR STATE OF GROUND.															
Sh-15h, Kensington.		Sh-21h, other stations.		M. HOURS ENDED 5h.		Max. Min. on Day. Night.		RAIN-FALL.		SUN-SHINE.		HUMIDITY.		ATMOSPHERIC POLLUTION.		POLE STAR RECORD at Greenwich Obsy.		CODE FOR STATE OF GROUND.															
Sh-15h, Kensington.		Sh-21h, other stations.		M. HOURS ENDED 5h.		Max. Min. on Day. Night.		RAIN-FALL.		SUN-SHINE.		HUMIDITY.		ATMOSPHERIC POLLUTION.		POLE STAR RECORD at Greenwich Obsy.		CODE FOR STATE OF GROUND.															
Sh-15h, Kensington.		Sh-21h, other stations.		M. HOURS ENDED 5h.		Max. Min. on Day. Night.		RAIN-FALL.		SUN-SHINE.		HUMIDITY.		ATMOSPHERIC POLLUTION.		POLE STAR RECORD at Greenwich Obsy.		CODE FOR STATE OF GROUND.															
Sh-15h, Kensington.		Sh-21h, other stations.		M. HOURS ENDED 5h.		Max. Min. on Day. Night.		RAIN-FALL.		SUN-SHINE.		HUMIDITY.		ATMOSPHERIC POLLUTION.		POLE STAR RECORD at Greenwich Obsy.		CODE FOR STATE OF GROUND.															
Sh-15h, Kensington.		Sh-21h, other stations.		M. HOURS ENDED 5h.		Max. Min. on Day. Night.		RAIN-FALL.		SUN-SHINE.		HUMIDITY.		ATMOSPHERIC POLLUTION.		POLE STAR RECORD at Greenwich Obsy.		CODE FOR STATE OF GROUND.															
Sh-15h, Kensington.		Sh-21h, other stations.		M. HOURS ENDED 5h.		Max. Min. on Day. Night.		RAIN-FALL.		SUN-SHINE.		HUMIDITY.		ATMOSPHERIC POLLUTION.		POLE STAR RECORD at Greenwich Obsy.		CODE FOR STATE OF GROUND.															
Sh-15h, Kensington.		Sh-21h, other stations.		M. HOURS ENDED 5h.		Max. Min. on Day. Night.		RAIN-FALL.		SUN-SHINE.		HUMIDITY.		ATMOSPHERIC POLLUTION.		POLE STAR RECORD at Greenwich Obsy.		CODE FOR STATE OF GROUND.															
Sh-15h, Kensington.		Sh-21h, other stations.		M. HOURS ENDED 5h.		Max. Min. on Day. Night.		RAIN-FALL.		SUN-SHINE.		HUMIDITY.		ATMOSPHERIC POLLUTION.		POLE STAR RECORD at Greenwich Obsy.		CODE FOR STATE OF GROUND.															
Sh-15h, Kensington.		Sh-21h, other stations.		M. HOURS ENDED 5h.		Max. Min. on Day. Night.		RAIN-FALL.		SUN-SHINE.		HUMIDITY.		ATMOSPHERIC POLLUTION.		POLE STAR RECORD at Greenwich Obsy.		CODE FOR STATE OF GROUND.															
Sh-15h, Kensington.		Sh-21h, other stations.		M. HOURS ENDED 5h.		Max. Min. on Day. Night.		RAIN-FALL.		SUN-SHINE.		HUMIDITY.		ATMOSPHERIC POLLUTION.		POLE																	

SUMMARIES FOR THE PAST 24 HOURS.													SUN 19th
STATIONS.	WEATHER.				TEMPERATURE.			RAINFALL.				Hours.	
	7h-12h. 19th	12h-12h. 19th	12h-12h. 20th	1h-7h. 20th	MAX. Day.	MIN. Night.	MIN. on 20th	Day 7h-12h.	Night 12h-7h.	12h-7h.			
								mm.	mm.	mm.			
Lerwick ...	015m	015c	c	c15q	57	49	.	2	<8.00	0.1	6.30	1.3	
Stornoway ...	b	cdadoc	c	p	56	49	.	4	<8.00	1	<21.00	1.8	
Wick ...	crac	c	PRbc	bbe	60	45	.	06	9.00	2	<21.00	1.4	
Tiree ...	bdso	ddmo	bc	cbe	58	45	.	1	<8.00	Tr	<21.00	1.4	
Nairn ...	cbprbc	cqbc	ePR	bey	65	46	.	03	<8.00	1	<21.00	0.2	
Aberdeen ...	crac	015bc	bc	bey	69	48	40	01	<8.00	-	-	4.4	
Malin Head ...	crr	ce	cbe	bcc	58	50	.	3	<8.00	-	-	0.0	
Benfrew ...	cdar	crqD	cdde	oe	62	47	41	3	<8.00	1	<21.00	0.1	
Edinburgh (Inchkeith) ...	015c	cr	cibe	bcc	60	48	45	Tr	11.00	1	<21.00	0.2	
Leuchars ...	c15c	15bcd	cide	ecbe	66	48	40	01	<8.00	0.5	<21.00	3.0	
Eskdalemuir ...	oddmo	oddridm	oidm	cbe	54	45	42	7	<8.00	2	<21.00	0.0	
Tynemouth ...	bcc	c15bc	bc	cbe	69	54	50	Tr	13.30	-	-	.	
Blackod Point ...	Dd	dac	c	c	58	50	.	1	-	-	-	.	
Donaghadee ...	015c	c	cbe	bcb	66	46	.	02	<8.00	-	-	.	
Birr Castle ...	odod	ocbo	oid	cb	64	49	42	05	<8.00	Tr	<21.00	0.3	
Holyhead ...	ocm	com	omd	c	60	53	53	-	-	0.1	<21.00	1.7	
Liverpool (Bidston) ...	bccv	bey	bccor	ored	70	52	52	-	-	3	24.00	11.5	
Chester (Sealand) ...	bcc	bey	bey	cod, d, m	72	55	54	-	-	0.6	3.30	9.3	
Harrogate ...	bbe	bc	bcb	bbe	72	55	51	-	-	-	-	11.6	
Spurn Head ...	bc	bc	bcc	bcc	78	55	.	-	-	-	-	12.5	
Birmingham (Edgbaston) ...	bbe	bc	bcc	bcc	74	55	51	-	-	-	-	12.5	
Cranwell ...	bey	cybey	cb	b, e	77	54	51	-	-	-	-	13.1	
Gorleston ...	bm	bmo	b	bbez	67	55	53	-	-	-	-	13.6	
Valentia (Cahiriveen) ...	oidm	cido	ofeo	orbc	57	50	47	1	<8.00	0.1	<21.00	0.0	
Boohes Point ...	oc	c	cv	cv	62	53	.	-	-	-	-	.	
Pembroke (St. Ann's H.) ...	bc	bcc	offe	off	60	53	.	-	-	-	-	10.5	
Boss-on-Wye ...	bzbcc	czbey	bybw	bcc	74	53	46	-	-	-	-	12.4	
Isfield ...	b	bc	bcb	bbe	73	50	44	-	-	-	-	11.8	
Winchester (Worthy D.) ...	bby	bybey	bc	bcco	75	49	46	-	-	-	-	12.7	
S. Farnborough ...	by	by	bybc	bccomb	78	49	39	-	-	-	-	14.1	
London (Kew Obs.) ...	by	by	bey	bccm	80	55	46	-	-	-	-	13.6	
Oxford ...	bby	by	bybc	bbe	79	53	47	-	-	-	-	14.4	
Shoeburyness ...	byzo	byzo	b	bc	74	55	50	-	-	-	-	13.0	
Olacon-on-Sea ...	bz	bz	bbez	bcz	68	56	53	-	-	-	-	13.9	
Felixstowe ...	bzb	b	bbe	bbe	70	58	57	-	-	-	-	13.4	
Lymington ...	bzo	bzo	bzbem	bwm	71	50	43	-	-	-	-	14.5	
Solly (St. Mary's) ...	bc	bc	bcofd	oddfc	61	53	.	-	-	0.2	22.00	12.8	
Falmouth (Pendennis) ...	bc	bc	bcc	bcc	66	56	.	-	-	-	-	13.3	
Plymouth (Cattewater) ...	bbe	bbe	bcc	cbw	64	55	50	-	-	-	-	14.4	
Portland Bill ...	b	bbe	bc	bcb	63	54	.	-	-	-	-	.	
Southampton (Oval) ...	bby	bby	bccb	bccm	72	51	46	-	-	-	-	14.0	
Dungeness ...	bc'bb	bb	bbcw	bbe	67	51	.	-	-	-	-	14.3	
Guernsey ...	bb	bb	qbcb	bcofm	69	54	52	-	-	-	-	14.3	




Observations from Cross Channel Steamers.							
Position.	Date and Time.	Steamship.	Wind.		Weather.	Temp.	
			Dirac.	Force.		Air.	Sea.
2	19 th 10h	Scotia	SSE	5	cif	56	53
3	20 th 1h	Dieppe	W	2	bc	55	53

GENERAL INFERENCE.

A depression centred near the Shetlands is moving eastward while an anticyclone off Southwestern Ireland is spreading in over the British Isles. Weather will be fair generally with winds from a northwesterly point. Temperature will be somewhat lower than of late.

Districts.	Forecasts for the 24 hours commencing 12 Noon G.M. Thursday, 20th June, 1929.	Farther Outlook.
1. S.E. England	Moderate northwesterly winds; fair; cooler than of late; local mist at night and in early morning.	Fair generally
2. E. England		
3. E. Midlands		
4. W. Midlands	Light northwesterly to variable winds; fair; cooler than of late; local mist or fog at night and in early morning.	
5. S.W. England		
6. South Wales		
7. North Wales		
8. N.W. England	Moderate northwesterly to light variable winds; fair; cooler than of late; local mist or fog at night and in early morning.	
9. N. Midlands		
10. N.E. England		
11. S.E. Scotland		
12. S.W. Scotland & Isle of Man	Moderate northwesterly winds; fair; moderate temperature.	
13. A.W. Scotland		
14. Mid-Scotland		
15. N.E. Scotland	Fresh northwesterly winds moderating somewhat; occasional showers at first, fair later; cooler than of late.	
16. Orkneys and Shetlands		
17. N.W. Ireland	Light variable winds; fine; cooler at first, becoming warm tomorrow; local mist or fog at night and in early morning.	
18. N.E. Ireland		
19. S.E. Ireland		
20. S.W. Ireland		

Generally



All times are G.M.T. Add one hour
for summer time

[illegible]

H. M. Stationery Office Litho Press, Kingsway, W.C. 2.

AIR MINISTRY.

DAILY WEATHER REPORT OF THE METEOROLOGICAL OFFICE, LONDON:

Page 4.

BRITISH SECTION. *Thursday, 20th June* 1929.

No. 171.

STATIONS.	Height above M.S.L. in feet.	Observations at 1h. G.M.T. 1929											Observations at 7h. G.M.T. 1929											Upper Form Amt.	Total Form Amt.			
		Barom. at M.S.L. mb.	Change in 3 Hours.	Wind.		Weather.	Temp. °F.	Humidity. %	Visibility. 0-6	Cloud.			Barom. at M.S.L. mb.	Change in 3 Hours.	Wind.		Weather.	Temp. °F.	Humidity. %	Visibility. 0-6	Cloud.							
				Direc.	Force.					Height.	Form.	Amt.			Direc.	Force.					Height.	Form.	Amt.					
																										0-12	0-10	0-10
Lerwick ...	34	1009.0	+2	SW	2	C	50	75	8	1500	StC	5	AST	8	1005.0	-6	S'W	4	Cf	50	85	7	1500	CuNb	4	AST	9	
Stornoway ...	30	1013.2	0	SW	4	bc	46	92	7	2500	StC	3	CST	5	1015.2	+5	WNW	6	Cf	54	85	7	4000	CuNb	8	-	8	
Wick ...	31	1013.7	+3	SW	2	bc	46	92	8	2500	StC	3	CST	5	1012.1	-2	WSW	5	bc	54	85	8	1500	CuNb	4	CST	6	
Tiree ...	28	1013.7	0	SW	2	bc	46	92	8	2500	StC	3	CST	5	1021.5	+3	NW	4	bc	54	75	8	2500	Cu	3	C	4	
Nairn ...	60	1013.7	0	SW	2	bc	46	92	8	2500	StC	3	CST	5	1016.6	0	WSW	4	bc	55	55	8	4000	Cu	2	C	1	
Aberdeen ...	37	1013.7	0	SW	2	bc	46	92	8	2500	StC	3	CST	5	1017.5	0	WSW	2	b	57	55	8	4000	Cu	1	AG	1	
Malin Head ...	51	1021.7	+2	W	4	bc	52	75	8	1500	St	2	AG	4	1024.6	+4	WNW	5	cip	53	85	8	4000	StC	9	-	9	
Konfrew ...	58	1021.7	+2	W	4	bc	52	75	8	1500	St	2	AG	4	1021.8	+3	WSW	4	c	53	75	8	4000	StC	9	-	9	
Edinburgh (Inchkeith) ...	190	1017.6	+2	WSW	4	bc	53	85	8	1500	St	3	AG	5	1019.4	+1	WSW	4	bc	51	75	8	4000	Cu	2	Cu	5	
Leuchars ...	30	1017.6	+2	WSW	4	bc	53	85	8	1500	St	3	AG	5	1018.8	+1	WSW	4	b	55	65	8	1500	Cu	1	AG	7	
Eskdalemuir ...	794	1017.6	+2	WSW	4	bc	53	85	8	1500	St	3	AG	5	1022.5	+2	W	4	bc	51	65	8	2500	StC	4	AG	3	
Tynemouth ...	97	1018.7	+1	WSW	2	C+	59	85	6	1500	Nb	8	-	8	1021.3	+3	WNW	2	bc	54	75	7	4000	Cu	1	-	8	
Blackod Point ...	18	1024.1	+2	WSW	3	C	52	65	7	-	-	0	AG	8	1027.0	+2	W	3	C	54	75	8	-	StC	8	-	8	
Donaghadee ...	40	1024.1	+2	WSW	3	C	52	65	7	-	-	0	AG	8	1024.1	+4	W	1	b	53	75	8	-	0	AG	6	6	
Birr Castle ...	178	1024.1	+2	WSW	3	C	52	65	7	-	-	0	AG	8	1027.3	+4	SW	1	bc	51	85	8	-	0	Cu	9	9	
Holyhead ...	23	1021.9	+2	W'N	3	C	58	85	8	2500	St	9	-	9	1025.0	+4	N'W	3	C	55	85	6	1500	St	7	C	9	
Liverpool (Bidston) ...	189	1021.9	+2	W'N	3	C	58	85	8	2500	St	9	-	9	1024.6	+3	NNW	3	cd	52	37	7	2500	Nb	9	-	10	
Chester (Sealand) ...	16	1021.9	+2	W'N	3	C	58	85	8	2500	St	9	-	9	1024.0	+4	NNW	3	cd	55	37	6	800	St	10	-	10	
Harrogate ...	478	1021.9	+2	W'N	3	C	58	85	8	2500	St	9	-	9	1021.8	+1	WSW	4	bc	58	75	8	4000	Cu	1	Cu	3	
Spurn Head ...	29	1020.4	0	WNW	3	bc	59	92	6	4000	StC	5	Cu	7	1021.4	+1	NNW	4	C+	60	92	6	4000	StC	7	AG	9	
Birmingham (Edgbaston) ...	535	1021.4	+1	W'S	3	b	55	92	7	5700	StC	1	Cu	1	1024.2	+1	WNW	2	C	59	85	8	2500	StC	9	-	9	
Cranwell ...	236	1021.4	+1	W'S	3	b	55	92	7	5700	StC	1	Cu	1	1022.6	+1	W	4	C+	60	85	6	2500	StC	8	C	4	
Gorleston ...	14	1021.1	0	W'S	3	b	61	75	6	-	-	0	C	1	1021.6	+1	WNW	3	bc	62	75	6	-	-	0	C	6	
Valentia (Cahirciveen) ...	50	1025.7	+2	SW	2	od	53	92	7	-	St	10	-	10	1029.1	+4	NNW	3	bc	54	75	8	2500	Cu	3	Cu	8	
Roches Point ...	22	1025.7	+2	SW	2	od	53	92	7	-	St	10	-	10	1027.2	+4	N	3	C	54	85	9	4000	StC	7	Cu	9	
Pembroke (St. Ann's H.) ...	150	1024.0	+1	WSW	3	0	55	97	8	800	St	10	-	10	1025.3	+3	W	2	Cf	55	97	7	800	St	9	-	9	
Boss-on-Wye ...	223	1024.0	+1	WSW	3	0	55	97	8	800	St	10	-	10	1023.9	0	W	1	C+	59	85	8	4000	StC	9	CST	7	
Leafield ...	612	1024.0	+1	WSW	3	0	55	97	8	800	St	10	-	10	1023.8	+1	WNW	2	bc	56	65	7	4000	StC	1	CST	7	
Winchester (Worthy D.) ...	272	1023.9	+1	WSW	3	bc	59	75	7	-	-	0	C	5	1024.2	0	W'N	3	C	58	85	8	1500	St	8	C	9	
S. Wainborough ...	287	1023.9	+1	WSW	3	bc	59	75	7	-	-	0	C	5	1023.8	+1	NW	1	bc	59	85	6	1500	StC	3	C	4	
London (Kew Obs.) ...	18	1023.9	+1	WSW	3	bc	59	75	7	-	-	0	C	5	1024.7	+2	W	1	bc	60	85	6	4000	Cu	1	C	6	
Croydon ...	244	1023.9	+1	WSW	3	bc	59	75	7	-	-	0	C	5	1024.2	+1	W'N	3	bc	59	75	7	5700	StC	1	C	6	
Shoeburyness ...	11	1022.8	0	W	2	bc	53	85	6	-	-	0	C	7	1023.7	+1	NW	1	bc	63	85	8	-	-	0	AST	3	
Glaughton-on-Sea ...	54	1022.8	0	W	2	bc	53	85	6	-	-	0	C	7	1022.8	+2	NW	3	bc	61	85	7	-	-	0	AG	3	
Felixstowe ...	15	1022.8	0	W	2	bc	53	85	6	-	-	0	C	7	1022.5	+2	NW	3	bc	63	75	8	-	-	0	C	1	
Lyapne ...	350	1022.8	0	W	2	bc	53	85	6	-	-	0	C	7	1022.9	+1	N	3	b	61	75	6	-	-	0	C	1	
Scilly (St. Mary's) ...	168	1025.4	0	W	3	od	55	97	4	450	St	10	-	10	1026.5	+1	NW'W	4	C	57	92	8	4000	StC	8	-	8	
Falmouth (Pendennis) ...	300	1026.4	+2	W	2	C	57	85	7	4000	StC	10	-	10	1026.2	+1	NW	2	C+	57	83	8	4000	StC	10	-	10	
Plymouth (Cattewater) ...	82	1026.4	+2	W	2	C	57	85	7	4000	StC	10	-	10	1026.1	+1	NNW	3	C	58	85	8	1500	St	8	-	8	
Portland Bill ...	32	1024.0	+1	W	1	bc	56	85	9	1500	StC	3	Cu	7	1024.4	+1	WNW	1	b	59	85	9	2500	StC	1	C	9	
Southampton (Calshot) ...	10	1024.2	+1	W'N	2	b	55	85	8	-	-	0	C	1	1025.0	+2	NW	2	C	60	85	8	1500	StC	8	C	3	
Dunegness ...	20	1022.8	+3	WSW	3	bc	56	92	8	-	-	0	Cu	4	1023.4	+1	NE	1	bc	63	75	7	-	-	0	Cu	10	
Guernsey (St. Peter Port) ...	173	1026.0	+2	WSW	2	bc	55	97	8	-	-	0	AST	4	1027.0	+4	WNW	3	fo	54	97	4	450	St	10	-	10	

WEATHER, TEMPERATURE, RAINFALL AND SUNSHINE AT HEALTH RESORTS FOR WEDNESDAY 19th JUNE 1929

STATIONS.	WEATHER.		TEMPERATURE.		RAINFALL†		SUNSHINE.		(1)	(2)	(3)	(4)	(5)	(6)	(7)	(8)	(9)
	Forenoon.	Afternoon.	Min. 9h.-12h. to 19h.	Max. 12h.-17h. 19h.	Night 17h.-9h. 19h.-19h.	Day 9h.-17h. 19h.	Sunrise to 17h. 19h.	Sunrise to Sunset. 19h.									
(1)	(2)	(3)	(4)	(5)	(6)	(7)	(8)	(9)	Bude ...	wbbc	bc	42	62	-	-	11.8	14.8
Berwick-on-Tweed	bcbz	c	56	63	2	0.2	2.3	6.3	Penzance ...	b	b	47	68	-	-	11.7	14.4
Douglas (L. M.) ...	o	fmid	52	56	0.3	Trace	0.0	0.1	Paignton ...	bz	b	48	71	-	-	11.8	14.8
Glandudno	cbbc	cbbc	56	68	-	-	5.0	8.0	Forquay ...	bw	b	50	71	-	-	12.1	14.0
Golwyn Bay	bcb	bcb	58	69	-	-	7.0	8.3	Jersey ...	b	b	52	74	-	-	12.5	13.4
Rhyl ...	bcc	bc	54	69	-	-	9.0	12.3	Weymouth ...	byv	b	47	68	-	-	12.5	14.4
Wallasay ...	bcc	bcc	55	69	-	-	9.8	12.5	Bournemouth ...	b	b	46	73	-	-	12.4	14.4
Southport ...	bcb	bcb	* 52	70	-	-	11.0	11.2	Ventnor ...	bz	b	54	66	-	-	12.5	12.7
Blackpool ...	cbbc	bcc	51	67	-	-	10.4	8.1	Portsmouth (S'these)	b	b	51	72	-	-	12.3	14.2
Ilkley ...	bc	bc	47	78	-	-	7.8	10.2	Bognor ...	b	b	51	66	-	-	12.3	14.9
Cleethorpes ...	b	b	49	78	-	-	11.1	14.3	Littlehampton ...	b	b	50	67	-	-	12.5	14.4
Skagness ...	b	b	52	74	-	-	11.5	11.6	Worthing ...	b	b	52	71	-	-	12.4	13.4
Aberystwyth ...	bc	bcb	53	64	-	-	9.8	9.5	Brighton ...	b	b	50	70	-	-	11.9	13.0
Bath ...	b	bcc	45	73	-	-	8.0	15.2	Eastbourne ...	by	by	52	73	-	-	12.0	11.5
Cheltenham ...	bz	bccz	50	75	-	-	8.6	14.7	Hastings ...	b	b	55	73	-	-	12.2	10.6
Leamington Spa ...	b	bccb	47	74	-	-	9.7	14.7	Folkestone ...	bcb	b	54	70	-	-	11.7	10.7
Lowestoft ...	b	b	53	73	-	-	11.4	13.0	Dover ...	b	bz	53	68	-	-	12.0	10.5
Harwich & Dovercourt	bccz	bz	52	70	-	-	12.2	13.3	Tunbridge Wells ...	b	b	48	76	-	-	12.0	10.8
Maldon	b	b	49	79	-	-	11.6	12.4	Ramsgate ...	b	b	54	66	-	-	11.9	11.3
Southend ...	bz	bz	56	74	-	-	11.7	12.9	Margate ...	b	b	54	72	-	-	12.1	10.8
									Deal ...	b	b	48	70	-	-	12.2	10.3



AIR MINISTRY.

DAILY WEATHER REPORT OF THE METEOROLOGICAL OFFICE, LONDON:

BRITISH SECTION.

No. B. 24683

Friday 21st June

1929.

Page 1.

Observations at 13h. G.M.T. 20h.														Observations at 13h. G.M.T. 20h.													
STATIONS.	Barom. at M.S.L.	Change in 3 Hours.	Wind.		Weather.	Temp. °F.	Humidity. %.	Visibility. 0-9.	Cloud.				State of ground.	Barom. at M.S.L.	Change in 3 Hours.	Wind.		Weather.	Temp. °F.	Humidity. %.	Visibility. 0-9.	Cloud.				State of ground.	
			Direc.	Force					Low.		Upper Form.	Total Amt.				Direc.	Force					Low.		Upper Form.	Total Amt.		
									Height Feet	Form												Amt. 0-10	Height Feet				Form
(For heights see p. 4).	mb.		0-12						Feet					mb.		0-12						Feet					
Lerwick	1008.6	+6	W	4	cl	54	63	7	1500	CuNb	5	8		1015.8	+7	WNW	3	bc	50	65	8	1500	CuNb	3	8		
Stornoway	1023.7	+5	WNW	6	cl	55	75	8	4000	CuNb	8	8		1023.6	+3	NW	5	bc	55	65	8	4000	CuNb	3	8		
Wick	1016.4	+4	WNW	5	cl	54	85	8	1500	CuNb	8	8		1021.1	+6	WNW	4	c	52	85	8	1500	CuNb	5	8		
Tiree	1024.8	+3	NW	4	bc	55	75	8	2500	St	4	4		1026.9	+2	NW	4	bc	54	85	8	2500	St	4	8		
Kairi														1022.6		WN	3	bc	53	85	8	2500	CuNb	7	7		
Aberdeen	1019.4	+3	WNW	4	bc	63	45	8	4000	Cu	3	4		1023.1	+5	NW	4	bc	55	65	8	4000	Cu	3	8		
Malin Head	1027.8	+4	WNW	5	cl	54	85	8	2500	CuNb	7	8		1029.5	+2	WNW	5	c	54	85	8	2500	St	9	9		
Renfrow	1023.3	+3	WNW	5	bc	58	55	8	2500	Cu	7	7		1025.7	+3	WNW	5	bc	56	65	8	2500	Cu	7	7		
Edinburgh (Inchkeith)	1020.8	+2	WSW	5	bc	57	58	8	4000	Cu	1	4		1023.4	+3	WSW	4	bc	56	55	8	4000	Cu	7	7		
Leuchars	1020.6	+3	W	5	bc	63	45	8	4000	St	4	4		1023.4	+3	WNW	4	bc	60	45	8	4000	Cu	3	7		
Bakdalemuir	1024.1	+2	W	4	bc	56	65	8	2500	St	7	7		1026.3	+3	WNW	4	bc	57	55	8	4000	Cu	5	8		
Tynemouth	1022.4	+1	WNW	3	bc	65	45	8	4000	Cu	3	3		1024.5	+2	WNW	3	bc	63	45	8	4000	Cu	3	3		
Blackod Point	1030.1	+3	W	3	bc	58	65	8		CuNb	7	7		1032.4	+2	NW	4	bc	57	55	8		CuNb	6	6		
Donaghadee	1026.6	+2	WNW	3	C+	59	55	8	4000	St	8	8		1028.5	+3	NNW	2	c	56	65	8	2500	St	8	8		
Birr Castle	1029.4	+2	WNW	1	bc	62	55	8	4000	St	7	7		1030.7	+1	WNW	1	bc	62	55	8	4000	St	5	5		
Holyhead	1028.1	+3	WNW	1	bc	58	75	8	4000	Cu	1	3		1029.2	+1	WSW	2	b	59	65	8	4000	Cu	1	1		
Liverpool (Bidston)	1027.7	+2	WNW	5	bc	57	65	8	2500	Cu	3	6		1028.6	+1	WNW	5	bc	59	55	8	2500	St	2	4		
Chester (Sealand)	1026.9	+3	NW	5	c	58	55	8	2500	Cu	2	8		1028.3	+2	NW	5	b	59	55	8	4000	Cu	1	1		
Harrogate	1024.3	+2	W	3	bc	61	55	8	4000	St	4	4		1026.3	+2	W	3	bc	60	55	8	4000	St	3	3		
Spurn Head	1023.5	+1	E	2	c	58	75	7	4000	St	7	10		1025.4	0	S	1	bc	56	85	7	4000	Cu	4	7		
Birmingham (Edgbaston)	1026.1	+3	WNW	4	c	60	65	8	4000	St	5	8		1028.2	+2	NNW	4	b	59	55	8	4000	Cu	2	2		
Cranwell	1024.7	+2	NW	4	c	64	55	6	4000	St	4	8		1026.2	+2	NW	4	b	63	55	7	4000	St	1	1		
Gorleston	1023.1	+1	NW	3	c	64	65	7	4000	Cu	10	10		1025.5	+2	NNW	3	c	58	75	7			0	8		
Valentia (Cahirciveen)	1031.3	+3	NW	5	bc	58	65	9	4000	Cu	2	3		1032.9	+2	NW	3	b	58	65	9	4000	Cu	1	1		
Roche Point	1030.1	+3	NW	3	bc	60	75	9	2500	St	4	7		1030.9	+2	N	3	b	61	75	9	4000	Cu	1	3		
Pembroke (St. Ann's H.)	1028.5	+3	N	2	c	58	65	8	2500	St	5	8		1029.7	+1	N	2	bc	60	85	8			0	4		
Ross-on-Wye	1025.6	+2	WNW	3	C+	68	55	9	4000	Cu	4	8		1027.0	+1	N	3	b	65	55	8	4000	Cu	1	1		
Woolfield	1024.9	+1	NW	3	c	65	75	9	4000	St	8	8		1026.9	+1	NNW	4	b	60	45	8			0	2		
Winchester (Worthy Dn.)	1024.7	+1	WNW	3	c	67	65	8	4000	St	9	9		1025.4	+1	NNW	4	c	65	65	8	4000	St	4	9		
S. Farnborough	1024.8	+1	WNW	2	c	70	65	7	2500	CuNb	9	9		1025.7	+3	NW	3	c	65	55	7			0	9		
London (Kew Obs.)	1024.8	0	WNW	3	c	68	65	8	4000	St	9	10		1026.5	+3	NNW	3	c	65	45	8			0	9		
Croydon	1024.5	0	WN	3	c	70	55	7	2500	St	8	9		1025.7	+3	NNW	3	c	66	55	6	4000	St	5	9		
Shoeburyness	1024.0	0	NNE	2	c	70	85	7	4000	Cu	6	8		1025.1	+1	NW	3	c	67	65	8	2500	Cu	3	8		
Clacton-on-Sea														1025.2	+2	NNW	4	c	67	65	7	4000	Cu	3	8		
Felixstowe	1023.6	0	WNW	4	c	69	75	7	2500	St	9	9		1025.4	+3	NE	3	c	69	92	8	4000	St	3	10		
Lymington	1023.2	0	NW	3	c	72	55	7	4000	Cu	8	8		1024.4	+2	N	2	bc	66	75	6			0	7		
Solihy (St. Mary's)	1028.5	+1	N	3	c	59	92	5	2500	St	10	10		1029.4	+1	N	4	bc	59	85	8	4000	Cu	3	4		
Plymouth (Pendennis)	1027.6	+1	NW	3	cd	60	92	8	2500	Nb	8	10		1028.5	+1	N	3	bc	59	75	8	4000	Cu	2	6		
Plymouth (Cattewater)	1027.4	+1	NNW	3	c	62	85	8	2500	St	9	9		1028.1	+1	NNW	4	bc	62	65	9	7200	St	1	7		
Portland Bill	1025.9	+1	W	3	c	59	85	8	1500	St	9	9		1026.1	+1	WNW	4	c	61	75	8	1500	St	3	9		
Southampton (Oval)	1025.3	0	N	3	bc	71	75	8	2500	St	7	7		1025.7	+1	N	4	c	68	75	7	4000	Cu	4	9		
Dunfermline	1024.2	+2	WSW	3	bc	66	85	7	2500	Cu	3	6		1024.8	+3	E	2	C+	66	85	7			0	9		
Guernsey (St. Peter Port)	1018.0	0	WNW	3	bc	64	75	7	2500	Cu	4	5		1028.0	0	WNW	3	bc	62	85	6	4000	St	4	6		

LONDON OBSERVATIONS.				WEATHER.			TEMPERATURE.			RAIN-FALL.		SUN-SHINE.		HUMIDITY.		ATMOSPHERIC POLLUTION.		POLE STAR RECORD at Greenwich Obs.				CODE FOR STATE OF GROUND.										
Day: 7h-13h, Kew & Croydon. 9h-13h, Kensington. 9h-21h, other stations.				Height above sea level.	Morning.	Afternoon.	Night.	Max. Day.	Min. Night.	Min. on Grass.	Day.	Night.	h.	%	h.	%	Milligrams of Solid Impurity per cubic metre.	24 Hr. ended 7h. G.M.T. 21st.				Exposure from 20h to 2h 15m.				0=Dry ground. 1=Wet ground. 2=Soft (muddy) wet ground. 3=Bare ground frozen (but less than 2 ins. deep). 4=Bare ground frozen (but more than 2 ins. deep). 5=Dew (or wet grass but not wet ground). 6=Skating to-day in 13h. and 13h. reports (H-hour frost in 1h. and 7h. reports). 7=Snow (thin layer often not continuous). 8=Snow (deep, impeding traffic, usually a continuous layer). 9=Grazed roads (ice on roads from frozen rain or melted snow).						
				24 HOURS ENDED 21st.							YESTERDAY.		TO-DAY.						Max.	Time.	Min.	Time.	Stars.	Exposure.	Record.							
																			03	19h-20h	20h	<0.3	10-17h	20h		h. m.	h. m.	%				
																					Max.	Time.	Min.	Time.			h. m.	h. m.	%			
																									δ Uraæ	4-30	4-30	100				
																									Minoris	4-30	4-30	100				

SUMMARIES FOR THE PAST 24 HOURS

STATIONS.	WEATHER.				TEMPERATURE.			RAINFALL.			SUN 20 th Hours
	7h-12h 20 th	12h-12h 20 th	12h-20 th to 12h 21 st	1h-7h 21 st	MAX. Day 7h-12h	MIN. Night 12h-7h	MIN. on Grass	Day, 7h-12h mm. began	Night, 12h-7h mm. began	Hours	
Lerwick	cr	cirabc	bcc	coif.	55	47	.	2	48.00	Tr	8.1
Stornoway	b	c	c	p	56	48	.	2	48.00	0.2	9.9
Wick	cirac	cprc	cprc	cprc	54	44	.	2	48.00	0.6	22.00
Tiree	bc	bcc	e	bcc	57	50	47	-	-	-	10.4
Nairn	bcg	bcg PR	brp.	gbc	60	48	.	0.6	17.30	0.3	21.00
Aberdeen	bccyq	c	bcp.	bcb	64	46	40	Tr	12.30	Tr	21.00
Malin Head	cprc	cprc	c	cprbc	57	51	.	0.2	48.00	0.1	1.30
Renfrew	cbbq	bcyq	bcep	cpc	61	49	45	Tr	9.00	0.6	22.00
Edinburgh (Inchkeith)	b-bc	b-bc	bcb	b-bc	60	43	45	-	-	-	13.1
Leuchars	bbybcy	bcy	bcpbc	bcc	64	46	41	-	-	Tr	21.00
Eskdalemuir	bccbc	bcy	bcb	b-bc	60	44	38	-	-	-	10.6
Tynemouth	bc	bc	bcb	b-bc	66	47	42	-	-	-	.
Blackhead Point	bcc	bcc	c	bcc	59	50	.	-	-	-	.
Donaghadee	bcc	c	c	c	62	55	.	-	-	-	.
Birr Castle	bby	bby	b-bc	b-bc	66	39	30	-	-	-	13.0
Holyhead	cmbc	bcb	b-bc	b-bc	61	51	45	-	-	-	13.0
Liverpool (Bidston)	cacbv	bcyb	ybec	c	59	51	48	Tr	48.00	-	9.7
Chester (Sealand)	dombc	bcb	bcc	bcc	60	52	47	Tr	48.00	-	10.0
Harrogate	b-bc	b-bc	b	b	64	44	40	-	-	-	12.47
Spurn Head	c	b-bc	b-bc	b-bc	62	50	.	-	-	-	3.9
Birmingham (Edgbaston)	c	b-bc	b	b-bc	62	47	40	-	-	-	4.5
Cranwell	c, cy	bcb	b	b-bc	66	42	38	-	-	-	6.9
Gorleston	bcc	cq	bcc	bcc	70	49	46	-	-	-	5.1
Valentia (Cahirovee)	bccbcy	bcybv	bvw	bvw	58	44	39	-	-	Tr	11.3
Roches Point	bcbcy	bcy	bcb	bcb	64	48	.	-	-	Tr	.
Pembroke (St. Ann's H.)	bcc	bcc	bcb	bcb	61	48	.	-	-	-	7.9
Ross-on-Wye	bcc	bcyb	bcb	bcb	68	41	34	-	-	-	9.3
Leafield	bc	bcb	bcb	bcb	67	41	30	-	-	-	6.2
Winchester (Worthy Dn)	c	cyc	bcb	bcb	71	43	36	-	-	-	5.9
S. Farnborough	bcc	cyc	bcb	bcb	73	40	25	-	-	-	5.2
London (Kew Obs.)	c	cyc	bcb	bcb	71	48	36	-	-	-	6.9
Orodon	bccy	cyc	bcb	bcb	71	46	39	-	-	Tr	7.2
Shoeburyness	bcc	bcc	bcb	bcb	73	46	39	-	-	-	8.2
Glaston-on-Sea	bcc	bcc	bcb	bcb	72	48	45	-	-	-	7.4
Felixstowe	bcc	c	bcb	bcb	72	49	40	-	-	-	8.0
Lympe	bccy	cyc	bcb	bcb	73	46	40	-	-	-	9.0
Soilly (St. Mary's)	cmb	cmb	bcb	bcb	62	51	.	-	-	-	4.4
Falmouth (Pendennis)	cd.	cd.	bcb	bcb	63	51	.	Tr	48.00	-	5.2
Plymouth (Cattewater)	c	bcb	bcb	bcb	66	50	37	-	-	-	3.0
Portland Bill	bcc	c	bcb	bcb	62	50	.	-	-	-	.
Southampton (Calshot)	bcc	bcc	bcb	bcb	72	49	45	-	-	-	6.5
Dungeness	bcb	bcb	bcb	bcb	71	47	.	-	-	-	.
Guernsey	ocbc	bcc	bcb	bcb	64	52	48	-	-	-	7.3




Position.	Date and Time.	Steamship.	Wind.		Weather.	Temp.	
			Dirse.	Force.		Air.	Sea.
1	20 th 10h	St. Julien	NW/W	3	c -	58	54
3	21 st 1h	Arundel	NNE	4	bct	54	51

GENERAL INFERENCE.

A large anticyclone off our southwestern coasts is moving slowly eastward. Weather will be fair generally with moderate temperature.

Districts.	Forecasts for the 24 hours commencing 12 Noon G.M.T. Friday, 21st June, 1929.	Further Outlook.
1. S.E. England 2. E. England 3. E. Midlands 4. W. Midlands 5. S.W. England 6. South Wales	Light northerly winds, moderate at times; fair; moderate temperature.	Fair generally except in the extreme north of Scotland.
7. North Wales 8. N.W. England 9. N. Midlands 10. N.E. England 11. S.E. Scotland 12. S.W. Scotland & Isle of Man	Light northwesterly winds, moderate at times; fair; moderate temperature.	
13. W. Scotland 14. Mid-Scotland 15. N.E. Scotland	Moderate northwesterly to westerly winds; cloudy with bright intervals but occasional showers; rather cool. As 7 - 13A.	
16. Orkneys and Shetlands	As 13B.	
17. N.W. Ireland 18. N.E. Ireland 19. S.E. Ireland 20. S.W. Ireland	Light variable winds; fair; moderate temperature.	

W.H.P.



DAILY WEATHER REPORT OF THE METEOROLOGICAL OFFICE, LONDON:

BRITISH SECTION.....Friday, 21st June

.1929, No. 172

WEATHER, TEMPERATURE, RAINFALL AND SUNSHINE AT HEALTH RESORTS FOR..... 20th June

TERMS OF SUBSCRIPTION.—6/6 per quarter or 25/- per year, post free. Single copies may be obtained at the Meteorological Office, price 1d.

†: See footnote

† At stations marked thus the maximum temperature is for the period 21h.-17h., the minimum for the period 21h.-9h. † 12h.-9h.

DAILY WEATHER REPORT OF THE METEOROLOGICAL OFFICE, LONDON:

BRITISH SECTION

No. B. 24 684

Saturday 22nd June 1929

Page 1

Observations at 12h. G.M.T. 21st.

Observations 21st. 21st

STATIONS.	Barom. at M.S.L.	Change in 3 Hours.	Wind.		Weather.	Temp. °F.	Humidity. %	Visibility. Miles.	Cloud.				Barom. at M.S.L.	Change in 3 Hours.	Wind.		Weather.	Temp. °F.	Humidity. %	Visibility. Miles.	Cloud.				Barom. at M.S.L.	Change in 3 Hours.	Wind.		Weather.	Temp. °F.	Humidity. %	Visibility. Miles.	Cloud.																																																																																																																																																																																																																																																																																																																																																																																																																																																																																																																																																																																																																																																																																																																																																																																																																																																																																																																																																																																																																																																																																																																								
			Direc.	Force.					Height.	Form.	Amt.	Direc.			Force.	Height.					Form.	Amt.	Direc.	Force.			Height.	Form.					Amt.	Direc.	Force.	Height.	Form.	Amt.	Direc.	Force.	Height.	Form.	Amt.	Direc.	Force.	Height.	Form.	Amt.																																																																																																																																																																																																																																																																																																																																																																																																																																																																																																																																																																																																																																																																																																																																																																																																																																																																																																																																																																																																																																																																																																									
																																																	Low.				Upper.				Total.				Low.				Upper.				Total.																																																																																																																																																																																																																																																																																																																																																																																																																																																																																																																																																																																																																																																																																																																																																																																																																																																																																																																																																																																																																																																																																				
																																																	0-10	10-20	20-30	30-40	0-10	10-20	20-30	30-40	0-10	10-20	20-30	30-40	0-10	10-20	20-30	30-40	0-10	10-20	20-30	30-40	0-10	10-20	20-30	30-40	0-10	10-20	20-30	30-40	0-10	10-20	20-30	30-40																																																																																																																																																																																																																																																																																																																																																																																																																																																																																																																																																																																																																																																																																																																																																																																																																																																																																																																																																																																																																																																																									
(For heights see p. 4).																																																																																																																																																																																																																																																																																																																																																																																																																																																																																																																																																																																																																																																																																																																																																																																																																																																																																																																																																																																																																																																																																																																																																									

SIGN OBSERVATIONS.	Height above sea level, in feet.	WEATHER.			TEMPERATURE.			RAIN-FALL, in ins.	SUN-SHINE to Sunset hrs.	HUMIDITY.		ATMOSPHERIC POLLUTION. Milligrams of Solid Impurity per cubic metre.	POLE STAR RECORD at Greenwich Obv.	CODE FOR STATE OF GROUND.
		Morning.	Afternoon.	Night.	Max. Day.	Min. Night.	Min. on Grass.			10h. G.M.T.	9h. G.M.T.			
Day: 7h-10h, Kew & Crofton.														0=Dry ground.
9h-10h, Kensington.														1=Wet ground.
9h-21h, other stations.														2=Soft (muddy) wet ground.
Kew	18	bc	cybcy	bcybcy	65	53	43	-	-	12.0		6		3=Bare ground frozen (but less than 2 ins. deep).
Crofton	244	cybcy	cbcy	bccz	65	51	47	-	-	13.1		7		4=Bare ground frozen (but more than 2 ins. deep).
Greenwich (Royal Obv.)	149	cy	cy	cbcy	68	53	39	-	Tr	10.7	44	63		5=Dew (or wet grass but not wet ground).
City (Bunhill Row)	90									10.0				6=Skating to-day in 15h. and 18h. reports (Hear frost in 1h. and 7h. reports).
Westminster (St. James' Pk.)	27				67	54	48	-	-	10.7	45	69		7=Snow (this layer often not continuous).
Regent's Pk. (Botanic Gdns.)	108									11.5				8=Snow (deep, impeding traffic, usually a continuous layer).
Camden Square	110	c	e		68	54		-	Tr		69			9=Glazed roads (ice on roads from frozen rain or melted snow).
Knightsbridge Palace	80	bc	bc		66	54	46	-	Tr		78			
Hampstead Observatory	480				65	49	45	-	Tr	11.7	78			

TABLE SHOWING THE GREENWICH TIMES OF BURIAL, NOON, AND BURST.				BEAUFORT NOTATION OF WEATHER.				THE BEAUFORT SCALE OF WIND is used only for surface observations. In the accompanying table the speed of the wind corresponding with the different numbers, is the speed at about 30 feet above the ground.				TELEGRAPHIC CODE FOR SURFACE VISIBILITY.			
MAY - 2nd 1892.				b blue sky (not more than a quarter covered with cloud). bc sk partly cloudy (one half covered). c generally cloudy				x haze frost. y dry air. z dust haze; the turbid atmosphere of dry weather. h(r)="hall" or "rain and hail." Capital letters indicate intense; suffix o indicates slight; repetition of letters indicates continuity. H = heavy rain. $\frac{1}{2}$ = slight rain. rr = continuous rain.				0. Dense fog. Objects not visible at 65 yards. 1. Thick fog. 200 " 2. Fog. 660 " 3. Moderate fog. 1,100 "			
STATIONS.				d drizzle. e wet air. g gloomy. f fog, visibility 200-1000 m. F thick fog. " less than 200 m. m mist, 1000-12000 m. h hail. i intermittent. jp precipitation within sight of station. EQ line squall. l lightning. o overcast sky. p passing showers. q equally. r rain. s snow. ts fleet squander. u ugly, threatening sky. v unusual visibility. w dew.				SEA DISTURBANCES. 0=no swell 1=mod. swell 2=heavy swell 3=no swell 4=mod. swell 5=heavy swell 6=rather rough sea. 7=rough sea. 8=very rough sea. 9=mountainous sea.				0. Less than 1 1. 1-3 2. 4-7 3. 8-12 4. 13-18 5. 19-24 6. 25-31 7. 32-38 8. 39-46 9. 47-54 10. 55-63 11. 64-76 12. Above 76			
Sunrise. Noon. Sunset.				G.M.T. G.M.T. G.M.T.				Beaufort No. Statute miles per hour.							
Yarmouth				3.31 11.55 20.19											
Greenwich				3.44 12.2 20.19											
Wick				3.45 12.2 20.19											
Valentin				3.7 12.14 21.21											
				3.7 12.14 21.21											
				4.23 12.43 21.3											
				4.23 12.43 21.3											

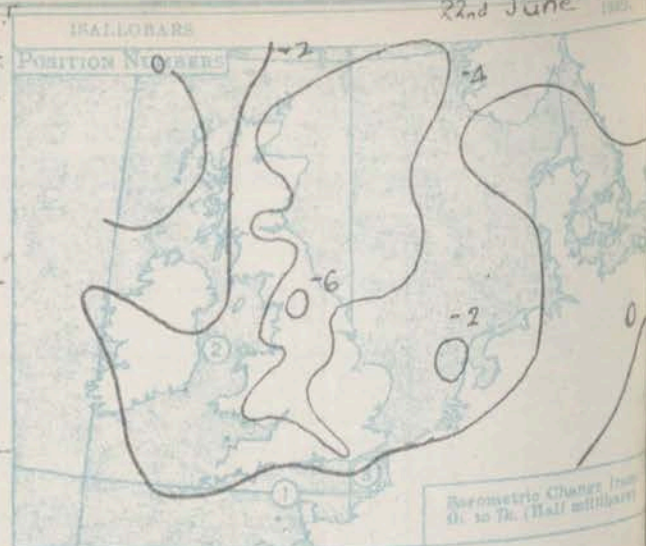
Trace = rain has fallen, but amount less than 0.1 mm.

* Information for these columns not usually received.

‡ The barometric change is expressed in half millibars.

SUMMARY FOR THE PAST 24 HOURS.

STATIONS.	WEATHER.				TEMPERATURE.			RAINFALL.				Hour.
	7h-12h 21st	12h-18h 21st	18h-21h 21st	12h-7h 22nd	MAX. Day.	MIN. Night.	MIN. on Ground.	Day 7h-12h	Night 12h-7h	18h-7h	21st	
Lerwick	53	46	*	Tr	8.00	2	24.00	2.1
Scaenoway	54	47	*	4	8.00	1	21.00	0.5
Wick	53	46	*	2	8.00	5	21.00	*
Tirree	57	49	4.9	3	14.30	3	21.00	1.7
Nairn	59	48	*	0.4	17.30	2	21.00	3.1
Aberdeen	58	49	4.9	0.2	9.00	1.4	21.00	4.0
Main Head	57	52	*	0.1	17.30	8	21.00	4.1
Renfrow	57	47	4.5	1	9.00	2	21.00	1.8
Edinburgh (Inchkeith)	56	48	4.7	Tr	17.30	1	21.00	3.1
Leuchars	60	48	4.6	*	*	1	21.00	4.4
Baldernut	58	45	4.4	Tr	9.00	5	21.00	1.9
Tynemouth	63	50	4.7	*	*	4	21.00	*
Blackad Point	58	54	*	*	0.2	*	*	*
Donaghadee	61	51	*	*	9	21.00	*	*
Birr Castle	64	54	5.3	*	Tr	21.00	9.0	*
Holyhead	61	52	5.2	*	7	24.00	12.1	*
Liverpool (Bidston)	59	51	5.0	*	3	21.00	9.8	*
Chester (Sealand)	60	51	4.9	*	2	23.0	10.5	*
Harrogate	60	49	4.7	*	5	22.00	6.4	*
Spurn Head	61	50	*	*	1	43.0	5.9	*
Birmingham (Edgbaston)	60	48	4.6	*	1	4.30	7.6	*
Granwell	63	49	4.8	*	2	3.30	6.8	*
Gorleston	63	51	5.0	*	*	*	10.8	*
Valentia (Cahirciveen)	58	53	5.3	*	0.2	21.00	12.2	*
Boobes Point	63	52	*	*	Tr	*	*	*
Pembroke (St. Ann's H.)	59	53	*	*	*	*	14.0	*
Ross-on-Wye	66	48	4.1	*	0.1	5.30	12.8	*
Leafield	62	43	3.6	*	0.6	5.30	12.7	*
Winchester (Worthy Dm)	68	44	3.7	*	*	*	12.6	*
S. Farnborough	68	46	3.6	*	*	*	13.1	*
London (Kew Obs.)	65	53	4.3	*	*	*	12.0	*
Oraydon	65	51	4.7	*	*	*	13.1	*
Shoeburyness	68	51	4.8	*	Tr	6.30	11.3	*
Olacton-on-Sea	68	52	5.0	*	*	*	7.6	*
Felixstowe	64	53	5.2	*	Tr	6.30	9.4	*
Lymington	64	49	3.9	*	Tr	13.0	11.7	*
Scilly (St. Mary's)	62	51	*	*	*	*	12.9	*
Falmouth (Pendennis)	63	49	*	*	*	*	13.8	*
Plymouth (Cattewater)	*	*	3.7	*	*	*	14.5	*
Portland Bill	63	52	*	*	*	*	*	*
Southampton (Calshot)	67	49	4.7	*	*	*	14.2	*
Dungeness	67	50	*	*	*	*	*	*
Guernsey	63	50	4.7	*	*	*	13.2	*



Observations from Cross Channel Steamers.								Atmospheric Pressure
Position.	Date and Time.	Steamship.	Wind.		Weather.	Temp.		
			Dirac.	Force.		Air.	Sea.	
3	21 st 10 ^h 22 nd 1 ^h	Scotia Dieppe	NW SW	4 2	bc bc	56 57	51 52	8 7

GENERAL INFERENCE.

A depression near the Shetlands is moving southeastward while another area of low pressure lies between Iceland and Norway. A large anticyclone off our southwestern coasts has receded a little southward. Weather will be cloudy generally with rain at times in most districts.

Saturday, 22nd June, 1929.

Districts.	Forecasts for the 24 hours commencing 12 Noon G.M.T.	Further Outlook.
1. S.E. England	Moderate westerly winds; cloudy, occasional rain; moderate temperature.	Cloudy with occasional rain.
2. E. England		
3. E. Midlands		
4. W. Midlands		
5. S.W. England		
6. South Wales		
7. North Wales		
8. N.W. England		
9. N. Midlands		
10. N.E. England		
11. S.E. Scotland		
12. S.W. Scotland & Isle of Man		
13. A.W. Scotland		
14. N.W. Scotland		
15. N.E. Scotland	Light or moderate variable winds; cloudy with brighter intervals but occasional rain; moderate temperature.	As 1-14.
16. Orkneys and Shetlands		
17. N.W. Ireland		
18. N.E. Ireland		
19. S.E. Ireland		
20. S.W. Ireland		

DAILY WEATHER REPORT OF THE METEOROLOGICAL OFFICE, LONDON:

No. 173.

WEATHER, TEMPERATURE, RAINFALL AND SUNSHINE AT HEALTH RESORTS FOR 21st June

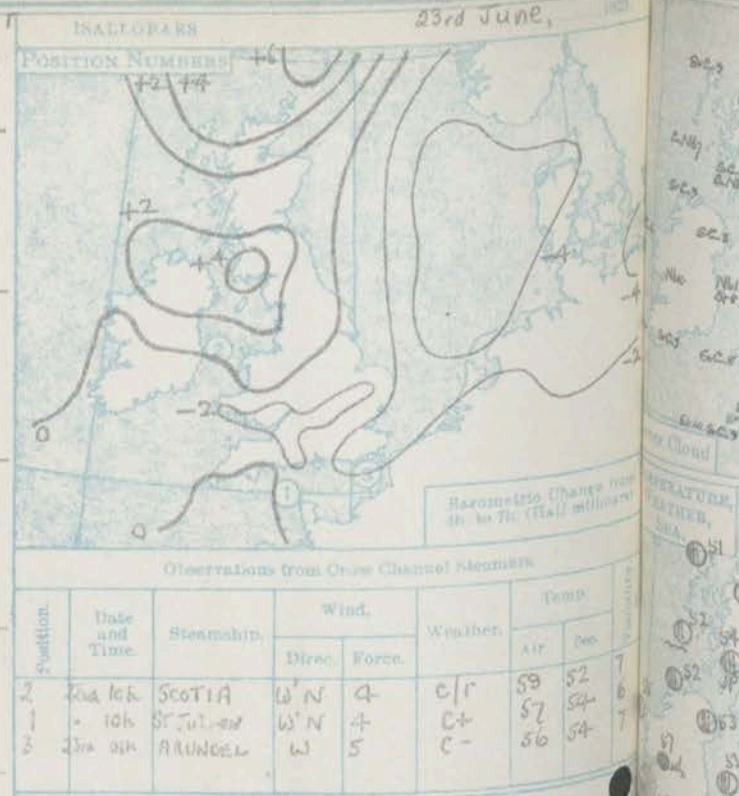
STATIONS.	WEATHER.		TEMPERATURE.		RAINFALL.†		SUNSHINE.		(1)	(2)	(3)	(4)	(5)	(6)	(7)	(8)	(9)
	Fore-noon.	After-noon.	Min. 9h.-20h. to 21 st	Max. 9h.-17h. 21 st	Night 17h.-9h. 20 th - 21 st	Day 9h.-17h. 21 st	Sunrise to 17h. 21 st	Sunrise to Sunset. 20 th									
(1)	(2)	(3)	(4)	(5)	(6)	(7)	(8)	(9)	Bude ...	Wb	b	40	59	-	-	11.4	3.4
Berwick-on-Tweed	cc	o	47	61	-	-	4.9	10.8	Penzance ...	b	b	47	65	-	-	11.2	4.4
Douglas (I.o.M.) ...	cbbc	cbbc	48	60	Trace	-	6.8	13.1	Paignton ...	by	bby	49	68	-	-	11.6	7.5
Glandudno ...	bc	bc	52	61	-	-	10.1	11.3	Torquay ...	bby	bby	49	69	-	-	11.9	7.5
Golwyn Bay ...	b	b	51	62	-	-	11.0	11.1	Jersey ...	bc	bc	53	65	-	-	12.2	10.8
Rhyl ...	bc	b	53	61	-	-	10.6	10.9	Weymouth ...	b	b	50	70	-	-	12.2	8.2
Wallasey ...	bc	bc	53	62	-	-	8.4	10.1	Bournemouth ...	b	bc	46	69	-	-	10.5	7.8
Southport ...	cbbc	bcc	53	60	-	-	6.0	11.2	Ventnor ...	b	b	49	65	-	-	12.0	10.2
Blackpool ...	bc	bc	50	61	-	-	3.7	11.6	Portsmouth (S'ches)	b	b	50	68	-	-	11.2	6.7
Elkley ...	bc	bc	44	62	-	-	6.9	12.2	Bognor ...	b	b	51	67	-	-	11.5	5.9
Cleethorpes ...	bcc	bcc	46	62	-	-	6.5	4.6	Littlehampton ...	bc	bc	48	68	-	-	11.2	8.2
Bkegness ...	bc	co	44	63	-	-	8.3	5.7	Worthing ...	bc	b	50	67	-	-	11.6	9.9
Aberystwyth ...	bc	bc	45	60	-	-	11.0	7.5	Brighton ...	bc	bc	50	69	-	-	11.2	11.6
Bath ...	bc	bc	41	66	-	-	10.7	7.8	Eastbourne ...	by	by	52	70	-	-	11.4	10.2
Cheltenham ...	bc	bc	44	67	-	-	9.2	5.6	Hastings ...	b	b	51	67	-	-	10.8	10.4
Leamington Spa ...	c	c	42	62	-	-	5.1	5.2	Folkestone ...	bc	bc	50	66	-	-	10.9	8.0
Lowestoft ...	b	b	48	62	-	-	9.6	6.7	Dover ...	bc	bc	50	65	-	-	11.0	8.5
Harwich & Dovercourt	bc	bc	49	65	-	-	9.1	7.8	Tunbridge Wells ...	bc	bc	47	67	-	-	12.3	9.5
Malden ...	b	b	51	65	-	-	7.4	7.4	Ramsgate ...	bc	b	53	66	-	-	11.5	8.5
Southend ...	b	b	49	67	-	-	11.0	8.5	Margate ...	bc	b	54	64	-	-	11.4	8.6
									Deal ...	bc	b	49	68	-	-	11.6	8.6

†: See footnote 1

† At stations marked thus the maximum temperature is for the period 21h.-17h., the minimum for the period 21h.-9h. ‡ 12h.-23h.



SUMMARY FOR THE PAST 24 HOURS.												SUN
STATIONS.	WEATHER.				TEMPERATURE.			RAINFALL†				Hours.
	7h-12h 22nd	12h-12h 23rd	12h-22nd 23rd	12h-7h 23rd	MAX. Day	MIN. Night	MIN. on 23rd	Day, 7h-12h	Night, 12h-7h	24h, 12h-12h		
Lerwick	cbc	bcc	crr	cfr	52	48*	*	-	-	13 21.00	1.3	
Stornoway	r	r	cprc	c	57	47	*	1	48.00	1 21.00	0.6	
Wick	dmr	orm	crc	cfr	53	46	*	2	20.00	5 21.00	*	
Thurso	crr	orm	c	c	57	50	44	Tr	48.00	-	1.7	
Nairn	brrc	brrc	crr	crr	63	47	*	Tr	15.30	0.1 22.00	3.2	
Aberdeen	crrc	crrc	cfr	c	65	47	44	Tr	20.00	0.3 21.00	3.8	
Malin Head	orm	c	crr	crr	58	51	*	02	48.00	0.1 24.00	1.3	
Benbow	crr	crr	crr	crr	61	50	47	-	-	-	3.2	
Edinburgh(Inchkeith)	crr	brr	brr	brr	59	50	49	-	-	-	8.0	
Leuchars	crr	brr	brr	brr	67	51	46	-	-	-	6.6	
Beldalemuir	c	brr	crr	crr	60	47	45	-	-	1 21.00	0.2	
Tynemouth	crr	crr	brr	crr	67	54	51	-	-	-	*	
Blackad Point	rm	rm	rd	brr	58	53	*	Tr	*	0.2	*	
Dunagladie	brr	brr	crr	crr	63	52	*	05	48.00	0.3 24.00	*	
Birr Castle	rd	rd	rd	rd	64	57	56	Tr	48.00	Tr 21.00	0.0	
Holyhead	brr	brr	c	crr	62	54	54	3	48.00	0.1 05.30	3.8	
Liverpool (Bidston) ...	rd	crr	crr	crr	59	52	51	2	48.00	0.1 06.30	0.5	
Chester (Sealand) ...	rd	rd	c	rd	62	54	54	2	48.00	0.6 09.30	0.5	
Harrogate	c	brr	brr	brr	64	53	48	-	-	-	6.6	
Spurn Head	crr	brr	brr	p	63	53	*	02	48.00	0.1 03.30	3.4	
Birmingham(Edgbaston)	crr	rd	brr	c	63	56	54	01	20.00	0.1 06.30	0.7	
Oranwell	crr	c	brr	c	63	55	51	01	48.00	-	2.1	
Gorleston	crr	crr	brr	brr	63	54	50	Tr	48.00	-	0.0	
Valentia(Cahirciveen)	rd	brr	rd	rd	61	55	55	Tr	48.00	0.5 21.00	0.8	
Roos Point	brr	brr	brr	c	68	58	*	-	-	-	*	
Pembroke(St. Ann's R.)	brr	brr	brr	brr	58	55	*	Tr	20.00	-	7.1	
Ross-on-Wye	crr	c	c	rd	67	60	58	02	11.00	-	12.9	
Leamfield	brr	c	c	c	65	57	57	Tr	11.00	-	1.2	
Winchester (Worthy Dn)	crr	crr	crr	c	67	59	56	Tr	48.00	Tr 21.00	1.6	
S. Farnborough	crr	crr	brr	brr	65	58	54	03	48.00	-	0.4	
London (Kew Obs.) ...	crr	crr	c	c	66	59	55	1	48.00	-	0.1	
Oxford	crr	crr	brr	brr	64	58	54	02	48.00	Tr 21.00	0.2	
Shoeburyness	crr	crr	c	c	66	58	51	04	48.00	-	1.3	
Clacton-on-Sea	crr	c	brr	c	65	58	52	1	48.00	-	0.7	
Felixstowe	crr	c	c	c	65	57	49	01	48.00	-	0.5	
Lymington	crr	crr	brr	brr	63	53	50	06	20.00	Tr 21.00	2.7	
Scilly (St. Mary's) ...	c	brr	crr	crr	60	53	*	-	-	Tr -	0.5	
Falmouth (Pendennis)	brr	rd	brr	brr	66	58	*	-	-	-	7.0	
Plymouth(Cattewater)	c	crr	brr	c	67	58	57	-	-	-	0.1	
Portland Bill	c	c	c	c	68	56	*	-	-	-	*	
Southampton (Osborne)	crr	crr	c	brr	66	60	58	Tr	48.00	-	1.9	
Dungeness	brr	c	crr	crr	62	56	*	Tr	48.00	-	*	
Guernsey	c	c	crr	crr	62	55	54	-	-	-	3.0	



une,



DAILY WEATHER REPORT OF THE METEOROLOGICAL OFFICE, LONDON:

BRITISH SECTION.....Sunday, 23rd June.....1929.

No. 174.

WEATHER, TEMPERATURE, RAINFALL AND SUNSHINE AT HEALTH RESORTS FOR 22nd June

WEATHER, TEMPERATURE, RAINFALL AND SUNSHINE AT SEVERAL RESORTS FOR																	
STATIONS.	WEATHER.		TEMPERATURE.		RAINFALL†		SUNSHINE.		(1)	(2)	(3)	(4)	(5)	(6)	(7)	(8)	
	Fore-noon.	After-noon.	Min. 9h.-11h. to 2nd 9h.-11h.	Max. 11h.-17h. 2nd 11h.-17h.	Night 17h.-9h. 2nd 17h.-9h.	Day 9h.-17h. 2nd 9h.-17h.	Sunrise to 9h. 2nd Sunrise to 9h.	Sunrise to Sunset 2nd Sunrise to Sunset									
(1)	(2)	(3)	(4)	(5)	(6)	(7)	(8)	(9)	Bude	...	oeco	oro	54	53	-	-	0.0
			of	of	mm.	mm.	hr.	hr.	Penzance	...	bcb	bcb	50	65	-	-	7.3
Berwick-on-Tweed	c	c	47	65	0.6	-	5.6	4.3	Paignton	...	oobc	bcb	48	72	-	-	4.8
Douglas (I.o.M.)	cp	bc	52	60	5	0.5	1.4	6.8	Torquay	...	oobc	bcb	50	72	-	-	5.2
Glandudno	f	rc	53	61	7	3	0.6	12.0	Jersey	...	bc	bc	51	61	-	-	7.8
Colwyn Bay	oro	orc	54	61	5	3	0.0	12.1	Weymouth	...	bc	bc	49	67	-	-	4.5
Rhyl...	or	bcr	51	61	4	1	0.2	11.7	Bournemouth	...	ooco	oco	49	70	-	-	2.0
Wallsay	Ro	oc	52	61	4	0.3	0.2	8.4	Ventnor	...	bcc	cu	49	62	-	-	2.3
Southport	rod.	oc	*53	60	6	Trace	0.4	6.7	Fortsmouth (S'tham)	...	bcc	c	50	68	-	-	2.4
Blackpool	oro	oc	53	60	5	0.1	0.1	4.7	Bognor	...	bcb	bcb	48	66	-	-	2.7
Ilkley	bc	bc	50	64	1	-	5.3	7.4	Littlehampton	...	cbcc	cbcc	47	67	-	-	2.5
Cleethorpes...	o	cb	50	67	2	-	3.6	6.5	Worthing	...	c	c	51	65	-	-	2.5
Skagness	oro	oc	50	65	Trace	-	0.2	8.3	Brighton	...	cbcb	cbcb	51	64	-	Trace	3.5
									Eastbourne	...	cbcc	c	54	63	-	-	4.4
Aberystwyth	ocr	ocr	54	61	6	12	0.0	14.3	Hastings	...	oobc	ooc	53	64	-	-	2.8
Bath	cb	c	49	62	Trace	0.3	0.1	12.9	Folkestone	...	oobc	oco	53	62	0.5	-	0.5
Cheltenham	oc	c	50	67	0.5	-	0.7	10.8	Dover	...	bcc	co	53	53	0.3	-	0.6
Leamington Spa	cb	cb	49	65	1	0.2	0.0	7.0	Tunbridge Wells	...	ooco	o	49	64	-	Trace	0.4
Lowestoft	oobc	f	52	63	Trace	Trace	0.1	9.7	Ramsgate	...	cb	bcc	53	67	0.3	-	1.7
Harwich & Dovercourt	oobc	bc	52	65	0.1	-	0.6	8.6	Margate	...	bcc	c	54	66	0.2	-	1.8
Malden	rc	c	51	67	1	-	0.3	7.8	Deal	...	oobc	o	52	66	-	Trace	1.0
Southend	oc	oc	52	65	0.4	-	0.7	11.4									

TERMS OF SUBSCRIPTION.—6/6 per quarter or 25/- per year, post free. Single copies may be obtained at the Meteorological Office, price 1d.

* Information not usually received.

‡ The observations at 1h. G.M.T., from an auxiliary station.

† For codes see page 1.

1. See footnote 1.

[At stations marked thus the maximum temperature is for the period 8h.-17h., the minimum for the period 8h.-9h. 4 17h.-8h.



AIR MINISTRY.

DAILY WEATHER REPORT OF THE METEOROLOGICAL OFFICE, LONDON:

BRITISH SECTION.

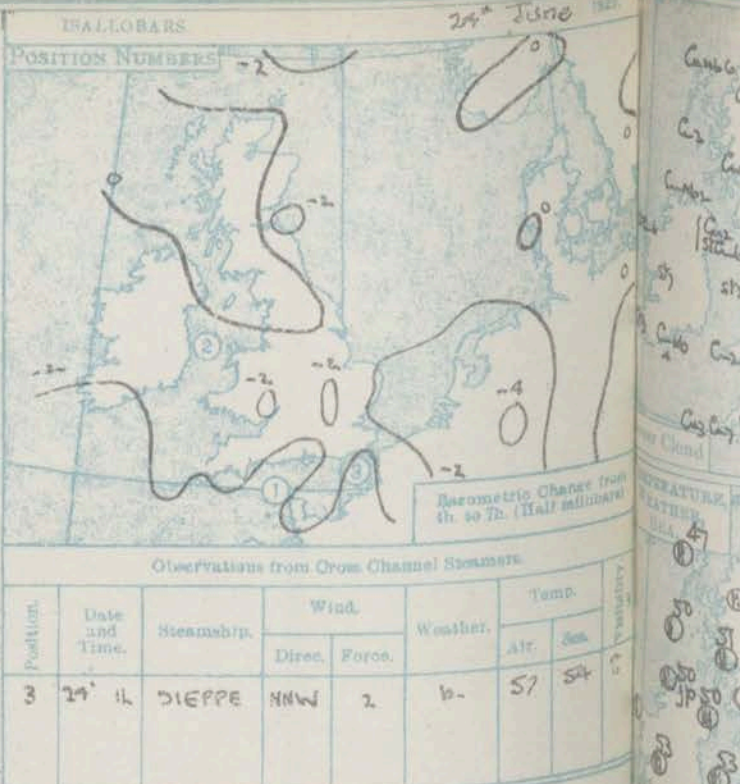
No. B. 24686

Monday, 24th June, 1929.

Page 1.

Observations at 15h. G.M.T. 23 rd															Observations at 18h. G.M.T. 23 rd														
STATIONS.	Barom. at 15h. M.S.L.	Change in 3 Hours.	Wind.		Weather.	Temp. at 15h.	Humidity.	Visibility.	Cloud.				Barom. at 18h. M.S.L.	Change in 3 Hours.	Wind.		Weather.	Temp. at 18h.	Humidity.	Visibility.	Cloud.				Barom. at 18h. M.S.L.	Change in 3 Hours.			
			Dir.	Force.					Height.	Form.	Am.	Dir.			Force.	Height.					Form.	Am.							
																							0-10	0-10			0-10	0-10	0-10
(For heights see p. 4).	mb.					°F.	%	0-9	Feet	0-10	0-10	0-9	mb.				°F.	%	0-9	Feet	0-10	0-10	0-9	mb.					
Lerwick	1007.7	+2	NNW	3	c	50	65	8	1500	St. Cu	5	2-5	9	0	1008.0	+1	NNW	3	c	48	65	8	1500	St. Cu	5	2-5	10	0	
Stornoway	1015.1	+3	NNW	5	c	52	65	8	1000	Cu	8	-	8	0	1015.3	0	NW	3	c/bc	50	75	8	1000	Cu/b	7	2-5	9	2	
Wick	1010.8	+4	NW	4	c	50	92	8	1500	Cu/b	7	2-5	9	0	1011.3	+1	NW	4	bc	50	85	8	1500	Cu/b	4	2-5	6	1	
Three	1017.1	0	NW	4	bc	53	75	8	1500	St. Cu	5	2-5	7	0	1017.1	0	NW	4	c+	52	75	8	1500	St. Cu	8	-	8	4	
Nairn	1010.6	+3	NNW	4	c	56	55	8	2500	Cu	9	-	9	1	1013.1	+1	NNW	4	bc/r	51	65	8	2500	Cu/b	6	-	6	0	
Aberdeen	1010.6	+3	NNW	4	c	56	55	8	2500	Cu	9	-	9	1	1011.5	+1	NNW	4	c/b	52	75	8	2500	Cu/b	7	2-5	8	3	
Malin Head	1019.6	+1	NNW	5	c	55	85	7	4000	Cu	7	2-5	8	0	1019.1	-1	NNW	5	bc	54	75	7	4000	Cu	6	2-5	7	4	
Benbow	1014.7	+2	NNW	4	c	55	65	8	4000	Cu	6	2-5	9	0	1014.5	-1	NNW	4	c	55	55	9	2500	Cu	4	2-5	9	0	
Edinburgh (Inchkeith)	1011.1	+2	W	4	bc	59	45	9	4000	Cu	4	2-5	7	0	1011.8	+1	W	4	c	55	55	9	4000	Cu	4	2-5	8	2	
Leith	1010.9	+2	NW	5	bc/po	60	45	9	4000	Cu/b	7	-	7	0	1012.3	+1	NW	4	bc	59	45	9	4000	St. Cu	5	2-5	6	0	
Blackhead	1013.1	+1	NNW	6	c	56	45	8	4000	Cu	4	2-5	9	1	1013.3	0	NNW	5	bc	54	55	9	4000	Cu	3	2-5	7	0	
Tynemouth	1011.8	+2	N	3	bc+	53	75	8	2500	Cu	7	-	7	0	1012.3	+1	NE	1	bc/r	53	75	8	2500	Cu/b	6	-	6	1	
Blackhead Point	1022.6	+1	NNW	3	c	57	85	8	-	Cu/b	8	-	8	0	1021.7	-1	W	3	c	56	85	8	-	Cu/b	3	-	9	3	
Donaghadee	1018.2	+1	NNW	4	bc+	60	55	8	4000	Cu	3	2-5	5	0	1018.2	-1	NNW	3	bc+	58	55	8	4000	Cu/b	2	2-5	4	2	
Rice Castle	1020.7	0	NW	1	c	65	65	8	4000	St. Cu	8	-	8	0	1020.1	-1	NW	1	c	65	65	7	4000	St. Cu	8	-	8	0	
Boylehead	1019.0	+2	NW	3	bc-	58	75	8	7200	St. Cu	2	2-5	3	0	1019.5	-3	W/N	4	bc	59	75	8	4000	Cu	1	2-5	4	1	
Liverpool (Bidston)	1016.8	+1	NNW	6	b-	57	65	8	4000	Cu	1	2-5	2	0	1016.8	0	NNW	6	bc+	57	65	8	4000	Cu	1	2-5	3	0	
Chester (Sealand)	1017.2	+1	NNW	6	bc-	58	65	8	2500	Cu	4	2-5	5	1	1016.9	-1	NW	6	bc	57	65	8	2500	Cu	3	2-5	4	0	
Marogate	1012.6	+1	W	6	bc	61	55	9	4000	St. Cu	7	2-5	3	0	1013.3	0	NW	5	bc	57	55	9	4000	Cu	3	2-5	7	0	
Spurn Head	1011.1	+1	NW	5	c	60	75	8	4000	Cu	8	-	8	0	1012.9	+1	NE	1	c	55	85	8	4000	Cu	5	2-5	8	3	
Birmingham (Edgbaston)	1016.5	0	NW	5	bc-	61	55	8	2500	Cu	2	2-5	3	0	1016.5	0	NW	4	b	59	45	8	4000	Cu	1	-	1	0	
Cranwell	1013.1	+1	NNW	5	bc+	63	55	7	2500	St. Cu	4	2-5	5	0	1014.3	+1	NNW	5	bc-	60	55	7	4000	St. Cu	2	2-5	3	0	
Gosport	1011.2	+1	NNW	5	bc	63	55	7	5700	Cu	2	2-5	6	0	1012.9	+2	N	4	c	57	65	7	4000	Cu	9	-	9	1	
Valentia (Cahirciveen)	1024.2	0	NNW	3	c	58	92	8	450	St. Cu	10	-	10	1	1023.1	-2	NW	3	c	57	92	8	800	St. Cu	8	-	8	1	
Roche Point	1021.8	-1	N	3	c	64	85	9	4000	St. Cu	8	-	8	0	1020.9	0	N	3	bc	63	85	9	2500	St. Cu	3	2-5	4	0	
Pembroke (St. Ann's H.)	1020.4	+1	NW	1	c+	58	92	7	2500	St. Cu	6	2-5	8	0	1019.4	-2	W	1	bc-	60	85	7	2500	Cu	3	2-5	6	1	
Ram-on-Wye	1016.3	0	NNW	5	b	67	45	9	5700	Cu	2	-	2	0	1016.7	0	NW	4	b	64	45	9	4000	Cu	1	2-5	1	0	
Landfield	1015.6	0	NW	5	b-	65	55	8	4000	Cu	2	2-5	2	0	1016.1	0	NNW	5	b	61	45	9	4000	Cu	1	2-5	1	0	
Worcester (Worthy Dn)	1015.4	-1	NNW	5	bc	72	45	8	4000	Cu	6	-	6	0	1015.5	+1	NNW	4	b	67	45	9	4000	St. Cu	1	-	1	0	
B. Farnborough	1014.7	-1	NW	4	bc	71	45	8	4000	Cu	5	-	5	0	1014.9	+1	NNW	3	b	68	45	8	4000	Cu	1	-	1	0	
London (New Obay.)	1014.4	0	NNW	4	b-	69	45	8	4000	Cu	1	2-5	1	0	1015.3	+1	NW	3	b	66	35	8	-	0	2-5	1	0		
Croydon	1014.5	0	NW	5	bc-	68	45	8	2500	Cu	2	2-5	3	0	1014.7	+1	NNW	5	b	65	35	8	-	0	2-5	1	0		
Sheerness	1015.3	-1	NW	5	b-	69	45	8	5700	Cu	1	2-5	2	0	1014.4	+1	NNW	5	b	64	45	8	-	0	2-5	1	0		
Chatham-on-Sea	1015.3	-1	NW	5	b-	69	45	8	5700	Cu	1	2-5	2	0	1015.8	+1	NW	5	bc	65	55	7	4000	Cu	4	2-5	6	3	
Waltham	1012.1	0	NW	5	bc	68	55	8	4000	Cu	4	2-5	6	0	1015.3	+1	NNW	5	bc	64	45	8	4000	Cu	1	2-5	4	3	
Lymington	1015.1	-2	NNW	4	bc	69	65	7	2500	Cu	7	-	7	0	1015.7	0	NNW	4	b	65	45	7	-	0	2-5	1	0		
Billy (St. Mary's)	1022.5	0	NNW	4	c	61	92	6	4000	St. Cu	8	-	8	0	1021.5	-1	NNW	4	c	59	92	6	2500	St. Cu	8	-	8	1	
Plymouth (Pendennis)	1020.9	-1	NNW	5	c+	62	85	8	4000	St. Cu	9	-	9	0	1019.8	-1	NNW	3	bc-	63	85	8	4000	Cu	7	-	7	0	
Plymouth (Cattewater)	1020.9	-1	NW	5	c	63	75	8	800	St. Cu	9	-	9	0	1019.1	-1	NW	5	c	62	75	9	1500	Cu	8	-	8	0	
Island Hill	1016.8	-1	W	4	bc	62	75	8	1500	St. Cu	7	-	7	0	1016.8	-1	NNW	4	b	62	65	9	-	0	-	0	4	0	
Southampton (Cattewater)	1015.8	-1	NNW	5	bc-	63	75	8	4000	Cu	6	-	6	0	1015.4	0	NNW	5	b	68	45	8	4000	Cu	1	-	1	0	
Dungeness	1014.0	-1	W	4	c+	69	75	8	2500	Cu/b	8	-	8	0	1014.4	+1	NW	4	b-	70	35	8	-	0	2-5	2	4	0	
Guernsey (St. Peter Port)	1020.2	-2	W	5	bc-	65	75	7	800	Cu	6	-	6	0	1019.4	-2	W	4	bc	60	85	7	2500	St. Cu	7	-	7	4	
LONDON OBSERVATIONS.															LONDON OBSERVATIONS.														
Day 7h-12h, Low & Croydon.			Weather.		Temperature.				Rain.		Sun.		Humidity.		Atmospheric Pollution.		Polaris.		Stars.		Exposure.		Record.		Polaris.		Stars.		
Night, Kensington.			Morning.		Afternoon.				Day.		Night.		15h.		24 Hr. ended 7h. G.M.T. 24 th .		Max.		Time.		Min.		Time.		Max.		Time.		
Night, other stations.			24 Hours ended 24 th .		Max.				Min.		Min. on Grass.		15h.		Max.		Time.		Min.		Time.		Max.		Time.		Min.		
Low			18		69				51		41		7		0.3		23 rd 7h		10.3		23 rd 1h		23 rd 2h		4.30		4.02		
Croydon			244		70				49		42		7		0.3		23 rd 7h		10.3		23 rd 1h		23 rd 2h		4.30		4.02		

SUMMARY FOR THE PAST 24 HOURS.												SUN
STATIONS.	WEATHER.				TEMPERATURE.			RAINFALL.				24th Hours.
	Th. 12h-23h	12h-23h	12h-23h	12h-23h	MAX. Day.	MIN. Night.	MIN. on 24th	Day 7h-12h	Night 12h-7h	12h-7h		
	mm.	mm.	mm.	mm.	mm.	mm.	mm.	mm.	mm.	mm.		
Lerwick	c	c	cprbc	bccor	51	44	*	-	-	2 12-00	6-5	
Stornoway	o	p	cprc	bopr	54	43	*	0.3	15-30	5 12-00	7-7	
Wick	cir	cirbc	cpr	cprc	51	43	*	2	12-30	0.4 12-00	*	
Thurso	c	c	c	cprc	57	47	44	-	-	1 12-00	5-1	
Nairn	cprc	cprbc	bopr	cprc	55	43	*	2	09-00	3 12-00	1-5	
Aberdeen	c	cpr	cbe	cpr	57	43	38	1	14-30	3 03-30	10-1	
Malin Head	cbe	cbe	cbe	cpr	57	47	*	-	-	1 02-30	6-9	
Benfrew	cqy	cq	cbe	bc	59	42	35	-	-	-	9-6	
Edinburgh (Inchkeith)	cbe	cir	c	cbe	60	46	43	Tr.	15-30	-	10-5	
Leuchers	bccbc	bccbc	bccbc	bccbc	61	46	40	Tr.	12-30	-	11-7	
Eskdalemuir	bccbc	bccbc	bccbc	bccbc	60	42	41	-	-	-	11-9	
Tynemouth	bccq	bccq	bccq	bccq	61	47	45	Tr.	13-30	3 12-00	*	
Blackad Point	bcc	c	c	cbe	58	51	*	-	-	-	*	
Donaghadee	cbe	bc	c	cprc	61	48	*	-	-	0.3 01-30	*	
Rirt Castle	cob	cb	cb	cb	65	48	39	-	-	-	3-5	
Holyhead	bccbc	bcc	bcc	cprc	59	52	52	-	-	-	11-6	
Liverpool (Bilston)	bccq	bccq	bccq	c	59	50	47	-	-	-	9-6	
Chester (Sealand)	cbe	bc	bc	bccpr	59	51	48	-	-	Tr 4-30	10-6	
Harrogate	bccq	bccq	bccq	bc	63	47	42	-	-	-	10-8	
Spurn Head	c	c	bcc	cprc	62	47	*	-	-	1 04-30	8-9	
Birmingham (Edgbaston)	cobc	bcc	b	bcc	62	48	44	0.2	18-00	-	9-7	
Oranwell	cprbc	bccq	bcc	cbe	65	47	44	Tr.	18-00	-	11-3	
Gorleston	bccq	bccq	c	c	65	48	46	-	-	-	5-2	
Valentia (Cahiroiveen)	cobc	bcc	cobc	cobc	60	53	52	0.2	18-00	0.2 12-00	0-9	
Roches Point	c	c	c	c	66	54	*	-	-	Tr 05-30	*	
Pembroke (St. Ann's H.)	cobc	bcc	bcc	bcc	61	52	*	-	-	-	5-3	
Ross-on-Wye	bccq	bccq	bccq	bccq	67	51	44	-	-	-	10-9	
Leafield	cprbc	bccq	bccq	bccq	67	44	34	Tr.	9-00	-	10-0	
Winchester (Worthy Dn)	cprbc	bccq	bccq	bccq	74	46	39	Tr.	11-00	-	9-0	
S. Farnborough	cobc	bccq	bccq	bccq	73	44	30	-	-	-	8-9	
London (Kew Obs.)	cprbc	bccq	bccq	bccq	69	51	41	Tr.	9-00	-	9-5	
Oxeydon	cobc	bccq	bccq	bccq	70	49	42	Tr.	9-00	-	8-7	
Shoeburyness	cobc	bccq	bccq	bccq	72	50	46	-	-	-	9-0	
Clacton-on-Sea	cobc	bccq	bccq	bccq	70	49	46	-	-	-	9-4	
Felixstowe	cobc	bccq	bccq	bccq	70	50	47	-	-	-	8-9	
Lymington	cprbc	bccq	bccq	bccq	70	46	41	Tr.	9-00	-	9-0	
Seilly (St. Mary's)	cobc	bccq	bccq	bccq	63	54	*	-	-	Tr -	1-2	
Valmouth (Pendennis)	cobc	bccq	bccq	bccq	65	56	*	-	-	-	4-8	
Plymouth (Cattewater)	c	c	c	c	66	56	48	-	-	-	5-0	
Portland Bill	cobc	bccq	bccq	bccq	64	55	*	-	-	-	*	
Southampton (Calshot)	cobc	bccq	bccq	bccq	71	50	47	-	-	-	11-3	
Dungeness	cobc	bccq	bccq	bccq	74	48	41	-	-	-	*	
Guernsey	cobc	bccq	bccq	bccq	58	54	50	-	-	-	6-4	



Observations from Cross Channel Steamers.

Position.	Date and Time.	Steamship.	Wind.		Weather.	Temp.		
			Dir.	Force.		Air.	Sea.	
3	24th	IL	DIEPPE	NNW	2	b.	57	54

GENERAL INFERENCE.

A deep depression over the Southern Baltic is moving southeast and shallow depressions are moving southeastwards down the North Sea. A large anticyclone over Greenland is spreading east or southeast. The main wind current will continue northerly with cloudy weather and occasional local rain or showers, but brighter periods.

Districts.	Forecasts for the 24 hours commencing 12 Noon G.M.T. Monday, 24th June, 1929.	Further Outlook.
1. S.E. England		
2. E. England		
3. E. Midlands		
4. W. Midlands		
5. S.W. England		
6. South Wales		
7. North Wales		
8. N.W. England		
9. N. Midlands		
10. N.E. England		
11. S.E. Scotland		
12. S.W. Scotland & Isle of Man		
13. A.W. Scotland		
14. N.W. Scotland		
15. Mid-Scotland		
16. N.E. Scotland		
17. Orkneys and Shetlands		
18. N.W. Ireland		
19. N.E. Ireland		
20. S.W. Ireland		

ALL DISTRICTS.

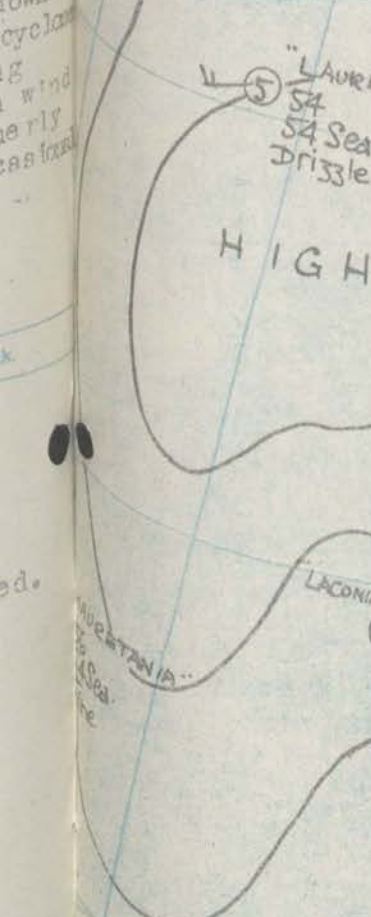
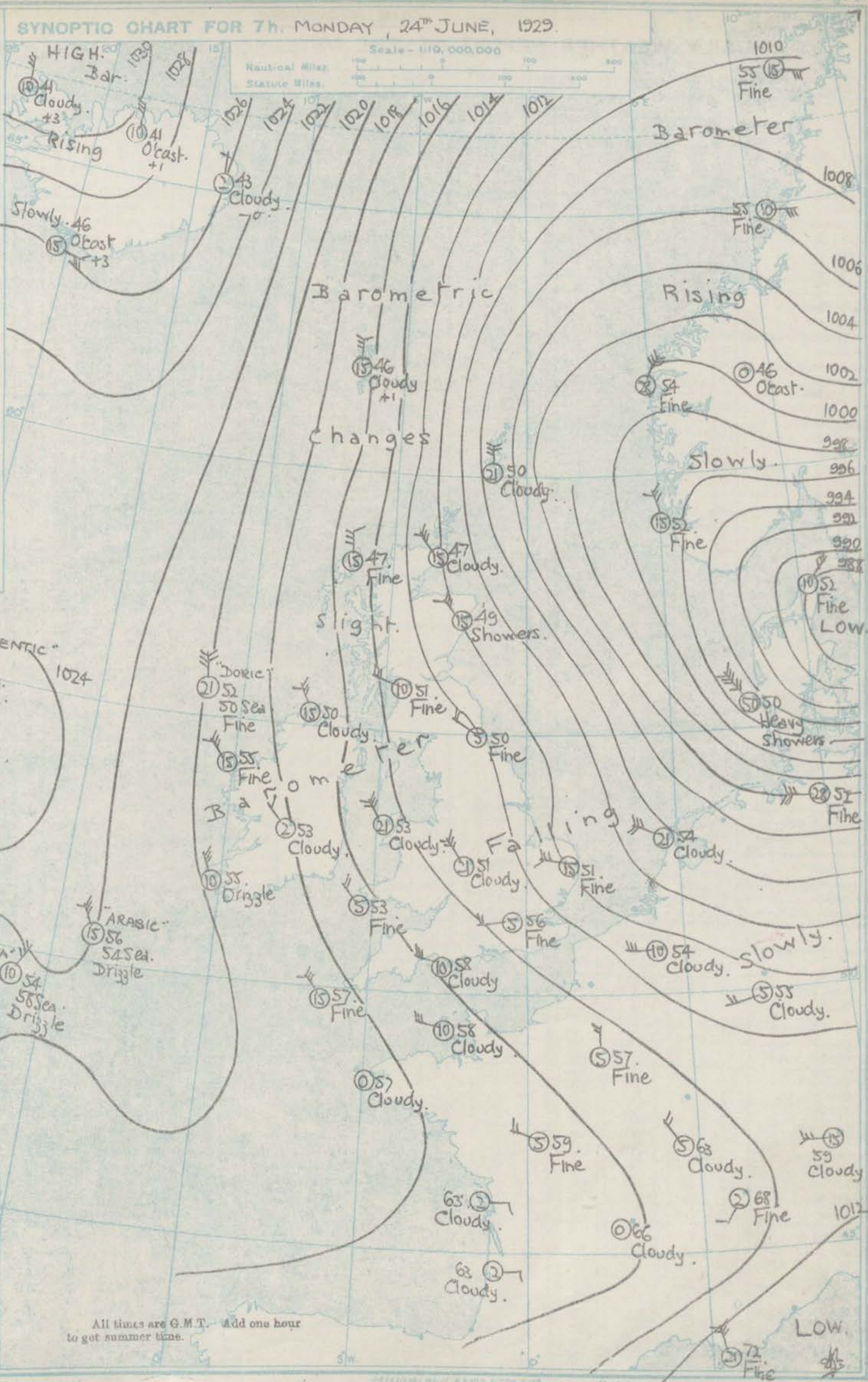
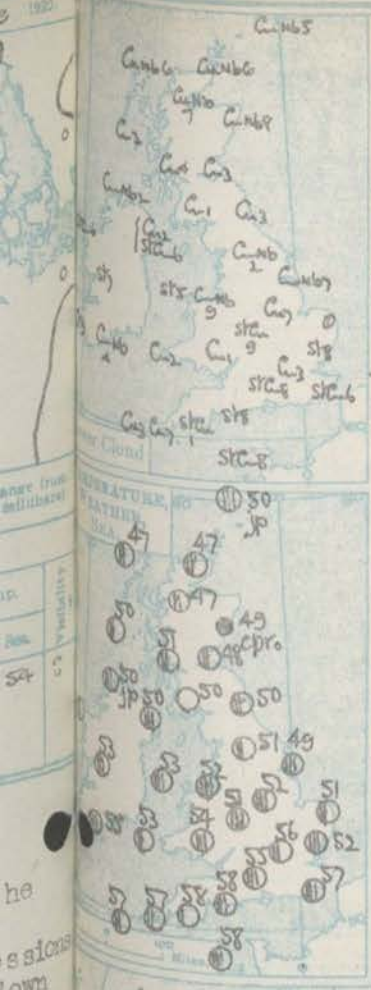
Moderate or fresh, northwest to north winds, cloudy or variable sky, some local rain or showers; rather cool.

None issued.

8.5K

SYNOPTIC CHART FOR 7h. MONDAY, 24th JUNE, 1929.

Scale - 1/10,000,000
Nautical Miles
Statute Miles



EXPLANATION.
Isobars are drawn for intervals of two millibars.
Arrows by the wind.
Number of feathers indicates Beaufort Force. Mean velocity in miles per hour entered in small circles.
TEMPERATURE is given in degrees F.
WIND SYMBOLS.
Clear sky. ☀
Partly cloudy. ☁
Overcast sky. ☁
Rain falling. ☔
Thunderstorm. ⚡
Very Rough. ⚡
In half millibars is entered in the word for weather.

All times are G.M.T. Add one hour to get summer time.

AIR MINISTRY.

DAILY WEATHER REPORT OF THE METEOROLOGICAL OFFICE, LONDON:

Page 4.

BRITISH SECTION. Monday. 24th JUNE. 1929.

No. 175.

STATIONS	Height above M.S.L. in feet	Observations at 1h. G.M.T. 24 th											Observations at 7h. G.M.T. 24 th											Sea.	
		Barom. at M.S.L.	Change in 3 Hours	Wind.		Weather.	Temp. of.	Humidity. %	Visibility.	Cloud.			Barom. at M.S.L.	Change in 3 Hours	Wind.		Weather.	Temp. of.	Humidity. %	Visibility.	Cloud.				
				Dir.	Force					Height	Form	Amt.			Dir.	Force					Height	Form	Amt.		
																									0-12
Lerwick	34	1006.7	-2	NNW	2	b, c/p	45	85	7	1500	CuNb	3	1004.8	-2	N	5	c/p	50	85	7	1500	CuNb	5	AS	10
Stornoway	90	1004.8	-1	NW	2	c/r	45	85	7	1500	CuNb	3	1004.5	-1	N	4	b, c/r	47	85	7	1500	CuNb	6	AS	6
Wick	81	1010.2	-2	NW	3	c, b, c	45	97	8	1600	CuNb	6	1010.2	0	NW	4	c	47	92	8	1500	CuNb	6	AS	8
Thurso	22	1010.2	-2	NW	3	c, b, c	45	97	8	1600	CuNb	6	1010.2	0	NW	4	c	47	92	8	1500	CuNb	6	AS	8
Nairn	82	1011.9	-1	NW	3	b, c	47	85	8	2500	CuNb	7	1011.9	0	NW	3	b, c	47	85	8	2500	CuNb	7	AS	7
Aberdeen	57	1010.2	-1	NW	4	c/p, r	49	85	8	1500	CuNb	8	1010.2	-1	NW	4	c/p, r	49	85	8	1500	CuNb	8	AS	3
Main Head	51	1011.4	-1	NW	5	c	51	75	8	4000	Cu	8	1011.7	-1	NNW	4	c/p	50	85	8	4000	CuNb	2	AC	8
Kenfigie	20	1011.8	-1	NW	5	c	51	75	8	4000	Cu	8	1013.3	0	WNW	3	b, c	51	85	8	4000	Cu	4	AC	5
Edinburgh (Inchkeith)	100	1012.6	0	WSW	1	c	49	65	8	1500	St	5	1012.2	0	W	2	b, c	48	75	8	4000	Cu	3	AC	5
Leith	80	1012.6	0	WSW	1	c	49	65	8	1500	St	5	1011.7	-2	NW	4	b, c	50	65	8	4000	St	4	AC	5
Balldalemuir	794	1012.6	0	WSW	1	c	49	65	8	1500	St	5	1012.5	0	NW	3	b	50	65	8	4000	Cu	1	AC	5
Tynemouth	67	1012.8	-1	NW	1	c/r	50	85	7	1500	St	10	1012.4	0	WNW	2	b, c	50	75	7	2500	Cu	3	AC	4
Blackod Point	18	1012.3	0	W	2	c	53	85	7	1500	CuNb	9	1019.3	0	NW	4	b, c	55	75	8	1500	St	6	AC	4
Donaghadee	40	1012.3	0	W	2	c	53	85	7	1500	CuNb	9	1016.2	+1	N	2	c	50	85	8	2500	St	8	AC	2
Birr Castle	173	1012.3	0	W	2	c	53	85	7	1500	CuNb	9	1018.2	-1	NW	1	c	53	85	7	4000	St	7	AC	4
Holyhead	20	1016.0	-2	NNW	5	c	54	85	6	5700	St	5	1014.8	-1	NW	5	c	53	75	8	1500	St	5	AS	3
Liverpool (Bidston)	189	1016.0	-2	NNW	5	c	54	85	6	5700	St	5	1015.5	-1	NW	5	c	52	75	8	1500	CuNb	9	AC	3
Chester (Sealand)	16	1016.0	-2	NNW	5	c	54	85	6	5700	St	5	1013.6	-1	NW	5	c	53	75	8	2500	Cu	1	AC	3
Harrogate	478	1011.8	-1	N	5	c	52	92	7	4000	CuNb	6	1012.1	0	NW	3	b, c	51	65	8	4000	CuNb	2	AC	3
Spurn Head	20	1011.8	-1	N	5	c	52	92	7	4000	CuNb	6	1011.0	0	N/E	4	c	49	97	8	4000	CuNb	7	AS	3
Birmingham (Edgbaston)	655	1011.8	-1	N	5	c	52	92	7	4000	CuNb	6	1013.9	-1	NW	5	c	51	75	8	2500	St	3	AS	3
Cranwell	338	1011.8	-1	NW	3	c	49	85	7	4000	St	6	1012.5	-1	NNW	4	c	52	75	7	2500	Cu	7	AS	3
Gorleston	14	1011.9	-2	W	2	c	50	85	7	4000	Cu	3	1009.7	-2	NNW	4	b, c	51	85	6	1500	Cu	0	AS	7
Valentia (Cahirreen)	30	1012.3	-1	NW	2	c	54	92	6	1500	St	10	1019.8	-2	NNW	3	c	55	92	7	800	St	9	AS	0
Roches Point	22	1012.3	-1	NW	2	c	54	92	6	1500	St	10	1018.7	-3	N	3	c	55	92	8	2500	CuNb	4	AC	8
Pembroke (St. Ann's H.)	160	1012.3	-1	NW	3	c	56	85	8	2500	St	10	1016.5	-1	NW	2	b, c	53	85	8	4000	Cu	2	AC	5
Ross-on-Wye	223	1012.3	-1	NW	3	c	56	85	8	2500	St	10	1014.5	-2	WNW	4	c	54	65	8	4000	Cu	1	AS	9
Leafeld	612	1012.3	-1	NW	3	c	56	85	8	2500	St	10	1014.8	-1	NNW	3	c	53	75	9	2500	Cu	6	AS	9
Winchester (Worthy D.)	273	1012.3	-1	NW	3	c	56	85	8	2500	St	10	1014.3	-2	W/S	3	c	53	75	7	4000	St	2	AC	8
S. Farnborough	257	1012.3	-1	NW	3	c	56	85	8	2500	St	10	1014.1	-2	WNW	4	c	55	75	7	7200	St	8	AC	9
London (Kew Obs.)	18	1012.3	-1	NW	3	c	56	85	8	2500	St	10	1013.4	-2	W	2	b, c	56	65	7	2500	Cu	3	AC	7
Croydon	344	1012.3	-1	NW	2	b, c	53	75	7	1500	Cu	3	1013.9	-1	NNW	3	c	55	75	7	2500	St	9	AS	3
Shoeburyness	11	1012.3	-1	WNW	1	c	54	75	8	5700	St	5	1012.7	-1	WNW	1	c	54	75	8	5700	St	5	AC	10
Clacton-on-Sea	54	1012.3	-1	WNW	4	c	52	75	7	4000	St	8	1012.3	-2	WNW	4	c	52	75	7	4000	St	8	AS	2
Felixstowe	15	1012.3	-1	WNW	4	c	53	65	7	4000	St	4	1011.6	-1	WNW	4	c	53	65	7	4000	St	4	AC	9
Lymington	300	1012.3	-1	WNW	3	c	52	75	7	5700	St	3	1013.4	-1	WNW	3	c	52	75	7	5700	St	3	AS	9
Scilly (St. Mary's)	180	1020.5	-1	NNW	3	FFO	55	97	1	800	St	10	1019.0	-1	NNW	4	b, c	57	92	7	4000	Cu	3	AS	3
Palmyra (Penderennis)	200	1019.7	-1	NNW	3	b, c	58	92	8	4000	St	7	1017.1	-2	NW	3	b, c	57	85	8	4000	Cu	7	AS	0
Plymouth (Cattewater)	32	1019.7	-1	NNW	3	b, c	58	92	8	4000	St	7	1016.7	-1	NNW	4	b	58	75	9	4000	St	1	AC	1
Portland Bill	32	1019.7	-1	NNW	3	b, c	58	92	8	4000	St	7	1014.8	-2	WNW	3	c	58	75	8	1500	St	8	AS	0
Southampton (Calshot)	10	1016.8	0	NW	3	b, c	55	85	8	4000	St	14	1014.9	-2	NW	3	c	58	92	7	2500	Cu	3	AS	3
Dungeness	30	1016.8	0	NW	3	b, c	55	85	8	4000	St	14	1014.0	-3	WNW	3	c	57	65	8	4000	St	6	AS	8
Guernsey (St. Peter Port)	173	1019.0	-2	NNW	1	b, c	54	97	7	1500	Cu	0	1017.6	-2	WNW	3	c	58	92	7	2500	St	8	AS	3

WEATHER, TEMPERATURE, RAINFALL AND SUNSHINE AT HEALTH RESORTS FOR 23rd JUNE.

STATIONS.	WEATHER.		TEMPERATURE.		RAINFALL.		SUNSHINE.		(1)	(2)	(3)	(4)	(5)	(6)	(7)	(8)	(9)
	Forenoon.	Afternoon.	Min. 9h.-12h.	Max. 12h.-3h.	Night 12h.-3h.	Day 3h.-12h.	Sunrise to 17h.	Sunset to 22h.									
(1)	(2)	(3)	(4)	(5)	(6)	(7)	(8)	(9)									
Berwick-on-Tweed	c	cbe	53	58	-	-	7.4	7.2	Bude	...	oco	coc	54	61	-	-	0.3
Douglas (L.O. M.)	bc	bc	51	58	1	-	9.2	3.0	Penzance	...	b	bc	57	69	-	-	5.7
Glandudno	bc	bc	53	60	1	-	7.3	1.1	Paignton	...	cbe	bvy	60	70	-	-	6.6
Colwyn Bay	ocbe	b	53	62	1	-	8.4	0.1	Torquay	...	bc	bcb	60	72	-	-	9.5
Rhyl	53	59	1	-	8.4	0.1	Jersey	...	c2	bc	54	64	-	-	2.5
Wallsay	53	61	-	-	8.4	0.4	Weymouth	...	bcb	b4	58	72	-	-	8.4
Southport	53	60	0.2	-	10.3	0.4	Bournemouth	...	bbc	bcb	58	72	-	-	9.0
Blackpool	54	60	-	-	9.7	0.3	Ventnor	...	bcb	b	56	71	-	-	11.8
Ilkley	53	63	-	-	10.1	5.3	Portsmouth (S'choa)	...	bcc	b	57	73	-	-	8.0
Cleethorpes	53	66	-	-	9.3	4.9	Bognor	...	cbe	b	58	74	-	-	8.6
Skagness	53	67	-	-	7.3	0.9	Littlehampton	...	bbc	b	58	75	-	-	6.4
Aberystwyth	55	61	2	-	6.5	0.0	Worthing	...	c	bcb	60	74	-	-	7.2
Bath	57	71	-	-	6.0	0.1	Brighton	...	cbe	b	59	75	-	-	6.8
Cheltenham	60	71	-	-	7.1	0.7	Eastbourne	...	c	cbyy	58	73	-	-	7.1
Leamington Spa	57	65	-	-	8.0	0.0	Hastings	...	coc	cbe	56	73	-	-	6.0
Lowestoft	54	64	-	-	6.1	0.1	Folkestone	...	coc	cbe	55	73	-	-	6.7
Harwich & Dovercourt	51	65	-	-	6.5	0.6	Dover	...	ocbe	bcb	57	71	-	-	6.7
Malden	56	69	-	-	7.4	1.2	Tunbridge Wells	...	ococ	bcb	56	72	-	-	6.3
Southend	56	73	-	-	6.4	0.7	Ramsgate	...	bcb	b	56	72	-	-	6.3
							Margate	...	bcb	b	57	68	-	-	6.3
							Deal	...	oc	b	57	73	-	-	5.6



AIR MINISTRY.

DAILY WEATHER REPORT OF THE METEOROLOGICAL OFFICE, LONDON:

BRITISH SECTION.

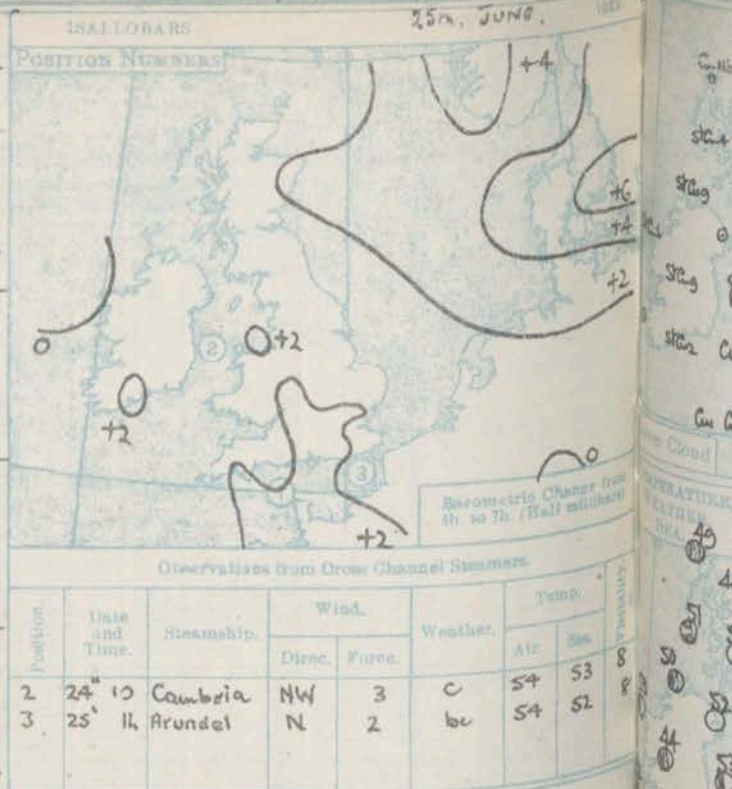
No. 5,24697.

TUESDAY 25th JUNE 1929.

Page 1.

Observations at 15h. G.M.T. 24th															Observations at 15h. G.M.T. 25th																					
STATIONS.	Barom. at M.S.L.	Change in 3 Hours	Wind.		Weather.	Temp.	Humidity.	Visibility.	Cloud.				Barom. at M.S.L.	Change in 3 Hours	Wind.		Weather.	Temp.	Humidity.	Visibility.	Cloud.				Barom. at M.S.L.	Change in 3 Hours										
			Direc.	Force					Low.	Upper.	Total.	Direc.			Force	Low.					Upper.	Total.														
																							Height.	Form.			Amount.	Height.	Form.	Amount.						
(For heights see p. 4.)	mb.		0-13				%	0-9	Feet	0-10	0-10	mb.			0-13			%	0-9	Feet	0-10	0-10	mb.													
Lerwick	1008.7	+2	N	6	c/p	50	75	7	1500	cu	5	10	1010.2	+2	N	5	c/p	49	75	7	1500	cu	5	10	1010.2	+2	N	5	c/p	49	75	7	1500	cu	5	10
Bornoway	1017.3	+2	N	4	c	51	75	8	4000	cu	10	10	1012.0	+2	N	4	c	50	75	7	4000	cu	10	10	1012.0	+2	N	4	c	50	75	7	4000	cu	10	10
Wick	1012.3	+4	NNW	4	dr.	51	85	8	1500	nb	10	10	1015.2	+3	NNW	4	c	50	92	8	1500	nb	8	10	1015.2	+3	NNW	4	c	50	92	8	1500	nb	8	10
Tiree	1016.8	+1	N'E	4	bc	52	75	9	1500	cu	2	10	1018.3	0	N'E	5	bc	52	75	9	2500	cu	3	10	1018.3	0	N'E	5	bc	52	75	9	2500	cu	3	10
Kairi	1010.5	+2	NNW	5	c/p	54	75	8	2500	cu	10	10	1016.1	0	N'W	3	bc	51	85	8	2500	cu	7	10	1016.1	0	N'W	3	bc	51	85	8	2500	cu	7	10
Aberdeen	1010.5	+2	NNW	5	c/p	54	75	8	2500	cu	10	10	1013.4	+3	NNW	5	c	52	75	8	1500	cu	8	10	1013.4	+3	NNW	5	c	52	75	8	1500	cu	8	10
Main Head	1018.5	+2	N'W	4	bc	52	75	8	4000	cu	4	10	1012.6	+1	N'W	4	bc	53	75	8	4000	cu	5	10	1012.6	+1	N'W	4	bc	53	75	8	4000	cu	5	10
Banfrew	1013.8	+1	NW	4	bc	53	55	9	4000	cu	6	10	1015.4	+1	NNE	3	c	53	55	9	4000	cu	9	10	1015.4	+1	NNE	3	c	53	55	9	4000	cu	9	10
Edinburgh (Inchkeith)	1012.3	+1	WNW	3	c	55	55	8	4000	cu	4	10	1013.7	+1	NNW	4	bc	55	65	9	4000	cu	7	10	1013.7	+1	NNW	4	bc	55	65	9	4000	cu	7	10
Leuchars	1012.3	+2	NW	4	c	55	55	9	4000	cu	7	10	1014.3	+3	NNW	4	bc	57	55	8	4000	cu	5	10	1014.3	+3	NNW	4	bc	57	55	8	4000	cu	5	10
Baldernair	1012.1	0	N'W	4	bc/p	57	45	8	4000	cu	5	10	1014.8	+3	N'W	4	bc/p	53	65	8	4000	cu	7	10	1014.8	+3	N'W	4	bc/p	53	65	8	4000	cu	7	10
Tynemouth	1012.0	+1	N	2	bc/r	54	55	8	1500	cu	6	10	1012.6	+2	NW	3	bc/r	53	85	8	1500	cu	6	10	1012.6	+2	NW	3	bc/r	53	85	8	1500	cu	6	10
Blackod Point	1020.1	0	N	4	bc	58	65	8	4000	cu	6	10	1020.8	0	N	4	bc	55	65	8	4000	cu	6	10	1020.8	0	N	4	bc	55	65	8	4000	cu	6	10
Donaghadee	1016.7	+1	N	4	bc	56	65	8	2500	cu	2	10	1012.7	+1	N	3	b	55	65	8	2500	cu	0	10	1012.7	+1	N	3	b	55	65	8	2500	cu	0	10
Birr Castle	1017.8	0	N	2	bc	60	55	8	4000	cu	6	10	1018.1	0	N	1	bc	61	55	8	2500	cu	4	10	1018.1	0	N	1	bc	61	55	8	2500	cu	4	10
Holyhead	1015.2	+1	NNW	4	b	56	65	8	4000	cu	1	10	1016.6	+1	N	4	b	64	75	9	4000	cu	1	10	1016.6	+1	N	4	b	64	75	9	4000	cu	1	10
Liverpool (Bidston)	1014.3	+1	NNW	5	bc	55	55	8	1500	cu	3	10	1015.2	+1	NW	5	bc	56	65	8	2500	cu	1	10	1015.2	+1	NW	5	bc	56	65	8	2500	cu	1	10
Glaston (Sealand)	1014.2	+1	NW	6	c	54	65	8	2500	cu	8	10	1015.1	+1	NW	4	bc	57	65	8	2500	cu	6	10	1015.1	+1	NW	4	bc	57	65	8	2500	cu	6	10
Marogate	1011.8	0	NEE	3	c/r	53	65	8	4000	cu	10	10	1013.5	+1	NE	3	c/r	55	75	7	4000	cu	10	10	1013.5	+1	NE	3	c/r	55	75	7	4000	cu	10	10
Mar Head	1011.4	0	NEN	3	c/p	54	75	7	4000	cu	6	10	1012.0	0	NNE	3	c	54	85	7	4000	cu	6	10	1012.0	0	NNE	3	c	54	85	7	4000	cu	6	10
Birmingham (Edgbaston)	1012.9	0	NNW	3	bc/p	52	75	7	2500	nb	5	10	1014.3	+1	NNW	5	bc	57	55	8	2500	cu	3	10	1014.3	+1	NNW	5	bc	57	55	8	2500	cu	3	10
Oranwall	1012.3	0	N'W	3	bc	58	55	7	2500	cu	6	10	1013.3	+2	WNW	4	b	56	75	8	1500	cu	1	10	1013.3	+2	WNW	4	b	56	75	8	1500	cu	1	10
Glaston	1012.2	+1	NNW	4	bc	55	65	7	4000	cu	5	10	1011.5	0	NNW	3	bc	58	55	7	4000	cu	2	10	1011.5	0	NNW	3	bc	58	55	7	4000	cu	2	10
Valencia (Cahiroveen)	1020.0	0	N'E	4	b	60	65	8	4000	cu	1	10	1012.8	0	N'E	4	b	58	65	8	2500	cu	2	10	1012.8	0	N'E	4	b	58	65	8	2500	cu	2	10
Roche Point	1017.2	-1	N	3	bc	65	65	9	2500	cu	6	10	1012.4	0	N	3	bc	62	65	9	2500	cu	3	10	1012.4	0	N	3	bc	62	65	9	2500	cu	3	10
Pembroke (St. Ann's H.)	1016.3	0	WNW	2	bc	56	85	8	4000	cu	3	10	1016.8	0	NW	2	bc	58	75	8	2500	cu	2	10	1016.8	0	NW	2	bc	58	75	8	2500	cu	2	10
Rose-on-Wye	1014.2	-1	NNW	3	c	58	55	8	4000	cu	7	10	1014.6	+1	N	5	bc	59	45	9	4000	cu	1	10	1014.6	+1	N	5	bc	59	45	9	4000	cu	1	10
Lealfield	1013.2	-1	NW	3	c/p	53	55	8	4000	cu	8	10	1013.7	+1	NNW	5	b	58	45	8	4000	cu	1	10	1013.7	+1	NNW	5	b	58	45	8	4000	cu	1	10
Winchester (Worthy D.)	1013.2	-1	WN	3	bc	63	45	8	4000	cu	5	10	1013.3	0	NNW	3	bc	58	55	8	4000	cu	7	10	1013.3	0	NNW	3	bc	58	55	8	4000	cu	7	10
S. Farnborough	1012.7	-2	NNW	3	c	64	45	8	4000	cu	3	10	1013.1	+1	NW	3	bc	60	55	8	2500	cu	5	10	1013.1	+1	NW	3	bc	60	55	8	2500	cu	5	10
London (Kew Obs.)	1012.7	-1	NNW	3	bc	62	45	8	4000	cu	4	10	1012.8	0	NW	3	b	63	45	8	2500	cu	1	10	1012.8	0	NW	3	b	63	45	8	2500	cu	1	10
Croydon	1013.2	0	NW	4	c	59	55	7	2500	cu	7	10	1012.9	0	NW	4	bc	61	45	8	4000	cu	3	10	1012.9	0	NW	4	bc	61	45	8	4000	cu	3	10
Sharnbury	1012.2	-1	NW	4	c	60	65	8	1500	cu	6	10	1012.4	0	ENE	2	bc	56	85	8	2500	cu	3	10	1012.4	0	ENE	2	bc	56	85	8	2500	cu	3	10
Clonon-on-Sea	1011.7	+1	NNW	2	c	59	55	8	2500	cu	3	10	1012.2	+1	W	2	bc	58	85	7	4000	cu	6	10	1012.2	+1	W	2	bc	58	85	7	4000	cu	6	10
Falmouth	1011.7	+1	NNW	2	c	59	55	8	2500	cu	3	10	1012.3	+1	W	1	bc/p	56	75	8	2500	cu	7	10	1012.3	+1	W	1	bc/p	56	75	8	2500	cu	7	10
Lymington	1012.2	-1	NNW	3	c	59	55	7	4000	cu	2	10	1012.6	+1	ESE	2	c	54	85	7</																

SUMMARY FOR THE PAST 24 HOURS.													SUN
STATIONS.	WEATHER.				TEMPERATURE.			RAINFALL†				24th Hour.	
	7h-12h 24th	12h-18h 24th	18h-24th 24th	1h-7h 25th	MAX. Day 7h-12h	MIN. Night 12h-18h	MIN. on Grass	Day, 7h-12h mm. began	Night, 18h-7h mm. began				
Lerwick	cir.	cpr	cpr	cpr	51	46	*	Tr.	18.00	Tr.	0.0		
Stornoway	c	c	c	c	53	45	*	-	-	-	3.3		
Wick	cir.	cir	cpr	c	52	46	*	2	18.00	0.1	12.8		
Tiree	pcir	bc	c	bc	55	49	45	0.1	2.00	-	1.4		
Nairn	bcpr	bcpr	bcpr	bc	53	46	*	0.4	18.00	-	4.3		
Aberdeen	bcir	cpr	c	c	54	46	45	1	11.00	-	16.8		
Malin Head	cbc	bc	bc	cv	54	50	*	-	-	-	8.3		
Benfrew	bcy	bcy	bc	bc	61	36	28	-	-	-	10.8		
Edinburgh(Inchkeith)	bc	bc	bc	bc	59	45	39	Tr.	12.30	-	9.3		
Leuchars	bcy	bcy	bcy	bc	58	42	34	Tr.	15.30	-	10.0		
Blackburn	bcy	bcy	bcy	bc	59	40	34	0.2	11.00	0.3	*		
Tynemouth	bc	bc	bc	c	55	48	43	0.2	11.00	-	8.7		
Blackpool Point	bc	bc	bc	bc	55	50	*	-	-	-	4.5		
Donaghadee	cbc	bc	b	b	56	49	*	-	-	-	8.2		
Birr Castle	bcy	bcy	bc	bc	62	35	28	-	-	-	8.6		
Holyhead	pr. bc	bc	bc	bc	57	51	48	Tr.	18.00	-	7.0		
Liverpool (Bidston)...	pr. bc	bc	bc	b	57	50	41	0.2	18.00	-	9.9		
Chester (Sealand) ...	pr. bc	bc	bc	bc	57	46	42	Tr.	2.00	-	10.6		
Harrogate	bcpr	bcpr	bc	bc	59	43	38	0.3	12.30	-	8.7		
Spurn Head	cpr	cpr	c	cpr	57	49	*	6	2.00	0.1	4.5		
Birmingham (Edgbaston)	cpr	cpr	bc	b	59	45	40	2	18.00	-	8.2		
Cranwell	bcy	bcy	bc	bc	62	41	37	1	14.30	-	8.6		
Gorleston	bcpr	bcpr	cpr	bcpr	59	49	48	0.1	2.00	0.1	7.0		
Valentia(Cahirveen)	bcpr	bcpr	bc	bc	60	50	45	0.1	18.00	Tr.	9.9		
Roche Point	bcpr	bcpr	bc	bc	61	47	*	-	-	Tr.	10.6		
Pembroke(St. Ann's H.)	bc	bc	bc	bc	61	47	*	-	-	-	8.7		
Rose-on-Wye	c	c	c	c	63	39	31	-	-	-	7.4		
Leafeld	c	c	c	c	60	40	34	-	-	-	6.2		
Winchester (Worthy Dn)	bcy	bcy	bcy	bc	65	40	32	-	-	-	7.5		
S. Farnborough	cy	cy	cy	cy	66	38	24	-	-	-	5.1		
London (Kew Obs.)...	bc	bc	bc	bc	63	46	34	-	-	Tr.	5.4		
Croydon	cy	cy	cy	cy	63	43	24	-	-	-	4.1		
Shoeburyness	c	c	c	c	63	43	38	-	-	-	1.7		
Orleston-on-Sea	bc	bc	bc	bc	61	44	41	3	16.30	0.2	3.9		
Felixstowe	cy	cy	cy	cy	60	47	42	Tr.	15.30	0.4	3.1		
Lympne	cy	cy	cy	cy	61	43	36	-	-	-	8.9		
Scilly (St. Mary's) ...	bcpr	bcpr	bc	b	61	49	*	0.2	11.00	-	9.4		
Plymouth (Pendennis)	bcpr	bcpr	bc	b	62	47	*	Tr.	2.00	-	12.8		
Plymouth(Cattewater)	bcpr	bcpr	bc	b	62	50	35	-	-	-	7.7		
Portland Bill	bc	bc	bc	b	64	49	*	-	-	-	10.0		
Southampton (Calshot)	bcpr	bcpr	bc	bc	64	48	45	-	-	-	10.0		
Dungeness	bc	bc	bc	bc	66	43	*	-	-	-	10.0		
Guernsey	c	c	c	c	55	51	46	-	-	-	10.0		



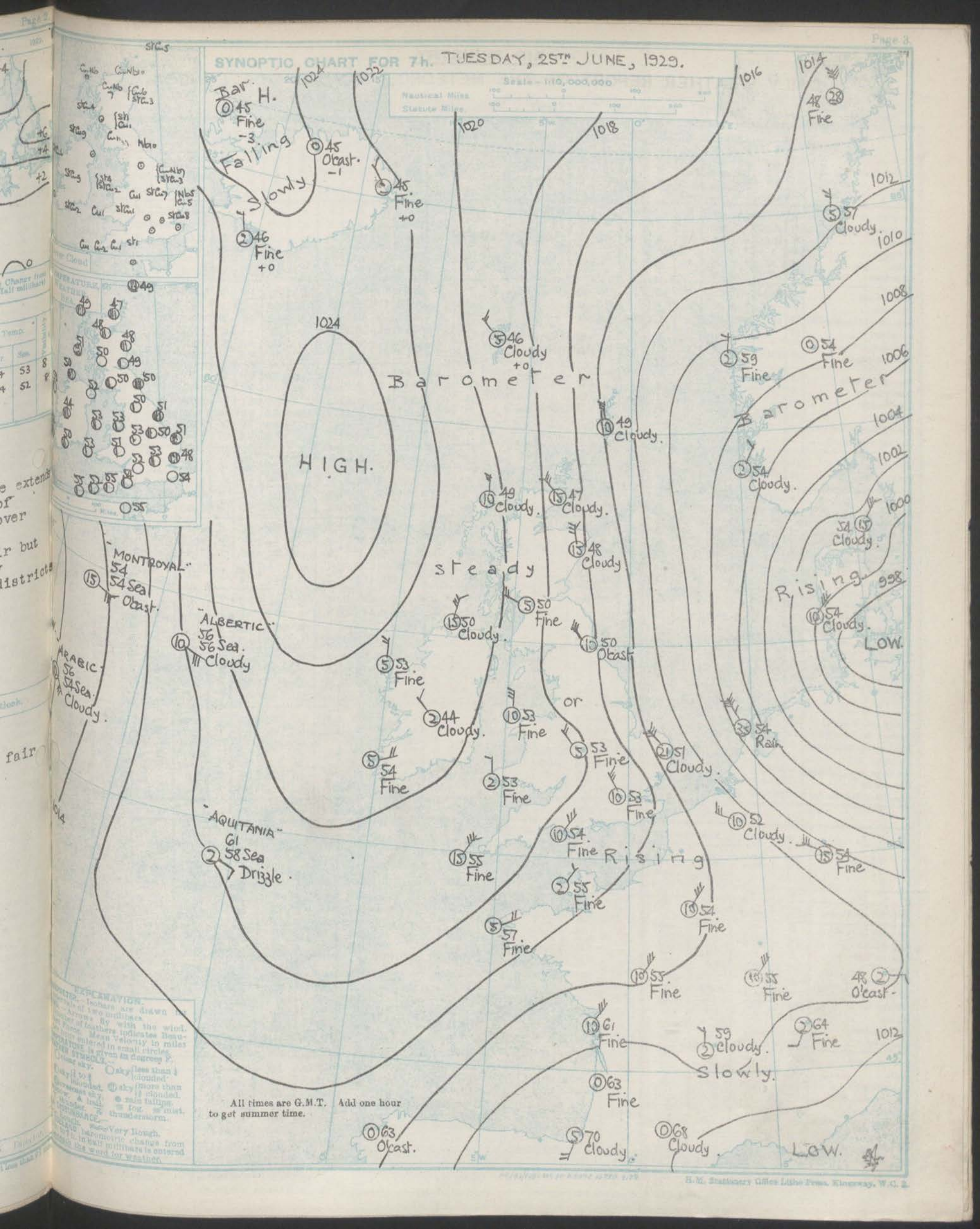
GENERAL INFERENCE.

A belt of high pressure extends from Iceland to the west of Ireland and a depression over the Baltic is filling up. Weather will be mainly fair but some scattered showers may occur in eastern coastal districts.

Districts.	Forecast for the 24 hours commencing 12 Noon G.M.T. Tuesday, 25th June, 1929.	Farther Outlook.
1. S.E. England	Light or moderate northerly winds; fine or fair; rather cool.	Mainly fair
2. E. England		
3. E. Midlands		
4. W. Midlands		
5. S.W. England	Light or moderate N. to N.E. winds; fine or fair; rather cool.	
6. South Wales		
7. North. Wales		
8. N.W. England		
9. N. Midlands	Light or moderate northerly winds, becoming variable; fine or fair; rather cool.	
10. N.E. England		
11. S.E. Scotland		
12. S.W. Scotland & Isle of Man		
13. W. Scotland	Light variable winds, becoming E. or S.E., mainly fair; rather cool.	
14. Mid-Scotland		
15. N.E. Scotland		
16. Orkneys and Shetlands		
17. N.W. Ireland		
18. N.E. Ireland		
19. S.E. Ireland		
20. S.W. Ireland		

SYNOPTIC CHART FOR 7h. TUESDAY, 25th JUNE, 1929.

Scale - 1:10,000,000
Nautical Miles
Statute Miles



All times are G.M.T. Add one hour to get summer time.

AIR MINISTRY.

DAILY WEATHER REPORT OF THE METEOROLOGICAL OFFICE, LONDON:

Page 4.

BRITISH SECTION...TUESDAY...25th JUNE...1929.

No. 176.

Page 4.

BRITISH SECTION... TUESDAY... 25th JUNE... 1929.

No. 116.

STATIONS.	Height above M.S.L. in feet.	Observations at 1h. G.M.T. 25th													Observations at 7h. G.M.T. 25th													Sec.							
		Barom. at M.S.L. mb.	Change in 3 hours.	Wind.		Weather.	Temp. 59°.	Humidity. %.	Visibility 3.	Cloud.					Barom. at M.S.L. mb.	Change in 3 hours.	Wind.		Weather.	Temp. 59°.	Humidity. %.	Visibility 3.	Cloud.												
				Dir.	Force.					0-10	Feet	Form	Amt.	0-10			0-10	0-10					Feet	Form	Amt.	0-10	0-10		0-10						
																														Low.	Upper	Total	Low.	Upper	Total
Lerwick ...	34	1012.3	+1	N	4	o/b	47	85	7	1500	CuNb	5	AST	10	1013.0	+1	N	3	c	49	85	7	1500	StCu	5	AST	10	2							
Stornoway ...	30	1020.4	+2	NNW	1	c	47	85	8	1500	CuNb	8	AST	10	1020.3	0	N	3	c	49	75	7	4000	CuNb	9	-	9	2							
Wick ...	81	1015.5	+1	NNW	3	c	47	92	8	1500	CuNb	8	AST	10	1016.6	+1	NW	4	c	47	97	8	1500	CuNb	10	PC	7	3							
Tiross ...	28	1020.9	0	MNE	4	bc	51	75	8	1500	StCu	4	PC	7	3							
Nairn ...	82	1019.3	1	NW	2	bc	48	75	8	2500	CuNb	7	-	9	3							
Aberdeen ...	87	1016.5	+2	NNW	4	c	48	75	8	1500	Cu	9	-	9	3							
Malin Head ...	81	1020.9	+1	N'W	4	c+	51	75	8	4000	Cu	8	-	8	1021.2	+1	N'E	4	c	50	75	9	5700	StCu	9	-	9	1							
Kenfrew ...	36	1018.3	+1	NNW	2	b	50	75	8	-	-	0	-	0	0							
Edinburgh (Inchkeith) ...	180	1017.1	+3	NNW	2	c	48	65	9	-	-	0	AST	8	1017.2	0	W	2	b	49	75	8	1500	St	2	-	2	0							
Leuchars ...	80	1017.5	+1	NW	2	b	51	65	8	2500	StCu	1	ACu	2	1							
Bakdalemuir ...	794	1018.0	+1	N'E	3	b	50	65	8	4000	Cu	1	-	10	4							
Tynemouth ...	67	1016.1	+1	NW	3	c+	50	65	8	1500	Nb	8	-	8	1016.4	+1	NW	3	0	50	65	7	1500	Nb	10	-	-	-							
Blackad Point ...	18	1021.7	0	N	2	bc	52	97	7	-	CuNb	6	-	6	1021.9	0	N	2	bc	53	97	8	-	StCu	6	-	0	2							
Donaghadee ...	40	1019.2	0	N	2	b	52	75	8	-	-	0	-	0	2							
Birr Castle ...	173	1020.7	+1	NW	1	c+	44	92	7	4000	StCu	9	-	9	2							
Holyhead ...	23	1017.9	+1	NNW	4	b	52	85	7	2500	St	1	-	1	1018.5	+1	N	3	bc+	53	85	8	800	St	6	-	2	2							
Liverpool (Bidston) ...	169	1018.2	+2	NE/N	2	b	53	65	7	2500	Cu	2	-	8	0							
Chester (Sealand) ...	10	1017.7	+1	NNE	1	c	55	65	7	2500	St	8	-	-	-							
Harrogate ...	478	1017.0	+1	NNW	4	b	50	65	8	-	-	0	ACu	10	4							
Spurn Head ...	29	1013.1	+1	N	6	c	50	92	7	4000	CuNb	6	AST	10	1014.2	0	N'E	6	c	51	92	7	4000	CuNb	10	-	2	0							
Birmingham (Edgbaston) ...	535	1018.3	+2	NNW	2	b+	53	65	6	2500	Cu	1	ACu	7	1							
Cranwell ...	236	1015.9	+2	NW	3	b-	45	92	7	-	-	0	-	0	1016.5	+1	NW	4	bc+	50	75	7	4000	StCu	7	-	10	1							
Gorleston ...	14	1012.2	0	NW/N	4	bc-	52	95	7	4000	Nb	6	-	6	1013.1	+1	NW/N	5	c	51	85	6	2500	Nb	10	-	-	-							
Valentia (Cahirciveen) ...	80	1021.2	0	NE	2	b	52	92	9	-	-	0	-	0	1020.4	+1	E/N	2	bc	54	65	8	-	-	0	ACu	6	0							
Roche Point ...	22	1020.4	+2	N	2	bc	50	85	8	2500	StCu	2	-	3	1							
Pembroke (St. Ann's H.) ...	150	1018.2	+2	N	1	bc	43	97	8	2500	Cu	2	CCu	3	1018.7	0	N	1	b	53	85	8	4000	Cu	1	ACu	1	0							
Ross-on-Wye ...	228	1018.1	+1	N	2	b	51	75	8	4000	StCu	1	-	0	-							
Leafield ...	612	1017.7	+1	NNW	2	b	50	85	7	-	-	0	-	-	-							
Winchester (Worthy Dn.) ...	273	1017.5	+1	NW	1	b	51	85	7	-	-	0	-	0	-							
S. Farnborough ...	237	1017.0	+2	NW	3	b	52	85	7	-	-	0	-	0	-							
London (Kew Obs.) ...	18	48	1017.2	+2	NNW	3	b	53	55	7	-	-	0	-	0	-							
Croydon ...	244	1015.6	+2	W/N	2	b	46	85	6	-	-	0	-	0	1016.9	+2	NNW	4	b	53	65	6	-	-	0	-	0	-							
Shoeburyness ...	11	1016.3	+1	NNW	4	bc	52	75	8	7200	StCu	3	-	3	1							
Olveston-on-Sea ...	54	1015.2	+2	NW	3	c	48	85	7	4000	StCu	8	-	8	3							
Felixstowe ...	15	1014.9	+2	NW/N	4	c	50	85	7	4000	StCu	10	-	10	0							
Lympe ...	350	1014.4	+1	N'W	3	b+	43	92	6	-	-	0	Cu	1	1015.3	+1	NNW	4	b+	50	75	6	2500	Cu	2	-	2	-							
Seilly (St. Mary's) ...	163	1018.3	0	NNE	4	b	52	85	8	4000	Cu	2	-	2	1018.7	0	NE	4	b	55	75	8	4000	Cu	1	Cu	2	0							
Falmouth (Pendennis) ...	200	1017.3	+1	NE	2	b	51	85	8	-	-	0	-	0	1018.3	+1	-	0	b	52	85	8	4000	Cu	2	-	2	0							
Plymouth (Cattewater) ...	83	1018.3	+2	NE	3	b	55	65	9	4000	Cu	1	-	1	0							
Portland Bill ...	32	1015.3	+2	NNW	3	bc	52	55	8	2500	StCu	3	Cu	4	1017.0	+1	NE	3	b	54	65	7	1500	St	1	-	0	0							
Southampton (Calshot) ...	10	1016.1	+1	N	4	bc	52	85	8	2500	Cu	3	-	3	1017.8	+2	N'E	3	b	51	85	6	-	-	0	-	0	2							
Dungeness ...	50	1014.1	+3	NNW	2	bc-	46	92	8	-	-	0	Cu	3	1015.3	+1	N	3	b	54	75	8	-	-	0	-	0	-							
Guernsey (St. Peter Port) ...	173	1016.2	0	NNW	1	b-	52	85	9	-	-	0	-	0	1017.6	+2	NE	1	b-	55	75	7	-	-	0	-	0	-							

WEATHER, TEMPERATURE, RAINFALL AND SUNSHINE AT HEALTH RESORTS FOR 25th JUNE 1929.

STATIONS.	WEATHER.		TEMPERATURE.		RAINFALL.		SUNSHINE.		(1)	(2)	(3)	(4)	(5)	(6)	(7)	(8)	(9)
	Forenoon.	Afternoon.	Min. 5h.-12h.	Max. 12h.-5h.	Night 12h.-5h.	Day 5h.-12h.	Sunrise to 17h.	Sunset to 17h.									
	(1)	(2)	(3)	(4)	(5)	(6)	(7)	(8)									
Berwick-on-Tweed	cbr	br c	44	59	0.2	0.5	8.7	8.2	Bude	o/bc	bc b	53	58	-	-	9.0	1.4
Douglas (I. O. M.)	b	b	48	55	-	-	11.1	11.6	Penzance	cbc	cb	55	64	-	-	5.6	6.8
Glandudno	bc	bc b	51	58	-	-	10.3	9.8	Paignton	cbc	bc y	53	67	-	-	8.0	11.1
Golwyn Bay	b	b	51	58	-	-	9.4	10.6	Torquay	o/bc b	bc b y	55	68	-	-	8.5	12.3
Rhyl	bc	b	51	57	-	-	10.0	11.7	Jersey	bc	bc	52	63	-	-	4.0	2.8
Wallasey	bc bc	bc b	50	61	0.3	Trace	9.0	10.4	Weymouth	bc b	by	54	?	-	-	9.6	9.8
Southport	bc bc	bc b	49	58	0.5	-	9.2	12.4	Bournemouth	bc	bc	51	67	-	-	8.0	12.0
Blackpool	bc	bc	50	59	0.6	-	10.5	11.5	Ventnor	bc	bc	52	66	-	-	8.2	10.7
Ilkley	b	b	47	62	-	-	9.7	11.2	Portsmouth (S. Chase)	bc o	bc	53	66	-	-	6.1	9.0
Cleethorpes	cbc	cr	48	56	1	4	5.4	9.7	Bognor	bc	bc	51	65	-	-	6.3	8.4
Skewness	bc bc	bc bc	47	57	0.1	0.2	9.6	8.4	Littlehampton	bc	bc	50	67	-	-	6.3	9.8
Aberystwyth	oc	bc b	53	58	-	-	6.0	9.5	Worthing	bc	bc	50	66	-	-	6.8	9.4
Bath	bc	bc b	50	63	-	-	4.1	9.0	Brighton	bc bc	bc	51	68	-	-	7.0	9.6
Cheltenham	bc	bc b	50	64	-	-	4.8	9.0	Eastbourne	bc bc	bc y	51	67	-	-	6.4	9.2
Leamington Spa	c	c	47	61	-	-	6.2	10.6	Hastings	bc bc	bc bc	49	65	-	-	4.3	9.2
Lowestoft	bc bc	bc bc	48	58	1	0.1	4.4	6.4	Folkstone	c	bc	50	62	-	-	2.5	9.2
Harwich & Dovercourt	oc	bc b	50	62	-	-	3.5	8.7	Dover	bc	bc	52	62	-	-	1.4	8.8
Malden	c	c	60	61	-	-	3.1	9.8	Tunbridge Wells	coc	bc	47	63	-	-	4.3	8.3
Southend	oc	oc	49	64	-	-	3.1	8.6	Reigate	c	bc bc	53	61	-	-	1.8	9.3
									Margate	c	bc bc	54	59	-	-	1.3	9.6
									Deal	oc	bc	51	62	-	-	2.0	9.6

TERMS OF SUBSCRIPTION.—6s per quarter

BRITISH SECTION.

No. B.24.688

WEDNESDAY, 25th JUNE, 1929.

Page 1.

Observations at 13h. G.M.T. 25 th														Observations at 14h. G.M.T. 25 th													
STATIONS.	Barom. at 13h.	Change in 3 Hours.	Wind.		Weather.	Temp. °F.	Humidity. %.	Visibility. 3-9.	Cloud.				Sea of ground.	Barom. at 14h.	Change in 3 Hours.	Wind.		Weather.	Temp. °F.	Humidity. %.	Visibility. 3-9.	Cloud.				Sea.	
			Diras.	Force.					Low.	Upper.	Total.	Diras.				Force.	Low.					Upper.	Total.				
																								Height.	Form.		Amount.
(For heights see p. 2.)	mb.		0-13						Feet	0-10	0-10		mb.			0-13							Feet	0-10	0-10		
Lerwick ...	1013.6	-1	N	3	C	52	85	7	1500	Stn	5	Flst	10	1014.3	0	N	2	b	66	85	8	1500	Cn	1	-	1	2
Sornoway ...	1021.0	+1	N	3	C	52	65	8	4000	Cn	0	-	0	1021.0	0	N	3	c	61	75	8	4000	Cn	9	-	9	2
Wick ...	1018.9	+2	NW	4	C	50	85	8	1500	Cn	8	Cst	10	1018.1	0	NW	4	C	48	97	8	1500	Stn	10	-	10	3
Thurso ...	1020.6	0	NNE	4	bc	53	75	9	2500	Stn	3	Fln	4	1020.0	0	NNE	4	bc	53	75	9	2500	Stn	5	Fln	7	3
Na h-Eile ...	1018.9	0	WNW	2	C	53	75	8	2500	Cn	8	-	8	1018.9	0	WNW	2	C	53	75	8	2500	Cn	8	-	8	3
Aberdeen ...	1017.7	+1	NNW	5	C/p	52	75	8	2500	Cn	0	-	0	1018.0	0	NNW	4	C	52	75	8	2500	Stn	9	-	9	1
Main Head ...	1022.0	+1	NE	4	bc	54	75	9	4000	Cn	1	Fln	7	1022.0	0	N	3	bc	52	65	9	4000	Stn	5	-	5	1
Renfrew ...	1018.1	0	NW	1	bc	59	45	9	4000	Cn	7	-	7	1018.0	0	N	2	bc	62	45	9	4000	Cn	7	-	7	0
Edinburgh (Inchkeith) ...	1017.0	0	WSW	3	bc	56	55	8	4000	Cn	3	Fln	6	1017.1	-1	SE	1	C	55	85	8	4000	Cn	2	Fln	9	0
Leuchars ...	1017.4	-1	E	2	C+	57	55	8	2500	Stn	8	Fln	0	1018.0	+1	SE	3	C	64	76	8	5700	Stn	9	-	9	0
Blackburn ...	1017.4	0	N	2	bc	59	45	8	4000	Cn	4	-	4	1017.4	0	N/E	2	bc	59	45	8	4000	Cn	7	-	7	0
Fynemonth ...	1017.7	+1	NNW	3	bc	52	75	7	2500	Cn	7	-	7	1018.1	0	N	2	b	52	75	8	2500	Cn	1	Ci	2	2
Blackod Point ...	1021.9	0	N	2	bc	58	92	9	-	Cn	5	-	5	1021.7	0	N	2	bc	58	65	9	-	Cn	3	-	3	2
Donaghadee ...	1020.1	+1	NE	4	b+	56	65	8	-	Cn	0	Cicn	1	1020.2	0	N	3	b	55	65	8	-	-	0	-	0	3
Birr Castle ...	1020.6	0	N	1	C	58	55	8	4000	Stn	9	-	9	1019.8	-1	N	1	bc	61	65	8	4000	Stn	4	Ci	5	0
Holyhead ...	1019.8	+1	NNW	3	b	56	75	9	4000	Cn	1	Ci	2	1019.2	0	N/W	1	b	54	75	8	4000	Cn	1	Ci	1	0
Liverpool (Bidston) ...	1019.0	+1	NW	3	bc	58	65	8	2500	Cn	5	-	5	1019.0	0	NW/W	4	bc	57	65	9	2500	Cn	3	Ci	4	0
Chester (Sealand) ...	1018.2	+1	NW	4	bc	58	65	8	2500	Cn	4	-	4	1018.8	+1	NW	4	b	56	65	8	4000	Cn	2	-	2	0
Harrogate ...	1017.9	+1	N	3	b	56	65	7	-	-	0	Fln	1	1018.0	0	E	2	bc+	57	65	7	4000	Stn	5	-	5	0
Spurn Head ...	1016.6	+1	N/E	6	C	52	22	7	4000	Cn	6	Flst	10	1017.6	0	NNE	5	C	52	22	8	5700	Stn	4	Fln	10	5
Birmingham (Edgbaston) ...	1017.8	0	NNW	4	bc	61	45	7	4000	Cn	4	-	4	1018.0	0	NW	3	b	62	45	8	4000	Cn	1	-	1	0
Cranwall ...	1017.8	+1	N	4	bc	58	65	8	2500	Cn	5	Fln	6	1018.3	+1	NNE	4	b	58	65	8	2500	Cn	1	Fln	2	0
Gorleston ...	1015.1	+2	NW	5	or	64	85	6	1500	Nb	10	-	10	1016.8	+2	NNW	4	C	52	85	6	2500	Nb	10	-	10	1
Valentia (Cahiriveen) ...	1020.1	0	S	1	bc	63	55	9	4000	Stn	3	Fln	6	1020.2	0	W	2	bc	58	65	9	5700	Stn	4	-	4	0
Roche's Point ...	1020.9	+1	SW	2	bc	58	75	9	2500	Stn	3	Cicn	4	1020.6	0	SW	2	bc	60	75	9	2500	Stn	4	Cicn	5	0
Pembroke (St. Ann's H.) ...	1019.2	+1	NW	2	b	57	85	8	2500	Cn	2	-	2	1019.2	-1	NNE	2	b	58	75	8	-	-	0	Cicn	1	1
Ross-on-Wye ...	1017.5	+1	NNW	3	bc	65	45	8	4000	Cn	5	-	5	1017.8	0	NNW	3	C/p	60	65	9	4000	Cn	9	-	9	0
Leafield ...	1017.5	0	NNW	3	bc	62	55	8	4000	Cn	6	-	6	1017.3	0	N	3	b	61	45	7	4000	Cn	2	-	2	0
Winchester (Worthy Dn) ...	1017.2	-1	NNW	3	C	63	45	7	5700	Cn	8	-	8	1016.6	0	NW	2	bc	64	45	7	4000	Cn	3	-	3	0
S. Farnborough ...	1017.3	0	N	3	bc	64	45	8	4000	Cn	7	-	7	1016.9	0	NNE	2	b	63	45	7	4000	Cn	1	-	1	0
London (Kew Obs.) ...	1017.5	0	N	3	bc	60	45	8	2500	Cn	7	-	7	1017.3	0	NNE	2	b	62	45	7	4000	Cn	1	-	1	0
Oxford ...	1017.3	+1	NNW	4	C+	60	45	7	4000	Cn	8	-	8	1016.9	-1	NE	3	bc	62	45	7	4000	Cn	3	-	3	0
Rushburynees ...	1017.1	+1	NNW	4	C	61	65	8	5700	Stn	8	-	8	1017.9	+1	NNE	3	bc	58	65	8	-	-	0	Fln	4	0
Clacton-on-Sea ...	1017.1	0	N	4	C	54	75	7	2500	Stn	10	-	10	1017.5	+2	N	4	bc	56	65	7	4000	Cn	7	-	7	1
Salisbury ...	1016.7	+2	NNW	4	C	54	75	7	2500	Stn	10	-	10	1017.5	+1	NNW	4	C	53	75	8	2500	Stn	8	Flst	9	3
Lymington ...	1016.5	+1	N/W	4	bc	56	55	7	4000	Cn	7	-	7	1016.9	0	N	3	bc	56	65	7	-	-	0	Ci	7	0
Gilly (St. Mary's) ...	1019.2	0	NEN	3	b	60	75	8	4000	Cn	1	-	1	1019.7	0	N/E	4	b	57	65	8	4000	Cn	1	-	1	1
Plymouth (Pendennis) ...	1018.3	0	NNW	2	bc+	60	85	8	4000	Cn	4	-	4	1018.4	0	NNW	2	b	58	55	8	4000	Cn	1	-	1	0
Plymouth (Cattewater) ...	1018.6	+1	SSW	3	b	61	55	9	4000	Cn	1	-	1	1018.2	-1	NW	3	bc+	62	55	9	4000	Cn	6	-	6	0
Portland Bill ...	1017.7	0	SW	3	bc	58	65	8	1500	Cn	6	-	6	1017.3	-1	SW	2	b	58	75	8	1500	Cn	2	-	2	0
Southampton (Calshot) ...	1018.0	0	N	3	bc	63	55	8	4000	Cn	6	-	6	1017.6	0	SW/W	3	b	62	65	7	4000	Cn	2	-	2	0
Dungeness ...	1017.1	+4	NNE	3	bc	61	85	8	2500	Cn	39	-	39	1017.3	+1	NNE	3	bc	59	65	8	-	-	0	Cicn	6	2
Guernsey (St. Peter Port) ...	1019.2	0	NE	2	b-	59	65	7	-	-	0	-	0	1018.6	-1	NW	1	b-	61	65	6	-	-	0	-	0	1

[illegible]

! Trace of rain has fallen, but amount less than 0.1 mm.

* Information for these columns not usually received.

‡ The barometric change is expressed in half millibars.

SUMMARIES FOR THE PAST 24 HOURS

SUN.

25th

Hor. ra.

7.2

0.6

.

5.3

0.2

0.8

6.3

13.5

11.5

6.2

12.9

.

.

.

.

.

.

.

.

.

.

.

.

.

.

.

.

.

.

.

.

.

.

.

.

.

.

.

.

.

.

.

.

.

.

.

.

.

.

.

.

.

.

.

.

.

.

.

.

.

.

.

.

.

.

.

.

.

.

.

.

.

.

.

.

.

.

.

.

.

.

.

.

.

.

.

.

.

.

.

.

.

.



Position	Date and Time	Steamship	Wind	Weather	Temp.	Bar.
1	25 th 10h	St Julien	NE/N	3	b-	57 55
2	25 th 10h	Cambria	NNW	5	b	54 53
3	26 th 1h	Dieppe	NE		b+	55 53

GENERAL INFERENCE.

A belt of relatively high pressure over the British Isles continues to drift very slowly eastwards and a depression on the Atlantic appears to be comparatively feeble. Weather will be mainly fair with a higher temperature than of late.

Farther Outlook

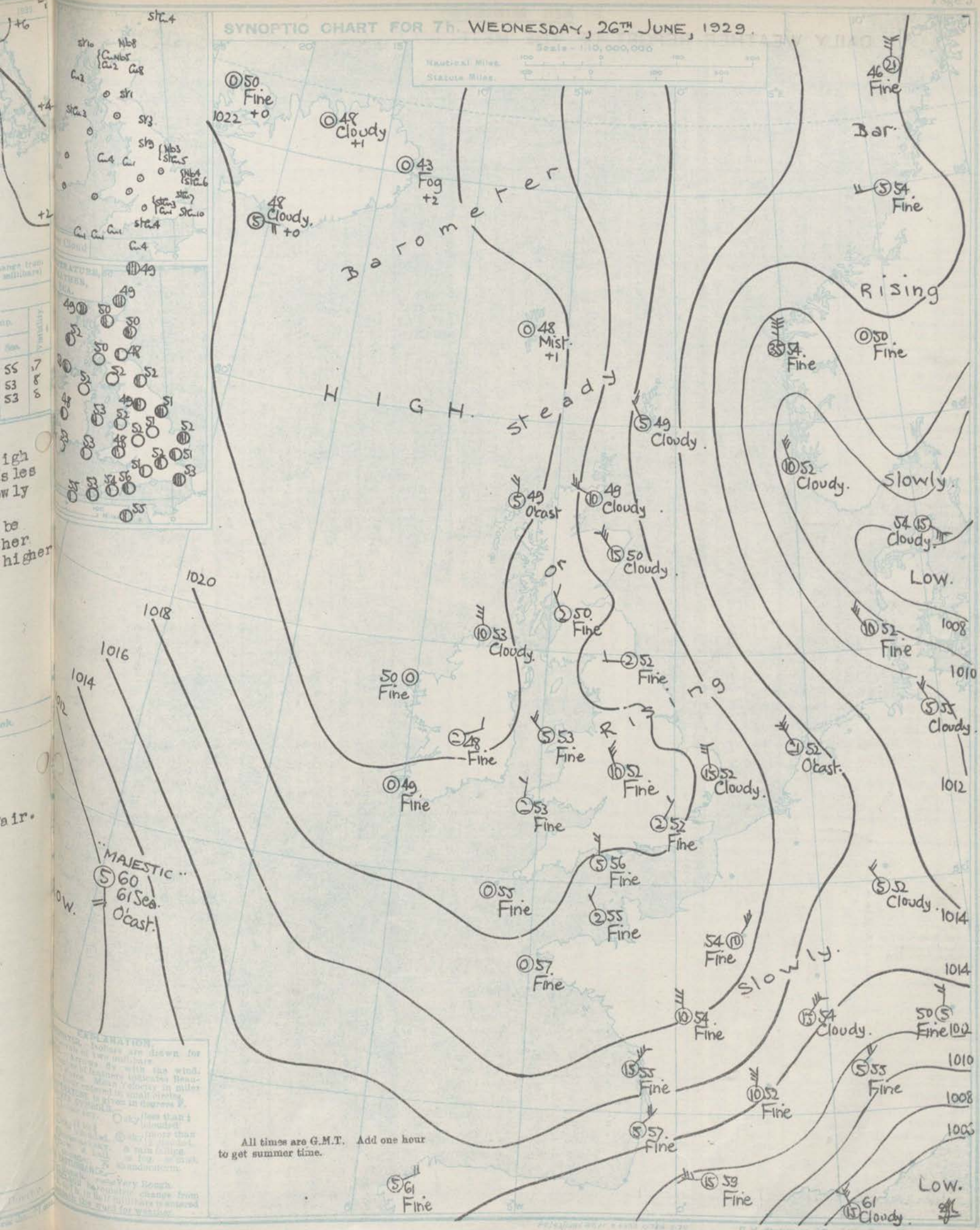
Mainly fair.

S.C.R.

Districts.

Forecast for the 24 hours commencing 12 Noon G.M.T. Wednesday, 26th June, 1929.

1. S.E. England	Light northerly or variable winds; mainly bright but considerable cloud at times especially on coastal areas; rather higher temperature.
2. E. England	
3. E. Midlands	
4. W. Midlands	
5. S.W. England	Light variable winds; fine; moderate temperature.
6. South Wales	
7. North Wales	
8. N.W. England	
9. N. Midlands	As 1 - 3.
10. N.E. England	
11. S.E. Scotland	
12. S.W. Scotland & Isle of Man	
13. N.W. Scotland	As 4 - 9.
14. S.W. Scotland	
15. Mid-Scotland	
16. N.E. Scotland	
17. Orkneys and Shetlands	As 1 - 3.
18. N.W. Ireland	
19. N.E. Ireland	
20. S.E. Ireland	
21. S.W. Ireland	Light variable to southerly winds; fine to fair; moderate temperature.
22. S.E. Ireland	
23. S.W. Ireland	
24. S.E. Ireland	
25. S.W. Ireland	As 4 - 9.
26. S.E. Ireland	
27. S.W. Ireland	
28. S.E. Ireland	
29. S.W. Ireland	As 17.
30. S.E. Ireland	
31. S.W. Ireland	
32. S.E. Ireland	



All times are G.M.T. Add one hour to get summer time.

H. M. Stationery Office, L119/0 Press, Kingsway, W.C. 2

AIR MINISTRY.

DAILY WEATHER REPORT OF THE METEOROLOGICAL OFFICE, LONDON:

Page 4.

BRITISH SECTION... WEDNESDAY, 26th JUNE 1929.

No. 177.

Page 4.		BRITISH SECTION.....WEDNESDAY, 26 th JUNE.....1929.													No. 177.																								
STATIONS.	Height above M.S.L. in feet.	Observations at 1h. G.M.T. 26 th													Observations at 7h. G.M.T. 26 th																								
		Barom. at M.S.L. mb.	Change in 3 Hours.	Wind.		Weather.	Temp. °F.	Humidity %	Visibility in Miles.	Cloud.					Barom. at M.S.L. mb.	Change in 3 Hours.	Wind.		Weather.	Temp. °F.	Humidity %	Visibility in Miles.	Cloud.																
				Dir.	Force.					Height.	Form.	Amt.	Upper Form.	Total Amt.			Dir.	Force.					Height.	Form.	Amt.	Upper Form.	Total Amt.												
																												0-12	0-10	0-10	0-10	0-10	0-10	0-10	0-10	0-10	0-10	0-10	0-10
Lerwick	34	1015.3	+2	N	1	bc	45	85	8	1500	StrCu	3	-	3	1017.0	+2	NNW	2	c	49	85	8	1500	StrCu	5	ASr	8												
Stornoway	30	1021.7	+1	N	1	bc	.	.	8	7	1022.7	+1	N	2	c+	49	85	7	2500	Str	10	-	10												
Wick	31	1018.1	0	NW	4	c	47	97	8	1500	CuNb	10	-	10	1019.3	+1	WNW	3	c	49	97	8	1500	Nb	8	ASr	5												
Tirre	32	1021.8	0	N'E	4	bc	52	76	8	2500	Cu	3	ASr	5												
Nairn	32	1020.7	0	NW	4	c	50	76	8	1500	Cu	3	ASr	5												
Aberdeen	27	1018.9	0	NW	4	c	50	85	8	1500	Cu	8	-	8												
Malin Head	31	1022.5	0	N	4	c+	51	65	8	4000	StrCu	8	-	8	1025.2	+1	N	3	c	53	65	9	4000	StrCu	3	ASr	8												
Kenfrew	30	1020.1	+1	NW	1	b	50	75	8	-	-	0	-	0												
Edinburgh (Inchkeith)	180	1018.9	+2	N	1	b	49	75	8	2500	Str	1	-	1	1020.3	+1	SW	1	b	48	85	6	2500	Str	1	-	1												
Leuchars	30	1019.4	+1	-	0	b+	52	75	8	4000	Cu	1	-	0												
Exdalemuir	794	1020.0	+1	NE'E	1	b	52	65	8	-	-	0	-	0												
Tynemouth	67	1019.4	0	NW	1	c	49	85	7	1500	Nb	8	-	8	1019.7	+1	W	1	bc+	52	75	6	1500	Str	3	ASr	6												
Blackod Point	18	1022.0	0	E	3	b	52	75	7	.	Cu	2	-	2	1022.5	+1	-	0	b	52	75	8	-	Cu	3	-	3												
Donaghadee	40	1020.8	+1	N	3	b	52	75	8	-	-	0	-	0												
Birr Castle	178	1022.4	+1	ENE	1	bc	48	85	8	-	-	0	ASr	3												
Holyhead	20	1020.3	0	NW	3	b	51	75	8	2500	StrCu	1	-	1	1020.8	+1	NW	2	bc	53	75	8	2500	Cu	4	-	4												
Liverpool (Bidston)	189	1021.0	+1	W/N	3	b	52	75	8	2500	Cu	1	-	1												
Chester (Sealand)	16	1020.2	0	NW/W	3	b	54	75	7	2500	Cu	1	-	1												
Harrogate	478	1020.1	0	SW	2	c+	49	85	5	2500	Str	9	-	9												
Spurn Head	29	1018.9	0	N	4	c	50	92	7	5700	StrCu	7	ASr	10	1019.6	0	N	3	c	51	85	7	4000	StrCu	8	-	0												
Birmingham (Edgbaston)	515	1021.1	+1	NNW	3	b	52	75	6	-	-	0	-	0												
Cranwell	236	1020.1	+1	-	0	b-	44	97	6	-	-	0	-	0	1020.5	+1	-	0	b	51	85	7	-	-	0	-	0												
Gorleston	14	1018.0	+1	NW	3	c	52	85	7	4000	Cu	9	-	9	1018.9	+1	NW	4	c	52	85	7	4000	Nb	10	-	10												
Valentia (Cahirveany)	30	1021.6	0	-	0	b	52	75	9	.	-	0	-	0	1021.6	+1	-	0	bc+	49	92	8	7200	Cu	3	ASr	6												
Roches Point	22	1021.6	0	-	0	b	52	75	9	.	-	0	-	0	1021.9	+1	N	2	b	53	92	8	-	-	0	ASr	1												
Pembroke (St. Ann's H.)	180	1020.7	+1	N	1	b	47	97	8	-	-	0	-	0	1020.8	0	N	1	b	53	75	8	-	-	0	ASr	1												
Ross-on-Wye	223	1020.8	0	NW	1	bc	48	85	8	-	-	0	ASr	1												
Leafield	612	1020.8	+1	NW	1	b	50	85	6	-	-	0	ASr	1												
Winchester (Worthy D.)	273	1019.6	0	-	0	bc	53	75	7	-	-	0	ASr	3												
S. Farnborough	237	1020.3	+1	-	0	b	51	85	6	-	-	0	Cu	4												
London (Kew Obs.)	18	52	1020.9	+2	NNE	1	bc+	52	75	6	2500	StrCu	4	-	5												
Croydon	244	1019.9	+1	-	0	c+	48	85	6	4000	StrCu	7	ASr	8	1020.1	0	NNE	1	bc-	51	75	5	1500	Str	4	ASr	9												
Shoeburyness	11	1020.1	0	N	3	c	53	75	8	1500	StrCu	9	-	9												
Clacton-on-Sea	54	1019.5	0	NNW	3	bc	51	85	7	5700	StrCu	7	-	10												
Felixstowe	15	1019.5	+1	NW	3	c	52	75	8	4000	StrCu	10	-	10												
Lympne	380	1019.0	0	NW/N	3	bc-	45	92	7	4000	StrCu	5	-	5	1019.3	+1	N'E	4	c	51	75	8	2500	StrCu	9	-	9												
Scilly (St. Mary's)	163	1020.6	-1	NNE	3	b	49	92	8	4000	Cu	1	-	1	1020.7	0	-	0	b	55	85	8	4000	Cu	1	-	1												
Falmouth (Pendennis)	360	1019.8	0	NNE	3	b	51	85	8	-	-	0	-	0	1020.0	0	NNE	2	b	53	85	8	4000	Cu	1	-	1												
Plymouth (Cattewater)	82	1020.1	+1	NW	1	b	54	75	9	4000	Cu	1	-	1												
Portland Bill	32	1017.8	0	NNW	3	b	56	75	9	-	-	0	-	0	1018.9	+2	N	2	bc	56	85	7	1500	StrCu	4	-	4												
Southampton (Calshot)	10	1019.4	+2	E	3	b	53	75	7	-	-	0	-	0	1020.2	+2	ENE	2	bc	56	85	7	1500	StrCu	4	-	4												
Dungeness	20	1019.2	+3	NW	2	bc	46	92	8	2500	CuNb	4	-	4	1019.5	+3	NNE	3	c+	53	85	8	1500	StrCu	10	-	10												
Guernsey (St. Peter Port)	173	1019.8	0	W	1	b-	53	85	7	-	-	0	-	0	1019.7	+2	NW	1	bc	55	92	6	4000	Cu	4	-	4												

WEATHER, TEMPERATURE, RAINFALL AND SUNSHINE AT HEALTH RESORTS FOR 25th JUNE

STATIONS.	WEATHER.		TEMPERATURE.		RAINFALL.		SUNSHINE.		(1)	(2)	(3)	(4)	(5)	(6)	(7)	(8)	(9)
	Fore-noon.	After-noon.	Min. 9h.-2p.	Max. 2p.-9h.	Night 12h.-2h.	Day 9h.-17h.	Sunrise to 17h.	Sunset to 24h.									
(1)	(2)	(3)	(4)	(5)	(6)	(7)	(8)	(9)	Bude ...	ccb	bcb	40	50	-	-	12.3	11.8
Berwick-on-Tweed	bc	bc	48	60	Trace	-	6.3	9.4	Penzance ...	b	b	50	64	-	-	11.5	8.0
Douglas (I. o. M.) ...	b	b	46	57	-	-	12.2	13.8	Paignton ...	byb	bc	47	65	-	-	11.5	10.7
Llandudno ...	bc	b	51	58	-	-	9.4	13.0	Torquay ...	wbz	btcv	48	66	-	-	11.7	10.8
Colwyn Bay ...	b	b	49	60	-	-	9.7	12.7	Jersey ...	bc	b	51	65	-	-	12.3	6.8
Rhyl ...	bc	b	49	58	-	-	10.5	13.3	Weymouth ...	b	b	45	65	-	-	12.2	10.5
Wallasay ...	b	b	46	62	-	-	12.4	11.9	Bournemouth ...	b	b	44	63	-	-	11.0	8.7
Southport ...	b	b	* 44	60	-	-	11.7	12.0	Ventnor ...	bz	bcz	46	66	-	-	10.2	8.3
Blackpool ...	bc	b	43	60	-	-	11.4	12.8	Portsmouth (S. Thos.)	b	b	47	66	-	-	11.3	8.0
Ilkley ...	b	b	40	61	-	-	9.8	10.0	Bognor ...	b	b	46	65	-	-	12.1	7.9
Cleethorpes ...	o	oco	48	53	-	-	0.1	5.7	Littlehampton ...	btc	bc	46	66	-	-	12.3	8.6
Skewness ...	co	o	48	64	0.3	-	0.0	7.2	Worthing ...	b	b	47	65	-	-	12.3	8.9
Aberystwyth ...	bc	bcb	54	62	-	-	10.5	20.0	Brighton ...	b	bc	47	66	-	-	11.9	8.5
Bath ...	bcb	btc	42	67	-	-	11.1	6.5	Eastbourne ...	babc	bcc	47	65	-	-	9.0	8.5
Cheltenham ...	btc	by	43	68	-	-	12.1	7.0	Hastings ...	bcb	bcc	47	63	-	-	11.2	6.0
Leamington Spa ...	cbc	z	46	65	-	-	9.3	8.7	Folkestone ...	bcc	cbc	46	61	-	-	7.7	3.1
Lowestoft ...	cid	c	49	55	Trace	Trace	0.2	6.2	Dover ...	yc	cy	47	59	-	-	4.6	1.9
Harwich & Dovercourt	oc	oc	45	56	-	-	0.2	4.9	Tunbridge Wells ...	b	bc	46	68	-	-	10.2	5.0
Malden ...	bc	cb	46	59	1	-	4.6	4.2	Ramsgate ...	c	c	48	58	-	-	1.3	2.0
Southend ...	c	cbc	46	62	-	-	6.5	3.9	Margate ...	c	c	50	56	-	-	1.3	1.7
									Deal ...	bcco	o	46	59	-	-	2.1	2.4

BRITISH SECTION.

No. B. 24699

THURSDAY, 27th JUNE 1929

Page 1.

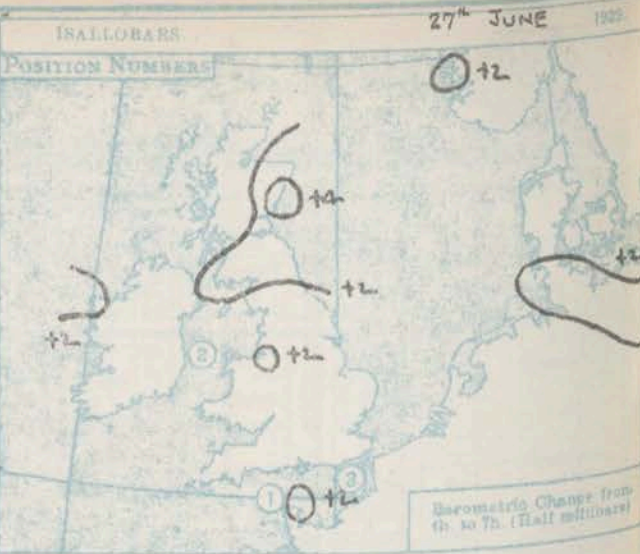
Observations at 1st G.M.T.															Observations at 1st G.M.T.														
STATIONS.	Barom. M.B.	Change in Barom.	Wind.		Weather.	Temp. °F.	Humidity. %	Visibility. m.	Cloud.				Barom. M.B.	Change in Barom.	Wind.		Weather.	Temp. °F.	Humidity. %	Visibility. m.	Cloud.								
			Dir.	Force					Height	Form	Amt.	Dir.			Force	Height					Form	Amt.							
																							0-10	10-20	20-30	30-40			
(For heights see p. 6.)	mb.								Feet	0-10	10-20	20-30	30-40	mb.							Feet	0-10	10-20	20-30	30-40				
Warwick	1018.5	+1	N	3	bc	53	75	8	1500	Stn	2	Act	4	1019.2	+1	N	2	bc	51	75	8	1500	Stn	2	Act	4			
Northway	1023.7	+1	N	2	c	64	76	8	4000	Stn	10	-	10	1024.2	+1	NNE	3	c	52	85	8	4000	Stn	10	-	10			
Wick	1021.3	+2	NNW	4	c	53	76	8	1500	Stn	8	-	8	1021.8	+1	NNN	3	c	50	72	8	2500	Stn	9	-	9			
Three	1022.6	0	NNE	4	bc	53	75	9	2500	Stn	4	Act	7	1022.4	0	N'E	4	b	54	73	9	-	0	-	0				
Leith	1017.9	+	+	+	+	+	+	+	+	+	+	+	+	1021.7	+	ENE	2	b	57	75	8	4000	Stn	2	-	2			
Albion	1017.9	+1	NNW	5	b	60	66	8	2500	Stn	1	-	1	1020.7	+1	NNW	4	b	55	75	8	2500	Stn	1	Act	1			
Main Head	1023.9	+1	N	3	c	54	75	9	4000	Stn	2	Act	9	1023.5	-1	NNW	3	c	53	85	9	4000	Stn	9	-	9			
Northway	1020.1	0	WSW	1	b	65	55	8	4000	Stn	1	-	1	1020.0	0	W	2	b	63	65	8	-	0	-	0				
Edinburgh (Inchkeith)	1019.6	0	SW	1	b	62	55	8	4000	Stn	1	-	1	1019.2	-2	E	1	b	58	75	8	4000	Stn	1	-	1			
Leith	1019.5	0	ESE	3	b	65	55	8	4000	Stn	1	-	1	1020.0	+1	ESE	3	b	59	75	8	2500	Stn	1	-	1			
Edinburgh	1019.4	0	NNE	2	bc	63	45	8	4000	Stn	4	-	4	1019.3	0	NE	2	b	65	45	8	4000	Stn	2	-	2			
Tynemouth	1020.5	+1	N	2	b	54	75	8	4000	Stn	1	Act	2	1020.6	0	N	2	b	54	75	8	4000	Stn	1	Act	2			
Blackhead	1023.0	+1	-	0	b	61	55	9	-	Stn	2	-	2	1022.7	0	N	2	b	59	65	9	-	0	-	0				
Donaghadee	1022.0	+1	N'E	3	bc	58	65	8	5700	Stn	1	Act	3	1021.7	-1	N	3	b	56	75	8	-	0	-	0				
Barr Castle	1022.0	0	ENE	1	b	63	65	8	5700	Stn	2	-	2	1021.4	-1	ENE	1	bc	65	55	8	5700	Stn	3	-	3			
Boylehead	1021.7	+1	NNW	3	bc	56	75	8	4000	Stn	6	-	6	1021.2	-1	N	2	b	55	75	8	4000	Stn	1	-	1			
Liverpool (Bidston)	1021.3	+1	NNW	3	b	56	65	9	2500	Stn	1	-	1	1020.8	-1	NW	3	b	59	55	8	-	0	-	0				
Chester (Sealand)	1020.7	+1	NNW	4	b	59	65	8	4000	Stn	1	-	1	1020.4	0	NW	4	b	58	65	8	4000	Stn	1	-	1			
Marrogh	1019.3	-1	SW	1	c	62	65	7	4000	Stn	8	-	8	1019.4	0	NNE	3	b	60	65	7	-	0	Act	1				
Spurn Head	1019.6	0	ENE	2	bc	60	75	7	4000	Stn	3	-	3	1019.5	0	NEN	4	bc	55	85	7	-	0	Act	4				
Marmston (Hagbeston)	1020.1	0	WNW	3	bc	64	45	8	4000	Stn	3	-	3	1019.0	-1	NNW	3	b	64	45	8	4000	Stn	1	-	1			
Woolwich	1019.6	-1	NW	2	bc	65	55	7	4000	Stn	6	-	6	1019.2	-1	E	2	bc	61	75	7	4000	Stn	3	-	3			
Worleston	1020.9	+2	NEN	4	c	55	75	7	4000	Stn	9	-	9	1018.4	-2	NNE	3	bc	58	75	7	-	0	Act	4				
Valencia (Cahirovee)	1022.1	+1	WN	3	b	61	65	8	5700	Stn	1	Act	2	1021.8	0	WN	3	bc	60	65	8	5700	Stn	2	Act	3			
Roche Point	1022.8	+1	SW	2	bc	61	75	8	2500	Stn	3	Act	4	1021.5	-1	SW	2	bc	61	65	8	2500	Stn	2	Act	3			
Pembroke (St. Ann's H.)	1021.5	+1	N	2	b	59	75	8	4000	Stn	1	-	1	1020.7	-1	N	2	b	55	85	8	-	0	-	0				
Ross-on-Wye	1019.5	0	NNW	2	bc	65	45	3	4000	Stn	4	-	4	1018.6	-1	NW	2	bc	66	45	3	4000	Stn	3	-	3			
Leasfield	1019.5	0	NW	3	bc	63	55	8	5700	Stn	4	-	4	1018.3	-1	NNW	2	b	64	45	8	5700	Stn	1	-	1			
Worleston (Worthy Dal.)	1019.1	-2	N	1	bc	65	45	7	2500	Stn	7	-	7	1018.7	0	S'W	3	bc	60	65	8	4000	Stn	7	-	7			
W. Farnborough	1019.3	-1	N	2	bc	68	45	8	4000	Stn	7	-	7	1018.4	-1	SW	3	bc	64	65	8	2500	Stn	6	-	6			
London (Kew Obs.)	1019.7	-1	NW	2	bc	65	35	7	4000	Stn	4	-	4	1018.1	-2	NW	2	bc	69	35	7	4000	Stn	3	Act	4			
Dryden	1019.3	-1	N	3	bc	64	45	6	4000	Stn	6	-	6	1018.4	-1	S'W	3	bc	62	65	6	4000	Stn	7	-	7			
Shoeburyness	1020.5	0	SE	2	c	58	75	8	1500	Stn	8	Act	9	1019.1	-2	ESE	2	bc	59	85	8	-	0	Act	3				
Clacton-on-Sea	1020.0	0	N'E	1	c	60	65	8	4000	Stn	9	-	9	1019.2	-2	SE	3	bc	56	85	7	-	0	Act	3				
Salisbury	1020.0	0	N'E	1	c	60	65	8	4000	Stn	9	-	9	1019.1	-1	E'S	1	b	56	75	8	4000	Stn	1	-	1			
Lympe	1019.7	0	NNE	2	c	58	65	7	4000	Stn	9	-	9	1019.2	0	SE	2	ct	54	85	6	1500	Stn	9	-	9			
Botly (St. Mary's)	1021.3	+1	NNE	4	b	60	75	8	4000	Stn	1	-	1	1021.2	0	N'E	4	bc	58	75	8	4000	Stn	1	Act	1			
Valmouth (Pendennis)	1019.9	0	NNE	2	bc	63	55	8	4000	Stn	3	-	3	1019.6	-1	N'E	3	bc	59	65	8	4000	Stn	1	Act	1			
Plymouth (Cattewater)	1020.0	-1	SSW	3	b	61	65	8	4000	Stn	1	Act	1	1019.2	0	N	3	b	62	55	9	5700	Stn	1	-	1			
Portland Bill	1020.0	0	E	3	bc	60	65	6	1500	Stn	4	-	4	1019.1	0	E	2	bc	56	75	8	2500	Stn	4	-	4			
Southampton (Onslow)	1020.3	-1	SW	4	bc	66	55	8	4000	Stn	3	-	3	1020.0	-1	SW	3	b	59	65	7	-	0	-	0				
Dunquoy	1020.5	+1	NNE	2	c	59	75	7	2500	Stn	8	-	8	1019.5	-1	SSW	1	bc	57	85	7	2500	Stn	3	Act	4			
Worleston (St. Peter Fort)	1020.6	0	-	0	b	63	65	6	4000	Stn	1	-	1	1020.0	-1	-	0	b	62	75	6	-	0	-	0				
LOWEN OBSERVATIONS															ATMOSPHERIC POLLUTION.														
Day 7h-12h, Sea & Oroydon.															Milligrams of Solid Impurity per cubic metre.														
9h-12h, Kensington.															24 Hrs. ended Th. G.M.T. 27.														
9h-12h, other stations.															South Kensington														
Max. Time Min. Time.															Max. Time Min. Time.														
0.3 23h 26m 10.3															0.3 23h 26m 10.3														
Kew Observatory															Kew Observatory														
Max. Time Min. Time.															Max. Time Min. Time.														
0.1 7h-9h 10.1															0.1 7h-9h 10.1														
26h															26h														
Pole Star Record at Greenwich Obsy.															Pole Star Record at Greenwich Obsy.														
Exposure from															Exposure from														
2h 2m 2m 2m															2h 2m 2m 2m														
Stars. Exposure. Record.															Stars. Exposure. Record.														
h. m. h. m. %															h. m. h. m. %														
Polaris 2.40 2.43 97															Polaris 2.40 2.43 97														
δ Ursae 2.40 2.43 97															δ Ursae 2.40 2.43 97														
Minoris 2.40 2.43 97															Minoris 2.40 2.43 97														
Beaufort No.															Beaufort No.														
Statute miles per hour.															Statute miles per hour.														
1 Less than 1															1 Less than 1														
2 1-3															2 1-3														
3 4-7															3 4-7														
4 8-12															4 8-12														
5 13-18															5 13-18														
6 19-24															6 19-24														
7 25-31															7 25-31														
8 32-36															8 32-36														
9 37-44															9 37-44														
10 45-54															10 45-54														
11 55-63															11 55-63														
12 64-75															12 64-75														
13 Above 75															13 Above 75														
Beaufort No.															Beaufort No.														
Statute miles per hour.															Statute miles per hour.														
1 Less than 1															1 Less than 1														
2 1-3															2 1-3														
3 4-7															3 4-7														
4 8-12															4 8-12														
5 13-18															5 13-18														
6 19-24															6 19-24														
7 25-31															7 25-31														
8 32-36															8 32-36														
9 37-44															9 37-44														
10 45-54															10 45-54														
11 55-63															11 55-63														
12 64-75															12 64-75														
13 Above 75															13 Above 75														
Beaufort No.															Beaufort No.														
Statute miles per hour.															Statute miles per hour.														
1 Less than 1															1 Less than 1														
2 1-3															2 1-3														
3 4-7															3 4-7														
4 8-12															4 8-12														
5 13-18															5 13-18														
6 19-24															6 19-24														
7 25-31															7 25-31														
8 32-36															8 32-36														
9 37-44															9 37-44														
10 45-54															10 45-54														
11 55-63															11 55-63														
12 64-75															12 64-75														
13 Above 75															13 Above 75														
Beaufort No.															Beaufort No.														
Statute miles per hour.															Statute miles per hour.														
1 Less than 1															1 Less than 1														
2 1-3															2 1-3														
3 4-7															3 4-7														
4 8-12															4 8-12														
5 13-18															5 13-18														
6 19-24															6 19-24														
7 25-31															7 25-31														
8 32-36															8 32-36														
9 37-44															9 37-44														
10 45-54															10 45-54														
11 55-63															11 55-63														
12 64-75															12 64-75														
13 Above 75															13 Above 75														
Beaufort No.															Beaufort No.														
Statute miles per hour.															Statute miles per hour.														
1 Less than 1															1 Less than 1														
2 1-3															2 1-3														
3 4-7															3 4-7														
4 8-12															4 8-12														
5 13-18															5 13-18														
6 19-24															6 19-24														
7 25-31															7 25-31														
8 32-36															8 32-36														
9 37-44															9 37-44														
10 45-54															10 45-54														
11 55-63															11 55-63														
12 64-75															12 64-75														
13 Above 75															13 Above 75														
Beaufort No.															Beaufort No.														
Statute miles per hour.															Statute miles per hour.														
1 Less than 1															1 Less than 1														
2 1-3															2 1-3														
3 4-7															3 4-7														
4 8-12															4 8-12														
5 13-18															5 13-18														
6 19-24															6 19-24														
7 25-31															7 25-31														
8 32-36															8 32-36														
9 37-44															9 37-44														
10 45-54															10 45-54														
11 55-63															11 55-63														
12 64-75															12 64-75														
13 Above 75															13 Above 75														
Beaufort No.															Beaufort No.														
Statute miles per hour.															Statute miles per														

† Trace of rain has fallen, but amount less than 0.1 mm.

* Information for these columns not usually received.

2 The barometric change is expressed in half millibars

SUMMARIES FOR THE PAST 24 HOURS.											SUN	
STATIONS.	WEATHER.				TEMPERATURE.			RAINFALL.				21 st Hours.
	7h-10h	10h-12h	12h-2h	2h-7h	MAX. Day.	MIN. Night.	MIN. on Grass.	Day, 7h-12h	Night, 12h-7h	24h		
	21 st	21 st	22 nd	22 nd	Th-12h	12h-7h	7h-12h	mm. began.	mm. began.	mm.		
Lerwick	bc	bc	bc	bc	54	46	.	-	-	-	16.8	
Stornoway	c	o	o	o	55	46	.	-	-	-	0.0	
Wick	c	c	c	c	55	46	.	-	-	-	.	
Tiree	bcc	bob	b	bob	56	49	45	-	-	-	8.0	
Nairn	bc	bcb	bwb	bc	61	46	.	-	-	-	10.3	
Aberdeen	bcb	b	bc	c	60	47	46	-	-	-	12.6	
Malin Head	cv	cv	c	c	50	51	.	-	-	-	3.1	
Renfrew	by	by	b	offw	60	40	32	-	-	-	15.3	
Edinburgh (Inchkeith)	b-bc	b-bc	b-bc	b-bc	67	48	43	-	-	-	15.7	
Leuchars	bby	bby	bw	bwb	67	44	30	-	-	-	15.1	
Baldernair	bwb	bby	b	bwb	66	45	40	-	-	-	14.8	
Tynemouth	bcb	b	bcc	o	57	43	47	-	-	-	.	
Blackod Point	b	b	b	b	61	50	.	-	-	-	.	
Donaghadee	bcb	bcb	b	bwb	58	43	.	-	-	-	.	
Rirt Castle	b	b	bwb	bwb	65	40	30	-	-	-	13.4	
Holyhead	bc	bcb	bwb	bwb	57	51	48	-	-	-	14.4	
Liverpool (Bidston) ...	bcb	bwb	bwb	bwb	59	50	47	-	-	-	13.6	
Chester (Sealand) ...	bc	b	b	bwb	60	44	35	-	-	-	15.3	
Harrogate	bcc	cb	b	bcc	62	47	42	-	-	-	9.8	
Spurn Head	bcb	bc	bcc	bcb	62	48	.	-	-	0.3	9.0	
Birmingham (Edgbaston)	bcb	bcb	bcc	bcc	66	48	41	-	-	-	13.3	
Cranwell	bwb	bwb	bcc	c	68	42	37	-	-	-	10.5	
Gorleston	cb	bcb	bcc	c	59	48	45	-	-	-	5.4	
Valentia (Cahirivan) ...	bcb	bcb	bcb	bcb	62	45	41	-	-	-	13.0	
Roches Point	bcb	bc	bcb	bcb	64	46	.	-	-	-	.	
Pembroke (St. Ann's H.)	b	b	b	b	60	48	.	-	-	-	15.2	
Ross-on-Wye	bcb	bcb	bwb	bwb	68	44	36	-	-	-	14.0	
Leafield	bcb	bcb	b	bcb	66	43	34	-	-	-	13.5	
Winchester (Worthy Dn.)	bcb	bcb	bcb	bcb	70	43	34	-	-	-	11.3	
S. Farnborough	bcb	bcb	bcb	bcb	72	40	28	-	-	-	12.0	
London (Kew Obs.) ...	bcb	bcb	b	c	70	43	41	-	-	-	12.2	
Croydon	cb	bcb	bcb	bcb	68	43	40	-	-	-	9.3	
Shoeburyness	c	cb	bcc	cc	61	44	36	-	-	-	6.5	
Orleston-on-Sea	bcc	cb	bcc	bcc	60	47	44	-	-	-	6.3	
Felixstowe	c	cb	bcc	cb	61	47	44	-	-	-	5.1	
Lympne	c	cb	bcc	bcc	59	45	36	-	-	-	4.1	
Scilly (St. Mary's) ...	b	b	b	b	61	49	.	-	-	-	14.7	
Falmouth (Pendennis)	bcb	bc	bcb	b	64	43	.	-	-	-	14.2	
Plymouth (Cutswater)	by	bcb	bwb	bwb	64	45	38	-	-	-	14.1	
Portland Bill	bcb	bc	bcb	bcb	60	51	.	-	-	-	.	
Southampton (Calshot)	bwb	bcb	bwb	bwb	66	47	42	-	-	-	14.5	
Dungeness	c	cb	bcc	cb	60	45	.	-	-	-	.	
Guernsey	b	bcb	bcb	bcb	66	49	44	-	-	-	13.3	



Observations from Cross Channel Steamers.								
Station.	Date and Time.	Steamship.	Wind.		Weather.	Temp.		Visibility.
			Dir.	Force.		Air.	Sea.	
2	10.26 th	CAMBRIN	NW	3	bc	53	57	7
3	14.27 th	ARUNDEL	N	2	bc	55	57	

GENERAL INFERENCE.

A large anticyclone remains centred off our northwest coasts. In the East and Midlands weather will be mainly cloudy and cool but in the West it will be mainly bright.

Districts.	Forecasts for the 24 hours commencing 12 Noon G.M.T. Thursday, 27th June, 1929.
1. S.E. England	Wind north to northeast, light; mainly cloudy; cool.
2. E. England	Wind north to northeast, light or moderate; cloudy, local drizzle near coast; very cool.
3. E. Midlands	As 1.
4. W. Midlands	As 1.
5. S.W. England	As 1.
6. South Wales	As 1.
7. North Wales	Wind mainly northeast, light; fine; moderate temperature.
8. N.W. England	As 1.
9. N. Midlands	As 1.
10. N.E. England	As 2.
11. S.E. Scotland	As 1.
12. S.W. Scotland & Isle of Man	As 1.
13. A.W. Scotland	As 5 - 8.
14. Mid-Scotland	As 1.
15. N.E. Scotland	As 1.
16. Orkneys and Shetlands	As 1.
17. N.W. Ireland	As 1.
18. N.E. Ireland	As 5 - 8.
19. S.E. Ireland	As 1.
20. S.W. Ireland	As 1.

Farther Outlook.

The drought seems likely to continue for several days.

SYNOPTIC CHART FOR 7h. THURSDAY, 27TH JUNE 1929.

Scale - 1:10,000,000

Nautical Miles
Statute Miles

Barometer

HIGH

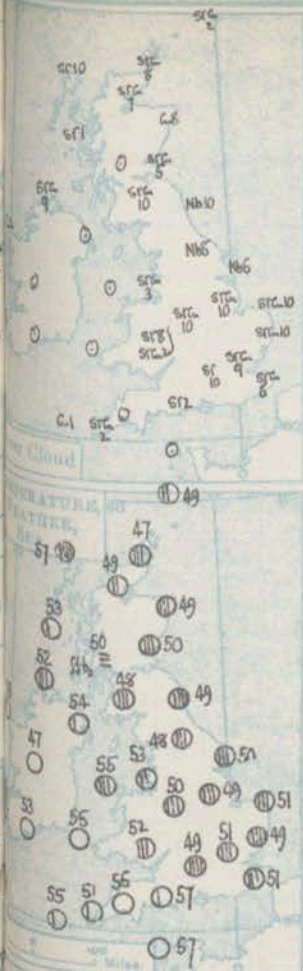
Steady

rising

slowly

LOW

LOW



remains
coasts
weat
cool
e main

bought
tely to
for
rays.

All times are G.M.T. Add one hour
to get summer time.

EXPLANATION.
Isobars are drawn for
every 2 millibars.
Arrows show the wind.
Feathers indicate Beau-
tiful, Fine, or Rain.
Mean Velocity in miles
per hour entered in small circles.
Direction is given in degrees F.
OTHER SYMBOLS.
Clear sky. ☉ Sky less than 1/2
clouded. ☁ Sky more than 1/2
clouded. ☂ Sky 3/4 clouded.
☔ Rain. ☕ Rain falling.
☘ Thunder. ☙ Thunderstorm.
WINDS.
Very Rough.
A barometric change from
10.0 to 10.5 in half millibars is entered
with the word for weather.


No. 178.

1894

High Class

2000000

1: See footnote 10.





1000

Usual	Phenomena.
-------	------------

No. B24690

FRIDAY, 28th. JUNE 1929.

Page 1.

* Information for these columns not usually received.

‡ The barometric change is expressed in half millibars.

SUMMARIES FOR THE PAST 24 HOURS.										
STATIONS.	WEATHER.				TEMPERATURE.			RAINFALL.		
	7h-12h.	12h-18h.	18h-27h.	1h-7h.	MAX. Day.	MIN. Night.	MIN. on Grass.	Day, 7h-18h.	Night, 18h-7h.	27h. Hours.
Lerwick ...	bc	bcc	c	c	52	48	.	Tr	108.00	8.3
Stornoway ...	od ₀	o	c	c	53	49	.	-	-	0.0
Wick ...	c	c	c	c	52	47	.	-	-	.
Tiree ...	b	b	b	b	58	48	39	-	-	15.8
Nairn ...	bccbc	bc	bc	bc	57	48	.	-	-	5.5
Aberdeen ...	cbc	bc	bc	c	58	47	46	-	-	9.79
Malin Head ...	bc	bc	bc	bc	56	44	.	-	-	9.0
Benfrew ...	bf ₂₀	bz ₀ by	bybc	bcwom	70	47	37	-	-	13.0
Edinburgh(Inchkeith) ...	cbb	b-bc	bbcc	o	59	48	48	-	-	12.0
Leuchars ...	cbb	b	bbcc	cm ₀ c	56	49	46	-	-	12.9
Blackdunmuir ...	cwbcby	byb	bwbc	cm ₀	62	44	40	-	-	11.8
Tynemouth ...	o	oc	co	o	53	48	44	-	-	.
Blackad Point ...	b	bc	b	b	60	50	.	-	-	.
Donaghadee ...	bw ₀ b	b	b	bbcc	62	49	.	-	-	.
Rir Castle ...	b	by	b	bw	70	43	34	-	-	13.4
Hollyhead ...	cbb	cbc	bbcc	cm ₀ w	60	52	48	-	-	14.7
Liverpool (Bidston) ...	cbz ₀ y	byz ₀	z ₀ bc ₀ b	b-bc	64	47	44	-	-	9.8
Chester (Sealand) ...	cbz ₀	bz ₀ y	bm ₀ w	bm ₀ mf	66	37	32	-	-	10.4
Harrogate ...	c	cbc	bb	bbcc	54	41	35	-	-	1.6
Spurn Head ...	c	cbc	bb	c	57	48	.	-	-	6.8
Birmingham(Edgbaston) ...	bb	bcc	bb	bb	60	44	41	-	-	8.8
Cranwell ...	cd ₀ c	cbc	b-bc	bbcc	62	39	33	Tr	09.00	4.2
Horleston ...	coir ₀ q	bc	bb	bbcc	60	50	45	Tr	09.00	6.5
Valentia(Cahiriveen) ...	bbybcr	bcr	bbw	bw	66	46	36	-	0.1	14.7
Roche Point ...	b	b	bbw	bw	62	48	.	-	Tr	.
Pembroke(St. Ann's H.) ...	b	bc	bc	bm ₀	65	48	.	-	-	14.5
Ross-on-Wye ...	cbzbcz	bcyzbyz	bz ₀ bw	bm ₀ wom	66	44	35	-	-	10.0
Leafield ...	cbb	bcc	bb	bbcc	58	41	37	-	Tr	1.30
Winchester(Worthy Dn) ...	cbcy	bcy	cybc	bbcc	64	45	42	-	-	3.4
S. Farnborough ...	onby	bcy	bb	bbcc	62	45	38	-	-	5.9
London(Kew Obs.) ...	c	c	cm ₀	cm ₀	59	47	43	-	-	1.3
Croydon ...	cz ₀	cyz ₀	cz ₀ m ₀	cm ₀ f	58	48	44	-	Tr	6.20
Shoeburyness ...	o	oc	bb	bbcc	61	43	41	-	-	1.2
Oulton-on-Sea ...	c	cbc	bb	bb	60	46	44	-	-	4.4
Felixstowe ...	cd ₀ by	cbc	bb	bbcc	59	43	40	Tr	09.00	4.2
Lympne ...	c	c	bb	bbcc	57	46	43	-	-	0.3
Scilly(St. Mary's) ...	b	b	bb	bbcc	64	52	.	-	-	14.7
Falmouth(Pendennis) ...	b	b	bb	bb	66	53	.	-	-	14.1
Plymouth(Ostewater) ...	b-c	bbz ₀	bbz ₀	bbz ₀ w	64	49	43	-	-	12.0
Portland Bill ...	bbz ₀	bbz ₀	bb	c	61	52	.	-	-	.
Southampton(Calshot) ...	bcbby	bcbby	bb	bbcc	67	52	51	-	-	11.4
Dungeness ...	c	c	bb	bb	59	52	.	-	-	.
Guernsey ...	bz	bz	bb	bbcc	61	50	45	-	-	13.6



Observations from Cross Channel Steamers.									
Position.	Date and Time.	Steamship.	Wind.	Temp.	Weather.	Air.	Sea.	Visibility.	Remarks.
2	10h. 27 th	CAMBRIA	N	3	bc	56	55	5m	6.0
3	11h. 28 th	DIAPPE	NE	2	bc	55	54	5m	6.0
1	10h. 27 th	ST. JUVEN	NE	4	bc	57	56	5m	6.0

GENERAL INFERENCE.

A large anticyclone remains centred off our northwest coasts and covers the British Isles. Weather will be quiet and fair generally but there will be a good deal of cloud locally in the East.

Forecast for the 24 hours commencing 12 Noon G.M.T. Friday, 28th June, 1929.

Districts.	Forecast for the 24 hours commencing 12 Noon G.M.T. Friday, 28th June, 1929.
1. S.E. England	Wind N.E., light; fair; moderate temperature.
2. E. England	Wind N. or N.E., light or moderate; cloudy with brighter intervals; cool, especially on coast.
3. E. Midlands	As 1.
4. W. Midlands	As 1.
5. S.W. England	As 1.
6. South Wales	Wind E., mainly light; fine; rather warm.
7. North Wales	As 1.
8. N.W. England	As 1.
9. N. Midlands	As 1.
10. N.E. England	As 2.
11. S.E. Scotland	As 1.
12. S.W. Scotland & Isle of Man	As 5 - 8.
13. A.W. Scotland	As 5 - 8.
14. Mid-Scotland	As 5 - 8.
15. N.E. Scotland	As 2.
16. Orkneys and Shetlands	As 2.
17. N.W. Ireland	As 5 - 8.
18. N.E. Ireland	As 5 - 8.
19. S.E. Ireland	As 5 - 8.
20. S.W. Ireland	As 5 - 8.

Similar conditions. The drought will persist for several days.



DAILY WEATHER REPORT OF THE METEOROLOGICAL OFFICE, LONDON:

Page 4.

BRITISH SECTION FRIDAY 28th JUNE 1929.

No. 179.

STATIONS.		Observations at 1h. G.M.T. 28th													Observations at 7h. G.M.T. 28th													Sec.			
		Height above M.S.L. in feet	Barom. at M.S.L.	Change in 3 hours	Wind.		Weather.	Temp. °F.	Humidity. %	Visibility.	Cloud.			Barom. at M.S.L.	Change in 3 hours	Wind.		Weather.	Temp. °F.	Humidity. %	Visibility.	Cloud.									
					Direc.	Force					Height	Form	Amt.			Direc.	Force					Height	Form	Amt.							
																									0-12	0-10	0-10		0-12	0-10	0-10
Lerwick	54	1022.8	0	NW	2	C	49	85	8	1500	St. Cu.	5	A. St.	10	1023.1	0	NNW	1	C	52	85	8	1500	St. Cu.	5	A. St.	9	0			
Stornoway	30	1026.7	+1	NE	2	C	47	97	8	2500	St. Cu.	7	A. St.	9	1026.3	0	ENE	4	bc	51	85	8	1000	St. Cu.	7	-	7	3			
Wick	81	1025.8	0	NW	3	C	47	97	8	2500	St. Cu.	7	A. St.	10	1026.3	0	NW	2	C	51	85	8	1500	St. Cu.	7	A. St.	9	1			
Tiree	22	1025.8	0	NW	3	C	47	97	8	2500	St. Cu.	7	A. St.	10	1026.3	0	ENE	3	bc	54	85	8	2500	St. Cu.	7	-	2	2			
Nairn	82	1025.8	0	NW	3	C	47	97	8	2500	St. Cu.	7	A. St.	10	1026.3	0	NW	2	C	51	85	8	2500	St. Cu.	7	-	7	0			
Aberdeen	37	1025.8	0	NW	3	C	47	97	8	2500	St. Cu.	7	A. St.	10	1026.3	0	NNW	3	C	51	85	8	1500	St. Cu.	10	-	10	0			
Main Head	81	1025.3	0	S	1	C	48	92	8	1500	St. Cu.	1	-	1	1025.6	0	ENE	1	bc	55	92	7	1500	St. Cu.	2	A. Cu.	3	0			
Kenfrew	86	1025.3	0	S	1	C	48	92	8	1500	St. Cu.	1	-	1	1025.6	0	E	1	0	50	85	5	1500	St. Cu.	10	-	10	0			
Edinburgh (Inchkeith)	190	1025.4	+1	E	2	0	49	85	8	2500	St. Cu.	10	-	10	1025.8	0	E	1	0	50	85	8	2500	St. Cu.	10	-	10	0			
Leuchars	80	1025.4	+1	E	2	0	49	85	8	2500	St. Cu.	10	-	10	1025.8	0	E	1	0	50	85	7	1500	St. Cu.	10	-	10	0			
Bekdalemuir	794	1025.4	+1	E	2	0	49	85	8	2500	St. Cu.	10	-	10	1025.8	0	NE	3	0+	46	92	6	1500	St. Cu.	10	-	10	0			
Tynemouth	87	1025.5	+1	N	2	0	48	85	8	800	St. Cu.	10	-	10	1025.6	0	NNE	2	0	48	85	7	1500	St. Cu.	10	-	10	2			
Blackod Point	18	1023.6	0	-	0	C	55	92	7	-	-	0	-	0	1023.4	0	-	0	C	58	85	8	-	-	0	-	0	1			
Donaghadee	40	1023.6	0	-	0	C	55	92	7	-	-	0	-	0	1023.4	0	SE	2	bc	52	85	7	1000	St. Cu.	3	-	3	2			
Birr Castle	179	1023.6	0	-	0	C	55	92	7	-	-	0	-	0	1023.3	0	E	1	C	54	85	8	-	-	0	-	0	0			
Holyhead	20	1023.8	0	E	2	C	53	92	5	-	-	0	-	0	1023.9	0	NE	1	C	55	85	5	-	-	0	-	0	0			
Liverpool (Bidston)	189	1023.8	0	E	2	C	53	92	5	-	-	0	-	0	1023.9	0	E	3	bc	50	75	5	-	-	0	-	0	3			
Chester (Sealand)	16	1023.8	0	E	2	C	53	92	5	-	-	0	-	0	1023.9	0	SE	2	c/f	51	85	5	2500	St. Cu.	8	-	8	0			
Harrogate	478	1023.8	0	E	2	C	53	92	5	-	-	0	-	0	1023.8	0	NNE	2	C	46	85	6	1000	St. Cu.	9	A. St.	10	0			
Spurn Head	29	1023.5	0	NE	3	C	51	85	7	1000	St. Cu.	8	-	8	1023.8	0	NE	3	C	50	85	7	1500	St. Cu.	10	-	10	2			
Birmingham (Edgbaston)	635	1023.5	0	NE	3	C	51	85	7	1000	St. Cu.	8	-	8	1023.8	0	NE	3	C	49	85	6	2500	St. Cu.	10	-	10	0			
Cranwell	238	1023.5	0	NE	3	C	51	85	7	1000	St. Cu.	8	-	8	1023.8	0	NE	3	C	49	85	6	2500	St. Cu.	10	-	10	0			
Gorleston	14	1023.7	0	NE	3	C	53	92	7	1500	St. Cu.	2	-	2	1023.5	0	NE	2	bc	54	75	7	1000	St. Cu.	5	-	5	0			
Valentia (Cahiriveen)	30	1022.7	0	-	0	C	52	97	9	-	-	0	-	0	1022.4	0	NNE	2	C	54	85	8	-	-	0	-	0	1			
Roches Point	22	1022.7	0	-	0	C	52	97	9	-	-	0	-	0	1023.1	0	E	2	C	55	85	7	-	-	0	-	0	0			
Pembroke (St. Ann's H.)	180	1022.0	+2	ESE	3	C	55	92	7	-	-	0	A. St.	2	1023.1	0	E	2	C	55	85	5	-	-	0	-	0	2			
Ross-on-Wye	225	1022.0	+2	ESE	3	C	55	92	7	-	-	0	A. St.	2	1023.1	0	E	2	C	47	92	6	800	St. Cu.	10	-	10	0			
Leadfield	812	1022.0	+2	ESE	3	C	55	92	7	-	-	0	A. St.	2	1023.1	0	NEE	2	C	48	92	7	2500	St. Cu.	10	-	10	0			
Winchester (Worthy Dk.)	272	1022.7	0	NE	3	C	52	92	7	1500	St. Cu.	9	-	9	1023.5	0	NNE	3	C	48	85	7	800	St. Cu.	9	-	9	0			
S. Farnborough	357	1022.7	0	NE	3	C	52	92	7	1500	St. Cu.	9	-	9	1023.5	0	ENE	3	0	48	92	6	220	St. Cu.	10	-	10	0			
London (Kew Obs.)	18	1022.7	0	NE	3	C	52	92	7	1500	St. Cu.	9	-	9	1023.5	0	NE	2	C	51	85	6	2500	St. Cu.	8	-	8	0			
Croydon	244	1022.7	0	NE	3	C	52	92	7	1500	St. Cu.	9	-	9	1023.5	0	NE	3	c/f	50	85	6	800	St. Cu.	9	-	9	0			
Shoeburyness	11	1022.7	0	NE	3	C	52	92	7	1500	St. Cu.	9	-	9	1023.5	0	NNE	3	C	54	85	8	1450	St. Cu.	8	-	8	0			
Olacon-on-Sea	54	1022.7	0	NE	3	C	52	92	7	1500	St. Cu.	9	-	9	1023.5	0	NE	4	C	52	85	7	2500	St. Cu.	2	C. Cu.	10	1			
Felixstowe	15	1022.7	0	NE	3	C	52	92	7	1500	St. Cu.	9	-	9	1023.5	0	NEN	3	bc	54	85	8	1500	St. Cu.	3	C.	6	2			
Lymington	350	1022.7	0	NE	3	C	52	92	7	1500	St. Cu.	9	-	9	1023.5	0	NEN	3	bc	54	85	8	1500	St. Cu.	6	-	6	0			
Scilly (St. Mary's)	183	1021.3	0	NNE	3	C	54	92	8	-	-	0	-	0	1021.0	0	SE	4	bc	56	92	6	1000	St. Cu.	3	-	3	1			
Falmouth (Pendennis)	300	1021.1	0	NNE	3	C	54	92	8	-	-	0	-	0	1021.0	0	E	3	bc	56	85	7	1000	St. Cu.	3	A. Cu.	6	1			
Plymouth (Cattewater)	88	1021.1	0	NNE	3	C	54	92	8	-	-	0	-	0	1021.0	0	E	3	bc	53	85	8	1000	St. Cu.	3	C.	3	0			
Portland Bill	52	1021.1	0	N	2	C	54	75	8	1500	St. Cu.	3	A. St.	10	1021.7	0	NE	3	C	54	75	8	1500	St. Cu.	3	A. St.	10	1			
Southampton (Calshot)	10	1021.1	0	NNE	3	C	54	75	8	800	St. Cu.	6	-	6	1021.7	0	NNE	3	bc	56	75	7	1000	St. Cu.	2	A. Cu.	3	0			
Dungeness	20	1021.1	0	NNE	3	C	54	75	8	2500	St. Cu.	10	-	10	1021.7	0	NNE	2	bc	57	85	7	1500	St. Cu.	5	-	5	1			
Guernsey (St. Peter Port)	173	1021.1	0	NNE	3	C	54	75	8	-	-	0	-	0	1021.8	0	NE	2	bc	55	85	7	2500	St. Cu.	10	-	10	2			

WEATHER, TEMPERATURE, RAINFALL AND SUNSHINE AT HEALTH RESORTS FOR 27th JUNE 1929.

STATIONS.	WEATHER.		TEMPERATURE.		RAINFALL.		SUNSHINE.		(1)	(2)	(3)	(4)	(5)	(6)	(7)	(8)	(9)
	Forenoon.	Afternoon.	Min. 9h. to 9h. 30m.	Max. 9h. 30m. to 17h.	Night 17h. to 9h. 30m.	Day 9h. 30m. to 17h.	Sunrise to 17h.	Sunrise to Sunset.									
(1)	(2)	(3)	(4)	(5)	(6)	(7)	(8)	(9)									
Berwick-on-Tweed	c	c	47	53	-	-	5.5	14.1	Ilfracombe	b	b	50	65	-	-	11.7	14.1
Douglas (I. o. M.) ...	b	b	45	66	-	-	11.1	15.3	Bude	wb	bz	38	69	-	-	11.8	14.6
Llandudno ...	pcb	b	44	65	-	-	11.9	15.0	Penzance	b	b	50	64	-	-	11.7	14.1
Oelwyn Bay ...	b	b	46	64	-	-	12.3	15.6	Paignton	bz	bz	46	65	-	-	11.6	11.0
Rhyl ...	b	b	41	64	-	-	10.7	15.6	Torquay	bz	bz	49	64	-	-	11.7	11.0
Wallasey ...	buzb	bbc	45	65	-	-	9.8	14.2	Jersey	b	b	59	66	-	-	12.0	14.5
Southport ...	pcb	b	45	65	-	-	11.8	13.4	Weymouth	b	b	46	66	-	-	12.1	11.4
Blackpool ...	bc	bbc	46	67	-	-	12.0	13.3	Bournemouth	bbe	b	46	68	-	-	10.0	10.8
Ilkley ...	c	c	44	56	-	-	2.5	6.7	Ventnor	bob	bbez	49	67	-	-	10.2	13.6
Cleethorpes ...	odc	b	48	57	0.2	Trace	5.0	9.4	Portsmouth (S'thsea)	ccb	b	49	66	-	-	8.5	14.0
Skegness ...	co	ccb	49	58	-	-	3.8	10.1	Bognor	b	b	48	63	-	-	11.2	15.9
Aberystwyth ...	beb	ccb	45	65	-	-	11.5	15.0	Littlehampton	bc	bcc	46	63	-	-	10.7	13.7
Bath ...	cb	ccb	43	67	-	-	8.5	13.0	Worthing	pcb	bcc	49	62	-	-	9.6	13.1
Cheltenham ...	cmbe	bmy	46	65	-	-	6.1	13.9	Brighton	ccb	c	50	63	-	-	8.9	13.5
Leamington Spa ...	c	cb	48	59	-	-	4.2	12.8	Eastbourne	c	c	50	59	-	-	5.4	10.0
Lowestof ...	cpce	cbce	49	57	Trace	Trace	3.9	6.1	Hastings	cbec	cbec	48	59	-	-	3.9	9.4
Harwich & Dovercourt	oc	ccb	48	61	-	-	2.0	5.6	Folkestone	o	oco	48	60	-	-	0.3	1.5
Malden ...	c	bbc	48	59	-	-	1.3	8.6	Dover	yc	co	51	58	-	-	0.3	6.2
Southend ...	o	oc	46	60	-	-	0.7	8.3	Tunbridge Wells	co	oco	46	59	-	-	1.0	10.2
									Ramsgate	c	cbe	49	58	-	-	0.7	6.5
									Margate	c	cbe	49	57	-	-	0.7	7.0
									Deal	o	obcc	49	60	-	-	0.6	6.5



AIR MINISTRY.

DAILY WEATHER REPORT OF THE METEOROLOGICAL OFFICE, LONDON:

BRITISH SECTION.

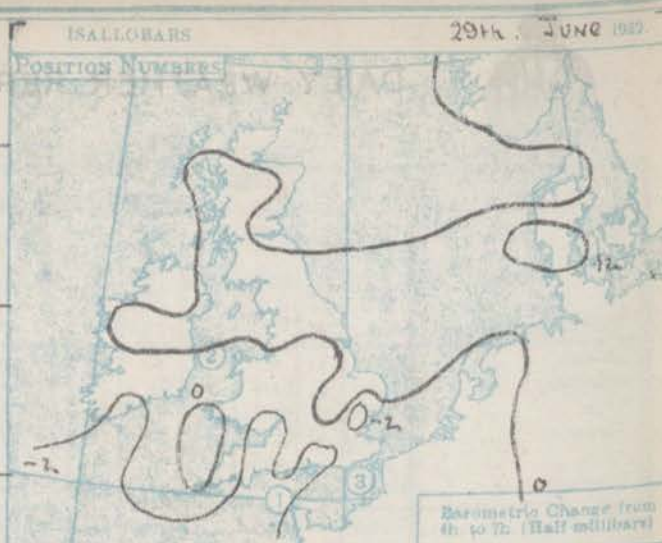
No. B24691.

SATURDAY 29th JUNE 1929.

Page 1.

Observations at 12h. G.M.T. 28th															Observations at 12h. G.M.T. 28th																																																																																																																																																																																																																																																																																																																																																																																																																																																																																																																																																	
STATIONS.	Barom. at M.S.L.	Change in 3 Hours.	Wind.		Weather.	Temp.	Humidity.	Visibility.	Cloud.			Barom. at M.S.L.	Change in 3 Hours.	Wind.		Weather.	Temp.	Humidity.	Visibility.	Cloud.			Barom. at M.S.L.	Change in 3 Hours.	Wind.		Weather.	Temp.	Humidity.	Visibility.	Cloud.			Barom. at M.S.L.	Change in 3 Hours.	Wind.		Weather.	Temp.	Humidity.	Visibility.	Cloud.			Barom. at M.S.L.	Change in 3 Hours.	Wind.		Weather.	Temp.	Humidity.	Visibility.	Cloud.			Barom. at M.S.L.	Change in 3 Hours.	Wind.		Weather.	Temp.	Humidity.	Visibility.	Cloud.			Barom. at M.S.L.	Change in 3 Hours.	Wind.		Weather.	Temp.	Humidity.	Visibility.	Cloud.			Barom. at M.S.L.	Change in 3 Hours.	Wind.		Weather.	Temp.	Humidity.	Visibility.	Cloud.			Barom. at M.S.L.	Change in 3 Hours.	Wind.		Weather.	Temp.	Humidity.	Visibility.	Cloud.			Barom. at M.S.L.	Change in 3 Hours.	Wind.		Weather.	Temp.	Humidity.	Visibility.	Cloud.			Barom. at M.S.L.	Change in 3 Hours.	Wind.		Weather.	Temp.	Humidity.	Visibility.	Cloud.			Barom. at M.S.L.	Change in 3 Hours.	Wind.		Weather.	Temp.	Humidity.	Visibility.	Cloud.			Barom. at M.S.L.	Change in 3 Hours.	Wind.		Weather.	Temp.	Humidity.	Visibility.	Cloud.			Barom. at M.S.L.	Change in 3 Hours.	Wind.		Weather.	Temp.	Humidity.	Visibility.	Cloud.			Barom. at M.S.L.	Change in 3 Hours.	Wind.		Weather.	Temp.	Humidity.	Visibility.	Cloud.			Barom. at M.S.L.	Change in 3 Hours.	Wind.		Weather.	Temp.	Humidity.	Visibility.	Cloud.			Barom. at M.S.L.	Change in 3 Hours.	Wind.		Weather.	Temp.	Humidity.	Visibility.	Cloud.			Barom. at M.S.L.	Change in 3 Hours.	Wind.		Weather.	Temp.	Humidity.	Visibility.	Cloud.			Barom. at M.S.L.	Change in 3 Hours.	Wind.		Weather.	Temp.	Humidity.	Visibility.	Cloud.			Barom. at M.S.L.	Change in 3 Hours.	Wind.		Weather.	Temp.	Humidity.	Visibility.	Cloud.			Barom. at M.S.L.	Change in 3 Hours.	Wind.		Weather.	Temp.	Humidity.	Visibility.	Cloud.			Barom. at M.S.L.	Change in 3 Hours.	Wind.		Weather.	Temp.	Humidity.	Visibility.	Cloud.			Barom. at M.S.L.	Change in 3 Hours.	Wind.		Weather.	Temp.	Humidity.	Visibility.	Cloud.			Barom. at M.S.L.	Change in 3 Hours.	Wind.		Weather.	Temp.	Humidity.	Visibility.	Cloud.			Barom. at M.S.L.	Change in 3 Hours.	Wind.		Weather.	Temp.	Humidity.	Visibility.	Cloud.			Barom. at M.S.L.	Change in 3 Hours.	Wind.		Weather.	Temp.	Humidity.	Visibility.	Cloud.			Barom. at M.S.L.	Change in 3 Hours.	Wind.		Weather.	Temp.	Humidity.	Visibility.	Cloud.			Barom. at M.S.L.	Change in 3 Hours.	Wind.		Weather.	Temp.	Humidity.	Visibility.	Cloud.			Barom. at M.S.L.	Change in 3 Hours.	Wind.		Weather.	Temp.	Humidity.	Visibility.	Cloud.			Barom. at M.S.L.	Change in 3 Hours.	Wind.		Weather.	Temp.	Humidity.	Visibility.	Cloud.			Barom. at M.S.L.	Change in 3 Hours.	Wind.		Weather.	Temp.	Humidity.	Visibility.	Cloud.			Barom. at M.S.L.	Change in 3 Hours.	Wind.		Weather.	Temp.	Humidity.	Visibility.	Cloud.			Barom. at M.S.L.	Change in 3 Hours.	Wind.		Weather.	Temp.	Humidity.	Visibility.	Cloud.			Barom. at M.S.L.	Change in 3 Hours.	Wind.		Weather.	Temp.	Humidity.	Visibility.	Cloud.			Barom. at M.S.L.	Change in 3 Hours.	Wind.		Weather.	Temp.	Humidity.	Visibility.	Cloud.			Barom. at M.S.L.	Change in 3 Hours.	Wind.		Weather.	Temp.	Humidity.	Visibility.	Cloud.			Barom. at M.S.L.	Change in 3 Hours.	Wind.		Weather.	Temp.	Humidity.	Visibility.	Cloud.			Barom. at M.S.L.	Change in 3 Hours.	Wind.		Weather.	Temp.	Humidity.	Visibility.	Cloud.			Barom. at M.S.L.	Change in 3 Hours.	Wind.		Weather.	Temp.	Humidity.	Visibility.	Cloud.			Barom. at M.S.L.	Change in 3 Hours.	Wind.		Weather.	Temp.	Humidity.	Visibility.	Cloud.			Barom. at M.S.L.	Change in 3 Hours.	Wind.		Weather.	Temp.	Humidity.	Visibility.	Cloud.			Barom. at M.S.L.	Change in 3 Hours.	Wind.		Weather.	Temp.	Humidity.	Visibility.	Cloud.			Barom. at M.S.L.	Change in 3 Hours.	Wind.		Weather.	Temp.	Humidity.	Visibility.	Cloud.			Barom. at M.S.L.	Change in 3 Hours.	Wind.		Weather.	Temp.	Humidity.	Visibility.	Cloud.			Barom. at M.S.L.	Change in 3 Hours.	Wind.		Weather.	Temp.	Humidity.	Visibility.	Cloud.			Barom. at M.S.L.	Change in 3 Hours.	Wind.		Weather.	Temp.	Humidity.	Visibility.	Cloud.			Barom. at M.S.L.	Change in 3 Hours.	Wind.		Weather.	Temp.	Humidity.	Visibility.	Cloud.			Barom. at M.S.L.	Change in 3 Hours.	Wind.		Weather.	Temp.	Humidity.	Visibility.	Cloud.			Barom. at M.S.L.	Change in 3 Hours.	Wind.		Weather.	Temp.	Humidity.	Visibility.	Cloud.			Barom. at M.S.L.	Change in 3 Hours.	Wind.		Weather.

SUMMARIES FOR THE PAST 24 HOURS.												
STATIONS.	WEATHER.				TEMPERATURE.			RAINFALL†				SUM 24h. Hours.
	7h.-18h. 28h.	18h.-18h. 28h.	18h.-28h. to 1h. 29h.	1h.-7h. 29h.	MAX. Day.	MIN. Night.	MIN. on Grass.	Day, 7h.-18h.	Night, 18h.-7h.	mm.	begin.	
Lerwick ...	C	C	C	C	54	46	.	-	-	-	-	0.1
Stornoway ...	C	C	O	O	56	48	.	-	-	-	-	6.0
Wick ...	cprc	C	C	C	52	47	.	Tr.	12.30	-	-	15.5
Tirree ...	bcb	b	b	b	60	50	45	-	-	-	-	9.6
Nairn ...	bc	g.bc	bc	bc	61	49	.	-	-	-	-	3.4
Aberdeen ...	C	bcb	b, c	C	58	48	47	-	-	-	-	13.1
Malin Head ...	bcb	bcb	bcb	bcb	57	43	.	-	-	-	-	6.9
Benfrew ...	o.c	cbz	bz	Cz	65	48	41	-	-	-	-	6.1
Edinburgh (Inchkeith) ...	OC	cbcb	bcc	C	61	50	43	-	-	-	-	4.2
Leuchars ...	C	cbcb	bcb	ccwc	58	48	43	-	-	-	-	4.8
Esksdalemuir ...	cm.c	cb	bcb	bcb	61	36	31	-	-	-	-	4.8
Tynemouth ...	old	obc	bcc	co	52	48	44	Tr.	18.00	-	-	.
Blacksod Point ...	b	b	b	b	68	53	.	-	-	-	-	.
Donaghadee ...	bcb	bcb	b	bcb	60	46	.	-	-	-	-	.
Birr Castle ...	by	by	bx	bx	72	39	30	-	-	-	-	13.3
Holyhead ...	bmbz	bz	bmbw	bmbw	63	51	46	-	-	-	-	14.7
Liverpool (Bidston) ...	cbyz	bcbz	Zabcb	om	63	46	43	-	-	-	-	11.3
Chester (Sealand) ...	bz	bymz	bmbw	bwcom	67	41	35	-	-	-	-	8.8
Harrogate ...	C	CO	OC	OC	54	45	44	-	-	-	-	0.1
Spurn Head ...	C	C	C	C	54	48	.	-	-	-	-	0.0
Birmingham (Edgbaston) ...	cbc	bcb	b	bo	64	45	41	-	-	-	-	9.1
Granwell ...	C	bc	bcco	OC	63	48	41	-	-	-	-	7.7
de Leston ...	bc	bcc	C	C	58	50	48	-	-	-	-	5.7
Valentia (Cahiroiveen) ...	by	byby	bcb	bcb	73	54	47	-	-	-	-	14.9
Roches Point ...	b	b	bwb	bcbw	62	51	.	-	-	Tr	-	.
Pembroke (St. Ann's H.) ...	bcm	bcbz	bmb	bcbm	64	54	.	-	-	-	-	14.0
Ross-on-Wye ...	omcb	by	bybm	bwco	68	42	33	-	-	-	-	9.5
Deanfield ...	cbc	bcb	bcb	co	65	41	38	-	-	-	-	11.0
Winchester (Wortley Dr.) ...	cbby	byby	bcb	bcb	70	44	40	-	-	-	-	10.8
S. Farnborough ...	byz	byz	ybcb	coo	71	43	29	-	-	-	-	9.3
London (Kew Obs.) ...	bzby	byby	bz	bz	70	47	44	-	-	-	-	11.9
Croydon ...	bcb	bcb	bcb	bcb	69	43	37	-	-	-	-	12.2
Shoeburyness ...	cb	bcb	bcb	bcb	63	41	38	-	-	-	-	12.6
Clacton-on-Sea ...	bc	bc	bc	bc	60	43	40	-	-	-	-	13.4
Felixstowe ...	bcb	bcb	bcb	C	60	40	35	-	-	-	-	14.2
Lympne ...	bcb	b	b	bcb	61	45	42	-	-	-	-	15.0
Scilly (St. Mary's) ...	bmb	bcb	b	bcb	63	52	.	-	-	-	-	13.6
Falmouth (Pendennis) ...	bc	bcb	b	bcb	63	54	.	-	-	-	-	12.7
Plymouth (Cattewater) ...	bcb	bcb	by	bwc	64	52	40	-	-	-	-	13.0
Portland Bill ...	cb	bz	b	bc	62	51	.	-	-	-	-	.
Southampton (Cahbot) ...	bcb	bcb	b-bc	bwbm	67	48	46	-	-	-	-	13.7
Dungeness ...	bcb	bcb	bcb	bcb	62	50	.	-	-	-	-	.
Gwernsey ...	bcb	bcb	bwb	bwb	60	54	48	-	-	-	-	8.6

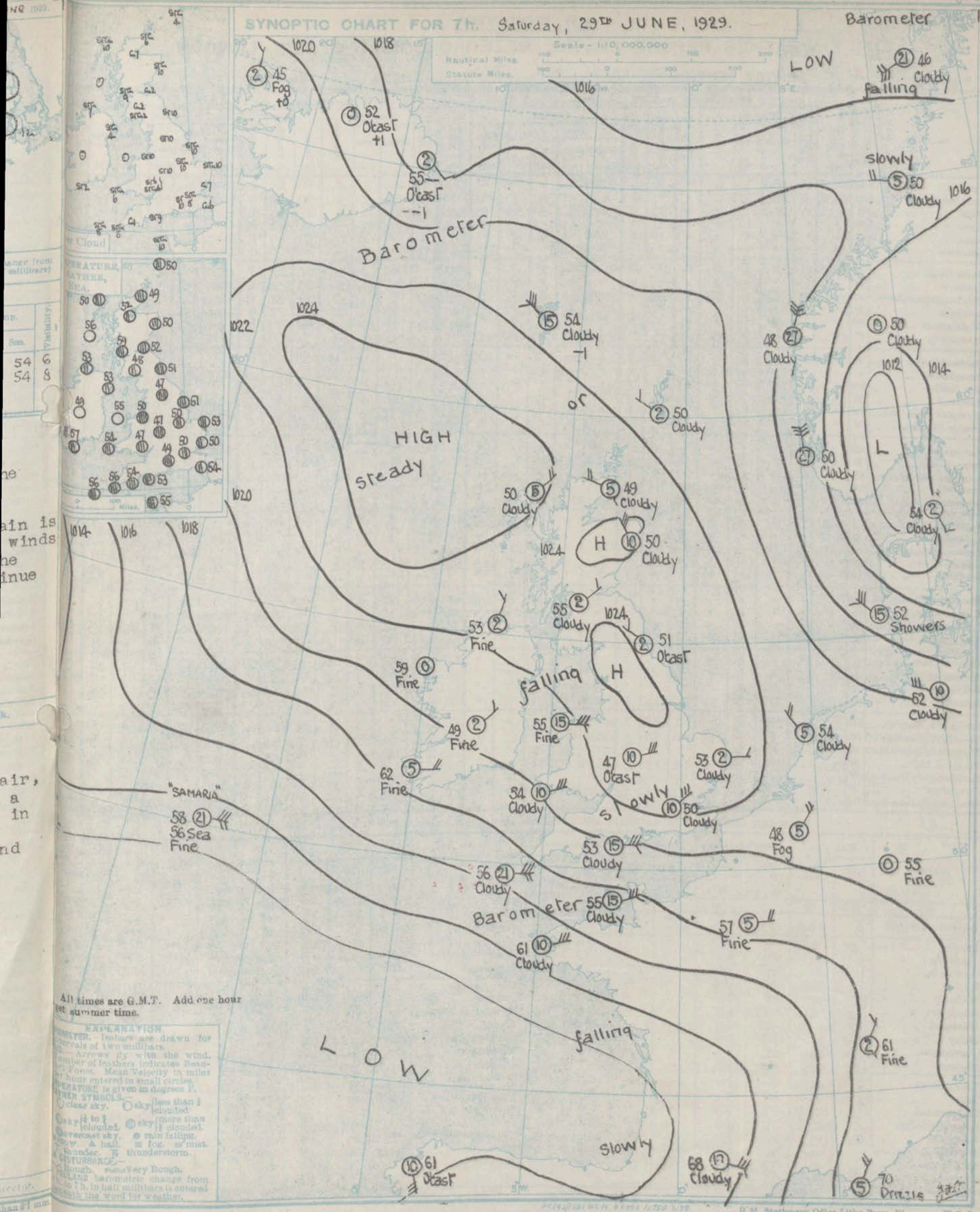


Observations from Cross Channel Steamers.									
Position.	Date and Time.	Steamship.	Wind.	Force.	Weather.	Air.	Sea.	Visibility.	Remarks.
2	28th 10h	Cambria	NE	2	bc	56	54	6	
3	29th 1h	Arunck	ENE	4	bc	56	54	8	

GENERAL INFERENCE.

The anticyclone over the British Isles is decreasing slowly in intensity and a depression off Northwest Spain is causing freshening easterly winds over Southern England and the Channel. Weather will continue fair, except perhaps in the extreme Southwest.

Districts.	Forecasts for the 24 hours commencing 12 Noon G.M.T. Saturday, 29th June, 1929.	Farther Outlook.
1. S.E. England	Wind easterly, moderate or fresh; bright at first, some high clouds later; moderate temperature.	Mainly fair, but perhaps a little rain in the extreme southwest and south.
2. E. England		
3. E. Midlands	Wind east to northeast, light or moderate; fair; moderate temperature.	
4. W. Midlands		
5. S.W. England	Wind east, fresh; mainly cloudy, perhaps slight rain locally; moderate temperature.	
6. South Wales		
7. North Wales	As 1.	
8. N.W. England		
9. N. Midlands		
10. N.E. England	Wind variable, light; fair; temperature moderate to rather high.	
11. S.E. Scotland		Mainly fair, but perhaps a little rain in the extreme southwest and south.
12. S.W. Scotland & Isle of Man		
13. A.W. Scotland		
14. Mid-Scotland		
15. N.E. Scotland		
16. Orkneys and Shetlands		
17. N.W. Ireland	Wind easterly, light or moderate; fine; rather warm.	
18. N.E. Ireland		
19. S.E. Ireland	Wind east moderate; fair; but high clouds; rather warm.	
20. S.W. Ireland		



AIR MINISTRY.

DAILY WEATHER REPORT OF THE METEOROLOGICAL OFFICE, LONDON:

Page 4.

BRITISH SECTION SATURDAY 29th JUNE 1929.

No. 180.

STATIONS.	Height above M.S.L. in feet.	Observations at 1h. G.M.T. 29th													Observations at 7h. G.M.T. 29th													Sea.
		Barom. at M.S.L. mb.	Change in 3 Hours	Wind.		Weather.	Temp. of.	Humidity. %	Visibility. 0-8	Cloud.			Barom. at M.S.L. mb.	Change in 3 Hours	Wind.		Weather.	Temp. of.	Humidity. %	Visibility. 0-8	Cloud.							
				Direc.	Force					Height Feet	Form	Amt. 0-10			Direc.	Force					Height Feet	Form	Amt. 0-10					
																								Upper Form.	Total Amt.	Upper Form.	Total Amt.	
Larwick ...	34	1022.9	0	NW	1	C	47	85	8	1500	Str	5	ASr	10	1020.8	-1	NW	1	C	50	85	8	1500	Str	4	ASr	9	1
Stornoway ...	36	1025.8	0	NE	2	C	.	.	8	10	1024.4	0	NE	2	C	50	85	8	4000	Str	10	-	10	1
Wick ...	31	1024.9	0	WNW	1	C	48	92	8	2500	Str	8	ASr	10	1023.5	-1	WNW	2	C	49	85	8	2500	Str	6	ASr	10	0
Tiree ...	28	1023.0	-1	ENE	2	b	56	85	8	-	0	-	0	0	0
Nairn ...	35	1023.7	.	.	0	bc	52	85	8	2500	Cu	7	-	7	0
Aberdeen ...	37	1024.2	0	NNW	3	C	50	75	8	2500	Str	10	-	10	0
Malin Head ...	61	1024.5	-1	S	1	b	46	97	7	4000	Str	1	-	1	1022.9	-1	NNE	1	bc	53	97	7	2500	Str	7	-	7	0
Kenfrew ...	36	1023.6	0	NE	1	C	53	85	6	4000	Str	9	-	9	0
Edinburgh (Inchkeith) ...	140	1024.4	0	E	1	C	52	85	8	1500	Str	9	-	9	1023.9	0	E	1	C	52	85	8	4000	Cu	2	ASr	9	0
Leuchars ...	89	1024.2	-1	ESE	2	C	53	75	8	4000	Str	9	-	9	0
Bekdalemuir ...	794	1023.9	0	.	0	bc	48	85	8	2500	Str	4	-	4	0
Tynemouth ...	97	1025.3	-1	NW	1	C	49	75	7	4000	Str	10	-	10	1023.8	0	NW	1	O	51	75	7	1500	Str	10	-	10	1
Blackad Point ...	18	1022.5	0	N	1	b	57	75	7	.	-	0	-	0	1020.8	0	-	0	b	59	75	8	.	-	0	-	0	1
Donaghadee ...	46	1022.6	+1	SE	1	bc	53	92	6	4000	Str	4	Cu	5	1
Birr Castle ...	173	1020.7	0	NE	1	b	49	92	6	-	-	0	-	0	1
Holyhead ...	30	1022.0	-2	E'N	1	b	54	97	5	-	-	0	-	0	1020.9	-1	E	4	b	55	85	6	-	-	0	-	0	1
Liverpool (Bidston) ...	189	1022.8	0	ESE	3	O	50	85	5	4000	Str	10	-	10	1
Chester (Sealand) ...	16	1022.9	0	ESE	2	O+	49	92	5	1500	Str	10	-	10	1
Harrogate ...	478	1024.1	0	N	1	O	47	85	7	4000	Str	10	-	10	2
Spurn Head ...	30	1024.3	0	E'N	1	C	50	85	8	4000	Str	10	-	10	1023.2	0	E	2	C	51	75	8	5700	Str	10	-	10	2
Birmingham (Edgbaston) ...	635	1023.3	-1	ENE	3	O	47	85	6	1500	Str	10	-	10	0
Cranwell ...	236	1025.1	+1	ENE	2	O+	49	75	6	2500	Str	10	-	10	1024.1	-1	ENE	2	C	50	75	8	2500	Str	10	-	10	0
Gorleston ...	14	1024.0	0	NE'N	3	C	50	85	7	5700	Str	8	-	8	1022.6	+1	E	1	C	53	75	7	5700	Str	10	-	10	0
Valentia (Cahiriveen) ...	30	1021.3	0	NE	2	b	53	85	8	.	-	0	ASr	2	1018.3	-1	E	2	bc	62	65	8	-	-	0	Cu	3	0
Roche Point ...	22	1019.4	-2	E	3	bc	57	85	7	2500	Str	2	Cu	6	1
Pembroke (St. Ann's H.) ...	150	1021.4	0	E'N	2	b	54	97	6	-	-	0	-	0	1019.6	0	ENE	3	C+	54	85	6	2500	Str	6	Cu	8	1
Ross-on-Wye ...	233	1022.5	-2	ENE	3	C	47	85	6	2500	Str	10	-	10	0
Leafeld ...	612	1022.5	-1	E'N	3	O	45	85	8	1500	Str	10	-	10	0
Winchester (Worthy Dn.) ...	272	1021.7	-1	NE	4	C	49	85	7	1500	Str	9	-	9	0
S. Farnborough ...	287	1021.5	-2	NE	2	O	49	85	6	1500	Str	10	-	10	0
London (Kew Obs.) ...	18	51	1022.3	-1	NE	3	C	50	75	6	4000	Str	8	ASr	10	0
Croydon ...	344	1023.4	0	ENE	2	b	47	92	6	-	-	0	-	0	1021.9	-2	NE	3	C	49	85	6	1500	Str	9	-	9	0
Shoeburyness ...	11	1022.4	0	NE'E	3	C	53	75	8	2500	Cu	8	-	8	0
Oranston-on-Sea ...	54	1022.5	-1	NE	3	bc	50	85	7	2500	Cu	7	-	7	2
Felixstowe ...	15	1022.3	-2	NNE	3	C	53	65	8	2500	Str	10	-	10	1
Lympe ...	350	1022.9	-2	NE	3	b+	47	92	8	4000	Str	1	-	1	1021.4	-1	NE	4	bc	50	85	7	1500	Cu	7	-	7	0
Scilly (St. Mary's) ...	163	1018.2	-1	ENE	4	b	52	85	7	4000	Cu	2	-	2	1015.6	-1	E	5	C	56	92	6	4000	Str	8	-	8	0
Falmouth (Pendennis) ...	300	1019.2	-1	E	4	b	55	85	8	4000	Cu	1	Cu	2	1016.9	0	E	5	C+	56	85	7	4000	Str	5	ASr	9	3
Plymouth (Cattewater) ...	63	1018.0	-1	ENE	5	C	54	85	7	4000	Cu	1	Cu	8	0
Portland Bill ...	32	1020.1	-1	ENE	3	b	56	85	8	1500	Cu	1	-	1	1019.2	-1	ENE	4	C	53	85	8	800	Str	9	ASr	10	4
Southampton (Calshot) ...	10	1022.2	0	ESE	3	b	52	85	7	-	-	0	-	0	1020.2	-2	E'N	4	bc	51	85	6	1500	Cu	6	-	6	0
Dunegness ...	20	1022.1	-1	NE	4	bc	52	92	8	2500	Str	4	-	4	1021.1	-1	NE	4	bc	54	85	8	1500	Cu	6	-	6	4
Guernsey (St. Peter Port) ...	173	1019.0	-2	ENE	2	b	55	85	7	.	-	0	-	0	1017.4	-2	ENE	4	C+	55	92	6	4000	Str	10	-	10	0

WEATHER, TEMPERATURE, RAINFALL AND SUNSHINE AT HEALTH RESORTS FOR 29th JUNE 1929.

STATIONS.	WEATHER.		TEMPERATURE.		RAINFALL†		SUNSHINE.		(1)	(2)	(3)	(4)	(5)	(6)	(7)	(8)	(9)
	Forenoon.	Afternoon.	Min.	Max.	Night	Day	Sunrise	Sunrise									
			9h.-27h. to 9h.-29h.	9h.-17h. 29h.	17h.-9h. 27-29h.	9h.-17h. 29h.	to 17h. 29h.	to Sunset. 27h.									
(1)	(2)	(3)	(4)	(5)	(6)	(7)	(8)	(9)	Ilfracombe								
Berwick-on-Tweed	0	bbc	47	54	-	-	1.5	7.3	Bude	bbc	bc	45	63	-	-	11.9	13.0
Douglas (L.o.M.)	cbc	b	49	59	-	-	9.9	14.3	Penzance	cb	b	54	62	-	-	8.6	13.3
Glandudno	b	b	46	64	-	-	12.2	13.6	Paignton	bzb	b	50	62	-	-	10.6	13.7
Colwyn Bay	b	b	47	65	-	-	11.7	13.5	Torquay	bv	b	50	62	-	-	10.7	13.5
Rhyl	b	bbc	42	68	-	-	11.9	11.3	Jarvey	c	bc	49	64	-	-	9.7	14.2
Wallasey	bz	bz	48	65	-	-	10.2	11.5	Weymouth	b	b	50	64	-	-	11.5	13.8
Southport	bz	bz	*42	65	-	-	11.4	14.1	Bournemouth	bz	b	50	65	-	-	10.6	10.8
Blackpool	bc	bbc	42	62	-	-	12.0	14.1	Ventnor	b	b	52	68	-	-	11.0	10.4
Ilkley	bc	bc	37	58	-	-	5.9	2.5	Portsmouth (S'thsea)	b	b	51	66	-	-	11.3	11.5
Cleethorpes	oco	oco	48	55	-	-	0.3	7.5	Bognor	bc	bc	50	66	-	-	10.3	11.0
Bkegness	co	oco	49	54	-	-	1.0	4.1	Littlehampton	b	b	50	65	-	-	9.6	10.0
Aberystwyth	bc	bc	46	66	-	-	11.0	13.0	Werthing	b	b	50	70	-	-	11.2	9.1
Bath	b	b	47	70	-	-	8.0	10.9	Brighton	bc	b	50	62	-	-	11.7	6.9
Cheltenham	cbc	bc	47	70	-	-	6.5	7.9	Eastbourne	bc	b	51	62	-	-	11.7	6.9
Leamington Spa	c	c	43	64	-	-	7.5	5.0	Hastings	bc	b	50	65	-	-	11.4	4.1
Lowestoft	cbc	bcc	48	56	-	-	12.3	6.0	Folkstone	b	b	50	66	-	-	10.4	12.2
Harwich & Dovercourt	bc	bc	46	59	-	-	11.9	4.0	Dover	bc	b	52	62	-	-	10.9	0.3
Malden	b	b	47	64	-	-	11.6	2.0	Tunbridge Wells	b	b	48	66	-	-	9.5	1.0
Southend	b	b	45	64	-	-	10.7	0.7	Ramsgate	bc	b	52	58	-	-	10.9	0.1
									Margate	bc	bc	51	58	-	-	10.7	1.2
									Deal	bc	b	52	63	-	-	9.7	0.8



AIR MINISTRY.

DAILY WEATHER REPORT OF THE METEOROLOGICAL OFFICE, LONDON:

BRITISH SECTION.

No. B24692.

Sunday, 30th June, 1929.

Page 1.

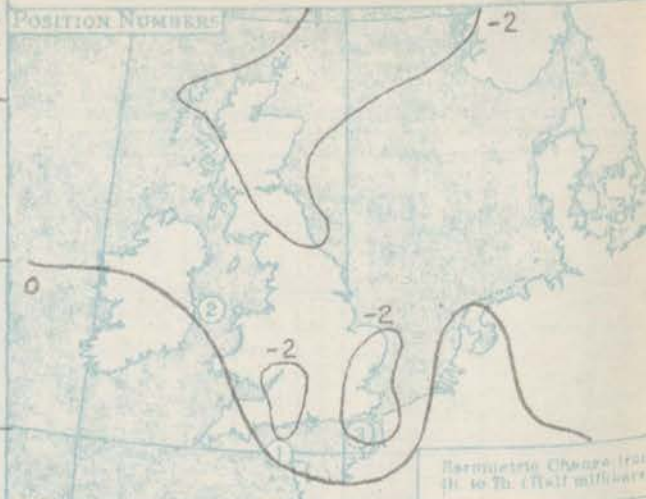
Observations at 15h. G.M.T. 29 th														Observations at 15h. G.M.T. 29 th																														
STATIONS.	Barom. at M.S.L. mb.	Change in 3 Hours.	Wind.		Weather.	Temp. of Air.	Humidity. %	Visibility. Miles.	Cloud.				Barom. at M.S.L. mb.	Change in 3 Hours.	Wind.		Weather.	Temp. of Air.	Humidity. %	Visibility. Miles.	Cloud.				Barom. at M.S.L. mb.	Change in 3 Hours.	Wind.		Weather.	Temp. of Air.	Humidity. %	Visibility. Miles.												
			Direc.	Force.					Low.			Upper Form.			Total Amt.	Direc.					Force.	Low.					Upper Form.	Total Amt.																
									Height.	Form.	Amt.											Height.	Form.	Amt.									Height.	Form.	Amt.	Height.	Form.	Amt.						
(For heights see p. 4).				0-13				0-9								0-13				0-9							0-13				0-9				0-9									
Lerwick ...	1013.6	-1.2	WNW	2	cl	57	85	7	1500	Sc. Cl.	5	1017.3	-2.2	WNW	1	cl	57	85	7	1500	Sc. Cl.	5	1017.3	-2.2	WNW	1	cl	57	85	7	1500	Sc. Cl.	5	1017.3	-2.2	WNW	1	cl	57	85	7	1500	Sc. Cl.	5
Scornoway ...	1022.3	-1.1	E	3	cl	57	65	8	1400	Sc. Cl.	9	1020.9	-3.3	HNE	3	cl	57	65	8	1400	Sc. Cl.	9	1020.9	-3.3	HNE	3	cl	57	65	8	1400	Sc. Cl.	9	1020.9	-3.3	HNE	3	cl	57	65	8	1400	Sc. Cl.	9
Wick ...	1022.2	-1.1	WNW	2	cl	55	85	8	2500	Sc. Cl.	9	1020.2	-2.2	WNW	2	cl	57	75	8	2500	Sc. Cl.	6	1020.2	-2.2	WNW	2	cl	57	75	8	2500	Sc. Cl.	6	1020.2	-2.2	WNW	2	cl	57	75	8	2500	Sc. Cl.	6
Tiree ...	1022.1	0	HNE	2	cl	58	85	8	1400	Sc. Cl.	2	1019.7	-2.2	HNE	2	cl	57	75	8	1400	Sc. Cl.	0	1019.7	-2.2	HNE	2	cl	57	75	8	1400	Sc. Cl.	0	1019.7	-2.2	HNE	2	cl	57	75	8	1400	Sc. Cl.	0
Nairn ...	1022.1	0	HNE	2	cl	58	85	8	1400	Sc. Cl.	2	1019.7	-2.2	HNE	2	cl	57	75	8	1400	Sc. Cl.	0	1019.7	-2.2	HNE	2	cl	57	75	8	1400	Sc. Cl.	0	1019.7	-2.2	HNE	2	cl	57	75	8	1400	Sc. Cl.	0
Fairn ...	1022.1	0	HNE	2	cl	58	85	8	1400	Sc. Cl.	2	1019.7	-2.2	HNE	2	cl	57	75	8	1400	Sc. Cl.	0	1019.7	-2.2	HNE	2	cl	57	75	8	1400	Sc. Cl.	0	1019.7	-2.2	HNE	2	cl	57	75	8	1400	Sc. Cl.	0
Aberdeen ...	1022.9	-1.1	N	2	cl	57	75	8	2500	Sc. Cl.	10	1020.6	-2.2	SE	1	cl	53	75	8	2500	Sc. Cl.	6	1020.6	-2.2	SE	1	cl	53	75	8	2500	Sc. Cl.	6	1020.6	-2.2	SE	1	cl	53	75	8	2500	Sc. Cl.	6
Malin Head ...	1021.9	-1.1	NE	3	cl	55	97	6	5700	Sc. Cl.	1	1019.5	-2.3	ENE	3	cl	57	85	6	5700	Sc. Cl.	0	1019.5	-2.3	ENE	3	cl	57	85	6	5700	Sc. Cl.	0	1019.5	-2.3	ENE	3	cl	57	85	6	5700	Sc. Cl.	0
Benbow ...	1021.6	-2.2	NE	2	cl	55	65	6	1400	Sc. Cl.	3	1019.5	-2.3	ENE	2	cl	56	105	6	1400	Sc. Cl.	0	1019.5	-2.3	ENE	2	cl	56	105	6	1400	Sc. Cl.	0	1019.5	-2.3	ENE	2	cl	56	105	6	1400	Sc. Cl.	0
Edinburgh (Inchkeith) ...	1021.4	-1.1	ENE	1	cl	57	65	8	1400	Sc. Cl.	1	1019.9	-1.5	E	1	cl	57	75	8	1500	Sc. Cl.	1	1019.9	-1.5	E	1	cl	57	75	8	1500	Sc. Cl.	1	1019.9	-1.5	E	1	cl	57	75	8	1500	Sc. Cl.	1
Leuchars ...	1021.4	-1.1	ESE	3	cl	56	65	8	1400	Sc. Cl.	1	1021.0	-1.4	SE	3	cl	52	75	8	1400	Sc. Cl.	1	1021.0	-1.4	SE	3	cl	52	75	8	1400	Sc. Cl.	1	1021.0	-1.4	SE	3	cl	52	75	8	1400	Sc. Cl.	1
Bokkalemar ...	1021.3	-2.2	ENE	3	cl	59	65	8	1400	Sc. Cl.	5	1018.9	-2.3	ENE	1	cl	58	55	8	1400	Sc. Cl.	1	1018.9	-2.3	ENE	1	cl	58	55	8	1400	Sc. Cl.	1	1018.9	-2.3	ENE	1	cl	58	55	8	1400	Sc. Cl.	1
Tynemouth ...	1021.8	-1.1	HNE	1	cl	53	75	8	1400	Sc. Cl.	8	1020.4	-1.4	ENE	1	cl	57	75	8	1400	Sc. Cl.	9	1020.4	-1.4	ENE	1	cl	57	75	8	1400	Sc. Cl.	9	1020.4	-1.4	ENE	1	cl	57	75	8	1400	Sc. Cl.	9
Blackhead Point ...	1019.5	-1.1	N	3	cl	63	75	8	1400	Sc. Cl.	0	1017.2	-2.3	N	1	cl	60	85	8	1400	Sc. Cl.	2	1017.2	-2.3	N	1	cl	60	85	8	1400	Sc. Cl.	2	1017.2	-2.3	N	1	cl	60	85	8	1400	Sc. Cl.	2
Donaghadee ...	1021.4	-1.1	SE	1	cl	61	75	6	1400	Sc. Cl.	0	1019.3	-2.3	N	0	cl	58	65	6	1400	Sc. Cl.	0	1019.3	-2.3	N	0	cl	58	65	6	1400	Sc. Cl.	0	1019.3	-2.3	N	0	cl	58	65	6	1400	Sc. Cl.	0
Birr Castle ...	1017.6	-3.3	NE	1	cl	72	105	6	1400	Sc. Cl.	1	1015.9	-2.2	NE	1	cl	63	65	6	1400	Sc. Cl.	0	1015.9	-2.2	NE	1	cl	63	65	6	1400	Sc. Cl.	0	1015.9	-2.2	NE	1	cl	63	65	6	1400	Sc. Cl.	0
Holyhead ...	1019.1	-3.3	NEE	1	cl	60	75	6	1400	Sc. Cl.	0	1015.7	-3.4	ENE	5	cl	59	75	6	1400	Sc. Cl.	0	1015.7	-3.4	ENE	5	cl	59	75	6	1400	Sc. Cl.	0	1015.7	-3.4	ENE	5	cl	59	75	6	1400	Sc. Cl.	0
Liverpool (Bidston) ...	1020.0	-2.2	ESE	3	cl	63	105	6	1400	Sc. Cl.	0	1016.8	-3.2	E	5	cl	60	105	6	1400	Sc. Cl.	0	1016.8	-3.2	E	5	cl	60	105	6	1400	Sc. Cl.	0	1016.8	-3.2	E	5	cl	60	105	6	1400	Sc. Cl.	0
Chester (Sealand) ...	1019.9	-3.3	SESE	2	cl	61	55	6	1400	Sc. Cl.	1	1016.8	-3.3	E	3	cl	62	55	6	1400	Sc. Cl.	1	1016.8	-3.3	E	3	cl	62	55	6	1400	Sc. Cl.	1	1016.8	-3.3	E	3	cl	62	55	6	1400	Sc. Cl.	1
Harrogate ...	1022.1	-1.1	SE	2	cl	53	75	8	1400	Sc. Cl.	7	1019.0	-3.3	E	3	cl	57	75	8	1400	Sc. Cl.	0	1019.0	-3.3	E	3	cl	57	75	8	1400	Sc. Cl.	0	1019.0	-3.3	E	3	cl	57	75	8	1400	Sc. Cl.	0
Burn Head ...	1021.7	-1.1	EN	2	cl	58	85	7	5700	Sc. Cl.	10	1019.2	-2.2	NEE	3	cl	52	85	8	1400	Sc. Cl.	10	1019.2	-2.2	NEE	3	cl	52	85	8	1400	Sc. Cl.	10	1019.2	-2.2	NEE	3	cl	52	85	8	1400	Sc. Cl.	10
Birmingham (Edgbaston) ...	1020.2	-3.3	NE	4	cl	58	55	8	1400	Sc. Cl.	2	1017.4	-2.8	ENE	1	cl	56	65	8	1400	Sc. Cl.	0	1017.4	-2.8	ENE	1	cl	56	65	8	1400	Sc. Cl.	0	1017.4	-2.8	ENE	1	cl	56	65	8	1400	Sc. Cl.	0
Oranwell ...	1022.8	-2.2	ES	2	cl	56	65	8	2500	Sc. Cl.	10	1020.1	-2.7	ENE	3	cl	55	55	8	2500	Sc. Cl.	9	1020.1	-2.7	ENE	3	cl	55	55	8	2500	Sc. Cl.	9	1020.1	-2.7	ENE	3	cl	55	55	8	2500	Sc. Cl.	9
Gorleston ...	1021.2	-1.1	ENE	3	cl	56	75	7	5700	Sc. Cl.	10	1018.5	-2.7	NEE	1	cl	55	65	7	5700	Sc. Cl.	10	1018.5	-2.7	NEE	1	cl	55	65	7	5700	Sc. Cl.	10	1018.5	-2.7	NEE	1	cl	55	65	7	5700	Sc. Cl.	10
Valentia (Cahirovean) ...	1016.0	-3.3	E	3	cl	67	105	7	1400	Sc. Cl.	5	1013.9	-2.1	ES	3	cl	68	55	8	1400	Sc. Cl.	1	1013.9	-2.1	ES	3	cl	68	55	8	1400	Sc. Cl.	1	1013.9	-2.1	ES	3	cl	68	55	8	1400	Sc. Cl.	1
Roche Point ...	1018.0	-2.2	SE	3	cl	60	75	7	2500	Sc. Cl.	2	1015.3	-2.7	SE	3	cl	60	75	7	2500	Sc. Cl.	2	1015.3	-2.7	SE	3	cl	60	75	7	2500	Sc. Cl.	2	1015.3	-2.7	SE	3	cl	60	75	7	2500	Sc. Cl.	2
Pembroke (St. Ann's B.) ...	1017.3	-2.2	E	3	cl	61	85	6	2500	Sc. Cl.	6	1014.4	-2.9	E	1	cl	59	85	6	2500	Sc. Cl.	0	1014.4	-2.9	E	1	cl	59	85	6	2500	Sc. Cl.	0	1014.4	-2.9	E	1	cl	59	85	6	2500	Sc. Cl.	0
Ross-on-Wye ...	1019.1	-1.1	ENE	1	cl	59	65	7	1400	Sc. Cl.	1	1015.6	-3.5	EN	1	cl	60	55	8	1400	Sc. Cl.	0	1015.6	-3.5	EN	1	cl	60	55	8	1400	Sc. Cl.	0	1015.6	-3.5	EN	1	cl	60	55	8	1400	Sc. Cl.	0
Leadfield ...	1018.9	-3.3	NE	1	cl	57	65	8	1400	Sc. Cl.	0	1016.1	-2.8	ENE	3	cl	58	65	8	1400	Sc. Cl.	0	1016.1	-2.8	ENE	3	cl	58	65	8	1400	Sc. Cl.	0	1016.1	-2.8	ENE	3	cl	58	65	8	1400	Sc. Cl.	0
Winchester (Worthy Dn.) ...	1017.2	-1.1	ENE	3	cl	66	105	7	2500	Sc. Cl.	3	1014.7	-2.5	NE	1	cl	59	55	8	7200	Sc. Cl.	10	1014.7	-2.5	NE	1	cl	59	55	8	7200	Sc. Cl.	10	1014.7	-2.5	NE	1	cl	59	55	8	7200	Sc. Cl.	10
S. Farnborough ...	1017.9	-1.1	ENE	1	cl	67	105	6	1400	Sc. Cl.	0	1015.5	-2.4	ENE	1	cl	57	65																										

SUMMARIES FOR THE PAST 24 HOURS.

ISALLOBAR

30th June 1929.

STATIONS.	WEATHER.				TEMPERATURE.			RAINFALL.				Sun 30th Hours.
	7h-12h. 29th	12h-12h. 29th	12h-12h. 30th	12h-7h. 30th	MAX. Day.	MIN. Night.	MIN. on 30th	Day 7h-12h.	Night 12h-7h.	Day 12h-7h.	Night 7h-12h.	
Lerwick	cld	cld	cld	cld	57	49	.	Tr	12.00	Tr	21.00	1.6
Stornoway	c	c	c	c	58	45	.	-	-	-	-	2.0
Wick	c	c	c	c	57	46	.	-	-	-	-	.
Tiree	c	c	b	b	59	51	47	-	-	-	-	15.7
Nairn	bc	bc	bcw	bc	59	48	.	-	-	-	-	7.9
Aberdeen	c	bc	bc	c	56	47	40	-	-	-	-	0.9
Malin Head	bc	bc	bc	bc	57	50	.	-	-	-	-	12.9
Renfrew	bc	bc	bc	bc	69	49	47	-	-	-	-	9.2
Edinburgh (Inchkeith)	bc	bc	bc	bc	60	48	46	-	-	-	-	11.3
Leuchars	bc	bc	c	c	57	48	45	-	-	-	-	8.8
Blackdunmill	bc	bc	bc	bc	62	42	41	-	-	-	-	10.7
Tynemouth	bc	bc	bc	bc	55	48	47	-	-	-	-	.
Blackod Point	c	c	bc	b	63	53	.	-	-	-	-	.
Donaghadee	bc	bc	bc	bc	63	49	.	-	-	-	-	.
Birr Castle	bc	bc	bc	bc	72	47	42	-	-	-	-	9.9
Holyhead	bc	bc	bc	bc	61	49	47	-	-	-	-	13.5
Liverpool (Bidston)	bc	bc	bc	bc	62	48	47	-	-	-	-	9.7
Chester (Sealand)	bc	bc	bc	bc	67	43	33	-	-	-	-	9.3
Harrogate	bc	bc	c	c	56	46	45	-	-	Tr	6.30	1.3
Spurn Head	c	c	c	c	56	48	.	-	-	Tr	1.30	0.2
Birmingham (Edgbaston)	bc	bc	c	c	61	47	43	-	-	-	-	5.3
Crawwell	bc	bc	c	c	62	49	48	-	-	-	-	2.8
Gorleston	c	c	c	c	58	51	49	-	-	-	-	0.5
Valentia (Cahirciveen)	bc	bc	bc	bc	71	49	41	-	-	Tr	-	7.7
Boobes Point	bc	bc	bc	bc	63	49	.	-	-	Tr	-	.
Pembroke (St. Ann's H.)	bc	bc	bc	bc	64	49	.	-	-	-	-	7.0
Ross-on-Wye	bc	bc	c	c	62	46	42	-	-	-	-	3.8
Leafield	bc	bc	bc	bc	62	43	40	-	-	-	-	5.9
Winchester (Worthy Dn)	bc	bc	c	c	68	48	46	-	-	0.3	6.30	6.6
S. Farnborough	bc	bc	c	c	69	49	46	-	-	0.1	6.30	6.5
London (Kew Obey)	bc	bc	c	c	65	50	48	-	-	-	-	7.1
Croydon	bc	bc	c	c	64	49	47	-	-	Tr	6.30	7.3
Shoeburyness	bc	bc	c	c	61	51	49	-	-	-	-	10.5
Clacton-on-Sea	bc	bc	bc	bc	58	51	49	-	-	-	-	11.1
Felixstowe	bc	bc	bc	bc	60	50	48	-	-	-	-	7.7
Lymington	bc	bc	bc	bc	57	49	48	-	-	Tr	5.30	10.7
Scilly (St. Mary's)	c	c	c	c	58	51	.	-	-	3	21.00	0.0
Falmouth (Pendennis)	bc	bc	bc	bc	58	52	.	-	-	9	21.00	0.0
Plymouth (Cattewater)	bc	bc	bc	bc	62	51	50	-	-	8	22.00	2.8
Pertland Bill	c	c	c	c	62	49	.	-	-	1	1.30	.
Southampton (Calshot)	bc	bc	bc	bc	70	51	49	-	-	1	24.00	7.6
Dungeness	bc	bc	bc	bc	59	53	.	-	-	0.1	5.30	.
Guernsey	bc	bc	bc	bc	57	54	54	2	12.00	11	21.00	0.2



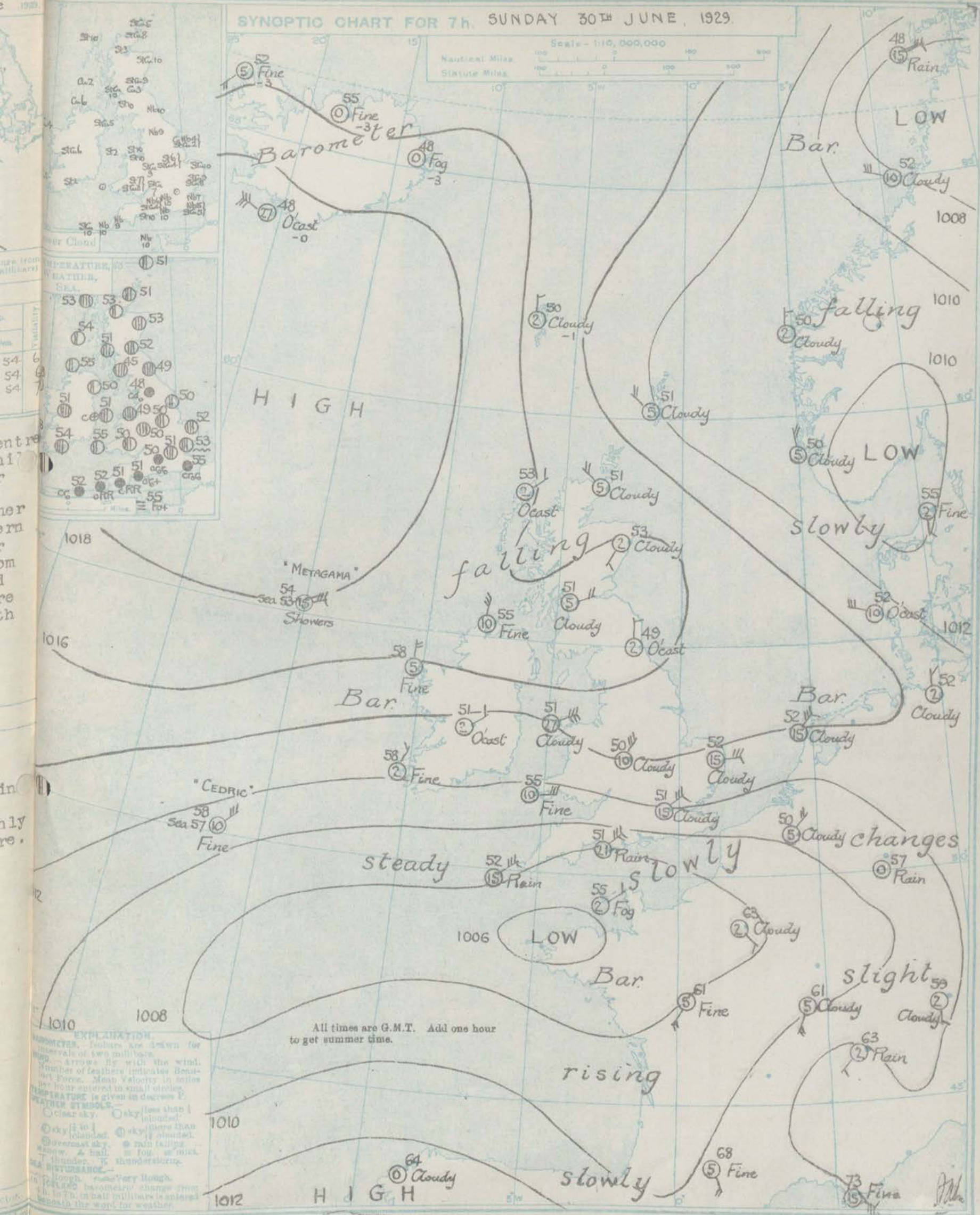
Observations from Cross Channel Steamers.					
Position.	Date and Time.	Steamship.	Wind.	Weather.	Temp.
			Dir. Force.		Air Sea
2	29th 10h	Hibernia	NE 2	c	55 54
1	10h	St. Julien	ENE 1	c	55 54
3	30th 1h	Dieppe	NE 5	c	51 54

GENERAL INFERENCE.

An anticyclone remains centred off our northwest coasts, whilst a trough of low pressure over Northern France is almost stationary. Dull rainy weather will be experienced in Southern England but elsewhere weather will be mainly fair, apart from local showers in Northern and Eastern Scotland. Temperature will be rather low in the South and moderate elsewhere.

Districts.	Forecasts for the 24 hours commencing 12 Noon G.M.T. Sunday, 30th June, 1929.
1. S.E. England	Fresh easterly winds, strong locally; dull, some rain; rather low temperature.
2. E. England	
3. E. Midlands	
4. W. Midlands	Moderate easterly winds; cloudy, some light rain locally; rather low temperature.
5. S.W. England	As 1.
6. South Wales	Moderate northeast winds; fair; moderate temperature.
7. North Wales	
8. N.W. England	
9. N. Midlands	Light variable winds; bright and cloudy periods; moderate temperature.
10. N.E. England	
11. S.E. Scotland	
12. S.W. Scotland & Isle of Man	Light northeast or variable winds; fair; moderate temperature.
13. A. W. Scotland	Light northwest winds; cloudy, local showers; moderate temperature.
14. N.W. Scotland	
15. Mid-Scotland	
16. N.E. Scotland	As 12 - 13A.
17. Orkneys and Shetlands	As 13B.
18. N.W. Ireland	Light northeast winds; fine; moderate temperature.
19. N.E. Ireland	
20. S.E. Ireland	
21. S.W. Ireland	

SYNOPTIC CHART FOR 7h. SUNDAY 30TH JUNE, 1929.



All times are G.M.T. Add one hour to get summer time.

AIR MINISTRY.

DAILY WEATHER REPORT OF THE METEOROLOGICAL OFFICE, LONDON:

Page 4.

BRITISH SECTION. Sunday, 30th June 1929.

No. 181.

STATIONS.	Height above M.S.L., in feet.	Observations at 1h. G.M.T. 30h.											Observations at 7h. G.M.T. 30h.											Sea.						
		Barom. at M.S.L. mb.	Change in 3 Hours.	Wind.		Weather.	Temp. °F.	Humidity. %.	Visibility. Miles.	Cloud.			Barom. at M.S.L. mb.	Change in 3 Hours.	Wind.		Weather.	Temp. °F.	Humidity. %.	Visibility. Miles.	Cloud.									
				Direc.	Force.					Height.	Form.	Amt.			Direc.	Force.					Height.	Form.	Amt.							
																									0-12	0-10	0-10	0-12	0-10	0-10
Lerwick	34	1014.1	-3	NW	1	cd.	51	97	7	1500	AmB	5	AST	10	1012.0	-2	NW	2	c	51	85	8	1500	StG	8	AST	9	-		
Sternoway	39	1019.0	-2	NE	2	c	.	.	8	9	1016.5	-2	NE	1	ot	53	92	7	2500	St	10	-	10	0		
Wick	81	1017.7	-3	NW	2	c	50	92	8	2500	StG	6	AST	10	1015.3	-3	NW	2	c	51	92	8	2500	StG	8	AST	10	0		
Tiree	38	1015.8	-1	NNE	4	bc	54	85	8	2500	St	2	AST	3	3		
Nairn	88	1015.9	.	.	0	bc	53	75	8	1500	St	3	AST	6	.		
Aberdeen	37	1016.1	-2	SW	1	c	53	75	8	4000	StG	10	-	10	0		
Malin Head	81	1018.1	-1	.	0	b	50	97	7	5700	StG	2	-	2	1016.6	-1	NE	3	bc	55	92	7	4000	St	6	StG	7	0		
Kenfrew	56	1016.6	-1	ENE	2	c	51	85	7	1500	StG	10	-	10	.		
Edinburgh(Inchkeith)	190	1018.6	-2	E	1	0	48	85	8	1500	St	10	-	10	1016.6	-2	E	1	c	52	75	8	4000	St	3	AST	8	10		
Leuchars	80	1016.8	-2	.	0	c	52	75	8	4000	StG	9	-	9	.		
Eskdalemuir	784	1016.5	-2	NE	3	0	45	92	7	800	St	10	-	10	.		
Tynemouth	87	1018.7	-2	NNW	1	0	49	85	7	1500	St	10	-	10	1017.4	-2	N	1	0	49	85	7	1500	Nb	10	-	10	1		
Blackrod Point	18	1016.1	-1	.	0	c	56	85	7	.	.	0	AST	8	1015.0	0	N	2	bc	58	85	8	.	St	4	-	4	3		
Donaghadee	46	1017.0	-1	SE	3	bc	50	85	7	4000	StG	5	-	5	2		
Birr Castle	175	1013.8	0	NE	1	ot	51	85	6	4000	StG	6	St	9	.		
Holyhead	20	1014.4	-1	EN	4	bc	52	85	6	2500	St	5	AST	5	1013.0	-1	EN	6	bc	51	75	6	2500	St	2	AST	9	4		
Liverpool (Bidston)...	186	1014.5	-1	ENE	3	0	49	65	6	2500	St	10	-	10	.		
Chester (Sealand)	16	1014.7	-1	E'S	3	ot	49	76	6	2500	St	10	-	10	.		
Harrogate	478	1015.9	-1	NE	2	cd	48	85	7	2500	Nb	9	AST	10	.		
Spurn Head	39	1016.4	-1	ENE	3	c	49	85	7	4000	AmB	6	AST	10	1015.2	-1	EN	4	bc	50	92	7	4000	AmB	6	-	6	3		
Birmingham (Edgbaston)	585	1013.9	-1	NE	4	c	50	75	8	2500	StG	9	-	9	.		
Cranwall	336	1015.2	-1	NE	3	c	50	75	8	2500	St	10	-	10	.		
Gorleston	14	1015.6	-4	ENE	4	c	52	85	7	4000	StG	9	-	9	1013.8	-2	E	4	c	52	75	7	4000	StG	10	-	10	4		
Valentia(Cahirciveen)...	86	1013.8	-1	NE	1	bc	56	85	6	.	.	0	AST	4	1012.0	0	NEN	1	bc	58	65	7	5700	St	1	AST	5	0		
Rosbea Point	22	1012.5	0	NE	3	c	54	75	7	2500	St	2	St	8	1		
Pembroke(St. Ann's H.)	160	1011.9	-2	EN	3	bc	53	92	7	.	.	0	AST	5	1010.7	0	E	3	bc	55	97	7	.	St	0	AST	5	2		
Ross-on-Wye	325	1012.8	-2	NE	4	c	50	75	8	2500	St	10	-	10	.		
Leafield	612	1012.2	-2	NE	4	c	48	75	8	4000	StG	7	AST	9	.		
Winchester (Worthy Dn.)	379	1010.3	-2	NEN	4	cr	49	92	7	1500	Nb	10	-	10	.		
S. Farnborough	227	1011.0	-1	NE	3	OG	50	85	7	800	Nb	10	-	10	.		
London (Kew Obs.)...	18	50	1011.6	-1	NE	4	c	51	75	7	.	0	AST	10	.	.		
Croydon	244	1013.8	-3	NEE	3	C+	49	85	6	.	.	0	AST	10	1011.5	-2	NEE	3	CG	51	85	7	800	St	10	-	10	.		
Shoeburyness	11	1012.1	-2	ENE	5	c	53	92	8	800	St	10	-	10	.		
Clacton-on-Sea	54	1012.2	-3	NE	5	c	53	75	7	2500	StG	8	-	8	5		
Felixstowe	15	1012.7	-2	NE	5	c	53	75	8	2500	StG	9	St	10	6		
Lympne	380	1012.3	-4	NE	5	c	51	92	8	4000	StG	4	AST	9	1009.8	-2	NE	5	CG	52	92	6	2500	Nb	7	AST	10	.		
Scilly (St. Mary's)	163	1003.6	-5	EN	5	c	55	92	7	4000	StG	10	-	10	1003.4	0	NEE	4	CG	52	97	6	4000	StG	10	-	10	5		
Falmouth (Pendennis)...	260	1008.9	-2	EN	4	OG	55	97	7	2500	Nb	10	-	10	1007.8	-1	ENE	3	ERR	52	97	7	2500	Nb	10	-	10	1		
Plymouth(Cattewater)...	82	1008.2	-1	NE	4	ERR	51	92	6	1500	Nb	9	AST	10	0		
Portland Bill	32	1009.0	-3	ENE	4	ap	54	75	8	1500	St	10	-	10	1006.4	-2	NE	5	ot	51	92	6	800	St	10	-	10	4		
Southampton(Calahol)...	10	1011.6	-5	ENE	4	CG	53	75	8	4000	Nb	5	AST	10	1010.0	-1	ENE	4	OG	53	85	6	800	Nb	10	-	10	0		
Dungeoos	30	1011.1	-4	NE	6	C+	55	97	8	.	.	0	AST	8	1008.5	-3	ENE	6	CG	55	97	7	1500	Nb	10	-	10	5		
Guernsey (St. Peter Port)	173	1006.8	-5	NE	4	ERR	54	97	5	2500	Nb	10	-	10	1005.3	-1	NE	1	ot	55	97	2	1500	Nb	10	-	10	1		

WEATHER, TEMPERATURE, RAINFALL AND SUNSHINE AT HEALTH RESORTS FOR 29th June

STATIONS.	WEATHER.		TEMPERATURE.		RAINFALL.		SUNSHINE.		(1)	(2)	(3)	(4)	(5)	(6)	(7)	(8)	(9)														
	Forenoon.	Afternoon.	Min. 5h.-2h.	Max. 2h.-5h.	Night 11h.-5h.	Day 5h.-11h.	Sunrise to 17h.	Sunrise to Sunset.	Ilfracombe ...	Bude ...	Penzance ...	Paignton ...	Torquay ...	Jersey ...	Weymouth ...	Bournemouth ...	Ventnor ...	Porthmouth (S'choes) ...	Bognor ...	Littlehampton ...	Worthing ...	Brighton ...	Eastbourne ...	Hastings ...	Folkestone ...	Dover ...	Tunbridge Wells ...	Ramsgate ...	Margate ...	Deal ...	
(1)	(2)	(3)	(4)	(5)	(6)	(7)	(8)	(9)																							
Berwick-on-Tweed	c	cd	49	54	mm.	mm.	hr.	hr.																							
Douglas (I. o. M.) ...	c	cd	51	60	-	-	5.8	11.3																							
Llandudno ...	b	b	48	64	-	-	12.0	13.4																							
Colwyn Bay ...	b	b	48	66	-	-	10.7	12.9																							
Rhyl ...	b	b	46	67	-	-	10.0	12.0																							
Wallsay ...	cd	b	45	66	-	-	7.9	11.7																							
Southport ...	cd	cd	44	66	-	-	9.7	12.8																							
Blackpool ...	cd	cd	47	63	-	-	9.2	13.9																							
Hikley ...	c	c	46	58	-	-	0.8	6.8																							
Gleethorpes ...	cd	0	50	56	-	-	0.1	0.3																							
Skewness ...	0	0	50	56	-	-	0.8	1.0																							
Aberystwyth ...	cd	cd	49	67	-	-	11.0	14.0																							
Bath ...	cd	cd	45	66	-	-	4.5	10.4																							
Cheltenham ...	cd	cd	44	66	-	-	5.1	9.8																							
Leamington Spa ...	0	c	43	63	-	-	4.6	9.5																							
Lowestoft ...	c	c	49	55	-	-	10.2	10.8																							
Harwich & Dovercourt	cd	cd	44	58	-	-	7.9	14.4																							
Malden ...	cd	cd	46	61	-	-	8.2	13.6																							
Southend ...	cd	cd	43	60	-	-	8.6	13.1																							
Ilfracombe ...	cd	cd	52	60	-	-	5.2	6.0																							
Bude ...	cd	0	43	63	-	-	5.5	14.6																							
Penzance ...	c	c	53	61	-	-	0.2	10.8																							
Paignton ...	cd	cd	53	61	-	-	2.9	12.8																							
Torquay ...	cd	cd	53	63	-	-	4.0	12.8																							
Jersey ...	c	cd	54	63	-	0	0.2	11.9																							
Weymouth ...	b	cd	50	69	-	-	7.1	13.3																							
Bournemouth ...	b	cd	47	67	-	-	8.0	14.0																							
Ventnor ...	cd	0	49	64	-	-	4.8	12.7																							
Porthmouth (S'choes) ...	b	cd	48	69	-	-	7.7	13.1																							
Bognor ...	b	cd	46	67	-	-	8.7	13.5																							
Littlehampton ...	cd	cd	45	67	-	-	8.7	12.7																							
Worthing ...	b	cd	46	67	-	-	9.1	12.4																							
Brighton ...	b	cd	47	69	-	-	9.4	13.8																							
Eastbourne ...	cd	cd	48	61	-	-	7.5	14.0																							
Hastings ...	b	cd	46	63	-	-	9.3	13.5																							
Folkestone ...	cd	cd	48	63	-	-	10.0	14.8																							
Dover ...	cd	cd	51	59	-	-	9.8	13.2																							
Tunbridge Wells ...	b	cd	40	62	-	-	8.1	11.9																							
Ramsgate ...	b	cd	50	57	-	-	10.2	12.9																							
Margate ...	cd	cd	50	57	-	-	10.0	12.7																							
Deal ...	cd	cd	50	60	-	-	9.7	11.7																							



AIR MINISTRY.

DAILY WEATHER REPORT OF THE METEOROLOGICAL OFFICE, LONDON:

BRITISH SECTION.

CORRECTIONS AND ADDITIONS, June 1929.

Page 1.

I.—CORRECTIONS.

Re- port for	STATION.	CORRECTION.	Re- port for	STATION.	CORRECTION.	Re- port for	STATION.	CORRECTION.
12 th	Pembroke	15h Wind force 1	8 th	Lympe	Th Bar 1010.8 mb	16 th	Dungeness	18h Vis 7.
	Winchester	" " 3		Leuchars	Weather 18-1h. cbc		Westminster	66.59.54 1mm 8.2 58% 70%
	Blacksoad Pt	18h Temp 63°		Clacton-on-Sea	Rain began 12100		Valentia	1h Bar 1010.6 mb.
	Liverpool	" Wind N. 2.		Lympe	Max 60°		Tiree	Th Hum 85%
	Felixstowe	" " N. 3.		Plymouth	Sun 12.2 hrs		Nairn	Th Bar 995.5 mb.
	Wick	1h Bar 1023.5 mb	9 th	Valentia	13h Vis 9		Wick	Max 55°
	Lerwick	Th Hum 65% Vis 8.		S. Farnboro'	State of ground 5 (13h)		Kew	Sun 6.5 hrs
	Southport	Min 41°		Leuchars	18h Vis 8 Cloud Stg 8 Hw 9		Guernsey	Grass Min 45°
2 nd	S. Farnboro'	" 50°		S. Kensington	Pollution 0.8 21h 8 203.2 6h 9	17 th	Dungeness	13h Wind force 5
	Edinburgh	13h Cloud total 3/10		Westminster	60.47.40 - - 0.0 77.70.		Ross-on-Wye	18h Bar change +5
	Blacksoad Pt	" Temp 58°		Regents Pk	Sun 0.1		Felixstowe	" Temp 66°
	Greenwich	9h Hum 92%		Camden Syre	0.00 61.47. - - 67%		Chester	7h Bar 1024.0 mb
	Westminster	70.53.52. 1. 52 43.91		Hampstead	Sun 0.2 hrs.		Dungeness	" 1025.3 Temp 59°
	Regents Park	Sun 5.3		Falmbuth	1h Temp 51°	18 th	Hartgate	Sun 2.9 hrs
	Camden Syre	00 cbc 69.53 - 1 94%		Leuchars	Weather 13-18h bcc		Gorleston	13h Wind E'S
	Hampstead	Sun 5.1		S. Farnboro'	Rain began 9.00.		Portland Bill	" Cloud height 1500'
	S. Kensington	Pollution 0.6 8h 12 20.3 24h 12	10 th	Donaghadee	13h Wind SW'W		Eskailemuir	18h Wind 60'S.
	Plymouth	1h Cloud height 4000'		Ross-on-Wye	18h Temp 62°		Birmingham	" " WSW 2.
	Southport	Min 46 Max 61 Day rain 0.4 (11.7)		Dungeness	" 55°		Calshot	" Hum 65%
				Pembroke	1h Cloud FG 3.		Stornoway	Th Bar 1012.3 Wind WNW
	Renfrew	Weather 13-18h c		Gorleston	Th Wind NW'N		Holyhead	" Bar change +1
	Holyhead	" 1.7h r r f f f		Maldon	Min 47°		Blackpool	Sun to 17h 17° 6.6 hrs
3 rd	Scilly	Rain (day) Trace	11 th	Wick	Max 55° Day rain 0.1 mm		Penzance	Weather forenoon bc afternoon b
	Leuchars	13h Cloud St 9.		Spurn Head	13h Wind force 2.		Cranwell	Weather 13-18h cbc 18-1h bcc
	Wick	7h Sea 3		Roches Pt	" Bar change +2.		Roches Pt	" 7-13h bccv 1-7h cvoid
	Tiree	Grass Min 51°		Winchester	" 1023.1 change 0	19 th	Scilly	Min 50°
	Tynemouth	" 49°			Wind force 2		Plymouth	Weather 7-13h bccbm.
	Gorleston	Rain began 1.30.		Portland Bill	13h Temp 58°		Stornoway	13h Weather bc
	Lympe	Night rain 0.6 mm		Dungeness	" Wind E		Tiree	Th " or.
4 th	Eskailemuir	Weather 13-18h or cbc		Blacksoad Pt	18h Hum 75%		Donaghadee	" Bar change +1
	Donaghadee	13h Cloud 2500'		Hampstead	Sun 13.3 hrs		Wick	Max 61°
	Tynemouth	18h Wind force 2		Lympe	1h Wind force 2 Hum 85%		Holyhead	Weather 13-18h cv.
	Blacksoad Pt	" Weather bc/pr.		Cranwell	Th Wind S'E		Liverpool	Max 67°
	Plymouth	" Wind W.		Wick	Night rain 0.2 mm.		Valentia	Rain began 48.00
	Eskailemuir	7h Bar change +3		Shoeburyness	Max 67°		Roches Pt	Min 54° Rain began 3.30
	Rhy?	Day rain Trace		Kew	Sun 13.0 hrs	20 th	Felixstowe	Max 67°
		Weather forenoon bcd	12 th	Liverpool	18h Temp 61°		Tynemouth	13h Wind force 3
	Paignton	" r p / cbc		Dungeness	" Temp 59°		Gorleston	" Bar 1022.5
	Renfrew	" 7-13h cdcq		Blacksoad Pt	Th Wind force 4.		Shoeburyness	" Wind force 2 Temp 73°
	Eskailemuir	" 13-18h bcc		Douglas	Max 61°		Stornoway	18h Bar 1011.1 Wind SSW
5 th	Winchester	Rain began 48.00		Valentia	Weather 1-7h or. od.		Winchester	" Weather bc
	Valentia	13h Temp 56°		Heafeld	Sun 13.0 hrs		Wick	Th Wind force 4.
	Kew	" Weather c Cloud 9/10	13 th	Plymouth	Weather 1-7h cr.		Tiree	Min 45°
	Wick	18h " c " Cn 8		S. Farnboro'	18h Bar change -3		S. Farnboro'	Max 58°
	Nairn	" Temp 47°		Spurn Head	1h Wind SSW.		Dungeness	Weather 1-7h bcc om, bc
	Spurn Head	" Cloud 9/10		Valentia	" Bar 1004.2 mb.	21 st	Renfrew	Max 69°
	Heafeld	" Bar change +2.		Guernsey	" Wind WSW.		Gorleston	13h Cloud height 4000'
	Clacton	" Weather cl/pr		Wick	Th Wind force 4.		Heafeld	" Hum 75% Vis 6.
	City	Sun 5.3 hrs		Cheltenham	Max 62		Valentia	" Cloud 6.6 C St 8
	Kensington Palace	Max 64° Day rain 7mm.		Tiree	Weather 7-13h c Day rain Nil		Gorleston	13h ground 5
	Birmingham	Th Vis 5		Holyhead	Rain began 14.30.		Wick	18h Wind NNE
	Glenduro	Min 48°		Chester	Weather 18-1h 10.6 T. T. T.		Liverpool	Th Bar 1031.3 mb
	Wick	Day rain 0.4 Night rain 0.5		Plymouth	Rain began 12100		Heafeld	" Temp 52°
	Chester	Weather 18-1h bcc 17h bcc	14 th	Guernsey	Max 61° Rain began 48.00 + 24.00		Dungeness	" 57°
	S. Farnboro'	" 7-13h bcc		Wick	" Bar 1013.1		Waltham	Max 67°
	Felixstowe	" " bcc/pr.		Kew	" 1013.1		Southport	" 61°
6 th	Dungeness	Min 45°		Greenwich	Night weather cbc wpc		Penzance	Min 54°
	Nairn	18h Cloud 6/10 Cn 6		Valentia	1h Bar 999.0 mb		Worthing	Weather bcc bcc
	Eskailemuir	18h Wind S. Rain 12100		Dungeness	" Bar change -1		Southport	" cbc bccz
	Ross-on-Wye	" 58.		Spurn Hd	Th Wind S.W.		Harrogate	Sun 12.7 hrs
	Spurn Head	Min 49°		Cranwell	" S'E		Roches Pt	Weather 18-1h bcc bw.
	Dungeness	Max 57°		Portland Bill	" Temp 55°	22 nd	Wick	13h Bar 1024.1 mb
7 th	Hampstead	Sun 1.3 hrs		Aberdeen	Weather 18-1h bz.		Gorleston	18h " 1028.6
	Aberdeen	18h Hum 97%		Ross-on-Wye	Day rain Trace 9.00		Holyhead	7h Wind W'S
	Edinburgh	" Cloud 6/10 S St 8		Kew	Sun 8.9 hrs		Ross-on-Wye	Th Weather c
	Clacton-on-Sea	" Wind force 5.		Portland Bill	Min 53°		Aberystwyth	Sun to 17h 21 st 11.0 hrs
	Dungeness	" Bar 994.4 Cloud 150		Guernsey	Weather 13-18h bc		Fiberdeet	Night rain 1mm.
	Liverpool	Th Wind WNW.		Chester	Sun 6.3 hrs.		Chester	Weather 18-1h bcc 1h-Th crm
	Heafeld	" Temp 51°	15 th	Cranwell	18h Weather c/pr.		Liverpool	Sun 9.3 hrs
	Scilly	" Bar 1005.4 mb.		Donaghadee	" Wind force 2.		Chester	Rain began 2.30
	Dungeness	1h Temp 53°		Southport	Min 49° Night rain 0.2 mm		Spurn Hd	" 4.30
	S. Farnboro'	Th Cloud 6/2.		Aberystwyth	Weather forenoon c Day rain Nil		Plymouth	Max 63° Min 48°
	Aberystwyth	Weather forenoon crr		Bath	Sun to 17h 14.2 1 Sun 13.9.8	23 rd	Dungeness	" 67°
	Harwich	" " d bc		Cranwell	Weather 13-18h cpc 1-7h c, b		Felixstowe	13h Hum 65%
	Malin Head	Min 48°		Winchester	" 7-13h cpr cRR		Malin Hd	18h Cloud 8/9 FG 9
	Edinburgh	Weather 18-1h air 6 pr	16 th	Plymouth	Day rain 3mm.		Birmingham	" Wind WNW
	Roches Pt	Rain began 48.00.		Kew	Sun 4.0.		S. Kensington	Pollution 0.3 16h 22 nd 40.3 23 rd
8 th	Ross-on-Wye	Night rain 0.3 mm		Valentia	Weather 18-1h bcc		Greenwich	Rain (day) 0.3 mm
	Gorleston	13h Hum 55% 18h Wind NE		Birmingham	13h Wind force 4.		Westminster	66.59.53 0.8 hrs 0.1 98%
	S. Farnboro'	" Weather bc/pr		Ross-on-Wye	" S.W.		Regents Pk	Sun 0.2 hrs
	Holyhead	Th Hum 92%		Roches Pt	18h Wind force 3		Guernsey	1h Weather mc
	S. Farnboro'	" Wind force 1		Calshot	" " 5		Wick	Th Bar change +5

* The barometric change is expressed in half millibars.



AIR MINISTRY.

DAILY WEATHER REPORT OF THE METEOROLOGICAL OFFICE, LONDON:
BRITISH SECTION. CORRECTIONS AND ADDITIONS, June 1929.

Page 2.

I.—CORRECTIONS.

Report for	STATION.	CORRECTION.	Report for	STATION.	CORRECTION.	Report for	STATION.	CORRECTION.
23 rd	Ross-on-Wye	Sun 2.9 hrs	29 th	Birr Castle	13h Cloud Cu A C S			
24 th	Edinburgh	13h Bar change +2		Liverpool	18h Bar 1022.9 mb.			
	Heafield	7h cloud Cu 30 A Cu S		Falmouth	" Wind force 2.			
	Falmouth	" Bar 1013.8 mb.		Tiree	7h Weather b-			
	Edinburgh	" 1017.1 "		Tynemouth	" Bar 1023.8 mb			
	Dungeness	Weather 7-13h bc		Borleston	" Bar change -1 WindENE			
	Guernsey	Min 48°		Winchester	" Bar 1021.1			
25 th	Roches Pt	Max 65°		Folkestone	Sun to 17h 10.4 hrs			
	Nairn	18h Bar 1017.4 mb		Lowestoft	" " 10.3 "			
	Tiree	7h 1019.1 "		Donaghadee	Weather 7-13h bcb			
	Lowestoft	" Weather bc-		Pembroke	Min 51°			
	Harwich	Min 48°	30 th	Dungeness	" 51°			
	Holyhead	Max 62°		Clacton-on-Sea	13h Hum 75%			
	Winchester	Weather 1-7h bbc		Greenwich	18h " 65%			
	S. Farnboro'	" 13-18h bcy cby			Pole Star 29 th 21h 15m to			
	Felixstowe	" 1-7h b2.			30 th 2h 15m			
	Guernsey	" 18-1h bcb c			4h 30m Nil 4h 30m Nil			
26 th	Roches Pt	Max 64°		City	Sun 7.3 hrs			
	Dungeness	13h Bar 1020.8		Westminster	65.50.50 - - 7.6 51% 76%			
	Tiree	" Cloud Cu 9 Th NW		Regents Ph	Sun 8.0 hrs.			
	Nairn	18h Wind force 4		S. Kensington	Pollution 0.6 10h 29 th 4.3 29 th			
	Blackrod Pt	" Temp 53°		Bath	Sun to sunset 28 th 10.9 hrs.			
	Valentia	7h Cloud 12500 Cu 7-7		Lowestoft	Sunrise to 17h 29 th 0.2			
	Ross-on-Wye	7h Temp 51°			Sun to sunset 28 th 10.8 hrs			
	Plymouth	" Weather bcw		Renfrew	Weather 7-13h bcbzoy.			
	Roches Pt	" Wind NW.						
	Scilly	Weather 18-1h bcy b2.						
27 th	Rhyl	" " bcy b2.						
	Stornoway	18h Weather b Cloud Cu 2						
	Blackrod Pt	Min 40°						
	Wick	7h Temp 42°						
	Birr Castle	" Vis 8.						
	Liverpool	Max 53°						
	Harrogate	Weather 1-7h bx.						
	Spurn Hd	" 18-1h vby						
	Valentia	Max 62						
	Roches Pt	Night rain 0.4 mm.						
	Felixstowe	Weather 7-13h wcb						
	Plymouth	" 1-7h cbcw.						
	Calshot	" 7-13h c 1-7h c						
28 th	Matin Head	Sun 14.6 hrs						
	Spurn Head	" 14.5 -						
	Dungeness	13h Wind force 2						
	Tiree	" Bar 1021.9 mb						
	Calshot	" Temp 57° 18h 1020.5						
	Wallasey	18h Wind NE						
	Tunbridge Wells	7h " ENE						
	Aberdeen	Min 51°						
	Heafield	Max 59°						
		Sun 9.9 hrs						
		" 5.4 -						

II.—ADDITIONS.

Report for	STATION.	Barom. at M.S.L. m.b.	Change in 3 Hours. ±	Wind.		Weather.	Temp. °F.	Humidity. %	Visibility. 0-9	Height of Low Cloud. Feet	Cloud.				SUMMARIES FOR THE PAST 24 HOURS.													
				Direc.	Force 0-12						Low.		Upper Form.	Total Amt. 0-10	Sea. 0-8	WEATHER.				TEMPERATURE.			RAINFALL.			SURF. °F.		
											Form.	Amt. 0-10				7h.-13h.	13h.-18h.	18h.-7h.	7h.-7h.	MAX. Day. 7h.-13h.	MIN. Night. 13h.-7h.	MIN. on GRASS.	Day. 7h.-13h.	Night. 13h.-7h.	Precipi- tation began.			
29 th	Chester 7h	10136	-1	NW	5	C	53	75	8	2500	Cu	6	C.	8	7	bm, b			bc	bc, cp		51	48		tr	4.30	10.6	
29 th	Donaghadee 13h	10233	+1	E	2	b	58	75	7	-	-	0	-	0	2	bm, b						51	48		tr	4.30	10.6	
30	Birmingham "	10202	-3	NE	A	b	58	55	8	4000	StCu	2	-	2	2													

† The barometric change is expressed in half millibars.