

THE DAILY WEATHER REPORT

(INTRODUCTION)



1st April to 30th June, 1967

Stations published in the Daily Weather Report



METEOROLOGICAL OFFICE
Bracknell, Berkshire

A brief history of changes in contents and format between 1st April, 1919, and December, 1949, will be found in the introduction to the British Section for 1st October to 31st December, 1949. On 1st January, 1950, the British and International Sections of the former Report, which had been issued in three sections since 1919, were combined in a single publication, the present Daily Weather Report. At the same time, the third section was published separately with the title of Daily Aerological Record. A number of changes in meteorological codes and specifications were introduced on 1st January, 1955, and incorporated in the Report. Changes in format introduced on 1st July, 1955, provided for the elements of station and ships' observations to be given in the order of the appropriate meteorological code and for some modification of the scales and projections of charts. On 1st January, 1961, the Celsius scale was adopted for reporting surface temperatures. On 1st January, 1967, the metric system was adopted for all references to heights and distances.

(i) **Observations.**—Pages 1 and 4 of the Daily Weather Report contain reports for the four main hours of observation from a representative number of stations in Great Britain and Ireland which provide full reports together with a selection of reports from ocean weather stations for the same hours. In addition, Beaufort letters (Table 19), mainly describing precipitation, are given for each of the four six-hourly periods, together with reports of maximum and minimum temperature, sunshine, rainfall and state of ground (Table 13), in respect of the land stations listed. Explanations of the codes and specifications used are given below.

(ii) **Charts.**—Page 2 contains a chart of the weather in a large part of the northern hemisphere for mid-day of the previous day. Incorporated in this chart is a line joining the approximate locations of civil twilight (i.e., Sun 6° below horizon) at 1200 h G.M.T. for the mid point of the month indicated. Page 3 contains charts of slightly larger scale, for the British Isles and Western Europe, for 1800 h. of the previous day and for 0000 h. and 0600 h. on the day of issue.

(iii) **General Synoptic Development, Forecast and Outlook.**—Below the weather charts on page 3 will be found a statement which describes the main features in the evolution of the synoptic situation over the United Kingdom during the preceding 24 hours together with an indication of the manner in which it is expected to develop.

CODE FM IIC—Land Stations								RR _T T _X E RR _T T _N E		sss T _g T _g		
N dd ff		VV ww W		PPP TT		N _h CL h CM CH		T _d T _d a pp		8N _s C h _s h _s		
N = Total amount of cloud in eighths (Table 1). dd = Wind direction on scale 01–36 (see also Table 2). ff = Wind speed in knots.		VV = Visibility (Table 3). ww = Present weather (Table 5). W = Past weather (Table 4).		PPP = Last three figures of pressure (reduced to M.S.L.) in millibars and tenths. TT = Temperature in whole degrees Celsius.		N _h = Fraction of celestial dome covered by CL (or CM if no CL). CL = Form of low cloud (Table 6). h = Height above ground of base of lowest cloud (Table 9). CM = Form of Medium Cloud (Table 7). CH = Form of high cloud (Table 8).		T _d T _d = Dew point temperature in whole degrees Celsius. a = Characteristic of barometric tendency (Table 10). pp = Barometric tendency (change of pressure in last three hours in tenths of millibars).		8 = Indicator figure. N _s = Amount in eighths of individual cloud layer or mass (Table 1). C = Type of cloud (Table 11). h _s h _s = Height of base of cloud (Table 12).		RR = Rainfall (Table 18) (Code 3577) (09h–21h) (21h–09h). T _x T _x = Maximum temperature in whole degrees Celsius (09h–21h). T _n T _n = Minimum temperature in whole degrees Celsius (21h–09h). T _g T _g = Minimum temperature on grass in whole degrees Celsius (21h–09h). sss = Duration of sunshine (in hours and tenths). E = State of ground (Table 13) (Code 0900) (09h–21h) (21h–09h).
CODE FM 2IC—Ships		L _o L _o L _o GG		D _s v _s a pp D _s = Direction of movement of ship (Table 14). v _s = Speed of ship in knots (Table 15). a = Characteristic of barometric tendency (Table 10). pp = Barometric tendency (change of pressure in last three hours in tenths of millibars).		O T _s T _s T _d T _d		I d _w d _w P _w H _w				
YQL ₃ L ₃ L ₃						O = Indicator figure. T _s T _s = Difference between air temperature and sea temperature in ½ degrees Celsius. (If the air temperature is less than the sea temperature, 50 is added to the difference.) T _d T _d = Dew point temperature in whole degrees Celsius.		I = Indicator figure. d _w d _w = Direction (in tens of degrees) from which waves come (Table 2). P _w = Period of waves (Table 16). H _w = Mean maximum height of waves (Table 17). When it is possible to make a clear distinction between sea and swell two I d _w d _w P _w H _w groups are reported. The first relates to wind waves, the second to waves of the predominant swell system. In the case of "no sea" with or without swell the first group is reported as 100 / 0.				
Y = Day of the week. Q = Octant of the Globe (0 = west, 3 = east). L ₃ L ₃ L ₃ = Latitude in degrees and tenths.		L _o L _o L _o = Longitude in degrees and tenths. GG = Actual time to the nearest whole hour G.M.T.		Followed by first four groups as in FM IIC above.								

0 = None.

1 = 1 eighth of sky covered or less, but not zero.

2 = 2 eighths of sky covered.

3 = 3 eighths of sky covered.

4 = 4 eighths of sky covered.

5 = 5 eighths of sky covered.

6 = 6 eighths of sky covered.

7 = 7 eighths of sky covered or more, but not 8 eighths.

8 = 8 eighths (sky completely covered).

9 = Sky obscured or cloud amount cannot be estimated.

Direction (Compass Points)	Exact equivalent in degrees	Code figures dd	Direction (Compass Points)	Exact equivalent in degrees	Code figures dd
Calm	—	00			
N'E.	11½	01	S'W.	191½	19
NNE.	22½	02	SSW.	202½	20
NE'N.	33½	03	SW'S.	213½	21
NE.	45	05	SW.	225	23
NE'E.	56½	06	SW'W.	236½	24
ENE.	67½	07	WSW.	247½	25
E'N.	78½	08	W'S.	258½	26
E.	90	09	W.	270	27
E'S	101½	10	W'N.	281½	28
ESE.	112½	11	WNW.	292½	29
SE'E.	123½	12	NW'W.	303½	30
SE.	135	14	NW.	315	32
SE'S.	146½	15	NW'N.	326½	33
SSE.	157½	16	NNW.	337½	34
S'E.	168½	17	N'W.	348½	35
S.	180	18	N.	360	36

First Code Figure	0	1	2	Second Code Figure			6	7	8	9
				3	4	5				
						Km				
5	5	*	*	*	*	*	6	7	8	9
6	10	11	12	13	14	15	16	17	18	19
7	20	21	22	23	24	25	26	27	28	29
8	30	35	40	45	50	55	60	65	70	Over 70
				METRES						
9+	<50	50	200	500	1,000	2,000	4	10	20	50 or over

† Values not given may be obtained by interpolation.
* Code figures not used.
† Decade 90-99 is used when visibility cannot be determined with sufficient accuracy to justify lower code figures.

0 = Cloud covering $\frac{1}{8}$ or less of the sky throughout the appropriate period.	3 = Sandstorm, duststorm or blowing snow.
1 = Cloud covering more than $\frac{1}{8}$ of the sky during part of the appropriate period and covering half or less during part of the period.	4 = Fog, ice fog or thick haze.
2 = Cloud covering more than $\frac{1}{2}$ of the sky throughout the appropriate period.	5 = Drizzle.
	6 = Rain.
	7 = Snow, or rain and snow mixed.
	8 = Shower(s).
	9 = Thunderstorm(s) with or without precipitation.

The code for W covers the weather occurring during the last six hours.

Table 5.—Code for Present Weather (ww) (Code 4677)

00-19 No precipitation at the station at the time of observation.	00	Cloud development not observed.	30-39 Duststorms, Sandstorms, drifting or blowing snow.	30	Slight or moderate duststorm or sandstorm.	has decreased during preceding hour. no appreciable change during preceding hour. has increased during preceding hour. has decreased during preceding hour. no appreciable change during preceding hour. has increased during preceding hour.	70-79 Solid precipitation not in showers.	70	Intermittent fall of snow flakes.	slight at time of observation.				
	01	Clouds generally dissolving or becoming less developed.		31				Severe duststorm or sandstorm.	no appreciable change during preceding hour. has increased during preceding hour.		71	Continuous fall of snow flakes.		
	02	State of sky on the whole unchanged.		32							Slight or moderate drifting snow.	generally low.	72	Intermittent fall of snow flakes.
	03	Clouds generally forming or developing.		33						Slight or moderate blowing snow.			generally high.	73
	04	Visibility reduced by smoke, e.g., veldt or forest fire, industrial smoke or volcanic ashes.		34				Fog or ice fog at a distance at the time of observation, but not at the station during the last hour, the fog or ice fog extending to a level above that of the observer.	has become thinner during the preceding hour.					74
	05	Haze		35							Fog or ice fog in patches.	no appreciable change during the preceding hour.		75
	06	Widespread dust in suspension in the air, not raised by wind at or near the station at the time of observation		36						Fog or ice fog, sky not discernible.			has begun, or has become thicker during the preceding hour.	76
	07	Dust or sand raised by wind at or near the station at the time of observation, but no well-developed dust whirl(s) or sand whirl(s), and no duststorm or sandstorm seen.		37				Fog or ice fog, sky not discernible.	has begun, or has become thicker during the preceding hour.					77
	08	Well developed dust whirl(s) or sand whirl(s) seen at or near the station within the last hour, but no duststorm or sandstorm.		38							Fog, depositing rime, sky discernible.	thunderstorm during the preceding hour, but not at time of observation.		78
	09	Duststorm or sandstorm within sight of the station or at the station during the last hour.		39						Fog, depositing rime, sky not discernible.			thunderstorm during the preceding hour, but not at time of observation.	79
	10	Mist.		40				Drizzle, not freezing, intermittent.	slight at time of observation.					80-90 Showery precipitation
	11	Shallow fog or ice fog, in patches.		41	Drizzle, not freezing, continuous.	moderate at time of observation.					81	Rain shower(s), moderate or heavy.		
	12	Shallow fog or ice fog, land or 10 metres at more or less continuous.		42						Drizzle, not freezing, intermittent.	heavy (dense) at time of observation.	82	Rain shower(s), violent.	
	13	Lightning visible, no thunder heard.		43				Drizzle, not freezing, continuous.	thunderstorm, slight or moderate, without hail but with rain and/or snow at time of observation.			83	Shower(s) of rain and snow, slight.	
	14	Precipitation within sight, not reaching the ground or the surface of the sea.		44	Drizzle, not freezing, intermittent.	thunderstorm, slight or moderate, with hail at time of observation.						84	Shower(s) of rain and snow, moderate or heavy.	
	15	Precipitation within sight, reaching the ground or the surface of the sea but distant (estimated to be more than 5 km) from the station.		45						Drizzle, freezing, slight.	thunderstorm, heavy, without hail, but with rain and/or snow at time of observation.	85	Snow shower(s), slight.	
	16	Precipitation within sight reaching the ground or the surface of the sea near to but not at the station.		46				Drizzle, freezing, moderate or heavy (dense).	thunderstorm combined with duststorm or sandstorm at time of observation.			86	Snow shower(s), moderate or heavy.	
	17	Thunder heard but no precipitation at time of observation.		47	Drizzle and rain, slight.	thunderstorm at time of observation.						87	Shower(s), or snow pellets or ice pellets type (b) with or without rain or rain and snow mixed.	
	18	Squalls.		48						Drizzle and rain, moderate or heavy.	thunderstorm at time of observation.	88	Shower(s) of hail, with or without rain or rain and snow mixed, not associated with thunder.	
19	Funnel cloud(s)†	49	Rain, not freezing, intermittent.	slight at time of observation.			89	Shower(s) of hail, with or without rain or rain and snow mixed, not associated with thunder.						
20-29 Precipitation, fog or thunderstorm at station in past hour but not at time of observation.	20	Drizzle (not freezing), or snow grains.			50-59 Drizzle at time of observation.	50	Drizzle, not freezing, intermittent.	slight at time of observation.	91-99 Precipitation with current or recent thunderstorm			91	Slight rain at time of observation.	thunderstorm during the preceding hour, but not at time of observation.
	21	Rain (not freezing).				51				Drizzle, not freezing, continuous.	moderate at time of observation.	92	Moderate or heavy rain at time of observation.	
	22	Snow.	52	Drizzle, not freezing, intermittent.		heavy (dense) at time of observation.						93	Slight snow, rain and snow mixed, or hail at time of observation.	
	23	Rain and snow or ice pellets type (a).	53				Drizzle, not freezing, continuous.	thunderstorm, slight or moderate, without hail but with rain and/or snow at time of observation.				94	Moderate or heavy snow, rain and snow mixed or hail at time of observation.	
	24	Freezing drizzle or freezing rain.	54							Drizzle, not freezing, intermittent.	thunderstorm, slight or moderate, with hail at time of observation.	95	Thunderstorm, slight or moderate, without hail but with rain and/or snow at time of observation.	
	25	Shower(s) of rain.	55	Drizzle, not freezing, continuous.		thunderstorm, slight or moderate, with hail at time of observation.						96	Thunderstorm, slight or moderate, with hail at time of observation.	
	26	Shower(s) of snow, or of rain and snow.	56				Drizzle, freezing, slight.	thunderstorm, heavy, without hail, but with rain and/or snow at time of observation.				97	Thunderstorm, heavy, without hail, but with rain and/or snow at time of observation.	
	27	Shower(s) of hail, or of hail and rain.	57							Drizzle, freezing, moderate or heavy (dense).	thunderstorm combined with duststorm or sandstorm at time of observation.	98	Thunderstorm combined with duststorm or sandstorm at time of observation.	
	28	Fog or ice fog.	58	Drizzle and rain, slight.		thunderstorm at time of observation.						99	Thunderstorm, heavy, with hail at time of observation.	
	29	Thunderstorm (with or without precipitation).	59				Drizzle and rain, moderate or heavy.	thunderstorm at time of observation.						
	60	Rain, not freezing, intermittent.	60-69 Rain at time of observation.		60				Rain, not freezing, intermittent.	slight at time of observation.	The expression "at the station" refers to a land station or a ship. † Tornado cloud or water spout. * Ice pellets type (a)—Frozen raindrops or largely melted and refrozen snowflakes. type (b)—Pellets of snow encased in a thin layer of ice.			
	61	Rain, not freezing, continuous.		61	Rain, not freezing, continuous.	moderate at time of observation.								
	62	Rain, not freezing, intermittent.		62			Rain, not freezing, intermittent.	heavy at time of observation.						
	63	Rain, not freezing, continuous.		63					Rain, not freezing, continuous.	moderate at time of observation.				
	64	Rain, not freezing, intermittent.		64	Rain, not freezing, continuous.	heavy at time of observation.								
	65	Rain, not freezing, continuous.		65			Rain, freezing, slight.	moderate at time of observation.						
	66	Rain, freezing, slight.		66					Rain, freezing, moderate or heavy.	moderate at time of observation.				
	67	Rain, freezing, moderate or heavy.		67	Rain or drizzle, and snow, slight.	moderate or heavy.								
	68	Rain or drizzle, and snow, slight.		68			Rain or drizzle and snow, moderate or heavy.	moderate or heavy.						
	69	Rain or drizzle and snow, moderate or heavy.		69										

Table 6.—Code for form of Low Cloud (CL) (Code 0513)

0	No stratocumulus, stratus, cumulus or cumulonimbus.
1	Ragged cumulus other than of bad weather, or cumulus with little vertical extent and seemingly flattened, or both.
2	Cumulus of moderate or strong vertical extent, generally with protuberances in the form of domes or towers, either accompanied or not by other cumulus or by stratocumulus: all having their bases at the same level.
3	Cumulonimbus, the summits of which, at least partially, lack sharp outlines, but are neither clearly fibrous (cirriform) nor in the form of an anvil: cumulus, stratocumulus or stratus may also be present.
4	Stratocumulus formed by the spreading out of cumulus: cumulus may also be present.
5	Stratocumulus not resulting from the spreading out of cumulus.
6	Stratus in a more or less continuous sheet or layer, or in ragged shreds, or both, but no stratus fractus of bad weather.
7	Stratus fractus of bad weather or cumulus fractus of bad weather (pannus), or both: usually below altostratus or nimbostratus. By "bad weather" is meant the conditions which generally exist before, during or after precipitation.
8	Cumulus and stratocumulus, other than those formed from the spreading out of cumulus: the base of cumulus is at a different level from that of stratocumulus.
9	Cumulonimbus, the upper part of which is clearly fibrous (cirriform), often in the form of an anvil: either accompanied or not by cumulus, stratocumulus, stratus or pannus.
/	Stratocumulus, stratus, cumulus and cumulonimbus are invisible owing to darkness, fog, blowing dust or sand, or other similar phenomena.

Table 7.—Code for form of Medium Cloud (CM) (Code 0515)

0	No altostratus, altostratus or nimbostratus.
1	Altostratus, the greater part of which is semi-transparent: through this part the sun or moon may be weakly visible as through ground glass.
2	Altostratus, the greater part of which is sufficiently dense to hide the sun (or moon), or nimbostratus.
3	Altostratus, the greater part of which is semi-transparent, and no part of which is crenelated or in cumuliform tufts: the various elements of the cloud change only slowly and are all at a single level.
4	Patches (often in the form of almonds or fishes) of altostratus, the greater part of which is semi-transparent: the clouds are at one or more levels and the elements are continually changing in appearance.
5	Semi-transparent altostratus in bands or altostratus in one more or less continuous layer progressively invading the sky: these altostratus clouds generally are growing denser as a whole. The layer may be opaque or may consist of two or more sheets.
6	Altostratus resulting from the spreading out of cumulus.
7	Any one of the following cases:— (a) Altostratus in two or more layers, usually opaque in places and not progressively invading the sky. (b) Opaque layer of altostratus not progressively invading the sky. (c) Altostratus together with altostratus or nimbostratus or both.
8	Altostratus with sprouts in the form of small towers or battlements, or altostratus having the appearance of cumuliform tufts.
9	Altostratus, generally at several levels, in a chaotic sky: dense cirrus is usually also present.
/	Altostratus, altostratus and nimbostratus are invisible owing to darkness, fog, blowing dust or sand, or other similar phenomena, or more often because of the presence of a continuous layer of lower clouds.

Table 8.—Code for form of High Cloud (CH) (Code 0509)

0	No cirrus, cirrocumulus or cirrostratus.
1	Cirrus in the form of filaments, strands or hooks, not progressively invading the sky (often called "mares' tails").
2	Dense cirrus, in patches or entangled sheaves, which usually do not increase and sometimes seem to be the remains of the upper part of a cumulonimbus: or cirrus with sproutings in the form of towers or battlements, or having the appearance of cumuliform tufts.
3	Dense cirrus, often in the form of an anvil: either the remains of the upper parts of a cumulonimbus or parts of distant cumulonimbus, the cumuliform portions of which cannot be seen.
4	Cirrus in the form of hooks or of filaments, or both, progressively invading the sky: they generally become denser as a whole.
5	Cirrus, often in bands converging towards one point or two points of the horizon, and cirrostratus, or cirrostratus alone: in either case, they are progressively invading the sky, and generally growing denser as a whole, but the continuous veil does not reach 45 degrees above the horizon.
6	Cirrus, often in bands converging towards one point or two points of the horizon, and cirrostratus, or cirrostratus alone: in either case, they are progressively invading the sky, and generally growing denser as a whole: the continuous veil extends more than 45 degrees above the horizon, without the sky being totally covered.
7	Veil of cirrostratus completely covering the celestial dome.
8	Cirrostratus not progressively invading the sky and not completely covering the celestial dome.
9	Cirrocumulus alone or cirrocumulus accompanied by cirrus or cirrostratus, or both, but cirrocumulus is the predominant cirriform cloud.
/	Cirrus, cirrocumulus and cirrostratus are invisible owing to darkness, fog, blowing dust or sand, or other similar phenomena, or more often because of the presence of a continuous layer of lower clouds.

Table 9.—Code for Cloud Height (h) (Code 1600)

Code figure	Height of base of cloud metres
0	0-50
1	50-100
2	100-200
3	200-300
4	300-600
5	600-1,000
6	1,000-1,500
7	1,500-2,000
8	2,000-2,500
9	Above 2,500
/	Height of base of cloud not known or base of clouds at a level lower and tops at a level higher than that of the station.

Note 1.—If there is no cloud at all code figure 9 is reported.
 Note 2.—If there is fog, and the sky is discernible through the fog, the cloud form, height and amount are reported as if no fog were present. If the sky is not discernible through the fog the height of the base of the cloud is reckoned as 0.
 Note 3.—Height above ground of the base of cloud. If there is cloud of Form CL reported, h refers to this cloud. If, however, there is no cloud of Form CL and there is cloud of Form CM h refers to this cloud.

Table 10.—Code for Characteristic of Barometric Tendency (a) (Code 0200)		Table 11.—Code for Type of Cloud (C) (Code 0500)		Table 12.—Code for Height of Cloud (h₁h₂) (Code 1577)	
0 = Increasing, then decreasing; atmospheric pressure the same as or higher than 3 hrs ago.		0 = Cirrus (Ci).		Code figures 01–50: × 30 = height in metres. Code figures 56–80: — 50 × 3 = height in hundreds of metres.	
1 = Increasing, then steady; or increasing, then increasing more slowly.		1 = Cirrocumulus (Cc).		CODE FIGURES 81–89	
2 = Increasing (steadily or unsteadily).		2 = Cirrostratus (Cs).		Code figures Metres	
3 = Decreasing or steady, then increasing; or increasing, then increasing more rapidly.		3 = Altopumulus (Ac).		81 = 10,500	
4 = Steady, atmospheric pressure the same as 3 hrs ago.		4 = Altostratus (As).		82 = 12,000	
5 = Decreasing, then increasing; atmospheric pressure the same as or lower than 3 hrs ago.		5 = Nimbostratus (Ns).		83 = 13,500	
6 = Decreasing, then steady; or decreasing, then decreasing more slowly.		6 = Stratocumulus (Sc).		84 = 15,000	
7 = Decreasing (steadily or unsteadily).		7 = Stratus (St).		85 = 16,500	
8 = Steady or increasing, then decreasing; or decreasing, then decreasing more rapidly.		8 = Cumulus (Cu).		86 = 18,000	
		9 = Cumulonimbus (Cb).		87 = 19,500	
		/ = Cloud not visible owing to darkness, fog, duststorm, sandstorm or other analogous phenomena.		88 = 21,000	
				89 = >21,000	
				*Only used when cloud height cannot be determined with greater accuracy.	
				Table 13.—Code for State of Ground (E) (Code 0900)	
				0 ... Ground dry.	
				1 moist.	
				2 wet.	
				3 frozen.	
				4 ... Glaze or ice on ground but no snow or melting snow.	
				5 ... Snow or melting snow (with or without ice) covering less than one half of ground.	
				6 ... Snow or melting snow (with or without ice) covering more than one-half of ground (but not completely).	
				7 ... Snow or melting snow (with or without ice) covering ground completely.	
				8 ... Loose dry snow, dust or sand covering more than one half of ground (but not completely).	
				9 ... Loose dry snow, dust or sand covering ground completely.	
Table 14.—Code for Direction in which Ship has moved (D_s) (Code 0700)		Table 15.—Code for Speed of Ship (v_s) (Code 4451)		Table 16.—Code for Period of Waves (P_w) (Code 3155)	
0 = Stationary.		kt		sec	
1 = North-east.		0 = 0		2 = 5 or less	
2 = East.		1 = 1–3		3 = 6 or 7	
3 = South-east.		2 = 4–6		4 = 8 or 9	
4 = South.		3 = 7–9		5 = 10 or 11	
5 = South-west.		4 = 10–12		6 = 12 or 13	
6 = West.		5 = 13–15		7 = 14 or 15	
7 = North-west.		6 = 16–18		8 = 16 or 17	
8 = North.		7 = 19–21		9 = 18 or 19	
9 = No definite direction or unknown.		8 = 22–24		0 = 20 or 21	
		9 = >24		1 = >21	
				/ = Calm or period not determined.	

DAILY WEATHER REPORT OF THE BRITISH METEOROLOGICAL OFFICE

No. 138

MONTHLY SUMMARY

For JUNE 1967

RATHER DRY, APART FROM OUTBREAKS OF THUNDERY RAIN LATE IN THE MONTH

The first few days of June were marked by high pressure over southern parts of the British Isles and a succession of frontal systems crossing Scotland. On the 3rd a wave depression deepened northwest of Ireland and moved rapidly northeastwards. Its associated cold front moved southwards crossing all areas. A further warm sector moved into western districts on the 5th and on the 7th colder air again penetrated southwards into France behind this system as pressure rose to the west of the British Isles. Frontal troughs affected Scotland and northeast England during the next three days but quieter anticyclonic conditions then became established in all districts and persisted until the 19th. On the 20th small wave depressions developing west of Ireland brought changeable weather as associated fronts crossed all parts. A low southwest of Ireland deepened from the 23rd to the 25th and moved slowly northeast. Thundery troughs which formed over France and Spain were steered northwards affecting most places on the 2nd, 25th and 26th. The more mobile changeable westerly weather type then returned for the rest of the month though southern parts of England became more settled for the last three days.

During 1st and 2nd cloud and drizzle kept temperatures down in some coastal areas but it was generally sunny and very warm in northwestern districts. Cloud developed over England and Wales whilst overnight rain in Scotland continued intermittently during 3rd. In Scotland, northwest England and Northern Ireland it was sunny on 4th with strong to gale force southwesterly winds, but over Wales and much of England it was dull with drizzle. Rain and drizzle affected northwestern parts of the country on 5th and continued over Scotland and Northern Ireland on 6th but away from these areas it was sunny and warm with temperatures rising well above

the early June average in parts of central and southern England. Occasional showers developed over northern England and Scotland on 7th and it became temporarily somewhat cooler on 8th, but thereafter a long dry sunny spell developed generally and, away from North Sea coasts where there was a tendency for cloud to persist and keep temperatures down, it remained fine and warm until 19th. A few showers developed on 19th followed on 20th by a general change to less settled weather. All districts had a period of light rain or drizzle on 20th.

It was sunny in all areas on 21st but rain spread from the west later in the day giving considerable falls in northwest England, Northern Ireland and southern Scotland during 22nd. After the clearance, northern districts had a fine sunny day on 23rd but over southern England and Wales it was wet with thunderstorms in south-eastern counties giving rainfall exceeding one inch at Gatwick. Thunderstorms, heavy and prolonged in places, became widespread on 24th and 25th, giving particularly heavy falls in northwest England, and it was generally rather cool. Thundery rain affected southwest England on 25th and it was showery in most parts of the country but mainly sunny days with only isolated showers followed on 26th and 27th. Long bright periods occurred in advance of and behind a belt of more general rain which moved across from the west during 28th and 29th. All districts, except the extreme north, were dry sunny and warm on 30th.

Sunshine duration generally was fairly close to the June average. Mean temperatures were somewhat below average in East Anglia but approached or slightly exceeded this level to the west of the country. Rainfall in many places was well below average and over much of England and Wales it was dry for three quarters of the month.

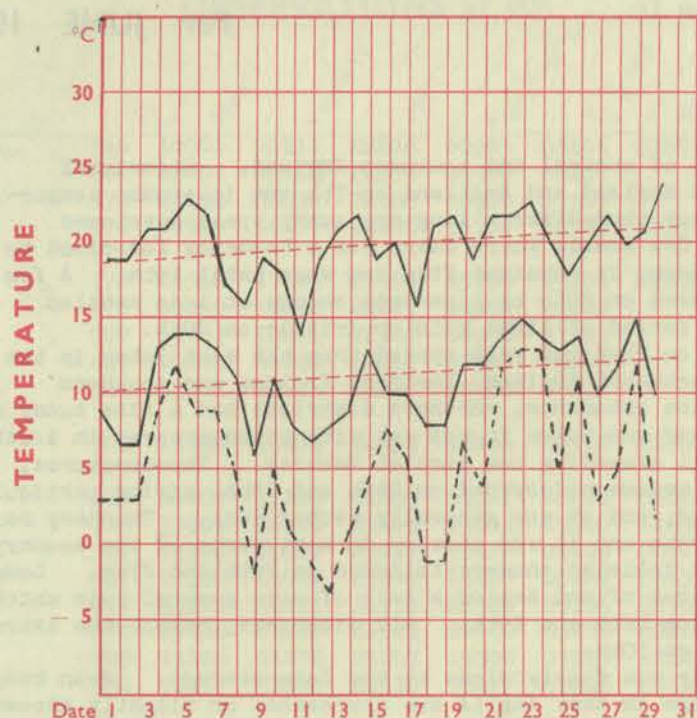
PLACE	TEMPERATURE										SUNSHINE										RAINFALL														Days with thunder	Days with snow or sleet	Days with fog (Vis. < 200 metres at 09 h.)
	Mean maximum °C	Difference from average	Mean minimum °C	Difference from average	Highest maximum °C	Date	Lowest minimum °C	Date	No. of days with grass minimum below 0° C	No. of air frosts	Days of no sunshine	Maximum duration hrs.	Date	Total for month hrs.	% of average	Highest and lowest totals on record for month					Days of no rainfall (0.1 mm. or less) Maximum fall in 24 hrs. (Beginning 09 h.) mm.	Date	Total for month mm.	% of average	Highest and lowest totals on record for month												
																First year of record	Highest hrs.	Year	Lowest hrs.	Year					First year of record	Highest mm.	Year	Lowest mm.	Year								
Kew	20.0	-0.3	10.9	-0.7	24.4	30	06.0	09	05	00	00	15.0	13	214	101	1880	291	1957	105	1909	24	31	25	053	120	1866	183	1903	01	1925	02	00	00				
Thorney Island	18.7	-1.0	10.6	-0.1	23.6	14	06.1	12	00	00	01	15.1	13	236	102	1958	286	1962	179	1958	27	21	25	039	108	1941	081	1964	08	1962	03	00	00				
Gorleston	16.7	-0.4	10.8	-0.3	22.9	06	07.4	12	00	00	02	12.7	08	152	071	1908	291	1957	148	1956	25	05	25	010	024	1915	116	1927	05	1932	01	00	00				
Cardington	19.3	-0.8	07.8	-1.4	22.5	(a)	01.2	11	05	00	00	14.5	15	216	104	1954	292	1957	134	1964	25	23	25	032	089	1953	128	1958	04	1962	03	00	00				
Boscombe Down	19.4	-0.1	09.1	-0.5	23.3	14	05.4	12	00	00	01	14.4	13	214	102	1933	291	1957	141	1948	25	16	24	039	095	1931	092	1935	05	1962	03	00	00				
Ross-on-Wye	19.8	+0.3	09.8	-0.4	24.1	(b)	04.9	09	00	00	01	14.3	16	228	117	1915	318	1925	127	1955	26	04	25	011	029	1859	143	1860	00	1925	00	00	00				
Rhoose	17.7	-0.3	10.3	+0.1	21.6	(c)	05.2	09	00	00	04	14.7	16	188	085	1954	287	1962	141	1964	24	09	25	020*	042	1954	136	1955	23	1962	01	00	00				
Mount Batten	17.8	+0.1	10.8	-0.5	22.3	17	07.1	13	00	00	02	14.5	(a)	217	098	1921	380	1925	166	1954	24	06	24	018	035	1949	100	1958	05	1962	02	00	00				
Elmdon	19.6	+0.5	08.6	-0.6	24.3	14	02.3	13	08	00	02	13.6	15	213	111	1928	291	1957	128	1954	21	08	25	021	050	1933	105	1958	07	1942	01	00	00				
Valley	17.1	+0.6	09.8	-0.7	23.1	17	05.6	23	00	00	04	14.5	15	219	099	1913	311	1940	150	1931	24	16	25	038	075	1946	111	1965	08	1949	01	00	00				
Ringway	19.3	+0.4	09.8	+0.2	24.8	16	05.9	09	00	00	00	14.3	13	233	130	1945	285	1957	119	1964	18	42	24	062	105	1929	137	1958	10	1941	01	00	00				
Watnall	19.6	+0.4	08.9	-0.5	24.0	14	03.7	11	02	00	02	13.7	15	200	109	1934	261	1960	108	1964	22	06	25	021	048	1946	105	1966	09	1962	02	00	00				
Finningley	20.0	+0.2	09.6	-0.1	24.2	14	04.3	09	00	00	00	14.9	13	231	124	1958	260	1960	126	1958	25	11	25	017	045	1958	120	1958	09	(a)	02	00	00				
Tynemouth	15.3	-0.4	09.7	-0.4	19.8	19	06.9	23	00	00	01	13.0	23	186	102	1937	265	1949	104	1954	21	14	24	043	095	1864	115	1966	02	1865	00	00	01				
Eskdalemuir	17.2	+0.5	06.9	-0.3	23.6	16	01.1	(d)	03	00	02	16.1	12	194	115	1910	276	1957	082	1912	15	16	22	075	074	1910	260	1931	23	1921	02	00	00				
Abbotsinch	18.0	0.0	08.3	-0.8	23.7	16	02.5	08	01	00	02	15.5	18	224	122	1921	267	1957	089	1966	16	07	21	036	059	1920	129	1928	10	1925	01	00	00				
Leuchars	16.8	-0.1	07.8	-1.0	24.1	14	02.6	12	05	00	00	14.8	10	217	110	1922	264	1949	109	1966	21	07	22	020	046	1922	115	1931	07	1940	00	00	00				
Dyce	16.7	+0.7	07.5	-0.5	20.3	20	02.2	11	03	00	00	15.0	12	204	113	1925	284	1936	095	1966	19	06	22	029*	053	1946	123	1948	32	1962	01	00	00				
Stornoway	15.4	+0.8	07.6	-1.0	20.7	17	03.1	23	03	00	01	14.8	17	223	129	1880	271	1949	092	1942	13	17	24	082	126	1943	107	1944	27	1949	00	00	00				
Aldergrove	17.5	0.0	08.9	-0.3	22.6	17	04.4	11	00	00	06	15.2	13	186	104	1927	287	1957	109	1966	18	10	21	032	056	1927	120	1966	11	1941	00	00	00				
(a) 14, 22	(d) 05, 12										(a) 13, 16										(a) 1959, 1962														* New Lowest		
(b) 14, 18																																					
(c) 15, 16																																					

Corrections to Monthly Summary No. 137 May 1967

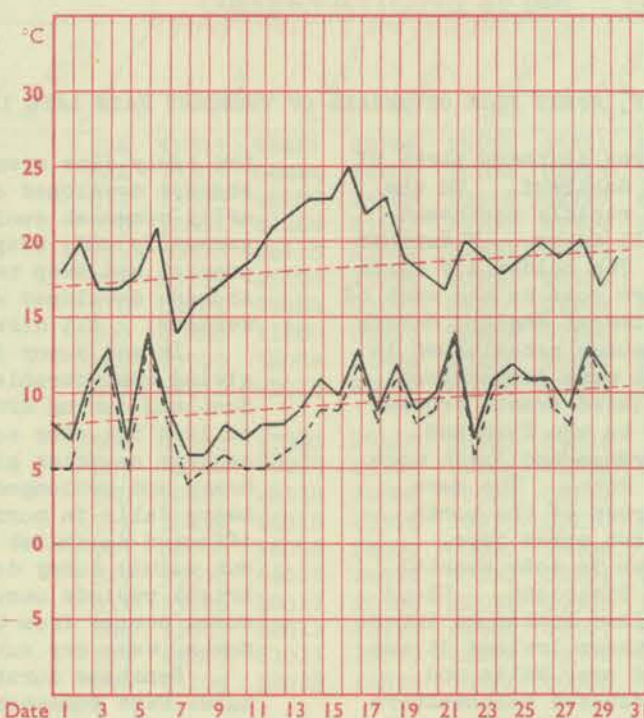
Eskdalemuir:- Max. fall in 24 hr 18mm on 11, total rainfall 215

Tynemouth:- Sunshine - delete all data (incomplete month)

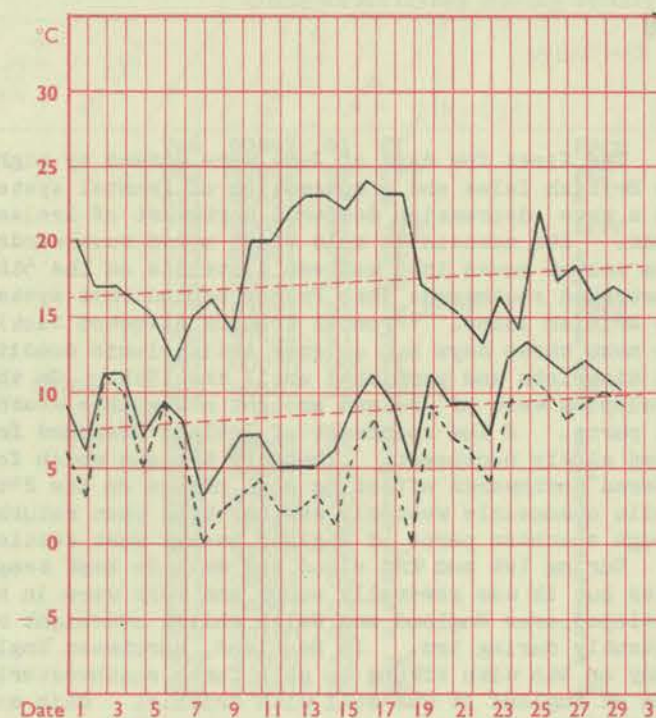
LONDON (Kew)



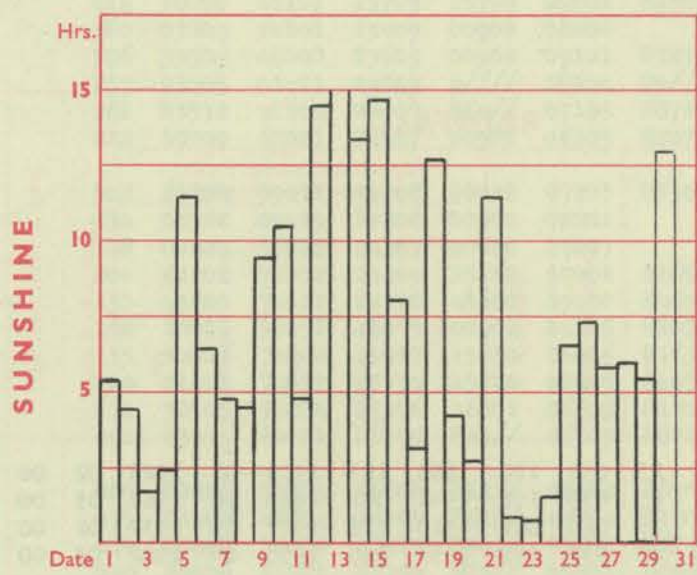
MANCHESTER (Ringway)



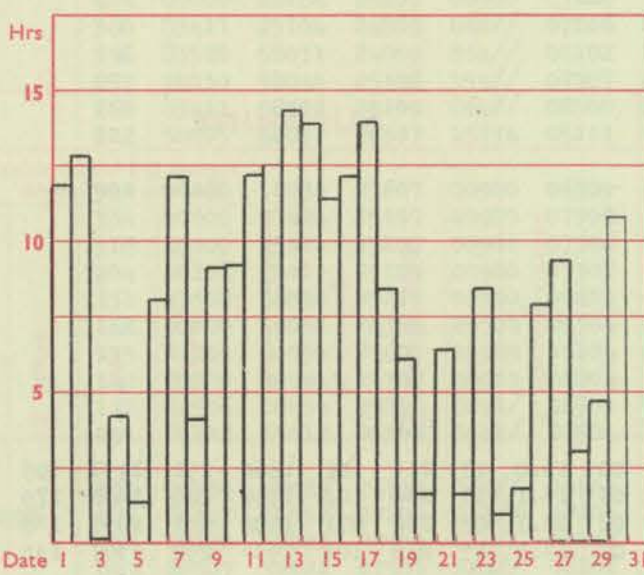
GLASGOW (Abbotsinch)



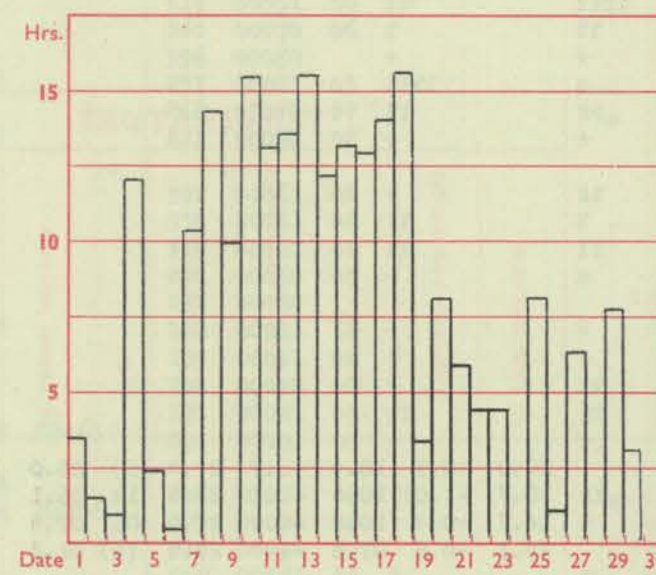
Maximum temperatures read at 21 h. G.M.T. daily, and minimum temperatures, read at 09 h. G.M.T. daily, are shown in full lines. Grass minimum temperatures, read at 09 h. G.M.T. daily, are shown by a pecked line. Pecked lines in red show normal values. (1931-1960)



Total for month 214 30-year (1931-1960) average 213 hrs.

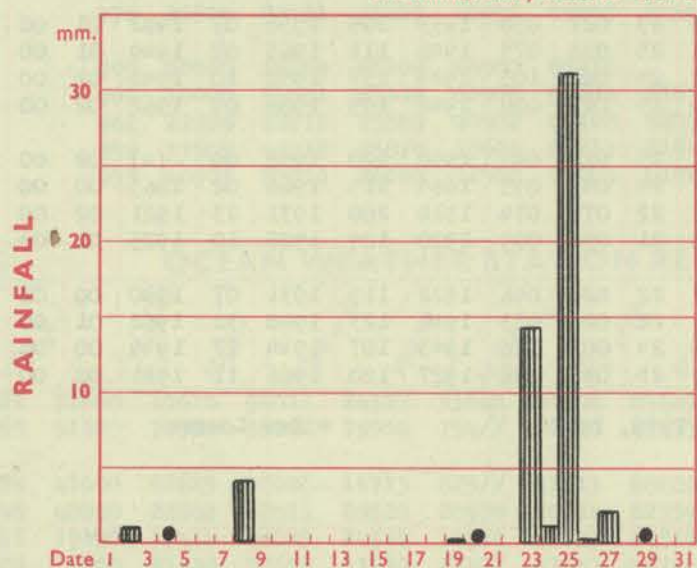


Total for month 233 30-year (1931-1960) average 179 hrs.

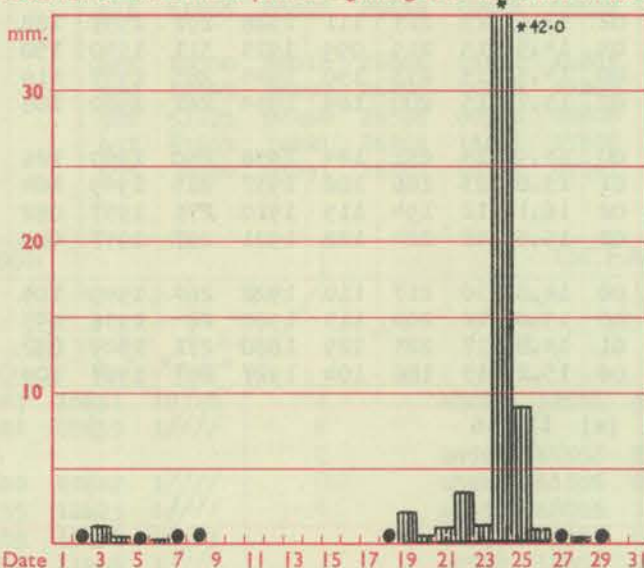


Total for month 224 30-year (1931-1960) average 183 hrs.

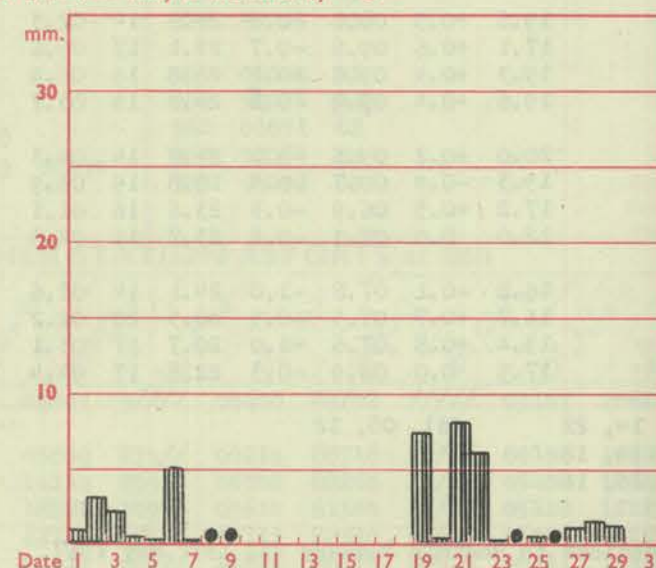
The rainfall entry made for each day represents the total fall for the 24-hour period beginning at 09 h. G.M.T. on that day. Trace (less than 0.05 mm) is indicated by "•"



Total for month 53 35-year (1916-1950) average 44 mm.



Total for month 62 35-year (1916-1950) average 59 mm.



Total for month 36 35-year (1916-1950) average 61 mm.

RATES OF SUBSCRIPTION: Single copy 3d. or post free 5d.; one year 5/-

Apply to Director-General, Meteorological Office, London Road, Bracknell, Berkshire.

H.M.S.O. Press, Bracknell, Berks.

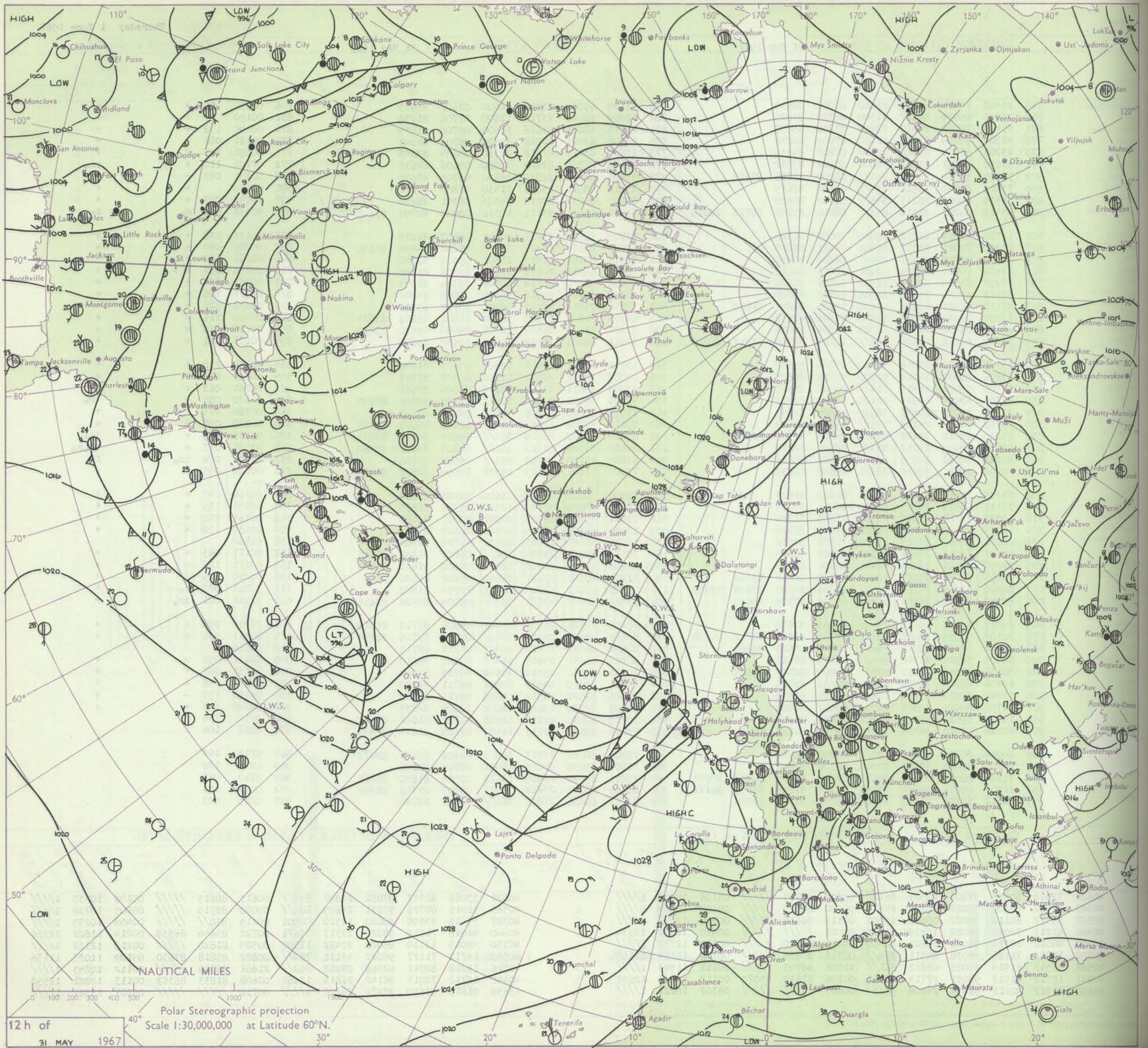
DAILY WEATHER REPORT OF THE BRITISH METEOROLOGICAL OFFICE

38542

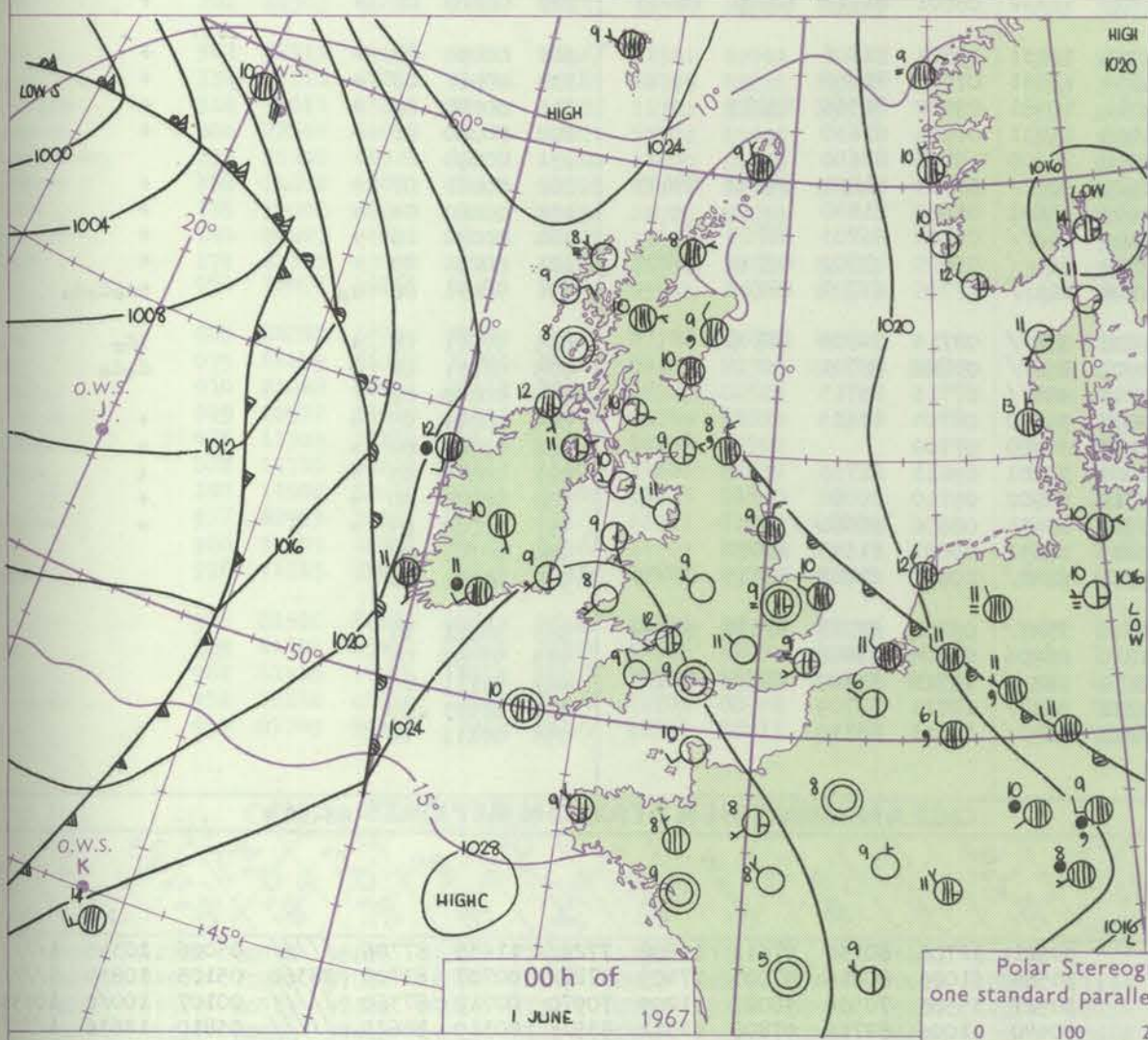
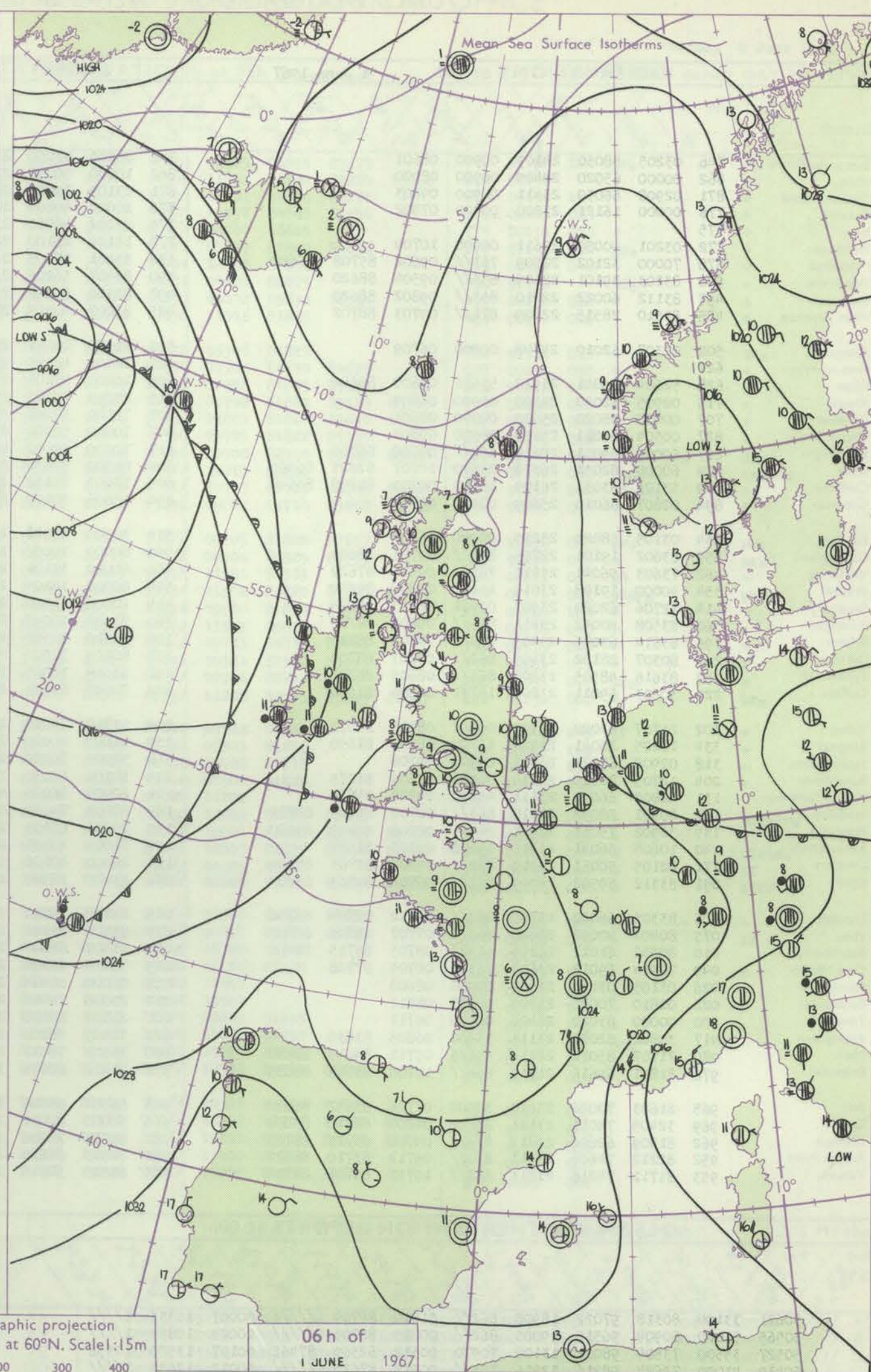
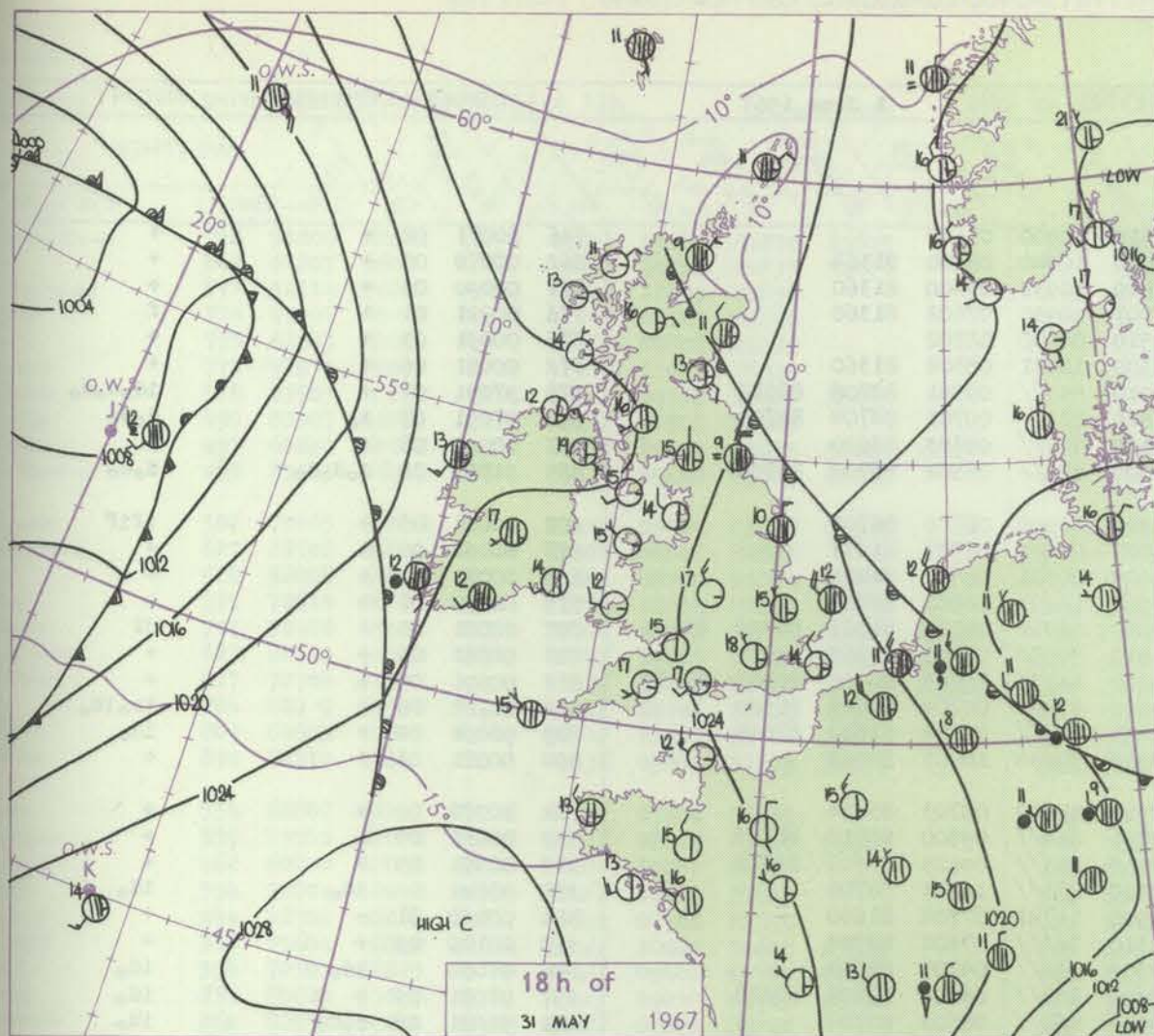
Date of Issue Thursday 1 June 1967

Code FM I.I.C	OBSERVATIONS at 12h 31 May 1967										OBSERVATIONS at 18h 31 May 1967										OBSERVATIONS during DAY				
	Station	ill	Nddff	VVwww	PPPTT	N _h L _h C _M H	T _d app	8N _s Ch _s h _s	8N _s Ch _s h _s	8N _s Ch _s h _s	ill	Nddff	VVwww	PPPTT	N _h L _h C _M H	T _d app	8N _s Ch _s h _s	8N _s Ch _s h _s	8N _s Ch _s h _s	ill	RRT x F	SSS	WEATHER		
																							09h-15h	15h-21h	
	Boscombe Down	746	23408	74024	24817	22600	08801	82830			746	33109	69030	23418	32600	08607	83835			746	00190	116	+	+	
	Hurn	862	33406	66034	24517	31500	09705	83825			862	12409	66010	23717	11600	12706	81830			862	00190		+	+	
	Thorney Island	871	53409	72021	24417	52600	07801	85838			871	12615	62051	23616	11600	09708	81835			871	00190	138	+	+	
	Gatwick	776	43309	65034	23416	42600	07000	84838			776	33302	63011	22518	34600	08706	81842			776	00181	086	+	+	
	Kew	775	43008	66030	23616	42600	07802	84830			775	23603	62011	22518	22630	08604	82845			775	00191	126	+	+	
	Heathrow	772	53610	66021	23717	52600	07602	85832			772	33506	62251	22518	32600	08606	82835			772	97191	110	+	pro	
	Mildenhall	578	73505	58024	23812	754//	08000	85615	87622		578	53504	48051	22815	55600	09705	85630			578	00151	043	+	+	
	Wattisham	590	73413	69024	23511	754//	08102	87615			590	23611	59011	23013	11530	07803	81822			590	00140		+	+	
	Gorleston	497	83315	60022	22211	855//	06702	88620			497	83220	60032	22212	855//	08301	88620			497	00140	027	+	+	
	West Raynham	485	83412	59205	23610	853//	08400	83708	86710	88615	485	53510	61015	23111	45331	09000	82707	83640		485	97131	008	do	do	
	Aberporth	502	12706	66010	26012	10930	10001	81360			502	12708	62020	25212	00901	09807	81075			502	00131	138	+	+	
	Ross-on-Wye	627	22905	70024	24217	21600	07811	82835			627	70205	81031	23317	736//	11602	84830	81930		627	00201	095	+	+	
	Filton	628	33103	74040	24917	21601	08804	82830			628	22512	64050	23915	21601	09606	82840			628	00181	122	+	+	
	Rhoose	715	12608	60020	25614	12401	11000	81818			715	22612	66011	24215	15630	13709	81640			715	00170	137	+	+	
	Chivenor	707	12907	63020	26116	12500	11001	81820			707	13008	58030	25714	00901	09504	81075			707	00161	144	+	+	
	Mount Batten	827	52213	69031	25315	52500	12704	85820			827	53208	66011	24916	58500	09605	84820			827	00171	106	+	+	
	St. Mawgan	817	43110	66021	26613	41300	10101	81707	84810		817	33110	74010	26113	00901	10702	83080			817	00151	123	+	+	
	Silly	804	33004	82020	27915	38400	12400	82818			804	62906	81031	27315	38450	11501	81818	83625		804	00160	116	+	+	
	Culdrose	809	63408	81021	26714	62400	11201	86816			809	53307	81031	26514	11501	09400	81820	85070		809	00160	135	+	+	
	Guernsey	894	53109	62012	26312	523//	10101	82708	83812	85815	894	32811	60051	26212	31400	10607	83811			894	00131	111	+	+	
	Exmouth	534	33311	62020	24016	32600	05706	83832			534	13313	68021	22817	14600	05603	81640			534	00190	138	+	+	
	Cardington	559	63206	56051	24314	62500	09704	86825			559	10308	58051	22815	11600	09803	81835			559	00161	072	+	+	
	Wittering	462	73509	56024	24413	714//	09602	87815			462	33605	59031	22915	35730	09704	83656			462	00161	068	+	+	
	Watnall	354	20303	40044	24915	21400	09500	82815			354	70702	50041	22814	785//	11503	84822	87650		354	91170	083	+	ir	
	Shawbury	414	33512	69020	24217	32600	06809	83845			414	13513	70020	23816	14602	06503	81645			414	00180	144	+	+	
	Finningley	360	73311	58042	24313	755//	09709	87624			360	70210	58042	22914	2553//	10505	82625	87360		360	00170	047	+	+	
	Kilnsea	396	63620	63012	24112	654//	09704	83710	86620		396	83615	48022	23510	854//	09603	84710	88625		396	97130	009	+	id	
	Leeming	257	83512	58042	24712	854//	09705	88615			257	80412	58046	23513	4562//	10803	84630	88460		257	97151	017	+	id,ro	
	Tynemouth	262	83618	58025	24810	855//	08602	88625			262	83621	32105	24009	863//	09604	88706			262	97101	002	id	ff	
	Carlisle	222	30902	80011	24616	28631	09809	82830			222	73602	71021	24115	28532	10000	82828	86358		222	00180	055	+	+	
	Valley	302	23206	74030	25416	12502	08803	81825			302	12805	66020	24715	11600	08708	81830			302	00160	145	+	+	
	Ringway	334	33111	62034	23717	32600	06711	83835			334	13010	68020	23116	12630	07703	81835			334	00191	139	+	+	
	Squires Gate	318	12809	68020	25013	11600	11805	81830			318	23011	75030	23814	00902	10707	82072			318	00161	141	+	+	
	Ronaldsray	204	12003	70020	25414	11501	07805	81828			204	12410	65020	23815	10941	09607	81362			204	00180	150	+	+	
	Mull of Galloway	131	21801	66030	25513	25700	11702	82656			131	12310	66020	23913	10930	11713	81360			131	00160		+	+	
	Ekdalemuir	162	30507	74011	24616	28530	07708	82825			162	70506	82011	24414	786//	09803	81832	87645		162	00171	063	+	+	
	Prestwick	135	22607	82021	24616	11641	09806	81835			135	52606	81030	23316	18631	08608	81830	83075		135	00171	126	+	+	
	Abbotsinch	140	40203	62054	25117	12641	08709	81830	83362		140	31207	62041	23617	28640	08602	81840			140	00200	119	+	+	
	Leuchars	171	80000	72212	24712	7552//	08806	84625	87640	88459	171	31408	66011	24013	28632	10704	81830			171	97161	023	ro	+	
	Dyce	091	83415	62036	25111	853//	09503	87709	88620		091	73512	62052	24711	753//	09704	85708	87618		091	97111	001	ir	+	
	Lerwick	005	20513	82031	26112	24400	10																		

CHART OF WEATHER IN PART OF NORTHERN HEMISPHERE



CHARTS OF WEATHER IN WESTERN EUROPE



Polar Stereographic projection
one standard parallel at 60°N. Scale: 1:5m
0 100 200 300 400

GENERAL SYNOPTIC DEVELOPMENT

A complex low pressure belt extending across the central Atlantic has persisted whilst pressure has remained high to the north and south. A trough of low pressure from Germany across the North Sea to the Shetlands has weakened as it has moved slowly south. Troughs of low pressure to the west of Ireland have made only slow

progress east but are expected to affect western areas of the British Isles. The weakridges of high pressure affecting northern and southern Britain are expected to slowly collapse.

Issued at midday Thursday 1 June 1967

DAILY WEATHER REPORT OF THE BRITISH METEOROLOGICAL OFFICE (contd.)

Code FM II.C		OBSERVATIONS at 00h									1 June 1967			OBSERVATIONS at 06h									1 June 1967			OBSERVATIONS during NIGHT					
Station	iii	Nddff	VVwww	PPPTT	N _h Ch _h C _h	T _d app	8N _s Ch _s	8N _s Ch _s	8N _s Ch _s	iii	Nddff	VVwww	PPPTT	N _h Ch _h C _h	T _d app	8N _s Ch _s	8N _s Ch _s	8N _s Ch _s	iii	RRT _n T _n E	T _g T _g	WEATHER									
																						21h—03h	03h—09h								
Boscombe Down	746	03205	58050	24109	00900	08601				746	03205	37050	23410	00900	07602				746	00071	02	+	+								
Hurn	862	00000	65020	24409	00900	08400				862	10000	50050	23010	10940	08400	81364			862	00070	03	+	+								
Thorney Island	871	02908	56050	23411	00900	09803				871	13109	39050	22810	10932	09400	81360			871	00090	05	+	+								
Gatwick	776	00000	16121	23208	00900	07802				776	10000	40104	22407	10930	07602	81360			776	00041	01	+	f								
Kew	775									775	03002	48050	22510	00900	08202				775	00091	03	+	+								
Heathrow	772	03201	40050	22611	00900	10704				772	13104	25100	22309	10931	08302	81360			772	00081	06	+	+								
Mildenhall	578	70000	32102	22509	753//	09602	85708	86628		578	83401	37205	22010	853//	09501	82708	88612		578	97091	07	+	id _o d _o d _o								
Wattisham	590	83203	39101	22609	855//	09504	88620			590	83407	56205	21809	872//	09701	84704	88709		590	97091	07	d _o	d _o d _o								
Gorleston	497	83112	60022	22010	855//	09802	88620			497	83310	60022	21309	855//	08703	88620			497	00090	08	+	+								
West Raynham	485	83510	28515	22509	871//	09703	88702			485	83207	40515	21809	872//	08502	86703	88706		485	91091	08	d _o d _o d _o	d _o d _o								
Aberporth	502	02307	62010	24708	00900	06709				502	71905	04421	23308	66002	08706	86700			502	00071	05	+	1f1F								
Ross-on-Wye	627									627	12102	48050	23007	00901	07707	81077			627	00061	04	+	+								
Filton	628	52604	56041	23912	55601	09605	85642			628	10000	37101	23409	00901	08501	81075			628	00071	01	+	+								
Rhoose	715	02905	62020	24508	00900	07805				715	23203	50100	23608	16201	08802	81705			715	00050	01	+	+								
Chivenor	707	00000	58020	25509	00900	08604				707	70000	32401	24010	56232	08705	81703	84706	85365	707	00081	05	+	jf								
Mount Batten	827	00504	62011	25110	00900	09804				827	70000	59101	23810	7095/	09605	87365			827	00081	06	+	+								
St. Mawgan	817	60000	59031	25610	662//	09708	86705			817	70000	59032	24110	46376	10605	84706	83362	87275	817	00091	05	+	+								
Scilly	804	60000	82031	26310	25570	10707	82625	86465		804	81802	59606	24510	4542/	09709	84618	88560		804	01101	08	+	1r _o id _o								
Culdrose	809	53101	63031	26109	35310	09704	81708	83640		809	72903	74112	24410	785//	09709	81820	87645		809	97091	04	+	id _o								
Guernsey	894	02807	66010	25609	00900	09705				894	32806	50100	24510	30934	10603	83362			894	00081	03	+	+								
Elmdon	534	03105	58020	23209	00900	06804				534	30000	50044	22510	35600	08703	83634			534	00070	02	+	+								
Cardington	559	83602	19101	22709	856//	09703	88640			559	80000	19052	22711	864//	09500	85710	88715		559	00061	03	+	+								
Wittering	462	73603	56041	23211	755//	09501	87629			462	80000	32101	22510	863//	09603	83706	88708		462	00091	05	+	+								
Watnall	354	40000	19108	23010	45500	09806	84620			354	80000	14105	22310	873//	10703	88708			354	95091		id _o	id _o								
Shawbury	414	12706	62020	23907	00901	06803	81075			414	10000	61010	22908	14741	07704	81650			414	00050	51	+	+								
Finningley	360	83508	40042	23211	863//	09801	88708			360	73602	50042	22310	763//	07602	87709			360	00100	09	+	+								
Kilnsea	396	83614	63025	23409	864//	08702	88710			396	83510	32505	22509	862//	09705	88703			396	97080		id _o	id _o								
Leeming	257	80307	28102	23409	862//	09803	88705			257	80205	37502	22609	852//	08802	87705	88618		257	97091	09	+	id _o								
Tynemouth	262	83616	48505	23808	863//	08605	88708			262	83614	32505	23008	862//	08603	88704			262	91081	08	d _o d _o	id _o								
Carlisle	222	30603	59011	23809	15731	08806	81650			222	70807	62031	22509	16442	08601	81712	83362	86075	222	00070	06	+	+								
Valley	302	21707	63020	23909	00902	08708	82075			302	11712	79020	22711	16331	09301	81706			302	00090	05	+	+								
Ringway	334	13205	56041	23510	15700	08705	81650			334	31803	20040	22809	18731	07502	81856			334	00081	05	+	+								
Squires Gate	318	02908	62021	23411	00900	09706				318	32905	70020	22311	10981	09502	81362	83075		318	00100	08	+	+								
Ronaldsway	204	12705	70010	23110	00901	06709	81075			204	10101	62030	21809	15731	07606	81650			204	00040	02	+	+								
Mull of Galloway	131	42802	66030	23111	45600	09708	84630			131	20904	66020	21710	25600	10706	82640			131	00090			+								
Eskdalemuir	162	80401	58052	24210	863//	08706	85709	88711		162	80403	74052	22909	885//	07703	81821	84642	88645	162	00081	07	+	+								
Prestwick	135	30902	75011	22910	20941	08708	82359	83080		135	20604	62101	21609	18641	08606	81840			135	00060	04	+	+								
Abbotsinch	140	10605	56041	23410	15800	09706	81657			140	81005	20101	22609	862//	09705	86703	88705		140	00090	06	+	+								
Leuchars	171	82105	50051	23910	862//	09803	82703	88704		171	80000	40102	22510	861//	09605	83702	85704	88705	171	00081	04	+	+								
Dyce	091	83312	59502	24909	862//	08704	84703	88704		091	83405	18505	22708	861//	07706	87702	88703		091	97071	08	d _o	id _o d _o d _o								
Lerwick	005	83305	66022	23709	862//	08712	85704	88708		005	83107	59012																			

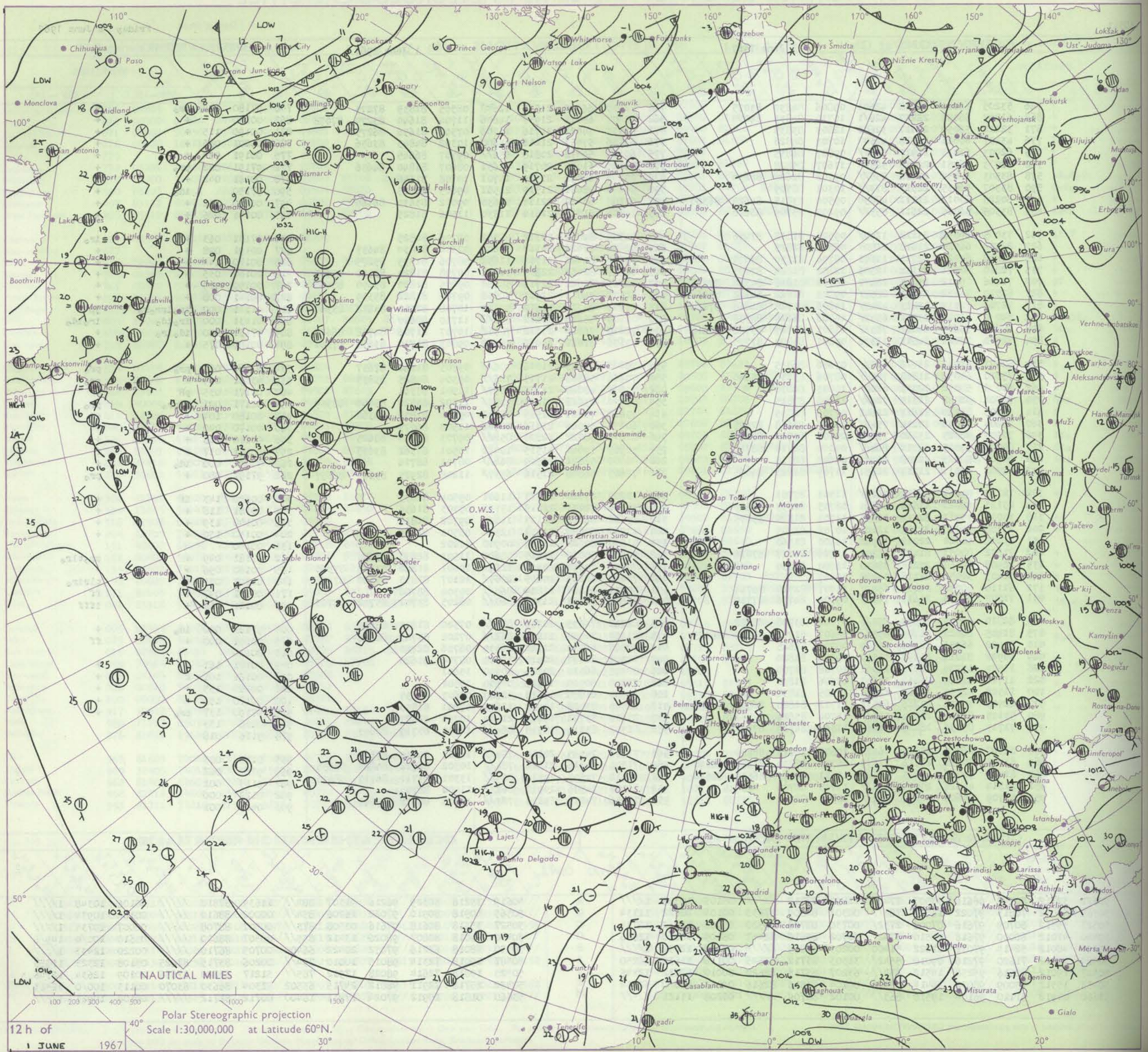
DAILY WEATHER REPORT OF THE BRITISH METEOROLOGICAL OFFICE

No. 38543

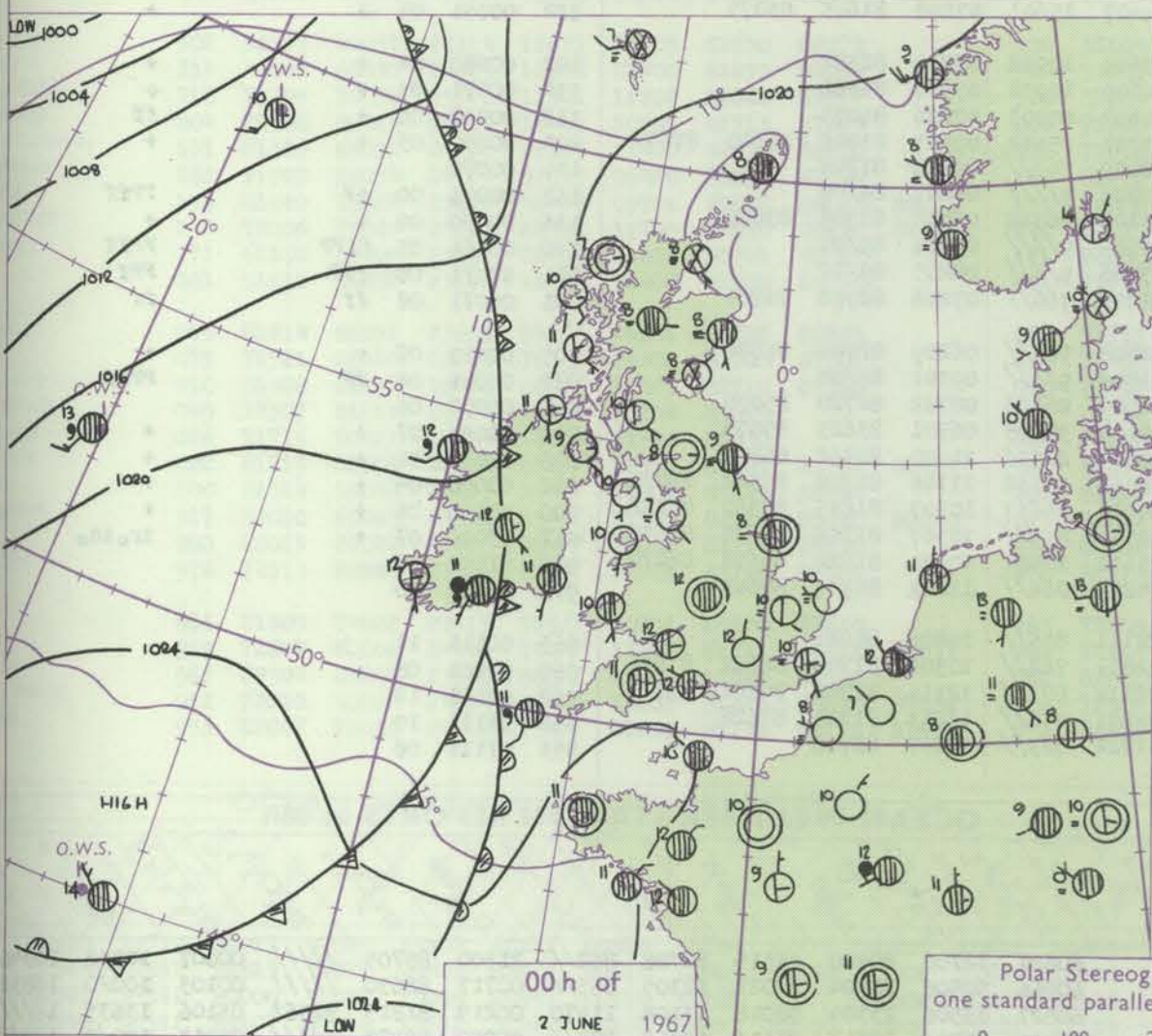
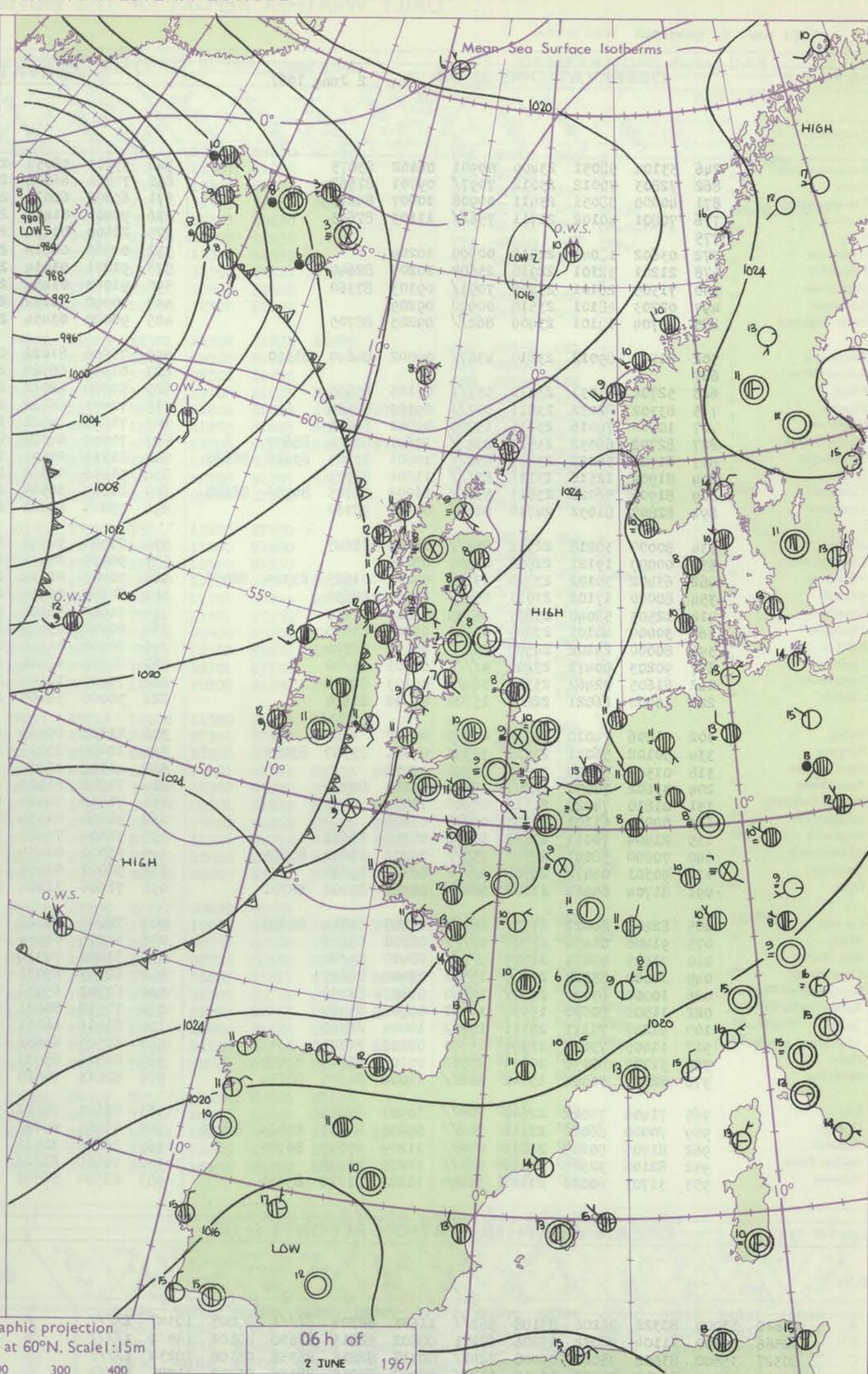
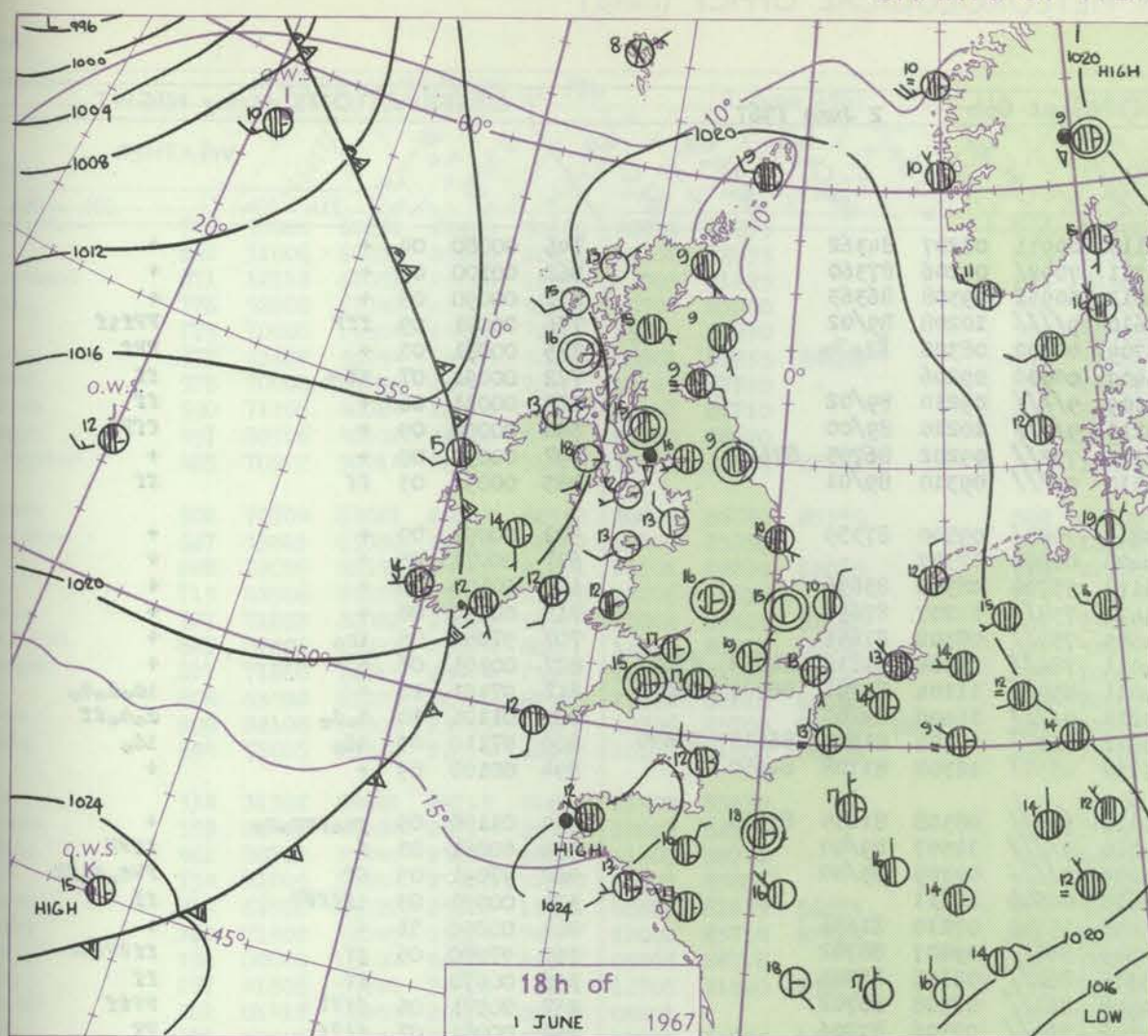
Date of Issue Friday 2 June 1967

OBSERVATIONS at 12h										OBSERVATIONS at 18h										OBSERVATIONS during DAY				
1 June 1967										1 June 1967														
Station	ill	Nddff	VVwww	PPPTT	NChC _M CH	T _d app	BN _S Ch _S	BN _S Ch _S	BN _S Ch _S	ill	Nddff	VVwww	PPPTT	NChC _M CH	T _d app	BN _S Ch _S	BN _S Ch _S	BN _S Ch _S	ill	PRT x E	SSS	WEATHER		
																						09h-15h	15h-21h	
Boscombe Down	746	53205	62021	22218	42601	09306	84830	83075		746	72910	66018	21517	12638	08505	81835	87275		746	97180	114	pr.	+	
Hurn	862	61807	66051	22217	42611	10710	84835	84070		862	72408	68012	21917	14606	11704	81640	83270	87078	862	00190		+	+	
Thorney Island	871	32114	56050	23017	32601	12803	83835			871	62513	74021	21716	14706	07501	81656	86275		871	00190	115	+	+	
Gatwick	776	43407	60021	21918	41501	10703	84828			776	61106	57051	21216	64600	10302	84845	83656		776	00201	085	+	+	
Kew	775	62903	61031	21917	62611	09807	86835			775	60403	59012	20818	65611	09707	86645			775	00191	054	+	+	
Heathrow	772	52013	56051	22118	52501	11607	05828			772	50404	61018	20719	50631	08607	81840	84656		772	97191	082	pr.	+	
Mildenhall	578	83503	40052	22214	85511	09702	82620	88630		578	20110	48051	21315	15701	10708	81656			578	00161	042	+	+	
Wattisham	590	83307	56035	22511	87311	10301	88709			590	30010	48021	21515	21501	09603	82825			590	97150		id.	+	
Gorleston	497	60220	60012	21211	48430	09504	83815	84620	86360	497	60208	60122	22110	35630	09002	83630	86360		497	00150	032	+	+	
West Raynham	485	83305	56015	22611	85311	09202	85709	88618		485	10506	61011	21414	11530	11506	81825			485	00141	026	+	+	
Aberporth	502	73005	69034	23112	11471	09500	81018	87466		502	70505	89012	22112	40532	08706	84825			502	97131	063	+	ir.	
Ross-on-Wye	627	22502	66020	21618	21501	08808	82825			627	52404	77021	21117	58600	07302	81830	84635		627	00191	098	+	+	
Filton	628	52808	69021	22717	11601	08704	81030	85075		628	52510	80111	21717	11638	08706	81835	85275		628	00170	144	+	+	
Rhoose	715	72810	80021	23114	12506	12802	81020	87275		715	62907	82012	22213	11558	09708	81820	83360	85365	715	00160	055	+	+	
Chivenor	707	72406	05012	23715	28472	08701	81818	84360	87075	707	62703	82022	22714	58581	09805	81820	85650	88460	707	00150	009	+	+	
Mount Batten	827	82510	74022	23613	28577	09803	81822	84362	88464	827	62503	74012	22913	38530	09705	81822	85359		827	00141	005	+	+	
St. Mawgan	817	72708	74012	23413	42477	10806	81710	84818	87466	817	71710	80116	22612	50430	10708	82710	83818	85360	817	01141	000	ir. irr. r.	jp	
Scilly	804	82019	81506	23912	65421	10706	86618	88558		804	81009	58216	22612	85411	11710	88610			804	01131	000	ir. id.	ir. id.	
Culdrose	809	82609	76605	24013	78311	11801	81707	83708	85612	809	72210	76026	23112	70311	10707	81706	84708	86615	809	97131	000	id. ir.	+	
Guernsey	894	72910	72021	24513	11336	09801	81809	87275		894	75106	82022	24012	35432	09803	81710	83658	87361	894	00140	075	+	+	
Elmdon	534	62807	61031	21716	62611	07606	86835			534	70100	57048	21016	70611	09705	81840	87657		534	97180	065	pr.	pr.	
Cardington	559	73010	61052	21818	78611	08706	83830	85640		559	70414	58808	21713	70511	09304	84825	85835		559	93191	059	+	pr.	
Wittering	462	60010	50052	22015	62601	10803	86830			462	71003	48048	21415	70971	11501	87361			462	02171	035	pr	+	
Watnall	354	70704	32042	21315	72411	11608	87815			354	80010	23028	21413	58551	11302	83820	85640	88359	354	02171	021	pr. pr.	pr.	
Shawbury	414	32708	81020	21617	22642	07706	82835			414	45413	78011	21515	10732	09500	81850	84360		414	00180	104	+	+	
Finningley	360	73604	48042	22214	75411	10400	82618	87625		360	60010	58042	21316	00902	11503	86075			360	00170	040	+	+	
Kilnsea	396	70507	58025	23110	75411	09101	83710	87625		396	81005	58022	22810	85411	09703	84710	88625		396	00110	006	+	+	
Leeming	257	80000	57045	22311	86411	09000	86710	88712		257	30303	19041	21513	10931	10501	81362	83075		257	00161	037	+	f	
Tynemouth	262	80507	50025	22708	86411	08603	88710			262	80100	58022	22509	86411	08701	88714			262	97091	000	id.	+	
Carlisle	222	42302	66011	21217	22531	11709	82823	84075		222	72607	66808	21516	65571	11208	82925	83645	86657	222	97191	080	+	pr.	
Valley	302	72113	09461	22611	76011	11501	87701			302	12209	87020	22013	11601	09504	81835			302	00140	143	if	+	
Ringway	334	43111	62021	21616	22681	08705	82835	83359		334	23309	72031	22015	15732	05303	81656			334	00181	118	+	+	
Squires Gate	318	33011	75011	22314	12581	11701	81820	83075		318	23111	84010	22113	11401	09702	81818			318	00140	139	+	+	
Ronaldsway	204	22108	80030	21713	12201	10702	81705			204	12207	82020	21613	12501	08500	81825			204	00150	150	+	+	
Mull of Galloway	131	11402	60020	22012	10940	11400	81360			131	01910	80020	21512	00900	11202				131	00150				
Eskdalemuir	162	71802	80031	21415	18502	11706	81827	87074		162	51907	80019	21215	58600	11503	82830	83650		162	97181	049	+	pr. tlr.	
Prestwick	135	32908	60050	20218	38630	12709	81830			135	70000	70051	20415	12671	10001	81840	83358	87360	135	00180	096	+	+	
Abbotsinch	140	00403	30051	21116	00900	12807				140	70000	58219	20615	23671	12107	81835	85360	87462	140	01201	034	+	tlr. ir.	
Leuchars	171	61110	48052	21413	66411	11707	82710	86714		171	80911	05461	21209	86011	09304	88700			171	00141	047	+	ff	
Dyce	091	71007	40055	21611	76311	09504	84706	87710		091	81606	12052	21309	86011	08205	83701	8570							

CHART OF WEATHER IN PART OF NORTHERN HEMISPHERE



CHARTS OF WEATHER IN WESTERN EUROPE



Polar Stereographic projection
one standard parallel at 60°N. Scale: 1:5m
0 100 200 300 400

GENERAL SYNOPTIC DEVELOPMENT

All parts of the British Isles have been in a slack pressure field for the past 24 hours. The fronts associated with the intense low which is now southwest of Iceland and moving westwards are very weak and will frontolyse completely in the south as they continue to move slowly eastwards. The ridge from the Azores

anticyclone to northwest France is expected to extend northeastwards with pressure remaining high over southern areas and weak troughs crossing Scotland. Shallow waves forming on the front lying southwest of Ireland will continue to move north-eastwards.

Issued at midday Friday 2

June 1967

DAILY WEATHER REPORT OF THE BRITISH METEOROLOGICAL OFFICE (contd.)

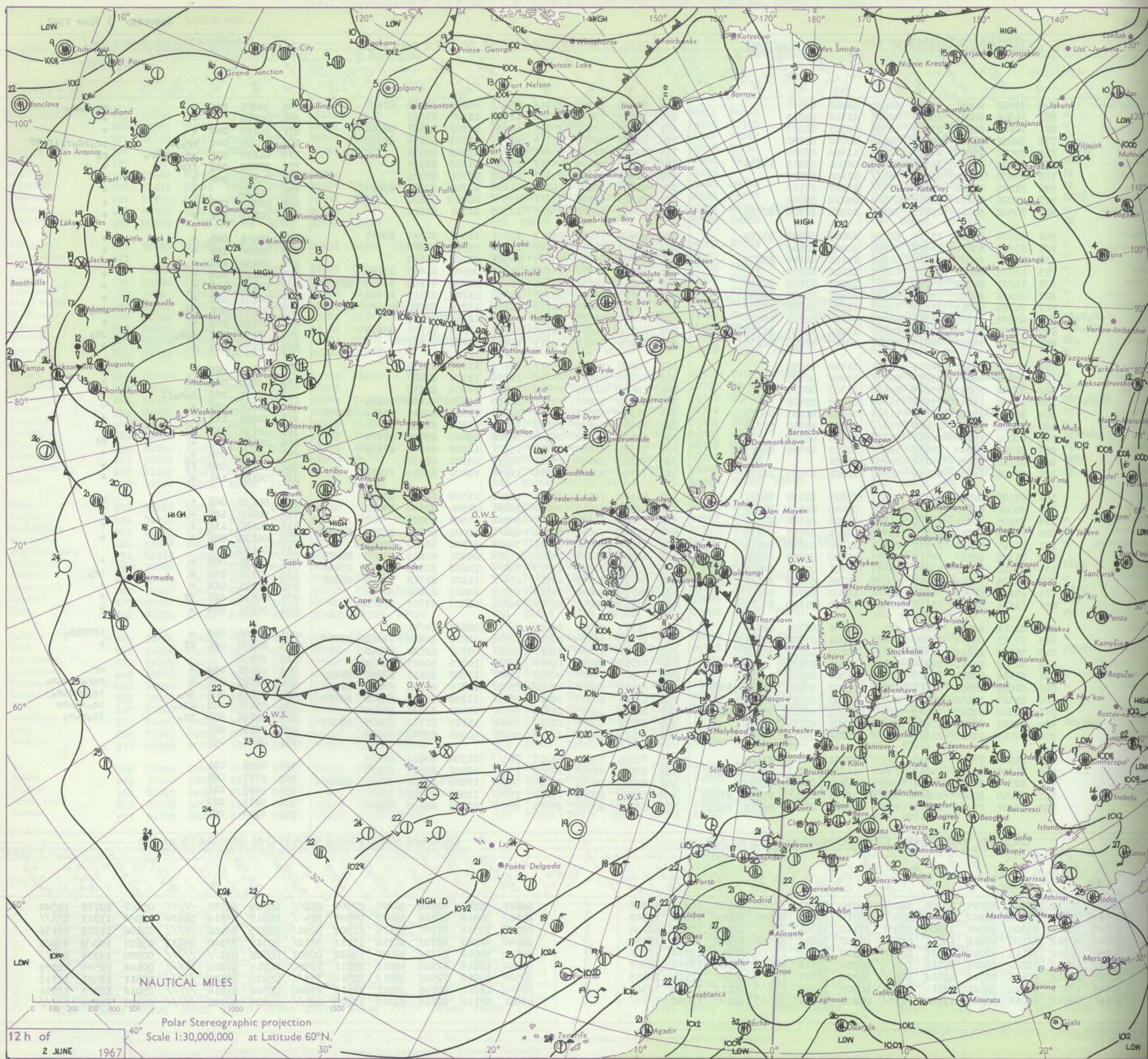
Code FM II.C										OBSERVATIONS at 00h										OBSERVATIONS at 06h										OBSERVATIONS during NIGHT									
										2 June 1967										2 June 1967																			
Station	iii	Nddff	VVwww	PPPTT	N _h Ch _h C _h H	T _d T _d app	8N _s Ch _s h _s	8N _s Ch _s h _s	8N _s Ch _s h _s	iii	Nddff	VVwww	PPPTT	N _h Ch _h C _h H	T _d T _d app	8N _s Ch _s h _s	8N _s Ch _s h _s	8N _s Ch _s h _s	iii	RRT _n T _n E	T _g T _g	WEATHER																	
																						21h—03h	03h—09h																
Boscombe Down	746	33104	58051	23409	00901	06102	83075			746	53203	58051	24110	40931	08207	84362			746	00080	04	+		+															
Hurn	862	72803	70012	23012	70977	09701	87362			862	73004	66022	23711	70977	09206	87360			862	00100	09	+		+															
Thorney Island	871	40000	58051	23411	00908	10007	84275			871	63008	62011	24012	60931	09308	86363			871	00090	05	+		+															
Gatwick	776	70801	40102	22711	75677	11103	87643			776	90401	01454	23610	97777	10208	89702			776	00091	09	fff		FFFff															
Kew	775									775	20000	01424	23709	00902	08308	82070			775	00071	03	+		FFFf															
Heathrow	772	03602	10041	22512	00900	10204				772	00000	06410	23409	00900	09206			772	00091	07	++		ff																
Mildenhall	578	21201	32101	22910	25600	10205	82640			578	91201	03434	24109	97777	09210	89702			578	00081	06	+		ff															
Wattisham	590	71305	26101	23209	70937	09103	87360			590	91003	01454	24210	97777	10210	89700			590	00090	09	+		ffff															
Gorleston	497	02703	18101	23510	00900	09209				497	70000	56102	24110	75277	09202	86705	87620			497	00090	09	+		+														
West Raynham	485	80704	11101	23409	86277	09203	88705			485	90000	03454	24510	97777	09310	89701			485	00091	05	ff		ff															
Aberporth	502	61707	89016	23210	45677	09002	84640	83360		502	71506	81022	23811	70937	09500	87359			502	00091	09	+		+															
Ross-on-Wye	627									627	01902	66020	24408	00900	07307			627	00071	05	+		+																
Filton	628	52702	61031	23412	55777	09105	85650			628	50000	62012	24112	55700	08306	85656			628	00100	08	+		+															
Rhoose	715	83302	02032	23811	85777	09103	88656			715	72903	66022	24411	75777	11207	87656			715	00090	08	+		+															
Chivenor	707	10000	74016	23711	15700	09701	81650			707	71003	74021	24509	75777	08302	87656			707	97080	05	1r		+															
Mount Batten	827	82702	66032	23511	85477	10601	86714	88657		827	70000	64022	24011	78477	11304	81818	84622	87656	827	00101	07	+		+															
St. Mawgan	817	81706	56022	23511	85277	10801	83703	83616	88622	817	81510	28505	24011	85077	11104	84701	86703	88656	817	97101	10	+		id _o d _o d _o															
Scilly	804	81909	12516	23111	87177	11801	88702			804	91906	02515	23211	97777	11400	89700			804	01101	10	d _o d _o		d _o d _o ff															
Culdrose	809	81906	56022	23611	85277	11003	81705	84706	88620	809	81303	56505	23811	85277	11304	81703	86615	88650	809	97110	09	id _o		id _o															
Guernsey	894	82807	01032	24710	80977	09102	88360			894	73005	82022	25210	45377	10308	81708	84650			894	00100	09	+		+														
Elmdon	534	80000	30218	22912	85677	11106	88645			534	70000	50042	24110	75677	08308	81635	87656			534	01100	09	pr _o pr _o pr _o		+														
Cardington	559	00000	19121	22808	00900	08005				559	90000	00434	24010	97777	10307	89700			559	00061	03	f		ffff															
Wittering	462	63402	30102	23010	15531	09204	81625	83359	86075	462	90405	01514	24209	97777	09309	89700			462	97091	05	ff		FFd _o d _o ff															
Watnall	354	80000	17102	23011	85677	10103	88630			354	00605	06424	24610	00900	10311			354	00091	09	fffff		ff		ff														
Shawbury	414	12505	58040	23807	15730	06203	81650			414	10000	56100	25008	15740	07210	81656			414	00050	51	+		+															
Finningley	360	30000	40101	23009	00901	09203	83075			360	80000	05424	24509	86177	09207	88702			360	97070	06	ff		ffffd _o															
Kilnsea	396	80000	24102	24508	86477	08106	88710			396	80000	04444	25308	86277	08105	88703			396	00070		ff		ff															
Leeming	257	90203	00471	23208	97777	08003	89700			257	80000	07424	24508	86177	08308	88702			257	00071	06	ffff		FFFF															
Tynemouth	262	81605	02462	23309	86477	09103	88714			262	70000	12104	24308	76377	08306	87706			262	00081	07	ffff		Ff															
Carlisle	222	10000	66021	22808	15700	07002	81650			222	30000	56100	24407	15601	07208	81645	83075			222	00051	03	+		+														
Valley	302	01806	74010	22710	00900	09000				302	21203	80010	23609	10932	08204	82362			302	00070	04	+		+															
Ringway	334	50102	56041	23410	30931	07101	83360	83075		334	10000	25111	24609	10930	07307	81362			334	00071	05	+		+															
Squires Gate	318	01302	57100	23307	00900	06104				318	41102	12284	24307	00901	07206	84075			318	00040	00	+		ff															
Ronaldsway	204	33602	70030	22807	36200	06103	83704			204	71702	81021	23711	75331	09307	81708	83620	87650	204	00050	03	+		+															
Mull of Galloway	131	01810	74020	21510	00900	10400				131	71812	74021	02009	76377	09204	87708			131	00070																			
Eskdalemuir	162	00000	61101	23805	00900	05206				162	90000	01434	24906	97777	06207	89700			162	00031	00	1F		FFFf															
Prestwick	135	21404	70011	21810	15730	07307	81656			135	51104	74401	23108	16344	07305	81709	83075			135	00050	02	+		+														
Abbotsinch	140	70000	58041	22311	75577	09208	81620	87630		140	91001	01434	23509	97777	09204	89702			140	00061	03	ffff		FFFf															
Leuchars	171	90301	04474	22508	97777	08301	89700			171	92002	01454	23308	97777	08205	89700			171	97071	08	fff		FFF															
Dyce	091	81704	05464	21808	86077	08302	83700	88701		091	71606	11284	22708	76077	07206	82700	86701			091	00071	06	ff		ff														
Lerwick	005	82408																																					

DAILY WEATHER REPORT OF THE BRITISH METEOROLOGICAL OFFICE

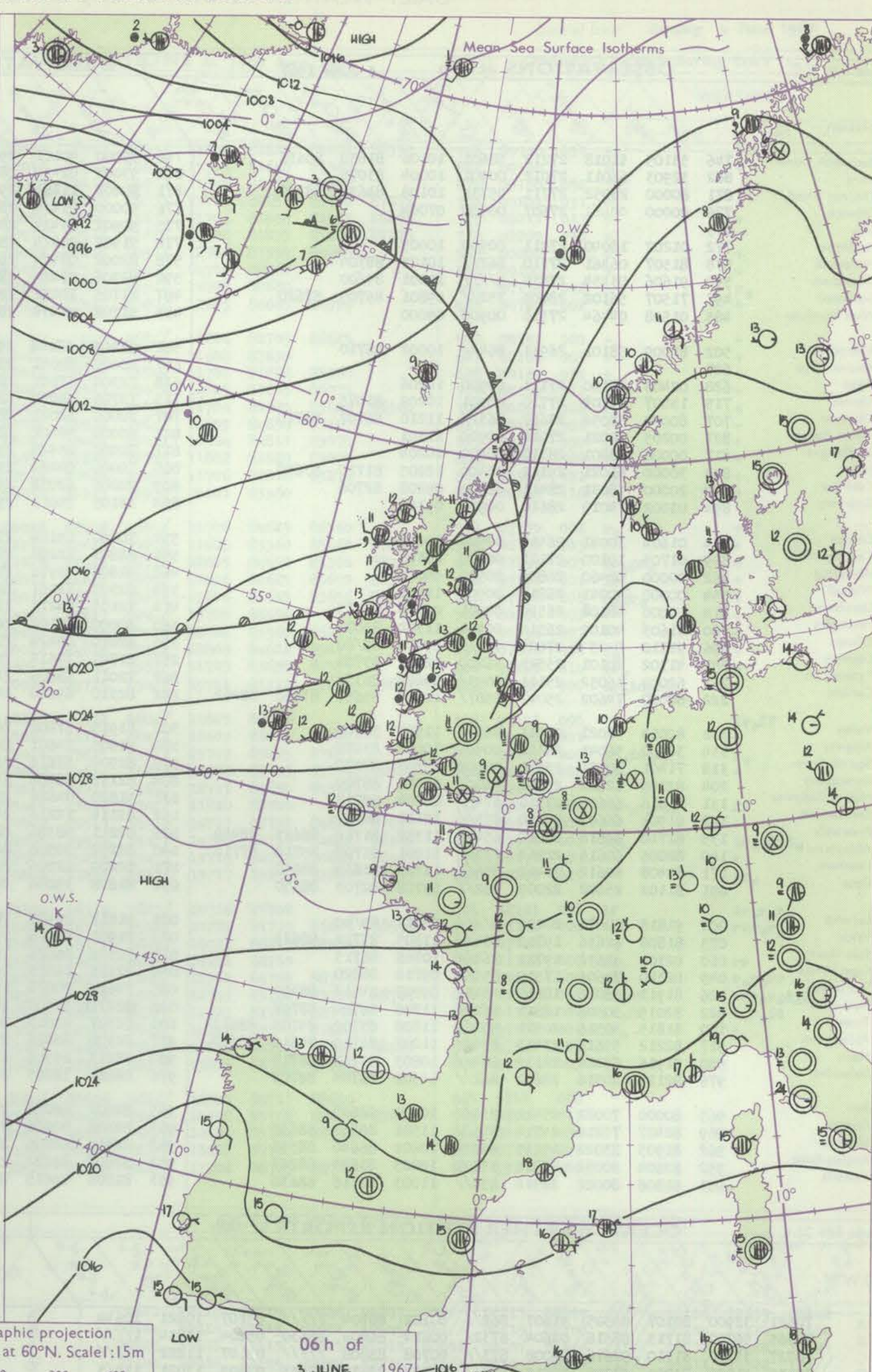
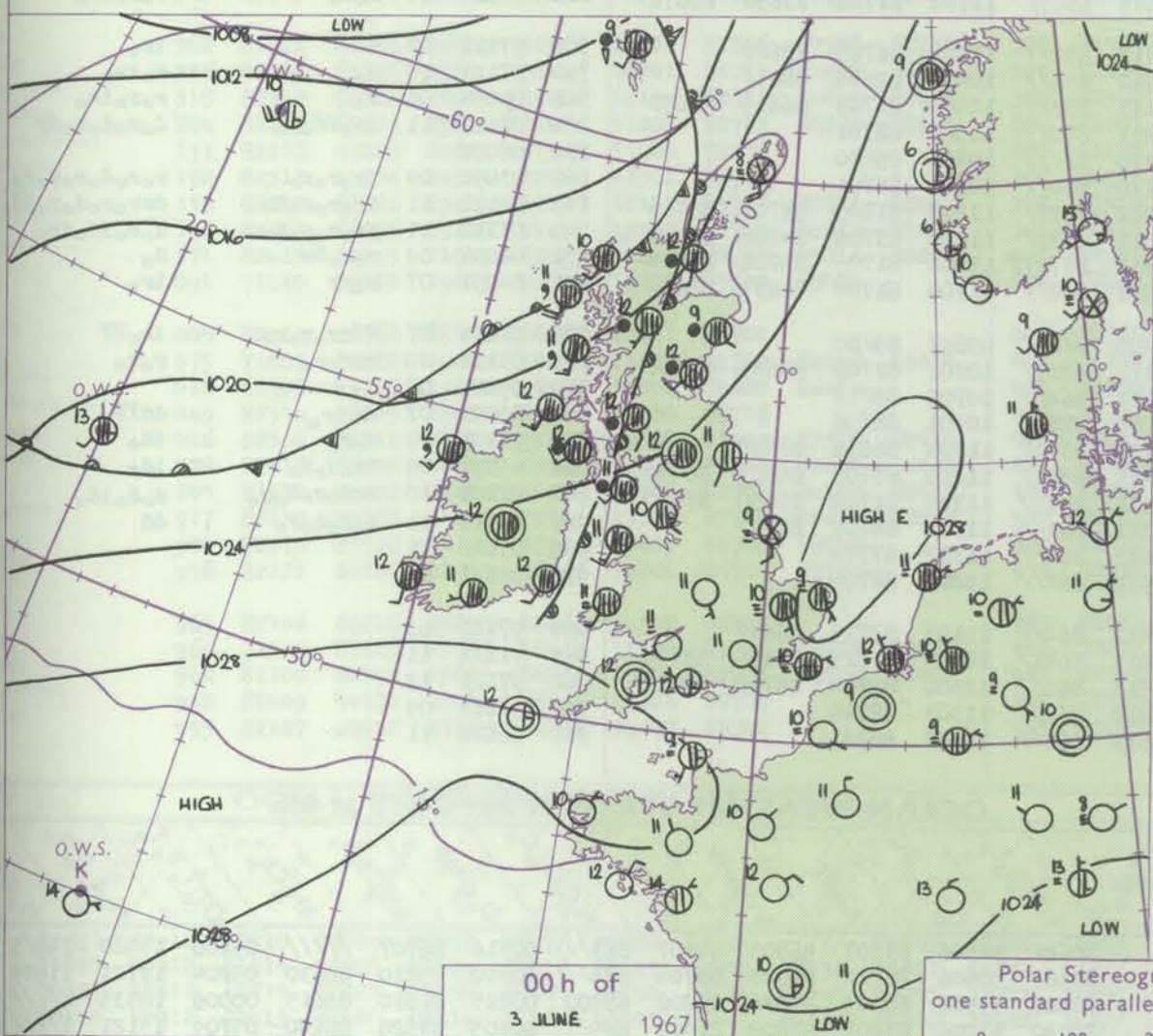
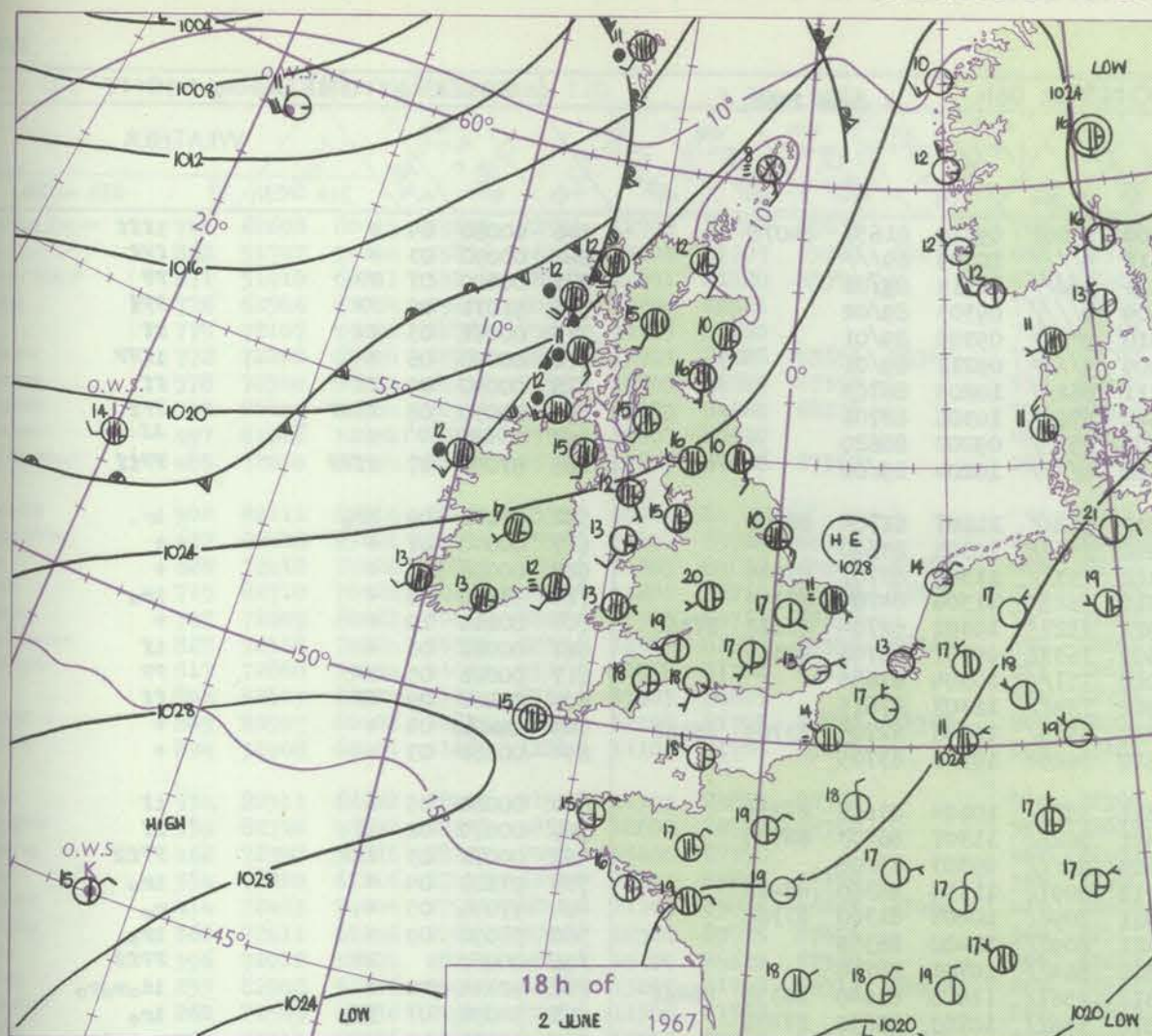
No. 38544

Date of Issue Saturday 3 June 1967

Code FM II.C		OBSERVATIONS at 12h									2 June 1967		OBSERVATIONS at 18h 2 June 1967									OBSERVATIONS during DAY				
Station	ill	Nddff	VVwwW	PPPTT	N _h C _h C _M H	T _d app	8N _S Ch _S h _S	8N _S Ch _S h _S	8N _S Ch _S h _S	ill	Nddff	VVwwW	PPPTT	N _h C _h C _M H	T _d app	8N _S Ch _S h _S	8N _S Ch _S h _S	8N _S Ch _S h _S	ill	RRT X E	SSS	WEATHER				
																						09h - 15h	15h - 21h			
Boscombe Down	746	53002	61051	24918	52630	08201	85835			746	70908	66802	25316	786//	10304	83840	87657		746	94201	096	+	pr_o_r_o_r_o			
Hurn	862	31806	68031	25019	22601	11302	82835			862	12105	75011	25518	11600	11207	81835			862	00200		+	+			
Thorney Island	871	12112	61051	25118	12500	13303	81825			871	82505	72021	25716	6486/	10303	86657	88360		871	00190	090	+	+			
Gatwick	776	52802	57044	24420	58600	10702	83840			776	83301	48058	25713	2577/	12303	82656	88359		776	03201	042	pr_o_pr	pr_o_r_d_o_r_o_i_f_i_f_f			
Kew	775	70000	19804	24717	726//	11400	87830			775	50000	28058	25616	55700	13303	85650			775	01191	045	pr_o_r_o_r_r_o	r_o			
Heathrow	772	53602	56054	24519	54600	08801	83835	84656		772	32006	40046	25317	25730	11203	82656			772	97200	038	ff_r_o	+			
Mildenhall	578	70000	40054	26015	764//	11105	87710			578	21001	56051	25617	22600	12301	82830			578	00190	040	+	+			
Wattisham	590	71205	40024	26014	774//	11107	87710			590	61107	50021	26214	61400	11303	82711	85815		590	00160		+	+			
Gorleston	497	80306	48102	26310	855//	09210	88620			497	81403	48102	27711	855//	10400	88620			497	00120	000	+	+			
West Raynham	485	70902	50014	26113	763//	10208	83709	87712		485	10407	56021	25815	12500	12301	81822			485	00171	052	+	+			
Aberporth	502	70704	83021	25114	62532	10006	86824	83359		502	60606	74032	26013	12541	11302	81822	86070		502	00151	081	+	+			
Ross-on-Wye	627	33601	63030	24918	32600	10400	83830			627	12602	70011	24720	11600	09302	81830			627	00200	122	+	+			
Filton	628	33005	56051	24918	21601	11101	82830	83075		628	22705	69021	25319	14601	07302	81635			628	00190	136	+	+			
Rhoose	715	12506	84011	25517	11631	12206	81835			715	32910	75021	25916	11631	09304	81835	83080		715	00180	104	+	+			
Chivenor	707	71803	80022	25618	3857/	12002	83825	87360		707	73006	64032	26315	4847/	12206	81819	84645	87359	707	00180	048	+	+			
Mount Batten	827	82206	69022	25914	885//	12207	83822	88650		827	52307	78031	26313	18530	11205	81825	85360		827	00151	023	+	+			
St. Mawgan	817	71810	72015	25414	753//	11205	81708	87610		817	70000	58025	26713	5827/	12208	82704	84630	87359	817	97151	001	id_o	id_o			
Scilly	804	63502	61025	26516	68400	13212	82818	86625		804	70000	83022	27615	755//	12207	87628			804	00160	036	+	+			
Culdrose	809	82108	23205	25713	852//	12206	83704	86708	88625	809	62706	66035	26714	38341	12305	81707	83625		809	97150	034	d_o_d_o	id_o			
Guernsey	894	73005	70022	26614	68332	10105	81808	86656		894	23106	74011	26913	10934	09202	81362			894	00151	065	+	+			
Elmdon	534	31302	56041	24718	31601	11400	83830			534	70000	40041	25317	757//	13203	87650			534	00190	064	+	+			
Cardington	559	80406	40104	25714	863//	12002	88707			559	10705	59051	25518	12500	11501	81820			559	00180	049	+	+			
Wittering	462	80702	35045	25814	864//	11305	88711			462	10000	61021	25718	11600	12400	81830			462	97181	055	d_o_d_o_ff	+			
Watnall	354	31009	19044	25916	31300	13003	83808			354	50000	58041	25317	11650	13303	81840	85358		354	00200	087	+	+			
Shawbury	414	62502	69021	25018	11601	08601	81833	86075		414	51307	58042	24719	32632	11301	83845	83360	85075	414	00200	112	+	+			
Finningley	360	71402	32045	25814	764//	12002	83710	87714		360	71505	59042	25318	7098/	13301	87358			360	00190	040	+	+			
Kilnsea	396	80000	16104	26911	863//	09205	88708			396	71410	48022	26910	56308	09400	85708	87275		396	00120	039	+	ff			
Leeming	257	41808	58044	24818	18631	12703	81840	83075		257	71506	61042	24717	756//	12302	83645	87656		257	00190	058	+	+			
Tynemouth	262	01412	12051	25212	00900	09201				262	71608	28054	25210	7097/	09301	87358			262	00121	088	ff	+			
Carlisle	222	63006	69021	25116	58506	12801	84825	86272		222	72708	80032	25116	11642	10302	81830	87075		222	00180	141	+	+			
Valley	302	82307	82031	25314	11637	10205	81830	88272		302	32109	74011	25713	12202	11500	81705	83072		302	00150	088	+	+			
Ringway	334	40000	68030	24919	12602	07400	81835	84080		334	52307	65011	24720	22631	07301	82840	84080		334	00200	128	+	+			
Squires Gate	318	73205	70031	25316	11501	11202	81820	87077		318	53309	70022	25315	00901	10302	85075			318	00180	138	+	+			
Ronaldsway	204	71408	80012	25014	18408	10801	81713	87275		204	71705	63032	25312	662/1	10001	81703	86705	87075	204	00150	046	+	+			
Mull of Galloway	131	81815	66032	24312	25607	11400	82630	88270		131	71816	66022	24611	55608	11702	85630	83075		131	00130			+			
Eskdalemuir	162	71908	82034	24715	52635	09400	85830	87074		162	62308	83031	24615	11504	09301	81829	83070	86078	162	00181	080	+	+			
Prestwick	135	81910	78022	23615	58437	09701	81816	84824	88275	135	72008	81022	23415	784//	10602	81818	84638	87645	135	97160	050	+	ir_o			
Abbotsinch	140	72006	74024	24115	68558	11705	82820	85622	87272	140	82210	80032	23515	854//	11801	81718	84625	88657	140	00171	014	+	+			



CHARTS OF WEATHER IN WESTERN EUROPE



GENERAL SYNOPTIC DEVELOPMENT

The intense low to the southwest of Iceland which has been filling steadily is now moving slowly northeastwards and continuing to fill. The associated frontal system lies across northern districts of the British Isles and waves forming in the Atlantic will keep this frontal belt close to Scotland during the

next 24 hours. The strong ridge from the Azores anticyclone which has extended across southern districts of England will persist with a separate high centre forming over the southern North Sea.

Issued at midday Saturday 3

June 1967

DAILY WEATHER REPORT OF THE BRITISH METEOROLOGICAL OFFICE (contd.)

OBSERVATIONS at 00h										OBSERVATIONS at 06h										OBSERVATIONS during NIGHT					
3 June 1967										3 June 1967															
Station	iii	Nddff	VVwww	PPPTT	N _h Ch _h M _h	T _d app	8N _s Ch _s	8N _s Ch _s	8N _s Ch _s	iii	Nddff	VVwww	PPPTT	N _h Ch _h M _h	T _d app	8N _s Ch _s	8N _s Ch _s	8N _s Ch _s	iii	RRT _n E	T _g T _g	WEATHER			
																						21h—03h	03h—09h		
Boscombe Down	746	53105	61018	27212	58601	10106	81830	85656		746	50000	40111	29009	15801	09310	81657	84075		746	00080	04	+	ifff		
Hurn	862	32903	66011	27012	00901	10004	83075			862	93003	02434	28611	91111	10309	89111			862	00090	03	+	fff		
Thorney Island	871	80000	28052	27711	45731	10108	84650	88360		871	80802	11284	29511	86011	11315	89701			871	00100	07	FF	FF		
Gatwick	776	00000	00461	27607	00900	07004				776	90000	01434	28609	91111	09305	89102			776	91071	05	FF	FFF		
Kew	775									775	90901	03434	28410	91111	09308	89101			775	00071	03	ff	ff		
Heathrow	772	01202	18040	27011	00900	10005				772	91901	00474	28509	91111	09211	89101			772	00090	06	+	ifFF		
Mildenhall	578	81507	06461	27310	86211	10103	88704			578	82002	07424	28211	86211	10205	88703			578	00090	09	ff	ff		
Wattisham	590	91606	03454	27810	91111	10001	89100			590	82306	08424	28610	87011	10306	88701			590	00090	08	ffff	FFF		
Gorleston	497	71507	56102	28009	75211	09801	86705	87620		497	81705	10282	28509	85511	09202	88620			497	00090	08	+	if		
West Raynham	485	01508	04464	27510	00900	09000				485	91708	01434	28110	91111	10204	89100			485	97091	07	ffff	FFFf		
Aberporth	502	81909	58101	26911	86411	10002	88710			502	82209	66036	27611	85411	10303	87110	88650		502	97101	09	ir _o	ir _o		
Ross-on-Wye	627									627	30000	48051	27810	75611	10303	83640			627	00090	07	+	+		
Filton	628	02405	58100	27111	00900	10206				628	72304	37101	28312	75311	11309	83707	87645		628	00091	05	+	+		
Rhoose	715	13007	57101	27710	00901	10202	81075			715	72706	66021	28511	46231	11306	84705	87359		715	97100	08	+	ir _o		
Chivenor	707	80000	58052	28612	86311	11210	86707	88710		707	70000	62022	28911	35271	10302	82704	83625	87360	707	00110	10	+	+		
Mount Batten	827	00205	62021	27411	00900	11301				827	60000	48401	28609	36331	09307	82708	84359		827	00081	06	+	if		
St. Mawgan	817	00000	28401	28310	00900	10204				817	70000	05424	29010	75711	10304	87656			817	00091	05	FF	FF		
Scilly	804	30000	61021	29112	35400	12205	81710	83630		804	70000	04424	29912	75411	12307	87615			804	00100	09	ff	ff		
Culdrose	809	20000	78031	28411	26300	09208	82706			809	70000	62031	29210	65231	10306	82705	83709	85362	809	00060	04	+	+		
Guernsey	894	03002	74010	28610	00900	09106				894	33105	70011	29610	36202	10310	83705			894	00081	03	+	+		
Elmdon	534	01604	30041	26411	00900	10002				534	70000	19104	27311	35731	10104	83656	87359		534	00080	05	+	if		
Cardington	559	01705	19100	27111	00900	10106				559	81803	12284	28211	86211	11307	86703	88705		559	00070	02	if	ff		
Wittering	462	00000	02460	26809	00900	09000				462	91806	00474	27609	91111	09303	89100			462	00071	03	fff	FFFf		
Watnall	354	00000	40041	26811	00900	11202				354	82303	11101	26912	80971	11104	86360	88465		354	97101	04	+	ir _o		
Shawbury	414	10000	48101	26510	00901	09004	81075			414	72105	74211	27411	70971	10205	81360	87362		414	97090	05	+	ro		
Finningley	360	51603	40102	26512	00901	11302	85078			360	80000	26102	26411	80971	11400	88359			360	97090	09	+	ir _o		
Kilnsea	396	91810	00454	27609	91111	09400	89100			396	82010	08424	27510	86411	10701	88710			396	00080		FF	FFFf		
Leeming	257	41702	20101	25513	46200	12001	83704			257	81707	37615	25312	35671	11806	83640	86359	88462	257	92111	10	+	id _o ro _o		
Tynemouth	262	62002	16052	25111	60931	09804	86358			262	72011	58606	24812	35621	10703	83630	87458		262	94091	07	id _o	ir _o		
Carlisle	222	80000	74602	25012	55871	10505	85657	84360	88462	222	82310	69216	24613	65471	11702	81718	83650	86656	222	93111	10	ro _o	ro _o ir _o		
Valley	302	82014	48021	26011	86211	11503	88703			302	81915	57602	26312	85211	11302	86705	88620		302	97111	08	+	ir _o		
Ringway	334	30000	56041	26312	00901	10000	83075			334	81805	24601	26912	85611	10400	82645	88656		334	97111	10	ro	ro _o ir _o		
Squires Gate	318	71401	60031	25910	00902	09803	87070			318	82504	57616	26113	85311	12400	81709	86615	88650	318	01091	06	ro	ro _o ir _o		
Ronaldsway	204	82209	12602	25311	86011	10501	88700			204	82112	38586	24911	87011	11501	88701			204	02111	11	ir _o fd _o	do _o ro _o dr		
Mull of Galloway	131	81816	66606	23911	87411	08704	88712			131	91820	00626	23310	91111	10400	89100			131	08092					
Eskdalemuir	162	81904	66602	25010	87311	10101	88707			162	82114	12216	24110	87011	10602	88701			162	03091	09	ir _o ro _o	ro _o ro _o ro _o ro _o		
Prestwick	135	81710	62616	23012	65421	11302	81714	86623	88458	135	82211	58586	22912	75271	11208	81703	83707	85713	135	04111	11	ir _o ro _o dr	drro _o ro _o dr _o id _o		
Abbotsinch	140	82006	60616	22812	77321	11801	81708	85710	87712	140	82209	50506	22511	75321	11300	83706	84708	87620	140	03111	11	ir _o ro _o do _o	do _o ro _o id _o ir _o		
Leuchars	171	82408	62612	22412	85611	11705	83638	88650		171	82209	62506	21512	877271	11502	81705	84706	86714	171	02091	09	ro _o ro _o Rr	do		
Dyce	091</																								

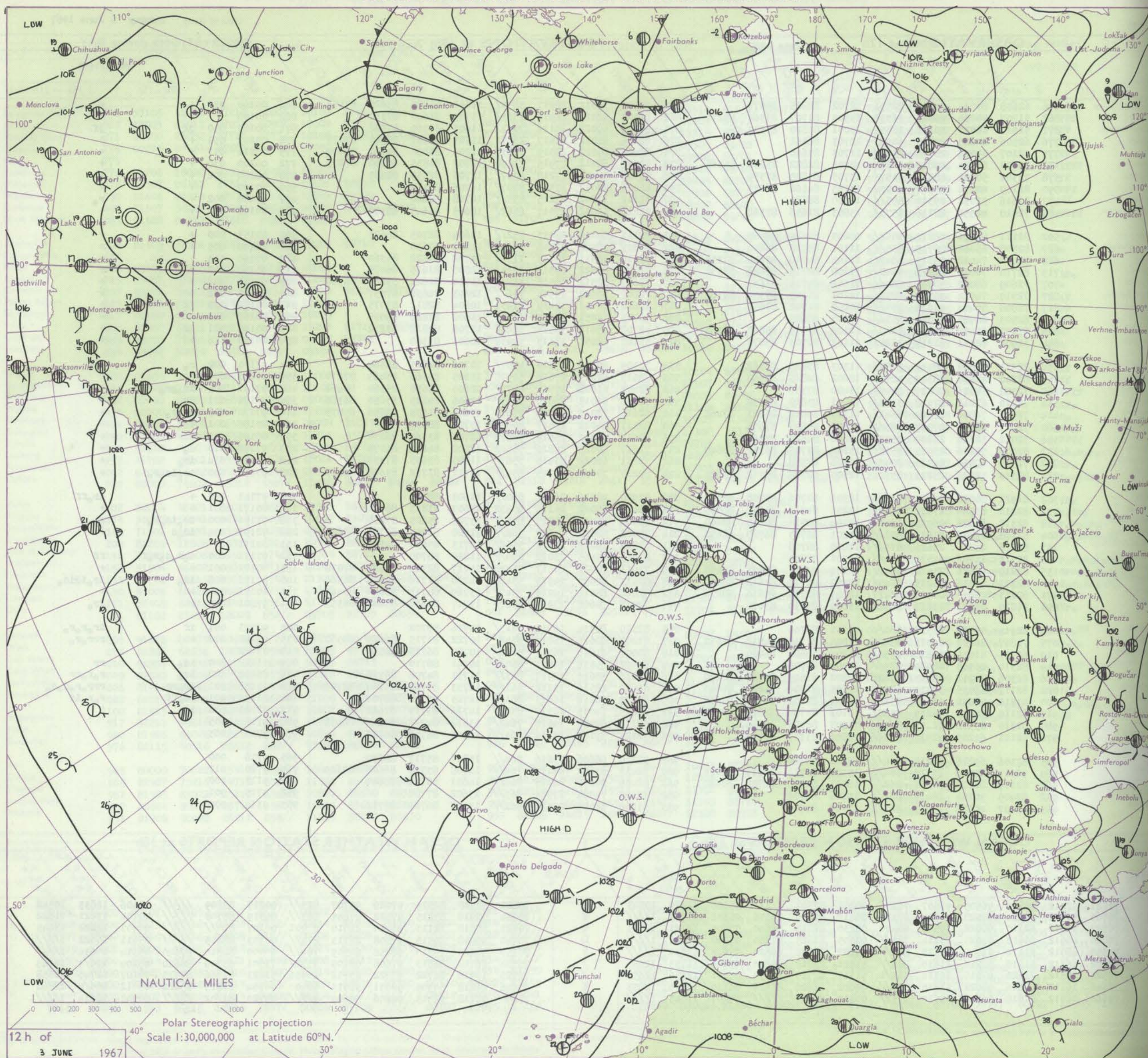
DAILY WEATHER REPORT OF THE BRITISH METEOROLOGICAL OFFICE

No. 38545

Date of Issue Sunday 4 June 1967

Code FM II.C		OBSERVATIONS at 12h 3 June 1967										OBSERVATIONS at 18h June 1967										OBSERVATIONS during DAY				
Station	iii	Nddff	VVwww	PPPTT	NChC _M H	T _d app	8N _s Ch _s h _s	8N _s Ch _s h _s	8N _s Ch _s h _s	iii	Nddff	VVwww	PPPTT	NChC _M H	T _d app	8N _s Ch _s h _s	8N _s Ch _s h _s	8N _s Ch _s h _s	iii	RR T x E	SSS	WEATHER				
																						09h-15h	15h-21h			
Boscombe Down	746	62608	80014	29218	22531	12702	82825	85075		746	72909	74032	28917	3853/	13601	81825	83628	87359	746	00190	017	+	+			
Hurn	862	51707	50054	29816	16336	13303	81707	83362	85270	862	72306	62012	28916	1563/	13703	81640	87360		862	00190		+	+			
Thorney Island	871	51910	62031	30115	18531	13001	81820	83359		871	72409	69022	29116	7097/	11605	81360	87362		871	00180	050	jf	jf			
Gatwick	776	62506	62024	29120	60931	12703	86361			776	72106	65022	28417	25871	13705	82657	86360	87075	776	00201	031	+	+			
Kew	775	72107	59024	28718	756//	11703	87640			775	82406	69022	28019	14637	11704	81830	83362	88270	775	00211	017	+	+			
Heathrow	772	72102	61034	28819	4853/	12703	82822	83656	85365	772	72307	68012	27919	11630	12708	81835	85360	87275	772	00200	010	+	+			
Mildenhall	578	72304	50054	28318	1157/	13705	81820	87359		578	82504	66022	27218	8097/	12706	87359	88465		578	00200	002	+	+			
Wattisham	590	82109	40054	28917	40937	13703	84360	88275		590	81906	50032	27517	8097/	14706	88360			590	00190		+	+			
Gorleston	497	81616	32052	29312	855//	11400	88620			497	81612	32602	27215	855//	14708	88620			497	97150	002	+	r _o			
West Raynham	485	72010	40054	28116	1573/	13803	81656	87362		485	82410	61032	27017	6567/	12605	86645	88359		485	00191	002	+	+			
Aberporth	502	82111	82016	28813	1552/	10203	81620	88460		502	82111	69032	28013	852//	11604	82705	88625		502	00151	000	+	+			
Ross-on-Wye	627	82508	63022	28715	855//	11101	85720	88630		627	72207	70022	27916	7564/	11608	87630			627	00160	005	+	+			
Filton	628	72412	74022	29315	6847/	11103	84818	85645	87359	628	42512	80011	29115	11542	11702	81822	83360		628	00160	013	+	+			
Rhoose	715	82710	70026	30213	4547/	11208	82710	83623	88358	715	72813	82022	29513	35432	12805	83615	86075		715	00150	012	+	+			
Chivenor	707	72609	68022	30414	784//	11303	83715	87635		707	72607	82032	30115	3553/	11704	81620	83645	86360	707	00160	028	+	+			
Mount Batten	827	72310	74024	30314	2857/	12103	81825	83358	85360	827	72607	80022	29914	756//	12603	84630	87657		827	00161	006	+	+			
St. Mawgan	817	72808	59404	31013	751//	10208	81702	87611		817	42610	80011	30414	21431	10604	82811	83075		817	00150	030	jf	+			
Silly	804	82503	66024	31814	855//	13305	88625			804	42703	74031	31614	18501	11802	81820	83075		804	00160	028	+	+			
Culdrose	809	82507	60402	30813	5227/	12102	81705	85820	88365	809	42700	78014	30514	38438	11706	82818	83272		809	00140	021	jf	+			
Guernsey	894	32908	62011	31215	12202	11103	81703	83075		894	53100	62051	31113	30932	10601	83360			894	00151	116	+	+			
Elmdon	534	82311	62602	28415	3157/	11303	83825	88362		534	72309	60026	27516	4557/	11706	84625	86360		534	97170	002	r _o	+			
Cardington	559	82710	40052	28318	4852/	12602	82825	88360		559	72615	62012	27618	50970	11605	83360	85465	87270	559	00190	003	+	+			
Wittering	462	72308	50026	28217	7097/	13400	87358			462	82407	61028	27517	4577/	12605	84650	85360	88462	462	97191	005	ir _o rr _o	+			
Watnall	354	72210	61216	27417	3153/	11001	83820	87359		354	72400	66012	26616	6553/	12606	84625	85650	86366	354	97171	001	ir _o	+			
Shawbury	414	72413	74806	27914	6841/	11103	85818	86623	87462	414	62616	78018	26716	35671	13606	81635	83656	85075	414	97170	008	r _o rr _o	+			
Finningley	360	72411	62036	27017	785//	12301	83825	87656		360	82311	64022	25817	8097/	13708	88359			360	00180	001	+	+			
Kilnsea	396	72012	32104	28217	4557/	14400	84620	87360		396	62612	63022	26516	30978	12708	83360	86275		396	00190	007	+	+			
Leeming	257	82008	58206	25915	853//	13202	81708	86712	88640	257	72611	80022	24816	55542	12808	84622	85075		257	97171	010	d _o	+			
Tynemouth	262	72509	48056	24915	7097/	11306	87358			262	72611	66022	23416	3567/	11705	83635	87359		262	91181	014	ir _o	+			
Carlisle	222	82310	32506	25213	853//	12500	82708	85712	88625	222	82213	70036	23715	854//	13711	81712	83618	85625	222	97150	000	ir _o id _o r _o	+			
Valley	302	81921	80026	26914	863//	12301	81706	87708	88710	302	81920	48216	26312	860//	11603	88701			302	97141	000	+	ir _o ff			
Ringway	334	82210	63026	27614	7847/	10201	84713	83632	86650	334	72409	65022	26116	68432	11607	81815	86620		334	00171	001	+	+			
Squires Gate	318	82312	68026	26915	8542/	12104	82813	84645	88460	318	82300	75016	25815	855//	13707	85625	87635		318	97151	000	ir _o id _o r _o	r _o			
Ronaldsway	204	82108	65206	25811	852//	11201	82703	86720	88650	204	72002	62022	24612	762//	11708	81703	85704	85622	204	92131	004	id _o d	+			
Mull of Galloway	131	82116	40026	24611	873//	11400	88708			131	61820	74012	22712	3564/	12713	83630	84360		131	00131						
Esksdalemuir	162	82313	14506	24511	870//	11301	88700			162	81913	05465	23012	870//	11810	88700			162	97131	000	d _o r _o d _o r _o ff	ff			
Prestwick	135	82210	62026	23414	5547/	12101	83715	85621	88459	135	71913	70022	20517	55434	14717	82712	84622	87078	135	00171	001	+	+			
Abbotsinch	140	82213	66036	23215	5547/	12302	81710	84612	88462	140	82113	62055	19916	5547/	14720	81716	84622	86360	140	97171	008	id _o	ir _o idid _o			
Leuchars	171	82413																								

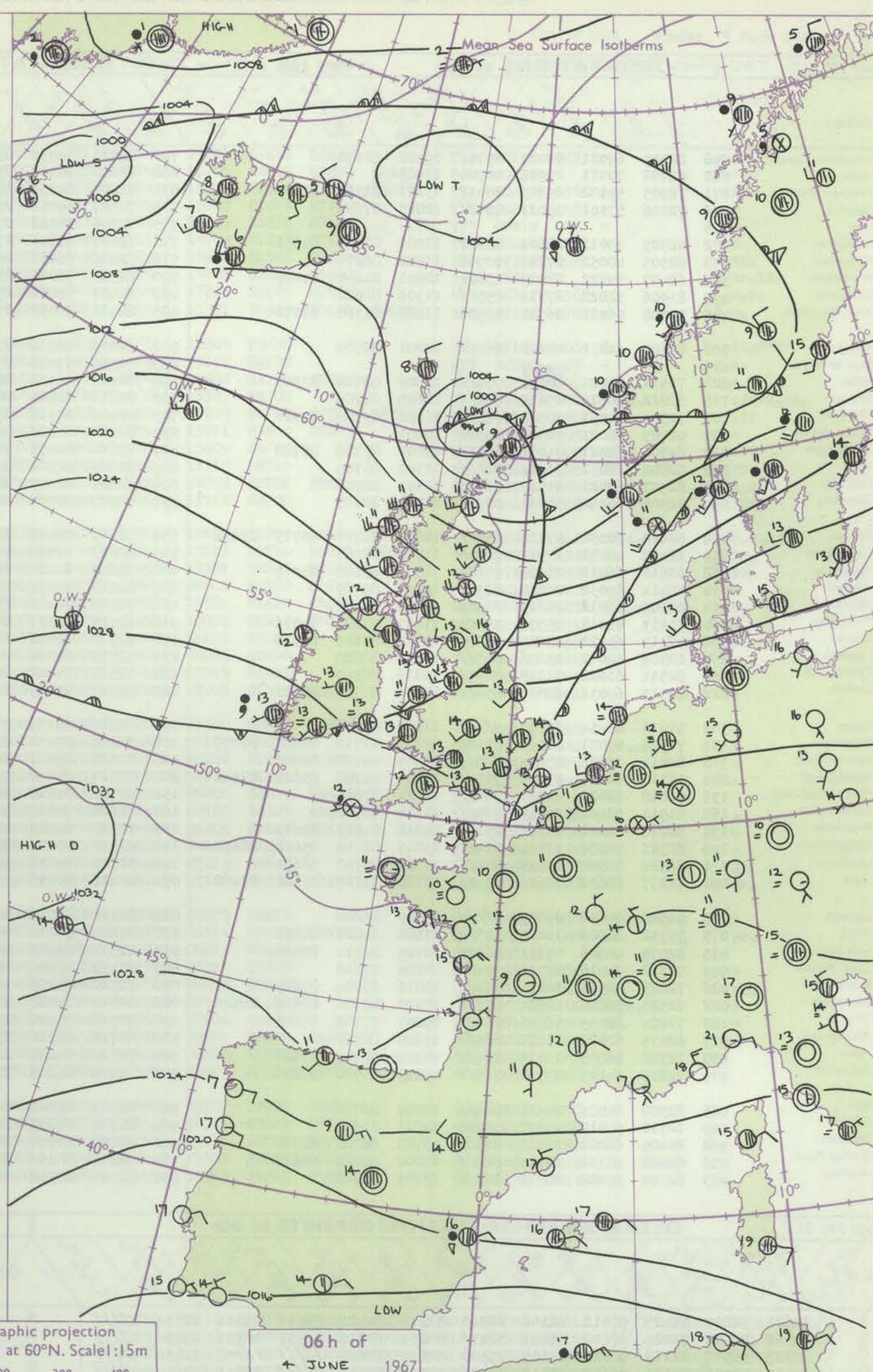
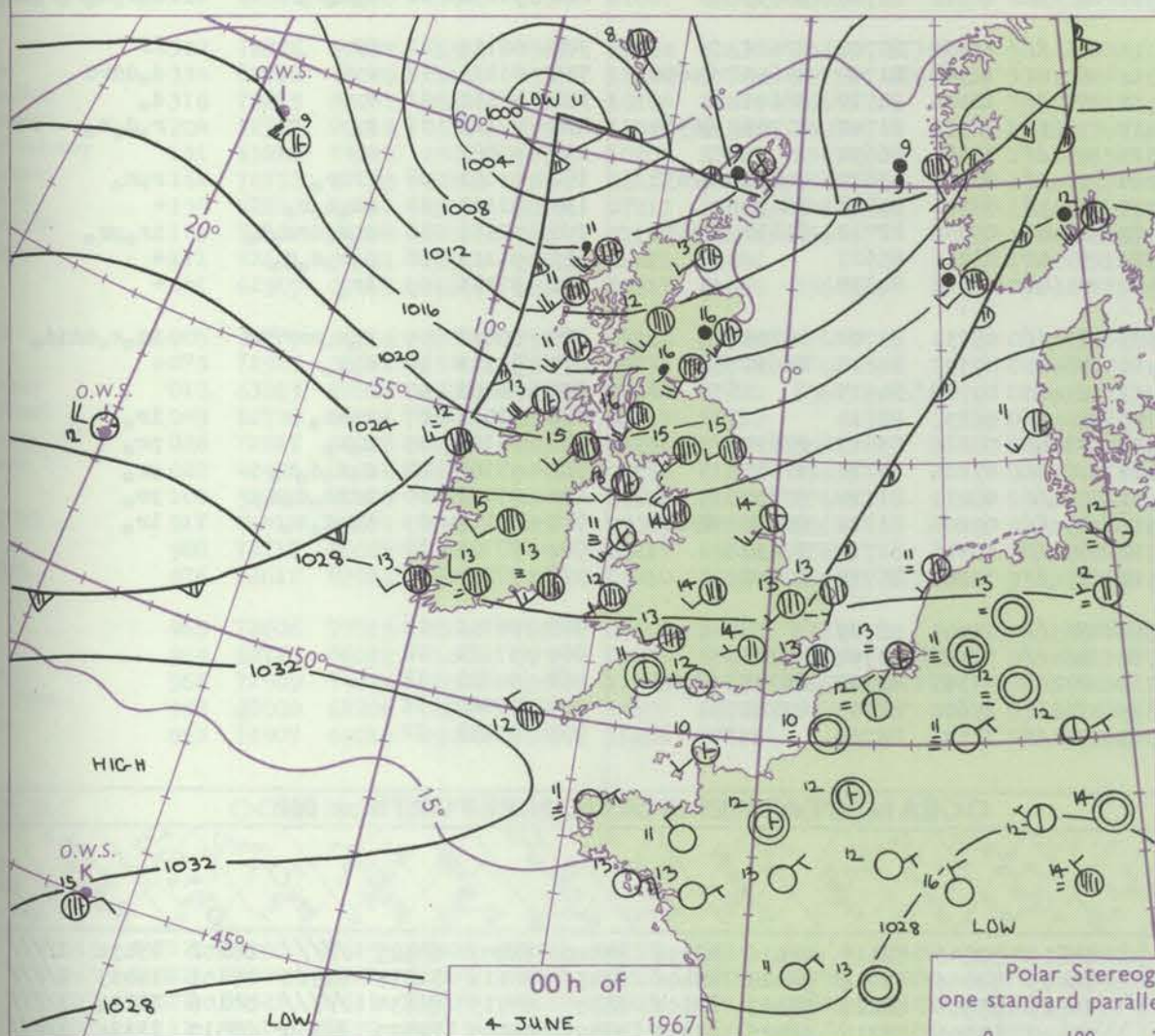
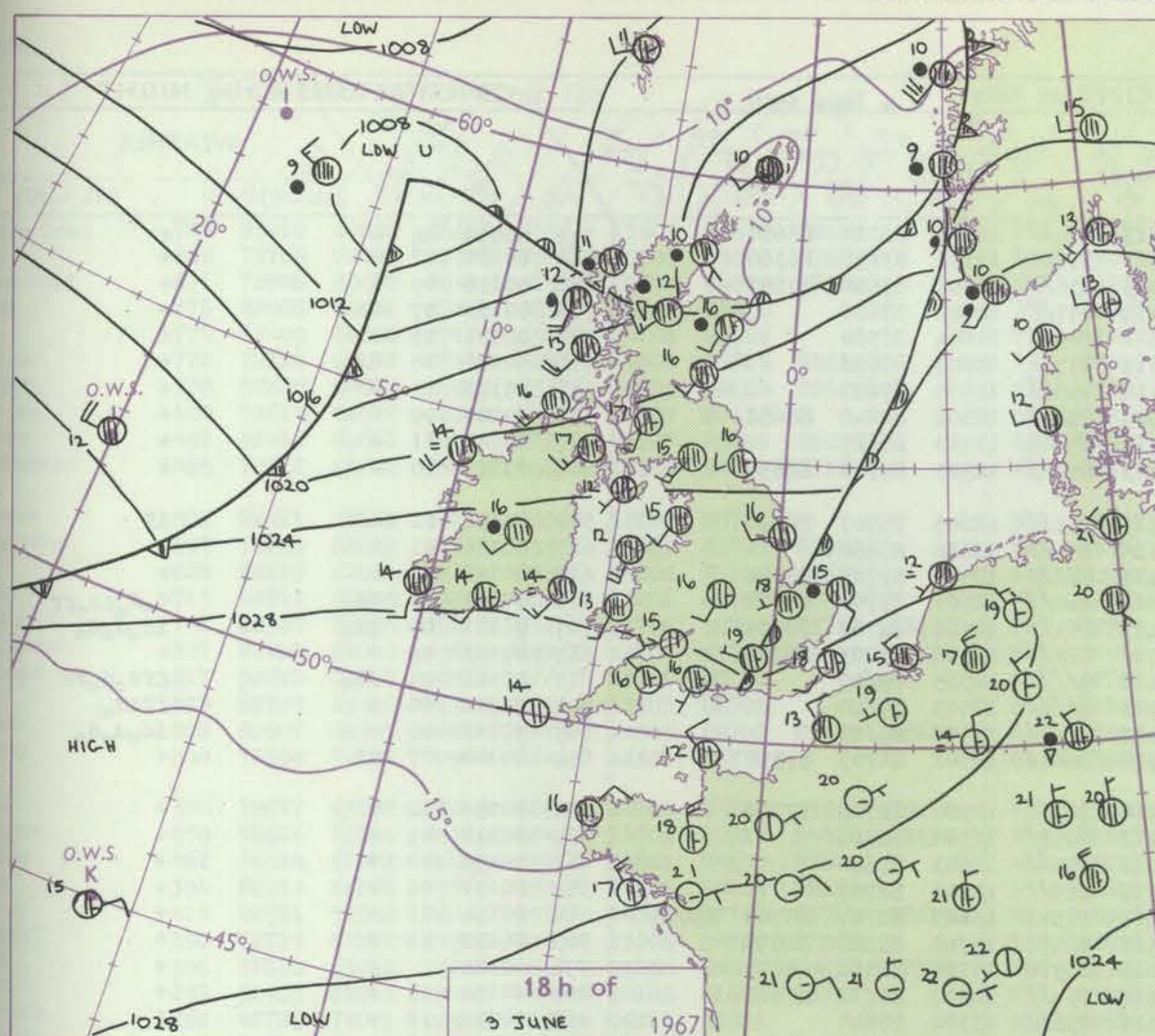
CHART OF WEATHER IN PART OF NORTHERN HEMISPHERE



12 h of
3 JUNE 1967

Polar Stereographic projection
Scale 1:30,000,000 at Latitude 60°N.

CHARTS OF WEATHER IN WESTERN EUROPE



GENERAL SYNOPTIC DEVELOPMENT

The low to the southwest of Iceland has continued to move north slowly and fill with its associated frontal system across northern Scotland to a wave south of O.W.S. 'II'. This wave depression is moving northeast and deepening. The ridge of high pressure from the Azores to southern England is bringing

relatively warm, very moist air across most of the British Isles. The high pressure is persisting and will prevent the cold front off the west coast from any penetration further south than southern England. A new depression is moving out from northern Canada towards O.W.S. 'B'.

Issued at midday Sunday 4

June 1967

DAILY WEATHER REPORT OF THE BRITISH METEOROLOGICAL OFFICE (contd.)

OBSERVATIONS at 00h 4 June 1967										OBSERVATIONS at 06h 4 June 1967										OBSERVATIONS during NIGHT					
Station	iii	Nddff	VVwww	PPPTT	N _h Ch _h C _h	T _d app	8N _s Ch _s h _s	8N _s Ch _s h _s	8N _s Ch _s h _s	iii	Nddff	VVwww	PPPTT	N _h Ch _h C _h	T _d app	8N _s Ch _s h _s	8N _s Ch _s h _s	8N _s Ch _s h _s	iii	RRT _n E	T _g T _g	WEATHER			
																						21h-03h	03h-09h		
Boscombe Down	746	22505	69021	30010	15701	09302	81650			746	82011	59031	28712	854//	11605	86710	88650		746	00090	06	+		+	
Hurn	862	02702	70011	29912	00900	11063				862	62602	70011	29013	35630	11301	83630	86360		862	00100	07	+		+	
Thorney Island	871	72905	59102	29713	10932	13101	81360	87075		871	72307	62051	28913	756//	11502	83640	87650		871	00110	09	+		+	
Gatwick	776	72306	57101	29013	757//	12001	87656			776	72307	59051	28112	757//	12702	87656			776	00101	07	+		+	
Kew	775									775	72306	78022	27614	7093//	11604	87360			775	00131	09	+		+	
Heathrow	772	42505	70011	28614	45600	11001	81640	84656		772	72507	75021	27513	757//	10607	87656			772	00120	10	+		+	
Mildenhall	578	62305	40052	27213	00908	11802	06270			578	72205	56051	26114	758//	12505	87657			578	00120	11	+		+	
Wattisham	590	62407	50022	28013	45631	12801	84645	83075		590	82503	58021	26913	856//	12502	82640	88656		590	00100	09	+		+	
Gorleston	497	81906	32022	27313	855//	11306	88620			497	62407	58051	25714	65500	11710	86625			497	00120	11	+		+	
West Raynham	485	52308	56022	26713	10932	11804	81360	85072		485	82411	56032	25813	854//	12503	84710	88630		485	00111	10	+		+	
Aberporth	502	82107	62032	28612	862//	12201	88705			502	82010	58014	27313	853//	12605	85707	88630		502	00111	11	+		if	
Ross-on-Wye	627									627	72308	57022	27113	756//	12610	87630			627	00120	11	+		+	
Filton	628	72511	66021	29313	754//	11802	82712	87645		628	82511	48102	28413	862//	12503	83704	88706		628	00120	11	+		+	
Rhoose	715	82812	60022	29612	862//	12605	88704			715	82011	08515	28812	860//	12501	85700	88702		715	97111	11	id _o		d _o d _o id _o ff	
Chivenor	707	72504	60051	30513	763//	11801	83708	87710		707	82404	29515	29413	861//	12504	84702	88705		707	91111	09	id _o		id _o d _o d _o	
Mount Batten	827	02705	70021	30511	00900	10001				827	82804	60021	29712	862//	11504	83703	88705		827	00111	09	+		+	
St. Mawgan	817	82508	62021	31012	863//	11000	83706	88708		817	92610	02455	30112	9//	12505	89/00			817	91111	09	id _o		ffd _o d _o FF	
Scilly	804	82804	66051	31812	862//	11103	88704			804	92607	02504	30912	9//	12503	89/00			804	92111	10	+		ffd _o d _o	
Culdrose	809	82907	62021	31512	863//	11103	88708			809	92607	02515	30412	9//	12506	89/00			809	97111	08	+		id _o d _o d _o	
Guernsey	894	22906	06444	31611	00902	11103	82075			894	72907	80024	30912	1623//	12501	81703	87358		894	00100	07	ff		+	
Elmdon	534	82410	62032	27114	854//	12803	82710	86713	88634	534	72109	58042	26214	763//	12500	82708	87709		534	00130	12	+		+	
Cardington	559	22412	48051	27912	20910	11702	82463			559	82613	32052	27213	8097//	12500	88360			559	00110	09	+		+	
Wittering	462	62610	66012	26914	55601	11807	85640	83075		462	72609	62022	26014	755//	12603	87626			462	00130	10	+		+	
Watnall	354	82414	59032	26014	863//	12808	88709			354	82212	59032	25314	863//	13301	88707			354	00131	10	+		+	
Shawbury	414	22309	66011	26813	26400	12808	82711			414	72517	74011	25514	66341	13605	82707	85709	85075	414	00130	11	+		+	
Finningley	360	51813	61012	25314	35501	13607	83622	84075		360	62113	62021	23515	25531	13708	82620	86075		360	00130	11	+		+	
Kilnsea	396	52313	63012	25014	35670	12718	83630	85360		396	62312	66012	24413	20978	13706	82360	86275		396	00120	+			+	
Leeming	257	82506	62012	23416	855//	14610	88620			257	72514	69012	21616	754//	14507	81712	87615		257	00151	13	+		+	
Tynemouth	262	82511	61022	21115	8097//	13816	88360			262	72513	74022	19616	756//	13304	87640			262	00131	12	+		+	
Carlisle	222	82313	69036	22015	854//	14610	85715	88621		222	72711	59215	21913	60332	10312	82708	85635		222	91130	12	r _o d _o r _o		d _o r _o d _o r _o r _o pr _o	
Valley	302	91916	08454	25811	9//	11805	89/01			302	72114	56104	25111	751//	11400	85702	87622		302	00111	11	ff		ff	
Ringway	334	71906	57031	26013	55402	12607	81710	85650	87075	334	72109	59032	24814	65341	12501	81708	83630	85650	334	01131	12	+		d _o ddrd	
Squires Gate	318	82817	75026	25014	855//	13809	85622	88650		318	82615	65022	24413	854//	12306	84710	88640		318	97131	11	+		d _o	
Ronaldsway	204	72110	61016	23413	753//	12011	81708	83620	87646	204	72717	65036	23413	7713//	12302	81702	87704	86360	204	97121	11	r _o		r _o d _o r _o	
Mull of Galloway	131	71818	66022	20511	756//	11721	87630			131	62720	74016	22810	656//	10223	86630			131	95081					
Eskdalemuir	162	81914	02442	20812	780//	11718	88700			162	72621	70038	20210	7843//	08208	83817	84632	87638	162	03101	08	ffir _o		r _o pr _o	
Prestwick	135	82218	62022	18516	854//	14812	84615	88619		135	72513	64026	20911	7843//	09301	83818	86635		135	01111	10	id _o d _o r _o		+	
Abbotsinch	140	82321	30586	17814	854//	13815	82712	85622	88630	140	62526	70016	19312	65400	09006	82712	83618	86630	140	02111	10	d _o r _o dr _o d _o		ir _o pr _o	
Leuchars	171	82322	50502	15016	854//	13726	85710	88614		171	52519	74036	16216												

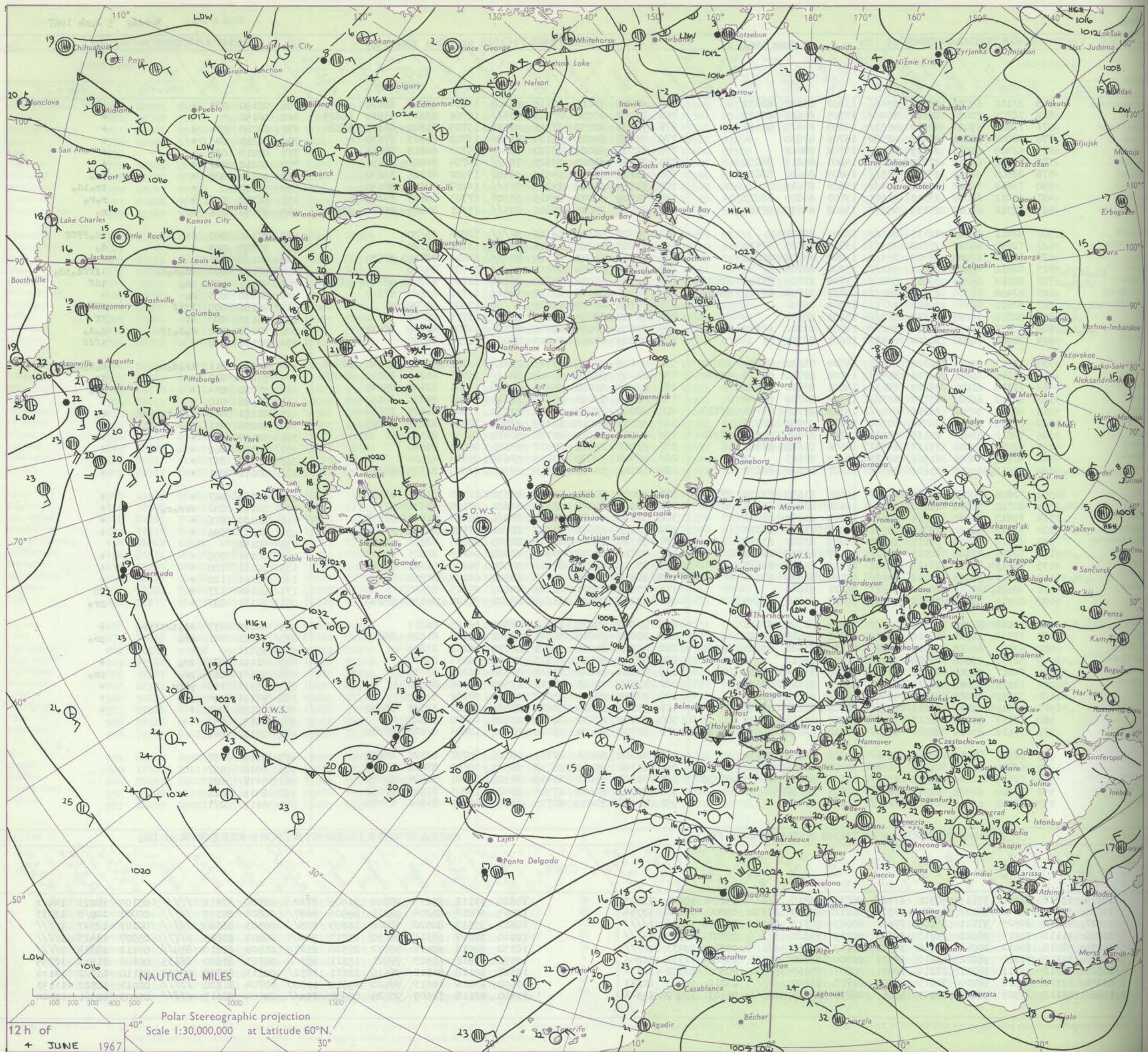
DAILY WEATHER REPORT OF THE BRITISH METEOROLOGICAL OFFICE

No. 38546

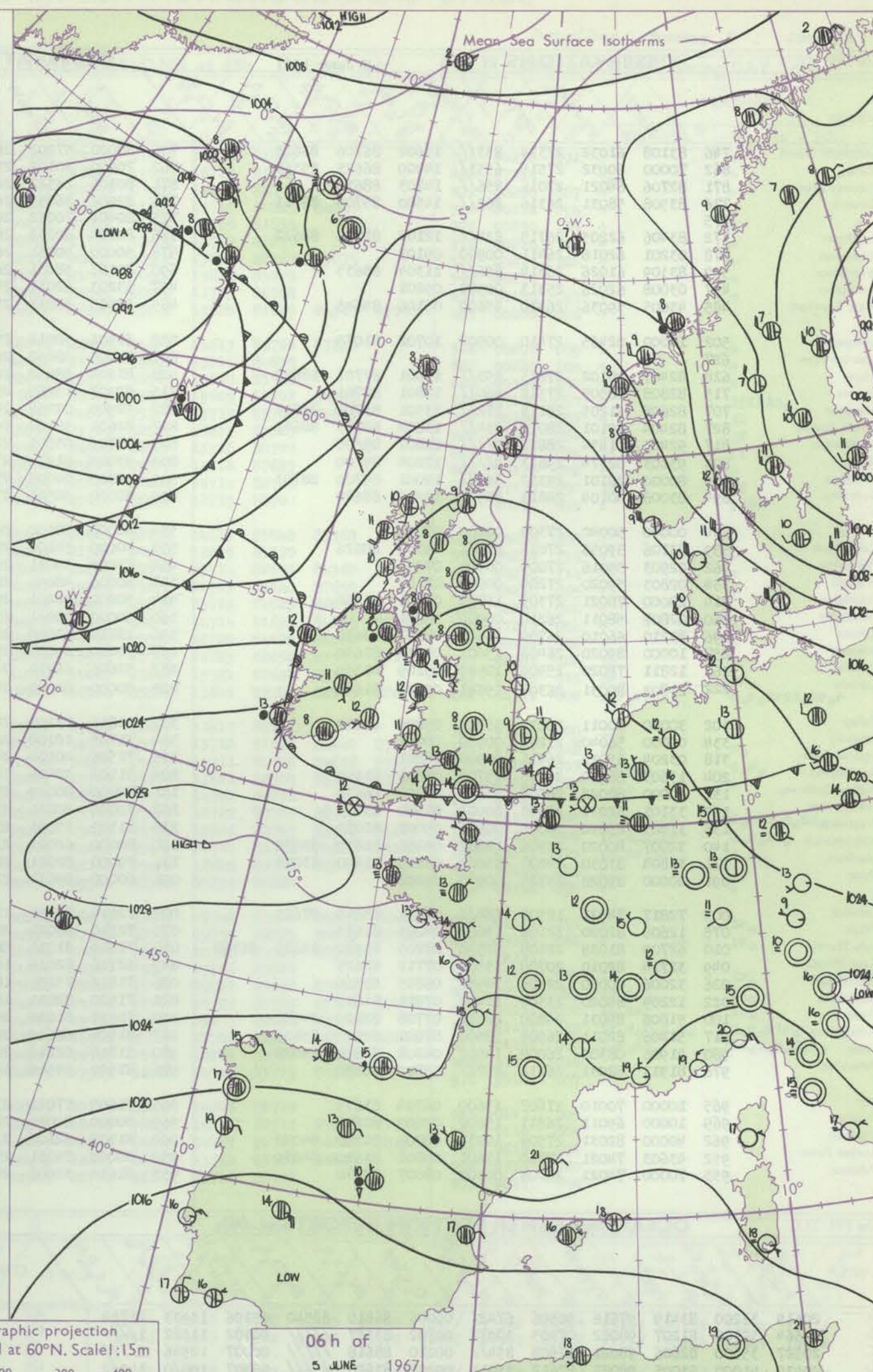
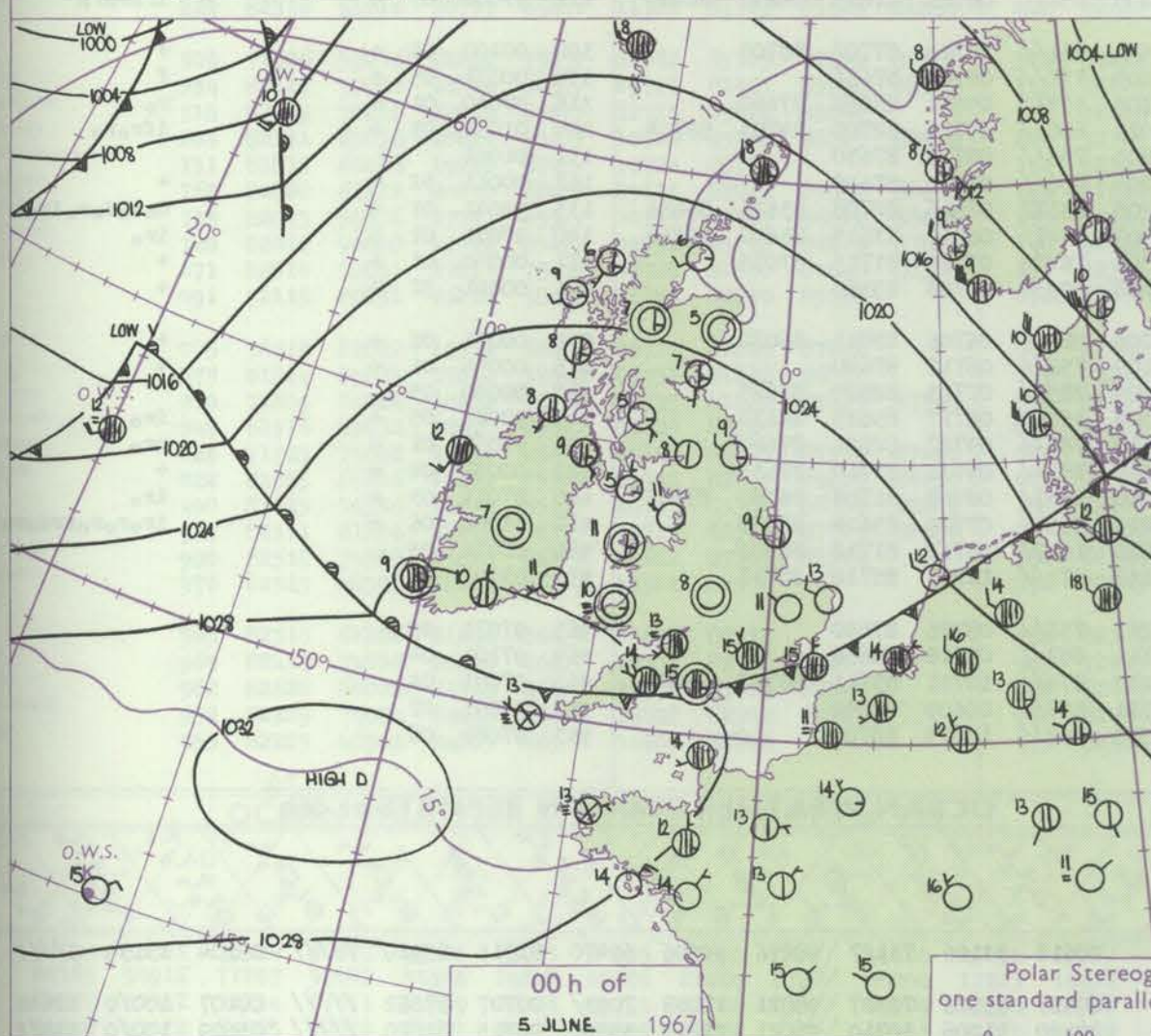
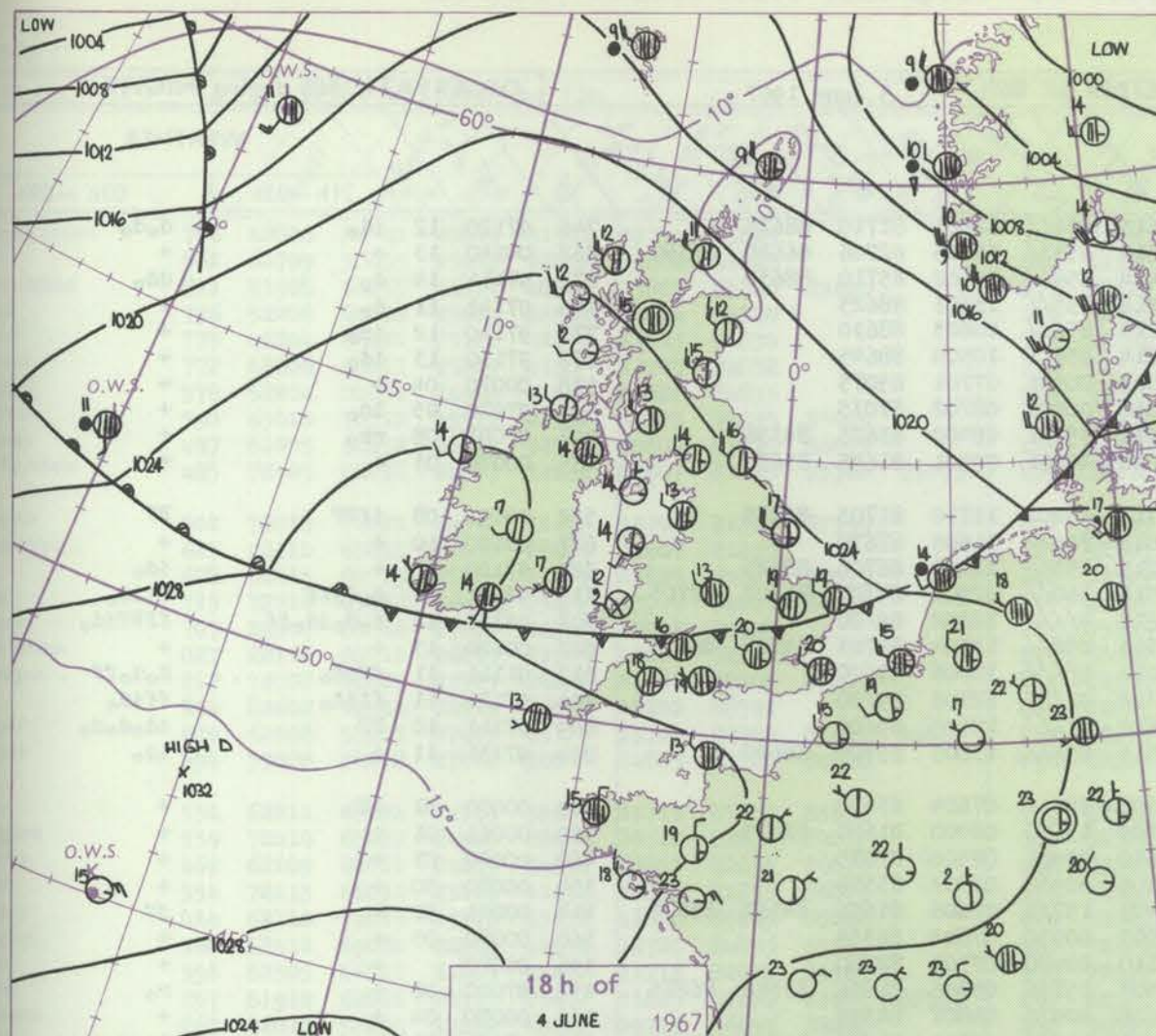
Date of Issue Monday 5 June 1967

OBSERVATIONS at 12h										OBSERVATIONS at 18h										OBSERVATIONS during DAY									
4 June 1967										4 June 1967																			
Station	ill	Nddff	VVwwW	PPPTT	NC _h C _M H	T _d app	8N _s Ch _s h _s	8N _s Ch _s h _s	8N _s Ch _s h _s	ill	Nddff	VVwwW	PPPTT	NC _h C _M H	T _d app	8N _s Ch _s h _s	8N _s Ch _s h _s	8N _s Ch _s h _s	ill	RRT x E	SSS	WEATHER							
																						09h-15h	15h-21h						
Boscombe Down	746	83110	69032	28617	854//	13602	85618	88635		746	63013	74012	27118	65400	14704	83618	86630		746	00190	028	+	+						
Hurn	862	72706	70032	28518	754//	15705	84618	87625		862	73007	70032	27319	784//	16706	82615	83820	86625	862	00190		+	+						
Thorney Island	871	72808	69032	28419	4153//	15709	84825	87362		871	72709	62052	27218	48531	15705	81820	83630	85070	871	00210	034	+	+						
Gatwick	776	42908	66021	27421	48580	16706	83820			776	72807	64011	26119	755//	15709	81625	87630		776	00211	045	+	+						
Kew	775	62409	66022	27119	654//	14706	86618			775	82307	66022	25720	884//	15705	82818	88624		775	00210	024	+	+						
Heathrow	772	72708	62032	27419	784//	14807	85819	84650		772	72810	68022	25820	785//	14704	81825	87636		772	00210	021	+	+						
Mildenhall	578	82605	64032	25919	855//	14809	84620	88625		578	63106	61212	24919	58502	15602	81825	85650		578	97210	008	+	ir _o						
Wattisham	590	72614	56022	26318	754//	14803	87616			590	72710	61022	24719	755//	14707	82620	87640		590	97200		+	ir _o id _o						
Garleston	497	62412	60012	25318	51501	13703	85820	86075		497	72909	60022	24419	55508	17703	85625	87275		497	96212	036	+	ro _o						
West Raynham	485	72312	61012	25119	4567//	15808	84630	87360		485	82911	59032	24816	885//	13301	81825	85630	88650	485	97190	016	+	ro						
Aberporth	502	82411	23102	28113	860//	12204	88701			502	92702	04504	21512	9////	12804	89/00			502	97151	000	f	id _o FFFF						
Ross-on-Wye	627	72210	66022	27318	755//	13803	82720	87630		627	83406	66022	26516	865//	13102	88720			627	97200	009	+	do						
Filton	628	82610	62012	28415	853//	14802	83706	88625		628	72512	61022	27316	754//	14606	82710	87630		628	00180	022	+	+						
Rhoose	715	82812	40505	29214	862//	13201	88703			715	92811	06504	27813	9////	13707	89/00			715	97151	000	id _o do _o	iff _o id _o						
Chivenor	707	82310	66205	29615	852//	13706	82704	83712	88625	707	82709	56032	28714	860//	13705	82700	85702	88706	707	97161	000	id _o	idf						
Mount Batten	827	82404	61015	29815	882//	14703	81703	83712	88625	827	72506	66012	28117	785//	15711	83820	87630		827	97170	005	do	+						
St. Mawgan	817	92610	04475	30413	9////	13301	89/00			817	92708	09475	29213	9////	13609	89/00			817	91151	000	ffif	FFF						
Solly	804	82705	16405	31714	860//	13803	88701			804	82304	58022	29613	864//	13715	88710			804	00151	000	ff	ff						
Culdrose	809	82807	56055	30314	851//	14505	84702	85615	88619	809	82805	64055	29216	883//	14708	82706	88624		809	97161	002	do _o if	do _o						
Guernsey	894	72908	74022	30914	6643//	12601	86710			894	83009	02464	29013	860//	13712	88700			894	00151	008	+	iff						
Elmdon	534	72617	63022	26218	68501	14704	85820	83630	85072	534	83108	57206	26713	7532//	12102	81709	87640	88458	534	92201	011	ir _o do _o	do _o ro _o odd						
Cardington	559	82616	56031	26319	884//	14708	82710	84820	88630	559	83213	69606	25418	884//	15703	81710	86820	88625	559	97211	032	+	ir _o						
Wittering	462	72514	61021	26019	786//	14801	85830	87640		462	83012	64032	25616	845//	13301	82825	88640		462	97200	054	+	ir _o						
Watnall	354	82910	66022	25716	853//	13305	84709	88620		354	52613	74012	25715	48642	08502	81830	84650		354	00180	010	+	+						
Shawbury	414	82511	50502	26216	853//	14301	82707	85711	87614	414	53006	72016	26716	45530	11501	81625	83640		414	01161	023	do _o do _o ro _o R	ro						
Finningley	360	72715	62012	24719	42502	13006	84828	87075		360	52913	80012	25316	22602	10308	82835	84075		360	00200	031	+	+						
Kilnsea	396	72810	63012	25117	4857//	13104	83825	84630	87360	396	32922	66011	25117	30970	10104	83360			396	00190	055	+	+						
Leeming	257	52915	89012	23117	14542	10106	81628	83362		257	23017	89011	23817	25601	06000	82640			257	00180	060	+	+						
Tynemouth	262	42725	74021	21916	32570	06215	83825			262	42918	74021	23816	32648	05314	83830			262	00170	077	+	+						
Carlisle	222	62612	80018	23615	685//	11007	82822	85630		222	52912	83012	25114	58500	07005	81825	85635		222	00170	081	+	+						
Valley	302	72806	80022	26915	4563//	10004	81630	83650	87357	302	32009	80011	27014	12531	11500	81825	83080		302	00160	067	+	+						
Ringway	334	82710	58026	26114	7537//	11104	83709	85718	87650	334	32912	80021	26615	32602	07102	83835			334	94171	042	drro _o	+						
Squires Gate	318	72813	80035	26314	68548	10109	81825	86657		318	73110	80031	27613	785/1	10202	81825	87650		318	00160	076	+	+						
Ronaldsway	204	52313	80012	25715	18531	11003	81822	83075		204	13607	86011	26314	18501	07103	81825			204	00171	096	+	+						
Mull of Galloway	131	63212	74012	25215	68500	10209	83825	83630		131	53315	80012	26313	58500	08205	82825	84630		131	00150									
Exdalemuir	162	72711	82028	22813	785//	06117	82824	85628		162	52710	83012	24912	58500	04105	82825	84632		162	00151	086	+	+						
Prestwick	135	62814	85011	23314	58441	07213	82818	84645		135	43015	82031	25413	44500	06206	81826	84645		135	00151	100	+	+						
Abbotsinch	140	72721	86038	22215	786//	07127	85835	83645		140	12818	83011	24714	18600	04109	81835			140	00161	120	+	+						
Leuchars	171	42621	89031	18915	41601	06221	84840			171	23114	89011	22315	24600	07215														

CHART OF WEATHER IN PART OF NORTHERN HEMISPHERE



CHARTS OF WEATHER IN WESTERN EUROPE



Polar Stereographic projection
one standard parallel at 60°N. Scale: 1:5m

0 100 200 300 400

GENERAL SYNOPTIC DEVELOPMENT

The depression which was over southwest Norway yesterday has moved away northeastward and the associated cold front over Wales and central England has become almost stationary during the last 24 hours. Another low has moved east from southern Greenland and is expected to be near southern Iceland by tomorrow morning and the

associated frontal system will move east over northern and western districts of Britain during the next 24 hours. The belt of high pressure to the south of Britain is expected to decline slowly but without much movement.

Issued at midday Monday 5

June 1967

100

Cod	Sc
Bor	
Hu	
Th	
Gar	
Ke	
He	
Hi	
Wa	
Go	
Wi	
Ab	
Ro	
Flit	
Rh	
Ch	
Mo	
Sc	
Sci	
Cu	
Gu	
Elm	
Ca	
Wi	
Wa	
Shu	
Fin	
Kil	
Lee	
Tyr	
Ca	
Val	
Rin	
Sq	
Ro	
Mu	
Est	
Pre	
Ab	
Lee	
Dy	
Lee	
Wi	
Sul	
Ca	
Sto	
Be	
Tin	
Ala	
Ma	
Be	
Blit	
Du	
Sho	
Ro	
Y	

Code	O.V.
A	
B	
C	
D	
E	
I	
J	
K	
M	

all sim

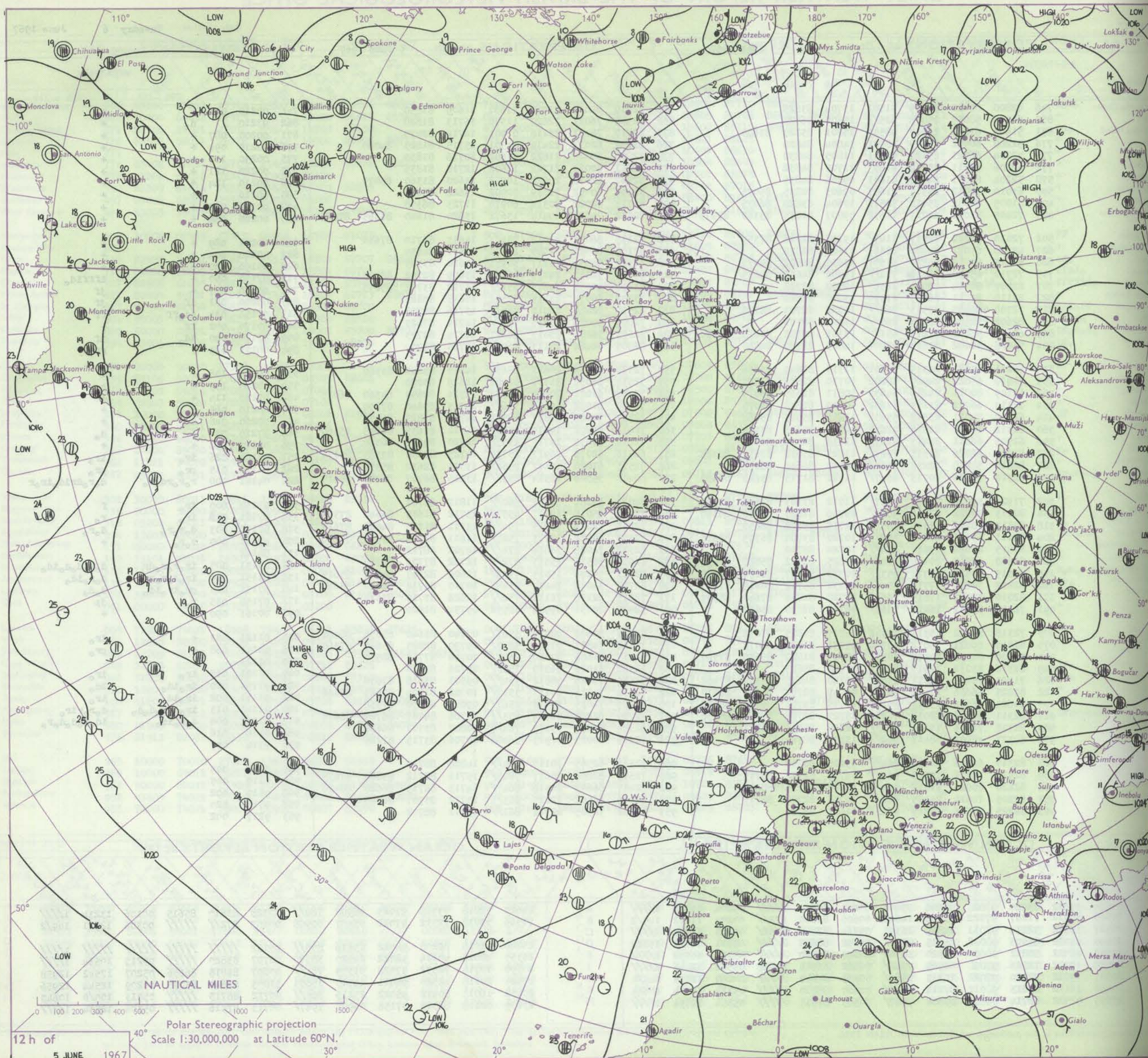
DAILY WEATHER REPORT OF THE BRITISH METEOROLOGICAL OFFICE

No. 38547

Date of Issue Tuesday 6 June 1967

Code FM II.C		OBSERVATIONS at 12h										OBSERVATIONS at 18h										OBSERVATIONS during DAY									
		5 June 1967										5 June 1967																			
Station	ill	Nddff	VVwwW	PPPTT	NC _h L _h C _h M _h	T _d app	8N _s Ch _s h _s	8N _s Ch _s h _s	8N _s Ch _s h _s	ill	Nddff	VVwwW	PPPTT	NC _h L _h C _h M _h	T _d app	8N _s Ch _s h _s	8N _s Ch _s h _s	8N _s Ch _s h _s	ill	RRT	T x F	SSS	WEATHER								
																							09h-15h	15h-21h							
Boscombe Down	746	42808	80021	25819	31501	13704	83825			746	22910	82010	23020	11601	11609	81830			746	00210	091	+	+								
Hurn	862	61709	50055	25918	625//	15604	86825			862	12303	76021	22820	11500	16713	81828			862	97210		d.	+								
Thorney Island	871	51908	61055	26617	48501	15801	83820	83640		871	22510	78031	23218	00901	14714	82070			871	00200	087	+	+								
Garwick	776	52208	60012	25619	58501	14804	84820			776	42209	62031	22419	11501	15715	81825	84080		776	00210	094	+	+								
Kew	775	42204	66021	25120	41601	11805	84830			775	12809	80020	21822	11602	10716	81830			775	00230	115	+	+								
Heathrow	772	42206	68011	25219	41601	11705	84832			772	22611	80021	21722	12602	12718	81835			772	00220	121	+	+								
Mildenhall	578	52204	80031	24918	41601	09806	84835			578	52507	62012	20821	10982	13620	81360	85075		578	00210	124	+	+								
Wattisham	590	63010	70012	25317	21601	09605	82835	85075		590	52009	60052	21019	00902	13622	85075			590	00210		+	+								
Gorleston	497	61005	62032	25014	32574	10604	83820	86075		497	61715	62022	20314	60970	11723	86358			497	00150	097	+	+								
West Raynham	485	72405	82031	24717	11632	09807	81835	83360	87075	485	72312	74022	20419	15672	13620	81640	84365	87075	485	00200	086	+	+								
Aberporth	502	72010	74021	24517	1147//	13708	81818	87359		502	72115	66032	22016	754//	14613	86710	87630		502	00201	089	+	+								
Ross-on-Wye	627	42110	63021	24620	28661	11607	81830			627	52109	66021	21520	45601	13611	84630			627	00220	104	+	+								
Filton	628	52415	80015	25818	31501	13805	83822	84075		628	32309	82031	23317	30941	13610	83365			628	00190	100	+	+								
Rhoose	715	72710	65032	26414	754//	13004	84612	84635		715	83010	36031	24013	861//	13609	82702	88703		715	97170	050	+	ffffid.								
Chivenor	707	22507	80014	27015	26300	12002	82708			707	73104	40051	24615	751//	13712	83702	85635		707	00180	057	+	ff								
Mount Batten	827	22110	80011	26815	21500	13000	82820			827	33002	66034	23719	32502	15615	83825			827	00200	081	if	ff								
St. Mawgan	817	72708	62405	27513	762//	11001	82703	86704		817	82500	02464	24914	860//	13716	88700			817	97151	034	id,ff	ff								
Silly	804	82602	12404	28514	860//	13202	88701			804	72803	59024	25615	755//	14714	87623			804	00170	002	ff	+								
Culdrose	809	62608	58405	27415	651//	13101	82702	83615	86620	809	22603	56284	25015	26201	14714	82703			809	97170	090	id.	if								
Guernsey	894	53008	30402	27816	58000	14803	81700	84808		894	82805	02464	25113	860//	12715	88700			894	00171	033	f	ffff								
Elmdon	534	62211	63021	24319	38601	11715	81840	83656		534	72514	65032	20621	68632	14613	85840	83360		534	00220	108	+	+								
Cardington	559	72410	65021	24920	28602	10710	82830	87070		559	52514	64052	21321	00902	12615	85070			559	00220	133	+	+								
Wittering	462	62109	80011	24219	34631	10811	82635	86075		462	72410	61022	20619	25732	13714	82650	84360	86075	462	00210	114	+	+								
Watnall	354	72113	66031	23119	11632	10819	81838	86075		354	72510	61022	19619	756//	14713	85640	87650		354	00210	065	+	+								
Shawbury	414	62110	74011	23318	55632	11814	85645	85068		414	72513	74022	20817	28572	14713	81825	86070		414	00200	048	+	+								
Finningley	360	62312	69021	22818	42631	12720	84835	83359		360	72414	64202	19019	45632	16714	81635	84645	85360	360	97210	054	+	d.								
Kilnsea	396	62505	66011	24415	2267//	11716	82830	86360		396	72610	63032	19717	4557//	12720	84625	86360		396	00190	052	+	+								
Leeming	257	81910	62026	21315	7567//	11825	85630	87657	88362	257	62516	62016	16917	25739	14723	82650	83365	85172	257	92181	026	ir.	ir.								
Tynemouth	262	82010	58258	22212	6562//	09713	86630	88458		262	52515	61028	15617	2564//	13521	82630	85359		262	91170	015	ir.	ir.								
Carlisle	222	82310	61616	20713	6547//	11721	81713	83623	86635	222	82412	59506	16314	853//	13615	82707	86709	88615	222	04141	000	r.r.r.d.r.	d.r.d.r.d.r.d.r.								
Valley	302	71926	59016	22412	7527//	11712	83703	87630	87362	302	82021	13282	19712	860//	11817	88701			302	97130	000	ir.	f								
Ringway	334	82113	70022	22816	4857//	09716	81825	83656	88360	334	72411	65016	19717	4557//	13712	81625	84640	87359	334	97181	013	ir.	r.								
Squires Gate	318	82113	70216	22315	885//	12715	83822	88650		318	72416	72036	18815	754//	13711	81715	84622	87635	318	97170	003	d.r.r.	d.r.								
Ronaldsway	204	82111	63036	20611	852//	10720	83704	86705	88618	204	72307	60022	17713	7527//	11611	82705	83712	87618	204	97141	000	r.r.	+								
Mull of Galloway	131	81815	66026	19210	874//	10724	88710			131	82312	74028	16814	874//	14702	88712			131	04142											
Exdalemuir	162	81808	62212	20110	884//	09625	82712	85820	88638	162	81910	56516	15313	872//	12722	87703	88710		162	03131	005	ir.r.r.d.r	d.r.d.d.d.id.								
Prestwick	135	82015	59506	17711	853//	10733	82707	86611	88625	135	72611	59206	15013	7533//	12606	82707	84712	85615	135	01151	009	ir.d.r.r.r	d.r.id.								
Abbotsinch	140	82012	70608	17712	854//	09731	85712	86614	87620	140	62722	74016	14414	6544//	10710	81714	84620	85640	140	97151	023	ir.d.r.id.	d.d.								
Leuchars	171	82010	78031	1781																											

CHART OF WEATHER IN PART OF NORTHERN HEMISPHERE

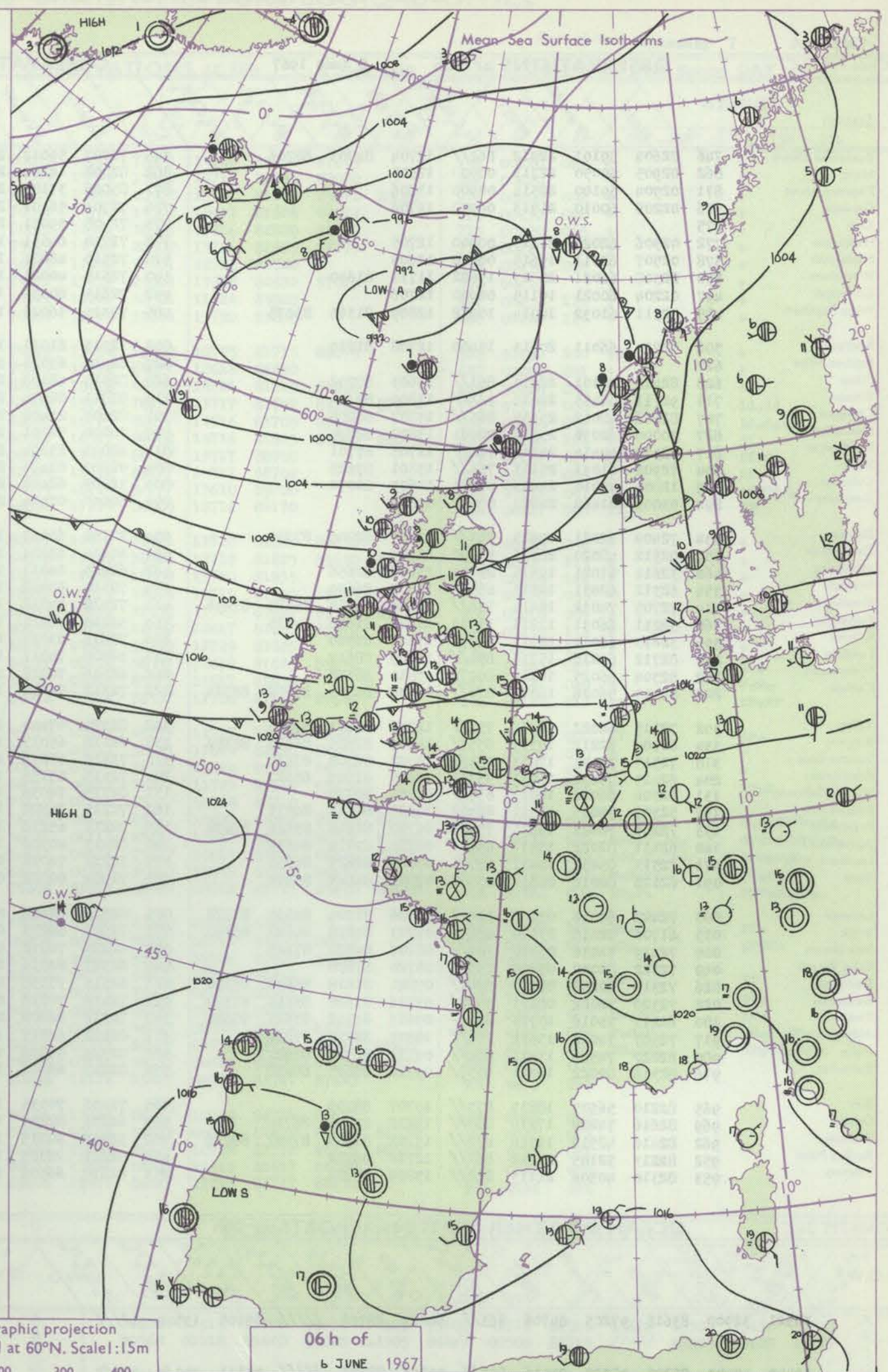
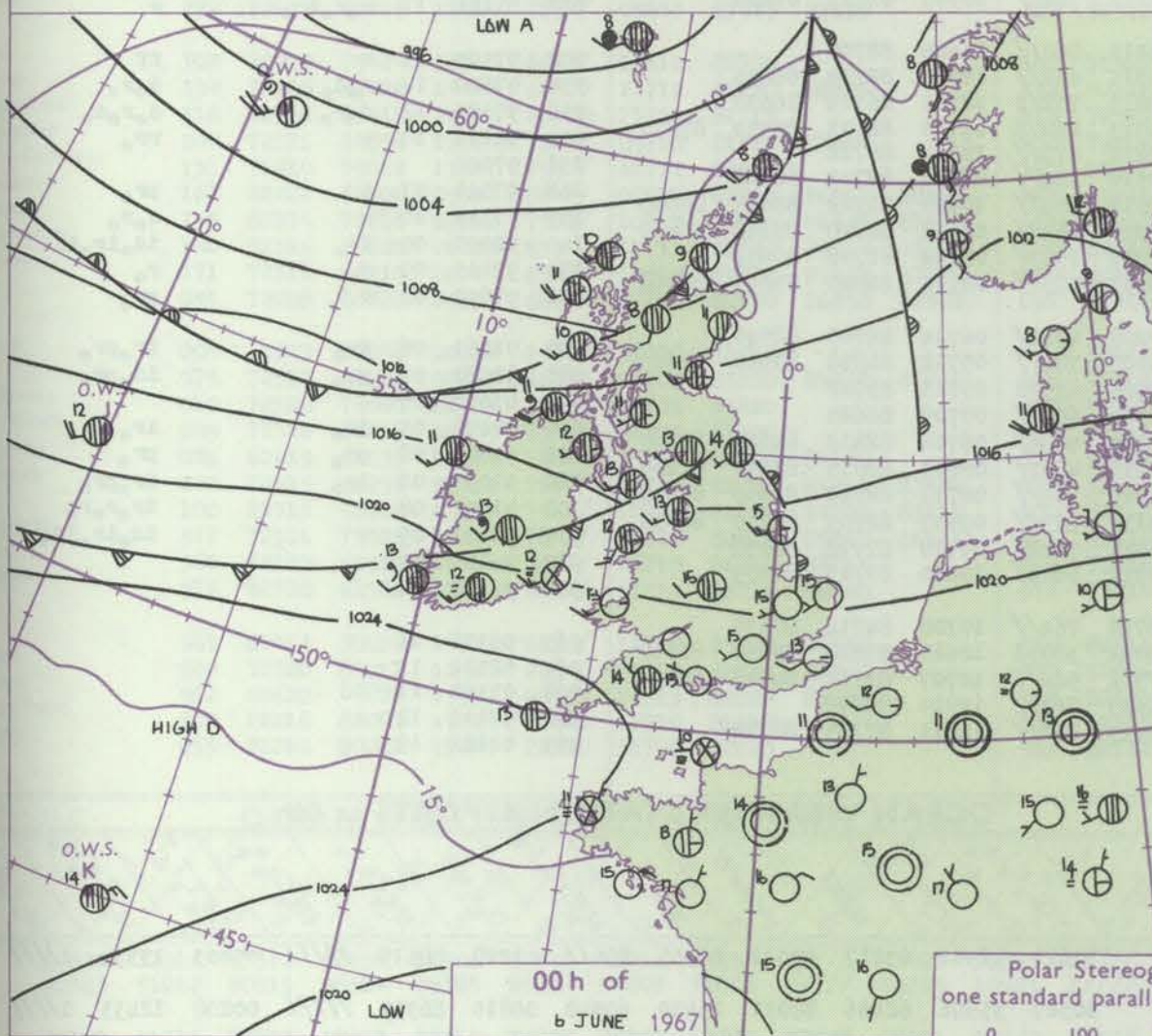
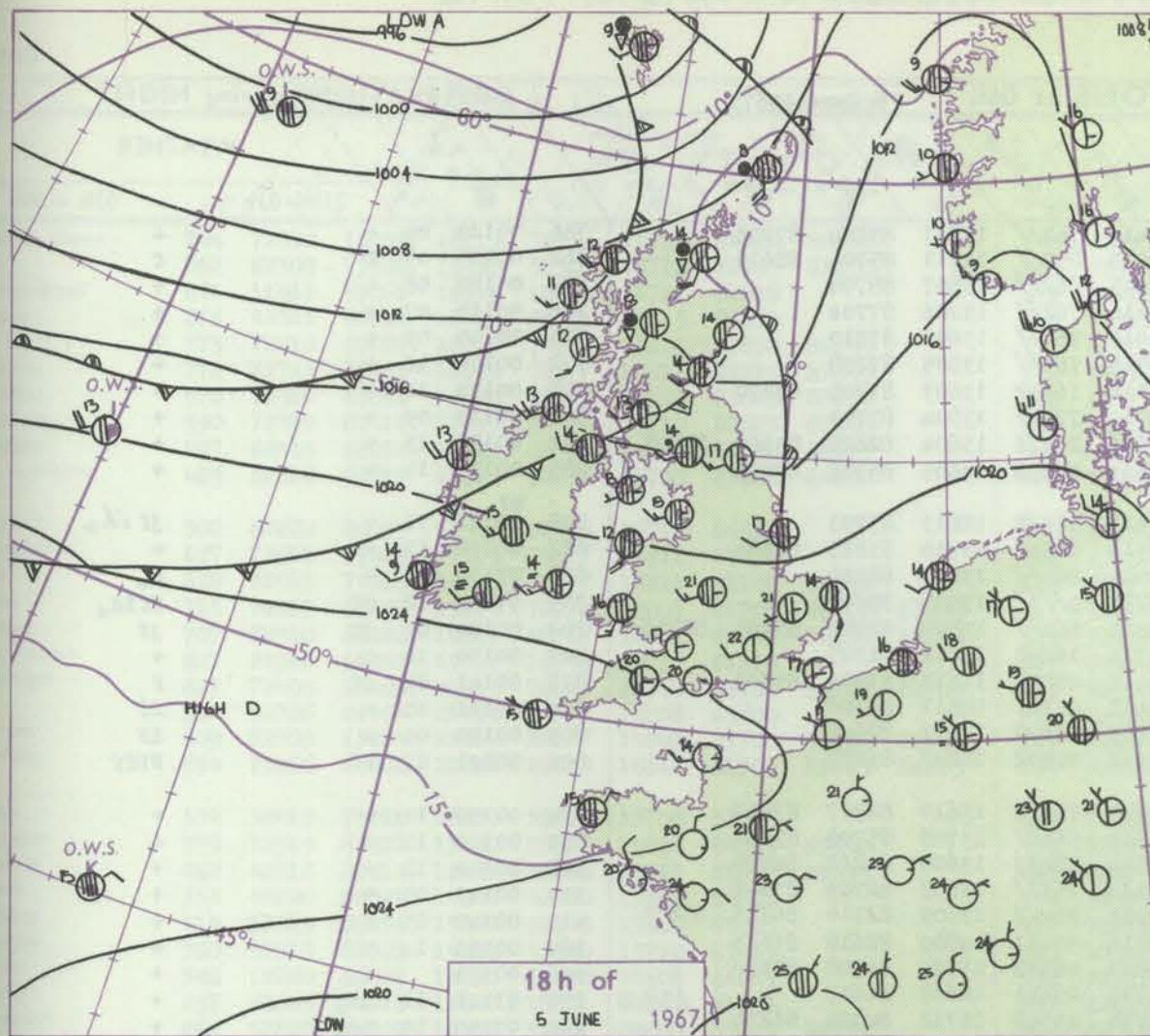


NAUTICAL MILES

Polar Stereographic projection
Scale 1:30,000,000 at Latitude 60°N.

12 h of
5 JUNE 1967

CHARTS OF WEATHER IN WESTERN EUROPE



Polar Stereographic projection
one standard parallel at 60°N. Scale: 1:5m

GENERAL SYNOPTIC DEVELOPMENT

A depression southwest of Iceland yesterday moved eastwards to a position north-west of the Faeroes and is expected to curve away northeastwards. The ridge over the British Isles moved away east followed by a complex but weak double frontal system moving in from the west. This will continue eastwards leaving a

frontal zone across northern England and Northern Ireland with a showery airstream to the north and high pressure to the south. A ridge is expected to develop in mid-Atlantic by tomorrow whilst the anticyclone southwest of the British Isles is expected to continue to decline slowly.

Issued at midday Tuesday 6

June 1967

No.

1

1

H.M.S.O. Press, Met.O. Brockm

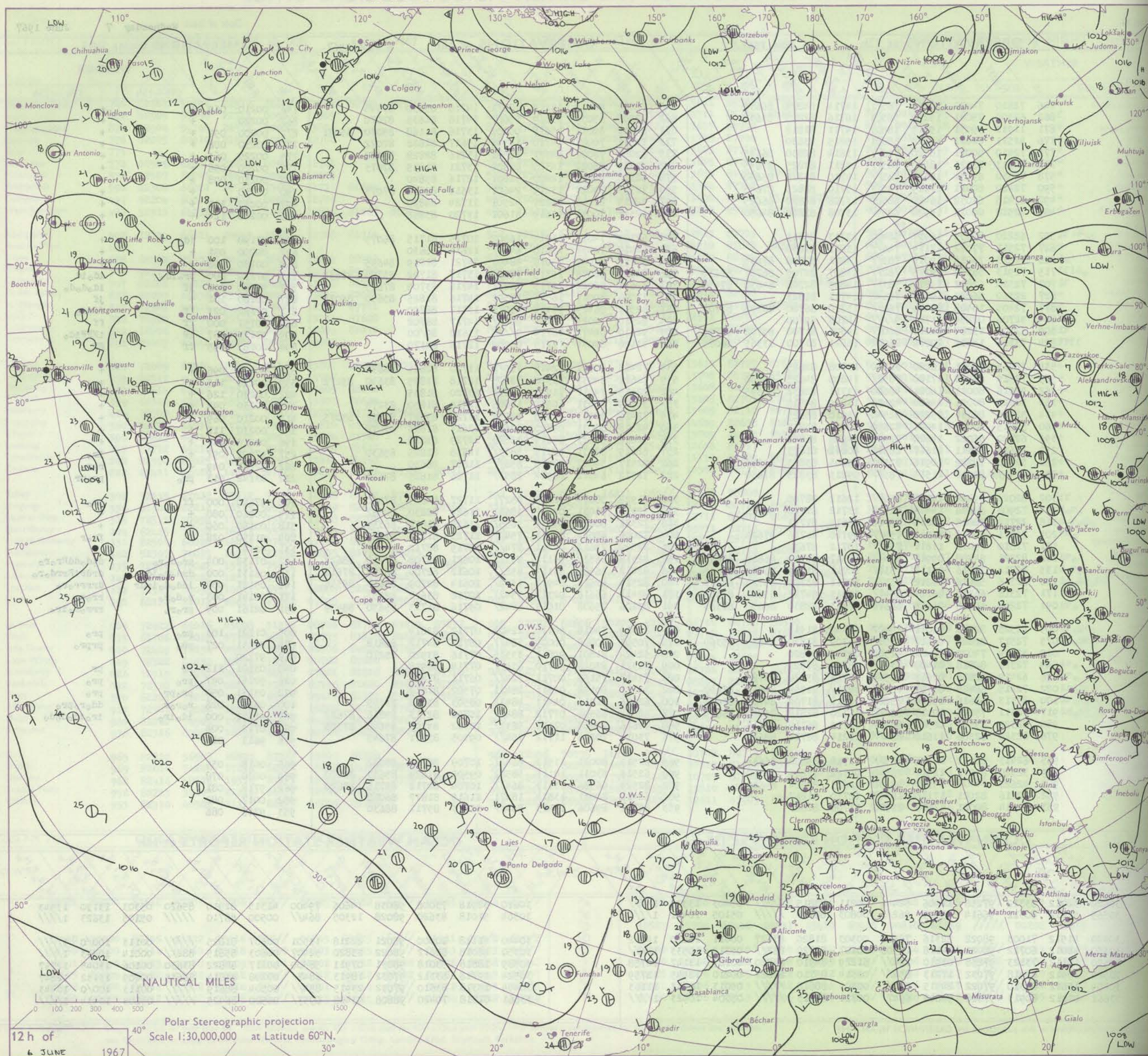
DAILY WEATHER REPORT OF THE BRITISH METEOROLOGICAL OFFICE

No. 38548

Date of Issue Wednesday 7 June 1967

Code FM II.C		OBSERVATIONS at 12h										OBSERVATIONS at 18h										OBSERVATIONS during DAY									
		6 June 1967										6 June 1967																			
Station	iii	Nddff	VVwww	PPPTT	N _h C _h M _h CH	T _d T _d app	8N _S Ch _S h _S	8N _S Ch _S h _S	8N _S Ch _S h _S	iii	Nddff	VVwww	PPPTT	N _h C _h M _h CH	T _d T _d app	8N _S Ch _S h _S	8N _S Ch _S h _S	8N _S Ch _S h _S	iii	RRTT+E	SSS	WEATHER									
																						09h-15h	15h-21h								
Boscombe Down	746	72810	74032	18719	785//	14714	84824	86635		746	72812	80032	15219	786/1	14718	83830	87645		746	00210	069	+	+								
Hurn	862	62309	75021	19220	58501	16716	82825	83630		862	72308	65031	15519	15602	14718	81635	87070		862	00220		+	+								
Thorney Island	871	11911	59051	19616	18401	14711	81818			871	62412	69011	15618	00902	13716	81168	85070	85081	871	00200	092	+	+								
Gatwick	776	42511	82011	18222	38601	15815	83830			776	72311	70021	14720	14502	15617	81628	87072		776	00230	088	+	+								
Kew	775	72410	80021	18220	746//	13814	82830	86645		775	62007	78022	14521	38501	13716	82828	85075		775	00220	065	+	+								
Heathrow	772	72713	75021	18120	785//	14811	82825	87645		772	72811	75022	14320	28602	13721	81835	87075		772	00220	058	+	+								
Mildenhall	578	72510	69031	16620	785//	14710	85825	85650		578	62314	66021	12820	51601	12716	85840			578	00230	098	+	+								
Wattisham	590	72410	80011	17019	745//	15710	82825	87645		590	72513	74022	13219	24601	13618	82632	87075		590	00210		+	+								
Gorleston	497	62415	62032	16420	68500	13708	84820	86625		497	42219	62011	12221	42501	11724	84820			497	00230	111	+	+								
West Raynham	485	62518	80012	15920	6853/	13708	83828	84650		485	32317	70031	11619	31601	13720	83835			485	00220	124	+	+								
Aberporth	502	62220	80035	16917	68400	13713	86811			502	62124	74012	13014	16402	10725	81715	86075		502	97190	100	id _o	+								
Ross-on-Wye	627	72511	77022	17119	746//	13811	87630			627	62410	70031	13618	646//	12616	86630			627	00200	091	+	+								
Filton	628	72513	74015	19016	783//	14811	82708	87635		628	62712	82022	15016	48401	14721	81819	84645		628	00180	046	+	+								
Rhoose	715	72913	58104	19215	782//	13807	82705	86707	87630	715	72914	62028	15715	781//	13717	81702	83708	87634	715	97170	000	pr _o id _o	id _o id								
Chivenor	707	72510	62022	19817	5831/	14809	82708	84630	87458	707	72611	66022	16715	782//	14716	83705	87623		707	97180	001	ff	id _o d _o d _o								
Mount Batten	827	22310	66020	19717	18540	14711	81823			827	72506	80011	16517	58502	14716	81825	85650	86075	827	00180	101	+	ff								
St. Mawgan	817	72405	10404	20415	760//	13710	86700	86702	87704	817	82512	06424	17414	860//	13717	88700			817	97181	023	ff	ffid _o								
Silly	804	92706	02454	21714	9////	14708	89/00			804	82910	32024	18714	861//	14717	88702			804	00151	000	ff	ff								
Culdrose	809	82709	13284	21215	860//	14803	81700	85702	88705	809	92610	04474	18714	9////	13610	89/00			809	97171	087	1F	1FFFid _o								
Guernsey	894	73106	14402	20816	26032	16811	81700	83365	86075	894	53108	62031	17715	00909	12716	84170			894	00181	095	ff	FF								
Elmdon	534	32415	75011	16220	38500	13708	82825			534	72418	80031	12418	785/1	11720	82825	86630		534	00220	096	+	+								
Cardington	559	72519	62021	17120	785//	14808	84825	85640		559	72622	64032	13320	38505	12718	81825	83640	85272	559	00220	115	+	+								
Wittering	462	42516	80011	16021	48600	13711	82832	83645		462	22415	74011	11920	11602	13720	81835			462	00230	126	+	+								
Watnall	354	42220	80021	14620	42400	13809	84818			354	32519	78031	10519	12606	12719	81830	83275		354	00230	094	+	+								
Shawbury	414	52519	86031	15220	52540	13610	85825			414	72416	83031	11018	32552	13725	83827	85362	85075	414	00210	069	+	+								
Finningley	360	52515	80021	14021	52600	15712	85835			360	42518	80031	09720	12642	12617	81835	83072		360	00230	111	+	+								
Kilnsea	396	62720	66022	14620	62500	14608	86825			396	32622	66021	09619	32540	12729	83825			396	00210	131	+	+								
Leeming	257	22625	85011	11617	18541	80815	81823			257	62619	82031	08319	5853/	12618	81825	85630		257	97201	097	+	ir _o								
Tynemouth	262	52620	74022	10916	31541	09605	83825	84359		262	82517	59021	07015	856//	11817	88630			262	92181	049	+	ro _o ro								
Carlisle	222	72413	82018	11514	785//	09813	83825	87630		222	72312	64012	06914	7853/	11726	81825	87640		222	03142	013	pr _o	pr _o rr								
Valley	302	82022	09424	14713	860//	12612	88700			302	71924	58014	10012	4527/	11727	84605	87460		302	97140	000	ff	ir _o								
Ringway	334	72908	59026	14418	62532	13712	81720	86825		334	52116	81031	09817	38681	11624	82830	84362		334	00210	080	+	+								
Squires Gate	318	22712	70015	14215	28400	13814	81713			318	72321	80031	09315	3855/	13624	81820	86359		318	00180	060	+	+								
Ronaldsway	204	72211	84036	13014	754//	09710	81716	87624		204	72006	68014	08913	754//	11723	81716	87628		204	91150	028	f	fr _o r								
Mull of Galloway	131	71810	79012	11811	756//	10712	87630			131	82520	74612	07211	874//	10719	88710			131	92141											
Eskdalemuir	162	82221	64808	09911	884//	09817	83710	86816	88635	162	82318	56538	06111	853//	10621	84708	87710	88622	162	07132	004	pr _o d _o ro	d _o d _o ddR _o ro								
Prestwick	135	82214	70216	09112	7532/	10711	81709	86621	87635	135	82412	56586	06111	852//	10612	82704	86707	87616	135	06131	000	drd _o ro _o id _o	drdr _o rrrd _o ro								
Abbotsinch	140	82316	58626	08212	853//	10711	83709	85714	88618	140	82514	62616	04911	7532/	10614	82709	86614	88556	140	05121	004	idd _o d _o irdr	drrrr _o ro								
Leuchars	171	72318	66216	06113	6547/	10815	84712	85622	87359	171	82414	66616	02312	3542/	10718	83612	88557		171	02141	003	ro _o d _o ro	rr _o ro								
Dyce	091	72208	80028	04615	6867/	07813	82830	86650	87365	091	83106	75608	01013	6842/	09716	81715	85650	88459	091												

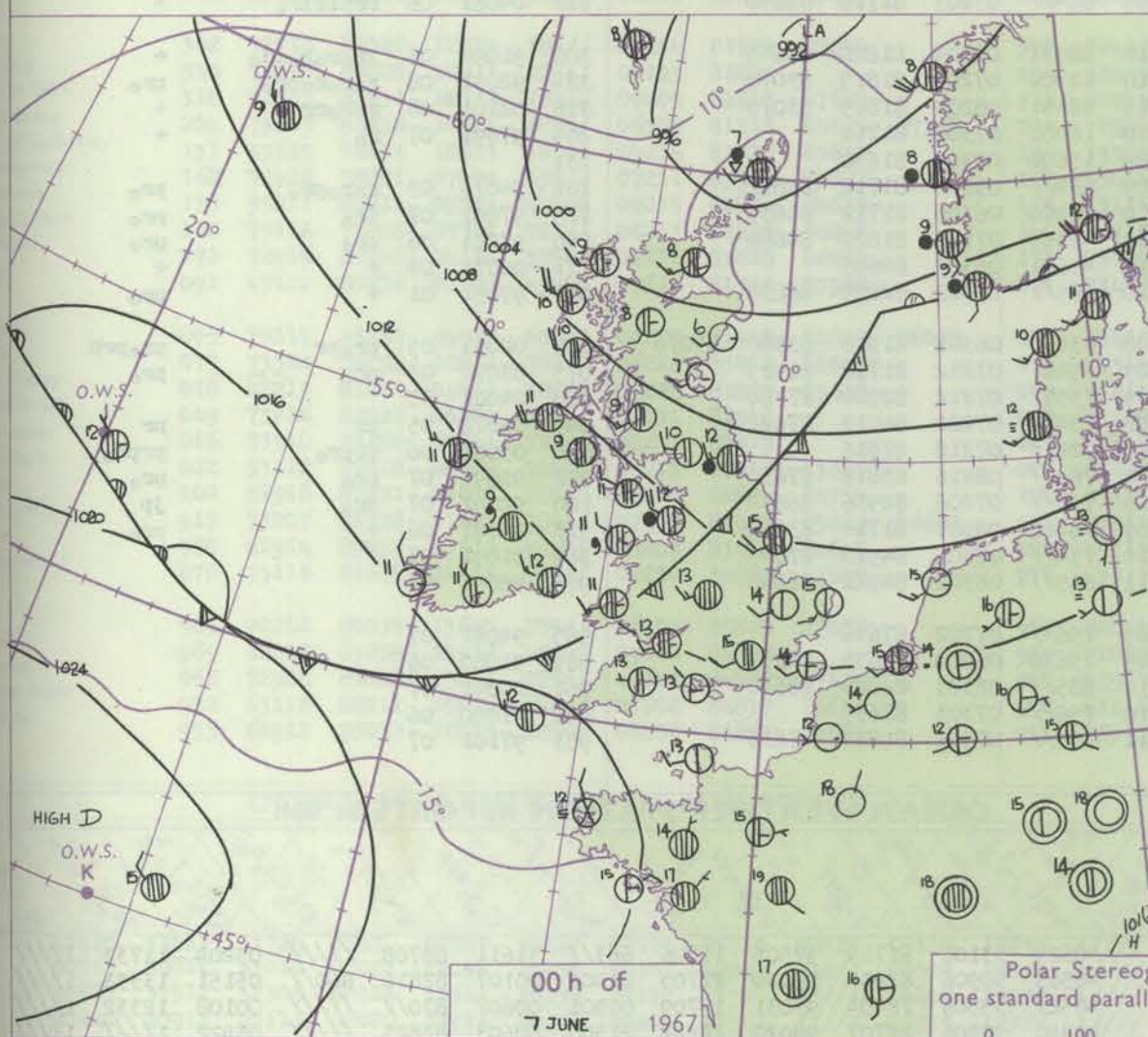
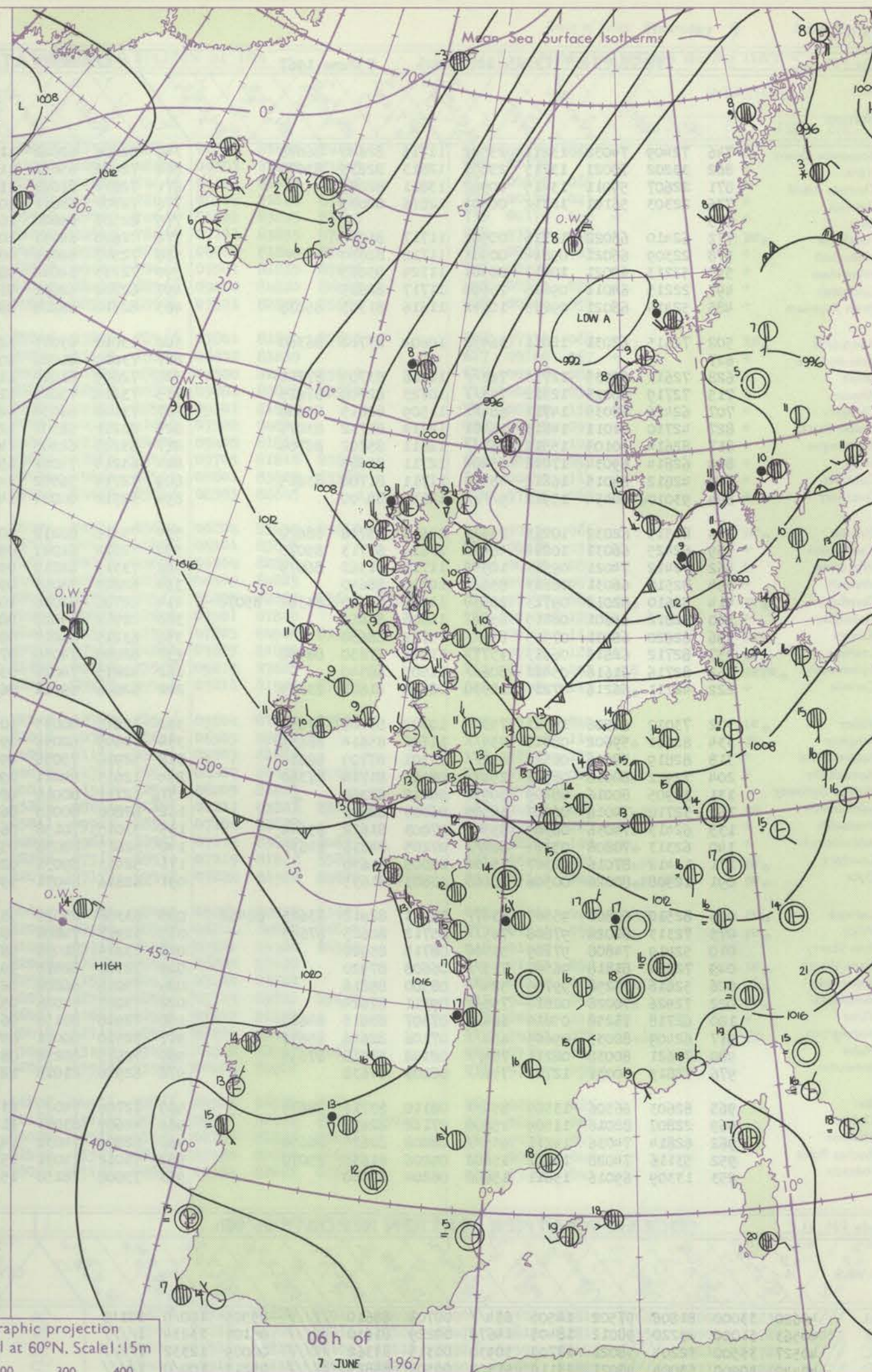
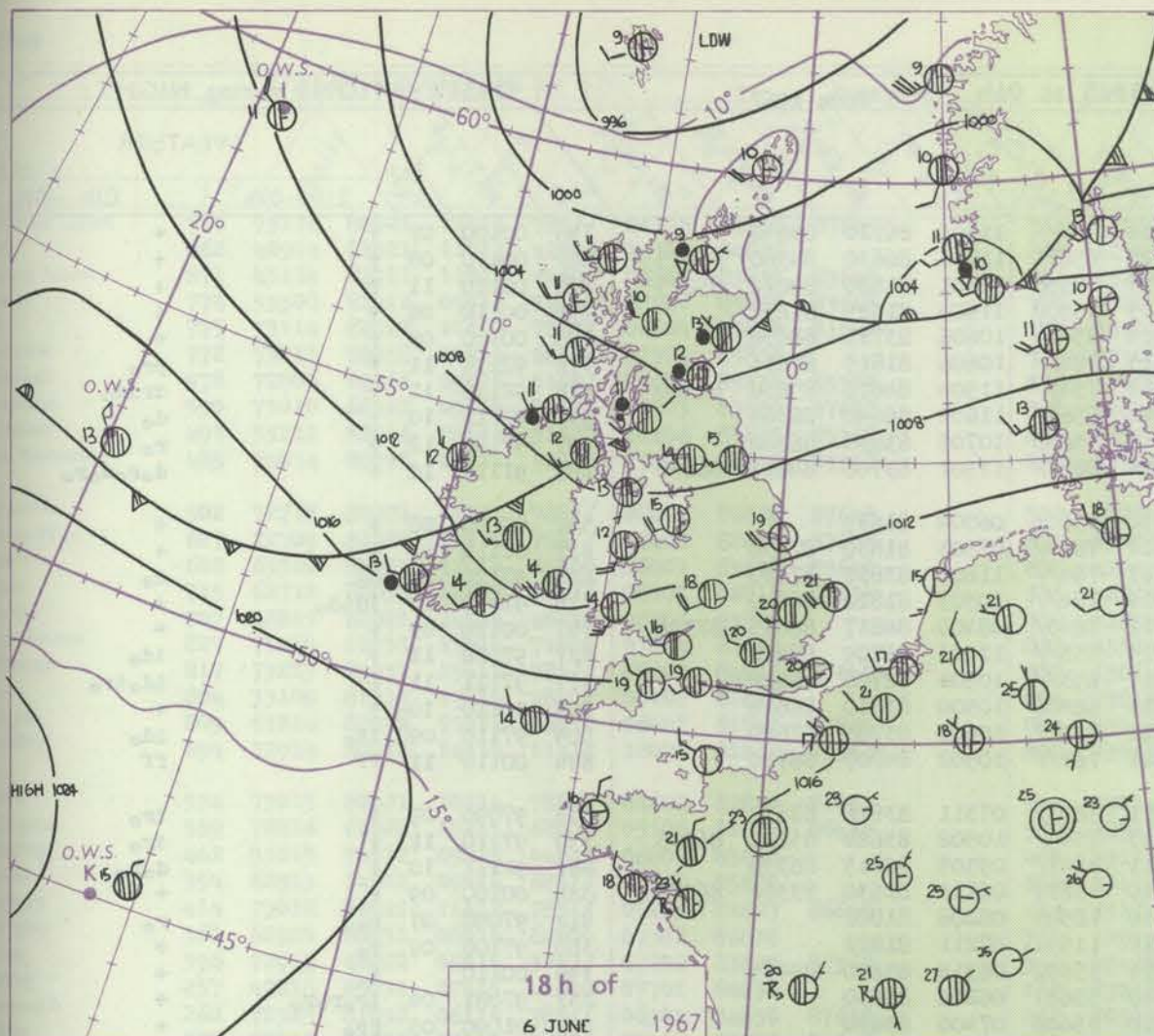
CHART OF WEATHER IN PART OF NORTHERN HEMISPHERE



12 h of
6 JUNE 1967

Polar Stereographic projection
Scale 1:30,000,000 at Latitude 60°N.

CHARTS OF WEATHER IN WESTERN EUROPE



Polar Stereographic projection
one standard parallel at 60°N. Scale: 15m

0 100 200 300 400

GENERAL SYNOPTIC DEVELOPMENT

The depression which was north of Scotland yesterday has moved east and a complex low pressure area now covers Scandinavia. The associated cold front crossed Scotland and northern England yesterday and last night and is expected to get well

clear of southeast England during today. A ridge to the west of the British Isles is building slowly.

Issued at midday Wednesday 7 June 1967

DAILY WEATHER REPORT OF THE BRITISH METEOROLOGICAL OFFICE (contd.)

Code FM II.C		OBSERVATIONS at 00h										7 June 1967										OBSERVATIONS at 06h										7 June 1967										OBSERVATIONS during NIGHT				
Station	iii	Nddff	VVwww	PPPTT	N _h Ch _h C _h	T _d app	8N _s Ch _s	8N _s Ch _s	8N _s Ch _s	iii	Nddff	VVwww	PPPTT	N _h Ch _h C _h	T _d app	8N _s Ch _s	8N _s Ch _s	8N _s Ch _s	iii	Nddff	VVwww	PPPTT	N _h Ch _h C _h	T _d app	8N _s Ch _s	8N _s Ch _s	8N _s Ch _s	iii	RRT _n E	T _g T _g	WEATHER															
																															21h-03h	03h-09h														
Boscombe Down	746	72409	74032	13211	25502	11715	82620	86075		746	82606	62022	11212	854//	11505	86710	88640		746	00100	07	+		+																						
Hurn	862	33202	70021	13213	25601	12813	82635	83070		862	72405	65031	11113	65671	11713	86630	84360	86075	862	00110	08	+		+																						
Thorney Island	871	22607	59011	13415	00902	13811	82075		871	72814	81021	11713	18536	10801	81820	84072	85275	871	00120	11	+		+																							
Gatwick	776	22303	56101	12312	00902	12816	82075		776	72707	68011	10413	15508	11605	81625	87272		776	00110	08	+		+																							
Kew	775								775	82507	69022	10414	854//	10606	83715	88656		775	00130	09	+		+																							
Heathrow	772	62410	66022	11715	00902	11717	86075		772	72610	64031	10113	784//	10606	81815	87635		772	97130	11	+		pr _o																							
Mildenhall	578	22309	66021	09814	00901	11718	82070		578	72507	62011	08513	7547//	11504	84618	85630	87460	578	92110	11	+		drid _o																							
Wattisham	590	52213	69021	10413	00901	11724	85075		590	72713	64022	08712	6567//	11602	86640	86365		590	97111	10	+		d _o																							
Gorleston	497	22215	64011	09615	25500	11717	82625		497	62712	62031	07913	35630	10705	83630	86360		497	97121	12	+		r _o																							
West Raynham	485	52414	66021	09213	10932	11616	81365	85075	485	82710	58206	08012	883//	11501	83706	84812	88630	485	91110	10	+		d _o r _o d _o r _o																							
Aberporth	502	72615	62031	12011	36432	10604	83712	86360	502	13012	83011	12110	15602	06004	81635			502	00090	08	+		+																							
Ross-on-Wye	627								627	73010	81022	10412	7864//	07303	81830	87635		627	00110	11	+		+																							
Filton	628	72611	59035	12713	763//	11716	83709	87711	628	72809	61015	11113	784//	11602	83812	87630		628	97120	11	d _o		d _o																							
Rhoose	715	72719	66025	12312	753//	10723	82708	87615	715	73212	75015	11312	784//	10303	81812	86640		715	91110	10	idid _o		+																							
Chivenor	707	62416	68035	14713	684//	11509	82815	85626	707	73112	66052	12712	7843//	08400	84817	86635	87358	707	00120	03	+		+																							
Mount Batten	827	42710	61011	14813	16401	12714	81712	83075	827	83111	58501	12713	853//	11506	86709	88618		827	97120	11	+		id _o																							
St. Mawgan	817	82614	40105	15512	861//	12611	85702	88704	817	83215	62505	14011	853//	10501	82708	88612		817	97111	11	+		id _o ir _o																							
Scilly	804	62814	69034	17012	65400	12711	86615		804	63214	74012	15813	68400	10500	83810	86618		804	00110	10	+		+																							
Culdrose	809	42812	64015	16612	45300	11711	81706	83615	809	72714	56502	14612	752//	10608	83703	87620		809	97110	09	id _o		id _o																							
Guernsey	894	93010	00454	15912	9////	12810	89/00		894	72912	80024	14411	763//	10502	84707	86710		894	00110	11	FF		ff																							
Elmdon	534	82515	62032	10213	854//	09612	85716	88620	534	73316	80212	10011	78432	07311	83818	87632		534	97090	09	+		ir _o																							
Cardington	559	62425	66031	10214	46432	11614	84713	85075	559	72614	61022	09013	755//	10502	83620	85630	86645	559	97110	11	+		ir _o																							
Wittering	462	62412	74021	09513	10932	11715	81362	86075	462	73315	62212	09011	3847//	09305	82815	86358		462	91111	10	+		d _o r _o																							
Watnall	354	82510	66031	08813	856//	10710	88640		354	62803	74012	09310	15632	06113	81630	83362	86075	354	00100	09	+		+																							
Shawbury	414	52610	82012	09713	25532	11607	81620	83362	414	22706	82016	10310	18541	06208	81822			414	97090	07	r _o		r _o																							
Finningley	360	82812	66601	08115	854//	11606	88616		360	22912	74026	08411	11531	07211	81822			360	97100	09	r _o		+																							
Kilnsea	396	82620	66031	07915	856//	13712	88630		396	63215	66012	08411	35602	08314	83630	85075		396	00110		+		+																							
Leeming	257	82712	62616	06613	7577//	11711	87650	88460	257	62005	74036	07410	55631	06206	85630			257	97081	04	ir _o r _o r _o		+																							
Tynemouth	262	82716	61616	05412	8062//	11505	88540		262	42815	74026	05510	35608	07400	83630			262	01090	05	rr _o		+																							
Carlisle	222	42711	66216	07210	28530	08310	81821	83359	222	62606	69011	06909	684//	07203	81716	84640		222	04081	06	rrRirir _o		+																							
Valley	302	73012	62506	10311	753//	10302	83709	87636	302	62813	80035	10910	58531	08304	81820	85645		302	91090	06	ir _o r _o r _o id _o		+																							
Ringway	334	82611	59602	08813	854//	11706	85614	88635	334	32609	62036	09510	12402	07208	81815	83070		334	92091	08	r _o r _o r _o pr _o		pr _o																							
Squires Gate	318	82819	58636	08512	853//	11501	87709	88616	318	52916	75036	09111	28441	08204	81815	83073		318	02101	08	r _o r _o rr		+																							
Ronaldsray	204	72912	80016	08911	2547//	08105	81714	87360	204	12613	84011	09210	18401	07302	81711			204	97091	07	r _o		+																							
Mull of Galloway	131	32905	80016	08409	30930	08212	83360		131	12712	80010	08109	15600	08400	81640			131																												
Eskdalemuir	162	32710	74016	06007	38500	06003	82823		162	62808	80018	06209	684//	05304	81712	85822		162	94071	03	r _o r _o pr _o		pr _o																							
Prestwick	135	62413	74036	06309	55501	07003	81622	85644	135	53015	70158	06210	58400	06306	81712	85635		135	97091	07	pr _o		pr _o																							
Abbotsinch	140	62313	70808	05309	684//	07205	84816	84630	140	42613	82038	05210	48500	07																																

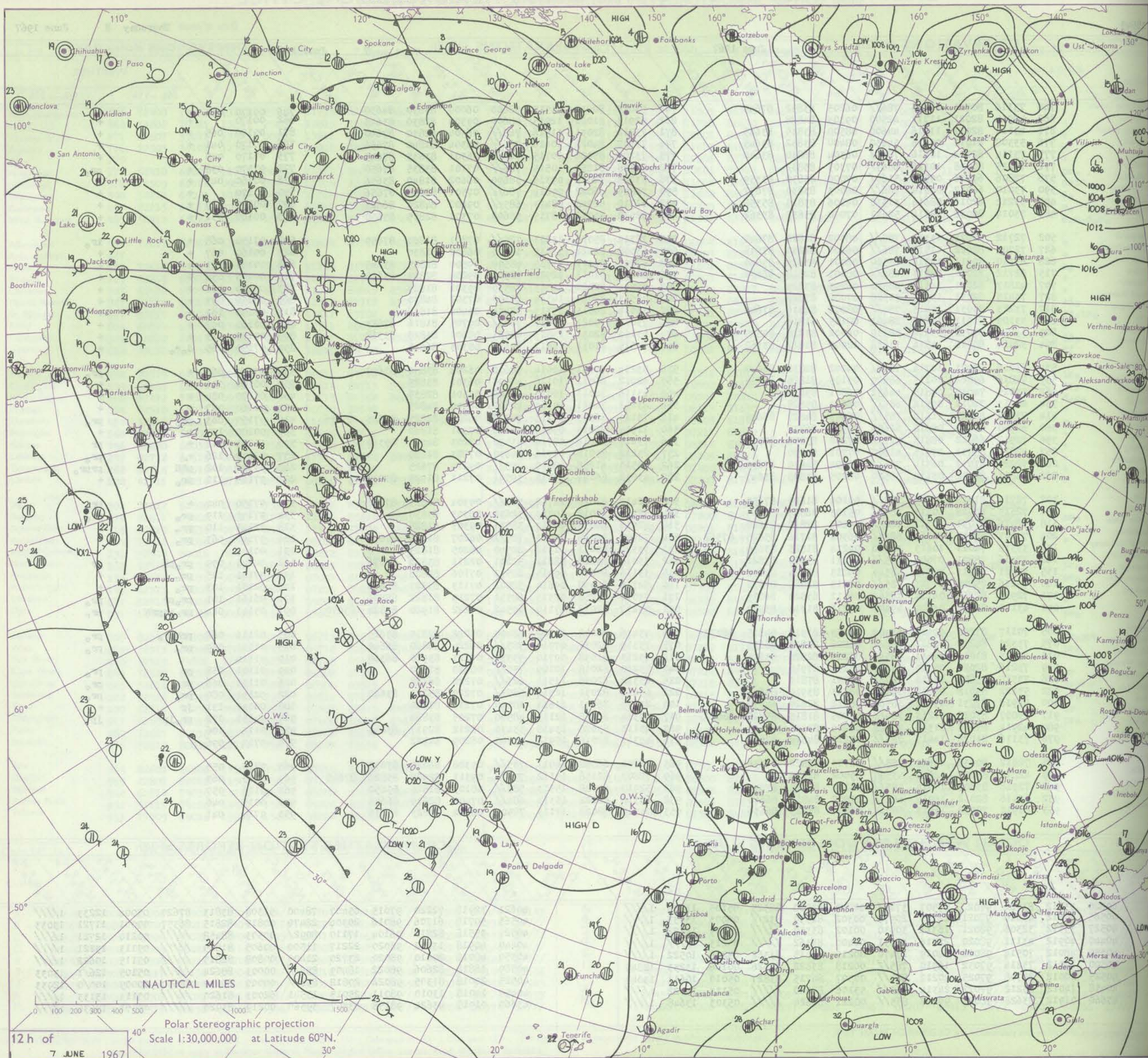
DAILY WEATHER REPORT OF THE BRITISH METEOROLOGICAL OFFICE

No. 38549

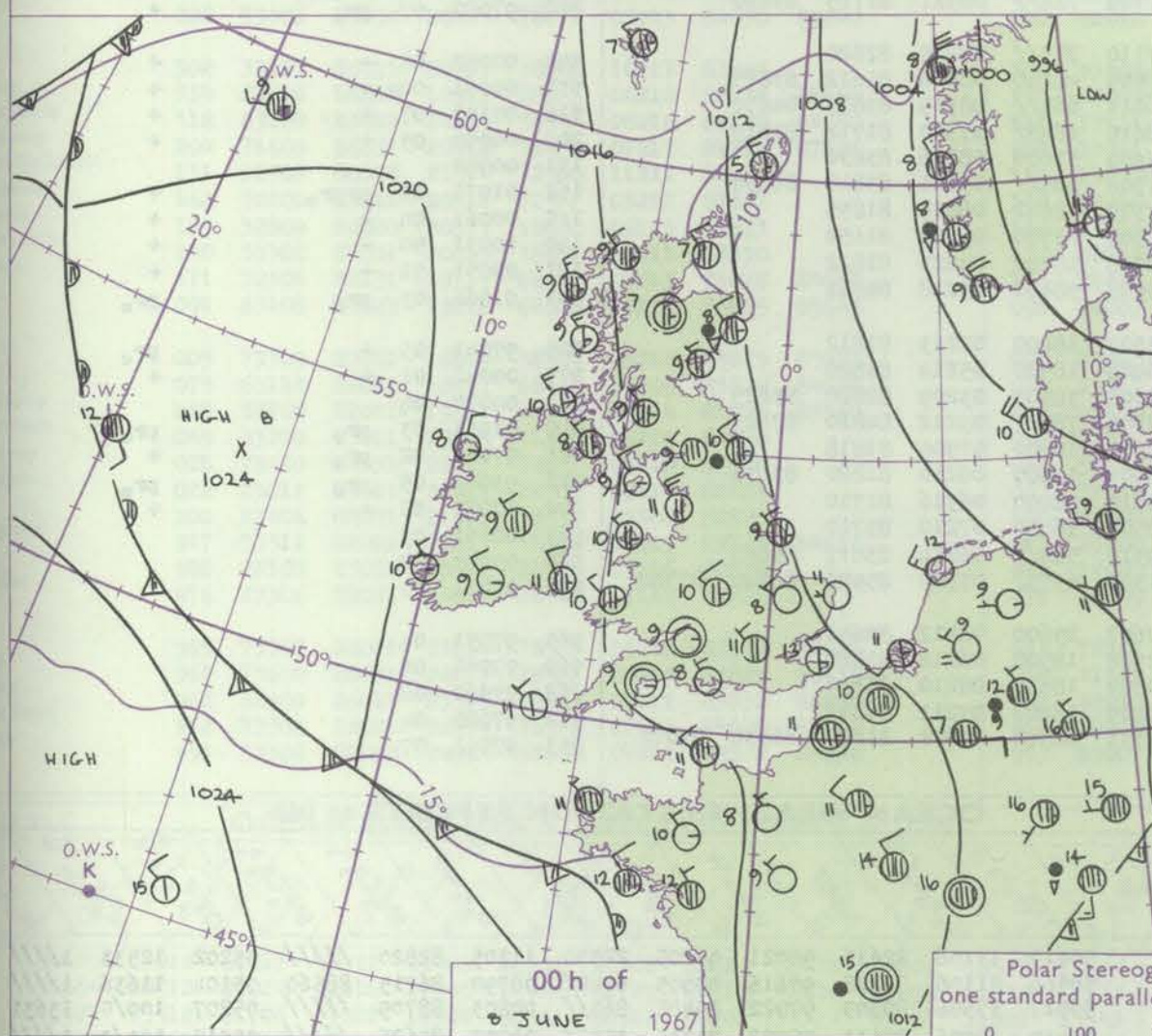
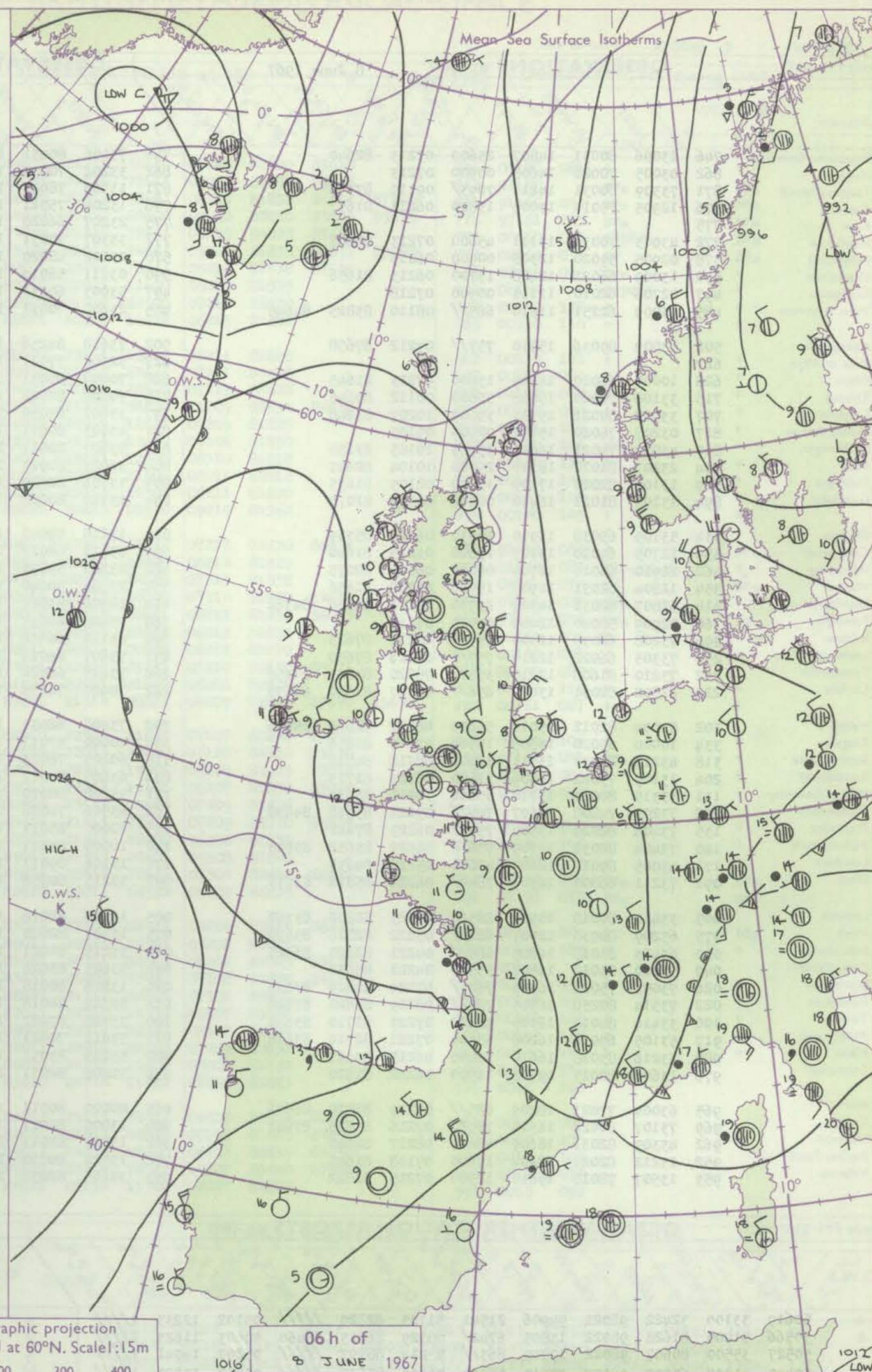
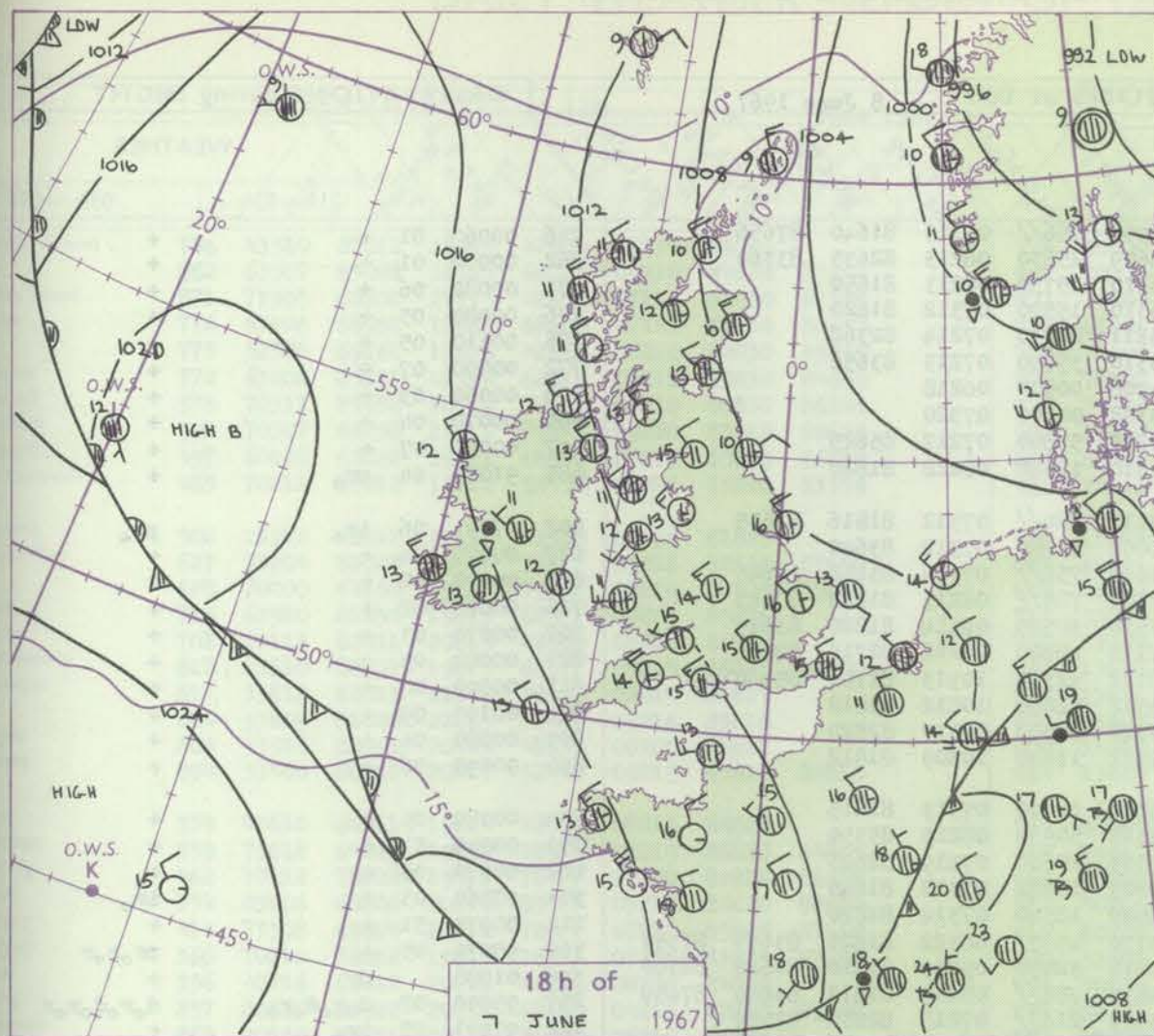
Date of Issue Thursday 8 June 1967

Code FM 11.C		OBSERVATIONS at 12h										OBSERVATIONS at 18h										OBSERVATIONS during DAY									
		7 June 1967										7 June 1967																			
Station	iii	Nddff	VVwww	PPPTT	NC _h C _M CH	T _d app	8N _s Ch _s h _s	8N _s Ch _s h _s	8N _s Ch _s h _s	iii	Nddff	VVwww	PPPTT	NC _h C _M CH	T _d app	8N _s Ch _s h _s	8N _s Ch _s h _s	8N _s Ch _s h _s	iii	RRT	T x E	SSS	WEATHER								
																							09h-15h	15h-21h							
Boscombe Down	746	73116	80021	11616	786//	06205	83832	87645		746	53013	80012	11515	58600	06000	83830	84650		746	00170	064	+		+							
Hurn	862	42914	82021	11717	42500	09303	84828			862	42913	81021	12015	48600	09303	82830	83645		862	00170		+		+							
Thorney Island	871	43114	82011	11016	44600	08500	83835	83645		871	73214	82031	11516	746//	06304	82830	87640		871	00170	065	+		+							
Gatwick	776	53308	81012	09916	54630	08400	83832	83645		776	73207	84022	10416	786//	06304	81840	87656		776	00170	041	+		+							
Kew	775	73114	82022	10616	7863/	06304	86830	83640		775	73207	85022	10715	746//	06301	83835	87645		775	00170	048	+		+							
Heathrow	772	73215	80038	10316	6863/	07303	85832			772	73308	81252	10515	786//	07101	83835	87650		772	97170	038	+		pr.							
Mildenhall	578	72806	69026	09516	5163/	07000	85830	83359		578	33008	74011	09316	38600	06602	81840	83656		578	00160	043	+		+							
Wattisham	590	73010	66012	09814	786//	08003	83830	87657		590	72809	66022	09614	786//	07501	81835	87656		590	00170		+		+							
Gorleston	497	53212	62016	08614	31530	04206	83825	85358		497	61510	62022	08413	685//	09400	84820	86625		497	00150	029	+		+							
West Raynham	485	73014	80036	08814	52631	07000	85832	83362		485	52512	69012	08715	58600	07301	82835	85650		485	00160	051	+		+							
Aberporth	502	72712	80021	13311	785//	08002	81820	87645		502	72714	85016	13211	785//	07801	81820	87650		502	97130	068	+		1r.							
Ross-on-Wye	627	72709	82022	11515	786//	06400	82830	87635		627	13008	82021	11415	18600	06602	81830			627	00160	067	+		+							
Filton	628	63310	80011	12014	68500	06001	83825	85640		628	42803	80011	11715	48500	09500	82825	83645		628	00170	081	+		+							
Rhoose	715	62712	82031	12813	684//	08103	82818	86635		715	42815	81011	12912	48500	09204	82825	83650		715	00150	058	+		+							
Chivenor	707	42817	82021	14514	48530	08203	83825			707	32814	82020	14513	28530	09301	81825			707	00150	130	+		+							
Mount Batten	827	73415	82031	13914	71500	07004	87828			827	43513	82021	14314	41600	07302	84830			827	00150	093	+		+							
St. Mawgan	817	73213	83031	15413	784//	08208	84816	87645		817	13014	84011	15313	18404	09400	81816			817	00140	101	+		+							
Solly	804	33109	81011	17214	28401	08103	81818			804	73011	79021	17013	784//	09705	81816	87623		804	00160	092	+		+							
Culdrose	809	63214	82031	15514	58530	06002	81820	85825		809	53116	82031	15813	48551	08601	83828	83362		809	00150	113	+		+							
Guernsey	894	32914	80016	14314	11432	12003	81812	83362		894	63015	81031	14612	6563/	08303	86645			894	97150	065	d.r.		+							
Elmdon	534	73015	80021	10714	786//	04002	82830	86640		534	53214	70031	10914	58600	06204	83830	83650		534	97160	066	+		pr.							
Cardington	559	72816	69022	10215	68509	05105	81825	86635		559	42912	66011	10116	48500	06301	83825			559	00170	036	+		+							
Wittering	462	53015	74012	09815	44632	06801	83830			462	43116	74011	10015	44600	06304	82835			462	00170	084	+		+							
Watnall	354	62913	74012	09514	685//	06601	85828			354	43112	74021	10313	42500	06309	84825			354	00160	087	+		+							
Shawbury	414	73012	82021	11412	785//	06203	84827	86645		414	73113	86028	11713	745//	06205	82825	83645	85656		414	97150	063	pr.		pr.						
Finningley	360	62920	80031	08916	62600	07502	86838			360	12914	78011	09015	11600	07301	81840			360	00180	123	+		+							
Kilnsea	396	72917	66022	08815	3257/	07202	83820	87360		396	53418	66012	08716	43570	07203	84920	85360		396	00181	114	+		pr.							
Leeming	257	42818	85031	07415	41600	07701	84830			257	23212	85018	07916	24630	07203	81830			257	97170	126	+		pr.							
Tynemouth	262	72923	81032	06314	786//	06304	84830	87635		262	70510	61258	08010	755//	09219	87625			262	03161	102	pr.		pr.							
Carlisle	222	52811	82252	08114	58500	08205	83828	83647		222	43012	86141	09315	39541	07211	81925	83075		222	97160	112	pr.		+							
Valley	302	72714	81022	12313	785//	09104	81820	87650		302	72412	82028	12712	785//	09304	81825	87656		302	97150	044	+		pr.							
Ringway	334	72615	80028	10413	785//	05103	86825			334	32915	81018	10713	32630	06303	83830			334	97141	119	pr.		pr.							
Squires Gate	318	72916	81031	10712	784//	09205	82817	87640		318	32914	84038	11113	38531	09303	81828			318	92141	110	pr.		+							
Ronaldsway	204	73207	84038	10513	6843/	06304	81716	85825	87362	204	72908	84038	11711	785/1	06207	81825	87645		204	97141	063	pr.		+							
Mull of Galloway	131	33315	74021	10613	38500	09214	81825	83630		131	33320	80011	11312	22540	08205	81825			131	00141											
Eskdalemuir	162	72916	78801	07909	695/2	07211	83920	83822		162	53016	83258	08811	32501	02211	83825	83075		162	94141	099	pr.		pr.							
Prestwick	135	53011	84011	08713	48549	09215	82824	84638		135	33116	85011	09913	28531	07106	82828			135	97141	125	pr.		+							
Abbotsinch	140	73116	75808	07713	785//	06213	82825	84832		140	52715	84038	09614	58501	07113	83827	84635		140	92151	103	pr.		+							
Leuchars	171	72919	82258	04114	38542	06111	83828	86075		171	73010	78258	07313	68531	07219	81822	85826		171	96161	101	pr.		pr.							
Dyce	091	43112	80278	03209	49400	07216	81716	83940		091	73417	82038	07110	49542	07222	81920	84824	85070		091	03141	044	pr.		pr.						
Lerwick	005	70117	83258	99910	63402	06223	81912	84815	86070	005	43416	80018	04709	48400	05222	82815	83625		005	02111	06										

CHART OF WEATHER IN PART OF NORTHERN HEMISPHERE



CHARTS OF WEATHER IN WESTERN EUROPE



Polar Stereographic projection
one standard parallel at 60°N. Scale: 1:5m

0 100 200 300 400

GENERAL SYNOPTIC DEVELOPMENT

The complex area of low pressure is persisting over Scandinavia with a cool unstable north to northwest airstream over the British Isles. The ridge of high pressure in the eastern Atlantic is moving east ahead of a weak frontal structure associated with a depression centred near O.W.S.'A'. This depression

is moving northeast slowly. A wave depression near the Gulf of St. Lawrence is deepening and moving east-northeast. The belt of high pressure which extends from the United States to Spain will be maintained.

Issued at midday Thursday 8 June 1967

DAILY WEATHER REPORT OF THE BRITISH METEOROLOGICAL OFFICE (contd.)

Code FM II.C		OBSERVATIONS at 00h 8 June 1967										OBSERVATIONS at 06h 8 June 1967										OBSERVATIONS during NIGHT				
Station	iii	Nddff	VVwww	PPPTT	NChCh	Td app	8NChh	8NChh	8NChh	iii	Nddff	VVwww	PPPTT	NChCh	Td app	8NChh	8NChh	8NChh	iii	RRTTE	Tg	WEATHER				
																						21h-03h	03h-09h			
Boscombe Down	746	23006	80031	14807	25600	07213	82640			746	73106	80031	16908	756//	07215	81640	87656		746	00060	01	+	+			
Hurn	862	03005	70021	14608	00900	07213				862	33202	70030	16609	25630	08213	82635	83360		862	00050	01	+	+			
Thorney Island	871	73309	80031	14211	7093/	09110	87359			871	13306	78021	16110	15730	08213	81650			871	00080	06	+	+			
Gatwick	776	12905	75011	13009	15800	06211	81657			776	13204	75021	15310	15500	07312	81620			776	00080	05	+	+			
Kew	775									775	23207	66020	15211	20930	07214	82362			775	00110	05	+	+			
Heathrow	772	43003	70031	13111	45600	07213	84647			772	33307	70031	15310	35740	07213	83656			772	00090	07	+	+			
Mildenhall	578	02905	59020	12308	00900	06215				578	03002	48020	14908	00900	06218				578	00060	03	+	+			
Wattisham	590	13009	66021	12408	15700	06213	81656			590	03211	58010	15108	00900	07320				590	00070	04	+	+			
Gorleston	497	02706	62010	11111	00900	07218				497	53005	60031	13209	55500	07217	85625			497	00080	07	+	+			
West Raynham	485	63009	62251	11510	685//	08110	83825	84645		485	23600	70031	14410	12580	08218	81820			485	91070	04	pr.	+			
Aberporth	502	73009	89036	15510	757//	09212	87650			502	73613	84256	17410	784//	07312	81816	87635		502	97091	06	ir.	pr.			
Ross-on-Wye	627									627	32302	77011	16609	35600	07312	83640			627	00070	04	+	+			
Filton	628	10000	66010	14609	15600	07213	81645			628	70000	85031	16610	756//	07314	83630	87645		628	00070	02	+	+			
Rhoose	715	33108	70020	15008	35600	08112	83645			715	70000	82021	17109	785//	08215	81820	87645		715	00060	02	+	+			
Chivenor	707	33002	80021	15711	35600	10207	83640			707	33601	82030	17510	38500	09314	81820	83645		707	00070	03	+	+			
Mount Batten	827	03207	74020	15711	00900	09105				827	43603	80011	17110	48400	09212	81715	84650		827	00080	05	+	+			
St. Mawgan	817	43012	74021	16611	35630	10105	83630			817	53607	82011	18111	32330	10313	81708	85360		817	00090	08	+	+			
Silly	804	23207	81021	18111	25500	10104	82623			804	33607	81021	19512	32400	10212	83818			804	00100	09	+	+			
Culdrose	809	13108	82021	17109	15600	08105	81635			809	33306	82020	18310	38500	09310	82820			809	00080	04	+	+			
Guernsey	894	13109	81021	16410	00902	08108	81075			894	13110	80020	17311	11440	10309	81812			894	00090	06	+	+			
Elmdon	534	53109	65030	13910	50930	06113	85359			534	13110	59041	16109	18400	07313	81815			534	00080	05	+	+			
Cardington	559	12705	64010	13107	15600	06213	81640			559	53111	62021	15110	50930	08215	85359			559	00040	51	+	+			
Wittering	462	22910	66010	12709	00902	06114	82075			462	23210	59030	15309	25600	07219	82645			462	00070	05	+	+			
Watnall	354	12804	62031	12908	15700	06108	81656			354	23304	50040	15809	15682	07318	81640			354	97060	03	+	ir.			
Shawbury	414	52807	82031	14309	25730	07111	82650	84362		414	12906	83021	16509	18540	07314	81820			414	00070	51	+	+			
Finningley	360	02909	58040	12409	00900	07115				360	73408	61031	15710	4557/	08322	81620	83635	87359	360	95071	05	+	pr.pr.pr			
Kilnsea	396	73208	66030	12309	755//	08217	87625			396	80116	66032	15210	32490	09219	83810	84620	86360	396	01080		pr	+			
Leeming	257	73305	66022	12210	757//	07216	87650			257	73607	66026	15810	784//	08219	81818	83630	87656	257	95090	07	do.r.do.r	do.r.do.r			
Tynemouth	262	73210	81600	12210	3557/	08220	83625	87358		262	73615	66022	15909	2167/	07218	82830	87359		262	97091	07	ir.	+			
Carlisle	222	62802	82031	13009	656//	07117	81630	86650		222	70000	74158	17109	784//	08321	81715	85650		222	97080	07	pr.	+			
Valley	302	53004	82012	15010	55600	08317	82645	85656		302	73400	82031	17110	755//	07215	87620			302	00080	04	+	+			
Ringway	334	10000	65020	13808	15700	07217	81656			334	40000	57031	16009	48440	08216	81612	83825		334	00061	04	+	+			
Squires Gate	318	43114	82030	13511	48400	08212	84818			318	60105	78021	16011	684//	08315	83817	84650		318	00100	07	+	+			
Ronaldsway	204	13109	75021	14509	11400	06213	81715			204	63407	84011	16610	6843/	07310	81712	83816		204	00090	05	+	+			
Mull of Galloway	131	33315	80021	13710	35600	10211	83630			131	33208	80020	16609	35600	08206	83630			131	00080						
Eskdalemuir	162	73201	74800	13607	784//	05121	85818	84630		162	63506	74028	17508	684//	05221	83818	84638		162	01071	05	pr.pr.	+			
Prestwick	135	73406	82021	13509	756//	06223	87641			135	20000	85031	17309	18641	06219	81835			135	00061	04	+	+			
Abbotsinch	140	73404	82031	13709	756//	06329	83632	85645		140	10000	83021	17508	15700	05219	81650			140	00031	50	+	+			
Leuchars	171	43005	89010	12609	45600	05122	84635			171	13106	89011	16708	18540	04223	81822			171	00051	51	+	+			
Dyce	091	73211	66801	12308	784//	06224	85814	87635		091	53213	80258	15908	58400	05218	84814			091	01061	03	pr.	pr.			
Lerwick	005	33414	00010	10505	28360	03225	81808	83360		005	13516	82018	13507	18400	02213	81812			005	97041	03	+	pr.			
Wick	075	63209	00030	12907	684//	05222	82818	85630		075	13307	82020	16408	18500	05214	81820			075	00041	01	+	+			

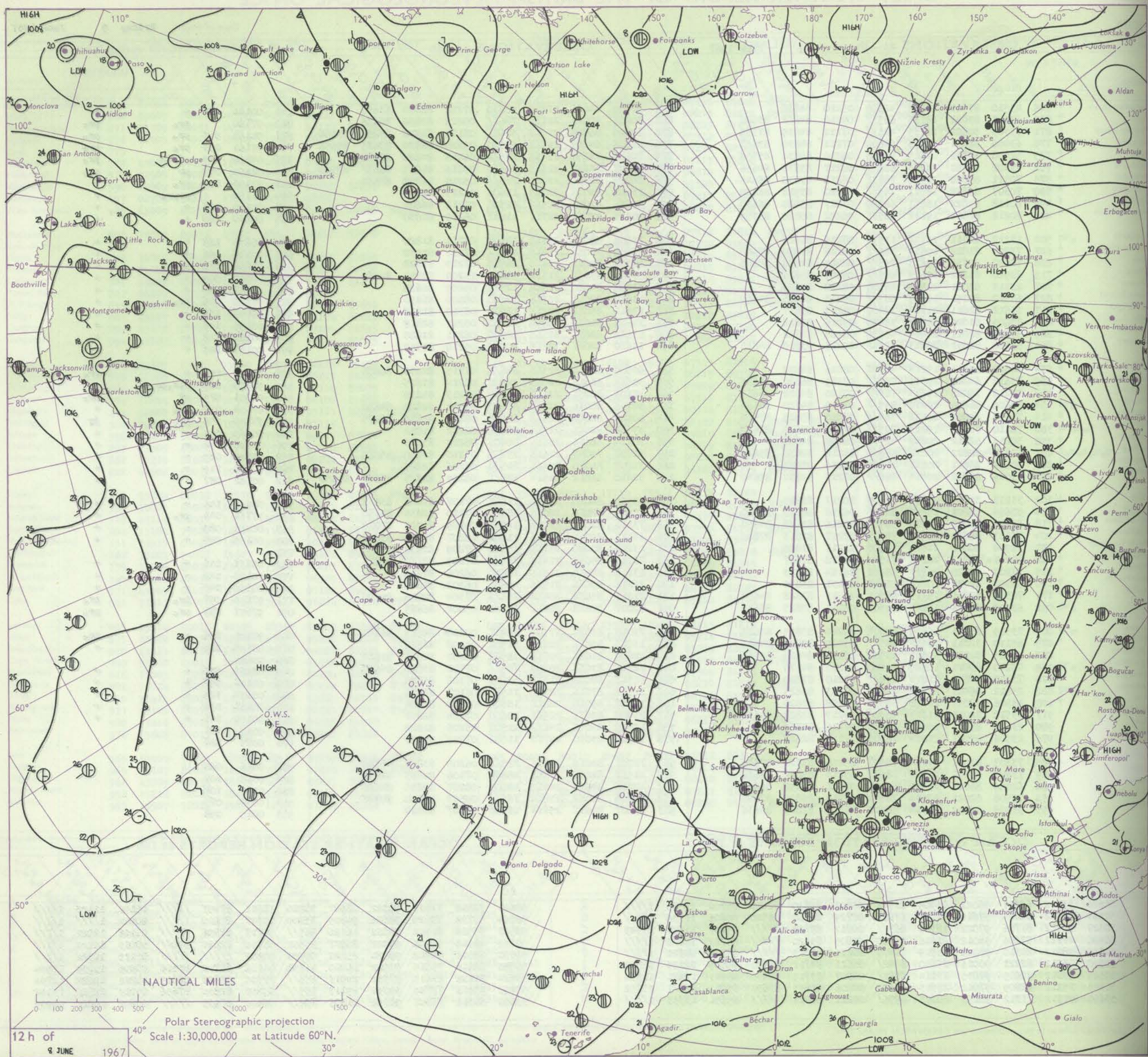
DAILY WEATHER REPORT OF THE BRITISH METEOROLOGICAL OFFICE

No. 38550

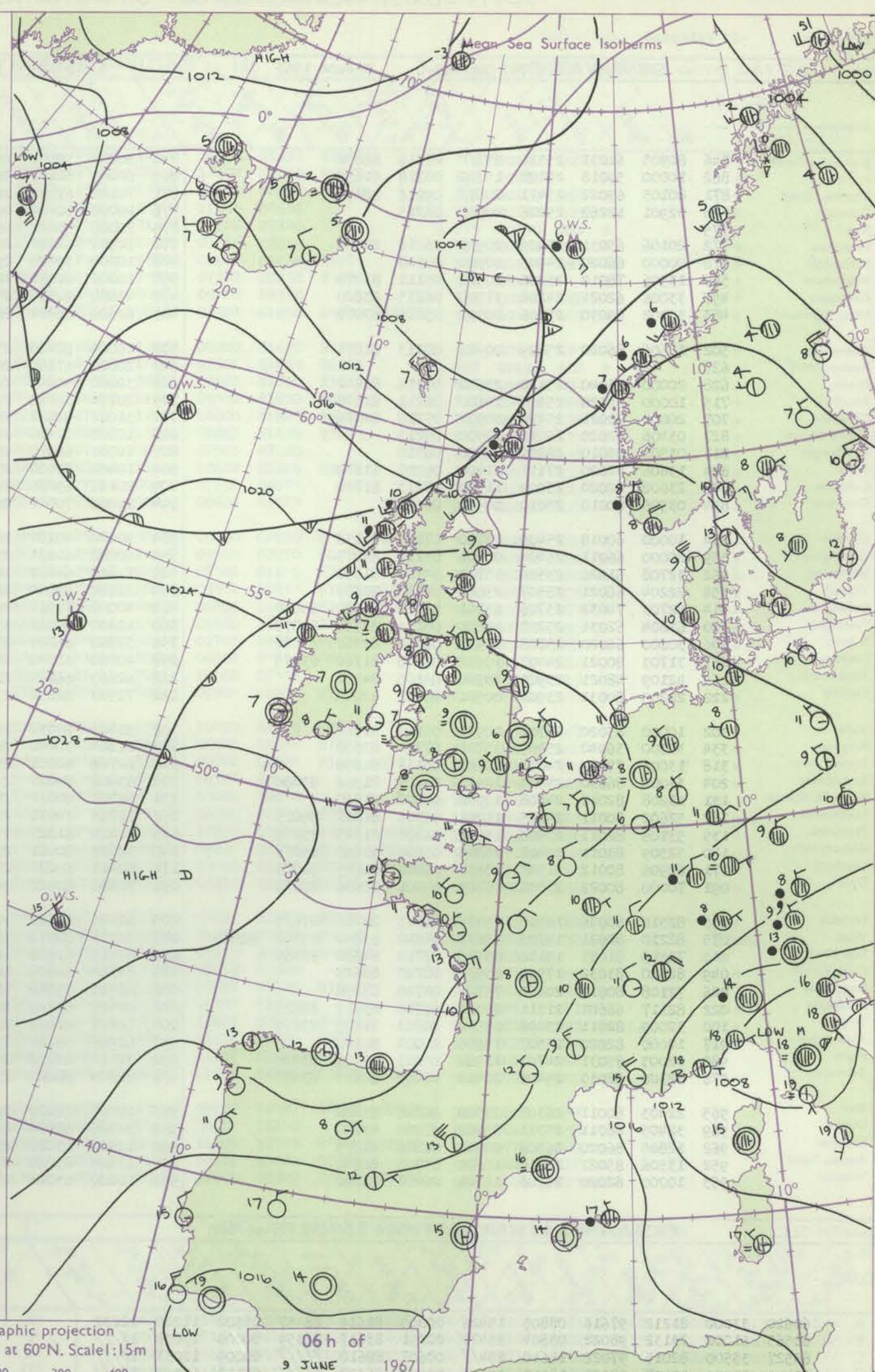
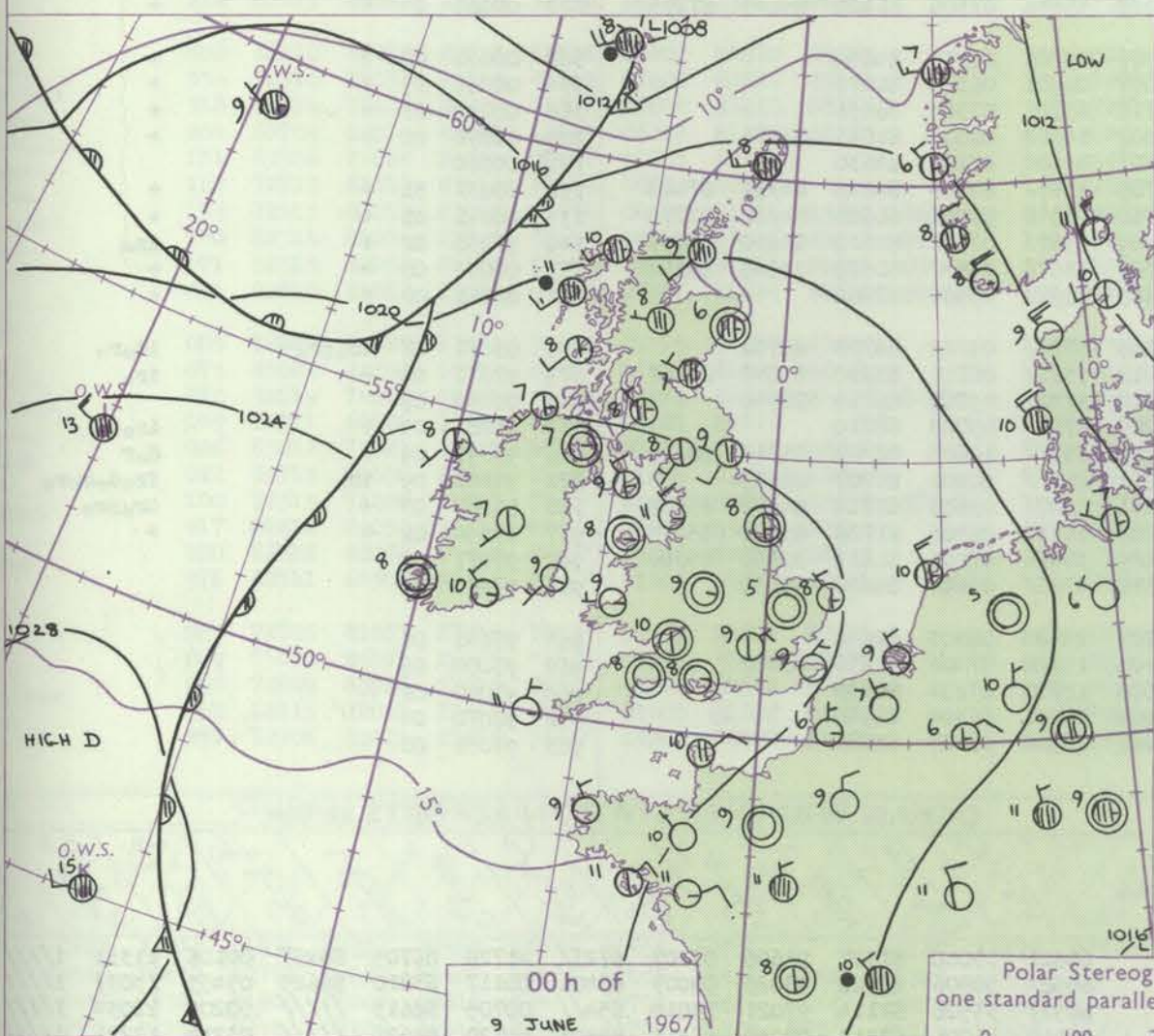
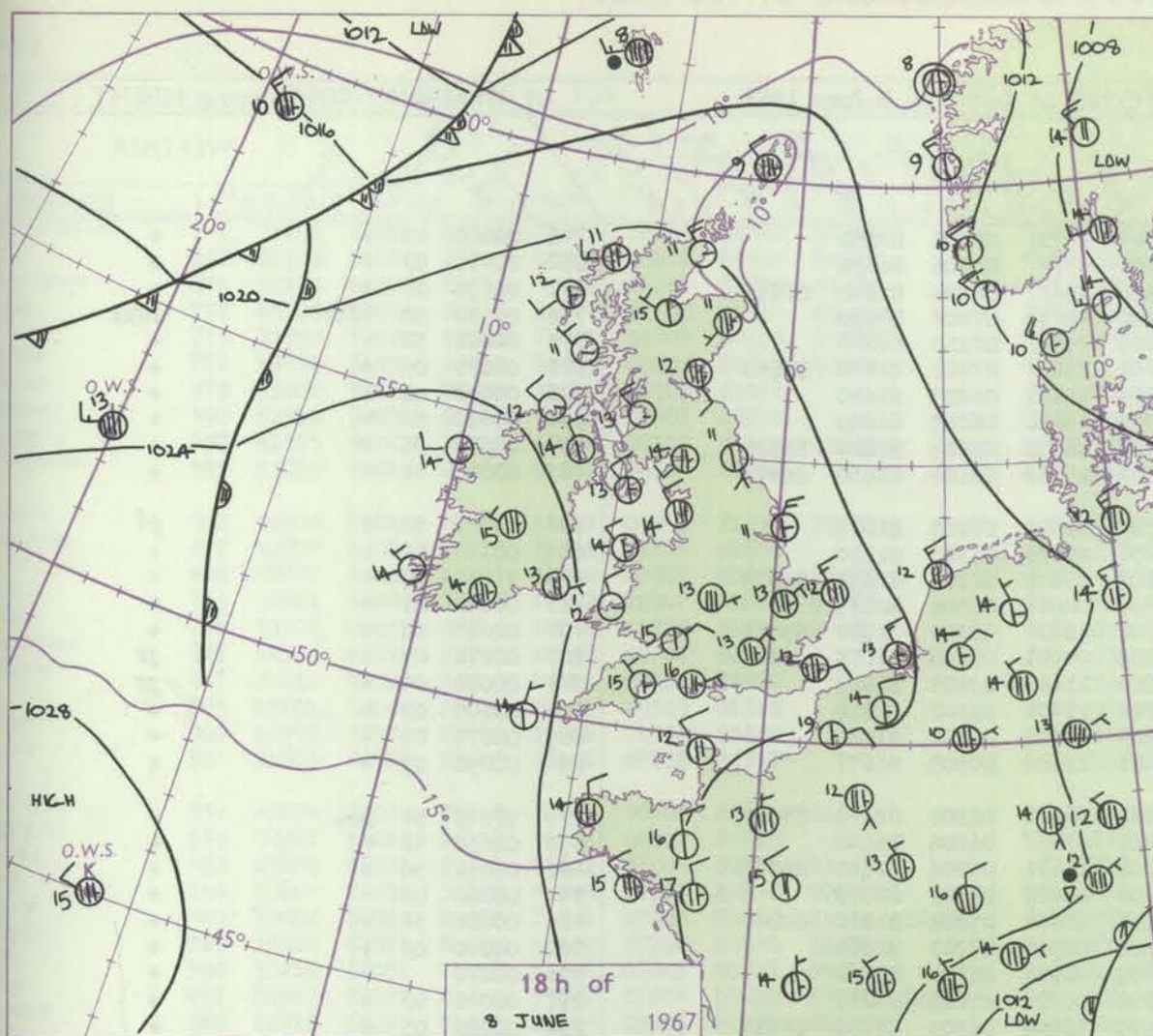
Date of Issue Friday 9 June 1967

Code FM II.C		OBSERVATIONS at 12h										OBSERVATIONS at 18h										OBSERVATIONS during DAY									
		8 June 1967										8 June 1967																			
Station	ill	Nddff	VVwww	PPPTT	N _h C _h M _h CH	T _d app	8N _S Ch _S h _S	8N _S Ch _S h _S	8N _S Ch _S h _S	ill	Nddff	VVwww	PPPTT	N _h C _h M _h CH	T _d app	8N _S Ch _S h _S	8N _S Ch _S h _S	8N _S Ch _S h _S	ill	RRT x T.E	SSS	WEATHER									
																						09h-15h	15h-21h								
Boscombe Down	746	43510	87011	18915	42600	05210	84830			746	50609	64011	21714	58630	07216	82830	83645		746	00180	081	+	+								
Hurn	862	63507	83021	18715	685//	09210	84828	83640		862	70205	80028	21116	786//	09215	83830	86656		862	97180		pr.	pr.								
Thorney Island	871	73305	80801	18715	4263//	07112	84830	87359		871	70409	66028	21914	5868//	08119	81830	85656	87360		871	91160	043	pr.	pr.							
Gatwick	776	63406	68031	17616	68600	07111	84830	83657		776	61306	64258	21712	68600	09220	82830	83635	85656		776	97161	053	pr.	pr.							
Kew	775	52508	69161	17615	42660	06210	84830	85359		775	70109	74258	21414	785//	06215	84825	87640		775	04160	045	pRpRH	pr.								
Heathrow	772	63402	65251	18314	686//	08211	83830	84656		772	70307	75258	21513	7466//	09216	81835	86657	85360		772	02160	037	pr.	pr.							
Mildenhall	578	70311	83038	18714	7863//	06218	83830	86645		578	70205	82031	22413	786//	05218	81838	87650		578	97150	095	pr.	+								
Wattisham	590	70307	66258	18511	794//	09220	83918	86822		590	13610	82018	22013	11600	05215	81835			590	01150		prpr.	+								
Gorleston	497	60118	62022	16811	68500	07217	85820	86630		497	63416	62022	21512	62500	07218	86820			497	00140	127	+	+								
West Raynham	485	70212	82011	19112	5853//	06222	85820	83359		485	20213	82011	22311	11632	06215	81830			485	00130	110	+	+								
Aberporth	502	13212	80011	21111	11540	08116	81825			502	13508	86020	23312	18500	08211	81820			502	00130	128	+	+								
Ross-on-Wye	627	73204	81022	19614	786//	05216	82830	87640		627	60504	70031	21915	636//	07211	85930			627	00170	068	+	+								
Filton	628	70000	64158	19613	795//	08214	82920	85650		628	20309	74011	21615	28500	07213	81828			628	01160	078	pr.	+								
Rhoose	715	62910	81252	19613	685//	09209	85826			715	53302	83151	21714	58600	11209	82834	84650		715	00160	009	+	+								
Chivenor	707	23113	82011	20815	28500	08212	81825			707	33008	74020	22814	12531	09209	81825			707	00161	114	+	+								
Mount Batten	827	63510	82251	19815	685//	09213	86825	84650		827	13610	82011	21516	12600	08106	81830			827	97170	106	pr.	+								
St. Mawgan	817	33612	82011	21114	38400	08215	83817			817	13611	85011	23313	12400	08310	81818			817	00150	138	+	+								
Silly	804	33609	81020	22815	38400	09216	83818			804	23607	81010	25014	21400	08211	82818			804	00160	145	+	+								
Culdrose	809	53515	82011	20414	48530	08205	84822			809	13612	82011	23113	12500	06211	81820			809	00161	142	+	+								
Guernsey	894	53408	80031	20213	5244//	09215	83810	84815		894	13410	82021	22213	10930	09210	81362			894	00140	145	+	+								
Elmdon	534	40610	60011	19214	48501	08216	84822			534	60505	60011	22313	686//	07215	82830	86656		534	97150	088	+	pr.								
Cardington	559	73618	64021	19113	785//	07219	86820	84645		559	30514	66018	22013	38500	06214	81825			559	91150	083	tlr.pr.pr.	+								
Wittering	462	70212	78028	19513	785//	07120	84828	86650		462	41105	82251	22312	44600	07213	81838			462	04151	079	pr	pr.								
Watnall	354	83606	66606	20210	855//	07219	84620	88650		354	50705	80016	22113	58600	07314	82830	84650		354	97150	027	ir.	+								
Shawbury	414	73508	69808	20112	785//	07215	85825	87650		414	60108	66018	22314	18601	08211	81830	86075		414	97140	058	pr.	jp								
Finningley	360	70110	78018	19813	785//	07216	83825	87650		360	33506	82011	22314	28601	06212	81832			360	00160	044	+	+								
Kilnsea	396	50216	66012	20212	42570	08220	84825			396	30114	66011	20311	00905	06212	83270			396	00130	098	+	+								
Leeming	257	60612	80022	20212	68600	04216	82830	85640		257	60707	74041	22613	25731	03210	82650	85075		257	00140	089	+	+								
Tynemouth	262	20119	74021	20111	21500	06216	82825			262	21207	81020	22411	21500	06206	82825			262	00110	119	+	+								
Carlisle	222	73006	85032	20414	786//	07213	84830	85640		222	52410	83012	21914	585/1	08209	82825	83640	85650		222	00161	087	+	+							
Valley	302	33113	83011	20813	38500	10217	83825			302	33309	86010	22914	11601	07107	81848	83078		302	00150	106	+	+								
Ringway	334	83606	66801	19912	886//	06218	86830	88650		334	42809	62018	22015	48600	07110	82830	83650		334	97161	041	pr.	+								
Squires Gate	318	63208	83022	20214	5854//	08216	83828	84650		318	73111	82021	22414	19501	09209	81925	87078		318	00150	089	+	+								
Ronaldsway	204	71603	86031	20912	784/1	07217	81813	87826		204	33311	89011	22613	11601	05207	81830	83075		204	00150	097	+	+								
Mull of Galloway	131	32908	80020	21014	32500	11211	83825			131	13212	80020	23113	15600	07209	81630			131												
Exdalemuir	162	70201	83012	20112	725//	03212	87827			162	72210	83032	21413	784//	07209	82710	85823		162	00151	101	+	+								
Prestwick	135	32809	89020	20313	18601	06114	81833			135	13114	87010	21913	18600	06206	81830			135	00150	148	+	+								
Abbotsinch	140	53308	87031	20215	58601	04111	83830			140	22712	89011	21515	28601	06308	81840			140	00160	143	+	+								
Leuchars	171	70306	82151	19713	68501	05213	83828	84650		171	71211	85038	20412	786/2	07304	82840	86650		171	97150	097	pr.	pr.								
Dyce	091	63408	80028	19212	68501	03111	85825	85645		091	72007	82018	20211	62562	05002	86825			091												

CHART OF WEATHER IN PART OF NORTHERN HEMISPHERE



CHARTS OF WEATHER IN WESTERN EUROPE



Polar Stereographic projection
one standard parallel at 60°N. Scale: 1:5m
0 100 200 300 400

GENERAL SYNOPTIC DEVELOPMENT

Issued at midday Friday 9 June 1967

The anticyclone centred near Finisterre yesterday has remained almost stationary but the associated ridge over the British Isles has moved steadily eastwards over the North Sea. The depression which was centred over the Denmark Strait has moved eastwards to east Iceland and a weak frontal system is moving southeastwards over

Scotland and Northern Ireland. During the next 24 hours this frontal system is expected to cross most parts of the British Isles but will probably weaken still further in the south.

DAILY WEATHER REPORT OF THE BRITISH METEOROLOGICAL OFFICE (contd.)

Code FM II.C		OBSERVATIONS at 00h 9 June 1967								OBSERVATIONS at 06h 9 June 1967								OBSERVATIONS during NIGHT					
Station	iii	Nddff	VVwww	PPPTT	NChC _M H	T _d app	8N _S Ch _S h _S	8N _S Ch _S h _S	8N _S Ch _S h _S	iii	Nddff	VVwww	PPPTT	NChC _M H	T _d app	8N _S Ch _S h _S	8N _S Ch _S h _S	8N _S Ch _S h _S	iii	RRT _n E	T _g T _g	WEATHER	
																						21h—03h	03h—09h
Boscombe Down	746	80905	61031	25511	85777	07216	88656			746	30000	59051	26509	25701	07306	82650			746	00080	05	+	+
Hurn	862	10000	59018	25108	15700	08318	81656			862	60000	50101	26009	65777	08306	86656			862	00070	03	+	+
Thorney Island	871	80105	69022	25411	80877	09216	88357			871	70101	67032	26610	78677	08308	81840	87656		871	00090	07	+	+
Gatwick	776	02901	12288	25206	00900	06215				776	40000	50104	26407	45730	07207	84650			776	00030	00	1f1f	1f1f
Kew	775									775	70000	58041	26110	75677	07210	87645			775	00061	52	+	+
Heathrow	772	20106	65031	25009	20931	06216	82358			772	72802	61021	26209	75677	07207	81640	87650		772	00070	05	+	+
Mildenhall	578	00000	66020	24905	00900	05108				578	10000	59020	26106	15631	05205	81640			578	00040	00	+	+
Wattisham	590	13506	78010	25205	00902	05111	81075			590	10000	80010	26308	15600	06209	81630			590	00040	50	+	+
Gorleston	497	33006	62021	24108	31500	06215	83820			497	43006	62030	25907	48500	03215	82820	83625		497	00070	06	+	+
West Raynham	485	33402	69030	25706	00902	05216	83075			485	62605	66031	26007	15732	06104	81650	86075		485	00040	51	+	+
Aberporth	502	12606	86020	25809	00902	08115	81075			502	10000	82400	27007	00902	07208	81075			502	00050	50	+	1f
Ross-on-Wye	627									627	20000	17100	26607	18601	06305	81830			627	00050	02	+	+
Filton	628	20000	56040	25110	25600	07314	82642			628	30000	40041	26308	15601	07204	81635	83075		628	97060	00	+	+
Rhoose	715	10000	65020	25309	14600	08211	81640			715	20704	36050	26509	00901	08306	82075			715	00050	03	+	+
Chivenor	707	20000	80021	25410	00901	07210	82075			707	51002	62031	26708	18401	08304	81812	85075		707	00070	04	+	+
Mount Batten	827	03406	62020	25010	00900	09213				827	10000	32400	26209	00901	08108	81075			827	00071	05	+	1f
St. Mawgan	817	03502	82010	26209	00900	08310				817	10501	66010	26610	11401	09204	81812			817	00070	04	+	1f
Scilly	804	13606	82020	27111	11400	09208	81818			804	10402	81020	27711	11401	09302	81818			804	00100	07	+	+
Culdrose	809	23608	82020	25909	11501	07213	81820			809	20105	69030	26510	00902	09301	82070			809	00070	04	+	+
Guernsey	894	03506	80010	25010	00900	08214				894	11006	70011	26411	15802	10209	81657			894	00090	05	+	+
Elmdon	534	10000	60018	25409	15700	07113	81656			534	40000	40101	26109	44601	08303	82630	83650		534	97040	51	pr _o	+
Cardington	559	20000	66011	25404	00901	03110	82075			559	60000	61031	26407	65677	06206	86640			559	00030	51	+	+
Wittering	462	32708	61020	25506	15701	04109	81650			462	72609	66031	26008	15631	05306	81640	86078		462	00051	50	+	+
Watnall	354	22204	66021	25507	25600	06109	82635			354	22802	59010	26108	00902	07307	82070			354	00060	02	+	+
Shawbury	414	62703	74032	25706	65701	05210	86650	84080		414	40000	78011	26906	28601	05207	81830	84080		414	00020	54	+	+
Finningley	360	61804	62031	25207	45801	05111	84657	84075		360	12402	50011	25209	00901	07203	81075			360	00040	02	+	+
Kilnsea	396	30000	66020	25708	20932	06208	82360	83070		396	52508	66021	25709	40931	06400	84360			396	00070		+	+
Leeming	257	31703	80021	24407	10932	05108	81360	83075		257	40000	61040	24608	00902	05105	84075			257	00040	03	+	+
Tynemouth	262	42109	48021	23909	40930	04105	84358			262	62609	66021	23609	30948	06303	83358	86275		262	00080	03	+	+
Carlisle	222	22205	80031	23908	00901	06108	82075			222	72903	82031	25008	55538	07306	81620	85645	87275	222	00060	03	+	+
Valley	302	10000	85020	25708	10931	06110	81362			302	51402	87031	26309	45701	08302	84650			302	00060	00	+	+
Ringway	334	30000	56040	25409	35701	07212	83650			334	11804	30040	26007	00901	06304	81075			334	00060	05	+	+
Squires Gate	318	13006	75021	24811	15701	08111	81656			318	62708	82031	25712	65701	07305	86656			318	00090	03	+	+
Ronaldsway	204	33004	86030	24909	10931	04208	81362	83080		204	63602	89021	25008	14602	06001	81645	86075		204	00030	01	+	+
Mull of Galloway	131	13208	82010	24808	10940	07208	81360			131	42702	80031	25307	45600	07205	84630			131	00060			
Eskdalemuir	162	52602	80011	24105	11401	03305	81817	84075		162	71703	74031	24705	45577	04304	84628	84359	87464	162	00031	51	+	+
Prestwick	135	53106	82011	23908	15641	06208	81645	85075		135	72410	81021	23710	35558	07000	81620	84362	87275	135	00041	01	+	+
Abbotsinch	140	52509	83011	23407	15646	05106	81640	85075		140	82308	80021	23409	55477	07702	82618	84630	87359	140	97050	02	+	ir _o
Leuchars	171	62906	80012	21507	15632	05106	81645	86075		171	82411	80021	21507	35577	05501	81625	83645	86358	171	00050	00	+	+
Dyce	091	70000	80022	21506	15702	04001	81656	87070		091	72606	80022	20509	70977	05500	87462			091	00061	00	+	+
Lerwick	005	82516	80026	16308	75477	08713	84710	87625		005	82426	40626	11709	87277	09725	86703	88708						

DAILY WEATHER REPORT OF THE BRITISH METEOROLOGICAL OFFICE

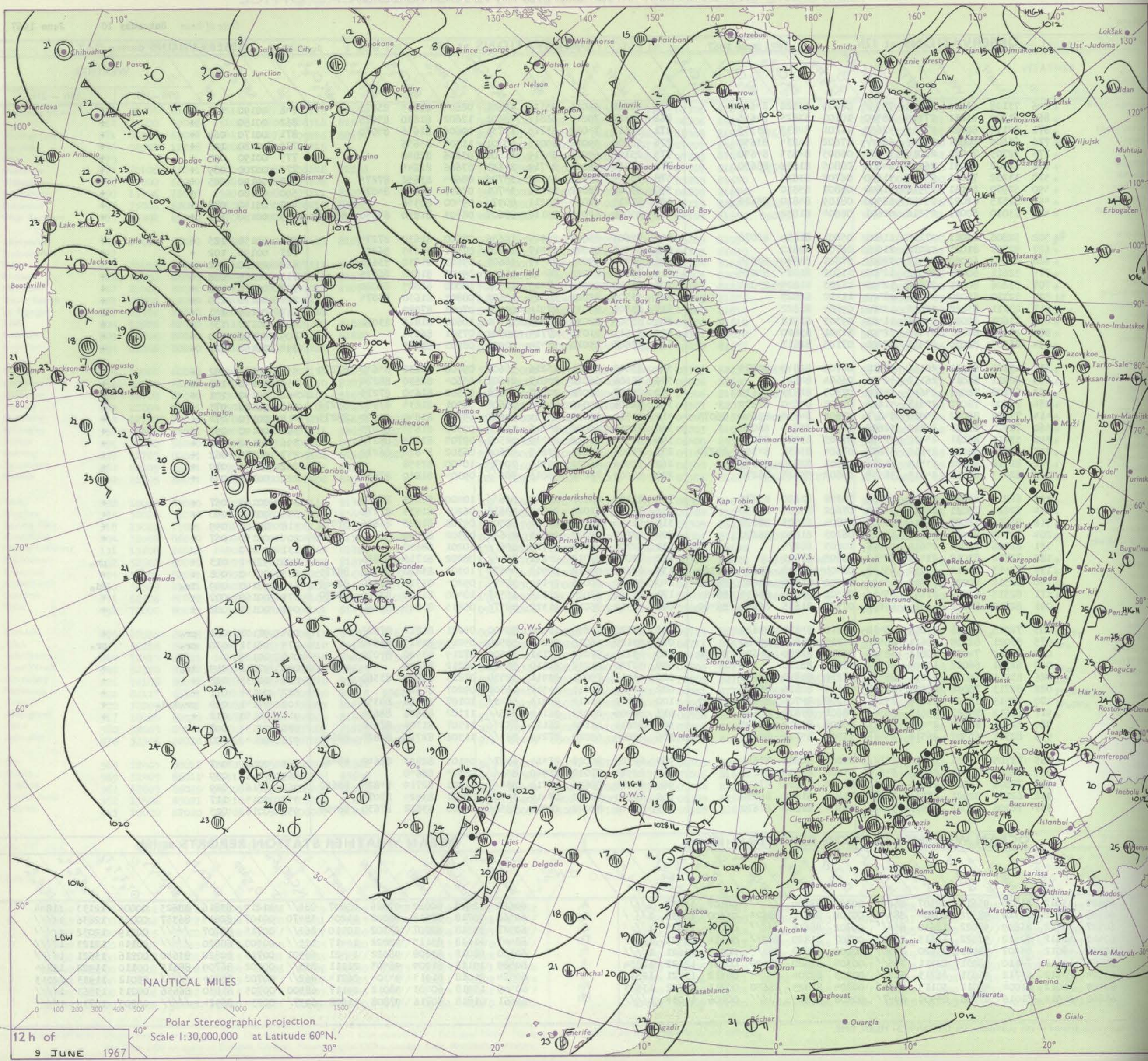
No. 38551

Date of Issue Saturday 10

June 1967

Code FM II.C		OBSERVATIONS at 12h										OBSERVATIONS at 18h										OBSERVATIONS during DAY					
		9 June 1967										9 June 1967															
Station		iii	Nddff	VVwww	PPPTT	N _h Ch _h Ch _h	T _d app	8N _s Ch _s h _s	8N _s Ch _s h _s	8N _s Ch _s h _s		iii	Nddff	VVwww	PPPTT	N _h Ch _h Ch _h	T _d app	8N _s Ch _s h _s	8N _s Ch _s h _s	8N _s Ch _s h _s		iii	RR	T _h F	SSS	WEATHER	
																										09h — 15h	15h — 21h
Boscombe Down		716	73108	62031	26716	785//	08809	85828	81615			716	33008	66011	25118	18601	08605	81835	83075			716	00190	105	+	+	
Hurn		862	61909	65011	27115	68500	10101	83825	81615			862	52511	70012	25817	28601	12602	81830	85075			862	00180		+	+	
Thorney Island		871	52110	62022	27511	12630	11201	81835	83359			871	52611	71022	25715	15731	09606	81656	85070			871	00170	064	+	+	
Gatwick		776	63506	70021	26217	686//	07602	84831	83650			776	52508	59012	25015	55701	11501	85656				776	00180	105	+	+	
Kew		775	72705	71022	26016	71601	06805	81835	81650			775	23107	69011	21519	21601	05606	82810				775	00190	095	+	+	
Heathrow		772	62502	66031	26217	61600	08805	81835	86650			772	13210	68021	21719	21631	07606	82615				772	00200	089	+	+	
Mildenhall		578	33202	74011	25517	31600	06708	83835				578	73202	71031	21217	35706	08601	83656	87275			578	00190	085	+	+	
Wattisham		590	52910	80031	25916	51600	06807	85830				590	53008	78012	21116	31701	07607	83650	81075			590	00180		+	+	
Gorleston		197	61515	62022	25112	68500	08109	81820	85625			197	81115	62031	24211	80971	09100	88358				197	00140	078	+	+	
West Raynham		185	33010	80011	25516	01601	06601	81832				185	83008	61031	24116	58607	08503	81810	81650	88273		185	00180	101	+	+	
Aberporth		502	52806	89011	27215	11601	05201	81830	85078			502	72609	83022	26911	14636	08000	81630	87271			502	00150	125	+	+	
Ross-on-Wye		627	42707	81021	26018	21601	06701	82830				627	63207	81021	25417	11608	07501	81635	86278			627	00190	102	+	+	
Filton		628	12607	62050	26117	32602	07801	83830	83075			628	52511	69031	25517	38601	09603	81830	83650			628	00180	092	+	+	
Rhoose		715	52611	60051	27016	12502	11802	81825	85075			715	72815	81022	26115	11602	09100	81830	86075			715	00170	088	+	+	
Chivenor		707	53206	80031	27616	12502	11203	81825	81080			707	63010	82022	27315	12532	10000	81825	86080			707	00170	136	+	+	
Mount Batten		827	32310	66020	27015	28502	11100	82828				827	53509	82021	26615	15602	08803	81630	85075			827	00170	120	+	+	
St. Mawgan		817	23111	83020	28015	12501	09201	81822				817	73208	89031	27911	00902	07003	87080				817	00160	111	+	+	
Silly		801	13601	82020	29016	11101	09303	81818				801	33505	82030	28915	11101	10602	81818	83078			801	00170	135	+	+	
Culdrose		809	12307	82021	27515	32501	11301	83820				809	63611	81031	27715	00902	07301	86075				809	00160	120	+	+	
Guernsey		891	23505	82030	27915	22401	07105	82817				891	32807	83020	27111	00902	08603	83075				891	00160	121	+	+	
Elmdon		531	43101	63031	26116	21601	06706	82810	83075			531	73010	70021	25216	58608	09500	81830	85612	87270		531	00180	082	+	+	
Gardington		559	52911	66011	26117	12501	06601	84825				559	83106	66011	21817	21607	05601	82830	88275			559	00190	106	+	+	
Wittering		162	63108	78031	25617	51602	07805	82833	83635			162	73107	69022	21817	11608	07502	81610	87275			162	00190	101	+	+	
Watnall		351	72801	78031	25317	11606	07603	84810	87275			351	62806	71022	21915	38608	08501	81835	83650	85275		351	00180	073	+	+	
Shawbury		111	73002	86032	25916	71611	07601	81835	85610	86075		111	83510	83032	25711	11637	09303	81810	83650	88273		111	00170	071	+	+	
Finningley		360	72910	67031	21818	52602	10706	85810	86078			360	72911	69022	21516	11602	09500	81615	87075			360	00190	095	+	+	
Kilnsea		396	53210	66031	25117	31502	07803	83825	85075			396	82918	66022	21116	32507	09705	83825	88270			396	00190	088	+	+	
Leeming		257	82912	82021	21215	35677	07601	83630	81360	88270		257	73008	85022	23815	15606	06302	81635	86272			257	00170	062	+	+	
Tynemouth		262	82718	66022	23513	21671	08301	82830	88358			262	72916	66022	23115	70971	10100	87358				262	00150	019	+	+	
Carlisle		222	62113	80012	21215	38538	09607	83825	86272			222	72509	78032	25013	78611	09301	81830	87638			222	00160	013	+	+	
Valley		302	62210	89032	26813	12538	10202	81820	85270			302	82101	82032	26912	85611	10100	83636	88650			302	00140	067	+	+	
Ringway		331	72810	75031	25716	51602	07602	83835	83650			331	72816	81022	25715	18638	06201	81835	87272			331	00170	090	+	+	
Squires Gate		318	82611	78022	25811	11507	10801	81825	88275			318	72911	82032	25811	38502	09702	81825	83656	87072		318	00150	099	+	+	
Ronaldsway		201	82709	84032	25615	18617	06203	81830	88270			201	82603	81022	25813	85611	09302	88610				201	00150	067	+	+	
Mull of Galloway		131	82506	71022	25611	00907	10203	88275				131	82705	71022	25712	85611	10201	88630				131	00110				
Eskdalemuir		162	72712	83012	23113	72512	06605	87821				162	73017	82012	21211	72112	08202	81715	87826			162	97111	013	+	pr.	
Prestwick		135	72113	80012	23912	11517	08100	81615	83650	86361		135	82610	80012	21912	11577	10307	83630	85362	88275		135	00110	008	+	+	
Abbotsinch		110	82514	80026	23712	55112	08500	83616	83620	88159		110	82710	80036	21111	38117	09201	81718	83360	88165		110	97110	009	1r.	id.	
Leuchars		171	82515	82032	21113	65111	08502	81618	86635	88161		17															

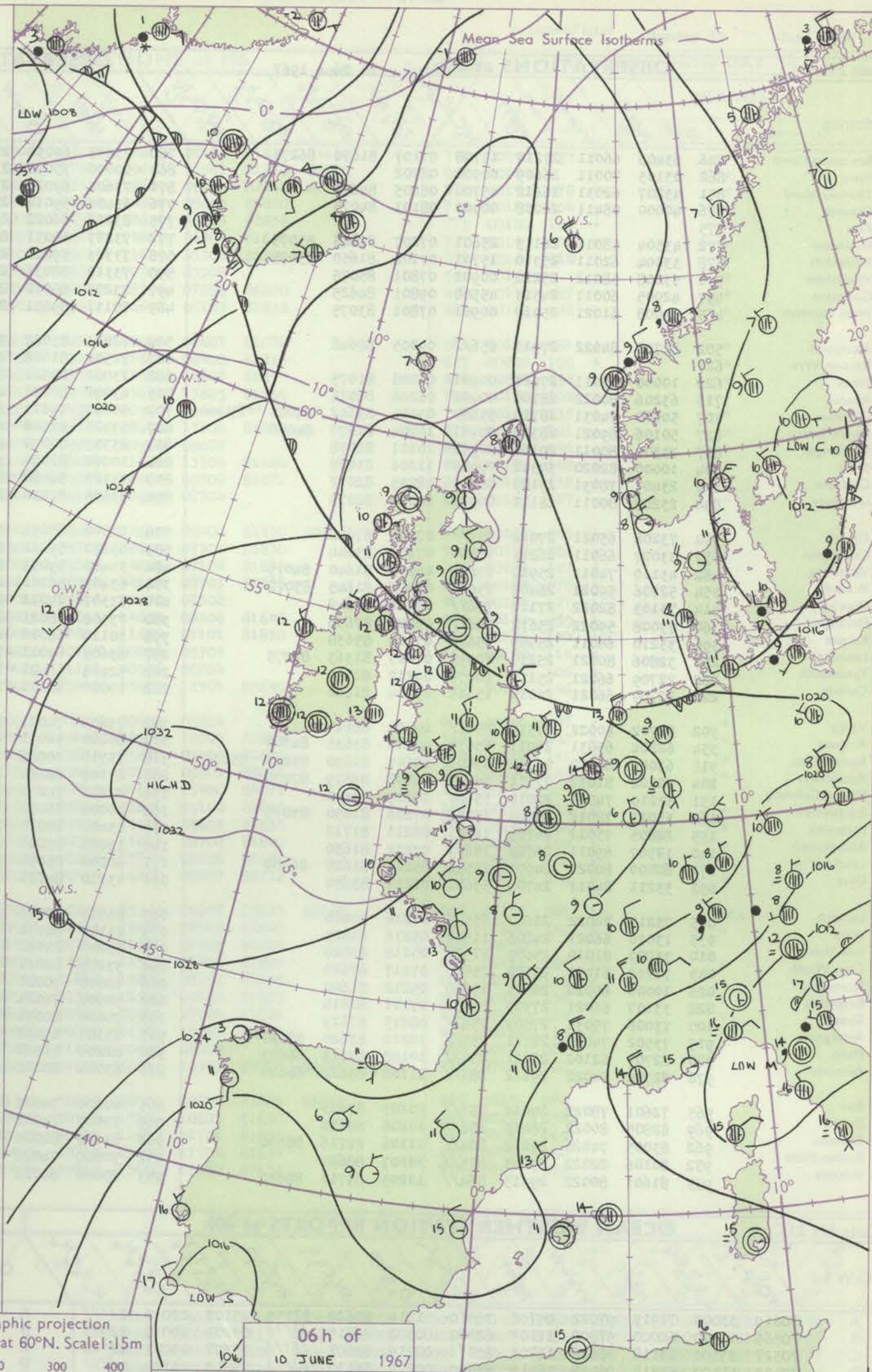
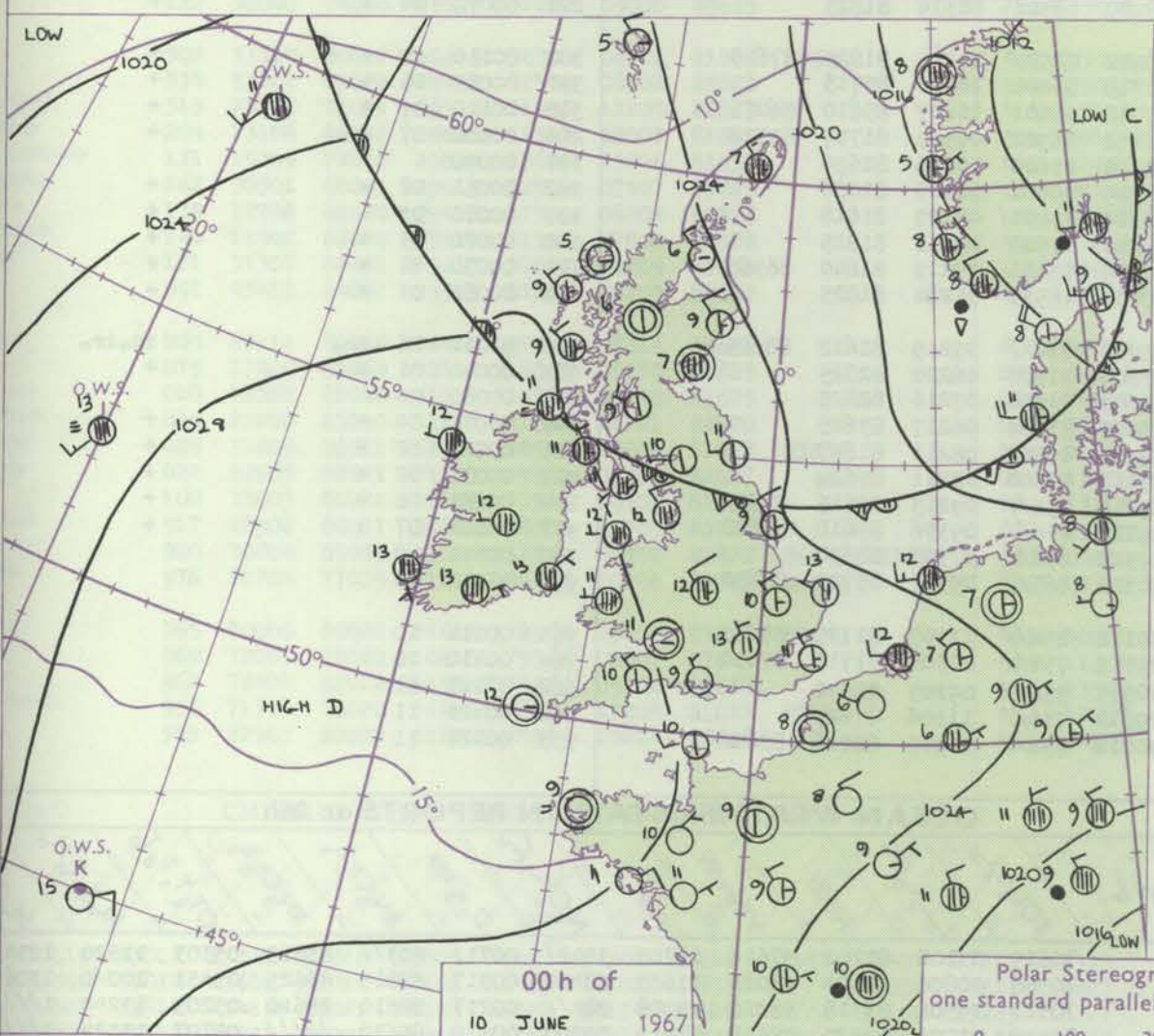
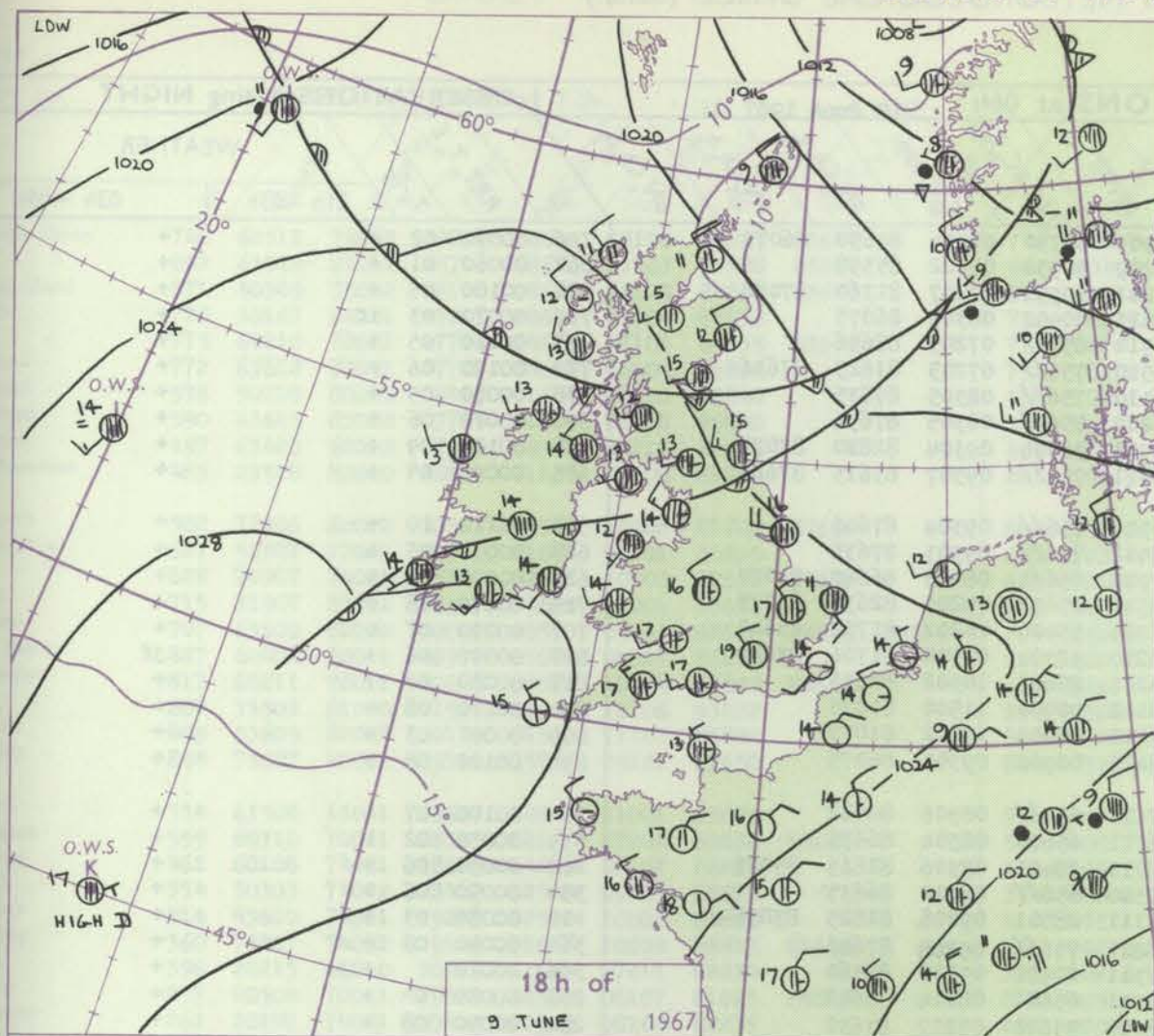
CHART OF WEATHER IN PART OF NORTHERN HEMISPHERE



12 h of
9 JUNE 1967

Polar Stereographic projection
Scale 1:30,000,000 at Latitude 60°N.

CHARTS OF WEATHER IN WESTERN EUROPE



GENERAL SYNOPTIC DEVELOPMENT

The anticyclone southwest of Ireland has drifted northwards and intensified a little, by tomorrow morning it is expected over the Irish Sea and the weather over the whole of the British Isles will then be dominated by this system. Very weak fronts associated with the low now over southern Sweden and continuing to move east, have

moved southeastwards across Scotland and northern England. These fronts will have decayed completely by tomorrow over the British Isles. Pressure is expected to remain low in the central Atlantic.

Issued at midday Saturday 10

June 1967

DAILY WEATHER REPORT OF THE BRITISH METEOROLOGICAL OFFICE (contd.)

Code FM II.C	OBSERVATIONS at 00h 10 June 1967										OBSERVATIONS at 06h 10 June 1967										OBSERVATIONS during NIGHT									
Station	iii	Nddff	VVwww	PPPTT	N _h L _h C _M CH	T _d T _d app	8N _s Ch _s h _s	8N _s Ch _s h _s	8N _s Ch _s h _s	iii	Nddff	VVwww	PPPTT	N _h L _h C _M CH	T _d T _d app	8N _s Ch _s h _s	8N _s Ch _s h _s	8N _s Ch _s h _s	iii	RRT _n T _n E	T _g T _g	WEATHER								
																						21h—03h	03h—09h							
Boscombe Down	746	63406	66011	27210	15708	07107	81650	86275		746	73203	69032	27909	45731	07204	84650	86075		746	00070	02	+	+							
Hurn	862	03103	70011	26609	00900	08702				862	50000	75031	27209	50930	08102	85358			862	00060	01	+	+							
Thorney Island	871	43207	62031	26612	45700	08205	84650			871	73604	69021	27211	10951	07207	81360	87080		871	00100	05	+	+							
Gatwick	776	40000	08411	26008	00901	08103	84075			776	63404	59014	26611	00902	08305	86075			776	00070	03	1f	+							
Kew	775									775	83206	66022	26911	857//	07205	88656			775	00110	05	+	+							
Heathrow	772	43504	58011	26113	25601	07207	82645	83075		772	73207	60031	26510	755//	07203	81625	87636		772	00100	06	+	+							
Mildenhall	578	33004	62011	25310	15701	07102	81650	83075		578	73303	59021	26110	756//	08305	87635			578	00080	05	+	+							
Wattisham	590	53208	58012	25210	00901	07801	85075			590	73310	58031	26209	756//	08305	87634			590	00070	06	+	+							
Gorleston	497	42905	60011	24513	45500	09801	84625			497	73205	60032	24911	38504	09304	82820	87075		497	00100	09	+	+							
West Raynham	485	33008	61021	25010	00901	07801	83075			485	70111	59031	25911	754//	09307	85615	87645		485	00090	05	+	+							
Aberporth	502	82702	84022	27911	856//	09005	88648			502	72801	83022	28511	756//	09304	87645			502	00110	10	+	+							
Ross-on-Wye	627									627	72502	81022	28011	756//	09303	87635			627	00090	05	+	+							
Filton	628	10000	69011	27611	00901	06208	81075			628	73002	80021	27911	656/1	08203	86640	84075		628	00090	03	+	+							
Rhoose	715	63206	80022	28109	00902	06206	86075			715	43002	82011	28511	25632	09205	82635	83075		715	00070	08	+	+							
Chivenor	707	50000	74031	28710	35602	09204	83642	84080		707	50000	74011	28711	55400	10202	81710	85645		707	00090	07	+	+							
Mount Batten	827	50106	69021	28311	00901	10204	81075	84080		827	53405	62408	28210	32301	09500	81706	83080		827	00090	06	+	1f							
St. Mawgan	817	23304	80011	29110	00902	10101	82078			817	23307	80030	29211	25601	10302	82635			817	00080	01	+	+							
Scilly	804	10000	82020	30312	00901	11206	81078			804	10000	82020	30112	00901	11500	81075			804	00110	08	+	+							
Culdrose	809	23407	78031	29109	00901	08203	82072			809	13105	56409	29110	00901	10802	81070			809	00091	03	+	+							
Guernsey	894	23207	80011	28111	00902	10400	82075			894	43508	82030	28411	00902	09305	84075			894	00100	08	+	+							
Elmdon	534	73208	65021	27012	755//	07204	87628			534	63508	65031	27611	654//	08306	86612			534	00100	07	+	+							
Cardington	559	33007	66011	26211	35600	07106	83644			559	63210	59011	26711	65600	08304	86635			559	00050	02	+	+							
Wittering	462	43110	74011	25910	15601	06202	81640	84075		462	33410	59051	26711	28401	08306	81815	83075		462	00090	06	+	+							
Watnall	354	52706	59021	26409	15602	06500	81645	85072		354	63403	56042	27310	656//	08312	86635			354	00090	06	+	+							
Shawbury	414	73103	82022	27112	756//	08102	87642			414	53307	74012	28111	28501	09208	81825	83075		414	00080	03	+	+							
Finningley	360	73008	59022	25612	756//	09204	87638			360	73508	58021	26811	756//	09308	87645			360	00090	08	+	+							
Kilnsea	396	33210	66011	25509	35600	07104	83630			396	30110	65010	27311	20971	09215	82360			396	00070		+	+							
Leeming	257	32806	80021	25210	10941	07003	81363	83075		257	63605	69011	27511	65601	08214	86640			257	00080	01	+	+							
Tynemouth	262	22709	66021	25111	20970	09212	82359			262	52906	58021	28009	35670	08217	83630			262	00090	08	+	+							
Carlisle	222	22709	66021	26010	15641	09104	81640			222	10000	62011	28409	18501	08319	81823			222	00070	04	+	+							
Valley	302	82702	80022	27512	856//	09103	88645			302	73605	74031	28412	785//	11205	81823	87645		302	00110	10	+	+							
Ringway	334	62804	65031	26911	35530	09002	83635	84360		334	60000	56031	27712	56402	10110	85715			334	00080	06	+	+							
Squires Gate	318	63009	80022	26712	45601	10204	81630	83640	85075	318	73310	70022	27712	55401	10207	85610	86075		318	00110	09	+	+							
Ronaldsway	204	72402	81032	27311	654/8	09208	86619	87270		204	63107	62031	28412	56301	09309	81707	84712		204	00100	07	+	+							
Mull of Galloway	131	33210	74011	27010	35600	10205	83630			131	23212	74010	28210	25600	10206	82630			131	00090										
Eskdalemuir	162	33013	78018	25809	15742	07206	81650	83075		162	10000	80010	28309	00901	06315	81080			162	00061	02	+	+							
Prestwick	135	22805	75012	26709	16441	08211	81712			135	13407	80010	28110	15401	08309	81618			135	00070	03	+	+							
Abbotsinch	140	12507	89011	26709	15601	07212	81630			140	13006	83010	28210	11542	08312	81825			140	00070	03	+	+							
Leuchars	171	60030	80021	24907	15541	05215	81625	86080		171	60000	85031	27809	15631	07219	81640	86363		171	00050	51	+	+							
Dyce	091	33211	84011	24709	35601	06217	83630			091	13110	84020	27509	18531	05220	81825			091	00061	03	+	+							
Lerwick	005	73217	74022	21207	755//	07216	87620			005	83510	80026	25008	854//	05219	82618	88625		005	91061	06	1r ₂	1d ₀ 1r ₀							
Wick	075	13010	66021	24806	11500	05216	81825			075	23108	80030	27809	21500	06220	82825			075	00040	01	+	+							
Sule Skerry	010	33209	81010	25609	31500	05218	83820			010	23205	81011	28209	21500	07216	82825			010	00080	05									
Cape Wrath	049	72712	81031	25709	755//	07217	87620			049	33208	82011	28409	35500	06217	83625			049	00071	04	+	+							
Stornoway	026	10000	65020	26905	15600	05212	81640			026	10000	70020	28909	15400	08211	81617			026	00041	52	+	+							
Benbecula	022	33107	66021	27309	25431	07111	82615			022	50402	74021	29010	55500	08211	85624			022	00071	02	+	+							
Tiree	100	73006	75031	27509	754//	08215	87619			100	70000	80031	29211	754//	09213	82615	87620		100	00081	06	+	+							
Aldergrove	917	73502	74022	28111	755//	10212	83620	87630		917	73107	69012	29112	754//	09306	83618	87622		917	00101	07	+	+							
Malin	980	82707	62102	28211	854//	10108	82713	88623		980	82806	81022	29512	856//	07308	88630			980	00111	10									
Belmullet	976	82704	74022	29112	885//	11108	83821	88640		976	83004	80022	30312	865//	09307	85720	88630		976	97111	10									
Birr	965	72601	78022	29012	756//	10105	87635			965	80000	74022	30112	854//	11307	81715	88635		965	00111	10									
Dublin	969	82805	80022	28413	856//	10206	88638			969	73003	74012	29512	754//	10308	81716	87630		969	00110	10									
Shannon	962	83005	74026	29212	864//	11106	82716	88630		962	83106	82022	30013	856//	09205	88630			962	97121	11									
Roches Point	952	80106	82022	29213	855//	10207	88624			952	70000	74022	29812	755//	11306	87629			952	00121	11									
Valentia	953	81601	80022	29313	864//	12205	85711	88630		953	80000	80022	30012	854//	11305	82716	88628		953	00121	11									

Code FM 21.C		OCEAN WEATHER STATION REPORTS at 00h												OCEAN WEATHER STATION REPORTS at 06h											
O.W.S.	YQL _a L _a	L _o L _o GG	Nddrr	VVwwW	PppTT	N _h Ch _C M _H	D _S Sapp	8N _S Ch _S S	8N _S Ch _S S	OTTTT _d	Id _w d _w PH _w	Id _w d _w PH _w	O.W.S.	YQL _a L _a	L _o L _o GG	Nddrr	VVwwW	PppTT	N _h Ch _C M _H	D _S Sapp	8N _S Ch _S S	8N _S Ch _S S	OTTTT _d	Id _w d _w PH _w	Id _w d _w PH _w
A	70619	33000	71913	97022	09706	35570	11214	83620	87359	05103	12014	11111	A	70619	33106	81702	97616	08705	35421	00712	80311	83815	05303	11820	12313
B	70565	50900	60000	97808	11104	62400	00802	86815	11111	05201	10010	12933	B	70566	50806	63601	98028	11603	68400	00317	82815	86625	05451	10010	13063
C	70527	35500	83118	98616	11703	85311	00219	88607	11111	05307	13021	12546	C	70527	35506	83318	98026	15008	88411	00217	82810	85640	05203	13211	11111
D	70139	41100	63319	98028	16111	65600	00211	86630	11111	05510	13324	11111	D	70140	41006	53320	98028	17913	55500	00310	85630	11111	05707	13321	11111
E	70350	18000	60205	98012	25120	12577	00212	81820	81211	05117	13621	11111	E	70350	18006	20105	98021	24619	22500	00708	82820	11111	05216	10121	11111
I	70530	19000	82116	97025	22911	85111	51211	83712	88628	00109	12123	12715	I	70589	19206	81912	96281	22910	85211	00301	85701	88620	00010	11922	11913
J	70521	20000	81913	90464	27113	86011	00002	88701	11111	00212	11922	12814	J	70524	20006	81916	96021	26212	76311	00703	87707	11111	00112	11922	12844
K	70448	16000	00808	98011	29015	00900	00801	11111	11111	05112	13562	11111	K	70451	16006	81010	98031	28015	88511	00603	82830	88645	05011	11021	13562
M	73661	02100	80118	97158	18106	79471	00233	87917	11111	05503	10134	11111	M	73660	02006	43415	98151	23406	39560	00221	83921	11111	05601	13134	11111

RATES of SUBSCRIPTION : Single copy 6d. or post free 8d. One calendar month 15/- ; One quarter 40/- ; One year 150/-. For special arrangements for supply to schools and colleges, see Form 2452 or apply to Director General, Meteorological Office, London Road, Bracknell, Berkshire

H.M.S.O. Press, Met.O, Bracknell

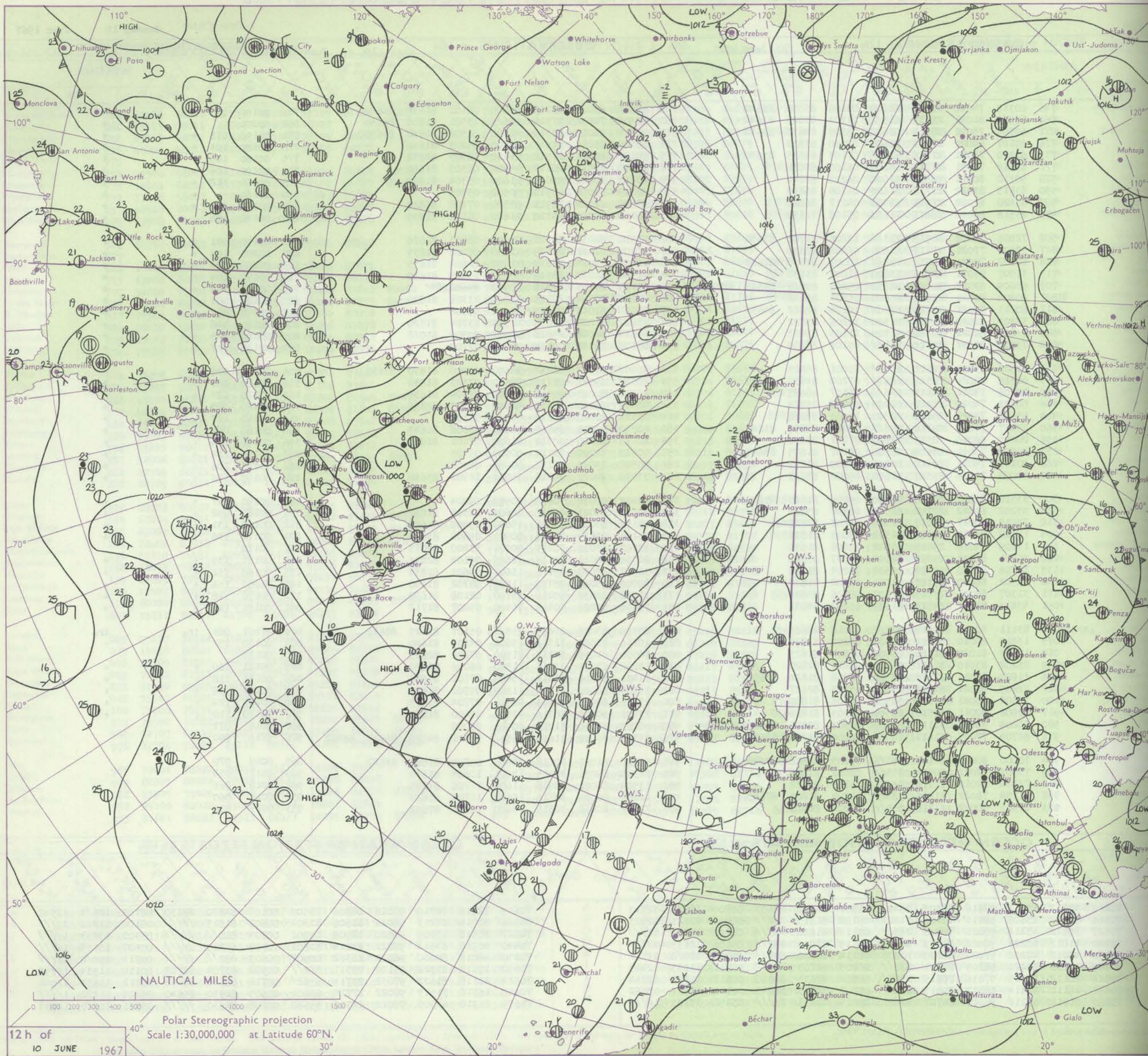
DAILY WEATHER REPORT OF THE BRITISH METEOROLOGICAL OFFICE

No. 38552

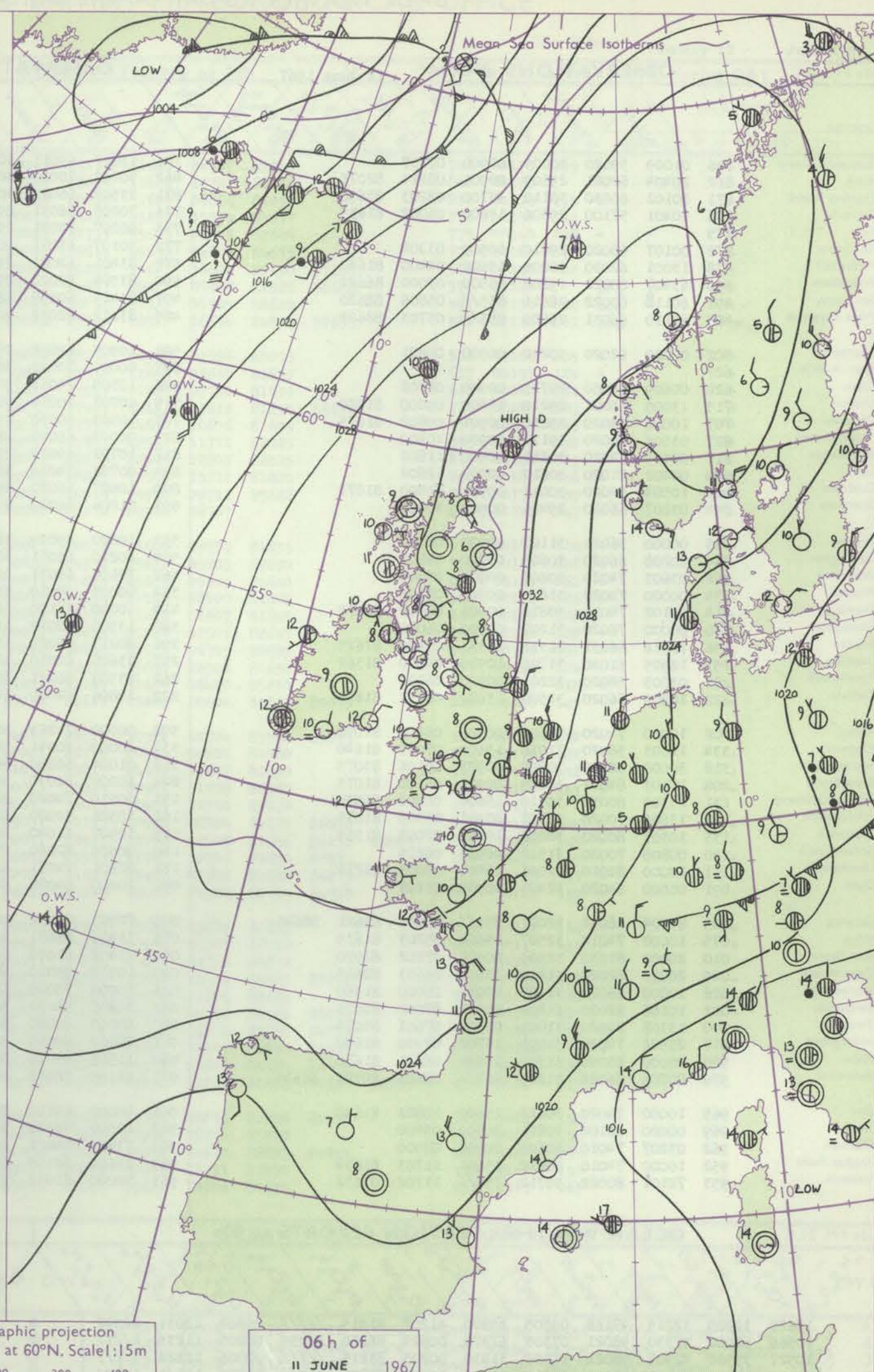
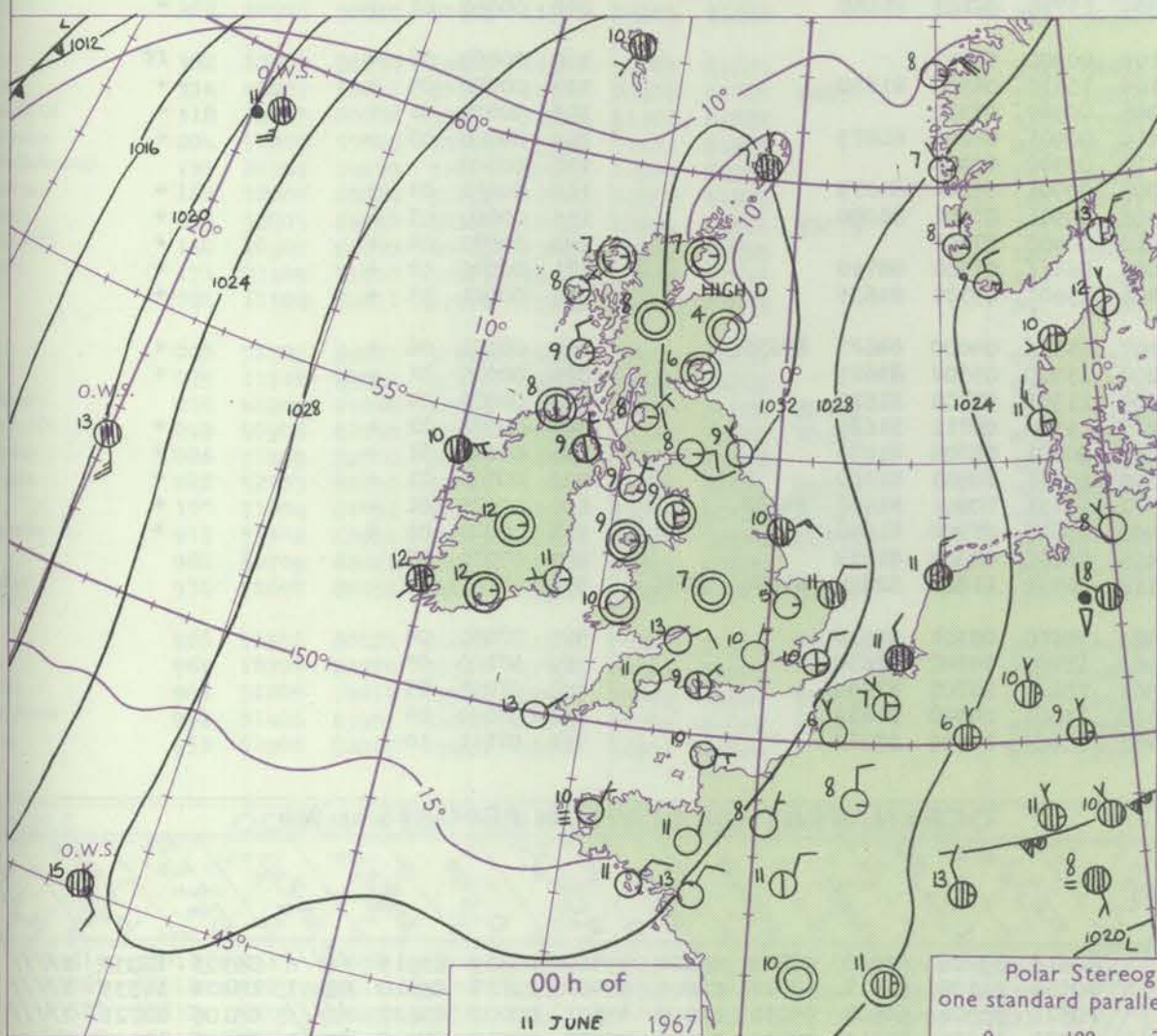
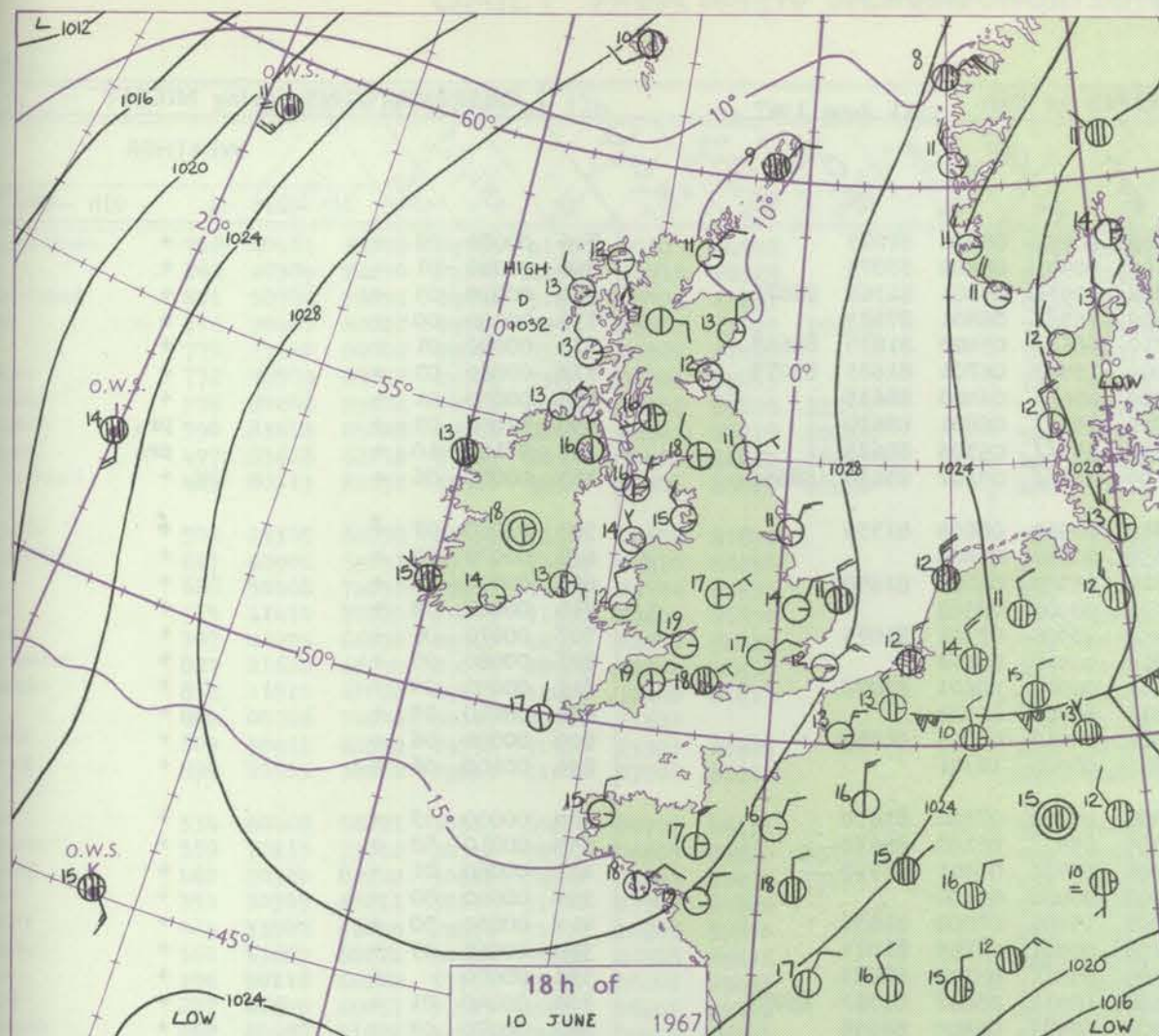
Date of Issue Sunday 11 June 1967

Code FM 11.C		OBSERVATIONS at 12h										OBSERVATIONS at 18h										OBSERVATIONS during DAY									
		10 June 1967										10 June 1967																			
Station	ill	Nddff	VVwww	PPPTT	N _h Ch _h M _h	T _d T _d app	8N _s Ch _s h _s	8N _s Ch _s h _s	8N _s Ch _s h _s	ill	Nddff	VVwww	PPPTT	N _h Ch _h M _h	T _d T _d app	8N _s Ch _s h _s	8N _s Ch _s h _s	8N _s Ch _s h _s	ill	RRT	T x E	SSS	WEATHER								
																							09h-15h	15h-21h							
Boscombe Down	746	60312	74012	28816	68600	08106	85830	83640		746	40507	69021	28217	48600	08101	81830	84640		746	00190	093	+		+							
Hurn	862	63512	81011	28717	685//	11103	83828	83640		862	60406	70031	27918	686//	13501	81830	86640		862	00200		+		+							
Thorney Island	871	50309	75012	28118	58600	08105	84830	83640		871	40314	74011	28519	48600	08302	82830	83650		871	00190	078	+		+							
Gatwick	776	30107	64021	27217	38600	07000	83838			776	10508	75011	27617	14600	05203	81840			776	00180	104	+		+							
Kew	775	60210	78021	27716	646//	07103	84835	83650		775	20107	80011	27917	24600	06303	82838			775	00180	105	+		+							
Heathrow	772	63612	70031	27717	68600	06105	85830			772	10410	80011	28117	14600	06305	81640			772	00190	106	+		+							
Mildenhall	578	50210	80011	28315	51600	06210	85840			578	10212	80021	29014	11600	05304	81840			578	00160	128	+		+							
Wattisham	590	63615	83022	27715	61600	06108	86840			590	00115	83011	28913	00900	05305				590	00160		+		+							
Gorleston	497	63420	62012	27913	68500	04217	86820			497	63520	62022	28911	68500	07208	86820			497	00150	087	+		+							
West Raynham	485	23518	80010	28613	11630	05108	81830			485	10115	80010	29312	11600	06103	81830			485	00140	128	+		+							
Aberporth	502	72906	62022	30513	783//	12206	81708	87650		502	13310	66031	30112	00901	08803	81078			502	00140	081	+		+							
Ross-on-Wye	627	53507	77021	28717	51600	08101	85835			627	10204	77021	28119	11600	08400	81835			627	00200	106	+		+							
Filton	628	70307	74021	28817	786//	10003	82830	87647		628	12808	74011	28319	11600	12602	81835			628	00200	094	+		+							
Rhoose	715	31907	83011	28917	35600	11001	83632			715	32510	80030	28515	35600	13605	81630			715	00170	104	+		+							
Chivenor	707	63609	82022	30017	48530	09203	82828	83645	85360	707	03109	83011	29516	00900	09602	81501			707	00180	135	+		+							
Mount Batten	827	60404	82011	28917	65600	09801	86640			827	22208	78021	28716	28600	13301	81830			827	00180	101	+		+							
St. Mawgan	817	60211	82011	30216	58501	10104	82822	84635		817	03614	83011	29915	00900	09602				817	00170	096	+		+							
Silly	804	33503	81020	31517	31500	12206	83822			804	23602	81020	31017	11501	13704	81820			804	00180	148	+		+							
Culdrose	809	53609	82022	30116	51500	11103	85822			809	13614	82011	29816	00901	09500	81072			809	00180	138	+		+							
Guernsey	894	73507	80031	29314	757//	09101	87650			894	03308	79021	29114	00900	07704				894	00150	127	+		+							
Elmdon	534	63508	63031	28617	645//	11001	85825			534	30507	63031	28417	34600	09400	81830	83635		534	00190	086	+		+							
Cardington	559	60310	70021	28315	686//	07204	84830	84645		559	10513	69011	28715	18600	07303	81830			559	00180	082	+		+							
Wittering	462	60106	74021	28615	646//	06107	86635			462	10511	80011	29015	14600	07104	81635			462	00170	127	+		+							
Watnall	354	50303	74022	28417	52500	09005	85824			354	40608	66011	28915	44600	08303	82835			354	00180	078	+		+							
Shawbury	414	43610	74021	29216	42500	10003	84828			414	03511	80010	29215	00900	07302				414	00180	127	+		+							
Finningley	360	73407	74032	29116	786//	10204	85835	83645		360	10210	80011	29615	14600	08306	81645			360	00180	089	+		+							
Kilnsea	396	20215	66010	30313	22600	07211	82830			396	10215	66010	30511	11600	07101	81830			396	00140	144	+		+							
Leeming	257	40508	70011	29614	48500	06107	81825	84645		257	00510	74020	30113	00900	05303				257	00150	114	+		+							
Tynemouth	262	20107	74021	30412	00908	08109	82275			262	00507	74020	31111	00900	08204				262	00120	106	+		+							
Carlisle	222	30000	74010	29517	31600	09000	83833			222	33008	74020	29418	35602	12301	83640			222	00190	146	+		+							
Valley	302	33310	80012	30215	38500	09206	81825	83640		302	03405	80010	30814	00900	09204				302	00150	087	+		+							
Ringway	334	53202	63022	28718	52500	08802	85825			334	23010	65021	29017	28600	10303	81835			334	00180	092	+		+							
Squires Gate	318	23112	70021	29515	21400	11205	82818			318	13110	80010	29615	15600	09400	81640			318	00150	131	+		+							
Ronaldsway	204	13108	86011	29615	11501	08003	81825			204	30106	83030	29416	00901	09801	83075			204	00170	148	+		+							
Mull of Galloway	131	13209	74010	29815	15600	13206	81630			131	43207	80030	30215	00901	13400	84075			131	00170											
Eskdalemuir	162	50501	80021	29015	52500	07507	85825			162	20510	80011	29116	22600	09104	82833			162	00181	139	+		+							
Prestwick	135	12708	82020	29414	11500	08204	81828			135	32507	82030	29116	11601	09603	81835			135	00160	152	+		+							
Abbotsinch	140	13502	86020	29117	11500	07802	81828			140	20000	85030	28720	11601	08702	81840			140	00200	154	+		+							
Leuchars	171	31307	82031	29215	31602	08205	83835			171	11012	82030	30212	15700	08108	81650			171	00170	148	+		+							
Dyce	091	43412	84031	29513	41601	05207	84832			091	13610	82020	30413	16400	05207	81712			091	00151	146	+		+							
Lerwick	005	83111	80216	28610	855//	07216	88625			005	80309	83026	30609	855//	05107	83625	88635		005	97101	001	1r0		1r0							
Wick	075	13410	86010	30112	18500	05210	81825			075	10211	83020	31511	15600	04309	81640			075	00130	152	+		+							
Sule Skerry	010	13302	81020	31211	15500	06210	8																								

CHART OF WEATHER IN PART OF NORTHERN HEMISPHERE



CHARTS OF WEATHER IN WESTERN EUROPE



GENERAL SYNOPTIC DEVELOPMENT

The anticyclone has moved northeastwards across the British Isles with little change in central pressure and is expected to be over southern Norway tomorrow.

A complex low pressure area over the Balkans and eastern Europe is moving slowly east while a frontal trough well west of Britain is weakening.

Issued at midday Sunday 11

June 1967

DAILY WEATHER REPORT OF THE BRITISH METEOROLOGICAL OFFICE (contd.)

Code FM II.C		OBSERVATIONS at 00h 11 June 1967										OBSERVATIONS at 06h 11 June 1967										OBSERVATIONS during NIGHT				
Station	iii	Nddff	VVwwW	PPPTT	NChC _M H	T _d app	8N _s Ch _s h _s	8N _s Ch _s h _s	8N _s Ch _s h _s	iii	Nddff	VVwwW	PPPTT	NChC _M H	T _d app	8N _s Ch _s h _s	8N _s Ch _s h _s	8N _s Ch _s h _s	iii	RRT _n E	T _g T _g	WEATHER				
																						21h --03h	03h --09h			
Boscombe Down	746	01009	59020	30009	00900	07207				746	13603	69011	30908	00901	05202	81075			746	00070	02	+	+			
Hurn	862	20404	62021	29609	00901	08110	82075			862	30202	70020	30109	00901	08400	83075			862	00060	01	+	+			
Thorney Island	871	30102	66030	30110	35700	08203	83650			871	33502	66020	30208	10932	05301	81362	83072		871	00070	03	+	+			
Gatwick	776	10401	57100	29606	15600	06002	81635			776	70205	68031	29609	755//	06801	87623			776	00060	00	+	+			
Kew	775									775	60207	74031	29710	686//	05400	81835	86645		775	00080	01	+	+			
Heathrow	772	00107	68020	29810	00900	03304				772	50107	65031	30009	15502	06701	81625	85075		772	00060	03	+	+			
Mildenhall	578	13001	62030	30005	15600	04400	81645			578	83401	62021	29909	856//	06400	88635			578	00050	01	+	+			
Wattisham	590	63407	80021	29808	65500	07000	86624			590	83508	82022	29709	855//	06801	88620			590	97050	03	+	pro			
Gorleston	497	80118	60022	28611	855//	05806	88620			497	83415	60258	28810	855//	06305	88625			497	97100	10	+	pro			
West Raynham	485	80110	66031	29809	855//	05703	88624			485	83612	82032	30109	856//	05201	83630	88656		485	00080	06	+	+			
Aberporth	502	00000	62020	30210	00900	09801				502	10905	62024	29810	10930	08604	81359			502	00070	03	f	f			
Ross-on-Wye	627									627	00000	70020	30609	00900	08400				627	00070	04	+	+			
Filton	628	00609	56050	29713	00900	08306				628	10305	74011	30510	15700	06002	81650			628	00090	06	+	+			
Rhoose	715	13005	66021	29210	15500	09000	81620			715	00707	70010	30311	00900	08305				715	00080	04	+	+			
Chivenor	707	10000	74020	29810	00901	09802	81075			707	10903	59030	29909	00901	07301	81075			707	00070	06	+	+			
Mount Batten	827	03506	66020	29112	00900	10400				827	00000	69020	28810	00900	09602				827	00080	05	+	+			
St. Mawgan	817	00304	74020	30211	00900	11802				817	10702	69020	29511	00901	10601	81078			817	00090	04	+	+			
Scilly	804	00402	81020	30813	00900	12802				804	00702	74010	30012	00900	11502				804	00110	09	+	+			
Culdrose	809	10504	82020	30011	00901	09400	81072			809	10607	66020	29411	10910	09503	81459			809	00090	06	+	+			
Guernsey	894	03207	66010	29411	00900	10400				894	01206	66010	29211	00900	10301				894	00100	06	+	+			
Elmdon	534	00000	56021	31107	00900	06210				534	10000	59020	31408	15700	07302	81650			534	00030	53	+	+			
Cardington	559	00208	66020	30605	00900	04101				559	60210	66031	30809	655//	05103	86625			559	00010	52	+	+			
Wittering	462	03603	74020	30607	00900	05400				462	70108	69031	30908	755//	05301	87622			462	00060	01	+	+			
Watnall	354	00000	74020	31606	00900	05106				354	00205	58010	31208	00900	06000				354	00040	50	+	+			
Shawbury	414	10102	74011	30810	00901	09002	81075			414	10000	37100	31008	15700	07000	81650			414	00050	50	+	+			
Finningley	360	00000	78020	31207	00900	06001				360	13504	58010	31109	00901	07705	81075			360	00060	03	+	+			
Kilnsea	396	70516	66031	31310	755//	05400	87625			396	80217	66022	31309	855//	05101	88625			396	00070		+	+			
Leeming	257	12905	61040	31706	10930	04000	81362			257	33606	62030	31608	10931	05602	81362	83075		257	00040	01	+	+			
Tynemouth	262	03205	58020	32209	00900	06105				262	63508	66021	32208	6097//	06400	86358			262	00070	04	+	+			
Carlisle	222	10809	66020	31508	15600	06111	81645			222	10806	64010	31809	15730	06103	81650			222	00060	03	+	+			
Valley	302	10000	74020	30609	00901	08203	81070			302	00000	74284	30109	00900	08201				302	00060	01	+	ff			
Ringway	334	11003	58020	31010	15600	07007	81640			334	20000	50041	31109	15630	06500	81630			334	00070	05	+	+			
Squires Gate	318	30000	58020	30809	00901	08106	83075			318	01004	56040	30908	00900	07302				318	00050	01	+	+			
Ronaldsway	204	10103	84021	30009	00901	05102	81075			204	10202	82030	30210	00901	08102	81075			204	00060	03	+	+			
Mull of Galloway	131	13305	80030	30510	15600	08400	81630			131	00510	74020	30510	00900	09400				131	00090						
Eskdalemuir	162	13604	70020	32307	00901	05309	81075			162	10306	82020	32008	00901	05101	81075			162	00051	03	+	+			
Prestwick	135	10305	80020	30208	10941	07004	81365			135	10507	61040	30508	00901	07201	81080			135	00060	03	+	+			
Abbotsinch	140	00808	70020	31510	00900	06215				140	00609	82020	31610	00900	07801				140	00070	04	+	+			
Leuchars	171	10000	82010	32006	16402	05005	81714			171	82801	74031	32008	864//	07302	88710			171	00040	52	+	+			
Dyce	091	00000	84020	32404	00900	03103				091	10000	84020	32406	15601	05301	81635			091	00021	53	+	+			
Lerwick	005	83504	86032	32007	855//	05202	83621	88645		005	70503	89032	32307	755//	04000	84625	87635		005	00071	06	+	+			
Wick	075	10000	74010	32507	15600	05203	81635			075	31403	86031	32208	35500	05502	83625			075	00040	51	+	+			
Sule Skerry	010	20000	81030	32909	00905	07202	82070			010	21402	81030	32609	11501	07703	81825			010	00080	04					
Cape Wrath	049	20910	82020	31809	25500	06603	82625			049	10902	83010	30210	15500	08711	81625			049	00071	02	+	+			
Stornoway	026	10000	66020	31907																						

Code FM 21.C		OCEAN WEATHER STATION REPORTS at 00h											OCEAN WEATHER STATION REPORTS at 06h												
O.W.S.	YQL _a L _a	L _o L _o GG	Nddff	VVwwW	PPPTT	NCh _s C _M H	D _s s app	8N _s Ch _s s	8N _s Ch _s s	OT _s s d d	Id _{ww} d P _{WW} W	Id _{ww} d P _{WW} W	O.W.S.	YQL _a L _a	L _o L _o GG	Nddff	VVwwW	PPPTT	NCh _s C _M H	D _s s app	8N _s Ch _s s	8N _s Ch _s s	OT _s s d d	Id _{ww} d P _{WW} W	Id _{ww} d P _{WW} W
	A	10620	32900	32015	98168	09505	39400	41207	81915	/////	05302	12031		12342	A	10618	33206	52020	98808	08604	59400	00809	83915	/////	05503
B	10566	51000	61330	98021	07305	67470	00624	86810	83359	00005	11235	1/////	B	10566	51106	81517	98022	02005	6742/	00724	86810	88457	05204	11335	1/////
C	10527	35500	42407	98021	19409	31430	00203	83815	/////	00006	12422	1/////	C	10527	35506	62608	98031	19009	45501	00000	84620	/////	05106	12721	1/////
D	10439	40900	61108	98022	24614	21531	00107	82825	860//	05505	100/0	13633	D	10440	41006	71610	98022	22214	35570	00710	83625	85361	05508	11422	13633
E	10350	48000	10000	98021	27420	11500	00312	81820	/////	05413	100/0	1/////	E	10350	48006	20000	98020	26720	11501	00710	81820	/////	05413	100/0	1/////
I	10530	19200	81825	94616	23011	871//	41303	88702	/////	00211	11844	12755	I	10588	19106	81622	95506	19511	873//	41722	88706	/////	00210	11645	12453
J	10524	20100	81524	96212	21713	5542/	41810	83715	85630	00111	11545	12057	J	10524	20006	81725	95026	18913	863//	00511	88708	/////	00212	11745	11649
K	10452	16400	81308	97012	28015	856//	00101	88648	/////	05109	11222	1/////	K	10450	16006	61210	98012	26014	3864/	31606	81830	83648	05211	11233	1/////
M	13659	02000	42408	98022	30706	35638	00104	83635	/////	05550	100/0	14933	M	13659	02006	72215	98022	30707	5548/	00103	85618	/////	05202	12223	1/////

DAILY WEATHER REPORT OF THE BRITISH METEOROLOGICAL OFFICE

No. 38553

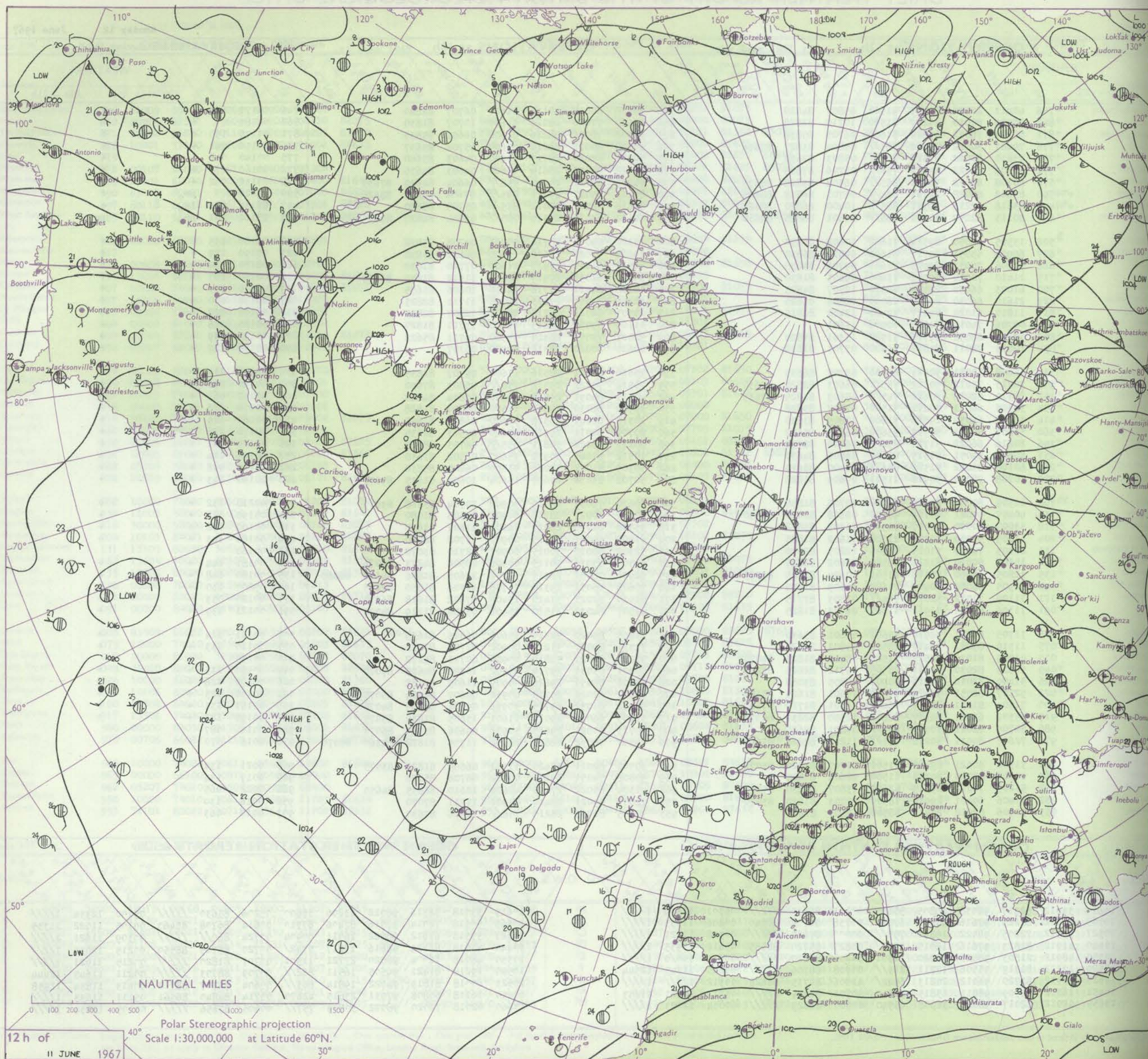
Date of Issue

Monday 12

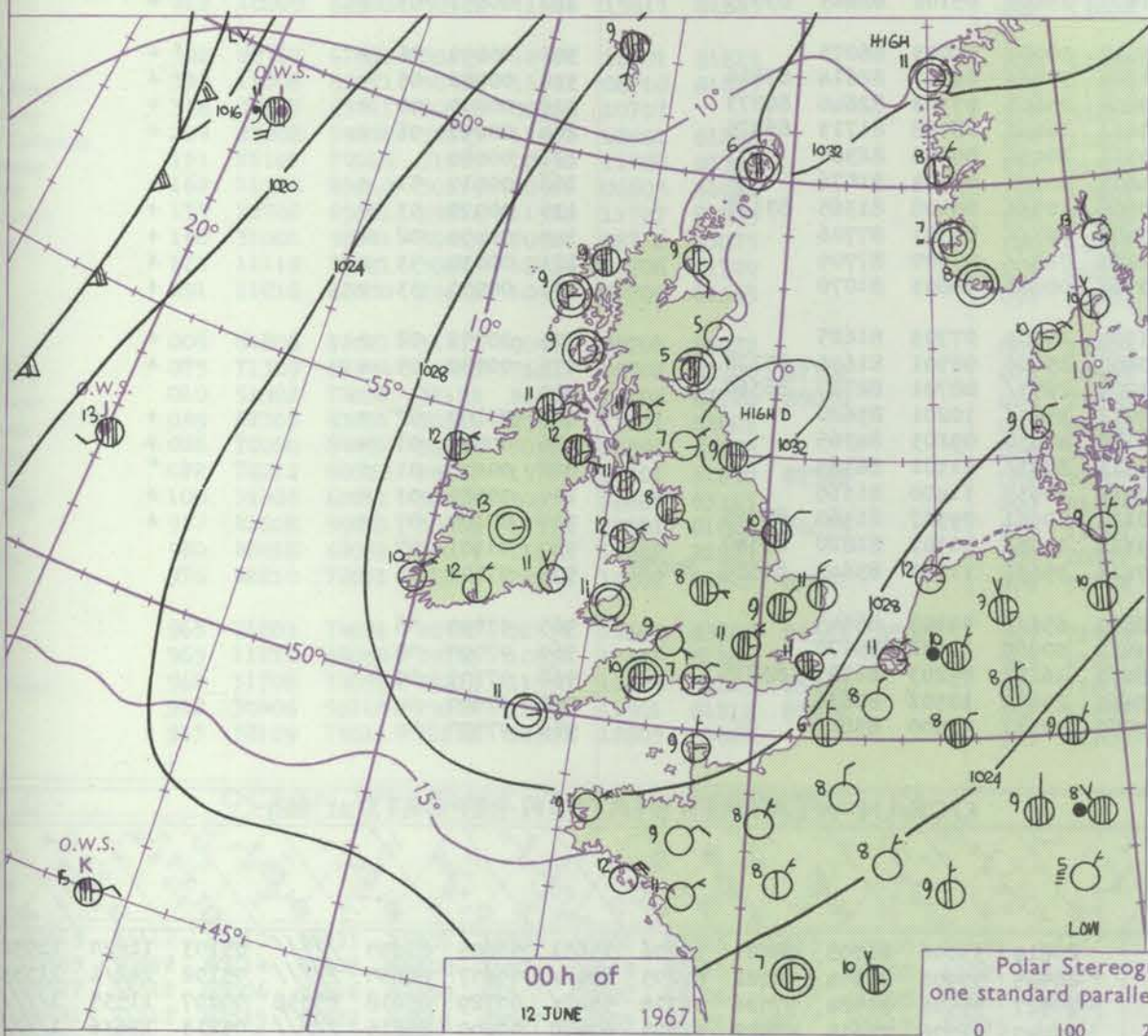
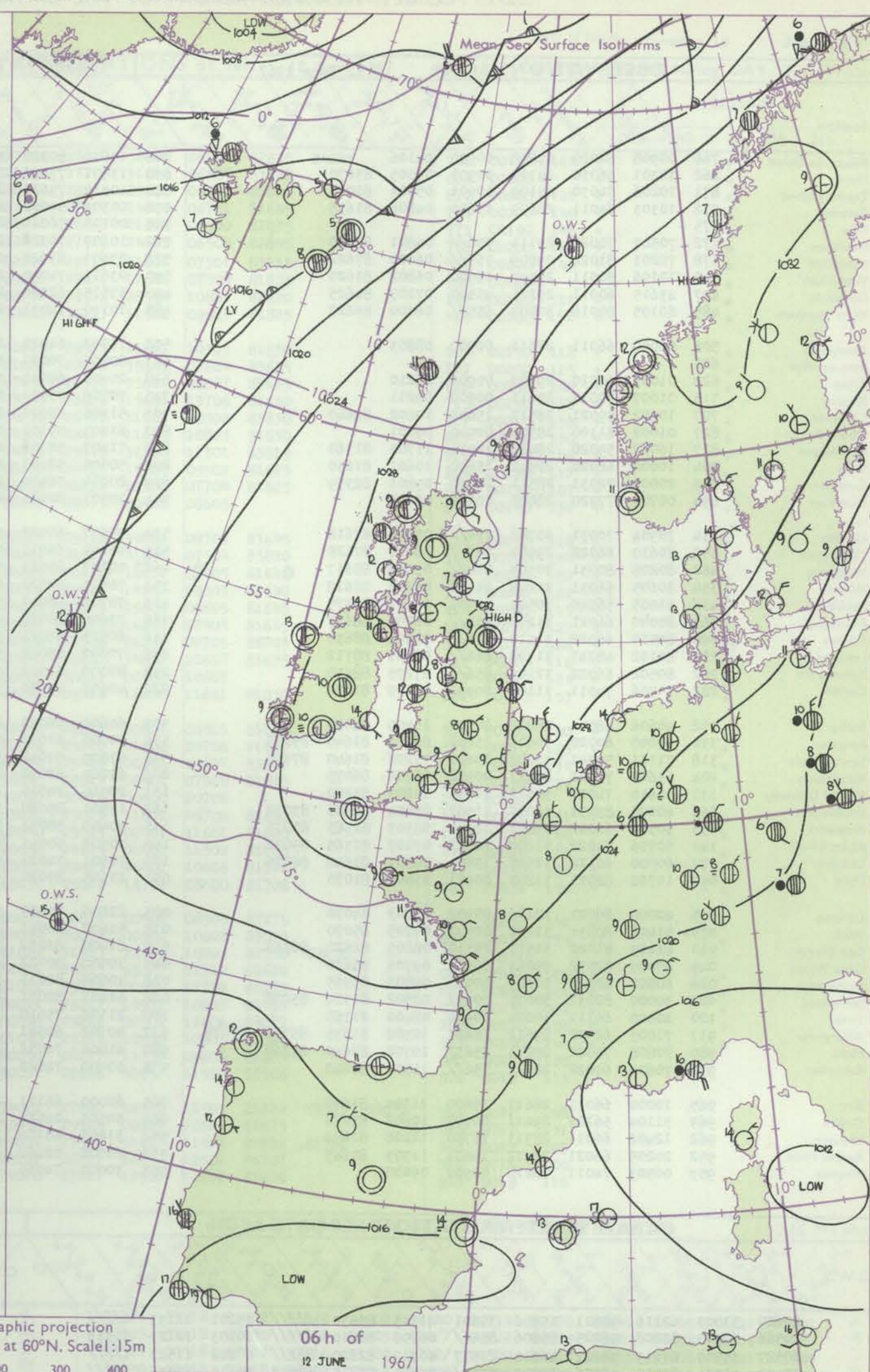
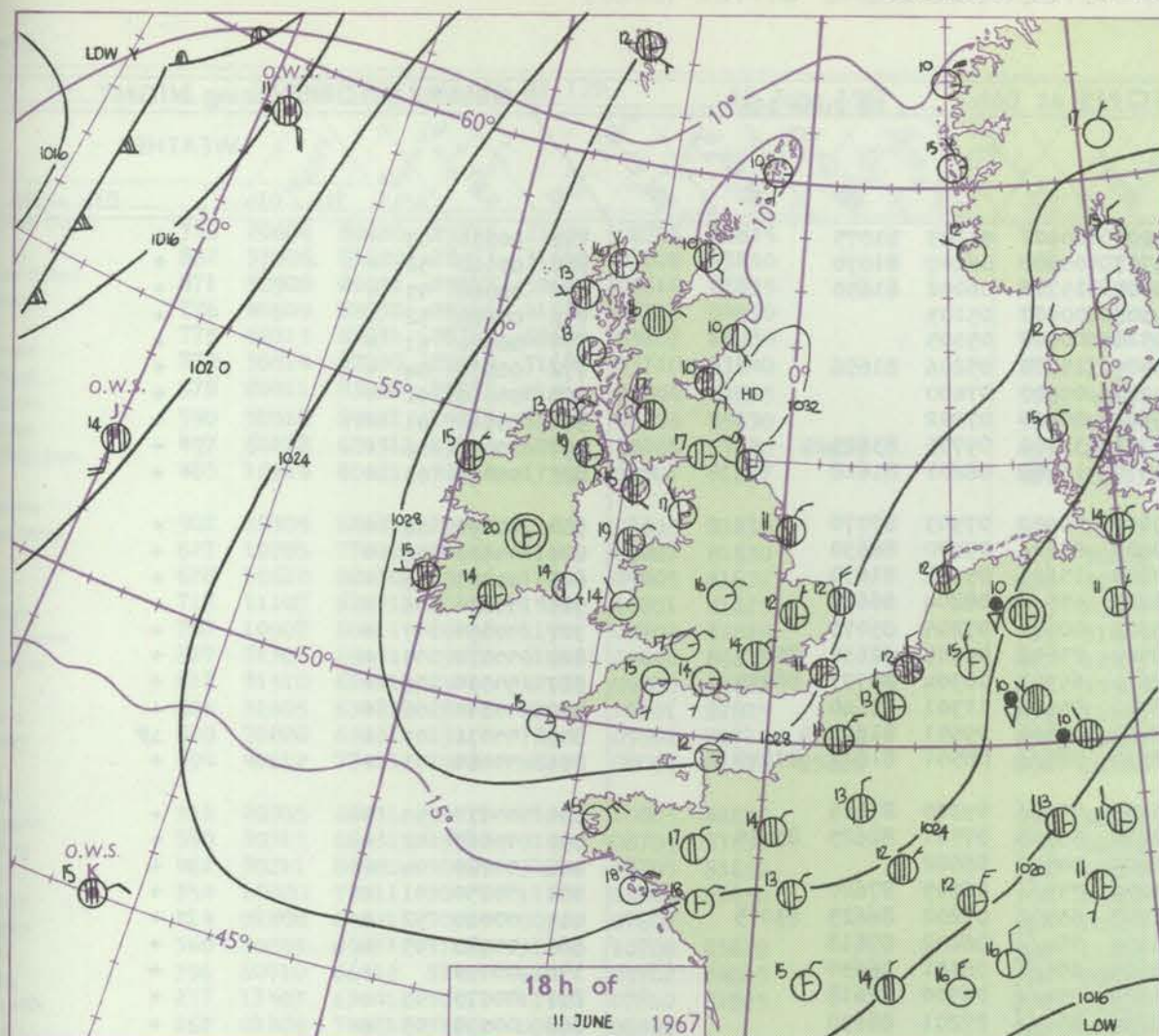
June 1967

Code FM II.C		OBSERVATIONS at 12h										OBSERVATIONS at 18h										OBSERVATIONS during DAY									
		11 June 1967										11 June 1967																			
Station	ill	Nddff	VVwww	PPPTT	NC _h C _M H	T _d app	8N _s Ch _s h _s	8N _s Ch _s h _s	8N _s Ch _s h _s	ill	Nddff	VVwww	PPPTT	NC _h C _M H	T _d app	8N _s Ch _s h _s	8N _s Ch _s h _s	8N _s Ch _s h _s	ill	RRT x T _E	SSS	WEATHER									
																						09h - 15h	15h - 21h								
Boscombe Down	746	40411	82020	29715	41500	05807	84828			746	20508	80010	28116	21600	06707	82840			746	00170	139	+	+								
Hurn	862	20309	80010	29217	21500	10710	82828			862	11907	77020	28014	11600	10707	81830			862	00180		+	+								
Thorney Island	871	50709	78031	29814	51600	06705	85832			871	50308	78022	28216	51600	06606	85835			871	00170	130	+	+								
Gatwick	776	70407	80022	29712	785//	05804	83827	87634		776	33508	80011	28214	35600	05704	83637			776	00150	041	+	+								
Kew	775	73610	80022	29513	757//	05803	87650			775	30213	82021	28713	35600	04603	83640			775	00140	048	+	+								
Heathrow	772	70509	80022	29713	756//	05706	87635			772	40312	80031	28614	45600	04603	84635			772	00160	077	+	+								
Mildenhall	578	80208	83022	30011	885//	06502	83828	88635		578	70205	87022	29212	756//	06604	84630	87635		578	00130	002	+	+								
Wattisham	590	83612	85028	29711	884//	06701	86818	88625		590	80113	85022	29011	885//	07672	82820	88626		590	00120		pr.	+								
Gorleston	497	83618	62218	29311	885//	10400	86820	88625		497	83618	62022	28012	855//	05705	88620			497	00130	004	1r.	+								
West Raynham	485	80113	82252	30110	885//	06801	86825	88630		485	70113	83012	29510	785//	06604	84827	87635		485	00110	001	pr.	pr.								
Aberporth	502	13305	61050	29514	11600	10602	81830			502	13302	59050	28714	00901	09706	81078			502	00160	135	+	+								
Ross-on-Wye	627	60906	53031	29717	61600	09810	86830			627	10805	57021	27618	11600	08610	81830			627	00190	129	+	+								
Filton	628	50408	74031	29916	31601	09706	83830			628	10511	61011	27917	11600	07710	81830			628	00180	134	+	+								
Rhoose	715	11410	70020	29915	11600	09605	81830			715	60000	62031	27917	686//	11612	81830	86636		715	00180	107	+	+								
Chivenor	707	41003	66030	29320	42500	12707	84825			707	10108	64011	27718	14600	10606	81635			707	00210	133	+	+								
Mount Batten	827	21610	66030	29017	28500	12804	81825			827	32208	59051	27813	28501	11711	82825			827	00170	090	+	+								
St. Mawgan	817	11810	61020	29417	12400	12400	81815			817	23503	62011	28216	22500	12807	82825			817	00190	127	+	+								
Silly	804	00706	74010	30117	00900	11601				804	11103	59020	28815	11500	13711	81820			804	00180	136	+	+								
Culdrose	809	30911	62050	29716	31500	13301	83820			809	52001	72051	28315	55500	09711	85622			809	00170	139	+	+								
Guernsey	894	10313	78011	29813	11400	07701	81810			894	00610	80020	28312	00900	06707				894	00140	147	+	+								
Elmdon	534	60408	58021	30513	65600	08707	86635			534	10610	62021	28516	11600	09707	81835			534	00170	114	+	+								
Cardington	559	70213	73012	30312	785//	06603	82820	87630		559	70514	70022	29312	756//	05803	87630			559	00140	036	+	+								
Wittering	462	70310	82022	30612	745//	05603	84825	87635		462	40311	80031	29813	45600	05604	84640			462	00141	062	+	+								
Watnall	354	30305	66011	30214	31500	07707	83828			354	10709	66010	29514	11500	08500	81828			354	00170	126	+	+								
Shawbury	414	33502	66030	29816	31600	10809	83830			414	10310	62041	28318	11600	06607	81845			414	00180	126	+	+								
Finningley	360	53607	80021	30715	55600	06808	85632			360	20709	80011	29913	25600	07503	82635			360	00170	128	+	+								
Kilnsea	396	80216	66022	31711	856//	06400	88630			396	80216	66022	30811	855//	06705	88625			396	00120	001	+	+								
Leeming	257	40609	69051	31513	45600	06806	84630			257	10512	61040	30912	15600	06502	81630			257	00140	124	+	+								
Tynemouth	262	80108	81022	32510	856//	06400	88630			262	50309	81021	32009	51600	06400	85830			262	00111	038	+	+								
Carlisle	222	10708	78020	30916	11501	09609	81828			222	50708	83030	29617	15604	10604	81635	85073		222	00190	143	+	+								
Valley	302	12309	80030	29917	11600	10705	81830			302	60610	74031	28719	30942	10704	83368	83075		302	00210	132	+	+								
Ringway	334	40407	50041	30116	45500	08608	81620	84650		334	10810	60021	28718	00901	04505	81080			334	00190	122	+	+								
Squires Gate	318	33007	60020	30317	31500	11705	83822			318	33308	61030	28817	24601	11607	81830			318	00190	132	+	+								
Ronaldsway	204	11005	57040	30315	11500	11602	81825			204	61002	50041	28915	00902	11708	86080			204	00160	143	+	+								
Mull of Galloway	131	21103	74030	31013	00901	12203	82070			131	32302	80010	30015	00901	12710	83070			131	00160											
Eskdalemuir	162	10606	80020	31214	12500	09802	81825			162	60507	83031	30115	00906	08504	84273	86076		162	00181	144	+	+								
Prestwick	135	32805	66050	30116	11541	10604	81825	83075		135	62906	78051	28917	11702	12605	81856	84172	86080	135	00180	148	+	+								
Abbotsinch	140	10905	66050	30917	11602	10609	81835			140	70608	66051	29319	11708	12706	81850	87275		140	00200	130	+	+								
Leuchars	171	71109	71012	32011	764//	07803	87715			171	61010	82021	31410	15406	07602	81618	86275		171	00120	053	+	+								
Dyce	091	11106	84011	31911	11501	06703	81825			091	41507	84031	31510	16402	05702	81719	84070		091	00121	139	+	+								
Lerwick	005	31705	89021	32910	35601	05601	83630			005	11805	89020	32310	15601	06603	81635			005	00111	114	+	+								
Wick	075	11310	89021	32410	18500	05801	8																								

CHART OF WEATHER IN PART OF NORTHERN HEMISPHERE



CHARTS OF WEATHER IN WESTERN EUROPE



Polar Stereographic projection
one standard parallel at 60°N. Scale: 1:5m

0 100 200 300 400

GENERAL SYNOPTIC DEVELOPMENT

The main anticyclonic centre has now moved northeast to Scandinavia but a strong ridge persists over the whole of the British Isles. The frontal trough from Iceland to the Azores is still weakening and filling slowly without much east-

ward movement, while a shallow low pressure area persists over eastern Europe. Very little change is expected in the main feature of the synoptic situation during the next 24 hours.

Issued at midday Monday 12 June 1967

THE UNIVERSITY OF CHICAGO

Code FM II.C		OBSERVATIONS at 00h								12 June 1967								OBSERVATIONS at 06h								12 June 1967								OBSERVATIONS during NIGHT					
Station	iii	Nddff	VVwww	PPPTT	N _h L _h C _M H	T _d app	8N _s Ch _s h _s	8N _s Ch _s h _s	8N _s Ch _s h _s	iii	Nddff	VVwww	PPPTT	N _h L _h C _M H	T _d app	8N _s Ch _s h _s	8N _s Ch _s h _s	8N _s Ch _s h _s	iii	RRT _n E	T _g T _g	WEATHER																	
																						21h—03h	03h—09h																
Boscombe Down	746	00908	62020	29808	00900	04106				746	13604	80020	30107	00901	04103	81075			746	00050	03	+	+																
Hurn	862	30301	66030	29107	00901	06005	83070			862	13601	77020	02907	00901	06207	81070			862	00040	52	+	+																
Thorney Island	871	10206	74030	29109	00901	05001	81075			871	10310	75020	29409	15700	06002	81650			871	00060	03	+	+																
Gatwick	776	10303	64011	28609	15600	04804	81635			776	00305	59020	29508	00900	05103				776	00020	52	+	+																
Kew	775									775	00108	76021	29510	00900	05305				775	00070	51	+	+																
Heathrow	772	70507	70021	29111	756//	04801	87630			772	10107	75020	29909	15700	05206	81656			772	00070	04	+	+																
Mildenhall	578	70201	83022	29809	755//	06000	87624			578	03601	83021	29909	00900	07400				578	00060	01	+	+																
Wattisham	590	10106	80011	29507	15500	06802	81625			590	03611	74020	29608	00900	07202				590	00040	01	+	+																
Gorleston	497	43615	60011	29211	45500	07207	84625			497	33515	62020	28711	35500	09705	83625			497	00070	06	+	+																
West Raynham	485	60105	80018	30009	655//	06000	86622			485	10110	74031	29910	15400	08201	81618			485	00070	03	+	+																
Aberporth	502	00000	66011	28511	00900	08803				502	71512	64021	29009	00902	07303	87070			502	00090	06	+	+																
Ross-on-Wye	627									627	80805	70021	30409	856//	05400	88630			627	00080	05	+	+																
Filton	628	01005	62010	29509	00900	06210				628	20408	69011	30209	15601	05302	81630			628	00080	03	+	+																
Rhoose	715	01007	70011	29411	00900	09211				715	70708	75031	30209	655/2	08204	86620			715	00080	06	+	+																
Chivenor	707	10902	59021	28512	15600	10202	81640			707	51306	66021	29309	00901	07205	85075			707	00090	07	+	+																
Mount Batten	827	01002	61100	28309	00900	09001				827	61005	59101	28509	25602	09103	82635	85075		827	00070	05	+	+																
St. Mawgan	817	10000	59020	28412	10931	11703	81360			817	71407	58101	28611	65301	10304	83707	86635		817	00090	06	+	+																
Scilly	804	10000	66020	28911	15600	10601	81630			804	50000	58101	28711	55600	11301	85640			804	00070	06	+	+																
Culdrose	809	20000	72031	28511	20930	09801	82359			809	20000	56404	28409	15630	09501	81640			809	00071	03	+	1F																
Guernsey	894	00704	77020	28808	00900	06102				894	70507	82021	28510	784//	08501	81811	87640		894	00080	01	+	+																
Elmdon	534	70904	70031	30708	754//	05209	87618			534	70507	65022	31108	754//	05305	87615			534	00070	50	+	+																
Cardington	559	70610	66022	29909	755//	06000	87628			559	50108	66011	30210	55500	07501	82625	83630		559	00060	02	+	+																
Wittering	462	80208	80031	30309	854//	05009	88617			462	00207	80021	30409	00900	06002				462	00080	04	+	+																
Wactnall	354	80605	66031	31208	854//	06204	88618			354	70513	62022	31209	755//	06303	87620			354	00050	01	+	+																
Shawbury	414	31005	56040	30509	00901	06111	83075			414	70701	58041	31207	65502	05202	86625	83075		414	00040	52	+	+																
Finningley	360	80000	66021	31208	854//	06202	88617			360	73608	80022	31109	754//	06202	87618			360	00080	05	+	+																
Kilnsea	396	80510	66022	31310	856//	08400	88630			396	60513	66022	31509	656//	08101	86630			396	00090		+	+																
Leeming	257	80102	48041	31708	864//	06001	88712			257	70000	58042	31609	754//	06500	87618			257	00070	05	+	+																
Tynemouth	262	80502	66022	32109	856//	07205	88630			262	80000	61022	32209	856//	07201	88630			262	00090	05	+	+																
Carlisle	222	10706	74011	31107	06902	05105	81072			222	40907	48050	31607	25602	05102	82645	83075		222	00051	03	+	+																
Valley	302	40606	48041	28812	00902	10400	84075			302	60602	56041	29112	00902	09003	86075			302	00090	06	+	+																
Ringway	334	30000	60020	30808	15602	06209	81640	83075		334	71003	61021	31209	754//	04301	82614	87616		334	00080	05	+	+																
Squires Gate	318	71111	57041	30208	15601	07208	81640	87075		318	51009	57042	30808	25601	07303	82640	84073		318	00040	00	+	+																
Ronaldsway	204	63605	72022	29111	00902	08702	86075			204	61009	62042	30411	16442	08308	81713	86075		204	00090	06	+	+																
Mull of Galloway	131	30610	74011	30012	30930	10203	83360			131	20910	74010	30311	20930	09206	82360			131	00080																			
Eskdalemuir	162	40000	83031	32005	11502	05004	81825	83072		162	13501	85020	31607	00901	05703	81076			162	00010	51	+	+																
Prestwick	135	50506	66042	29811	10932	08303	81365	85075		135	30409	58051	30508	10939	06108	81365	83175		135	00070	03	+	+																
Abbotsinch	140	50706	74022	31209	10932	07107	81365	85072		140	70403	50041	31408	763//	07301	87706			140	00050	02	+	+																
Leuchars	171	60000	66112	31505	15601	04801	81640	86075		171	72501	74021	31407	763//	07500	87709			171	00030	53	+	+																
Dyce	091	11702	82011	31205	00901	03805	81070			091	11505	89020	30708	00901	06603	81070			091	00031	53	+	+																
Lerwick	005	40000	89021	32106	00902	05803	84070			005	21806	83020	31309	15509	07703	81625			005	00051	02	+	+																
Wick	075	51406	80031	31109	00902	07705	85070			075	51408	80031	30609	15609	08501	81635	85170		075	00080	05	+	+																
Sule Skerry	010	61409	81022	31510	25530	08205	82620	86360		010	61409	82032	31009	2653/	08701	82720	86360		010																				
Cape Wrath	049	60000	82032	29013	655//	09708	86620			049	70000	80022	29712	3553/	10201	83620			049	00100	07	+	+																
Stornoway	026	60802	82022	30109	50931	09803	85365			026	40000	82011	30109	40930	09203	84365			026	00071	01	+	+																
Benbecula	022	30000	82031	30009	10932	08502	81364	83080		022	61207	82031	29511	6093/	11101	86365			022	00070	01	+	+																
Tiree	100	20000	66111	30009	10939	08400	81365			100	21107	75010	29412	10939	11400	81365			100	00081	03	+	+																
Aldergrove	917	71003	62022	29612	18631	10302	81635	85360	87075	917	50702	60041	30111	10931	09307	81360	85075		917	00100	07	+	+																
Malin	980	70808	74022	29611	2563/	10702	82640	87360		980	61406	74032	29314	1153/	10101	81820	86360		980	00101	07																		
Belmullet	976	70604	69022	28712	756//	11500	87640			976	50000	74022	27413	35631	11701	83640	84359	85070	976	97100	06																		
Birr	965	10000	66011	28613	15600	11104	81640			965	60000	66111	28810	656//	09201	86645			965	97090	06																		
Dublin	969	31104	56101	29411	00902	10602	83070			969	50503	04424	29411	00909	11302	85170			969	97090	08																		
Shannon	962	12406	66011	28313	15700	12208	81650			962	31403	48104	28410	16232	09203	81705	83075		962	97101	09																		
Roches Point	952	20205	66021	28912	15601	11303	81645			952	20000	02464	28610	25600	10302	82634			952	97090	04																		
Valentia	953	00503	74011	28210	00900	09000				953	30000	74030	27809	32531	07500	83822			953	97070	04																		

[illegible]

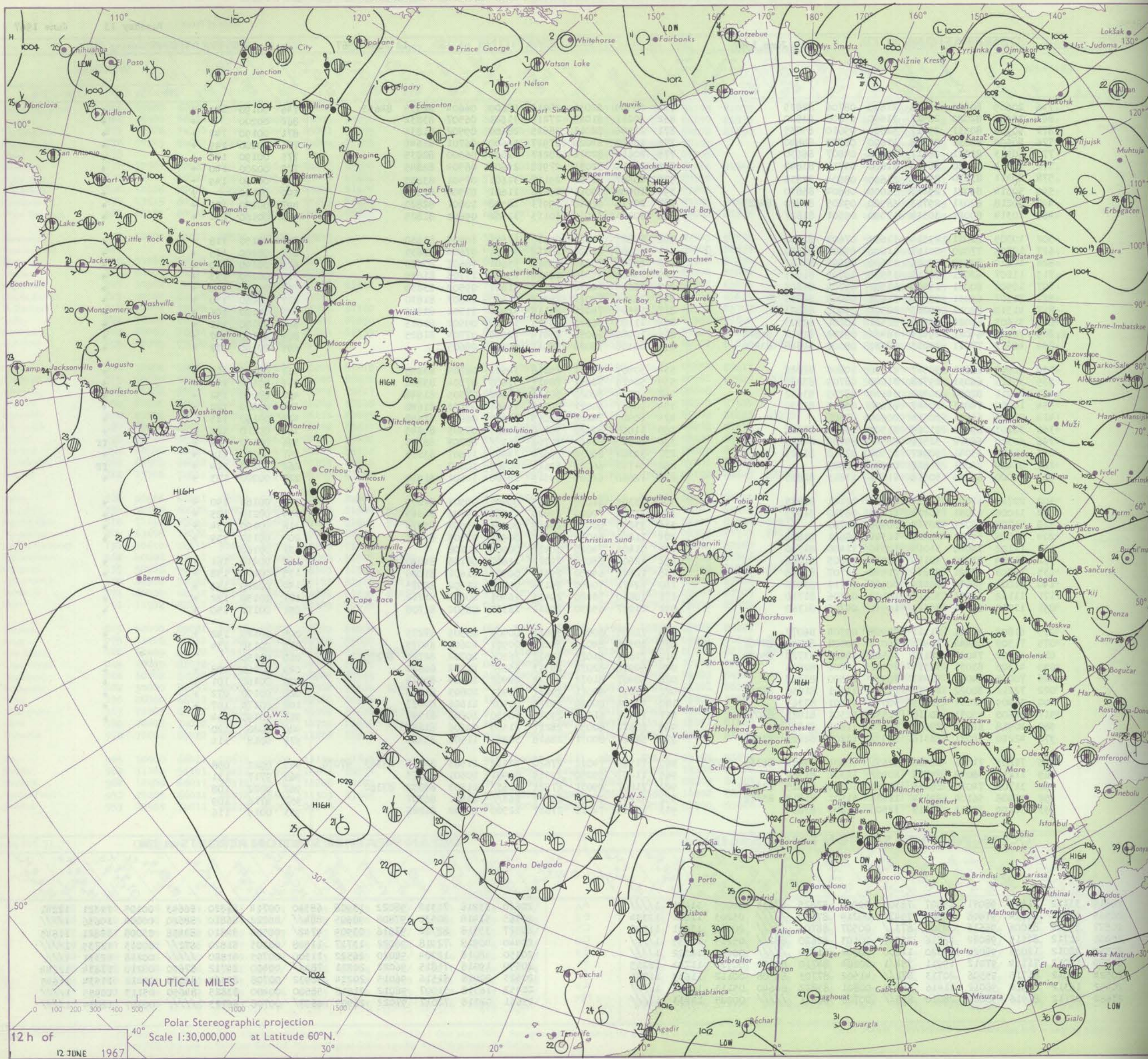
DAILY WEATHER REPORT OF THE BRITISH METEOROLOGICAL OFFICE

No. 38554

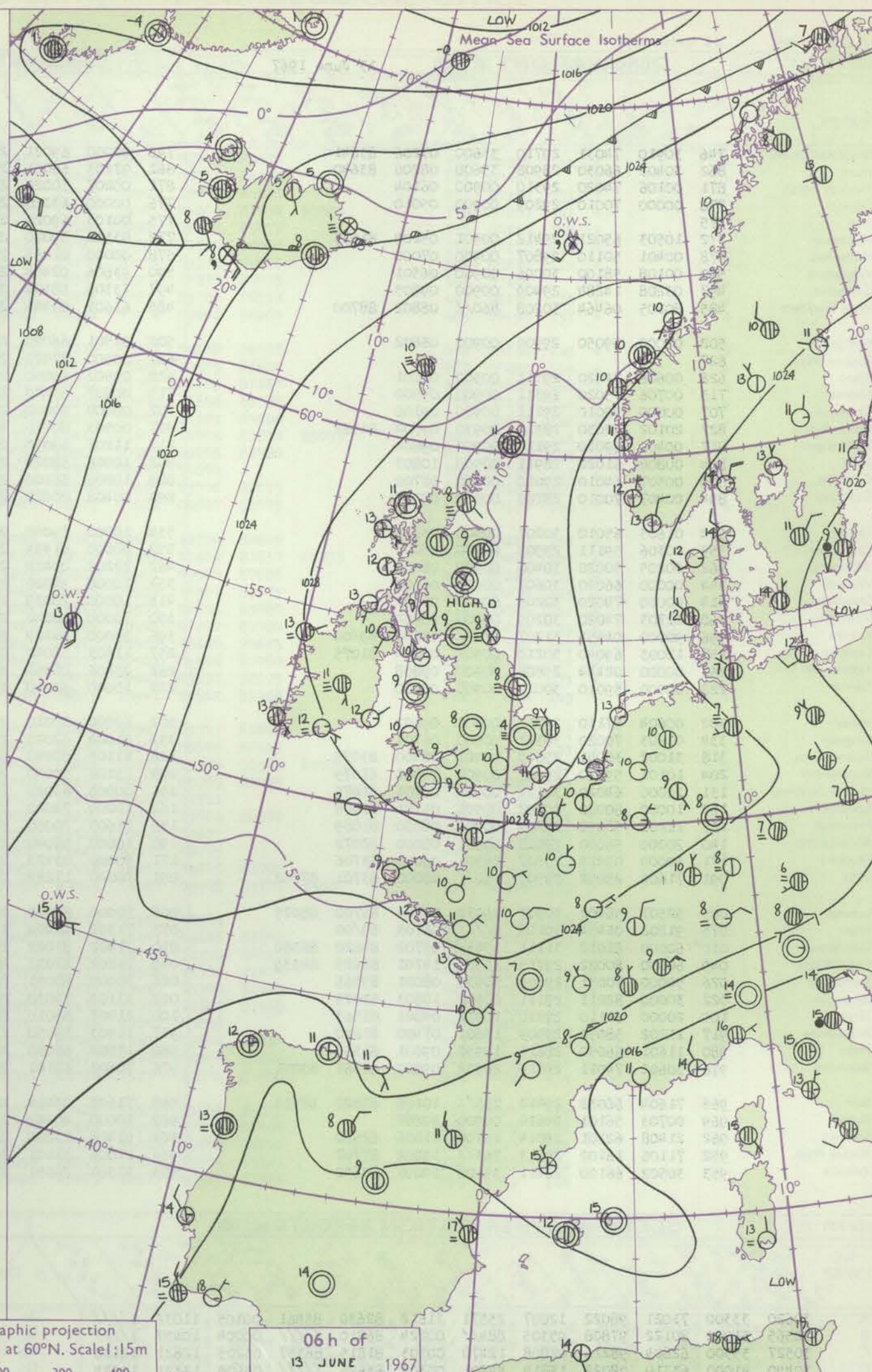
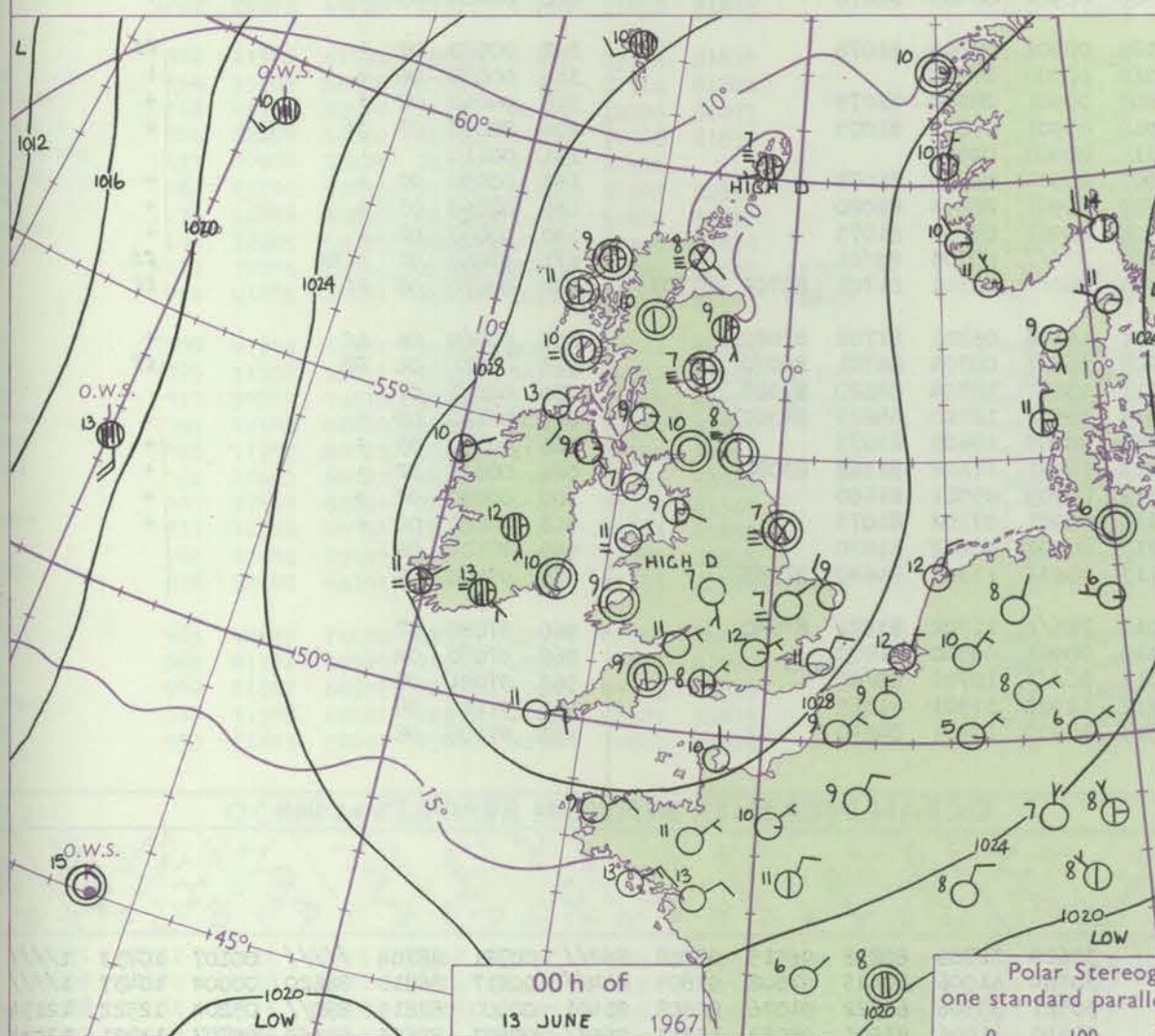
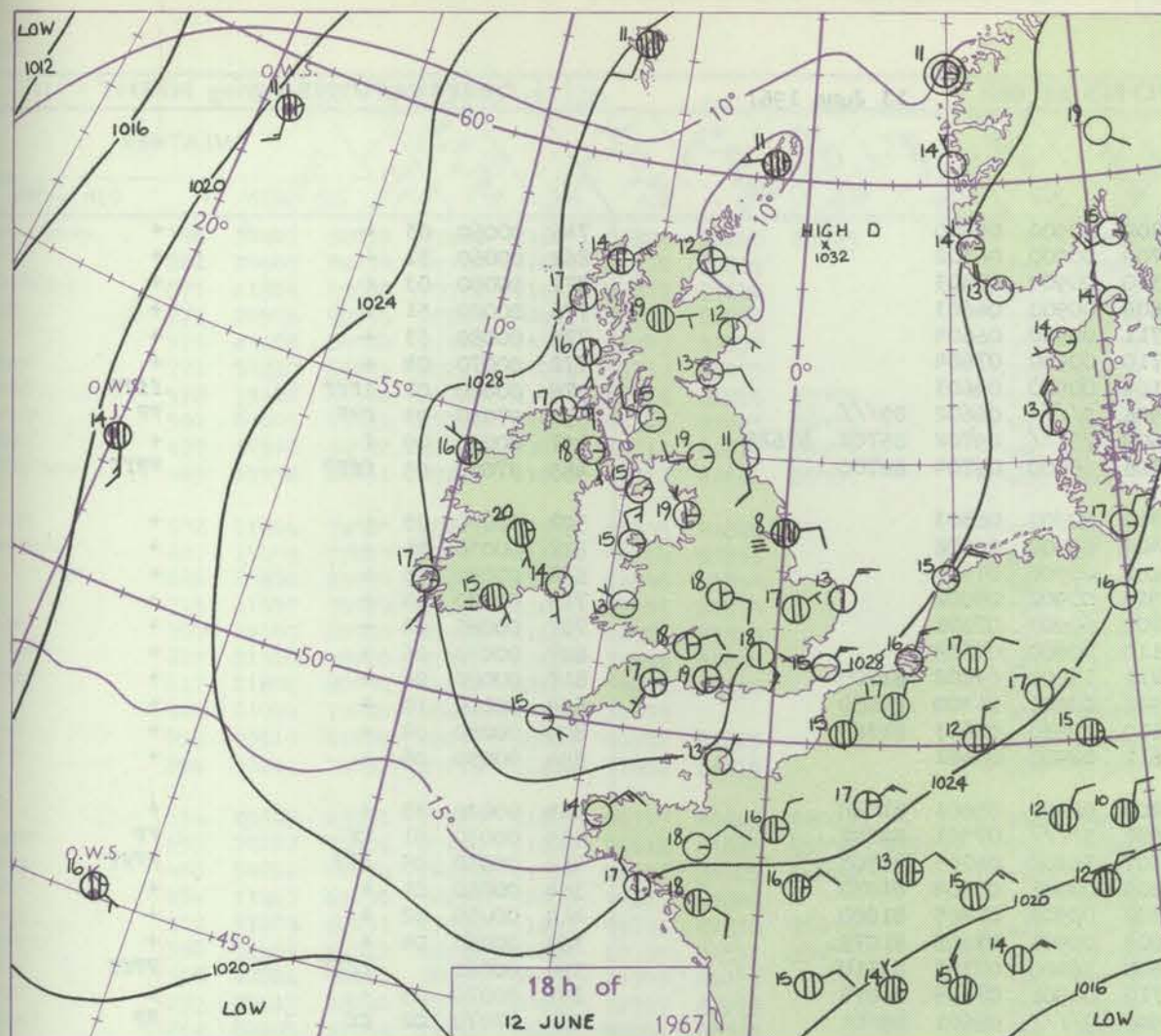
Date of Issue Tuesday 13 June 1967

Code FM II.C		OBSERVATIONS at 12h										OBSERVATIONS at 18h										OBSERVATIONS during DAY				
		12 June 1967										12 June 1967														
Station	iii	Nddff	VVwww	PPPTT	NChC _M H	T _d app	8N _s Ch _s h _s	8N _s Ch _s h _s	8N _s Ch _s h _s	iii	Nddff	VVwww	PPPTT	NChC _M H	T _d app	8N _s Ch _s h _s	8N _s Ch _s h _s	8N _s Ch _s h _s	iii	RRT x T E	SSS	WEATHER				
																						09h-15h	15h-21h			
Boscombe Down	746	20609	80030	29716	21600	08706	82835			746	50509	82031	28018	58600	06604	82835	84645		746	00190	124	+		+		
Hurn	862	33606	82020	28917	31600	07806	83830			862	30211	81020	27219	31601	06507	83832			862	00200		+		+		
Thorney Island	871	50906	80031	29017	52600	09610	85835			871	21906	82011	28615	28600	09502	81835			871	00190	141	+		+		
Gatwick	776	40609	82030	28418	41600	06709	84840			776	10912	84020	27917	14600	06701	81645			776	00200	149	+		+		
Kew	775	60313	82031	28717	62600	04807	86830			775	20611	82011	28217	21600	06500	82835			775	00190	146	+		+		
Heathrow	772	30514	82020	28919	31600	05710	83840			772	21214	82031	27918	24600	06504	82845			772	00200	140	+		+		
Mildenhall	578	20411	83030	29617	21600	08604	82835			578	40507	82011	29117	31601	07501	83835			578	00190	149	+		+		
Wattisham	590	50314	89021	29217	51600	08804	85830			590	10408	89011	29216	11601	07500	81835			590	00180		+		+		
Gorleston	497	60218	62031	29713	68500	09205	83820	84625		497	20214	62010	29913	28500	10801	82820			497	00160	111	+		+		
West Raynham	485	10314	80021	30314	17500	09501	81827			485	20211	74010	30113	11502	09603	81825			485	00160	152	+		+		
Aberporth	502	10305	62021	29514	11602	07603	81830			502	12807	62010	29513	11601	10303	81830			502	00150	118	+		+		
Ross-on-Wye	627	10705	77020	30117	11600	09807	81830			627	30806	81020	28718	35601	07604	83635			627	00200	115	+		+		
Filton	628	10610	82030	29916	11600	09605	81832			628	30710	83030	28518	35601	08607	83635			628	00190	140	+		+		
Rhoose	715	11107	62021	30114	15500	10801	81625			715	20809	75030	28418	15601	13706	81630			715	00190	133	+		+		
Chivenor	707	10907	80011	29418	11501	09704	81825			707	31005	74030	28420	31601	09502	83830			707	00210	138	+		+		
Mount Batten	827	71307	69031	29315	61601	09002	86835			827	12405	74021	28213	11600	10803	81830			827	00160	130	+		+		
St. Mawgan	817	41510	62011	29215	42501	09400	84823			817	33505	74021	29115	32400	11301	83819			817	00170	106	+		+		
Silly	804	31605	63021	29416	22501	10201	82825			804	11107	66030	29315	15500	09502	81625			804	00180	112	+		+		
Culdrose	809	70808	64021	29413	784//	09302	81712	85816		809	10909	66050	28814	12500	07704	81825			809	00150	107	+		+		
Guernsey	894	40612	77011	29213	48432	08002	81818	83820		894	00308	78020	28013	00900	08605				894	00140	132	+		+		
Elmdon	534	20905	66031	30517	21500	10805	82828			534	30909	75011	29218	34601	08705	83645			534	00190	118	+		+		
Cardington	559	30313	66031	29718	31600	08709	83830			559	50416	70031	28917	51600	07504	85830			559	00190	144	+		+		
Wittering	462	30211	82020	30417	34600	08705	83632			462	10514	82020	30116	15600	07505	81640			462	00190	152	+		+		
Watnall	354	10000	74011	30417	11600	09808	81830			354	10907	80011	29518	14601	09503	81640			354	00200	122	+		+		
Shawbury	414	01208	64021	30515	00900	07607				414	10905	74020	29019	15600	06605	81645			414	00190	115	+		+		
Finningley	360	30203	69031	31019	31500	10708	83828			360	11008	83020	30118	14600	07505	81645			360	00210	122	+		+		
Kilnsea	396	60310	66012	32511	685//	09702	84825			396	80810	08464	31708	862//	08705	88703			396	00110	068	+		ff		
Leeming	257	11503	63041	30917	11500	07810	81825			257	32303	85030	29620	34601	10607	83635			257	00210	116	+		+		
Tynemouth	262	01409	74021	31812	00900	08805				262	01710	66020	30611	00900	10607				262	00130	124	+		ff		
Carlisle	222	10000	62020	30518	11601	13813	81835			222	12608	62020	29519	18600	11601	81830			222	00220	153	+		+		
Valley	302	22712	61041	30215	12502	10101	81825			302	13309	61050	29815	00901	00503	81075			302	00160	140	+		+		
Ringway	334	11006	62031	30418	11601	06710	81835			334	11104	70020	29220	11602	04706	81845			334	00210	125	+		+		
Squires Gate	318	01707	65011	30518	00900	10707				318	33205	60050	29419	00901	09607	83075			318	00190	134	+		+		
Ronaldsway	204	21008	59041	30713	11501	08601	81822			204	11803	56040	29515	00901	07505	81075			204	00150	139	+		+		
Mull of Galloway	131	11102	74010	31013	10930	11400	81360			131	01402	74020	30414	00900	10708				131	00160						
Eskdalemuir	162	11504	83010	30119	00901	06605	81076			162	12604	85020	29019	11601	08706	81840			162	00210	161	+		+		
Prestwick	135	12708	65021	29816	11540	11707	81825			135	12708	64050	29515	00901	11601	81080			135	00170	158	+		+		
Abbotsinch	140	31001	58041	30419	00901	08712	83075			140	12411	70050	29119	00901	11502	81075			140	00220	135	+		+		
Leuchars	171	11112	78021	30613	18400	09706	81710			171	10810	78020	29413	16401	10606	81712			171	00150	122	+		+		
Dyce	091	11210	82020	29616	10931	09706	81365			091	21207	65030	29612	16301	08500	81708			091	00171	150	+		+		
Lerwick	005	61808	82021	31411	00902	09704	86072			005	72605	80031	30811	00906	08505	87275			005	00120	142	+		+		
Wick	075	71309	08444	30410	760//	10702	83700	87701		075	30905	84024	30012	00901	10603	83075			075	00130	134	ff		+		
Sule Skerry	010	51902	74031	32113	36501	10206	83720	85070		010																

CHART OF WEATHER IN PART OF NORTHERN HEMISPHERE



CHARTS OF WEATHER IN WESTERN EUROPE



Polar Stereographic projection
one standard parallel at 60°N. Scale: 1:5m
0 100 200 300 400

GENERAL SYNOPSIS DEVELOPMENT

The blocking anticyclone over the British Isles and Scandinavia is persisting and even moving southwestward slowly. The depression near O.W.S. 'B' is moving south-east very slowly and its associated frontal trough in the Atlantic is moving east

but weakening. Over eastern Europe the area of low pressure is persisting. Very little change is expected in the synoptic situation during the next 24 hours.

Issued at midday Tuesday 13 June 1967

DAILY WEATHER REPORT OF THE BRITISH METEOROLOGICAL OFFICE (contd.)

Code FM 11.C OBSERVATIONS at 00h 13 June 1967										OBSERVATIONS at 06h 13 June 1967										OBSERVATIONS during NIGHT									
Station	iii	Nddff	VVwwW	PPPTT	N _h C _h M _h C _h	T _d T _d app	8N _s Ch _s h _s	8N _s Ch _s h _s	8N _s Ch _s h _s	iii	Nddff	VVwwW	PPPTT	N _h C _h M _h C _h	T _d T _d app	8N _s Ch _s h _s	8N _s Ch _s h _s	8N _s Ch _s h _s	iii	RRT _n T _n E	T _g T _g	WEATHER							
																						21h-03h	03h-09h						
Boscombe Down	746	30910	74031	29710	35600	07206	83641			746	00000	69021	29209	00900	05500				746	00060	03	+	+						
Hurn	862	30403	66030	28908	35600	08206	83640			862	03203	66021	28709	00900	06302				862	00060	51	+	+						
Thorney Island	871	00106	74020	29310	00900	06104				871	00207	70020	28310	00900	06503				871	00090	03	+	+						
Gatwick	776	00000	70010	29209	00900	05010				776	00000	63020	28606	00900	06603				776	00020	51	+	+						
Kew	775									775	00103	69020	28711	00900	06604				775	00080	53	+	+						
Heathrow	772	10503	65021	29412	00901	05204	81075			772	03502	59020	28710	00900	07604				772	00070	04	+	+						
Mildenhall	578	00401	50110	29807	00900	07000				578	00000	01464	29104	00900	04603				578	00020	01	ffff	ffff						
Wattisham	590	00108	58100	30006	00900	06501				590	93606	02454	28906	9////	06602	89///			590	97050	03	fff	ff						
Gorleston	497	03208	14284	29409	00900	09805				497	73306	58104	28609	751//	09702	85702	87625		497	00090	09	f	+						
West Raynham	485	80105	06464	30208	860//	08802	88700			485	63601	02444	29006	66000	06704	86700			485	97050	05	ffff	ffff						
Aberporth	502	00000	59050	29909	00900	08802				502	01501	66020	29310	00900	08303				502	00090	05	+	+						
Ross-on-Wye	627									627	00000	77020	29409	00900	06608				627	00050	01	+	+						
Filton	628	00606	74020	29311	00900	06101				628	00502	59050	29109	00900	07501				628	00080	03	+	+						
Rhoose	715	00706	75020	29311	00900	09500				715	00607	65020	28910	00900	08002				715	00080	04	+	+						
Chivenor	707	00000	59010	29111	00900	09100				707	00000	69020	28709	00900	07601				707	00080	04	+	+						
Mount Batten	827	20102	62030	28311	20930	09704	82362			827	00903	80110	28110	00900	07204				827	00070	06	+	+						
St. Mawgan	817	00406	69010	29112	00900	09801				817	11207	69030	28211	16200	09202	81705			817	00080	06	+	+						
Scilly	804	00808	61020	28911	00900	10803				804	10906	58020	27912	00901	11400	81080			804	00110	10	+	+						
Culdrose	809	00507	64010	29010	00900	08702				809	10806	66100	28110	10930	08603	81365			809	00080	04	+	+						
Guernsey	894	00407	70010	28709	00900	08103				894	00408	80020	27611	00900	09601				894	00090	06	+	+						
Elmdon	534	01605	65010	30207	00900	03801				534	10000	59040	29208	00901	05801	81080			534	00020	53	+	+						
Cardington	559	00306	59111	29905	00900	05001				559	90000	01434	29507	9////	07501	89/01			559	00030	51	ff	ff						
Wittering	462	00205	50020	30408	00900	08000				462	33202	09424	29307	36200	06705	83703			462	00050	05	fff	ffff						
Watnall	354	00000	66020	30607	00900	06603				354	10000	59020	29209	00901	07704	81070			354	00060	01	+	+						
Shawbury	414	00000	74020	30209	00900	06002				414	10000	70030	29308	00902	07805	81080			414	00050	52	+	+						
Finningley	360	01703	74020	30209	00900	06804				360	10000	40040	28809	00901	07606	81075			360	00060	04	+	+						
Kilnsea	396	90000	04454	31207	9////	07605	89/00			396	30000	04424	29508	36400	07708	83710			396	00060		ffff	ffff						
Leeming	257	12003	69040	30210	00901	08704	81075			257	11603	58040	28710	00901	07605	81075			257	00070	05	+	+						
Tynemouth	262	00000	02444	29808	00900	08808				262	93406	00454	28908	9////	08601	89/01			262	97070	02	ff	ff						
Carlisle	222	00000	59010	30010	00900	08400				222	10000	32010	29309	00901	07503	81078			222	00060	05	+	+						
Valley	302	00604	57110	29711	00900	09601				302	10000	32010	29309	00901	07503	81078			302	00070	02	+	ff						
Ringway	334	01603	70020	30311	00900	06701				334	01004	62020	29010	00900	07710				334	00080	06	+	+						
Squires Gate	318	31002	30041	29609	00901	08400	83075			318	11105	50040	28809	00901	08704	81075			318	00060	02	+	+						
Ronaldsway	204	10101	59040	29607	00901	04400	81075			204	13102	59040	28910	00901	07803	81075			204	00050	03	jf	+						
Mull of Galloway	131	10000	64020	30111	00901	08701	81075			131	00000	64020	29311	00900	09400				131	00110			+						
Eskdalemuir	162	10000	80020	30807	00901	05101	81078			162	10000	74020	29907	00901	06704	81078			162	00050	02	+	+						
Prestwick	135	11202	50050	29809	00900	08000	81089			135	21603	70050	28709	00901	08504	82080			135	00060	03	+	+						
Abbotsinch	140	20000	56040	29810	00901	08000	82072			140	10000	58040	29108	00901	07504	81075			140	00050	02	+	+						
Leuchars	171	30000	03414	29507	36301	06000	83706			171	90000	03474	28709	9////	09703	89/01			171	97060	01	ffff	ff						
Dyce	091	71606	25054	29509	760//	08000	83701	87702		091	70000	11284	29109	760//	08701	81701	85702	87703	091	00070	08	ff	ff						
Lerwick	005	52507	58402	30307	26032	06704	81700	85075		005	70000	83024	29311	16146	06701	81702	87080		005	00060	06	1f	+						
Wick	075	91202	01454	30108	9////	08703	89/00			075	71302	40404	29208	660/2	08704	86701	86070		075	00071	06	ff	ff						
Sule Skerry	010	60000	81012	31111	4553/	09702	84620	86360		010	71402	81022	29711	4553/	10704	84620	87360		010	00100	07								
Cape Wrath	049	60000	80022	29715	3553/	14701	83625	84359		049	71802	82032	28013	4553/	12710	84625	84360		049	00120	08	+	+						
Stornoway	026	50000	70031	29809	50930	08001	853																						

Code FM 21.C		OCEAN WEATHER STATION REPORTS at 00h											OCEAN WEATHER STATION REPORTS at 06h																																																																																																																																																																																																																																																																																																																																																																																																																																																																																																																																																																																																																																																																																																																																																																																																																																																																																																																																																																																																																																																																																																																																																																																																																																																																																						
O.W.S.	YQ L L L a a a			L o o o G G			N d d f f	V V w w W			P P P T T	N h L C M H			D s s a p p	8 N s C h s s			8 N s C h s s	O T T T s s d d			I d d P H w	I d d P H w																																																																																																																																																																																																																																																																																																																																																																																																																																																																																																																																																																																																																																																																																																																																																																																																																																																																																																																																																																																																																																																																																																																																																																																																																																																																											
	Y	Q	L	L	L	a		a	a	L		o	o	o		G	G	N		h	L	C			M	H	D	s	s	a	p	p	8	N	s	C	h	s	s	O	T	T	T	s	s	d	d	I	d	d	P	H	w	I	d	d	P	H	w																																																																																																																																																																																																																																																																																																																																																																																																																																																																																																																																																																																																																																																																																																																																																																																																																																																																																																																																																																																																																																																																																																																																																																																																																																								
A	30620	33300	71021	98022	12007	25571	21612	82630	85461	00105	11032	1/////	A	30620	32706	80818	96515	08708	862//	00721	88704	////	00107	10733	1/////	B	30564	51006	80425	97808	97805	884//	00217	86810	88620	00004	10437	1/////	C	30527	35506	62522	91036	02808	21401	00000	82815	850//	05204	12522	12134	D	30440	41006	83506	98022	15213	2557/	00803	82625	88359	05707	13421	12934	E	30350	48000	32207	98011	26121	11500	03030	81820	////	05217	12331	1/////	F	30350	48006	22306	98020	23920	21500	00719	82820	////	05316	12321	1/////	G	30589	19206	71716	95105	20311	6533/	00704	81707	86635	00210	11732	11944	H	30524	20006	61418	96032	17713	653//	41810	81708	83635	00112	11434	149/5	I	30452	16406	60805	98011	21715	65600	00501	86646	////	05211	10964	12783	J	33660	02006	92217	91535	24610	9/////	00602	89/03	////	00108	12234	1/////	K																																																																																																																																																																																																																																																																																																																																																																																																																																																																																																																																																																																																																																																																																																																																																																																																																																																																																																																																																																																																																																																																																																																																																				

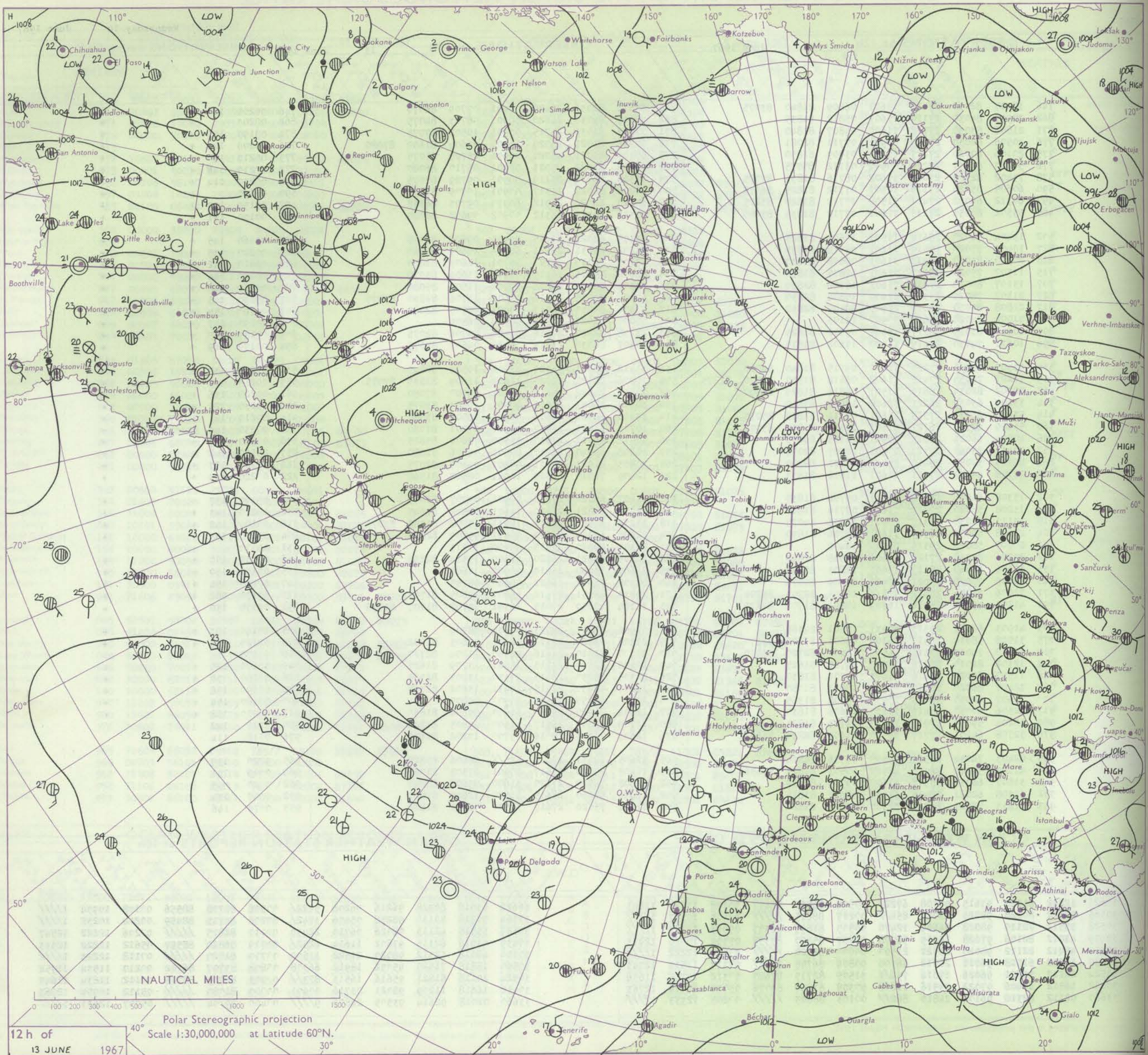
DAILY WEATHER REPORT OF THE BRITISH METEOROLOGICAL OFFICE

38555

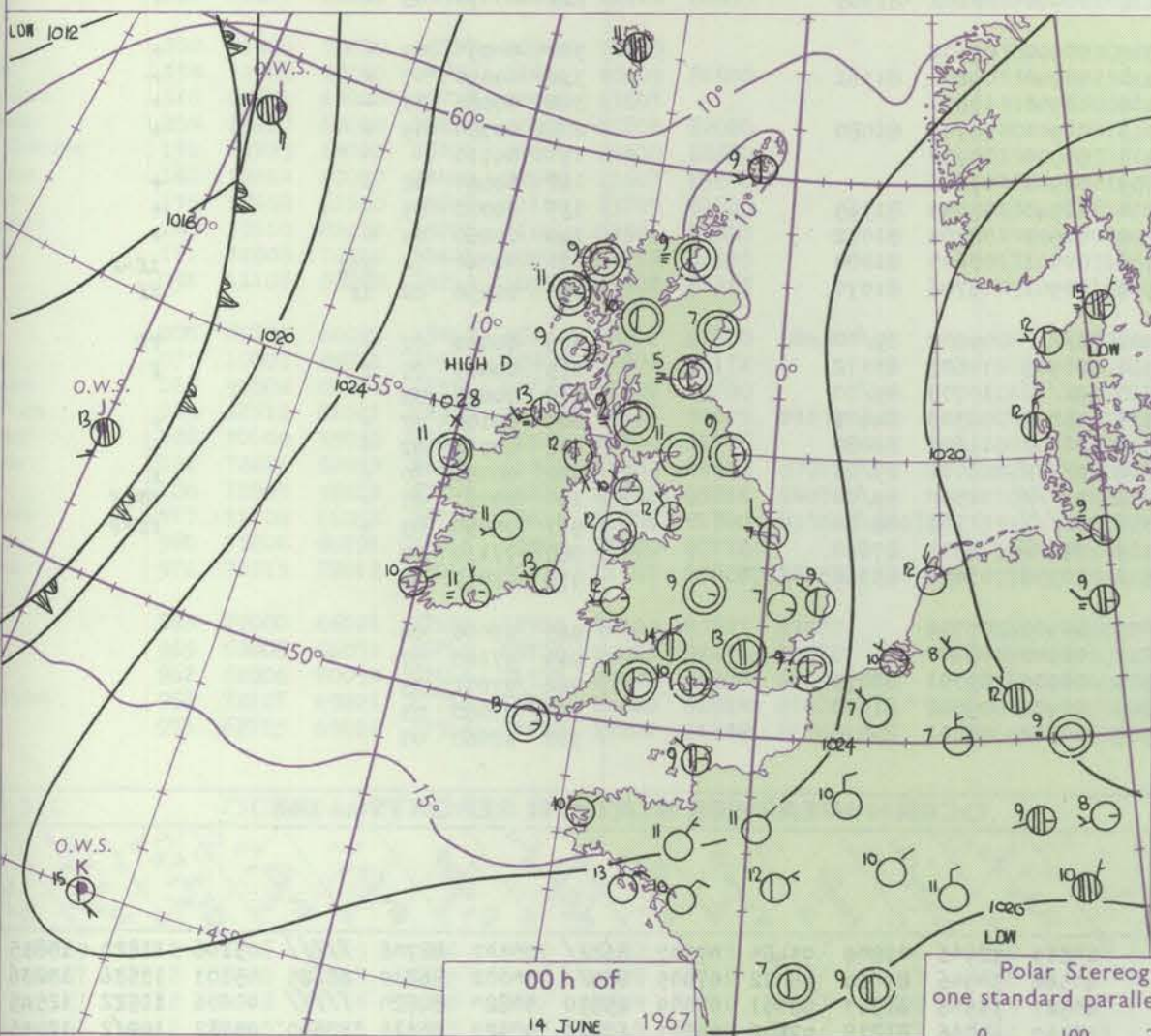
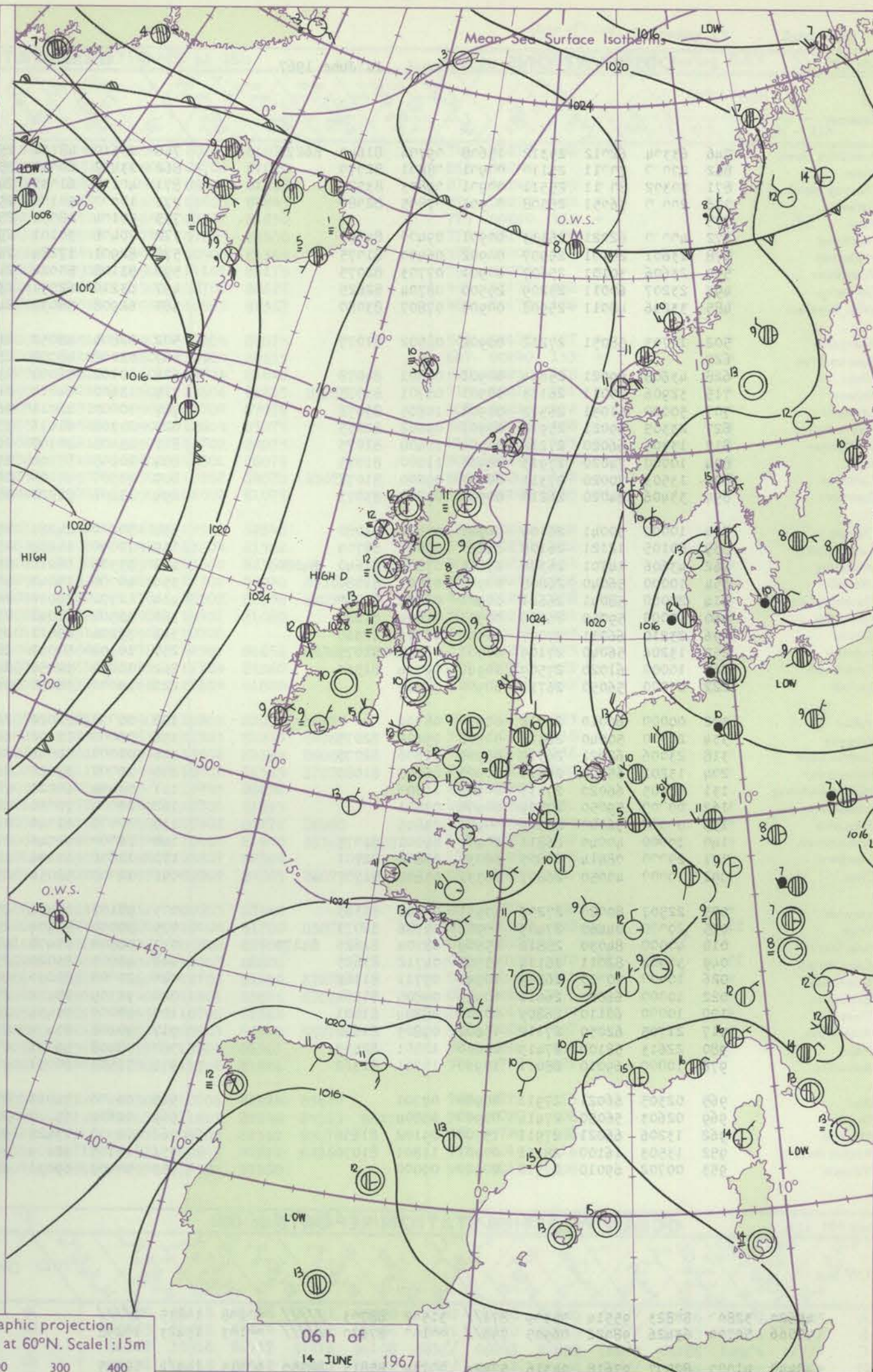
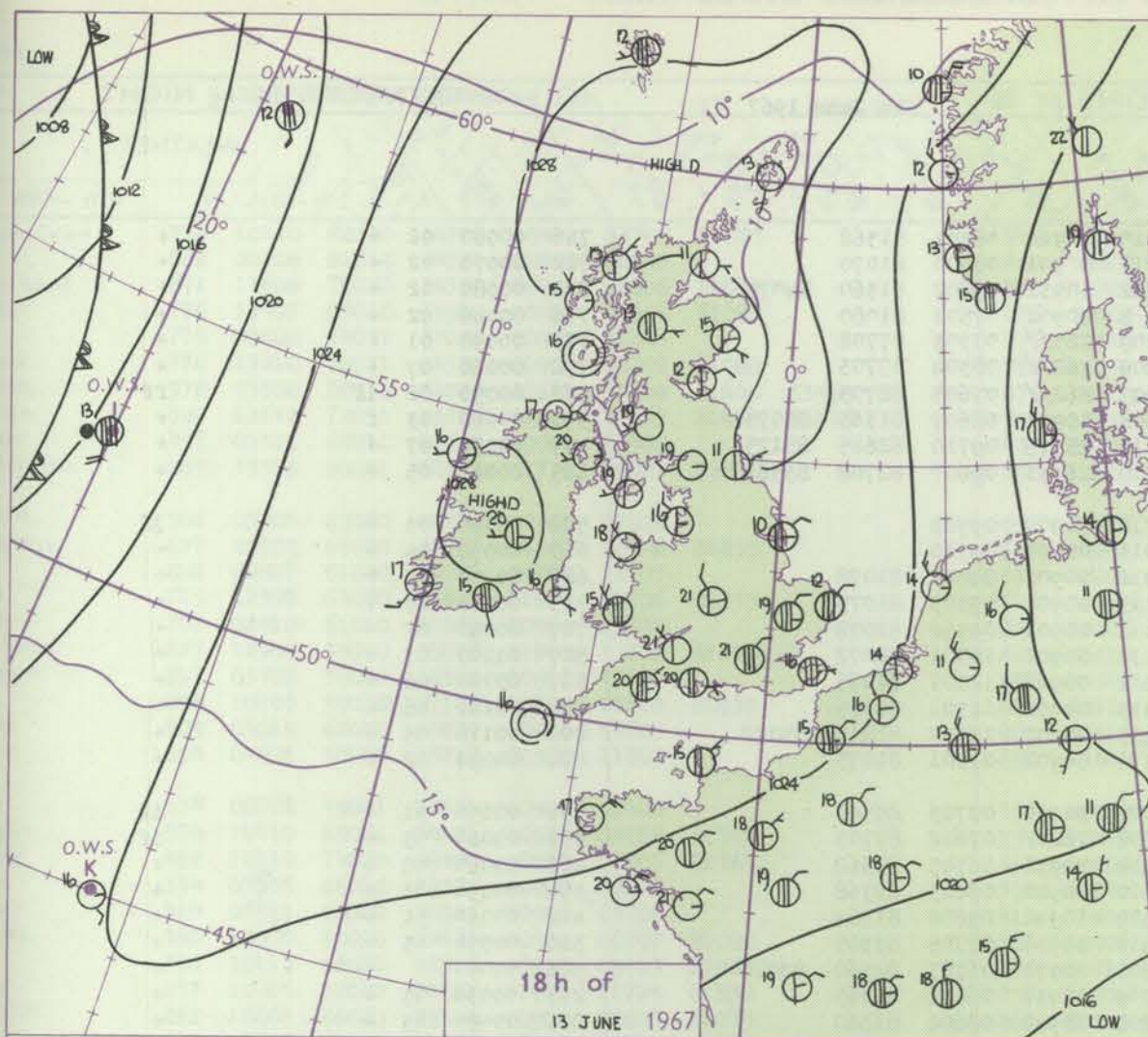
Date of Issue Wednesday 14 June 1967

Code FM II.C	OBSERVATIONS at 12h										13	OBSERVATIONS at 18h										13	OBSERVATIONS during DAY										
Station	ill	Nddrf	VVwww	PPPTT	N _h Ch _s h _s	T _d app	8N _s Ch _s h _s	8N _s Ch _s h _s	8N _s Ch _s h _s	ill	Nddrf	VVwww	PPPTT	N _h Ch _s h _s	T _d app	8N _s Ch _s h _s	8N _s Ch _s h _s	8N _s Ch _s h _s	ill	Nddrf	VVwww	PPPTT	N _h Ch _s h _s	T _d app	8N _s Ch _s h _s	8N _s Ch _s h _s	8N _s Ch _s h _s	ill	RRT x E	SSS	WEATHER		
																																09h-15h	15h-21h
Boscombe Down	746	30407	82030	27418	11601	06809	81840	83075		746	60511	82031	25420	00901	07709	86070				746	00200	144	+									+	
Hurn	862	20905	84030	27119	11601	05812	81835			862	40905	84030	24620	00901	08713	84075				862	00200		+									+	
Thorney Island	871	21806	83030	27718	11602	04807	81840			871	71912	81031	25715	00901	10502	87075				871	00190	151	+									+	
Gatwick	776	20506	80030	27219	00901	07711	82081			776	70706	83021	25020	14701	06604	81650	87080			776	00200	141	+									+	
Kew	775	21106	80020	27117	11701	03709	81850			775	50109	80021	25020	00901	05708	85075				775	00210	150	+									+	
Heathrow	772	50210	81031	27219	00904	03712	85075			772	60208	81022	25021	00901	05710	86080				772	00210	148	+									+	
Mildenhall	578	73402	82024	27018	11602	08716	81835	87075		578	70308	80032	25119	00901	09709	87075				578	00210	114	+									+	
Wattisham	590	60605	85024	27116	11501	07712	81825	86075		590	71208	85022	25317	00901	10705	87075				590	00190		+									+	
Gorleston	497	60312	64022	27411	11508	10712	81820	83275		497	60110	62022	25912	00901	09703	86358				497	00150	120	+									+	
West Raynham	485	53302	84031	27217	11601	07712	81835	85080		485	60311	69022	26312	00902	09602	86080				485	00190	131	+									+	
Aberporth	502	13404	74020	28614	11501	10605	81825			502	63305	62021	27115	00901	09608	86078				502	00160	145	+									+	
Ross-on-Wye	627	10409	77020	27519	11601	08714	81835			627	63202	63031	25321	656//	10609	86640				627	00220	135	+									+	
Filton	628	20310	83030	27918	11601	09808	81830			628	23205	74010	25721	15701	11609	81650				628	00210	142	+									+	
Rhoose	715	11507	75020	28117	11601	12805	81830			715	32808	75011	26319	00902	11606	83078				715	00190	146	+									+	
Chivenor	707	13107	80020	27919	11601	12706	81830			707	53302	69031	26818	00901	11503	85080				707	00210	148	+									+	
Mount Batten	827	21307	78020	27319	11600	10804	82830			827	32207	80010	26416	11601	11706	81830	83075			827	00190	145	+									+	
St. Mawgan	817	21808	80030	28018	22600	09400	82830			817	23306	80030	26917	00901	09705	82080				817	00190	154	+									+	
Silly	804	01004	74020	28618	00900	12103				804	00000	81020	27916	00900	06504				804	00190	147	+										+	
Culdrose	809	10910	81020	28217	18500	09702	81825			809	23108	81020	27216	00901	09706	82075				809	00180	150	+									+	
Guernsey	894	10611	74030	27215	11400	11602	81815			894	30307	84030	26115	00902	04607	83075				894	00170	149	+									+	
Elmdon	534	43505	65021	27220	11601	09715	81840	84080		534	33412	58041	25121	22602	10509	82845				534	00220	130	+									+	
Cardington	559	70207	74034	27418	11608	06618	81830	83070	87275	559	70906	78022	25020	11602	11609	81830	87075			559	00210	105	+									+	
Wittering	462	50202	82034	26819	11501	08816	81825	84080		462	70612	74022	25618	00901	09500	87080				462	00220	136	+									+	
Watnall	354	33407	63030	26221	32600	11617	83840			354	30512	58041	25918	00901	10303	83075				354	00230	125	+									+	
Shawbury	414	53204	62031	27519	11601	09711	81835	85075		414	33416	64021	26517	00901	06504	83080				414	00210	141	+									+	
Finningley	360	53409	62021	26721	11601	12713	81830	85075		360	10709	61021	26517	00901	07201	81080				360	00230	149	+									+	
Insea	396	40804	66024	28513	00901	11705	84075			396	50512	66011	27910	55500	08606	85625				396	00140	107	+									+	
Leeming	257	20411	28040	27717	00901	12707	82078			257	10208	59040	26717	00901	09606	81080				257	00190	142	+									+	
Tynemouth	262	80505	32054	29410	864//	08801	88710			262	20803	61021	28011	00901	09807	82075				262	00120	073	+									+	
Carlisle	222	22708	66020	27721	11601	11812	81833			222	12409	74010	26819	10941	08502	81368				222	00220	149	+									+	
Valley	302	13308	61034	28818	11601	09704	81835			302	13407	66020	27618	00901	09707	81075				302	00190	137	+									+	
Kingway	334	13208	58020	27021	11600	07714	81840			334	13114	68021	26020	14601	08502	81645				334	00220	143	+									+	
Squires Gate	318	43111	62030	28317	00901	12706	84075			318	33212	61021	26616	10931	13708	81362	83075			318	00180	142	+									+	
Ronaldsway	204	22408	59050	28319	11601	10706	81830			204	22605	64040	26919	00901	09709	82075				204	00200	153	+									+	
Mull of Galloway	131	00000	58020	29316	00900	12400				131	02307	58020	27615	00900	11711				131	00170												+	
Edkdalemuir	162	23201	82030	27121	21601	10608	82843			16																							

CHART OF WEATHER IN PART OF NORTHERN HEMISPHERE



CHARTS OF WEATHER IN WESTERN EUROPE



Polar Stereographic projection
one standard parallel at 60°N. Scale: 1:5m
0 100 200 300 400

GENERAL SYNOPTIC DEVELOPMENT

The blocking anticyclone over the British Isles has moved very slowly southwest. Little change is expected over the next 24 hours with high pressure extending from the Azores across U.K. to north Scandinavia. The depression near O.W.S. 'B' has moved southeast slowly while a wave depression on the Polar front near O.W.S.

'D' has moved steadily northeast. They are expected to amalgamate in the vicinity of O.W.S. 'C'. The weakening frontal belt extending south from Iceland will move slowly northeast.

Issued at midday Wednesday 14 June 1967

DAILY WEATHER REPORT OF THE BRITISH METEOROLOGICAL OFFICE (contd.)

Code FM II.C		OBSERVATIONS at 00h										OBSERVATIONS at 06h										OBSERVATIONS during NIGHT					
		14 June 1967										14 June 1967															
Station	iii	Nddff	VVwww	PPPTT	N _h Ch _h C _h	T _d app	8N ₅ Ch ₅ h ₅	8N ₅ Ch ₅ h ₅	8N ₅ Ch ₅ h ₅	iii	Nddff	VVwww	PPPTT	N _h Ch _h C _h	T _d app	8N ₅ Ch ₅ h ₅	8N ₅ Ch ₅ h ₅	8N ₅ Ch ₅ h ₅	iii	RRT _n T _n E	T _g T _g	WEATHER					
																						21h-03h	03h-09h				
Boscombe Down	746	63304	62012	25312	15608	09704	81640	86275		746	13610	48111	25510	10941	08301	81368			746	00080	02	+	+				
Hurn	862	20000	70011	25110	00901	08801	82070			862	13402	60010	25011	00901	08500	81070			862	00070	02	+	+				
Thorney Island	871	30302	80111	25511	00901	09803	83075			871	40107	61030	24712	10931	09802	81360	84075		871	00080	02	+	+				
Gatwick	776	20000	56051	25508	00901	07805	82080			776	10000	50100	25008	00901	07501	81080			776	00040	02	+	+				
Kew	775									775	70104	48051	25209	76300	07303	87708			775	00090	01	+	+				
Heathrow	772	40000	62021	25113	00901	09400	84080			772	70406	30101	25209	76200	08304	87703			772	00080	07	+	+				
Mildenhall	578	13601	20101	25907	00902	06400	81075			578	82901	17284	24907	86200	07605	88703			578	00050	02	1f	1f				
Wattisham	590	23606	30101	25607	00901	07703	82075			590	53108	50024	24608	10931	08607	81365	85075		590	00060	03	1f	+				
Gorleston	497	23207	60011	25209	25500	08704	82625			497	63210	62031	23210	25579	09710	82625	85175		497	00070	07	+	+				
West Raynham	485	33206	48011	25908	00901	07807	83080			485	62908	58031	24510	26331	09607	82708	83365		485	00060	05	+	+				
Aberporth	502	12703	58051	27212	00902	08502	81075			502	02804	48050	26712	00900	09703				502	00090	03	+	1f				
Ross-on-Wye	627									627	03002	48050	25011	00900	09710				627	00090	04	+	+				
Filton	628	43608	59021	25814	00901	09801	84078			628	10102	56050	25912	00901	09802	81078			628	00100	03	+	+				
Rhoose	715	32906	75011	26113	00901	08701	83075			715	13602	64010	26113	00901	09303	81075			715	00100	05	+	+				
Chivenor	707	50000	61031	26512	00901	10805	85078			707	10000	48011	26310	00901	09302	81078			707	00090	07	+	+				
Mount Batten	827	23305	69021	25912	00901	09802	82075			827	23305	61011	25312	00901	10501	82072			827	00100	07	+	+				
St. Mawgan	817	13305	66020	27212	00901	10400	81075			817	13405	40100	26512	00902	12301	81075			817	00100	06	+	+				
Scilly	804	10000	74020	27913	00901	11000	81075			804	20205	57100	27313	00901	12301	82075			804	00110	06	+	+				
Culdrose	809	13503	70020	27311	00901	09000	81072			809	33507	40100	26413	28401	12500	81815	83072		809	00110	05	+	+				
Guernsey	894	33406	84020	26210	00902	07801	83075			894	13206	82020	25711	00902	07501	81075			894	00090	02	+	+				
Elmdon	534	10000	50041	26109	00901	07802	81080			534	50000	24281	25709	50930	09703	85365			534	00050	51	+	1f				
Cardington	559	80105	12121	26109	86200	09004	88704			559	70000	14284	25708	76200	07602	87703			559	00060	03	+	1f				
Wittering	462	43606	14101	26308	15601	07802	81640	84080		462	33306	56010	25409	30931	06705	83362			462	00060	00	+	+				
Watnall	354	10000	56040	26808	00902	07803	81080			354	40000	19041	25610	40940	08605	84368			354	00050	01	+	+				
Shawbury	414	20000	58041	26611	00901	08803	82080			414	12702	59010	26309	10941	09602	81364			414	00060	51	+	+				
Finningley	360	10000	59010	26709	00901	07804	81080			360	33504	28041	25510	30930	07705	83365			360	00070	05	+	+				
Kilnsea	396	23210	66011	27007	20930	07706	82360			396	33204	66011	25808	20971	06707	82360	83075		396	00050	00	+	+				
Leeming	257	13204	56040	27109	00901	06806	81075			257	10102	50040	26009	10931	06606	81365			257	00050	03	+	+				
Tynemouth	262	10000	61020	27509	10940	09704	81360			262	10000	32050	26209	10940	08606	81360			262	00080	03	+	+				
Carlisle	222	00000	56050	26711	00900	09804				222	10000	56050	26211	10940	08602	81365			222	00070	06	+	+				
Valley	302	00000	66010	27012	00900	08704				302	00000	74020	26810	00900	07302				302	00090	03	+	+				
Ringway	334	20000	50040	26512	00902	09602	82075			334	10000	18100	26410	10940	09601	81362			334	00090	07	+	+				
Squires Gate	318	23006	62021	26314	00901	11806	82075			318	00000	30040	26111	00900	10601				318	00080	03	+	+				
Ronaldsway	204	13202	65020	26810	00901	06802	81080			204	10000	63020	26013	00901	08703	81080			204	00080	05	+	+				
Mull of Galloway	131	02905	66020	27113	00900	11705				131	03404	64020	26411	00900	10702				131	00110			+				
Eskdalemuir	162	00000	59050	27509	00900	07801				162	00000	70050	26709	00900	07606				162	00060	02	+	+				
Prestwick	135	00000	56100	26509	00900	09805				135	10000	61040	26210	10940	08303	81365			135	00070	03	+	+				
Abbotsinch	140	10000	40040	26811	00901	09001	81075			140	10000	30040	26409	00901	08705	81072			140	00060	03	+	+				
Leuchars	171	20000	08414	26805	26031	05808	82701			171	12602	40040	25708	00901	08605	81080			171	00040	52	1f	1f-f				
Dyce	091	10000	40050	26807	16331	05804	81707			091	10000	58054	25509	00901	06706	81070			091	00050	02	1f	1f				
Lerwick	005	22507	80020	27209	10931	07706	81365			005	90107	02434	25909	90000	09602	89000			005	00090	07	+	FF				
Wick	075	20000	04460	27409	00902																						

DAILY WEATHER REPORT OF THE BRITISH METEOROLOGICAL OFFICE

No. 38556

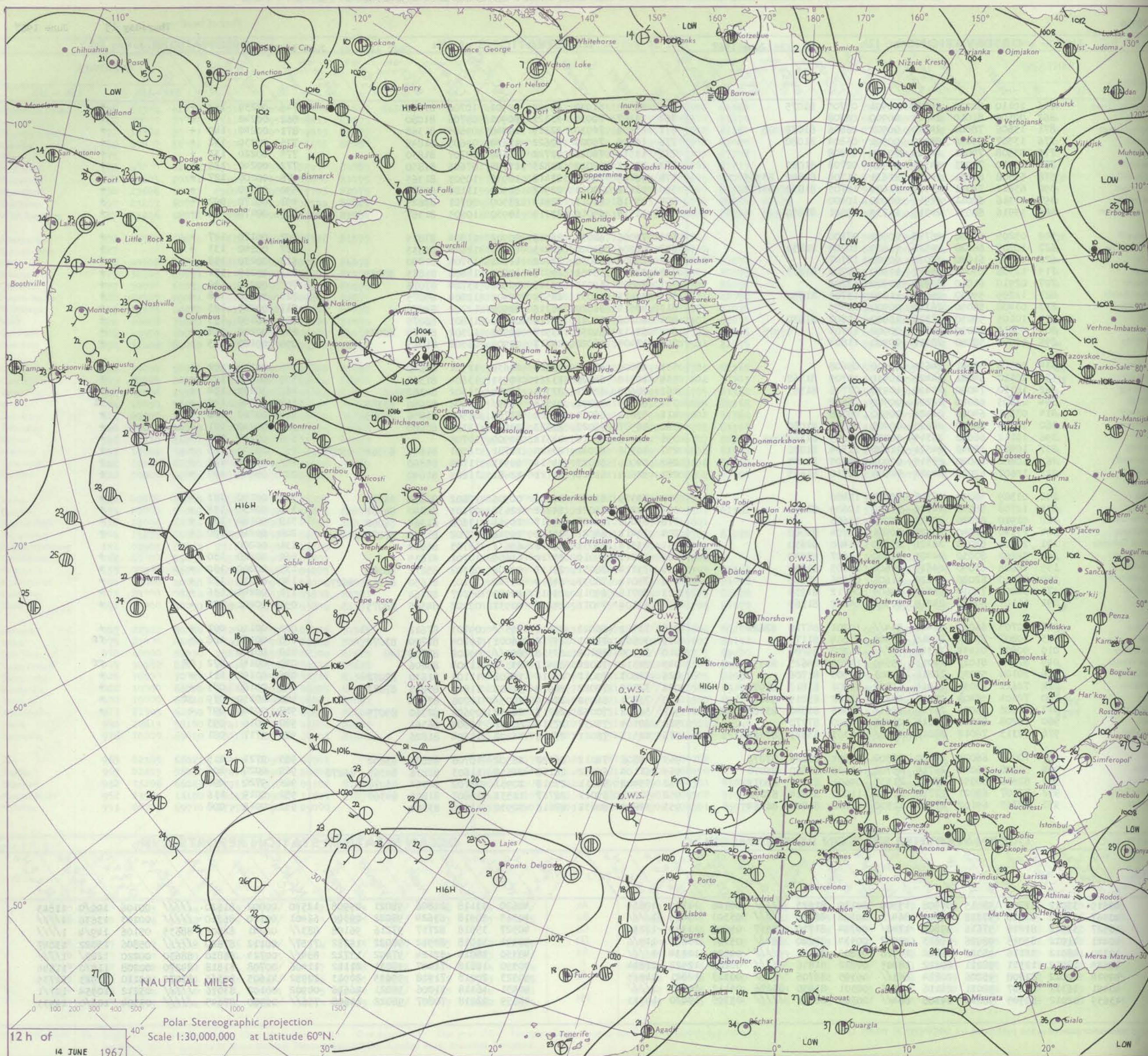
Date of Issue Thursday 15 June 1967

Code FM II.C		OBSERVATIONS at 12h										OBSERVATIONS at 18h										OBSERVATIONS during DAY									
		14 June 1967										14 June 1967																			
Station	iii	Nddff	VVwww	PPPTT	NC _h L _h C _h H	T _d app	8N _s Ch _s h _s	8N _s Ch _s h _s	8N _s Ch _s h _s	iii	Nddff	VVwww	PPPTT	NC _h L _h C _h H	T _d app	8N _s Ch _s h _s	8N _s Ch _s h _s	8N _s Ch _s h _s	iii	RRT x T x E	SSS	WEATHER									
																						09h - 15h	15h - 21h								
Boscombe Down	746	10110	82020	24720	00901	05705	81075			746	10305	61030	23422	00901	10706	81078			746	00230	142	+	+								
Hurn	862	00106	81010	24321	00900	06808				862	13407	70030	23323	00901	09706	81080			862	00240		+	+								
Thorney Island	871	13606	78020	24320	00901	06806	81075			871	13408	72030	22823	10940	09605	81368			871	00240	149	+	+								
Garwick	776	13507	65010	23920	00901	06804	81080			776	10206	75020	22622	11630	09605	81845			776	00230	142	+	+								
Kew	775	03608	74021	24020	00900	51808				775	13510	74020	22722	11640	08707	81830			775	00220	133	+	+								
Heathrow	772	13410	70021	24321	00901	02708	81080			772	10111	72020	22823	11740	07605	81850			772	00240	128	+	+								
Mildenhall	578	53508	82031	24019	11631	11704	81840	83365		578	10109	70021	23418	10930	10503	81365			578	00200	127	+	+								
Wattisham	590	63612	74031	23319	11609	12705	81830	86175		590	13612	74021	22917	00909	11101	81175			590	00200		+	+								
Gorleston	497	03316	62011	22915	00900	10400				497	23318	62011	22814	25500	08701	82625			497	00170	092	+	+								
West Raynham	485	33516	80031	24315	11739	09501	81850			485	13513	66010	23315	10930	10603	81367			485	00170	146	+	+								
Aberporth	502	03205	69020	26716	00900	07400				502	73006	62031	25915	00902	11804	87075			502	00170	127	+	+								
Ross-on-Wye	627	10309	66020	24522	11600	10708	81830			627	20206	63020	23423	15609	12604	81635			627	00240	133	+	+								
Filton	628	00407	61020	25021	00900	12707				628	22806	62030	23622	11601	13704	81840			628	00230	138	+	+								
Rhoose	715	12308	63050	25617	11600	10706	81835			715	52405	65051	24017	12602	14606	81835	85075		715	00210	131	+	+								
Chivenor	707	02910	61010	25920	00900	13704				707	72808	69031	25319	00902	13704	87075			707	00210	132	+	+								
Mount Batten	827	12209	59050	25018	11600	13705	81830			827	53614	59051	24521	00902	12804	85075			827	00210	108	+	+								
St. Mawgan	817	03408	58050	26319	00900	13400				817	43510	66020	26216	00902	12702	84075			817	00200	125	+	+								
Scilly	804	10105	59030	27318	15600	11802	81630			804	60106	63021	27116	00902	12801	86075			804	00190	133	+	+								
Culdrose	809	03614	62050	25820	00900	12705				809	63613	64051	25917	00902	10302	84070	83075		809	00200	132	+	+								
Guernsey	894	02906	58050	25217	00900	11804				894	13404	66020	24717	00902	06502	81075			894	00180	145	+	+								
Elmdon	534	00108	59041	24621	00900	09608				534	40000	62011	23620	22639	12501	82840			534	00240	102	+	+								
Cardington	559	10110	69021	24421	10931	04709	81362			559	10410	64020	23221	10931	13604	81362			559	00230	122	+	+								
Wittering	462	10110	74020	24420	10930	07706	81365			462	20609	64021	23321	20940	13502	82362			462	00230	134	+	+								
Watnall	354	03505	66010	24222	00900	08608				354	62705	59291	23818	4969/	11302	84940	83365		354	00240	106	+	tl								
Shawbury	414	03511	64020	24921	00900	09708				414	53613	66031	24220	12786	08502	81856	84075		414	00220	136	+	+								
Finningley	360	13509	80020	24623	00901	06707	81080			360	10907	64020	23622	00901	14301	81080			360	00240	121	+	+								
Kilnsea	396	10112	66030	25315	10930	09605	81360			396	00212	66010	24514	00900	10708			396	00160	144	+	+									
Leeming	257	10405	58040	24521	11601	11709	81830			257	70306	61041	23620	12782	12501	81856	84362	85075	257	00230	125	+	+								
Tynemouth	262	10802	66020	25515	00901	09605	81075			262	50000	66021	24514	50931	11704	85360			262	00150	123	+	+								
Carlisle	222	12607	62030	24922	12600	12710	81835			222	32609	64010	23721	12681	11604	81840			222	00240	142	+	+								
Valley	302	03309	58050	26717	00900	12400				302	73309	61051	26216	00906	12802	82072	86275		302	00190	123	+	+								
Ringway	334	12708	58030	24722	11600	10609	81840			334	43210	63021	24222	12632	07303	81840	84362		334	00230	138	+	+								
Squires Gate	318	02910	62020	25717	00900	13603				318	63009	65031	24617	10944	13606	81364	86080		318	00180	136	+	+								
Ronaldsway	204	23110	60040	25420	00901	10704	82080			204	73411	68021	25117	10948	10702	81365	87275		204	00210	120	+	+								
Mull of Galloway	131	23205	64030	26421	25600	15400	82630			131	63318	74031	26216	656//	12703	86630			131	00200											
Eskdalemuir	162	32204	80030	24421	32600	11607	83840			162	13211	69010	23720	11600	10701	81835			162	00220	130	+	+								
Prestwick	135	12608	61050	25617	11600	13705	81830			135	73214	78051	25117	00908	08302	85272	86080		135	00200	130	+	+								
Abbotsinch	140	13110	82020	25222	11601	08606	81845			140	73014	78031	24819	15746	10103	81650	83362	86270	140	00230	122	+	+								
Leuchars	171	32808	74030	23623	19609	09712	81935			171	20711	69011	23915	20980	05207	82364			171	00240	136	+	+								
Dyce	091	11107	60050	24219	10931	04602	81365			091	61104	74011	24216	40931	02202	84365	86075		091	00201	121	+	+								
Lerwick	005	80705	66024	25412	854//	10201	81710	88620		005	71702	66022	25112	755//	09703	87622			005	00130	001	+	+								
Wick	075	10807	89011	24915	00909	07804	81172			075	30604	11401	25710	16001	10104	81700	83072		075	00160	128	+	ff								
Sule Skerry	010	90802	01454	27311	9////	11202	89/00			010	80000	48104	27310	863//	09202	88706			010	00110											
Cape Wrath	049	62312	81021	24913	45540	12705	84625	83359		049	82312	16024	26411	853//	11205	88606			049	00141	072	FF	ff								
Stornoway	026	30109	59030	25818	21301	13500	81706			026	72807	70011	26616	15602	11103	81630	87072		026	00190	111	+	+								
Benbecula	022	72611	62034	26915	11402	11202	81812	87072		022	72709	70022	26914	31402	11801	83815	87072		022	00160	073	+	+								
Tiree	100	72804	58404	27315	48432	12202	83815	84072		100	73401	61052	27014	7095/	10706	87364			100	00150	079	jf	+								
Aldergrove	917	53208	66054	26719	18631	11805	81840	83360	85075	917	50208	70052	26217	20932	09603	82360	85075		917	00200	097	+	+								
Malin	980	73204	80101	27615	00906	11000	87270			980	60104	74032	27314	6093/	12804	86361			980	0016	093										
Belmullet	976	72313	78012	28016	3253/	11303	83823	87362		976	12511	78021	27416	11502	11704	81826			976	9717	081										
Birr	965	70000	66021	27120	32502	10704	83823	87072		965	42806	74012	26320	38502	10706	82824	83642		965	9721	115										
Dublin	969	50808	66051	26719	45702	10605	84650	85070		969	61104	66052	26118	22638	11603	82838	84363	86270	969	0020	106										
Shannon	962	82806	80054	27619	21537	09601	81825	88075		962	33408	80011	27018	20931	08702	82362	83070		962	9720	098										
Roches Point	952	72107	69021	27716	11502	11000	81824	87070		952	52207	69011	26717	11531	10807	81824	84360		952	0019	116										
Valentia	953	62705	69102	27917	11530	12202	81828	86364		953	32809	80031	27816	30930	13500	83360			953	0018	098										

Code FM 21.C		OCEAN WEATHER STATION REPORTS at 12h												OCEAN WEATHER STATION REPORTS at 18h											
O.W.S.	YQL _a L _a a	L _o L _o GG	Nddff	VVwwW	PPPTT	N _h L _h C _h M _h H	D _s s _s app	BN _s Ch _s s _s	BN _s Ch _s s _s	OTTT _s d _s d	Id _w d _w P _w H _w	Id _w d _w P _w H _w	O.W.S.	YQL _a L _a a	L _o L _o GG	Nddff	VVwwW	PPPTT	N _h L _h C _h M _h H	D _s s _s app	BN _s Ch _s s _s	BN _s Ch _s s _s	OTTT _s d _s d	Id _w d _w P _w H _w	Id _w d _w P _w H _w
A	40619	33012	11706	98015	09908	15500	00110	81625	////	00106	11720	10834	A	40620	33118	21806	98021	09908	12540	00002	81820	////	00106	100/0	11843
B	40567	51012	03620	97518	08804	864//	00308	88710	////	05303	13636	1////	B	40565	50918	63624	98022	09306	62401	00110	86810	////	00103	13636	1////
C	40527	35512	81218	97616	99808	1742/	00744	81710	88537	05208	11324	12244	C	40527	35918	82717	97216	96108	883//	00241	82808	88635	05106	149/4	1////
D	40441	41012	83015	98026	10813	42507	00334	84820	882//	05707	13022	149/6	D	40441	41018	82912	98022	14212	7157/	00112	87820	////	05806	13022	13047
E	40350	48012	32116	98020	16422	10978	00805	81362	////	00220	12234	1////	E	40350	48018	82124	97802	13722	884//	00724	86810	88630	00220	1223/	1////
F	40589	18912	12511	98011	20612	18405	00212	81816	////	00209	12522	11844	F	40590	18818	71407	98031	21112	11406	00708	81818	84270	00208	114/0	11644
G	40524	20012	82808	95206	20814	863//	00305	88706	////	00313	12821	149/5	G	40523	20018	71918	99035	20913	20952	41605	82365	87072	00110	11923	12735
H	40451	16312	51207	98031	26116	11505	00301	81830	85276	05112	10963	1////	H	40451	16318	31006	98021	26616	00902	00102	83076	////	05212	10954	127/1
I	43659	02012	80505	98022	24308	864//	00303	88711	////	05305	100/0	14933	I	43659	02018	70807	98022	24608	756//	00400	87645	////	05304	100/0	14933

All times of observation printed in this publication are GREENWICH MEAN TIME.

CHART OF WEATHER IN PART OF NORTHERN HEMISPHERE



The figure consists of four maps of the North Atlantic region, showing sea surface isotherms and synoptic charts for 18h, 00h, and 06h of 15 June 1967. The maps are arranged in a 2x2 grid. The top-left map shows the 18h of 14 JUNE 1967. The top-right map shows the 06h of 15 JUNE 1967. The bottom-left map shows the 00h of 15 JUNE 1967. The bottom-right map shows the 06h of 15 JUNE 1967. The maps include pressure contours, wind vectors, and station data. A scale bar and projection information are provided at the bottom.

18 h of 14 JUNE 1967

00 h of 15 JUNE 1967

06 h of 15 JUNE 1967

06 h of 15 JUNE 1967

Polar Stereographic projection
one standard parallel at 60°N. Scale: 1:5m

0 100 200 300 400

The anticyclone over the British Isles extending southwest to the Azores is expected to move little apart from perhaps a slow eastward movement over northern Britain. Troughs of low pressure will move round the periphery of this anticyclone

belt in the eastern Atlantic. Depressions in the central Atlantic are expected to track north amalgamating in a general area of low pressure to the southeast of Greenland.

Issued at midday **Thursday 15**

June 1967

DAILY WEATHER REPORT OF THE BRITISH METEOROLOGICAL OFFICE (contd.)

Code FM II.C		OBSERVATIONS at 00h 15 June 1967										OBSERVATIONS at 06h 15 June 1967										OBSERVATIONS during NIGHT					
Station	iii	Nddff	VVwww	PPPTT	N _h Ch _s h _s	T _d app	8N _s Ch _s h _s	8N _s Ch _s h _s	8N _s Ch _s h _s	iii	Nddff	VVwww	PPPTT	N _h Ch _s h _s	T _d app	8N _s Ch _s h _s	8N _s Ch _s h _s	8N _s Ch _s h _s	iii	PRT _n E	T _g T _g	WEATHER					
																						21h-03h	03h-09h				
Boscombe Down	746	13205	48050	24914	00901	11205	81075			746	73206	48051	25413	20932	09106	82365	83170	85075	746	00110	07	+	+				
Hurn	862	13602	62020	24314	00901	09105	81075			862	53503	59051	25114	00902	09209	81170	83075		862	00120	06	+	+				
Thorney Island	871	33202	62020	24215	30930	11001	83363			871	53106	58051	25115	20941	11309	82362	85075		871	00130	07	+	+				
Gatwick	776	10000	50100	23710	10931	10400	81365			776	50302	58021	24813	00901	10212	81075	85080		776	00080	06	+	+				
Kew	775									775	30000	66020	25115	00901	09310	83075			775	00130	04	+	+				
Heathrow	772	13502	58020	23916	10930	11206	81362			772	73306	56031	25114	00901	10311	87080			772	00110	10	+	+				
Mildenhall	578	43203	61011	23909	00904	09103	84075			578	70105	48012	25411	763//	10316	87709			578	00090	02	+	+				
Wattisham	590	63310	58031	23510	10931	09102	81362	86075		590	70213	58012	24710	762//	09214	82705	87707		590	00090	07	+	+				
Gorleston	497	83618	60022	22512	855//	10603	88625			497	80216	60022	23711	855//	09306	88625			497	00110	11	+	+				
West Raynham	485	33509	61020	24311	00902	09105	83075			485	70112	62011	25311	762//	09212	82705	87708		485	00100	09	+	+				
Aberporth	502	53207	56052	26511	00901	10801	85075			502	12901	59051	27212	10930	11306	81365			502	00110	06	+	+				
Ross-on-Wye	627									627	52201	66021	25912	10989	09400	81366	83172		627	00110	07	+	+				
Filton	628	60310	56051	25516	45732	13208	84650	83363	85075	628	20104	59051	25914	20930	10102	82365			628	00120	05	+	+				
Rhoose	715	32502	66011	25413	11602	13107	81835	83075		715	62903	50101	26213	50932	13106	85365			715	00100	05	+	+				
Chivenor	707	43107	69011	26412	10931	10004	81365	83075		707	40000	56051	26810	15831	09105	81657	83365		707	00090	06	+	+				
Mount Batten	827	43606	62011	25614	00901	11004	84075			827	70106	62031	25714	30982	10104	81358	86075		827	00120	08	+	+				
St. Mawgan	817	30104	58051	27212	00901	11104	83075			817	70106	61031	27013	30972	12107	81360	83364	87072	817	00110	08	+	+				
Silly	804	03507	63010	28514	00900	14208				804	63604	61031	28113	30931	12206	83365	83075		804	00120	09	+	+				
Culdrose	809	33515	64051	26813	00902	11205	83070			809	80206	61051	27014	40937	11206	84360	88275		809	00120	09	+	+				
Guernsey	894	23108	58050	25613	00902	10102	82075			894	23610	62050	25413	20932	10306	82366			894	00120	08	+	+				
Eimdon	534	33207	56040	25214	00901	09105	83075			534	43306	50041	25713	10931	11204	81362	84075		534	00110	03	+	+				
Cardington	559	60203	56011	24209	25731	08004	82650	83362	85075	559	50212	58052	25613	10938	09214	81362	85275		559	00060	05	+	+				
Wittering	462	60203	61021	24413	00901	11004	86075			462	40212	59011	25813	00901	09214	84078			462	00110	06	+	+				
Watnall	354	63302	37041	24813	00902	11105	86075			354	60503	50042	25914	00902	11209	86075			354	00100	06	+	+				
Shawbury	414	52802	58042	25911	10942	09104	81365	85075		414	10000	61011	26411	10931	09305	81362			414	00090	03	+	+				
Finningley	360	50000	61021	25014	30931	11209	83362	83080		360	20208	56011	26313	00901	11213	82080			360	00110	10	+	+				
Kilnsea	396	40112	66020	25312	00908	10103	84270			396	80520	63031	26911	855//	09216	88625			396	00090		+	+				
Leeming	257	53302	37042	25213	10931	10306	81365	85080		257	13506	37041	27312	00901	10213	81075			257	00100	08	+	+				
Tynemouth	262	60000	66022	25412	6097/	11309	86359			262	50510	61031	28111	45670	09217	84630			262	00100	06	+	+				
Carlisle	222	72603	61021	25714	15782	11110	81650	86075		222	00000	48051	27511	00900	09311				222	00090	07	+	+				
Valley	302	33303	58051	26511	10932	09104	81365	83075		302	13406	66011	27312	00902	11207	81075			302	00100	07	+	+				
Ringway	334	62202	56041	25414	20932	11004	82362	85072		334	50902	20041	26112	10931	11304	81362	85072		334	00110	09	+	+				
Squires Gate	318	73212	70022	25015	00902	12001	87075			318	33410	60011	26514	00901	12310	83075			318	00130	08	+	+				
Ronaldsway	204	53609	70012	26214	10932	07208	81365	85075		204	12606	75021	27114	00902	07207	81075			204	00140	08	+	+				
Mull of Galloway	131	23420	74011	27012	25600	10205	82640			131	23210	74020	27610	25600	10202	82630			131	00100							
Eskdalemuir	162	60000	62051	25911	11602	08107	81832	86076		162	03601	66051	27811	00900	08312				162	00070	02	+	+				
Prestwick	135	23006	70011	26510	10931	09205	81365			135	10905	62100	27409	00901	08308	81075			135	00050	02	+	+				
Abbotsinch	140	22407	70011	26110	00901	07104	82080			140	00000	56040	27909	00900	08013				140	00060	01	+	+				
Leuchars	171	70000	70111	25910	15732	09108	81650	87075		171	80811	56051	28010	862//	09111	83704	88705		171	00060	00	jf	+				
Dyce	091	10000	82011	26409	10931	07009	81360			091	83305	50511	27811	872//	10203	82704	88705		091	97081	03	do	do do				
Lerwick	005	70000	66022	26810	754//	08107	83715	87625		005	10106	80011	27711	15500	05206	81625			005	00070	05	+	+				
Wick	075	23310	58014	27310	15609	09006	81635			075	82702	59031	28810	852//	09209	86703	88630		075	00080	05	+	+				
Sule Skerry	010	70000	74012	28511	4547/	08204	84615	87360		010	70000	66022	29211	5647/	09202	85615	87360		010	00090	05						
Cape Wrath	049	22302	66011	27410	25500	09102	82620			049	20000	66020	28211	25400	10308	82618			049	00091	06	+	+				
Stornoway	026	11504	59101	28111	16300	10202	81707			026	10000	56404	28311	16300	10206	81708			026	00060	02	F	Ff				
Benbecula	022	60000	70021	27611	654//	10101	83710	84614		022	10000	62014	28112	12400	12205	81815			022	00080	01	f	ff				
Tiree	100	02701	01461	27609	00900	08101				100	40000	21284	28211	16002	11307	81700	83080		100	00070	02	ffff	ffff				
Aldergrove	917	11702	62011	27810	15630	08206	81640			917	13202	58400	28909	00901	07305	81075			917	00070	02	+	jf				
Malin	980	01702	59101	28310	00900	09202				980	21605	74010	28411	00902	11304	82070			980	97080	06						
Belmullet	976	30000	66111	28111	11502	10001	81822	83070		976	62006	74031	28513	48532	12303	82822	84635	86070	976	97100	07						
Birr	965	22703	70011	28211	00902	09204	82072			965	00000	62020	28907	00900	06205				965	97060	03						
Dublin	969	60000	66031	27413	40932	10103	84364	86070		969	20000	74011	28713	10931	09308	81359			969	97110	05						
Shannon	962	10000	69010	28411	00901	09201	81070			962	80000	06464	29310	860//	09305	88701			962	97070	03						
Roches Point	952	33509	74021	27813	00902	08202	83070			952	73407	74021	28812	00902	08308	87070			952	00110	08						
Valentia	953	00000	80011	28509	00900	07504				953	50000	82031	29108	00902	07203	85070			953	97060	05						

Code FM 21.C		OCEAN WEATHER STATION REPORTS at 00h												OCEAN WEATHER STATION REPORTS at 06h											
O.W.S.	YQL _a L _a L _a	LoLoGG	Nddrr	VVwwWW	PPPTT	NCh _s Ch _s Ch _s	D _s s _s app	BN _s Ch _s h _s s	BN _s Ch _s h _s s	OT _s T _s T _s T _s	Id _{ww} d _{ww} P _{ww} H _{ww}	Id _{ww} d _{ww} P _{ww} H _{ww}	O.W.S.	YQL _a L _a L _a	LoLoGG	Nddrr	VVwwWW	PPPTT	NCh _s Ch _s Ch _s	D _s s _s app	BN _s Ch _s h _s s	BN _s Ch _s h _s s	OT _s T _s T _s T _s	Id _{ww} d _{ww} P _{ww} H _{ww}	Id _{ww} d _{ww} P _{ww} H _{ww}
A	50620	33200	60814	98031	06808	52502	31620	85820	////	00006	10820	11843	A	50619	32706	80627	97618	97707	5735/	21848	85708	88458	05108	10633	1////
B	50564	50800	30217	98021	11805	35400	00217	83615	////	00004	10146	1////	B	50567	51206	83205	98034	12500	854//	00010	88615	////	00102	156/1	10156
C	50527	35500	22322	98021	03609	22500	00230	82820	////	00006	12446	1////	C	50527	35506	62416	98031	10609	68500	00239	81820	85636	00006	12447	1////
D	50439	41000	83404	98022	16913	885//	00212	84820	88630	05704	100/0	13045	D	50439	41006	80210	98022	14912	885//	00807	82820	88640	05804	100/0	13034
E	50350	48000	81928	97808	13020	6826/	00500	82805	86620	05120	12235	1////	E	50350	48006	60117	97028	14719	68400	00305	83810	86630	05315	13635	12234
I	50590	18800	81320	97606	15511	6542/	00839	83712	85635	00109	11333	12354	I	50588	19006	81730	96216	10811	873//	41716	85706	88709	00111	11748	12154
J	50524	20100	71825	98032	20513	757//	00301	87650	////	00212	11823	149/4	J	50524	20006	82019	96585	21514	873//	00310	87706	88712	00213	12055	12257
K	50452	16500	00808	98010	27716	00900	00206	////	////	05211	10953	127/1	K	50451	16606	10407	97020	28116	00901	00303	81080	////	05213	10943	12752
M	53659	01800	71102	98022	25009	6554/	00400	86625	////	05105	100/0	14933	M	53660	02006	10903	98022	25509	854//	00400	88611	////	00006	100/0	14932

RATES of SUBSCRIPTION : Single copy 6d. or post free 8d. One calendar month 15/- ; One quarter 40/- ; One year 150/-. For special arrangements for supply to schools and colleges, see Form 2452 or apply to Director General, Meteorological Office, London Road, Bracknell, Berkshire

H.M.S.O. Press, Met.O. Bracknell

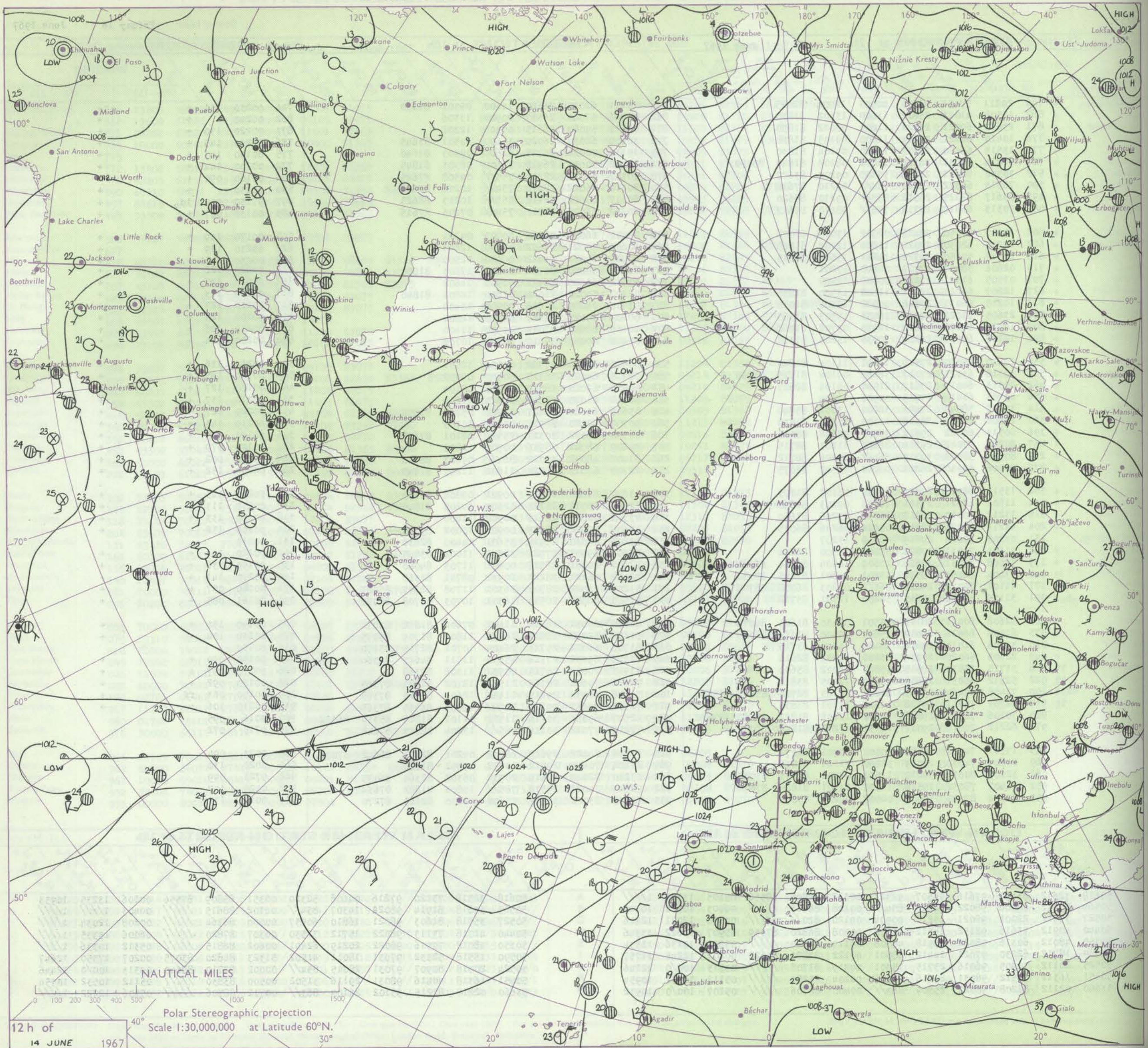
DAILY WEATHER REPORT OF THE BRITISH METEOROLOGICAL OFFICE

No. 38557

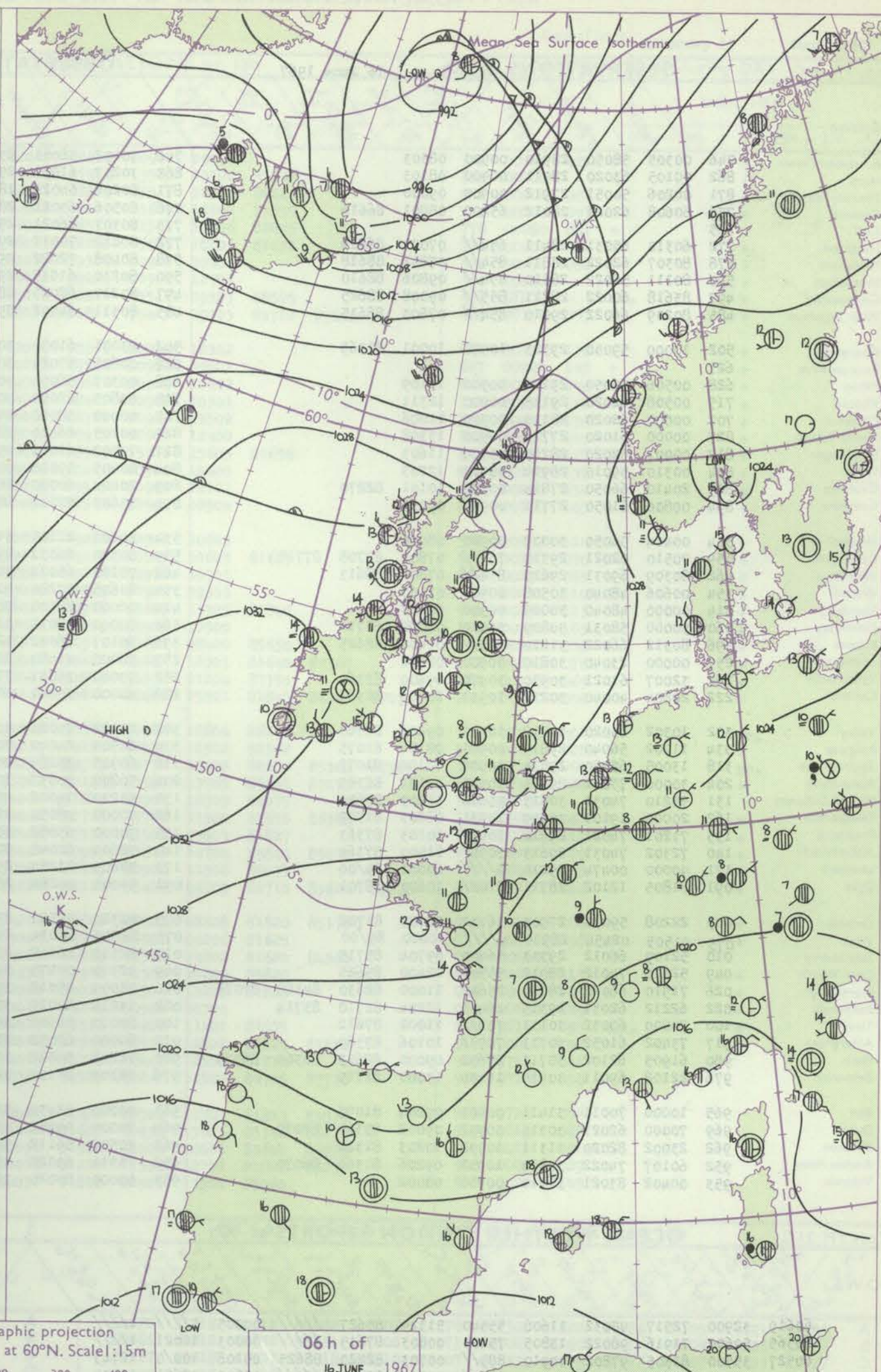
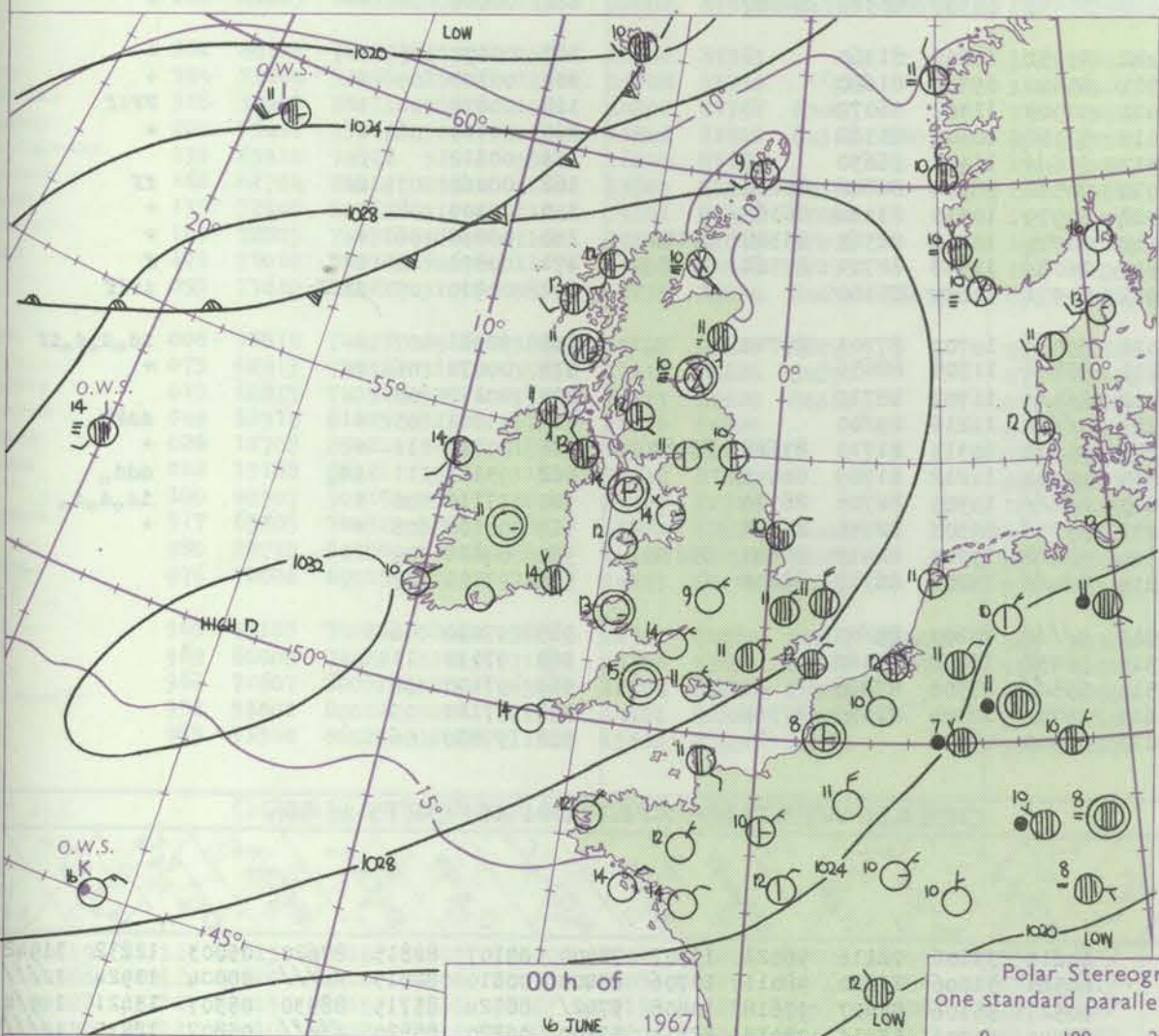
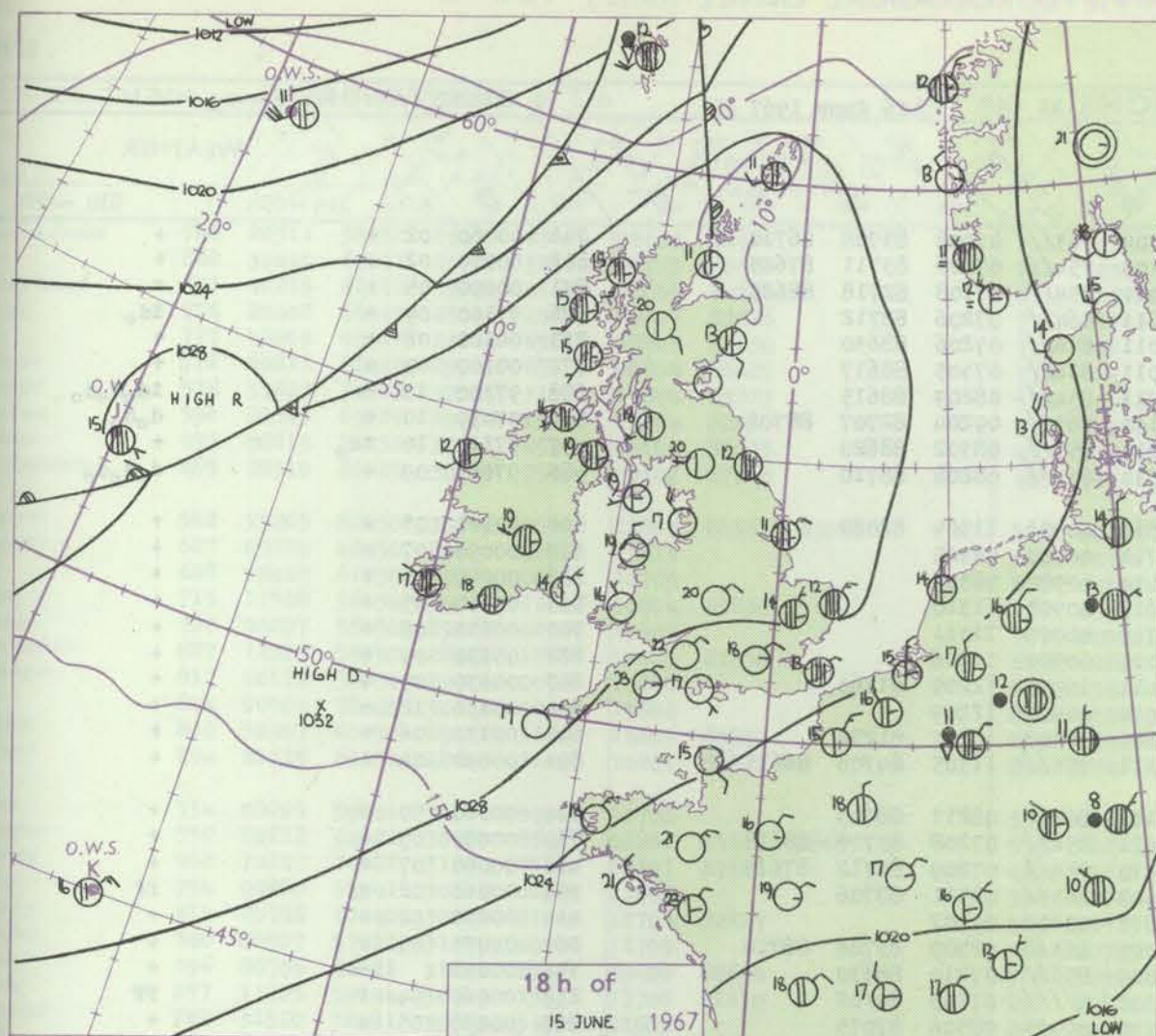
Date of Issue Friday 16 June 1967

Code FM II.C		OBSERVATIONS at 12h									15		June 1967									OBSERVATIONS at 18h									15		June 1967		OBSERVATIONS during DAY								
Station		iii	Nddff	VVwww	PPPTT	N _h C _h C _M H	T _d app	8N _s Ch _s h _s	8N _s Ch _s h _s	8N _s Ch _s h _s	iii	Nddff	VVwww	PPPTT	N _h C _h C _M H	T _d app	8N _s Ch _s h _s	8N _s Ch _s h _s	8N _s Ch _s h _s	iii	RRT x F	SSS	WEATHER																				
																							09h-15h	15h-21h																			
Boscombe Down		746	20211	59051	26221	00901	12004	82075			746	10211	62010	26620	14600	09302	81630			746	00230	131	+	+																			
Hurn		862	13508	61021	25822	11600	13102	81830			862	01406	57040	26517	00900	13306			862	00240		+	+																				
Thorney Island		871	23612	69021	25521	11601	08002	81830			871	02007	59020	26815	00900	12202			871	00220	130	+	+																				
Gatwick		776	10410	64021	25419	11600	09105	81836			776	30409	62030	26020	34600	10501	83645			776	00210	145	+	+																			
Kew		775	13513	66020	26117	11600	09104	81830			775	10110	72020	26718	11600	09303	81840			775	00190	147	+	+																			
Heathrow		772	50214	64031	26119	11601	08108	81840	85080		772	10412	70031	26918	11600	08303	81845			772	00200	144	+	+																			
Mildenhall		578	30308	70111	27216	35500	09209	83627			578	70307	64031	28214	755//	09308	87625			578	00160	090	+	+																			
Wattisham		590	70313	66022	26913	754//	09210	87618			590	80112	66022	28012	754//	10206	87612			590	00130		+	+																			
Gorleston		497	83617	62025	26512	855//	09210	88620			497	80117	60022	28112	855//	10213	88625			497	97130	000	1d.	+																			
West Raynham		485	70313	66012	27712	754//	08210	87617			485	70212	66022	26811	754//	07206	87615			485	00130	007	+	+																			
Aberporth		502	13007	61050	28415	00902	13013	81078			502	03407	66050	28516	00900	09704			502	00170	139	+	+																				
Ross-on-Wye		627	10707	48050	27021	11600	12102	81835			627	00609	57021	26622	00900	12601			627	00230	119	+	+																				
Filton		628	10313	59050	26720	11601	13601	81835			628	00412	64050	26422	00900	12500			628	00230	141	+	+																				
Rhoose		715	02606	58050	27019	00900	13201			715	22605	58050	26720	11601	17803	81830			715	00220	122	+	+																				
Chivenor		707	03505	61021	27221	00900	12400			707	03511	61020	26921	00900	14602			707	00230	127	+	+																					
Mount Batten		827	12207	66020	26421	11600	13500	81835			827	12207	59020	26020	11600	12804	81840			827	00220	113	+	+																			
St. Mawgan		817	10215	66011	27518	00902	12400	81070			817	03613	74020	27618	00900	13400			817	00210	127	+	+																				
Silly		804	23605	61021	28918	10931	15303	81365			804	00209	69020	28617	00900	14804			804	00200	123	+	+																				
Culdrose		809	10417	64021	26820	10930	09702	81360			809	00115	62050	27019	00900	11400			809	00210	128	+	+																				
Guernsey		894	10108	60051	26219	10930	13205	81362			894	03406	60050	25617	00900	10706			894	00200	114	+	+																				
Elmdon		534	10410	60020	27519	11601	11104	81840			534	00509	61050	27320	00900	12501			534	00210	136	+	+																				
Cardington		559	30316	63021	27117	36400	09104	81715	83835		559	00415	64020	28115	00900	09302			559	00180	145	+	+																				
Wittering		462	20313	64011	27617	21500	08104	82825			462	00510	69020	28515	00900	08104			462	00180	127	+	+																				
Watnall		354	00303	61010	27719	00900	11004			354	00711	61020	28318	00900	11204			354	00210	137	+	+																					
Shawbury		414	30405	58040	27421	32600	13001	83840			414	13616	69020	28417	12700	05207	81850			414	00220	127	+	+																			
Finningley		360	10608	66021	28318	11600	10001	81830			360	00709	62020	28917	00900	10303			360	00210	145	+	+																				
Kilnsea		396	80513	66022	29612	855//	08208	88625			396	70515	66022	30311	755//	08101	87625			396	00120	005	+	+																			
Leeming		257	80208	17042	29714	864//	11103	88715			257	00209	58041	28916	00900	12805			257	00170	079	+	+																				
Tynemouth		262	80502	58022	30113	864//	10206	88712			262	81402	48052	30012	864//	09603	88710			262	00140	002	+	+																			
Carlisle		222	20906	62030	28221	00901	13502	82075			222	22705	62010	28520	11601	11205	81845			222	00230	152	+	+																			
Valley		302	13511	82020	29020	00901	06107	81075			302	13609	81020	29419	00901	09802	81075			302	00210	145	+	+																			
Ringway		334	11502	62021	27521	11600	09203	81840			334	12809	58011	28120	12600	10205	81845			334	00230	113	+	+																			
Squires Gate		318	13212	70010	28217	15700	13206	81650			318	03313	70020	28517	00900	11400			318	00180	133	+	+																				
Ronaldsway		204	63212	82021	28619	00901	06206	86075			204	32606	82021	28919	00901	10002	83075			204	00200	152	+	+																			
Mull of Galloway		131	03208	79020	29619	00900	13207			131	33203	74030	29919	35601	14400	82630			131	00210																							
Eskdalemuir		162	51604	74031	27820	58600	10000	84844			162	52304	69051	27921	32641	11002	83845			162	00220	143	+	+																			
Prestwick		135	32508	63051	28616	11609	10204	81834	83081		135	42407	70051	28518	00901	11703	84080			135	00190	136	+	+																			
Abbotsinch		140	33404	62051	28519	11601	10801	81845	83080		140	32408	66021	28221	20932	08701	82368			140	00220	141	+	+																			
Leuchars		171	81101	60022	29612	863//	09203	86708	88709		171	51209	56022	28713	26301	11708	82707	85081		171	00150	057	+	+																			
Dyce		091	31109	50055	28815	36400	11501	83712			091	51510	40051	28513	16301	10703	81708	85070		091	00161	085	+	+																			
Lerwick		005	52608	80031	28113	15501	07400	81625	84075		005	42508	69031	28211	11402	07604	81818	84072		005</																							

CHART OF WEATHER IN PART OF NORTHERN HEMISPHERE



CHARTS OF WEATHER IN WESTERN EUROPE



Polar Stereographic projection
one standard parallel at 60°N. Scale: 1:5m

0 100 200 300 400

GENERAL SYNOPSIS DEVELOPMENT

The anticyclone near the British Isles is expected to persist for at least another 48 hours. A low moved north over the Atlantic yesterday and is now north of Iceland and will move northeast over the Norwegian Sea. Ahead of this

low the north-extending ridge of the anticyclone has moved east bringing a westerly wind flow over Scotland.

Issued at midday Friday 16 June 1967

DAILY WEATHER REPORT OF THE BRITISH METEOROLOGICAL OFFICE (contd.)

Code FM II.C	OBSERVATIONS at 00h 16 June 1967										OBSERVATIONS at 06h 16 June 1967										OBSERVATIONS during NIGHT				
Station	iii	Nddff	VVwww	PPPTT	N _h Ch _s C _M H	T _d T _d app	8N _s Ch _s h _s	8N _s Ch _s h _s	8N _s Ch _s h _s	iii	Nddff	VVwww	PPPTT	N _h Ch _s C _M H	T _d T _d app	8N _s Ch _s h _s	8N _s Ch _s h _s	8N _s Ch _s h _s	iii	RR T _n E	T _g T _g	WEATHER			
																						21h-03h	03h-09h		
Boscombe Down	746	00305	58050	28910	00900	08303				746	70407	58051	29709	763//	07308	83708	86710		746	00060	02 +		+		
Hurn	862	00105	63020	28011	00900	08103				862	70207	61031	29109	754//	07206	83711	87625		862	00070	02 +		+		
Thorney Island	871	00206	50051	27912	00900	09000				871	80206	64021	28911	854//	07108	82718	88625		871	00090	05 +		+		
Gatwick	776	60608	62021	28012	65400	08801	86616			776	80506	63022	28611	864//	07206	88712			776	97100	09 +		1d _o		
Kew	775									775	80307	66021	29011	856//	07206	88630			775	00100	08 +		+		
Heathrow	772	60310	65031	28411	654//	07001	86619			772	80412	70032	29011	854//	07305	88617			772	00100	09 +		+		
Mildenhall	578	80307	62022	28811	854//	07802	88618			578	80408	72022	29711	854//	08209	88615			578	97100	10 +		1d _o d _o d _o		
Wattisham	590	80111	58022	28510	854//	09806	88610			590	80210	61515	29110	863//	09204	82707	88708		590	97090	10 +		d _o d _o		
Gorleston	497	83618	60022	28211	855//	09008	88625			497	80217	62025	28611	855//	08302	88620			497	97110	10 1d _o		+		
West Raynham	485	80209	66022	29010	854//	07803	88615			485	80311	64502	29810	864//	08208	88710			485	97090	09 +		d _o d _o d _o		
Aberporth	502	10000	59050	29313	10970	10001	81365			502	23001	61050	30513	00901	11309	82080			502	00100	05 +		+		
Ross-on-Wye	627									627	00805	57020	30710	00900	08305				627	00090	07 +		+		
Filton	628	00506	56050	29114	00900	10109				628	00307	58050	30010	00900	08307				628	00090	05 +		+		
Rhoose	715	00508	62020	29115	00900	12311				715	00605	62050	30012	00900	11310				715	00100	05 +		+		
Chivenor	707	00000	62020	28315	00900	12006				707	00000	58050	29713	00900	11311				707	00110	08 +		+		
Mount Batten	827	00000	61020	27715	00900	13308				827	00205	66020	28415	00900	11206				827	00130	09 +		+		
St. Mawgan	817	00907	62020	28215	00900	11603				817	10202	61011	29414	10930	12209	81360			817	00130	09 +		+		
Scilly	804	00310	59010	28914	00900	12703				804	00405	59010	30014	00900	12209				804	00130	12 +		+		
Culdrose	809	20410	66050	27814	00905	10101	82270			809	10404	60050	28813	00908	10207	81272			809	00130	06 +		+		
Guernsey	894	00806	61050	27711	00900	09106				894	73609	57102	28311	753//	11305	84708	86635		894	00090	04 +		+		
Elmdon	534	00404	56050	30009	00900	08006				534	80607	22101	31108	862//	08211	88703			534	00060	50 +		+		
Cardington	559	70510	62021	29310	763//	07802	82708	87715		559	80310	66032	29911	854//	07208	83716	88618		559	00080	05 +		+		
Wittering	462	80309	69031	29610	854//	07802	88613			462	70108	66022	30410	754//	07209	84712	87615		462	00090	07 +		+		
Watnall	354	00606	48040	30508	00900	07003				354	80605	17284	31409	863//	08311	88706			354	00060	02 1f		ff		
Shawbury	414	00000	48040	30009	00900	08103				414	00000	28100	30810	00900	09307				414	00080	02 +		+		
Finningley	360	50000	58031	30809	56400	08002	85710			360	80000	48031	31309	863//	08309	85706	88710		360	00070	05 +		+		
Kilnsea	396	80312	66022	31210	855//	07400	88625			396	80107	66022	32009	856//	07210	88630			396	00090			+		
Leeming	257	00000	23040	30810	00900	08102				257	90000	01454	31108	9//	07305	89/02			257	00060	04 f		FF		
Tynemouth	262	32007	61021	30910	30970	09400	83360			262	70000	16051	31110	00901	08306	87075			262	00090	05 +		+		
Carlisle	222	20804	40040	30211	10931	10006	81362			222	60000	35041	31010	30931	08307	83362	84080		222	00080	06 +		+		
Valley	302	10302	80020	30112	10931	09206	81360			302	20102	74020	30412	10931	10202	81360			302	00090	05 +		+		
Ringway	334	11702	56040	29814	00901	08104	81075			334	11503	24040	30511	15600	09304	81630			334	00100	09 +		+		
Squires Gate	318	13005	65020	29514	00901	12102	81077			318	60905	25284	30411	00905	11307	86077			318	00070	04 +		FF1f		
Ronaldsway	204	30000	75011	29814	20931	09101	82363			204	50208	70031	30117	50931	10303	85362			204	00120	06 +		+		
Mull of Galloway	131	53210	74031	30513	55600	11203	85630			131	63210	74022	30513	656//	11400	86630			131	00110					
Eskdalemuir	162	20000	19101	30609	10931	08203	81359			162	70000	48054	31010	685/1	08304	82828	85656		162	00060	03 ff		ff		
Prestwick	135	71201	74021	29912	7095/	10103	87363			135	70000	63052	30912	60979	10310	83364	86368		135	00100	08 +		+		
Abbotsinch	140	72302	74031	29613	7095/	11500	87364			140	72604	62042	30512	60979	10208	82365	85368	85170		140	00090	06 +		+	
Leuchars	171	90000	00474	29210	9//	10001	89/00			171	72603	23284	29611	2608/	11306	82701	87362		171	00090	08 FFF		f		
Dyce	091	81805	12102	28711	870//	10603	88701			091	51001	40284	28911	50971	11004	85360			091	00100	09 1fff		1fff		
Lerwick	005	22208	59030	27909	16131	08705	81702			005	82320	32521	27011	870//	10707	87701	88710		005	92081	07 +		1d _o d _o d _o 1f		
Wick	075	91505</																							

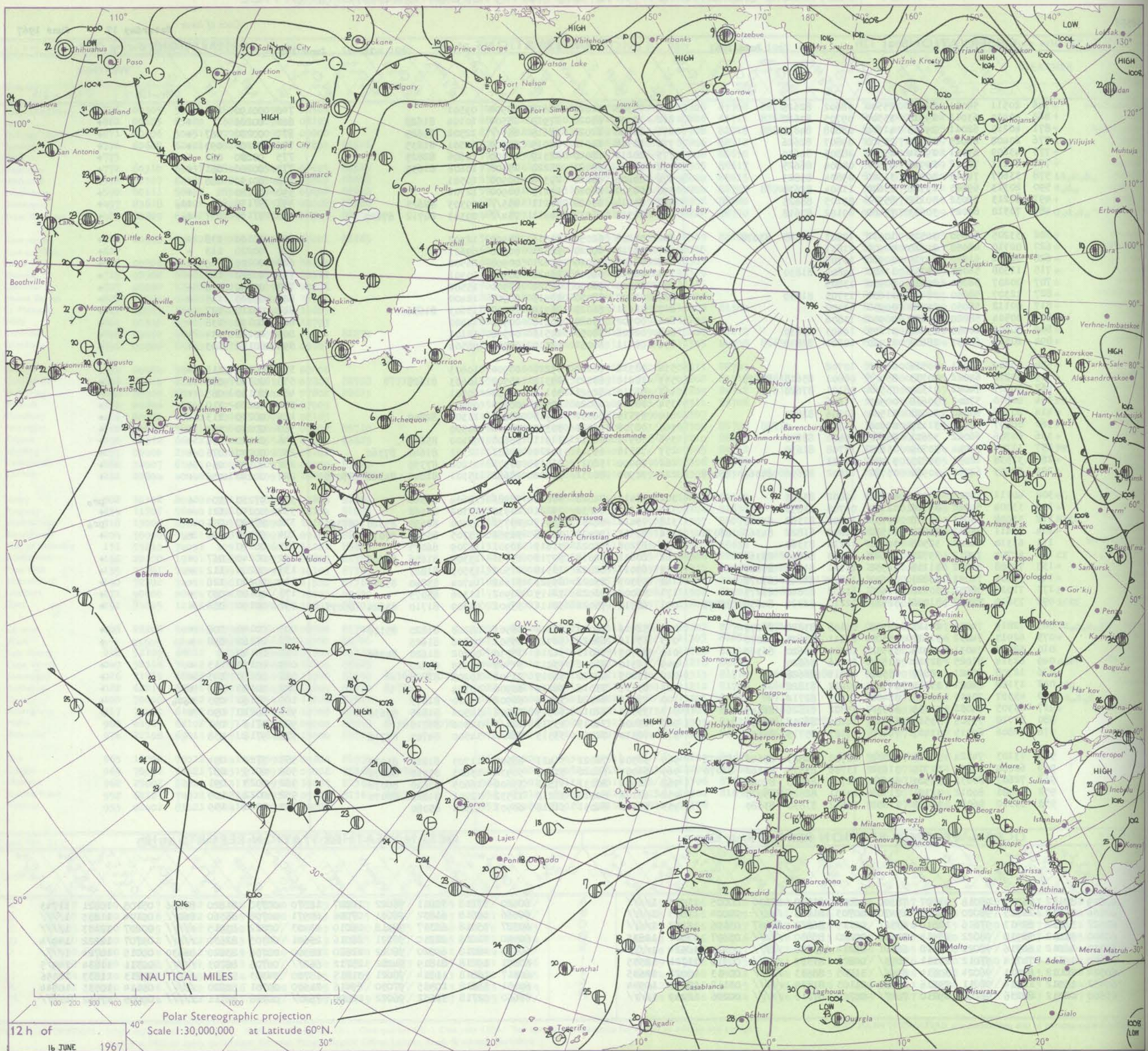
DAILY WEATHER REPORT OF THE BRITISH METEOROLOGICAL OFFICE

No. 38558

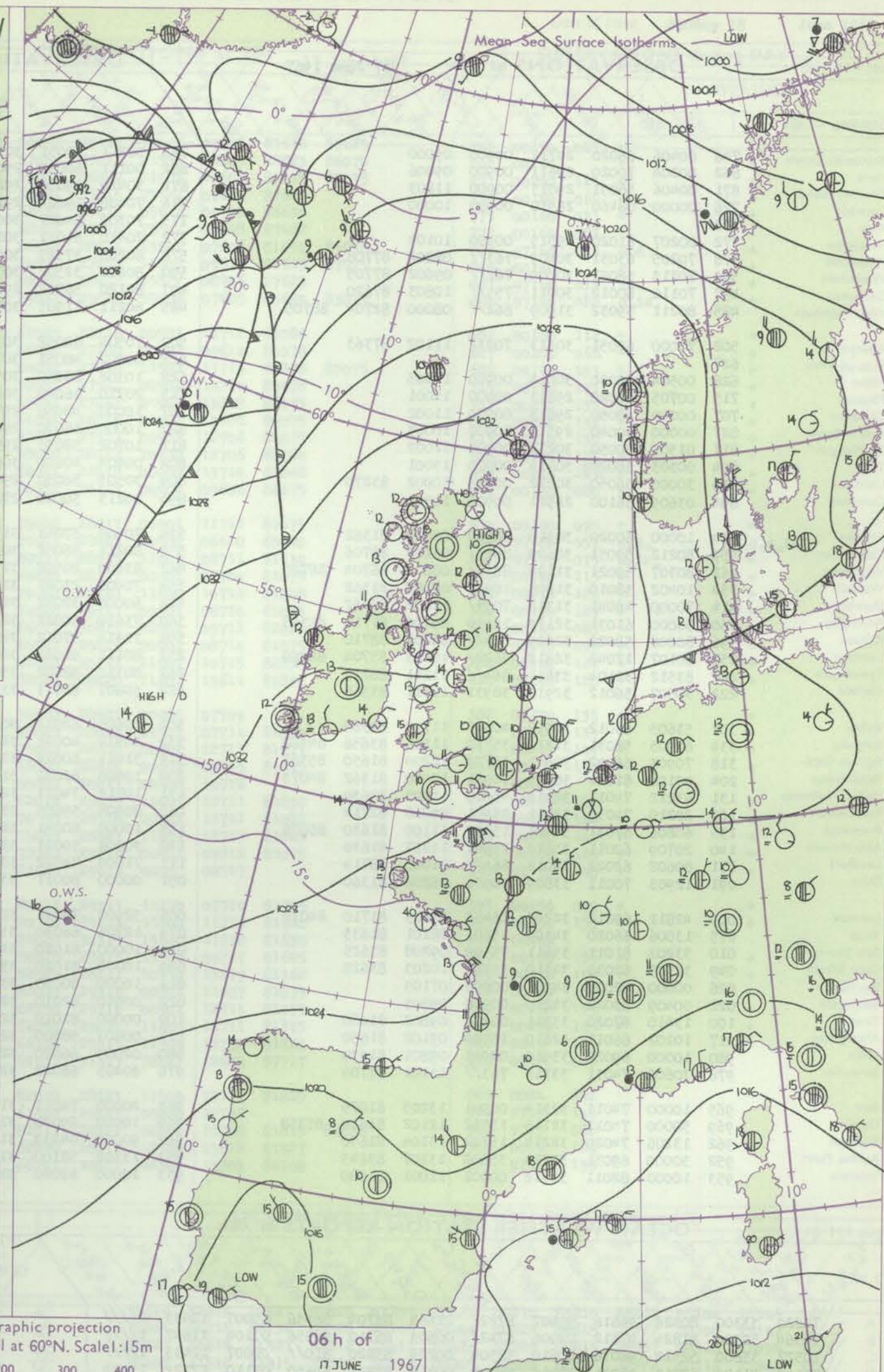
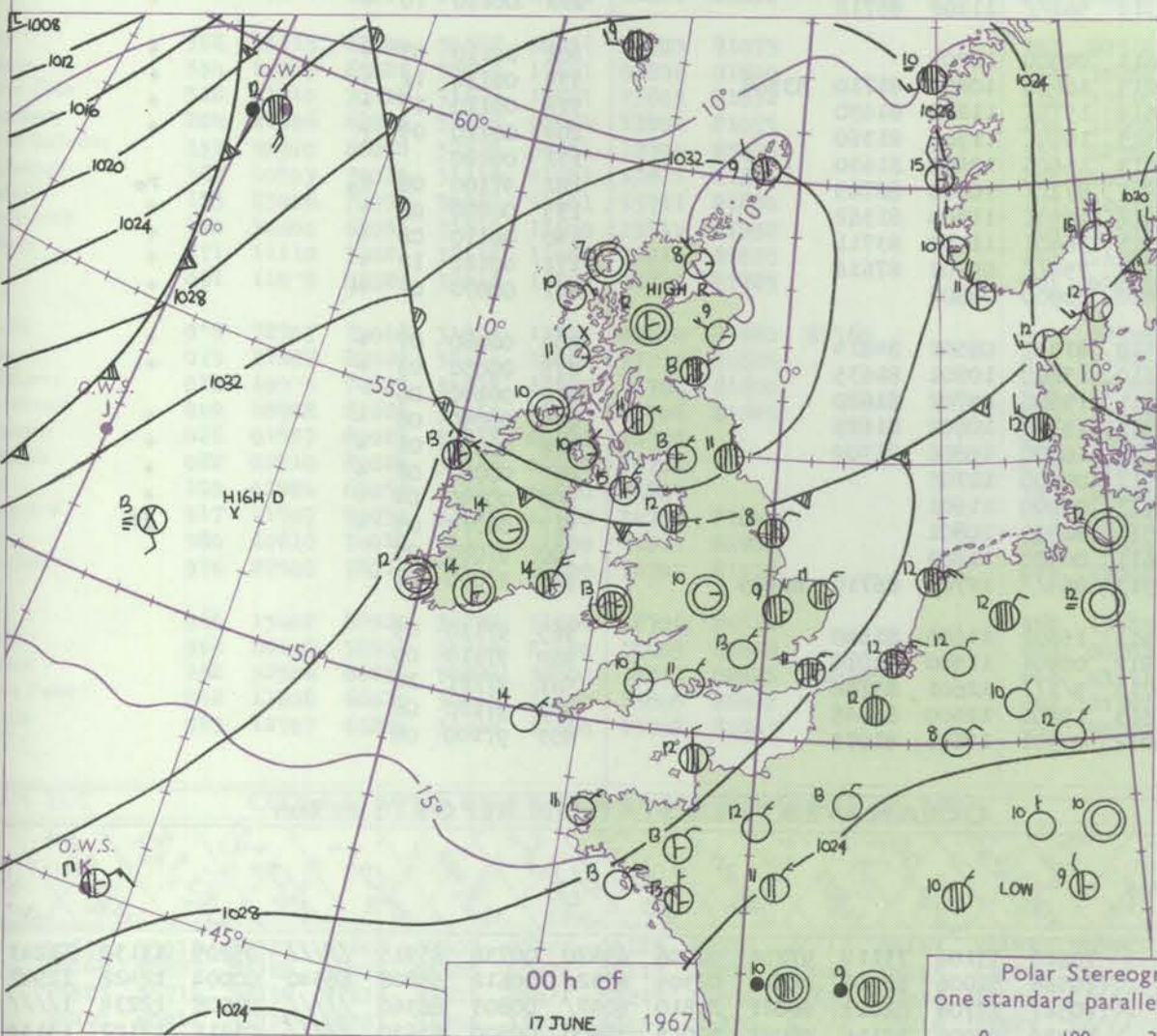
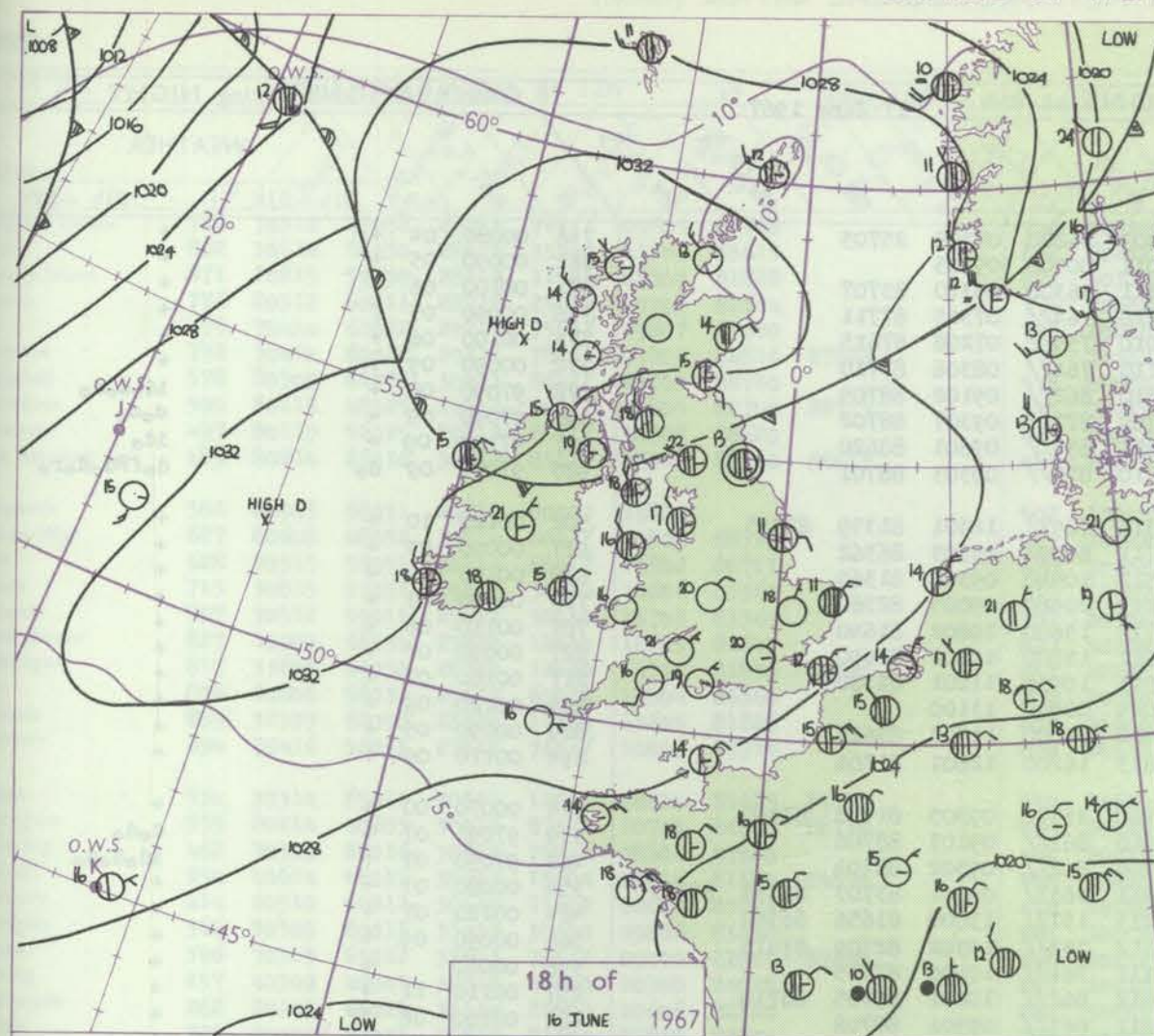
Date of Issue Saturday 17 June 1967

Code FM II.C		OBSERVATIONS at 12h										OBSERVATIONS at 18h										OBSERVATIONS during DAY					
		16 June 1967										16 June 1967															
Station		iii	Nddff	VVwwW	PPPTT	N _h Ch _h C _h H	T _d app	8N _s Ch _s h _s	8N _s Ch _s h _s	8N _s Ch _s h _s		iii	Nddff	VVwwW	PPPTT	N _h Ch _h C _h H	T _d app	8N _s Ch _s h _s	8N _s Ch _s h _s	8N _s Ch _s h _s		iii	RPT x E	SSS	WEATHER		
																										09h - 15h	15h - 21h
Boscombe Down		746	20511	58051	29915	25500	08602	82625				746	00508	62020	28818	00900	09501					746	00190	121	+		+
Hurn		862	30410	63011	29515	35500	09705	83620				862	10307	65020	27919	15500	10104	81628				862	00200		+		+
Thorney Island		871	40215	62011	29215	41600	08808	84830				871	61708	62021	28615	655//	12502	84625				871	00200	067	+		+
Gatwick		776	20408	66015	28816	25500	09807	82626				776	10708	64010	28019	11600	12501	81835				776	00200	093	+		+
Kew		775	43609	69011	29514	45600	08805	84630				775	20211	68020	28319	21500	10606	82825				775	00200	081	+		+
Heathrow		772	60211	70012	29915	655//	08804	86625				772	10311	68021	28220	15600	10606	81635				772	00200	081	+		+
Mildenhall		578	33607	74015	30015	31500	09804	83823				578	00406	80020	29318	00900	10501					578	00190	088	+		+
Wattisham		590	20313	69025	29716	25600	11604	82630				590	00310	66020	29215	00900	12701					590	00180		+		+
Gorleston		497	80213	22032	30112	855//	09105	88625				497	80214	60022	30211	855//	09303	88625				497	97150		1d _o		+
West Raynham		485	70310	80025	30613	75400	09102	87618				485	70312	66032	30811	754//	09303	84712	87620			485	97150	057	d _o		+
Aberporth		502	33205	62050	30515	10932	12803	81365	83078			502	00208	62050	30316	00900	12302					502	00160	138	+		+
Ross-on-Wye		627	00710	48050	29620	00900	11811					627	00712	60020	28521	00900	09601					627	00220	143	+		+
Filton		628	00414	61050	29719	00900	10705					628	00607	74020	28621	00900	10502					628	00220	146	+		+
Rhoose		715	11508	56050	29716	11600	14804	81830				715	00811	64010	28421	00900	10301					715	00220	147	+		+
Chivenor		707	00207	58050	29322	00900	13805					707	00000	56050	28721	00900	15502					707	00240	136	+		+
Mount Batten		827	12307	58050	28417	11600	13705	81830				827	02207	58050	28915	00900	12400					827	00220	145	+		+
St. Mawgan		817	00112	58050	29720	00900	13400					817	13611	66020	28919	15700	13603	81656				817	00210	127	+		+
Silly		804	00504	58020	30118	00900	13806					804	00907	59020	30016	00900	14400					804	00190	138	+		+
Culdrose		809	30907	60050	29022	31600	14603	83830				809	02406	58050	29515	00900	12101					809	00220	134	+		+
Guernsey		894	20515	60051	28613	21400	10201	82810				894	00411	60051	28314	00900	08504					894	00150	103	+		+
Elmdon		534	00209	59041	30516	00900	10708					534	00312	70020	29220	00900	10603					534	00220	114	+		+
Cardington		559	80212	64022	30713	854//	08801	85618	88625			559	10210	69021	29318	15500	10603	81625				559	00180	076	+		+
Wittering		462	70107	74022	31314	755//	08101	87620				462	00711	82021	30116	00900	10501					462	00180	085	+		+
Watnall		354	00810	57041	30618	00900	11606					354	00512	69020	29520	00900	09503					354	00210	110	+		+
Shawbury		414	20706	60040	30021	21500	12706	82827				414	33515	66031	29918	38600	11305	82840				414	00230	113	+		+
Finningley		360	00907	57011	31119	00900	11709					360	00708	69020	30319	00900	10500					360	00220	103	+		+
Kilnsea		396	80706	66022	32611	856//	09400	88630				396	50912	66012	31911	55600	08400	85630				396	00120	036	+		+
Leeming		257	11705	59044	30719	15631	13708	81630				257	70510	69041	30221	1468/	12301	81640	87360			257	00240	076	+		+
Tynemouth		262	31510	12051	30813	3:938	11603					262	70000	58021	31813	7097/	11204	87359				262	00140	069	+		+
Carlisle		222	62803	62012	30920	15782	12802	81656	84363	85078		222	72904	80032	30222	28682	15301	81840	84362	87075		222	00240	058	+		+
Valley		302	40111	78020	30921	40981	12802	83363				302	73411	74028	30816	7098/	12604	86362				302	97210	104	+		pro
Ringway		334	33004	50040	29722	12700	09708	83850				334	23107	64030	29221	20930	12302	82362				334	00250	121	+		+
Squires Gate		318	33008	63011	30518	10931	14802	81362	83080			318	73412	68251	29917	2577/	13400	82650	85360	87365		318	97190	091	+		pro
Ronaldsway		204	73411	75212	30817	11582	11802	81822	84361	86075		204	73514	75022	30118	50982	13705	85362	87075			204	97190	098	ro		+
Mull of Galloway		131	63310	74022	32518	30941	16210	83360				131	63208	74022	31617	00901	16709	86075				131	00190				+
Eskdalemuir		162	62704	74012	29722	11682	13503	81840	83362			162	60611	74012	30718	15781	13309	81656	86362			162	00240	067	+		+
Prestwick		135	72508	80052	31116	11532	13101	81822	87080			135	63011	82022	10318	11502	13503	81827				135	00200	112	+		+
Abbotsinch		140	72805	74032	30821	11632	13814	81845	87070			140	53307	83022	29923	31642	14704	83840	85070			140	00240	128	+		+
Leuchars		171	71010	58052	30616	11676	13208	81840	87275			171	51009	70022	32115	00902	11306	85075				171	00180	083	+		+
Dyce		091	73610	82022	31018	58532	12210	82824	84630	86075		091	60810	75022	32114	35402	09209	81710	83624	85075		091	00190	066	+		+
Lerwick		005	72819	74035	29113	38505	09108	83820	86270			005	52916	74012	30612	28501	08208	81820	85170			005	00140	108	+		+
Wick		075	62913	74032	3111																						

CHART OF WEATHER IN PART OF NORTHERN HEMISPHERE



CHARTS OF WEATHER IN WESTERN EUROPE



GENERAL SYNOPTIC DEVELOPMENT

The ridge of high pressure which covered the British Isles yesterday morning has moved south and weakened a little as a fairly weak trough of low pressure moved southeast over Scotland. A further ridge of pressure north of this trough resulted in development of a new anticyclone centre, however, and the extensive belt of high

pressure has become re-established over the whole of the British Isles. Pressure remains relatively low over Spain and an intense depression west of Iceland is moving north while its associated frontal troughs swing northeast across Iceland.

Issued at midday Saturday 17 June 1967

DAILY WEATHER REPORT OF THE BRITISH METEOROLOGICAL OFFICE (contd.)

OBSERVATIONS at 00h										OBSERVATIONS at 06h										OBSERVATIONS during NIGHT					
17 June 1967										17 June 1967															
Station	ill	Nddff	VVwww	PPPTT	N _h Ch _h C _h H	T _d app	8N _S Ch _S h _S	8N _S Ch _S h _S	8N _S Ch _S h _S	ill	Nddff	VVwww	PPPTT	N _h Ch _h C _h H	T _d app	8N _S Ch _S h _S	8N _S Ch _S h _S	8N _S Ch _S h _S	ill	RR _T n _T E	T _g T _g	WEATHER			
																						21h—03h	03h—09h		
Boscombe Down	746	00406	66020	29712	00900	09000				746	50311	50051	30309	56200	07308	85705			746	00080	04	+	+		
Hurn	862	00204	70020	29611	00900	09006				862	00111	60050	29011	00900	09305				862	00090	05	+	+		
Thorney Island	871	00406	58051	29013	00900	11803				871	30410	59050	29211	36300	09310	83707			871	00100	06	+	+		
Gatwick	776	00000	08460	28910	00900	10000				776	70408	59024	29310	764//	07305	87711			776	00090	05	f	+		
Kew	775									775	70309	64021	30010	754//	07208	87615			775	00100	06	+	+		
Heathrow	772	00207	61020	29513	00900	10104				772	70410	61011	30110	764//	08306	87710			772	00090	09	+	+		
Mildenhall	578	70205	63031	30409	763//	08802	87708			578	80203	37525	30510	862//	09102	88705			578	97090	08	+	Idodo		
Wattisham	590	70215	58021	30009	762//	09602	87705			590	80111	32502	30709	871//	09307	88702			590	97090	09	+	dodo		
Gorleston	497	70116	60012	30011	755//	10803	87620			497	80120	56502	29611	855//	09501	88620			497	97100	09	+	Ido		
West Raynham	485	80211	59032	31009	862//	08000	82704	88705		485	80211	11505	30710	870//	09303	88701			485	97091	09	d _o	dofPdodoRo		
Aberporth	502	70000	62051	30613	7093/	11102	87363			502	70504	62052	30315	7097/	12301	81359	87365		502	00120	10	+	+		
Ross-on-Wye	627									627	60802	48051	30711	6099/	09303	86362			627	00090	03	+	+		
Filton	628	00504	62050	30014	00900	11005				628	10308	58050	30511	10940	09308	81365			628	00100	04	+	+		
Rhoose	715	00705	60020	29813	00900	11001				715	20710	66020	30213	20980	09005	82360			715	00090	03	+	+		
Chivenor	707	00000	48050	29813	00900	11002				707	10000	40050	29712	15600	10802	81640			707	00110	08	+	+		
Mount Batten	827	00000	40040	29511	00900	10003				827	10000	58050	28612	15700	11801	81650			827	00090	07	+	+		
St. Mawgan	817	01505	50050	30212	00900	11002				817	10702	58050	29513	10930	11001	81360			817	00100	07	+	+		
Scilly	804	00303	58020	30414	00900	13001				804	00404	40100	30014	00900	13100			804	00120	09	+	+			
Culdrose	809	30000	56050	30212	00905	10002	83270			809	30505	56050	29412	35500	11702	83625			809	00090	05	+	+		
Guernsey	894	03609	56100	28911	00900	10801				894	10213	50050	27813	16200	12601	81704			894	00110	09	+	+		
Elmdon	534	10000	60020	30910	10930	09004	81362			534	70409	57041	31410	2537/	09305	81708	87360		534	00070	00	+	+		
Cardington	559	80212	59051	30609	863//	08103	88706			559	80211	56052	30910	863//	09103	88706			559	97091	07	+	dodo		
Wittering	462	80307	59021	31109	862//	08801	86704	88705		462	83608	20502	31109	862//	09302	88704			462	97090	07	+	Idodo		
Watnall	354	10402	58010	31808	10930	08108	81362			354	70408	23041	31411	3637/	09001	83707	83358	87362	354	00080	03	+	+		
Shawbury	414	70000	48041	31312	7093/	11202	87362			414	60000	32042	31113	1577/	13000	81656	86360		414	00120	07	+	+		
Finningley	360	50000	61031	32110	16430	09106	81710	85365		360	73610	56022	32112	753//	10302	82709	87615		360	00090	09	+	+		
Kilnsea	396	80208	58022	32609	864//	08202	88710			396	70314	57012	32111	764//	10400	87715			396	00080		+	+		
Leeming	257	80107	17042	32812	5622/	10103	85704	88460		257	80111	61042	32812	862//	10201	85705	88710		257	00110	11	+	+		
Tynemouth	262	83512	32104	33811	864//	11211	88715			262	80310	58022	33611	863//	09301	88708			262	00100	06	ff	+		
Carlisle	222	30607	56012	32913	30931	11111	83368			222	50807	62011	33312	564//	11202	85712			222	00110	10	+	+		
Valley	302	53605	66012	30912	40932	11703	84365			302	00605	62011	30813	00900	12201			302	00110	07	+	+			
Ringway	334	60905	58031	31316	35730	11206	83656	84362		334	40512	40041	31213	16430	10400	81710	83368		334	00130	12	+	+		
Squires Gate	318	70903	56042	30812	15772	12204	81650	85365		318	31011	60012	31614	15741	11206	81650			318	00110	07	+	+		
Ronaldsway	204	40106	81011	30615	10941	12400	81362	84075		204	10506	62041	31315	10941	11306	81360			204	00120	09	+	+		
Mull of Galloway	131	43212	74011	32413	45600	11205	84630			131	10712	74011	32413	15600	12400	81630			131	00120			+		
Eskdalemuir	162	20210	74030	34111	26401	09210	82714			162	80405	59605	33811	872//	10500	88705			162	97100	08	d _o	Ro		
Prestwick	135	60806	67031	31911	15642	11105	81630	86078		135	10000	60041	32512	10941	11304	81362			135	00100	06	+	+		
Abbotsinch	140	20709	62011	33513	15601	11217	81630			140	30806	59041	33314	36401	11000	83711			140	00110	08	+	+		
Leuchars	171	80602	62022	34013	864//	11003	88714			171	71004	74022	33712	754//	09202	87616			171	00120	12	+	+		
Dyce	091	12903	70011	33809	10931	06802	81360			091	00000	80011	33410	00900	08802			091	00070	01	+	+			
Lerwick	005	42811	69012	32209	16432	07003	81710	84070		005	52908	74031	32110	41441	08502	84814			005	00080	07	+	+		
Wick	075	13006	66020	34308	15601	08101	81635			075	12706	66030	33610	15600	10801	81635			075	00050	03	+	+		
Sule Skerry	010	33202	81011	35611	35500	09208	83625			010	10000	81010	34911	15500	09702	81620			010	00100	06				
Cape Wrath	049	323																							

Code FM 21.C		OCEAN WEATHER STATION REPORTS at 00h												OCEAN WEATHER STATION REPORTS at 06h													
O.W.S.		YQL _L L _a	L _o L _o GG	Nddff	VVwww	PPPTT	N _h L _C M _H	D _S app	8N _S Ch _S h _S	8N _S Ch _S h _S	OT _S T _T T _d	Id _w d _P W _H W	Id _w d _P W _H W	O.W.S.		YQL _L L _a	L _o L _o GG	Nddff	VVwww	PPPTT	N _h L _C M _H	D _S app	8N _S Ch _S h _S	8N _S Ch _S h _S	OT _S T _T T _d	Id _w d _P W _H W	Id _w d _P W _H W
A	70620	33300	80426	96616	99407	6722/	21663	86704	88456	05007	10433	1////		A	70620	33106	73114	97256	92006	69470	00738	85915	////	05205	13130	11243	
B	70564	50900	81824	97612	04906	6742/	00603	86710	88556	00104	11847	1////		B	70566	51006	82418	96616	02305	6732/	00612	86808	88540	00004	12422	11947	
C	70527	35600	52414	98030	20610	32504	00224	83820	810//	00007	12433	1////		C	70527	35706	82013	98021	21810	8097/	00803	88360	////	00008	12234	1////	
D	70440	41100	62213	98021	29416	48501	00212	82825	84650	05110	12122	13133		D	70439	41006	32116	98021	30016	35600	00500	83630	////	05211	12122	13133	
E	70350	48000	70716	98151	23820	78400	00207	85815	85635	05115	10724	1////		E	70350	48006	80512	97618	22519	6742/	00710	86810	88457	05318	10524	1////	
I	70590	19100	81725	95605	24112	853//	00605	86706	88620	00311	11734	149/5		I	70590	19106	82513	96606	23710	853//	41105	83710	84620	05108	12533	12044	
J	70512	17200	91511	90474	33213	9////	34106	////	////	05313	11522	12545		J	70505	15806	72004	96034	33314	754//	34400	82715	87625	05311	100/0	12545	
K	70451	15700	50515	97011	30617	35500	00106	83620	////	05114	10533	10944		K	70450	15706	00510	97020	30616	00900	00400	////	////	05014	10534	10944	
M	70660	02000	72730	97022	18408	764//	00230	87712	////	05204	17751	1////		M	73660	02006	62828	97022	22407	66400	62224	86716	////	05304	17850	1////	

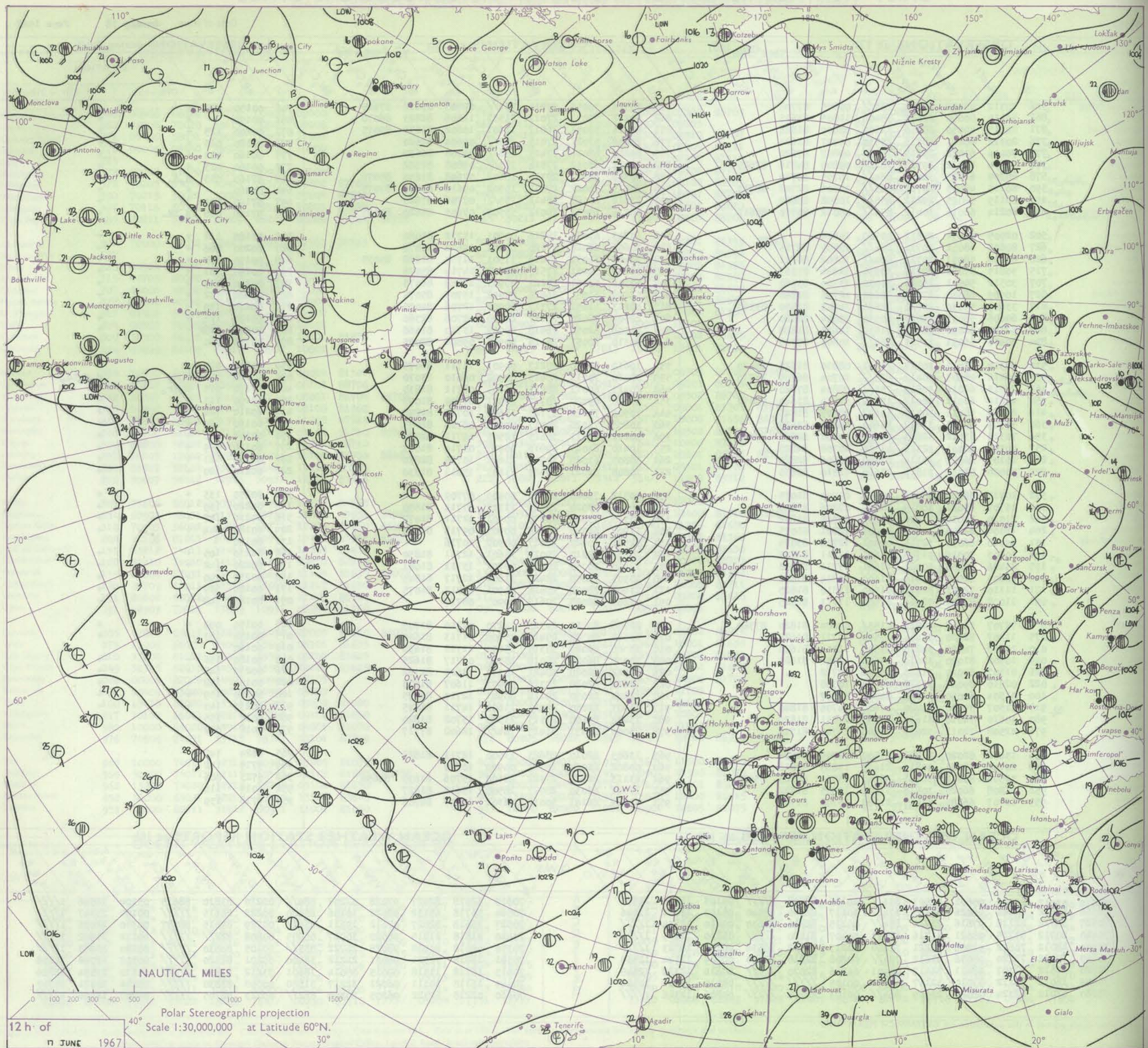
DAILY WEATHER REPORT OF THE BRITISH METEOROLOGICAL OFFICE

No. 38559

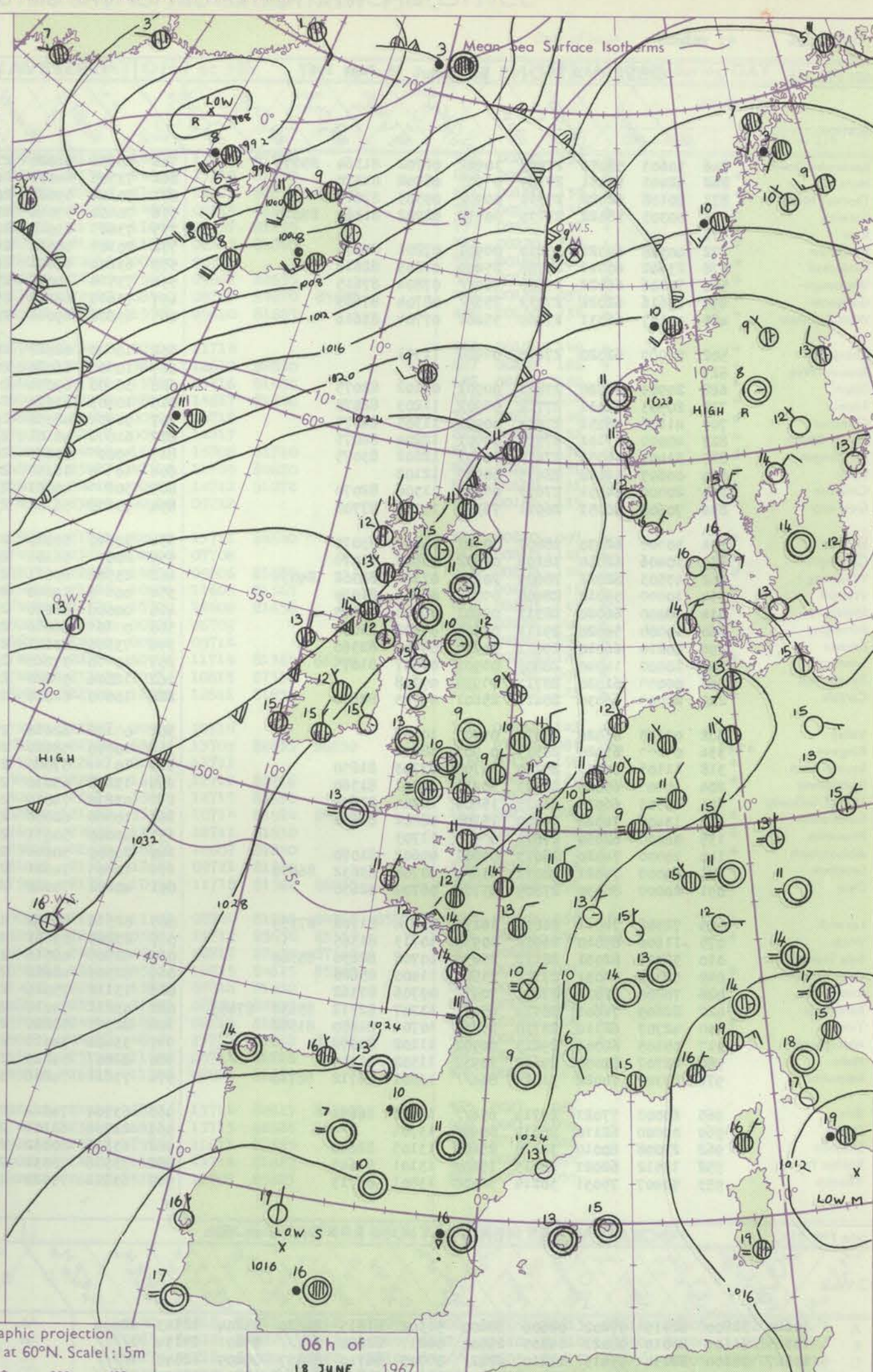
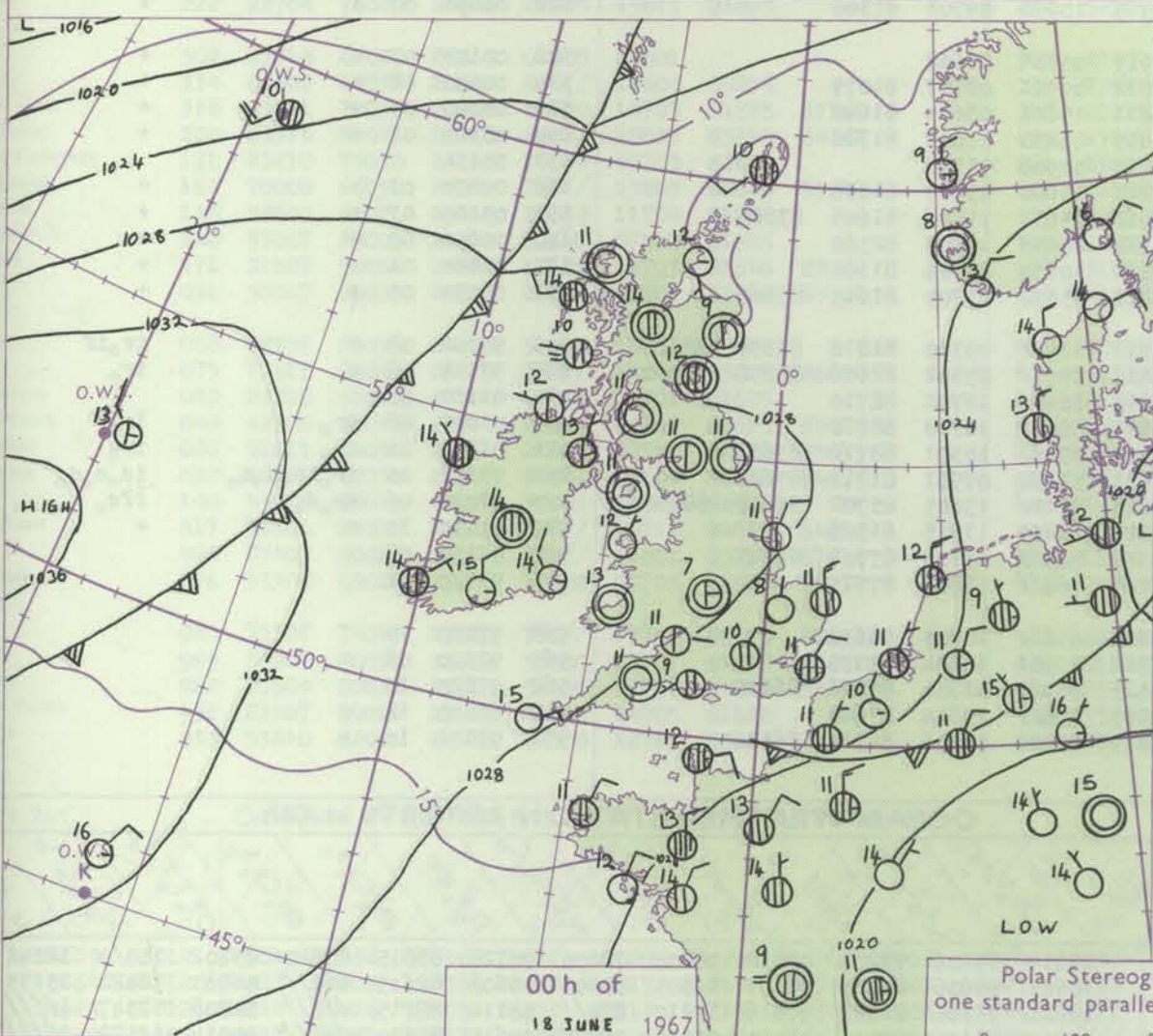
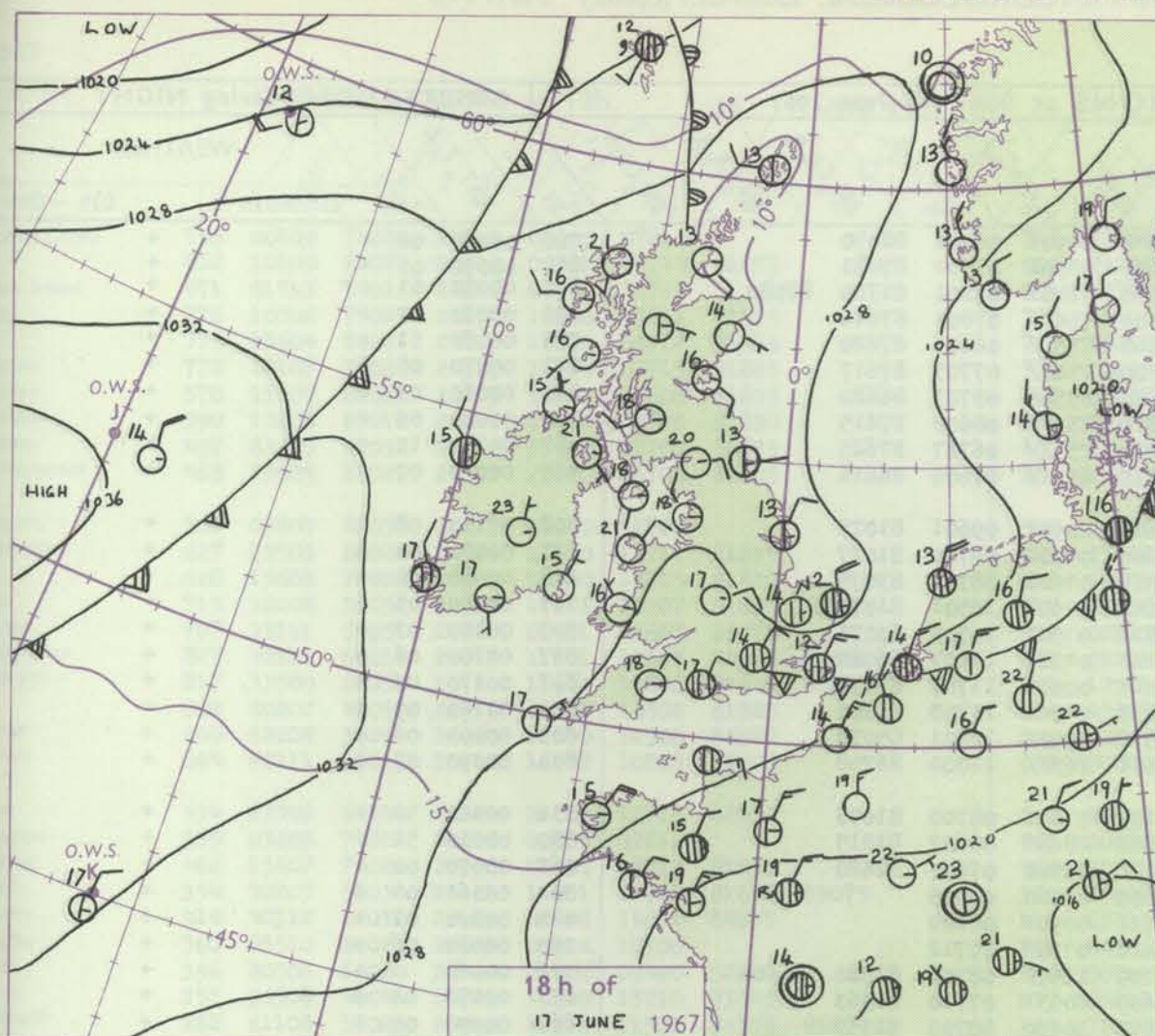
Date of Issue Sunday 18 June 1967

Code FM II.C		OBSERVATIONS at 12h 17 June 1967										OBSERVATIONS at 18h 17 June 1967										OBSERVATIONS during DAY				
Station	iii	Nddff	VVwww	PPPTT	N _h L _h C _M H	T _d app	8N _s Ch _s h _s	8N _s Ch _s h _s	8N _s Ch _s h _s	iii	Nddff	VVwww	PPPTT	N _h L _h C _M H	T _d app	8N _s Ch _s h _s	8N _s Ch _s h _s	8N _s Ch _s h _s	iii	RRT x F	SSS	WEATHER				
																						09h-15h	15h-21h			
Boscombe Down	746	70312	48052	29713	763//	09805	87708			746	70514	56052	27914	754//	09708	83618	87625		746	00150	027	+	+			
Hurn	862	30114	50050	28616	35400	11805	83615			862	60212	57051	27017	21531	11606	82823	86070		862	00190		+	+			
Thorney Island	871	10215	59050	28216	11500	08809	81828			871	60314	59051	26817	11601	10602	81835	85075		871	00200	125	+	+			
Gatwick	776	20312	60011	28715	25530	09707	82624			776	70408	57021	27015	755//	09604	87620			776	00180	065	+	+			
Kew	775	70414	61022	29215	7553//	09807	87620			775	60210	62022	27415	656//	09708	86630			775	00160	031	+	+			
Heathrow	772	70414	60022	29315	784//	09809	84816	87625		772	70412	62012	27814	755//	09808	87622			772	00160	023	+	+			
Mildenhall	578	80309	61025	30013	864//	10705	88710			578	50309	66012	28314	15602	07608	81630	85078		578	97160	053	d.o.d.	+			
Wattisham	590	80113	48025	29712	863//	11805	82708	88713		590	70413	74022	27814	15502	09610	81625	87075		590	00160		+	+			
Gorleston	497	80119	56025	29212	855//	10808	88620			497	73619	60725	28412	755//	08706	87625			497	97140	013	1d.	+			
West Raynham	485	80214	66016	30412	854//	08002	85710	88613		485	60214	69031	29012	55502	07605	85620	83075		485	97140	088	d.o.1d.	+			
Aberporth	502	02905	58051	29817	00900	14806				502	13203	69020	28216	00901	13712	81080			502	00180	112	+	+			
Ross-on-Wye	627	80608	48052	30714	864//	10805	88715			627	10606	66020	27120	00901	09614	81078			627	00200	066	+	+			
Filton	628	80315	58051	30314	864//	10802	88711			628	30408	64051	27419	11501	11719	81828	83075		628	00190	103	+	+			
Rhoose	715	30815	57051	29218	30930	14606	83363			715	51707	50051	27517	00902	14714	85078			715	00190	101	+	+			
Chivenor	707	30512	59011	29021	30930	13709	83360			707	60506	57051	27221	00901	13808	86075			707	00230	133	+	+			
Mount Batten	827	10909	66050	27822	12630	12706	81840			827	52209	61051	26816	00902	13705	85075			827	00220	132	+	+			
St. Mawgan	817	33609	59050	28720	12680	14703	81830	83360		817	40213	61051	27317	00902	12706	84075			817	00210	139	+	+			
Silly	804	60606	58031	29617	60930	13804	86360			804	20504	58020	28117	20930	12706	82360			804	00190	126	+	+			
Culdrose	809	32307	62050	28620	11530	13605	81828			809	41906	62051	26918	00909	13710	81068			809	00210	136	+	+			
Guernsey	894	70416	56051	27513	764//	10805	87710			894	20310	60051	26114	00902	09806	82075			894	00150	080	+	+			
Elmdon	534	30314	65011	30517	11501	08810	81825	83070		534	10610	70010	28217	00901	11711	81075			534	00190	095	+	+			
Cardington	559	80214	48205	30412	873//	10704	86706	88710		559	30414	70011	28615	00902	06610	83070			559	97160	051	d.o.d.	d.o.1d.			
Wittering	462	70515	62016	30813	755//	08804	87620			462	20413	69011	28915	11601	08711	81830			462	97170	075	d.o.1r.	+			
Watnall	354	40614	66011	30017	15604	09814	81640	84070		354	10610	69020	28717	00901	07709	81075			354	00190	113	+	+			
Shawbury	414	20510	66011	30319	11602	08809	81845			414	10909	70020	27720	11600	10711	81848			414	00210	124	+	+			
Finningley	360	30309	69011	31417	35600	09806	83630			360	10808	74020	29317	00901	08710	81075			360	00190	129	+	+			
Kilnsea	396	70315	63012	32613	785//	09400	82825	87630		396	30212	66011	30613	22501	09711	82825			396	00140	085	+	+			
Leeming	257	40309	40041	32316	41500	10708	84825			257	10410	64041	29816	00901	08714	81075			257	00170	099	+	+			
Tynemouth	262	20105	66021	33114	21500	10606	82820			262	30805	61020	30713	21601	10715	82830			262	00140	121	+	+			
Carlisle	222	20000	83031	31819	21600	12810	82830			222	10808	82021	29020	11601	13611	81830			222	00220	120	+	+			
Valley	302	10713	62040	30322	00901	09703	81075			302	00512	74020	28521	00900	07709				302	00230	135	+	+			
Ringway	334	10707	65021	30819	11641	07806	81840			334	10708	72020	28021	11701	07714	81850			334	00220	139	+	+			
Squires Gate	318	21010	70010	31220	11601	13805	81832			318	13310	75020	28818	00901	12711	81077			318	00210	147	+	+			
Ronaldsway	204	11006	62040	31617	00901	12801	81075			204	11902	62040	28818	00901	09715	81075			204	00180	144	+	+			
Mull of Galloway	131	30910	66030	32315	00901	12704	83075			131	02502	60020	30017	00900	10716				131	00180						
Eskdalemuir	162	10503	70016	31718	11601	11811	81835			162	10806	82010	29019	11601	12711	81830			162	00210	105	+	+			
Prestwick	135	23406	70050	30921	11601	13711	81830			135	12410	70050	28518	00901	13711	81081			135	00220	142	+	+			
Abbotsinch	140	10603	62051	31919	11600	13814	81832			140	10303	74050	28423	11601	12717	81845			140	00230	140	+	+			
Leuchars	171	11110	72021	32116	11500	11810	81825			171	11408	78020	29616	00901	09712	81075			171	00180	129	+	+			
Dyce	091	11008	82020	32016	11500	11711	81825			091	01206	82020	29614	00900	08717				091	00180	148	+	+			
Lerwick	005	72707	74012	31813	1153//	09804	81820	87360		005	22708	80011	29313	14270	07710	81705			005	00150	099	+	+			
Wick	075	11407	82020	32414																						

CHART OF WEATHER IN PART OF NORTHERN HEMISPHERE



CHARTS OF WEATHER IN WESTERN EUROPE



Polar Stereographic projection
one standard parallel at 60°N. Scale: 1:5m

0 100 200 300 400

GENERAL SYNOPTIC DEVELOPMENT

A ridge of high pressure has persisted over the British Isles but shows signs of a gradual movement southwards. Pressure remains low near Iceland with depressions moving quickly northeastwards. Associated troughs of low

pressure in mid-Atlantic are expected to move quickly northeast during the next 24 hours to cross northern districts of the British Isles bringing an increasing westerly flow over most of the country except the south.

Issued at midday Sunday 18

June 1967

DAILY WEATHER REPORT OF THE BRITISH METEOROLOGICAL OFFICE (contd.)

Code FM II.C OBSERVATIONS at 00h 18 June 1967										OBSERVATIONS at 06h 18 June 1967										OBSERVATIONS during NIGHT					
Station	ill	Nddff	VVwwW	PPPTT	N _h Ch _M Ch	T _d app	8N _s Ch _s h _s	8N _s Ch _s h _s	8N _s Ch _s h _s	ill	Nddff	VVwwW	PPPTT	N _h Ch _M Ch	T _d app	8N _s Ch _s h _s	8N _s Ch _s h _s	8N _s Ch _s h _s	ill	RRT _n E	T _g T _g	WEATHER			
																						21h—03h	03h—09h		
Boscombe Down	746	50603	58052	27909	10942	06702	81364	85075		746	20306	66020	27008	00901	06706	82070			746	00060	02	+	+		
Hurn	862	42403	50051	27109	00901	08702	84070			862	73505	64031	26409	00901	07500	87081			862	00060	03	+	+		
Thorney Island	871	70108	62022	27511	00902	09303	87075			871	70102	59022	26510	16401	07801	81710	87080			871	00080	03	+	+	
Gatwick	776	50305	58022	27110	10932	08202	81362	85075		776	70402	57041	26009	754//	07803	87614			776	00070	03	+	+		
Kew	775									775	73603	69021	26210	755//	06603	87620			775	00080	51	+	+		
Heathrow	772	40308	64021	27410	00901	07201	84075			772	70103	58011	26509	754//	07703	87617			772	00070	05	+	+		
Mildenhall	578	23602	60011	27708	25400	07803	82618			578	63601	62021	26110	65500	08707	86620			578	00060	03	+	+		
Wattisham	590	70106	66022	27508	754//	07804	87615			590	73510	74022	25810	754//	08608	87615			590	00080	06	+	+		
Gorleston	497	73616	62022	27011	755//	08704	87625			497	73610	62022	25211	755//	06707	87625			497	00100	10	+	+		
West Raynham	485	40107	66031	27809	35402	07704	83616			485	63606	69011	26110	654//	07609	86616			485	00090	07	+	+		
Aberporth	502	00000	62020	27613	00900	11301				502	10000	62020	26813	00901	09601	81075			502	00110	08	+	+		
Ross-on-Wye	627									627	10000	66020	26609	00901	08710	81077			627	00070	04	+	+		
Filton	628	20903	66020	27811	00901	09102	82075			628	30000	69030	26910	00901	08706	83075			628	00080	01	+	+		
Rhoose	715	20503	62011	27712	00902	11203	82075			715	10803	63020	26812	00901	10501	81075			715	00090	05	+	+		
Chivenor	707	41106	48051	27913	00901	11305	84075			707	30904	48050	26811	00901	10703	83075			707	00100	07	+	+		
Mount Batten	827	40000	37101	27512	00901	12204	84075			827	61001	48101	26112	00901	11607	86080			827	00100	06	+	+		
St. Mawgan	817	31407	56051	27413	00901	12602	83075			817	30000	50050	26413	00901	11707	83075			817	00110	07	+	+		
Scilly	804	00603	59010	28415	00900	12102				804	10000	16100	26813	00901	13708	81080			804	00120	09	+	+		
Culdrose	809	20000	64051	27813	00901	11306	82070			809	50000	40051	26512	00902	10801	85070			809	00090	06	+	+		
Guernsey	894	70608	40051	26911	763//	10003	87708			894	70108	56101	25611	763//	11000	86708			894	00090	07	+	+		
Elmdon	534	30000	62030	28807	00901	05802	83075			534	10000	59020	27109	00901	08709	81075			534	00040	51	+	+		
Cardington	559	10406	62010	28106	00902	05605	81070			559	20000	56101	26508	28400	08607	81815			559	00030	51	+	+		
Wittering	462	43503	62021	28609	20931	07101	82362	84075		462	23506	69011	27111	25500	07607	82620			462	00070	04	+	+		
Watnall	354	10000	59010	28408	00901	08605	81070			354	00000	19040	26809	00900	09505			354	00061	01	+	+			
Shawbury	414	10000	66020	28311	00901	09000	81075			414	00000	62020	26711	00900	08609			414	00070	01	+	+			
Finningley	360	10000	59020	29111	00901	07202	81075			360	00000	56010	26411	00900	09712			360	00080	06	+	+			
Kilnsea	396	20210	66010	29011	20940	09707	82360			396	73306	63021	27109	1257/	08708	81820	86360			396	00060		+	+	
Leeming	257	10000	14040	28808	00901	07607	81075			257	10000	37040	26609	10931	07710	81363			257	00070	04	+	+		
Tynemouth	262	00000	61020	28711	00900	09708				262	12806	58020	26512	10940	08709	81359			262	00090	04	+	+		
Carlisle	222	20000	66030	28411	25601	09703	82640			222	10000	62010	26910	10930	09705	81360			222	00090	07	+	+		
Valley	302	00105	66020	28012	00900	10102				302	00102	62010	26913	00900	11602			302	00100	07	+	+			
Ringway	334	00000	65020	28313	00900	08801				334	10000	58020	26912	00901	08707	81075			334	00090	08	+	+		
Squires Gate	318	11105	59031	28210	15700	07703	81650			318	10000	57040	26811	15601	08604	81640			318	00080	03	+	+		
Ronaldsway	204	10000	65020	28311	10931	09801	81360			204	13208	65030	26415	16430	11607	81712			204	00100	07	+	+		
Mull of Galloway	131	12505	66020	28415	15600	10704	81630			131	03210	74010	26713	00900	11708			131	00110				+	+	
Eskdalemuir	162	13401	74020	29509	15700	08802	81650			162	10000	62050	27210	15600	09709	81630			162	00070	03	+	+		
Prestwick	135	00000	62050	27811	00900	11703				135	40000	50051	26412	15631	11606	81645	83080			135	00100	07	+	+	
Abbotsinch	140	10000	74020	28013	00901	09602	81070			140	20000	50041	26612	20930	10607	82360			140	00090	05	+	+		
Leuchars	171	60000	74021	28012	656//	10708	83632	86650		171	10000	74021	25711	10930	09704	81360			171	00080	04	+	+		
Dyce	091	20000	80030	27809	25700	08709	82650			091	40402	70020	25212	15630	10709	81645	83360			091	00070	03	+	+	
Lerwick	005	72308	74011	26810	1617/	09714	81702	87359		005	82516	80216	24711	1147/	09710	81818	86359	88462			005	97090	08	+	ir _o if
Wick	075	11606	89010	26912	10930	10713	81365	</																	

DAILY WEATHER REPORT OF THE BRITISH METEOROLOGICAL OFFICE

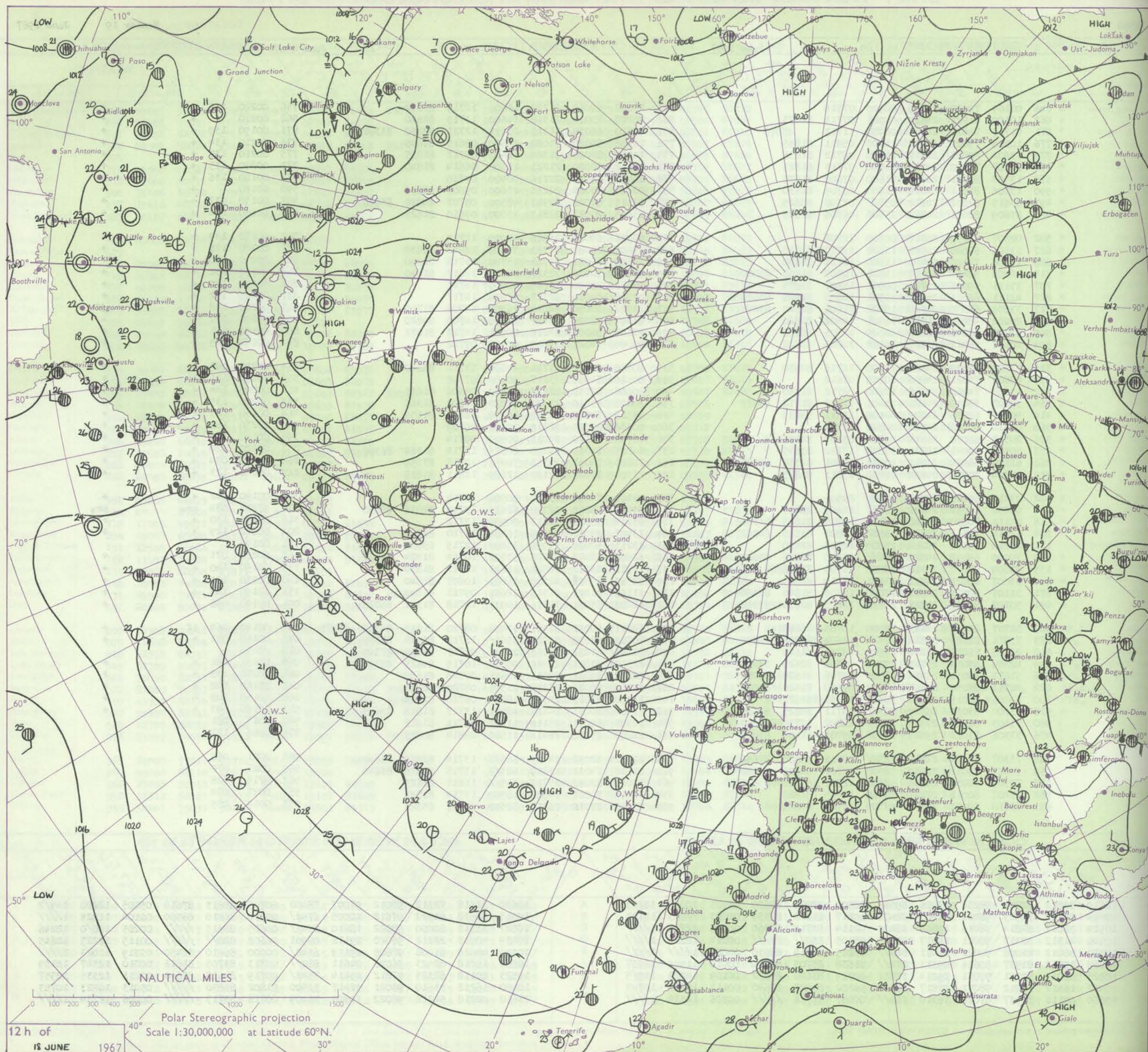
38560

Date of Issue Monday 19 June 1967

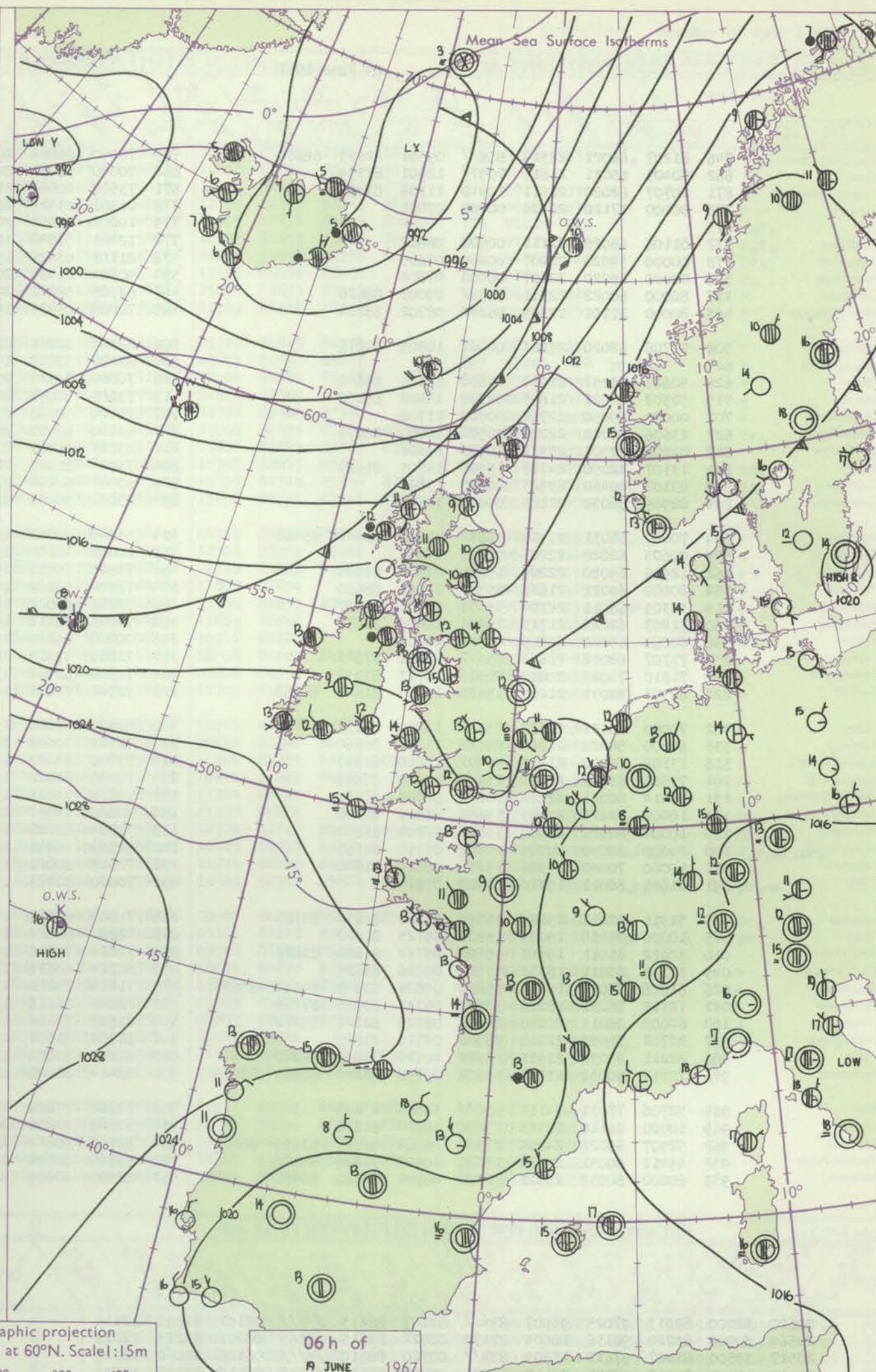
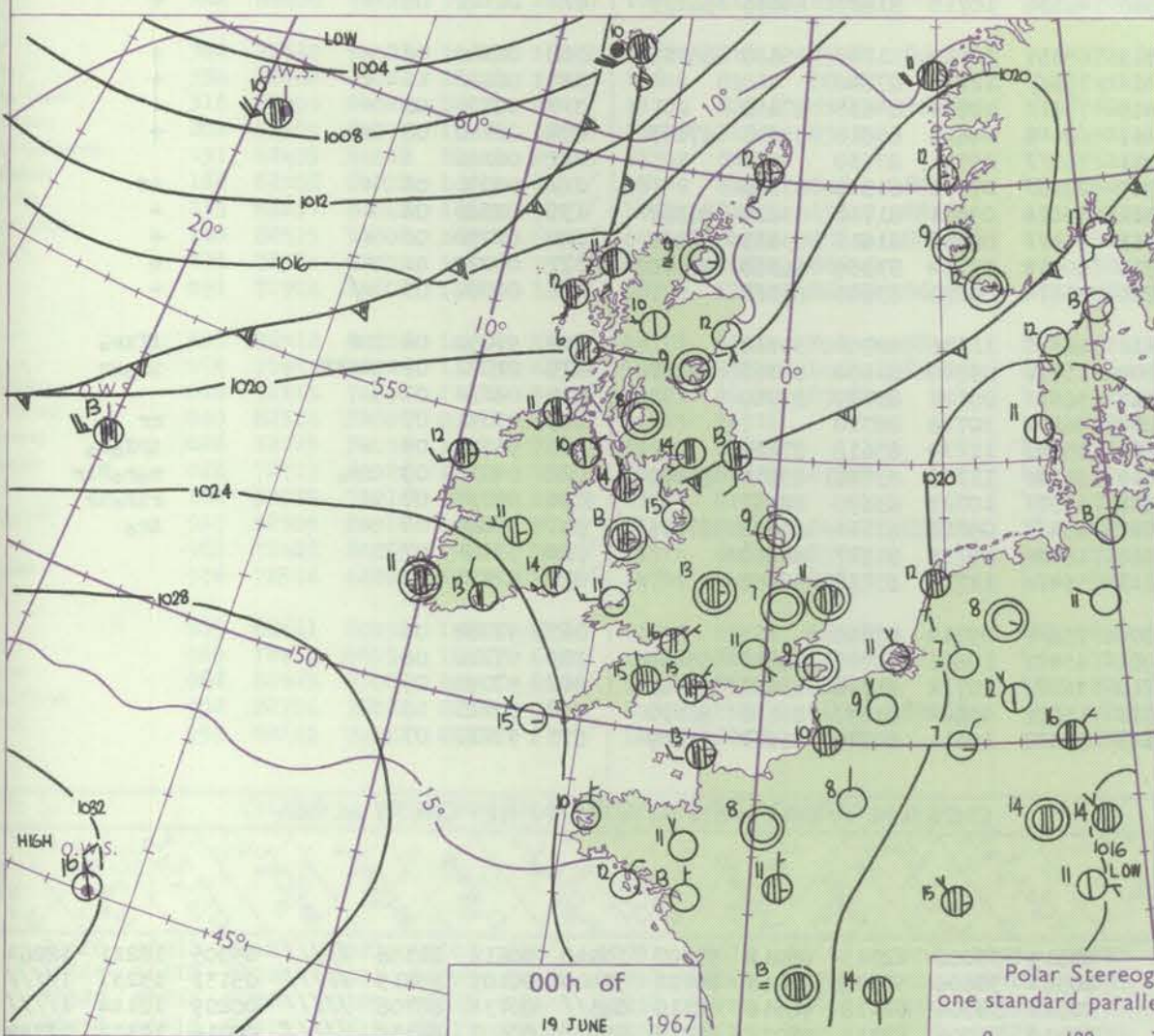
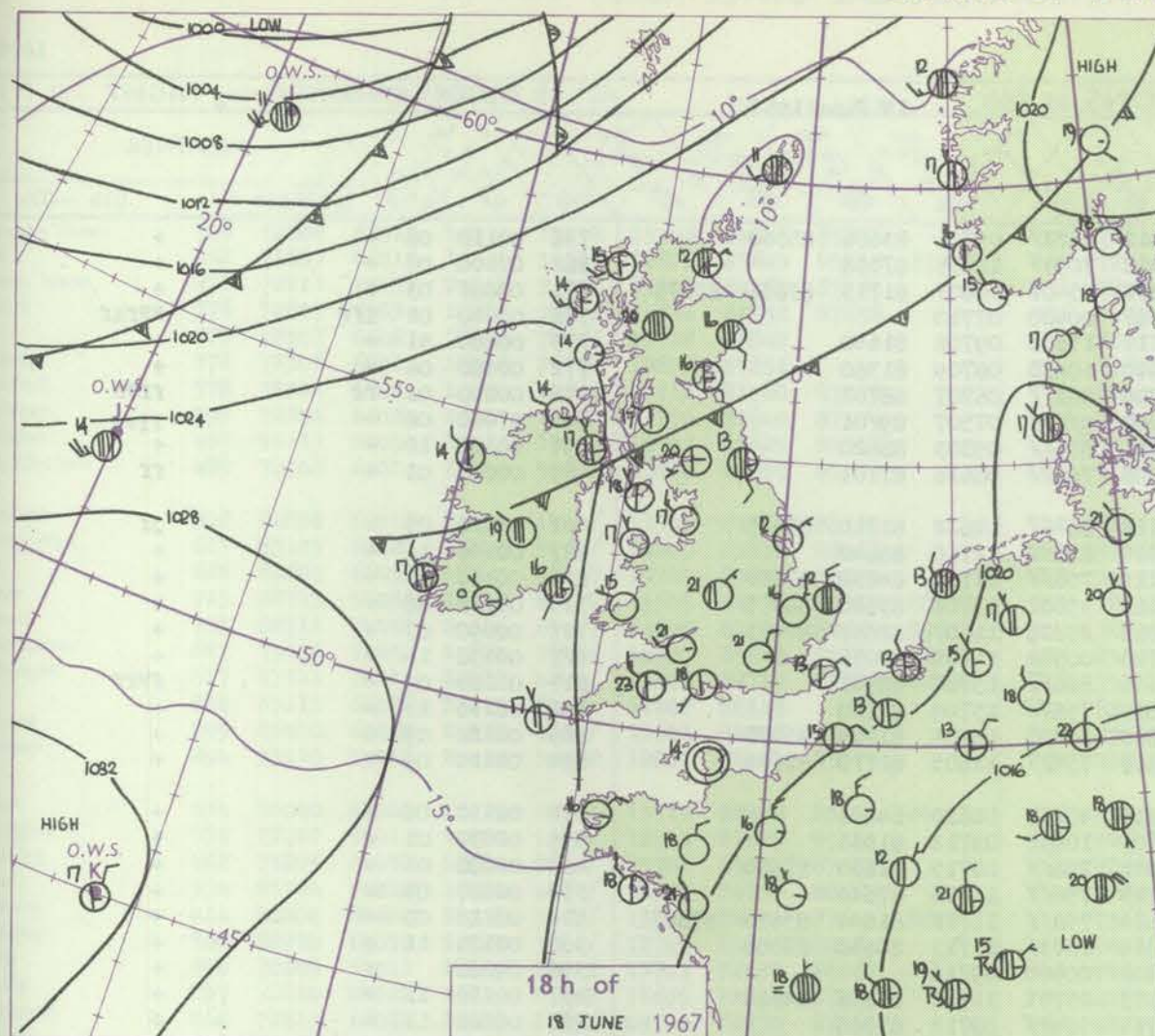
Code FM II.C		OBSERVATIONS at 12h								18		June 1967		OBSERVATIONS at 18h								18		June 1967		OBSERVATIONS during DAY				
Station	iii	Nddff	VVwww	PPPTT	N _h Ch _s Ch _h	T _d app	8N _s Ch _s h _s	8N _s Ch _s h _s	8N _s Ch _s h _s	iii	Nddff	VVwww	PPPTT	N _h Ch _s Ch _h	T _d app	8N _s Ch _s h _s	8N _s Ch _s h _s	8N _s Ch _s h _s	iii	RRT x F	SSS	WEATHER								
																						09h-15h	15h-21h							
Boscombe Down	746	00109	74020	24619	00900	07814				746	13607	69010	21222	18600	12719	81832			746	00220	132	+	+							
Hurn	862	10109	81021	24619	00901	07714	81075			862	22207	75010	21518	24600	13719	82640			862	00210		+	+							
Thorney Island	871	01713	74011	24816	00900	11713				871	42710	66030	21318	21631	12721	82830	83360		871	00190	139	+	+							
Gatwick	776	10308	75021	24017	11600	05811	81835			776	10408	83020	21020	14600	08615	81645			776	00210	134	+	+							
Kew	775	13604	80021	24217	11600	06712	81835			775	10210	82020	21320	11600	08717	81835			775	00210	137	+	+							
Heathrow	772	10107	75020	24318	11500	07713	81825			772	10112	82020	21221	11600	06614	81840			772	00220	135	+	+							
Mildenhall	578	13505	80021	24217	11600	07608	81835			578	00407	78010	22216	00900	09710			578	00180	136	+	+								
Wattisham	590	13206	85011	24016	11600	08709	81830			590	20407	83020	22215	25600	09607	82635			590	00180		+	+							
Gorleston	497	83615	62032	24612	855//	07708	88625			497	63615	62022	22912	68500	08707	84820	85630		497	00150	037	+	+							
West Raynham	485	23609	82021	24813	25500	06706	82625			485	13609	80021	22813	15500	09610	81625			485	00150	134	+	+							
Aberporth	502	02807	48050	26217	00900	12702				502	02906	69020	23915	00900	11714			502	00170	149	+	+								
Ross-on-Wye	627	13506	66020	24521	11600	12717	81835			627	33606	66021	21323	38600	12612	82830			627	00240	126	+	+							
Filton	628	13608	74020	24921	11600	12715	81830			628	12708	66011	21721	15700	13716	81650			628	00230	130	+	+							
Rhoose	715	32208	58051	25517	11601	10707	81830	83080		715	32708	50050	22317	38600	14617	81840			715	00190	132	+	+							
Chivenor	707	33111	59051	25721	00901	13607	83075			707	02811	56050	23618	00900	14712			707	00210	149	+	+								
Mount Batten	827	42111	66011	25717	11501	12603	81828	83080		827	02208	59010	22717	00900	14717			827	00190	142	+	+								
St. Mawgan	817	33509	62050	25720	15601	11806	81640	83075		817	12908	50050	24018	16401	15708	81710			817	00210	138	+	3f							
Scilly	804	20202	48050	26919	11501	14502	81820			804	43507	48030	25417	42500	14709	84820			804	00200	131	+	+							
Culdrose	809	62208	56051	26018	62500	12706	86828			809	12607	56050	24218	00901	14712	81072			809	00190	131	+	+							
Guernsey	894	20111	66011	25315	16302	10805	81708			894	00000	74020	23615	00900	09712			894	00160	125	+	+								
Elmdon	534	23303	62030	24221	21600	12716	82830			534	40505	63031	21721	44600	13711	84640			534	00230	097	+	+							
Cardington	559	03608	74021	24818	00900	07612				559	00316	74020	23217	00900	07708			559	00210	141	+	+								
Wittering	462	13607	74020	24518	11600	08712	81830			462	10608	82030	22617	14600	09606	81635			462	00200	144	+	+							
Watnall	354	30207	58030	24121	11401	11712	81818	83075		354	10807	85010	21920	10930	11608	81365			354	00230	135	+	+							
Shawbury	414	40112	62030	24622	42600	14811	84835			414	13515	74020	22320	15700	12608	81656			414	00230	143	+	+							
Finningley	360	03510	80020	24921	00900	10706				360	00506	80020	22519	00900	06709			360	00230	148	+	+								
Kilnsea	396	20508	66020	26414	21500	09400	82820			396	00704	66010	24012	00900	09714			396	00140	135	+	+								
Leeming	257	30508	40041	24721	35600	13710	83645			257	60207	74031	22220	6097/	11714	81364	86368		257	00220	120	+	+							
Tynemouth	262	61108	58021	25914	40938	11501	84358	86275		262	71608	74031	23313	7097/	10815	87359			262	00160	094	+	+							
Carlisle	222	22704	70020	24622	28500	15811	81825			222	32305	82031	22120	12680	12811	81835			222	00240	123	+	+							
Valley	302	03314	66020	26218	00900	09501				302	03404	74020	23817	00900	10714			302	00190	142	+	+								
Ringway	334	62806	60031	24622	626//	12609	86835			334	73012	58258	22320	6867/	13709	82835	86650		334	97230	084	pro	pro							
Squires Gate	318	43111	70030	25518	18530	14705	81825	83360		318	03114	75010	22617	00900	13712			318	00190	150	+	+								
Ronaldsway	204	63314	81011	25218	4863/	10807	83845	84362		204	23407	88031	22818	16401	12710	81716			204	00210	129	+	+							
Mull of Galloway	131	23210	79010	26118	25600	12705	82630			131	33215	80030	23916	35600	12715	83630			131	00190		+	+							
Eskdalemuir	162	70000	66051	24520	785//	13805	86826	83642		162	62908	82012	21222	53502	10714	81924	84828		162	00230	071	+	+							
Prestwick	135	42609	82021	25418	28532	11709	81828			135	22912	86021	22817	11641	12711	81830			135	00190	140	+	+							
Abbotsinch	140	33007	89021	24921	11641	07510	81845			140	32512	89020	22620	18601	10607	81840			140	00230	155	+	+							
Leuchars	171	31107	80011	24717	18680	11703	81840	83360		171	31109	81021	21516	12681	09721	81840			171	00190	143	+	+							
Dyce	091	50207	80031	24818	25670	12803	82640	85360		091	61408	75031	21716	10931	11718	81362	86075		091	00190	096	+	+							
Lerwick	005	52707	83014	24113	51400	10705	85818			005	62611	80031	21911	11452	08720	81815	84365	85075	005	00140	069	1f	+							
Wick	075	73511	82026	25514	784//	12602	83818	86630		075	70705	82032	22912	5563/	11712	85630														

||
||
||

CHART OF WEATHER IN PART OF NORTHERN HEMISPHERE



CHARTS OF WEATHER IN WESTERN EUROPE



Polar Stereographic projection
one standard parallel at 60°N. Scale: 1:5m

GENERAL SYNOPTIC DEVELOPMENT

The large anticyclone to the southwest of the British Isles has remained almost stationary, while the ridge extending northeast across the British Isles to Scandinavia has moved slowly southeast. A complex low pressure system in the Iceland area has moved northeast, while another low centred near south Greenland has moved slowly east. A frontal system over the east Atlantic yesterday has

moved steadily east and a cold front now extends southwestwards from the Hebrides, linking back to another low moving quickly eastnortheast over mid-Atlantic. During the next 24 hours the ridge will remain over the English Channel and north France. The Atlantic low will move to a position west of Scotland, and fronts will be carried eastwards across northern districts of the British Isles.

Issued at midday Monday 19

June 1967

DAILY WEATHER REPORT OF THE BRITISH METEOROLOGICAL OFFICE (contd.)

Code FM I.I.C		OBSERVATIONS at 00h 19 June 1967										OBSERVATIONS at 06h 19 June 1967										OBSERVATIONS during NIGHT				
Station		ill	Nddff	VVwww	PPPTT	NC _h Ch _s Ch _s	T _d T _d app	8N _s Ch _s h _s	8N _s Ch _s h _s	8N _s Ch _s h _s	ill	Nddff	VVwww	PPPTT	NC _h Ch _s Ch _s	T _d T _d app	8N _s Ch _s h _s	8N _s Ch _s h _s	8N _s Ch _s h _s	ill	RR _T T _n F	T _g T _g	WEATHER			
																							21h—03h	03h—09h		
Boscombe Down		746	81207	66021	22314	856//	09301	82635	88650		746	70000	66022	20412	3573/	09706	83656	85360		746	00110	08	+	+		
Hurn		862	70403	65031	21615	7097/	12001	87359			862	70000	56052	20312	7093/	11505	87358			862	00100	07	+	+		
Thorney Island		871	10707	62020	22511	10940	11108	81358			871	73502	40051	21311	55401	10603	81715	83656	85075	871	00081	03	+	+		
Gatwick		776	00000	17120	22408	00900	07001				776	01501	03424	20307	00900	07710				776	00040	01	ifF	FFfif		
Kew		775									775	10000	40050	20112	15600	09708	81640			775	00080	51	+	+		
Heathrow		772	01106	68020	22111	00900	08002				772	12401	57040	19910	10930	08709	81360			772	00080	06	+	+		
Mildenhall		578	00000	59020	21907	00900	07605				578	81101	03424	19706	861//	06707	88702			578	00040	01	ff	ffFF		
Wattisham		590	00000	69020	22307	00900	07804				590	90504	01434	20007	9////	07507	89/01			590	97060	02	+	ffFF		
Gorleston		497	80000	60022	22311	855//	09003	88620			497	82705	58022	20711	855//	09303	88620			497	00100	10	+	+		
West Raynham		485	80000	37101	22309	862//	08702	88704			485	70000	05424	19808	760//	08616	87701			485	00070	01	+	ff		
Aberporth		502	12706	62020	23211	00901	10805	81075			502	82606	62031	20114	854//	12612	81710	88635		502	00110	05	+	jf		
Ross-on-Wye		627									627	82402	57022	19614	856//	12710	88640			627	00130	11	+	+		
Filton		628	40607	56051	21916	45600	11104	84640			628	70000	71031	20114	756//	11710	84630	87650		628	00130	11	+	+		
Rhoose		715	52502	62021	21815	55700	14802	85650			715	73203	50051	20114	35601	13707	83640	86075		715	00120	08	+	+		
Chivenor		707	00000	59050	22712	00900	11706				707	70000	58051	21012	25806	11607	82657	87275		707	00090	07	+	+		
Mount Batten		827	23606	58020	22215	00901	12809	82078			827	63606	62031	20715	00901	11604	86075			827	00130	10	+	+		
St. Mawgan		817	03206	32401	23514	00900	13806				817	83107	06461	21615	860//	15707	88701			817	00120	09	+	ffFF		
Scilly		804	13107	32050	24715	15500	14705	81625			804	73007	81021	22814	755//	13709	87620			804	00130	11	+	+		
Culdrose		809	03102	00460	23713	00900	13802				809	63007	60104	21815	36201	14708	81704	85070		809	00120	09	+	+		
Guernsey		894	02909	56050	22113	00900	12810				894	73001	50051	20513	754//	12605	81710	87648		894	00110	09	+	+		
Elmdon		534	70000	61031	21913	3567/	10803	83640	85460		534	53303	59012	19315	45731	11613	84656			534	00130	08	+	+		
Cardington		559	00605	62020	22207	00900	07801				559	20000	40100	19709	10931	09712	81365			559	00030	01	+	+		
Wittering		462	12906	69020	22209	15600	07808	81640			462	72505	59031	19411	756//	10715	81630	87650		462	00060	01	+	+		
Watnall		354	80000	69021	21613	857//	11808	88650			354	72304	56032	18713	756//	11715	87640			354	00120	09	+	+		
Shawbury		414	43305	66011	22114	35801	09803	83657			414	72703	62021	19614	756//	11711	81640	83650	87657	414	00110	05	+	+		
Finningley		360	71403	62021	21713	7093/	10808	87358			360	72103	58012	18514	2573/	11713	82650	87358		360	00120	11	+	+		
Kilnsea		396	00000	66020	22609	00900	08709				396	00000	66020	19612	00900	09716				396	00080		+	+		
Leeming		257	71707	62032	21614	756//	10618	87643			257	71605	59012	18313	25731	11712	82656	84360		257	00110	11	+	+		
Tynemouth		262	71810	74022	20813	7097/	10713	87358			262	72508	61022	17714	7097/	08712	87358			262	00120	11	+	+		
Carlisle		222	62303	74031	21014	15631	12705	81640	86360		222	72701	74021	18912	48538	10710	81825	84635	86273	222	00110	09	+	+		
Valley		302	70000	80031	22313	757//	11810	87656			302	82305	80022	19813	65337	12710	81707	85650	88275	302	00120	08	+	+		
Ringway		334	60000	58022	21815	60930	11807	86360			334	72503	30041	19414	756//	12710	87640			334	00120	11	+	+		
Squires Gate		318	13109	70020	21515	10931	14810	81365			318	73008	85021	19315	756//	10711	84635	87650		318	00130	08	+	+		
Ronaldsway		204	73506	81021	21714	756//	10810	87645			204	70000	84022	19413	68446	09610	83818	85645	87073	204	00110	08	+	+		
Mull of Galloway		131	73414	80031	22111	756//	08709	87630			131	72710	74022	19411	756//	09711	87630			131	00100					
Eskdalemuir		162	10000	74011	21209	15600	08810	81640			162	70000	74034	18909	2855/	07711	81828	87360		162	00050	01	+	if		
Prestwick		135	10000	82020	21008	15641	07809	81630			135	72309	82021	18411	35476	09611	81711	83614	86362	135	00060	02	+	+		
Abbotsinch		140	20000	89030	20709	10941	05710	81365			140	82509	56041	18511	3547/	08608	81615	83635	88465	140	00050	00	+	+		
Leuchars		171	10000	70020	19309	15631	08814	81640			171	72509	80021	15710	60972	08714	83359	86360	87070	171	00070	01	+	+		
Dyce		091	01605	80011	19412	00900	07815				091	70000	82021	14710	35672	09620	83645	86362		091	00080	03	+	+		
Lerwick		005	51911	82012	19109	3579/	08720	83656	83365		005	71809	66014	14111	26172	11726	82702	85362		005	97090	08	if	ifir.		
Wick		075	10000	01464	19009	15600	09723	81630			075	72802	80024	14809	15776	09714	81650	84365	86270	075	01071	03				

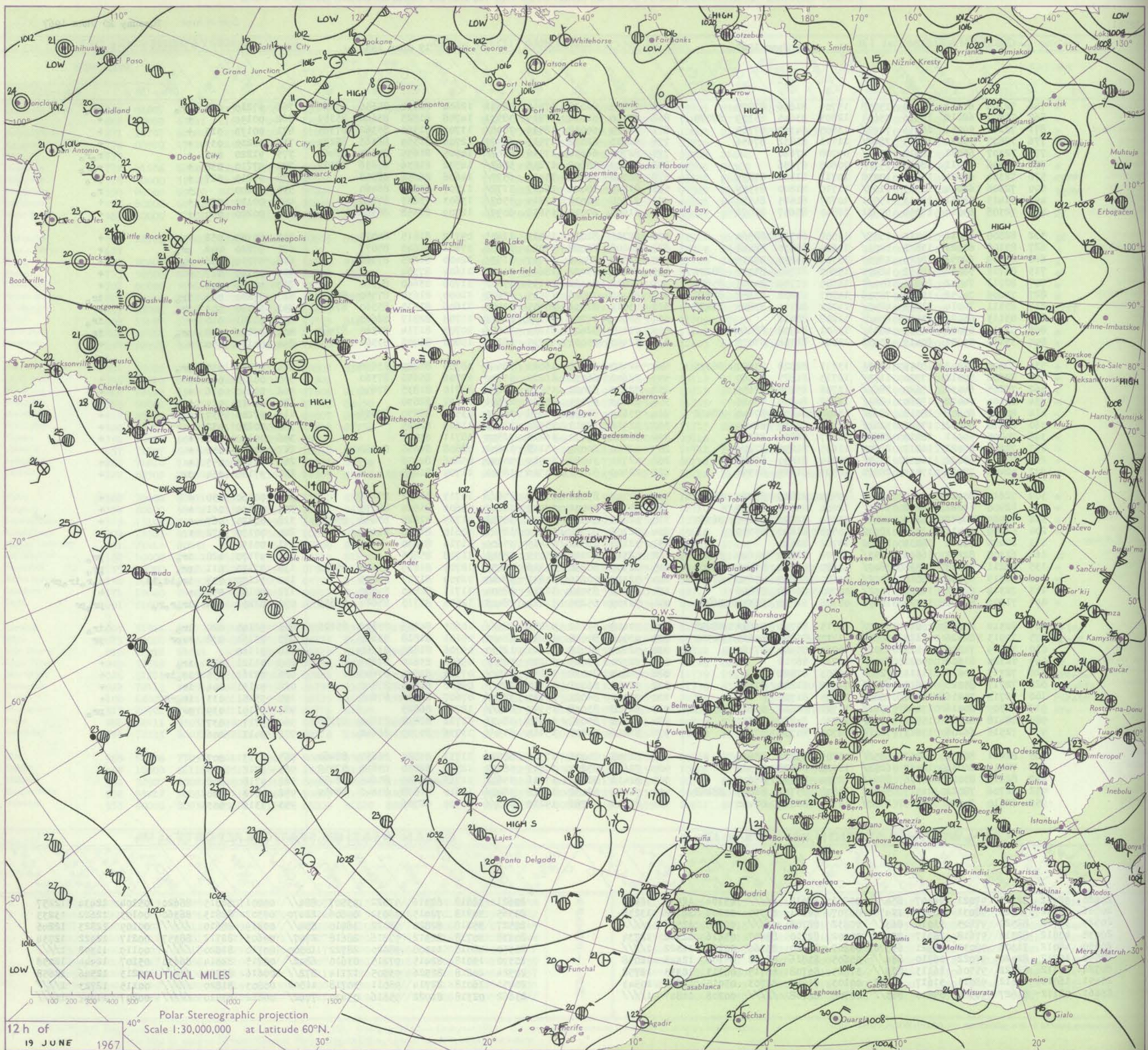
DAILY WEATHER REPORT OF THE BRITISH METEOROLOGICAL OFFICE

No. 38561

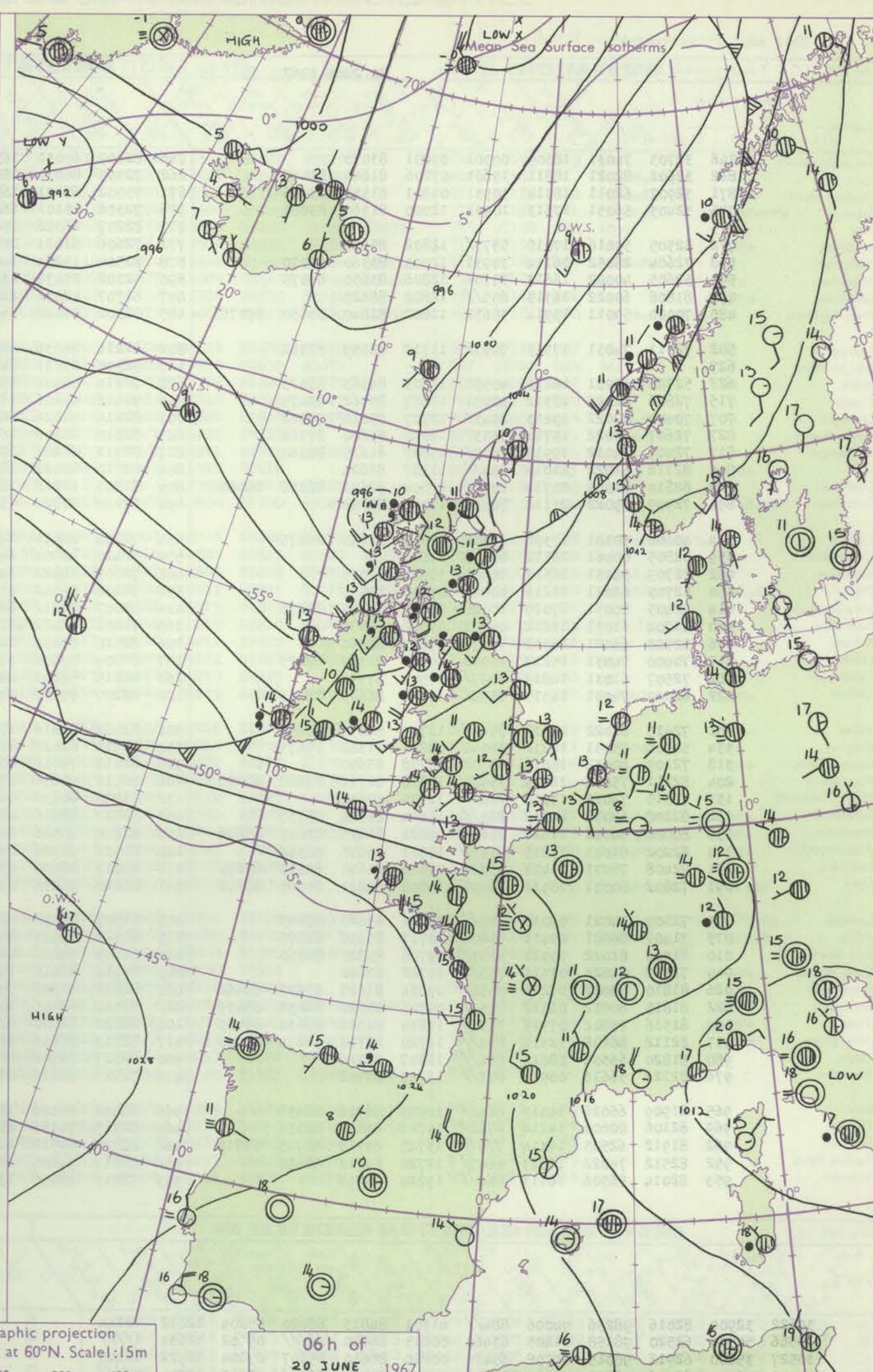
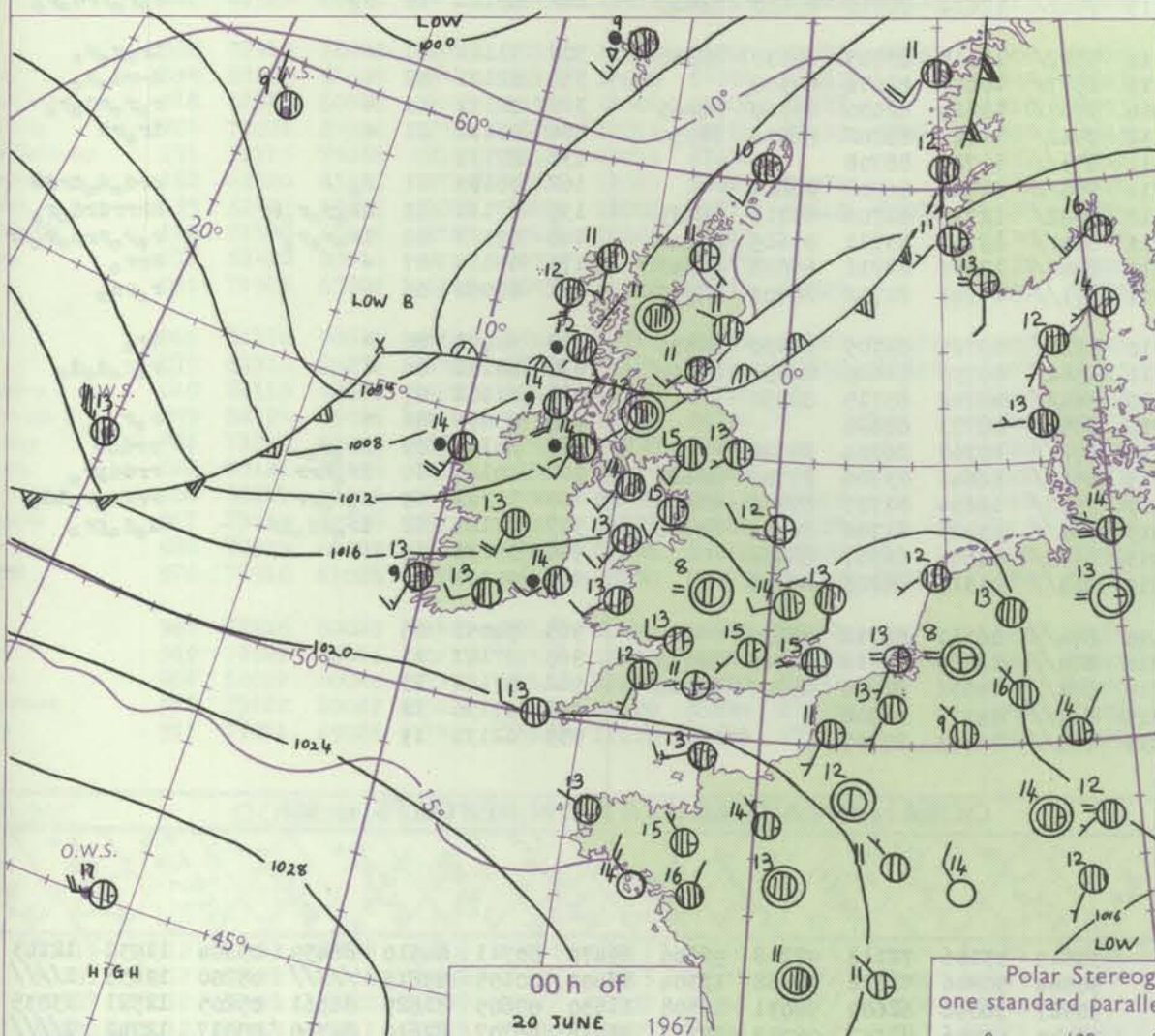
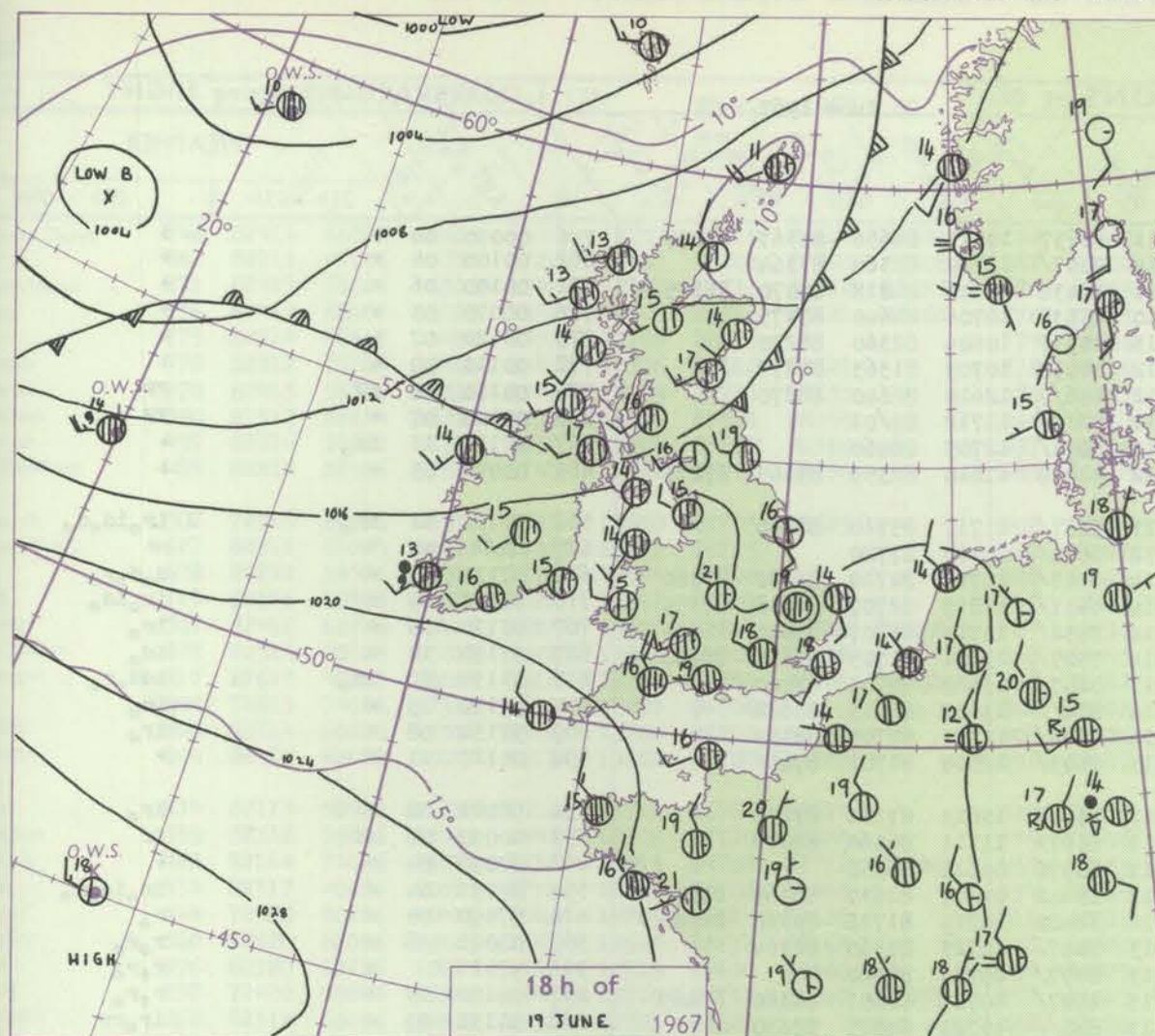
Date of Issue Tuesday 20 June 1967

Code FM II.C		OBSERVATIONS at 12h										OBSERVATIONS at 18h										OBSERVATIONS during DAY				
		19 June 1967										19 June 1967														
Station		iii	Nddff	VVwww	PPPTT	N _h Ch _h C _h	T _d app	BN _s Ch _s s	BN _s Ch _s s	BN _s Ch _s s		iii	Nddff	VVwww	PPPTT	N _h Ch _h C _h	T _d app	BN _s Ch _s s	BN _s Ch _s s	BN _s Ch _s s		iii	RRT x T E	SSS	WEATHER	
																									09h - 15h	15h - 21h
Boscombe Down	746	72108	61012	19019	15738	13709	81656	87275				746	72813	80028	17519	58631	12604	81830	85656	85362		746	97210	013	pr.	pr.
Hurn	862	71807	62012	19716	35631	12805	83645	85339	87070			862	72706	64012	17819	38531	14708	81825	83640	85359		862	00190		+	+
Thorney Island	871	72111	59051	20016	7097/	13805	84360	87365				871	72009	69012	18516	7098/	13704	81360	85362	87365		871	00170	015	+	+
Gatwick	776	72807	75034	18719	786//	11711	81832	87656				776	82411	62032	17517	60977	12704	81359	86363	88270		776	00210	033	+	+
Kew	775	72307	66021	18818	756//	09708	87640					775	82707	66616	17118	4567/	14505	81635	83645	88460		775	91220	042	+	r.o.r.o.
Heathrow	772	72306	68011	18618	757//	10808	87656					772	82809	58602	17218	5867/	14502	81836	85656	88359		772	97210	038	+	r.o.r.o.
Mildenhall	578	72304	62024	17720	10938	10712	81360	87275				578	80000	59058	15919	6577/	14606	86656	88358		578	91210	027	+	pr.	
Wattisham	590	72206	62024	18317	1167/	11710	81840	87359				590	81807	58042	16417	5172/	11707	85850	88460		590	97200		+	r.o.	
Gorleston	497	51413	58051	19013	15531	10707	81625	84358				497	71708	60012	17214	3567/	13603	83635	87358		497	00150	022	+	+	
West Raynham	485	72308	69014	17519	55831	10810	85657	85072				485	61905	69012	15818	6097/	12709	81358	86360		485	00200	050	+	+	
Aberporth	502	82808	62012	20313	1547/	11502	81710	88364				502	42711	82012	18515	11431	09712	81815	84075		502	00150	052	+	+	
Ross-on-Wye	627	83105	60022	17821	5261/	14609	85830	88462				627	53008	82028	17020	15606	07601	81640	85077		627	97220	042	pr.	+	
Filton	628	82609	62052	18820	48607	15709	83830	88275				628	72515	78016	17917	1153/	12400	81825	87362		628	97210	036	r.o.	+	
Rhoose	715	82713	58052	19117	48477	15505	81710	83359	88275			715	72716	85022	18614	7093/	11604	87364			715	00190	017	+	+	
Chivenor	707	82711	74032	20616	654/7	14500	81710	84645	85657			707	72812	80022	20115	3563/	11706	83640	87360		707	00180	008	+	+	
Mount Batten	827	73006	74052	19720	78536	14707	87828	83650	87272			827	83409	74026	19915	15677	11000	81630	87360	88275		827	97200	043	ir.	ir.
St. Mawgan	817	83311	74014	21217	4247/	14102	82710	83825	88458			817	73011	81016	20715	1147/	11606	81815	85360	87465		817	97170	003	ir.	+
Silly	804	83113	66022	23115	854//	11207	88618					804	82910	79216	22114	884//	11708	82817	88623		804	91181	010	+	ir.	
Culdrose	809	83410	69022	21517	4831/	13601	81708	88460				809	73115	82608	21214	2547/	10703	81714	85360	87462		809	97190	018	pr.	ir.
Guernsey	894	33110	59051	20417	10932	12001	81362	83075				894	72910	70011	19715	16238	13806	81705	83362	87070		894	00180	050	+	+
Elmdon	534	70000	58042	18119	48531	13711	82828	83650	86075			534	52910	65018	16021	38641	08709	81830	83650		534	97220	039	pr.	+	
Cardington	559	72702	59012	17720	1153/	12713	81825	87360				559	72608	66032	16220	5573/	12706	85656	87360		559	00210	019	+	+	
Wittering	462	73205	64032	17620	786//	13708	85830	87656				462	72407	62022	15920	786//	12710	81835	87650		462	00210	016	+	+	
Watnall	354	83104	74022	17220	4861/	13607	84830	88465				354	22803	69011	15920	22631	11607	82830			354	00210	029	+	+	
Shawbury	414	80000	80602	18318	7867/	13606	84830	87640	88462			414	73613	83038	16918	28601	13504	82830	87075		414	97200	039	r.o.pr.	+	
Finningley	360	82910	69032	17321	3261/	12706	83838	88464				360	22912	62011	15520	22600	11609	82845			360	00230	052	+	+	
Kilnsea	396	70205	59011	18219	22672	11707	82830	86365				396	31608	59011	16216	32500	10711	83825			396	00190	060	+	+	
Leeming	257	72810	85022	16819	21608	11605	82830	87270				257	42814	89021	15119	14641	08608	81640	84360		257	00220	058	+	+	
Tynemouth	262	72616	66022	16418	1167/	09710	81830	87360				262	42711	74022	14919	40940	05606	84358			262	00200	055	+	+	
Carlisle	222	42408	78211	17515	28570	10507	81825	83362				222	22509	82011	15516	18541	11709	81828			222	97180	064	ir.	+	
Valley	302	72610	80022	19615	18432	10504	81816	85364	86075			302	72113	85021	17614	756//	10713	81632	87656		302	00160	030	+	+	
Ringway	334	82908	63022	18218	3151/	12604	83825	88465				334	43110	75031	17017	18602	05603	81840	84075		334	00190	061	+	+	
Squires Gate	318	72909	80022	18216	4847/	13704	82816	83656	86360			318	62812	82031	17015	38502	11709	81825	83656	85073		318	00170	067	+	+
Ronaldsway	204	62409	84011	17916	18532	10508	81820	85359				204	52108	81011	16514	18541	10610	81820	84075		204	00170	072	+	+	
Mull of Galloway	131	42405	74012	18215	25630	10702	82630					131	32120	74011	15415	35600	11714	83630			131	00150				
Eskdalemuir	162	62308	82212	16615	4853/	08709	81822	84640	85364			162	52314	82012	15015	58541	11708	85826			162	97170	028	ir.	pr.	
Prestwick	135	82211	81028	16313	7847/	10610	81814	87642	88460			135	62309	80258	14116	58431	12709	81819	83630	85650		135	97170	011	pr.	pr.
Abbotsinch	140	82315	59602	16014	6552/	09610	84620	85630	88460			140	52312	70256	13817	58400	12709	81717	83825		140	91170	033	ir.o.id.o.id	d.o.r.o.ir.pr.	
Leuchars	171	72314	82032																							

CHART OF WEATHER IN PART OF NORTHERN HEMISPHERE



CHARTS OF WEATHER IN WESTERN EUROPE



Polar Stereographic projection
one standard parallel at 60°N. Scale: 1:5m
0 100 200 300 400

GENERAL SYNOPTIC DEVELOPMENT

The anticyclone near the Azores has been slow-moving whilst the ridge extending northeast towards Scandinavia has moved east. A complex low pressure area between the Denmark Strait and the Norwegian Sea is expected to persist. The cold front over northwest Scotland has moved slowly east whilst a developing wave

depression in the central Atlantic has moved northeast. Further troughs of low pressure associated with small wave disturbances moving east from the Atlantic will affect most parts of the British Isles.

Issued at midday Tuesday 20 June 1967

DAILY WEATHER REPORT OF THE BRITISH METEOROLOGICAL OFFICE (contd.)

Code FM II.C		OBSERVATIONS at 00h										OBSERVATIONS at 06h										OBSERVATIONS during NIGHT									
		20 June 1967										20 June 1967																			
Station		iii	Nddff	VVwww	PPPTT	N _h L _h C _M H	T _d app	8N _s Ch _s h _s	8N _s Ch _s h _s	8N _s Ch _s h _s	iii	Nddff	VVwww	PPPTT	N _h L _h C _M H	T _d app	8N _s Ch _s h _s	8N _s Ch _s h _s	8N _s Ch _s h _s	iii	RRT _n T _n E	T _g T _g	WEATHER								
																								21h--03h	03h--09h						
Boscombe Down	746	32703	74031	18509	00901	09801	83078				746	82309	69031	16311	45737	10711	84656	85363	88278	746	00090	04	+		+						
Hurn	862	32602	82021	18811	15601	07206	81640	83075			862	72305	80031	16614	7097/	12709	83360	87364		862	00100	04	+		+						
Thorney Island	871	32907	62011	18314	10931	09801	81359	83075			871	73002	66021	16911	18436	10606	81818	83070	86275	871	00100	06	+		+						
Gatwick	776	32403	56051	17613	10931	12000	81360	83080			776	72306	45101	16010	15638	10706	81640	87275		776	00070	03	+		+						
Kew	775										775	82207	66022	15413	20937	10604	82360	88270		775	00120	07	+		+						
Heathrow	772	52505	59016	17015	5573/	12802	85650				772	72606	61021	15412	10938	10709	81363	87275		772	00110	09	+		+						
Mildenhall	578	72604	28052	16114	30931	12000	83360	87070			578	82504	19284	14012	6567/	12610	86640	88270		578	00110	08	1F		FF						
Wattisham	590	52605	40042	16613	35701	12806	83650	84075			590	92108	85435	13912	9777/	11712	89701			590	00100	07	+		FF						
Gorleston	497	81808	60022	16313	8557/	12802	88625				497	81707	48056	14013	8091/	12703	88460			497	97120	11	1r _o		+						
West Raynham	485	70000	59011	15914	38632	12802	81840	83650	87075		485	72502	56022	14112	50978	11610	82359	85365	87275	485	00090	05	+		+						
Aberporth	502	72311	74031	17313	7097/	11712	82359	87362			502	82216	74036	13213	5647/	11717	85710	88460		502	97121	11	1r _o		1r _o id _o d _o						
Ross-on-Wye	627										627	72305	63031	14412	7654/	10720	87720			627	00080	07	+		+						
Filton	628	52708	66031	18213	40931	11803	84363	83075			628	72314	66502	15214	6547/	12715	84710	86620	87360	628	97111	09	+		d _o d _o r _o						
Rhoose	715	72806	82022	18312	50931	11807	85362	85075			715	72412	64206	14814	6537/	12819	82707	84618	87359	715	97111	09	+		1r _o id _o						
Chivenor	707	70000	82022	19213	5543/	12707	85618	87362			707	82414	74026	16114	7532/	13713	83707	85620	86656	707	93110	10	+		1r _o						
Mount Batten	827	72607	69022	19714	3553/	12000	83620	87360			827	82610	62502	16914	7527/	13611	81705	85635	88460	827	97130	12	+		id _o						
St. Mawgan	817	72409	74012	19913	4547/	13807	84615	87460			817	72411	61206	17013	5607/	13610	84701	87460		817	91130	12	id _o		idd _o r _o						
Scilly	804	82712	81022	21013	8547/	11707	88614				804	82710	81022	18214	8547/	13607	82613	88622		804	97130	13	+		1r _o						
Culdrose	809	82810	81036	20714	2557/	12804	82622	86358	88460		809	82809	62216	18214	7626/	13711	87703	88359		809	97130	08	+		1r _o						
Guernsey	894	72909	79022	21112	70932	11005	87363				894	72410	77022	19113	7503/	12509	81701	87656		894	00120	11	+		+						
Elmdon	534	40000	50101	17308	15632	07503	81640	84075			534	72208	68021	14211	30938	10613	83360	87272		534	92081	02	+		1r _o						
Cardington	559	02805	00461	16511	00900	11803					559	72410	48104	14511	60971	11711	86360	87072		559	00090	06	ff		ff						
Wittering	462	72703	58031	16511	00901	10802	87075				462	72607	58022	14011	60978	09615	86358			462	00090	04	+		+						
Watnall	354	52705	62021	16211	00902	07807	85078				354	72206	56042	13011	15642	09607	81635	84365	87078	354	97091	04	+		1r _o id _o r _o						
Shawbury	414	72405	80031	17010	10946	09803	81365	87275			414	72007	74212	12712	18488	10719	81712	83360	86362	414	97090	05	+		r _o						
Finningley	360	81704	61031	15812	00907	07802	88275				360	71806	58022	11913	7097/	10723	83360	86364		360	01091	08	+		r _o r _o						
Kilnsea	396	52708	66021	16312	50970	09603	85360				396	82510	63032	12813	8097/	09723	88360			396	97111		+		r _o r _o						
Leeming	257	70000	74031	15213	10946	10605	81360	87275			257	81809	59602	10213	1587/	10727	81657	86360	88465	257	94101	09	+		r _o r _o						
Tynemouth	262	72507	61031	14813	7097/	10503	87358				262	82015	58602	08813	8857/	10721	84825	88630		262	01131	09	+		1r _o rr						
Carlisle	222	82009	74031	14315	6552/	11711	86623	88463			222	82207	59586	08513	7542/	12624	82710	83620	86640	222	03121	11	r _o		r _o r _o rrd _o r _o						
Valley	302	72015	82022	15013	7567/	12720	82630	87656			302	82022	61616	10113	5527/	12618	83705	85630	88358	302	91121	11	+		1r _o r _o r _o						
Ringway	334	50000	75031	16212	10942	08811	81362	85075			334	71913	62022	11913	2577/	10618	82656	87359		334	02101	08	+		d-rd _o d _o						
Squires Gate	318	72109	80032	15815	55702	12708	85650				318	82118	70612	10414	3567/	12624	82630	85360	88465	318	02131	11	+		r _o r _o rd _o r _o						
Ronaldsway	204	82211	75032	14114	7547/	12718	81716	87628	88270		204	82016	40656	08512	7512/	11725	85702	86614	88550	204	02111	11	+		1r _o rR						
Mull of Galloway	131	72315	74022	13313	7567/	12715	87630				131	81828	60636	06511	8737/	11720	88708			131	07111										
Eskdalemuir	162	82108	69038	13912	8637/	11614	86706	88710			162	72227	58616	06711	7532/	11730	86708	86635		162	08102	11	r _o		rrd _o d _o drdd						
Prestwick	135	80000	70042	11612	6567/6																										

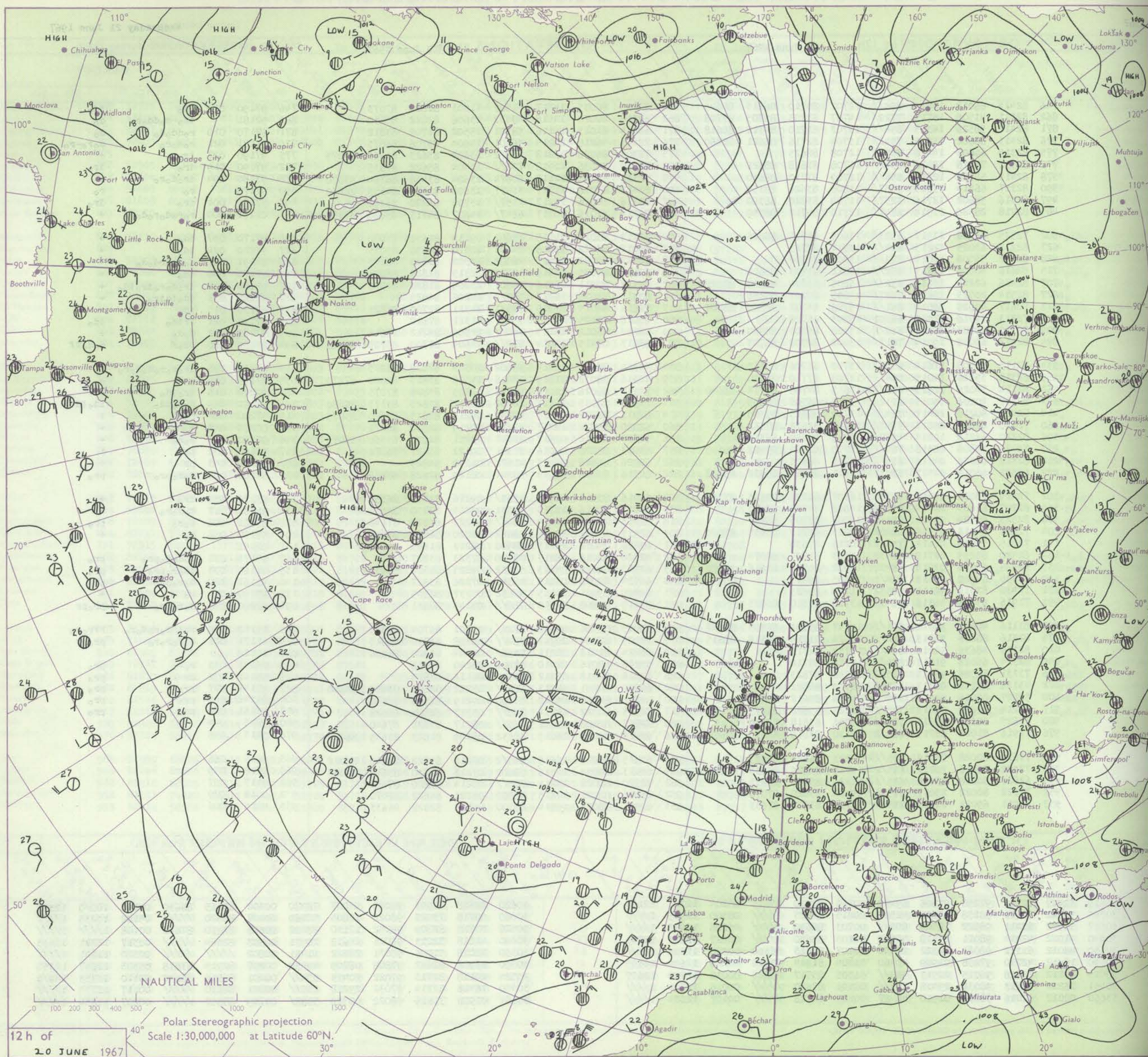
DAILY WEATHER REPORT OF THE BRITISH METEOROLOGICAL OFFICE

No. 38562

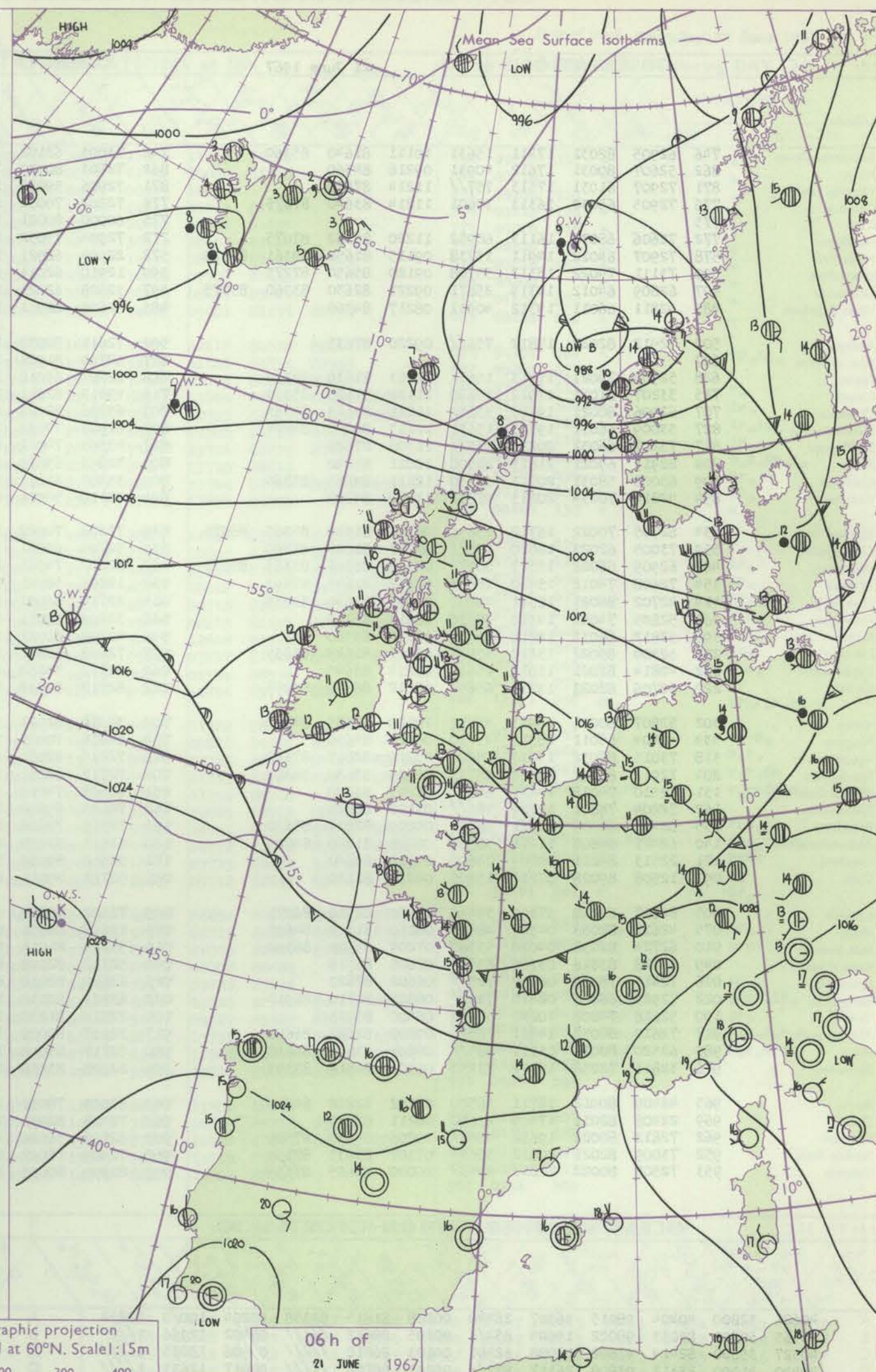
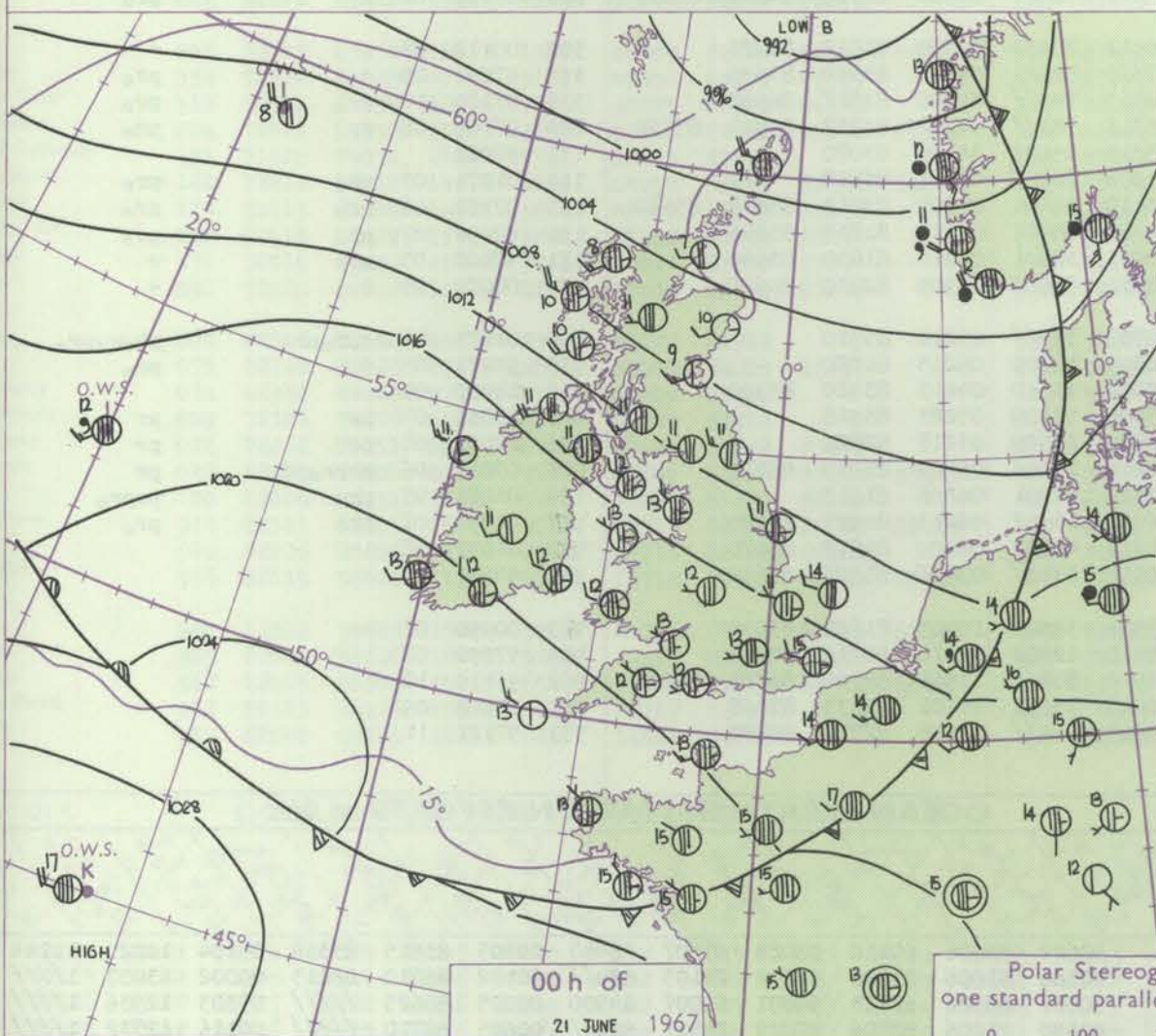
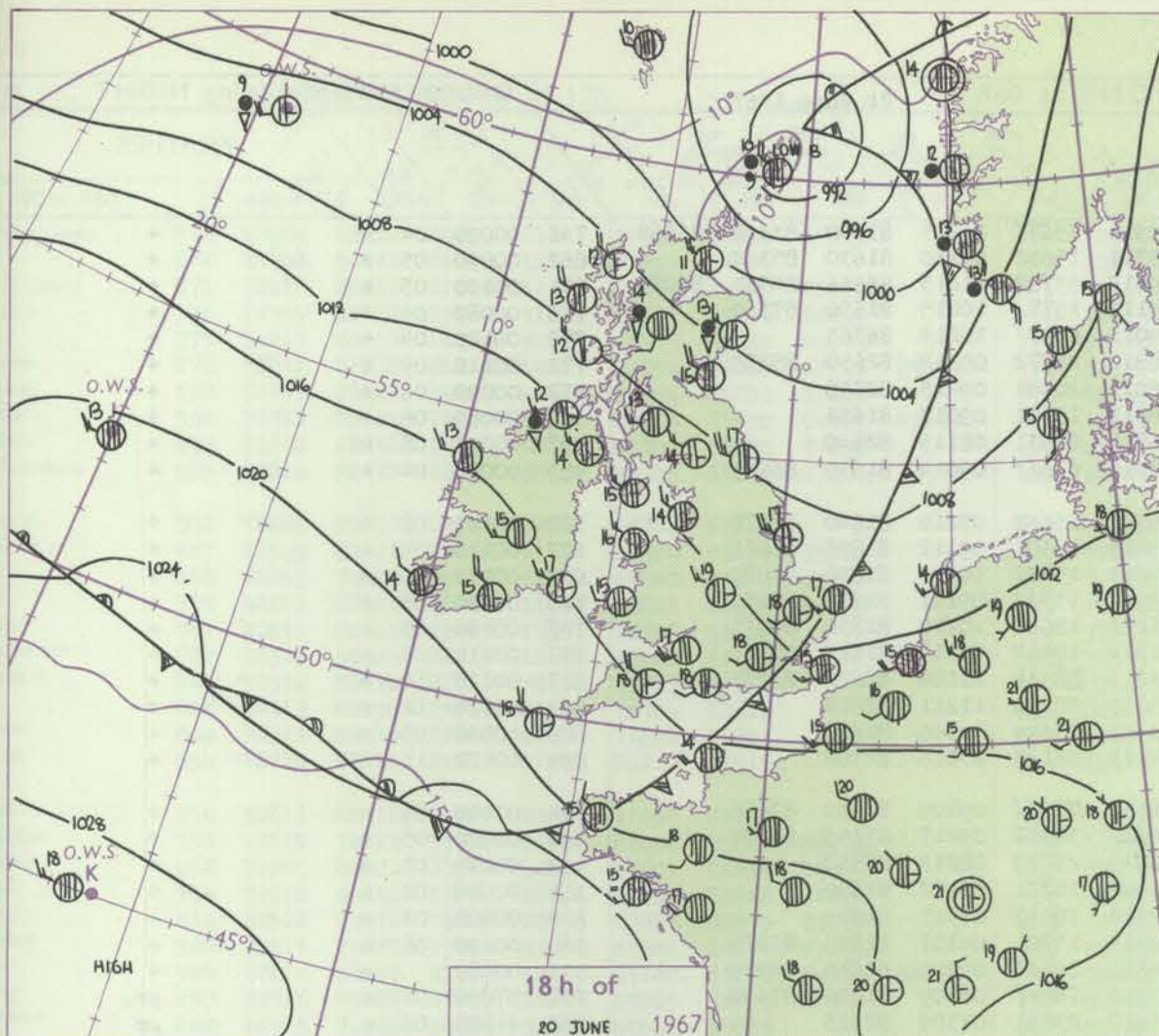
Date of Issue Wednesday 21 June 1967

Code FM II.C		OBSERVATIONS at 12h										OBSERVATIONS at 18h										OBSERVATIONS during DAY				
		20 June 1967										20 June 1967														
Station	iii	Nddff	VVwww	PPPTT	NChCh	T _d app	8N _s Ch _s	8N _s Ch _s	8N _s Ch _s	iii	Nddff	VVwww	PPPTT	NChCh	T _d app	8N _s Ch _s	8N _s Ch _s	8N _s Ch _s	iii	RR T E	SSS	WEATHER				
																						09h-15h	15h-21h			
Boscombe Down	746	82414	66012	14815	854//	12707	83710	86615	88645	746	72815	80035	14517	11502	11303	81820	87073		746	97190	019	id _o	id _o			
Hurn	862	82111	41506	15715	7722//	14707	83703	85705	87708	862	62308	80025	14518	48532	13606	82822	83630		862	92181		id _o -d _o dd _o r _o	d _o			
Thorney Island	871	82417	58526	16315	854//	13702	81710	84712	88618	871	62414	61015	15116	58301	15502	81709	83812		871	97170	010	r _o dd _o d _o	d _o			
Gatwick	776	82413	68602	15515	7542//	13704	82716	86621	88460	776	72411	56216	14015	56301	14604	85706	86075		776	91181	021	r _o d _o r _o	d _o r _o -r _o			
Kew	775	82314	66602	14416	855//	12708	88625			775	72308	66026	13218	55572	13604	85625	83360	87075	775	97190	027	ir _o	+			
Heathrow	772	82312	75216	14416	854//	11708	81618	88621		772	72510	70036	12918	755//	13504	85622	87635		772	97190	019	ir _o	ir _o			
Mildenhall	578	82413	58586	12616	854//	12709	87710	88630		578	72311	66015	11118	60974	13604	83458	86364	87070	578	97180	004	ir _o d _o r _o	+			
Wattisham	590	82317	66214	13315	3557//	11805	83626	88359		590	82413	61016	11917	35477	13604	83616	84359	86462	590	97170		r _o	r _o			
Gorleston	497	82316	58602	12716	3257//	11704	83820	88360		497	82316	60026	11217	4157//	13705	84820	88360		497	97180	001	ir _o	ir _o			
West Raynham	485	82218	28586	11914	6747//	12710	85712	88359		485	72214	62016	10717	6847//	14607	84713	83820	87358	485	01171	000	r _o r _o d _o r _o d _o r _o	+			
Aberporth	502	72525	66026	11917	6523//	13603	81705	86625		502	72712	83012	14815	15602	09114	81630	87070		502	97170	057	id _o	+			
Ross-on-Wye	627	82211	63025	12215	864//	13811	88715			627	53012	82022	13618	24601	10320	82630	83075		627	97210	024	id _o	+			
Filton	628	82212	58506	14014	873//	13804	88706			628	62423	80025	13417	28502	13302	81820	86075		628	94191	027	d _o r _o dr _o d _o	+			
Rhoose	715	82616	40505	13615	852//	15812	87703	88610		715	62616	81035	14816	18432	12313	81818	86075		715	91170	040	id _o	+			
Chivenor	707	82416	62216	15116	852//	15605	83704	86708	88628	707	42713	80011	16416	28501	13209	81820	84075		707	91180	034	ir _o d _o r _o ir _o id _o	+			
Mount Batten	827	82514	20525	15815	7627//	14805	87703	88358		827	63313	74036	16317	585/1	13206	84825			827	97180	031	id _o id _o ir _o	+			
St. Mawgan	817	82617	40025	16015	861//	15706	84702	86705	88707	817	72912	66015	17915	653/1	14311	82709	86623		817	97170	015	id _o	+			
Silly	804	72813	74016	17918	66301	15203	86708			804	73018	66025	19415	754//	11311	87610			804	97190	021	ffid _o	id _o			
Culdrose	809	82714	60205	17516	852//	15708	86703	88630		809	73222	66012	18115	754//	12306	84712	87618		809	97180	032	d _o d _o	+			
Guernsey	894	82415	62022	19014	7617//	13602	82702	85703		894	82617	07415	18014	870//	14604	81700	85703	87706	894	97151	000	id _o f	d _o d _o ff			
Elmdon	534	82113	58506	11614	853//	13710	86706	88610		534	72914	75016	12419	38502	10313	82828	87075		534	91210	028	ir _o r _o r _o d _o d _o r _o	+			
Cardington	559	82318	59216	13015	854//	12708	87710	88620		559	72516	58032	11719	58418	14503	83815	85620	87270	559	97190	025	r _o	+			
Wittering	462	82114	74026	11815	853//	13813	84708	85712	88640	462	73115	69026	11018	58541	12305	85828	87075		462	91200	016	ir _o id _o	+			
Watnall	354	82317	40206	10015	6732//	13714	86708	88559		354	72915	78035	11317	22502	10317	82825	83175	86080	354	97191	024	r _o r _o id _o	id _o id			
Shawbury	414	72420	80216	10417	754//	14709	86615	87620		414	62911	86022	12717	48542	09213	82825	83630	85075	414	97200	024	r _o	+			
Finningley	360	72420	62016	09217	3547//	13615	83618	87362		360	62820	70022	10417	22642	10219	82830	86072		360	00200	046	+	+			
Kilnsea	396	82320	63216	10214	4567//	12718	84630	88360		396	52825	66016	09617	22541	10211	82820	83360	85075	396	92180	013	r _o r _o	+			
Leeming	257	72420	59806	06316	784//	13719	82712	83818	86645	257	63013	85028	09016	55501	09122	85627	83072		257	97190	052	pr _o	+			
Tynemouth	262	82312	66026	04316	855//	12723	86625			262	62926	66028	07417	4157//	06230	84825			262	96190	043	pr	+			
Carlisle	222	62522	66016	04417	68431	13611	82715	85822	86638	222	52816	86018	09114	38541	08129	82828	83368		222	97180	052	d _o d _o pr _o	pr _o			
Valley	302	72419	78026	09915	3533//	12307	81708	83625	87362	302	63016	83012	13916	1863//	09216	81830	86357		302	97170	029	ir _o	+			
Ringway	334	82207	61605	09415	853//	14608	84709	88613		334	62815	70016	11715	48631	09215	82830	83650		334	94181	017	d _o d _o r _o	+			
Squires Gate	318	82523	60586	08415	853//	14501	83708	88627		318	73213	75256	12014	785//	10222	83822	87640		318	97161	006	d _o r _o	pr _o			
Ronaldsway	204	72621	84016	07516	118402	12214	81712	83635	87070	204	62913	84022	12015	586/2	08220	81835	85650		204	97170	066	d _o	+			
Mull of Galloway	131	72715	74036	07114	756//	10216	87630			131	43226	74012	11213	48500	08212	81825	84630		131	02151						
Eskdalemuir	162	62520	83255	02715	42532	11513	84825	84071		162	32720	82018	08213	38500	07323	83827			162	95171	071	ddd _o d _o pr _o	pr _o			
Prestwick	135	62425	64016	03014	58401	12002	81714	83616	85070	135	62715	80028	09213	58532	09225	81822	85635		135	01161	033	id _o r _o pr _o	pr			

CHART OF WEATHER IN PART OF NORTHERN HEMISPHERE



CHARTS OF WEATHER IN WESTERN EUROPE



GENERAL SYNOPTIC DEVELOPMENT

The low which was near northwest Scotland yesterday morning moved northeast and then north and is now off the Norwegian coast. It is expected to move further north in the next 24 hours. An associated cold front crossed Britain during the day but is

linked back over France to a small disturbance west of Ireland. This disturbance will move rapidly east across the south of the British Isles during today. Pressure remains high near the Azores.

Issued at midday Wednesday 21

June 1967

DAILY WEATHER REPORT OF THE BRITISH METEOROLOGICAL OFFICE (contd.)

Code FM II.C		OBSERVATIONS at 00h										21 June 1967										OBSERVATIONS at 06h										21 June 1967										OBSERVATIONS during NIGHT									
Station	iii	Nddff	VVwwW	PPPTT	N _h Ch _h Ch _h	T _d app	8N _s Ch _s h _s	8N _s Ch _s h _s	8N _s Ch _s h _s	iii	Nddff	VVwwW	PPPTT	N _h Ch _h Ch _h	T _d app	8N _s Ch _s h _s	8N _s Ch _s h _s	8N _s Ch _s h _s	iii	RRT _n T _n E	T _g T _g	WEATHER																													
																						21h-03h	03h-09h																												
Boscombe Down	746	62905	82031	17411	15631	10111	81640	85360		746	73003	62102	19911	3567/	11215	83640	83358	86362	746	00090	04	+	+																												
Hurn	862	52607	80031	17612	10931	09216	84360			862	72603	80032	19711	15632	09210	81630	85362		862	00090	05	+	+																												
Thorney Island	871	72907	61031	17513	757//	11214	87650			871	72906	59052	19812	55782	11213	85656	84363	86075	871	00100	05	+	+																												
Gatwick	776	72905	65032	16313	35601	11214	83640	87075		776	72202	70031	19111	1577/	10215	81650	87360		776	00080	04	+	+																												
Kew	775									775	60000	80021	19013	6097/	10219	86365			775	00120	04	+	+																												
Heathrow	772	72606	68032	16113	60952	11220	86362	87075		772	72904	75032	18812	25772	09314	82650	85359		772	00110	09	+	+																												
Mildenhall	578	72907	64012	14911	15738	09115	81650	84361	87270	578	22504	66021	18011	20981	09215	82358			578	00090	06	+	+																												
Wattisham	590	73111	74022	15313	55708	09120	85650	87275		590	12910	62011	18011	15701	09217	81656			590	00080	08	+	+																												
Gorleston	497	62809	64012	14314	25671	09221	82630	83360	85075	497	32608	62021	16711	25631	08115	82640			497	00090	08	+	+																												
West Raynham	485	42811	66011	14712	40932	08217	84360			485	62608	62011	17010	656//	09014	81630	86645		485	00070	04	+	+																												
Aberporth	502	72912	82022	17812	756//	09220	87635			502	72611	82032	19911	15632	09210	81640	87077		502	00100	08	+	+																												
Ross-on-Wye	627									627	62704	81021	19413	18501	09312	81825	86075		627	00110	09	+	+																												
Filton	628	52904	74021	17413	15631	11213	81630	84360		628	62807	69012	19613	15632	10315	81630	85072		628	00110	06	+	+																												
Rhoose	715	33207	81011	17912	15640	11112	81630	83359		715	43013	82011	19911	15532	09221	81625	83075		715	00100	05	+	+																												
Chivenor	707	62906	80021	19113	35630	11211	83643	85360		707	63306	82022	21013	18631	10210	81830	85075		707	00100	08	+	+																												
Mount Batten	827	53009	66031	19313	15631	12113	81640	84075		827	62903	74032	21312	18442	10314	81815	86080		827	00110	08	+	+																												
St. Mawgan	817	73207	66031	20214	755//	11308	87625			817	43305	74011	21613	25538	11108	82622	83275		817	00110	10	+	+																												
Scilly	804	22913	69021	21813	28500	10011	81820			804	32807	69030	23113	38400	11211	82818			804	00120	12	+	+																												
Culdrose	809	63008	58031	20713	35530	12111	83625	85360		809	33503	81111	21911	15639	10306	81630			809	00090	05	+	+																												
Guernsey	894	52814	70034	20213	47332	11210	84709			894	43110	50011	22113	32132	13218	82702			894	00120	11	+	+																												
Elmdon	534	62705	70022	16312	15646	08213	81640	83365	86075	534	72508	70022	18112	786//	09809	81830	87656		534	00090	05	+	+																												
Cardington	559	73005	62022	16010	1567/	08217	81640	87360		559	52705	62031	18612	30932	09217	83359	83075		559	00080	05	+	+																												
Wittering	462	62909	66022	15511	50972	08116	83361	83365	85075	462	32607	74021	18011	25709	08213	82650			462	00070	03	+	+																												
Watnall	354	72608	74012	15410	1563/	08212	81645	87365		354	12206	58041	17509	15771	08112	81650			354	00080	02	+	+																												
Shawbury	414	42702	86021	16311	45601	07109	82640	83656		414	22710	86031	18512	18542	07315	81825			414	00100	03	+	+																												
Finningley	360	52805	74021	14912	50930	08214	85369			360	32509	66011	16413	15701	09107	81650	83075		360	00100	08	+	+																												
Kilnsea	396	52812	66031	14211	50970	08218	85360			396	42709	61021	16511	25601	09209	82630	84075		396	00080		+	+																												
Leeming	257	52409	89022	13810	35441	06217	81618	83635		257	72608	82801	15312	785//	08209	81820	87640		257	97090	07	+	pro																												
Tynemouth	262	42814	81021	11811	25640	08214	83645			262	42712	74258	13912	23541	07309	82925			262	91100	06	+	pr																												
Carlisle	222	62706	82028	13211	65641	08212	86643	83075		222	82713	82038	14211	784/1	09304	82718	84823	86638	222	97100	08	+	pr																												
Valley	302	52807	80011	16913	45632	10109	81635	84650		302	32514	81011	18512	28434	09309	81712	83075		302	00110	08	+	+																												
Ringway	334	42404	65011	15511	45730	08210	84650			334	62610	70031	17312	58441	09212	83814	83645		334	97091	09	+	pro																												
Squires Gate	318	73015	81032	15013	784//	08210	82817	87650		318	72819	82031	16413	784//	09308	85817	86645		318	97120	10	+	pro																												
Ronaldsway	204	72912	86031	15212	5573/	08209	85650	86365		204	72712	80251	16711	784//	07212	83717	83825	85650	204	97100	08	+	pro																												
Mull of Galloway	131	62510	74012	14411	656//	07213	86630			131	62525	74012	15210	45601	84630	83070			131	97081																															
Eskdalemuir	162	72804	78801	12709	785//	07113	86820			162	72104	69808	13808	784/2	07307	86818			162	01071	03	pro	pro																												
Prestwick	135	62415	80038	12311	68530	09209	82824	85650		135	72515	78808	13110	68401	07308	82715	83818	85630	135	92101	06	pro	pro																												
Abbotsinch	140	62411	69808	11411	58501	08208	81820	84825		140	62513	82258	12410	58401	07312	81818	83825		140	92091	07	pro	pro																												
Leuchars	171	22513	89011	09109	24600	05215	82640			171	32512	89038	10011	38601	07310	81830	83650		171	97080	05	pro	+																												
Dyce	091	12508	89028	07210	15600	04216	81640			091	52712	89011	08711																																						

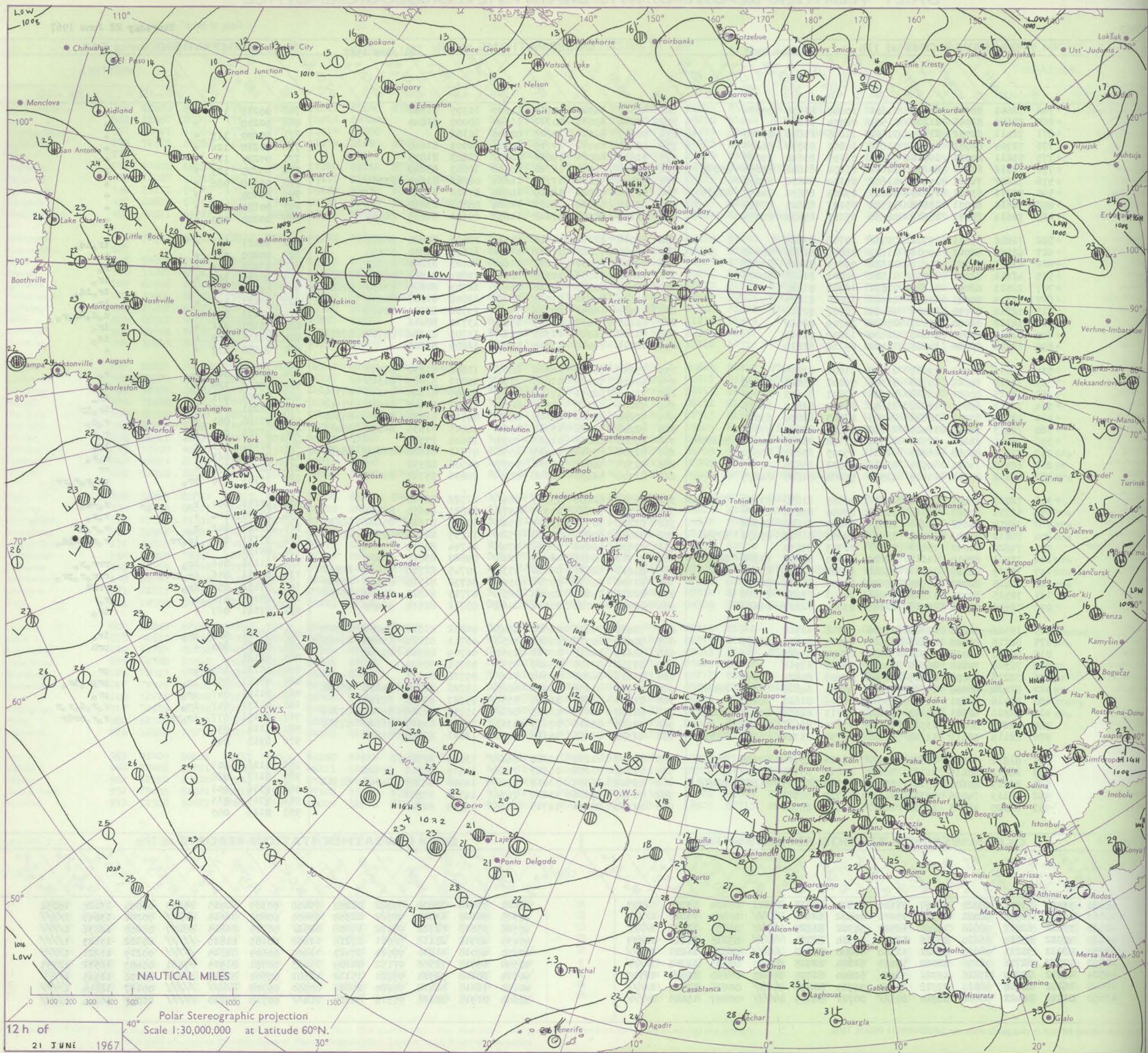
DAILY WEATHER REPORT OF THE BRITISH METEOROLOGICAL OFFICE

No. 38563

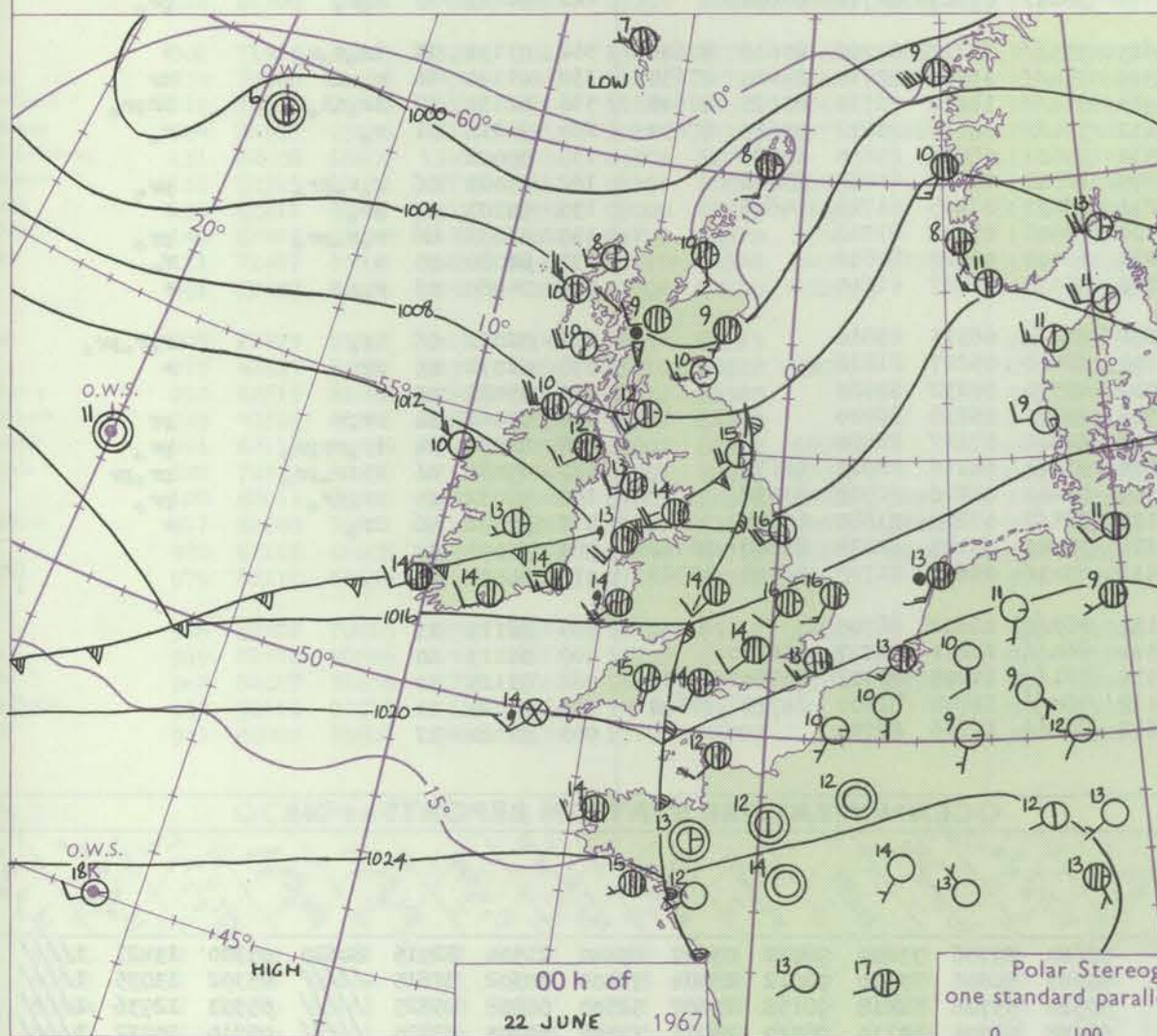
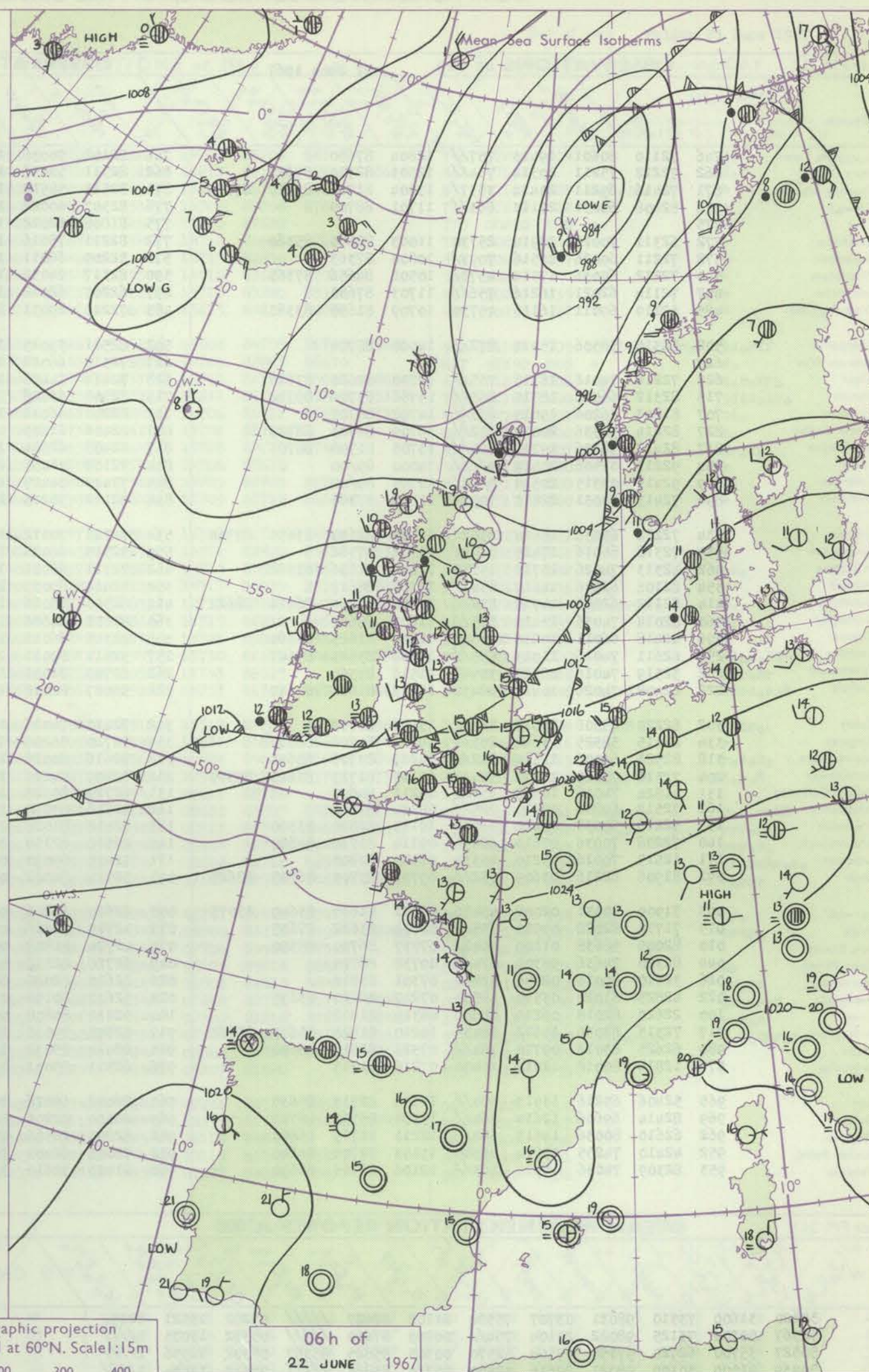
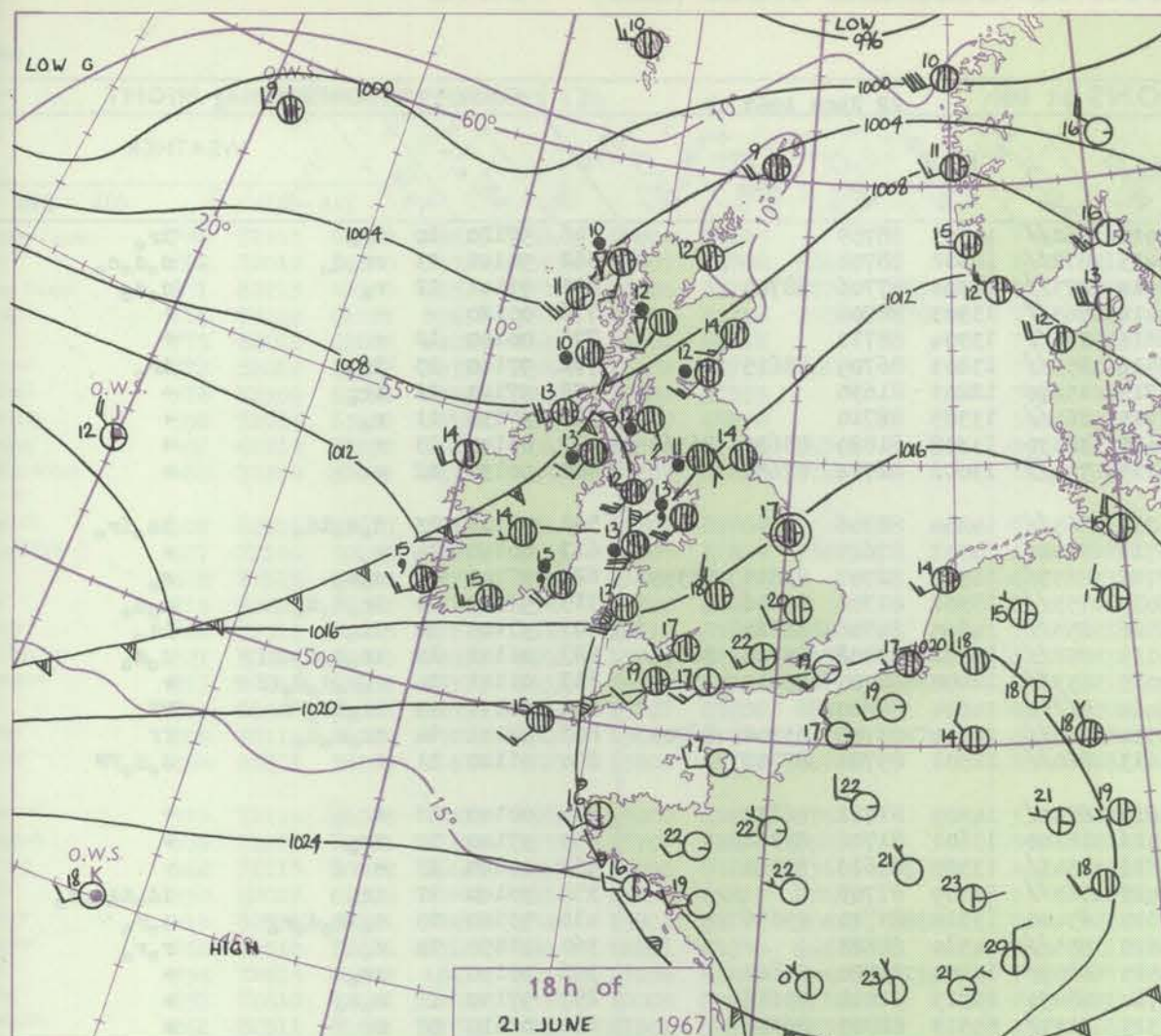
Date of Issue Thursday 22 June 1967

Code FM II.C		OBSERVATIONS at 12h										21 June 1967		OBSERVATIONS at 18h										21 June 1967		OBSERVATIONS during DAY				
Station	iii	Nddff	VVwww	PPPTT	N _h Ch _h C _h H	T _d app	8N _s Ch _s h _s	8N _s Ch _s h _s	8N _s Ch _s h _s	iii	Nddff	VVwww	PPPTT	N _h Ch _h C _h H	T _d app	8N _s Ch _s h _s	8N _s Ch _s h _s	8N _s Ch _s h _s	iii	RRT x x E	SSS	WEATHER								
																						09h-15h	15h-21h							
Boscombe Down	746	52809	80012	20619	11601	10000	81830	85074		746	12317	74021	19918	11600	11305	81830			746	00210	117	+	+							
Hurn	862	22608	82011	21219	11504	08004	81828			862	22214	83030	20717	11640	10000	81840			862	00210		+	+							
Thorney Island	871	72411	82032	21519	51602	11205	85830	85075		871	02517	82011	20817	00900	10102				871	00200	113	+	+							
Gatwick	776	72709	81032	19919	31638	10801	83838	86275		776	12413	84011	19719	14601	11003	81640			776	00210	124	+	+							
Kew	775	53211	80022	19918	35602	06105	83640	85075		775	31816	82021	19022	24602	12603	81835			775	00220	115	+	+							
Heathrow	772	72812	81012	20219	34602	07204	81840	83656	85075	772	32317	80011	18722	38600	10603	83840			772	00220	123	+	+							
Mildenhall	578	72607	74021	19417	41602	05104	84830	87070		578	52508	74031	17720	14634	08806	81640	83364		578	00210	086	+	+							
Wattisham	590	72711	83021	19717	68601	09204	85830	84657	87075	590	12511	83021	18419	14630	07702	81640			590	00200		+	+							
Gorleston	497	72610	62031	18616	52504	05207	85825	87075		497	42110	62031	18417	32504	08807	83825			497	00180	074	+	+							
West Raynham	485	72614	82032	18617	38636	05103	83830	87275		485	62109	82032	17618	14637	09601	81635	86359		485	00200	090	+	+							
Aberporth	502	72606	85031	19714	72537	10708	87825			502	82019	62212	16713	45577	12618	84620	88459		502	94181	081	+	ir _o id _o							
Ross-on-Wye	627	62509	82021	19518	11631	08809	81830	83360		627	72410	77021	17817	38677	11605	81830	87358		627	00200	077	+	+							
Filton	628	62107	74022	20617	11532	09803	81826	83362		628	72513	80031	19117	78677	12705	81830	87647		628	97200	113	+	r _o							
Rhoose	715	42611	82011	21116	11502	10801	81825	84075		715	72818	82031	19315	68577	13804	81822	86650	87359	715	97180	100	+	ir _o							
Chivenor	707	22611	82011	21617	11631	12706	81830			707	72618	80021	20316	78477	12703	81815	83630	87650	707	97191	100	+	ir _o id _o							
Mount Batten	827	12314	80021	22116	11602	12000	81830			827	72514	80031	21015	68437	12808	81815	85640		827	97171	110	+	ir _o							
St. Mawgan	817	32714	81010	22017	38430	12707	82818			817	72413	66031	20716	75477	13706	82710	87612		817	01191	109	+	d _o d _o Rr _o r _o							
Silly	804	32112	82030	23017	25430	10709	82618			804	82215	61031	21015	85477	13710	88616			804	91181	096	+	ir _o							
Culdrose	809	32511	82010	22816	28430	11802	81815			809	72618	66021	21315	78177	13709	81702	85704	87614	809	97171	109	+	id _o							
Guernsey	894	12710	82020	24217	11402	09110	81815			894	12311	74010	23015	16200	12805	81705			894	00180	137	+	+							
Elmdon	534	32611	80011	19017	21639	11000	82835			534	73216	68031	16918	28677	11806	81838	87363		534	97210	096	+	r _o							
Cardington	559	72610	74022	19718	51502	06002	85825	86070		559	52418	74021	17820	21532	10807	82825	84365		559	97210	128	+	ir _o							
Wittering	462	72915	80021	18918	44602	07801	84635	87075		462	72410	82031	17119	34677	09806	81640	83656	87359	462	97200	091	+	ir _o							
Watnall	354	72812	69031	18217	21606	05000	82848	86278		354	72205	62212	15518	68657	10812	81845	86656	87362	354	93201	075	+	ir _o ir							
Shawbury	414	42512	89031	18618	28605	07805	82830	83075		414	72220	78601	15617	48577	09716	82825	83645	85360	414	97180	081	+	r _o d _o							
Finningley	360	72813	74021	17419	21602	07801	82835	87075		360	82208	74026	15317	15677	08813	81635	86359	88463	360	97200	044	+	r _o							
Kilnsea	396	72814	66031	17715	32569	07102	83825	84360	86175	396	70000	66032	16917	70977	12608	87360			396	97191	073	+	ir _o							
Leeming	257	72816	89028	16217	32631	05005	83835	85080		257	82308	83606	14415	65527	07817	81620	86650	88462	257	97171	063	+	r _o r _o							
Tynemouth	262	62915	74021	14915	52508	05002	85825			262	82308	58022	14314	80977	04504	88358			262	02172	071	+	rr							
Carlisle	222	62212	83012	15915	42576	08203	84827	84275		222	81304	56638	12011	85477	10836	85711	88625		222	11151	050	pr _o	pr _o r _o r _o rr							
Valley	302	72017	83031	18113	12677	09809	81830	83359	87462	302	81932	62606	13313	86477	11722	88710			302	93151	051	r _o	r _o -d _o							
Ringway	334	52712	80028	18116	31632	05000	83830	83075		334	81706	70616	14715	45727	09821	84650	88460		334	97171	064	+	r _o r _o							
Squires Gate	318	72514	84038	18216	28552	10205	82822	86362		318	82226	30596	13913	85477	12729	81615	85622	88630	318	03161	042	r _o	r _o r _o dr							
Ronaldsway	204	72012	83032	17013	38577	09603	81820	83650	87358	204	82026	60206	10312	85277	11735	82705	87708	88618	204	05151	048	ir _o rr	r _o rrdr _o							
Mull of Galloway	131	71820	74032	15812	75677	08705	87630			131	81833	58636	08811	87477	11744	88710			131	05131										
Eskdalemuir	162	72411	82018	14614	32631	04000	83830	83366	86078	162	81910	66636	10909	32427	09829	83818	88460		162	11162	046	ir _o	rrr _o r _o							
Prestwick	135	72113	81028	14314	38648	08502	82830																							

CHART OF WEATHER IN PART OF NORTHERN HEMISPHERE



CHARTS OF WEATHER IN WESTERN EUROPE



Polar Stereographic projection
one standard parallel at 60°N. Scale: 1:5m
0 100 200 300 400

GENERAL SYNOPTIC DEVELOPMENT

The low north of the Shetlands has moved slowly north with little change of pressure. This movement should continue with a tendency to fill. A wave depression to the west of Eire yesterday moved rapidly across the British Isles to the central North Sea by this morning and will continue into the Baltic.

Further minor waves on the Polar front will cross England and Wales during the next 24 hours while Scotland remains in an unstable southwest to west airstream. A cell of high pressure is expected to build over southern France.

Issued at midday Thursday 22 June 1967

DAILY WEATHER REPORT OF THE BRITISH METEOROLOGICAL OFFICE (contd.)

Code FM II.C		OBSERVATIONS at 00h										OBSERVATIONS at 06h										OBSERVATIONS during NIGHT					
		22 June 1967										22 June 1967															
Station		iii	Nddff	VVwww	PPPTT	N _h Ch _S CH	T _d app	8N _S Ch _S h _S	8N _S Ch _S h _S	8N _S Ch _S h _S		iii	Nddff	VVwww	PPPTT	N _h Ch _S CH	T _d app	8N _S Ch _S h _S	8N _S Ch _S h _S	8N _S Ch _S h _S		iii	RR _T T _n E	T _g T _g	WEATHER		
																									21h-03h	03h-09h	
Boscombe Down	746	72110	80601	19413	757//	12804	87650					746	82108	50036	18915	862//	14303	88705				746	97120	10	ir _o	ir _o	
Hurn	862	72212	75211	20314	754//	12503	82710	87625				862	82311	50056	19415	872//	14302	88704				862	94141	13	rr _o d _o	d _o d _o d _o	
Thorney Island	871	72416	69211	20414	3537//	13804	81708	83619	87359			871	82512	58512	19914	873//	14301	87706	88709			871	91141	12	r _o	d _o d _o	
Gatwick	776	82408	65031	20113	863//	11701	88709					776	82307	60022	19414	863//	13303	88706				776	00120	-	+	+	
Kew	775											775	81808	62022	18616	864//	13304	88710				775	00140	12	+	+	
Heathrow	772	62311	70026	18914	25730	11003	82650	85360				772	82211	75016	18516	853//	13203	86709	88615			772	97140	13	ir _o	ir _o	
Mildenhall	578	72211	69026	16516	7093//	10804	87363					578	32209	66011	16715	15670	12203	81630				578	97140	12	ir _o	+	
Wattisham	590	72212	69036	17514	4573//	10506	84656	87365				590	82317	64032	17915	864//	13305	88710				590	97130	11	r _o	+	
Gorleston	497	72114	62021	16216	756//	11703	87630					497	62207	62012	16615	38530	13308	81820	83630	86360		497	00140	13	+	+	
West Raynham	485	32119	69011	16115	15730	10709	81650	83365				485	72215	69031	16115	754//	13002	82712	87650			485	00130	12	+	+	
Aberporth	502	82315	58506	15914	872//	14000	88704					502	82511	59025	16214	863//	14204	88706				502	97141	13	d _o d _o 1d _o	1d _o ir _o	
Ross-on-Wye	627											627	72310	66022	16716	7554//	14307	87625				627	00140	14	+	+	
Filton	628	72216	74016	18115	755//	12710	82620	87640				628	72414	74205	17715	6833//	14303	82707	83815	85359		628	97141	14	r _o d _o	d _o	
Rhoose	715	82312	66026	18315	863//	15706	83706	88712				715	72508	63025	18015	753//	15302	81706	87616			715	97150	14	ir _o d _o d _o	d _o d _o	
Chivenor	707	81807	56206	19015	873//	14707	88707					707	82208	66032	18516	853//	14500	84708	88620			707	97140	14	1d _o	1d _o	
Mount Batten	827	82414	58536	20014	872//	14709	84703	88709				827	82406	61205	19115	852//	14302	82705	85708	88618		827	01141	14	1r _o d _o d _o ddf	d _o d _o	
St. Mawgan	817	82412	32206	19715	860//	15705	81700	88701				817	82408	62024	19015	853//	14400	82707	88614			817	01141	14	r _o r _o d _o d _o ff	+	
Scilly	804	92211	01506	20414	9////	14000	89/00					804	92109	01455	19414	9////	14604	89/00				804	91131	13	1r _o 1d _o FF	FF	
Culdrose	809	92415	03515	20514	9////	14705	89/00					809	72410	04425	19514	760//	14604	82700	83702	86705		809	97131	14	1d _o d _o d _o	ff	
Guernsey	894	72413	70031	22813	7093//	11802	87360					894	82112	30205	21613	860//	12501	85701	87702			894	91120	11	+	d _o d _o FF	
Elmdon	534	72212	65036	15614	4567//	12705	82630	83650	87360			534	72313	70012	15815	6843//	14309	81712	86817			534	00140	13	+	+	
Cardington	559	72318	66016	17415	7093//	11602	87362					559	32319	66011	17016	16340	13601	81708	83362			559	97140	12	1r _o	+	
Wittering	462	42313	74026	15715	15730	11804	81656	83362				462	72311	66021	15816	5543//	13305	85616	87360			462	00140	13	+	+	
Watnall	354	82108	61036	14614	854//	11710	88617					354	72414	69035	14915	763//	13309	87708				354	93140	12	1d _o	1d _o 1dd _o d _o	
Shawbury	414	82112	62506	14915	854//	13602	81710	86614	88622			414	62510	78016	15515	65400	13310	83710	85656			414	93140	13	d _o 1d _o d _o r _o	d _o r _o	
Finningley	360	82014	74036	13415	855//	11607	88620					360	82811	64606	14015	855//	14310	88625				360	91150	14	r _o	r _o r _o	
Kilnsea	396	42418	66011	14216	15540	11709	81625	83360				396	72315	66011	14515	6857//	13304	83820	84625			396	97130	12	1r _o	+	
Leeming	257	62611	74016	11013	655//	11504	83625	85647				257	52811	89011	12714	48430	10313	81818	83656			257	97130	12	r _o r _o	+	
Tynemouth	262	32519	74016	08515	30941	11516	83360					262	62709	81031	11313	2157//	09315	82825	86359			262	01110	07	rr	+	
Carlisle	222	62408	74026	10413	48431	11223	81818	84647				222	53007	82018	12512	38441	09323	81712	83650			222	91111	11	r _o r _o	pr _o	
Valley	302	82220	25506	13013	860//	13101	88701					302	72410	74016	14613	753//	12212	81706	83618	87648		302	01131	12	1d _o d _o r _o	+	
Ringway	334	82115	58525	13614	853//	14704	83708	88612				334	72710	56206	14514	754//	13315	82710	84624	87650		334	01141	14	r _o -dr	dr	
Squires Gate	318	82521	66036	12614	852//	14207	83705	88643				318	72616	80026	13913	754//	12214	81710	83625	87640		318	02131	12	1r _o 1d _o r	DRpr _o	
Ronaldsway	204	72511	75025	11613	3543//	11113	81713	83645	87359			204	72809	84216	13412	784//	08116	81818	83625	87650		204	91111	11	r _o	r _o	
Mull of Galloway	131	41824	74016	10309	45600	08211	84630					131	62710	80022	12510	35601	08216	83630	85075			131	00091				
Eskdalemuir	162	72512	69806	09211	725//	08314	87822					162	32716	83018	11509	18501	04214	81821	83076			162	96081	06	r _o r _o pr _o	pr _o	
Prest																											

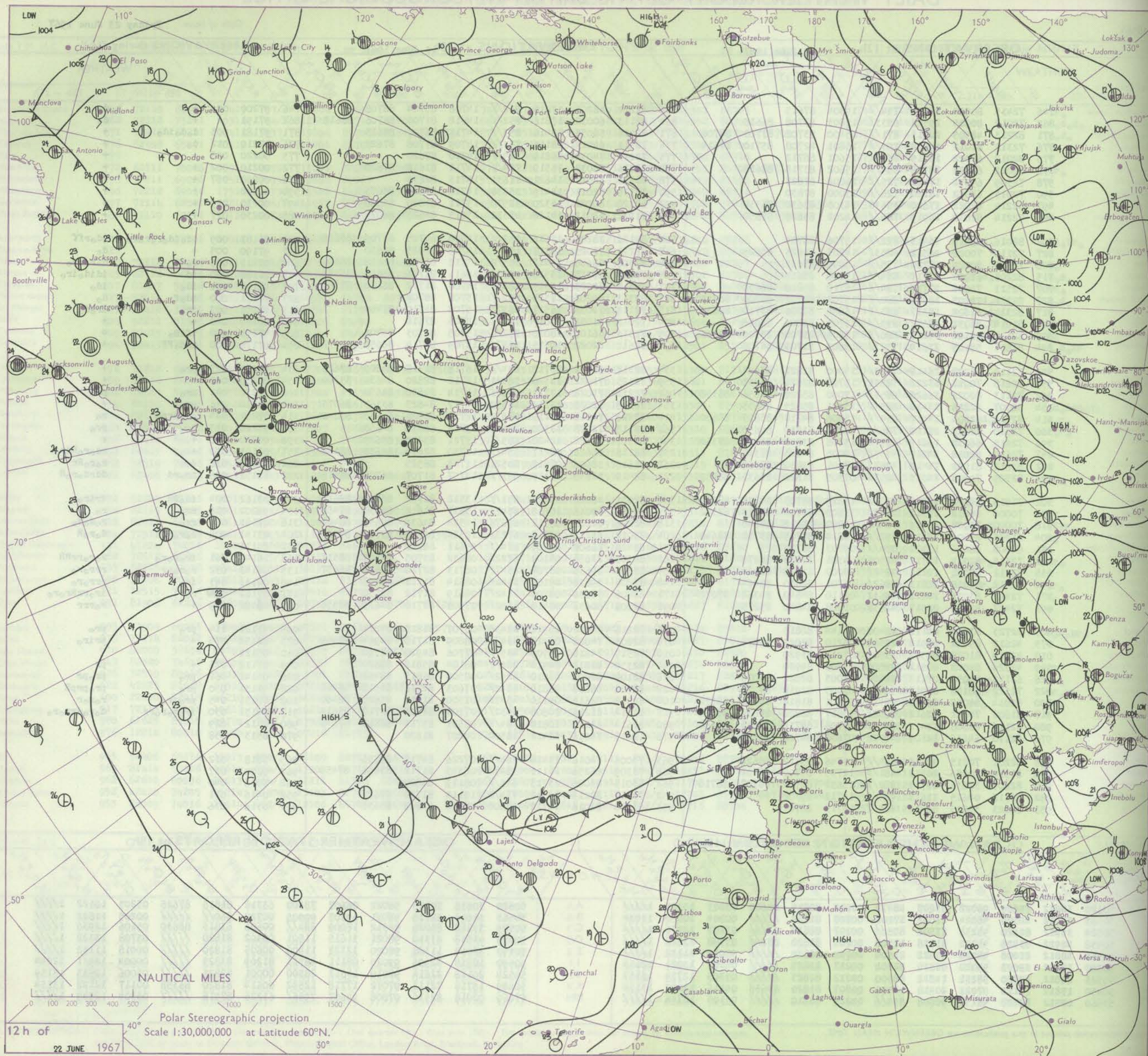
DAILY WEATHER REPORT OF THE BRITISH METEOROLOGICAL OFFICE

38564

Date of Issue Friday 23 June 1967

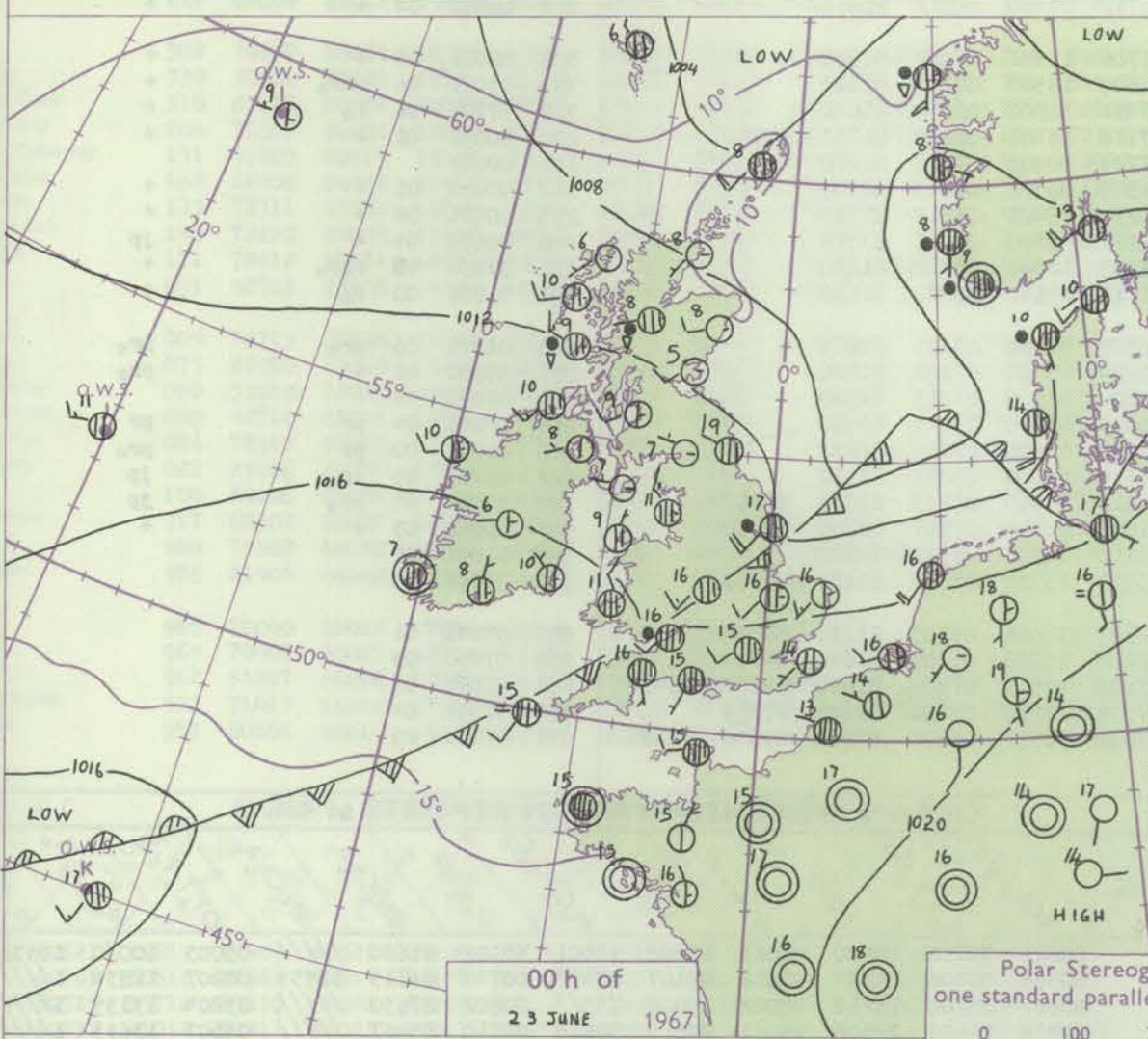
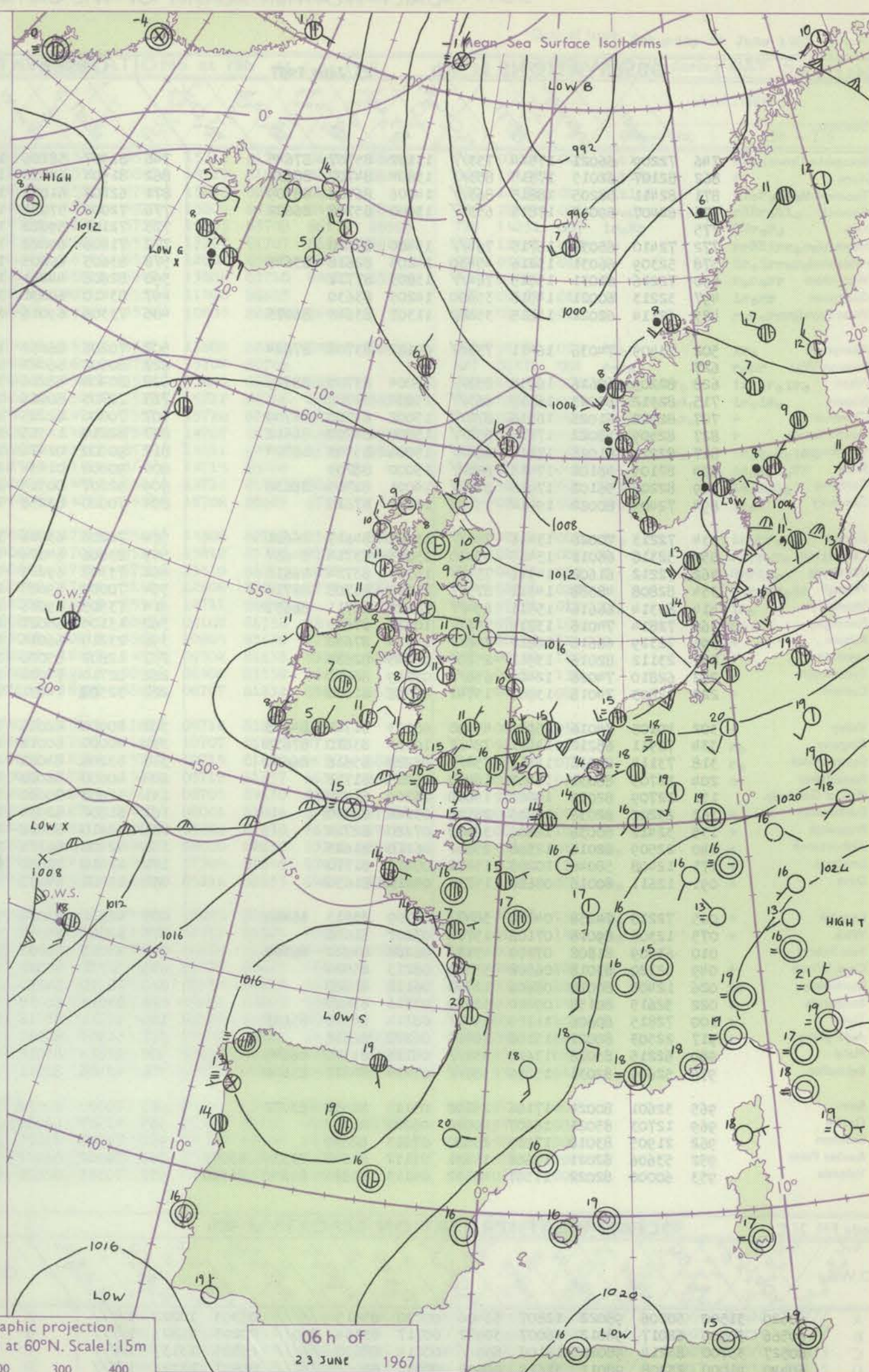
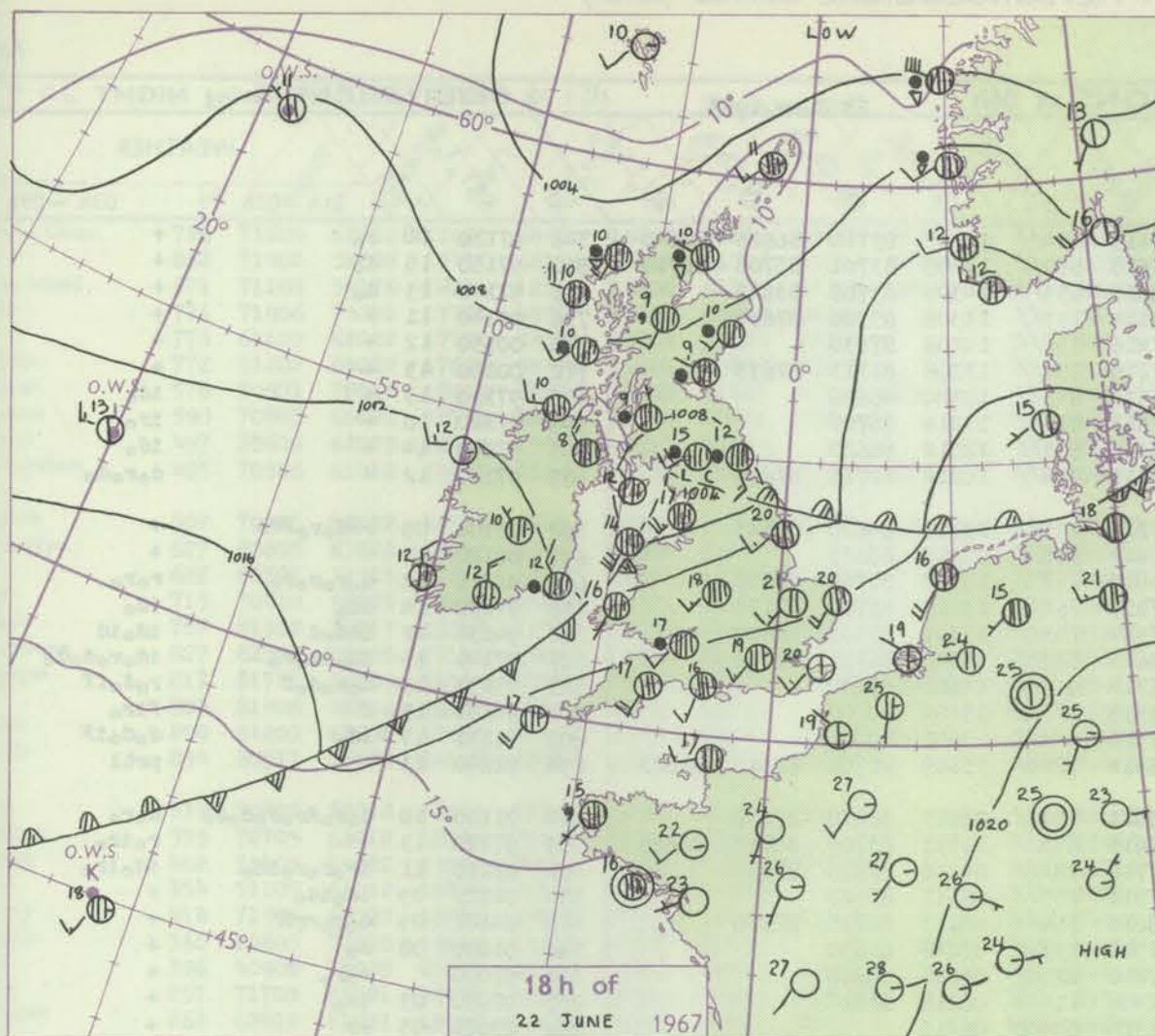
Code FM II.C		OBSERVATIONS at 12h										22 June 1967										OBSERVATIONS at 18h										22 June 1967										OBSERVATIONS during DAY									
Station	ill	Nddff	VVwww	PPPTT	N _h C _h C _M H	T _d app	8N _S Ch _S h _S	8N _S Ch _S h _S	8N _S Ch _S h _S	ill	Nddff	VVwww	PPPTT	N _h C _h C _M H	T _d app	8N _S Ch _S h _S	8N _S Ch _S h _S	8N _S Ch _S h _S	ill	Nddff	VVwww	PPPTT	N _h C _h C _M H	T _d app	8N _S Ch _S h _S	8N _S Ch _S h _S	8N _S Ch _S h _S	ill	RRT	T x F	SSS	WEATHER																			
																																09h-15h	15h-21h																		
Boscombe Down	746	72415	80022	18619	754//	14804	87615			746	82212	48205	17015	862//	14708	85704	88708		746	97200	004	+												do																	
Hurn	862	72012	80025	19518	6533//	15803	83708	86615		862	82113	60032	17816	852//	14812	81704	86706	88612	862	97191			+										do																		
Thorney Island	871	82213	48505	20515	871//	15400	83702	87703	88708	871	82416	58055	18416	853//	14713	86707	88615		871	97181	003	do do ido										+																			
Gatwick	776	72312	61012	19618	753//	15801	82708	85710	87614	776	72311	64015	18116	753//	14709	87708	87622		776	97210	012	do										+																			
Kew	775	82012	62022	19019	864//	15601	88712			775	72213	74032	16819	725//	14710	87620			775	00220	008	+									+																				
Heathrow	772	82012	62022	18718	854//	15602	83715	88618		772	72216	68032	16519	754//	14711	81618	87620		772	00210	002	+									+																				
Mildenhall	578	72309	69031	17421	725//	14802	87823			578	42214	64012	14621	21631	14713	82830			578	00230	057	+									+																				
Wattisham	590	72013	63022	18120	726//	13000	87830			590	72319	62012	15419	35531	14716	83628	87075		590	00220		+									+																				
Gorleston	497	62214	62022	17620	35630	14303	83630	85358		497	62120	60022	15320	32570	15711	83820	85360		497	00230	039	+									+																				
West Raynham	485	72214	82032	16919	785//	14202	85825	87650		485	71922	62012	14120	48532	15615	84825	86075		485	00230	027	+									+																				
Aberporth	502	82016	28615	15415	872//	15706	88704			502	82122	28206	12616	852//	14608	84705	86709	88625	502	01181	009	ido ido roro roro									id orff																				
Ross-on-Wye	627	72110	70022	16518	6253//	14705	81825	85625		627	72211	77025	14317	685//	14709	82825	86630		627	97190	005	+									do																				
Filton	628	72315	80022	17720	755//	13806	87622			628	82308	69606	15417	853//	15712	81707	85618	88630	628	01211	006	ro									do roro roro																				
Rhoose	715	82205	67022	17717	854//	15708	88619			715	72612	75215	15516	5533//	16611	81706	85618	85358	715	91180	000	id									id id id iro																				
Chivenor	707	72511	74025	17719	784//	16710	85818	86650		707	72318	74025	16319	6843//	14706	81712	86650	87360	707	97191	001	ido									ido																				
Mount Batten	827	82211	24205	18916	860//	15703	82701	85704	88712	827	82313	59205	17315	862//	15708	88704			827	91171	000	dd of									do																				
St. Mawgan	817	82314	62602	18317	853//	16604	82706	85710	88630	817	72114	74036	16517	4647//	15708	84710	87460		817	97191	007	iro									ir o do																				
Scilly	804	81914	61031	18517	853//	15707	85706	88618		804	72018	61032	17017	754//	14706	87618			804	00180	020	+								+																					
Culdrose	809	82115	26104	19216	860//	15603	81700	83702	88705	809	72313	56105	18015	752//	15705	82703	85706		809	97171	000	if ido									+																				
Guernsey	894	81811	58105	21614	7727//	13803	81703	86708		894	82612	62022	19515	6647//	13709	82714	86650		894	97170	000	do do FF									+																				
Elmdon	534	72114	66028	16418	7853//	15000	81821	87625		534	82317	66032	13718	884//	16719	81717	84820	88628	534	97210	027	pro									+																				
Cardington	559	72218	70011	17222	58531	15707	82825	85835		559	72123	74022	14520	58531	14712	82820	84630	85360	559	00230	062	+									+																				
Wittering	462	72113	80022	16620	6853//	13000	85828	83656	86358	462	72214	74028	13721	5863//	14714	84830	84650		462	97230	042	pro									pro																				
Watnall	354	82007	62808	15418	885//	15001	85825	88635		354	72218	62028	12219	42532	14717	84825	83363	86075	354	92210	036	pro									+																				
Shawbury	414	82714	62801	14917	854//	15806	84712	85815	88650	414	72220	74018	12119	68532	12717	83823	84630	86640	414	07201	044	pro prpr									ro																				
Finningley	360	72310	72026	15120	786//	12801	83830	86650		360	72115	72028	11320	786//	13715	86830	84650		360	97220	045	+									pro																				
Kilnsea	396	72615	66032	16619	4857//	13206	83820	84625	87360	396	62515	66022	12420	685//	13721	83820	85625		396	00210	046	+								+																					
Leeming	257	72610	82012	14517	4557//	10005	84625	87363		257	82118	59626	08217	5547//	15730	82618	84625	88362	257	02191	010	+									rd o roro roro																				
Tynemouth	262	82811	81021	13518	4267//	07001	84830	88359		262	81615	58606	07812	8052//	11743	88525			262	03182	038	+									ro roro roro																				
Carlisle	222	82309	74601	14013	4857//	07305	81820	84635	88459	222	82419	58635	05315	853//	14757	81707	86708	88615	222	15151	046	ir o rd									ddrd o roro																				
Valley	302	71915	59022	13215	782//	13819	81703	84628	87650	302	82031	48026	09214	851//	13512	81702	86706	88616	302	03161	004	ido DR									irir o																				
Ringway	334	70000	66011	14518	5847//	11803	82710	83825	87362	334	72019	70016	10818	6547//	13821	81618	86630	87458	334	94201	016	rr o									ro																				
Squires Gate	318	70000	75028	14116	784/2	11809	81818	87645		318	82226	62215	09317	6567//	14524	84635	85650	88462	318	01181	019	rr o									ro do do																				
Ronaldsway																																																			

CHART OF WEATHER IN PART OF NORTHERN HEMISPHERE



12 h of
22 JUNE 1967
Polar Stereographic projection
Scale 1:30,000,000 at Latitude 60°N.

CHARTS OF WEATHER IN WESTERN EUROPE



GENERAL SYNOPTIC DEVELOPMENT

High pressure has persisted over central Europe and the central Mediterranean with a further high pressure system to the west of the Azores. Little change is expected in these high cells over the next 24 hours. Between the anticyclones a frontal zone lying from Scandinavia to the Azores has developed waves and a small

depression deepened rapidly over Ireland and moved northeastwards into the North Sea with a further wave depression near O.W.S. 'K' which is also expected to move northeastwards into the British Isles over the next 24 hours.

Issued at midday Friday 23 June 1967

DAILY WEATHER REPORT OF THE BRITISH METEOROLOGICAL OFFICE (contd.)

Code FM II.C		OBSERVATIONS at 00h									23 June 1967		OBSERVATIONS at 06h									23 June 1967		OBSERVATIONS during NIGHT								
Station	iii	Nddff	VVwww	PPPTT	N _{Ch} C _M C _H	T _d T _{app}	8N _S Ch _S h _S	8N _S Ch _S h _S	8N _S Ch _S h _S	iii	Nddff	VVwww	PPPTT	N _{Ch} C _M C _H	T _d T _{app}	8N _S Ch _S h _S	8N _S Ch _S h _S	8N _S Ch _S h _S	iii	RRT _n T _n E	TgTg	WEATHER										
																						21h—03h	03h—09h									
Boscombe Down	746	72209	66021	17514	753//	13102	85707	87645		746	81907	58106	17415	854//	14305	83710	86625	88640		746	97130	08	r _o	+								
Hurn	862	82107	62015	17515	853//	13804	84707	88633		862	81904	62032	17615	860//	14209	83701	85705	88710		862	97150	15	d _o	+								
Thorney Island	871	82411	58205	18815	863//	14106	86706	88709		871	62103	61022	18415	653//	14305	83708	85645		871	97140	13	d _o	+									
Gatwick	776	62407	59012	17815	653//	13000	85708	86622		776	72006	57051	18114	753//	13308	85706	87634		776	00130	11	+	+									
Kew	775									775	72107	59022	17416	756//	14208	87630			775	00150	12	+	+									
Heathrow	772	72410	65031	16715	764//	13400	87710			772	71806	64022	17216	754//	13308	81713	87633		772	00150	13	+	+									
Mildenhall	578	52309	66031	15216	45430	14205	82618	83645		578	83605	60205	17513	855//	10320	88626			578	97130	13	+	id _o									
Wattisham	590	72216	61031	15615	764//	13803	87711			590	82606	44211	17613	873//	13216	88707			590	97120	10	+	ir _o									
Gorleston	497	32213	60021	14916	35600	14205	83630			497	83410	60031	16415	855//	12312	88620			497	97150	14	+	id _o									
West Raynham	485	62114	62022	14615	35602	11307	83645	86075		485	73306	69016	17113	754//	10219	82715	87625		485	97120	12	+	d _o r _o d _o									
Aberporth	502	73409	74036	16411	753//	09122	83708	87624		502	70206	86032	17211	755//	08306	84620	86645		502	03101	09	rFd _o r _o FFr	+									
Ross-on-Wye	627									627	80607	66022	17612	855//	09015	88625			627	00120	12	+	+									
Filton	628	82209	62616	16015	853//	15004	83709	88619		628	80408	58216	16815	852//	15309	85704	88612		628	02111	12	d _o r _o r _o r _o	r _o r _o									
Rhoose	715	82312	60025	16115	863//	15004	88709			715	72705	80015	17114	764//	13210	83710	87715		715	97130	14	id _o	id _o									
Chivenor	707	82312	61025	16516	872//	15002	84705	88709		707	70000	62205	17414	753//	13309	85708	86620		707	94131	12	idd _o d	id _o id									
Mount Batten	827	82309	58022	17115	852//	15000	84705	88612		827	82210	14515	16615	870//	15202	86701	88702		827	97141	15	id _o id _o r _o	id _o r _o d _o d _o									
St. Mawgan	817	82211	61025	17315	862//	15004	85703	88704		817	90000	02476	16714	9////	14601	89/00			817	95131	13	d _o r _o d _o f	r _o d _o ff									
Scilly	804	82109	48102	17415	862//	15000	88703			804	90000	01454	16515	9////	15502	89/00			804	94131	13	f	Fir _o									
Culdrose	809	82208	56102	17915	852//	14001	82705	88630		809	92207	00515	17315	9////	15601	89/00			809	91141	14	id _o	d _o d _o iF									
Guernsey	894	72409	80022	19414	754//	13804	87615			894	70000	83258	18414	7833/	13604	81706	83615	86623	894	92140	13	+	prtl									
Elmdon	534	72213	70026	13416	754//	13007	84617	86621		534	70206	63026	18011	754//	08215	82618	87632		534	01100	10	d _o r _o Rr _o r _o d _o d _o	d _o r _o									
Cardington	559	52318	66011	15415	45430	13003	83714	84637		559	83606	64026	17913	853//	11323	83709	85712	88625	559	97120	13	+	r _o ir _o									
Wittering	462	72212	61608	14316	754//	15303	85714	86618		462	73307	69215	17712	784//	09218	81815	87635		462	97120	11	ir _o r _o r _o id _o	id _o ir _o									
Watnall	354	82808	48588	14512	873//	11322	83708	88716		354	70000	59025	17511	755//	08317	87625			354	92100	09	ir _o id _o	+									
Shawbury	414	83314	66616	15511	854//	10127	82711	88637		414	73505	69016	18010	754//	08313	82715	87630		414	04101	09	d _o r _o rrR	+									
Finningley	360	72814	74016	13814	756//	10328	87633			360	13109	66021	17511	15740	07218	81650			360	91090	08	r _o	+									
Kilnsea	396	72319	66616	12817	756//	14314	87630			396	23210	66016	17810	22501	08221	82820			396	97090		r _o r _o	+									
Leeming	257	23112	82016	13511	25600	07245	82635			257	12802	85020	17409	11441	06218	81817			257	97060	03	ir _o	+									
Tynemouth	262	62810	74026	12409	656//	07249	86630			262	02710	74021	16309	00900	06216				262	03071	05	rr	+									
Carlisle	222	12803	74016	13907	15741	06238	81650			222	32502	74031	16711	28400	09212	82818			222	00061	04	+	+									
Valley	302	40105	74016	15909	45400	08123	81712	84635		302	20000	82011	17708	11531	07307	81820			302	00061	05	+	+									
Ringway	334	72911	68212	14911	784//	10134	83810	87635		334	20000	60011	17809	18502	08214	81820			334	03071	06	rrr _o	+									
Squires Gate	318	73114	80016	14811	754//	08228	85616	86650		318	53206	84021	17411	58500	08214	85822			318	97101	06	r _o	+									
Ronaldsway	204	12705	86031	15407	16400	06225	81713			204	40000	88020	17110	18401	08210	81713	84075		204	00051	01	+	+									
Mull of Galloway	131	12709	82012	14007	15600	06209	81630			131	12608	80020	17109	00905	07218	81270			131	00071												
Eskdalemuir	162	23202	82036	13805	28500	03228	82820			162	81802	62031	16507	863//	06213	88709			162	00051	01	+	+									
Prestwick	135	32412	80036	12809	38400	07220	82714			135	32410	80011	15211	38401	08212	81713			135	00071	06	+	+									
Abbotsinch	140	22509	82016	12508	25501	06118	81625			140	42406	66151	14711	48400	08211	83818			140	00071	04	+	jp									
Leuchars	171	12408	58046	10205	15402	05216	81710			171	12410	70020	13309	18540	08218	81820			171	97051	00	r _o r _o	+									
Dyce	091	12611	80016	08608	15730	04210	81650			091	12406	84030	11710	15641	06222	81630			091	91051	00	r _o	+									
Lerwick	005	72218	74258	04208	5847/	06709	83815	86460		005	42911	83018	06909	38460	05325	82815			005	01071	06	pr _o	pr _o									
Wick	075	12306	89018	07108	15700	07207	81650			075	12807	89018	10609	18500	07222	81820			075	92051	02	+	pr _o									
Sule Skerry	010	63209	81808	07109	4353/	06208	84920	86360		010	43013	81808	10109	43500	04215	84920			010	02081	04											
Cape Wrath	049	52320	83018	06508	53500	08213	85920			049	52721	83031	10009	53500	07219	85920			049	04061	04	pr	pr									
Stornoway	026	12405	80018	08606	12500	06118	81820			026	12510	84250	12209	12500	07218	81822			026	01031	00	pr	pr _o									
Benbecula	022	52615	80158	09410	52500	07216	85820			022	23013	86038	13110	29500	05219	82922			022	96101	05	pr _o	jp									
Tiree	100	72815	80806	11109	734//	08214	84916	85633		100	52711	81018	14011	23460	08215	81918	83359		100	94081	05	pr _o	jp									
Aldergrove	917	22503	80021	15108	28400	06222	82818			917	51905	80021	17008	35302	07107	82708	83070		917	00061	03	+	+									
Malin	980	62215	83028	13610	635//	08116	84920	86645		980	22614	85018	15711	28582	08312	81820			980	01091	07											
Belmullet	976	52609	82031	15210	585//	07214	84821	85640		976	42406	82011	15911	28532	08303	81822	83360		976	97091	04											
Birr	965	32601	80021	17106	25602	05115	82632	83072		965	70000	80032	17807	35602	06303	83638	87072		965	97041	01											
Dublin	969	12703	85021	16807	10930	06221	81362			969	42507	89030	18108	15732	06307	81650	84070		969	97050	03											
Shannon	962	21905	83010	17209	25600	07013	82630			962	71208	85021	17608	48572	07204	81820	84659		962	97070	03											
Roches Point	952	53606	82021	17608	15631	07117	81645	83359	85070	952	70302	86022	17609	15672	07201	81645	87359		952	97081	04											
Valentia	953	60000	82022	17507	48532	06113	81824	84640	86360	953	70303	82022	17008	3851/	06501	81822	83640	87460	953	97051	05											

OCEAN WEATHER STATION REPORTS at 00h													OCEAN WEATHER STATION REPORTS at 06h												
Code FM 21.C																									
O.W.S.	YQL _a L _a L _a	L _o L _o L _o GG	Nddrr	VVwwW	PPpTT	N _h Ch _C M _H	D _S S _S app	BN _S Ch _S h _S S	BN _S Ch _S h _S S	OT _S TT _T T _d	Id _w d _w P _H W	Id _w d _w P _H W	O.W.S.	YQL _a L _a L _a	L _o L _o L _o GG	Nddrr	VVwwW	PPpTT	N _h Ch _C M _H	D _S S _S app	BN _S Ch _S h _S S	BN _S Ch _S h _S S	OT _S TT _T T _d	Id _w d _w P _H W	Id _w d _w P _H W
A	60620	31500	50206	98022	12807	55400	00220	85615	////	05303	10222	1/////	A	60621	32706	10000	98021	13608	15501	63101	81620	////	05003	100/0	10332
B	60566	50900	62017	98012	16007	30972	00717	83364	860//	00205	11823	1/////	B	60566	50706	81824	97612	09107	6747/	00744	86715	88359	00207	11834	1/////
C	60527	35700	83214	98022	19108	855//	00214	88630	////	05305	13137	1/////	C	60527	35706	73212	98022	19408	755//	00802	87630	////	05204	13135	1/////
D	60440	41000	23308	98011	31614	00904	0003/	820//	////	05807	13322	1/////	D	60438	41006	72608	98021	29615	50918	00710	85467	////	05507	13633	1/////
E	60350	48000	21005	98020	32221	22502	00307	82820	////	05518	100/0	11432	E	60348	48306	11306	98030	31521	11500	00705	81820	////	05218	100/0	11432
I	60590	18700	32606	99020	11209	34500	00216	82820	////	05303	149/1	12654	I	60590	19306	62106	98031	12809	685//	00309	84820	83630	05304	12121	12533
J	60525	20100	42614	98031	15011	42500	00001	84825	////	05606	12633	13157	J	60524	20106	72409	98151	13111	32502	00607	83825	87075	05405	12421	13055
K	60450	15700	62013	97032	15717	55530	00814	85630	////	05017	12123	13053	K	60451	15606	71817	97022	11418	38570	00616	82820	83625	00017	11823	13052
M	63660	02000	72525	97158	97607	6947/	00215	86914	////	05404	12548	1/////	M	63660	02006	62420	98258	98807	49508	00107	84921	////	05503	12435	1/////

RATES of SUBSCRIPTION : Single copy 6d. or post free 8d. One calendar month 15/- ; One quarter 40/- ; One year 150/-. For special arrangements for supply to schools and colleges, see Form 2452 or apply to Director General, Meteorological Office, London Road, Bracknell, Berkshire

H.M.S.O. Press, Met.O., Brocknol

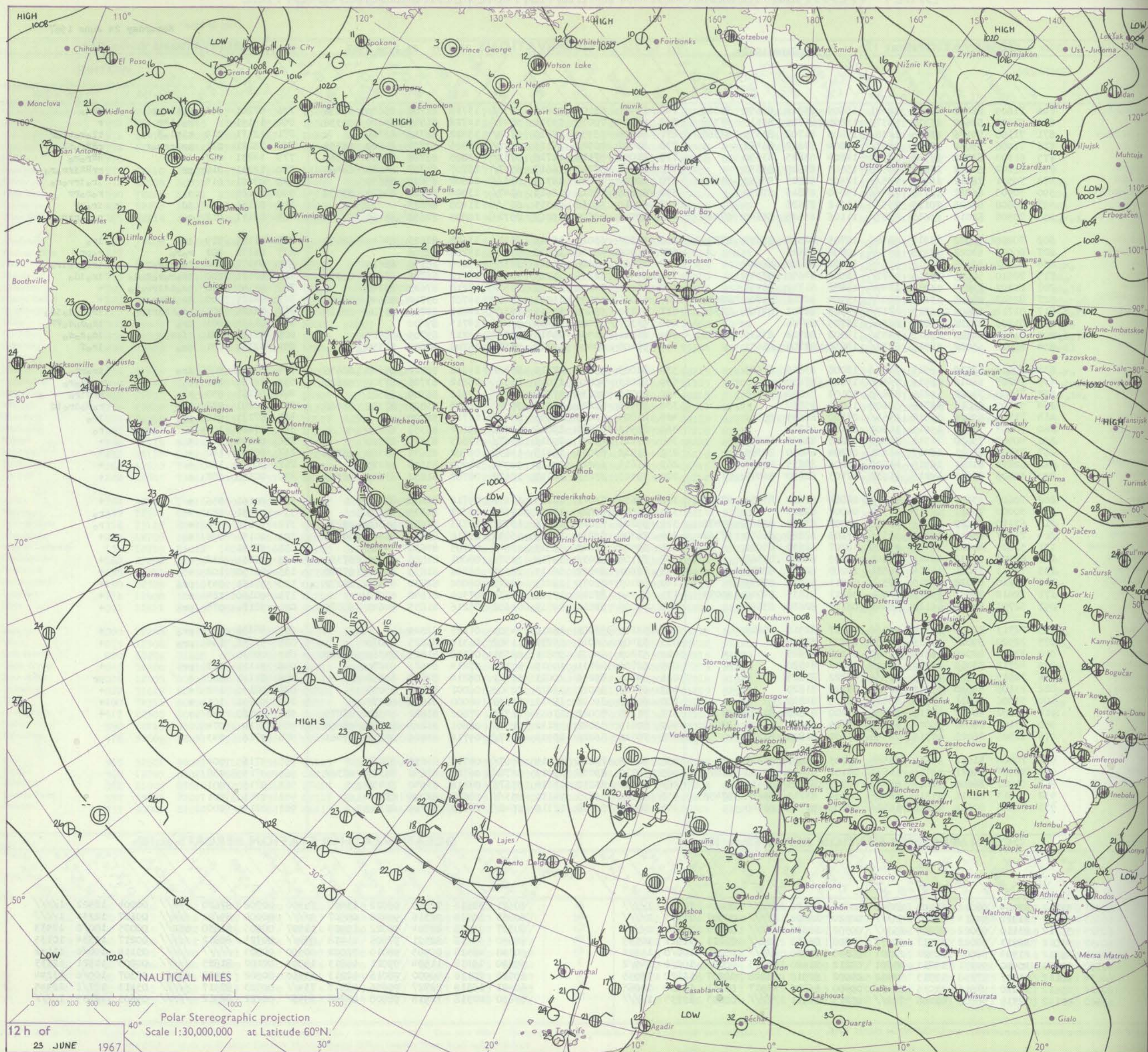
DAILY WEATHER REPORT OF THE BRITISH METEOROLOGICAL OFFICE

No. 38565

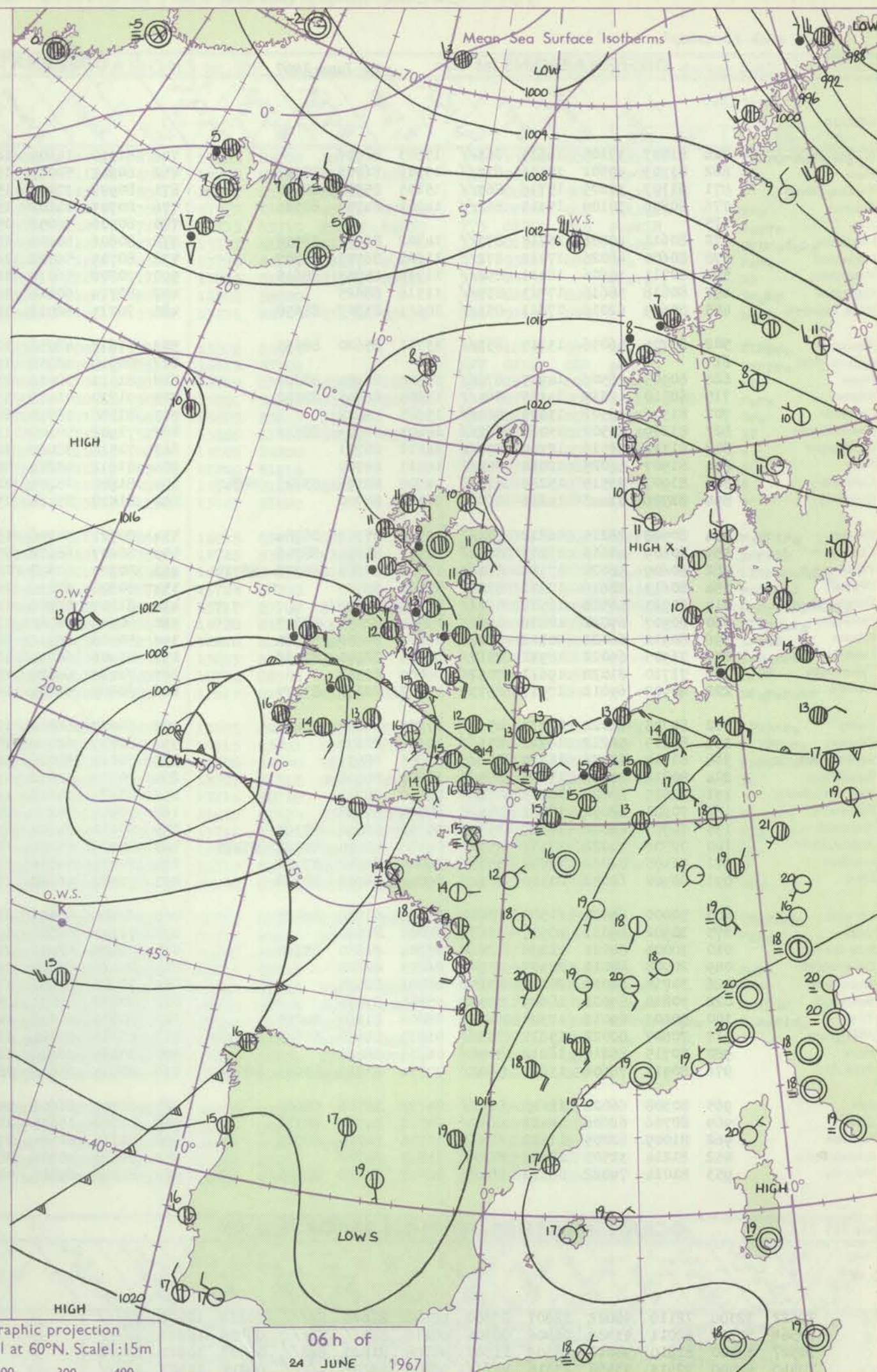
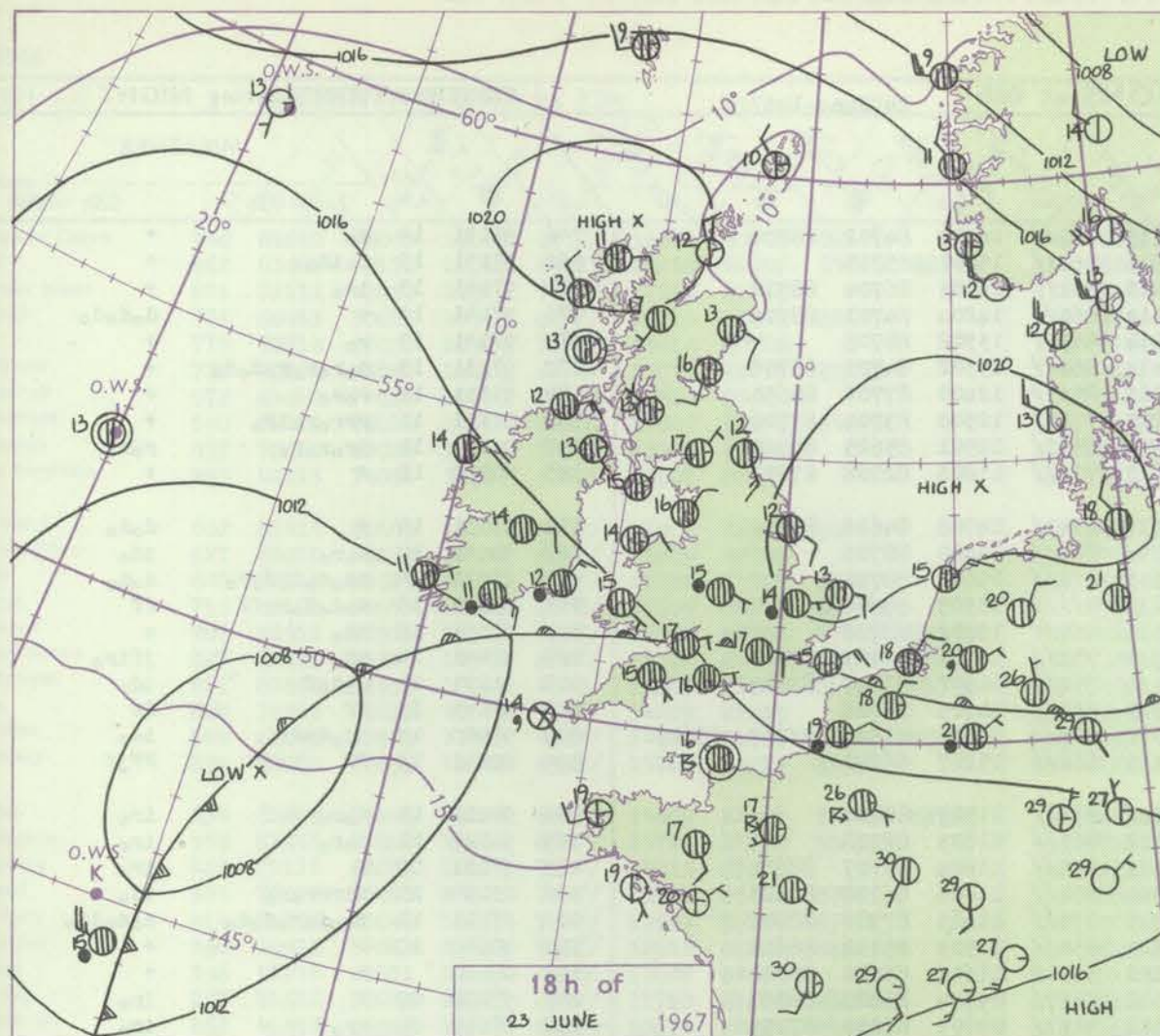
Date of Issue Saturday 24 June 1967

Code FM II.C		OBSERVATIONS at 12h										OBSERVATIONS at 18h										OBSERVATIONS during DAY				
		23 June 1967										23 June 1967														
Station	iii	Nddff	VVwww	PPPTT	N _h L _h C _M H	T _d T _d app	BN _s Ch _s h _s	BN _s Ch _s h _s	BN _s Ch _s h _s	iii	Nddff	VVwww	PPPTT	N _h L _h C _M H	T _d T _d app	BN _s Ch _s h _s	BN _s Ch _s h _s	BN _s Ch _s h _s	iii	RRT _s X _s E	SSS	WEATHER				
																						09h-15h	15h-21h			
Boscombe Down	746	71609	62052	17020	68481	15805	83818	85650	85360	746	80911	58109	15815	85377	15718	81708	86630	88656	746	07201	003	rotlrrr	rrdo			
Hurn	862	71402	58602	17117	68377	15804	81706	83615	87358	862	80704	70039	15316	58477	14722	81815	84620	88358	862	19191		rotlRr	r			
Thorney Island	871	71108	59176	18216	12387	14806	81708	83359	87362	871	80809	58959	15815	27448	15822	82712	88360		871	12171	019	tlrtloR	tlrtloR			
Gatwick	776	71906	75032	17721	48577	15804	83822	86462		776	81007	40926	17115	49227	15805	82703	84920	88559	776	28221	021	prprrrr	rRRrtlo			
Kew	775	61103	62022	17722	58501	14804	83825	83650		775	81006	57616	16716	57377	15805	85708	86359	88560	775	14231	007	irrrr	RRrtlo			
Heathrow	772	51202	64022	17622	58530	15803	83825	83650		772	80911	57218	16617	65377	15707	81707	86630	88460	772	12231	010	pr	rrRRrtlo			
Mildenhall	578	70501	78012	18919	78577	12400	81825	85635	87650	578	80807	48636	18314	85577	12802	85625	88650		578	03201	014	+	irrrrrr			
Wattisham	590	70905	66022	18718	78477	13000	85816	87650		590	80808	58616	18613	65477	13804	83710	84625	85359	590	04181		+	rrrrr			
Gorleston	497	70608	62025	20113	75577	11212	87625			497	60910	58218	20313	65577	11400	86625			497	01161	014	id	irrrr			
West Raynham	485	70506	62012	19615	55577	11106	83625	85640	87360	485	80712	69602	19212	25727	10805	82650	88460		485	01171	012	+	rrrrrrr			
Aberporth	502	70205	89032	16914	58487	10705	81818	85635	87359	502	81307	63016	15315	65577	13604	82625	84645	88459	502	91171	019	irrrr	irrrr			
Ross-on-Wye	627	80605	63022	17916	85577	10804	88625			627	80906	48056	16016	87377	15702	88708			627	01171	001	rrrrr	rrrrr			
Filton	628	80307	32515	17815	85377	15101	86706	88614		628	80607	40026	15817	85377	15805	86706	88615		628	03171	000	idrrrrr	irrrrrr			
Rhoose	715	70510	58025	17615	45777	13501	84650	87359		715	80509	32206	15215	75377	15712	86708	87625	88359	715	02171	000	irrrrrr	irrrrrr			
Chivenor	707	81302	71215	16917	12177	16802	81712	88357		707	81111	74036	14718	75577	15710	87625	88360		707	02191	010	idrrrrr	+			
Mount Batten	827	82507	28605	17115	85077	15304	82701	83704	88630	827	81011	62029	14215	75477	14707	83712	86645	88459	827	04171	000	irrrrrr	+			
St. Mawgan	817	81711	50609	16315	47177	14505	82702	84708	88359	817	81210	58606	13915	85377	14811	82706	86708	88614	817	02181	001	idrrrrr	irrrrrr			
Scilly	804	81406	48216	16015	86377	15705	88706			804	91307	02505	13414	97777	14715	89700			804	01181	001	irrrr	idrrrrr			
Culdrose	809	81203	62606	17615	48377	14303	82708	83630	88359	809	81011	60506	14515	85277	14712	85705	88615		809	92171	001	ifrrr	idrrrrr			
Guernsey	894	80911	66022	16517	68377	14812	83708	86635		894	71405	40406	14217	55577	16708	83625	87350		894	02181	001	irrrr	irrrr			
Elmdon	534	70405	62012	18915	78477	12008	83815	87625		534	81005	59606	17315	85477	14608	82717	85640	88656	534	02181	002	irrrr	irrrrrr			
Cardington	559	70705	66012	18916	75677	11801	87630			559	81013	40616	17016	85377	15812	83706	87708	88620	559	02181	001	+	rrrrrrr			
Wittering	462	71105	74022	19216	78677	10103	81830	87645		462	80711	48632	17914	67327	13510	86709	88525		462	02181	030	+	rrrrrrr			
Watnall	354	51105	66012	18718	52600	11001	85830			354	80915	62216	17915	31577	12608	83823	87359	88465	354	92201	022	+	rrrrrrr			
Shawbury	414	71506	69022	18915	64657	07500	85635	85362		414	81005	62036	16915	85577	12711	88628			414	97171	012	irrrr	irrrr			
Finningley	360	10605	77010	19619	11601	07107	81835			360	80912	80211	19015	60977	09102	86358	88460		360	97200	104	+	rrrrr			
Kilnsea	396	40908	75030	21313	22502	09209	82825	84075		396	71211	63031	20812	35677	10805	83630	87360		396	00140	111	+	rrrrr			
Leeming	257	71703	85021	18917	41631	07204	84830	84365		257	81512	82032	18417	14637	09502	81638	83368	88275	257	00190	120	+	rrrrr			
Tynemouth	262	62812	81021	18915	41609	06206	84835	83175		262	61615	66021	19112	30946	08400	83358	86275		262	00170	130	+	rrrrr			
Carlisle	222	62608	83011	19215	21632	07103	82830	86073		222	70305	83032	18117	38672	08707	81832	83650	85363	222	00180	087	+	rrrrr			
Valley	302	70607	85031	18315	11672	08804	81830	83359	87362	302	70612	74022	16114	11677	09712	81830	87362		302	00161	056	+	rrrrr			
Ringway	334	30000	70021	18717	21502	06002	82825			334	81507	62021	17017	11652	10707	81835	87358		334	91191	084	+	rrrrr			
Squires Gate	318	63110	80022	19215	48531	09003	83828	83368	85075	318	80209	65022	16516	15737	10715	81650	86360	88273	318	97170	078	+	rrrrr			
Ronaldsway	204	71807	86031	19214	48537	07205	82825	84650	87362	204	70308	89032	17215	15832	05718	81657	86360	86075	204	00151	096	+	rrrrr			
Mull of Galloway	131	51805	80011	19415	25601	10207	82630	85070		131	70902	82022	18913	45647	08705	84630	84360		131	97151		+	rrrrr			
Eskdalemuir	162	62406	82032	18415	25442	09205	84827	83362		162	72102	82032	18714	54577	08001	81826	84640	87362	162	00161	032	+	rrrrr			
Prestwick	135	72311	85021	18014	38531	10208	82822	87075		135	72804	84022	18113	28658	08606	81830	86360	87270	135	00150	102	+	rrrrr			
Abbotsinch	140	72610	84028	17815	68571	08211	85828	87075		140	80103	82032	18215	38677	08000	82830	83358	88272	140	97161	043	prrrr	rrrrr			
Leuchars	171	72612	89031	16617	42601	06211	81835	84840	85075	171	71910	87022</														

CHART OF WEATHER IN PART OF NORTHERN HEMISPHERE



CHARTS OF WEATHER IN WESTERN EUROPE



GENERAL SYNOPSIS DEVELOPMENT

The anticyclone which developed over the southern North Sea yesterday with a strong ridge northwestwards to O.W.S. 'I' has moved slowly eastwards while the depression near O.W.S. 'K' has moved slowly northeastwards. Relatively low pressure has persisted over France during the past 24 hours. The ridge across Scotland will

move away northwards and the depression continue to move northeastwards to be centred to the west of Ireland by tomorrow morning with a trough extending southwards. The associated cold front is expected to cross all districts of England and Wales during the next 24 hours.

Issued at midday Saturday 24

June 1967

DAILY WEATHER REPORT OF THE BRITISH METEOROLOGICAL OFFICE (contd.)

Code FM I.L.C. OBSERVATIONS at 00h 24 June 1967										OBSERVATIONS at 06h 24 June 1967										OBSERVATIONS during NIGHT					
Station	iii	Nddff	VVwww	PPPTT	NChCh	T d app	8N Ch h _s	8N Ch h _s	8N Ch h _s	iii	Nddff	VVwww	PPPTT	NChCh	T d app	8N Ch h _s	8N Ch h _s	8N Ch h _s	iii	RR T _n E	T _g T _g	WEATHER			
																						21h --03h	03h --09h		
Boscombe Down	746	81007	37105	14615	863//	15603	88706			746	81310	14105	14715	861//	14603	84702	88706		746	91141	14	d _o	+		
Hurn	862	81303	40502	15116	872//	15307	86705	88708		862	80907	50055	13816	5623//	15801	85705			862	97151	15	d _o id _o	+		
Thorney Island	871	81107	37109	15716	863//	15105	85707	88710		871	80907	37102	15215	862//	14105	86704	88712		871	97141	13	ir _o	+		
Gatwick	776	80806	50109	15315	862//	14101	84705	88706		776	80707	14102	15514	860//	14204	84701	88702		776	97141	14	+	d _o d _o d _o		
Kew	775									775	80906	56052	15514	863//	13302	88708			775	97141	13	r _o	+		
Heathrow	772	80611	40586	15715	873//	14302	86707	88708		772	80806	50106	15414	862//	13302	84705	88706		772	97131	13	d _o r _o r _o r _o d _o d _o	+		
Mildenhall	578	80605	48026	17012	872//	11608	86705	88707		578	80705	59022	16013	853//	12400	87706	88650		578	91111	11	r _o r _o	+		
Wattisham	590	80711	40606	16311	852//	11718	85703	88615		590	70708	56016	16213	772//	12500	83704	87708		590	01111	11	rrr _o r _o ir _o	+		
Gorleston	497	80818	58616	17713	855//	11516	88625			497	80714	60016	16213	5557//	12501	85625	88360		497	01121	11	ir _o r _o r _o	r _o r _o		
West Raynham	485	80609	62016	17811	853//	10611	83707	88650		485	70713	62012	16813	753//	11806	82708	87650		485	00110	10	+	+		
Aberporth	502	80705	56056	13215	855//	13711	85620	88635		502	51617	48052	10716	4543//	14708	84616	85359		502	97151	14	+	d _o d _o		
Ross-on-Wye	627									627	80910	48052	13814	863//	14400	88706			627	94141	14	r _o r _o	id _o		
Filton	628	80905	28506	14915	872//	15500	86704	88705		628	81111	37516	13515	872//	15602	88704			628	97151	14	id _o d _o d _o d _o r _o	d _o d _o		
Rhoose	715	80810	12515	14215	860//	15804	86701	88702		715	91210	01476	13115	9///	15305	89/00			715	93151	15	d _o d _o d _o d _o r _o ff	ff		
Chivenor	707	81306	58502	13615	864//	15605	88712			707	81108	58025	12315	863//	15302	88706			707	97151	15	id _o	+		
Mount Batten	827	81209	48502	13015	862//	14603	82704	88711		827	71408	50105	11915	752//	15502	81703	87618		827	97141	14	id _o	ffir _o		
St. Mawgan	817	81312	28516	12714	870//	14810	88701			817	71512	58025	11415	752//	14602	81705	87624		817	91131	13	d _o d _o f	id _o		
Silly	804	81507	56025	12014	863//	14811	88709			804	81612	40284	10215	863//	14705	88706			804	97141	13	ff	ff		
Culdrose	809	81907	23515	13214	870//	14708	82700	83701 88707		809	81608	28105	12015	852//	14604	81704	83707 88619		809	97140	13	id _o d _o r _o d _o r	id _o		
Guernsey	894	81706	01446	14616	860//	16104	88700			894	81410	03464	13115	860//	15607	88700			894	00141	13	FF	FFjf		
Elmdon	534	80908	28215	16812	871//	12304	85702	88704		534	80907	50106	15512	862//	11503	88704			534	94111	11	d _o r _o	ir _o		
Cardington	559	80609	40616	17213	862//	12303	85704	88706		559	80607	56106	15912	863//	11603	88708			559	94121	11	r _o r _o	ir _o		
Wittering	462	80609	56026	17711	862//	11504	83705	85707 88710		462	80709	61032	16412	853//	11604	85707 88615			462	97111	09	+	ir _o		
Watnall	354	80613	28616	17911	872//	11805	88705			354	80808	61036	16311	854//	11606	86710 88618			354	03100	10	idrrrrr _o r _o	id _o		
Shawbury	414	80913	56586	16512	873//	10000	88707			414	81109	56506	14912	873//	11603	87706 88708			414	97111	11	ir _o d _o r _o d _o d _o	d _o d _o id _o		
Finningley	360	80907	69022	18812	856//	09704	82635 88645			360	80909	74022	17213	854//	10503	85712 88630			360	00110	10	+	+		
Kilnsea	396	80912	66022	20111	4577//	10604	84650 88360			396	50918	66012	18211	35502	11604	83620 85070			396	00100		+	+		
Leeming	257	71905	69022	18911	2567//	08803	82640 87362			257	81406	66036	18012	5557//	09704	85620 88360			257	97100	09	+	ir _o		
Tynemouth	262	71710	81022	19611	7097//	08000	87358			262	71412	66026	18811	3267//	09703	83830 87359			262	97110	09	ir _o	ir _o		
Carlisle	222	40907	69011	17911	25731	07802	82650 83075			222	80809	69601	16211	7857//	07711	81820 87650 88459			222	92091	06	+	r _o		
Valley	302	80705	66022	13813	4567//	11708	84630 88462			302	81007	66022	11615	6557//	13713	86624 88460			302	97130	13	+	d _o r _o		
Ringway	334	80815	58212	16712	856//	10606	88630			334	80913	62026	15112	854//	10603	83712 87650			334	01111	10	r _o r _o r _o r _o	+		
Squires Gate	318	81114	62026	16313	856//	07805	88633			318	71019	58046	14212	756//	10711	87645			318	01101	10	r _o r _o r _o r _o rr _o r _o	r _o		
Ronaldsway	204	80812	80036	15014	854//	10809	88618			204	80712	62032	13512	854//	10604	82711 88613			204	97111	11	r _o	r _o		
Mull of Galloway	131	80515	80028	16113	874//	08712	88712			131	81124	74602	13311	874//	09717	88710			131	97101					
Eskdalemuir	162	70601	62052	18411	756//	07704	87648			162	70504	74211	17010	756//	06712	84635 86642			162	97071	05	+	r _o		
Prestwick	135	70507	66042	16312	3573//	09810	83656 87360			135	80910	84602	13713	65677	05816	84643 85656 86359			135	91101	10	+	ir _o r _o r _o		
Abbotsinch	140	70706	74022	17113	2577//	09706	82650 8																		

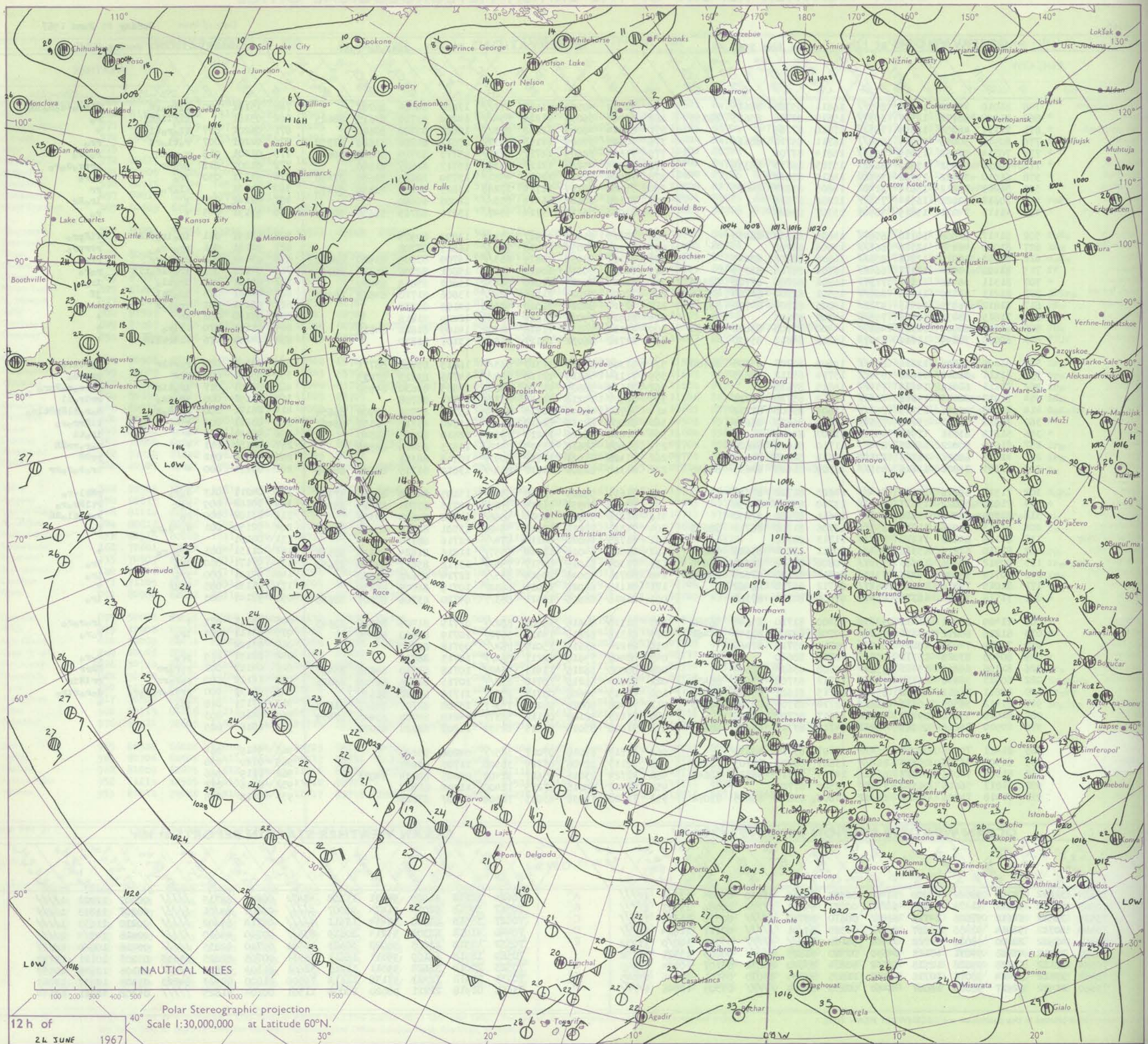
DAILY WEATHER REPORT OF THE BRITISH METEOROLOGICAL OFFICE

No. 38566

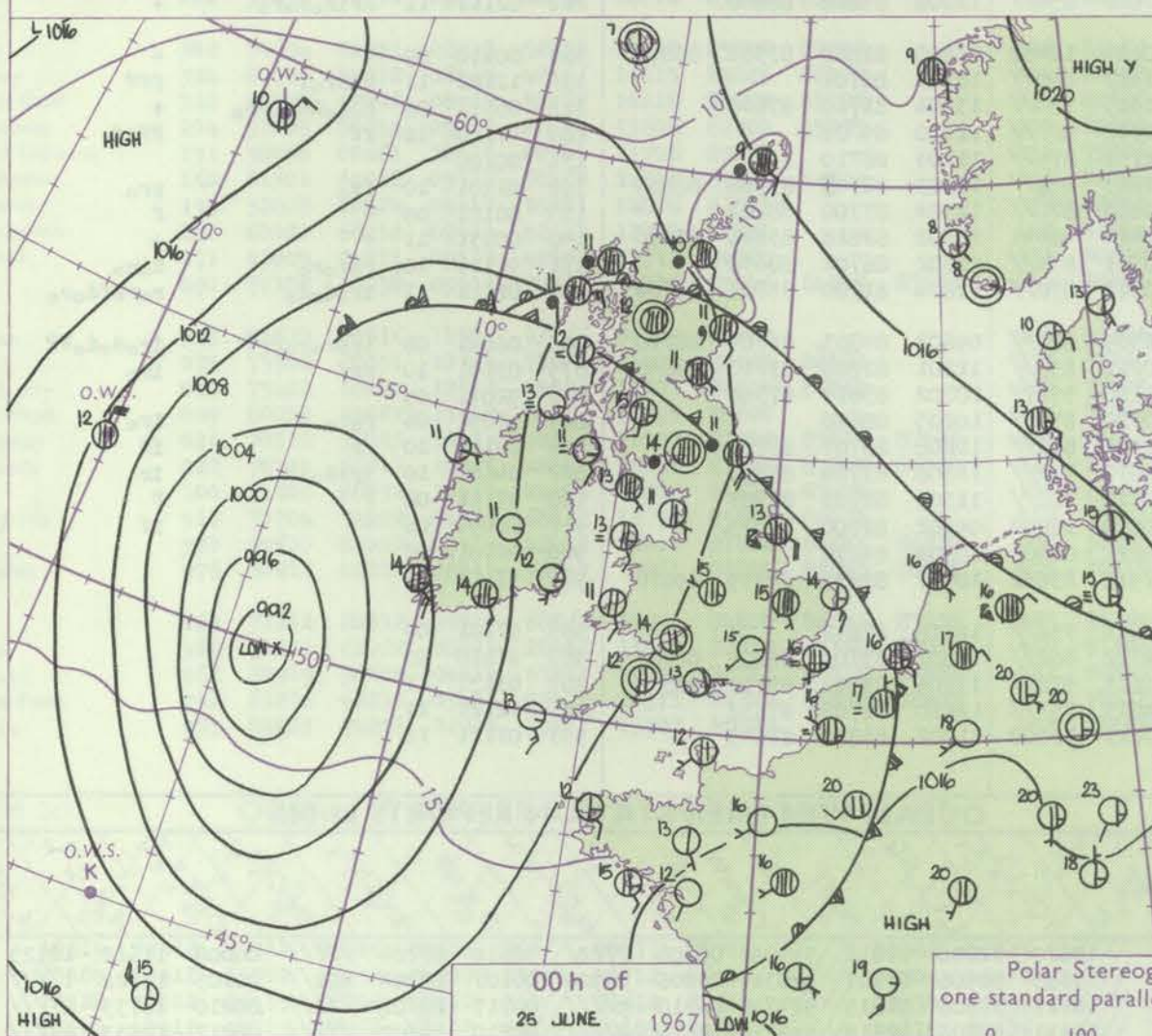
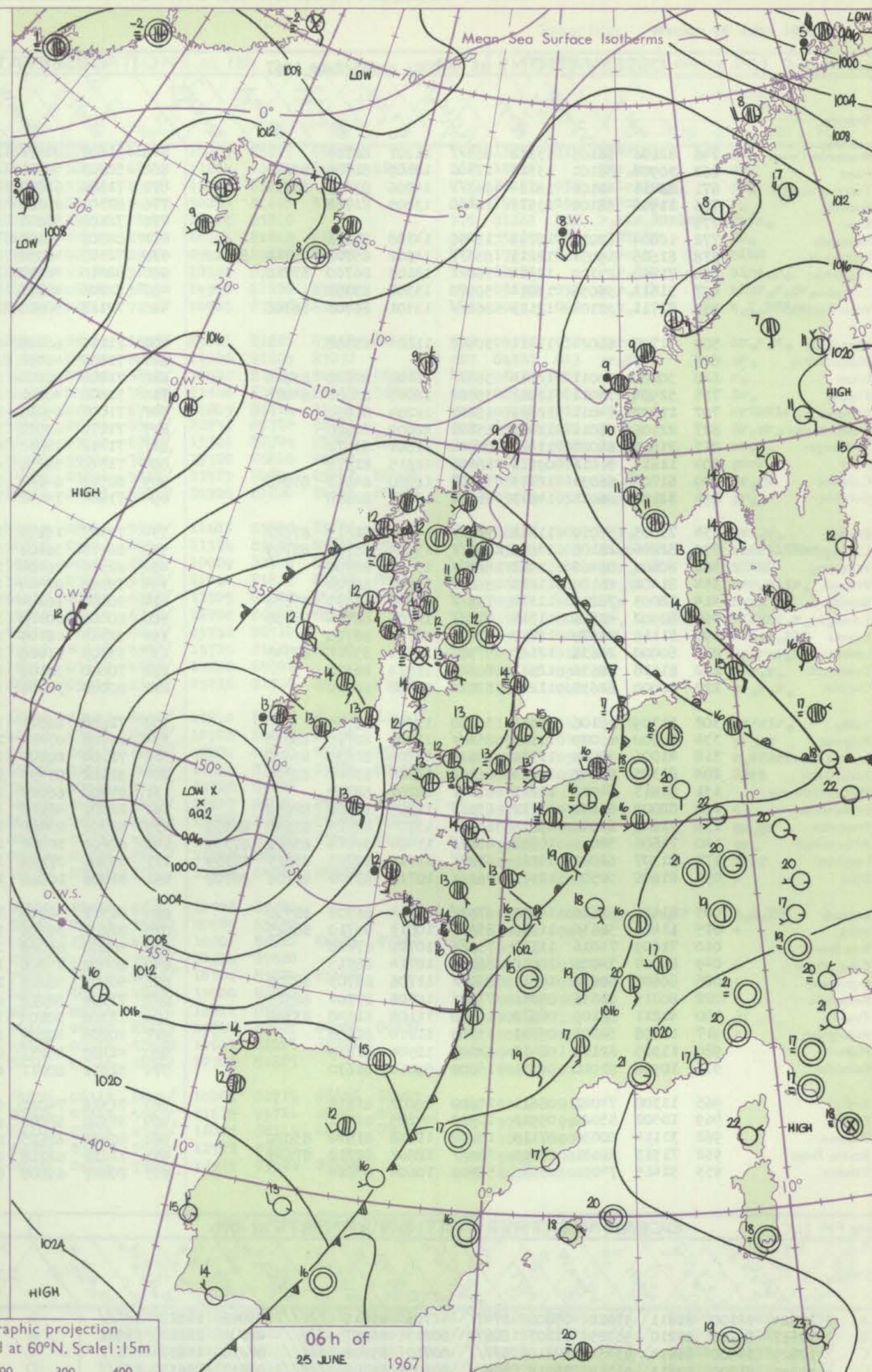
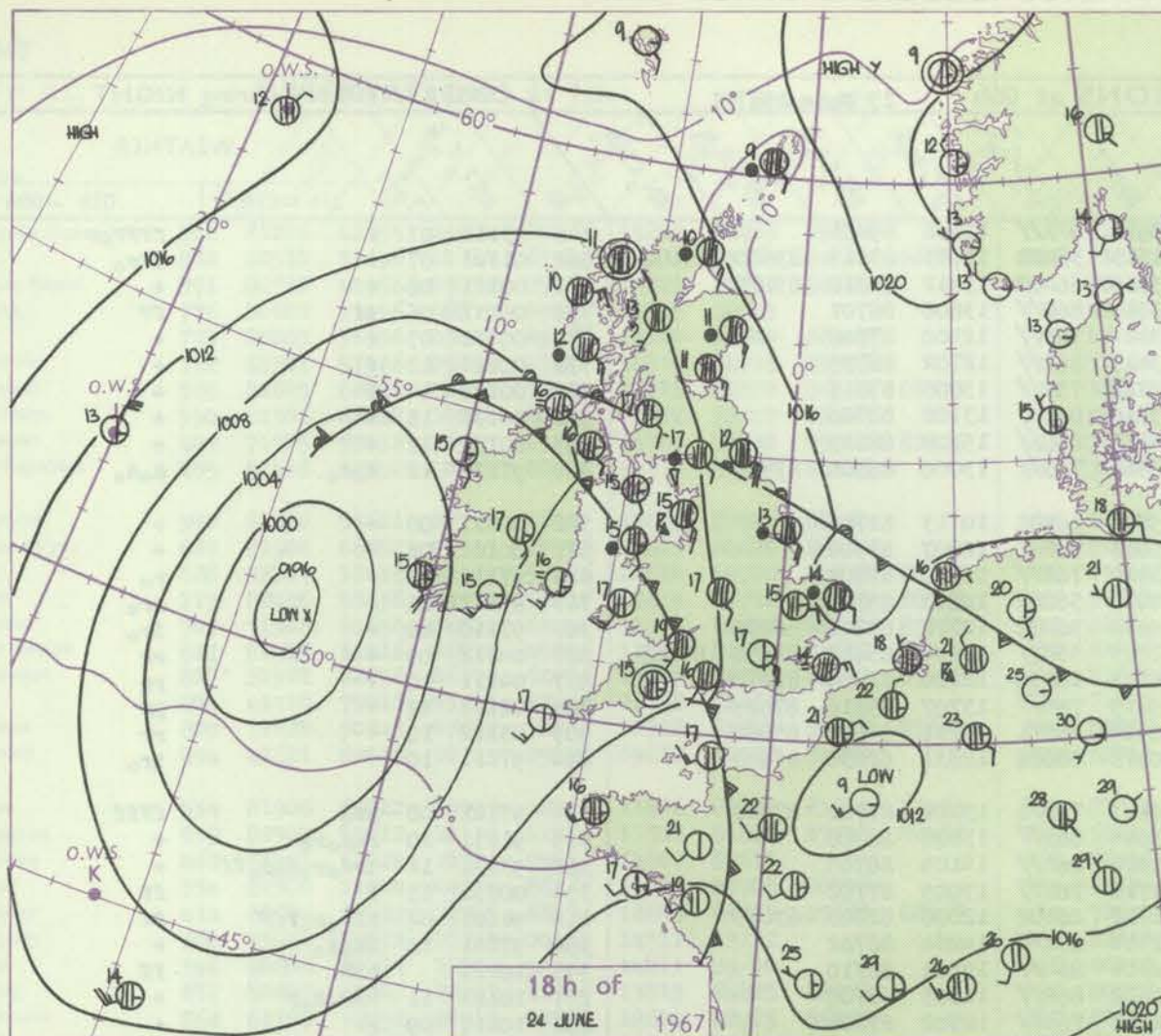
Date of Issue Sunday 25 June 1967

Code FM II.C		OBSERVATIONS at 12h										OBSERVATIONS at 18h										OBSERVATIONS during DAY				
		24 June 1967										24 June 1967														
Station	iii	Nddff	VVwww	PPPTT	NC _h Ch _s Ch _h	T _d app	BN _s Ch _s	BN _s Ch _s	BN _s Ch _s	iii	Nddff	VVwww	PPPTT	NC _h Ch _s Ch _h	T _d app	BN _s Ch _s	BN _s Ch _s	BN _s Ch _s	iii	RR T E	SSS	WEATHER				
																						09h-15h	15h-21h			
Boscombe Down	746	81010	48052	13018	853//	16811	85708	88615		746	82012	40509	11117	872//	17605	84704	88707		746	15181	000	tlRr _o R	TLR _o -d _o d _o			
Hurn	862	81008	50172	12517	6537//	15810	82706	85615	88358	862	82007	56059	11216	854//	14208	83710	83615	88625	862	05181		tlrTLRtl	r _o			
Thorney Island	871	71111	48052	12819	763//	17816	87709			871	81314	48059	12218	853//	16607	85708	88620		871	06201	007	tl _o rotl _o R	+			
Gatwick	776	80911	50055	13919	854//	16711	85711	88615		776	70305	57029	12118	3537//	17817	81706	83626	87358	776	02201	007	r _o tl _o R	rr _o			
Kew	775	70714	57052	13919	763//	15814	87708			775	71608	32809	12717	724//	15713	83710	85820	86635	775	01201	015	r _o rtlR	r _o pr _o			
Heathrow	772	70814	45052	13919	6648//	15715	86713	86359		772	31014	45258	12117	23380	15717	81807	81940		772	01201	011	pr _o pr	prpr _o d _o r _o			
Mildenhall	578	61010	74022	15320	55502	14810	85620			578	70909	62216	12815	4551//	13730	82625	83635	87458	578	93221	030	ir _o	r _o r _o			
Wattisham	590	51013	78012	15618	31401	14805	83817	84075		590	71010	59219	12714	17288	13829	81704	83356	87270	590	04191		tl _o r _o	rr			
Gorleston	497	70612	62022	16914	755//	12202	87620			497	81108	60602	16114	855//	12208	88620			497	02142	020	+	ir _o Rr			
West Raynham	485	41113	74011	15819	38501	13507	83827			485	81016	56216	13714	5547//	13811	82715	85650	88459	485	93191	045	+	r _o			
Aberporth	502	81417	61606	10118	6567//	14805	86630	88459		502	62113	61019	09917	53463	13802	84915			502	18191	031	id _o ir _o TLR	TLRpr _o			
Ross-on-Wye	627	81010	48252	12518	863//	15808	88708			627	71203	24056	10018	763//	16613	87708			627	01181	001	pr _o -r _o	rrrpr _o			
Filton	628	80913	48919	12818	853//	16806	85708	88615		628	82107	48059	10619	833//	16709	83709	83920	88630	628	03191	002	r _o tl _o rr	rr _o			
Rhoose	715	81108	30954	12317	6618//	16705	86716	88359		715	72012	50019	10916	5537//	15801	82708	85620	86359	715	07181	003	ir _o tl _o tl _o R	r _o r _o			
Chivenor	707	81311	48916	11317	7737//	16502	82706	87708	88360	707	72209	70029	11018	68432	15803	85814	85630		707	01181	007	ir _o tl _o	ir _o			
Mount Batten	827	81211	33219	11316	860//	15501	82701	83704	88712	827	72009	32026	11316	5247//	15806	81710	84818	86365	827	01181	023	ir _o Rtl	jf			
St. Mawgan	817	81812	58959	10915	4728//	14003	81704	84706	88356	817	42512	82019	11018	42500	14103	84820			817	06191	051	ir _o tlR	+			
Scilly	804	71815	58032	10116	755//	14202	87625			804	21913	79028	11617	12405	12209	81818			804	93190	082	pr	+			
Culdrose	809	61809	60919	11315	4837//	14400	81708	83812	86360	809	42314	76036	11916	42402	14105	81812	84815		809	01181	070	tlir _o	+			
Guernsey	894	80000	70299	11816	6347//	15703	84812	85930		894	12712	66031	13117	11500	13107	81820			894	14191	076	tlirtl _o R	+			
Elmdon	534	81209	56046	14216	863//	14609	81707	85708	88709	534	81309	56049	11317	863//	16615	83708	88711		534	03181	000	r _o rtlr	r _o rtlr _o			
Cardington	559	81111	61012	14618	854//	15714	85712	88635		559	71114	56219	12115	784//	14726	83815	87625		559	05201	002	tlr	prrr _o			
Wittering	462	71111	62016	14919	754//	14815	87615			462	71119	58809	11716	69683	15835	84630	84950		462	04201	017	ir _o tlr	tlrr _o r _o Rpr _o			
Watnall	354	71012	58015	14518	764//	15714	85710	87715		354	80907	19216	12116	873//	15724	88708			354	03191	000	ir _o id _o	rrir _o tl			
Shawbury	414	71208	40045	13715	763//	13609	86706	87712		414	70708	48296	10715	6918//	15717	83702	84908	86656	414	26171	000	r _o d _o r _o	d _o rotlRpr _o tl _o			
Finningley	360	70911	77022	15719	785//	12814	86820	86645		360	81009	62219	12615	3647//	14720	83711	86359	88462	360	03211	004	+	tlRrr _o r _o			
Kilnsea	396	51214	63031	17913	45501	11807	84625			396	81222	58626	15213	2552//	12810	82625	88540		396	96141	083	+	ir _o tl			
Leeming	257	81610	80022	16315	854//	11710	81616	88620		257	81605	58616	13315	5542//	13813	85616	88556		257	09182	011	+	r _o r _o rrRR			
Tynemouth	262	41417	66026	16713	22540	10614	82825	84359		262	81426	61021	13712	8097//	10718	88358			262	04132	032	+	rrRR			
Carlisle	222	81103	74026	14616	855//	12709	81625	84635	88645	222	81310	62802	12017	854//	13612	81715	85625	88638	222	05171	000	+	pr _o r _o r _o rr			
Valley	302	71517	69216	10619	754//	14605	81712	87645		302	71611	56609	10015	6557//	15105	84620	85645	87359	302	04211	013	d _o r _o	rRtl-r _o			
Ringway	334	71015	58022	13817	784//	13710	85714	87650		334	80000	30956	11815	5728//	14715	83703	85714	88358	334	30182	009	r _o r	rtlRr _o r _o			
Squires Gate	318	81320	58042	13218	855//	14611	87620	87650		318	81216	34956	11015	4568//	14706	84640	88356		318	13182	000	r _o	r _o rotl _o RR			
Ronaldsway	204	81113	40046	11713	853//	12706	81709	86712	88656	204	71511	30216	10015	55482	13501	81712	85632	85360	204	92150	001	d _o -d _o r _o	r _o			
Mull of Galloway	131	81128	64022	11212	874//	11713	88710			131	81725	58022	09114	874//	12716	88710			131	00151						
Eskdalemuir	162	81410	62216	15312	854//	10711	82714	85626	88642	162	81507	64012	11714	5557//	11816	81624	85640	88358	16							

CHART OF WEATHER IN PART OF NORTHERN HEMISPHERE



CHARTS OF WEATHER IN WESTERN EUROPE



Polar Stereographic projection
one standard parallel at 60°N. Scale: 1:5m

0 100 200 300 400

GENERAL SYNOPTIC DEVELOPMENT

The intense low 200 miles southwest of Ireland yesterday curved very slowly northwards but is expected to show a net eastwards movement during the next 24 hours, reaching a position near southern Ireland by tomorrow. Thundery troughs developing over western Europe have been steered northwards in the circulation

of this low affecting most parts of the British Isles. The fronts associated with the main centre lie across northern Scotland and are moving northwards. However a further thundery trough is already moving into southern England.

Issued at midday Sunday 25

June 1967

DAILY WEATHER REPORT OF THE BRITISH METEOROLOGICAL OFFICE (contd.)

Code FM II.C OBSERVATIONS at 00h 25 June 1967										OBSERVATIONS at 06h 25 June 1967										OBSERVATIONS during NIGHT				
Station	ill	Nddff	VVwww	PPPTT	N _h L _h C _h M _h	T _d T _d app	8N _s Ch _s h _s	8N _s Ch _s h _s	8N _s Ch _s h _s	ill	Nddff	VVwww	PPPTT	N _h L _h C _h M _h	T _d T _d app	8N _s Ch _s h _s	8N _s Ch _s h _s	8N _s Ch _s h _s	ill	RRRT _n E	T _g T _g	WEATHER		
																						21h—03h	03h—09h	
Boscombe Down	746	82106	56105	13312	863//	11207	88708			746	91607	00471	12912	9//	12808	89/01			746	93111	07	f	ffFFpr	
Hurn	862	30902	58101	13513	17301	12109	81706	83070		862	50603	56101	11513	38402	13723	83815	83650	85070	862	01101	07	+	1Rr _o	
Thorney Island	871	80411	40101	14114	863//	14206	83707	88710		871	71606	61022	13414	66432	13812	86710	85075		871	00121	08	+	+	
Gatwick	776	11905	58101	13513	16400	13205	81712			776	82303	25281	13813	860//	13806	88701			776	00111	06	1f	fF	
Kew	775									775	72108	58051	13414	763//	12400	87708			775	00131	05	+	+	
Heathrow	772	12004	62016	12715	15400	14108	81616			772	82307	40101	13413	862//	12702	88705			772	00121	10	+	+	
Mildenhall	578	81605	19051	12215	853//	14302	85707	85710	88612	578	72107	40052	12716	754//	13005	87617			578	00140	14	+	+	
Wattisham	590	71609	23102	12914	760//	14103	86700	87710		590	82410	48022	13615	863//	13108	88706			590	00131	13	+	+	
Gorleston	497	31613	58056	13014	30970	13302	83358			497	82206	48101	13115	855//	15204	88625			497	00131	12	+	+	
West Raynham	485	81711	32101	12113	862//	13301	86703	88706		485	72113	50015	12315	763//	13006	86706	87709		485	97130	12	d _o d _o	d _o d _o	
Aberporth	502	41708	66021	11411	30972	11104	83362			502	21115	66020	09712	16302	10713	81708			502	00111	08	+	+	
Ross-on-Wye	627									627	71802	48051	11613	763//	12807	87708			627	00101	08	+	+	
Filton	628	50000	59011	12414	585//	11109	82820	83626		628	71208	40101	11912	762//	12809	87703			628	97111	07	+	r _o	
Rhoose	715	52904	75011	12013	35502	12005	83620	84075		715	51208	40101	11013	56202	12812	85703			715	97111	06	+	ir _o	
Chivenor	707	11207	74011	12413	15601	12204	81630			707	71007	69031	09813	36432	12722	83710	86075		707	97110	08	+	ir _o	
Mount Batten	827	22106	66011	12413	15501	12004	81620			827	71210	61021	10013	5547/	13714	85618	84358	87465	827	04112	09	+	rr	
St. Mawgan	817	31410	66020	11912	00902	11801	83072			817	71412	74031	08413	16336	12720	81708	87270		817	04111	10	+	rr	
Scilly	804	11613	81011	09813	18401	12815	81818			804	71320	59258	05813	784//	13707	85816	87628		804	02121	12	+	pr	
Culdrose	809	61709	66031	12113	45402	12000	84618	83075		809	81515	64022	08914	45571	12711	84625	85360		809	03122	10	+	rr	
Guernsey	894	32108	66011	14913	28432	12207	82818			894	71307	74141	10913	58686	12831	82830	84650		894	97111	10	+	ir _o	
Elmdon	534	73005	57019	11315	784//	14014	81815	87622		534	72107	19281	12113	760/1	13101	83701	87702		534	97121	08	pr _o	ffff	
Cardington	559	82206	28108	12016	863//	15204	85707	88709		559	82113	56101	13014	863//	13105	88708			559	91131	10	r _o d _o r _o	+	
Wittering	462	80602	09468	11915	860//	15502	88700			462	82308	26104	12314	862//	14104	88705			462	93131	11	ir _o d _o r _o d _o ff	+	
Watnall	354	81402	28109	11214	862//	14801	88704			354	72508	07464	11713	761//	13005	87702			354	00131	13	f	ff	
Shawbury	414	72003	78219	11314	756//	13005	83635	87656		414	30000	16284	11712	26202	12000	82703	83075		414	91101	07	tlr _o r _o ff	ff	
Finningley	360	80902	40506	11514	872//	14706	82704	88708		360	80000	20105	11514	871//	14204	88702			360	97141	13	ld _o d _o	+	
Kilnsea	396	81119	48979	12713	874//	12704	88710			396	82311	16109	12314	864//	14303	88710			396	16121		tlr	ff	
Leeming	257	80000	28636	12112	5742/	12610	85711	88543		257	83303	61026	11612	862//	11303	88705			257	18121	11	RRr _o d _o r	+	
Tynemouth	262	81618	48636	12311	8052/	11814	88520			262	70000	32106	11212	763//	12302	87708			262	10111	09	rr	+	
Carlisle	222	80000	62638	11214	857//	13508	88650			222	80000	32106	11612	854//	12206	85618	88640		222	02111	11	rrir _o r _o r _o	+	
Valley	302	51709	48106	10913	56230	13207	85705			302	71608	66011	10614	12432	13805	81818	83362	86070	302	00110	09	+	+	
Ringway	334	80000	65029	11313	854//	13009	82710	88645		334	81902	07411	11613	860//	13103	88701			334	12121	11	tlr _o r _o f	ffF	
Squires Gate	318	41006	58019	11111	35640	11704	81630	83650		318	71104	20101	11613	754//	13204	81710	87640		318	05101	06	t _o l _o RRtlrr _o	+	
Ronaldsway	204	81303	40042	10513	861//	12306	83702	88704		204	91102	03434	10712	9//	12500	89/01			204	97110	10	ff	FF1f	
Mull of Galloway	131	81815	64022	11213	874//	12202	88710			131	81808	66022	11111	874//	11203	88710			131	00100				
Eskdalemuir	162	82004	56602	11712	853//	11505	83706	88650		162	82201	48106	11613	852//	12303	82703	85708	88635	162	01101	10	ir _o	pr _o	
Prestwick	135	71808	64046	09815	6547/	13204	82715	83645	86359	135	82706	05462	10613	870//	12304	83700	88701		135	00121	09	+	f	
Abbotsinch	140	71806	58046	10315	6547/	13400	82616	85620	87359	140	60602	50042	10414	48441	13702	82818	83625	85070	140	00131	11	+	+	
Leuchars	171	81307	62022	11011	6527/	11713	82705	85615	88359	171	83501	37106	10711	851//										

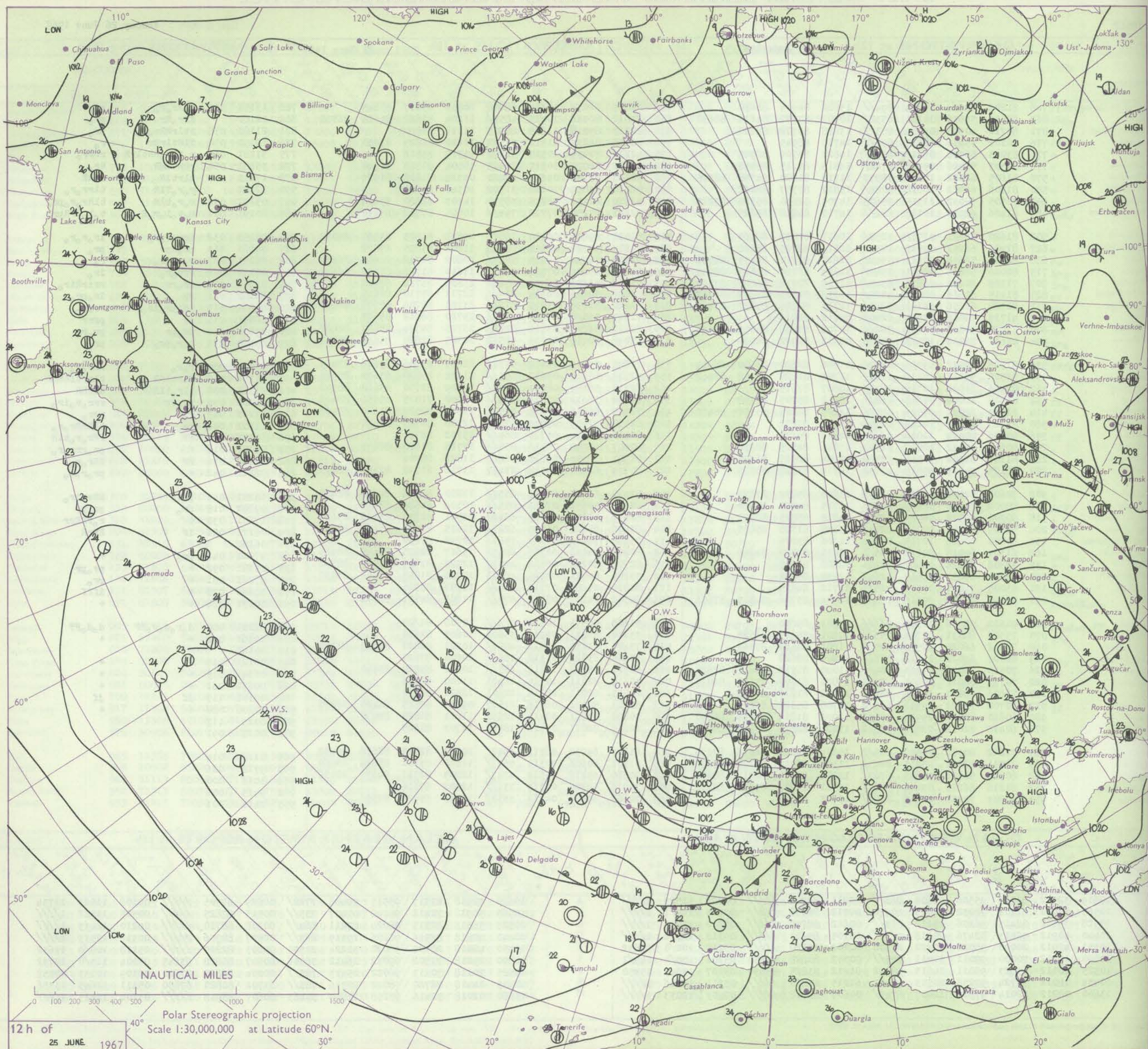
DAILY WEATHER REPORT OF THE BRITISH METEOROLOGICAL OFFICE

No. 38567

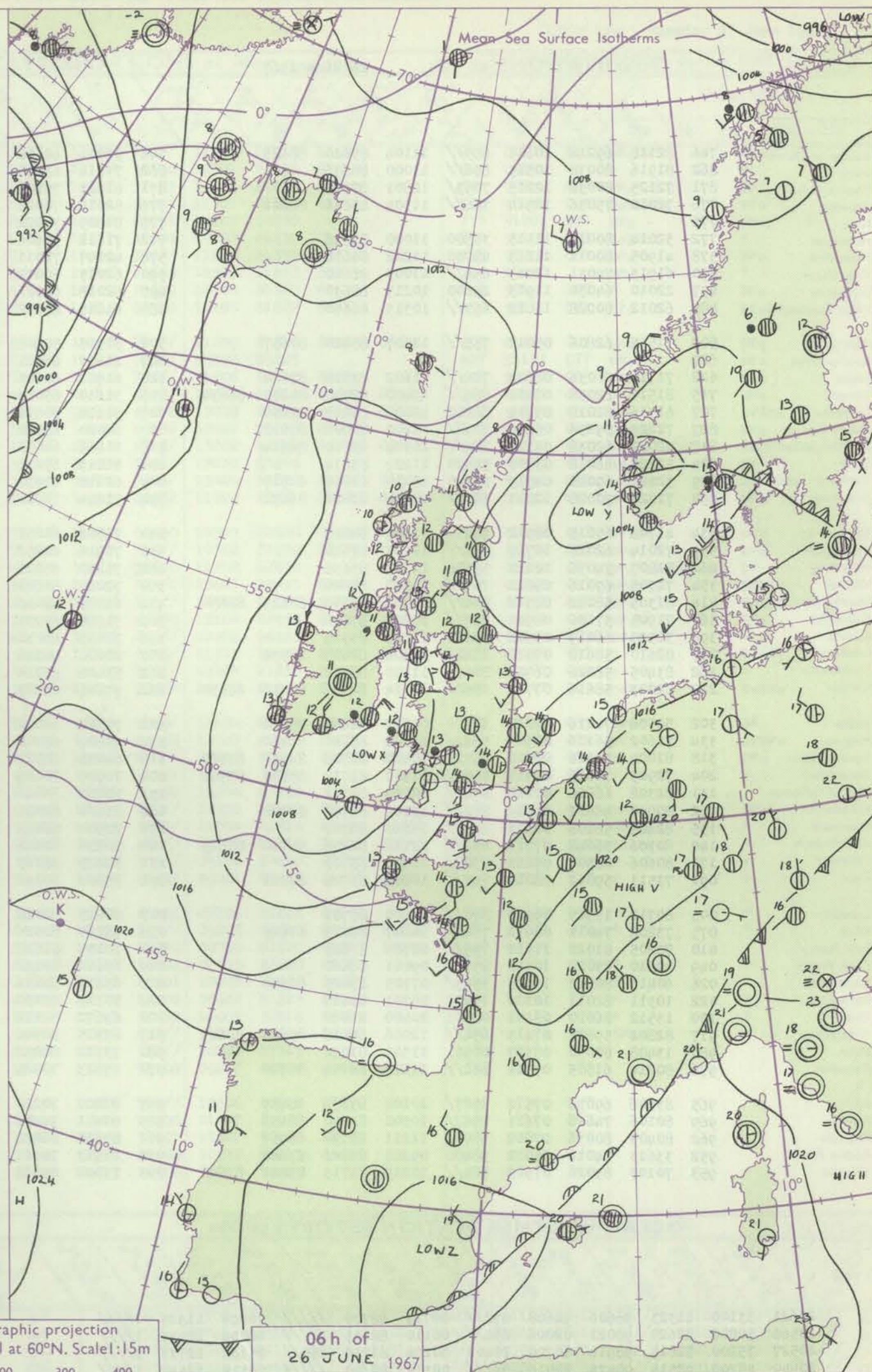
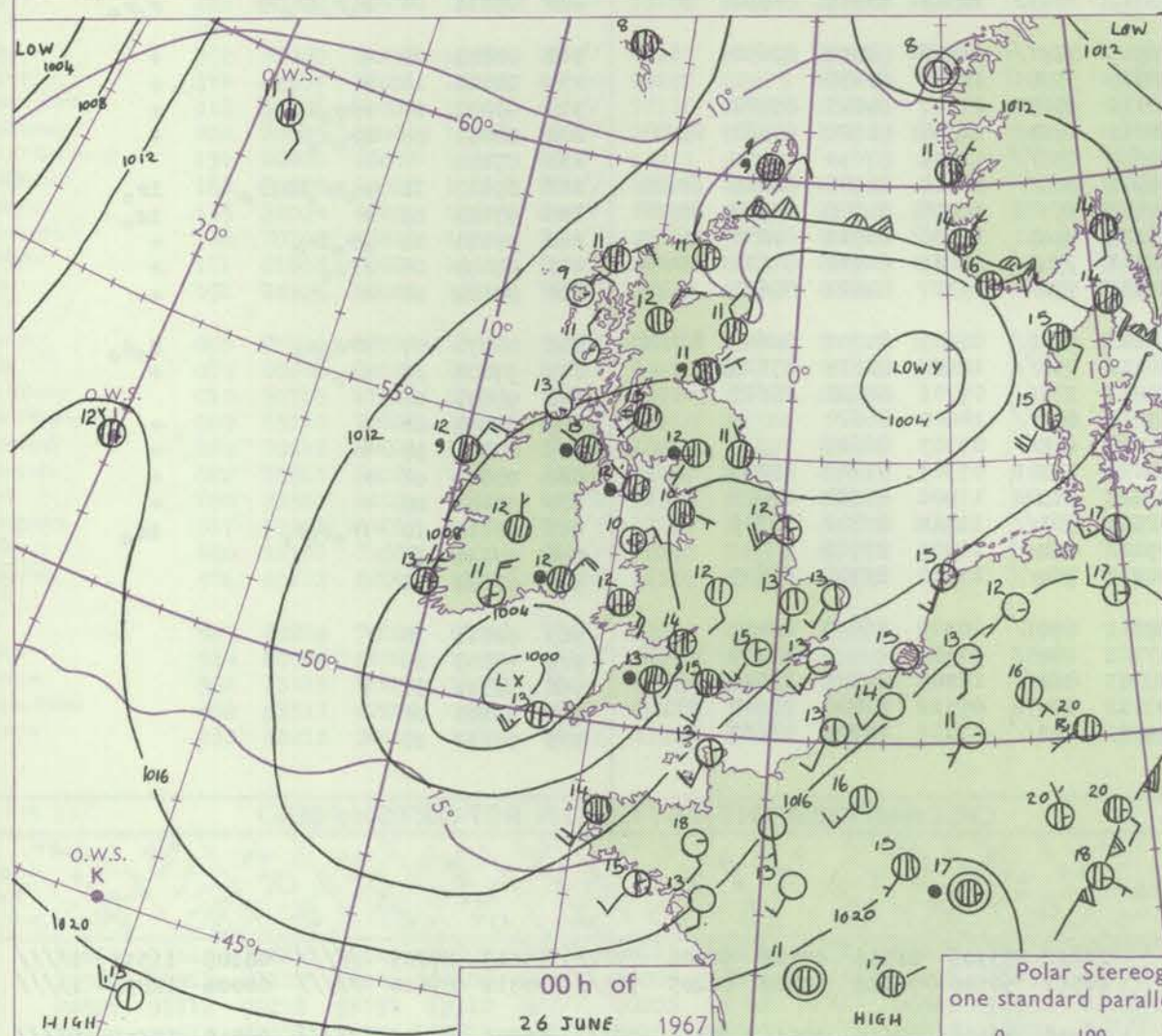
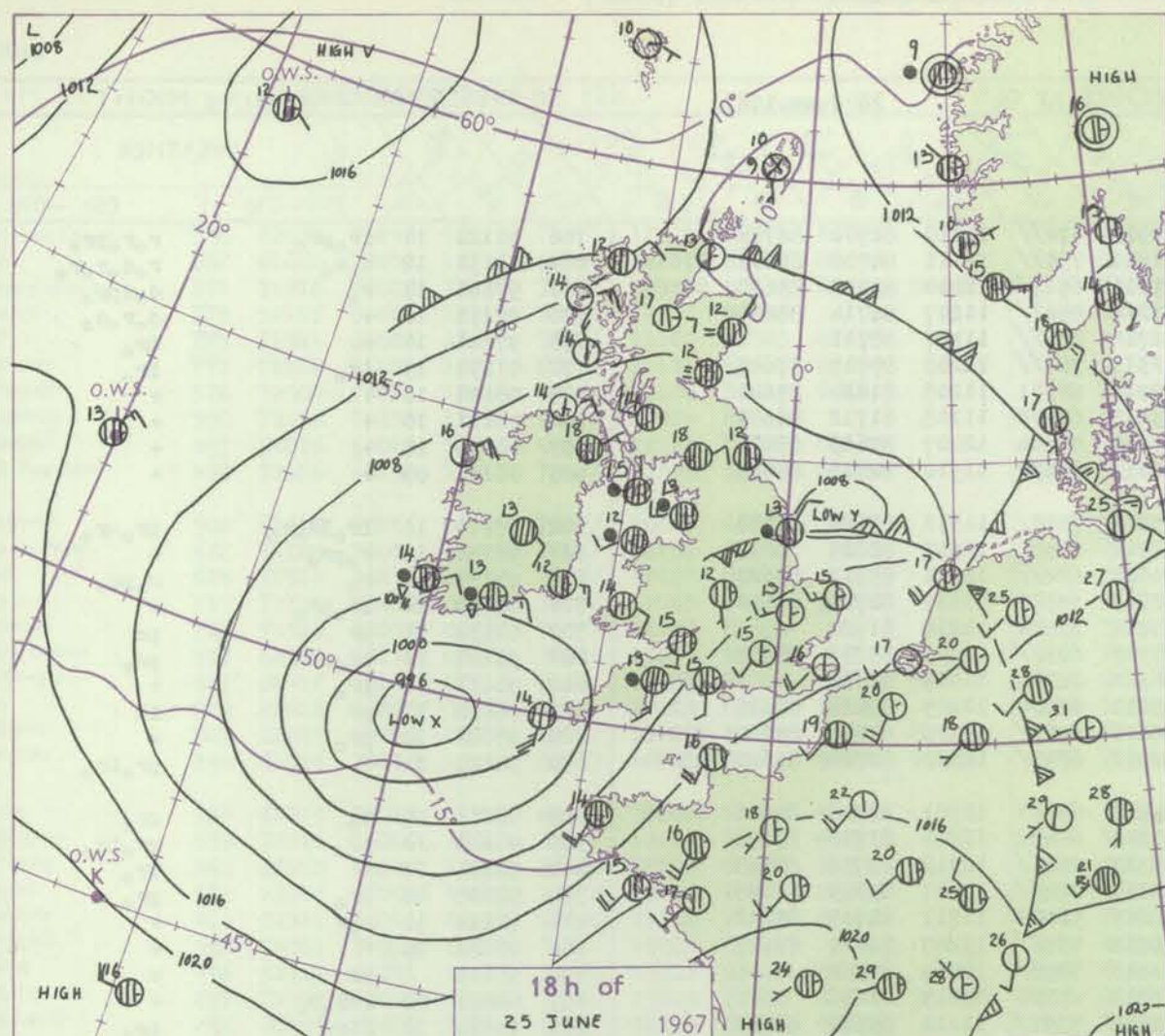
Date of Issue Monday 26 June 1967

Code FM I.L.C.		OBSERVATIONS at 12h										OBSERVATIONS at 18h										OBSERVATIONS during DAY									
		25 June 1967										25 June 1967										25 June 1967									
Station		iii	Nddff	VVwww	PPPTT	N _h L _h C _M H	T _d app	8N _s Ch _s h _s	8N _s Ch _s h _s	8N _s Ch _s h _s	iii	Nddff	VVwww	PPPTT	N _h L _h C _M H	T _d app	8N _s Ch _s h _s	8N _s Ch _s h _s	8N _s Ch _s h _s	iii	RRT	T x F	SSS	WEATHER							
																									09h-15h	15h-21h					
Boscombe Down		746	81206	48954	09914	894//	13822	84915	88630		746	72013	82039	10314	68408	10003	83817	85645		746	13151	013	tLRr _o r _o		pr _o						
Hurn		862	82510	56636	10111	6532/	10507	83707	84615	86630	862	71811	80036	10415	4853/	11204	81822	84628	86358	862	12161		1Rr _o Rr		pr _o						
Thorney Island		871	80710	40956	09014	853//	13828	83708	88620		871	22113	85019	11615	28503	11111	81820			871	21181	038	rtLRrRr _o r _o		pr _o						
Gatwick		776	80102	35956	09815	896//	14715	88945			776	42311	84039	11316	34502	10220	81825	83650		776	19191	050	TLRtLRr		r _o						
Kew		775	83003	56956	09416	893//	14820	86709	88945		775	42215	82039	10517	31470	11317	83816			775	31181	066	r _o tLR _o RRTLR		rrrr _o						
Heathrow		772	83303	57926	09616	4742/	14815	84715	88558		772	32212	84029	10315	29443	10004	81818	81940		772	35181	054	rRRTLR		Rr _o						
Mildenhall		578	81605	62022	10220	38577	11715	81820	84358	88275	578	32617	78159	09213	29460	09313	81818	81925		578	17211	025	tLRtLR		tLRr						
Wattisham		590	81306	66022	10018	8088/	13812	87357	88462		590	32416	83039	10114	31500	10341	83820			590	12181		r _o r _o TLR		tLRr _o r _o						
Gorleston		497	71505	58032	11315	25678	14709	82630	85360	87275	497	32614	62259	08815	38570	14303	81820	83630		497	05192	036	r _o r _o tLR		tLRr _o r _o pr _o						
West Raynham		485	81406	62032	10118	884//	14710	84818	88625		485	72421	80259	07710	793//	10505	87706	83930		485	20191	001	r _o t _o LR _o R		t _o LRrpr						
Aberporth		502	81620	58621	07712	2252/	10617	82820	88460		502	61011	89016	06114	18572	09821	81825	83360	86072	502	05151	032	irrrrr _o r _o		ir _o r _o r _o						
Ross-on-Wye		627	81906	66252	09515	2252/	12813	82825	88460		627	71803	57026	08113	28542	11806	81825	87072		627	04161	013	pr _o Rpr		pr _o						
Filton		628	82307	56636	10413	5542/	12610	83710	84635	88556	628	71810	74036	08815	5847/	10802	81712	84650	86362	628	06151	007	r _o rr _o r _o		r _o						
Rhoose		715	82006	58636	09911	5542/	11813	81710	85625	88545	715	81610	65606	07714	7847/	11610	81712	85617	86645	715	08141	006	rrr _o r _o		ir _o						
Chivenor		707	71308	80636	08811	6543/	11713	82712	86640	87360	707	81214	61626	06313	6742/	11809	86714	88540		707	03181	017	ir _o rr		rrirRir _o						
Mount Batten		827	81415	61016	08012	4522/	11718	81705	83620	88462	827	82026	59606	06314	854//	12711	85710	88615		827	05162	021	rr		ir _o pr _o						
St. Mawgan		817	81522	62256	06114	6247/	12713	82712	85820	87462	817	81820	56638	03513	6722/	13721	82704	85707	88530	817	05161	015	ir _o pr _o ir _o		rrpr _o						
Scilly		804	41719	79018	03915	22402	09712	82816			804	71823	56028	09714	784//	13720	86818	83623		804	06171	034	pr		prrr						
Culdrose		809	71620	50818	07612	782//	10708	83705	84812	85622	809	82027	56808	03714	5222/	13723	84704	85812	88460	809	09152	010	pr _o pr		pr _o rr						
Guernsey		894	41611	84016	10713	29528	09812	81922	84070		894	62018	80018	11315	48552	10305	81820	84635	85072	894	03161	032	r _o r _o pr _o		pr _o						
Elmdon		534	81906	65022	09916	4852/	11806	82820	83650	88464	534	71605	59212	08412	5532/	11603	83706	83626	87459	534	08161	000	r _o r _o		rrr _o r _o						
Cardington		559	82505	59012	10118	1157/	11704	81828	87358	88462	559	62212	66219	09612	695//	11324	83820	83630	85940	559	23181	013	tLRtLRr		tLRrtLRrrr						
Wittering		462	82403	61022	10716	7547/	14807	87615			462	82310	58659	08411	6542/	10009	82710	85618	88540	462	21161	000	tLR _o tLR		tLRrr						
Watnall		354	81508	21044	09618	862//	15711	85705	88708		354	82306	32612	07711	3847/	11000	81815	85556	88460	354	06181	000	ir _o ir		rrr _o r _o ir _o						
Shawbury		414	81309	62031	09516	6857/	12609	84825	85650	88465	414	72005	66216	07813	6857/	11505	82822	85650	87465	414	03171	043	r _o r		rrr _o						
Finningley		360	73403	59012	10219	00908	14711	87272			360	82310	37659	07013	6732/	12708	86707	88520		360	11201	006	pr _o		tLRrrr _o r _o						
Kilnsea		396	90806	00474	11014	9//	14811	89/00			396	80312	16614	06713	864//	13732	88710			396	19172	002	FF		FFr _o r _o tLR						
Leeming		257	80607	62042	10017	41507	13813	84825	88270		257	80907	37042	06116	855//	13716	81620	88635		257	03201	016	+		pr _o rrr _o r _o						
Tynemouth		262	61105	32052	10915	23508	12604	82925	86275		262	81503	16054	07612	862//	11822	88704			262	02162	034	FF		RRr _o r _o						
Carlisle		222	50103	74012	09819	48532	14714	83820	85073		222	80709	62028	05918	23477	13716	81718	83363	86465	222	92211	042	+		pr _o r _o r _o						
Valley		302	70604	82031	08718	52538	13710	85822	87275		302	82410	66608	07412	6537/	11810	84706	84630	88459	302	16181	043	prIR		RRrrir _o						
Ringway		334	80000	74032	08919	4257/	11715	84825	88460		334	82308	40638	07911	855//	10302	84620	88635		334	09191	018	pr _o		pr _o pr						
Squires Gate		318	80707	62022	08919	52507	1																								

CHART OF WEATHER IN PART OF NORTHERN HEMISPHERE



CHARTS OF WEATHER IN WESTERN EUROPE



Polar Stereographic projection
one standard parallel at 60°N. Scale: 1:5m

GENERAL SYNOPTIC DEVELOPMENT

The deep low to the south of Ireland continued slowly eastwards for a time and then turned northeastwards, gradually filling, into St. George's Channel. On the associated cold front over France, a small wave running northeastwards developed a closed circulation when it reached the English Channel and continued rather quickly up the east coast of southeast England, giving rise to widespread thunderstorms and

heavy rain. The front lying across north Scotland remained slow moving. The low in St. George's Channel is expected to move slowly east across southern England and continue to fill gradually while a ridge moves into western districts of the British Isles from the Atlantic.

Issued at midday Monday 26

June 1967

DAILY WEATHER REPORT OF THE BRITISH METEOROLOGICAL OFFICE (contd.)

Code FM 11.C OBSERVATIONS at 00h 26 June 1967										OBSERVATIONS at 06h 26 June 1967										OBSERVATIONS during NIGHT									
Station	iii	Nddff	VVwww	PPPTT	N _h Ch _h C _h H	T _d T _d app	8N _s Ch _s h _s	8N _s Ch _s h _s	8N _s Ch _s h _s	iii	Nddff	VVwww	PPPTT	N _h Ch _h C _h H	T _d T _d app	8N _s Ch _s h _s	8N _s Ch _s h _s	8N _s Ch _s h _s	iii	RRT _n T _n E	T _g T _g	WEATHER							
																						21h-03h	03h-09h						
Boscombe Down	746	82118	69218	10613	855//	11104	85620	88625		746	82014	60608	11513	872//	11210	84704	88708		746	01121	11	ir _o pr _o		r _o r _o pr _o					
Hurn	862	81916	80038	10515	856//	11000	88636			862	71814	63036	11214	753//	12211	84708	85615	87630	862	01131	12	d _o r _o		r _o d _o r _o r _o					
Thorney Island	871	72125	80038	12215	7093//	12801	87358			871	81923	70202	13114	6547//	12210	83712	83620	88360	871	97141	13	r _o		d _o dpr _o					
Gatwick	776	72010	75036	12514	754//	11304	85616	86622		776	82014	70021	13214	854//	11207	84714	88650		776	97131	12	+		d _o r _o d _o					
Kew	775									775	81809	74022	12714	864//	11307	88711			775	97141	11	+		ir _o					
Heathrow	772	32014	80016	11115	35500	11000	83626			772	71812	59606	12314	784//	12208	85713	87645		772	01131	13	ir _o		ir _o					
Mildenhall	578	41905	80011	11213	45700	11202	84656			578	42007	74011	12314	48501	11208	81820	83640		578	00121	10	+		+					
Wattisham	590	61913	74031	12013	656//	11003	86640			590	62013	69012	13413	65400	11208	81712	86650		590	00111	10	+		+					
Gorleston	497	22010	64030	11913	25600	10213	82630			497	62018	64021	13014	35504	12207	83625	85075		497	00110	10	+		+					
West Raynham	485	62012	80028	11012	657//	10313	86650			485	61813	80012	12013	55432	11310	82712	85645		485	00101	09	+		+					
Aberporth	502	71515	62806	05012	735//	12607	85920	87657		502	81515	59618	05812	7552//	11312	87620	88550		502	03111	11	ir _o ir _o pr _o		pr _o -r _o					
Ross-on-Wye	627									627	21807	66021	08714	28500	12315	82825			627	92131	11	r _o pr _o		+					
Filton	628	71717	66036	08614	784//	11602	83818	87624		628	61912	62806	09513	684//	12311	85812	85620		628	93131	11	r _o		r _o pr _o					
Rhoose	715	81512	62038	07114	884//	12400	82710	84815	88630	715	31610	65031	08513	38300	11315	81706	83630		715	01131	10	ir _o pr _o		+					
Chivenor	707	61716	82018	05714	68500	12000	85823	85650		707	31614	80021	07314	29503	11214	81920			707	02131	11	pr		pr					
Mount Batten	827	72225	59256	06414	723//	12400	82708	87818		827	62020	69022	07513	623//	12305	83708	86815		827	93131	11	pr _o pr		pr _o					
St. Mawgan	817	72021	62038	04113	724//	11309	83710	86814		817	21816	66031	06312	28401	11309	82710			817	91111	10	pr _o		+					
Scilly	804	52327	66018	03713	52400	11227	85814			804	62219	69038	05613	68400	10203	82816	86625		804	06122	11	pr		ir					
Culdrose	809	32324	69018	04513	23440	11210	81715	81917		809	62218	80031	06613	634//	11106	82714	83640	82918	809	95121	10	pr _o		+					
Guernsey	894	71820	70028	12013	6857//	10104	83820	86630		894	71814	70218	12512	6537//	12205	82706	84620	86650	894	94121	11	+		pr _o ir _o					
Elmdon	534	41708	65015	08912	45431	11702	84618			534	71508	60251	09913	65341	12301	82708	84615	85630	534	97111	08	d _o		pr _o					
Cardington	559	72014	62018	10713	756//	11203	87640			559	71916	62258	11814	68402	12210	81710	86630		559	91121	10	pr _o		pr _o ir _o					
Wittering	462	51807	74036	10112	55600	11203	85636			462	71810	66026	11313	754//	12312	85716	86645		462	91111	10	+		ir _o					
Watnall	354	71705	69016	09211	756//	11000	87640			354	72007	61802	10113	784//	12311	83815	87635		354	97100	08	ir _o		pr _o					
Shawbury	414	81305	58042	08312	854//	11001	83714	84625	88650	414	61505	58046	08813	58402	11211	81715	85818		414	92121	10	r _o r		+					
Finningley	360	71905	37106	08911	757//	10208	87656			360	71705	64031	09913	755//	11207	84620	86645		360	00101	09	+		+					
Kilnsea	396	32525	66019	09512	39500	11213	83925			396	72115	63031	11313	7095//	12214	87360			396	93111		rr		+					
Leeming	257	82610	58618	07312	2542//	10304	82615	88556		257	20000	40046	09311	25700	09213	82656			257	02091	08	rrr _o r _o		+					
Tynemouth	262	83405	58026	06711	8062//	11301	88530			262	83406	66026	08912	3557//	11212	83620	88358		262	11111	10	RRrr		ir _o					
Carlisle	222	82003	58616	07712	6532//	11314	82707	85716	88550	222	71101	66026	08712	25432	11310	81715	86360		222	09111	10	r _o r _o ir _o rr		r _o r _o					
Valley	302	50508	74016	07010	20978	09802	82462	85270		302	70802	66022	06913	785//	11306	82820	87650		302	00101	08	+		+					
Ringway	334	71602	56106	08511	5562//	11602	85640	86460		334	41809	63011	08513	35781	11307	83650			334	00111	11	+		+					
Squires Gate	318	81004	30216	08110	4532//	10105	82708	84650	88460	318	61005	26101	08112	45630	11307	84645	83362		318	01091	07	rrr _o r _o		+					
Ronaldsway	204	72903	70616	07312	5543//	11400	81712	85656	87362	204	70705	70026	08011	15232	11307	81704	85362	86075	204	02091	08	Rr _o r _o		+					
Mull of Galloway	131	82308	66626	07210	874//	10704	88712			131	70000	74026	07611	756//	11204	87630			131	07101									
Eskdalemuir	162	80000	48612	06912	872//	12102	86705	88708		162	81601	62016	08911	883//	10310	84708	84818	88636	162	09111	11	r _o ir _o RRir _o		ir _o					
Prestwick	135	82405	58108	06613	864//	13210	88717			135	70504	62022	07513	35372	11305	81708	83358	85362	135	97121	09</								

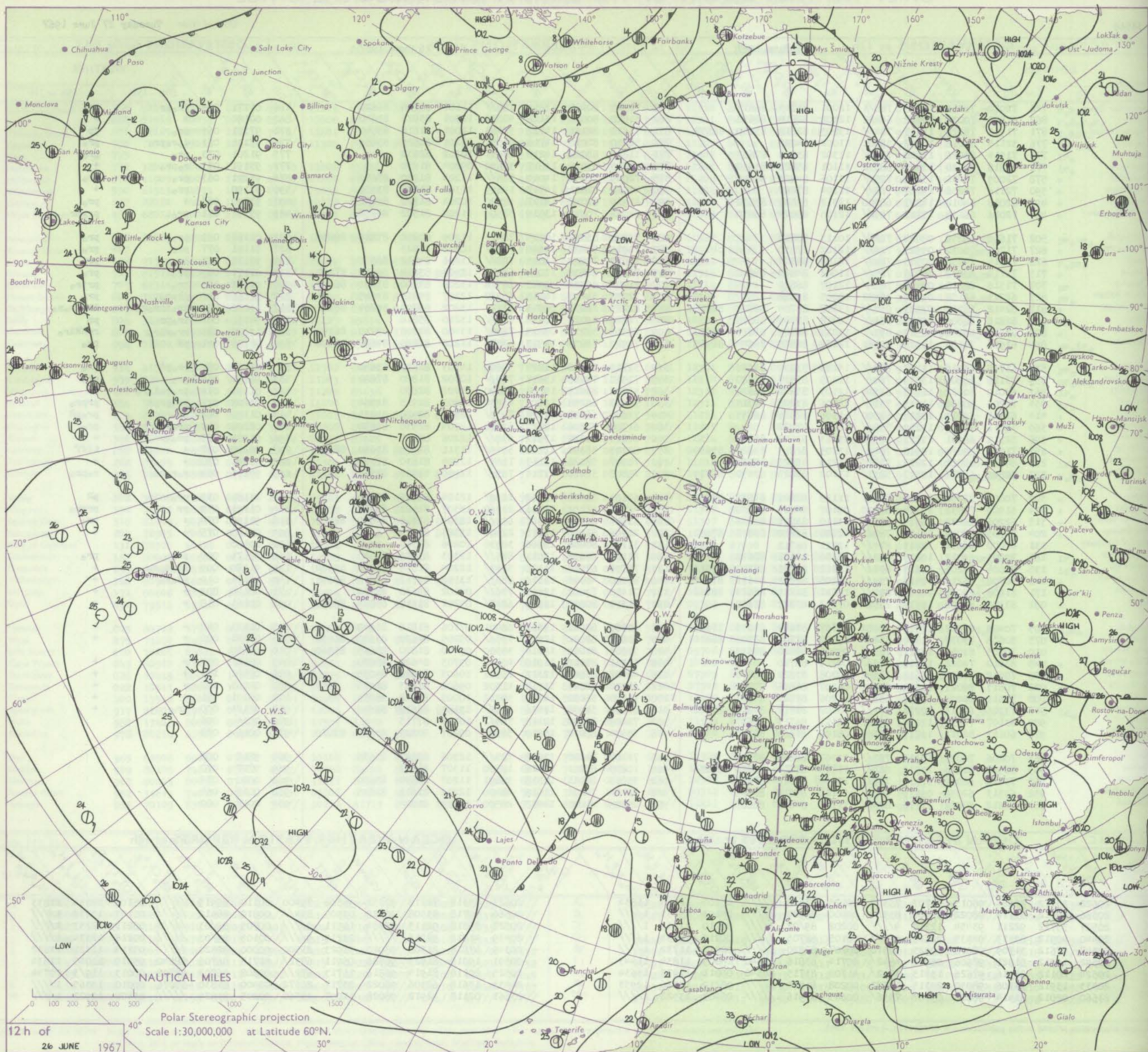
DAILY WEATHER REPORT OF THE BRITISH METEOROLOGICAL OFFICE

No. 38568

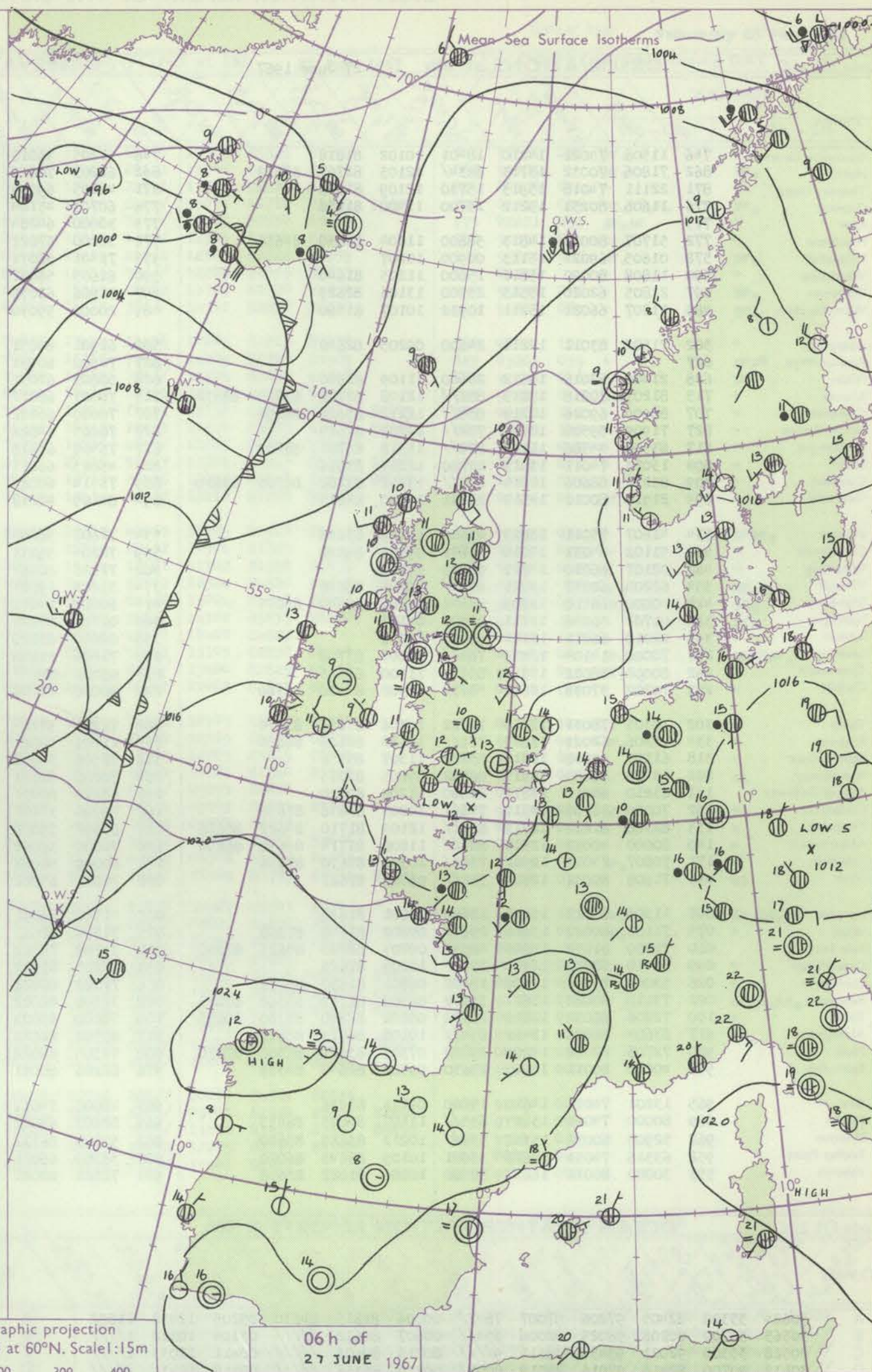
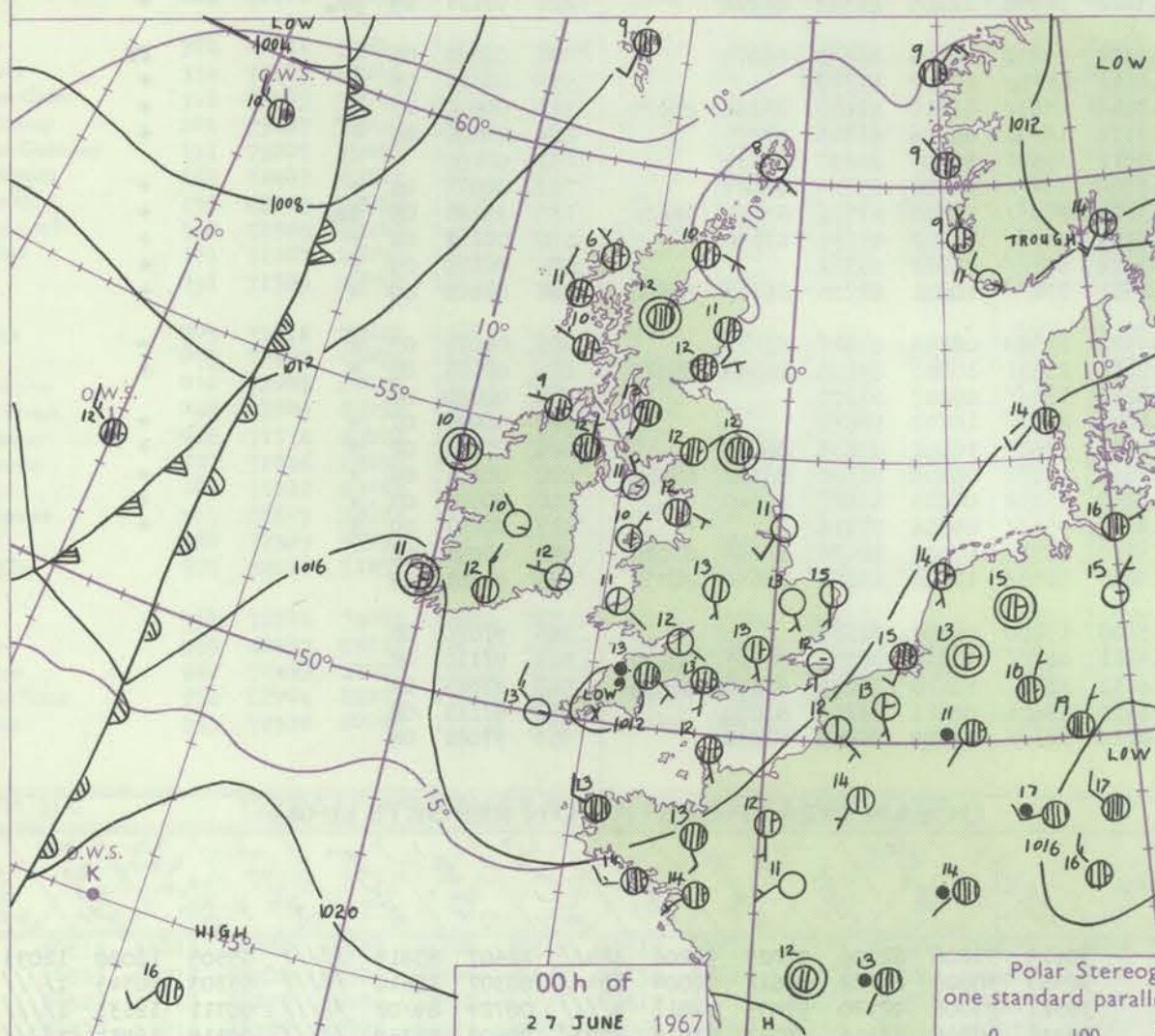
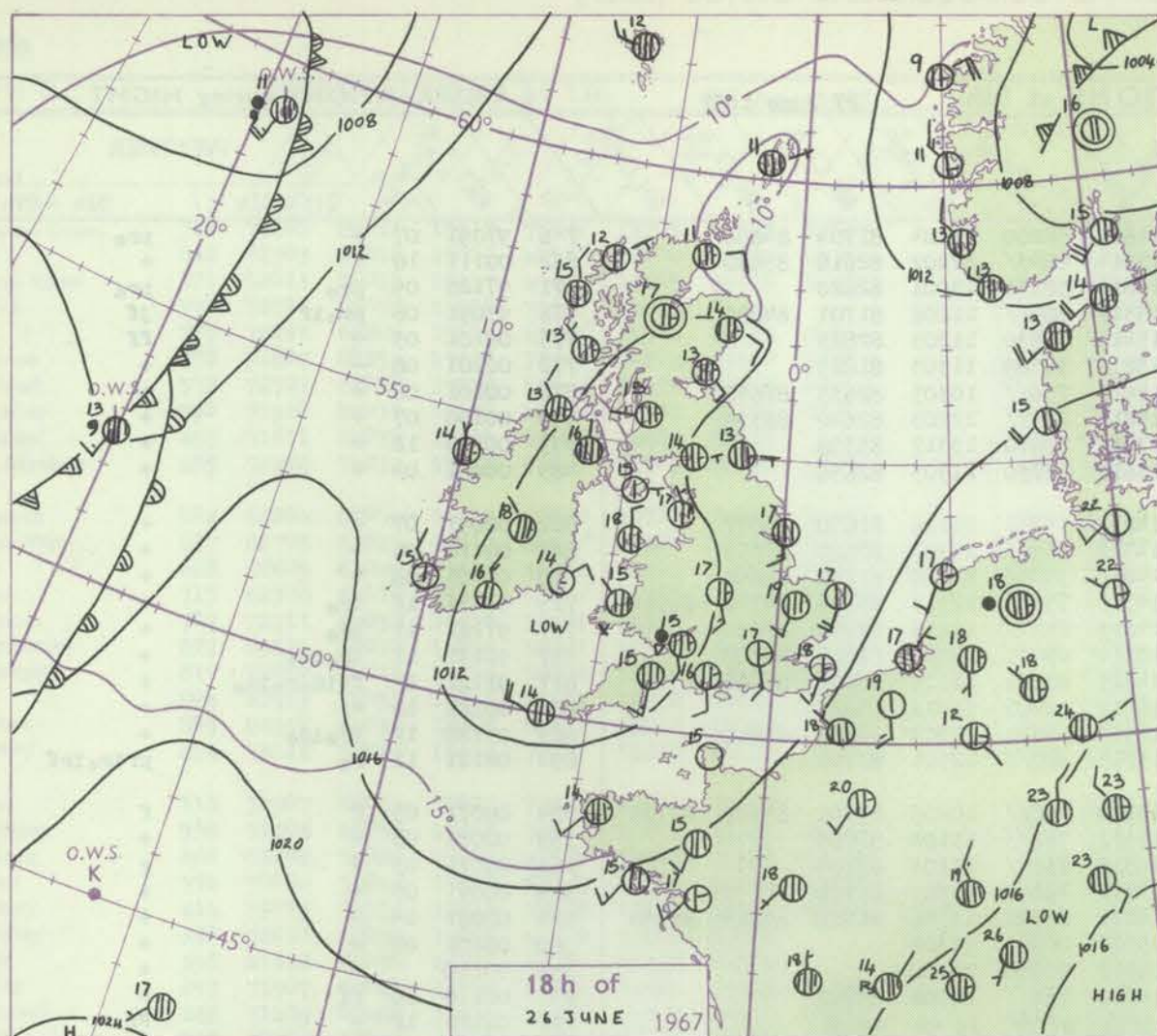
Date of Issue Tuesday 27 June 1967

Code FM II.C		OBSERVATIONS at 12h										OBSERVATIONS at 18h										OBSERVATIONS during DAY				
		26 June 1967										26 June 1967														
Station	iii	Nddff	VVwww	PPPTT	NC _h Ch _s CH	T _d T _d app	8N _s Ch _s h _s	8N _s Ch _s h _s	8N _s Ch _s h _s	iii	Nddff	VVwww	PPPTT	NC _h Ch _s CH	T _d T _d app	8N _s Ch _s h _s	8N _s Ch _s h _s	8N _s Ch _s h _s	iii	RRT _x TE	SSS	WEATHER				
																						09h-15h	15h-21h			
Boscombe Down	746	72020	74256	12115	784/1	12001	81713	86817		746	71913	80258	13214	784//	11102	83818	86640		746	01171	028	pr _o pr	pr _o			
Hurn	862	61820	70032	12217	68432	12102	82818	86648		862	51812	80011	13116	48530	12301	83825	83640		862	00181		+	+			
Thorney Island	871	71916	78028	14117	784//	13003	82818	83650	86657	871	71812	82141	14717	52483	12001	81818	85840		871	97181	069	pr _o	jp			
Gatwick	776	52115	81016	14017	58501	11002	84828			776	52010	81018	14716	54531	11201	81825	83656		776	97191	063	do _r ro _r pr _o	pr _o			
Kew	775	71914	80026	13418	785//	11302	83825	87635		775	31815	85028	14218	28631	10202	82830			775	91201	073	pr _o	+			
Heathrow	772	71818	75038	13017	68531	11101	85825	83650		772	31715	83018	13817	38640	09204	81830			772	93191	073	ro _r pr _o	+			
Mildenhall	578	72009	74031	13418	785//	11106	84823	86645		578	72009	74252	14019	786//	11204	81830	87650		578	97201	063	pr _o	pr _o			
Wattisham	590	72116	74258	14117	725//	11204	87822			590	41919	82011	14717	12669	11302	81835	83359		590	97190		pr _o	+			
Gorleston	497	62018	64012	14217	68500	12312	84820	85630		497	41919	62018	14717	48500	10204	81820	83630		497	97190	082	+	pr _o			
West Raynham	485	72016	66158	13117	785//	12105	85824	86650		485	51914	70018	13816	58500	11204	81822	85656		485	93191	071	pr _o	pr _o pr			
Aberporth	502	71610	80256	08414	784//	10113	86818			502	73302	83038	10215	784//	11209	81818	85825	86656	502	01181	033	pr _o	pr _o			
Ross-on-Wye	627	71705	70031	09917	726//	12102	87830			627	71910	70028	11616	785//	10308	85825			627	91181	077	pr _o	pr _o			
Filton	628	71914	74258	10515	784//	12104	86815			628	71610	74802	11815	785//	11206	84822	86640		628	93171	033	pr _o	pr _o			
Rhoose	715	71710	80258	09516	785//	11003	84820	84640		715	71210	64808	11014	684//	12307	83814	86645	87460	715	01171	009	pr _o	pr _o			
Chivenor	707	71518	82038	08417	785//	12107	86820			707	71207	69256	09915	685/8	13208	83820	85625	86650	707	94181	053	ir _o	pr _o ir _o			
Mount Batten	827	62223	62158	09016	48432	13005	83818			827	72218	59258	10313	68432	12207	85815	84645		827	01161	043	pr _o pr _o	pr _o			
St. Mawgan	817	82412	56211	07513	852//	13307	83704	86708	88616	817	82215	28636	08613	6712/	13202	82702	86704	88512	817	14152	030	ir _o ir _o ro _r rr	rrRRRo _r o			
Silly	804	82818	56806	09113	853//	12218	83709	88623		804	72820	59028	11214	784//	13210	85816			804	94161	004	ir _o pr	pr			
Culdrose	809	82513	62258	08314	893//	13211	82709	83815	88630	809	72515	58218	09813	7833/	13400	81708	83710	86360	809	19152	028	pr _o ro _r o	rrRRir _o			
Guernsey	894	61915	70158	13414	69463	12105	82815	84640	81925	894	71910	74258	14513	68572	11206	82820	84825	85640	894	01151	041	pr	pr _o			
Elmdon	534	61715	75018	11117	686//	14108	83830	84650		534	51715	75018	11817	58600	14303	82830	83640		534	01181	087	pr _o pr	pr _o			
Cardington	559	72116	66808	13014	784//	12105	83817	85820		559	71913	74018	13617	785//	10302	81820	87640		559	96191	066	pr _o	pr _o			
Wittering	462	62010	80022	12218	68500	12103	84828	85640		462	32008	80019	13118	38600	11202	82830			462	01191	074	pr _o to _r lo _r o	pr			
Watnall	354	72205	40802	11615	733//	13106	83808	86915		354	51908	66258	12215	43430	13803	82915	84362		354	06202	027	pr _o pr _o pr	pr _o pr _o			
Shawbury	414	62311	69011	10218	68500	11108	82825	86645		414	71605	66808	11118	735//	12500	82920	84825		414	01191	068	pr _o	pr _o pr			
Finningley	360	72011	74808	11219	735//	10004	87920			360	61708	74808	12317	63600	12104	82930	84650		360	02201	040	pr _o pr	pr _o			
Kilnsea	396	52312	66031	13117	32570	13213	83820	85360		396	61815	66038	13917	695//	12206	86925			396	01201	055	pr _o pr	+			
Leeming	257	71002	59041	10918	784//	13203	82815	84820	85650	257	82405	48291	11716	5346/	11311	82915	83640	88360	257	00200	047	+	tlff			
Tynemouth	262	80605	61022	12213	5557/	11210	85625	88358		262	70907	58022	13113	1167/	12204	81830	87359		262	00141	030	+	+			
Carlisle	222	70806	66032	10517	5857/	13102	83825	83650	86359	222	70807	56046	11714	785//	12400	81825	87650		222	94171	009	ro _r ro _r o	ro _r pr _o			
Valley	302	70000	82252	10215	785//	11113	82822	84635	87656	302	63609	82038	11218	1259/	12104	81822	85360		302	13181	039	pr _o	pr			
Ringway	334	61909	70031	10318	68500	09107	82825	83650		334	41705	62251	11316	23560	13307	81925	83358		334	01201	079	pr	pr _o pr _o			
Squires Gate	318	62206	70022	10019	685//	13110	83825	85645		318	63507	65151	10917	634//	12304	81718	84645	82925	318	91190	074	+	pr _o			
Ronaldsway	204	70805	58042	10115	784//	12109	83710	85818	87650	204	20906	61041	11115	22401	13305	81714			204	00180	075	+	+			
Mull of Galloway	131	80000	66032	10813	874//	12211	88712			131	31701	60030	12416	30930	10206	83360			131	00160						
Eskdalemuir	162	70805	69012	10815	785//	11206	85828	87645		162	81102	66058	12014	885//	12303	83825	88645		162	92171	005	pr _o	pr _o			
Prestwick	135	82004	56205	10613	852//	12212	82705	83710	85618	135	72706	67052	11115	5843/	12204	81818	836308									

CHART OF WEATHER IN PART OF NORTHERN HEMISPHERE



CHARTS OF WEATHER IN WESTERN EUROPE



Polar Stereographic projection
one standard parallel at 60°N. Scale: 1:5m
0 100 200 300 400

GENERAL SYNOPTIC DEVELOPMENT

The filling low off the Scilly Isles moved northeast to near southwest Wales, then became almost stationary for a few hours before moving southeast towards the English Channel. It is expected to move slowly up the Channel. The low over south Norway has moved northwards with little change of pressure. A complex

frontal system has been advancing slowly in the eastern Atlantic and this is expected to move into western districts early tomorrow. Pressure will be fairly uniform over the British Isles for the next 24 hours.

Issued at midday Tuesday 27

June 1967

DAILY WEATHER REPORT OF THE BRITISH METEOROLOGICAL OFFICE (contd.)

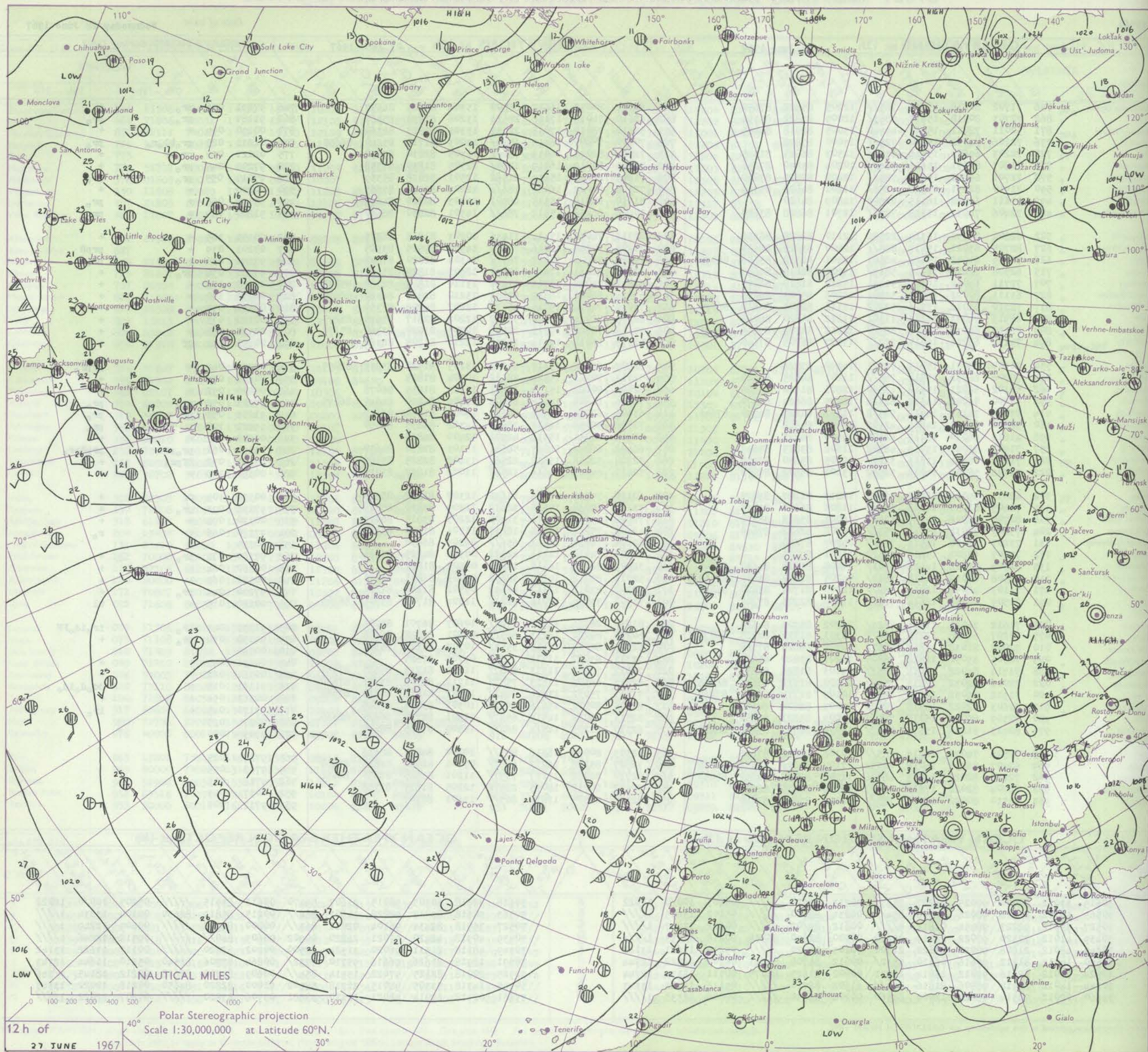
Code FM II.C		OBSERVATIONS at 00h										OBSERVATIONS at 06h										OBSERVATIONS during NIGHT									
		27 June 1967										27 June 1967																			
Station	iii	Nddff	VVwww	PPPTT	N _h Ch _h C _h	T _d T _d app	8N _s Ch _s h _s	8N _s Ch _s h _s	8N _s Ch _s h _s	iii	Nddff	VVwww	PPPTT	N _h Ch _h C _h	T _d T _d app	8N _s Ch _s h _s	8N _s Ch _s h _s	8N _s Ch _s h _s	iii	RR _n T _n E	T _g T _g	WEATHER									
																						21h—03h	03h—09h								
Boscombe Down	746	11508	74021	14410	18401	10102	81818			746	51205	56018	14612	58200	11204	81704	84650		746	97091	07	+	pro								
Hurn	862	71806	70032	13713	62344	12103	82707	85812		862	61203	70012	13914	6843/	12202	82818	85650		862	00111	10	+	+								
Thorney Island	871	22111	74018	15913	15730	12109	81656			871	41105	69018	15614	38531	13001	82820			871	97120	09	pro	pro								
Gatwick	776	11606	80251	15212	15700	11400	81656			776	60703	45104	15312	680//	11206	81701	84820		776	97091	06	pro1f	jf								
Kew	775									775	30000	64284	15413	38530	11203	82823			775	00101	03	+	ff								
Heathrow	772	51707	80031	14813	58600	11004	81830	84656		772	30000	57021	15213	38589	11303	81825			772	00101	08	+	+								
Mildenhall	578	01605	69021	15113	00900	10207				578	71401	56031	15611	756//	10305	82635	87656		578	00101	08	+	+								
Wattisham	590	11808	80020	15812	15600	11205	81640			590	61605	56031	15812	2567/	12203	82640	86359		590	00100	07	+	+								
Gorleston	497	21805	62020	15515	25500	13106	82625			497	31906	62030	17014	30970	13317	83358			497	00120	12	+	+								
West Raynham	485	11807	66021	15211	10932	10107	81360			485	20000	59030	15611	25730	11303	82656			485	00081	04	+	+								
Aberporth	502	21502	83011	12211	24600	09205	82640			502	61901	80031	14211	15731	10106	81650	86077		502	00091	07	+	+								
Ross-on-Wye	627									627	72502	60031	14512	755//	11307	82620	87635		627	00110	08	+	+								
Filton	628	21406	62018	13512	25600	11109	82640			628	50803	61031	14612	5543/	11309	81712	84640		628	00101	06	+	+								
Rhoose	715	81207	70218	13013	883//	12108	81708	83820	88632	715	71003	60012	14513	753//	12313	83706	84710	86614	715	92131	12	ir _o	+								
Chivenor	707	80904	69026	12213	855//	12212	85626	88650		707	70000	66022	14613	785//	12216	81820	87630		707	97121	11	id _o	+								
Mount Batten	827	71909	59508	10713	754//	13202	87614			827	70205	64026	13214	28431	12220	81818	86358		827	91131	11	ir _o id _o	+								
St. Mawgan	817	83508	44586	11113	870//	13318	85701	88703		817	73409	65016	14613	62201	12219	83703	86808		817	91121	12	ffid _o ro _o id _o	+								
Scilly	804	13013	74011	13913	12400	12213	81816			804	43013	66011	16313	38501	12216	82822			804	00121	10	+	+								
Culdrose	809	83212	58606	11813	851//	13311	83702	86703	88610	809	73514	60026	14913	58301	13314	84706	83818		809	93120	11	ir _o id _o	+								
Guernsey	894	21910	80011	14513	28431	12000	81815			894	82109	40218	13713	870//	12501	87701			894	02121	11	ro	prir _o irf								
Elmdon	534	41607	75011	13813	45600	11109	83636			534	71602	56104	15110	760//	10206	81701	83702	87703	534	00071	03	f	f								
Cardington	559	51102	64031	15010	45631	09108	84640			559	72204	56031	15312	762//	11104	87705			559	00081	03	+	+								
Wittering	462	02107	66010	14711	00900	10306				462	72103	20281	15311	762//	10104	87704			462	00071	03	+	f								
Watnall	354	62204	62031	14011	656//	10106	86648			354	32203	19101	14711	36300	11304	83708			354	00091	05	+	+								
Shawbury	414	40000	66118	13309	25642	09205	82640	84075		414	60000	48011	14211	65302	11306	81706	83615	85640	414	00081	04	+	+								
Finningley	360	01704	56048	13711	00900	09107				360	01704	57021	14312	00900	11302				360	00101	08	+	+								
Kilnsea	396	02010	66011	15111	00900	10208				396	02010	63020	15312	00900	11400				396	00110		+	+								
Leeming	257	70000	14104	13313	763//	12105	87708			257	71806	11102	14012	761//	11206	87702			257	00110	10	ff	+								
Tynemouth	262	80000	58022	13312	855//	11400	88625			262	90000	00454	13411	94//	11400	89401			262	00111	11	+	FF								
Carlisle	222	70702	37038	12812	5573/	12302	85650	86360		222	60000	20102	13612	10946	12205	81362	86272		222	97111	09	pro	+								
Valley	302	30305	78031	12510	15702	10306	81656	83070		302	71201	37104	13809	15632	09308	81640	86075		302	00081	05	+	ff								
Ringway	334	71806	62021	13313	755//	10110	82628	86650		334	11706	58021	14112	16430	11307	81710			334	00111	09	+	+								
Squires Gate	318	61103	40048	12412	55702	11307	85656			318	71506	34042	13612	15632	11210	81640	84362	85075	318	00091	07	+	+								
Ronaldsway	204	13404	58040	12511	00902	09105	81075			204	70000	60041	13311	16246	09306	81703	87275		204	00080	06	+	+								
Mull of Galloway	131	23210	60010	13512	25600	11208	82630			131	63210	60031	13911	45601	10205	84630	83070		131	00100		+	+								
Eskdalemuir	162	70000	48108	13510	756//	10203	83636	87656		162	70000	37101	13709	754//	09202	85714	87624		162	00071	06	+	+								
Prestwick	135	82106	61212	12713	854//	12109	81710	84622	88626	135	82502	59052	13113	853//	12305	81706	83710	86622	135	97121	09	ir _o	+								
Abbotsinch	140	80000	40042	12513	854//	11206	81714	84630	86650	140	70000	56042	13113	756//	12202	85630	87650		140	00111	08	+	+								
Leuchars	171	70807	74011	12912	756//	10302	84630	87656		171	80000	50022	12612	861//	11302	88702			171	00110	09	+	+								
Dyce	091	71608	80032	12711	755//	09500	87627			091	71																				

DAILY WEATHER REPORT OF THE BRITISH METEOROLOGICAL OFFICE

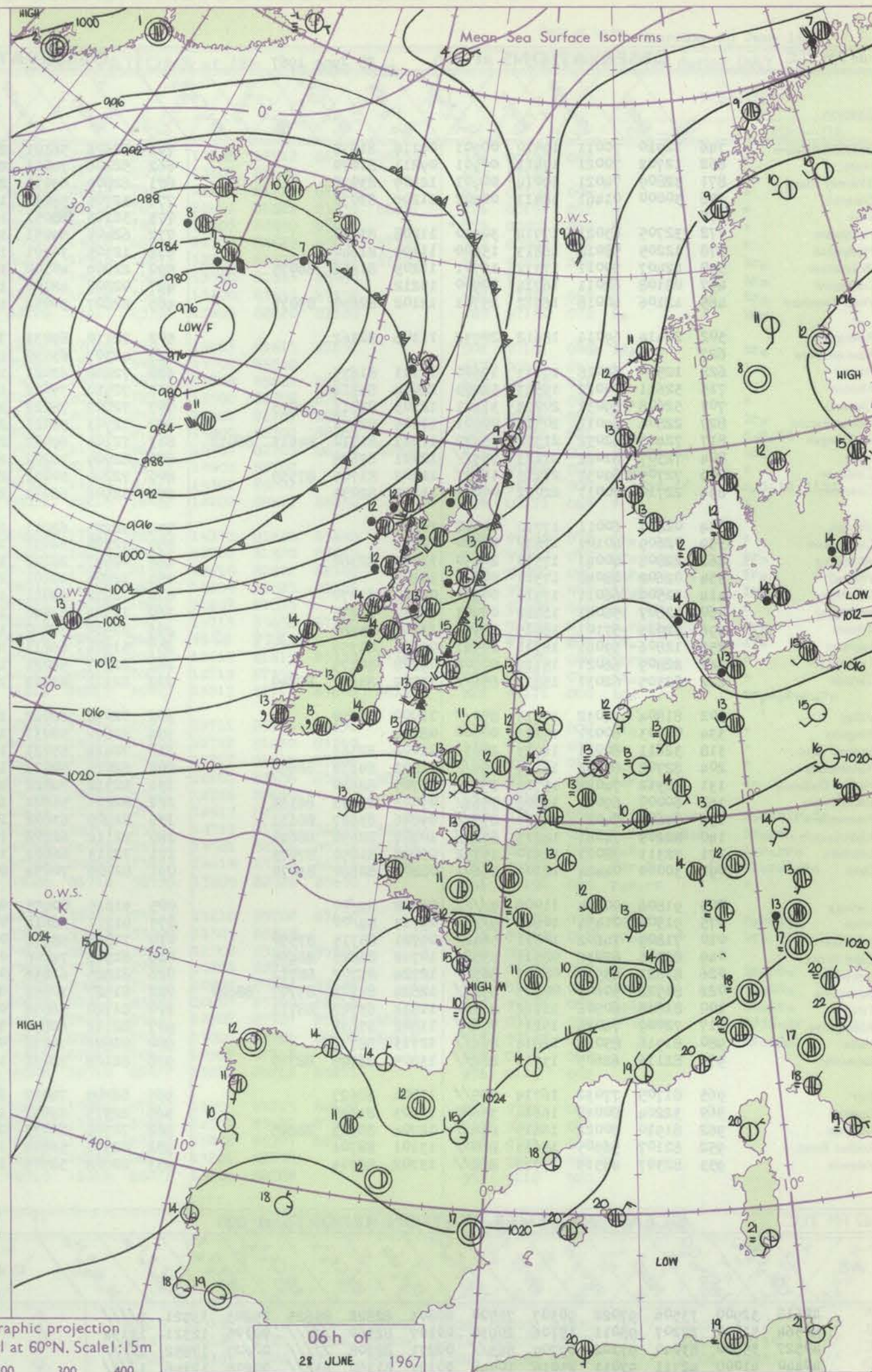
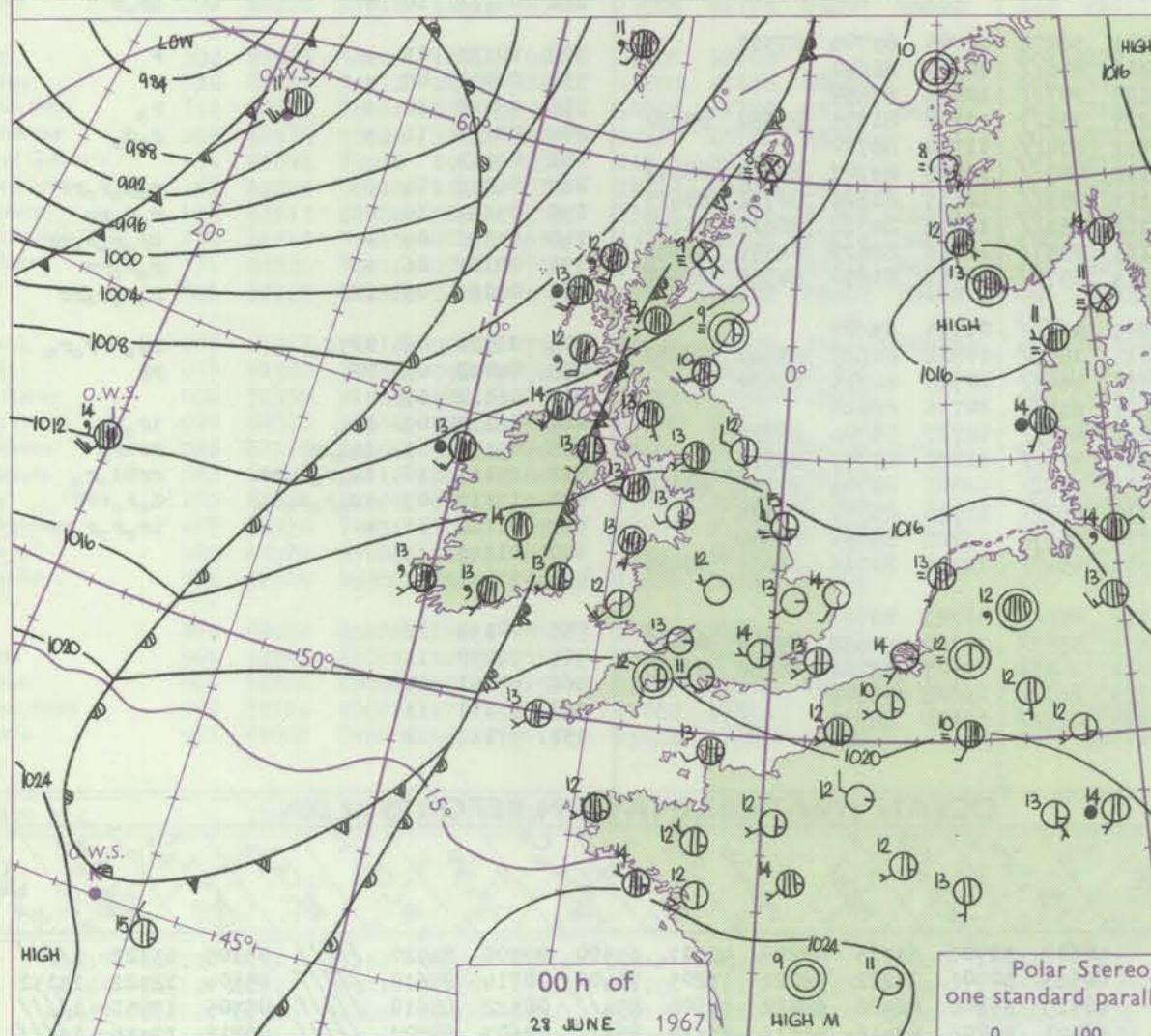
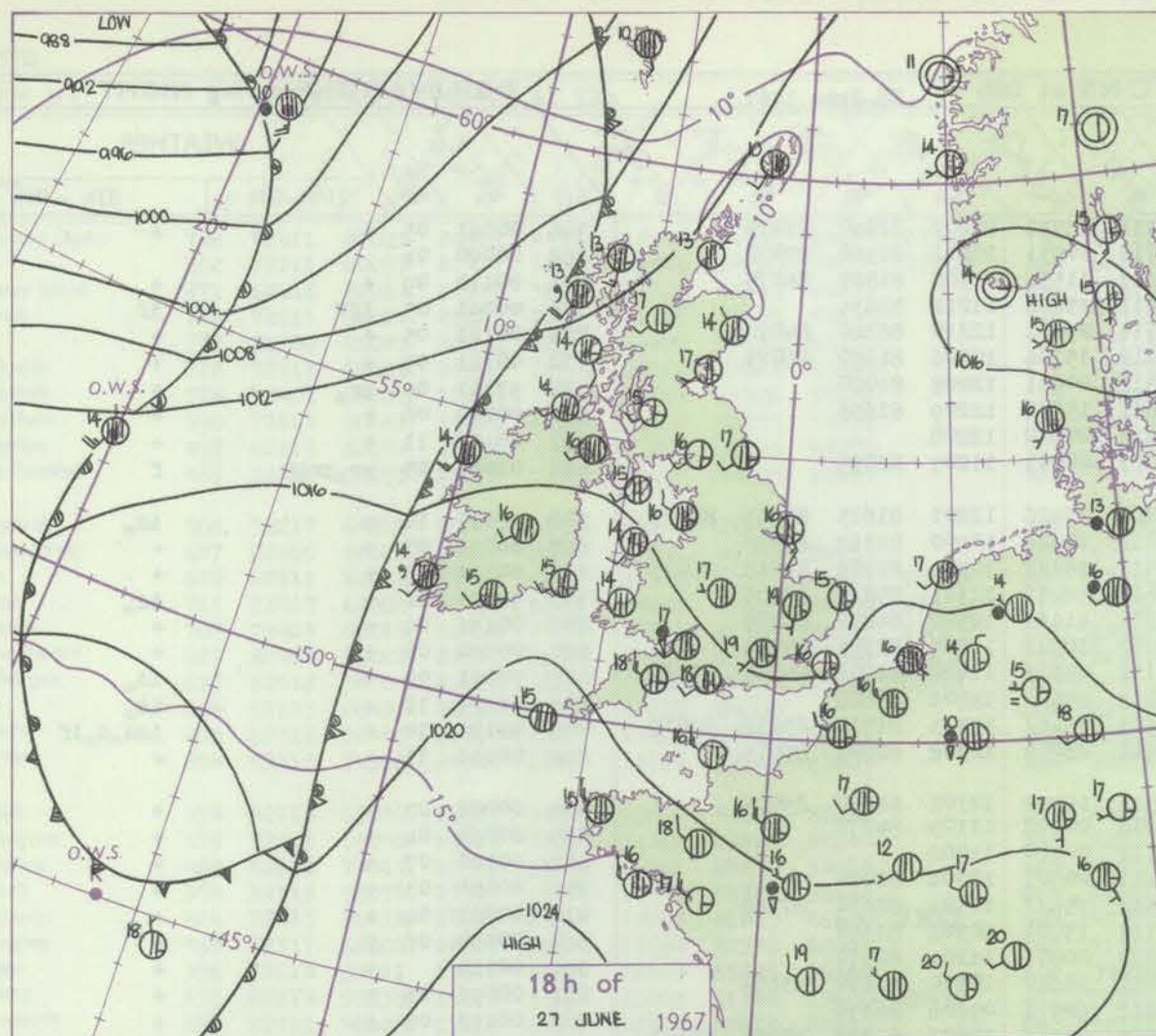
No. 38569

Date of Issue Wednesday 28 June 1967

Code FM ILC		OBSERVATIONS at 12h										OBSERVATIONS at 18h										OBSERVATIONS during DAY									
		27 June 1967										27 June 1967																			
Station	iii	Nddff	VVwww	PPPTT	NChC _M CH	T _d T _d app	BN _s Ch _s h _s	BN _s Ch _s h _s	BN _s Ch _s h _s	iii	Nddff	VVwww	PPPTT	NChC _M CH	T _d T _d app	BN _s Ch _s h _s	BN _s Ch _s h _s	BN _s Ch _s h _s	iii	RRT T _E	SSS	WEATHER									
																						09h-15h	15h-21h								
Boscombe Down	746	71702	80018	15917	785//	12205	85822	87650		746	62707	80032	16617	68500	13306	85825	84657		746	97191	036	pr.	+								
Hurn	862	72703	80018	15617	4853/	12009	83822	85359		862	62610	74018	17118	28631	13206	81830	85360		862	91181		pr.	pr.								
Thorney Island	871	52011	78011	15917	49440	13005	82918	84825		871	52810	78012	17018	22531	13304	82825	84360		871	00190	094	+	+								
Gatwick	776	72106	82032	15220	725//	13000	87828			776	70000	70809	16315	6843/	13003	81710	83840	86650	776	01211	025	pr.tl.r.	pr.								
Kew	775	72203	69808	15516	6356/	14303	86825	81925		775	72507	82028	16019	786//	11305	82830	87650		775	02221	058	pr.pr	+								
Heathrow	772	71807	80251	15616	786//	10204	83830	87656		772	72305	80012	16019	1263/	12305	81830	87358		772	97201	044	pr.	+								
Mildenhall	578	72701	69022	15518	785//	12400	82825	87640		578	71805	66018	15419	21562	12501	82828	85359		578	97211	055	pr.	pr.								
Wattisham	590	71910	82031	15518	4256/	11201	84828	85359		590	72306	80022	16016	786//	12203	82835	87657		590	00200		+	+								
Gorleston	497	51611	64028	16115	42502	14809	84820			497	51510	64018	15315	48502	13703	82820	84630		497	95171	066	+	pr.								
West Raynham	485	72406	74031	15318	785//	12701	86828	83650		485	70909	66258	15517	786//	14301	82830	86650		485	91200	089	+	pr.								
Aberporth	502	62804	80032	16314	22582	12110	82828	86358		502	62712	74032	17414	11436	10203	81815	86275		502	00151	103	+	+								
Ross-on-Wye	627	82705	63021	15417	885//	12400	83825	88635		627	71203	70258	16216	795/9	14309	87825	83925		627	03201	039	+	prpr								
Filton	628	72609	61042	15618	48501	12301	82822	83656	86075	628	72408	74808	16517	785//	14304	82820	87640		628	97191	036	+	pr.								
Rhoose	715	62308	64018	16115	5843/	13205	82815	84645		715	62616	81031	17416	12531	12307	81820	83362		715	97181	034	pr.	+								
Chivenor	707	72711	69032	16917	31431	13210	81810	86075		707	62812	74022	18716	11431	13110	81814	84360	85075	707	00180	108	+	+								
Mount Batten	827	63111	80022	16019	52501	12106	85825	84075		827	63014	66022	18317	22531	13210	82823	84360	86075	827	00210	100	+	+								
St. Mawgan	817	72910	74012	17716	52202	12111	82705	84810	86075	817	73010	74022	19715	4637/	12207	84709	87359		817	00161	055	+	+								
Scilly	804	42913	74031	19215	11501	11212	81820	84080		804	42709	81021	20615	58407	12204	82817	85628	88275	804	00180	073	+	+								
Culdrose	809	82910	64032	18015	883//	13212	82709	83815	88625	809	73113	78022	19715	28536	10205	81820	83360	85275	809	00160	058	+	+								
Guernsey	894	73112	63016	16914	772//	13227	86705	87640		894	52715	66012	19414	16332	12210	81708	84360		894	00151	051	ff	+								
Elmdon	534	71907	68031	15017	725/1	14500	87828			534	62707	62158	15617	49563	13103	81920	83832	85075	534	02201	044	+	prpr.								
Cardington	559	72906	66052	15818	785//	11201	84825	87640		559	52711	70011	15519	28532	10304	81825			559	00210	079	+	+								
Wittering	462	52102	64021	15418	43530	12801	81920	83825		462	62509	80022	15119	12601	11302	81835	86078		462	00200	092	+	+								
Watnall	354	70000	56042	14618	625/2	12805	86824	87070		354	72606	61808	14918	68502	12304	84820	84640	86075	354	97201	052	pr.	pr.								
Shawbury	414	73003	74151	14918	785/2	11301	81825	84830	87645	414	63606	62058	15916	646/2	14004	81830	86650		414	91211	053	pr.	pr.								
Finningley	360	52010	62031	14819	42502	12601	84828			360	71808	58258	14517	786//	14302	83835	86650		360	93211	100	+	pr.								
Kilnsea	396	41612	66030	16117	42500	14400	84825			396	51613	66031	15516	42501	12400	84825			396	00200	127	+	+								
Leeming	257	71907	62041	13719	48502	11604	83825	83645		257	61402	66048	14017	58631	13103	82830	84650		257	03191	061	pr.pr	prprpr.								
Tynemouth	262	71409	08464	13613	3267/	12705	83830	87359		262	52308	32058	13617	2256/	13400	82825	85358		262	97181	032	ffpr.	+								
Carlisle	222	72706	58052	14018	32532	13102	83822	87072		222	32410	69021	14916	12542	11002	81827	83075		222	00190	109	+	+								
Valley	302	42811	59034	16217	32302	12213	81707	83075		302	62110	79021	17214	11632	12307	81830	85365		302	00170	104	ff	+								
Ringway	334	72405	62031	14318	626/2	11805	86830	83075		334	73112	65038	15618	32632	12309	83830	85075		334	97191	093	pr.	+								
Squires Gate	318	82705	58042	14717	32407	14003	83818	88272		318	72908	63012	15716	31402	12203	83815	86075		318	00170	094	+	+								
Ronaldsway	204	73207	70012	15215	755//	09208	82622	87645		204	42408	75011	15215	18631	11101	81840	83365		204	97170	066	+	r.								
Mull of Galloway	131	73207	79012	15513	756//	09207	87630			131	62105	74031	16213	656//	09203	86630			131	00150											
Eskdalemuir	162	72407	67802	13616	785/2	11801	87825			162	62905	74038	14115	42532	09303	84825	83364		162	97180	074	pr.	+								
Prestwick	135	62309	82012	14413	5843/	10005	81818	84630	85645	135	32509	84011	14415	18631	09500	81832			135	00160	064	+	+								
Abbotsinch	140	72508	82012	14115	3867/	09205	81830	83650	87462	140	52712	85012	14217	38632	09203	82835	83075		140	00181	063	+	+								
Leuchars	171	71107	48052	12914	782//	12000	81704	83820	86645	171	52207	83018	12317	4863																	



CHARTS OF WEATHER IN WESTERN EUROPE



GENERAL SYNOPTIC DEVELOPMENT

The shallow low which was over the Bristol Channel continued to fill and moved into the English Channel and then moved east as a trough. The frontal system to the immediate west of the British Isles is very weak but a further system

associated with a deep depression south of O.W.S. 'A' is more active in the north and will affect Scotland and Northern Ireland during the next 24 hours. The depression is expected to move eastnortheast and deepen further.

Issued at midday Wednesday 28

June 1967

DAILY WEATHER REPORT OF THE BRITISH METEOROLOGICAL OFFICE (contd.)

Code FM II.C		OBSERVATIONS at 00h 28 June 1967										OBSERVATIONS at 06h 28 June 1967										OBSERVATIONS during NIGHT				
Station	ill	Nddff	VVwww	PPPTT	N _h L _h C _M H	T _d T _d app	8N _s Ch _s h _s	8N _s Ch _s h _s	8N _s Ch _s h _s	ill	Nddff	VVwww	PPPTT	N _h L _h C _M H	T _d T _d app	8N _s Ch _s h _s	8N _s Ch _s h _s	8N _s Ch _s h _s	ill	RRT _n T _n E	T _g T _g	WEATHER				
																						21h—03h	03h—09h			
Boscombe Down	746	12910	70011	19510	00901	09116	81075			746	52606	56101	20311	25731	10207	82650	83075		746	00081	05	+	+			
Hurn	862	12702	70021	19411	00901	09211	81070			862	52406	74011	20712	10931	10211	81360	85070		862	00090	04					
Thorney Island	871	32809	74021	19014	00901	12309	83075			871	62809	69031	20613	11534	11308	81825	86075		871	00110	09	+	+			
Gatwick	776	30000	01461	18411	00902	11209	83075			776	32705	58054	19911	35601	11212	83634			776	00091	05	1fF	1f			
Kew	775									775	52103	56051	19314	25601	12210	86240	84070		775	00121	05	+	+			
Heathrow	772	32705	63021	17914	30930	11208	83360			772	62405	59051	19412	15704	10206	81650	86075		772	00111	09	+	+			
Mildenhall	578	12205	58018	16813	15600	11305	81640			578	12305	30101	18312	00901	12208	81070			578	97111	09	pr _o	+			
Wattisham	590	42407	50011	17312	15701	11205	81656	84075		590	22809	40100	18612	15730	12209	81656			590	00090	06	+	+			
Gorleston	497	02108	62011	16714	00900	13212				497	02808	48100	17413	00900	12208				497	00121	11	+	+			
West Raynham	485	42106	40018	16512	25701	12102	82650	83075		485	22607	30054	17912	00901	11207	82075			485	01091	05	pr _o pr _o pr _o	f			
Aberporth	502	22414	69011	18612	20932	11106	82362			502	72110	69031	18413	15476	12201	81615	83365	86275	502	97111	10	+	1d _o			
Ross-on-Wye	627									627	42307	63030	19012	10946	10400	81362	84078		627	00091	07	+	+			
Filton	628	12510	62028	19113	15600	11111	81635			628	72408	62021	19513	38332	12304	81709	83815	85075	628	00101	05	+	+			
Rhoose	715	52611	70022	19513	52400	12004	85814			715	72510	75022	19614	52432	11301	85810	87075		715	97121	10	+	1d _o			
Chivenor	707	52608	69031	20213	31401	12103	83813	83075		707	72007	78022	20314	41431	12500	84812	86075		707	00131	09	+	+			
Mount Batten	827	22806	69011	20512	00901	11206	82075			827	72703	58021	20912	18302	11203	81706	87075		827	00110	08	+	+			
St. Mawgan	817	72405	62032	21312	45432	11207	81710	84613	86072	817	72104	69032	21112	45332	11400	81706	84623	85360	817	97111	09	+	1d _o			
Scilly	804	72307	81022	21413	755//	12001	87628			804	82009	74202	20813	855//	13802	88628			804	97121	11	+	1d _o			
Culdrose	809	72705	69032	21413	1633//	12207	81706	87359		809	72209	50032	21513	5544//	13303	81712	83618	87625	809	92121	10	+	1dd _o d _o 1f			
Guernsey	894	22710	70011	22012	00902	11212	82075			894	52508	66011	22812	26002	12308	82701	85075		894	00111	11	+	+			
Elmdon	534	02807	60011	17712	00900	10110				534	32203	62011	18311	15742	10102	81650	83075		534	00081	03	+	+			
Cardington	559	02609	40101	17810	00900	10211				559	42508	32051	18812	00902	11105	84075			559	00090	04	+	+			
Wittering	462	22808	40041	17313	20930	12209	82360			462	02607	28101	18112	00900	11002				462	00100	07	+	+			
Watnall	354	02602	48048	17311	00900	10208				354	12405	19101	17611	00901	10004	81072			354	00081	03	+	+			
Shawbury	414	12509	66011	17911	00901	09109	81070			414	72412	69021	17512	756//	11501	82630	87645		414	00081	04	+	+			
Finningley	360	12807	56041	16812	00901	10210	81075			360	11804	48040	17111	15701	10302	81650			360	00080	06	+	+			
Kilnsea	396	32915	57101	16615	30970	13204	83360			396	22910	57010	17513	00901	11204	82070			396	00110	+	+	+			
Leeming	257	12806	59041	16311	10941	09211	81359			257	51906	66011	15912	45640	10500	81630	83650		257	00091	06	+	+			
Tynemouth	262	22809	66021	15112	00908	09208	82275			262	62307	58021	14412	60971	09606	86359			262	00111	08	+	+			
Carlisle	222	82305	62031	15813	856//	11002	83632	88640		222	82112	82212	14015	854//	10607	81715	85630	88645	222	01111	10	+	1r _o r			
Valley	302	81804	74032	17413	857//	11000	88650			302	72018	66022	15813	36272	12705	83704	87362		302	00121	11	+	+			
Ringway	334	02703	60021	17212	00900	08104				334	81810	58031	17211	856//	10301	88640			334	00091	08	+	+			
Squires Gate	318	32611	80021	16913	20931	11004	82363			318	72414	65021	15915	757//	12004	87650			318	97120	10	+	r _o			
Ronaldsway	204	82702	65036	16213	856//	11802	84630	88650		204	82011	80012	14213	754//	11710	81715	83630	87650	204	01131	11	+	r _o d _o			
Mull of Galloway	131	82312	74022	15712	856//	10705	88630			131	82322	74022	12511	874//	11719	88710			131	01111						
Eskdalemuir	162	60000	69011	16008	5563//	07003	85635	86362		162	82211	56602	13512	883//	10808	83707	83815	88632	162	04072	04	+	r _o d _o r _o rr			
Prestwick	135	81605	74021	14213	855//	09806	83627	88633		135	81909	63602	11313	853//	12613	81709	86712	88615	135	03121	10	+	r _o r _o rr			
Abbotsinch	140	82205	74021	14213	856//	10802	82630	88640		140	82112	62606	10914	854//	12716	84712	86618	88640	140	01121	09	+	1r _o r _o r _o rr			
Leuchars	171	72311	78021	12910	15732	08002	81650	87075		171	72113	66602	10113	2557//	10714	82625	84359	87462	171	02101	06	+	r _o r _o rr			
Dyce	091	30000	04424	12109	25601	08802	82640	83070																		

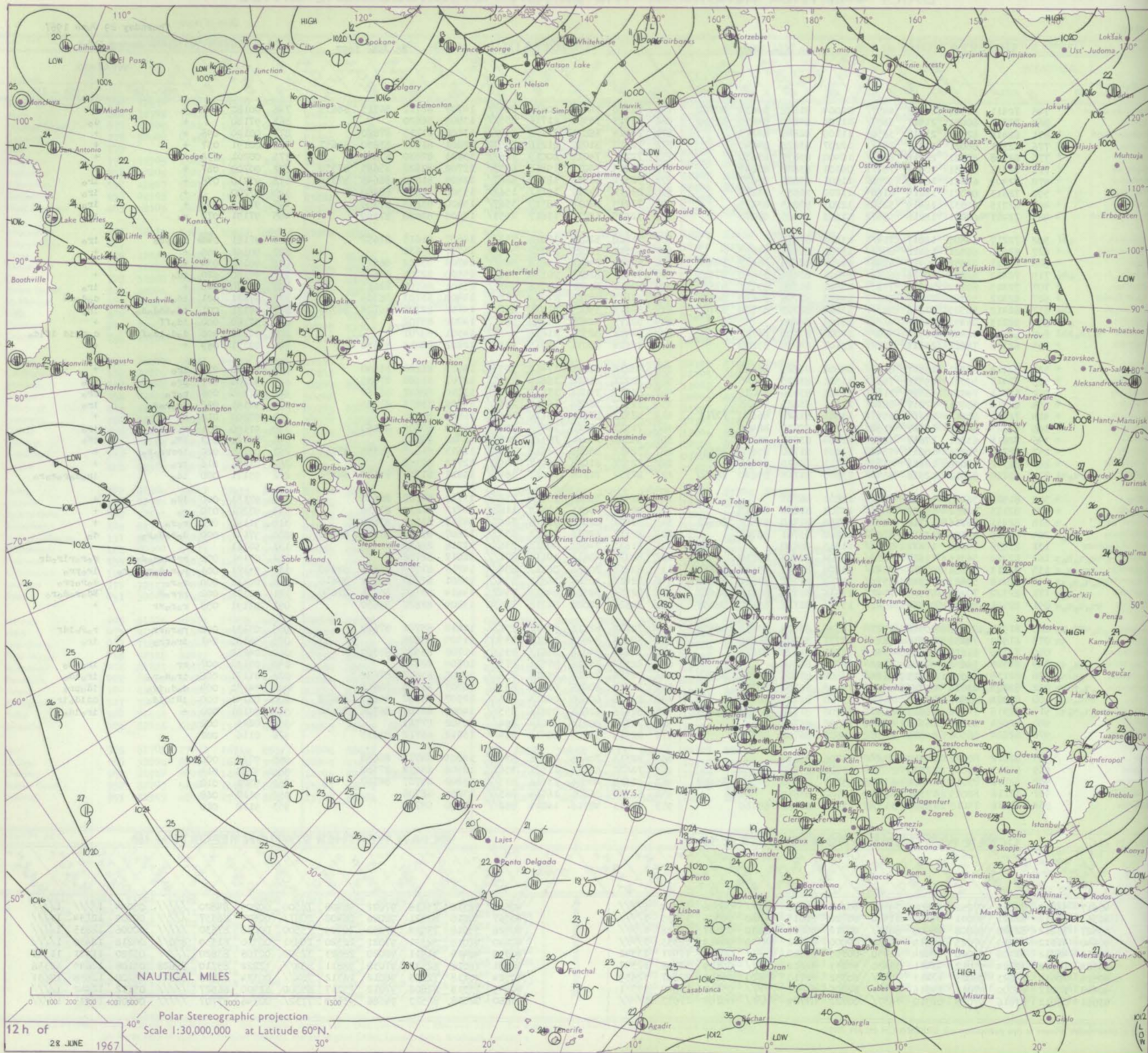
DAILY WEATHER REPORT OF THE BRITISH METEOROLOGICAL OFFICE

No. 38570

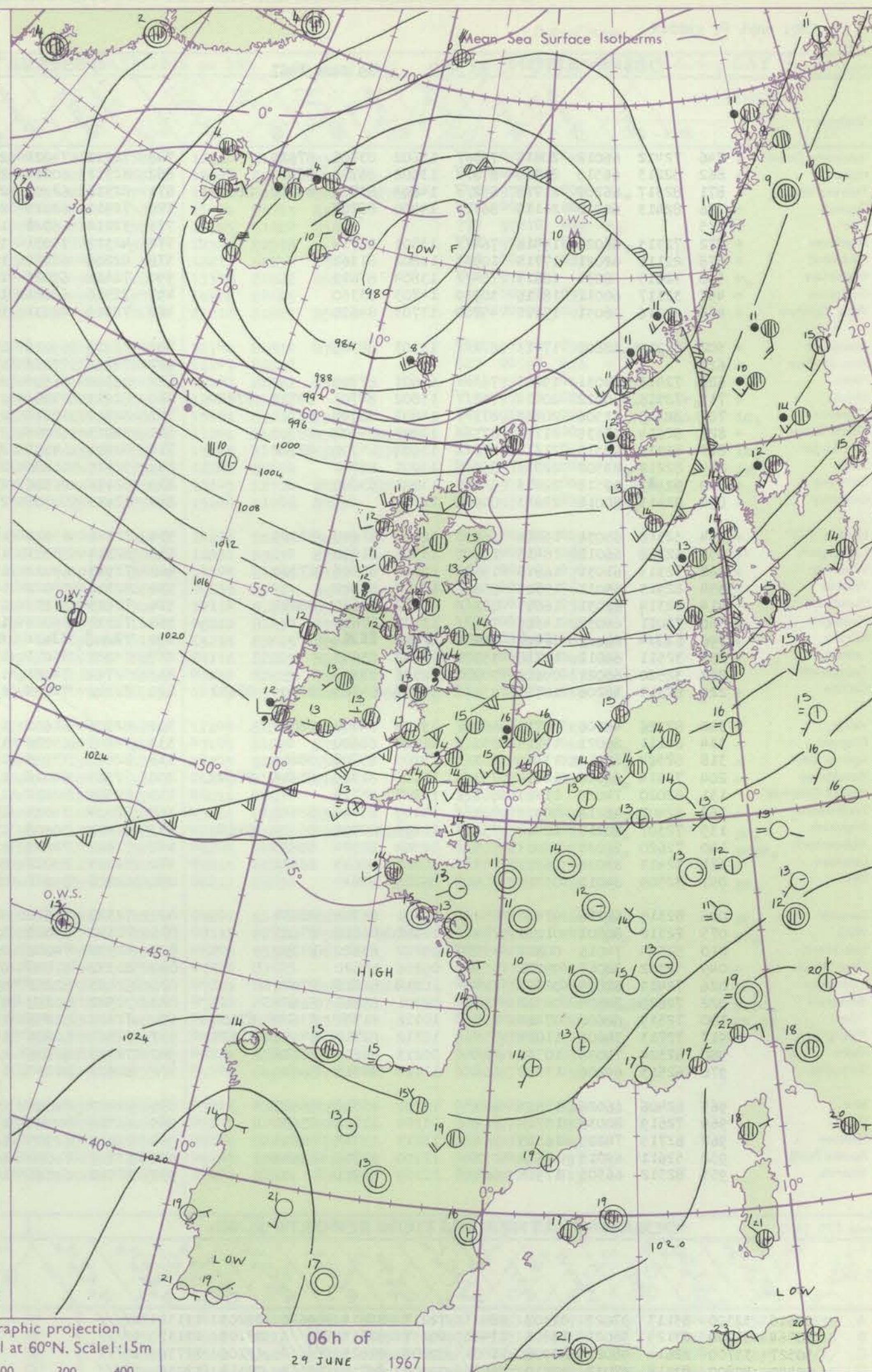
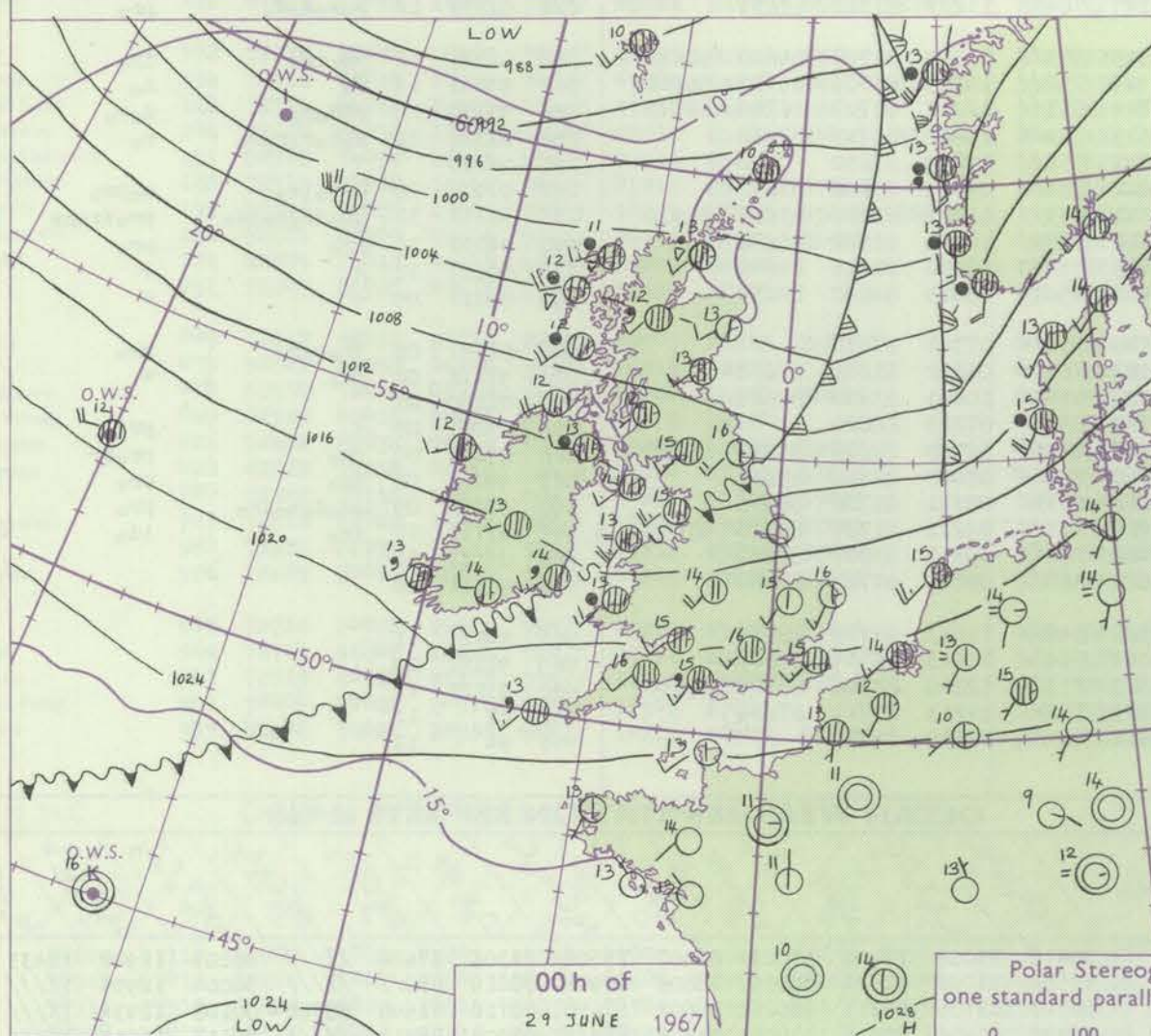
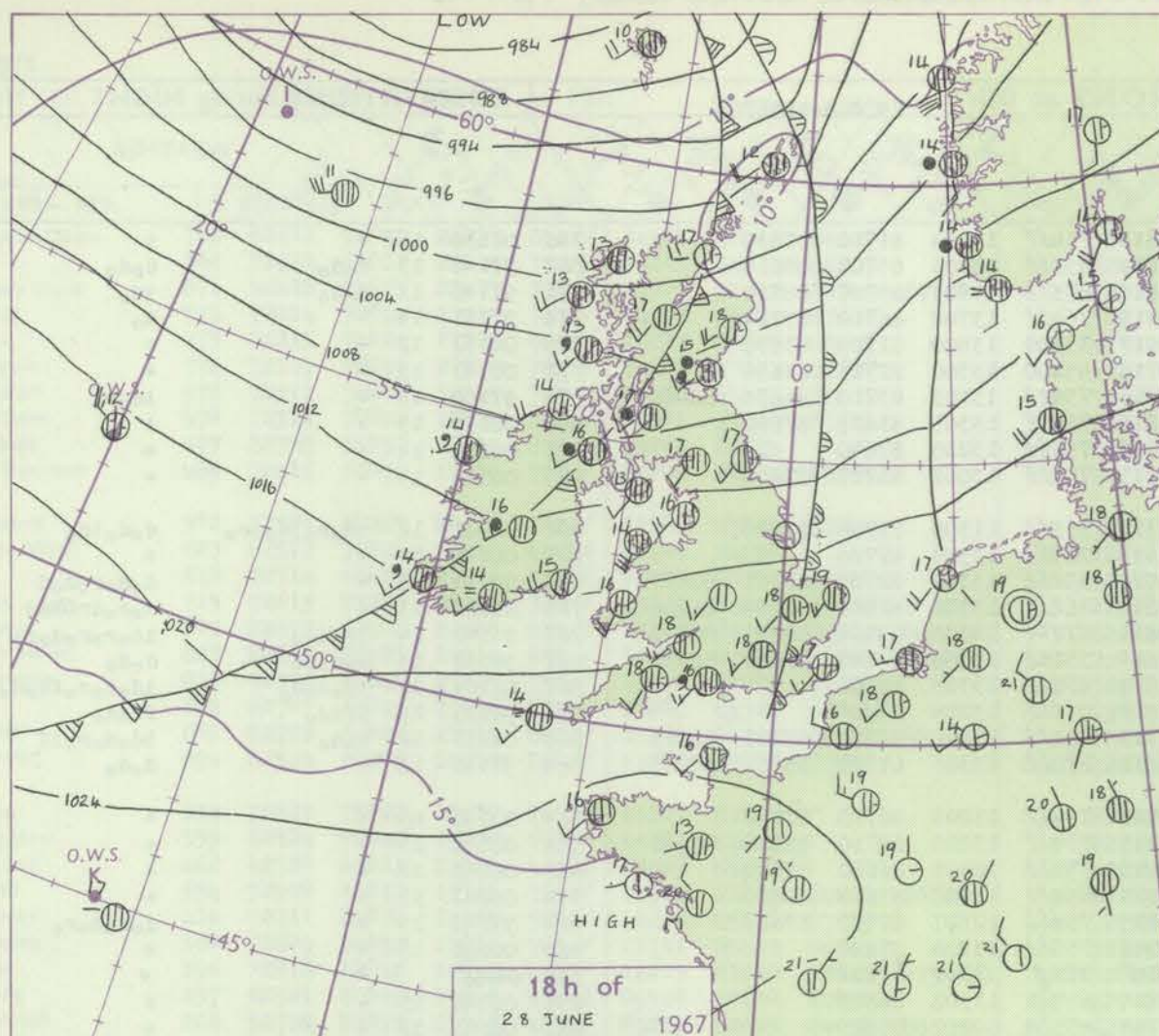
Date of Issue Thursday 29 June 1967

Code FM II.C		OBSERVATIONS at 12h										28 June 1967		OBSERVATIONS at 18h										28 June 1967		OBSERVATIONS during DAY					
Station	iii	Nddff	VVwww	PPPTT	NC _h Ch _h Ch _h	T _d app	8N _s Ch _s h _s	8N _s Ch _s h _s	8N _s Ch _s h _s	iii	Nddff	VVwww	PPPTT	NC _h Ch _h Ch _h	T _d app	8N _s Ch _s h _s	8N _s Ch _s h _s	8N _s Ch _s h _s	iii	RRT T x F	SSS	WEATHER									
																						09h-15h	15h-21h								
Boscombe Down	746	72411	82021	20918	4457/	12004	81828	84635	87362	746	82316	74032	20816	854//	14703	82712	86715	88635	746	00180	047	+	+								
Hurn	862	72211	80031	21417	5857/	11206	84820	84635	37360	862	82313	75505	21716	855//	13803	88620			862	97180		+	do								
Thorney Island	871	62416	82011	21917	38505	11106	82828	84275		871	72416	66031	22716	754//	13102	81715	87620		871	00190	098	+	+								
Gatwick	776	72511	80021	21217	785//	12207	83828	84645		776	72310	81022	21216	78532	12801	81821	83630	86657	776	00191	057	+	+								
Kew	775	62308	82021	20218	686//	10400	83830	85650		775	72112	74012	20019	786//	13803	82830	87650		775	00201	059	+	+								
Heathrow	772	72513	82031	20319	785/1	09101	83828	85645		772	72214	75012	19818	6853/	12702	82828	85645	87359	772	00200	067	+	+								
Mildenhall	578	72409	66021	18820	52502	11801	85826	85077		578	72311	66036	18418	6867/	12805	81830	86645	87359	578	97210	078	+	ir _o								
Wattisham	590	72613	80021	19219	61605	11202	86835	83275		590	82414	74212	19117	1562/	13500	81635	88460		590	97200		+	ir _o								
Gorleston	497	62215	62031	18419	52505	12203	85825	83275		497	72215	62016	18519	3567/	13400	83635	87358		497	97211	052	+	ir _o								
West Raynham	485	72411	62031	18218	58572	11603	84825	87075		485	72315	62216	17617	2553/	13805	82620	87360		485	97191	072	ro	ir _o								
Aberporth	502	72217	64805	18017	714/1	13803	87815			502	71920	62038	17016	754//	12607	81615	87657		502	97181	053	id _o pr _o	ir _o								
Ross-on-Wye	627	82410	66021	19416	885//	13101	86825	88635		627	62512	70022	18318	5464/	13707	85630			627	00191	055	+	+								
Filton	628	82311	82032	20417	6847/	12103	82816	86627	88460	628	62514	74012	19618	685//	14704	85822	86625		628	00191	034	+	+								
Rhoose	715	72412	62205	20716	6842/	14001	83816	84640	87360	715	72712	81032	20116	783//	15500	82708	87625		715	97180	020	id _o	+								
Chivenor	707	72415	80012	20918	753//	15801	81708	85711	87625	707	82411	61602	20716	853//	15101	86707	88615		707	97200	018	+	ir _o								
Mount Batten	827	82412	59022	21615	883//	14103	83706	85640	86656	827	82417	28105	21514	872//	14400	83703	88709		827	97151	021	id _o	do _o dd								
St. Mawgan	817	82412	58505	21216	862//	15801	81703	85704	88707	817	82414	59025	21415	862//	14103	82703	86704	88708	817	97171	001	id _o ddd _o do	id _o								
Scilly	804	92213	08435	21515	9//	15102	89/00			804	82115	32404	21414	861//	14202	88702			804	97160	000	id _o ff	+								
Culdrose	809	82312	02445	21514	870//	14000	87700	88701		809	92416	02505	21614	9//	14301	89/01			809	94151	000	do _o do _o id _o ff	do _o do _o id ifid _o								
Guernsey	894	62312	74012	24315	622//	13107	84704	85809		894	72614	80031	24215	7843/	12202	84812	84630		894	00171	069	+	+								
Elmdon	534	82114	65031	18817	855//	09502	85625	88640		534	42216	66016	17418	38530	14710	81820	83640		534	91190	072	ir _o	+								
Cardington	559	72413	59051	19518	785//	11501	83825	87645		559	72221	66018	18819	7853/	12707	81820	87635		559	97200	077	pr _o	pr _o								
Wittering	462	62611	74011	18519	31631	11301	83830	84075		462	62213	74026	17418	2153/	13810	82822	86360		462	97200	096	ro _o ro	ir _o								
Watnall	354	82316	58031	17817	885//	11501	85825	88645		354	71917	58036	16018	4854/	14609	83825	85365		354	93191	042	ir _o ro _o ro	ir _o								
Shawbury	414	72415	80212	17517	6557/	12803	81625	86630	87362	414	42317	87011	16119	18681	11607	81835			414	97200	018	ro	+								
Finningley	360	82317	66601	16817	2162/	11706	82830	88464		360	71913	58216	14619	5577/	15715	85656	87360		360	91190	031	ro _o ro _o ir _o	ir _o								
Kilnsea	396	72614	63011	17617	3257/	12804	83825	86360		396	72324	63016	15717	7097/	13811	87360			396	97180	037	ir _o	ir _o								
Leeming	257	82214	58636	15015	5542/	13803	81710	85620	88557	257	72418	83026	12618	2544/	12613	81615	85359	87362	257	04191	020	irrrrr _o ro	+								
Tynemouth	262	82312	58026	12615	885//	12711	82825	88635		262	72322	61026	09917	7097/	12713	87358			262	01171	016	ir _o	+								
Carlisle	222	82210	81016	12916	854//	13809	81714	84640	88650	222	82112	71216	10017	3847/	13817	81715	83640	88358	222	95171	000	id _o	ir _o do _o ro _o ro _o ro								
Valley	302	81923	56205	15514	862//	13801	88703			302	81930	58022	13514	852//	13711	87705	88630		302	97151	000	id _o	+								
Ringway	334	82113	70212	16816	885//	10703	81820	88624		334	42317	80011	14419	11682	11712	81830	83359		334	97201	030	ro	+								
Squires Gate	318	82411	78216	15716	7841/	14703	81710	83717	86625	318	72221	82022	13416	7847/	14717	81818	87640		318	91190	012	ro _o ro	+								
Ronaldsway	204	82119	35026	13513	870//	12810	85701	88702		204	82112	62036	11813	6537/	12607	83706	85630	88460	204	97141	000	do _o ro _o do _o ro	do								
Mull of Galloway	131	81836	74026	10612	856//	11715	88630			131	81833	74022	08513	856//	12716	88630			131	92161											
Eskdalemuir	162	82222	56516	11613	872//	12804	86703	88710																							

CHART OF WEATHER IN PART OF NORTHERN HEMISPHERE



CHARTS OF WEATHER IN WESTERN EUROPE



Polar Stereographic projection
one standard parallel at 60°N. Scale: 1:5m
0 100 200 300 400

GENERAL SYNOPTIC DEVELOPMENT

A ridge extends from the Azores across France and high pressure is expected to be maintained south of the British Isles. Fronts associated with a deep depression which was south of Iceland yesterday have crossed most districts and the cold front

will clear southern England in the next 12 hours. It is very weak in these latitudes. All parts of the British Isles will then be in a west to southwest airstream as the low near Iceland drifts slowly northeastwards.

Issued at midday Thursday 29

June 1967

DAILY WEATHER REPORT OF THE BRITISH METEOROLOGICAL OFFICE (contd.)

Code FM II.C		OBSERVATIONS at 00h										OBSERVATIONS at 06h										OBSERVATIONS during NIGHT									
		29 June 1967										29 June 1967																			
Station		iii	Nddff	VVwww	PPPTT	N _h L _h C _M H	T _d T _d app	8N _S Ch _S h _S	8N _S Ch _S h _S	8N _S Ch _S h _S	iii	Nddff	VVwww	PPPTT	N _h L _h C _M H	T _d T _d app	8N _S Ch _S h _S	8N _S Ch _S h _S	8N _S Ch _S h _S	iii	RRT _n T _n E	T _g T _g	WEATHER								
																							21h—03h	03h—09h							
Boscombe Down	746	72412	66012	20615	753//	13602	83708	87620			746	72212	74021	20614	754//	13204	81710	87630			746	00130	11	+	+						
Hurn	862	82213	66515	21315	873//	13602	86706	88710			862	82312	60205	21014	853//	13303	85707	88615			862	97140	13	dodod	dodod						
Thorney Island	871	82517	66202	21715	852//	14604	83705	85710	88616		871	82516	62505	21615	873//	13303	85707	88710			871	97140	13	dodod	idod						
Gatwick	776	82413	60022	21115	863//	14400	88707				776	72411	62025	20515	764//	13702	86710	87714			776	97151	14	+	dod						
Kew	775										775	32212	66022	19917	35300	13400	81709	83630			775	00151	12	+	+						
Heathrow	772	72313	66022	19916	764//	13801	87714				772	42312	75031	19715	45400	13500	82716	83656			772	00141	13	+	+						
Mildenhall	578	22111	62021	17715	10931	13802	81362				578	82208	62581	17816	7542//	13103	83710	86650	88466		578	97150	13	+	idoro						
Wattisham	590	72015	58031	18613	754//	13804	87613				590	72418	69021	18615	754//	13305	83615	87650			590	00130	13	+	+						
Gorleston	497	32117	60011	18116	30930	14703	83360				497	72516	60021	17616	756//	13205	87640			497	00150	14	+	+							
West Raynham	485	42216	58031	17115	45700	13703	84650				485	72416	48031	17015	753//	13007	81707	87640			485	00140	13	+	+						
Aberporth	502	82219	58602	17513	872//	13303	88705				502	72516	69016	18313	753//	11308	81708	87620			502	01121	12	idoro	idoro						
Ross-on-Wye	627										627	72212	77022	18515	765//	13303	87720			627	00140	13	+	+							
Filton	628	72413	62031	19615	763//	14601	87709				628	82309	61505	20014	852//	13302	82705	87707	87635		628	92141	13	+	dodododod						
Rhoose	715	72515	70012	20014	752//	13802	82705	85712	87625		715	82415	24585	19814	862//	13302	82703	86704	88706		715	01131	13	+	dododrdod						
Chivenor	707	82418	61506	20715	873//	14803	86708	88711			707	82412	32616	20614	872//	14301	84704	86708	88711		707	95141	14	iridod	idoro						
Mount Batten	827	82614	37535	21714	871//	14003	84702	88705			827	82615	62025	21614	5523//	13306	84703	83615	88358		827	96131	13	dodod	dodod						
St. Mawgan	817	82313	48515	21613	870//	13002	85700	88702			817	82414	14505	21513	870//	13303	88701			817	01121	12	idododod	idodododod							
Scilly	804	82214	24502	22013	861//	13001	88702				804	92314	01476	21913	9//	13204	89/00			804	91121	12	ffidod	ffidod							
Culdrose	809	92407	09515	22113	9//	13003	89/00				809	82416	26586	21713	852//	13400	82703	87707	88619		809	02131	12	dodod	idodododif						
Guernsey	894	02413	80011	24413	00900	12101					894	82413	50505	24213	870//	13303	81700	85701	87703		894	97131	12	+	dodod						
Elmdon	534	52318	65031	16814	16450	12000	81618	85365			534	72111	65012	17415	754//	13205	86715	87640			534	00141	09	+	+						
Cardington	559	12318	66011	18415	15500	13501	81620				559	82314	58051	18315	854//	13205	82710	83620	88640		559	00150	13	+	+						
Wittering	462	72313	61031	16815	1553//	14000	81628	87360			462	72513	69022	17015	755//	12303	81620	87640			462	00150	14	+	+						
Watnall	354	82415	65031	15715	855//	12102	88622				354	82312	57022	16015	854//	12207	85614	88620			354	00141	13	+	+						
Shawbury	414	82314	82031	16015	855//	12802	84621	88625			414	72415	83215	16815	784//	12307	82712	87625			414	97140	13	+	dodododoro						
Finningley	360	72011	66032	14316	756//	13101	87638				360	72312	69022	15016	755//	13208	87620			360	00160	15	+	+							
Kilnsea	396	52316	66012	15016	50970	13702	85360				396	72418	67031	15315	755//	13307	87625			396	00150		+	+							
Leeming	257	32511	66011	11716	35600	12502	83643				257	73008	83011	12815	655//	11308	86620			257	00141	13	+	+							
Tynemouth	262	32520	66021	09616	30970	12306	83358				262	52712	74021	11714	555//	09217	85625			262	00141	12	+	+							
Carlisle	222	82313	58206	10715	852//	14308	84705	85709	88632		222	72310	74258	13113	784//	11213	81712	87635			222	01131	12	rorododod	pro						
Valley	302	82126	48106	14713	860//	13204	84702	88703			302	82506	61602	16813	853//	11314	81707	84620	88630		302	92121	12	idoro	iro						
Ringway	334	82111	80021	14716	855//	12304	88620				334	72605	65026	15514	752//	14203	85705	85710	86620		334	93131	14	ro	dod						
Squires Gate	318	82524	72212	13415	853//	14205	85708	88616			318	82818	72586	15414	853//	12212	81707	86710	88625		318	93120	12	rRdoro	doro						
Ronaldsway	204	72514	64016	12414	753//	13106	81709	83616	87643		204	72513	84016	14613	784//	10212	81713	87630			204	91121	12	dodododoro	ro						
Mull of Galloway	131	82020	74022	11313	864//	11207	88716				131	72318	80012	13311	756//	09206	87630			131	00110										
Eskdalemuir	162	82407	48216	09913	884//	11109	85713	88628			162	72014	74036	12011	784//	09309	85818	87630			162	01102	10	drroro	dopro						
Prestwick	135	72307	70218	10012	752//	11215	82705	86626	87650		135	82413	50608	11312	853//	11311	83707	83612	86620		135	96111	11	proidoro	proidodr						
Abbotsinch	140	72620	75028	08013	785//	10304	82824	86635			140	72612	74258	10311	5853//	10316	828														

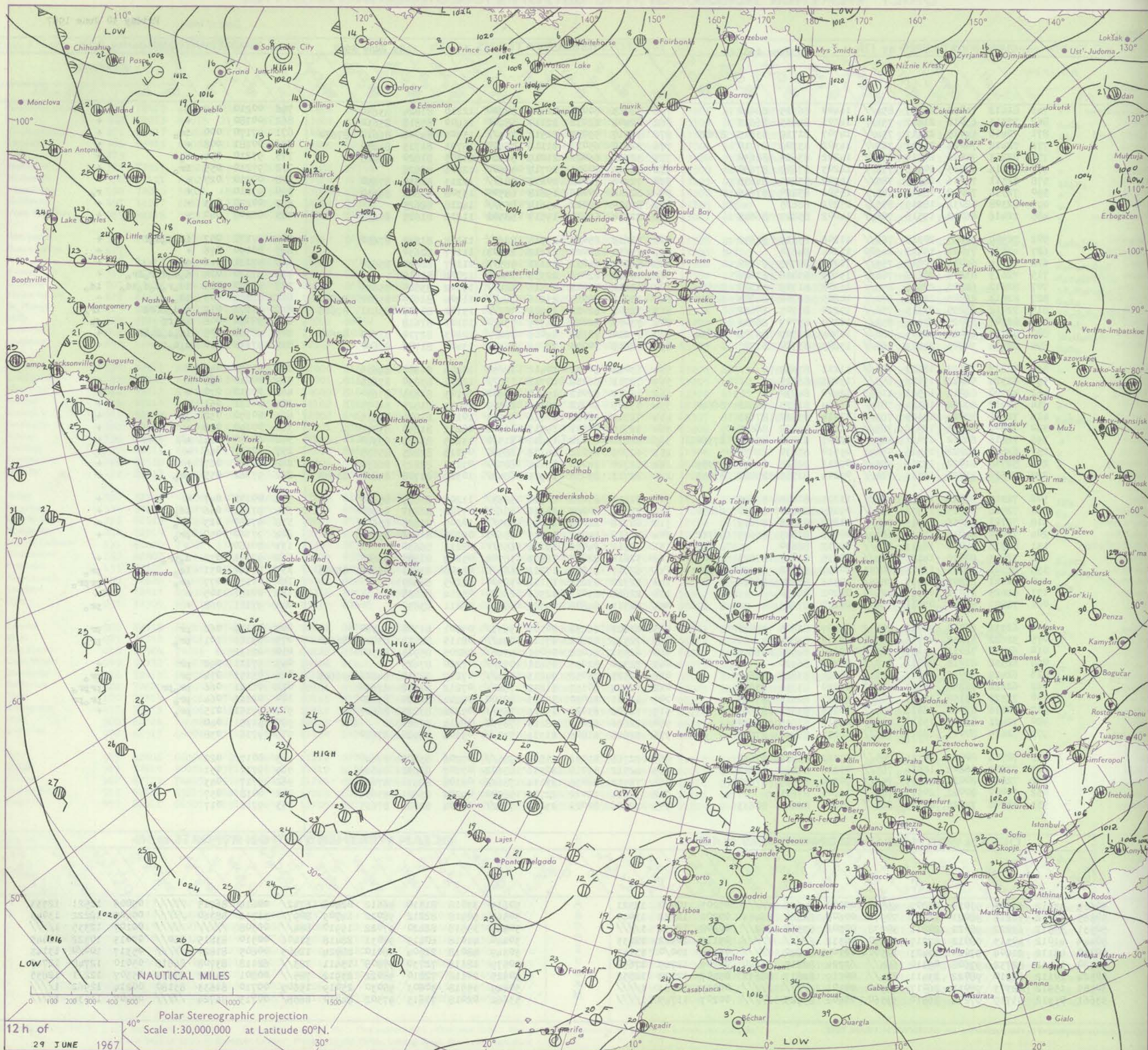
DAILY WEATHER REPORT OF THE BRITISH METEOROLOGICAL OFFICE

No. 38571

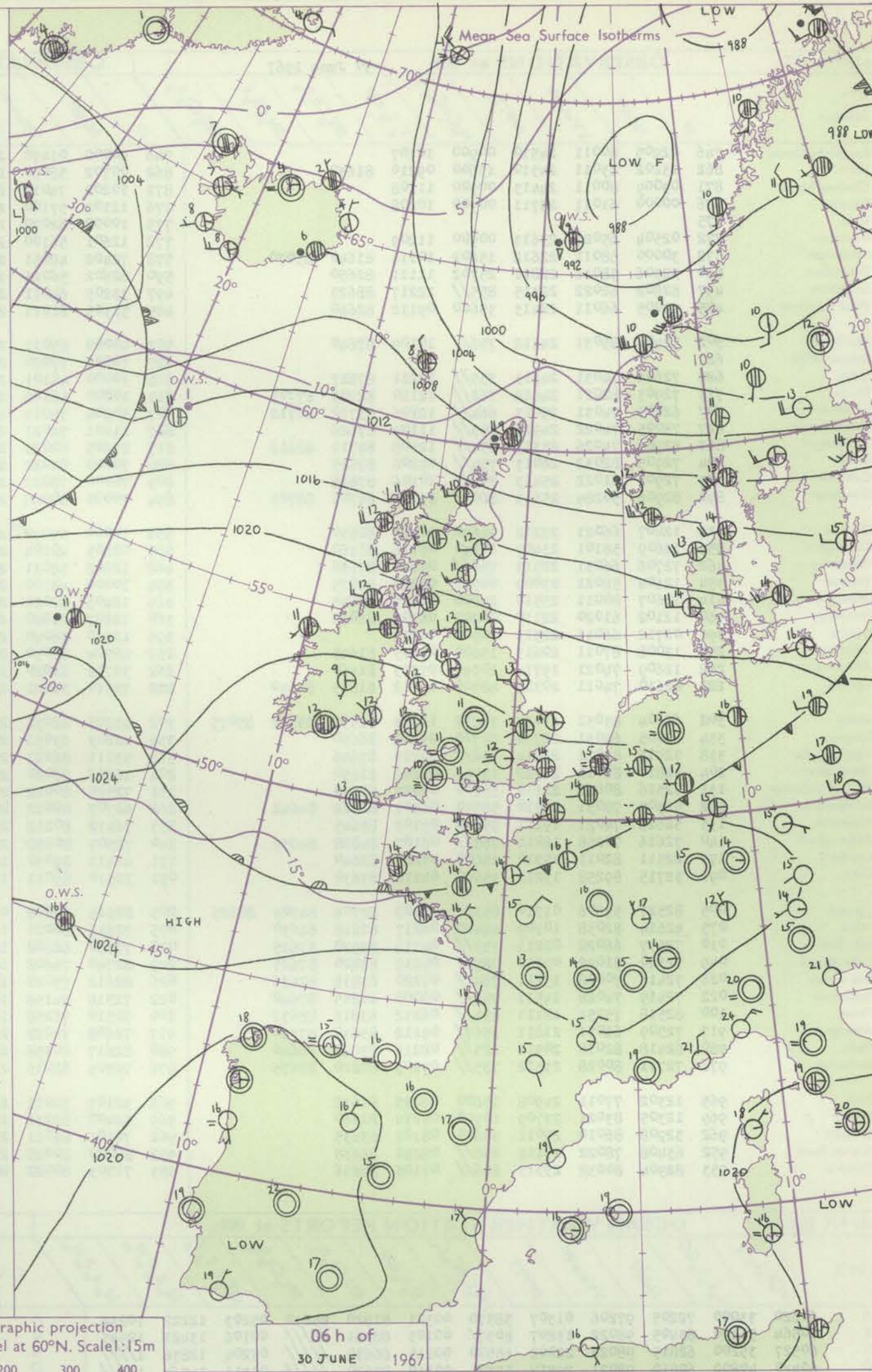
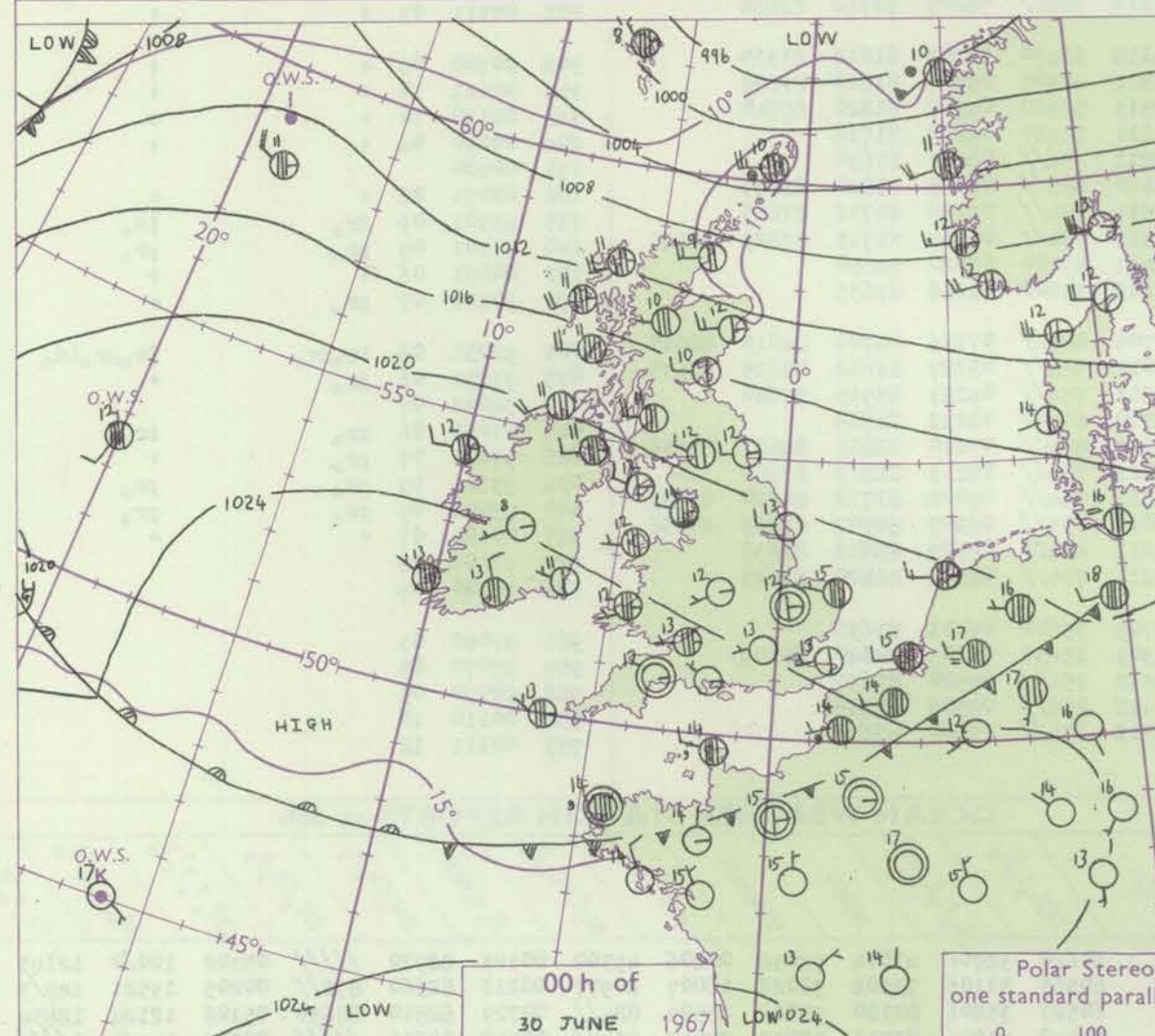
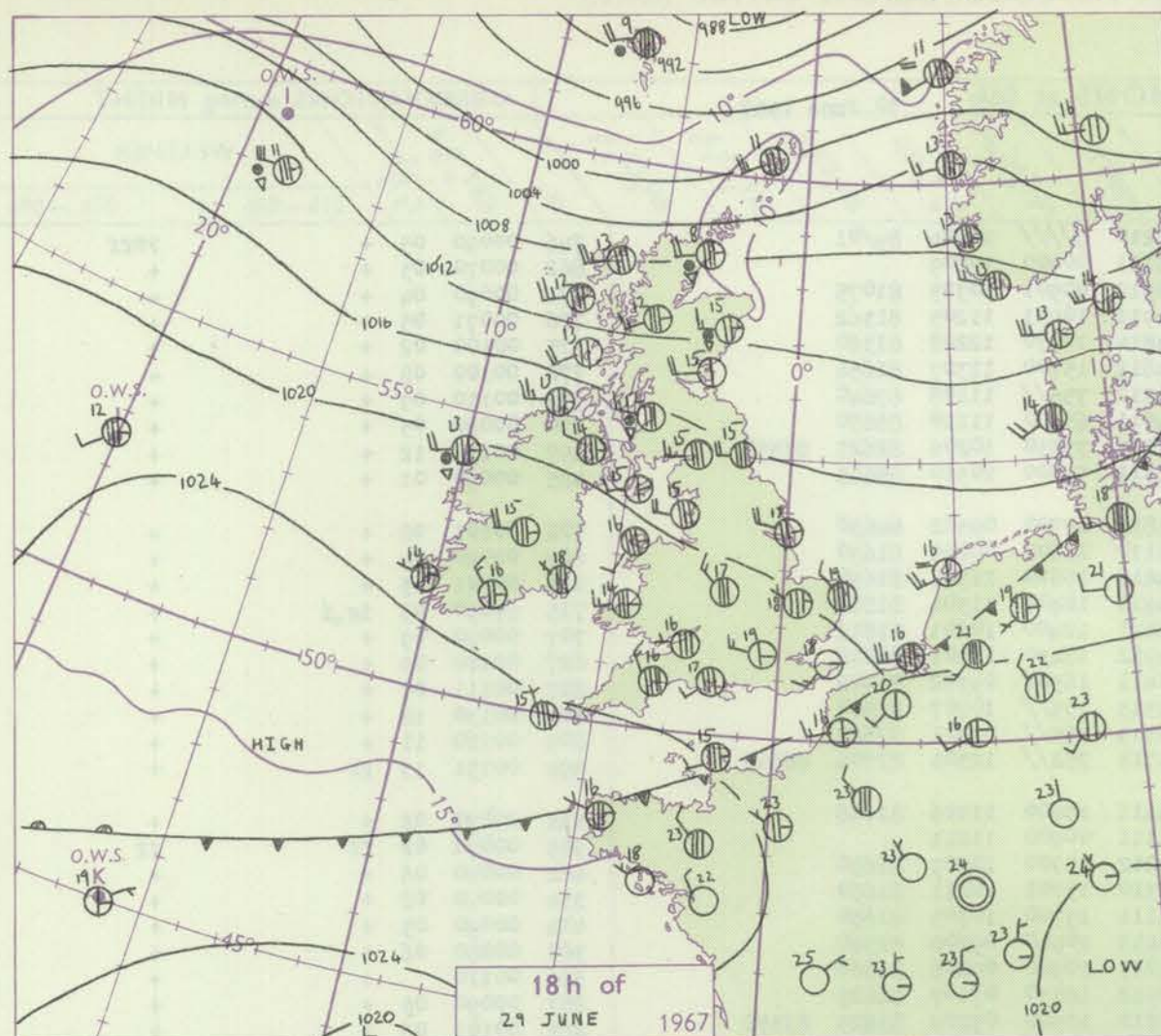
Date of Issue Friday 30 June 1967

Code FM II.C		OBSERVATIONS at 12h										OBSERVATIONS at 18h										OBSERVATIONS during DAY				
		29 June 1967										29 June 1967														
Station	iii	Nddff	VVwww	PPPTT	N _h Ch _h C _h	T _d app	8N ₅ Ch ₅ h ₅	8N ₅ Ch ₅ h ₅	8N ₅ Ch ₅ h ₅	iii	Nddff	VVwww	PPPTT	N _h Ch _h C _h	T _d app	8N ₅ Ch ₅ h ₅	8N ₅ Ch ₅ h ₅	8N ₅ Ch ₅ h ₅	iii	RRT	T x E	SSS	WEATHER			
																							09h — 15h	15h — 21h		
Boscombe Down	746	82412	74032	21217	854//	14400	86715	88640		746	33013	80011	22117	38500	12210	81824	83630		746	00210	047	+	+			
Hurn	862	72313	63012	21817	754//	14101	84615	86625		862	62408	62012	22117	68400	15400	83818	85630		862	00180		+	+			
Thorney Island	871	72418	74015	22417	754//	14707	81712	83615	87620	871	72517	59025	22516	753//	15301	84706	86610	87620	871	97170	000	1d.	+			
Gatwick	776	72414	70022	21517	763//	14302	83709	87710		776	32310	65011	21118	38400	15701	81713	83630		776	00181	008	+	+			
Kew	775	82213	74026	20719	855//	14202	83620	88630		775	32912	66021	21019	38540	11305	81820	83628		775	97210	054	r.	+			
Heathrow	772	72114	70035	20518	754//	14203	87617	87650		772	32815	70011	20719	38500	12306	82828		772	97210	055	1r.	+				
Mildenhall	578	72311	74016	18519	785//	14302	85825	84635		578	72906	74022	20218	786//	12213	82830	87650		578	00210	027	+	+			
Wattisham	590	72314	70022	18819	785//	15501	85820	87645		590	62812	70016	19818	68500	13308	81822	86650		590	97210		+	r.			
Gorleston	497	82308	62032	18219	855//	15202	88625		497	83110	62022	19619	855//	14218	88625		497	00220	033	+	+	+				
West Raynham	485	72416	66032	17518	785//	14002	85827	86645		485	72714	69011	19517	58502	11212	81825	85640		485	00200	040	+	+			
Aberporth	502	72509	80285	20215	784//	11208	83815	87632		502	72613	85031	21914	786//	11104	81830	87650		502	97171	057	1d.	+			
Ross-on-Wye	627	42517	77021	19418	44600	11204	84630		627	22611	82021	21117	24603	11107	82630		627	00190	076	+	+	+				
Filton	628	72714	66015	20816	753//	12205	85707	87620		628	52707	74012	22116	585//	11107	82822	85630		628	97181	041	dd.	+			
Rhoose	715	72613	83205	21216	784//	13109	83816	87626		715	12512	82016	22315	18400	12002	81818		715	97170	024	d.	+				
Chivenor	707	82812	62506	22315	853//	13208	81708	84712	88618	707	62612	82015	23516	684//	13102	83815	85635		707	91180	029	1d.	+			
Mount Batten	827	82613	22505	22514	871//	14205	82702	84703	88707	827	73012	78025	23216	784//	11204	81615	83822	86630	827	97171	005	1d.	+			
St. Mawgan	817	72712	66285	23215	752//	13210	81705	87620		817	72908	82022	23915	782//	13102	81705	83811	87616	817	91171	012	d.	+			
Scilly	804	82707	63025	23916	853//	16209	83707	88614		804	73007	82022	24715	754//	12101	87618		804	97180	006	1d.	+				
Culdrose	809	82713	64026	22915	882//	14304	81705	85708	88614	809	73210	78152	24015	784//	12103	82710	83618	87620	809	97160	005	1d.	+			
Guernsey	894	82514	30205	24814	860//	13203	83700	87701		894	72815	70025	25014	75332	13400	81706	87650		894	97171	010	d.	+			
Elmdon	534	72817	75022	18617	745//	11211	87627		534	63013	80031	20417	48632	10206	81830	84635		534	00190	049	+	+				
Cardington	559	62324	58042	19020	655//	13001	86625		559	72713	66012	20718	786//	12211	83830	87645		559	00210	048	+	+				
Wittering	462	42720	82011	17521	41602	12400	84830		462	42917	82011	19719	38602	10105	81835	83650		462	00210	070	+	+				
Watnall	354	72910	69012	18114	785//	11319	81823	84828	86640	354	53105	80012	20116	28542	09213	81825	84075		354	00191	061	+	+			
Shawbury	414	72711	89026	19115	785//	11214	85820	87635		414	72713	88022	20616	74601	10110	81830	85635		414	00190	032	jp	+			
Finningley	360	72809	69032	17016	785//	11111	85822	86645		360	32719	80011	19317	11602	08212	81830	83072		360	00190	048	+	+			
Kilnsea	396	72816	60052	17017	485//	12207	81820	83625	87360	396	52822	66012	19617	31570	13215	83825	85360		396	00190	084	+	+			
Leeming	257	62821	89022	15416	55642	09310	85630	84070		257	62709	89021	18116	68500	09116	82825	85635		257	00181	046	+	+			
Tynemouth	262	52718	81022	13715	4854/	09211	82825	84630	85359	262	62720	74022	16415	685//	07210	82825	86630		262	00181	067	+	+			
Carlisle	222	72616	71028	15015	784//	09214	81715	85822	87635	222	62713	83038	17915	6843/	10319	81718	84828	86638	222	97161	055	pr.	+			
Valley	302	72215	82026	18915	784//	11211	81818	87645		302	72211	83022	20716	5853/	11205	81825	85657		302	00171	047	+	+			
Ringway	334	72916	65015	17916	785//	09109	84820	84630	86650	334	72815	80022	20116	786//	07108	81830	87650		334	97171	046	1d.	+			
Squires Gate	318	72721	84036	17515	784//	11212	84818	87635		318	62718	84018	19815	685//	10205	81825	85650		318	97160	023	pr.	+			
Ronaldsway	204	72620	84038	17115	6853/	08115	81823	85645	86362	204	32612	84031	19015	38601	09209	81830	83650		204	97160	050	pr.	+			
Mull of Galloway	131	82318	74032	16413	856//	08212	88630		131	62712	74022	19214	656//	08214	86630		131	00160								
Eskdalemuir	162	72513	80018	14112	784//	08215	81710	87821		162	32618	82018	16813	38500	05219	81820	83640		162	97151	072	d.	+			
Prestwick	135	72306	74026	13813	78331	10211	81708	83825	86650	135	62717	81802	17212	685//	08309	83821	85628	85645	135	97141	031	1d.	+			
Abbotsinch	140	72621	62808	12915	7854/	10313	83823	86640		140	32720	83258	15114	38500	08205	82827		140	01171	077	pr.	+				
Leuchars	171	42625	89011	09317	42600	08202	84830		171	22621	89011	12315	28600	05214	82835		171	00181	105	+	+					

CHART OF WEATHER IN PART OF NORTHERN HEMISPHERE



CHARTS OF WEATHER IN WESTERN EUROPE



Polar Stereographic projection
one standard parallel at 60°N. Scale: 1:5m

GENERAL SYNOPTIC DEVELOPMENT

The deep depression to the east of Iceland has filled and moved away slowly northeastwards, and the associated weak cold front cleared southern districts of England by yesterday evening to leave all parts of the British Isles in a westerly airstream. A small wave depression formed on the Polar front to the southwest of O.W.S. 'J' during yesterday and this low is expected to move north-

eastwards during the next 24 hours with its frontal system approaching western districts of the British Isles. The ridge extending from the Azores across France has persisted and high pressure is expected to be maintained to the south-east of England.

Issued at midday Friday 30 June 1967

DAILY WEATHER REPORT OF THE BRITISH METEOROLOGICAL OFFICE (contd.)

Code FM II.C		OBSERVATIONS at 00h										30 June 1967		OBSERVATIONS at 06h										30 June 1967		OBSERVATIONS during NIGHT									
Station	iii	Nddff	VVwww	PPPTT	N _h Ch _h Ch _h	T _d app	8N _s Ch _s h _s	8N _s Ch _s h _s	8N _s Ch _s h _s	iii	Nddff	VVwww	PPPTT	N _h Ch _h Ch _h	T _d app	8N _s Ch _s h _s	8N _s Ch _s h _s	8N _s Ch _s h _s	iii	RR T _n E	T _g T _g	WEATHER													
																						21h—03h	03h—09h												
Boscombe Down	746	02905	80011	24510	00900	10107				746	90000	01470	25210	9////	10204	89/01			746	00090	05 +		FRff												
Hurn	862	13202	63011	24510	15600	09210	81630			862	00702	58050	25111	00900	10209				862	00070	03 +		+												
Thorney Island	871	03009	80011	24413	00900	11108				871	10202	74010	25312	00901	10305	81075			871	00090	04 +		+												
Gatwick	776	00000	61011	23711	00900	10208				776	12102	57100	24911	10931	11205	81362			776	00071	05 +		+												
Kew	775									775	10000	62020	24814	10930	12208	81360			775	00100	02 +		+												
Heathrow	772	02504	65021	23613	00900	11209				772	12601	56100	24612	15700	11307	81656			772	00100	08 +		+												
Mildenhall	578	30000	58011	22612	15602	10114	81640	83070		578	72402	48051	24312	756//	11108	87640			578	00110	09 +		+												
Wattisham	590	32906	58011	22811	25702	11111	82650			590	62602	56021	24511	65700	11210	86650			590	00080	05 +		+												
Gorleston	497	82802	62022	22315	855//	12217	88625			497	33205	64011	23714	35530	10206	82625	83358		497	00130	12 +		+												
West Raynham	485	33005	66011	22413	35600	09112	82640			485	52305	61011	24311	55600	10310	85645			485	00090	01 +		+												
Aberporth	502	72404	85031	24112	756//	10109	87640			502	40000	85011	24812	45700	09302	84650			502	00101	08 +		+												
Ross-on-Wye	627									627	10000	77020	25110	15600	09205	81630			627	00080	04 +		+												
Filton	628	72606	74031	24313	755//	12211	87627			628	10000	48101	24811	15600	11304	81630			628	00101	03 +		+												
Rhoose	715	72903	82021	24612	762//	12110	82703	87705		715	10000	56106	24912	18400	11304	81810			715	97090	05 ir _o f		+												
Chivenor	707	62205	74031	25013	664//	12106	83710	86712		707	10904	74011	25211	12400	10201	81812			707	00090	09 +		+												
Mount Batten	827	73005	74022	24914	755//	11109	87626			827	11201	74021	24912	18430	11301	81818			827	00110	09 +		+												
St. Mawgan	817	82906	74026	25313	854//	12108	84711	88616		817	21605	80021	25411	16301	09302	81708			817	00111	07 +		+												
Scilly	804	72905	82032	26013	754//	09206	87615			804	70000	81022	25313	755//	10707	87620			804	00130	12 +		+												
Culdrose	809	72907	81022	25413	754//	10106	87618			809	70000	78022	25313	755//	09801	87620			809	00120	11 +		+												
Guernsey	894	82906	50284	25613	860//	13104	84701	88705		894	70000	80022	25713	752//	12304	81704	86613		894	00131	13 ff		+												
Elmdon	534	12407	66021	23212	14640	10212	81630			534	10000	59040	24411	15400	11106	81618			534	00070	02 +		+												
Cardington	559	12609	58101	23409	10940	09116	81360			559	02405	40104	25111	00900	11211			559	00070	02 ff		ff													
Wittering	462	72706	66031	22913	756//	09210	87636			462	12808	58021	24212	15700	10209	81650			462	00090	06 +		+												
Watnall	354	12604	58021	23009	00901	08210	81075			354	10000	48100	24310	15701	10211	81650			354	00070	02 +		+												
Shawbury	414	22607	80011	23510	24600	09111	82645			414	12405	82011	24111	15700	10103	81650			414	00090	05 +		+												
Finningley	360	12102	61020	22110	00901	08109	81075			360	12207	61020	23413	10940	09208	81360			360	00080	06 +		+												
Kilnsea	396	02712	66011	22313	00900	09213				396	12710	58040	24013	10940	09208	81360			396	00110	05 +		+												
Leeming	257	13008	87011	20613	15600	07215	81645			257	22704	83030	21912	18530	07107	81825			257	00090	05 +		+												
Tynemouth	262	12609	74021	19712	10940	07213	81360			262	32712	81020	21211	12540	07209	81825	83358		262	00101	06 +		+												
Carlisle	222	42610	74011	20312	48500	09212	81823	84640		222	72610	74021	22112	784//	08209	81714	87638		222	00111	09 +		+												
Valley	302	62604	83031	23012	30872	11213	81357	83362	85075	302	43205	82031	24112	12470	10209	81816	83365		302	00100	06 +		+												
Ringway	334	62005	64031	22712	65700	09211	86650			334	42203	63031	23812	48500	09307	81820	83656		334	00111	10 +		+												
Squires Gate	318	72912	81021	22214	756//	10213	87646			318	53111	86021	23313	58500	09308	81820	85640		318	00130	10 +		+												
Ronaldsway	204	32810	82011	21712	15741	06212	81650			204	12602	86020	23211	15441	09208	81716			204	00090	04 +		+												
Mull of Galloway	131	52516	80012	21611	55600	09213	85630			131	72510	80022	22811	756//	08217	87630			131	00100			+												
Eskdalemuir	162	52507	78031	19810	58500	06307	82822	84642		162	62707	80012	21410	685//	06208	85820	83635		162	00091	06 +		+												
Prestwick	135	52618	74021	19111	55600	09103	85645			135	72412	80212	20911	754//	09110	81712	87635		135	93101	09 ir _o		ir _o												
Abbotsinch	140	72616	70258	18011	785//	08107	84828	84639		140	72507	80258	20311	784//	09214	81715	83825	86645	140	97101	09 pr _o		pr _c												
Leuchars	171	22511	82011	15310	25600	05212	82640			171	42413	82030	18411	45700	07320	84650			171	00081	06 +		+												
Dyce	091	32715	89258	13212	35600	04116	83630			091	32510	89011	16612	35600	04216	83635			091	97101	07 pr _o		+												
Lerwick	005	82527	59606	01710	853//	08208	82706	84709	88625	005	82919	62808	07709	883//	07236	84708																			