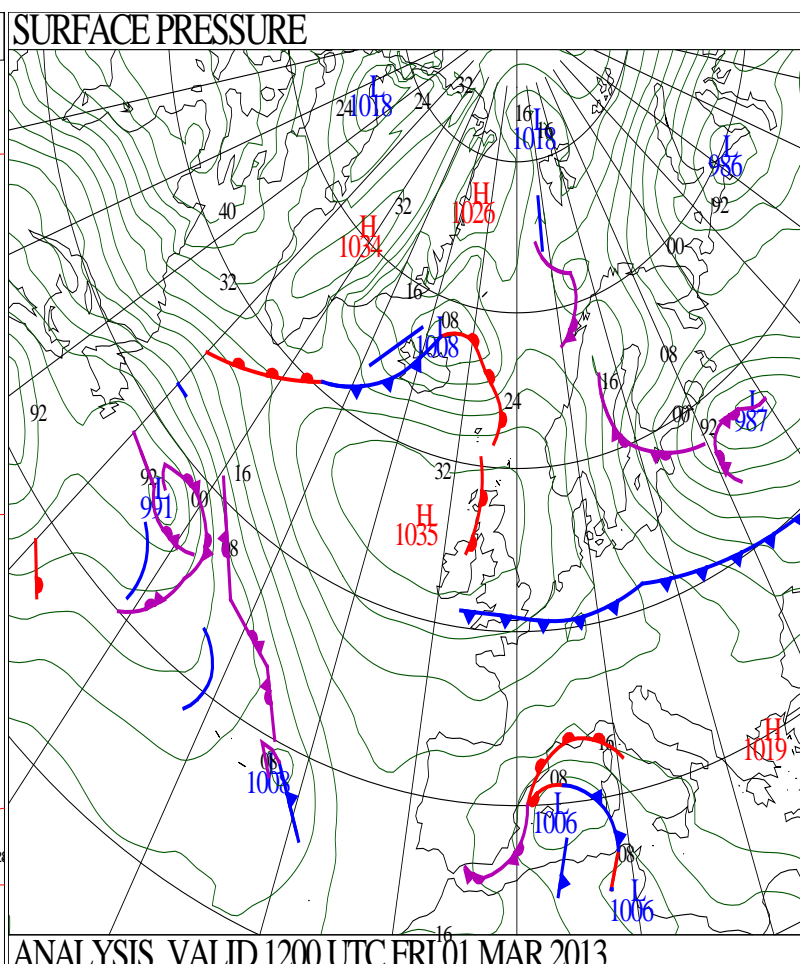
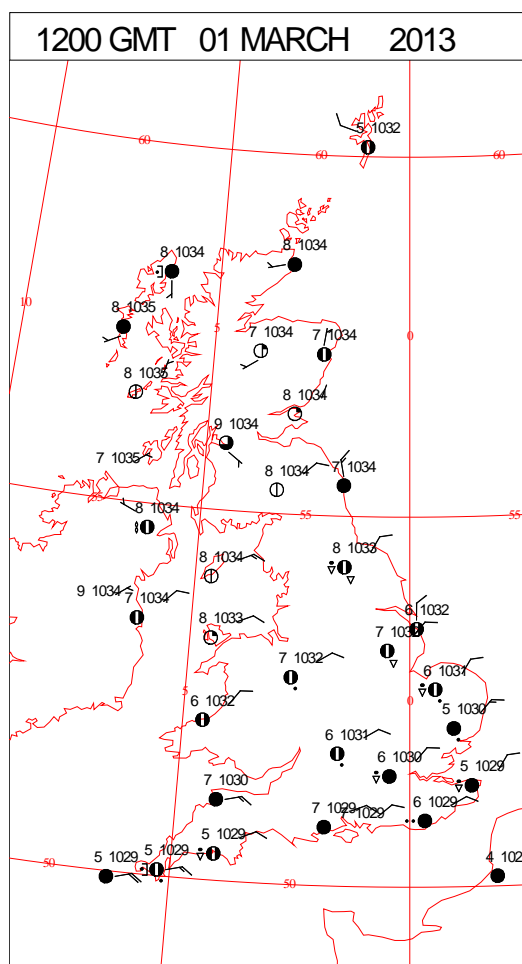
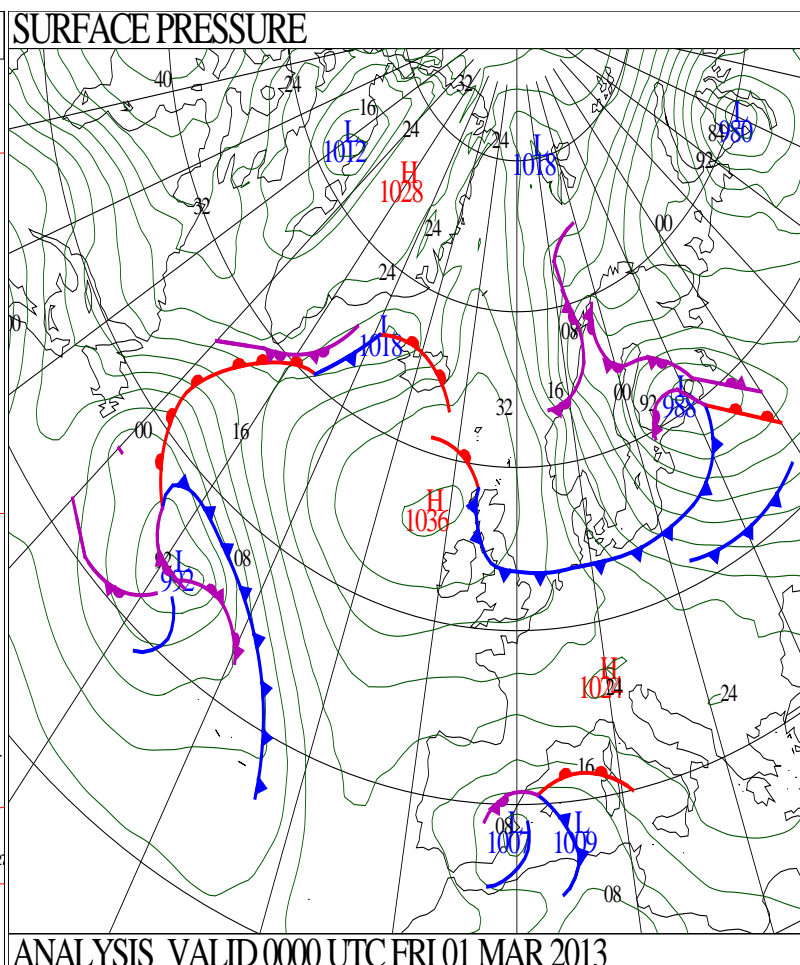
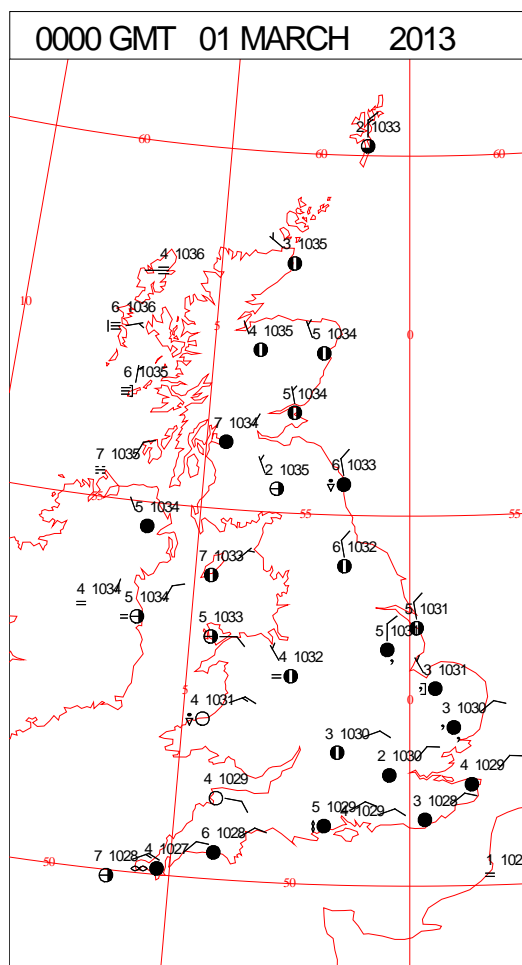
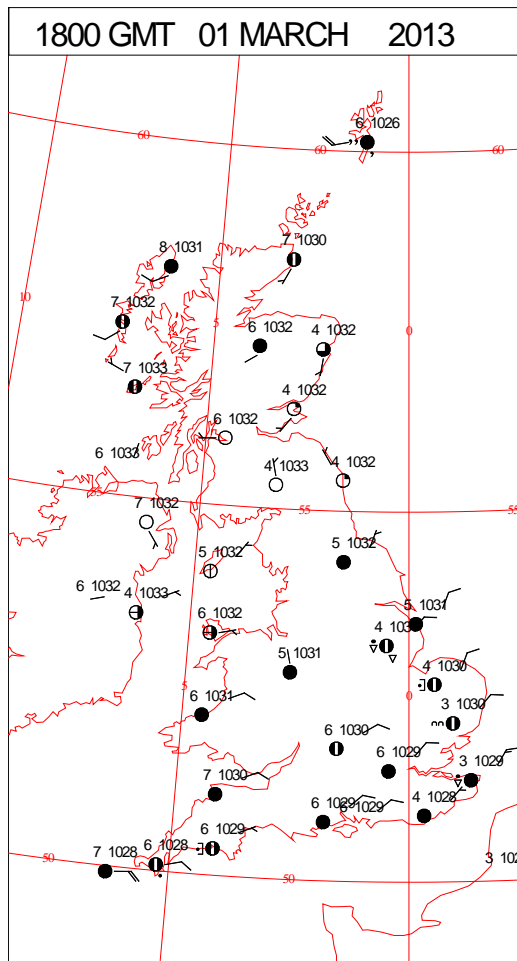
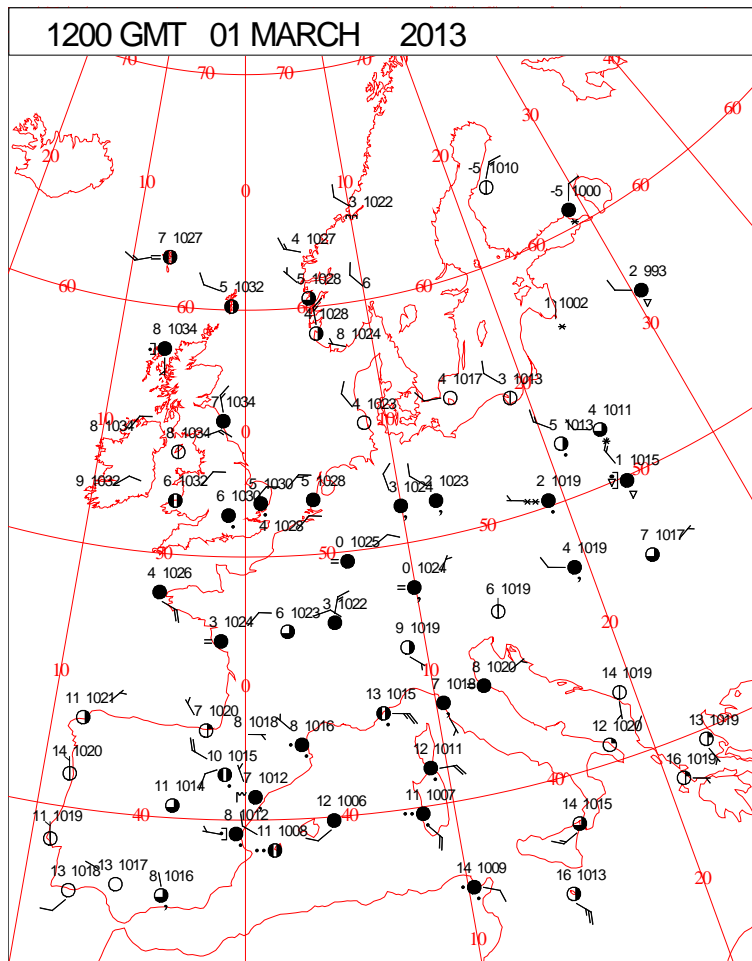
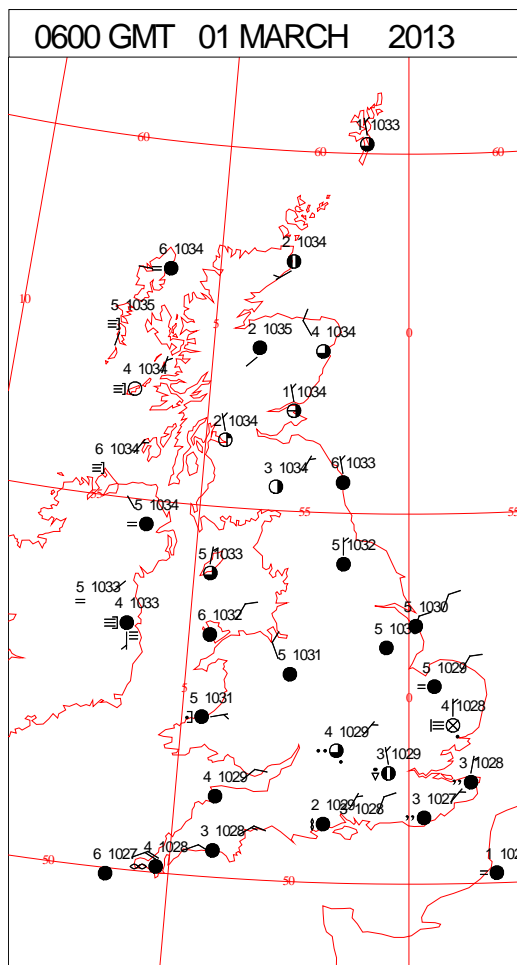
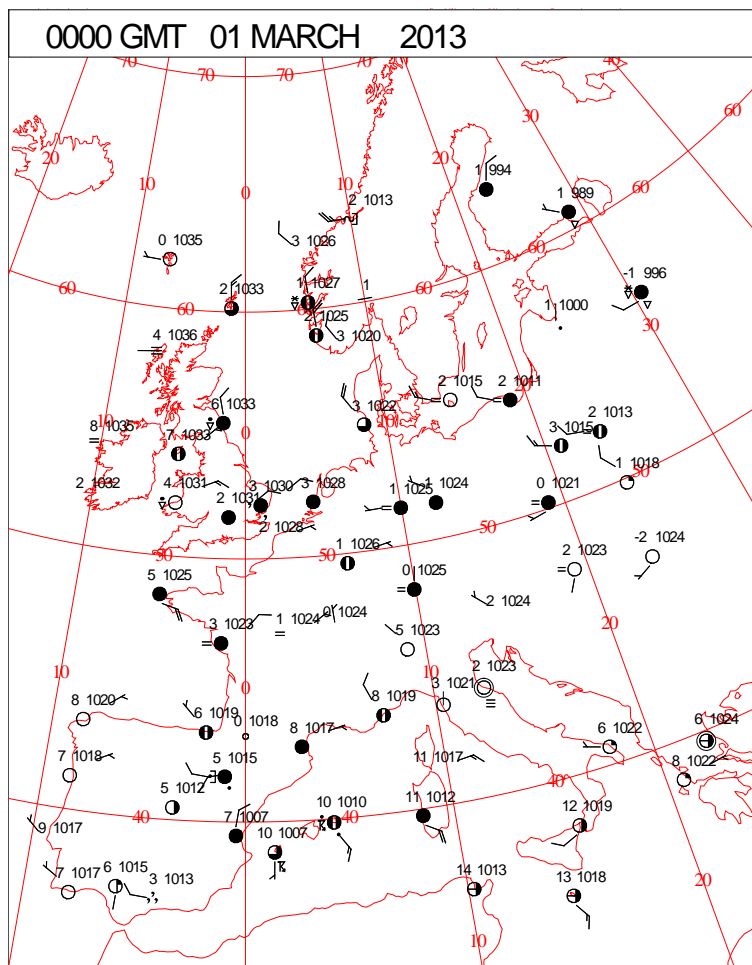


DAILY WEATHER SUMMARY



Friday 1 March 2013

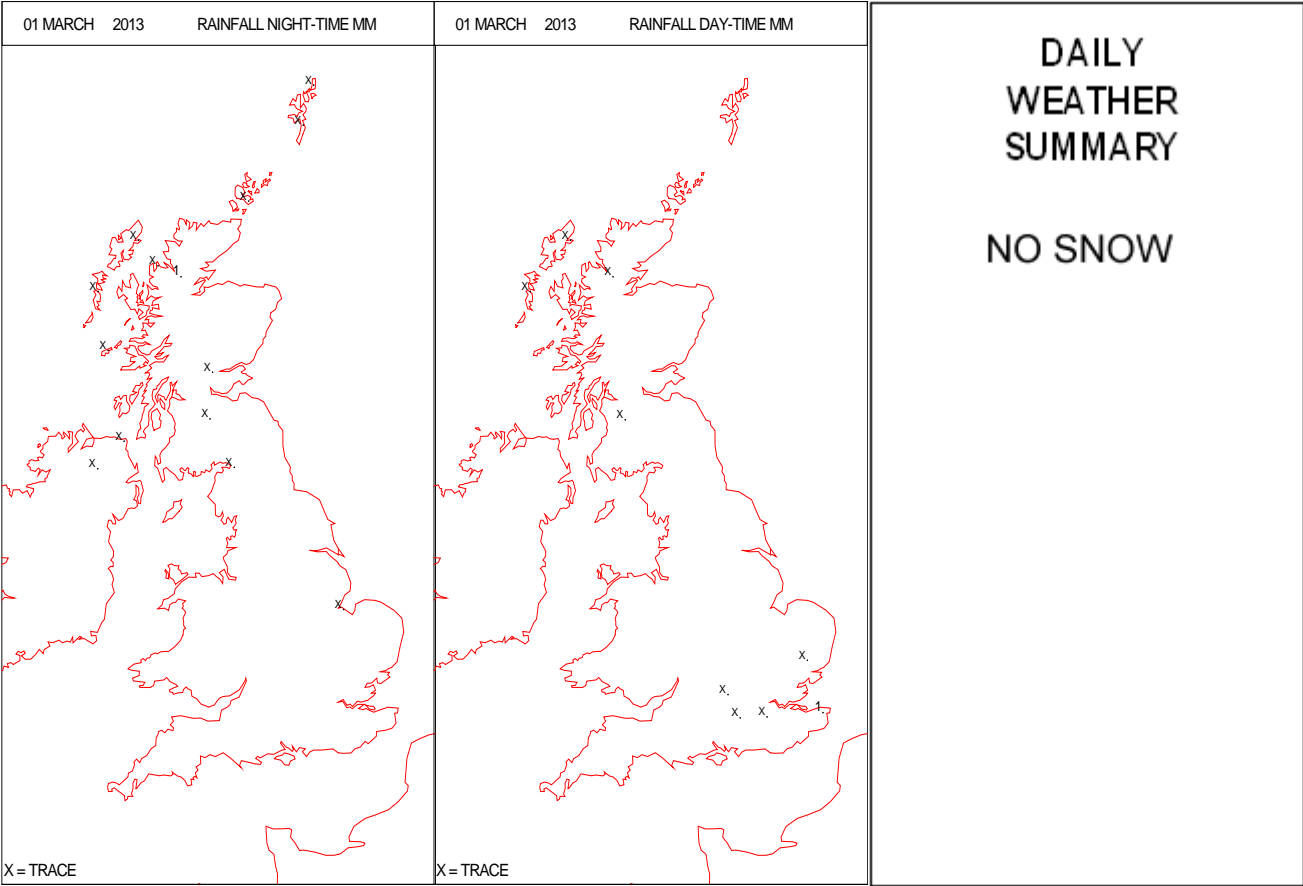
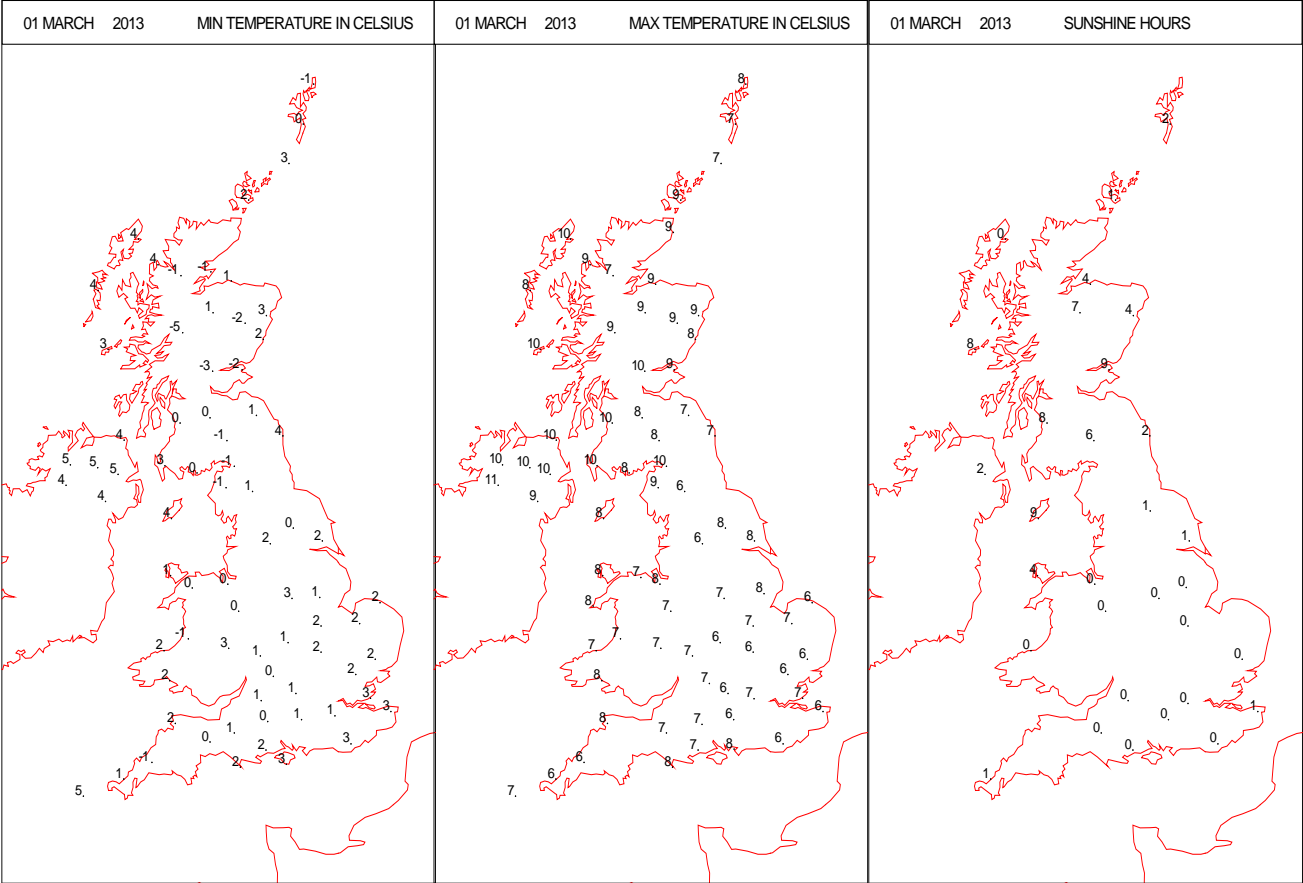
SURFACE REPORTS



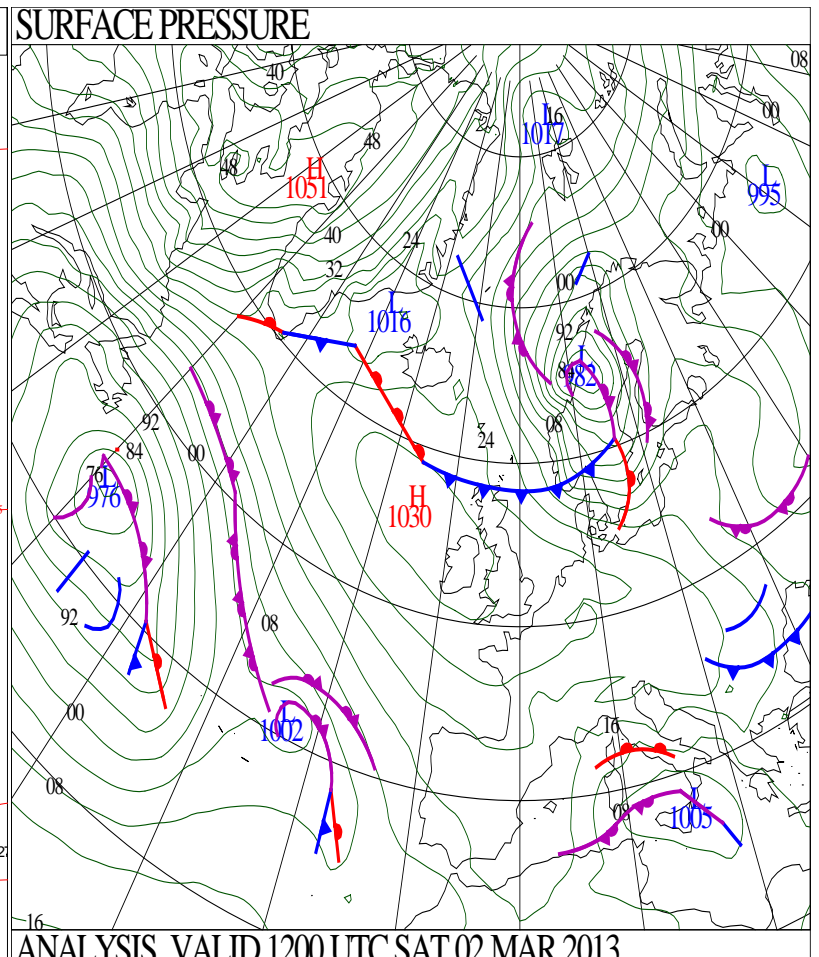
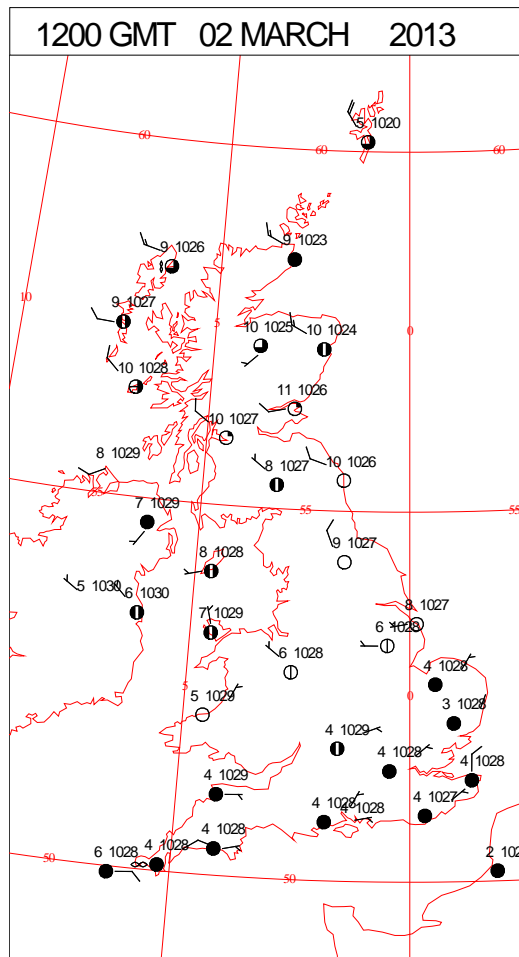
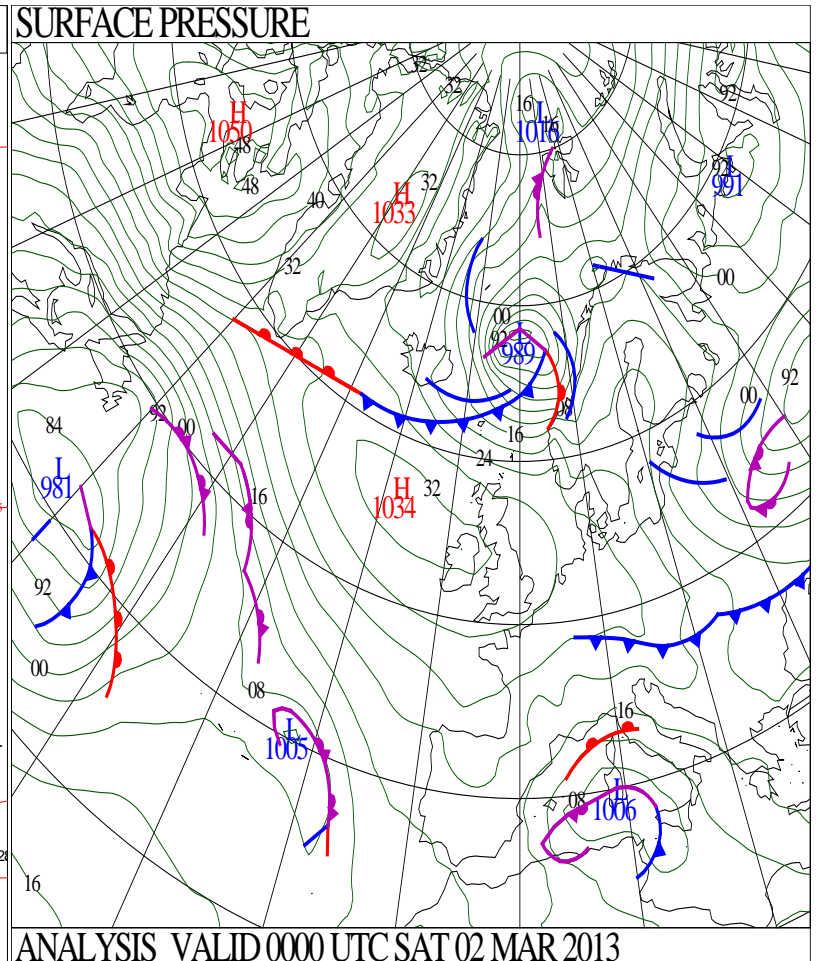
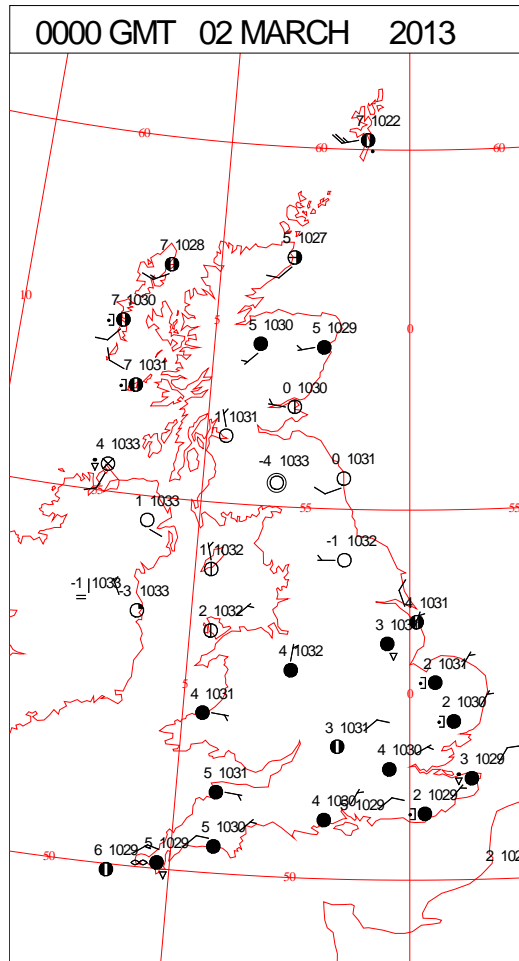
SIGNIFICANT WEATHER

0600 GMT 01 MARCH 2013	SIG WEATHER	1200 GMT 01 MARCH 2013	SIG WEATHER	<p>Summary of UK Weather for Friday 01 March 2013.</p> <p>Some clear spells early in the night allowed temperatures to drop across parts of Wales and the south-west, before rising later as cloud thickened.</p> <p>Meanwhile, clear spells developed over eastern Scotland.</p> <p>Elsewhere, it was a mostly cloudy night, particularly for central, southern and eastern England, with some fog across East Anglia and the south-east, as well as some patchy rain or drizzle. A few light, isolated showers also affected northern England.</p> <p>Most places stayed above freezing under all the cloud, though there was a frost in a few places where clear skies persisted.</p> <p>The day continued in a similar way, with many areas cloudy and chilly, but there were some sunny spells across southern Scotland and the far north of England, as well as Northern Ireland later in the day.</p> <p>Spells of showery rain affected the east of England through the day, especially Kent, but otherwise it was largely dry.</p> <p>Temperatures were generally below average across much of England and Wales, but a little above for Scotland and Northern Ireland.</p>
1800 GMT 01 MARCH 2013	SIG WEATHER	0000 GMT 02 MARCH 2013	SIG WEATHER	
				<p>EXTREMES</p> <p>Highest Maximum: 11.2 St Angelo, Fermanagh</p> <p>Lowest Maximum: 5.7 Bingley No2, West Yorkshire</p> <p>Lowest Minimum: -5.1 Tulloch Bridge, Inverness-Shire</p> <p>Lowest Grass Minimum: -8.7 Tulloch Bridge, Inverness-Shire</p> <p>Most Rain: 1.0 Loch Glascarnoch, Ross-Shire 1.0 Manston, Kent</p> <p>Most Sun: 8.1 Tiree, Argyll</p>

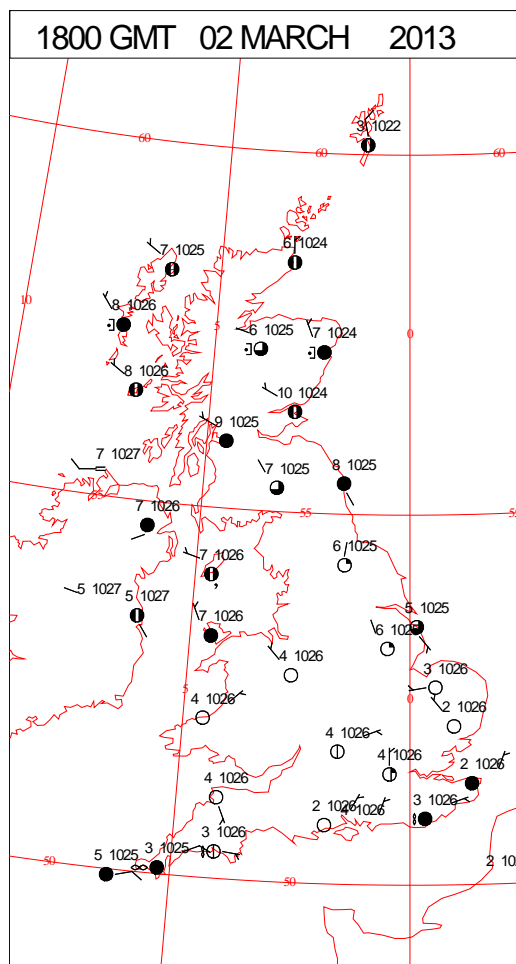
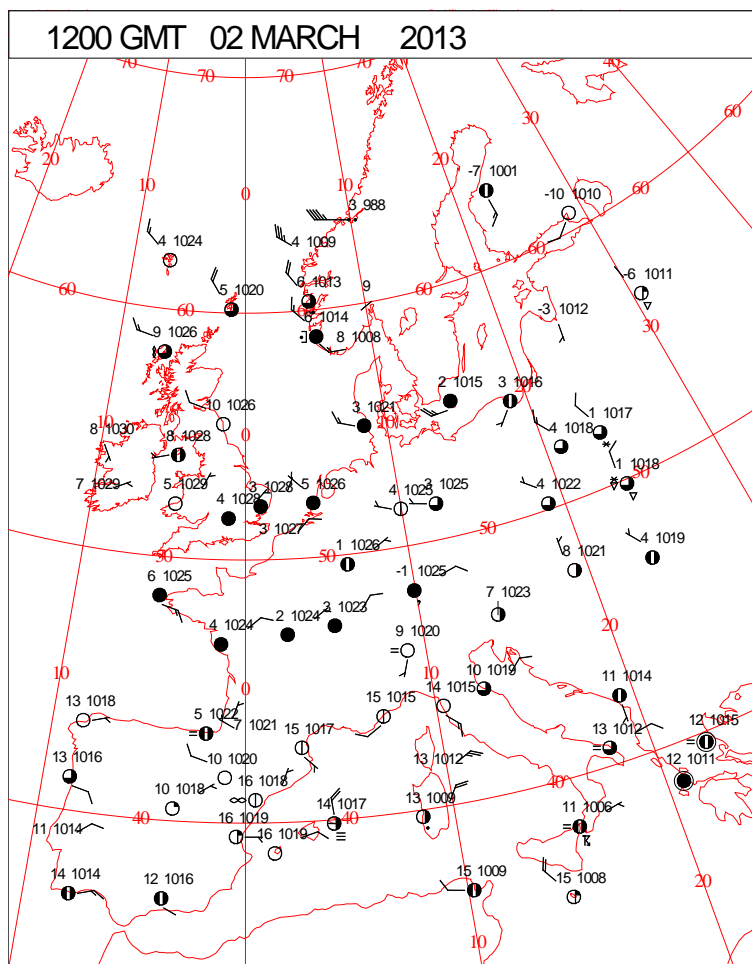
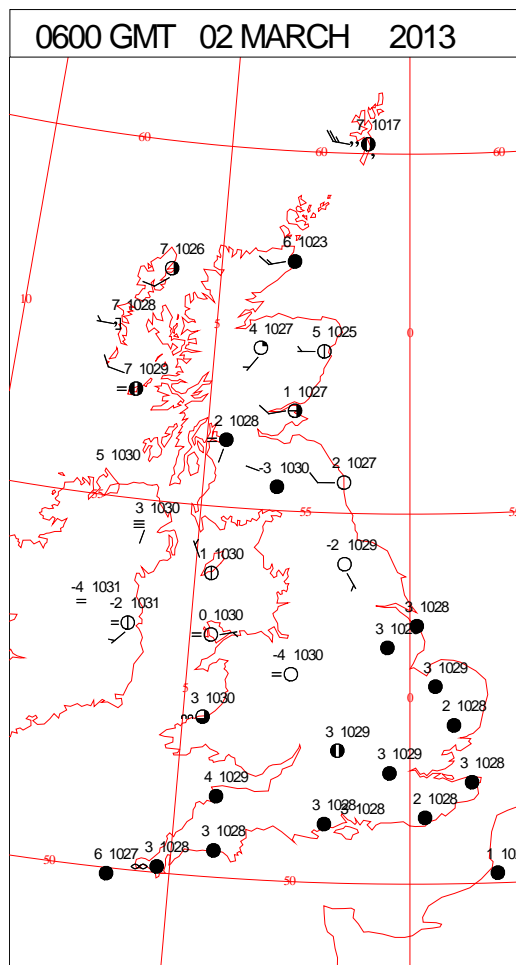
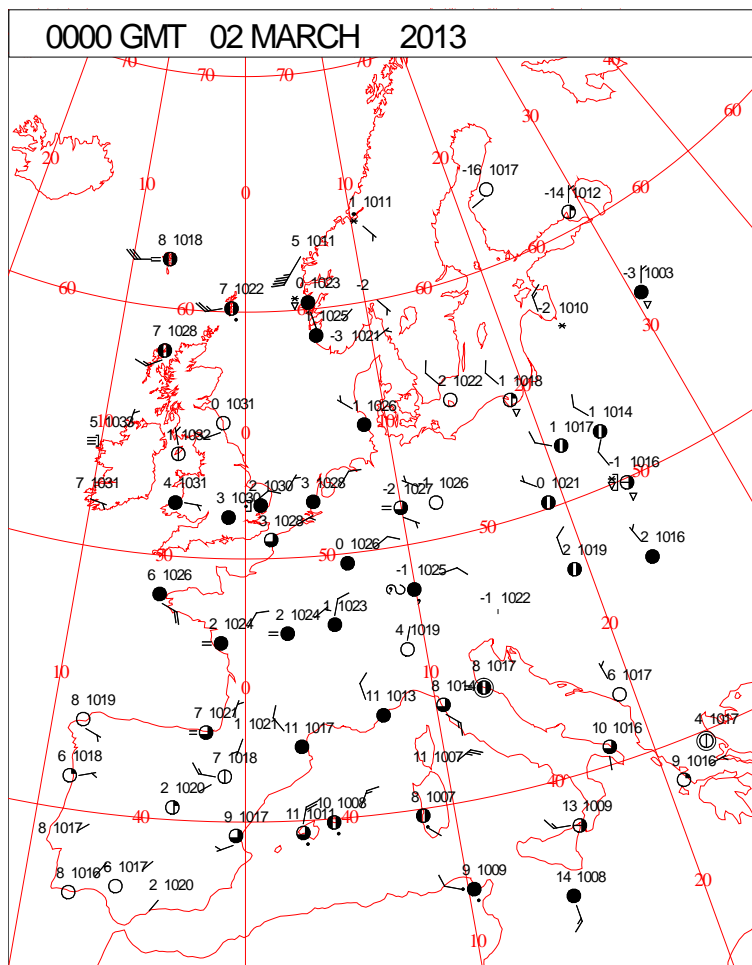
DAILY CLIMATE DATA



DAILY WEATHER SUMMARY



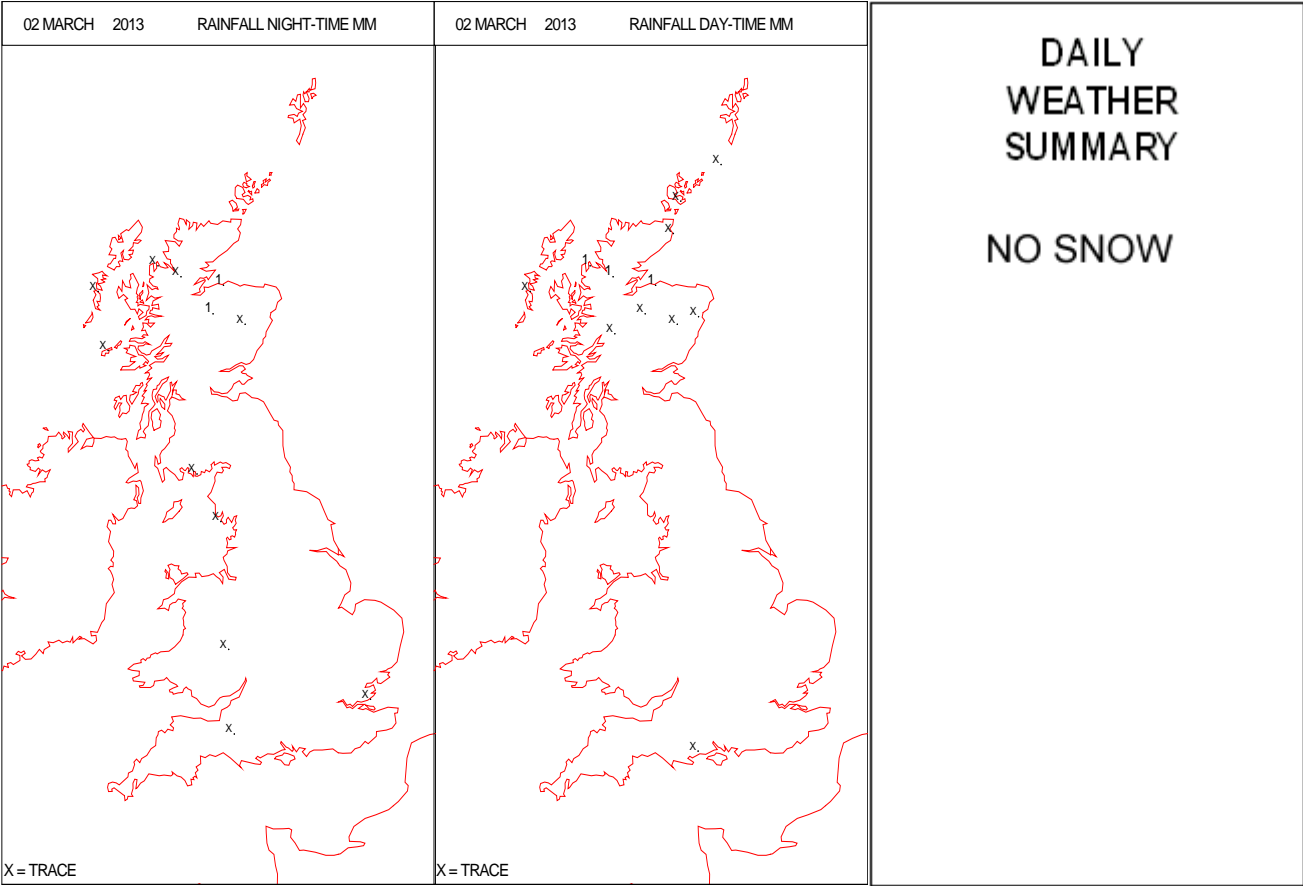
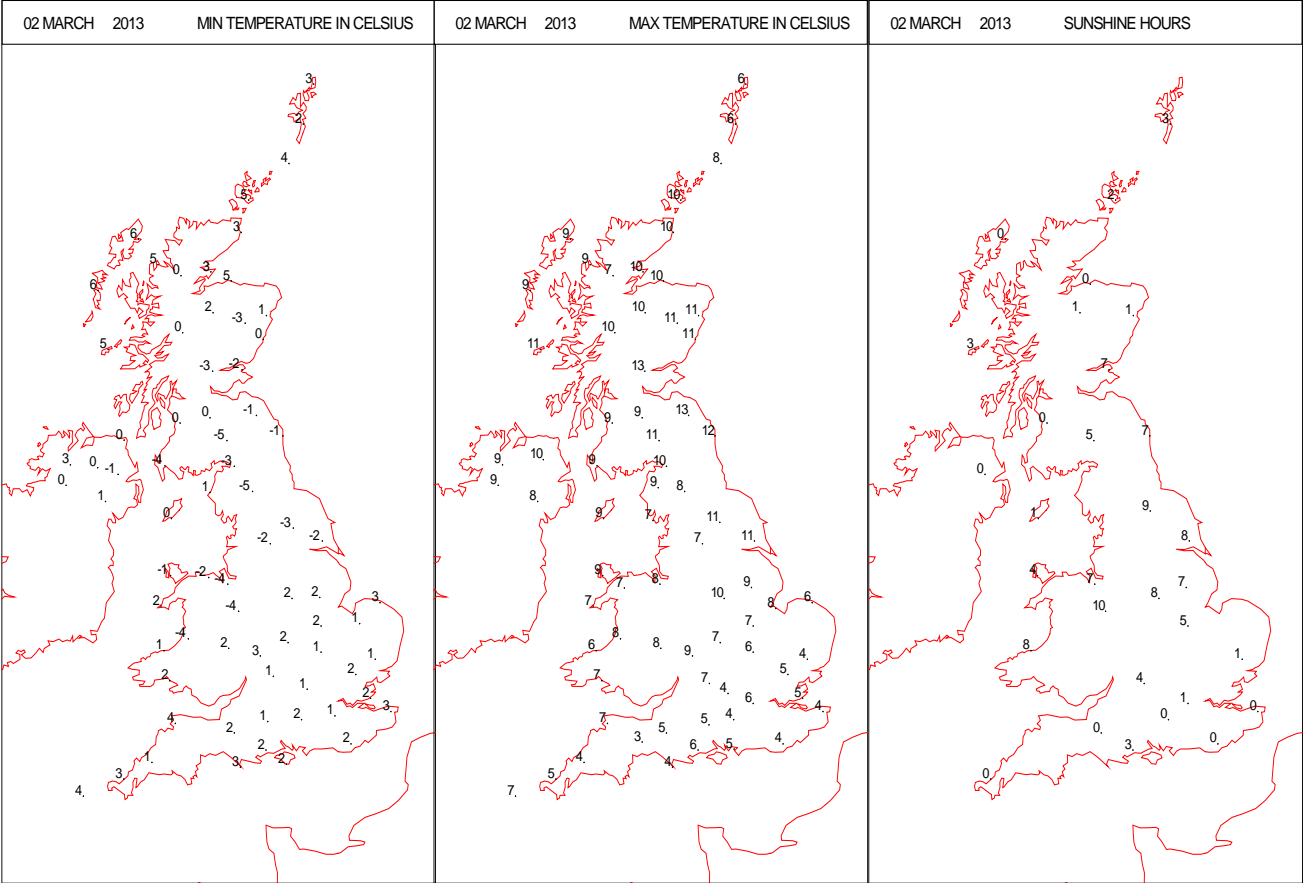
SURFACE REPORTS



SIGNIFICANT WEATHER

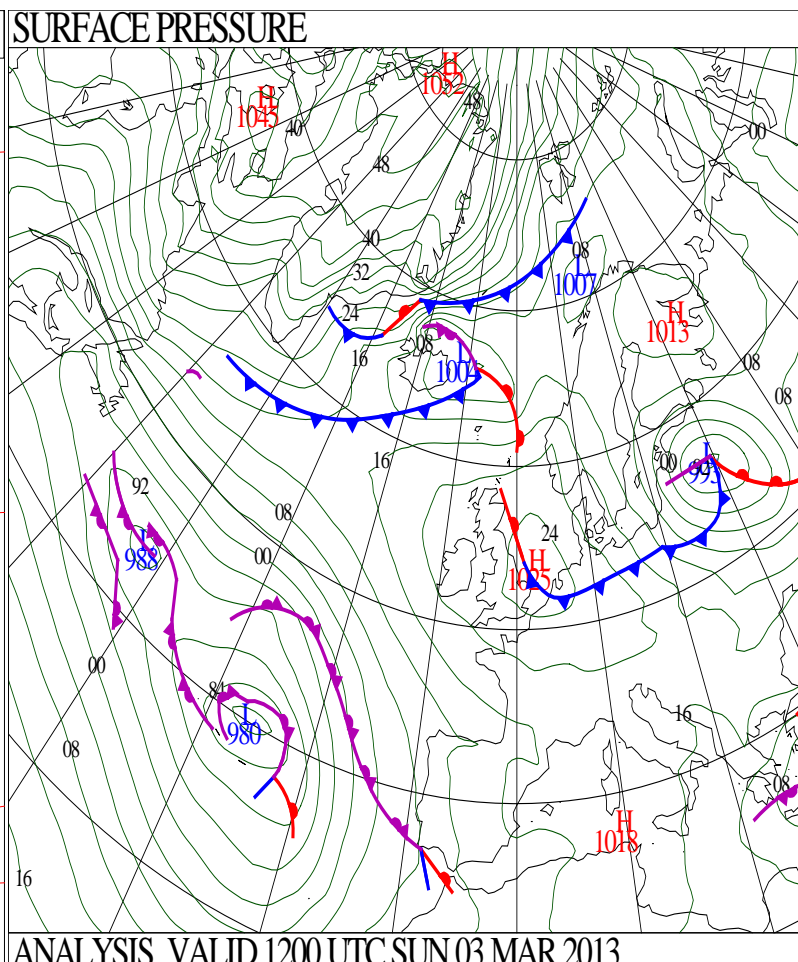
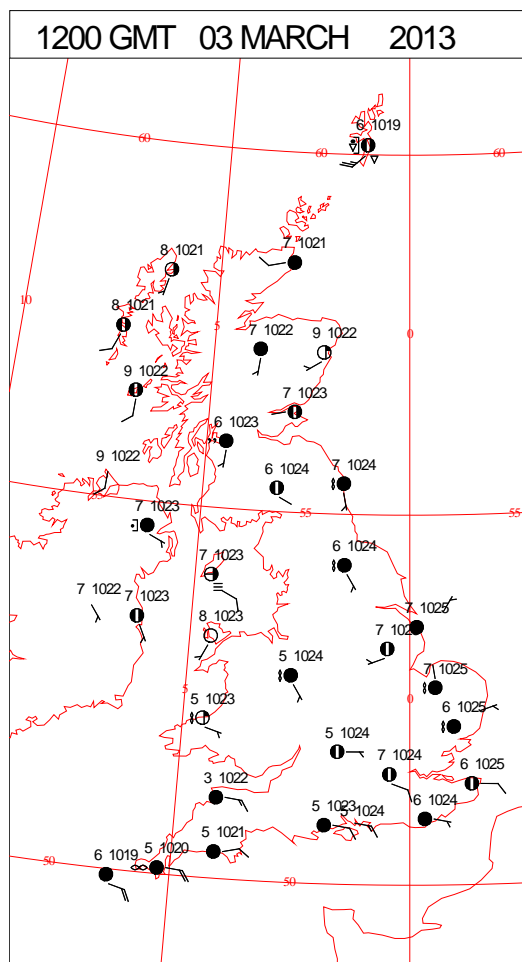
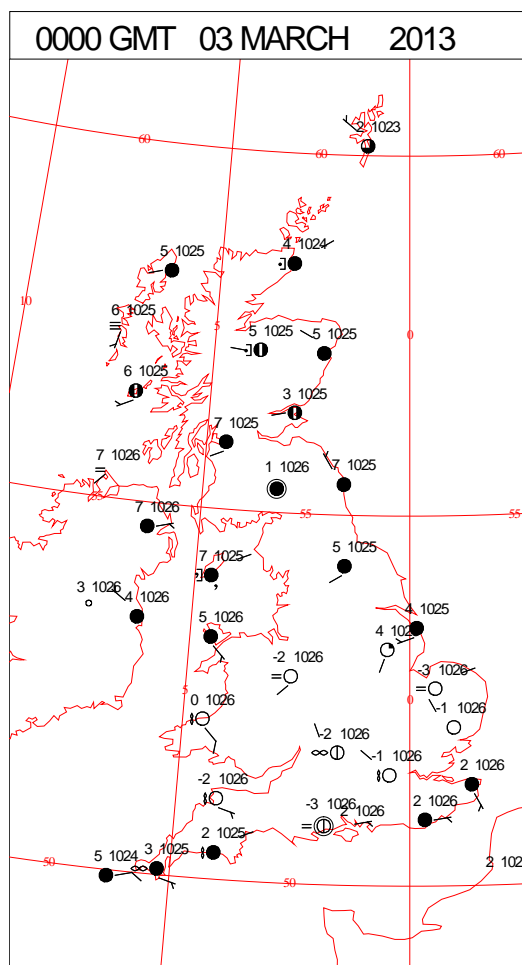
0600 GMT 02 MARCH 2013	SIG WEATHER	1200 GMT 02 MARCH 2013	SIG WEATHER	<p>Summary of UK Weather for Saturday 02 March 2013.</p> <p>Overnight there were often fairly large amounts of cloud across the U.K. However, there were some good breaks across parts of Northern Ireland, southern Scotland and northern England at first, and this clear slot gradually pushed southwards across North Wales and northern parts of the Midlands.</p> <p>Where skies were clear, a frost developed, as well as a little mist, but elsewhere, under the cloud, temperatures generally remained just above freezing.</p> <p>During the day, cloud dispersed across the majority of England and Wales, and eastern Scotland saw some lengthy sunny spells too. The rest of Scotland and Northern Ireland remained cloudier, and there was a little light rain in the far north of Scotland.</p> <p>The highest temperatures were for parts of Scotland and north-east England, where it was above average, while southern England stayed colder than average all day.</p>
1800 GMT 02 MARCH 2013	SIG WEATHER	0000 GMT 03 MARCH 2013	SIG WEATHER	
				<p>EXTREMES</p> <p>Highest Maximum: 12.9 Charterhall, Berwickshire</p> <p>Lowest Maximum: 2.8 Dunkeswell, Devon</p> <p>Lowest Minimum: -6.4 Shap, Cumbria</p> <p>Lowest Grass Minimum: -9.6 Eskdalemuir, Dumfries-Shire</p> <p>Most Rain: 1.2 Kinloss, Moray</p> <p>Most Sun: 9.7 Shawbury, Shropshire</p>

DAILY CLIMATE DATA



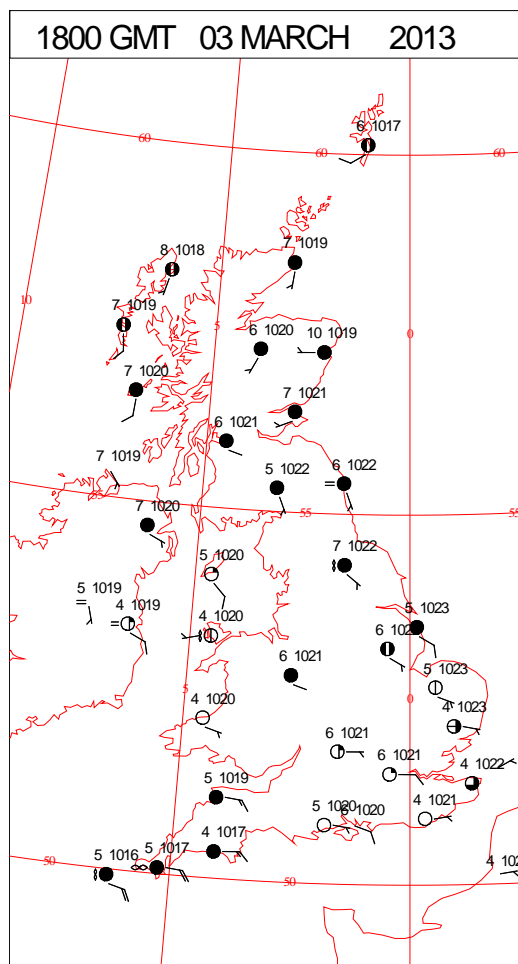
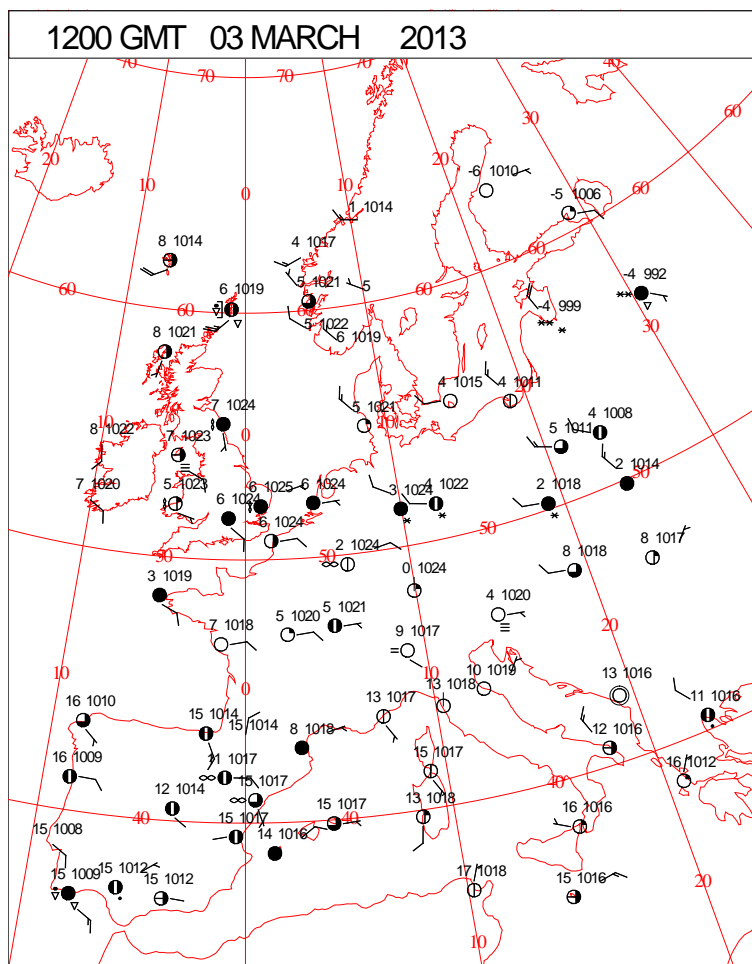
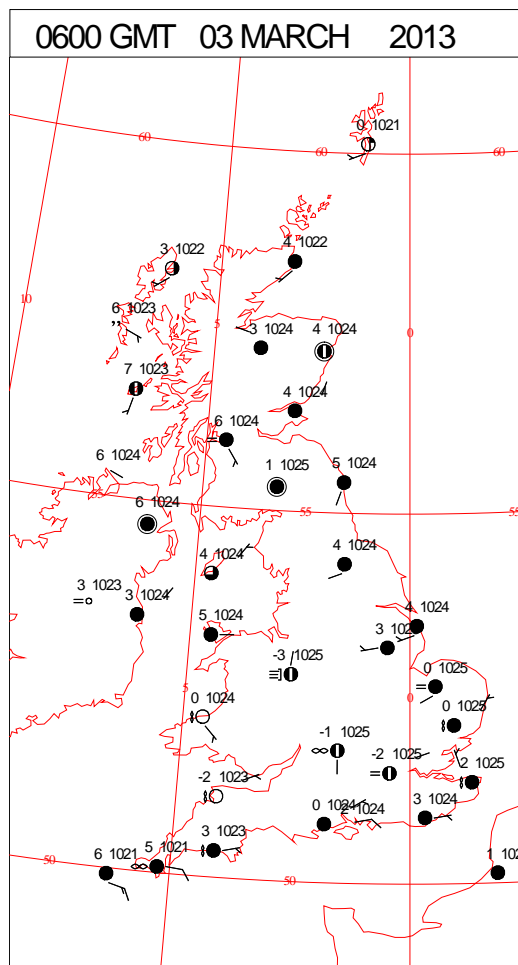
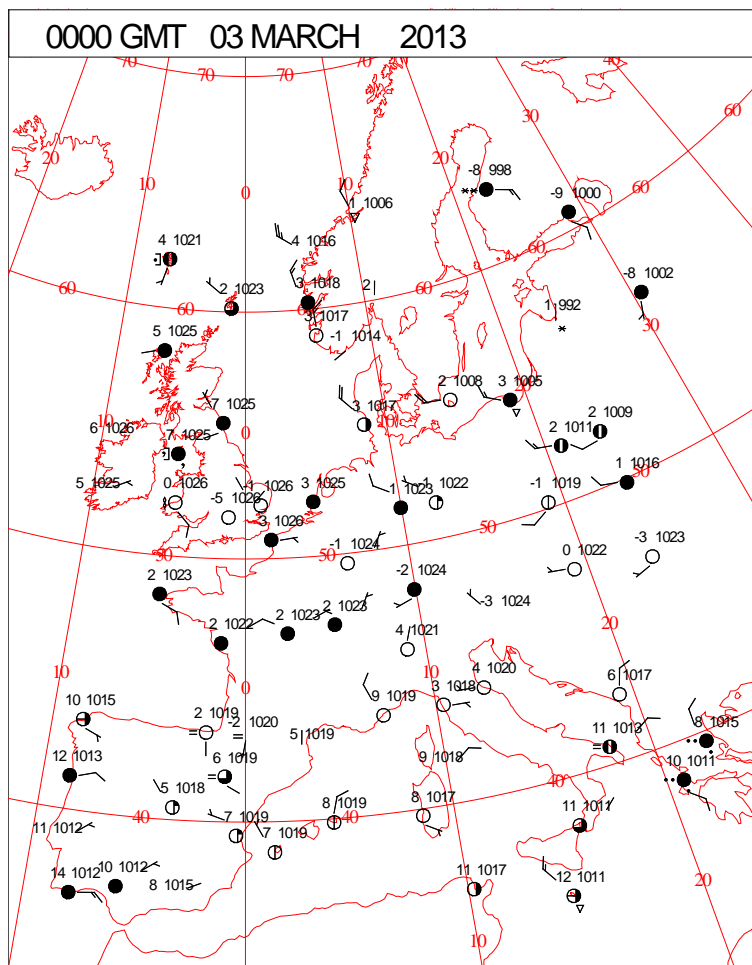
DAILY WEATHER SUMMARY

No chart



Sunday 3 March 2013

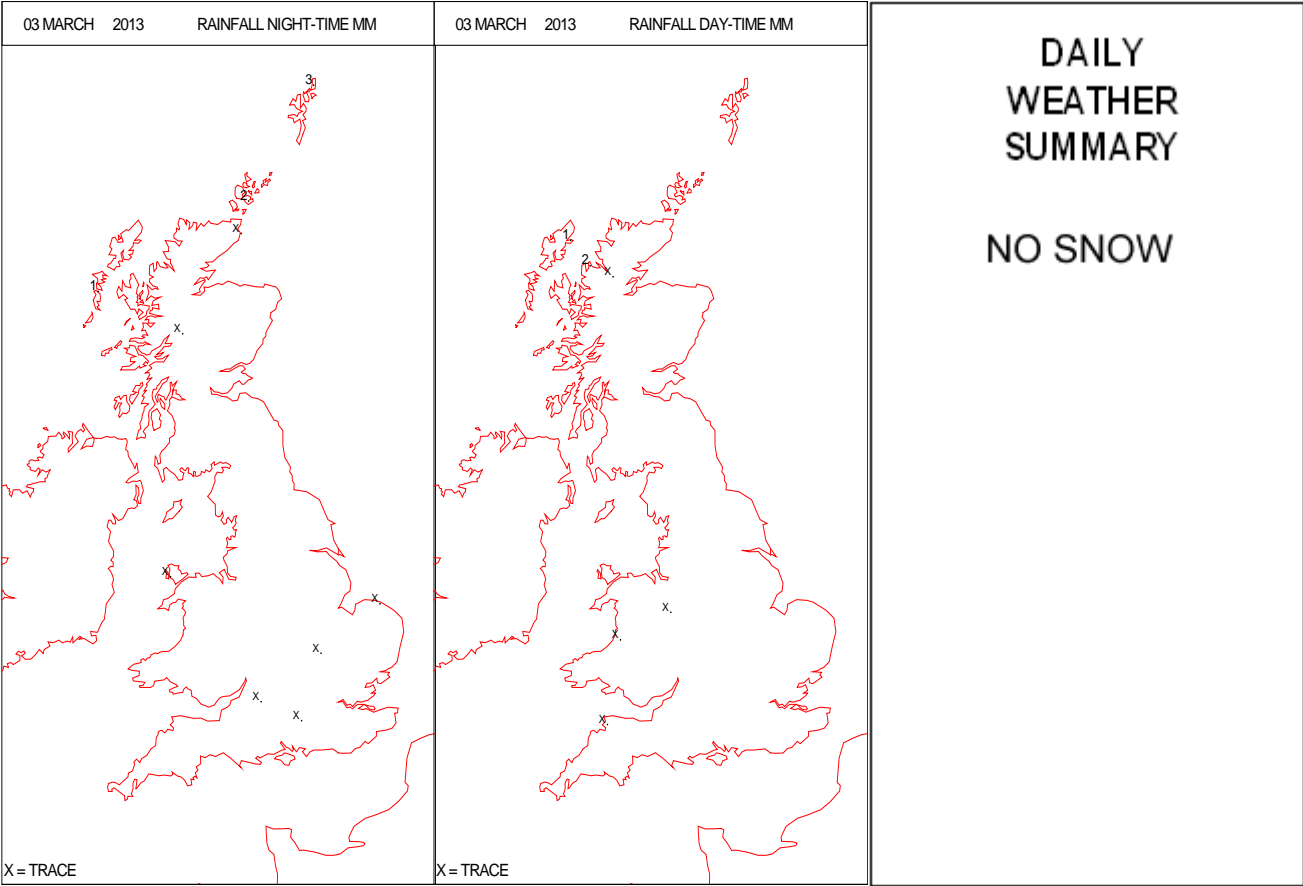
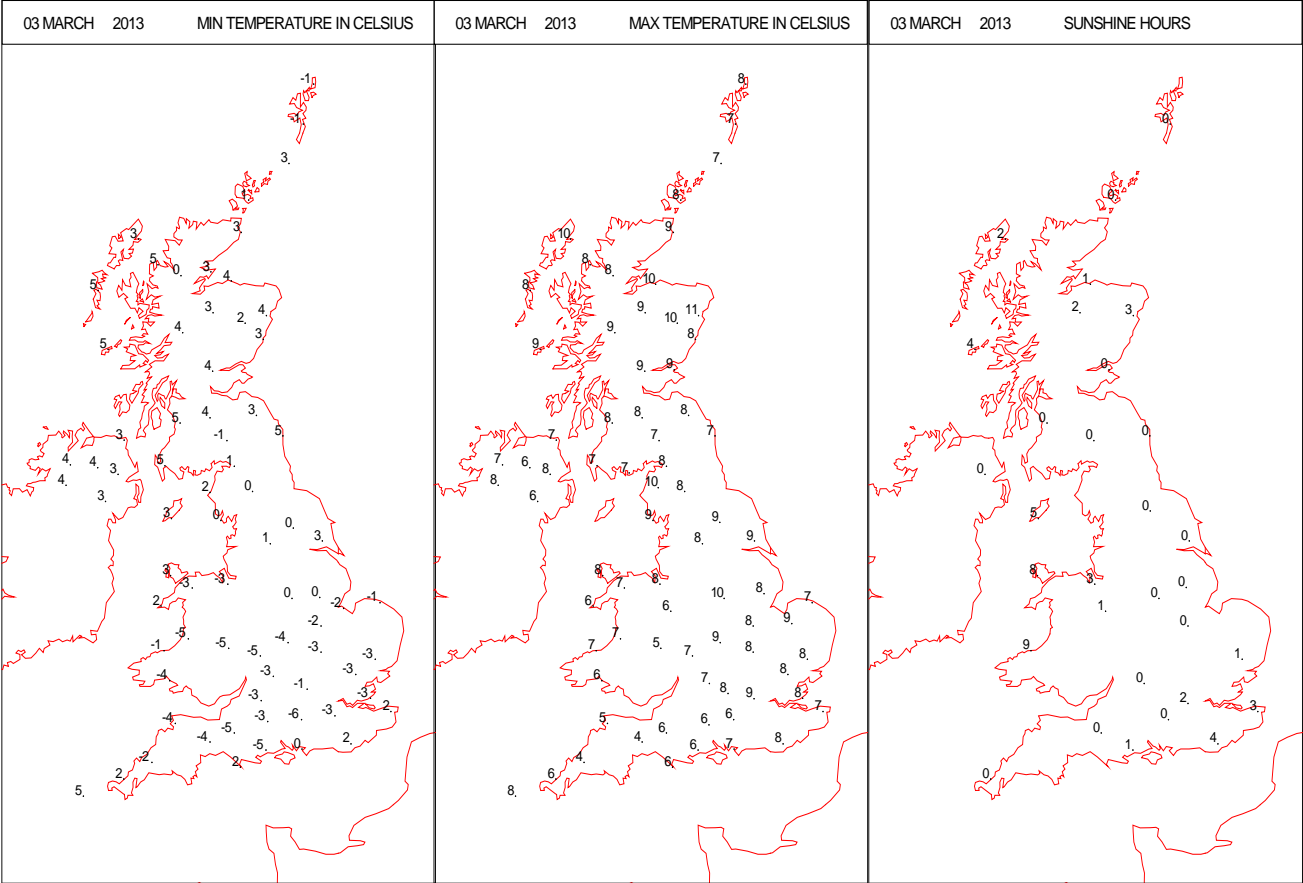
SURFACE REPORTS



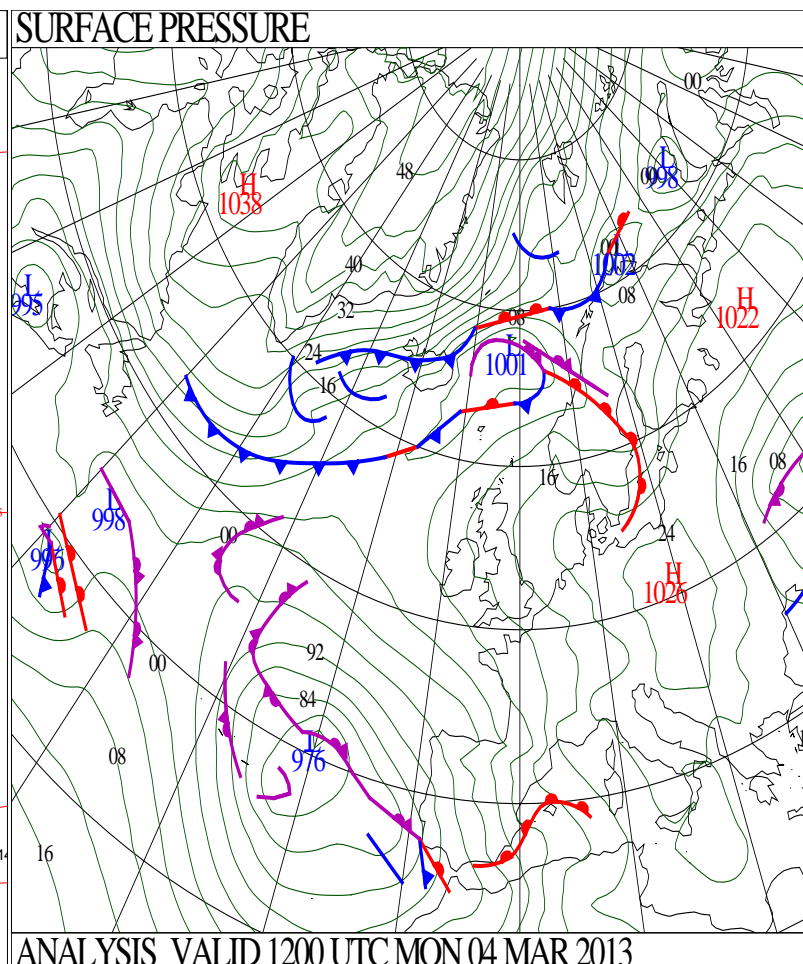
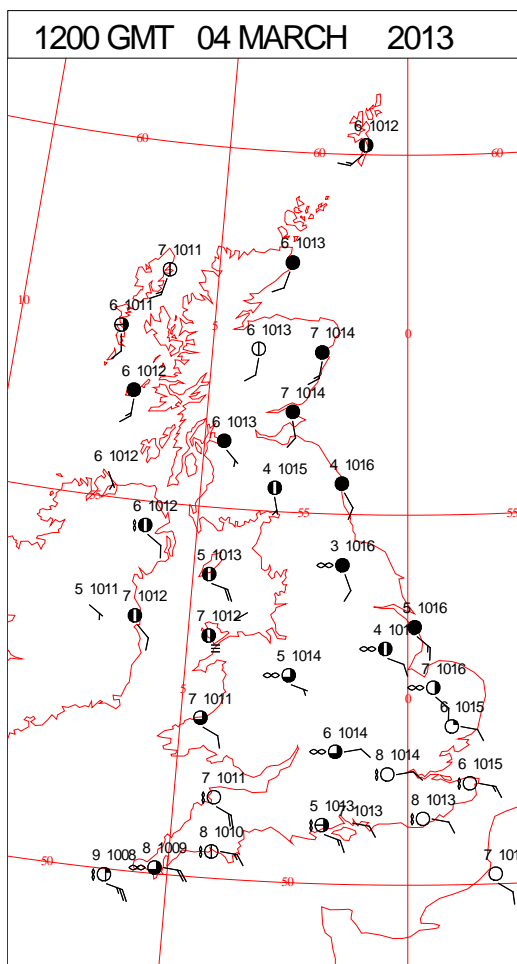
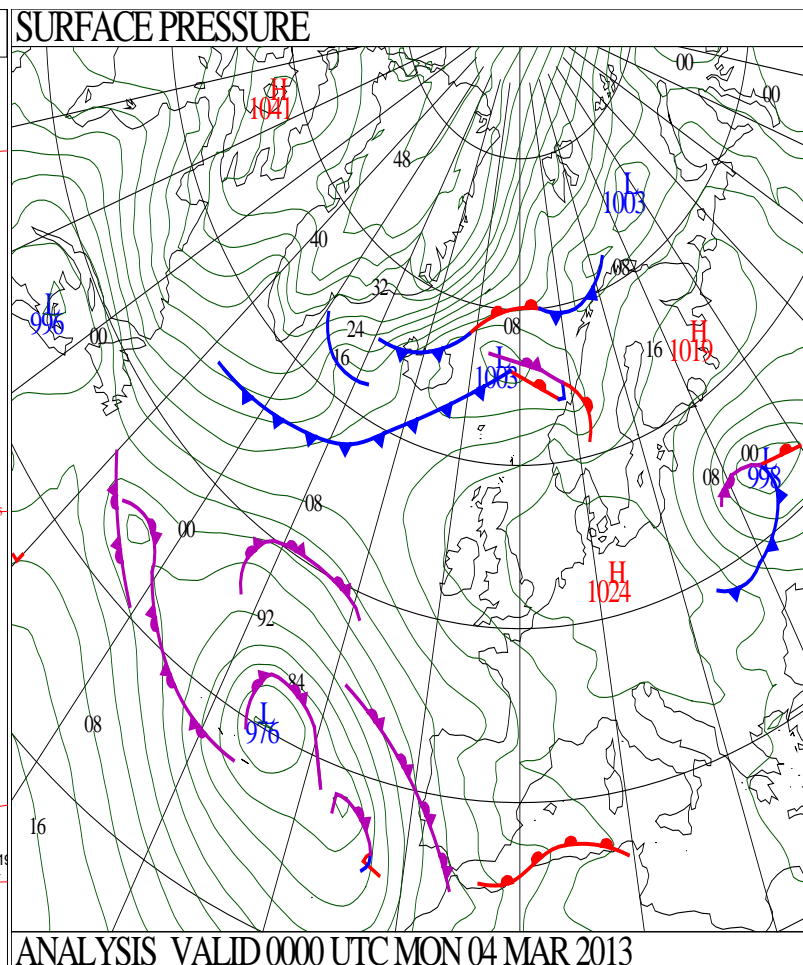
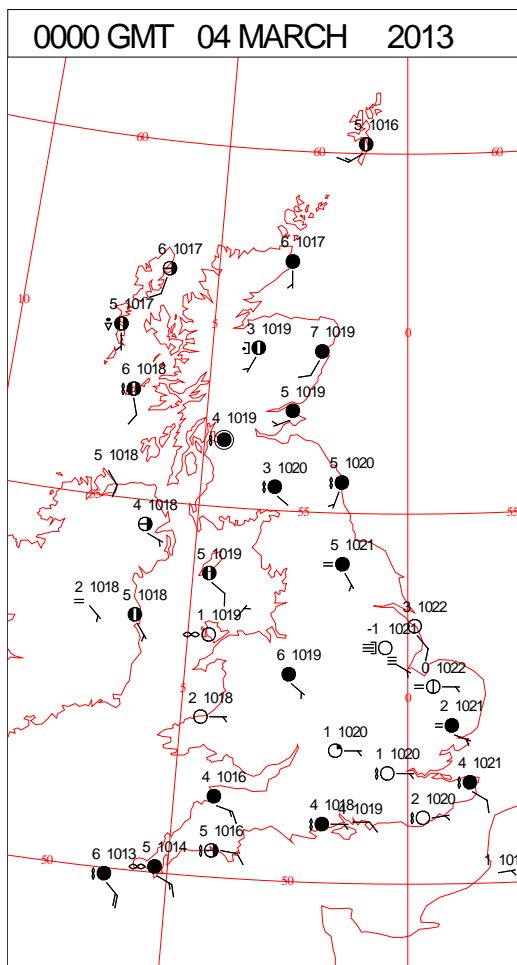
SIGNIFICANT WEATHER

0600 GMT 03 MARCH 2013	SIG WEATHER	1200 GMT 03 MARCH 2013	SIG WEATHER	<p>Summary of UK Weather for Sunday 03 March 2013.</p> <p>The morning started quite cold in many areas of England and Wales under a night of clear skies, with a widespread frost and some fog patches. But before dawn broke, cloud started to fill-in quite readily, with only limited sunny spells during the day.</p> <p>Conversely over Scotland, Northern Ireland and north-east England, it remained mostly cloudy with no frost during the night. It stayed mostly dry though as high pressure remained over the country, but some occasional rain fell in north-west Scotland, where cloud was thicker.</p> <p>Winds were mostly light away from the south coast, where easterly winds were quite gusty off the channel.</p> <p>The best of the sunshine was around the far west of Wales, and for a short time across the West Midlands. Later in the afternoon, parts of south-east England also started to clear up.</p> <p>It remained mostly dry into the evening, and rather cloudy for most, with the south and east of England continuing to see cloud breaking up.</p> <p>Temperatures remained below average across many areas, especially in the south.</p>
1800 GMT 03 MARCH 2013	SIG WEATHER	0000 GMT 04 MARCH 2013	SIG WEATHER	
				<p>EXTREMES</p> <p>Highest Maximum: 10.8 Dyce, Aberdeenshire</p> <p>Lowest Maximum: 3.6 Dunkeswell, Devon</p> <p>Lowest Minimum: -5.5 Odiham, Hampshire</p> <p>Lowest Grass Minimum: -10.4 Odiham, Hampshire</p> <p>Most Rain: 2.6 Baltasound No2, Shetland</p> <p>Most Sun: 8.2 Valley, Gwynedd</p>

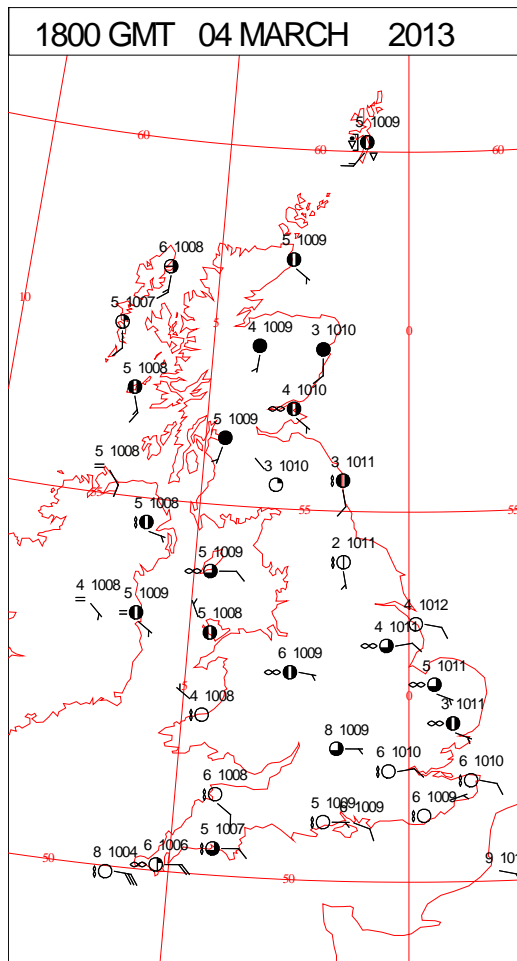
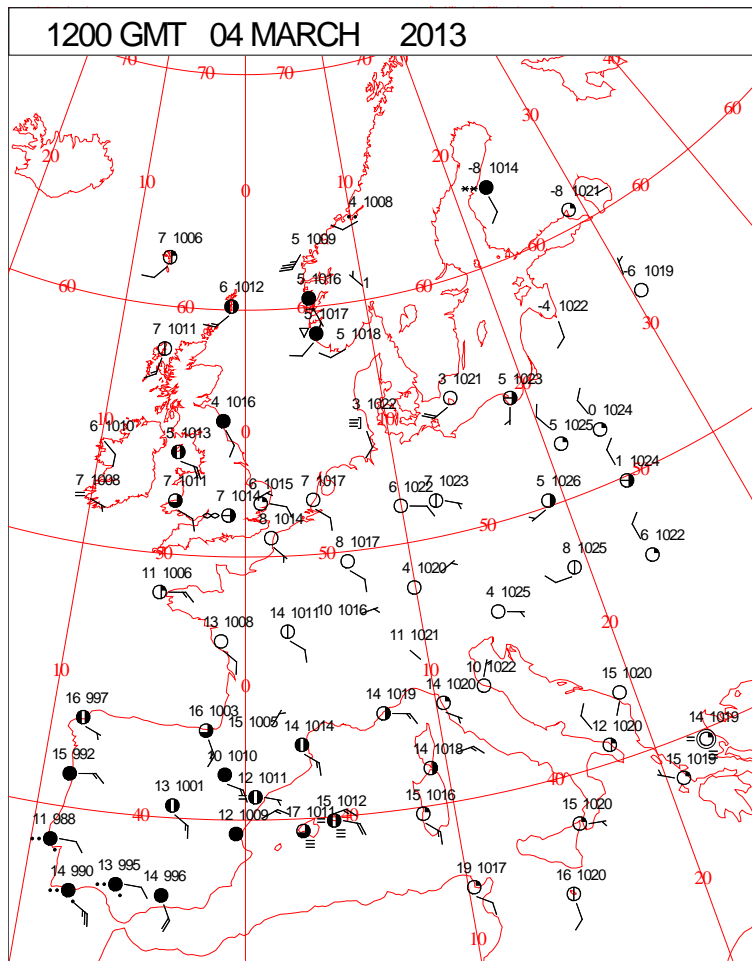
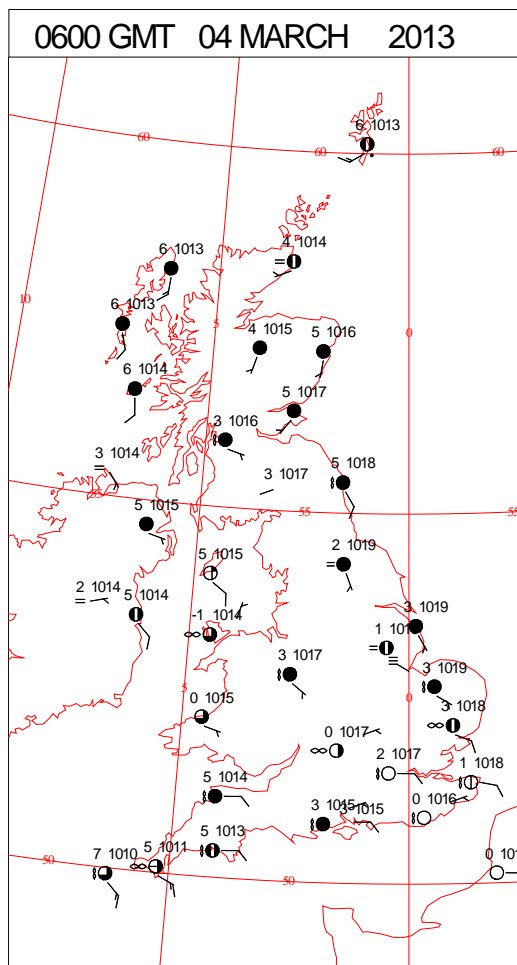
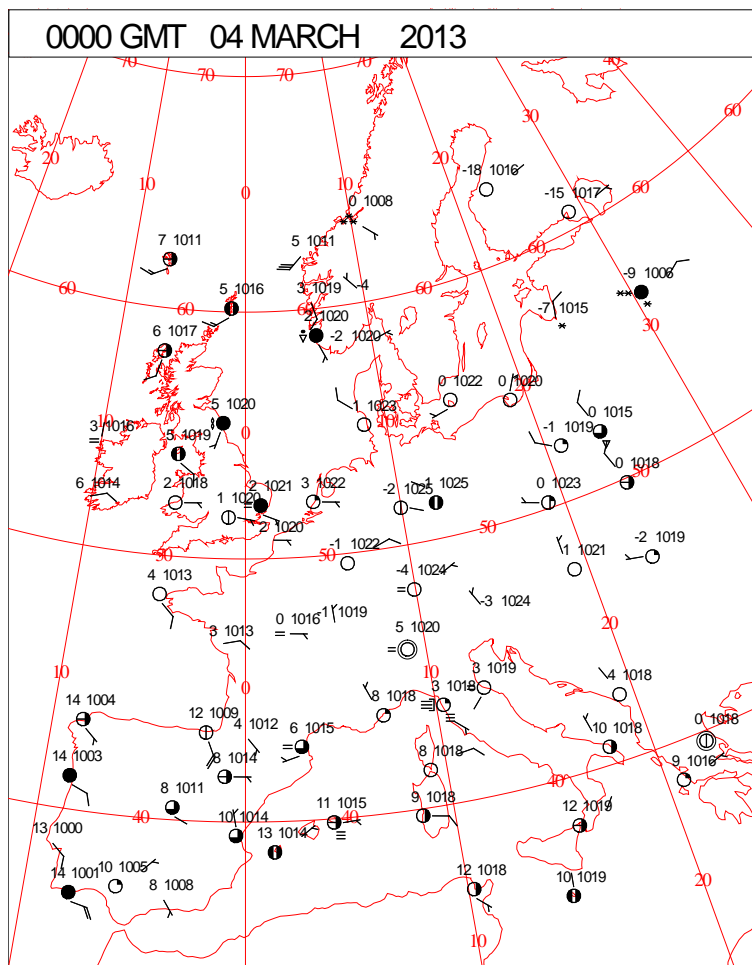
DAILY CLIMATE DATA



DAILY WEATHER SUMMARY



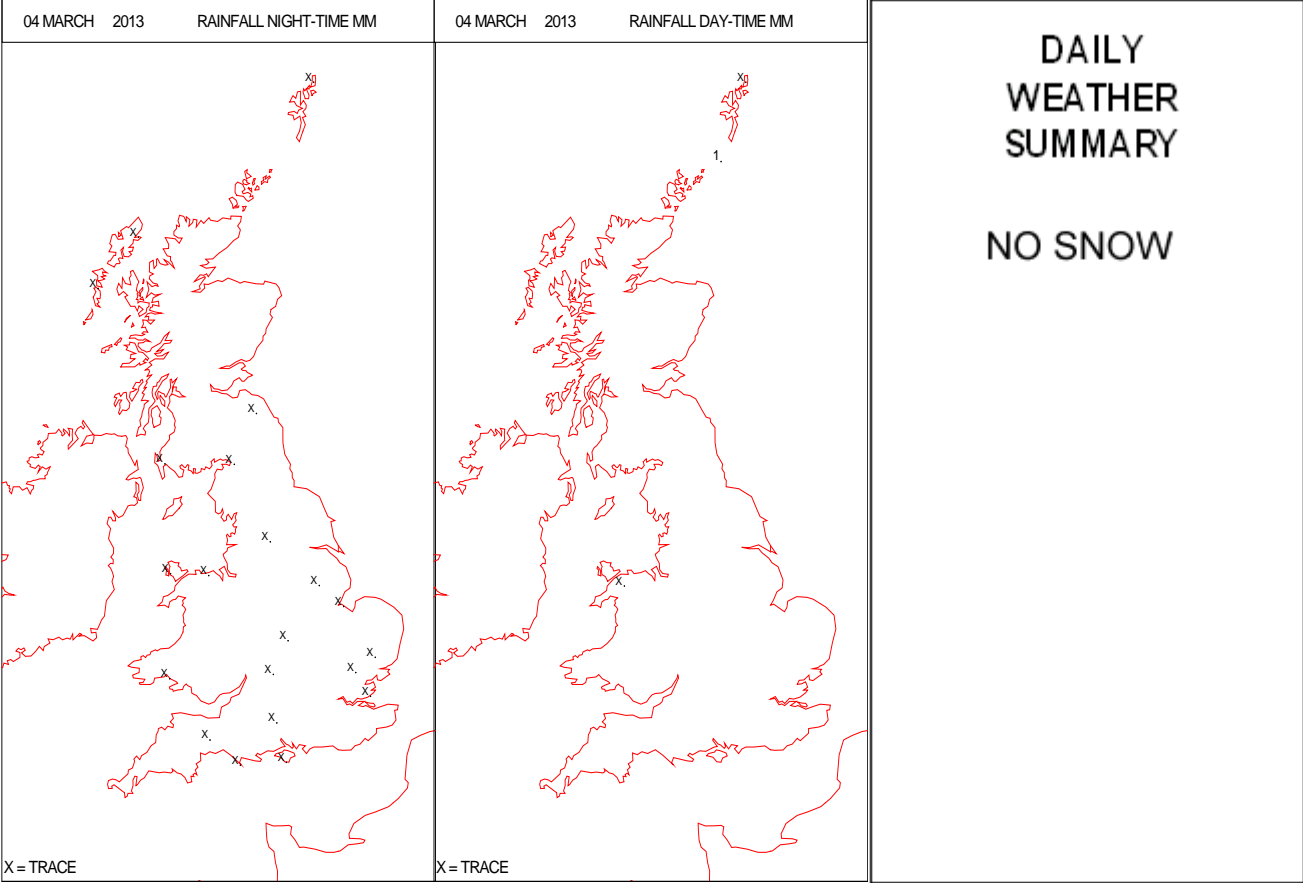
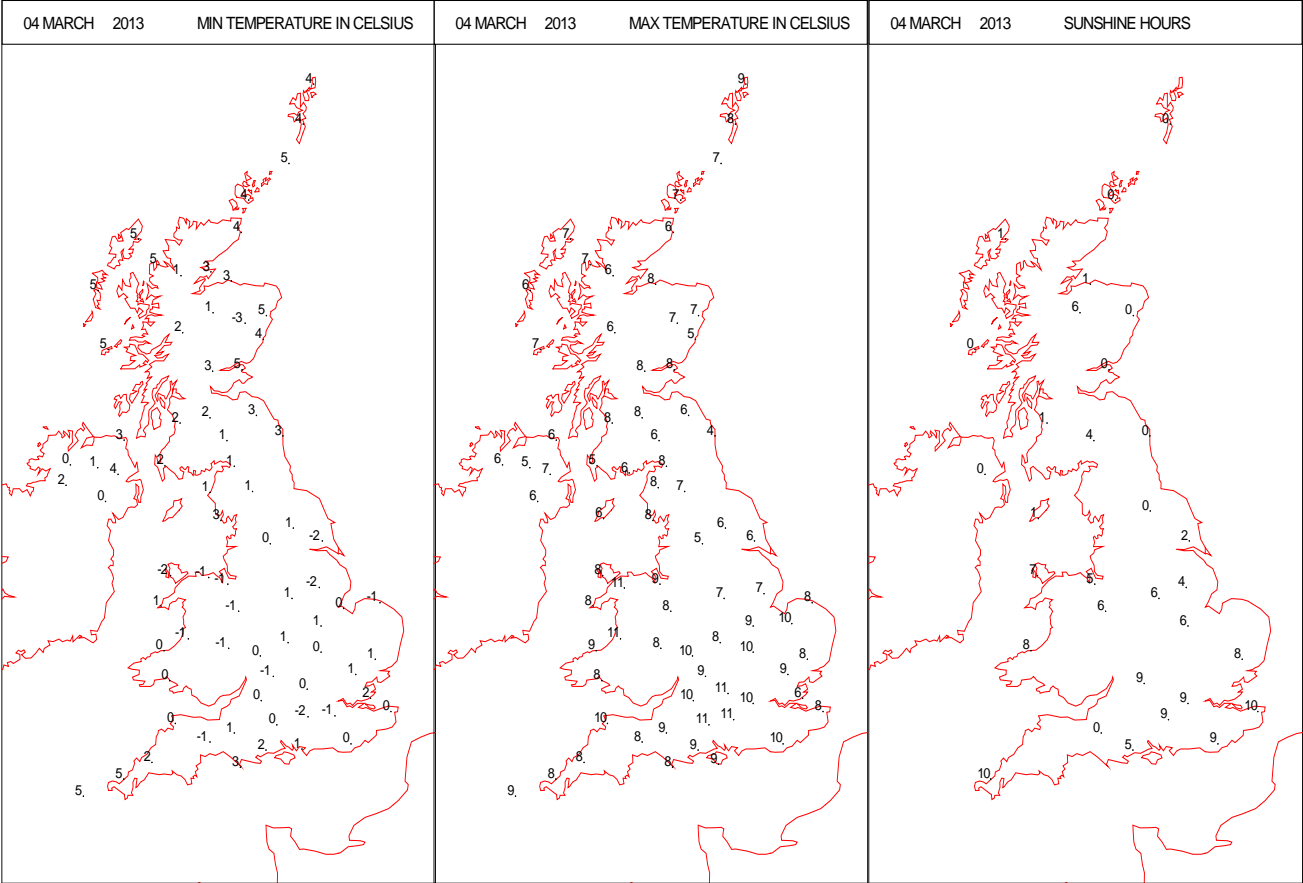
SURFACE REPORTS



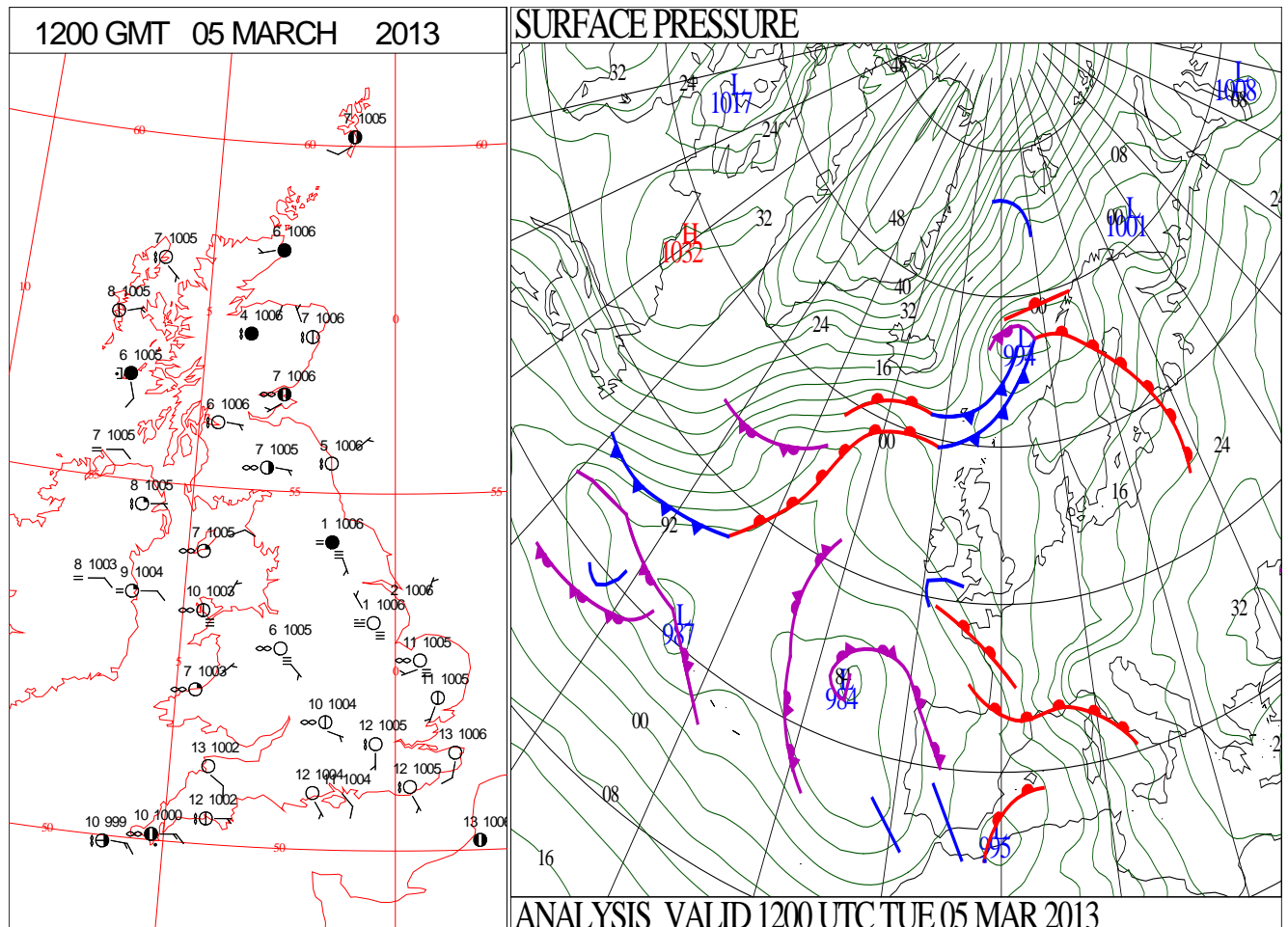
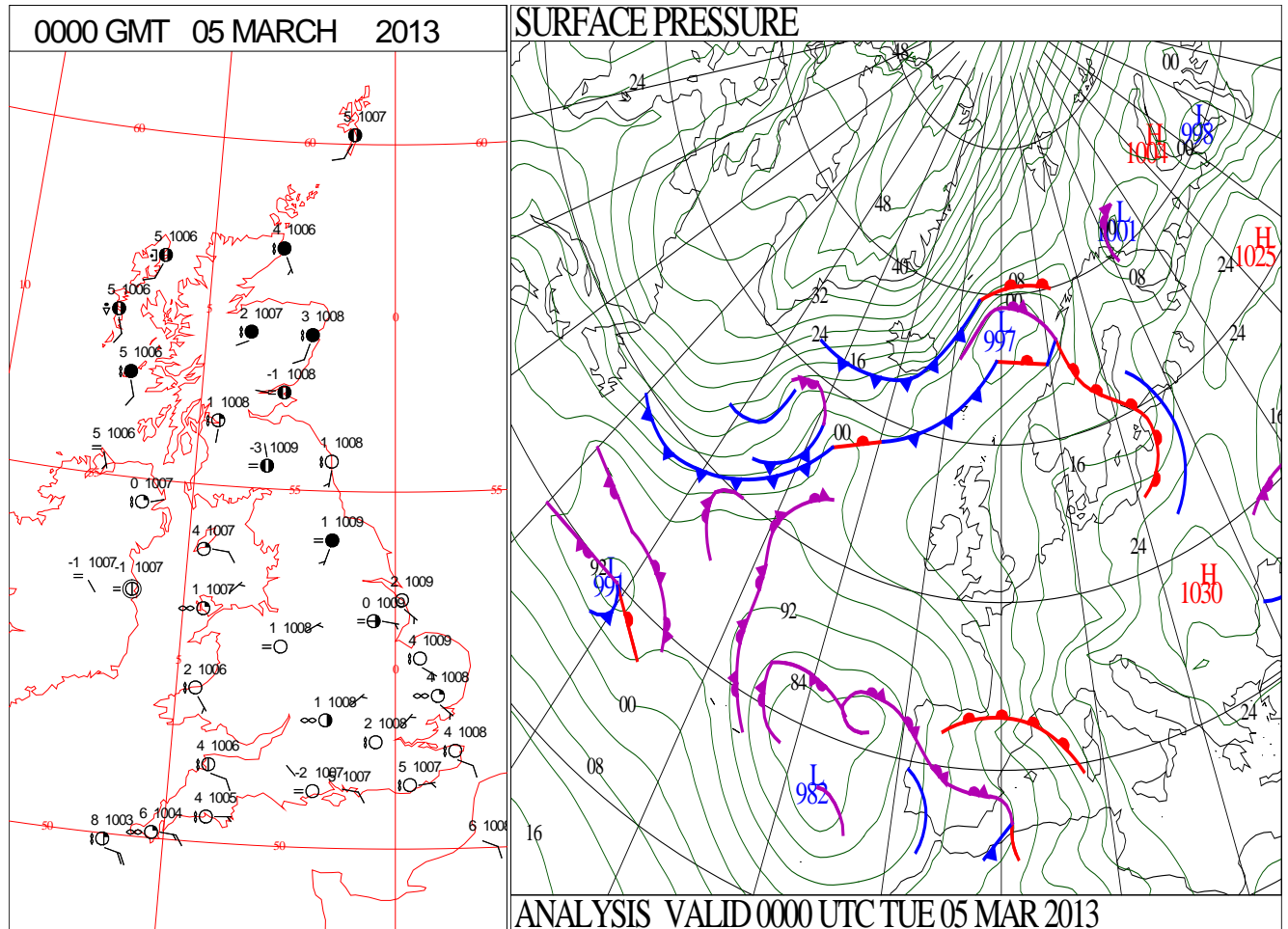
SIGNIFICANT WEATHER

0600 GMT 04 MARCH 2013	SIG WEATHER	1200 GMT 04 MARCH 2013	SIG WEATHER	<p>Summary of UK Weather for Monday 04 March 2013. A rather cloudy but dry night with mist and fog forming across Yorkshire and Lincolnshire through the early hours.</p> <p>Many places remained above freezing, but under any prolonged clear spells, especially across southern and eastern England, temperatures did dip below freezing.</p> <p>Towards the end of the night clear skies from mainland Europe began to edge into south-eastern parts.</p> <p>During the day, these clear skies spread north and west, so that by midday there was plenty of sunshine over much of England and Wales. The exceptions were some parts of the English Channel coast and also north-east England.</p> <p>There was rather more cloud across Northern Ireland and northern Scotland, with some sunny spells across southern Scotland.</p> <p>Winds were generally light east or south-easterly, allowing for a pleasant day in the sunshine, with parts of west Wales recording the highest temperature, which was around average for the time of year. It was much cooler on eastern coasts, exposed to the cold breeze coming off the North Sea.</p>
1800 GMT 04 MARCH 2013	SIG WEATHER	0000 GMT 05 MARCH 2013	SIG WEATHER	
				<p>EXTREMES</p> <p>Highest Maximum: 11.0 Capel Curig No3, Gwynedd</p> <p>Lowest Maximum: 4.2 Boulmer, Northumberland</p> <p>Lowest Minimum: -3.3 Aboyne No2, Aberdeenshire</p> <p>Lowest Grass Minimum: -8.5 Aboyne No2, Aberdeenshire</p> <p>Most Rain: 0.6 Baltasound No2, Shetland 0.6 Fair Isle, Shetland</p> <p>Most Sun: 9.5 Camborne, Cornwall 9.5 Manston, Kent</p>

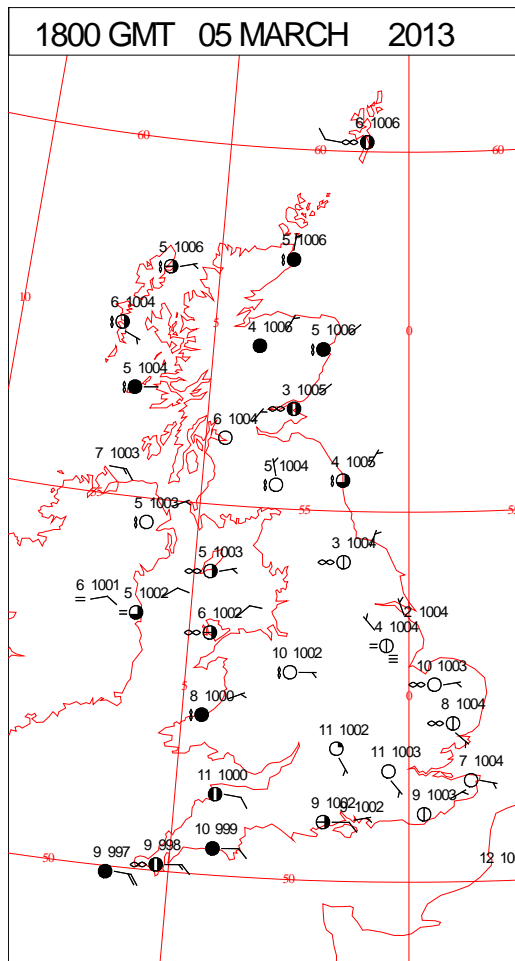
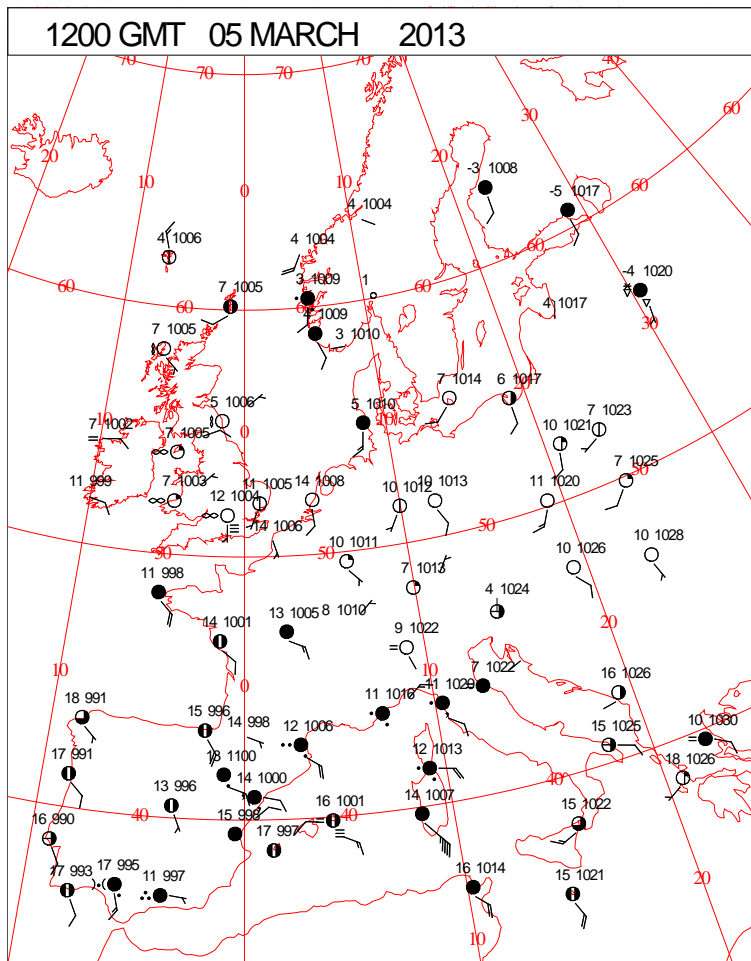
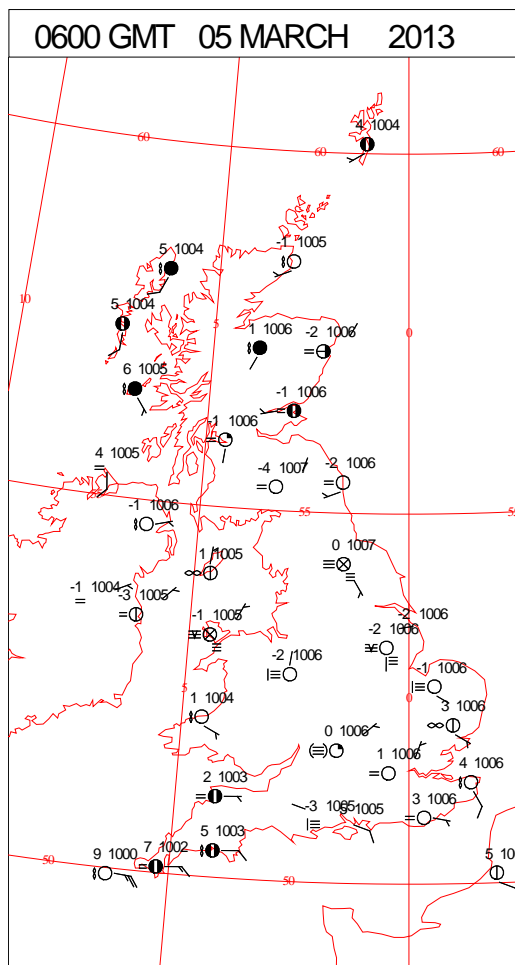
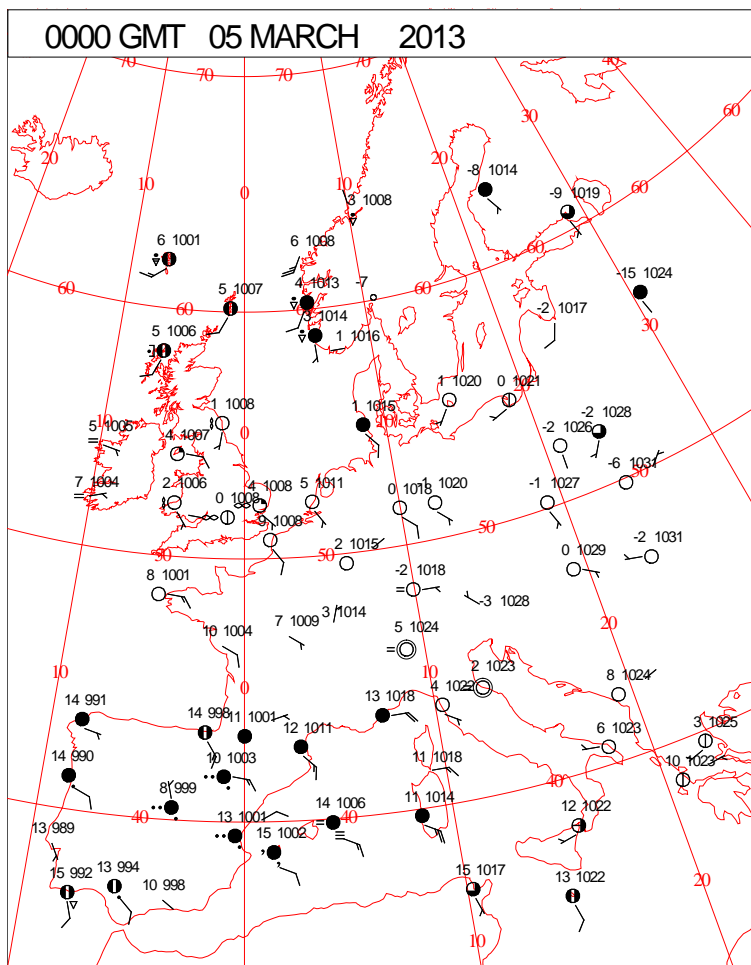
DAILY CLIMATE DATA



DAILY WEATHER SUMMARY



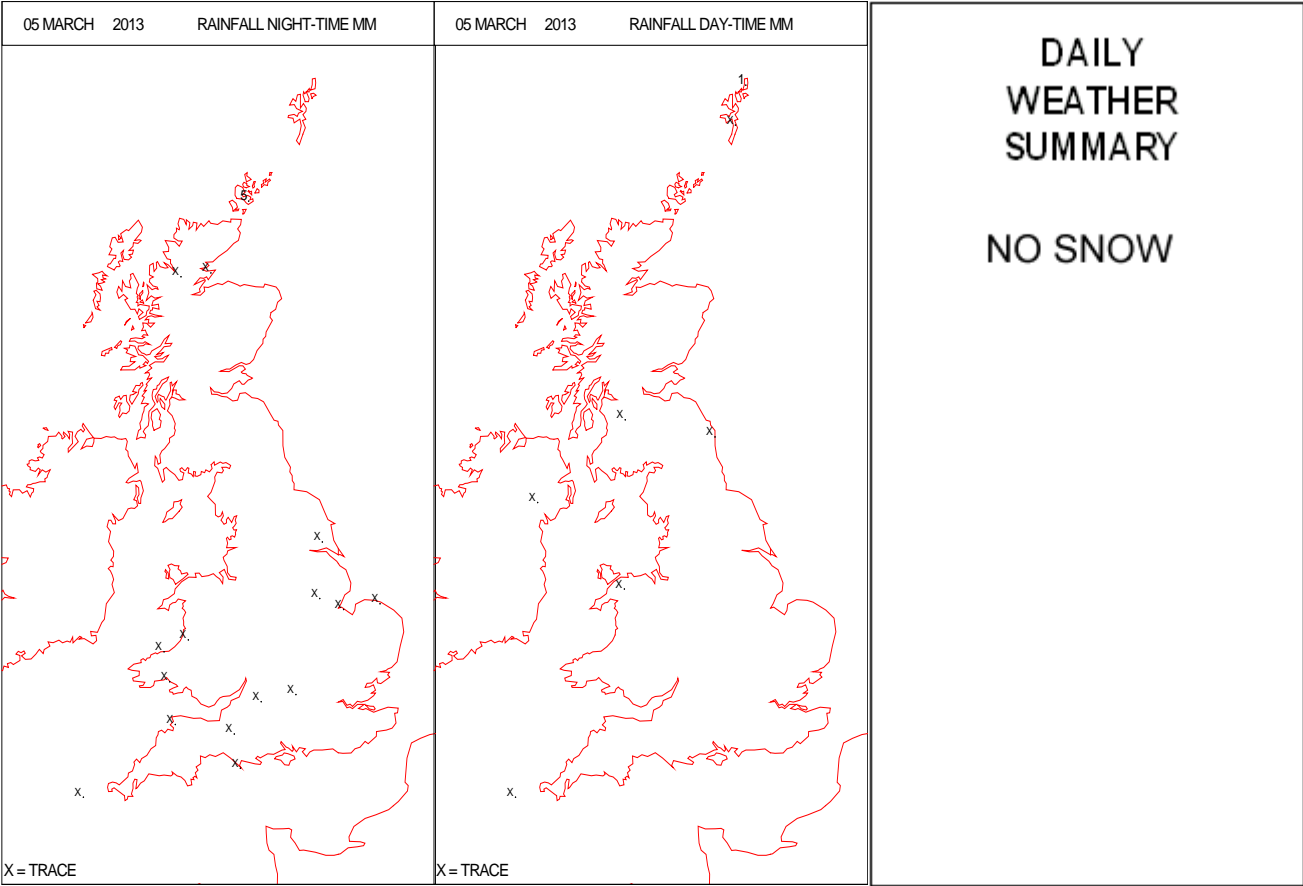
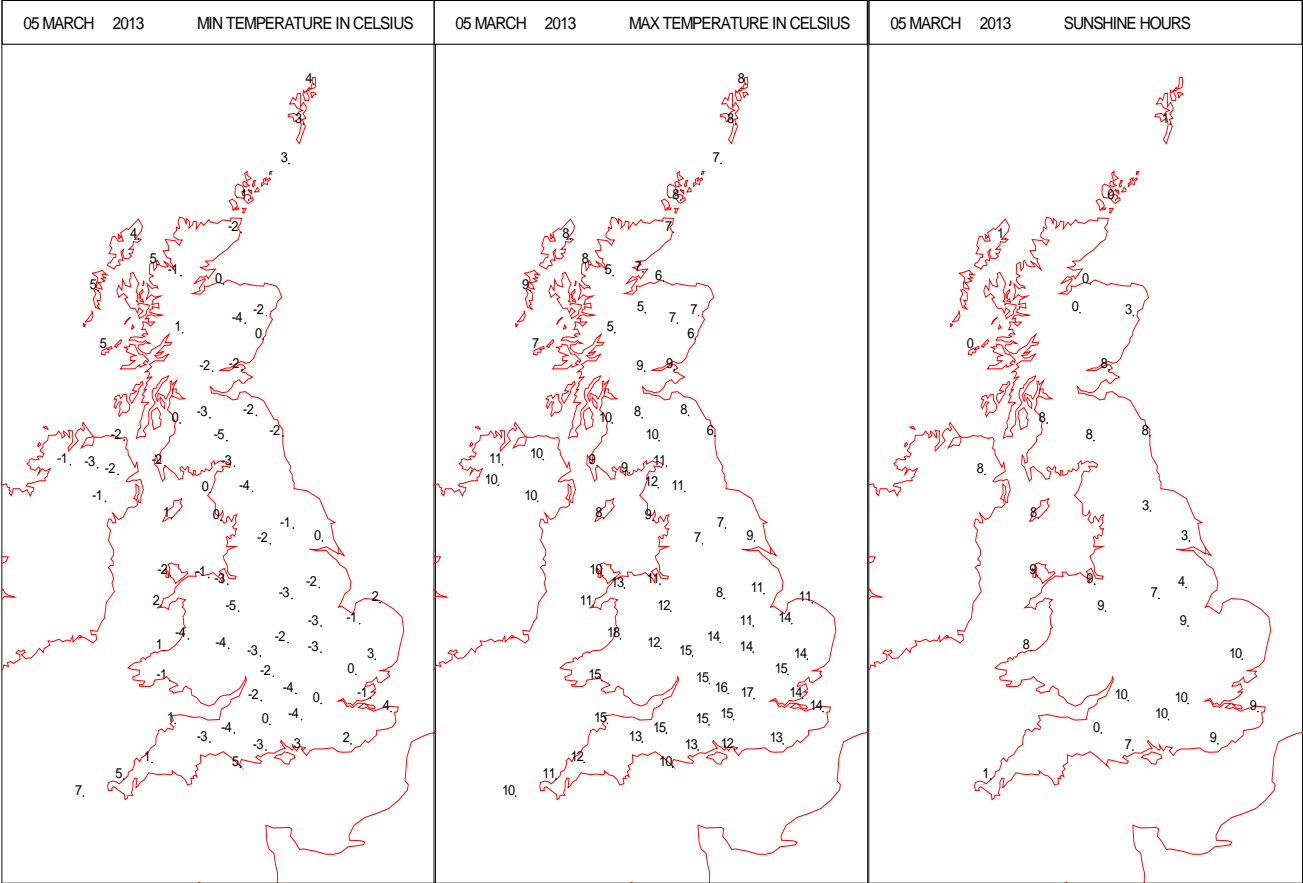
SURFACE REPORTS



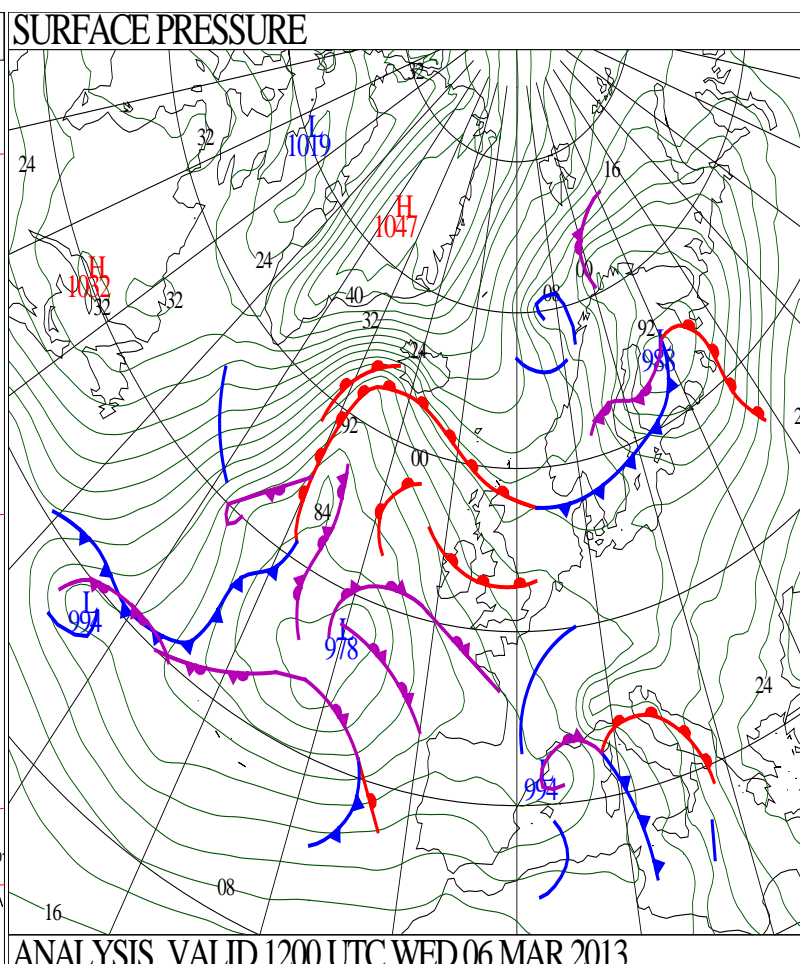
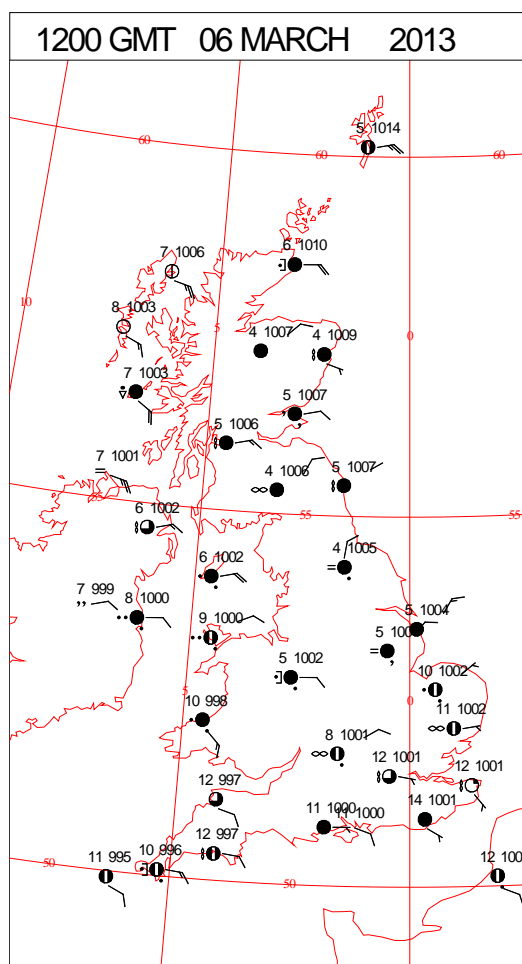
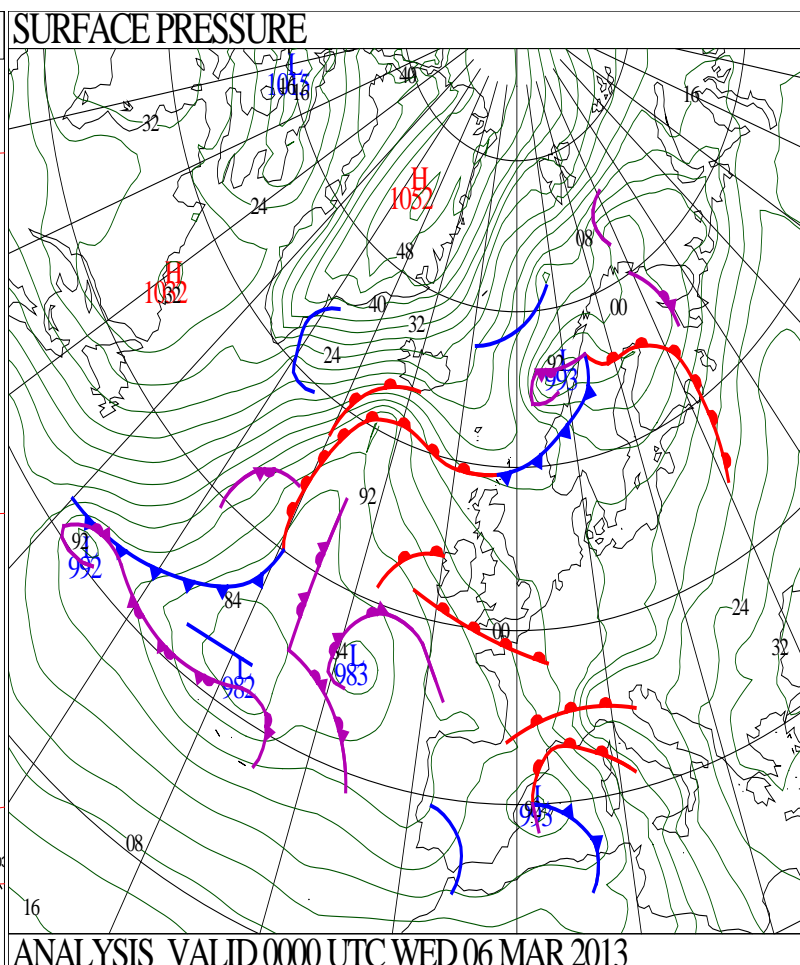
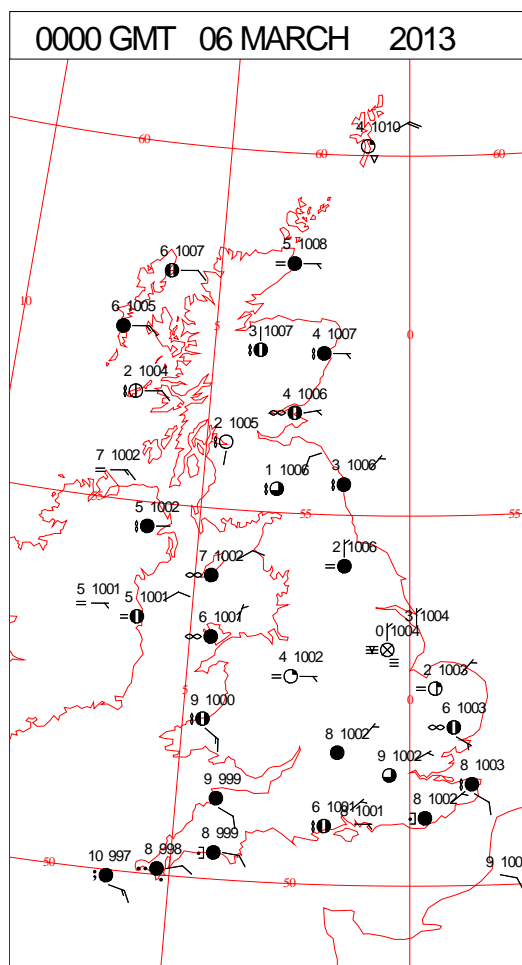
SIGNIFICANT WEATHER

0600 GMT 05 MARCH 2013	SIG WEATHER	1200 GMT 05 MARCH 2013	SIG WEATHER	<p>Summary of UK Weather for Tuesday 05 March 2013.</p> <p>Overnight, it was cold and frosty with long clear spells, allowing negative temperatures almost everywhere.</p> <p>North-west Scotland stayed a little cloudier and consequently less cold.</p> <p>Some areas of dense fog and freezing fog also formed, primarily across north-east England, but also locally across Devon, Somerset, Lancashire and parts of East Anglia. Most of the fog cleared by mid-morning to leave a generally fine, warm and sunny day, although it persisted well into the afternoon through the Vale of York. In some places it did not clear at all, thickening again in the evening.</p> <p>Much of Scotland and Northern Ireland were also generally fine and bright, but cooler, while the thicker cloud in the north of Scotland produced some light rain.</p> <p>Later in the day, south-west areas also saw increasing cloud, with a little light rain in the far south-west later in the evening.</p> <p>Overall, temperatures were around average in much of Scotland and Northern Ireland. England and Wales varied between mild and exceptionally mild, except in the persistently foggy areas, which stayed rather cold.</p>
1800 GMT 05 MARCH 2013	SIG WEATHER	0000 GMT 06 MARCH 2013	SIG WEATHER	
				<p>EXTREMES</p> <p>Highest Maximum: 17.5 Trawsgoed, Dyfed</p> <p>Lowest Maximum: 4.9 Loch Glascarnoch, Ross-Shire</p> <p>Lowest Minimum: -4.8 Shawbury, Shropshire -4.8 Eskdalemuir, Dumfries-Shire</p> <p>Lowest Grass Minimum: -9.2 Eskdalemuir, Dumfries-Shire</p> <p>Most Rain: 4.6 Kirkwall, Orkney</p> <p>Most Sun: 10.0 Wattisham, Suffolk</p>

DAILY CLIMATE DATA

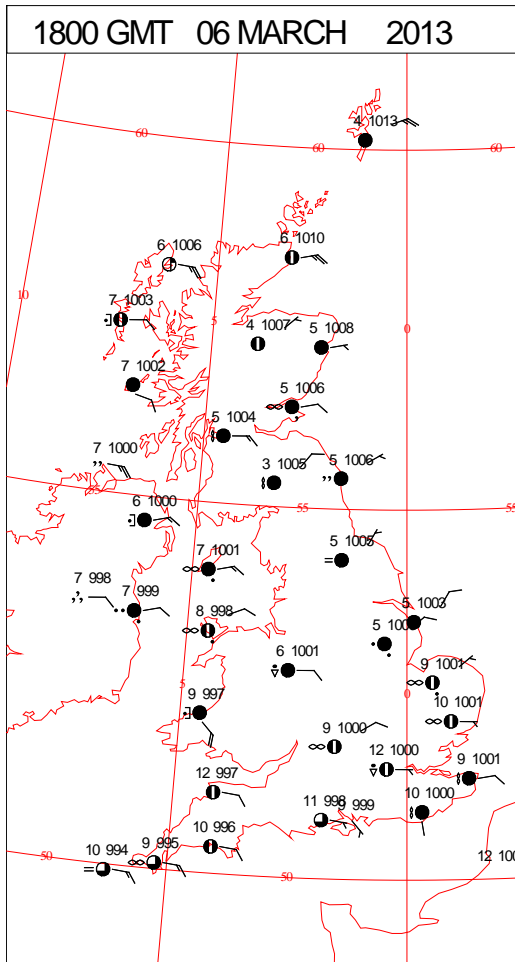
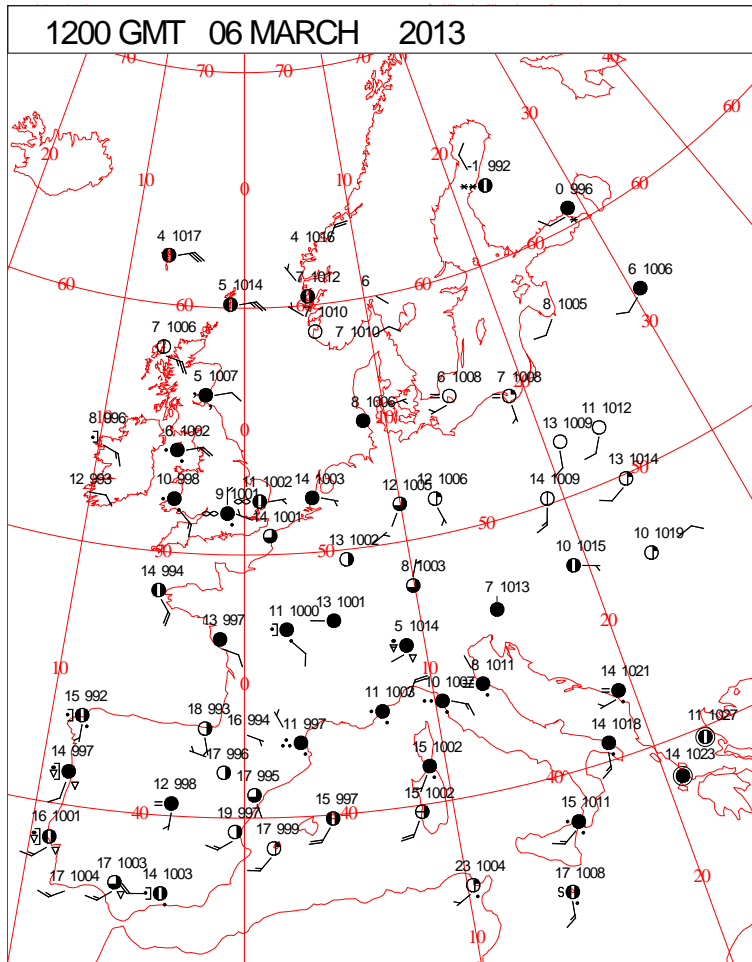
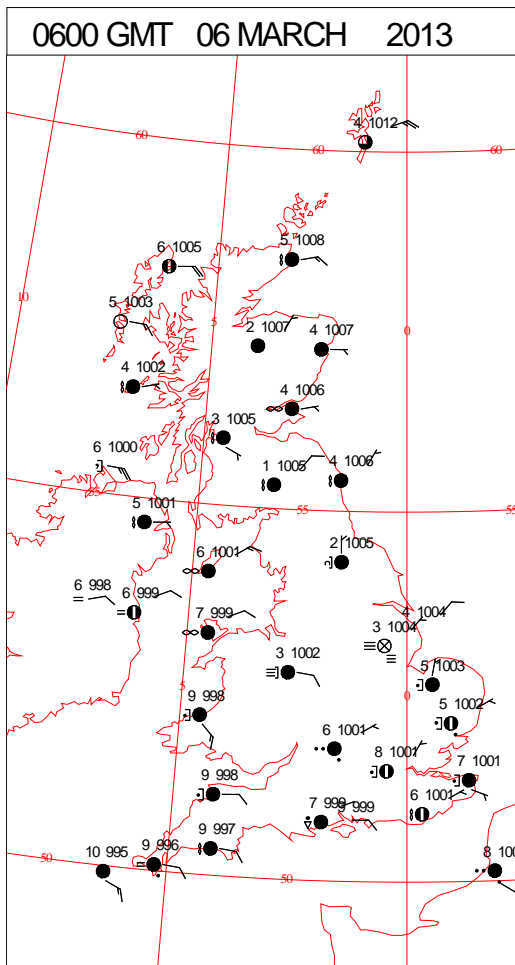
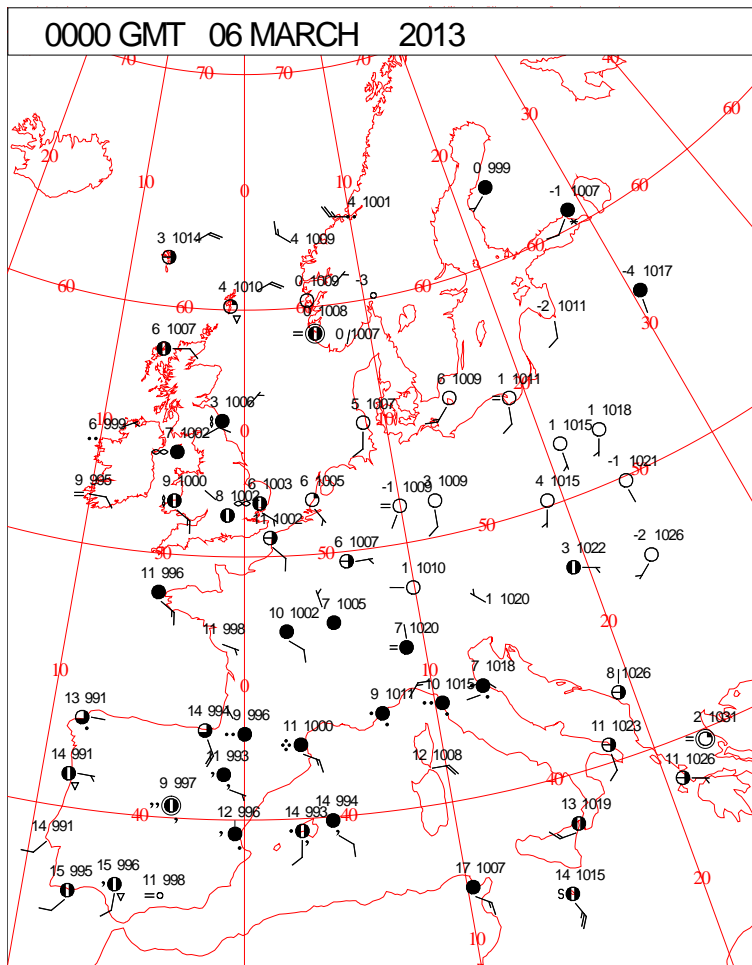


DAILY WEATHER SUMMARY



Wednesday 6 March 2013

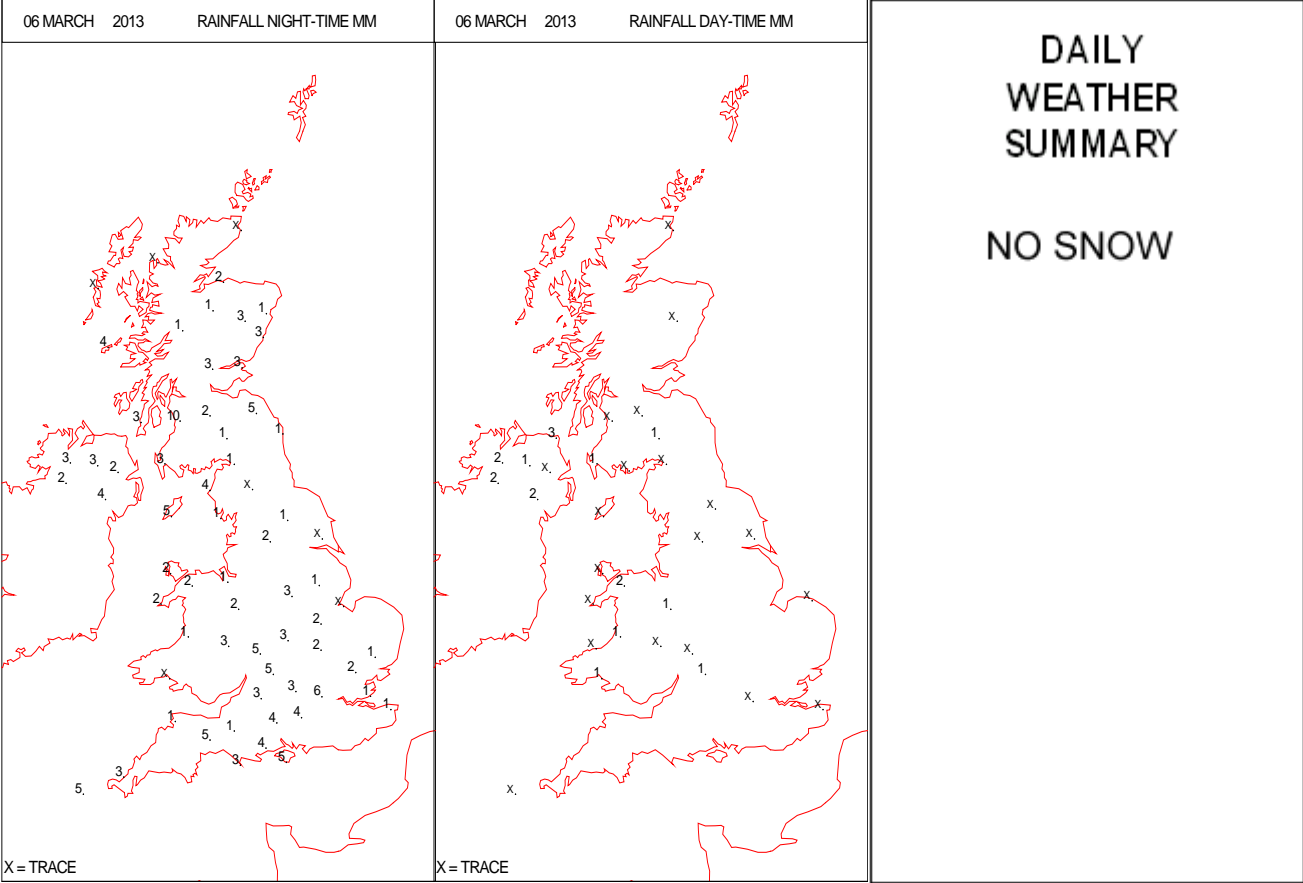
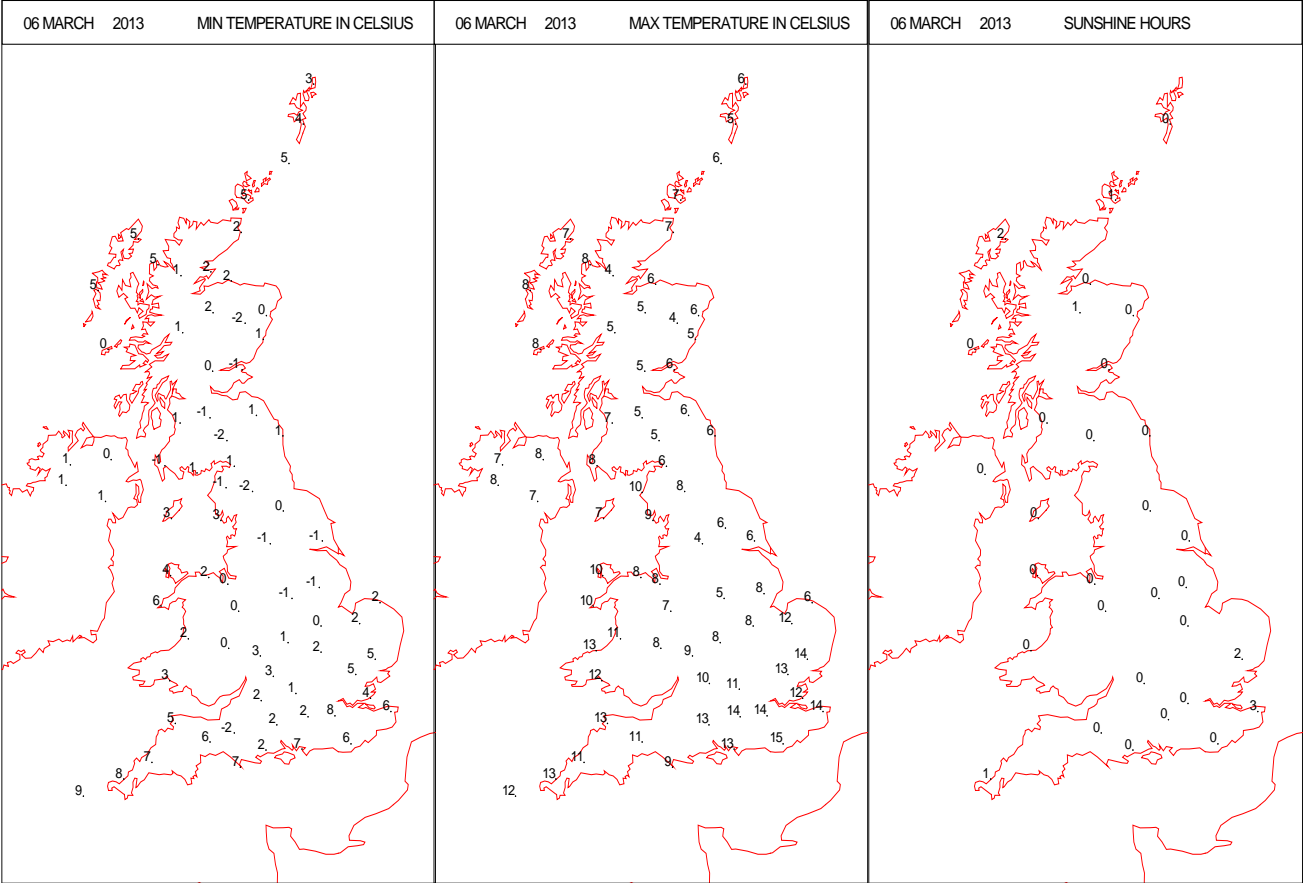
SURFACE REPORTS



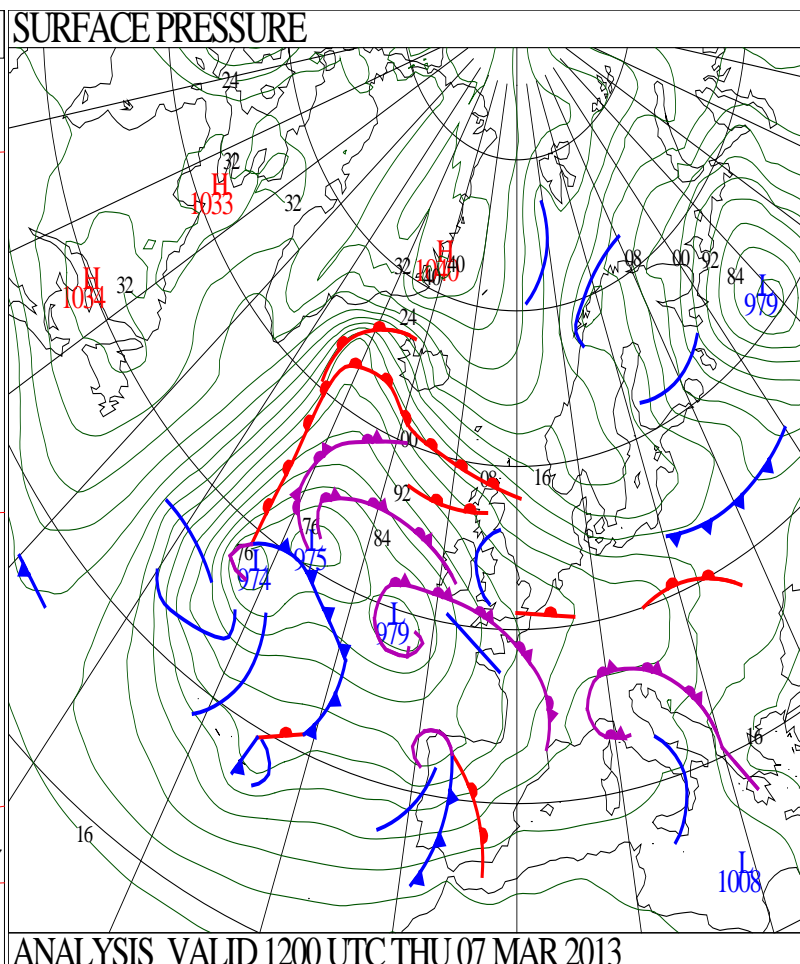
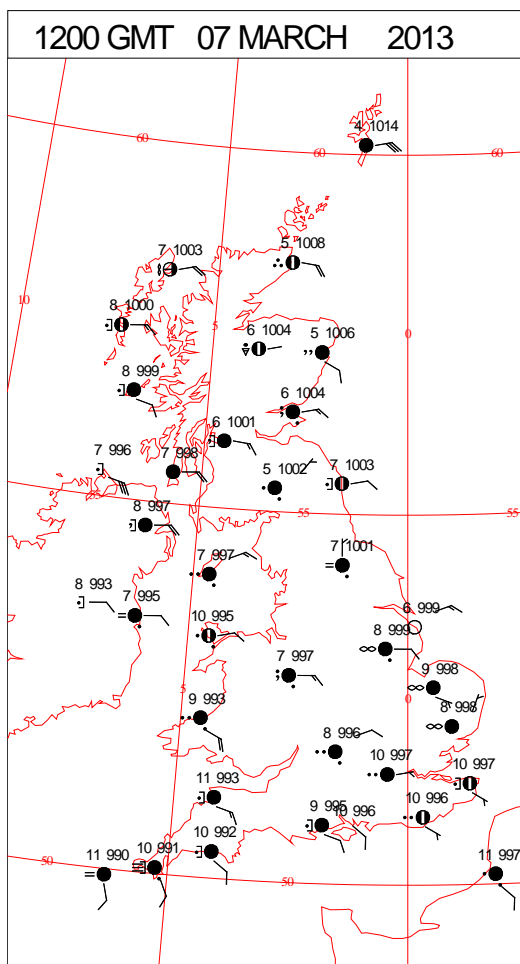
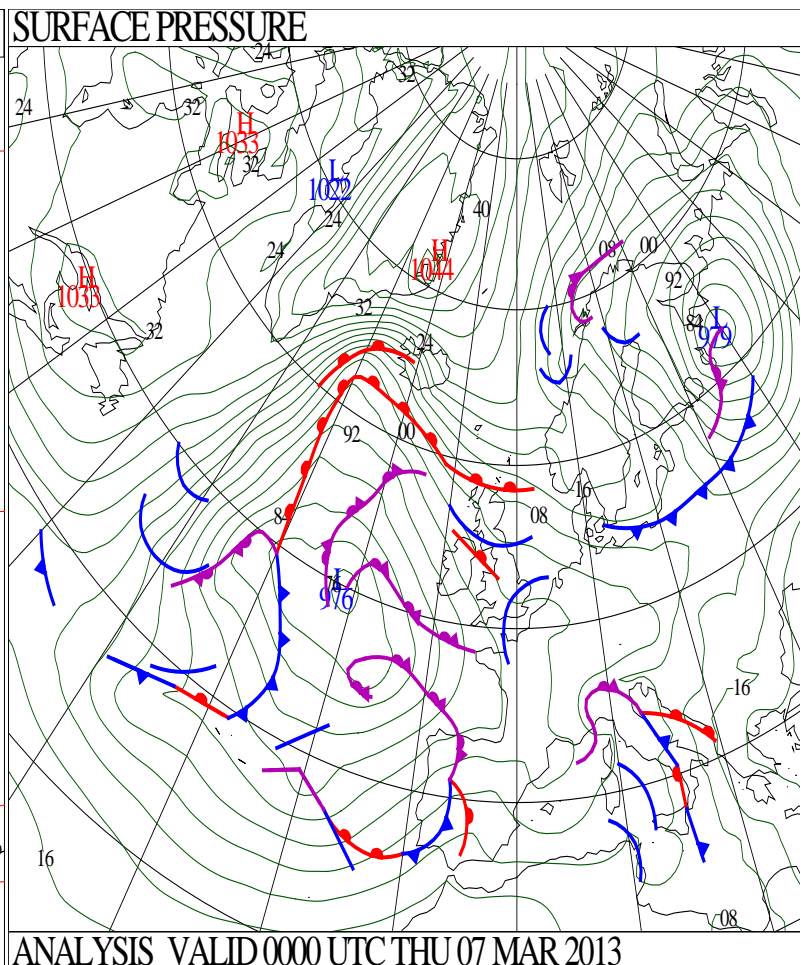
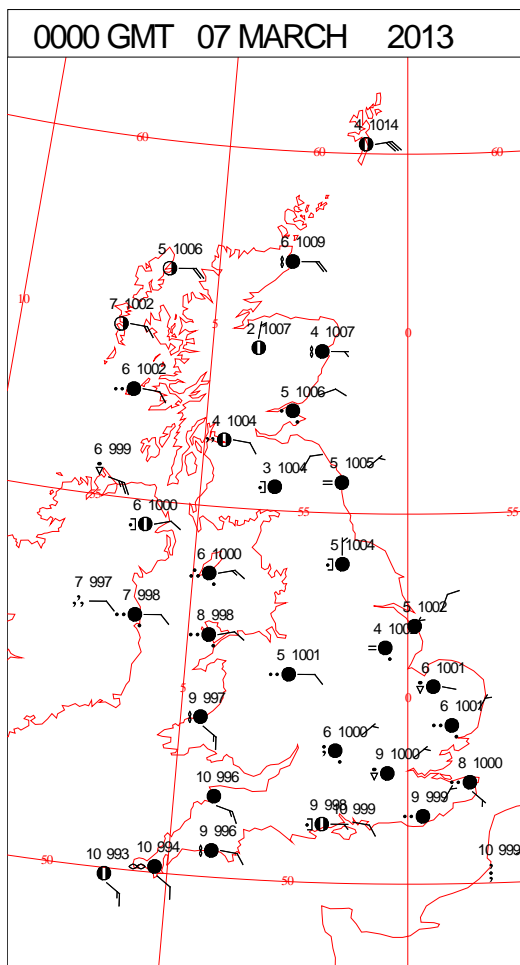
SIGNIFICANT WEATHER

0600 GMT 06 MARCH 2013	SIG WEATHER	1200 GMT 06 MARCH 2013	SIG WEATHER	<p>Summary of UK Weather for Wednesday 06 March 2013.</p> <p>It was a foggy night for many parts of Lincolnshire, Yorkshire and the north-east Midlands, with quite dense fog in places. This persisted well into the morning in some areas, after which it lifted into low cloud.</p> <p>Elsewhere, clear skies generally gave way to increasing cloud overnight, which brought a little light rain to the south and west by dawn.</p> <p>During the day, this intermittent, mainly light rain spread erratically northwards to affect much of the U.K. at times.</p> <p>The majority of central and northern Scotland stayed dry though, the exception being the Orkneys, which saw some rain in the early morning.</p> <p>The cloud was thin enough for some bright spells in places, most notably north-west Scotland and, later, south-east England, the latter seeing the highest temperatures of the day as a result.</p> <p>Generally, most places saw maximum temperatures around average, but a little above in south-east England, and a little below where fog or low cloud lingered.</p>
1800 GMT 06 MARCH 2013	SIG WEATHER	0000 GMT 07 MARCH 2013	SIG WEATHER	<p>EXTREMES</p> <p>Highest Maximum: 14.7 Herstmonceux, East Sussex</p> <p>Lowest Maximum: 3.6 Loch Glascarnoch, Ross-Shire</p> <p>Lowest Minimum: -4.6 Shap, Cumbria</p> <p>Lowest Grass Minimum: -7.3 Shap, Cumbria</p> <p>Most Rain: 10.2 Prestwick Gannet, Ayrshire</p> <p>Most Sun: 3.0 Manston, Kent</p>

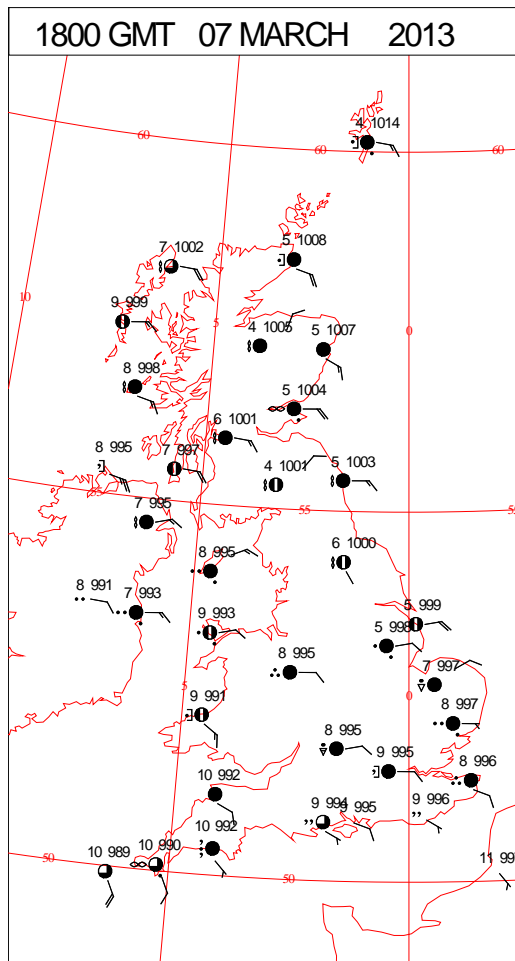
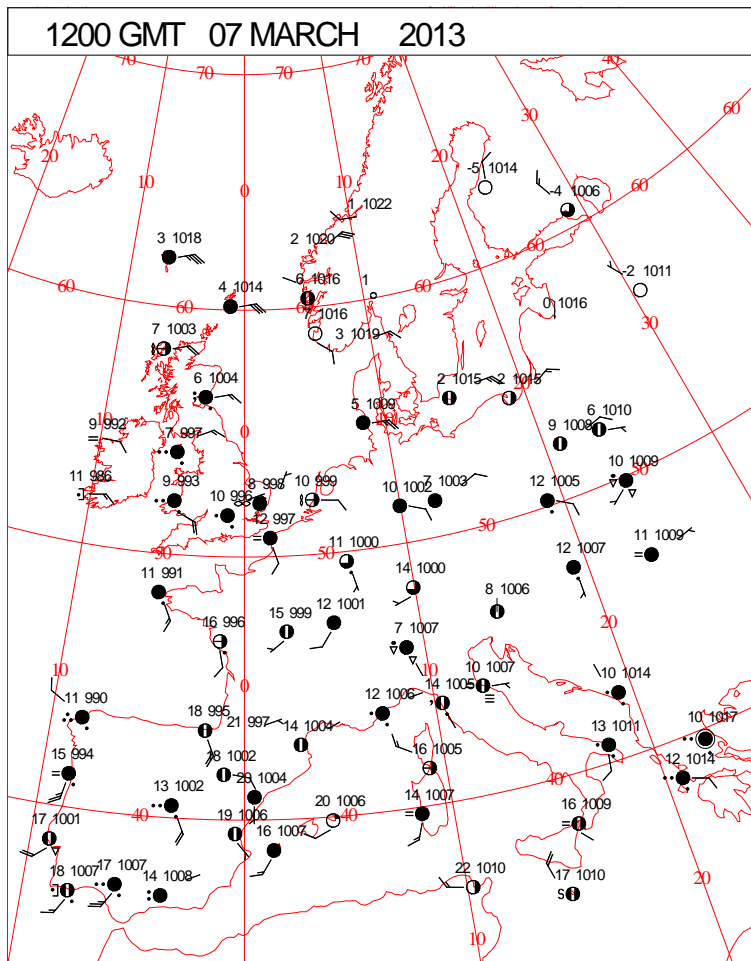
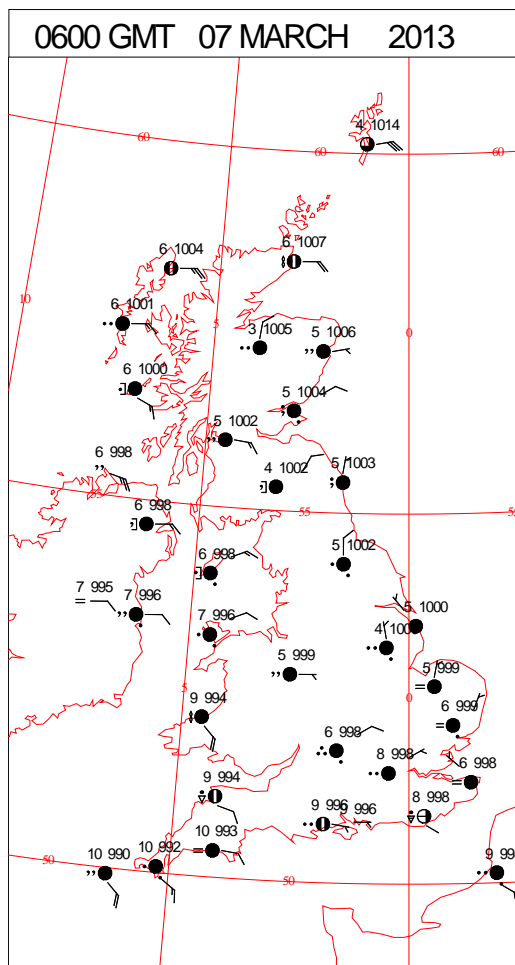
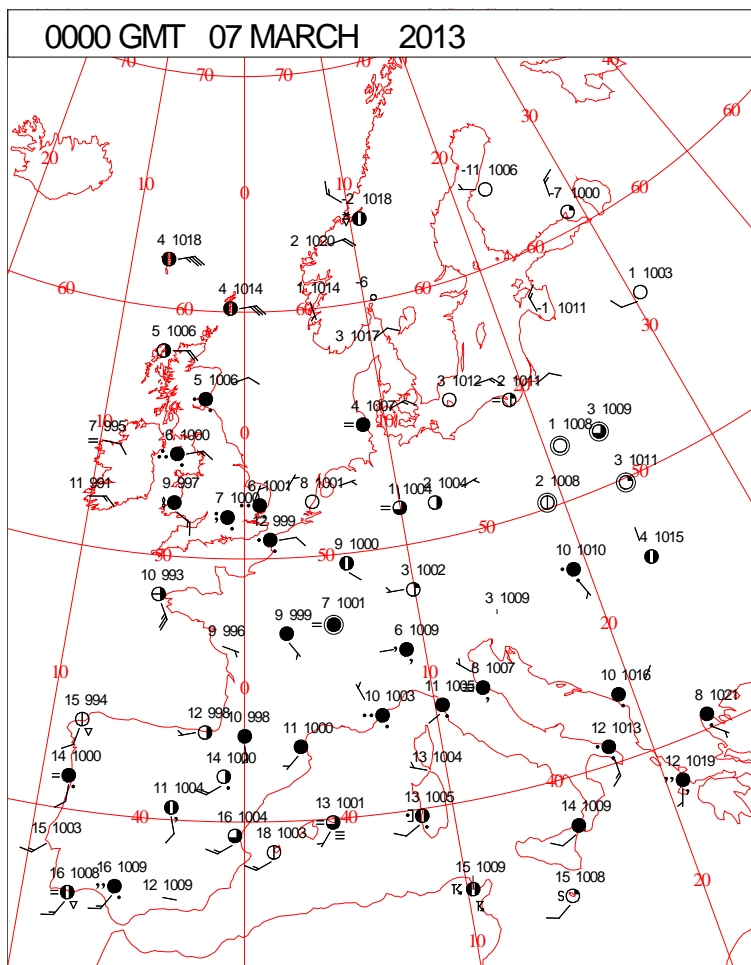
DAILY CLIMATE DATA



DAILY WEATHER SUMMARY



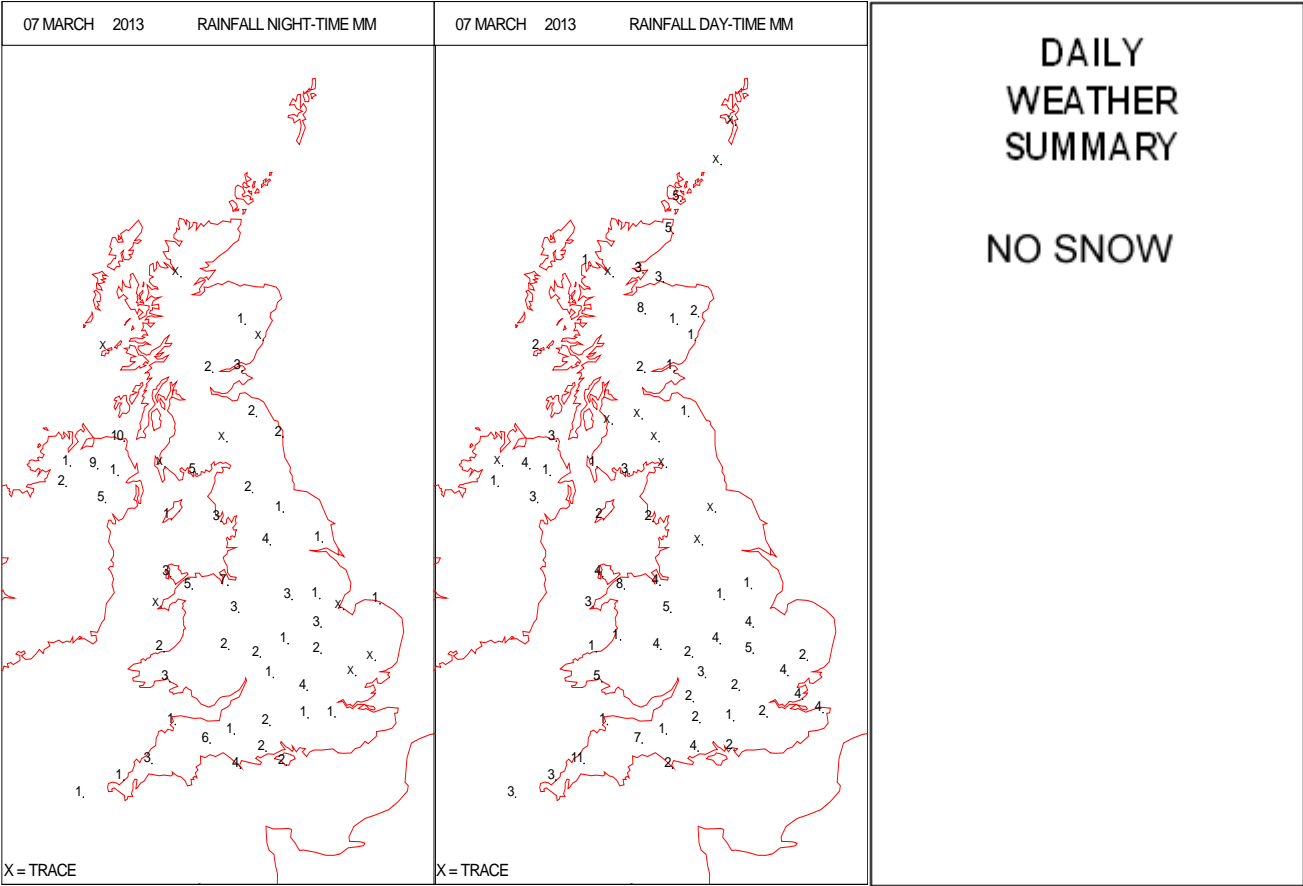
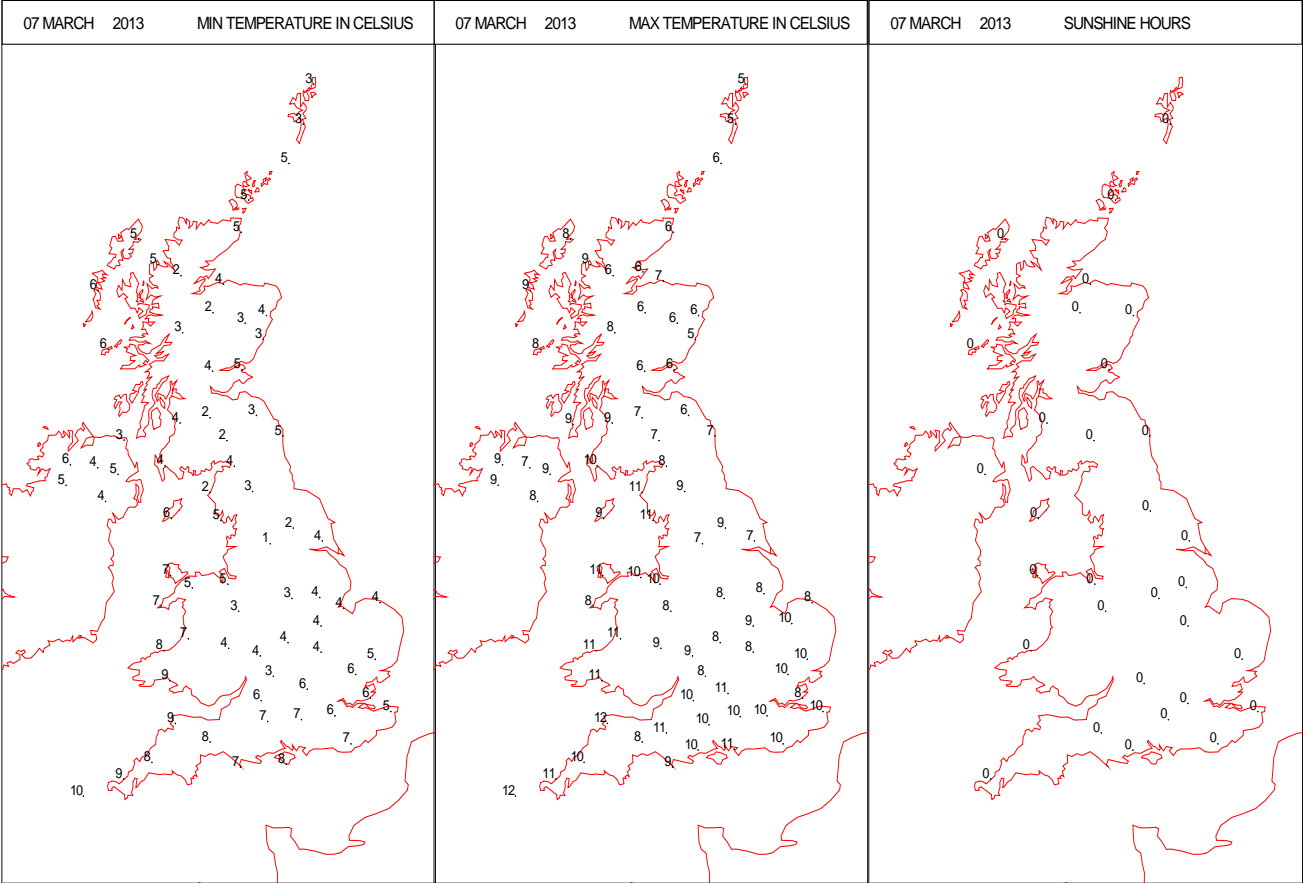
SURFACE REPORTS



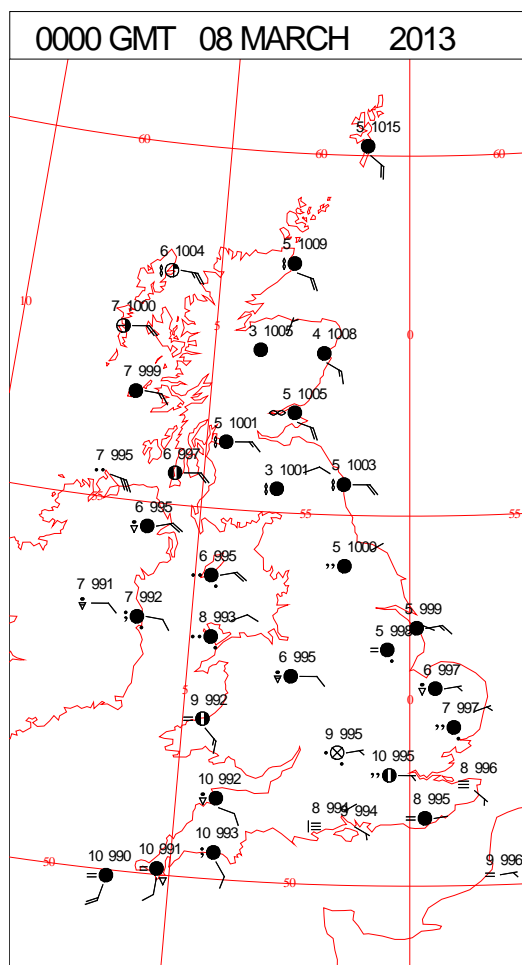
SIGNIFICANT WEATHER

0600 GMT 07 MARCH 2013	SIG WEATHER	1200 GMT 07 MARCH 2013	SIG WEATHER	<p>Summary of UK Weather for Thursday 07 March 2013.</p> <p>It was a largely cloudy night with outbreaks of light rain and drizzle in most places. Mist and fog was fairly extensive in southern counties, particularly around the coast and hills, and many places elsewhere had a misty start to the day. The cloud cover helped to ensure a relatively mild night, particularly in the south, though some areas of Scotland saw a touch of frost.</p> <p>It continued to remain mild in the south, and cooler across the north. The rain slowly progressed northwards, with a few heavier bursts in the south-west at times during the morning.</p> <p>The north-east of England stayed largely dry throughout the course of the day however, and a few brighter spells were seen there.</p> <p>Elsewhere, visibility and low cloud were reluctant to improve throughout the course of the day, particularly in the south, with most places seeing very little or no sunshine.</p> <p>The wind stayed fairly light in the south, but picked up throughout the course of the day in the north.</p> <p>During the evening the cloud lowered, with mist and fog becoming more widespread, particularly along the south-east coast.</p>
1800 GMT 07 MARCH 2013	SIG WEATHER	0000 GMT 08 MARCH 2013	SIG WEATHER	<p>EXTREMES</p> <p>Highest Maximum: 12.2 Chivenor, Devon</p> <p>Lowest Maximum: 5.0 Inverbervie, Kincardineshire</p> <p>Lowest Minimum: 0.7 Bingley No2, West Yorkshire</p> <p>Lowest Grass Minimum: 2.8 Bingley No2, West Yorkshire</p> <p>Most Rain: 13.6 Cardinham Bodmin, Cornwall</p> <p>Most Sun: None recorded</p>

DAILY CLIMATE DATA

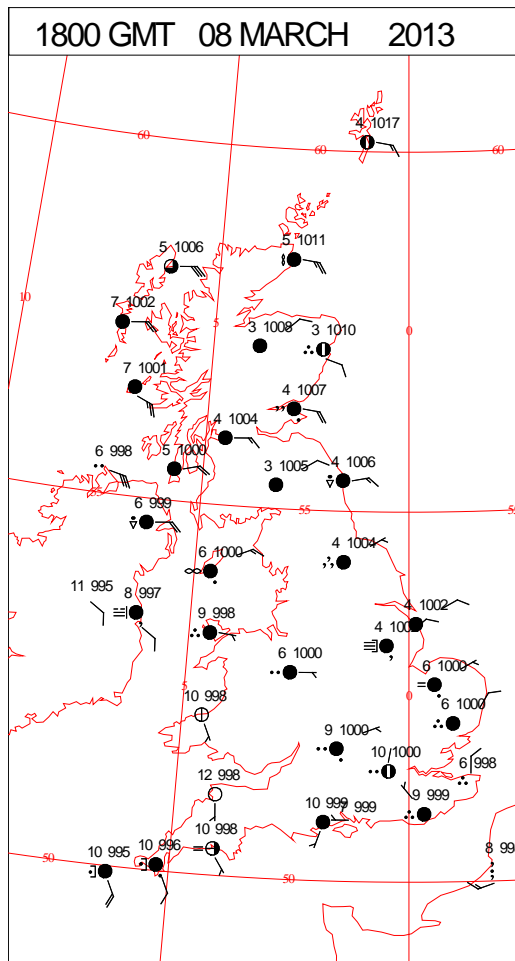
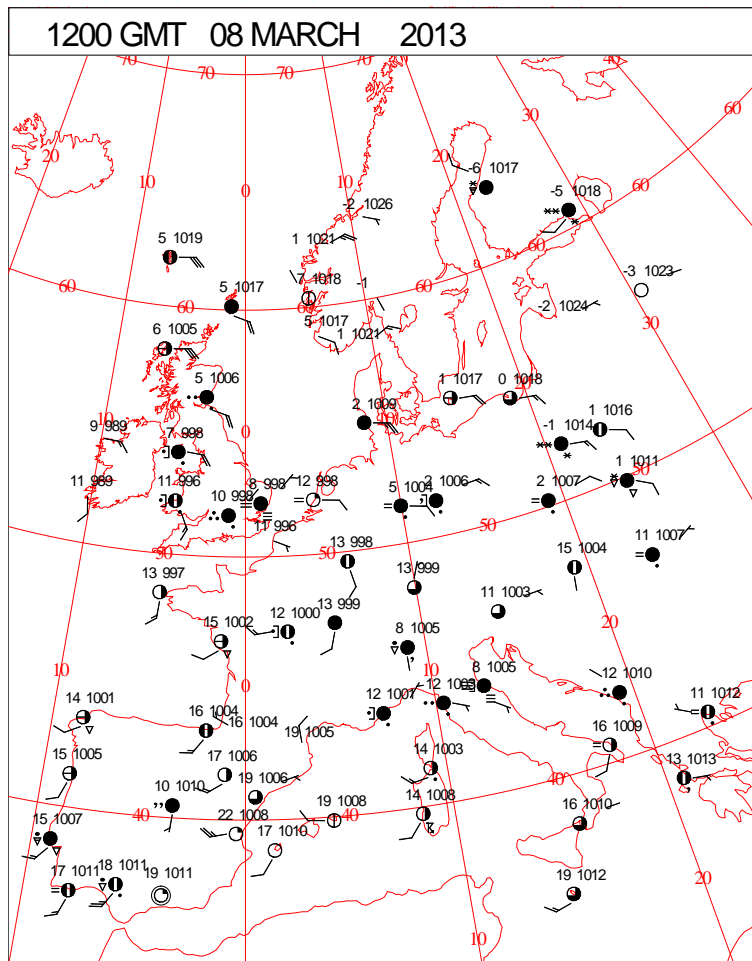
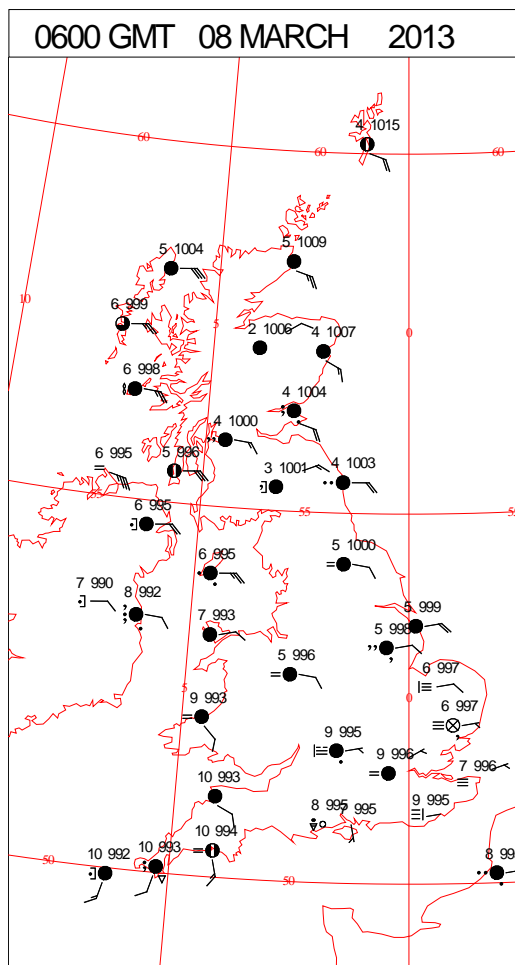
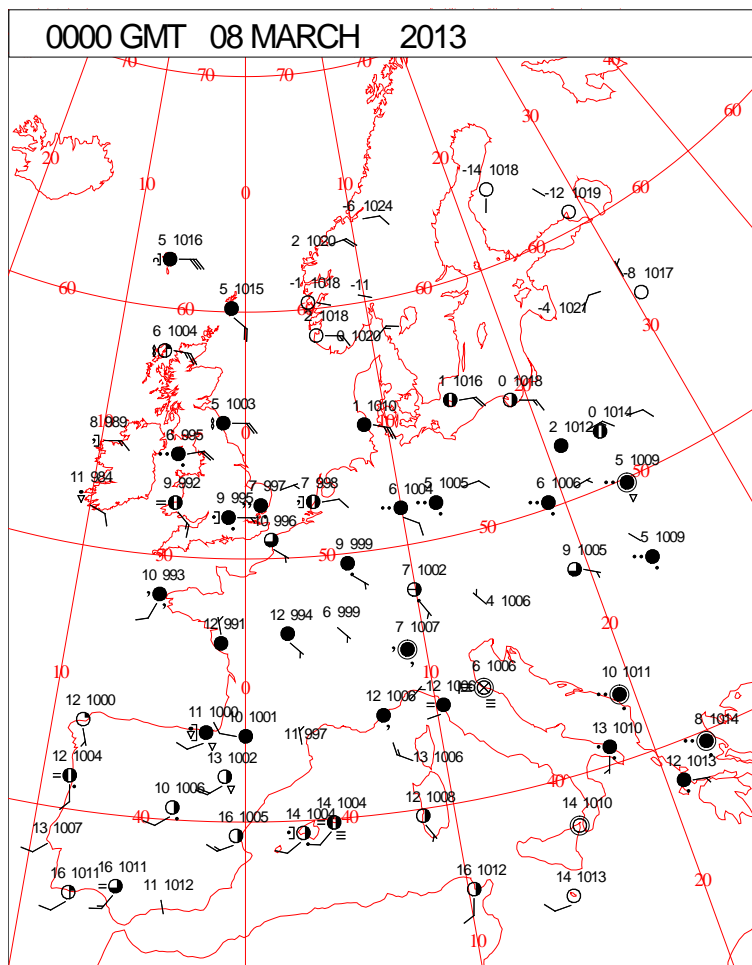


DAILY WEATHER SUMMARY



Friday 8 March 2013

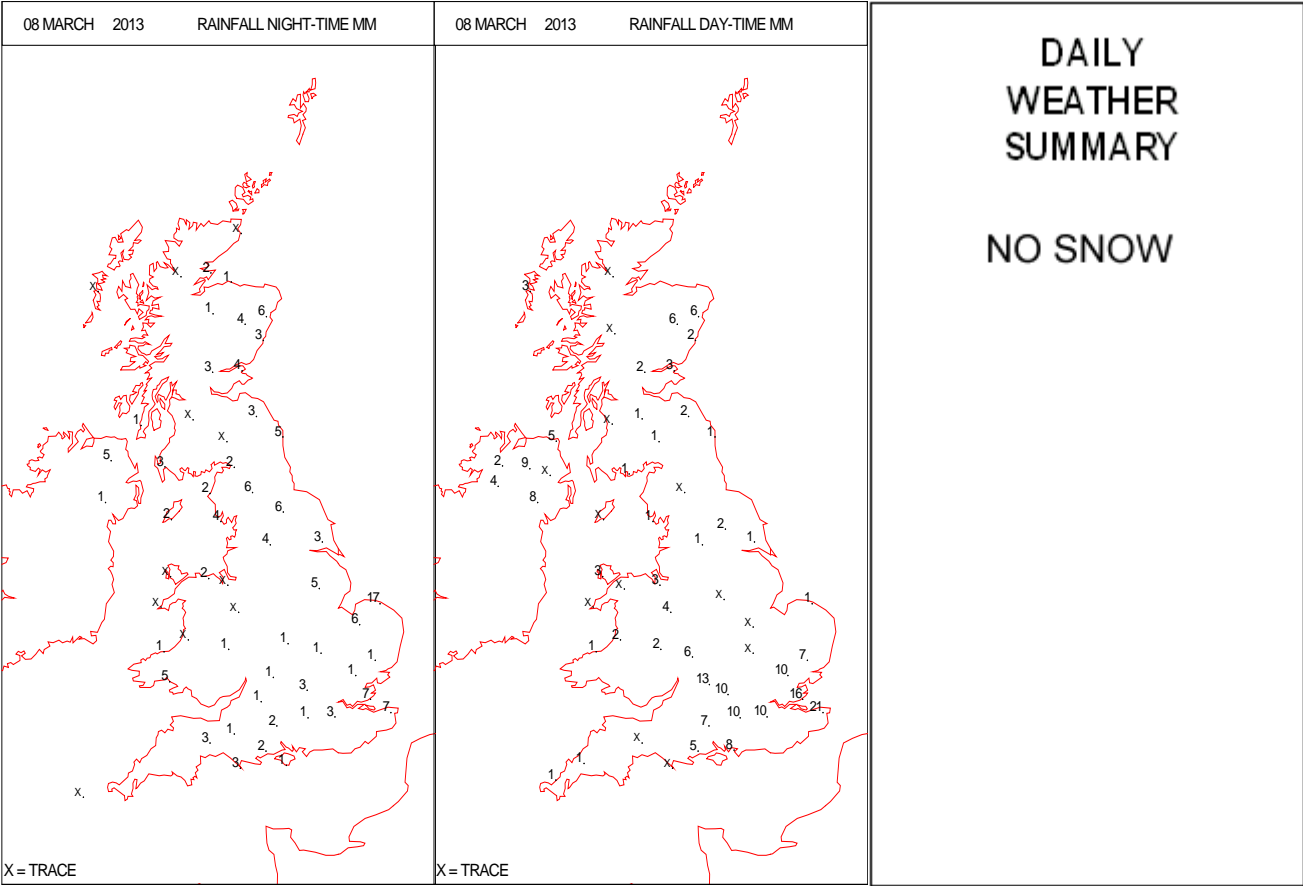
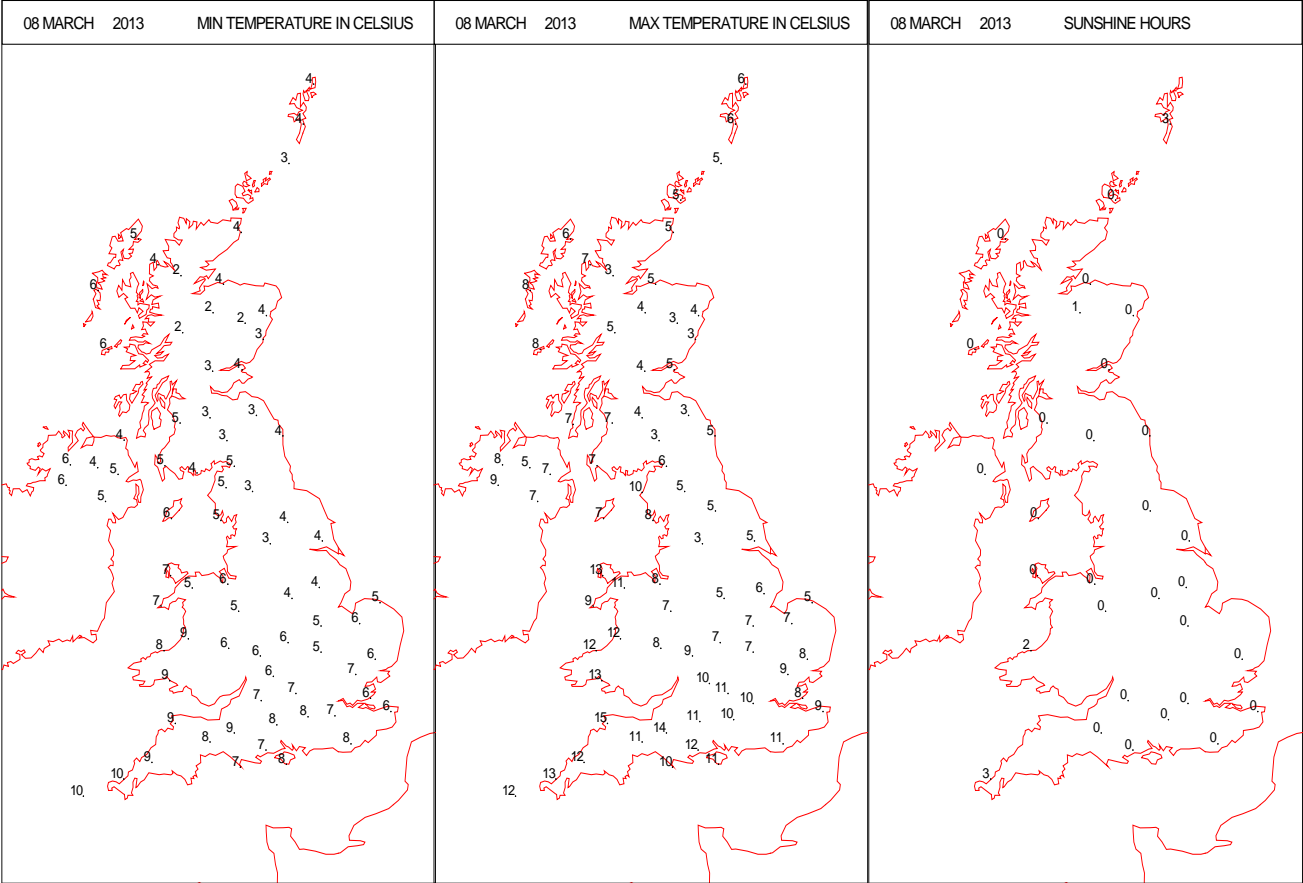
SURFACE REPORTS



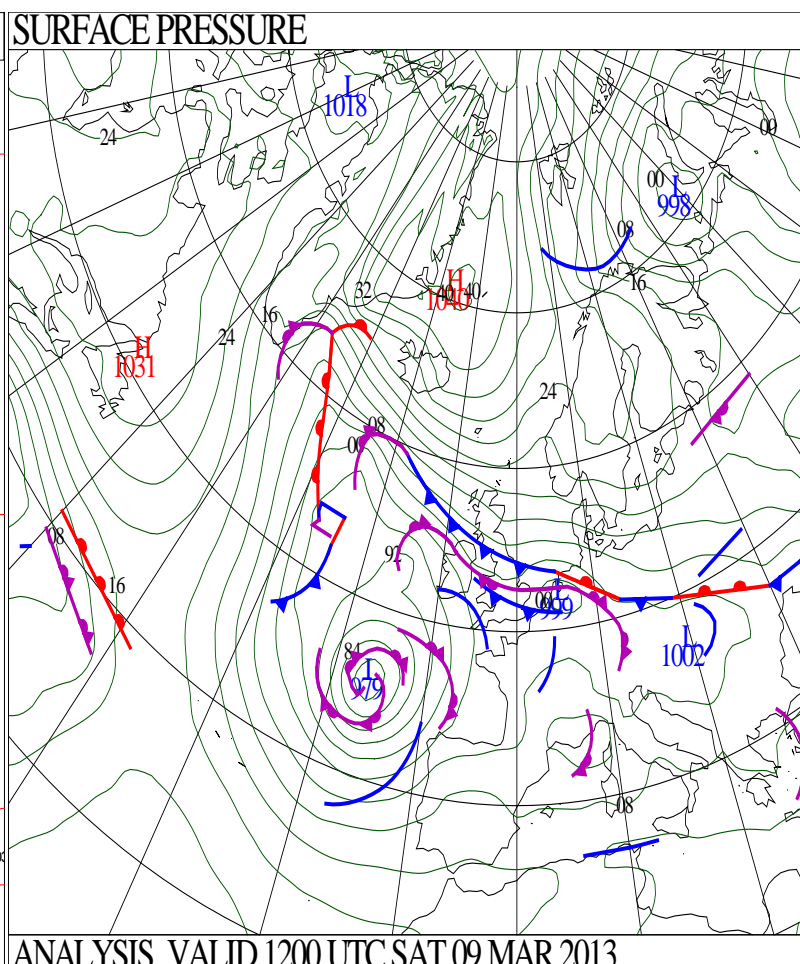
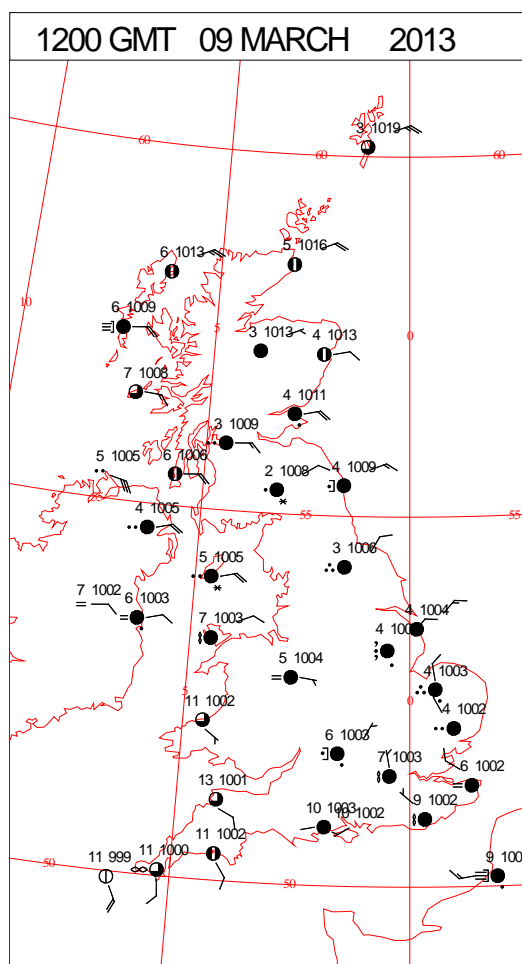
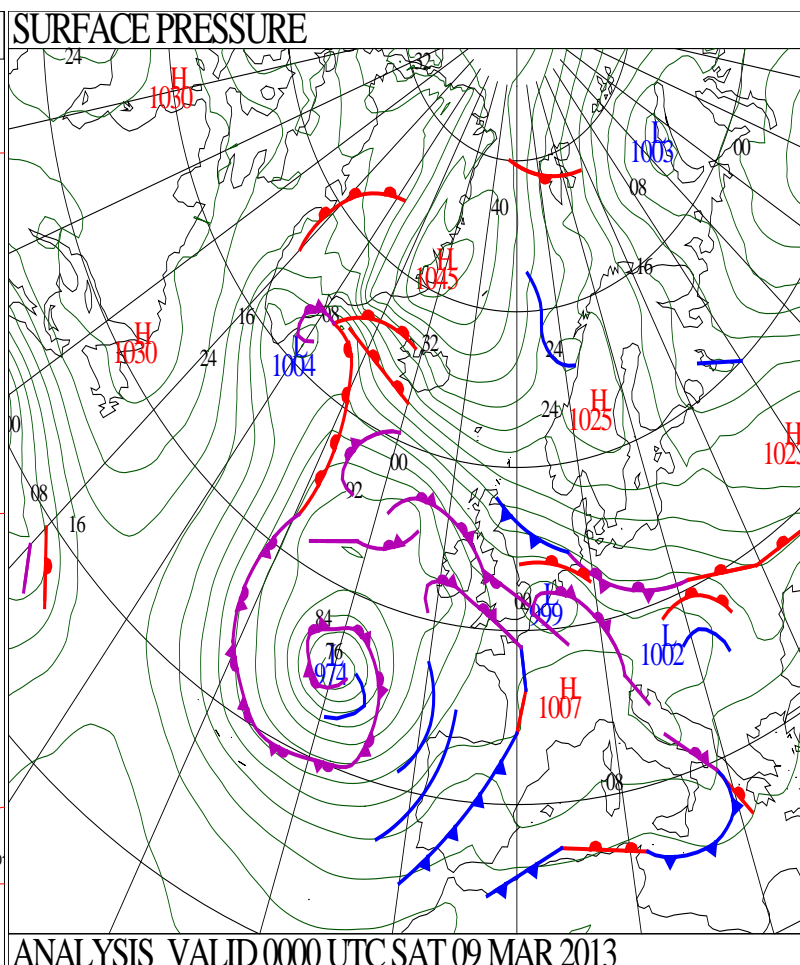
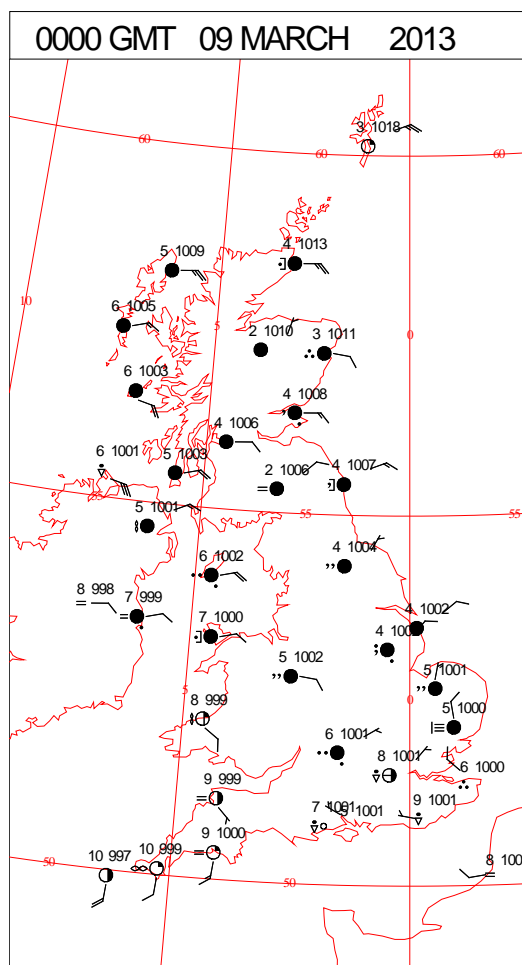
SIGNIFICANT WEATHER

0600 GMT 08 MARCH 2013	SIG WEATHER	1200 GMT 08 MARCH 2013	SIG WEATHER	<p>Summary of UK Weather for Friday 08 March 2013.</p> <p>It was another cloudy and misty night, with widespread hill fog in the south. Outbreaks of rain continued in places, generally light, although heavier rain reached the south coast around dawn. It was a mild night, with all places staying well above freezing in the south, though it was colder in the north.</p> <p>Extensive, and in places dense fog lingered well in to the morning across the Midlands, south-east, and Vale of York areas, and in some areas did not lift all day.</p> <p>Otherwise, there was extensive cloud across the U.K., with outbreaks of rain, heavy at times in the south-east.</p> <p>Through the afternoon, cloud started to break in the south-west, with some sunny spells before the end of the day.</p> <p>It was chilly in the north, with temperatures below average, but mild in the south with temperatures above average for the time of year.</p> <p>Through the evening and start of the night, the largely cloudy conditions continued, with the heaviest of the rain across East Anglia. A band of heavy showers pushed into parts of south-west England.</p>
1800 GMT 08 MARCH 2013	SIG WEATHER	0000 GMT 09 MARCH 2013	SIG WEATHER	
				<p>EXTREMES</p> <p>Highest Maximum: 14.8 Chivenor, Devon</p> <p>Lowest Maximum: 2.6 Aboyne No2, Aberdeenshire</p> <p>Lowest Minimum: 1.5 Loch Glascarnoch, Ross-Shire</p> <p>Lowest Grass Minimum: 0.8 Loch Glascarnoch, Ross-Shire</p> <p>Most Rain: 28.2 Manston, Kent</p> <p>Most Sun: 2.8 Camborne, Cornwall</p>

DAILY CLIMATE DATA

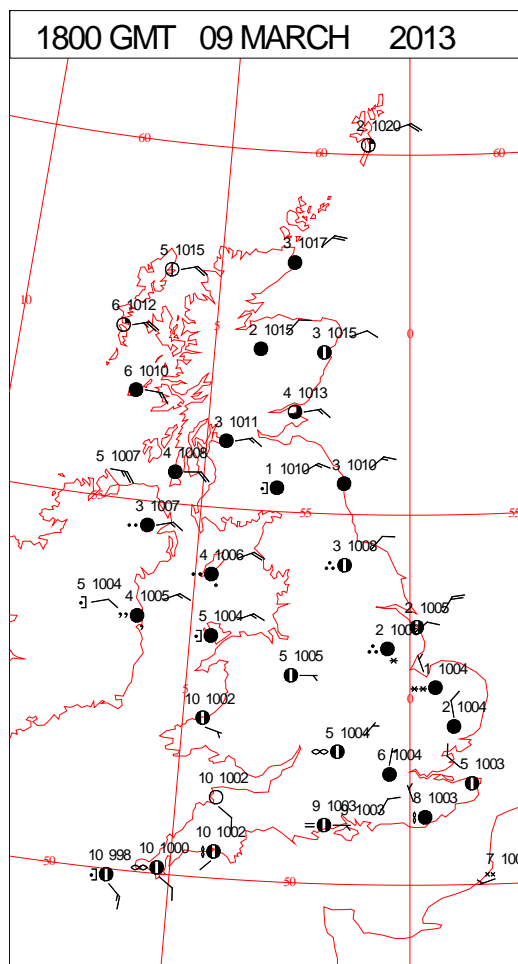
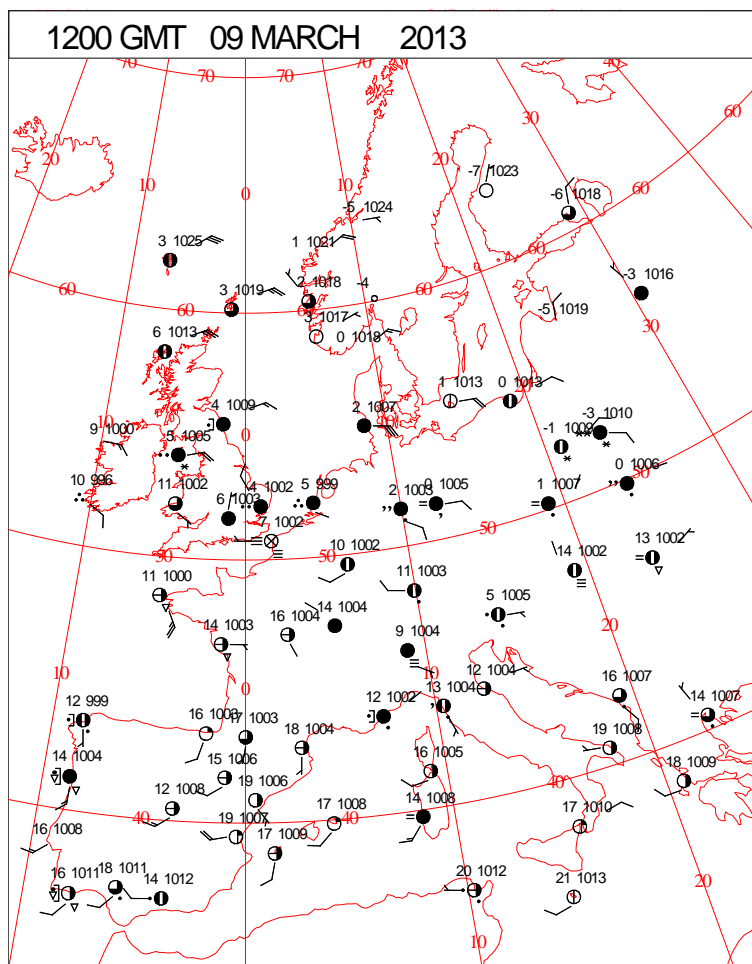
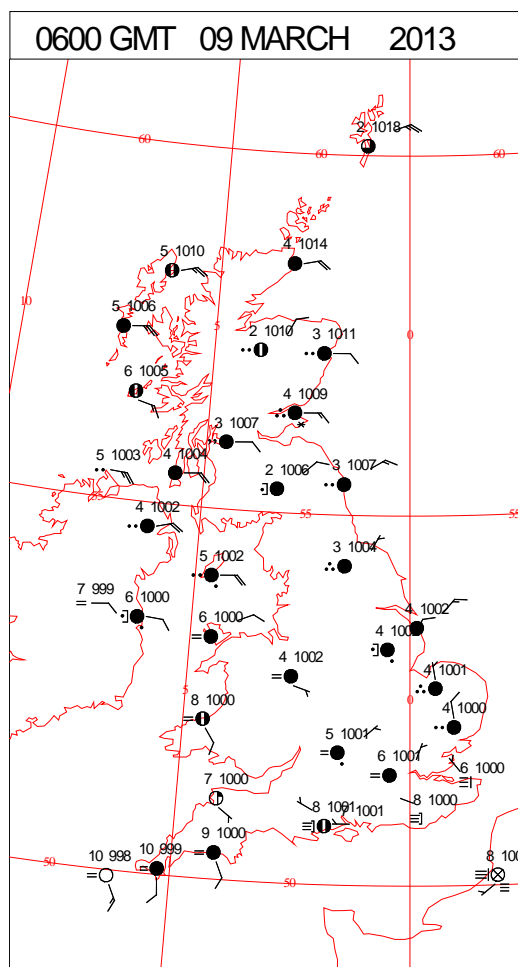
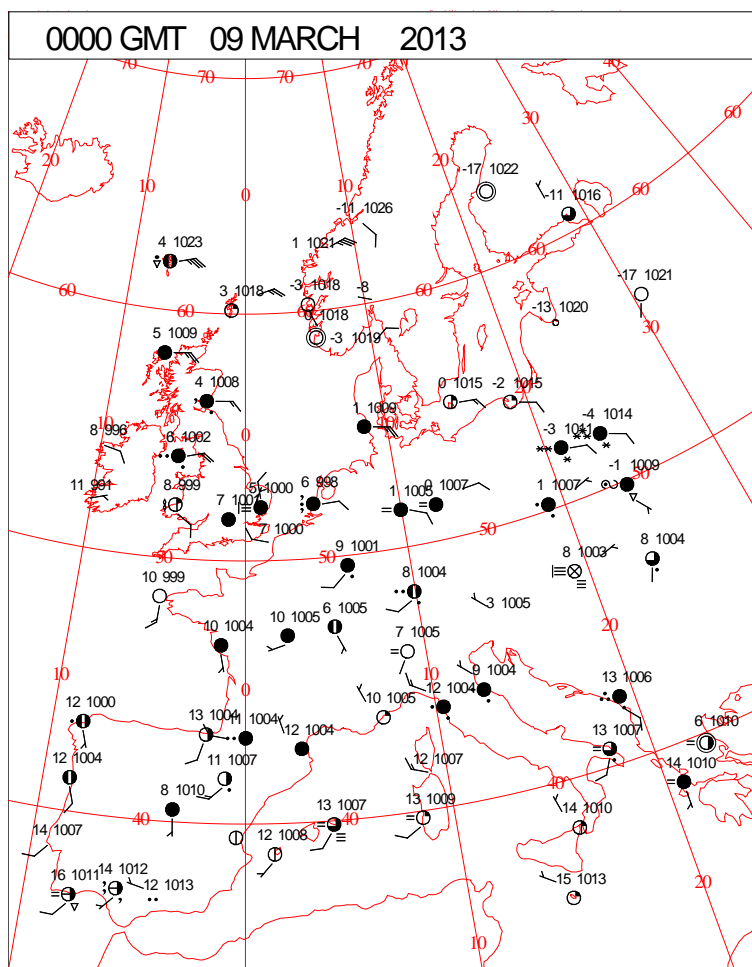


DAILY WEATHER SUMMARY



Saturday 9 March 2013

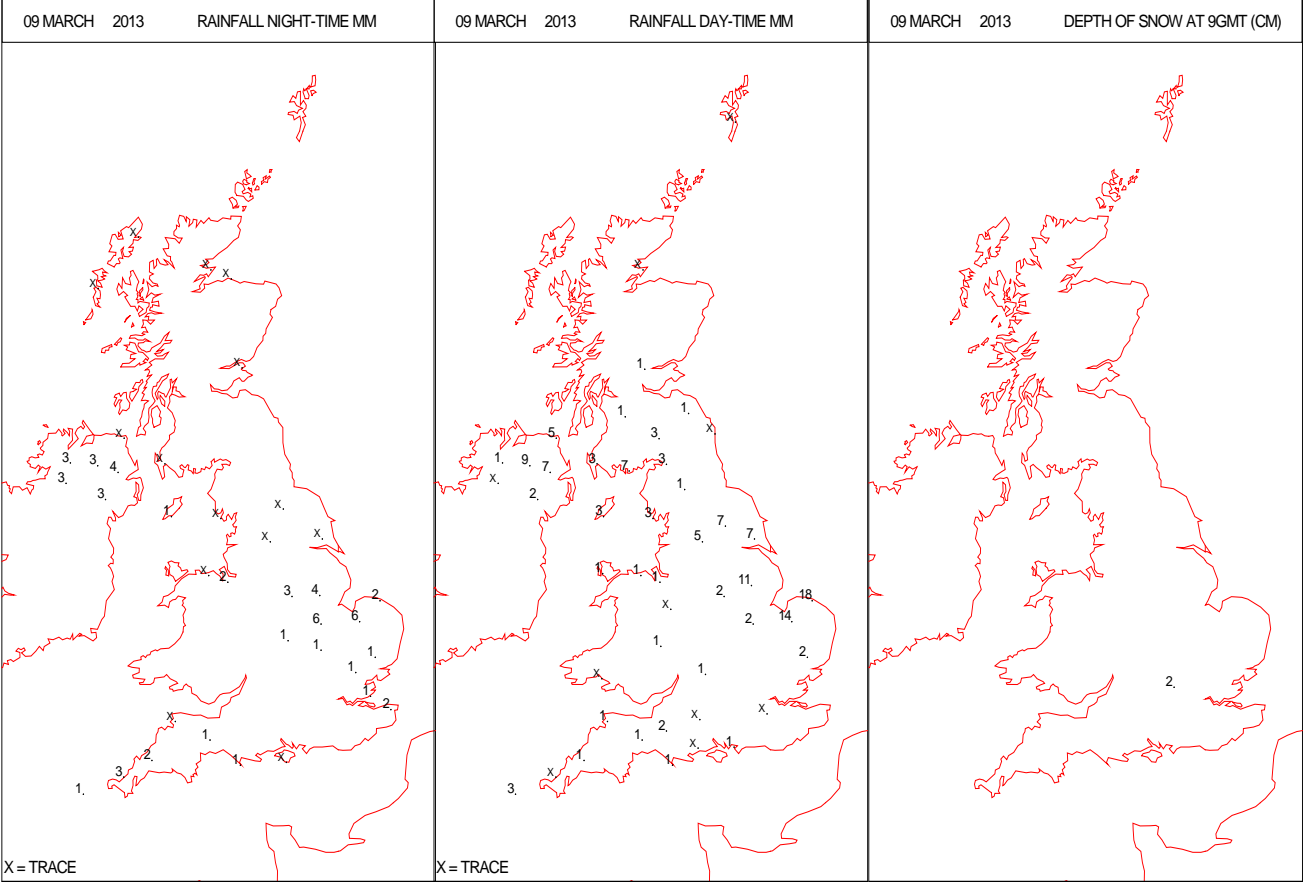
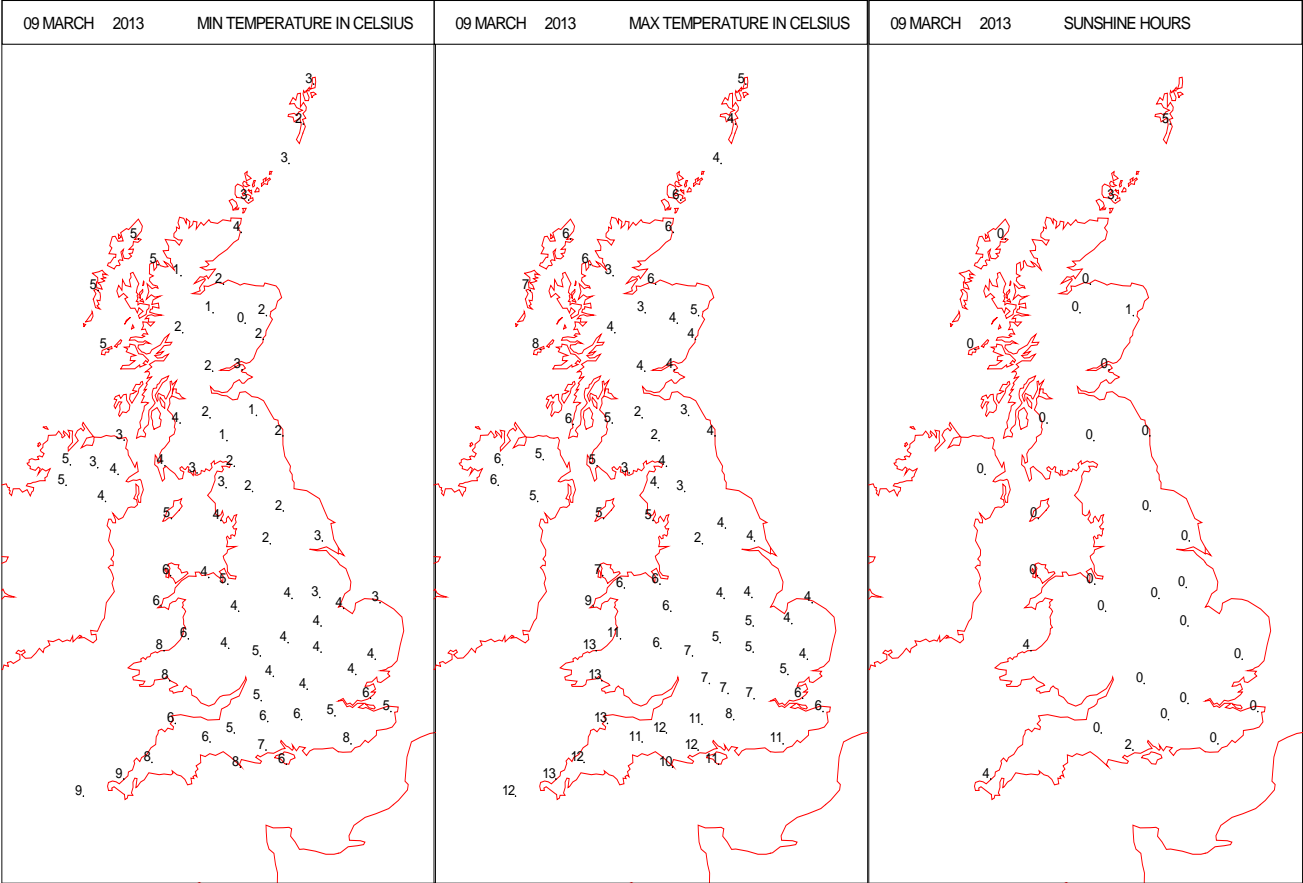
SURFACE REPORTS



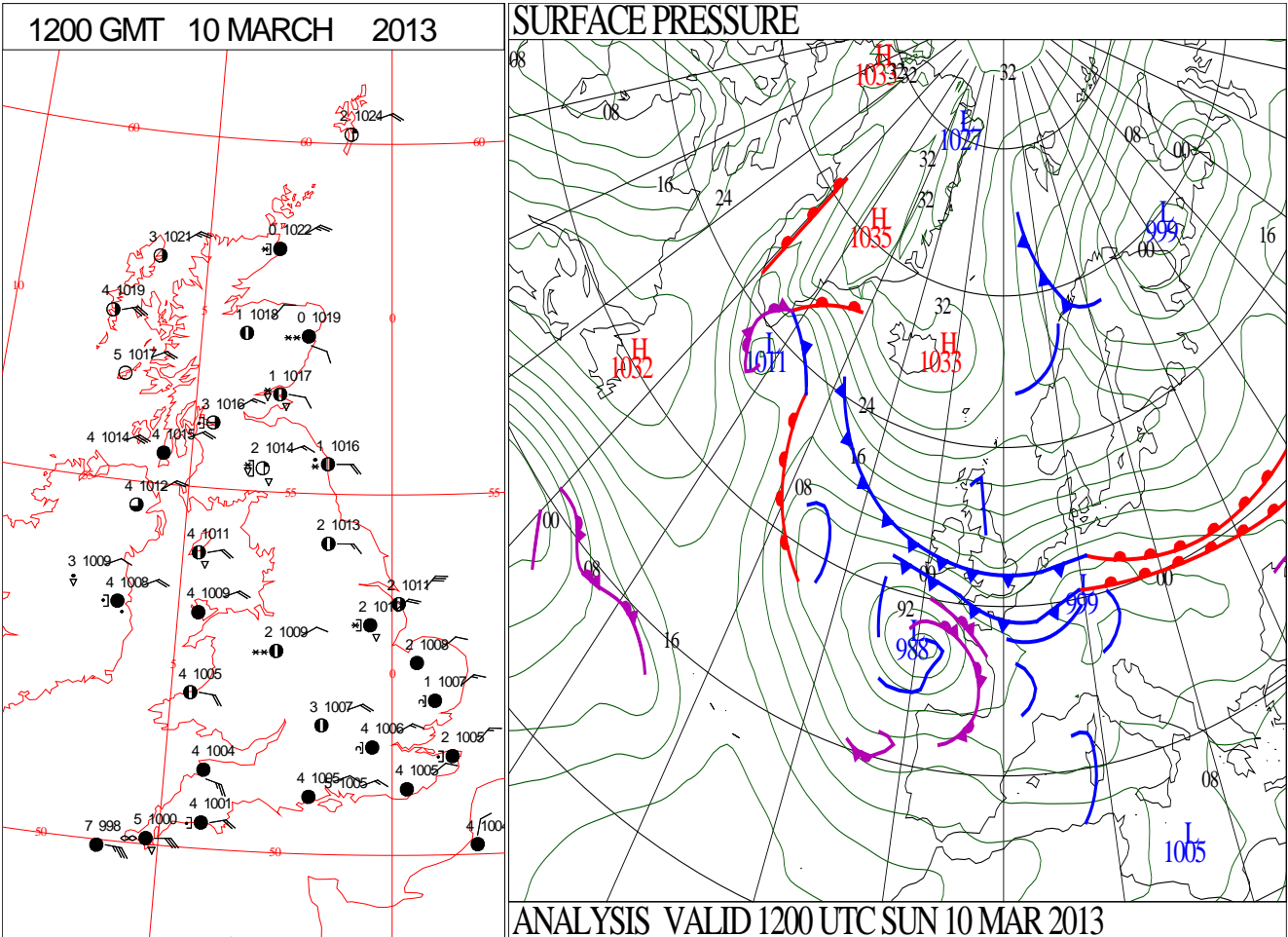
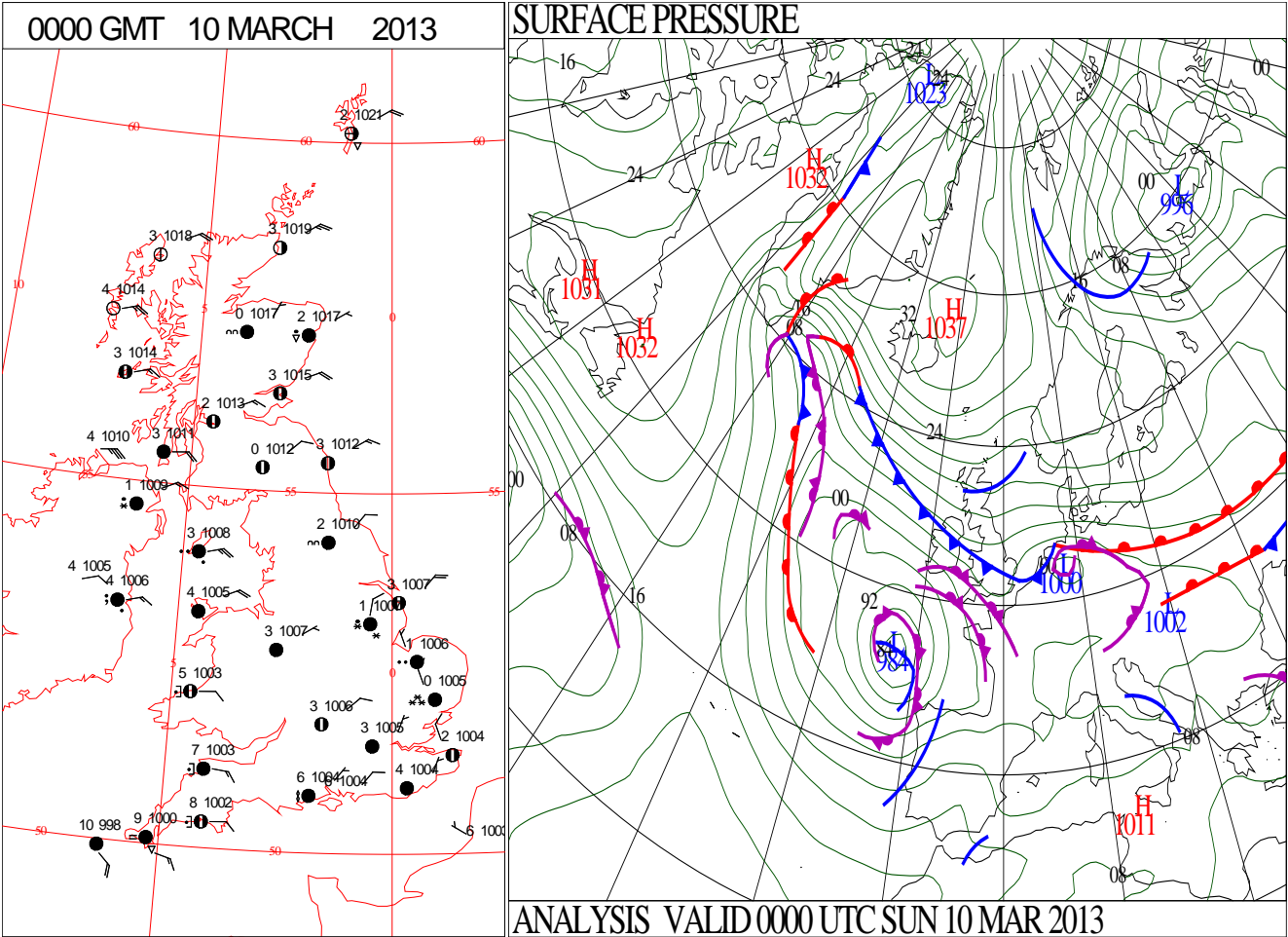
SIGNIFICANT WEATHER

0600 GMT 09 MARCH 2013	SIG WEATHER	1200 GMT 09 MARCH 2013	SIG WEATHER	<p>Summary of UK Weather for Saturday 09 March 2013.</p> <p>It was another very foggy night across much of the southern U.K., with dense fog in places. Many central areas remained wet overnight, with the focus of the heaviest and most persistent rain across parts of south-east England and East Anglia.</p> <p>Whilst it was mild in the south with mostly light winds, it was much colder further north with strong easterly winds and snow over higher ground.</p> <p>The weather front straddling central parts of the country continued to move very slowly southwards through the day, bringing more rain across parts of East Anglia. The rain started to turn increasingly wintry through the day, and started to settle in parts of Norfolk and Lincolnshire once the sun set.</p> <p>The colder air to the north continued to move southwards, and the milder air remained across southern areas. Bands of heavy showers tracked across south-west England throughout the day, thundery at times.</p> <p>Through the evening and start of the night, the band of rain, sleet and snow across central areas remained slow moving, giving further accumulations of snow in places.</p> <p>Showers continued across south-western parts, some of which were on the heavy side.</p> <p>It remained mild to the south of the precipitation band, and much colder to the north.</p>
1800 GMT 09 MARCH 2013	SIG WEATHER	0000 GMT 10 MARCH 2013	SIG WEATHER	
				<p>EXTREMES</p> <p>Highest Maximum: 13.1 Pembrey Sands, Dyfed</p> <p>Lowest Maximum: 1.9 Bingley No2, West Yorkshire</p> <p>Lowest Minimum: 0.3 Aboyne No2, Aberdeenshire</p> <p>Lowest Grass Minimum: -0.1 Aboyne No2, Aberdeenshire</p> <p>Most Rain: 20.2 Marham, Norfolk</p> <p>Most Sun: 4.7 Lerwick, Shetland</p>

DAILY CLIMATE DATA

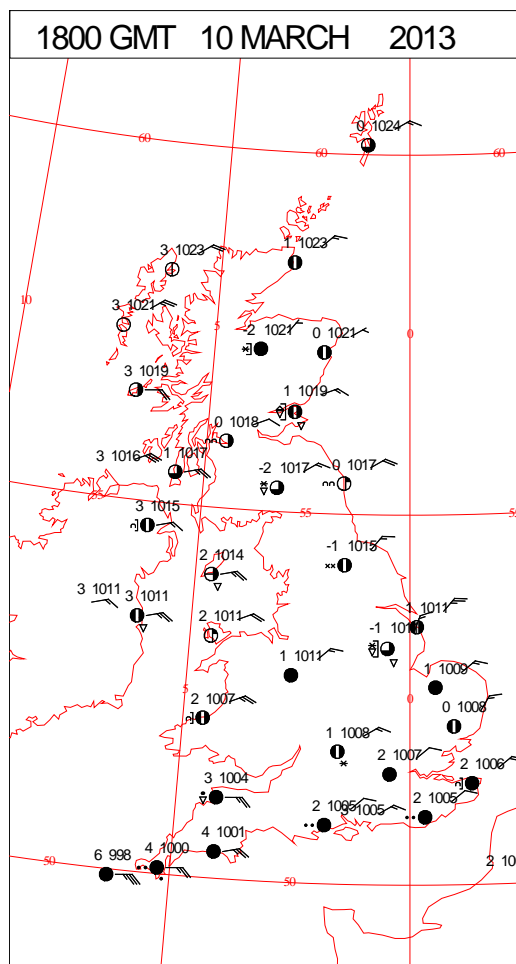
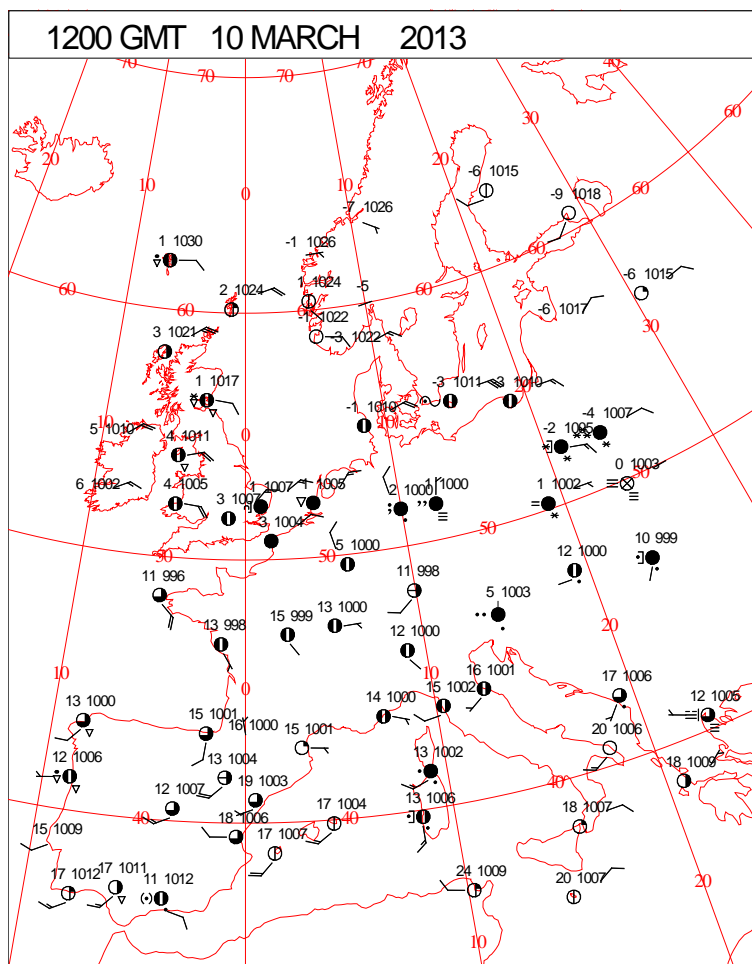
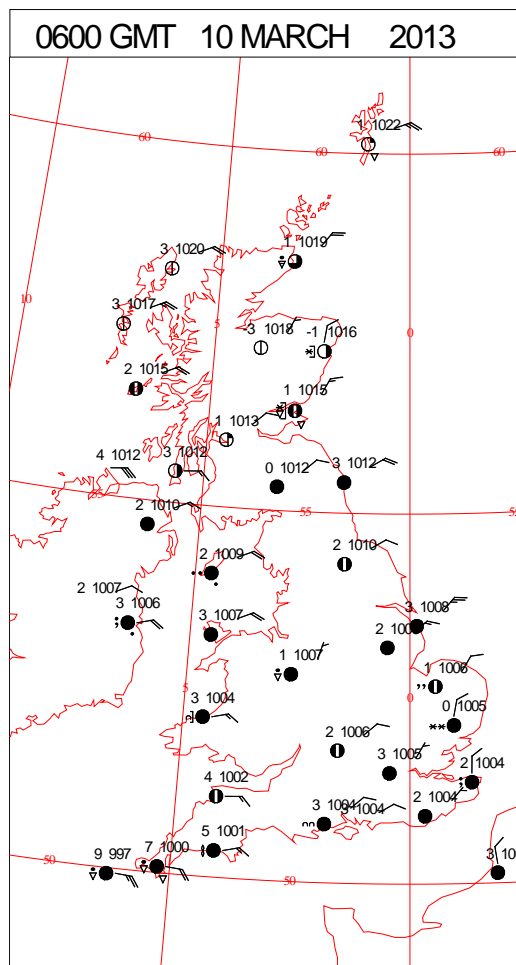
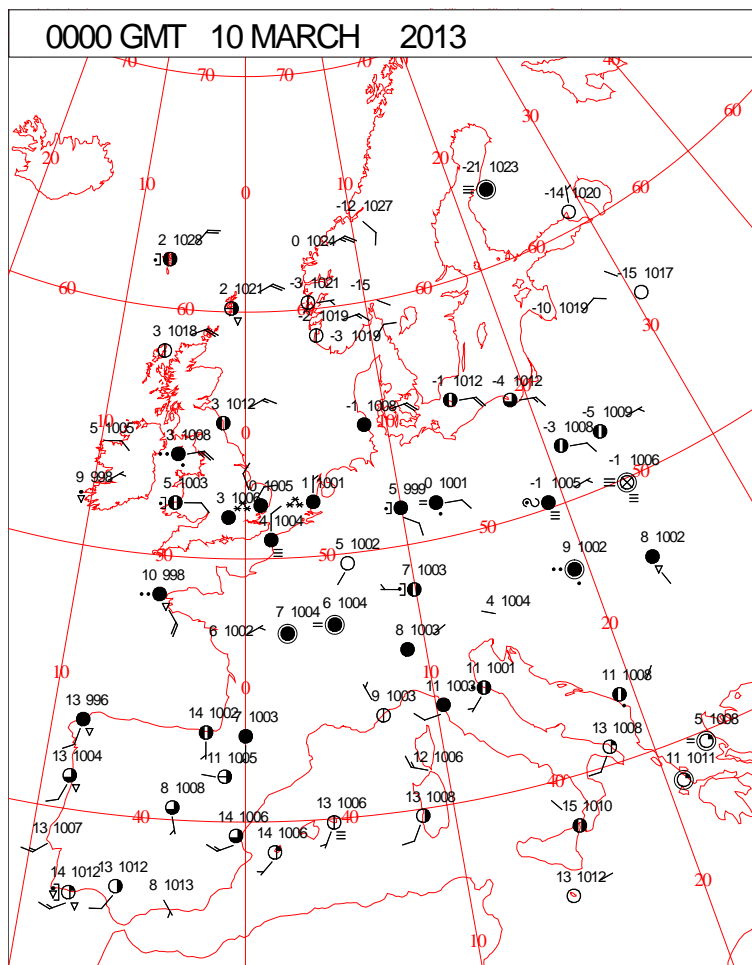


DAILY WEATHER SUMMARY



Sunday 10 March 2013

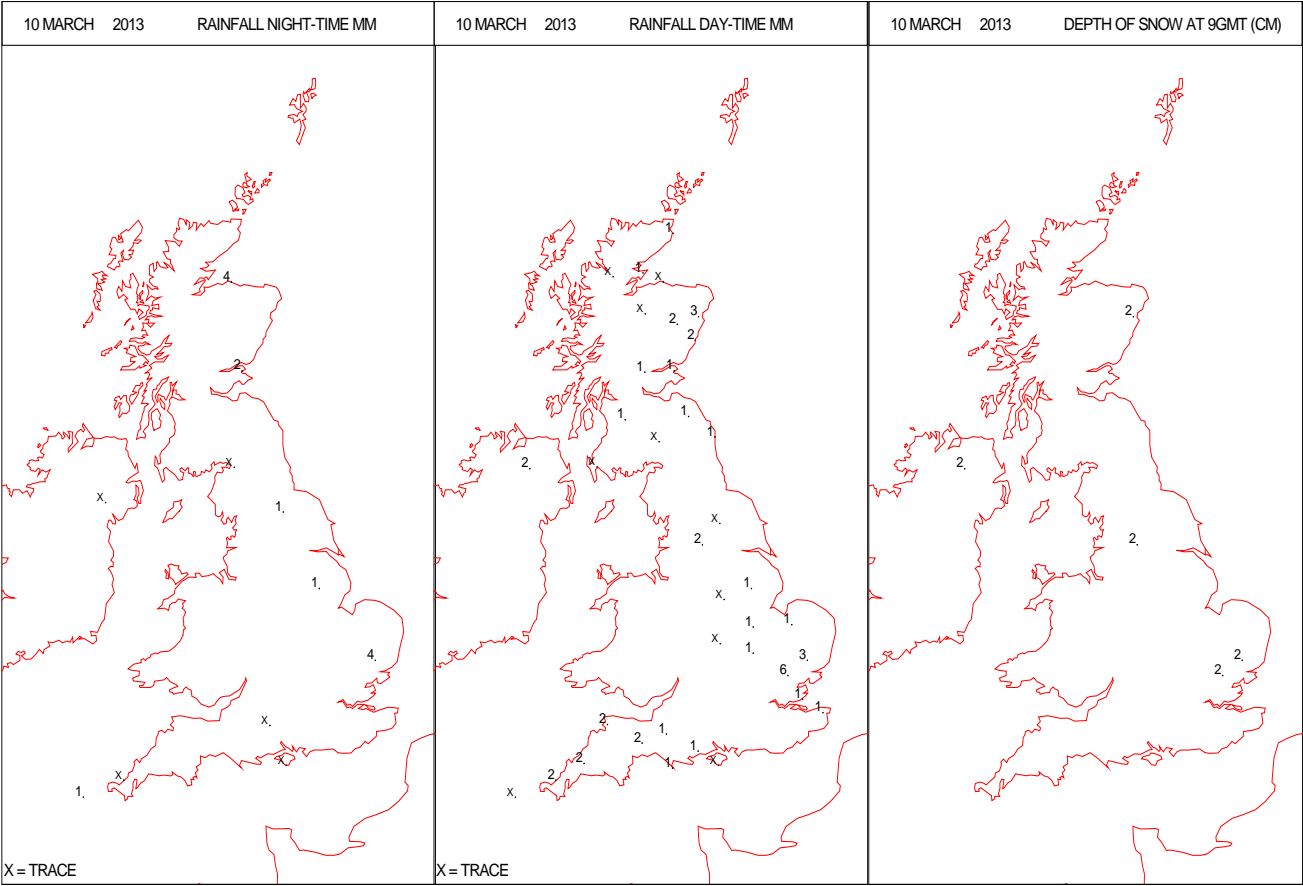
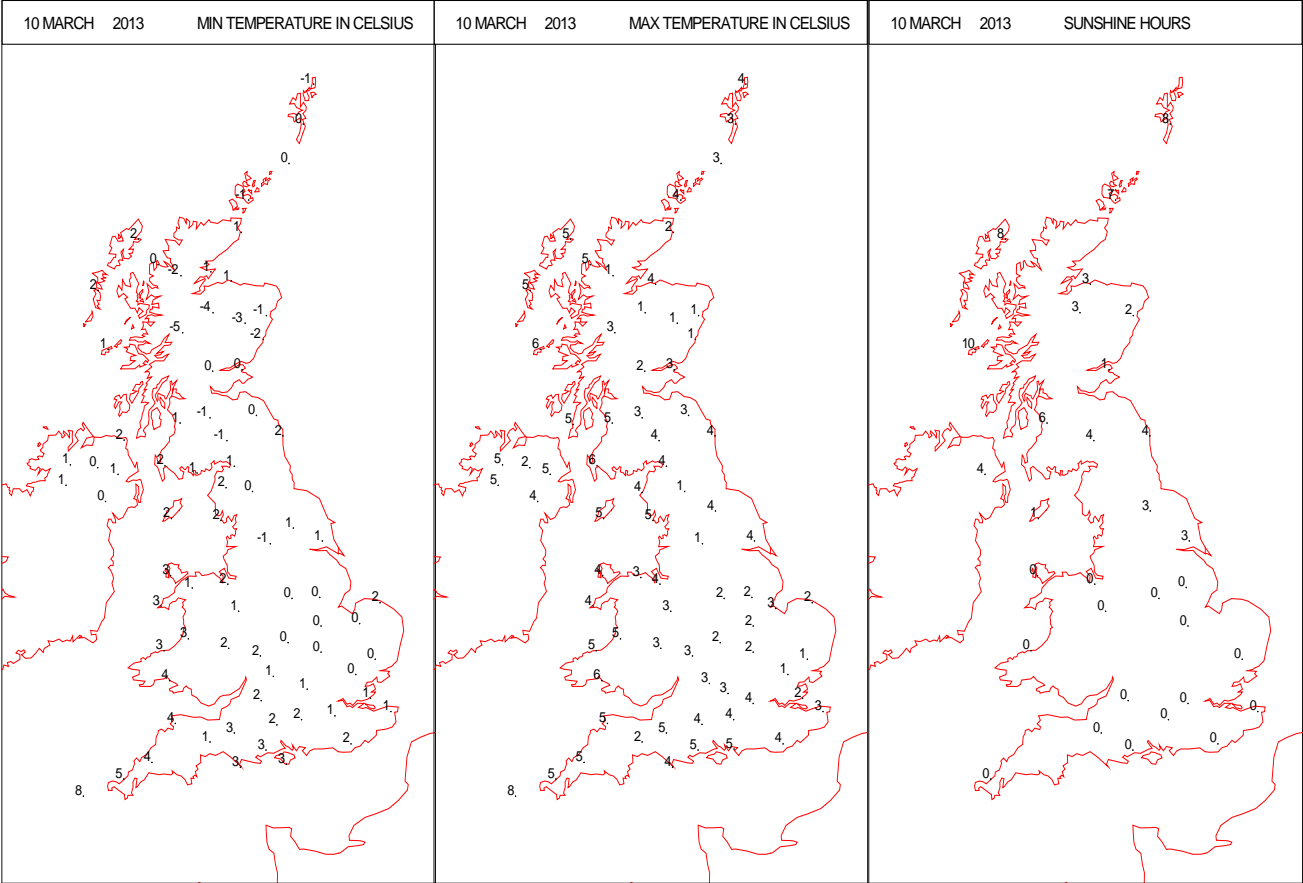
SURFACE REPORTS



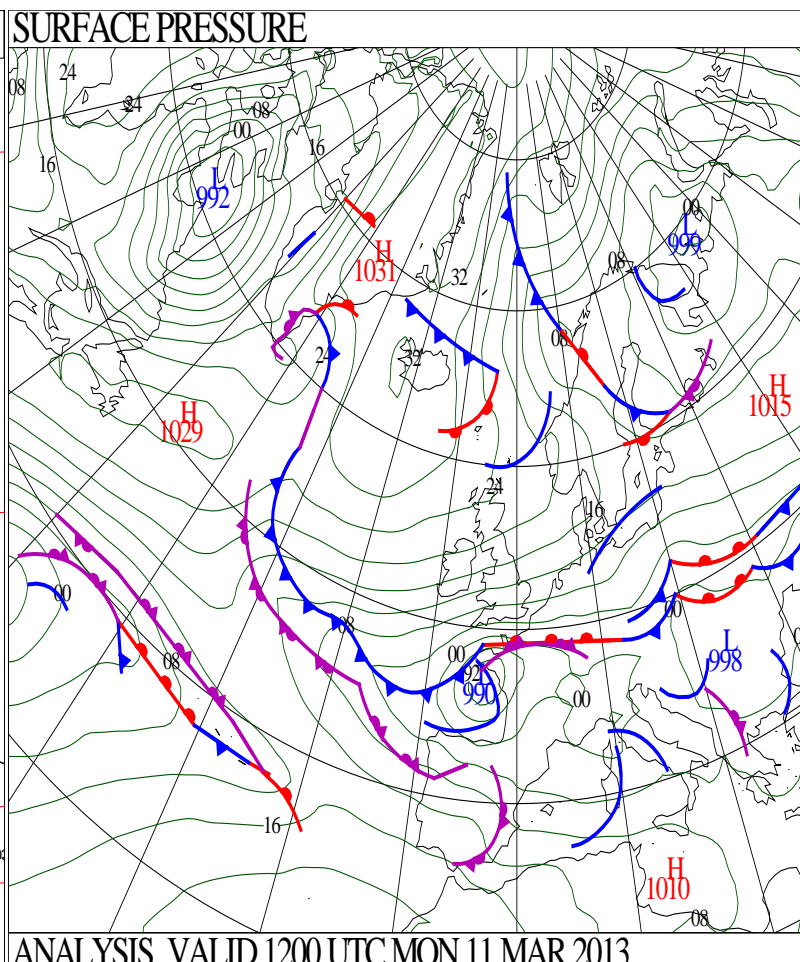
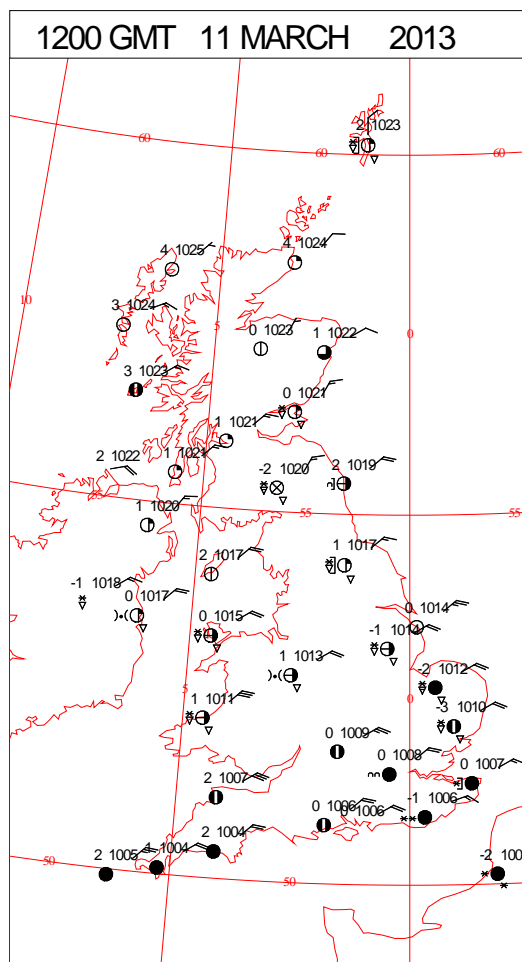
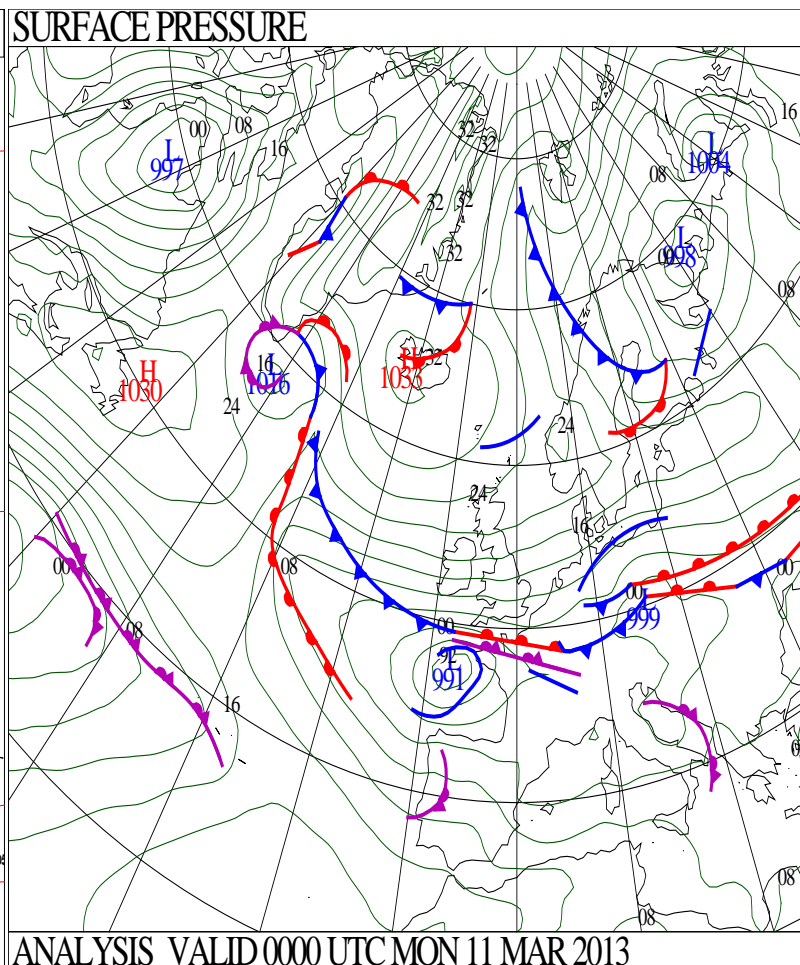
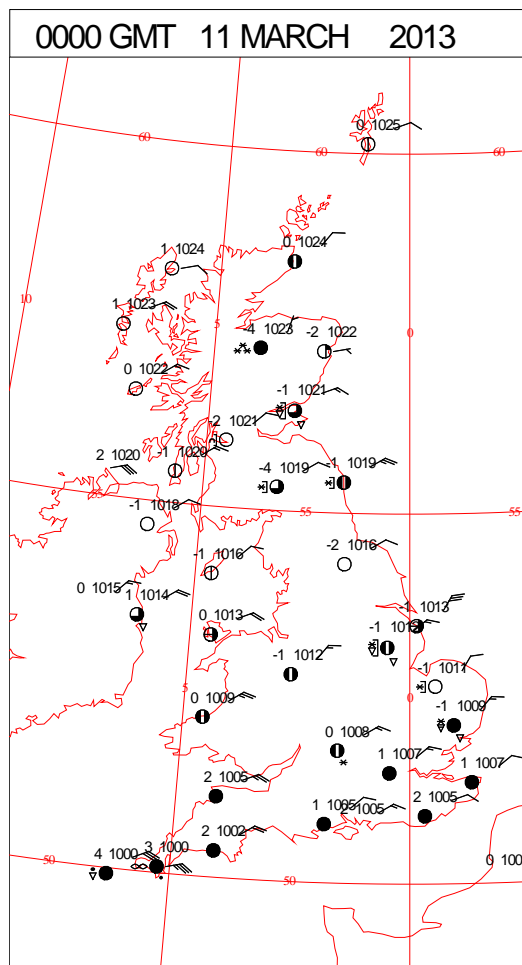
SIGNIFICANT WEATHER

0600 GMT 10 MARCH 2013	SIG WEATHER	1200 GMT 10 MARCH 2013	SIG WEATHER	<p>Summary of UK Weather for Sunday 10 March 2013.</p> <p>Overnight, a band of rain, sleet and snow across central parts of the U.K. moved very slowly southwards, and eased in intensity as it did so. However, it gave several hours of moderate snowfall across parts of East Anglia.</p> <p>To the north of this, it was cold, with precipitation across Scotland falling onto frozen ground.</p> <p>To the south, it was less cold, and some heavy rain pushed into south-west England.</p> <p>Through the course of the day, the cold air in the north continued to sink southwards. Snow showers became increasingly numerous across northern and eastern areas.</p> <p>The band of rain, sleet and snow straddling the country from Northern Ireland, through the Midlands, to the south-east gradually petered out, with little in the way of further snowfall.</p> <p>An area of rain across south-west England gradually turned to sleet and snow, especially over high ground.</p> <p>Temperatures tended to fall as the day went on, becoming well below average for the time of year in most places.</p>
1800 GMT 10 MARCH 2013	SIG WEATHER	0000 GMT 11 MARCH 2013	SIG WEATHER	
				<p>EXTREMES</p> <p>Highest Maximum: 8.0 St Marys Airport, Isles of Scilly</p> <p>Lowest Maximum: 0.5 Aboyne No2, Aberdeenshire</p> <p>Lowest Minimum: -4.6 Tulloch Bridge, Inverness-Shire</p> <p>Lowest Grass Minimum: -9.4 Tulloch Bridge, Inverness-Shire</p> <p>Most Rain: 7.2 Wattisham, Suffolk</p> <p>Most Sun: 9.7 Tiree, Argyll</p>

DAILY CLIMATE DATA

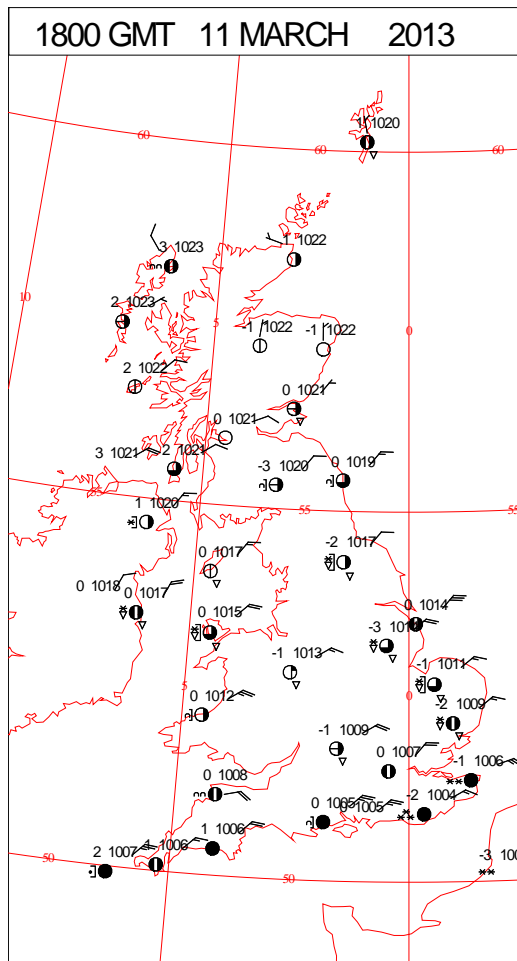
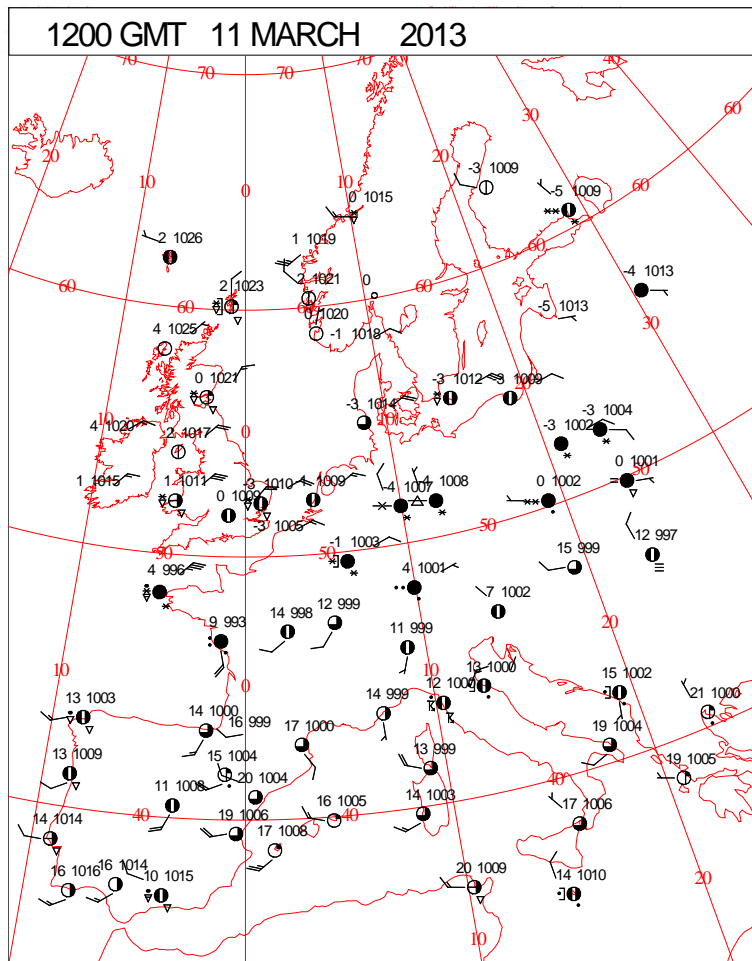
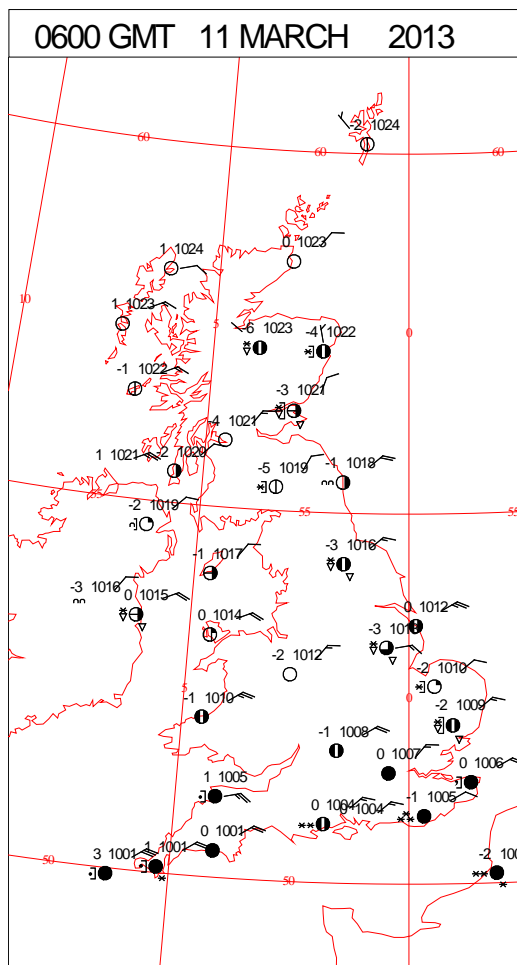
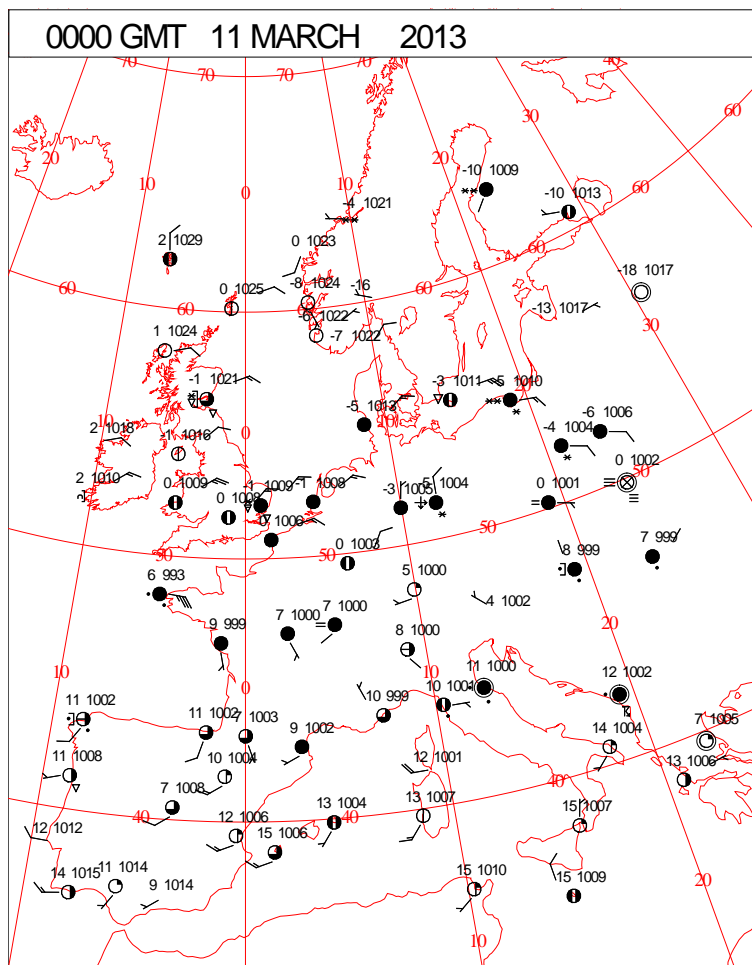


DAILY WEATHER SUMMARY



Monday 11 March 2013

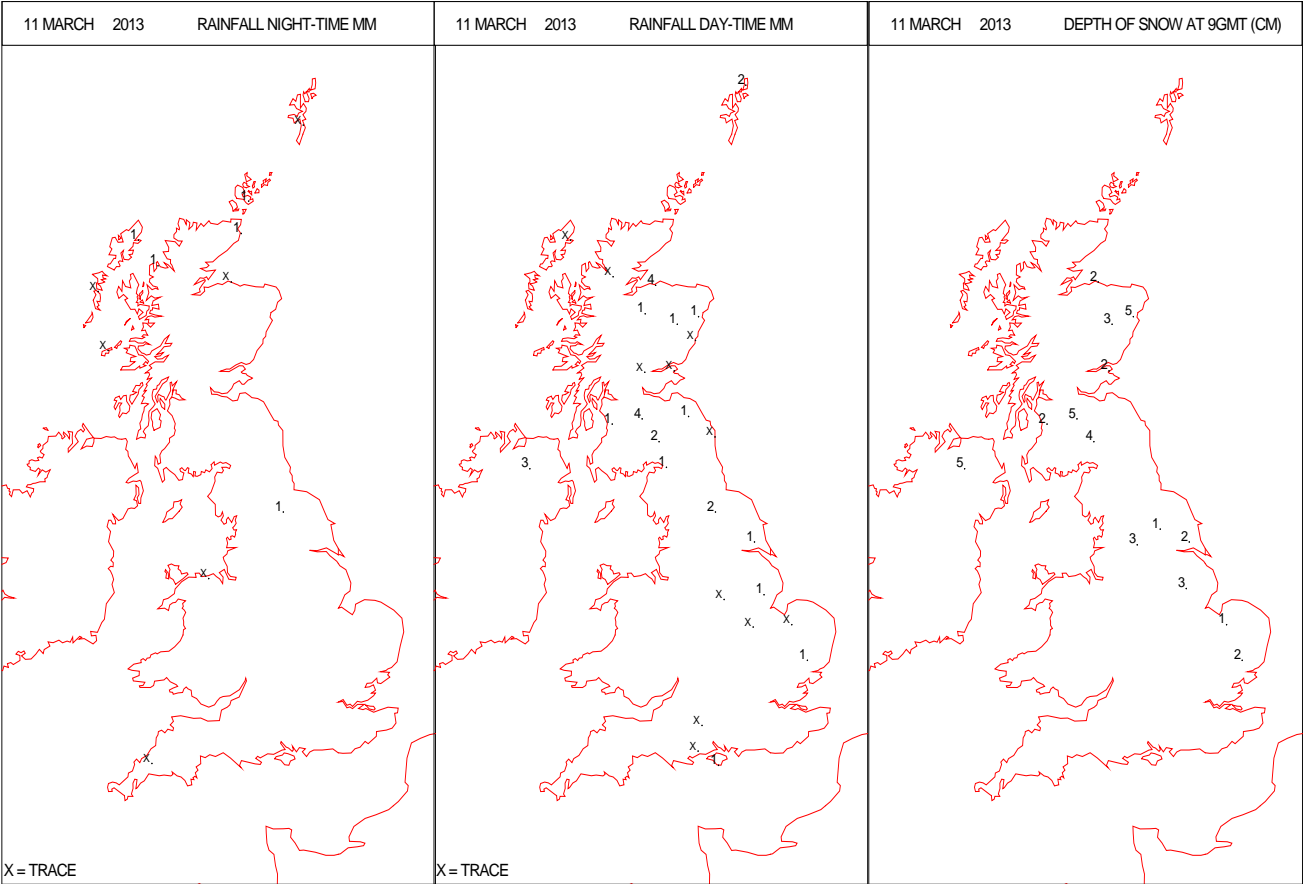
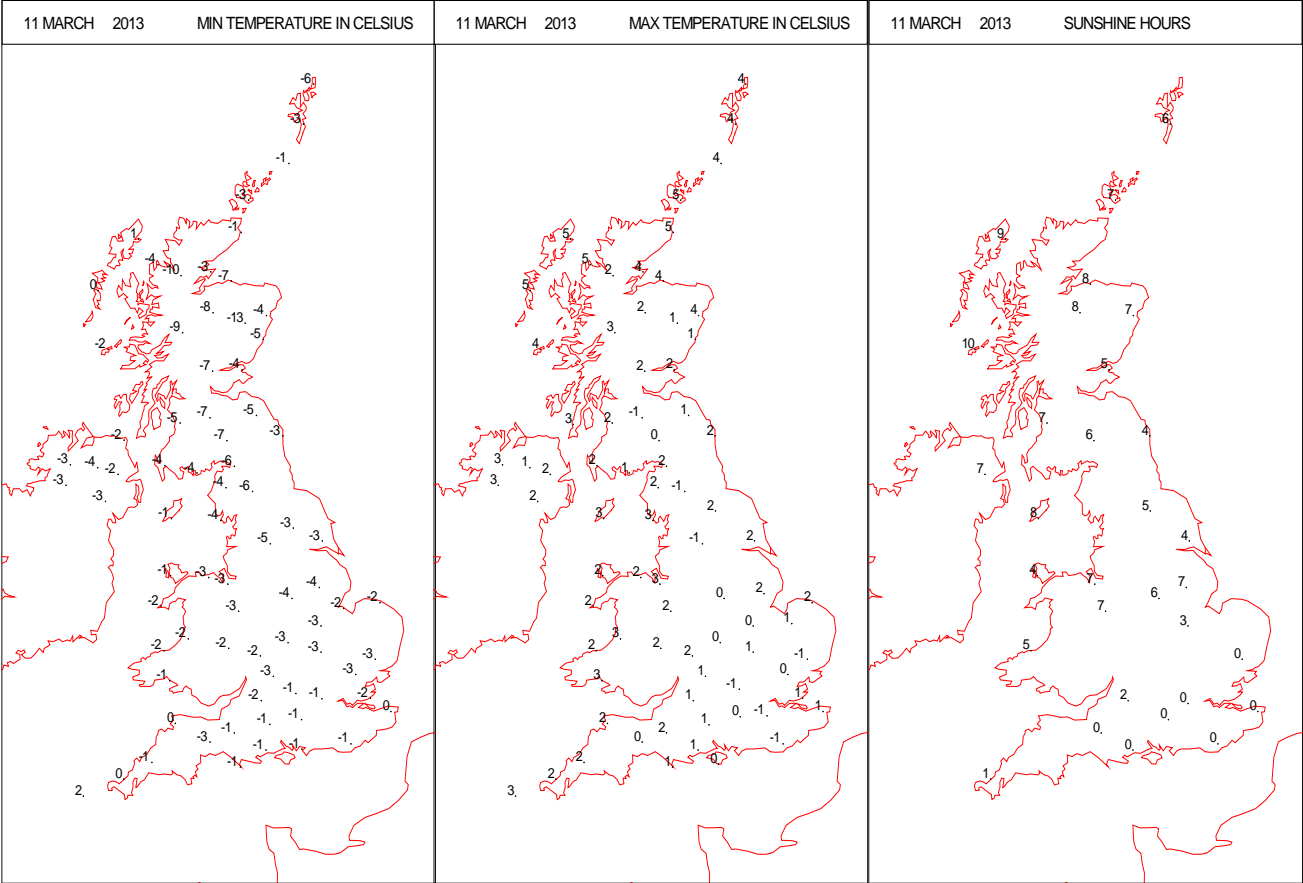
SURFACE REPORTS



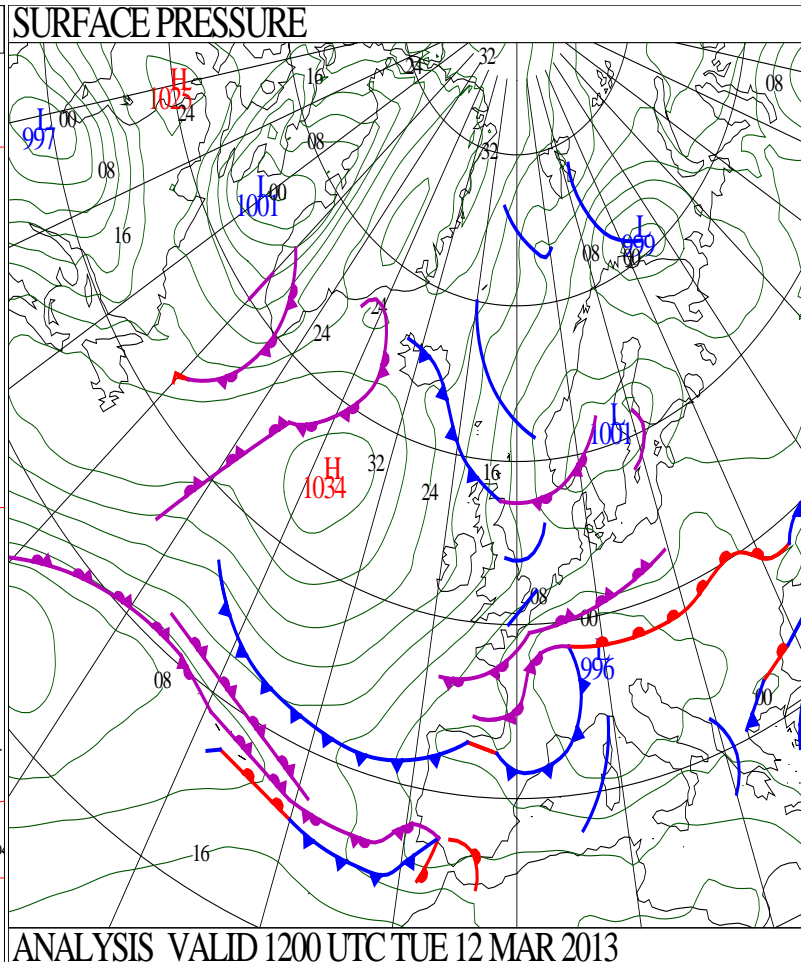
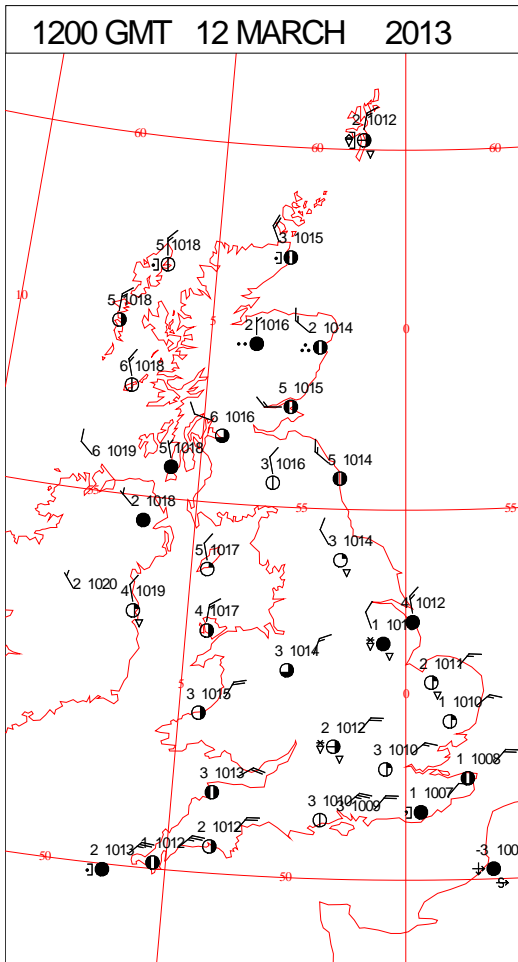
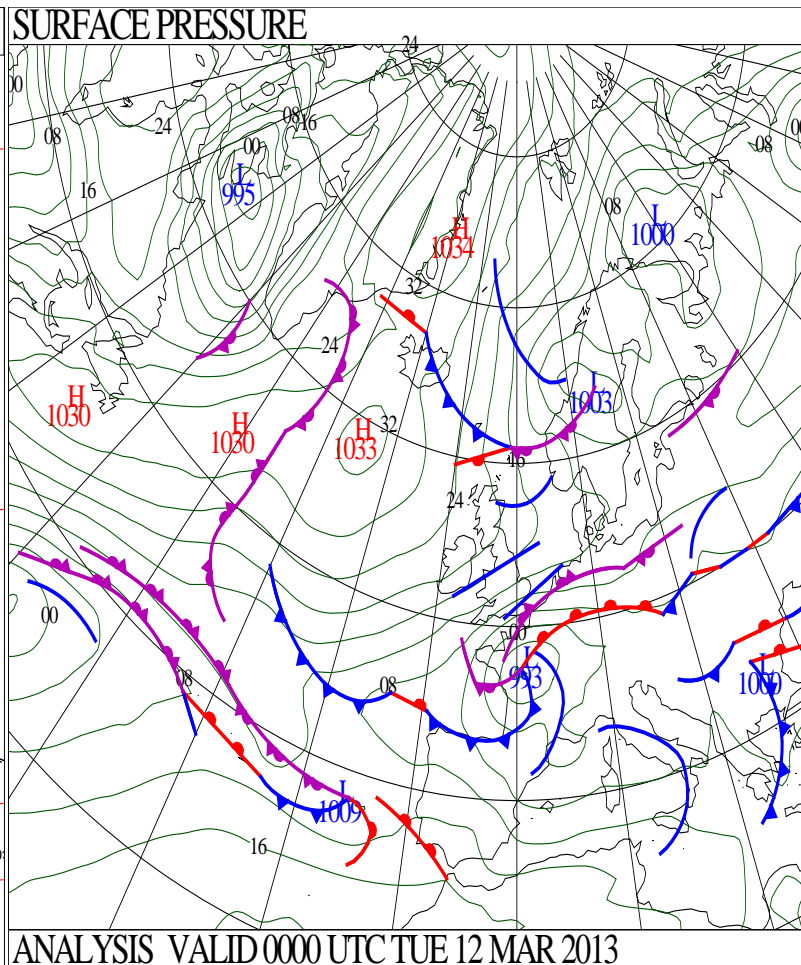
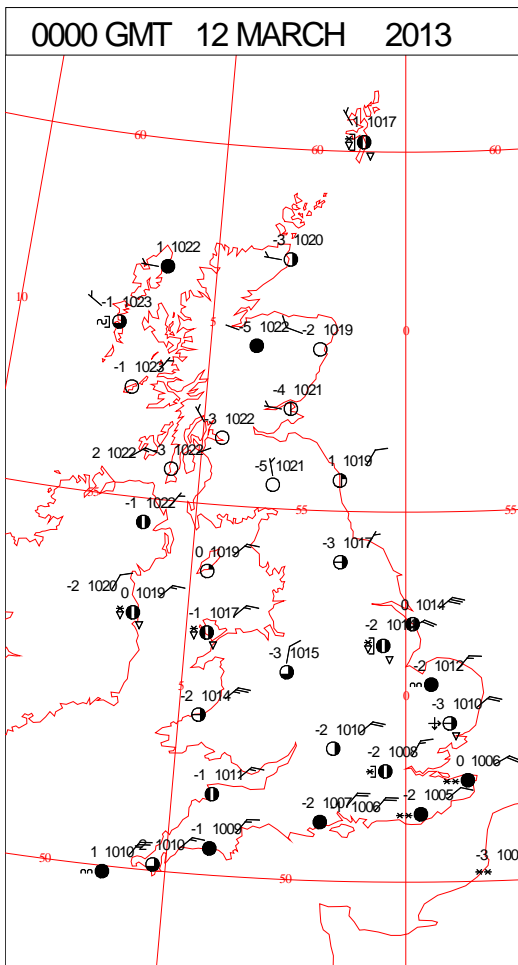
SIGNIFICANT WEATHER

0600 GMT 11 MARCH 2013	SIG WEATHER	1200 GMT 11 MARCH 2013	SIG WEATHER	<p>Summary of UK Weather for Monday 11 March 2013. Overnight, frequent snow showers blew in from the North Sea, and by lunchtime they were penetrating right across the U.K. on the strong east-northeasterly wind.</p> <p>It was a cold night with sub-zero temperatures almost everywhere.</p> <p>Meanwhile, a frontal band in the English Channel brought thicker cloud and outbreaks of snow to many south-eastern counties. There were blizzard conditions in the Channel Islands, Guernsey in particular, with significant accumulations and airport closures.</p> <p>Maximum temperatures struggled to get much above freezing in many parts of England and Wales. It was slightly less cold in Scotland, though temperatures were significantly below average for mid-March everywhere.</p>
1800 GMT 11 MARCH 2013	SIG WEATHER	0000 GMT 12 MARCH 2013	SIG WEATHER	
				<p>EXTREMES Highest Maximum: 5.1 Stornoway Airport, Western Isles Lowest Maximum: -1.3 Drumalbin, Lanarkshire -1.3 Shap, Cumbria Lowest Minimum: -12.9 Aboyne No2, Aberdeenshire Lowest Grass Minimum: -14.3 Tulloch Bridge, Inverness-Shire Most Rain: 4.0 Drumalbin, Lanarkshire Most Sun: 10.4 Tiree, Argyll</p>

DAILY CLIMATE DATA

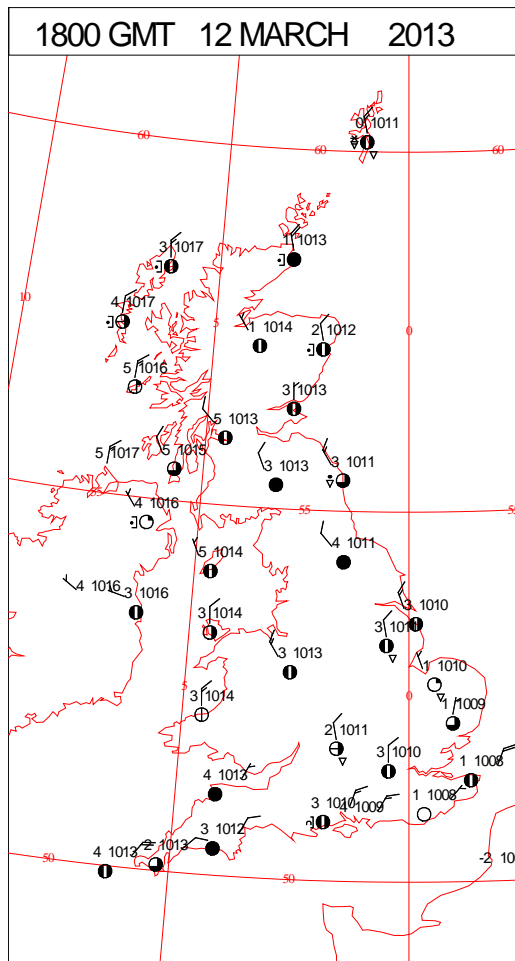
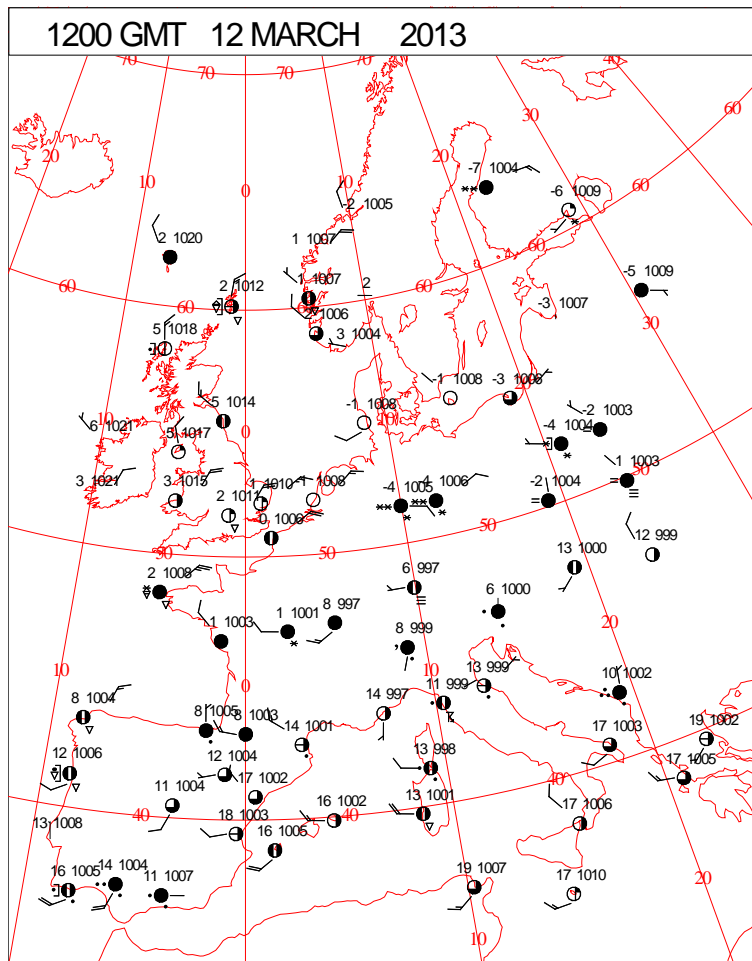
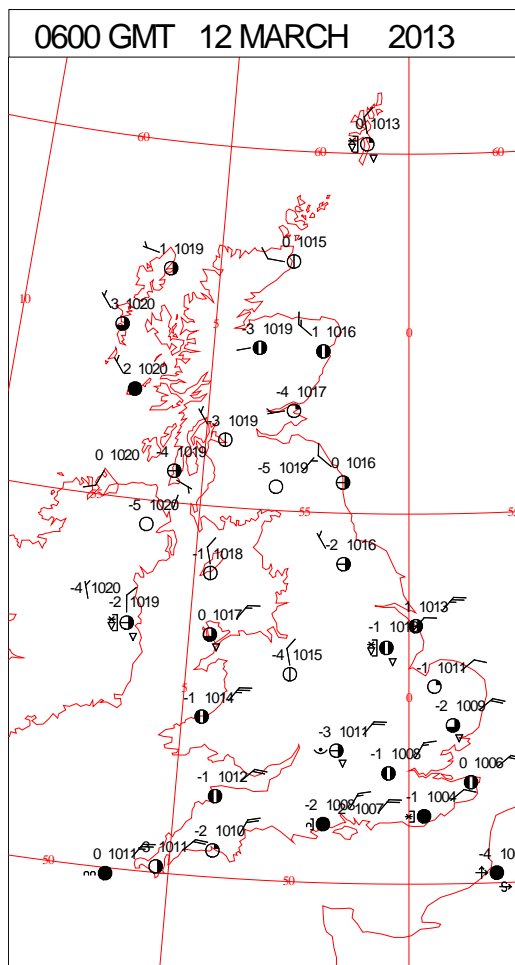
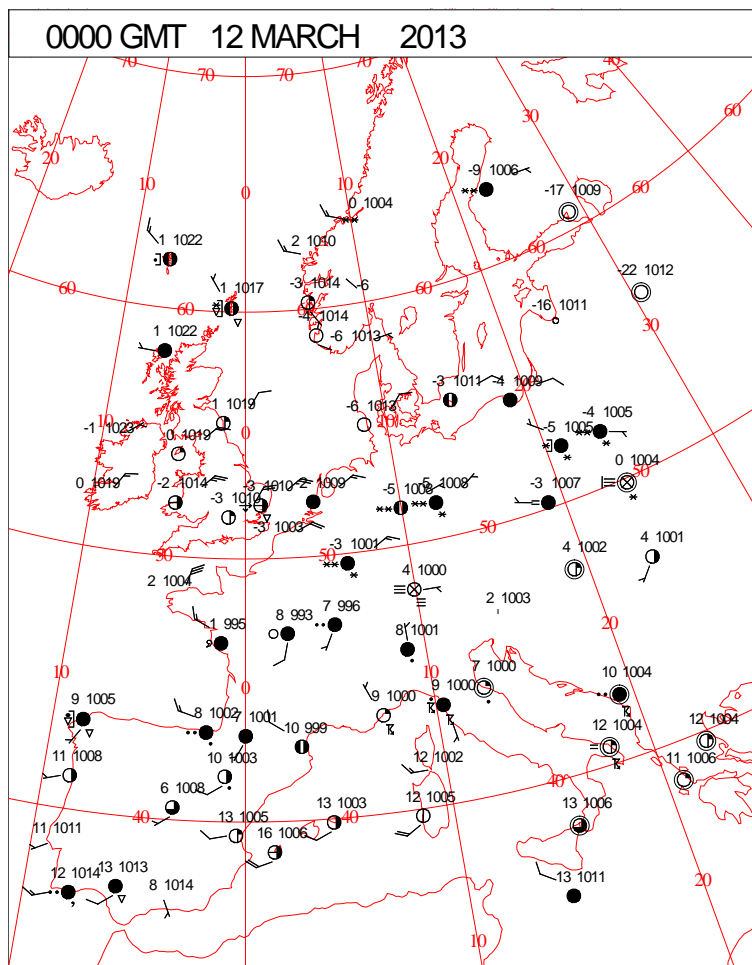


DAILY WEATHER SUMMARY



Tuesday 12 March 2013

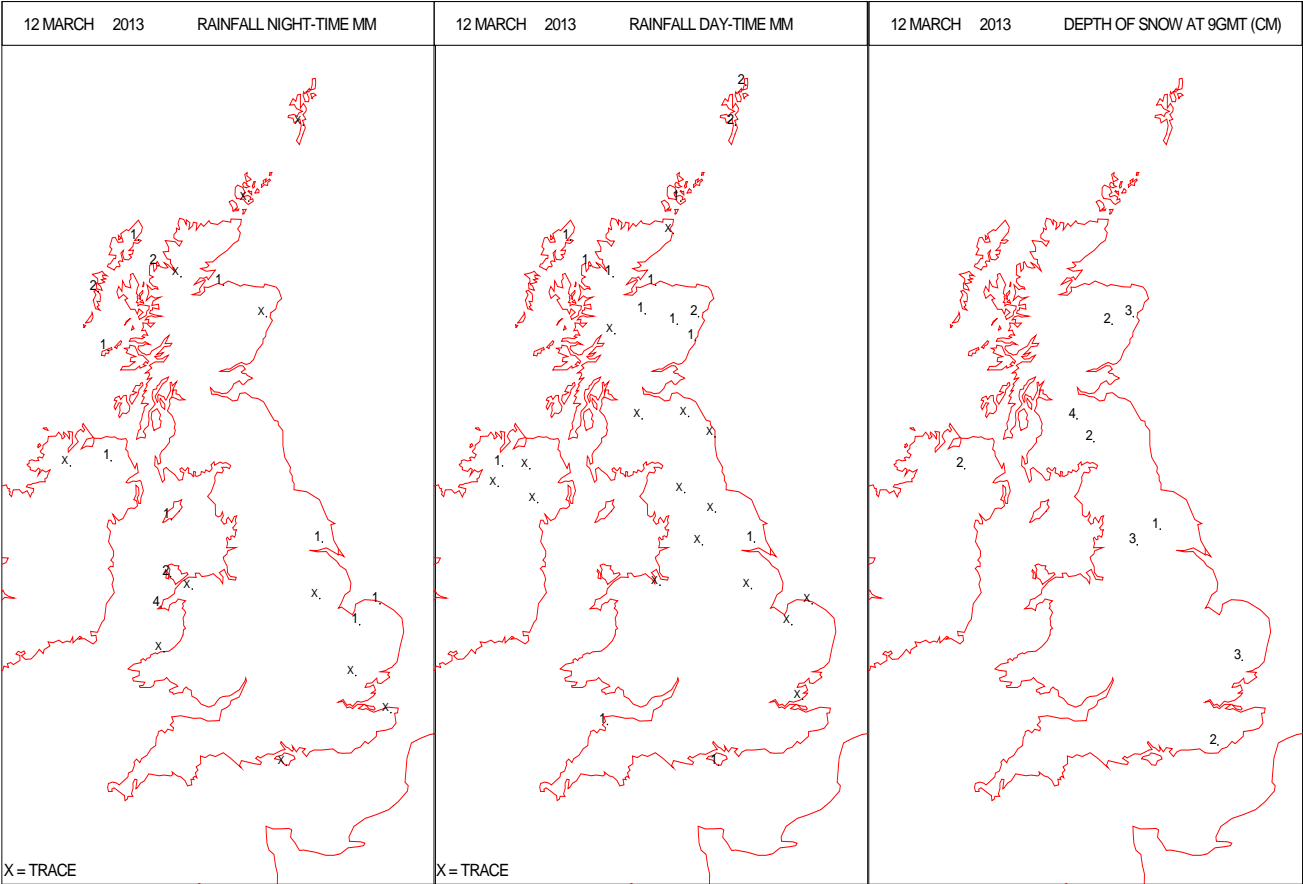
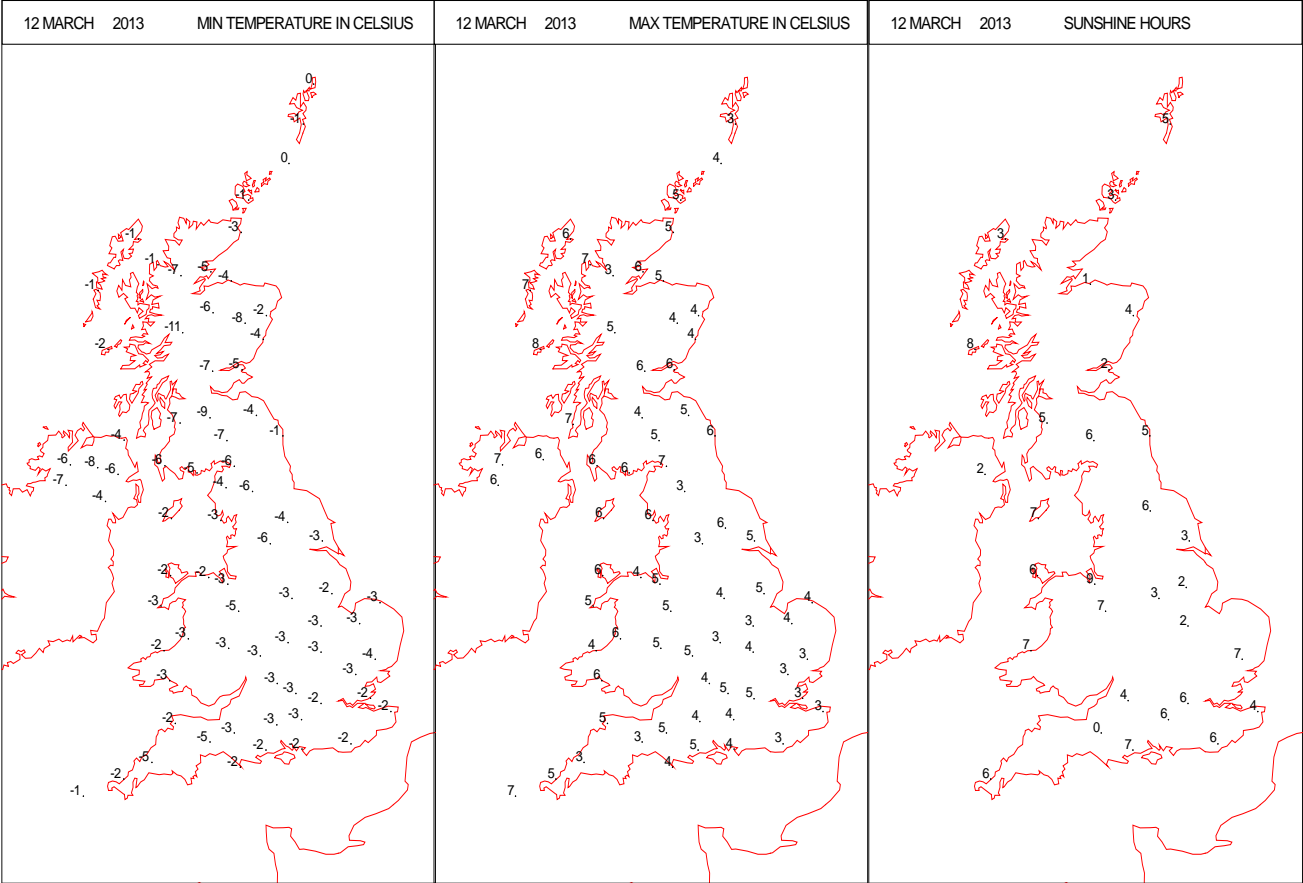
SURFACE REPORTS



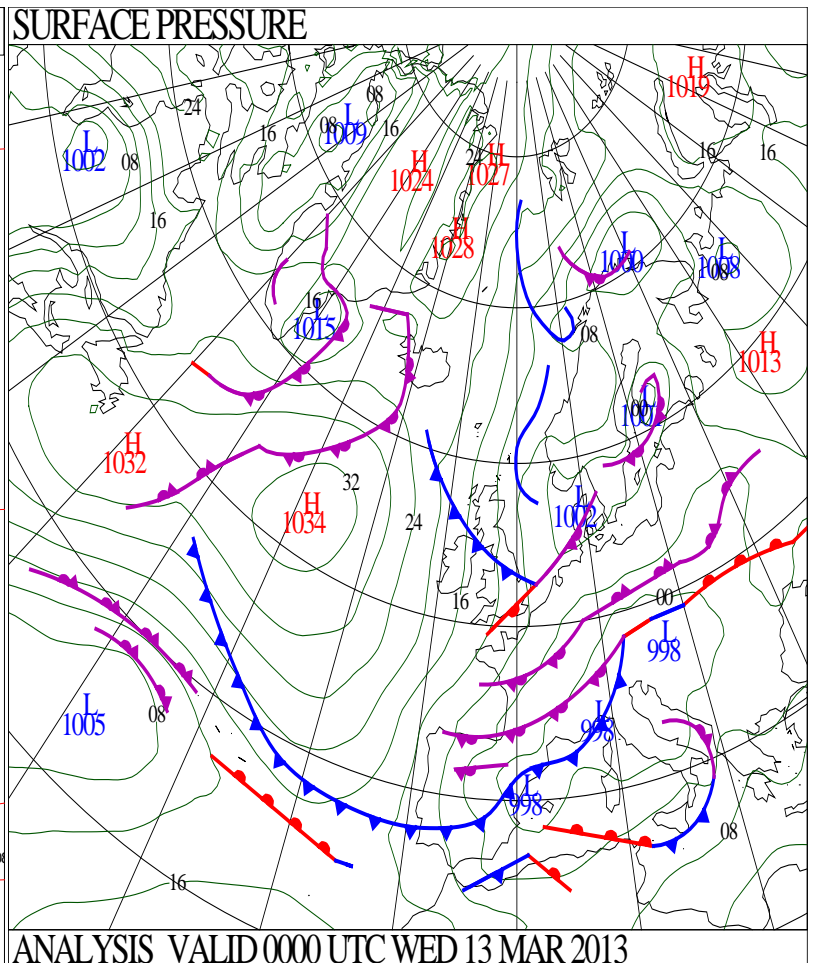
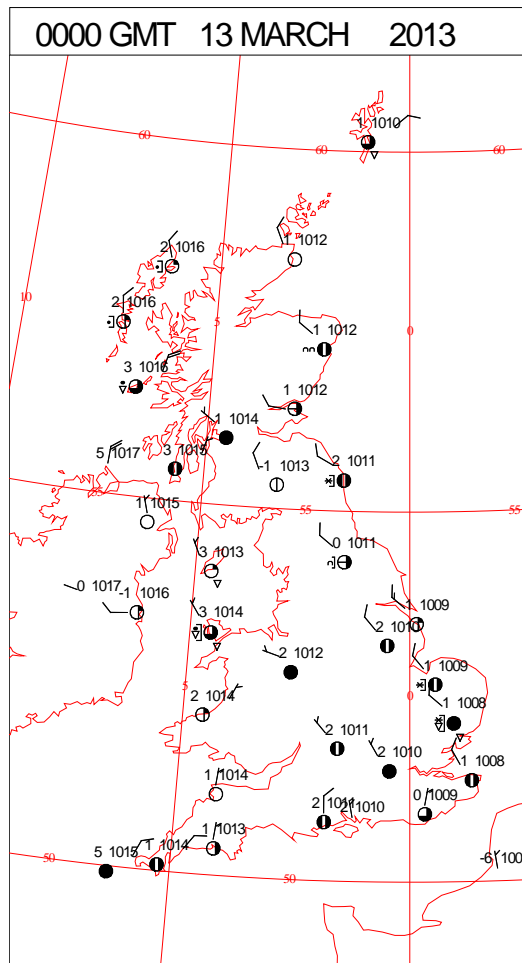
SIGNIFICANT WEATHER

0600 GMT 12 MARCH 2013	SIG WEATHER	1200 GMT 12 MARCH 2013	SIG WEATHER	<p>Summary of UK Weather for Tuesday 12 March 2013.</p> <p>It was another very cold night with a widespread frost affecting the United Kingdom. Southern parts of Britain saw significant snowfall and this brought major disruption to road and air travel, with the Channel Islands, Kent and Sussex worst affected. There were also snow showers in other parts of the country although Northern Ireland and parts of Scotland had a largely dry but very cold night. It was windy in all areas, with gales in some southern areas. Conditions gradually improved during the day with snow in the south easing and clearing and with many areas seeing some sunny periods. The wind also eased so it felt much less cold than the previous day. Although most areas had a good deal of dry weather, there were some snow showers during the day, these mainly affecting northern and eastern Scotland, North Sea coasts of England and East Anglia. These showers continued into the evening, and became heavier during the night bringing fresh snow to some areas. Daytime temperatures were generally below average for the time of year, and it became cold again during the evening.</p>
1800 GMT 12 MARCH 2013	SIG WEATHER	0000 GMT 13 MARCH 2013	SIG WEATHER	
				<p>EXTREMES</p> <p>Highest Maximum: 18.1 Herstmonceux, East Sussex</p> <p>Lowest Maximum: 6.7 Cranwell, Lincolnshire</p> <p>Lowest Minimum: -2.6 Aboyne No 2, Aberdeenshire</p> <p>Lowest Grass Minimum: -5.9 Aboyne No 2, Aberdeenshire</p> <p>Most Rain: 1.0 Stornoway Airport, Western Isles</p> <p>Most Sun: 9.9 Jersey: Airport, Jersey</p>

DAILY CLIMATE DATA

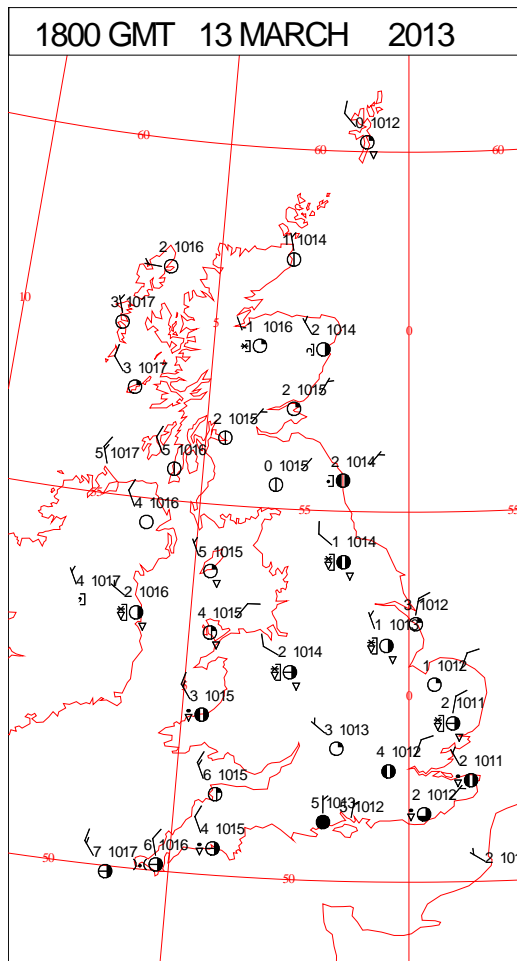
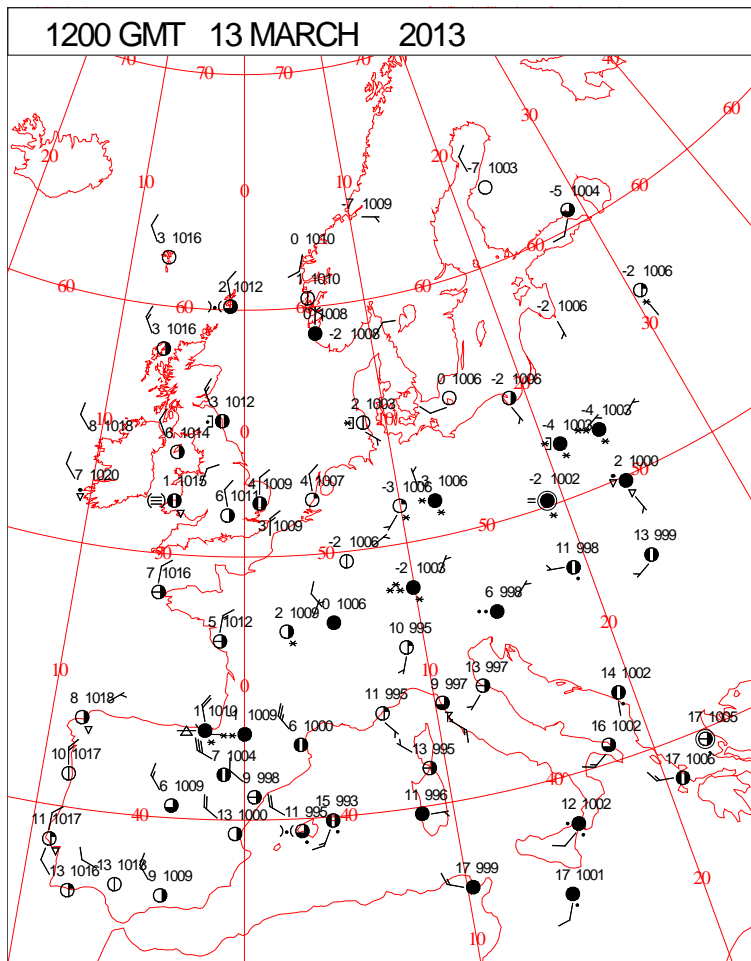
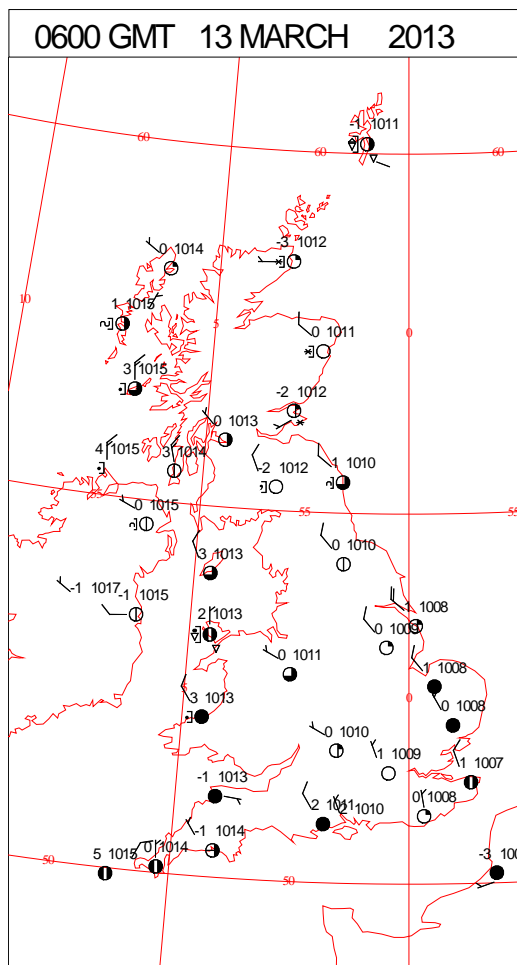
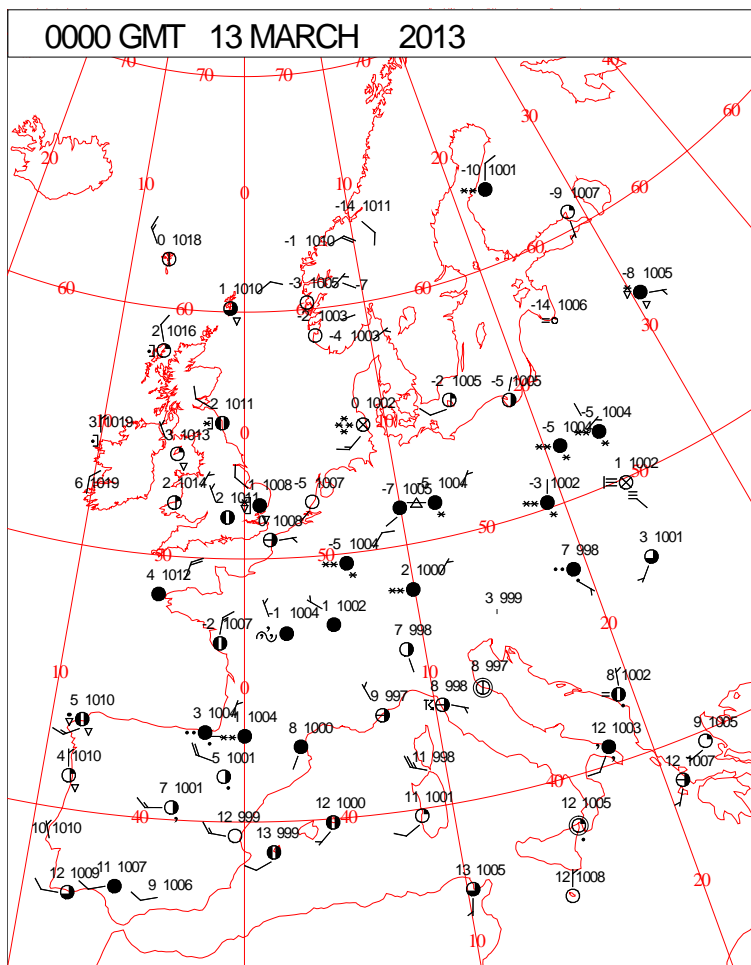


DAILY WEATHER SUMMARY



Wednesday 13 March 2013

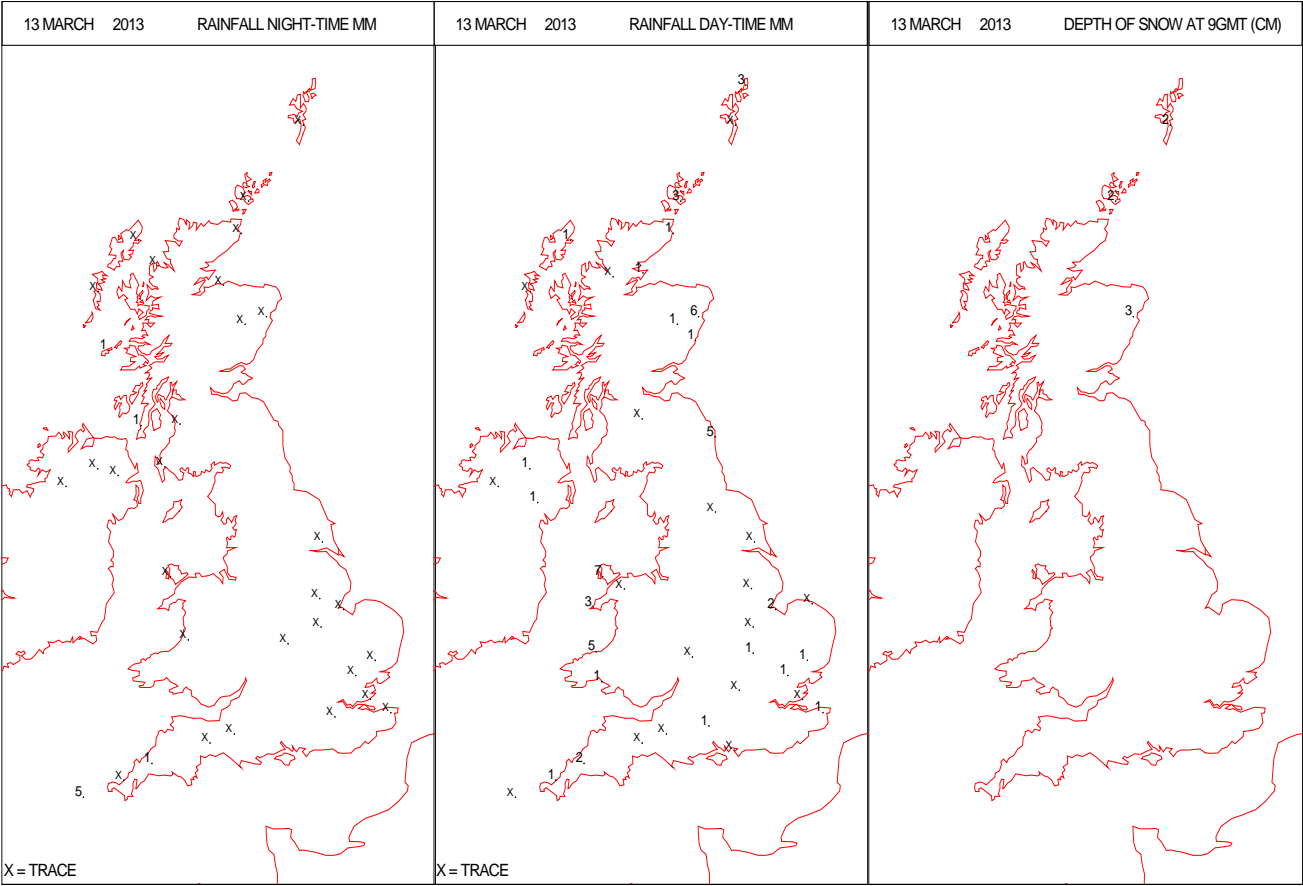
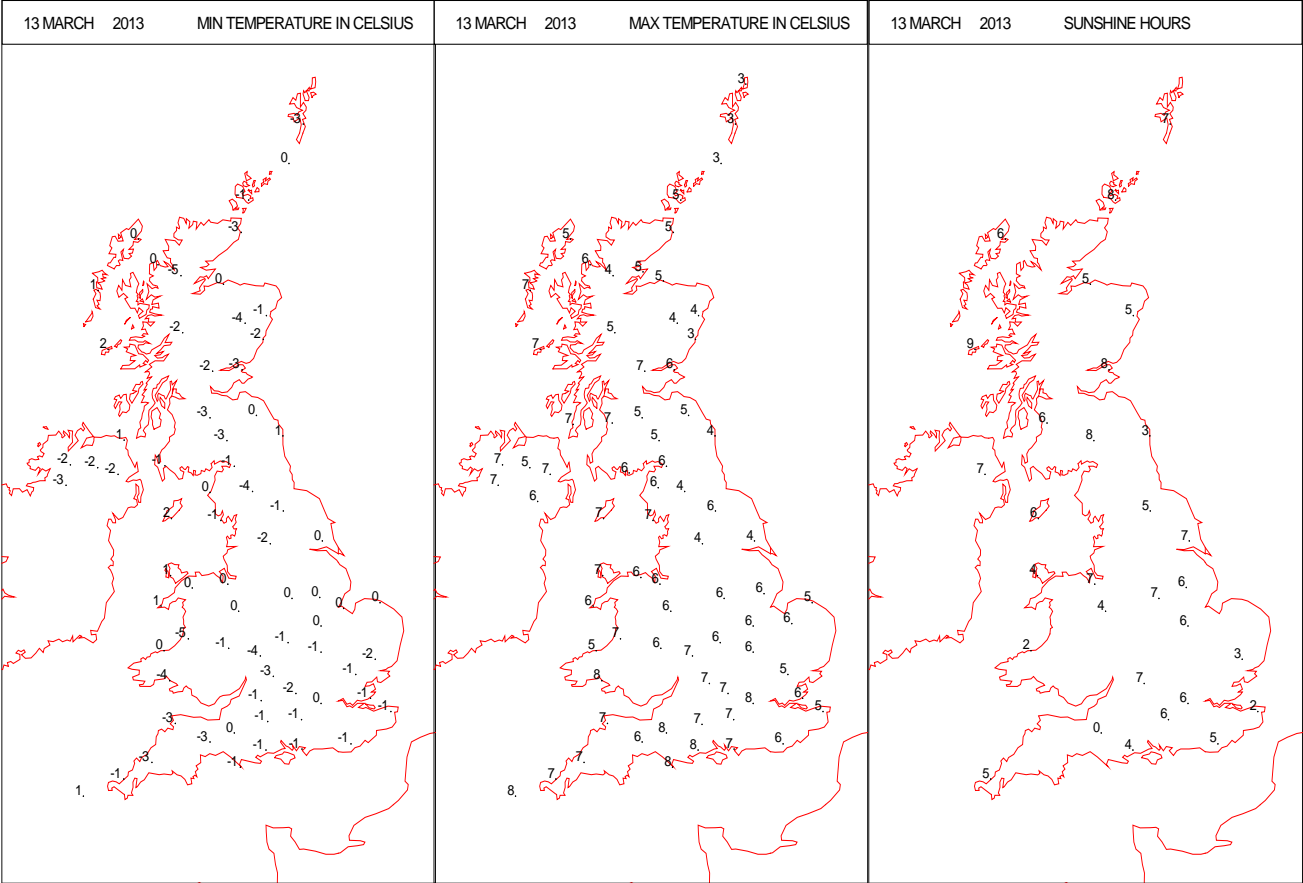
SURFACE REPORTS



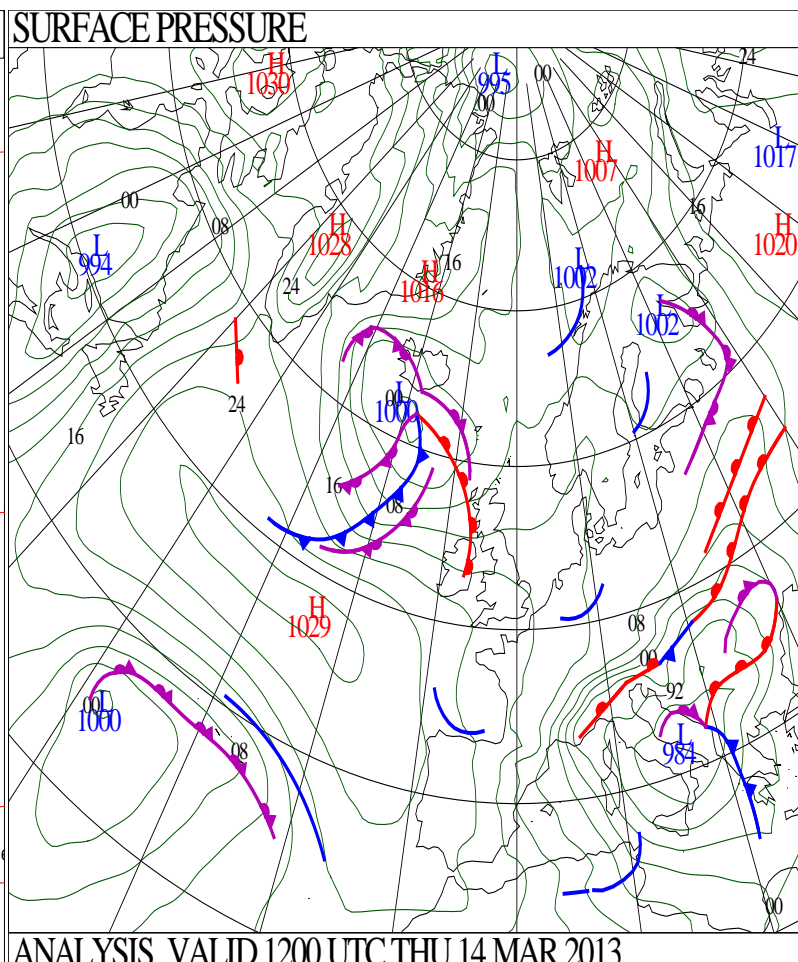
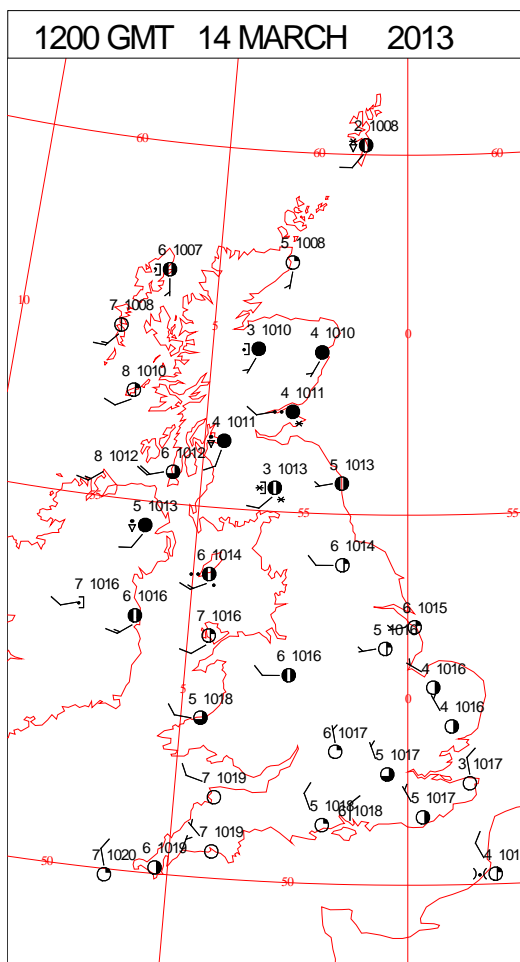
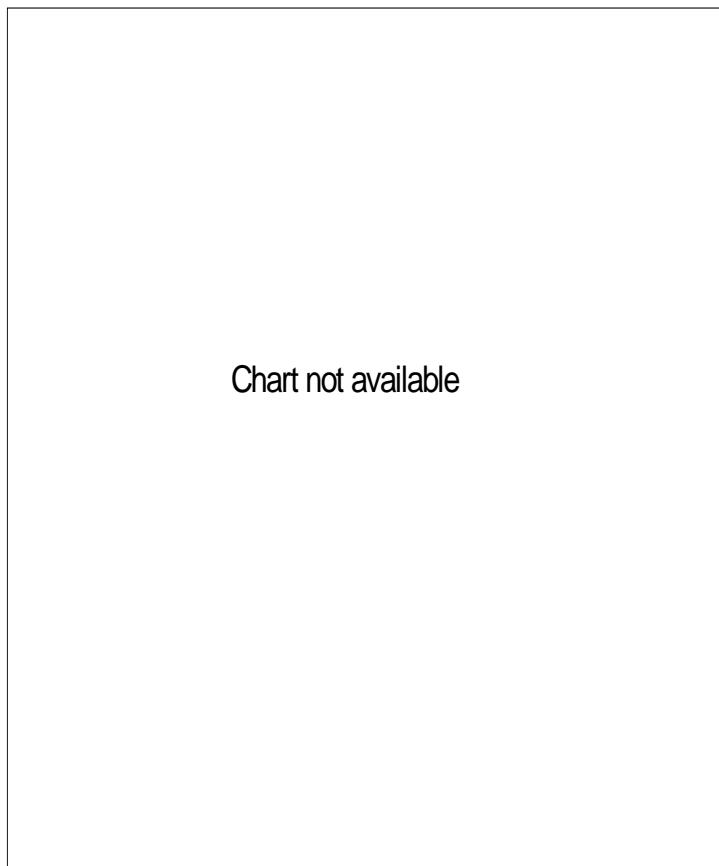
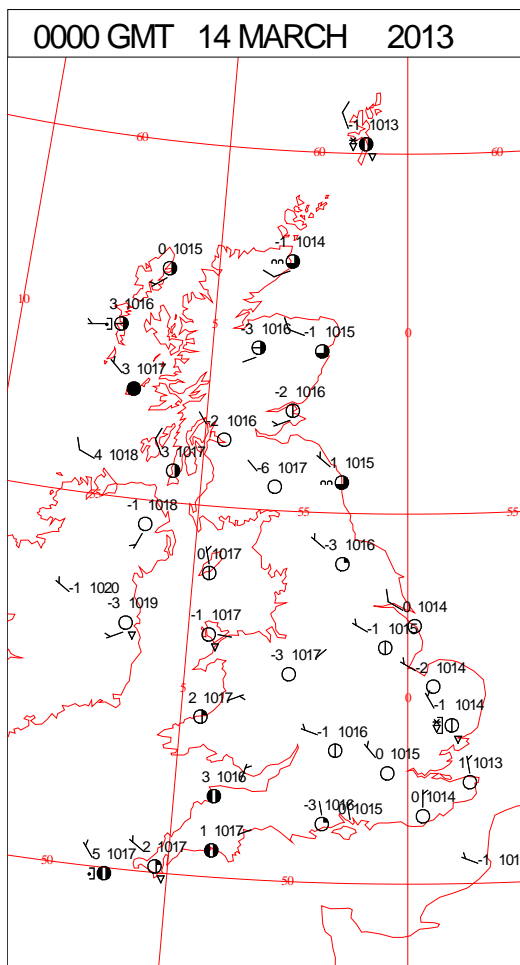
SIGNIFICANT WEATHER

0600 GMT 13 MARCH 2013	SIG WEATHER	1200 GMT 13 MARCH 2013	SIG WEATHER	<p>Summary of UK Weather for Wednesday 13 March 2013.</p> <p>It was another cold night, with widespread frost affecting much of the United Kingdom. Icy patches had formed overnight, where earlier snow had melted the previous day. During the night, snow showers continued to affect north and east Scotland, and streamed down the east coast of England.</p> <p>It was a bright start to the day in many places, but during the course of the day the showers became more widespread, and developed inland from late morning. At times these were heavy, with some hail in places too. However, accumulations were only temporary and slight, melting soon after with plenty of sunshine in between.</p> <p>Winds were gusty in and around showers.</p> <p>Day time temperatures were generally below average for the time of year, particularly along eastern coasts where showers were most frequent, and it became cold again during the evening.</p>
1800 GMT 13 MARCH 2013	SIG WEATHER	0000 GMT 14 MARCH 2013	SIG WEATHER	
				<p>EXTREMES</p> <p>Highest Maximum: 13.3 Aboyne No 2, Aberdeenshire</p> <p>Lowest Maximum: 7.1 Bingley, No 2 ,West Yorkshire</p> <p>Lowest Minimum: 0.9 Benson, Oxfordshire</p> <p>Lowest Grass Minimum: -4.0 High Wycombe, Hqair ,Buckinghamshire</p> <p>Most Rain: 1.4 Baltasound No 2, Shetland</p> <p>Most Sun: 4.5 Jersey: Airport, Jersey</p>

DAILY CLIMATE DATA

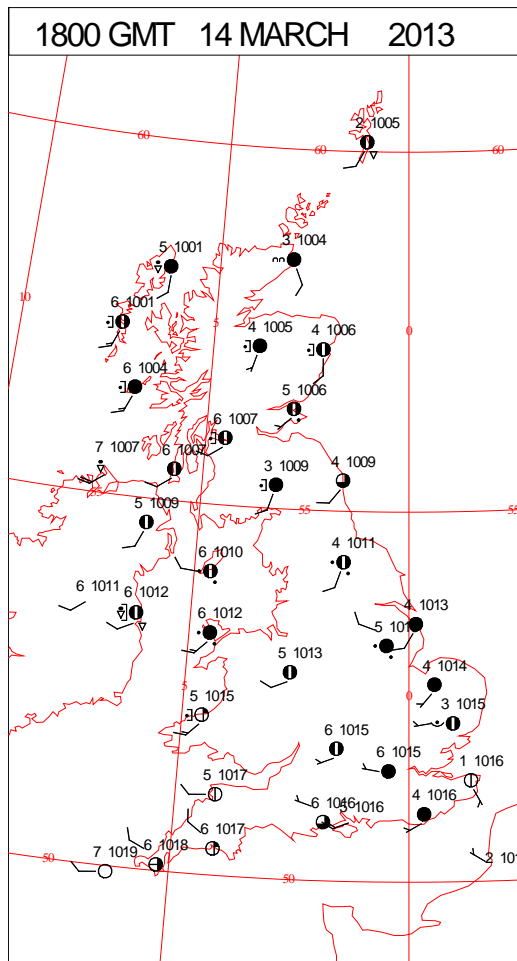
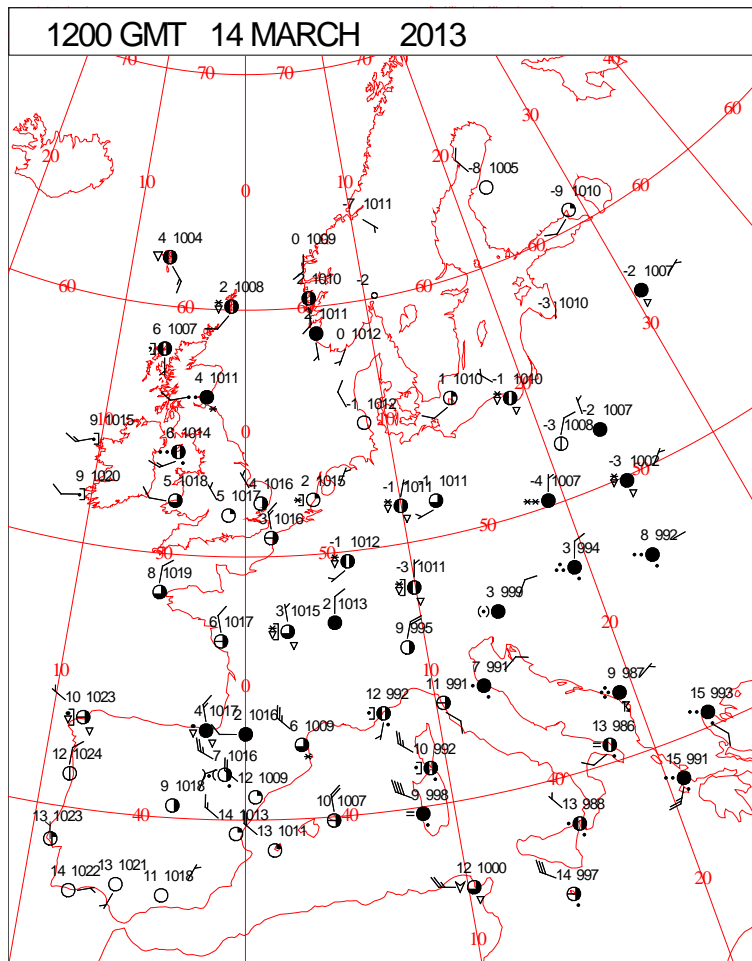
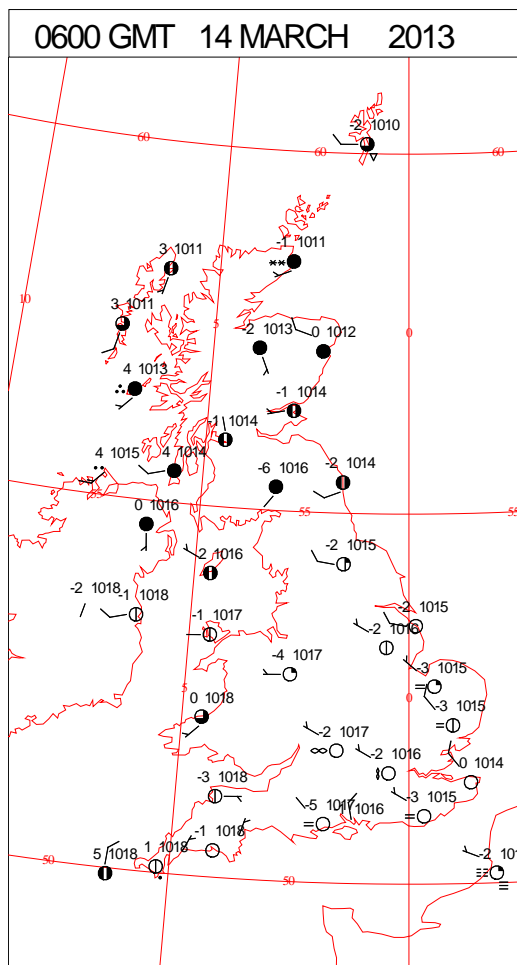
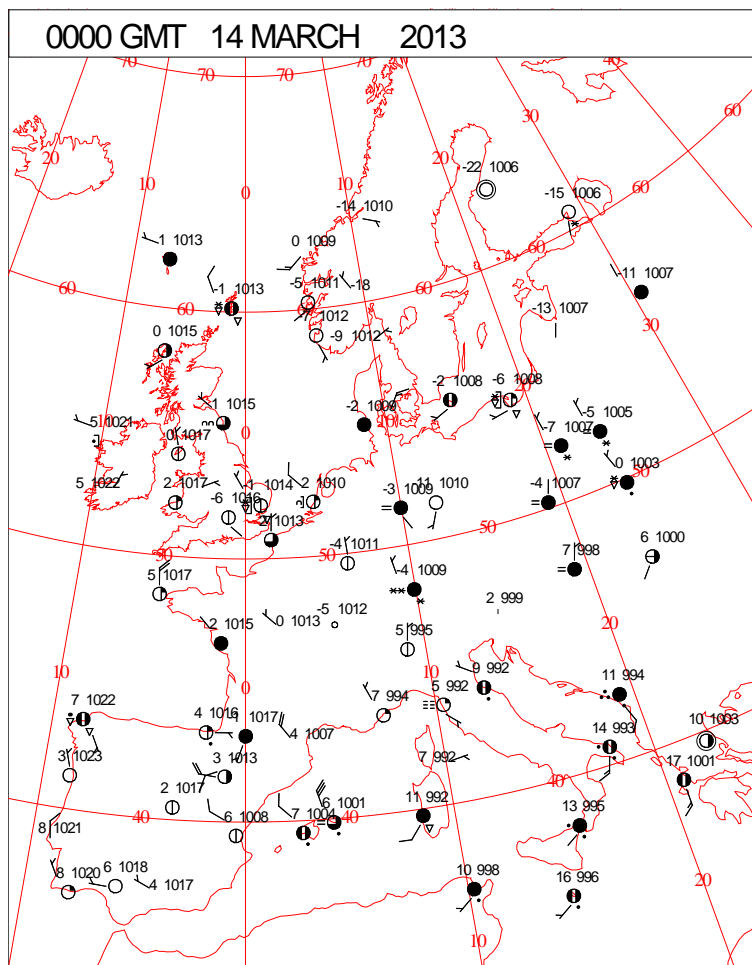


DAILY WEATHER SUMMARY

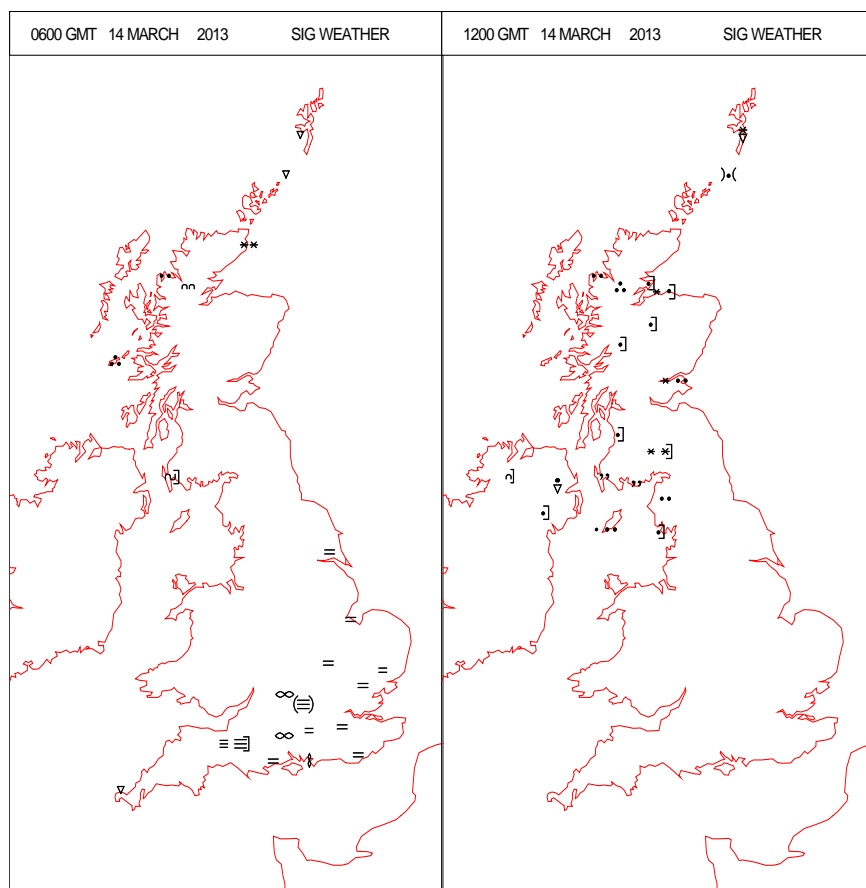


Thursday 14 March 2013

SURFACE REPORTS



SIGNIFICANT WEATHER



Summary of UK Weather for Thursday 14 March 2013.

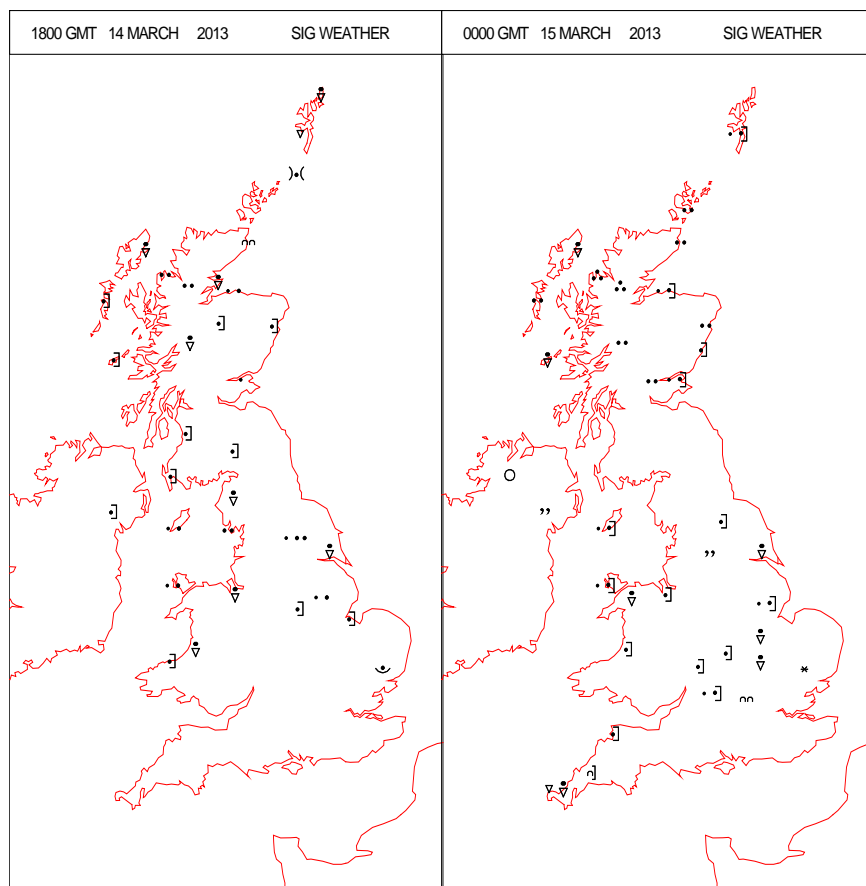
It was another cold night with temperatures in most places falling below freezing; only coastal fringes in the east and west escaped a frost. Showers on eastern coasts continued to dissipate, while in the west a few showers affected Cornwall for a time. Later in the night, increasing cloud brought patchy rain to north-western parts.

By day, cloud continued to increase from the north-west, bringing patchy rain and drizzle across Scotland, Northern Ireland and into north-west England by the middle of the day, with south-westerly winds also freshening.

During the afternoon, the rain began to cross the Pennines and sink south into Wales. Sleet and snow fell over high ground, and as the day wore on, some more moderate bursts of rain developed. Elsewhere was largely dry, but a few wintry showers affected eastern England, especially Norfolk and Suffolk.

During the evening more persistent rain spread into north-western parts of the U.K., while southernmost counties of England remained dry with clear skies, allowing temperatures to drop swiftly.

Although warmer than of late, temperatures were still a little below average for the time of year, the warmest conditions in the sunshine in the south.



EXTREMES

Highest Maximum:

8.8 Cardinham Bodmin, Cornwall

Lowest Maximum:

3.7 Eskdalemuir, Dumfriesshire

Lowest Minimum:

-8.3 Baltasound No2, Shetland

Lowest Grass Minimum:

-6.6 Baltasound No2, Shetland

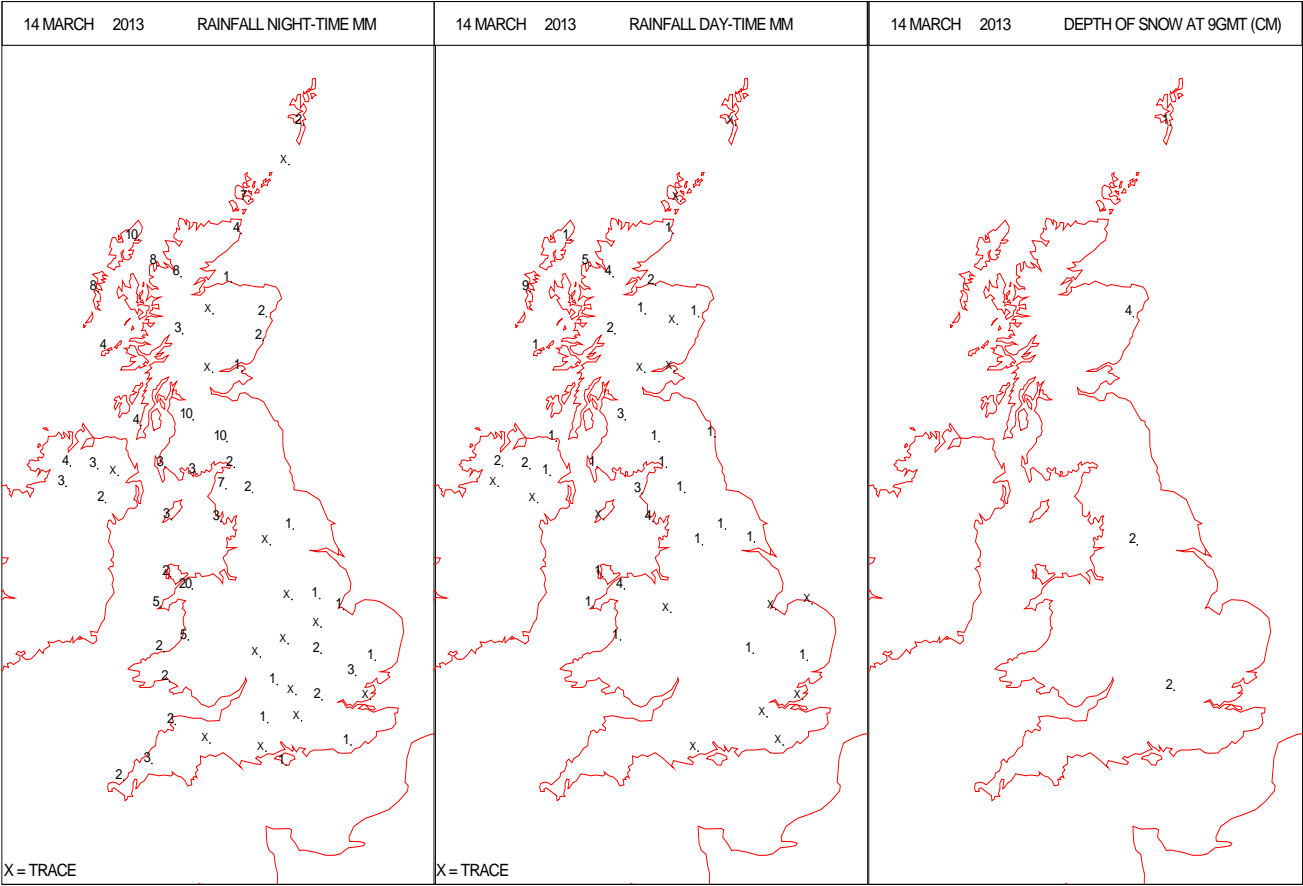
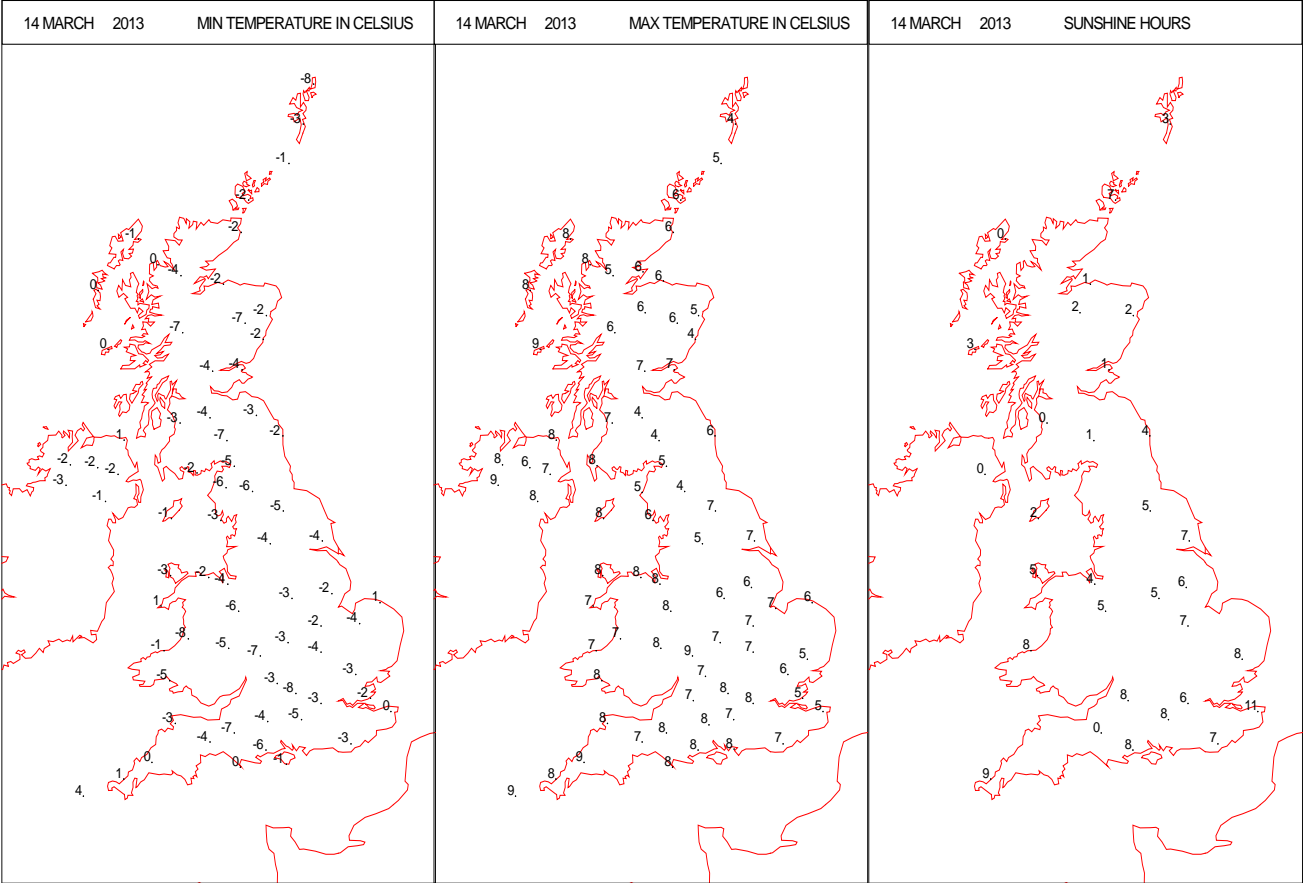
Most Rain:

24.0 Capel Curig No3, Gwynedd

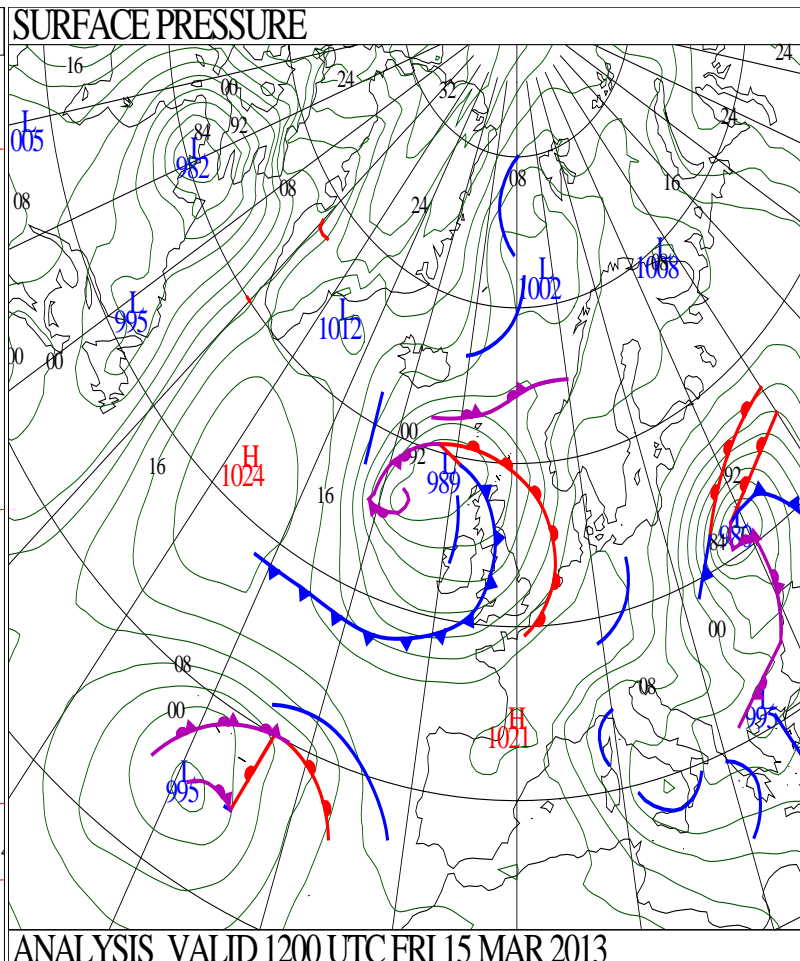
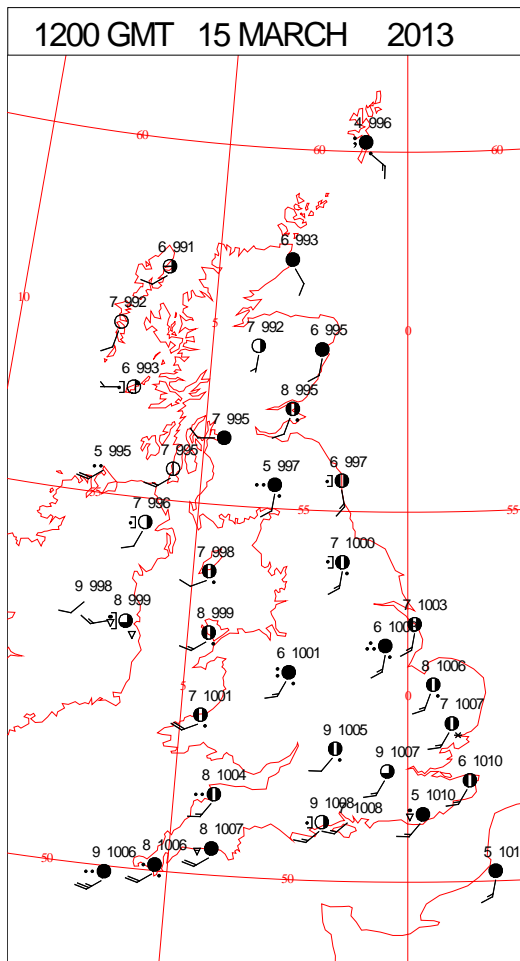
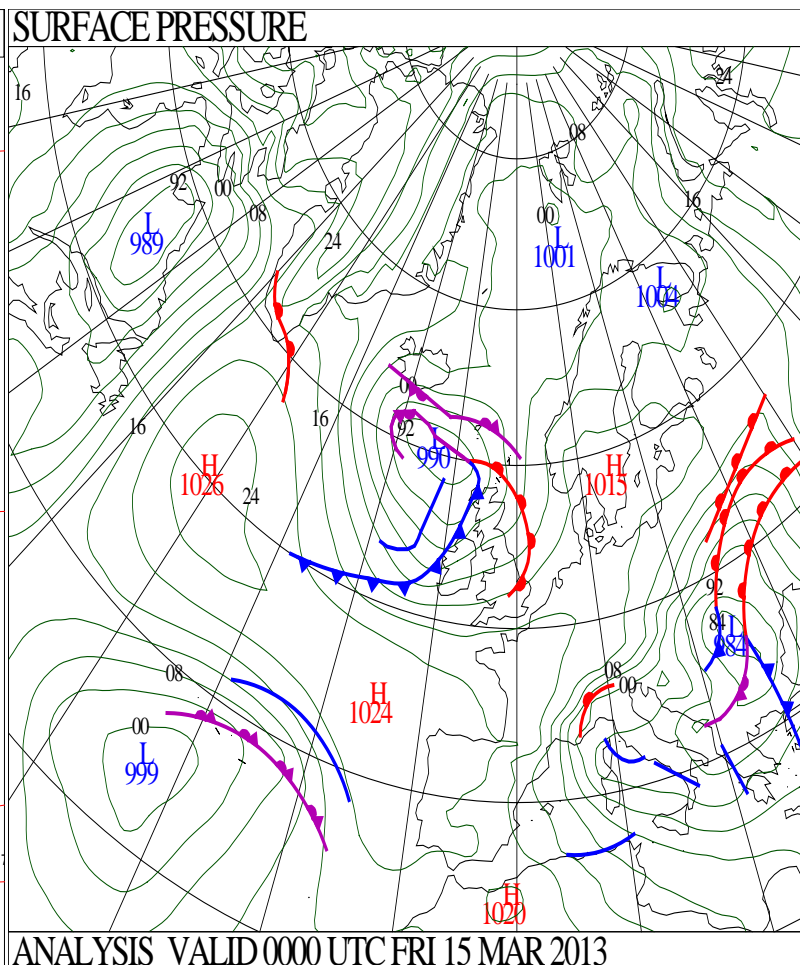
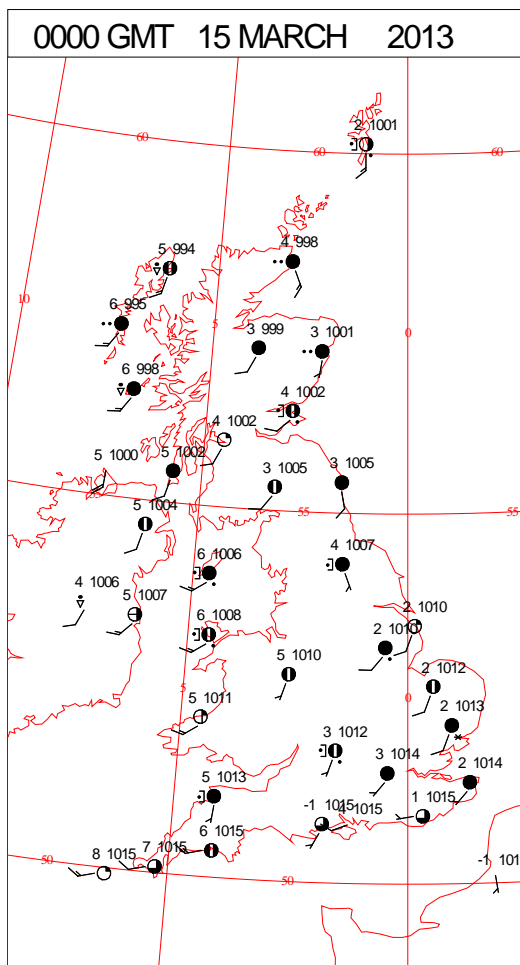
Most Sun:

10.7 Manston, Kent

DAILY CLIMATE DATA



DAILY WEATHER SUMMARY



SIGNIFICANT WEATHER

0600 GMT 15 MARCH 2013	SIG WEATHER	1200 GMT 15 MARCH 2013	SIG WEATHER	<p>Summary of UK Weather for Friday 15 March 2013.</p> <p>It was a milder night for many as cloud and rain spilled south-eastwards across the U.K.</p> <p>However, under clearer skies in the south temperatures soon dipped below freezing, recovering later as rain arrived. This fell as sleet and snow for a time in south-east England. Rain became more persistent and heavy in western Scotland, north-west England and Wales by the end of the night.</p> <p>South-westerly winds also began to strengthen.</p> <p>It was a cloudy, breezy day for much of England and Wales, with outbreaks of rain spreading south and east across the area, and gusty winds particularly in exposure.</p> <p>Further north across Scotland and Northern Ireland there was a mixture of sunny spells and scattered showers, some of which did turn heavy at times.</p> <p>During the afternoon the rain across south-west England and Wales turned more heavy and persistent, before spreading north and east across central southern England and the Midlands during the evening.</p> <p>Despite the rain and cloud, temperatures did just make it to double figures Celsius across Wales and parts of southern England, a little below average for the time of year.</p>
1800 GMT 15 MARCH 2013	SIG WEATHER	0000 GMT 16 MARCH 2013	SIG WEATHER	

EXTREMES

Highest Maximum:
10.3 Yeovilton, Somerset

Lowest Maximum:
5.3 Inverbervie No2,
Kincardineshire

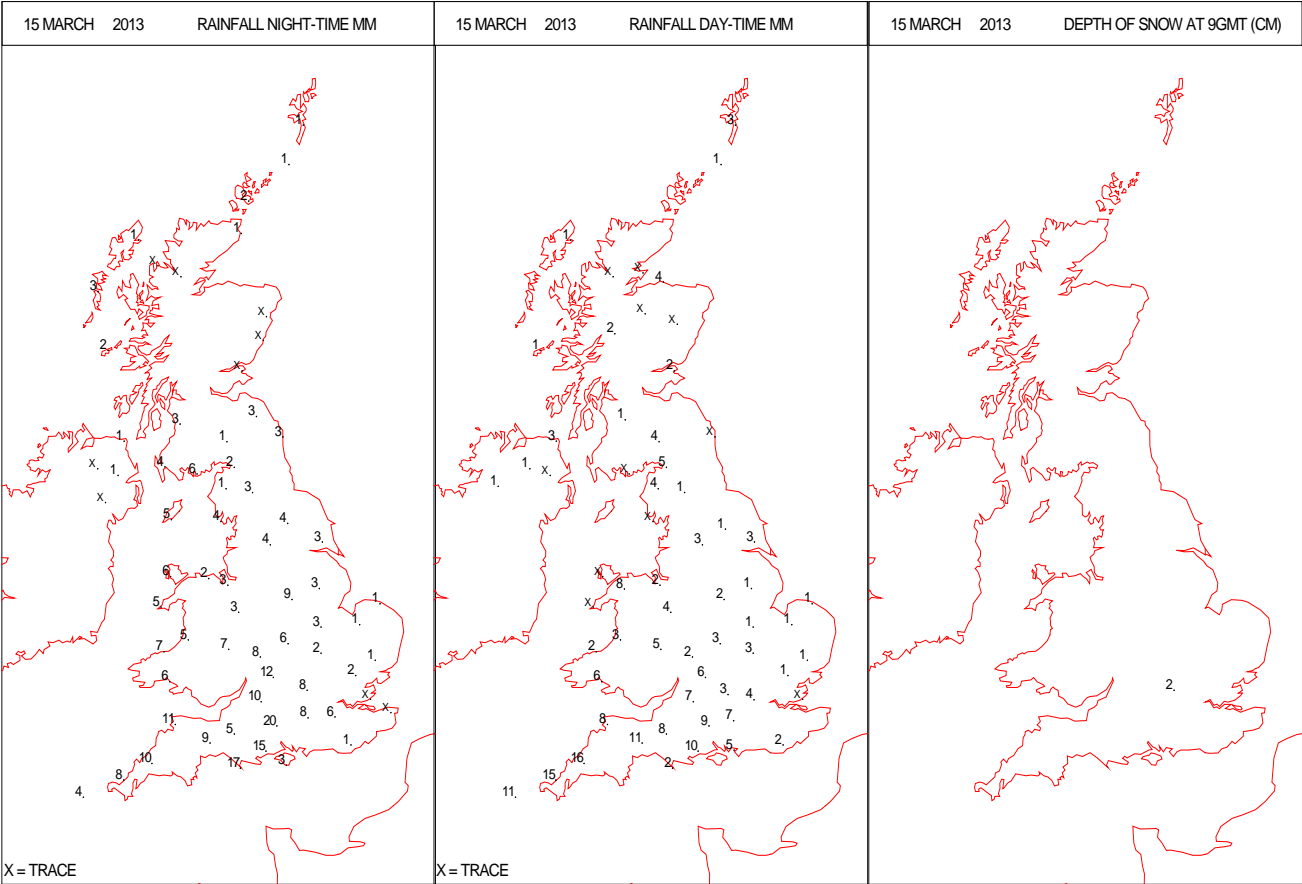
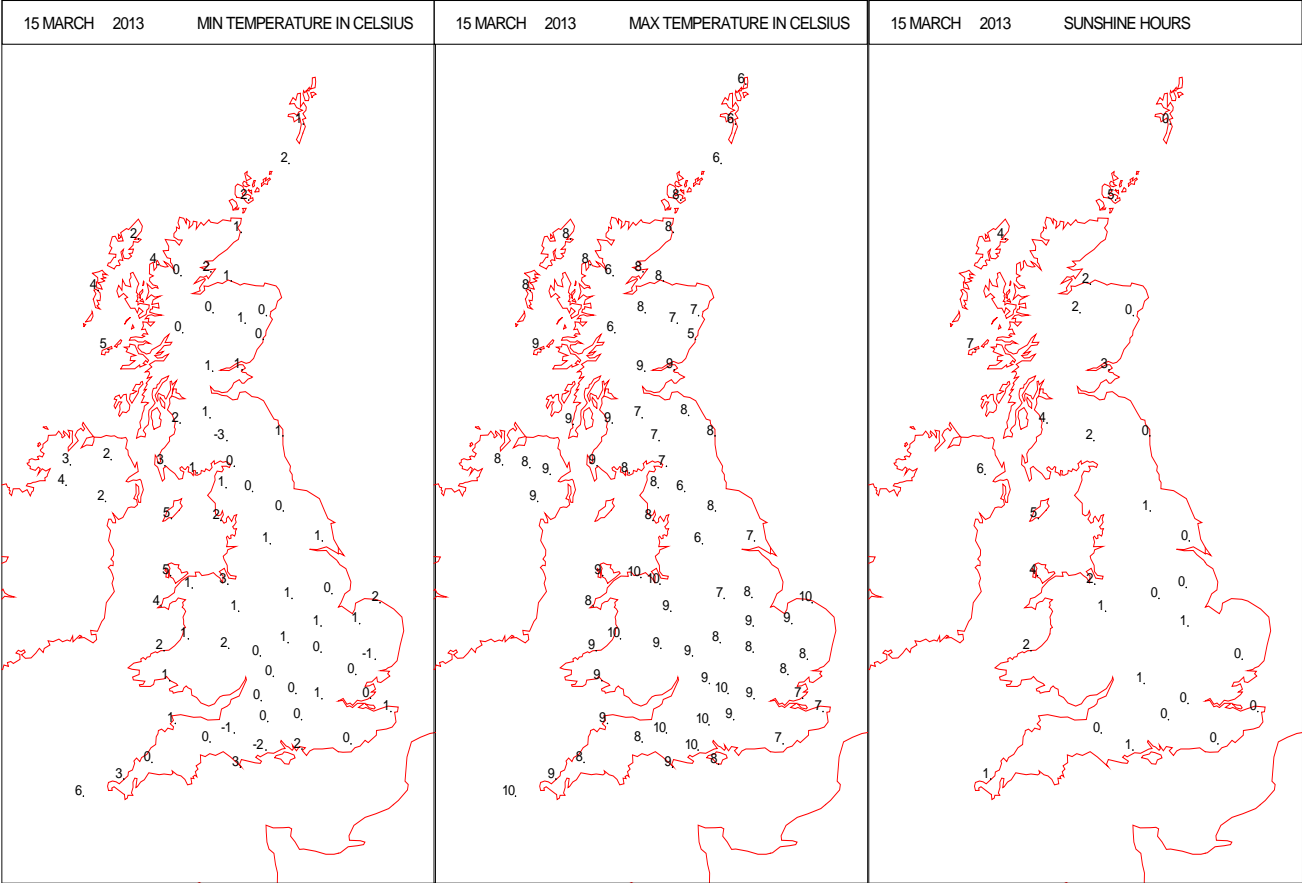
Lowest Minimum:
-3.0 Eskdalemuir, Dumfriesshire

Lowest Grass Minimum:
1.6 Eskdalemuir, Dumfriesshire

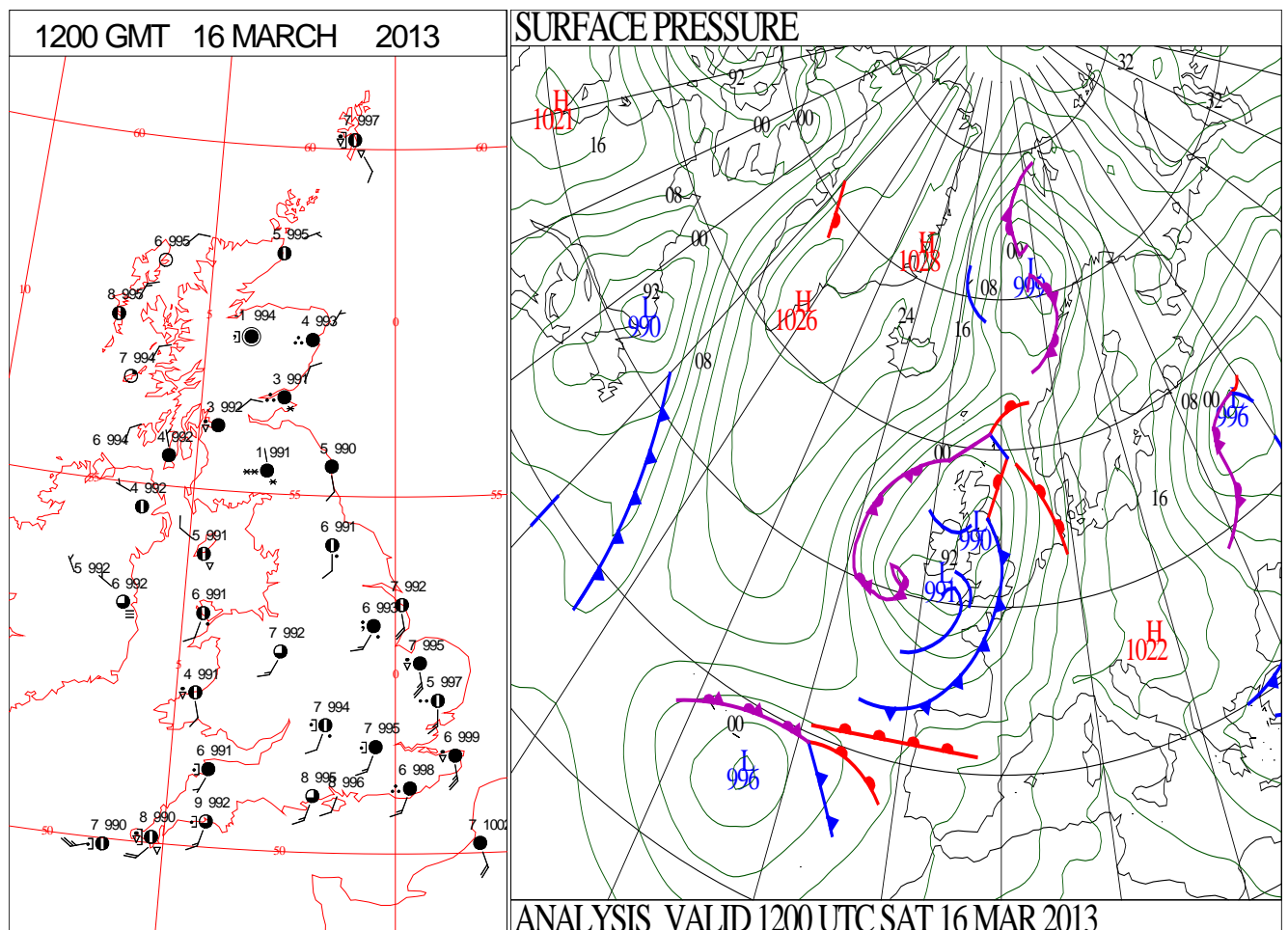
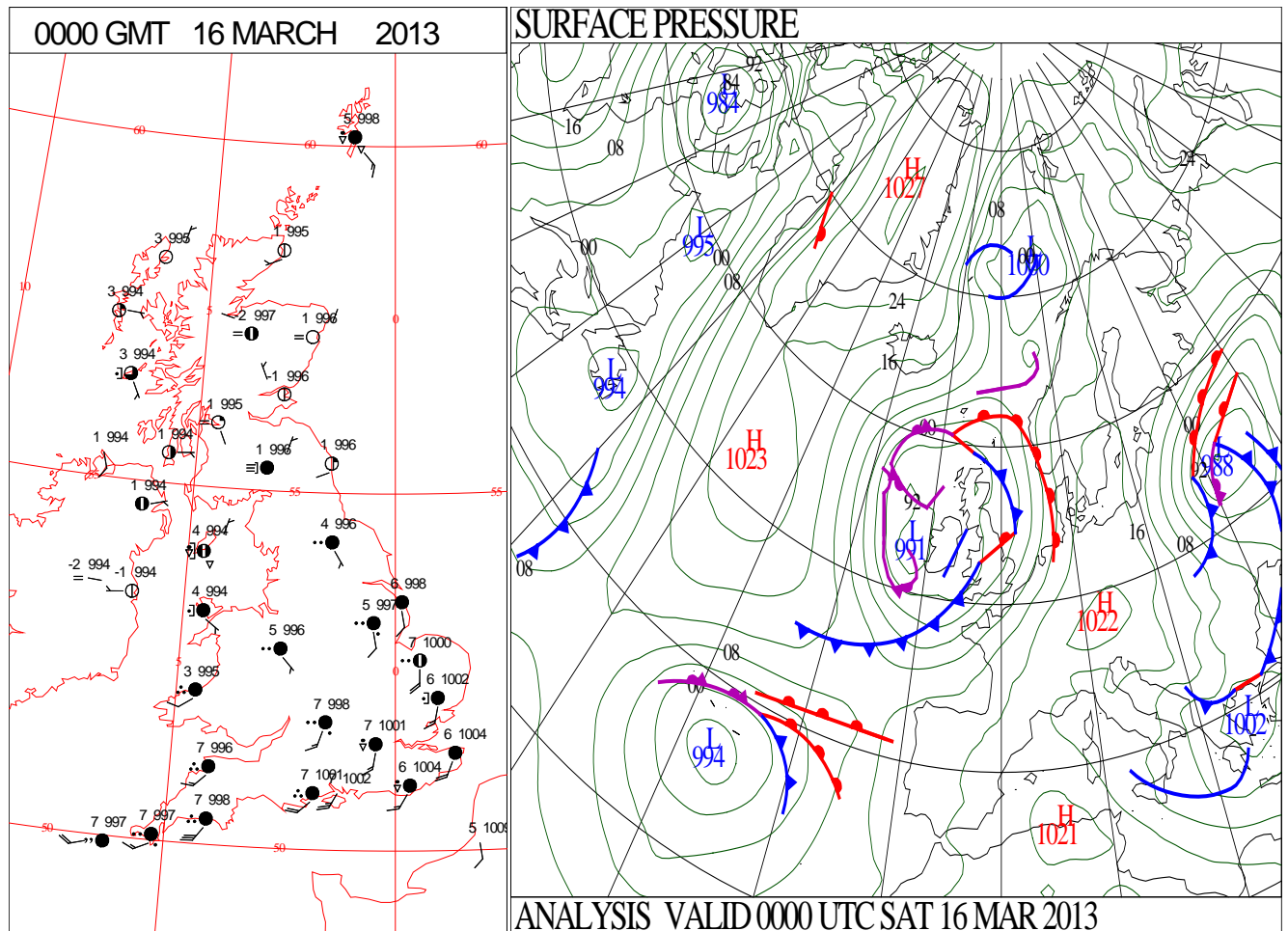
Most Rain:
28.4 Middle Wallop, Hampshire

Most Sun:
6.8 Tiree, Argyll

DAILY CLIMATE DATA

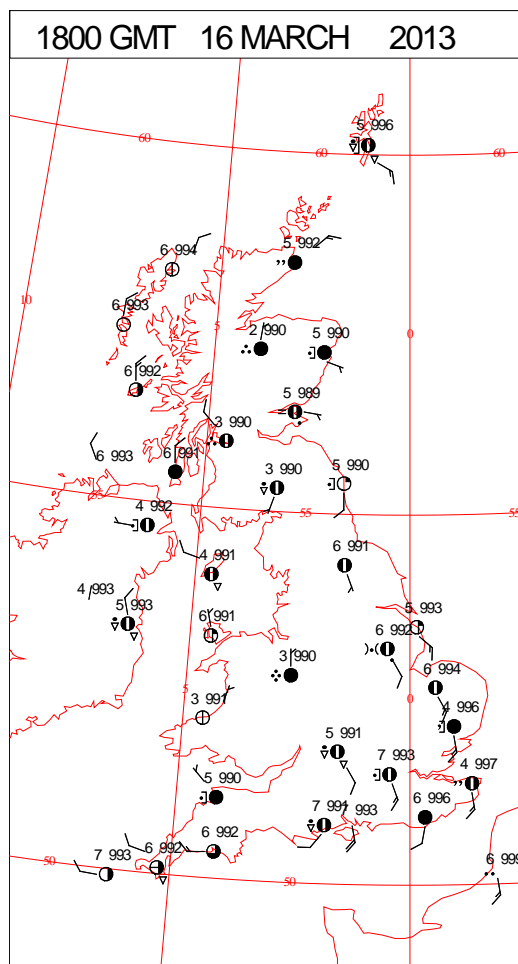
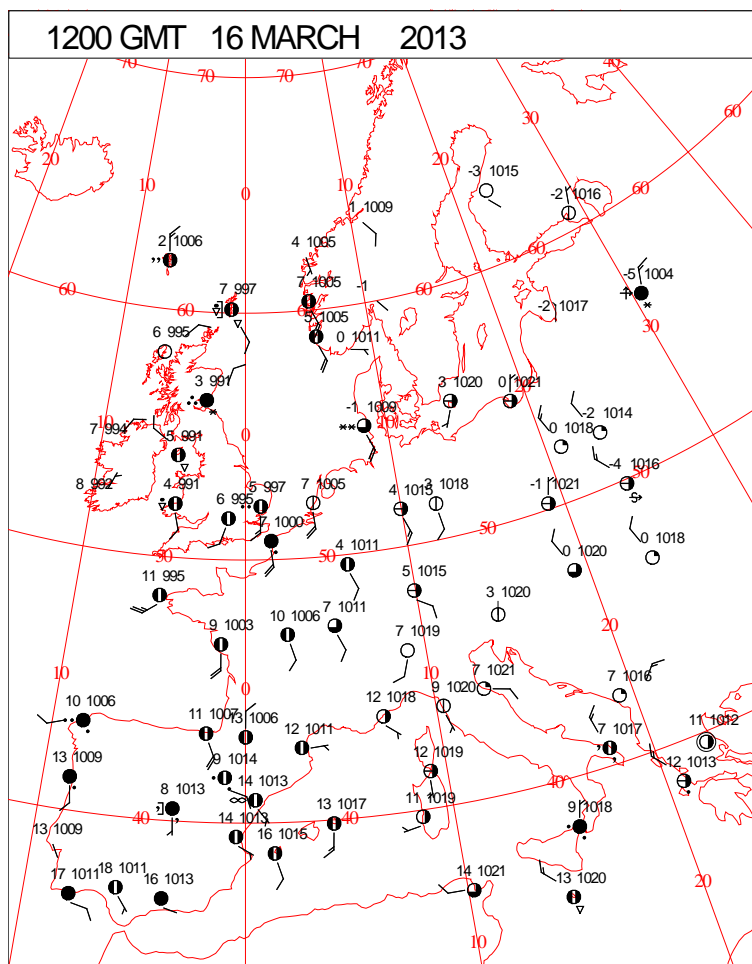
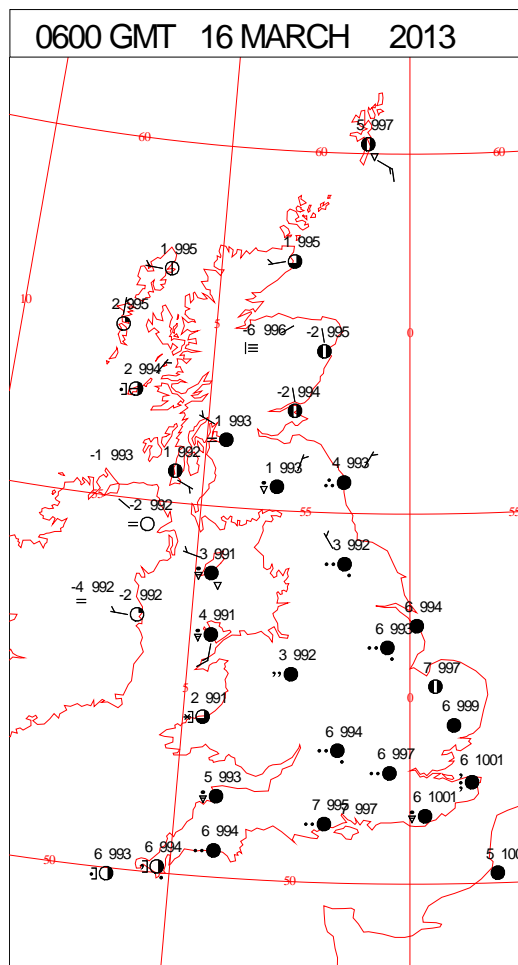
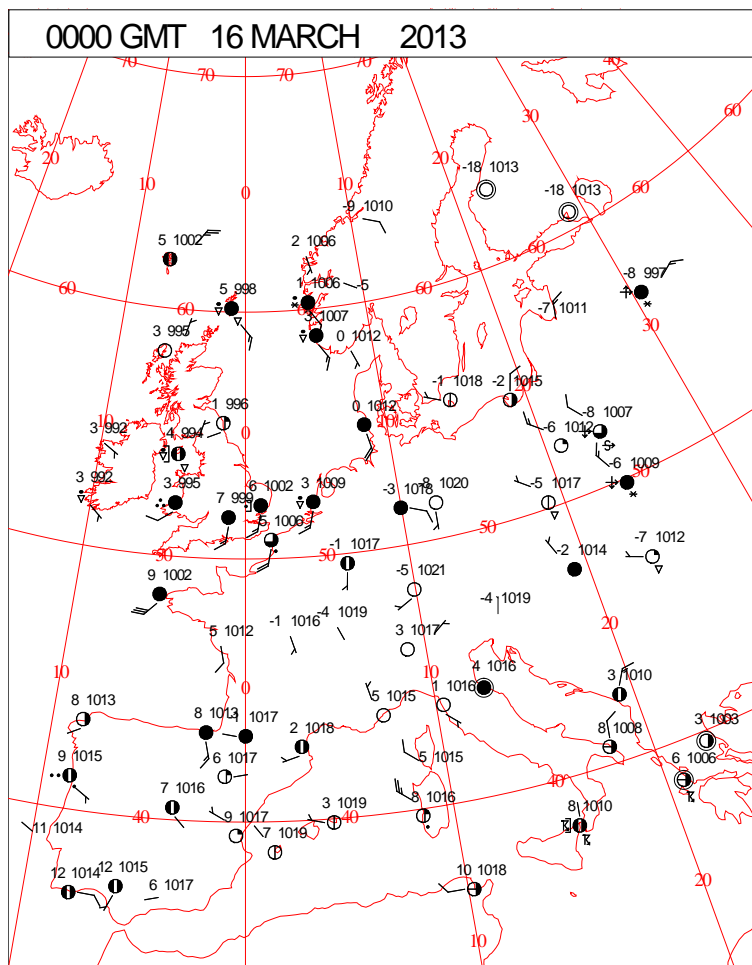


DAILY WEATHER SUMMARY



Saturday 16 March 2013

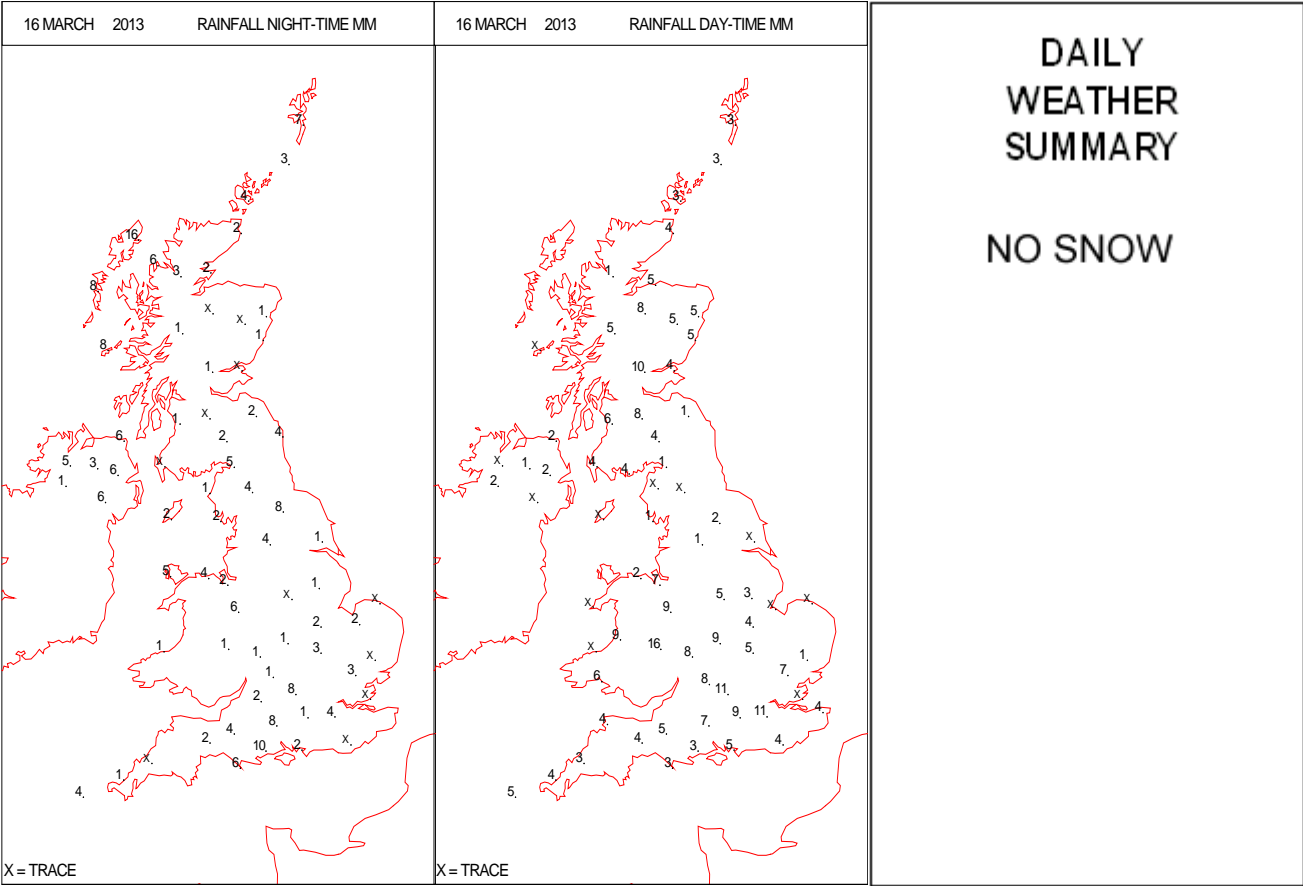
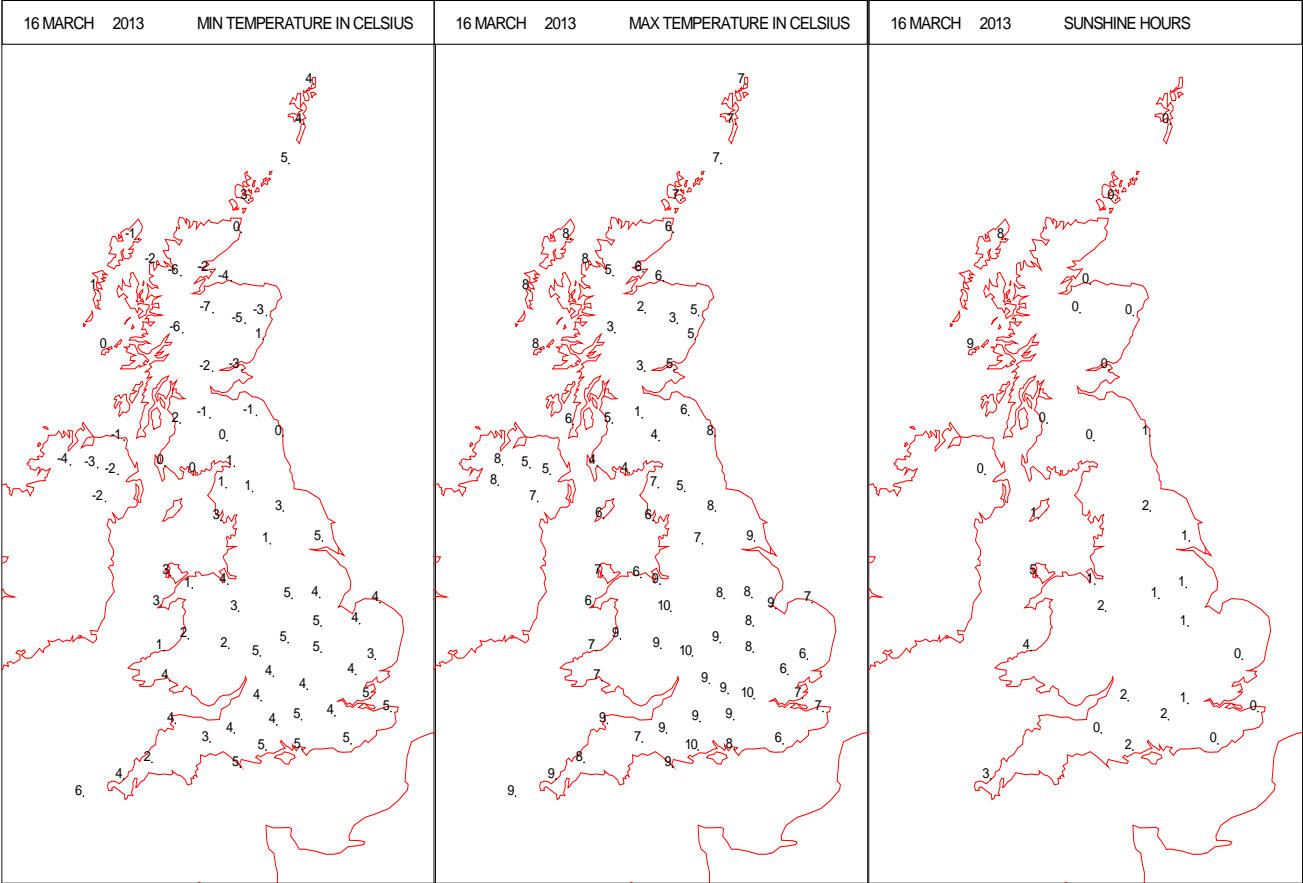
SURFACE REPORTS



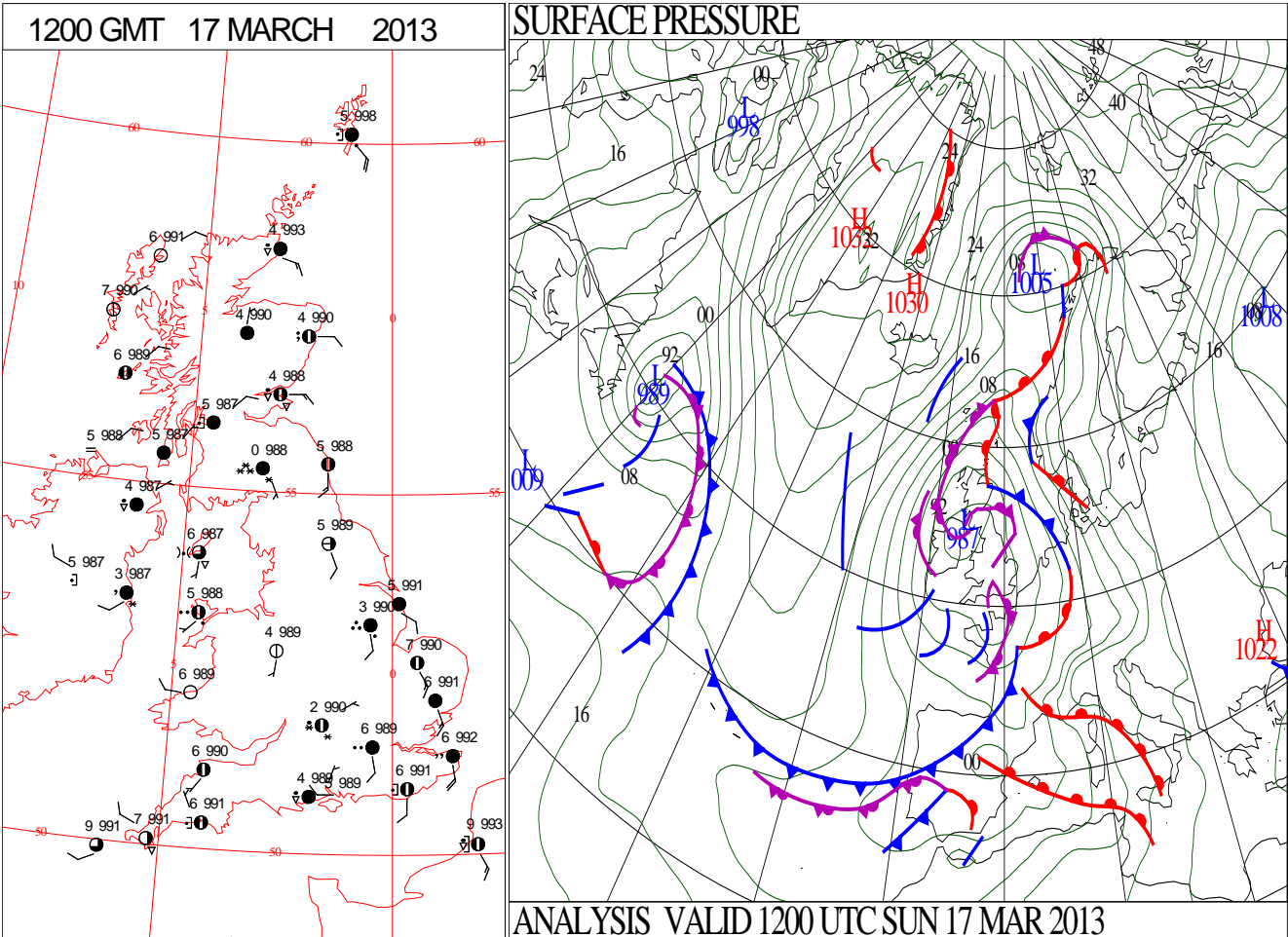
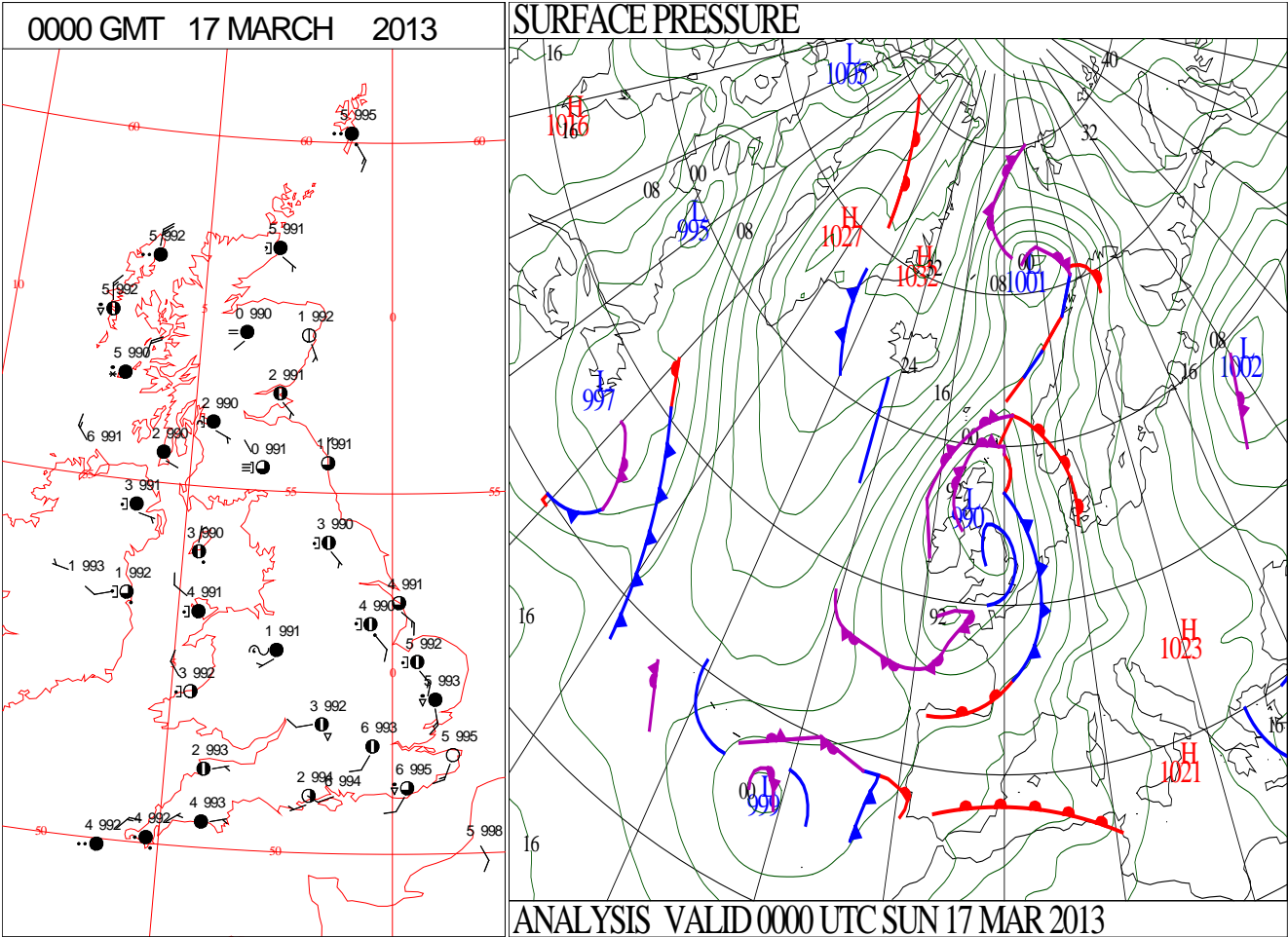
SIGNIFICANT WEATHER

0600 GMT 16 MARCH 2013	SIG WEATHER	1200 GMT 16 MARCH 2013	SIG WEATHER	<p>Summary of UK Weather for Saturday 16 March 2013.</p> <p>Rain affected much of Wales and central and southern England before eventually beginning to clear to the west towards dawn, with showers following. Some of the showers began to merge together across western Wales and northern England, bringing some sleet and snow to the higher ground.</p> <p>Scotland and Northern Ireland had a clearer night with just a few showers, allowing temperatures to fall below freezing quite widely.</p> <p>During the morning the band of showers across Wales and northern England extended north into southern Scotland, bringing sleet and snow to the high ground, and also to lower levels at times.</p> <p>Further south the overnight rain continued to slowly clear the east, but the far south-east remained under the cloud and rain until dusk.</p> <p>Elsewhere it was a day of sunshine and showers, with the showers becoming heavy and thundery at times. The showers were also a mix of rain, sleet, snow and hail, with some moderate snow accumulations being reported, especially over Scotland.</p> <p>The wintry showers continued well into the evening across the country, but some parts of the south-west and north of England did turn briefly drier.</p> <p>It was another rather cold day across the country, with temperatures only reaching near average across the far south in any sunnier spells.</p>
1800 GMT 16 MARCH 2013	SIG WEATHER	0000 GMT 17 MARCH 2013	SIG WEATHER	
				<p>EXTREMES</p> <p>Highest Maximum: 9.8 Northolt, Greater London</p> <p>Lowest Maximum: 0.8 Drumalbin, Lanarkshire</p> <p>Lowest Minimum: -7.1 Aviemore, Invernesshire</p> <p>Lowest Grass Minimum: -9.9 Aviemore, Invernesshire</p> <p>Most Rain: 18.6 Benson, Oxfordshire</p> <p>Most Sun: 9.3 Tiree, Argyll</p>

DAILY CLIMATE DATA

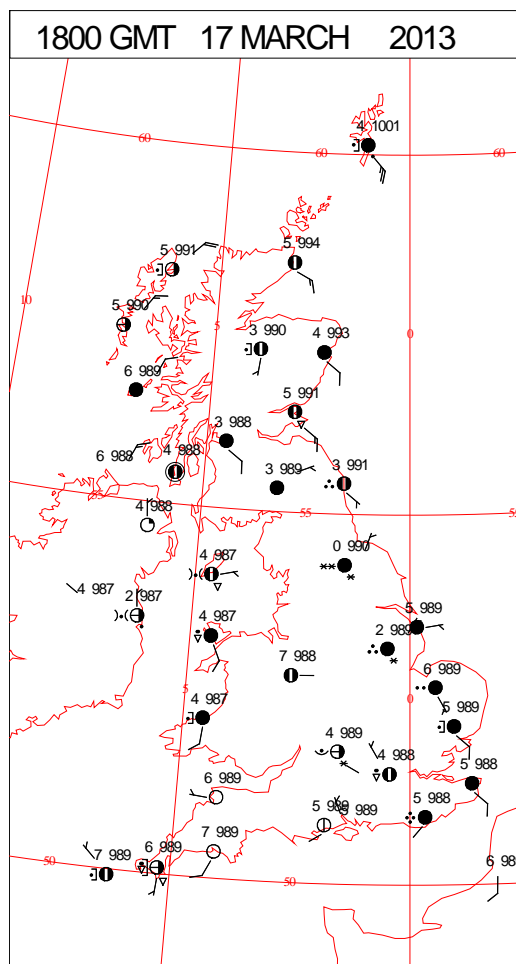
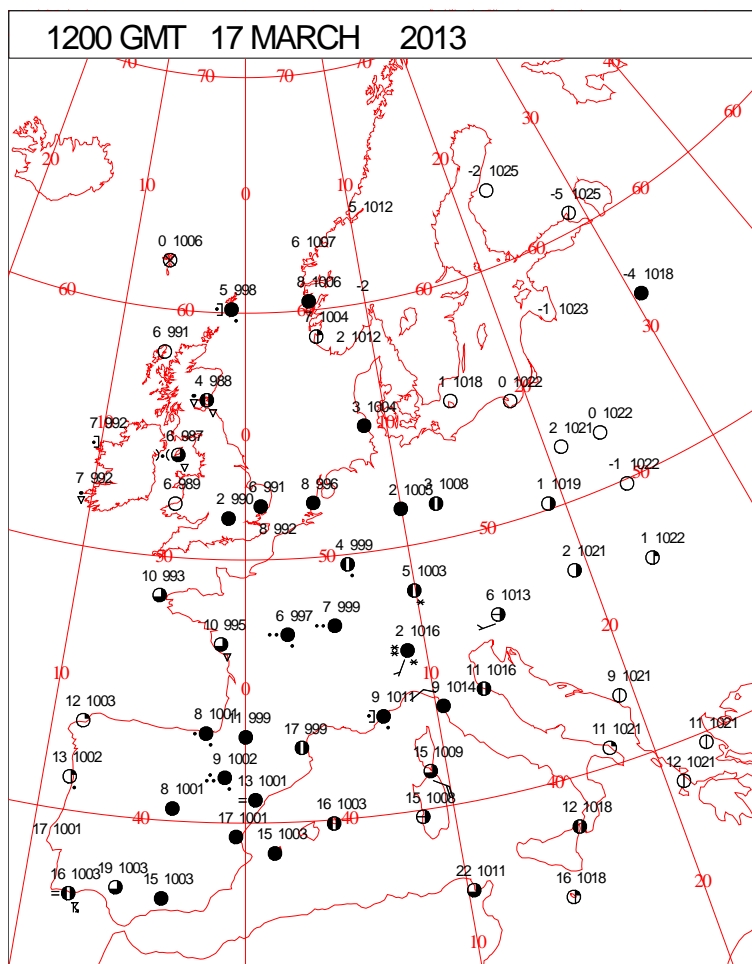
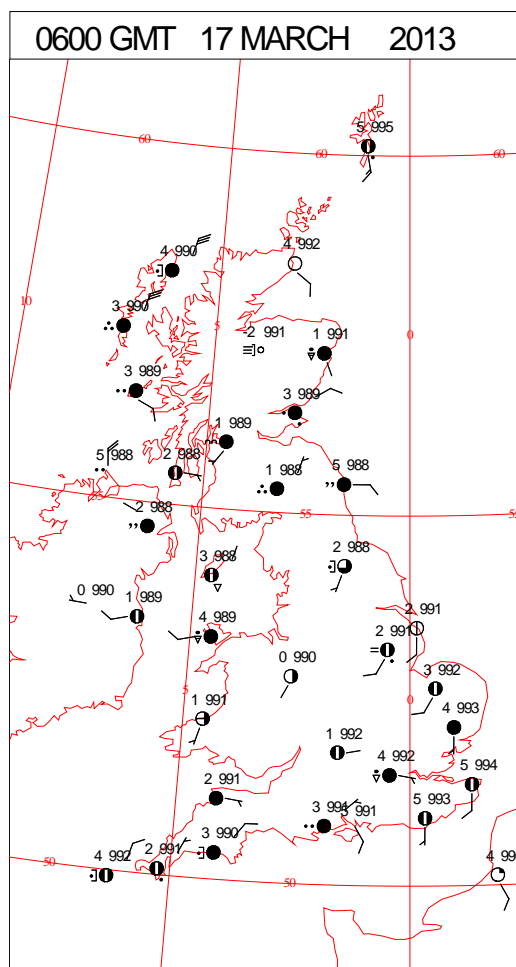
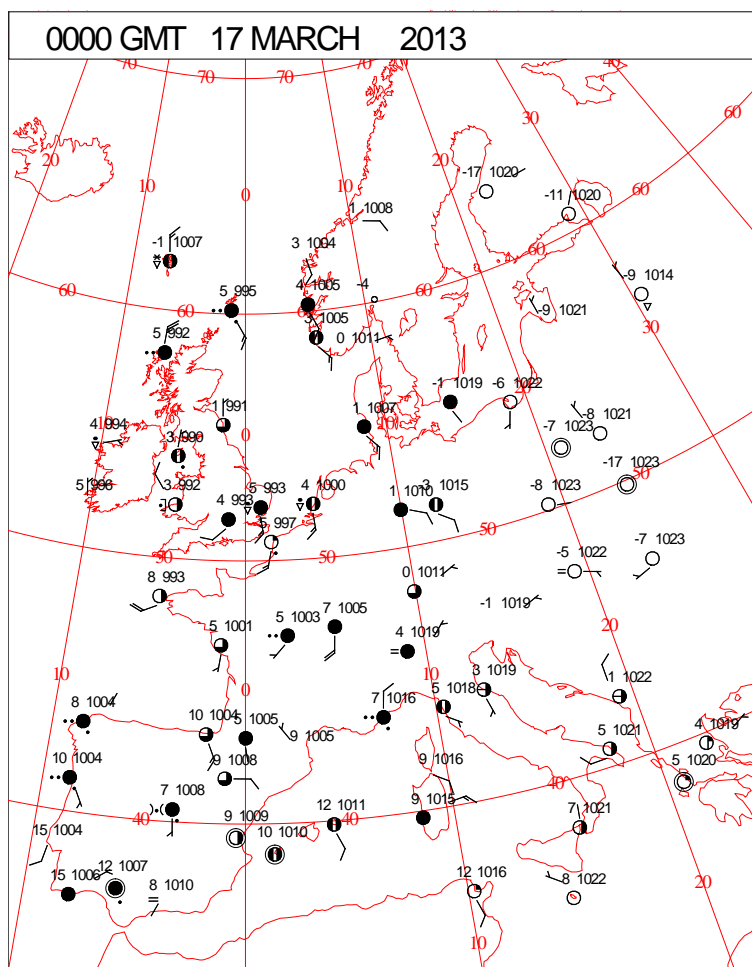


DAILY WEATHER SUMMARY



Sunday 17 March 2013

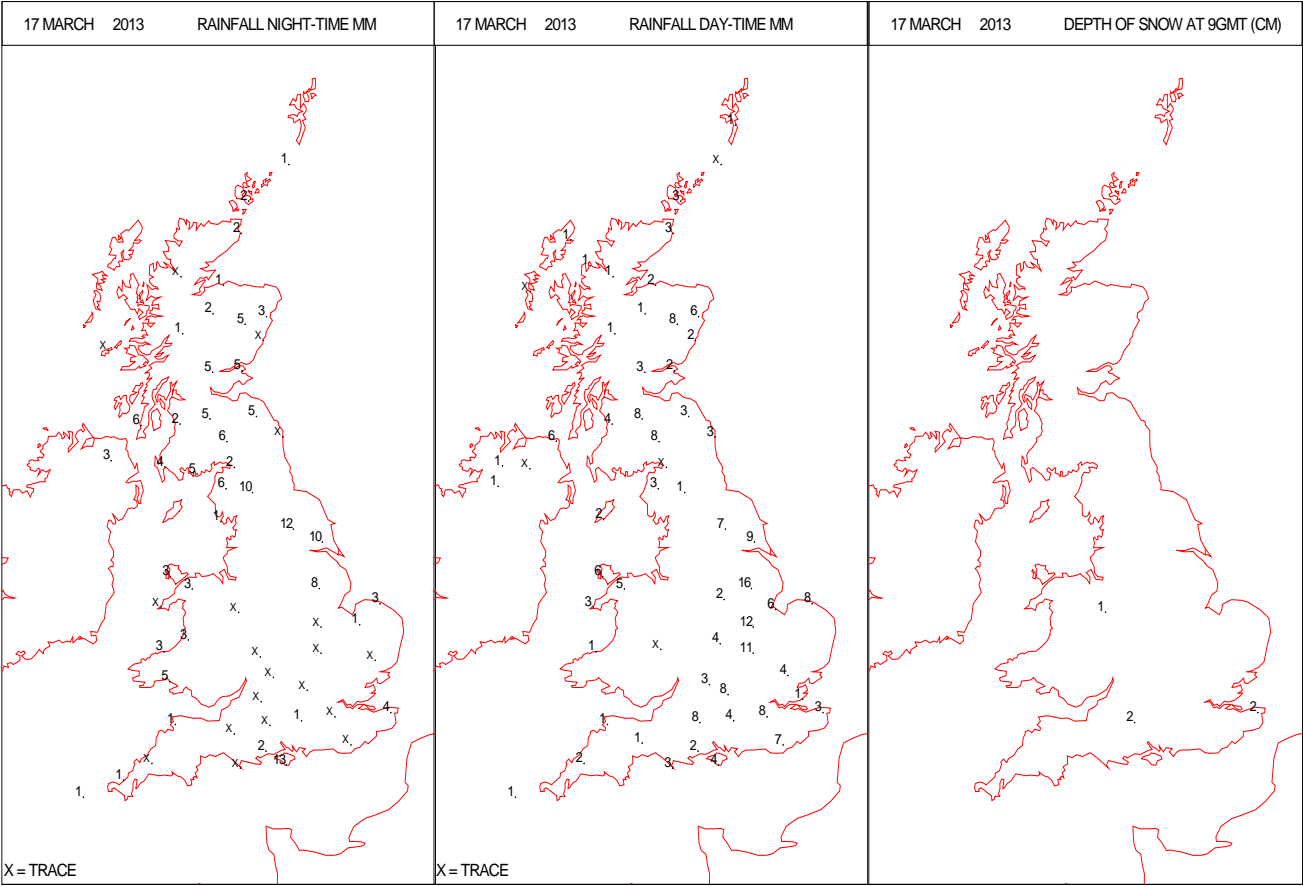
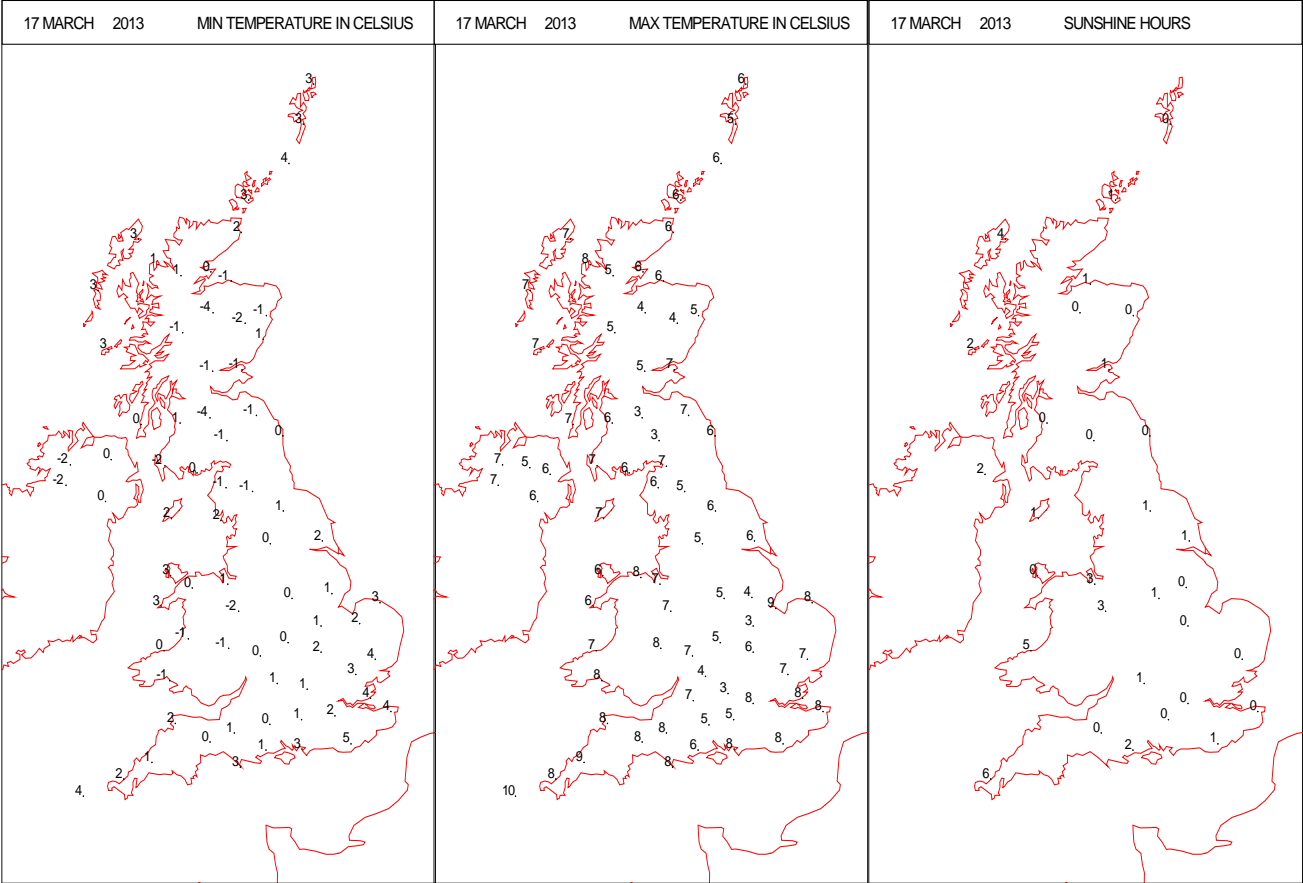
SURFACE REPORTS



SIGNIFICANT WEATHER

0600 GMT 17 MARCH 2013	SIG WEATHER	1200 GMT 17 MARCH 2013	SIG WEATHER	<p>Summary of UK Weather for Sunday 17 March 2013.</p> <p>It was a showery and cold night with outbreaks of rain, sleet and snow spreading across the U.K. The main areas of rain, sleet and snow were focused across the Midlands and northern England initially before a further band of rain, sleet and snow spread from the south to affect parts of the south-west and central southern England.</p> <p>Elsewhere saw some clearer spells, especially across eastern Scotland, where temperatures fell widely below freezing, giving some icy patches to start the day.</p> <p>The rain, sleet and snow mix across southern counties continued throughout the morning, before spreading north-eastwards across the Midlands and eastern England throughout the day. The snow was primarily across the higher ground, but did fall to lower levels at times, especially in any heavier bursts.</p> <p>Elsewhere saw a mix of sunshine and scattered showers during the day, with some of the showers turning heavy and thundery and also wintry across the hills.</p>
1800 GMT 17 MARCH 2013	SIG WEATHER	0000 GMT 18 MARCH 2013	SIG WEATHER	
				<p>During the evening the band of rain, sleet and snow continued to push northwards, to affect many parts of north-eastern England and eastern Scotland.</p> <p>Elsewhere saw clear spells and a scattering of showers, especially over Wales and Northern Ireland, and also south-east England where some heavy and persistent showers developed.</p> <p>It was another cold day right across the U.K., with temperatures only reaching near average in the sunnier interludes across the south-west.</p>
				<p>EXTREMES</p> <p>Highest Maximum: 9.6 St Marys Airport, Isles of Scilly</p> <p>Lowest Maximum: 3.3 Benson, Oxfordshire</p> <p>Lowest Minimum: -4.3 Aviemore, Invernesshire</p> <p>Lowest Grass Minimum: -4.2 Aviemore, Invernesshire</p> <p>Most Rain: 24.0 Waddington, Lincolnshire</p> <p>Most Sun: 5.9 Camborne, Cornwall</p>

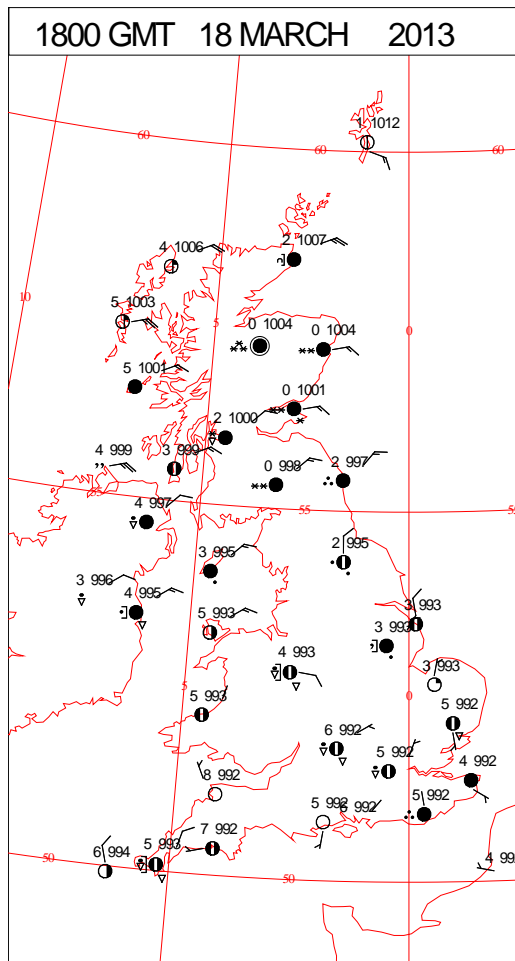
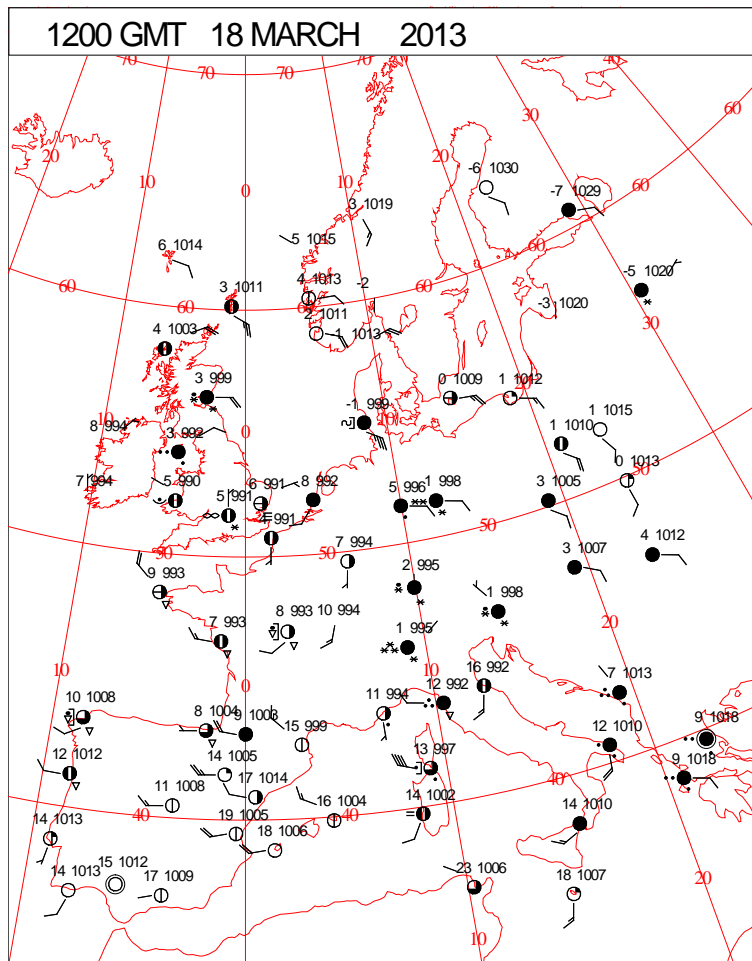
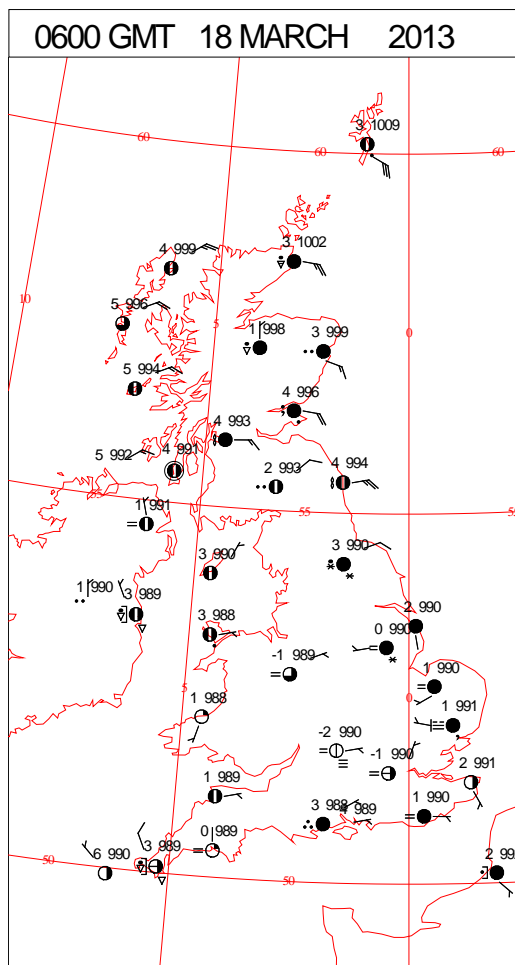
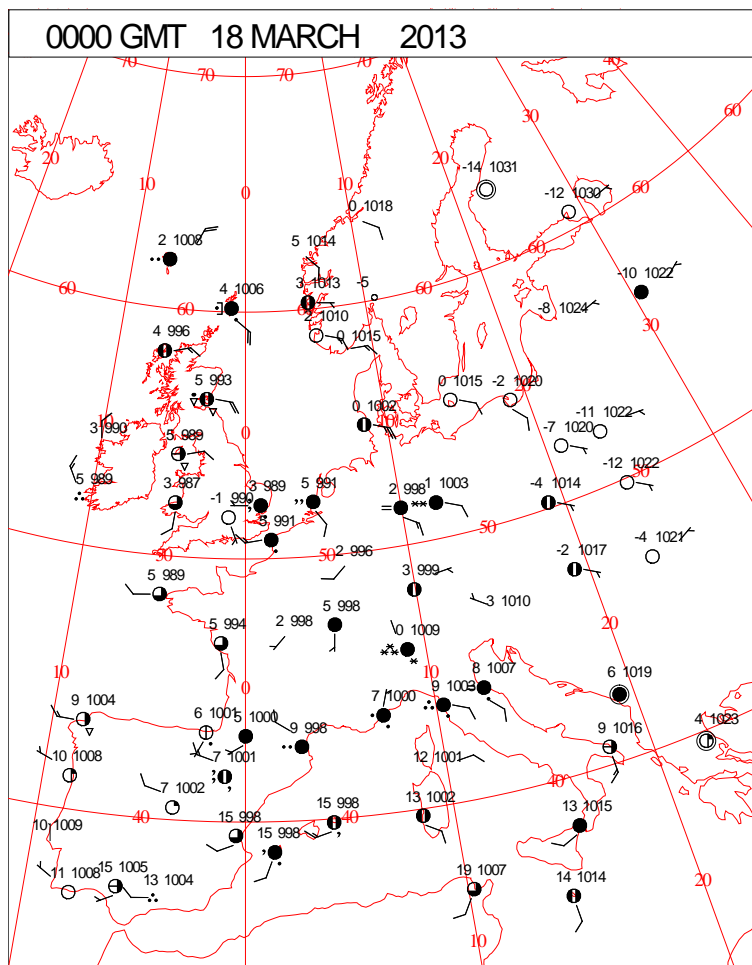
DAILY CLIMATE DATA



Crown Copyright 2013, All Rights Reserved

Monday 18 March 2013

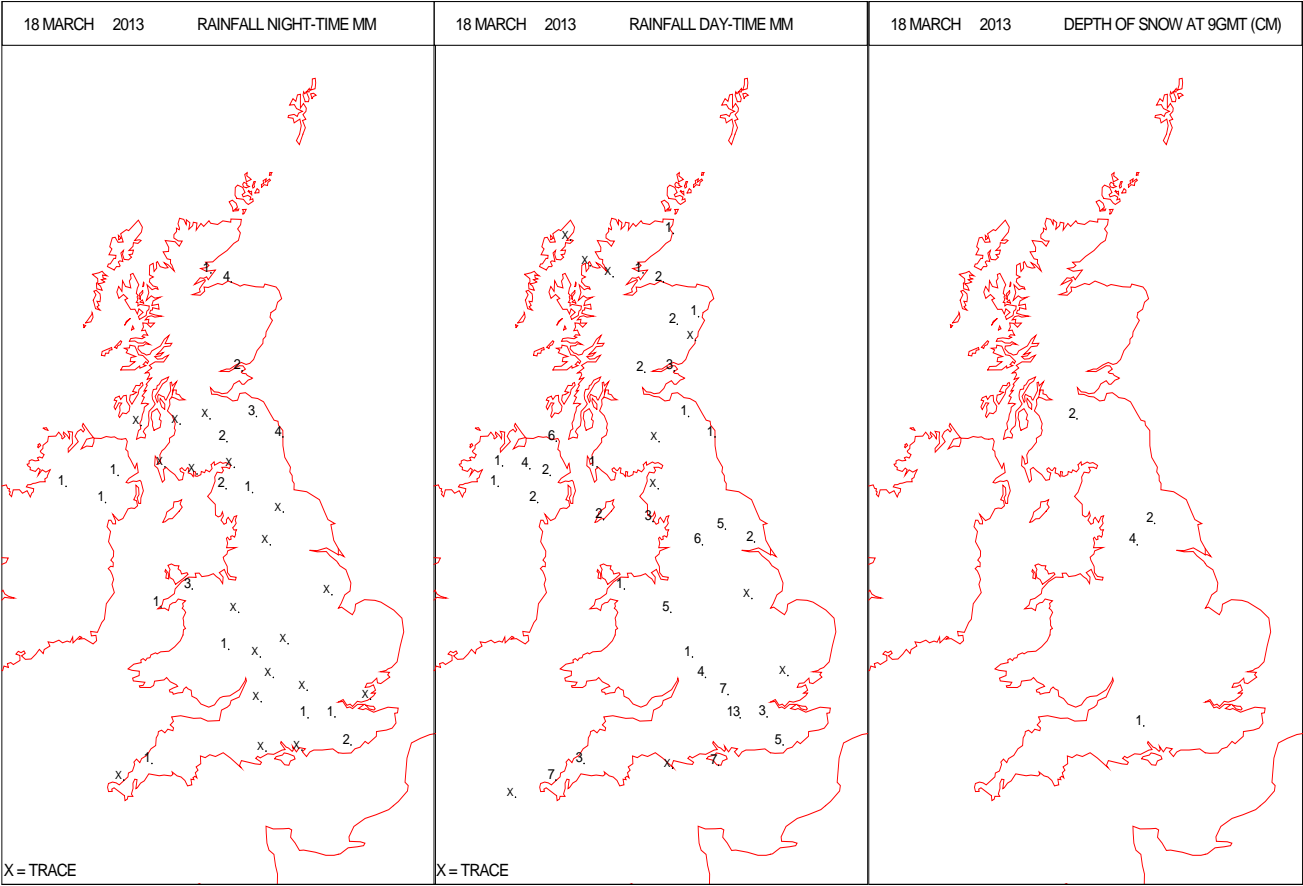
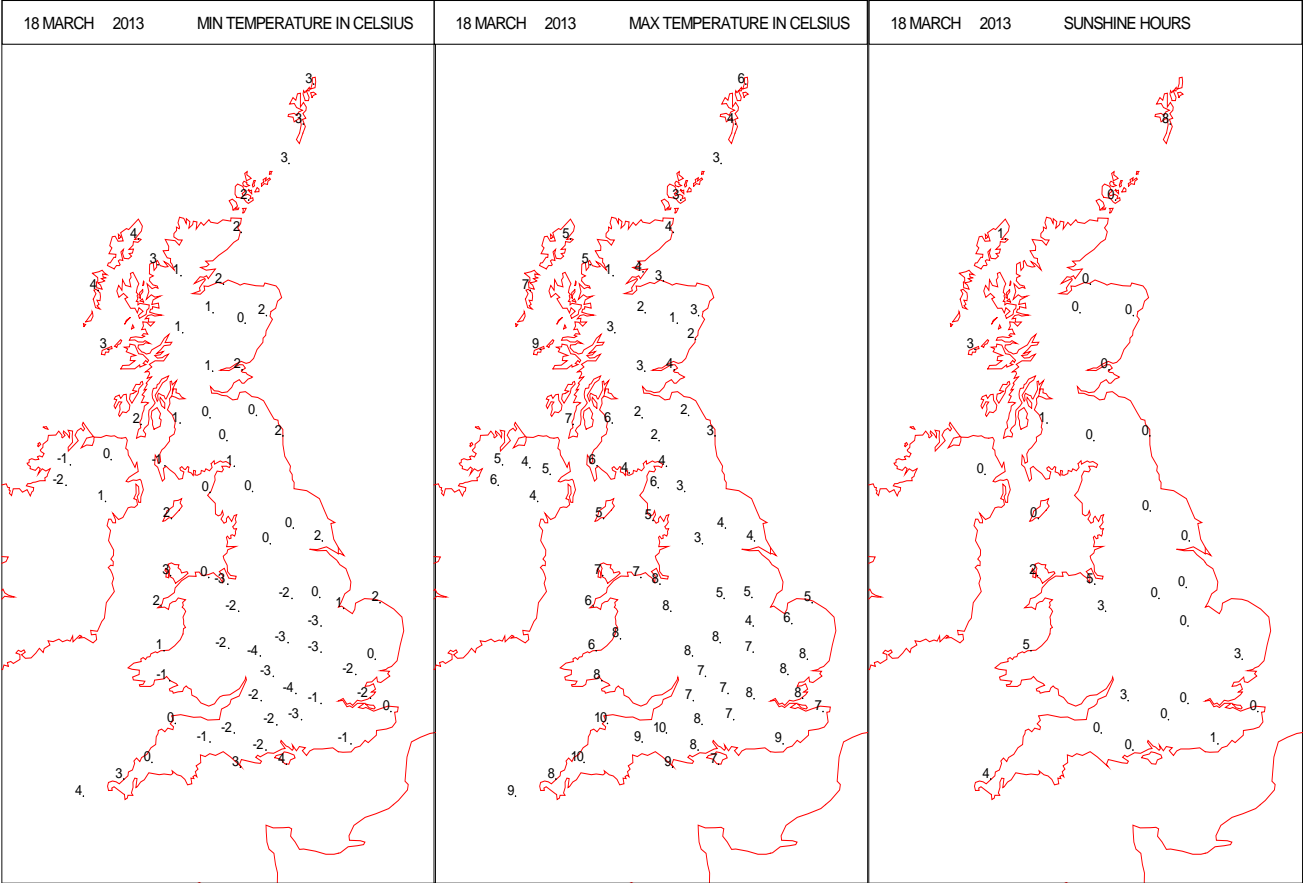
SURFACE REPORTS



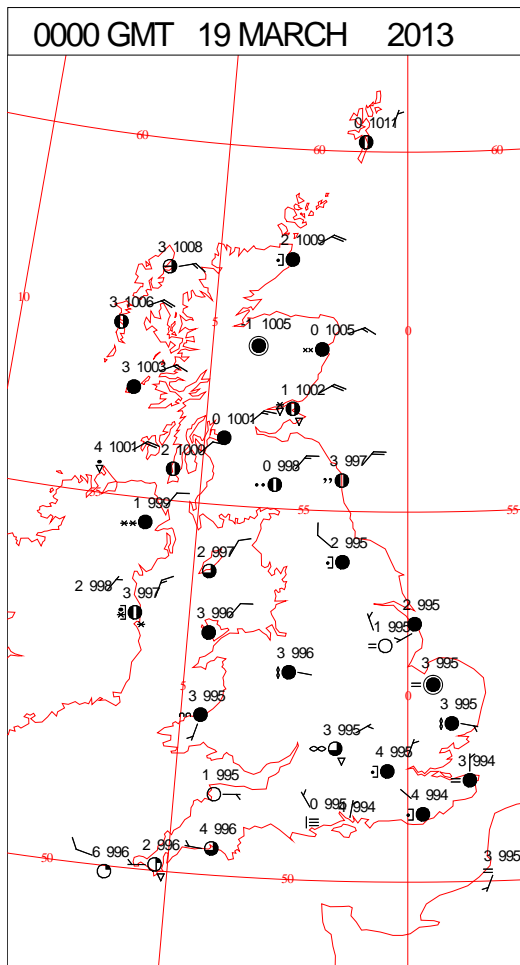
SIGNIFICANT WEATHER

0600 GMT 18 MARCH 2013	SIG WEATHER	1200 GMT 18 MARCH 2013	SIG WEATHER	<p>Summary of UK Weather for Monday 18 March 2013. Overnight, a band of rain, sleet and snow affected many northern parts of the U.K., the snow mainly falling on higher ground. Further south, many places were dry with clear spells.</p> <p>Under clear skies temperatures fell widely below freezing, with some mist and fog forming, especially across the Midlands and central southern England. A few showers affected parts of Wales and the south coast of England overnight, and those in the south became more intense during the day as they slowly moved a little further eastwards. Thundery showers affected south-east England into the afternoon.</p> <p>Elsewhere, afternoon showers were also affecting central and north Wales, as well as Cornwall, where hail was reported.</p> <p>Meanwhile, persistent snow spread into eastern Scotland and north-east England, accompanied by strong easterly winds, which continued through the evening.</p> <p>Temperatures were quite widely below average across the country, significantly so for Scotland, Northern Ireland and northern England, though closer to average in parts of the south-west.</p>
1800 GMT 18 MARCH 2013	SIG WEATHER	0000 GMT 19 MARCH 2013	SIG WEATHER	<p>EXTREMES Highest Maximum: 10.0 Yeovilton, Somerset 10.0 Cardinham Bodmin, Cornwall Lowest Maximum: 0.7 Aboyne No2, Aberdeenshire Lowest Minimum: -4.2 Benson, Oxfordshire Lowest Grass Minimum: -8.6 Benson, Oxfordshire Most Rain: 14.8 South Farnborough, Surrey Most Sun: 8.2 Lerwick, Shetland</p>

DAILY CLIMATE DATA

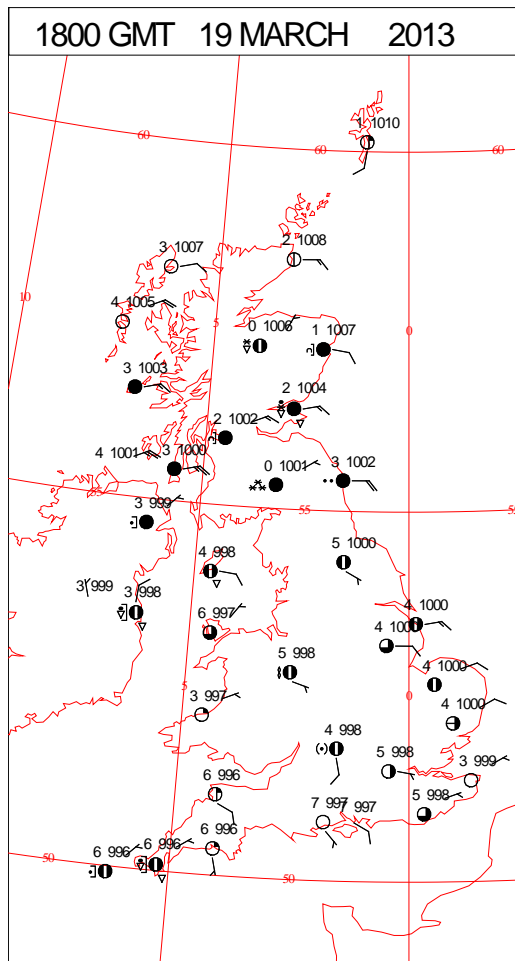
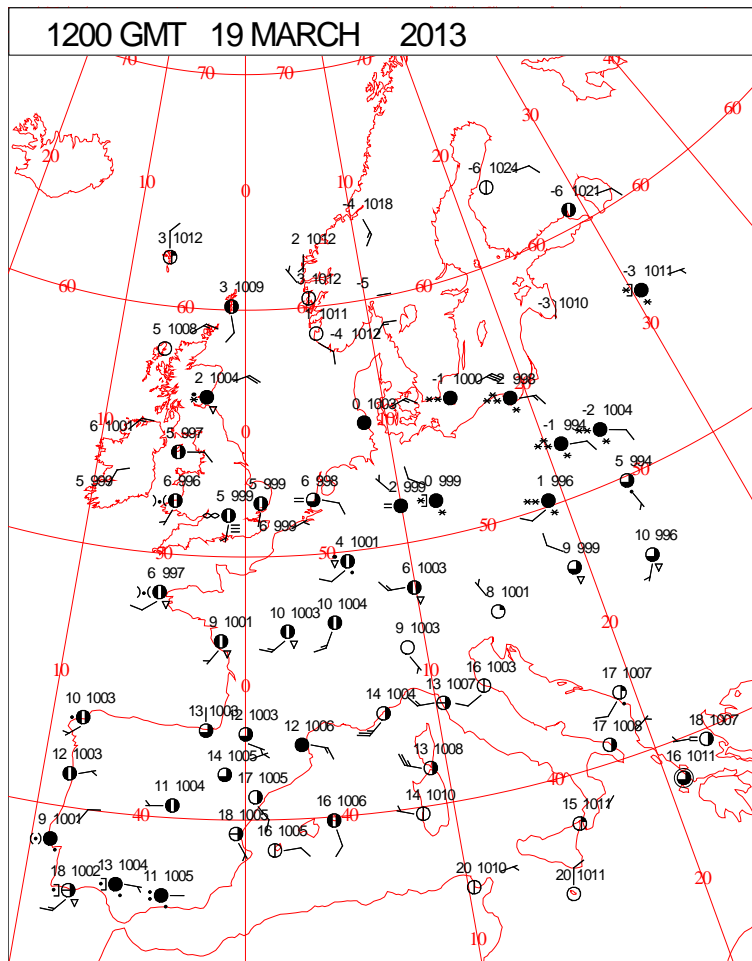
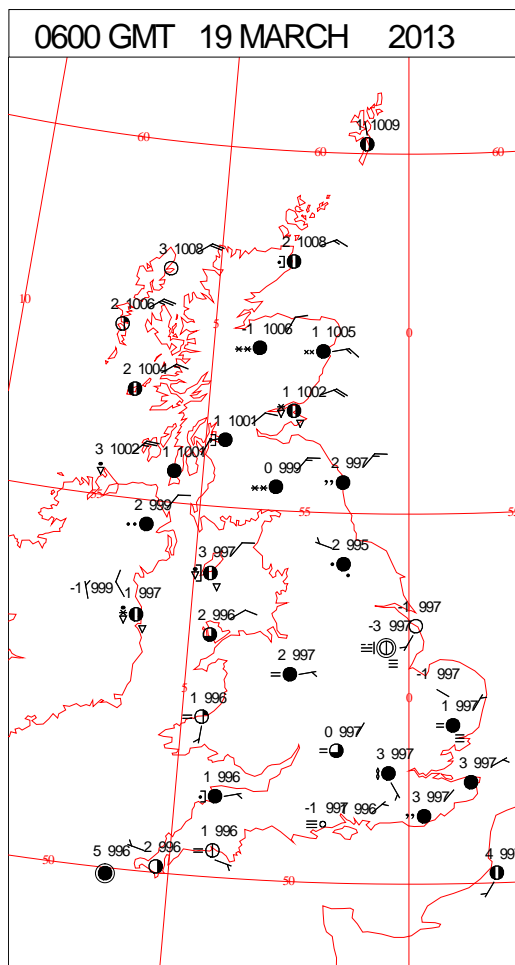
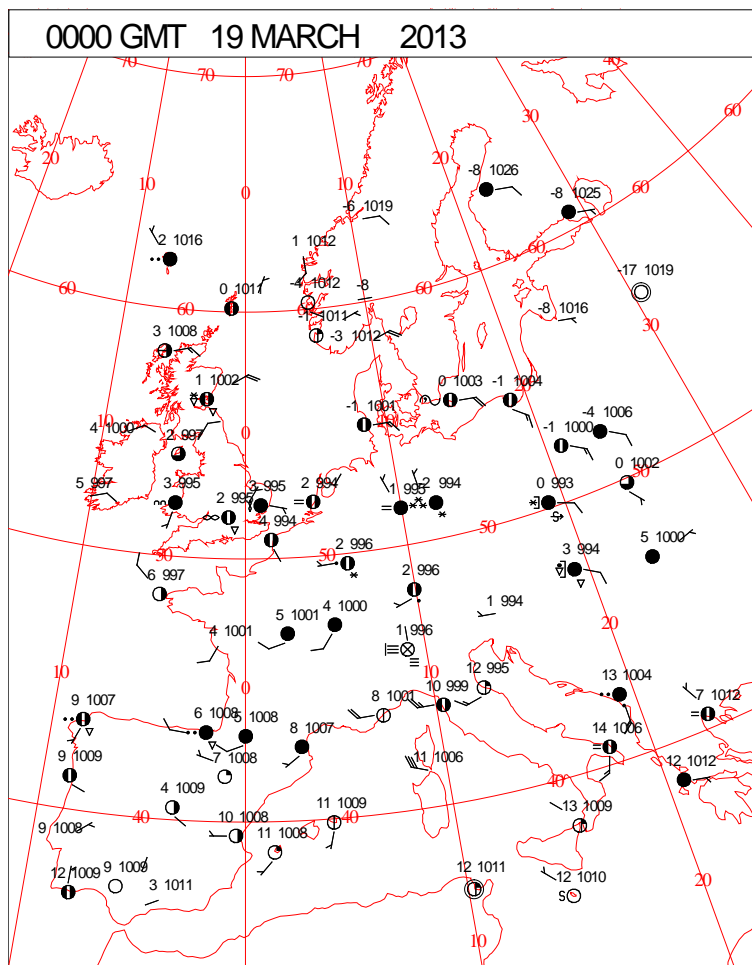


DAILY WEATHER SUMMARY



Tuesday 19 March 2013

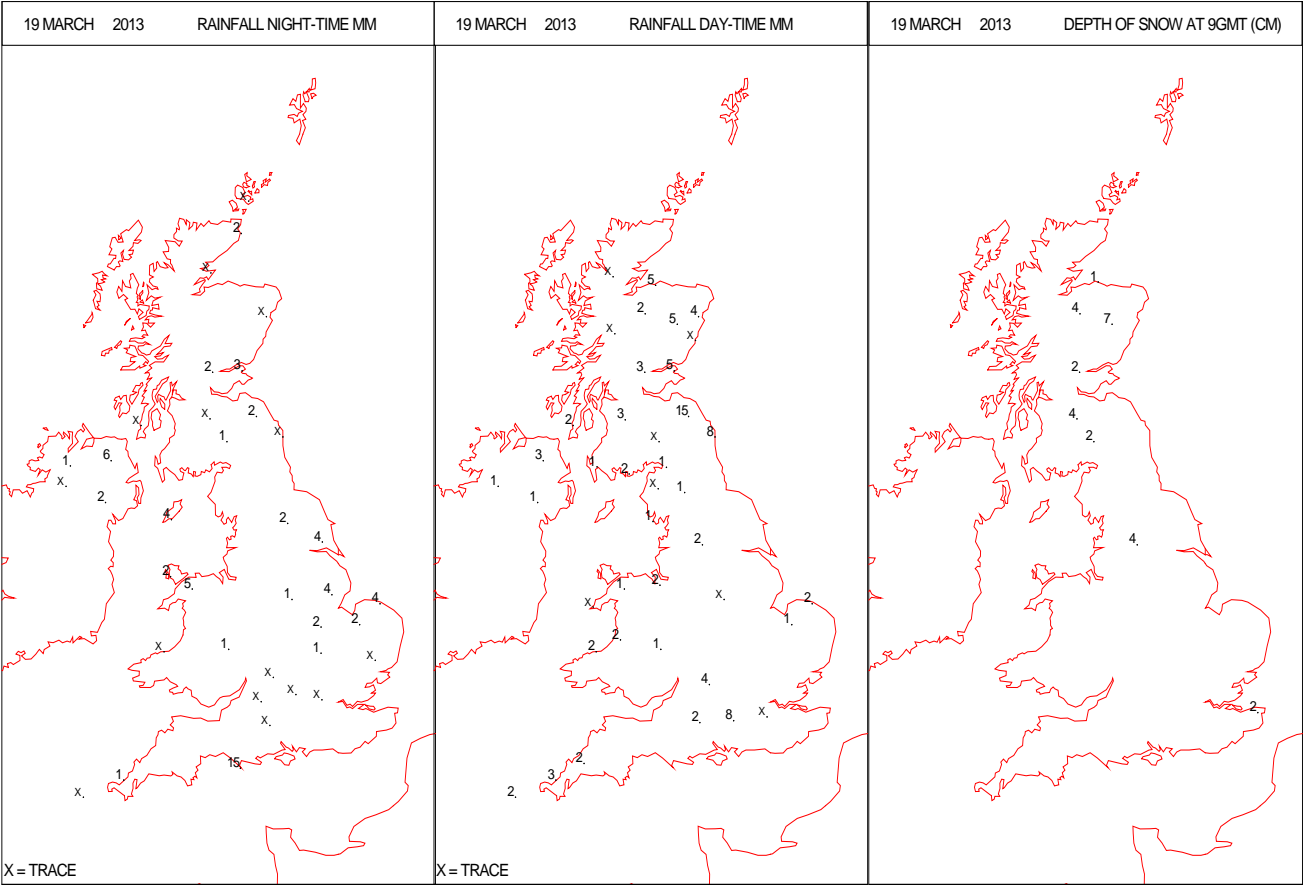
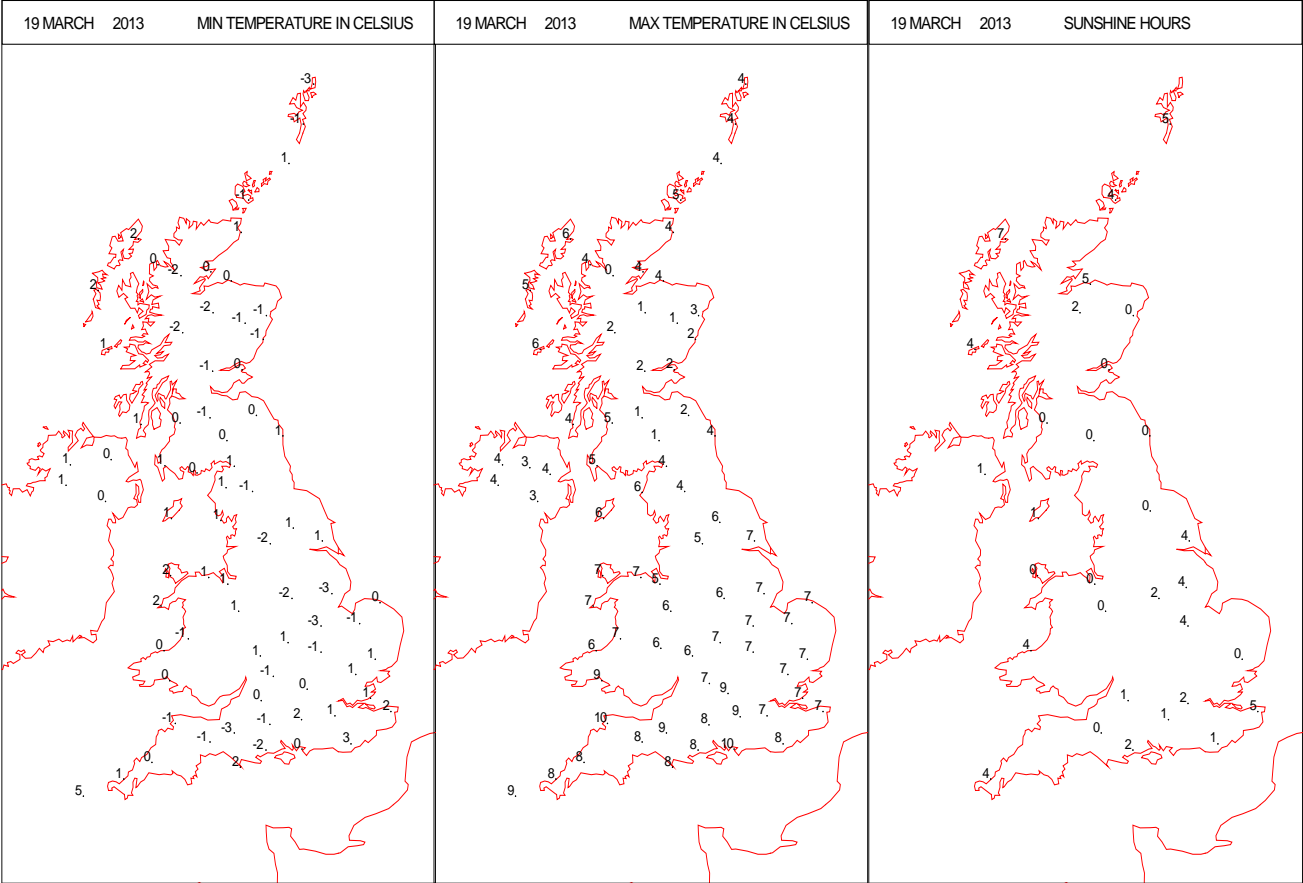
SURFACE REPORTS



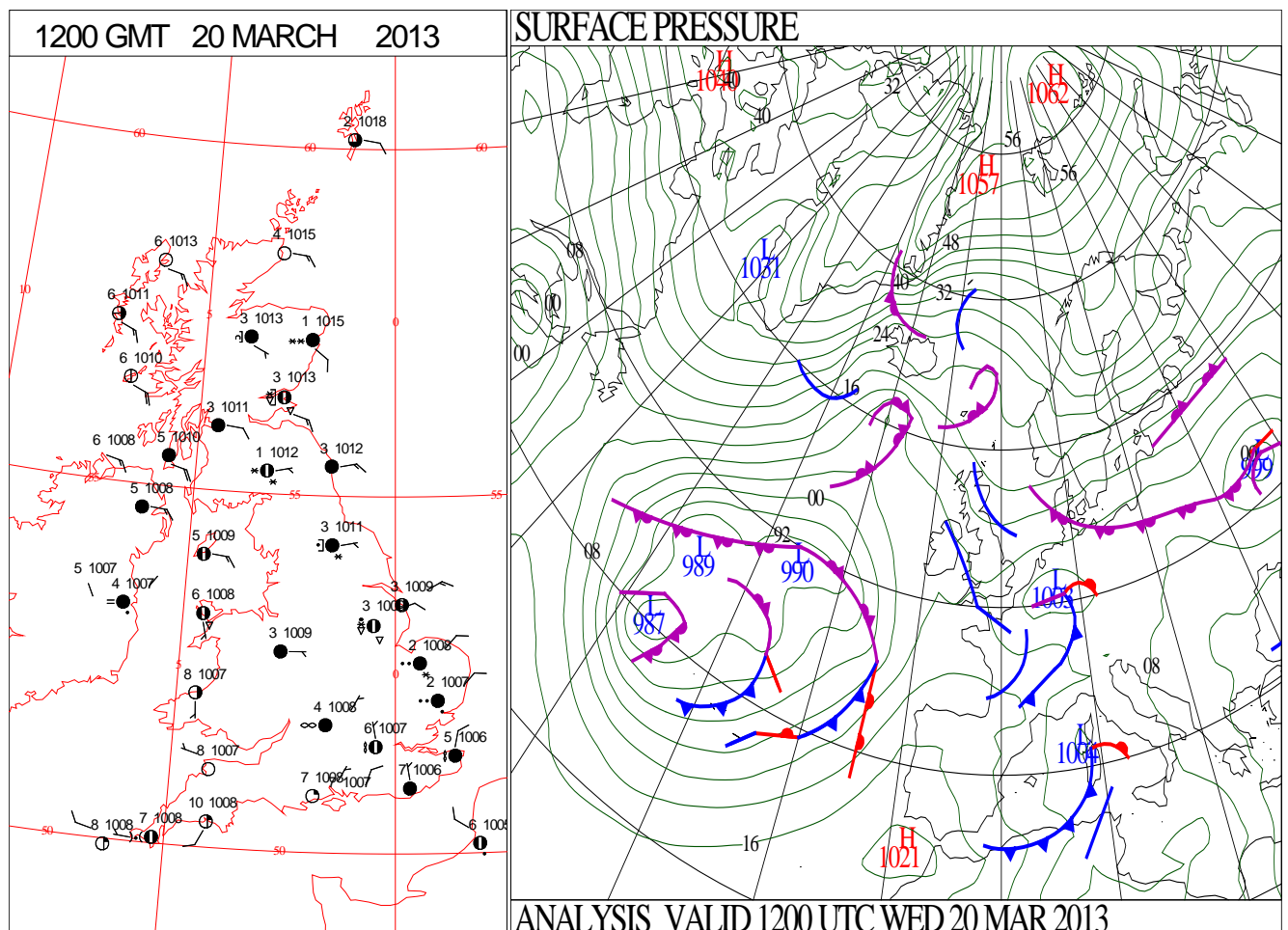
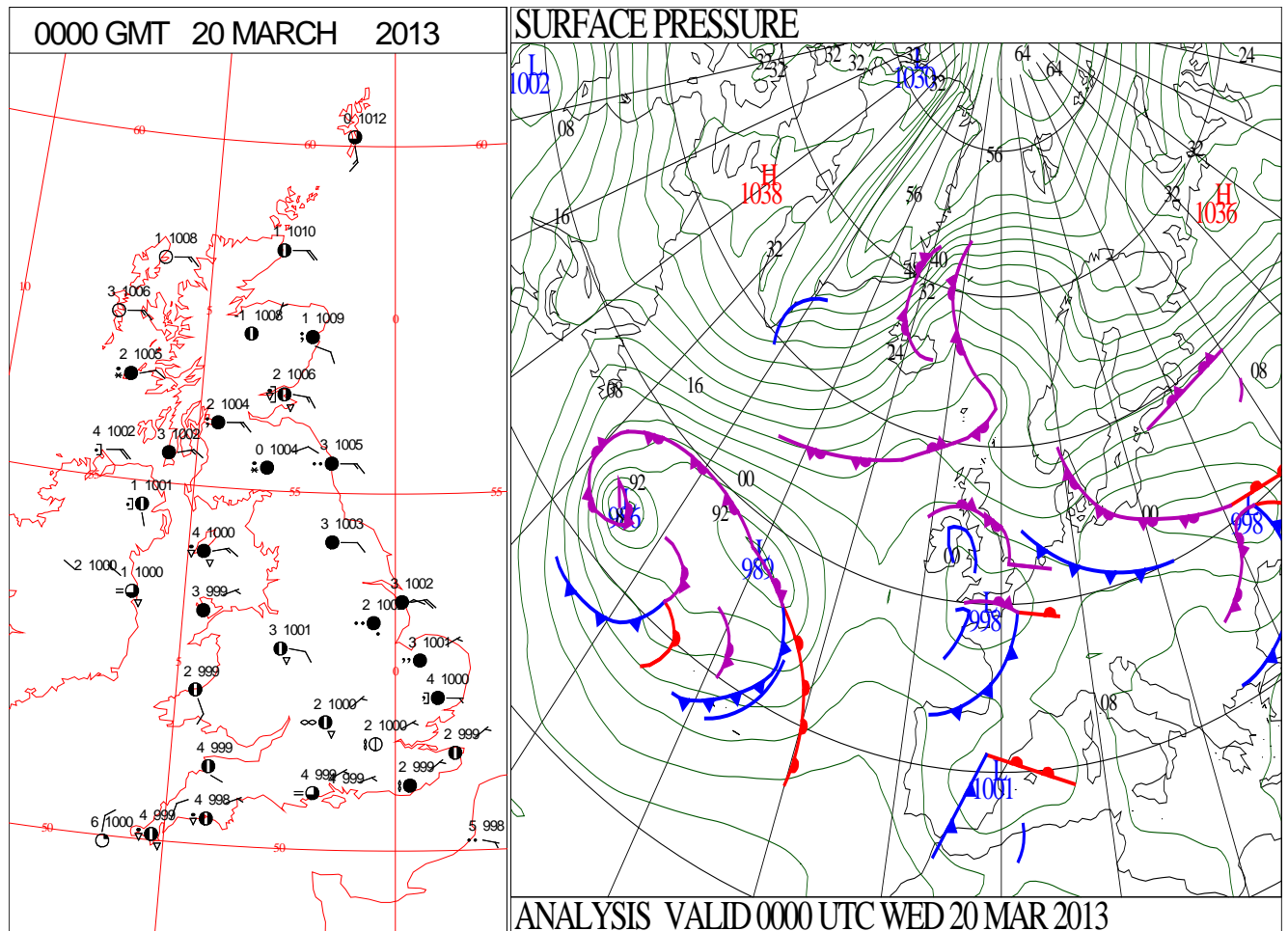
SIGNIFICANT WEATHER

0600 GMT 19 MARCH 2013	SIG WEATHER	1200 GMT 19 MARCH 2013	SIG WEATHER	<p>Summary of UK Weather for Tuesday 19 March 2013. Persistent snow affected the north-east overnight, eastern Scotland in particular, and this combined with a brisk easterly wind to bring treacherous conditions in places. Snow showers affected Northern Ireland as well.</p> <p>Elsewhere, clear spells allowed another fairly widespread frost, with just a few showers in places, notably in a band from the Midlands through north Wales, some persistent showers for parts of Surrey, and also a few for Devon and Cornwall.</p> <p>Mist and fog patches formed through the early hours, especially across central and eastern parts of England.</p> <p>During the day, snow and strong winds continued across eastern Scotland.</p> <p>It was mostly dry across the east Midlands and south-east England, there was some showery rain across northern England, and scattered thunderstorms in the south-west, with occasional hail and thunder.</p> <p>Similar conditions prevailed into the evening, with heavy showers extending into Wales.</p> <p>Temperatures were largely below average for the time of year, well below in the north, but closer to average in the far south-west.</p>
1800 GMT 19 MARCH 2013	SIG WEATHER	0000 GMT 20 MARCH 2013	SIG WEATHER	<p>EXTREMES Highest Maximum: 9.6 Thorney Island, West Sussex 9.6 Chivenor, Devon Lowest Maximum: 0.3 Loch Glascarnoch, Ross-Shire Lowest Minimum: -2.5 Wittering, Cambridgeshire -2.5 Coningsby, Lincolnshire Lowest Grass Minimum: -6.6 Coningsby, Lincolnshire Most Rain: 16.4 Charterhall, Berwickshire Most Sun: 6.5 Stornoway Airport, Western Isles</p>

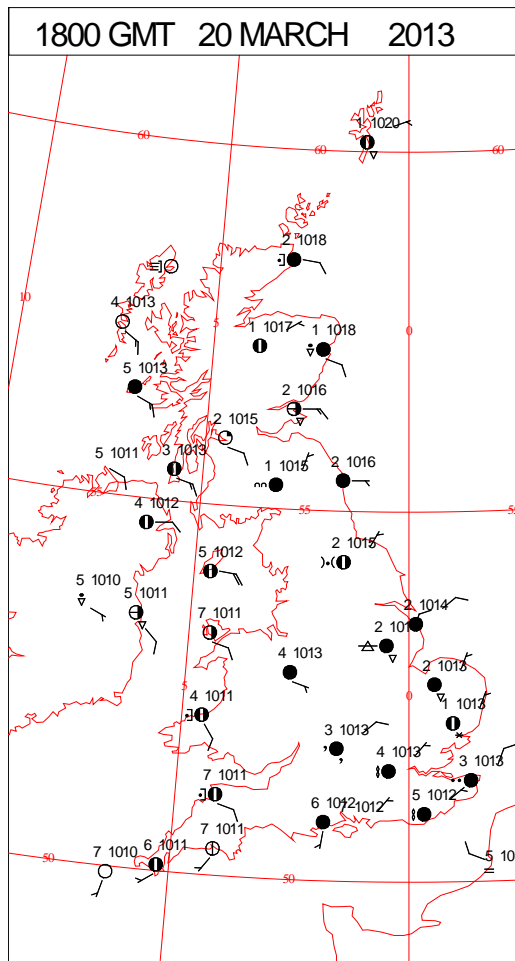
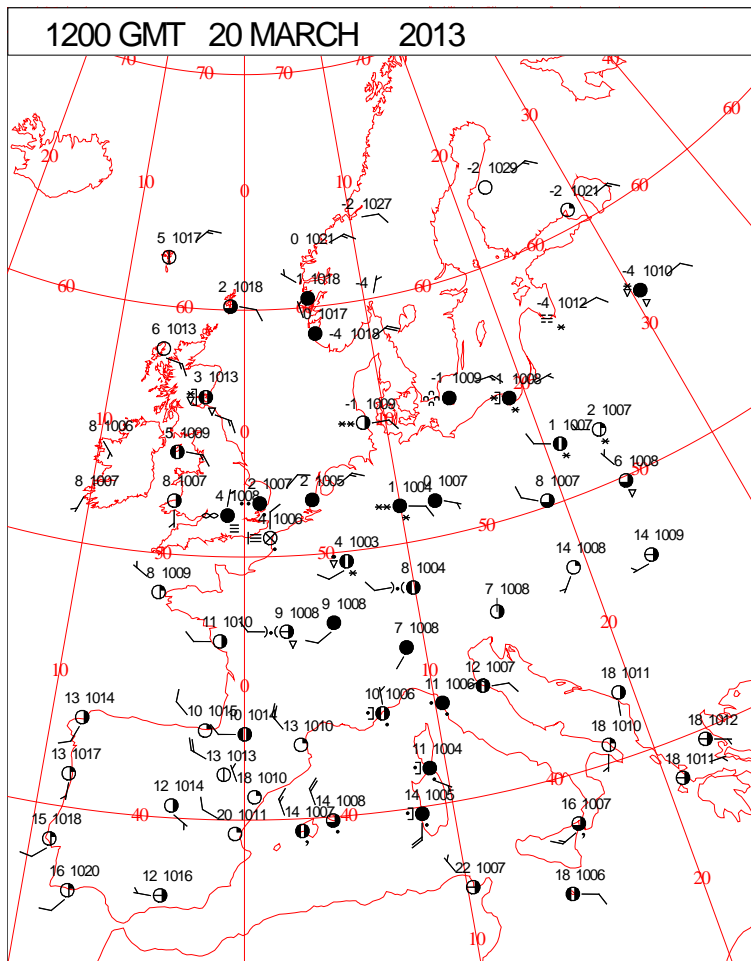
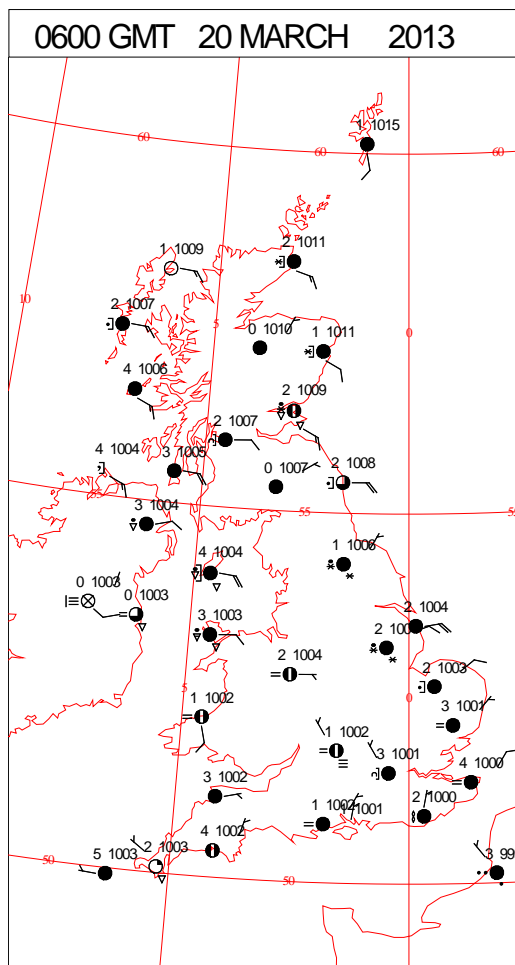
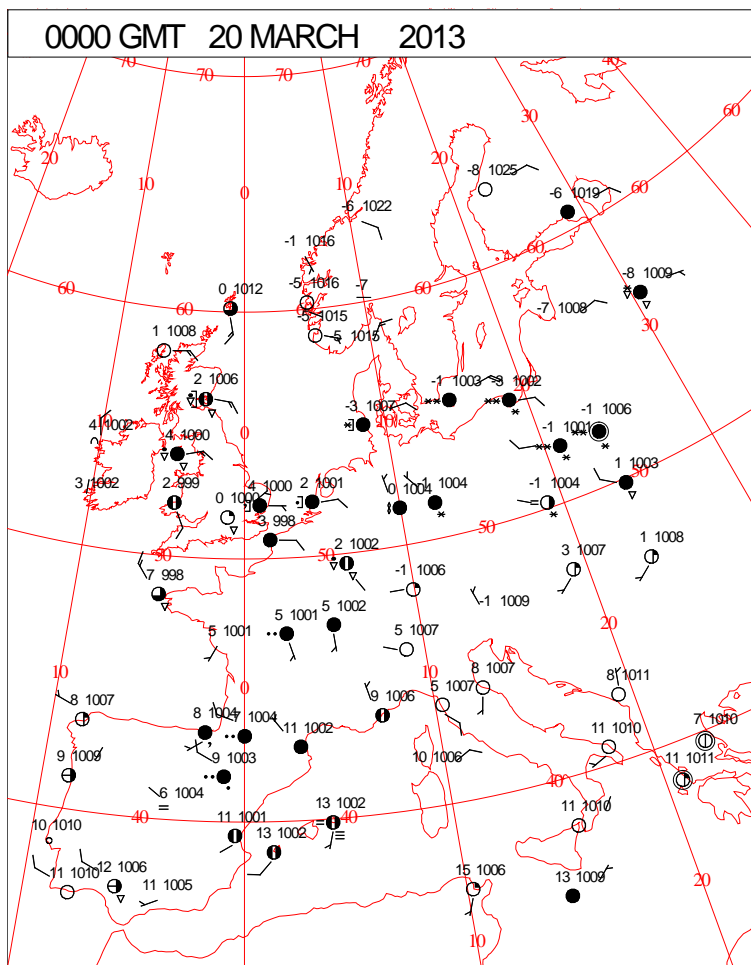
DAILY CLIMATE DATA



DAILY WEATHER SUMMARY



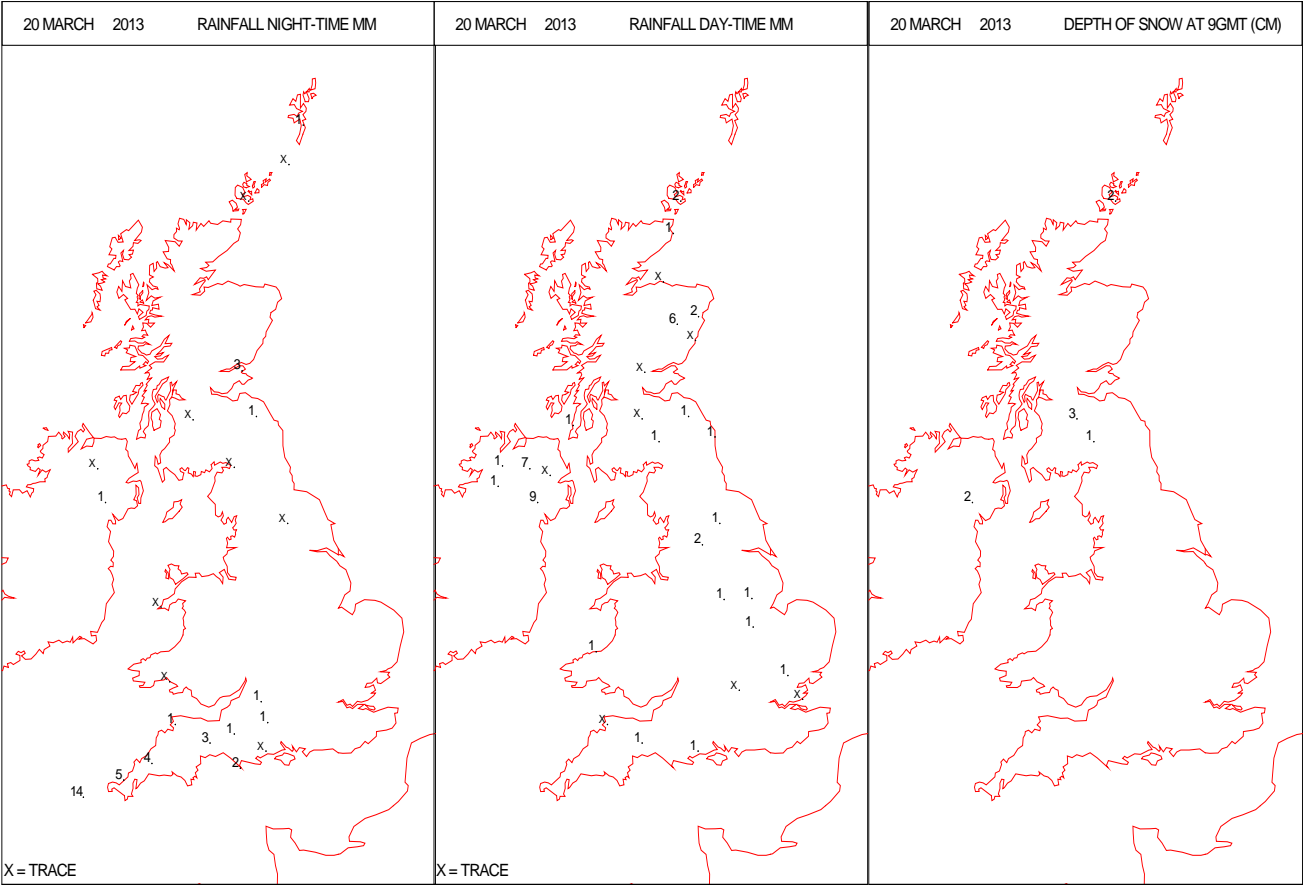
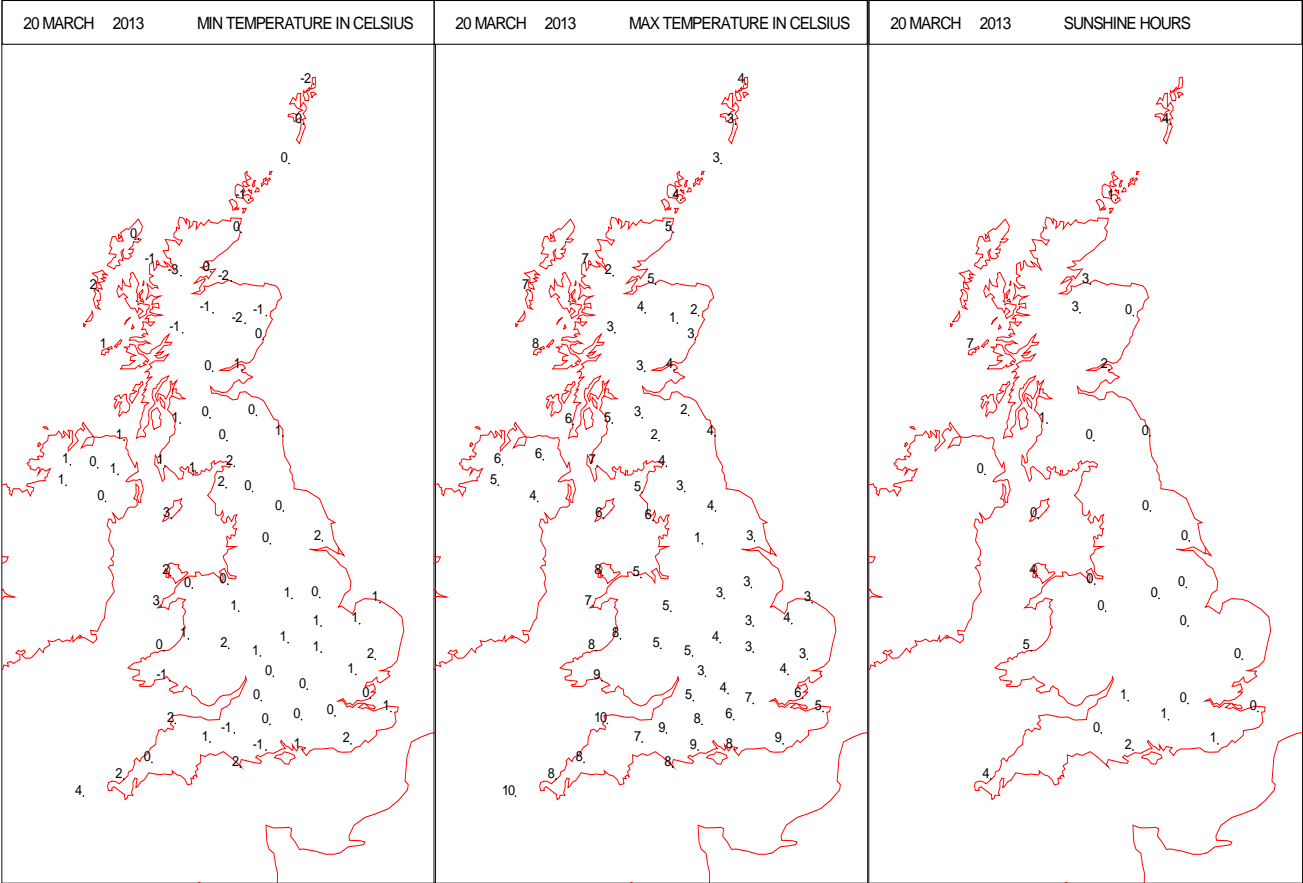
SURFACE REPORTS



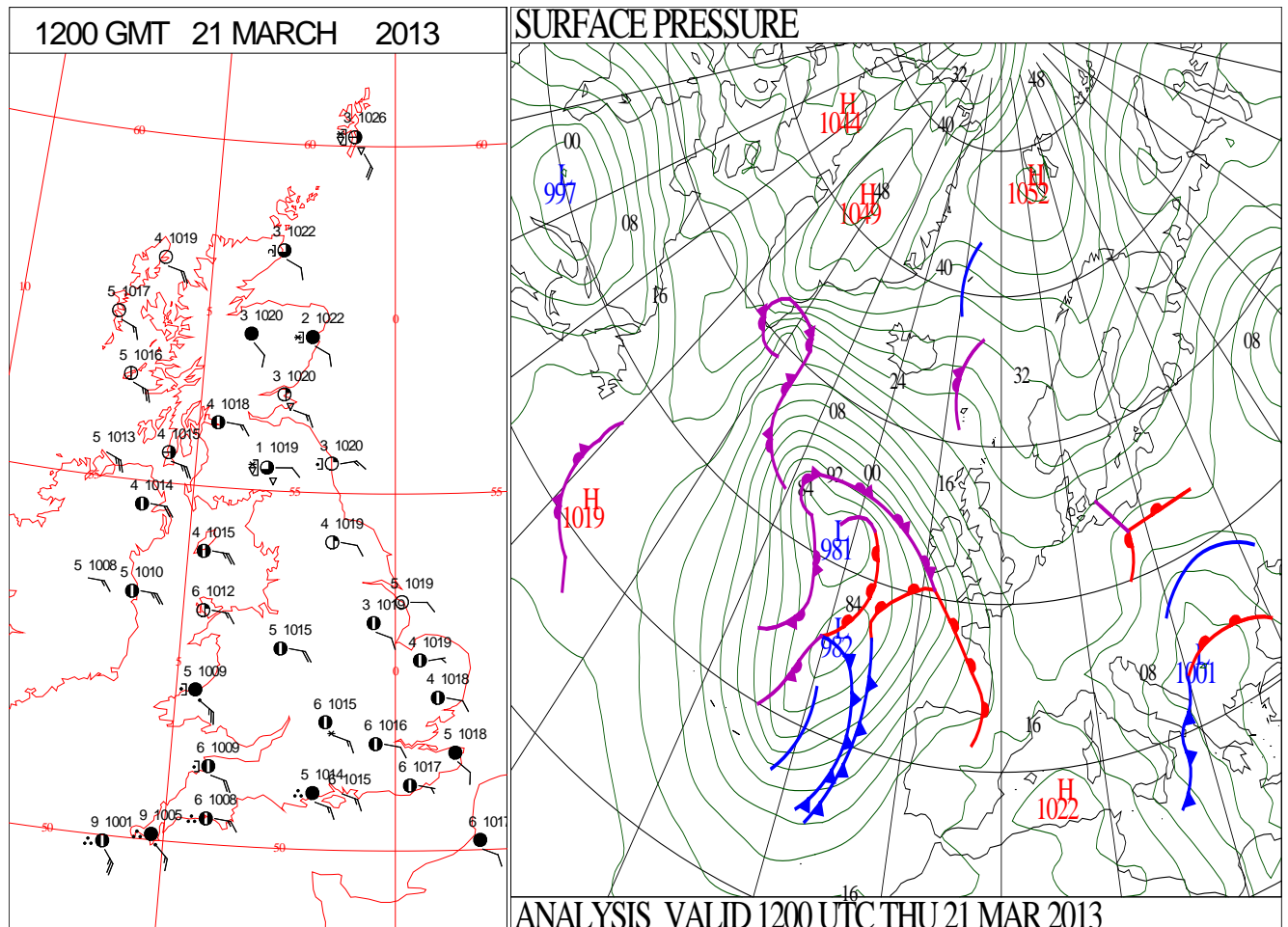
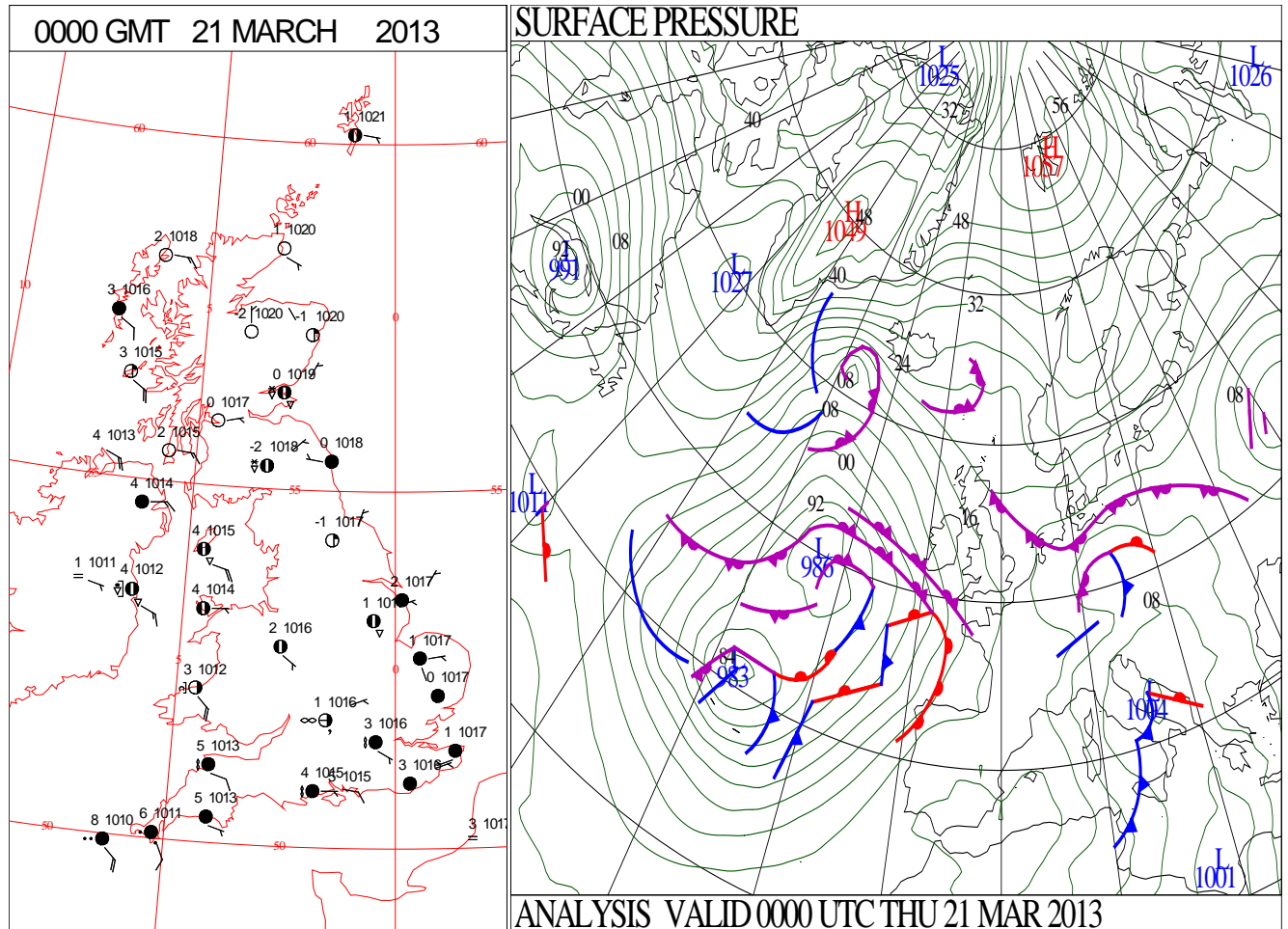
SIGNIFICANT WEATHER

0600 GMT 20 MARCH 2013	SIG WEATHER	1200 GMT 20 MARCH 2013	SIG WEATHER	<p>Summary of UK Weather for Wednesday 20 March 2013. Overnight and through much of the day, showers, mostly of sleet and snow, moved inland from the east coast, as far south as Norfolk. Some of them made their way right across the country to the coasts of north-west England and western Scotland, but they mostly retreated to the east coast, and became fewer in the evening.</p> <p>Wintry showers also persisted along a line running through south-west England, Wales and Northern Ireland through the period, falling as snow mostly on high ground. With light winds, these were often very slow-moving and produced notable rainfall totals in some places.</p> <p>A few showers also clipped the south coast of England overnight, but otherwise, most places were dry, cold and fairly cloudy.</p> <p>The best of the sunshine through the day tended to be around western peripheries, although the south coast also saw some reasonable sunny periods at times.</p> <p>Maximum temperatures were close to average in sunnier parts of south-west England, but otherwise most places were cold or very cold.</p>
1800 GMT 20 MARCH 2013	SIG WEATHER	0000 GMT 21 MARCH 2013	SIG WEATHER	<p>EXTREMES Highest Maximum: 9.7 St Marys Airport, Isles of Scilly Lowest Maximum: 1.0 Aboyne No2, Aberdeenshire Lowest Minimum: -2.6 Loch Glascarnoch, Ross-Shire Lowest Grass Minimum: -4.9 Loch Glascarnoch, Ross-Shire Most Rain: 14.2 St Marys Airport, Isles of Scilly Most Sun: 7.1 Tiree, Argyll</p>

DAILY CLIMATE DATA

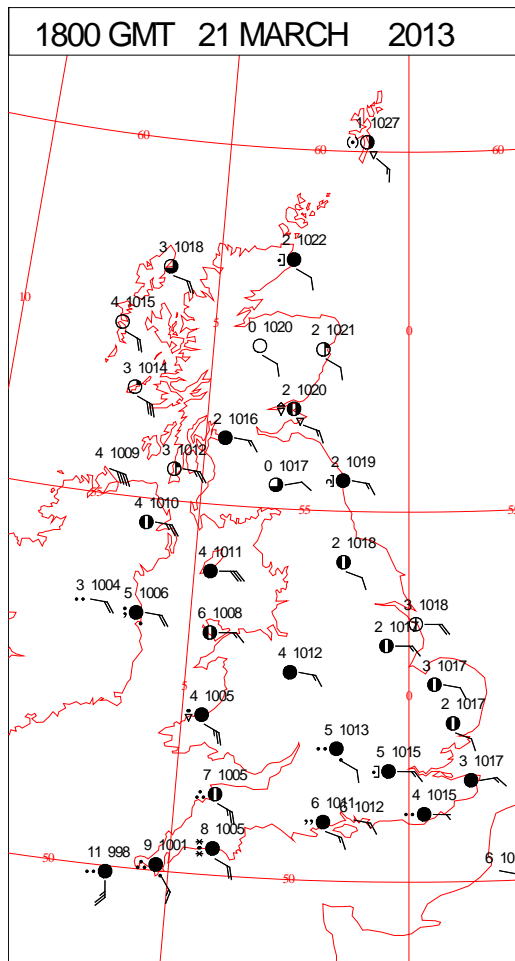
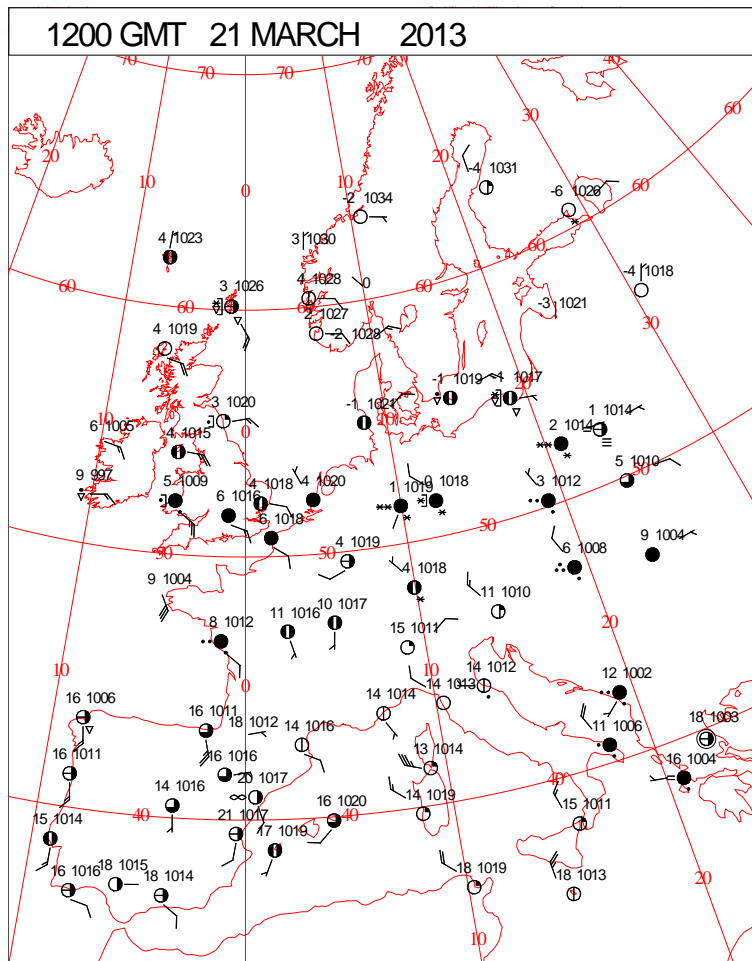
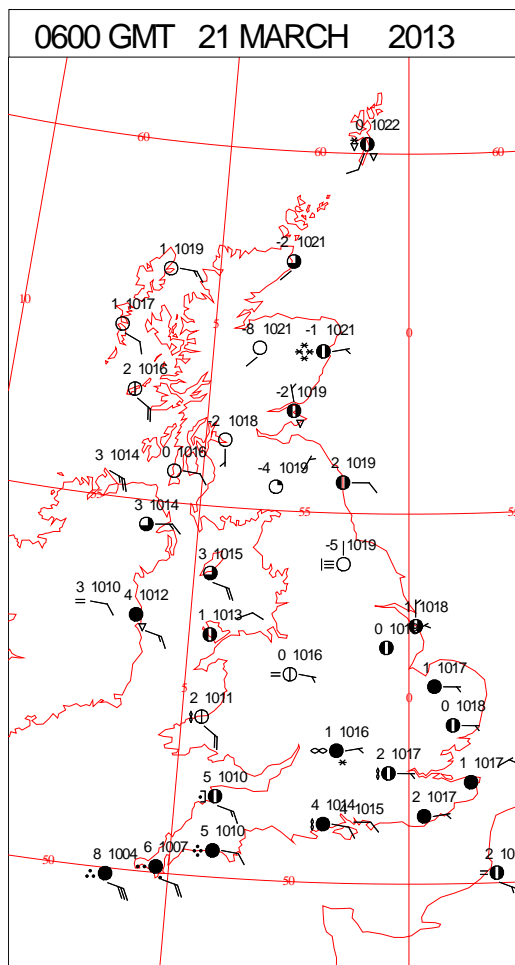
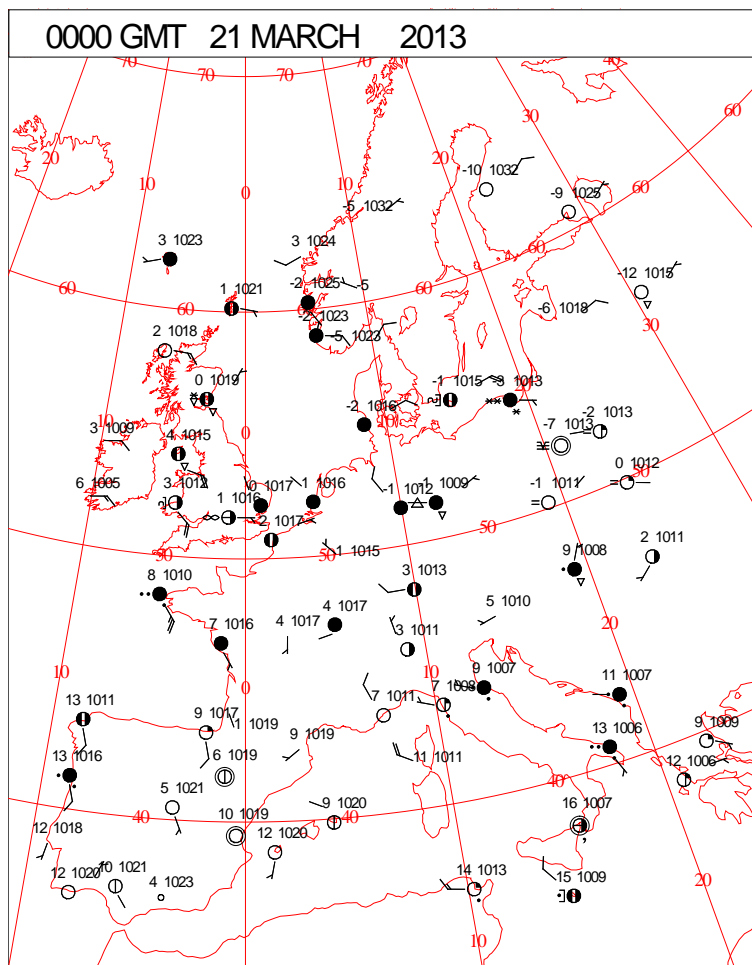


DAILY WEATHER SUMMARY



Thursday 21 March 2013

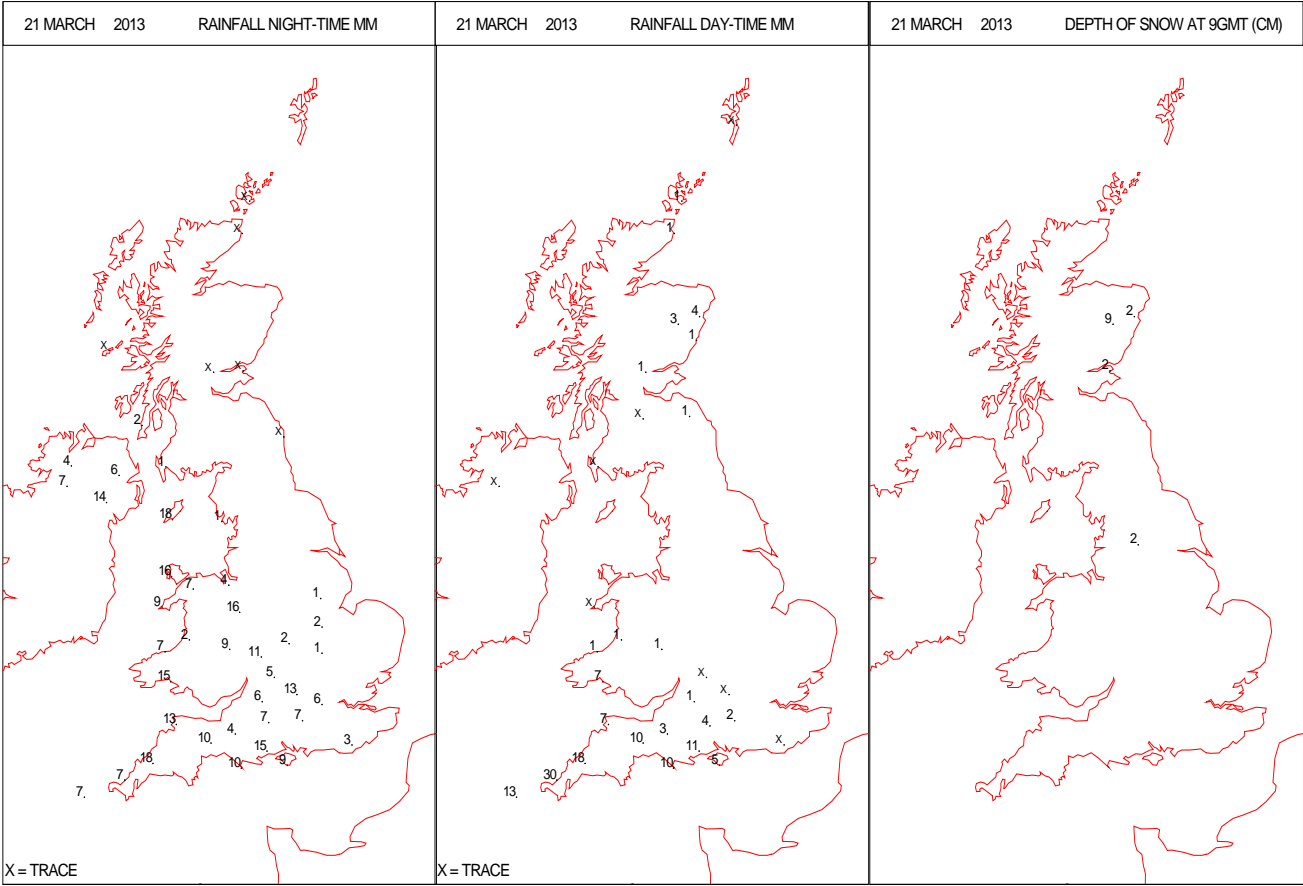
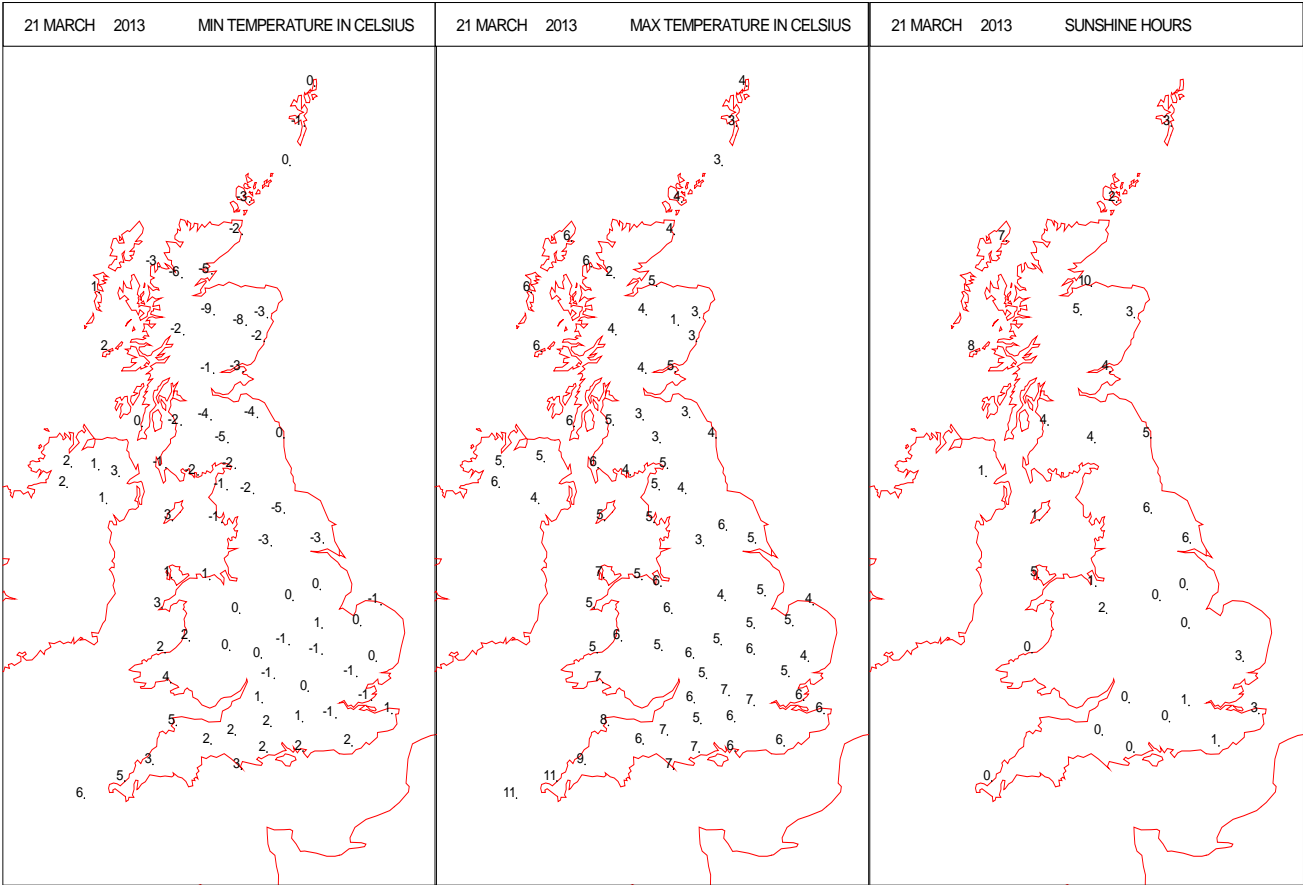
SURFACE REPORTS



SIGNIFICANT WEATHER

0600 GMT 21 MARCH 2013	SIG WEATHER	1200 GMT 21 MARCH 2013	SIG WEATHER	<p>Summary of UK Weather for Thursday 21 March 2013.</p> <p>Many places were dry overnight, with a severe frost over central and northern areas. A few wintry showers continued near north-eastern coasts, while rain slowly spread across Cornwall and Devon, heavy at times, with south-easterly winds also increasing.</p> <p>During the day the rain in the far south-west edged slowly north and eastwards into south Wales and the rest of south-west England, and eventually into north Wales and parts of central southern England by evening.</p> <p>The rain remained persistent and heavy for much of the day over south-west England.</p> <p>Eastern Scotland and north-east England saw further wintry showers, but also sunny spells, the best of the sunshine in western Scotland.</p> <p>Elsewhere, it remained dry and cold with some bright or sunny spells, but during the day, cloud slowly encroached from the south.</p> <p>South-easterly winds strengthened steadily, especially around southern and western coasts and over high ground.</p> <p>The wind enhanced the cold feel of the day, with locations in the north and east well below average for March. Only the far south-west managed to reach a maximum temperature in double figures Celsius.</p>
1800 GMT 21 MARCH 2013	SIG WEATHER	0000 GMT 22 MARCH 2013	SIG WEATHER	<p>EXTREMES</p> <p>Highest Maximum: 11.2 Camborne, Cornwall</p> <p>Lowest Maximum: 1.1 Aboyne No2, Aberdeenshire</p> <p>Lowest Minimum: -8.5 Aviemore, Invernesshire</p> <p>Lowest Grass Minimum: -11.3 Aviemore, Invernesshire</p> <p>Most Rain: 37.6 Camborne, Cornwall</p> <p>Most Sun: 9.7 Kinloss, Moray</p>

DAILY CLIMATE DATA



1200 GMT 22 MARCH 2013

This map displays a low pressure system centered over the North Sea, with a cold front extending northwest towards the British Isles and a warm front extending southeast. The low is marked with a '1' and a central pressure of 1005. Numerous weather stations are indicated by black dots, each with a number and a weather symbol. Key features include:

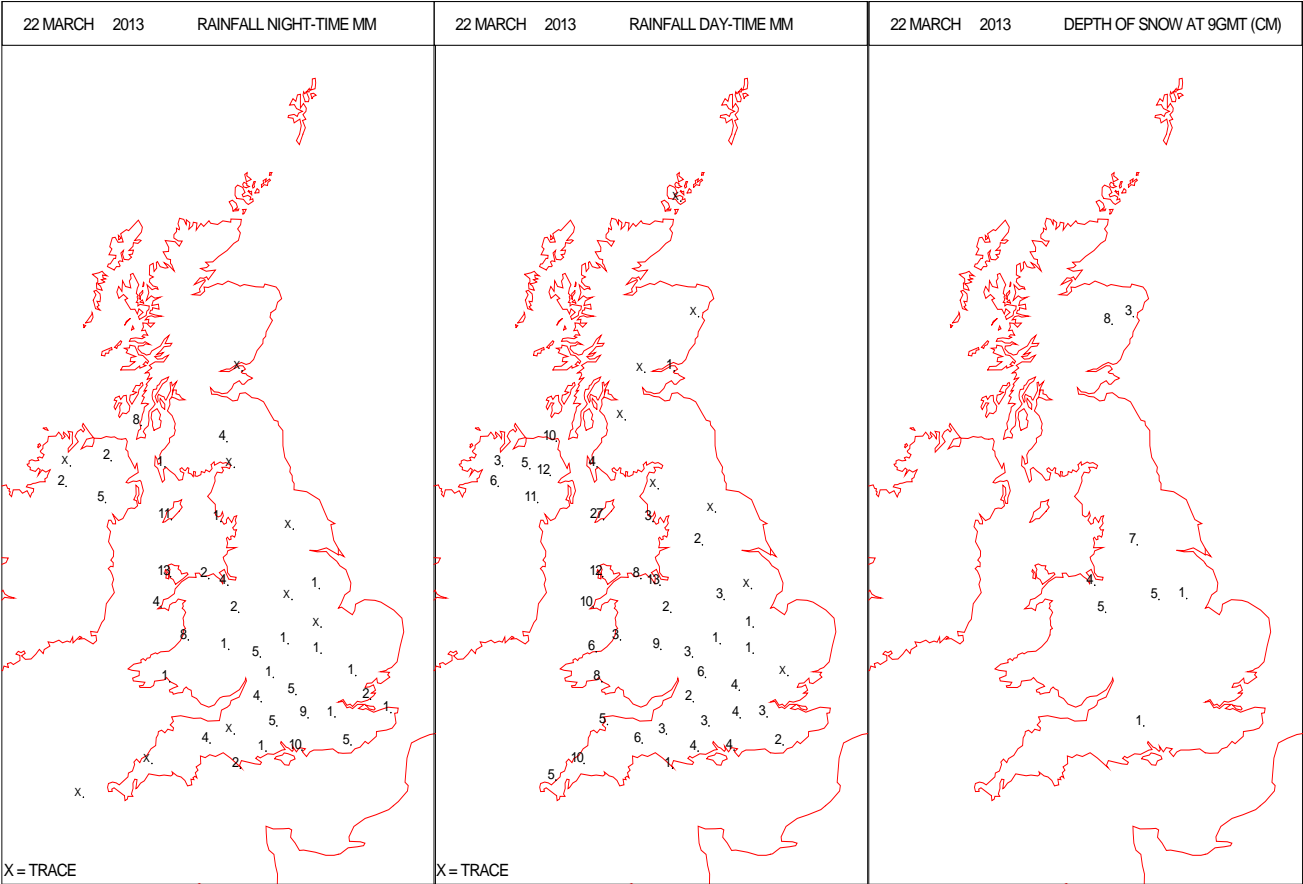
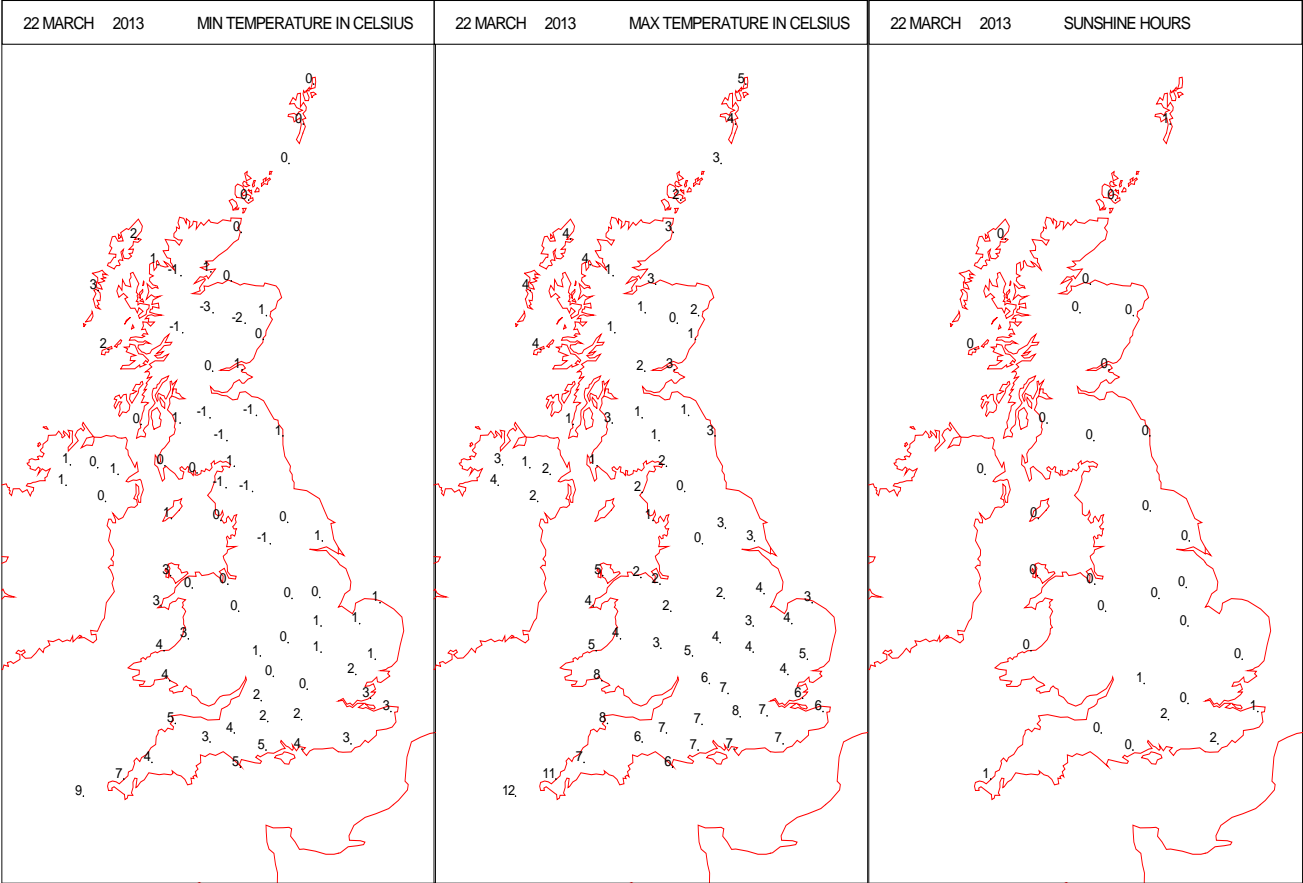
- Low Pressure System:** Centered over the North Sea (1005), with a cold front to the northwest and a warm front to the southeast.
- High Pressure Systems:** A high of 1028 is located to the northeast, and another high of 1021 is to the east of the low.
- Weather Stations:** Various stations across the British Isles and the North Atlantic are marked with numbers and symbols representing cloud cover, precipitation, and wind. For example, station 1007 shows a high cloud cover of 4, while station 1008 shows precipitation.
- Geographical Features:** The coastlines of the British Isles and parts of Scandinavia and the European mainland are outlined in red.

Crown Copyright 2013, All Rights Reserved

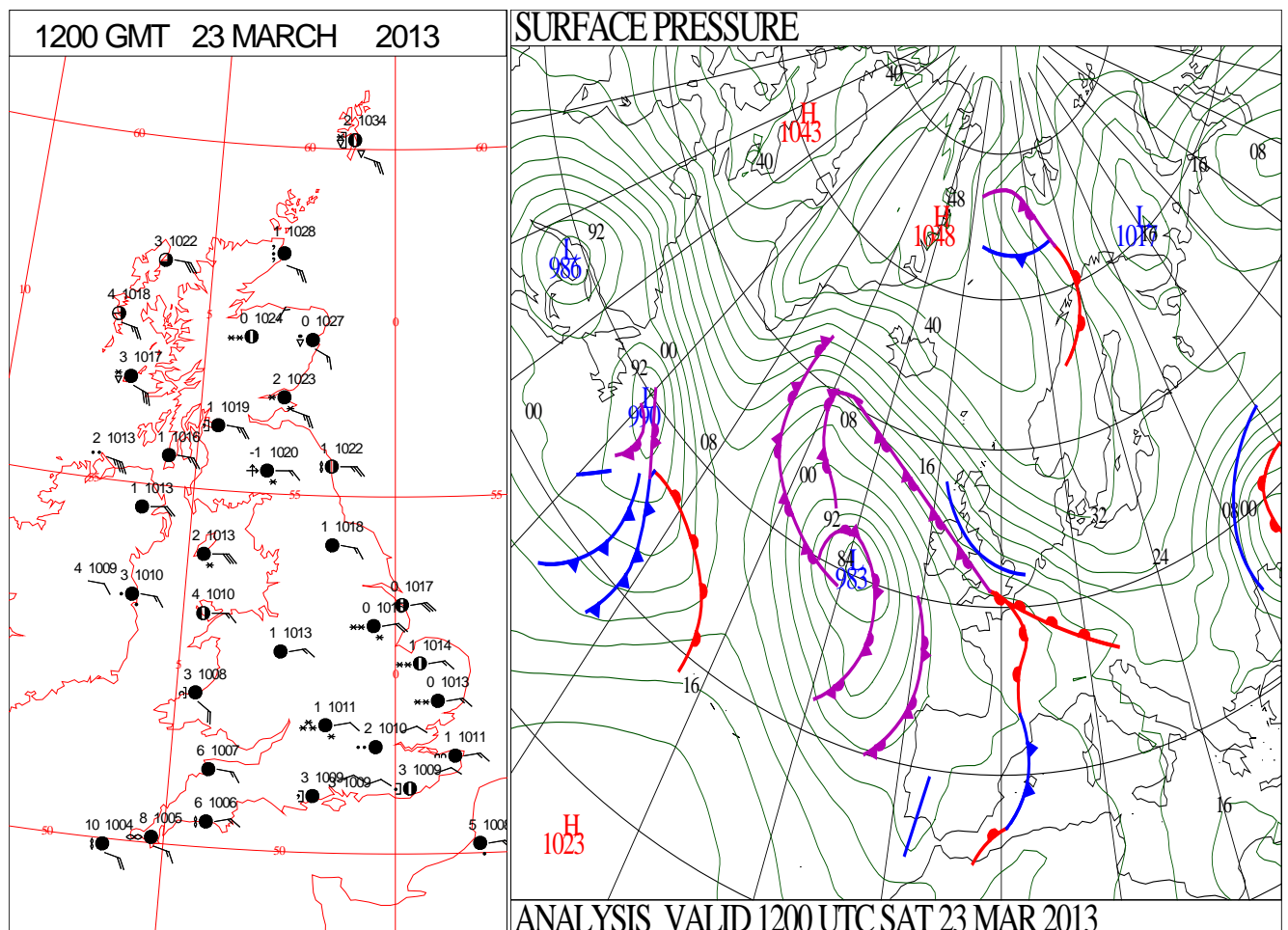
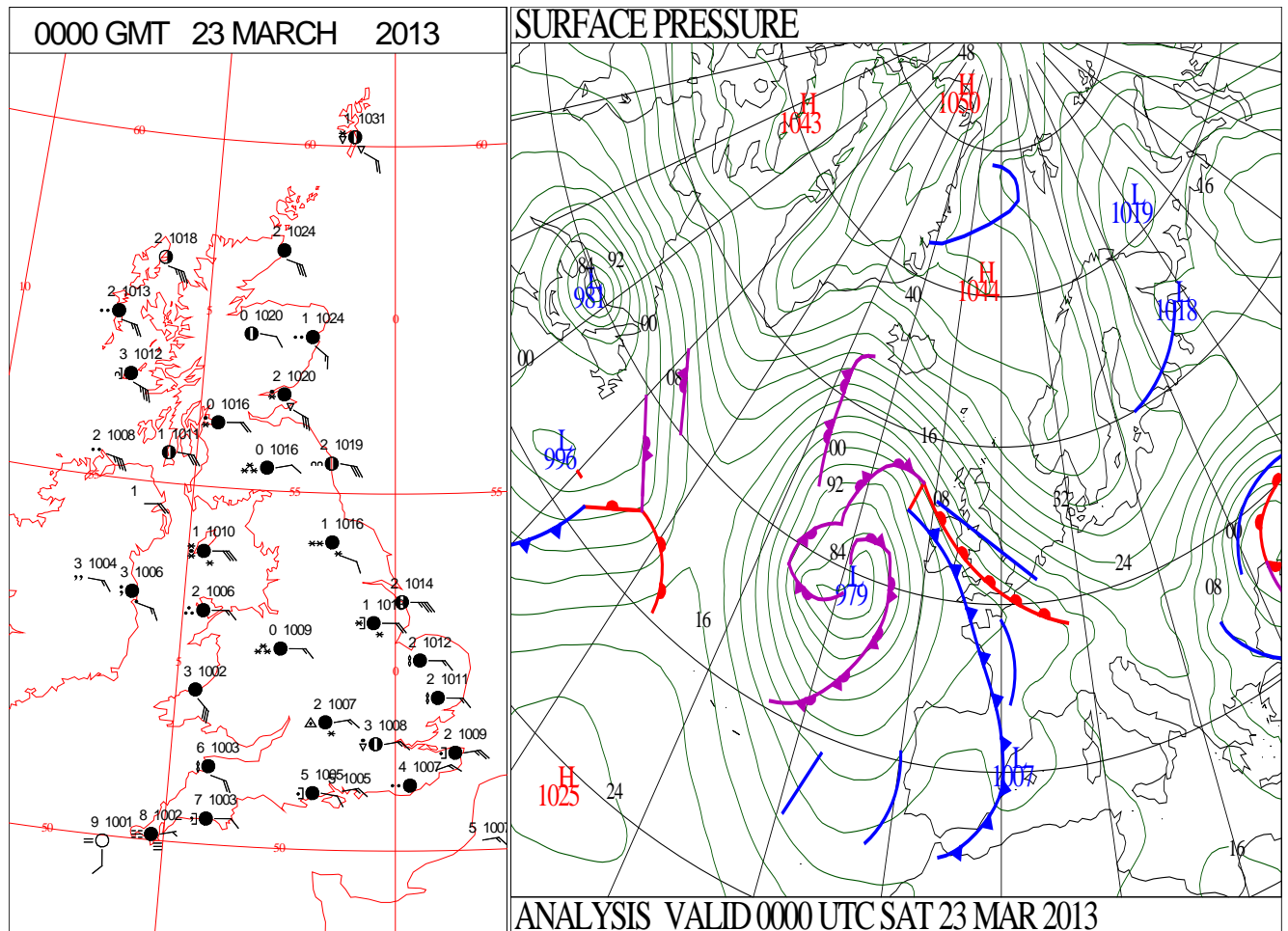
SIGNIFICANT WEATHER

0600 GMT 22 MARCH 2013	SIG WEATHER	1200 GMT 22 MARCH 2013	SIG WEATHER	<p>Summary of UK Weather for Friday 22 March 2013.</p> <p>A split developed across the U.K. overnight; mild, wet conditions persisted across the south-west, while colder air turned this rain increasingly to sleet and snow as it pushed north across Wales, the west Midlands and later into northern England, Northern Ireland and south-west Scotland.</p> <p>Occasional sleet and snow also fell across parts of the east Midlands and into the Home Counties through the early hours.</p> <p>It was very windy, particularly around Irish Sea coasts, with a gust of 51 knots reported at Machrihanish in Argyll towards the end of the night.</p> <p>Many places continued to see sleet and snow during the day, particularly the Midlands northwards, with blizzard conditions over high ground leading to power outages and road closures. Gusts of 67 knots were reported at Orlock Head in County Down during the afternoon.</p> <p>In south-west England and south Wales rain continued, heavy at times, leading to localised flooding.</p> <p>In north-eastern parts there were occasional snow showers. There was also rain across central southern counties of England, which slowly began to turn to sleet and snow from the north during the evening.</p> <p>Temperatures were well below average where snow fell, but closer to average across the south of England, despite the strong winds.</p>
1800 GMT 22 MARCH 2013	SIG WEATHER	0000 GMT 23 MARCH 2013	SIG WEATHER	
				<p>EXTREMES</p> <p>Highest Maximum: 12.4 St Marys Airport, Isles of Scilly</p> <p>Lowest Maximum: -0.3 Shap, Cumbria</p> <p>Lowest Minimum: -3.0 Aviemore, Inverness-Shire</p> <p>Lowest Grass Minimum: -7.8 Leeming, North Yorkshire</p> <p>Most Rain: 38.0 Ronaldsway, Isle of Man</p> <p>Most Sun: 1.6 Odiham, Hampshire</p>

DAILY CLIMATE DATA

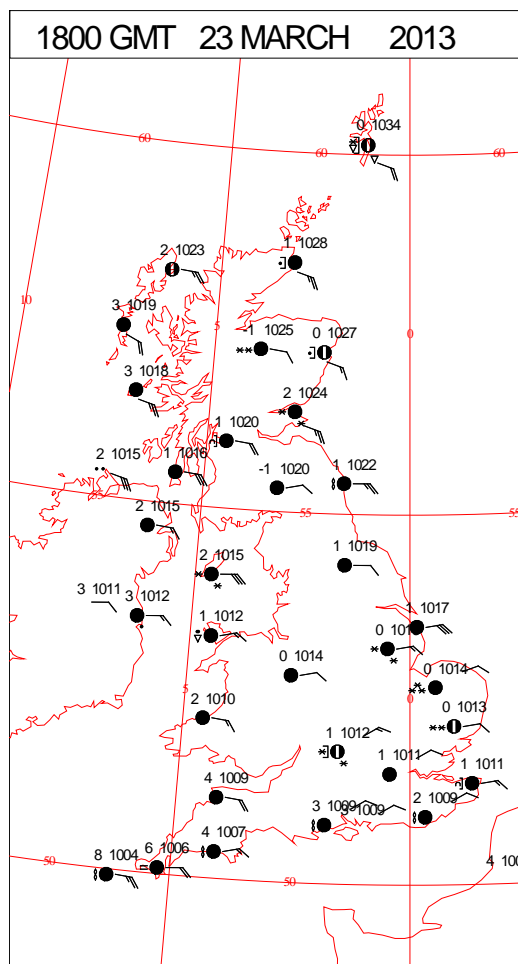
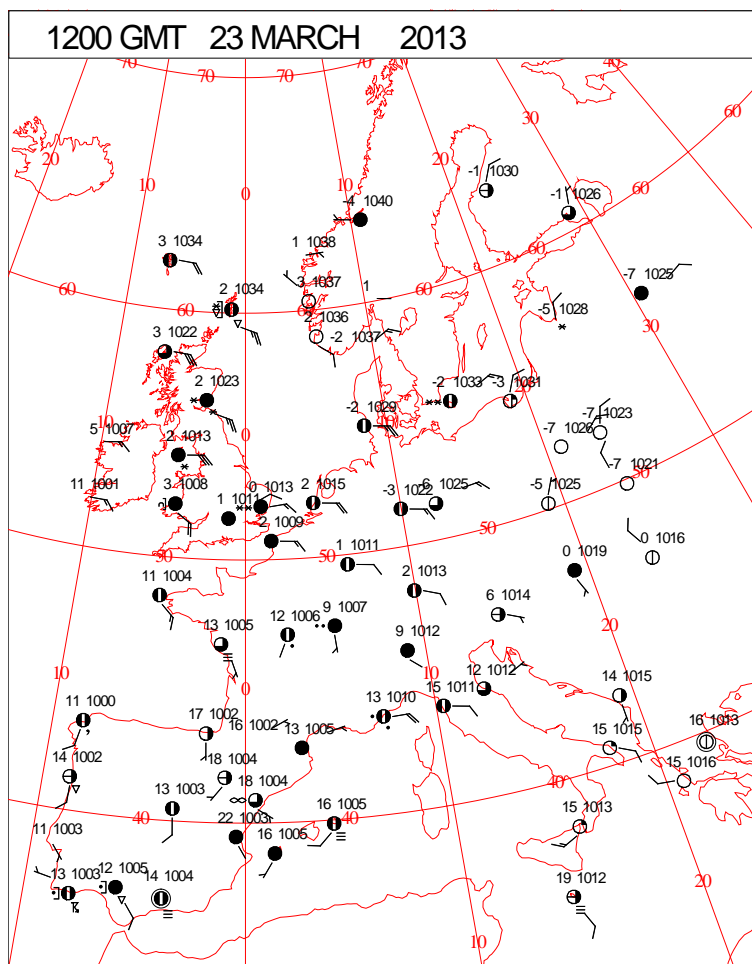
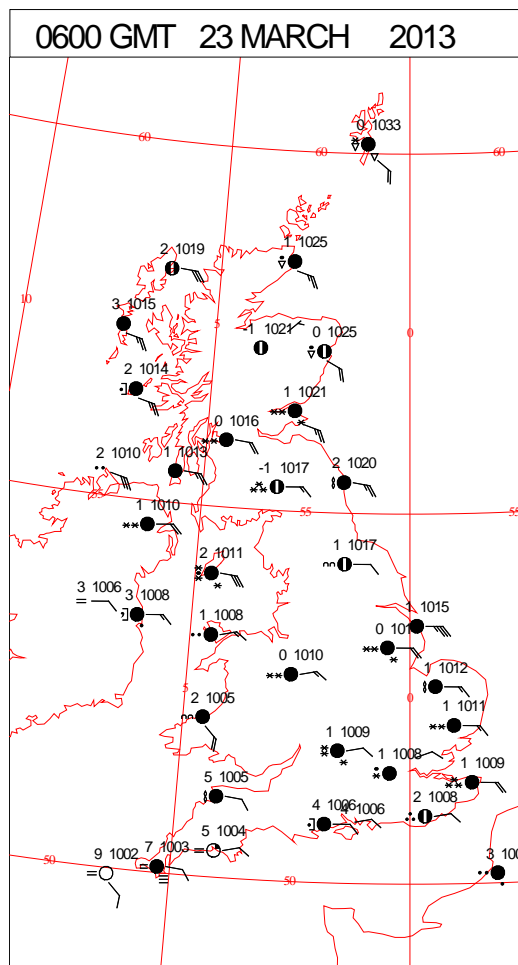
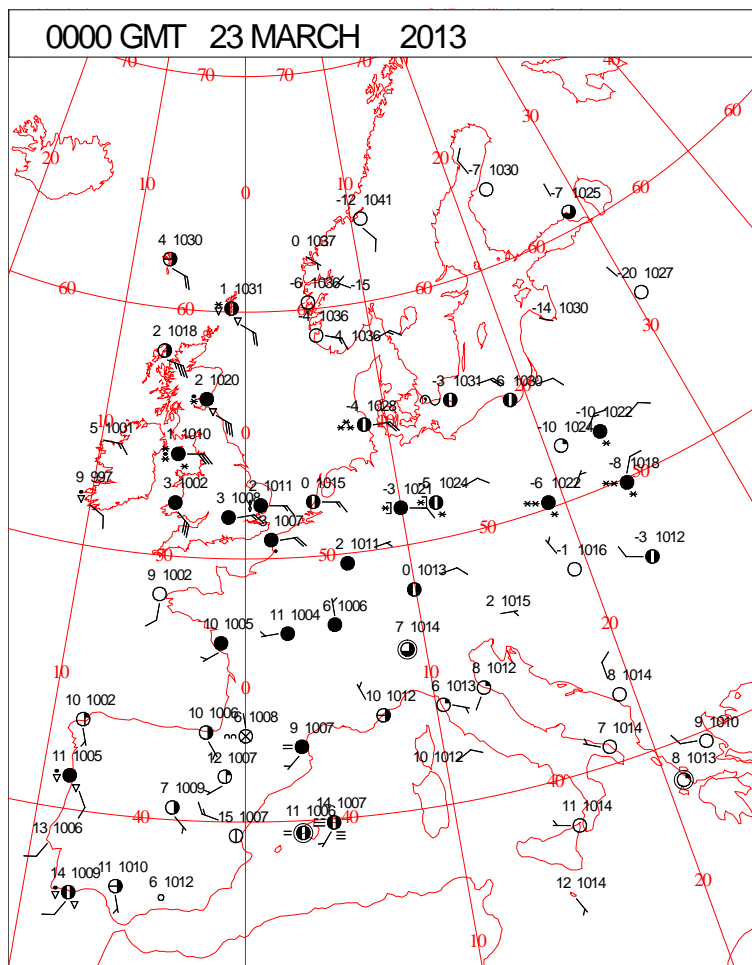


DAILY WEATHER SUMMARY



Saturday 23 March 2013

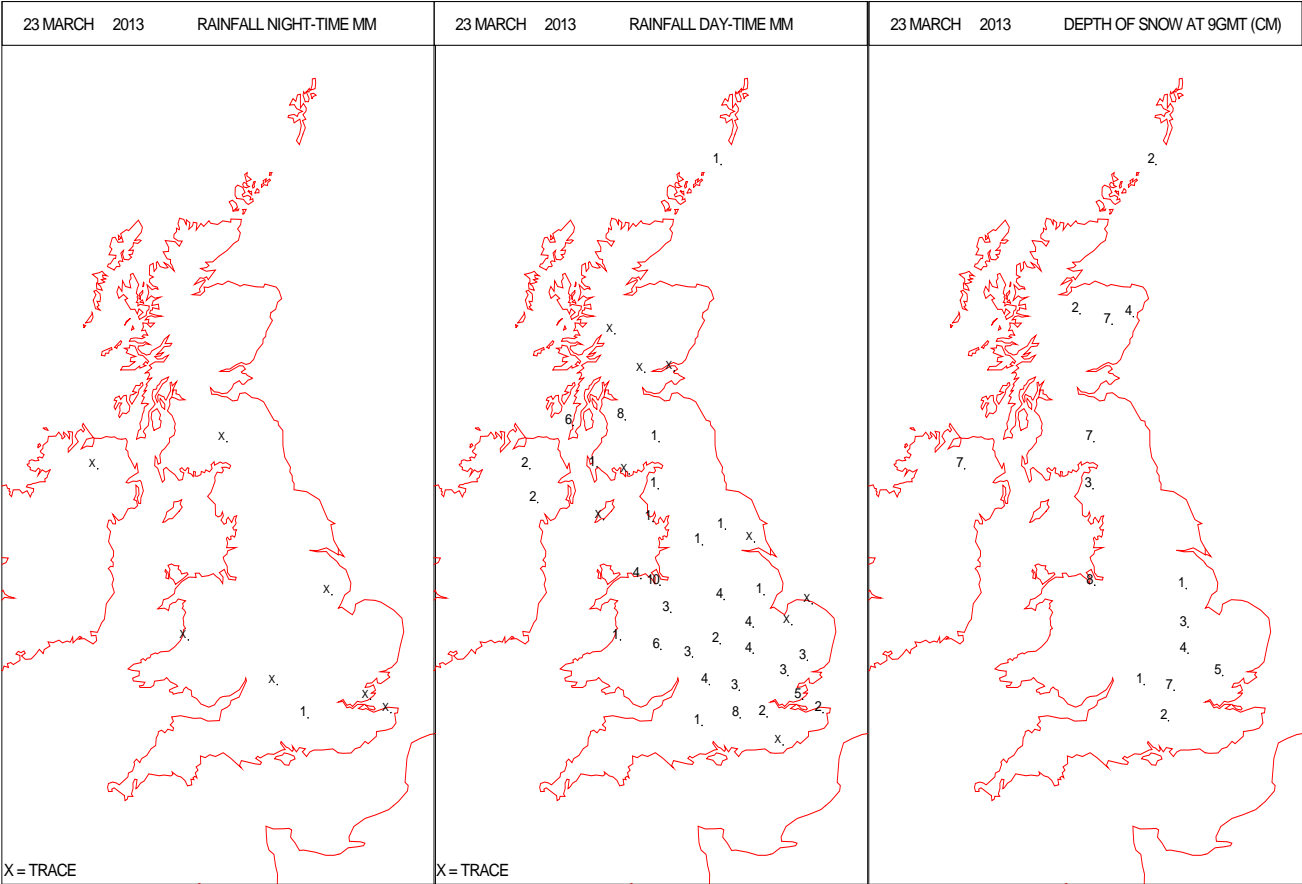
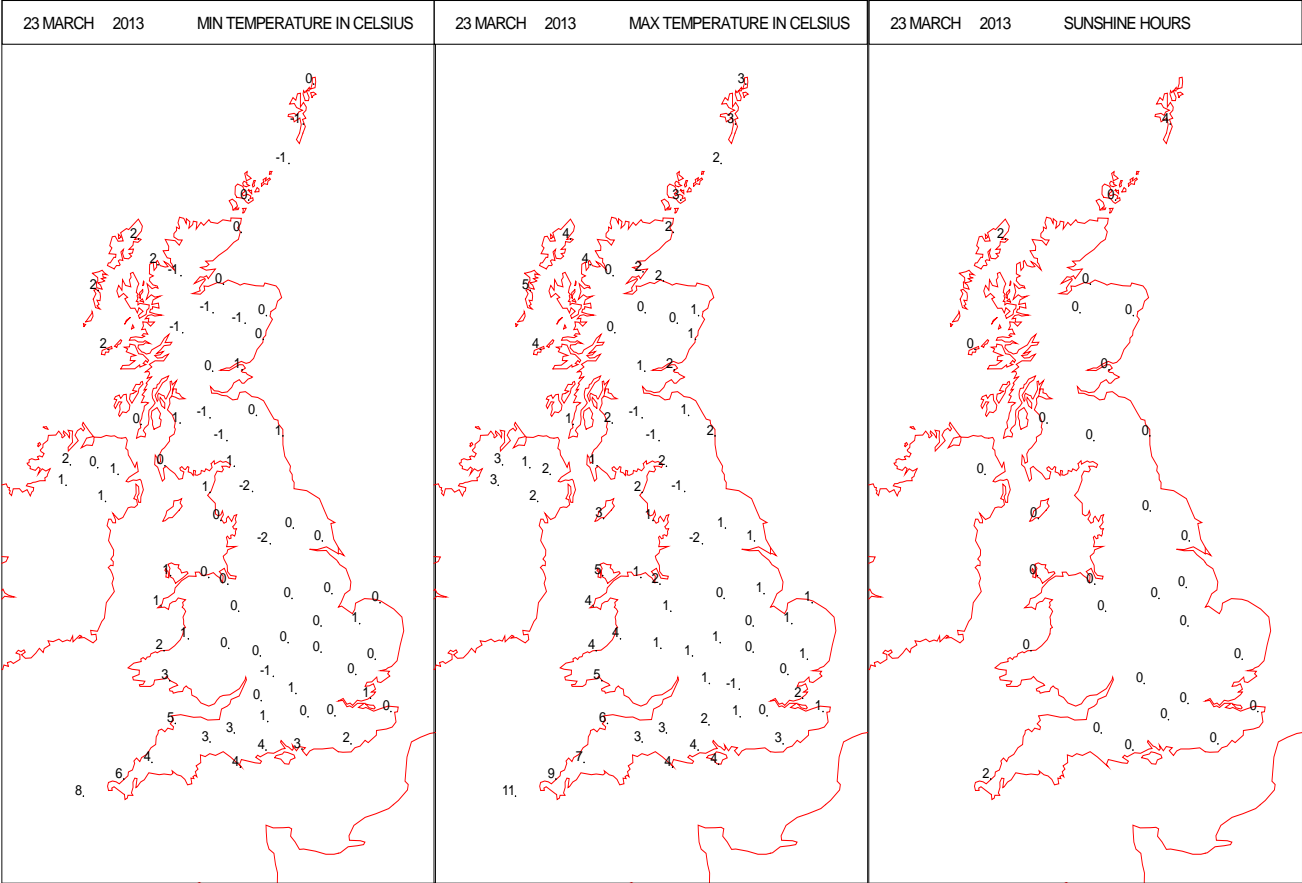
SURFACE REPORTS



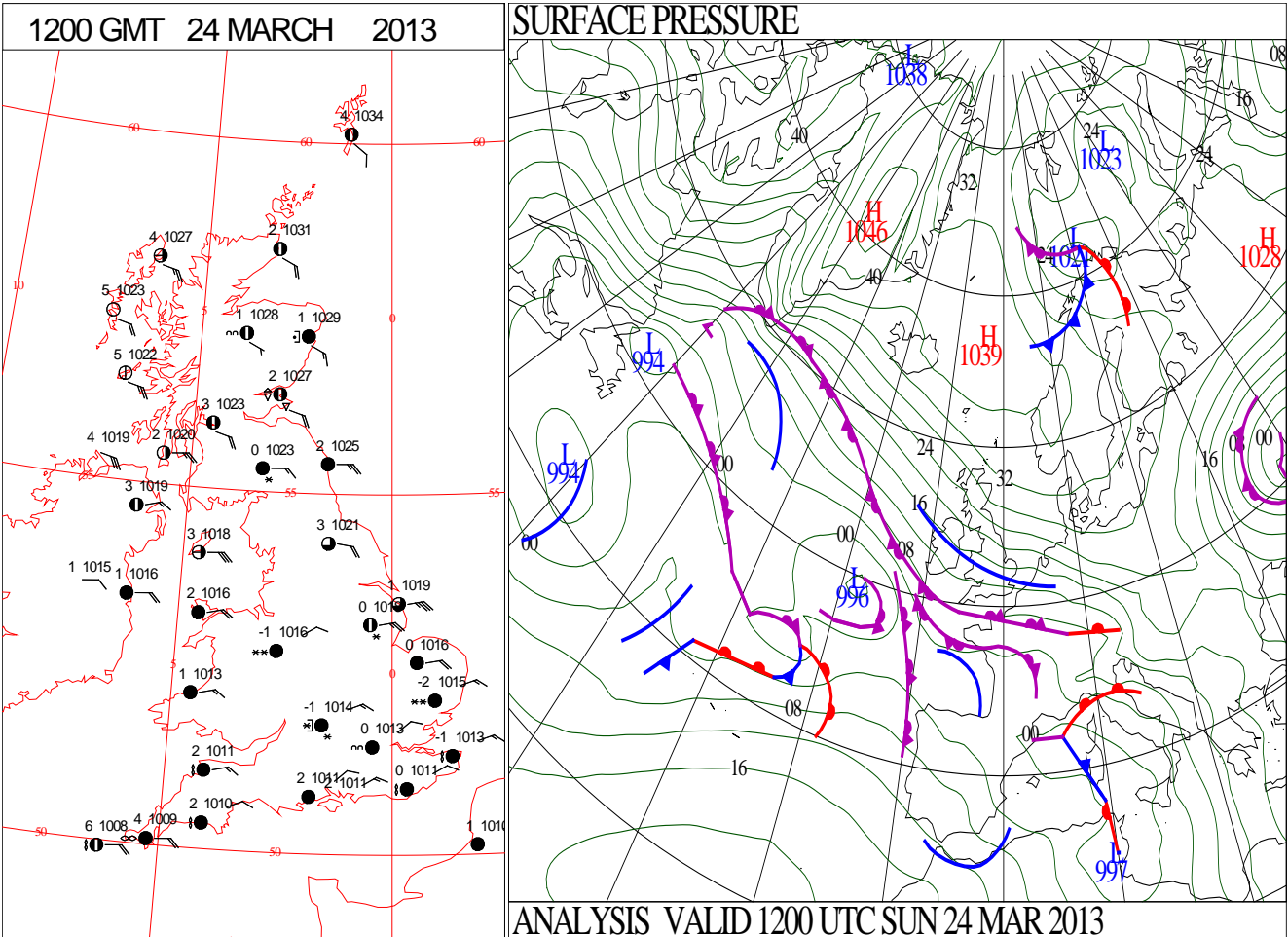
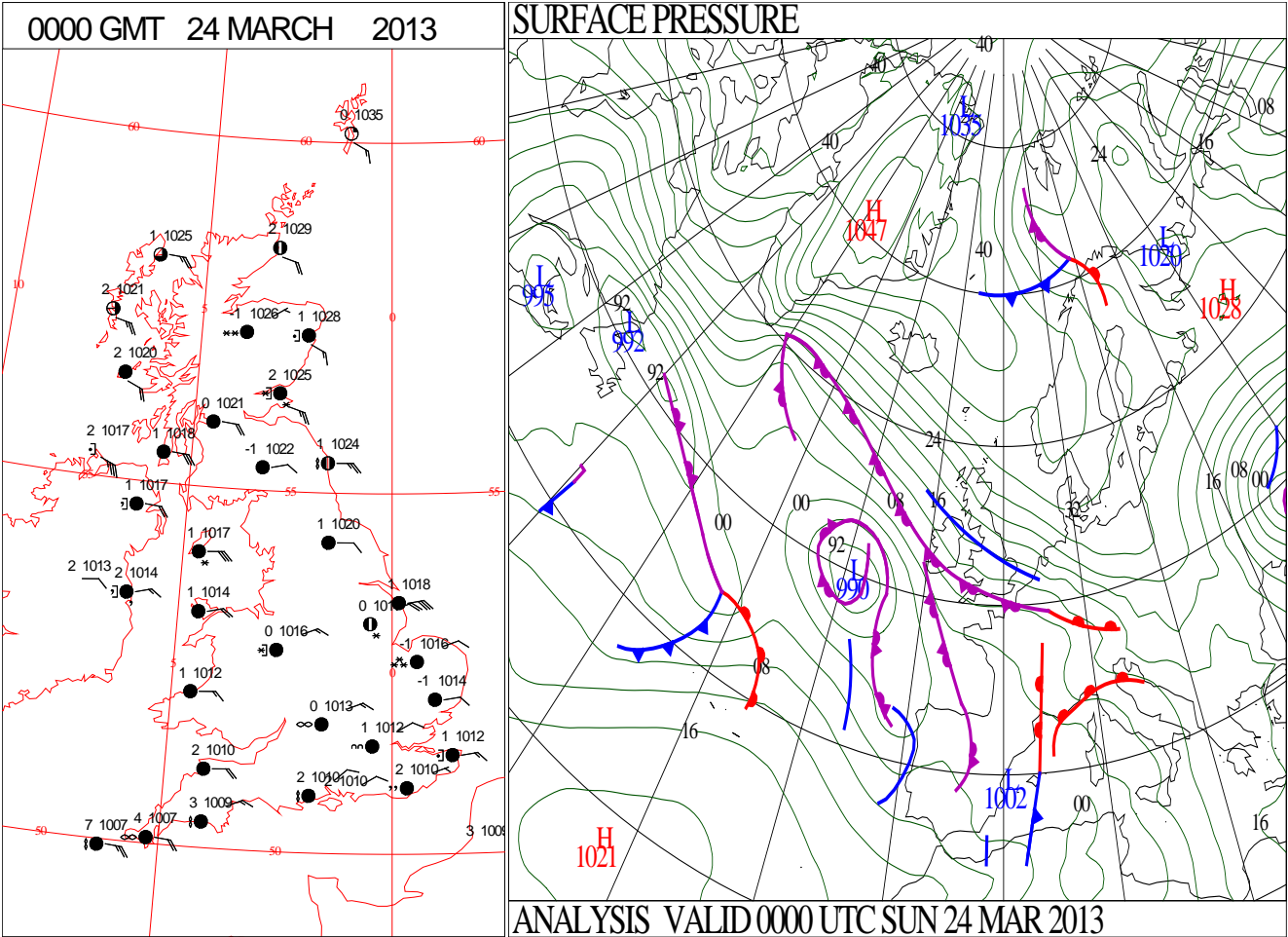
SIGNIFICANT WEATHER

0600 GMT 23 MARCH 2013	SIG WEATHER	1200 GMT 23 MARCH 2013	SIG WEATHER	<p>Summary of UK Weather for Saturday 23 March 2013.</p> <p>Snow continued to fall across many parts of the U.K., adding to sizeable snow amounts in many areas. Snow was more showery across eastern Scotland and north-east England. Strong easterly winds caused drifting and blowing snow, particularly in northern areas, with a maximum gust of 105 knots on Cairngorm summit in the early hours of the morning.</p> <p>There were outbreaks of rain across southern England and the far south of Wales. Rain turned to sleet and snow in the south-east of England through the night, giving slight accumulations around the London area.</p> <p>Rain in the south-west was heavy at first, but eased in the morning, leaving an overcast day, with some light rain and lighter winds.</p> <p>Elsewhere sleet and snow gave further falls of several centimetres in places through the day, although it tended to ease and become more patchy.</p> <p>Snow showers continued in the north-east.</p> <p>Overnight temperatures in the south-west were around average, although it was cold during the day. Everywhere else it was very cold, with significant wind chill.</p>
1800 GMT 23 MARCH 2013	SIG WEATHER	0000 GMT 24 MARCH 2013	SIG WEATHER	
				<p>EXTREMES</p> <p>Highest Maximum: 10.7 St Marys Airport, Isles of Scilly</p> <p>Lowest Maximum: -0.6 Eskdalemuir, Dumfriesshire</p> <p>Lowest Minimum: -2.1 Bingley No2, West Yorkshire</p> <p>Lowest Grass Minimum: -1.5 Bingley No2, West Yorkshire</p> <p>Most Rain: 8.8 South Farnborough, Surrey</p> <p>Most Sun: 3.5 Lerwick, Shetland</p>

DAILY CLIMATE DATA

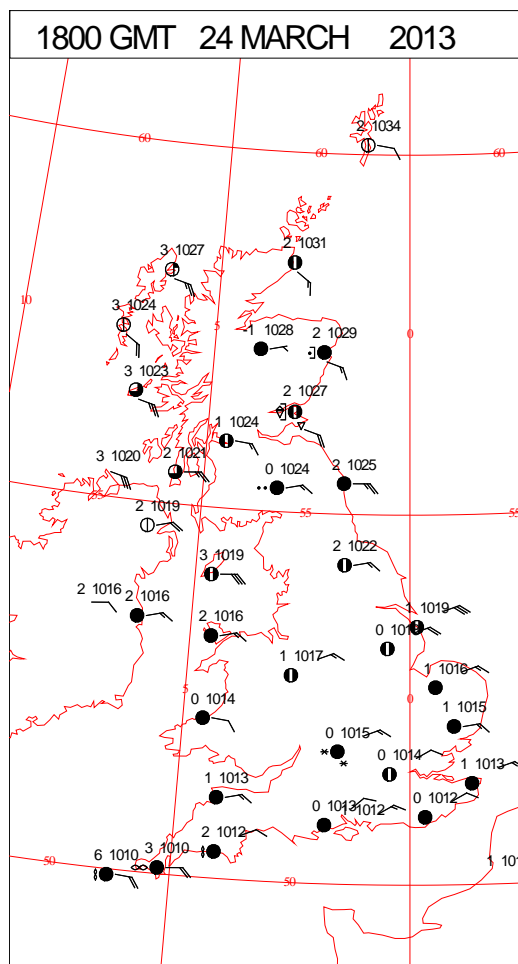
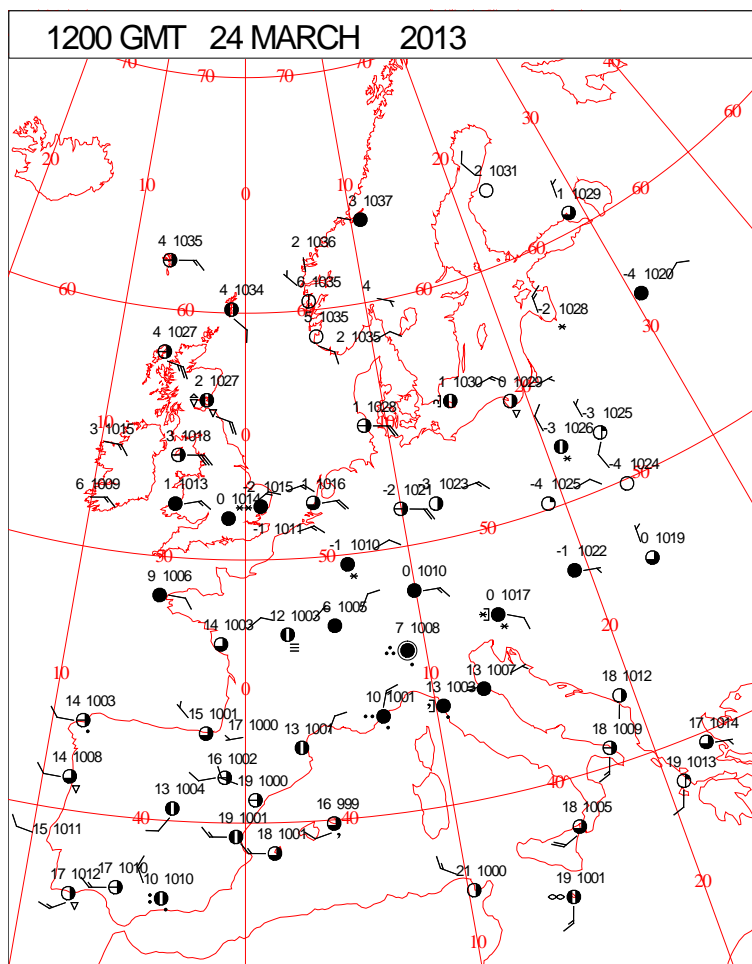
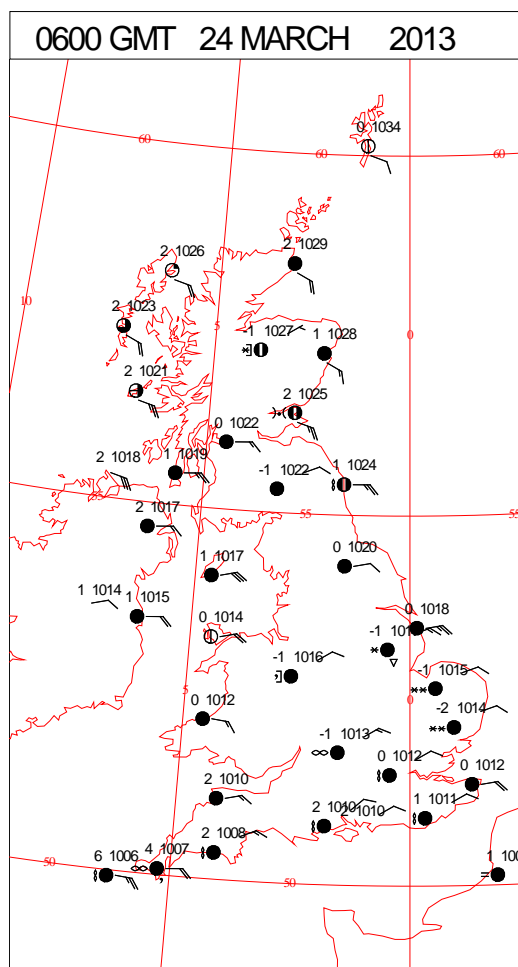
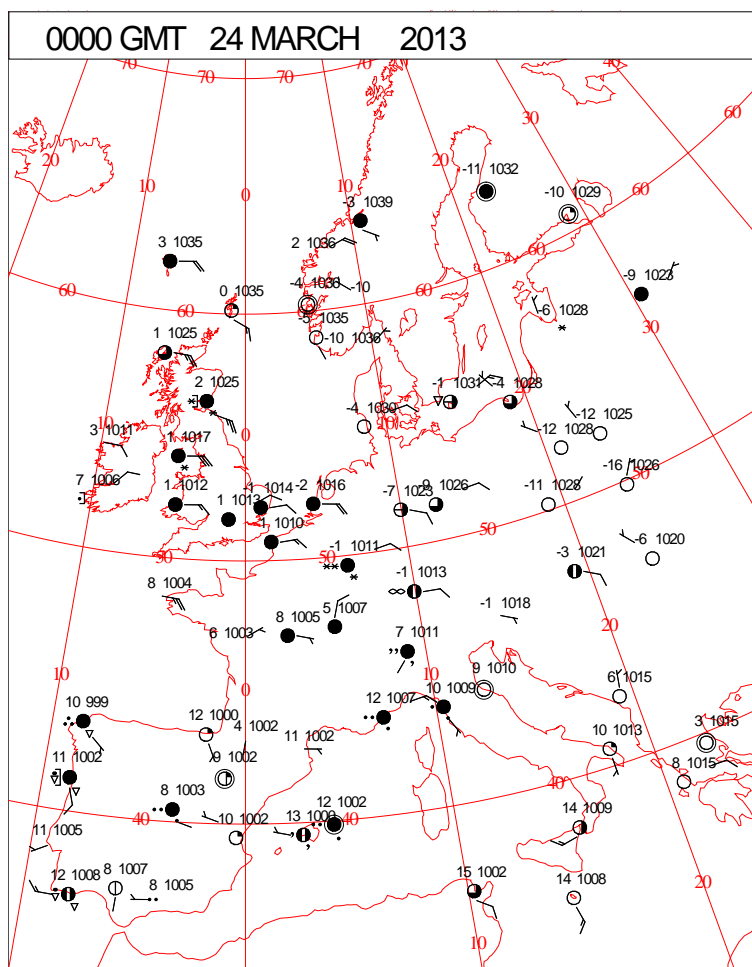


DAILY WEATHER SUMMARY



Sunday 24 March 2013

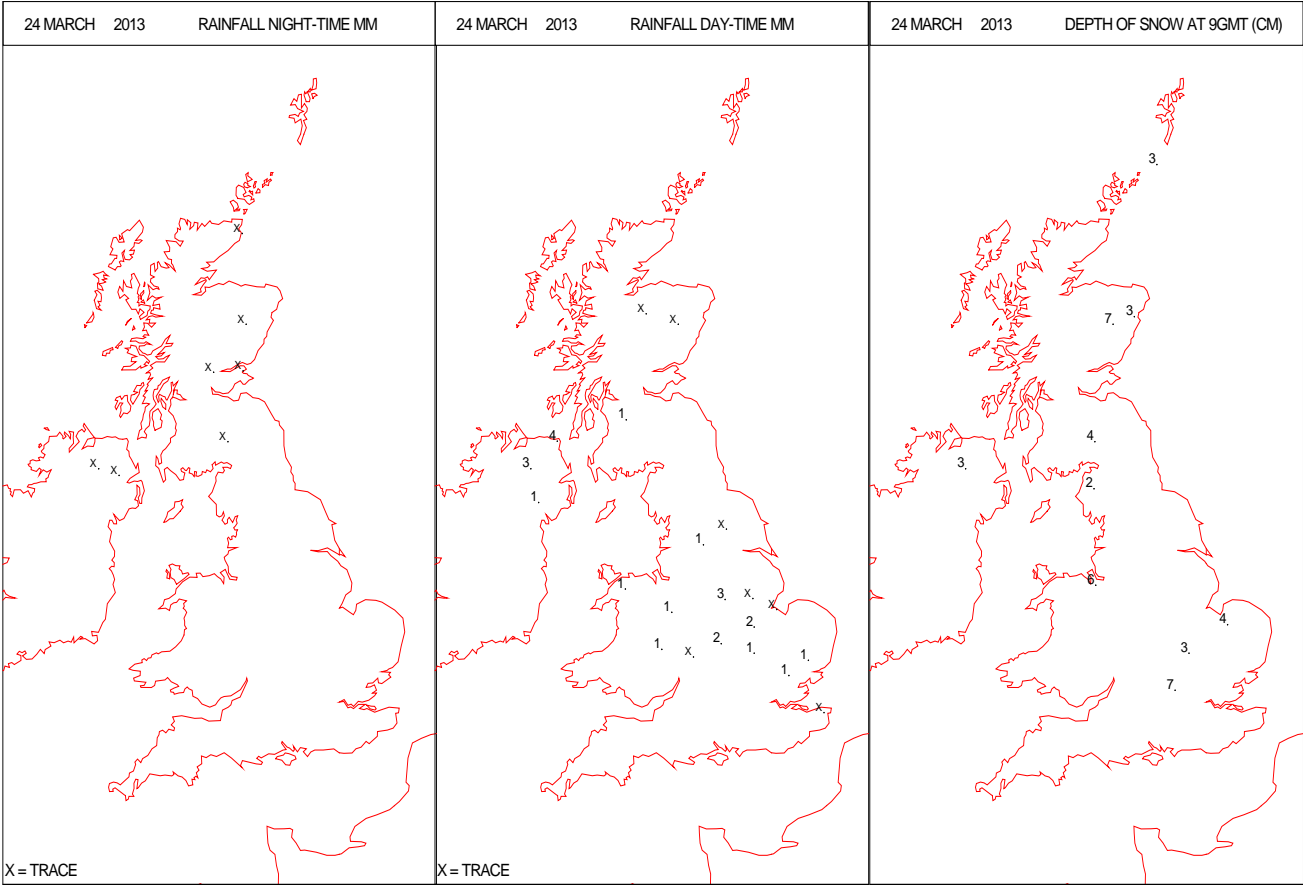
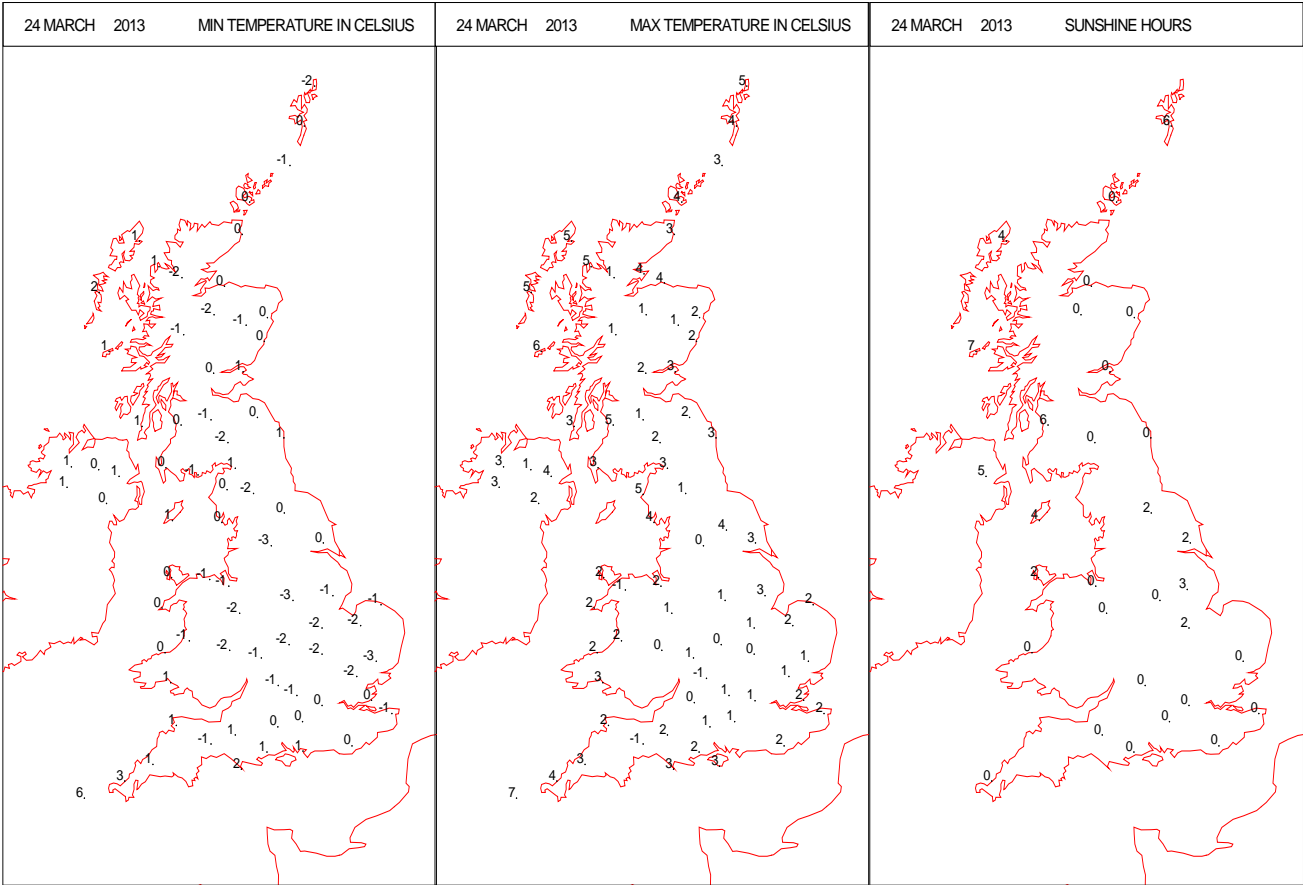
SURFACE REPORTS



SIGNIFICANT WEATHER

0600 GMT 24 MARCH 2013	SIG WEATHER	1200 GMT 24 MARCH 2013	SIG WEATHER	<p>Summary of UK Weather for Sunday 24 March 2013.</p> <p>It was dry over many parts of the U.K. overnight, although outbreaks of mainly light snow continued across parts of Northern Ireland, north Wales and central and south-eastern England. There were also some snow showers across the north-east of Scotland.</p> <p>It was very cold everywhere with strong easterly winds, and temperatures widely below freezing.</p> <p>Through the day, snow showers continued to feed in across eastern parts of Scotland, most frequent for Aberdeenshire.</p> <p>Most of the country remained generally cloudy, though some parts of north Wales, the Midlands, and East Anglia continued to see further outbreaks of snow.</p> <p>Elsewhere, it was largely dry, though there were isolated light snow flurries. The best of the bright or sunny spells were generally found across north-west England and western Scotland.</p> <p>It was a cold day everywhere, especially across the Midlands, with temperatures well below average, with a strong easterly wind resulting in a significant wind chill.</p> <p>The strong wind also resulted in blowing and drifting of lying snow, especially over the hills across the north of the country.</p>
1800 GMT 24 MARCH 2013	SIG WEATHER	0000 GMT 25 MARCH 2013	SIG WEATHER	
				<p>EXTREMES</p> <p>Highest Maximum: 6.6 St Marys Airport, Isles of Scilly</p> <p>Lowest Maximum: -1.3 Little Rissington, Oxfordshire</p> <p>Lowest Minimum: -2.6 Wattisham, Suffolk</p> <p>Lowest Grass Minimum: -0.1 Nottingham Watnall, Nottinghamshire</p> <p>Most Rain: 4.4 Ballypatrick Forest, Antrim</p> <p>Most Sun: 6.5 Tiree, Argyll</p>

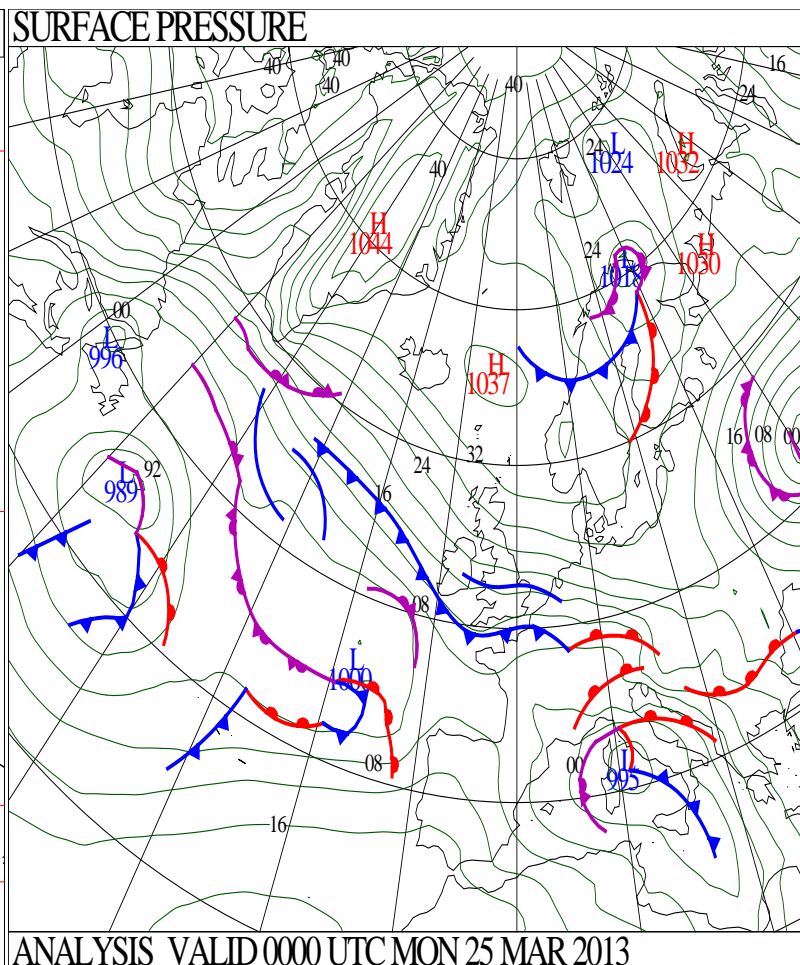
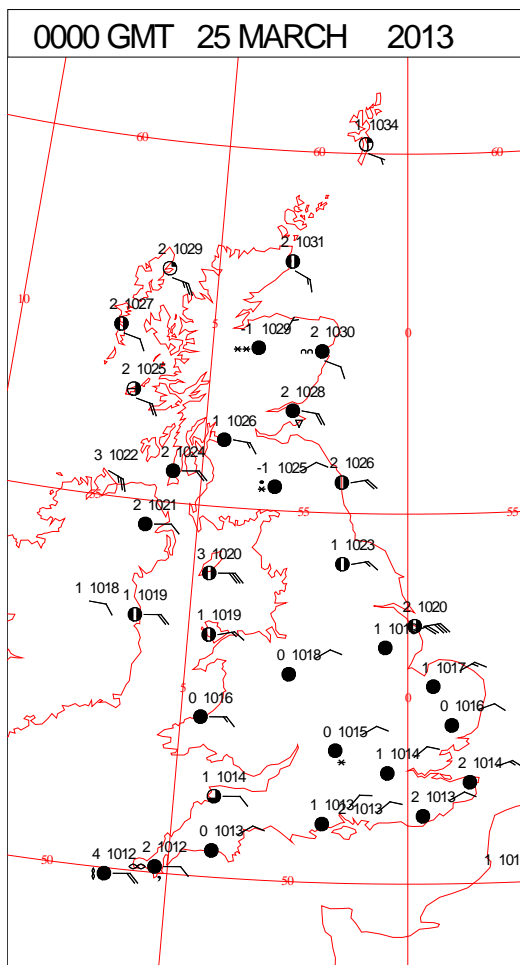
DAILY CLIMATE DATA



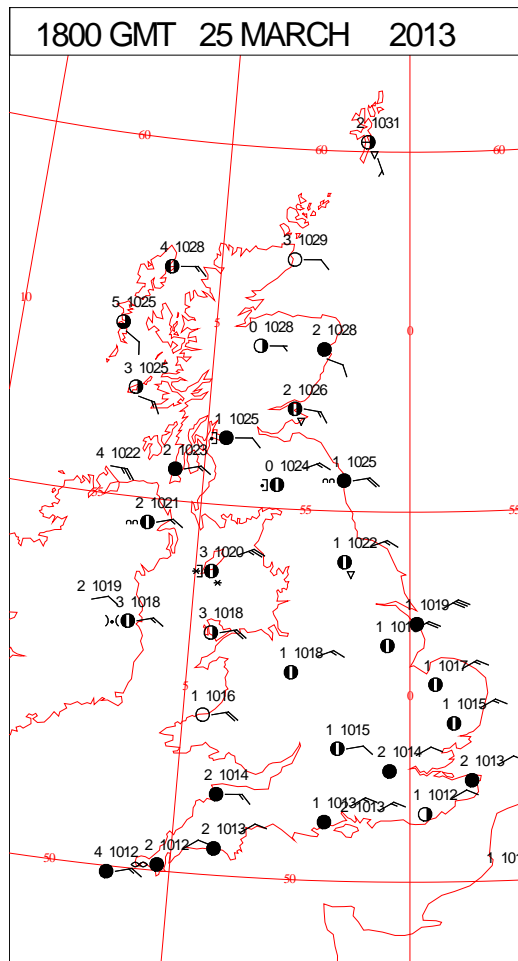
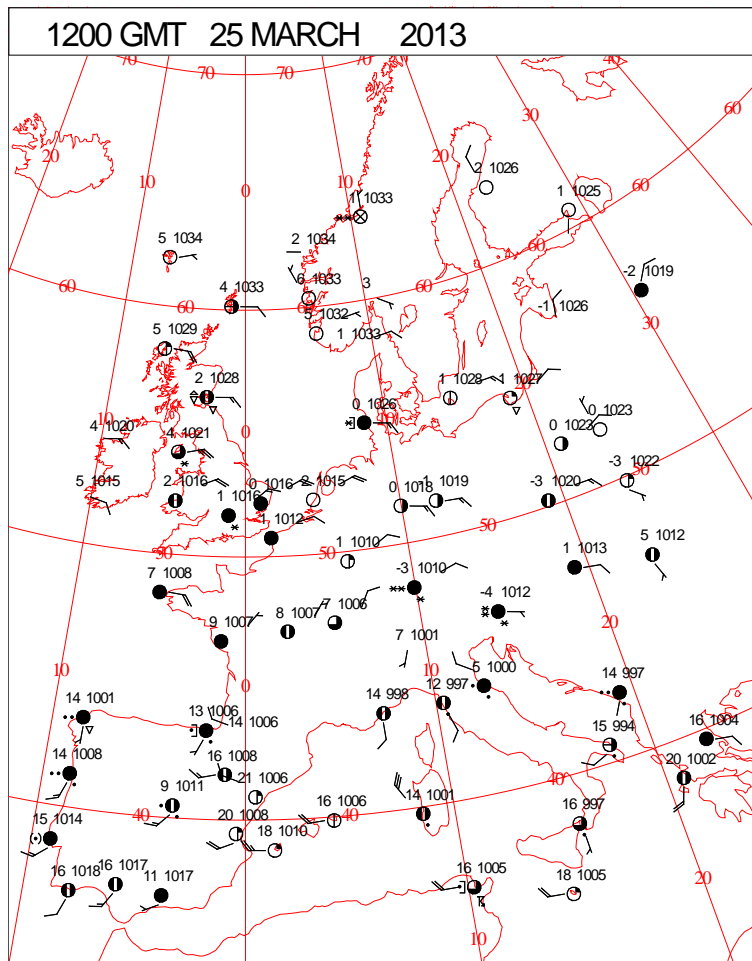
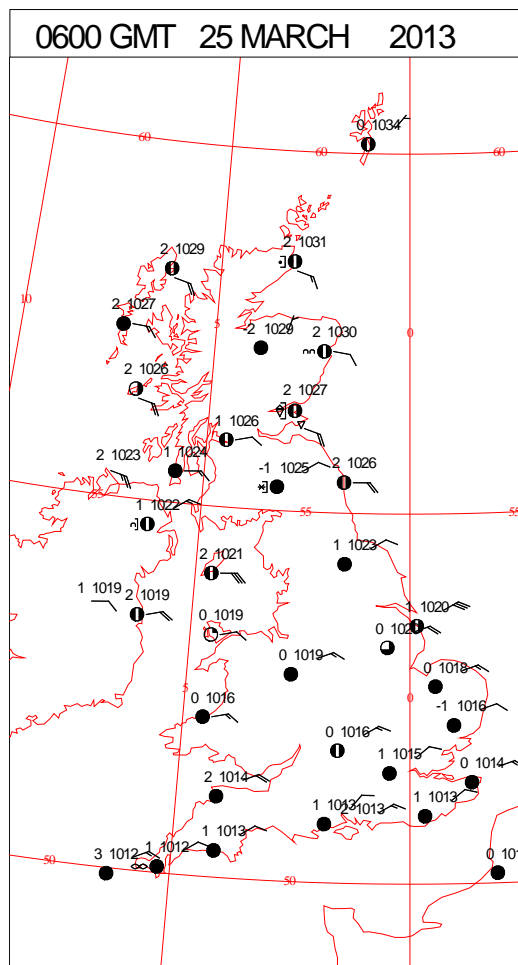
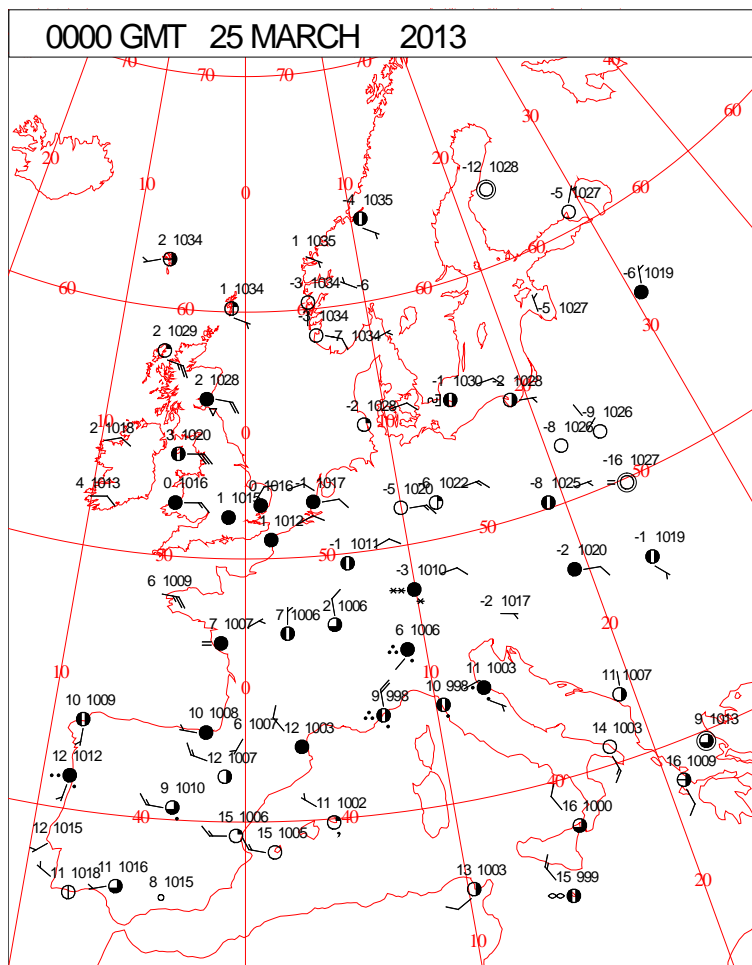
X = TRACE

X = TRACE

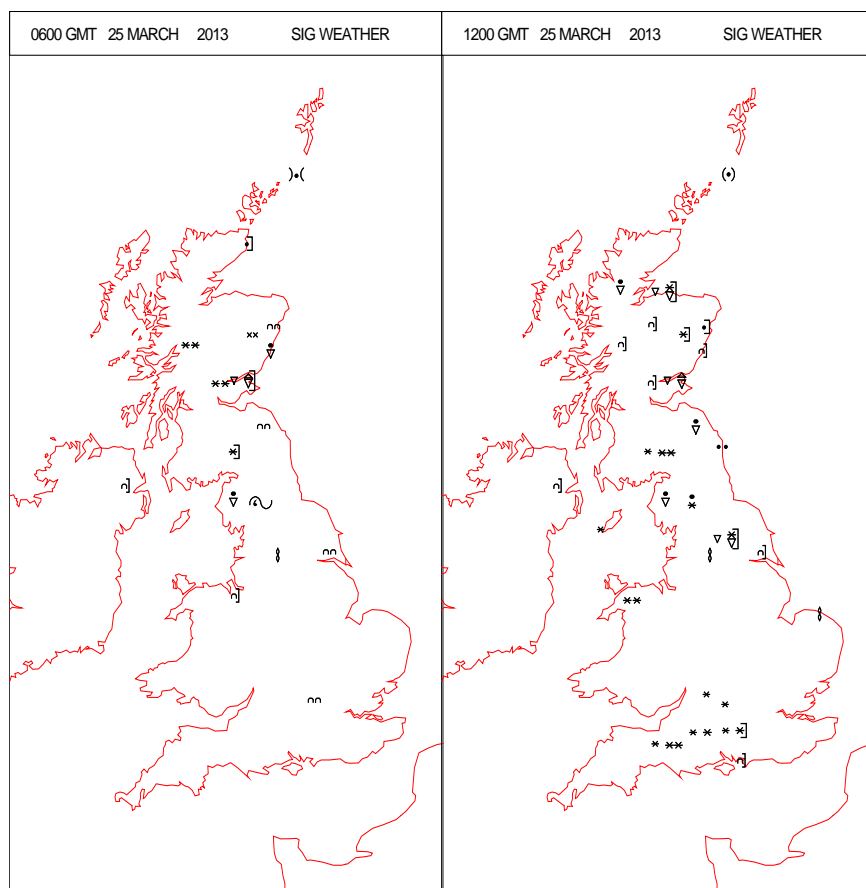
DAILY WEATHER SUMMARY



SURFACE REPORTS



SIGNIFICANT WEATHER



Summary of UK Weather for Monday 25 March 2013.

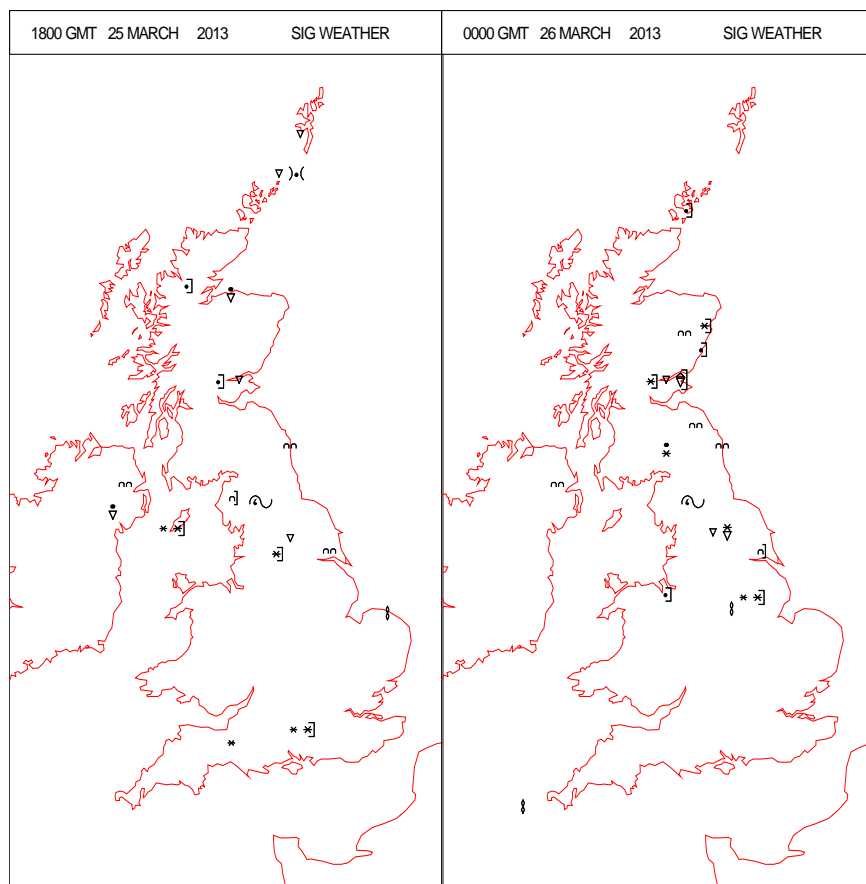
It was a very cold night across the whole of the U.K., with temperatures widely falling close to or below freezing. Easterly winds remained strong. There was a widespread penetrating frost, despite the large amounts of cloud cover.

The cloud was also thick enough to give some light rain, sleet and snow showers across eastern Scotland and parts of north-eastern England. A few light snow flurries also continued across southern England and Wales.

Throughout the day, sleet and snow showers continued to affect parts of eastern Scotland, and at times north-east England.

Elsewhere, it was largely cloudy but mainly dry, with just the odd isolated, light snow flurry. There were also some bright and sunny spells around, mainly across western parts of Wales and Scotland.

It was another very cold day, exacerbated by the strong easterly wind. Temperatures were once again well below average for the time of year across much of the country, with some places struggling to rise much above freezing.



EXTREMES

Highest Maximum:

6.3 Aultbea, Ross-Shire

Lowest Maximum:

0.0 Bingley No2, West Yorkshire

Lowest Minimum:

-2.7 Wattisham, Suffolk

Lowest Grass Minimum:

-1.4 Wattisham, Suffolk

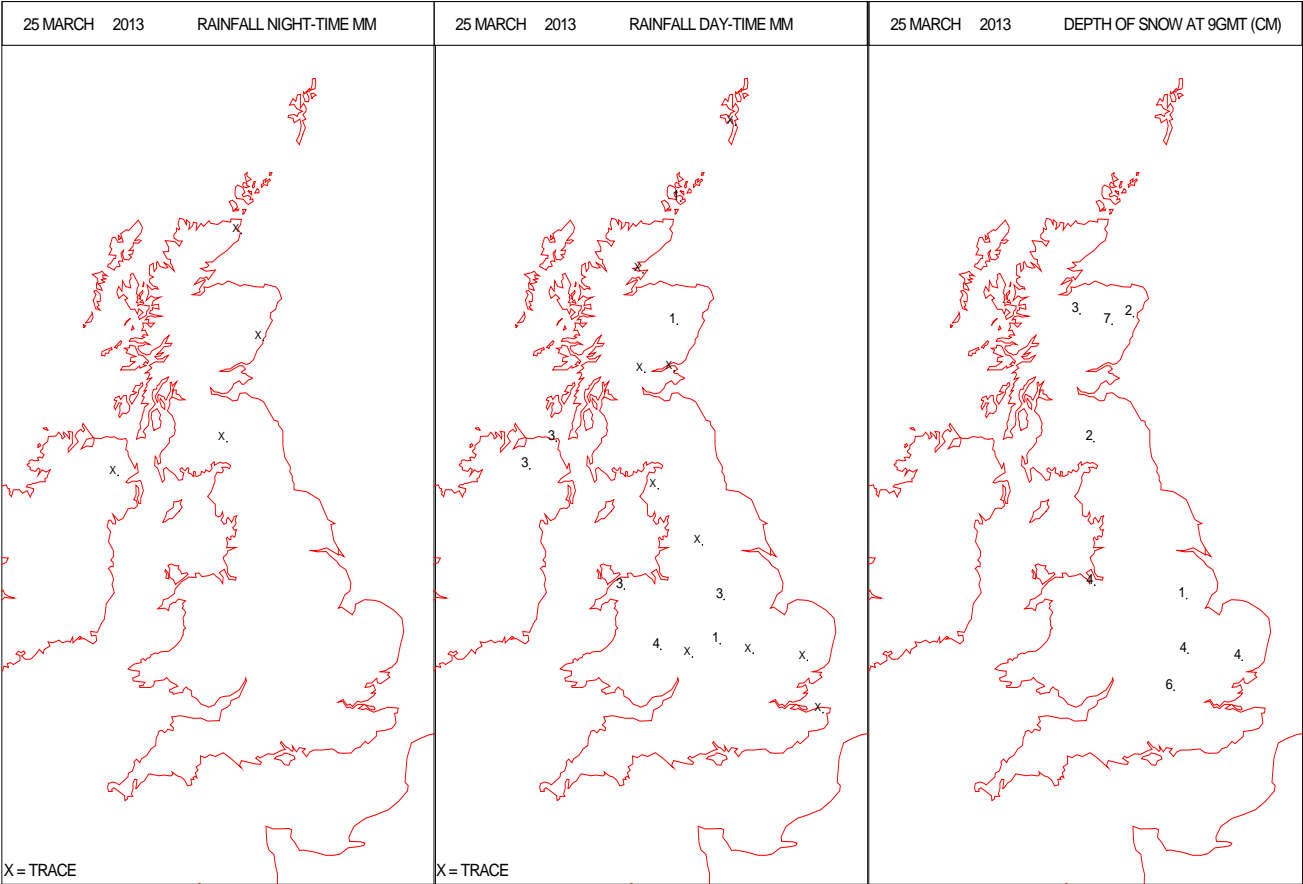
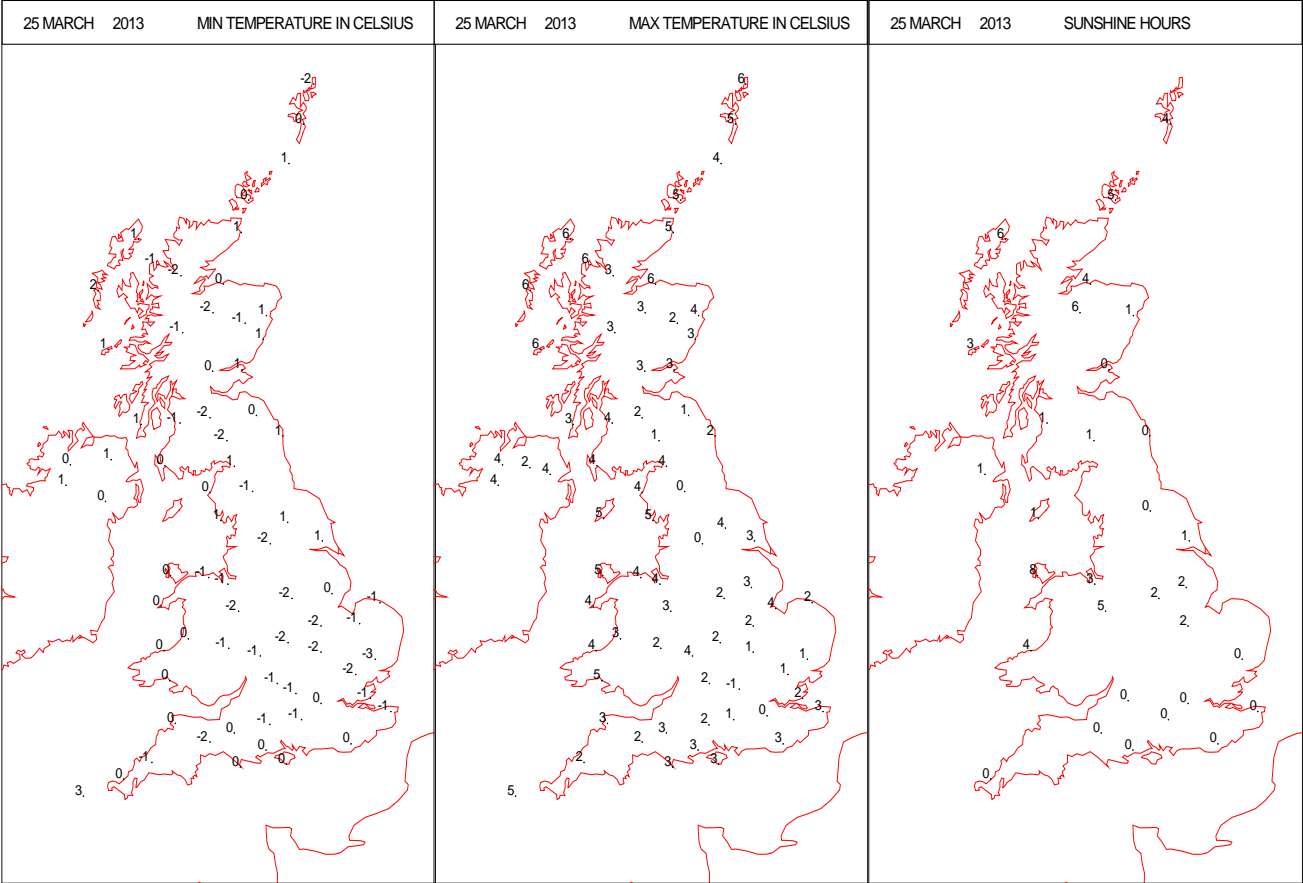
Most Rain:

4.4 Shobdon Airfield,
Hereford & Worcester

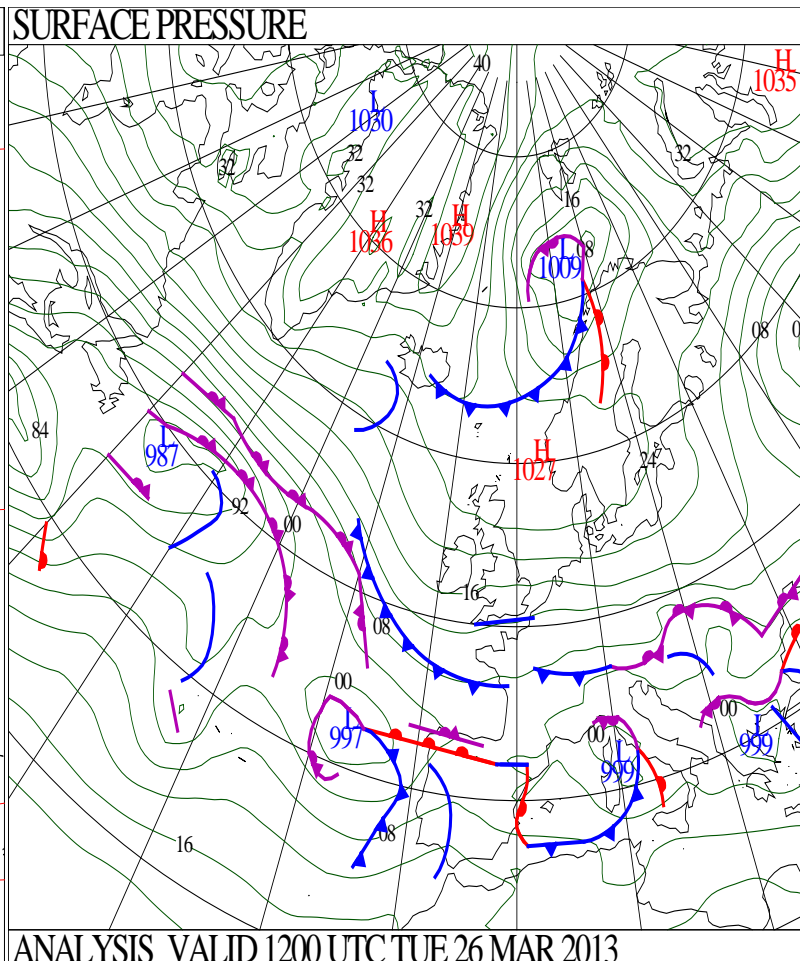
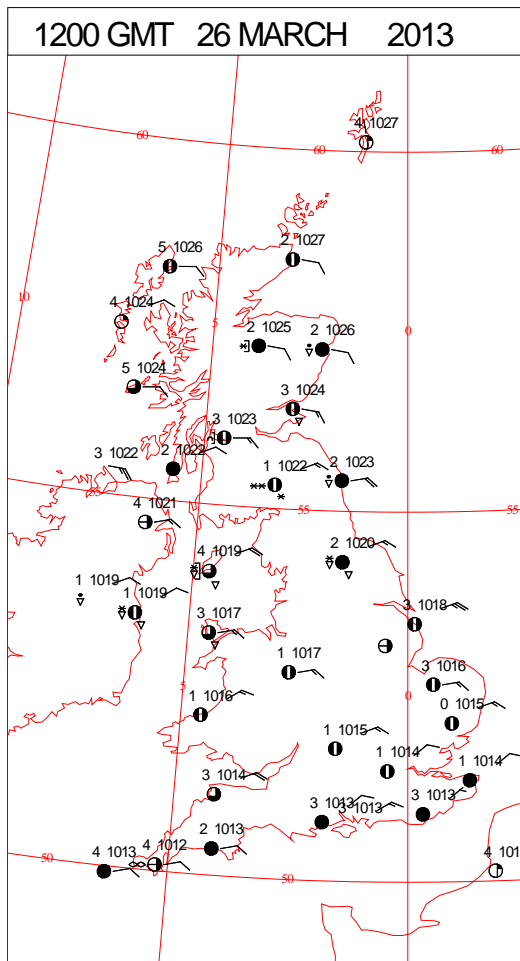
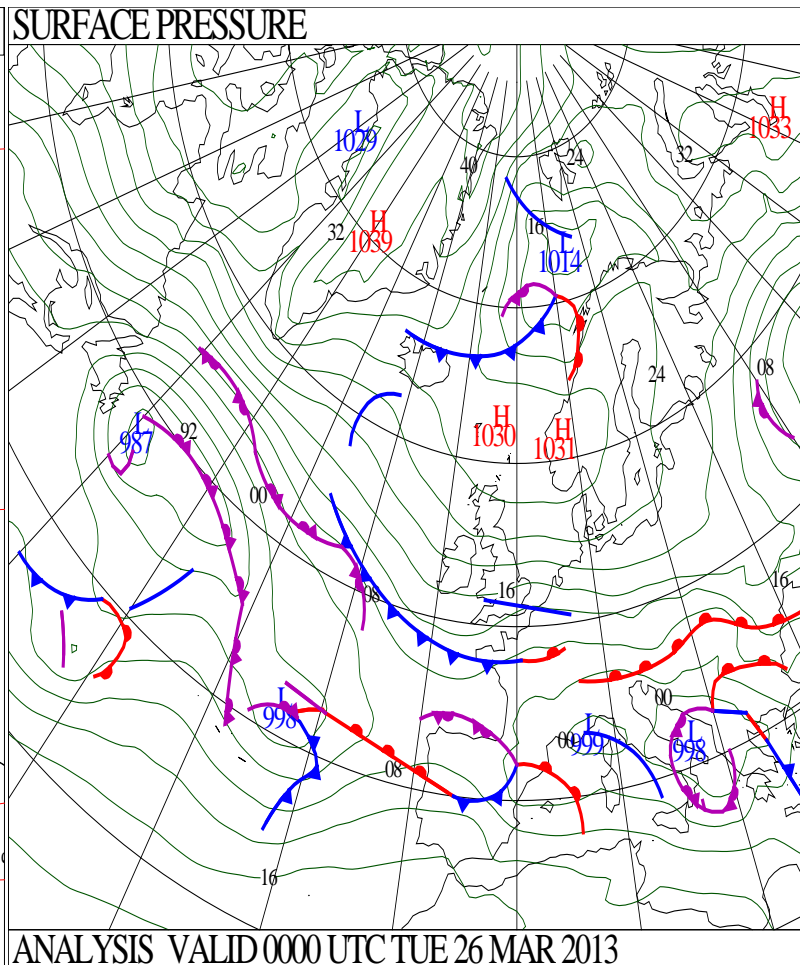
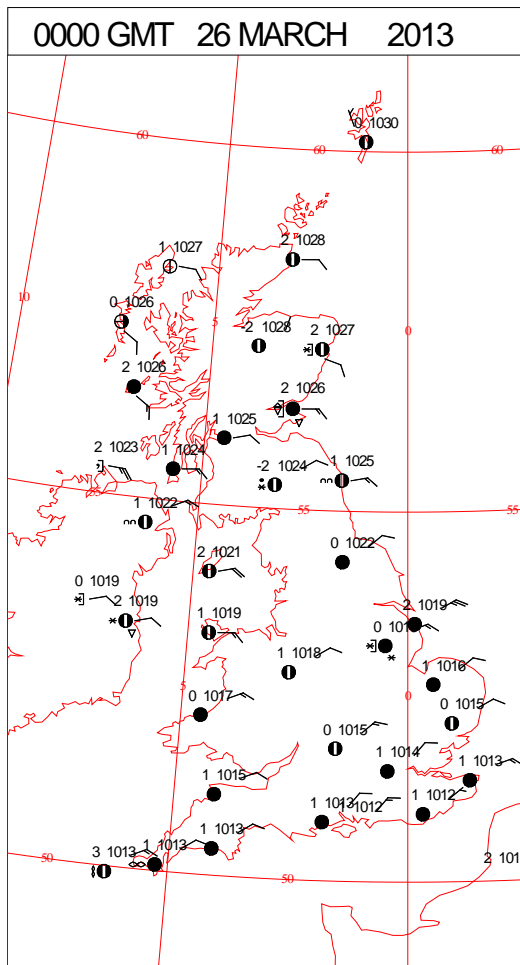
Most Sun:

8.2 Valley, Gwynedd

DAILY CLIMATE DATA

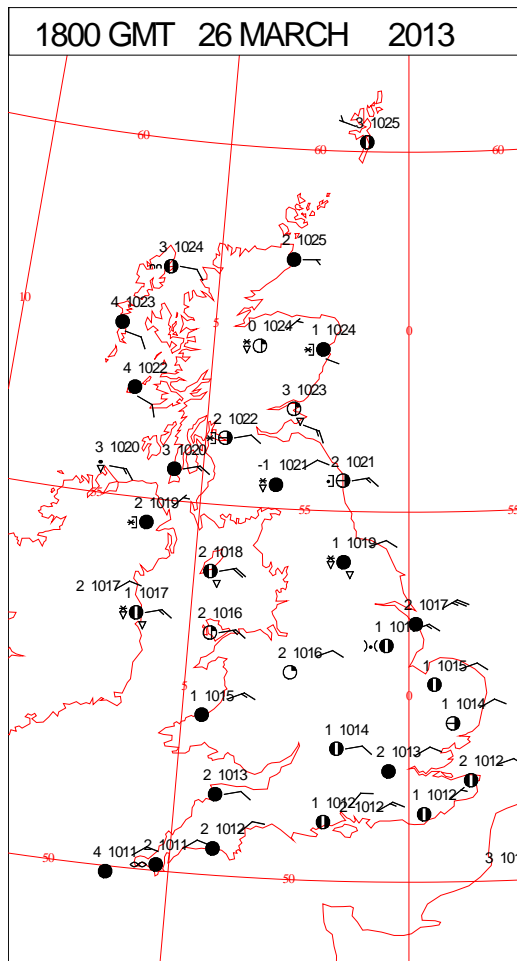
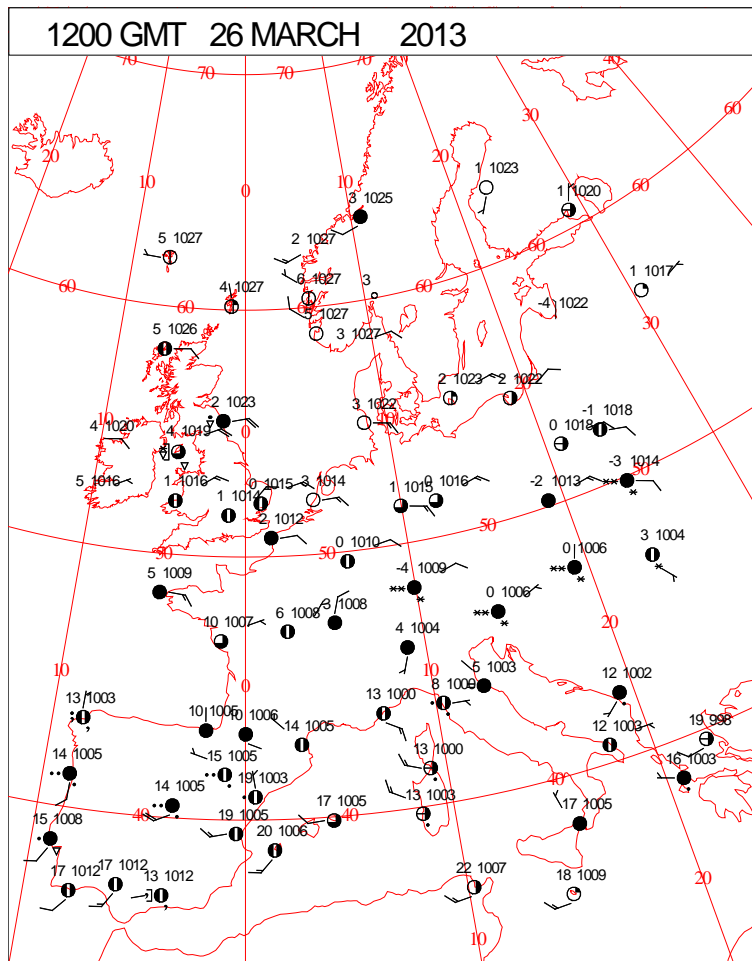
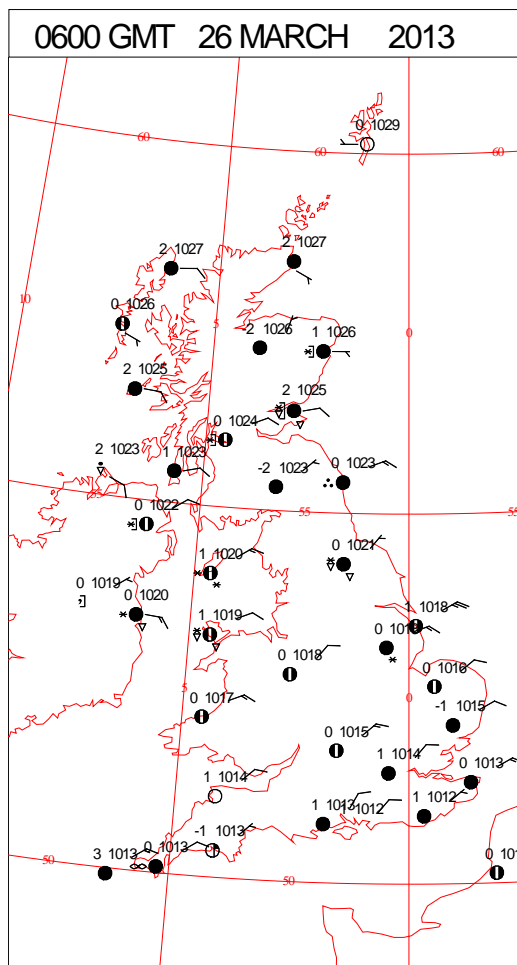
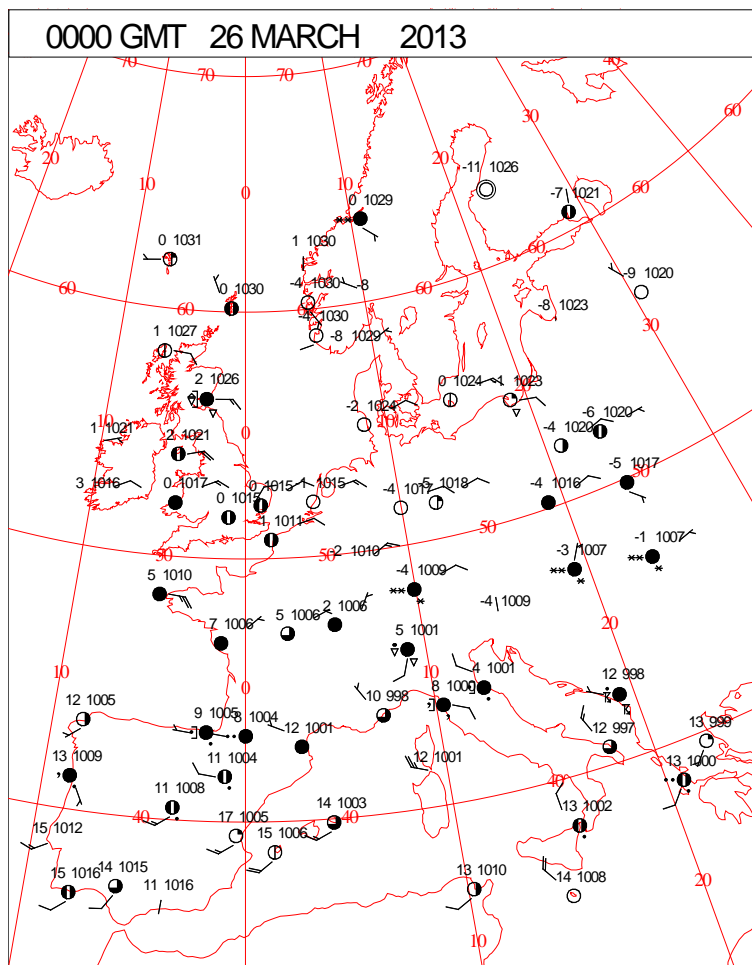


DAILY WEATHER SUMMARY



Tuesday 26 March 2013

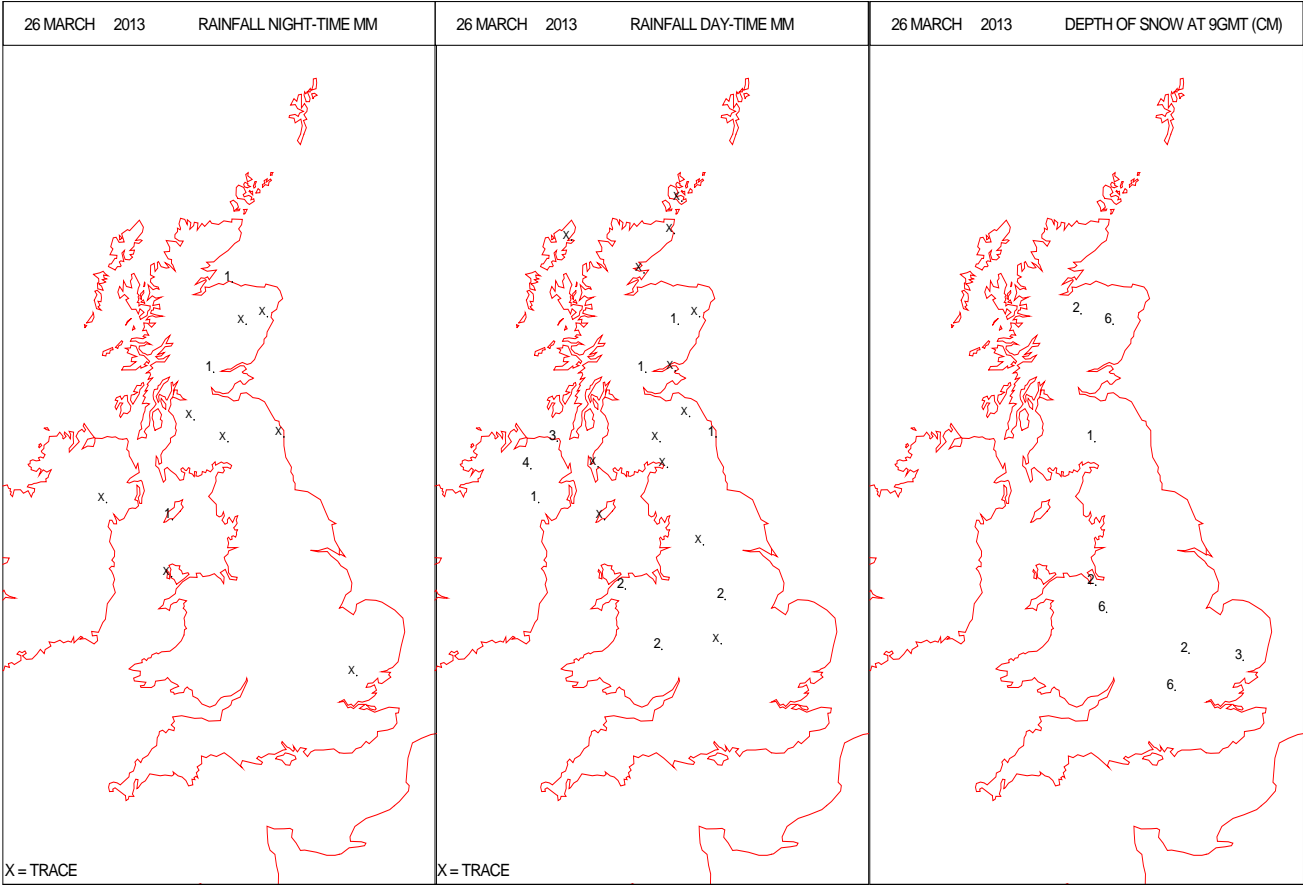
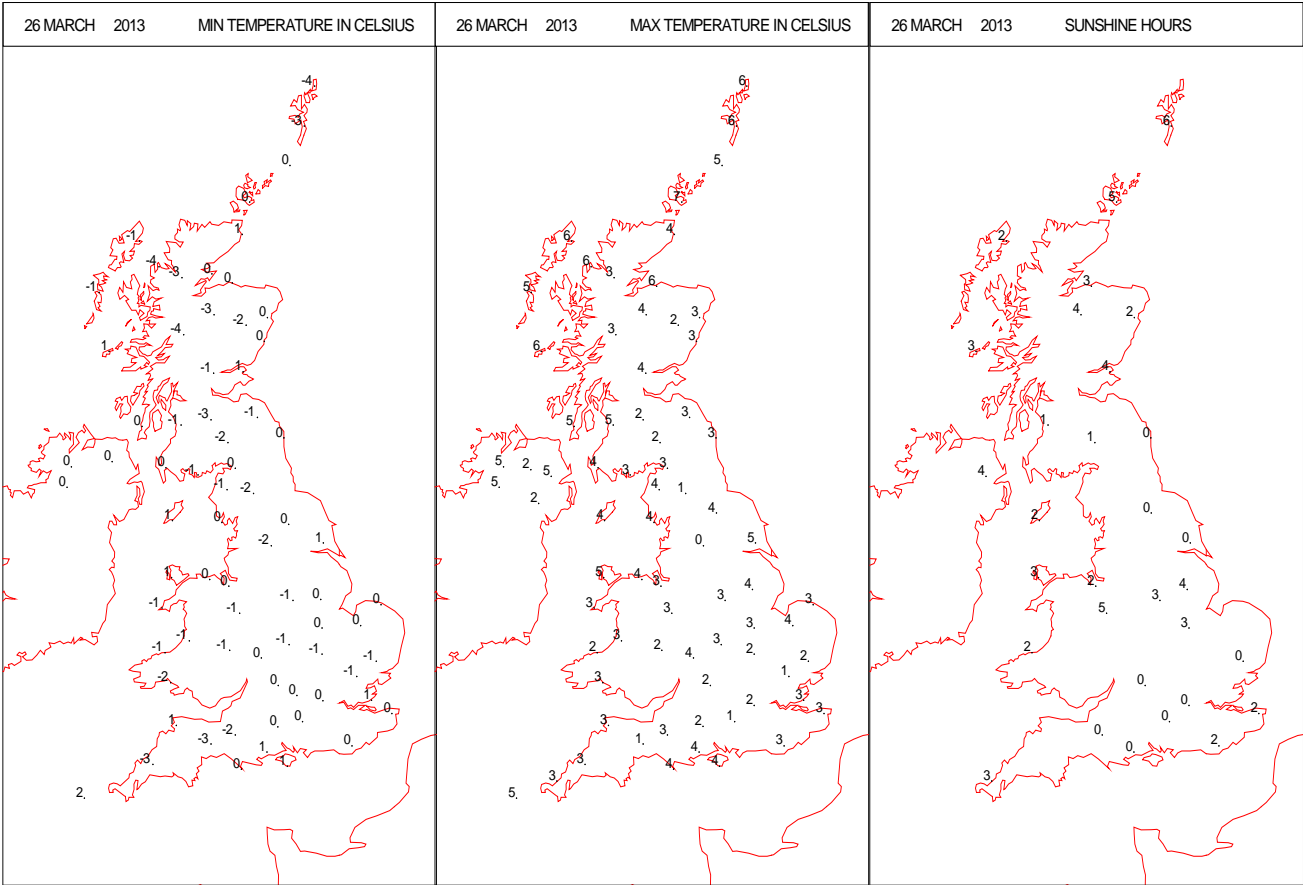
SURFACE REPORTS



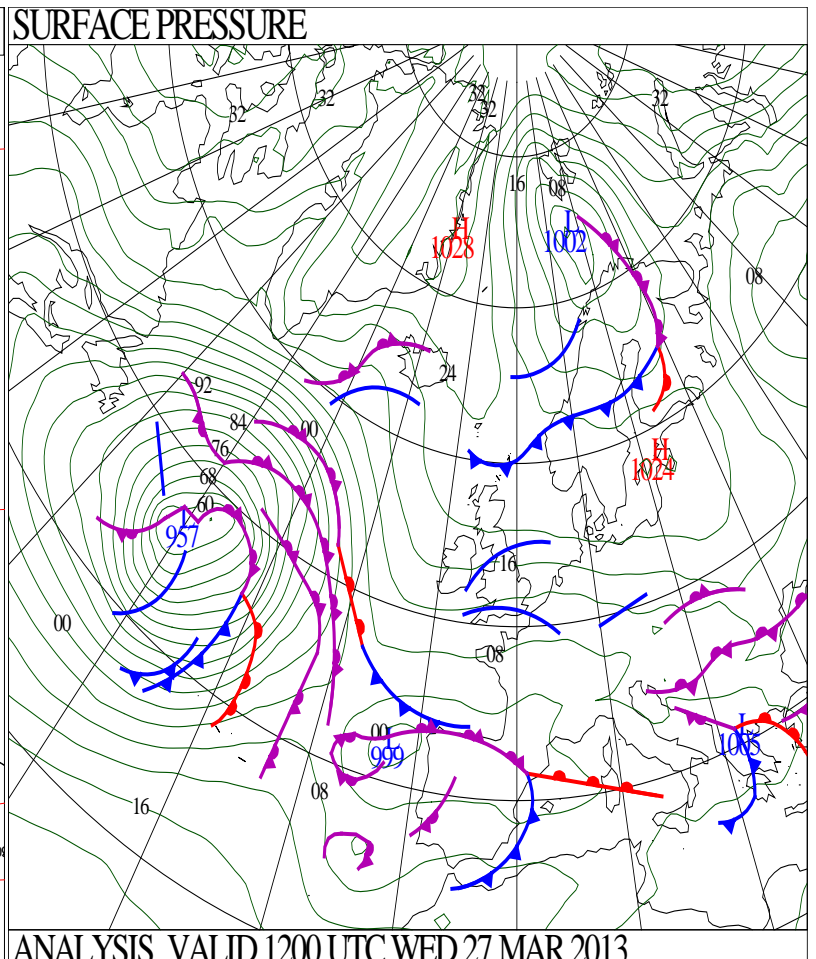
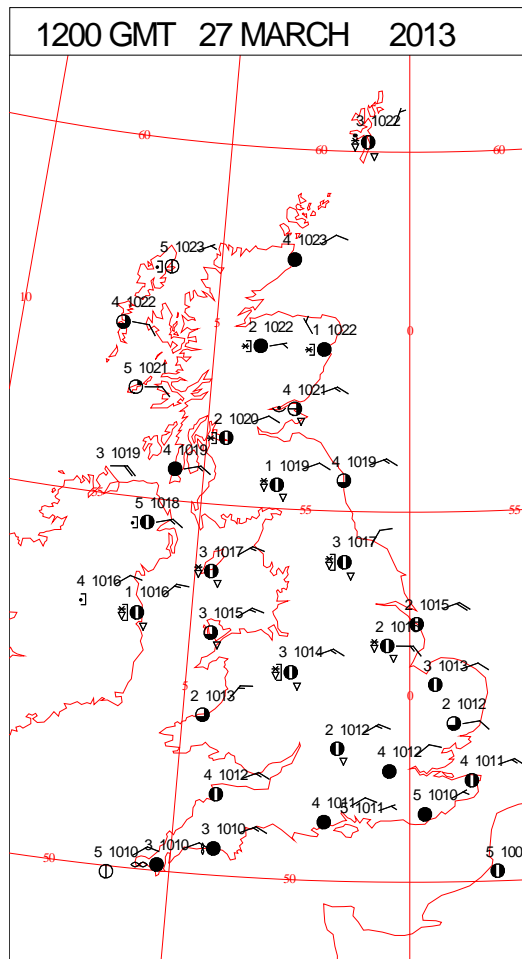
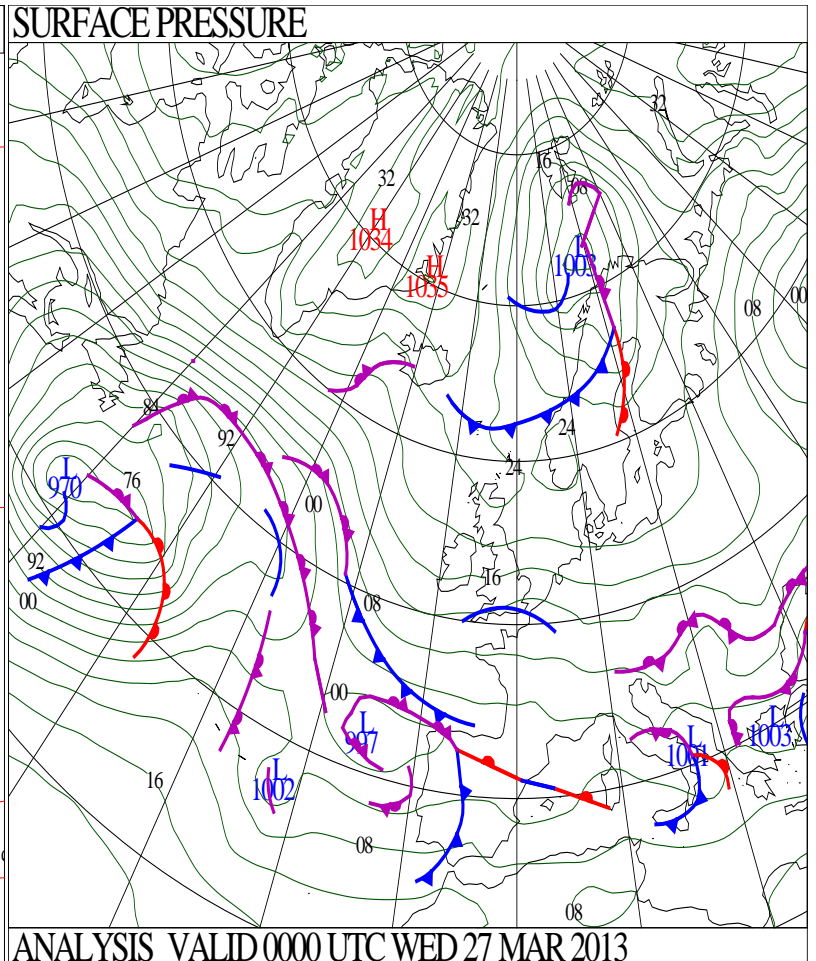
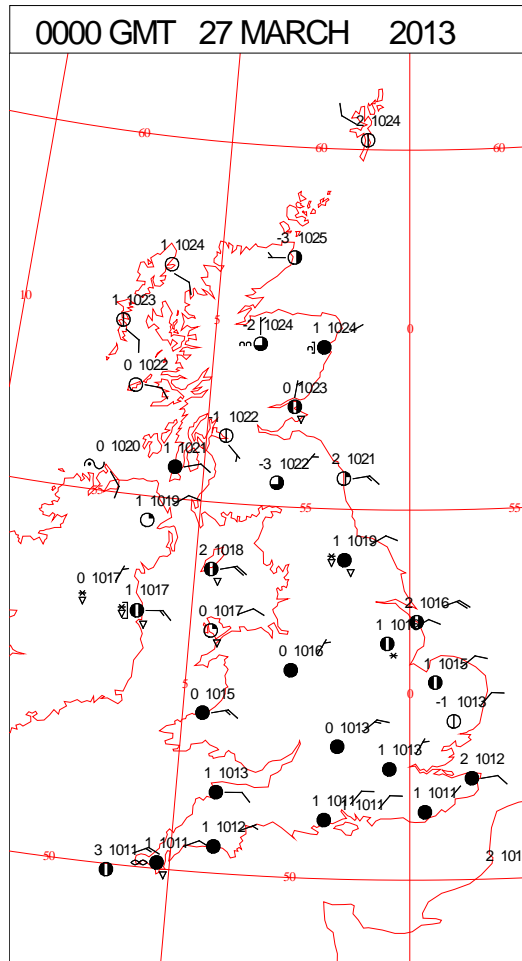
SIGNIFICANT WEATHER

0600 GMT 26 MARCH 2013	SIG WEATHER	1200 GMT 26 MARCH 2013	SIG WEATHER	<p>Summary of UK Weather for Tuesday 26 March 2013.</p> <p>It was a very cold night across the whole of the U.K., with temperatures widely falling close to or below freezing, leading to a widespread frost. It remained cloudy across most places although some breaks did occur, mainly across the west.</p> <p>Scattered light snow showers continued across the northern half of the country throughout the course of the night, with the easterly wind remaining strong across all areas.</p> <p>Through the day, scattered showers continued to feed in across northern areas, bringing mostly light sleet or snow showers, although occasional moderate showers were recorded.</p> <p>The southern half of the U.K. was largely cloudy but mainly dry. There were a few brighter spells in places, notably across Devon through the morning, and East Anglia by the afternoon. It was another cold day with temperatures well below the seasonal average, particularly in areas affected by snow cover.</p> <p>Through the evening and start of the night, further snow showers affected many northern areas, giving slight accumulations in places. It was mainly dry further south with some clear spells.</p> <p>Despite the brisk easterly wind continuing, temperatures dropped quickly after dark, falling below freezing in most areas.</p> <p>EXTREMES</p> <p>Highest Maximum: 6.5 Kirkwall, Orkney</p> <p>Lowest Maximum: 0.1 Bingley No2, West Yorkshire</p> <p>Lowest Minimum: -3.7 Aultbea No2, Ross-Shire -3.7 Baltasound No2, Shetland -3.7 Tulloch Bridge, Inverness-Shire</p> <p>Lowest Grass Minimum: -10.3 Aultbea No2, Ross-Shire</p> <p>Most Rain: 3.8 Lough Fea, Londonderry</p> <p>Most Sun: 6.3 Lerwick, Shetland</p>

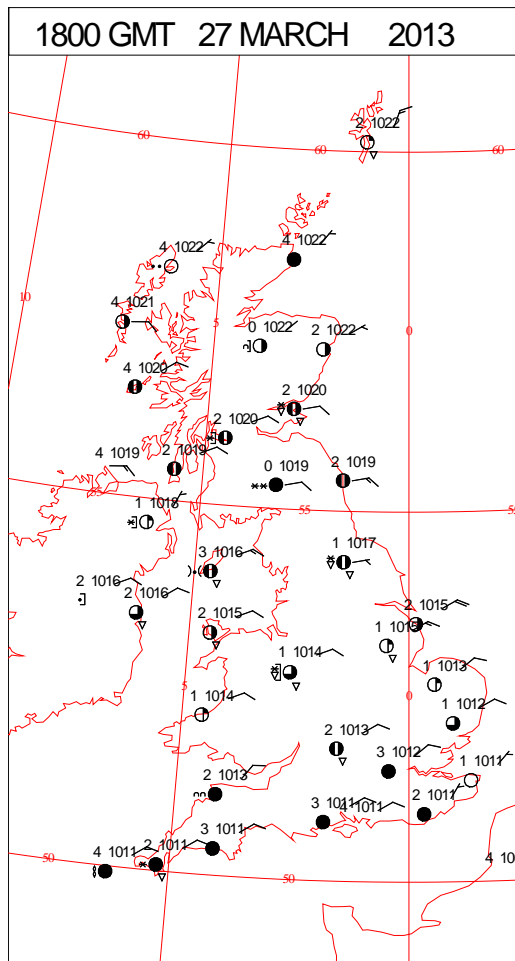
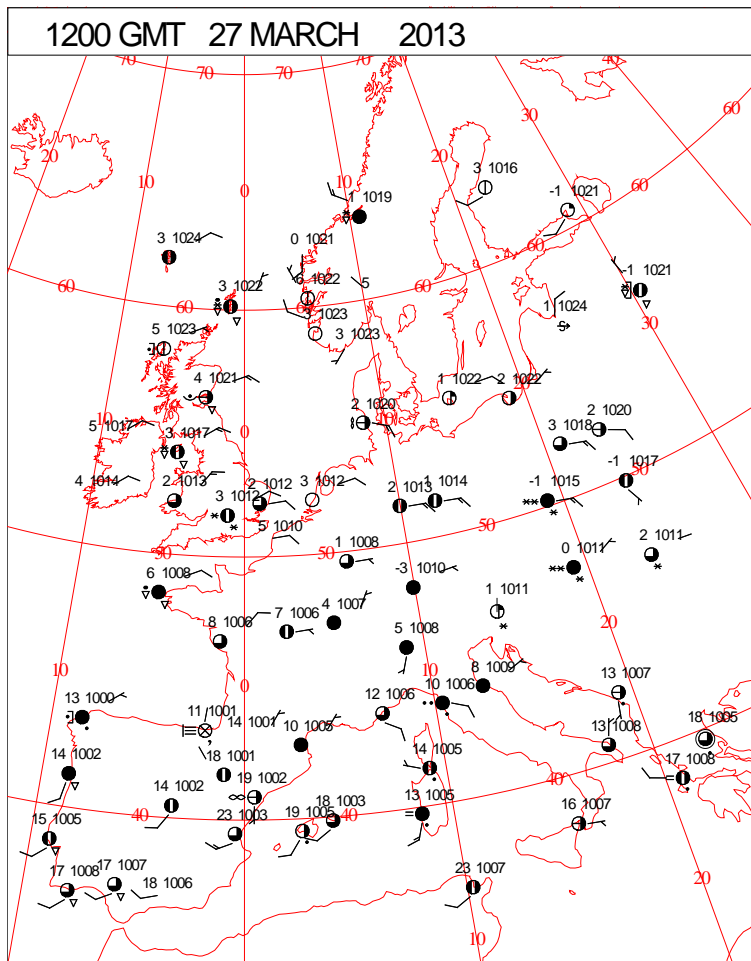
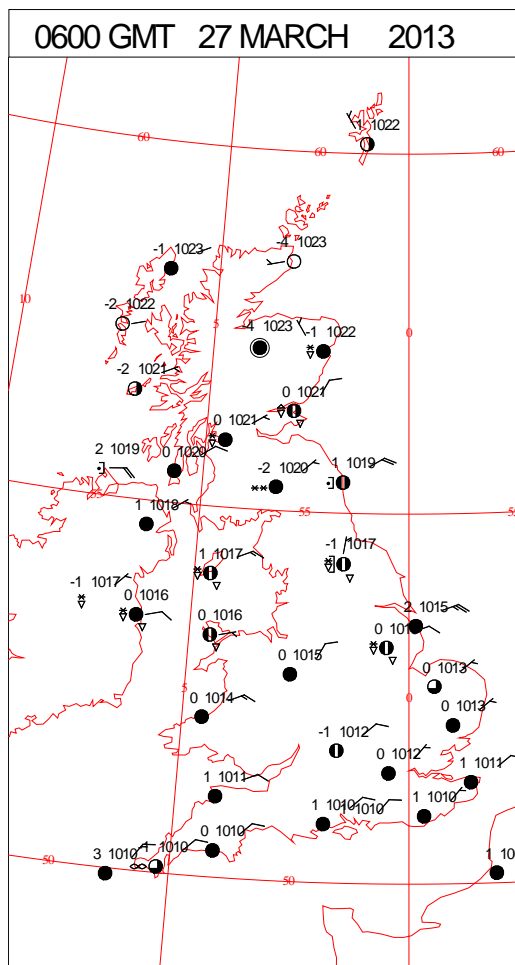
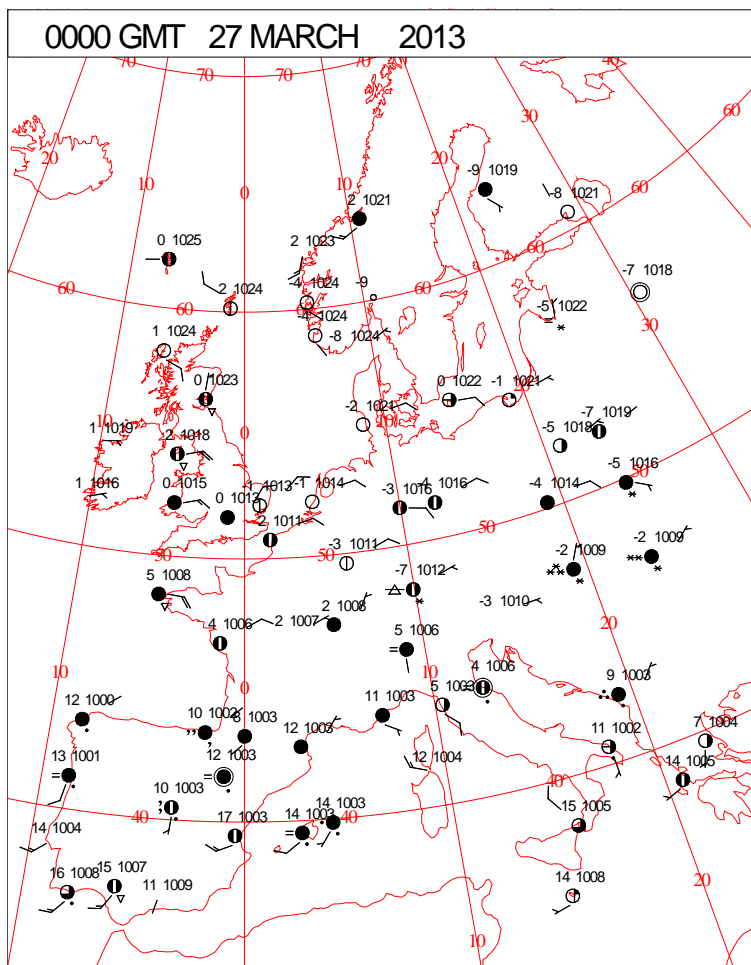
DAILY CLIMATE DATA



DAILY WEATHER SUMMARY



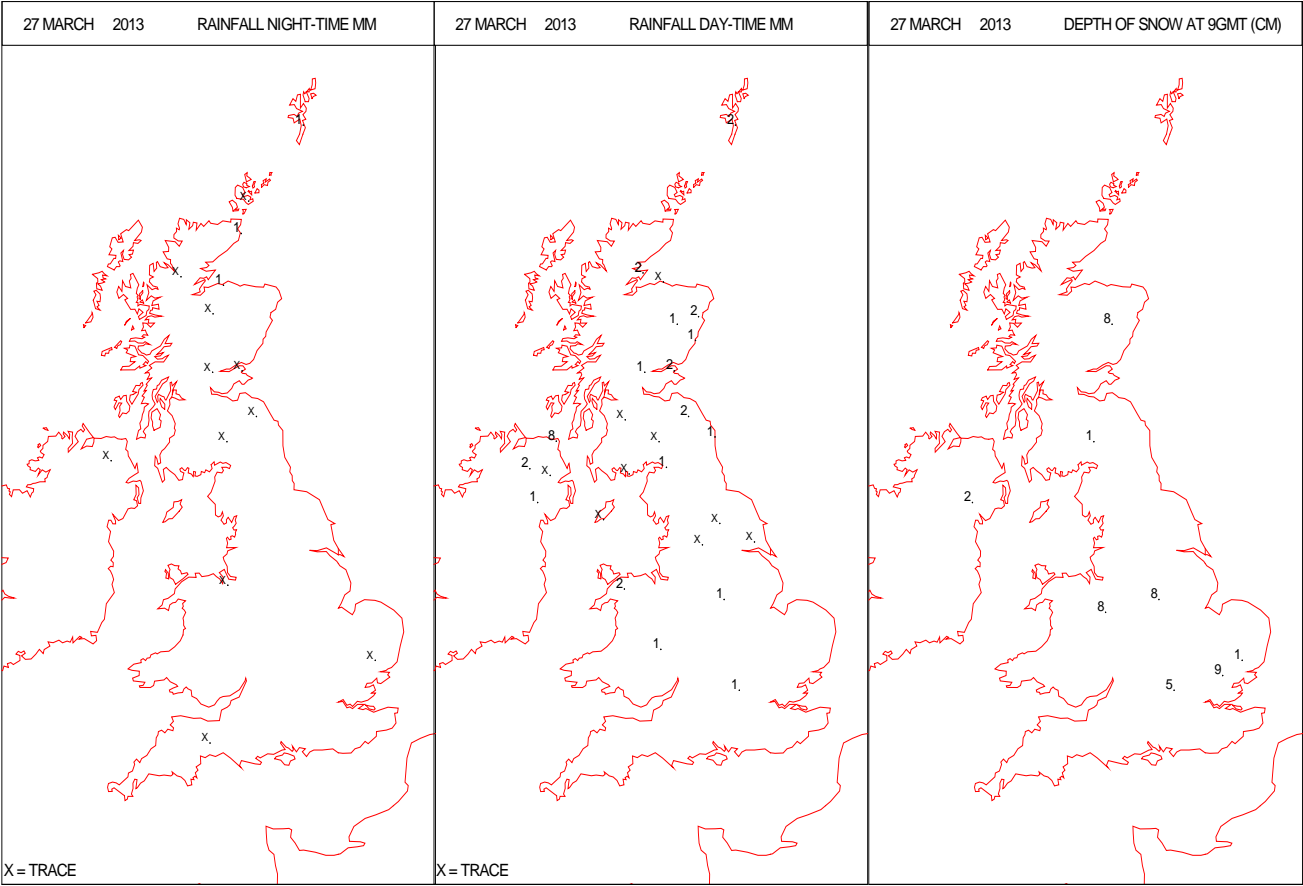
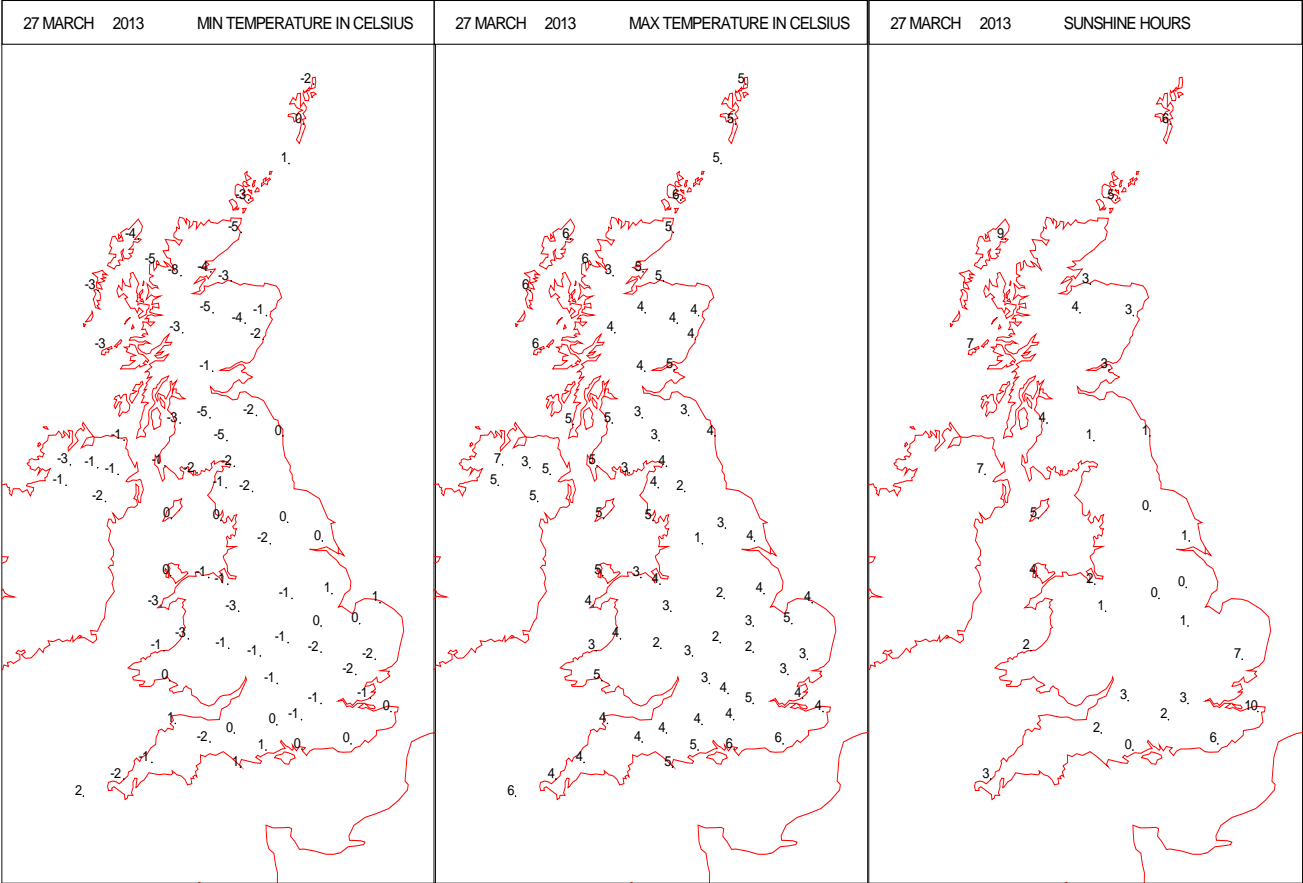
SURFACE REPORTS



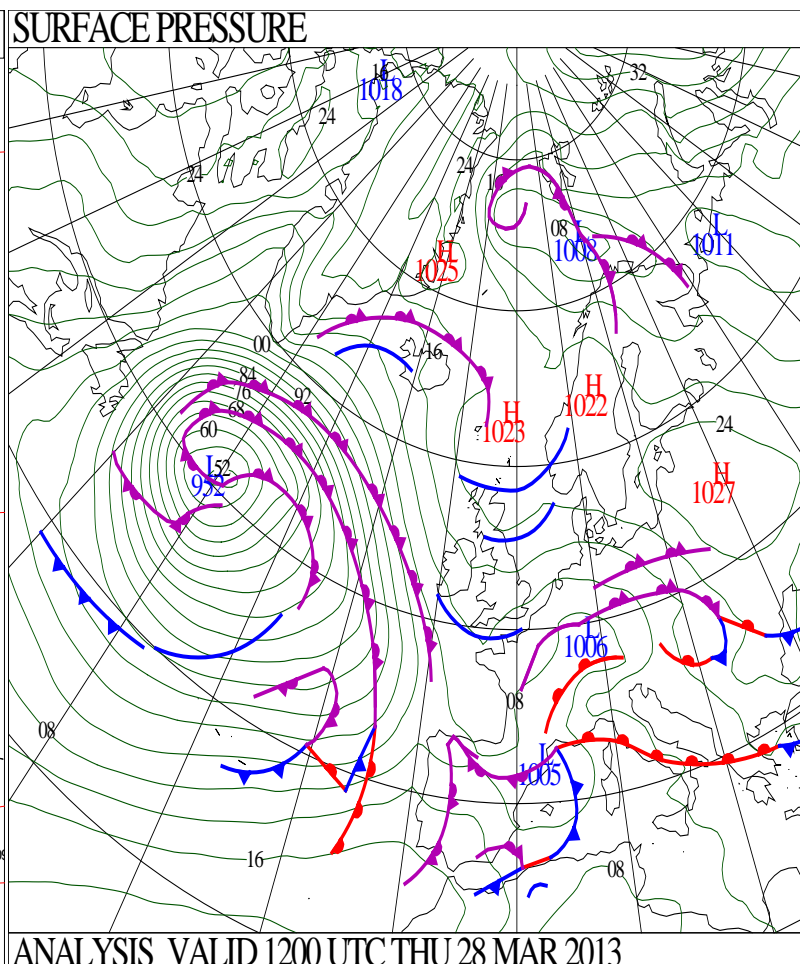
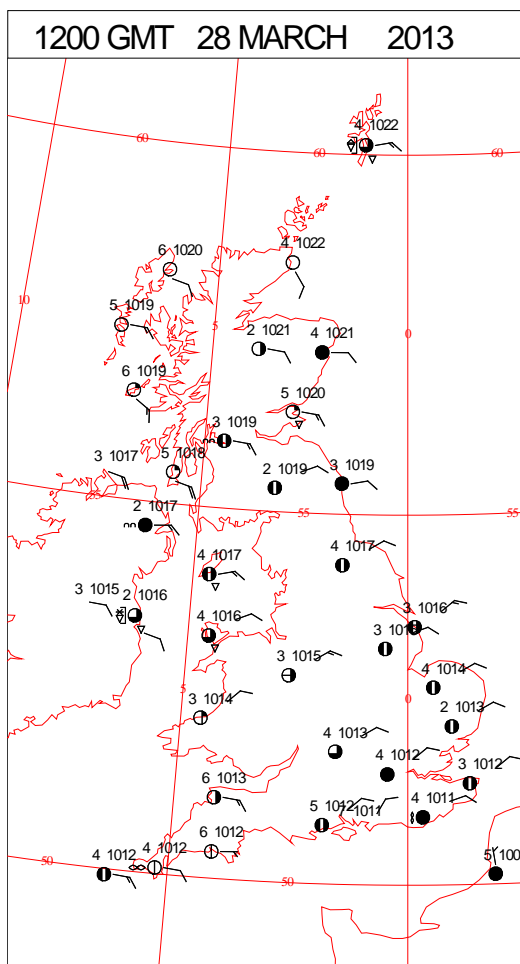
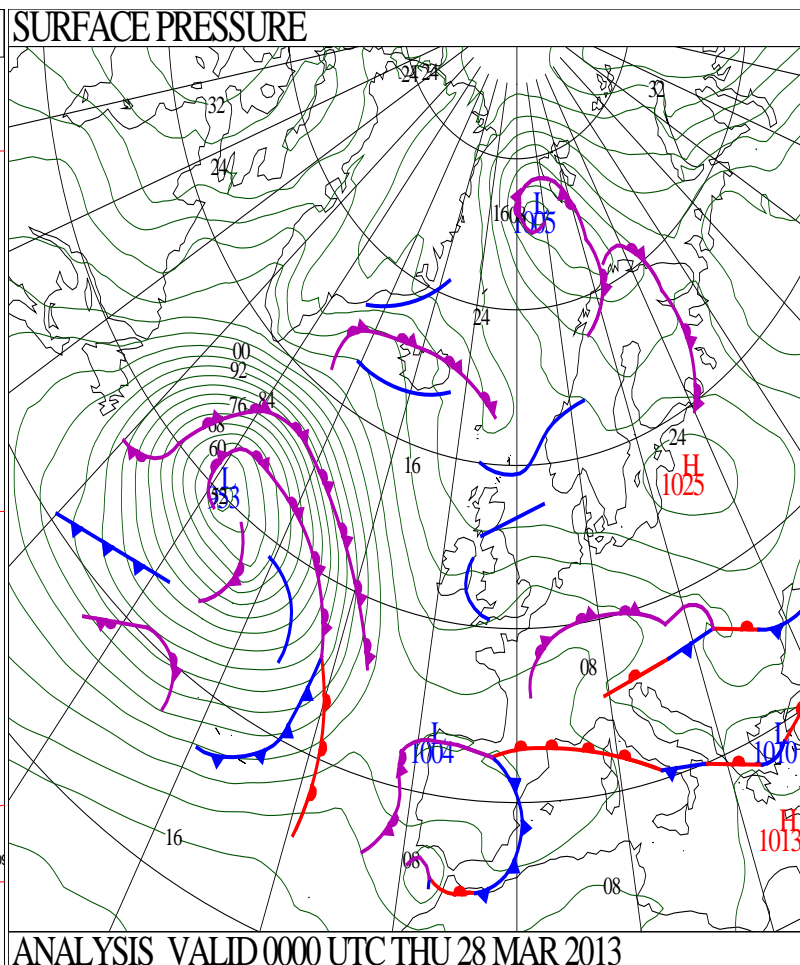
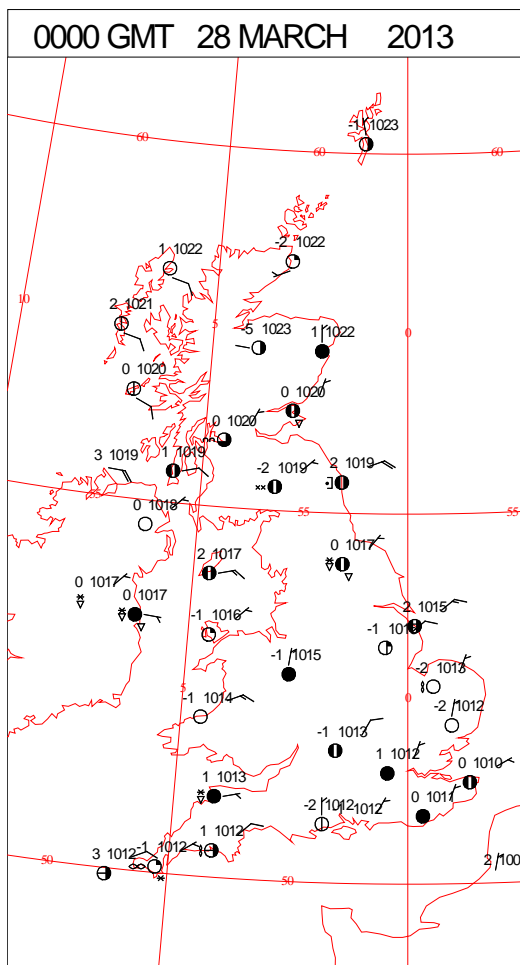
SIGNIFICANT WEATHER

0600 GMT 27 MARCH 2013	SIG WEATHER	1200 GMT 27 MARCH 2013	SIG WEATHER	<p>Summary of UK Weather for Wednesday 27 March 2013. Overnight, frequent snow showers continued to feed in across many northern parts of the U.K., with some heavier showers running into north-east England and south-east Scotland. Some lighter snow flurries also developed across parts of southern England.</p> <p>Although it was mostly cloudy, there were some clearer spells across parts of central England and western Scotland.</p> <p>Despite it remaining breezy across most areas, it was a cold night with much of the country falling close to or below freezing overnight.</p> <p>Snow showers affected many regions during the day, although south-east England was largely dry.</p> <p>There were some sunny spells away from the showers, but despite this, temperatures were widely well below average for the time of year.</p>
1800 GMT 27 MARCH 2013	SIG WEATHER	0000 GMT 28 MARCH 2013	SIG WEATHER	
				<p>EXTREMES Highest Maximum: 6.9 Castlederg, Tyrone Lowest Maximum: 0.7 Bingley No2, West Yorkshire Lowest Minimum: -7.9 Loch Glascarnoch, Ross-Shire Lowest Grass Minimum: -11.9 Loch Glascarnoch, Ross-Shire Most Rain: 8.2 Ballypatrick Forest, Antrim Most Sun: 10.1 Manston, Kent</p>

DAILY CLIMATE DATA



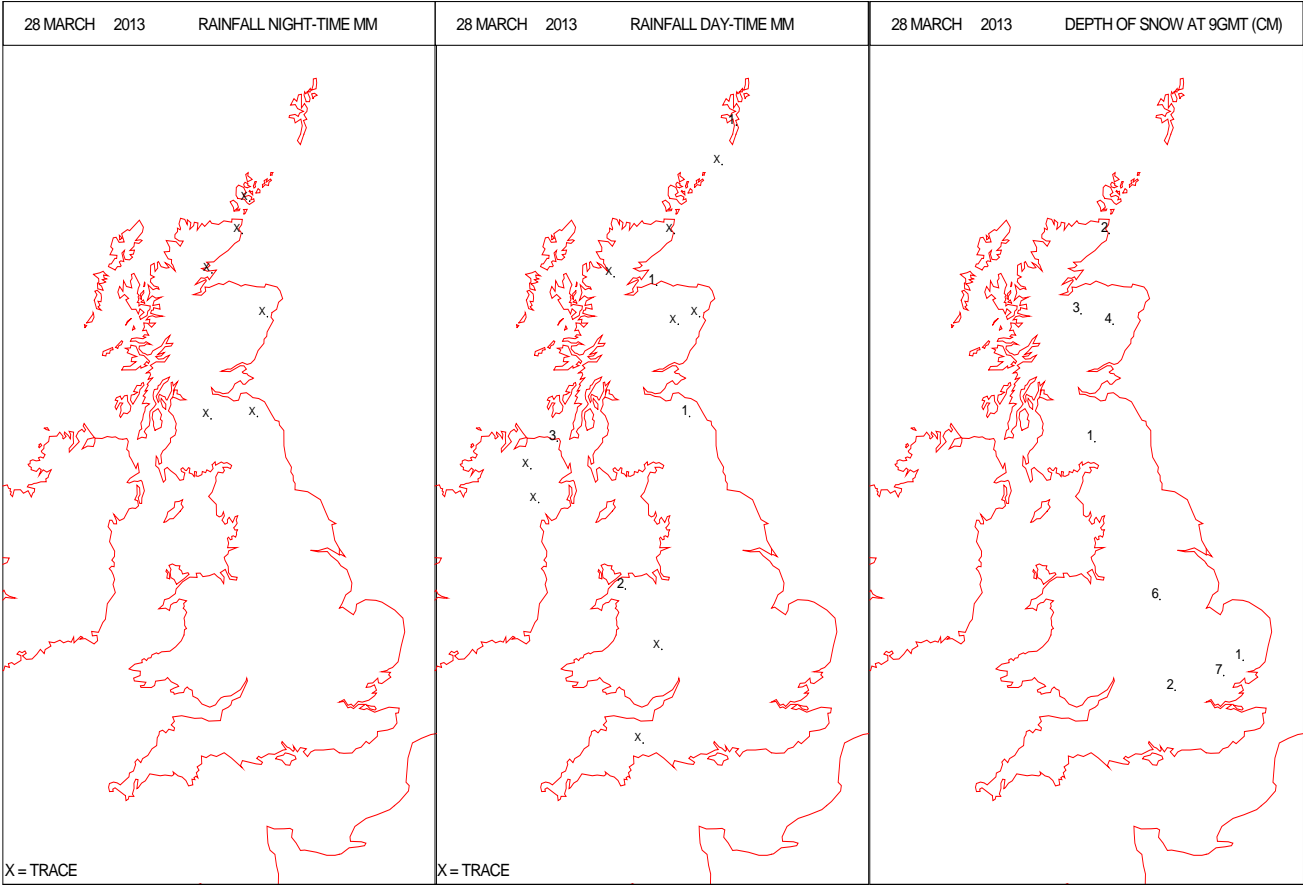
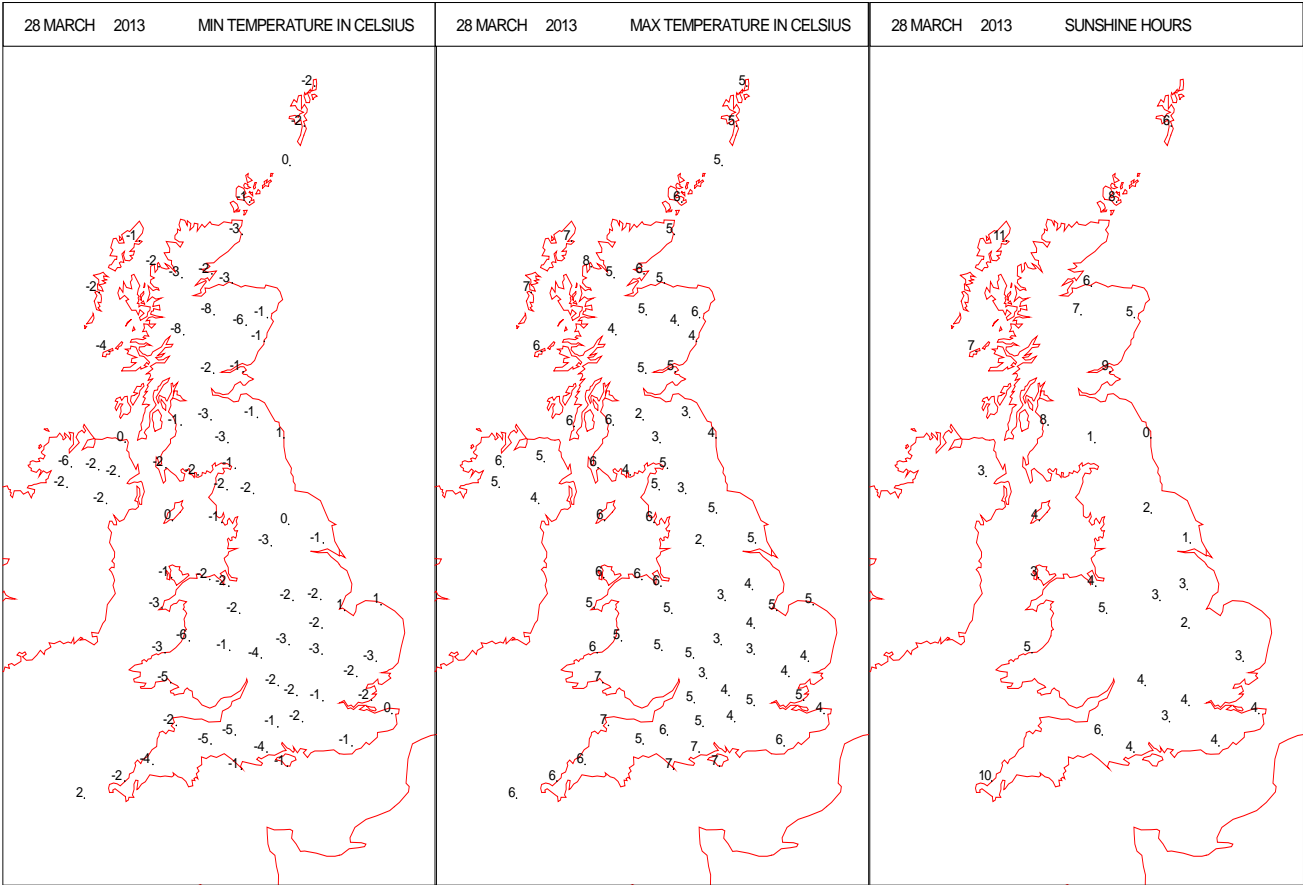
DAILY WEATHER SUMMARY



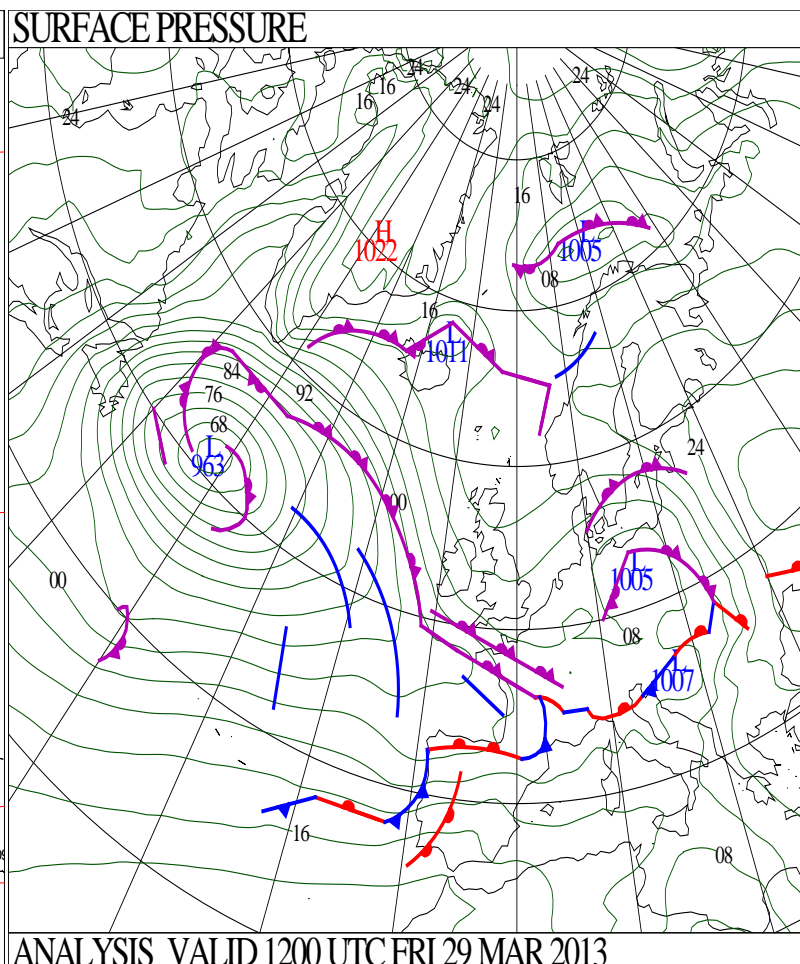
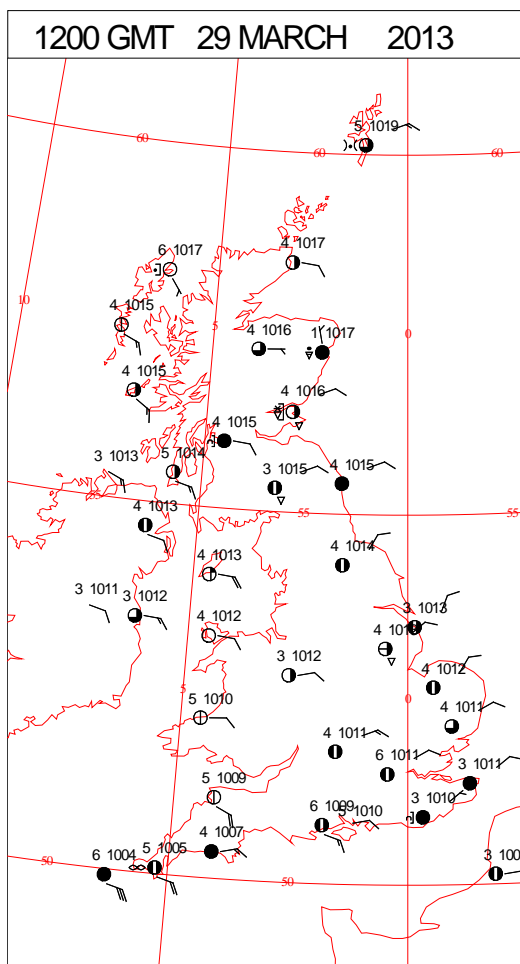
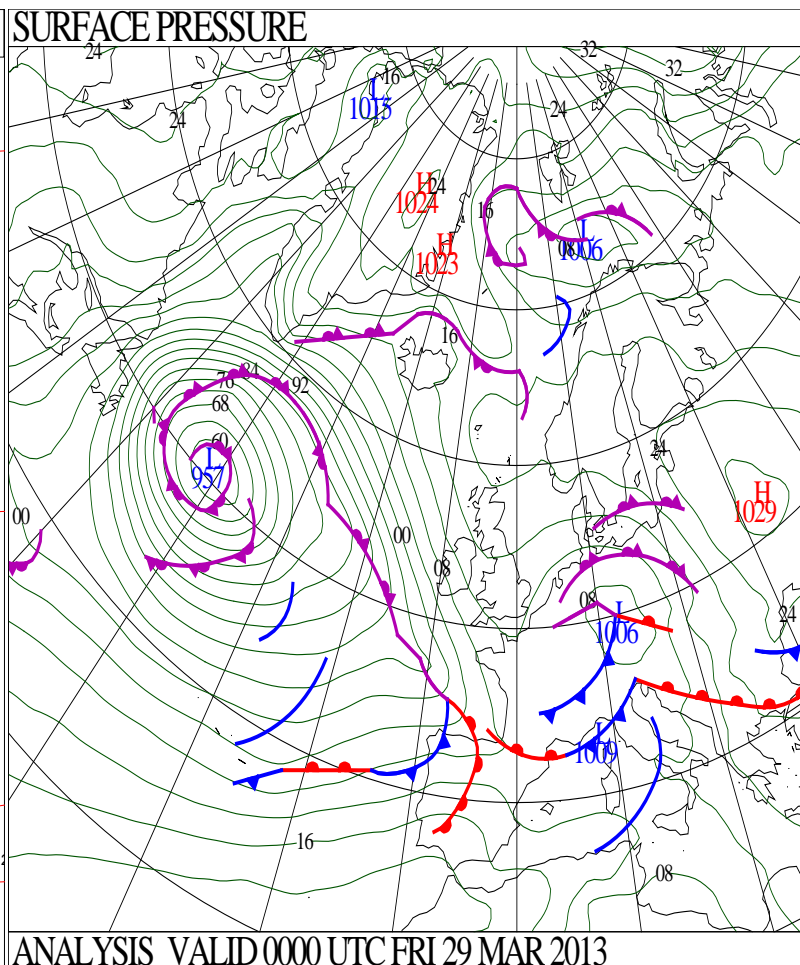
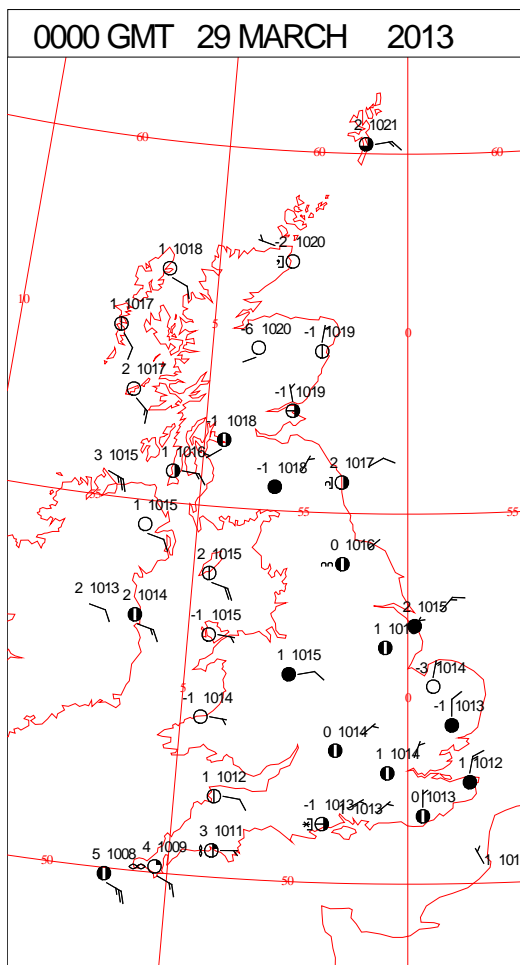
SIGNIFICANT WEATHER

0600 GMT 28 MARCH 2013	SIG WEATHER	1200 GMT 28 MARCH 2013	SIG WEATHER	<p>Summary of UK Weather for Thursday 28 March 2013.</p> <p>Overnight, wintry showers fed across mainly northern parts of the U.K., but there was a brief wintry spell across south-west England too, bringing a dusting of snow in places. Most of the showers tended to ease through the night, becoming lighter and much less frequent. Later in the night some showers clipped parts of Kent and East Sussex.</p> <p>Away from the showers, for central areas in particular, some clear spells developed, and inevitably it was another cold night with frost and ice.</p> <p>It was then a relatively quiet day across the country, with most places dry, and only a few isolated wintry showers in northern and eastern parts.</p> <p>There was a good deal of sunshine through the morning, but it was generally cloudier during the afternoon.</p> <p>Temperatures were perhaps a little higher than recent days, but still below or well below average for the time of year.</p>
1800 GMT 28 MARCH 2013	SIG WEATHER	0000 GMT 29 MARCH 2013	SIG WEATHER	<p>EXTREMES</p> <p>Highest Maximum: 7.5 Aultbea No2, Ross-Shire</p> <p>Lowest Maximum: 1.8 Bingley No2, West Yorkshire</p> <p>Lowest Minimum: -8.1 Tulloch Bridge, Inverness-Shire</p> <p>Lowest Grass Minimum: -12.3 Tulloch Bridge, Inverness-Shire</p> <p>Most Rain: 3.2 Ballypatrick Forest, Antrim</p> <p>Most Sun: 10.8 Stornoway Airport, Western Isles</p>

DAILY CLIMATE DATA

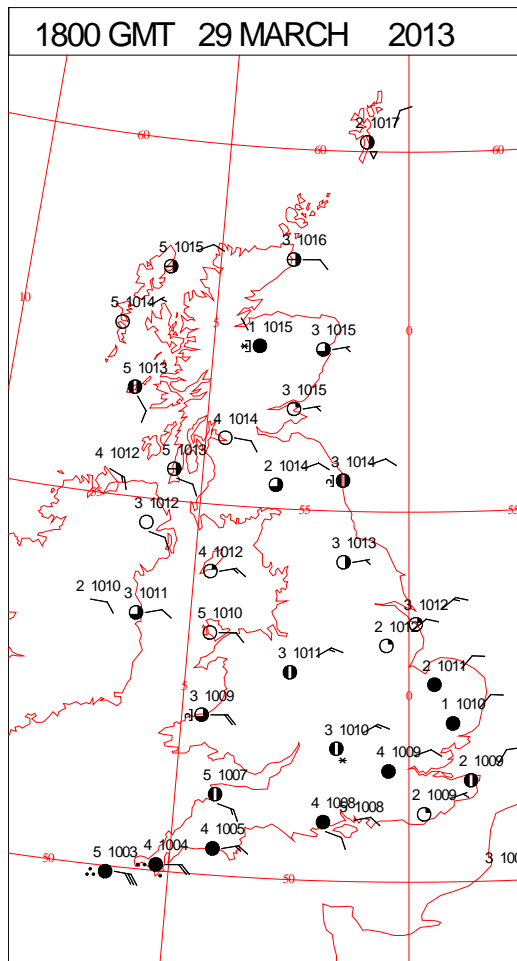
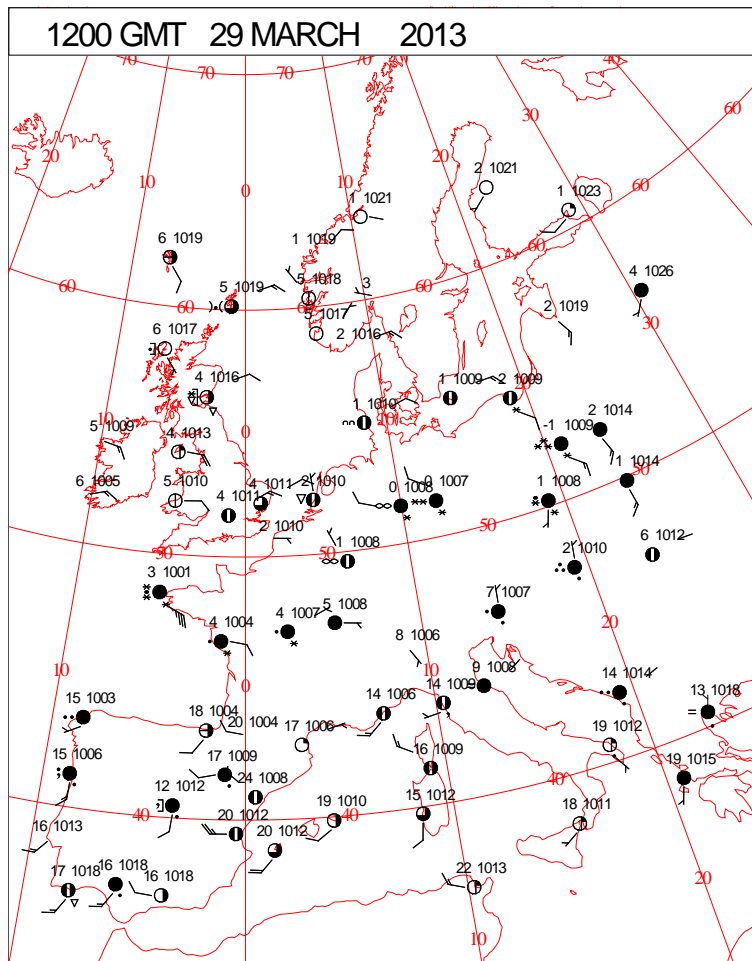
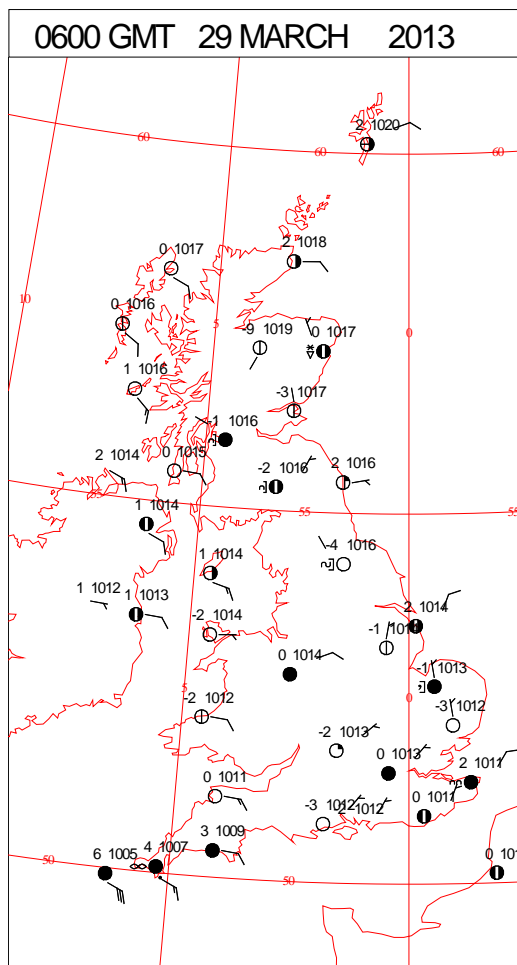
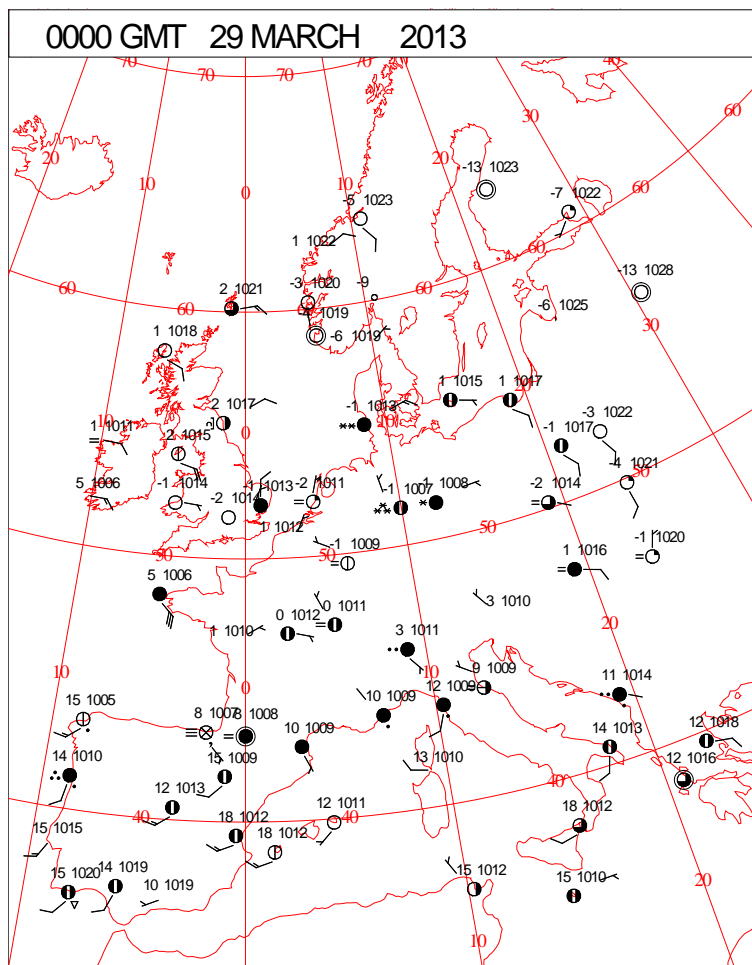


DAILY WEATHER SUMMARY



Friday 29 March 2013

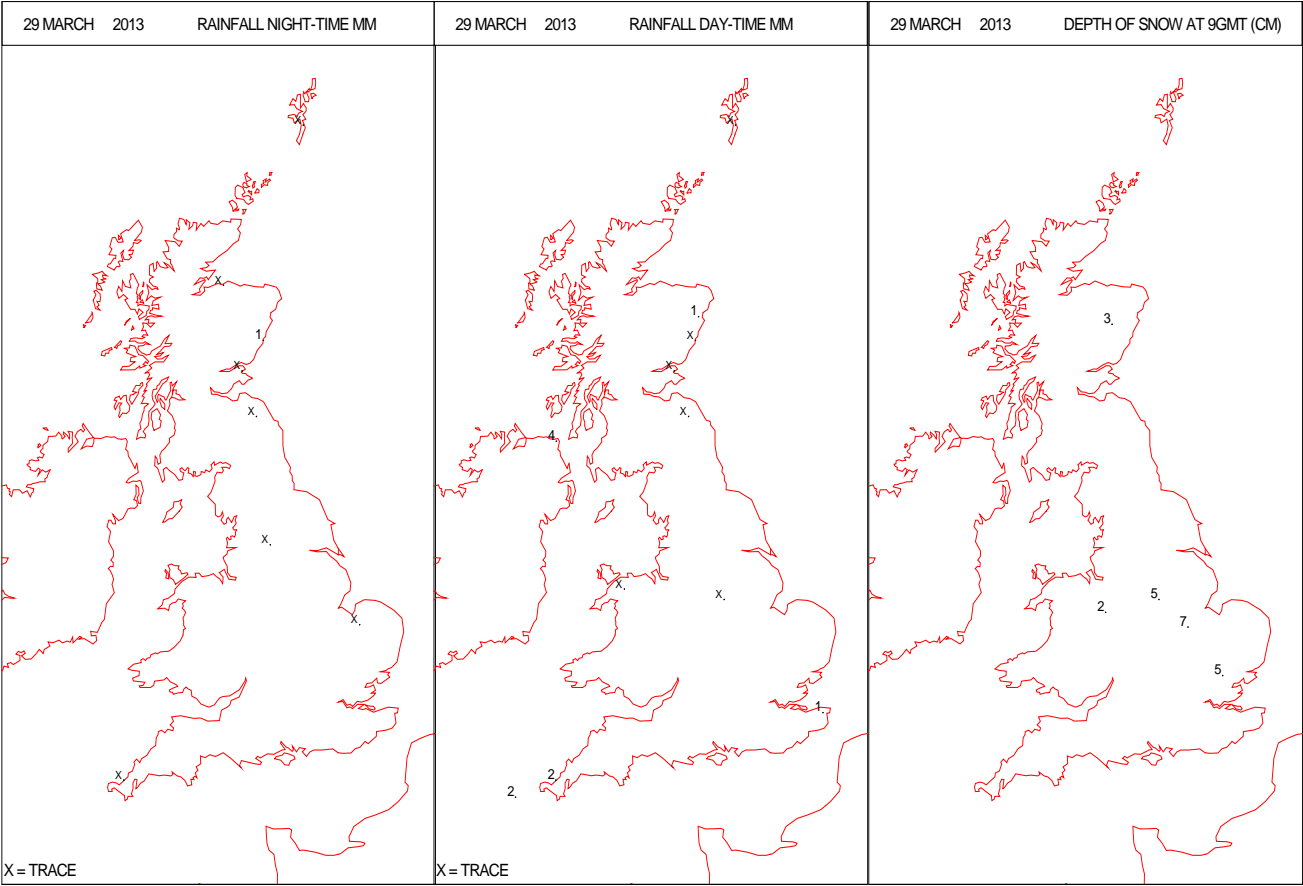
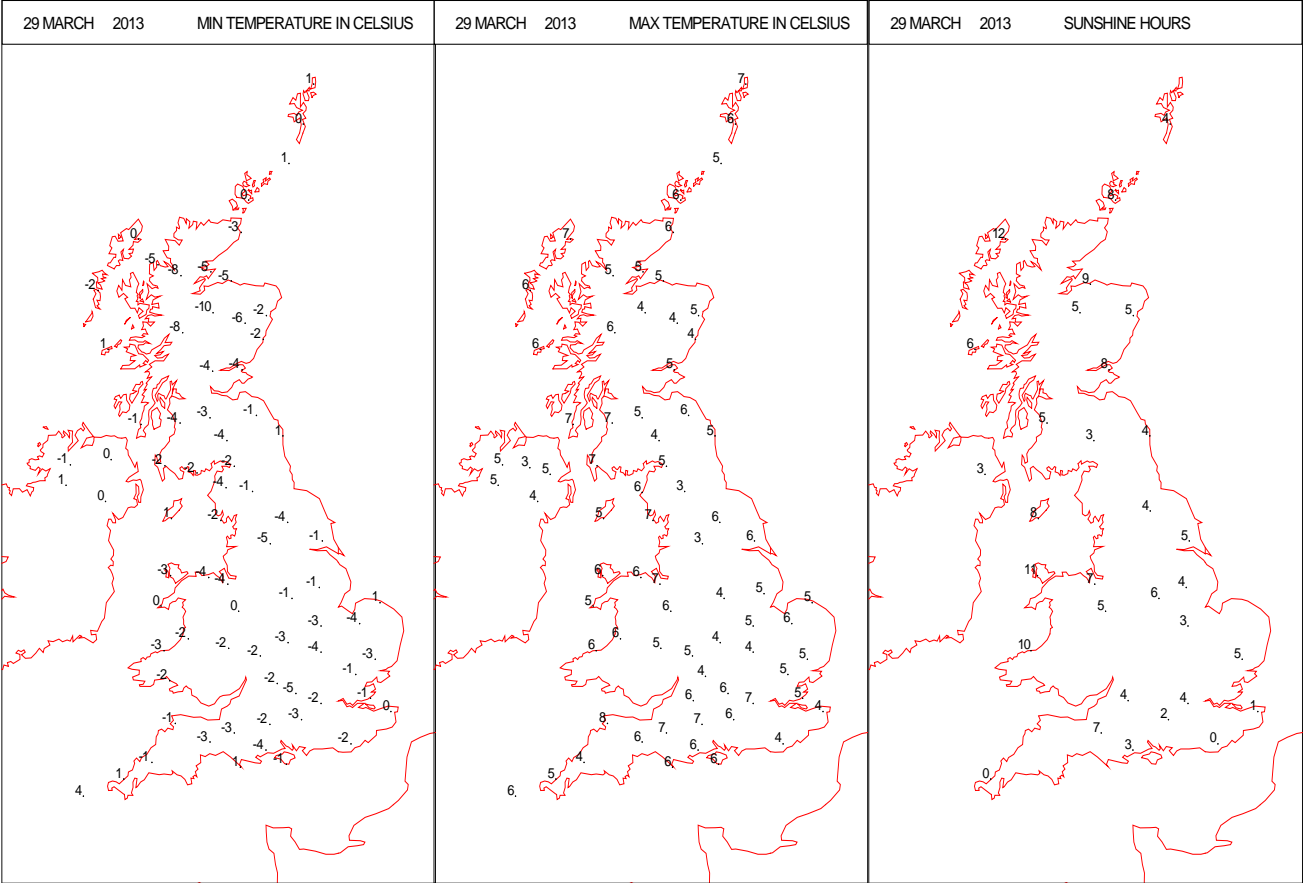
SURFACE REPORTS



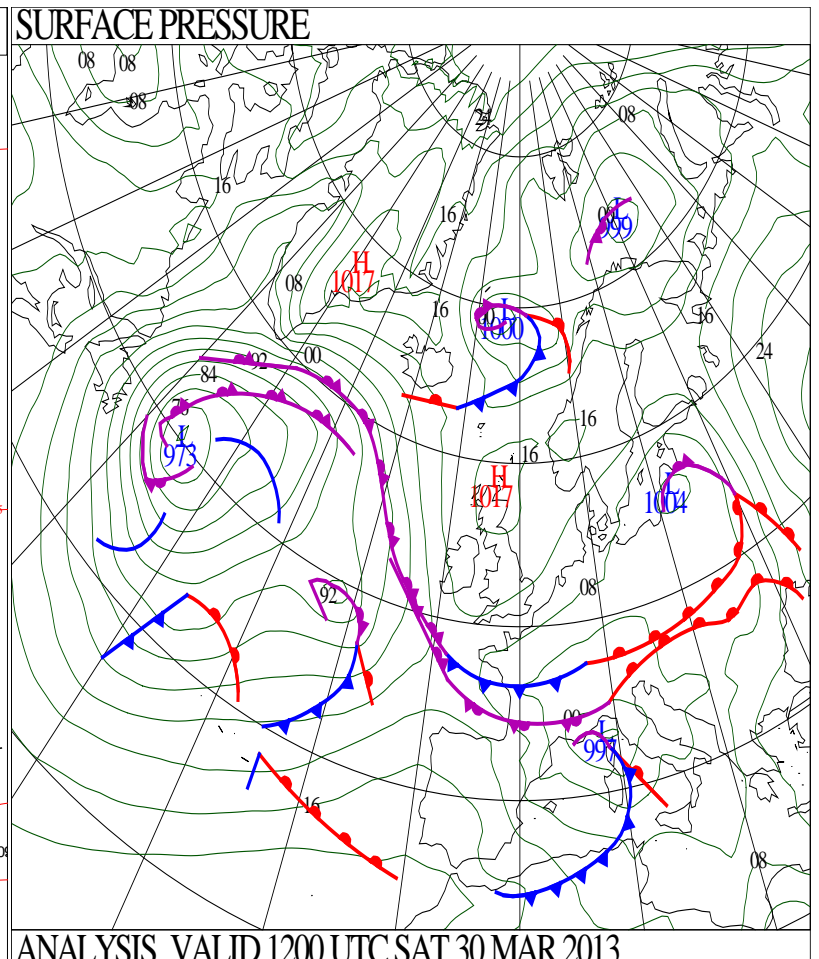
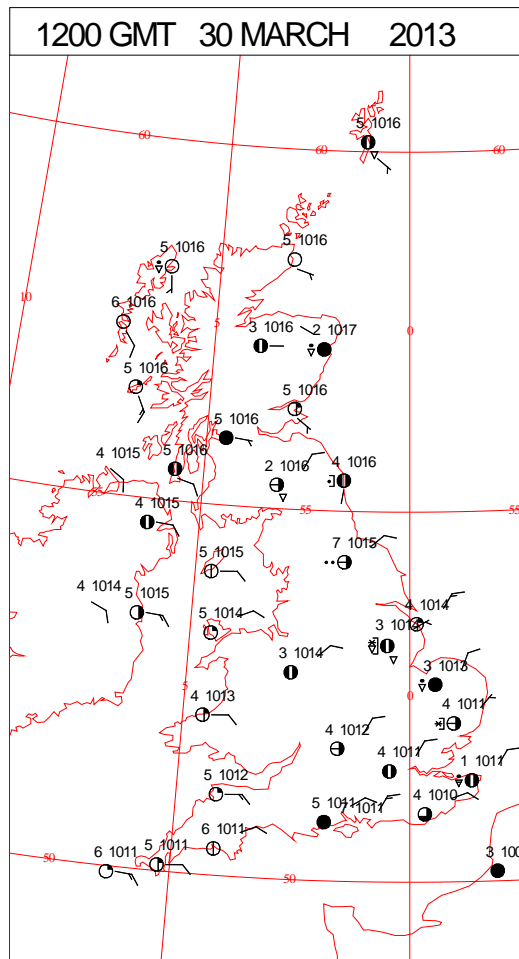
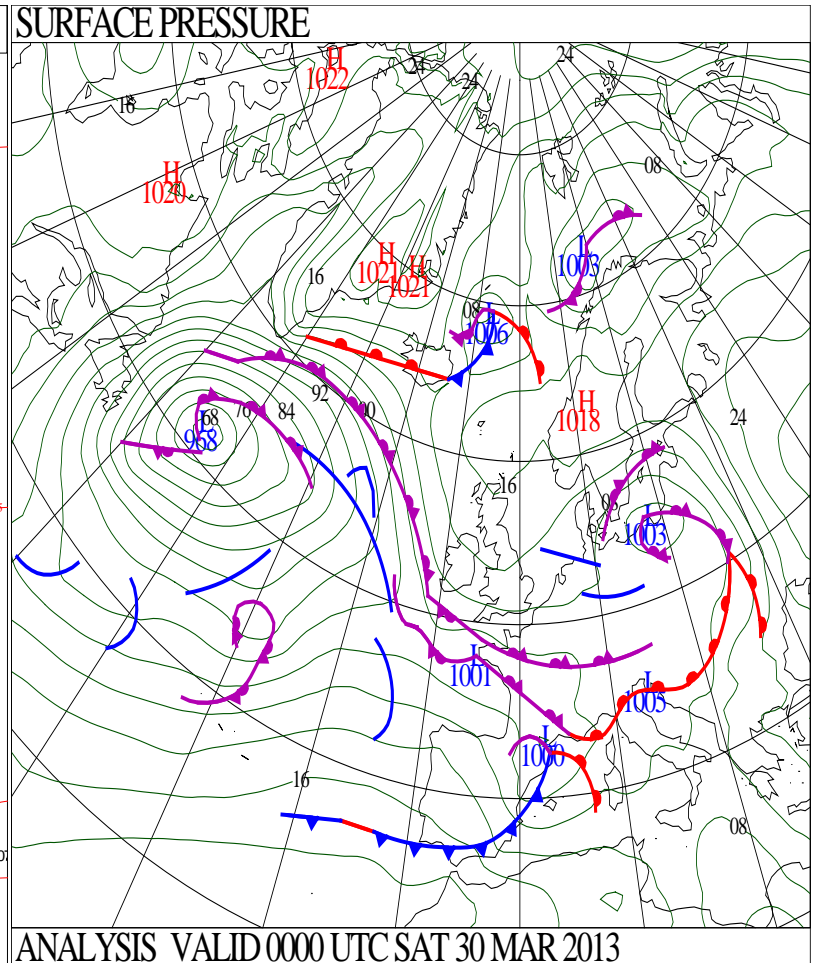
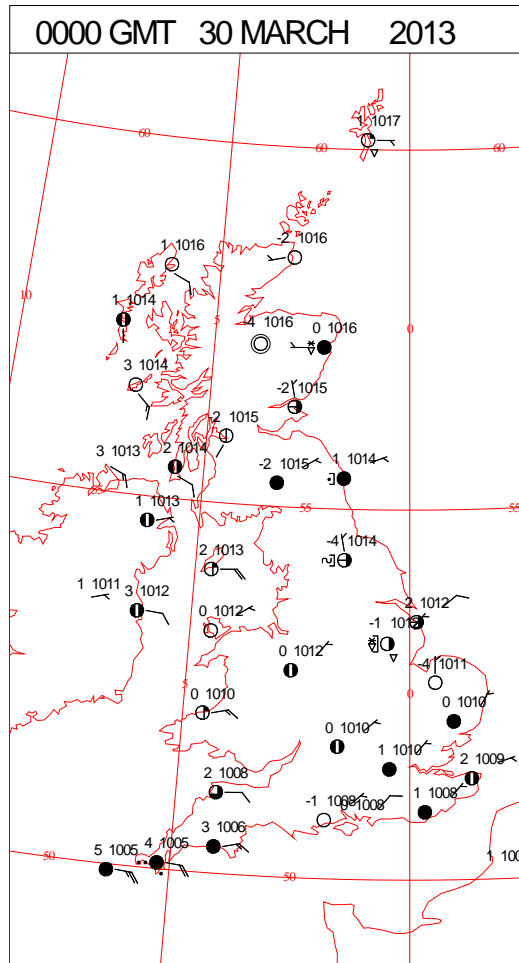
SIGNIFICANT WEATHER

0600 GMT 29 MARCH 2013	SIG WEATHER	1200 GMT 29 MARCH 2013	SIG WEATHER	<p>Summary of UK Weather for Friday 29 March 2013.</p> <p>It was very cold overnight with a widespread air frost across the U.K. Most places were dry, although there were some snow showers in eastern counties, these giving a light covering of snow in some areas.</p> <p>The largely dry weather continued in most areas during daylight hours, but scattered snow showers continued in eastern areas, and there was also some rain in Cornwall and some parts of south Devon during the day.</p> <p>There was a good deal of sunshine in the morning across most parts of the country, but cloud developed during the morning, and by afternoon sunshine was much more limited, with western areas generally remaining brightest.</p> <p>Light winds in most areas meant it felt a little less cold than recent days, although temperatures remained below average for the time of year across the country.</p> <p>It was quite windy in south-west England though, especially around Lands End and over the Isles of Scilly, so it felt rather chilly in the cloud and rain.</p>
1800 GMT 29 MARCH 2013	SIG WEATHER	0000 GMT 30 MARCH 2013	SIG WEATHER	
				<p>EXTREMES</p> <p>Highest Maximum: 8.1 Chivenor, Devon</p> <p>Lowest Maximum: 2.9 Shap, Cumbria</p> <p>Lowest Minimum: -9.7 Aviemore, Inverness-Shire</p> <p>Lowest Grass Minimum: -13.0 Aviemore, Inverness-Shire</p> <p>Most Rain: 3.6 Ballypatrick Forest, Antrim</p> <p>Most Sun: 12.1 Stornoway Airport, Western Isles</p>

DAILY CLIMATE DATA

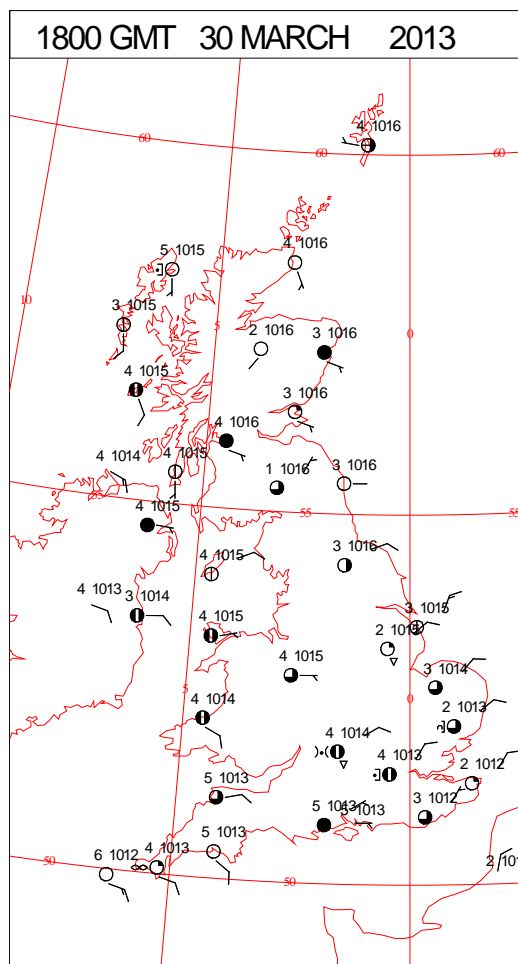
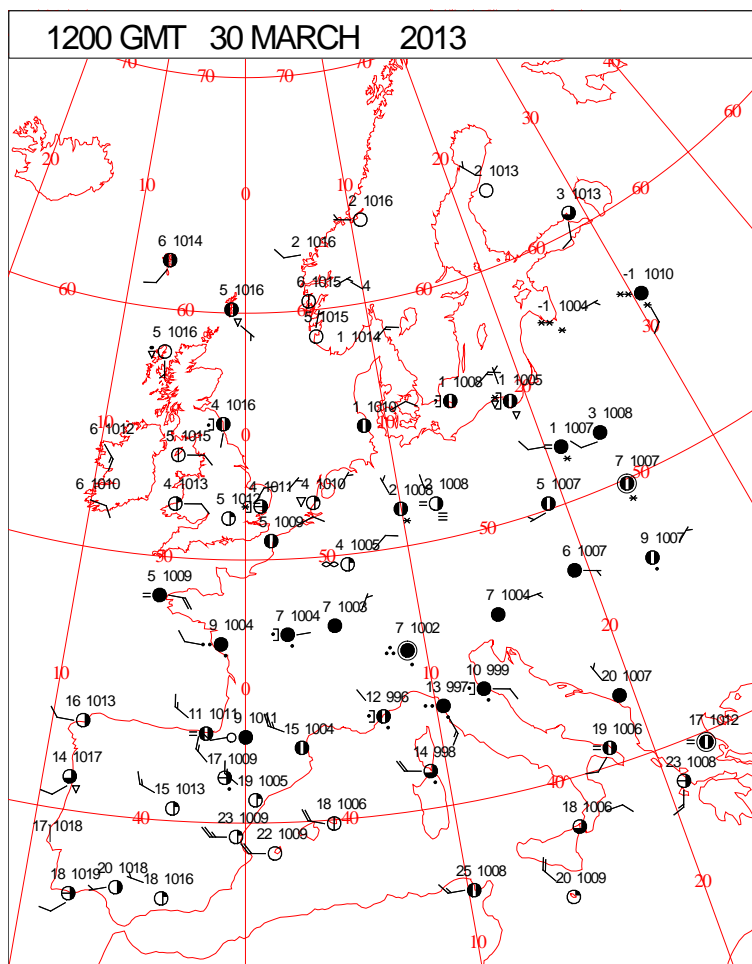
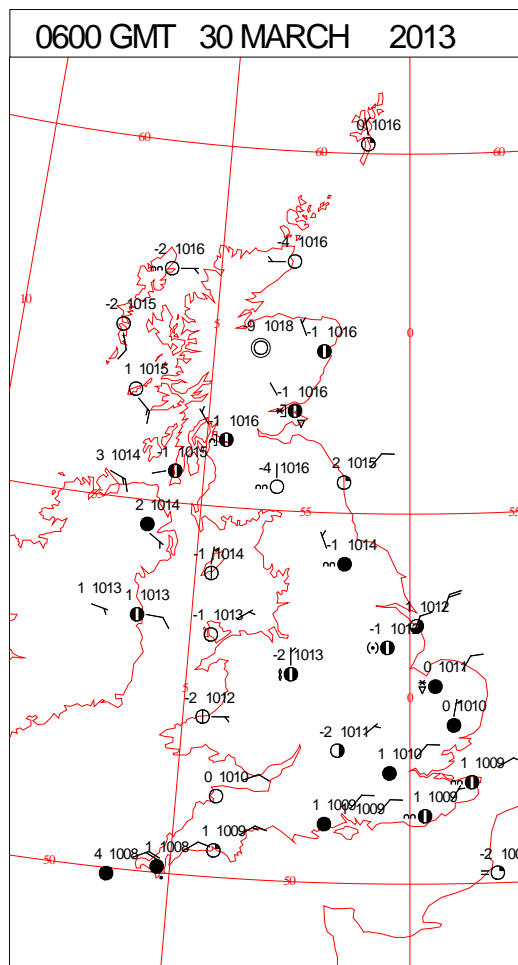
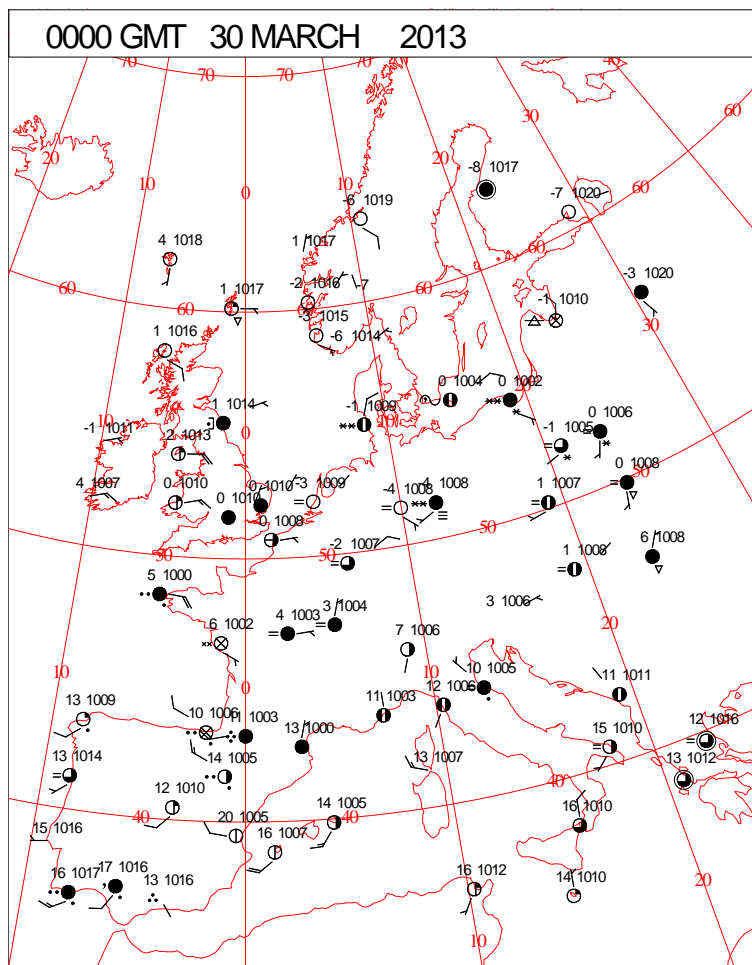


DAILY WEATHER SUMMARY



Saturday 30 March 2013

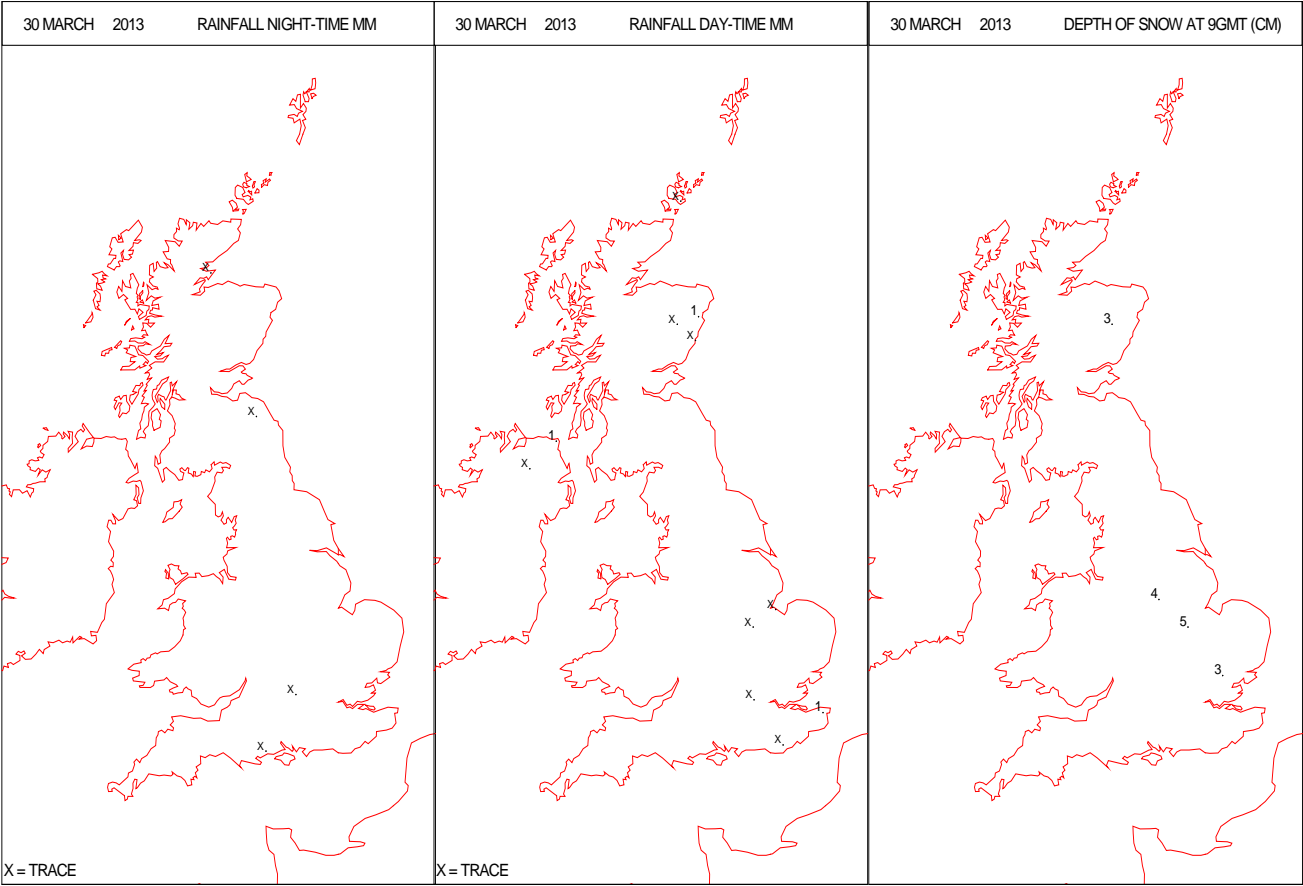
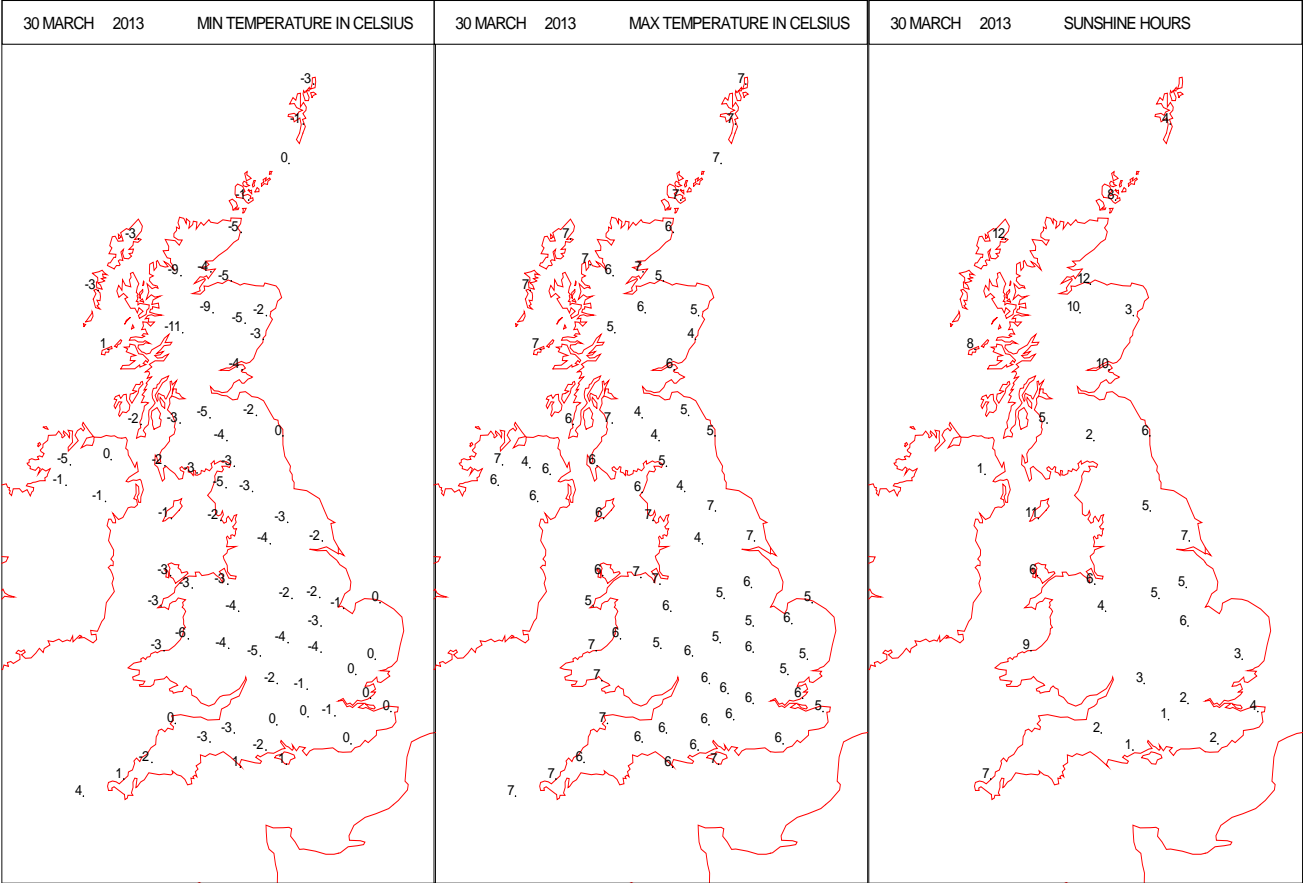
SURFACE REPORTS



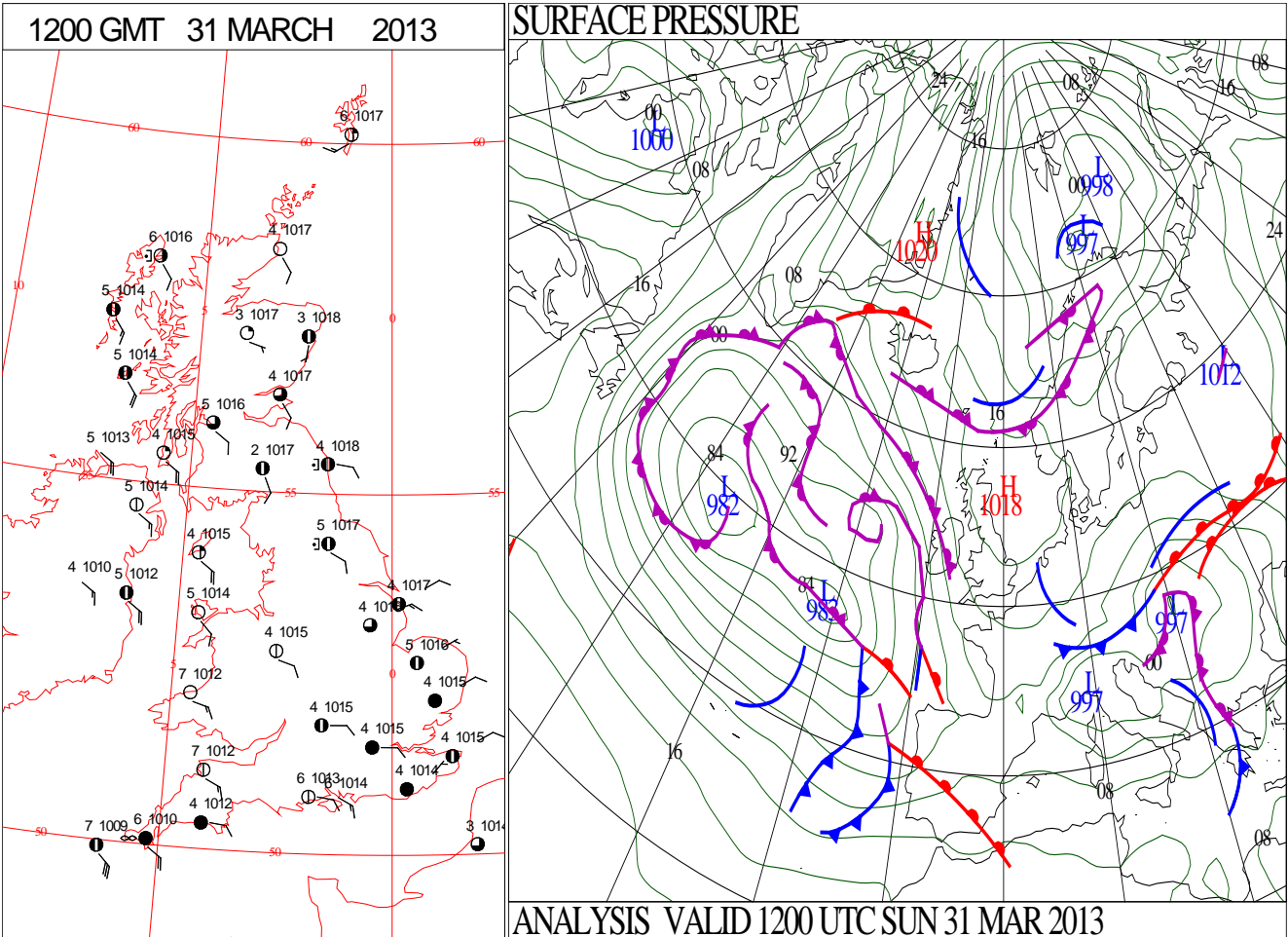
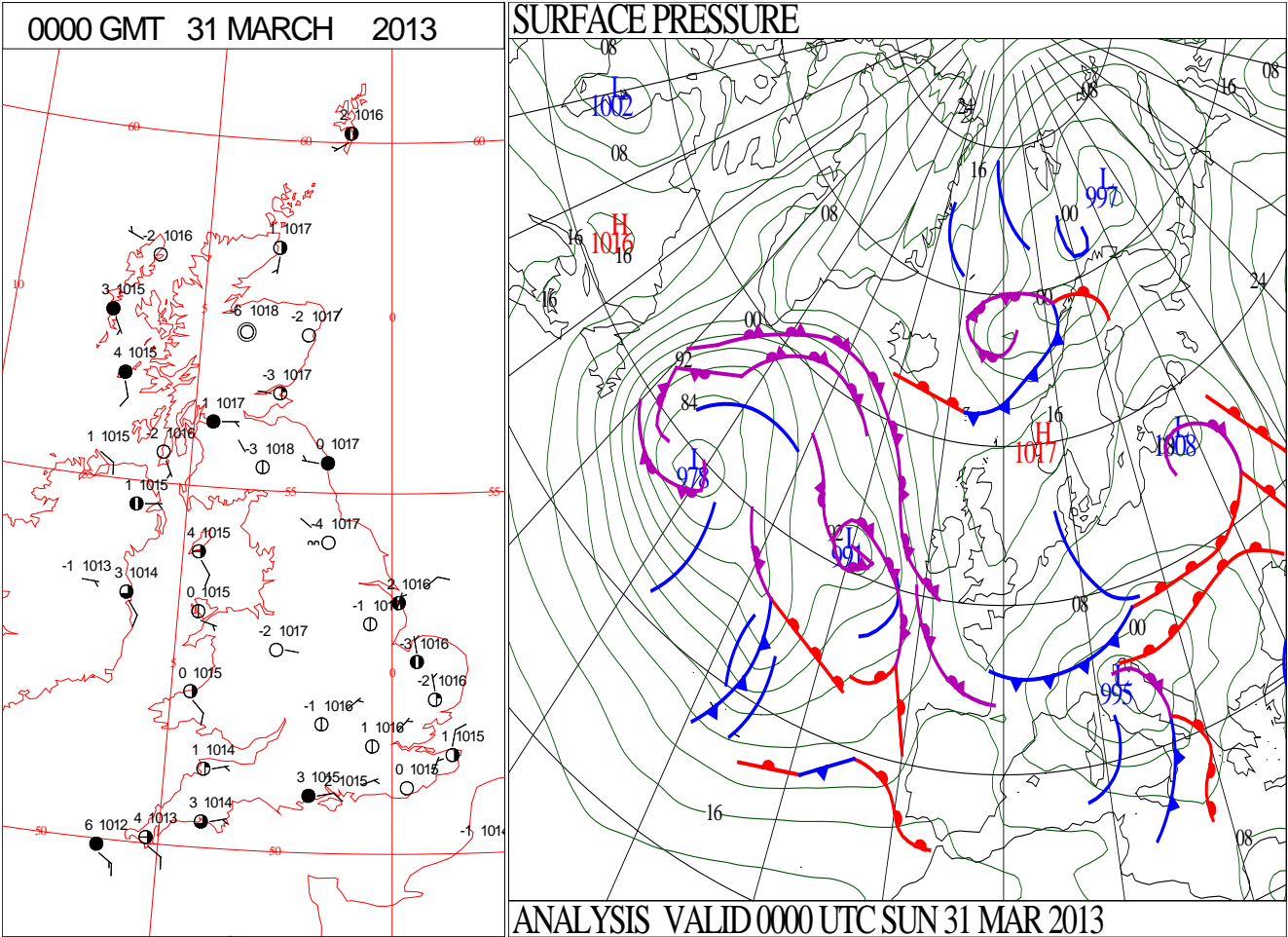
SIGNIFICANT WEATHER

0600 GMT 30 MARCH 2013	SIG WEATHER	1200 GMT 30 MARCH 2013	SIG WEATHER	<p>Summary of UK Weather for Saturday 30 March 2013.</p> <p>There was very little change in the overall weather pattern across the U.K., which was dry but cold.</p> <p>Similarly to previous nights, most areas were dry with clear periods, and with temperatures falling below freezing, especially in Highland Scotland. The only exceptions to the generally dry picture were eastern counties, which saw a few showers, and south Cornwall and Devon which had a little light rain at times.</p> <p>The wintry showers which had affected eastern counties overnight continued through the morning and into the afternoon. They were most frequent over East Anglia and Kent, but showers were reported all along the North Sea coast as far north as Aberdeenshire.</p> <p>The rest of the country was generally dry though with sunny spells.</p> <p>Shower activity waned during the evening, with most places becoming dry and with skies starting to clear.</p> <p>Temperatures slowly rose above freezing after the cold start to the day, but in general it was colder than average for the time of year across the U.K.</p>
1800 GMT 30 MARCH 2013	SIG WEATHER	0000 GMT 31 MARCH 2013	SIG WEATHER	
				<p>EXTREMES</p> <p>Highest Maximum: 7.2 St Marys Airport, Isles of Scilly</p> <p>Lowest Maximum: 3.7 Eskdalemuir, Dumfries-Shire 3.7 Shap, Cumbria 3.7 Bingley No2, West Yorkshire</p> <p>Lowest Minimum: -10.7 Tulloch Bridge, Inverness-Shire</p> <p>Lowest Grass Minimum: -14.6 Tulloch Bridge, Inverness-Shire</p> <p>Most Rain: 1.4 Dyce, Aberdeenshire</p> <p>Most Sun: 11.9 Stornoway Airport, Western Isles</p>

DAILY CLIMATE DATA

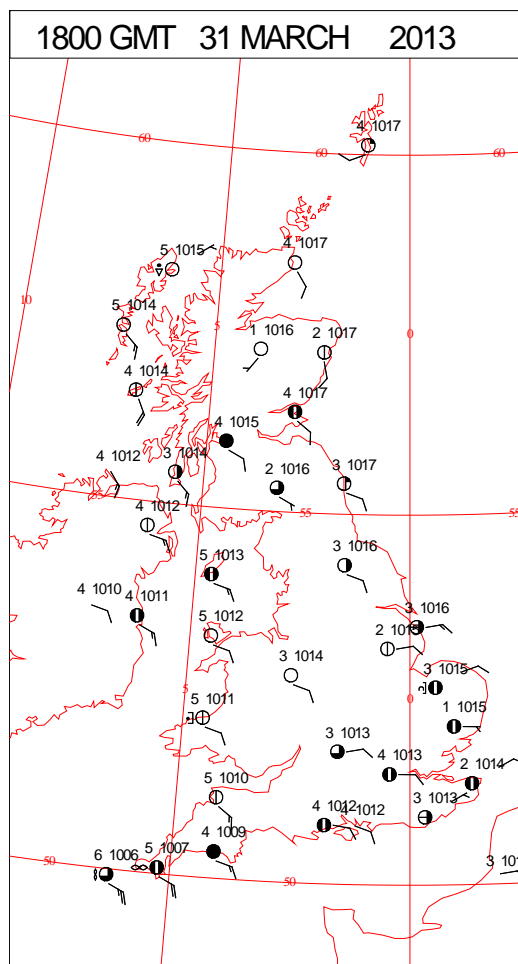
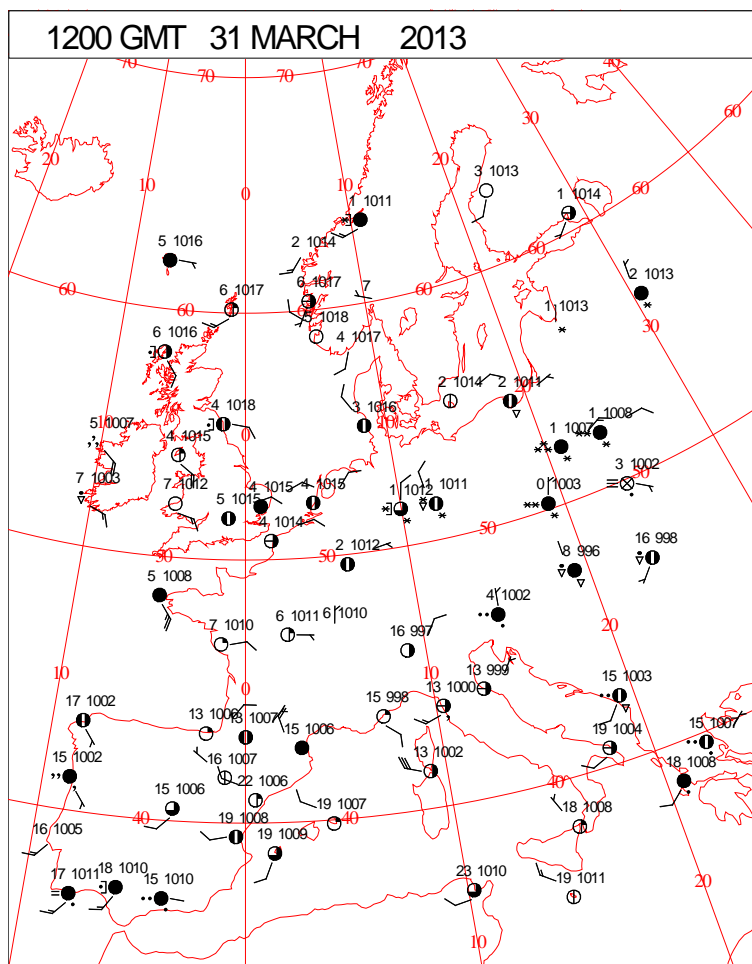
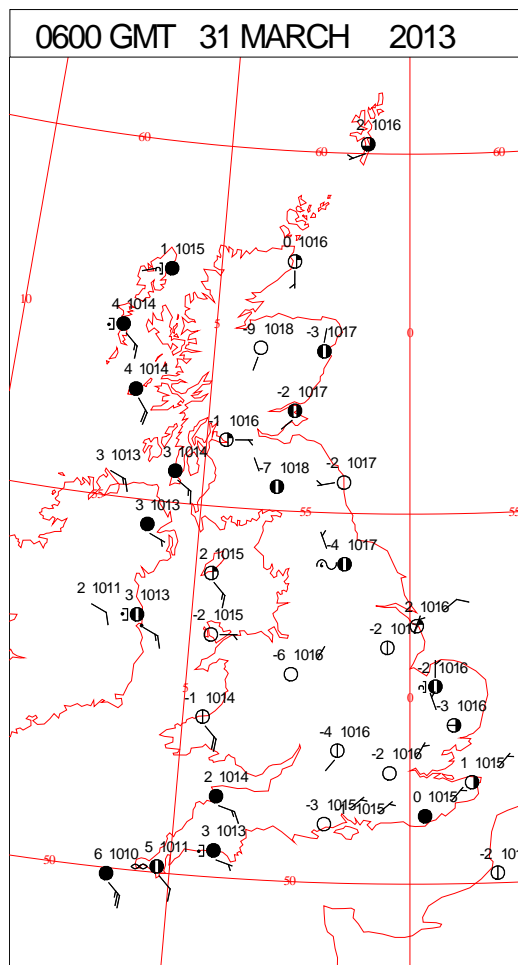
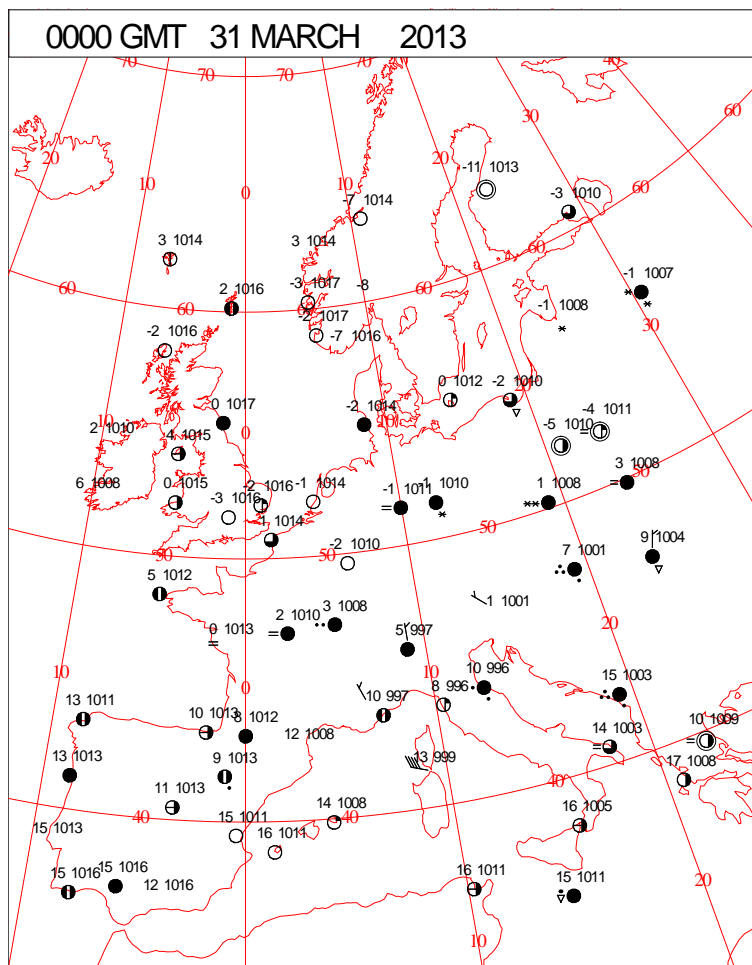


DAILY WEATHER SUMMARY



Sunday 31 March 2013

SURFACE REPORTS



SIGNIFICANT WEATHER

0600 GMT 31 MARCH 2013	SIG WEATHER	1200 GMT 31 MARCH 2013	SIG WEATHER	<p>Summary of UK Weather for Sunday 31 March 2013.</p> <p>It was yet another largely dry but very cold night with isolated light showers in a few eastern counties. The Highlands of Scotland were again coldest, with temperatures falling below freezing in most places countrywide under largely clear skies.</p> <p>By day, there was very little change from recent conditions, with most parts staying dry throughout the day in sunny spells.</p> <p>Lighter winds than the previous day made it feel slightly less cold in a few places, although temperatures were still well below average for the time of year.</p> <p>There were a few exceptions to the generally dry picture, with the far east of England seeing the odd rain, sleet and snow shower.</p> <p>Later in the day, a band of thicker cloud in the far west brought also some light rain to Northern Ireland, but on the whole most places finished the day in the same dry but cold conditions that they had started with, with a frost again forming widely.</p>
1800 GMT 31 MARCH 2013	SIG WEATHER	0000 GMT 01 APRIL 2013	SIG WEATHER	
				<p>EXTREMES</p> <p>Highest Maximum: 8.3 Yeovilton, Somerset</p> <p>Lowest Maximum: 3.2 Lough Fea, Londonderry</p> <p>Lowest Minimum: -9.5 Tulloch Bridge, Inverness-Shire</p> <p>Lowest Grass Minimum: -13.9 Loch Glascarnoch, Ross-Shire</p> <p>Most Rain: 0.2 Shoeburyness, Essex</p> <p>Most Sun: 11.6 Kirkwall, Orkney</p>

DAILY CLIMATE DATA

