


# DAILY WEATHER SUMMARY

INCLUDING SUMMARY OF BRITISH WEATHER



FRIDAY  
1st APRIL  
1994



LONDON weather centre

NOAA11 Visible Light  
1200 GMT 1/4/94

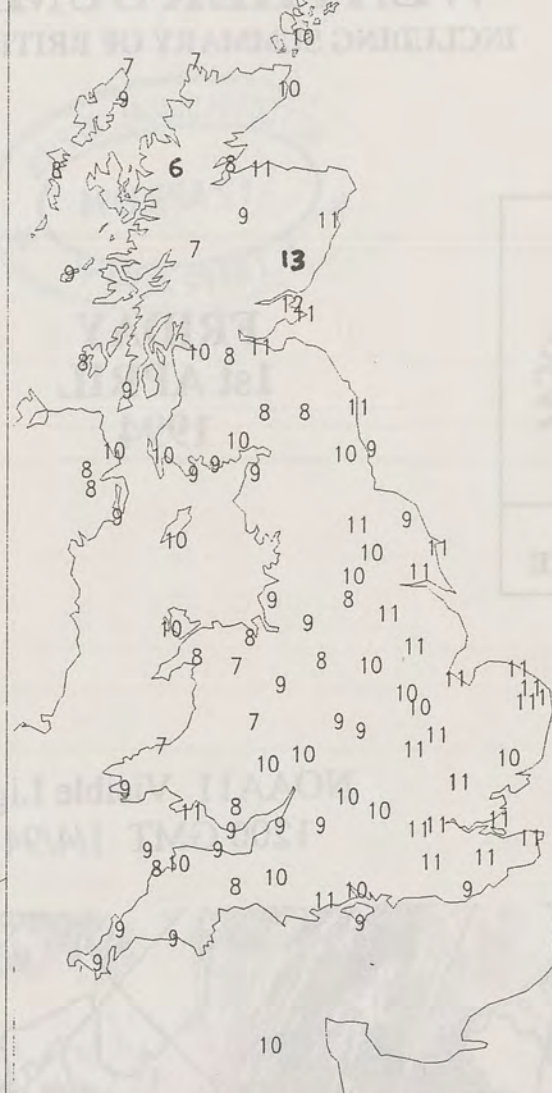




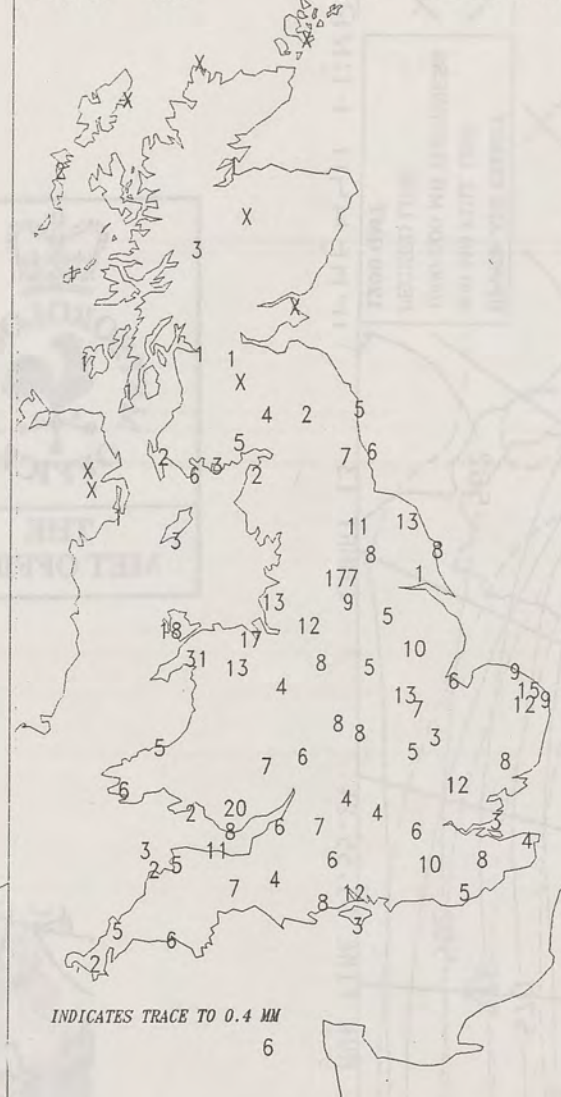
NIGHT MINIMUM TEMPERATURE  
(DEGREES C)  
1 APRIL 1994.



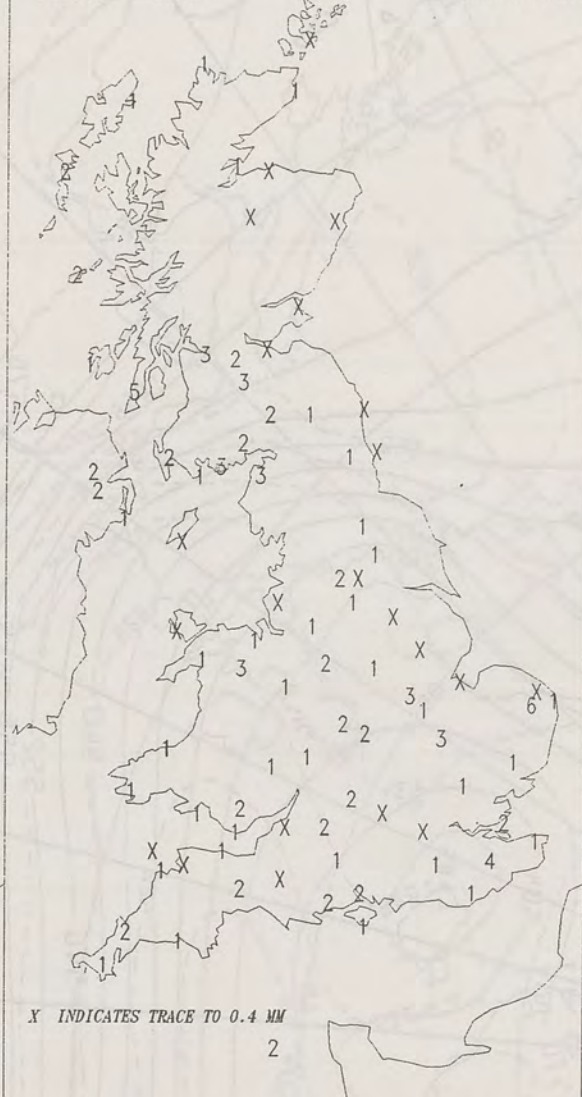
DAY MAXIMUM TEMPERATURE  
(DEGREES C)  
1 APRIL 1994



NIGHT RAINFALL  
(MILLIMETRES)  
1 APRIL 1994



DAY RAINFALL  
(MILLIMETRES)  
1 APRIL 1994



SUNSHINE (DAWN TO DUSK)  
(HOURS)  
1 APRIL 1994



# **EXTREMES FOR FRIDAY 1ST APRIL 1994**

Highest Maximum	: 12.6 C Inchmarlo [ Grampian ]
Lowest Maximum	: 6.4 C Loch Glascarnoch [ Highland ]
Lowest Minimum	: -1.8 C Perth / Scone
Lowest Grass Minimum	: -5.6 C Aboyne [ Grampian ]
Most Rain (24 hours from 0900 GMT)	: 7.8 mm Carmoney [ Co Londonderry ]
Most Sun	: 9.3 Hrs Boulmer [ Northumberland ]

All times are GMT

London Weather Centre  
Climate Department  
127 Clerkenwell Road  
London  
EC1R 5DB  
Telephone 071 405 4358  
Fax 071 404 4314 or 071 696 0571

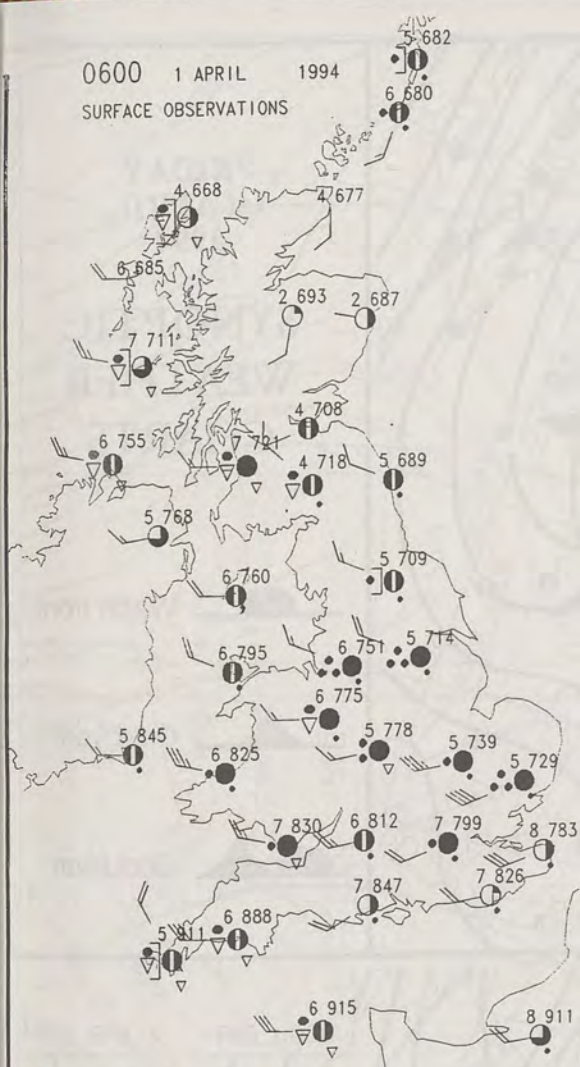
## **DAILY WEATHER SUMMARY**



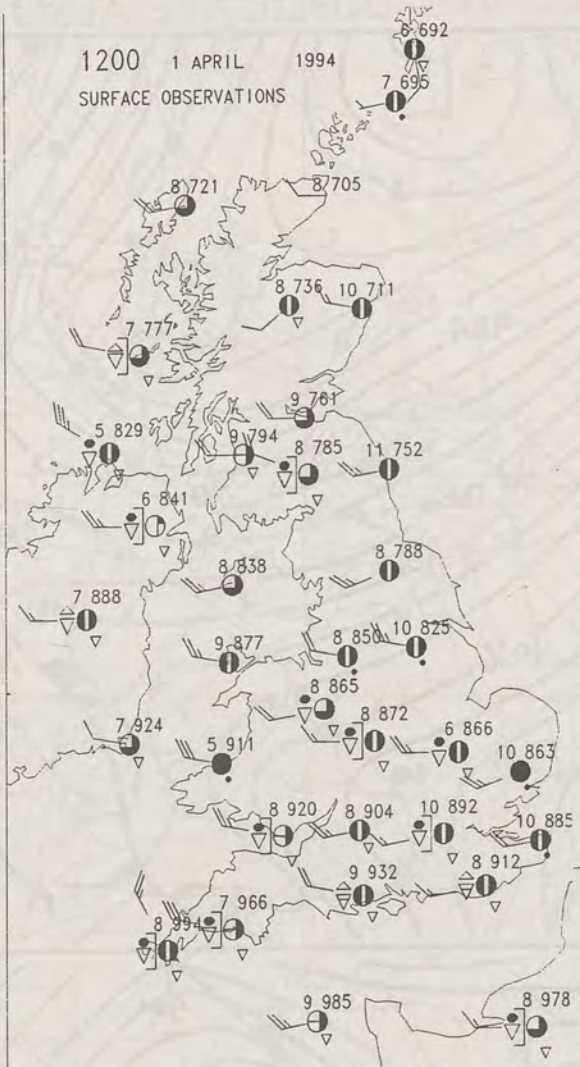
© Crown Copyright  
All rights reserved



0600 1 APRIL 1994  
SURFACE OBSERVATIONS

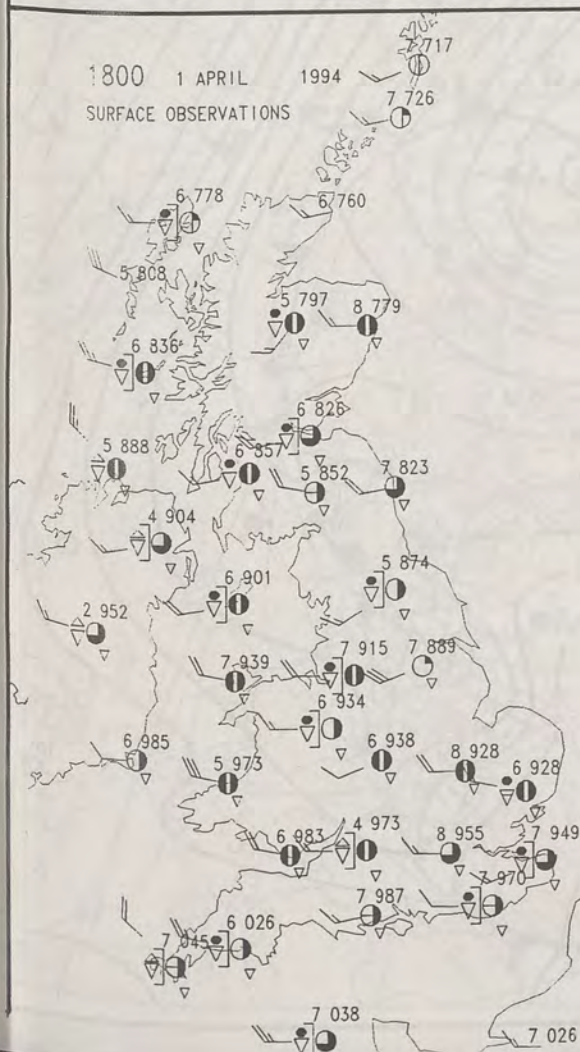


1200 1 APRIL 1994  
SURFACE OBSERVATIONS

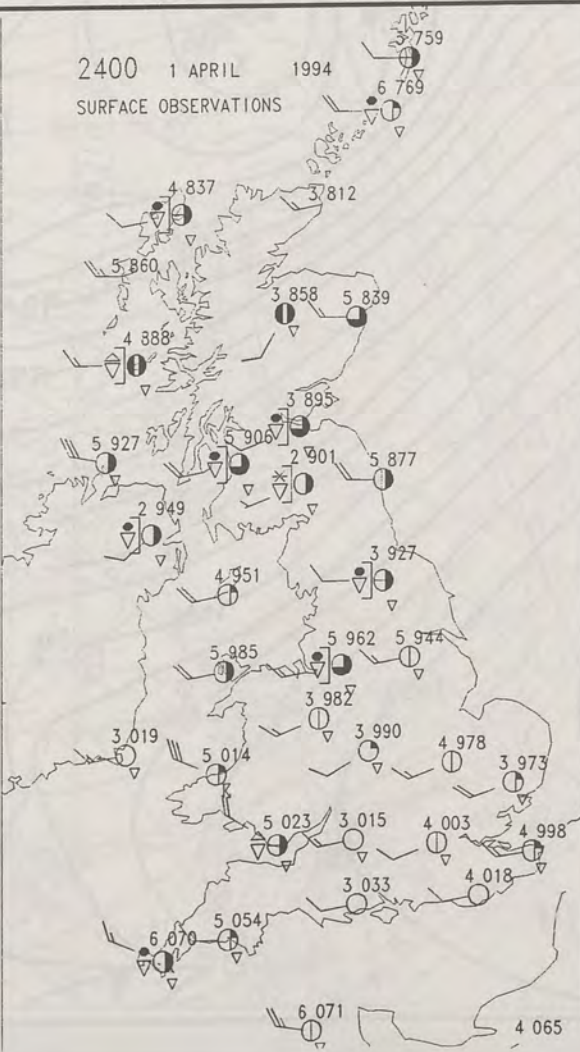


### PLOTTED SURFACE OBSERVATIONS

1800 1 APRIL 1994  
SURFACE OBSERVATIONS



2400 1 APRIL 1994  
SURFACE OBSERVATIONS



### SUMMARY OF UK WEATHER FRIDAY 1st April 1994

Over Scotland and Northern Ireland many places had a dry night with clear spells, but there were a few showers scattered about.

Wales had a cloudy night with showery rain.

There was rain in England as well, the rain heavy in many places. Before morning, Much of Southern England turned drier and clearer.

During the day in Scotland and Northern Ireland there was some sunshine and a few places had a dry, bright day. However there were showers nearly everywhere. Some of them were heavy and there was hail.

In Wales the weather brightened up a little during the morning and some places then stayed dry, but there were showers scattered about.

The persistent rain cleared from Eastern England during the morning and there was sunshine at times everywhere. There were showers as well, some heavy with hail and there were one or two thunderstorms.

It was a windy twenty four hours, with gales in many places and at Cardiff weather centre the wind gusted to 87 knots.

Temperatures were close to average over much of the United Kingdom.

London Weather Centre

All times are GMT

© Crown Copyright All rights reserved

0600 1 APRIL 1994  
SIGWX

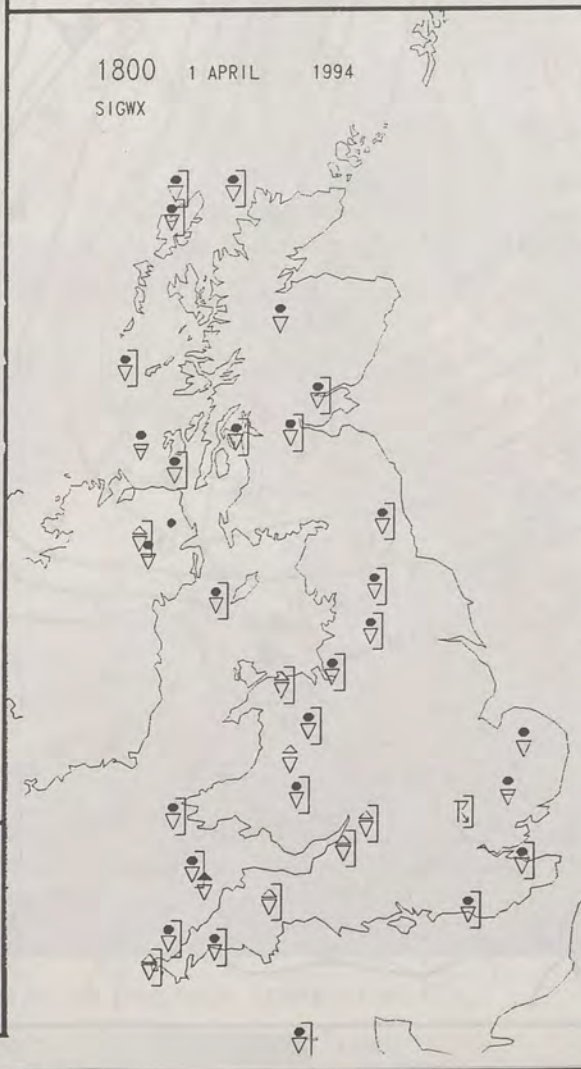


1200 1 APRIL 1994  
SIGWX



### SIGNIFICANT WEATHER CHARTS

1800 1 APRIL 1994  
SIGWX

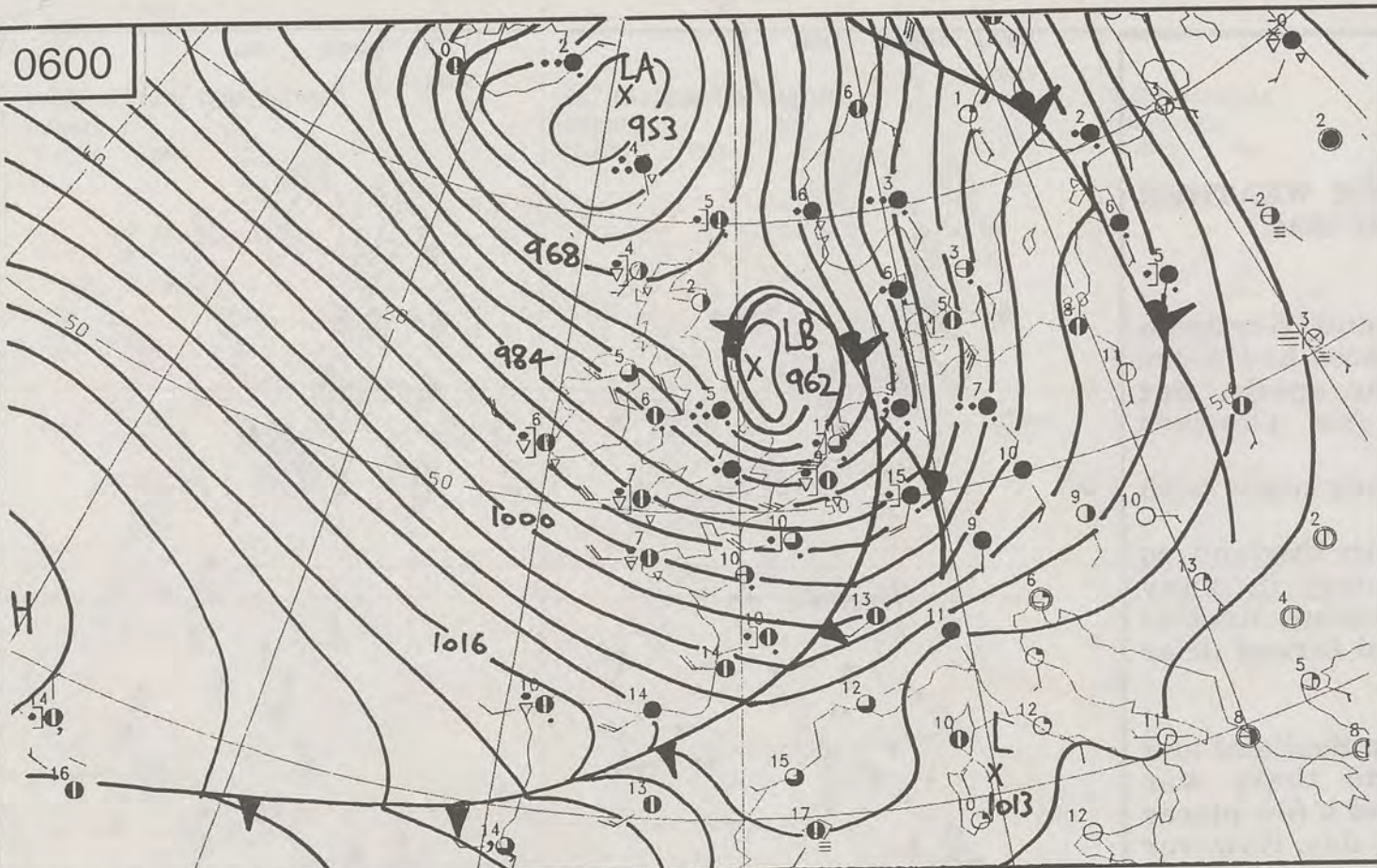


2400 1 APRIL 1994  
SIGWX

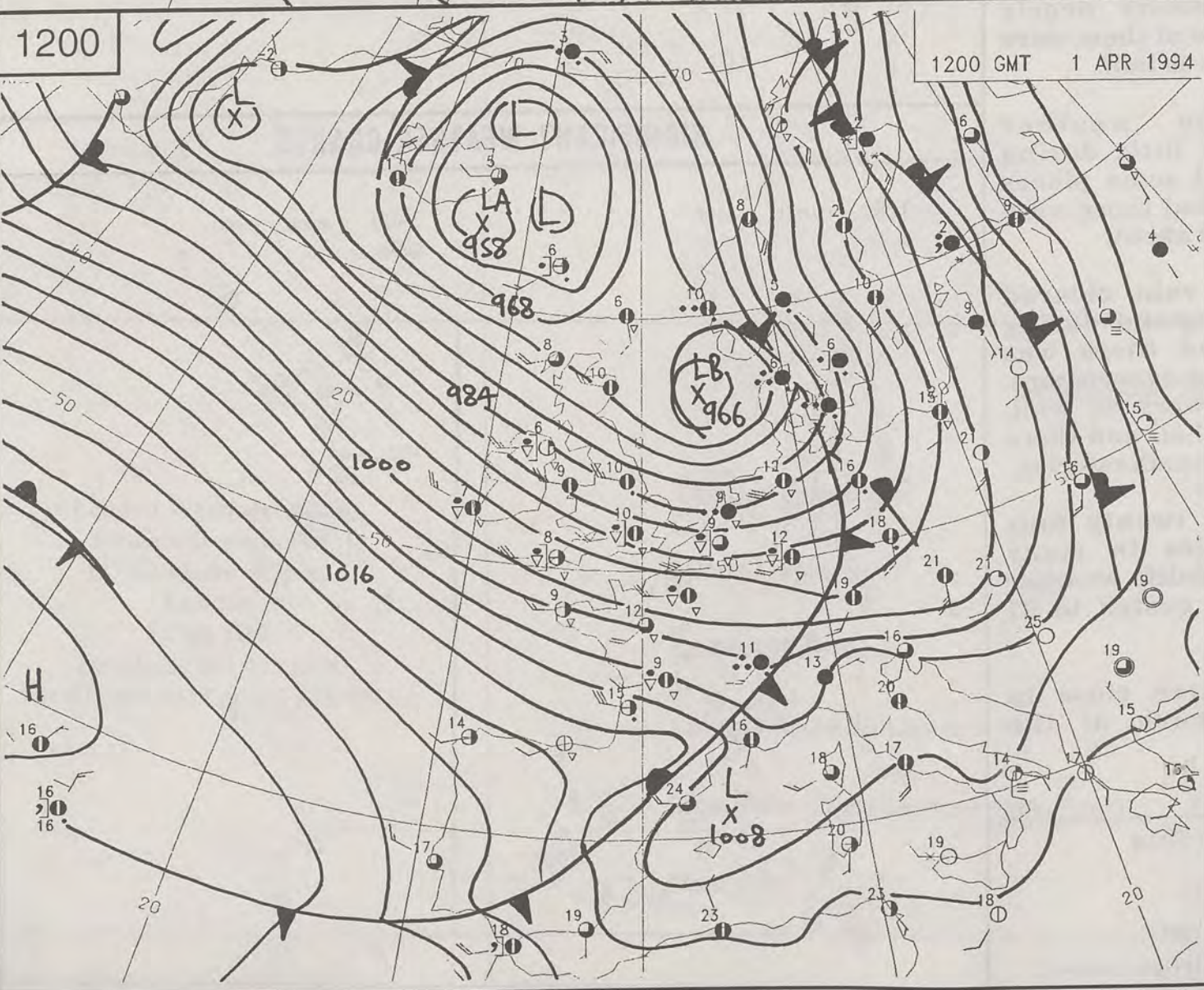




0600

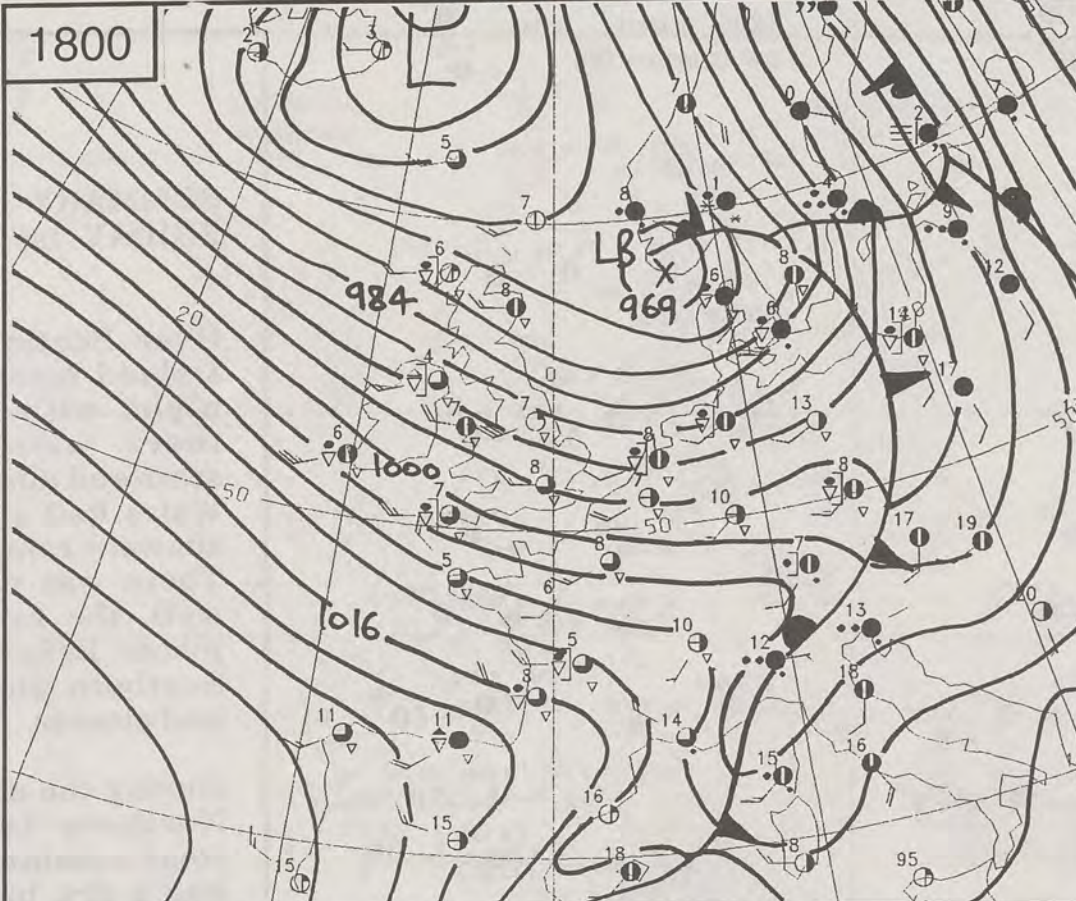


1200






1200 GMT 1 APR 1994

1800

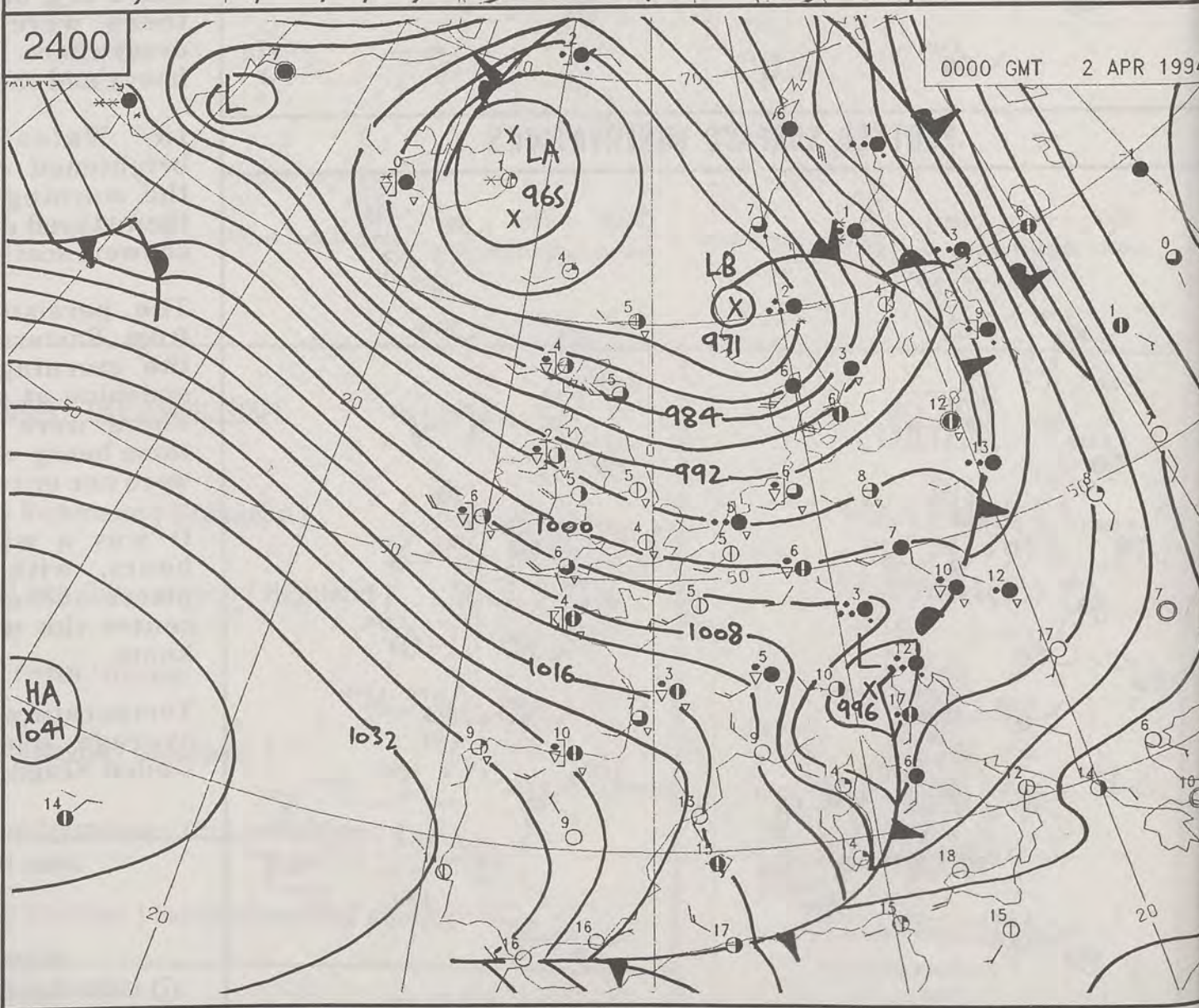


FRIDAY  
1st APRIL  
1994

# SYNOPTIC WEATHER CHARTS

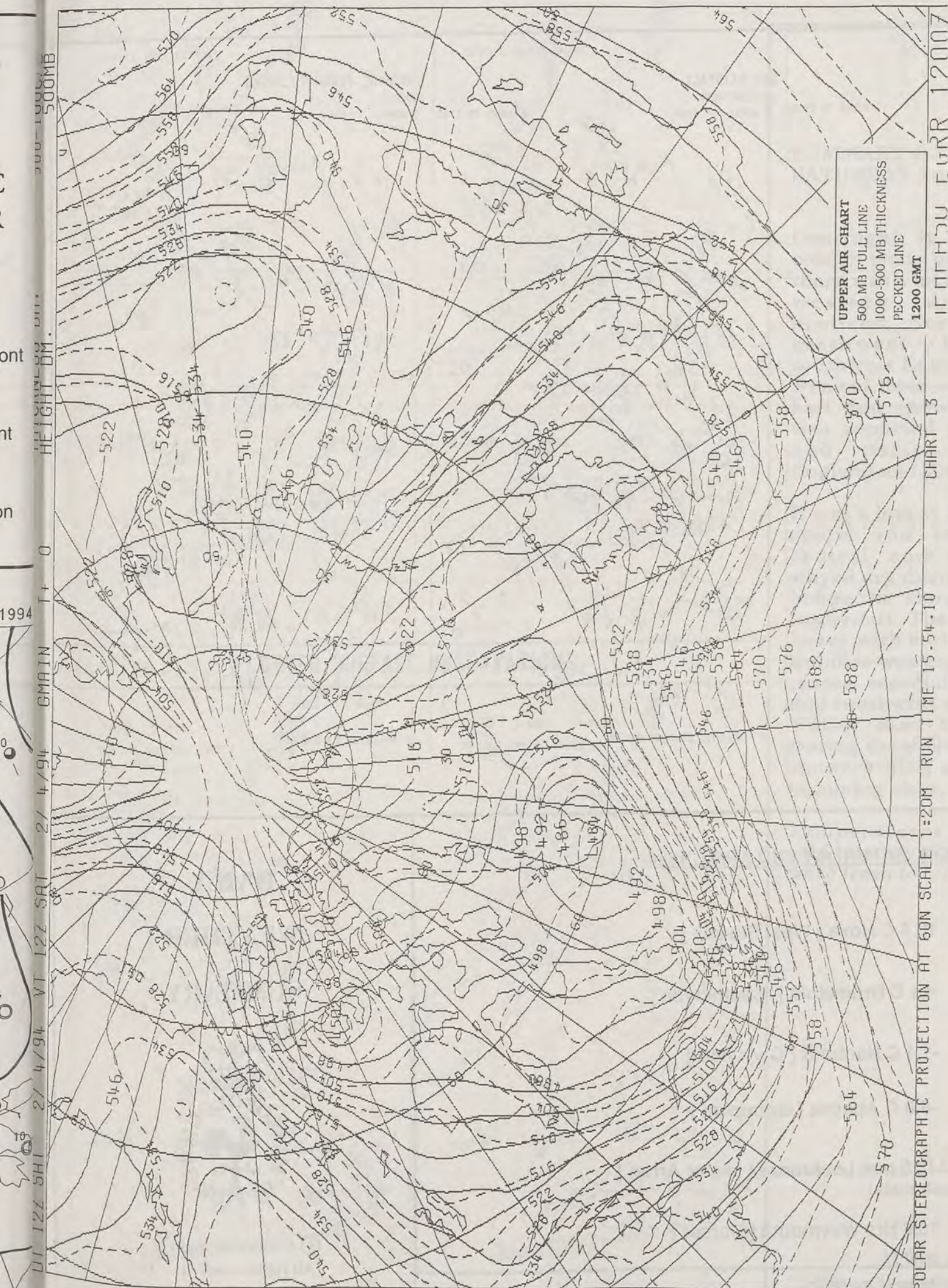
-  Warm front
-  Cold front
-  Occlusion

2400



0000 GMT 2 APR 1994





# DAILY WEATHER SUMMARY

INCLUDING SUMMARY OF BRITISH WEATHER




SATURDAY  
2nd APRIL  
1994



LONDON *weather centre*

METEOSAT AT 12:00 GMT ON 02/04/94  
INFRA-RED



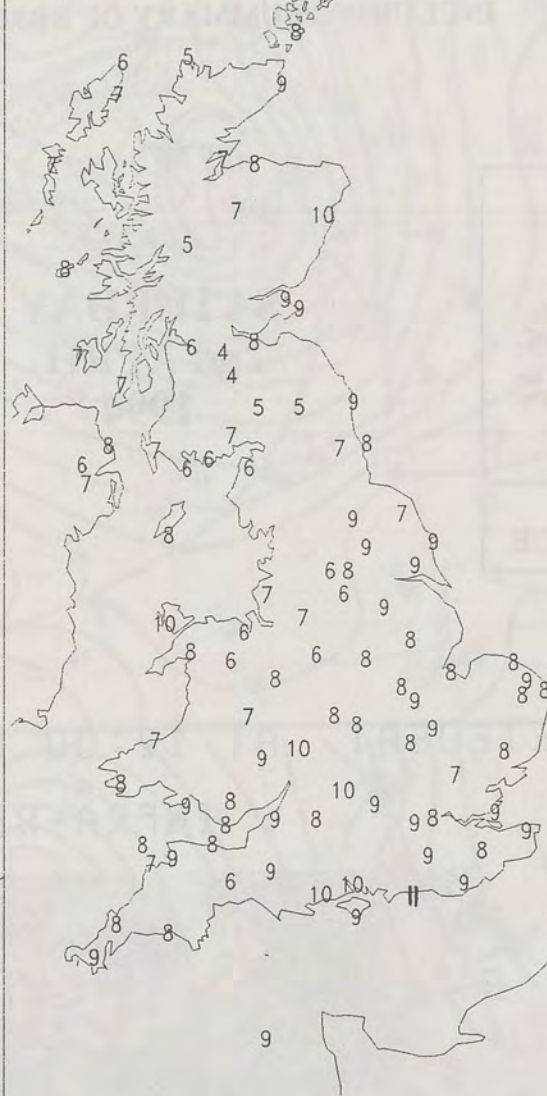
CLOUD-TOP OR LAND/SEA TEMPERATURE  
COLD WARM



NIGHT MINIMUM TEMPERATURE  
(DEGREES C)  
2 APRIL 1994



DAY MAXIMUM TEMPERATURE  
(DEGREES C)  
2 APRIL 1994



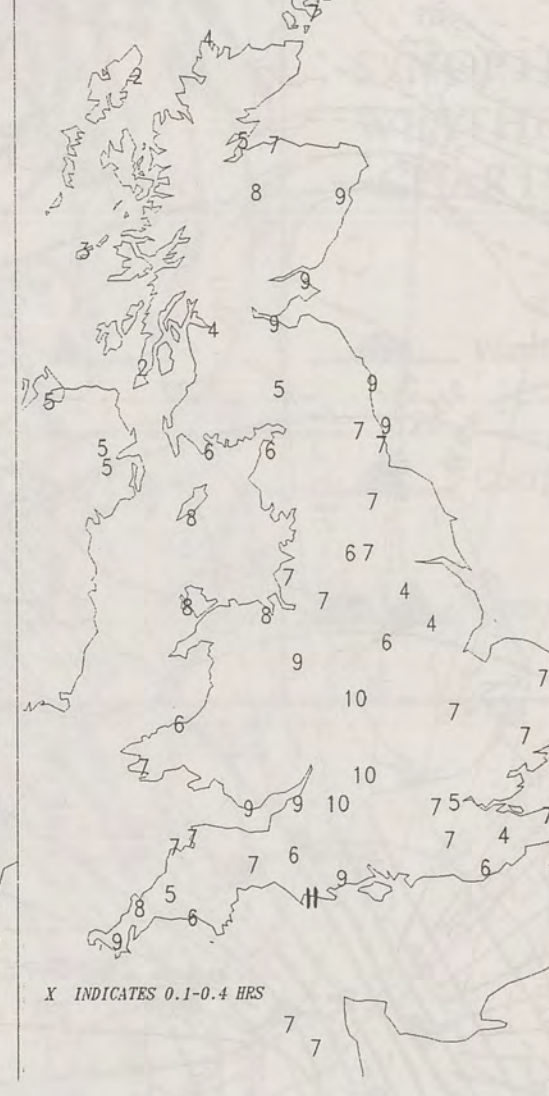
NIGHT RAINFALL  
(MILLIMETRES)  
2 APRIL 1994



DAY RAINFALL  
(MILLIMETRES)  
2 APRIL 1994



SUNSHINE (DAWN TO DUSK)  
(HOURS)  
2 APRIL 1994



# **EXTREMES FOR SATURDAY 2ND APRIL 1994**

London Weather Centre  
Climate Department  
127 Clerkenwell Road  
London  
EC1R 5DB  
Telephone 071 405 4358  
Fax 071 404 4314 or 071 696 0571

Highest Maximum	: 10.8 C Hove [ West Sussex ]
Lowest Maximum	: 4.1 C Drumalbin [ Strathclyde ]
Lowest Minimum	: -1.4 C Nantmor [ Gwynedd ]
Lowest Grass Minimum	: -6.0 C Aboyne [ Grampian ]
Most Rain (24 hours from 0900 GMT)	: 13.0 mm Lochranza [ Isle of Arran ]
Most Sun	: 10.6 Hrs Weymouth [ Dorset ]

All times are GMT

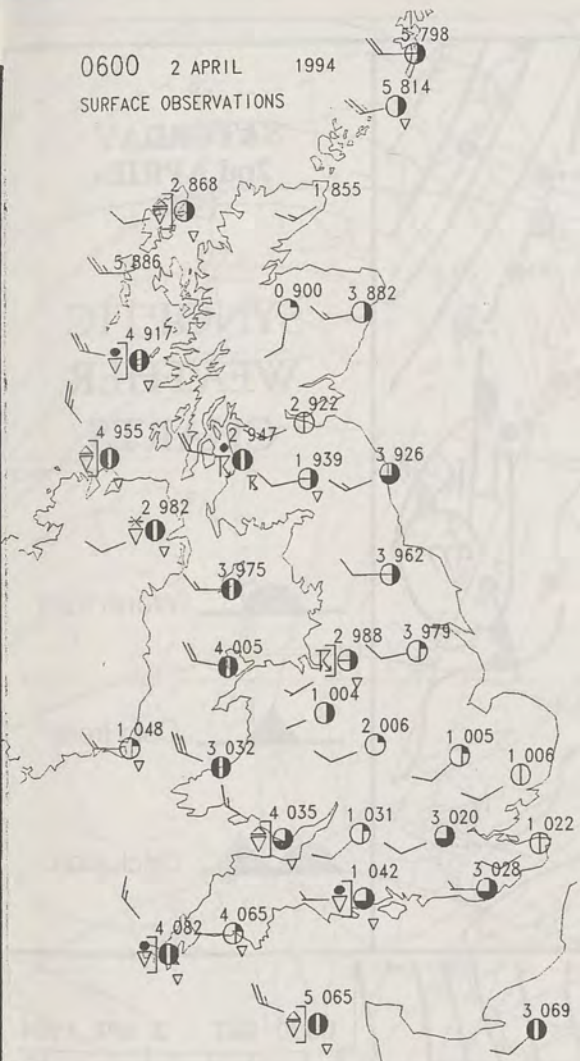
## **DAILY WEATHER SUMMARY**



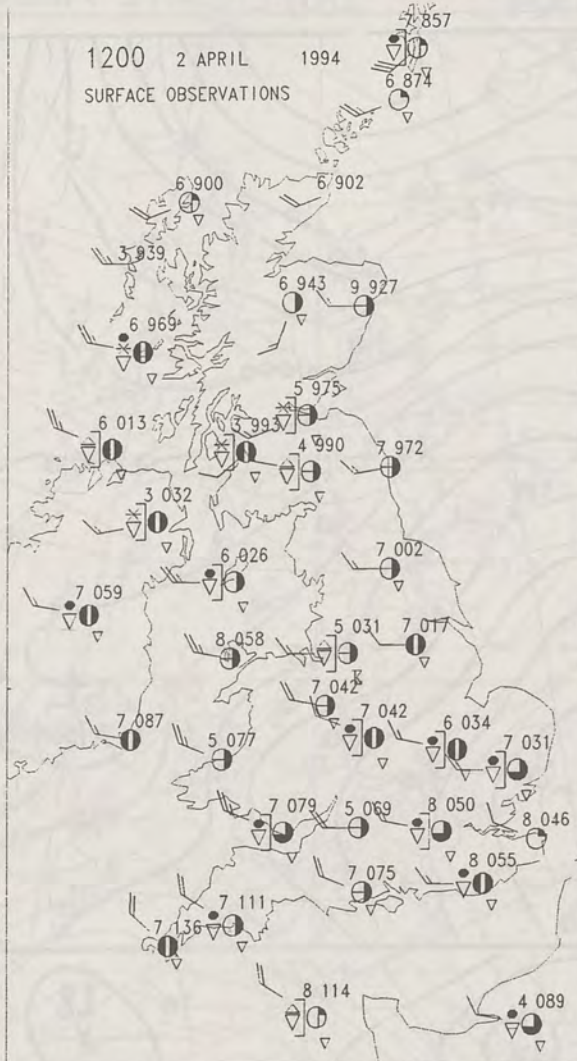
© Crown Copyright  
All rights reserved



0600 2 APRIL 1994  
SURFACE OBSERVATIONS

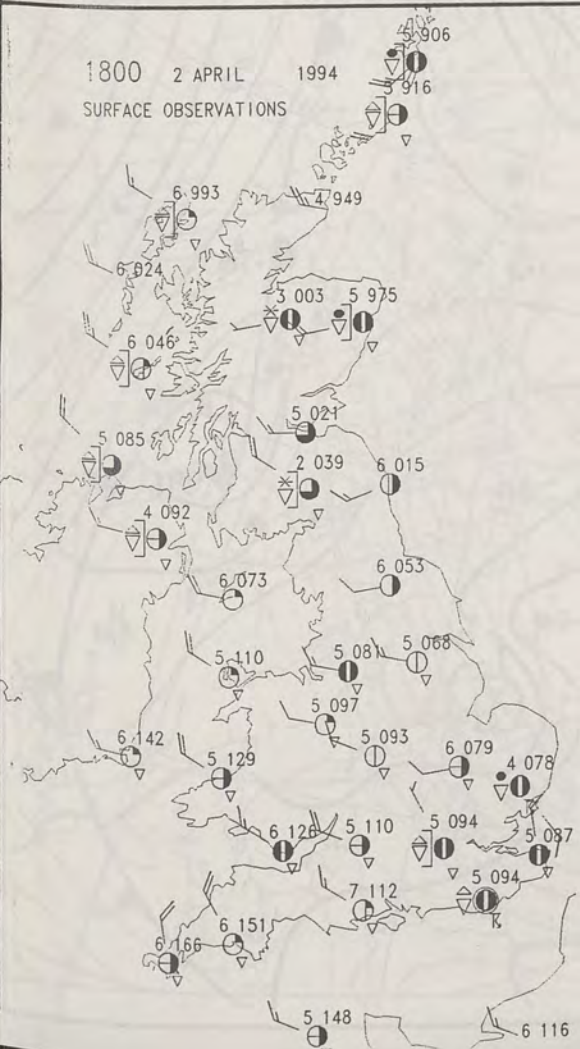


1200 2 APRIL 1994  
SURFACE OBSERVATIONS

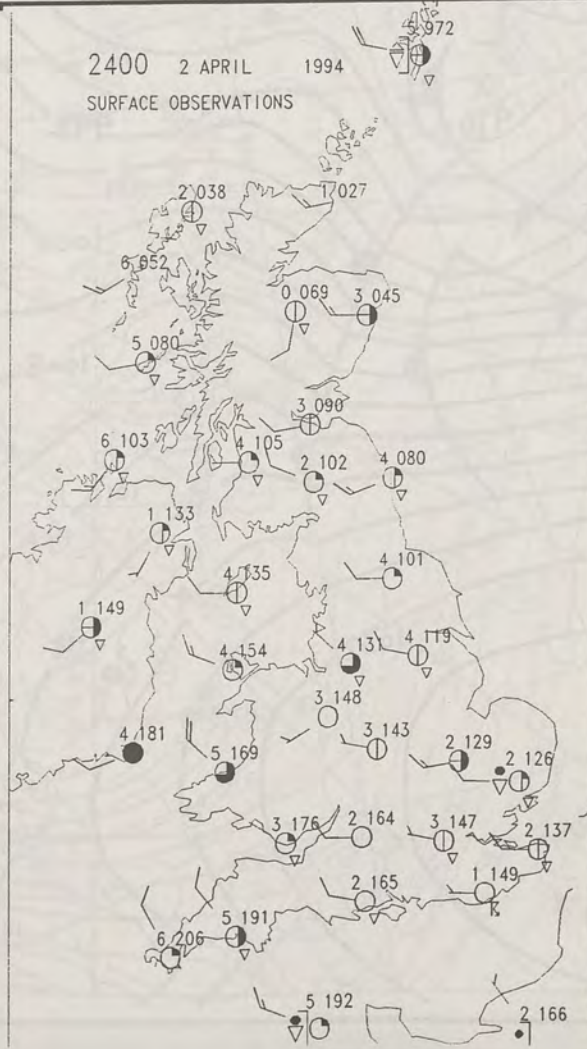


### PLOTTED SURFACE OBSERVATIONS

1800 2 APRIL 1994  
SURFACE OBSERVATIONS



2400 2 APRIL 1994  
SURFACE OBSERVATIONS



### SUMMARY OF UK WEATHER SATURDAY 2nd April 1994

Overnight, it was clear and cold in many places. However, there was a lot of showers over western and northern Scotland, Northern Ireland, northwest England and southwest England and Wales. Some of these were heavy with hail and snow, and thunder was reported in Manchester and parts of southwest England and south Wales.

It was a breezy day with sunny spells and showers. Many central and eastern parts stayed dry during the morning before the showers eventually broke out. The showers were heavy with hail and snow, and thunder was reported in many places- especially in the south and southwest of England and Wales, also SE England. During the evening most of the showers died out, with skies becoming clear.

Temperatures were rather cold in many places. The winds were fresh to strong.

London Weather Centre

All times are GMT  
© Crown Copyright All rights reserved

0600 2 APRIL 1994  
SIGWX



1200 2 APRIL 1994  
SIGWX



### SIGNIFICANT WEATHER CHARTS

1800 2 APRIL 1994  
SIGWX

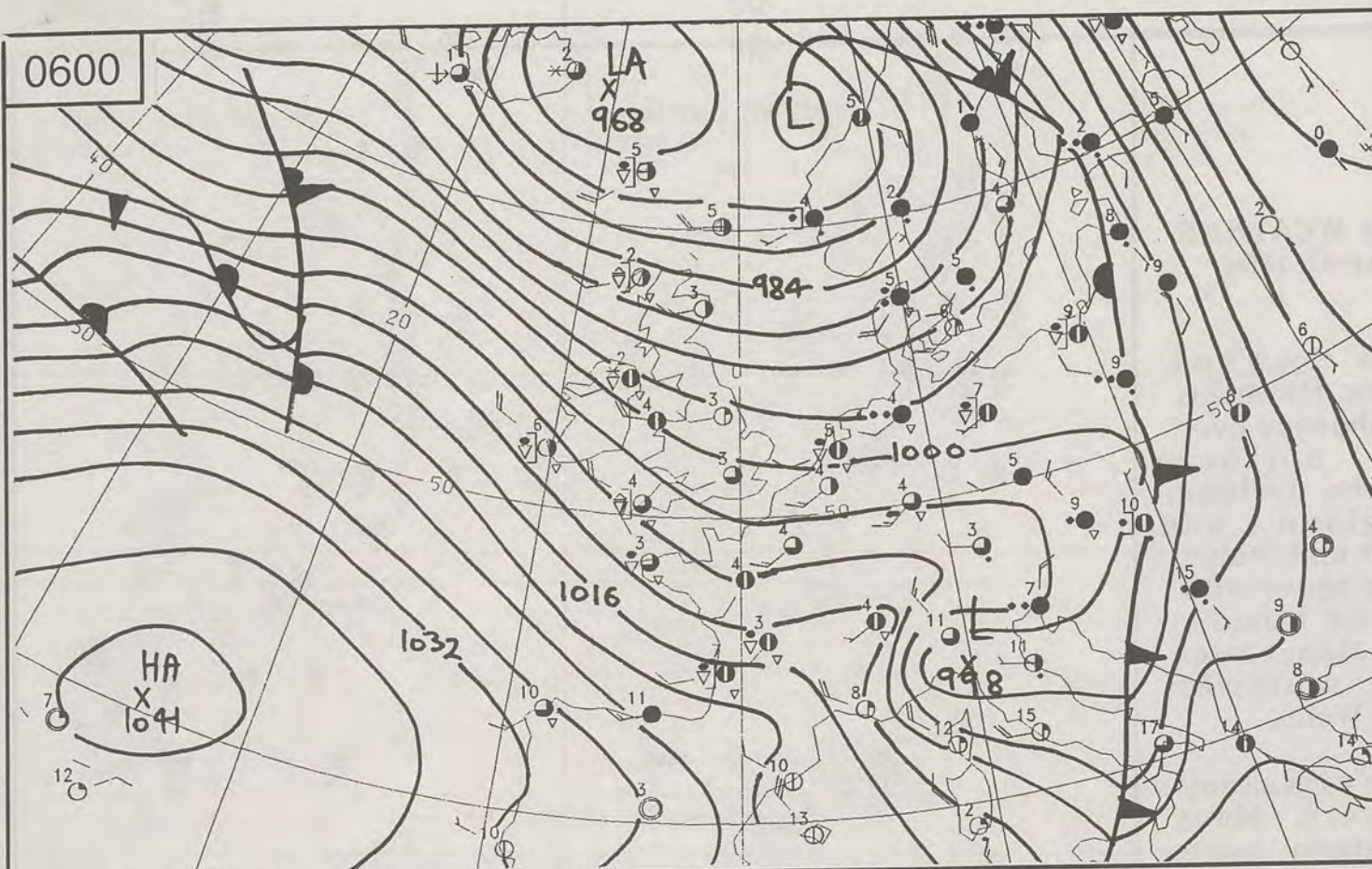


2400 2 APRIL 1994  
SIGWX

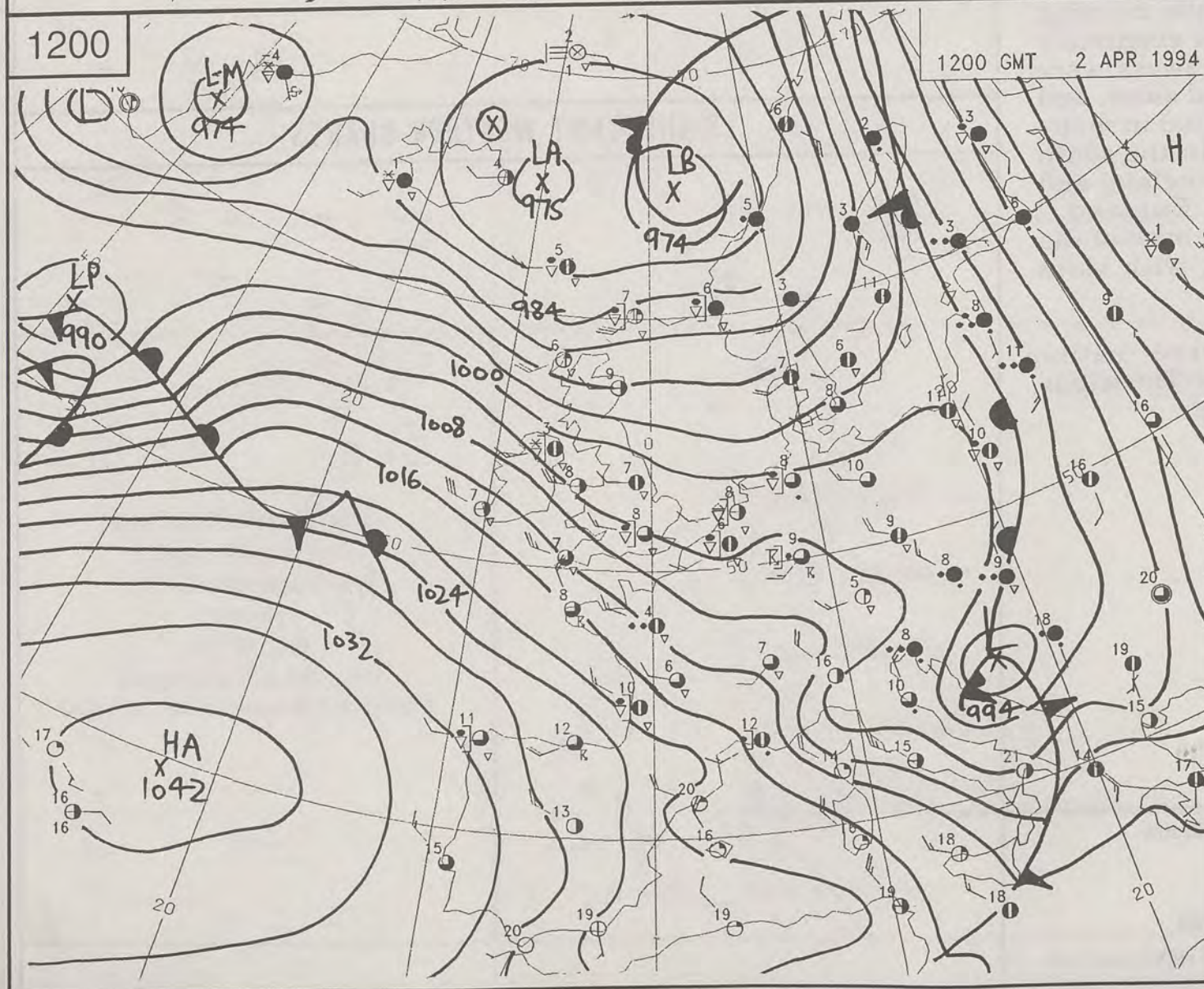




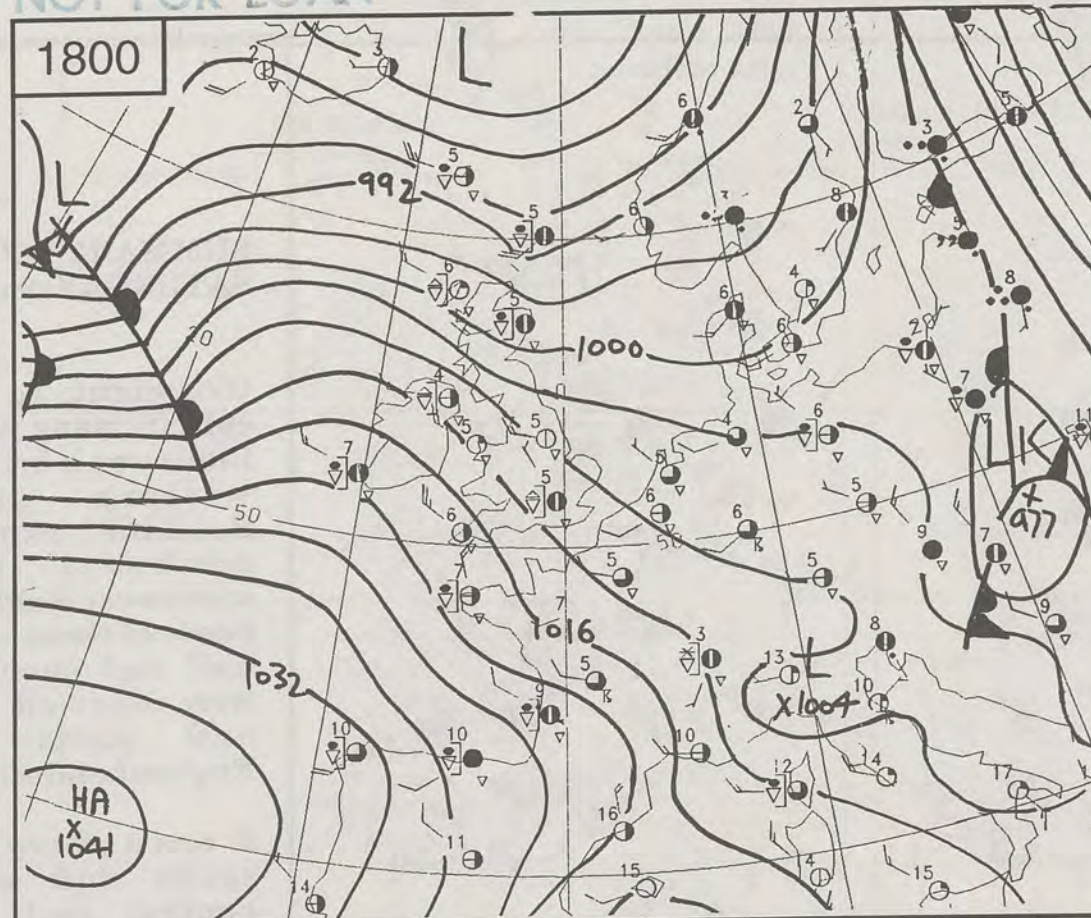
0600



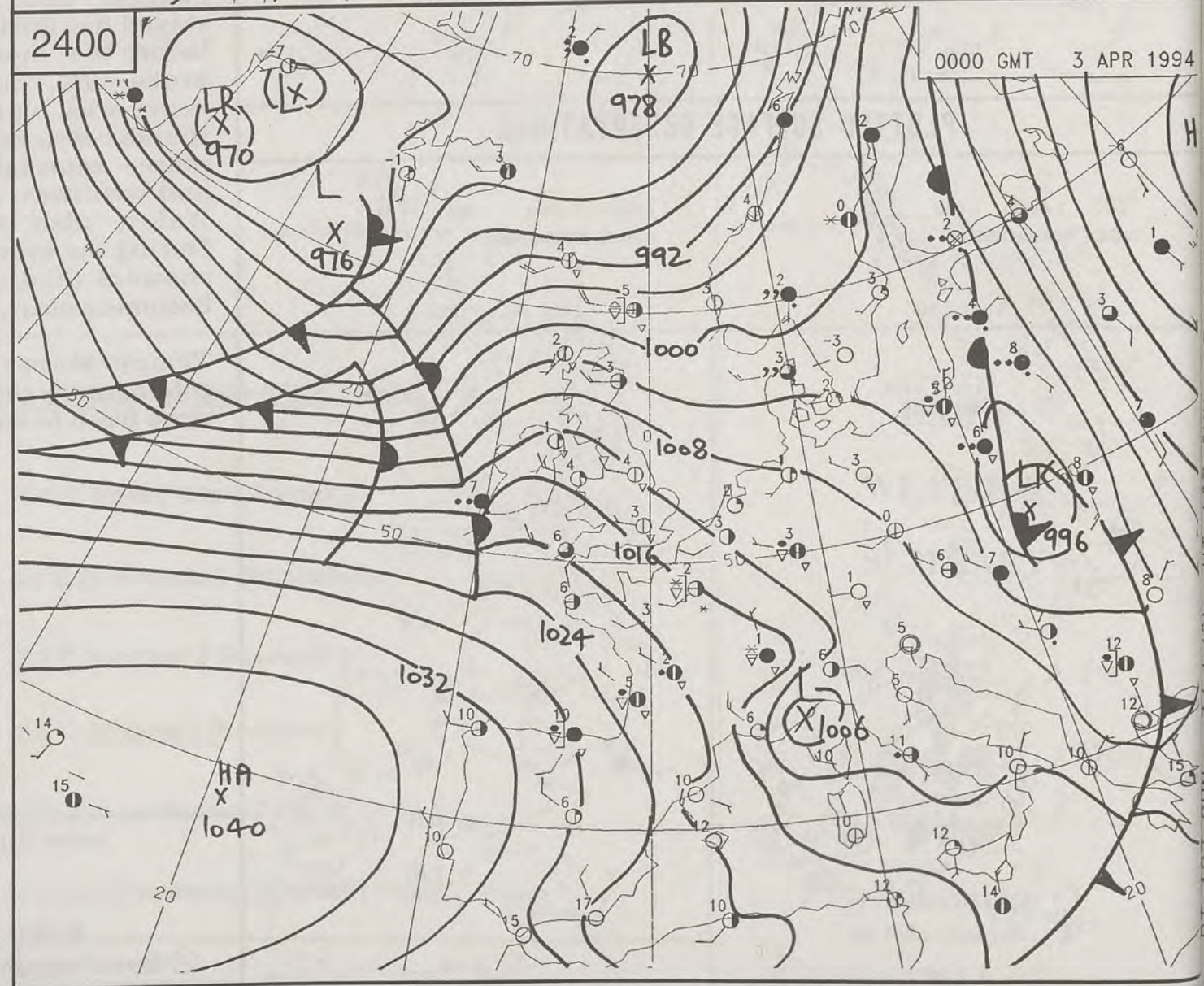
1200



1800

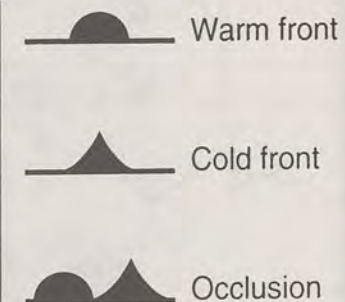


2400



SATURDAY  
2nd APRIL  
1994

# SYNOPTIC WEATHER CHARTS



0000 GMT 3 APR 1994

500MB

HEIGHT DM.

0

GMT

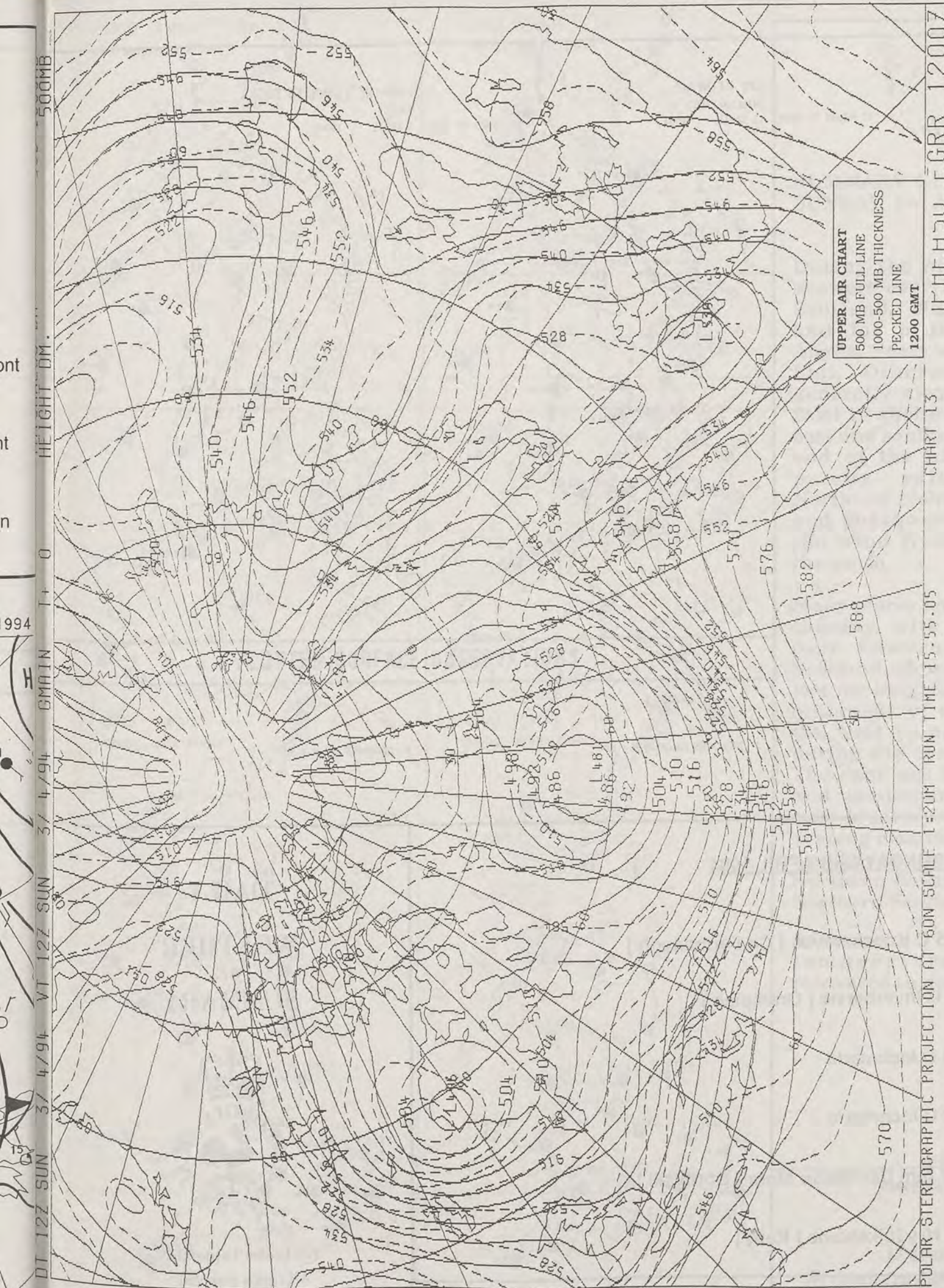
3/ 4/94

VT 12Z SUN

3/ 4/94

DT 12Z SUN





# DAILY WEATHER SUMMARY

INCLUDING SUMMARY OF BRITISH WEATHER

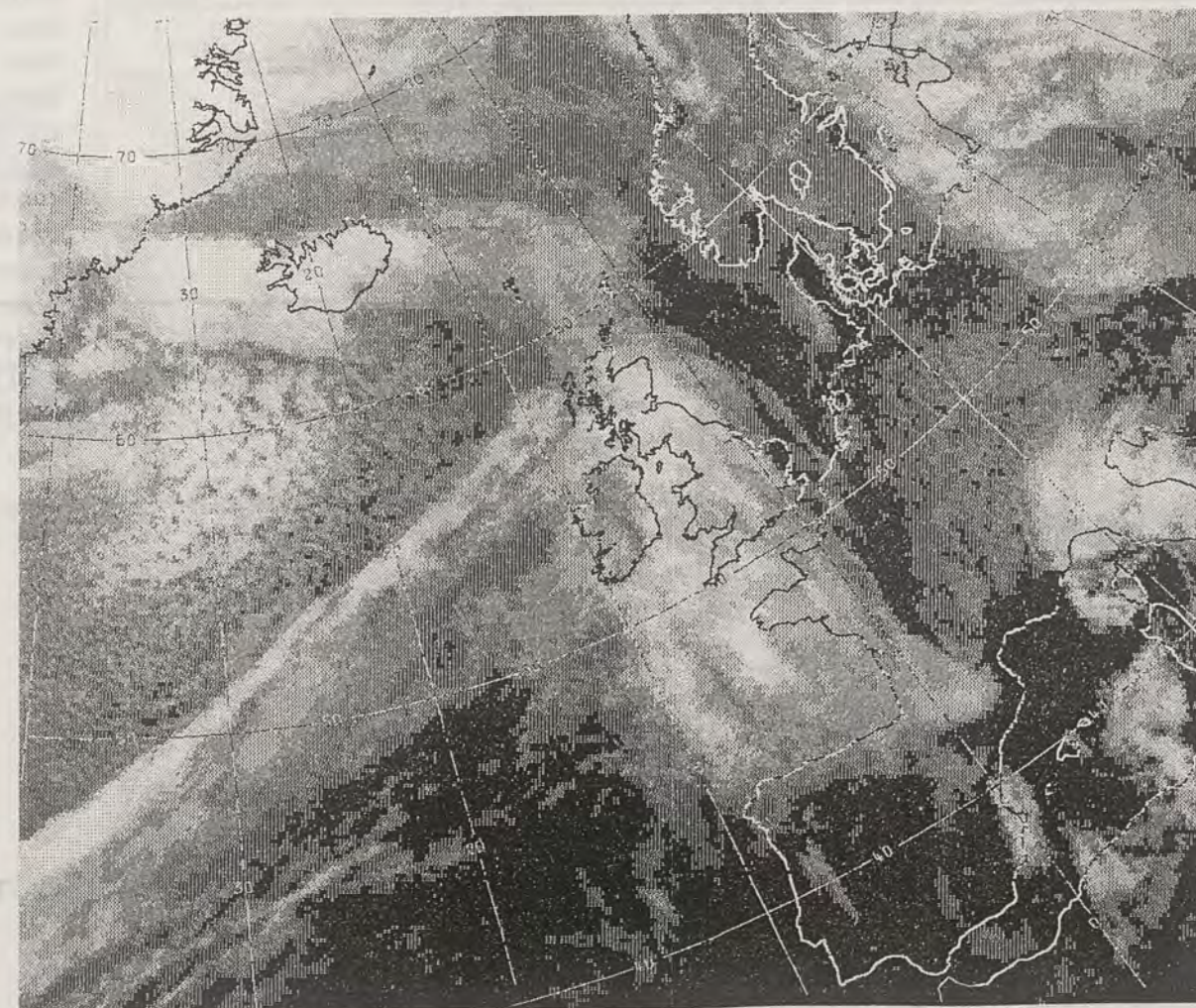


SUNDAY  
3rd APRIL  
1994



LONDON *weather centre*

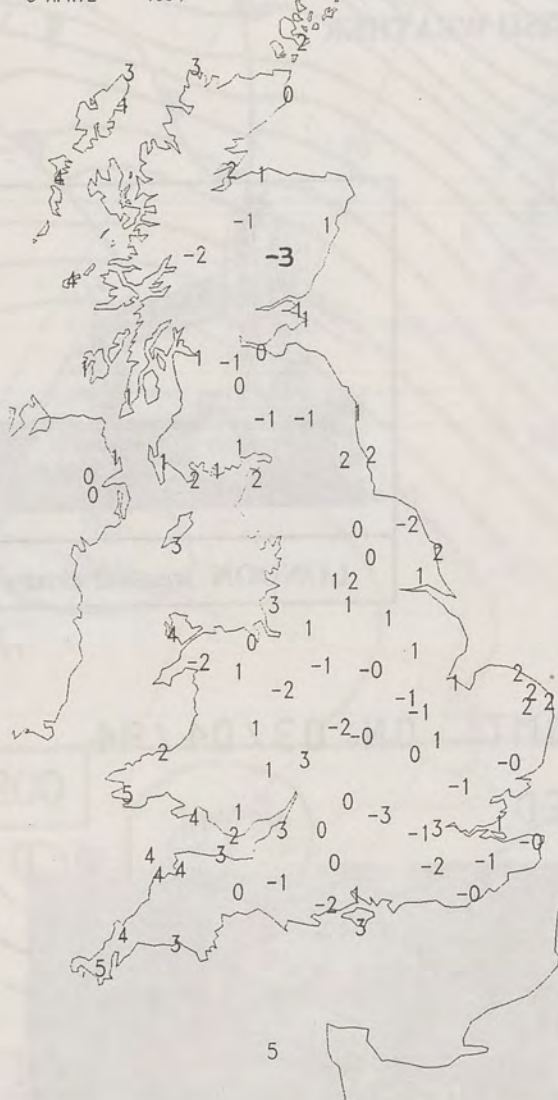
METEOSAT AT 10:00 GMT ON 03/04/94  
INFRA-RED



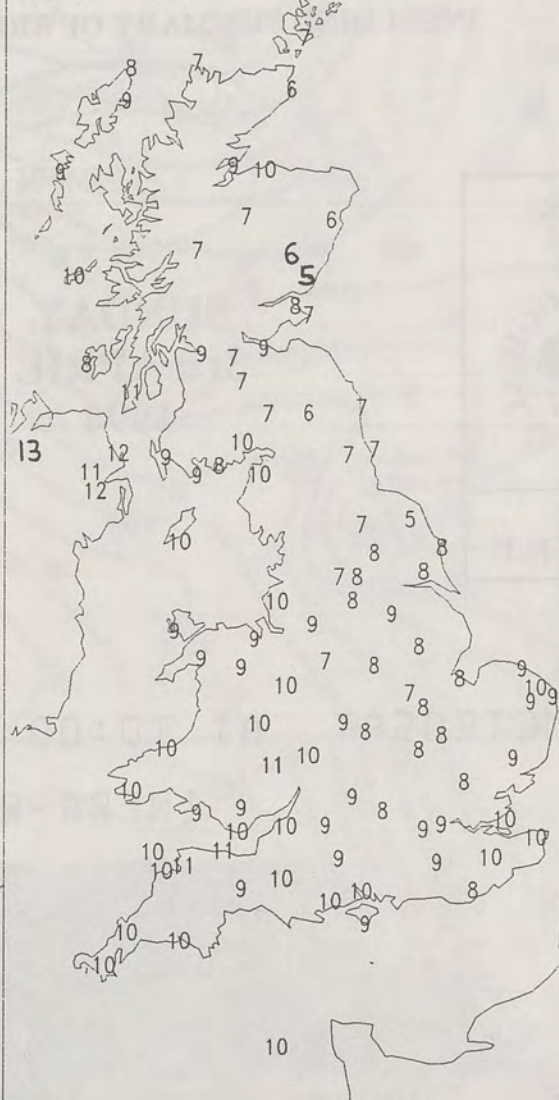
CLOUD-TOP OR LAND/SEA TEMPERATURE  
COLD WARM



NIGHT MINIMUM TEMPERATURE  
(DEGREES C)  
3 APRIL 1994



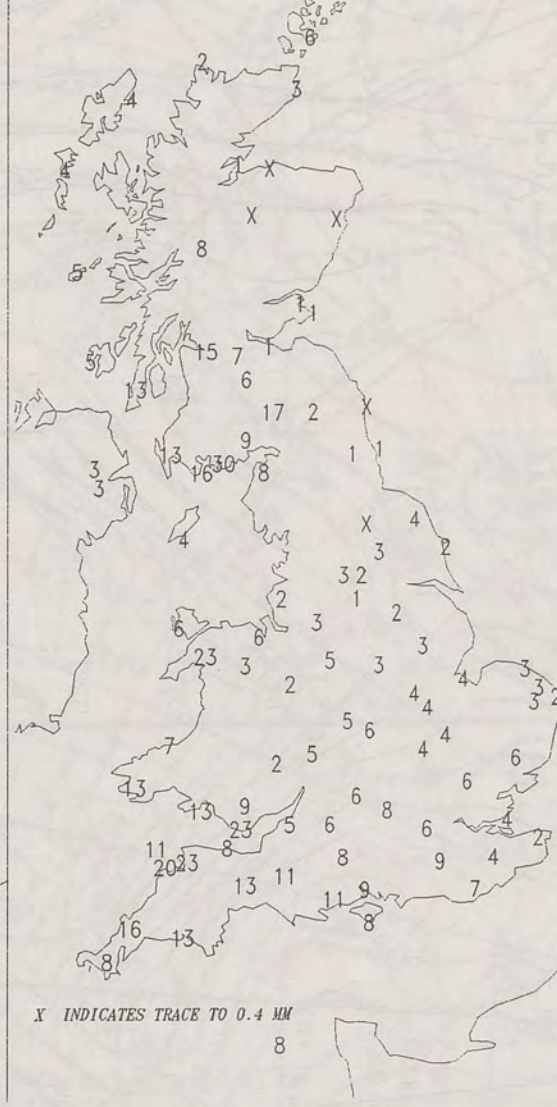
DAY MAXIMUM TEMPERATURE  
(DEGREES C)  
3 APRIL 1994



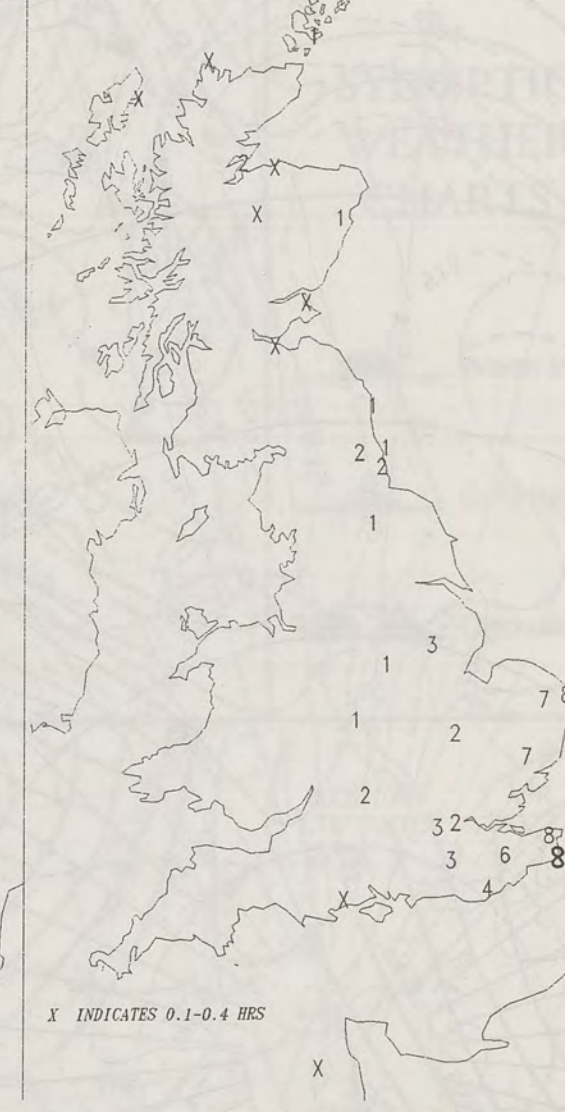
NIGHT RAINFALL  
(MILLIMETRES)  
3 APRIL 1994



DAY RAINFALL  
(MILLIMETRES)  
3 APRIL 1994



SUNSHINE (DAWN TO DUSK)  
(HOURS)  
3 APRIL 1994



London Weather Centre  
Climate Department  
127 Clerkenwell Road  
London  
EC1R 5DB  
Telephone 071 405 4358  
Fax 071 404 4314 or 071 696 0571

# EXTREMES FOR SUNDAY 3RD APRIL 1994

Highest Maximum	: 12.5 C Knockarevan [ Co Fermanagh ]
Lowest Maximum	: 4.8 C Inverbervie [ Grampian ]
Lowest Minimum	: -3.0 C Inchmarlo
Lowest Grass Minimum	: -8.2 C Inchmarlo
Most Rain (24 hours from 0900 GMT)	: 54.4 mm Davidstow Moor [ Cornwall ]
Most Sun	: 8.0 Hrs folkestone [ Kent ]

All times are GMT

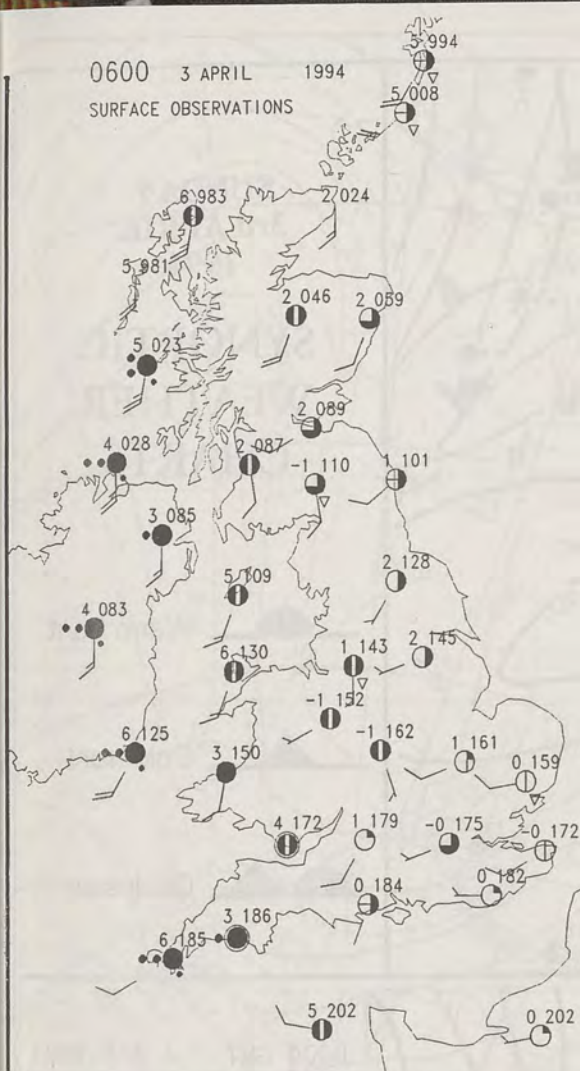
## DAILY WEATHER SUMMARY



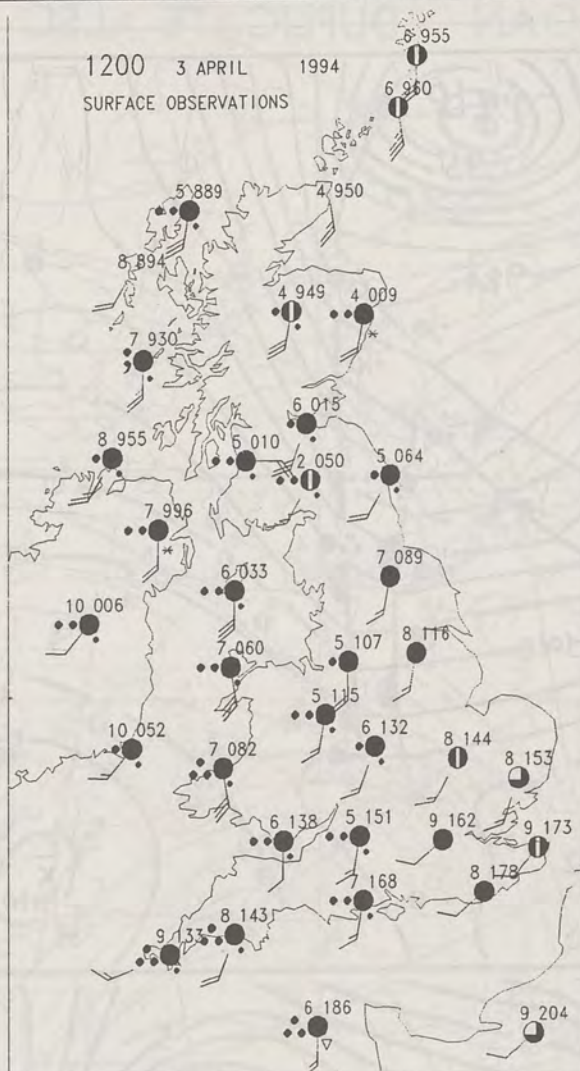
© Crown Copyright  
All rights reserved



0600 3 APRIL 1994  
SURFACE OBSERVATIONS

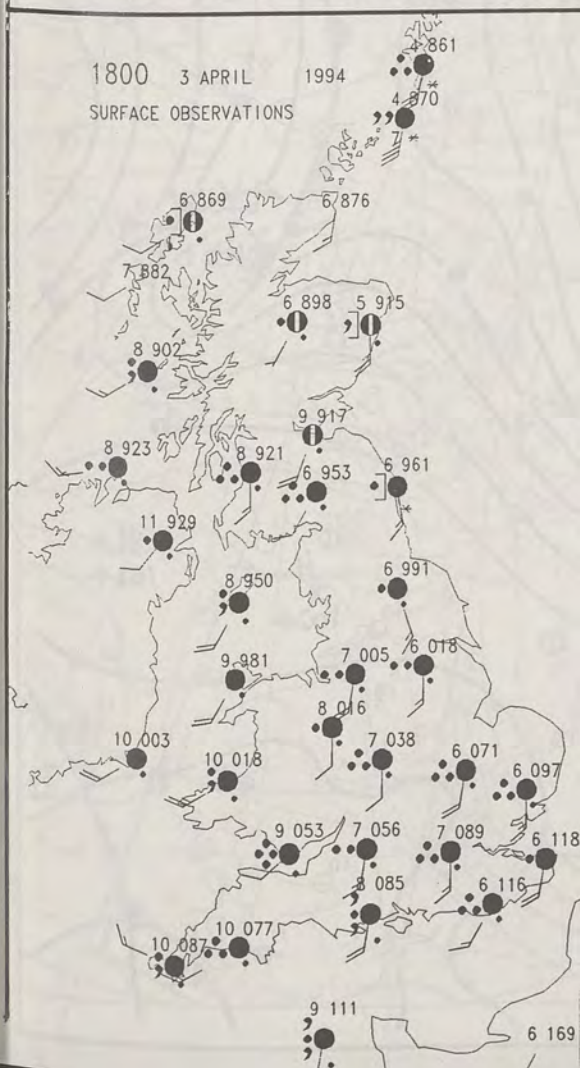


1200 3 APRIL 1994  
SURFACE OBSERVATIONS

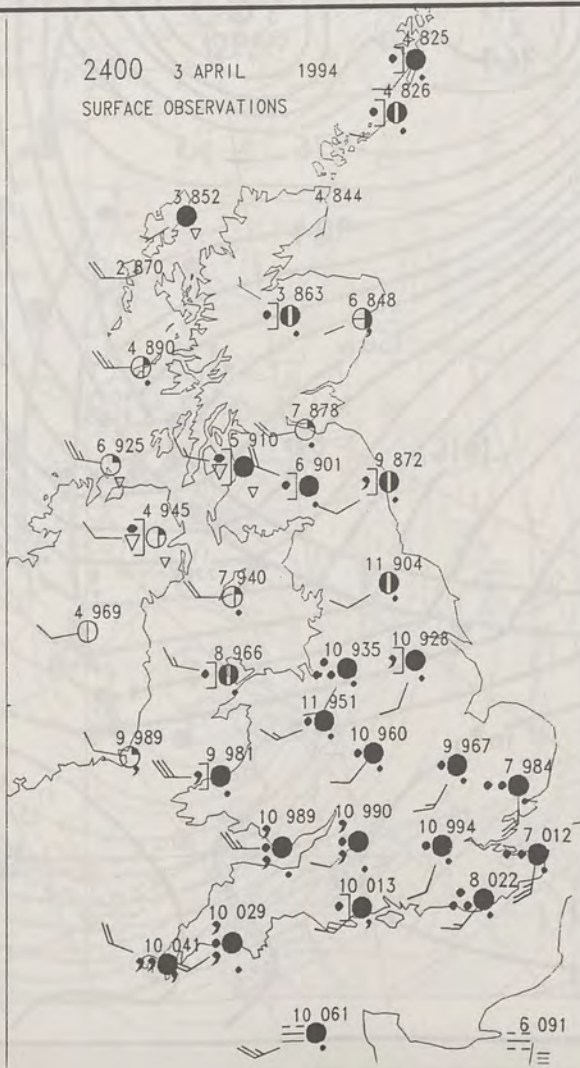


### PLOTTED SURFACE OBSERVATIONS

1800 3 APRIL 1994  
SURFACE OBSERVATIONS



2400 3 APRIL 1994  
SURFACE OBSERVATIONS



### SUMMARY OF UK WEATHER SUNDAY 3rd April 1994

During the night there were showers over North and West Scotland, Northern Ireland and for a time over East Anglia. Some were heavy with hail. Otherwise it was a generally clear night with a frost in sheltered parts of the east and southeast. Toward the end of the night cloud and patchy rain spread to Northern Ireland, West Wales and Southwest England, and the wind freshened up from the south.

Many places had a fine start to the day, with hazy sunshine over Eastern England and Scotland. However, it did not last for long, as the cloud and outbreaks of rain already in the west spread to all areas during the course of the day. The rain was heavy at times, and accompanied by strong and blustery winds. In the evening clearer, more showery weather made its way across Northern Ireland and parts of Northern Scotland.

After a cold start, temperatures generally recovered to normal.

London Weather Centre

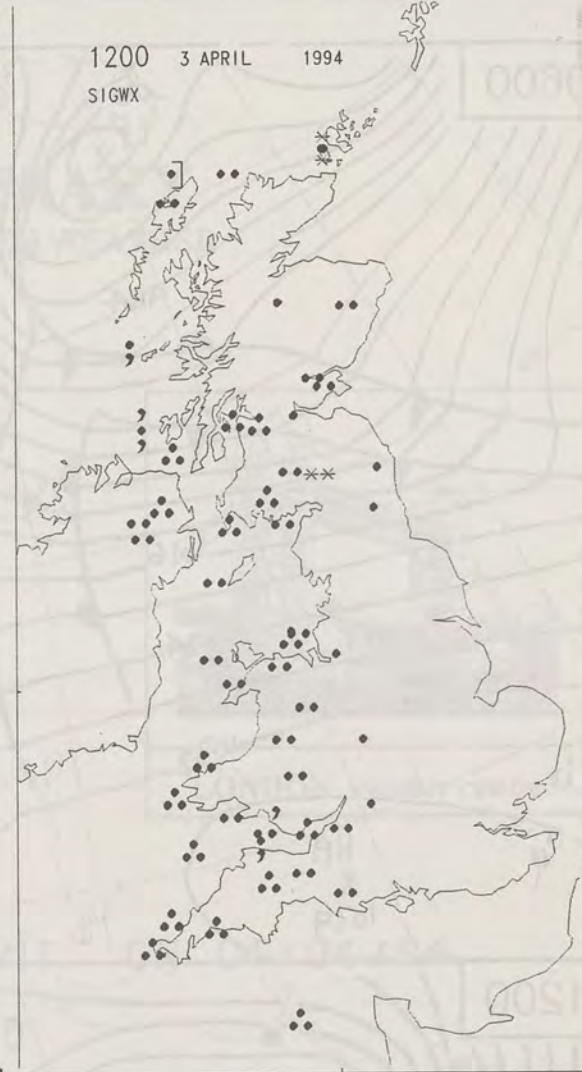
All times are GMT

© Crown Copyright All rights reserved

0600 3 APRIL 1994  
SIGWX



1200 3 APRIL 1994  
SIGWX



### SIGNIFICANT WEATHER CHARTS

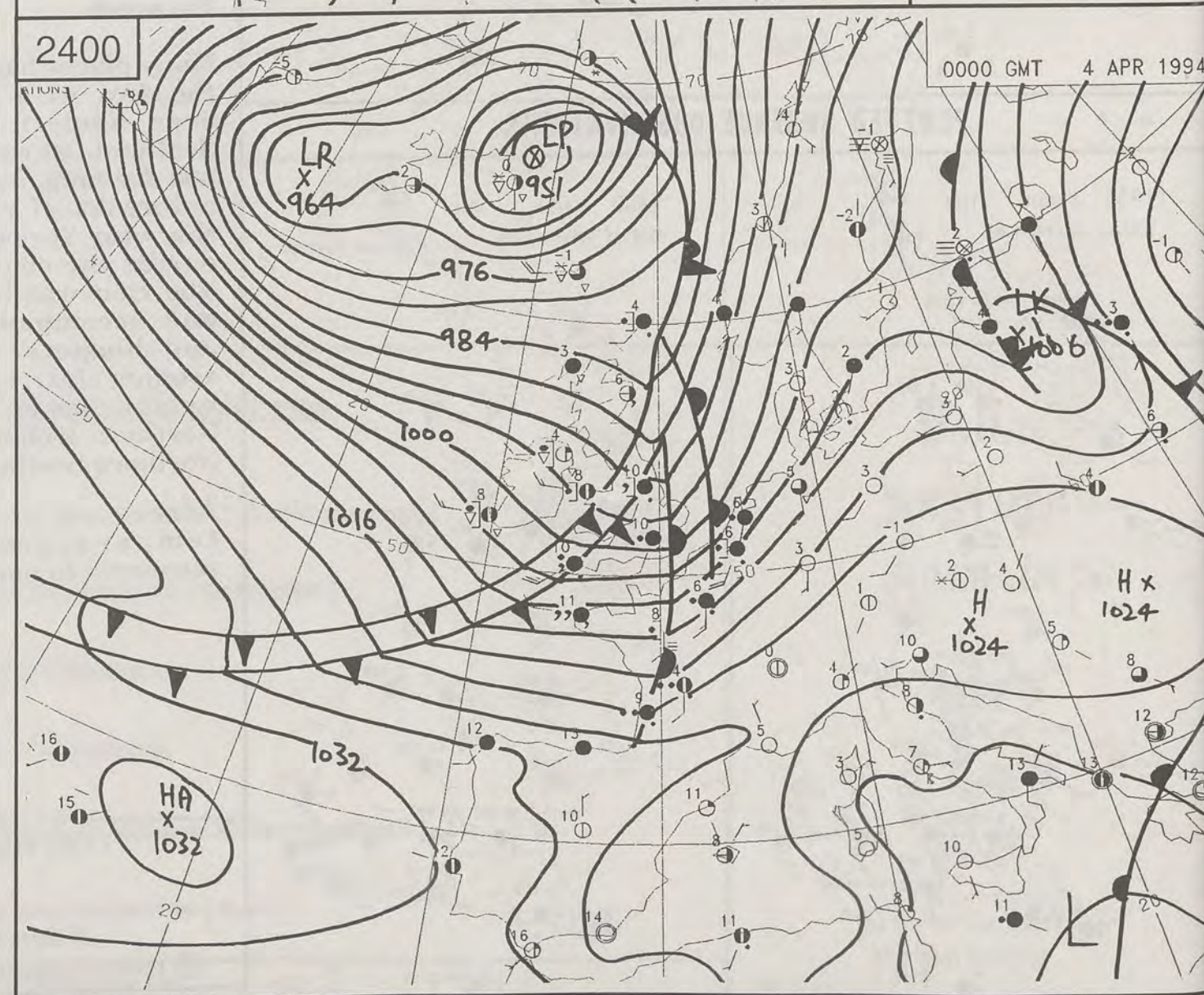
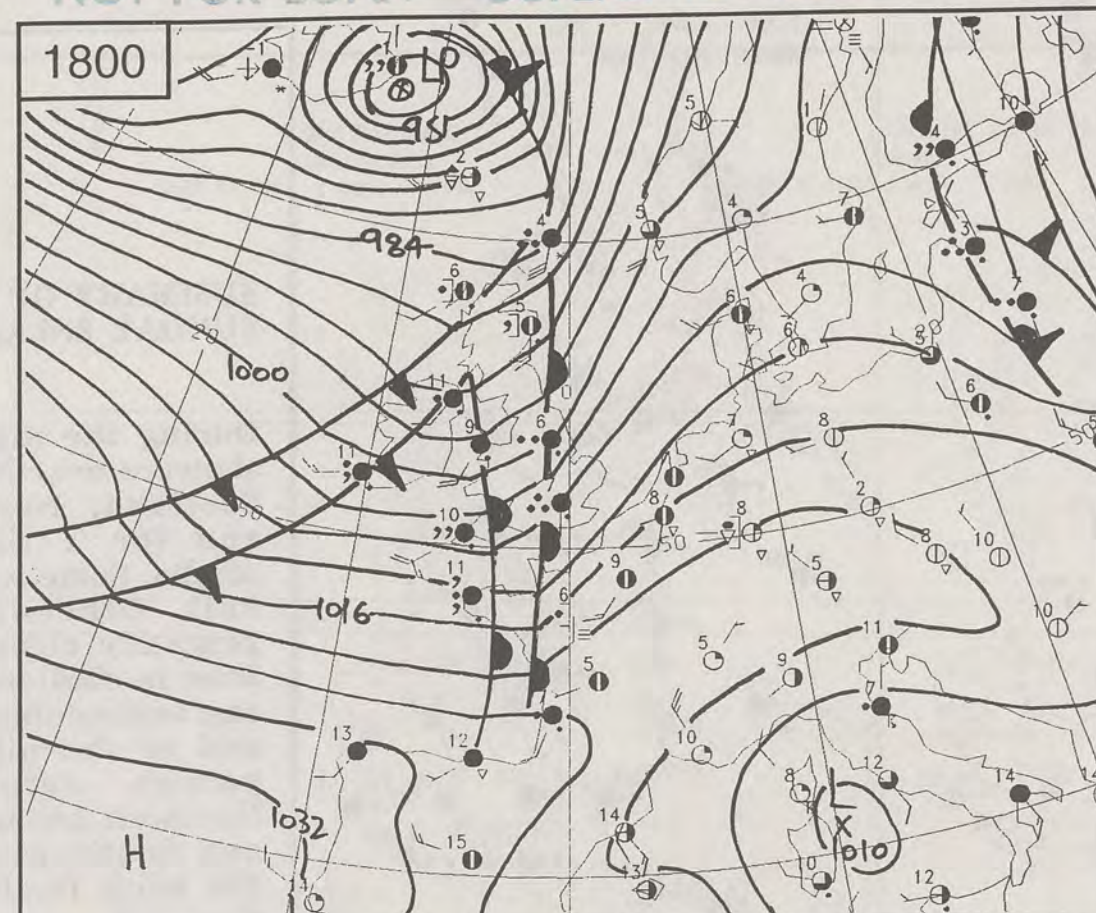
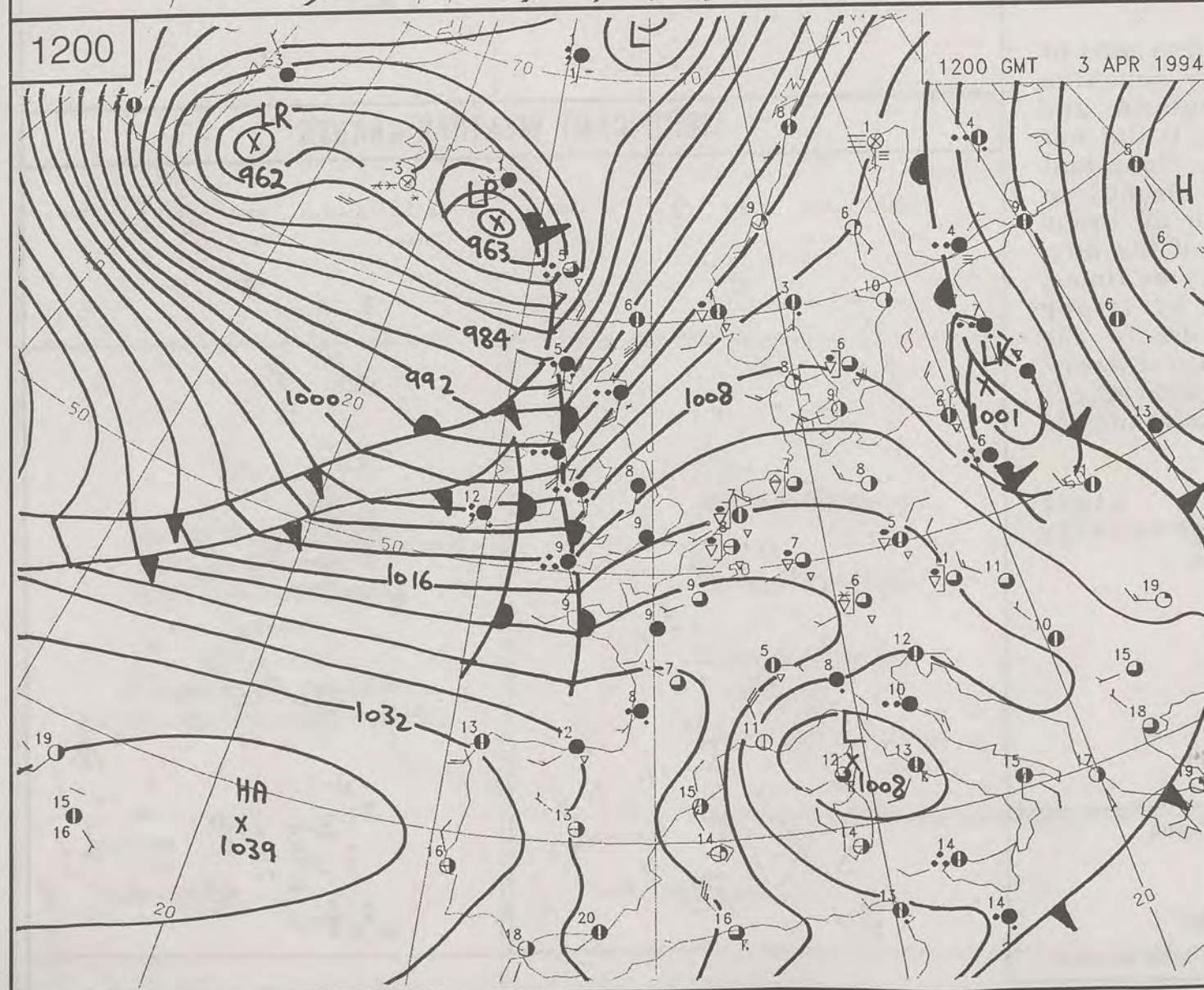
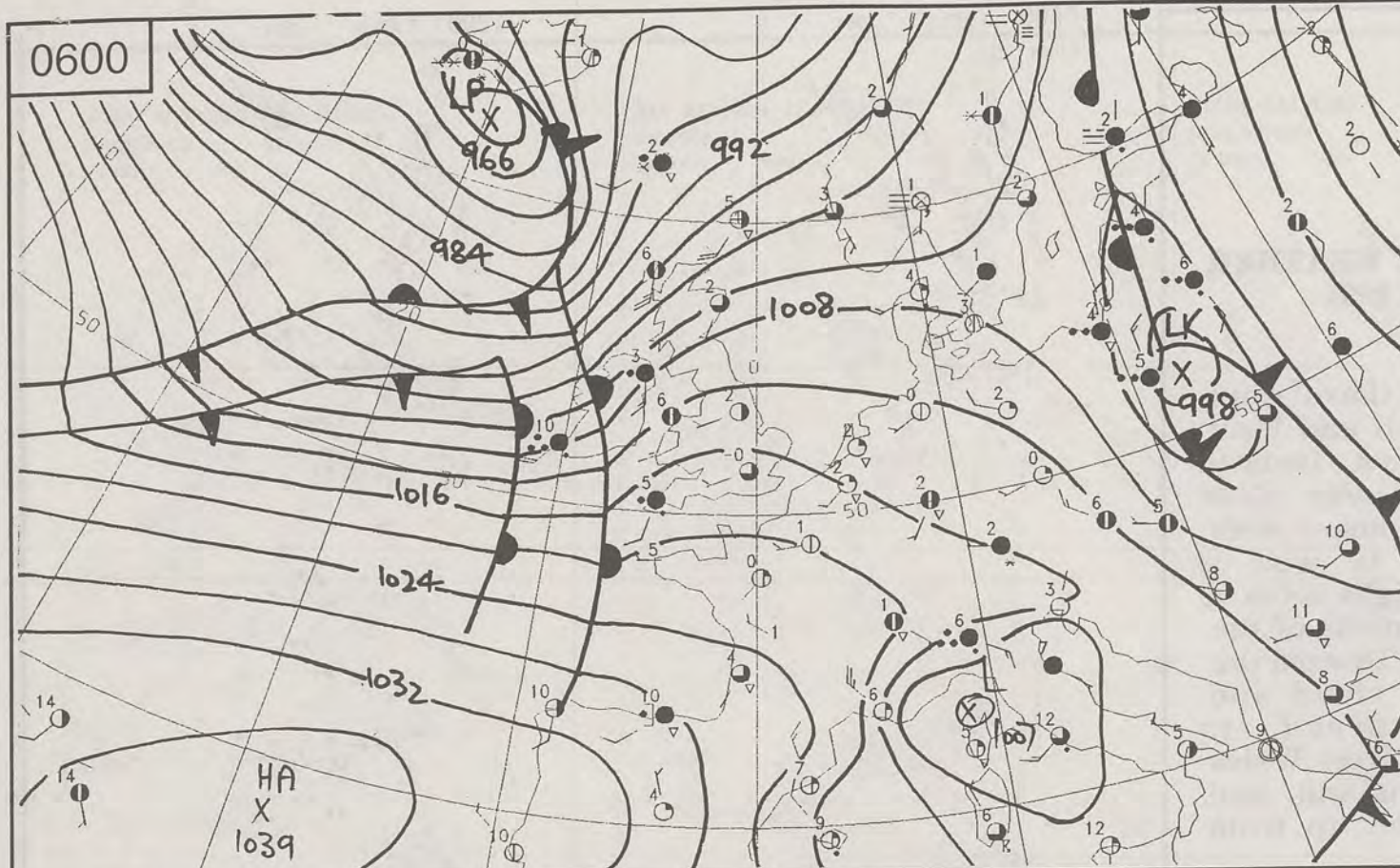
1800 3 APRIL 1994  
SIGWX



2400 3 APRIL 1994  
SIGWX










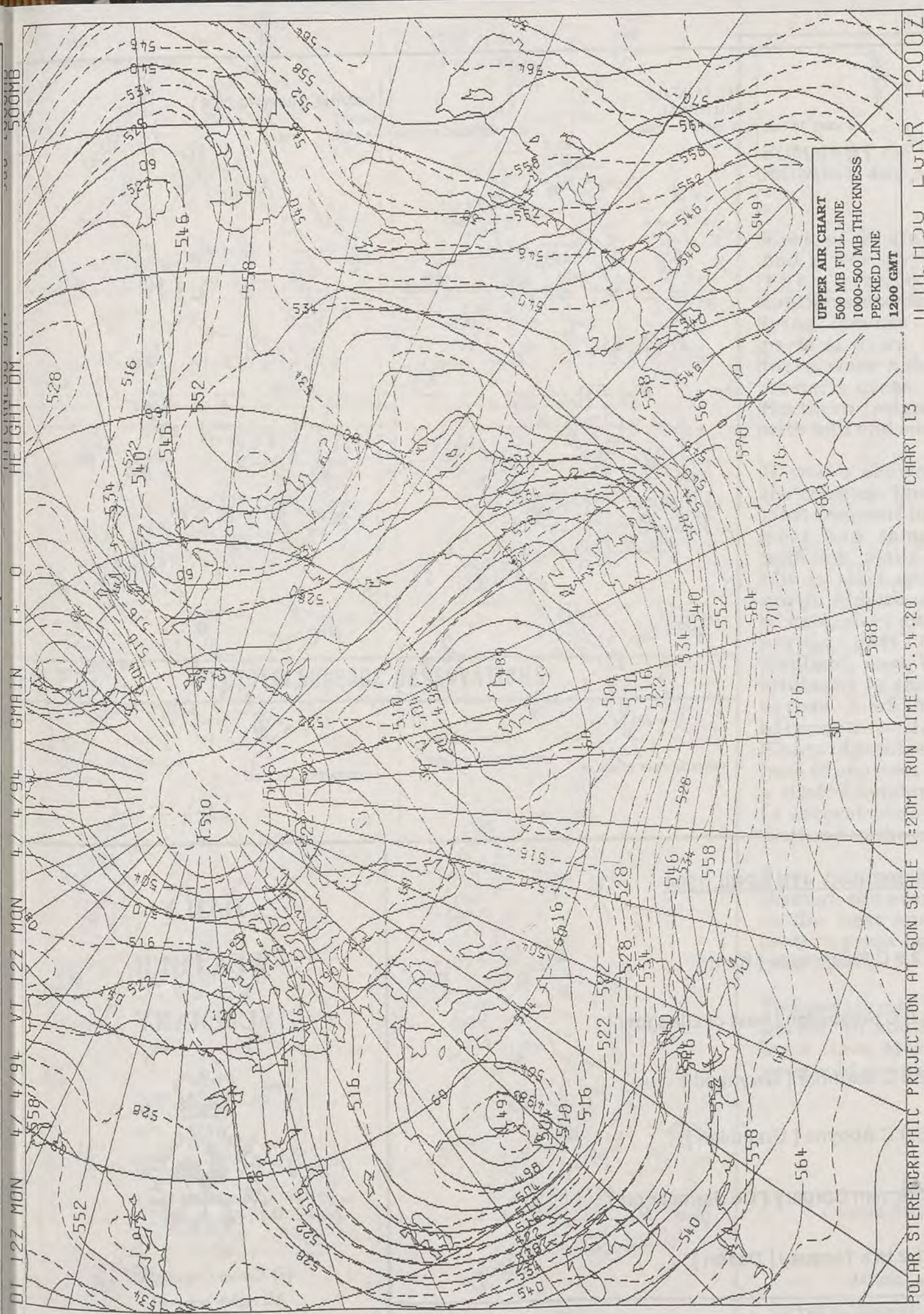
SUNDAY  
3rd APRIL  
1994

# SYNOPTIC WEATHER CHARTS

-  Warm front
-  Cold front
-  Occlusion

500MB  
HEIGHT DM.  
528  
DT 12Z MON 4/ 4/94 VT 12Z MON 4/ 4/94 GMTIN T+ 0






# DAILY WEATHER SUMMARY

INCLUDING SUMMARY OF BRITISH WEATHER




MONDAY  
4th APRIL  
1994



LONDON *weather centre*

METEOSAT AT 10:00 GMT ON 04/04/94  
INFRA-RED



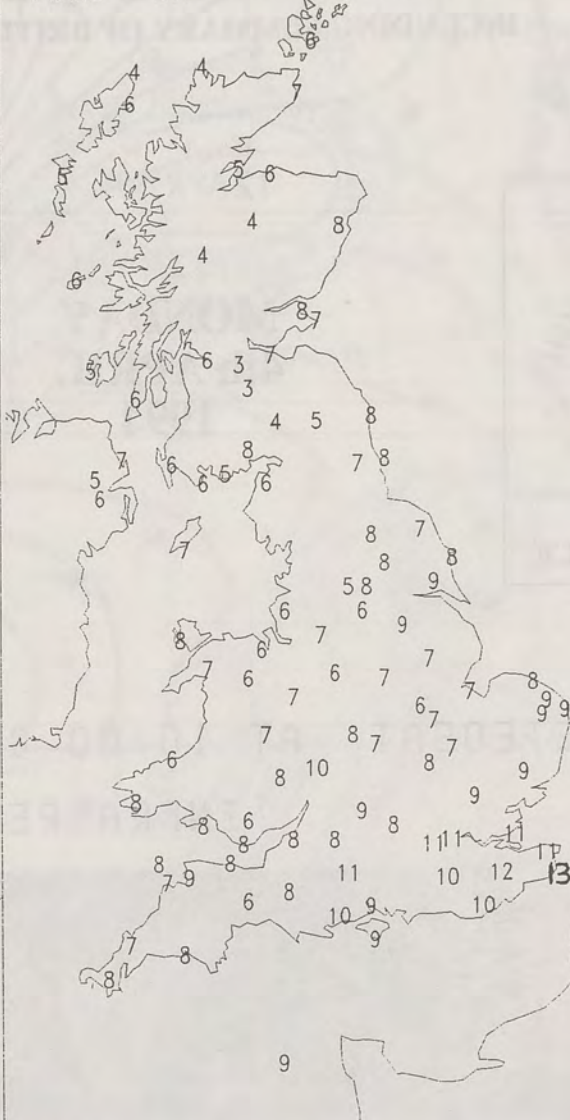
CLOUD-TOP OR LAND/SEA TEMPERATURE  
COLD [dark square] [light square] WARM



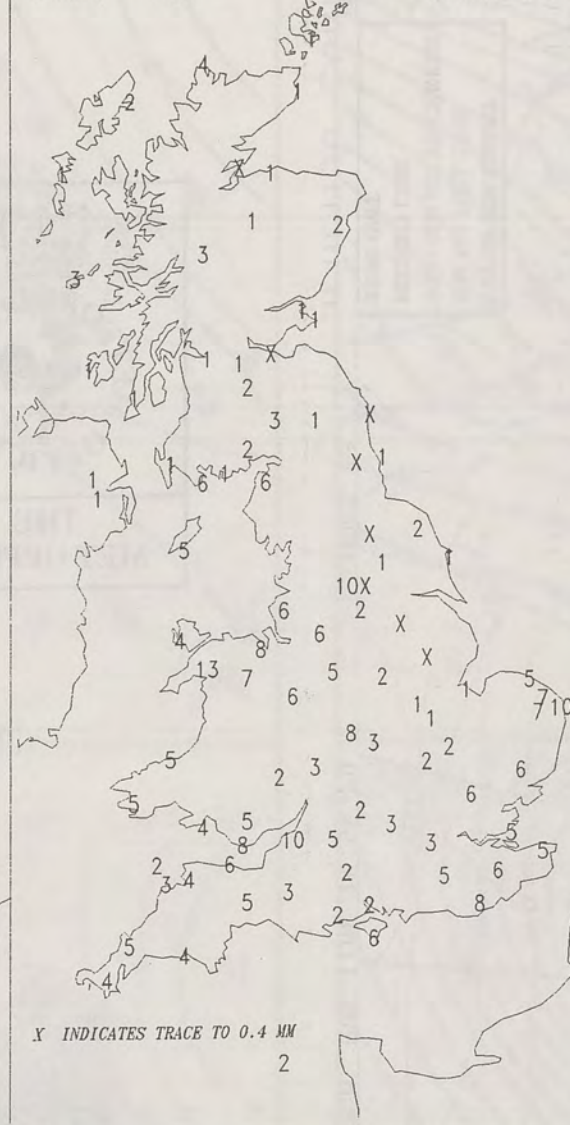
NIGHT MINIMUM TEMPERATURE  
(DEGREES C)  
4 APRIL 1994



DAY MAXIMUM TEMPERATURE  
(DEGREES C)  
4 APRIL 1994



NIGHT RAINFALL  
(MILLIMETRES)  
4 APRIL 1994



DAY RAINFALL  
(MILLIMETRES)  
4 APRIL 1994



SUNSHINE (DAWN TO DUSK)  
(HOURS)  
4 APRIL 1994



# EXTREMES FOR MONDAY 4TH APRIL 1994

London Weather Centre  
Climate Department  
127 Clerkenwell Road  
London  
EC1R 5DB  
Telephone 071 405 4358  
Fax 071 404 4314 or 071 696 0571

Highest Maximum	: 12.9 C Folkestone [ Kent ]
Lowest Maximum	: 3.0 C Salsburgh [ east of Glasgow ]
Lowest Minimum	: -2.9 C Nantmor [ Gwynedd ]
Lowest Grass Minimum	: -5.9 C Aboyne [ Grampian ]
Most Rain (24 hours from 0900 GMT)	: 13.8 mm Corgary [ Co Fermanagh ]
Most Sun	: 11.2 Hrs Torquay [ Devon ]

All times are GMT

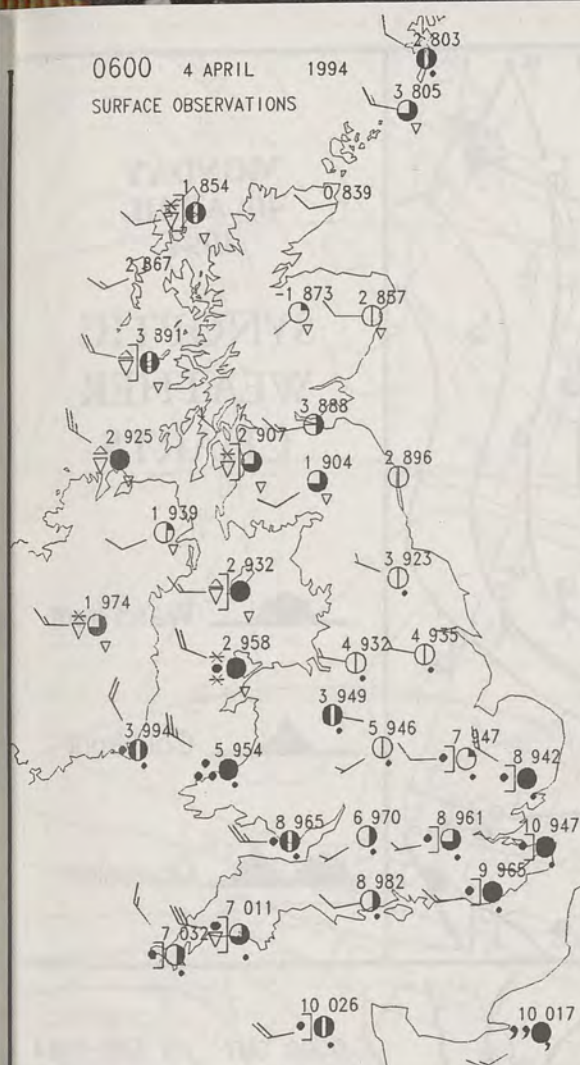
## DAILY WEATHER SUMMARY



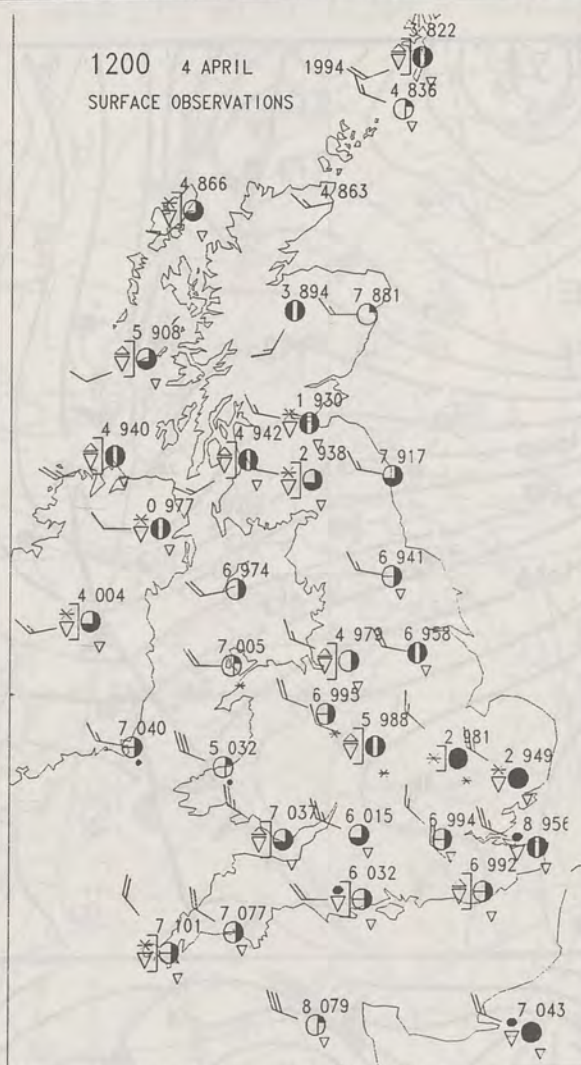
© Crown Copyright  
All rights reserved



0600 4 APRIL 1994  
SURFACE OBSERVATIONS

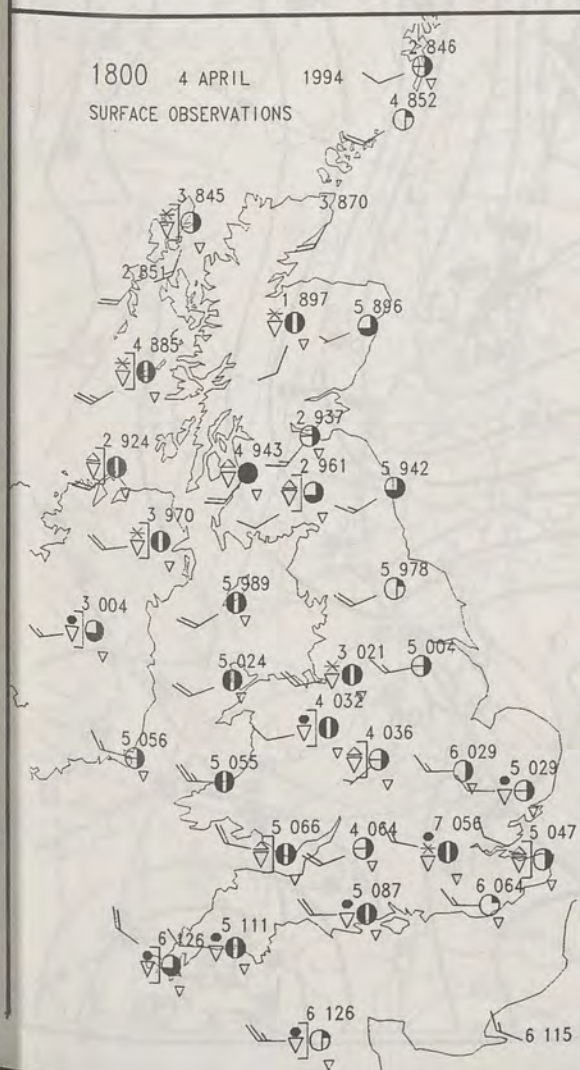


1200 4 APRIL 1994  
SURFACE OBSERVATIONS



### PLOTTED SURFACE OBSERVATIONS

1800 4 APRIL 1994  
SURFACE OBSERVATIONS



2400 4 APRIL 1994  
SURFACE OBSERVATIONS



### SUMMARY OF UK WEATHER MONDAY 4th April 1994

Most of England and Wales had a wet start to the night. The rain cleared southeastwards, but was still lying across southeastern parts at dawn, by which time there were a few showers in western areas. Scotland and Northern Ireland had showers with hail and snow in places.

It was a showery day across the country. The showers were most frequent in the north and west and some were heavy with hail. Many of the showers fell as sleet and snow in the north. A more organised band of rain, sleet and snow spread across part of northwest England, east Wales and the Midlands in the morning and across East Anglia in the afternoon. In parts of Cambridgeshire there was an inch of snow on the ground for a time. Thunder was reported in several places in southeast England in the afternoon.

The showers continued through the evening especially in the west and north. Many eastern areas became dry with clear spells.

Temperatures were close to normal in southeast England for a time. Most other places were cold or very cold.

London Weather Centre

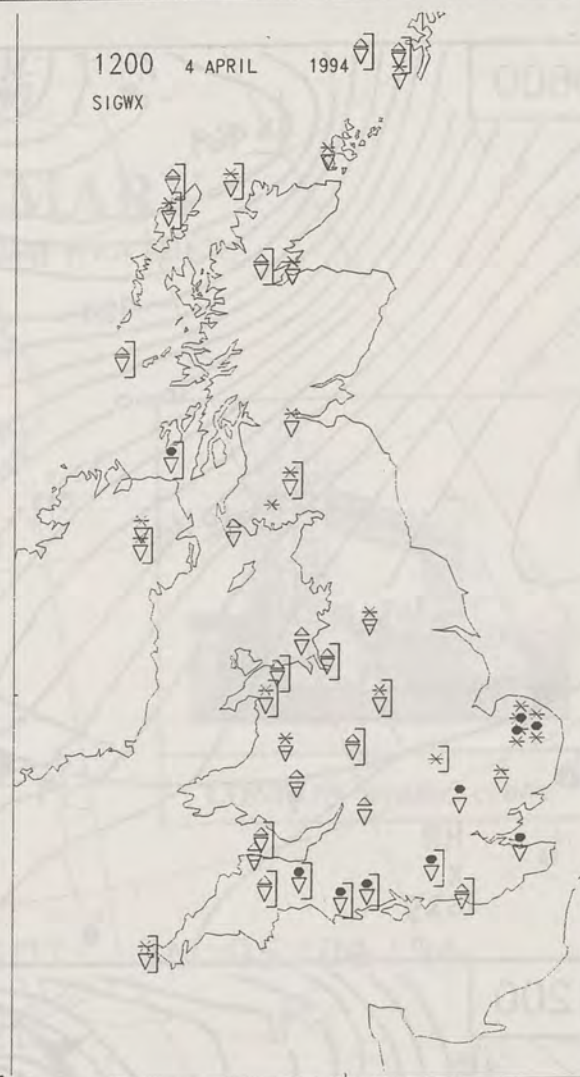
All times are GMT

© Crown Copyright All rights reserved

0600 4 APRIL 1994  
SIGWX

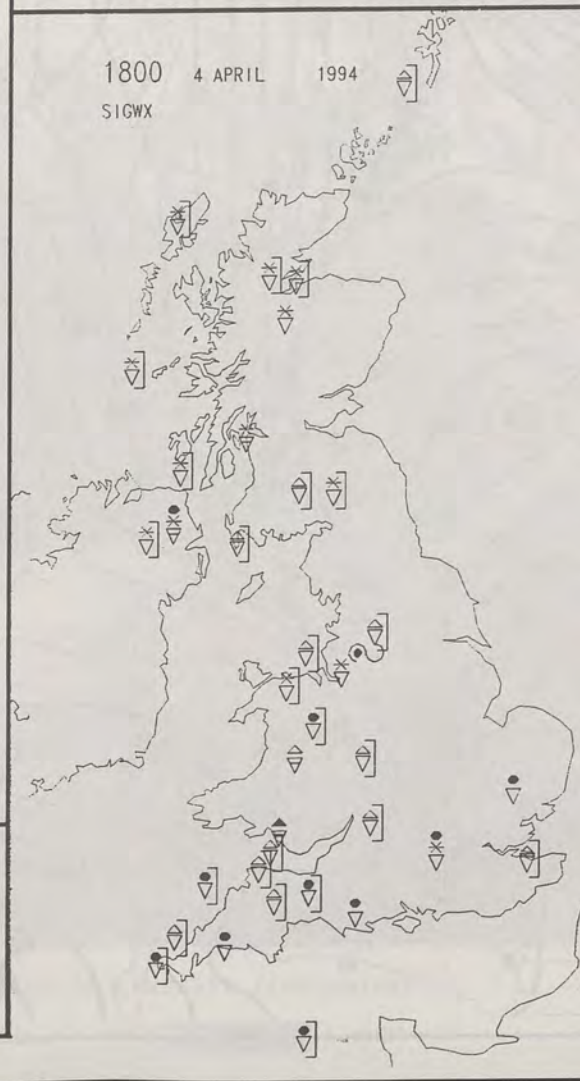


1200 4 APRIL 1994  
SIGWX



### SIGNIFICANT WEATHER CHARTS

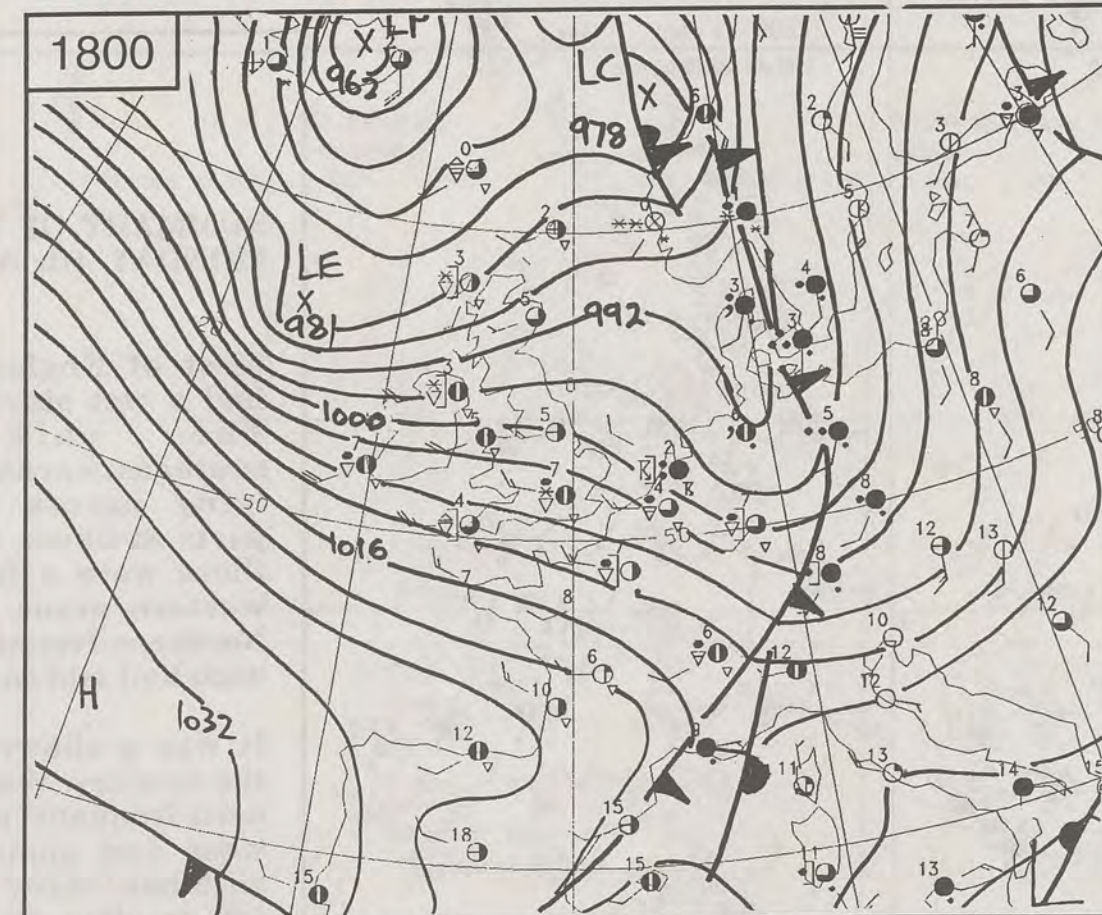
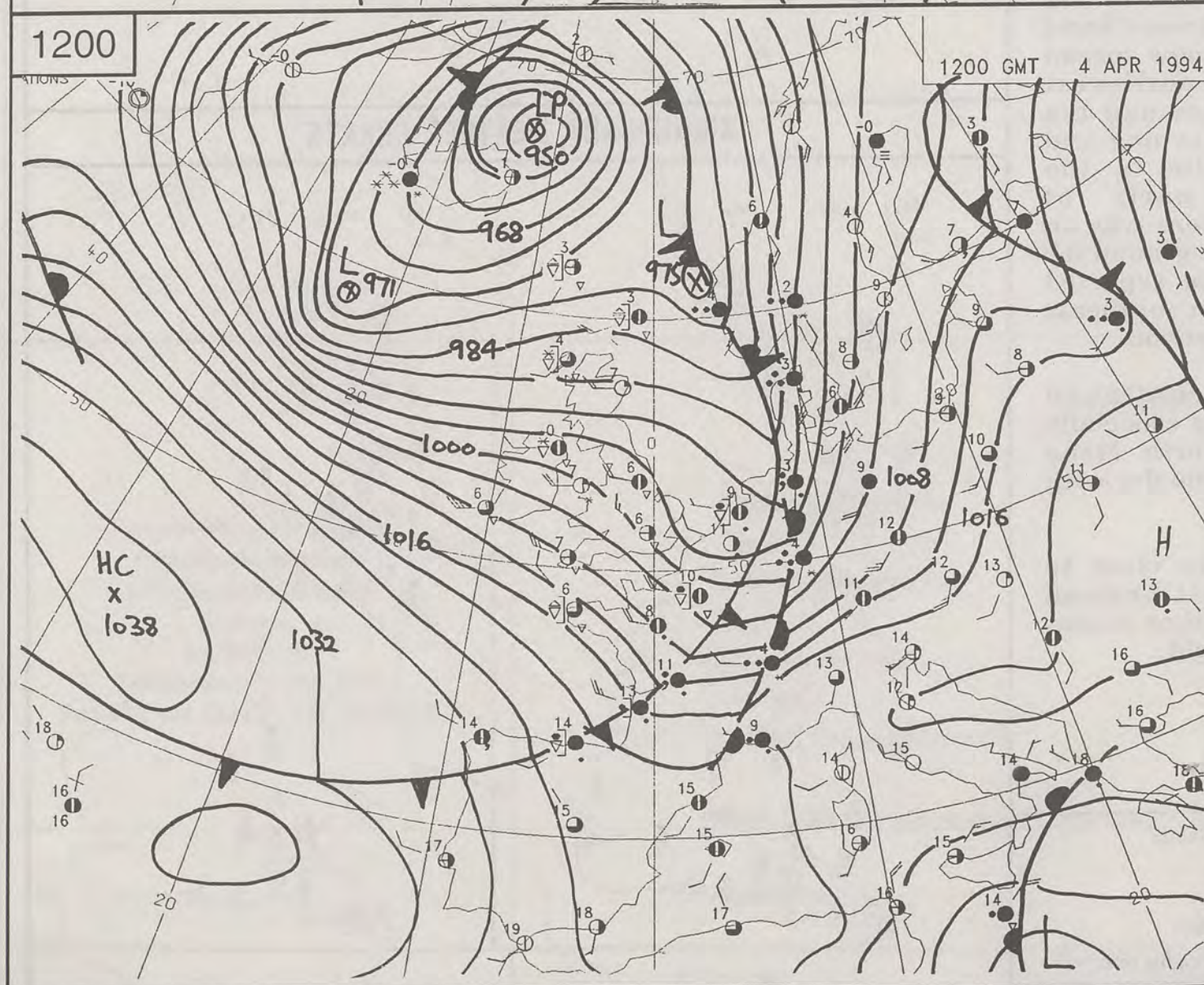
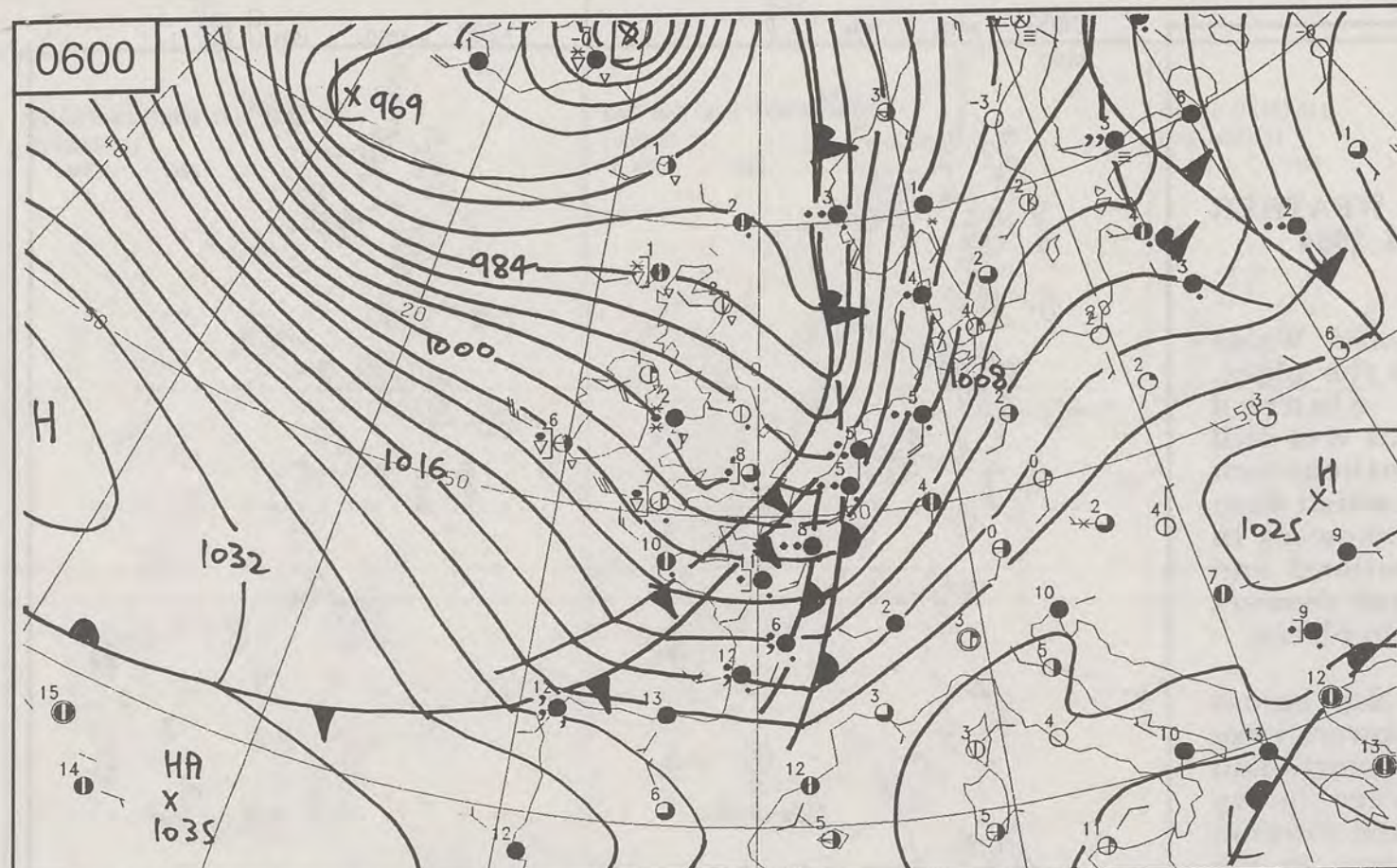
1800 4 APRIL 1994  
SIGWX



2400 4 APRIL 1994  
SIGWX

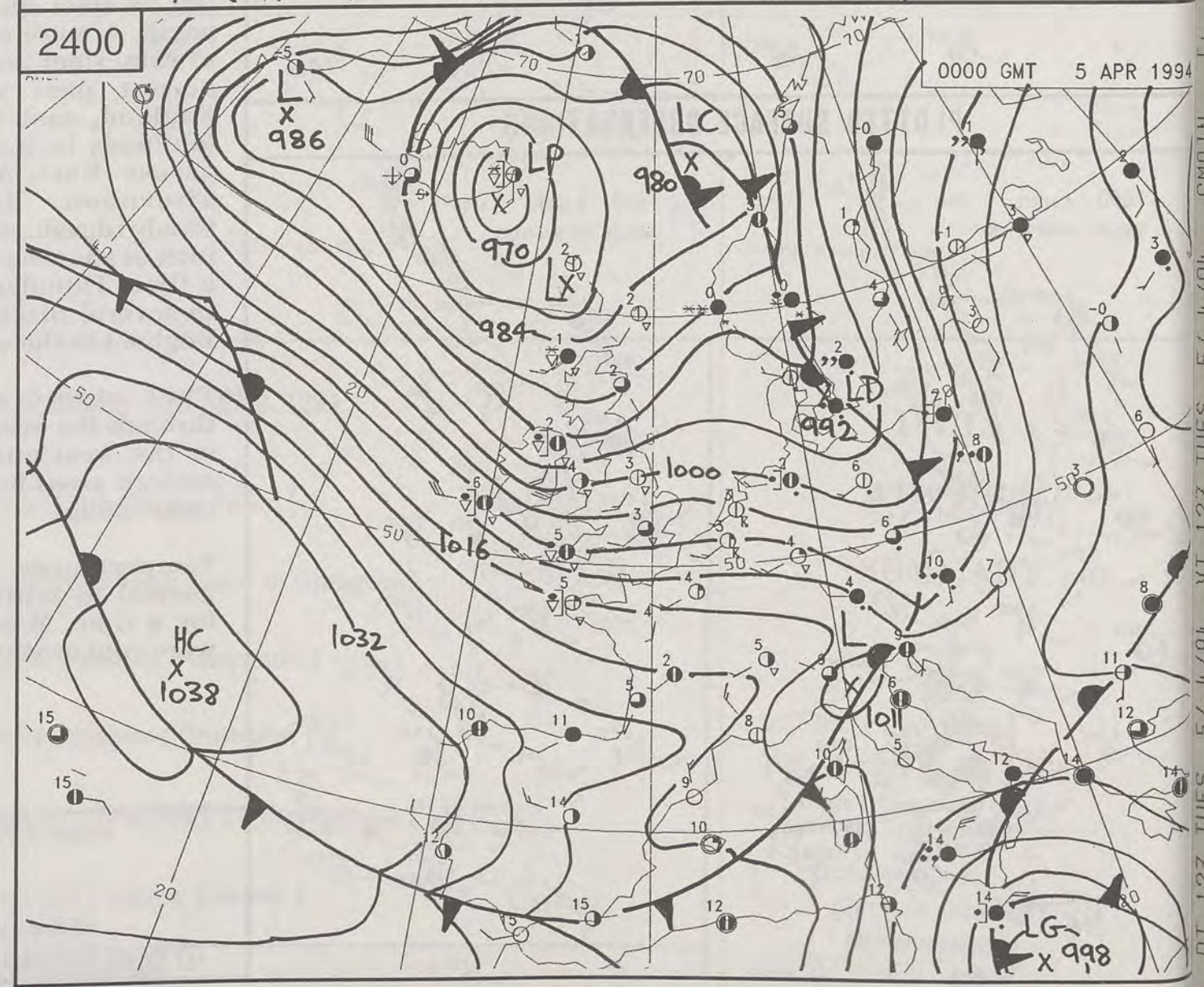
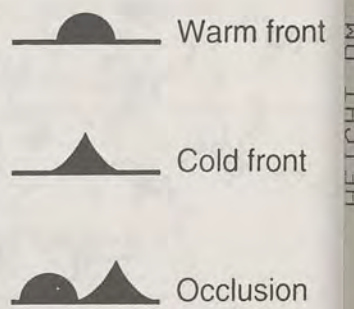




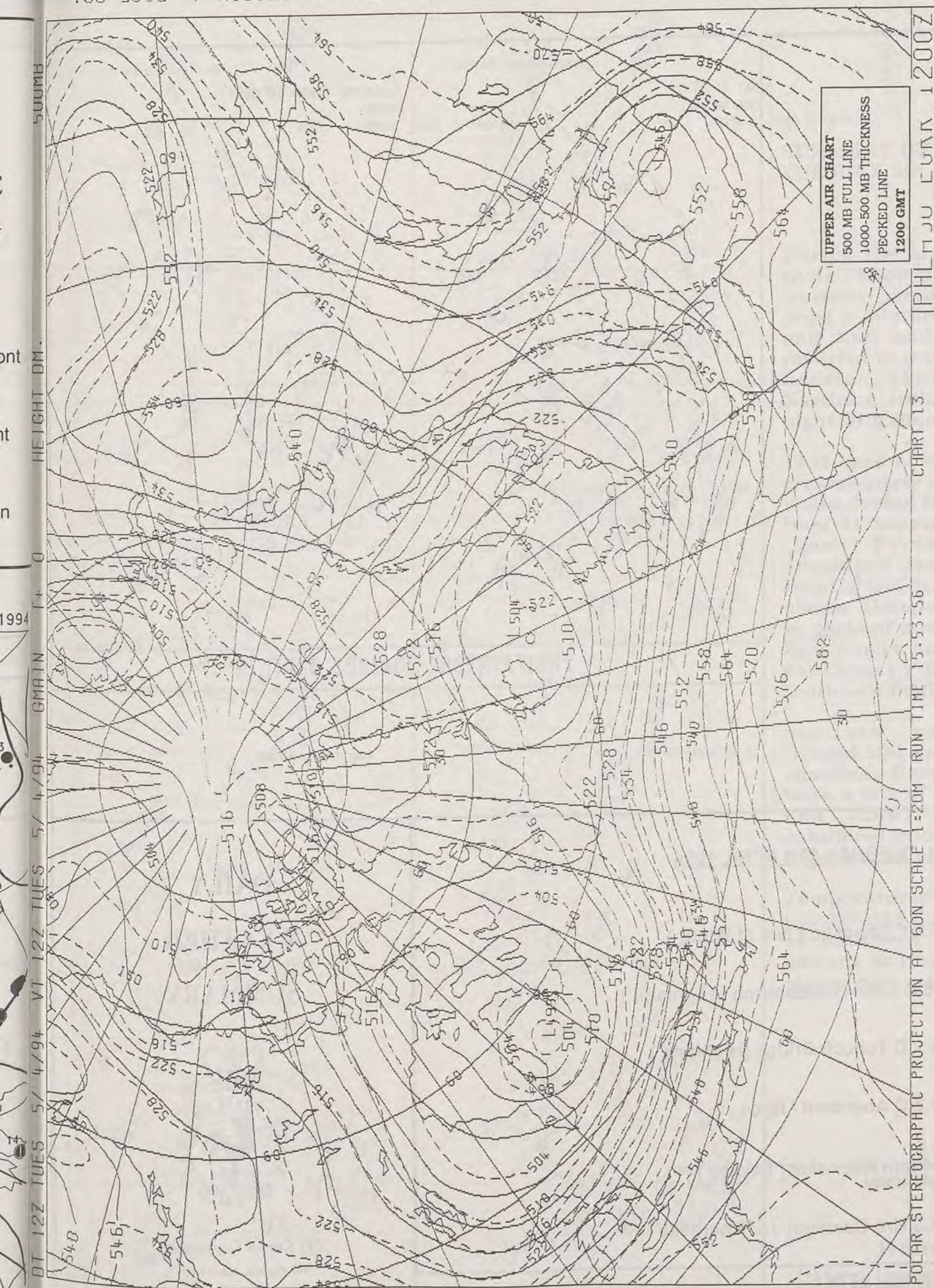


MONDAY  
4th APRIL  
1994

SYNOPTIC  
WEATHER  
CHARTS








# DAILY WEATHER SUMMARY

INCLUDING SUMMARY OF BRITISH WEATHER




TUESDAY  
5th APRIL  
1994



LONDON weather centre

METEOSAT AT 12:00 GMT ON 05/04/94  
INFRA-RED



CLOUD-TOP OR LAND/SEA TEMPERATURE

COLD WARM



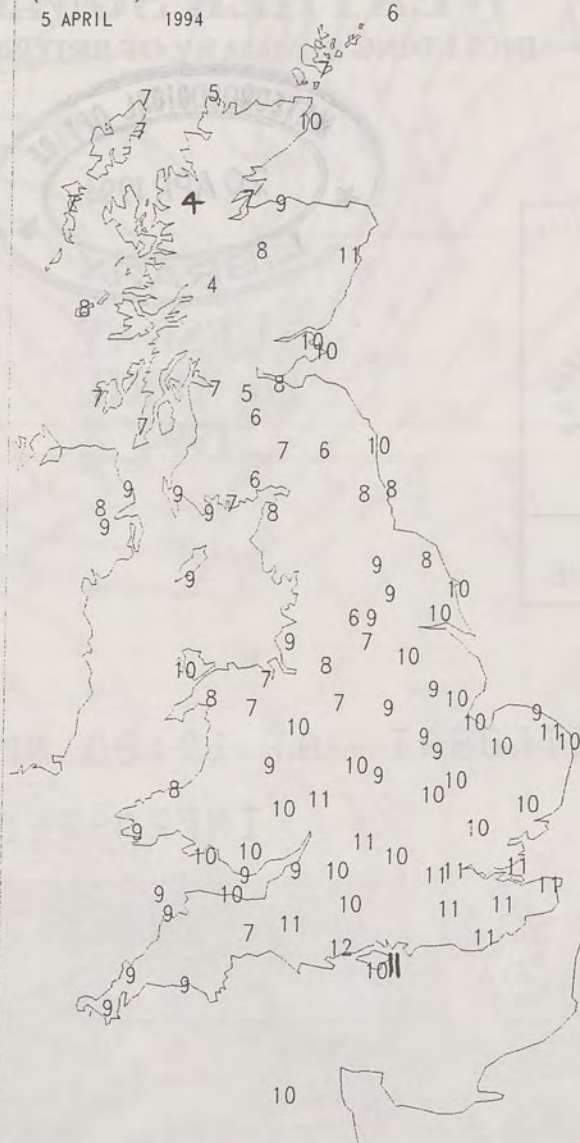
# NIGHT MINIMUM TEMPERATURE (DEGREES C)

5 APRIL 1994



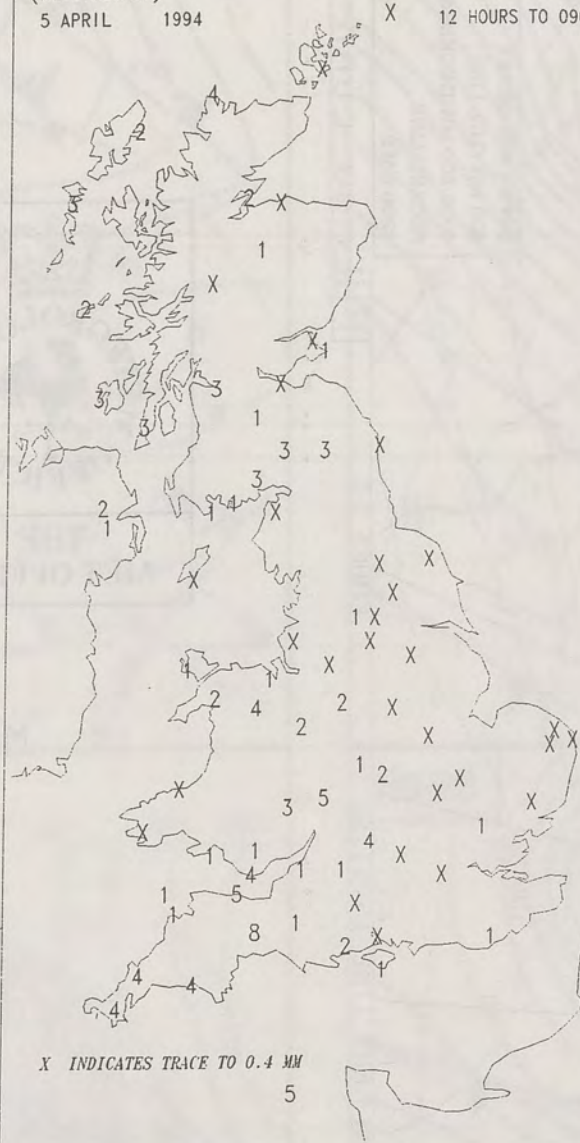
# DAY MAXIMUM TEMPERATURE (DEGREES C)

5 APRIL 1994



# NIGHT RAINFALL (MILLIMETRES)

5 APRIL 1994



# DAY RAINFALL (MILLIMETRES)

5 APRIL 1994



# SUNSHINE (DAWN TO DUSK) (HOURS)

5 APRIL 1994



## EXTREMES FOR TUESDAY 5TH APRIL 1994

London Weather Centre  
Climate Department  
127 Clerkenwell Road  
London  
EC1R 5DB  
Telephone 071 405 4358  
Fax 071 404 4314 or 071 696 0571

Highest Maximum	: 11.5 C Shanklin [ Isle of Wight ]
Lowest Maximum	: 3.6 C Loch Glascarnoch [ Highland ]
Lowest Minimum	: -3.2 C Tulloch Bridge [Highland ]
Lowest Grass Minimum	: -6.7 C Aberdeen / Dyce
Most Rain (24 hours from 0900 GMT)	: 9.4 mm Rackwick [ Orkney ]
Most Sun	: 11.3 Hrs Guernsey / L' Ancresse

All times are GMT

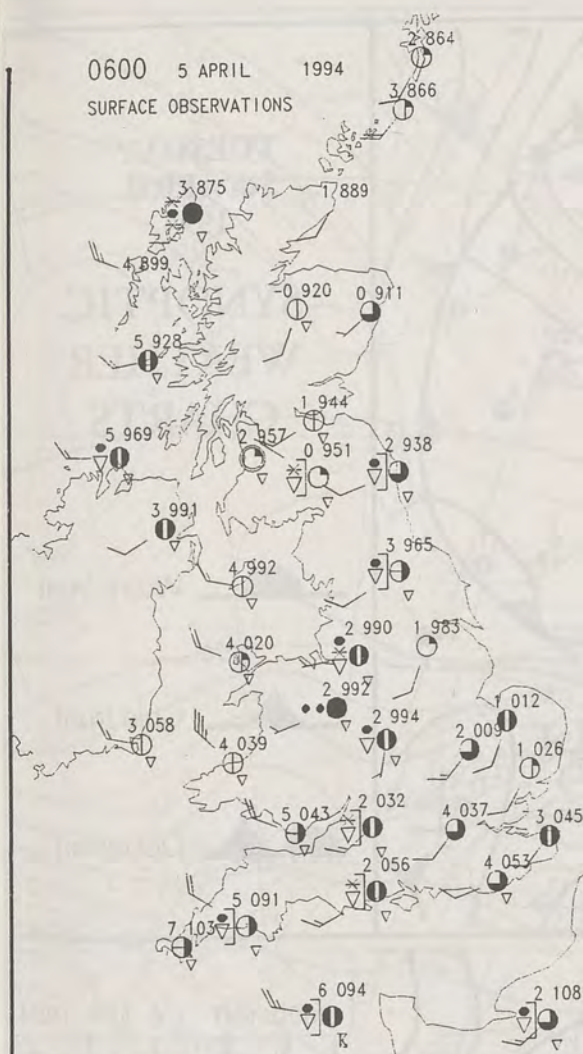
## DAILY WEATHER SUMMARY



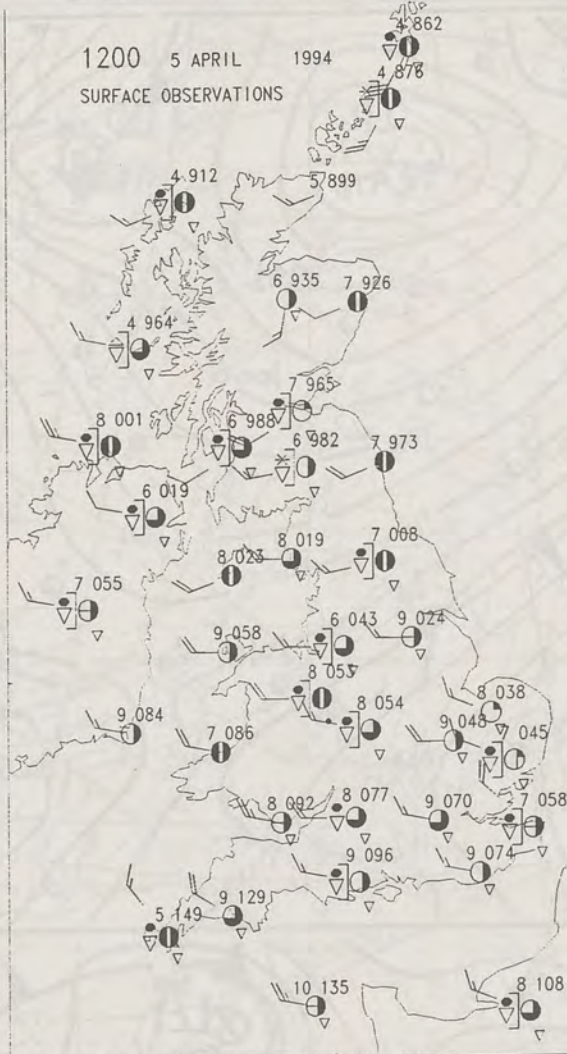
© Crown Copyright  
All rights reserved



0600 5 APRIL 1994  
SURFACE OBSERVATIONS

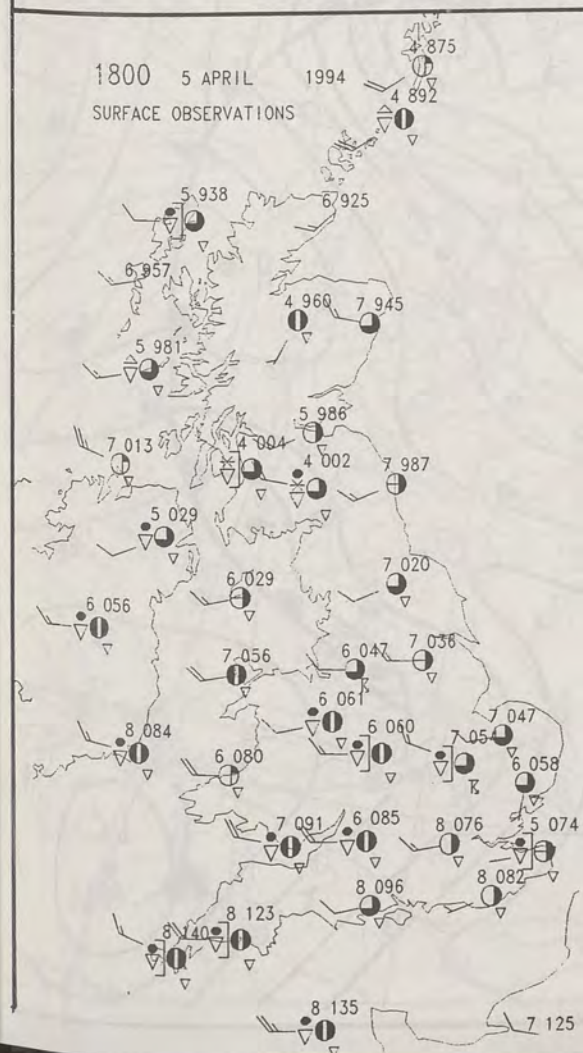


1200 5 APRIL 1994  
SURFACE OBSERVATIONS

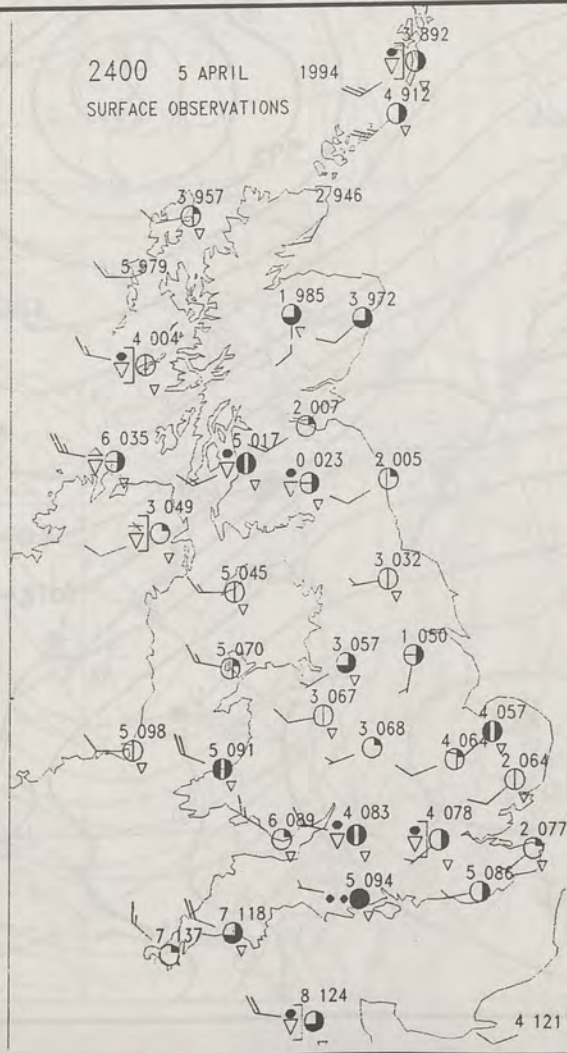


### PLOTTED SURFACE OBSERVATIONS

1800 5 APRIL 1994  
SURFACE OBSERVATIONS



2400 5 APRIL 1994  
SURFACE OBSERVATIONS



## SUMMARY OF UK WEATHER TUESDAY 5th April 1994

During the night there were some showers mainly in western parts. The showers were a mixture of rain, sleet and hail and thunder was reported in south Wales. Some heavier showers crossed Northern Ireland late in the night with squally winds.

That band of heavier showers crossed parts of England and Wales during the morning and then it became drier for a time. Further showers developed lasting into the evening and there was hail in places. Thunder was reported in parts of northern England, East Anglia, central southern, southeast England and southwest England.

Scotland and Northern Ireland also had sunshine and showers. Here the showers were a mix of hail, rain, sleet and snow. The showers continued into the evening in the west and north.

Temperatures were close to normal over East Anglia, much of southern England and eastern Scotland. Most other places were rather cold.

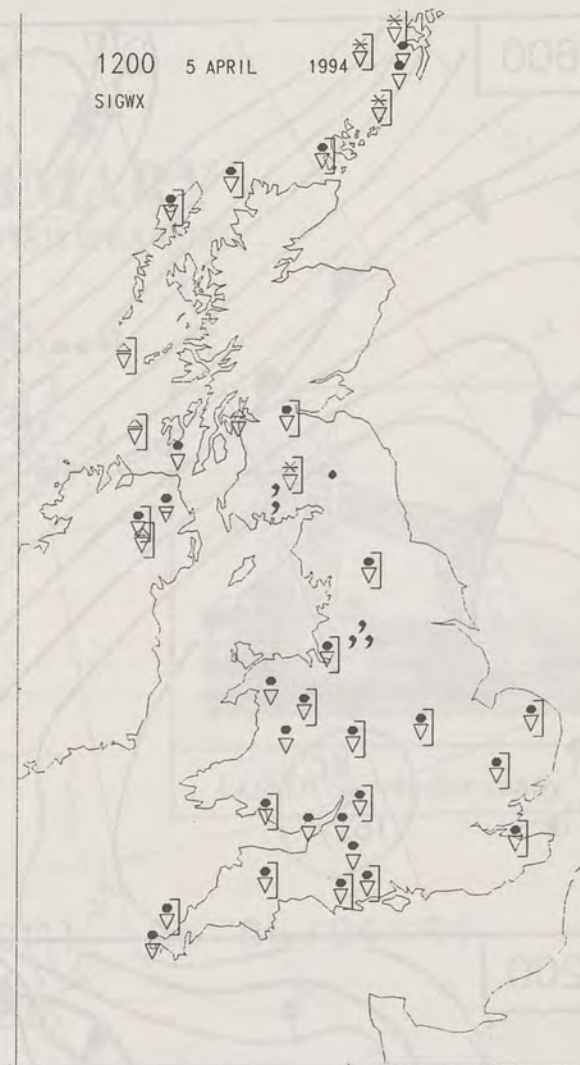
London Weather Centre

All times are GMT  
© Crown Copyright All rights reserved

0600 5 APRIL 1994  
SIGWX



1200 5 APRIL 1994  
SIGWX

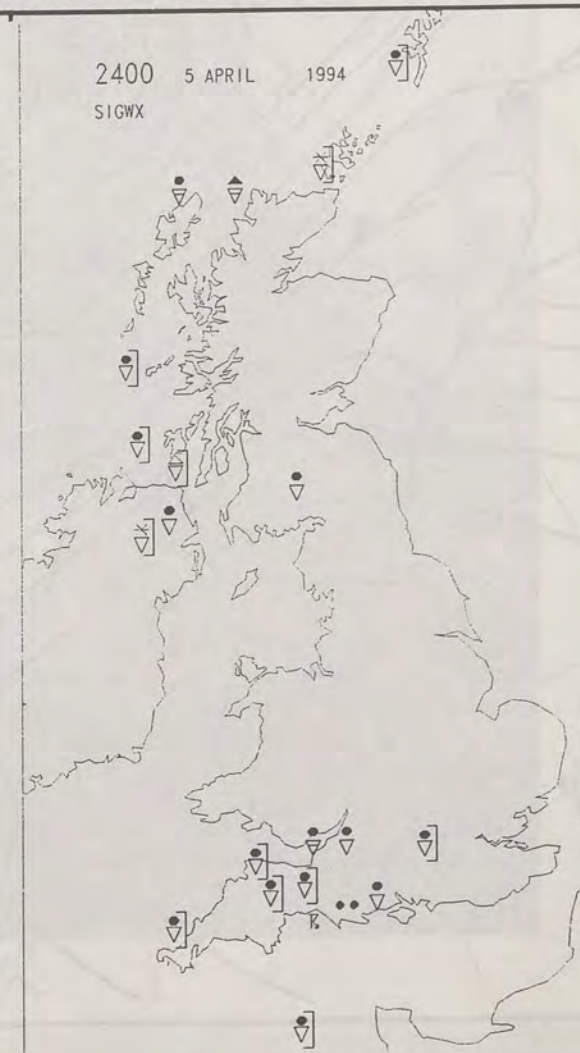


### SIGNIFICANT WEATHER CHARTS

1800 5 APRIL 1994  
SIGWX



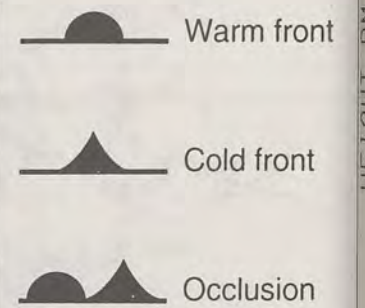
2400 5 APRIL 1994  
SIGWX



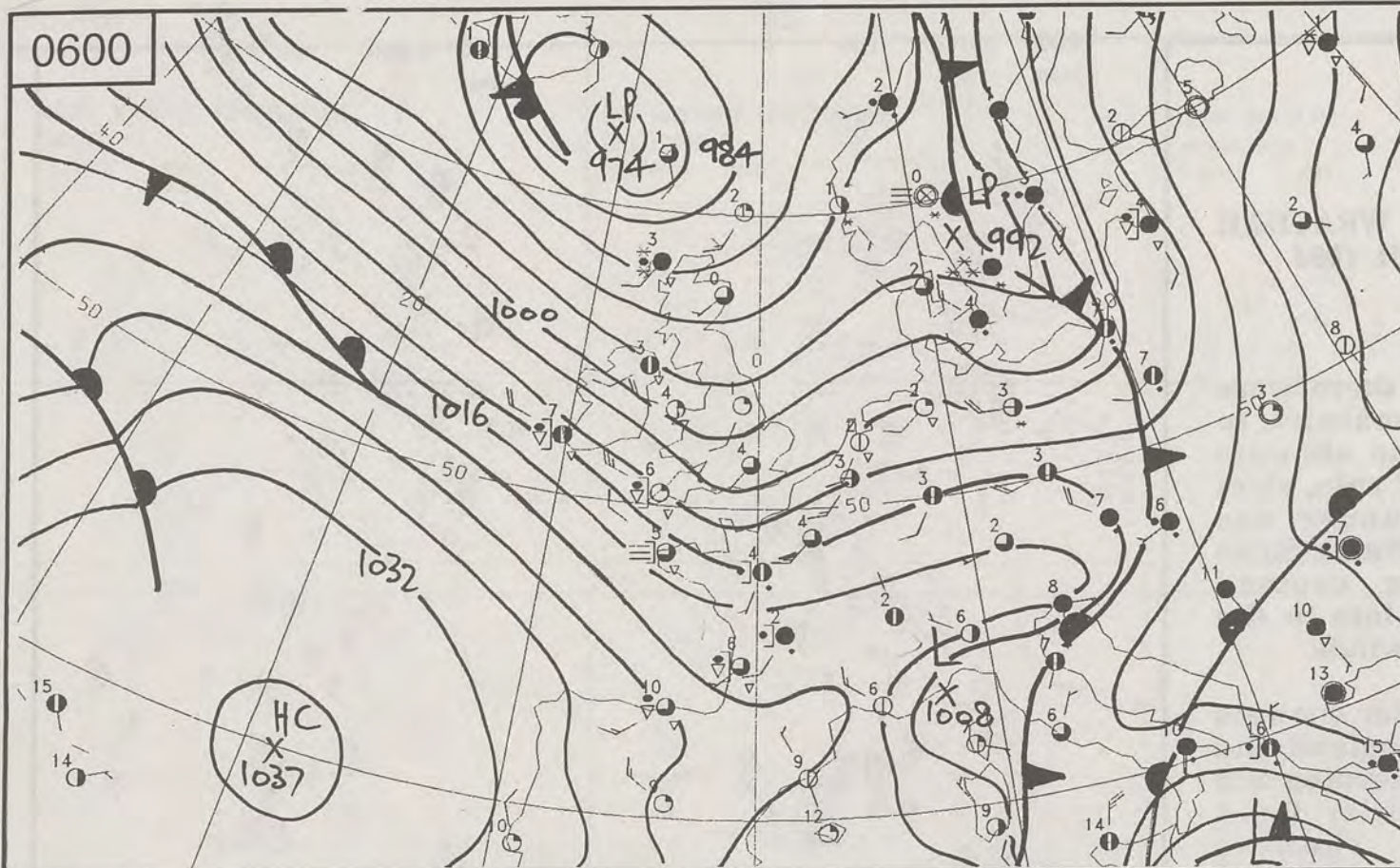


TUESDAY  
5th APRIL  
1994

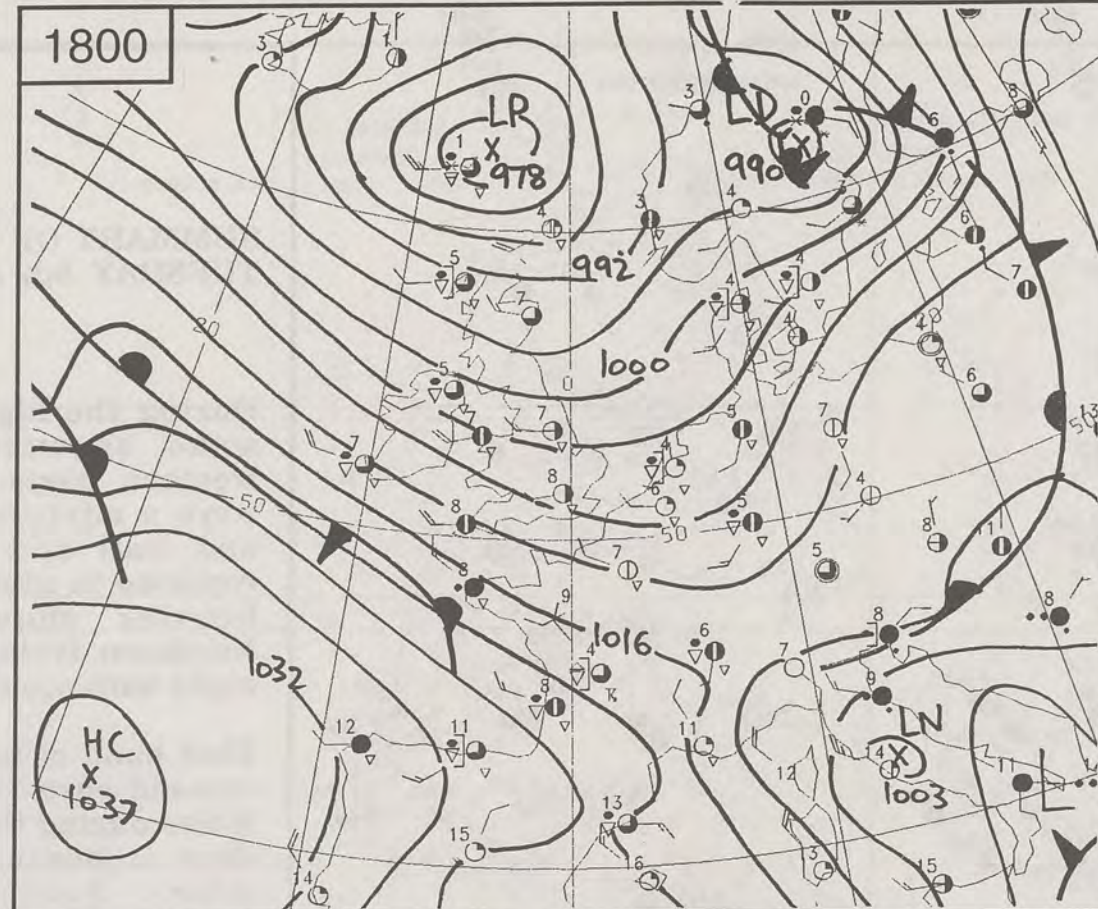
SYNOPTIC  
WEATHER  
CHARTS



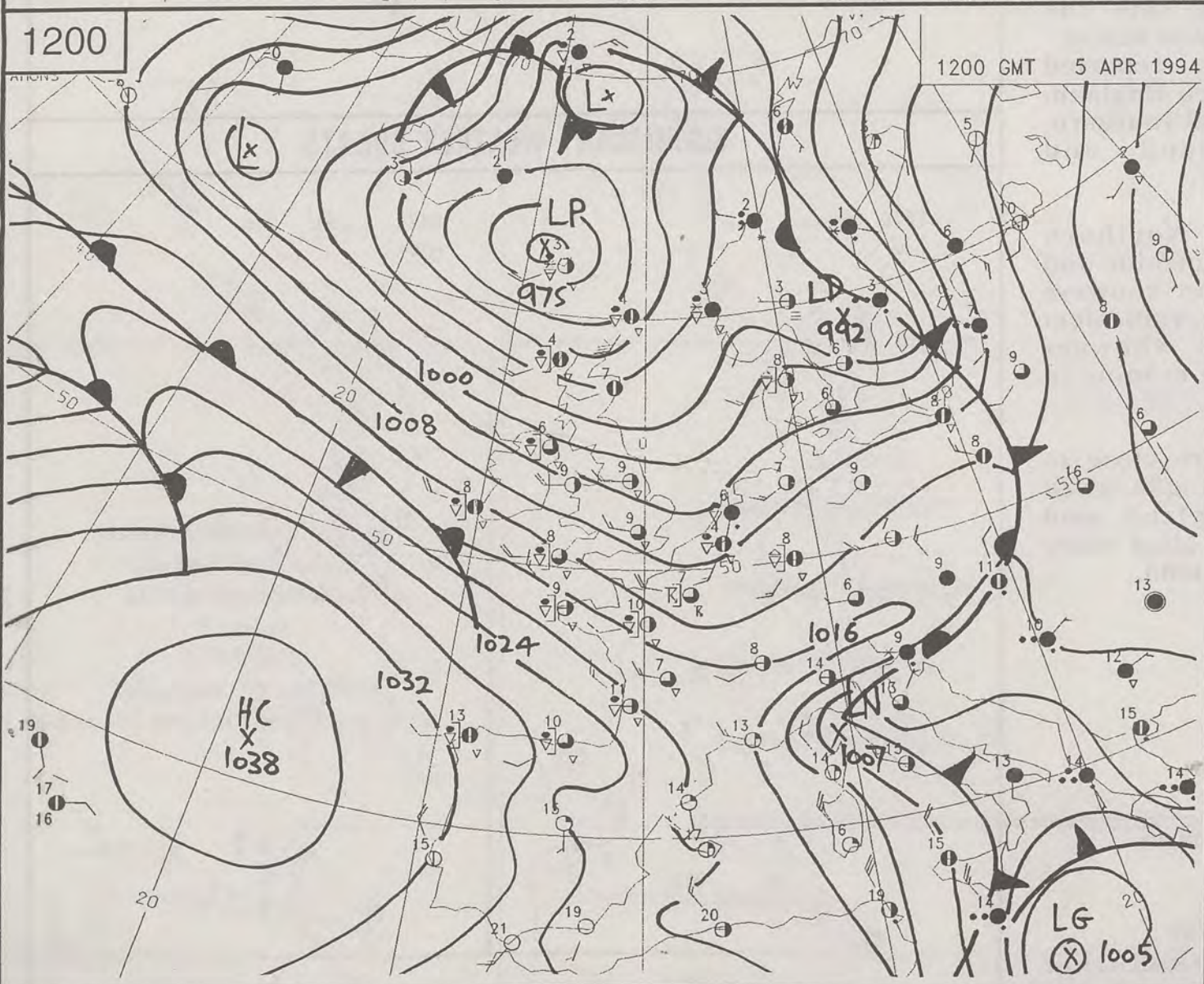
0600



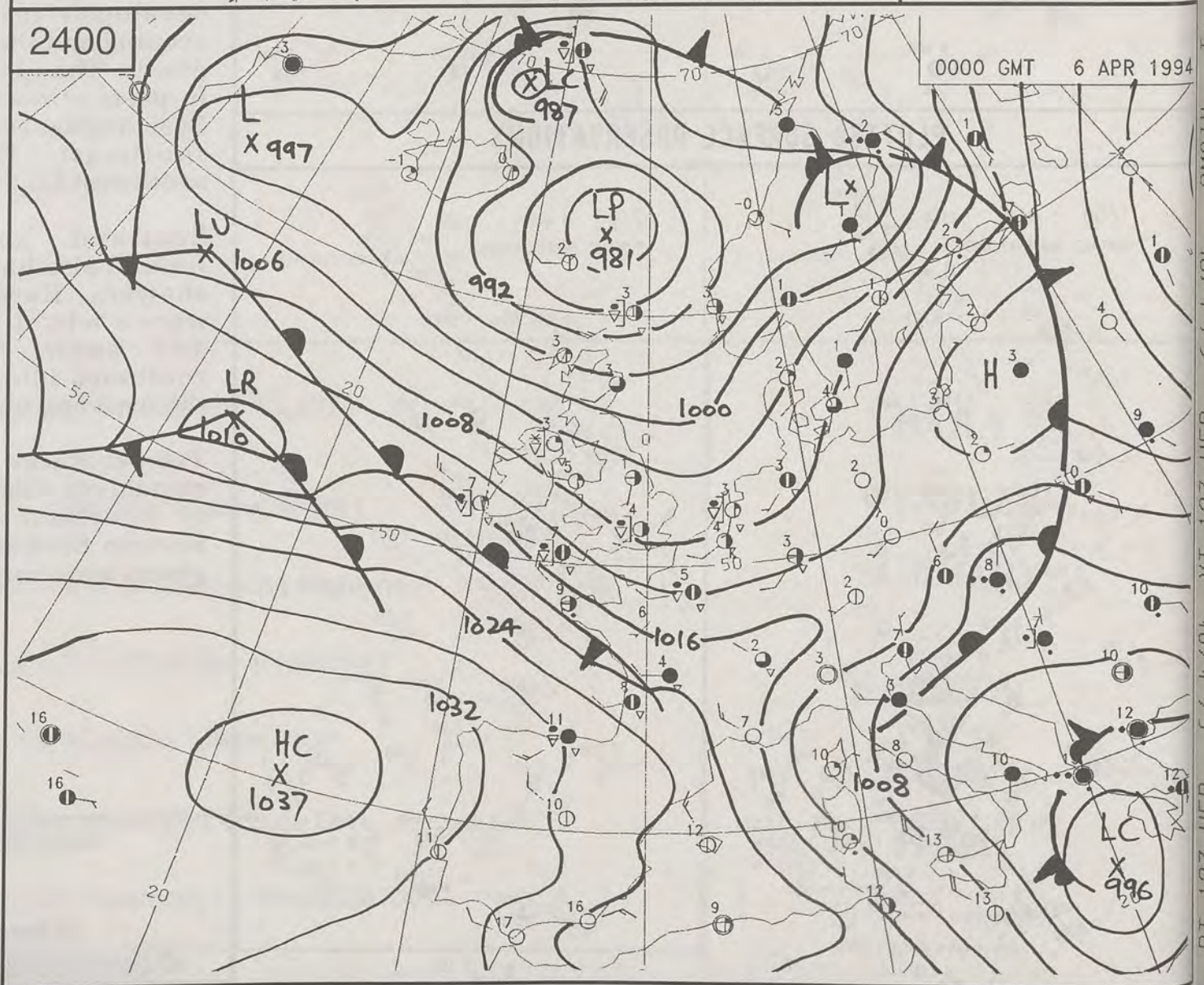
1800



1200



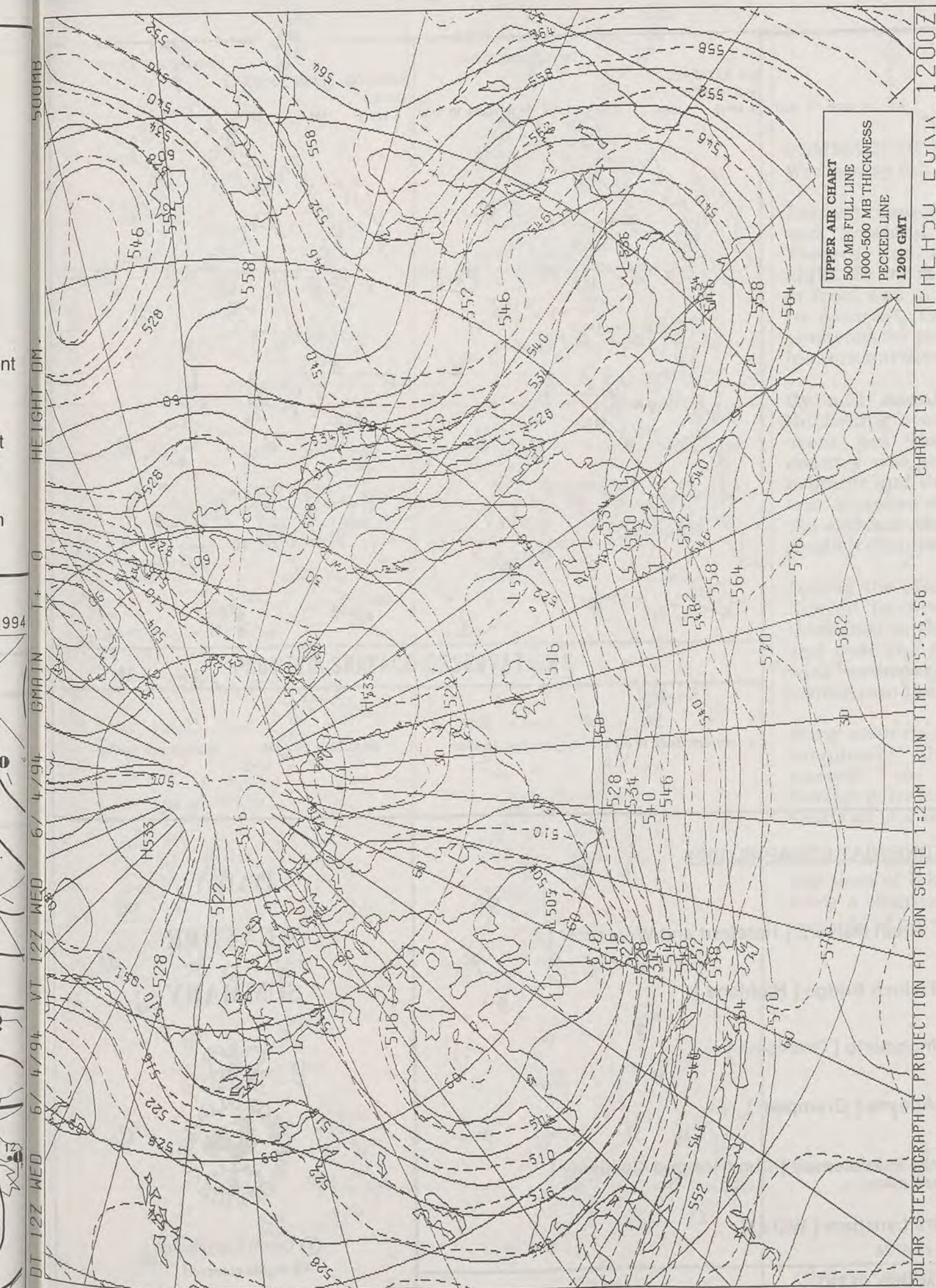
2400



0000 GMT 6 APR 1994

500MB  
HEIGHT DM  
1 + 0  
6/ 4/94  
VT 12Z WED 6/ 4/94  
DT 12Z WED





# DAILY WEATHER SUMMARY

INCLUDING SUMMARY OF BRITISH WEATHER




WEDNESDAY  
6th APRIL  
1994



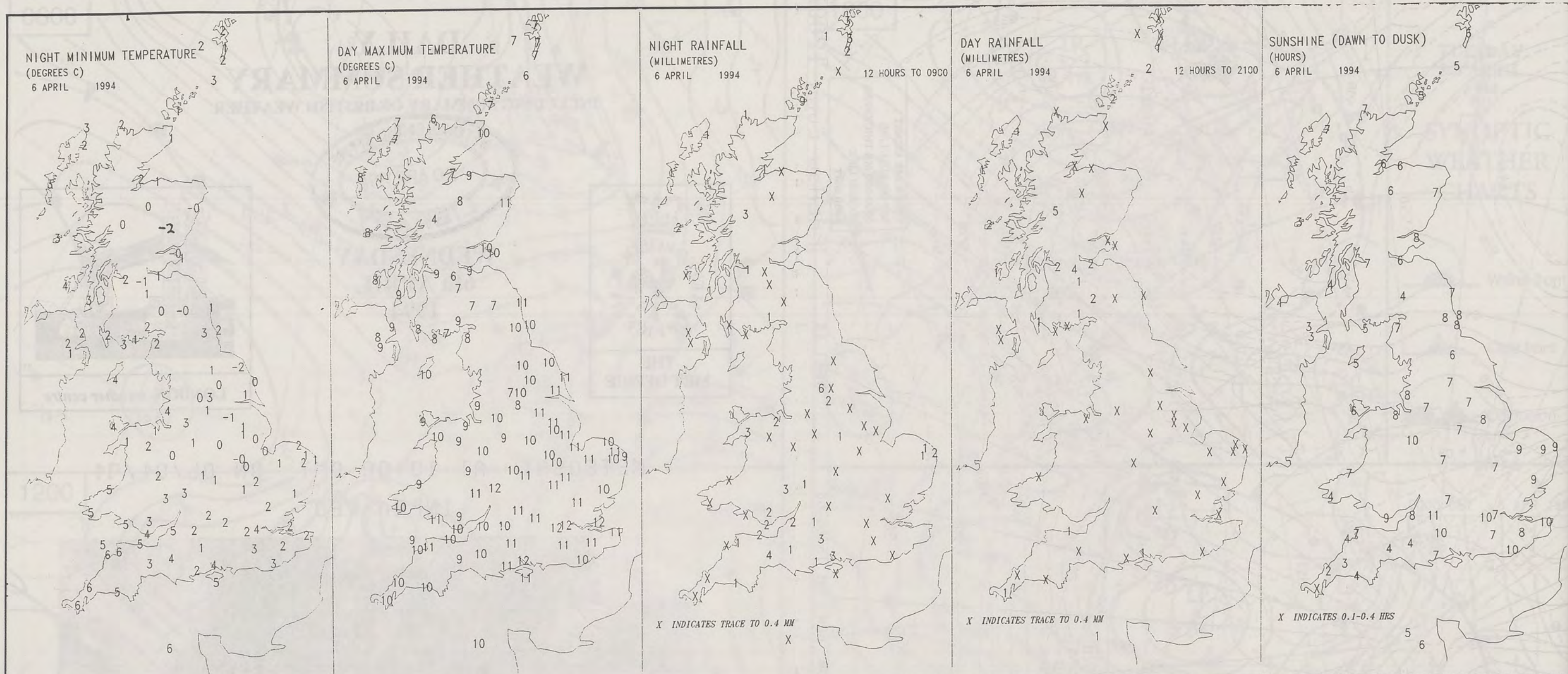
LONDON *weather centre*

METEOSAT AT 10:00 GMT ON 06/04/94  
INFRA-RED



CLOUD-TOP OR LAND/SEA TEMPERATURE  
COLD WARM





# **EXTREMES FOR WEDNESDAY 6TH APRIL 1994**

London Weather Centre  
Climate Department  
127 Clerkenwell Road  
London  
EC1R 5DB  
Telephone 071 405 4358  
Fax 071 404 4314 or 071 696 0571

Highest Maximum	: 12.4 C Great Malvern [ Hereford and Worcester ]
Lowest Maximum	: 4.2 C Tulloch Bridge [ Highland ]
Lowest Minimum	: -2.3 C Inchmarlo [ Grampian ]
Lowest Grass Minimum	: -7.4 C Aboyne [ Grampian ]
Most Rain (24 hours from 0900 GMT)	: 13.0 mm Eskdalemuir [ Dumfries and Galloway ]
Most Sun	: 10.9 Hrs Lyneham [ Wilts ]

All times are GMT

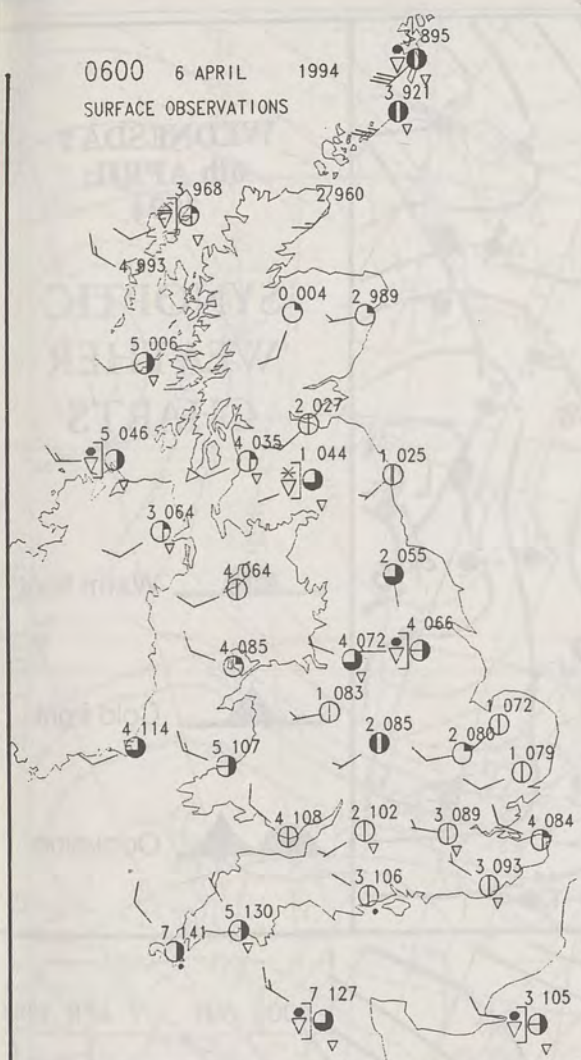
## **DAILY WEATHER SUMMARY**



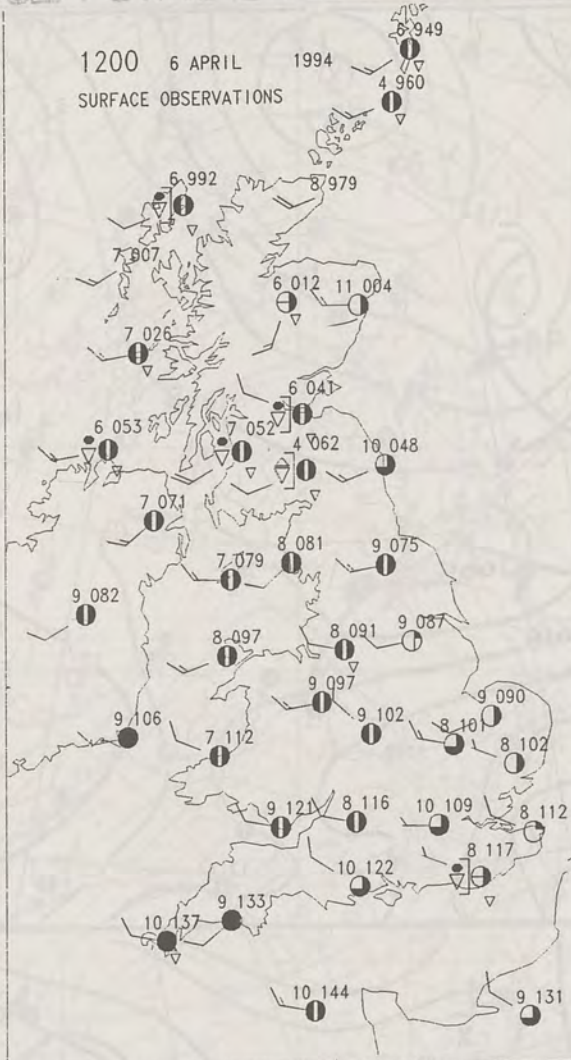
© Crown Copyright  
All rights reserved



0600 6 APRIL 1994  
SURFACE OBSERVATIONS

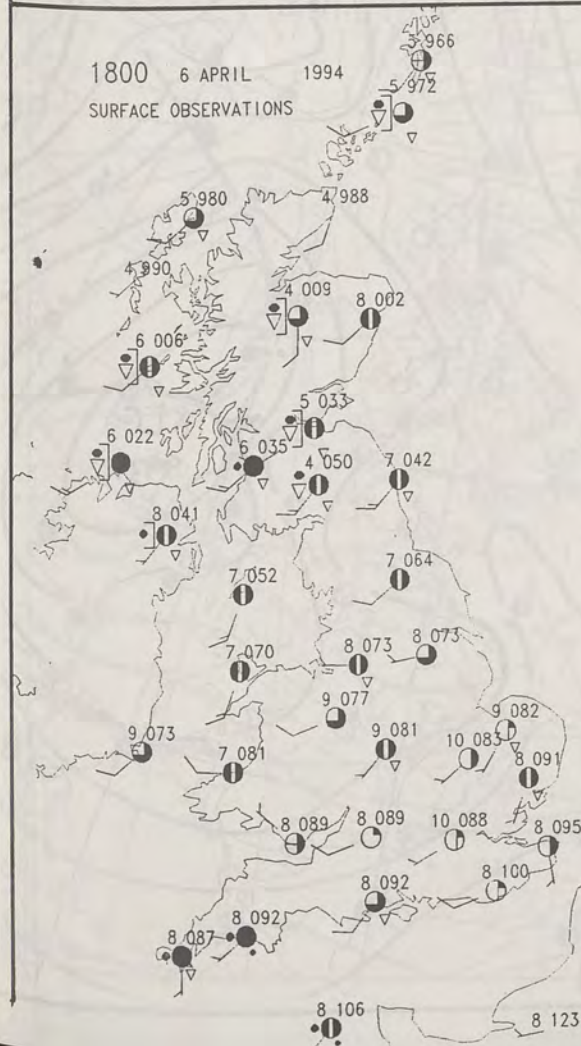


1200 6 APRIL 1994  
SURFACE OBSERVATIONS

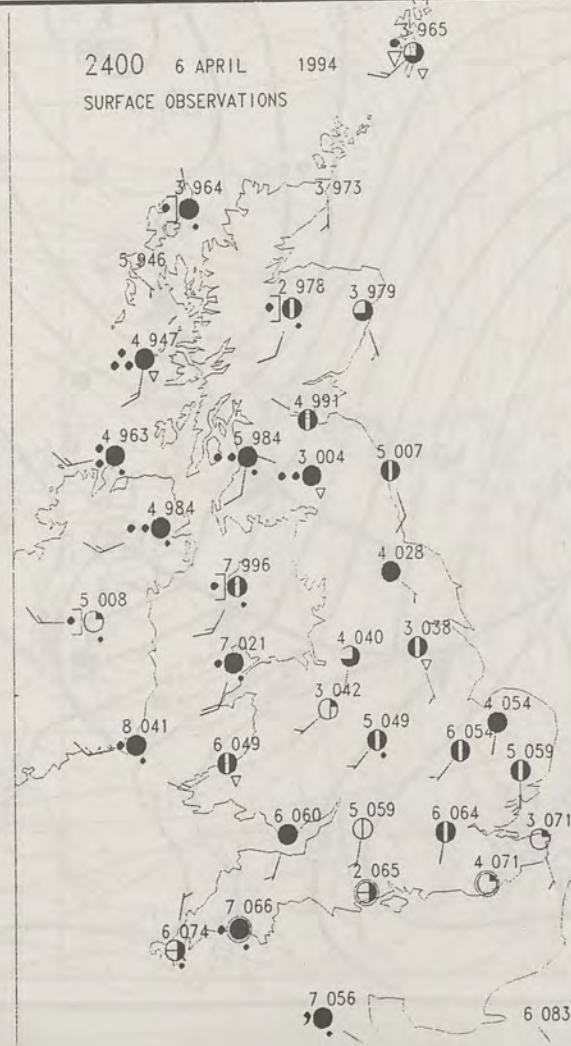


### PLOTTED SURFACE OBSERVATIONS

1800 6 APRIL 1994  
SURFACE OBSERVATIONS



2400 6 APRIL 1994  
SURFACE OBSERVATIONS



### SUMMARY OF UK WEATHER Wednesday 6th April 1994

Eastern counties of England and Scotland north of the Thames had a mostly clear night. So by morning, a touch of frost was quite widespread. In contrast, isolated showers persisted for much of the night in more northwestern regions.

By mid morning, cloud was thickening over many western areas but the bulk of the country was enjoying a much brighter and drier day than of late. Showers were confined to the extreme northwest and the English Channel.

During the afternoon, showers filtered farther inland. Cloud thickened in the southwest too and over the Channel Islands with outbreaks of light rain lasting into the evening.

Many eastern areas enjoyed a completely dry day. Rain started to spread into Northern Ireland and western Scotland late in the evening.

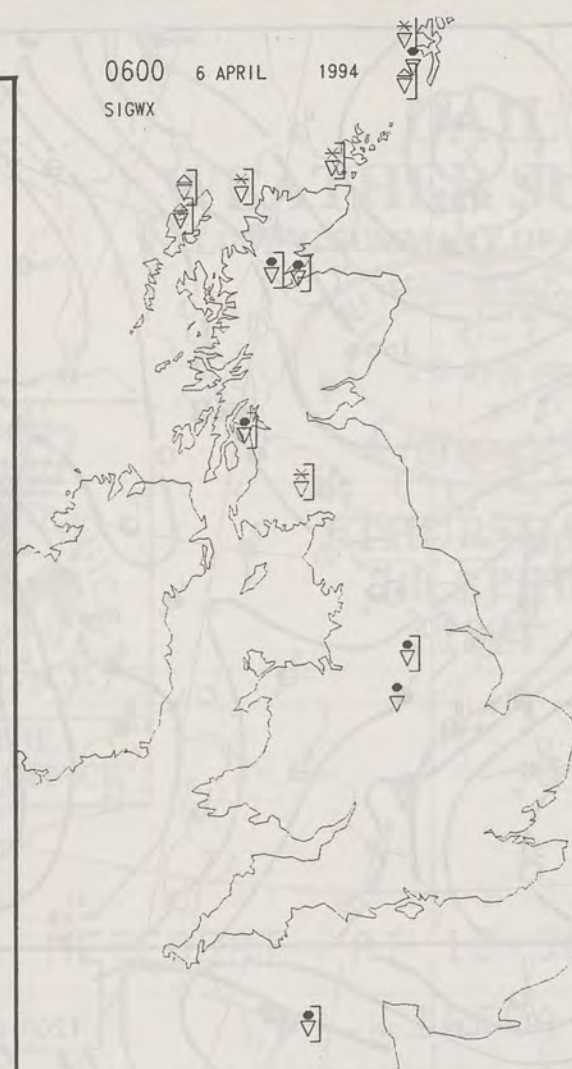
It was a generally less windy day than of late. Temperatures were a degree or two on the low side of normal.

London Weather Centre

All times are GMT

© Crown Copyright All rights reserved

0600 6 APRIL 1994  
SIGWX



1200 6 APRIL 1994  
SIGWX



### SIGNIFICANT WEATHER CHARTS

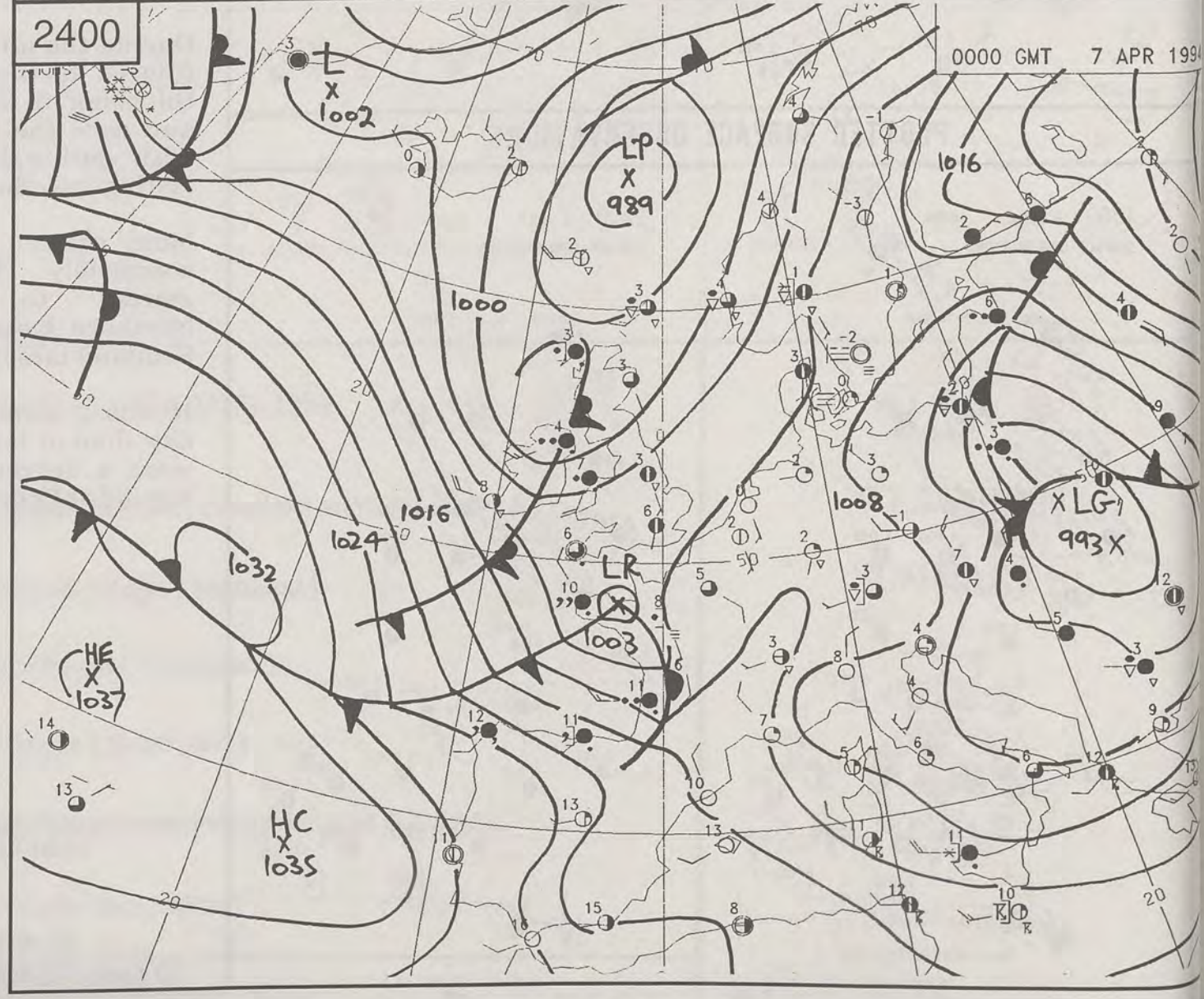
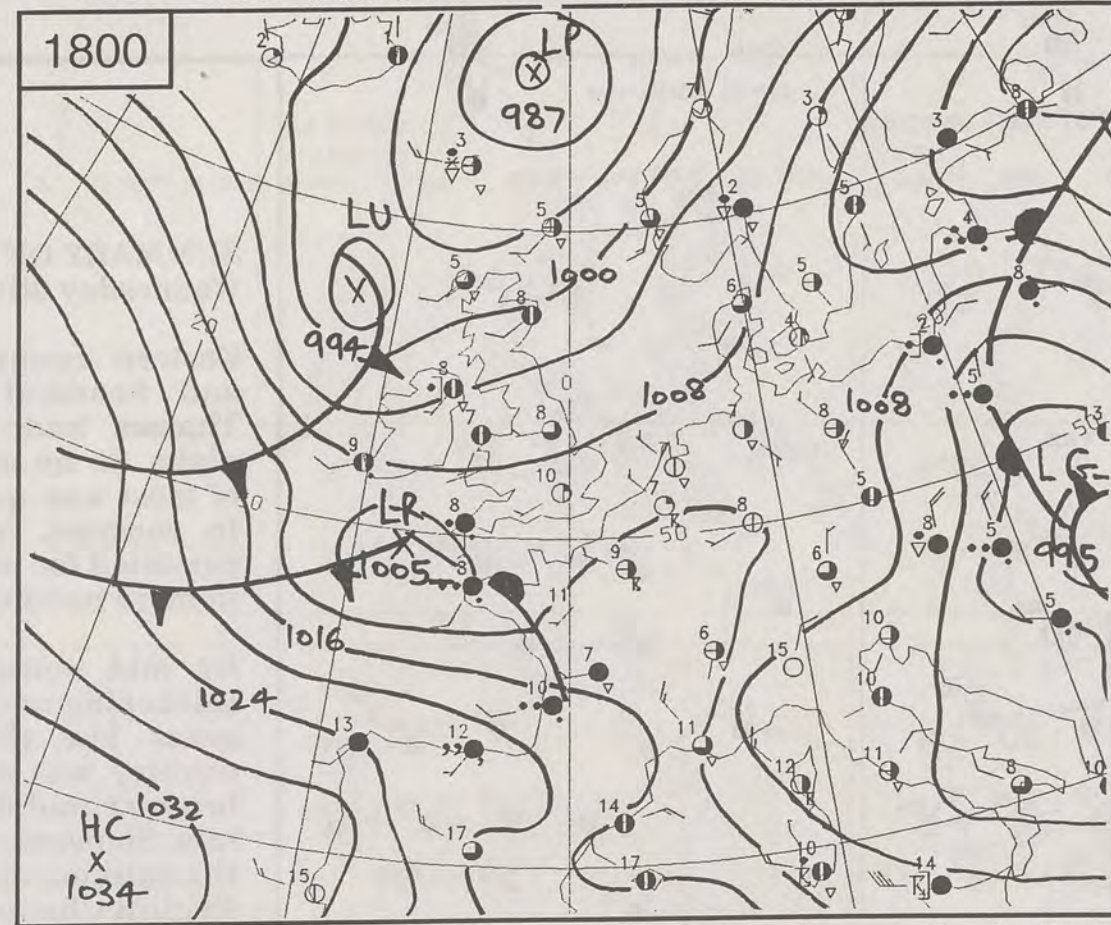
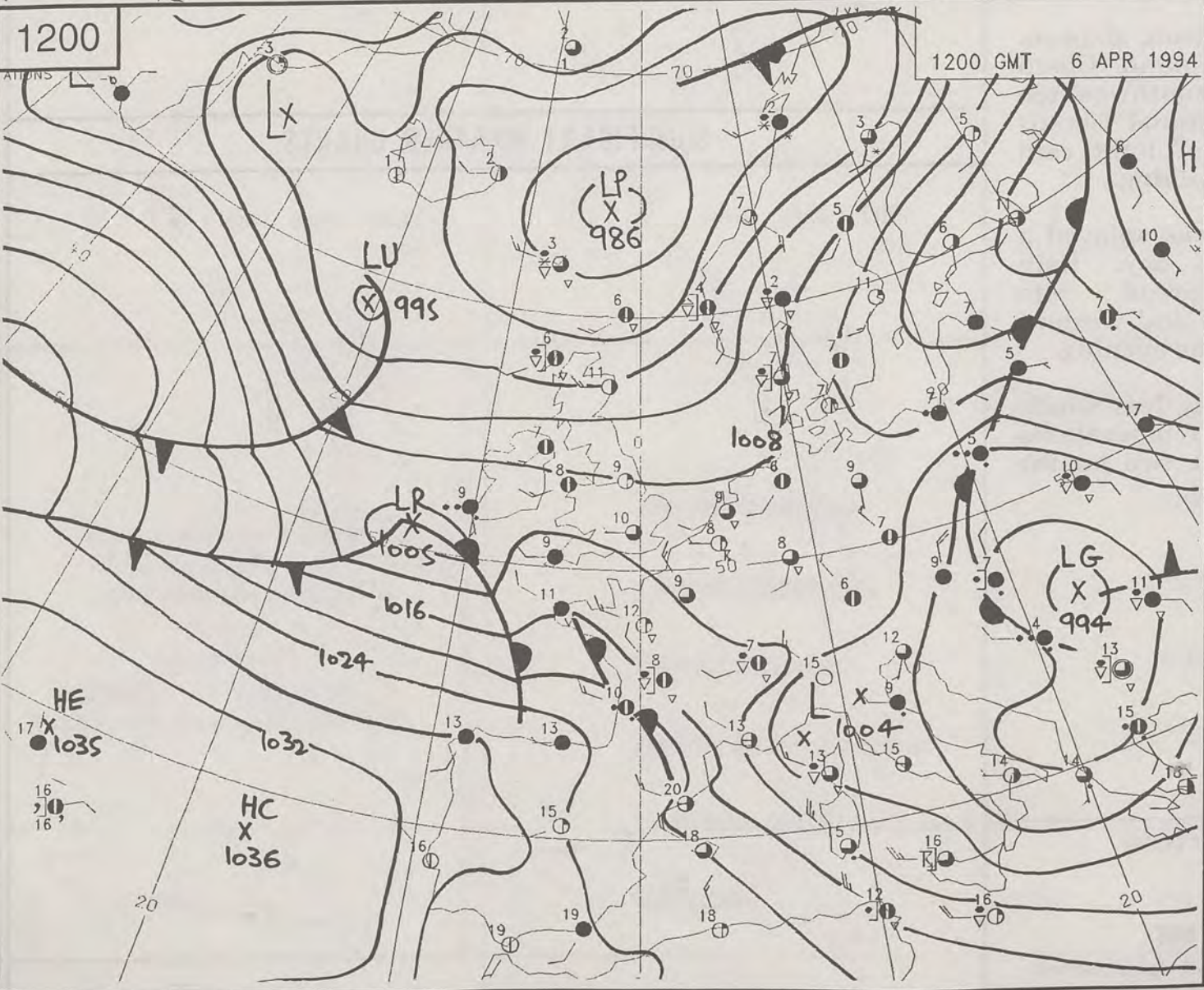
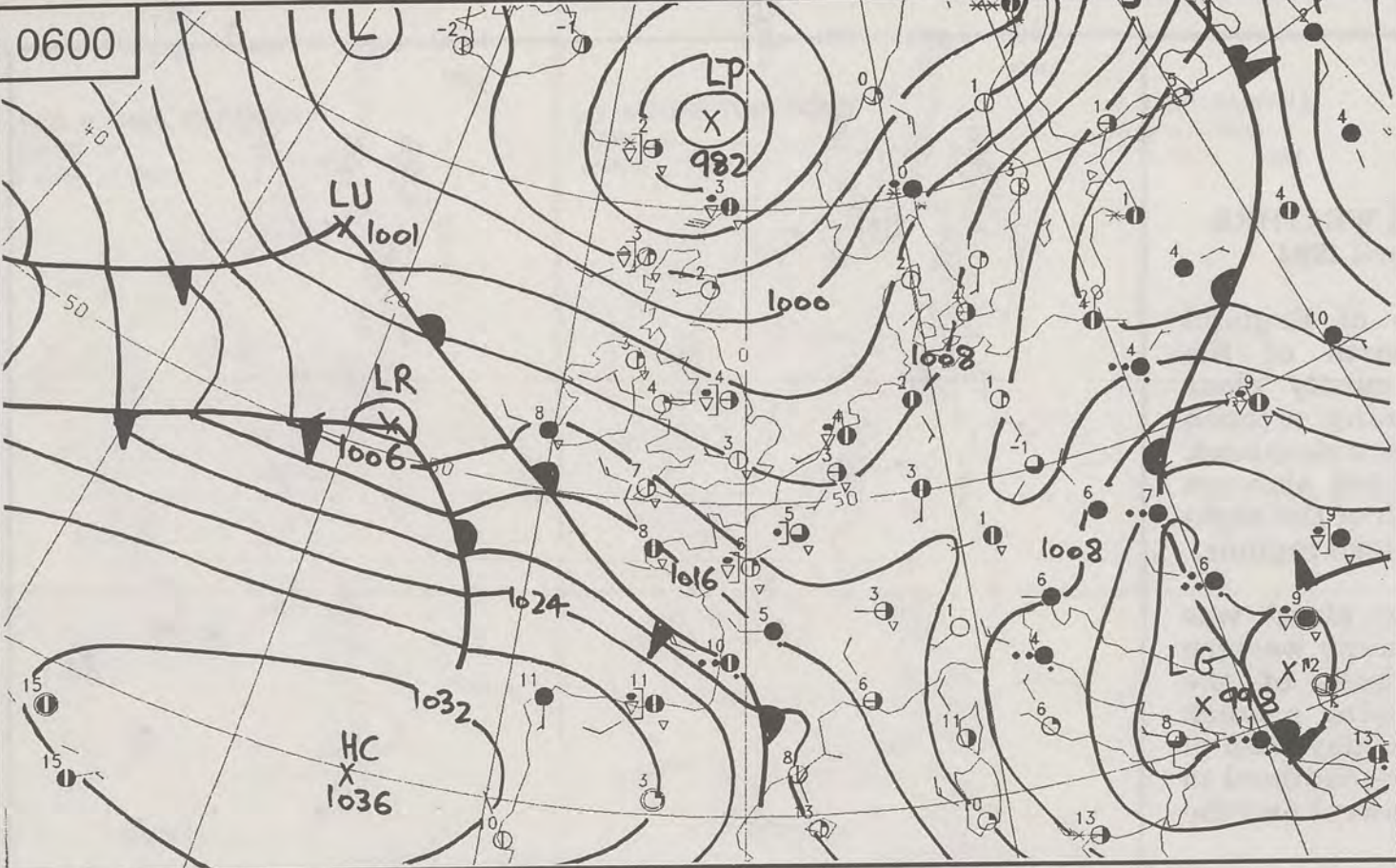
1800 6 APRIL 1994  
SIGWX



2400 6 APRIL 1994  
SIGWX










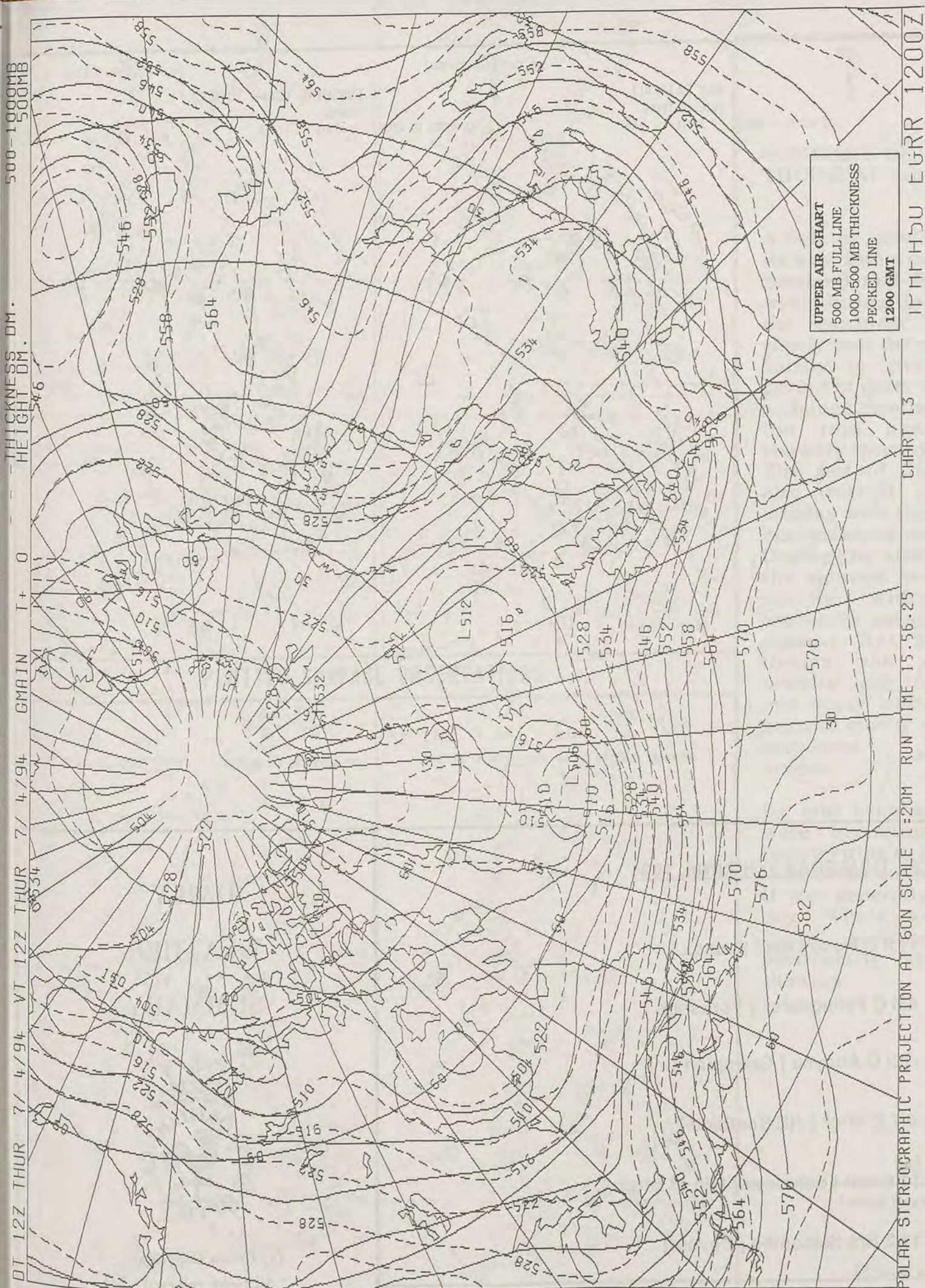
WEDNESDAY  
6th APRIL  
1994

SYNOPTIC  
WEATHER  
CHARTS

-  Warm front
-  Cold front
-  Occlusion

THICKNESS DM. 500-1000MB  
HEIGHT DM. 500-1000MB  
DT 12Z THUR 7/ 4/94 VT 12Z THUR 7/ 4/94 GMAT 1+ 0





# DAILY WEATHER SUMMARY

INCLUDING SUMMARY OF BRITISH WEATHER




THURSDAY  
7th APRIL  
1994



LONDON weather centre

METEOSAT AT 10:00 GMT ON 07/04/94  
INFRA-RED

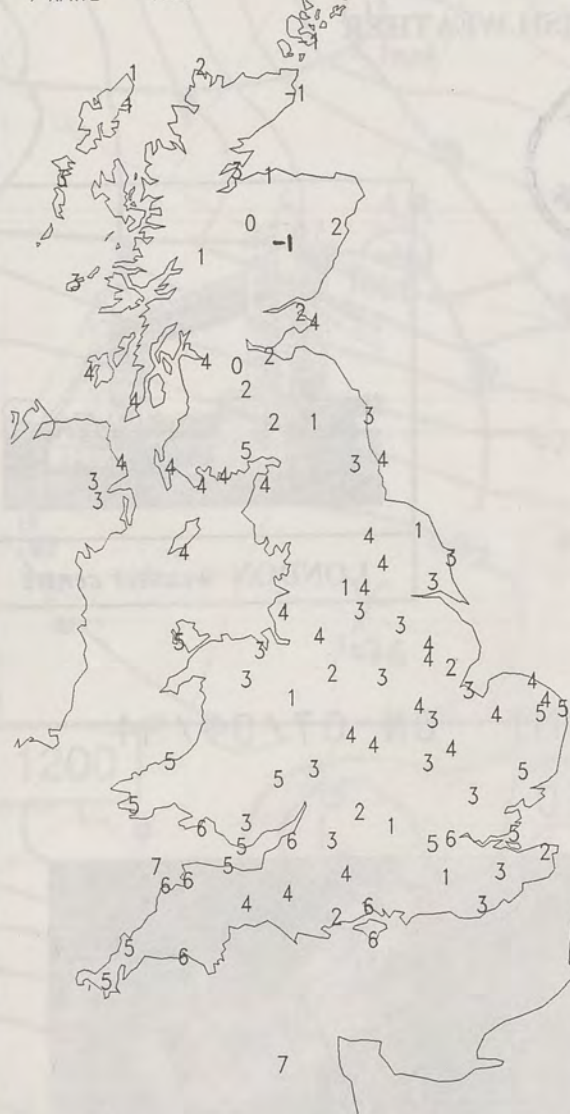


CLOUD-TOP OR LAND/SEA TEMPERATURE

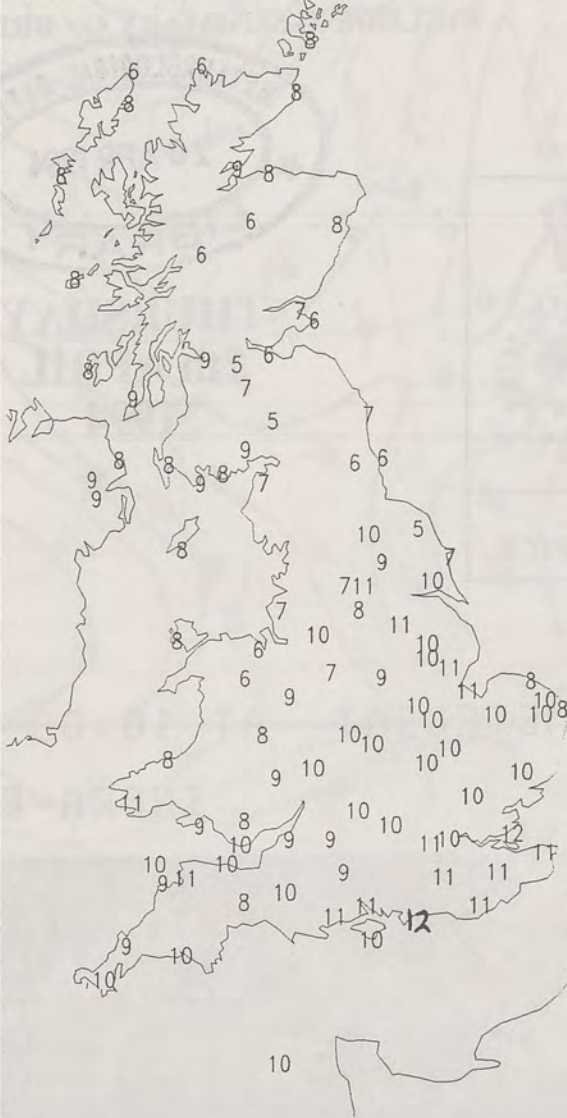
COLD WARM



NIGHT MINIMUM TEMPERATURE  
(DEGREES C)  
7 APRIL 1994



DAY MAXIMUM TEMPERATURE  
(DEGREES C)  
7 APRIL 1994

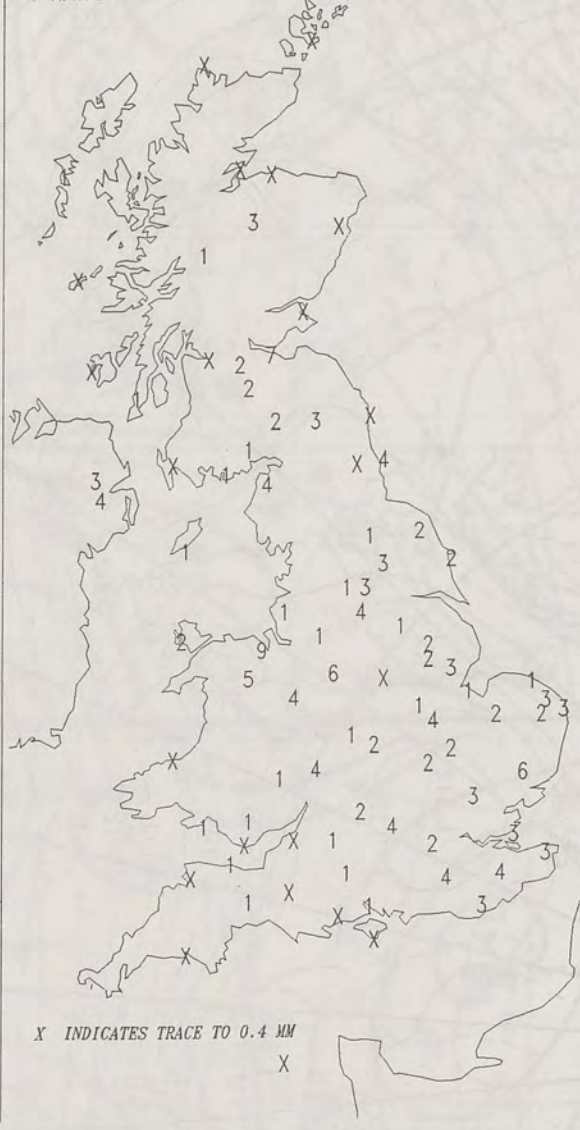


NIGHT RAINFALL  
(MILLIMETRES)  
7 APRIL 1994



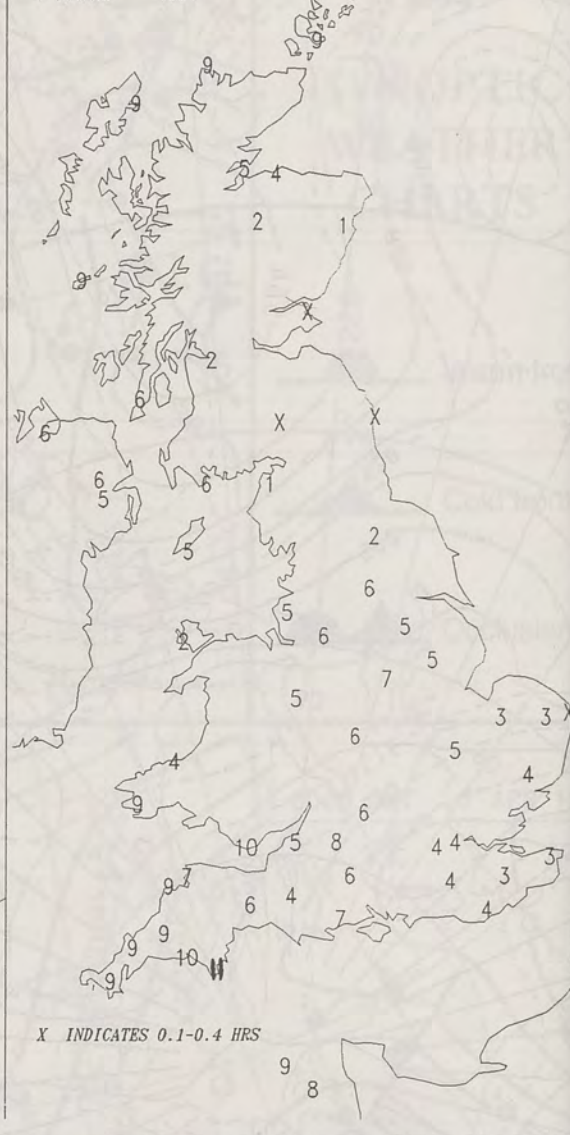
X INDICATES TRACE TO 0.4 MM  
2

DAY RAINFALL  
(MILLIMETRES)  
7 APRIL 1994



X INDICATES TRACE TO 0.4 MM  
X

SUNSHINE (DAWN TO DUSK)  
(HOURS)  
7 APRIL 1994



X INDICATES 0.1-0.4 HRS  
9 8

# EXTREMES FOR THURSDAY 7TH APRIL 1994

London Weather Centre  
Climate Department  
127 Clerkenwell Road  
London  
EC1R 5DB  
Telephone 071 405 4358  
Fax 071 404 4314 or 071 696 0571

Highest Maximum	: 11.8 C Hove [ east Sussex ]
Lowest Maximum	: 4.5 C Fylingdales [ Yorkshire ]
Lowest Minimum	: -1.2 C Aboyne [ Grampian ]
Lowest Grass Minimum	: -6.7 C Wick [ NE Scotland ]
Most Rain (24 hours from 0900 GMT)	: 11.6 mm Lochranza [ Isle of Arran ]
Most Sun	: 11.2 Hrs Salcombe [ Devon ]

All times are GMT

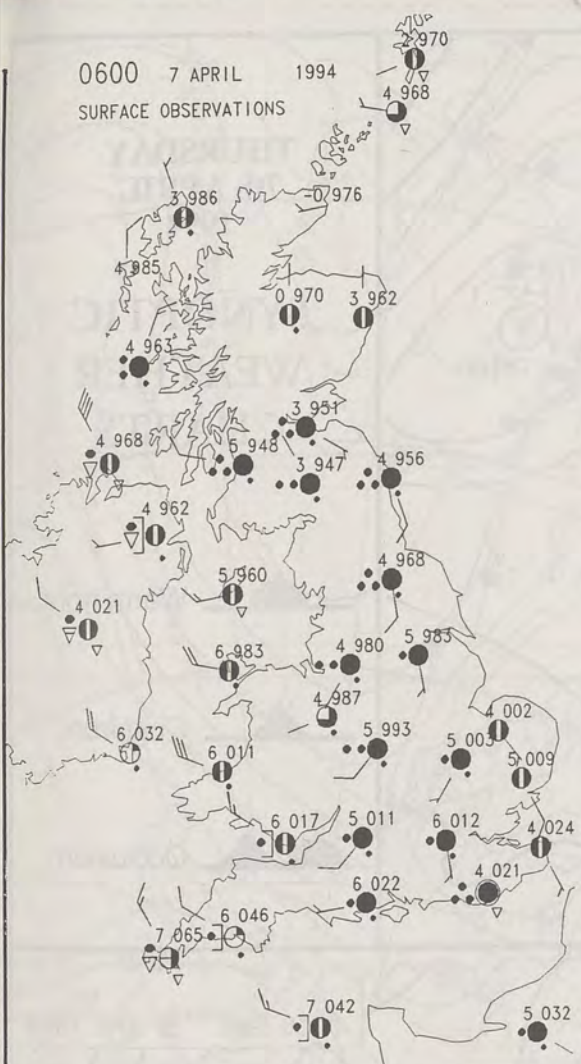
## DAILY WEATHER SUMMARY



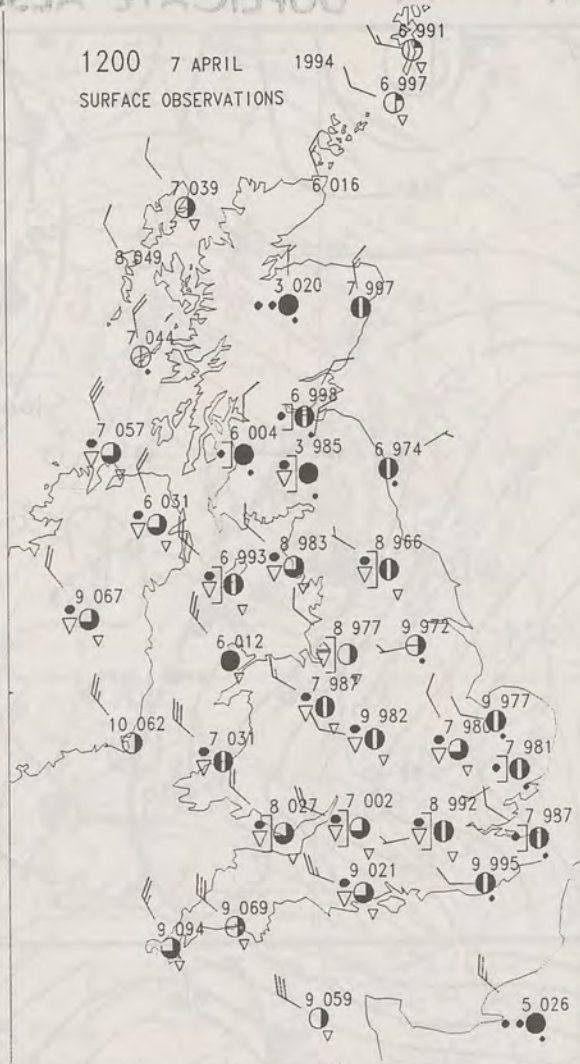
© Crown Copyright  
All rights reserved



0600 7 APRIL 1994  
SURFACE OBSERVATIONS

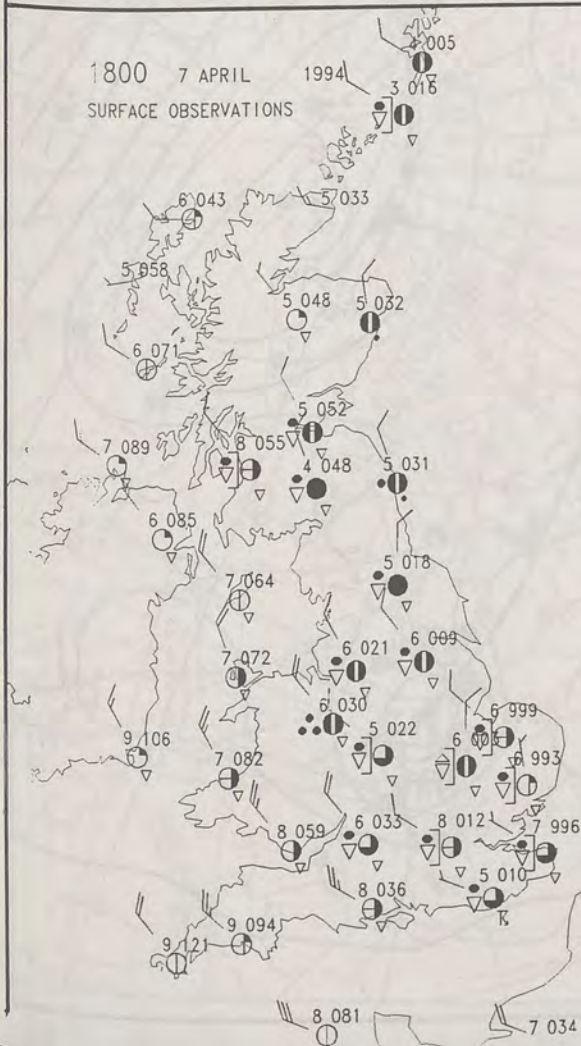


1200 7 APRIL 1994  
SURFACE OBSERVATIONS

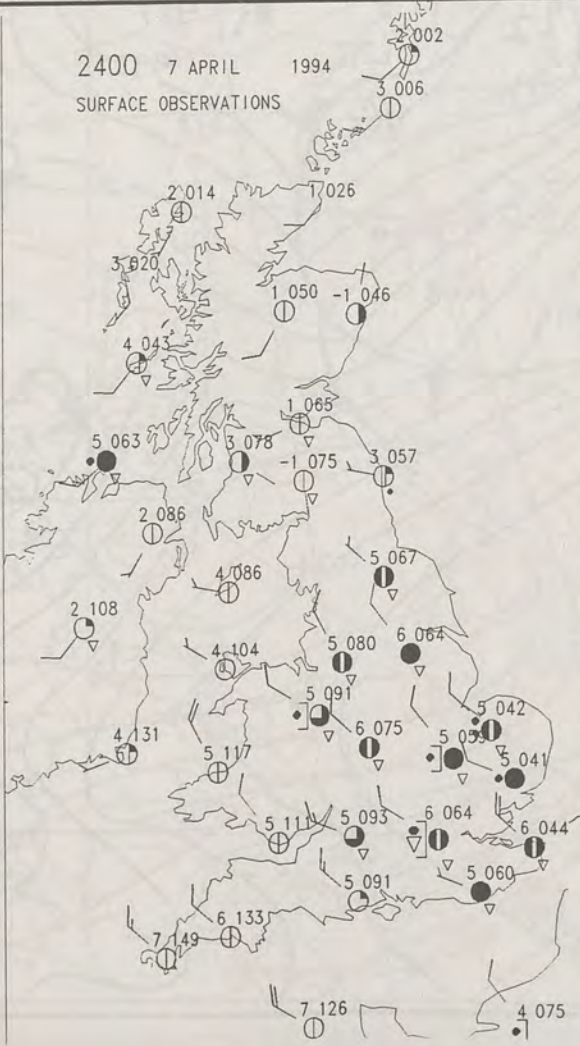


### PLOTTED SURFACE OBSERVATIONS

1800 7 APRIL 1994  
SURFACE OBSERVATIONS



2400 7 APRIL 1994  
SURFACE OBSERVATIONS



### SUMMARY OF UK WEATHER THURSDAY 7th April 1994

A belt of showery rain edged its way into western areas of Scotland and Wales from the west, during the early hours of the morning. As it moved slowly east the rain intensified locally to give a prolonged period of quite heavy rain. For a change, Scotland had less of the rain and a basically showery morning.

The rest of the British Isles also turned showery by midday with thunder in places but remained rather cloudy.

During the afternoon, some of the showers were heavy and squally with thunder, especially near west facing coasts. By early evening though the main shower activity had transferred east and many western areas had become mostly dry but with a persistent northwesterly breeze.

By mid evening the showers were beginning to die out countrywide as pressure rose a little in the southwest.

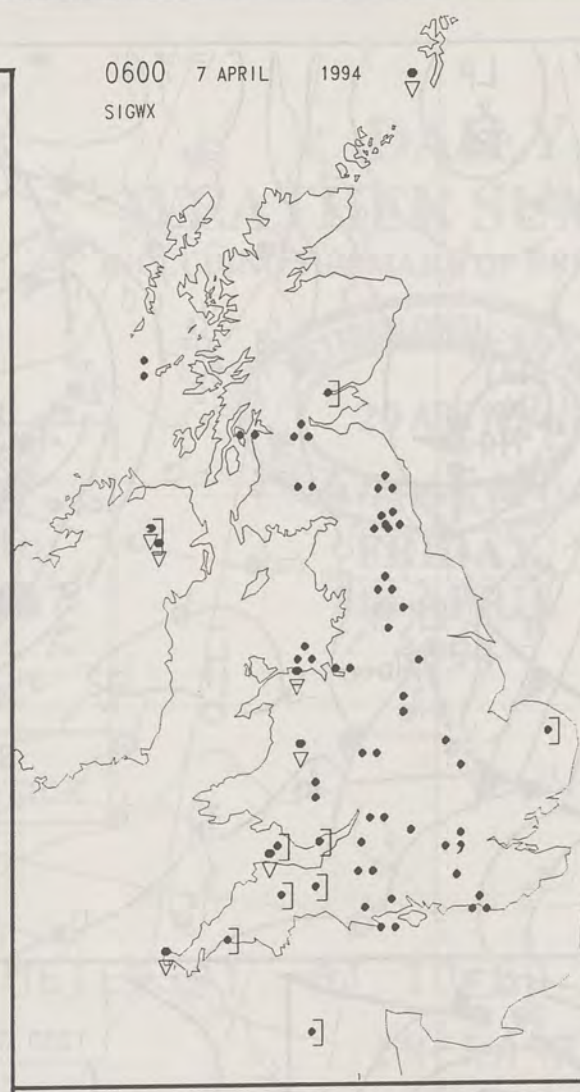
It was generally a rather cool day. Winds were generally fresh occasionally strong particularly around heavier showers.

London Weather Centre

All times are GMT

© Crown Copyright All rights reserved

0600 7 APRIL 1994  
SIGWX



1200 7 APRIL 1994  
SIGWX



### SIGNIFICANT WEATHER CHARTS

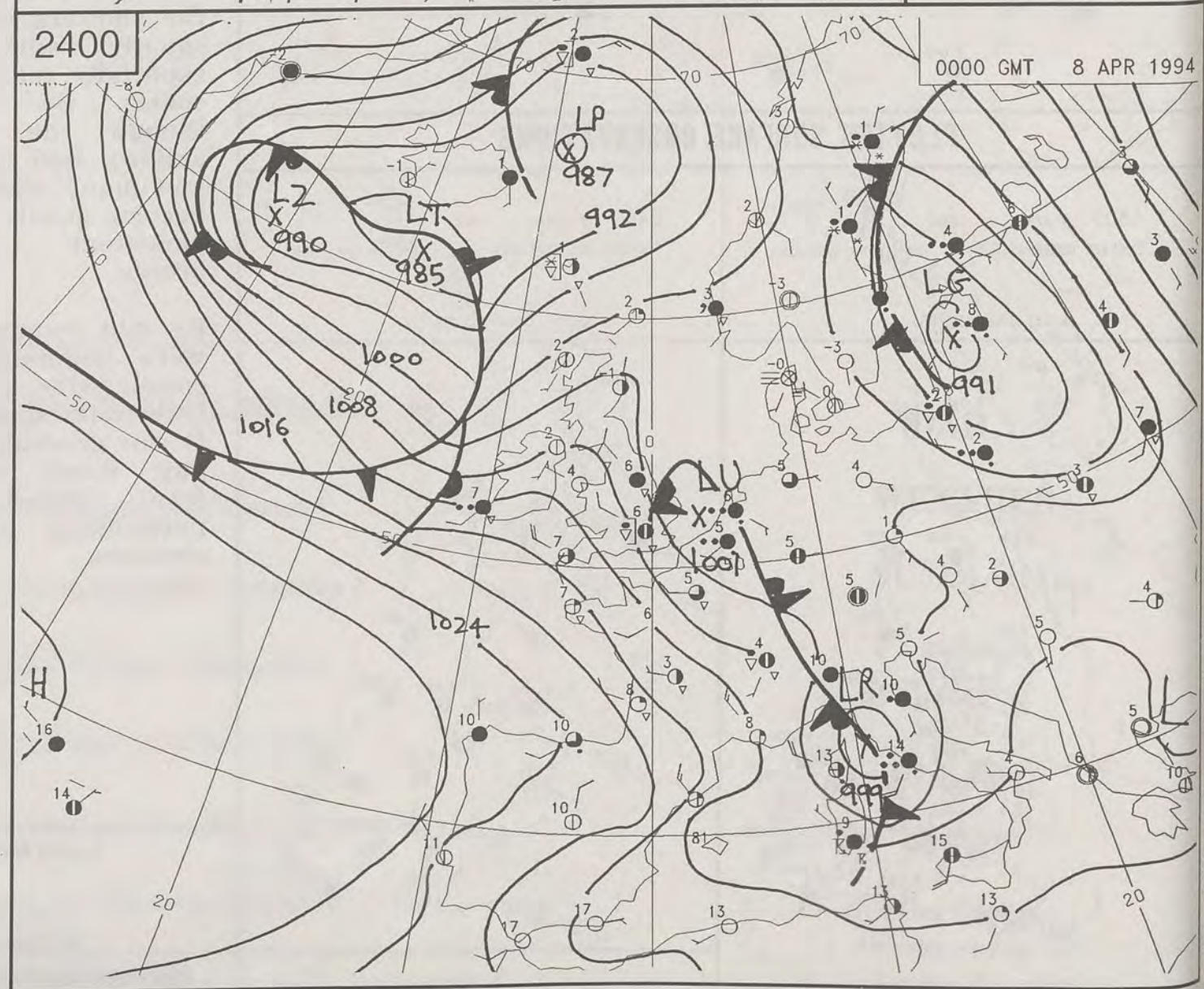
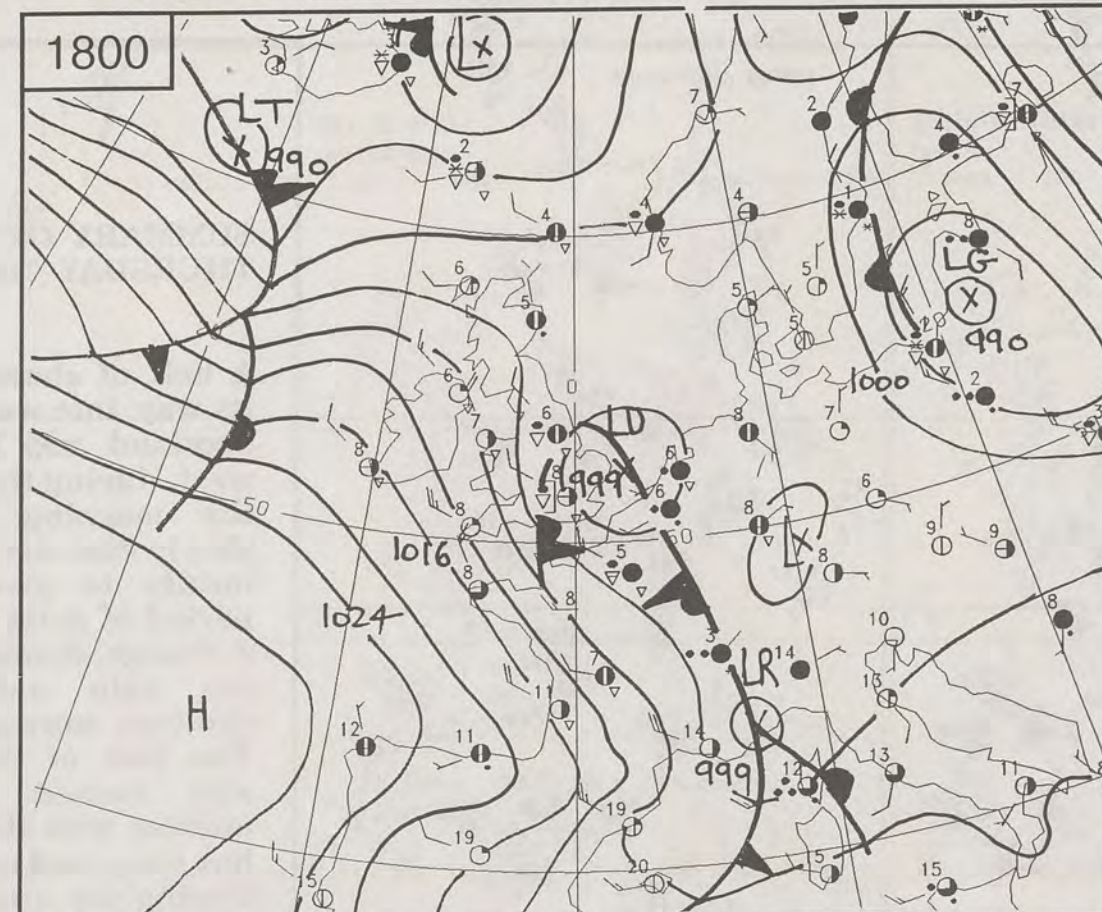
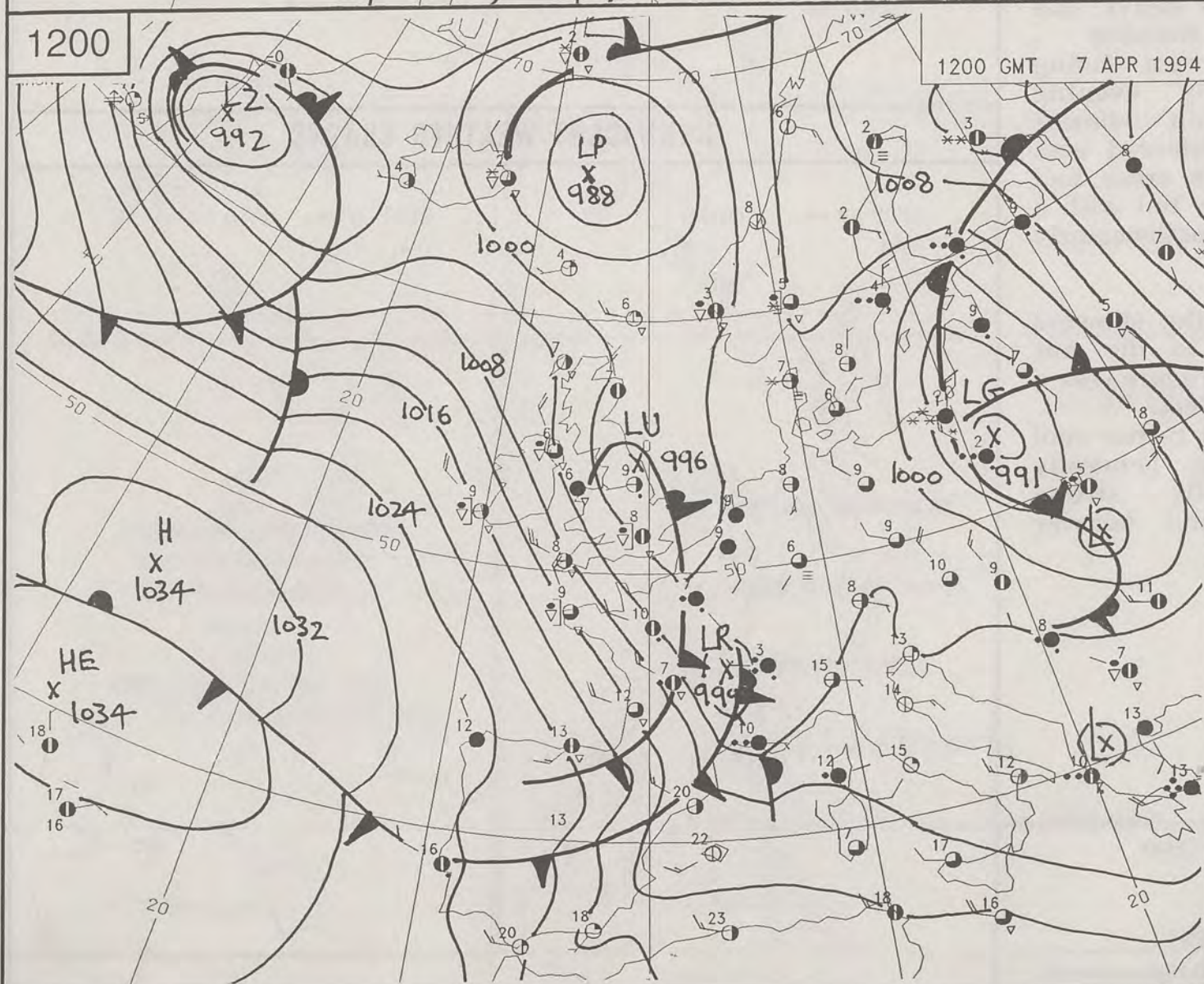
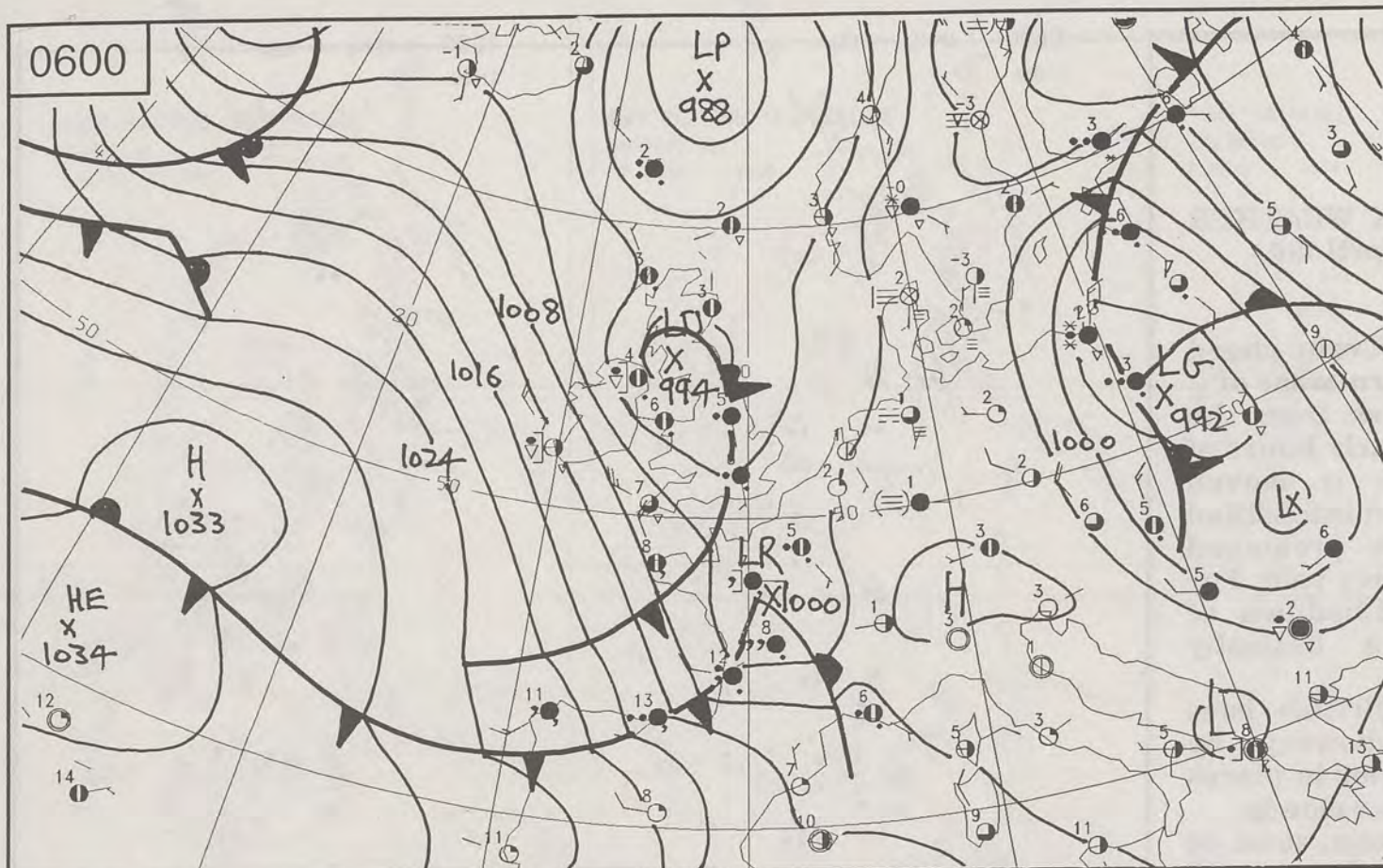
1800 7 APRIL 1994  
SIGWX



2400 7 APRIL 1994  
SIGWX










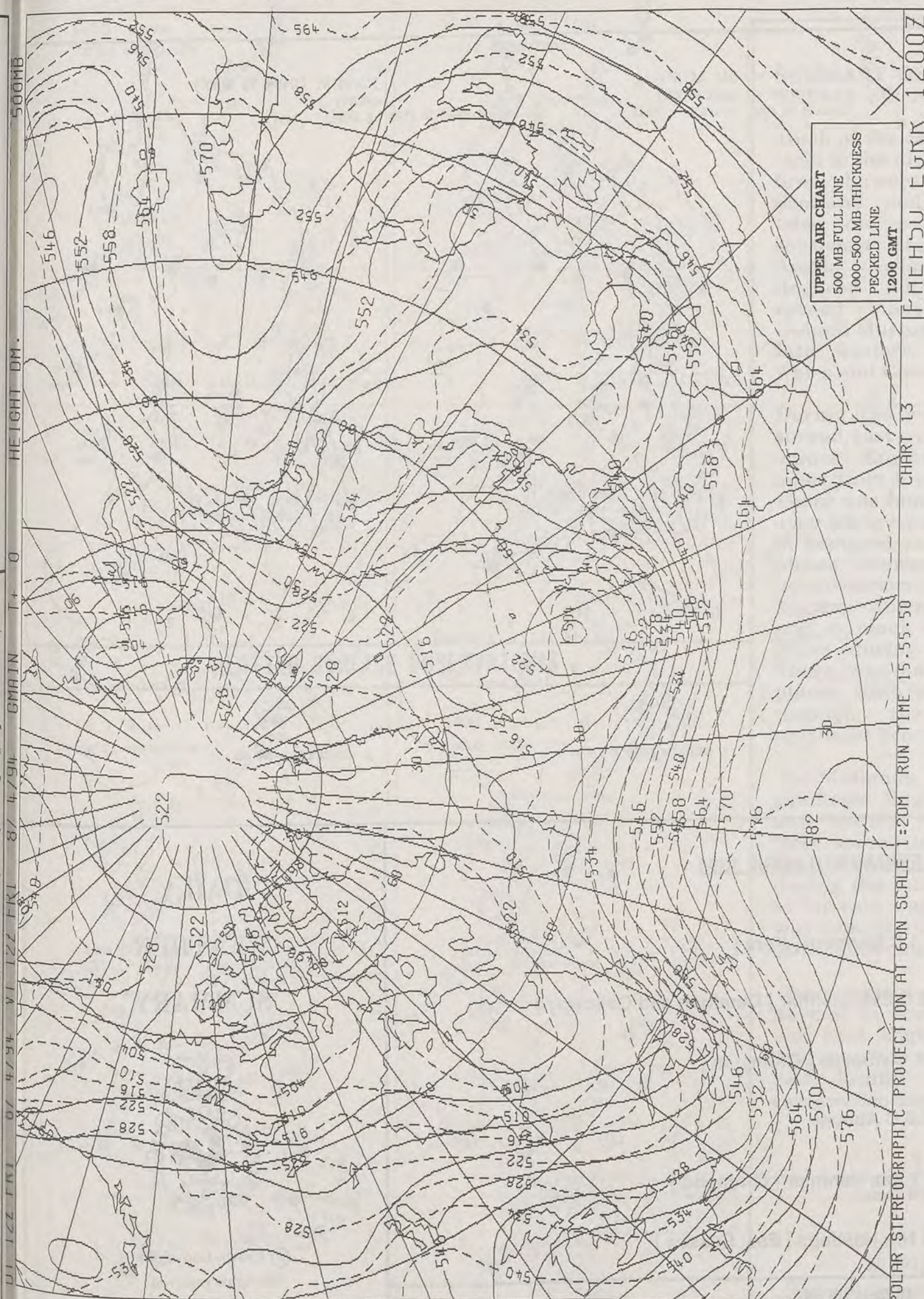
THURSDAY  
7th APRIL  
1994

# SYNOPTIC WEATHER CHARTS

-  Warm front
-  Cold front
-  Occlusion

500MB  
HEIGHT DM.  
0  
1+  
8/ 4/94  
VI 122 FRI  
07 4/94  
VI 122 FRI





# DAILY WEATHER SUMMARY

INCLUDING SUMMARY OF BRITISH WEATHER




FRIDAY  
8th APRIL  
1994



LONDON *weather centre*

METEOSAT AT 10:00 GMT ON 08/04/94  
INFRA-RED



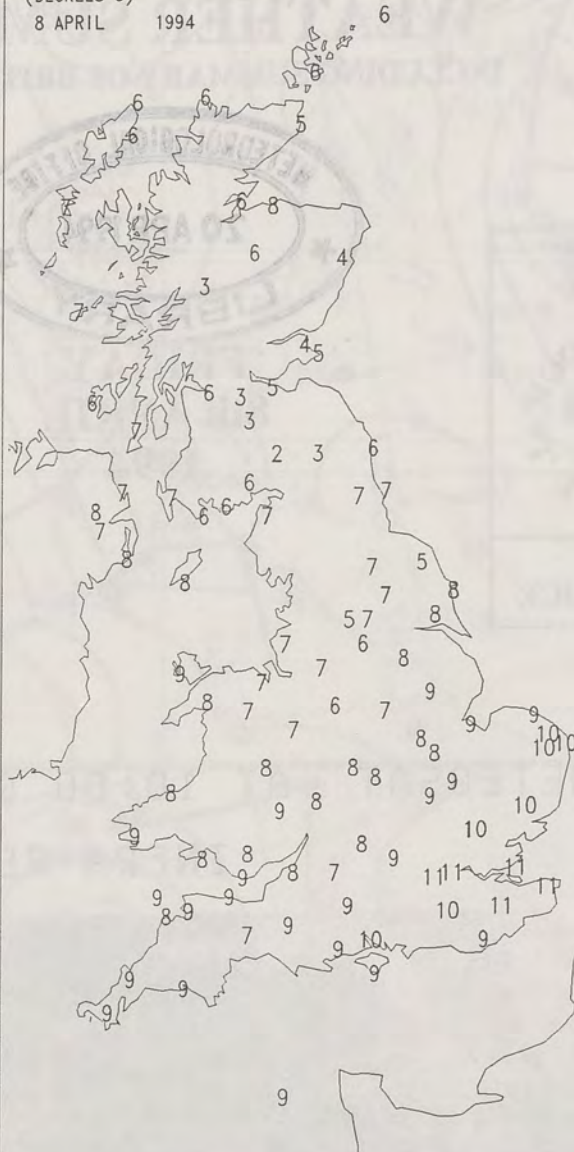
CLOUD-TOP OR LAND/SEA TEMPERATURE  
COLD WARM



NIGHT MINIMUM TEMPERATURE  
(DEGREES C)  
8 APRIL 1994



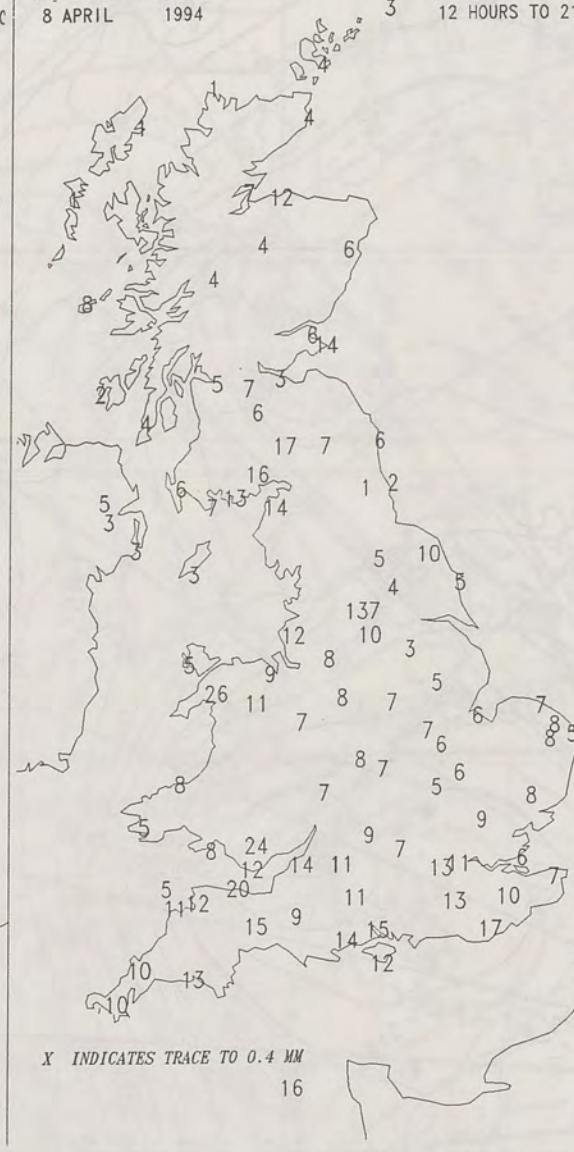
DAY MAXIMUM TEMPERATURE  
(DEGREES C)  
8 APRIL 1994



NIGHT RAINFALL  
(MILLIMETRES)  
8 APRIL 1994



DAY RAINFALL  
(MILLIMETRES)  
8 APRIL 1994



SUNSHINE (DAWN TO DUSK)  
(HOURS)  
8 APRIL 1994



# **EXTREMES FOR FRIDAY 8TH APRIL 1994**

Highest Maximum	: 11.1 C Manston [ Kent ]
Lowest Maximum	: 2.2 C Eskdalemuir [ Dumfries and Galloway ]
Lowest Minimum	: -5.7 C Aboyne [ Grampian ]
Lowest Grass Minimum	: -10.8 C Aboyne
Most Rain (24 hours from 0900 GMT)	: 32.1 mm Nantmor [ Gwynedd ]
Most Sun	: 6.4 Hrs Hastings [ East Sussex ]

All times are GMT

London Weather Centre  
Climate Department  
127 Clerkenwell Road  
London  
EC1R 5DB  
Telephone 071 405 4358  
Fax 071 404 4314 or 071 696 0571

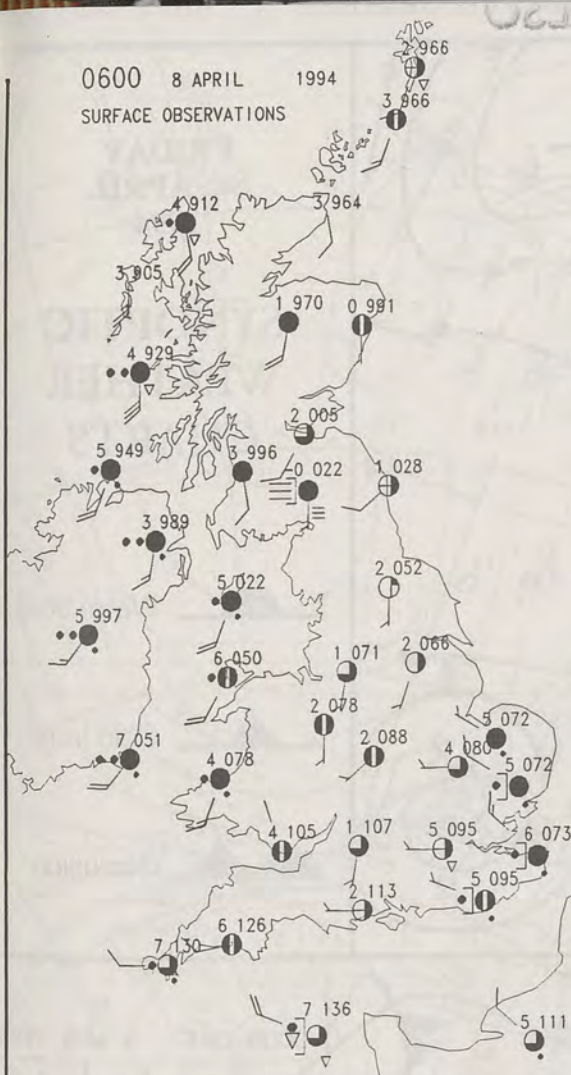
## **DAILY WEATHER SUMMARY**



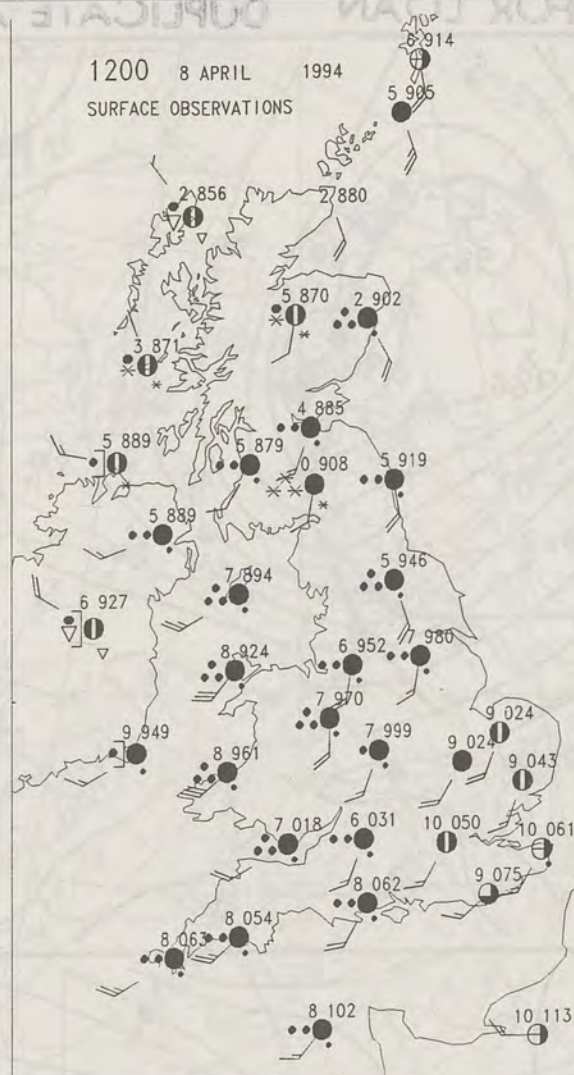
© Crown Copyright  
All rights reserved



0600 8 APRIL 1994  
SURFACE OBSERVATIONS

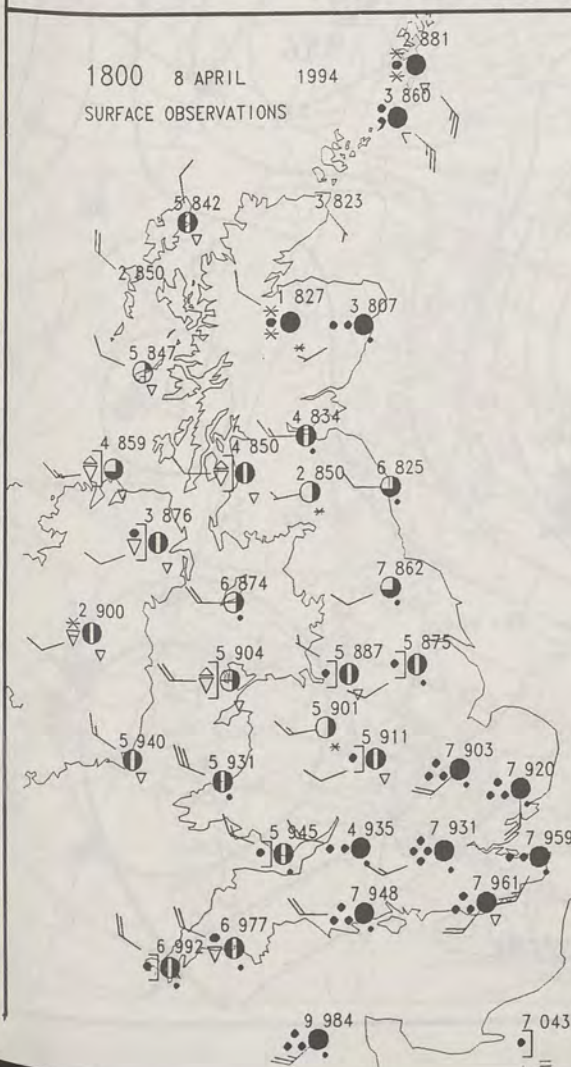


1200 8 APRIL 1994  
SURFACE OBSERVATIONS

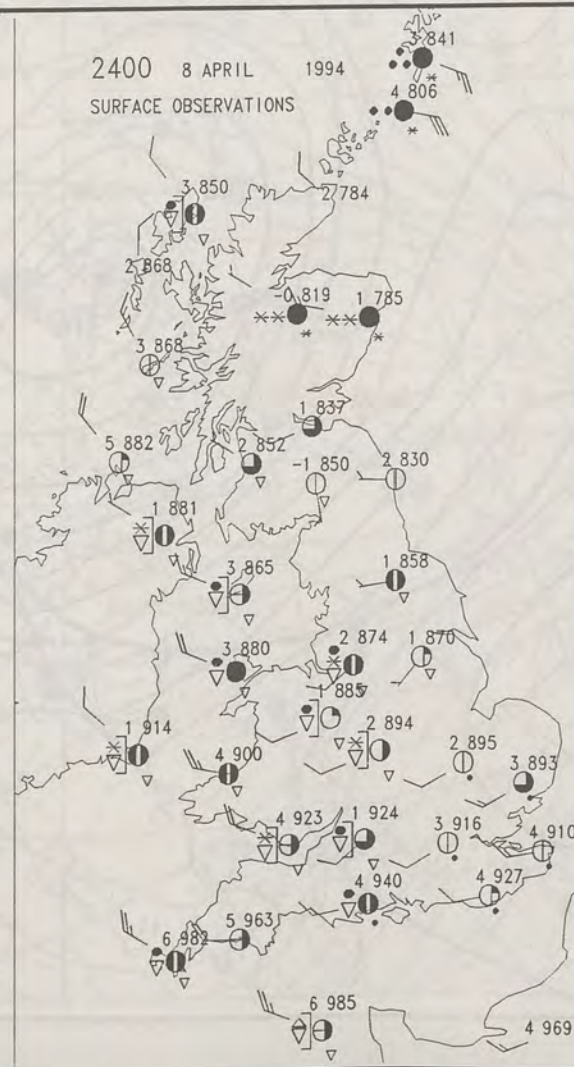


### PLOTTED SURFACE OBSERVATIONS

1800 8 APRIL 1994  
SURFACE OBSERVATIONS



2400 8 APRIL 1994  
SURFACE OBSERVATIONS



### SUMMARY OF UK WEATHER FRIDAY 8th April 1994

Much of the country had a dry start to the night. There were a few showers in northwest Scotland and the Northern Isles and patchy rain over southeast England and East Anglia, where the rain lingered until dawn. Rain spread across Northern Ireland during the night and into western Scotland, west Wales and Cornwall by dawn.

During the morning the rain spread east over Scotland and across England and Wales apart from southeastern parts. There was some sleet and snow over higher ground especially in Scotland and heavy rain in places. Showers followed into northwestern parts of the country during the morning and to much of England and Wales during the afternoon. There was hail and snow in places. Rain and snow lasted through the evening in northeast Scotland.

The Midlands, East Anglia and southeast England had a dry and mainly sunny morning. Rain spread to these parts in the afternoon and cleared during the late evening. Some of the rain was heavy and hail was reported in the southeast as the rain cleared.

Temperatures were near normal in southeast England and East Anglia. Otherwise it was a rather cold or cold day and locally very cold in eastern Scotland.

London Weather Centre

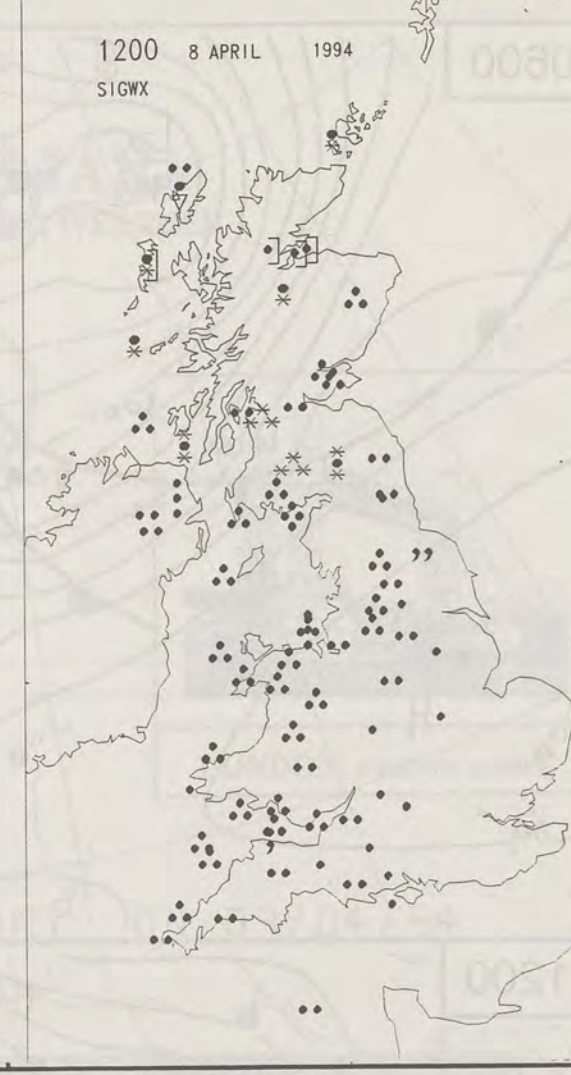
All times are GMT

© Crown Copyright All rights reserved

0600 8 APRIL 1994  
SIGWX



1200 8 APRIL 1994  
SIGWX



### SIGNIFICANT WEATHER CHARTS

1800 8 APRIL 1994  
SIGWX

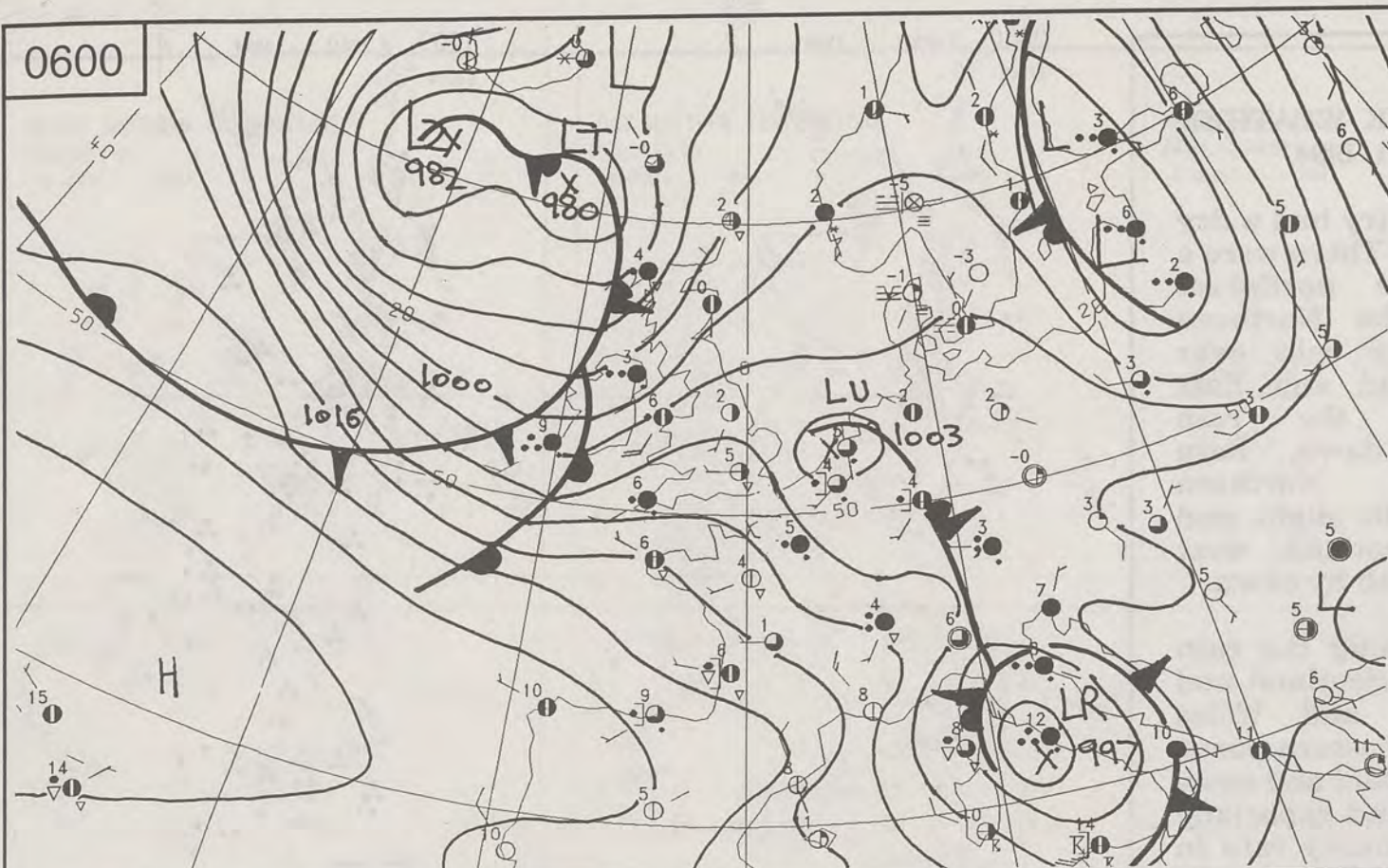


2400 8 APRIL 1994  
SIGWX

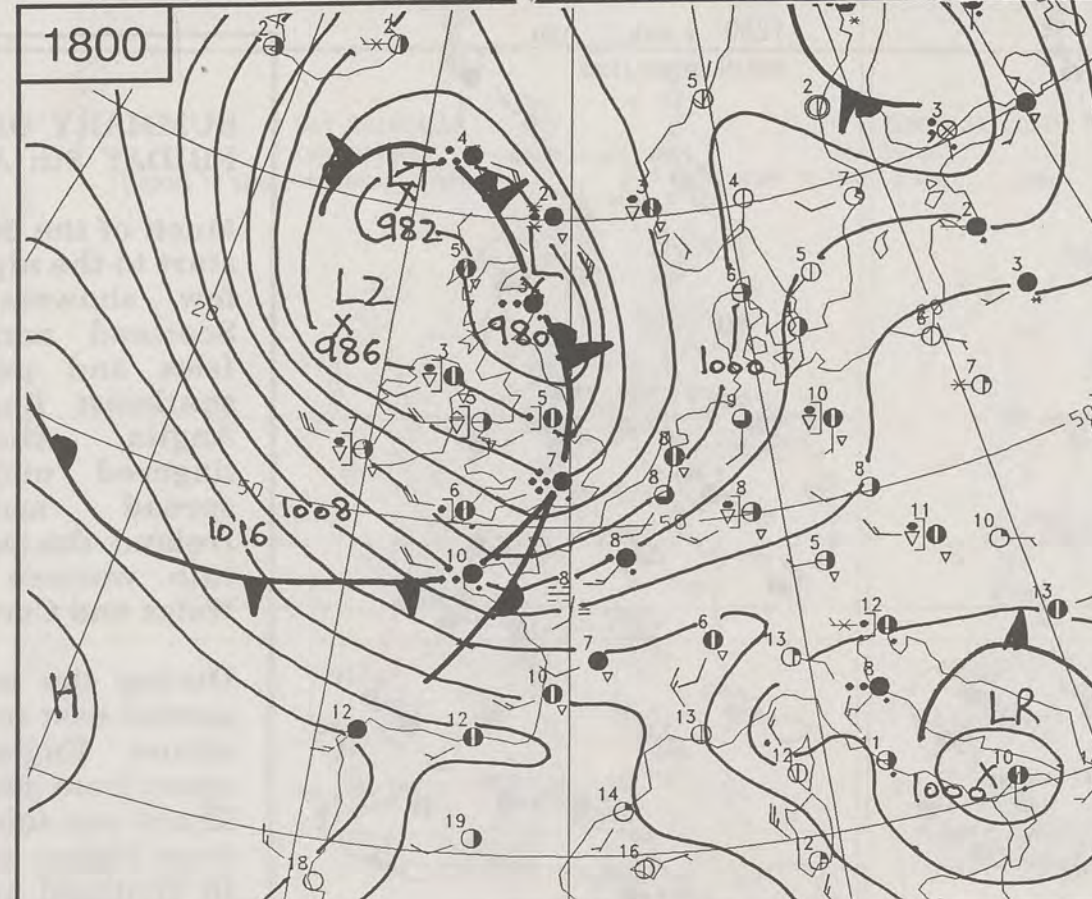




0600

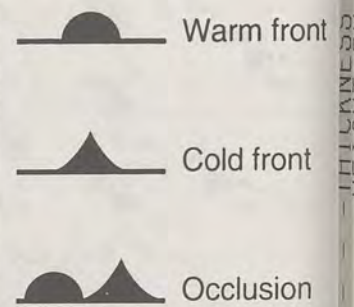


1800

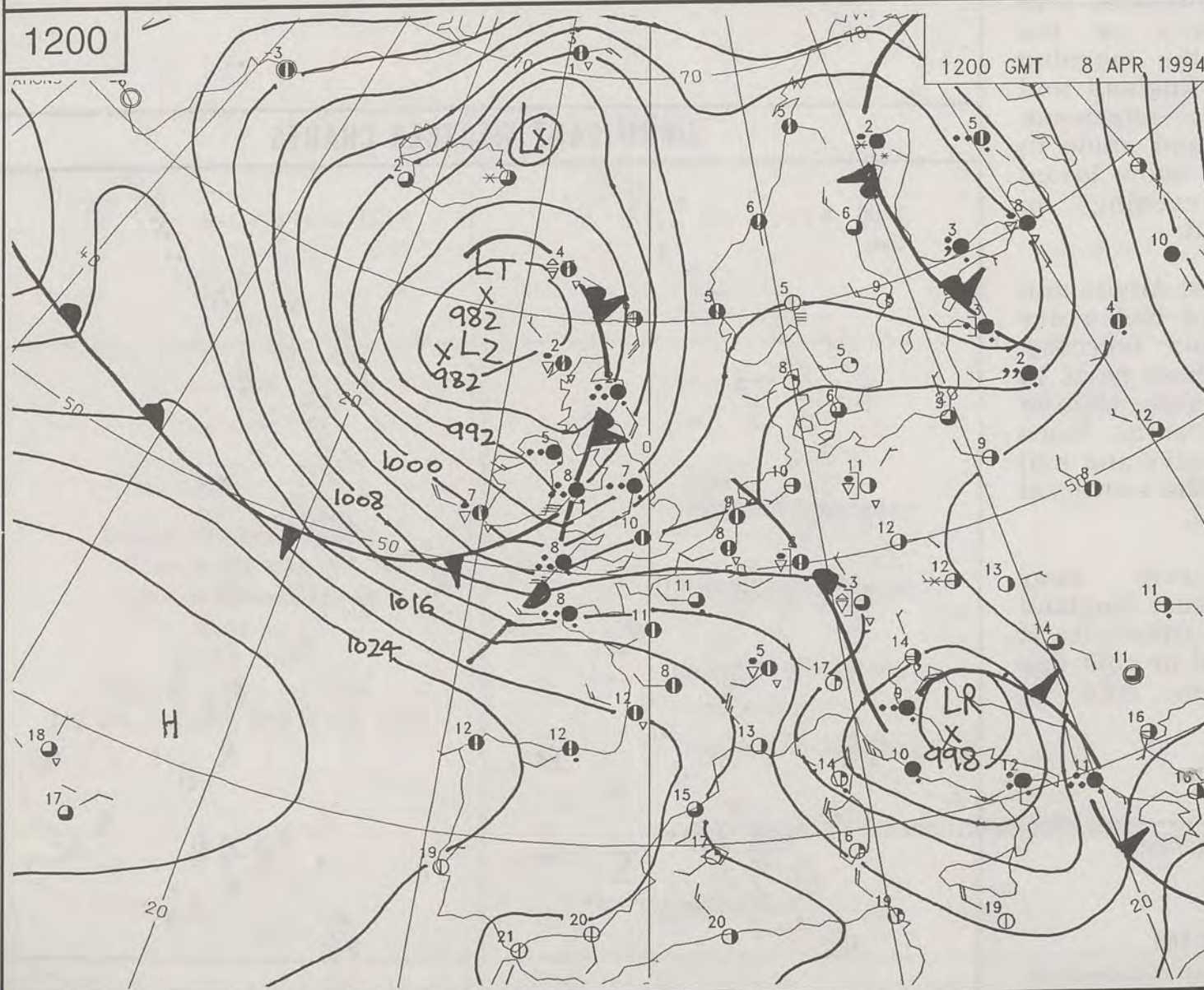


FRIDAY  
8th APRIL  
1994

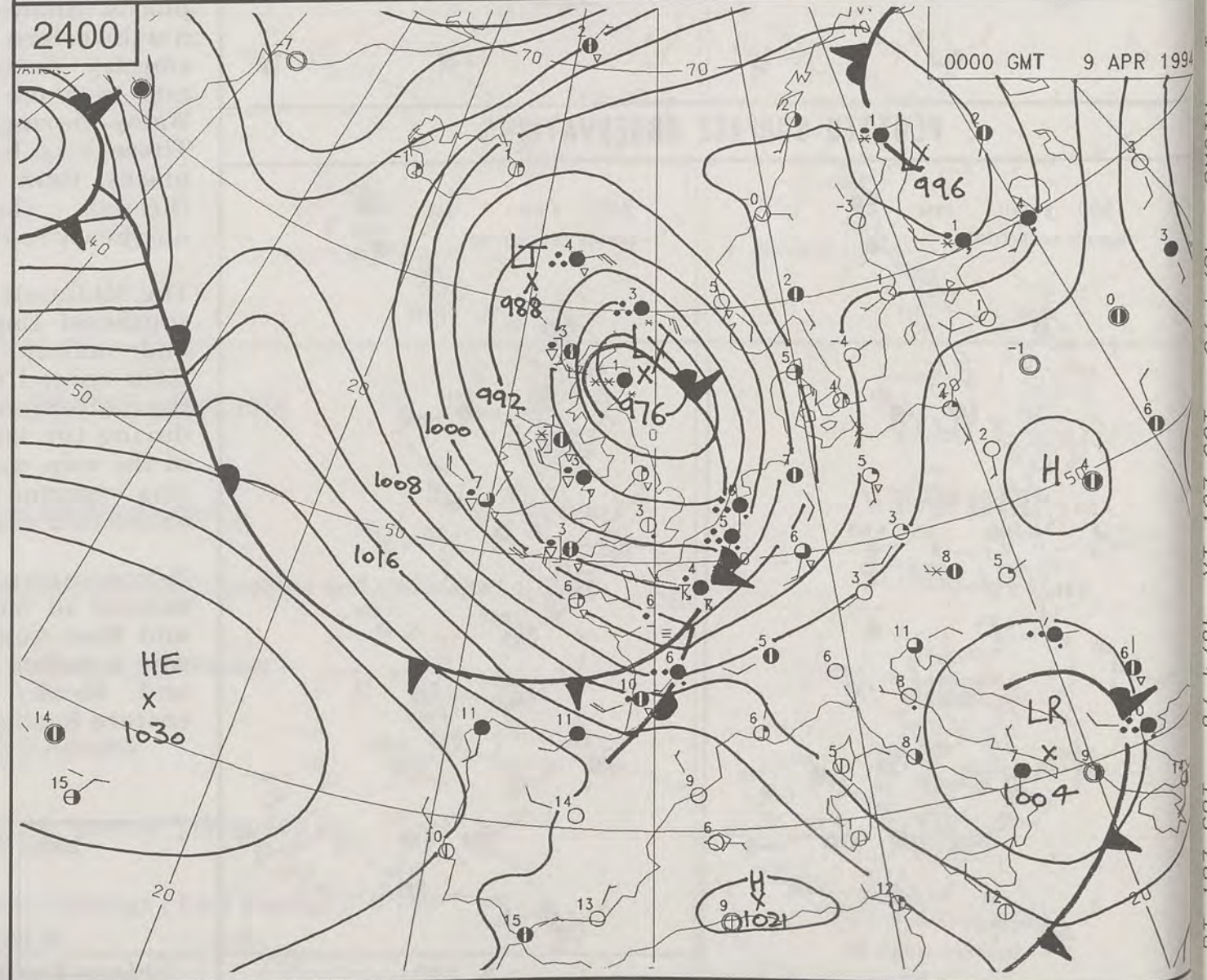
SYNOPTIC  
WEATHER  
CHARTS



1200

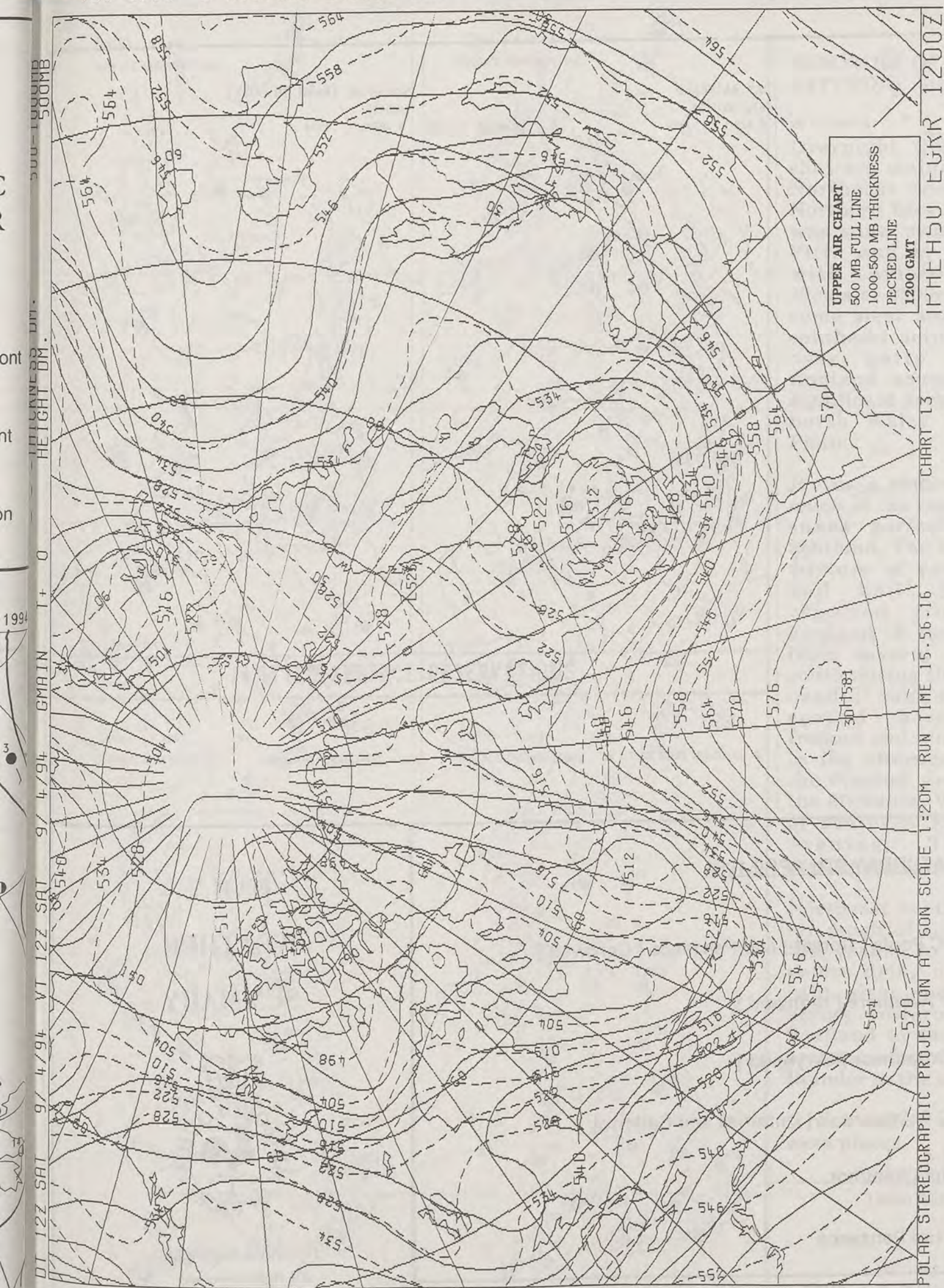


2400




DT 12Z SAT 9/4/94 VT 12Z SAT 9/4/94 GMATN 9/4/94





# DAILY WEATHER SUMMARY


INCLUDING SUMMARY OF BRITISH WEATHER



METEOROLOGICAL OFFICE  
20 APR 1994  
LIBRARY  
SATURDAY  
9th APRIL  
1994



METEOSAT AT 12:00 GMT ON 09/04/94  
INFRA-RED



CLOUD-TOP OR LAND/SEA TEMPERATURE

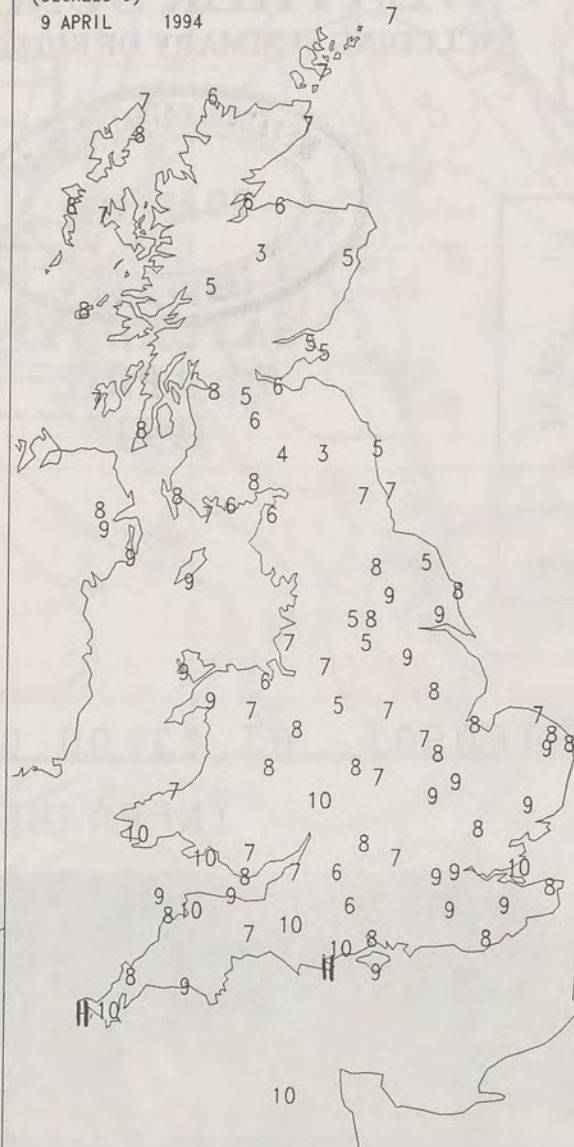
COLD  WARM



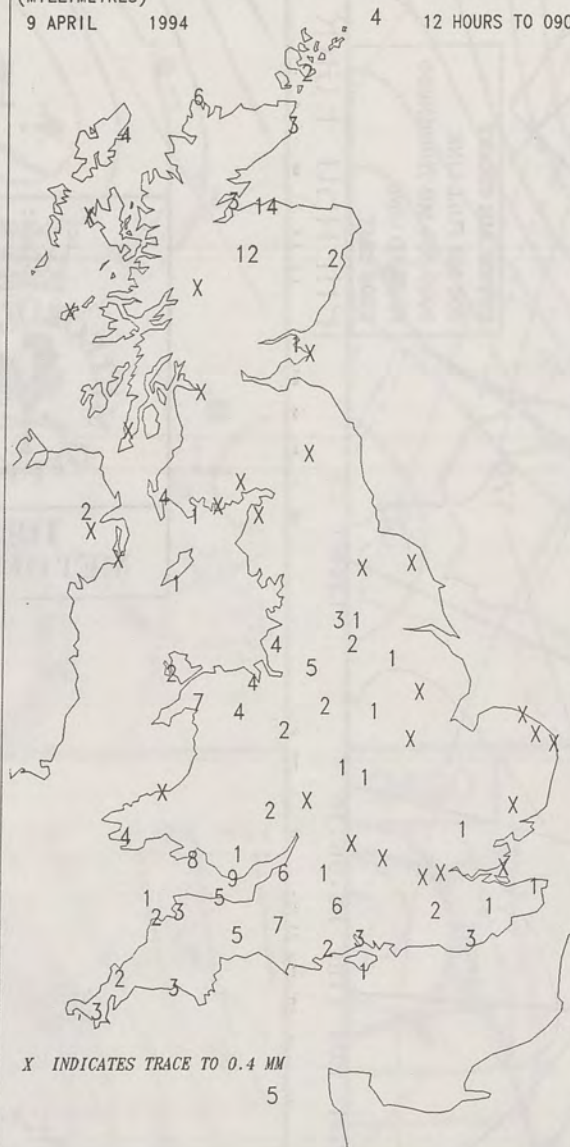
NIGHT MINIMUM TEMPERATURE  
(DEGREES C)  
9 APRIL 1994



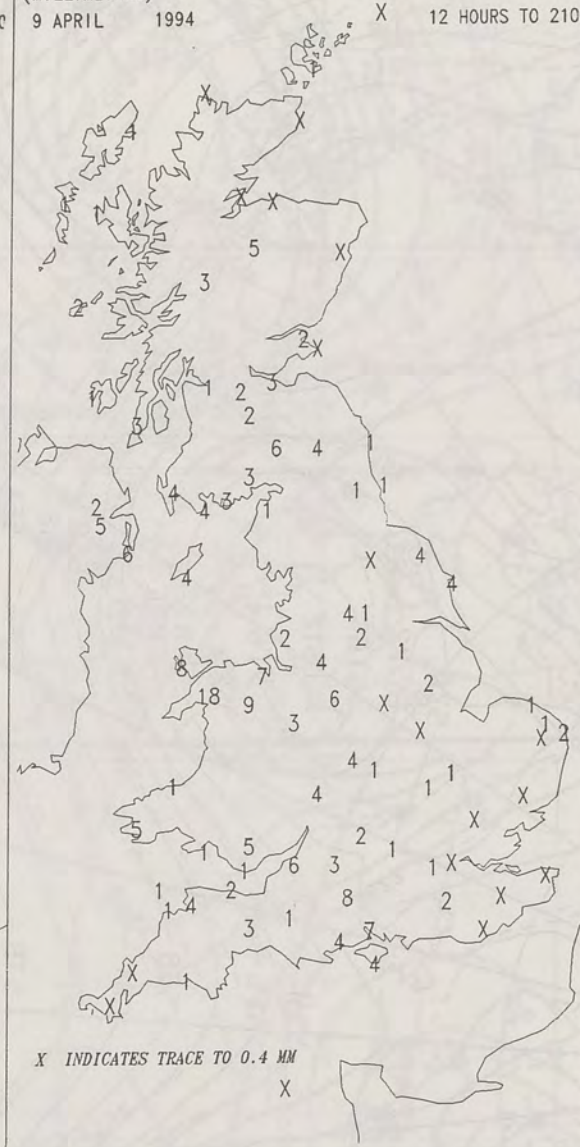
DAY MAXIMUM TEMPERATURE  
(DEGREES C)  
9 APRIL 1994



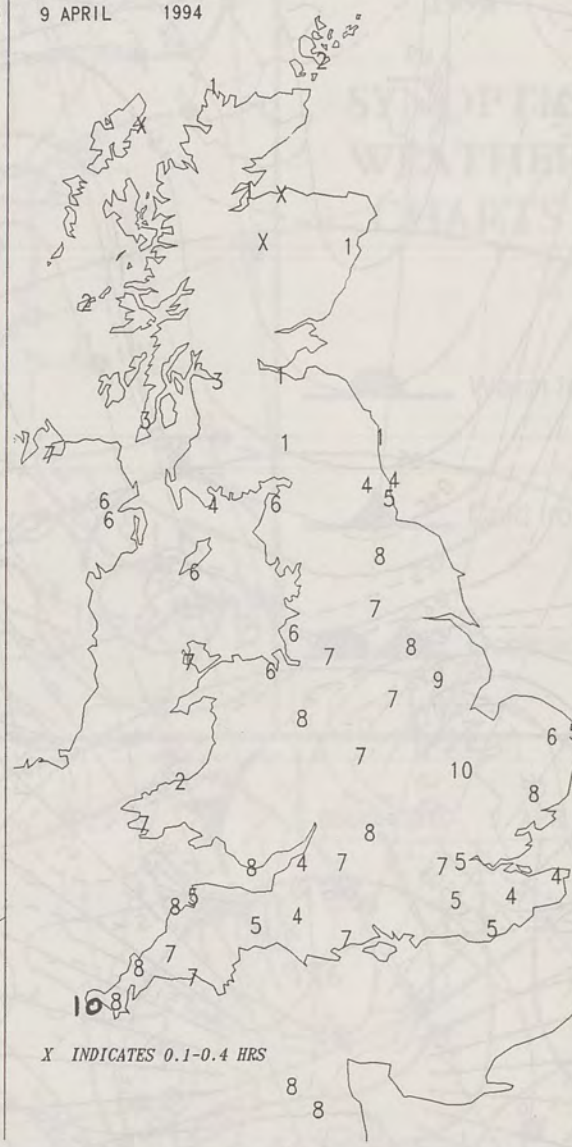
NIGHT RAINFALL  
(MILLIMETRES)  
9 APRIL 1994



DAY RAINFALL  
(MILLIMETRES)  
9 APRIL 1994



SUNSHINE (DAWN TO DUSK)  
(HOURS)  
9 APRIL 1994



# EXTREMES FOR SATURDAY 9TH APRIL 1994

Highest Maximum	: 11.2 C Poole [ Dorset ] and Penzance [ Cornwall ]
Lowest Maximum	: 3.0 C Aviemore [ Highland ]
Lowest Minimum	: -2.8 C Nantmor [ Gwynedd ]
Lowest Grass Minimum	: -5.0 C Eskdalemuir [ Dumfries and Galloway ]
Most Rain (24 hours from 0900 GMT)	: 18.2 mm Nantmor
Most Sun	: 10.1 Hrs Penzance

All times are GMT

London Weather Centre  
Climate Department  
127 Clerkenwell Road  
London  
EC1R 5DB  
Telephone 071 405 4358  
Fax 071 404 4314 or 071 696 0571

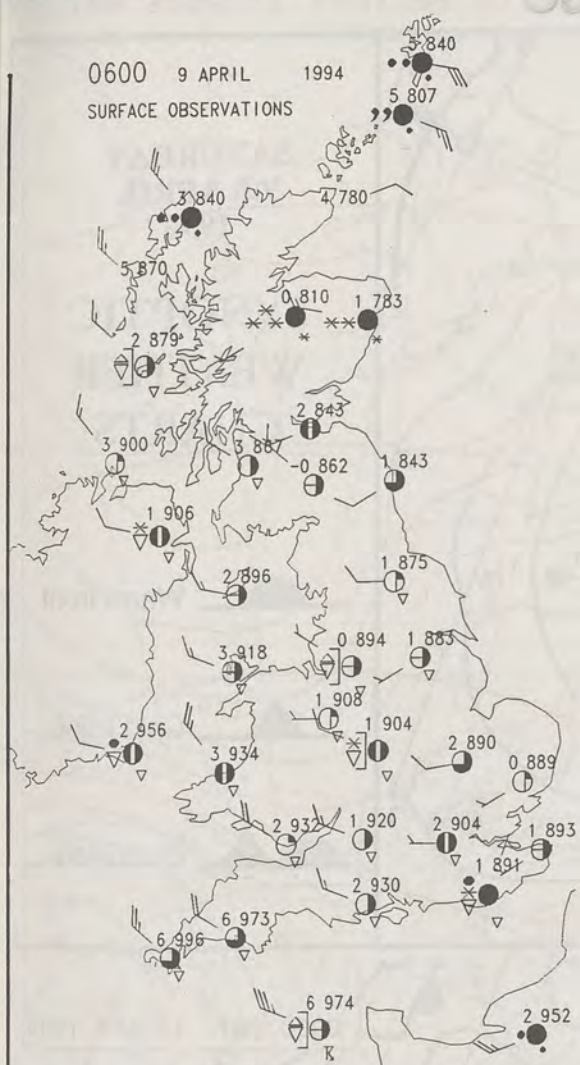
## DAILY WEATHER SUMMARY



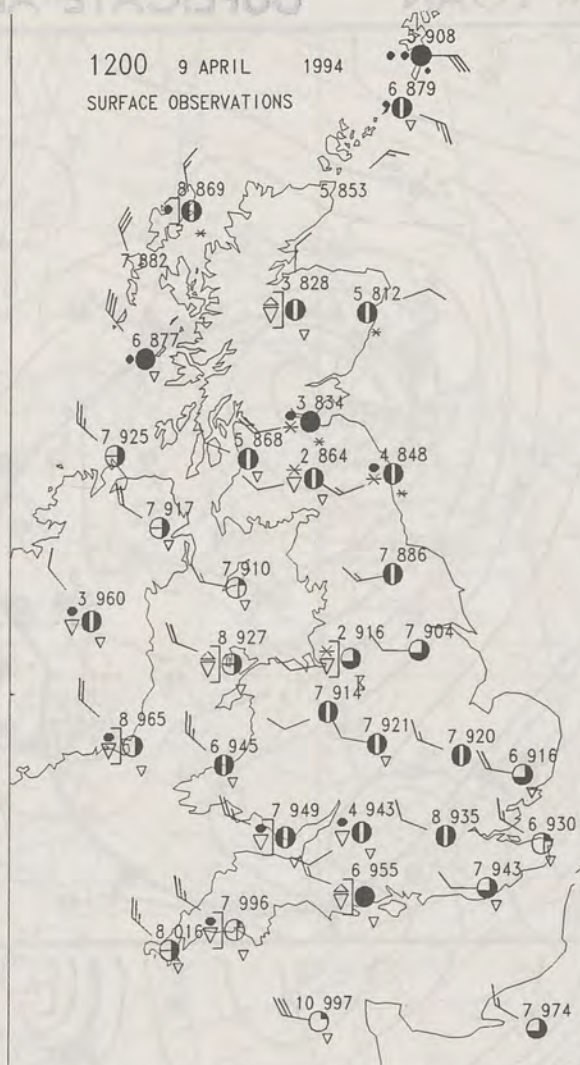
© Crown Copyright  
All rights reserved



0600 9 APRIL 1994  
SURFACE OBSERVATIONS

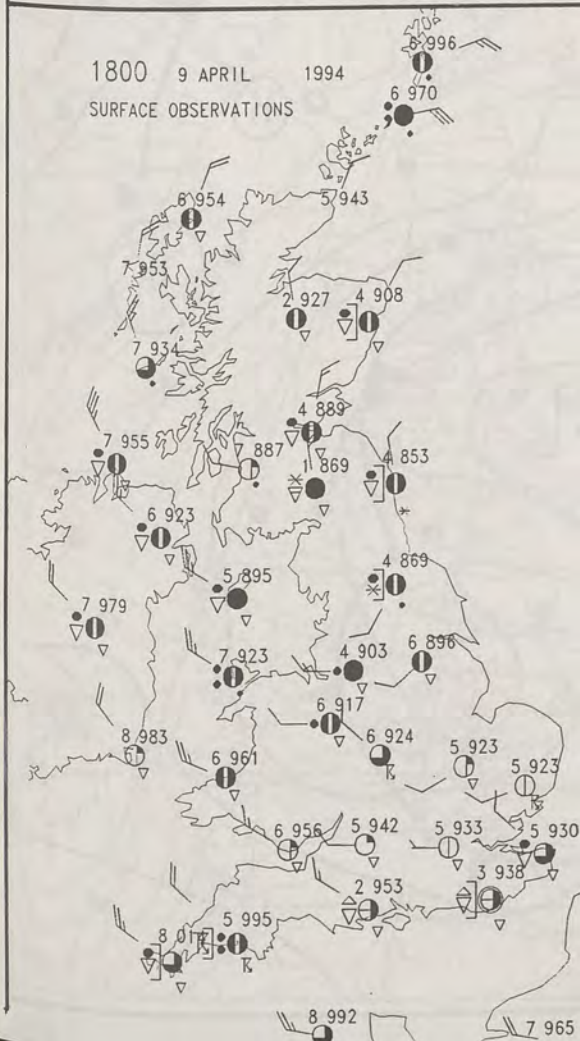


1200 9 APRIL 1994  
SURFACE OBSERVATIONS

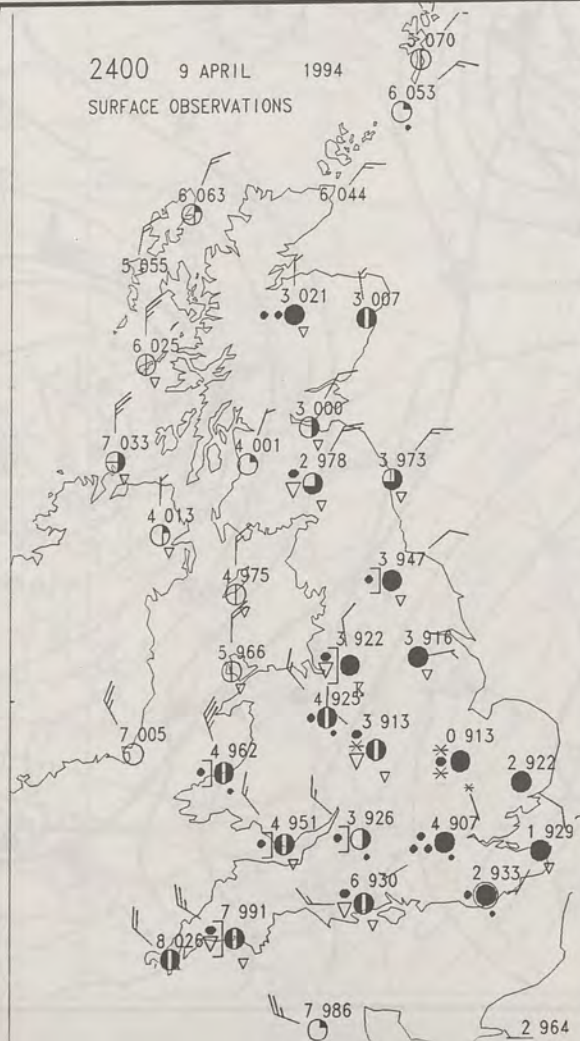


### PLOTTED SURFACE OBSERVATIONS

1800 9 APRIL 1994  
SURFACE OBSERVATIONS



2400 9 APRIL 1994  
SURFACE OBSERVATIONS



## SUMMARY OF UK WEATHER SATURDAY 9th April 1994

Overnight there were some showers mainly in the west. Northeast Scotland and the Northern Isles had rain. There was snow around the Moray Firth and in the Highlands with Aviemore reporting 29cms at 0900z. Showers with some sleet and snow spread southeast across Wales to be over parts of southeast England around dawn with significant accumulations over north Wales and Salisbury Plain.

It was a showery day across much of the country with long sunny periods except over Scotland. The showers were a mixture of rain, sleet, snow and hail. Thunder was reported from northwest England in the morning and from several places in the south during the afternoon. A band of rain, sleet and snow spread across Northern Ireland and northern England in the afternoon, clearing in the evening, and then crossed the Midlands, Wales and parts of southern England in the evening. Thunder was reported as it cleared.

Northeast Scotland had snow for much of the morning but this turned to sleet and rain before dying out. An area of rain, sleet and snow spread across western and southern Scotland in the late morning and the afternoon. There was thunder in the southwest.

It was rather cold or cold in most places.

London Weather Centre

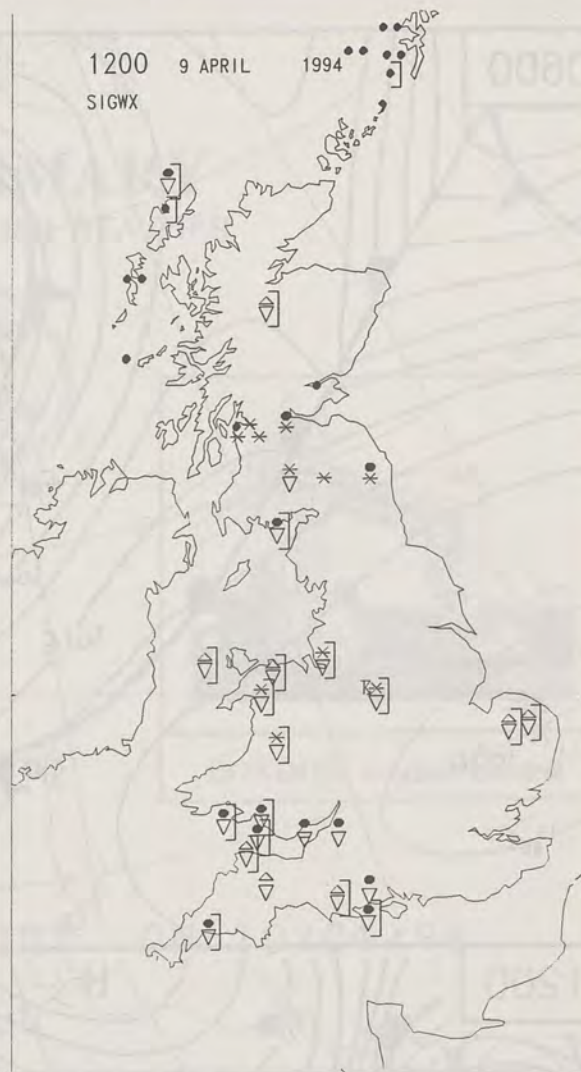
All times are GMT

© Crown Copyright All rights reserved

0600 9 APRIL 1994  
SIGWX



1200 9 APRIL 1994  
SIGWX

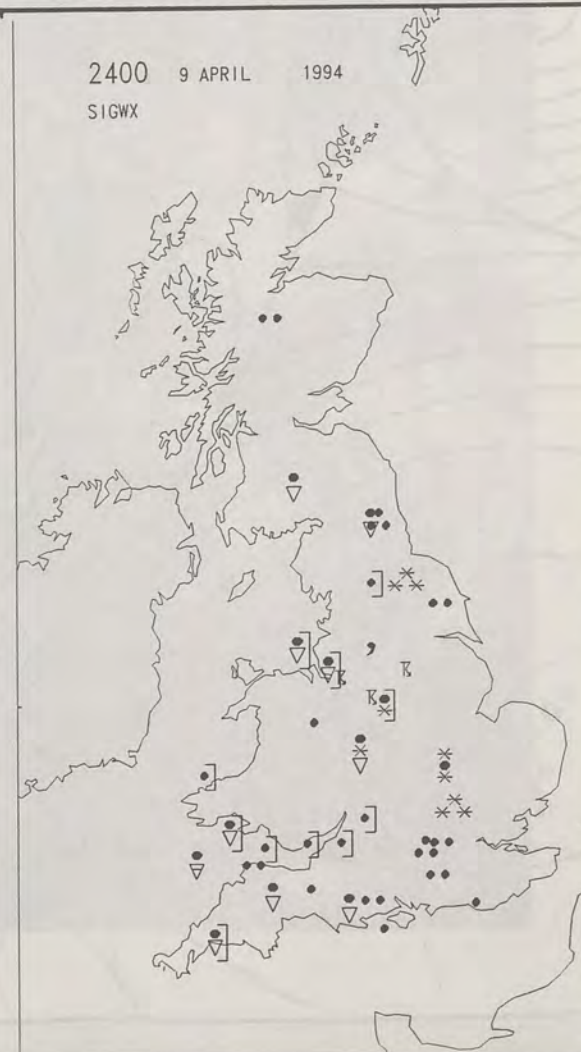


### SIGNIFICANT WEATHER CHARTS

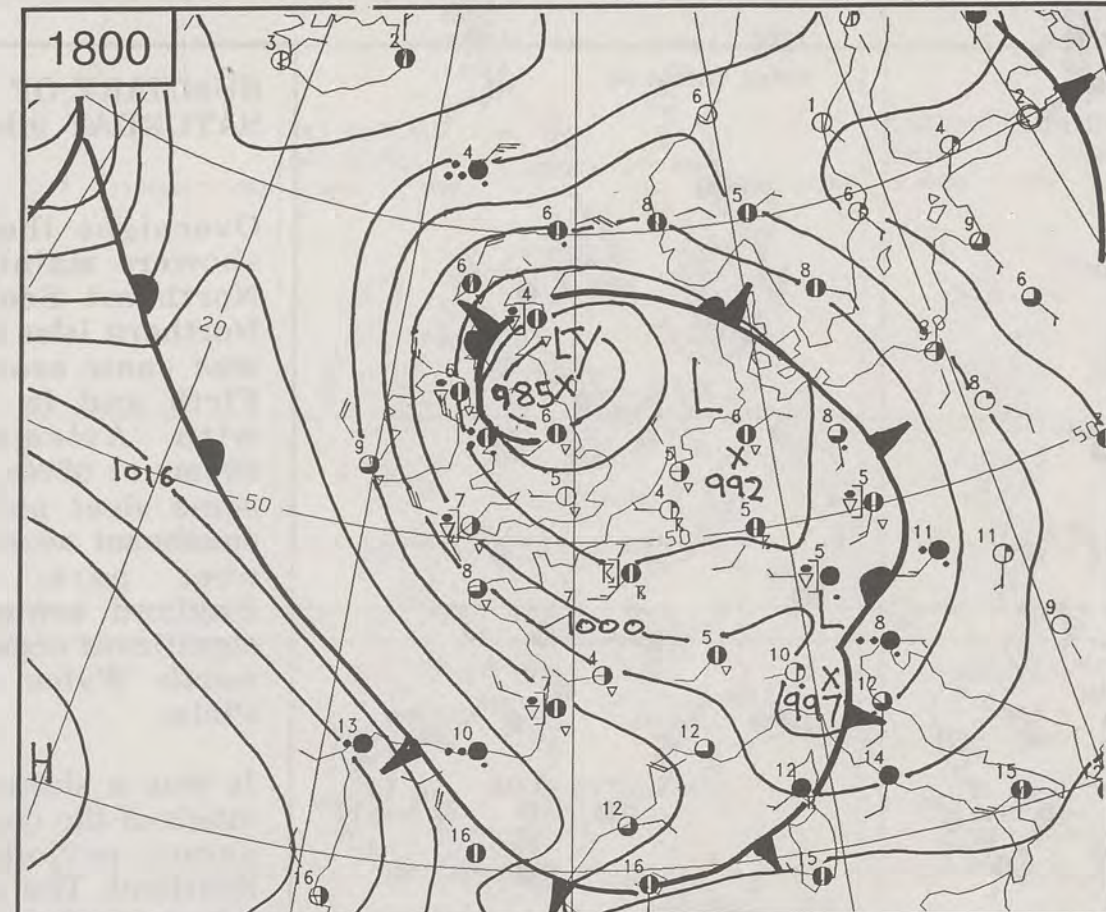
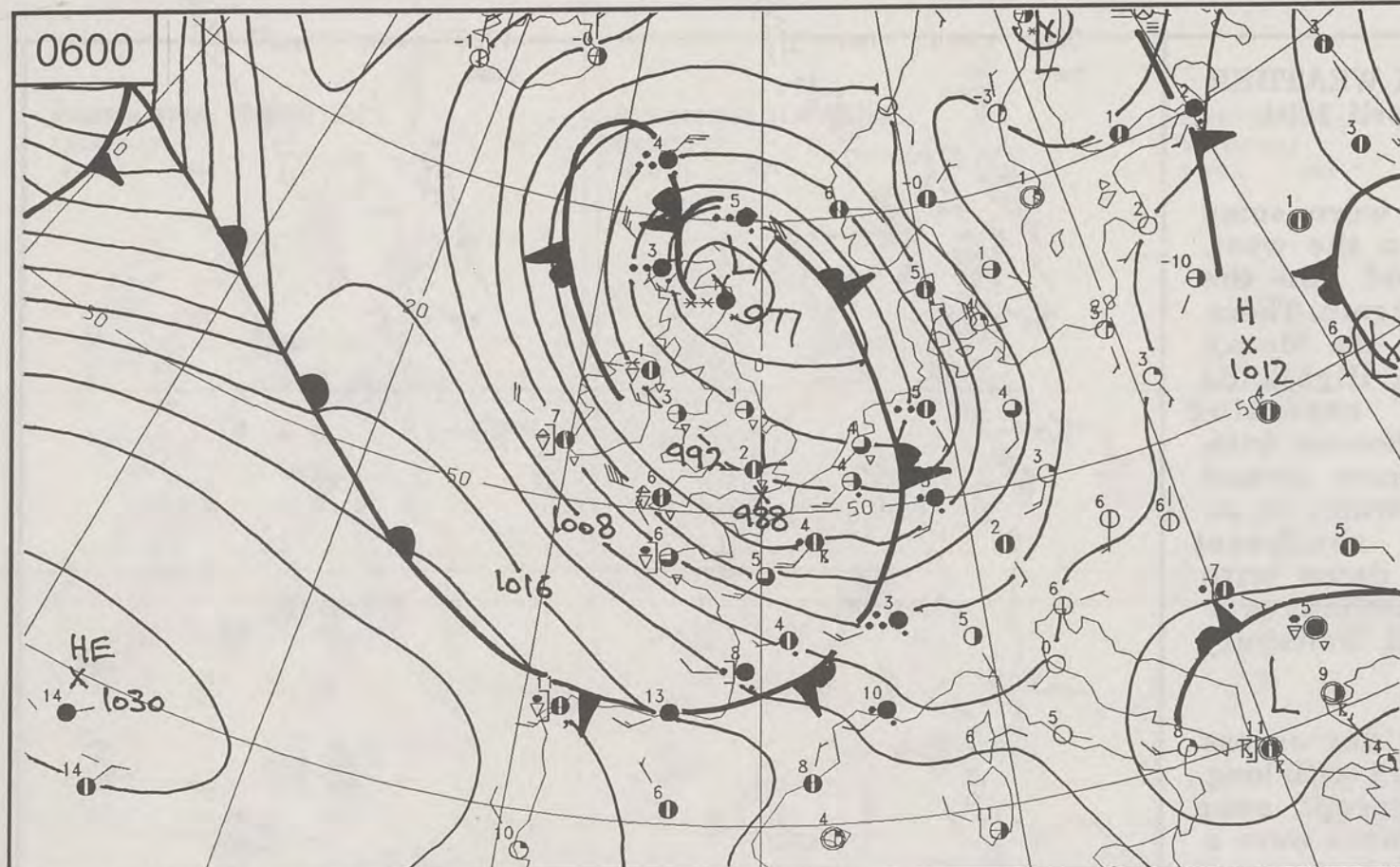
1800 9 APRIL 1994  
SIGWX



2400 9 APRIL 1994  
SIGWX

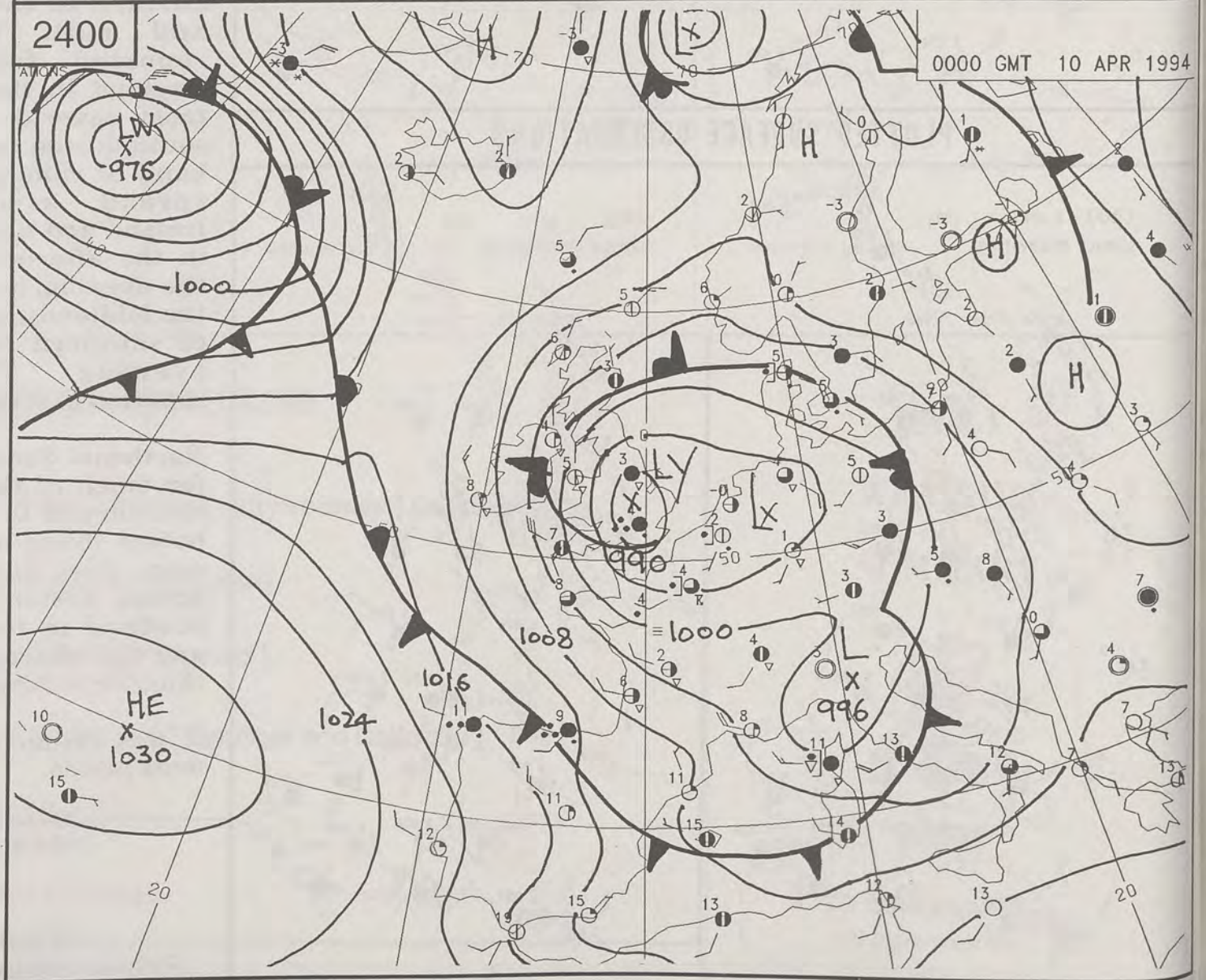
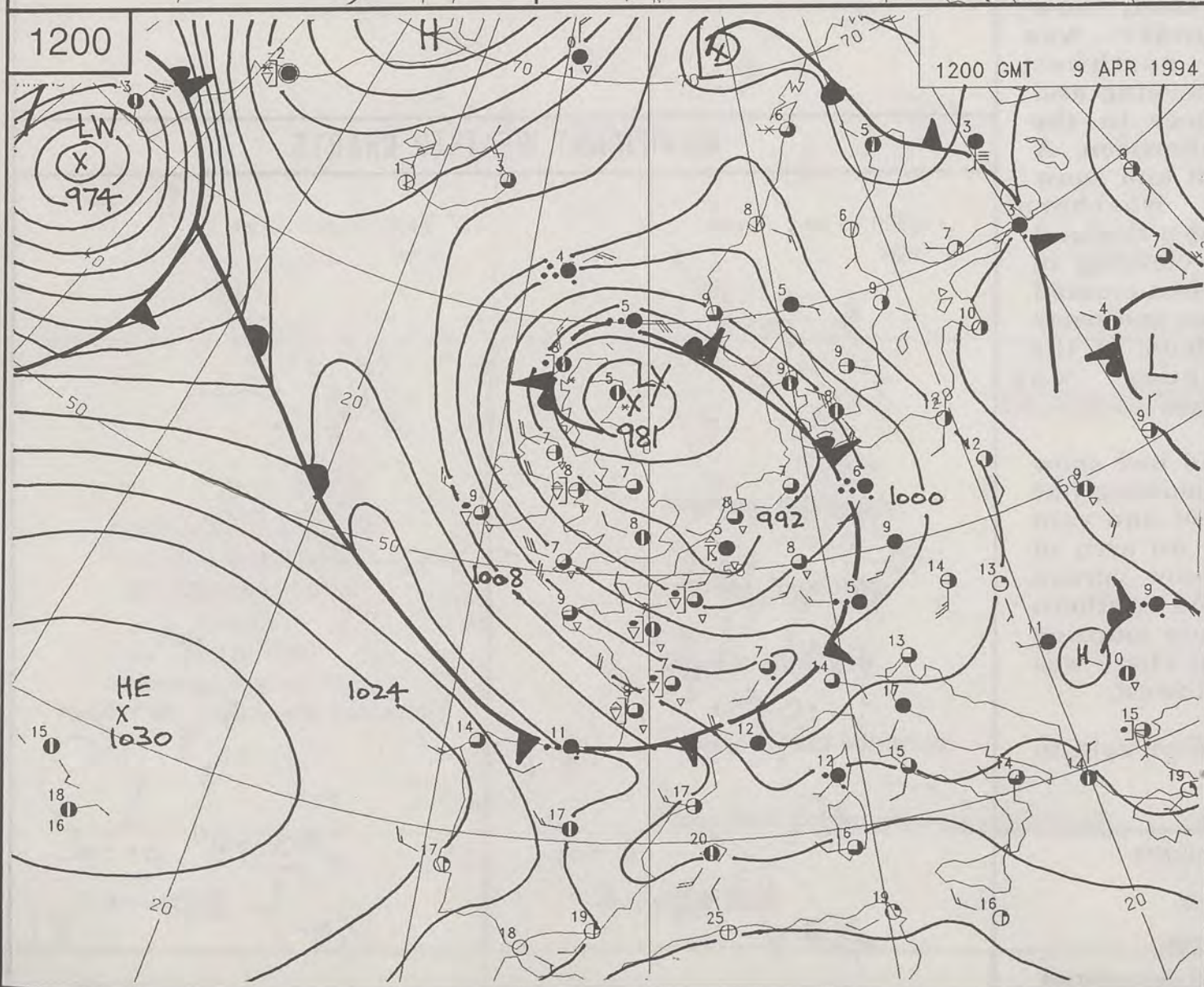
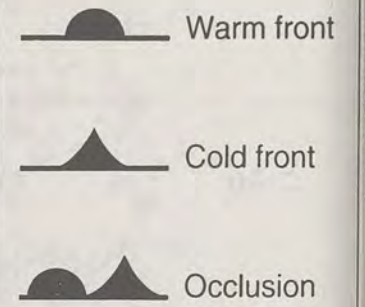




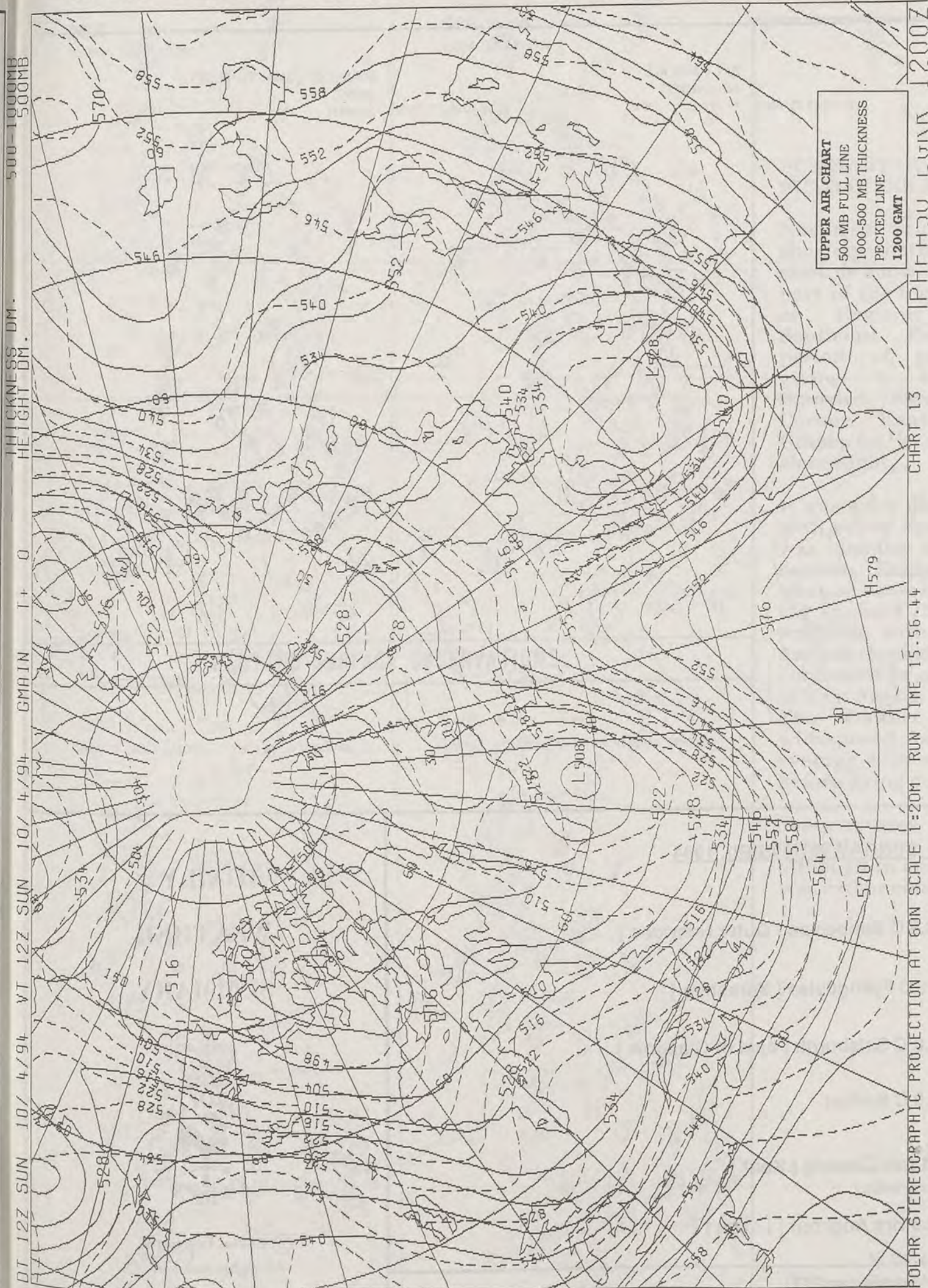


SATURDAY  
9th APRIL  
1994

SYNOPTIC  
WEATHER  
CHARTS







# DAILY WEATHER SUMMARY

INCLUDING SUMMARY OF BRITISH WEATHER




SUNDAY  
10th APRIL  
1994



LONDON *weather centre*

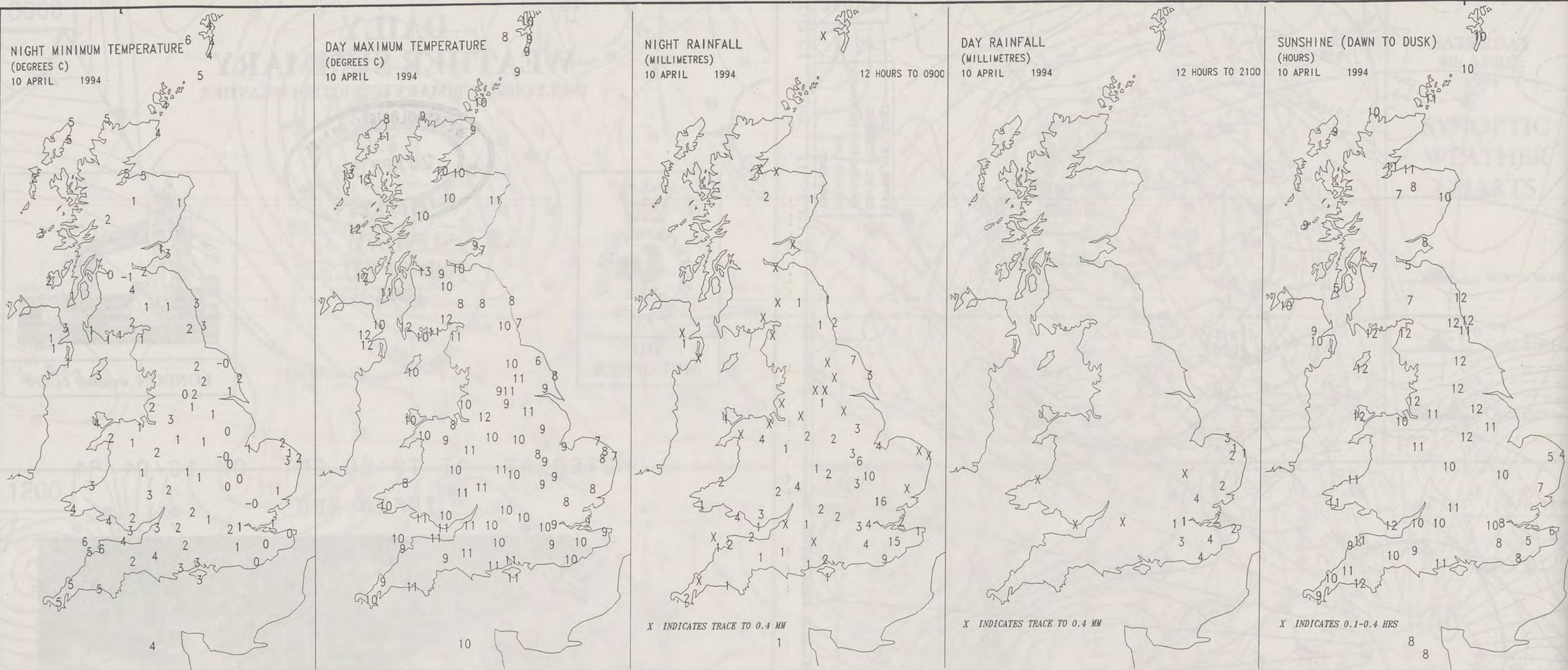
METEOSAT AT 12:00 GMT ON 10/04/94  
INFRA-RED



CLOUD-TOP OR LAND/SEA TEMPERATURE

COLD WARM





#### EXTREMES FOR SUNDAY 10TH APRIL 1994

London Weather Centre  
Climate Department  
127 Clerkenwell Road  
London  
EC1R 5DB  
Telephone 071 405 4358  
Fax 071 404 4314 or 071 696 0571

Highest Maximum	: 13.3 C Benbecula [ Outer Hebrides ]
Lowest Maximum	: 6.1 C Fylingdales [ Yorkshire ]
Lowest Minimum	: -1.0 C Salsburgh [ east of Glasgow ]
Lowest Grass Minimum	: -4.0 C Belfast
Most Rain (24 hours from 0900 GMT)	: 7.1 mm Charing [ Kent ]
Most Sun	: 12.3 Hrs Aughton [ Lancs ]

All times are GMT

#### DAILY WEATHER SUMMARY



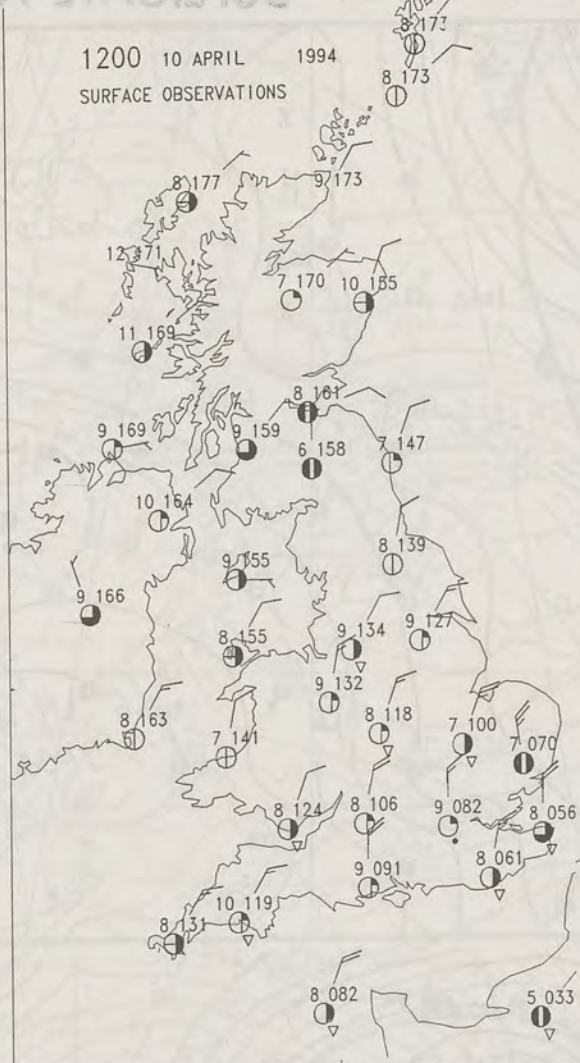
© Crown Copyright  
All rights reserved



0600 10 APRIL 1994  
SURFACE OBSERVATIONS

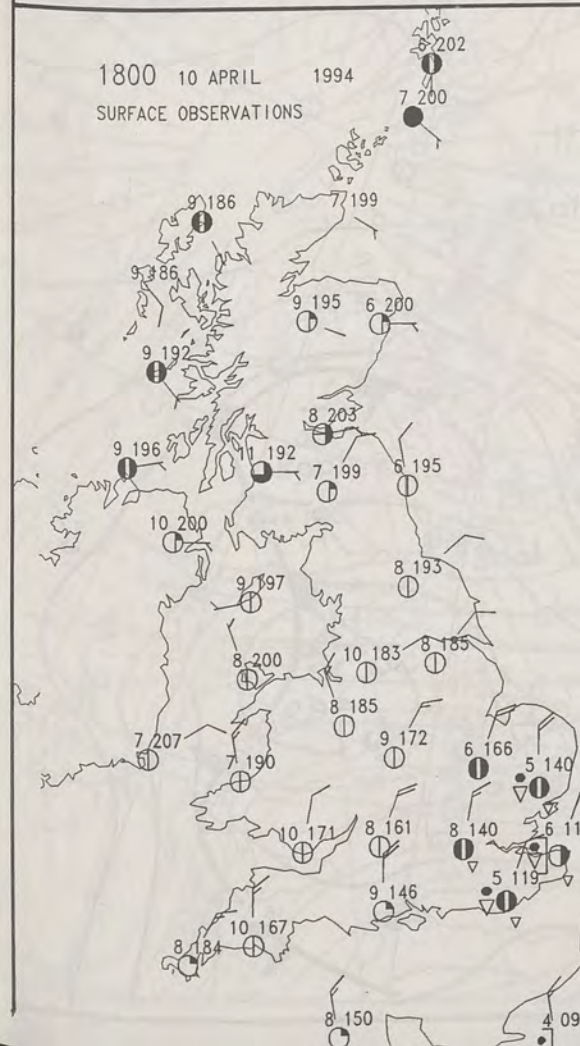


1200 10 APRIL 1994  
SURFACE OBSERVATIONS

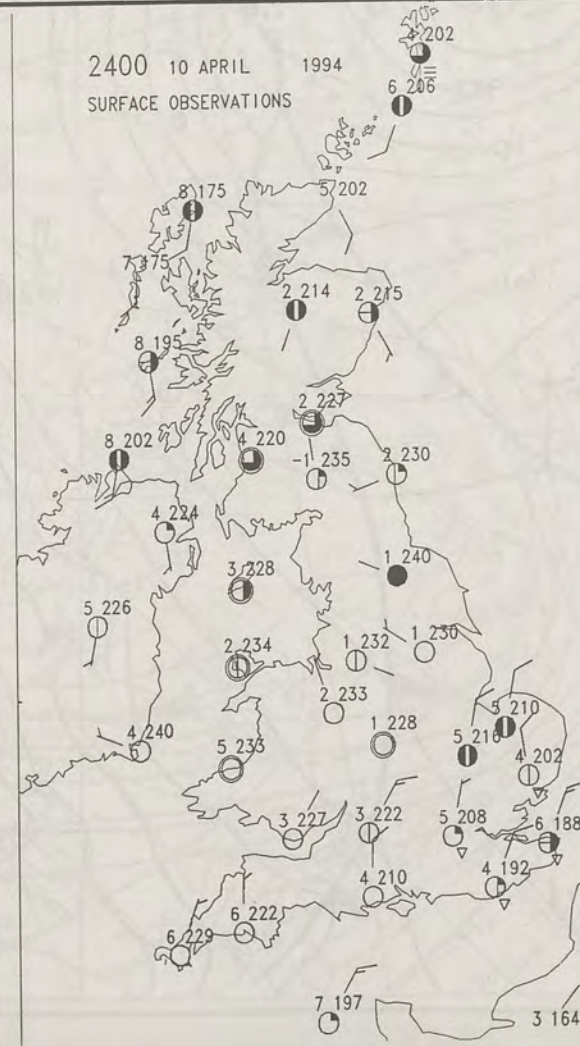


### PLOTTED SURFACE OBSERVATIONS

1800 10 APRIL 1994  
SURFACE OBSERVATIONS



2400 10 APRIL 1994  
SURFACE OBSERVATIONS



### SUMMARY OF UK WEATHER SUNDAY 10th April 1994

Northeast Scotland had some showery outbreaks of rain, sleet or snow during the early part of the night, as did much of England and Wales. Southeast England had a period of persistent snow giving 6 centimetres in Stansted, Essex and Jubilee Corner, Kent for a time. Otherwise it was a fine and clear night.

It was a dry day in most places with sunny spells. However, it was cloudier in southern and eastern England with rain, sleet or snow showers. Most of the showers died away in the morning, with some sunshine coming through, although they continued to affect the coasts of East Anglia, Kent and Essex. The showers became more widespread for a time in the evening with hail and thunder, before dying out in most parts.

Temperatures were around normal in most places although in eastern England it was rather cold.

London Weather Centre

All times are GMT

© Crown Copyright All rights reserved

0600 10 APRIL 1994  
SIGWX

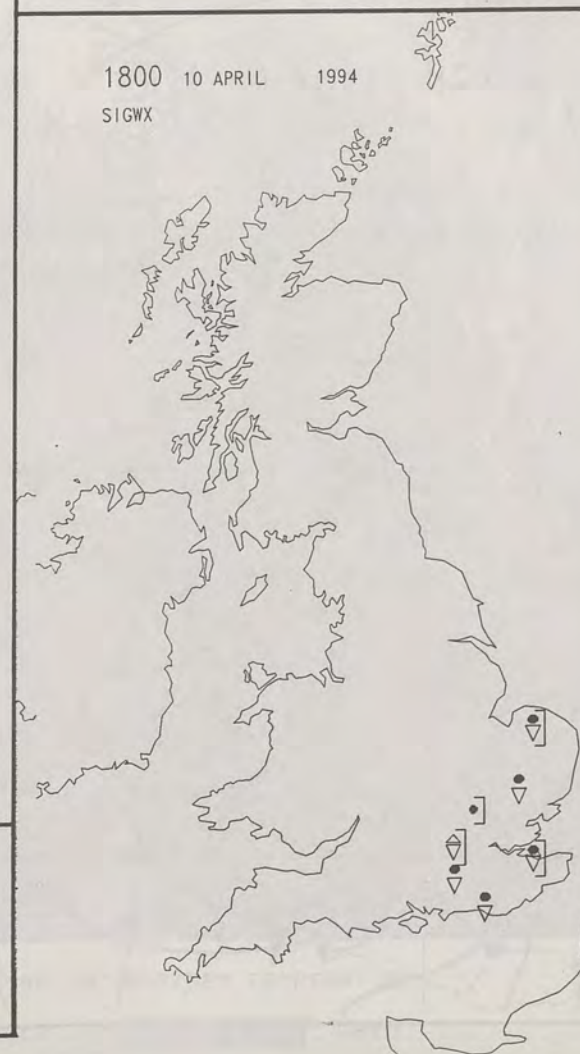


1200 10 APRIL 1994  
SIGWX



### SIGNIFICANT WEATHER CHARTS

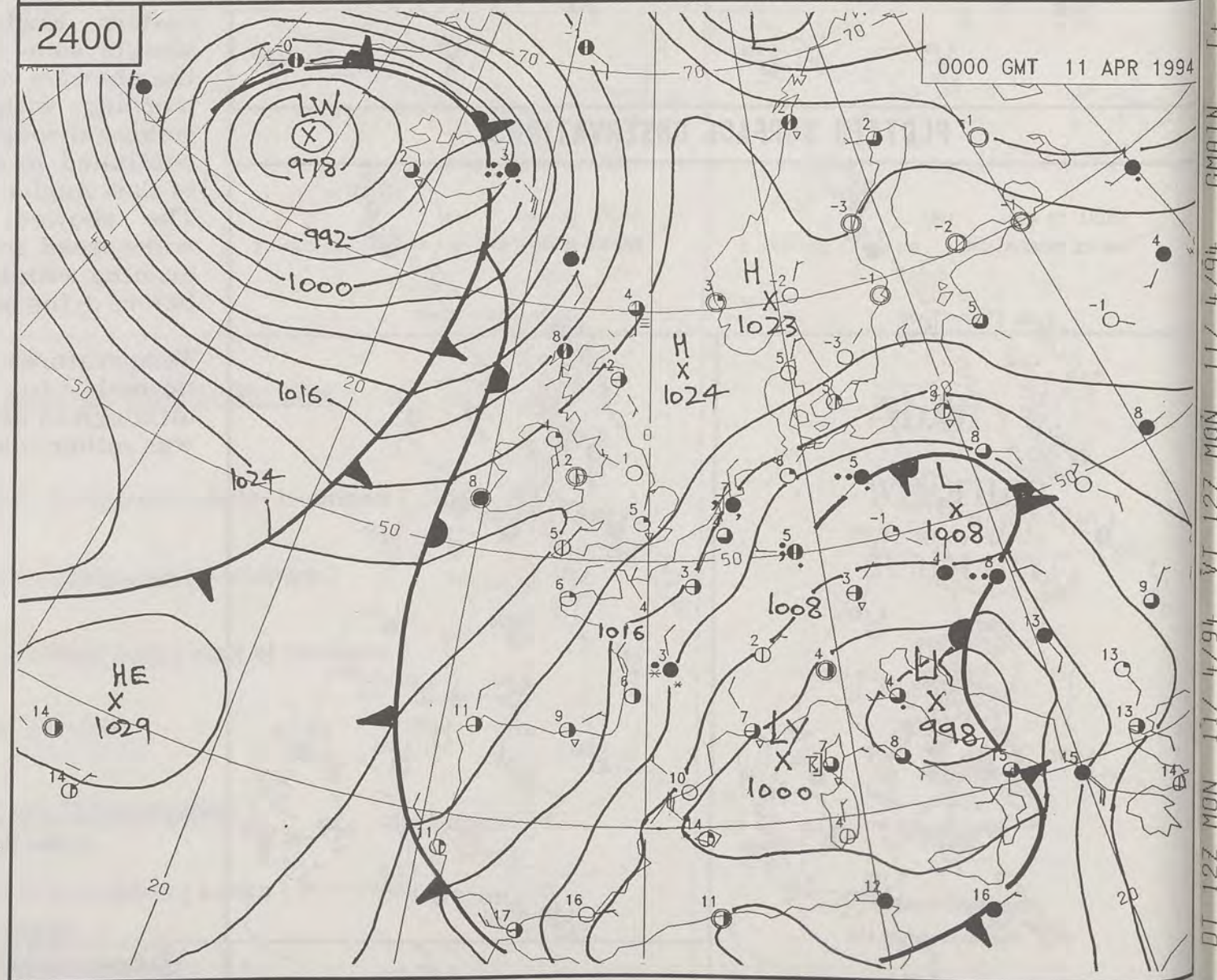
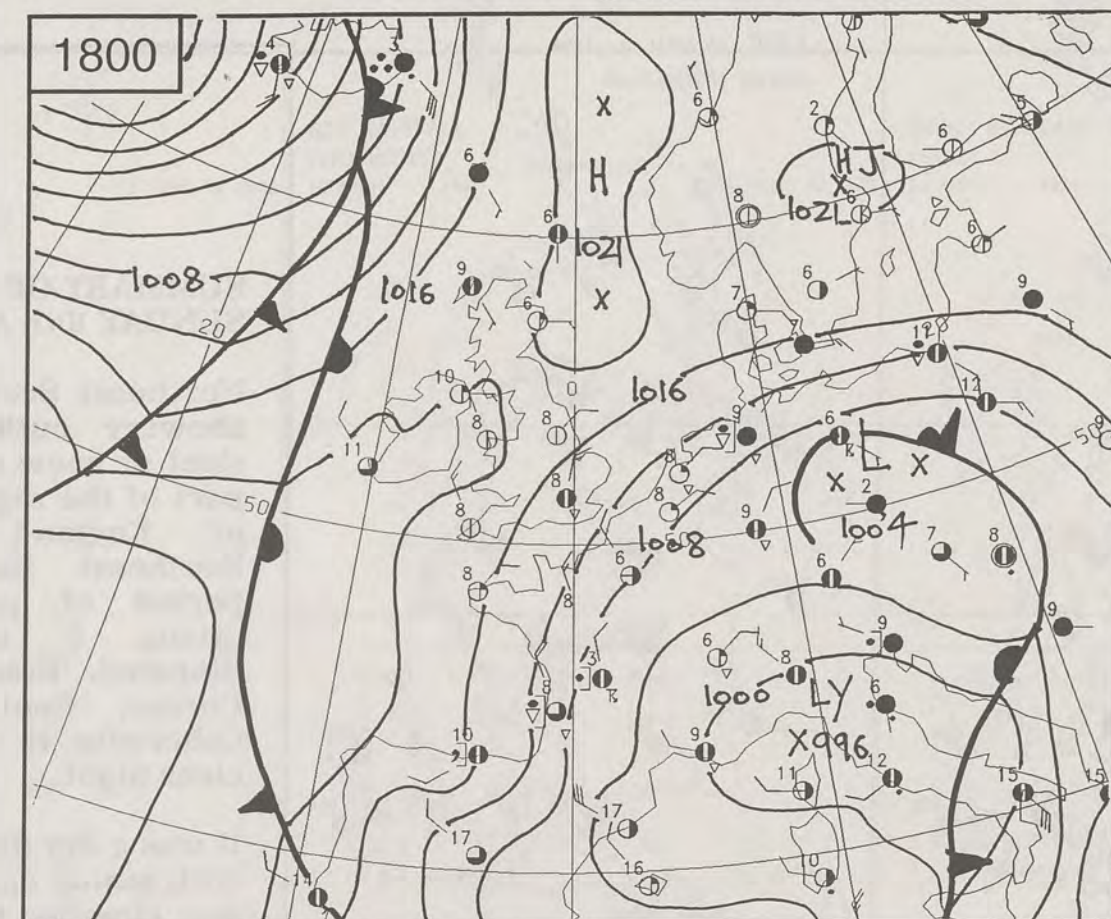
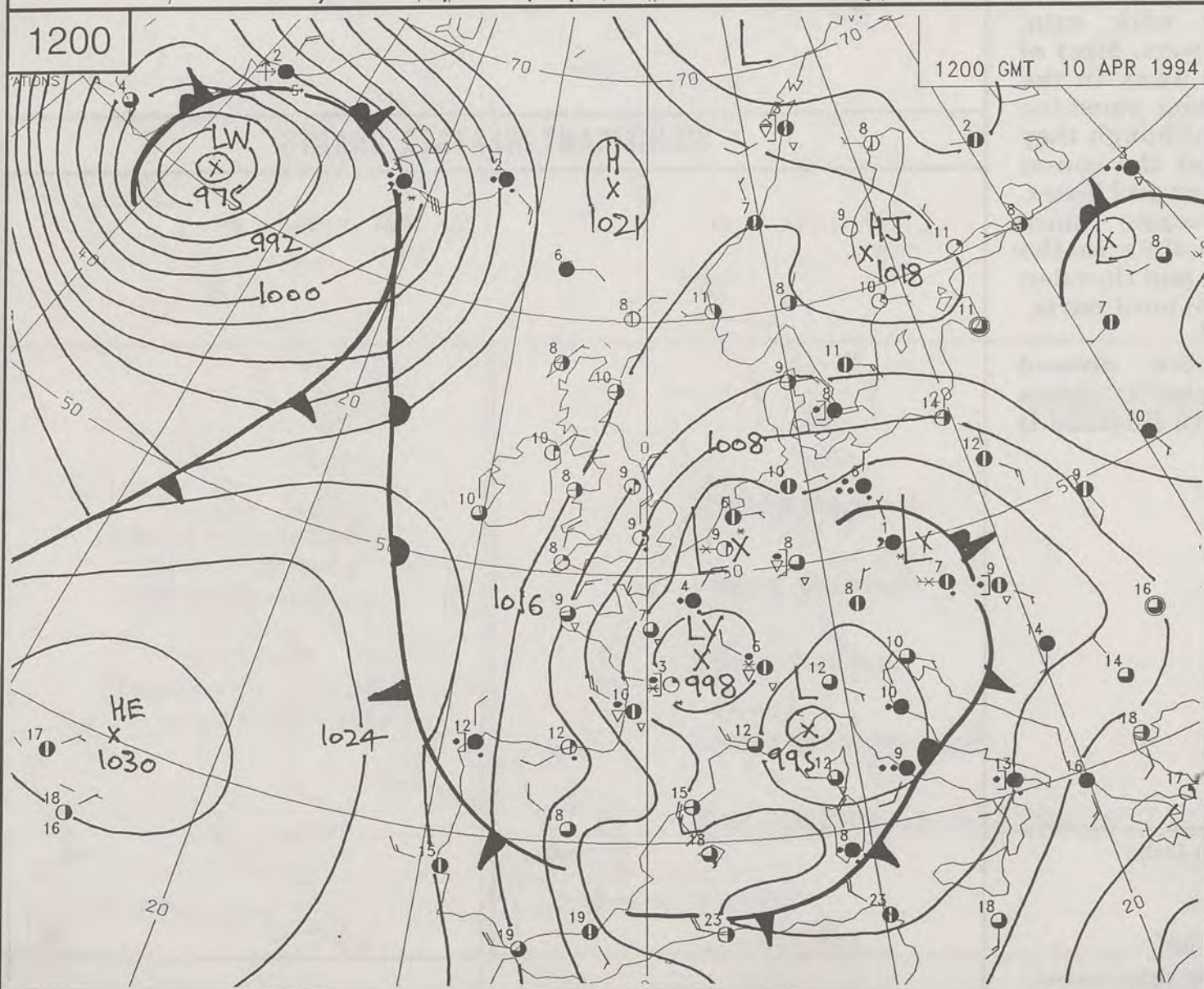
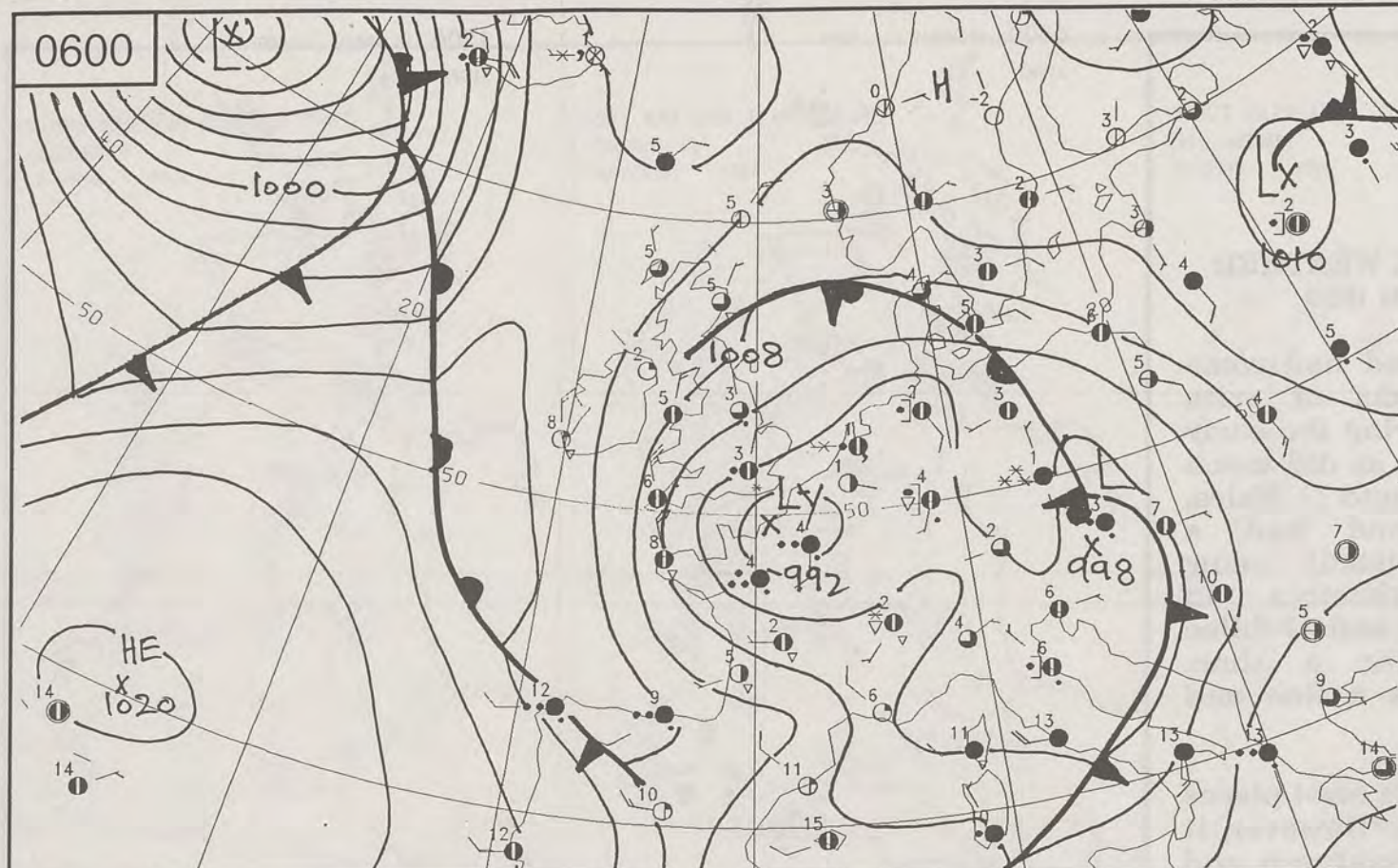
1800 10 APRIL 1994  
SIGWX



2400 10 APRIL 1994  
SIGWX










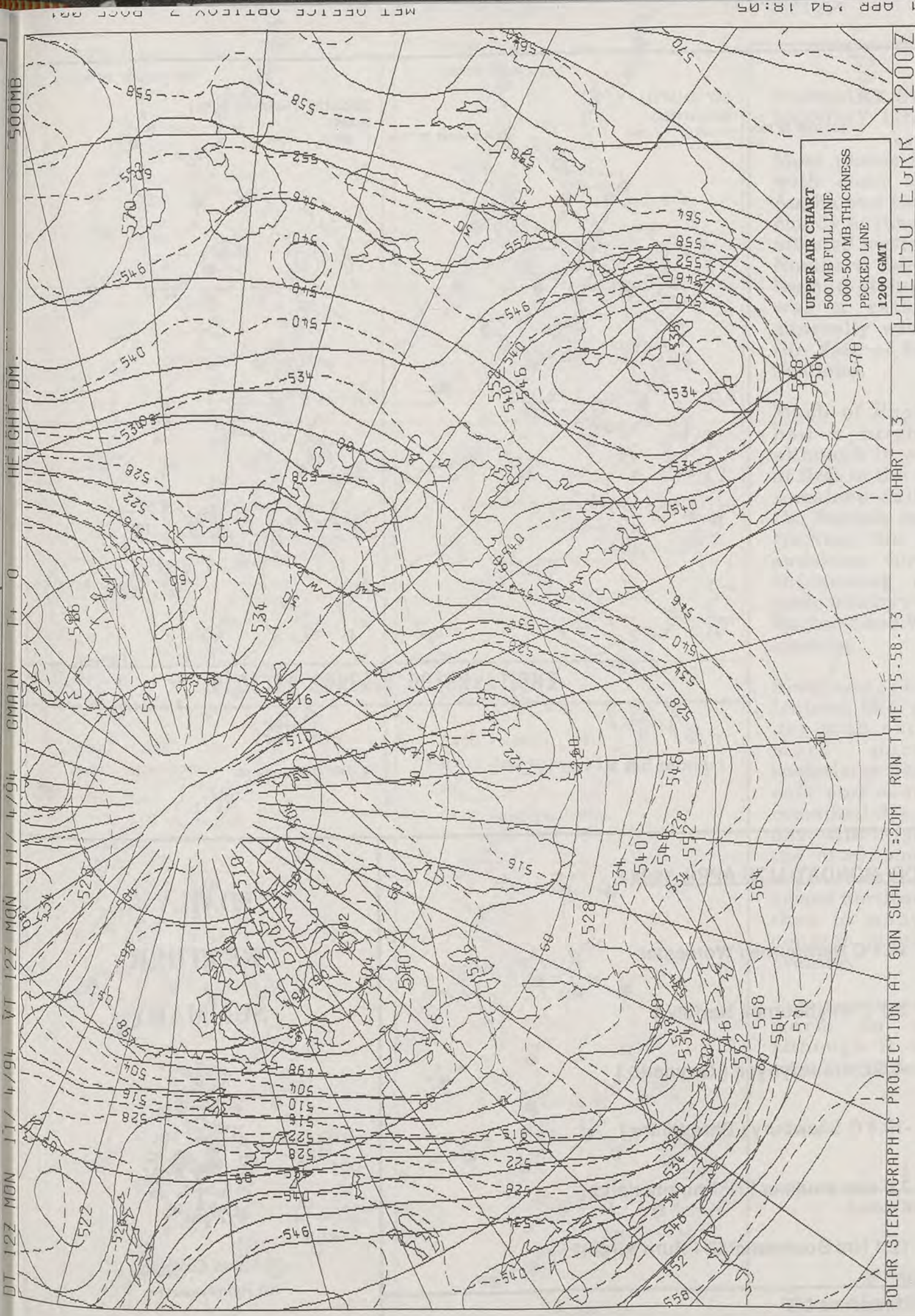
SUNDAY  
10th APRIL  
1994

# SYNOPTIC WEATHER CHARTS

-  Warm front
-  Cold front
-  Occlusion

500MB  
HEIGHT DM.  
11/ 4/94  
MON 11/ 4/94  
VT 12Z MON 11/ 4/94  
GMT






# DAILY WEATHER SUMMARY

INCLUDING SUMMARY OF BRITISH WEATHER




MONDAY  
11th APRIL  
1994



LONDON *weather centre*

METEOSAT AT 10:00 GMT ON 11/04/94  
INFRA-RED



CLOUD-TOP OR LAND/SEA TEMPERATURE  
COLD WARM



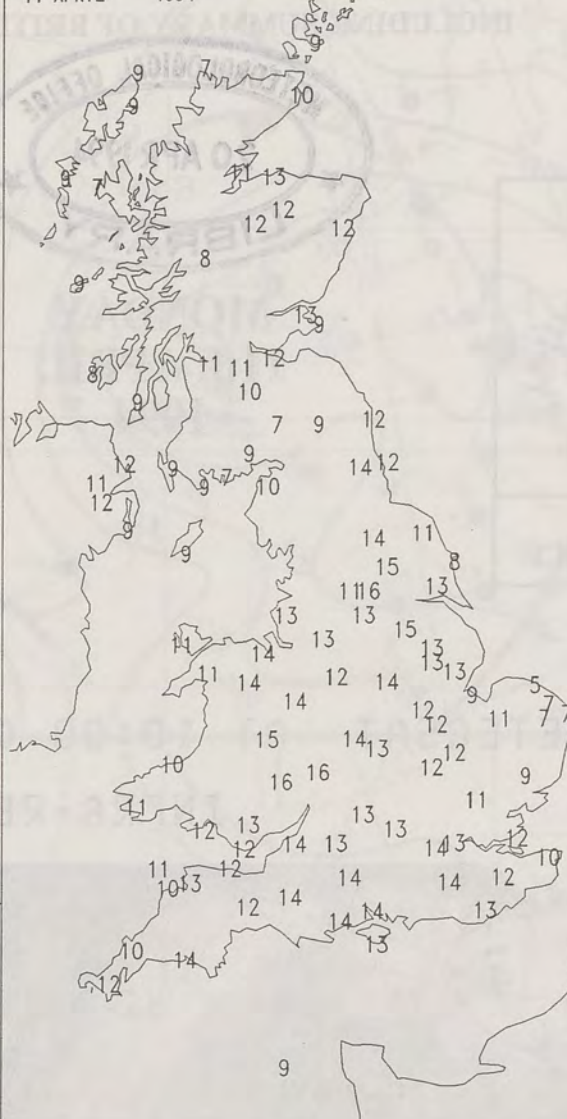
**NIGHT MINIMUM TEMPERATURE**  
(DEGREES C)

11 APRIL 1994



**DAY MAXIMUM TEMPERATURE**  
(DEGREES C)

11 APRIL 1994



**NIGHT RAINFALL**  
(MILLIMETRES)

11 APRIL 1994



X INDICATES TRACE TO 0.4 MM

**DAY RAINFALL**  
(MILLIMETRES)

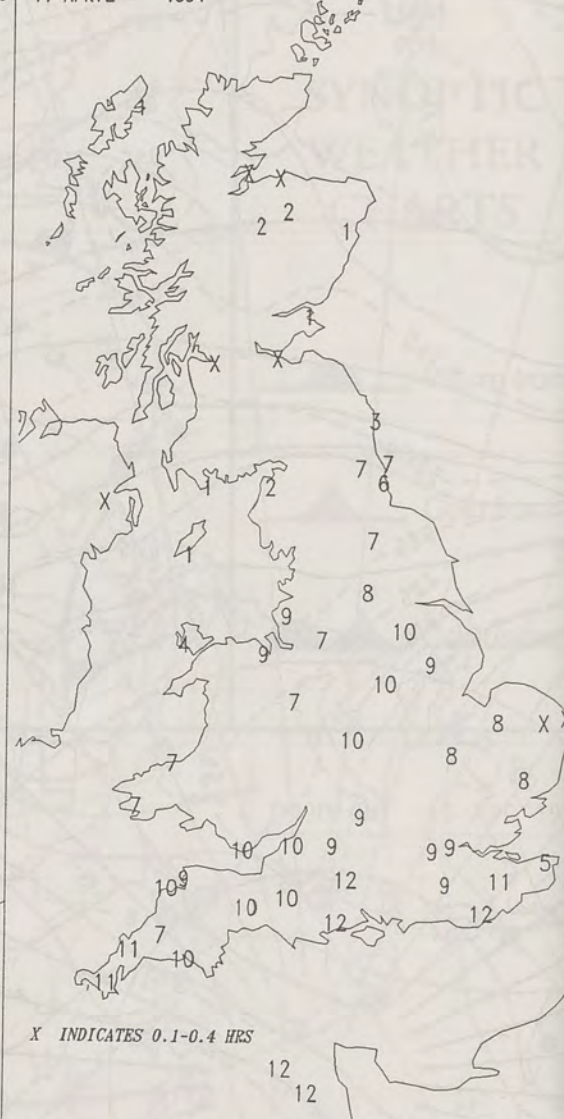
11 APRIL 1994



X INDICATES TRACE TO 0.4 MM

**SUNSHINE (DAWN TO DUSK)**  
(HOURS)

11 APRIL 1994



X INDICATES 0.1-0.4 HRS

**EXTREMES FOR MONDAY 11TH APRIL 1994**

London Weather Centre  
Climate Department  
127 Clerkenwell Road  
London  
EC1R 5DB  
Telephone 071 405 4358  
Fax 071 404 4314 or 071 696 0571

Highest Maximum	: 16.1 C Barbourne / Worcester
Lowest Maximum	: 5.3 C Weybourne [ Norfolk ]
Lowest Minimum	: -4.6 C Trawsfynydd [ Gwynedd ]
Lowest Grass Minimum	: -10.4 C Shawbury [ Shropshire ]
Most Rain (24 hours from 0900 GMT)	: 7.0 mm Boulmer [ Northumberland ]
Most Sun	: 12.1 Hrs Bournemouth / Hurn Airport

All times are GMT

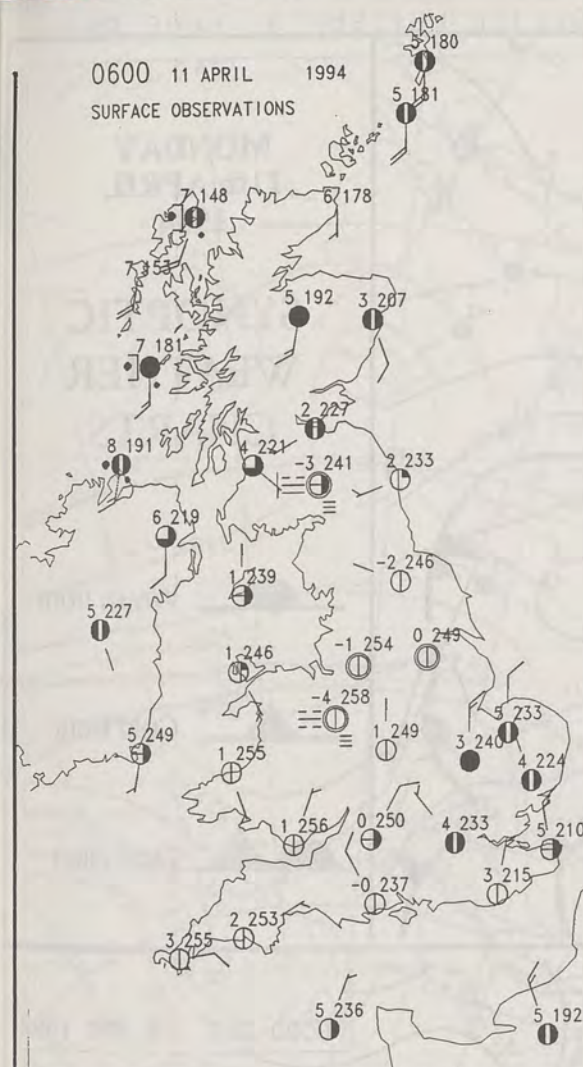
**DAILY  
WEATHER  
SUMMARY**



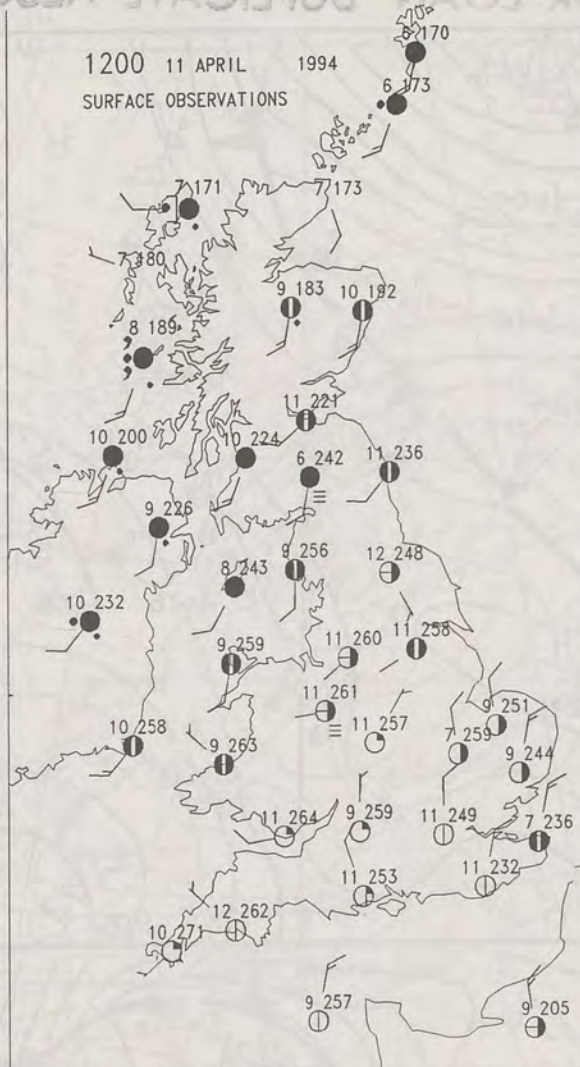
© Crown Copyright  
All rights reserved



0600 11 APRIL 1994  
SURFACE OBSERVATIONS

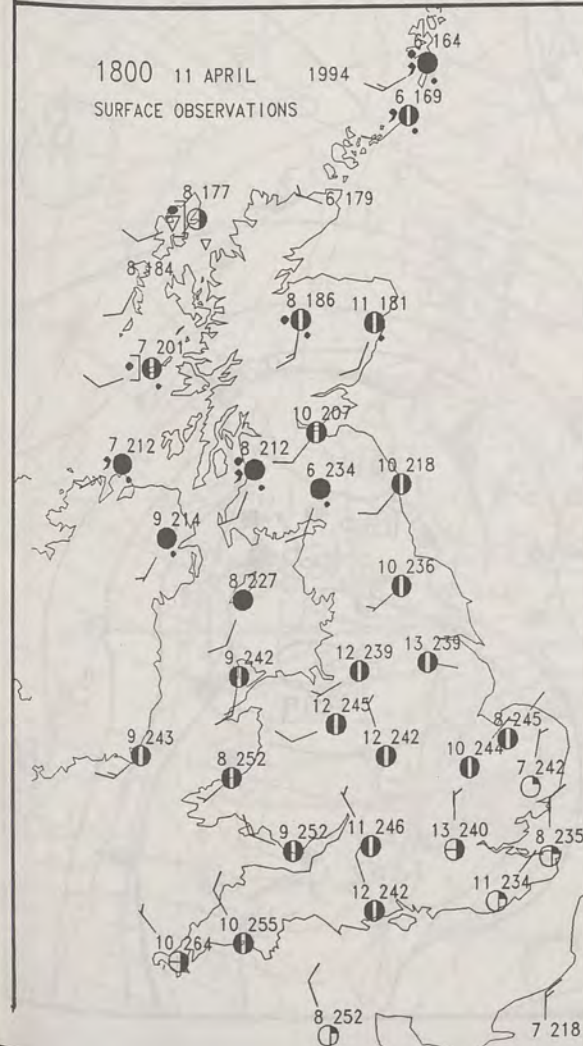


1200 11 APRIL 1994  
SURFACE OBSERVATIONS

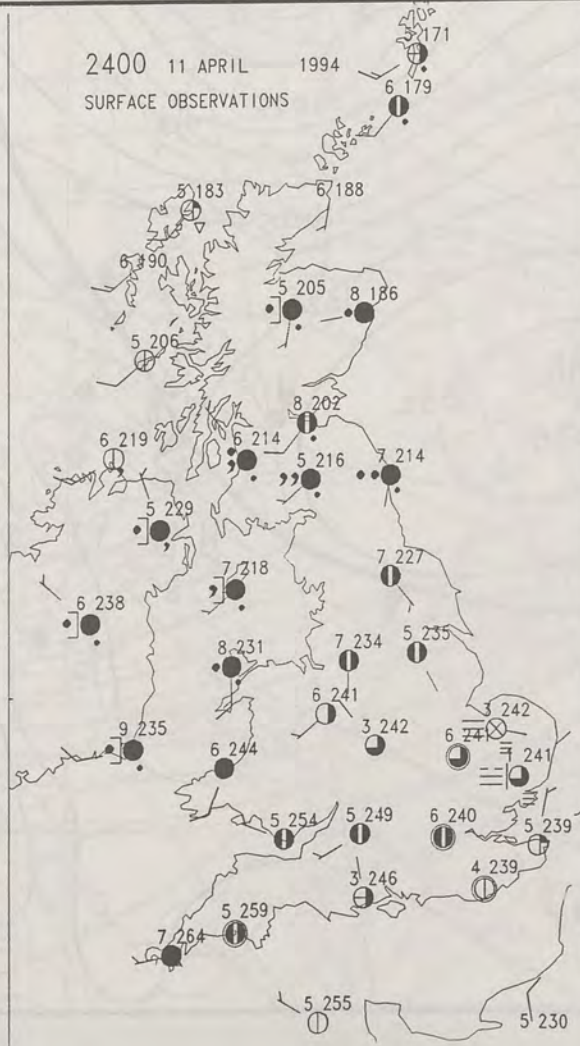


### PLOTTED SURFACE OBSERVATIONS

1800 11 APRIL 1994  
SURFACE OBSERVATIONS



2400 11 APRIL 1994  
SURFACE OBSERVATIONS



### SUMMARY OF UK WEATHER MONDAY 11th April 1994

Most places had a dry night with clear spells, but East Anglia and the southeast were cloudy at times. Thicker cloud affected western Scotland, the Northern Isles and Northern Ireland giving a little rain. It was a rather cold night generally with patchy fog in the Vale of York and central Scotland.

Much of England and Wales had a bright, sunny day-although it was quite cloudy at first in the southeast, and it remained dull and cold near the Norfolk coast throughout. During the afternoon the sunshine turned hazy, and thickening cloud brought some patchy rain to northwest England and Wales later in the evening.

Scotland and Northern Ireland had a rather cloudy day with outbreaks of rain-more persistent and sometimes heavy in the west. east and southeast Scotland remained dry for much of the day, with bright spells. During the afternoon drier weather with sunny periods spread across northwest Scotland and then to many northern and central parts later in the evening.

Temperatures were rather warm in many places, although it was cold along some North Sea coasts.

London Weather Centre

All times are GMT

© Crown Copyright All rights reserved

0600 11 APRIL 1994  
SIGWX

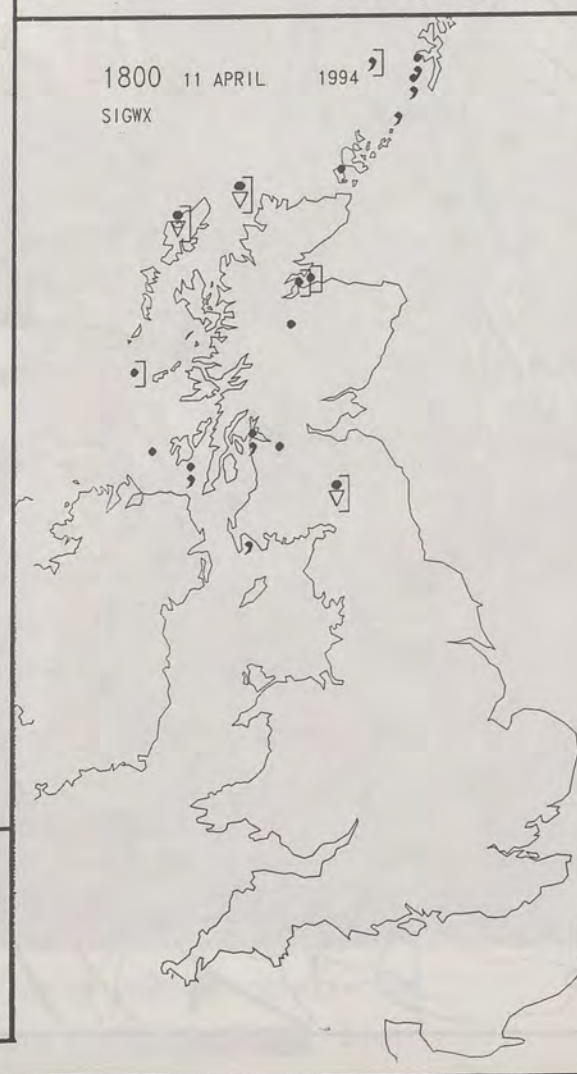


1200 11 APRIL 1994  
SIGWX



### SIGNIFICANT WEATHER CHARTS

1800 11 APRIL 1994  
SIGWX



2400 11 APRIL 1994  
SIGWX





[illegible]

This is a detailed weather map of the United States and surrounding regions, showing pressure systems, fronts, and isobars. The map includes labels for high (H) and low (L) pressure systems, as well as specific values like 1060, 1016, 1008, 1001, and 996. It also features various weather symbols such as clouds, rain, and snow, along with numerical data points and a coordinate grid.

2400

0000 GMT 12 APR 1994

HR  
X  
1034

LY  
X  
1002

X  
986

X  
999

X  
1010

X  
1008

H  
X  
1028

L  
X  
1016

L  
X  
1000

L  
X  
1008

L  
X  
1016

L  
X  
1024

L  
X  
1032

L  
X  
1040

L  
X  
1048

L  
X  
1056

L  
X  
1064

L  
X  
1072

L  
X  
1080

L  
X  
1088

L  
X  
1096

L  
X  
1104

L  
X  
1112

L  
X  
1120

L  
X  
1128

L  
X  
1136

L  
X  
1144

L  
X  
1152

L  
X  
1160

L  
X  
1168

L  
X  
1176

L  
X  
1184

L  
X  
1192

L  
X  
1200

L  
X  
1208

L  
X  
1216

L  
X  
1224

L  
X  
1232

L  
X  
1240

L  
X  
1248

L  
X  
1256

L  
X  
1264

L  
X  
1272

L  
X  
1280

L  
X  
1288

L  
X  
1296

L  
X  
1304

L  
X  
1312

L  
X  
1320

L  
X  
1328

L  
X  
1336

L  
X  
1344

L  
X  
1352

L  
X  
1360

L  
X  
1368

L  
X  
1376

L  
X  
1384

L  
X  
1392

L  
X  
1400

L  
X  
1408

L  
X  
1416

L  
X  
1424

L  
X  
1432

L  
X  
1440

L  
X  
1448

L  
X  
1456

L  
X  
1464

L  
X  
1472

L  
X  
1480

L  
X  
1488

L  
X  
1496

L  
X  
1504

L  
X  
1512

L  
X  
1520

L  
X  
1528

L  
X  
1536

L  
X  
1544

L  
X  
1552

L  
X  
1560

L  
X  
1568

L  
X  
1576

L  
X  
1584

L  
X  
1592

L  
X  
1600

L  
X  
1608

L  
X  
1616

L  
X  
1624

L  
X  
1632

L  
X  
1640

L  
X  
1648

L  
X  
1656

L  
X  
1664

L  
X  
1672

L  
X  
1680

L  
X  
1688

L  
X  
1696

L  
X  
1704

L  
X  
1712

L  
X  
1720

L  
X  
1728

L  
X  
1736

L  
X  
1744

L  
X  
1752

L  
X  
1760

L  
X  
1768

L  
X  
1776

L  
X  
1784

L  
X  
1792

L  
X  
1800

L  
X  
1808

L  
X  
1816

L  
X  
1824

L  
X  
1832

L  
X  
1840

L  
X  
1848

L  
X  
1856

L  
X  
1864

L  
X  
1872

L  
X  
1880

L  
X  
1888

L  
X  
1896

L  
X  
1904

L  
X  
1912

L  
X  
1920

L  
X  
1928

L  
X  
1936

L  
X  
1944

L  
X  
1952

L  
X  
1960

L  
X  
1968

L  
X  
1976

L  
X  
1984

L  
X  
1992

L  
X  
2000

L  
X  
2008

L  
X  
2016

L  
X  
2024

L  
X  
2032

L  
X  
2040

L  
X  
2048

L  
X  
2056

L  
X  
2064

L  
X  
2072

L  
X  
2080

L  
X  
2088

L  
X  
2096

L  
X  
2104

L  
X  
2112

L  
X  
2120

L  
X  
2128

L  
X  
2136

L  
X  
2144

L  
X  
2152

L  
X  
2160

L  
X  
2168

L  
X  
2176

L  
X  
2184

L  
X  
2192

L  
X  
2200

L  
X  
2208

L  
X  
2216

L  
X  
2224

L  
X  
2232

L  
X  
2240

L  
X  
2248

L  
X  
2256

L  
X  
2264

L  
X  
2272

L  
X  
2280

L  
X  
2288

L  
X  
2296

L  
X  
2304

L  
X  
2312

L  
X  
2320

L  
X  
2328

L  
X  
2336

L  
X  
2344

L  
X  
2352

L  
X  
2360

L  
X  
2368


L  
X  
2376


L  
X  
2384


L  
X  
2392

L  
X  
2400

# SYNOPTIC WEATHER CHARTS

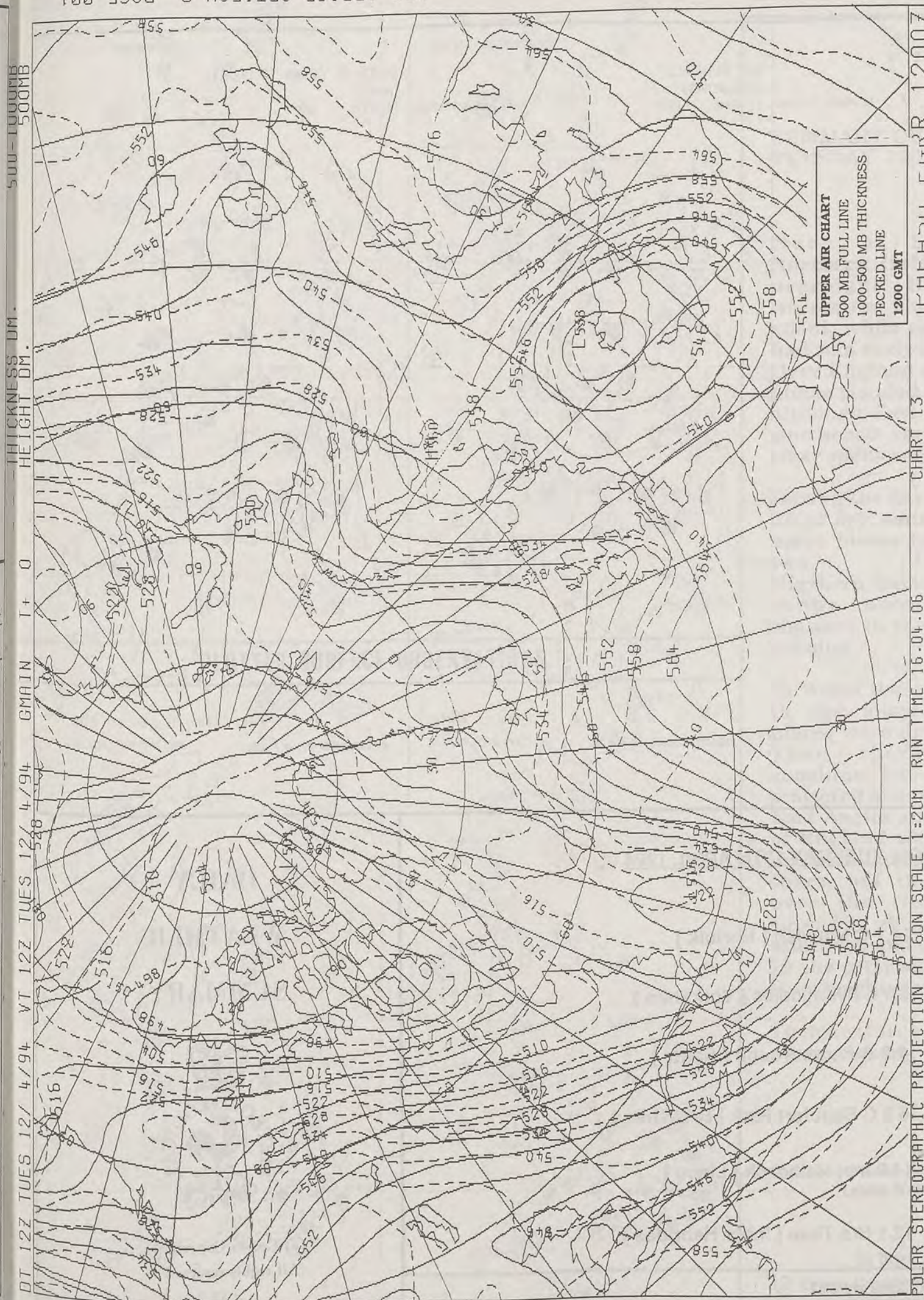
 Warm front

 Cold front

 Occlusion

0000 GMT 12 APR 1994






# DAILY WEATHER SUMMARY

INCLUDING SUMMARY OF BRITISH WEATHER




**TUESDAY**  
**12th APRIL**  
**1994**



LONDON *weather centre*

METEOSAT AT 10:00 GMT ON 12/04/94  
INFRA-RED



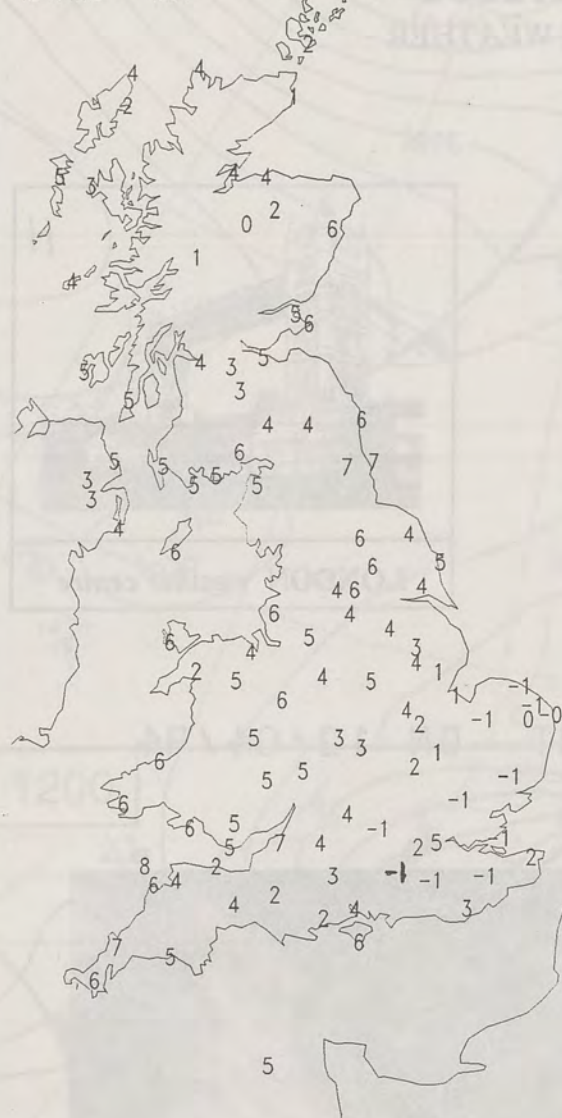
CLOUD-TOP OR LAND/SEA TEMPERATURE  
COLD WARM



# NIGHT MINIMUM TEMPERATURE

(DEGREES C)

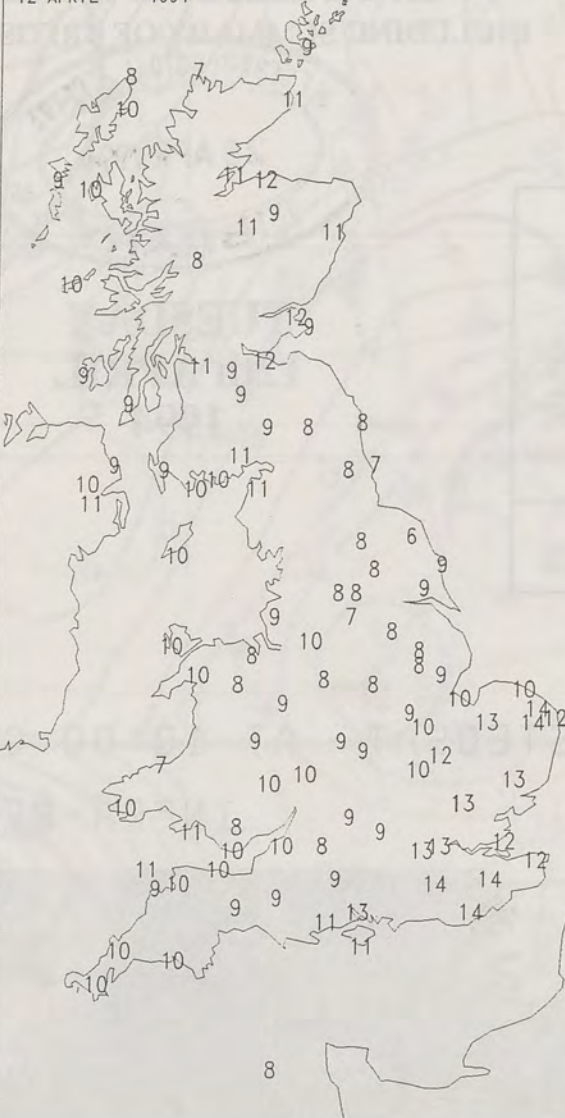
12 APRIL 1994



# DAY MAXIMUM TEMPERATURE

(DEGREES C)

12 APRIL 1994



# NIGHT RAINFALL

(MILLIMETRES)

12 APRIL 1994



X INDICATES TRACE TO 0.4 MM

# DAY RAINFALL

(MILLIMETRES)

12 APRIL 1994

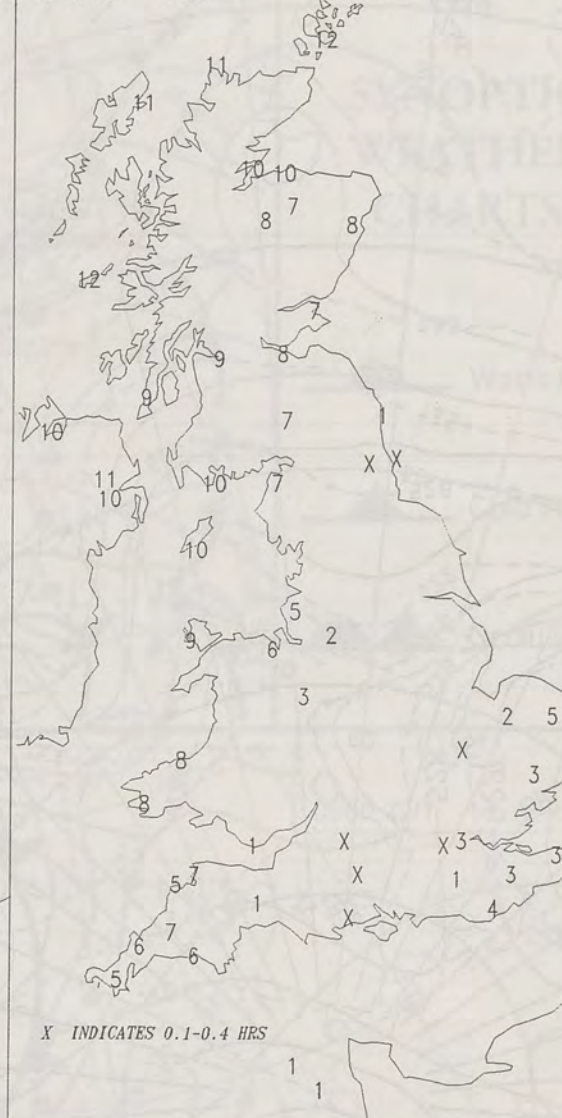


X INDICATES TRACE TO 0.4 MM

# SUNSHINE (DAWN TO DUSK)

(HOURS)

12 APRIL 1994



X INDICATES 0.1-0.4 HRS

## EXTREMES FOR TUESDAY 12TH APRIL 1994

London Weather Centre  
Climate Department  
127 Clerkenwell Road  
London  
EC1R 5DB  
Telephone 071 405 4358  
Fax 071 404 4314 or 071 696 0571

Highest Maximum	: 14.1 C Norwich [ Norfolk ]
Lowest Maximum	: 6.0 C Fylingdales [ Yorkshire ]
Lowest Minimum	: -1.3 C Farnborough [ Hants ]
Lowest Grass Minimum	: -6.8 C Beaufort Park [ Berkshire ]
Most Rain (24 hours from 0900 GMT)	: 14.0 mm Holbeach [ Lincs ]
Most Sun	: 12.1 Hrs Tiree [ Inner Hebrides ]

All times are GMT

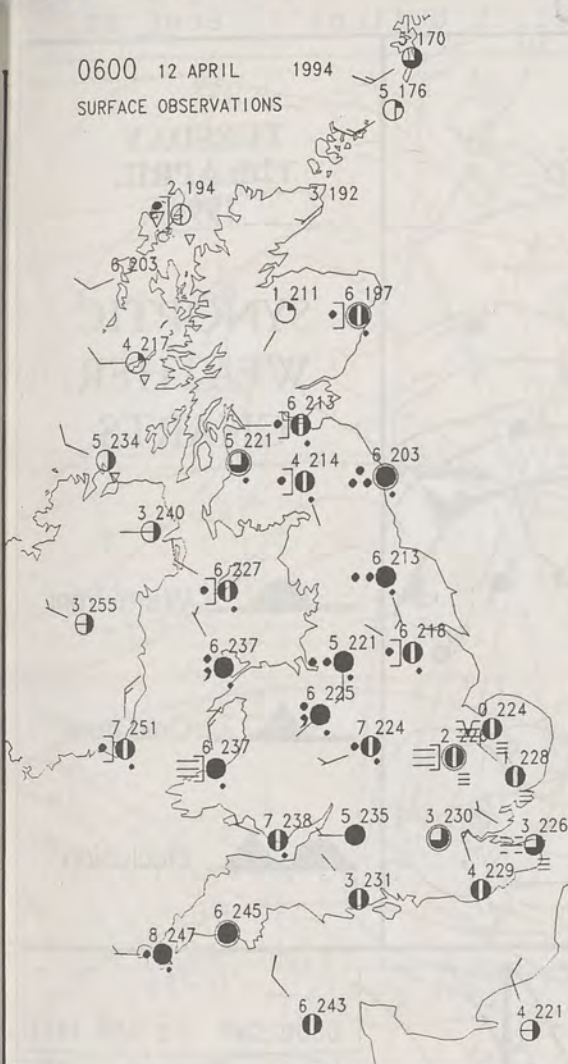
## DAILY WEATHER SUMMARY



© Crown Copyright  
All rights reserved



0600 12 APRIL 1994  
SURFACE OBSERVATIONS



1200 12 APRIL 1994  
SURFACE OBSERVATIONS

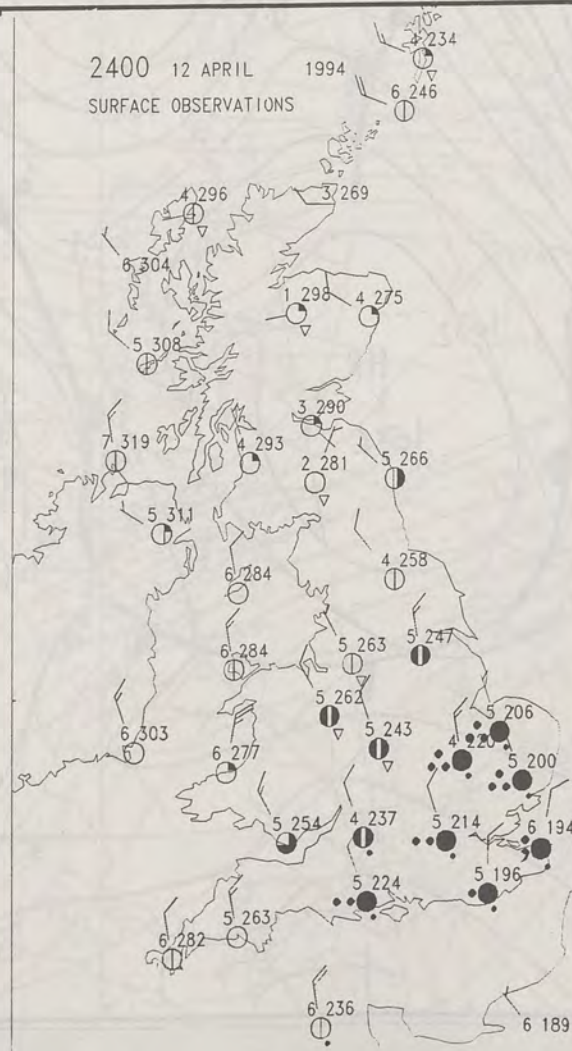


### PLOTTED SURFACE OBSERVATIONS

1800 12 APRIL 1994  
SURFACE OBSERVATIONS



2400 12 APRIL 1994  
SURFACE OBSERVATIONS



## SUMMARY OF UK WEATHER TUESDAY 12th April 1994

Much of Scotland and Northern Ireland were clear overnight. However there were a few showers scattered about, while eastern Scotland had rain early on.

Over England and Wales most places clouded over, with rain, although East Anglia and the southeast stayed dry, with clear spells and patchy fog.

During the day Scotland had a lot of dry, sunny weather, but many places had a shower or two.

Northern Ireland had a mainly sunny morning, but then showers in the afternoon and evening.

In Wales there was more rain in the morning, but most places were dry by lunchtime. Then there was some sunshine, but a few showers scattered about.

East Anglia and the southeast of England were bright early on with sunshine here and there, but the wet weather over the rest of England spread to all parts during the afternoon and evening.

In the afternoon much of the West brightened up.

Temperatures were close to average nearly everywhere.

London Weather Centre

All times are GMT

© Crown Copyright All rights reserved

0600 12 APRIL 1994  
SIGWX



1200 12 APRIL 1994  
SIGWX



### SIGNIFICANT WEATHER CHARTS

1800 12 APRIL 1994  
SIGWX



2400 12 APRIL 1994  
SIGWX

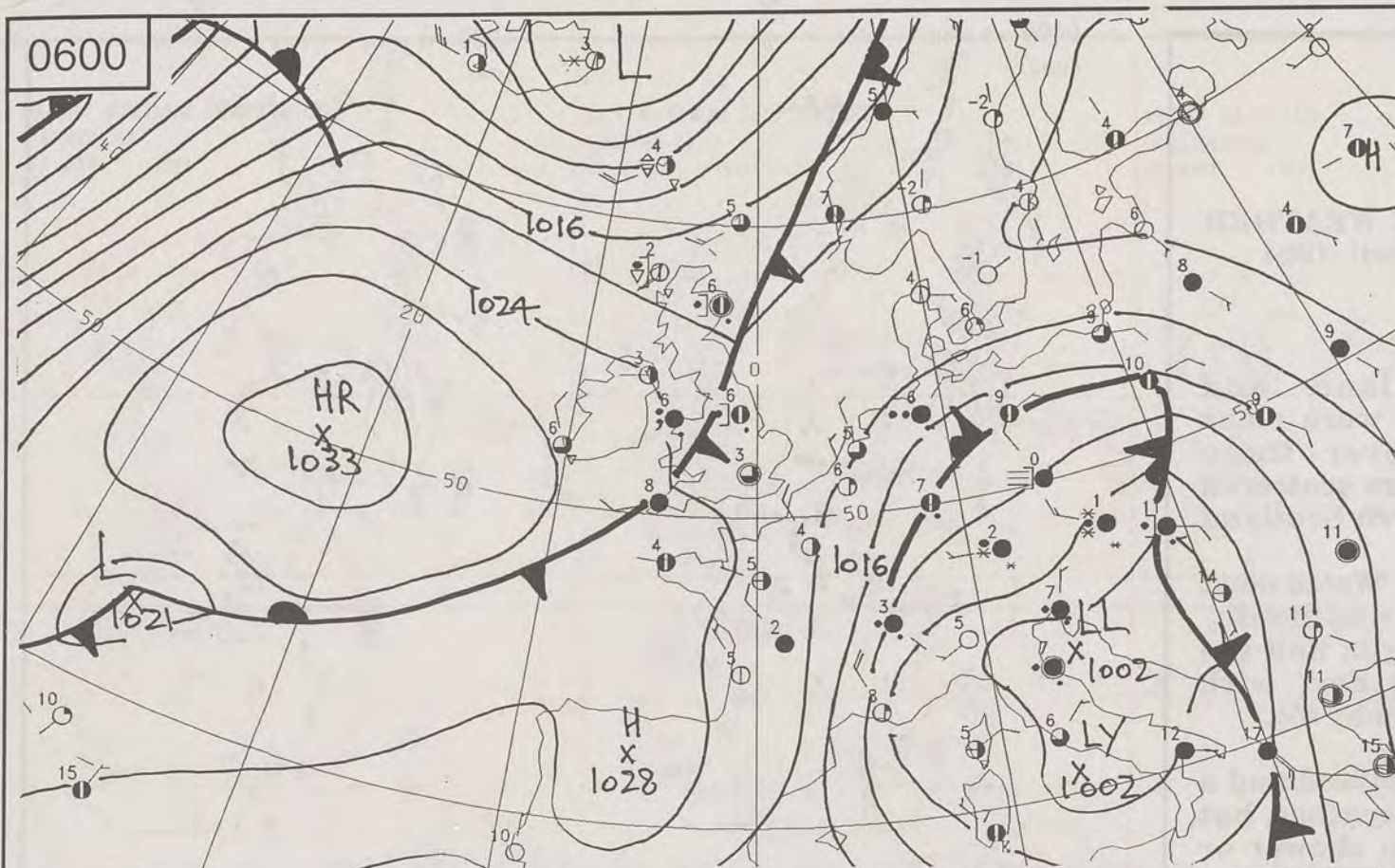




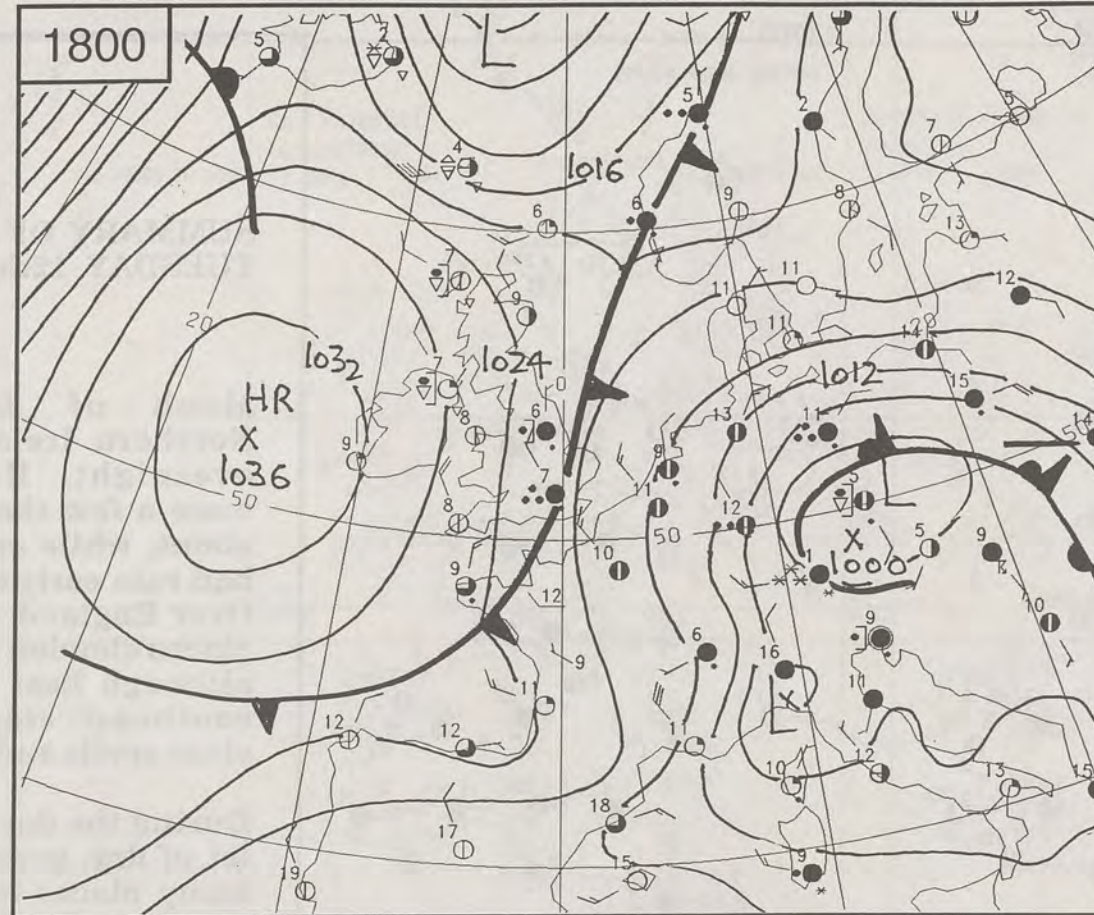
NOT FOR LOAN

DUPLICATE ALSO

0600

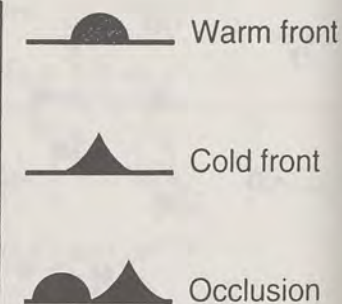


1800

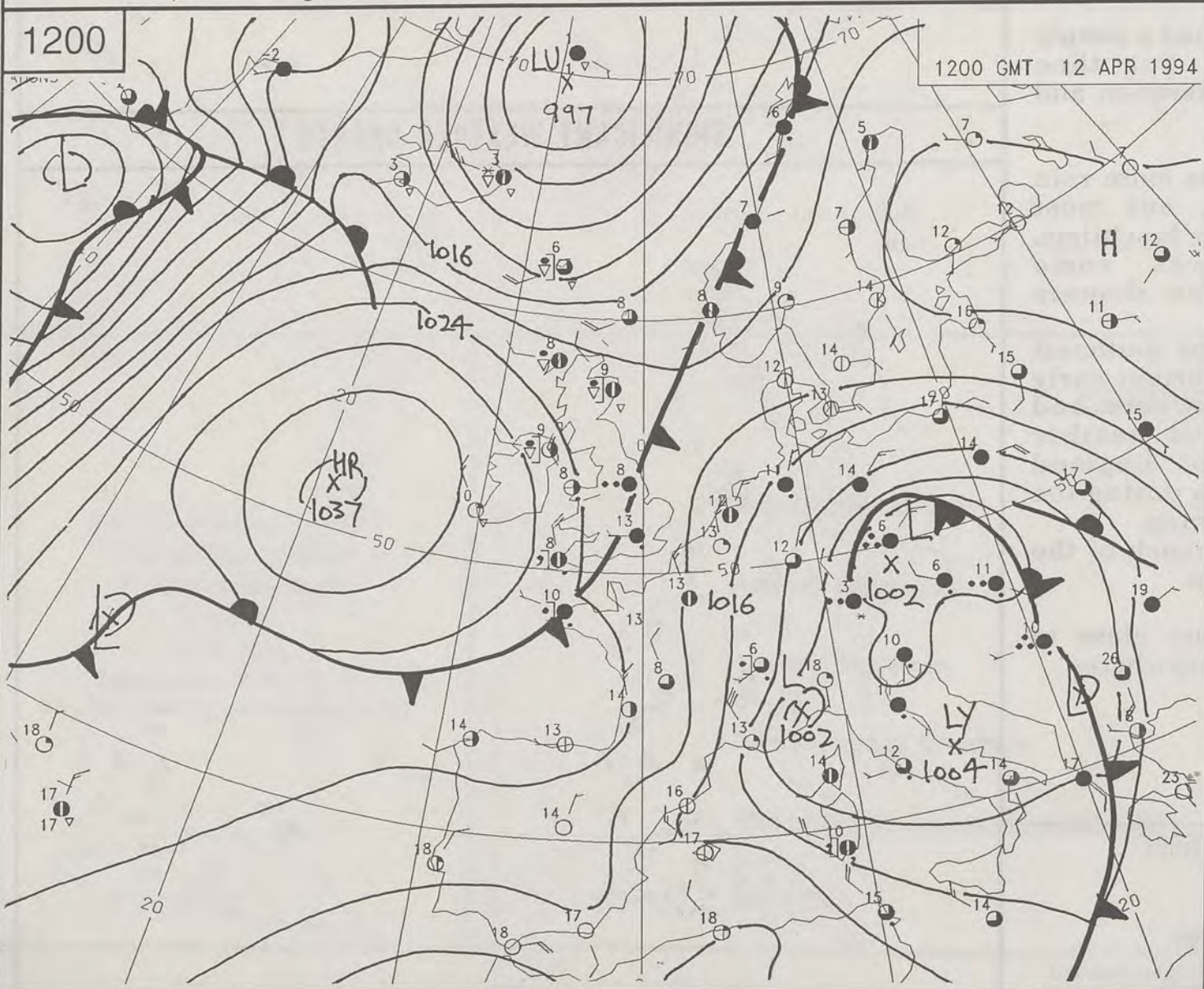


TUESDAY  
12th APRIL  
1994

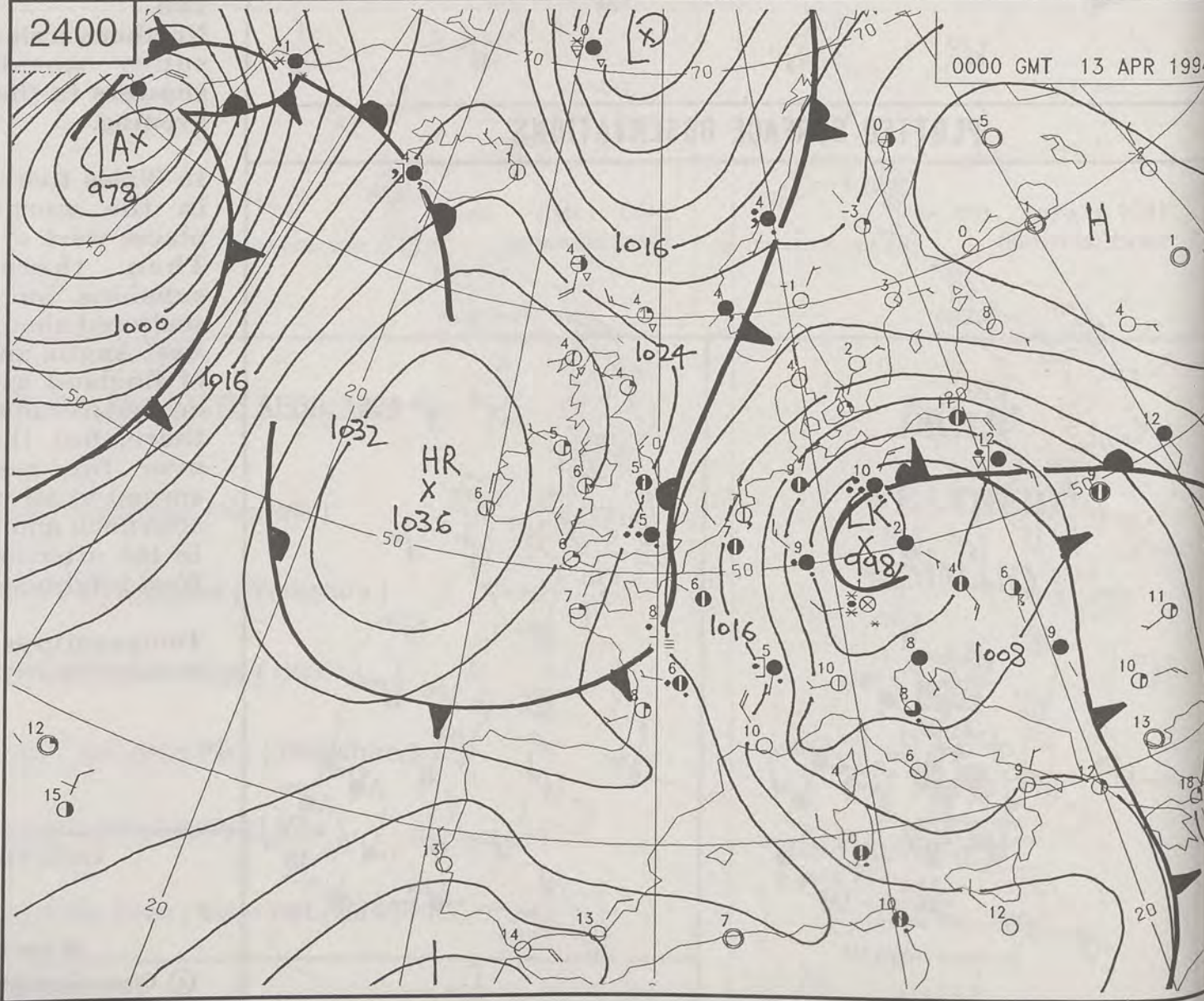
# SYNOPTIC WEATHER CHARTS



1200



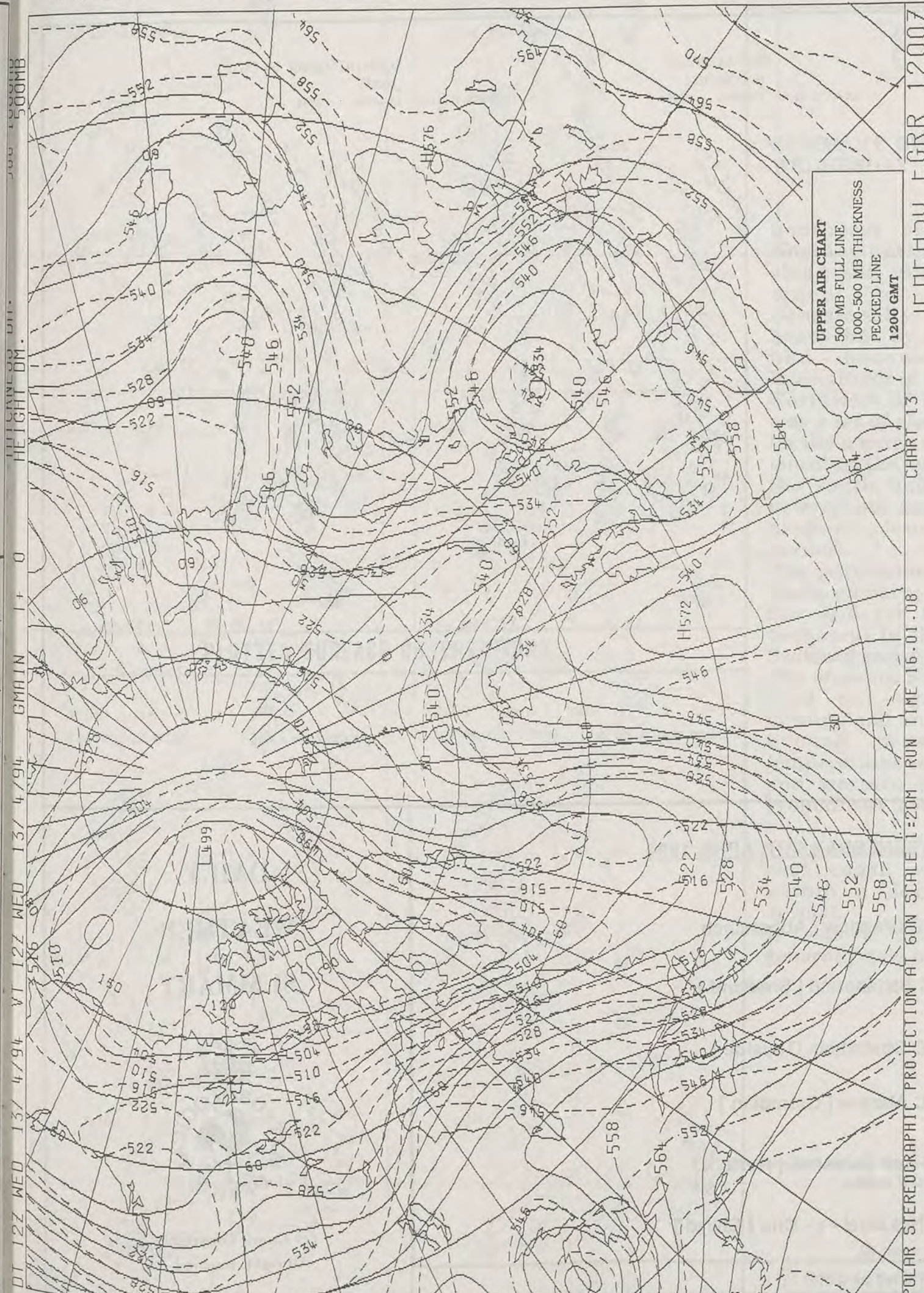
2400



0000 GMT 13 APR 1994

DT 12Z WED 13/ 4/94 VT 12Z WED 13/ 4/94 GMTIN 1+ 0





# DAILY WEATHER SUMMARY

INCLUDING SUMMARY OF BRITISH WEATHER




METEOROLOGICAL OFFICE  
28 APR 1994  
LIBRARY  
WEDNESDAY  
13th APRIL  
1994



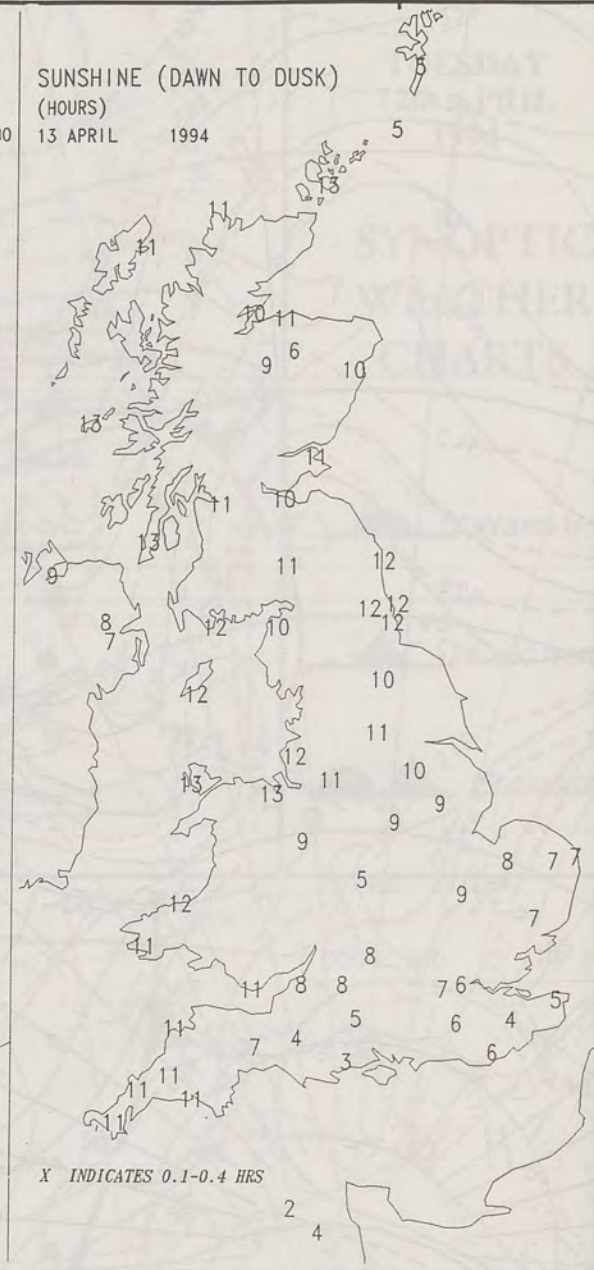
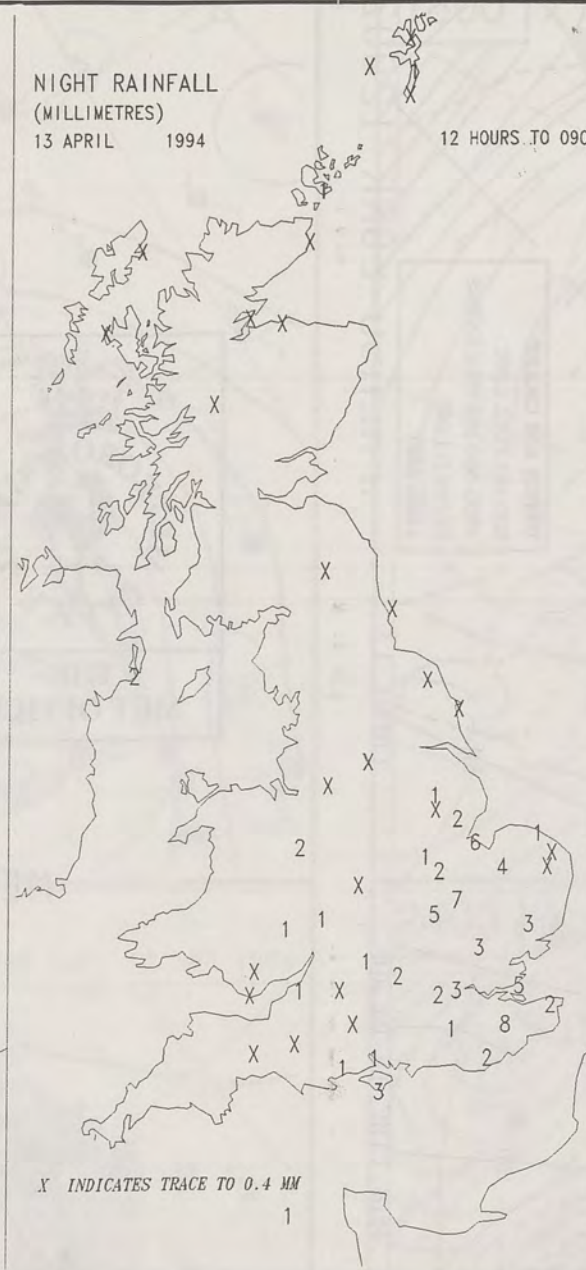
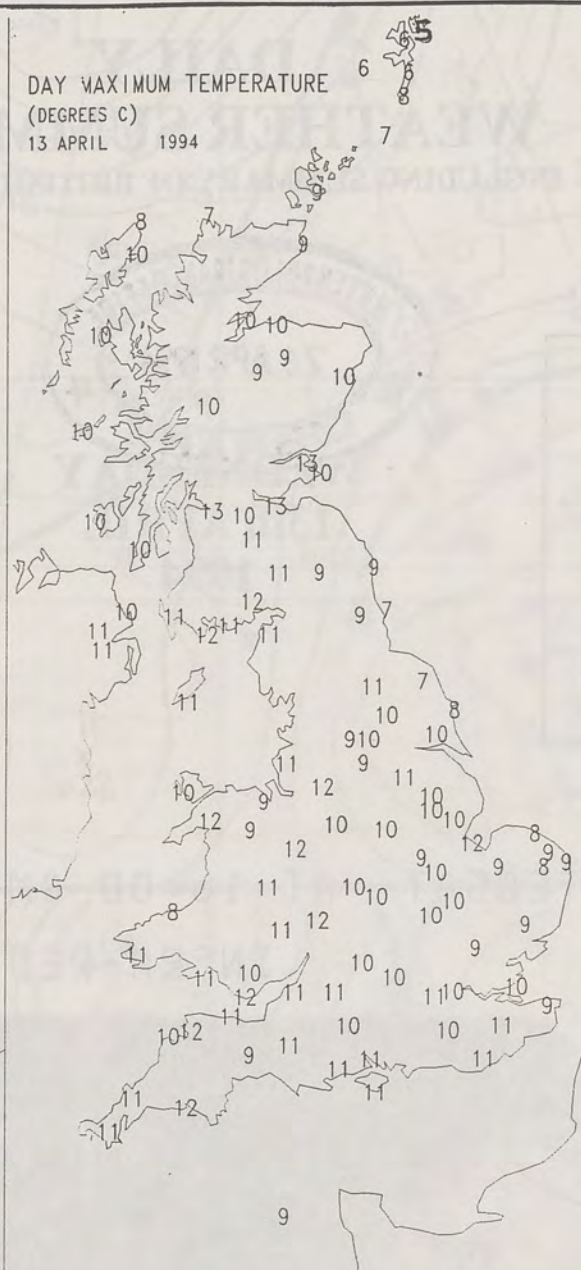
LONDON weather centre

METEOSAT AT 16:00 GMT ON 13/04/94  
INFRA-RED



CLOUD-TOP OR LAND/SEA TEMPERATURE  
COLD WARM





# EXTREMES FOR WEDNESDAY 13TH APRIL 1994

London Weather Centre  
Climate Department  
127 Clerkenwell Road  
London  
EC1R 5DB  
Telephone 071 405 4358  
Fax 071 404 4314 or 071 696 0571

Highest Maximum	: 13.3 C Glasgow / Abbotsinch
Lowest Maximum	: 5.3 C Baltasound [ Shetland ]
Lowest Minimum	: -1.7 C Strathallan [Tayside ]
Lowest Grass Minimum	: -8.1 C Aboyne [ Grampian ]
Most Rain (24 hours from 0900 GMT)	: 2.3 C mm Coltishall [ Norfolk ]
Most Sun	: 13.0 Hrs Moel - y - Crio [ Clwyd ]

All times are GMT

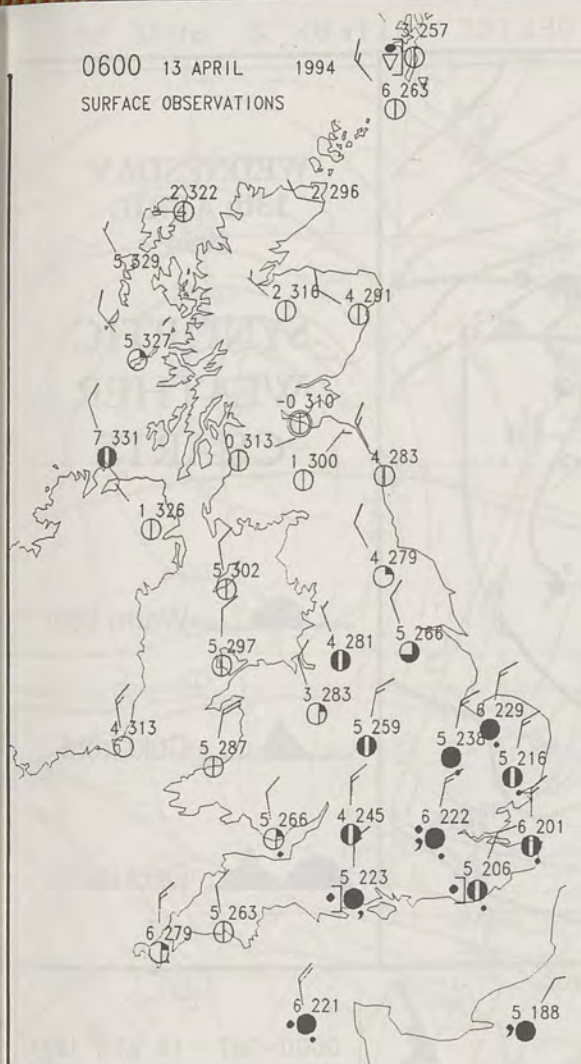
## DAILY WEATHER SUMMARY



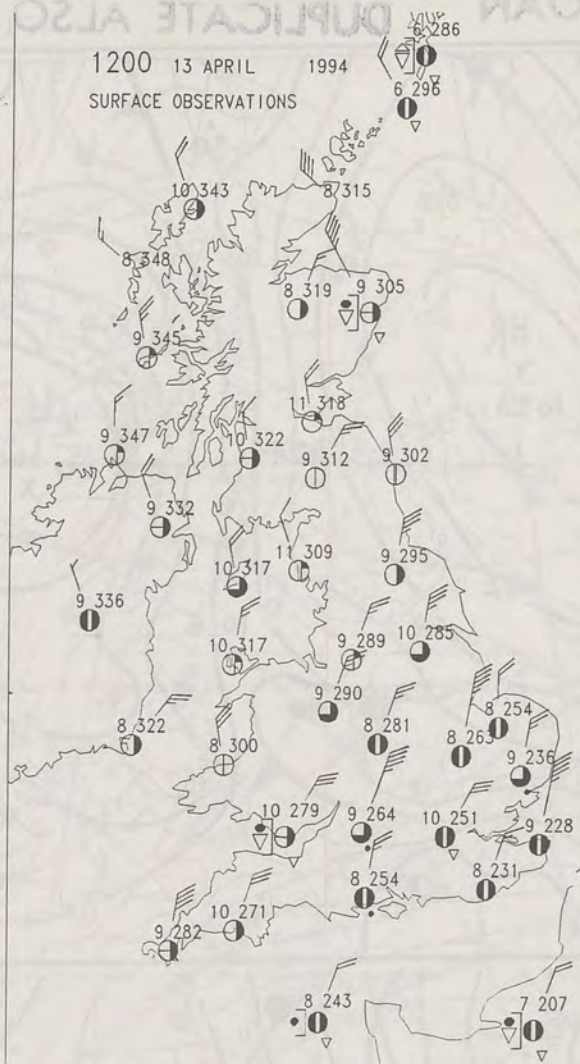
© Crown Copyright  
All rights reserved



0600 13 APRIL 1994  
SURFACE OBSERVATIONS

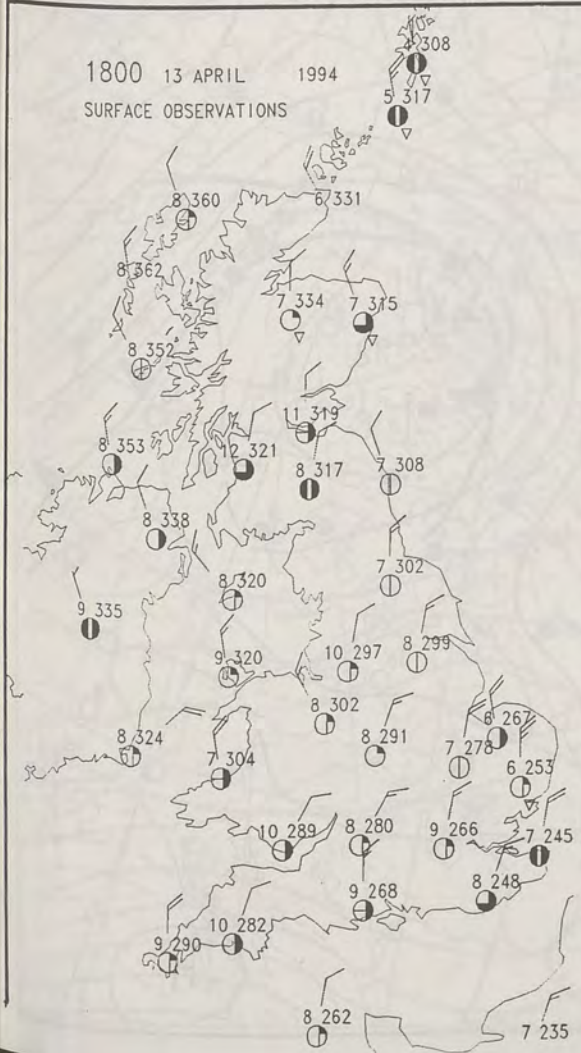


1200 13 APRIL 1994  
SURFACE OBSERVATIONS

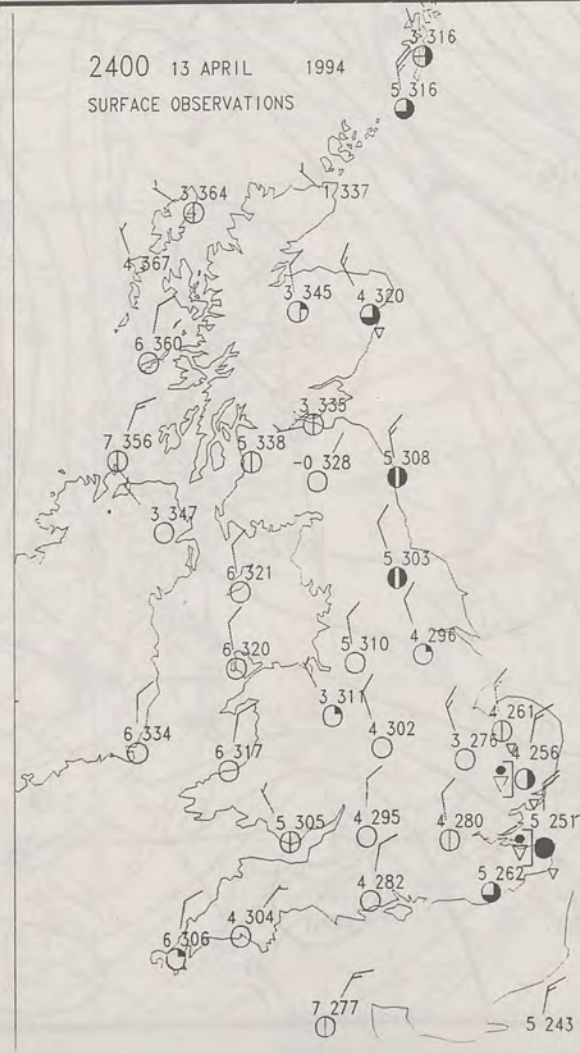


### PLOTTED SURFACE OBSERVATIONS

1800 13 APRIL 1994  
SURFACE OBSERVATIONS



2400 13 APRIL 1994  
SURFACE OBSERVATIONS



### SUMMARY OF UK WEATHER WEDNESDAY 13th April 1994

Southeast of a line from Northumberland to Dorset, cloud and rain persisted for much of the night. Occasionally it was quite heavy but by dawn the rain had become light and intermittent in most places.

Northwest of this line, there was a lot of clear weather and locally a touch of frost. By mid-morning, the last of the rain in the south had more or less petered out and all areas had broken cloud and sunny periods.

The afternoon followed the same pattern; showers were few and far between. A few broke out in the northeast of Scotland and over East Anglia. The showers had more or less died out again by early evening and only a continuing breeze was preventing temperatures in inland central and western areas reaching groundfrost levels.

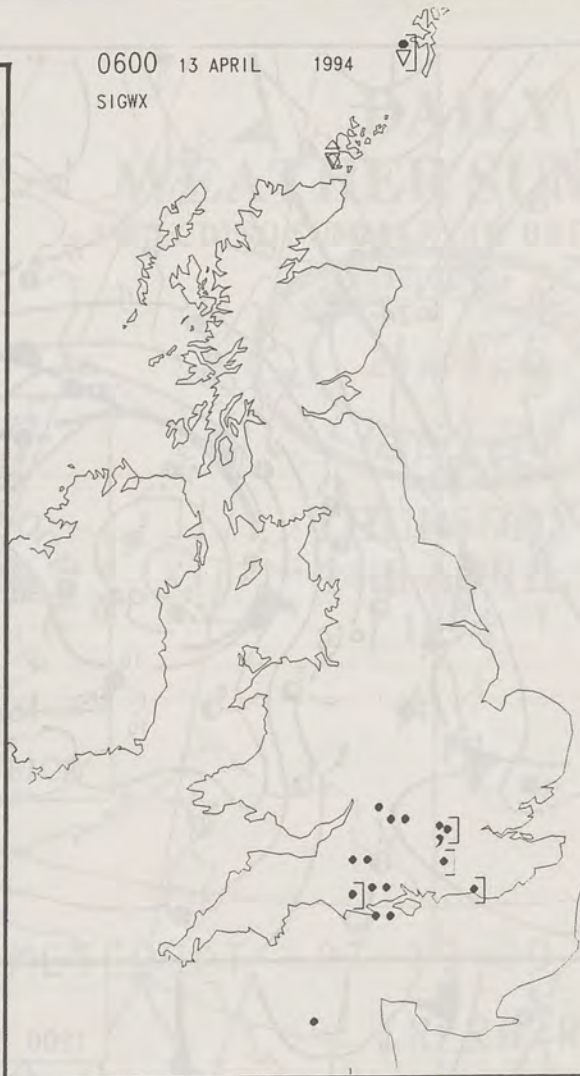
Temperatures away from the east coast were generally within a degree or so of normal.

It was a breezy day but generally gale free.

London Weather Centre

All times are GMT  
© Crown Copyright All rights reserved

0600 13 APRIL 1994  
SIGWX



1200 13 APRIL 1994  
SIGWX



### SIGNIFICANT WEATHER CHARTS

1800 13 APRIL 1994  
SIGWX



2400 13 APRIL 1994  
SIGWX

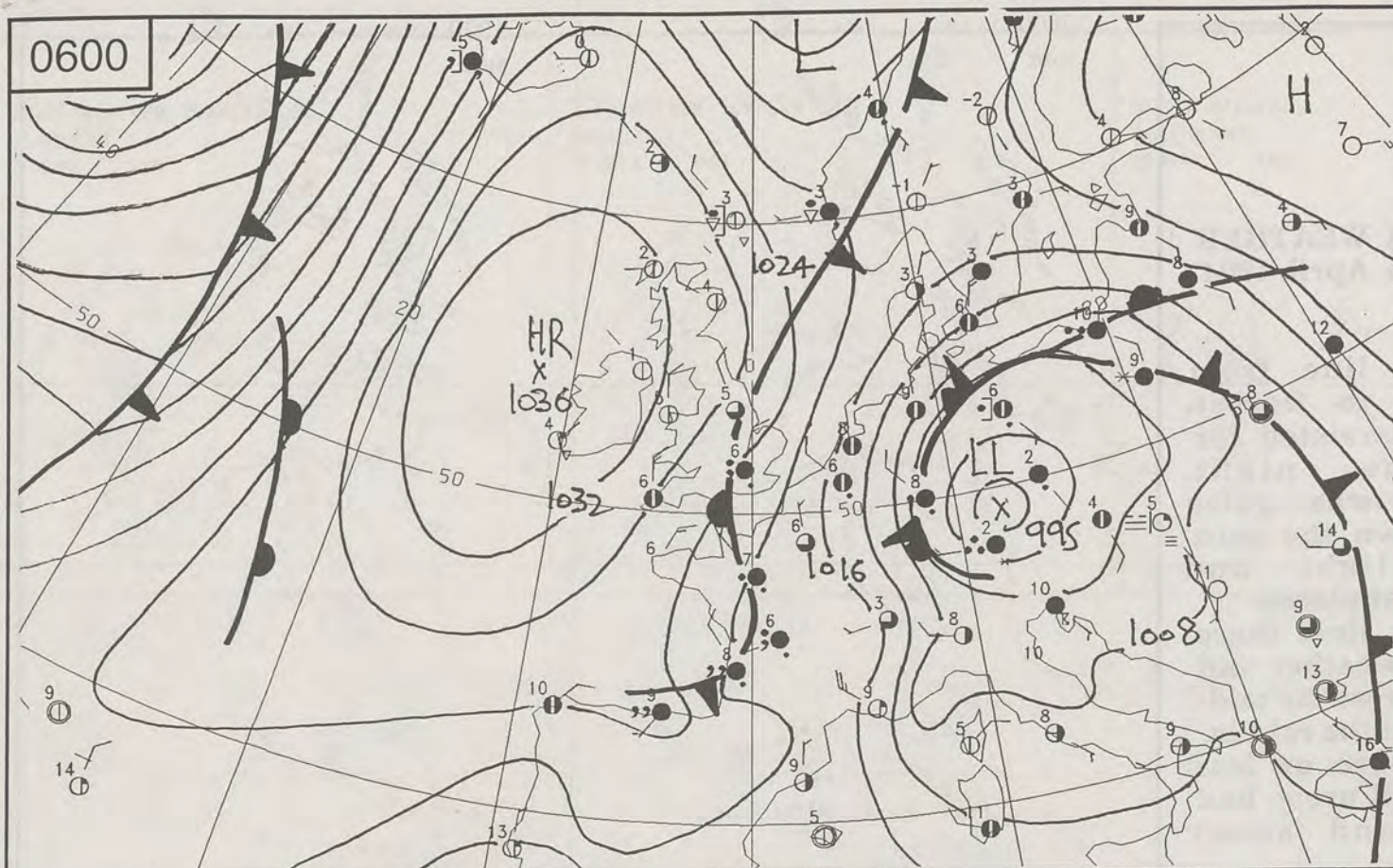




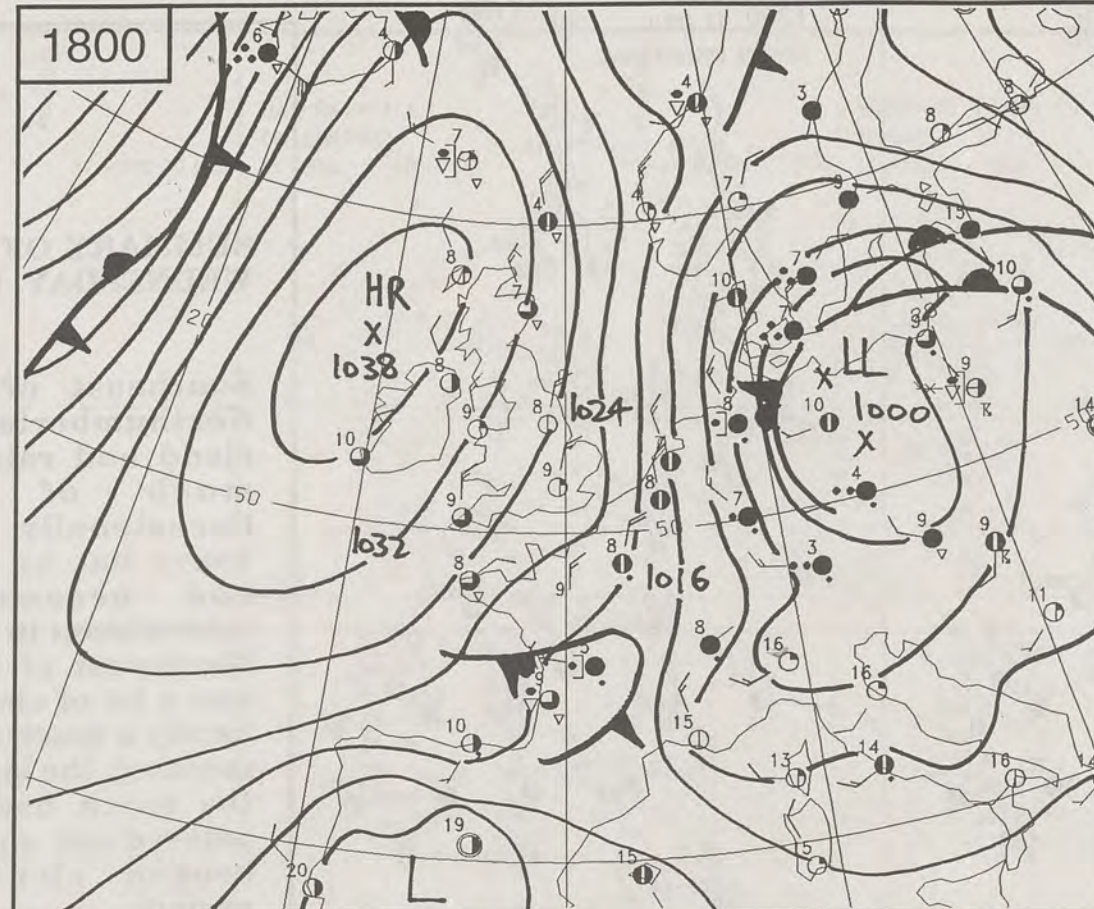
NOT FOR LOAN

DUPLICATE ALSO

0600

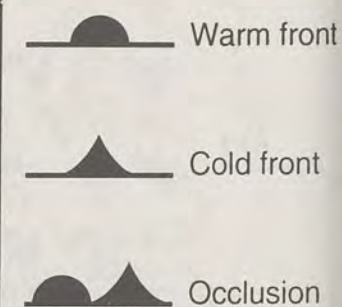


1800

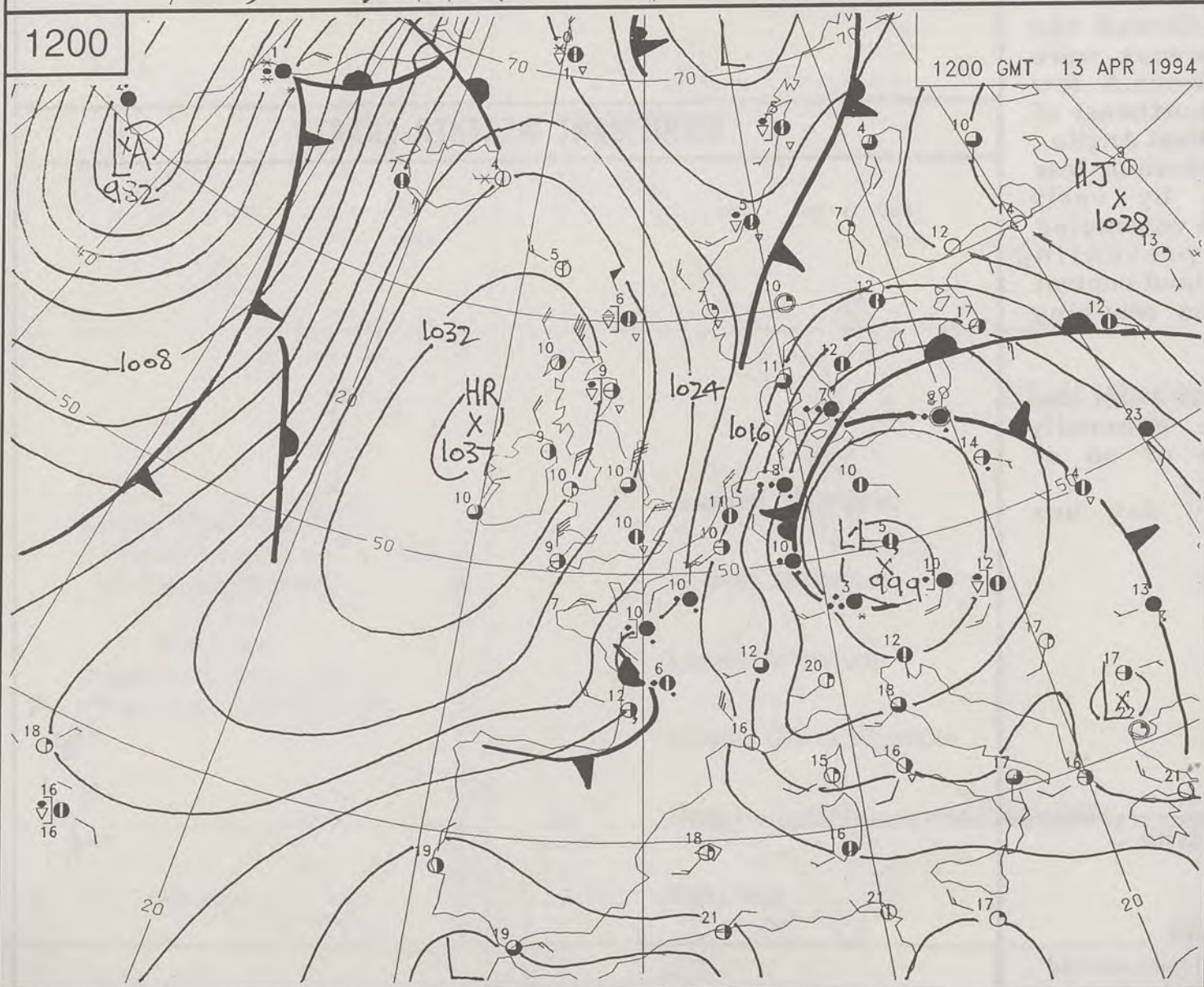


WEDNESDAY  
13th APRIL  
1994

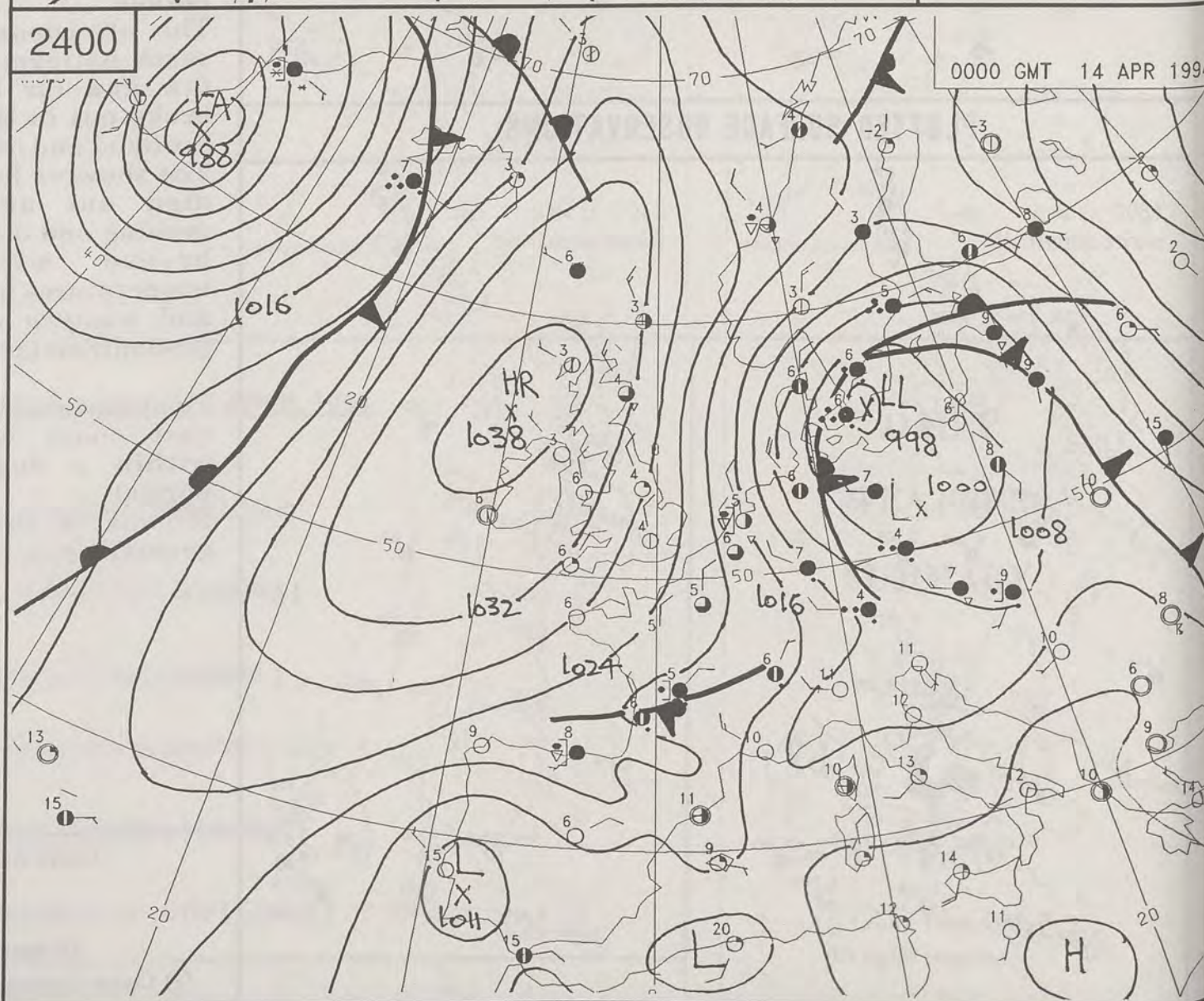
# SYNOPTIC WEATHER CHARTS



1200



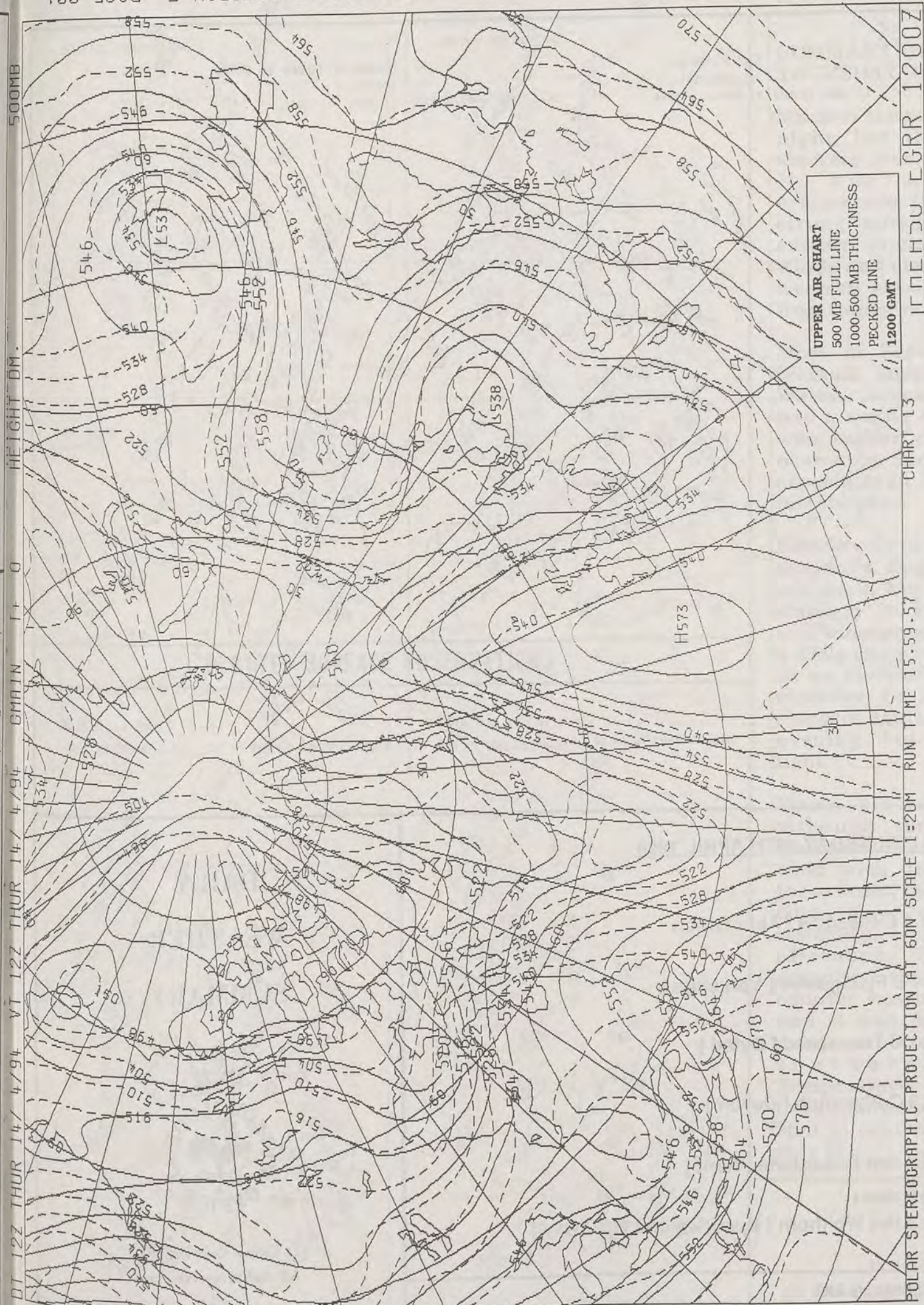
2400



0000 GMT 14 APR 1994


10  
500MB  
HEIGHT DM.  
1+ 0  
DT 12Z THUR 14/ 4/94 VT 12Z THUR 14/ 4/94 GMTIN






# DAILY WEATHER SUMMARY

INCLUDING SUMMARY OF BRITISH WEATHER




THURSDAY  
14th APRIL  
1994



LONDON weather centre

METEOSAT AT 10:00 GMT ON 14/04/94  
INFRA-RED



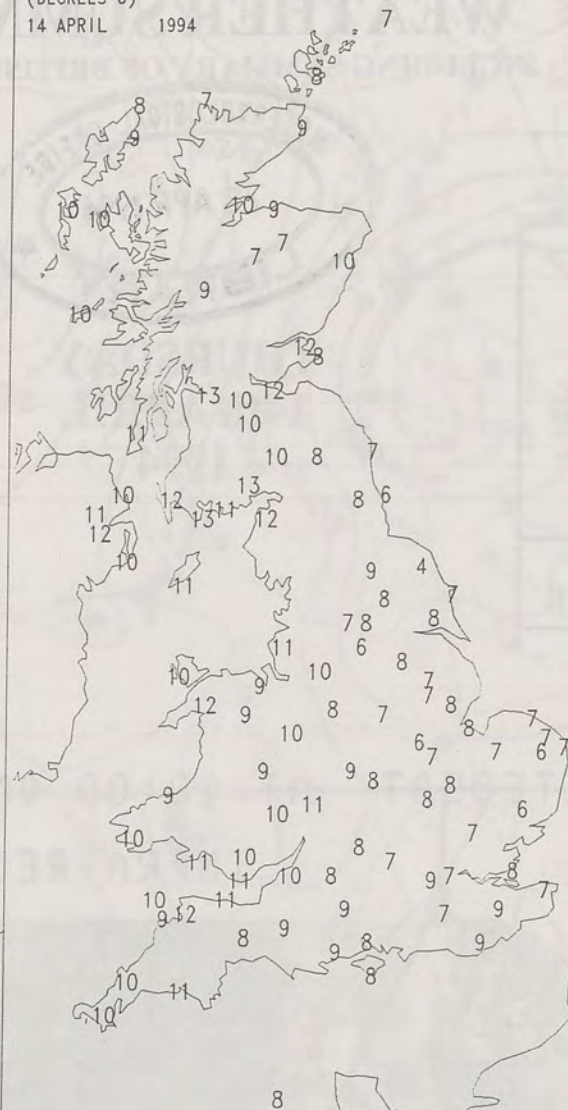
CLOUD-TOP OR LAND/SEA TEMPERATURE  
COLD WARM



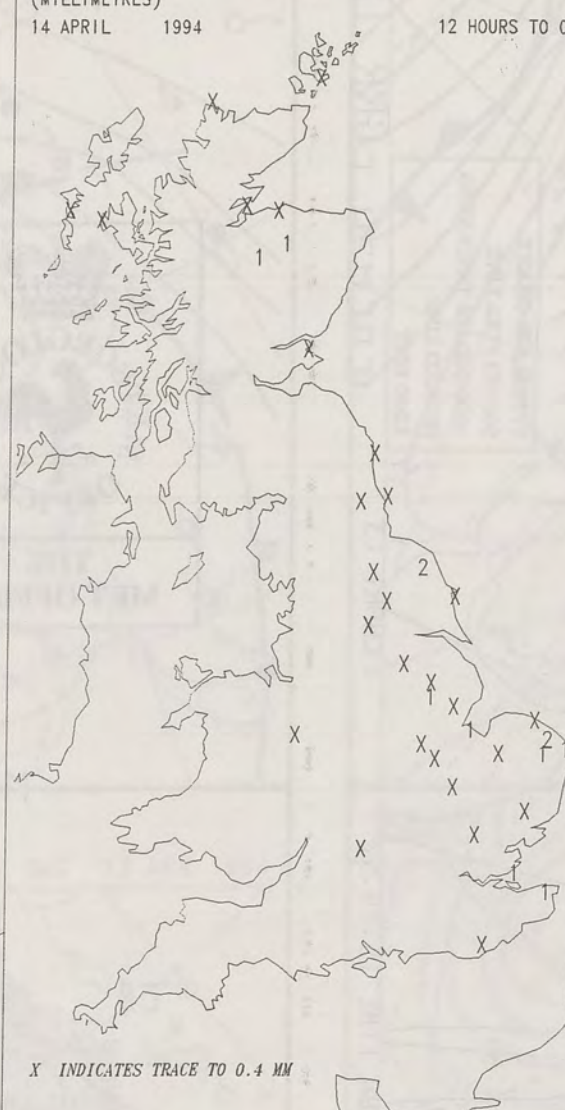
NIGHT MINIMUM TEMPERATURE  
(DEGREES C)  
14 APRIL 1994



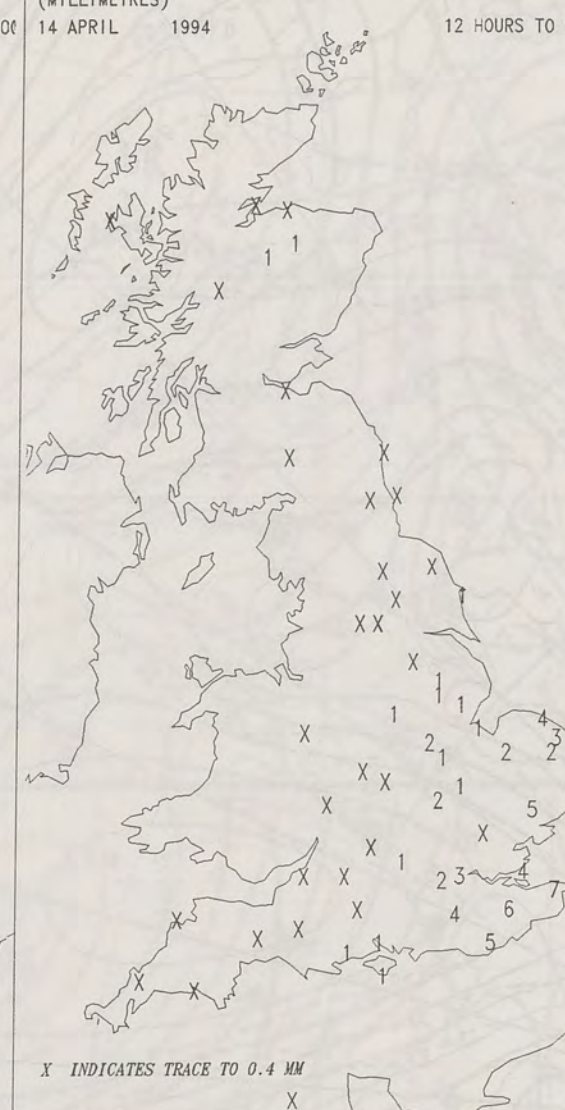
DAY MAXIMUM TEMPERATURE  
(DEGREES C)  
14 APRIL 1994



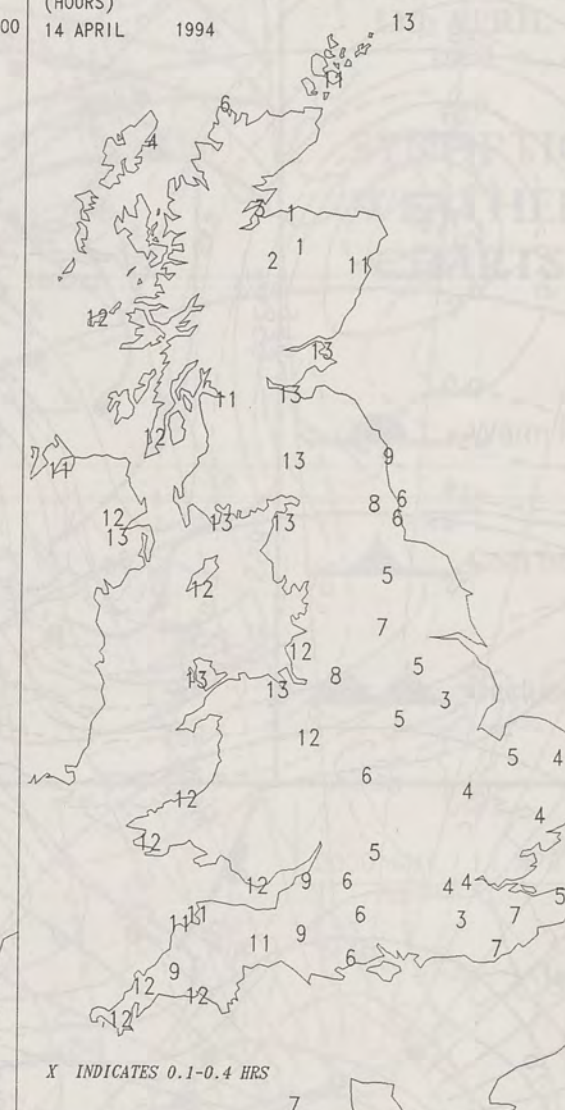
NIGHT RAINFALL  
(MILLIMETRES)  
14 APRIL 1994



DAY RAINFALL  
(MILLIMETRES)  
14 APRIL 1994



SUNSHINE (DAWN TO DUSK)  
(HOURS)  
14 APRIL 1994



# EXTREMES FOR THURSDAY 14TH APRIL 1994

Highest Maximum	: 13.4 C Glasgow / Abbotsinch
Lowest Maximum	: 4.4 C Fylingdales [ Yorkshire ]
Lowest Minimum	: -3.1 C Trawscoed [ Dyfed ]
Lowest Grass Minimum	: -7.3 C Plymouth [ Devon ]
Most Rain (24 hours from 0900 GMT)	: 11.9 mm Folkestone [ Kent ]
Most Sun	: 13.3 Hrs Whithorn [ Dumfries and Galloway ]

London Weather Centre  
Climate Department  
127 Clerkenwell Road  
London  
EC1R 5DB  
Telephone 071 405 4358  
Fax 071 404 4314 or 071 696 0571

## DAILY WEATHER SUMMARY



© Crown Copyright  
All rights reserved

All times are GMT



0600 14 APRIL 1994  
SURFACE OBSERVATIONS



1200 14 APRIL 1994  
SURFACE OBSERVATIONS



### PLOTTED SURFACE OBSERVATIONS

1800 14 APRIL 1994  
SURFACE OBSERVATIONS



2400 14 APRIL 1994  
SURFACE OBSERVATIONS



### SUMMARY OF UK WEATHER THURSDAY 14th April 1994

Much of the country had a fine night, but there were some showers over eastern England. It was a cold night everywhere; there was quite a strong northerly wind over eastern England, whilst light winds and clear skies in many western areas led to a slight frost in places by morning.

Most of Scotland, Northern Ireland, north-west England, Wales, Devon and Cornwall had a sunny day, although it was rather cloudy at times near some north-facing coasts, especially in Scotland, with a few showers.

Eastern, central and most of southern England had some sunshine, but it became very showery in most areas. Hail was widespread, and there was a little snow in places, as well as an isolated clap or two of thunder in the south. The showers continued during the evening, but became mostly light.

Many places were windy, although there were some sheltered areas in the north-west with only light winds; these areas, indeed, had a very fine day with excellent visibility, and quite a warm afternoon. They were the exception, though; most of the country was on the cold side, and it was particularly cold over much of eastern and southern England. Temperatures dropped further in the showers; for example, at 2pm in central London it was only 2C.

London Weather Centre

All times are GMT

© Crown Copyright All rights reserved

0600 14 APRIL 1994  
SIGWX



1200 14 APRIL 1994  
SIGWX



### SIGNIFICANT WEATHER CHARTS

1800 14 APRIL 1994  
SIGWX

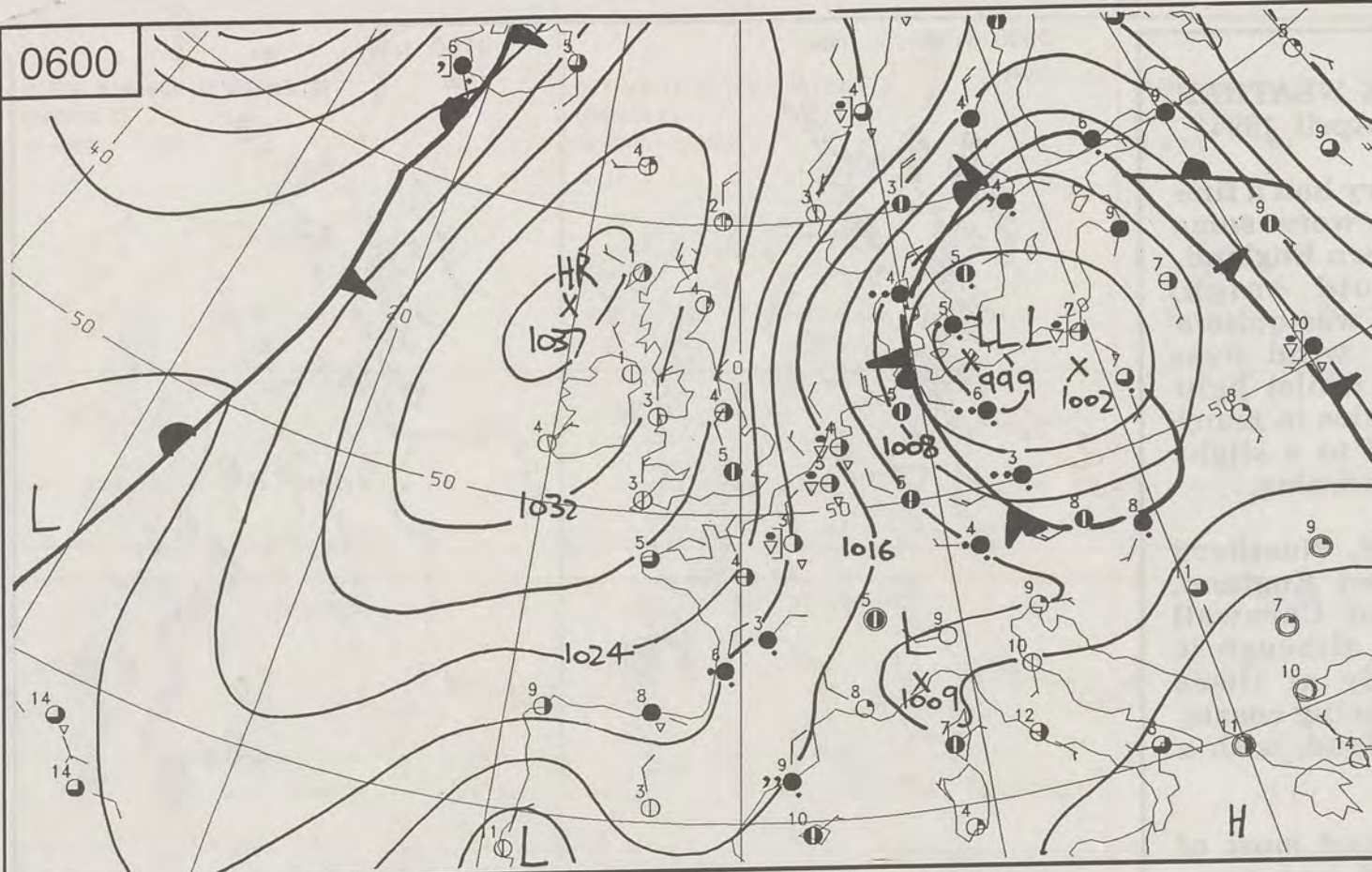


2400 14 APRIL 1994  
SIGWX

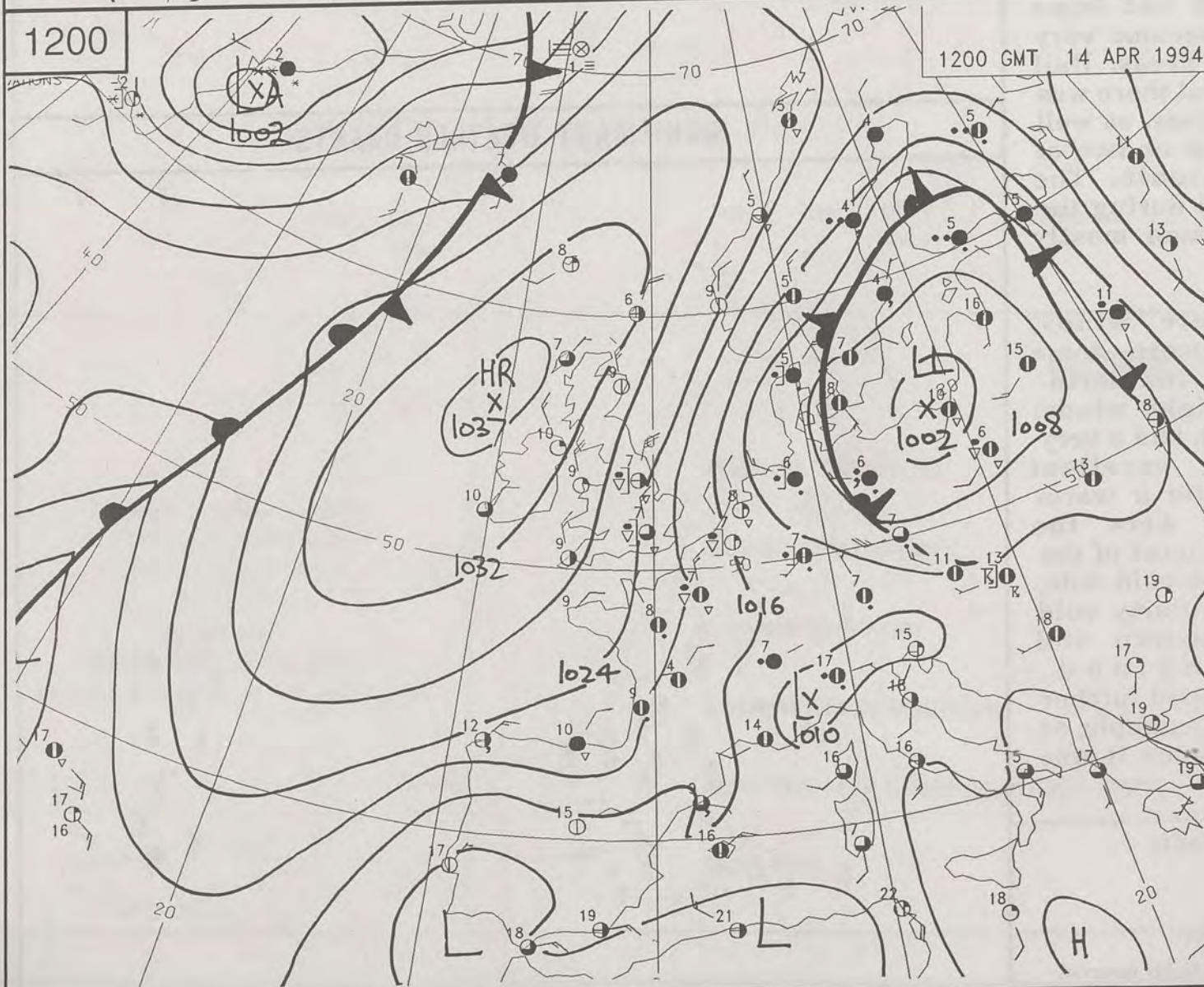




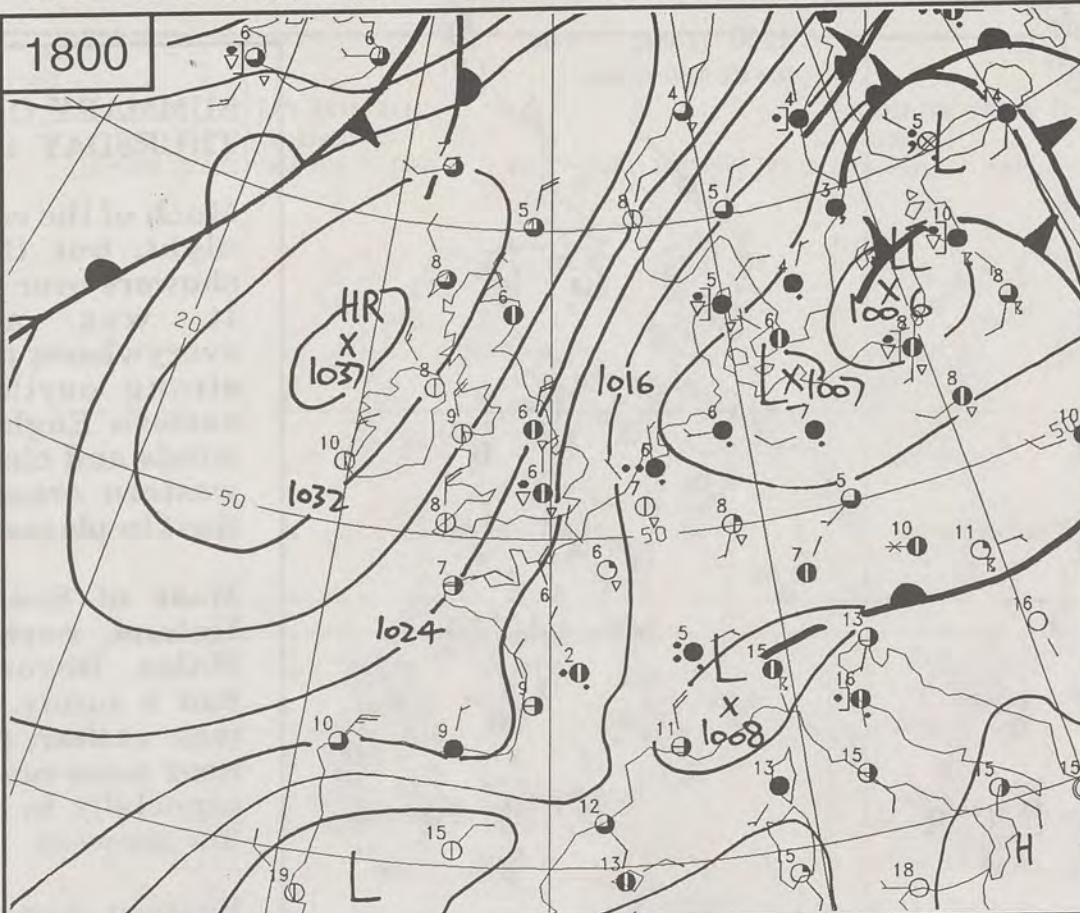
0600



1200

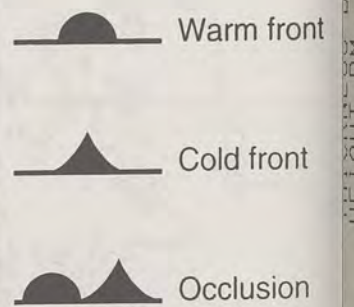


1800

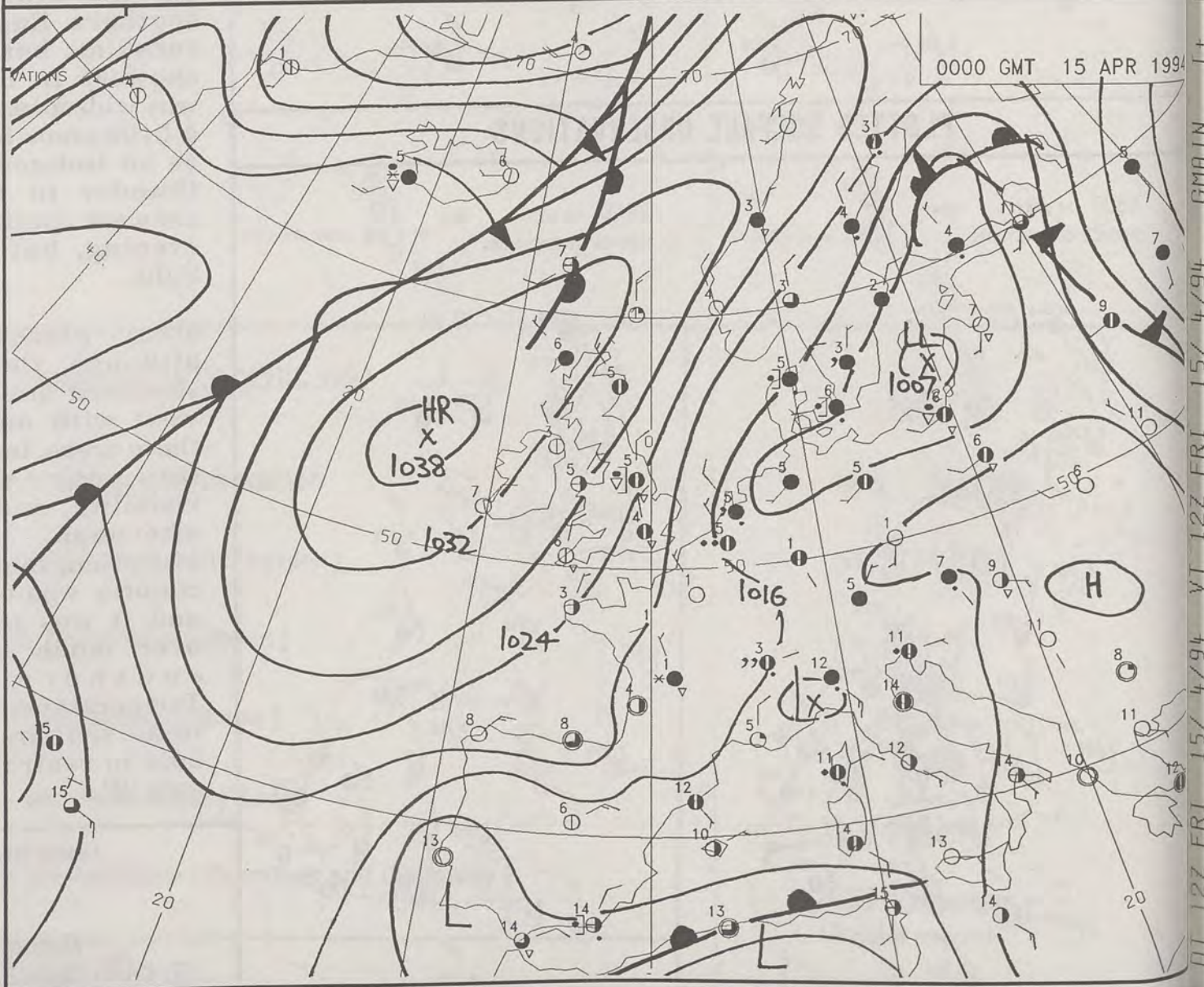


THURSDAY  
14th APRIL  
1994

SYNOPTIC  
WEATHER  
CHARTS

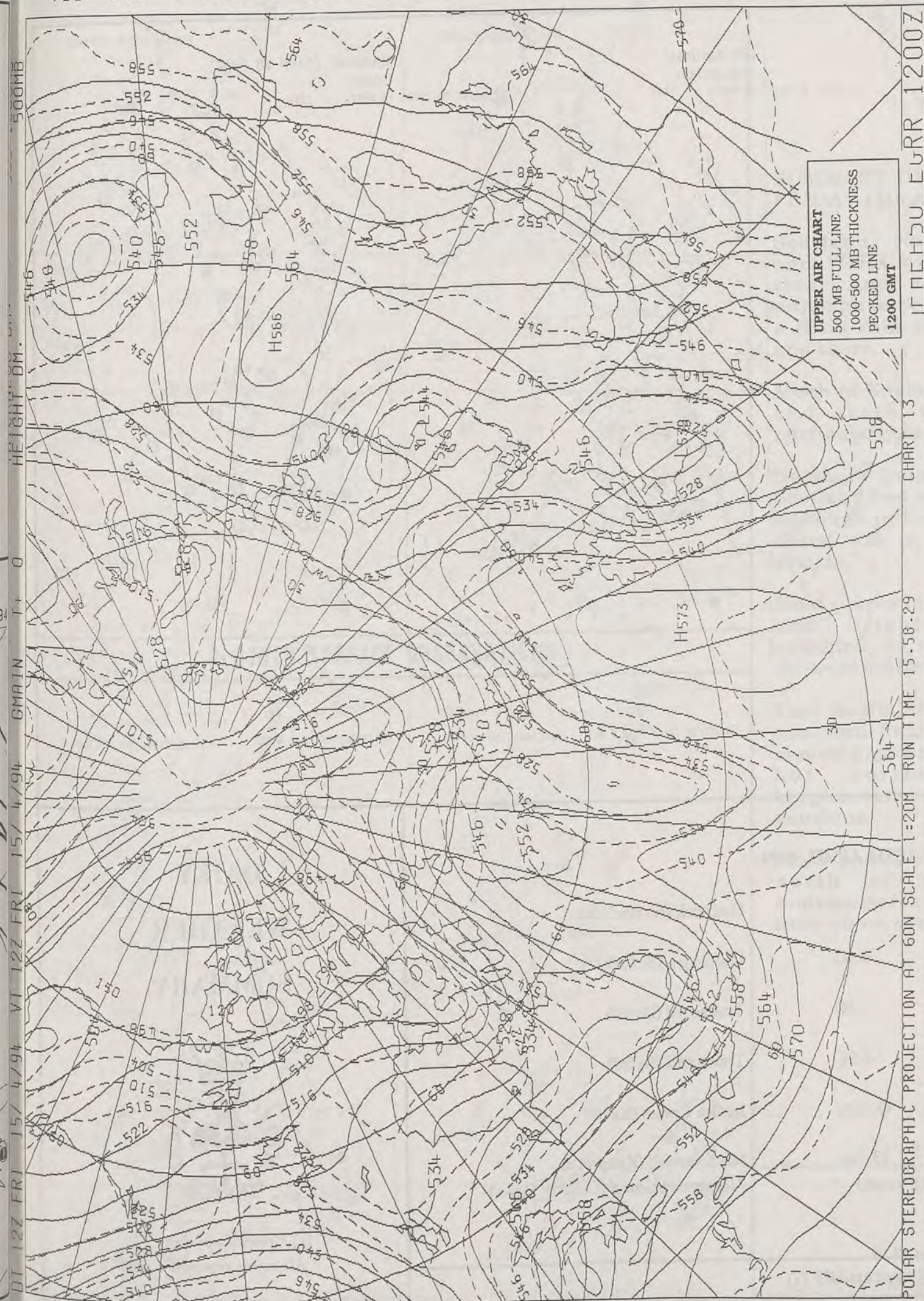


0000 GMT 15 APR 1994



HEIGHT DM. 500MB 1000MB 1500MB 2000MB 2500MB 3000MB 3500MB 4000MB 4500MB 5000MB 5500MB 6000MB 6500MB 7000MB 7500MB 8000MB 8500MB 9000MB 9500MB 10000MB





# DAILY WEATHER SUMMARY

INCLUDING SUMMARY OF BRITISH WEATHER




FRIDAY  
15th APRIL  
1994



LONDON *weather centre*

METEOSAT AT 10:00 GMT ON 15/04/94  
INFRA-RED



CLOUD-TOP OR LAND/SEA TEMPERATURE

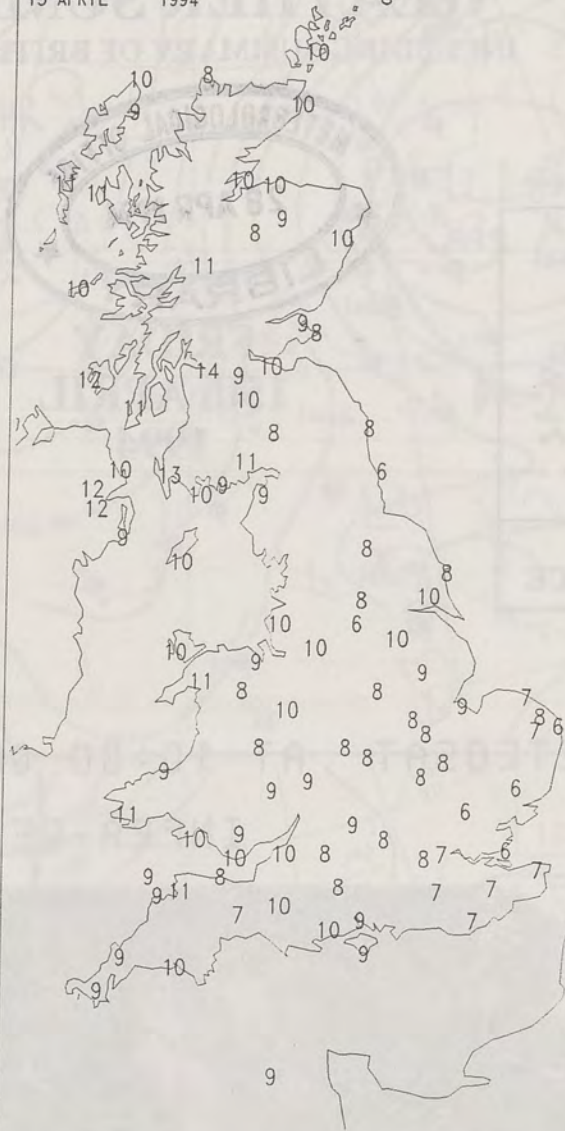
COLD WARM



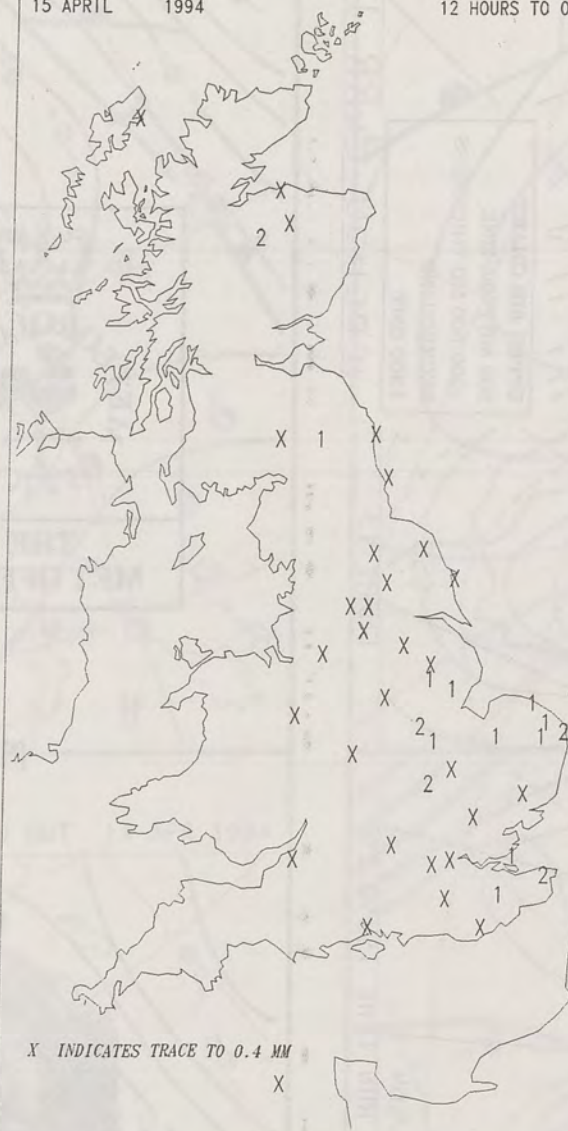
NIGHT MINIMUM TEMPERATURE  
(DEGREES C)  
15 APRIL 1994



DAY MAXIMUM TEMPERATURE  
(DEGREES C)  
15 APRIL 1994



NIGHT RAINFALL  
(MILLIMETRES)  
15 APRIL 1994



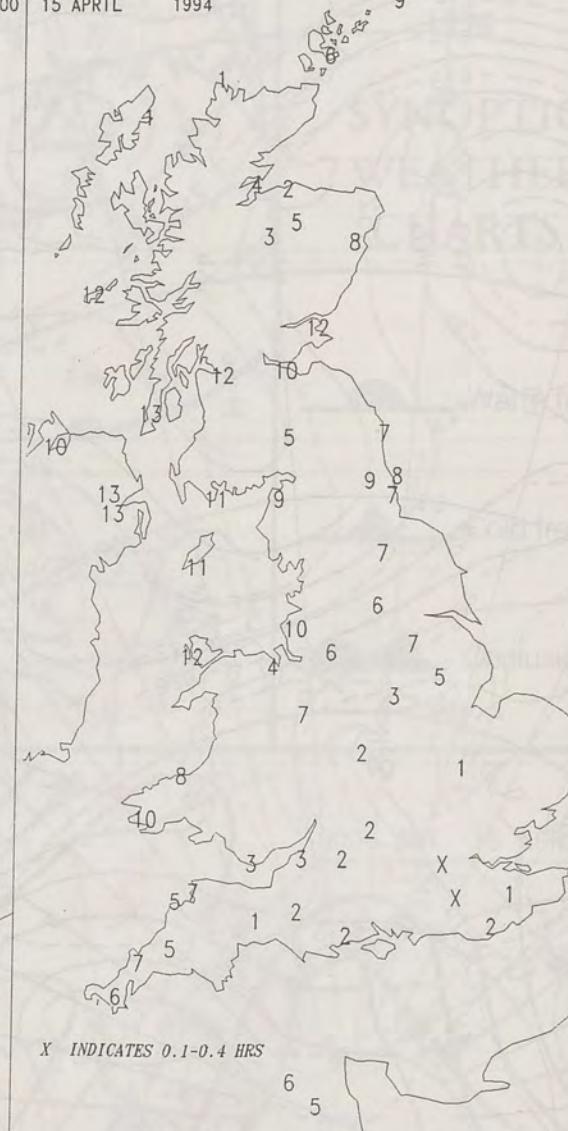
X INDICATES TRACE TO 0.4 MM  
X

DAY RAINFALL  
(MILLIMETRES)  
15 APRIL 1994



X INDICATES TRACE TO 0.4 MM  
1

SUNSHINE (DAWN TO DUSK)  
(HOURS)  
15 APRIL 1994



X INDICATES 0.1-0.4 HRS  
6 5

#### EXTREMES FOR FRIDAY 15TH APRIL 1994

Highest Maximum	:	14.4C	Greenock (Strathclyde)
Lowest Maximum	:	5.9C	Wattisham (Suffolk)
Lowest Minimum	:	-1.3C	Trawscoed (Dyfed)
Lowest Grass Minimum	:	-5.9C	Trawscoed (Dyfed)
Most Rain (24 hours from 0900 GMT)	:	13.0mm	Jubilee Corner (Kent)
Most Sunshine	:	13.1hrs	Machrihanish (Kintyre) & Aldergrove Airport (Country Down)

London Weather Centre  
Climate Department  
127 Clerkenwell Road  
London  
EC1R 5DB  
Telephone 071 405 4358  
Fax 071 404 4314 or 071 696 0571

#### DAILY WEATHER SUMMARY

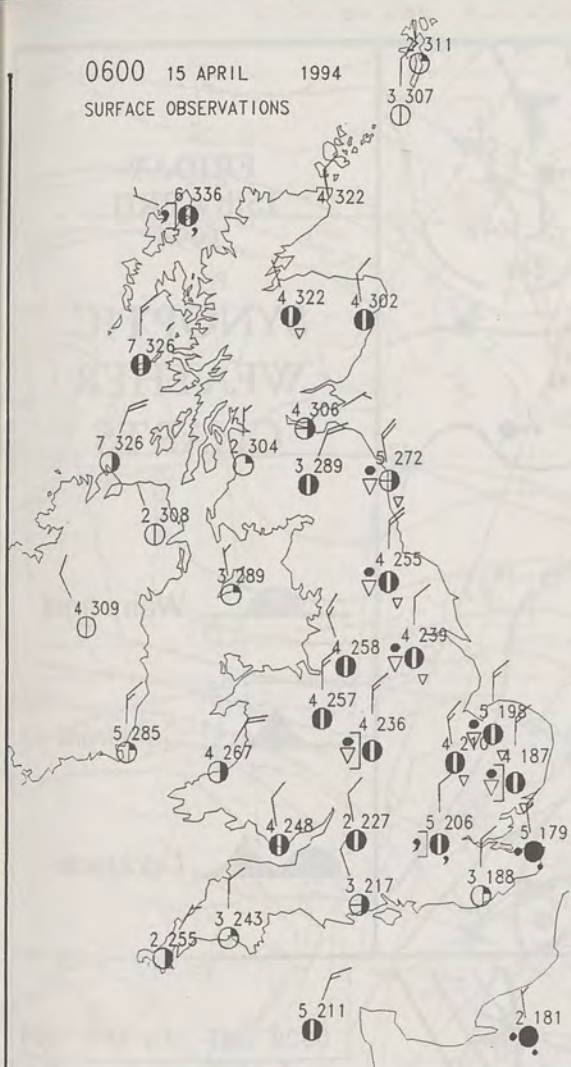


© Crown Copyright  
All rights reserved

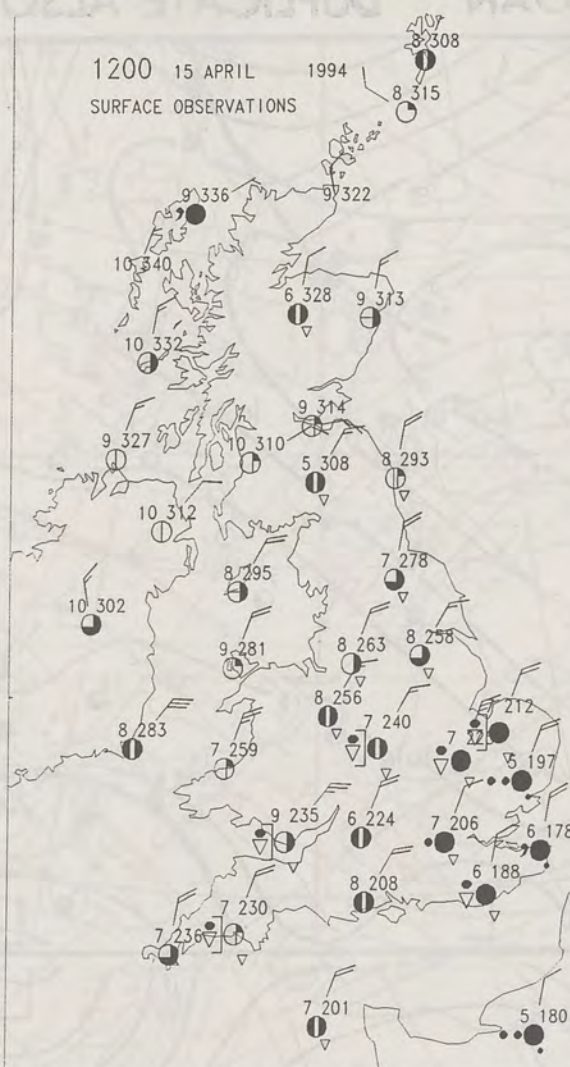
All times are GMT



0600 15 APRIL 1994  
SURFACE OBSERVATIONS



1200 15 APRIL 1994  
SURFACE OBSERVATIONS



### PLOTTED SURFACE OBSERVATIONS

1800 15 APRIL 1994  
SURFACE OBSERVATIONS



2400 15 APRIL 1994  
SURFACE OBSERVATIONS



### SUMMARY OF UK WEATHER FRIDAY 15th April 1994

Scotland, Northern Ireland and Wales were mostly dry, clear and cold overnight, although in Scotland there was a little rain and drizzle here and there.

Much of England clouded over and there were showers, particularly in the East.

Northern Ireland and much of Scotland had a dry, sunny day, although in the Northern Isles there was a little rain and drizzle.

Most places in Wales were dry and bright with some sunshine, no more than a few showers scattered about.

East Anglia, the Midlands and southern England had a cold, cloudy day, with rain at times, but northern England brightened up with some sunshine.

Most places in the west and north of the UK had temperatures close to or a little above average.

London Weather Centre

All times are GMT

© Crown Copyright All rights reserved

0600 15 APRIL 1994  
SIGWX

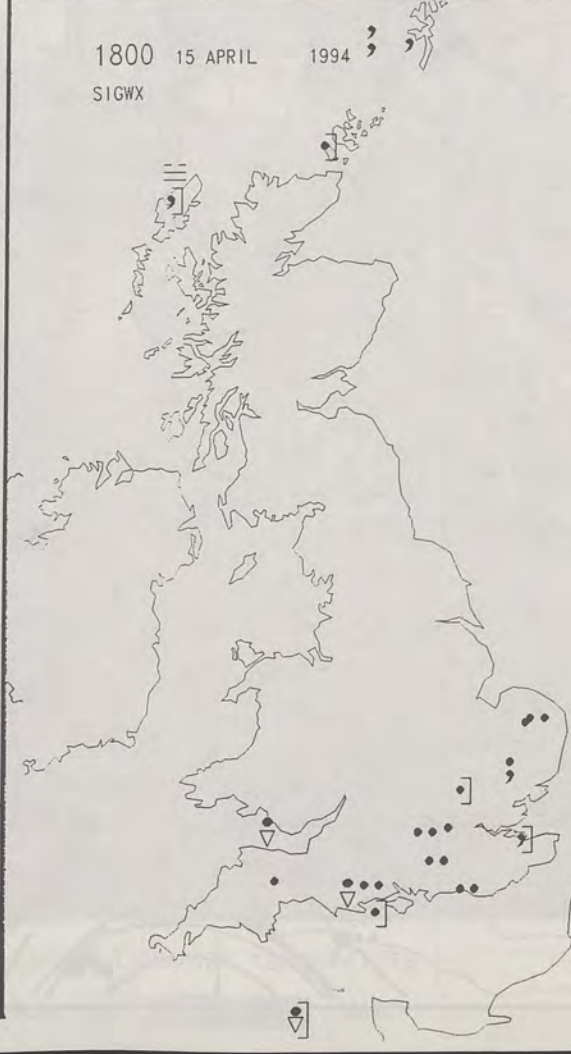


1200 15 APRIL 1994  
SIGWX



### SIGNIFICANT WEATHER CHARTS

1800 15 APRIL 1994  
SIGWX

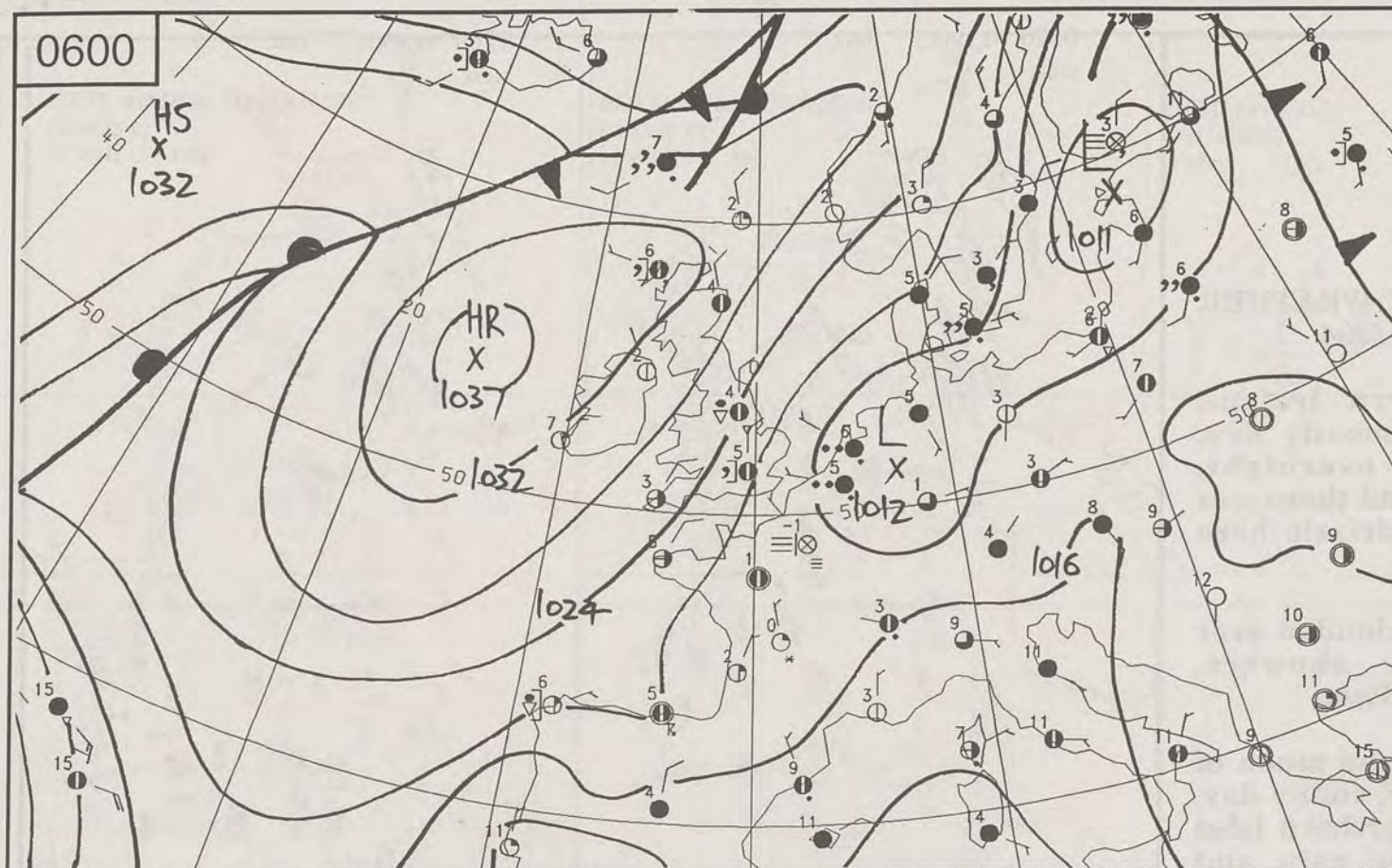


2400 15 APRIL 1994  
SIGWX

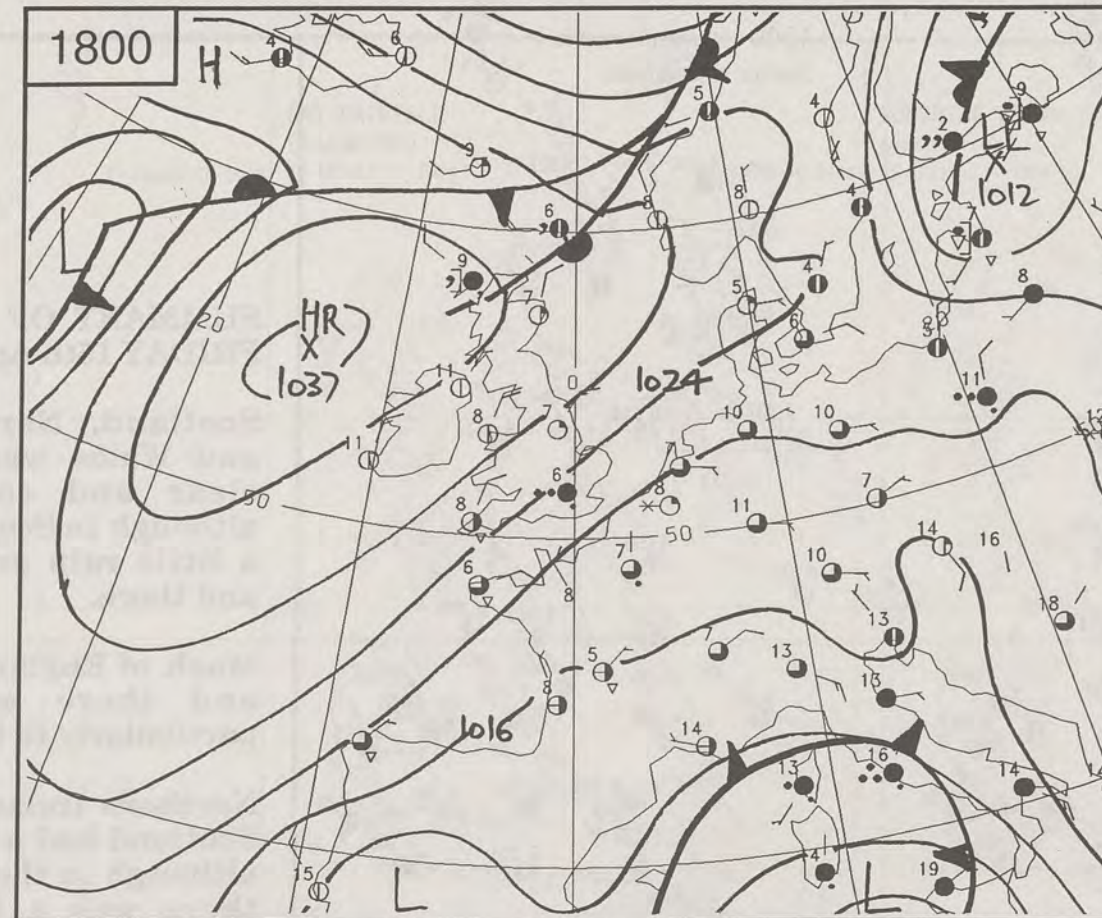




0600

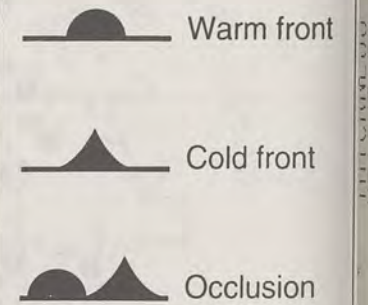


1800

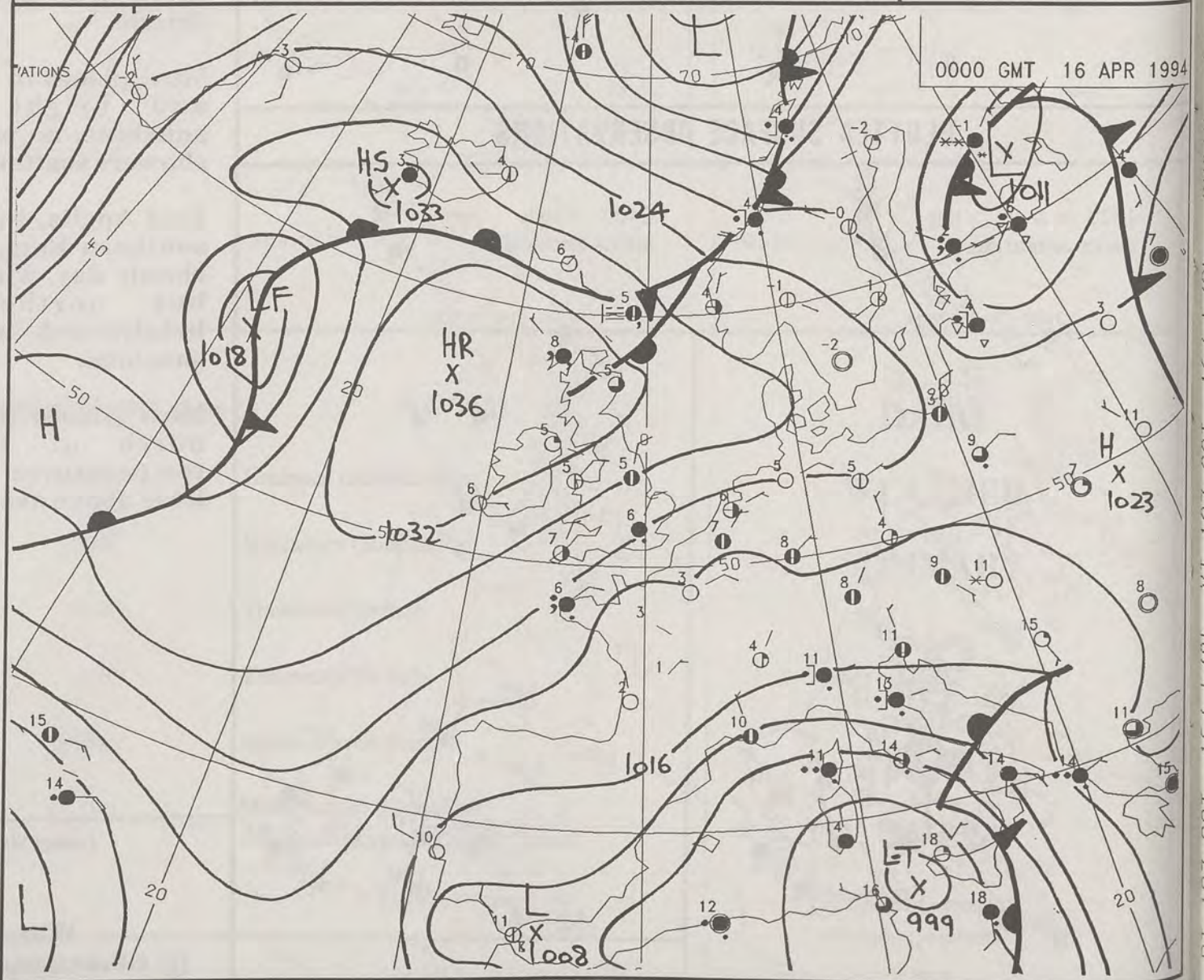
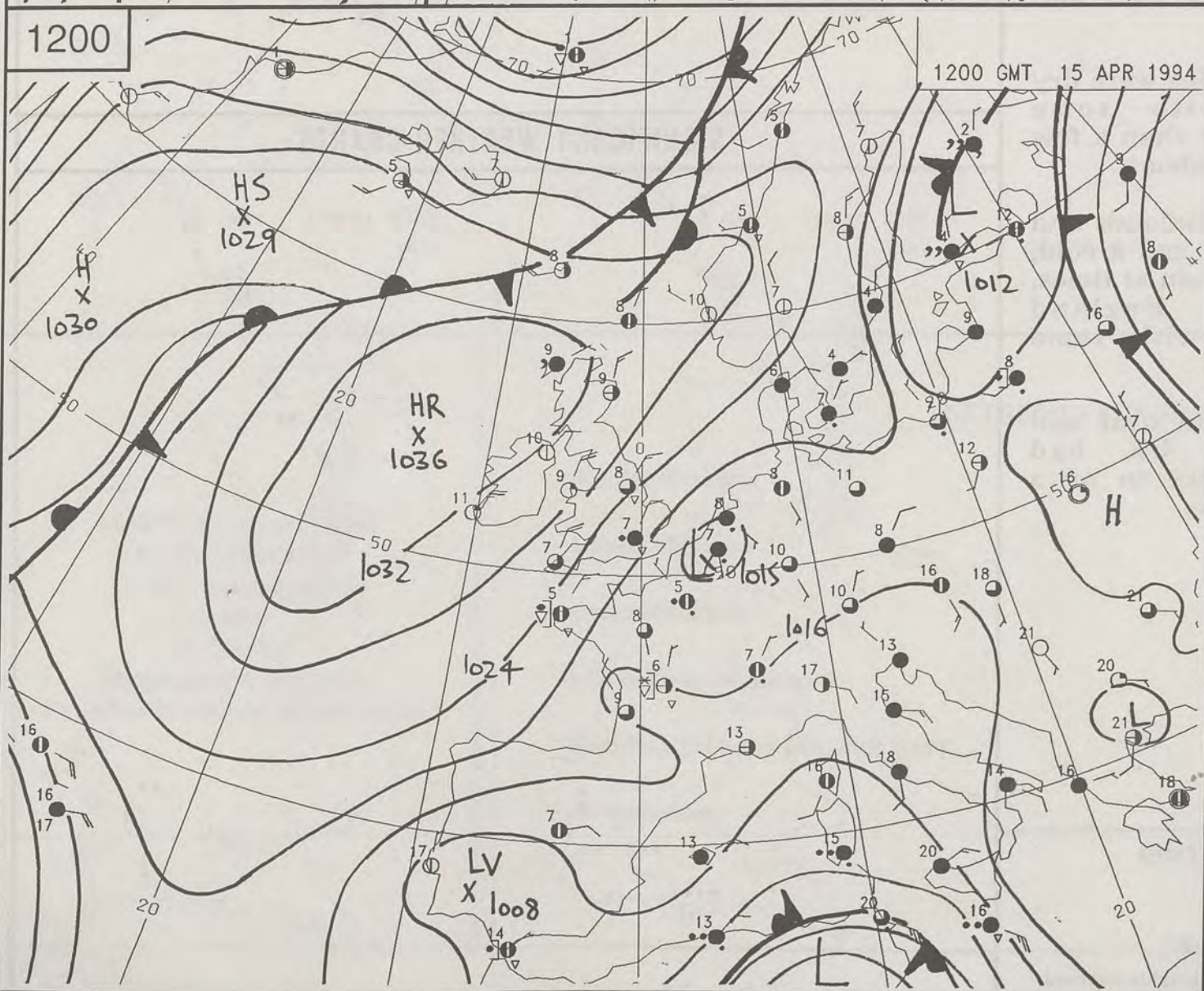


FRIDAY  
15th APRIL  
1994

# SYNOPTIC WEATHER CHARTS

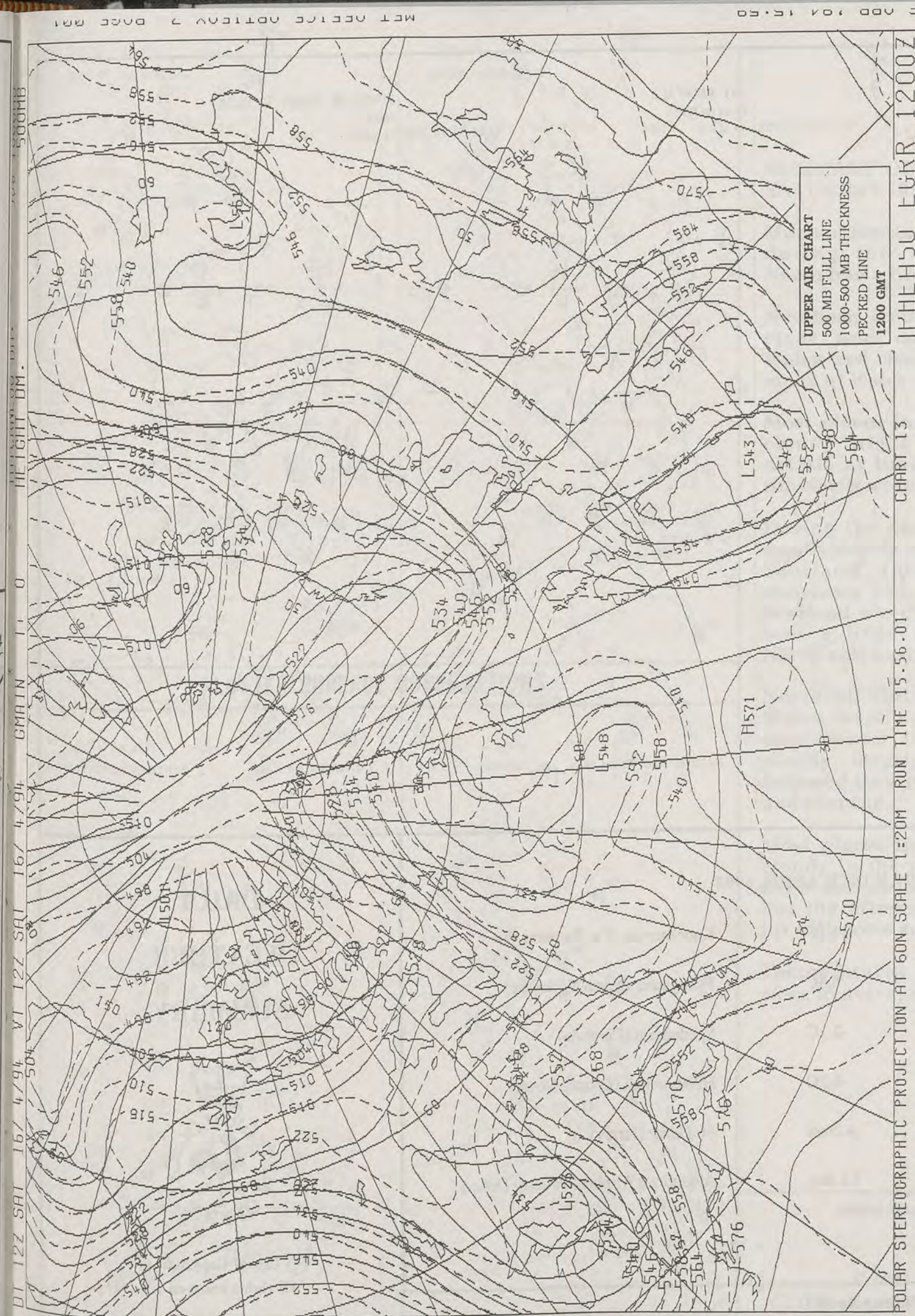


1200




500MB  
HEIGHT DM.  
0  
CMATN  
16/ 4/ 94  
VI 12Z SAI 16/ 4/ 94  
504





# DAILY WEATHER SUMMARY

INCLUDING SUMMARY OF BRITISH WEATHER




SATURDAY  
16th APRIL  
1994



LONDON weather centre

METEOSAT AT 10:00 GMT ON 16/04/94  
INFRA-RED



CLOUD-TOP OR LAND/SEA TEMPERATURE

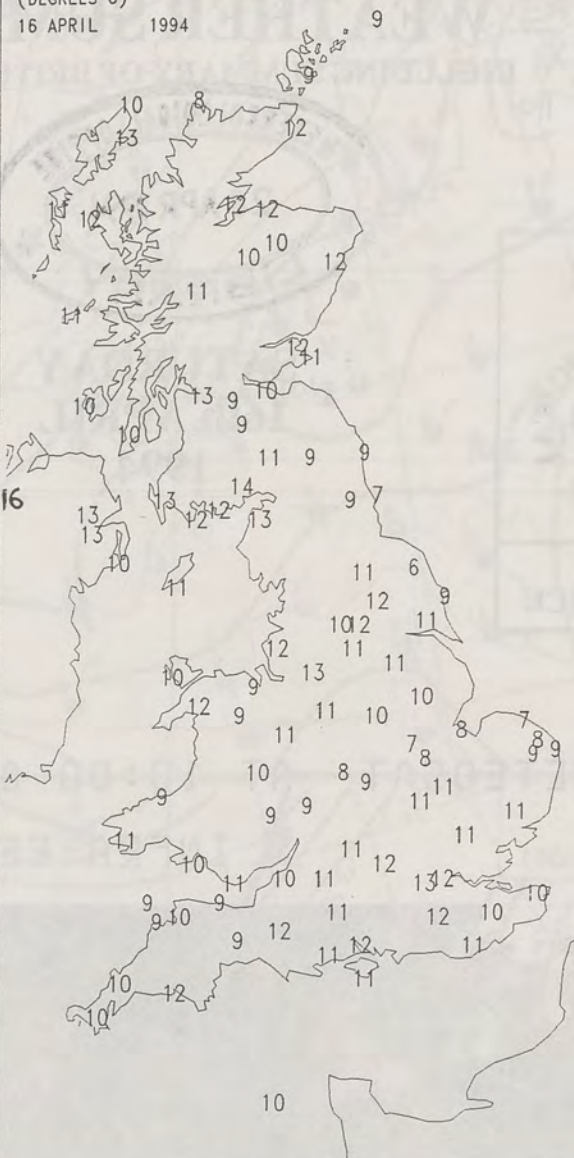
COLD WARM



NIGHT MINIMUM TEMPERATURE  
(DEGREES C)  
16 APRIL 1994



DAY MAXIMUM TEMPERATURE  
(DEGREES C)  
16 APRIL 1994



NIGHT RAINFALL  
(MILLIMETRES)  
16 APRIL 1994 12 HOURS TO 0900



DAY RAINFALL  
(MILLIMETRES)  
16 APRIL 1994 12 HOURS TO 2100

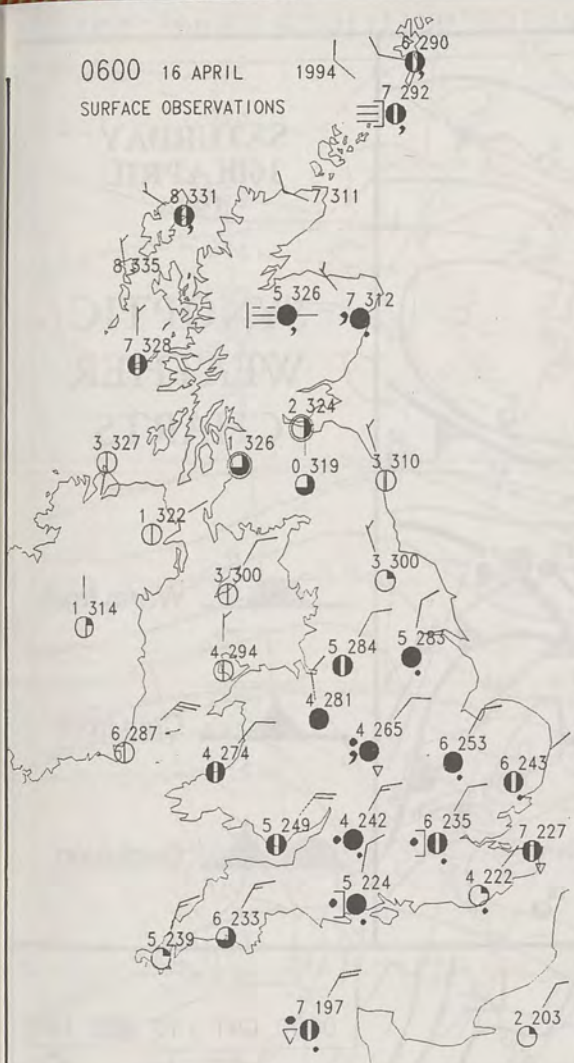


SUNSHINE (DAWN TO DUSK)  
(HOURS)  
16 APRIL 1994

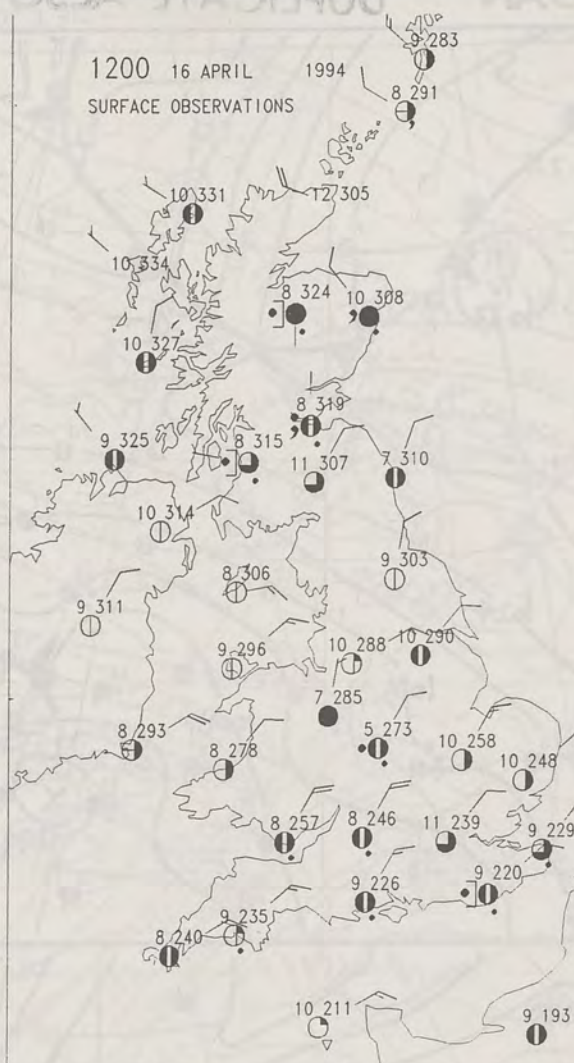




0600 16 APRIL 1994  
SURFACE OBSERVATIONS

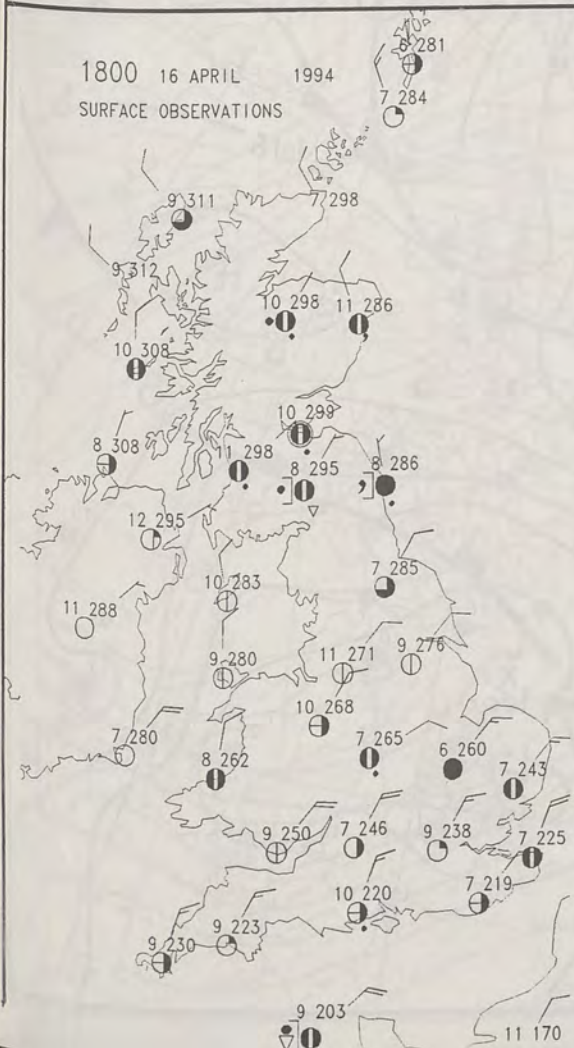


1200 16 APRIL 1994  
SURFACE OBSERVATIONS



### PLOTTED SURFACE OBSERVATIONS

1800 16 APRIL 1994  
SURFACE OBSERVATIONS



2400 16 APRIL 1994  
SURFACE OBSERVATIONS



### SUMMARY OF UK WEATHER SATURDAY 16th April 1994

Much of Scotland clouded over during the night and the North had a little drizzle.

Northern Ireland was mostly clear and cold and north Wales had clear skies too, but much of Wales turned cloudy.

Most places in England had a cloudy night with rain or drizzle at times, but parts of the North were dry and clear.

During the day Shetland was mostly sunny and in Southern Scotland there was some sunshine too, but much of Scotland was cloudy and there was a little drizzle in the North and East.

Northern Ireland and north Wales were sunny. However most places in Wales had a cloudy, mostly dry morning followed by a sunny afternoon and evening.

Most places in England were cloudy in the morning with a little drizzle here and there, but the afternoon brightened up with some sunshine.

Temperatures were generally close to average.

London Weather Centre

All times are GMT

© Crown Copyright All rights reserved

0600 16 APRIL 1994  
SIGWX

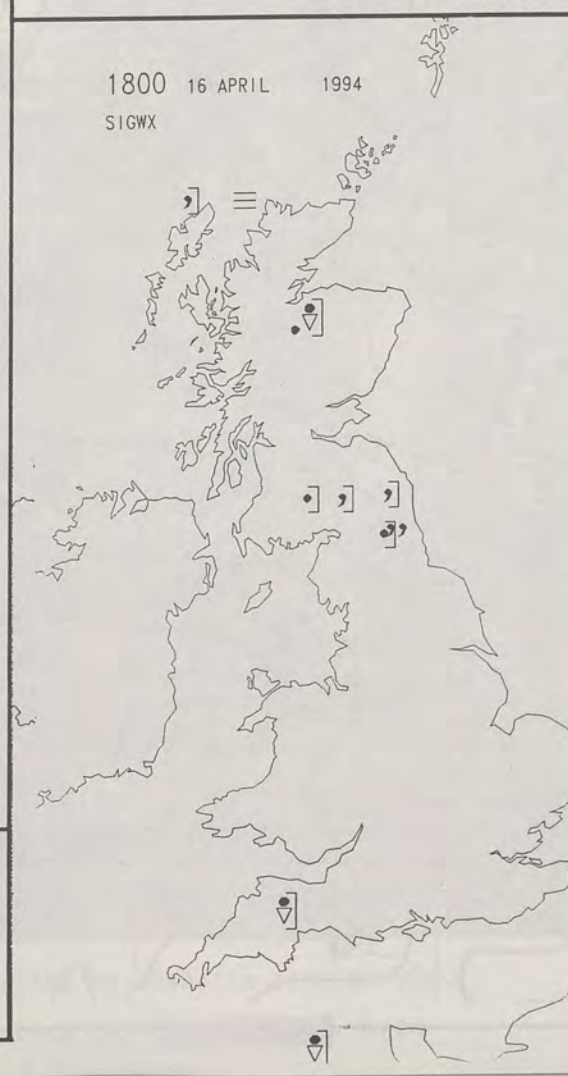


1200 16 APRIL 1994  
SIGWX



### SIGNIFICANT WEATHER CHARTS

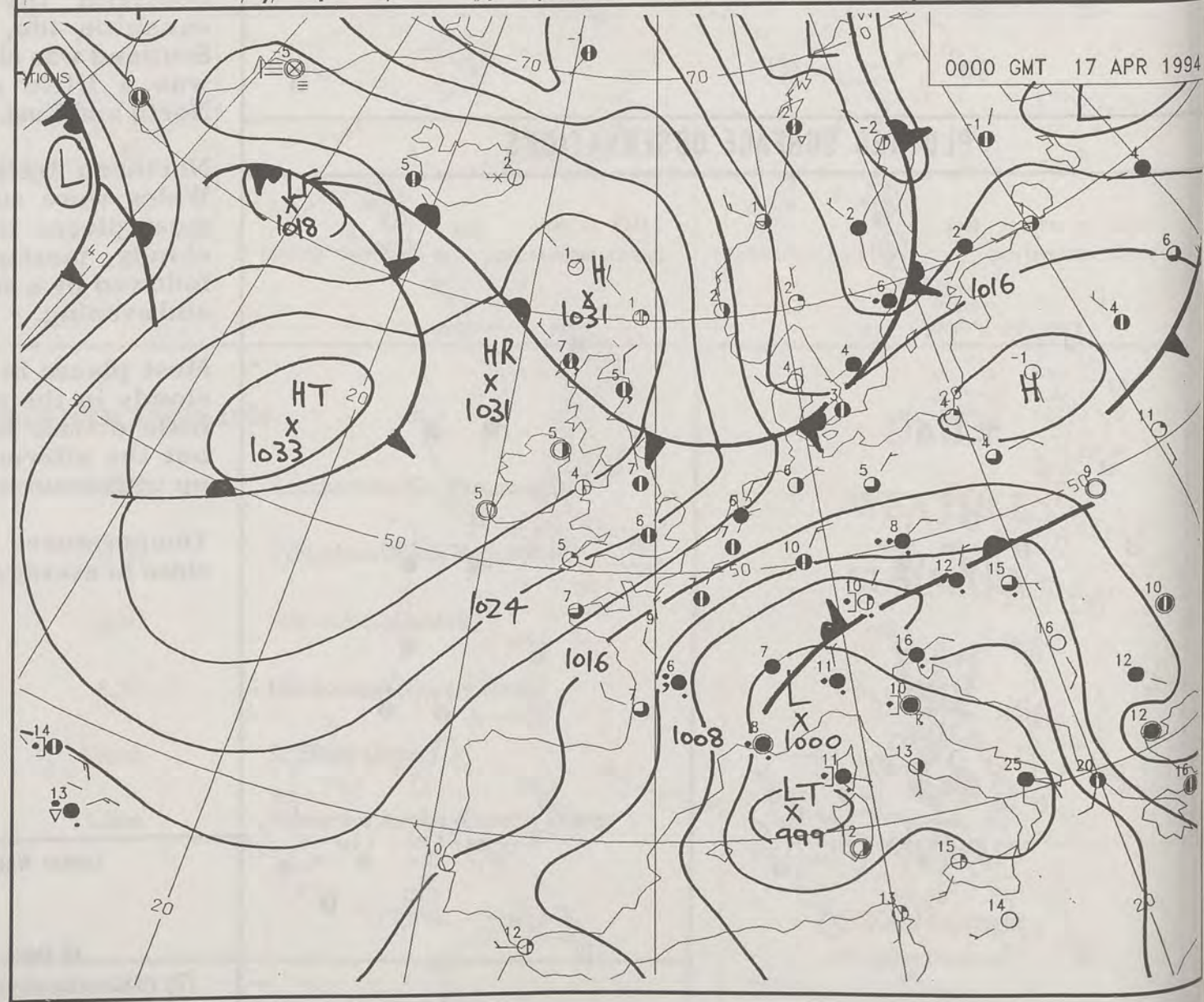
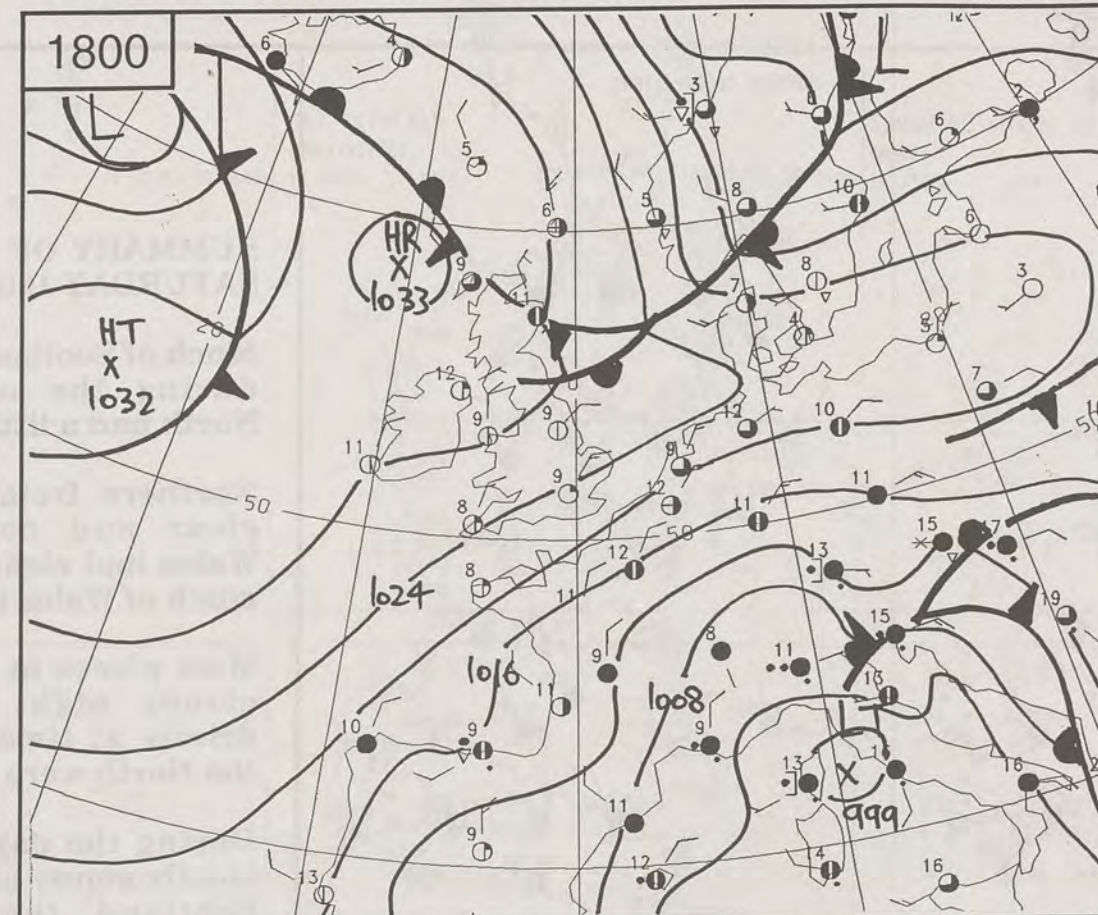
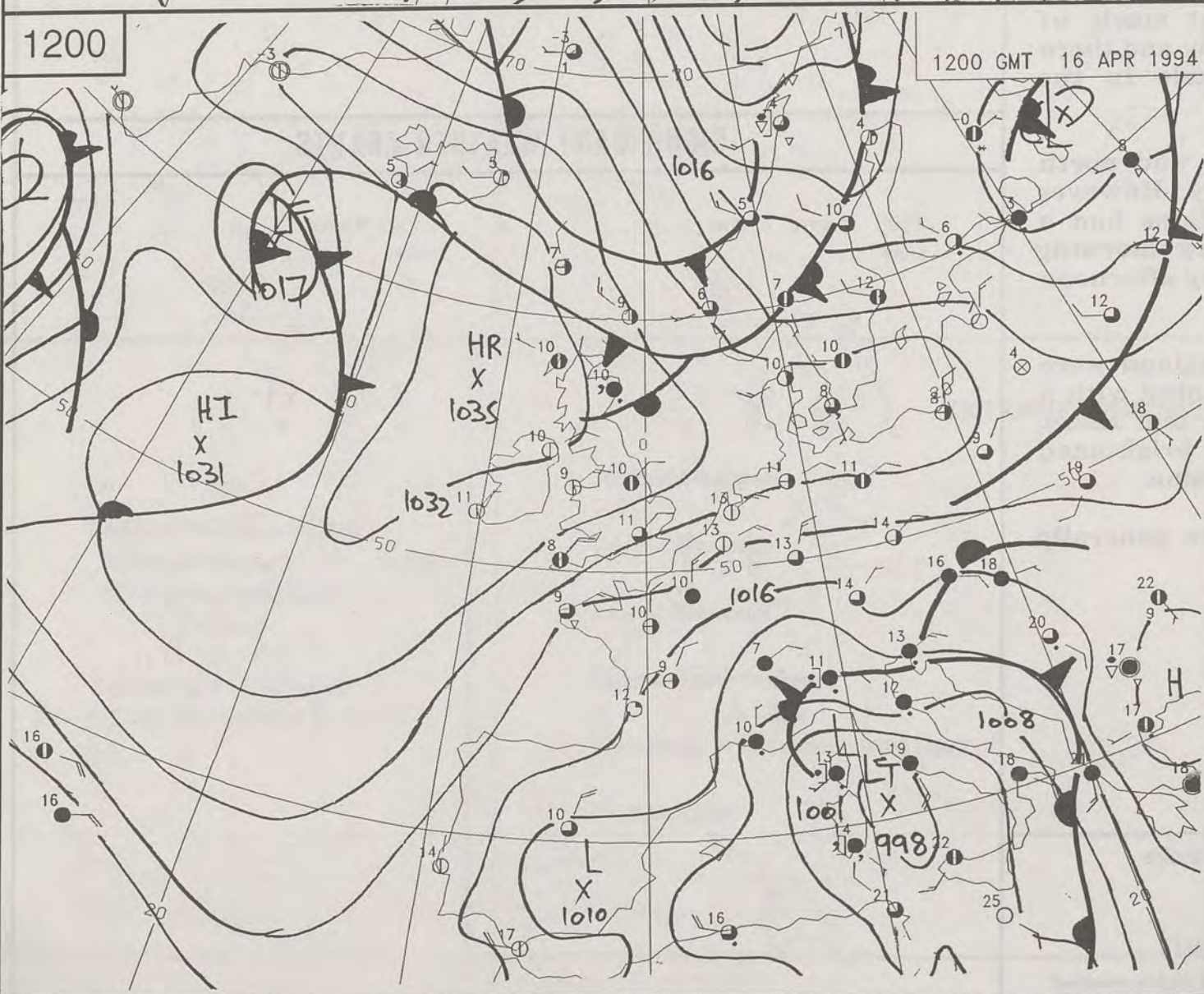
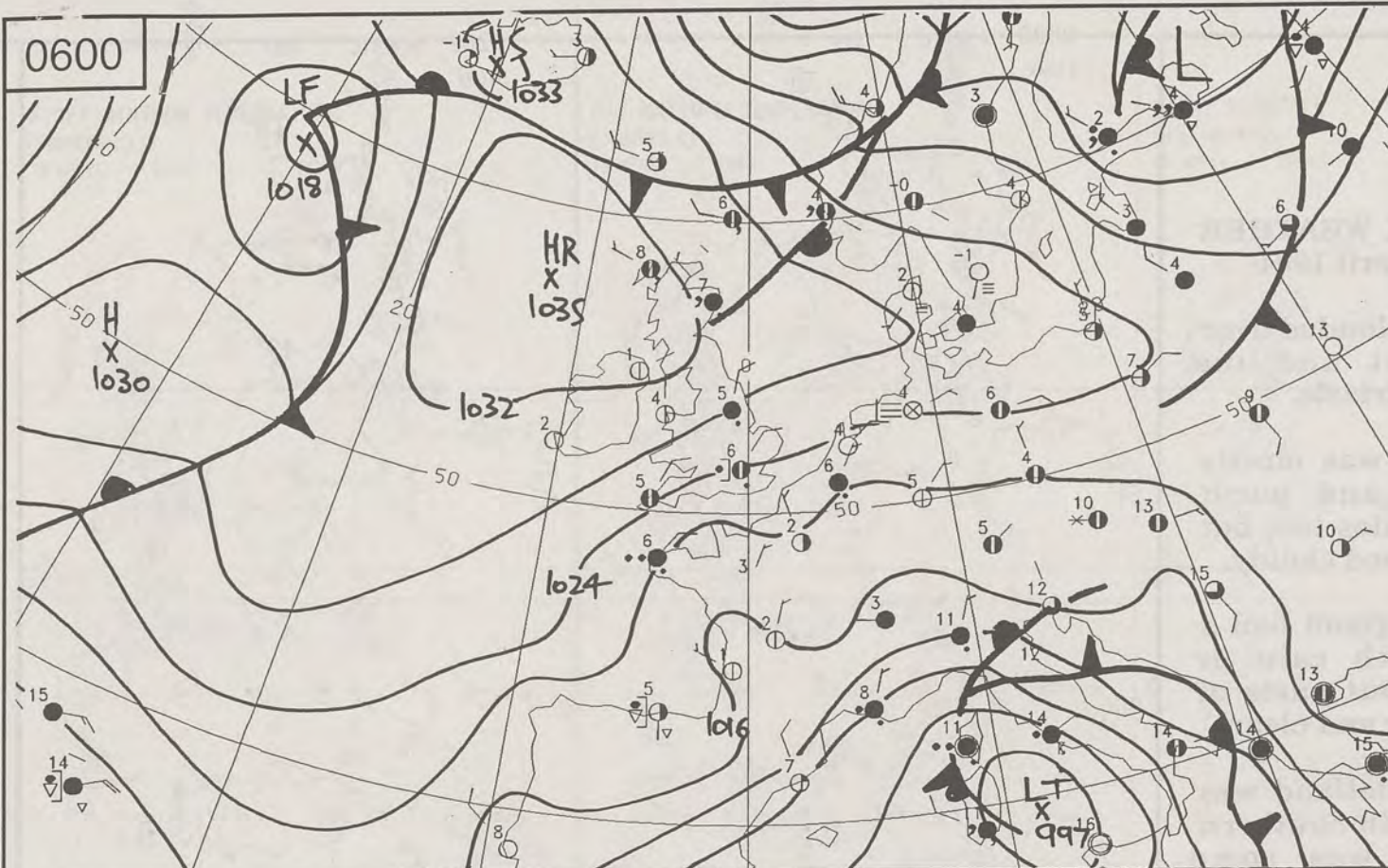
1800 16 APRIL 1994  
SIGWX



2400 16 APRIL 1994  
SIGWX








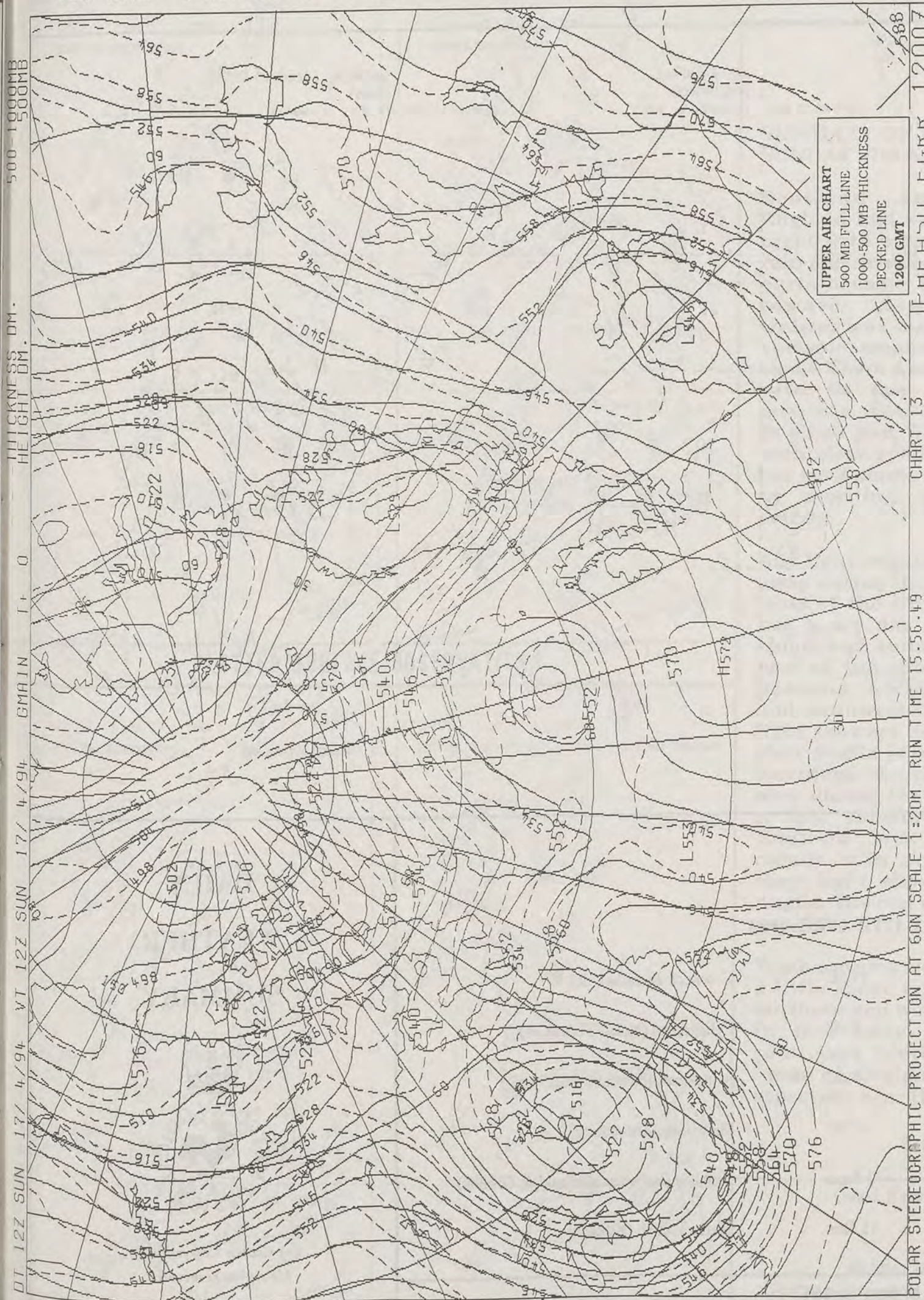


SATURDAY  
16th APRIL  
1994

# SYNOPTIC WEATHER CHARTS

-  Warm front
-  Cold front
-  Occlusion





# DAILY WEATHER SUMMARY

INCLUDING SUMMARY OF BRITISH WEATHER




SUNDAY  
17th APRIL  
1994



LONDON weather centre

METEOSAT AT 12:00 GMT ON 17/04/94  
INFRA-RED



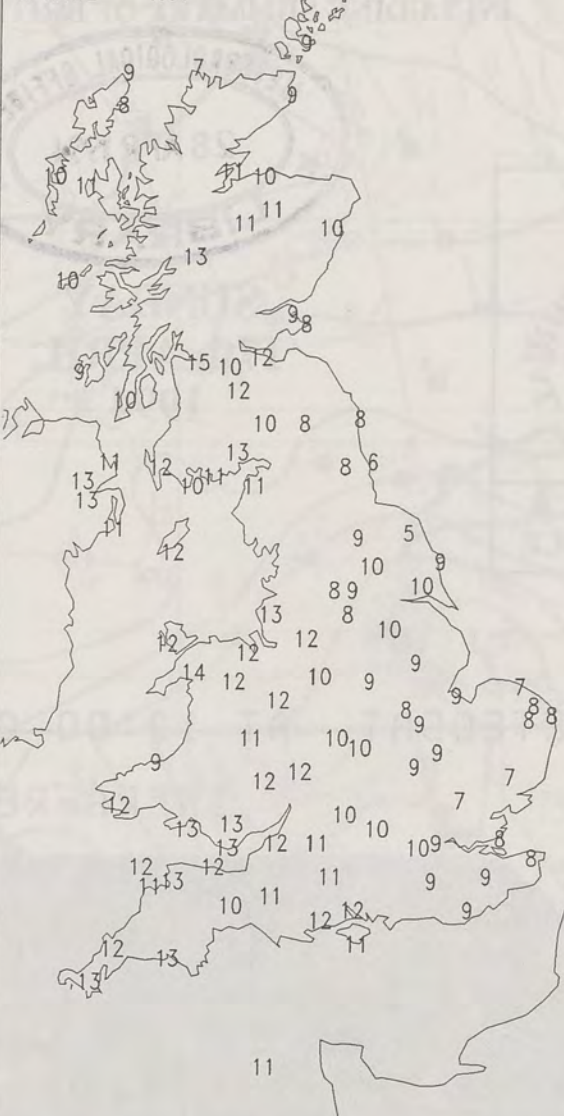
CLOUD-TOP OR LAND/SEA TEMPERATURE  
COLD WARM



NIGHT MINIMUM TEMPERATURE  
(DEGREES C)  
17 APRIL 1994



DAY MAXIMUM TEMPERATURE  
(DEGREES C)  
17 APRIL 1994



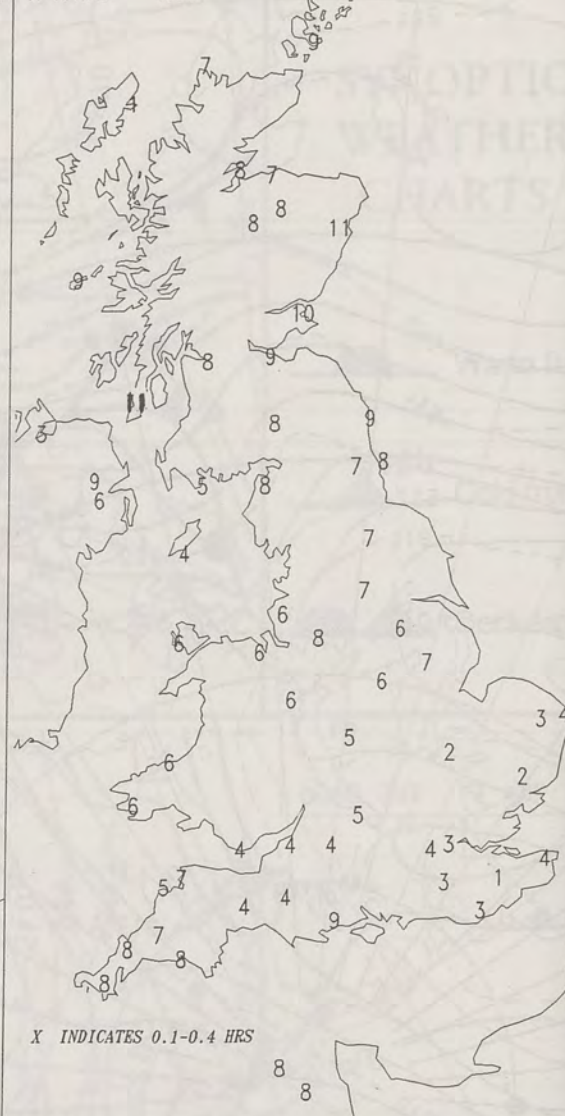
NIGHT RAINFALL  
(MILLIMETRES)  
17 APRIL 1994



DAY RAINFALL  
(MILLIMETRES)  
17 APRIL 1994



SUNSHINE (DAWN TO DUSK)  
(HOURS)  
17 APRIL 1994



London Weather Centre  
Climate Department  
127 Clerkenwell Road  
London  
EC1R 5DB  
Telephone 071 405 4358  
Fax 071 404 4314 or 071 696 0571

#### EXTREMES FOR SUNDAY 17TH APRIL 1994

Highest Maximum	:	15.5C	Greenock (Strathclyde)
Lowest Maximum	:	4.9C	Fylingdales (North Yorkshire)
Lowest Minimum	:	-3.6C	Altnaharra (Northern Highland)
Lowest Grass Minimum	:	-7.0C	Shawbury (Shropshire)
Most Rain (24 hours from 0900 GMT)	:	3.5mm	Fair Isle (Between Shetland & Orkney)
Most Sunshine	:	11.5hrs	Machrihanish (Kintyre)

All times are GMT

#### DAILY WEATHER SUMMARY



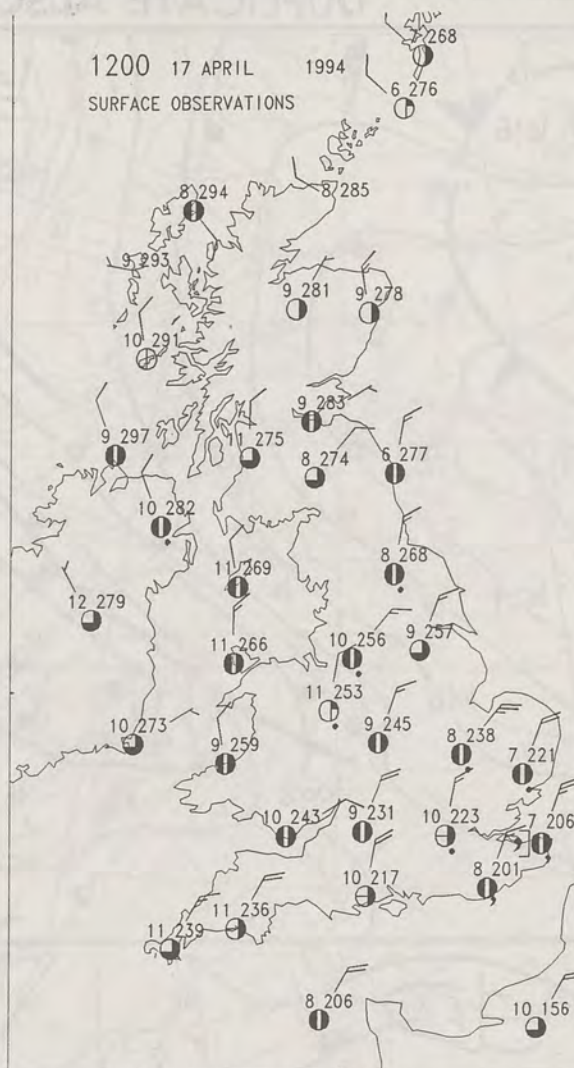
© Crown Copyright  
All rights reserved



0600 17 APRIL 1994  
SURFACE OBSERVATIONS

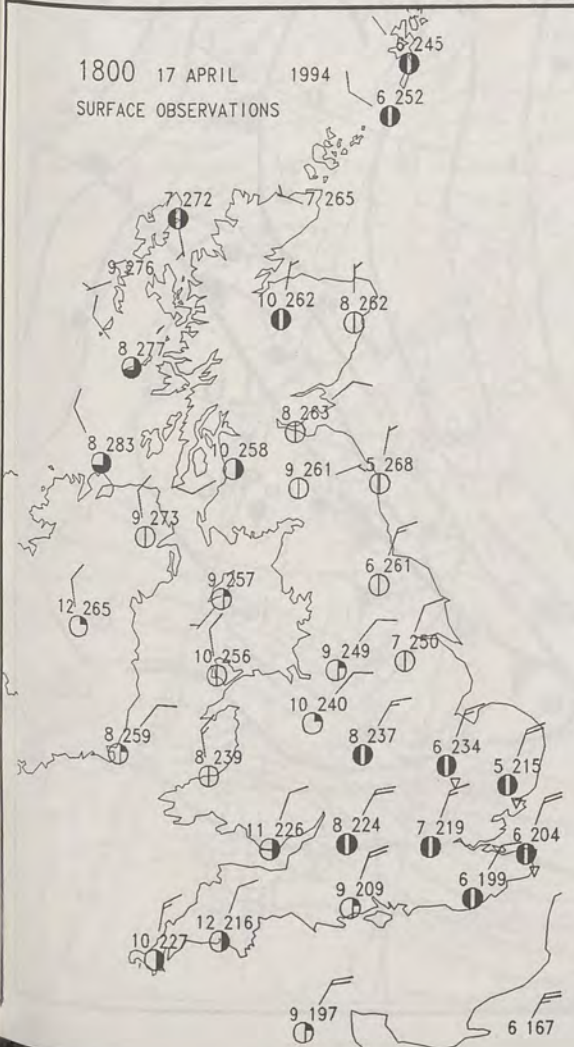


1200 17 APRIL 1994  
SURFACE OBSERVATIONS



### PLOTTED SURFACE OBSERVATIONS

1800 17 APRIL 1994  
SURFACE OBSERVATIONS



2400 17 APRIL 1994  
SURFACE OBSERVATIONS



### SUMMARY OF UK WEATHER SUNDAY 17th April 1994

Scotland and northern England had a mostly cloudy night with outbreaks of light rain and drizzle. Northeastern parts became dry and clear towards dawn. Northern Ireland was mainly dry with variable amounts of broken cloud. There were odd spots of rain in the east of the province. Southern parts of England and Wales were dry with clear spells for a while, but most places turned cloudy by morning with a little drizzle.

Any light rain or drizzle died away during the morning, and most of the United Kingdom had a dry day with variable cloud and sunny spells. The best of the sunshine was in Scotland, northeast England and southwest England. A few light showers developed over East Anglia in the afternoon. Northern Scotland clouded over during the evening with a few showers. Southeast England was also fairly cloudy with a scattering of very light showers in East Anglia. The rest of the country was fine.

Temperatures were close to or a little above normal in most northern and western regions; in fact warm in parts of southwest Scotland. Eastern areas of England were cold, especially near the east coast.

London Weather Centre

All times are GMT

© Crown Copyright All rights reserved

0600 17 APRIL 1994  
SIGWX

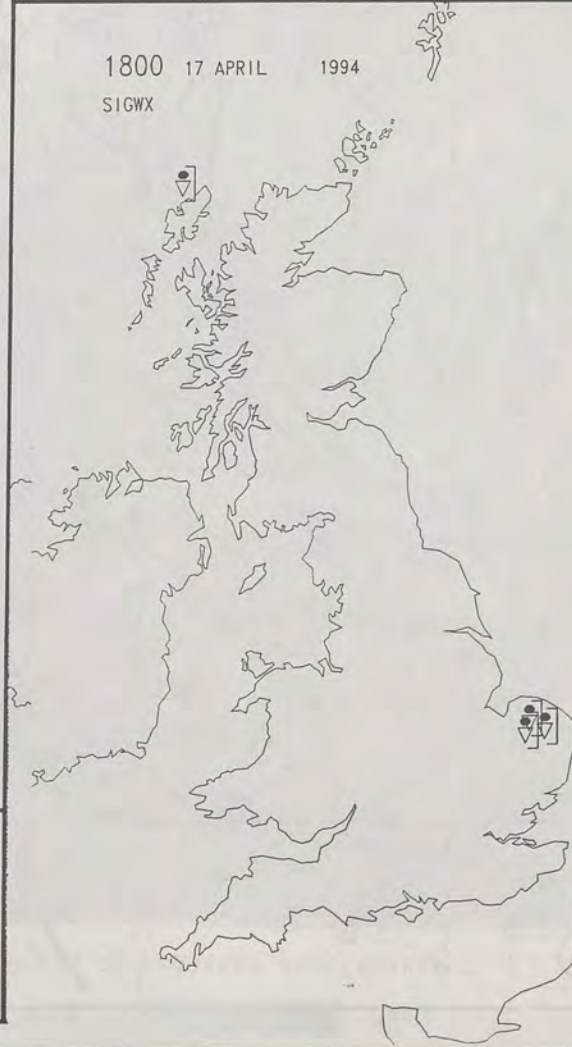


1200 17 APRIL 1994  
SIGWX



### SIGNIFICANT WEATHER CHARTS

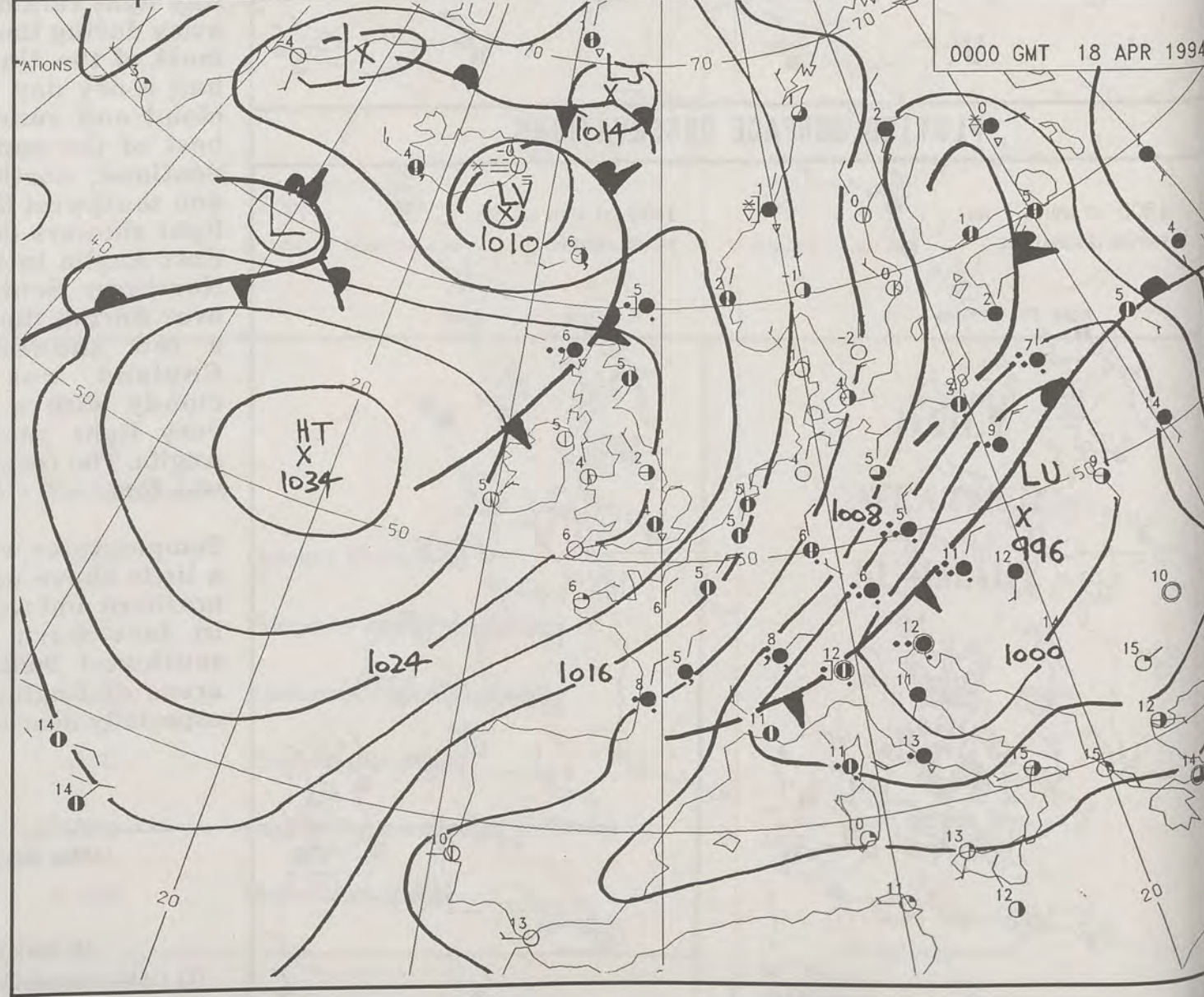
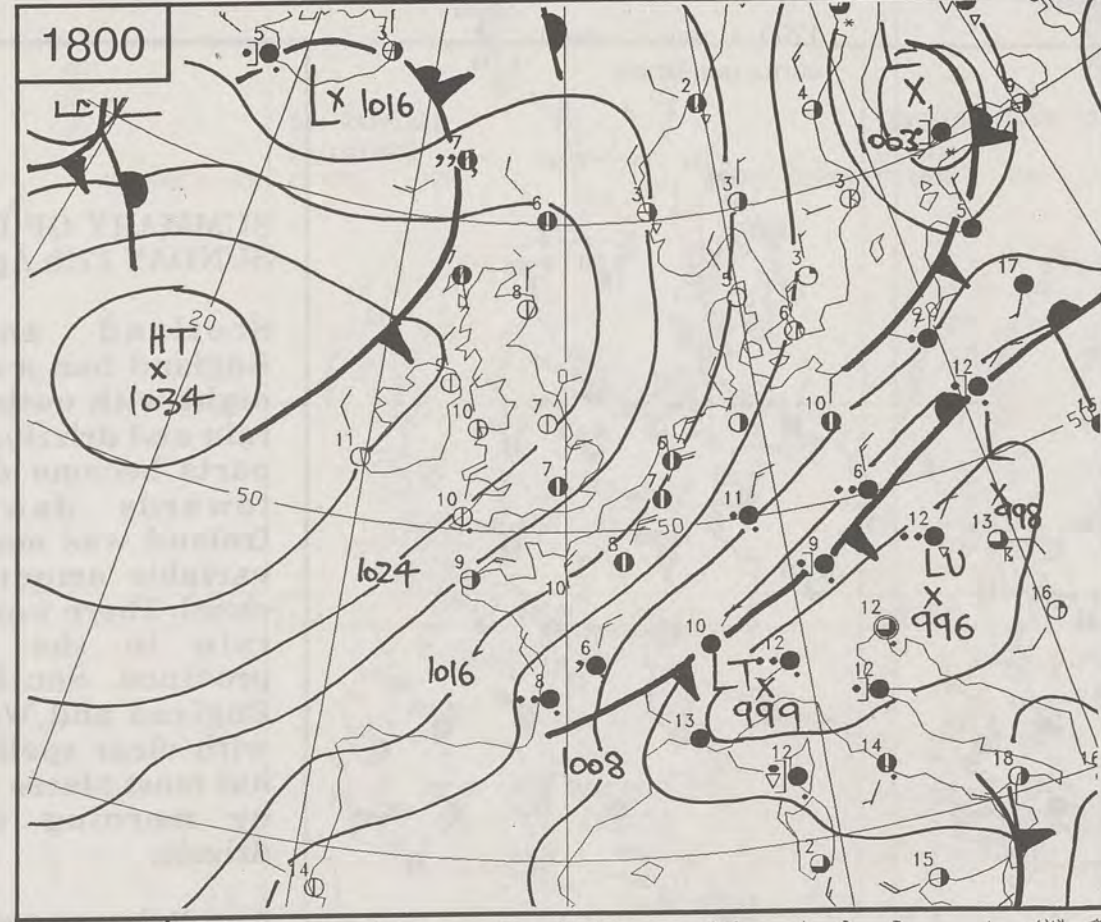
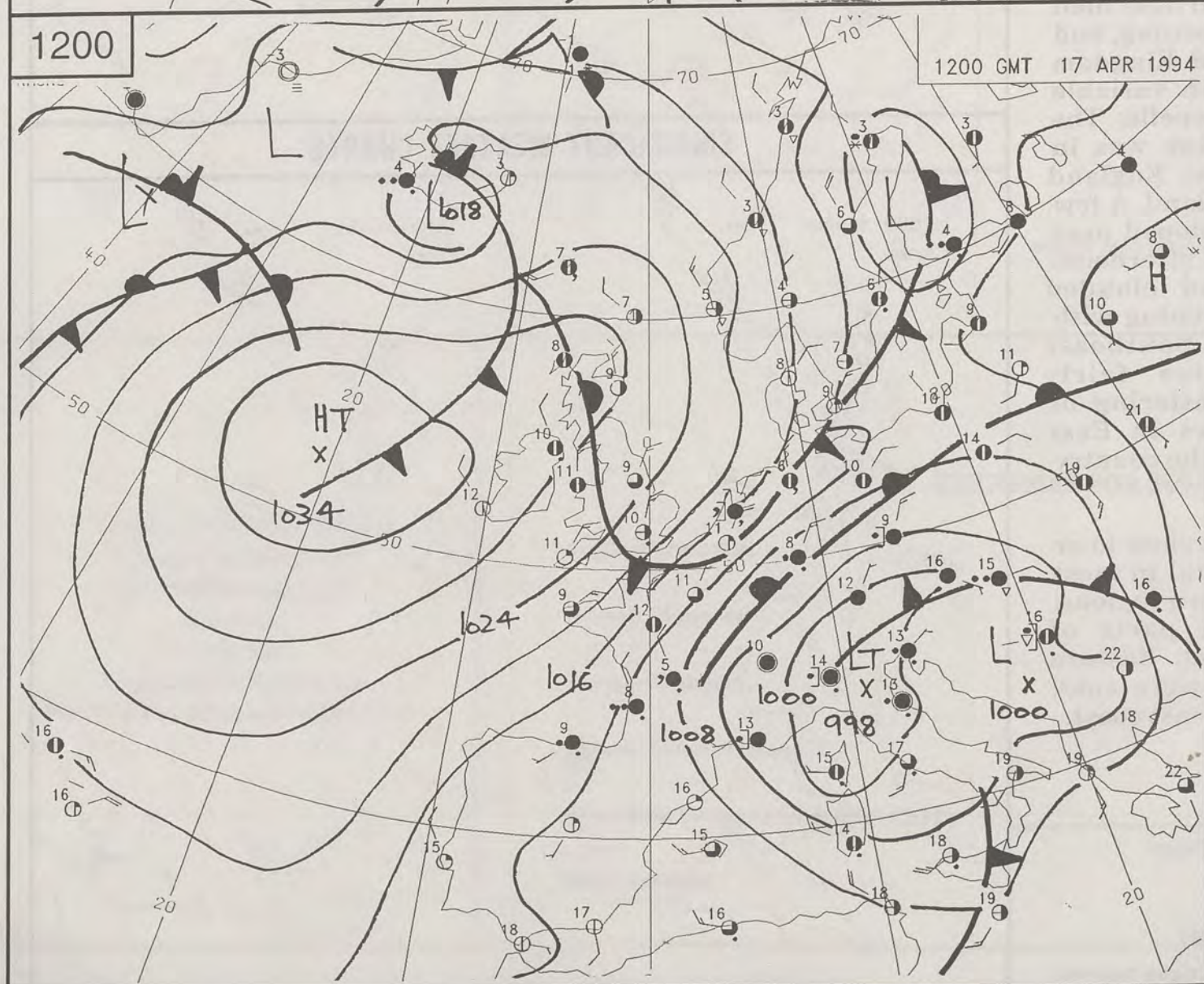
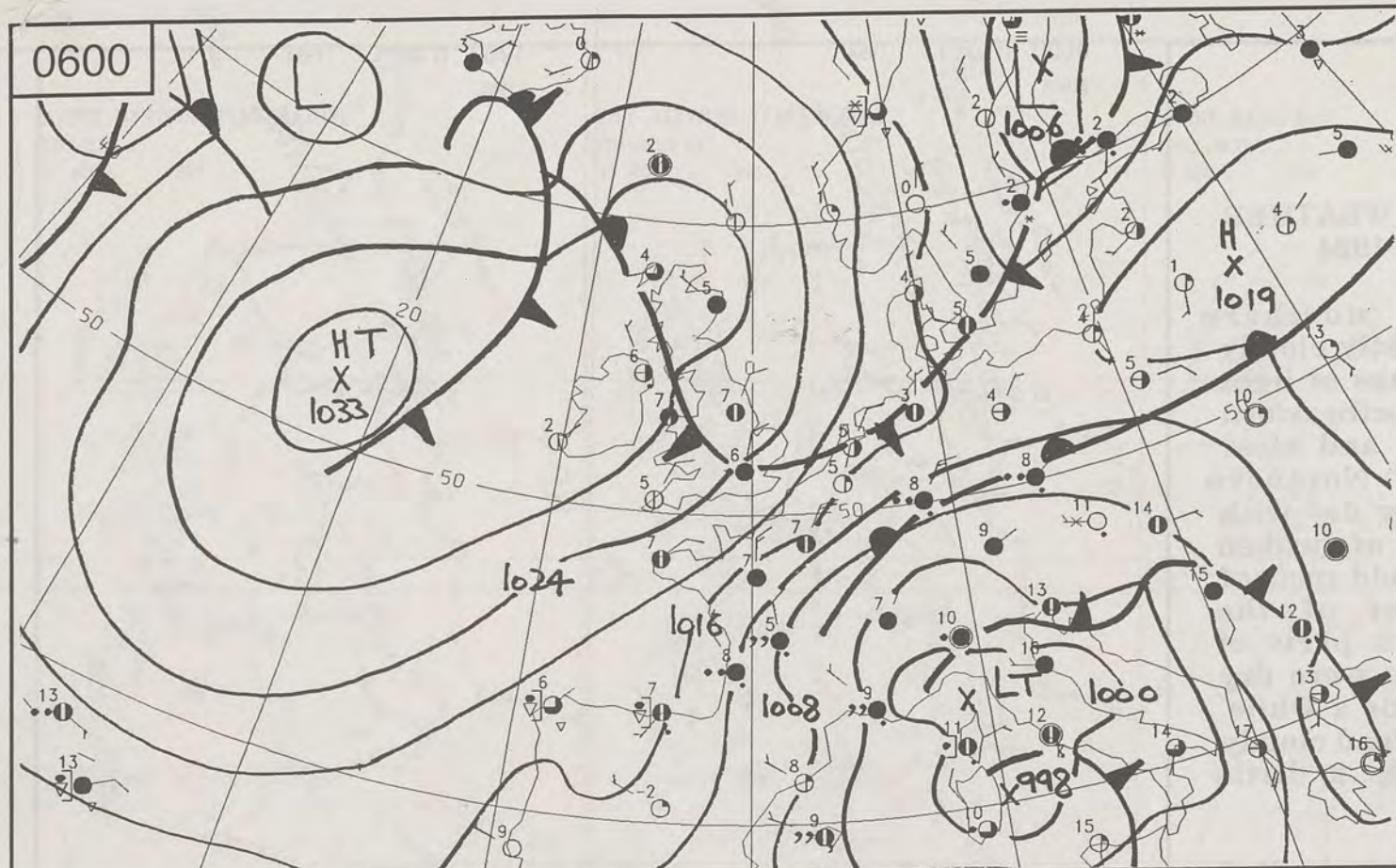
1800 17 APRIL 1994  
SIGWX



2400 17 APRIL 1994  
SIGWX










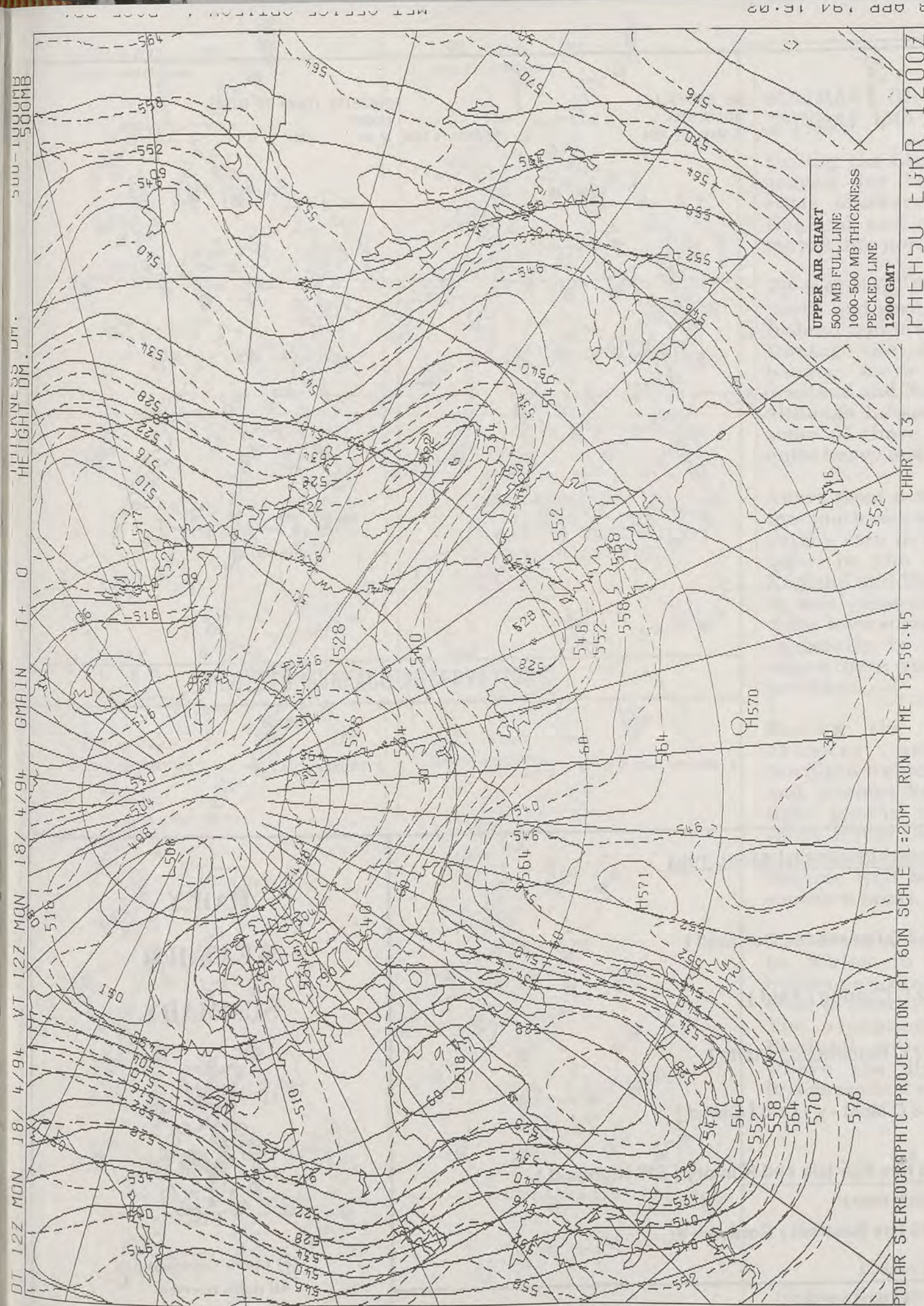
SUNDAY  
17th APRIL  
1994

# SYNOPTIC WEATHER CHARTS

-  Warm front
-  Cold front
-  Occlusion

500-1000MB  
HEIGHT DM.  
T+ 0  
GRAIN 18/ 4/94  
VT 12Z MON 18/ 4/94  
DI 12Z MON 18/ 4/94





# DAILY WEATHER SUMMARY

INCLUDING SUMMARY OF BRITISH WEATHER




MONDAY  
18th APRIL  
1994



LONDON weather centre

METEOSAT AT 10:00 GMT ON 18/04/94  
INFRA-RED



CLOUD-TOP OR LAND/SEA TEMPERATURE  
COLD WARM



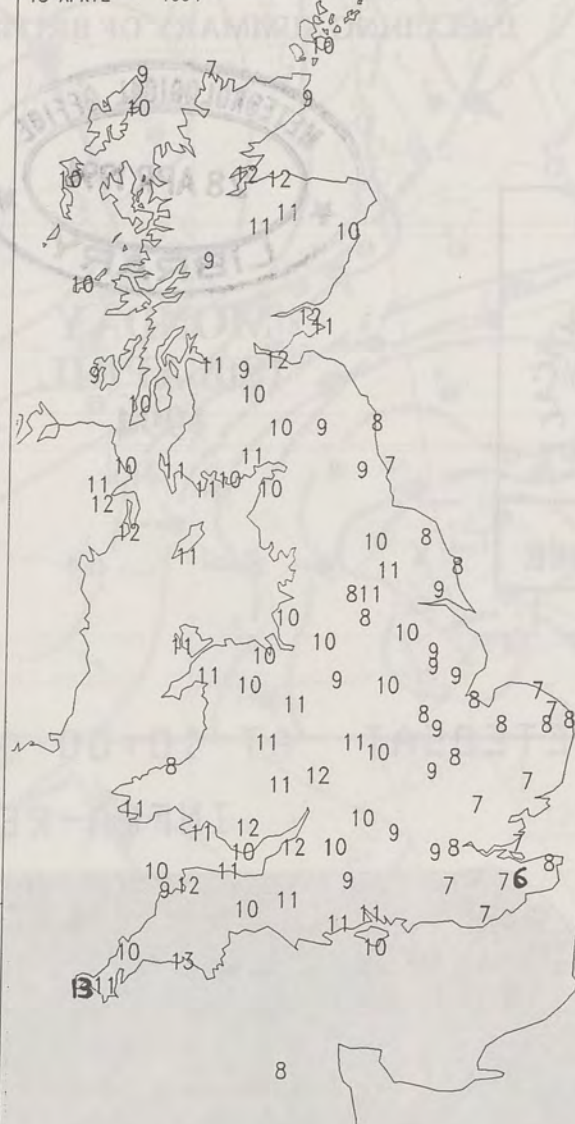
**NIGHT MINIMUM TEMPERATURE**  
(DEGREES C)

18 APRIL 1994



**DAY MAXIMUM TEMPERATURE**  
(DEGREES C)

18 APRIL 1994



**NIGHT RAINFALL**  
(MILLIMETRES)

18 APRIL 1994



**DAY RAINFALL**  
(MILLIMETRES)

18 APRIL 1994



**SUNSHINE (DAWN TO DUSK)**  
(HOURS)

18 APRIL 1994



**EXTREMES FOR MONDAY 18TH APRIL 1994**

Highest Maximum	: 12.7 C Penzance [ Cornwall ]
Lowest Maximum	: 6.2 C Charing [ Kent ]
Lowest Minimum	: -3.7 C Cellarhead [ Staffs ]
Lowest Grass Minimum	: -9.3 C Moel - y - Crio [ Clwyd ]
Most Rain (24 hours from 0900 GMT)	: 7.5 mm Fair Isle and Kilmory [ SW Highland ]
Most Sun	: 13.9 Hrs Bastreet [ Cornwall ]

London Weather Centre  
Climate Department  
127 Clerkenwell Road  
London  
EC1R 5DB  
Telephone 071 405 4358  
Fax 071 404 4314 or 071 696 0571

**DAILY  
WEATHER  
SUMMARY**



© Crown Copyright  
All rights reserved

All times are GMT



0600 18 APRIL 1994  
SURFACE OBSERVATIONS

1200 18 APRIL 1994  
SURFACE OBSERVATIONS

0600 18 APRIL 1994  
SIGWX

1200 18 APRIL 1994  
SIGWX

# SUMMARY OF UK WEATHER MONDAY 18th April 1994

During the night many areas stayed dry but there were some showers in southeast England and a band of rain moved into northern Scotland.

By morning, the rain in the north had spread to Northern Ireland and much of Scotland. During the day, the rain became more showery over Scotland and Northern Ireland although in western Scotland, some of those showers were quite heavy and lengthy.

Apart from a few showers in the southeast and some light, patchy rain in northern areas later in the day, most of England and Wales stayed dry. It was generally cloudy but there were some brighter spots especially in the southwest where there was a good deal of sunshine.

During the evening, the showers persisted over Northern Ireland and northern and western Scotland. Some light patchy rain continued south across the Midlands but elsewhere it was dry. Cloud became well broken in some southern areas.

There was a widespread frost in Wales in the morning but temperatures were mostly close to normal during the day. The exception was eastern England and the southeast where the light northeast breeze made it rather cold.

London Weather Centre

All times are GMT

© Crown Copyright All rights reserved

## SIGNIFICANT WEATHER CHARTS

1800 18 APRIL 1994  
SIGWX

2400 18 APRIL 1994  
SIGWX

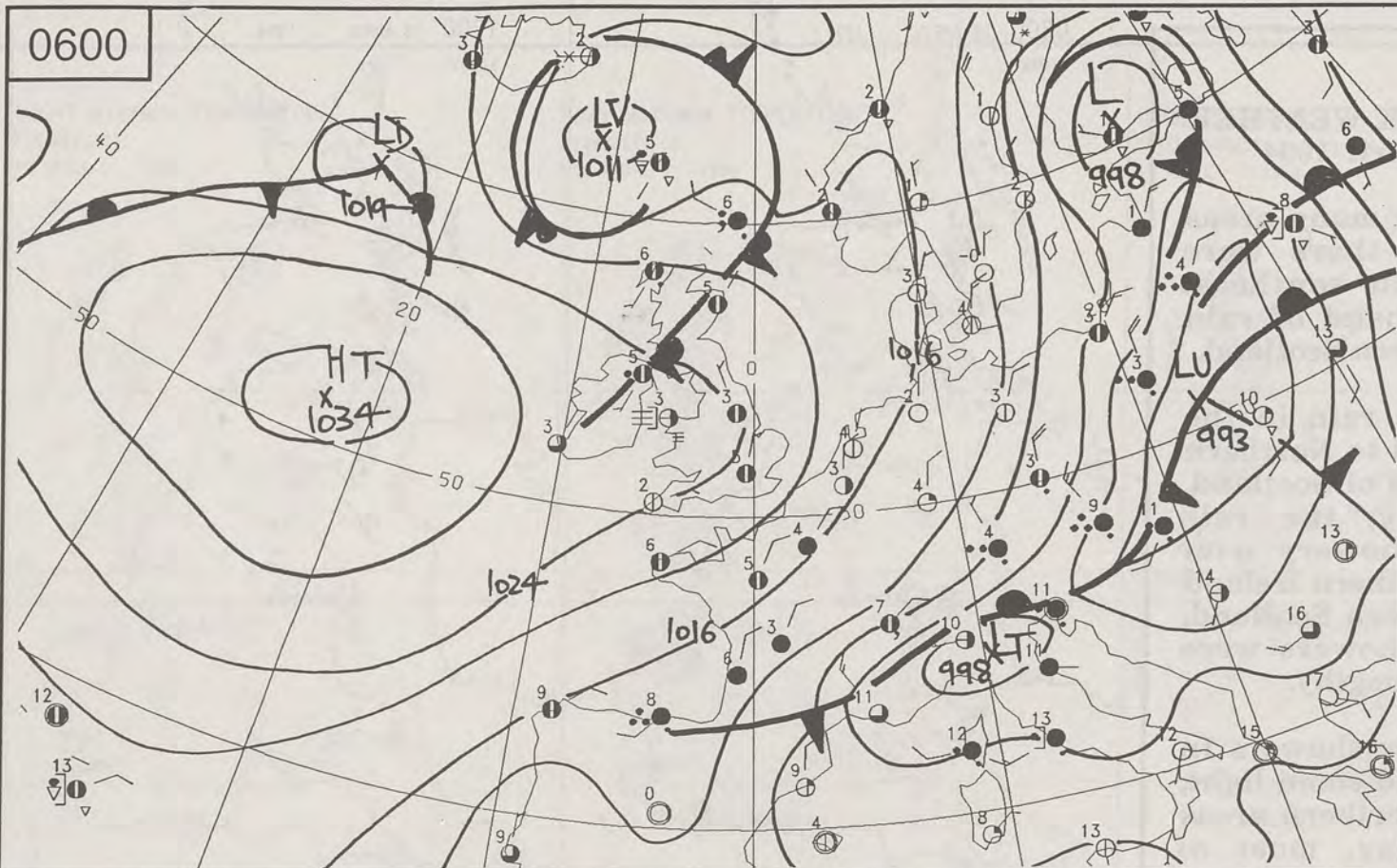
## PLOTTED SURFACE OBSERVATIONS

1800 18 APRIL 1994  
SURFACE OBSERVATIONS

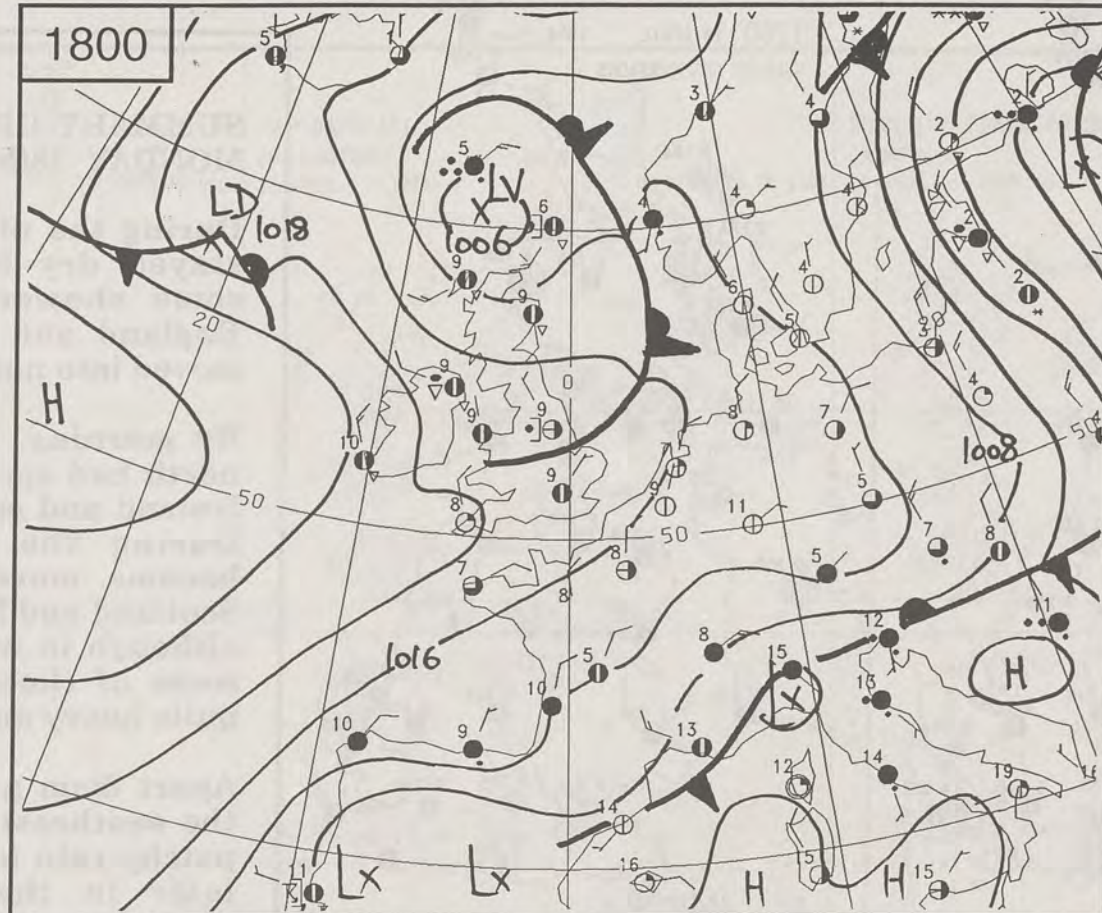
2400 18 APRIL 1994  
SURFACE OBSERVATIONS



0600

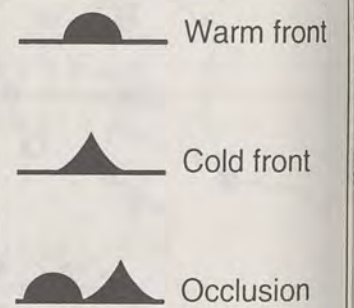


1800

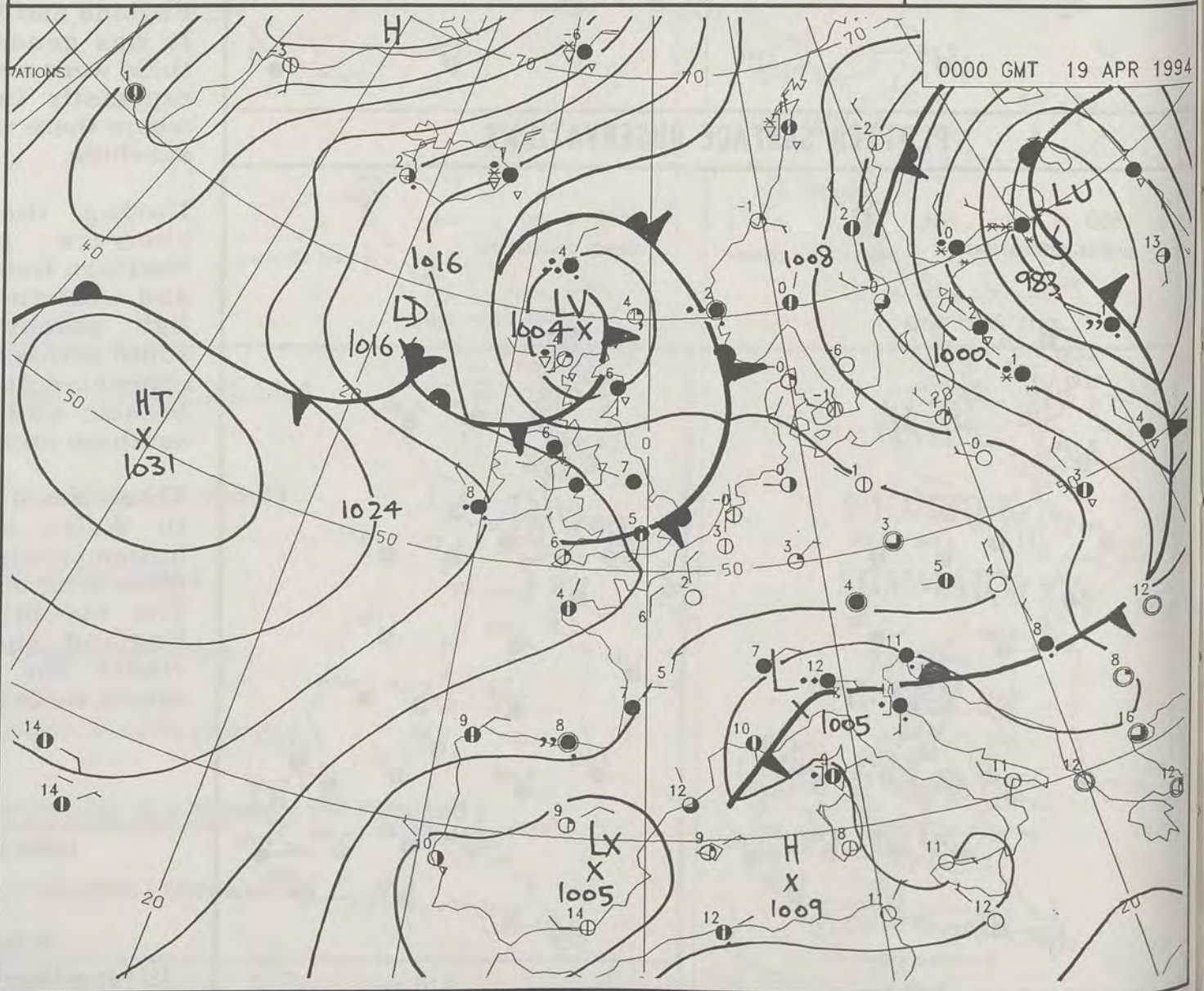
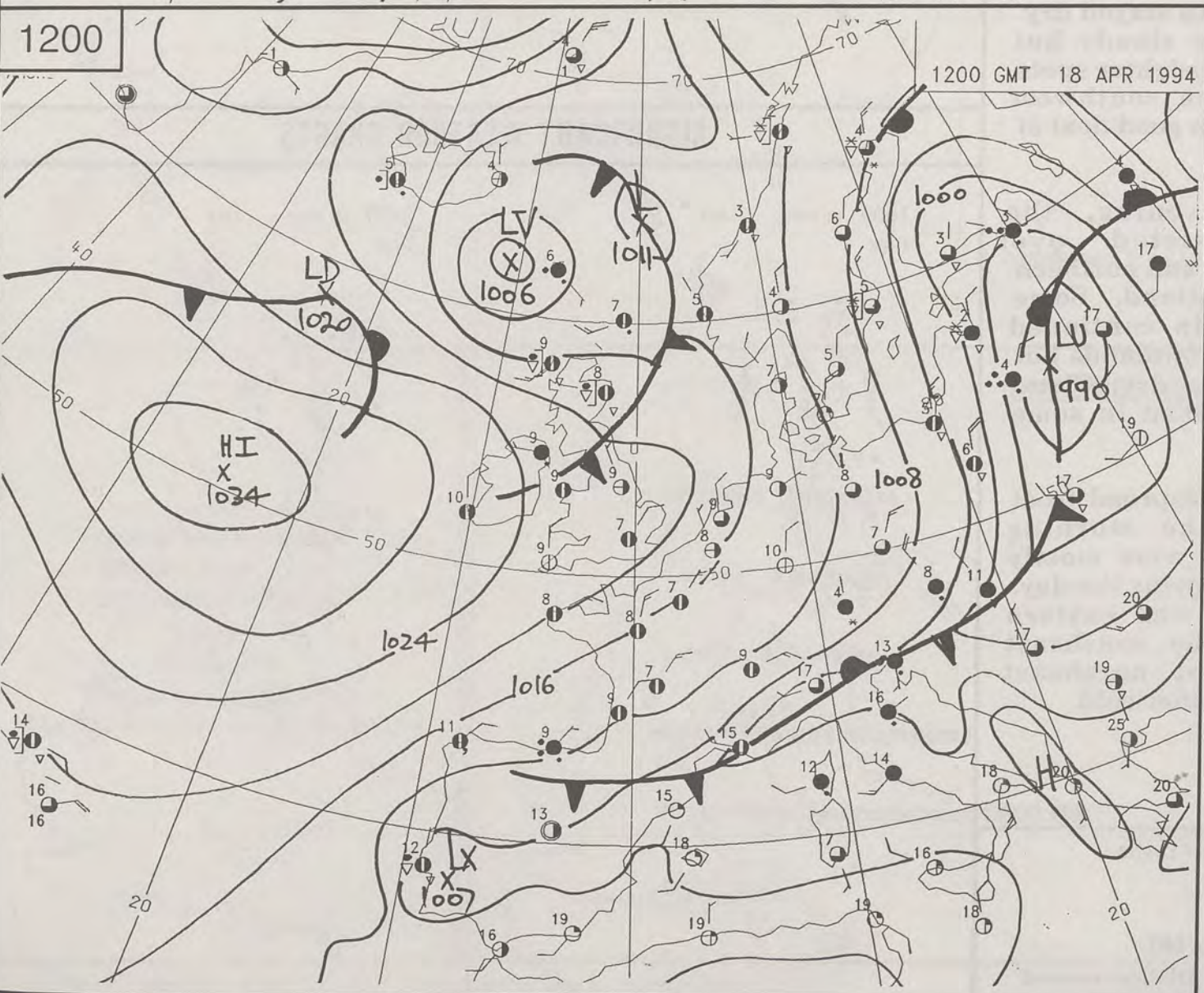


MONDAY  
18th APRIL  
1994

SYNOPTIC  
WEATHER  
CHARTS



1200



DT 12Z TUES 19/ 4/94 VT 12Z TUES 19/ 4/94 GMATN T + 0 THICKNESS DM. 500-1900MB HEIGHT DM. 500-1900MB



C  
R

front

ont

on

1994

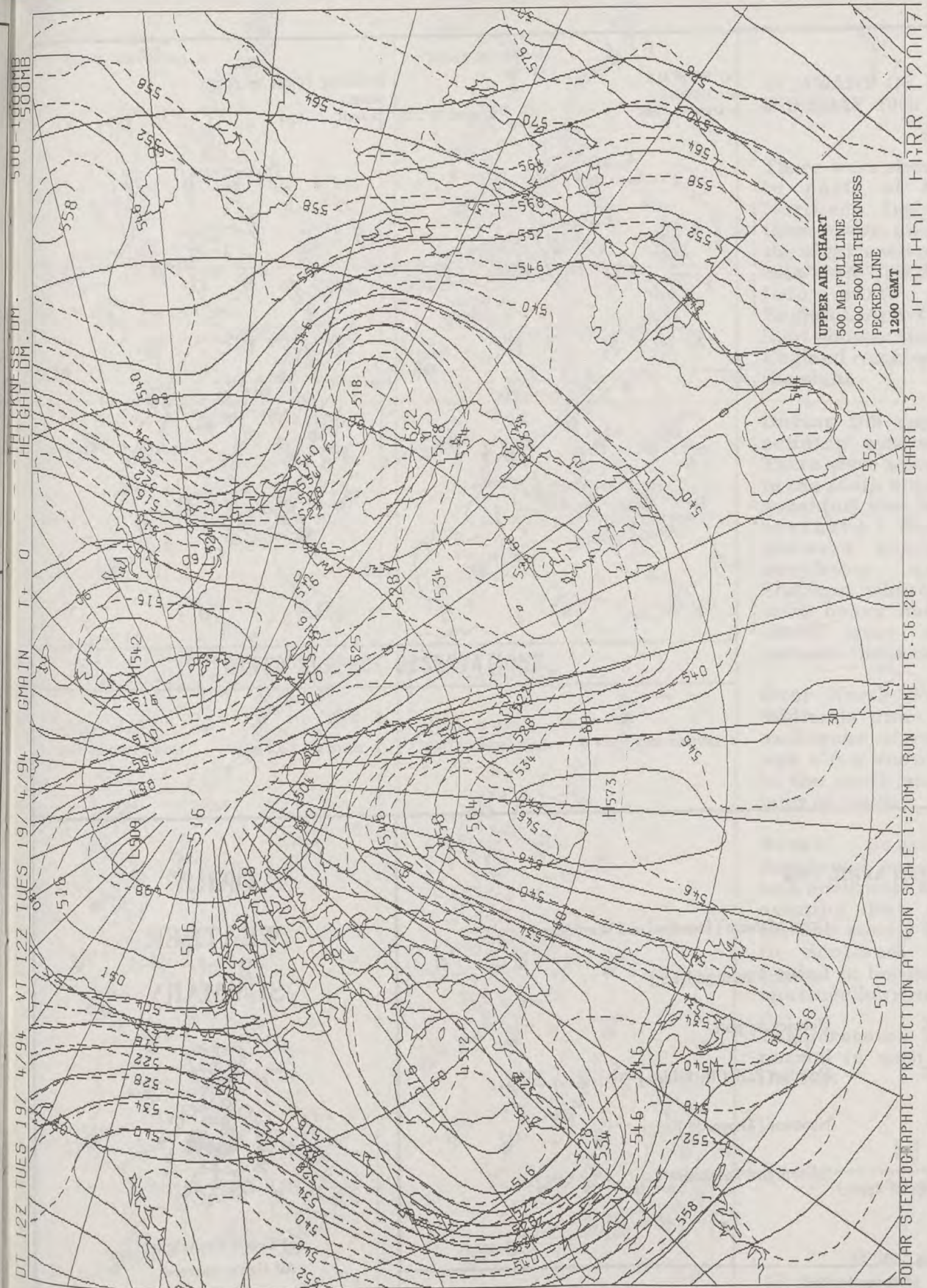
13

0

0

0

0



# DAILY WEATHER SUMMARY


INCLUDING SUMMARY OF BRITISH WEATHER



TUESDAY  
19th APRIL  
1994



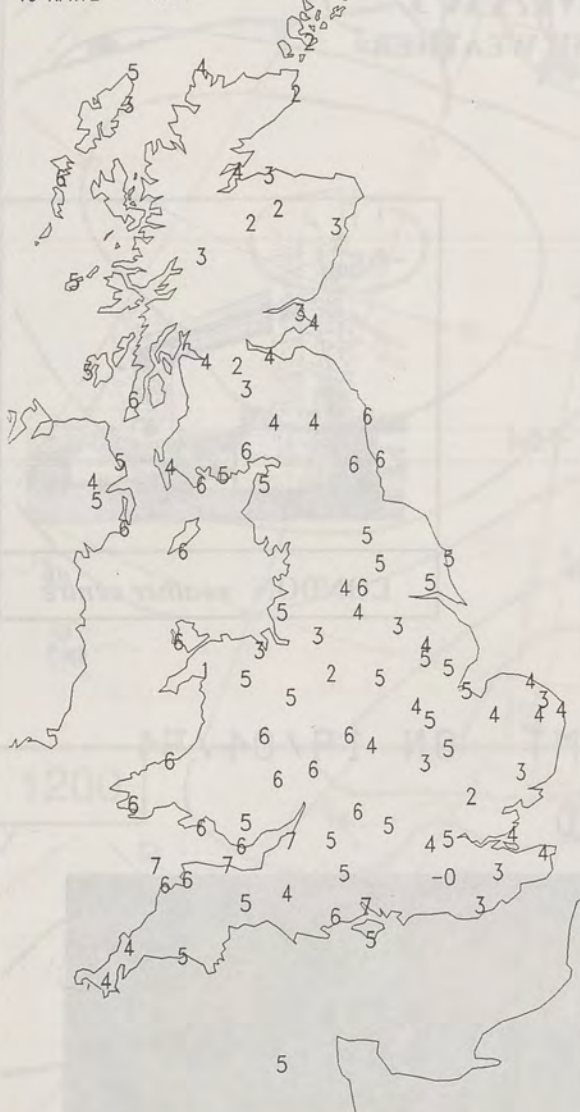
METEOSAT AT 10:00 GMT ON 19/04/94  
INFRA-RED



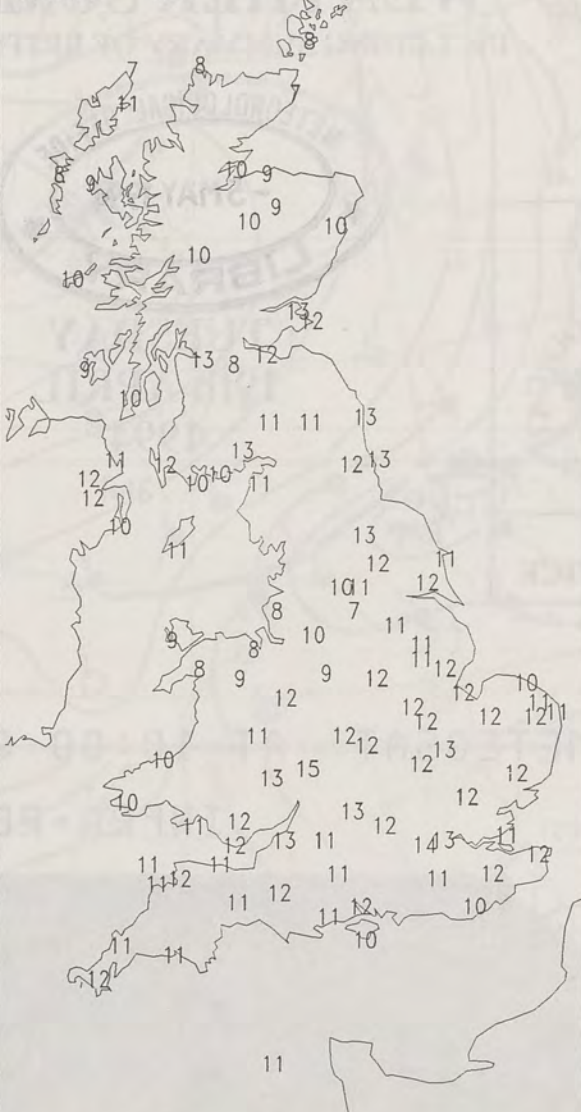
CLOUD-TOP OR LAND/SEA TEMPERATURE  
COLD WARM



NIGHT MINIMUM TEMPERATURE  
(DEGREES C)  
19 APRIL 1994



DAY MAXIMUM TEMPERATURE  
(DEGREES C)  
19 APRIL 1994



NIGHT RAINFALL  
(MILLIMETRES)  
19 APRIL 1994



DAY RAINFALL  
(MILLIMETRES)  
19 APRIL 1994



SUNSHINE (DAWN TO DUSK)  
(HOURS)  
19 APRIL 1994



X INDICATES TRACE TO 0.4 MM

X INDICATES TRACE TO 0.4 MM

X INDICATES 0.1-0.4 HRS

# EXTREMES FOR TUESDAY 19TH APRIL 1994

Highest Maximum	:	14.5 C	Great Malvern [ Hereford and Worcester ]
Lowest Maximum	:	5.4 C	Lerwick [ Shetland Isles ]
Lowest Minimum	:	-0.2 C	Gatwick Airport
Lowest Grass Minimum	:	-6.0 C	Beaufort Park [ Berkshire ]
Most Rain (24 hours from 0900 GMT)	:	24.5 mm	Nantmor [ Gwynedd ]
Most Sunshine	:	11.6 Hrs	Edinburgh / Turnhouse

London Weather Centre  
Climate Department  
127 Clerkenwell Road  
London  
EC1R 5DB  
Telephone 071 405 4358  
Fax 071 404 4314 or 071 696 0571

## DAILY WEATHER SUMMARY

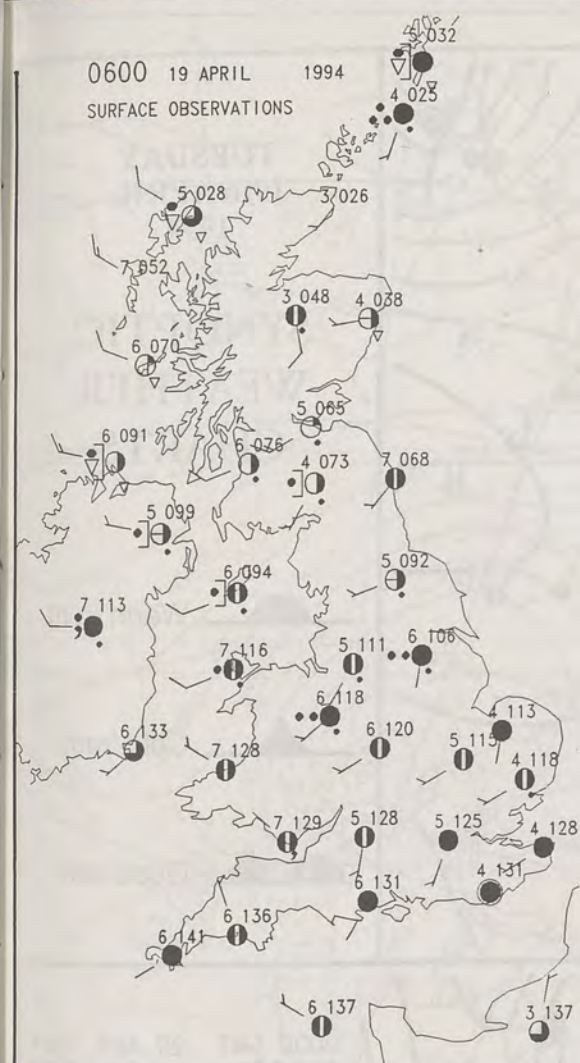


© Crown Copyright  
All rights reserved

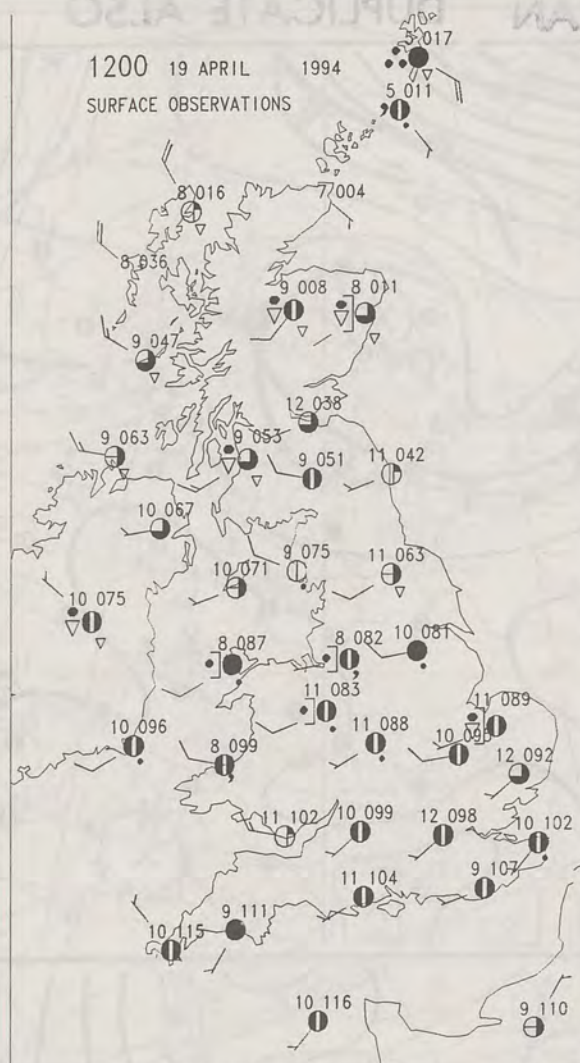
All times are GMT



0600 19 APRIL 1994  
SURFACE OBSERVATIONS

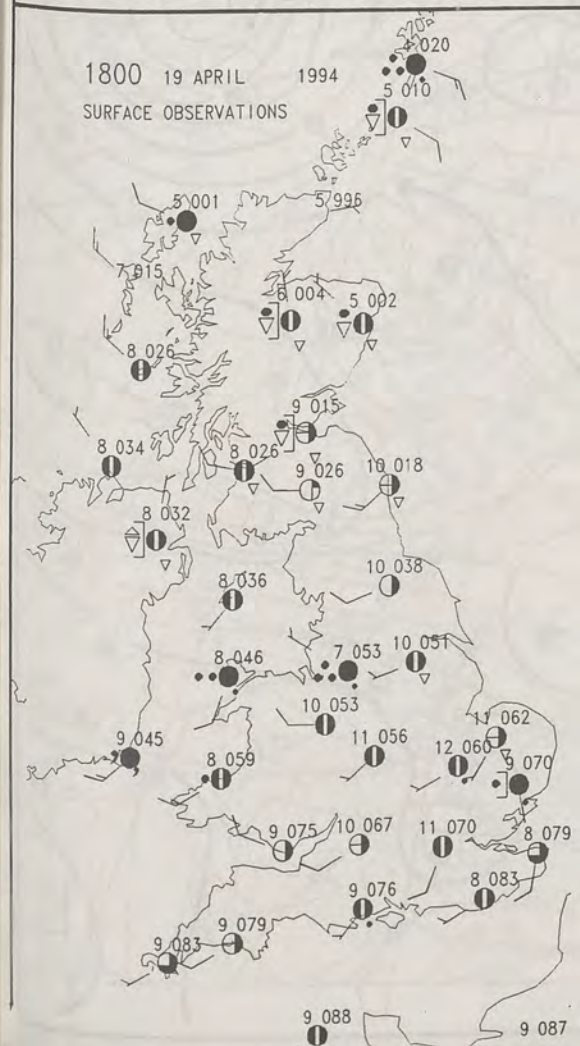


1200 19 APRIL 1994  
SURFACE OBSERVATIONS



### PLOTTED SURFACE OBSERVATIONS

1800 19 APRIL 1994  
SURFACE OBSERVATIONS



2400 19 APRIL 1994  
SURFACE OBSERVATIONS



### SUMMARY OF UK WEATHER TUESDAY 19th April 1994

There were showers overnight in parts of Scotland and Northern Ireland, some of them heavy, and by the end of the night some more persistent rain and drizzle had spread into parts of northern England. Apart from the odd light shower though, southern England remained dry through the night.

During the day most of the country was rather cloudy. There were some bright spells in the south but the best of the sunshine was in central and southern Scotland. The showers continued across northern and western Scotland where, again, some were heavy and of hail, but there were sunny spells between those showers too.

Over North Wales and the Midlands there were further outbreaks of rain or drizzle and a few showers developed in the south and East Anglia later in the day.

Some persistent rain developed over north Wales and northwest England in the evening but elsewhere it became mostly dry and, even in Scotland, the showers tended to become confined to more northern areas.

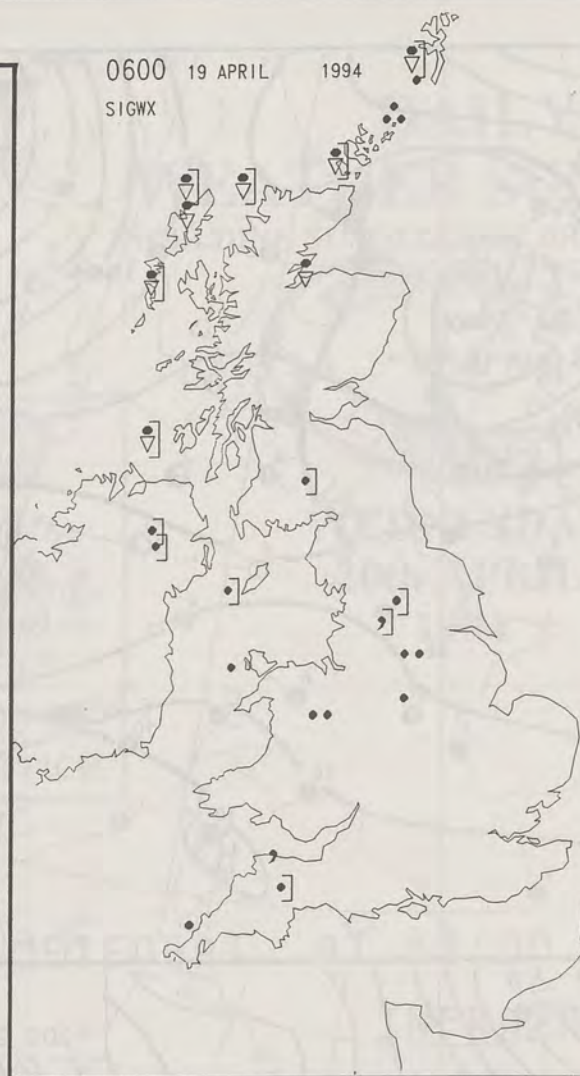
Temperatures were close to normal in most areas during the day.

London Weather Centre

All times are GMT

© Crown Copyright All rights reserved

0600 19 APRIL 1994  
SIGWX

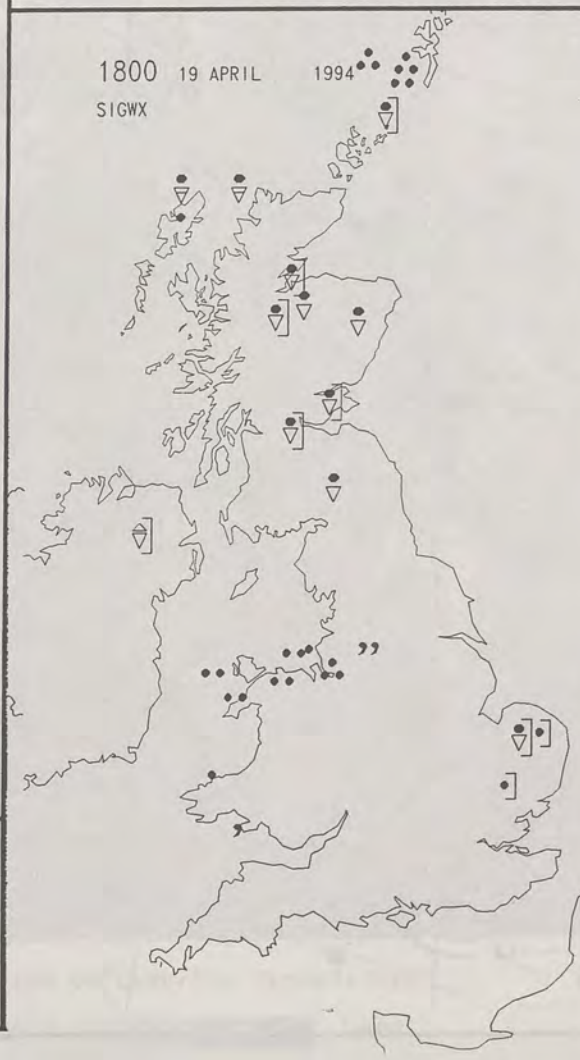


1200 19 APRIL 1994  
SIGWX



### SIGNIFICANT WEATHER CHARTS

1800 19 APRIL 1994  
SIGWX

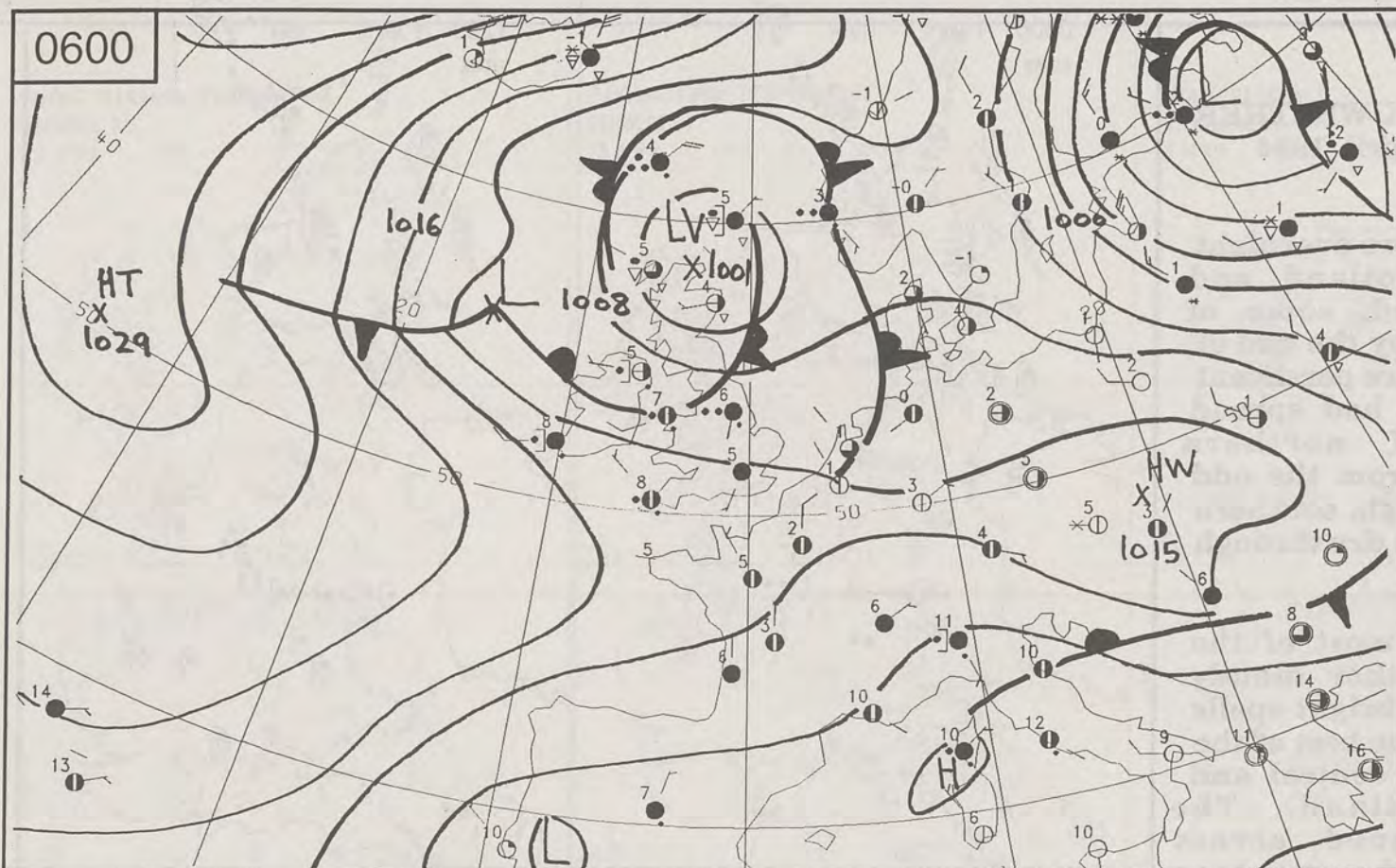


2400 19 APRIL 1994  
SIGWX

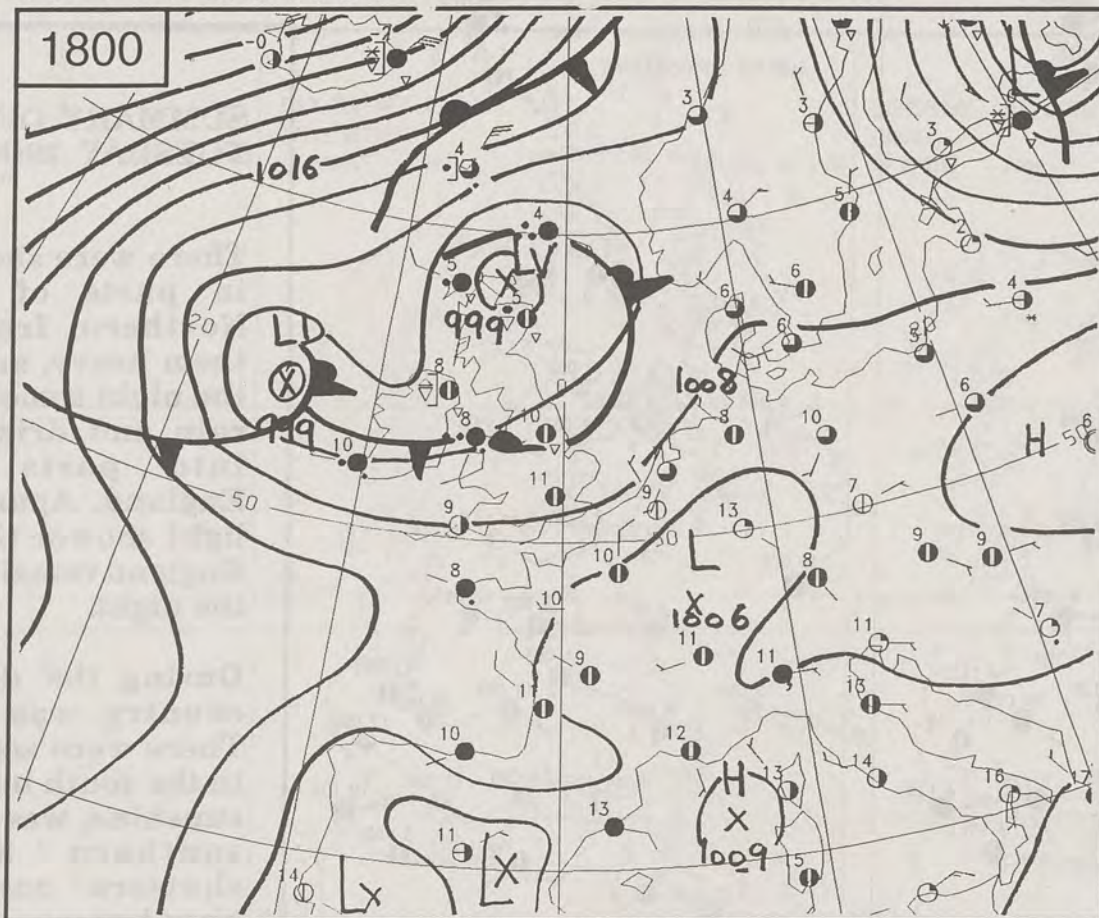




0600

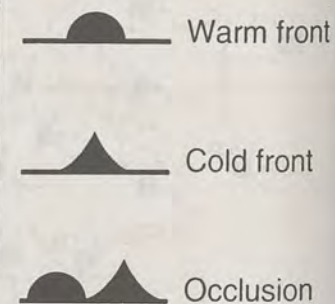


1800



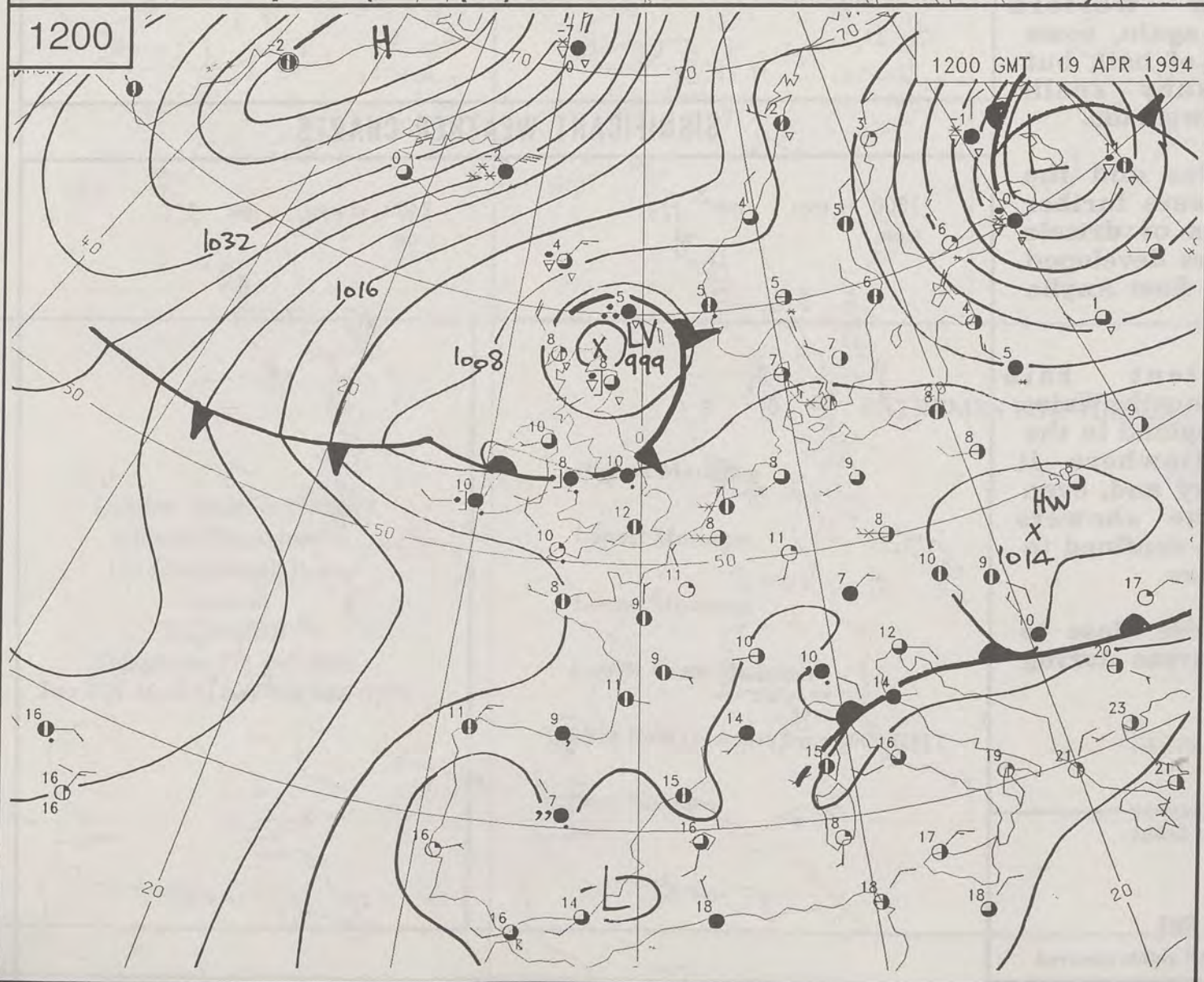
TUESDAY  
19th APRIL  
1994

SYNOPTIC  
WEATHER  
CHARTS

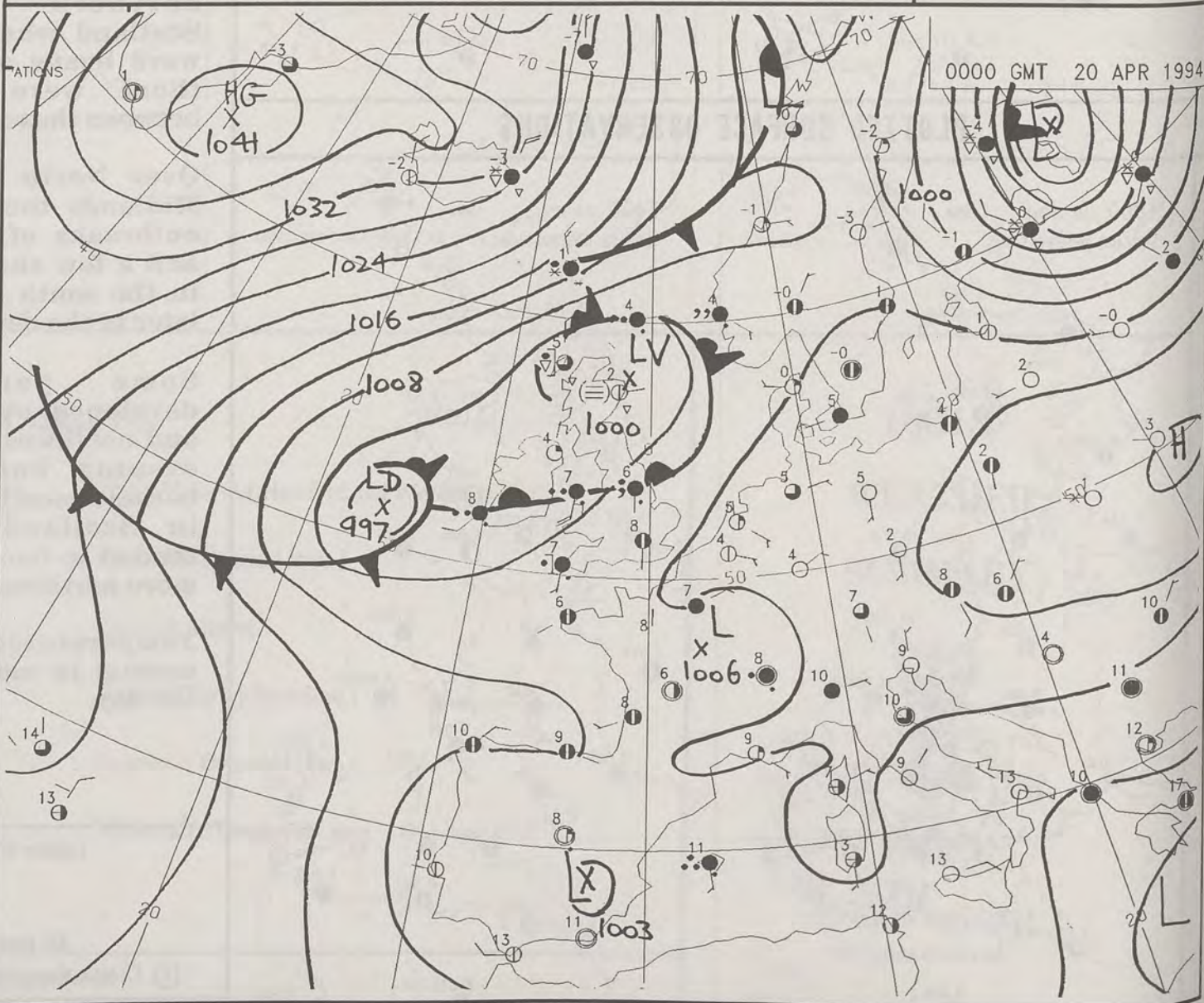


1200

1200 GMT 19 APR 1994

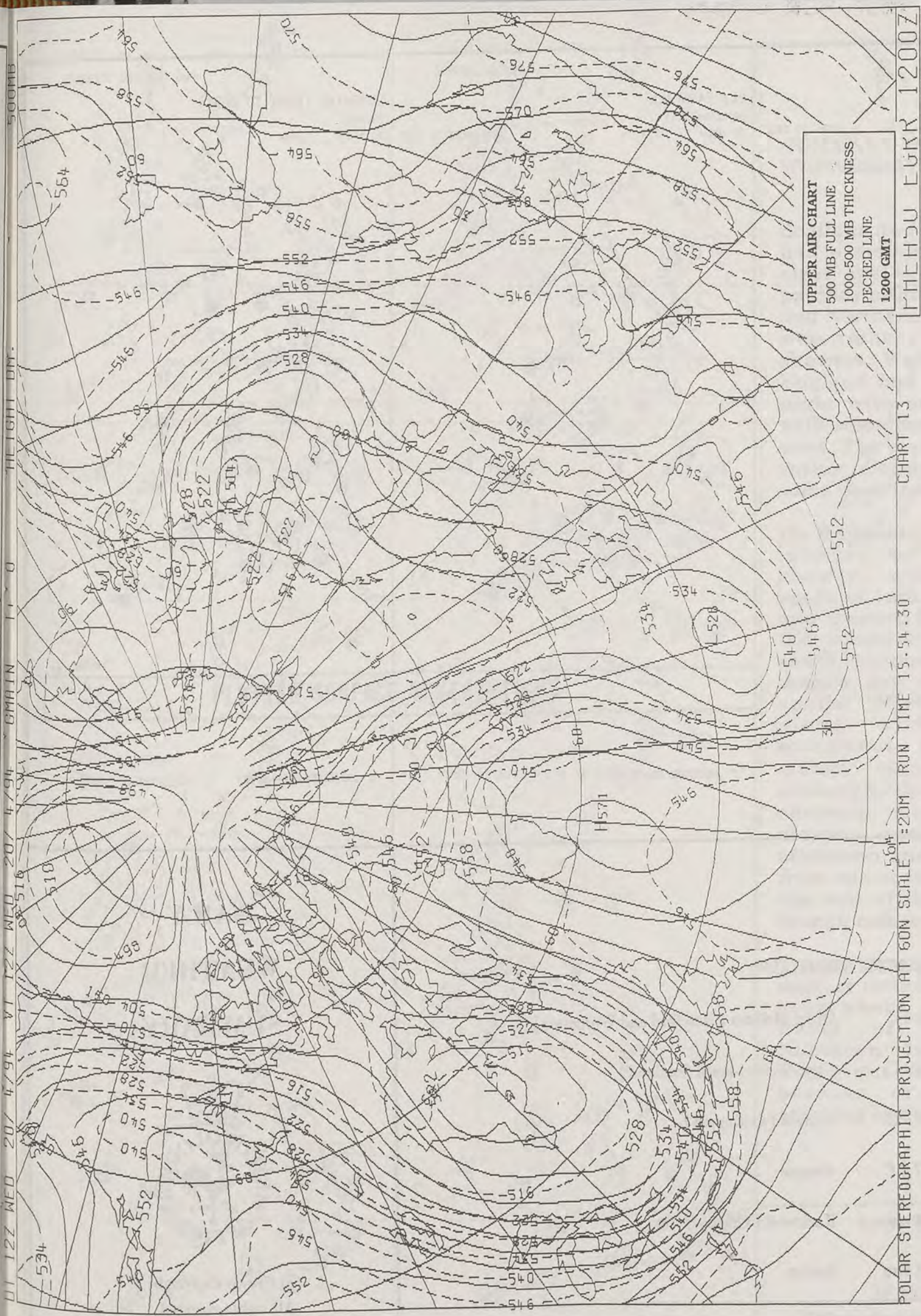


0000 GMT 20 APR 1994






C  
R  
  
front  
ont  
on  
  
1994  
  
H  
  
L



# DAILY WEATHER SUMMARY

INCLUDING SUMMARY OF BRITISH WEATHER




WEDNESDAY  
20th APRIL  
1994



LONDON weather centre

METEOSAT AT 12:00 GMT ON 20/04/94  
INFRA-RED

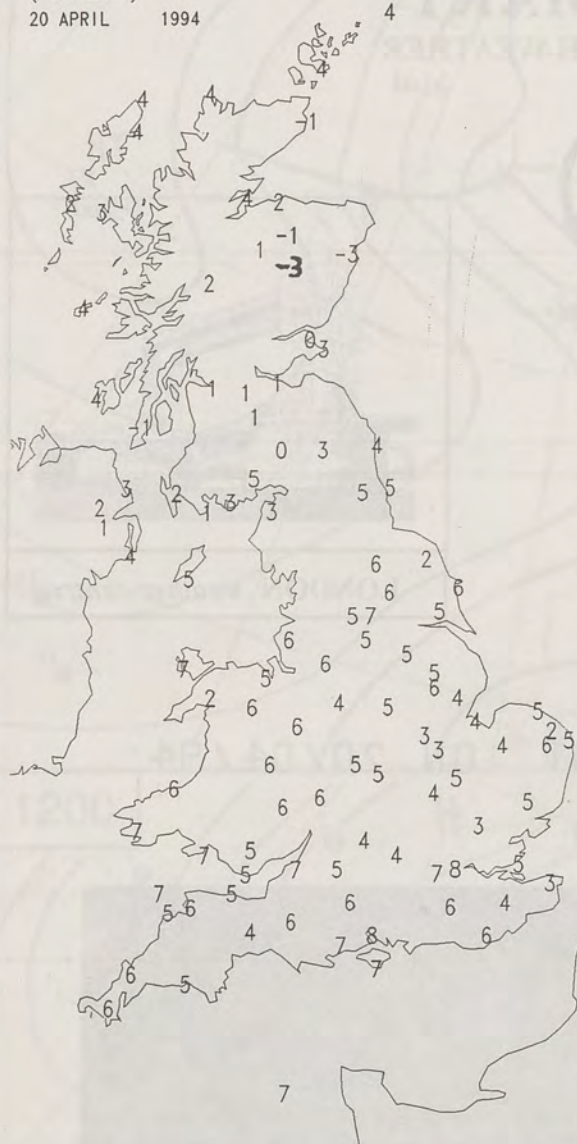


CLOUD-TOP OR LAND/SEA TEMPERATURE  
COLD WARM



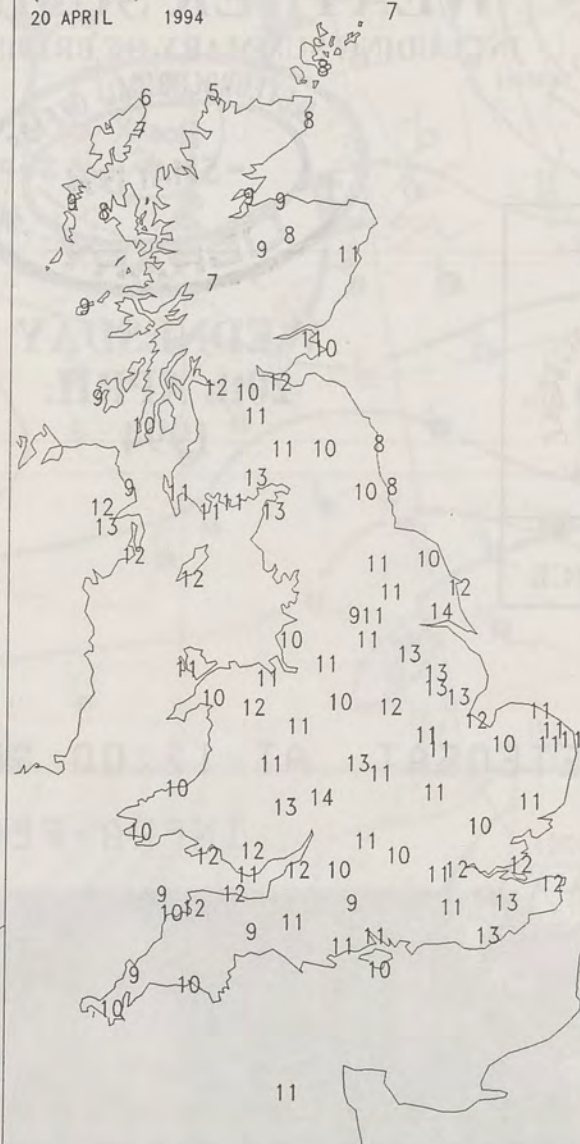
NIGHT MINIMUM TEMPERATURE  
(DEGREES C)

20 APRIL 1994



DAY MAXIMUM TEMPERATURE  
(DEGREES C)

20 APRIL 1994



NIGHT RAINFALL  
(MILLIMETRES)

20 APRIL 1994



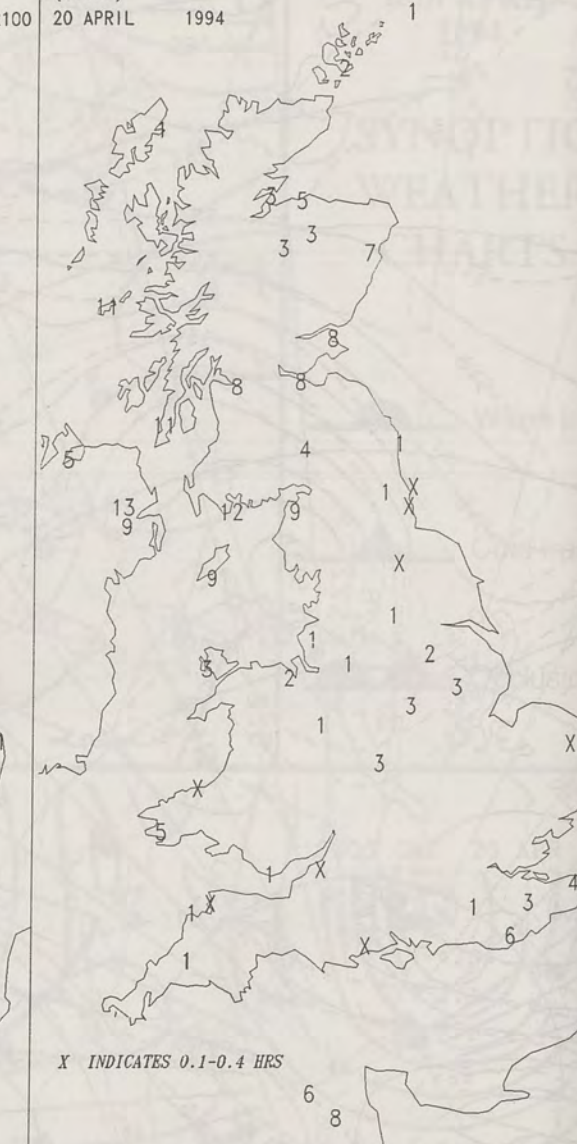
DAY RAINFALL  
(MILLIMETRES)

20 APRIL 1994



SUNSHINE (DAWN TO DUSK)  
(HOURS)

20 APRIL 1994



London Weather Centre  
Climate Department  
127 Clerkenwell Road  
London  
EC1R 5DB  
Telephone 071 405 4358  
Fax 071 404 4314 or 071 696 0571

EXTREMES FOR WEDNESDAY 20TH APRIL 1994

Highest Maximum	:	14.0 C	Great Malvern [ Hereford and Worcester ]
Lowest Maximum	:	4.9 C	Cape Wrath [ north Scotland ]
Lowest Minimum	:	-3.3 C	Aboyne [ Grampian ]
Lowest Grass Minimum	:	-7.4 C	Aboyne
Most Rain (24 hours from 0900 GMT)	:	19.4 mm	Rackwick [ Orkney ]
Most Sunshine	:	13.3 Hrs	Belfast

All times are GMT

DAILY  
WEATHER  
SUMMARY

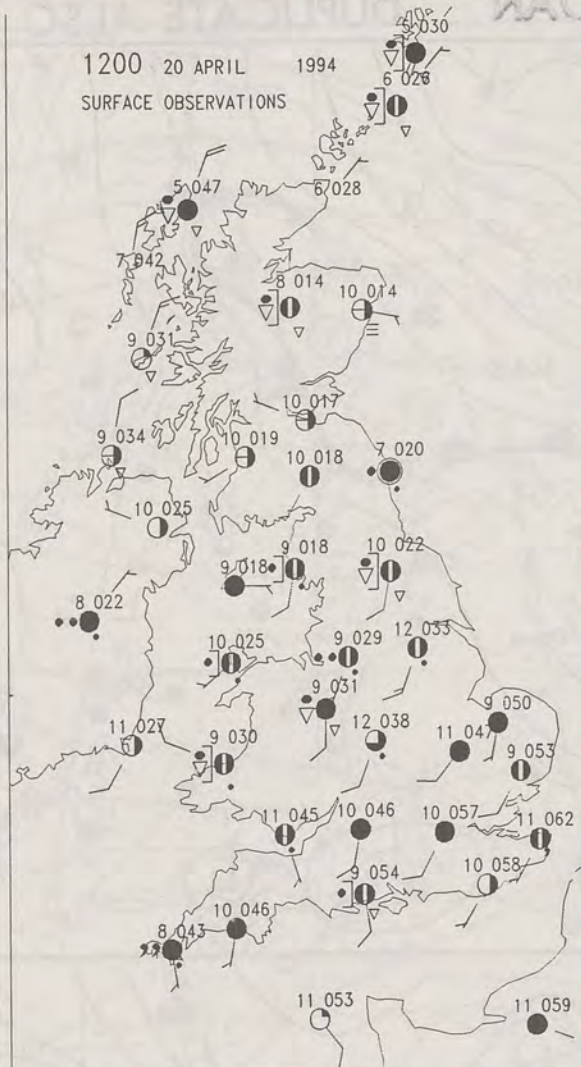
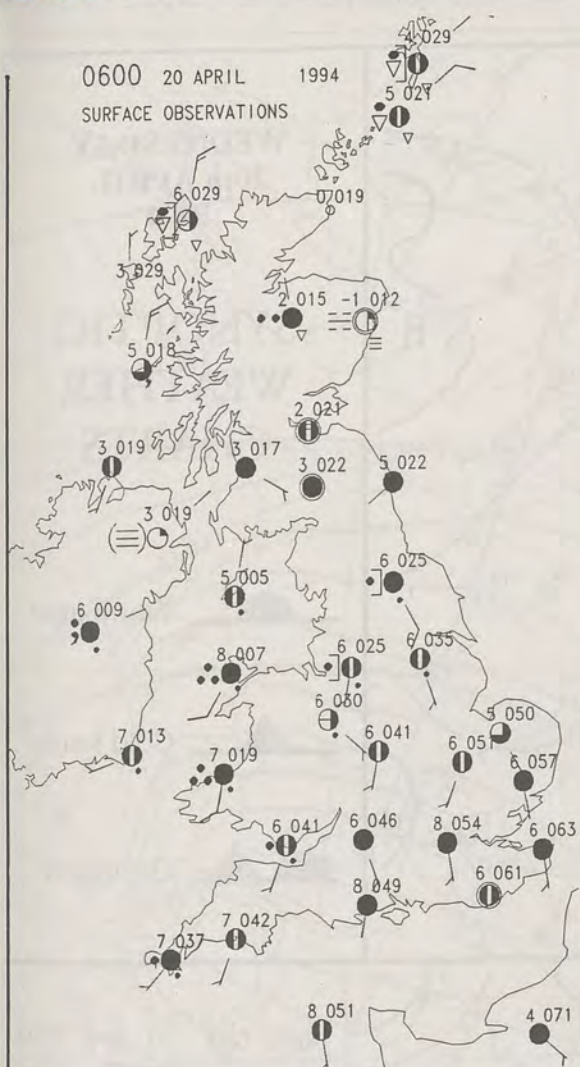


© Crown Copyright  
All rights reserved



0600 20 APRIL 1994  
SURFACE OBSERVATIONS

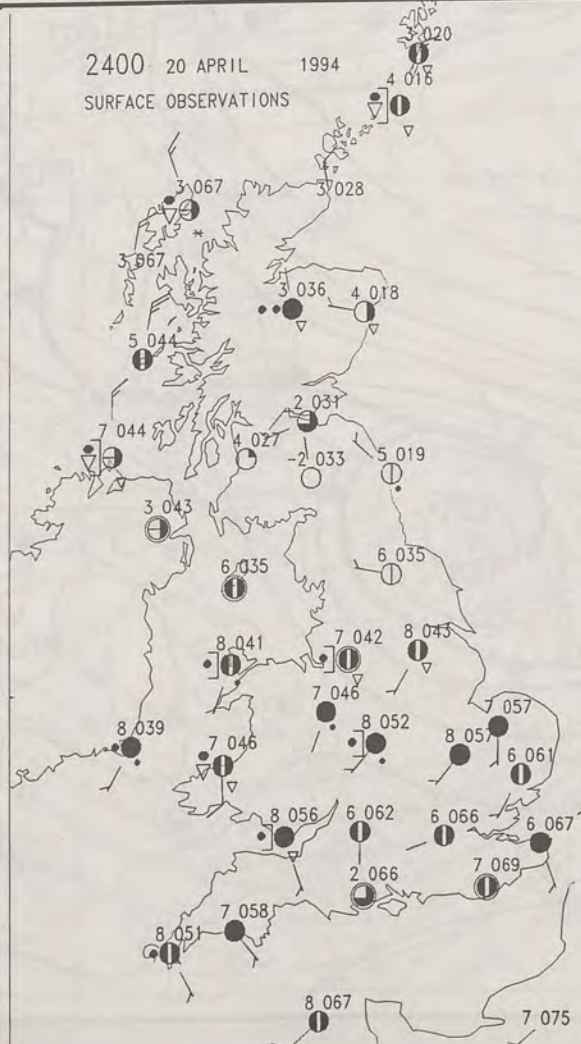
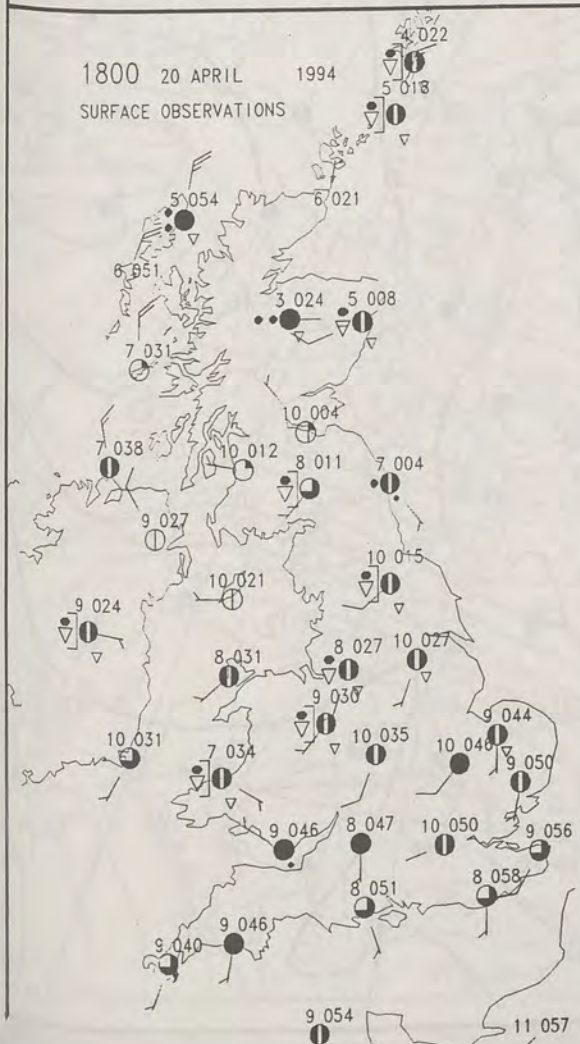
1200 20 APRIL 1994  
SURFACE OBSERVATIONS



### PLOTTED SURFACE OBSERVATIONS

1800 20 APRIL 1994  
SURFACE OBSERVATIONS

2400 20 APRIL 1994  
SURFACE OBSERVATIONS



### SUMMARY OF UK WEATHER WEDNESDAY 20th April 1994

Scotland and Northern Ireland had a mainly dry night with clear spells and isolated fog patches although the Western and Northern Isles of Scotland were rather cloudy with a few showers. Wales and northern England had a mostly cloudy night with outbreaks of rain with some heavy bursts in the west. The rest of England had rather cloudy skies but also some clear intervals.

On Wednesday, Scotland had a mixture of sunshine and showers with some longer spells of rain in the Northern and Western Isles. The best of the sunshine occurred in the south. Northern Ireland had a mainly dry day with sunny spells. Northern England, along with Wales and southwest England, were mostly cloudy with rain, although this turned more showery with brighter or clearer spells during the afternoon and evening. Apart from one or two light showers, the rest of England was dry, though rather cloudy.

Temperatures were generally near, or rather below, normal everywhere on Wednesday. Parts of Scotland and Northern Ireland had an overnight air frost with pockets of ground frost occurring elsewhere.

London Weather Centre

All times are GMT

© Crown Copyright All rights reserved

0600 20 APRIL 1994  
SIGWX

1200 20 APRIL 1994  
SIGWX



### SIGNIFICANT WEATHER CHARTS

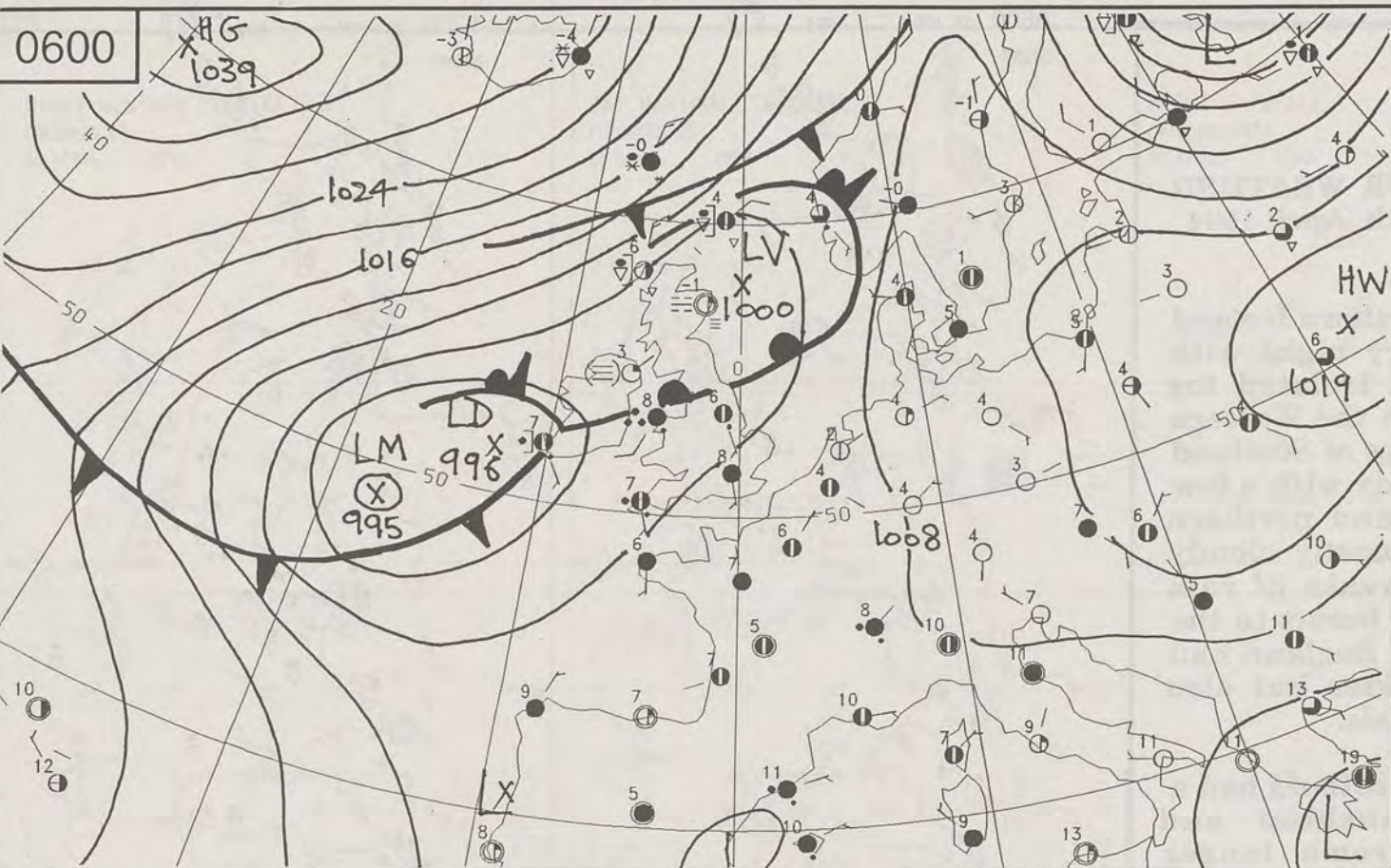
1800 20 APRIL 1994  
SIGWX

2400 20 APRIL 1994  
SIGWX

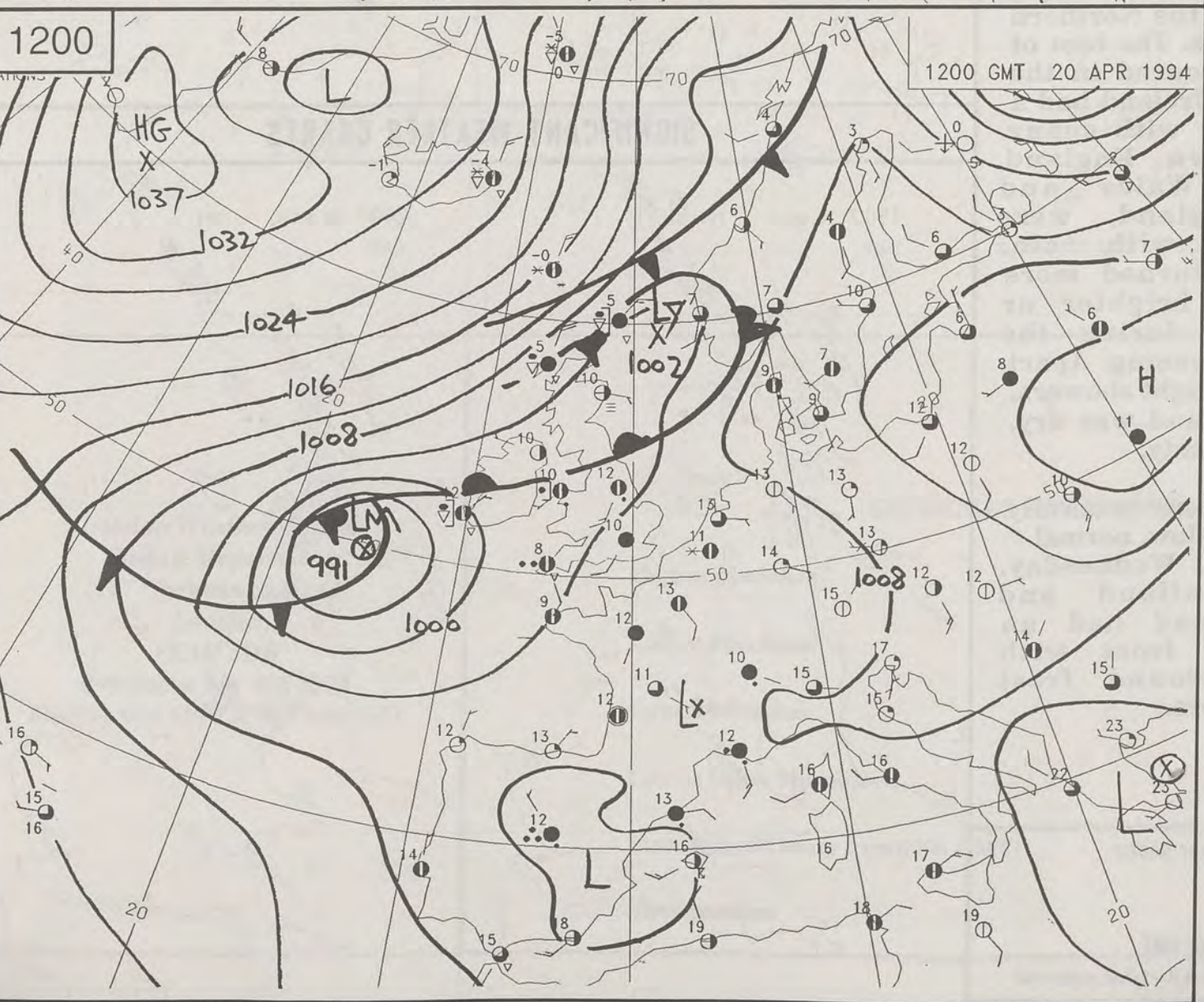




0600



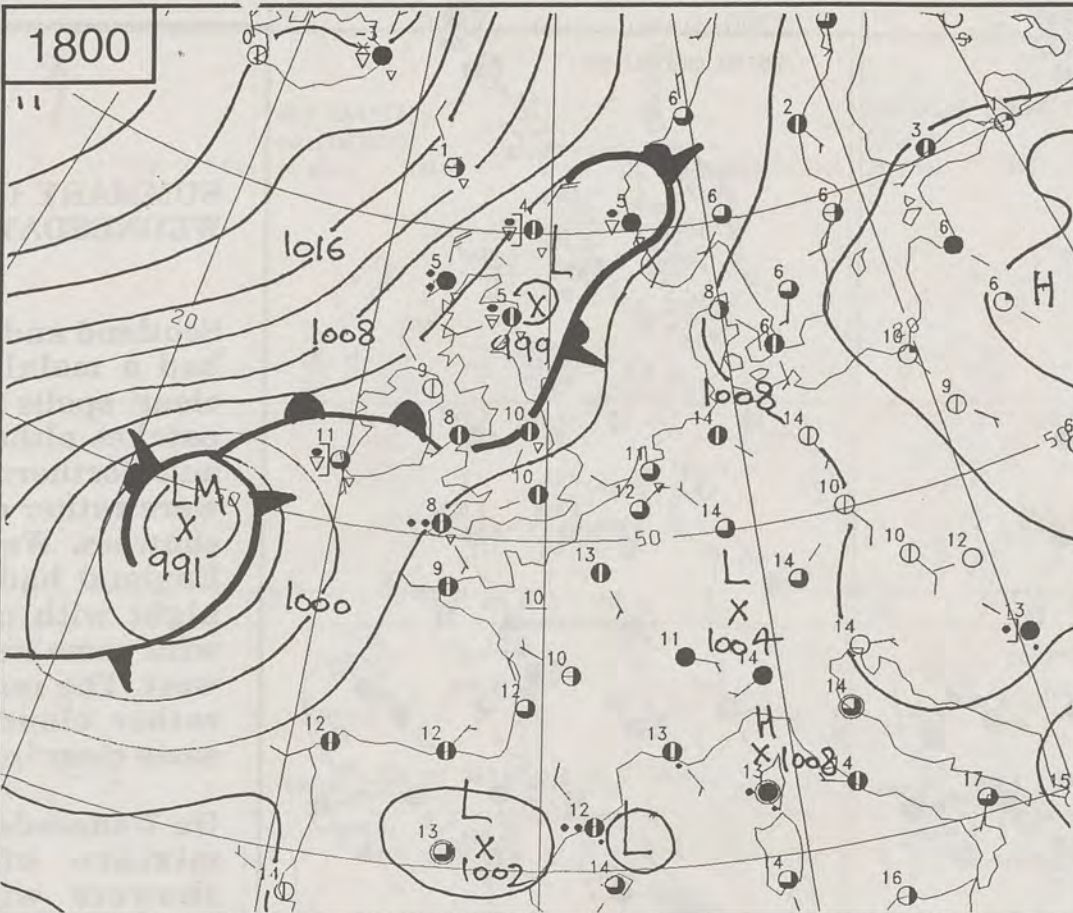
1200



NOT FOR LOAN




DUPLICATE ALSO

1800

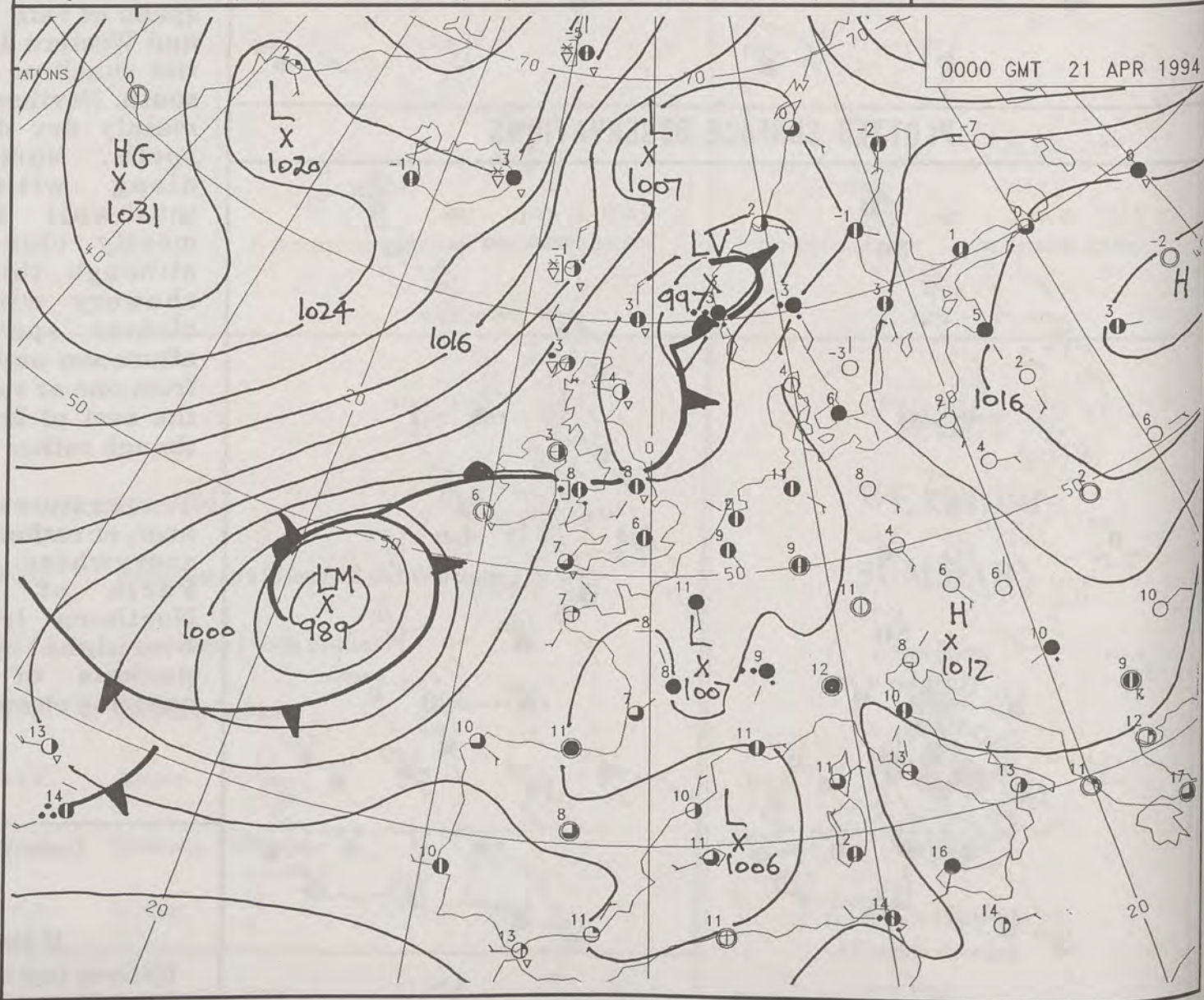


WEDNESDAY  
20th APRIL  
1994

# SYNOPTIC WEATHER CHARTS

-  Warm front
-  Cold front
-  Occlusion

0000 GMT 21 APR 1994



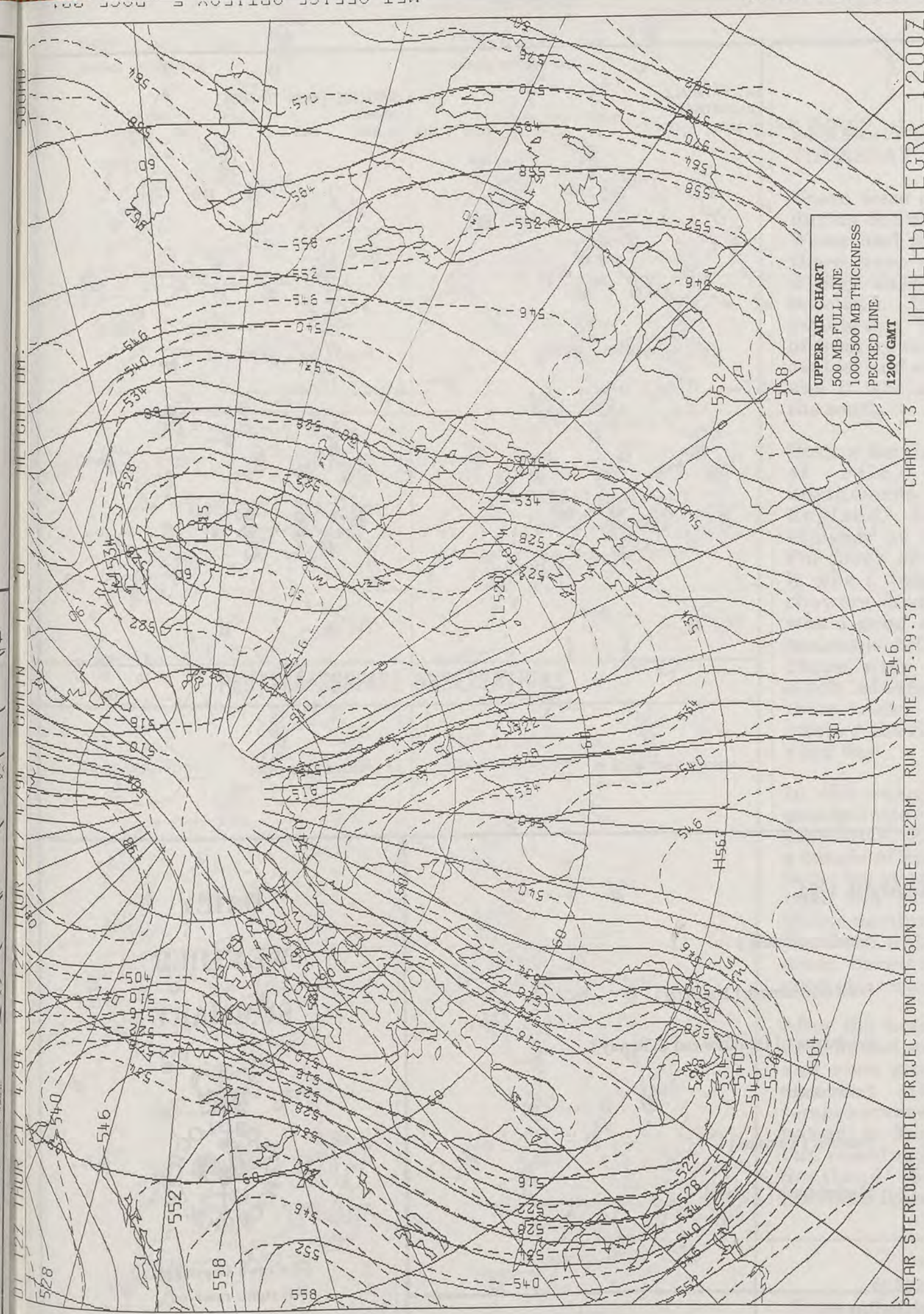


ont  
nt  
on

1994

H

7




# DAILY WEATHER SUMMARY

INCLUDING SUMMARY OF BRITISH WEATHER




THURSDAY  
21st APRIL  
1994



LONDON *weather centre*

METEOSAT AT 10:00 GMT ON 21/04/94  
INFRA-RED



CLOUD-TOP OR LAND/SEA TEMPERATURE  
COLD WARM



# NIGHT MINIMUM TEMPERATURE

(DEGREES C)

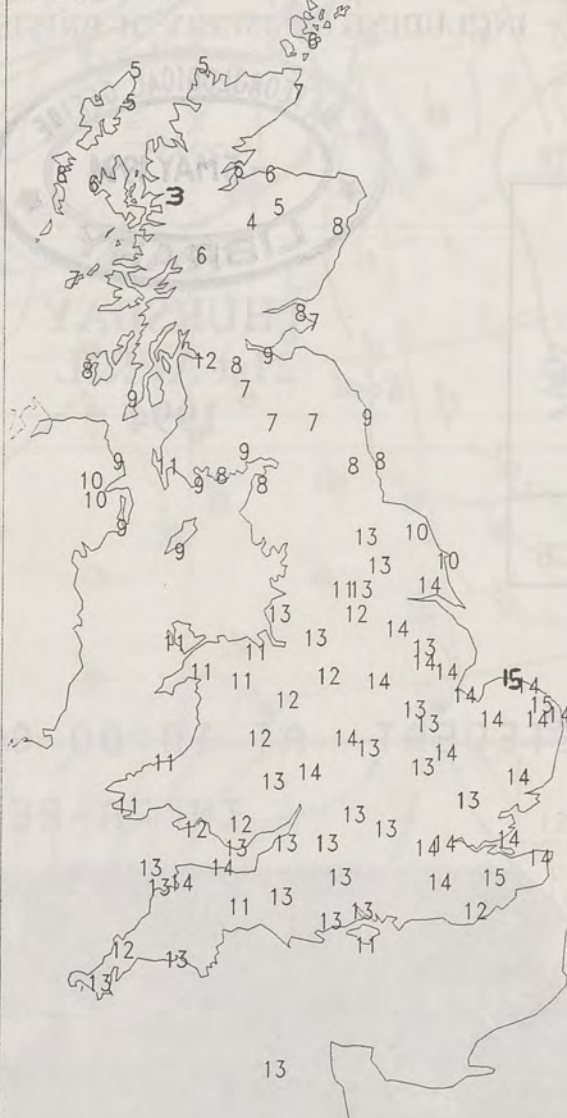
21 APRIL 1994



# DAY MAXIMUM TEMPERATURE

(DEGREES C)

21 APRIL 1994



# NIGHT RAINFALL

(MILLIMETRES)

21 APRIL 1994



X INDICATES TRACE TO 0.4 MM

# DAY RAINFALL

(MILLIMETRES)

21 APRIL 1994



X INDICATES TRACE TO 0.4 MM

# SUNSHINE (DAWN TO DUSK)

(HOURS)

21 APRIL 1994



X INDICATES 0.1-0.4 HRS

## EXTREMES FOR THURSDAY 21ST APRIL 1994

Highest Maximum	:	15.5 C	Cromer [ Norfolk ]
Lowest Maximum	:	3.4 C	Loch Glascarnoch [ Highland ]
Lowest Minimum	:	-4.2 C	Eskdalemuir [ Dumfries and Galloway ]
Lowest Grass Minimum	:	-8.5 C	Eskdalemuir
Most Rain (24 hours from 0900 GMT)	:	23.5 mm	Nantmor [ Gwynedd ]
Most Sunshine	:	11.1 Hrs	Machrihanish [ Kintyre ]

All times are GMT

## DAILY WEATHER SUMMARY

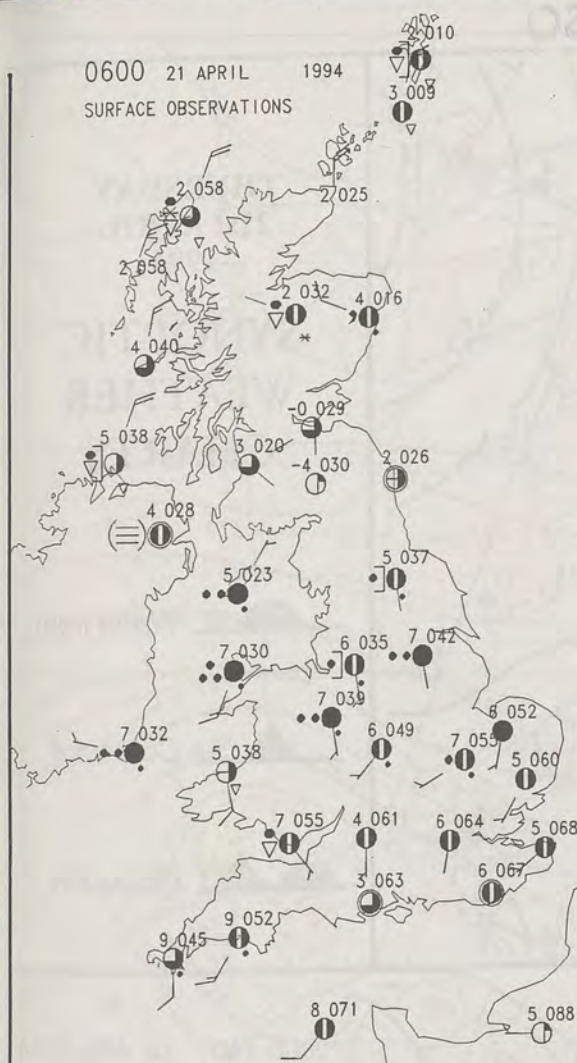


© Crown Copyright  
All rights reserved

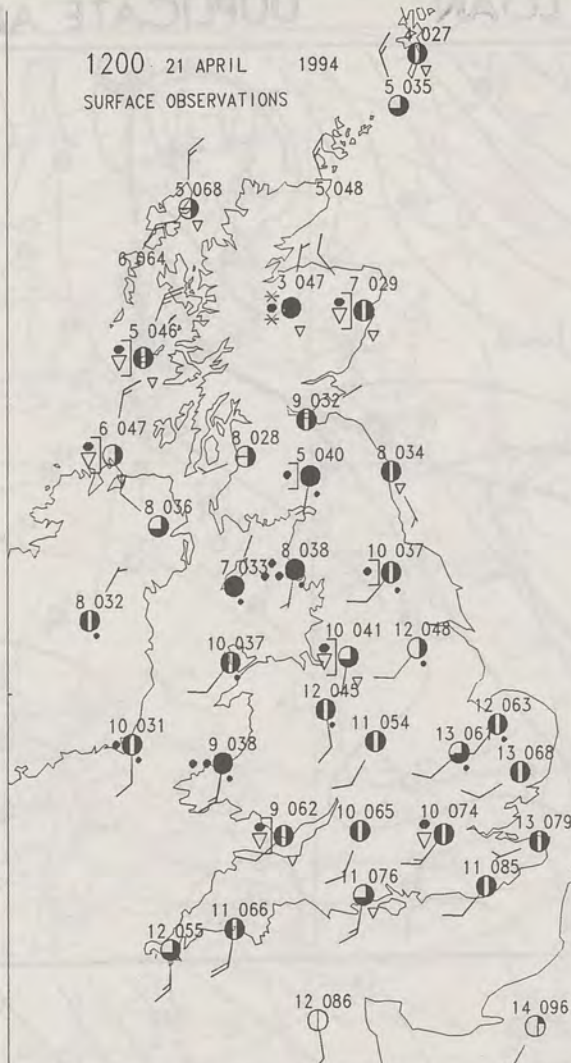
London Weather Centre  
Climate Department  
127 Clerkenwell Road  
London  
EC1R 5DB  
Telephone 071 405 4358  
Fax 071 404 4314 or 071 696 0571



0600 21 APRIL 1994  
SURFACE OBSERVATIONS

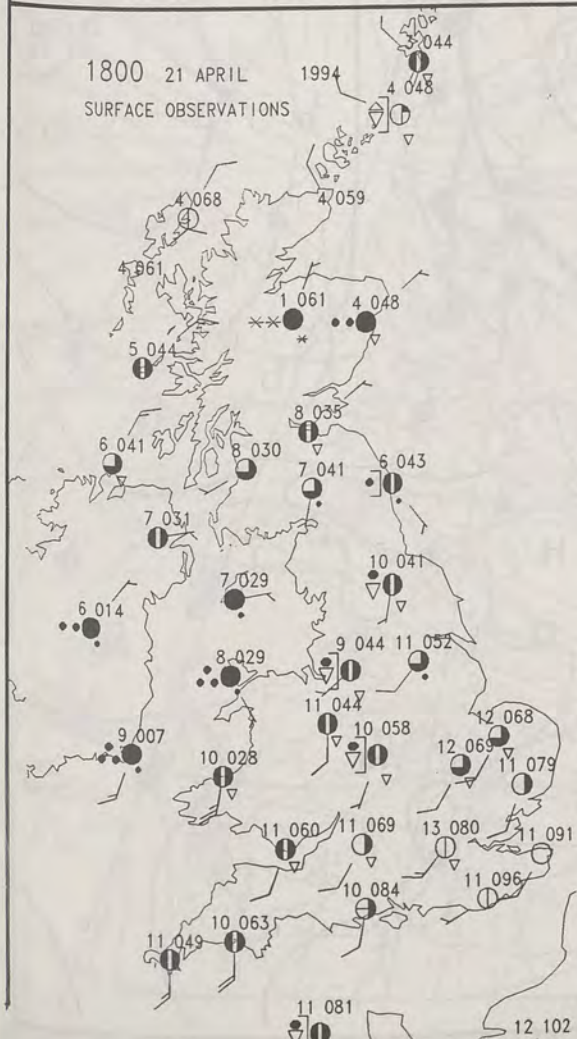


1200 21 APRIL 1994  
SURFACE OBSERVATIONS

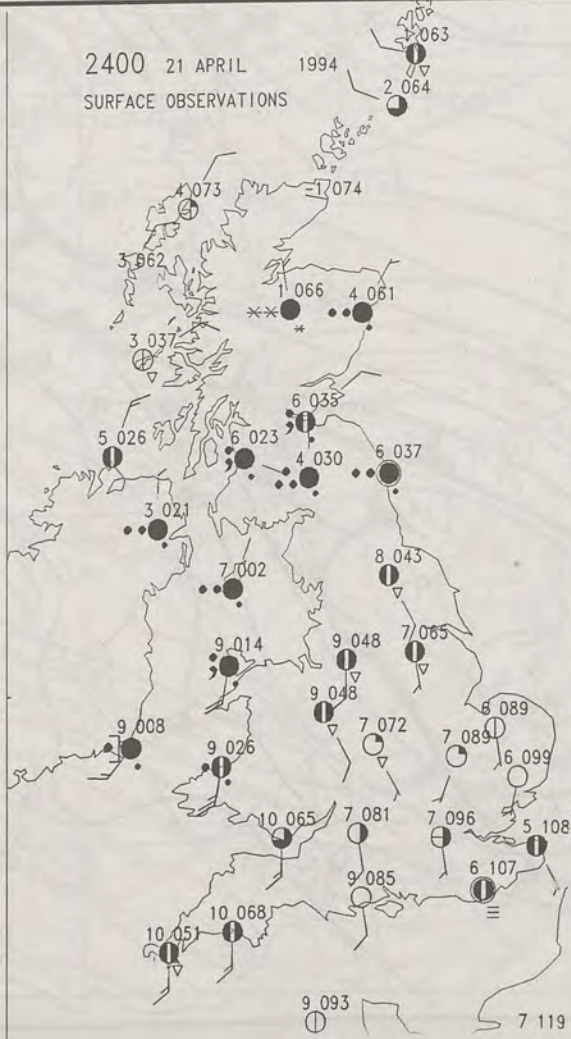


### PLOTTED SURFACE OBSERVATIONS

1800 21 APRIL 1994  
SURFACE OBSERVATIONS



2400 21 APRIL 1994  
SURFACE OBSERVATIONS



### SUMMARY OF UK WEATHER THURSDAY 21st April 1994

There were outbreaks of rain during the night over parts of Wales and the Midlands and there were some heavy and wintry showers in northern Scotland. Elsewhere it was mainly dry. There was a touch of frost by morning in parts of central and southern Scotland and it was misty in parts of the south.

During the day, the outbreaks of rain edged slowly northwards into northern England, becoming more showery as time progressed. For much of England though, it was a bright day. A few showers developed but there was a good deal of sunshine too, especially in the south. There were showers across much of Scotland, some of them heavy and wintry but most of Northern Ireland had a dry day.

In the evening, the wintry precipitation over Scotland gave some moderate snow for a couple of hours at Aviemore. Some heavy rain moved up the Irish sea affecting parts of Wales, northwest England and Northern Ireland. Most other areas become dry and some good clear spells developed.

After the touch of air frost in central and southern Scotland and some ground frost in the south of England, temperatures rose to near normal in England and Wales but remained rather cold in Scotland and parts of Northern Ireland.

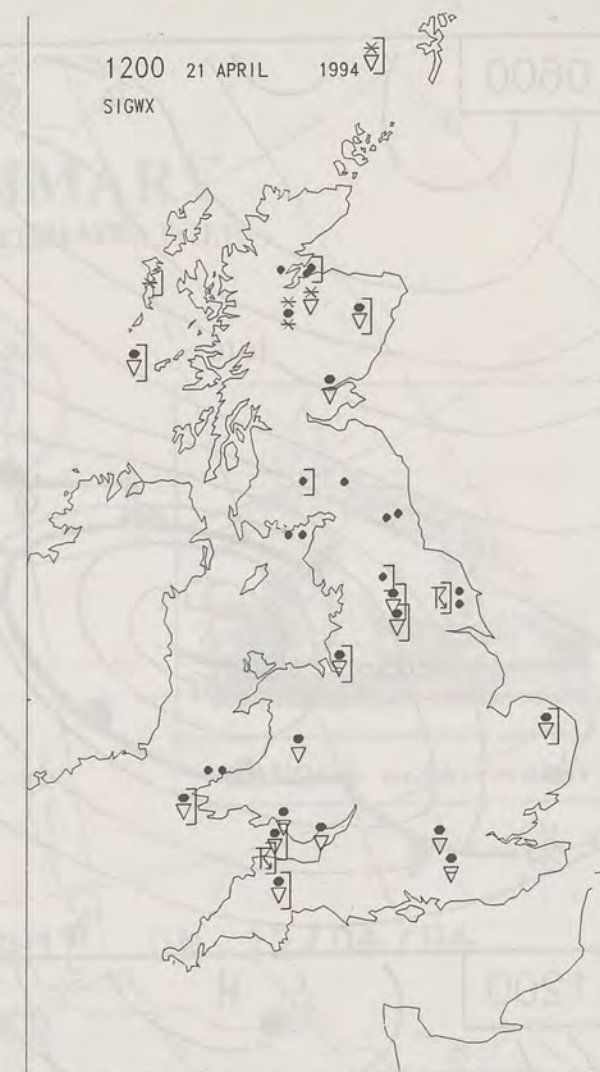
All times are GMT

© Crown Copyright All rights reserved

0600 21 APRIL 1994  
SIGWX

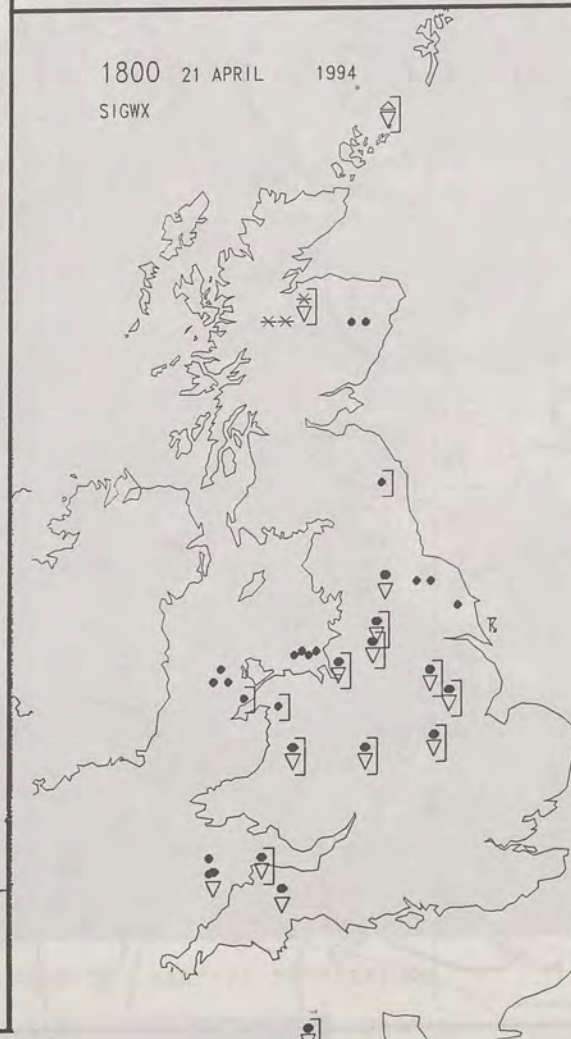


1200 21 APRIL 1994  
SIGWX



### SIGNIFICANT WEATHER CHARTS

1800 21 APRIL 1994  
SIGWX

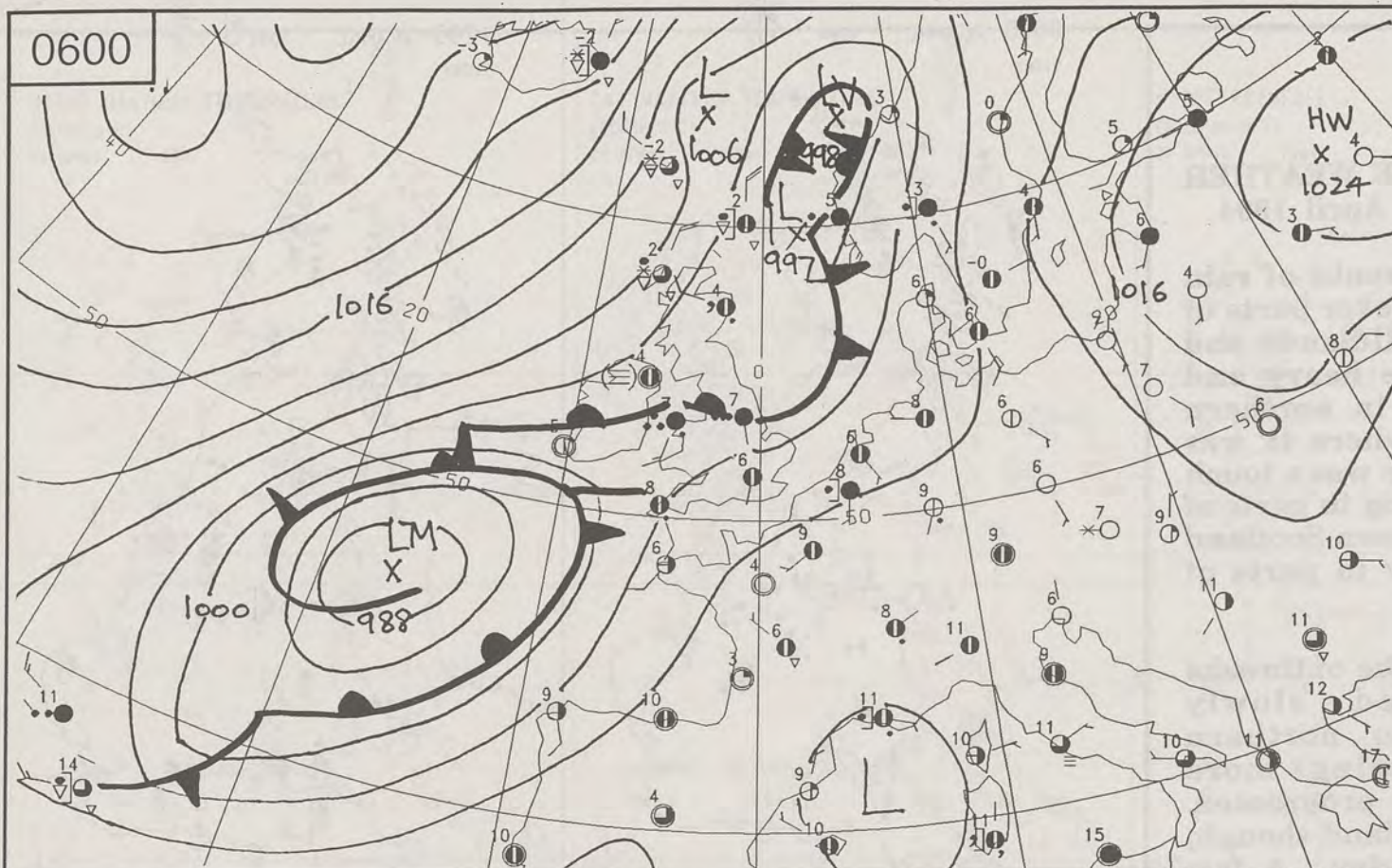


2400 21 APRIL 1994  
SIGWX



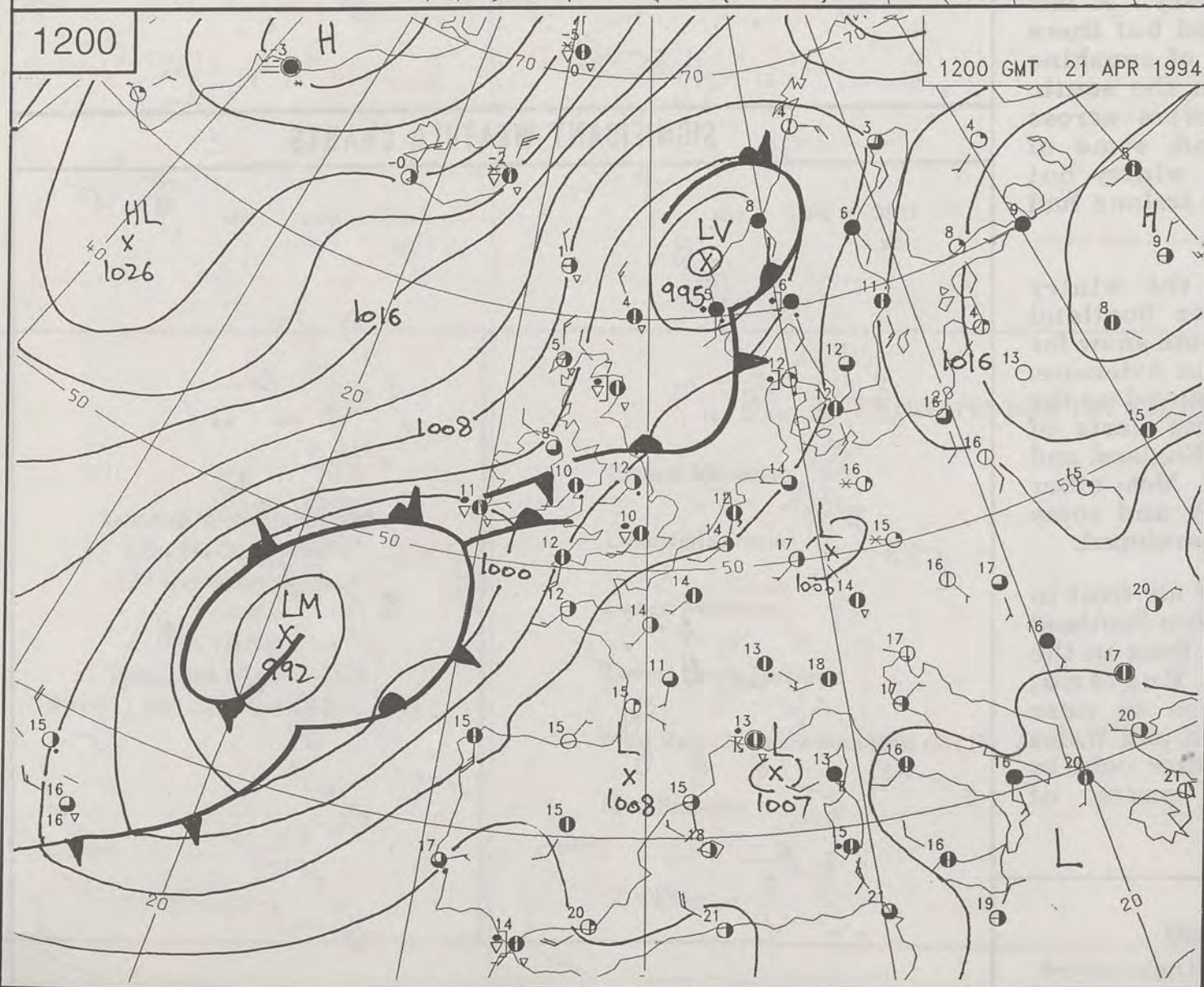


0600



1200

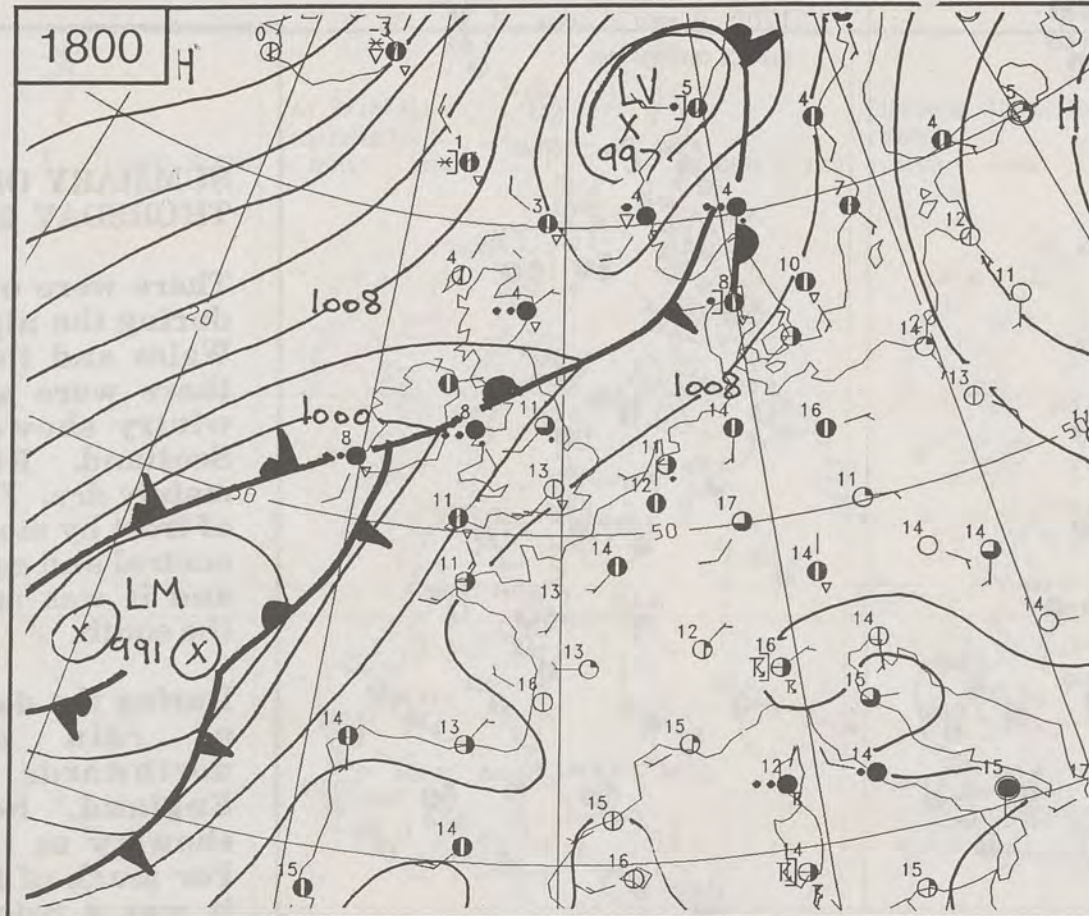
1200 GMT 21 APR 1994



NOT FOR LOAN




DUPLICATE ALSO

1800

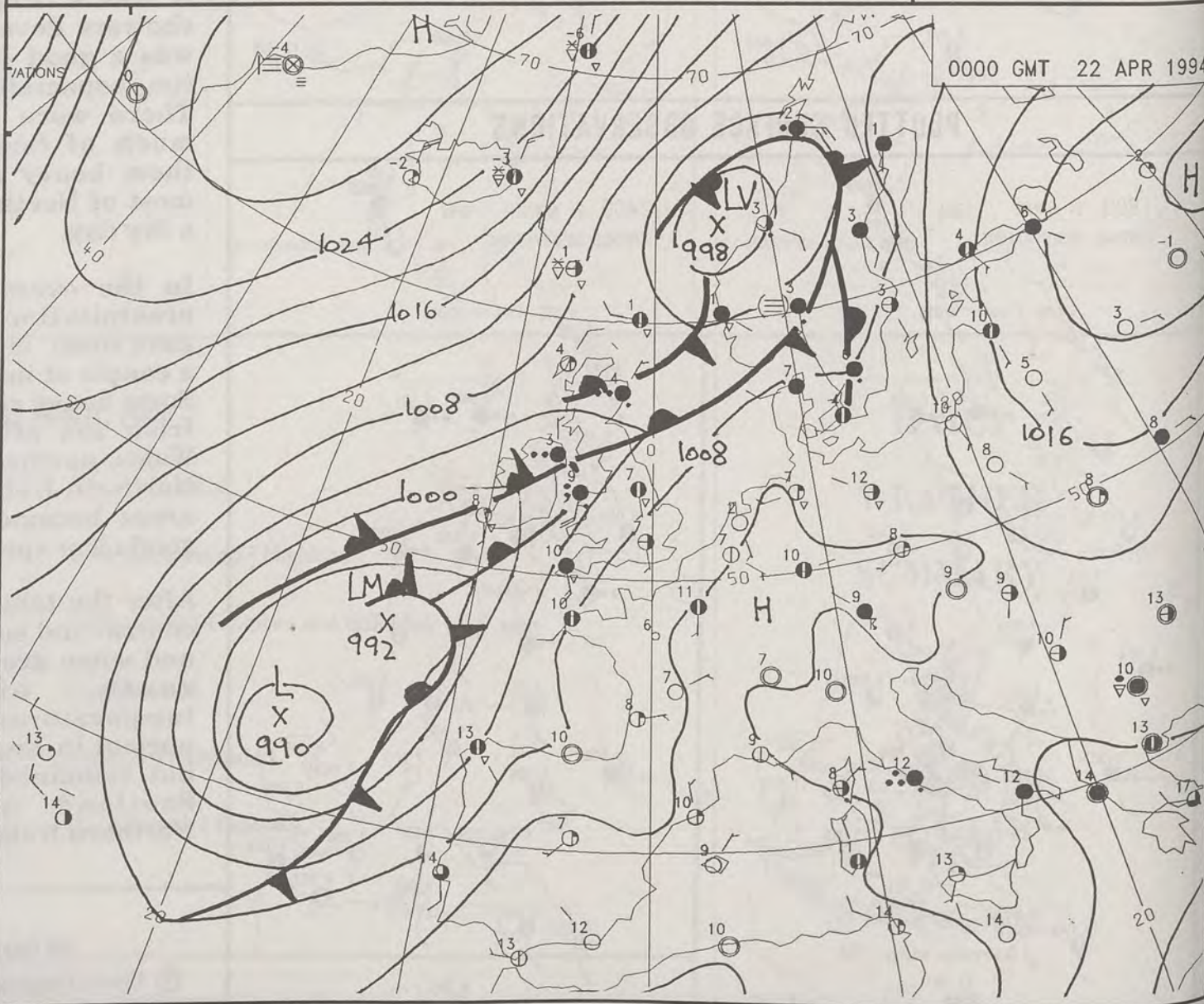


THURSDAY  
21st APRIL  
1994

SYNOPTIC  
WEATHER  
CHARTS

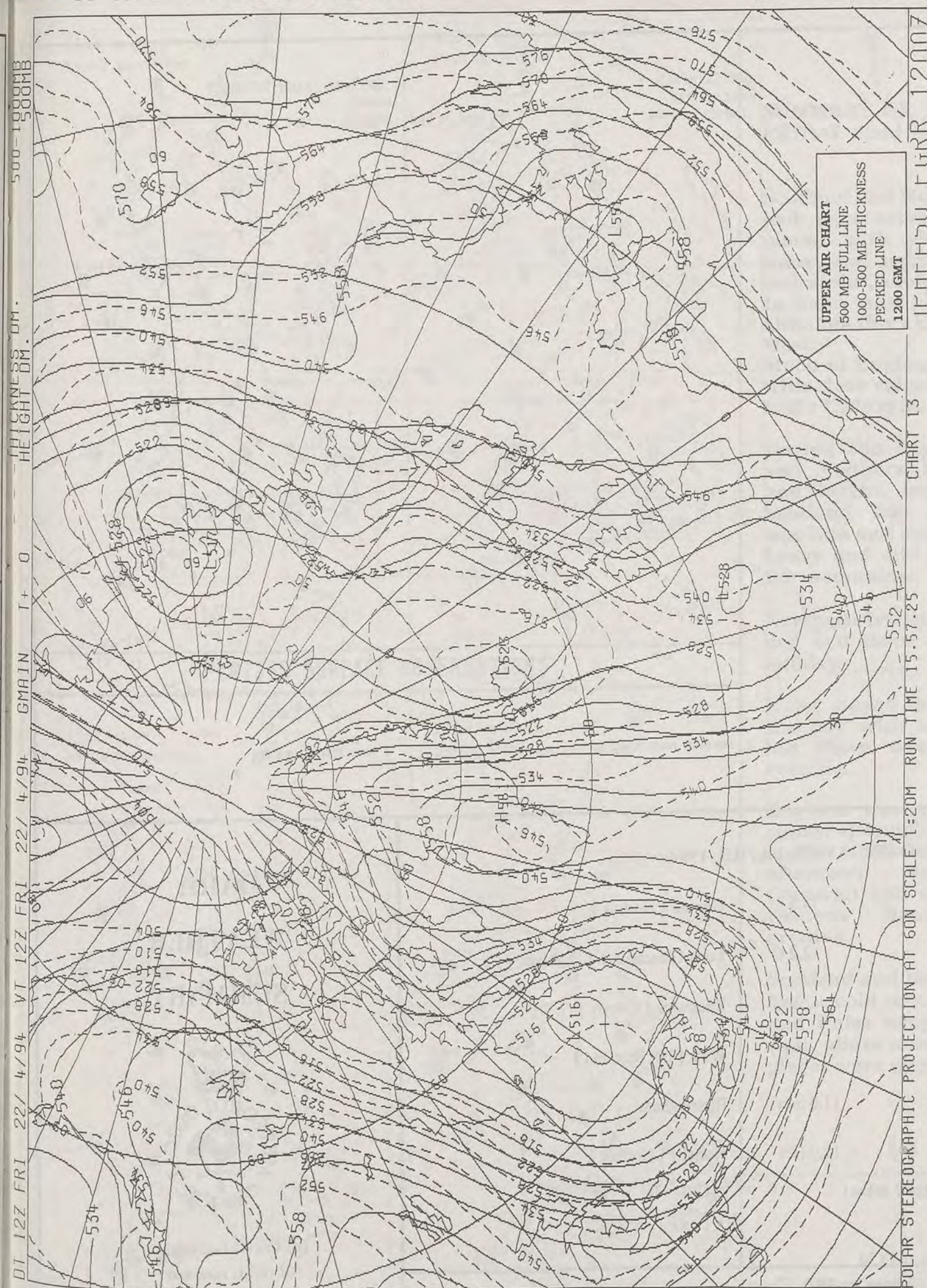
-  Warm front
-  Cold front
-  Occlusion

0000 GMT 22 APR 1994



500-1000MB  
HEIGHT DM.  
I + 0  
GT 12Z FRI 22/ 4/94  
VT 12Z FRI 22/ 4/94  
GMAT





# DAILY WEATHER SUMMARY

INCLUDING SUMMARY OF BRITISH WEATHER




FRIDAY  
22nd APRIL  
1994



LONDON weather centre

METEOSAT AT 18:00 GMT ON 22/04/94  
INFRA-RED



CLOUD-TOP OR LAND/SEA TEMPERATURE  
COLD WARM



# NIGHT MINIMUM TEMPERATURE

(DEGREES C)

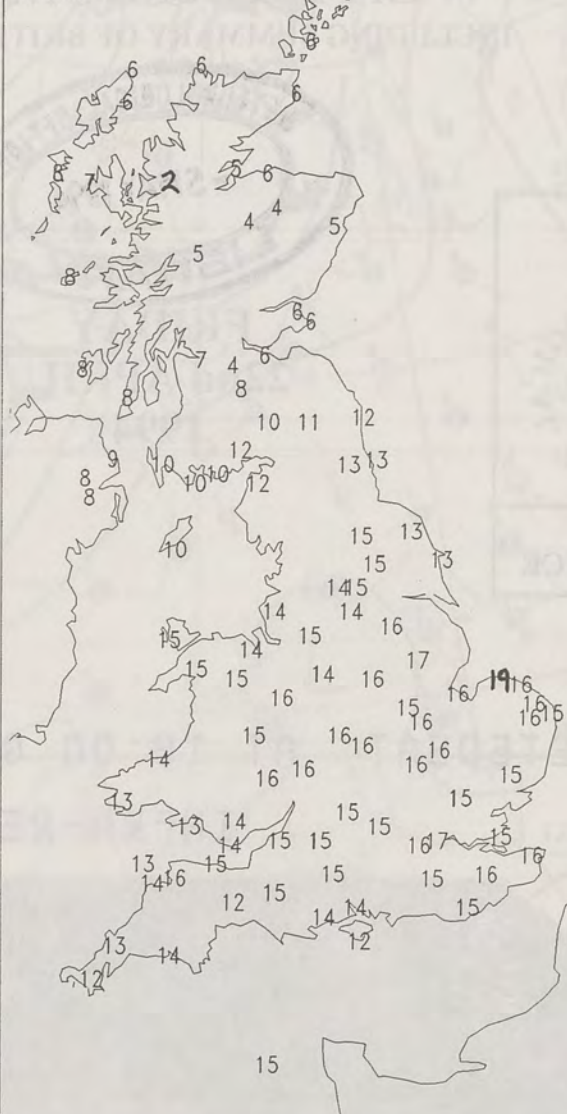
22 APRIL 1994



# DAY MAXIMUM TEMPERATURE

(DEGREES C)

22 APRIL 1994



# NIGHT RAINFALL

(MILLIMETRES)

22 APRIL 1994



X INDICATES TRACE TO 0.4 MM

# DAY RAINFALL

(MILLIMETRES)

22 APRIL 1994



X INDICATES TRACE TO 0.4 MM

# SUNSHINE (DAWN TO DUSK)

(HOURS)

22 APRIL 1994



X INDICATES 0.1-0.4 HRS

## EXTREMES FOR FRIDAY 22nd APRIL 1994

Highest Maximum	:	18.5 C	Cromer [ Norfolk ]
Lowest Maximum	:	2.2 C	Loch Glascarnoch [ Highland ]
Lowest Minimum	:	-2.9 C	Rackwick [ Orkney ]
Lowest Grass Minimum	:	-6.2 C	Wick [ NE Scotland ]
Most Rain (24 hours from 0900 GMT)	:	11.6 mm	Birmingham
Most Sunshine	:	12.0 Hrs	Hemsby [ Norfolk ]

London Weather Centre

Climate Department

127 Clerkenwell Road

London

EC1R 5DB

Telephone 071 405 4358

Fax 071 404 4314 or 071 696 0571

## DAILY WEATHER SUMMARY

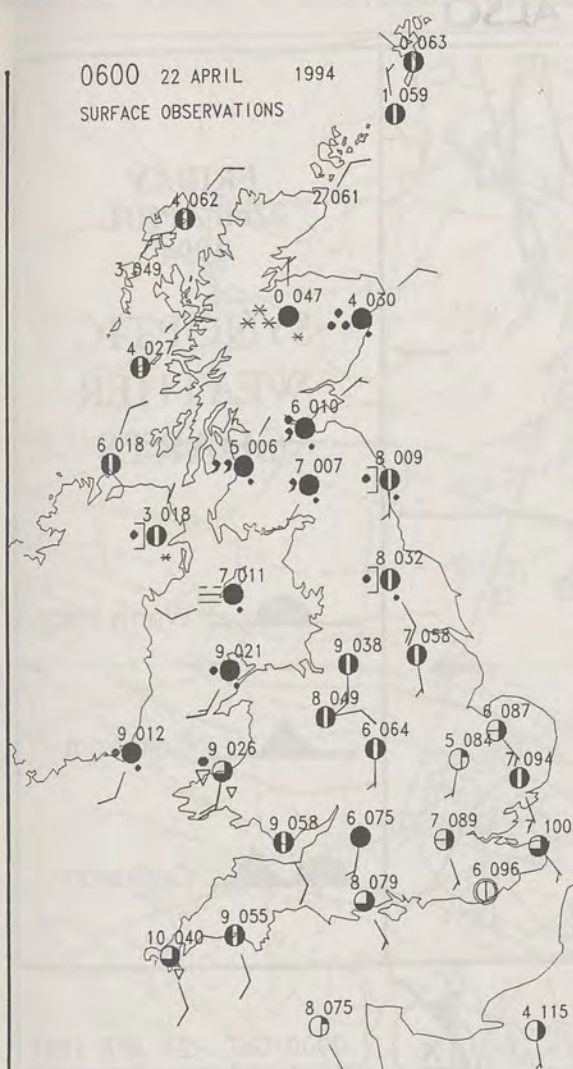


© Crown Copyright  
All rights reserved

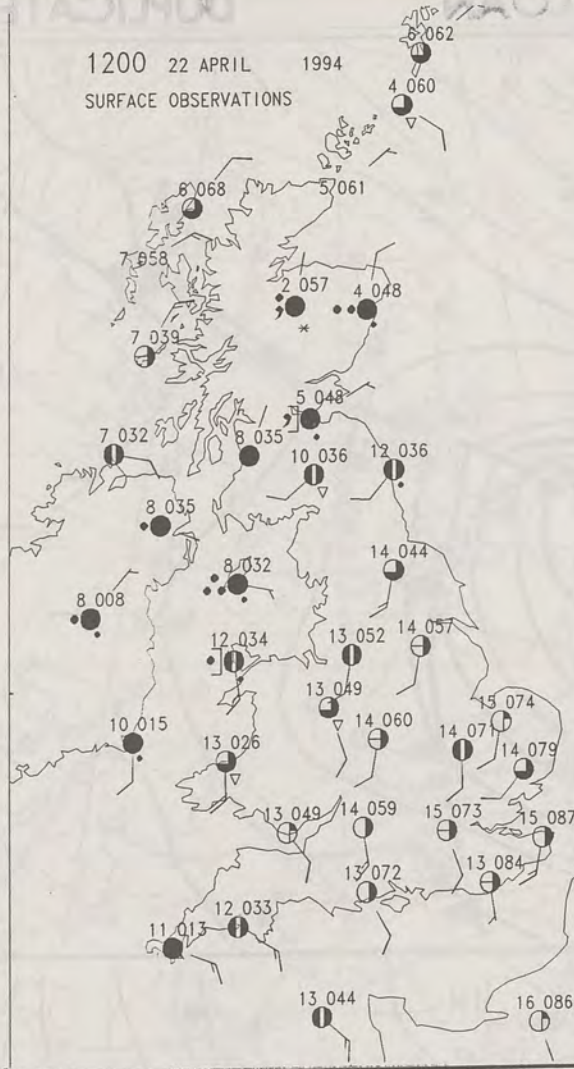
All times are GMT



0600 22 APRIL 1994  
SURFACE OBSERVATIONS



1200 22 APRIL 1994  
SURFACE OBSERVATIONS

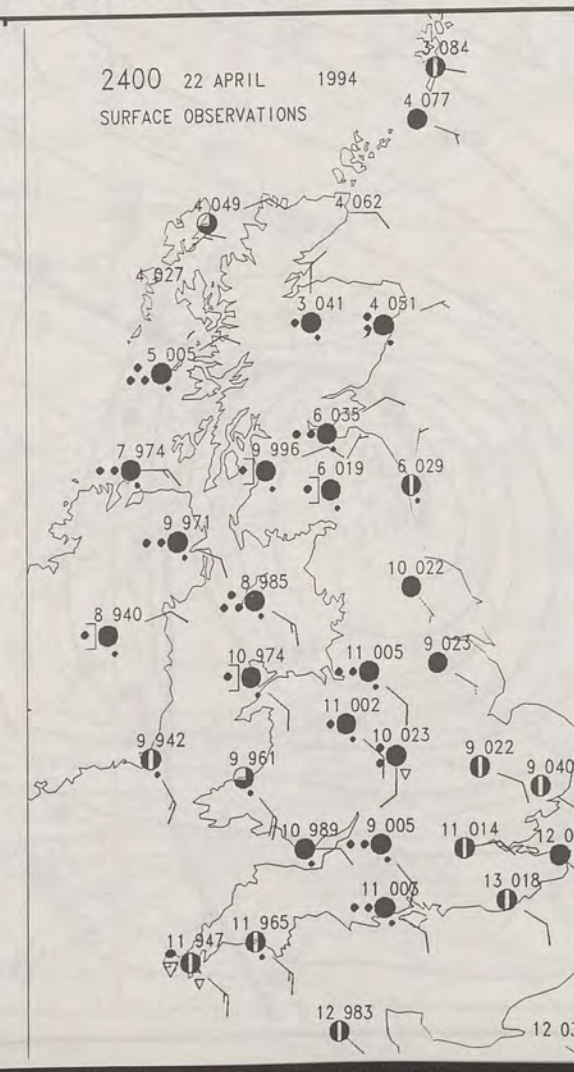


### PLOTTED SURFACE OBSERVATIONS

1800 22 APRIL 1994  
SURFACE OBSERVATIONS



2400 22 APRIL 1994  
SURFACE OBSERVATIONS



### SUMMARY OF UK WEATHER FRIDAY 22nd April 1994

Scotland and Northern Ireland had rain overnight in most places with sleet here and there and over, the Scottish mountains, snow.

In Wales most places were dry, although there was rain in the West.

Much of England was dry too, with clear skies, but the north had a little rain.

During the day the Western and Northern Isles were dry and bright, but the rest of Scotland was cloudy. There was rain and drizzle, some of it heavy and still some snow on the mountains.

Northern Ireland had a cloudy day and there was rain after midday.

Wales stayed dry for much of the day with some sunshine, but there was rain in the evening.

England was mostly dry and sunny, although the north had a few showers. In the late afternoon rain reached Cornwall and spread to most western districts in the evening.

Scotland and Northern Ireland had a cold day. Over England and Wales temperatures were well above average and many places were warm.

London Weather Centre

All times are GMT

© Crown Copyright All rights reserved

0600 22 APRIL 1994  
SIGWX

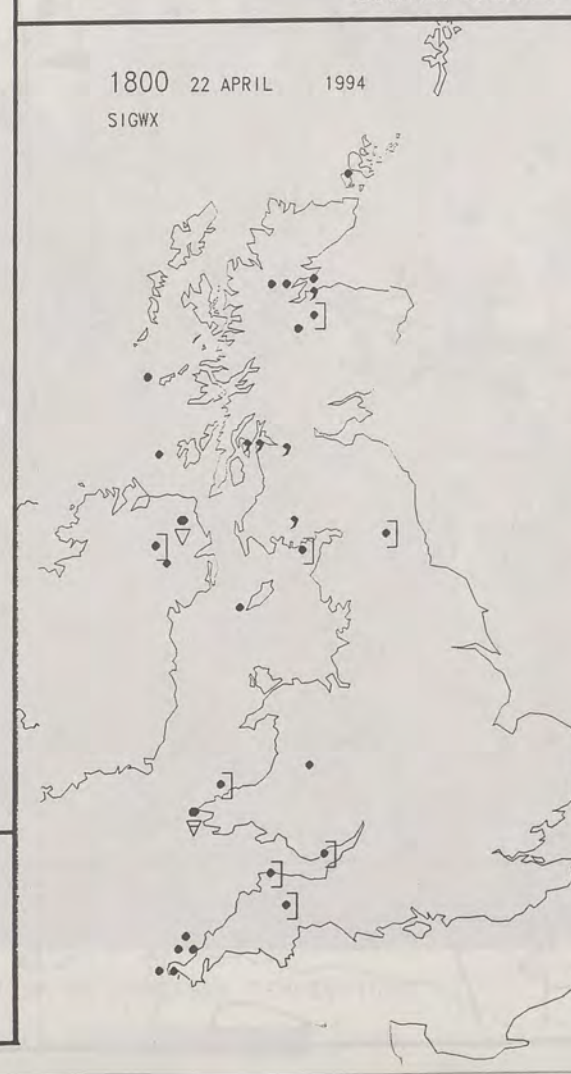


1200 22 APRIL 1994  
SIGWX



### SIGNIFICANT WEATHER CHARTS

1800 22 APRIL 1994  
SIGWX



2400 22 APRIL 1994  
SIGWX

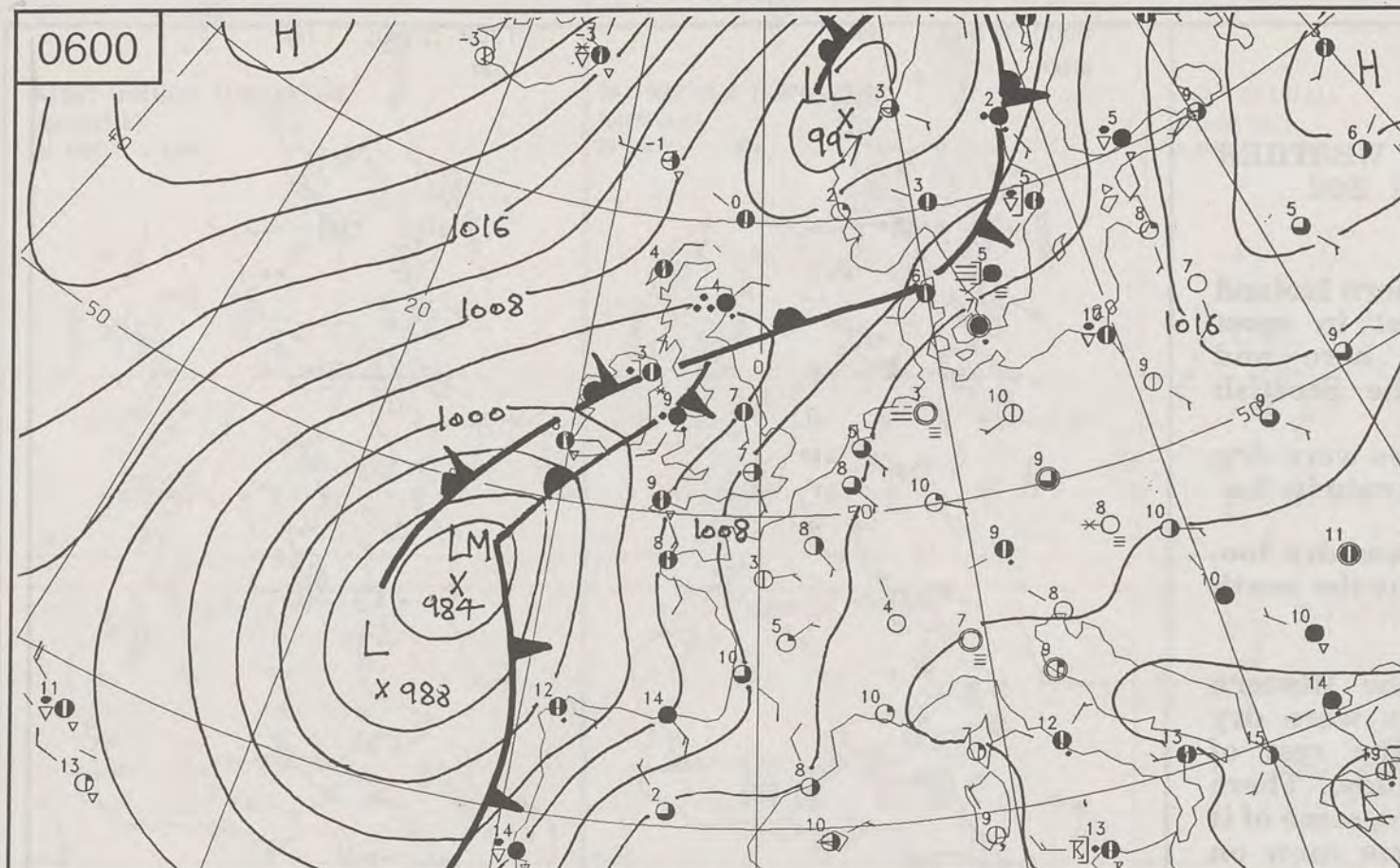




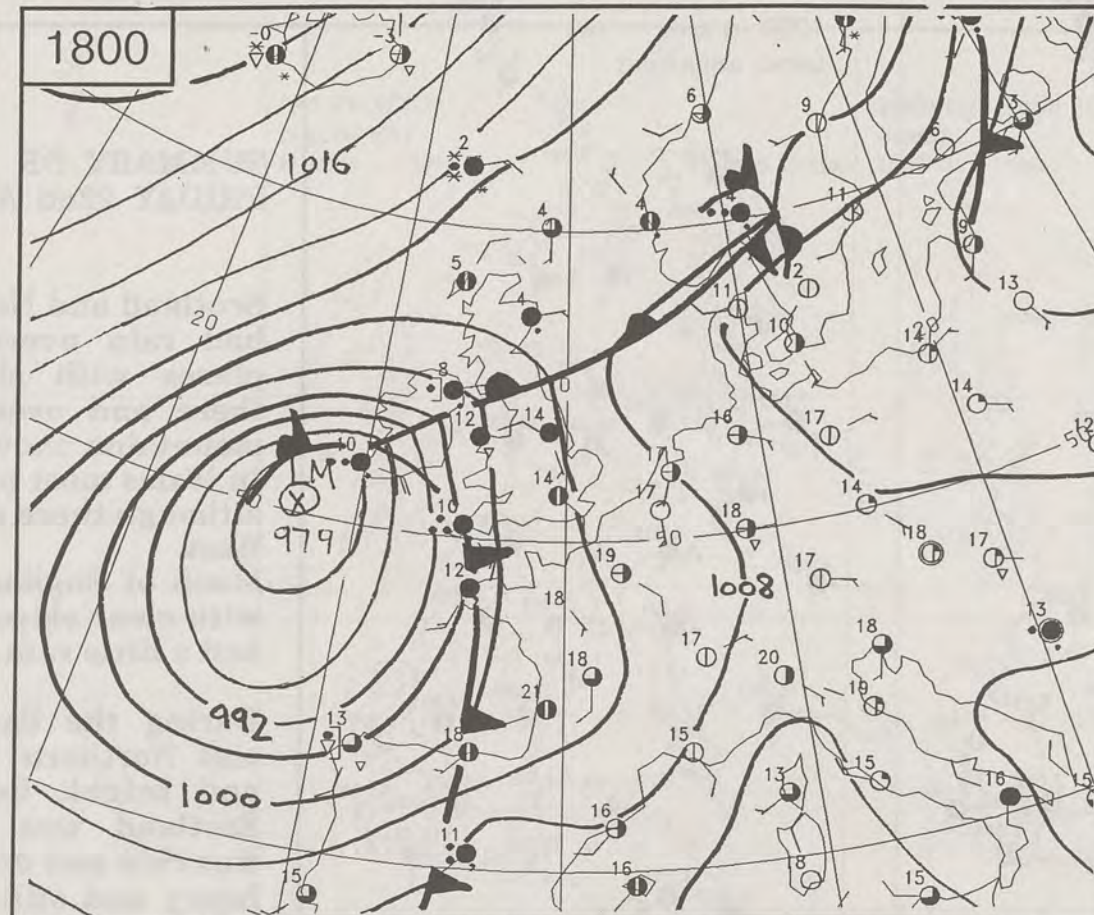
NOT FOR LOAN

DUPLICATE ALSO

0600

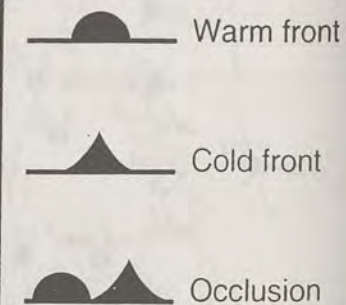


1800

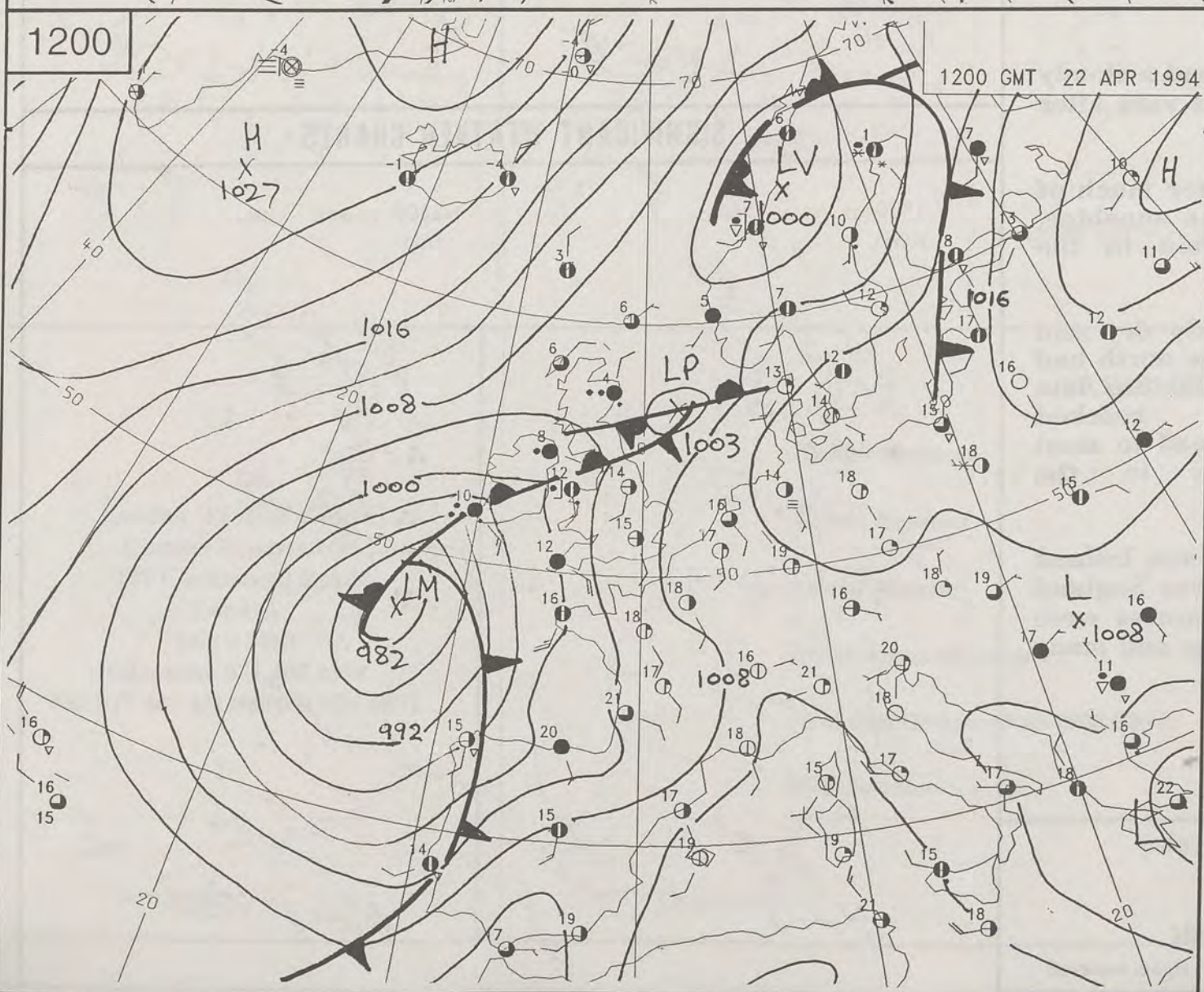


FRIDAY  
22nd APRIL  
1994

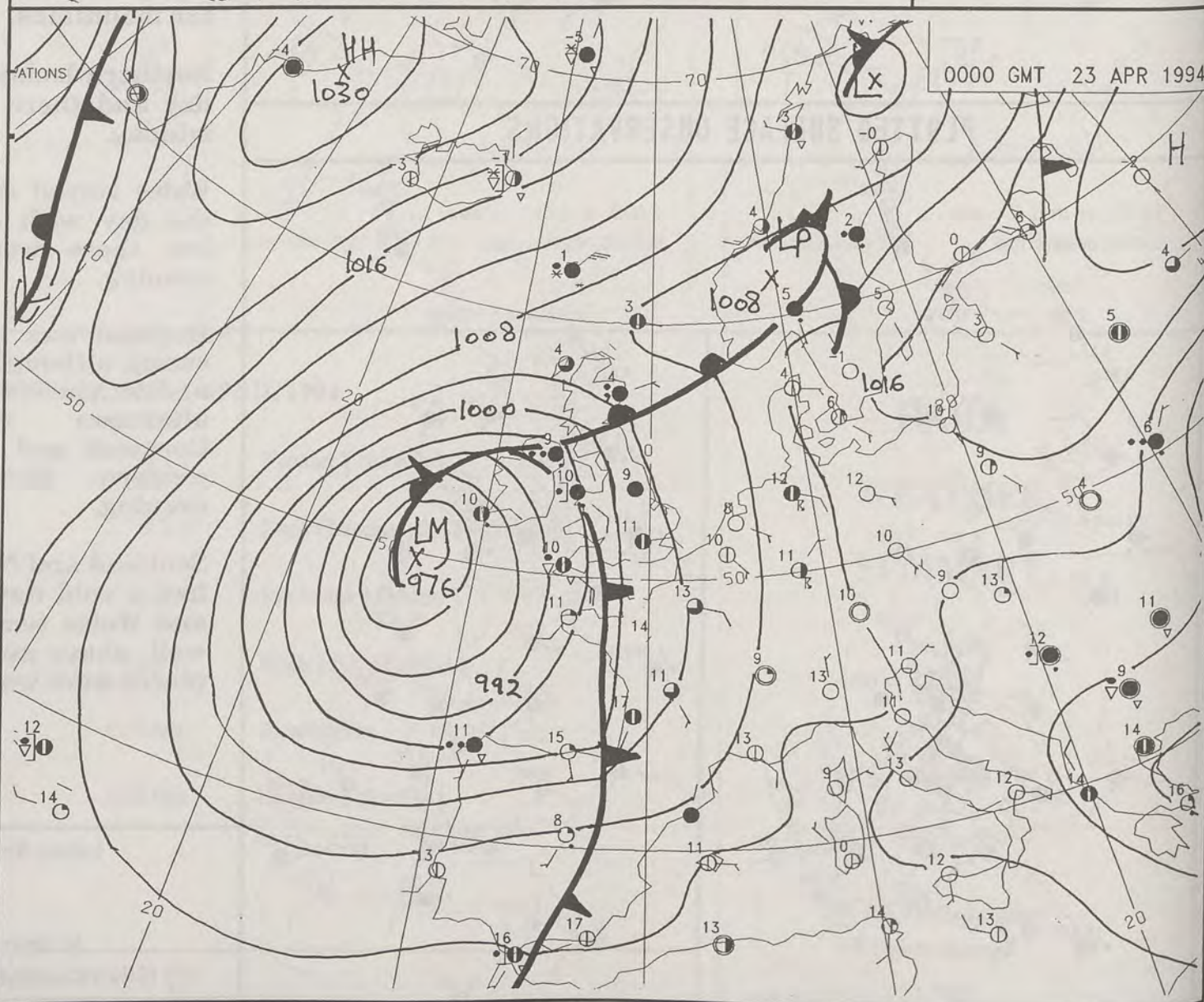
SYNOPTIC  
WEATHER  
CHARTS



1200



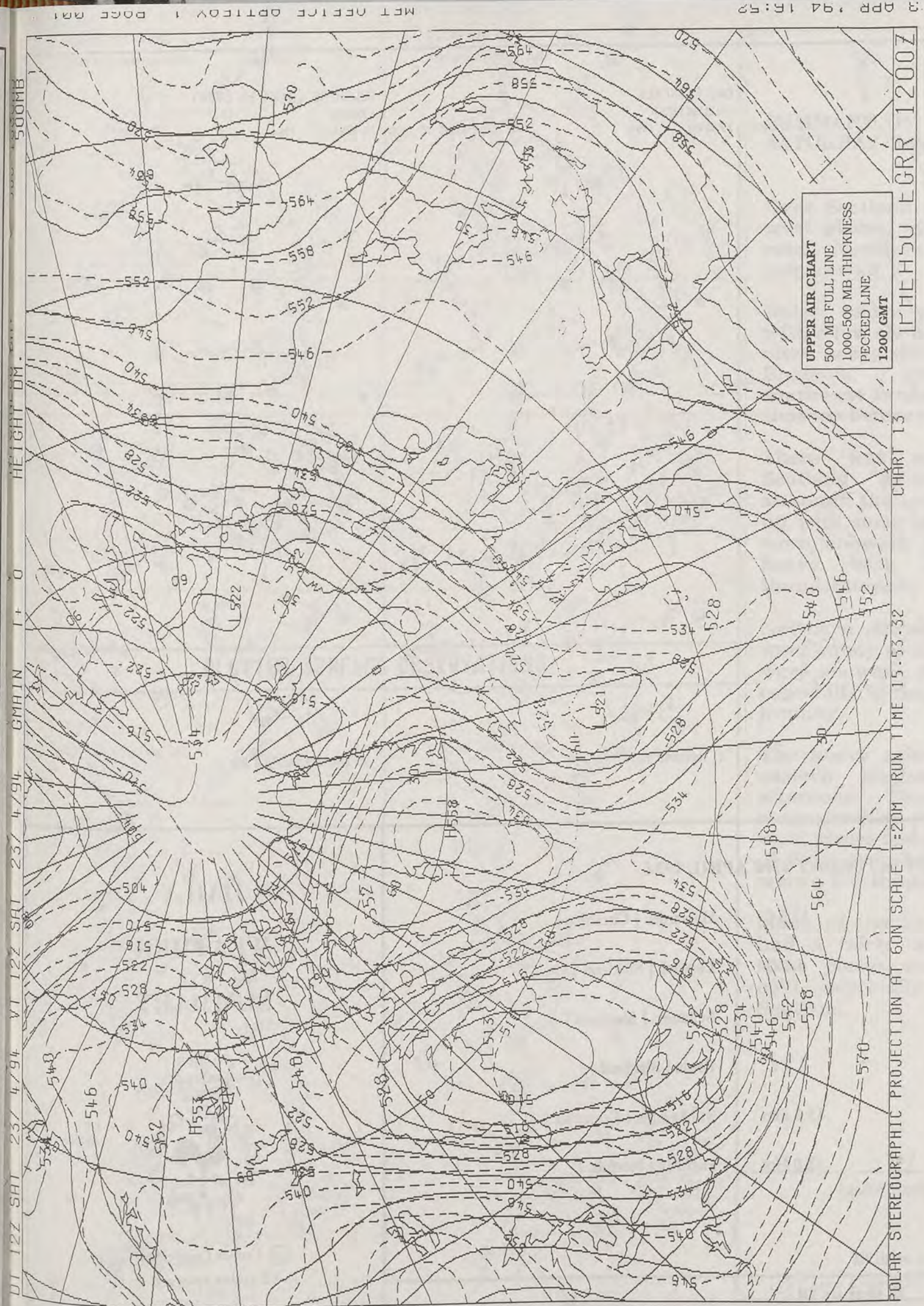
1200 GMT 22 APR 1994



0000 GMT 23 APR 1994

500MB  
HEIGHT DM.  
1+ 0  
GMN  
23/ 4/94  
VT 122 SAT  
23/ 4/94  
540





# DAILY WEATHER SUMMARY

INCLUDING SUMMARY OF BRITISH WEATHER




SATURDAY  
23rd APRIL  
1994



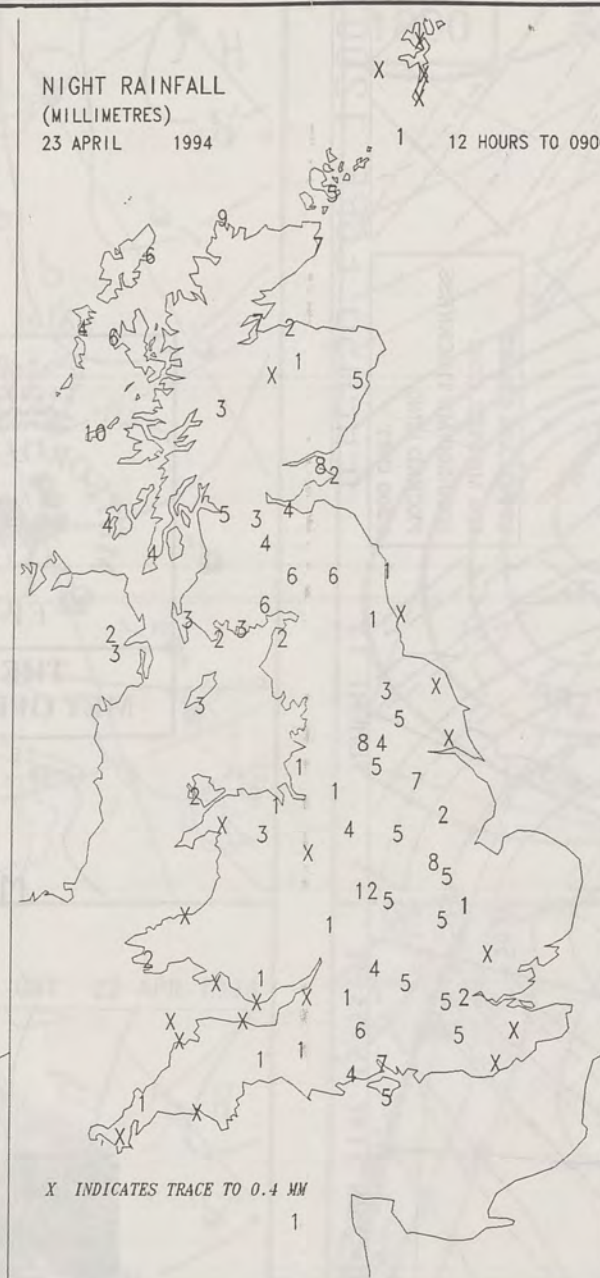
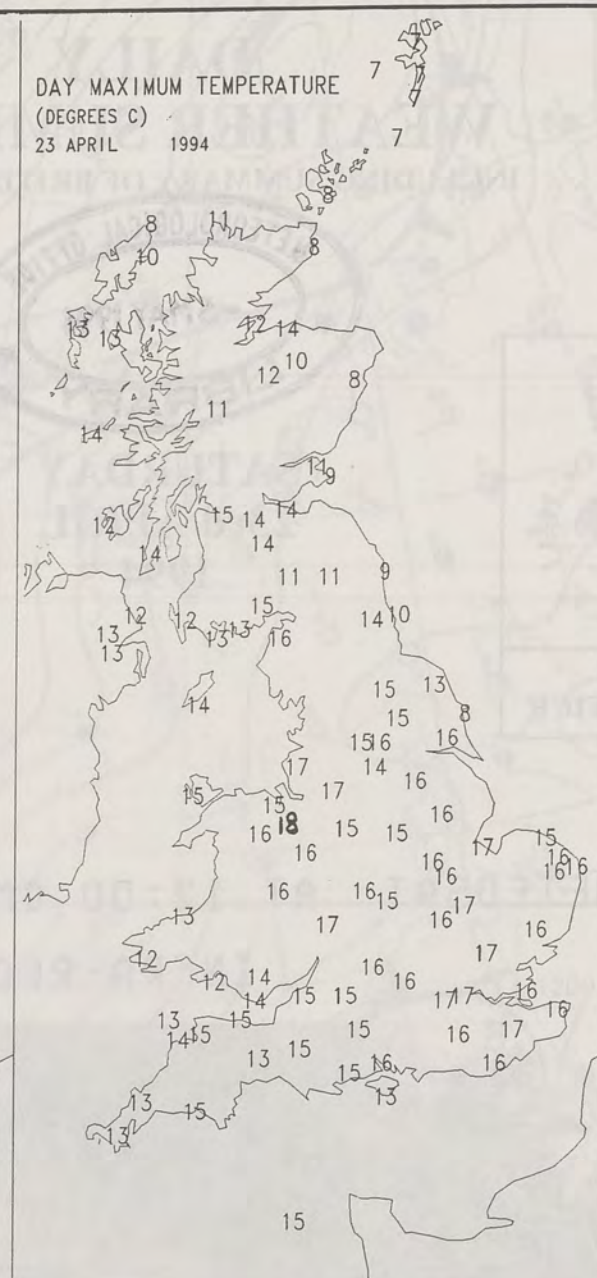
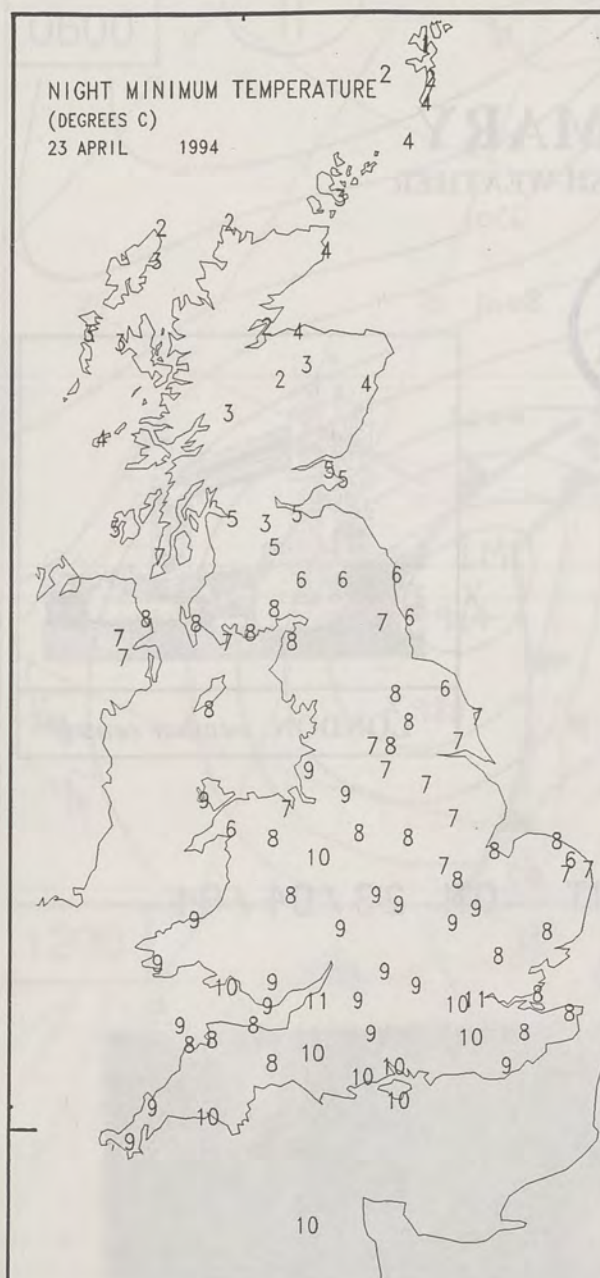
LONDON *weather centre*

METEOSAT AT 12:00 GMT ON 23/04/94  
INFRA-RED



CLOUD-TOP OR LAND/SEA TEMPERATURE  
COLD WARM





# EXTREMES FOR SATURDAY 23rd APRIL 1994

Highest Maximum	:	17.6 C	Hawarden [ Cheshire ]
Lowest Maximum	:	6.6 C	Lerwick [ Shetland ]
Lowest Minimum	:	0.8 C	Sellaness [ Shetland ]
Lowest Grass Minimum	:	-1.5 C	Foula [ Shetland ]
Most Rain (24 hours from 0900 GMT)	:	13.8 mm	St Mawgan [ Cornwall ]
Most Sunshine	:	12.0 Hrs	Hemsby [ Norfolk ]

## DAILY WEATHER SUMMARY



© Crown Copyright  
All rights reserved

All times are GMT

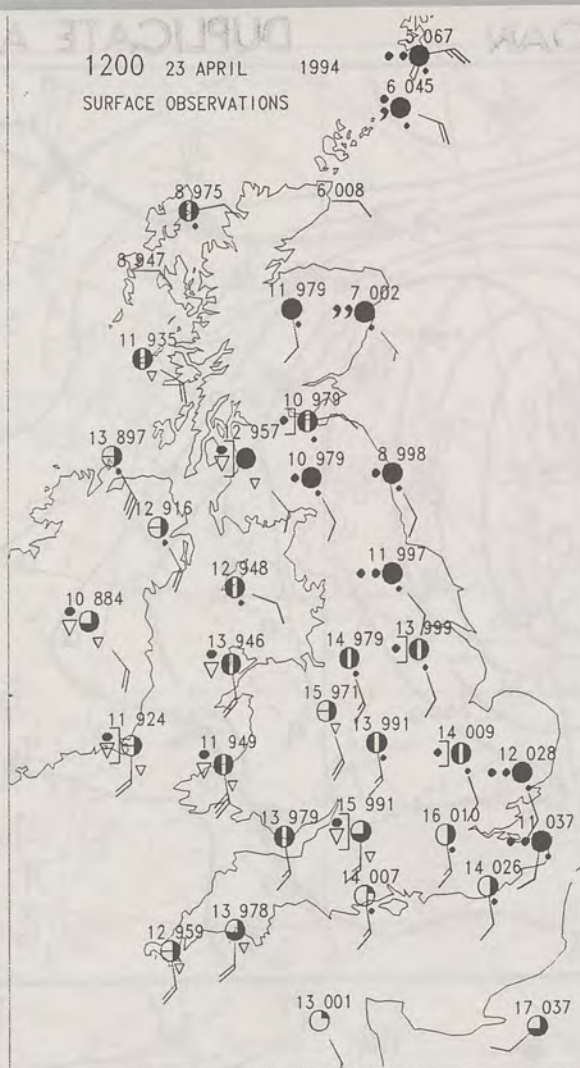
London Weather Centre  
Climate Department  
127 Clerkenwell Road  
London  
EC1R 5DB  
Telephone 071 405 4358  
Fax 071 404 4314 or 071 696 0571



0600 23 APRIL 1994  
SURFACE OBSERVATIONS

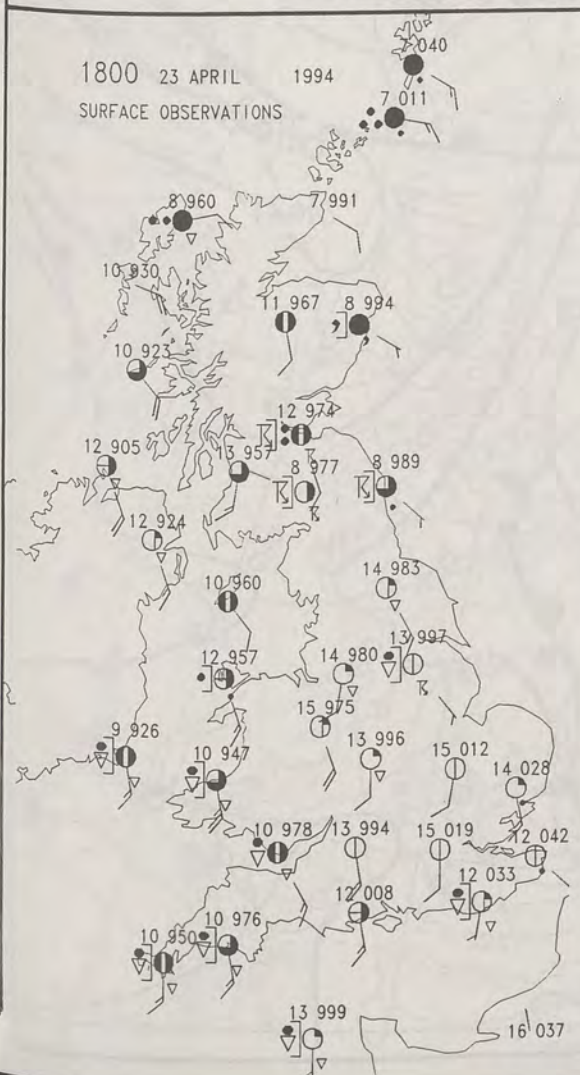


1200 23 APRIL 1994  
SURFACE OBSERVATIONS

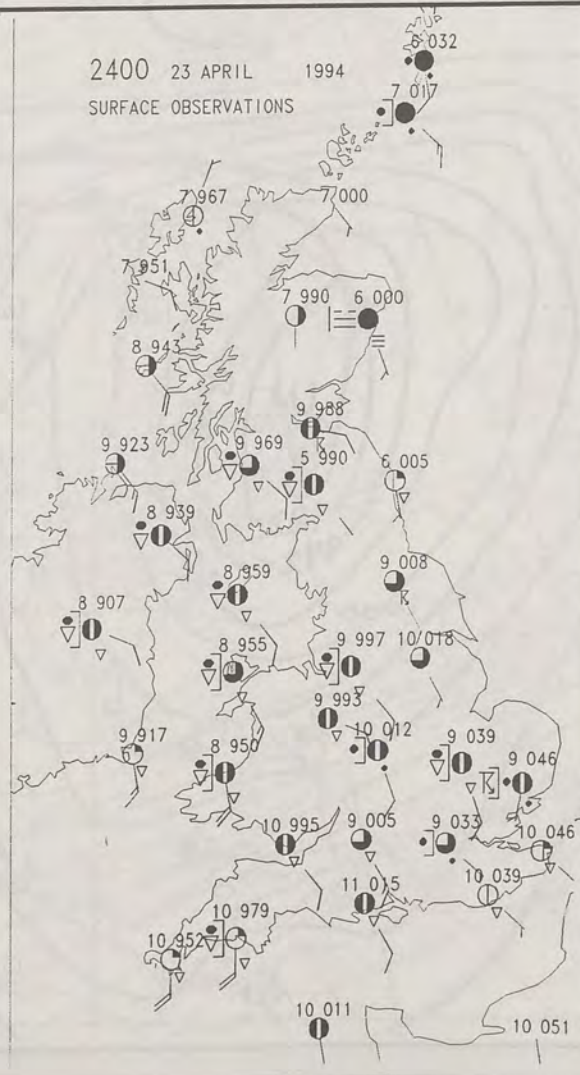


### PLOTTED SURFACE OBSERVATIONS

1800 23 APRIL 1994  
SURFACE OBSERVATIONS



2400 23 APRIL 1994  
SURFACE OBSERVATIONS



### SUMMARY OF UK WEATHER SATURDAY 23rd April 1994

Over Scotland rain spread to most places, with some heavy rain. Northern Ireland had rain as well.

Wales had a cloudy night with a few showers, while rain, often heavy spread to much of England, although the southwest turned clearer with showers before morning.

There was more rain in Scotland during the day, although the south brightened up with some sunshine. There were showers as well, some heavy, with one or two thunderstorms.

Northern Ireland and Wales were sunny at times, but there were showers, some thundery especially in the afternoon and evening.

The heavy rain cleared from eastern England by early afternoon. There was then some sunshine everywhere, but most places had showers. Some of them were heavy and there were a few thunderstorms.

Much of the United Kingdom had a fairly warm day, but some places were still quite cold, especially in northern Scotland.

London Weather Centre

All times are GMT

© Crown Copyright All rights reserved

0600 23 APRIL 1994  
SIGWX



1200 23 APRIL 1994  
SIGWX

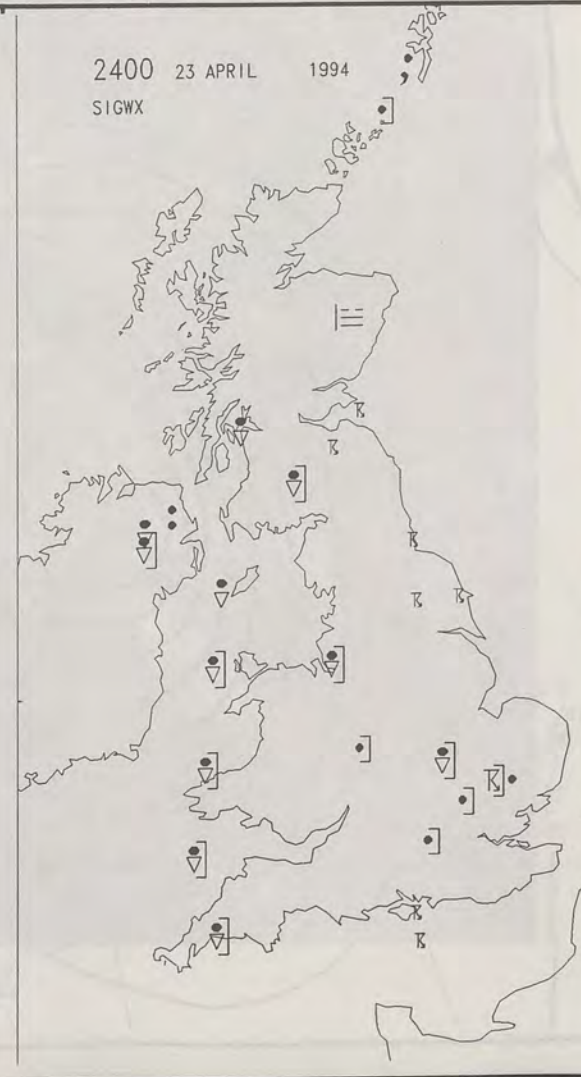


### SIGNIFICANT WEATHER CHARTS

1800 23 APRIL 1994  
SIGWX



2400 23 APRIL 1994  
SIGWX

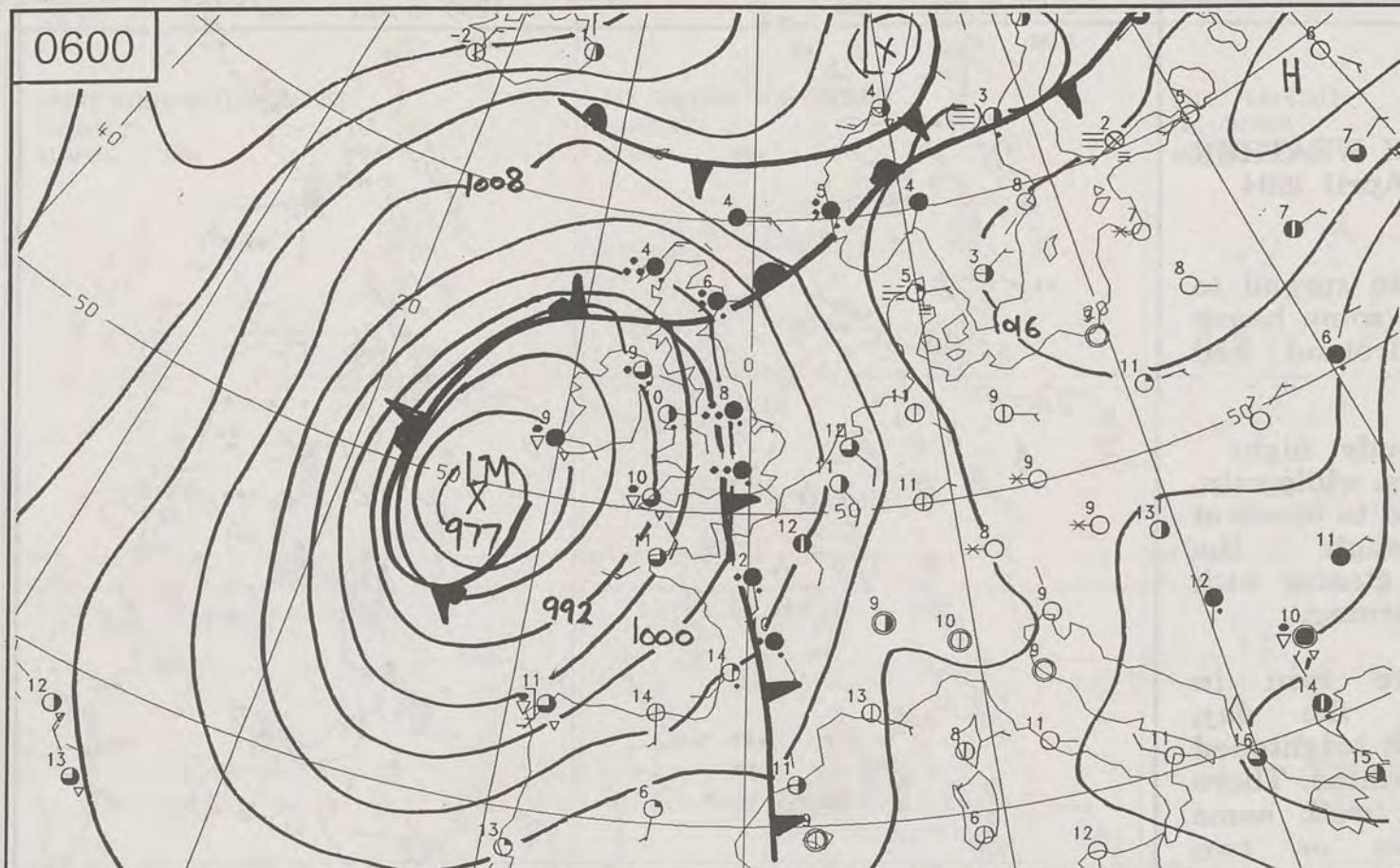




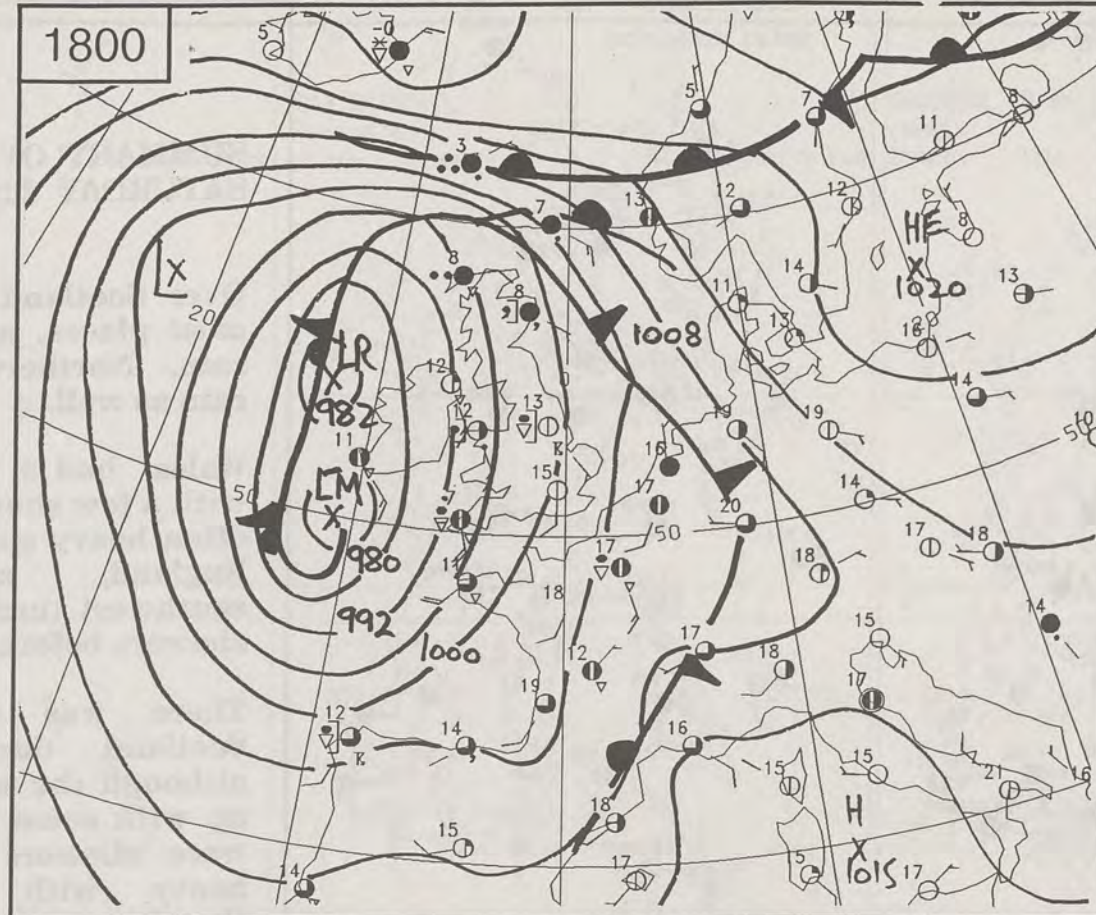
NOT FOR LOAN

DUPLICATE ALSO

0600

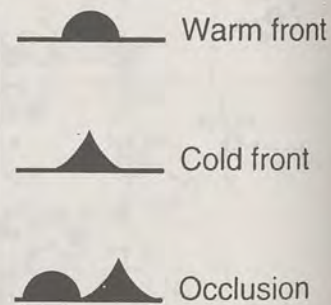


1800

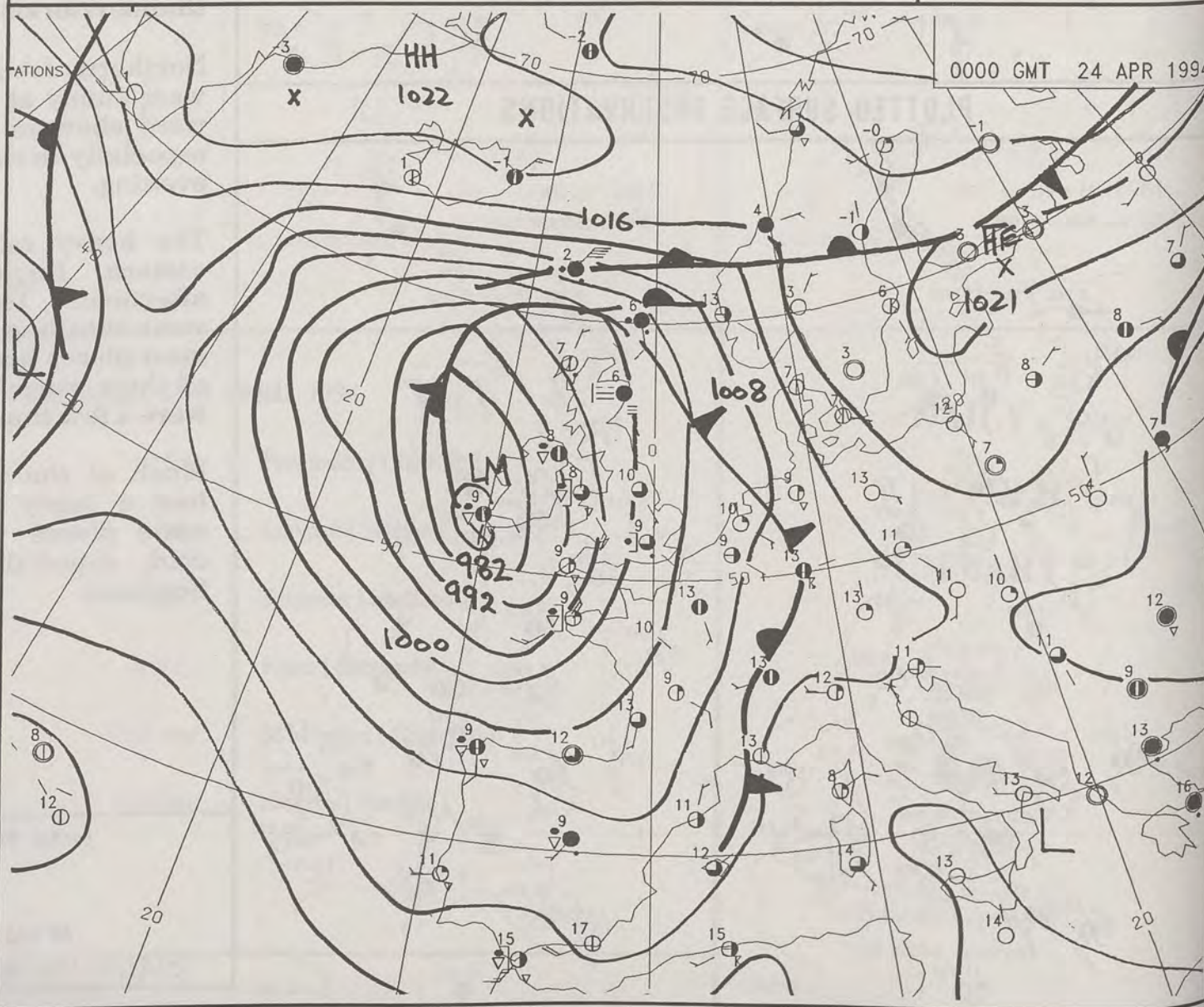
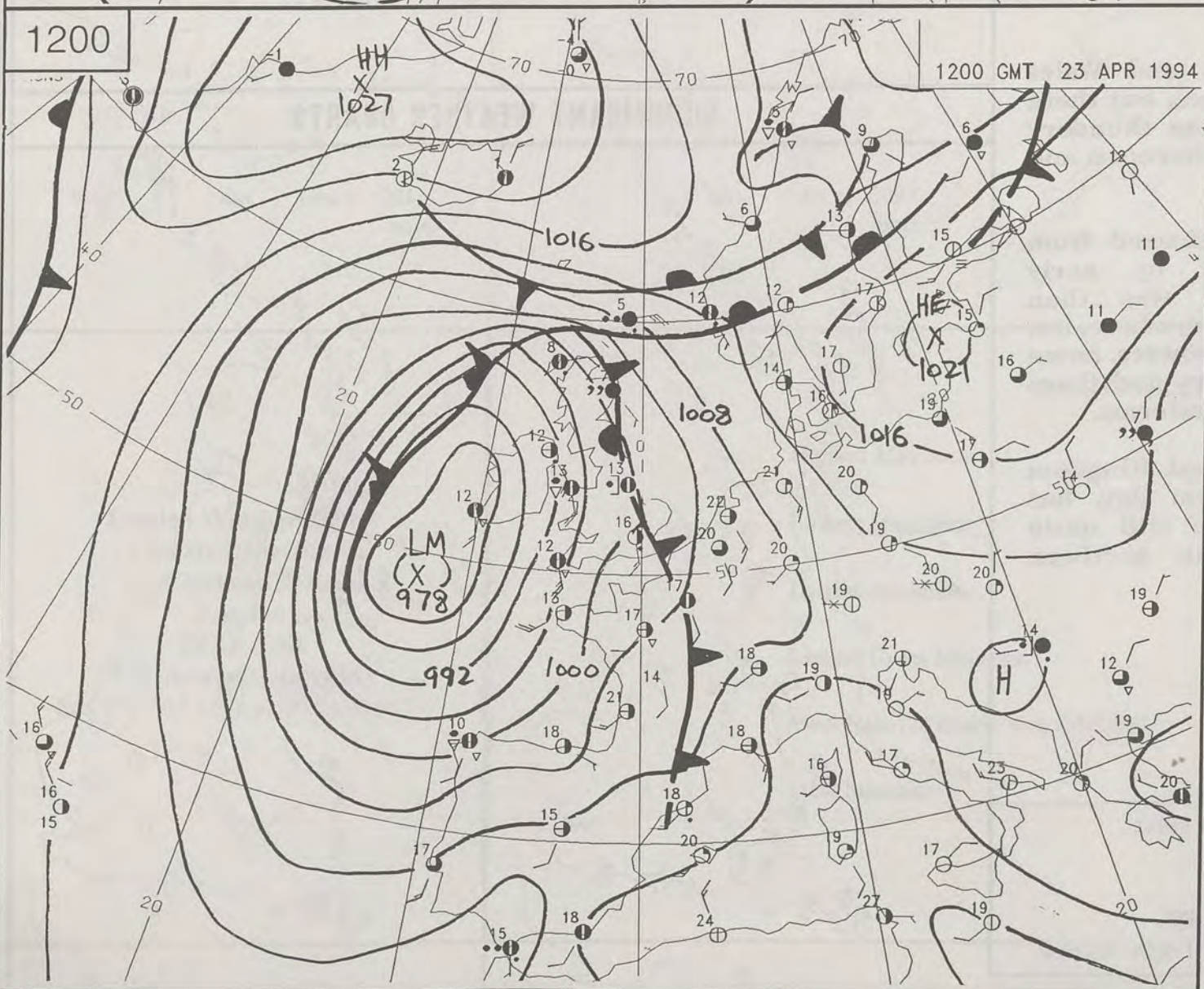


SATURDAY  
23rd APRIL  
1994

# SYNOPTIC WEATHER CHARTS



1200



0000 GMT 24 APR 1994

DT 12Z SUN 24/4/94 VT 12Z SUN 24/4/94 GMAT 1+0







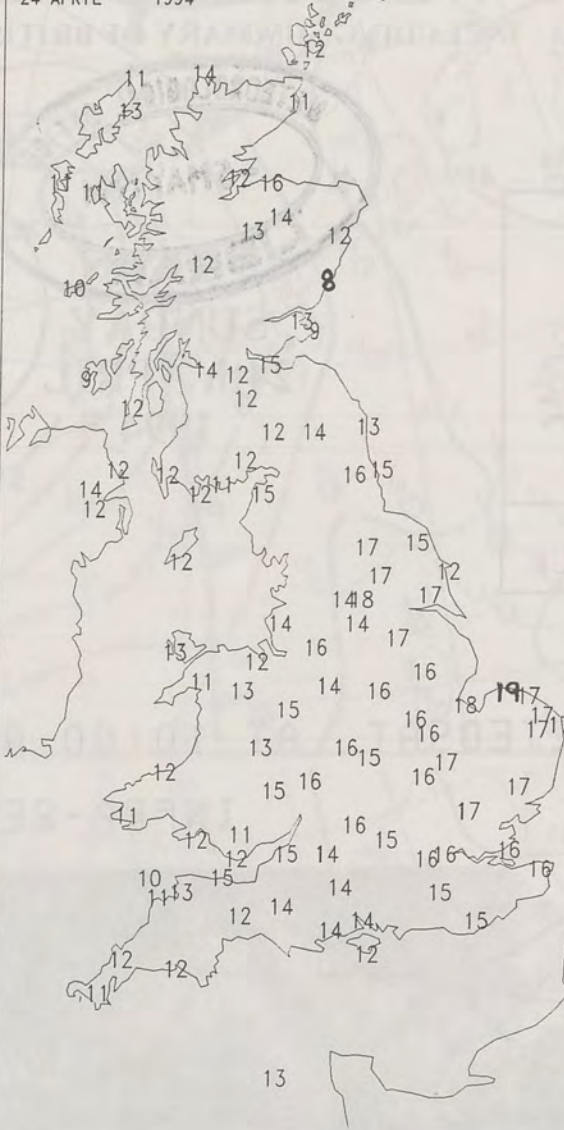
# NIGHT MINIMUM TEMPERATURE (DEGREES C)

24 APRIL 1994



# DAY MAXIMUM TEMPERATURE (DEGREES C)

24 APRIL 1994



# NIGHT RAINFALL (MILLIMETRES)

24 APRIL 1994



# DAY RAINFALL (MILLIMETRES)

24 APRIL 1994



# SUNSHINE (DAWN TO DUSK) (HOURS)

24 APRIL 1994



## EXTREMES FOR SUNDAY 24th APRIL 1994

Highest Maximum	:	18.9 C	Cromer [ Norfolk ]
Lowest Maximum	:	8.0 C	Inverbervie [ Grampian ]
Lowest Minimum	:	1.3 C	Aboyne [ Grampian ]
Lowest Grass Minimum	:	-2.9 C	Glenlivet [ Grampian ]
Most Rain (24 hours from 0900 GMT)	:	14.7 mm	Nantmor [ Gwynedd ]
Most Sunshine	:	12.1 Hrs	Bognor Regis [ west Sussex ]

All times are GMT

London Weather Centre  
Climate Department  
127 Clerkenwell Road  
London  
EC1R 5DB  
Telephone 071 405 4358  
Fax 071 404 4314 or 071 696 0571

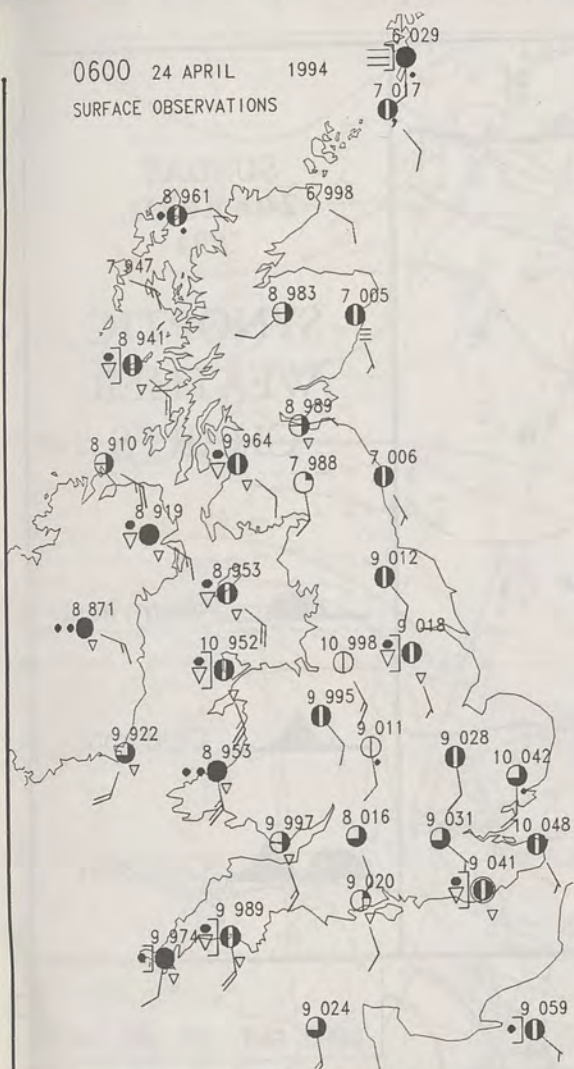
## DAILY WEATHER SUMMARY



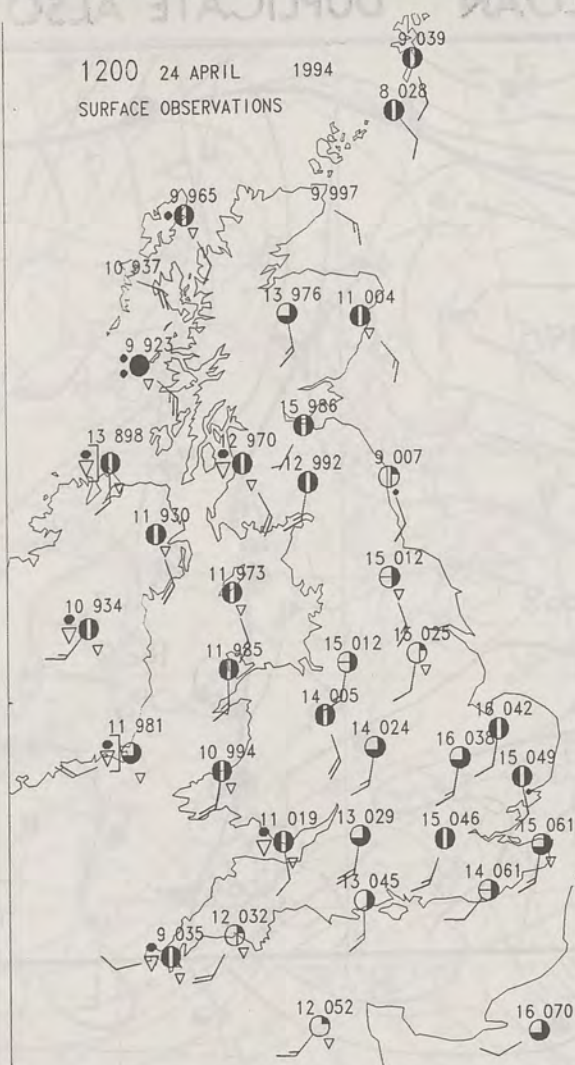
© Crown Copyright  
All rights reserved



0600 24 APRIL 1994  
SURFACE OBSERVATIONS

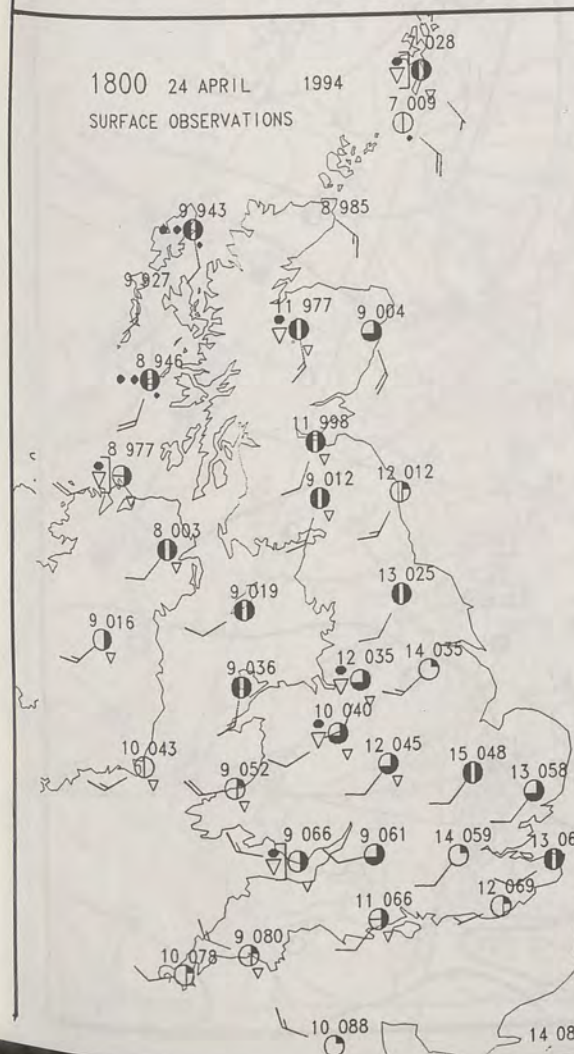


1200 24 APRIL 1994  
SURFACE OBSERVATIONS

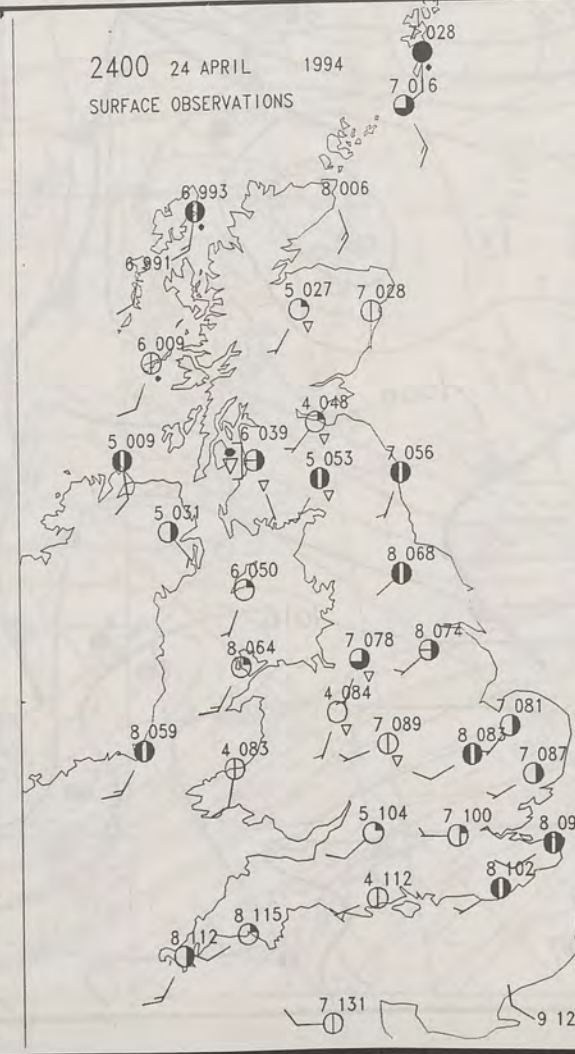


### PLOTTED SURFACE OBSERVATIONS

1800 24 APRIL 1994  
SURFACE OBSERVATIONS



2400 24 APRIL 1994  
SURFACE OBSERVATIONS



## SUMMARY OF UK WEATHER SUNDAY 24th April 1994

Much of the country had a dry night. There were a few showers more especially in southwest England and by the end of the night also in Northern Ireland. There was misty low cloud and patchy rain in northeast Scotland.

During the day there were showers in many western parts and low cloud lingered in northeast Scotland for much of the morning. Hail was reported in southern Scotland. Over many eastern parts though it was largely sunny, although there was a scattering of light showers in the morning. In the evening some more prolonged showers were reported in Northern Ireland and more especially western Scotland.

Temperatures were close to normal in many places. Central and eastern parts of England were warm or rather warm.

London Weather Centre

All times are GMT  
© Crown Copyright All rights reserved

0600 24 APRIL 1994  
SIGWX



1200 24 APRIL 1994  
SIGWX

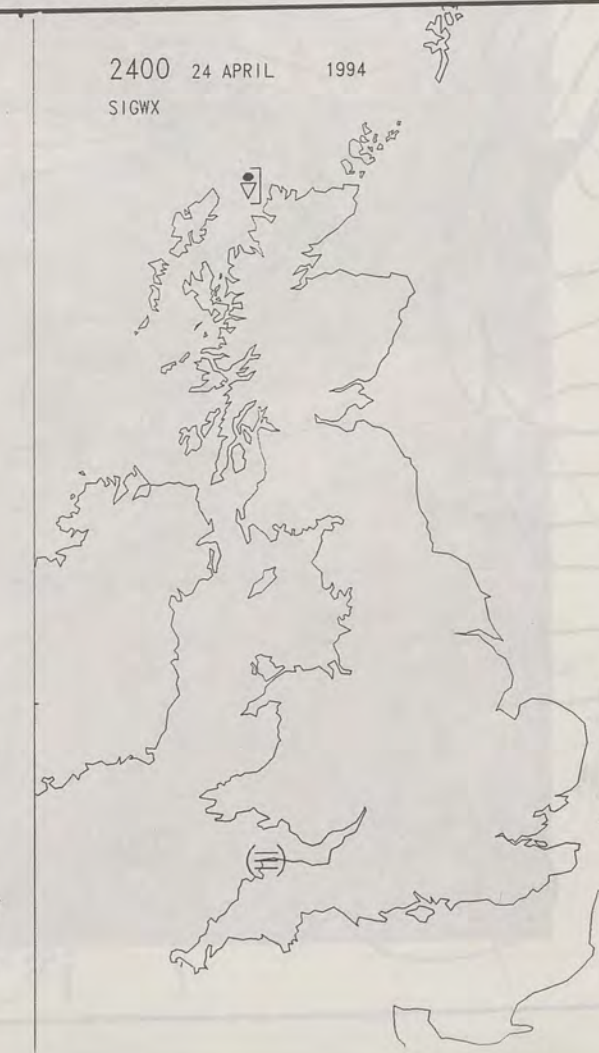


### SIGNIFICANT WEATHER CHARTS

1800 24 APRIL 1994  
SIGWX

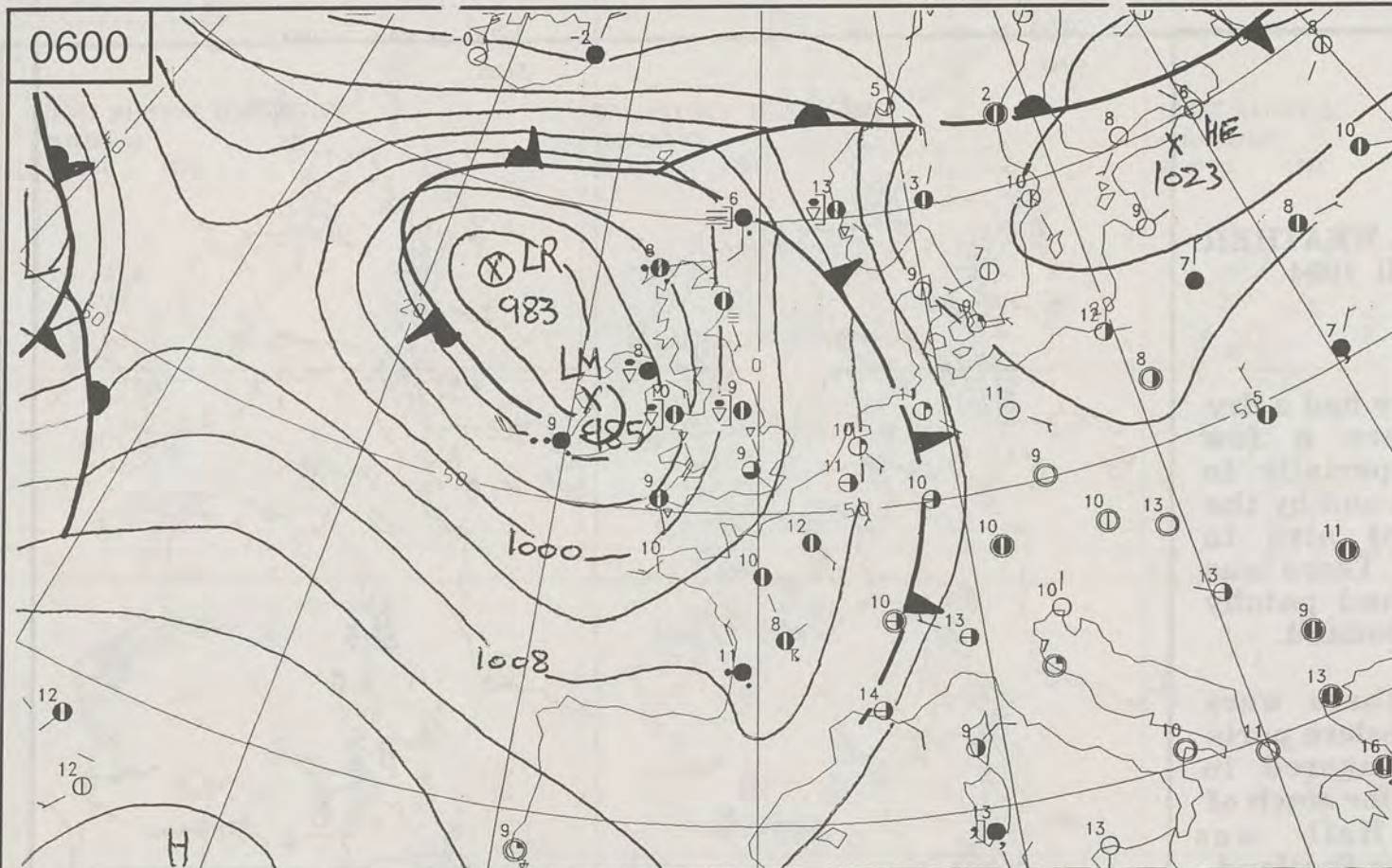


2400 24 APRIL 1994  
SIGWX

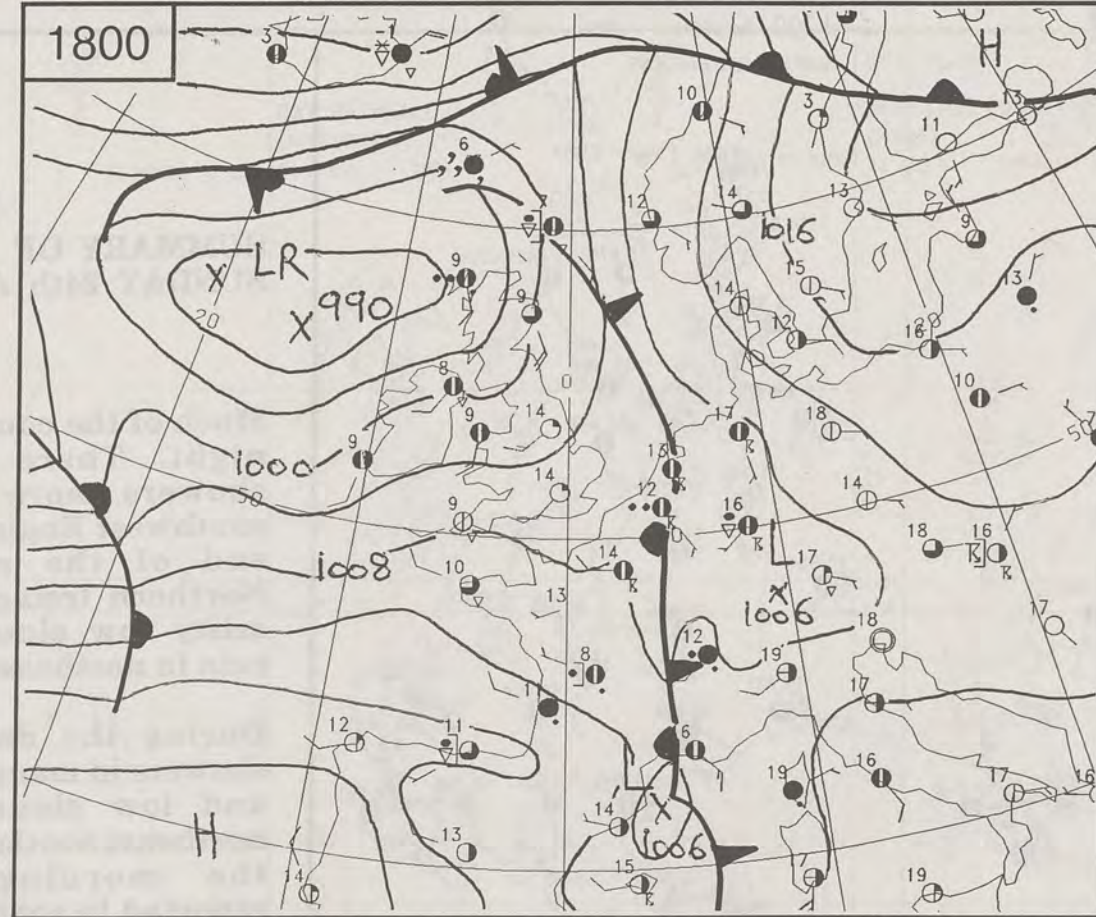




0600

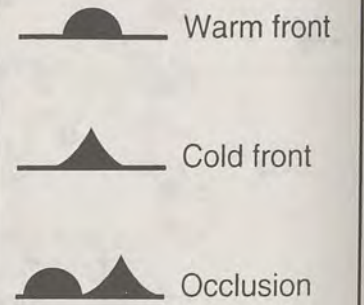


1800

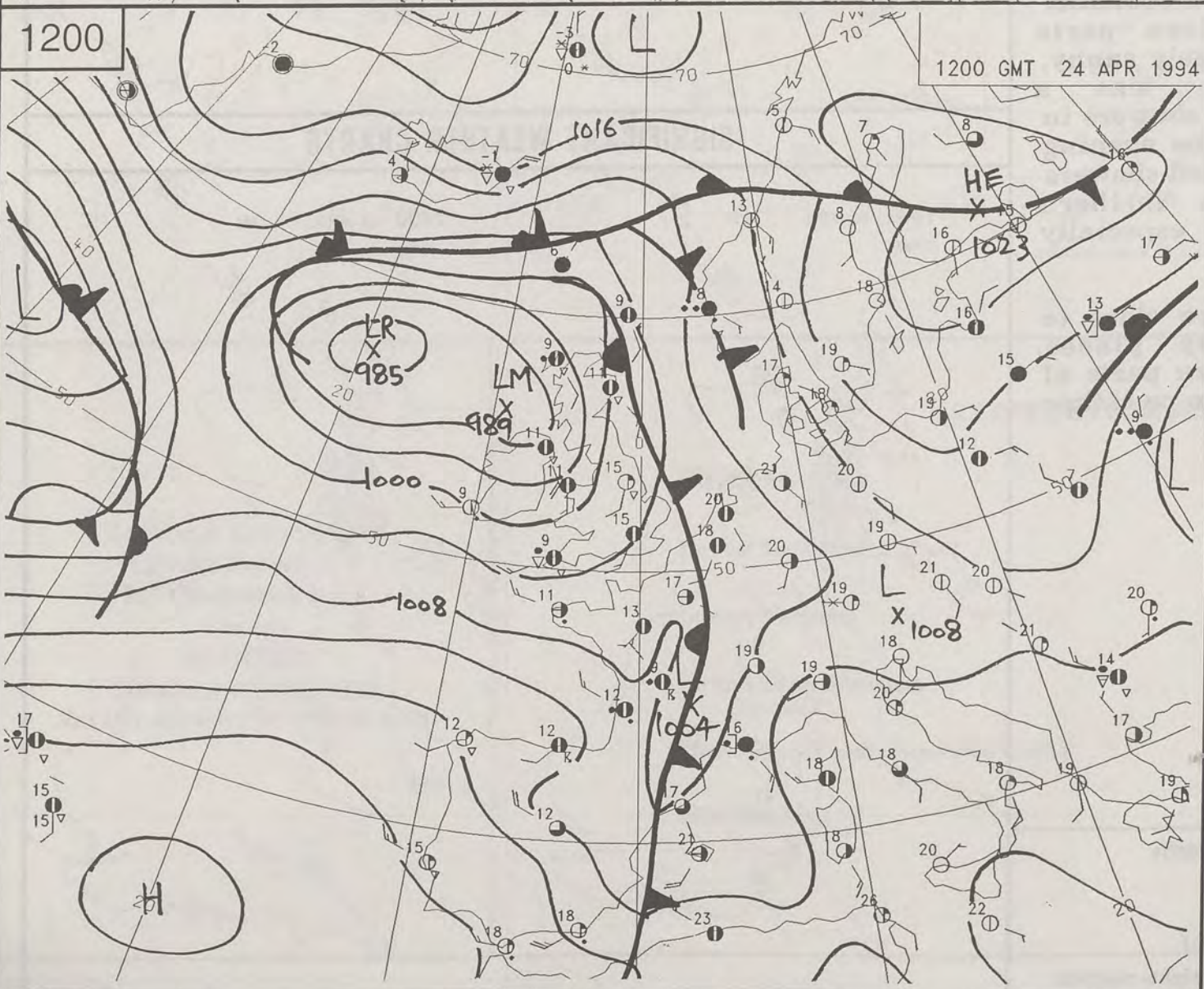


SUNDAY  
24th APRIL  
1994

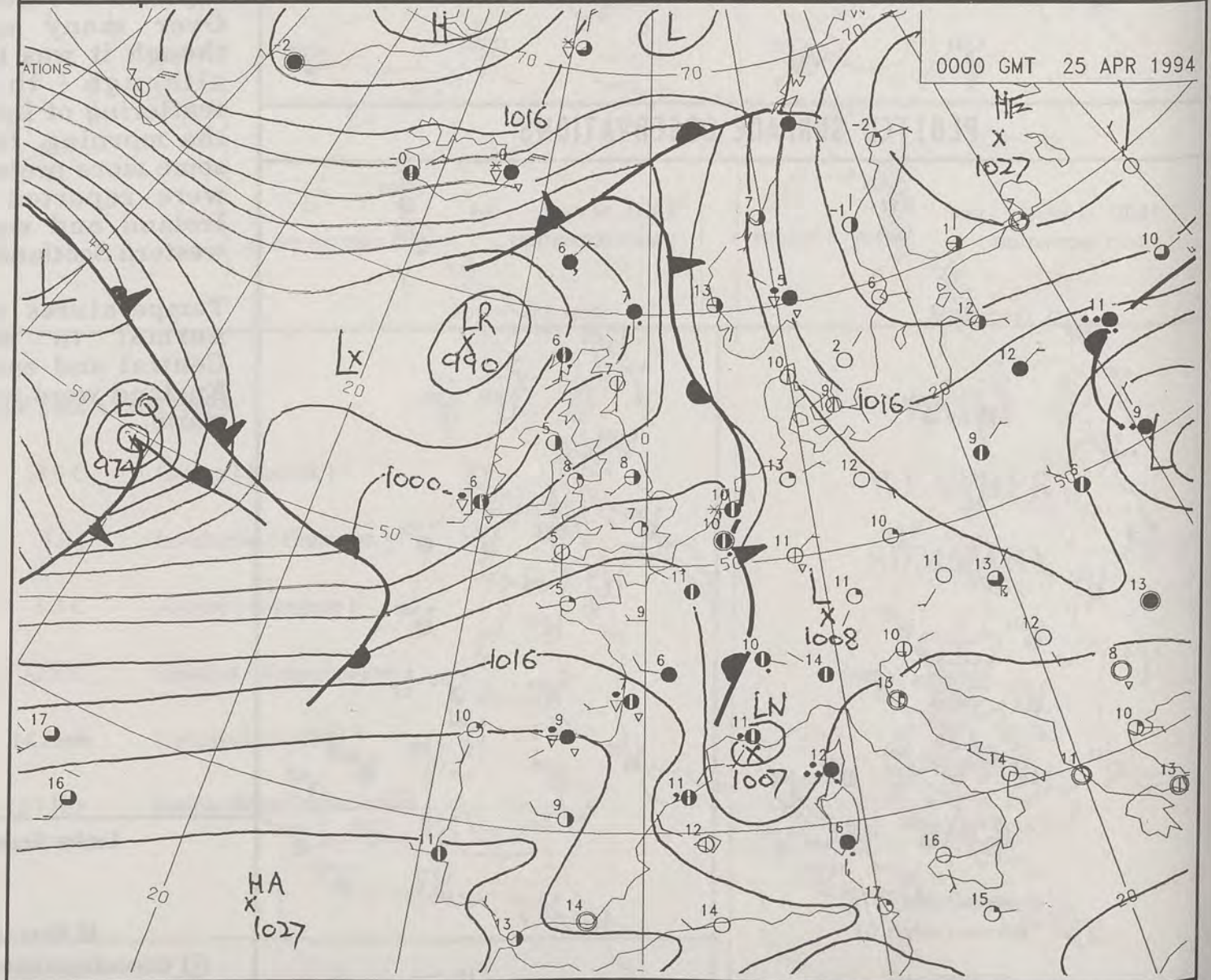
# SYNOPTIC WEATHER CHARTS



1200

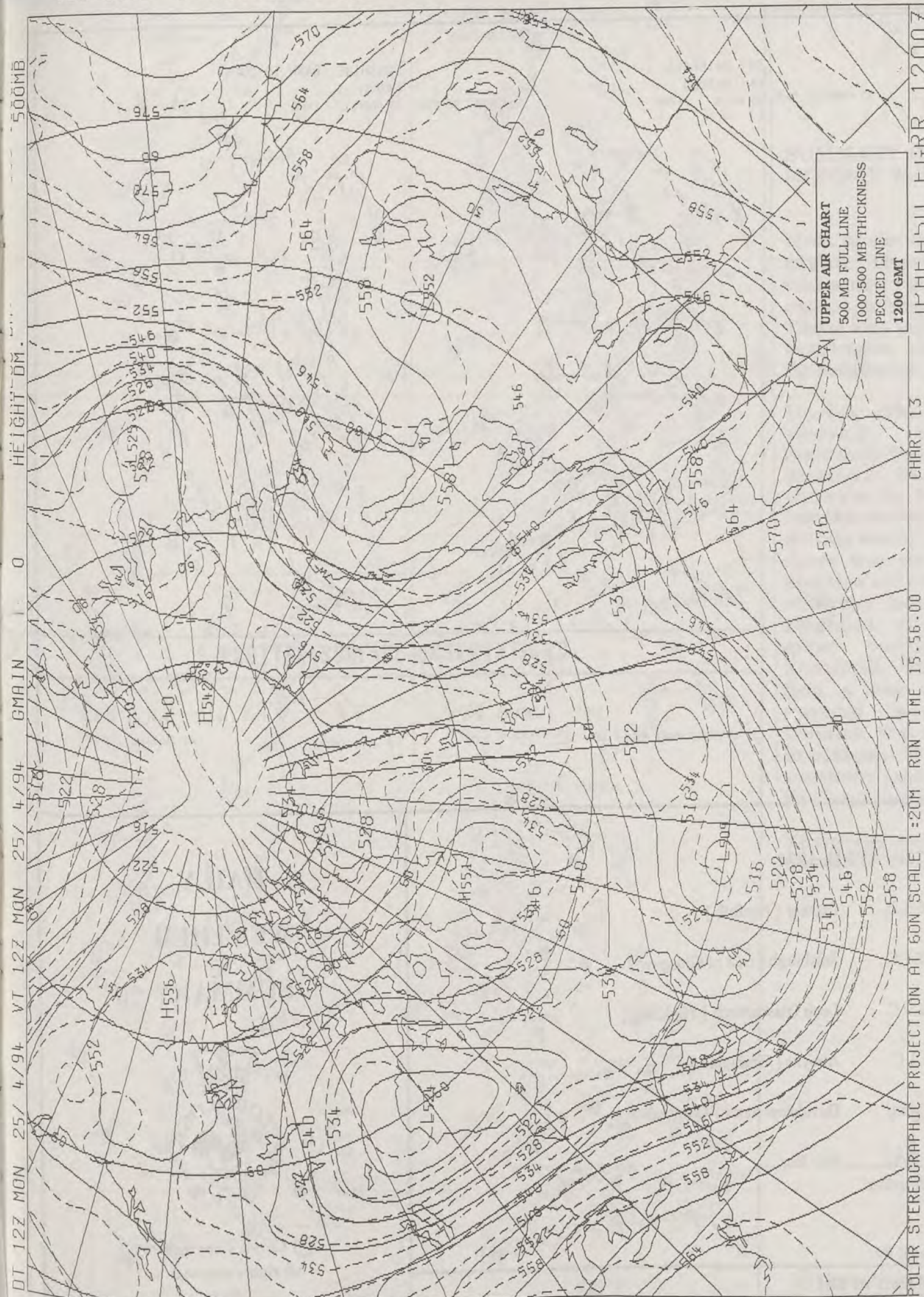


1200 GMT 24 APR 1994




0000 GMT 25 APR 1994





# DAILY WEATHER SUMMARY

INCLUDING SUMMARY OF BRITISH WEATHER




MONDAY  
25th APRIL  
1994



LONDON weather centre

METEOSAT AT 10:00 GMT ON 25/04/94  
INFRA-RED

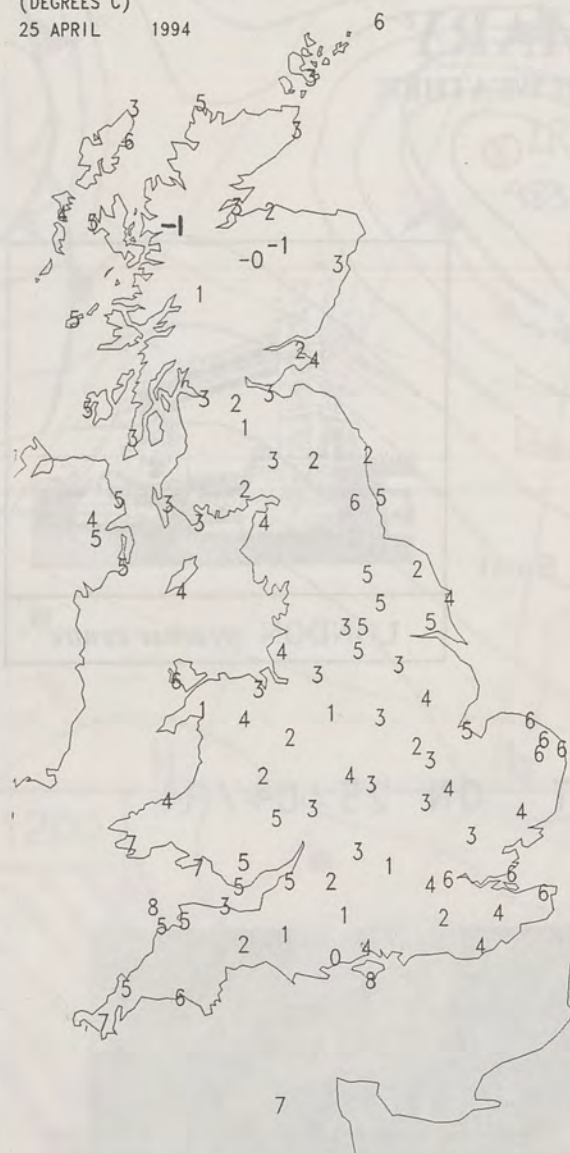


CLOUD-TOP OR LAND/SEA TEMPERATURE

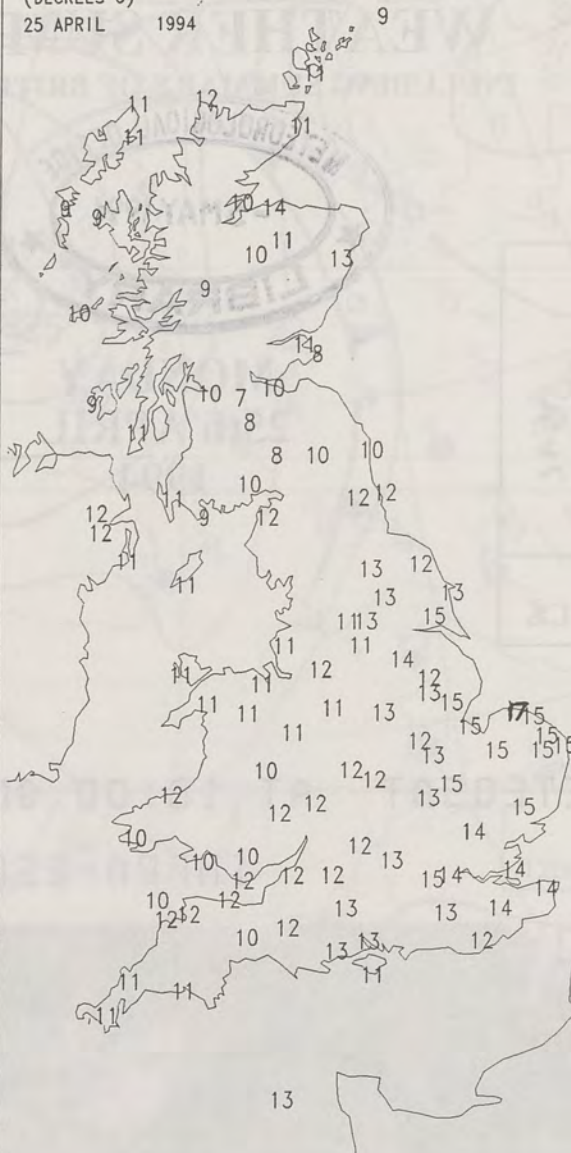
COLD WARM



NIGHT MINIMUM TEMPERATURE  
(DEGREES C)  
25 APRIL 1994



DAY MAXIMUM TEMPERATURE  
(DEGREES C)  
25 APRIL 1994



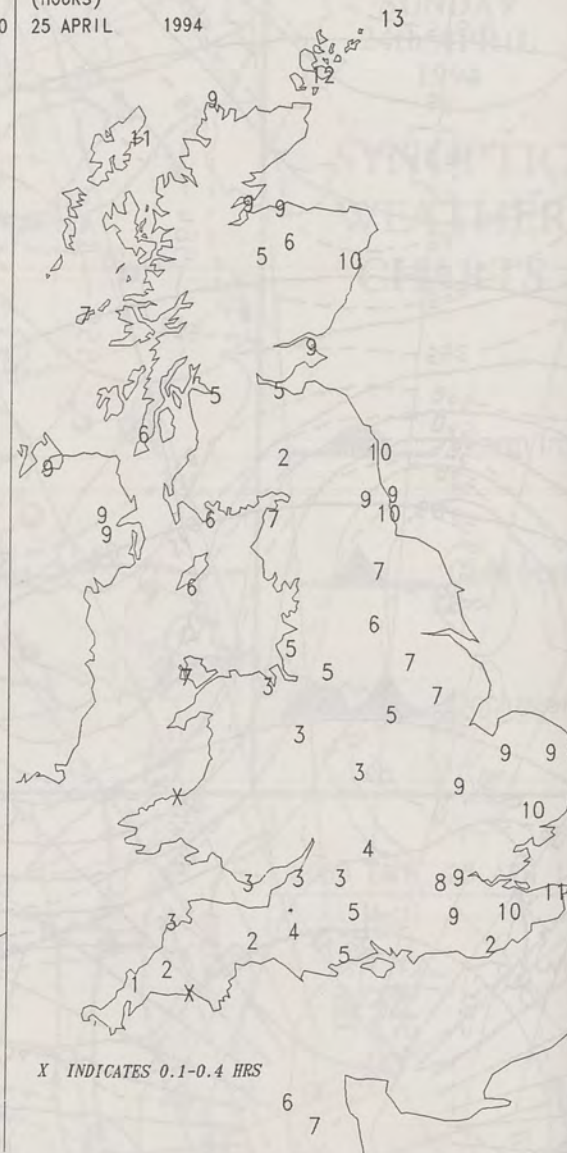
NIGHT RAINFALL  
(MILLIMETRES)  
25 APRIL 1994



DAY RAINFALL  
(MILLIMETRES)  
25 APRIL 1994



SUNSHINE (DAWN TO DUSK)  
(HOURS)  
25 APRIL 1994



# EXTREMES FOR MONDAY 25th APRIL 1994

Highest Maximum	:	16.5 C	Cromer [ Norfolk ]
Lowest Maximum	:	7.1 C	Salsburgh [ east of Glasgow ]
Lowest Minimum	:	-1.0 C	Loch Glascarnoch [ Highland ]
Lowest Grass Minimum	:	-6.1 C	Aboyne [ Grampian ]
Most Rain (24 hours from 0900 GMT)	:	21.3 mm	Davidstow moor [ Cornwall ]
Most Sunshine	:	13.3 Hrs	Fair Isle

London Weather Centre  
Climate Department  
127 Clerkenwell Road  
London  
EC1R 5DB  
Telephone 071 405 4358  
Fax 071 404 4314 or 071 696 0571

## DAILY WEATHER SUMMARY

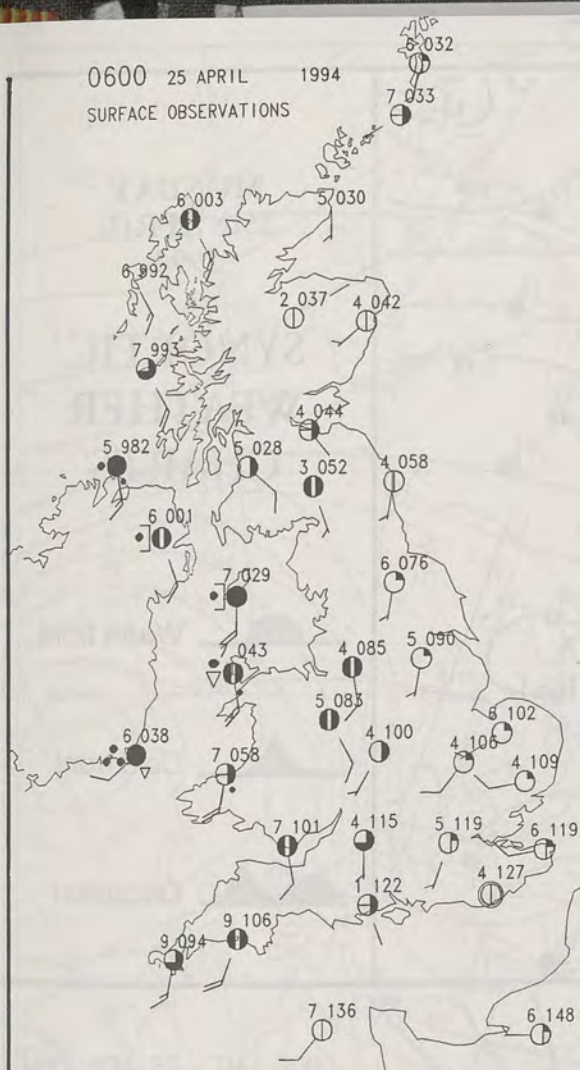


© Crown Copyright  
All rights reserved

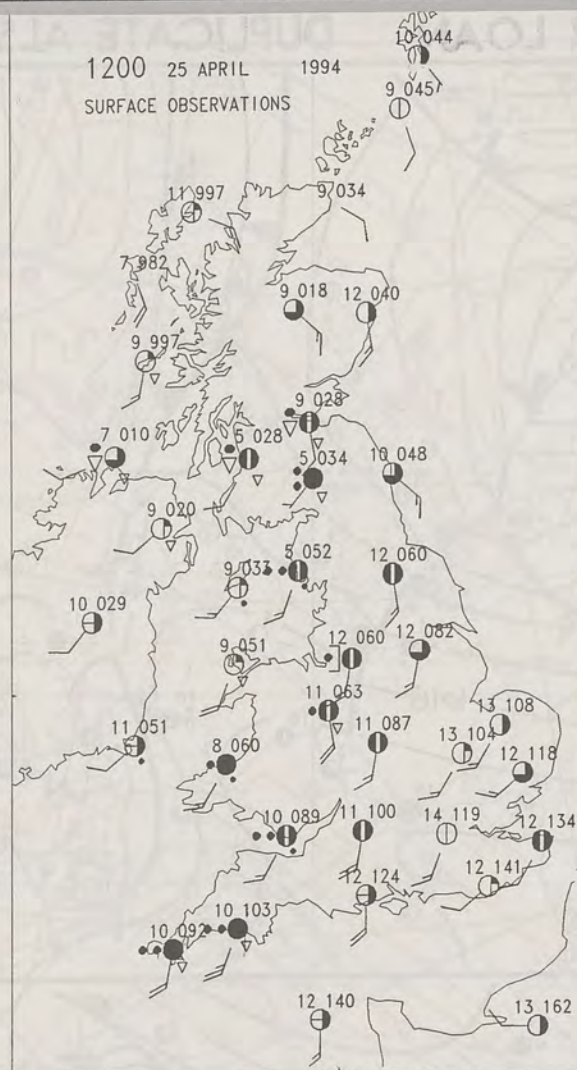
All times are GMT



0600 25 APRIL 1994  
SURFACE OBSERVATIONS



1200 25 APRIL 1994  
SURFACE OBSERVATIONS

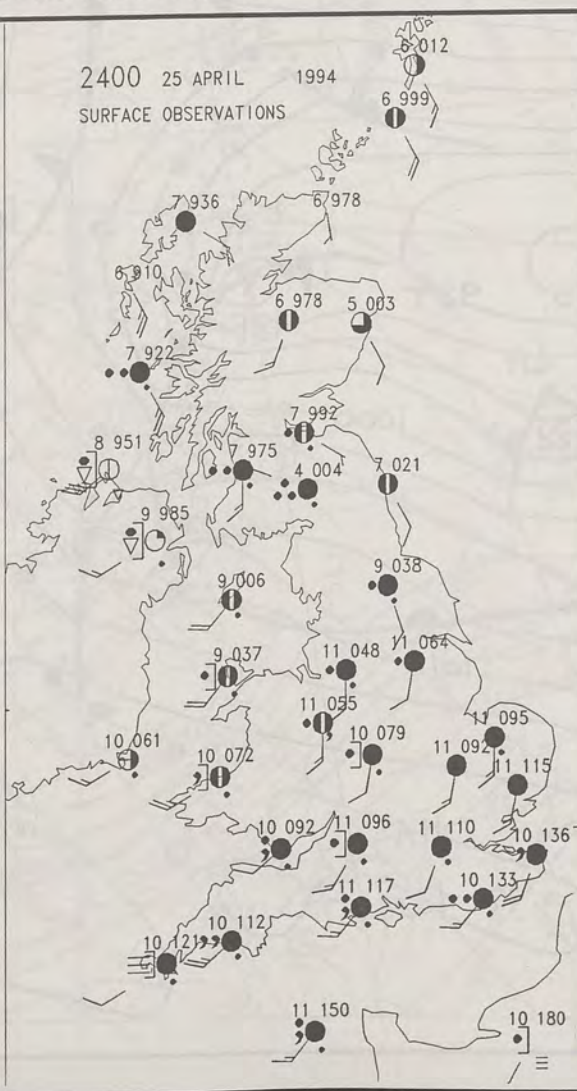


### PLOTTED SURFACE OBSERVATIONS

1800 25 APRIL 1994  
SURFACE OBSERVATIONS



2400 25 APRIL 1994  
SURFACE OBSERVATIONS



## SUMMARY OF UK WEATHER MONDAY 25th April 1994

Most of the country had a dry night. There was a fairly widespread ground frost except in Northern Ireland. There was patchy rain here overnight, also a few showers in southwest England.

During the morning rain spread into southwest Scotland, Wales and southwest England. There were a few showers in Northern Ireland but the rest of the country was mainly sunny. In the afternoon there was some more rain in southwestern parts and showery rain over northern England, the Midlands and more southern parts of Scotland. Northern Ireland had a dry afternoon. Rain spread across Northern Ireland, the far of southwest Scotland, Wales and many southern and western parts of England during the evening.

Temperatures were close to normal.

London Weather Centre

All times are GMT  
© Crown Copyright All rights reserved

0600 25 APRIL 1994  
SIGWX



1200 25 APRIL 1994  
SIGWX



### SIGNIFICANT WEATHER CHARTS

1800 25 APRIL 1994  
SIGWX

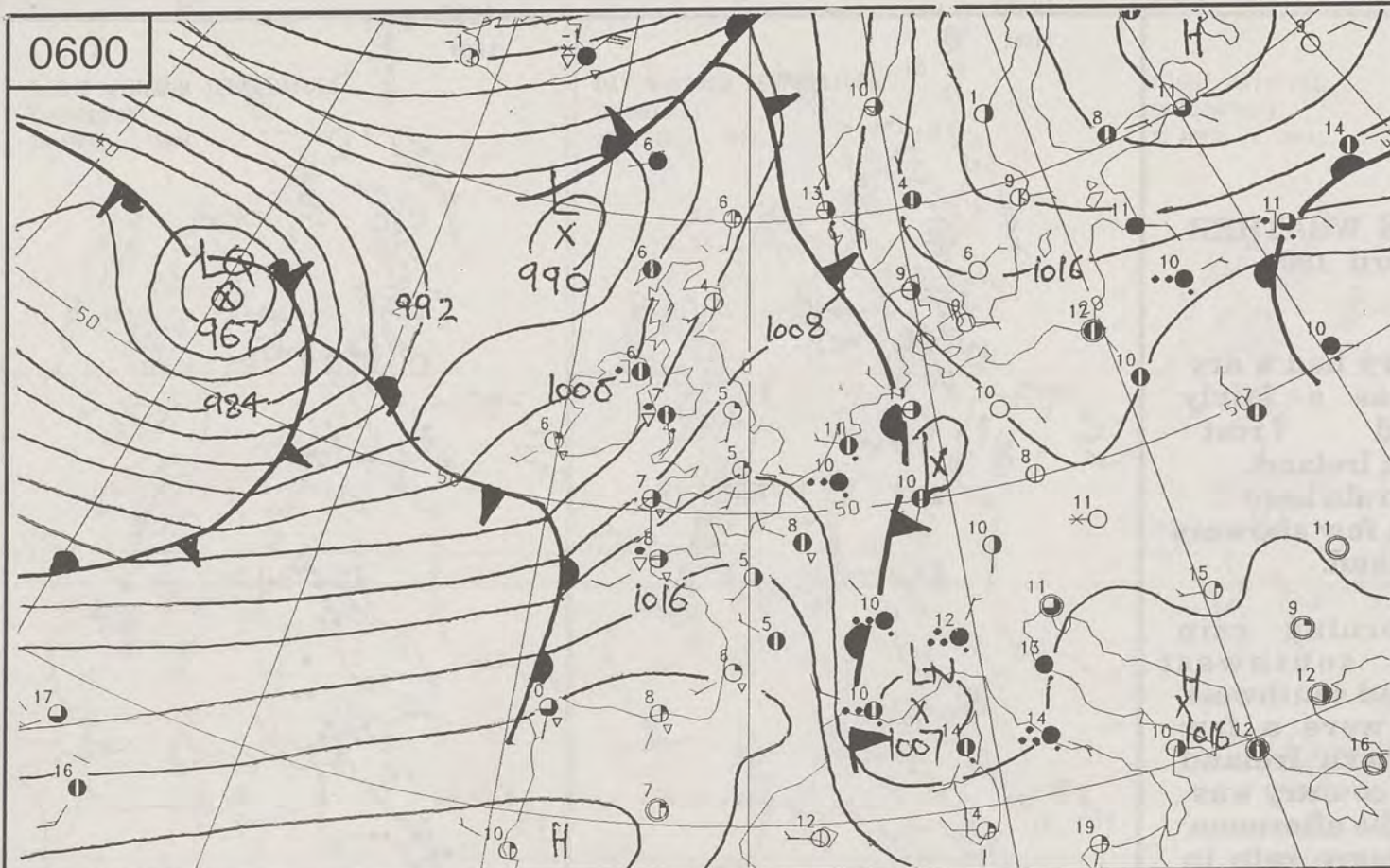


2400 25 APRIL 1994  
SIGWX

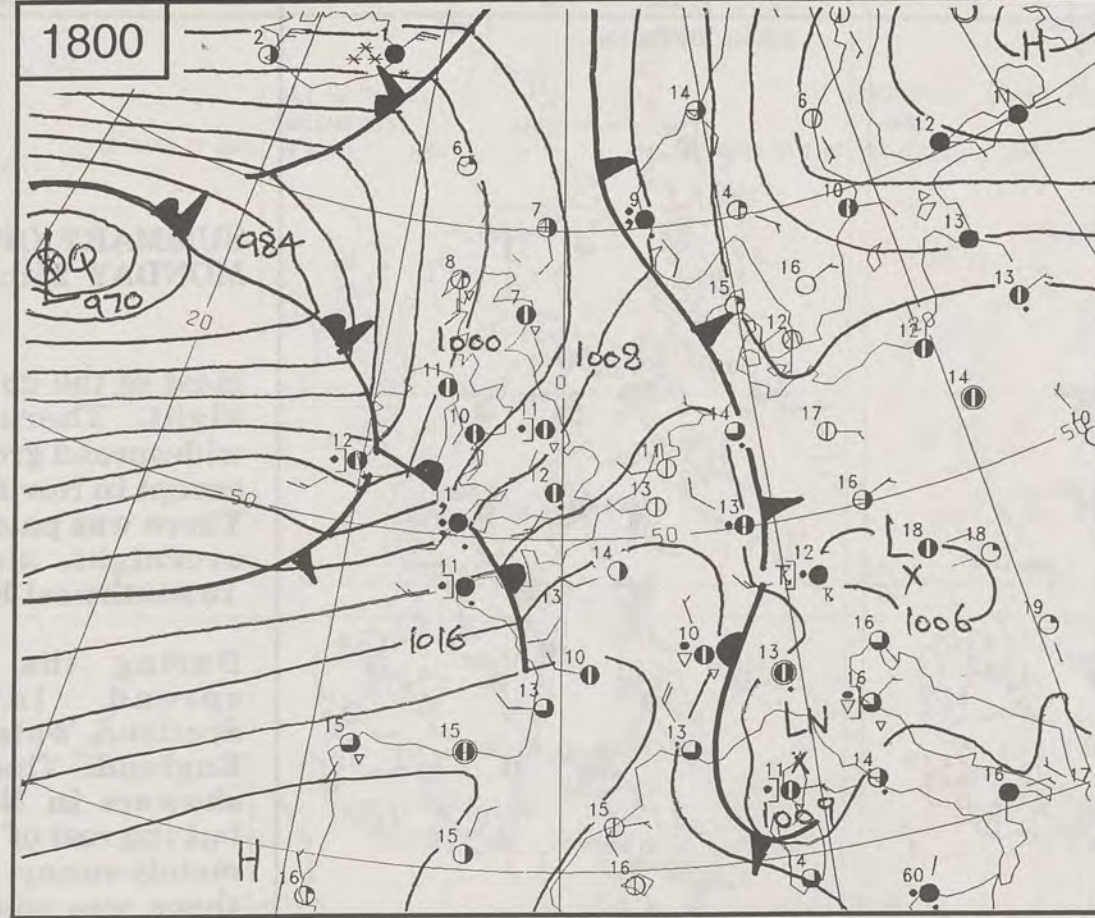




0600



1800

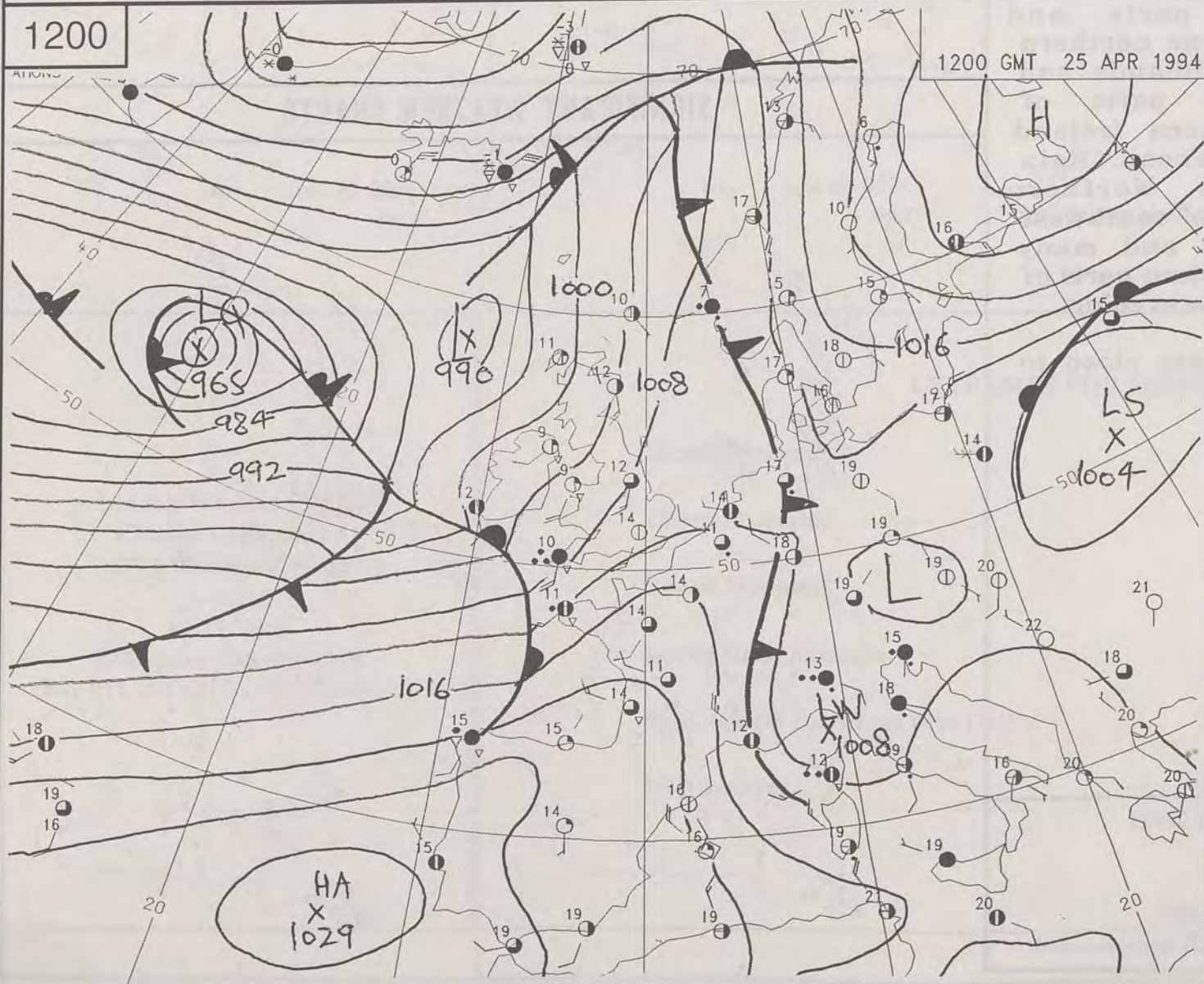


MONDAY  
25th APRIL  
1994

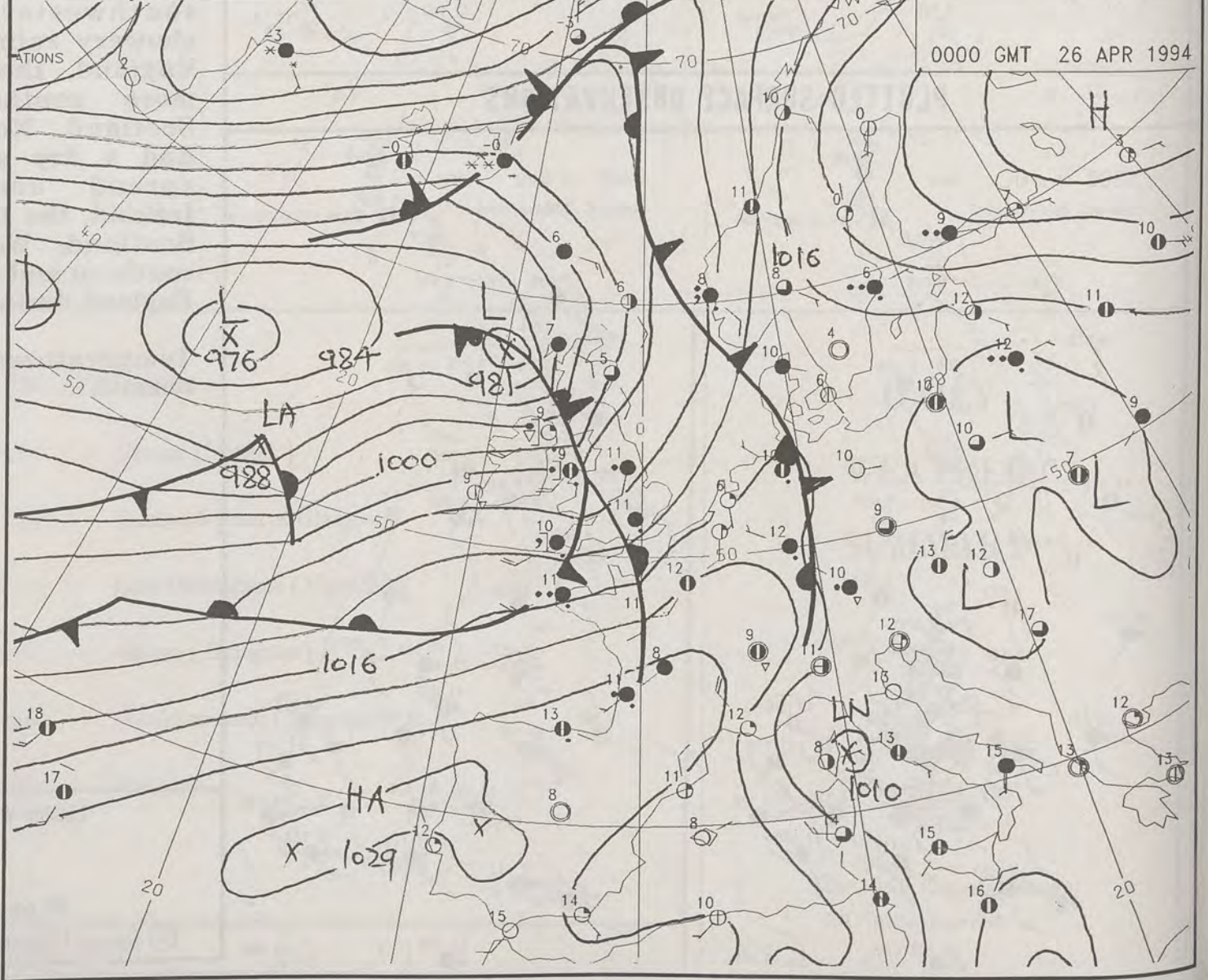
# SYNOPTIC WEATHER CHARTS

- Warm front
- Cold front
- Occlusion

1200



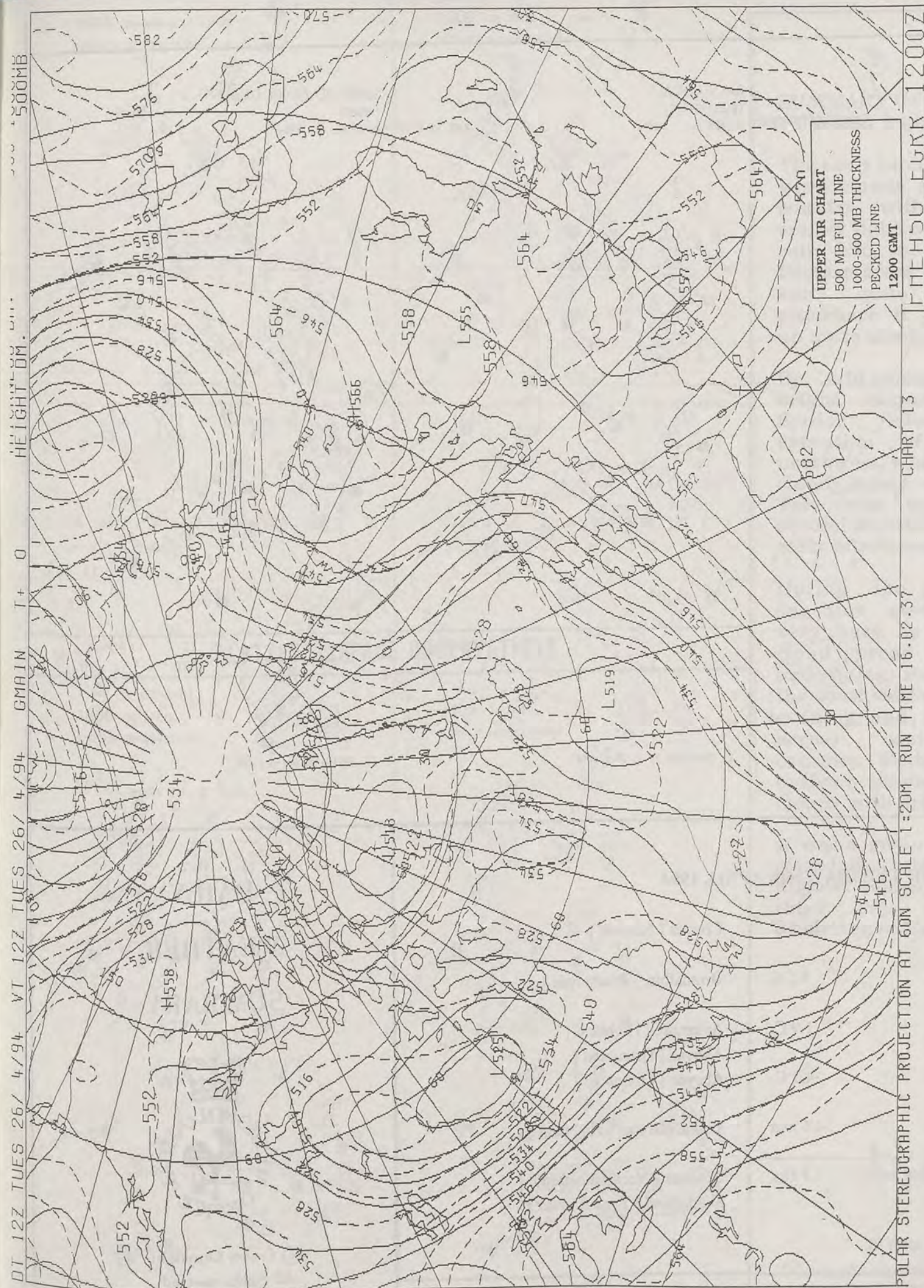
1200 GMT 25 APR 1994



0000 GMT 26 APR 1994


DT 12Z TUES 26/ 4/94 VT 12Z TUES 26/ 4/94 GMAIN T+ 0 HEIGHT DM. 500MB





# DAILY WEATHER SUMMARY

INCLUDING SUMMARY OF BRITISH WEATHER




TUESDAY  
26th APRIL  
1994



LONDON weather centre

METEOSAT AT 10:00 GMT ON 26/04/94  
INFRA-RED



CLOUD-TOP OR LAND/SEA TEMPERATURE

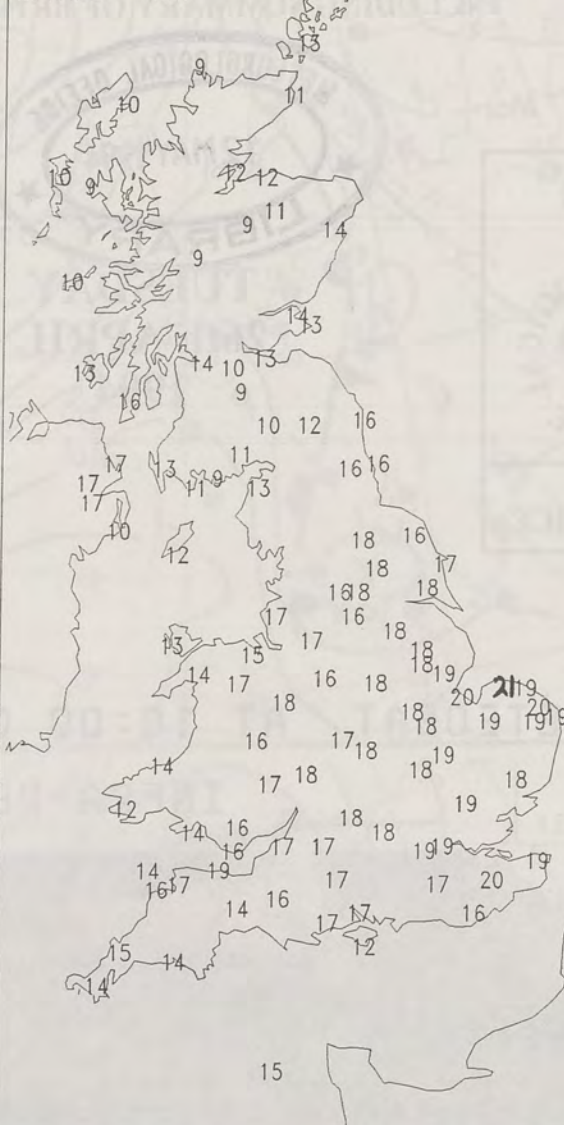
COLD WARM



NIGHT MINIMUM TEMPERATURE  
(DEGREES C)  
26 APRIL 1994



DAY MAXIMUM TEMPERATURE  
(DEGREES C)  
26 APRIL 1994



NIGHT RAINFALL  
(MILLIMETRES)  
26 APRIL 1994



X INDICATES TRACE TO 0.4 MM  
2

DAY RAINFALL  
(MILLIMETRES)  
26 APRIL 1994



X INDICATES TRACE TO 0.4 MM  
4

SUNSHINE (DAWN TO DUSK)  
(HOURS)  
26 APRIL 1994



X INDICATES 0.1-0.4 HRS  
4

#### EXTREMES FOR TUESDAY 26th APRIL 1994

Highest Maximum	:	20.6 C	Cromer [ Norfolk ]
Lowest Maximum	:	8.5 C	Drumalbin [ Strathclyde ]
Lowest Minimum	:	1.9 C	Aviemore [ Highland ] Aboyne [ Grampian ]
Lowest Grass Minimum	:	-4.1 C	Aboyne [ Grampian ]
Most Rain (24 hours from 0900 GMT)	:	54.6 mm	Tulloch Bridge [ Highland ]
Most Sunshine	:	11.7 Hrs	Boulmer [ Northumberland ] Sunderland [ Tyne & wear ]

London Weather Centre  
Climate Department  
127 Clerkenwell Road  
London  
EC1R 5DB  
Telephone 071 405 4358  
Fax 071 404 4314 or 071 696 0571

#### DAILY WEATHER SUMMARY



© Crown Copyright  
All rights reserved

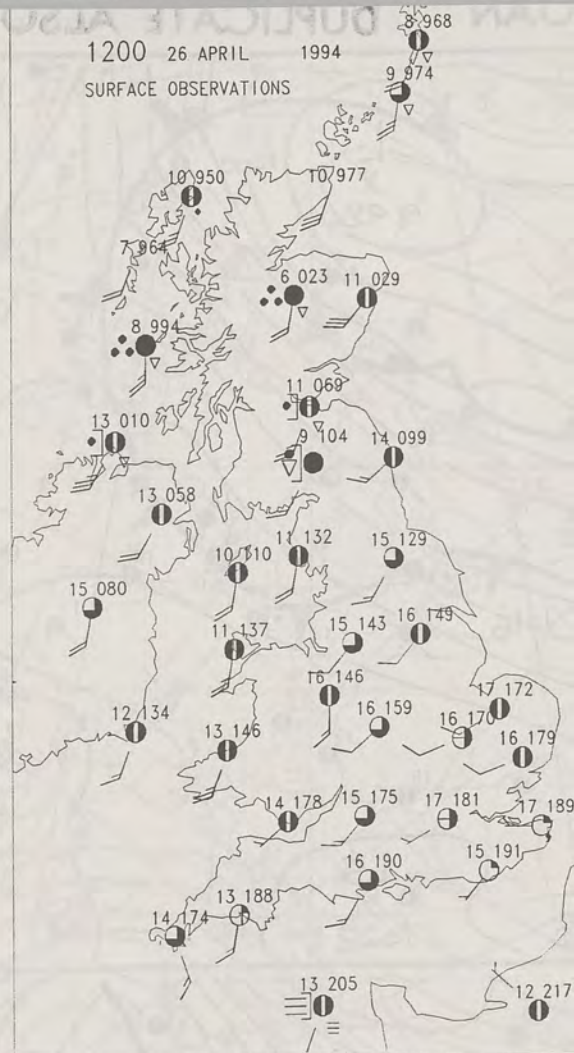
All times are GMT



0600 26 APRIL 1994  
SURFACE OBSERVATIONS

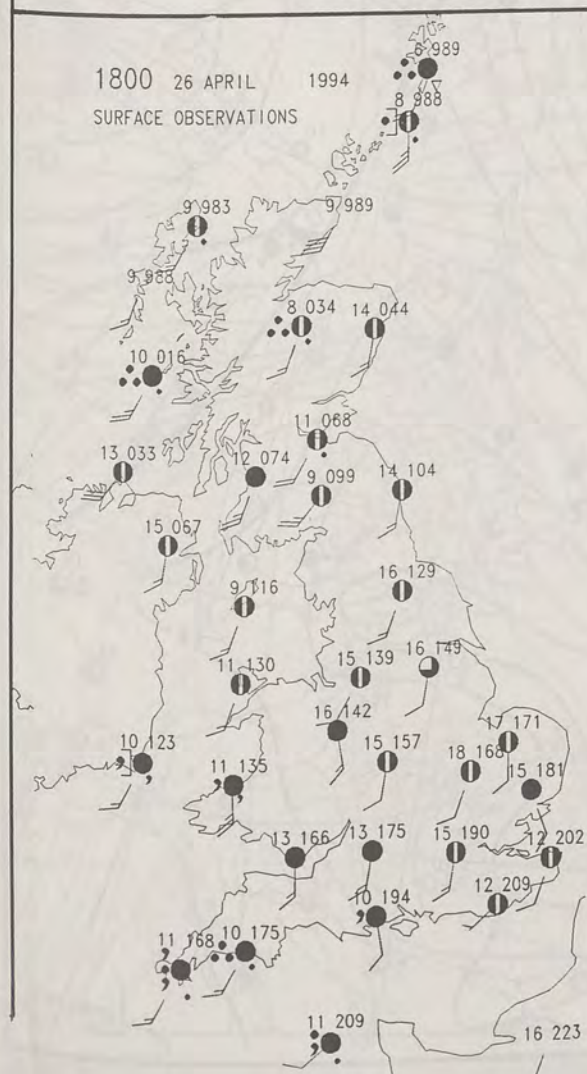


1200 26 APRIL 1994  
SURFACE OBSERVATIONS

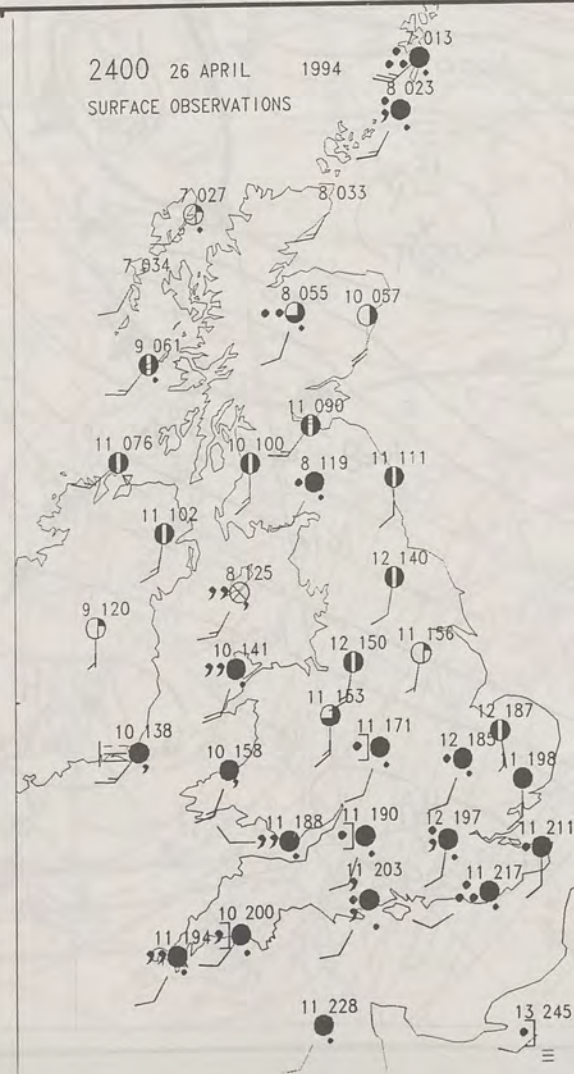


### PLOTTED SURFACE OBSERVATIONS

1800 26 APRIL 1994  
SURFACE OBSERVATIONS



2400 26 APRIL 1994  
SURFACE OBSERVATIONS



### SUMMARY OF UK WEATHER TUESDAY 26th April 1994

The early hours of the morning were cloudy right across the country with outbreaks of mainly light rain. By dawn the rain had moved away east. Eastern areas of England were still quite cloudy but elsewhere it was brightened up quite nicely.

By mid-morning it was a bright picture across the British Isles with the exception of the extreme northwest which had become cloudy again with some rain. This rain worked its way across Scotland during the early afternoon.

During the afternoon the sunshine elsewhere became very hazy as a veil of thin cloud spread across England and Wales. Rain returned to the southwest during the early evening and spread its way across southern coastal counties. Western coasts, with onshore winds, became very cloudy with drizzle.

It was a generally warm day, especially in the east with the highest temperatures for the third day in succession, occurring in East Anglia.

London Weather Centre

All times are GMT

© Crown Copyright All rights reserved

0600 26 APRIL 1994  
SIGWX



1200 26 APRIL 1994  
SIGWX



### SIGNIFICANT WEATHER CHARTS

1800 26 APRIL 1994  
SIGWX

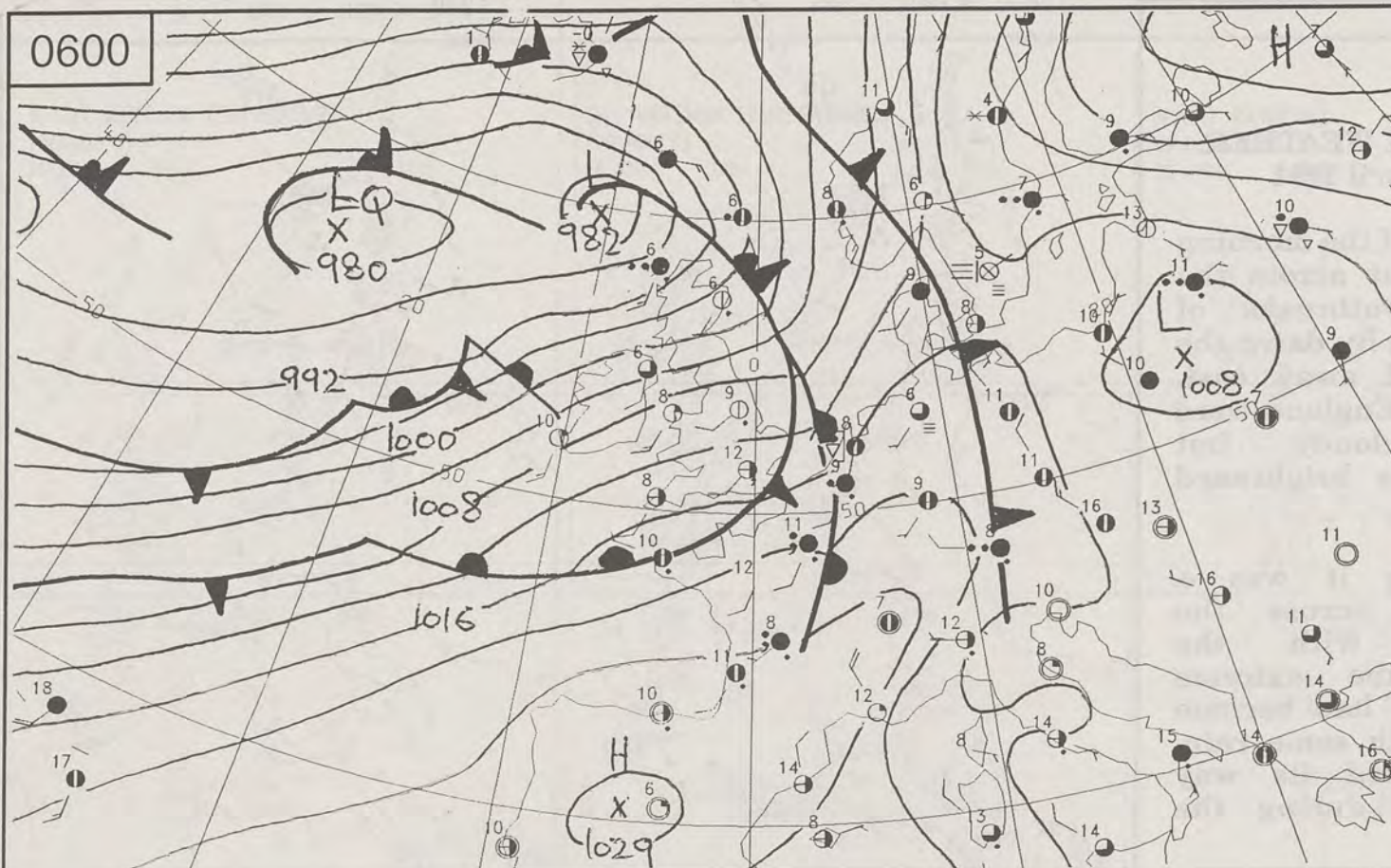


2400 26 APRIL 1994  
SIGWX



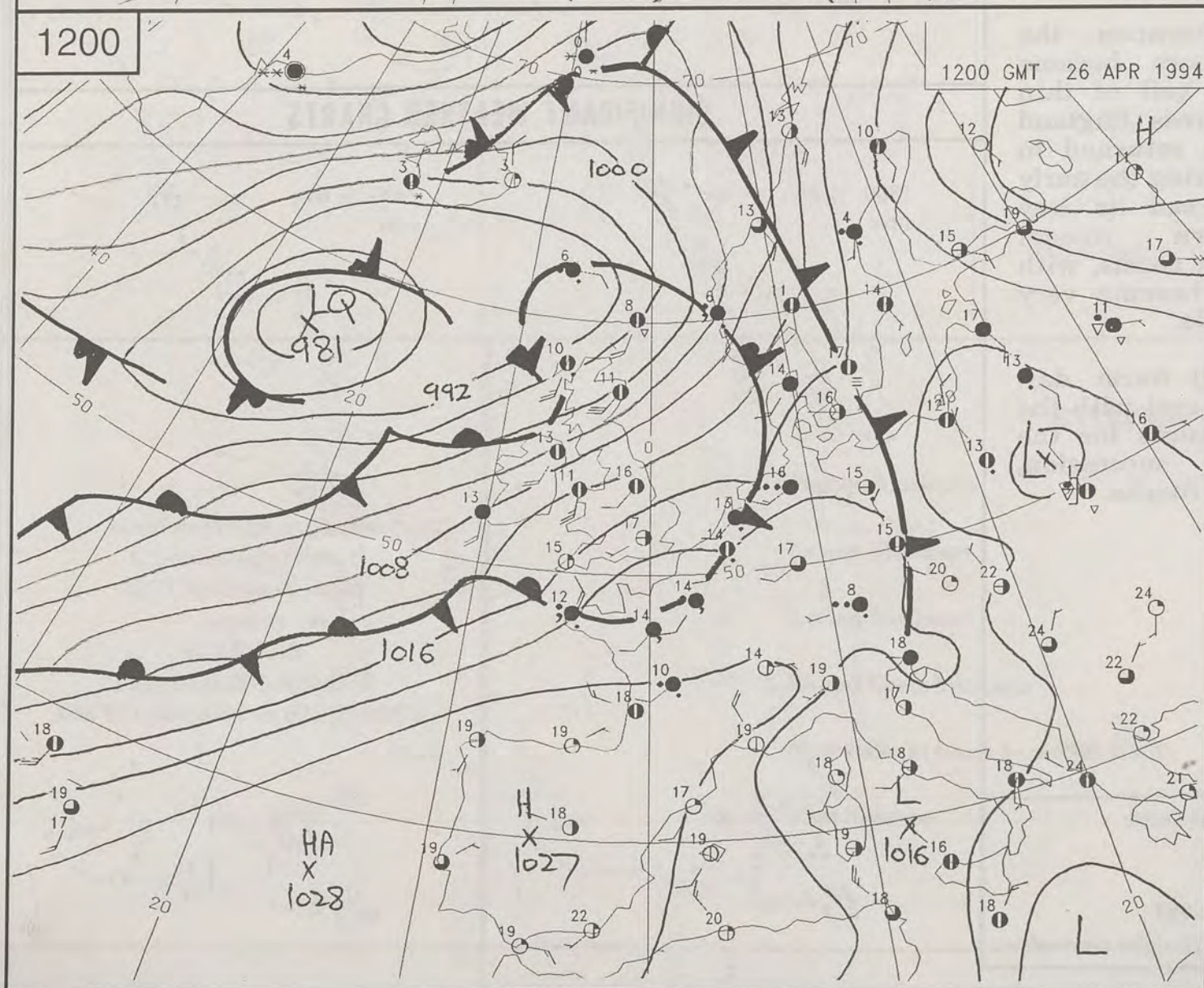


0600

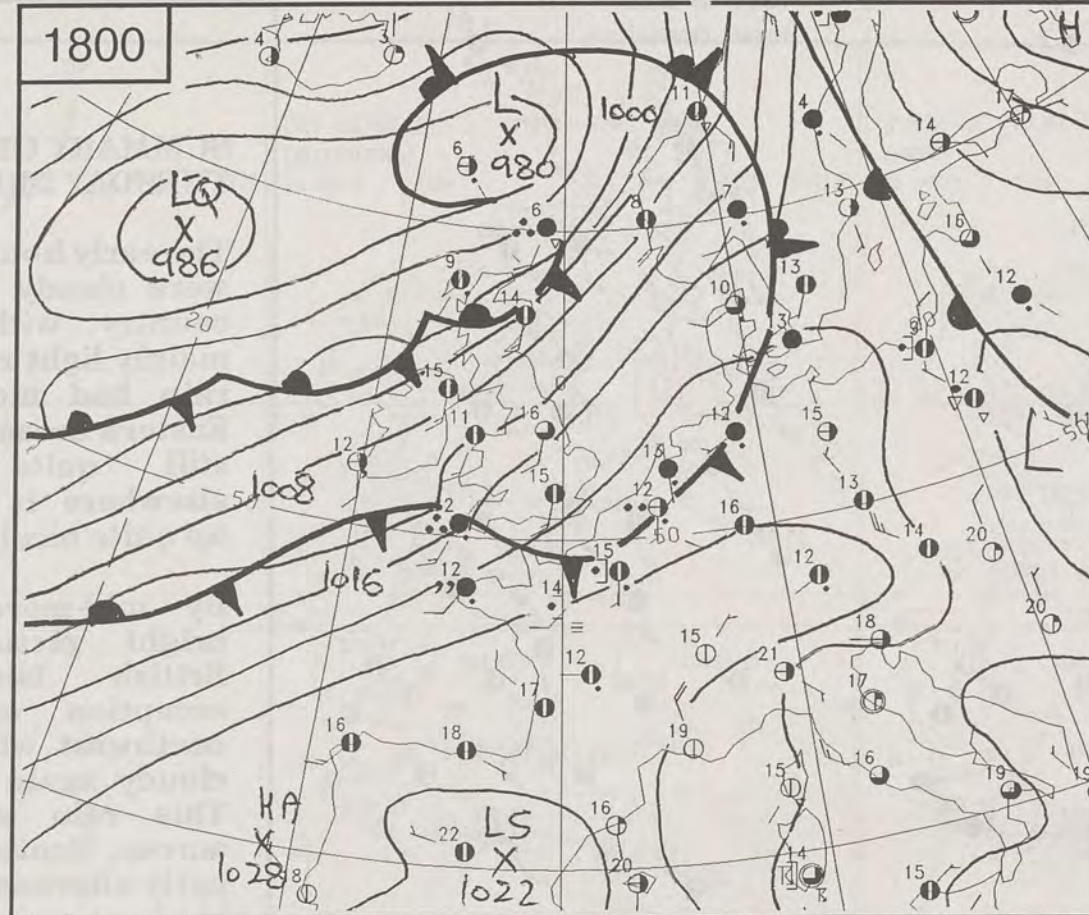


1200

1200 GMT 26 APR 1994






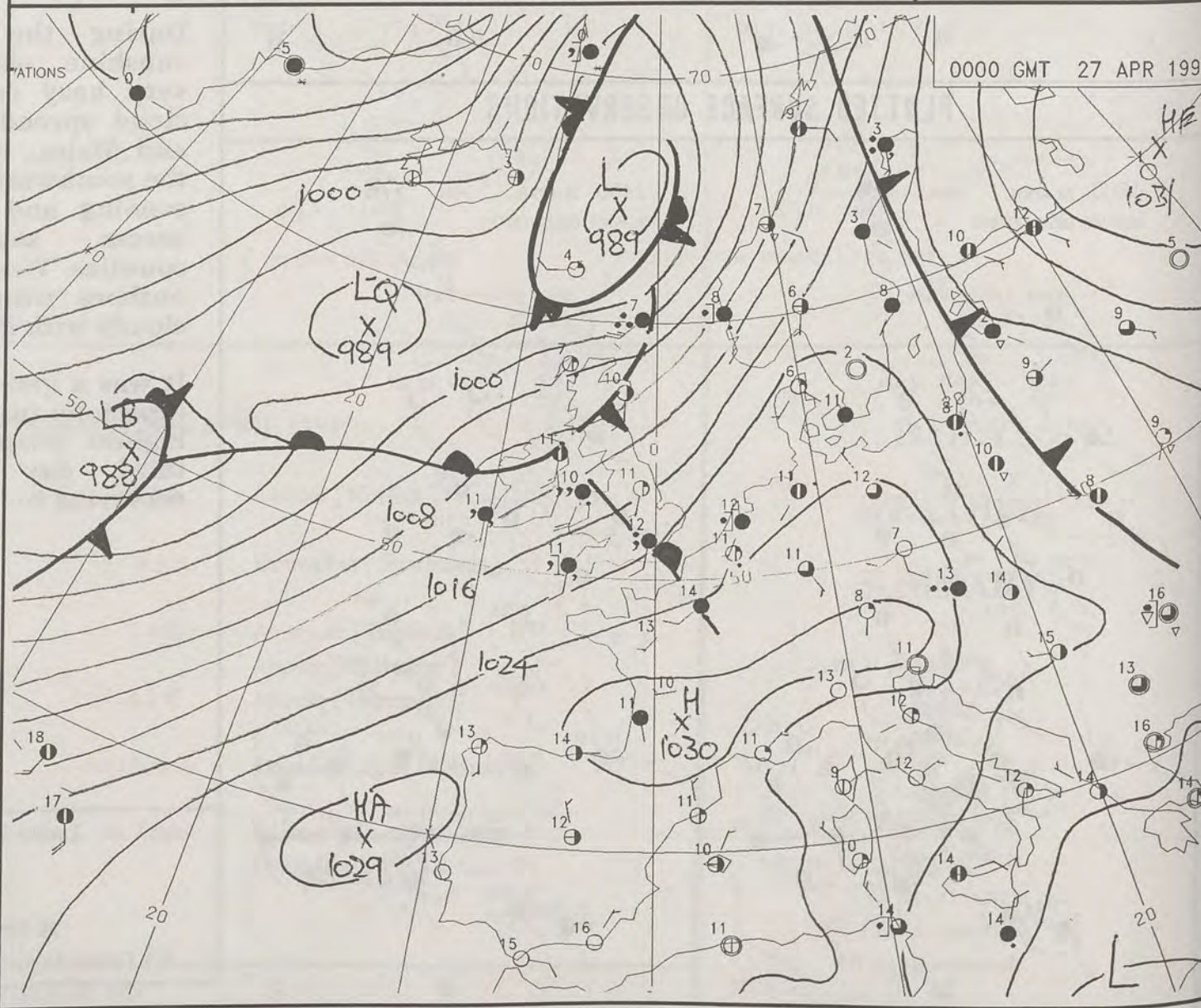
1800



TUESDAY  
26th APRIL  
1994

# SYNOPTIC WEATHER CHARTS

-  Warm front
-  Cold front
-  Occlusion



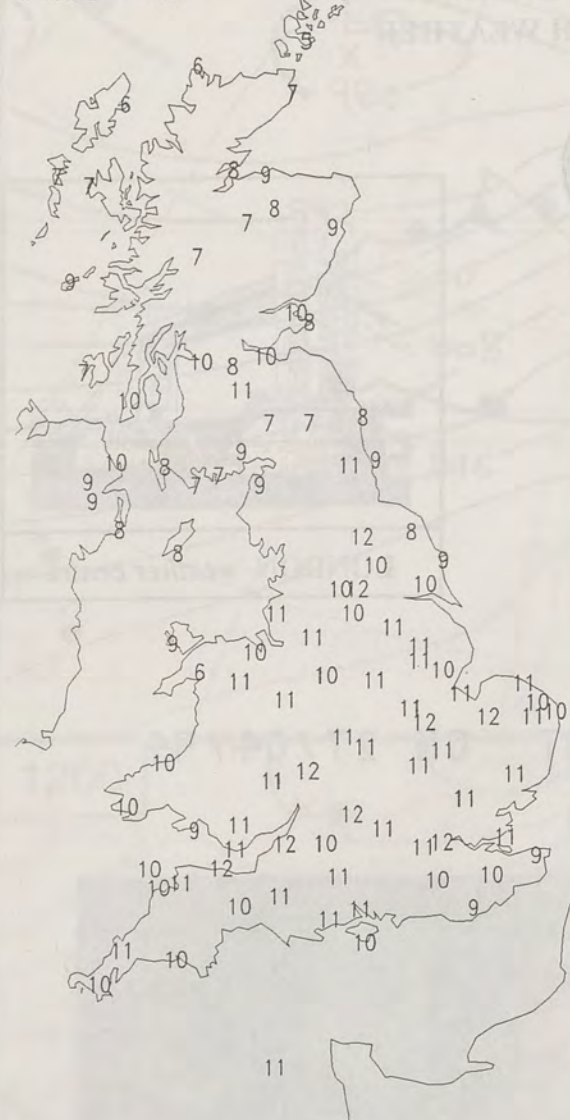
0000 GMT 27 APR 1994



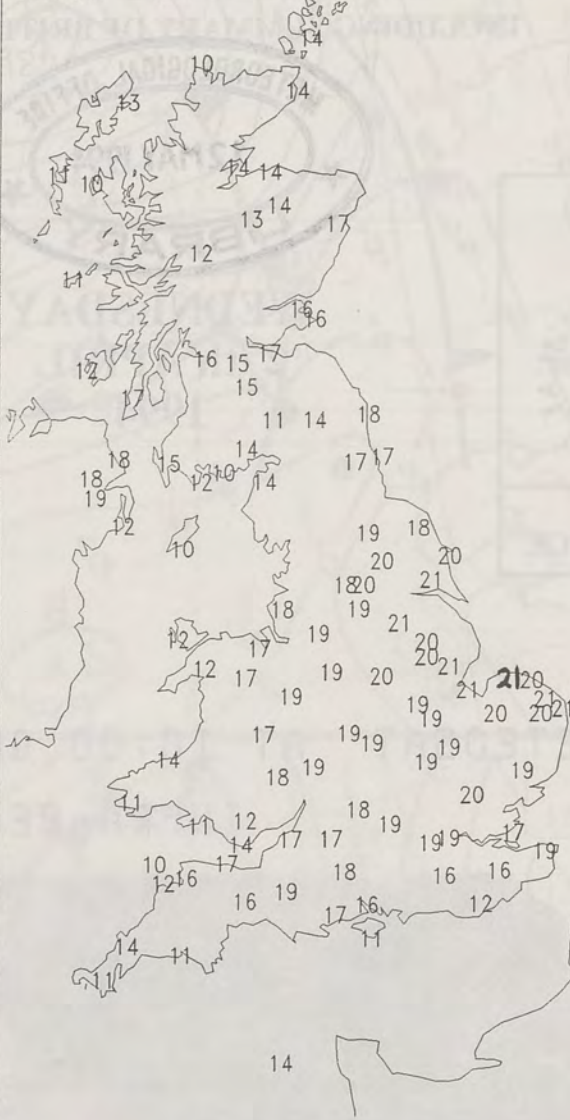




NIGHT MINIMUM TEMPERATURE  
(DEGREES C)  
27 APRIL 1994



DAY MAXIMUM TEMPERATURE  
(DEGREES C)  
27 APRIL 1994



NIGHT RAINFALL  
(MILLIMETRES)  
27 APRIL 1994



X INDICATES TRACE TO 0.4 MM  
X

DAY RAINFALL  
(MILLIMETRES)  
27 APRIL 1994



X INDICATES TRACE TO 0.4 MM  
X

SUNSHINE (DAWN TO DUSK)  
(HOURS)  
27 APRIL 1994



X INDICATES 0.1-0.4 HRS  
2 4

#### EXTREMES FOR WEDNESDAY 27TH APRIL 1994

Highest Maximum	:	21.4 C	Cromer	(Norfolk)
Lowest Maximum	:	9.4 C	Lerwick	(Shetland)
Lowest Minimum	:	5.4 C	Kirkwall	(Orkney)
Lowest Grass Minimum	:	2.5 C	Stornoway	(Outer Hebrides)
Most Rain (24 hours from 0900 GMT)	:	23.3 mm	Cape Wrath	(North Scotland)
Most Sunshine	:	9.0 Hrs	Leeds	

London Weather Centre  
Climate Department  
127 Clerkenwell Road  
London  
EC1R 5DB  
Telephone 071 405 4358  
Fax 071 404 4314 or 071 696 0571

#### DAILY WEATHER SUMMARY



© Crown Copyright  
All rights reserved

All times are GMT



0600 27 APRIL 1994

SURFACE OBSERVATIONS

8 055  
7 062  
8 067  
8 077  
8 073  
8 095  
10 099  
9 103  
10 114  
10 124  
11 129  
7 146  
11 141  
10 131  
8 150  
12 154  
7 144  
9 165  
12 173  
12 179  
10 166  
12 176  
12 189  
13 203  
11 180  
13 200  
12 209  
12 206  
11 211  
12 217  
12 221  
11 220  
11 222  
11 219  
11 215  
11 242  
13 258

1200 27 APRIL 1994

SURFACE OBSERVATIONS

Map showing surface observations on 27 APRIL 1994 at 1200 UTC. The map covers the North Atlantic region, including the British Isles, Iceland, and parts of North America and Europe. Numerous observation stations are marked with numbers and symbols (circles, triangles, squares). The symbols likely represent different types of observations or data quality. The numbers are likely station identifiers or observation codes.

Key observation stations and their associated numbers/symbols:

- 102 (top right, triangle)
- 110 (top right, circle)
- 107 (Iceland, triangle)
- 125 (Iceland, circle)
- 12 (Iceland, circle)
- 133 (Iceland, circle)
- 13 (Iceland, circle)
- 138 (Iceland, circle)
- 9 (Iceland, circle)
- 134 (Iceland, circle)
- 15 (Iceland, circle)
- 153 (Iceland, circle)
- 14 (Iceland, circle)
- 134 (Iceland, circle)
- 15 (Iceland, circle)
- 156 (Iceland, circle)
- 10 (Iceland, circle)
- 178 (Iceland, circle)
- 16 (Iceland, circle)
- 168 (Iceland, circle)
- 17 (Iceland, circle)
- 153 (Iceland, circle)
- 10 (Iceland, circle)
- 194 (Iceland, circle)
- 15 (Iceland, circle)
- 188 (Iceland, circle)
- 15 (Iceland, circle)
- 156 (Iceland, circle)
- 11 (Iceland, circle)
- 198 (Iceland, circle)
- 18 (Iceland, circle)
- 198 (Iceland, circle)
- 19 (Iceland, circle)
- 204 (Iceland, circle)
- 12 (Iceland, circle)
- 197 (Iceland, circle)
- 16 (Iceland, circle)
- 205 (Iceland, circle)
- 15 (Iceland, circle)
- 218 (Iceland, circle)
- 18 (Iceland, circle)
- 220 (Iceland, circle)
- 17 (Iceland, circle)
- 231 (Iceland, circle)
- 13 (Iceland, circle)
- 240 (Iceland, circle)
- 15 (Iceland, circle)
- 236 (Iceland, circle)
- 16 (Iceland, circle)
- 244 (Iceland, circle)
- 15 (Iceland, circle)
- 253 (Iceland, circle)
- 11 (Iceland, circle)
- 261 (Iceland, circle)
- 15 (Iceland, circle)
- 248 (Iceland, circle)
- 11 (Iceland, circle)
- 254 (Iceland, circle)
- 11 (Iceland, circle)
- 252 (Iceland, circle)
- 12 (Iceland, circle)
- 273 (Iceland, circle)
- 15 (Iceland, circle)
- 288 (Iceland, circle)

1800 27 APRIL 1994

SURFACE OBSERVATIONS

Legend:   
 ● Observed   
 ○ Forecast

Map showing surface observations for 1800 on 27 April 1994. The map includes the British Isles and surrounding waters. Numerous observation stations are marked with symbols (solid circles for observed, open circles for forecast) and associated numerical data. The data points are distributed across the British Isles, with values ranging from 8 to 278.

Station	Type	Value
8	Observed	123
17	Observed	134
134	Observed	134
9	Observed	109
11	Observed	131
10	Observed	991
12	Observed	134
13	Observed	144
9	Observed	115
14	Observed	127
14	Observed	162
9	Observed	194
16	Observed	174
17	Observed	154
9	Observed	192
11	Observed	215
17	Observed	217
18	Observed	215
11	Observed	222
12	Observed	234
16	Observed	227
17	Observed	234
18	Observed	237
18	Observed	240
18	Observed	244
14	Observed	259
15	Observed	257
16	Observed	257
15	Observed	267
12	Observed	271
11	Observed	278
10	Observed	277
11	Observed	269
13	Observed	287
16	Observed	300

It was a generally very cloudy and mild night across the country in a continuing moist southwesterly airstream. Over southern and southwestern coastal counties there was a lot of drizzle and coastal fog. For a time the drizzly rain became more persistent over southern counties.

By dawn rain edged its way it way into parts of Scotland and Northern Ireland . The cloud was starting to break up during the morning and eastern counties were again enjoying warm temperatures. By midday, further cloud breaks were very few and far between especially in southern and western coastal counties where coastal fog patches were still a problem. Rain was confined to Northern Ireland and Western Scotland but hill and coastal drizzle plagued the southwest as evening approached. There was little change during what turned out to be a very mild evening.

It was a generally mild day and warm in many eastern parts.

All times are GMT  
© Crown Copyright All rights reserved

0600 27 APRIL 1994

SIGWX

1200 27 APRIL 1994

SIGWX

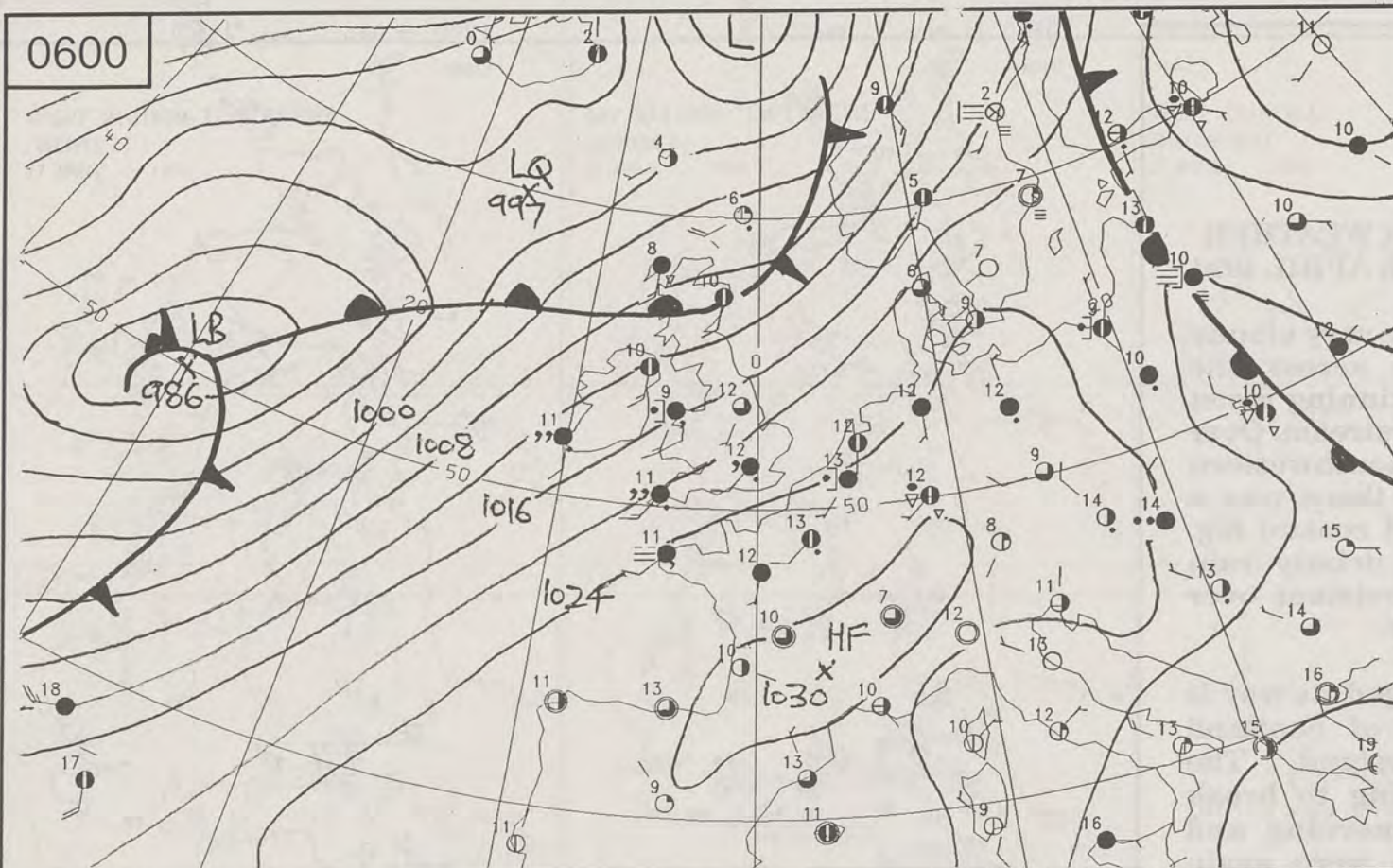
1800 27 APRIL 1994

SIGWX

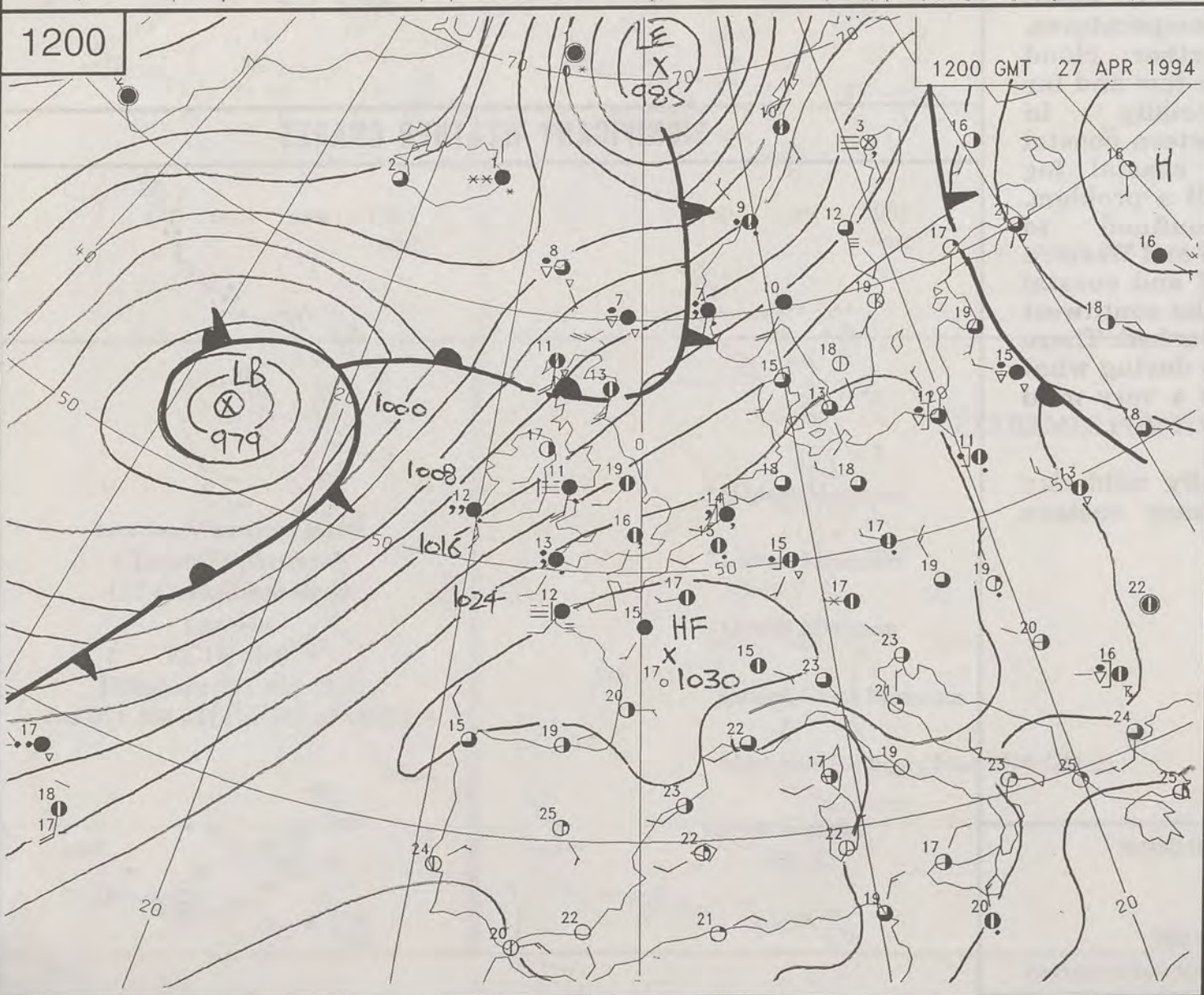
2400 27 APRIL 1994  
SIGWX



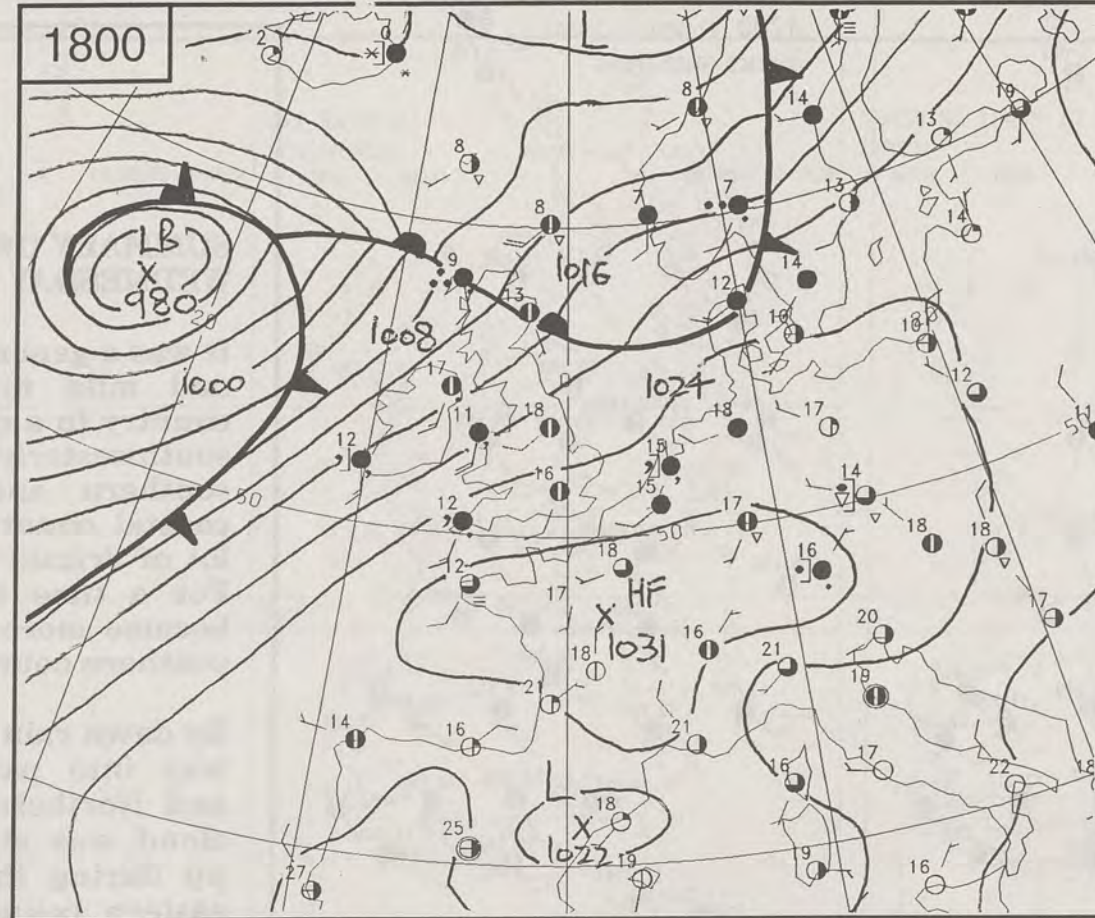
0600



1200






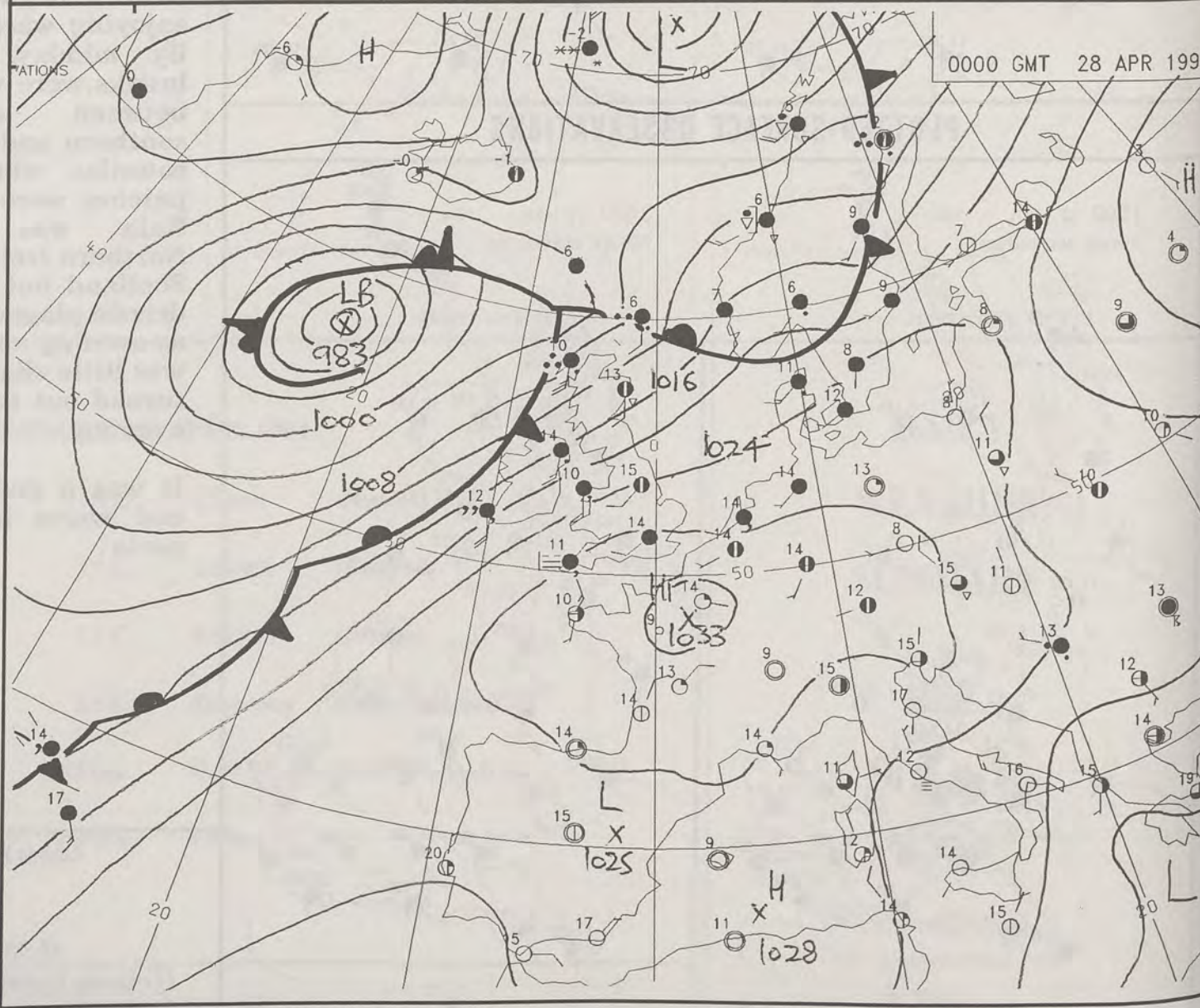
1800



WEDNESDAY  
27th APRIL  
1994

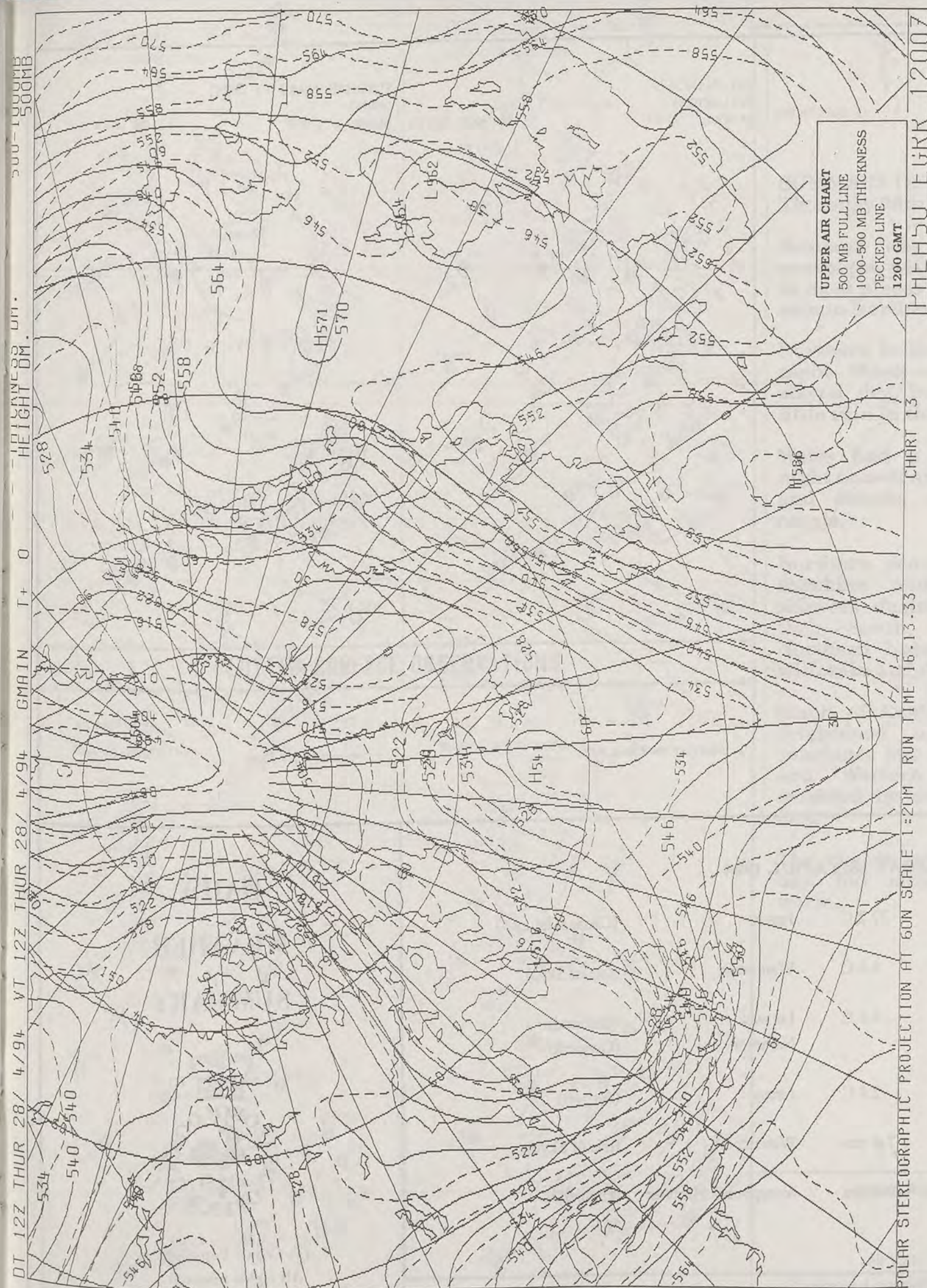
# SYNOPTIC WEATHER CHARTS

-  Warm front
-  Cold front
-  Occlusion



DT 12Z THUR 28/ 4/94 VT 12Z THUR 28/ 4/94 GMAIN T+ 0  
500-1000MB  
HEIGHT DM.





# DAILY WEATHER SUMMARY

INCLUDING SUMMARY OF BRITISH WEATHER




THURSDAY  
28th APRIL  
1994



LONDON *weather centre*

METEOSAT AT 10:00 GMT ON 28/04/94  
INFRA-RED



CLOUD-TOP OR LAND/SEA TEMPERATURE

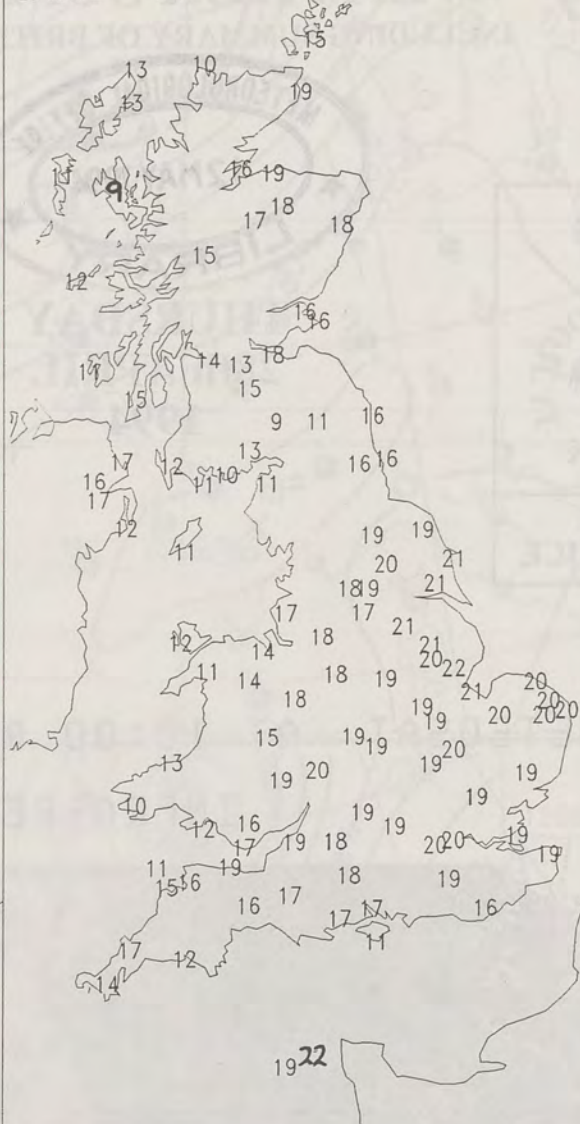
COLD WARM



**NIGHT MINIMUM TEMPERATURE**  
(DEGREES C)  
28 APRIL 1994



**DAY MAXIMUM TEMPERATURE**  
(DEGREES C)  
28 APRIL 1994



**NIGHT RAINFALL**  
(MILLIMETRES)  
28 APRIL 1994



**DAY RAINFALL**  
(MILLIMETRES)  
28 APRIL 1994



**SUNSHINE (DAWN TO DUSK)**  
(HOURS)  
28 APRIL 1994



**EXTREMES FOR THURSDAY 28th APRIL 1994**

Highest Maximum	:	22.2 C	Jersey	(Channel Islands)
Lowest Maximum	:	8.6 C	Waterstein	(Isle of Skye)
Lowest Minimum	:	6.0 C	Lerwick	(Shetland)
			Nantmor	(Gwynedd)
Lowest Grass Minimum	:	2.4 C	Jersey	(Airport)
Most Rain (24 hours from 0900 GMT)	:	7.4 mm	Waterstein	(Isle of Skye)
Most Sunshine	:	12.0 Hrs	Invergordon Harbour	(Highland)

London Weather Centre  
Climate Department  
127 Clerkenwell Road  
London  
EC1R 5DB  
Telephone 071 405 4358  
Fax 071 404 4314 or 071 696 0571

**DAILY  
WEATHER  
SUMMARY**

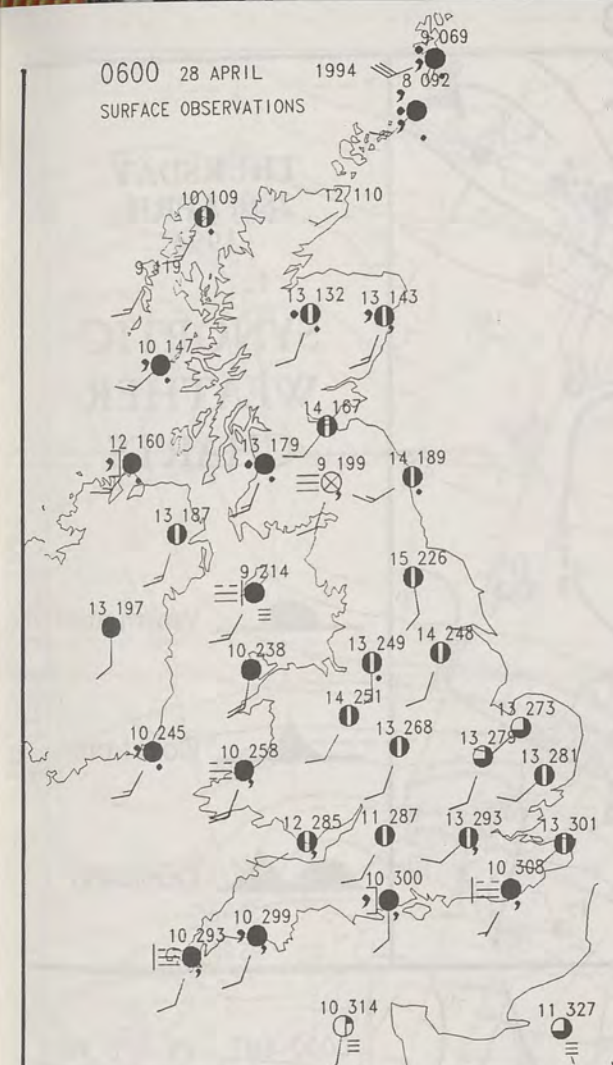


© Crown Copyright  
All rights reserved

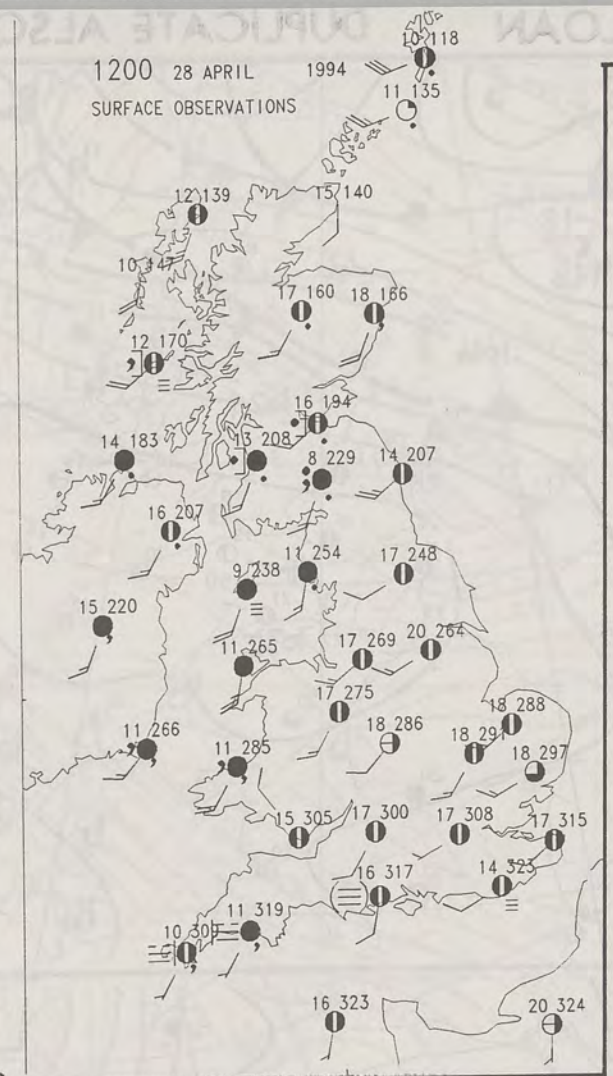
All times are GMT



0600 28 APRIL 1994  
SURFACE OBSERVATIONS

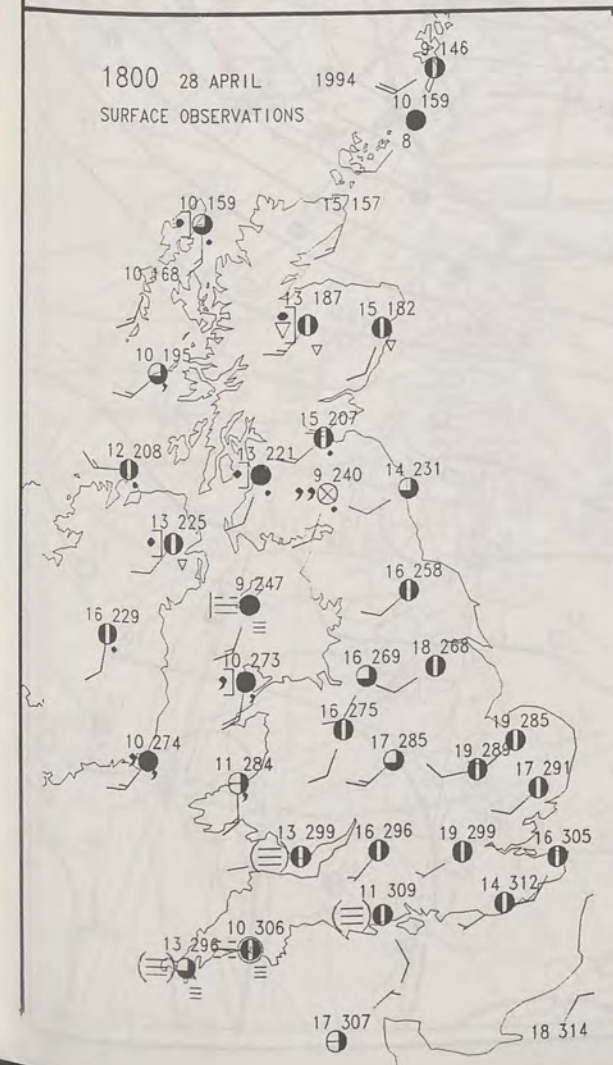


1200 28 APRIL 1994  
SURFACE OBSERVATIONS

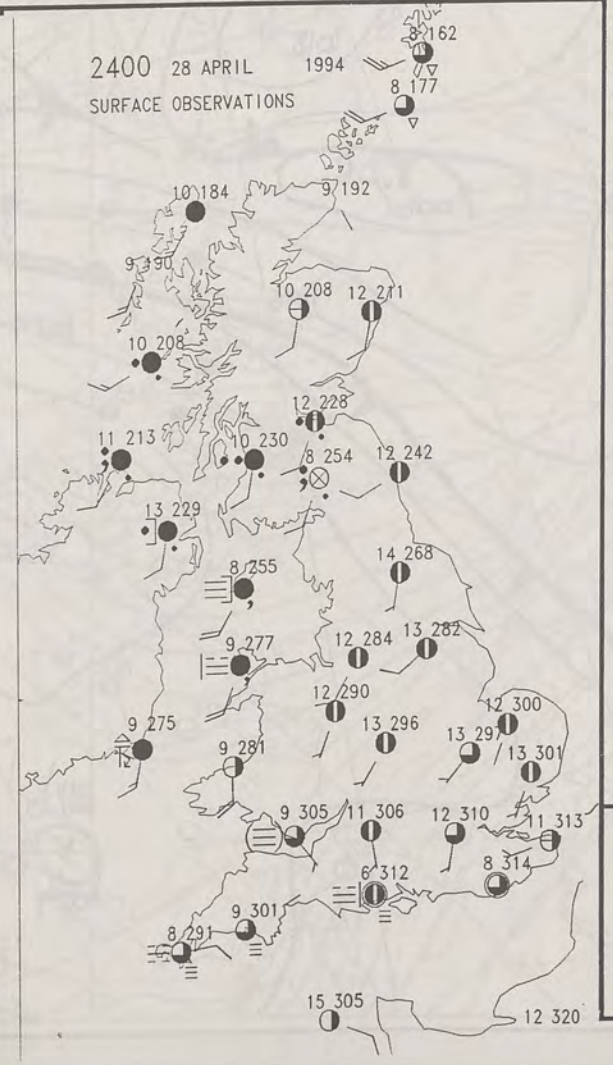


### PLOTTED SURFACE OBSERVATIONS

1800 28 APRIL 1994  
SURFACE OBSERVATIONS



2400 28 APRIL 1994  
SURFACE OBSERVATIONS



## SUMMARY OF UK WEATHER Thursday 28th April 1994

Scotland was mainly cloudy overnight, with rain or drizzle in most places and some heavy rain in Northern Scotland.

Northern Ireland had a cloudy night. Much of the Province stayed dry, but there was a little rain in the West.

Wales had a mostly cloudy night as well and there was fog and drizzle, mainly on the coasts.

Northern Scotland had some sunshine and just a few showers during the day. But the South, along with Northern Ireland was cloudy with rain and drizzle.

Much of England and Wales brightened up with some sunshine, but some Southern and Western coasts were troubled by mist and fog all day.

The cloudy areas had a cool day, but most places were warm.

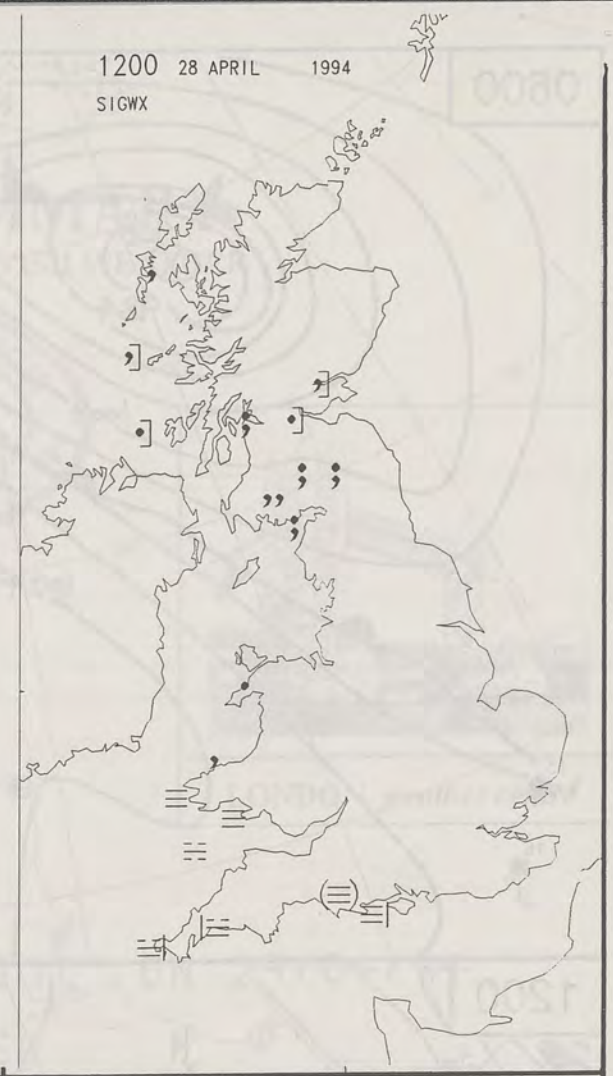
London Weather Centre

All times are GMT  
© Crown Copyright All rights reserved

0600 28 APRIL 1994  
SIGWX

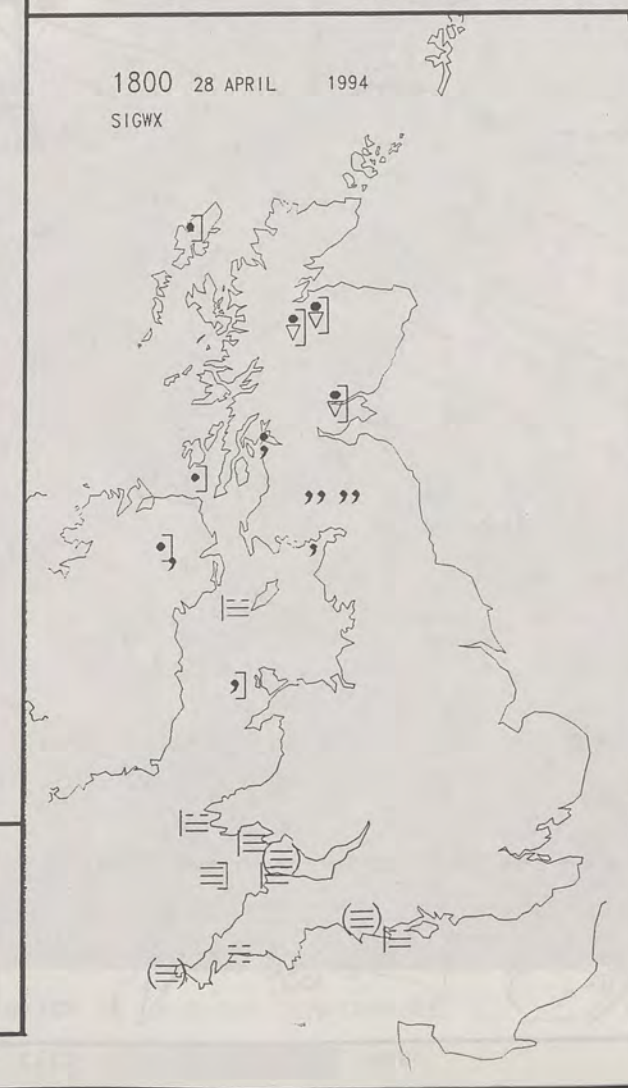


1200 28 APRIL 1994  
SIGWX



### SIGNIFICANT WEATHER CHARTS

1800 28 APRIL 1994  
SIGWX



2400 28 APRIL 1994  
SIGWX

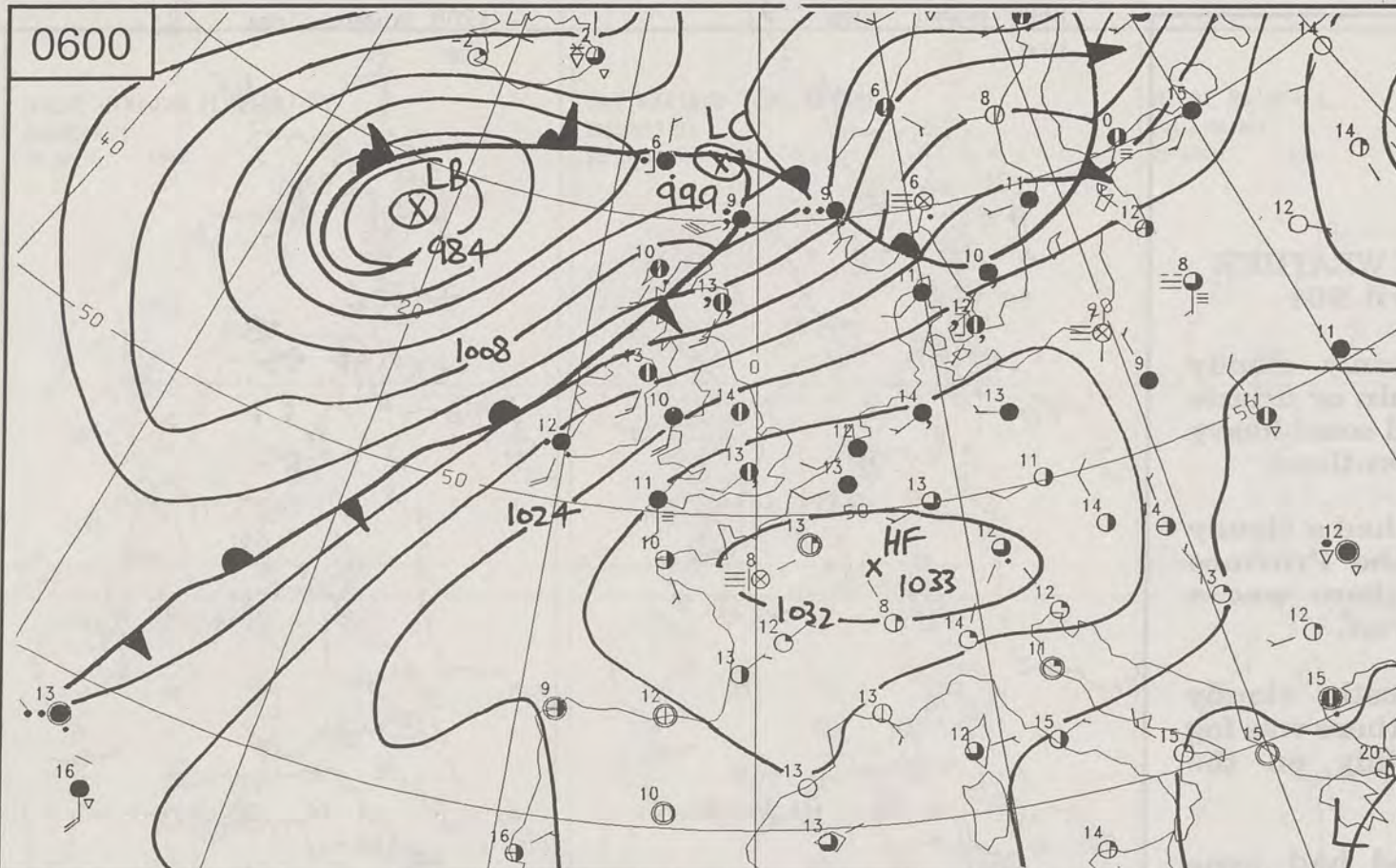




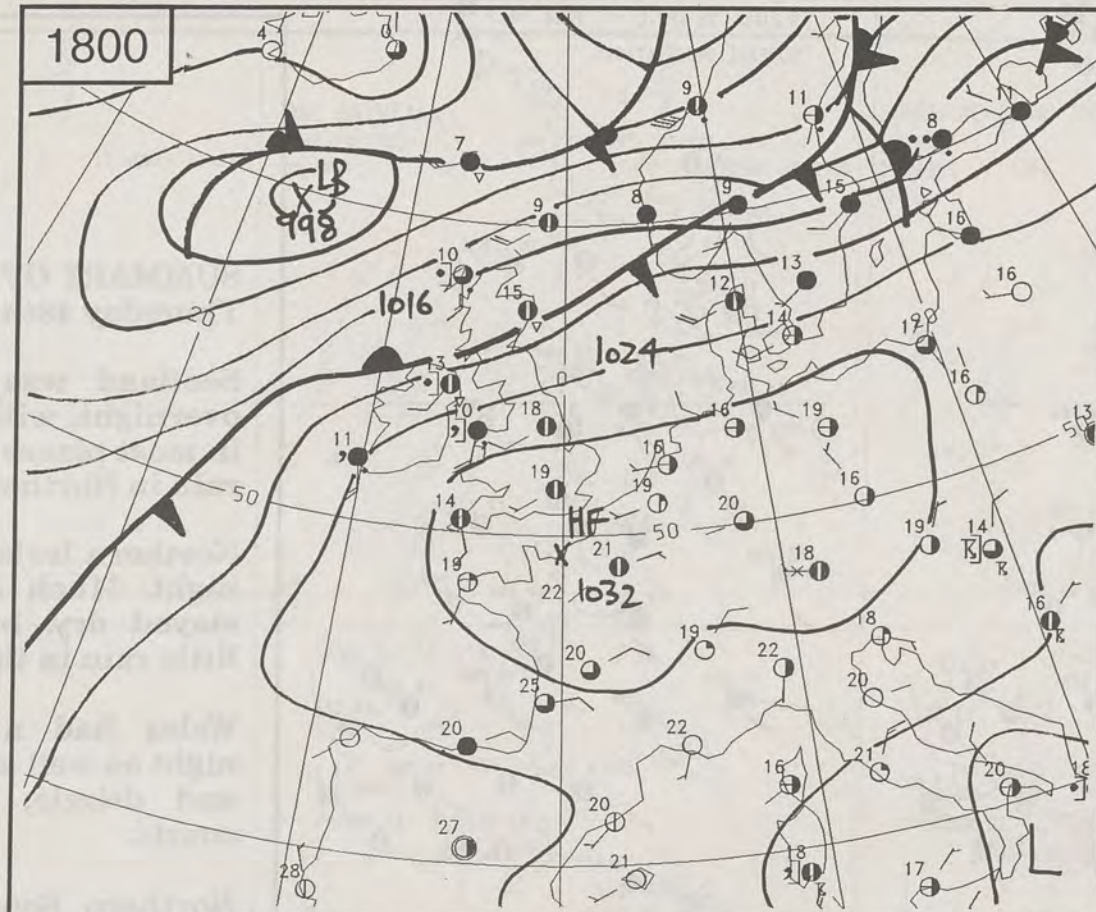
NOT FOR LOAN

DUPLICATE ALSO

0600






1800

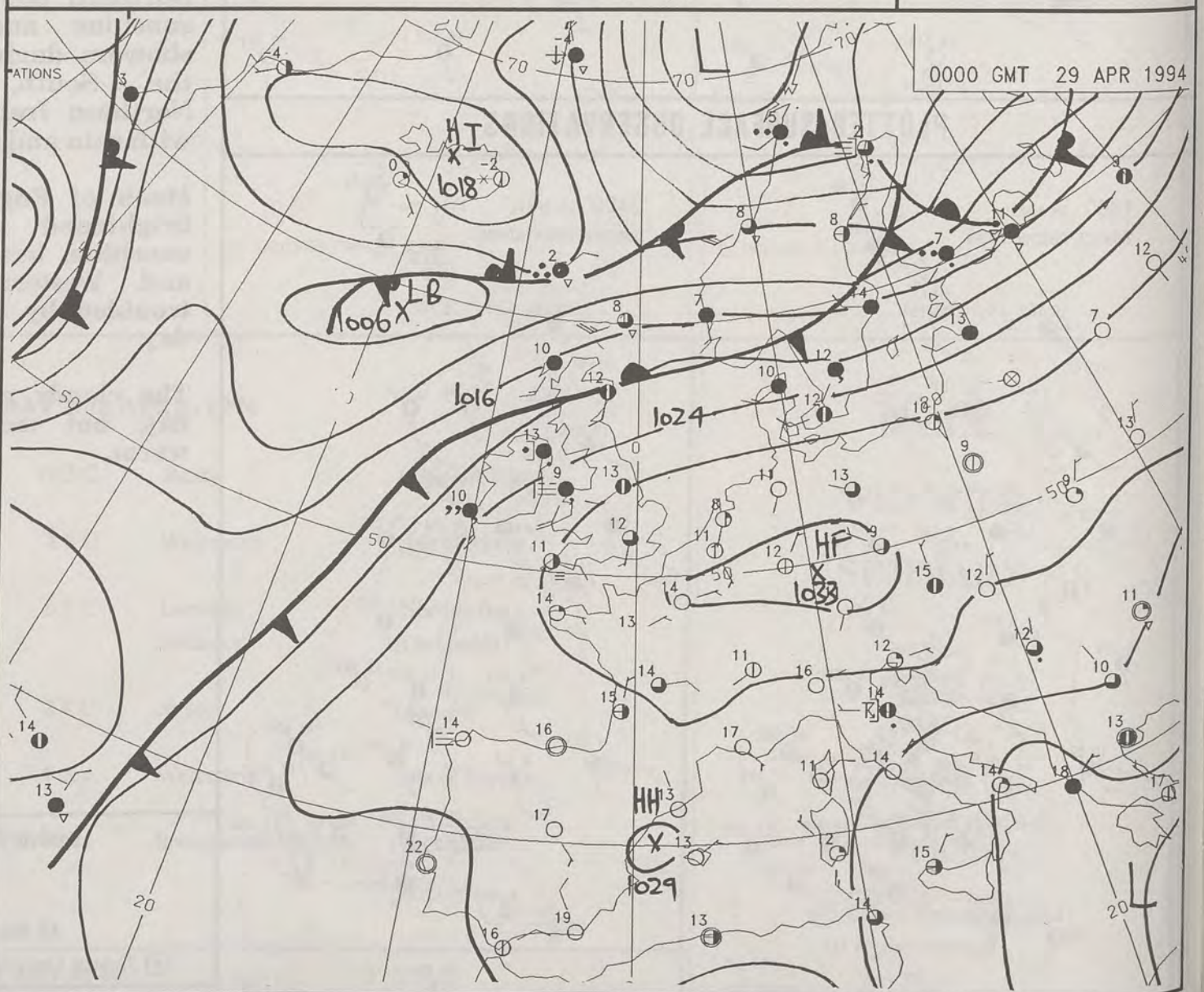
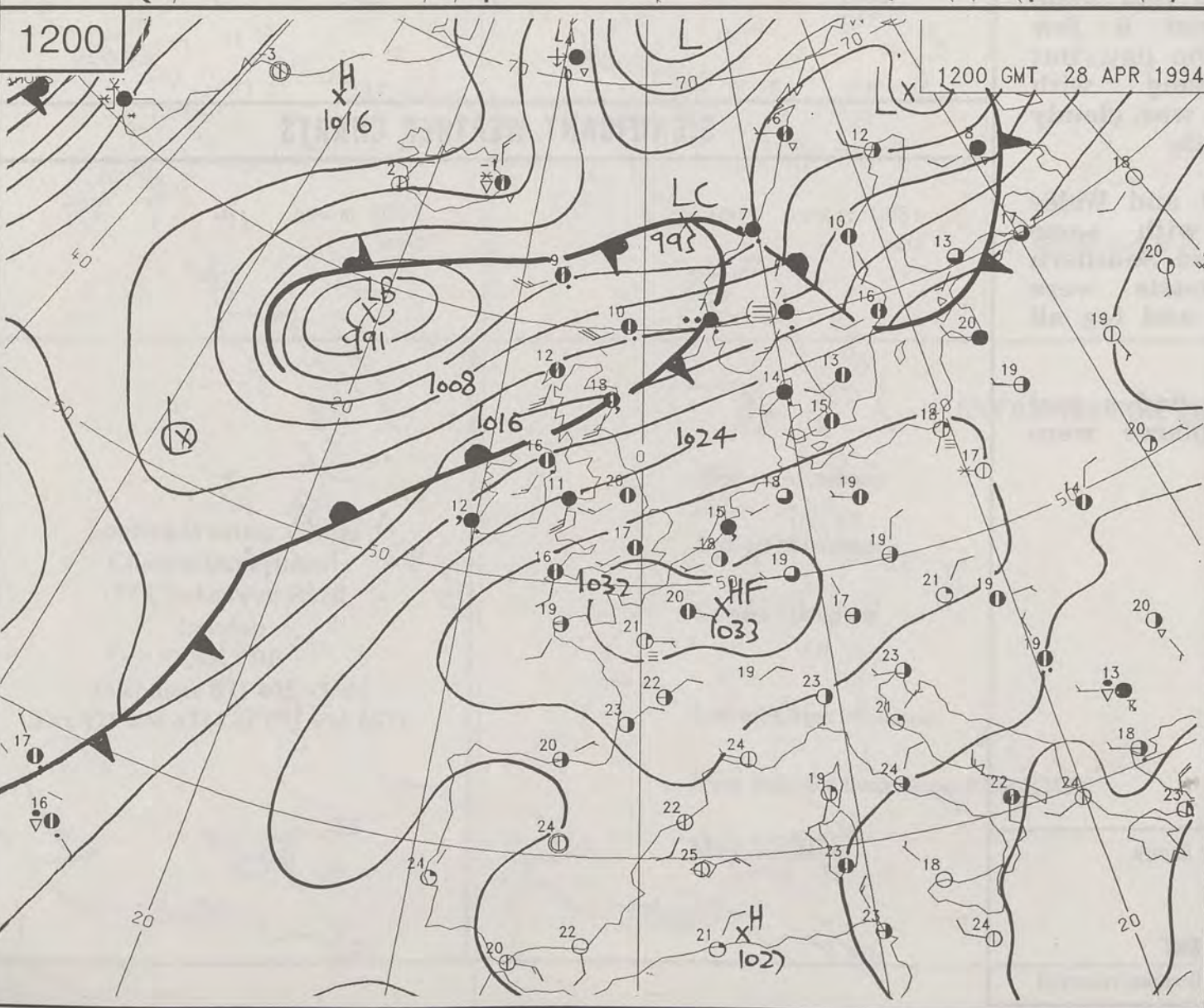


THURSDAY  
28th APRIL  
1994

# SYNOPTIC WEATHER CHARTS

-  Warm front
-  Cold front
-  Occlusion

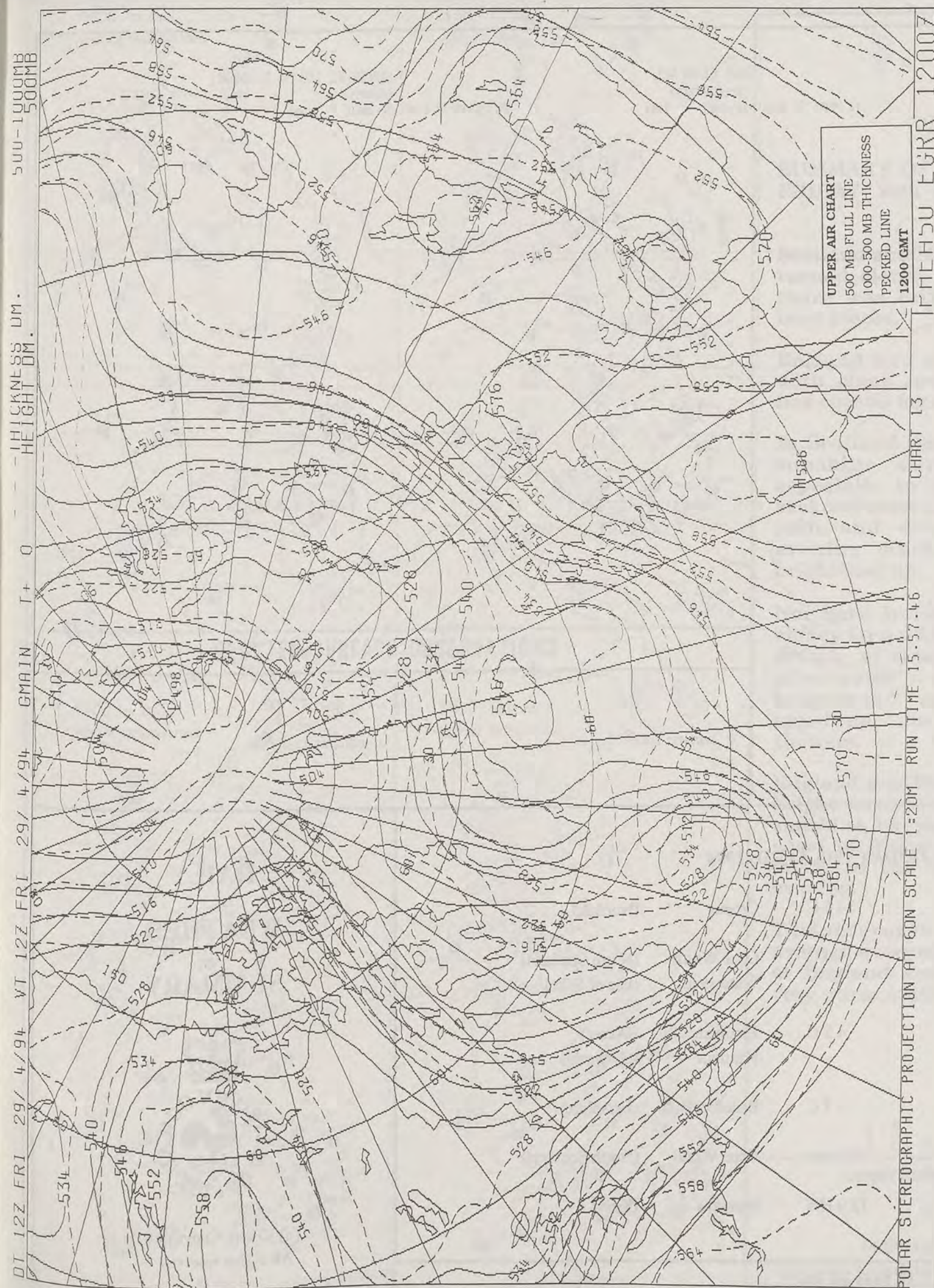
1200



0000 GMT 29 APR 1994

DT 12Z FRI 29/ 4/94 WT 12Z FRI 29/ 4/94 GMAIN T+ 0  
THICKNESS DM.  
HEIGHT DM.  
500-1000MB






# DAILY WEATHER SUMMARY

INCLUDING SUMMARY OF BRITISH WEATHER




FRIDAY  
29th APRIL  
1994



LONDON *weather centre*

METEOSAT AT 10:00 GMT ON 29/04/94

INFRA-RED

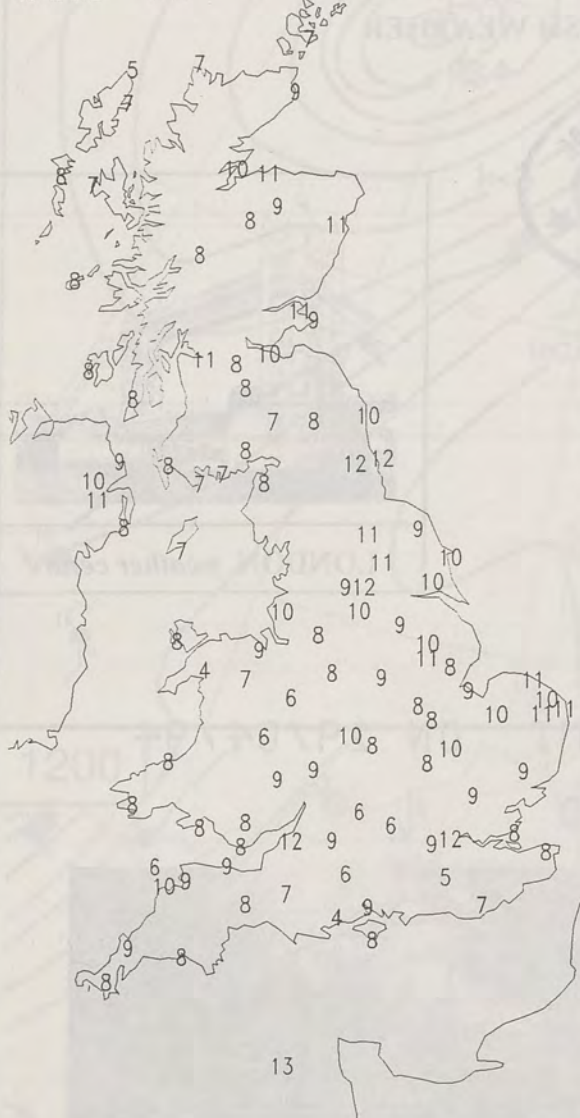


CLOUD-TOP OR LAND/SEA TEMPERATURE

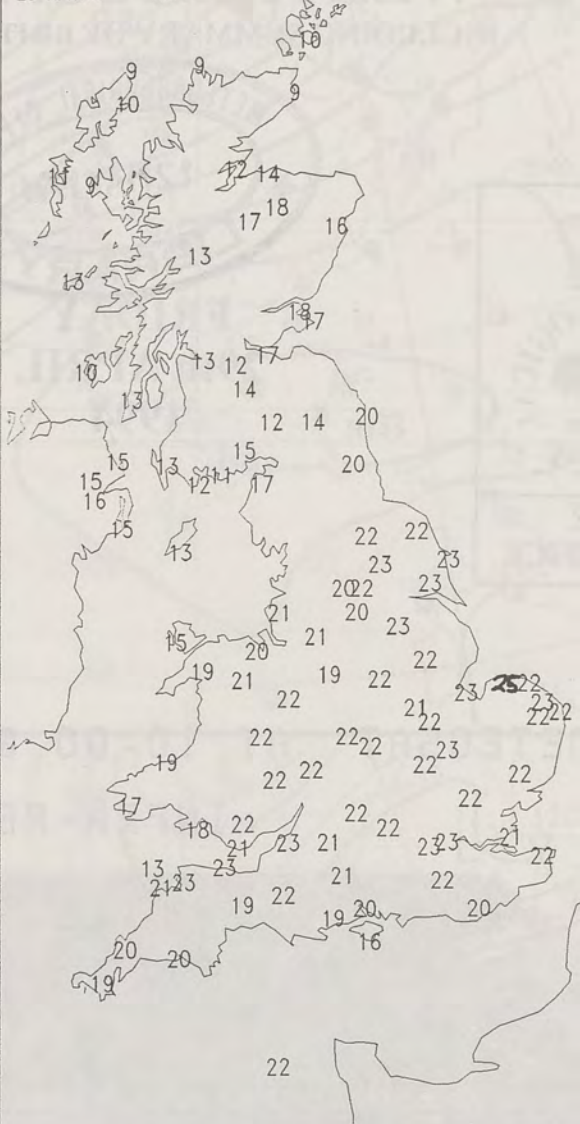
COLD WARM



NIGHT MINIMUM TEMPERATURE  
(DEGREES C)  
29 APRIL 1994



DAY MAXIMUM TEMPERATURE  
(DEGREES C)  
29 APRIL 1994



NIGHT RAINFALL  
(MILLIMETRES)  
29 APRIL 1994



X INDICATES TRACE TO 0.4 MM

DAY RAINFALL  
(MILLIMETRES)  
29 APRIL 1994



X INDICATES TRACE TO 0.4 MM

SUNSHINE (DAWN TO DUSK)  
(HOURS)  
29 APRIL 1994



X INDICATES 0.1-0.4 HRS

# EXTREMES FOR FRIDAY 29th APRIL 1994

Highest Maximum	:	24.5 C	Cromer	(Norfolk)
Lowest Maximum	:	9.0 C	Cape Wrath	(North Scotland)
			Waterstein	(Isle of Syke)
Lowest Minimum	:	4.2 C	Bournemouth	(Dorset)
			Nantmor	(Gwynedd)
Lowest Grass Minimum	:	-0.7 C	Beaufort Park	(Berkshire)
Most Rain (24 hours from 0900 GMT)	:	19.7 mm	Cape Wrath	(North Scotland)
Most Sunshine	:	12.9 Hrs	Margate	(Kent)

London Weather Centre  
Climate Department  
127 Clerkenwell Road  
London  
EC1R 5DB  
Telephone 071 405 4358  
Fax 071 404 4314 or 071 696 0571

## DAILY WEATHER SUMMARY

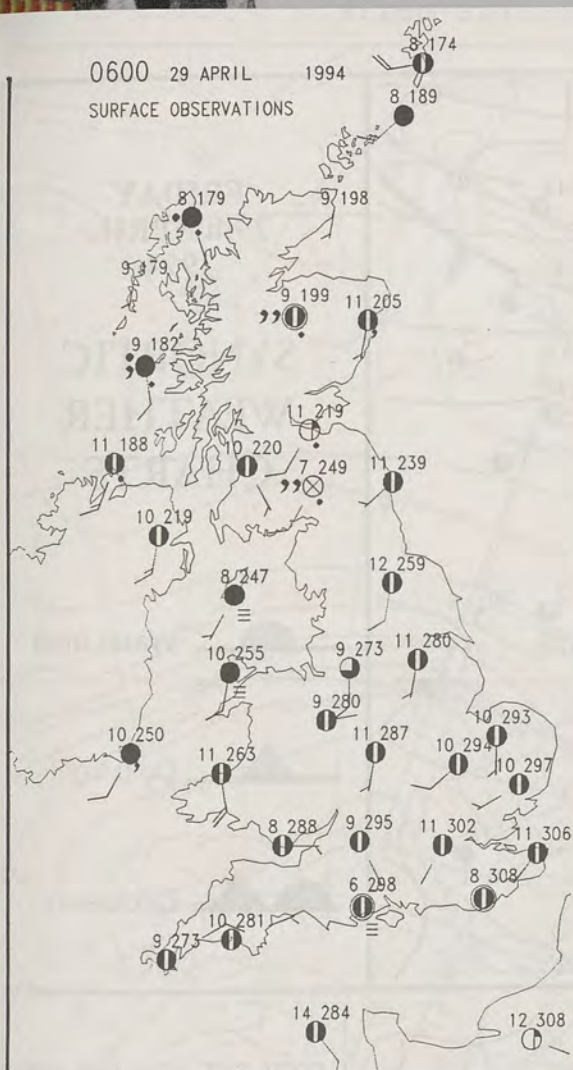


© Crown Copyright  
All rights reserved

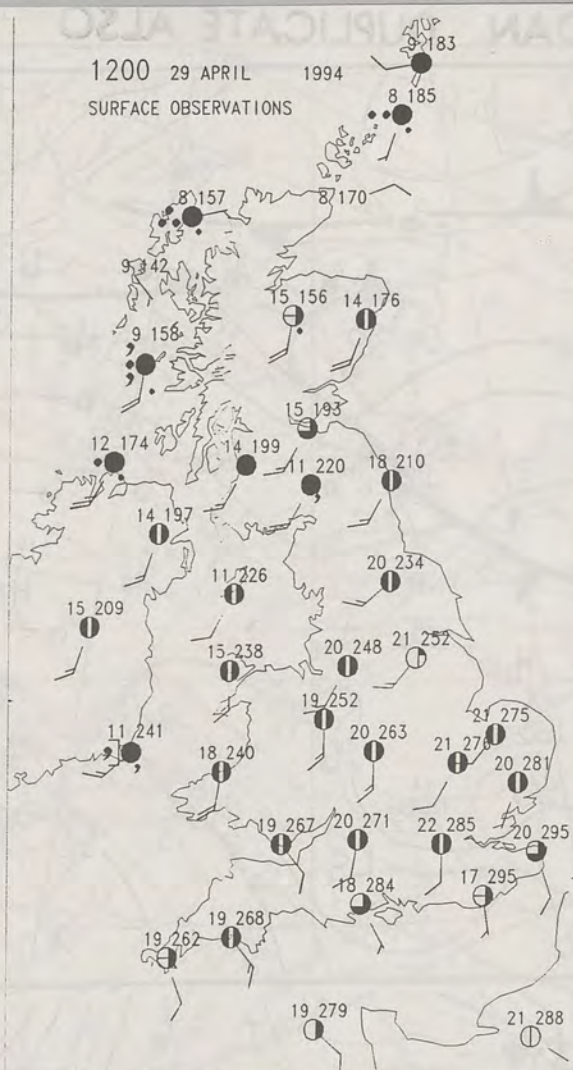
All times are GMT



0600 29 APRIL 1994  
SURFACE OBSERVATIONS

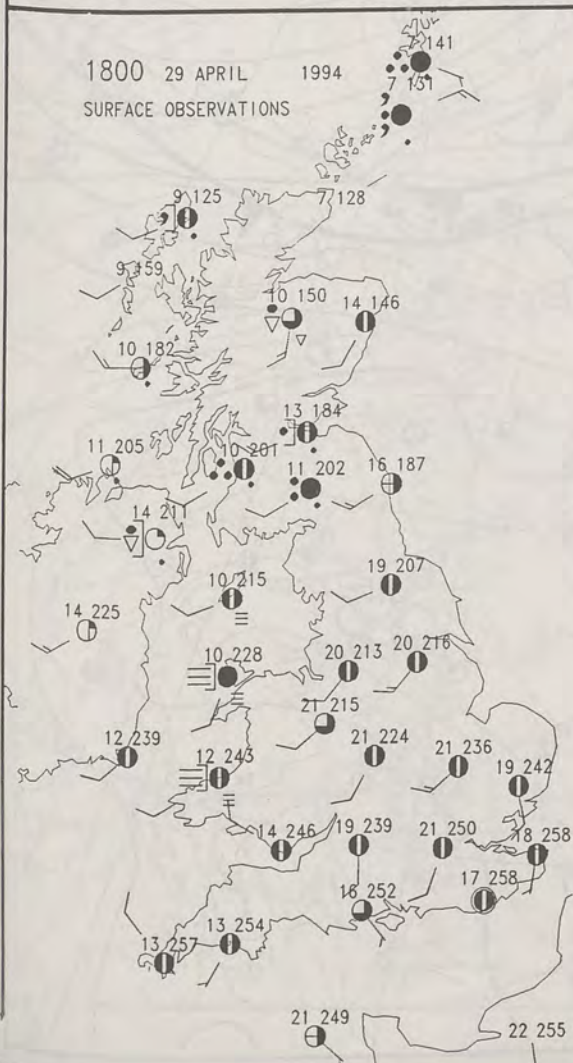


1200 29 APRIL 1994  
SURFACE OBSERVATIONS

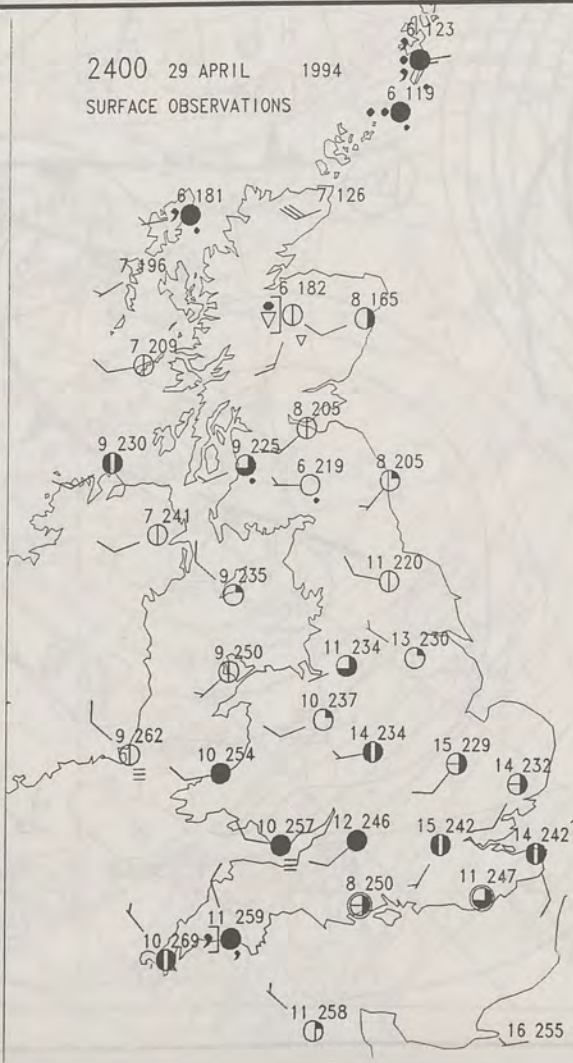


### PLOTTED SURFACE OBSERVATIONS

1800 29 APRIL 1994  
SURFACE OBSERVATIONS



2400 29 APRIL 1994  
SURFACE OBSERVATIONS



### SUMMARY OF UK WEATHER FRIDAY 29th April 1994

Scotland and Northern Ireland turned cloudy overnight and there was rain or drizzle in most places.

England and Wales were dry with clear spells, but Wales had coastal fog early on.

In Scotland there was a little sunshine during the day, especially in the south and east and most places had some rain and drizzle. Towards evening much of the west brightened up.

Northern Ireland was mostly cloudy for a while, with rain or drizzle at times. During the afternoon the weather brightened up with some sunshine, but one or two showers.

England and Wales had a dry, bright day with quite a lot of sunshine, but parts of the west coast of Wales were dull and misty in the afternoon and evening.

Temperatures were above average everywhere and much of England and Wales had a very warm April day.

London Weather Centre

All times are GMT

© Crown Copyright All rights reserved

0600 29 APRIL 1994  
SIGWX



1200 29 APRIL 1994  
SIGWX



### SIGNIFICANT WEATHER CHARTS

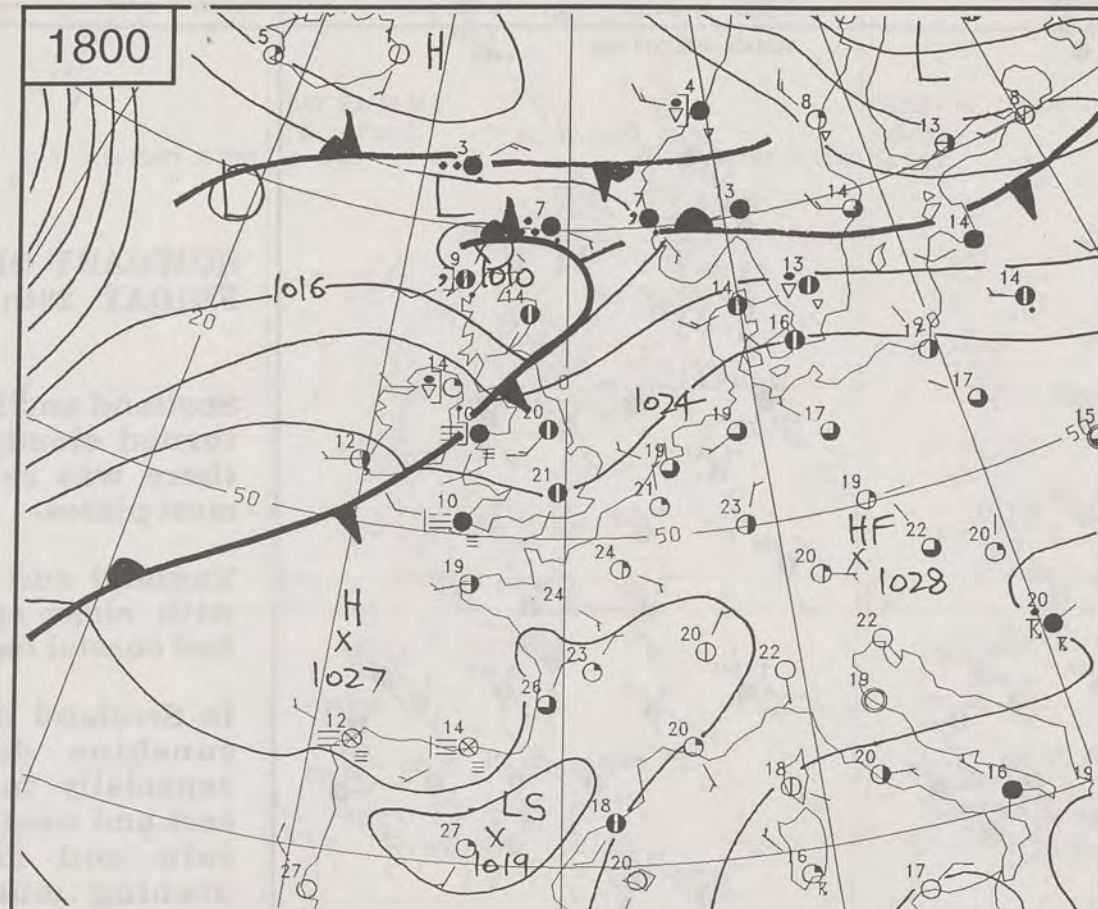
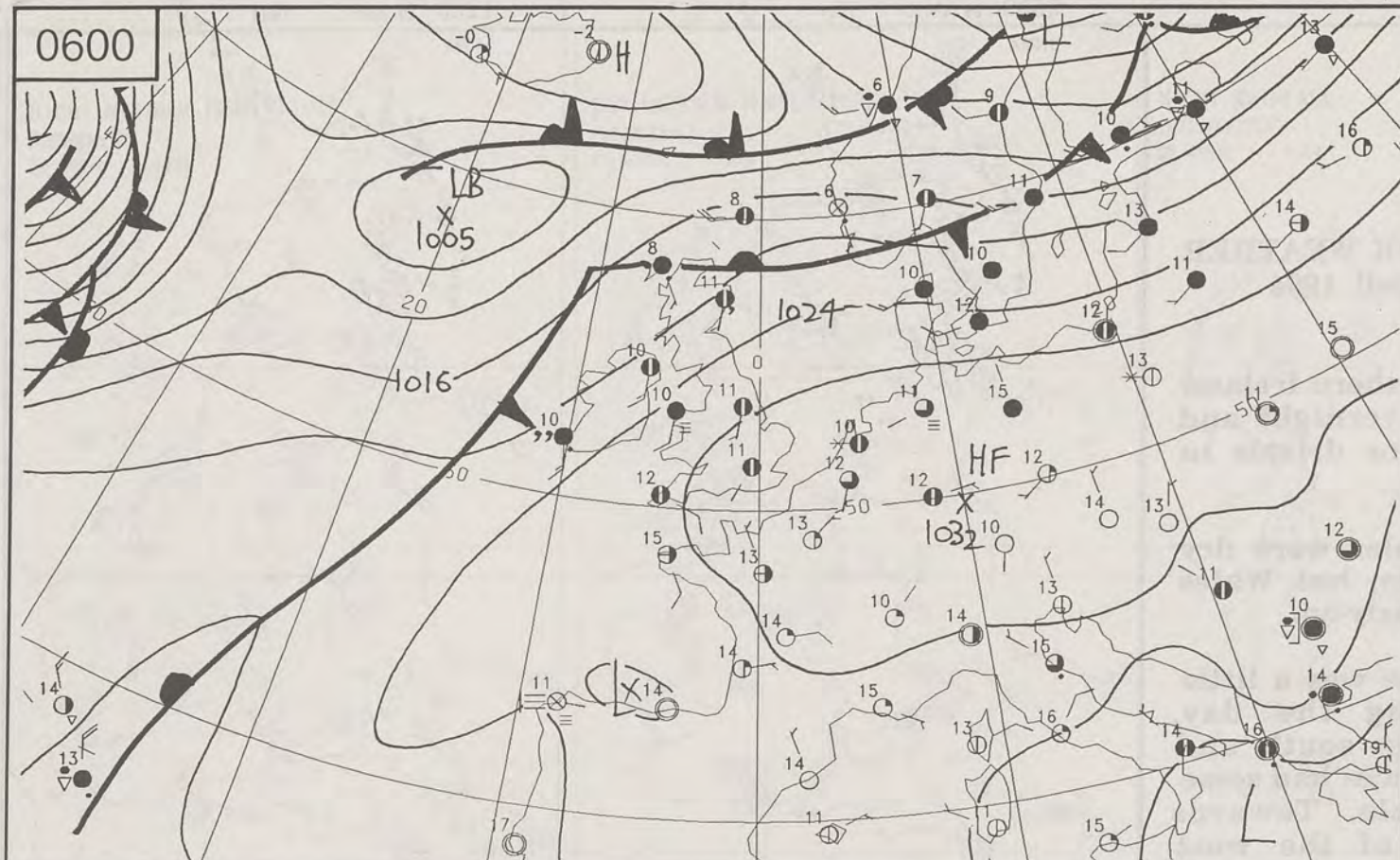
1800 29 APRIL 1994  
SIGWX



2400 29 APRIL 1994  
SIGWX

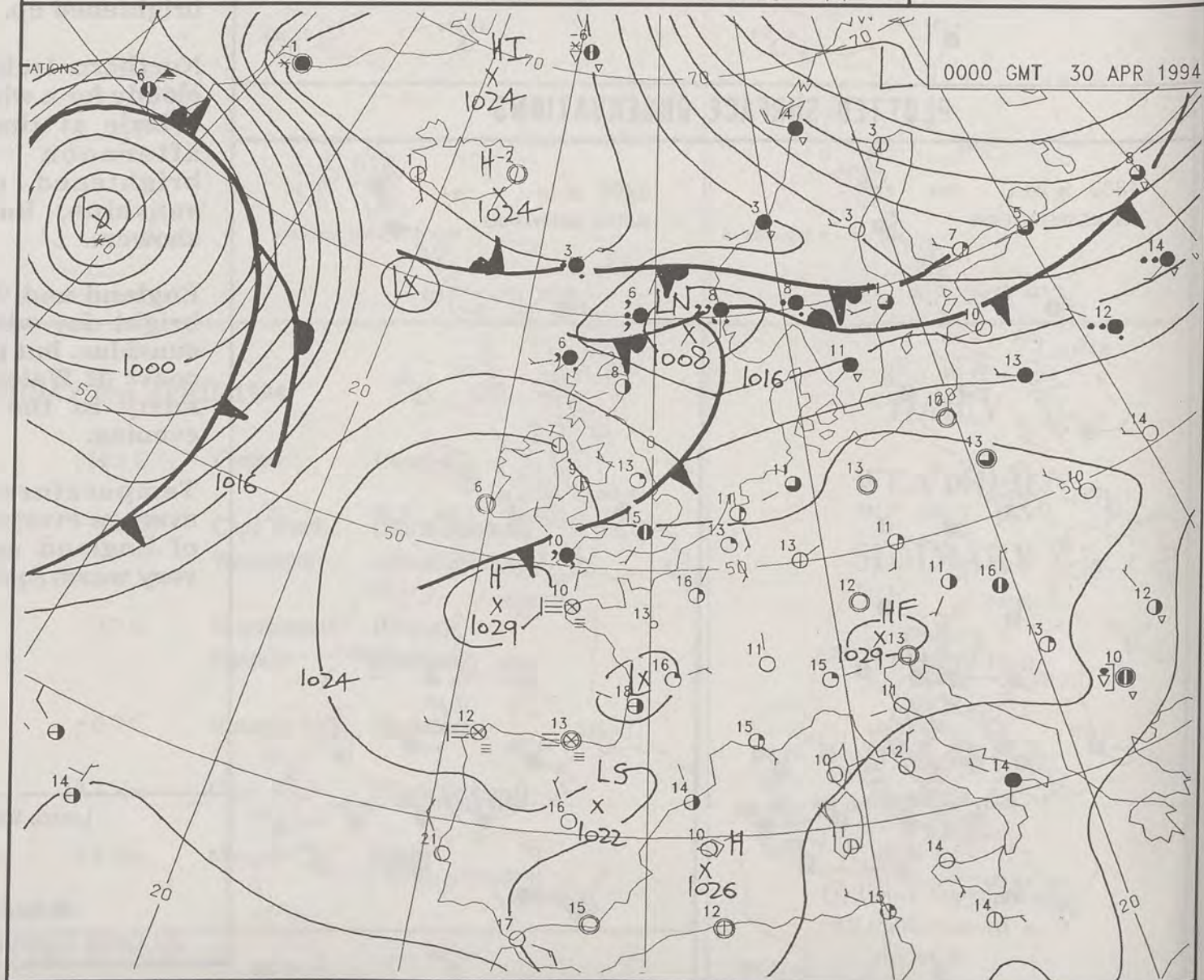
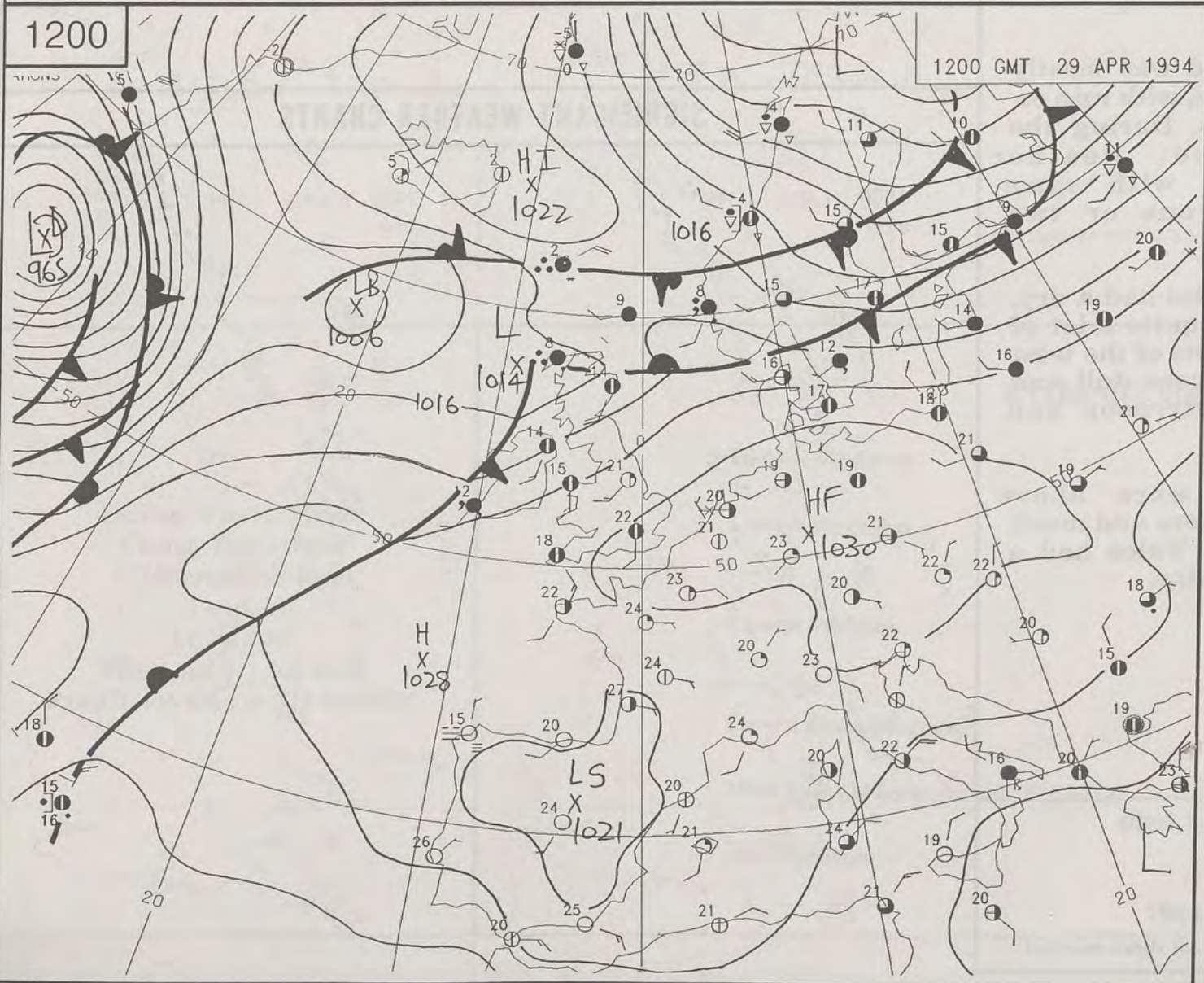
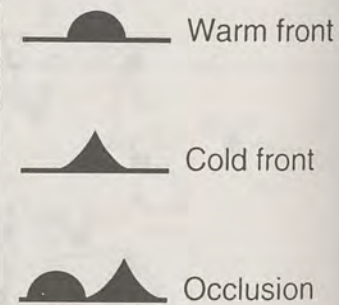






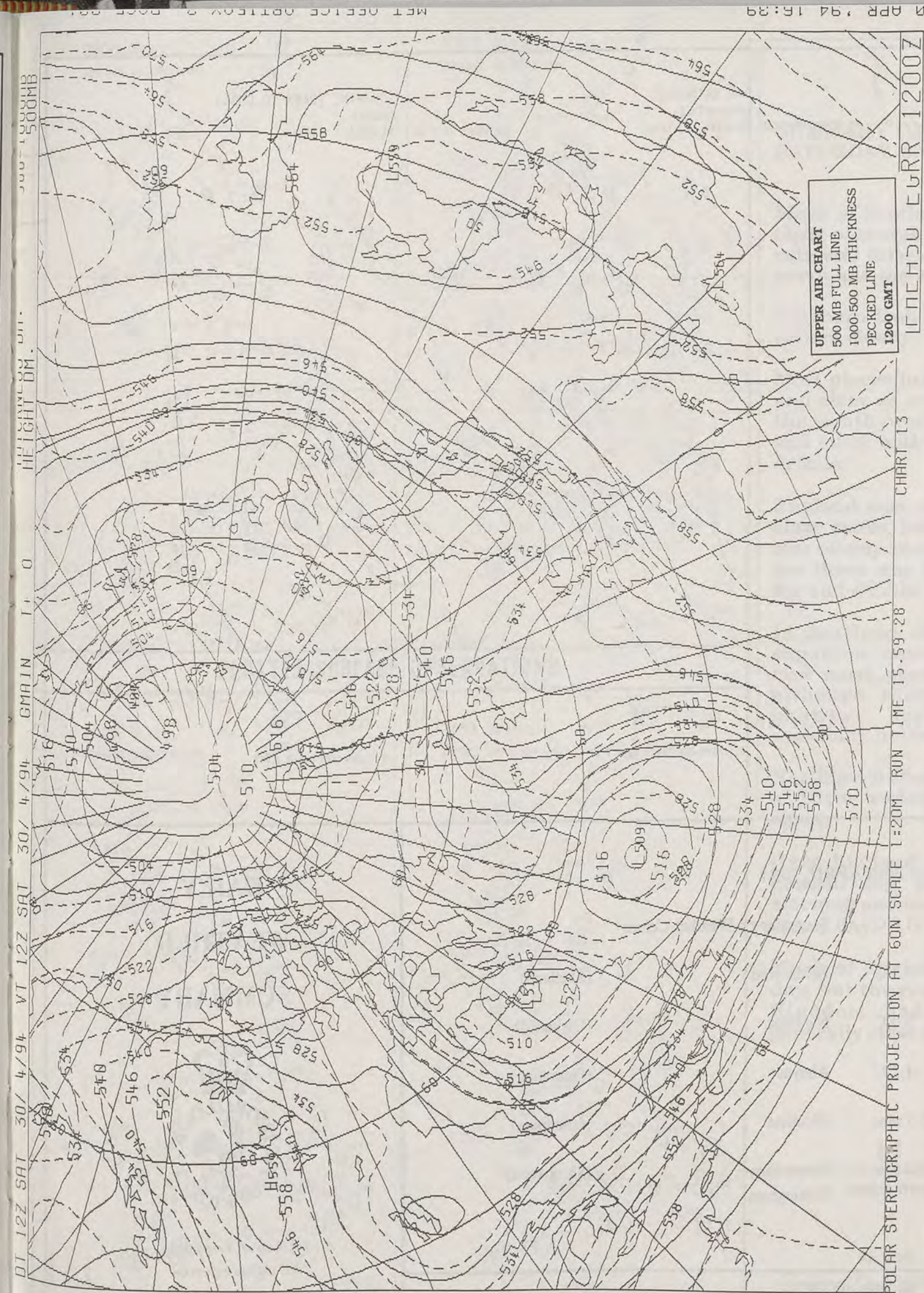
FRIDAY  
29th APRIL  
1994

SYNOPTIC  
WEATHER  
CHARTS



HEIGHT DM. 500MB  
GRAIN 1 4 94  
SAT 30/ 4/94  
WT 12Z SAT 30/ 4/94  
500MB





# DAILY WEATHER SUMMARY

INCLUDING SUMMARY OF BRITISH WEATHER




SATURDAY  
30th APRIL  
1994



LONDON weather centre

METEOSAT AT 10:00 GMT ON 30/04/94  
INFRA-RED

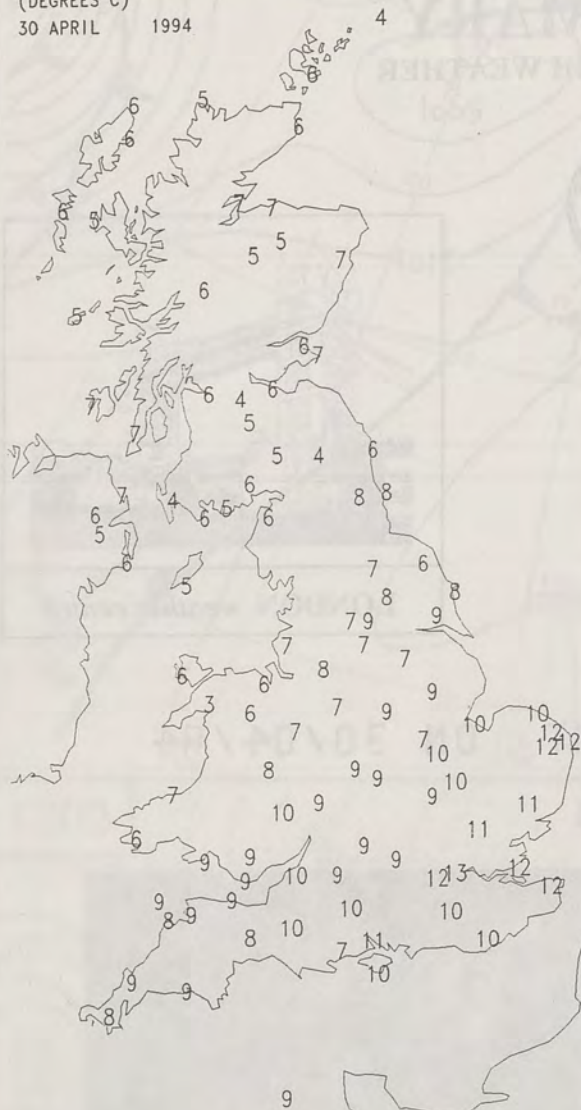


CLOUD-TOP OR LAND/SEA TEMPERATURE

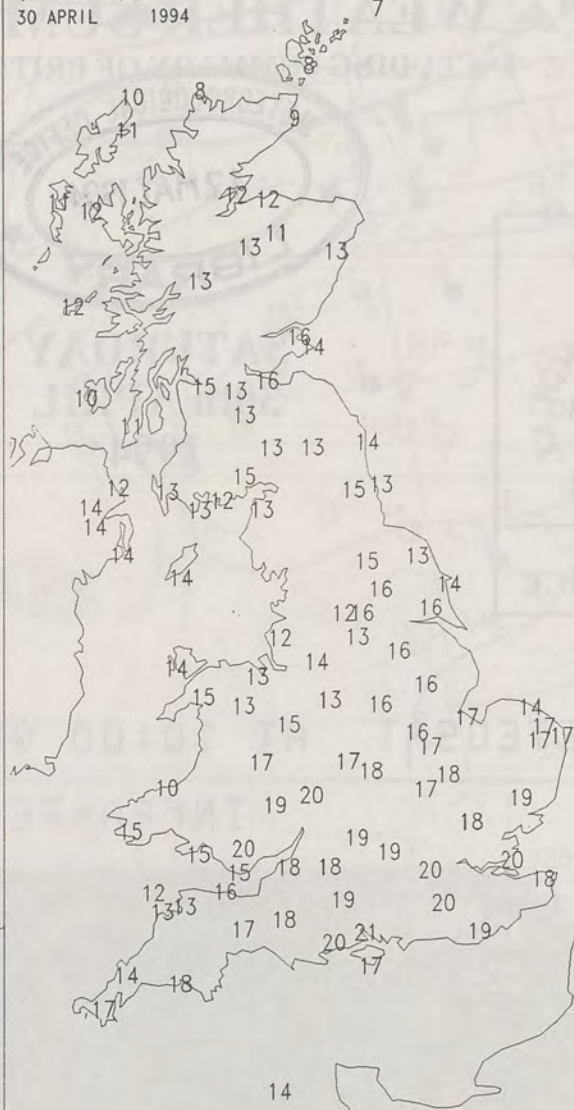
COLD WARM



NIGHT MINIMUM TEMPERATURE  
(DEGREES C)  
30 APRIL 1994



DAY MAXIMUM TEMPERATURE  
(DEGREES C)  
30 APRIL 1994



NIGHT RAINFALL  
(MILLIMETRES)  
30 APRIL 1994



DAY RAINFALL  
(MILLIMETRES)  
30 APRIL 1994



SUNSHINE (DAWN TO DUSK)  
(HOURS)  
30 APRIL 1994



# EXTREMES FOR SATURDAY 30th APRIL 1994

Highest Maximum	:	21.0 C	Southampton Weather Centre
Lowest Maximum	:	5.1 C	Baltasound (Shetland)
Lowest Minimum	:	3.0 C	Nantmor (Gwynedd)
Lowest Grass Minimum	:	-1.8 C	Aboyne (Grampian)
Most Rain (24 hours from 0900 GMT)	:	0.7 mm	Glenlivet (Grampian)
Most Sunshine	:	13.7 Hrs	Shrewsbury (Shropshire) Nottingham

London Weather Centre  
Climate Department  
127 Clerkenwell Road  
London  
EC1R 5DB  
Telephone 071 405 4358  
Fax 071 404 4314 or 071 696 0571

## DAILY WEATHER SUMMARY



© Crown Copyright  
All rights reserved

All times are GMT

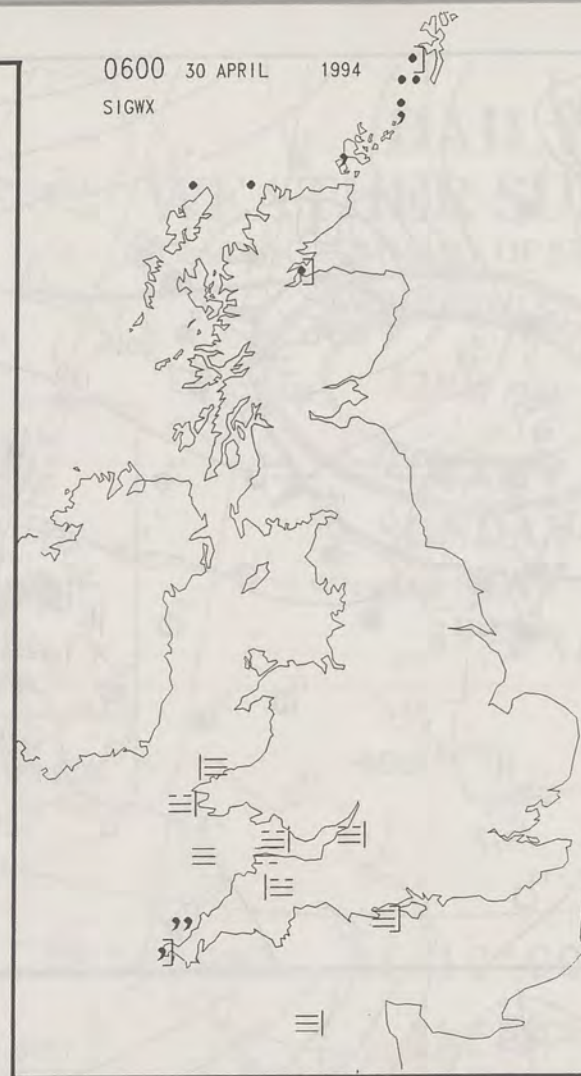
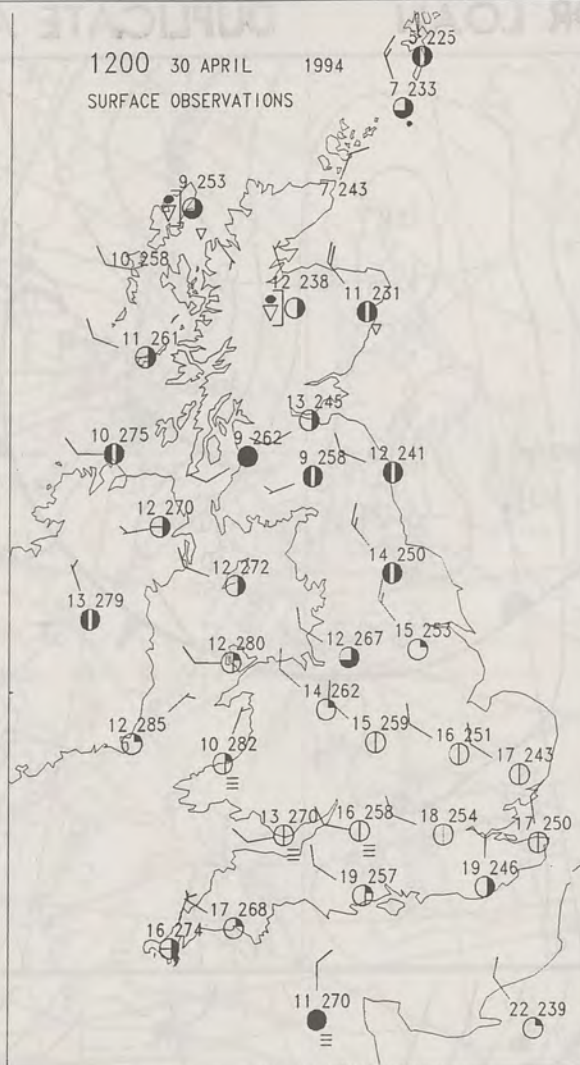


0600 30 APRIL 1994  
SURFACE OBSERVATIONS

1200 30 APRIL 1994  
SURFACE OBSERVATIONS

0600 30 APRIL 1994  
SIGWX

1200 30 APRIL 1994  
SIGWX



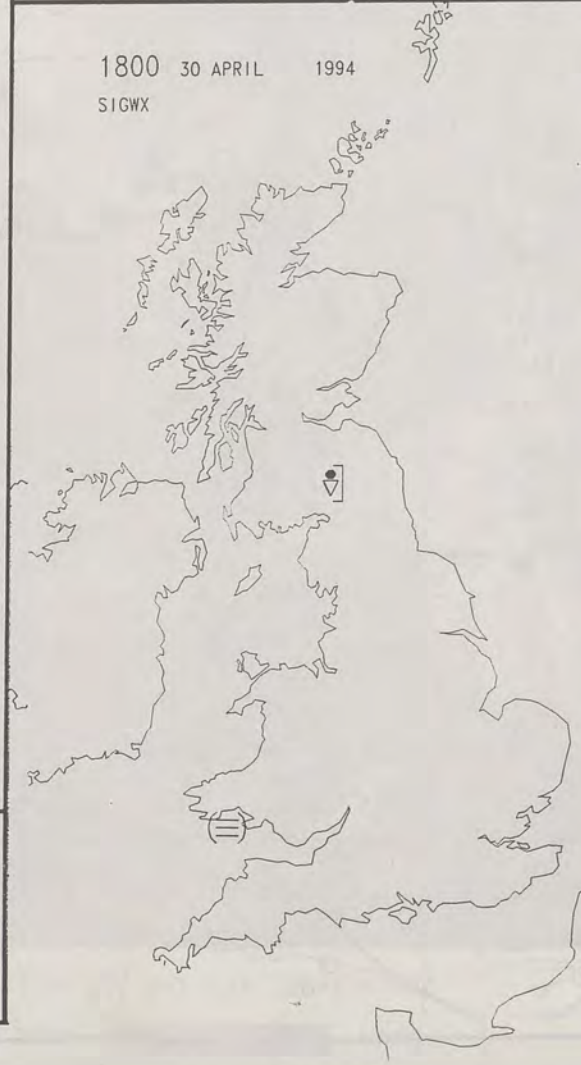
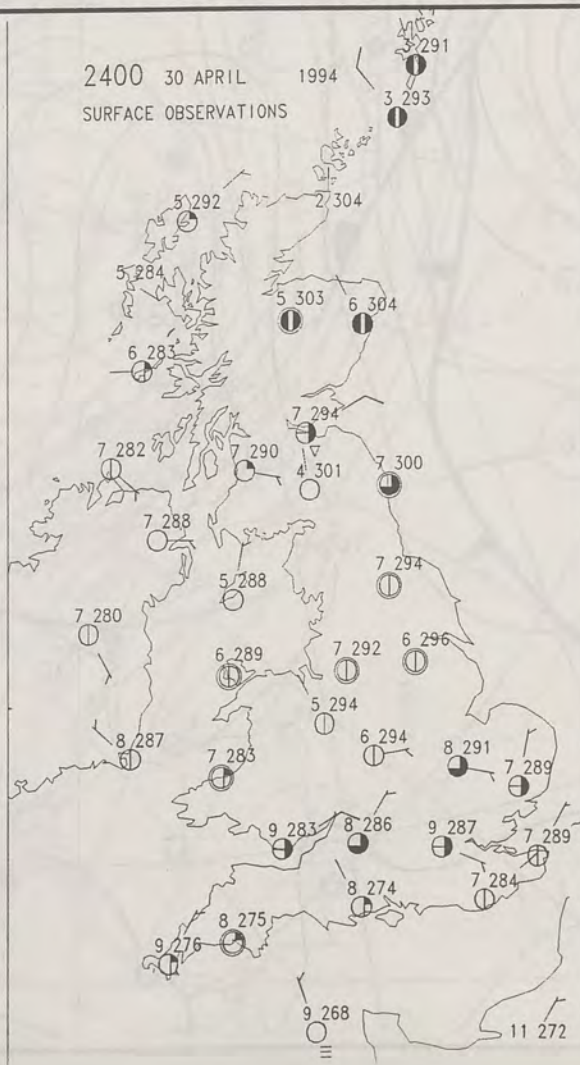
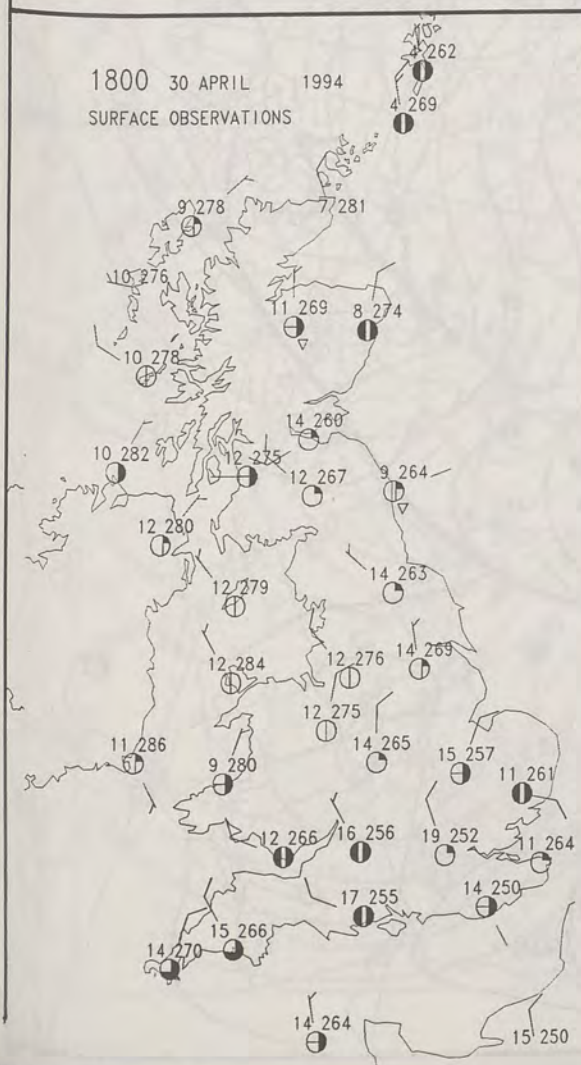
### PLOTTED SURFACE OBSERVATIONS

1800 30 APRIL 1994  
SURFACE OBSERVATIONS

2400 30 APRIL 1994  
SURFACE OBSERVATIONS

1800 30 APRIL 1994  
SIGWX

2400 30 APRIL 1994  
SIGWX



### SUMMARY OF UK WEATHER SATURDAY 30th April 1994

Much of Scotland was dry and clear overnight, but there was rain and drizzle in the extreme north and the Northern Isles.

Northern Ireland was dry, but turned cloudy.

Most places in Wales were dry and clear as well, but parts of the south were more cloudy and misty with coastal fog and drizzle.

England was mainly dry with clear spells, but the southwest was cloudy and misty and here too there was hill and coastal fog and drizzle.

In Scotland there was some sunshine nearly everywhere and most places stayed dry, although there were a few showers scattered about, especially in the north.

Northern Ireland was dry with a little sunshine now and again.

Over England and Wales the coastal fog cleared in the morning and most places had a sunny day.

Much of England had a warm day, but the rest of the United Kingdom had temperatures generally close to average.

London Weather Centre

All times are GMT

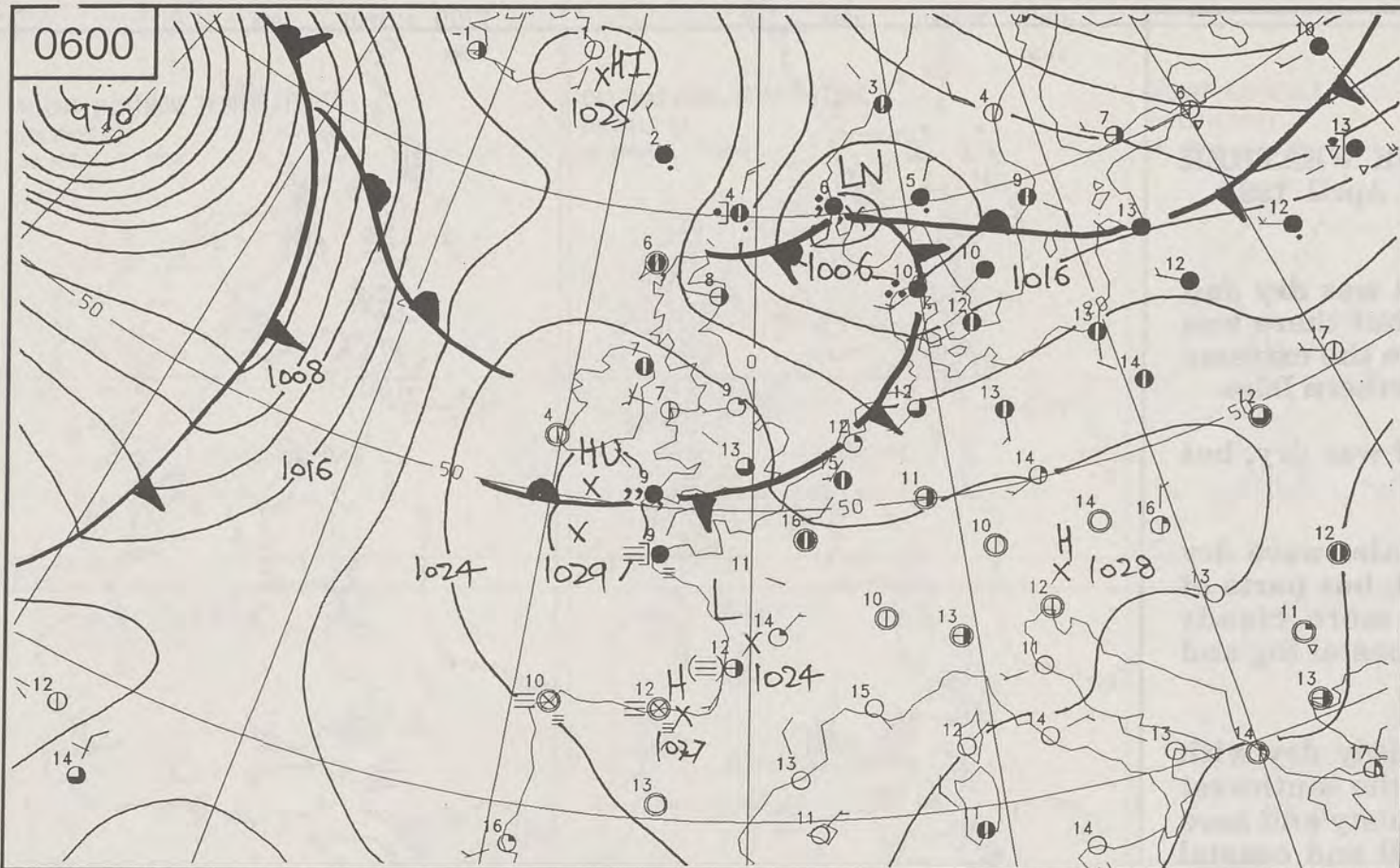
© Crown Copyright All rights reserved



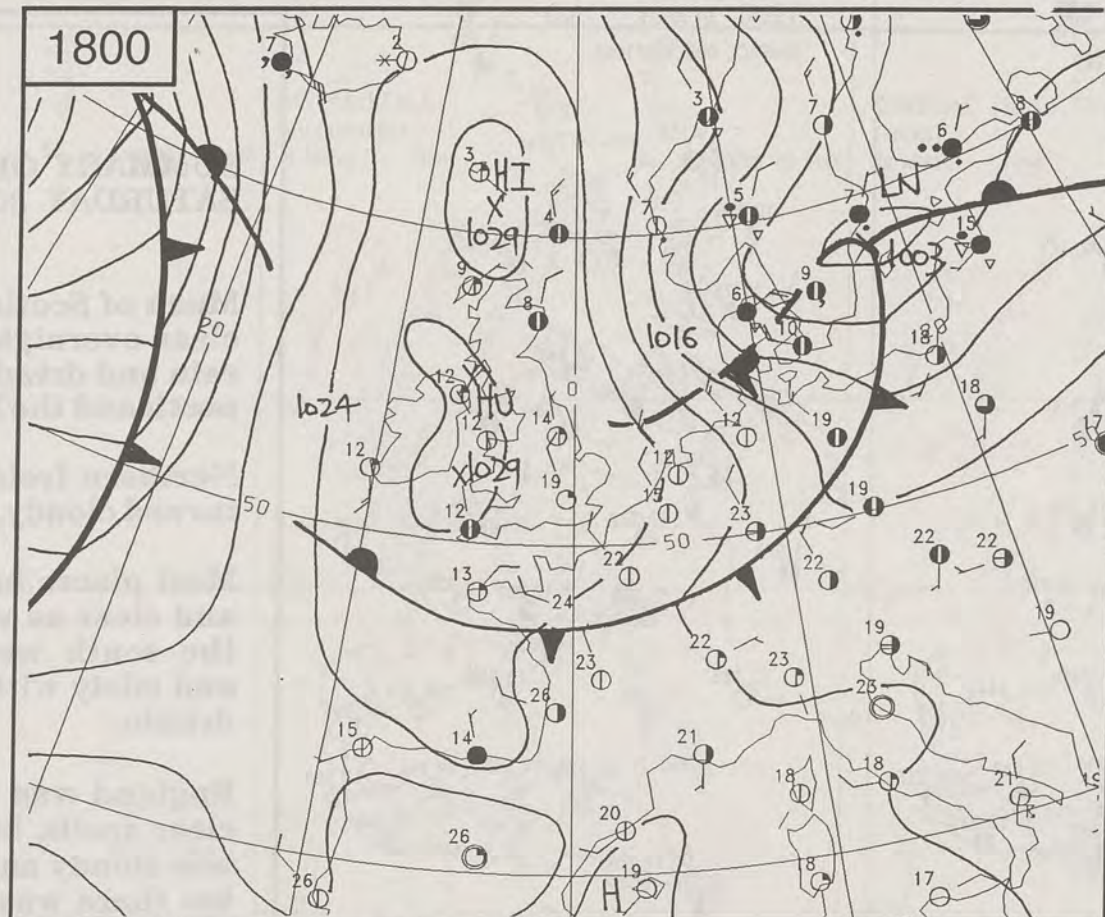
NOT FOR LOAN

DUPLICATE ALSO

0600

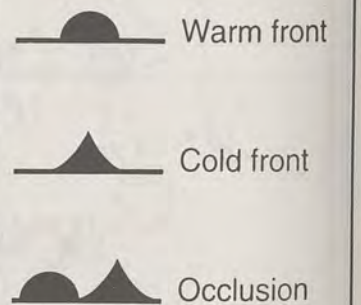


1800

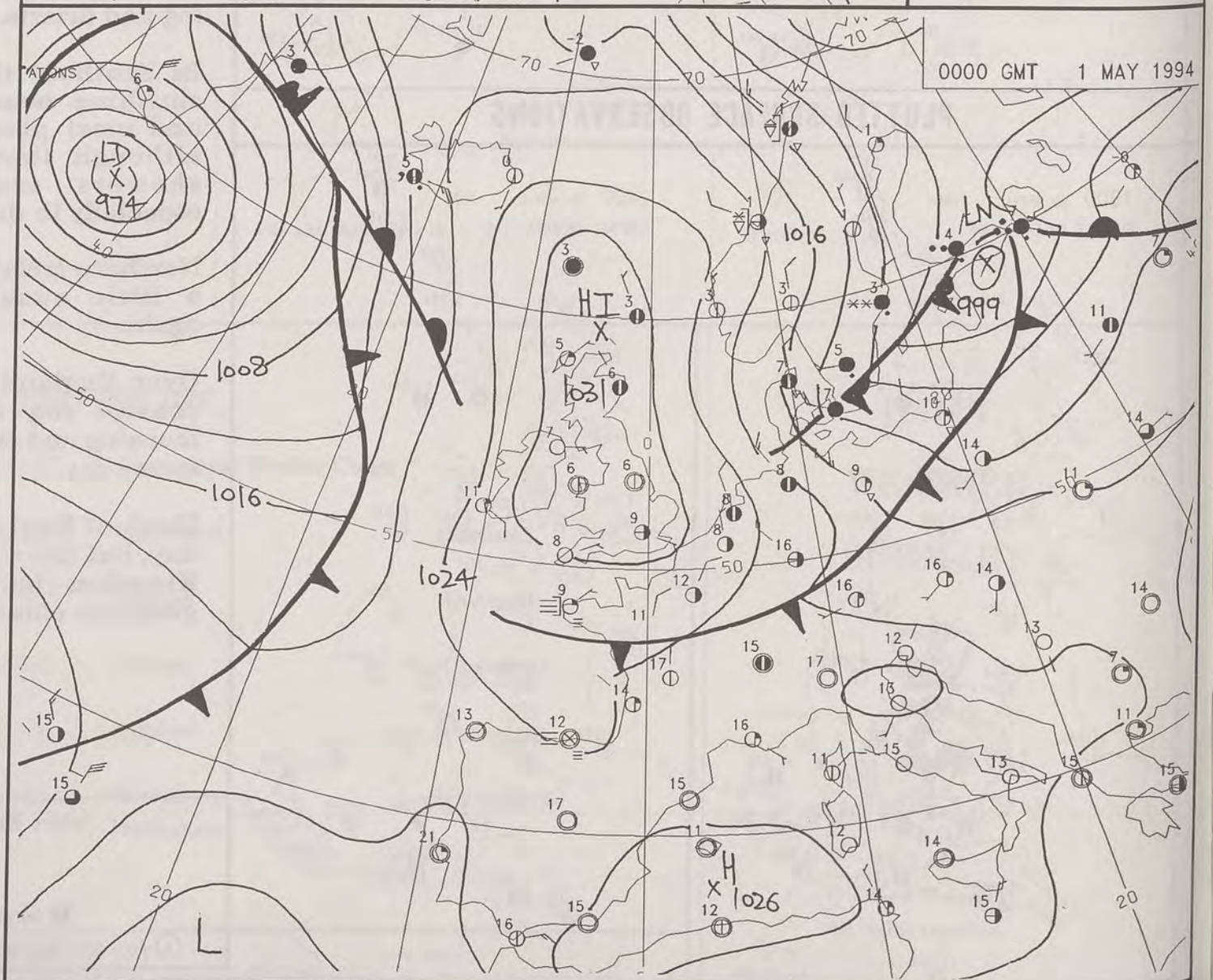
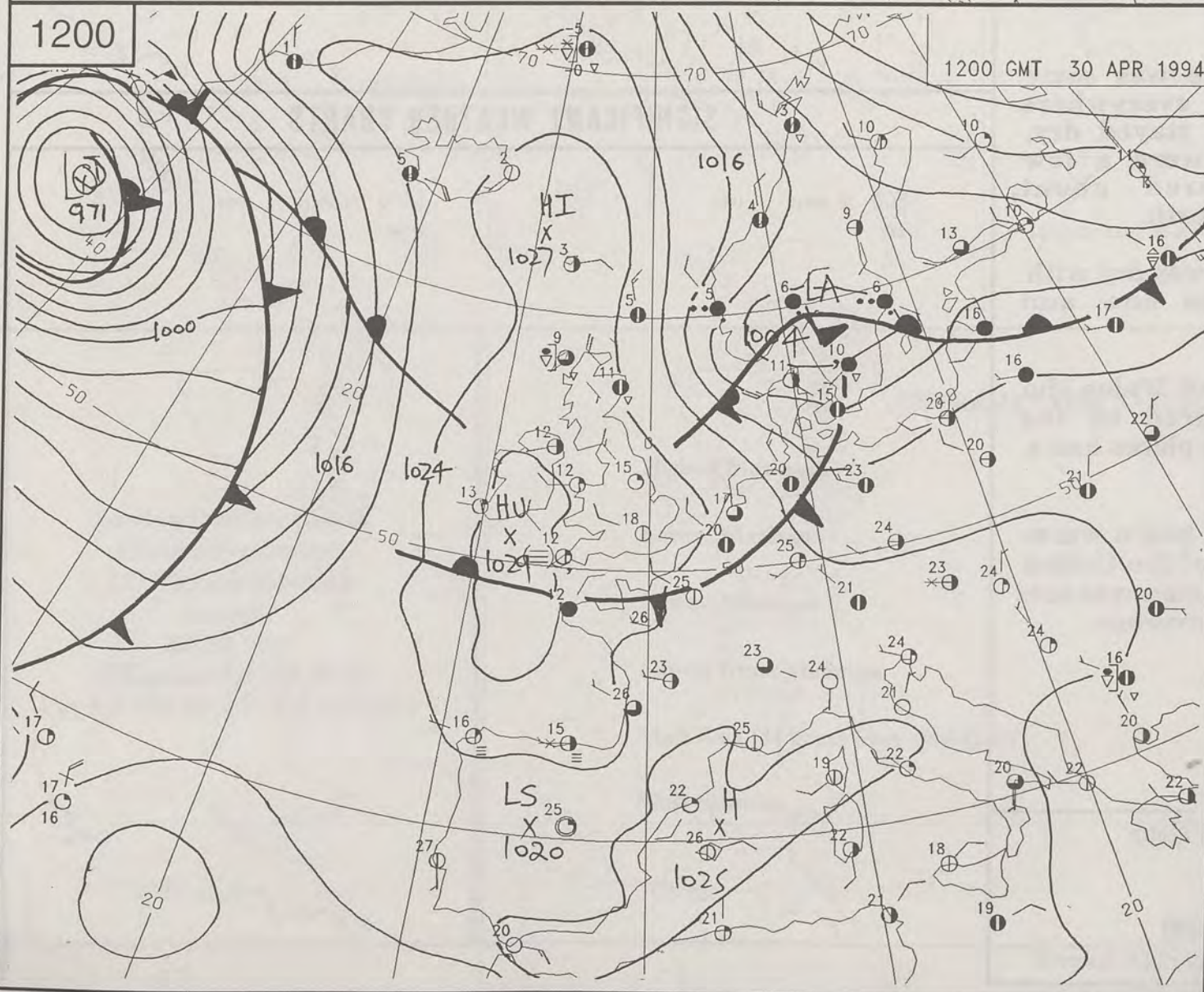


SATURDAY  
30th APRIL  
1994

# SYNOPTIC WEATHER CHARTS



1200



500-1000MB

THICKNESS DM.

T + 0

LMRAIN

1/ 5/94

VT 127 SUN

1/ 5/94

VT 122 SUN

1/ 5/94

DT 122 SUN