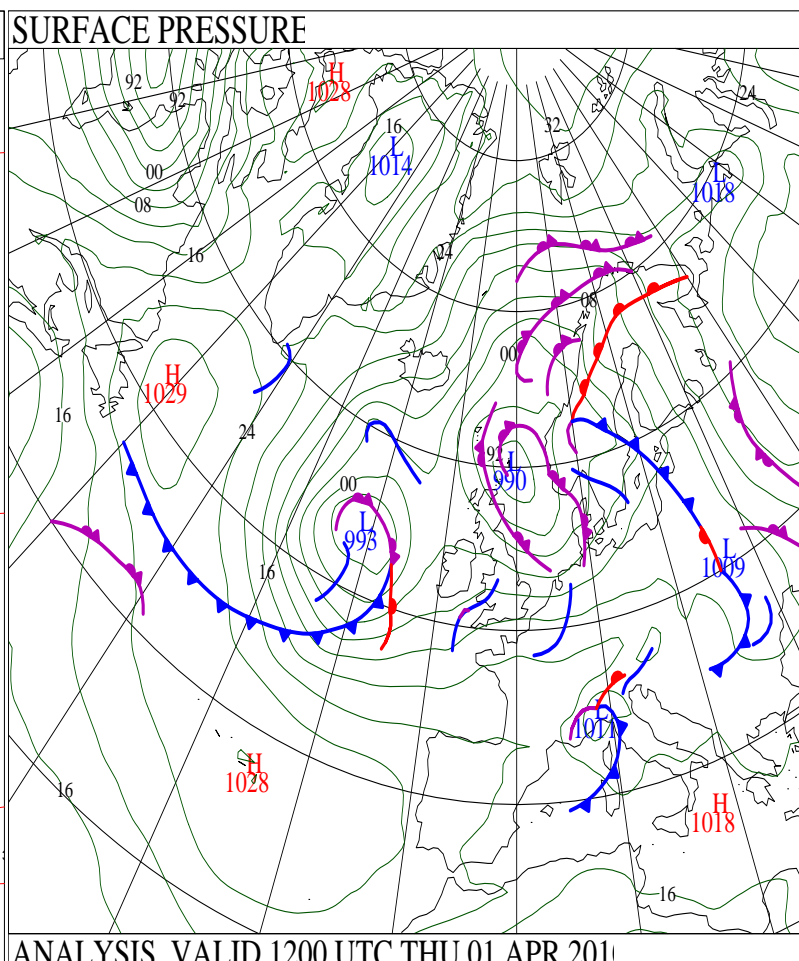
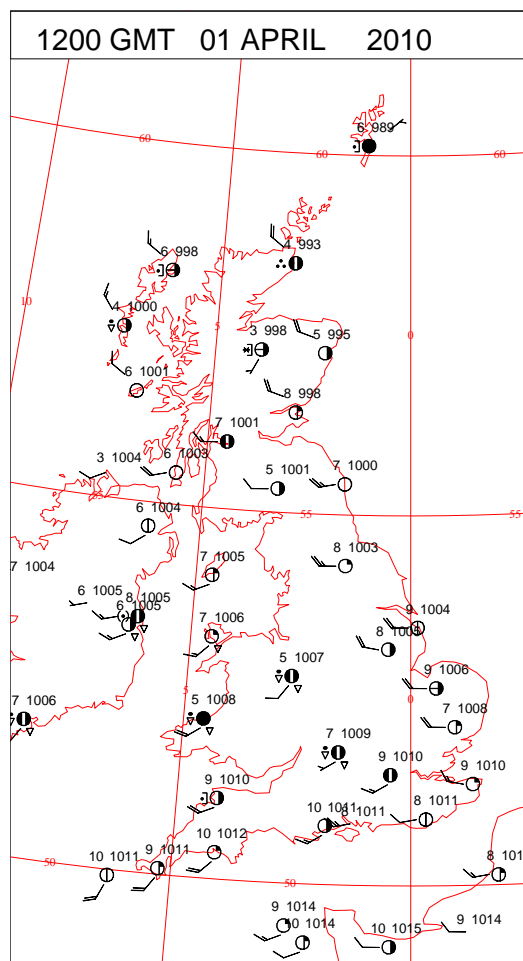
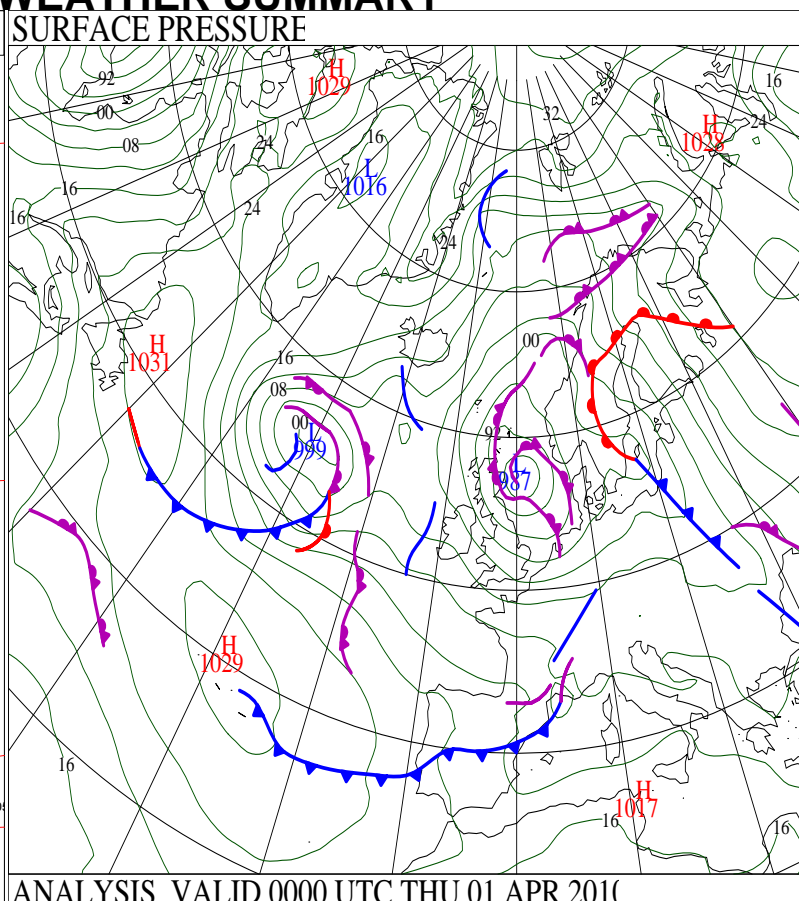
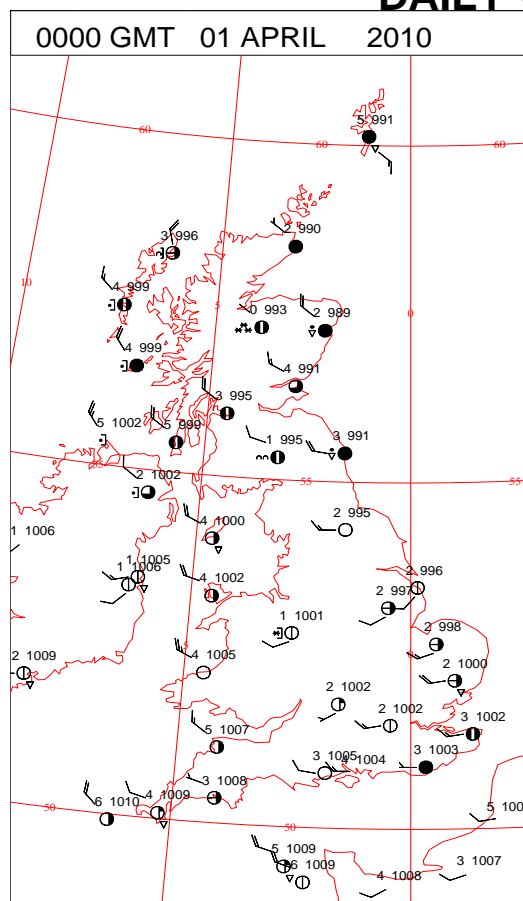
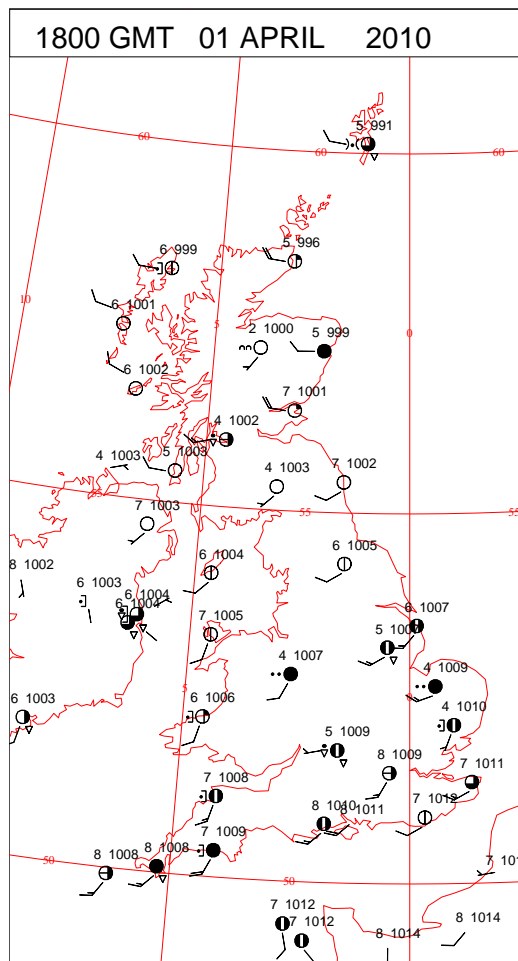
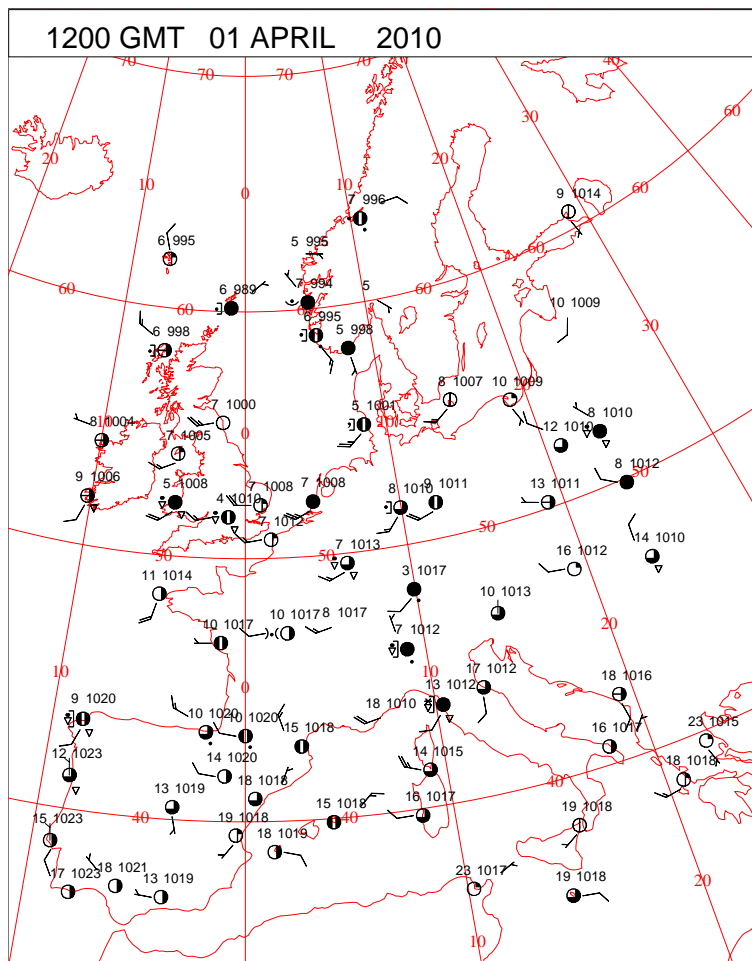
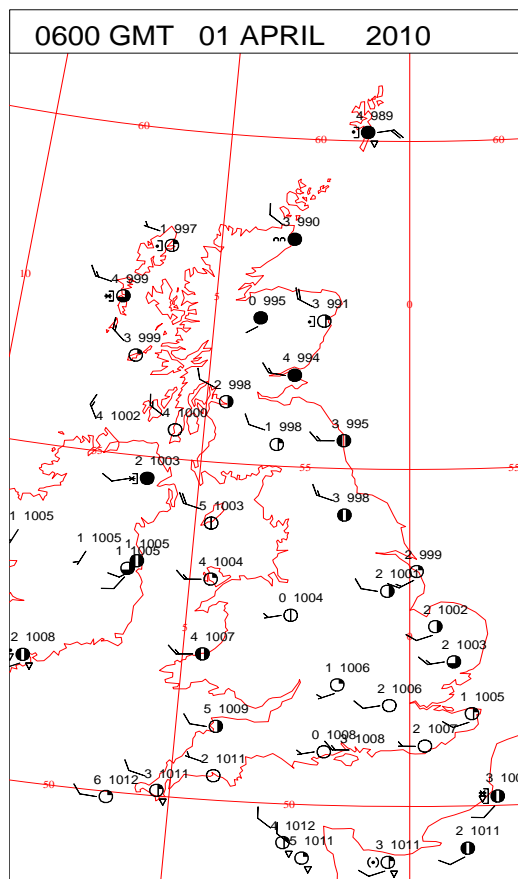
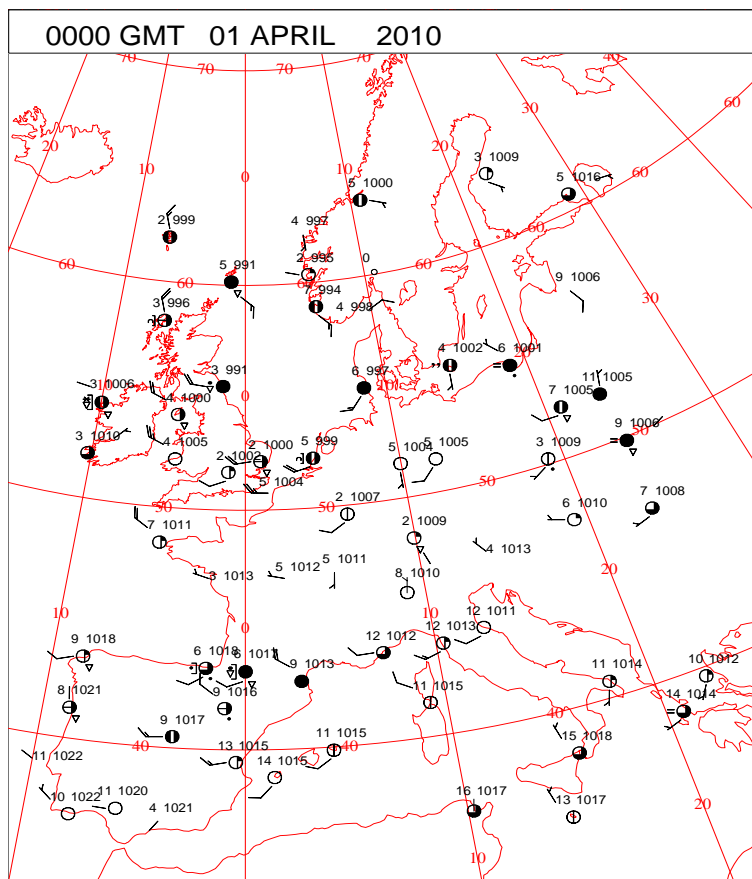


DAILY WEATHER SUMMARY

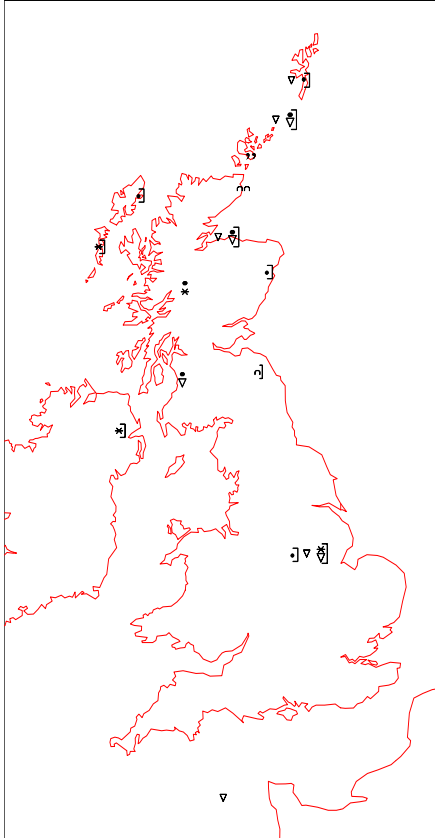
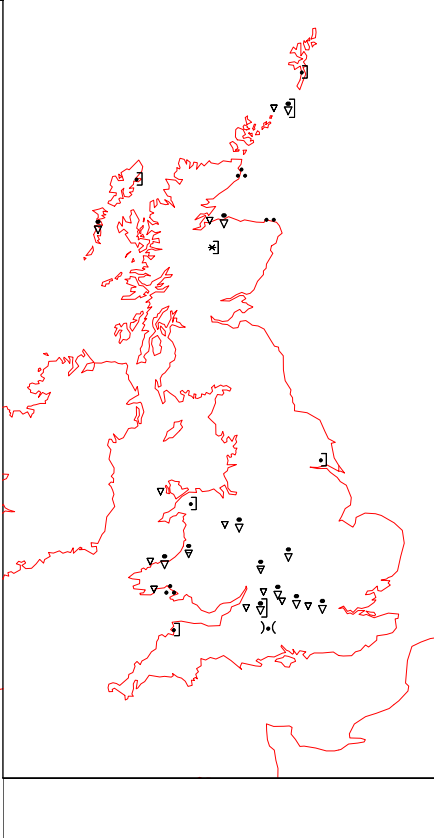
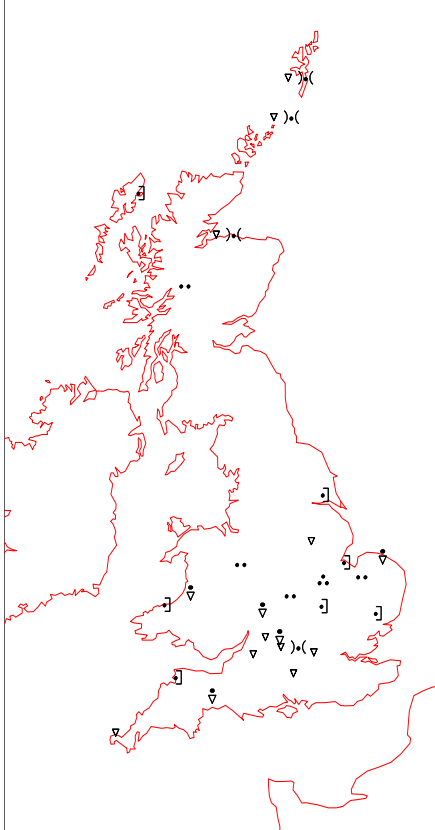
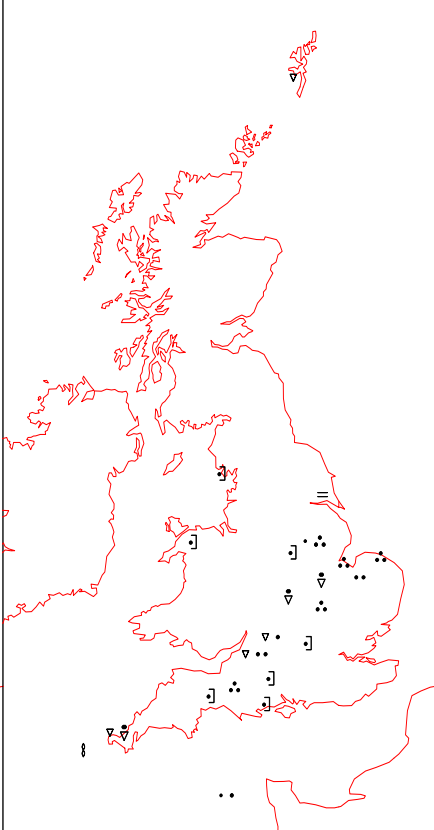


Thursday 1 April 2010

SURFACE REPORTS



SIGNIFICANT WEATHER

<p>0600 GMT 01 APRIL 2010 SIG WEATHER</p> 	<p>1200 GMT 01 APRIL 2010 SIG WEATHER</p> 	<p>Summary of UK Weather for Thursday 01 April 2010.</p> <p>Snow continued for a time overnight in parts of Highland but gradually turned more showery. Further showers also affected many other parts of the U.K. overnight, falling as snow over the higher ground.</p> <p>It was quite windy everywhere, although parts of southern England, where skies were clear, saw temperatures dip just below zero around dawn.</p> <p>Further heavy showers continued over much of Scotland, Northern Ireland, Wales and south-west England during the day, feeding eastwards into the Midlands and southern England during the afternoon, although the south coast of England stayed clear until evening.</p> <p>Some snow fell over the Brecon Beacons and the tops of the Chilterns.</p> <p>It was a breezy day generally with strong to gale force westerly winds across most parts.</p> <p>It was generally quite cold compared to the seasonal average.</p>
<p>1800 GMT 01 APRIL 2010 SIG WEATHER</p> 	<p>0000 GMT 02 APRIL 2010 SIG WEATHER</p> 	

EXTREMES

Highest Maximum:

11.0 Chivenor, Devon

Lowest Maximum:

3.6 Tulloch Bridge, Inverness-Shire

Lowest Minimum:

-1.1 Lough Fea, Londonderry

Lowest Grass Minimum:

-4.9 St Angelo, Fermanagh

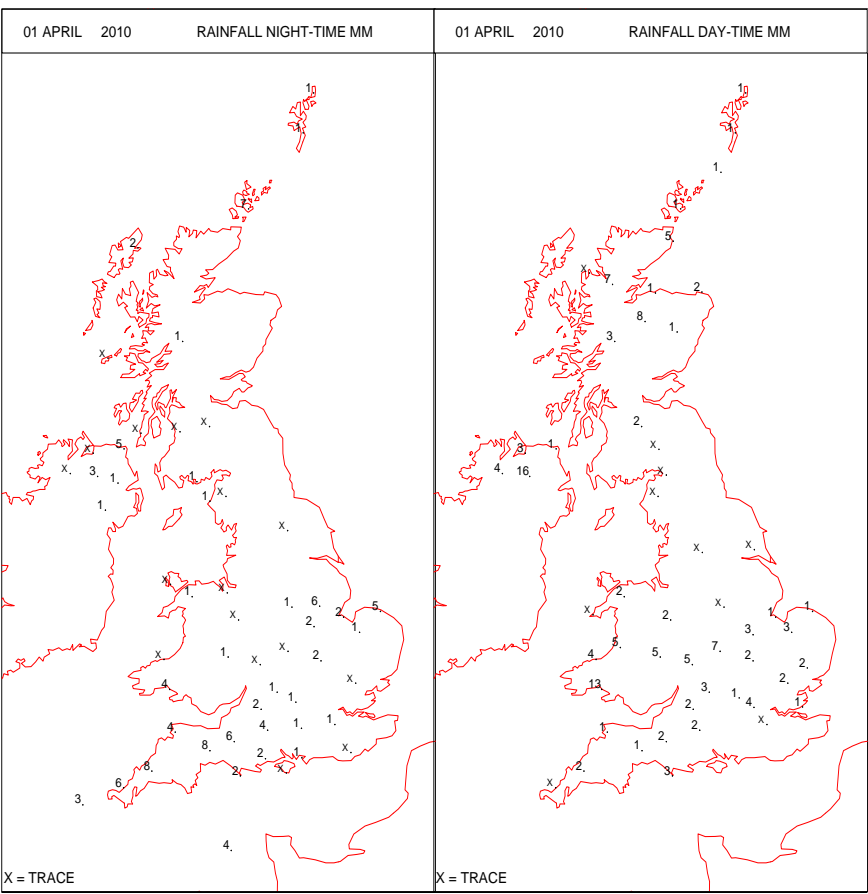
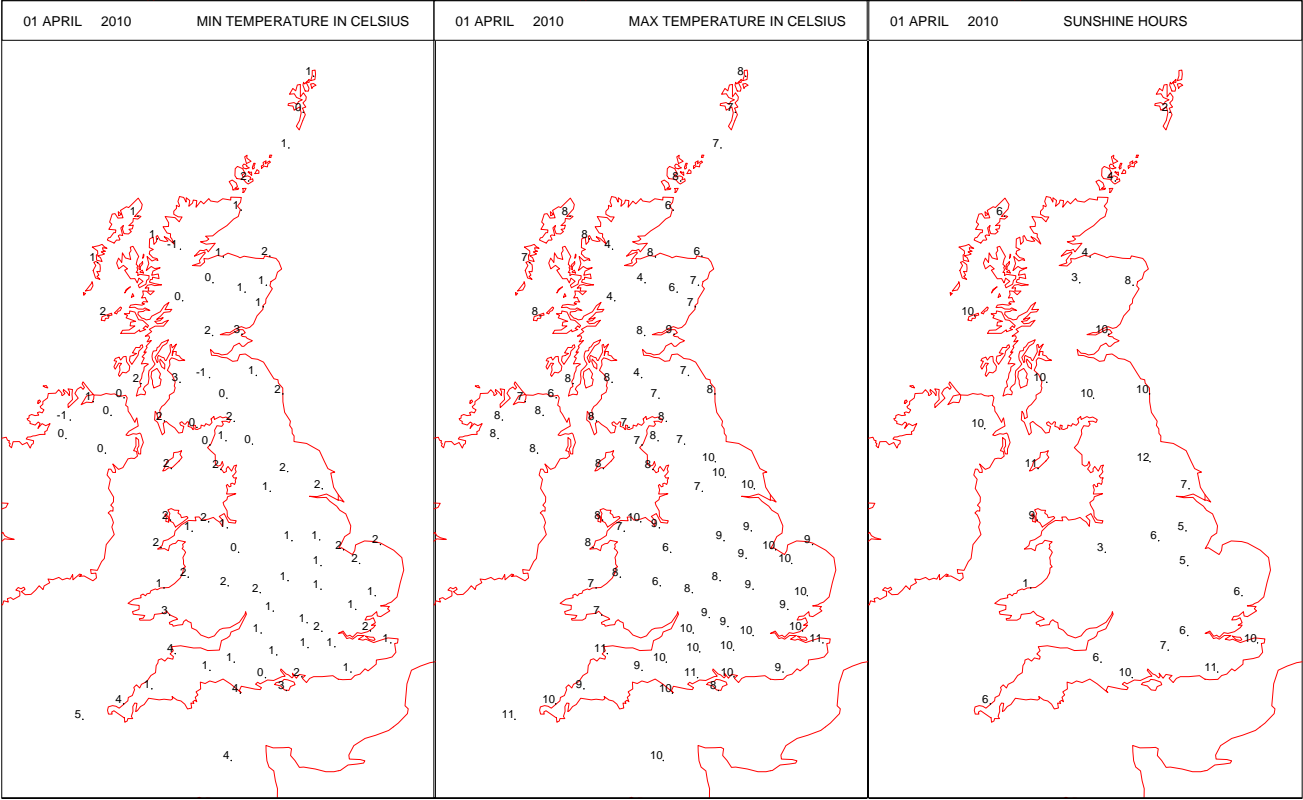
Most Rain:

18.6 Lough Fea, Londonderry

Most Sun:

10.7 Herstmonceux, East Sussex

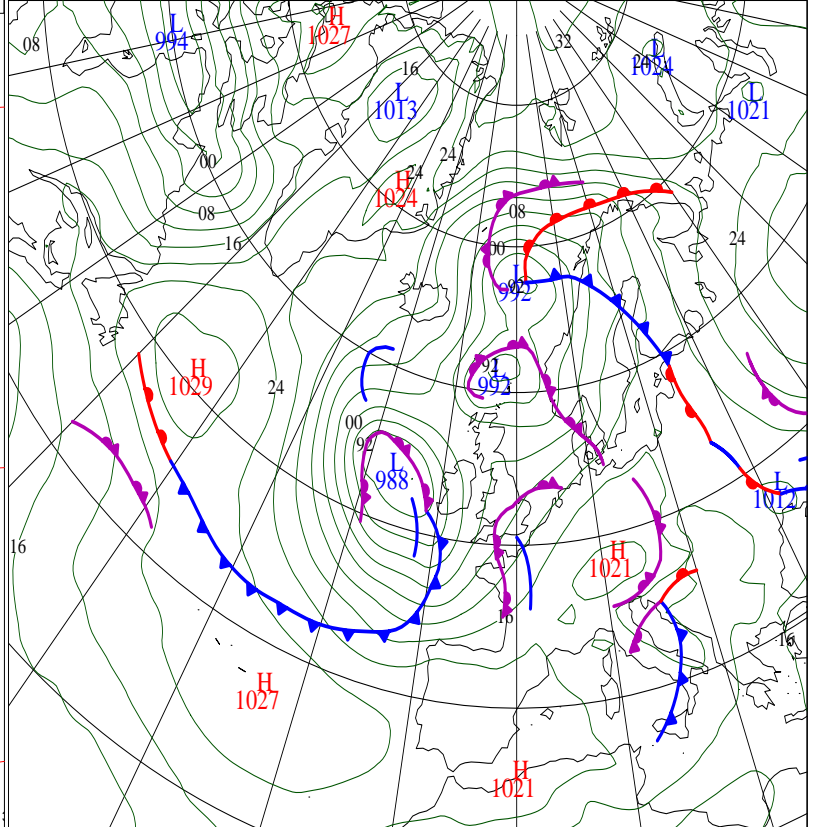
DAILY CLIMATE DATA



**DAILY
WEATHER
SUMMARY**

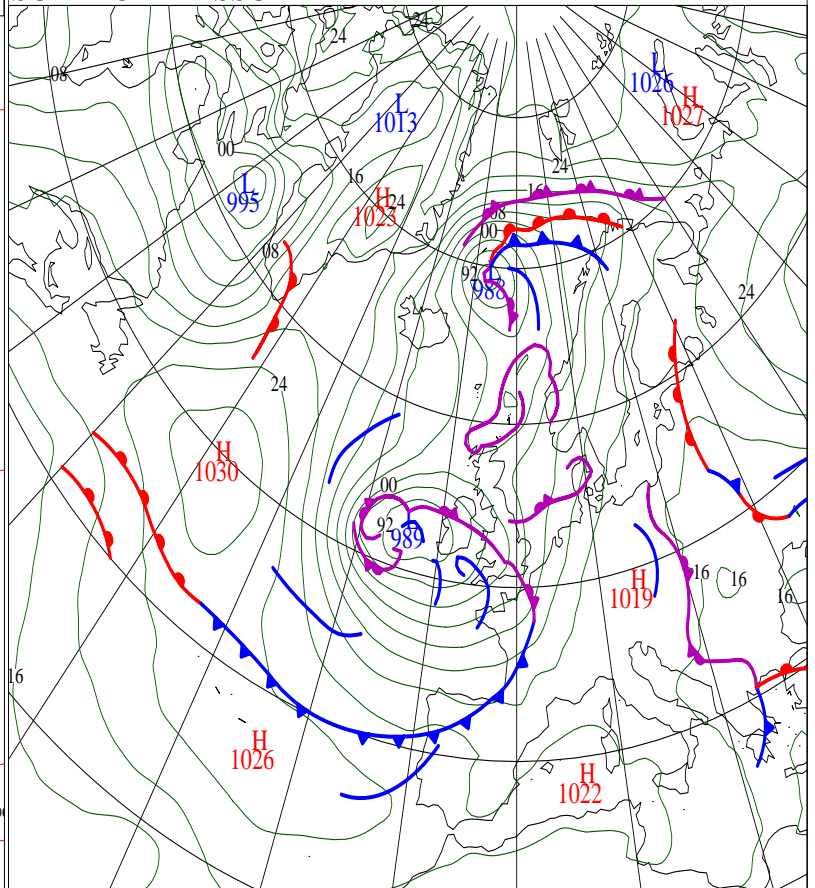
NO SNOW

SURFACE PRESSURE



1200 GMT 02 APRIL 2010

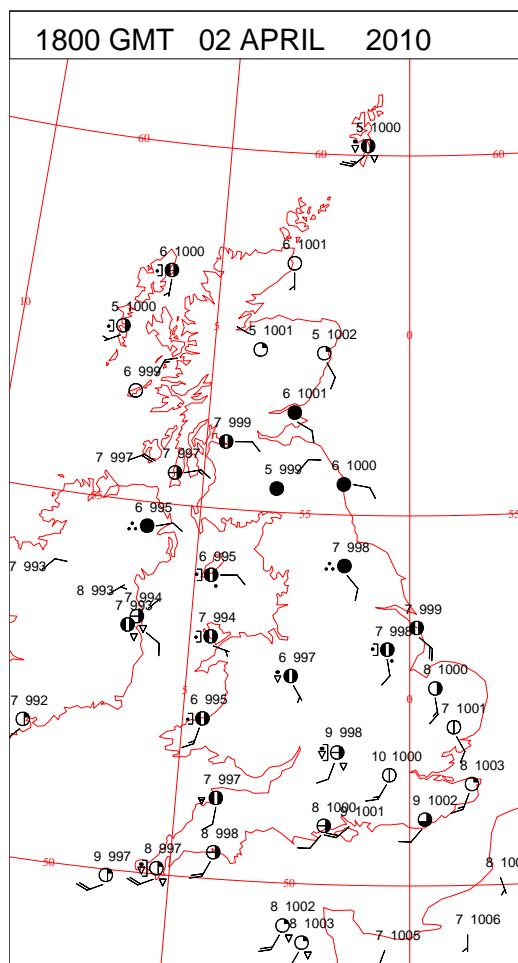
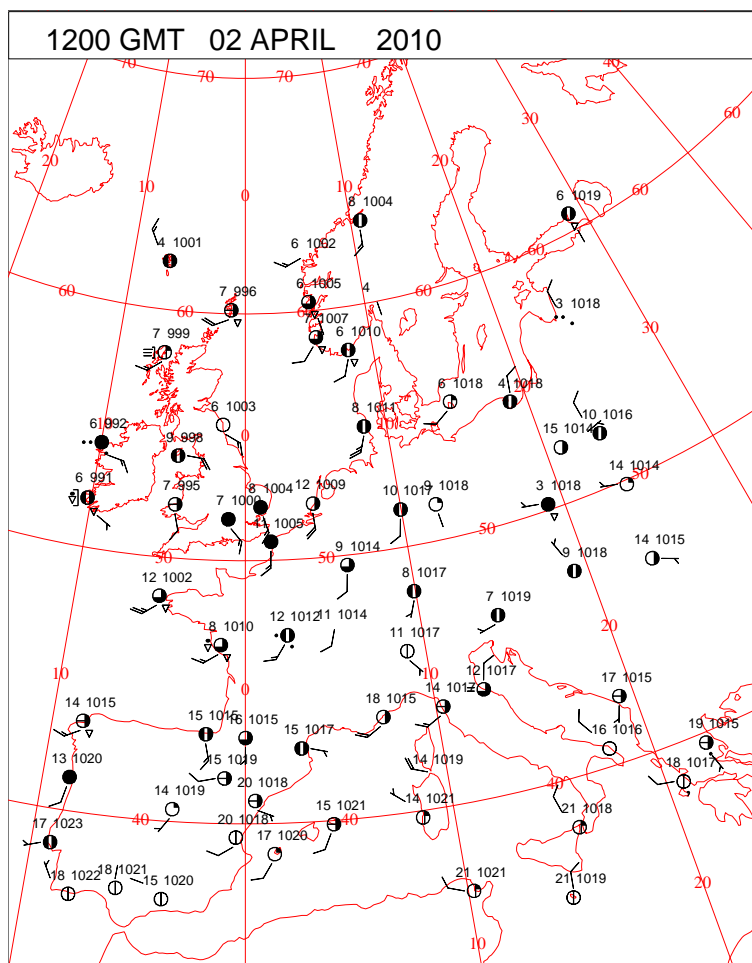
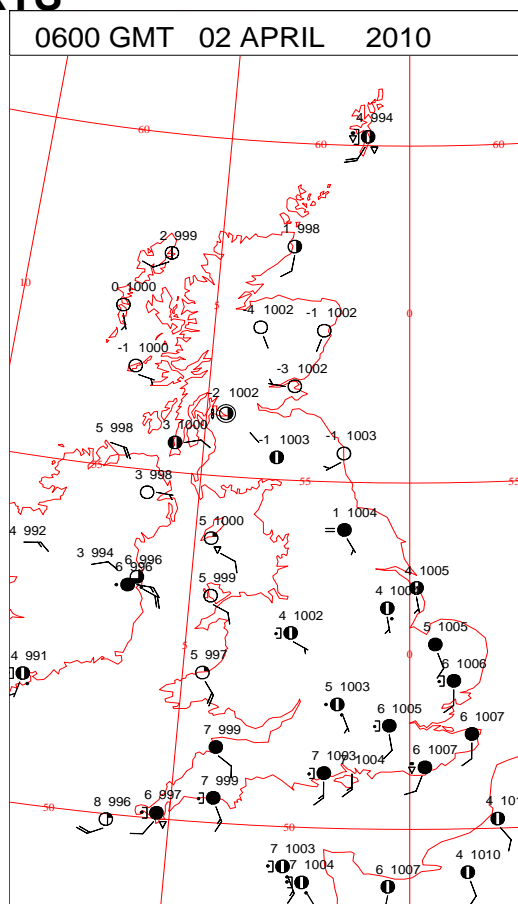
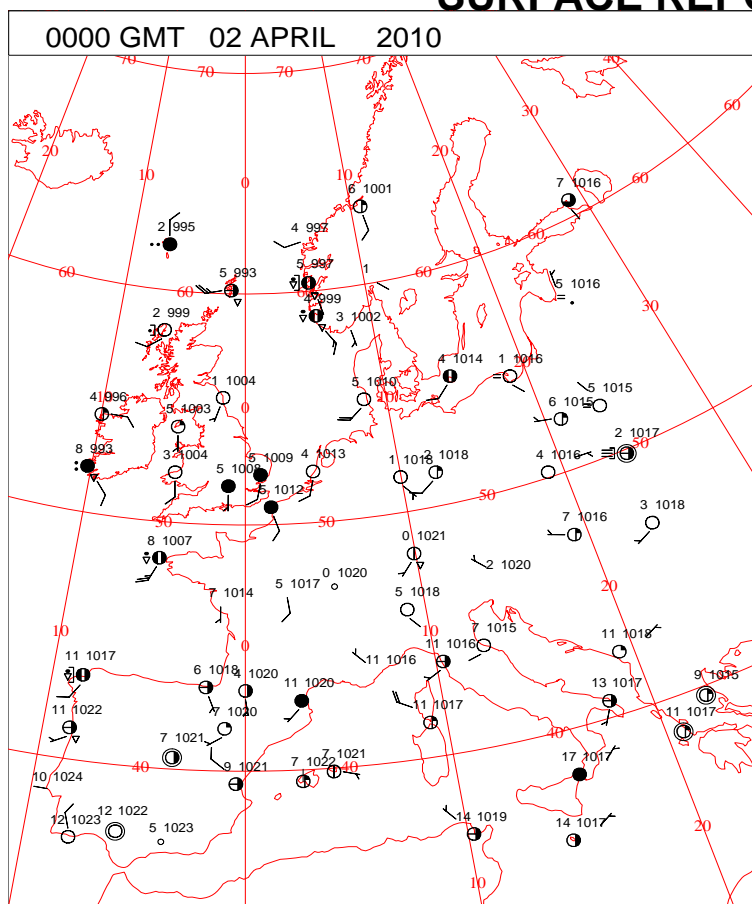
SURFACE PRESSURE



Crown Copyright 2010, All Rights Reserved

Friday 2 April 2010

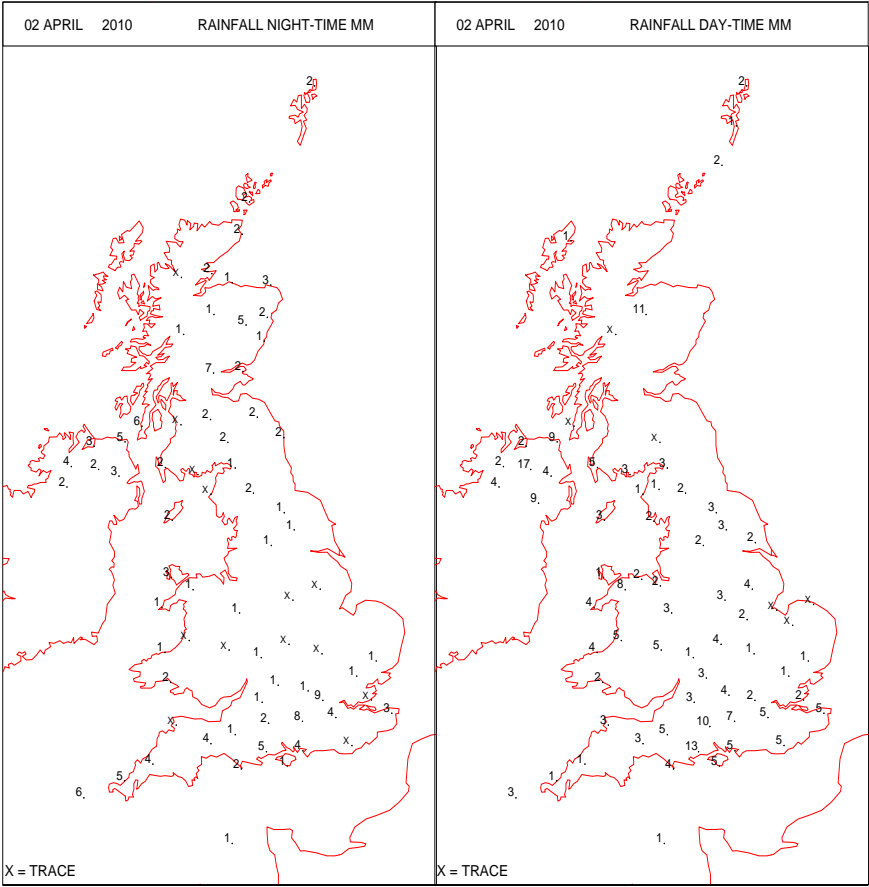
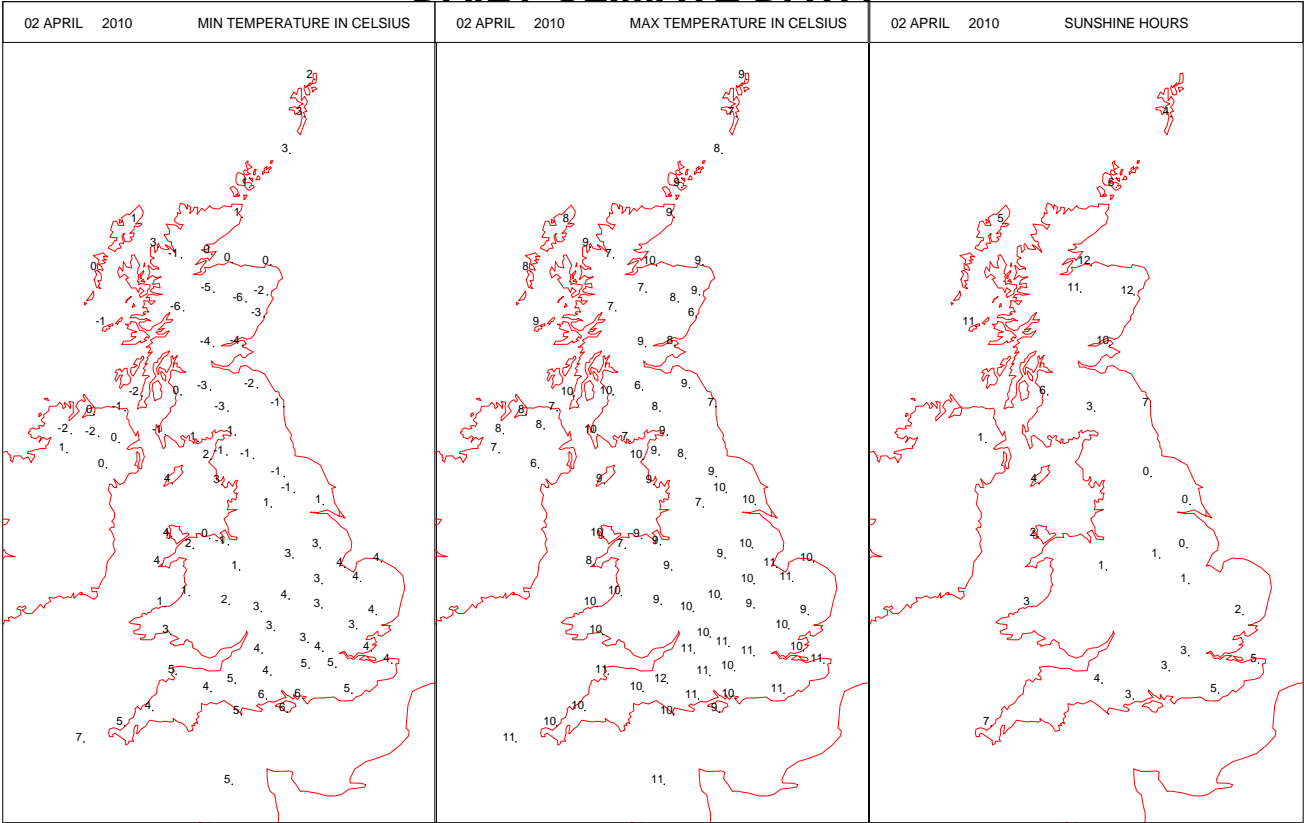
SURFACE REPORTS



SIGNIFICANT WEATHER

0600 GMT 02 APRIL 2010	SIG WEATHER	1200 GMT 02 APRIL 2010	SIG WEATHER	<p>Summary of UK Weather for Friday 02 April 2010.</p> <p>Apart from a few showers in northern Scotland, most of Scotland, Northern Ireland and northern England had a dry and clear night with a frost.</p> <p>The rest of England and Wales stayed generally cloudy with some showery rain, more especially over southern counties.</p> <p>A frontal band of quite heavy moved into Cornwall by the end of the night. This band of rain moved steadily north-eastwards across Wales and England, to reach Northern Ireland, Yorkshire and Lancashire by the end of the afternoon, then into Northumberland and the Borders during the evening. The rain became slow moving over Northern Ireland.</p> <p>Heavy showers with hail and an occasional rumble of thunder followed across Wales and England, except the far north.</p> <p>Apart from showers over the Shetland Isles and later over the Hebrides, Scotland stayed fine and sunny all day, with frost returning to central and northern areas during the evening.</p> <p>Winds were generally light or moderate becoming strong and gusty along the south coast.</p>
1800 GMT 02 APRIL 2010	SIG WEATHER	0000 GMT 03 APRIL 2010	SIG WEATHER	<p>EXTREMES</p> <p>Highest Maximum: 12.2 Jersey: Airport, Jersey</p> <p>Lowest Maximum: 5.0 Lough Fea, Londonderry</p> <p>Lowest Minimum: -6.2 Aboyne No 2, Aberdeenshire</p> <p>Lowest Grass Minimum: -12.2 Aboyne No 2, Aberdeenshire</p> <p>Most Rain: 19.2 Lough Fea, Londonderry</p> <p>Most Sun: 12.0 Kinloss, Moray</p>

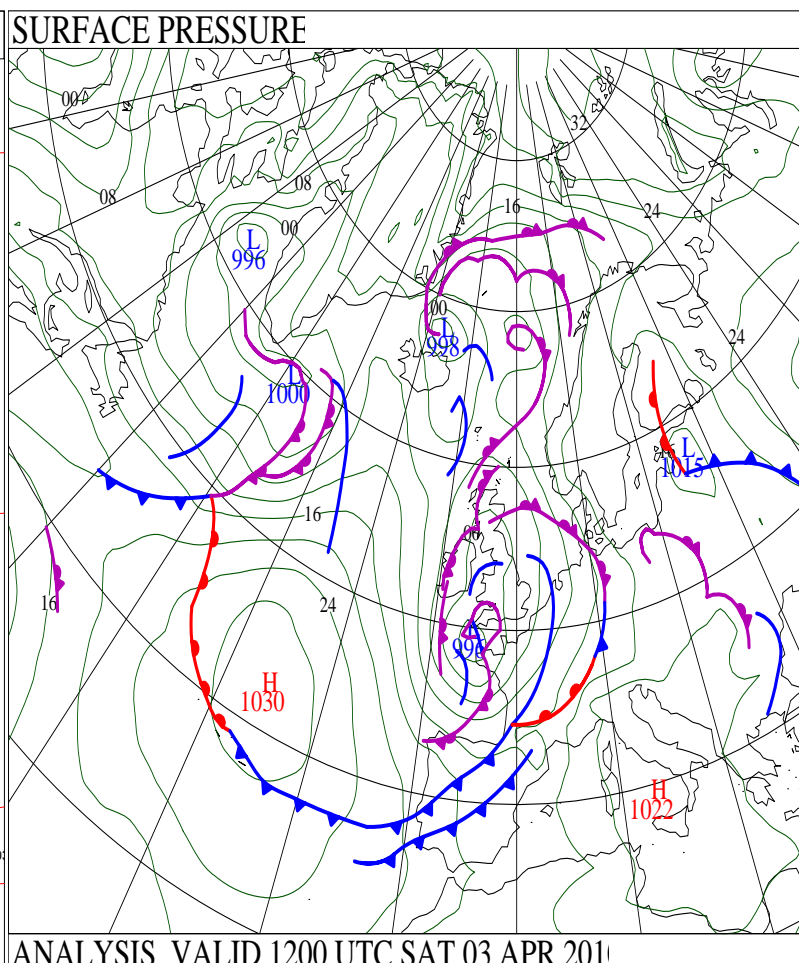
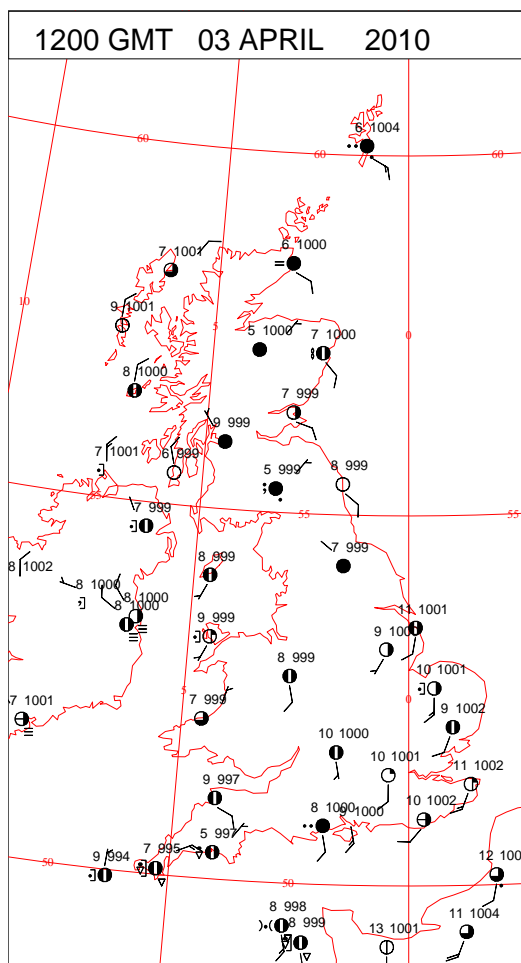
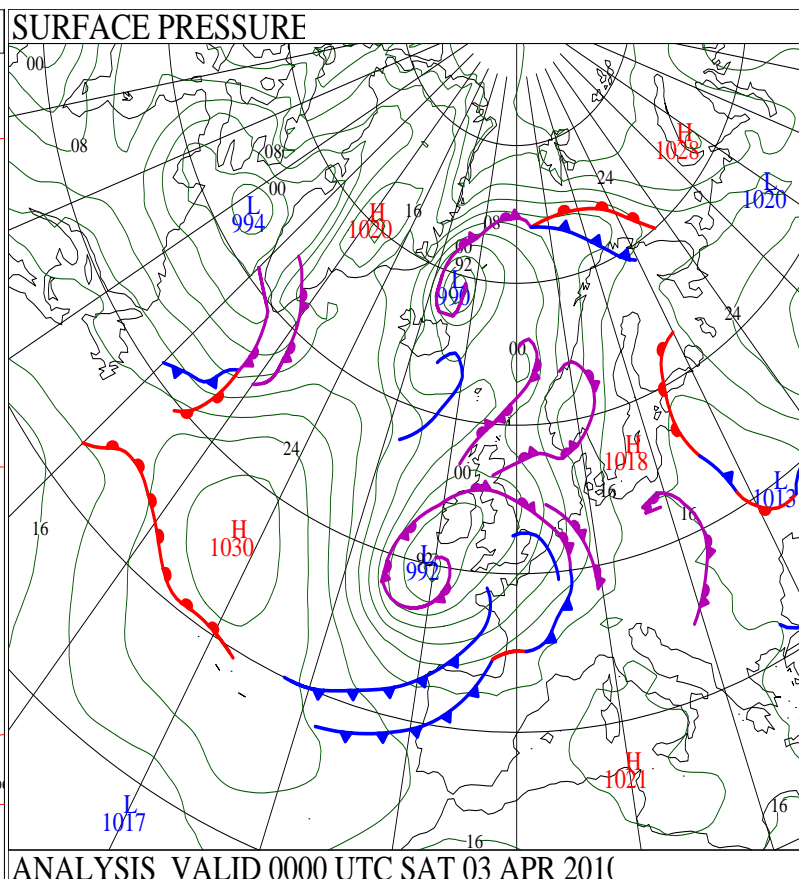
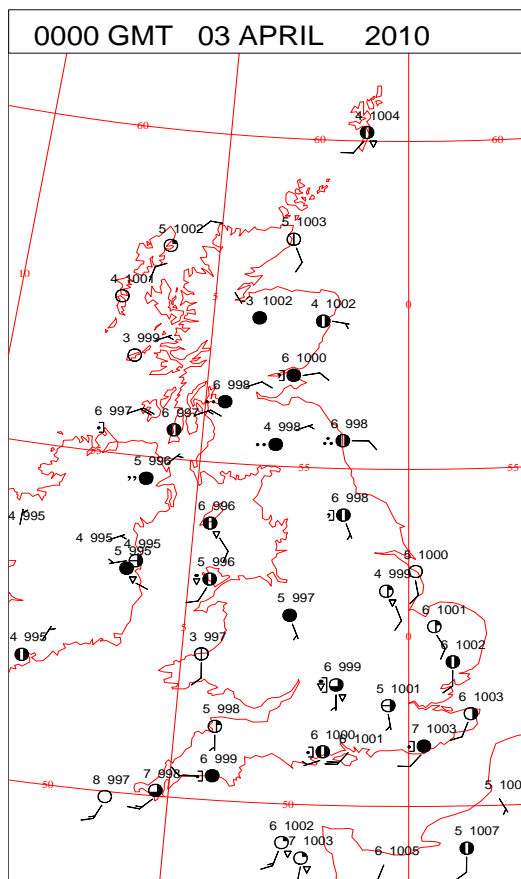
DAILY CLIMATE DATA



DAILY
WEATHER
SUMMARY

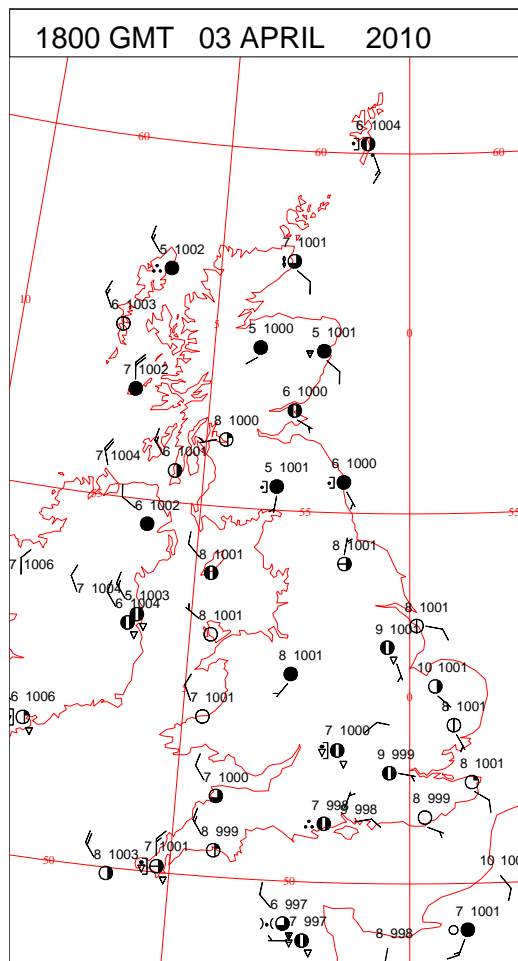
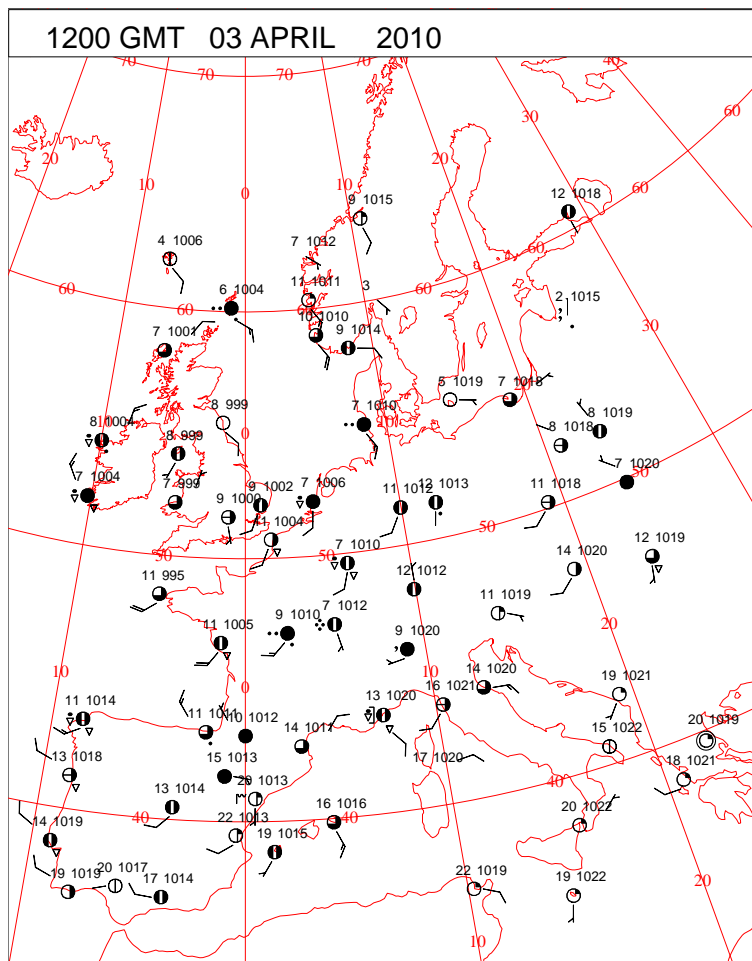
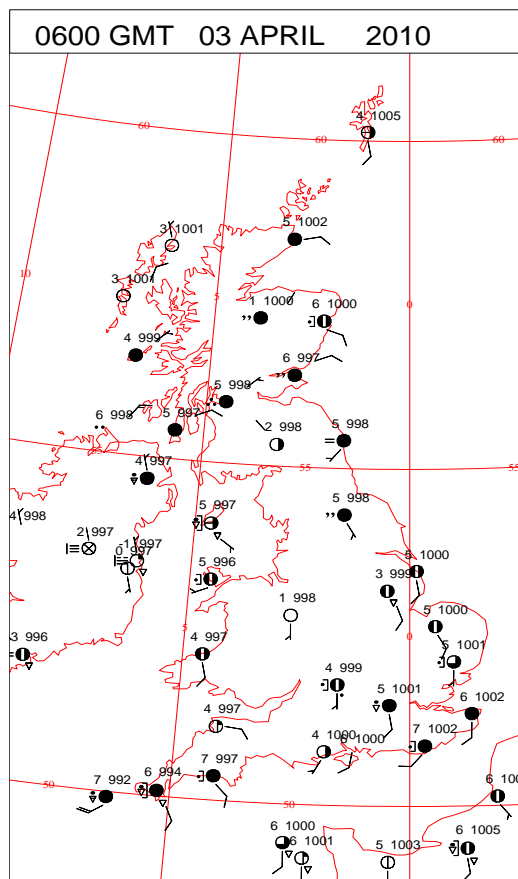
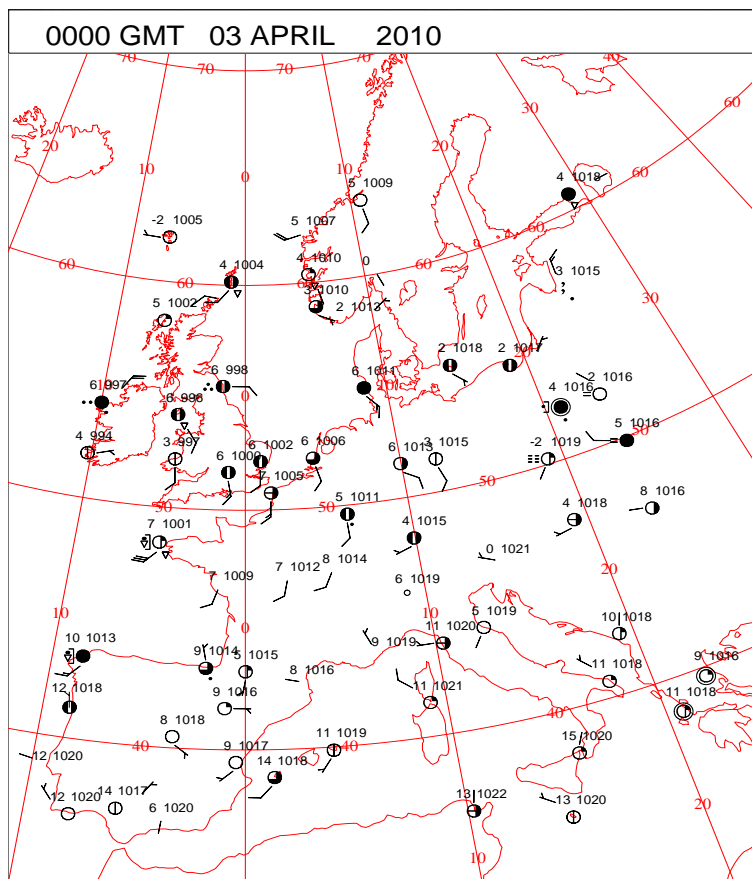
NO SNOW

DAILY WEATHER SUMMARY

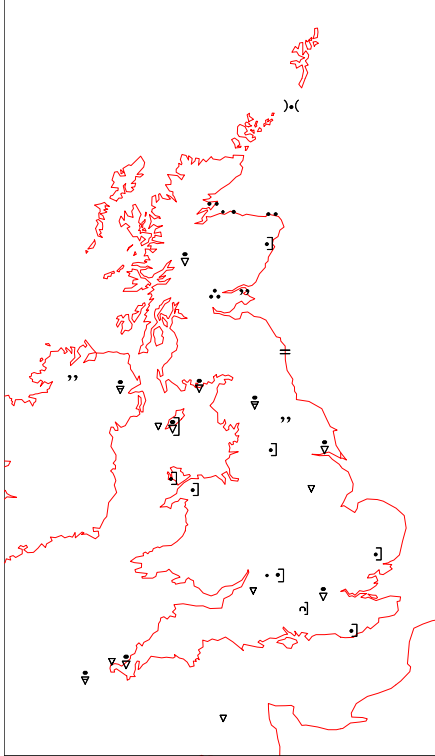
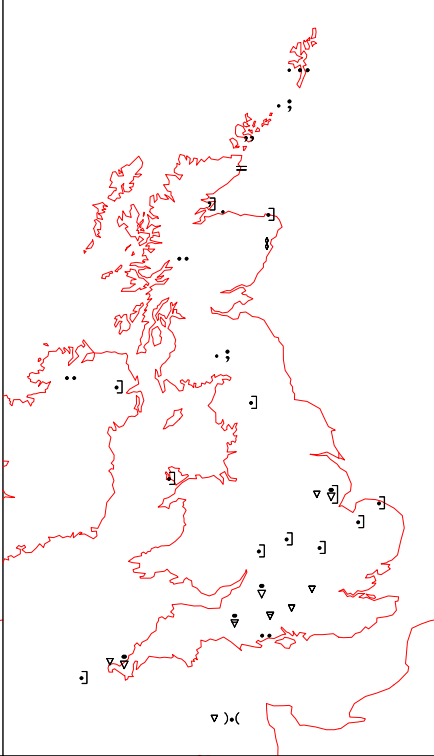
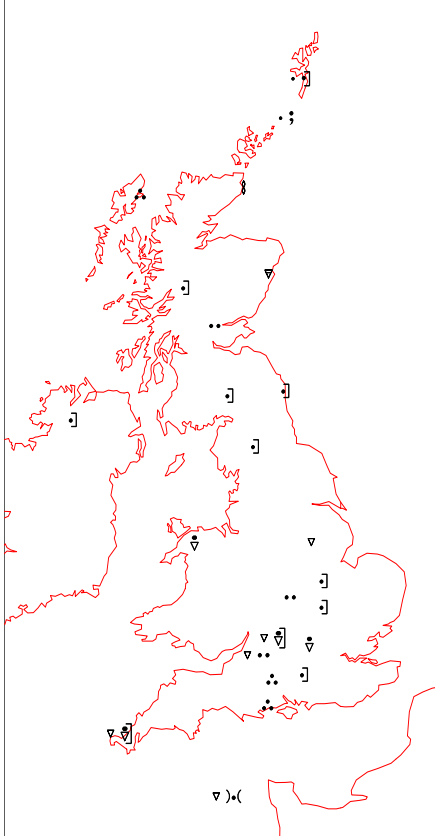
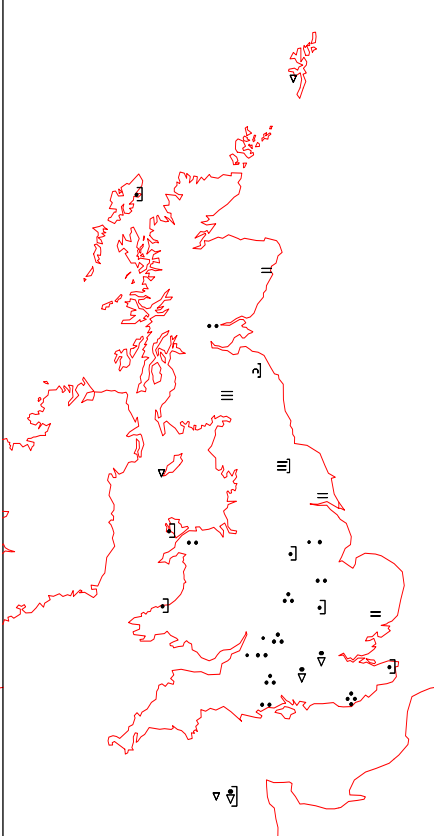


Saturday 3 April 2010

SURFACE REPORTS



SIGNIFICANT WEATHER

<p>0600 GMT 03 APRIL 2010 SIG WEATHER</p> 	<p>1200 GMT 03 APRIL 2010 SIG WEATHER</p> 	<p>Summary of UK Weather for Saturday 03 April 2010. During the night much of Scotland and Northern Ireland was cloudy with further rain at times, along with sleet and snow on higher ground, although north-western Scotland was cold and mainly dry. England and Wales had scattered showers, some heavy. Most places remained frost-free overnight, although there was a frost across north-western Scotland, and elsewhere there was a patchy ground frost. During the day many areas of England and Wales had some sunshine, especially coastal parts of north-western England and south-eastern England. There were also plenty of heavy showers, a few containing hail and thunder, and there was also some sleet and snow on the hills. Later in the day many southern coastal counties experienced some more prolonged heavy rain, which became slow moving across Dorset and Hampshire during the evening. Across Scotland and Northern Ireland it remained generally cloudy, and there were further outbreaks of rain, with sleet and snow on the higher ground. Temperatures were near or slightly below average for early April, and fell quite markedly in the heavier showers.</p>
<p>1800 GMT 03 APRIL 2010 SIG WEATHER</p> 	<p>0000 GMT 04 APRIL 2010 SIG WEATHER</p> 	

EXTREMES

Highest Maximum:

12.8 Northolt, Greater London

Lowest Maximum:

4.2 Loch Glascarnoch,
Ross & Cromarty

Lowest Minimum:

-6.4 Loch Glascarnoch,
Ross & Cromarty

Lowest Grass Minimum:

-6.9 Aultbea No 2,
Ross & Cromarty

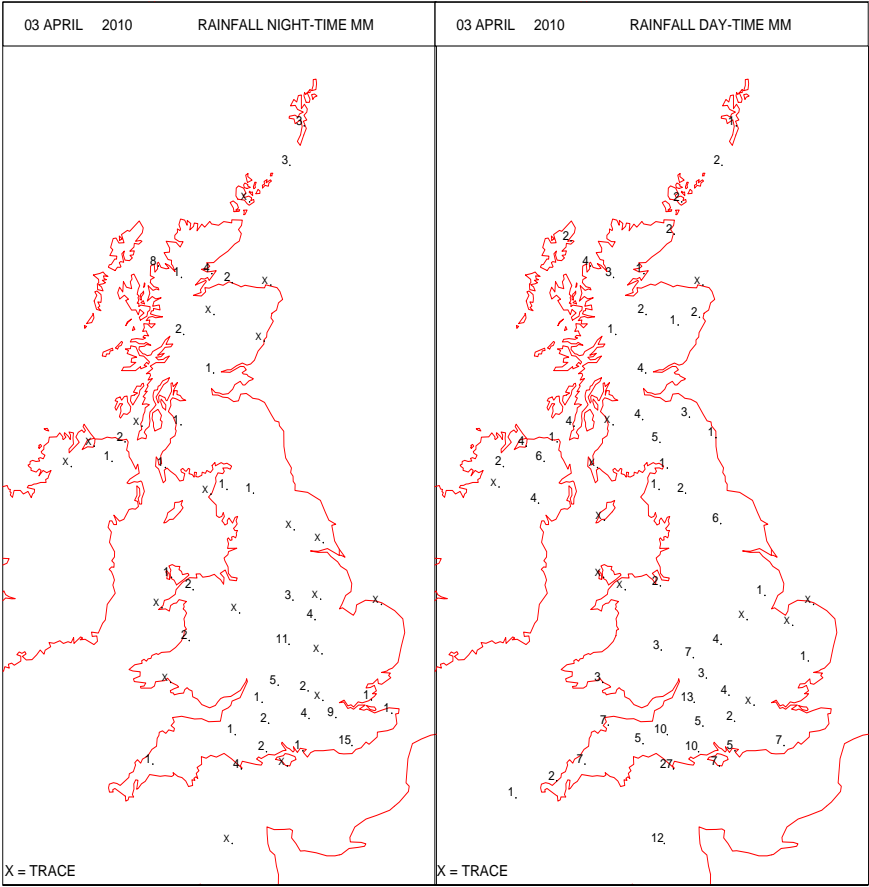
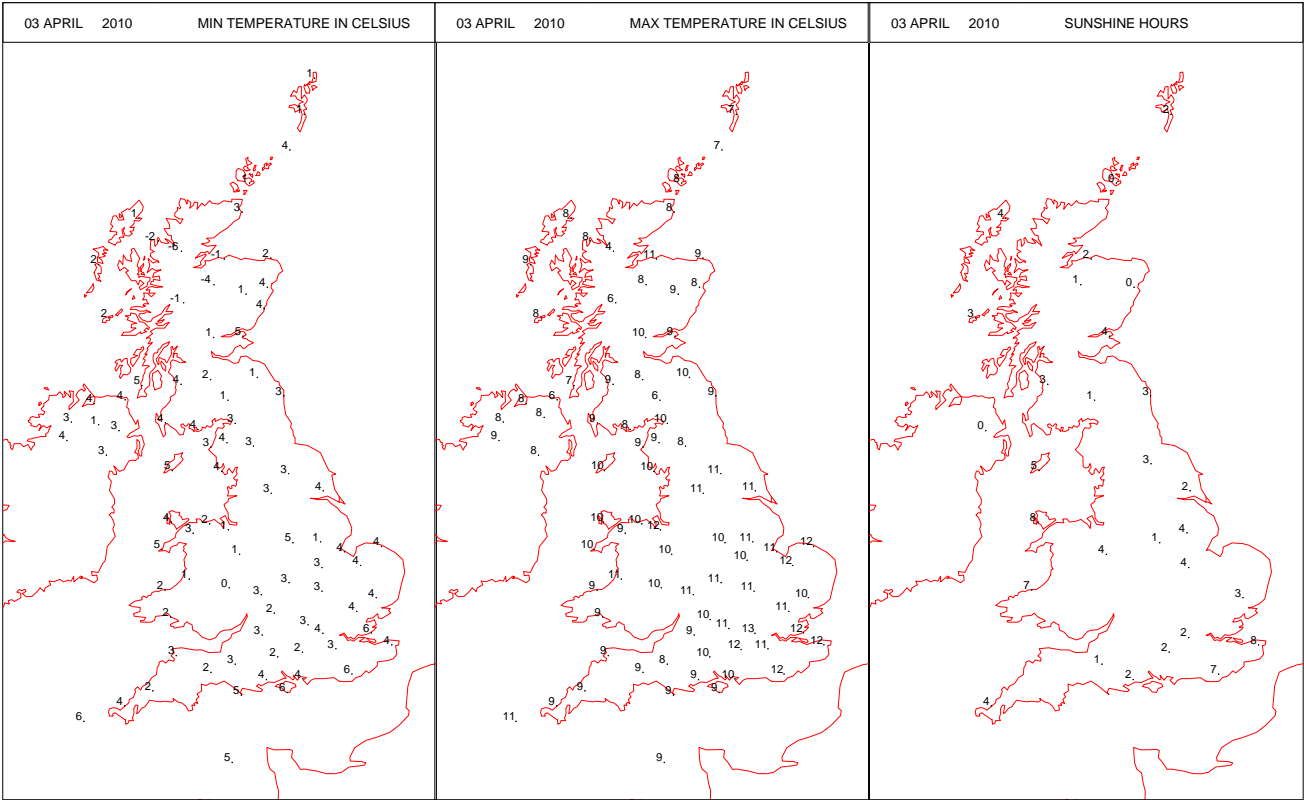
Most Rain:

31.4 Isle Of Portland, Dorset

Most Sun:

8.3 Valley, Gwynedd

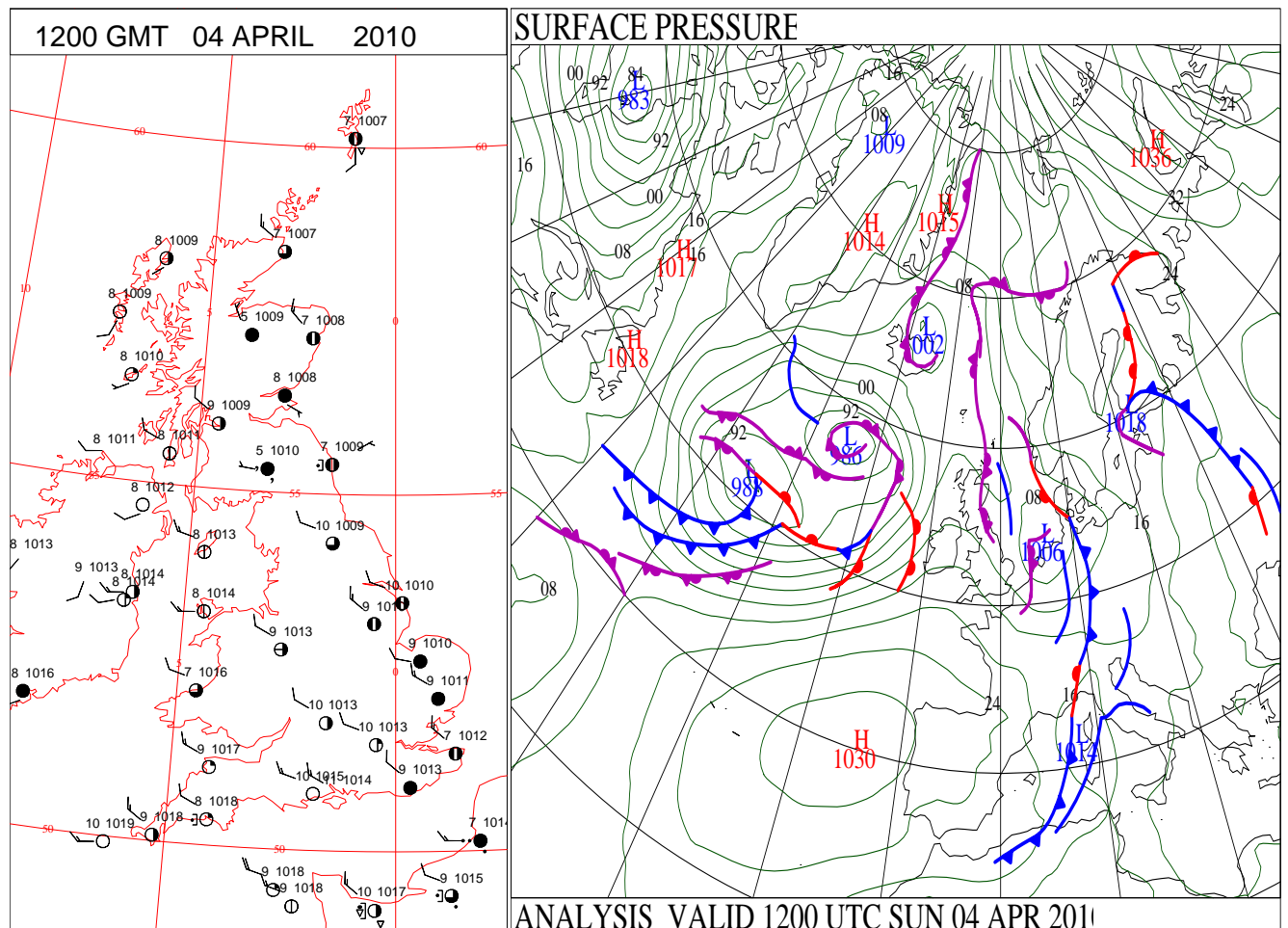
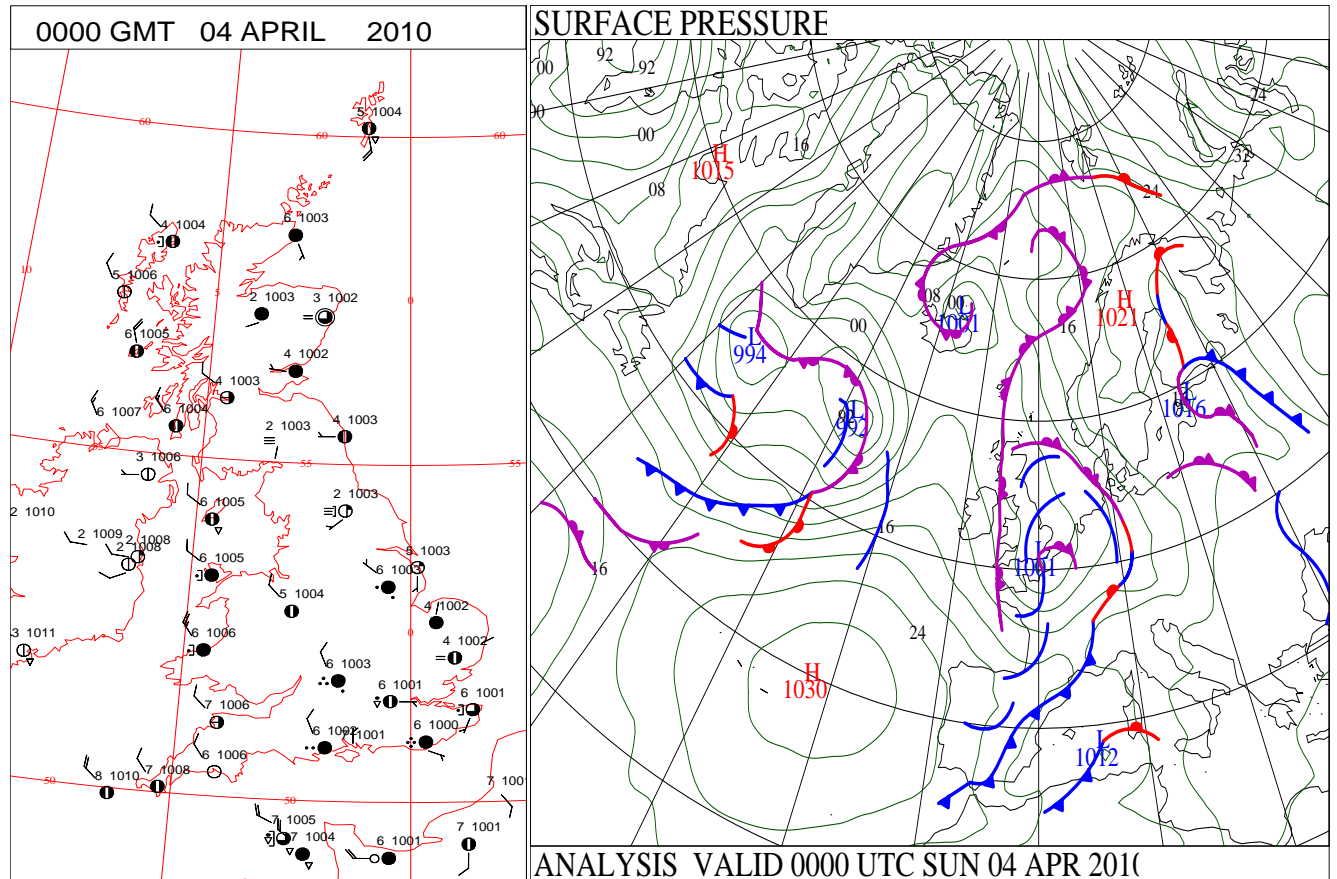
DAILY CLIMATE DATA



DAILY
WEATHER
SUMMARY

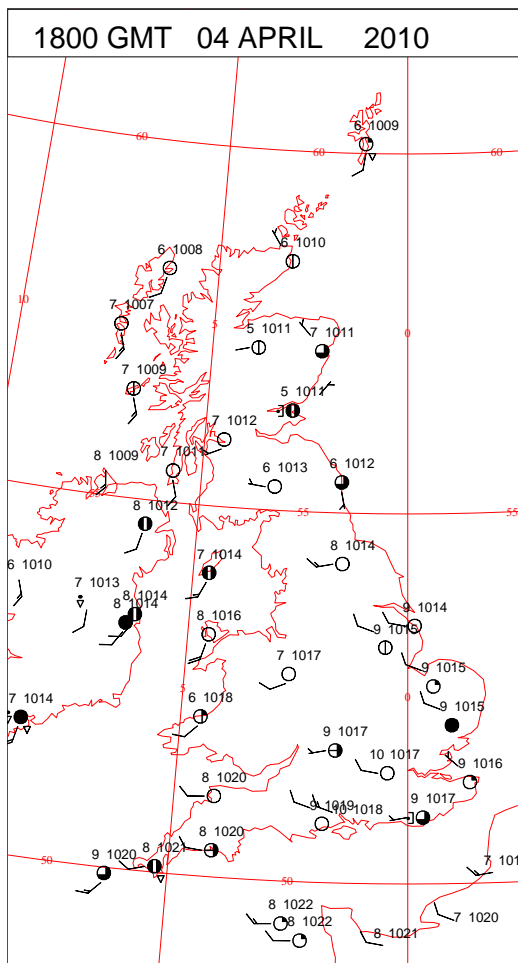
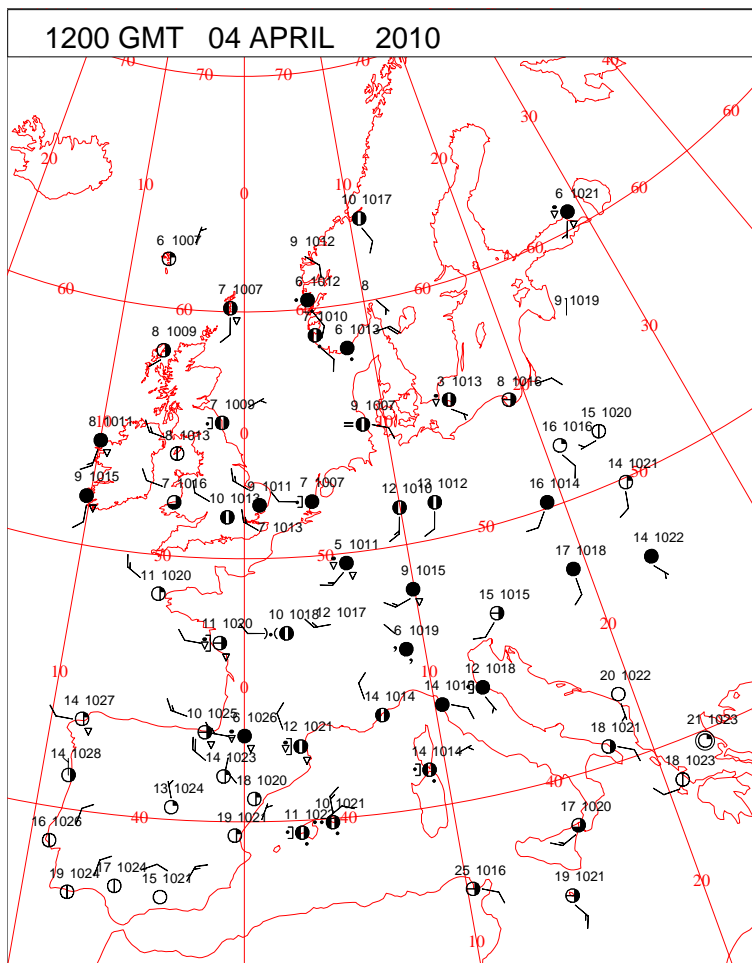
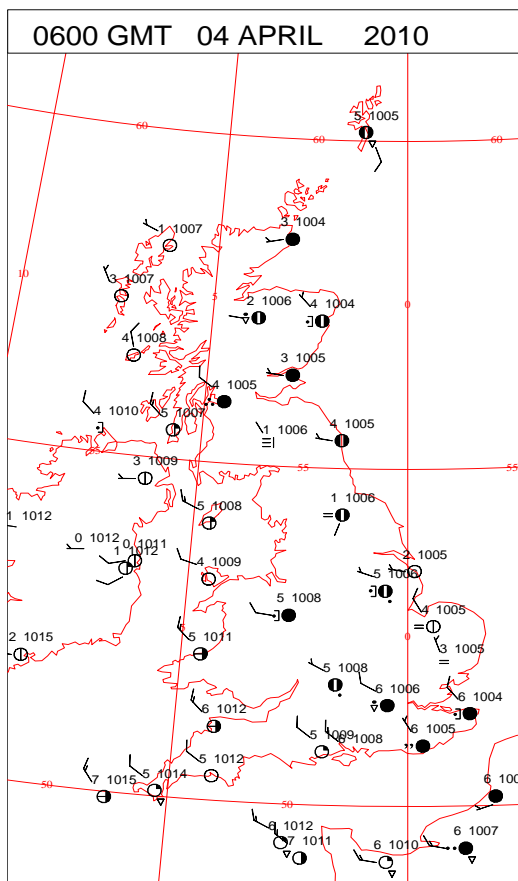
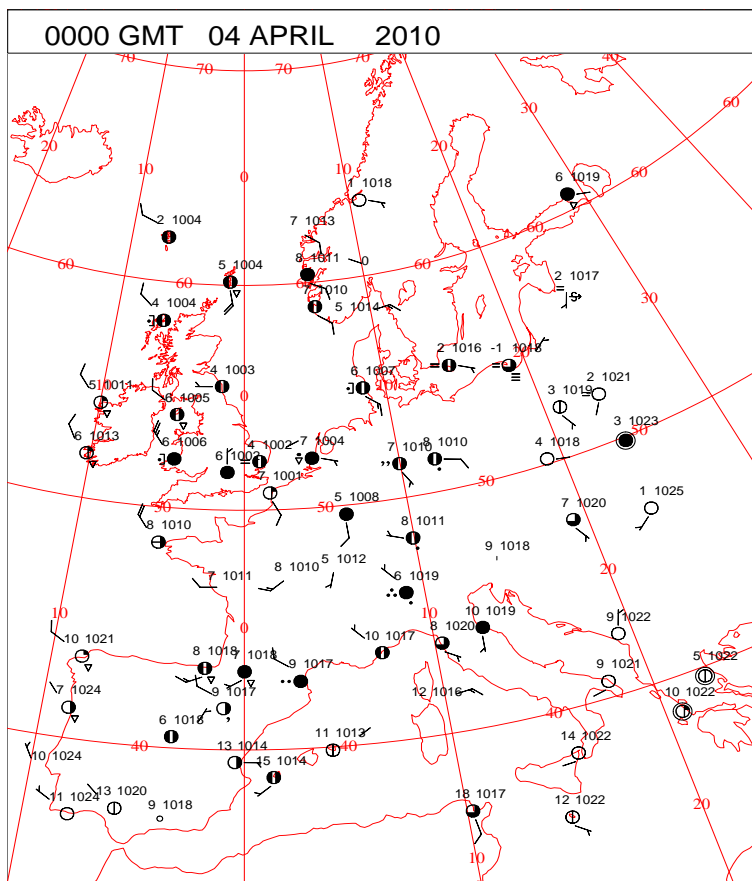
NO SNOW

DAILY WEATHER SUMMARY

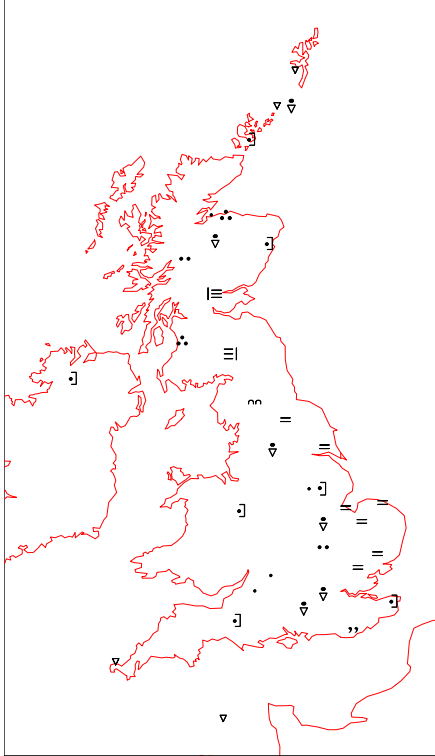
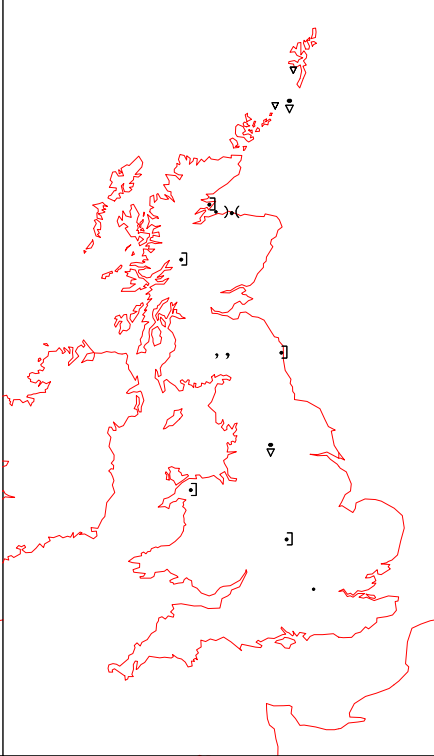
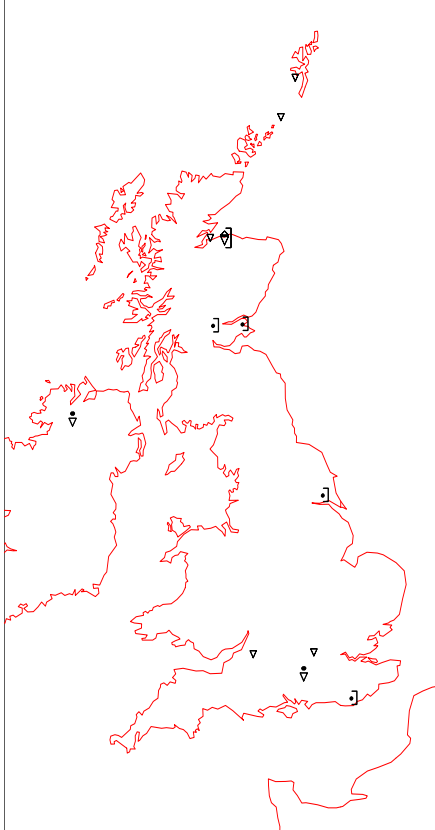
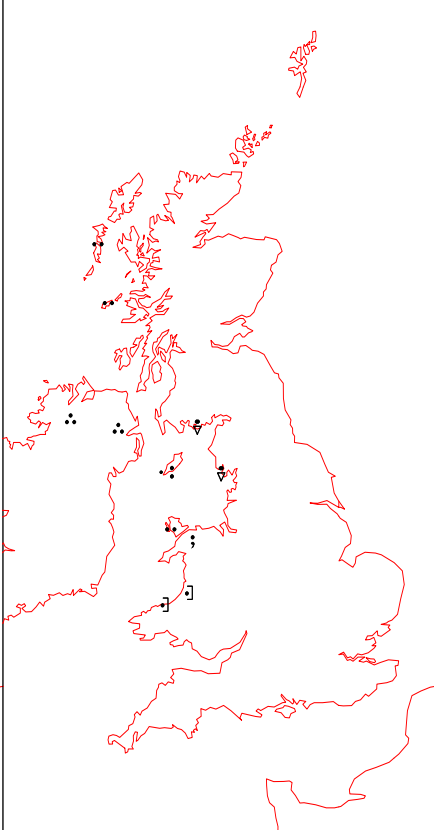


Sunday 4 April 2010

SURFACE REPORTS



SIGNIFICANT WEATHER

<p>0600 GMT 04 APRIL 2010 SIG WEATHER</p> 	<p>1200 GMT 04 APRIL 2010 SIG WEATHER</p> 	<p>Summary of UK Weather for Sunday 04 April 2010.</p> <p>Outbreaks of rain continued in parts of England, Wales and Northern Ireland overnight, but stayed light with many places having a dry night with clear skies at times.</p> <p>Scotland had more widespread showers with some of these moderate. It was fairly chilly where skies were clearest, with a few places falling to zero.</p> <p>There were some light showers in the morning across parts of Scotland, northern England, and a line from Merseyside through the Midlands towards the London area. The showers and rain gradually died out during the morning with most places having a dry afternoon with some sunny periods.</p> <p>Cloud started to spread into Northern Ireland during the afternoon, then continued into Wales, western England and Scotland during the evening. Light rain or drizzle followed to affect most western parts by midnight.</p> <p>Temperatures were near or slightly below average for early April.</p>
<p>1800 GMT 04 APRIL 2010 SIG WEATHER</p> 	<p>0000 GMT 05 APRIL 2010 SIG WEATHER</p> 	

EXTREMES

Highest Maximum:

12.2 Heathrow, Greater London

Lowest Maximum:

6.6 Loch Glascarnoch, Ross & Cromarty

Lowest Minimum:

-0.8 Leeming, North Yorkshire

Lowest Grass Minimum:

-5.5 St Angelo, Fermanagh

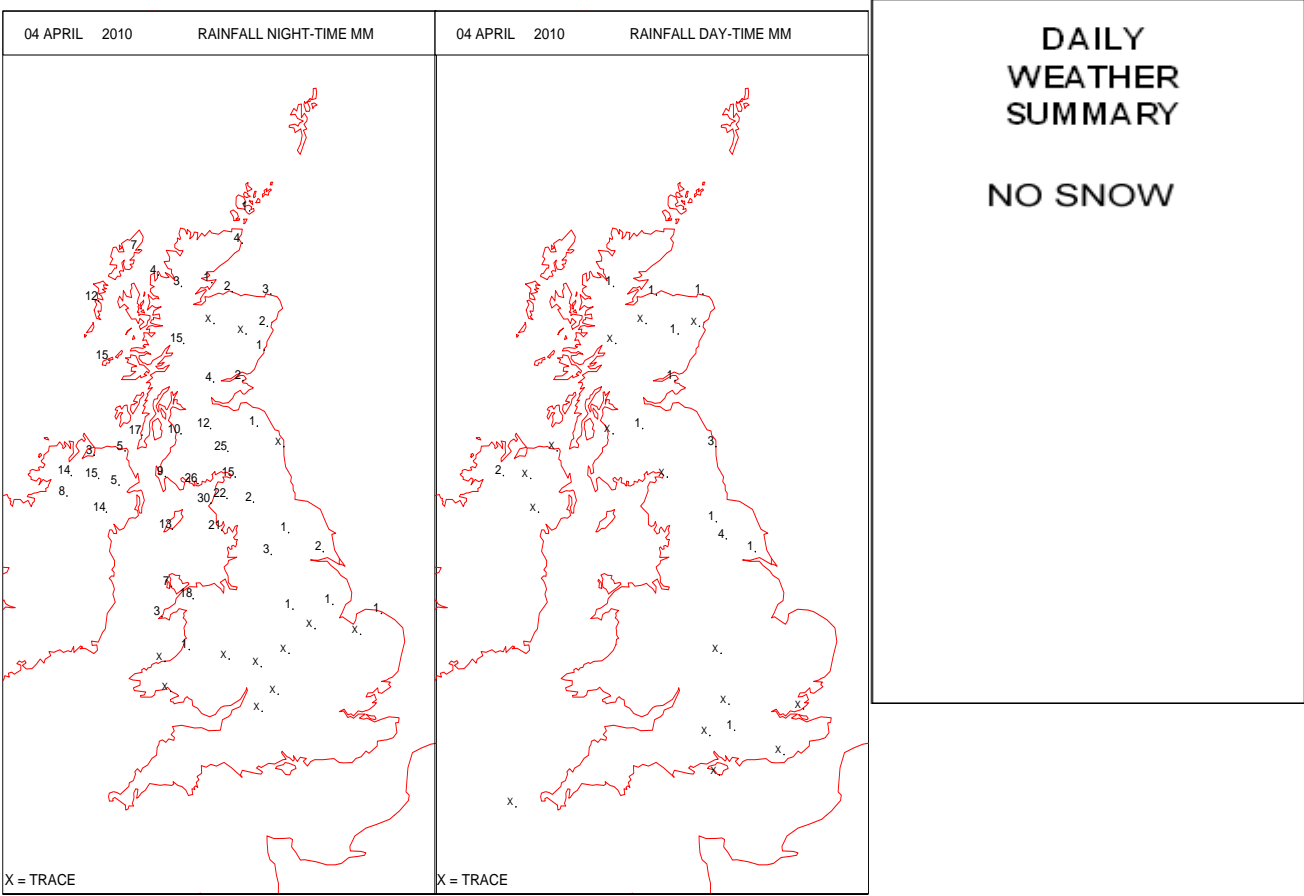
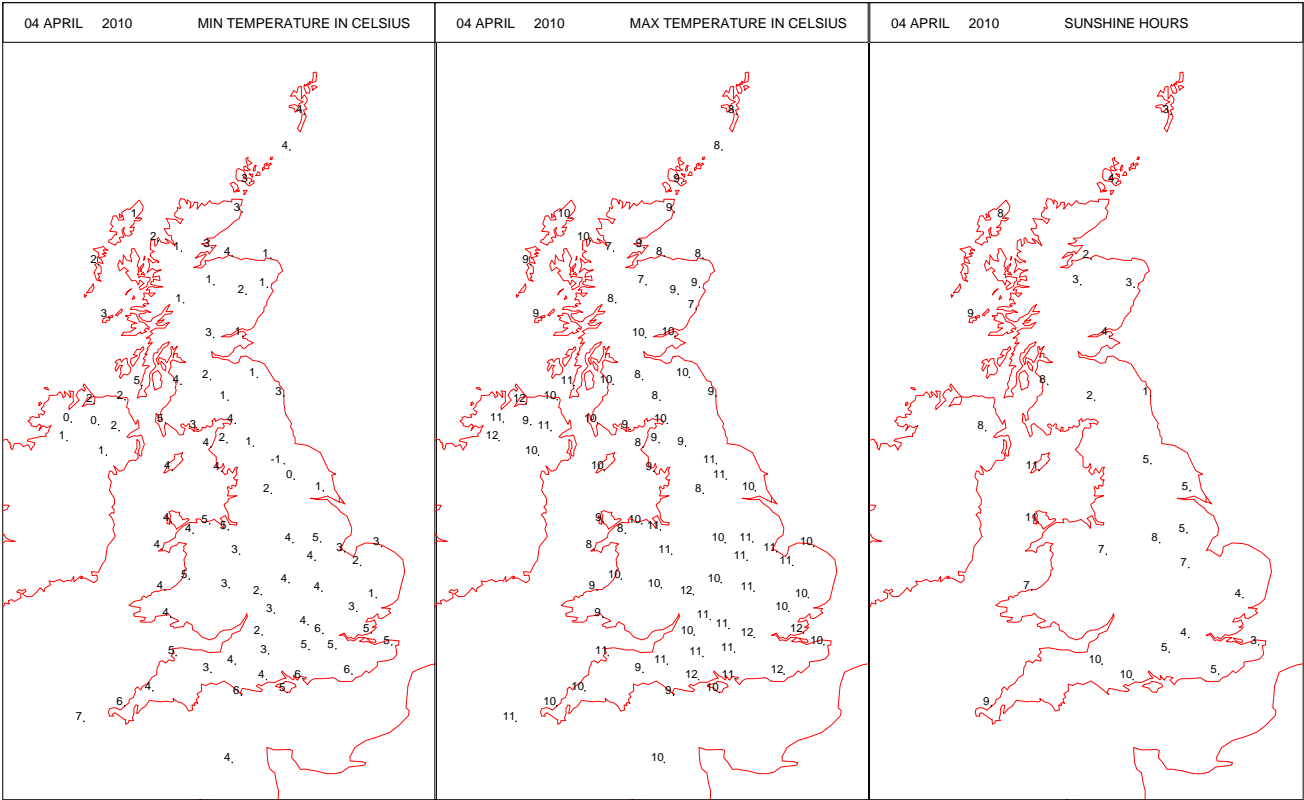
Most Rain:

29.8 St Bees Head No 2, Cumbria

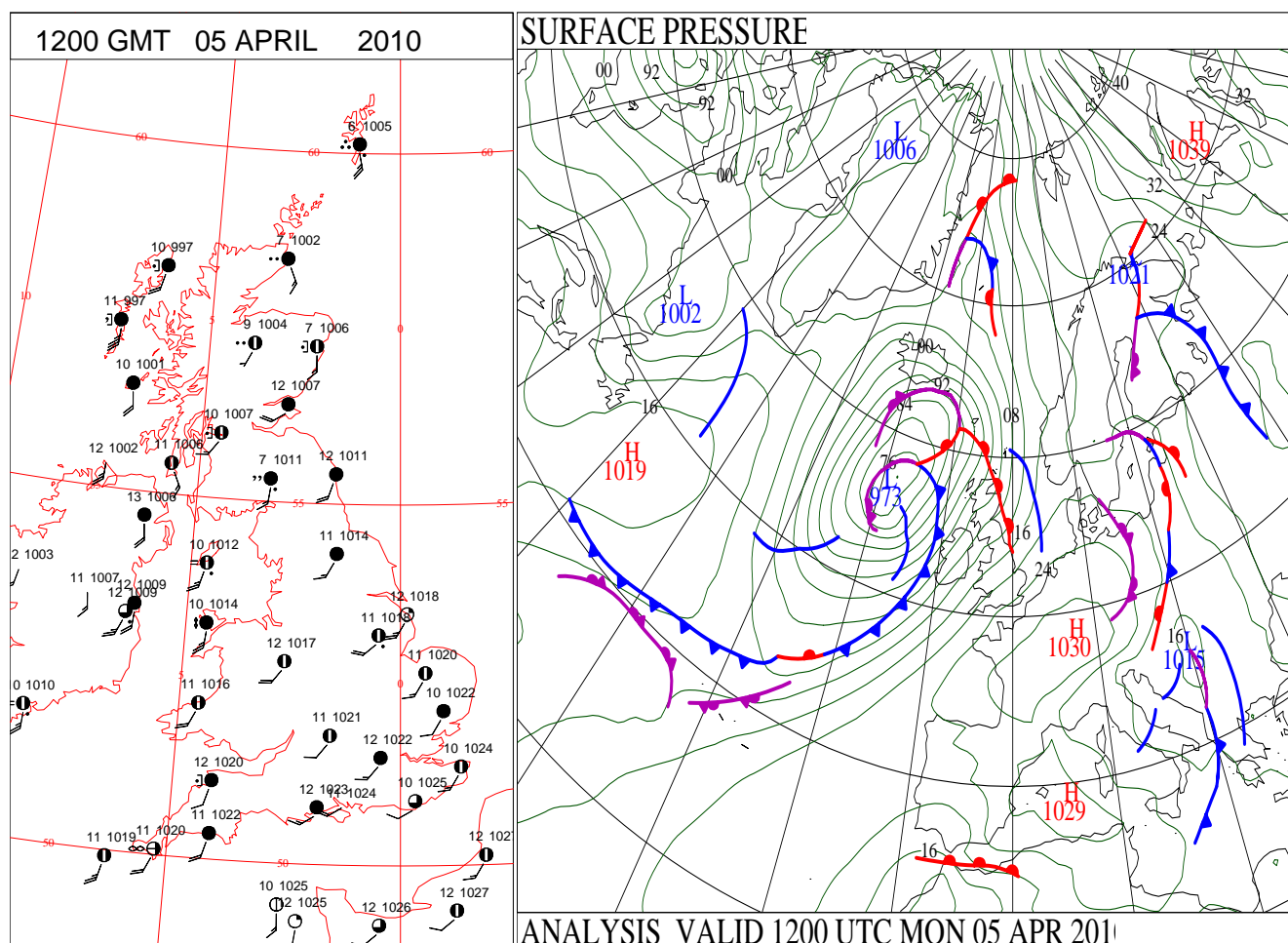
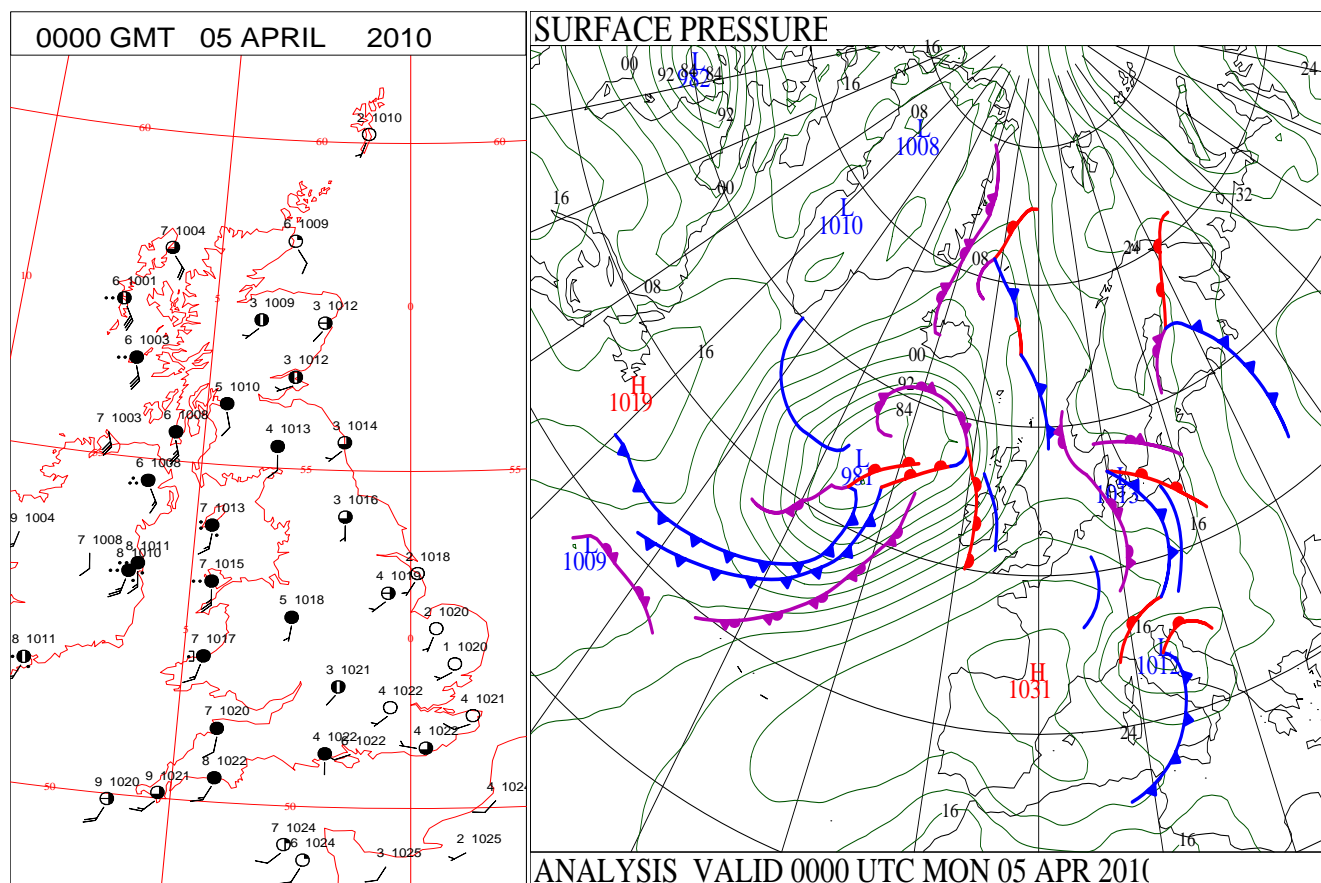
Most Sun:

11.4 Guernsey Airport, Guernsey

DAILY CLIMATE DATA

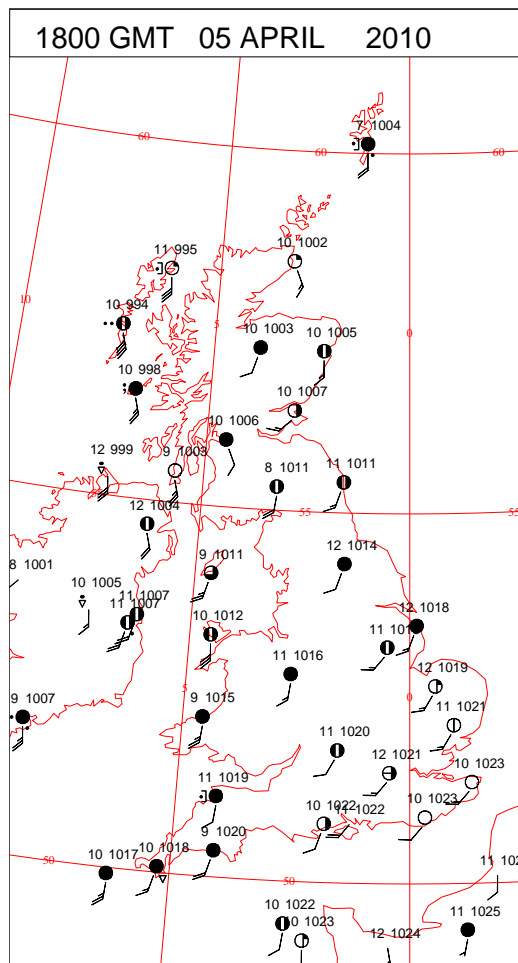
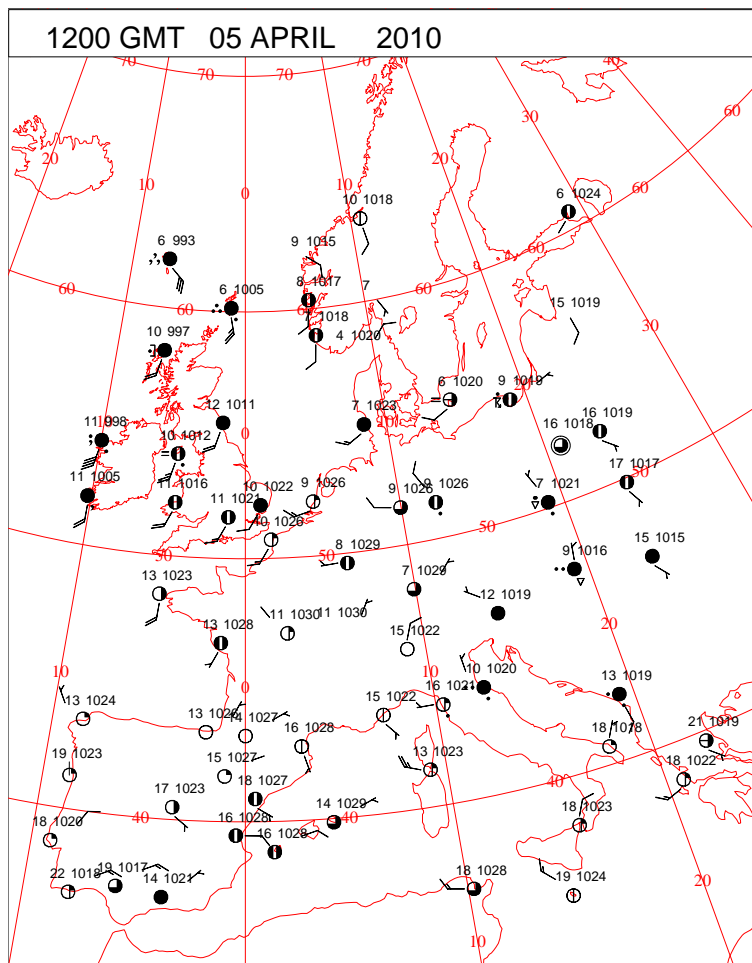
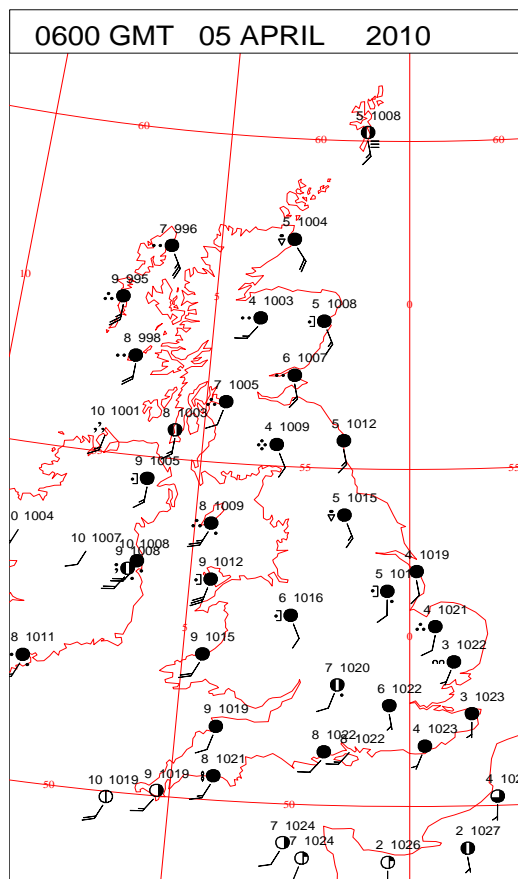
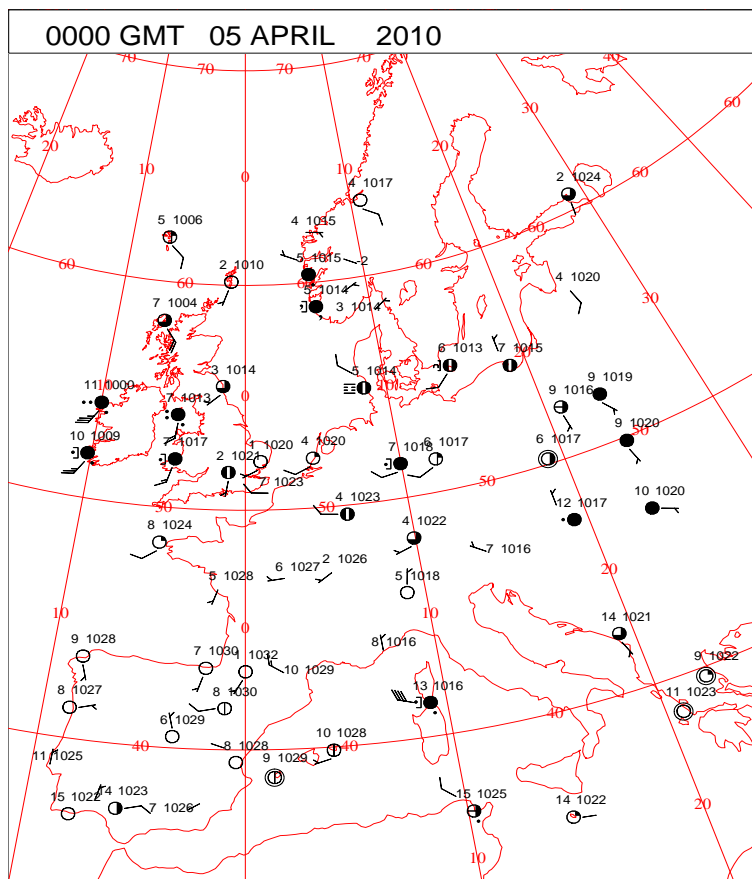


DAILY WEATHER SUMMARY



Monday 5 April 2010

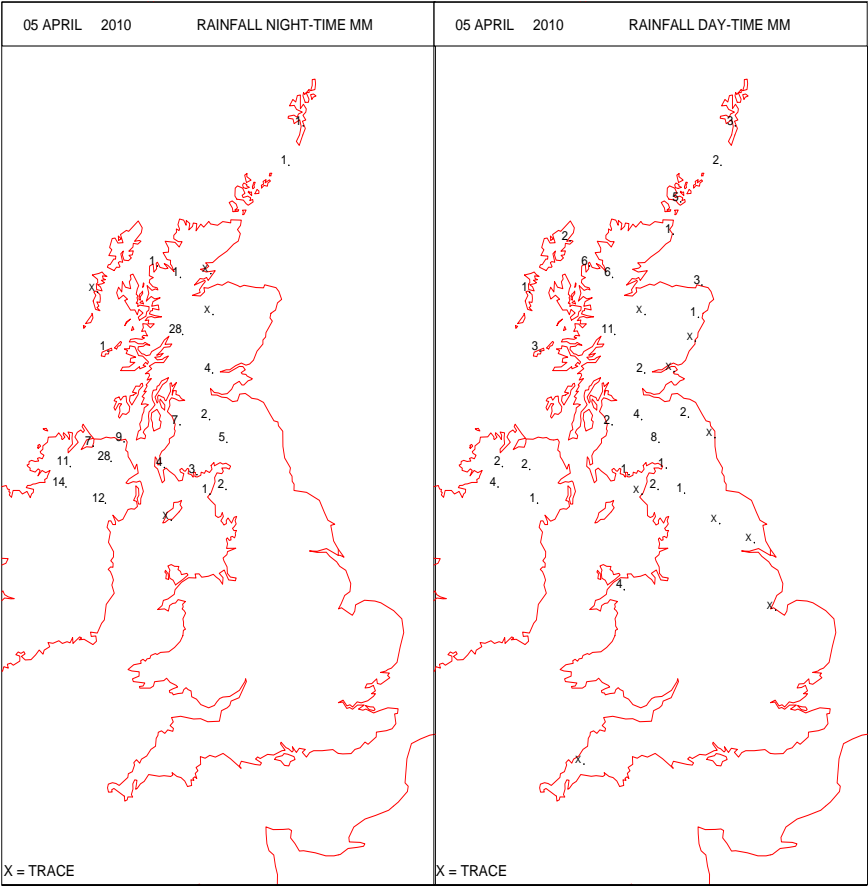
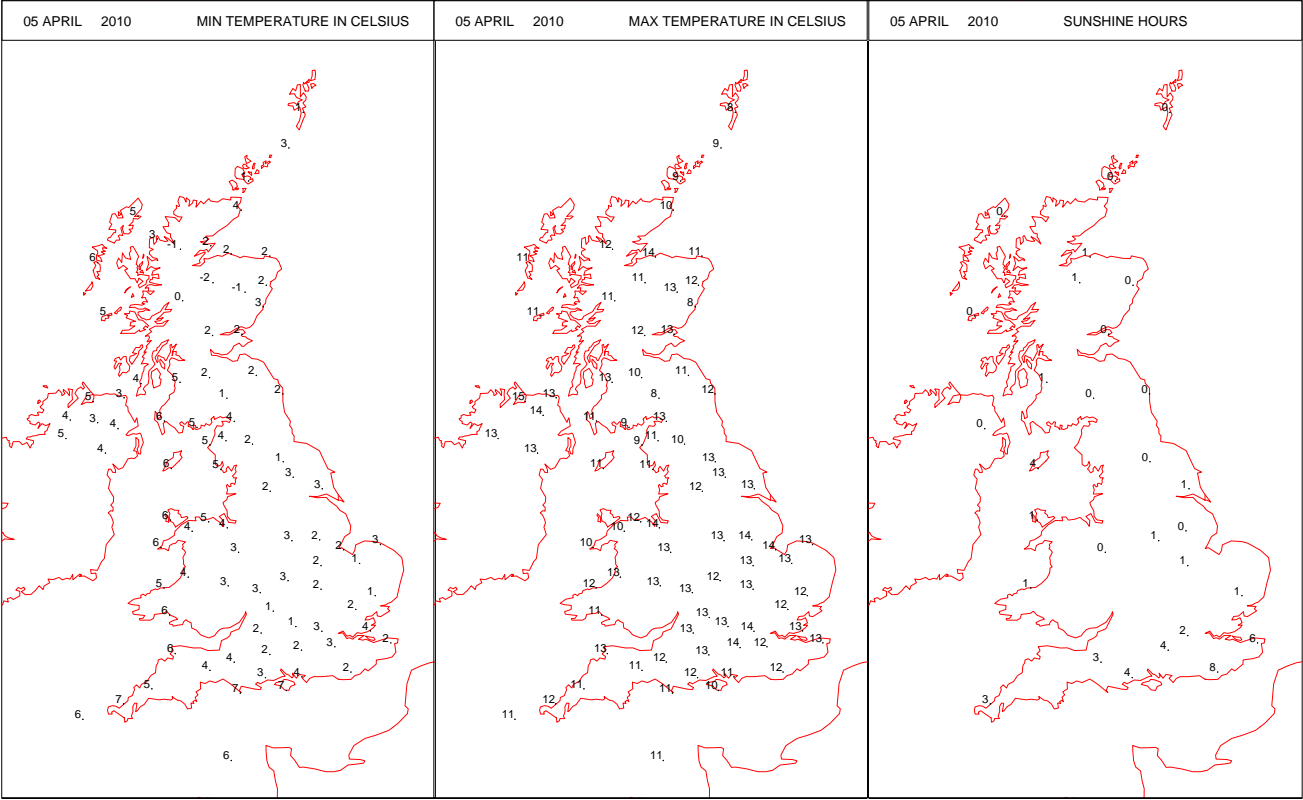
SURFACE REPORTS



SIGNIFICANT WEATHER

0600 GMT 05 APRIL 2010 SIG WEATHER	1200 GMT 05 APRIL 2010 SIG WEATHER	<p>Summary of UK Weather for Monday 05 April 2010.</p> <p>It was a wet and windy start to the day for many western parts of Scotland, Northern Ireland and north-west England. Some of the wettest places were in parts of central western Scotland and Cumbria.</p> <p>A brisk south-westerly wind affected many parts of the U.K. too, especially around exposed north-western coasts, but also to the lee of hills, with 57 knots recorded at both Blackford Hill in Edinburgh, and Drumalbin at 2100 UTC.</p> <p>The rest of England and Wales stayed mostly dry and fairly cloudy, with parts of Scotland and Northern Ireland becoming drier through the day as the band of rain eased and cleared to the north-east.</p> <p>Some sunshine broke through across much of England and Wales in the afternoon.</p> <p>Later in the afternoon and evening, another band of rain spread from the west into Northern Ireland and western Scotland, but the rest of the U.K. remained dry into the night.</p> <p>Maximum temperatures were close to or slightly above the seasonal average.</p>
1800 GMT 05 APRIL 2010 SIG WEATHER	0000 GMT 06 APRIL 2010 SIG WEATHER	
		<p>EXTREMES</p> <p>Highest Maximum: 15.0 Ballykelly, Londonderry</p> <p>Lowest Maximum: 7.5 Lerwick, Shetland</p> <p>Lowest Minimum: -1.9 Aviemore, Inverness-Shire</p> <p>Lowest Grass Minimum: -4.9 Leuchars, Fife</p> <p>Most Rain: 38.4 Tulloch Bridge, Inverness-Shire</p> <p>Most Sun: 8.3 Guernsey: Airport, Guernsey</p>

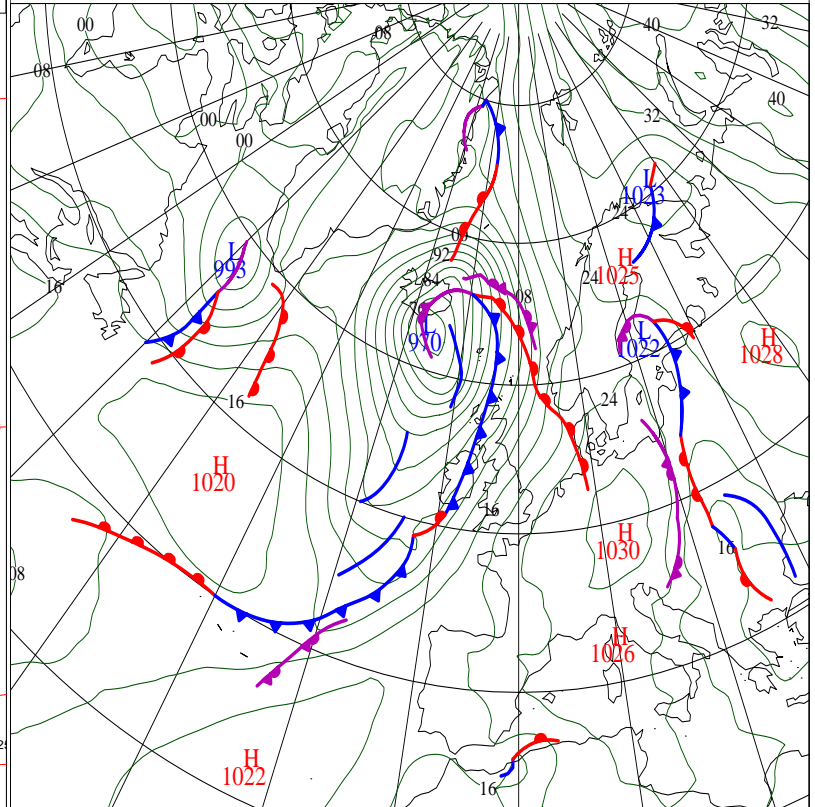
DAILY CLIMATE DATA



DAILY
WEATHER
SUMMARY

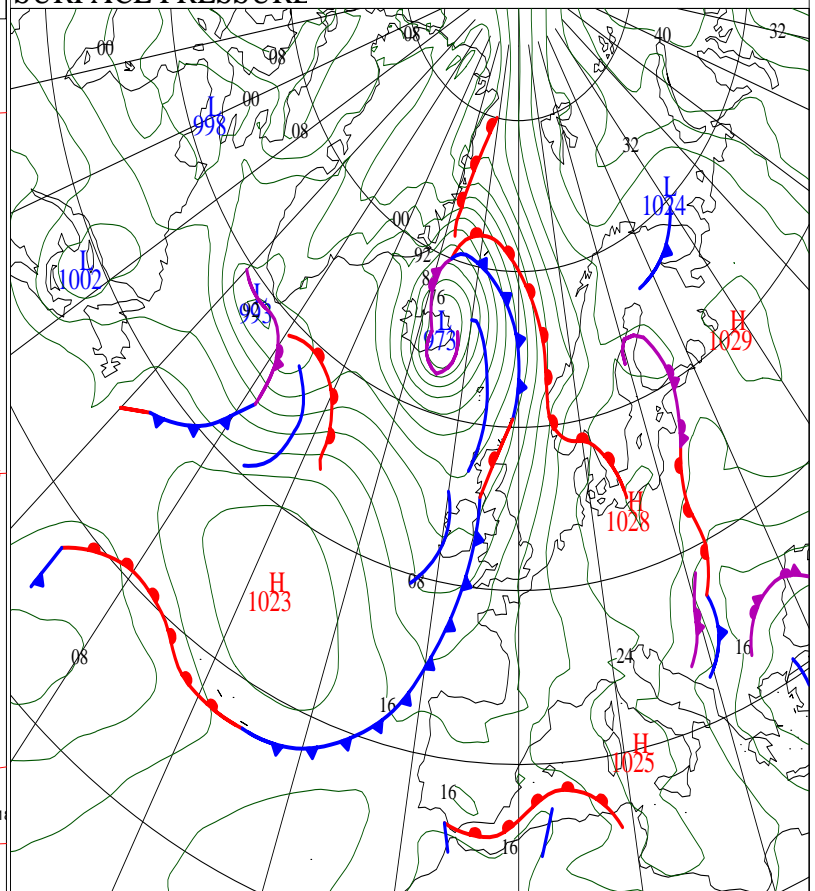
NO SNOW

SURFACE PRESSURE



ANALYSIS VALID 0000 UTC TUE 06 APR 2010

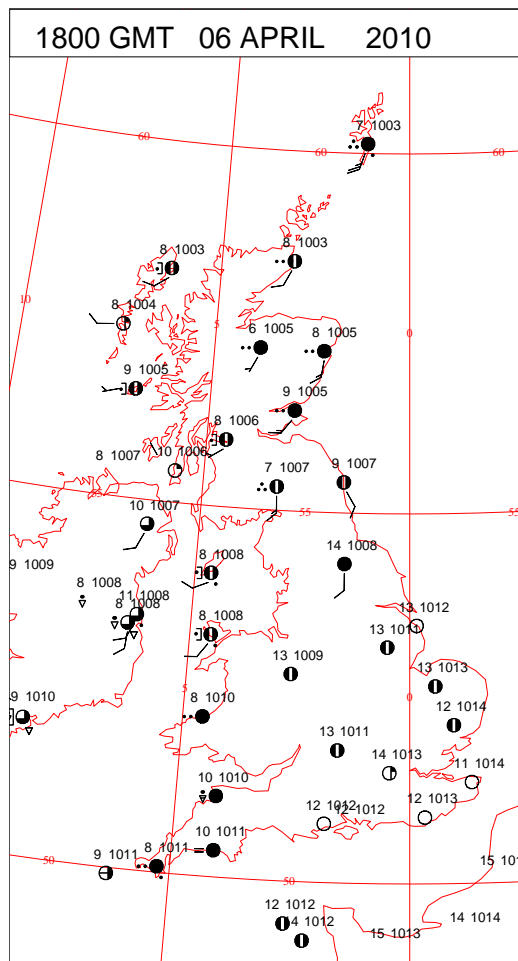
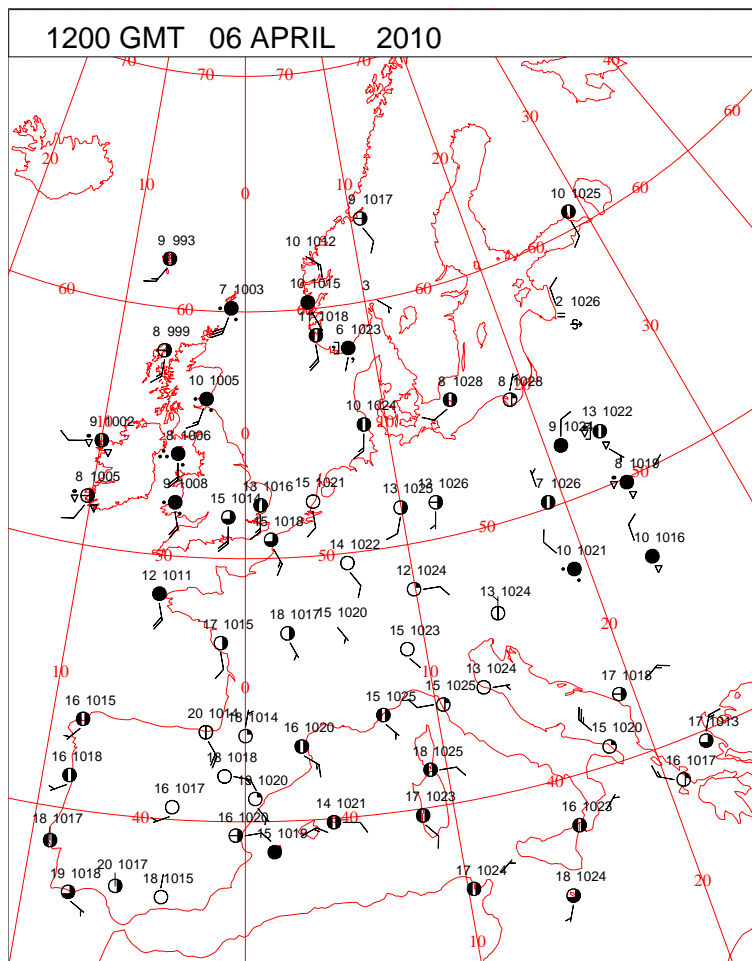
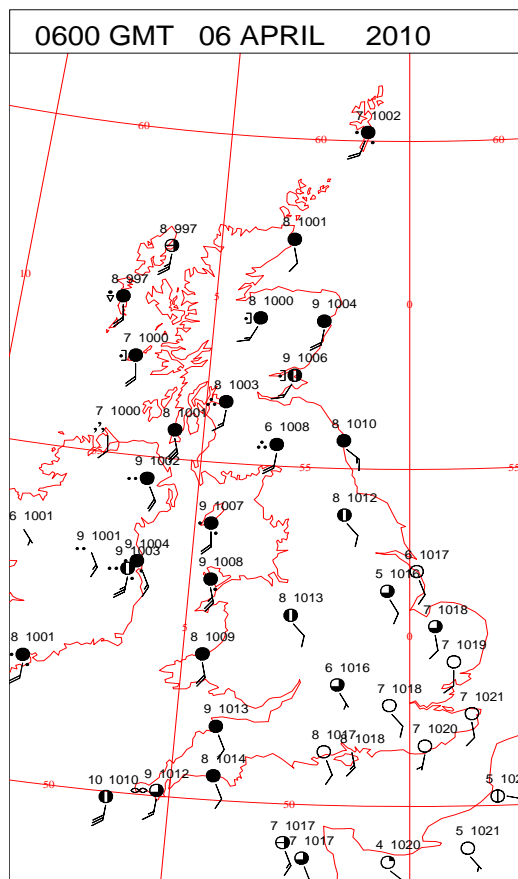
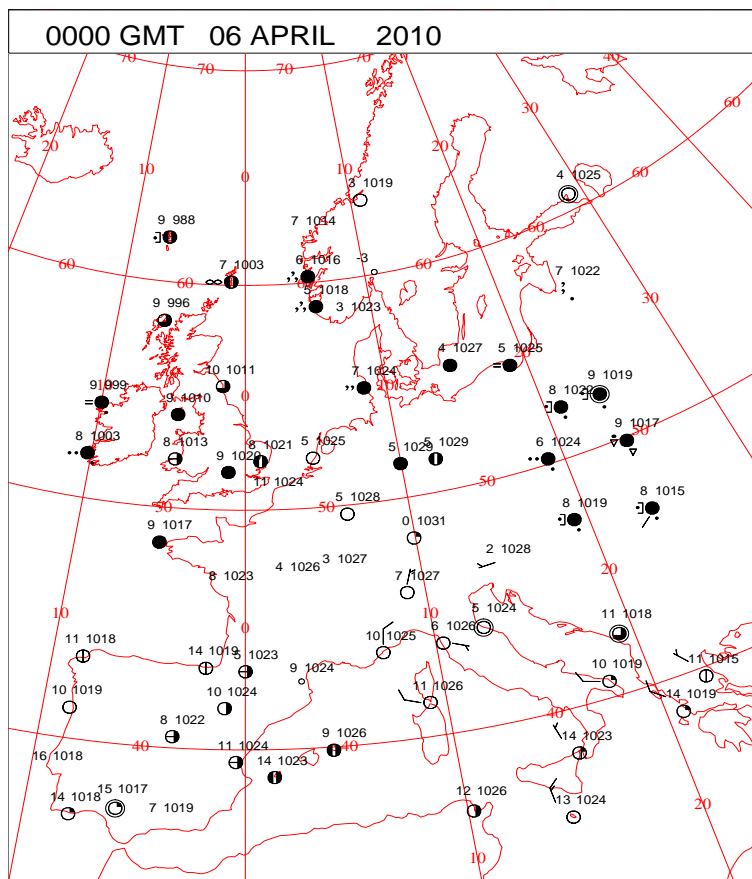
SURFACE PRESSURE



ANALYSIS VALID 1200 UTC TUE 06 APR 2011

Tuesday 6 April 2010

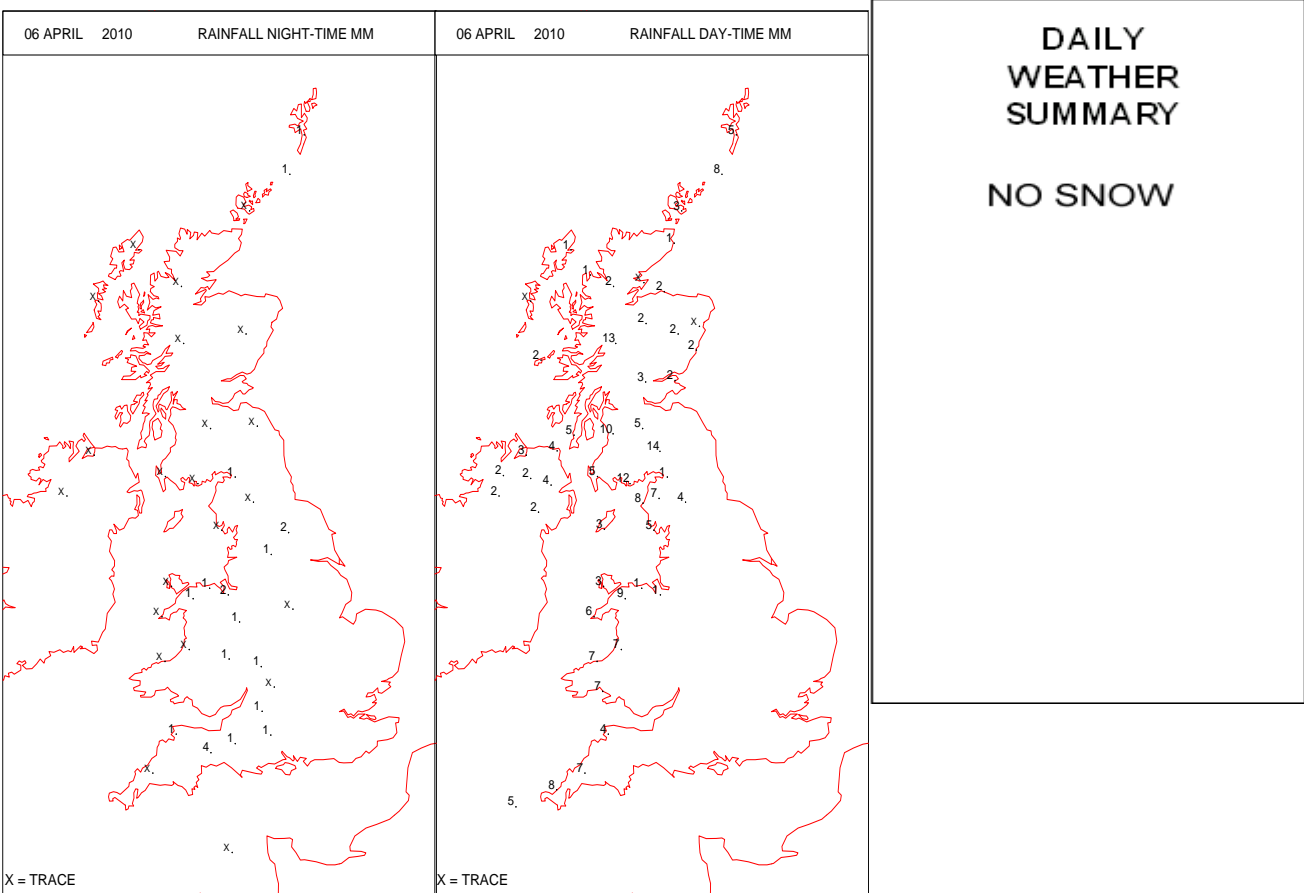
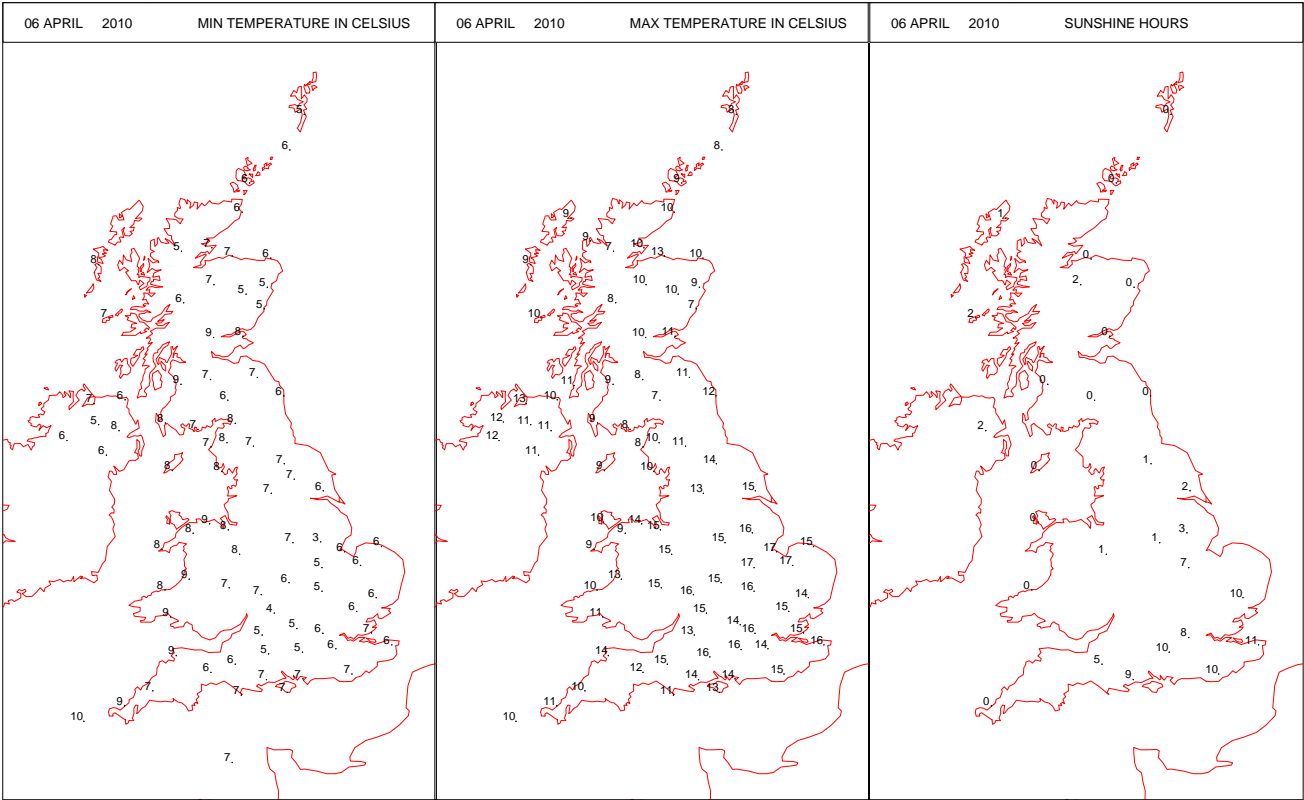
SURFACE REPORTS



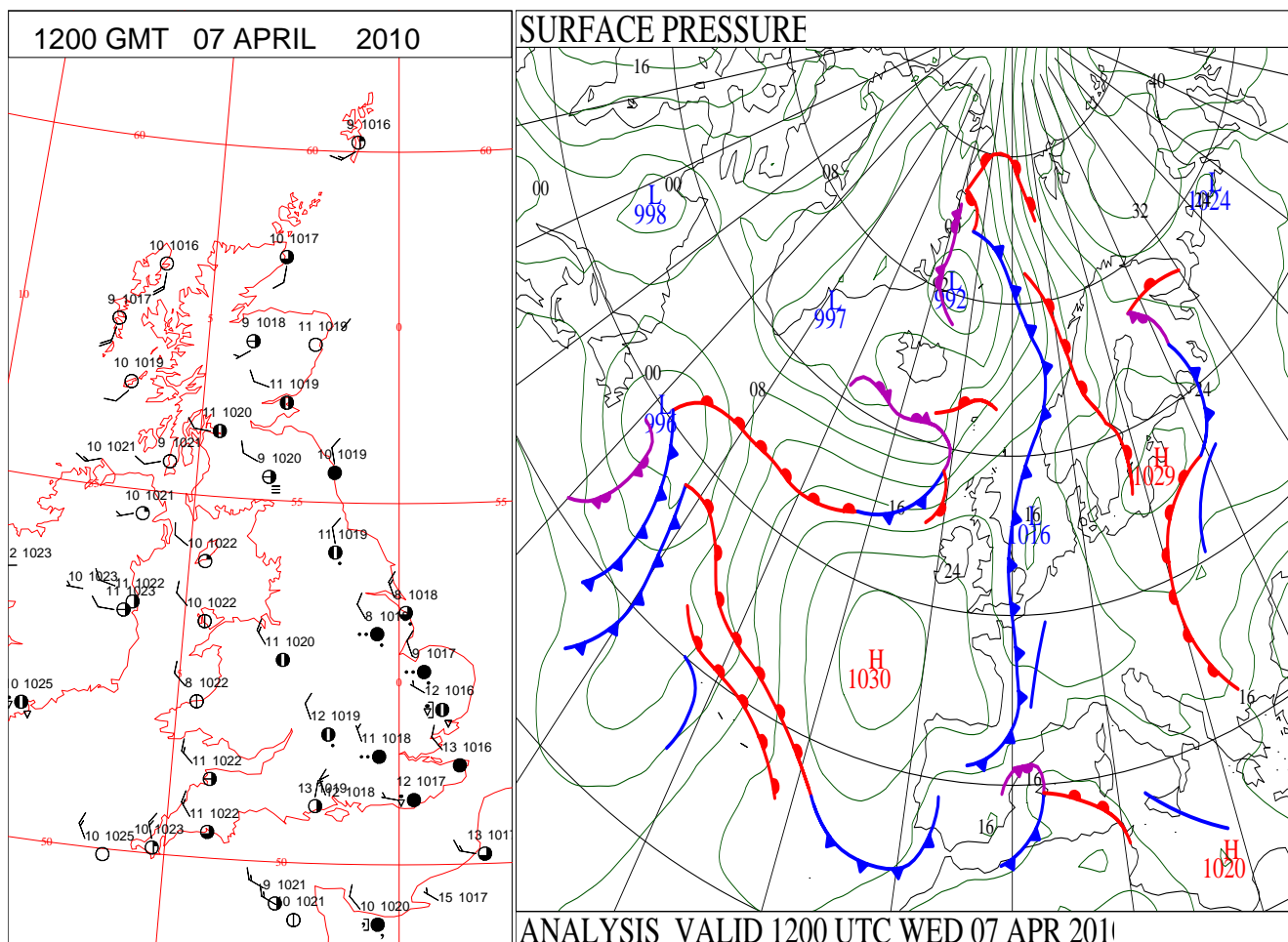
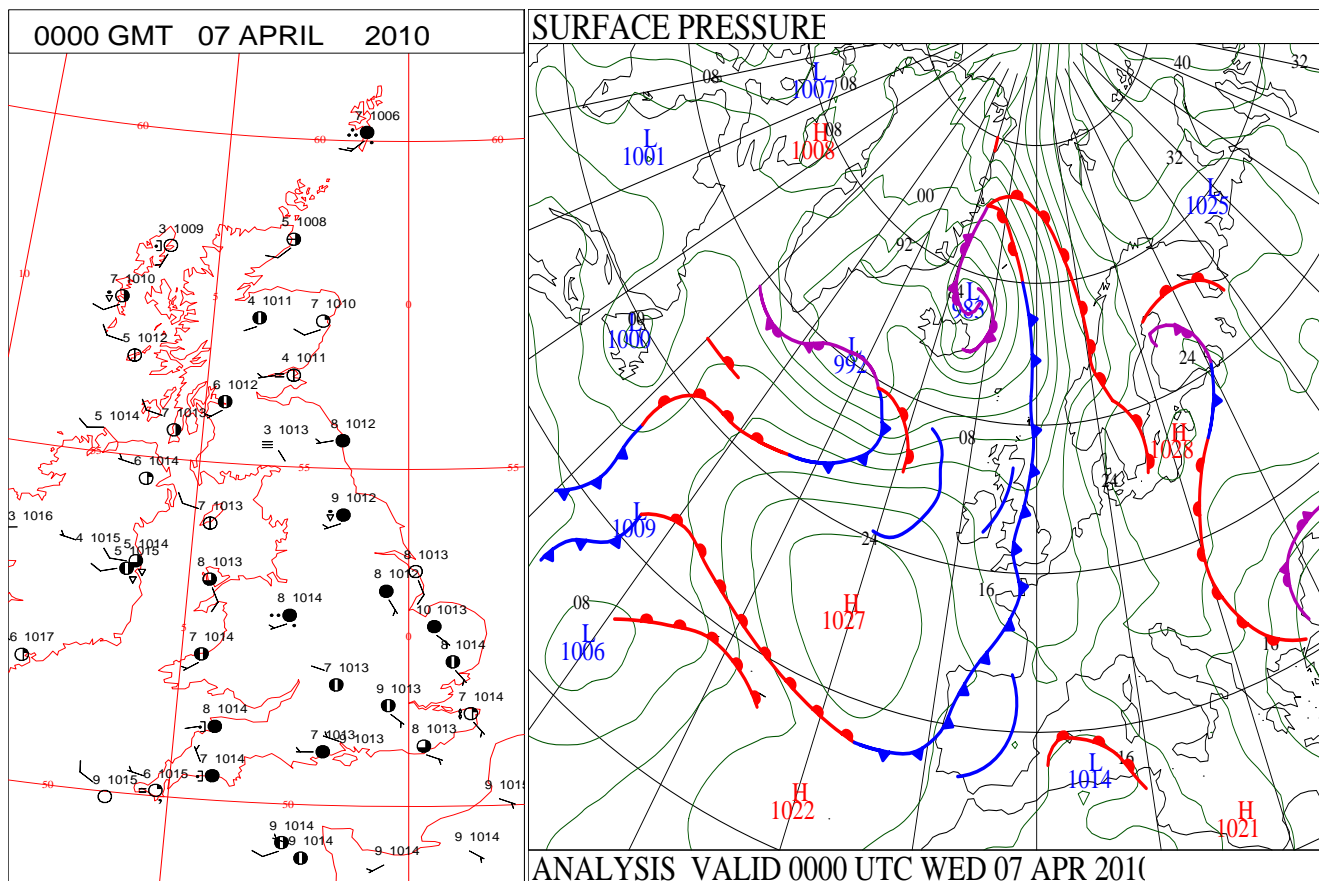
SIGNIFICANT WEATHER

0600 GMT 06 APRIL 2010	SIG WEATHER	1200 GMT 06 APRIL 2010	SIG WEATHER	<p>Summary of UK Weather for Tuesday 06 April 2010.</p> <p>A cold front brought prolonged rain to Northern Ireland and western Scotland, while much of England enjoyed hazy sunshine and warm temperatures.</p> <p>The rain band edged slowly eastwards, lasting in Northern Ireland until early afternoon, and continuing in western Scotland until the evening. Eastern Scotland received rain from daybreak and here it lasted until past sunset. The western coast of Wales, Cornwall, and Cumbria were also wet from noon onwards.</p> <p>Elsewhere the weather was considerably drier and brighter, with eastern Wales and the rest of England enjoying hazy sunshine under a veil of high cloud.</p> <p>Northern Ireland briefly enjoyed brighter weather until mid-afternoon, when sharp showers moved in from the west coast. Some of these showers produced isolated thunderstorms.</p> <p>England, Wales, and Scotland were all subject to a brisk and gusty south-westerly wind. Northern Ireland, in contrast, enjoyed only light southerly winds after the rain.</p> <p>Those parts of England and Wales that escaped the rain were warm for the time of year. Northern Ireland achieved only average temperatures, while Scotland was rather cold as a result of the rain.</p>
1800 GMT 06 APRIL 2010	SIG WEATHER	0000 GMT 07 APRIL 2010	SIG WEATHER	<p>EXTREMES</p> <p>Highest Maximum: 17.1 Holbeach No 2, Lincolnshire</p> <p>Lowest Maximum: 6.7 Loch Glascarnoch, Ross & Cromarty</p> <p>Lowest Minimum: 3.0 Cranwell, Lincolnshire</p> <p>Lowest Grass Minimum: -0.1 Cranwell, Lincolnshire</p> <p>Most Rain: 13.8 Eskdalemuir, Dumfriesshire</p> <p>Most Sun: 11.4 Manston, Kent</p>

DAILY CLIMATE DATA

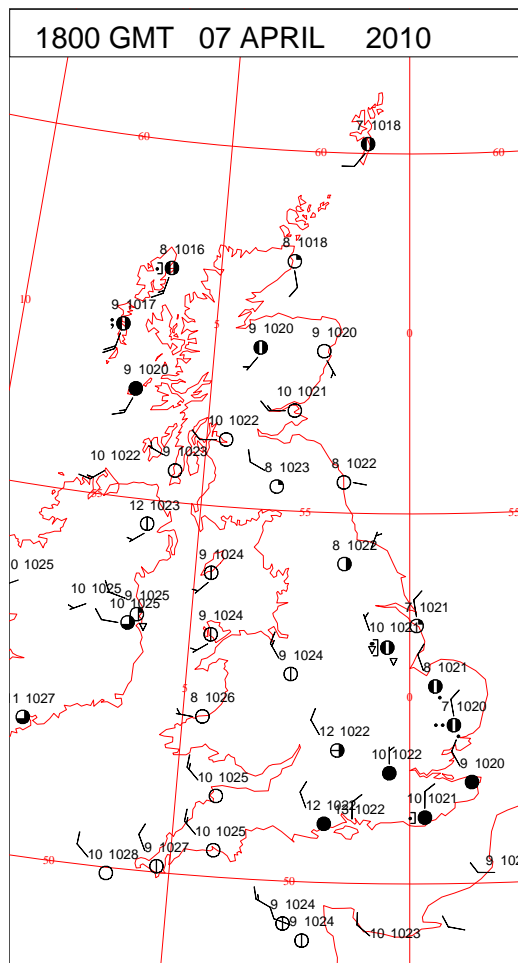
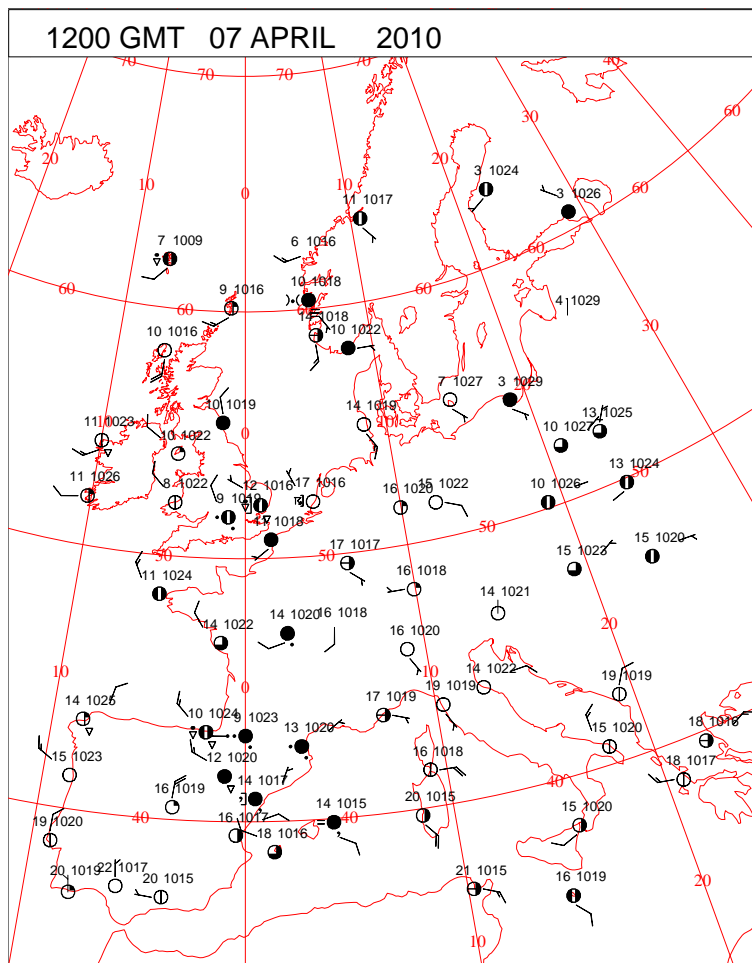
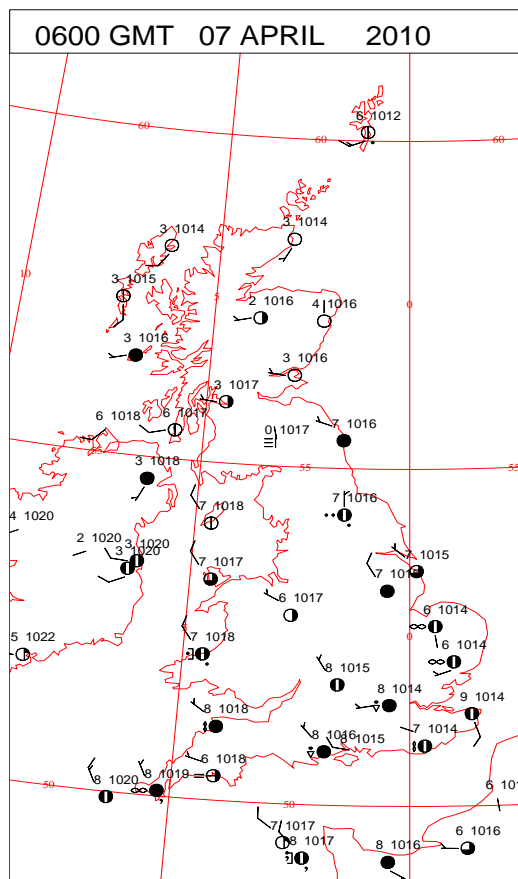
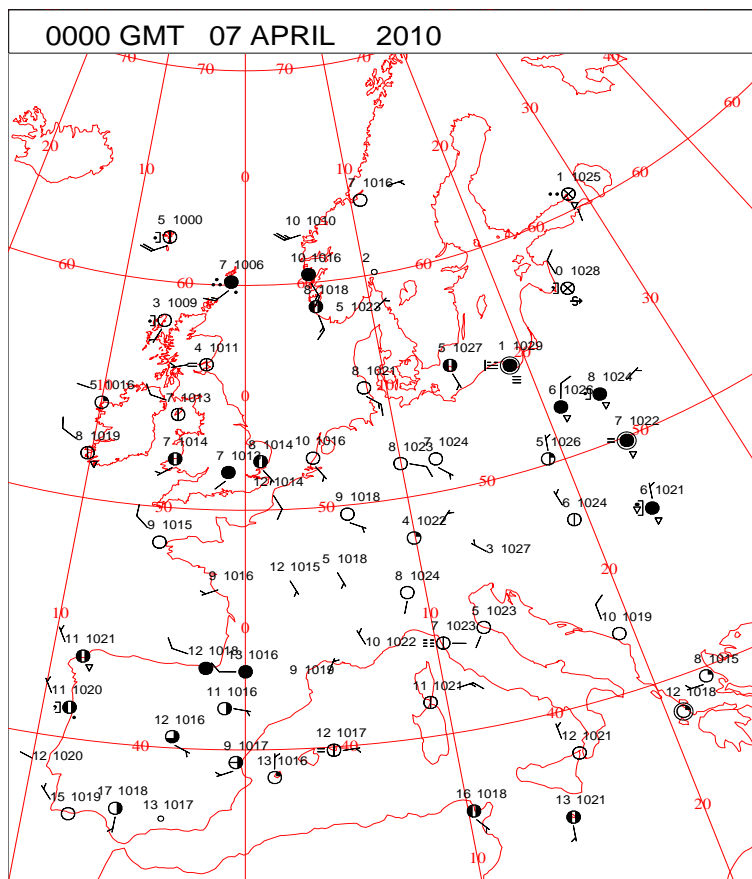


DAILY WEATHER SUMMARY



Wednesday 7 April 2010

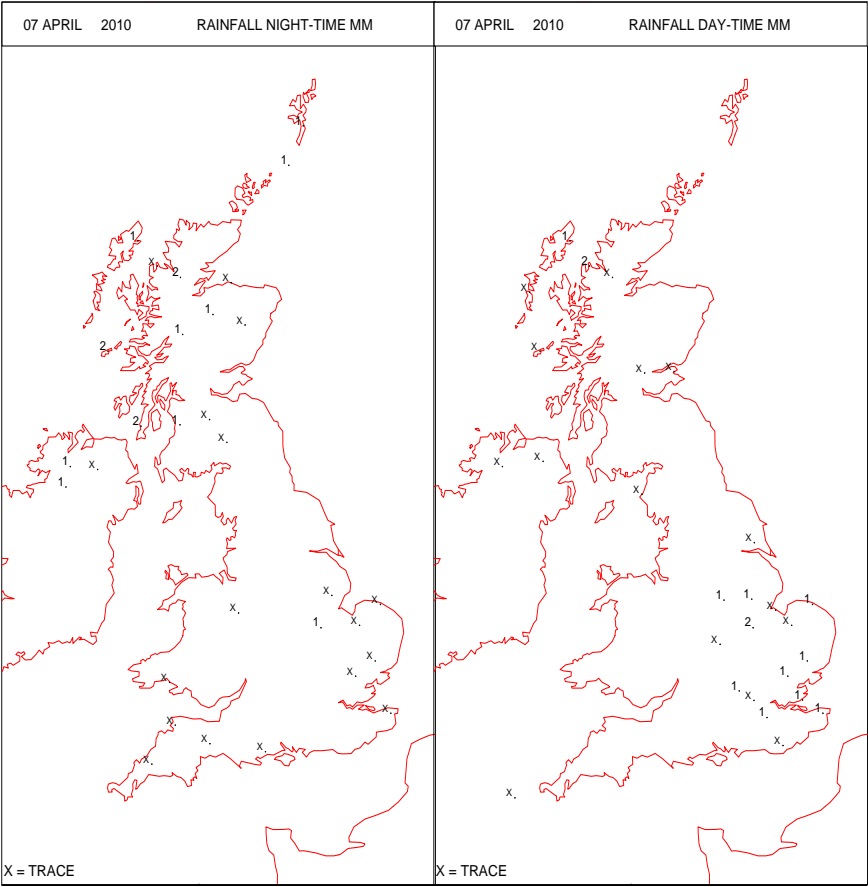
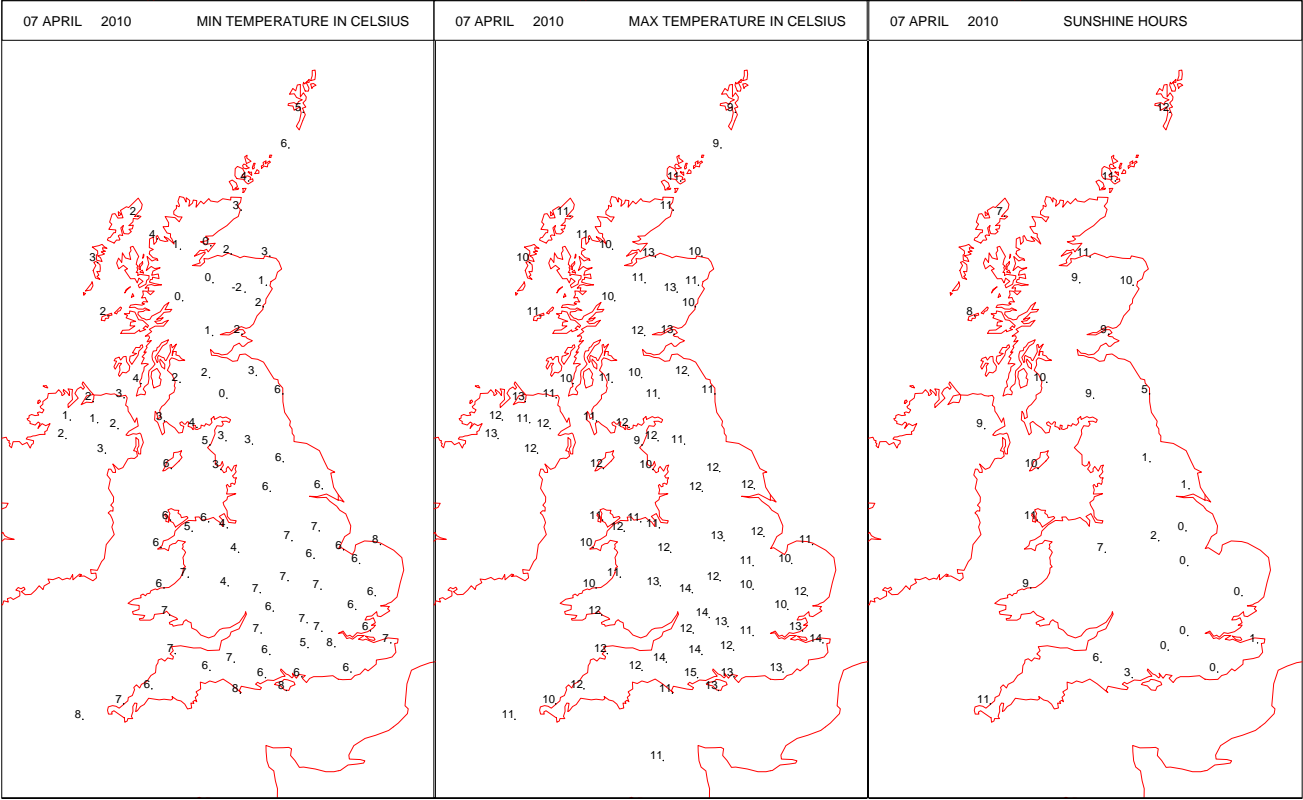
SURFACE REPORTS



SIGNIFICANT WEATHER

0600 GMT 07 APRIL 2010	SIG WEATHER	1200 GMT 07 APRIL 2010	SIG WEATHER	<p>Summary of UK Weather for Wednesday 07 April 2010.</p> <p>The south-east of the country had a rather cool and damp day in contrast to the previous day. Elsewhere was drier and brighter, but with some showers in places.</p> <p>The morning saw extensive cloud cover over much of eastern England, with patchy and mainly light rain from the Solent to the North York Moors. Across the rest of England, Wales and eastern Scotland there was thin cloud, while the west of Scotland, Northern Ireland, and the North Wales coast was more cloudy with a few showers.</p> <p>The cloud and rain made slow progress eastwards through the day. In the west the cloud soon broke, but scattered showers formed over mid-Wales, and western Scotland and Northern Ireland. By afternoon large areas of sunshine had developed across much of the west.</p> <p>The evening saw the last of the band of rain finally clear the south-east coast, but an area of showery rain also began to move into western Scotland.</p> <p>Temperatures in the west of the U.K. were average for the time of year, and rather cool under the cloud and rain in the east.</p>
1800 GMT 07 APRIL 2010	SIG WEATHER	0000 GMT 08 APRIL 2010	SIG WEATHER	
				<p>EXTREMES</p> <p>Highest Maximum: 15.1 Hurn, Dorset</p> <p>Lowest Maximum: 9.2 St Bees Head No 2, Cumbria</p> <p>Lowest Minimum: -2.0 Aboyne No 2, Aberdeenshire</p> <p>Lowest Grass Minimum: -6.3 Aboyne No 2, Aberdeenshire</p> <p>Most Rain: 2.8 Wittering, Cambridgeshire</p> <p>Most Sun: 11.4 Guernsey Airport, Guernsey</p>

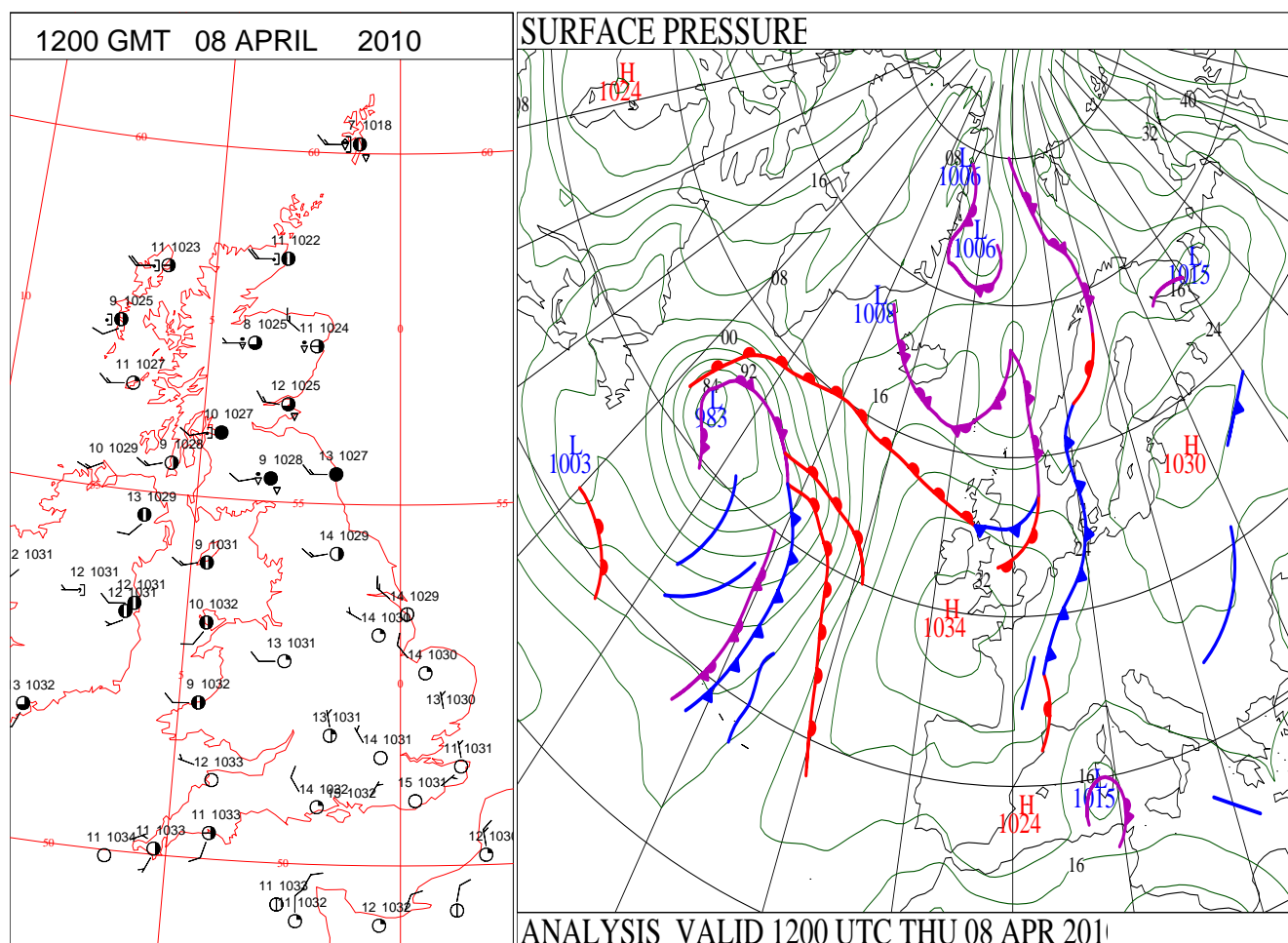
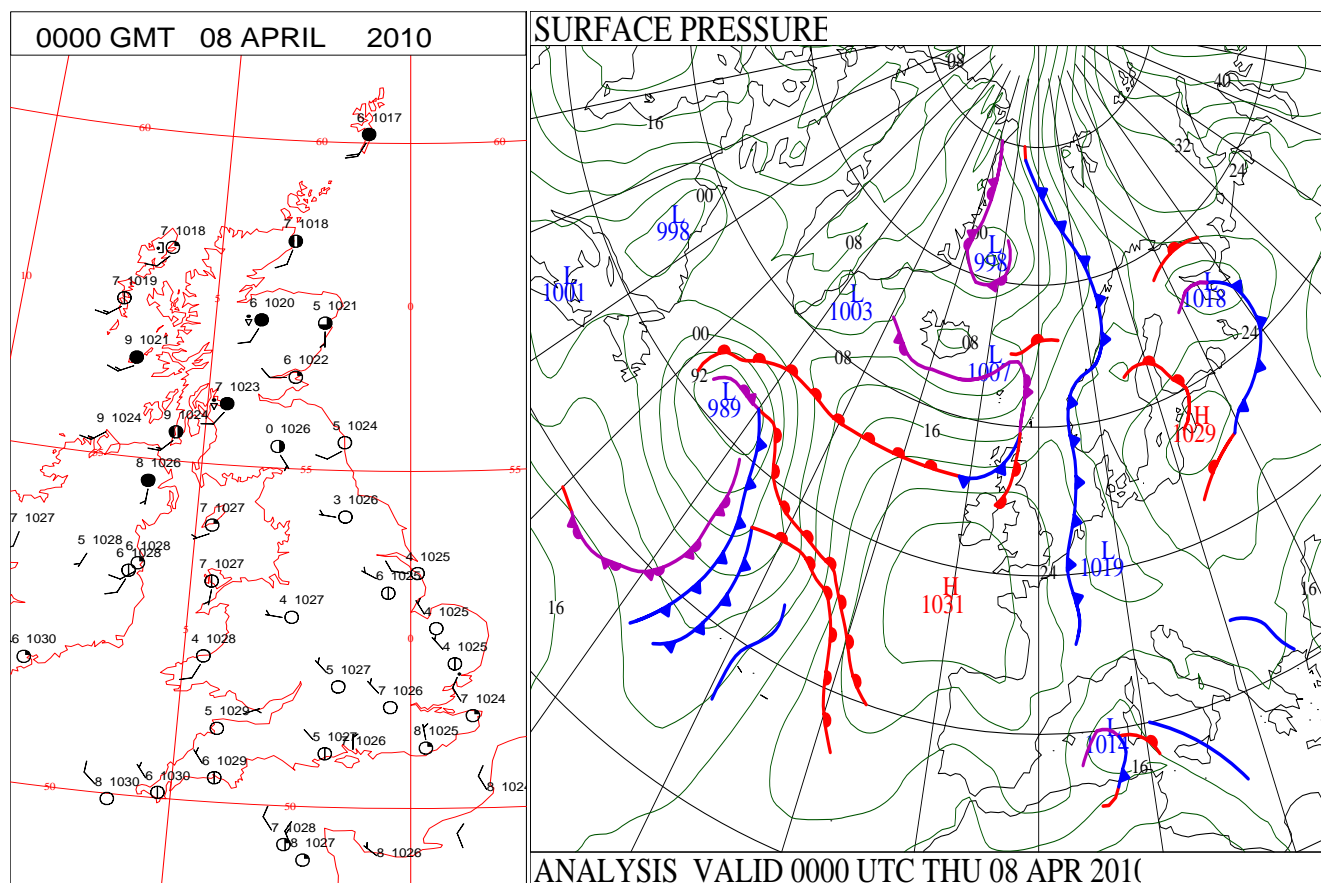
DAILY CLIMATE DATA



DAILY
WEATHER
SUMMARY

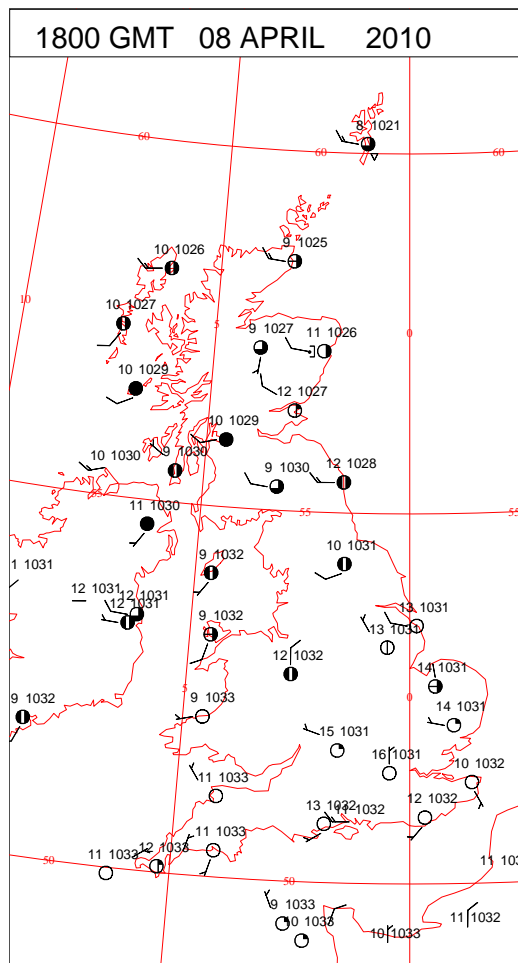
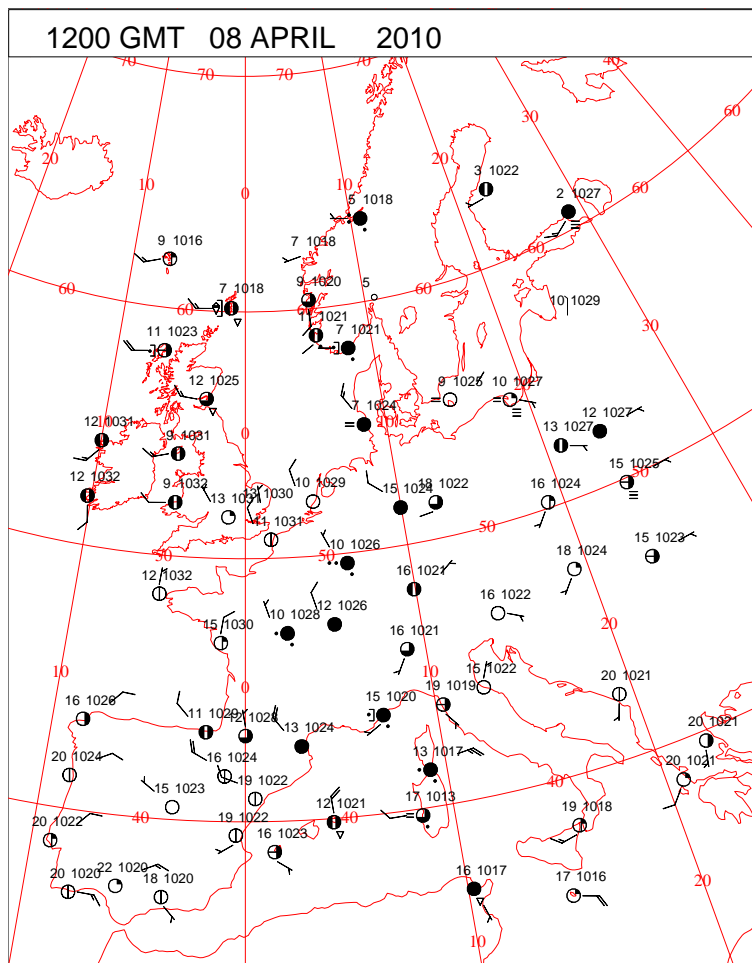
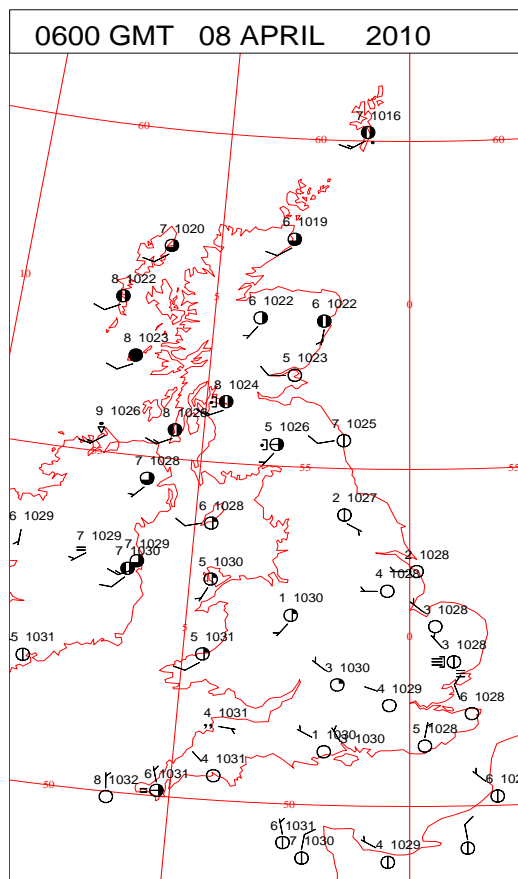
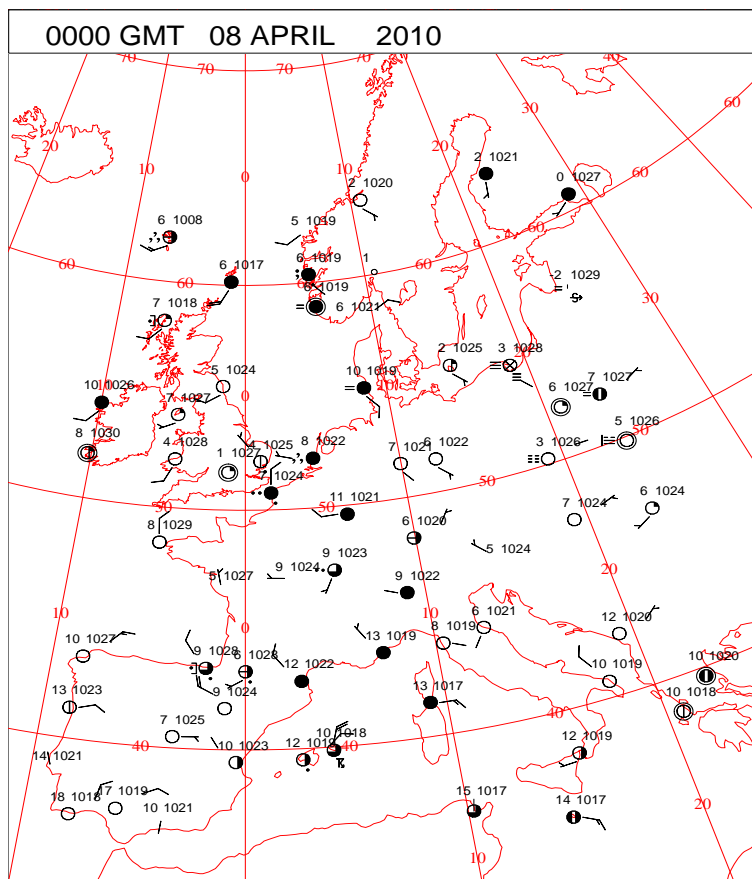
NO SNOW

DAILY WEATHER SUMMARY

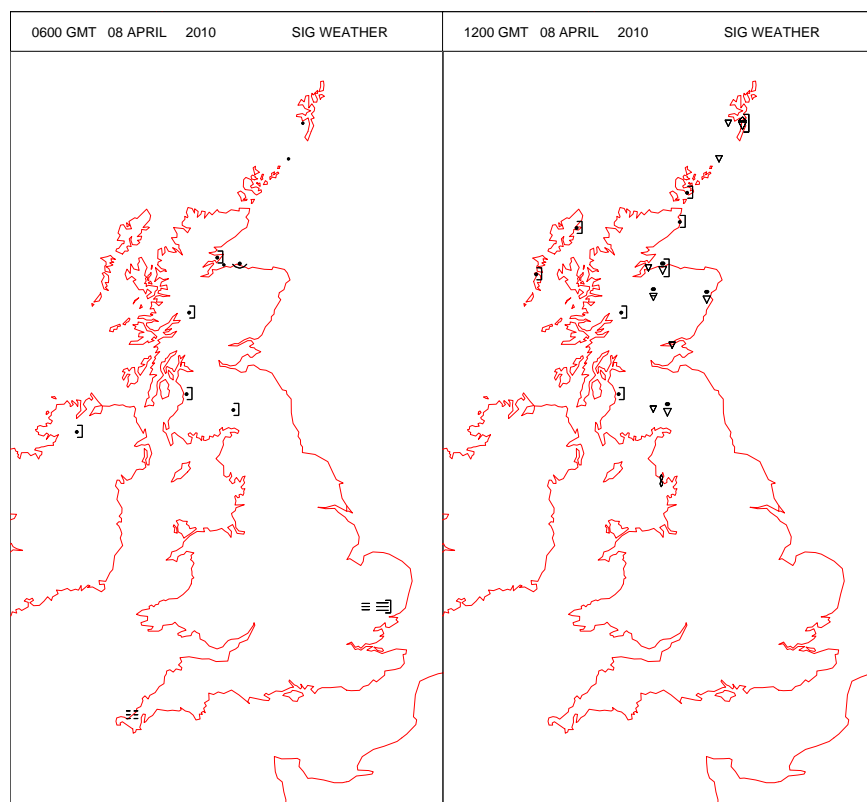


Thursday 8 April 2010

SURFACE REPORTS



SIGNIFICANT WEATHER



Summary of UK Weather for Thursday 08 April 2010.

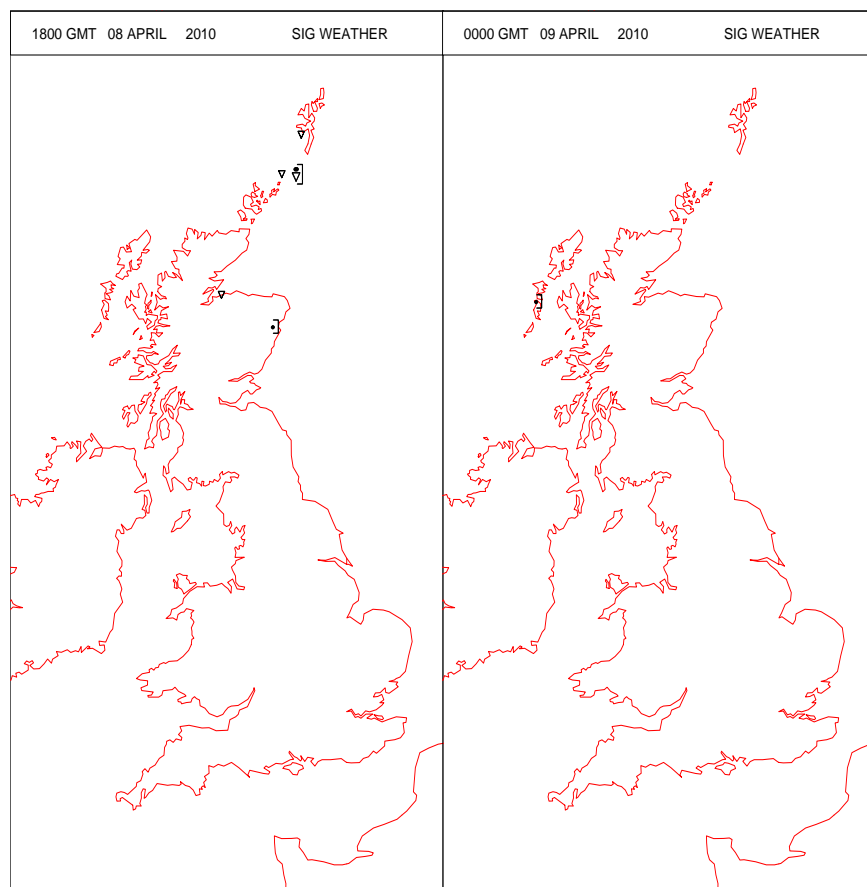
It was a fairly chilly start to the morning for much of England and Wales, with some frost forming in places, and also a few fog patches. Once these cleared, however, a bright morning followed for these areas, with building high pressure leading to light winds for most places.

There was a little more cloud further north in Scotland and Northern Ireland, with some scattered light showers, and it was also a little more breezy here.

During the day, some patchy cloud developed over England and Wales, but it remained largely dry.

Further north, thicker cloud and some occasional light rain remained all day in parts of southern Scotland and northern England, although Northern Ireland brightened up towards evening.

Temperatures were near or slightly above average under the cloud in northern areas, and rather warm compared with the average further south, where it was largely sunny.



EXTREMES

Highest Maximum:

17.4 Pershore, Hereford & Worcester

Lowest Maximum:

9.6 Fair Isle, Shetland
9.6 Drumalbin, Lanarkshire

Lowest Minimum:

-2.9 Benson, Oxfordshire

Lowest Grass Minimum:

-6.7 Pershore, Hereford & Worcester

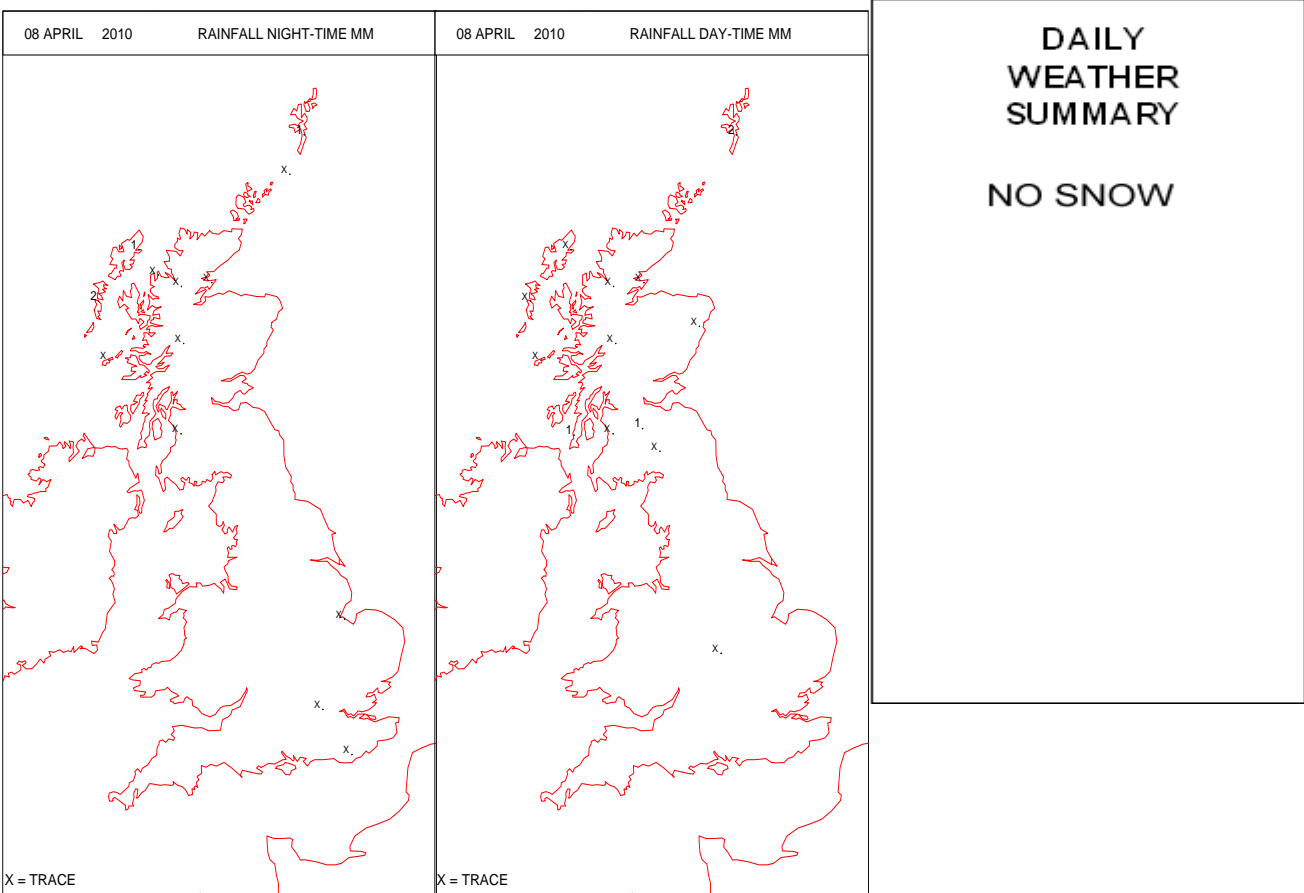
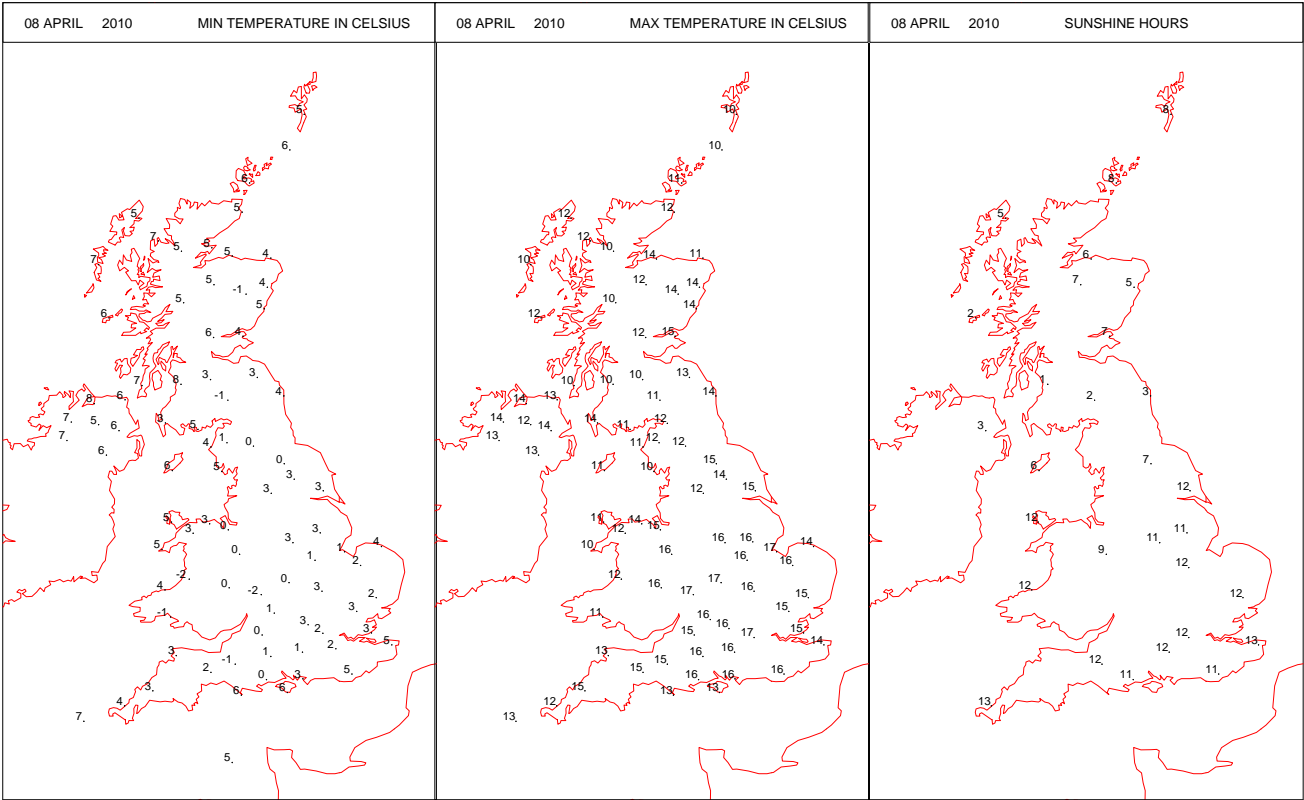
Most Rain:

2.2 Lerwick, Shetland

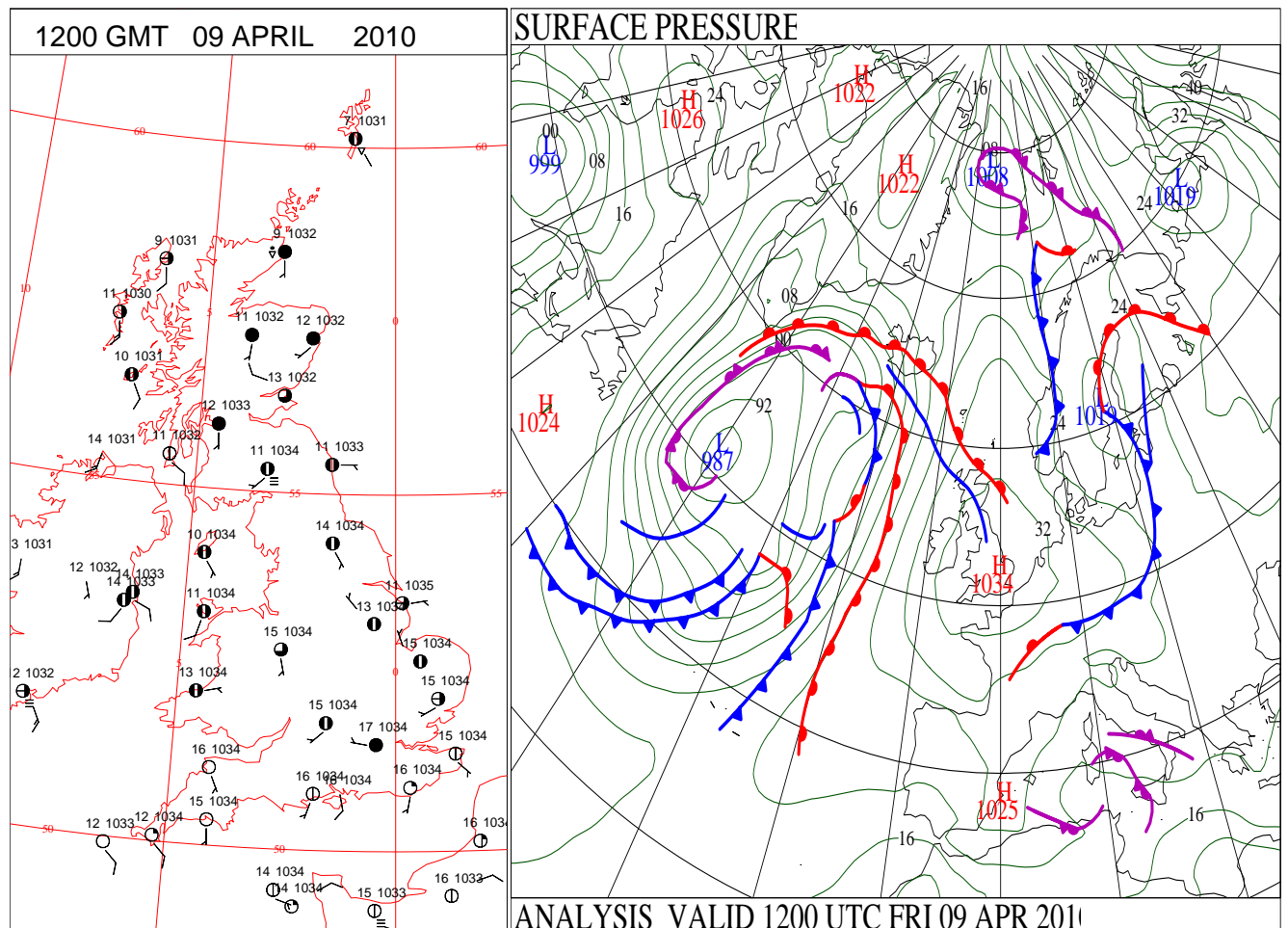
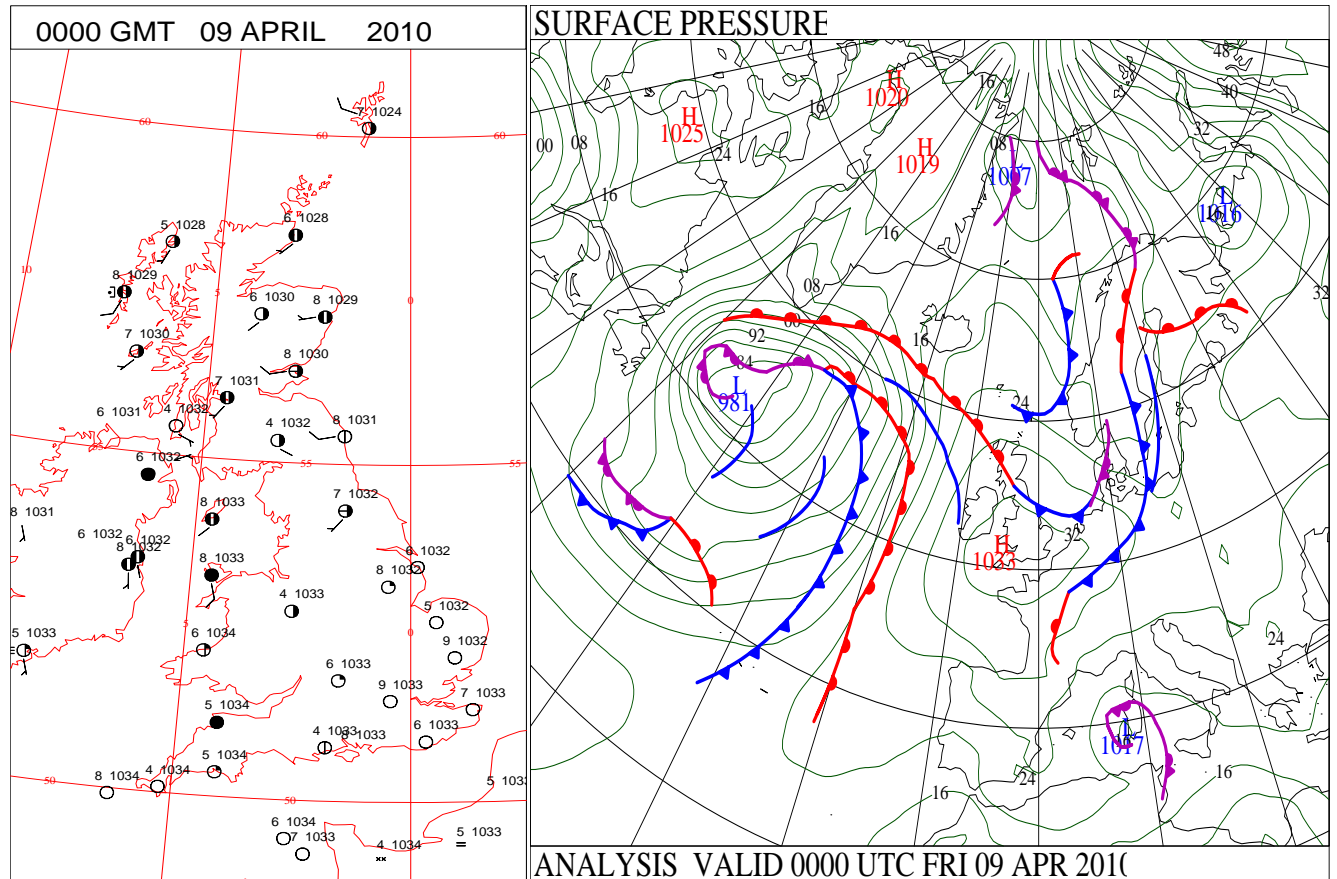
Most Sun:

12.7 Camborne, Cornwall

DAILY CLIMATE DATA

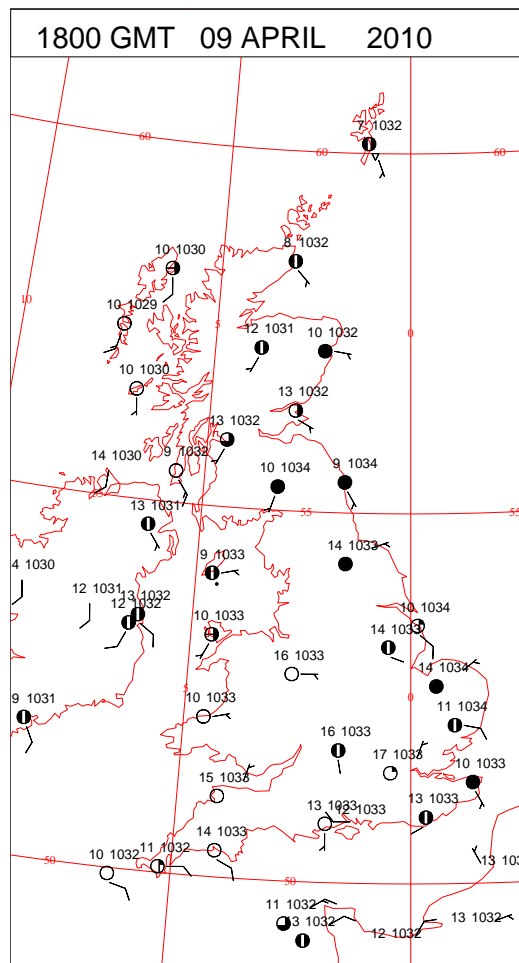
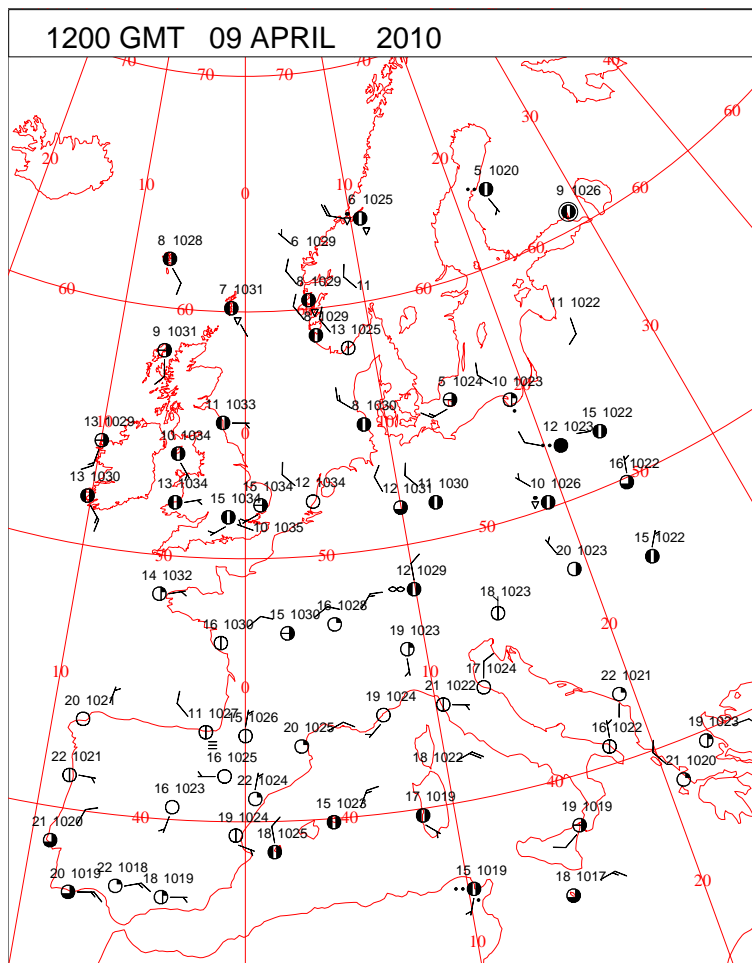
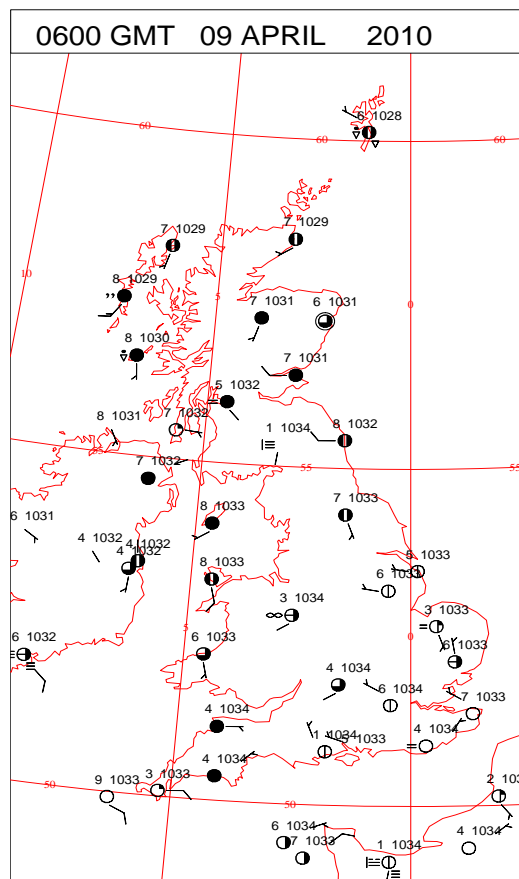
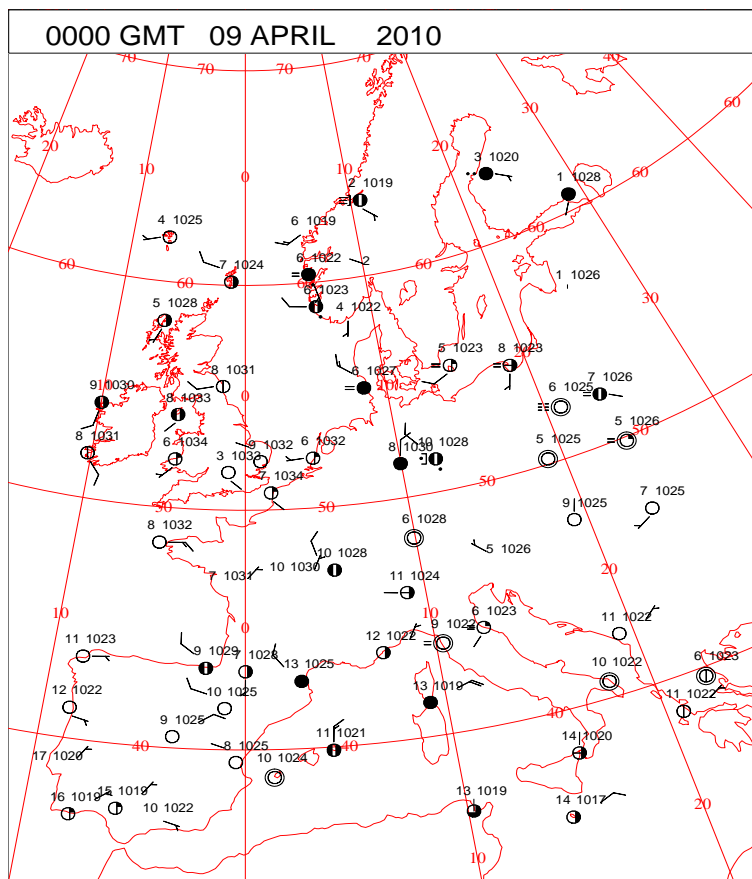


DAILY WEATHER SUMMARY

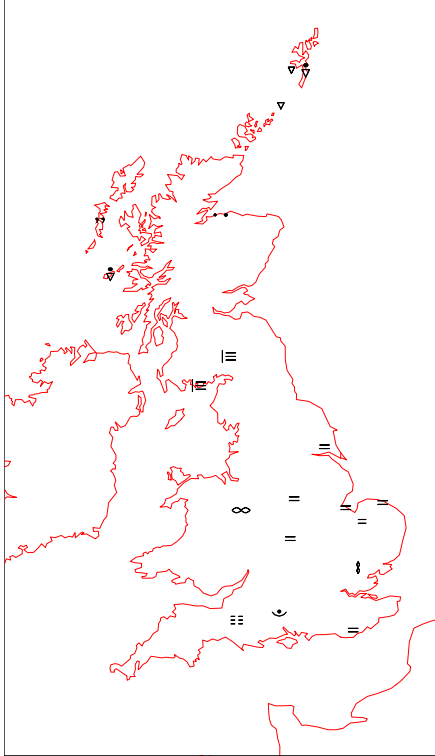
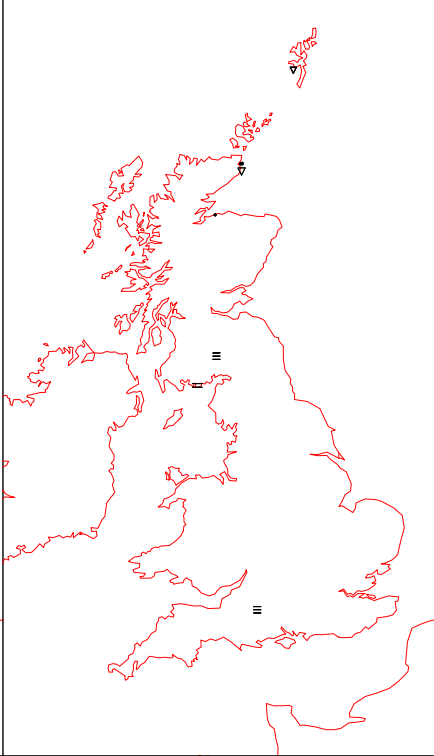
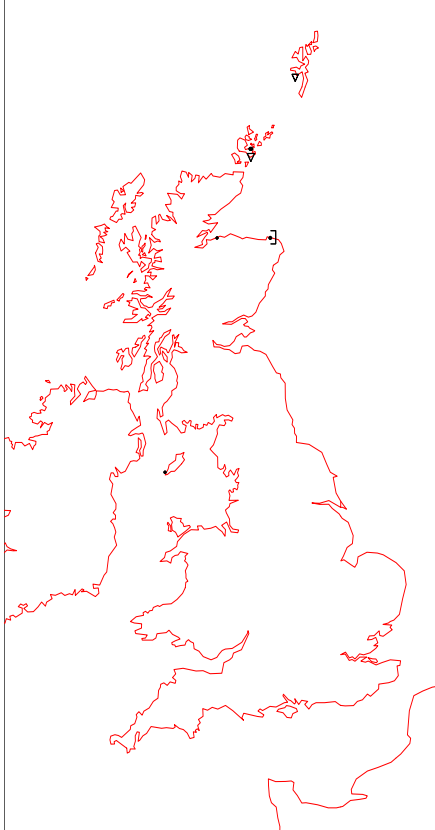
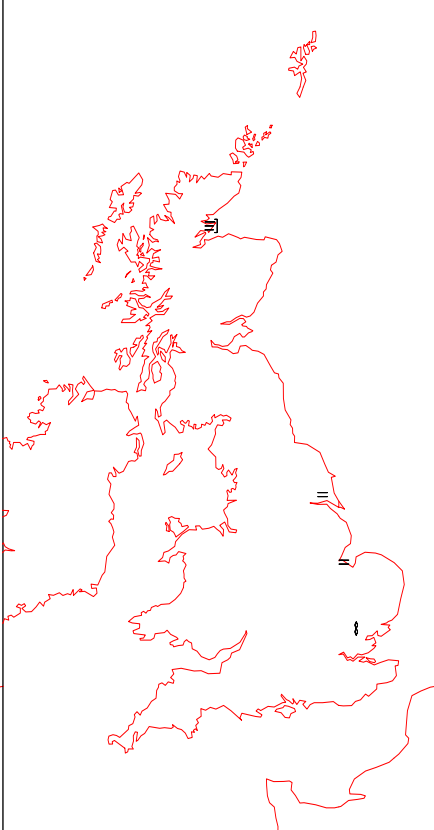


Friday 9 April 2010

SURFACE REPORTS

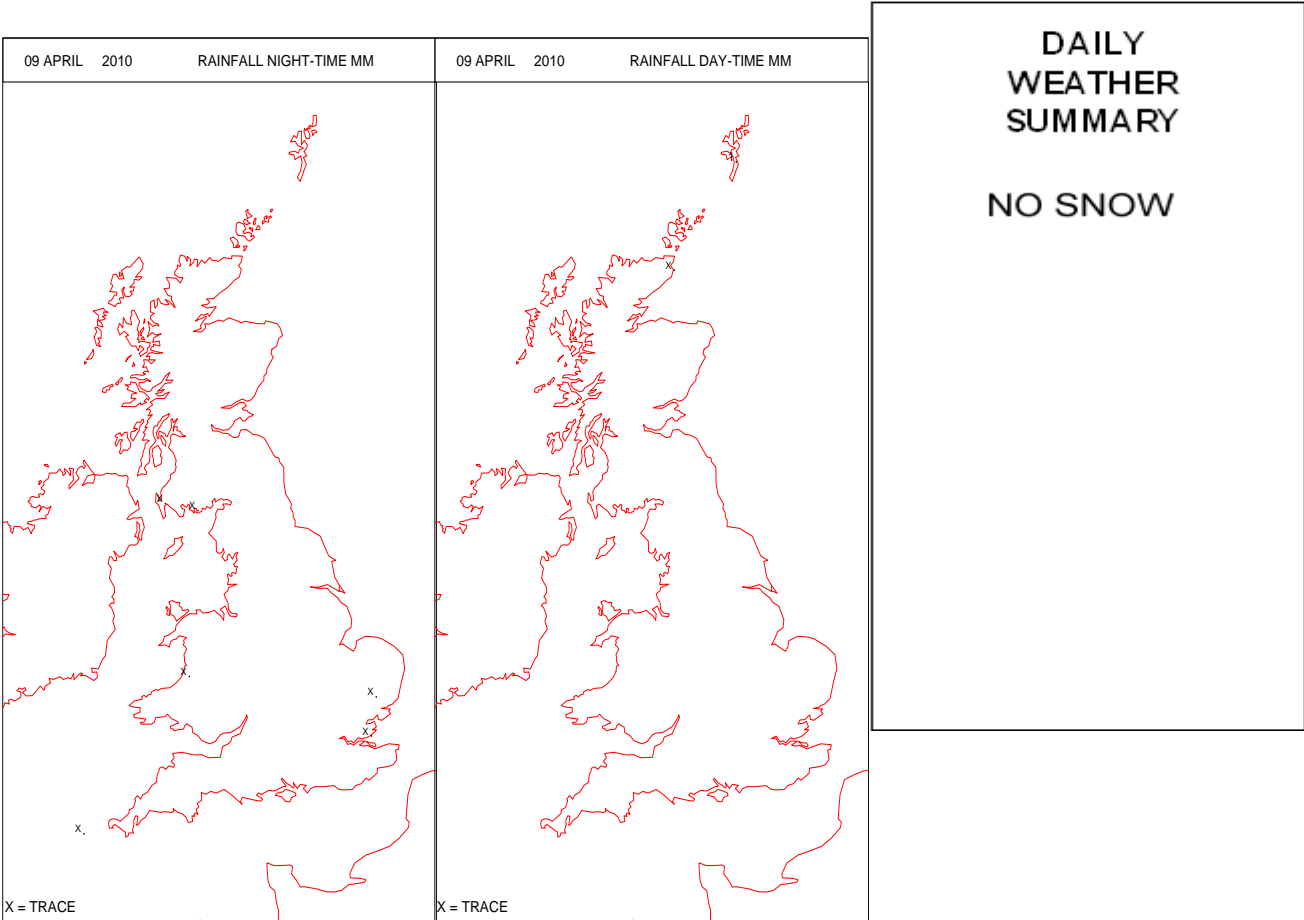
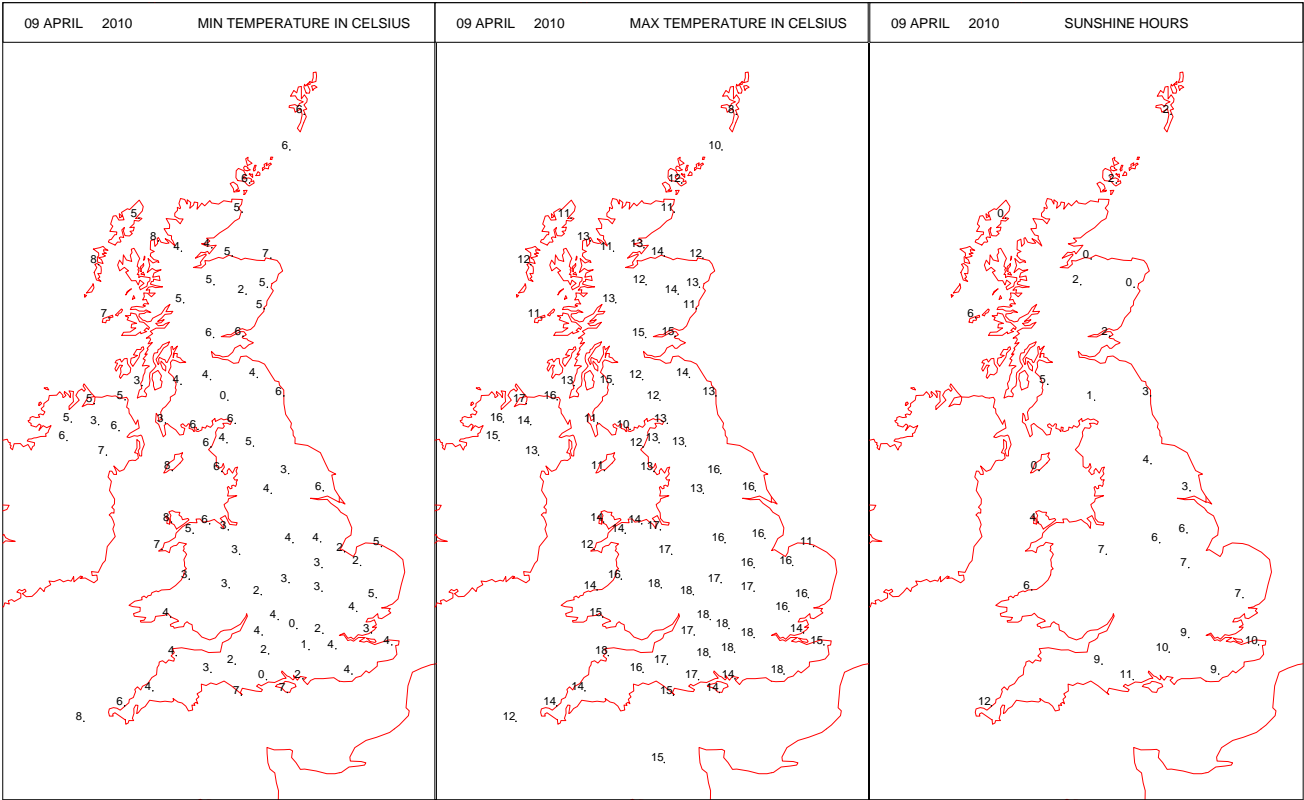


SIGNIFICANT WEATHER

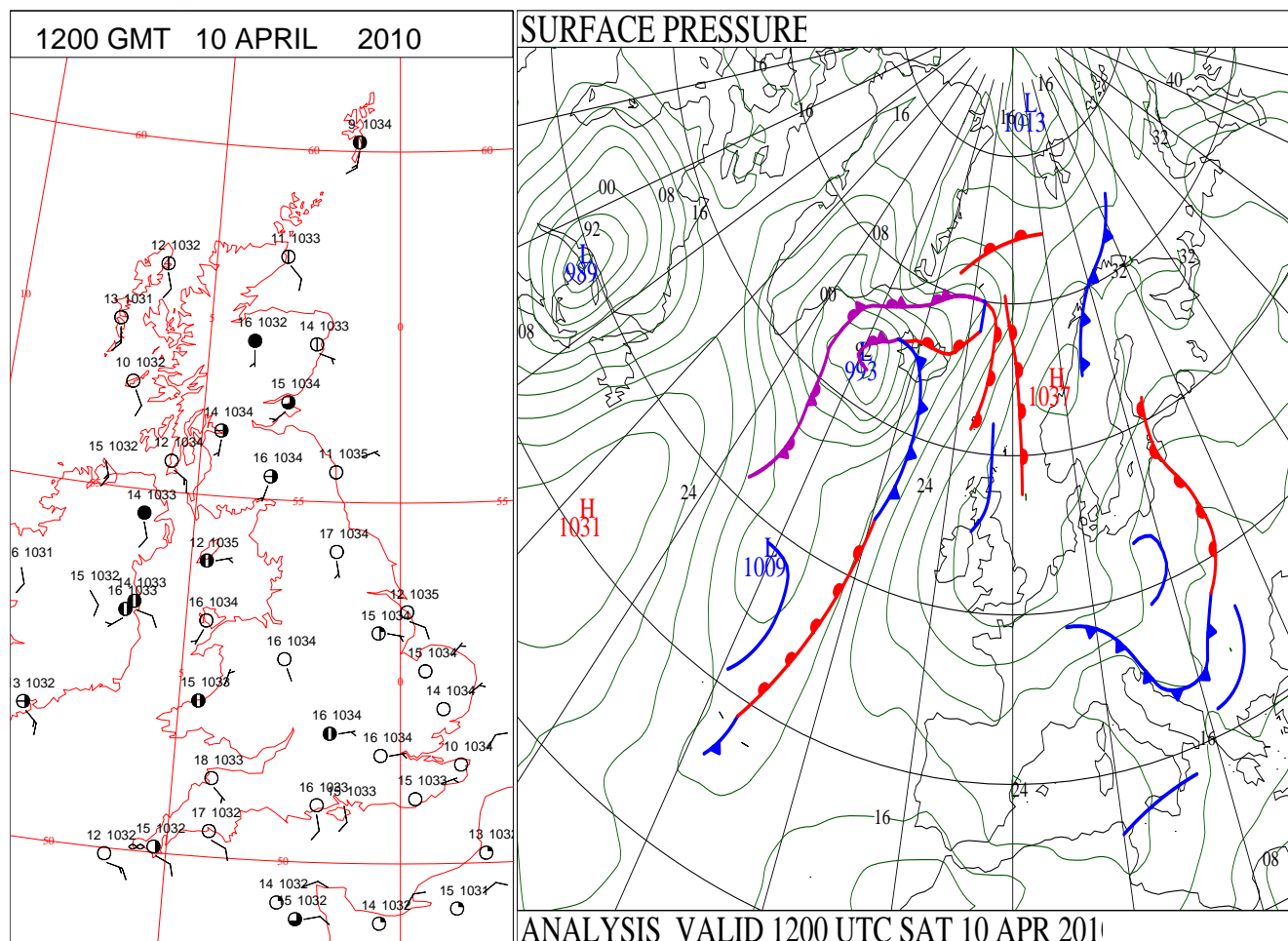
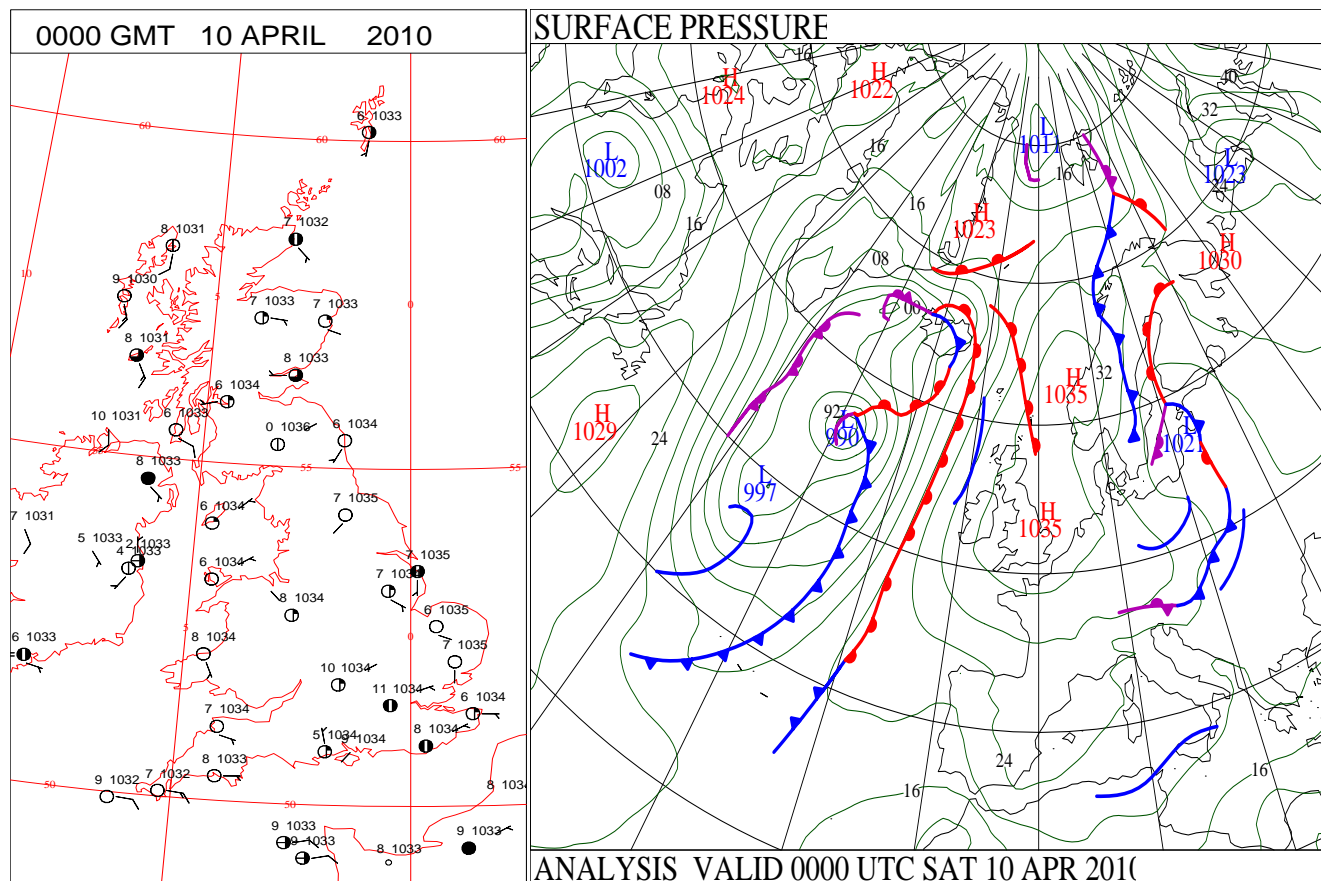
<p>0600 GMT 09 APRIL 2010 SIG WEATHER</p> 	<p>1200 GMT 09 APRIL 2010 SIG WEATHER</p> 	<p>Summary of UK Weather for Friday 09 April 2010. It was a mainly clear night for many parts, although some medium and high level cloud spread to the west and north, with some patchy light rain reaching Northern Ireland and western Scotland. It was a chilly night too, cold enough for some local ground frost in places, especially in the south. The cloud and patchy light rain spread to more eastern parts of the U.K. during the day, but mostly cleared Northern Ireland and Wales during the afternoon, and later Western Scotland. Across southern and south-western parts though, it was rather sunny throughout the day with variable amounts of high cloud, and some sea breezes developing along the coasts. It remained largely dry into the evening for most of the U.K., but one or two outbreaks of rain lasted across north-eastern Scotland into the evening. Maximum temperatures were generally above the seasonal average, with the highest recorded in London.</p>
<p>1800 GMT 09 APRIL 2010 SIG WEATHER</p> 	<p>0000 GMT 10 APRIL 2010 SIG WEATHER</p> 	

EXTREMES
Highest Maximum:
18.4 Heathrow, Greater London
Lowest Maximum:
8.2 Lerwick, Shetland
Lowest Minimum:
0.0 Hurn, Dorset
Lowest Grass Minimum:
-3.5 South Farnborough, Hampshire
Most Rain:
1.0 Lerwick, Shetland
Most Sun:
11.7 Camborne, Cornwall

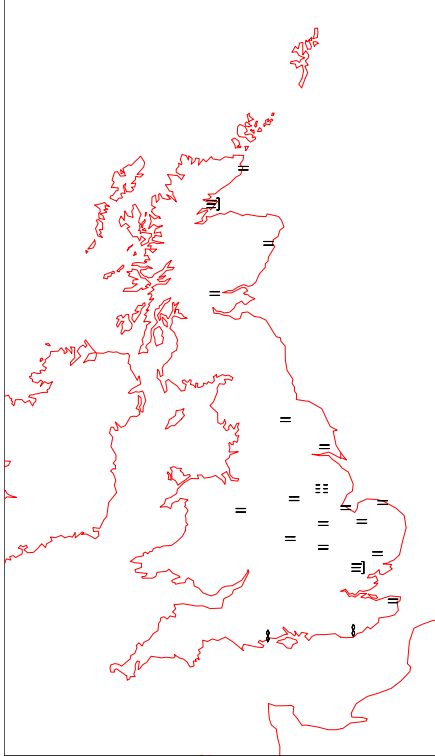
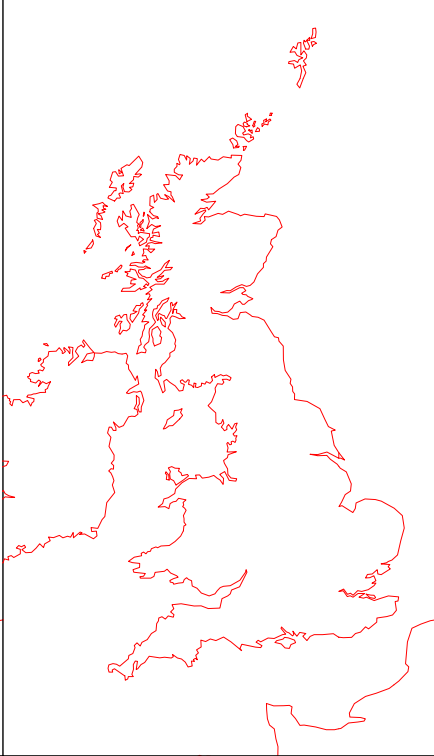
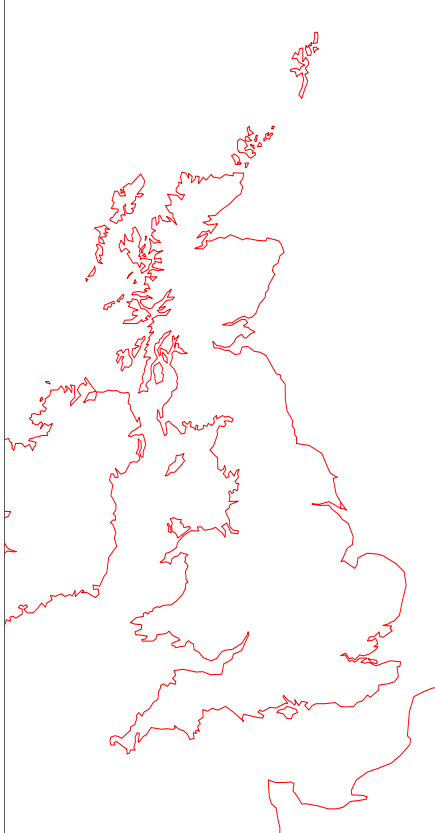
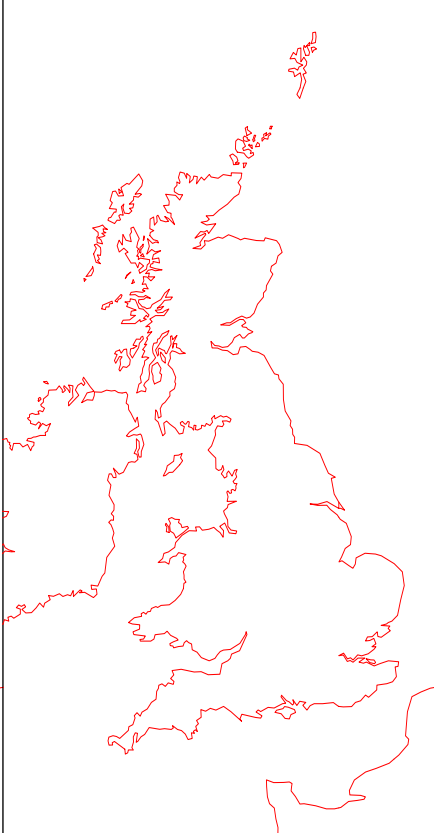
DAILY CLIMATE DATA



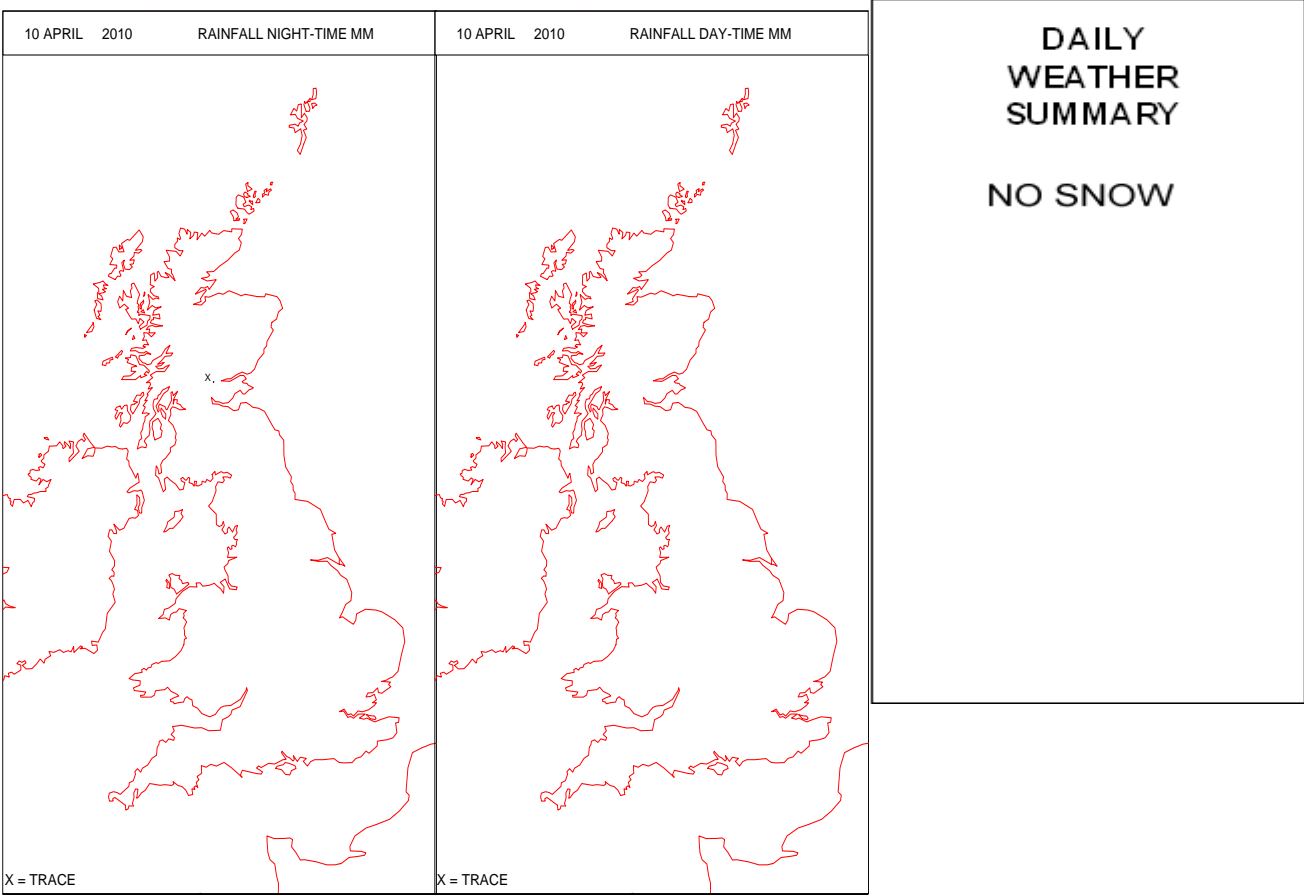
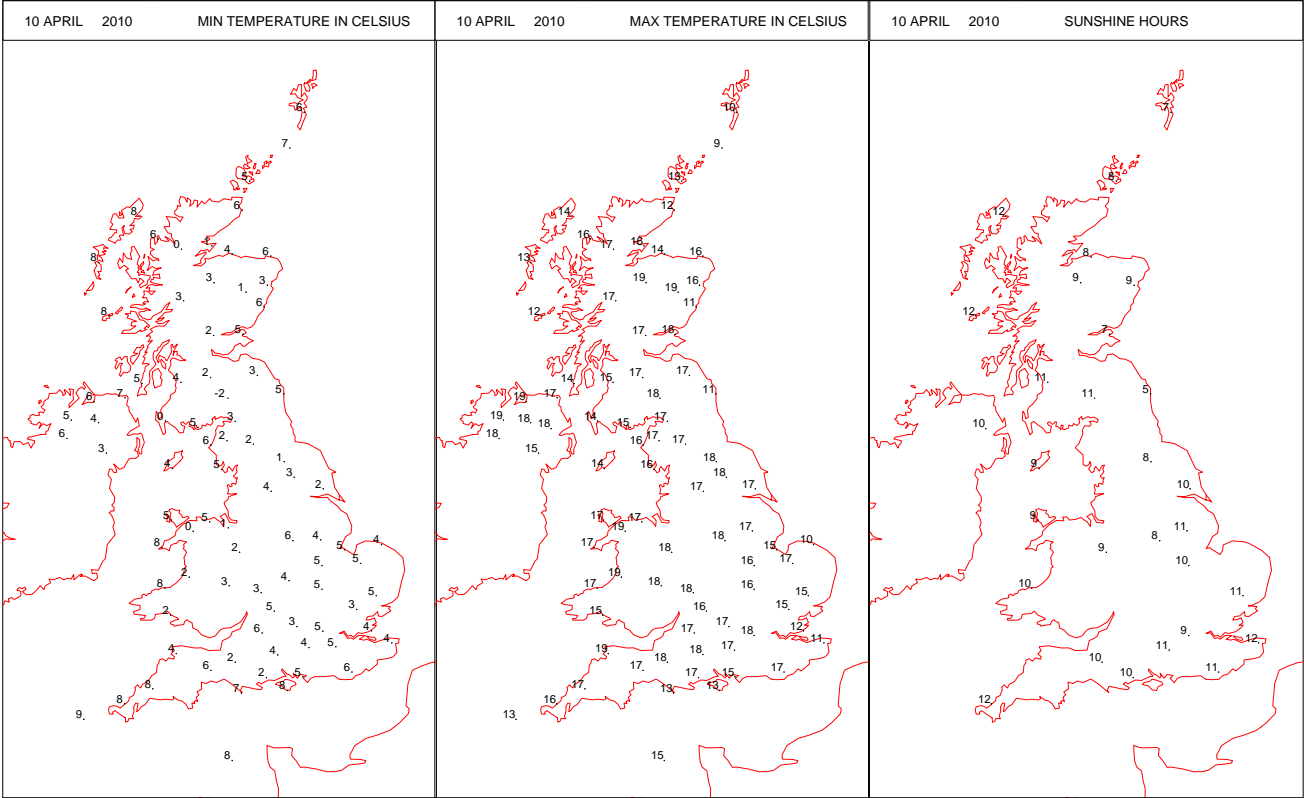
DAILY WEATHER SUMMARY



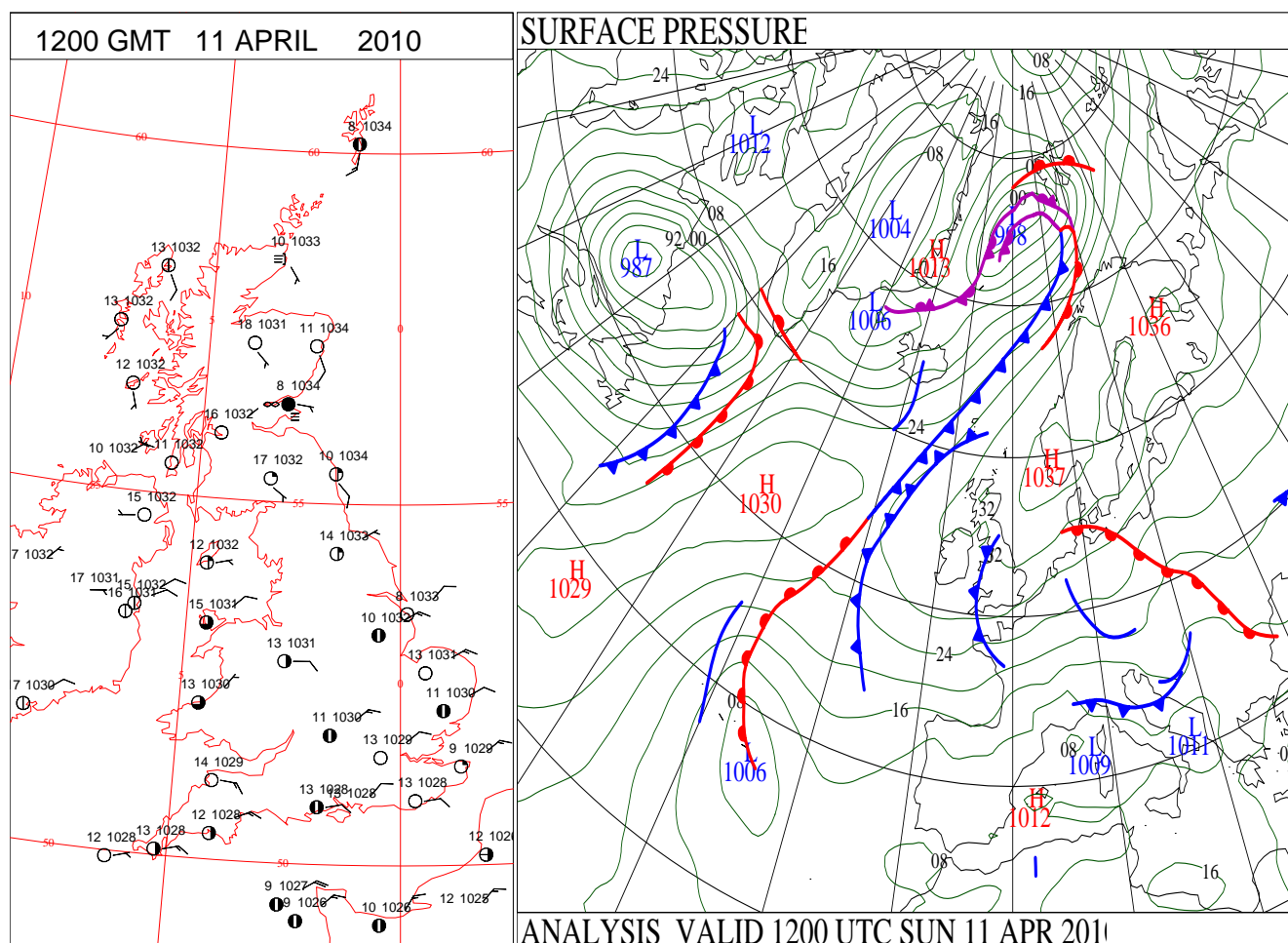
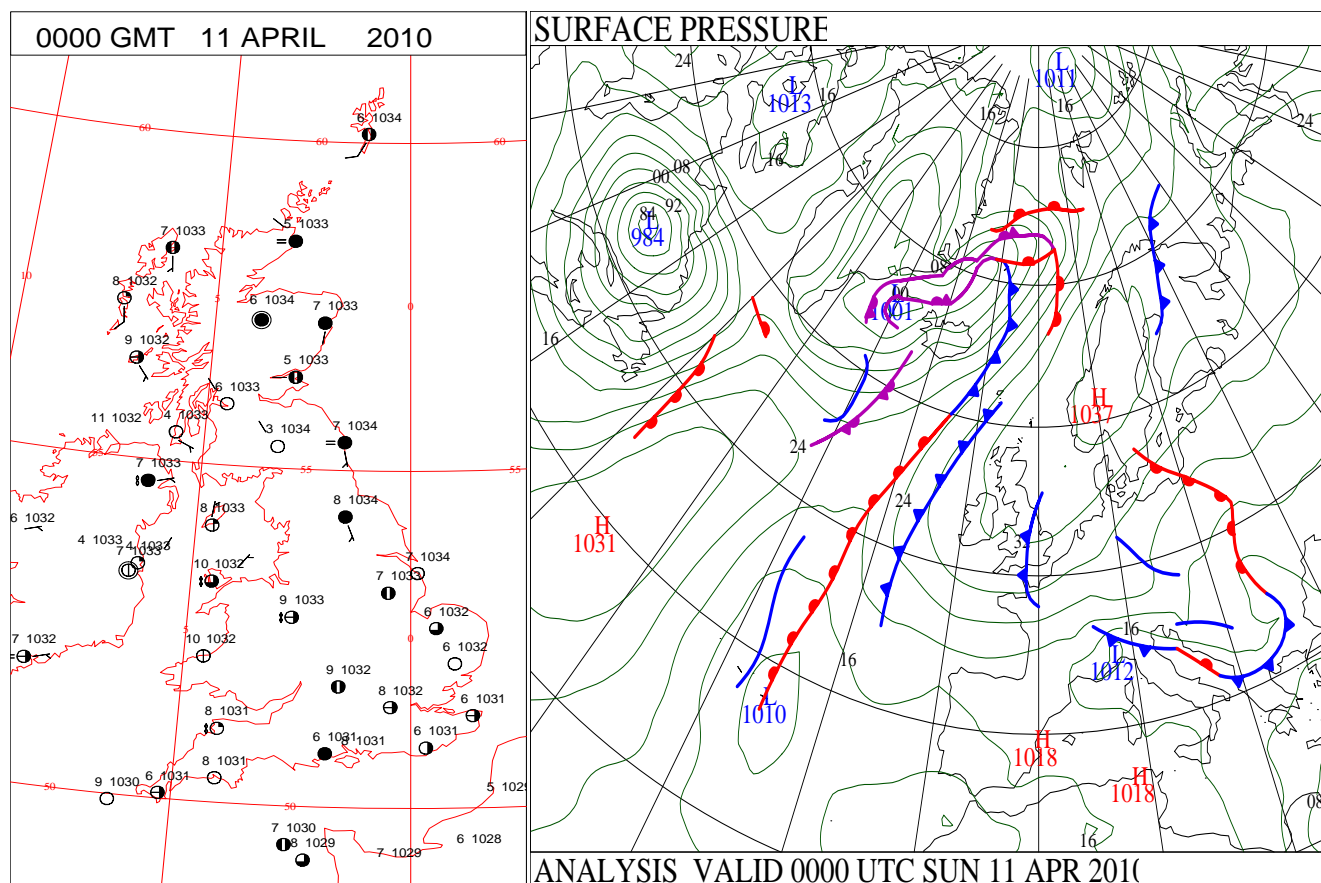
SIGNIFICANT WEATHER

0600 GMT 10 APRIL 2010	SIG WEATHER	1200 GMT 10 APRIL 2010	SIG WEATHER	<p>Summary of UK Weather for Saturday 10 April 2010.</p> <p>Most of the U.K. remained dry with largely clear skies during the early hours, and temperatures fell to low single figures in many rural areas.</p> <p>There were a few isolated fog patches as dawn broke, but these soon cleared, leaving much of England, Wales and southern Scotland with a sunny start to the day with light winds.</p> <p>The exception was the far north of mainland Scotland and the Orkney Isles where there was some occasional light rain at first, but this soon cleared.</p> <p>It was a little more breezy in the Channel Islands, although still dry and sunny.</p> <p>Some thin high cloud developed during the day, turning the sunshine hazy in places. It was a fine evening, remaining dry and calm for most.</p> <p>It was the warmest day of the year so far in the west and north, with temperatures generally above average. Some coastal areas remained cooler with sea breezes.</p>
				
1800 GMT 10 APRIL 2010	SIG WEATHER	0000 GMT 11 APRIL 2010	SIG WEATHER	<p>EXTREMES</p> <p>Highest Maximum:</p> <p>19.4 Aviemore, Inverness-Shire</p> <p>19.4 Trawsgoed, Dyfed</p> <p>19.4 Chivenor, Devon</p> <p>Lowest Maximum:</p> <p>8.9 Fair Isle, Shetland</p> <p>Lowest Minimum:</p> <p>-1.7 Eskdalemuir, Dumfriesshire</p> <p>Lowest Grass Minimum:</p> <p>-4.8 Eskdalemuir, Dumfriesshire</p> <p>Most Rain:</p> <p>0.2 Strathallan Airfield, Perthshire (In Taysi)</p> <p>Most Sun:</p> <p>11.9 Camborne, Cornwall</p> <p>11.9 Manston, Kent</p>
				

DAILY CLIMATE DATA

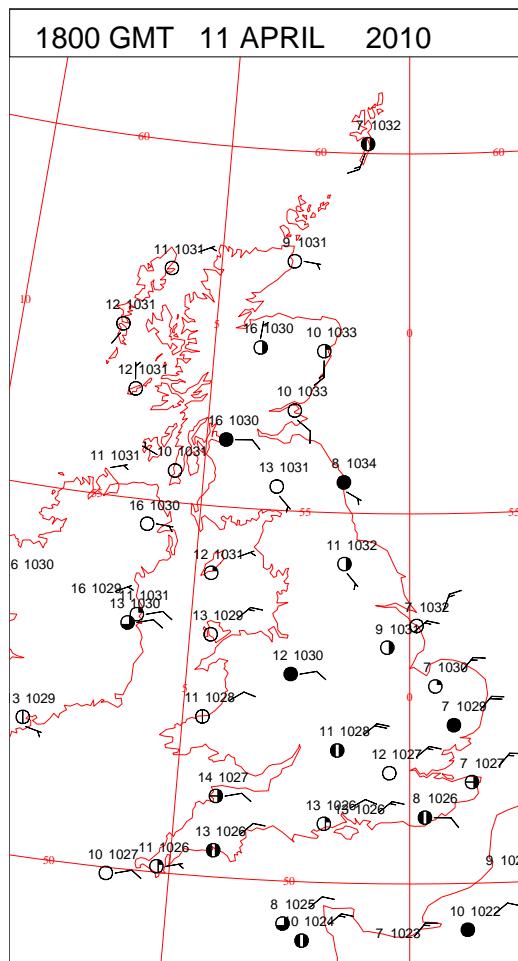
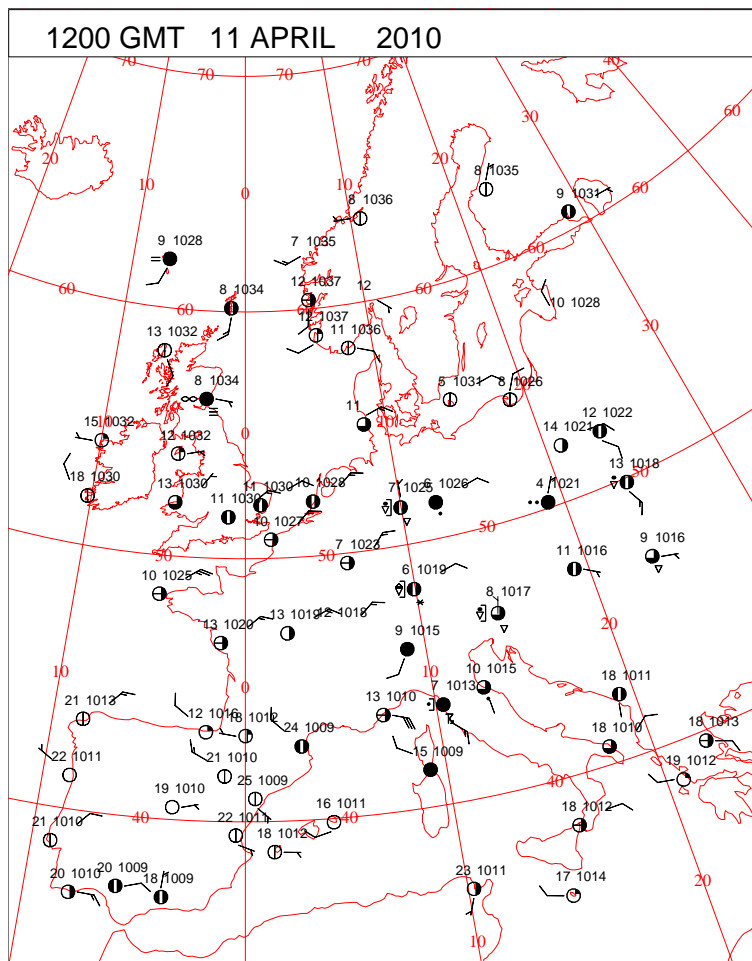
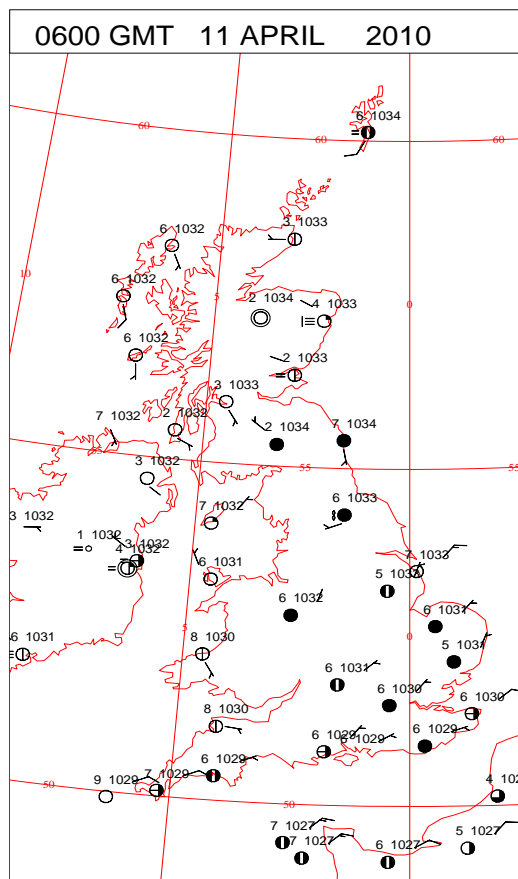
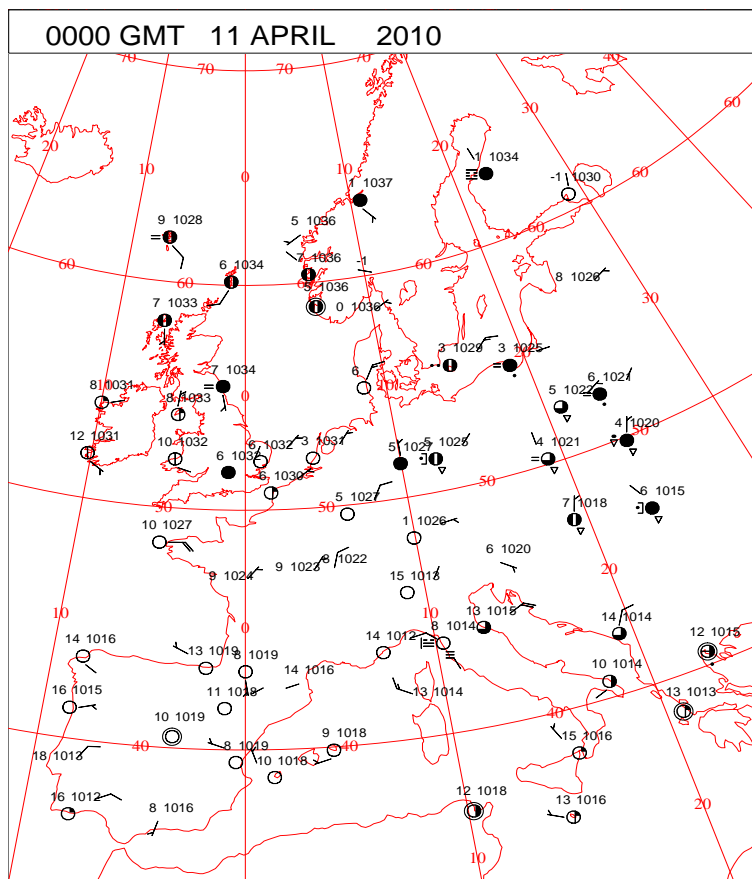


DAILY WEATHER SUMMARY

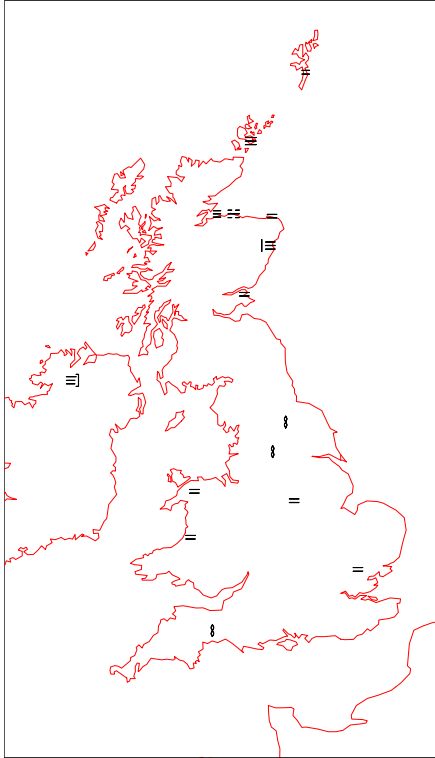
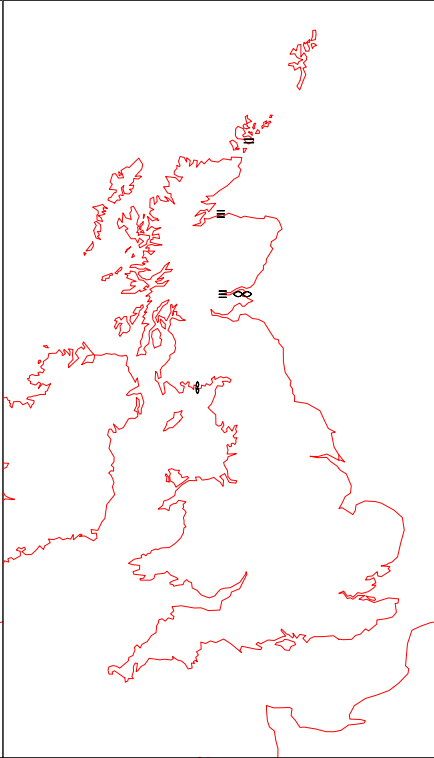
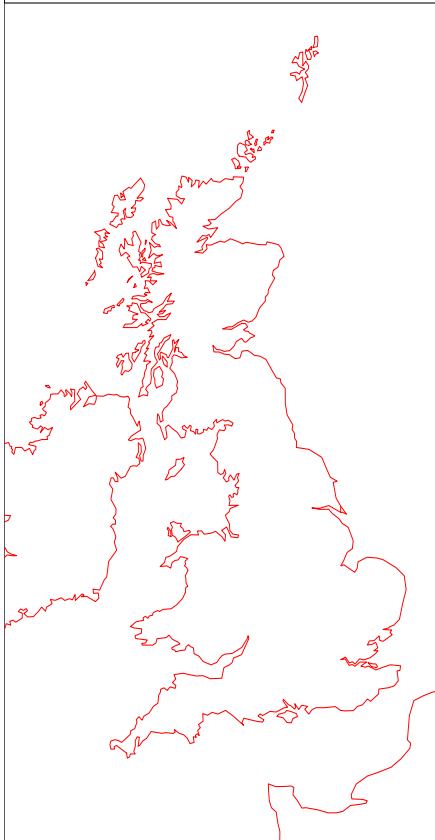
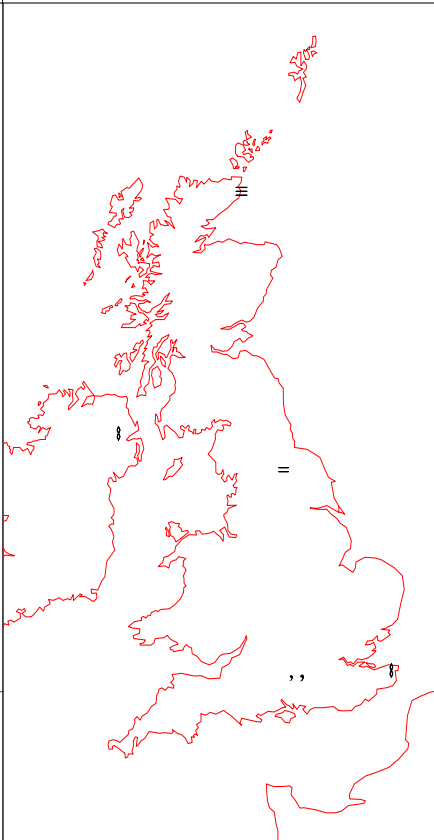


Sunday 11 April 2010

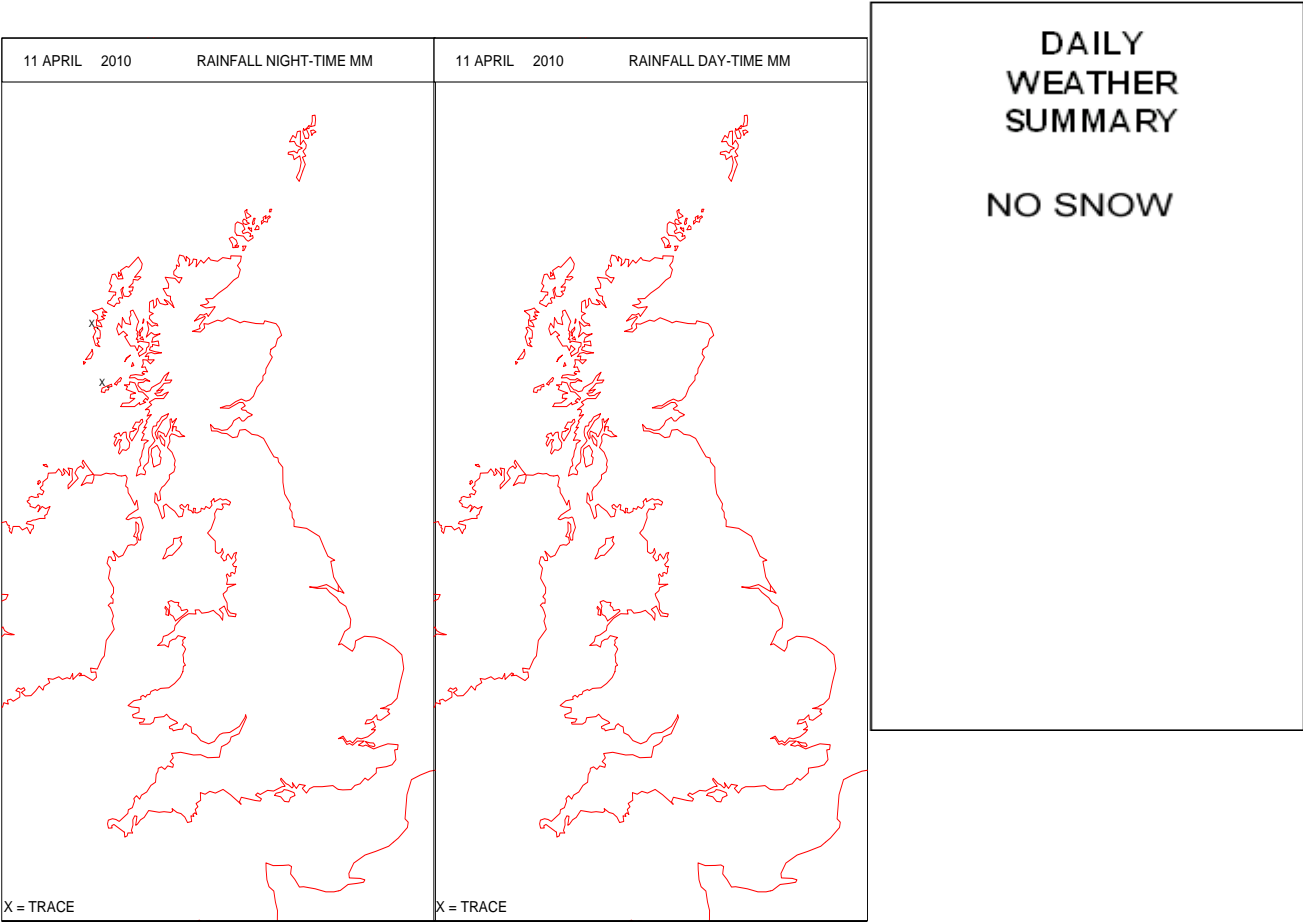
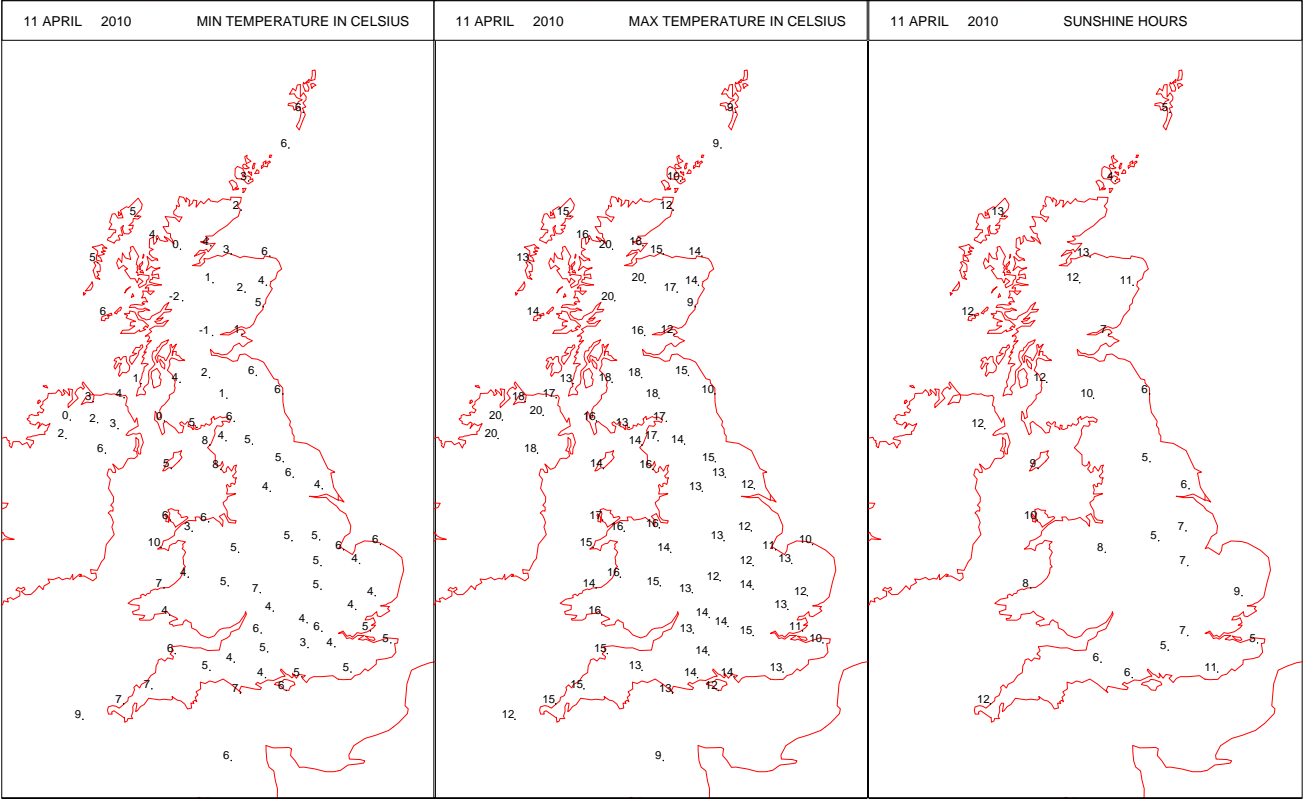
SURFACE REPORTS



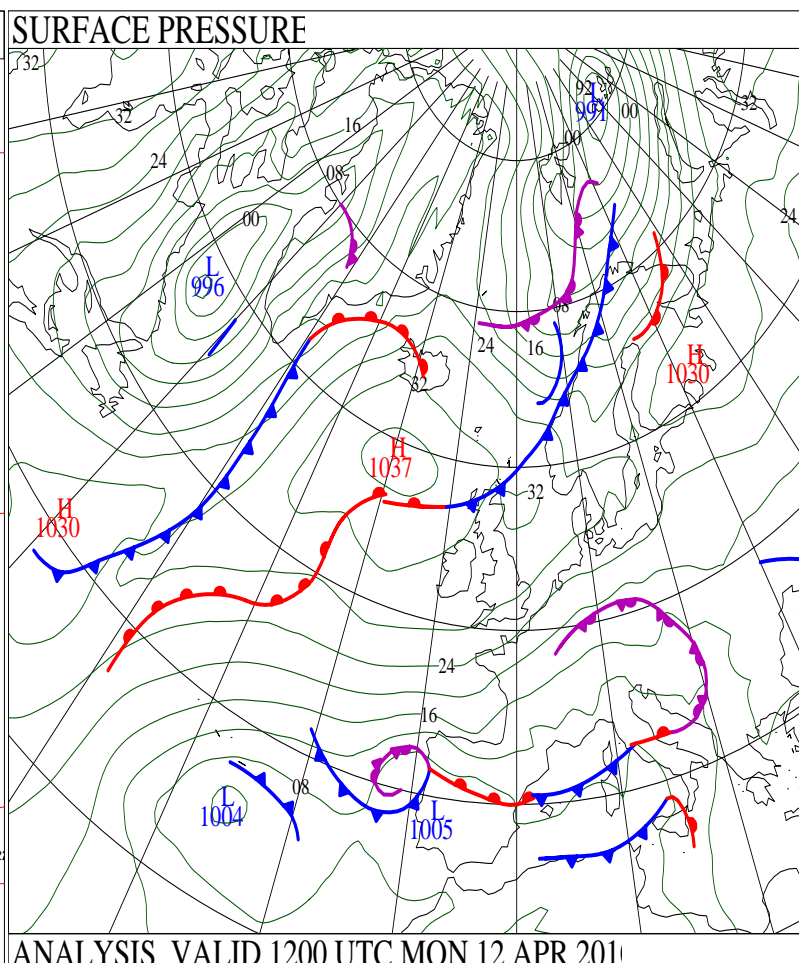
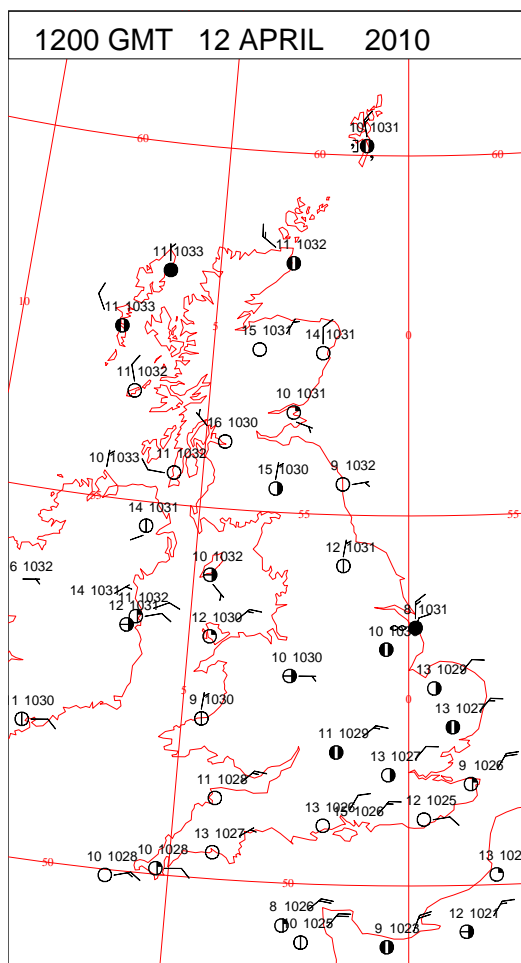
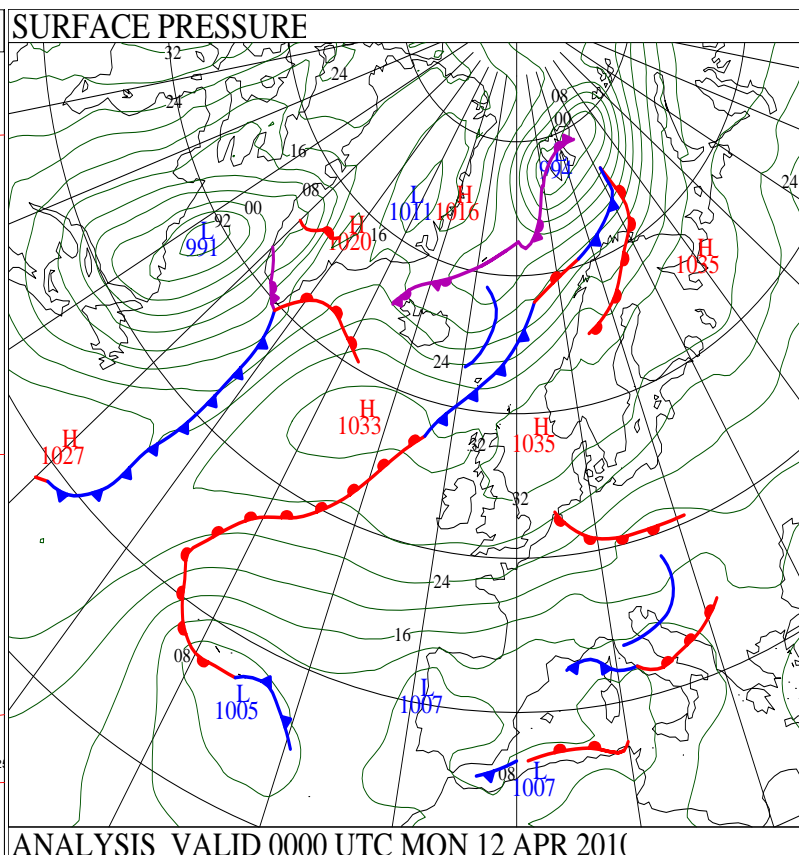
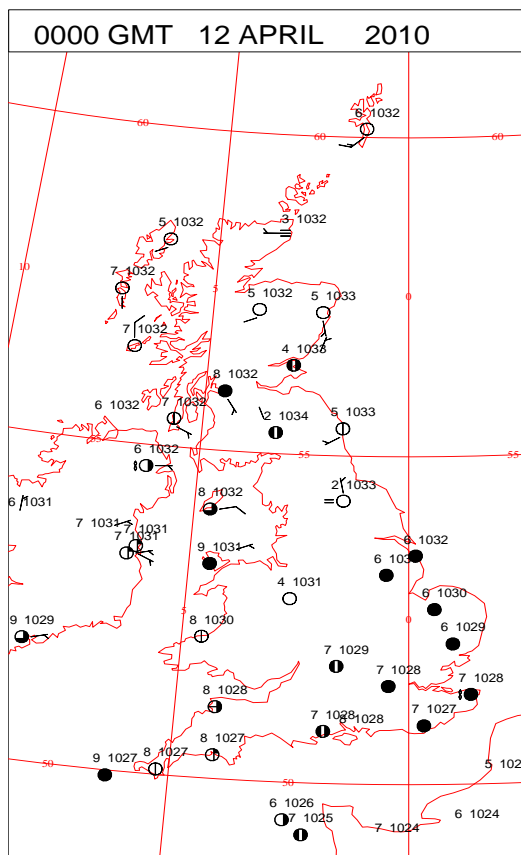
SIGNIFICANT WEATHER

0600 GMT 11 APRIL 2010	SIG WEATHER	1200 GMT 11 APRIL 2010	SIG WEATHER	<p>Summary of UK Weather for Sunday 11 April 2010.</p> <p>A chilly start for many parts again, with temperatures below freezing in sheltered parts of Scotland, and just above freezing elsewhere.</p> <p>England, Wales and southern Scotland were fairly cloudy at first with extensive higher cloud making early sunshine hazy, and low cloud affecting south-eastern coasts.</p> <p>During the day, much of the U.K. remained dry and largely sunny, but still hazy at times with the high cloud. The low cloud in the south-east broke up for a time, allowing some sunshine here too, although the low cloud returned during the late afternoon. It also became rather breezy in southern England during the afternoon, and also quite windy in the Channel Islands throughout the day.</p> <p>It was a dry and fine end to the day for most, with the low cloud in the east steadily spreading westwards across central and southern England.</p> <p>Temperatures rose above the seasonal average in most places during the afternoon, with the warmest maximum temperatures recorded in Northern Ireland and western Scotland.</p>
				
1800 GMT 11 APRIL 2010	SIG WEATHER	0000 GMT 12 APRIL 2010	SIG WEATHER	<p>EXTREMES</p> <p>Highest Maximum: 20.4 Castlederg, Tyrone</p> <p>Lowest Maximum: 8.5 Fair Isle, Shetland</p> <p>Lowest Minimum: -2.3 Tulloch Bridge, Inverness-Shire</p> <p>Lowest Grass Minimum: -5.8 Tulloch Bridge, Inverness-Shire</p> <p>Most Rain: 0.2 South Uist, Western Isles 0.2 Tiree, Argyll</p> <p>Most Sun: 12.9 Stornoway, Western Isles</p>
				

DAILY CLIMATE DATA

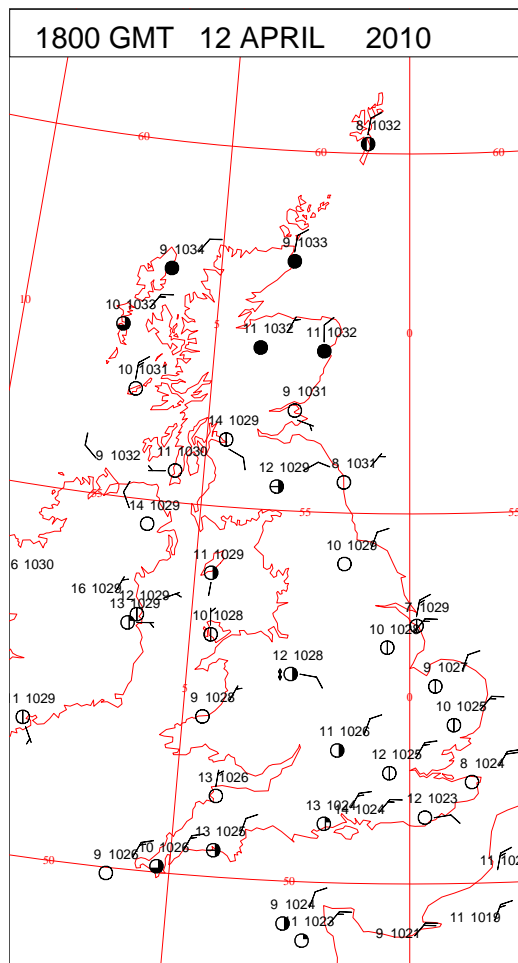
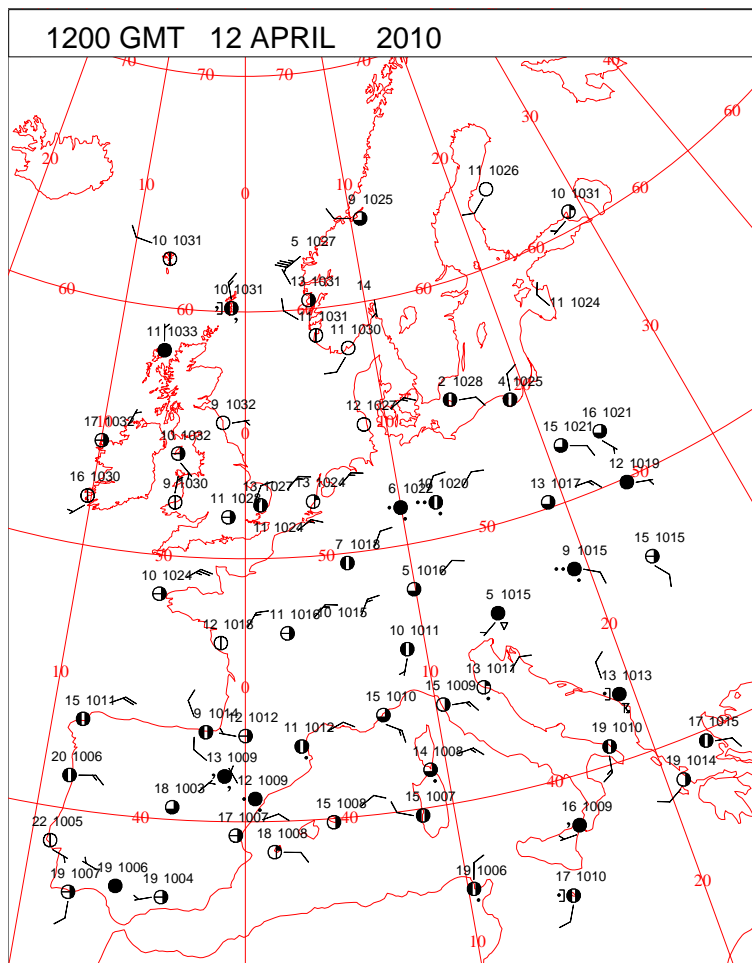
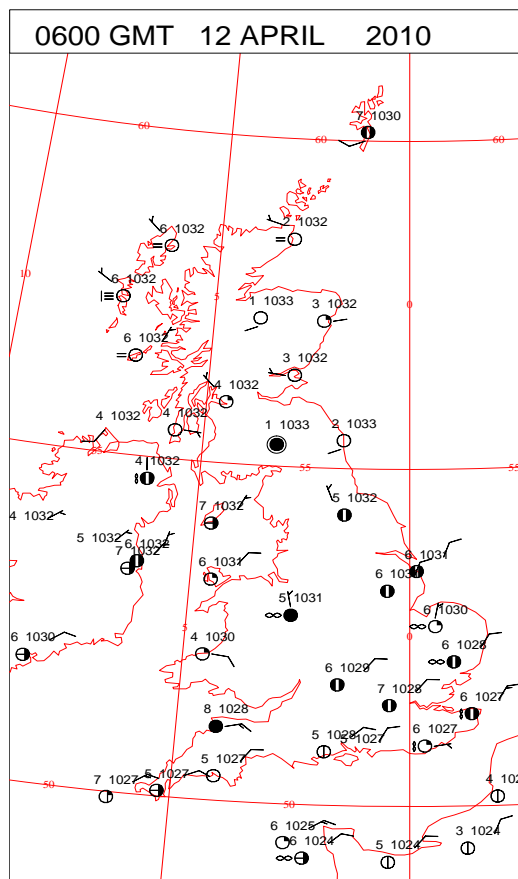
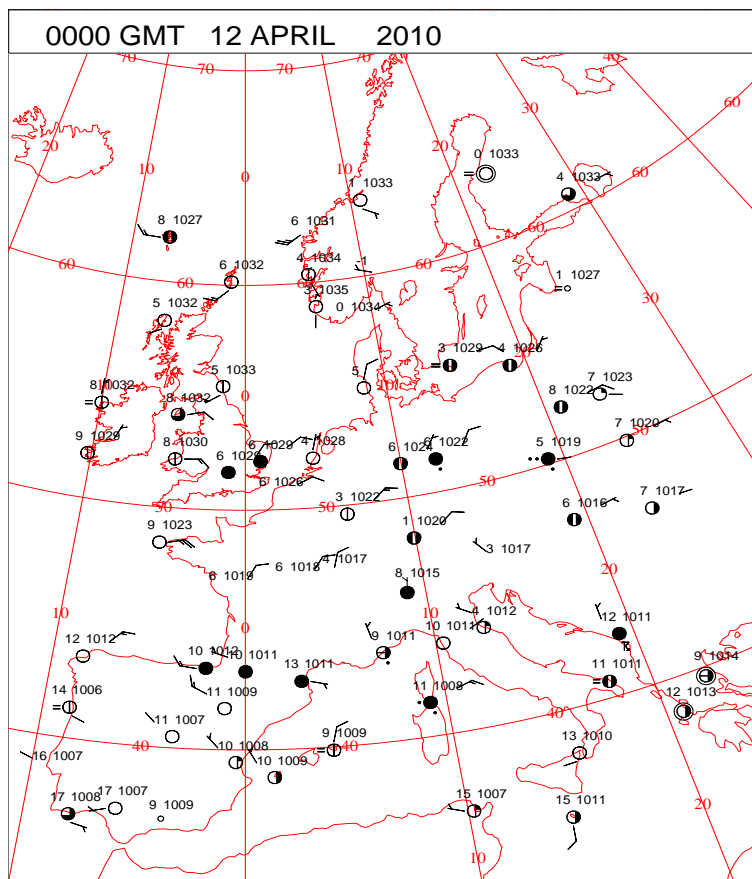


DAILY WEATHER SUMMARY



Monday 12 April 2010

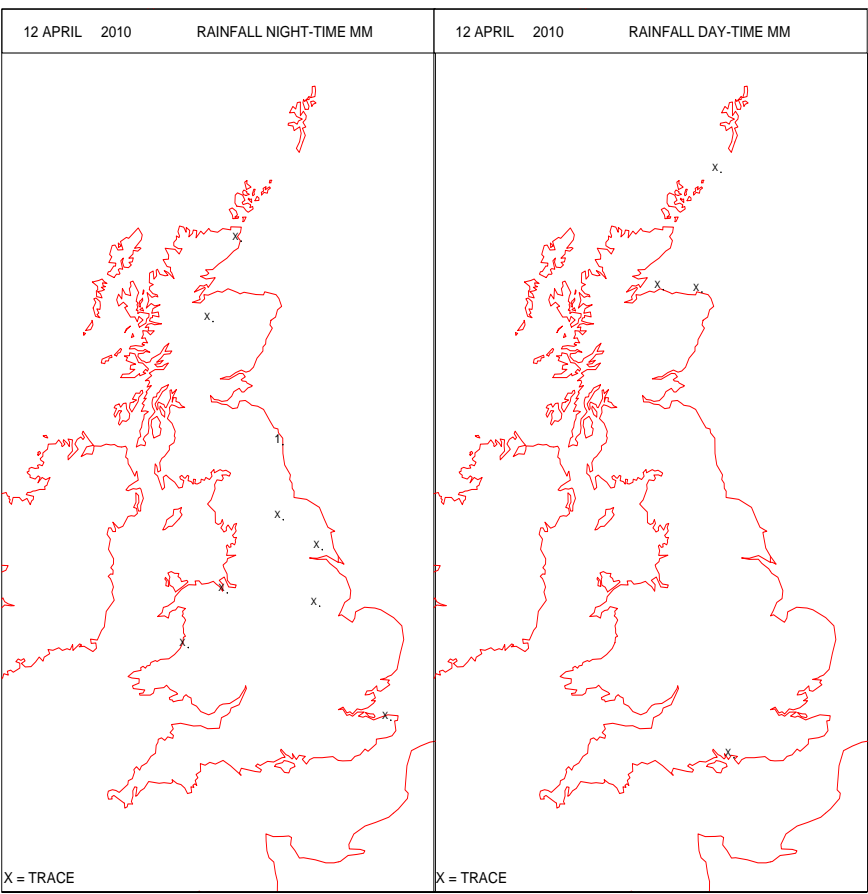
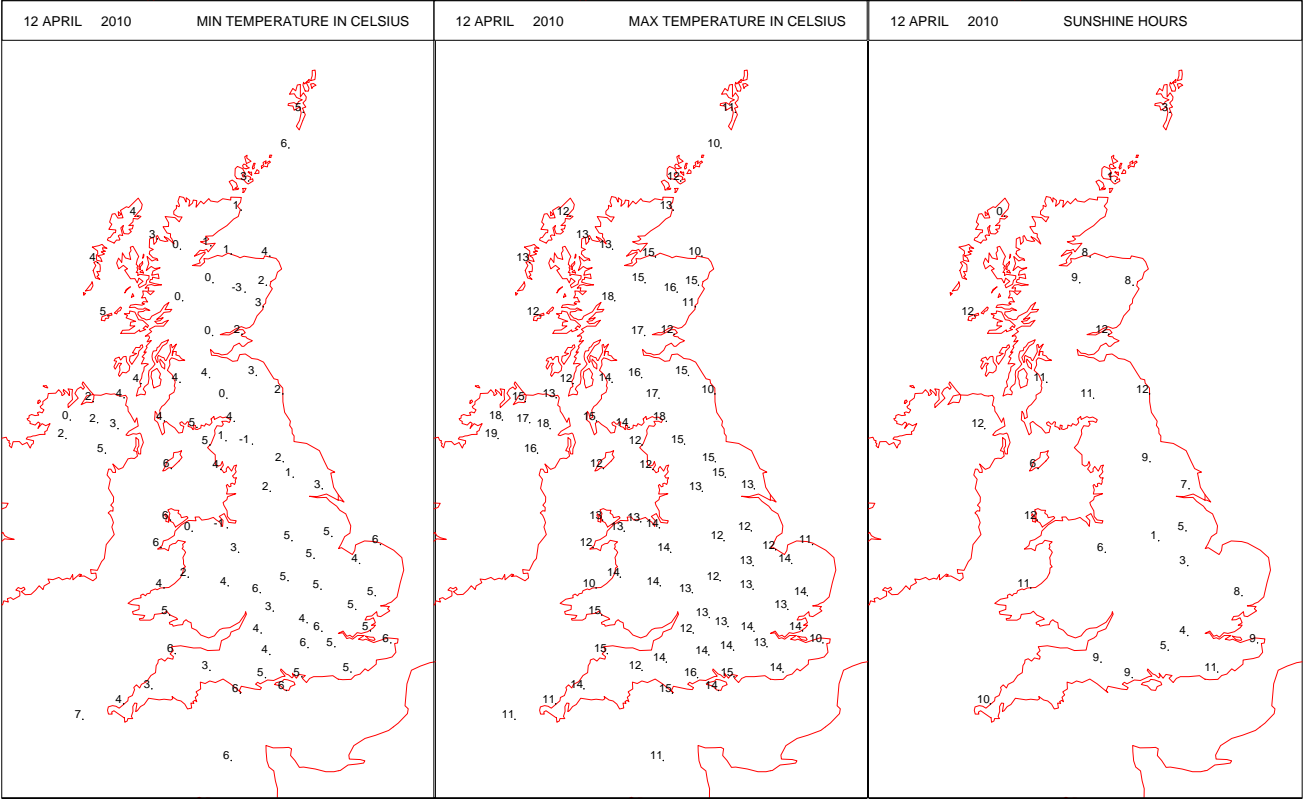
SURFACE REPORTS



SIGNIFICANT WEATHER

0600 GMT 12 APRIL 2010	SIG WEATHER	1200 GMT 12 APRIL 2010	SIG WEATHER	<p>Summary of UK Weather for Monday 12 April 2010.</p> <p>An area of high pressure centred over the North Atlantic ocean brought generally fine and dry conditions to most parts of the U.K., with the warmest weather to be found in Northern Ireland and south-western Scotland.</p> <p>Many parts of England and Wales were relatively cloudy at first, but during the morning and afternoon much of the cloud melted away, and there were extended sunny periods in most places, but also one or two scattered showers in the south-east.</p> <p>Fresh to strong north-easterly winds continued across parts of central and southern England, making it feel cool in places, especially around eastern coasts.</p> <p>Scotland and Northern Ireland had a much sunnier start to the day, with only a little high cloud making the sun hazy in places. It remained sunny in most parts, although during the afternoon cloud began to spread into northern Scotland, bringing isolated outbreaks of drizzle and light rain to some places by the end of the day.</p> <p>Temperatures were well above average for the time of year in south-western Scotland and across most of Northern Ireland.</p>
1800 GMT 12 APRIL 2010	SIG WEATHER	0000 GMT 13 APRIL 2010	SIG WEATHER	
				<p>EXTREMES</p> <p>Highest Maximum: 18.5 St Angelo, Fermanagh</p> <p>Lowest Maximum: 9.9 Fair Isle, Shetland</p> <p>Lowest Minimum: -2.5 Aboyne No 2, Aberdeenshire</p> <p>Lowest Grass Minimum: -6.2 Aboyne No 2, Aberdeenshire</p> <p>Most Rain: 0.8 Boulmer, Northumberland</p> <p>Most Sun: 12.4 Tiree, Argyll</p>

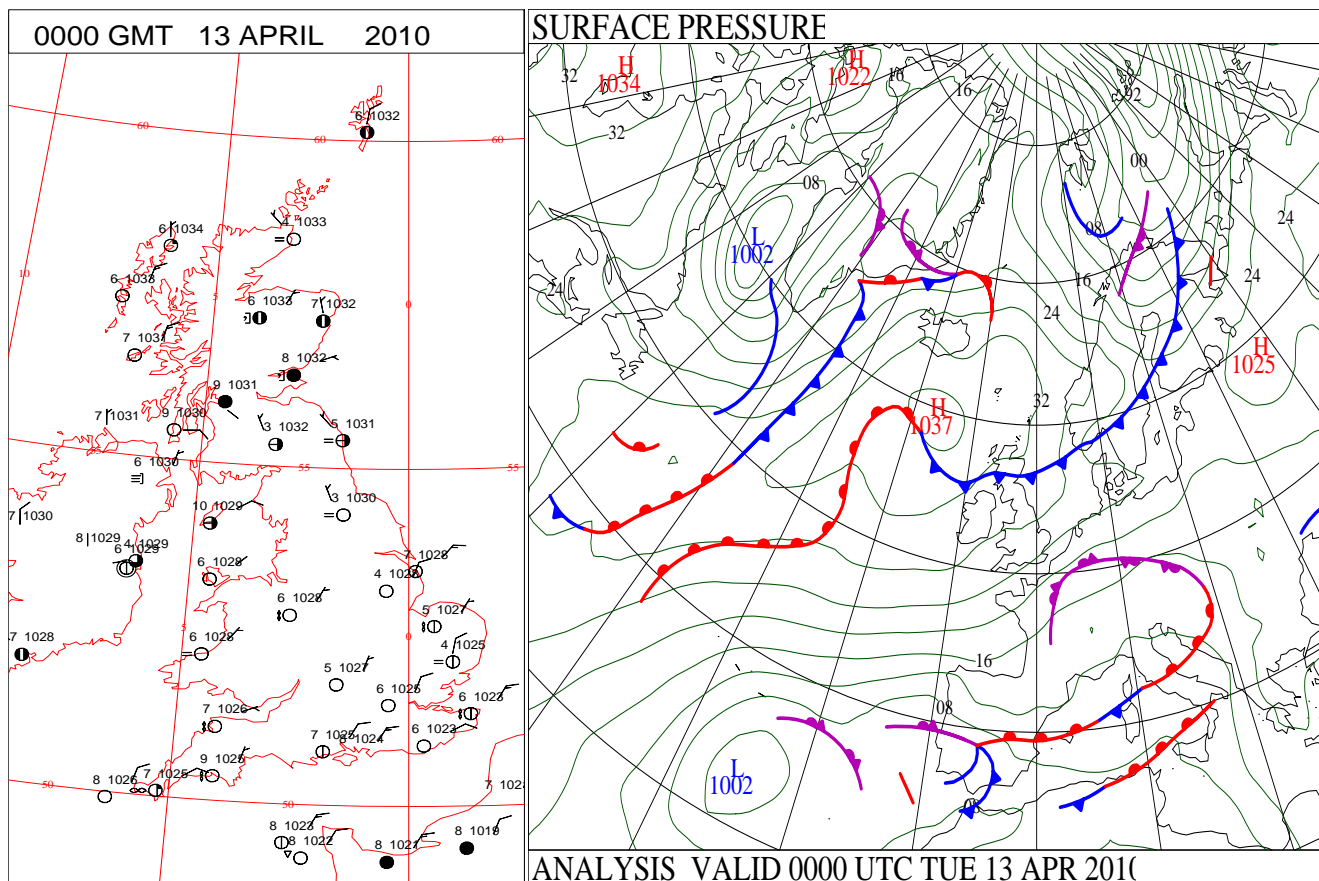
DAILY CLIMATE DATA



DAILY
WEATHER
SUMMARY

NO SNOW

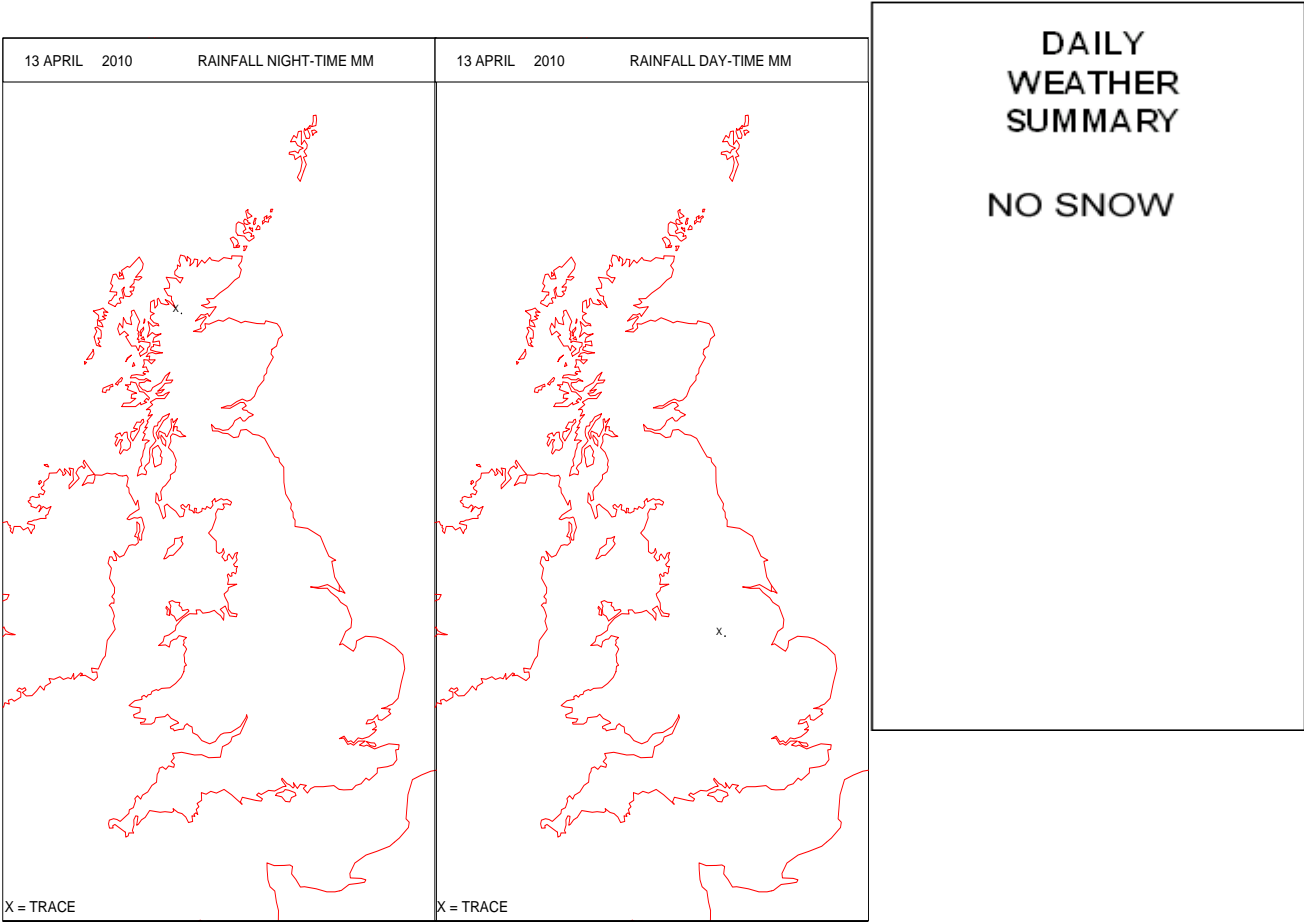
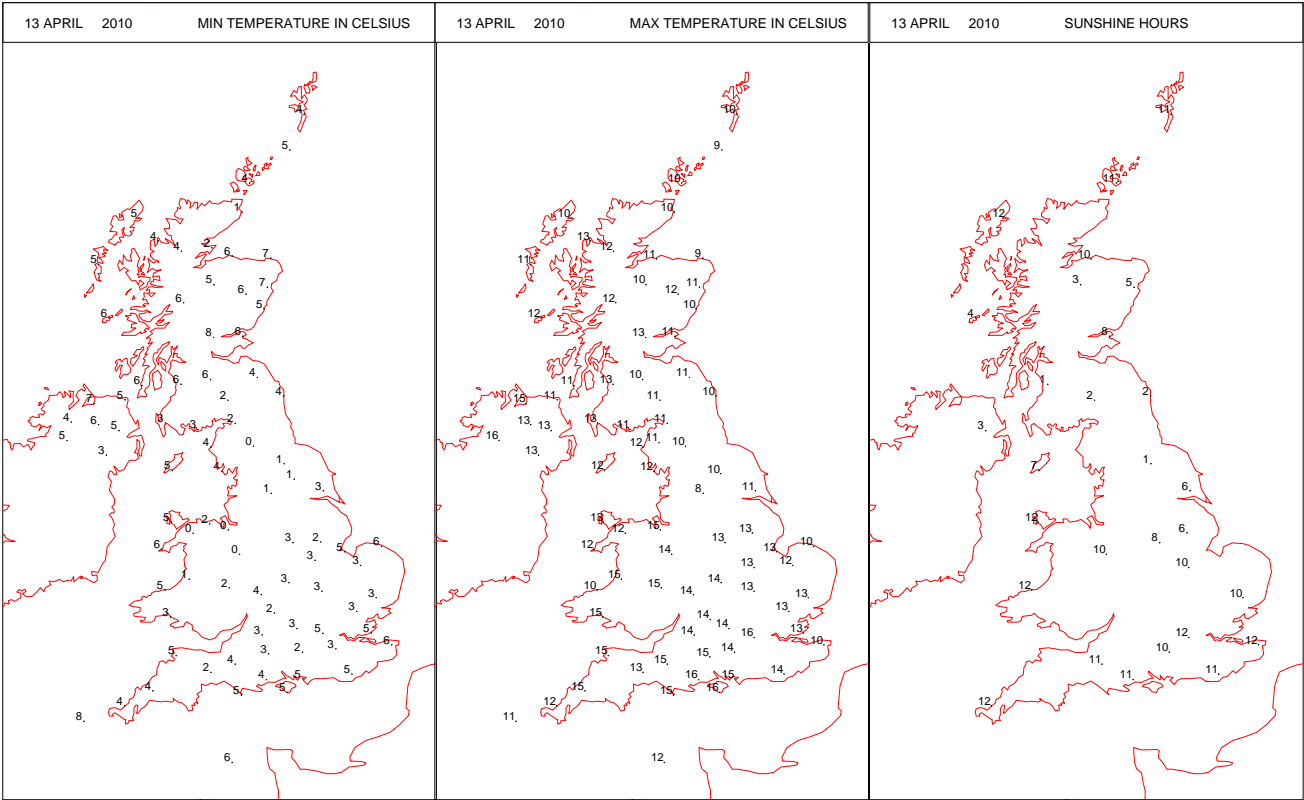
DAILY WEATHER SUMMARY



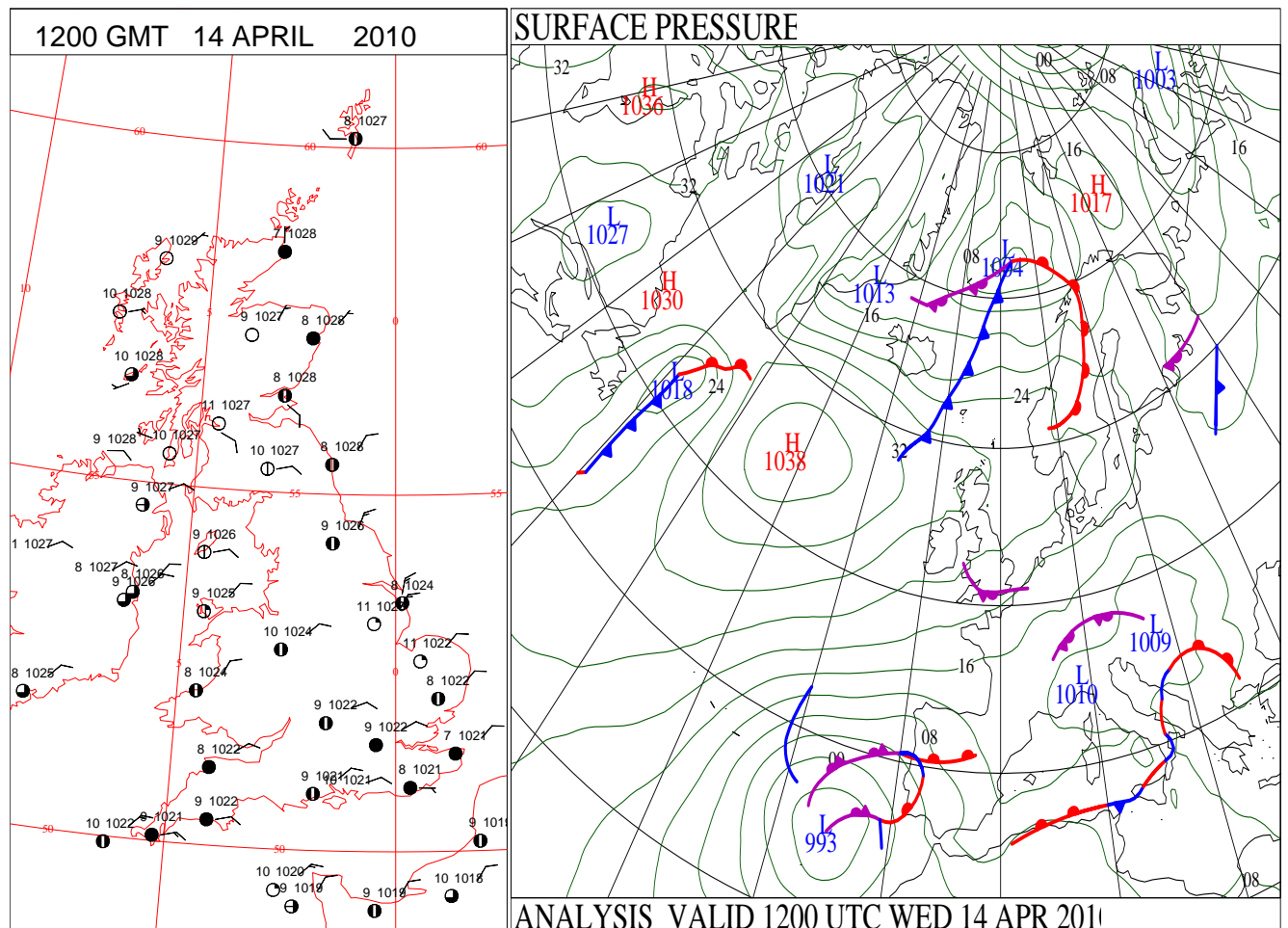
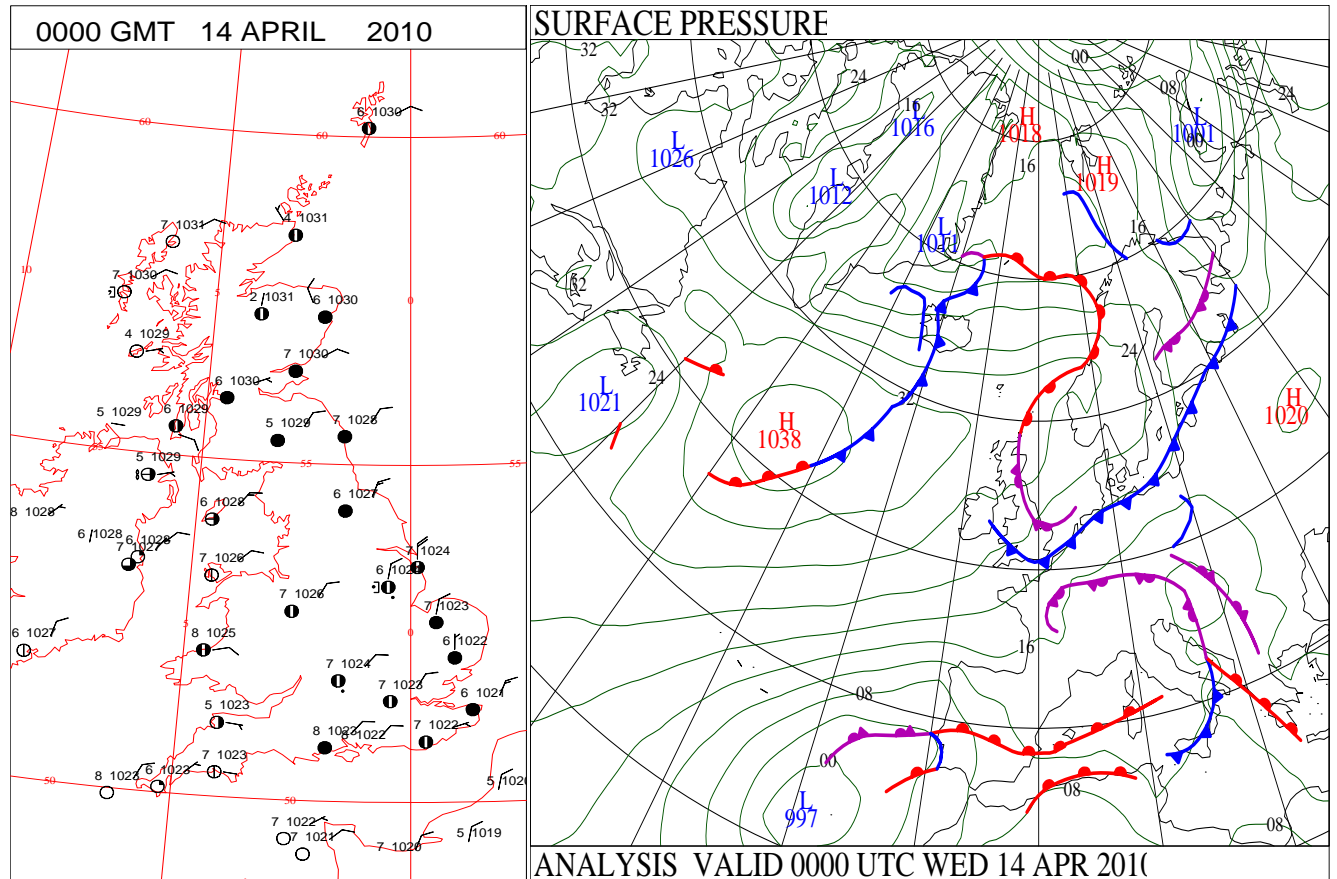
SIGNIFICANT WEATHER

0600 GMT 13 APRIL 2010	SIG WEATHER	1200 GMT 13 APRIL 2010	SIG WEATHER	<p>Summary of UK Weather for Tuesday 13 April 2010.</p> <p>A cold front moved slowly southwards from Scotland into England, Wales and Northern Ireland during the day, introducing cloudier weather to many places, and also some isolated outbreaks of light rain or drizzle, mainly in the north and east.</p> <p>At the start of the day most of England and Wales were sunny and dry, if rather chilly, with a touch of frost in some places.</p> <p>Scotland and Northern Ireland were cloudier, but still with some sunny spells.</p> <p>During the morning the cloud in Scotland slowly spread southwards into northern England, and was thick enough to produce one or two outbreaks of rain.</p> <p>During the afternoon and evening all but the far south and south-west of England and Wales had become cloudy, whilst many parts of Scotland had brightened up considerably, with some extended sunny periods developing before the end of the day.</p> <p>Temperatures reached the mid-teens in the sunny south and south-west. In contrast, northern and north-eastern parts of the U.K., affected by cloud remained cooler, with some places not reaching double figures.</p>
1800 GMT 13 APRIL 2010	SIG WEATHER	0000 GMT 14 APRIL 2010	SIG WEATHER	<p>EXTREMES</p> <p>Highest Maximum: 16.1 St Angelo, Fermanagh</p> <p>Lowest Maximum: 8.3 Bingley No 2, West Yorkshire</p> <p>Lowest Minimum: -0.4 Hawarden Airport, Clwyd</p> <p>Lowest Grass Minimum: -6.2 Shawbury, Shropshire</p> <p>Most Rain: 0.2 Loch Glascarnoch, Ross & Cromarty 0.2 Nottingham, Nottinghamshire</p> <p>Most Sun: 12.3 Manston, Kent</p>

DAILY CLIMATE DATA



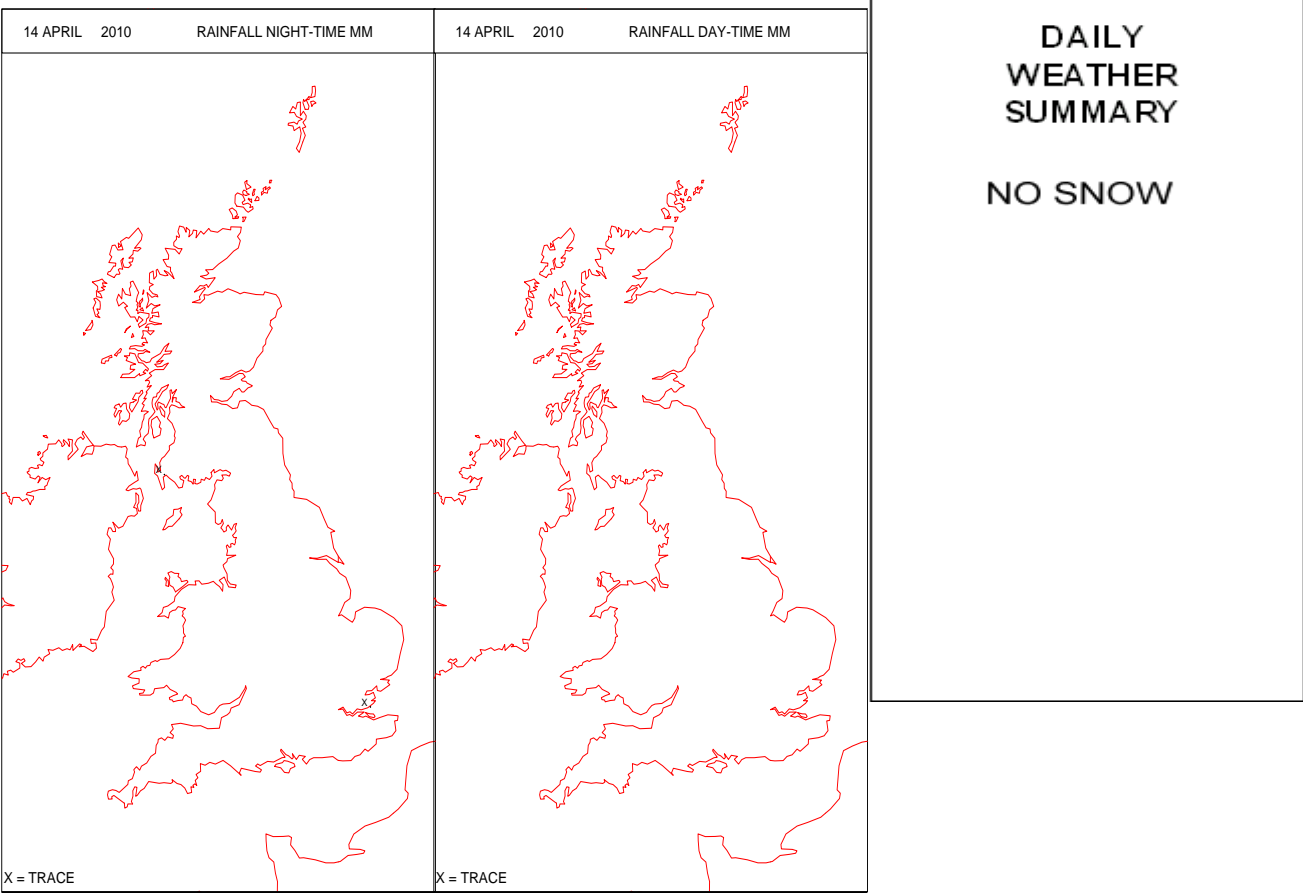
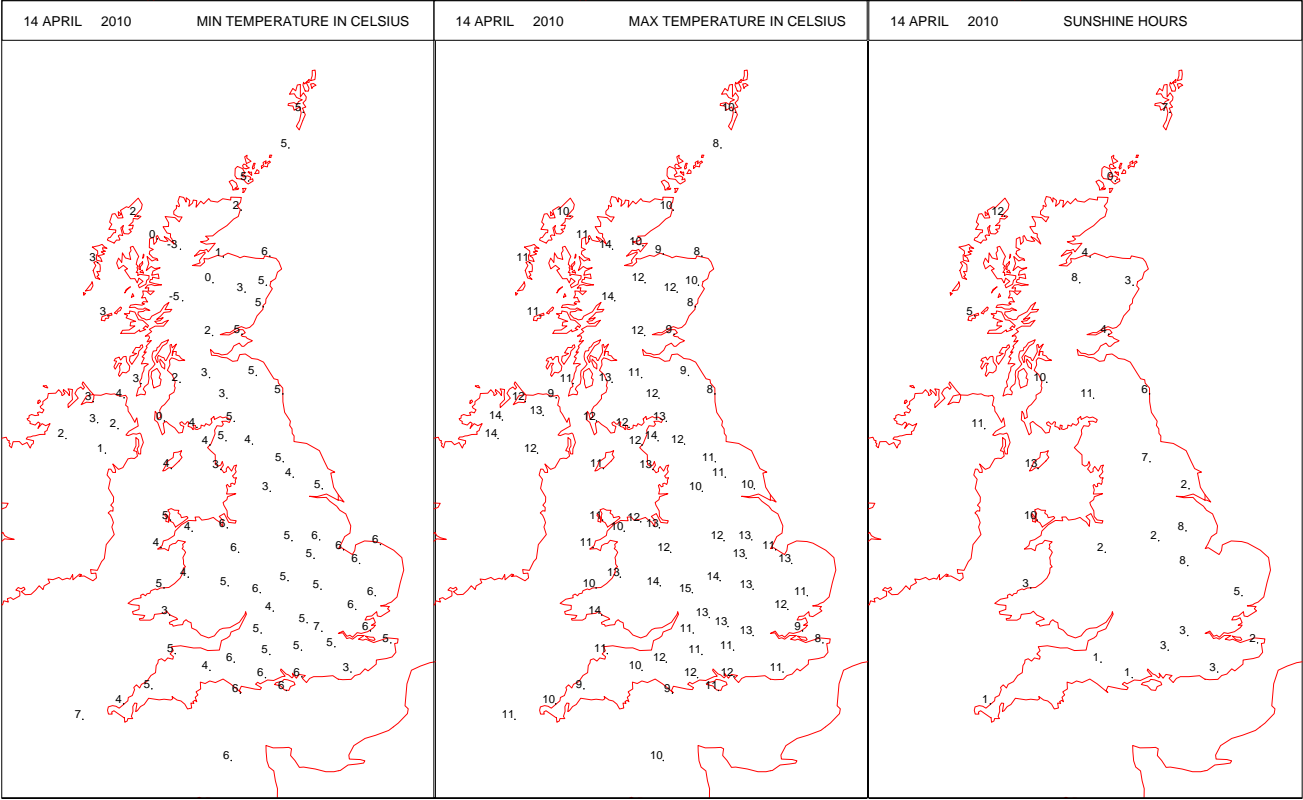
DAILY WEATHER SUMMARY



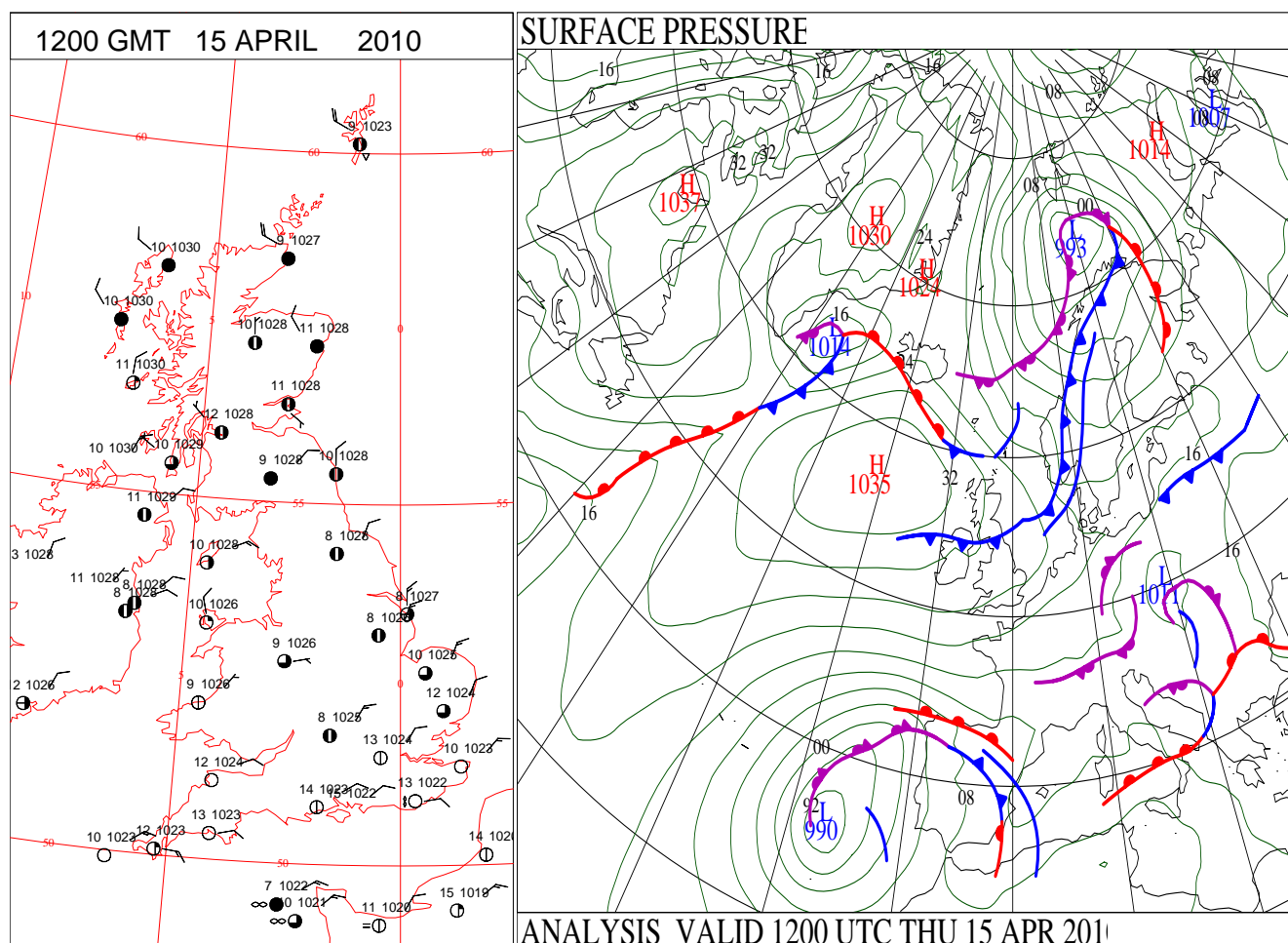
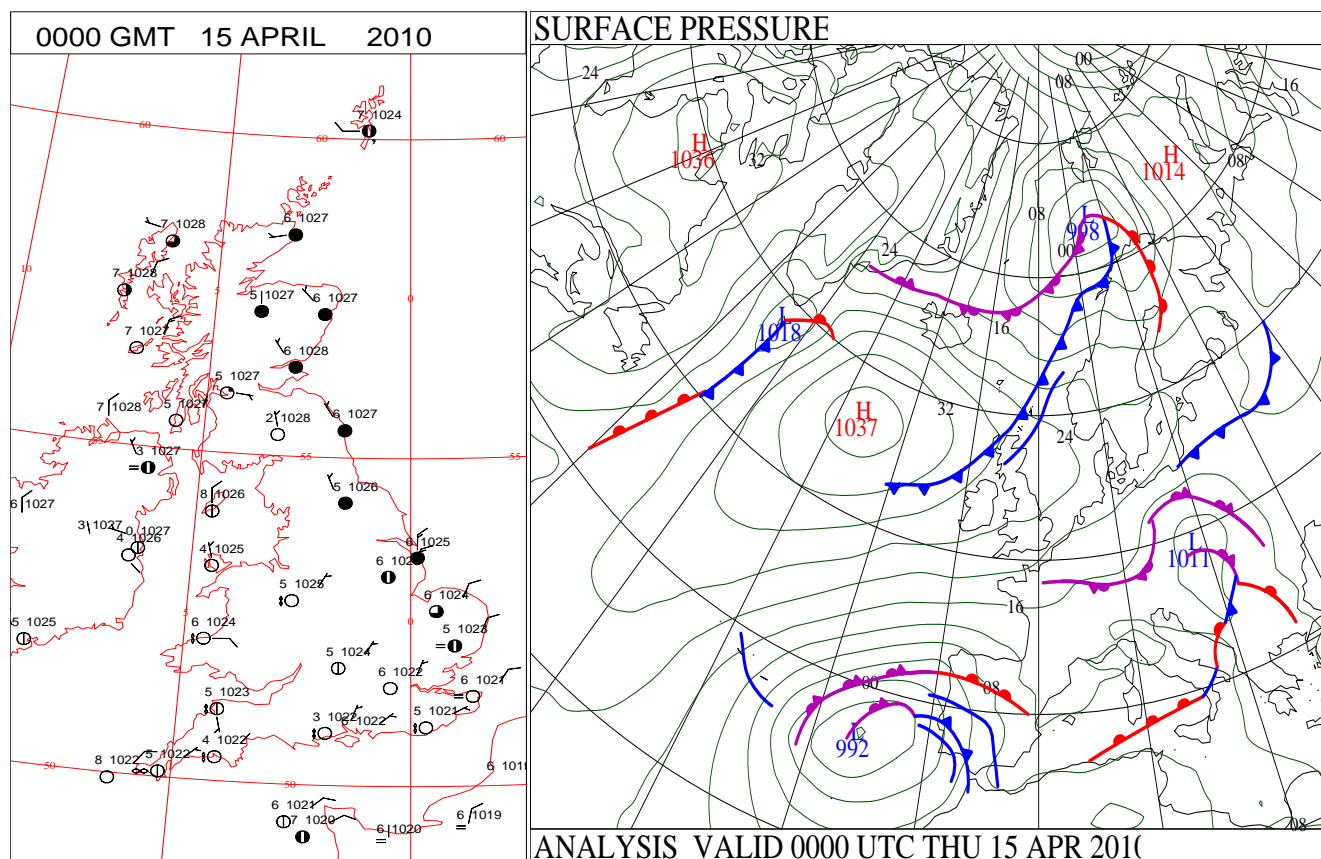
SIGNIFICANT WEATHER

0600 GMT 14 APRIL 2010	SIG WEATHER	1200 GMT 14 APRIL 2010	SIG WEATHER	<p>Summary of UK Weather for Wednesday 14 April 2010.</p> <p>It was a dry and rather cloudy night for most areas, although a little light rain or drizzle affected some eastern parts of England. Some cloud breaks occurred across northern England, western Scotland and Northern Ireland, leading to a cold night in Scotland, with a frost across the Highlands.</p> <p>During the day, the south of England was generally cloudy with isolated outbreaks of light rain during the morning. This cloud persisted in places for much of the day, though mostly cleared by the evening.</p> <p>In many other areas the cloud broke up to allow some sunny spells, although low cloud continued along some eastern coasts of Scotland and England, and started to encroach further inland again through the evening.</p> <p>Brisk north-easterly winds affected south-eastern England particularly; elsewhere, winds were generally fairly light.</p> <p>Maximum temperatures were mostly around average for the time of year, but slightly below in some eastern coastal areas.</p>
1800 GMT 14 APRIL 2010	SIG WEATHER	0000 GMT 15 APRIL 2010	SIG WEATHER	
				<p>EXTREMES</p> <p>Highest Maximum: 14.6 Pershore, Hereford & Worcester</p> <p>Lowest Maximum: 8.1 Rosehearty, Aberdeenshire</p> <p>Lowest Minimum: -5.2 Tulloch Bridge, Inverness-Shire</p> <p>Lowest Grass Minimum: -9.3 Tulloch Bridge, Inverness-Shire</p> <p>Most Rain: 0.2 Shoeburyness, Essex 0.2 West Freugh, Wigtownshire</p> <p>Most Sun: 12.8 Ronaldsway, Isle of Man</p>

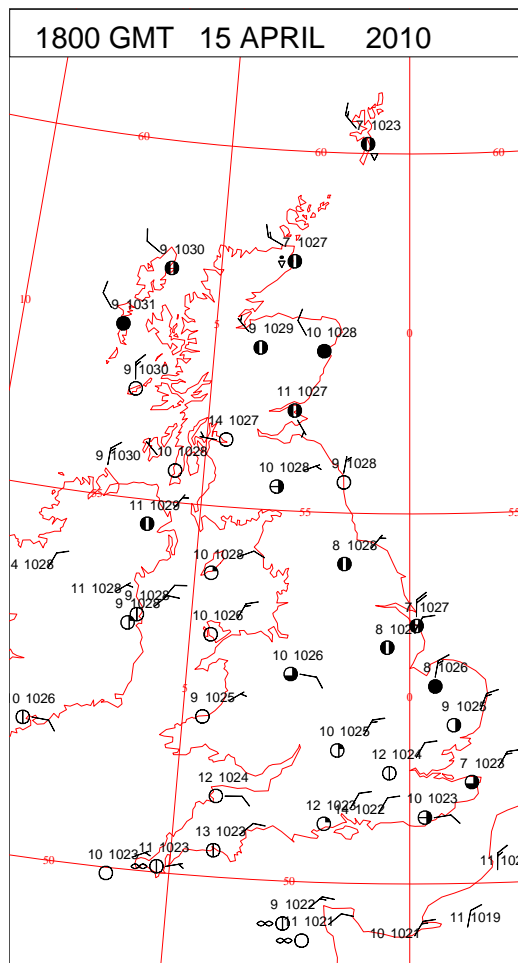
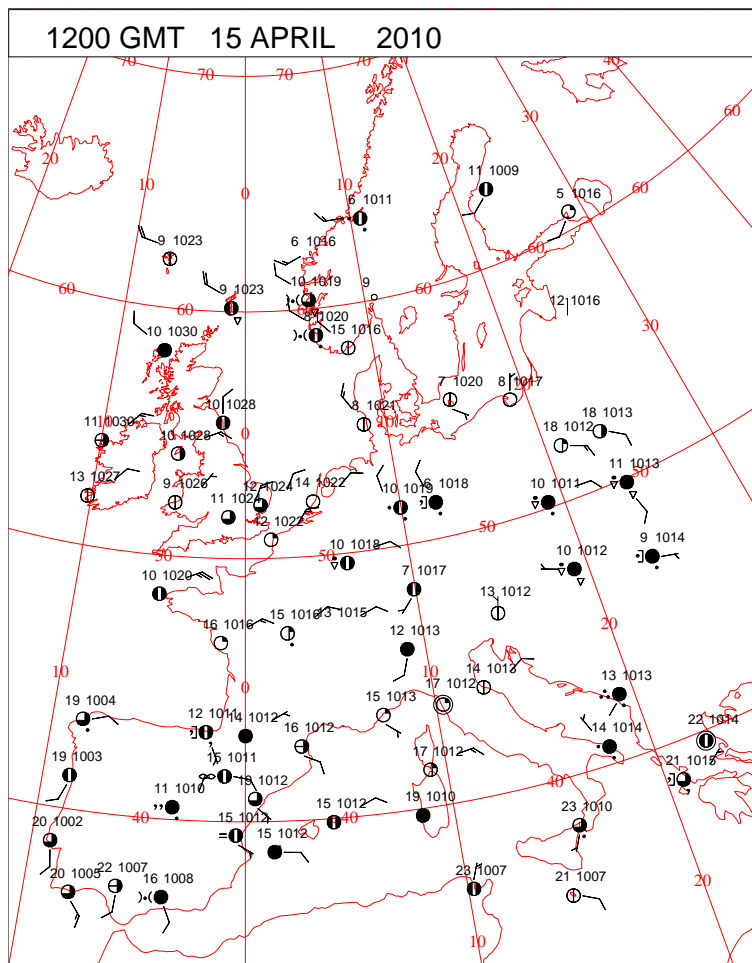
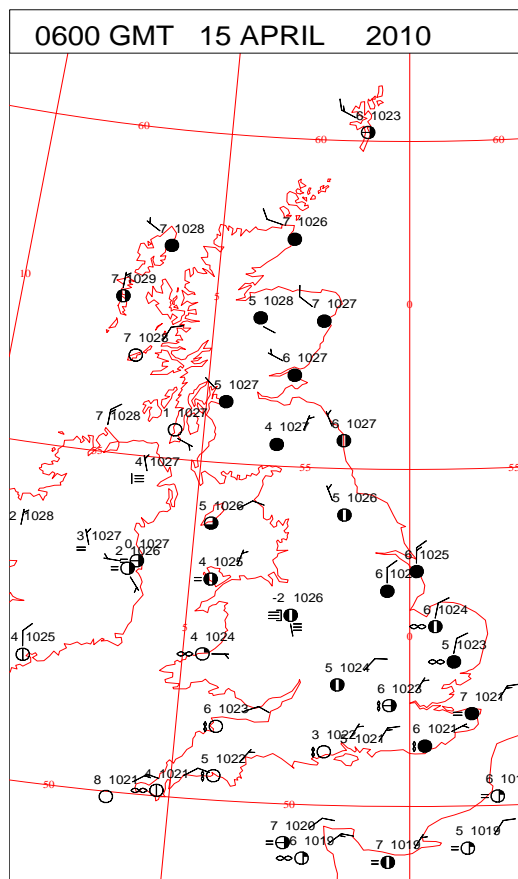
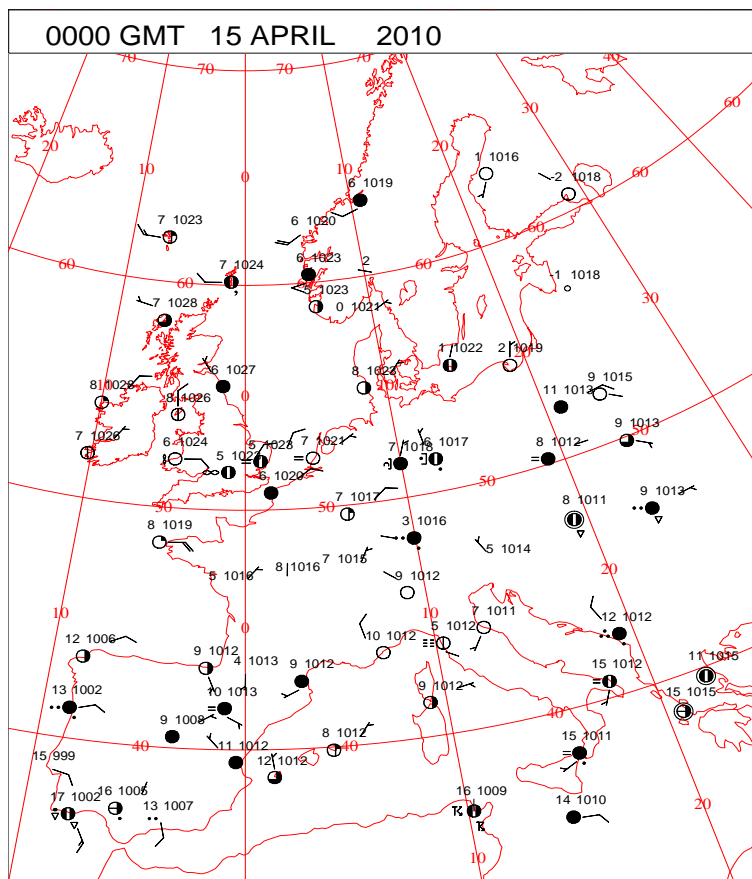
DAILY CLIMATE DATA



DAILY WEATHER SUMMARY



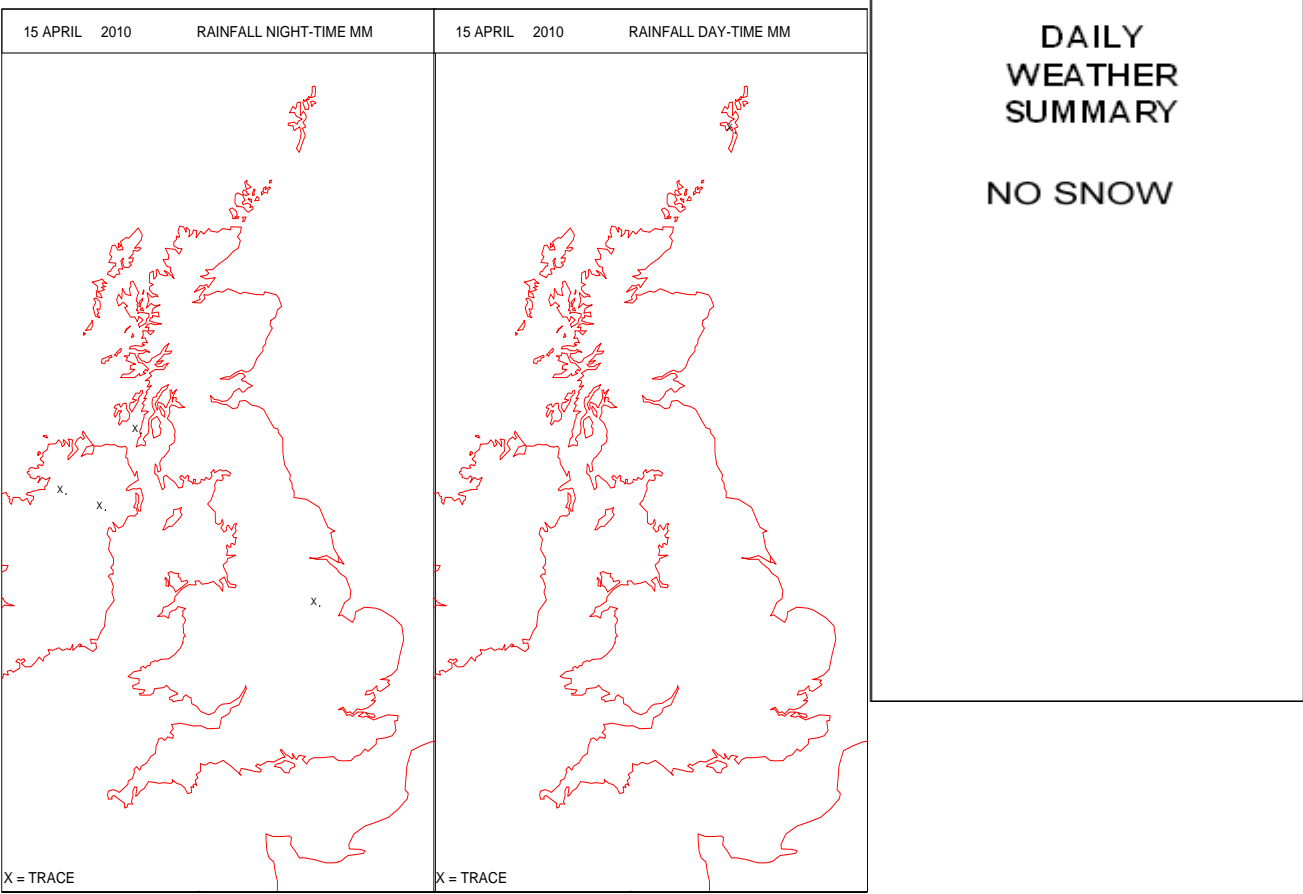
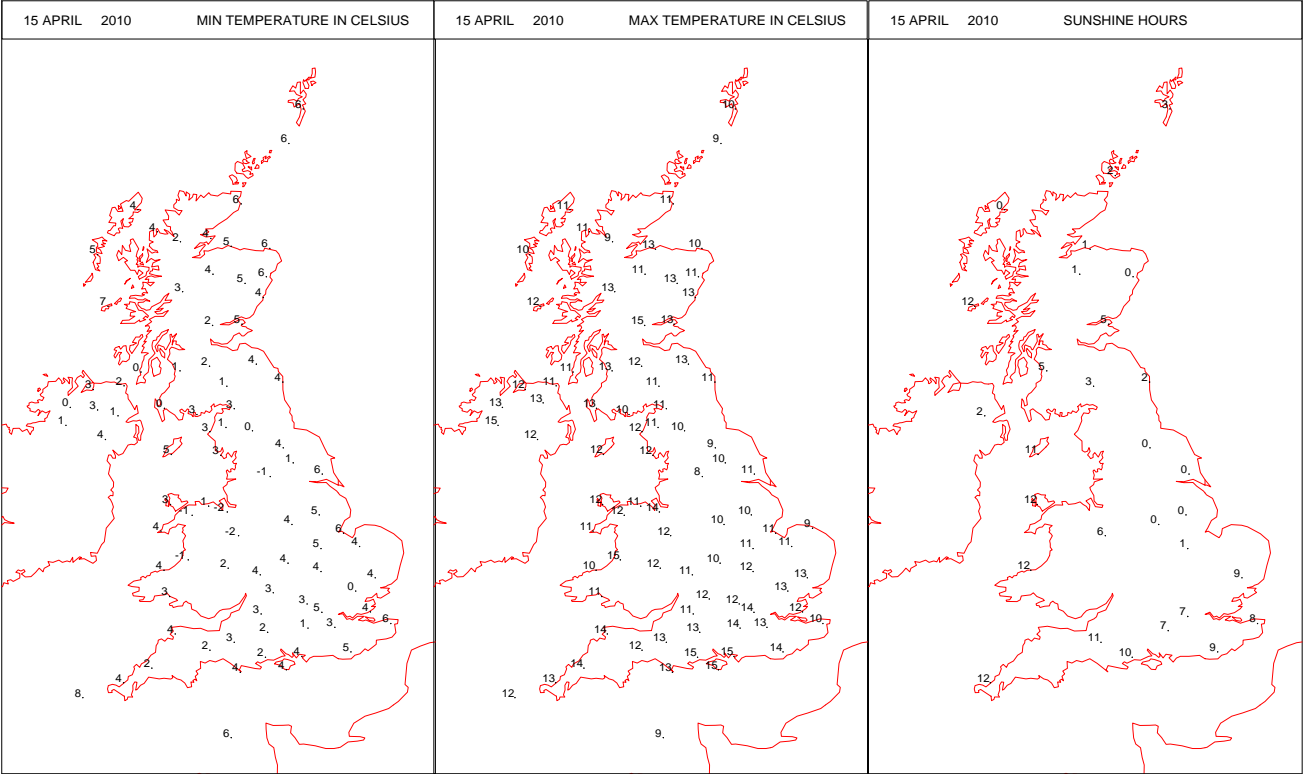
SURFACE REPORTS



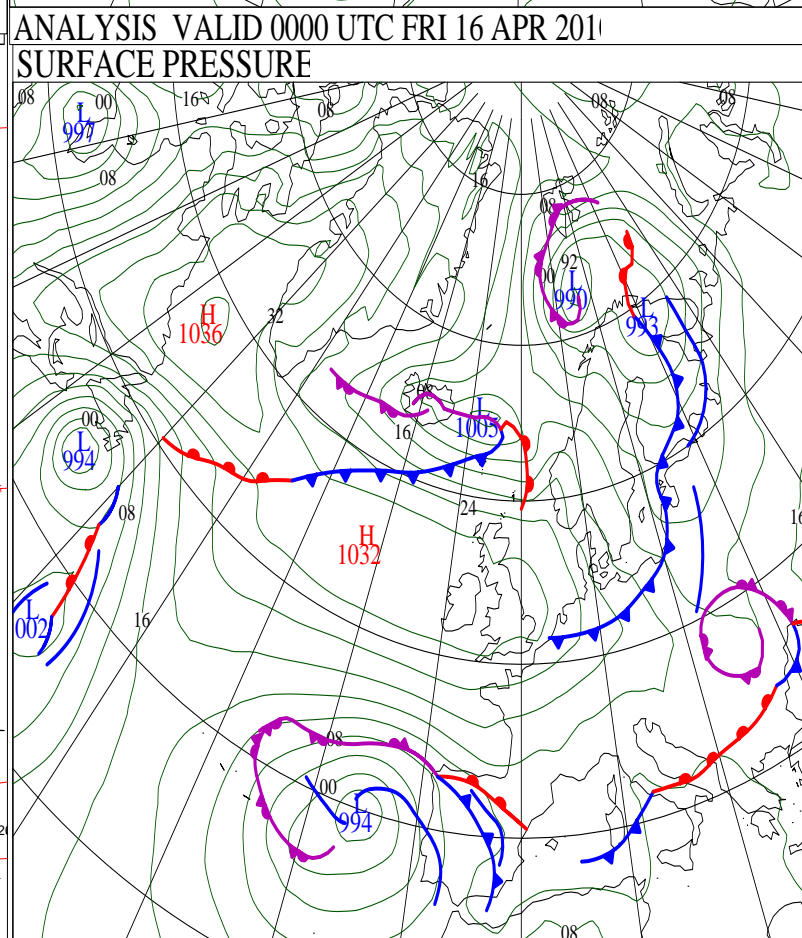
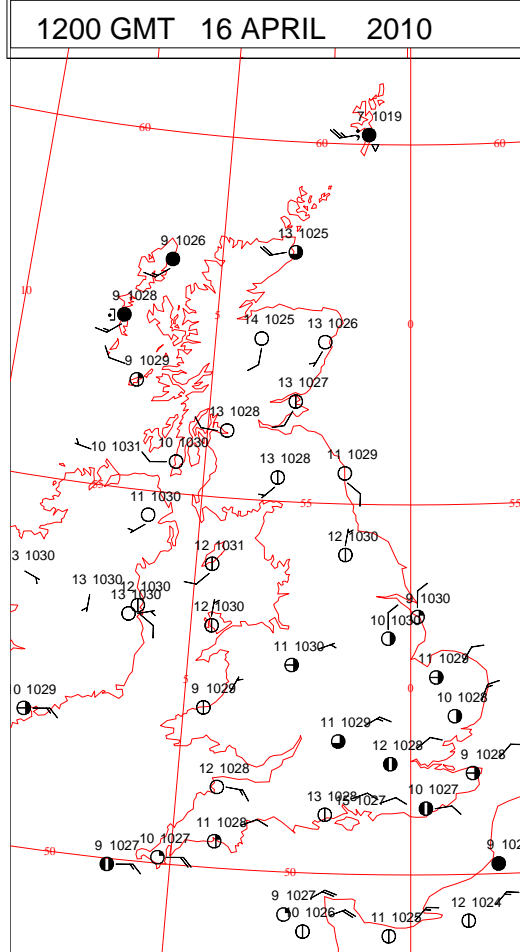
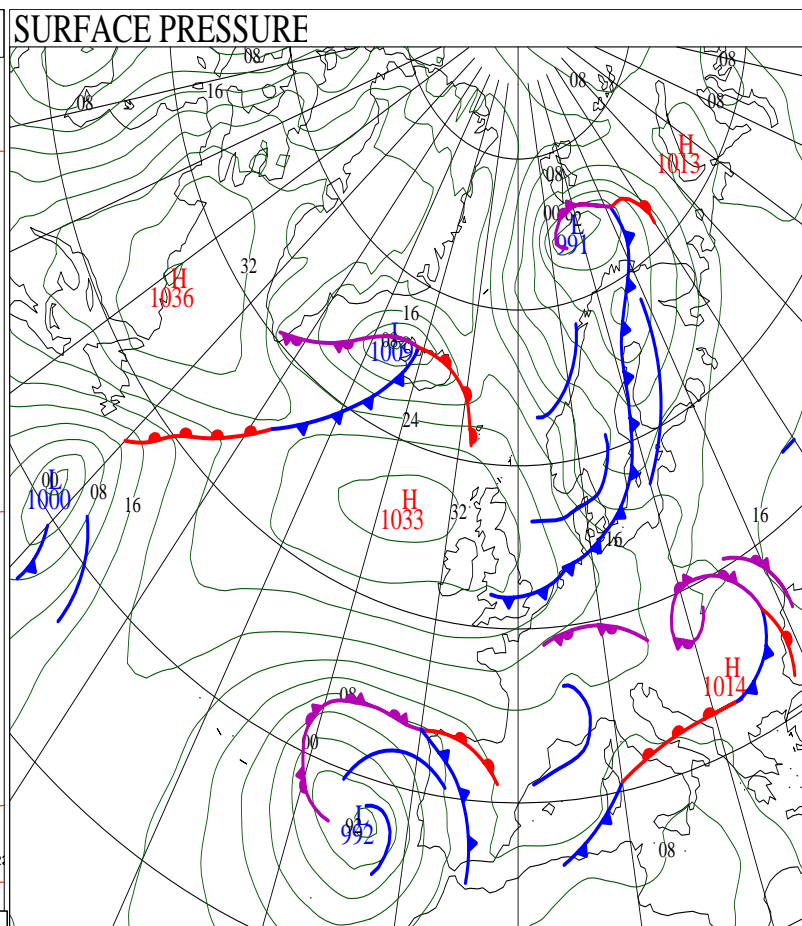
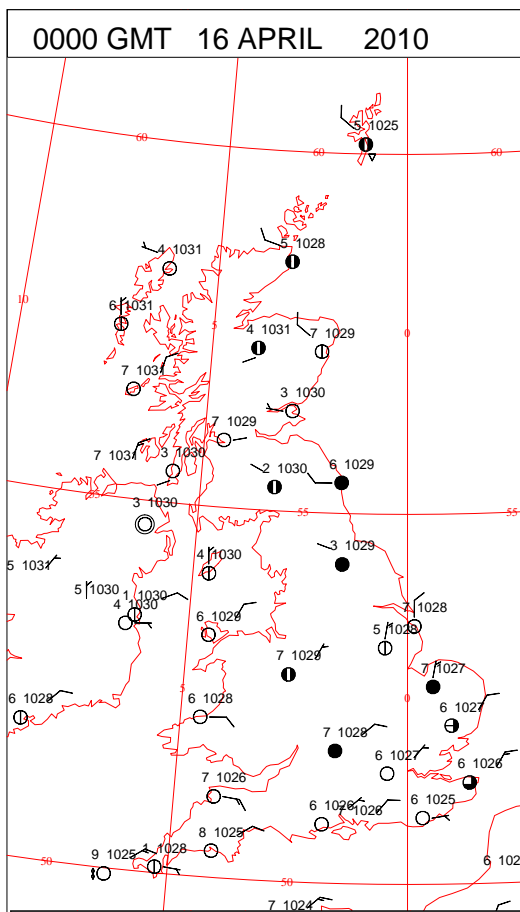
SIGNIFICANT WEATHER

0600 GMT 15 APRIL 2010 SIG WEATHER	1200 GMT 15 APRIL 2010 SIG WEATHER	<p>Summary of UK Weather for Thursday 15 April 2010. This was a dry day across the U.K., with variable amounts of cloud.</p> <p>At dawn cloud was most widespread across eastern and northern parts, but spread south and west through the morning, with large areas of central England and Scotland under cloud by midday.</p> <p>The best of the early unshine, therefore, was across south-west England, Wales and Northern Ireland.</p> <p>Cloud generally dispersed through the day, although it persisted throughout across parts of north-eastern England and northern Scotland.</p> <p>The ash plume from the eruption of Eyjafjallajokull spread towards the U.K. during the day, and was observed at Lerwick in Shetland around mid-afternoon, with dust and odours being detected by people in the Northern Isles.</p> <p>Temperatures were mostly around average for the time of year, but somewhat below in eastern England where the cloud persisted, with the temperature not rising above single figures in some areas.</p>
1800 GMT 15 APRIL 2010 SIG WEATHER	0000 GMT 16 APRIL 2010 SIG WEATHER	
		<p>EXTREMES Highest Maximum: 15.4 Strathallan Airfield, Perthshire Lowest Maximum: 7.8 Bingley No 2, West Yorkshire Lowest Minimum: -2.0 Shawbury, Shropshire Lowest Grass Minimum: -6.8 Shawbury, Shropshire Most Rain: 0.4 Lerwick, Shetland Most Sun: 12.4 Tiree, Argyll</p>

DAILY CLIMATE DATA

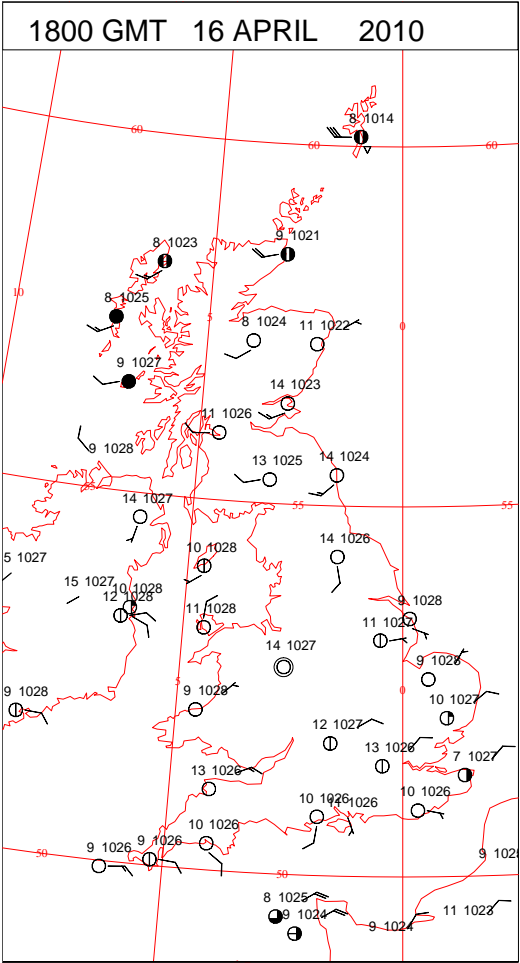
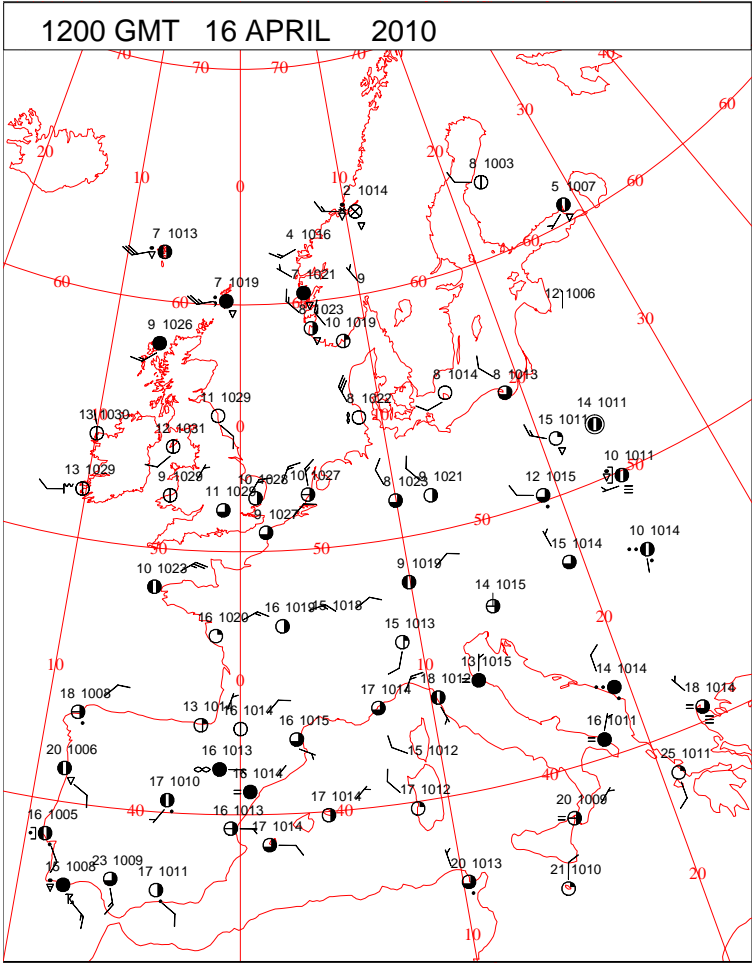
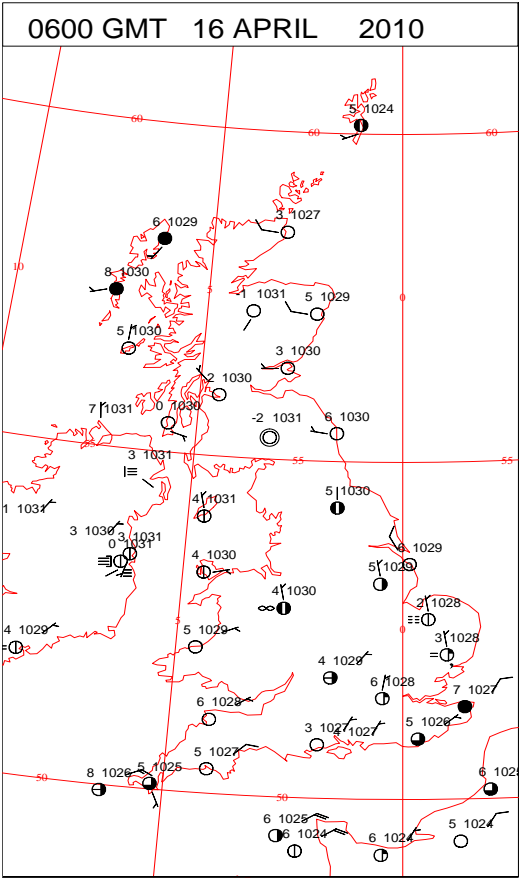
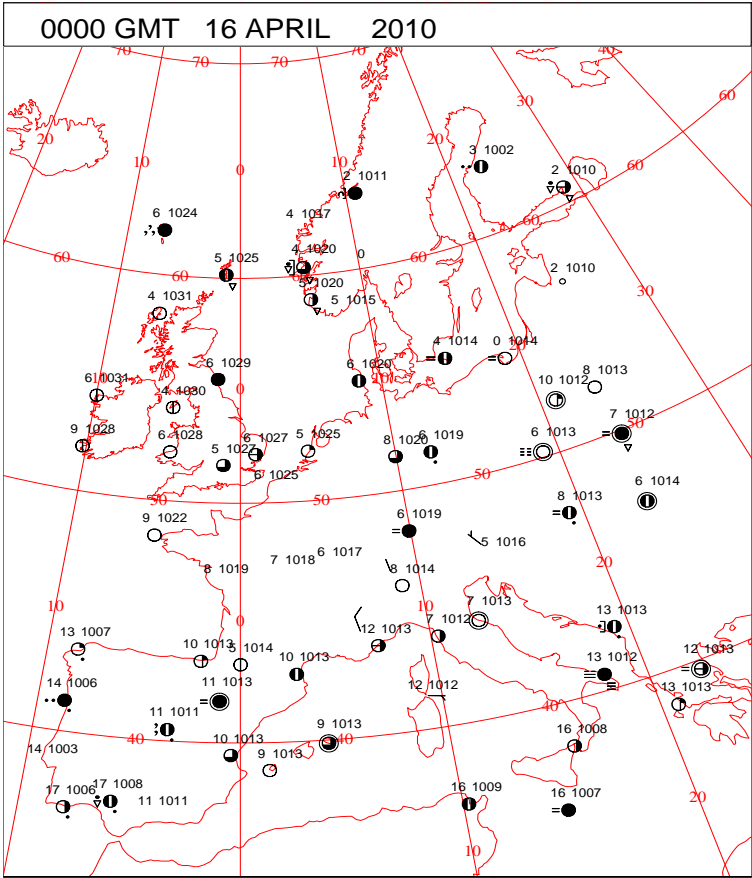


DAILY WEATHER SUMMARY



ANALYSIS VALID 1200 UTC FRI 16 APR 2011

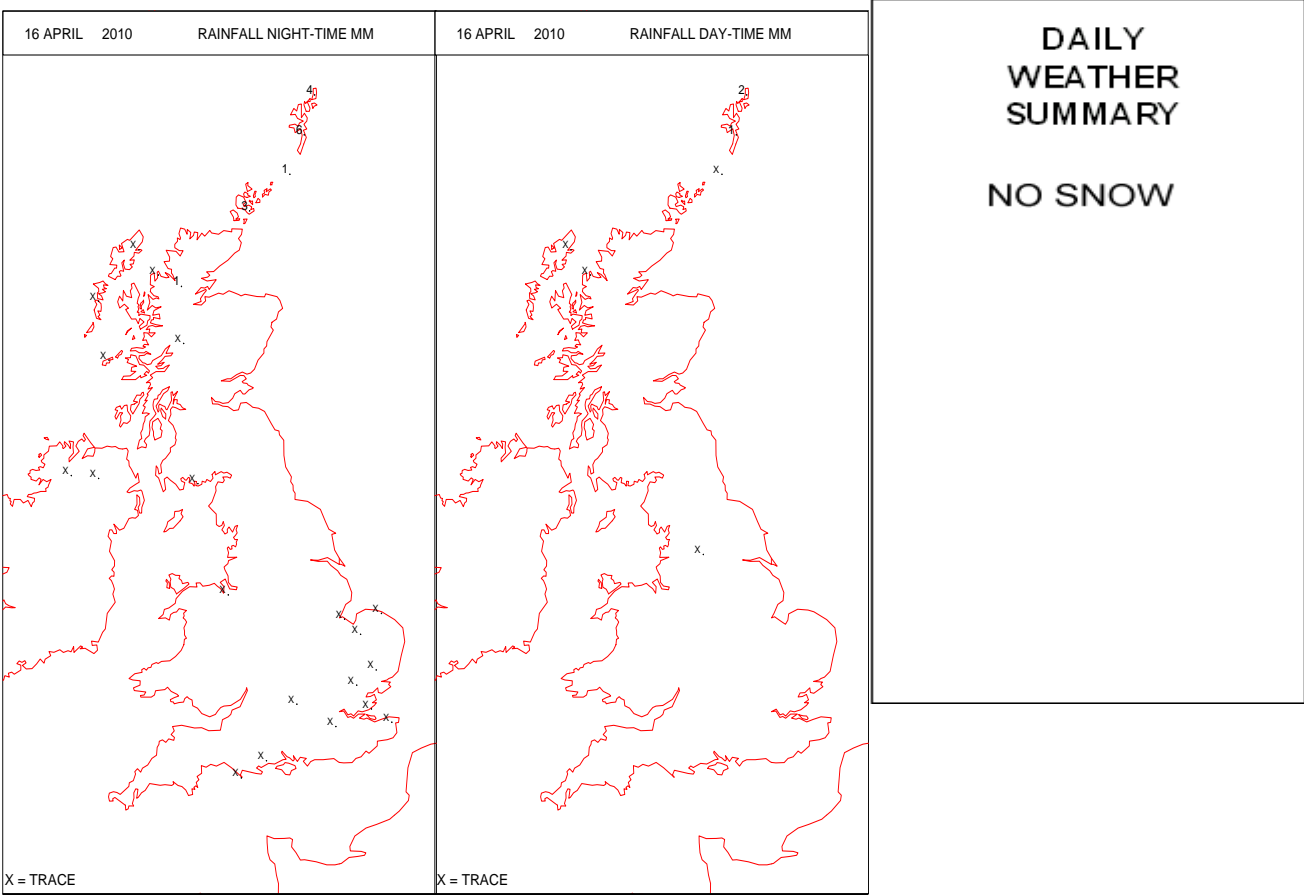
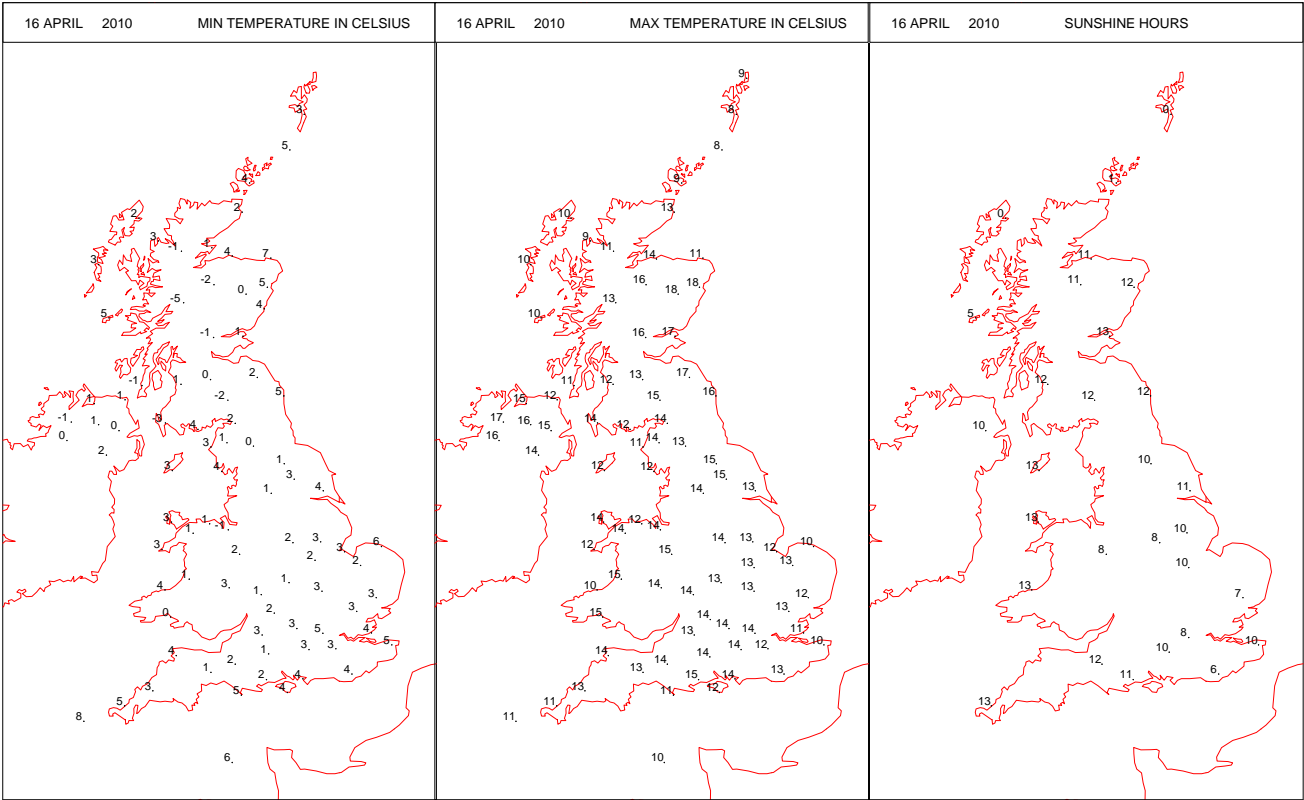
SURFACE REPORTS



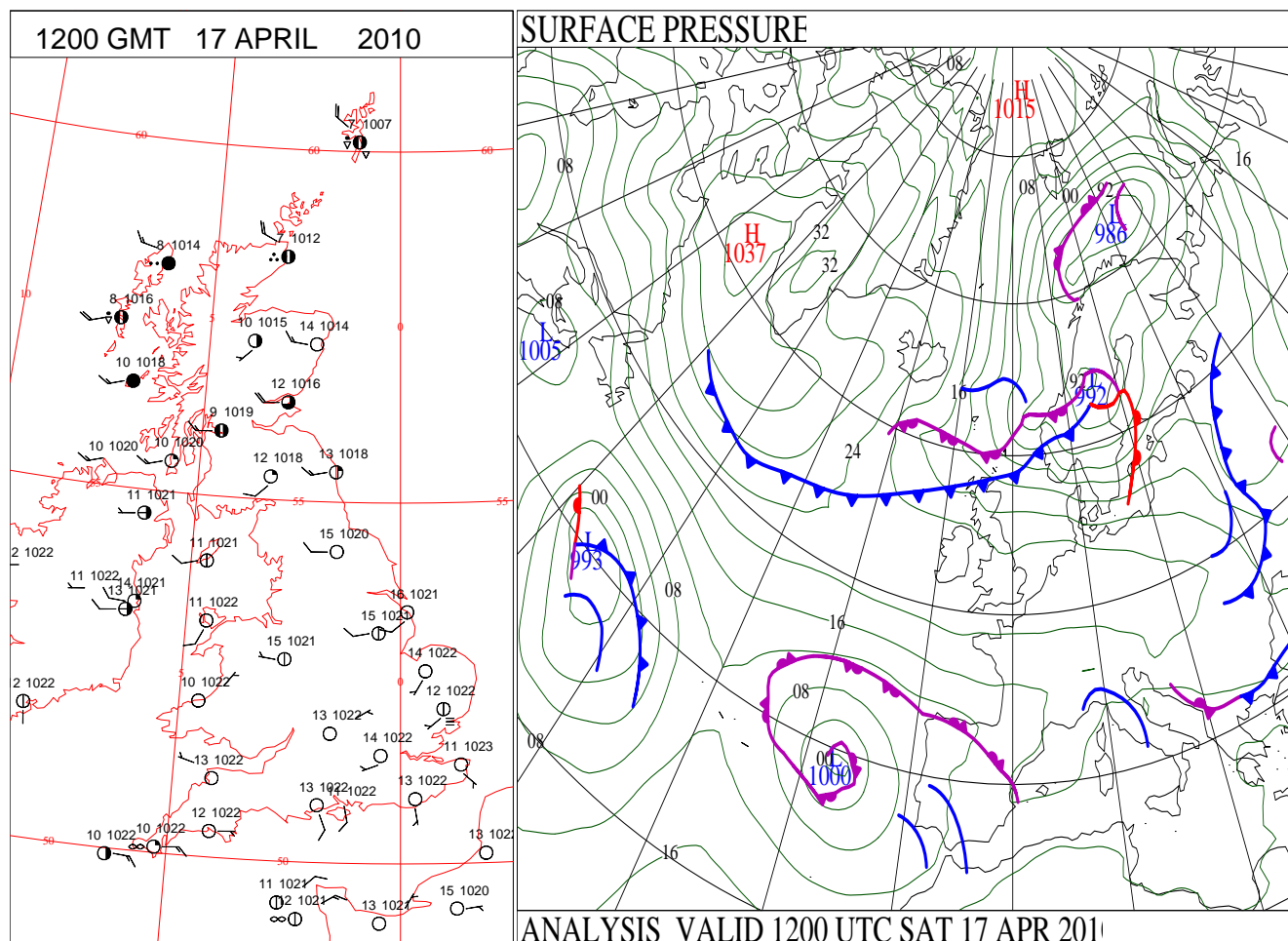
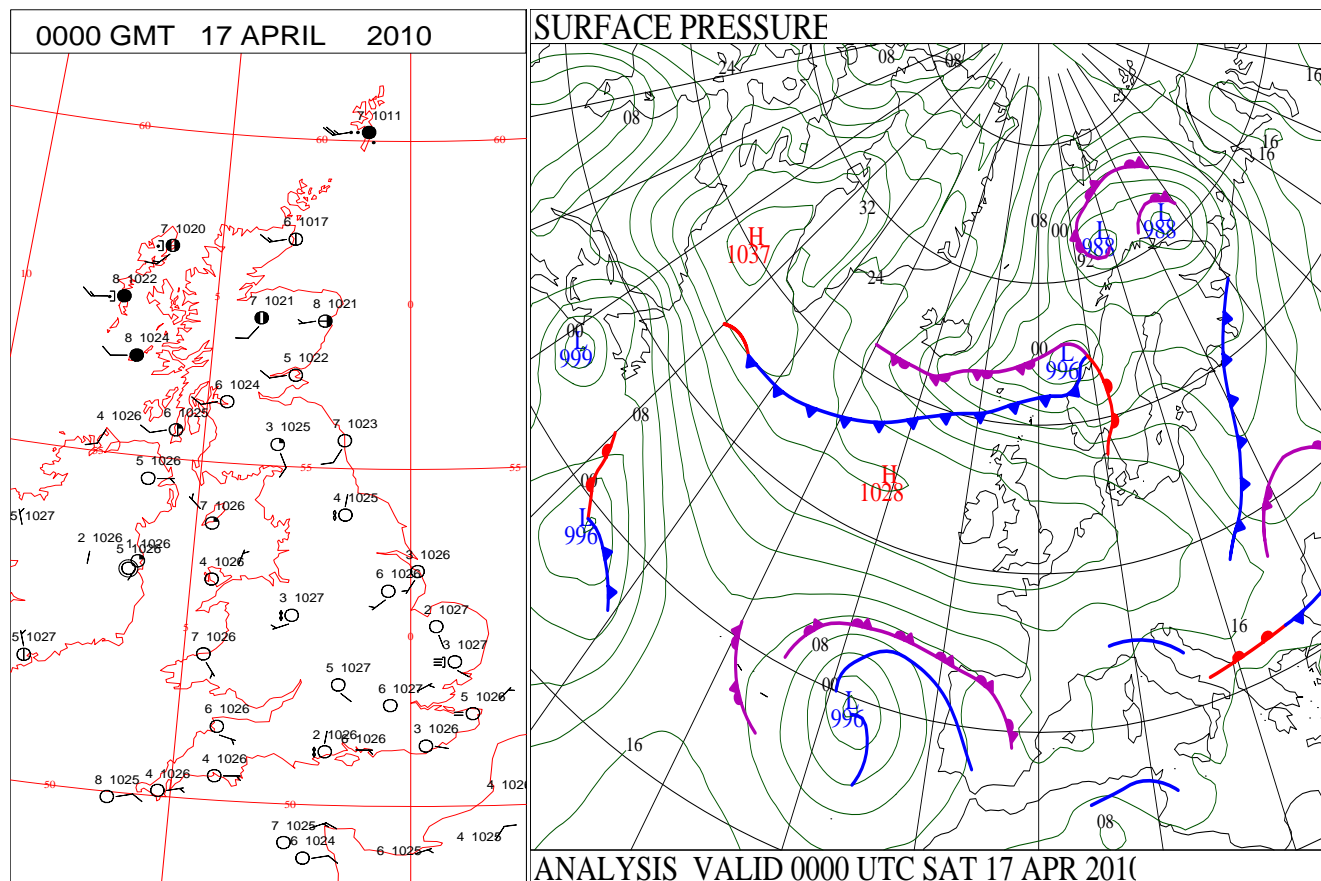
SIGNIFICANT WEATHER

0600 GMT 16 APRIL 2010	SIG WEATHER	1200 GMT 16 APRIL 2010	SIG WEATHER	<p>Summary of UK Weather for Friday 16 April 2010.</p> <p>High pressure remained close to the U.K., to give another dry but cold start for many, with some patchy mist and fog over England and Wales, and some low cloud across northern and southern England, but a sunny start elsewhere.</p> <p>Scattered cloud began to build during the day in England and Wales.</p> <p>At the same time cloud and light rain steadily moved southwards into parts of northern and western Scotland during the afternoon.</p> <p>Most areas had light winds, apart from a moderate north-easterly in southern England, and a moderate westerly in Scotland.</p> <p>Through the evening the north-western half of Scotland remained overcast, and light rain continued across the more exposed and higher parts of this area, with the rest of the U.K. dry and mostly clear.</p> <p>Temperatures were above average for the time of year in many areas, especially across eastern Scotland.</p>
1800 GMT 16 APRIL 2010	SIG WEATHER	0000 GMT 17 APRIL 2010	SIG WEATHER	<p>EXTREMES</p> <p>Highest Maximum: 18.3 Aboyne No 2, Aberdeenshire</p> <p>Lowest Maximum: 8.0 Fair Isle, Shetland</p> <p>Lowest Minimum: -4.7 Tulloch Bridge, Inverness-Shire</p> <p>Lowest Grass Minimum: -8.2 Tulloch Bridge, Inverness-Shire</p> <p>Most Rain: 6.4 Lerwick, Shetland</p> <p>Most Sun: 12.7 Leuchars, Fife 12.7 Valley, Gwynedd</p>

DAILY CLIMATE DATA

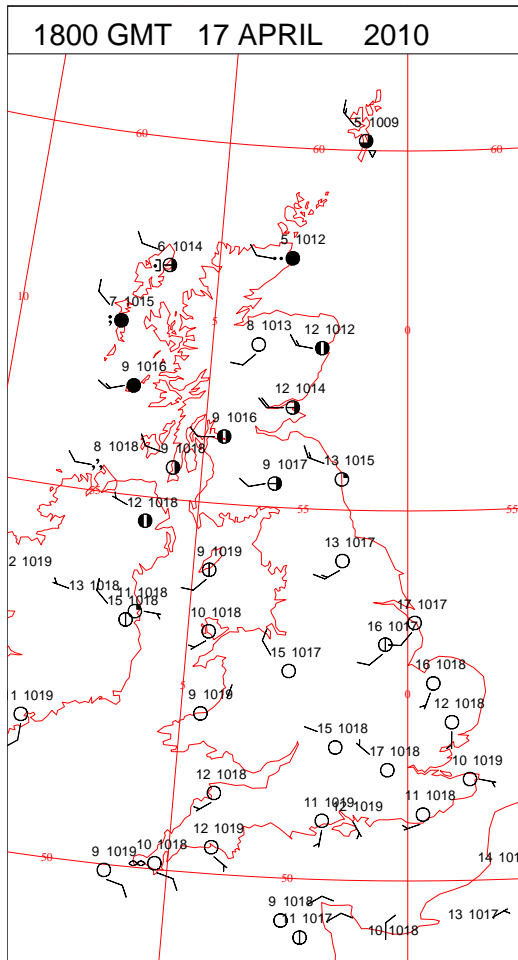
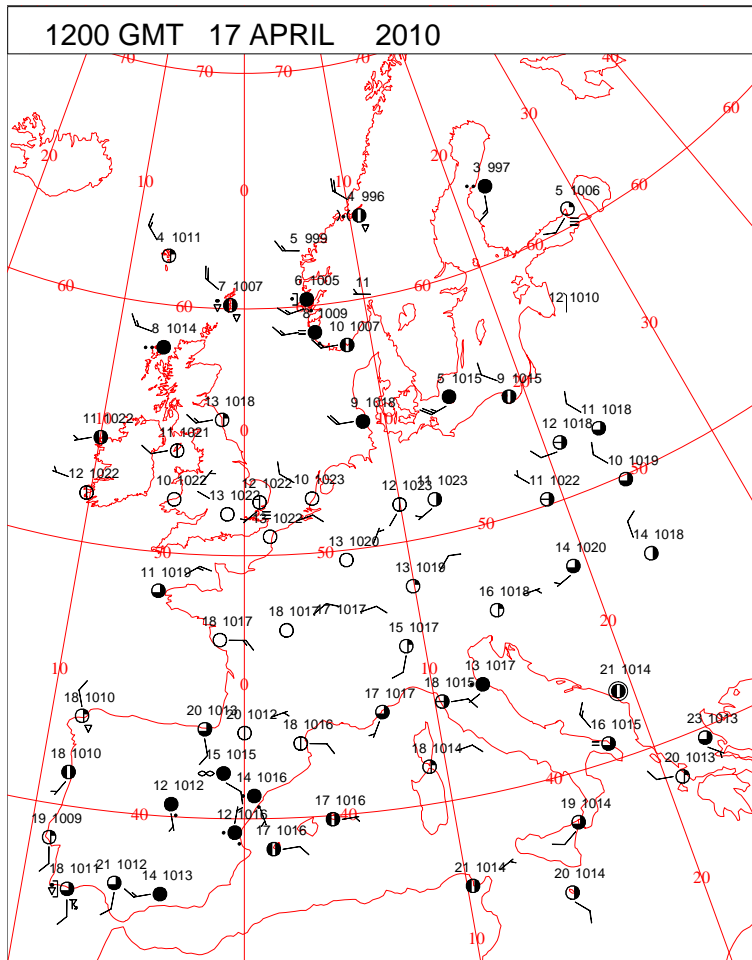
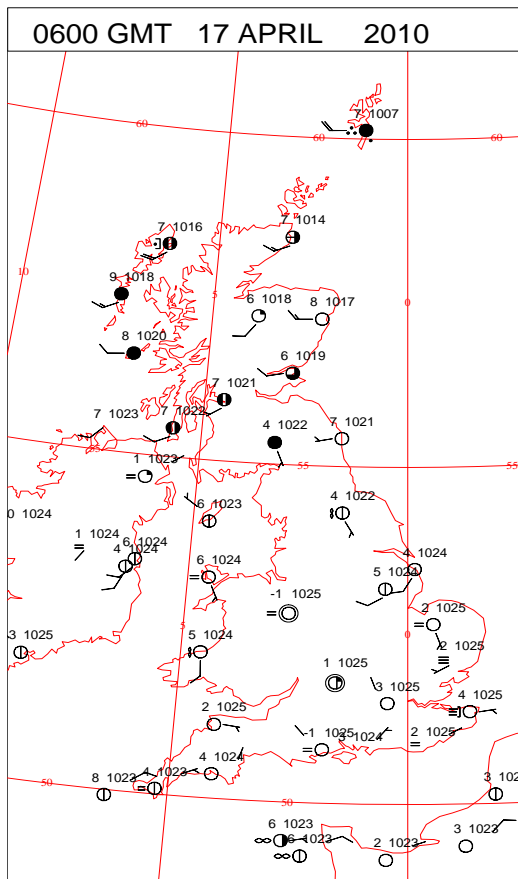
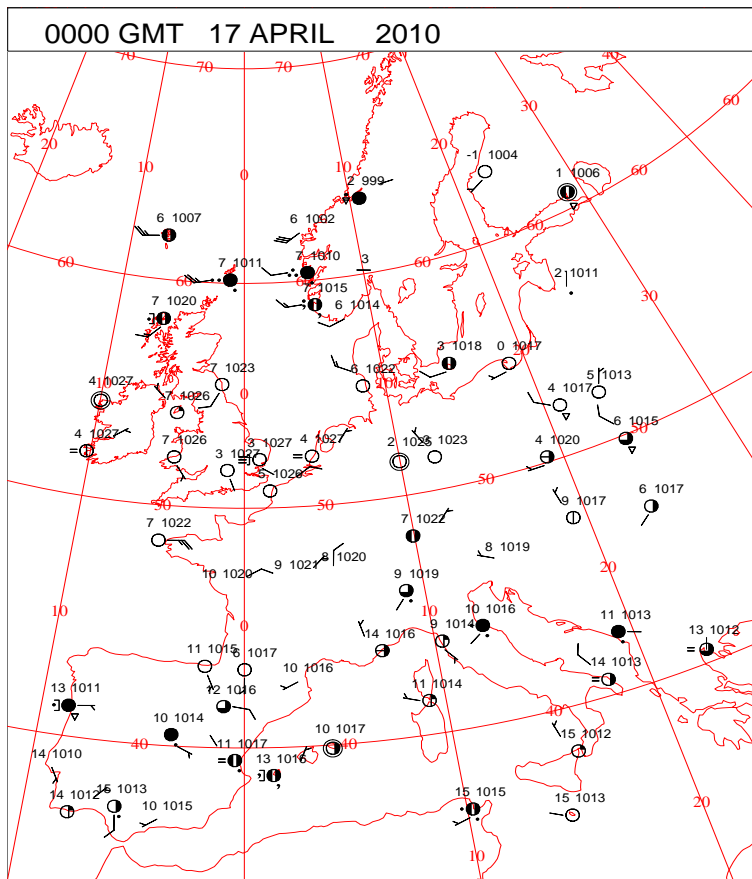


DAILY WEATHER SUMMARY



Saturday 17 April 2010

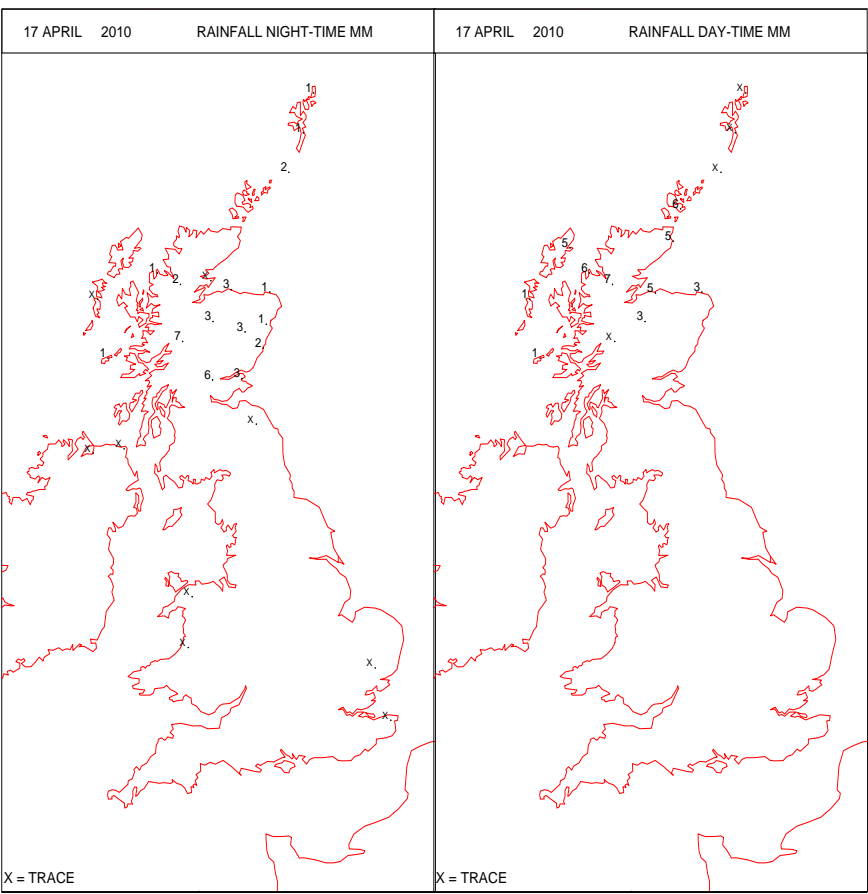
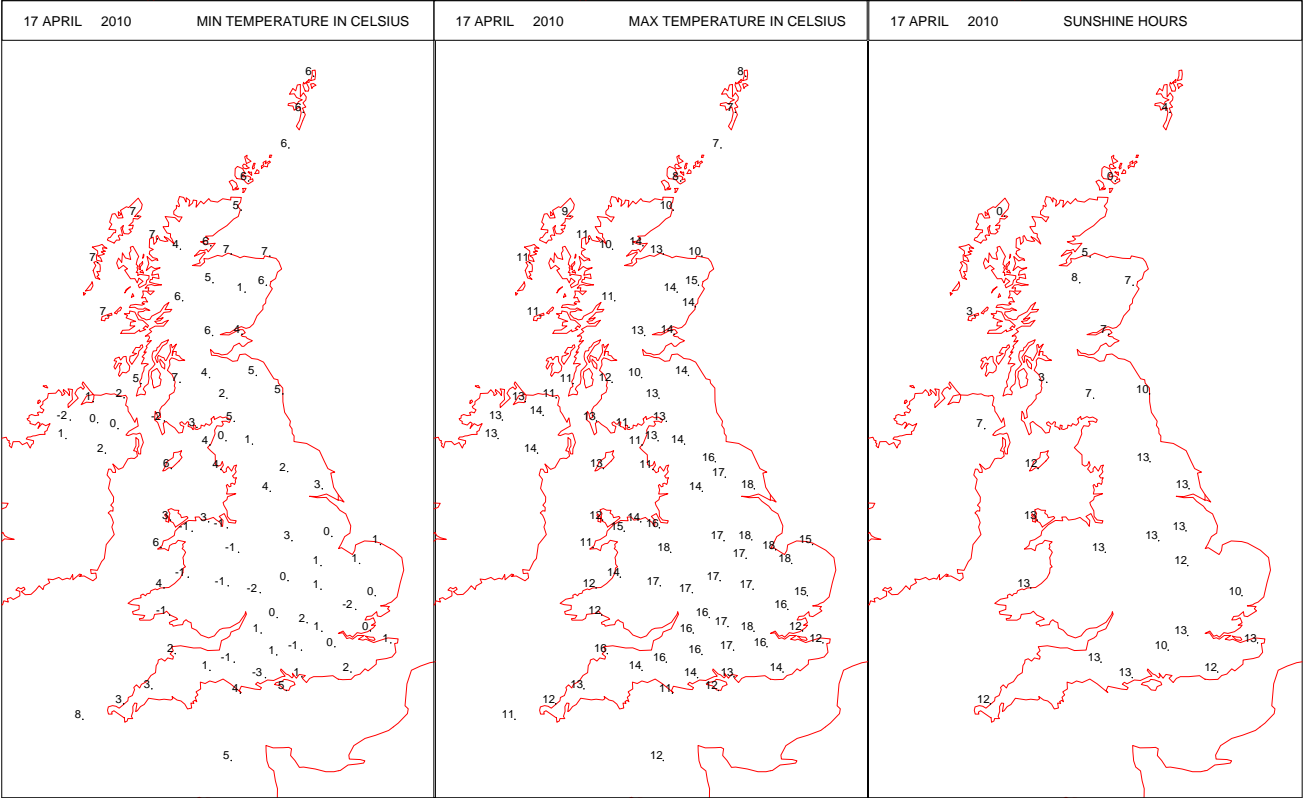
SURFACE REPORTS



SIGNIFICANT WEATHER

0600 GMT 17 APRIL 2010	SIG WEATHER	1200 GMT 17 APRIL 2010	SIG WEATHER	<p>Summary of UK Weather for Saturday 17 April 2010.</p> <p>There was a cold start with fog developing in south-east England, with a widespread ground frost in Northern Ireland and northern England southwards, with a local air frost in many rural parts.</p> <p>There was a dry and sunny start for most, although with cloud and some light rain in western and northern Scotland. This steadily spread southwards into the rest of central Scotland during the afternoon.</p> <p>Elsewhere it remained sunny and became rather warm by the afternoon. Rain affected most of Scotland by midnight with the clearest spells lasting over Wales, and central and southern England.</p>
1800 GMT 17 APRIL 2010	SIG WEATHER	0000 GMT 18 APRIL 2010	SIG WEATHER	<p>EXTREMES</p> <p>Highest Maximum: 18.3 Holbeach No 2, Lincolnshire</p> <p>Lowest Maximum: 7.3 Lerwick, Shetland 7.3 Fair Isle, Shetland</p> <p>Lowest Minimum: -2.6 Benson, Oxfordshire -2.6 Hurn, Dorset</p> <p>Lowest Grass Minimum: -7.2 High Wycombe HQair, Buckinghamshire</p> <p>Most Rain: 9.4 Loch Glascarnoch, Ross & Cromarty</p> <p>Most Sun: 13.2 Brize Norton, Oxfordshire</p>

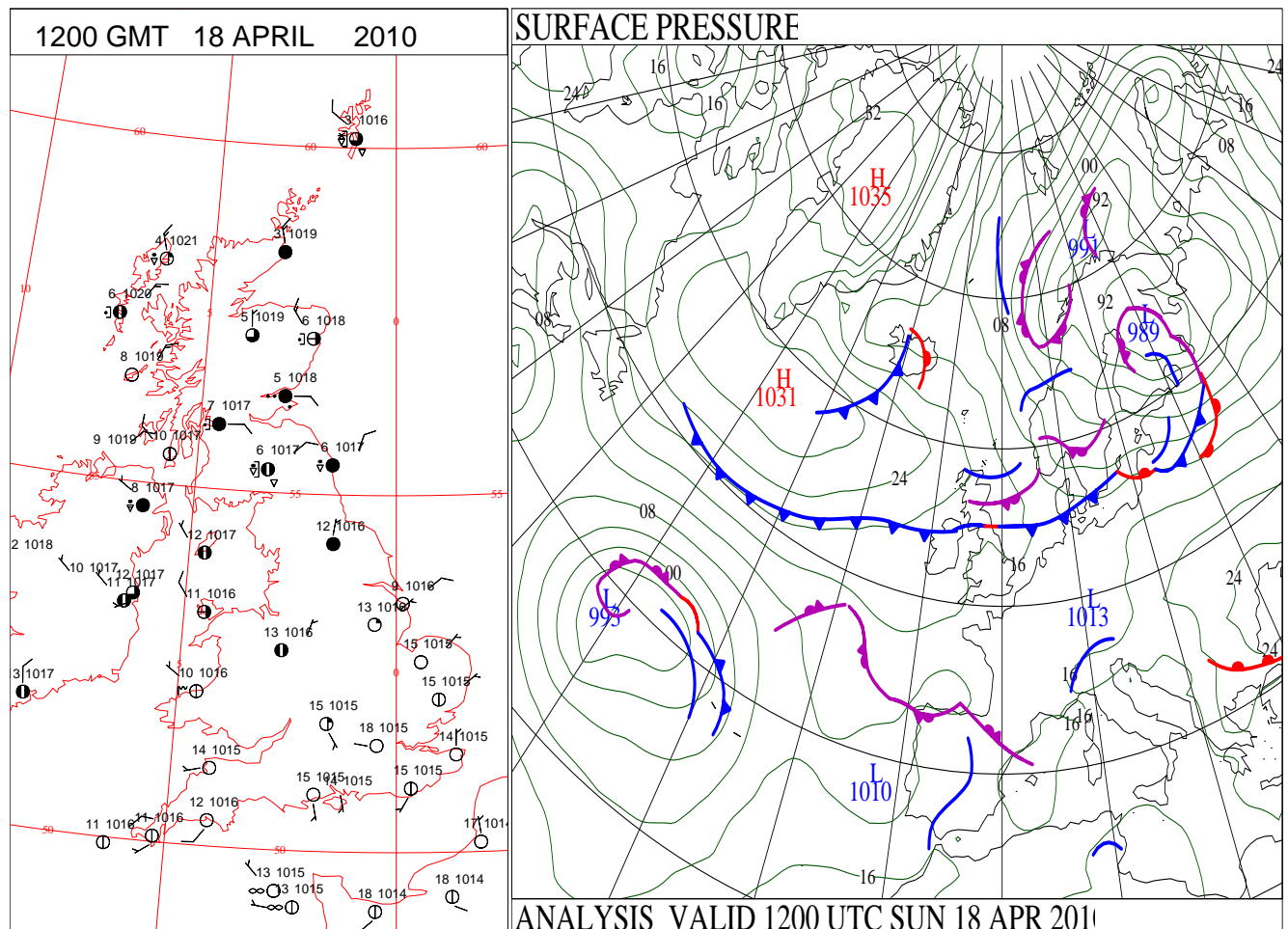
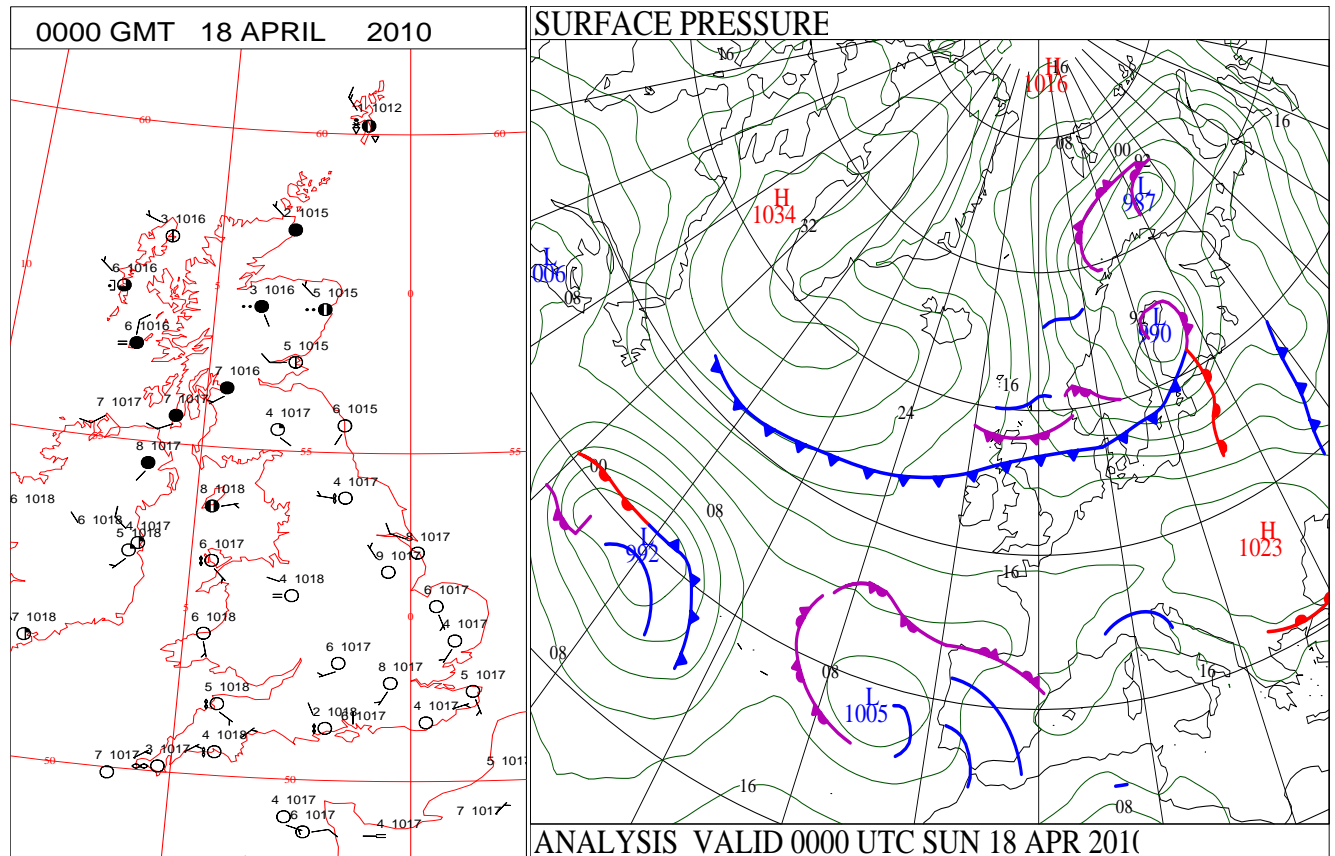
DAILY CLIMATE DATA



DAILY
WEATHER
SUMMARY

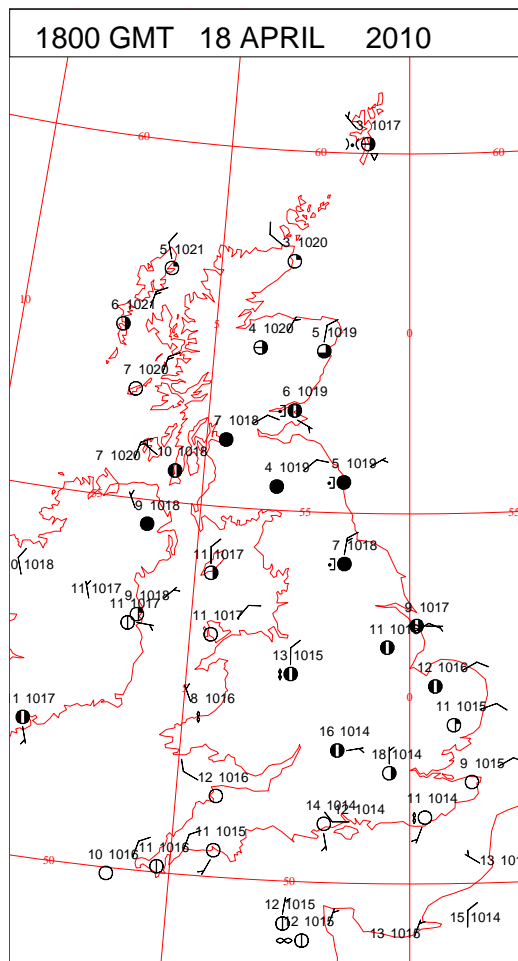
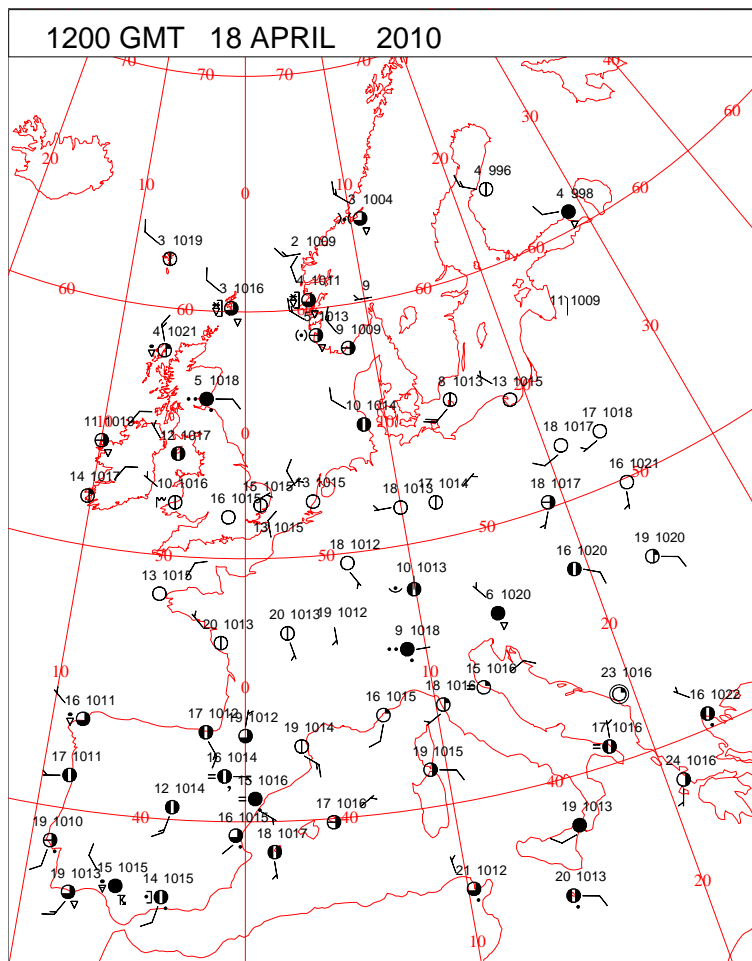
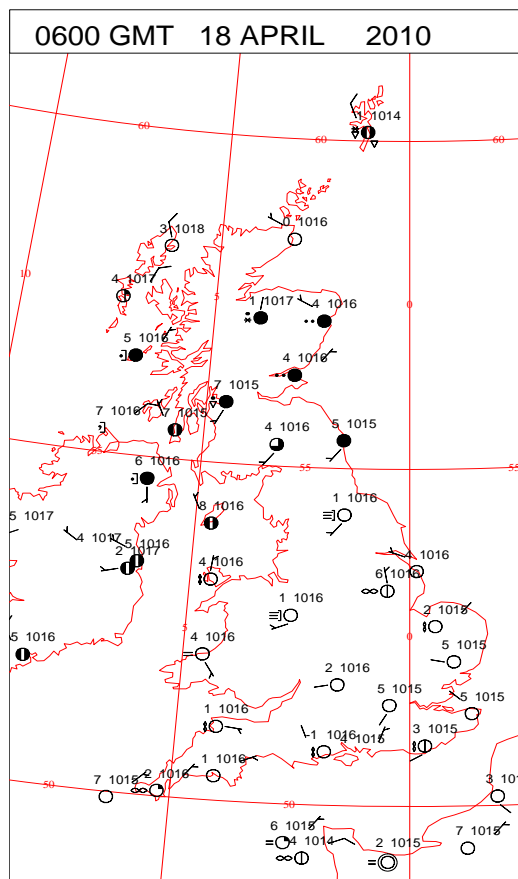
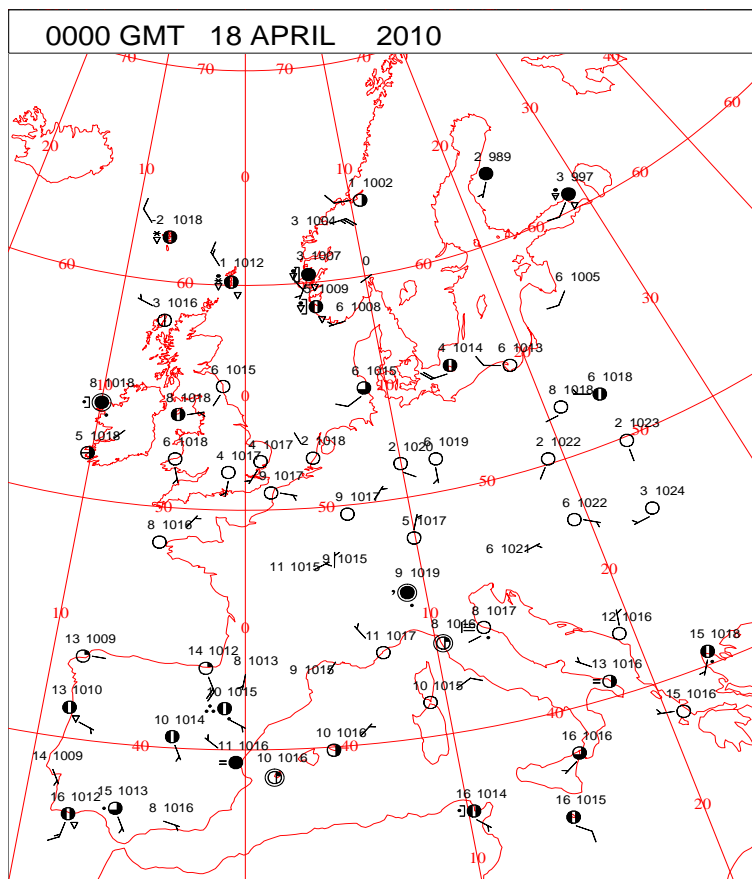
NO SNOW

DAILY WEATHER SUMMARY



Sunday 18 April 2010

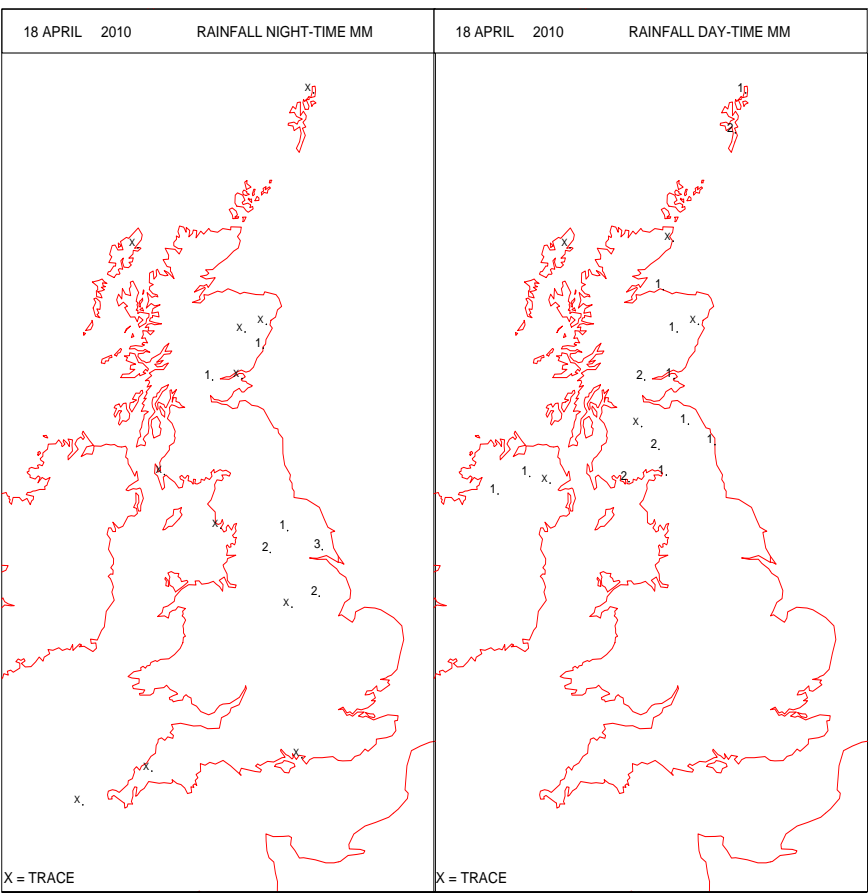
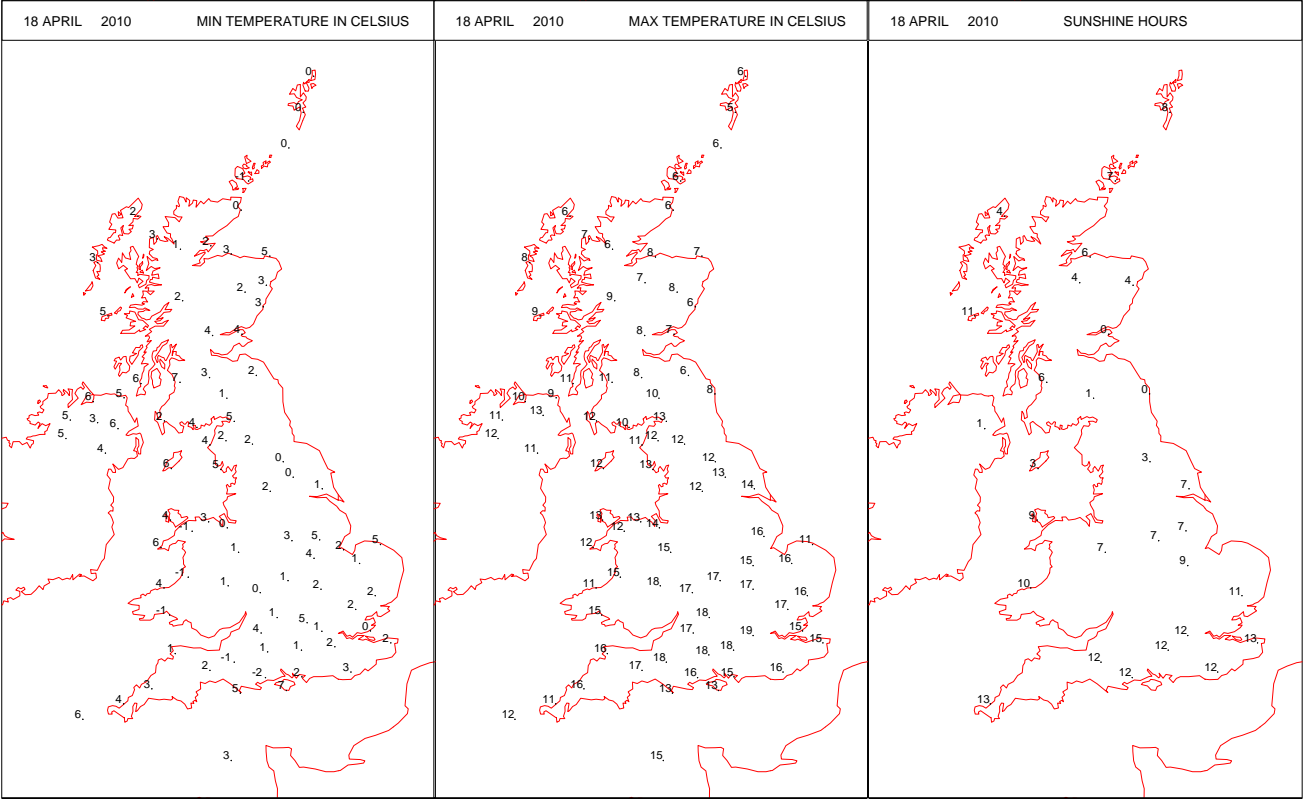
SURFACE REPORTS



SIGNIFICANT WEATHER

0600 GMT 18 APRIL 2010	SIG WEATHER	1200 GMT 18 APRIL 2010	SIG WEATHER	<p>Summary of UK Weather for Sunday 18 April 2010.</p> <p>During the early hours, cloud and occasional rain affected parts of Scotland, and then later parts of Northern Ireland, but elsewhere it remained dry and largely clear with a slight frost developing in some rural areas.</p> <p>It was a dry and sunny start for most of England and Wales, but with occasional rain still affecting the north, and starting cloudy for parts of north-west England.</p> <p>As the day progressed, rain continued to move southwards into southern Scotland, northern England and the rest of Northern Ireland, whilst further cloud developed in parts of Wales and the north Midlands, limiting the sunshine at times, but remaining dry here.</p> <p>Clearer, but colder weather followed into Scotland with scattered showers, a few wintry in nature.</p> <p>Much of southern England, East Anglia and the Channel Isles remained cloud-free all day, with maximum temperatures reaching the high teens on the mainland, but under the cloud further north, temperatures were close to average, and as low as single figures for parts of Scotland in colder, fresher air.</p>
1800 GMT 18 APRIL 2010	SIG WEATHER	0000 GMT 19 APRIL 2010	SIG WEATHER	
				<p>EXTREMES</p> <p>Highest Maximum: 19.4 Heathrow, Greater London 19.4 Northolt, Greater London</p> <p>Lowest Maximum: 4.5 Lerwick, Shetland</p> <p>Lowest Minimum: -1.9 Hurn, Dorset</p> <p>Lowest Grass Minimum: -5.5 Hurn, Dorset</p> <p>Most Rain: 2.8 Leconfield, Humberside</p> <p>Most Sun: 12.8 Manston, Kent</p>

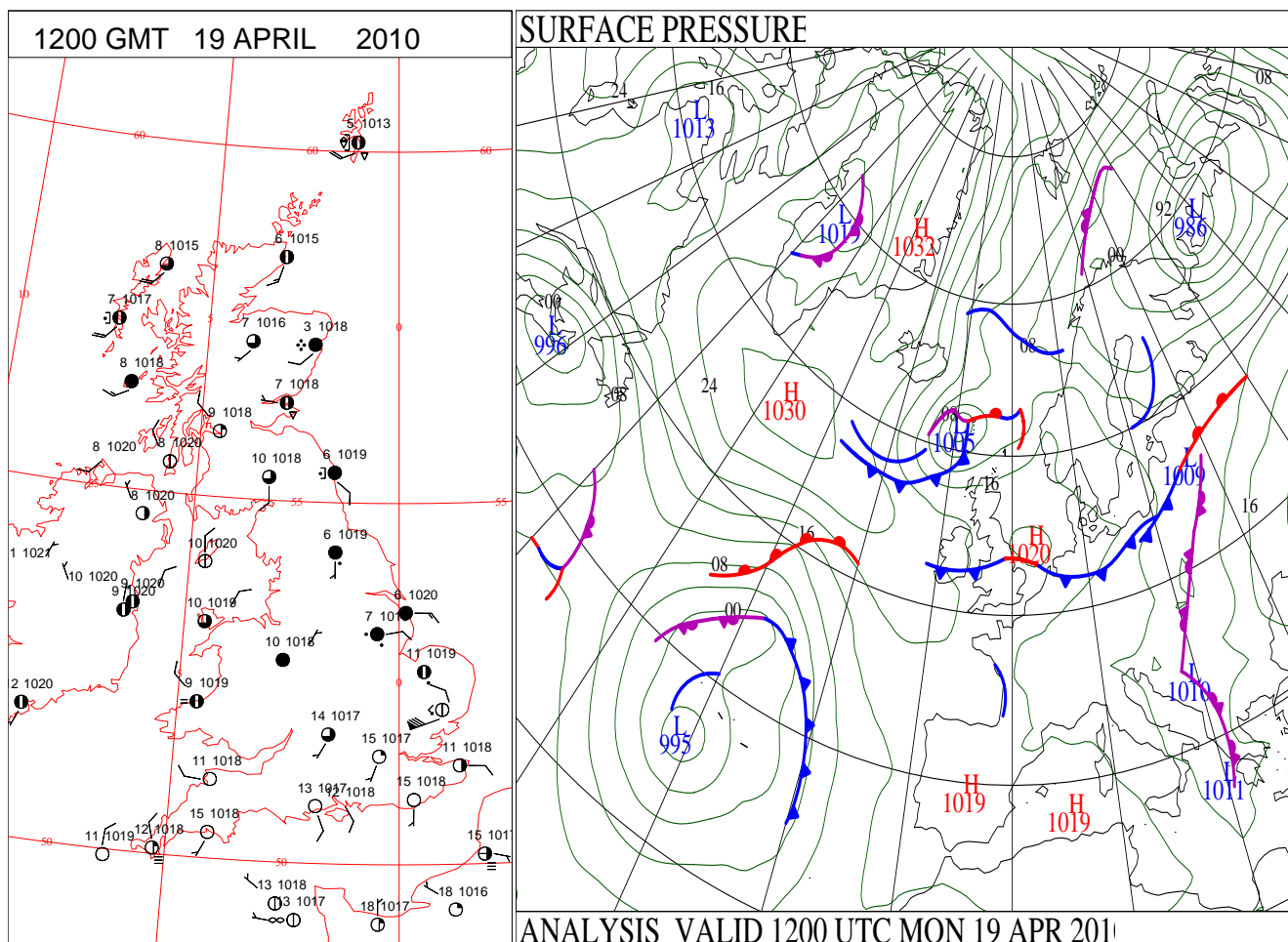
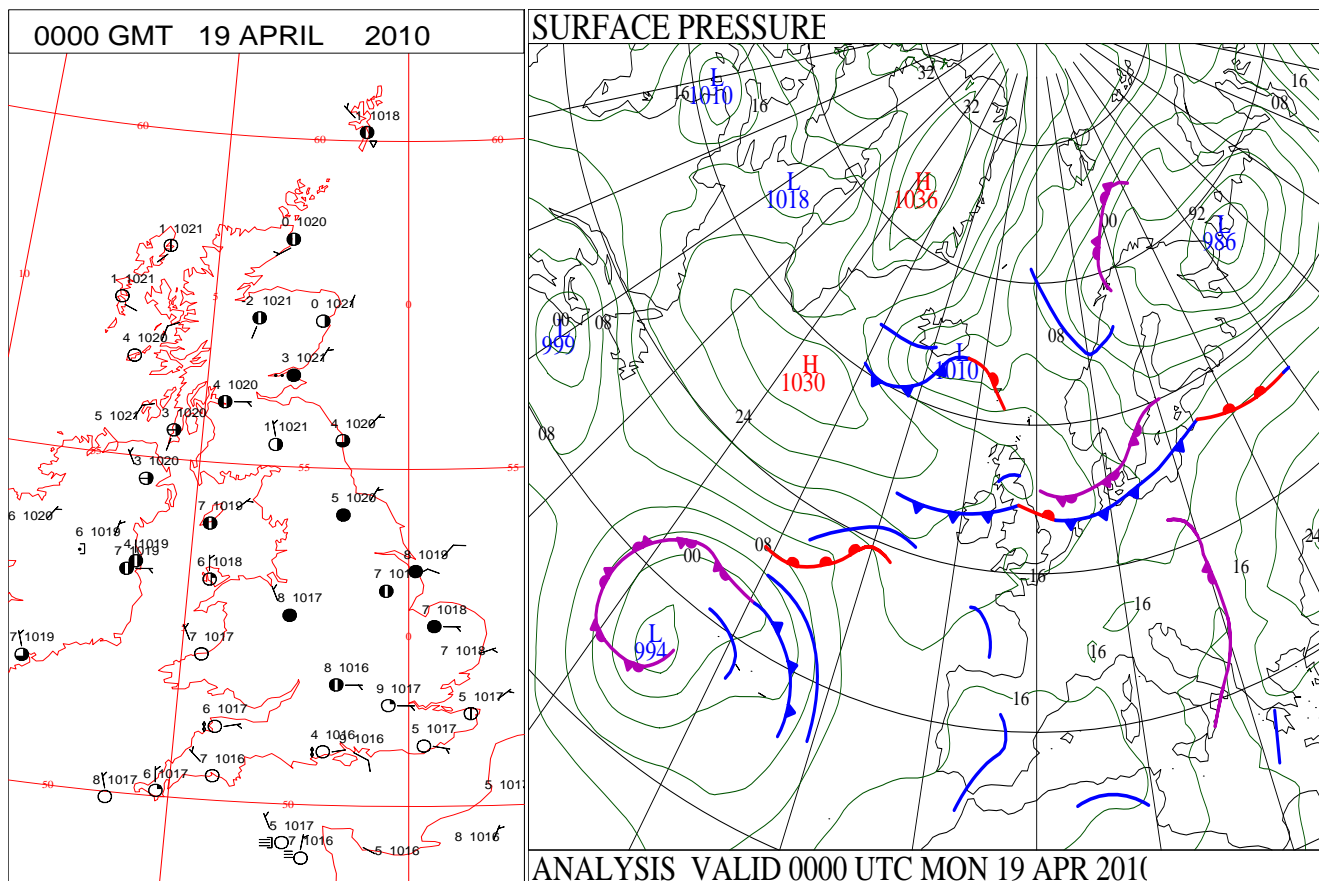
DAILY CLIMATE DATA



DAILY
WEATHER
SUMMARY

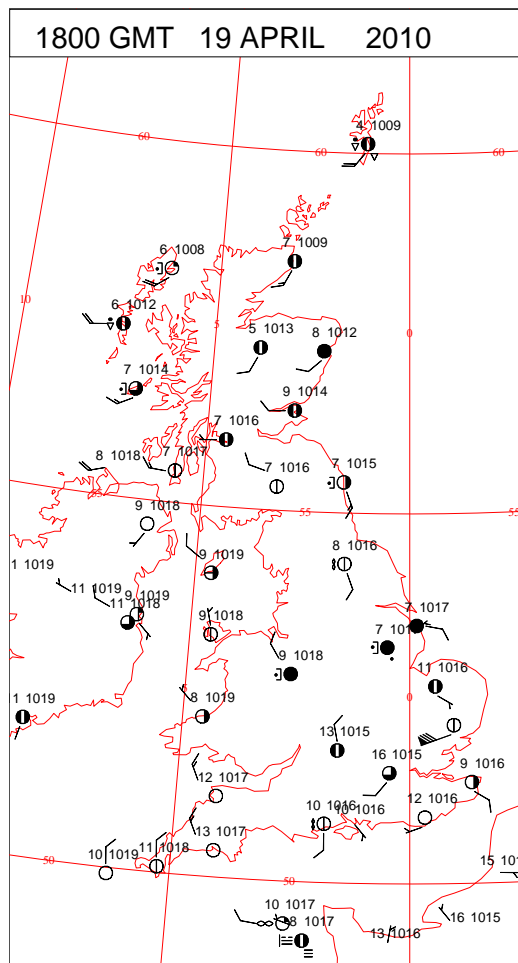
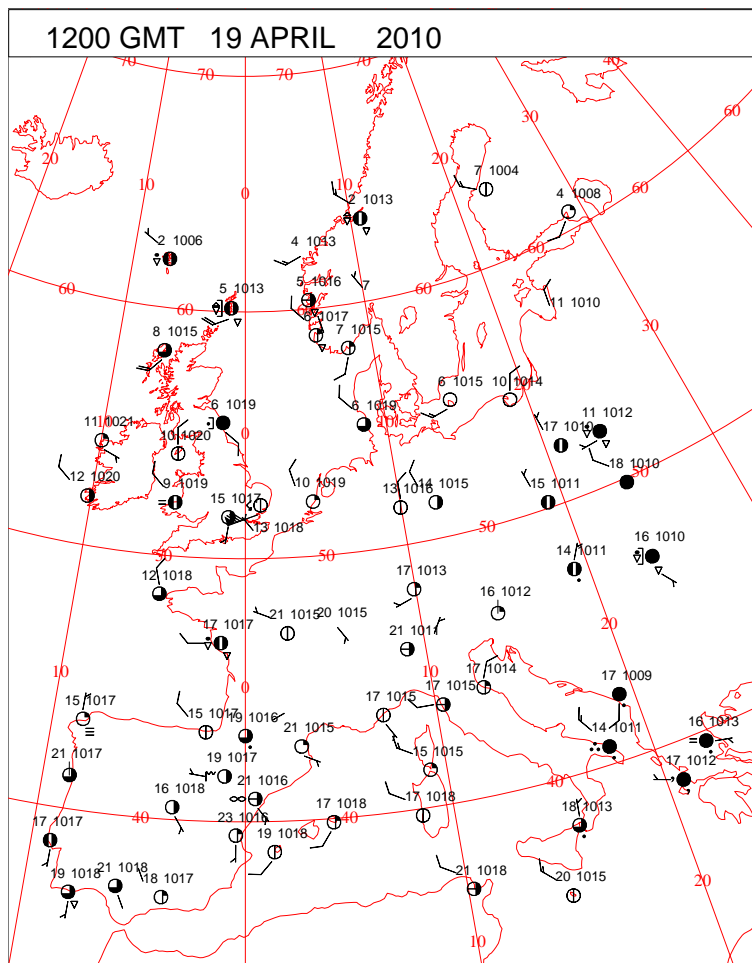
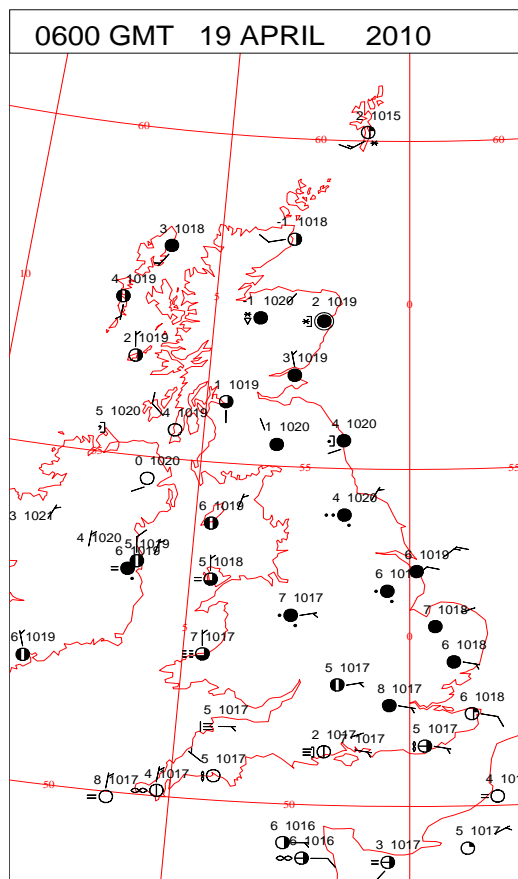
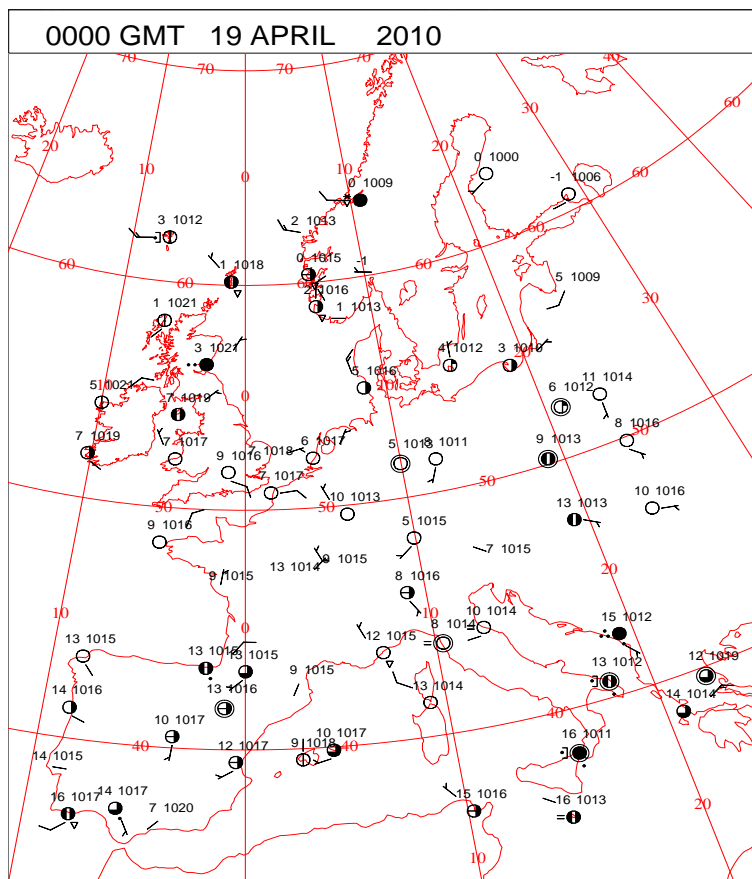
NO SNOW

DAILY WEATHER SUMMARY

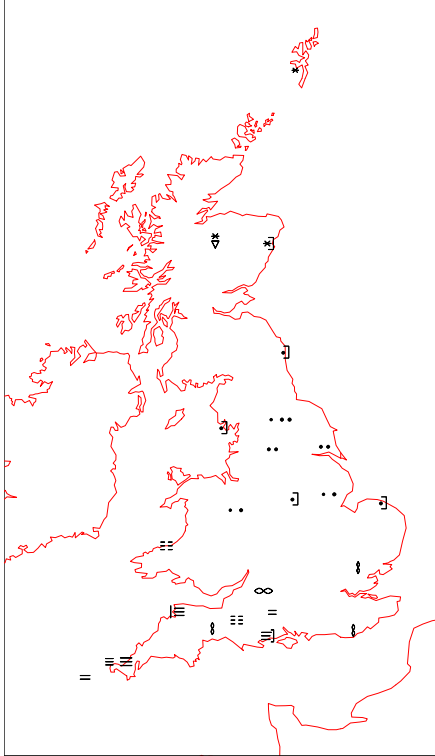
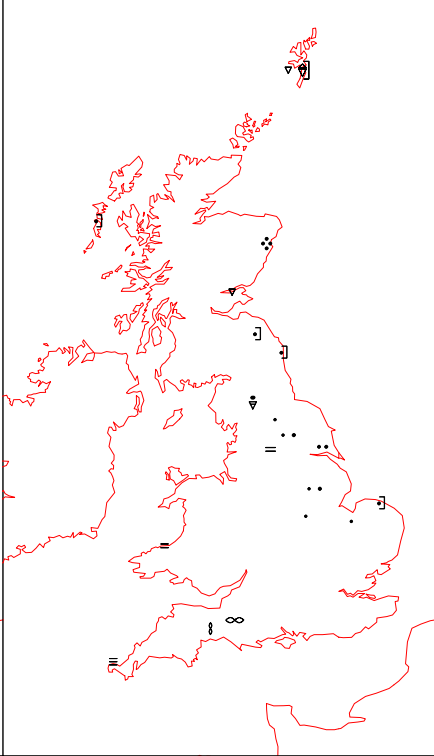
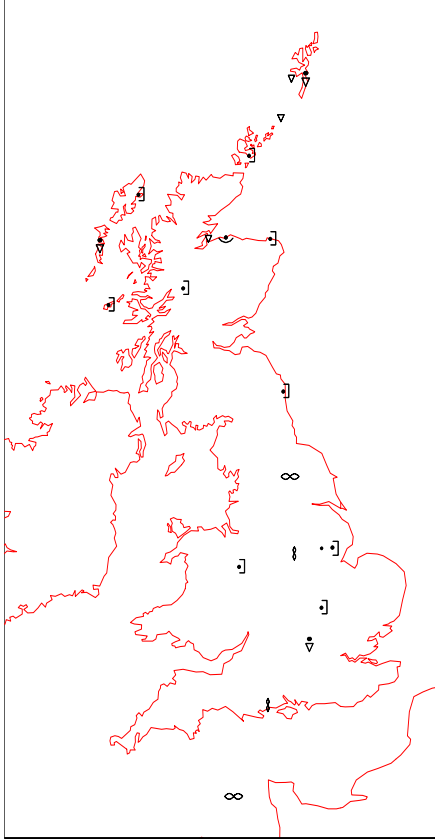
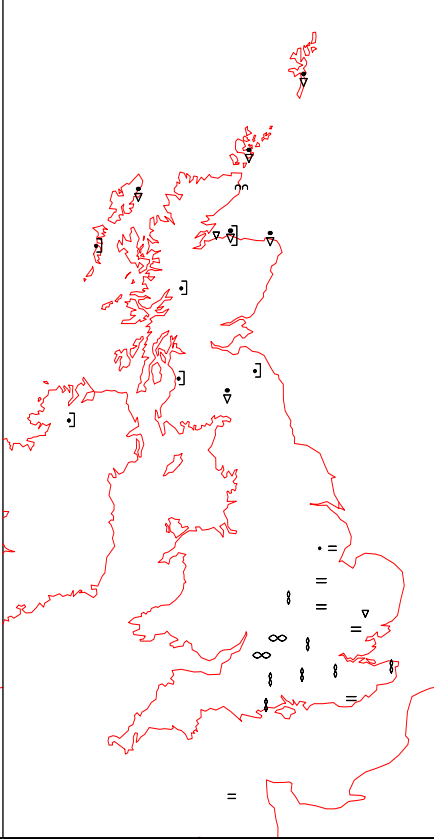


Monday 19 April 2010

SURFACE REPORTS



SIGNIFICANT WEATHER

<p>0600 GMT 19 APRIL 2010 SIG WEATHER</p> 	<p>1200 GMT 19 APRIL 2010 SIG WEATHER</p> 	<p>Summary of UK Weather for Monday 19 April 2010.</p> <p>Outbreaks of rain continued to affect parts of northern England and Scotland during the early hours, with some sleet and snow over the higher hills in central Scotland. These were also reported at lower levels for a time after dawn. It was also cold in the north with a widespread frost under clear skies. Meanwhile further south it remained dry, and became cold in the south-west with a slight ground frost.</p> <p>During the course of the day, the showery rain continued in the northern and central parts of England and west Wales, whilst becoming drier and brighter along western coasts.</p> <p>A few scattered showers also developed later in south-east England as afternoon temperatures rose.</p> <p>It remained driest, brightest and warmest through the day in south-west England.</p> <p>Winds increased in the far north of Scotland towards the end of the day, ahead of a showery weather system approaching from the north-west.</p> <p>Maximum temperatures were above average in southern England, however under the cloud and showery weather further north, temperatures were below average.</p>
<p>1800 GMT 19 APRIL 2010 SIG WEATHER</p> 	<p>0000 GMT 20 APRIL 2010 SIG WEATHER</p> 	

EXTREMES

Highest Maximum:

17.3 Northolt, Greater London

Lowest Maximum:

6.4 Lerwick, Shetland

Lowest Minimum:

-4.8 Loch Glascarnoch,
Ross & Cromarty

Lowest Grass Minimum:

-8.0 Tain Range,
Ross & Cromarty

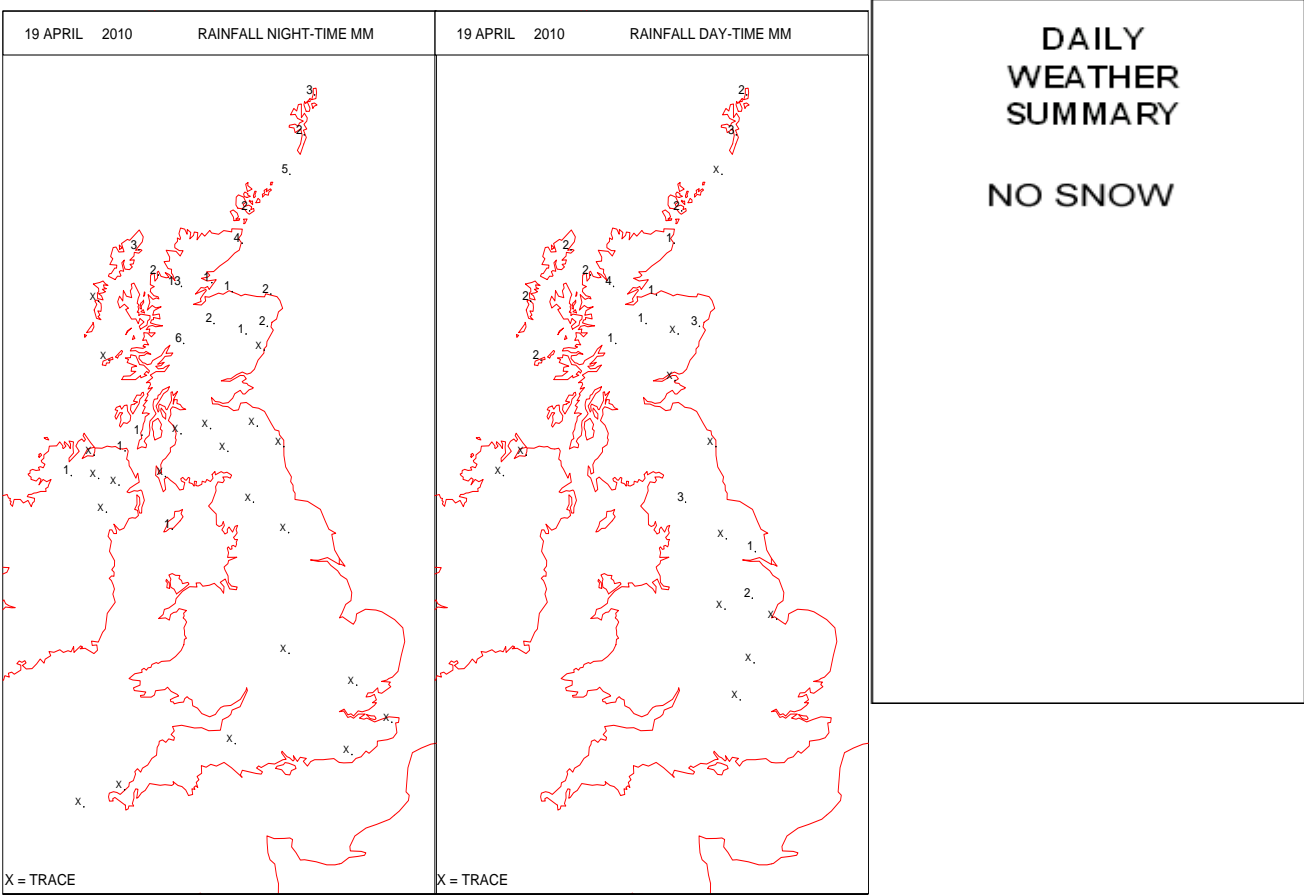
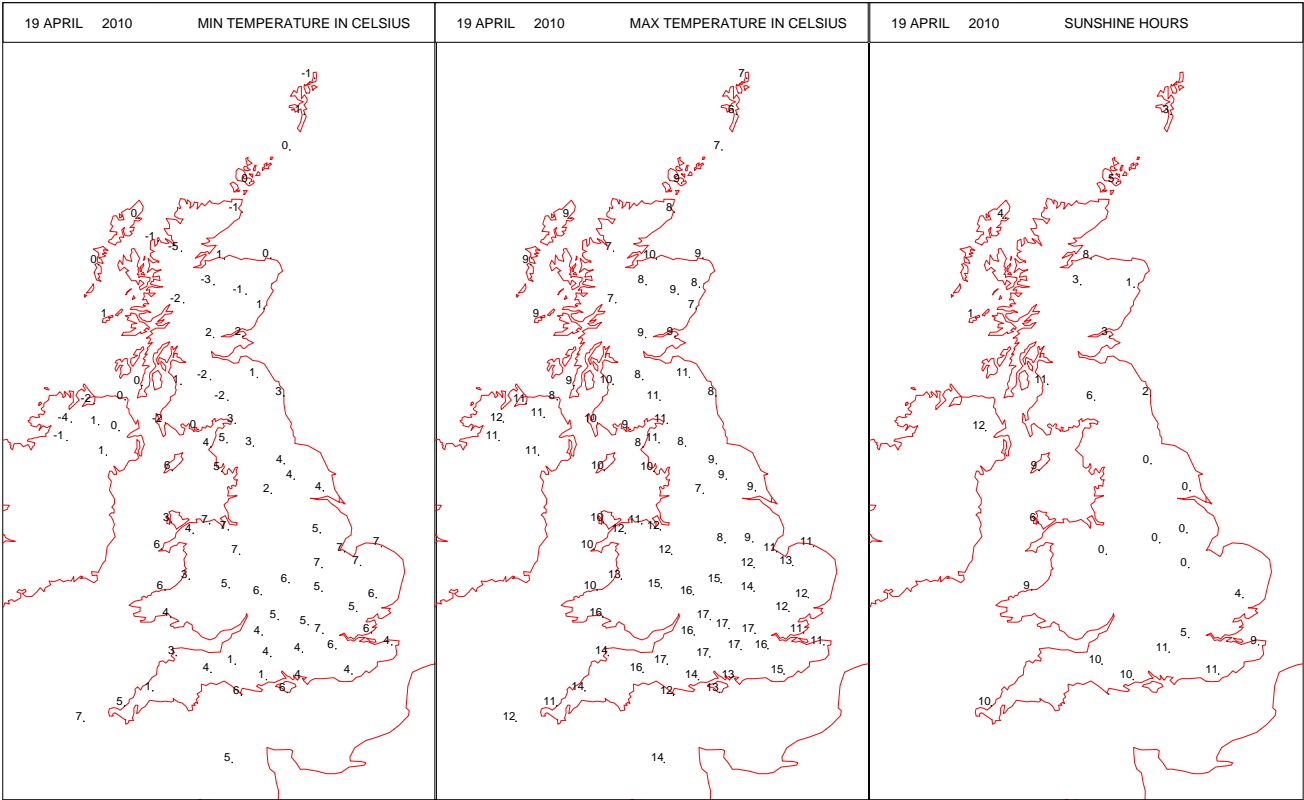
Most Rain:

16.4 Loch Glascarnoch,
Ross & Cromarty

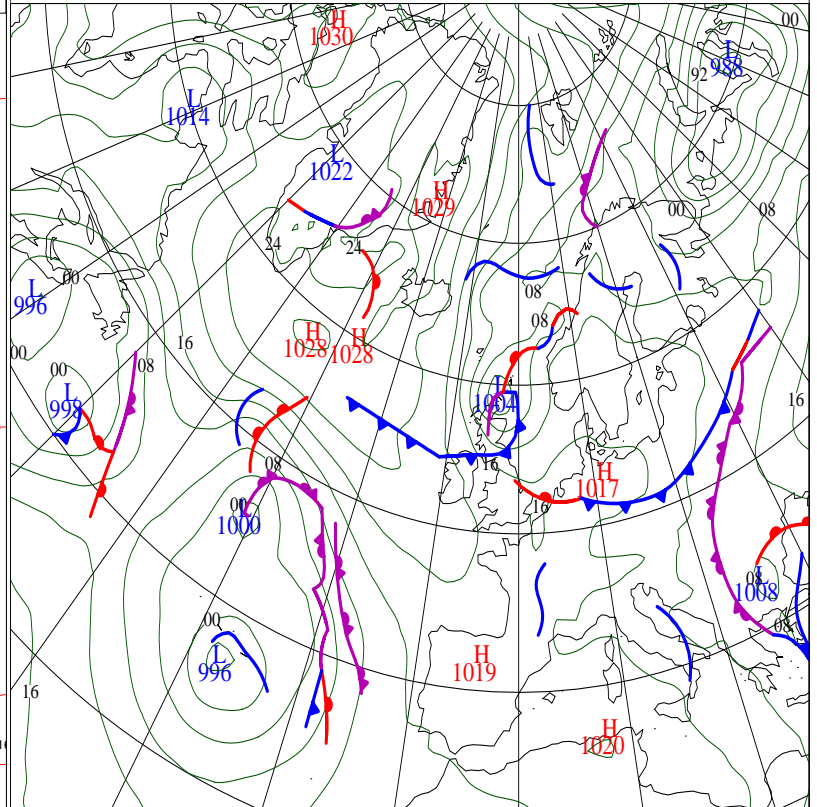
Most Sun:

12.7 Guernsey Airport, Guernsey

DAILY CLIMATE DATA

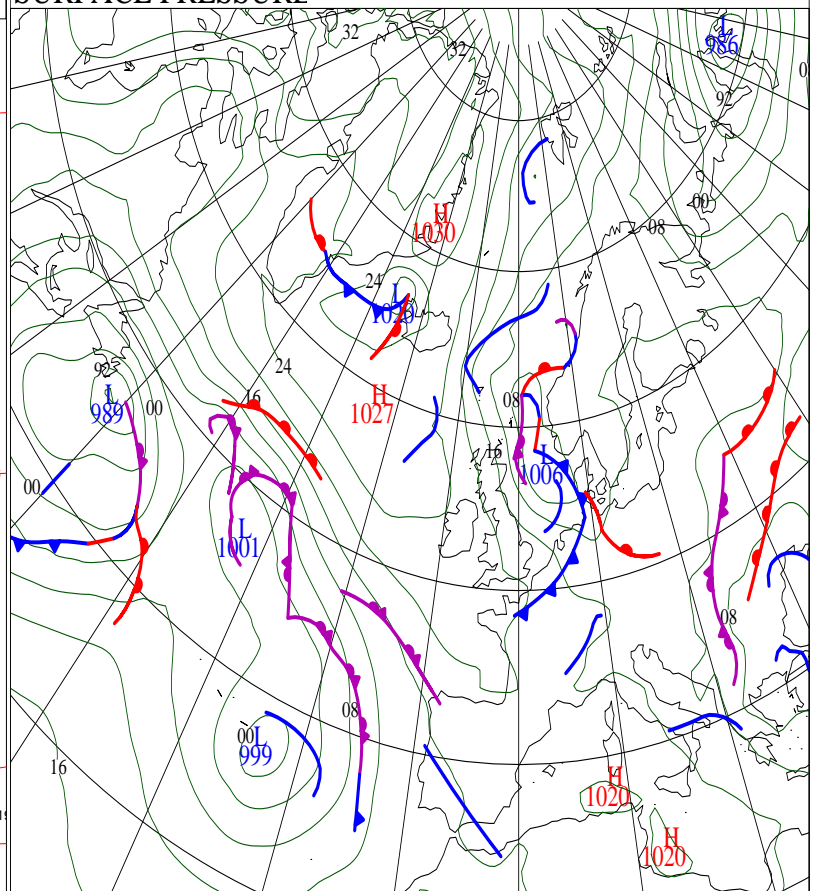


SURFACE PRESSURE



ANALYSIS VALID 0000 UTC TUE 20 APR 2010

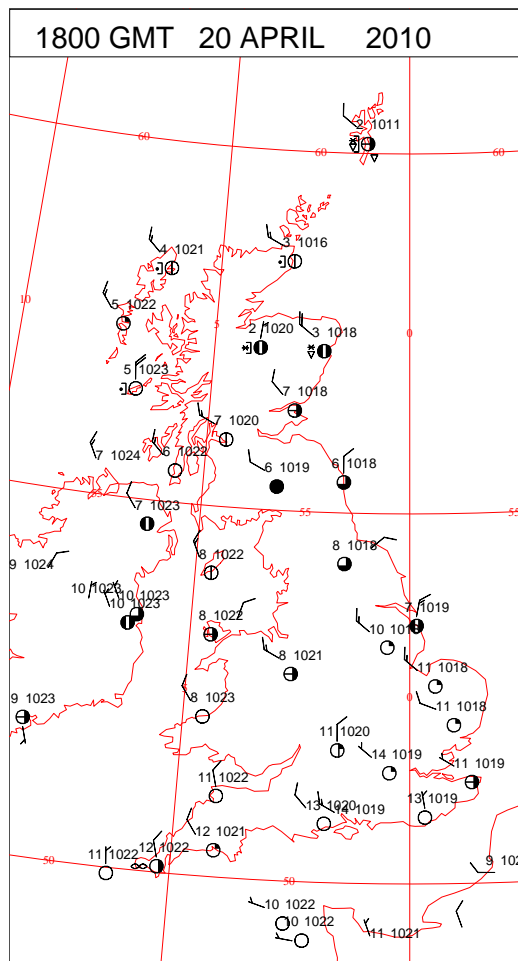
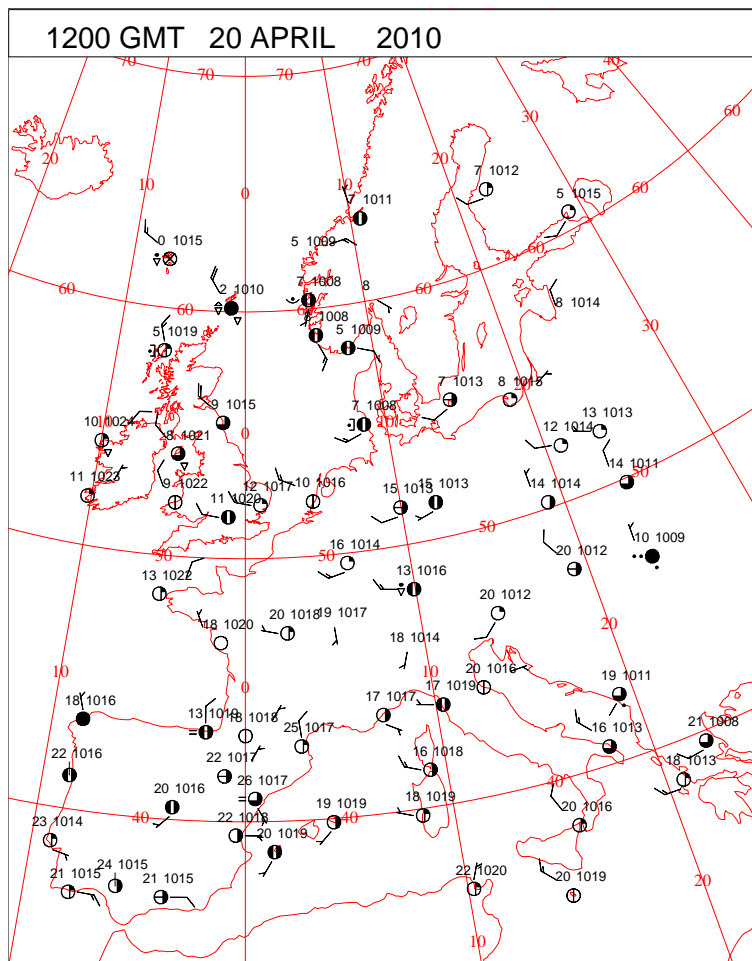
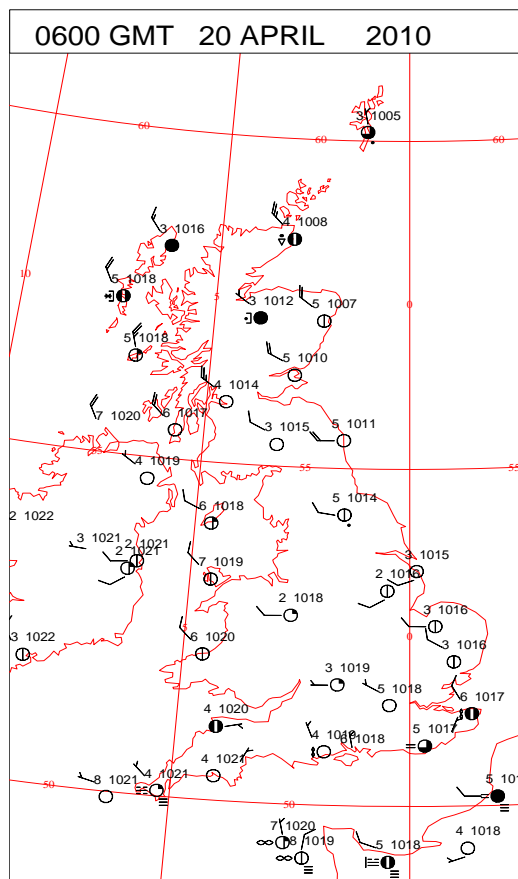
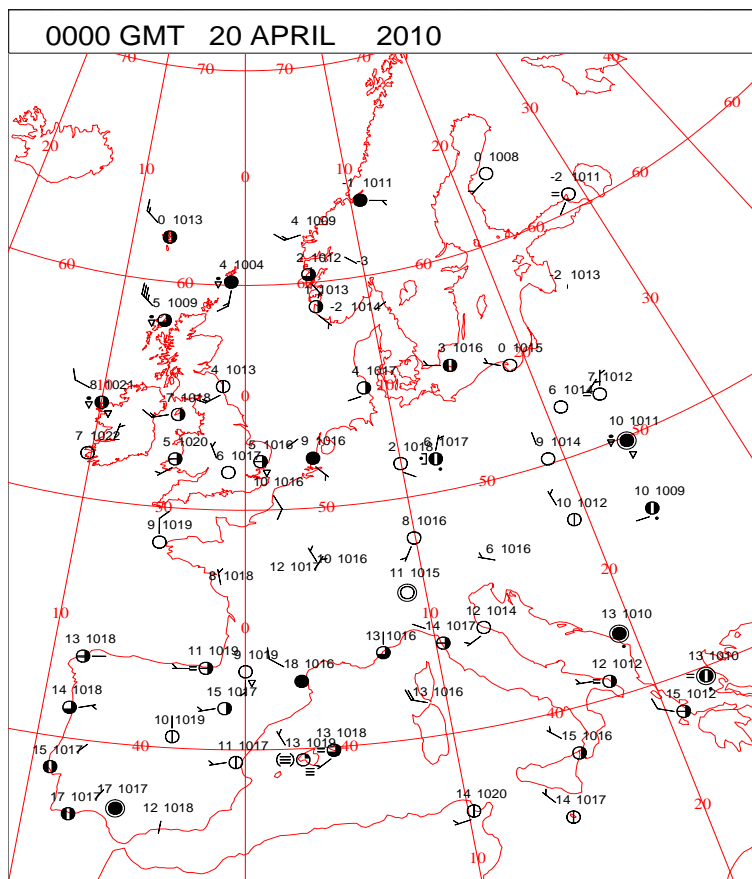
SURFACE PRESSURE



ANALYSIS VALID 1200 UTC TUE 20 APR 2011

Tuesday 20 April 2010

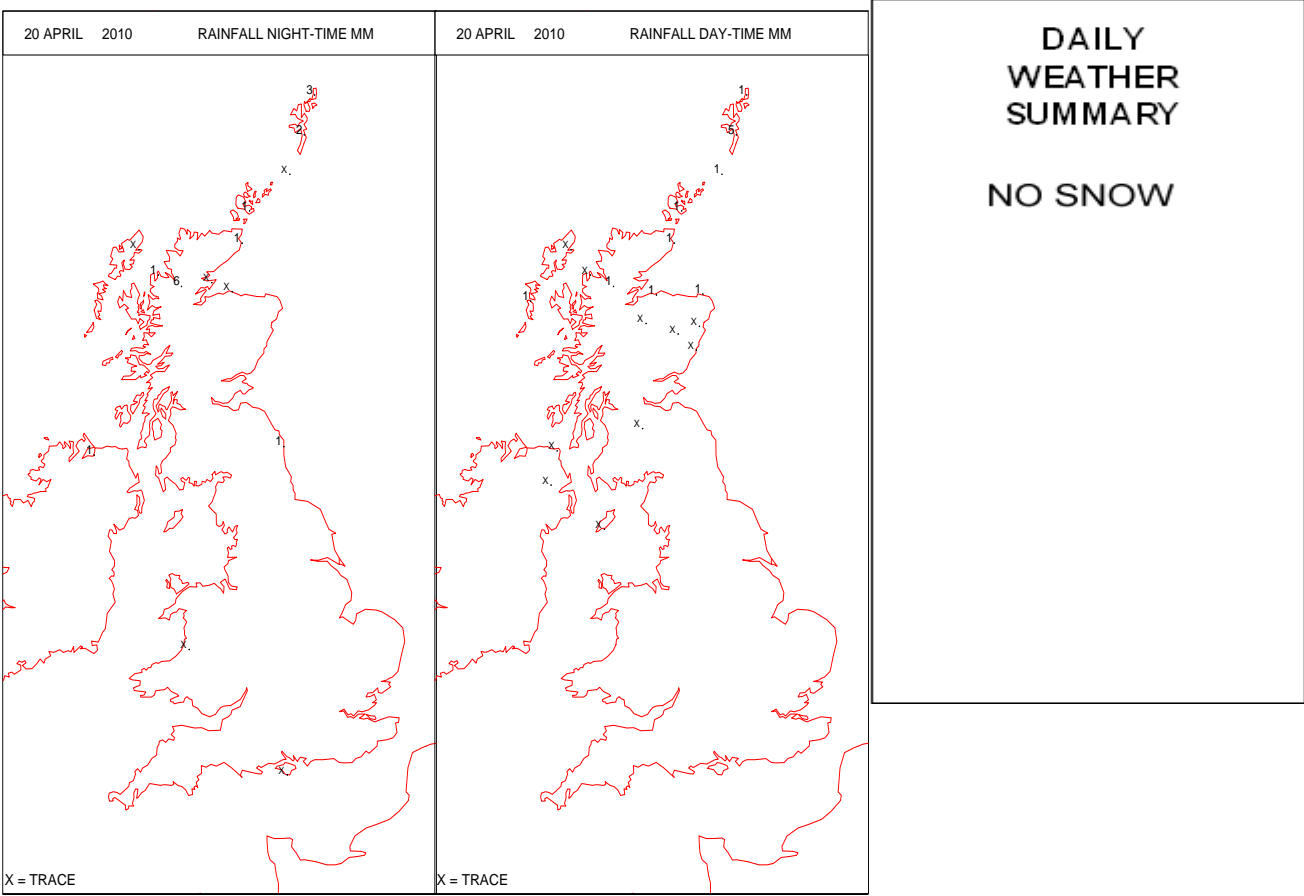
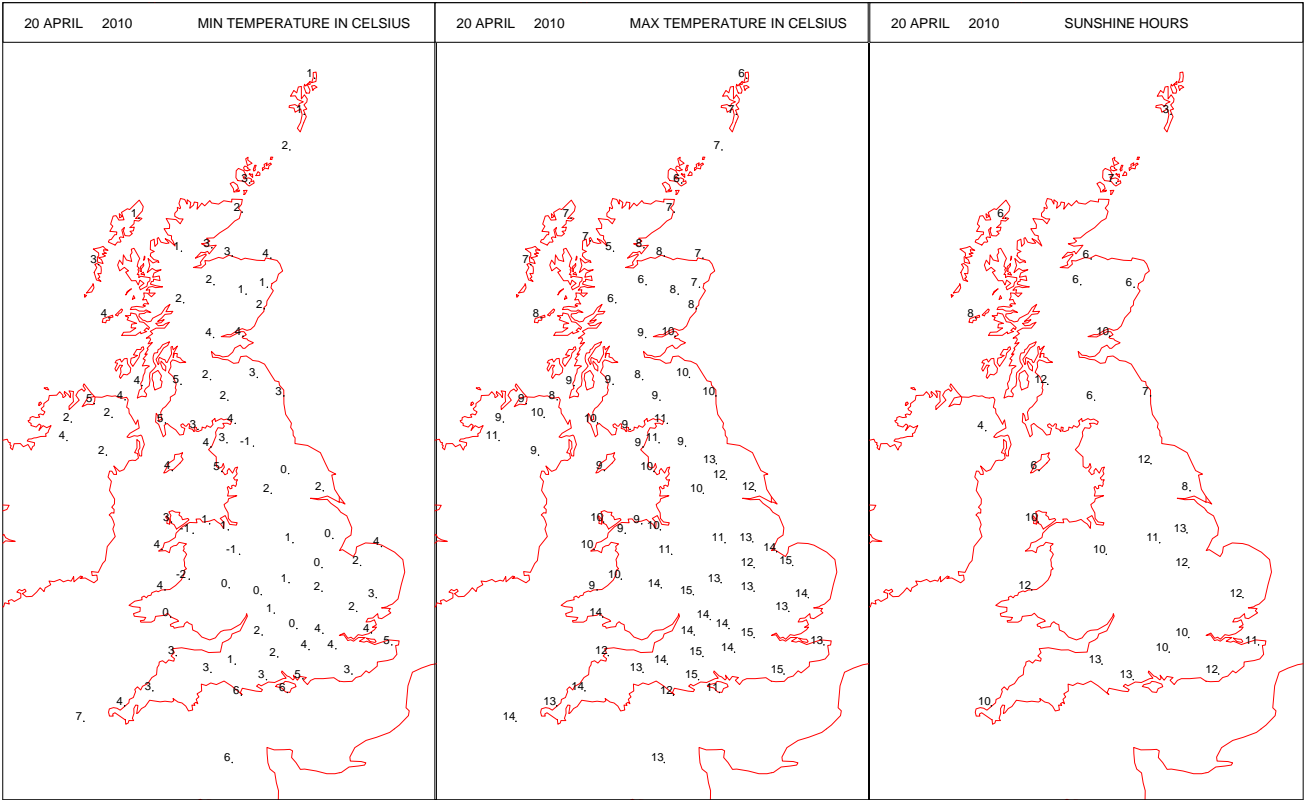
SURFACE REPORTS



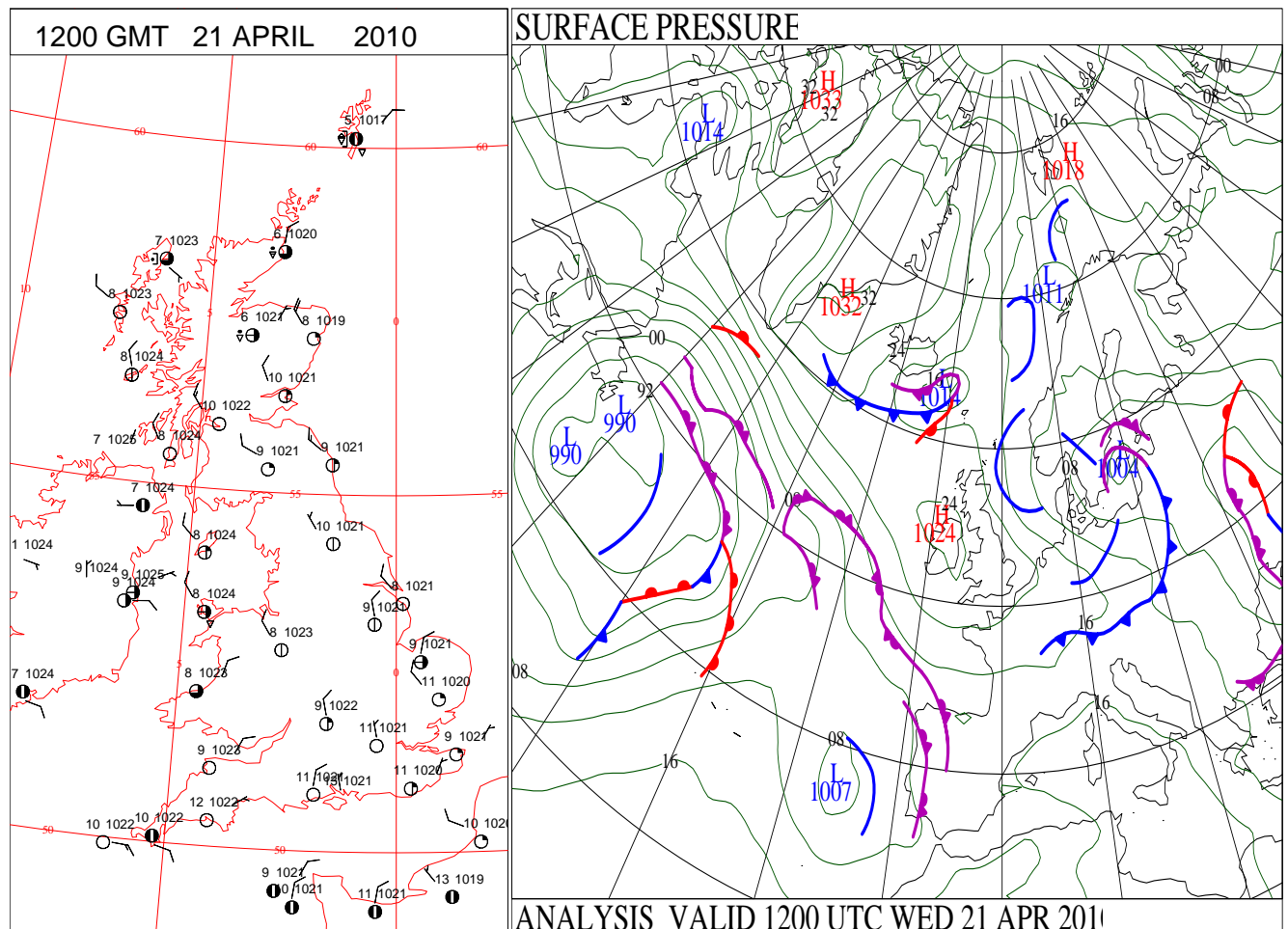
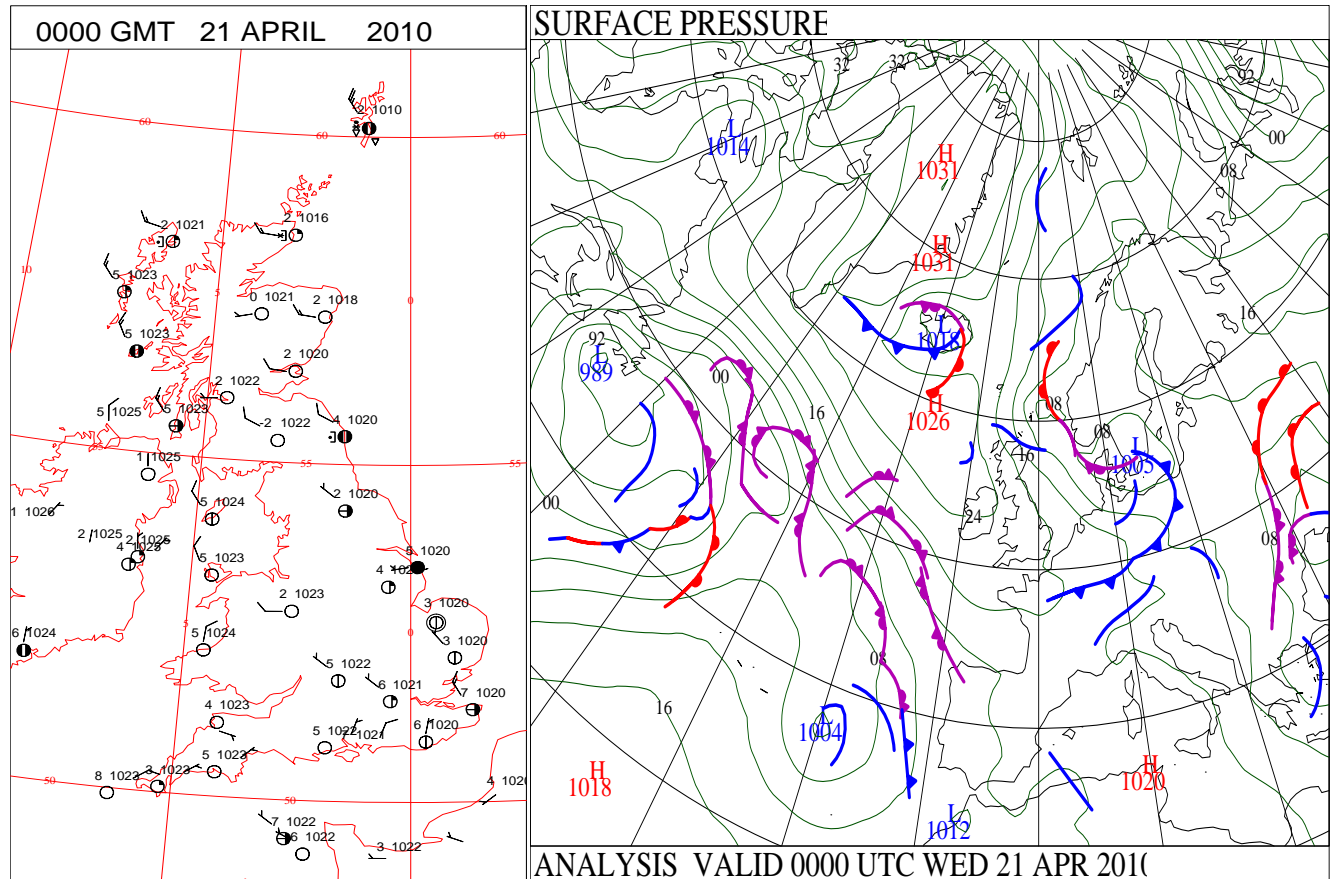
SIGNIFICANT WEATHER

0600 GMT 20 APRIL 2010	SIG WEATHER	1200 GMT 20 APRIL 2010	SIG WEATHER	<p>Summary of UK Weather for Tuesday 20 April 2010.</p> <p>During the early hours, heavy showers continued to spread southwards across Scotland, falling as snow on higher ground. Apart from a few light showers across parts of Northern Ireland and northern England, it was largely dry and clear elsewhere, with a widespread ground frost by morning.</p> <p>For much of England, Wales and Northern Ireland, it was dry and fine throughout the morning and afternoon, albeit rather breezy.</p> <p>In contrast, it was more unsettled and wintry across the bulk of Scotland, with a mix of sunshine and showers. The showers were particularly heavy and frequent across northern and central Scotland, where they fell as either sleet, snow or hail.</p> <p>The north-westerly wind was also stronger over Scotland throughout the day, with gales (gusts 45-50 knots) in exposed parts.</p> <p>Wintry showers continued to affect northern and eastern Scotland, but also north-east England during the evening. Elsewhere across the U.K., it remained fine and dry for the evening.</p> <p>Maximum temperatures were generally below average across much of the U.K., although near average in the south and south-east of England.</p>
1800 GMT 20 APRIL 2010	SIG WEATHER	0000 GMT 21 APRIL 2010	SIG WEATHER	
				<p>EXTREMES</p> <p>Highest Maximum: 15.3 Herstmonceux, East Sussex</p> <p>Lowest Maximum: 5.2 Loch Glascarnoch, Ross & Cromarty</p> <p>Lowest Minimum: -1.7 Trawsgoed, Dyfed</p> <p>Lowest Grass Minimum: -5.9 Pershore, Hereford & Worcester</p> <p>Most Rain: 6.8 Loch Glascarnoch, Ross & Cromarty</p> <p>Most Sun: 12.8 Lyneham, Wiltshire</p>

DAILY CLIMATE DATA

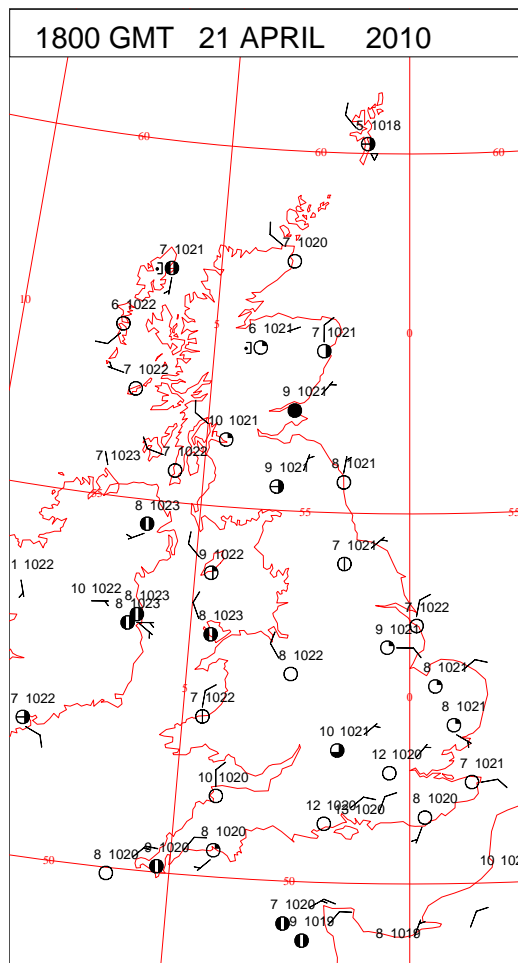
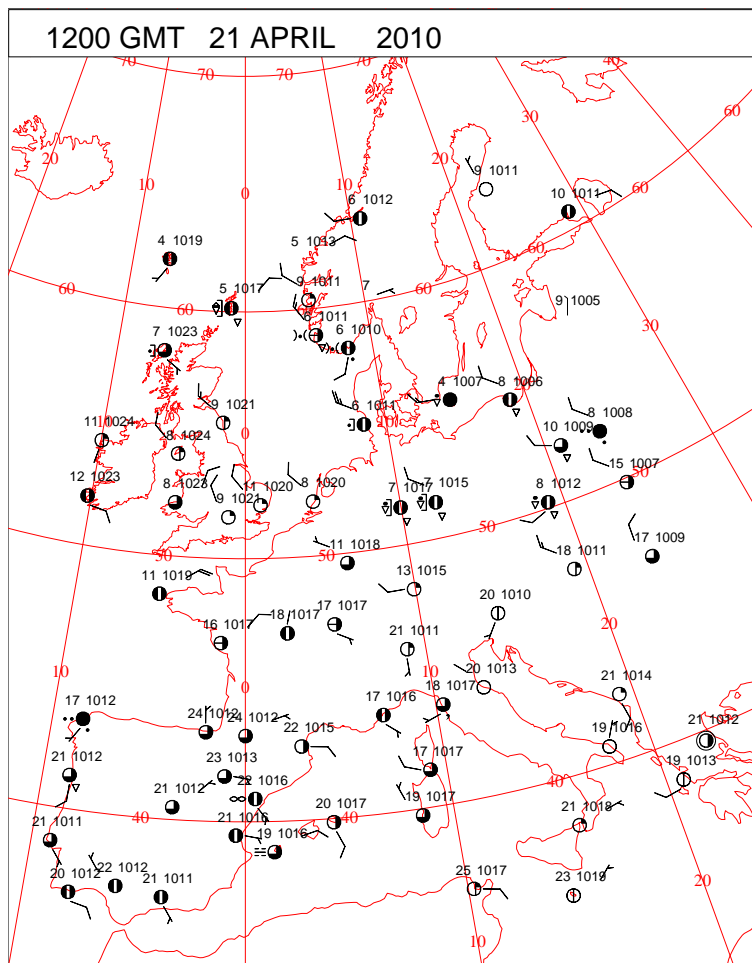
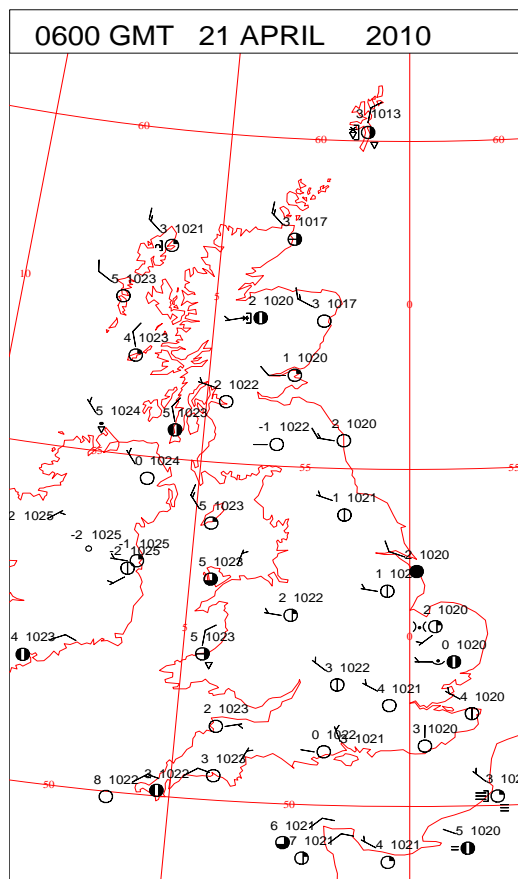
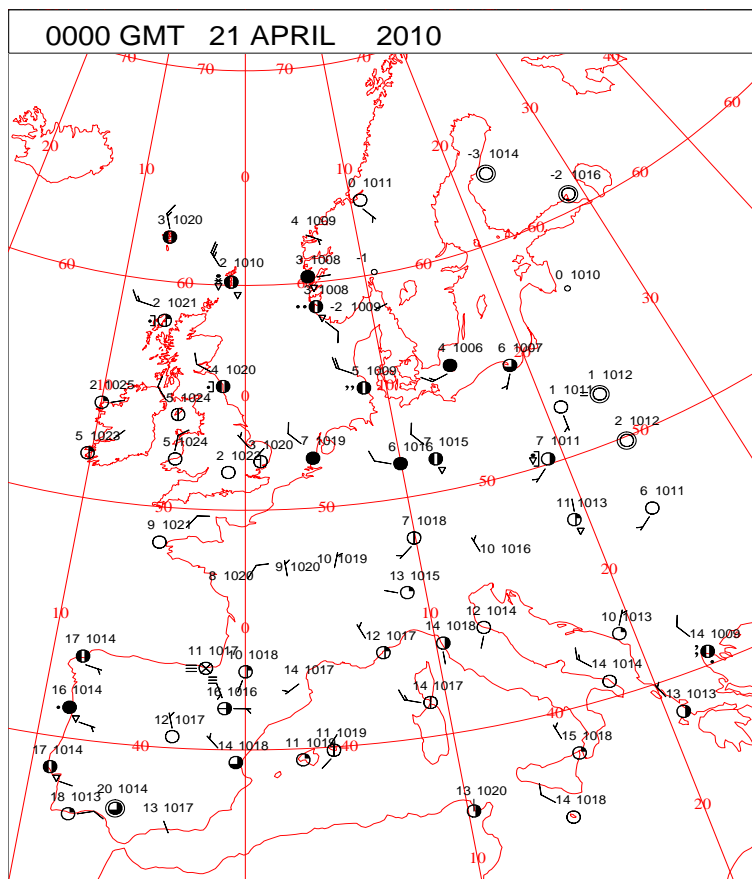


DAILY WEATHER SUMMARY



Wednesday 21 April 2010

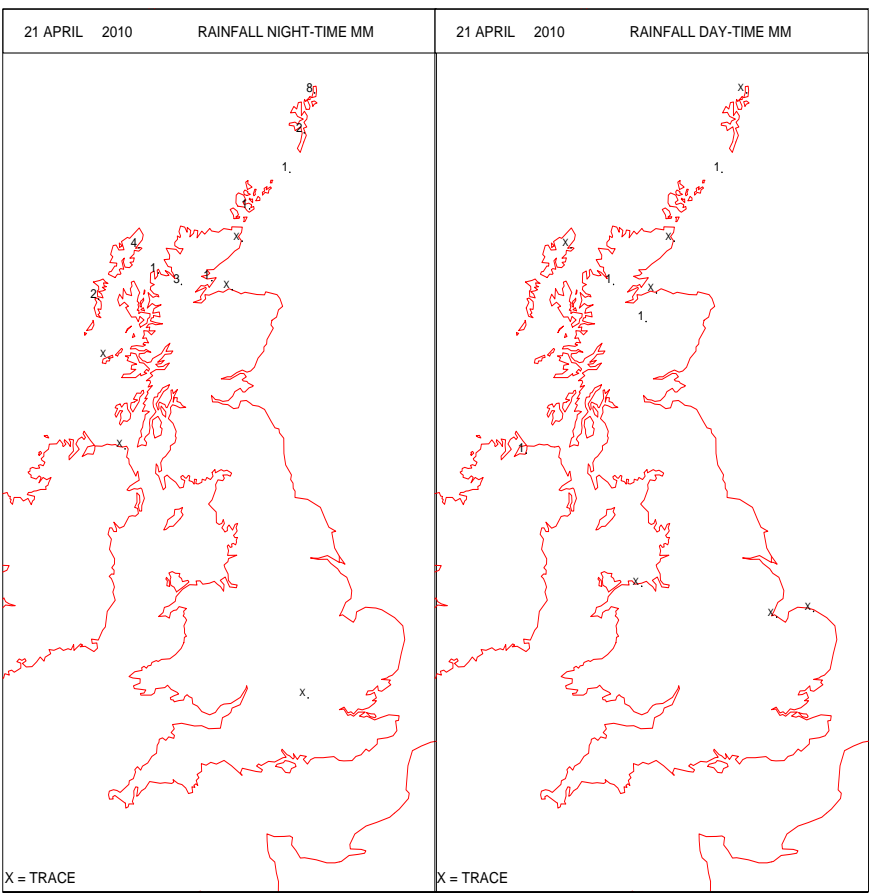
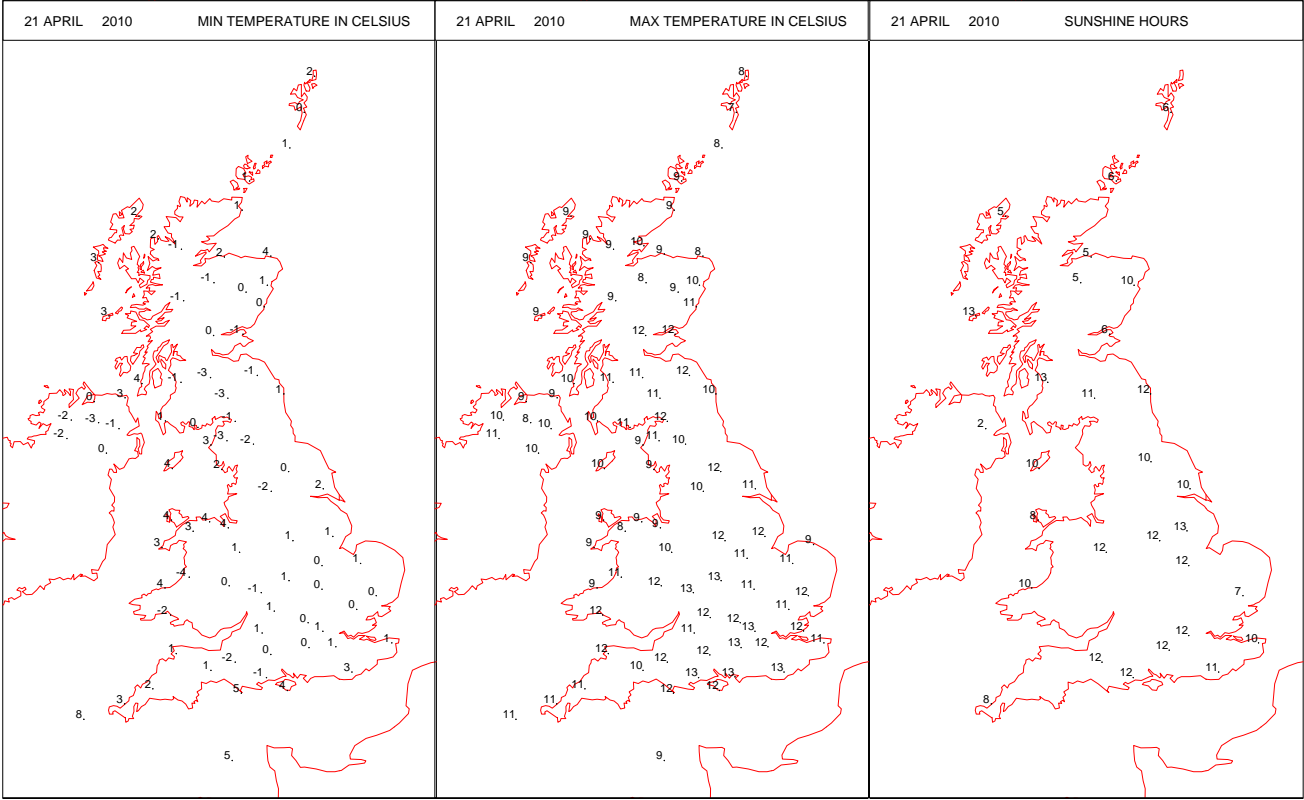
SURFACE REPORTS



SIGNIFICANT WEATHER

0600 GMT 21 APRIL 2010	SIG WEATHER	1200 GMT 21 APRIL 2010	SIG WEATHER	<p>Summary of UK Weather for Wednesday 21 April 2010.</p> <p>For much of England, Wales, southern Scotland and the Channel Islands, the day was predominantly dry and sunny, albeit with a cold and frosty start in many parts.</p> <p>Across northern Scotland, the day was much more changeable, with a mix of sunshine and scattered showers. These showers fell as sleet or hail in the far north-east, and as snow on higher ground, while being accompanied by a cold and rather strong north-westerly wind until mid afternoon.</p> <p>After an overnight frost, cloudier weather with isolated light showers affected Northern Ireland during the day.</p> <p>A fine but chilly evening affected much of the U.K. during the evening, while the showers in the far north became light and isolated.</p> <p>Maximum temperatures were generally below average for late April, especially towards the north.</p>
1800 GMT 21 APRIL 2010	SIG WEATHER	0000 GMT 22 APRIL 2010	SIG WEATHER	
				<p>EXTREMES</p> <p>Highest Maximum:</p> <p>13.2 Thorney Island, West Sussex</p> <p>13.2 Herstmonceux, East Sussex</p> <p>13.2 Hurn, Dorset</p> <p>Lowest Maximum:</p> <p>7.1 Lerwick, Shetland</p> <p>Lowest Minimum:</p> <p>-4.1 Trawsgoed, Dyfed</p> <p>Lowest Grass Minimum:</p> <p>-7.6 Boscombe Down, Wiltshire</p> <p>-7.6 Eskdalemuir, Dumfriesshire</p> <p>-7.6 Leuchars, Fife</p> <p>Most Rain:</p> <p>8.0 Baltasound No 2, Shetland</p> <p>Most Sun:</p> <p>13.4 Prestwick Gannet, Ayrshire</p>

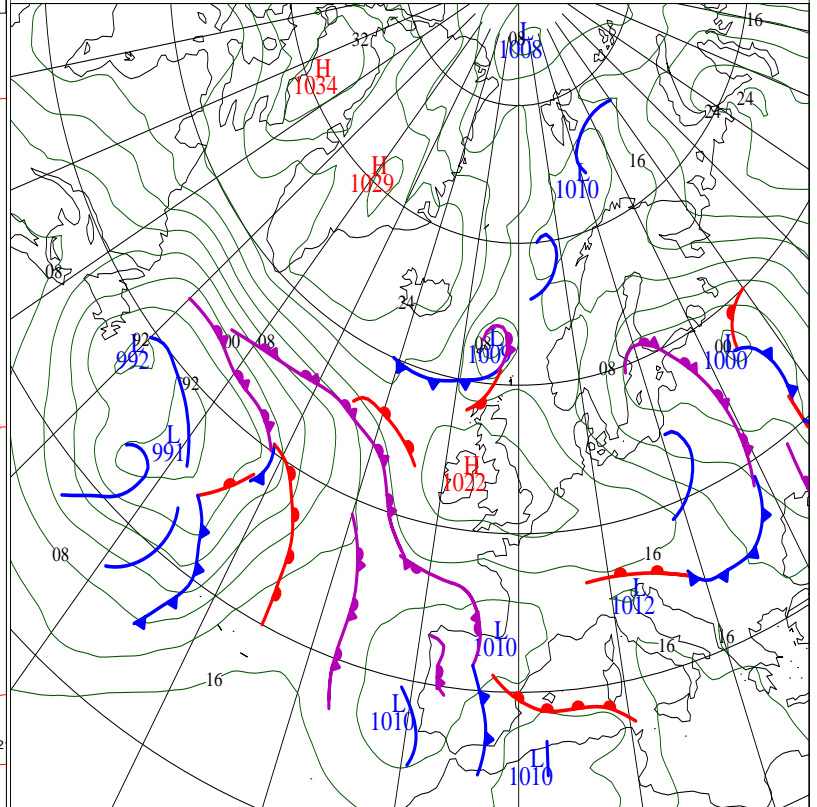
DAILY CLIMATE DATA



DAILY
WEATHER
SUMMARY

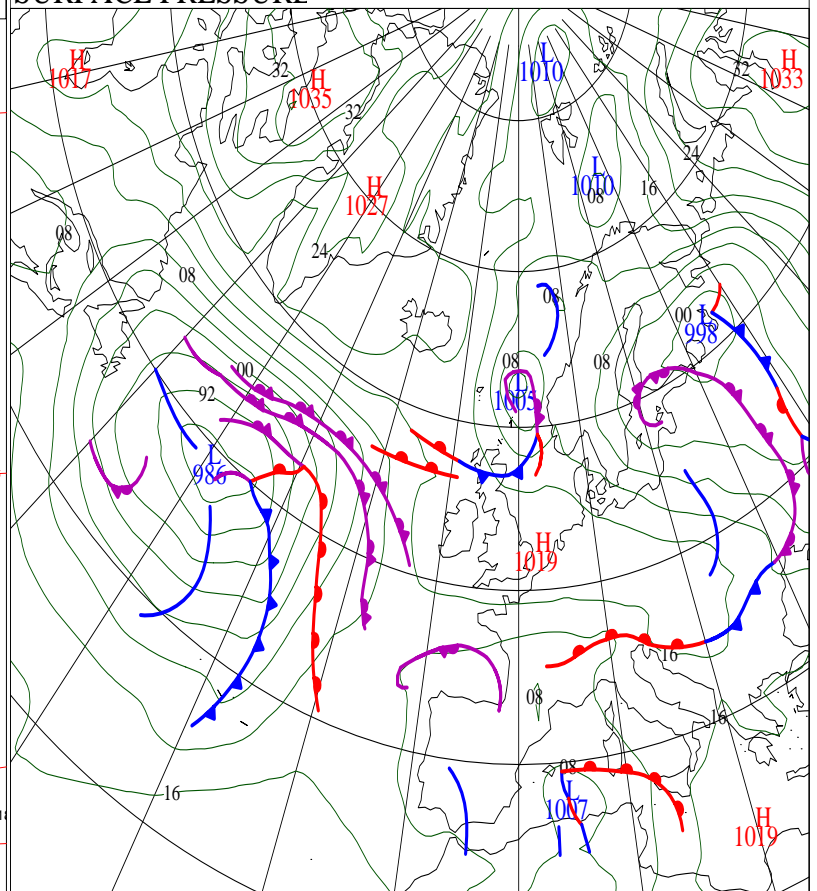
NO SNOW

SURFACE PRESSURE



ANALYSIS VALID 0000 UTC THU 22 APR 2010

SURFACE PRESSURE



ANALYSIS VALID 1200 UTC THU 22 APR 2010

SIGNIFICANT WEATHER

0600 GMT 22 APRIL 2010	SIG WEATHER	1200 GMT 22 APRIL 2010	SIG WEATHER	<div>Summary of UK Weather for Thursday 22 April 2010.</div> <div>It was a cold night everywhere with widespread ground frost and an air frost for many places in the north.</div> <div>It was a cloudy start for northern Scotland, with outbreaks of rain and hill snow, and this cloud gradually moved southwards to other parts of Scotland and north-east England during the day. Hail was also reported in a few locations.</div> <div>Otherwise, it was dry with a good deal of sunshine across the rest of the U.K., although increasing amounts of cloud spread to Northern Ireland during the morning.</div> <div>Maximum temperatures were generally close to average for the time of year, but rather cold in the north, particularly northern Scotland.</div>
1800 GMT 22 APRIL 2010	SIG WEATHER	0000 GMT 23 APRIL 2010	SIG WEATHER	

EXTREMES

Highest Maximum:
15.0 Chivenor, Devon

Lowest Maximum:
5.7 Loch Glascarnoch,
Ross & Cromarty

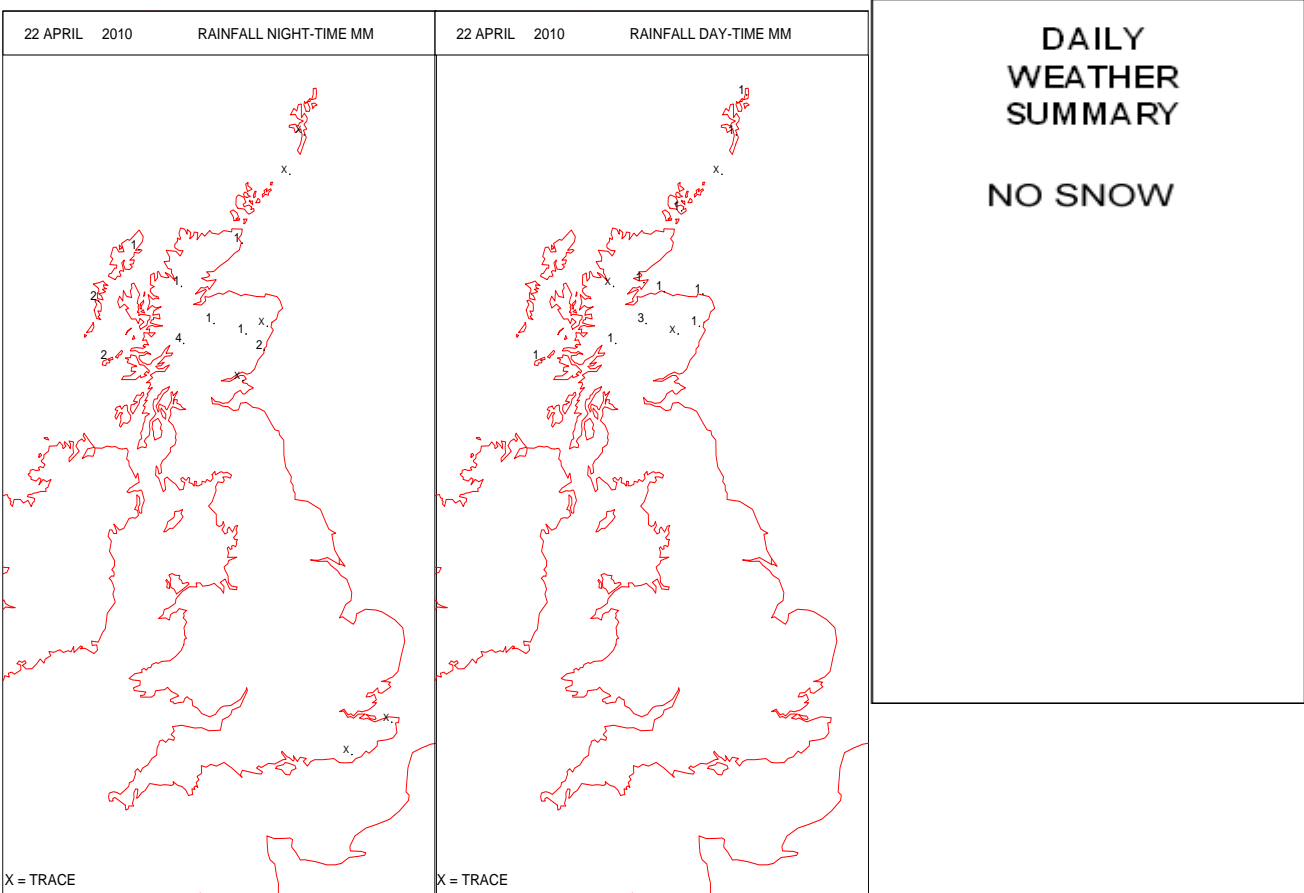
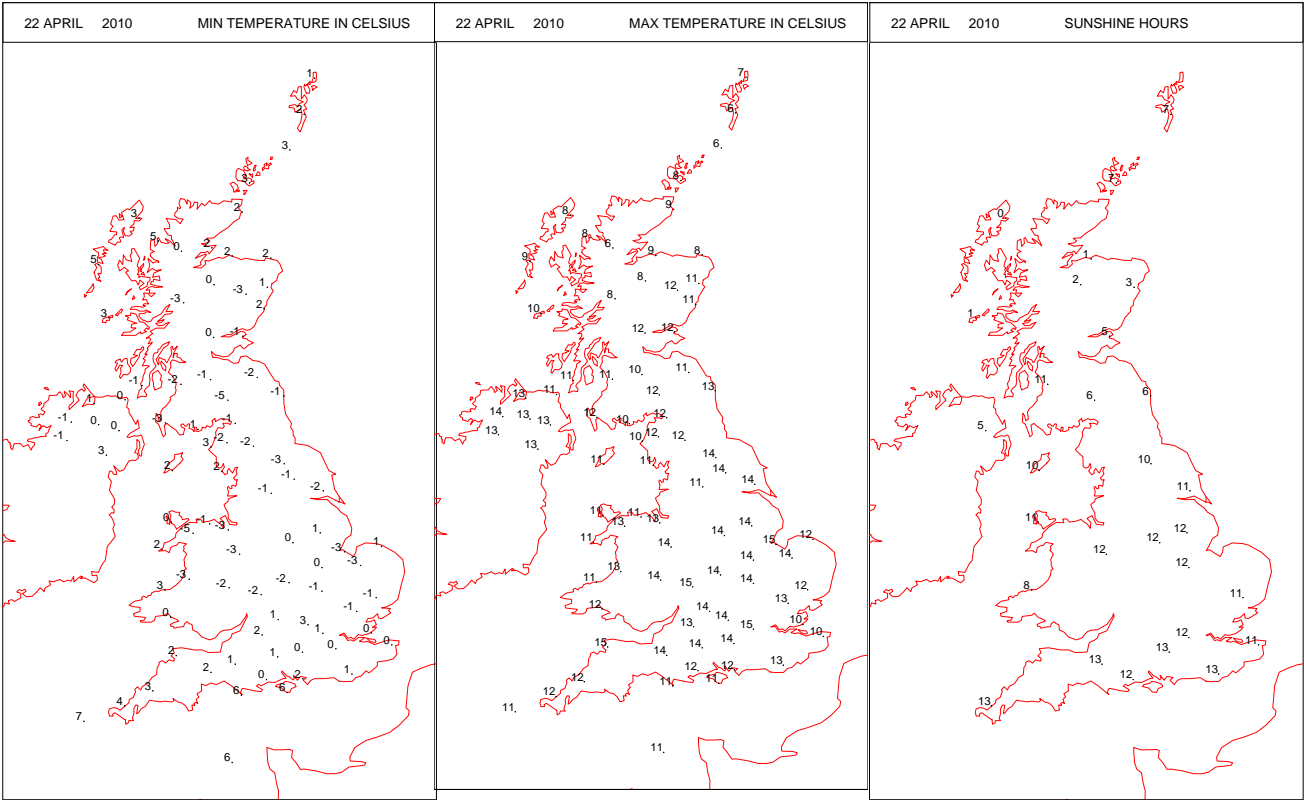
Lowest Minimum:
-4.8 Eskdalemuir, Dumfriesshire

Lowest Grass Minimum:
-8.9 Eskdalemuir, Dumfriesshire

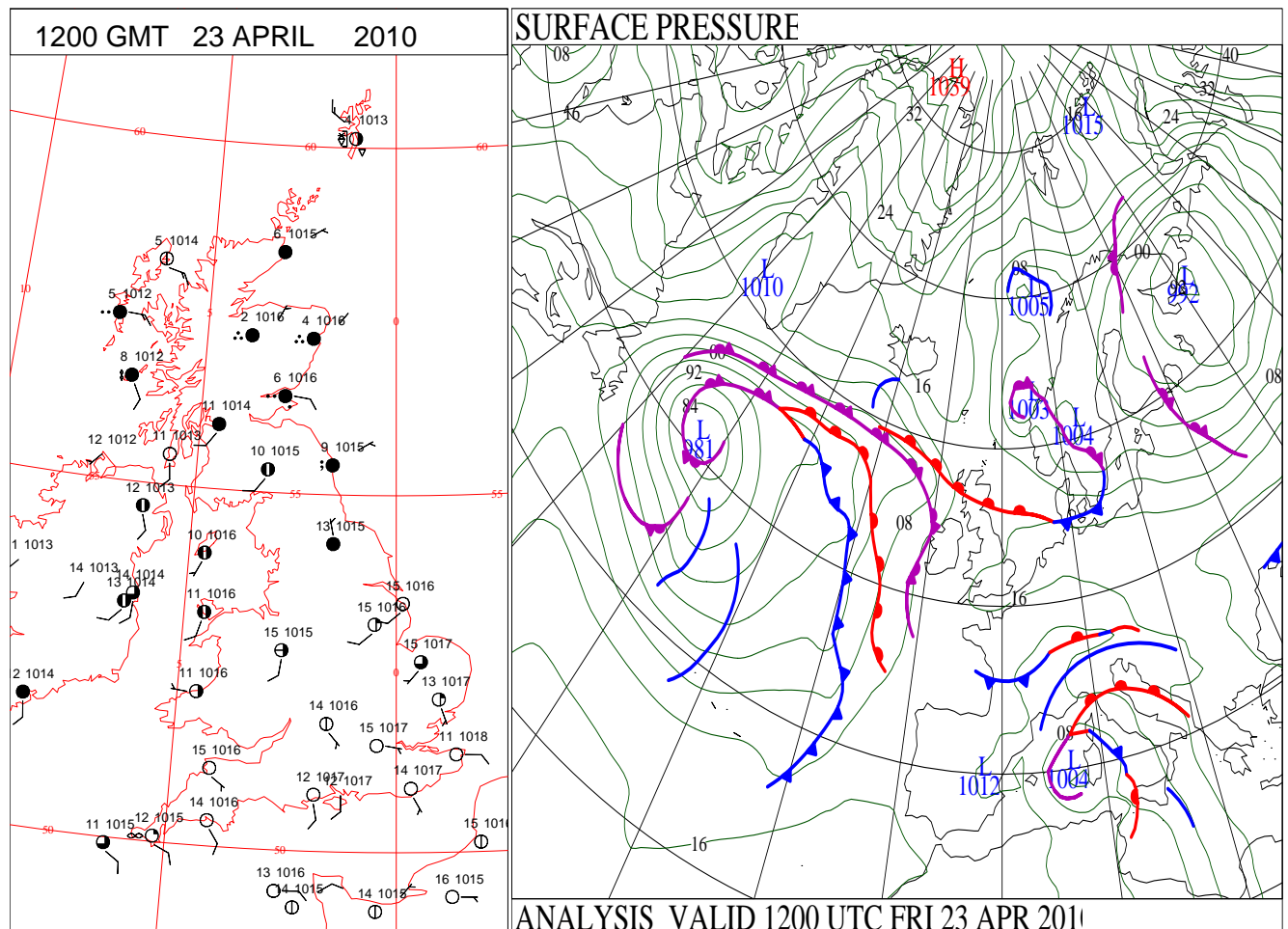
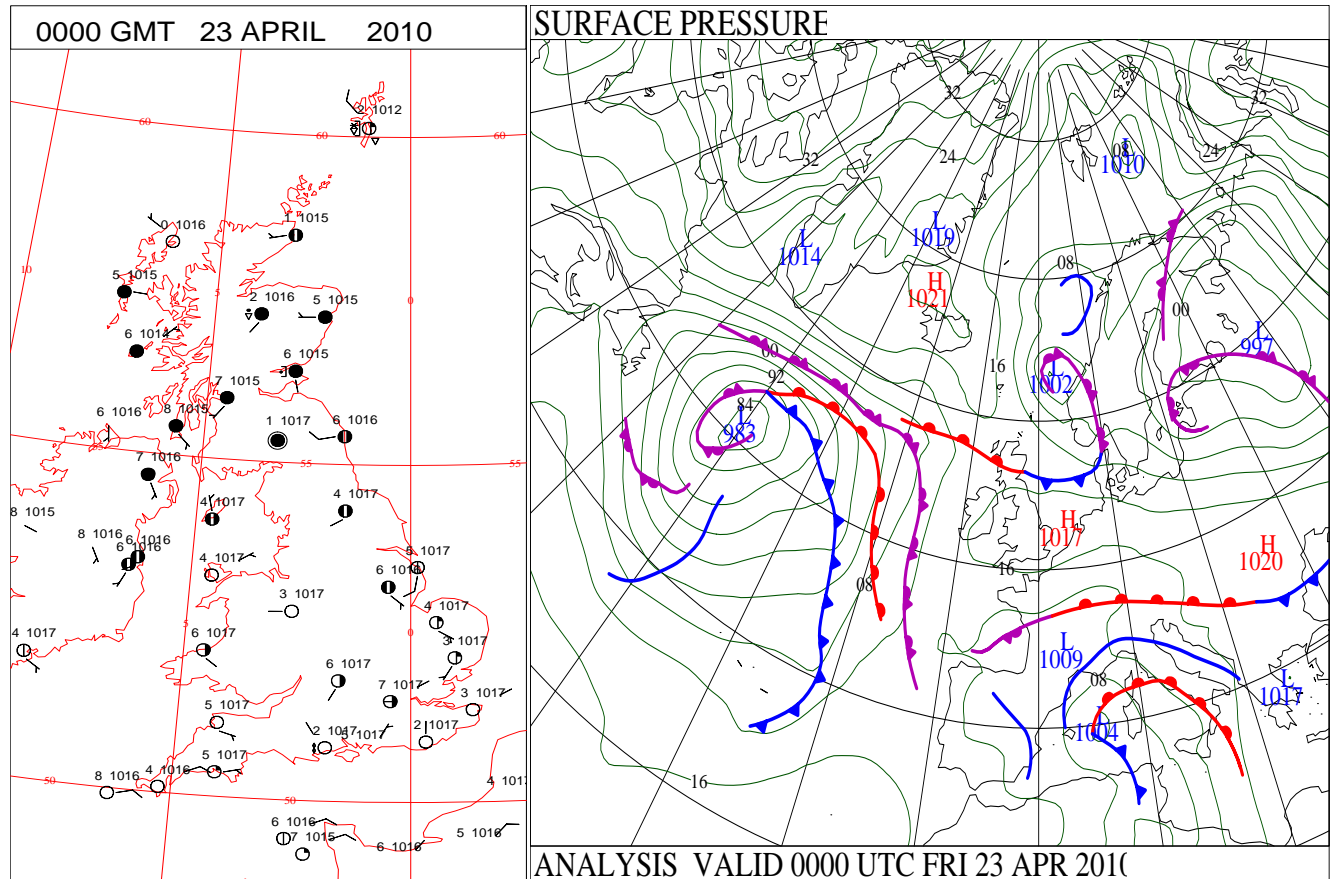
Most Rain:
4.8 Tulloch Bridge, Inverness-
Shire

Most Sun:
13.0 Camborne, Cornwall

DAILY CLIMATE DATA

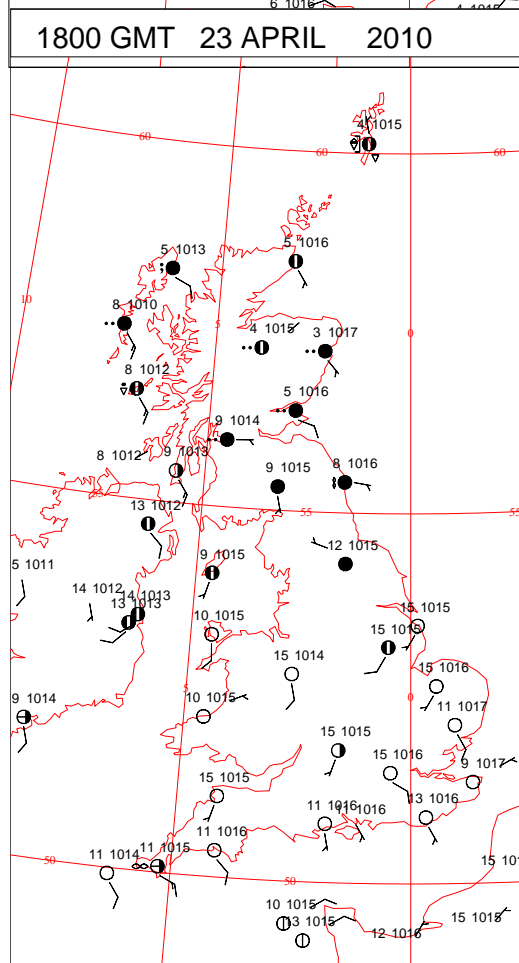
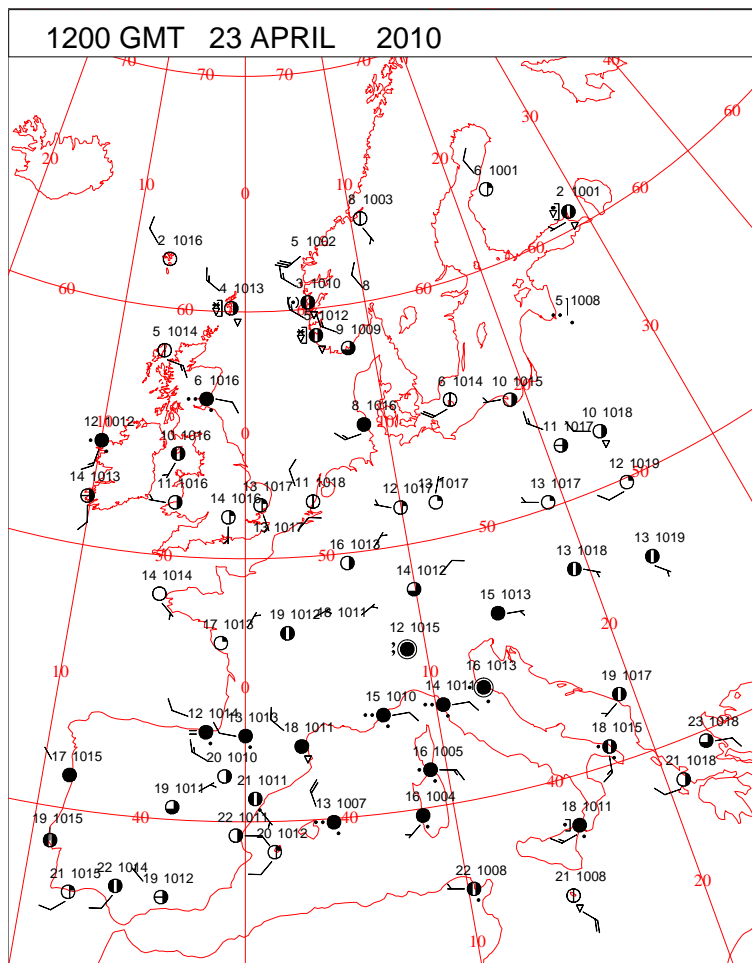
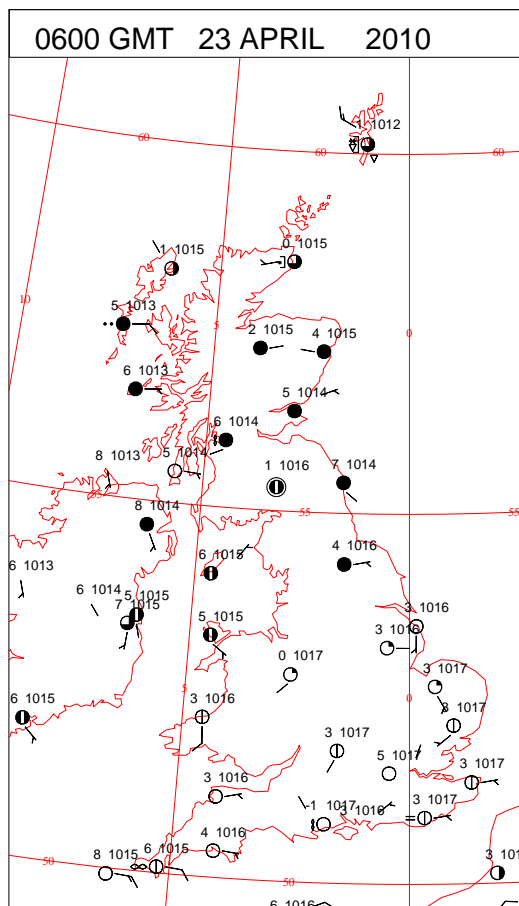
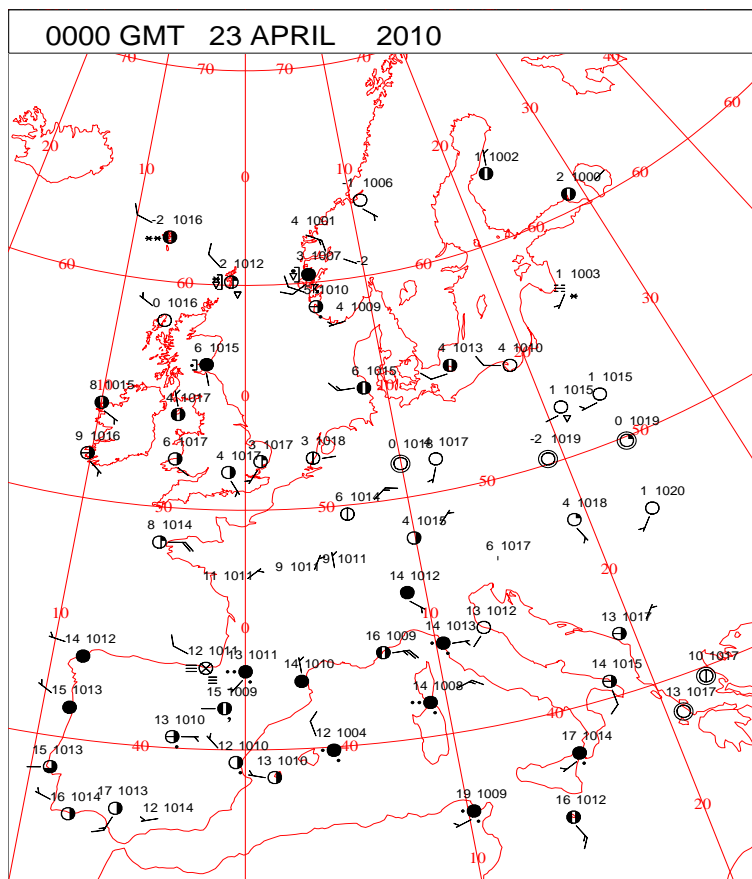


DAILY WEATHER SUMMARY



Friday 23 April 2010

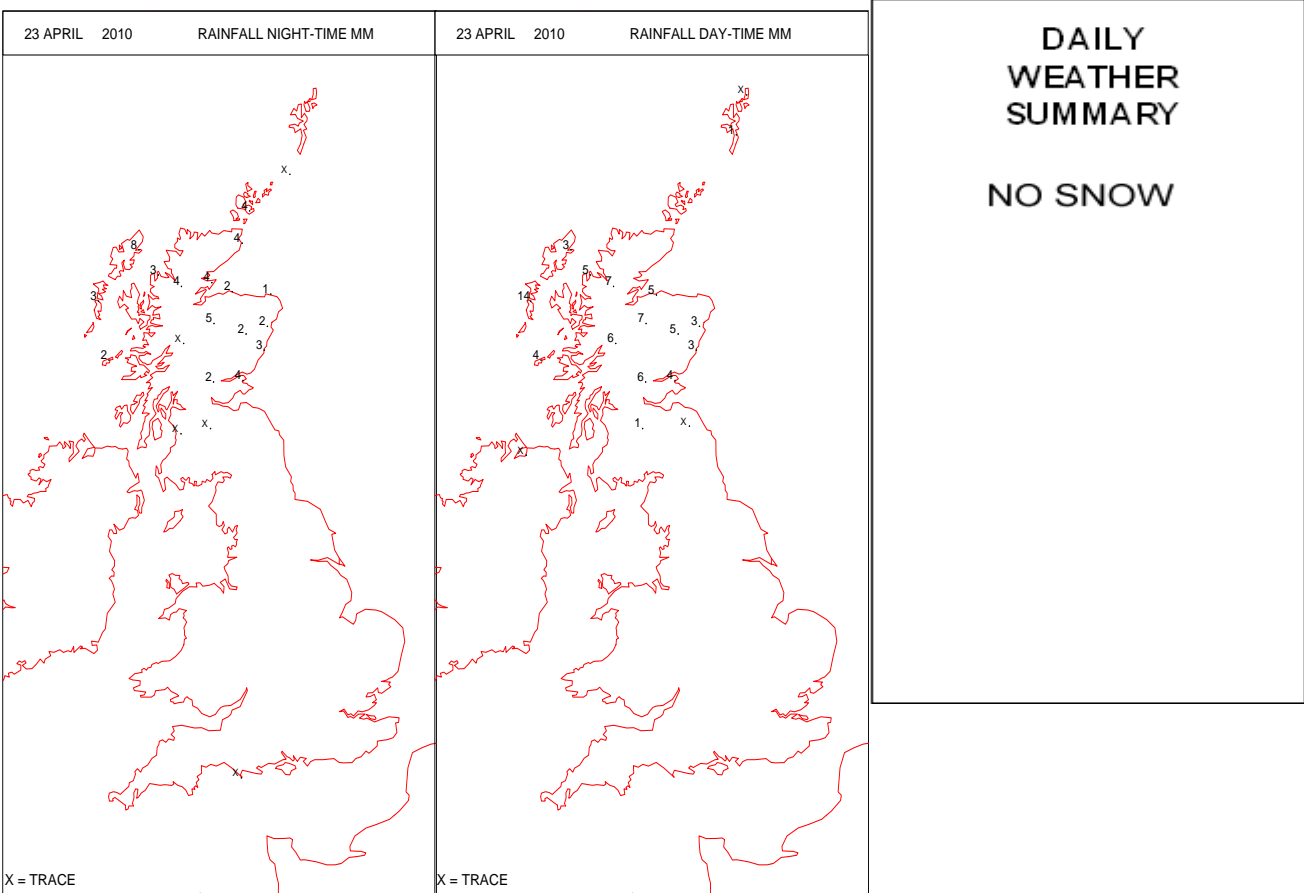
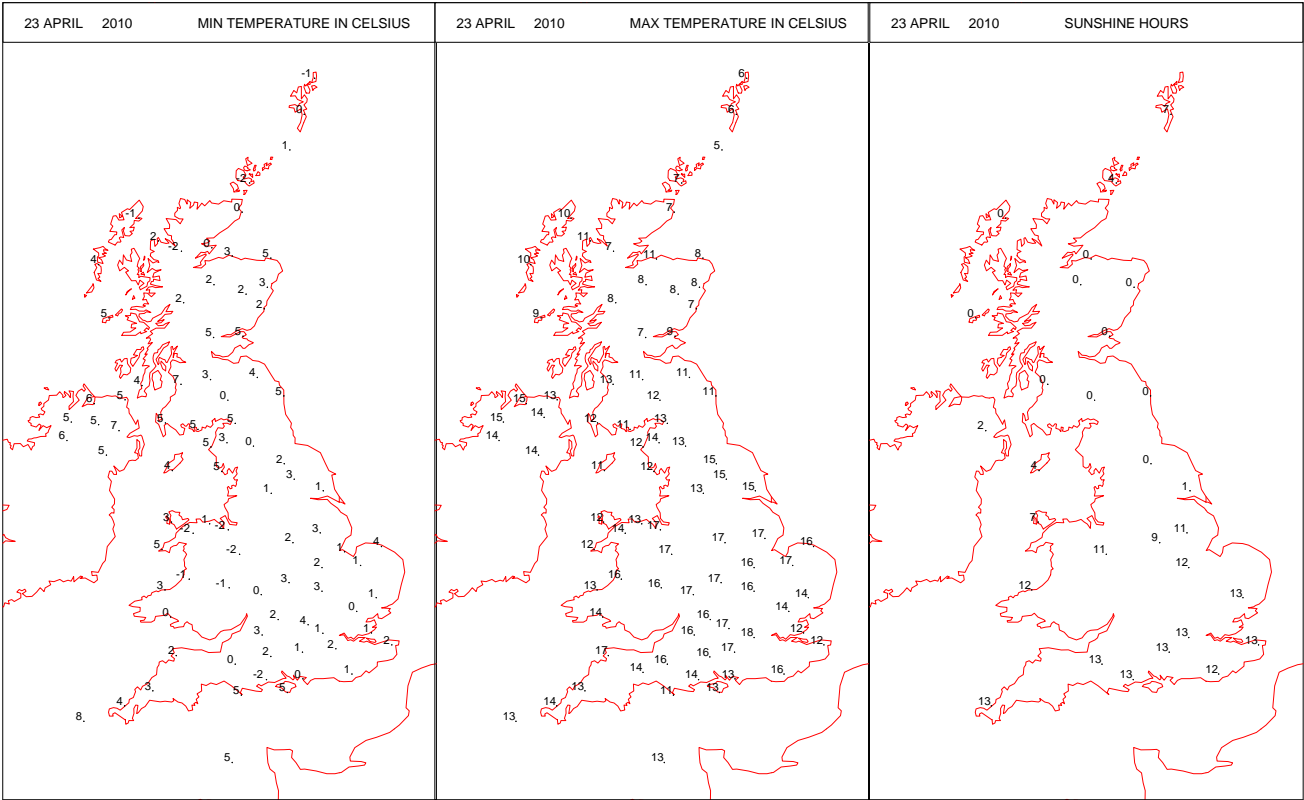
SURFACE REPORTS



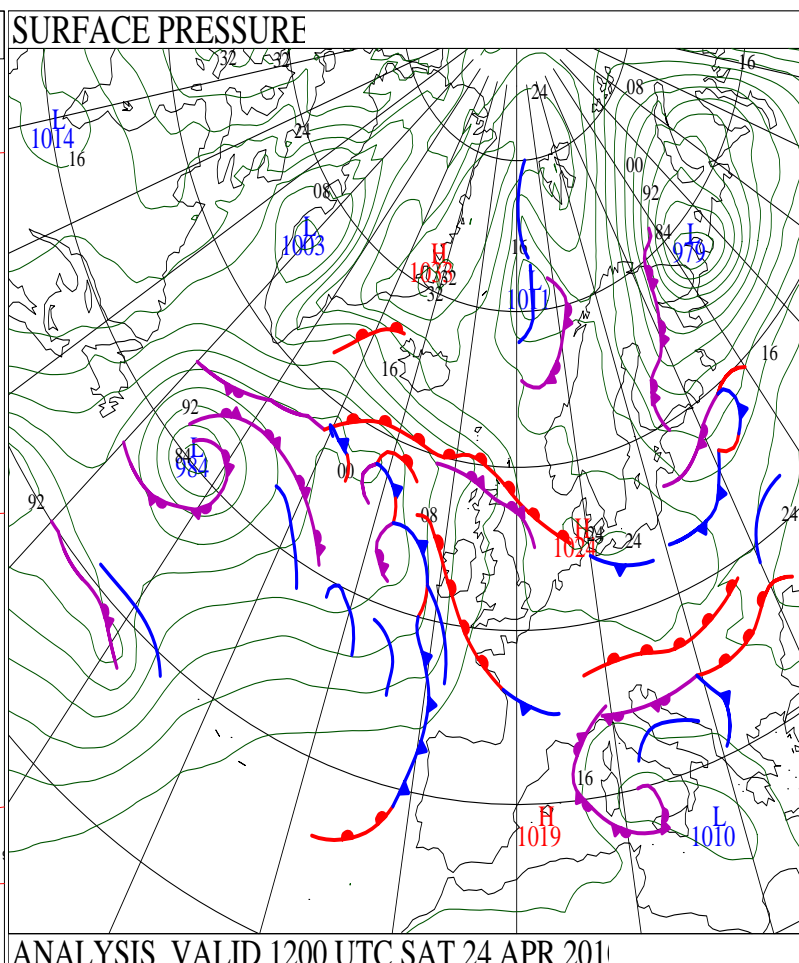
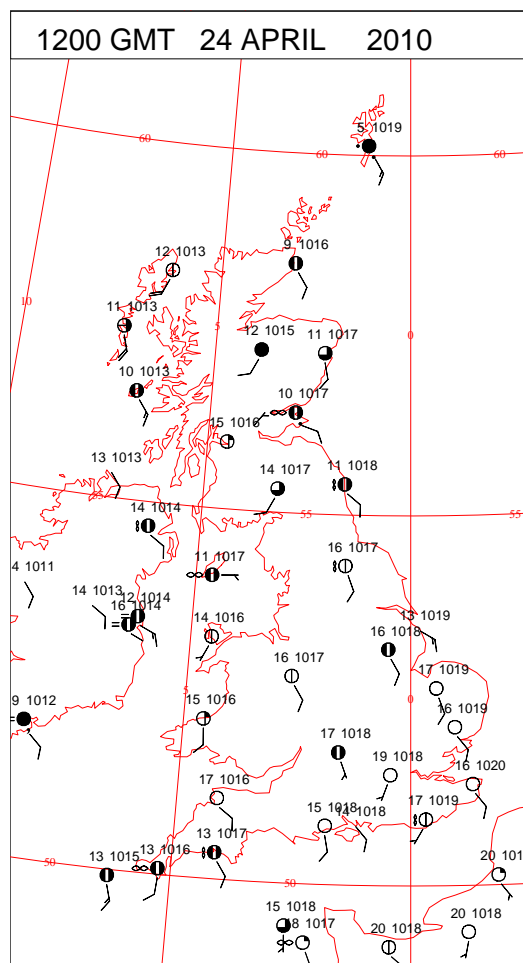
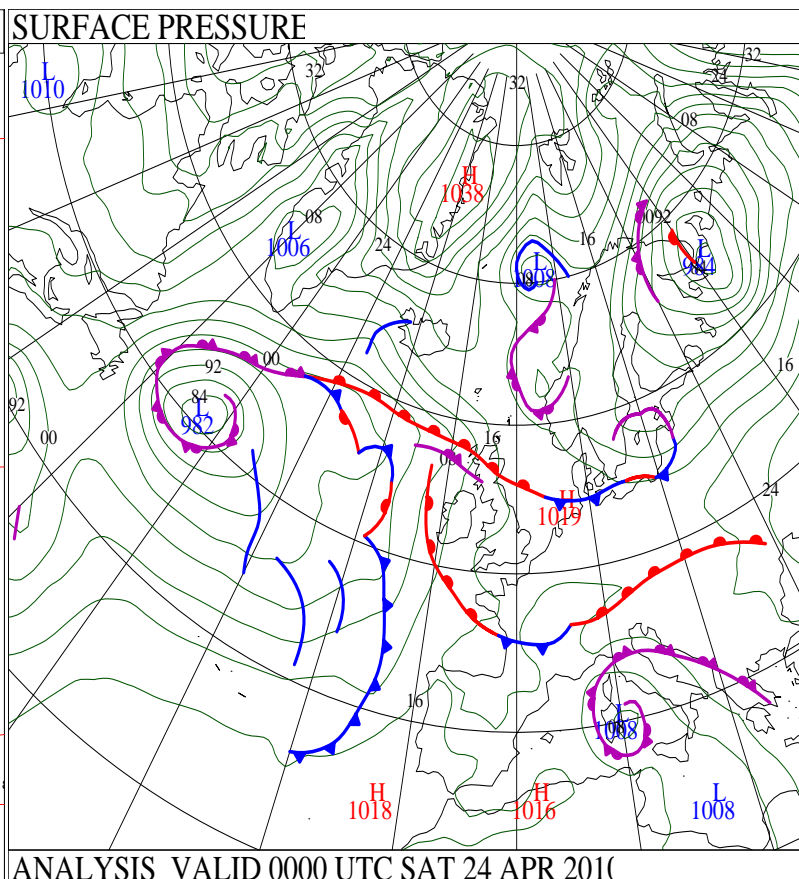
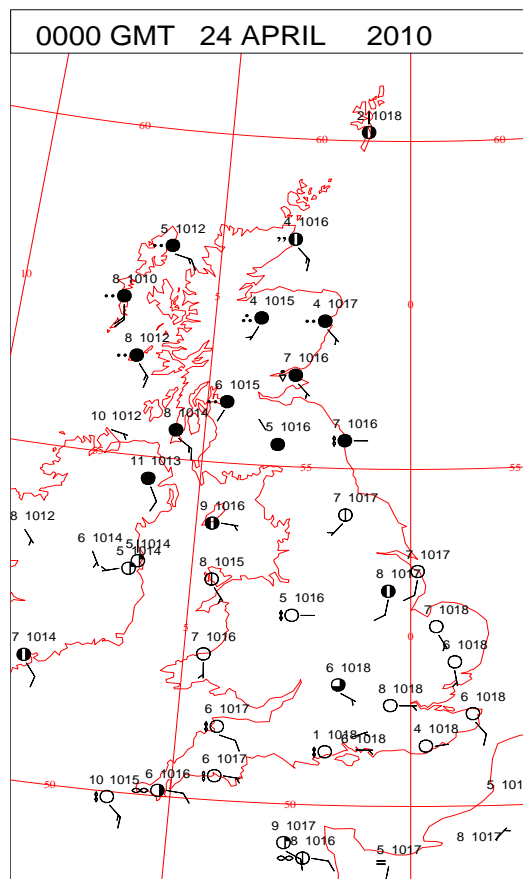
SIGNIFICANT WEATHER

0600 GMT 23 APRIL 2010	SIG WEATHER	1200 GMT 23 APRIL 2010	SIG WEATHER	<p>Summary of UK Weather for Friday 23 April 2010.</p> <p>A cold but bright start for much of England and Wales, and also parts of Northern Ireland, with widespread frost, although medium-level cloud in northern England helped to prevent some frost here. It was also cold further north in Scotland, with a band of rain and sleet that moved in from the west during the early hours of the morning, occasionally turning to snow over the higher ground.</p> <p>The fine and largely sunny day then continued for most of England and Wales, with a little more cloud in northern England and Northern Ireland.</p> <p>In Scotland, the rain persisted for most of the day, sometimes falling as sleet or snow on higher ground. The main rain band stayed south of the Northern Isles, however, these seeing instead a mixture of wintry showers, with snow occasionally falling down to relatively low levels.</p> <p>Maximum temperatures were rather warm for the time of year across southern parts but, conversely, close to or rather below average in Scotland, due to the band of precipitation persisting throughout the day.</p>
1800 GMT 23 APRIL 2010	SIG WEATHER	0000 GMT 24 APRIL 2010	SIG WEATHER	<p>EXTREMES</p> <p>Highest Maximum: 18.1 Northolt, Greater London</p> <p>Lowest Maximum: 5.3 Fair Isle, Shetland</p> <p>Lowest Minimum: -2.2 Hawarden Airport, Clwyd</p> <p>Lowest Grass Minimum: -6.5 Shawbury, Shropshire</p> <p>Most Rain: 16.6 South Uist, Western Isles</p> <p>Most Sun: 13.1 Guernsey Airport, Guernsey 13.1 Manston, Kent</p>

DAILY CLIMATE DATA

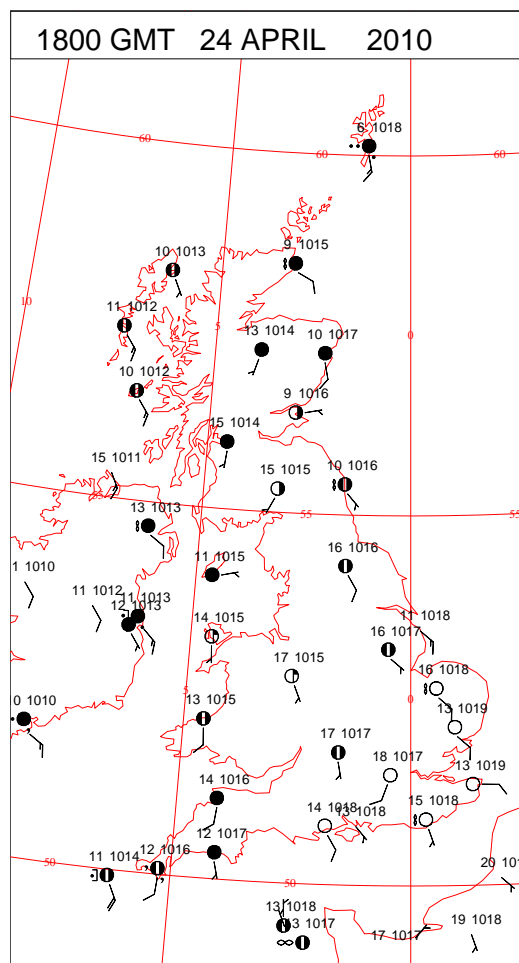
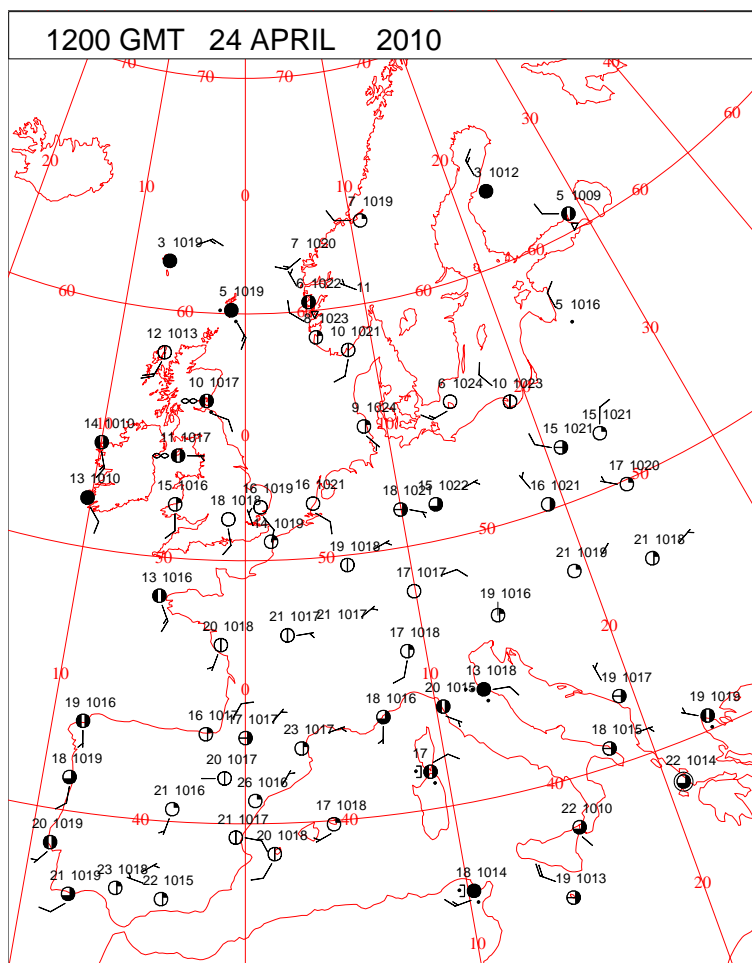
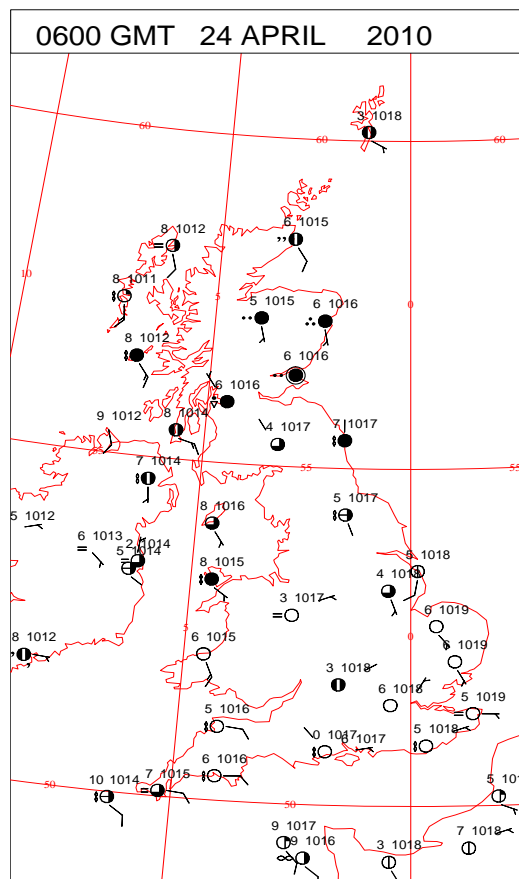
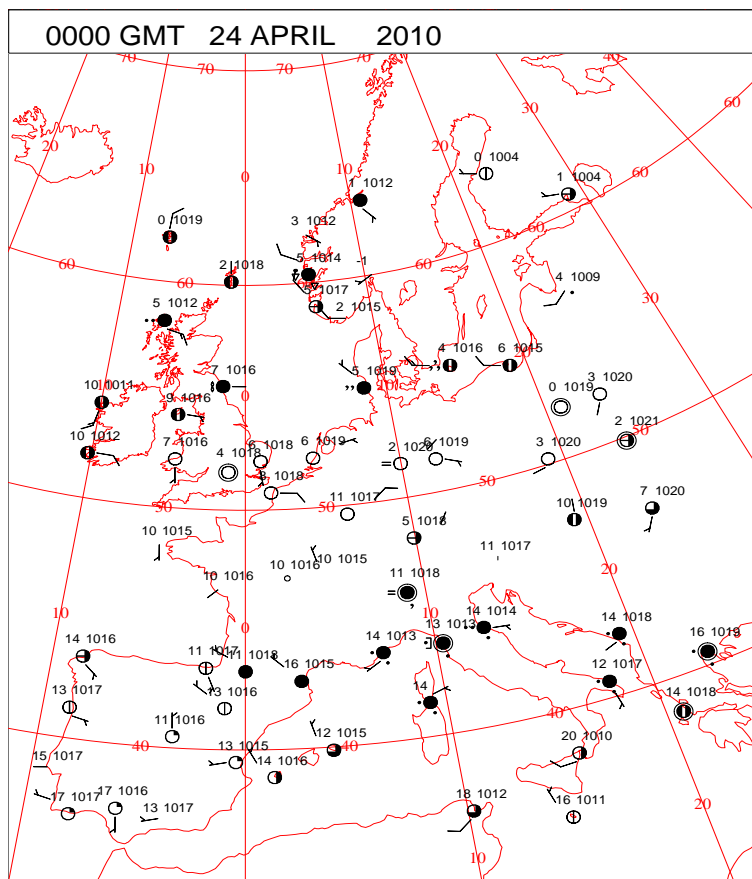


DAILY WEATHER SUMMARY

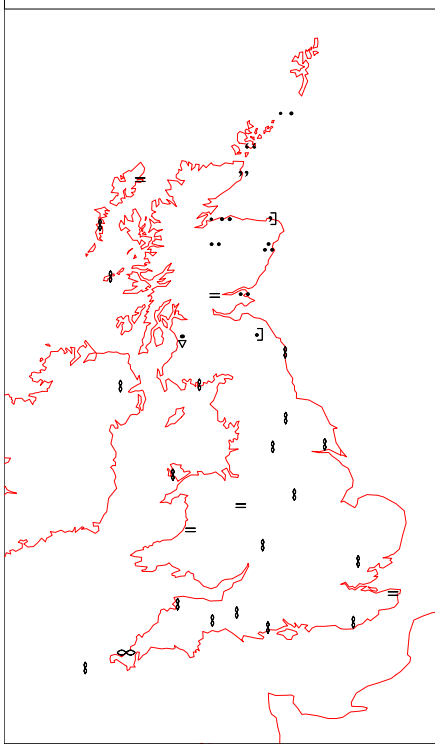
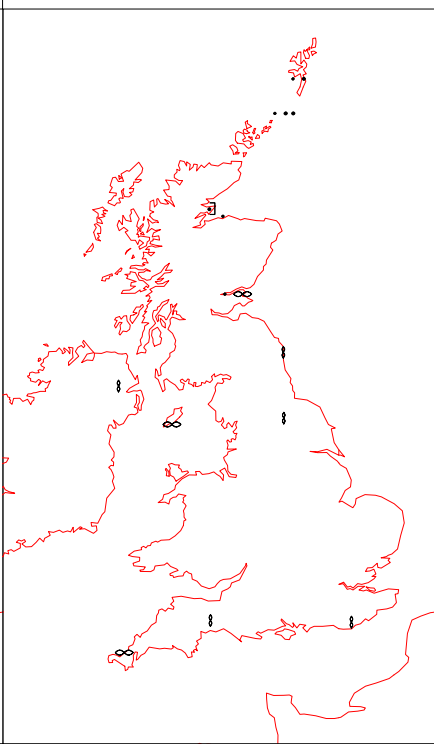
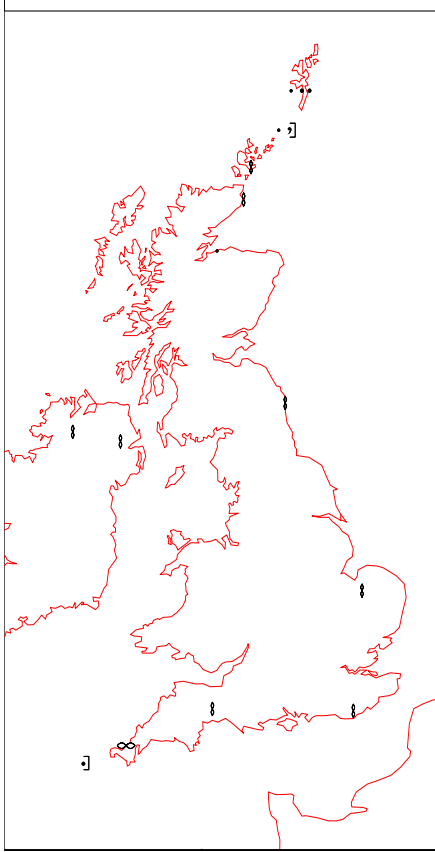
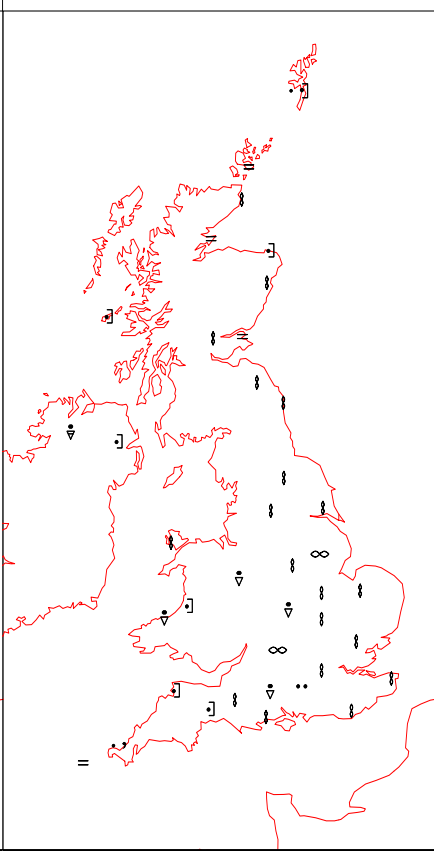


Saturday 24 April 2010

SURFACE REPORTS



SIGNIFICANT WEATHER

<p>0600 GMT 24 APRIL 2010 SIG WEATHER</p> 	<p>1200 GMT 24 APRIL 2010 SIG WEATHER</p> 	<p>Summary of UK Weather for Saturday 24 April 2010.</p> <p>It was a cold night for England and Wales with widespread ground frost and local air frost, along with some mist or fog patches under clearer skies. It was also cold in Scotland underneath cloud and persistent rain along with hill snow at first.</p> <p>Northern Ireland remained mostly dry, with temperatures remaining above freezing.</p> <p>Mist and fog cleared quickly during the first part of the morning over England, leaving hazy sunny spells. Cloud and rain also moved away from Scotland to the north-east during the day, leading to brighter and warmer conditions.</p> <p>Thicker cloud moved in from the west during the day, affecting Northern Ireland, and also western coasts of England and Wales by the end of the afternoon with some light rain in places.</p> <p>During the evening, rain continued to move away from northern Scotland, but further showery outbreaks spread eastwards into some western areas. Under thickening cloud, it was a much warmer evening than recently.</p> <p>Despite the haziness of the sun, it was a very warm day with the highest temperatures in the London area.</p>
<p>1800 GMT 24 APRIL 2010 SIG WEATHER</p> 	<p>0000 GMT 25 APRIL 2010 SIG WEATHER</p> 	

EXTREMES

Highest Maximum:

20.9 Northolt, Greater London

Lowest Maximum:

7.7 Lerwick, Shetland

Lowest Minimum:

-3.5 Baltasound No 2, Shetland

Lowest Grass Minimum:

-5.9 Baltasound No 2, Shetland

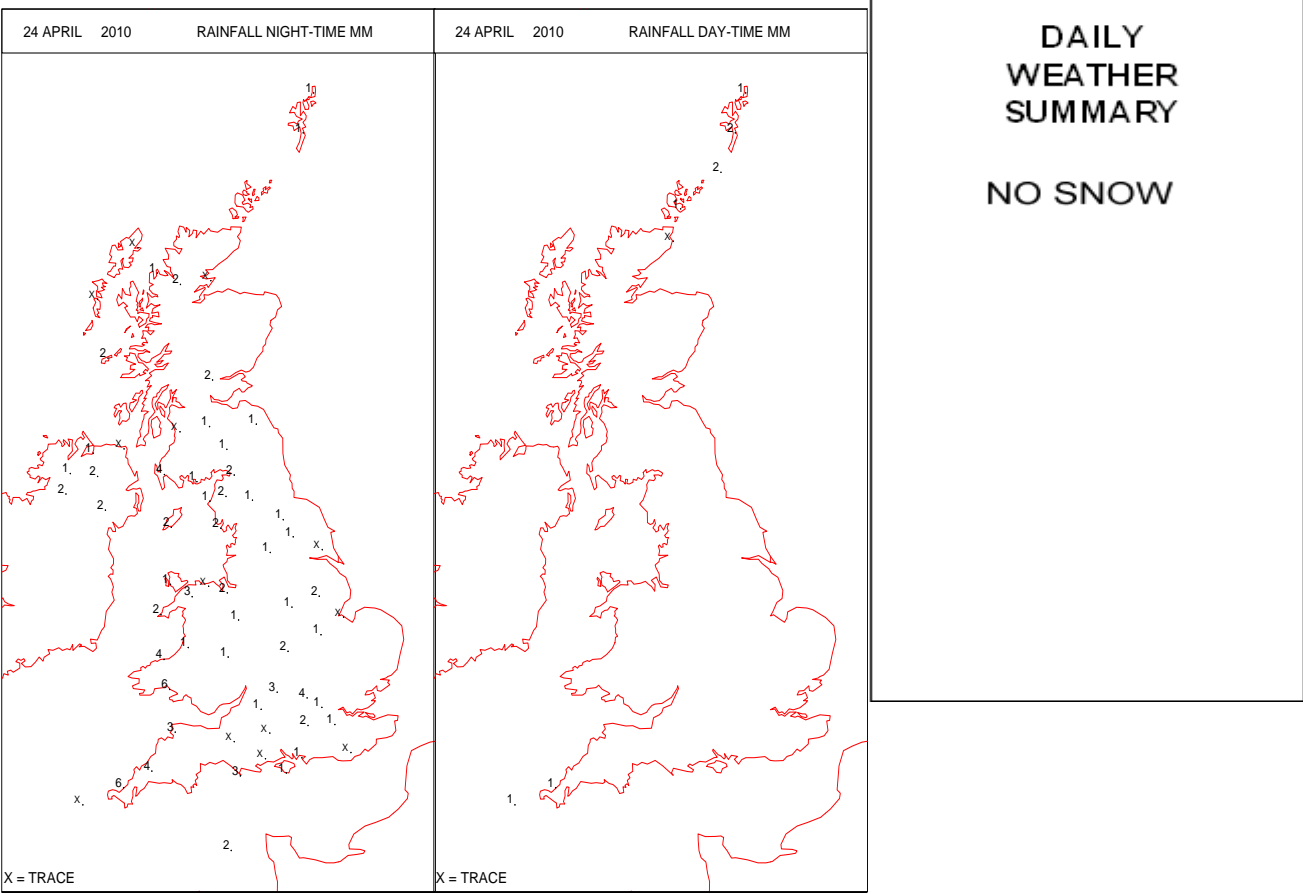
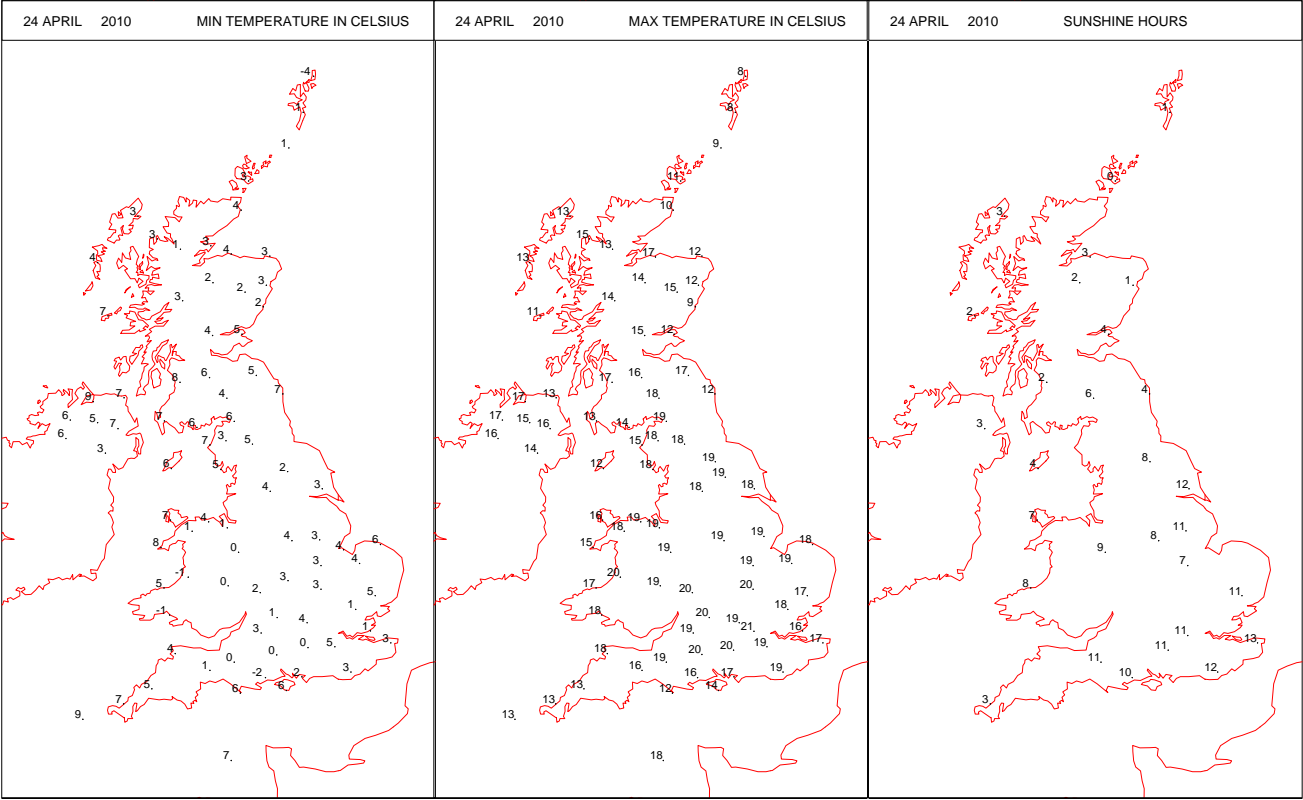
Most Rain:

6.8 Camborne, Cornwall

Most Sun:

12.5 Manston, Kent

DAILY CLIMATE DATA

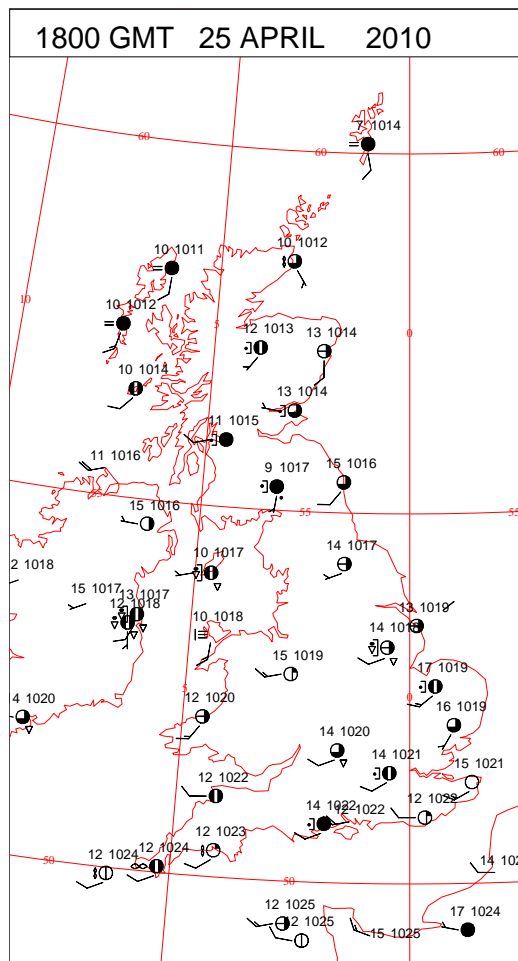
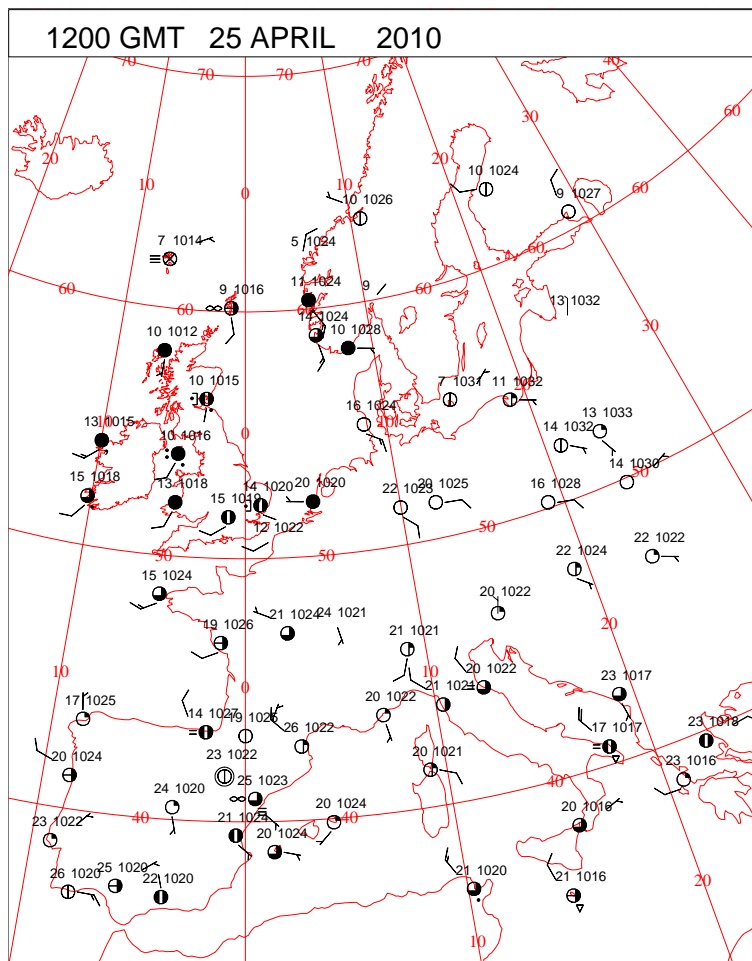
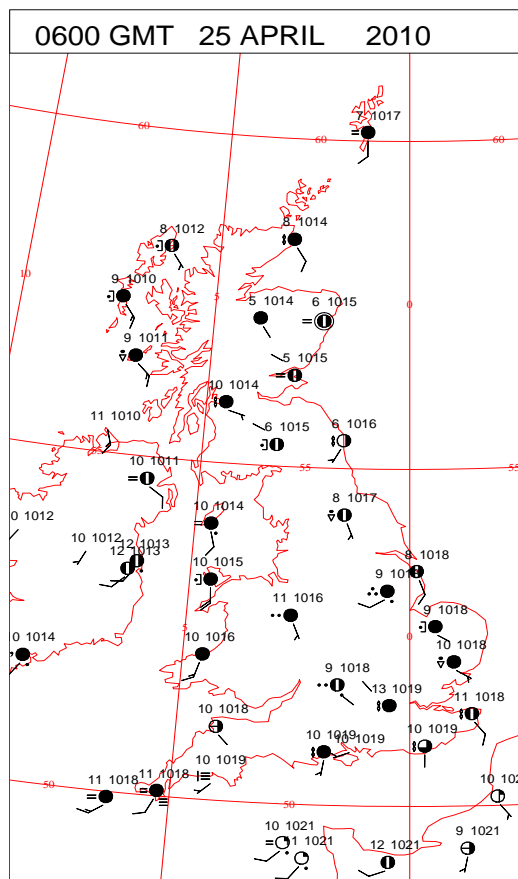
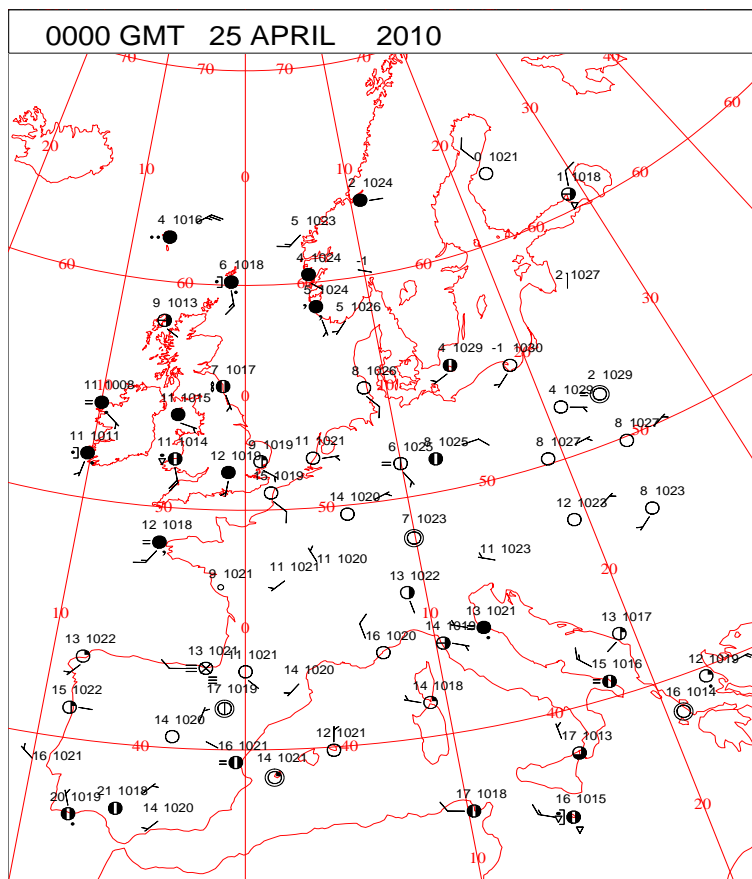


A map of the British Isles (Great Britain and Ireland) showing 25 numbered locations. Each location is marked with a symbol (circle, square, triangle, etc.) and a code (e.g., 1010, 1011, 1012, etc.). The map includes latitude and longitude lines. The locations are distributed across the islands, with some codes repeating (e.g., 1010 appears at locations 1, 2, 3, 4, 5, 6, 7, 8, 9, 10, 11, 12, 13, 14, 15, 16, 17, 18, 19, 20, 21, 22, 23, 24, 25).

Crown Copyright 2010, All Rights Reserved

Sunday 25 April 2010

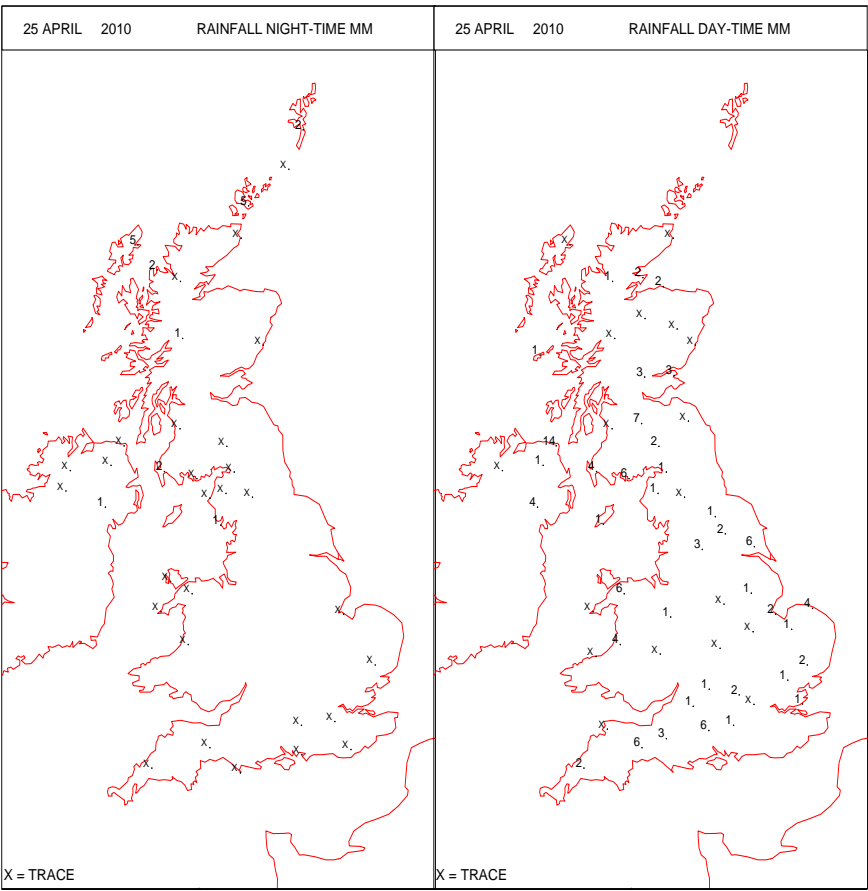
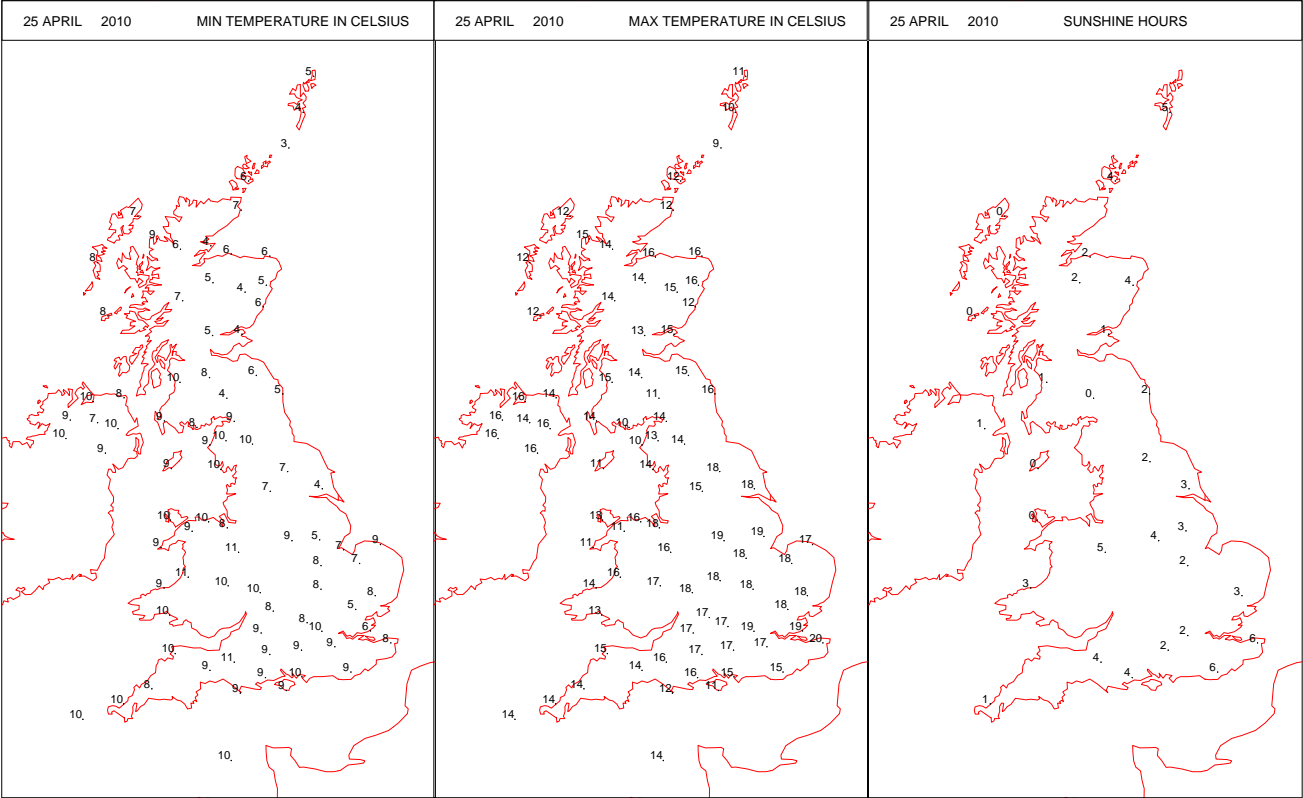
SURFACE REPORTS



SIGNIFICANT WEATHER

0600 GMT 25 APRIL 2010	SIG WEATHER	1200 GMT 25 APRIL 2010	SIG WEATHER	<p>Summary of UK Weather for Sunday 25 April 2010.</p> <p>It was a much warmer night than recently, with temperatures staying above freezing.</p> <p>A band of rain spread eastwards across the U.K. overnight and during the morning, gradually clearing eastern coasts by midday.</p> <p>Following behind this was a scattering of showers. These turned heavy in places, particularly across Northern Ireland, and southern and eastern England, with some locally large rainfall totals and a few isolated rumbles of thunder.</p> <p>In Scotland, outbreaks of light rain affected western parts for much of the day, with generally drier conditions persisting across many eastern areas.</p> <p>It was cooler than the day before, with temperatures suppressed by increased cloud cover, but between the showers some spells of sunshine broke through.</p> <p>Overall, maximum temperatures were still rather warm, locally warm in a few places, compared with the average for the time of year.</p>
1800 GMT 25 APRIL 2010	SIG WEATHER	0000 GMT 26 APRIL 2010	SIG WEATHER	<p>EXTREMES</p> <p>Highest Maximum: 19.5 Manston, Kent</p> <p>Lowest Maximum: 9.0 Fair Isle, Shetland</p> <p>Lowest Minimum: 3.2 Fair Isle, Shetland</p> <p>Lowest Grass Minimum: -2.6 Leuchars, Fife</p> <p>Most Rain: 14.6 Ballypatrick Forest, Antrim</p> <p>Most Sun: 9.6 Jersey Airport, Jersey</p>

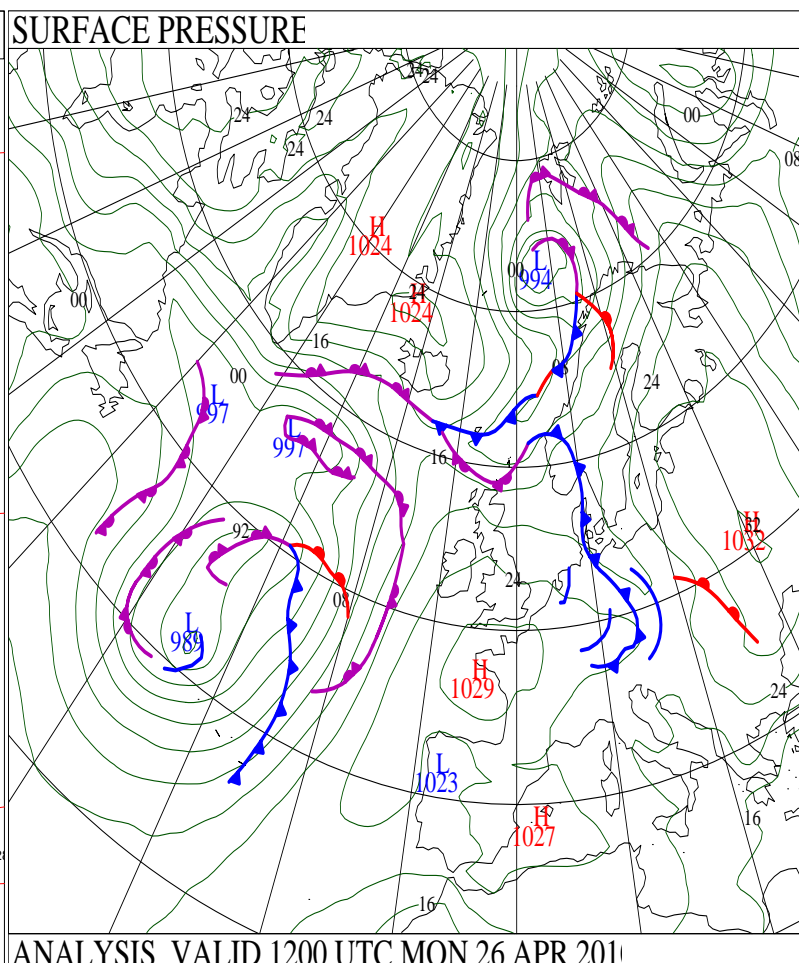
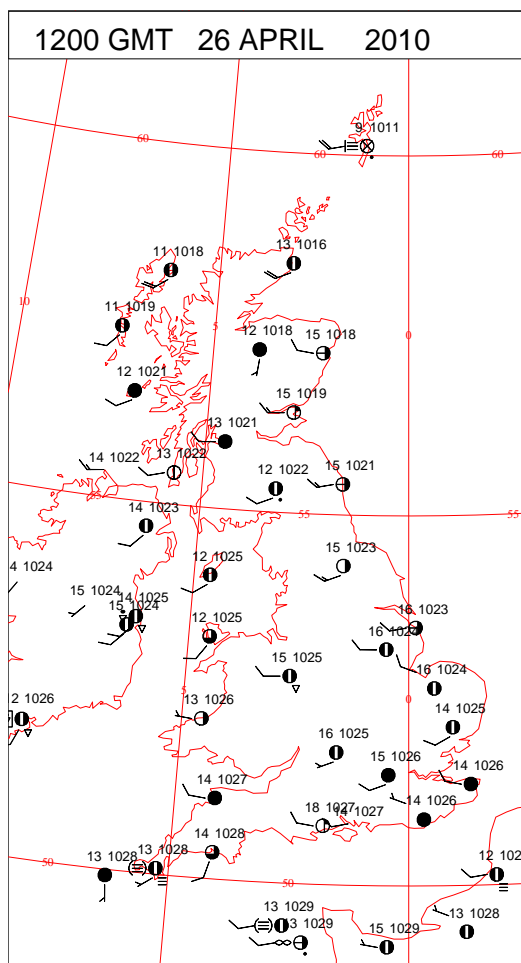
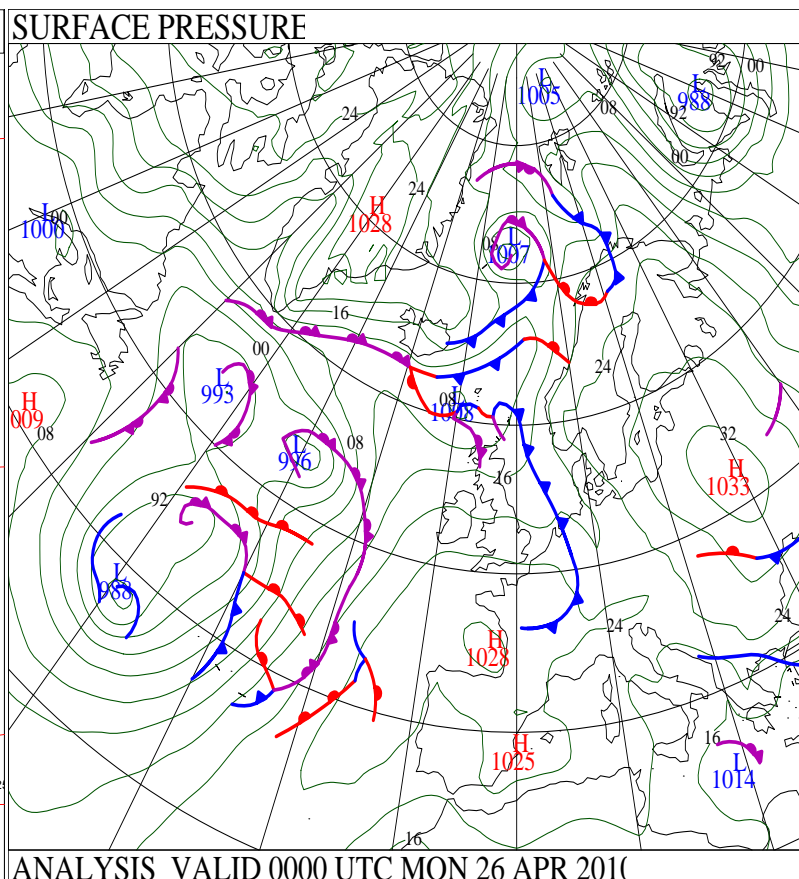
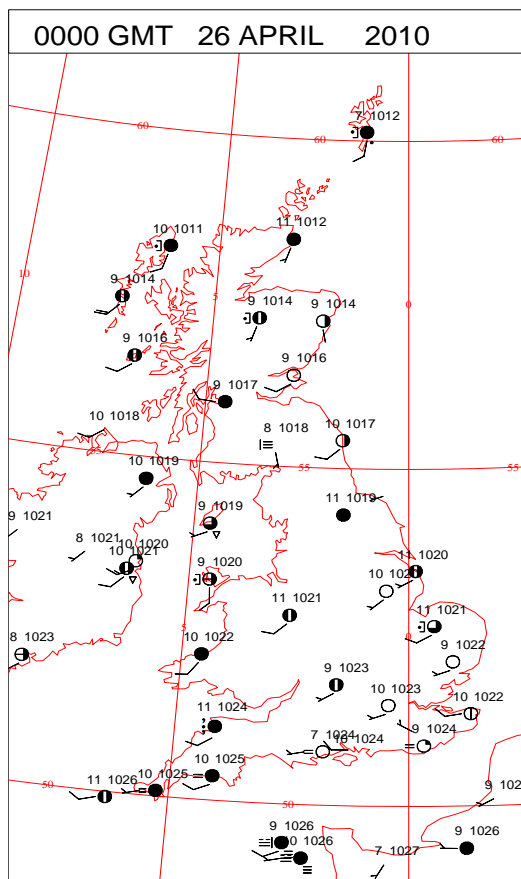
DAILY CLIMATE DATA



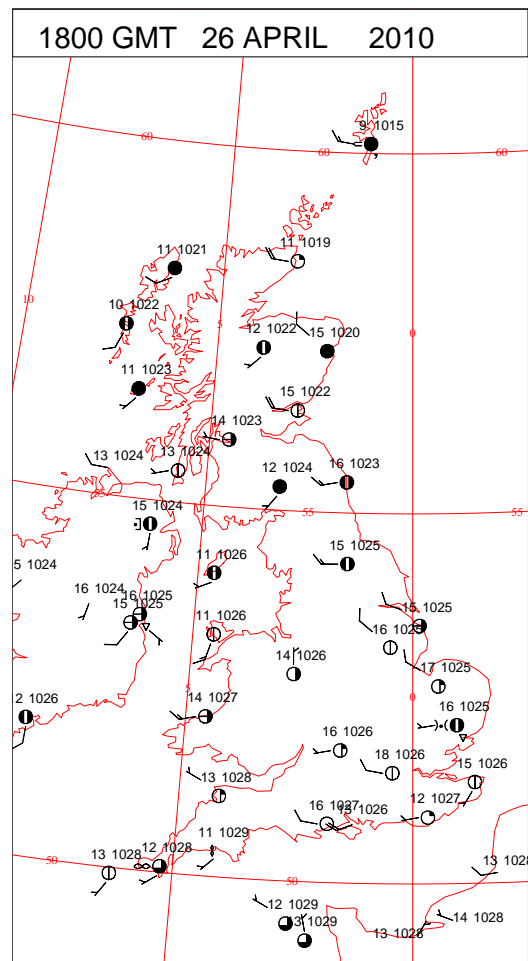
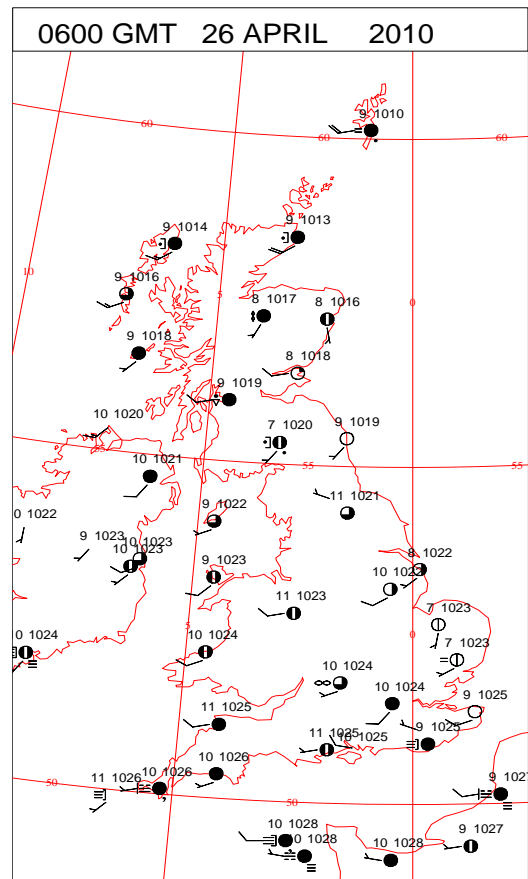
**DAILY
WEATHER
SUMMARY**

NO SNOW

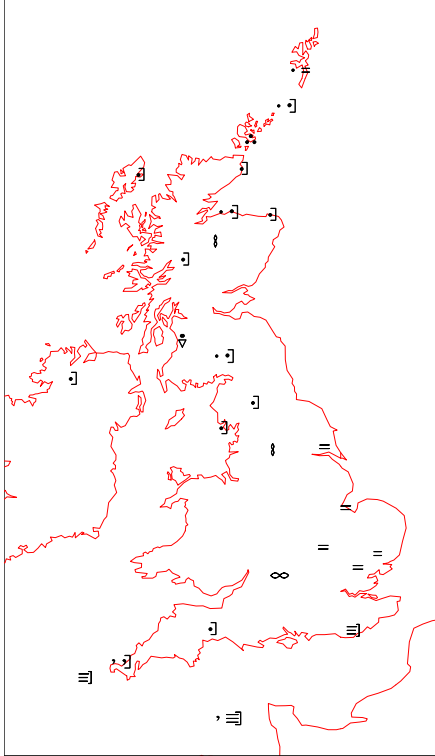
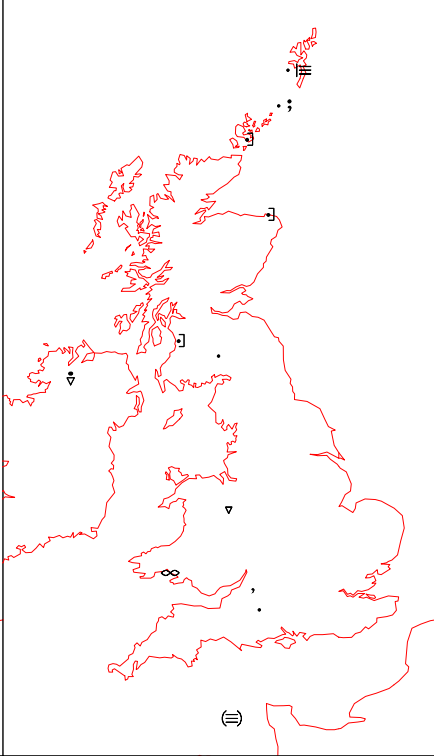
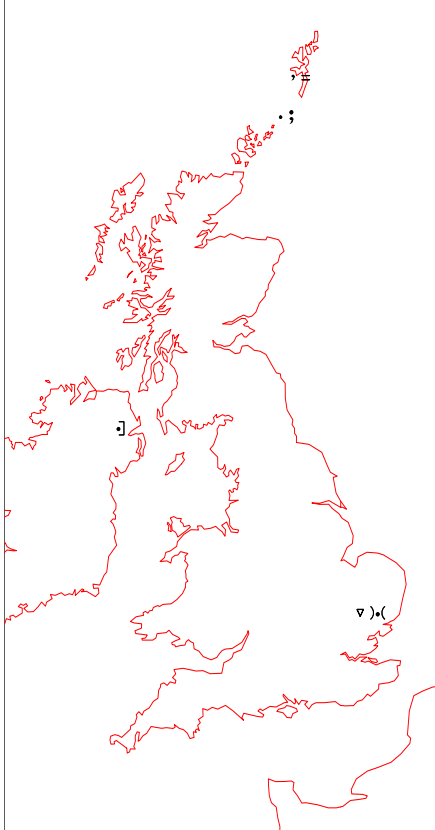
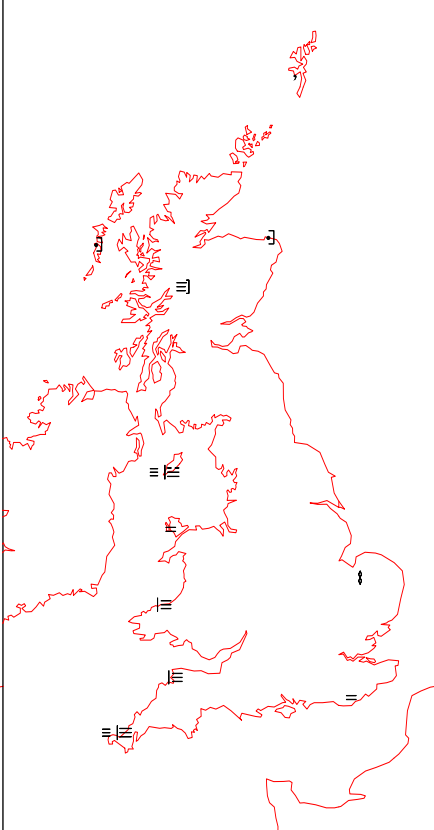
DAILY WEATHER SUMMARY



SURFACE REPORTS



SIGNIFICANT WEATHER

<p>0600 GMT 26 APRIL 2010 SIG WEATHER</p> 	<p>1200 GMT 26 APRIL 2010 SIG WEATHER</p> 	<p>Summary of UK Weather for Monday 26 April 2010. It was a generally mild night for much of the U.K., with temperatures coolest in the east under clearer skies, but in the cloudier west it was a little warmer. A few outbreaks of rain affected parts of Scotland through the early hours, and continued to do so during the morning. It was a brighter start in the east, however, but cloudier for many western parts, with some mist and light drizzle in the air. This tended to lift and conditions brightened up here during the day, but some mist lingered around western coasts. Further east it remained bright with one or two light showers developing in the afternoon. Outbreaks of rain generally cleared from northern Scotland, with some good sunny spells developing across eastern parts. It remained fairly cloudy for western Scotland throughout the day though. It was a rather warm day for most, with maximum temperatures above average, with the warmest parts of the U.K. across eastern and central southern England.</p>
<p>1800 GMT 26 APRIL 2010 SIG WEATHER</p> 	<p>0000 GMT 27 APRIL 2010 SIG WEATHER</p> 	

EXTREMES

Highest Maximum:

18.9 Hurn, Dorset

Lowest Maximum:

8.8 Fair Isle, Shetland

Lowest Minimum:

3.9 Aboyne No 2, Aberdeenshire

Lowest Grass Minimum:

-0.2 Coningsby, Lincolnshire

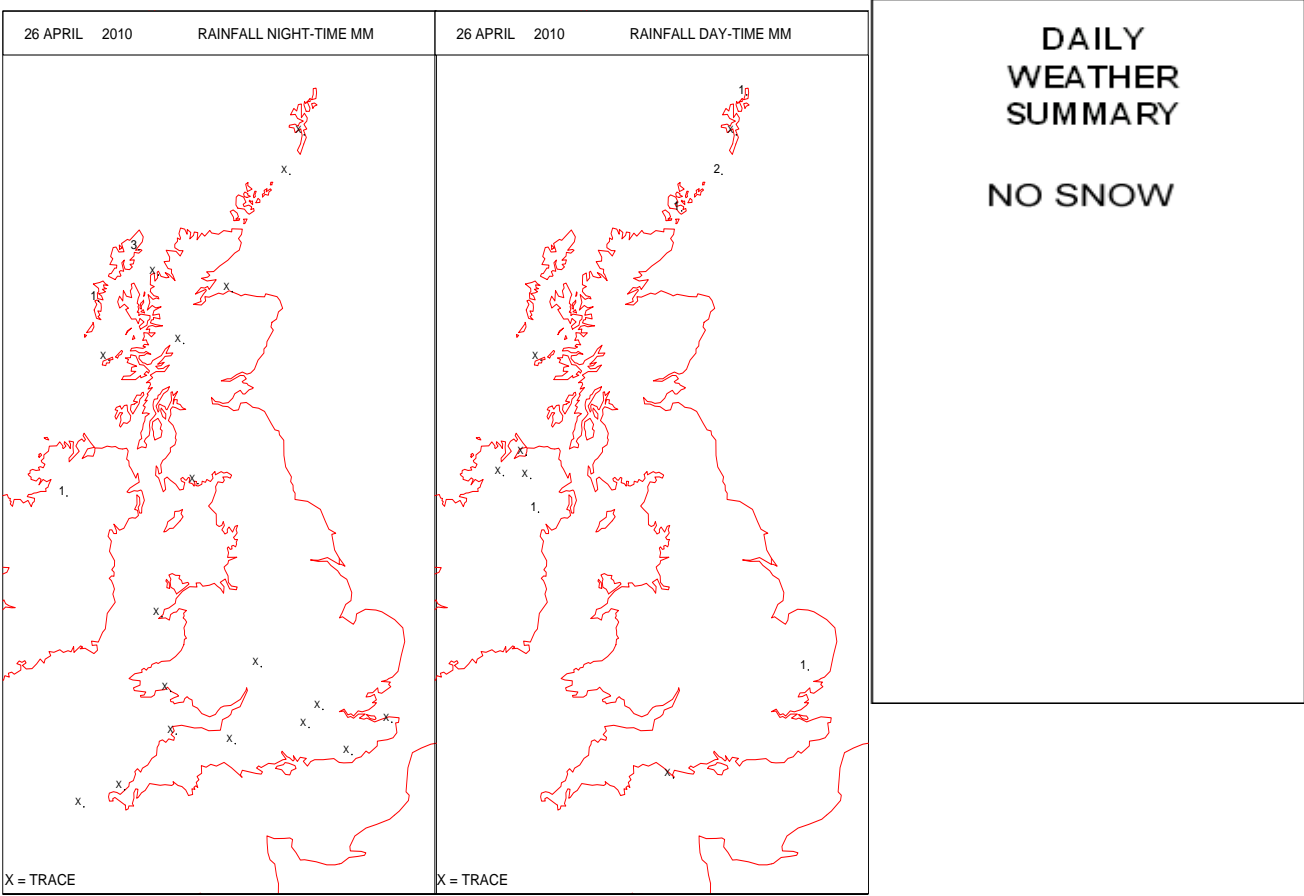
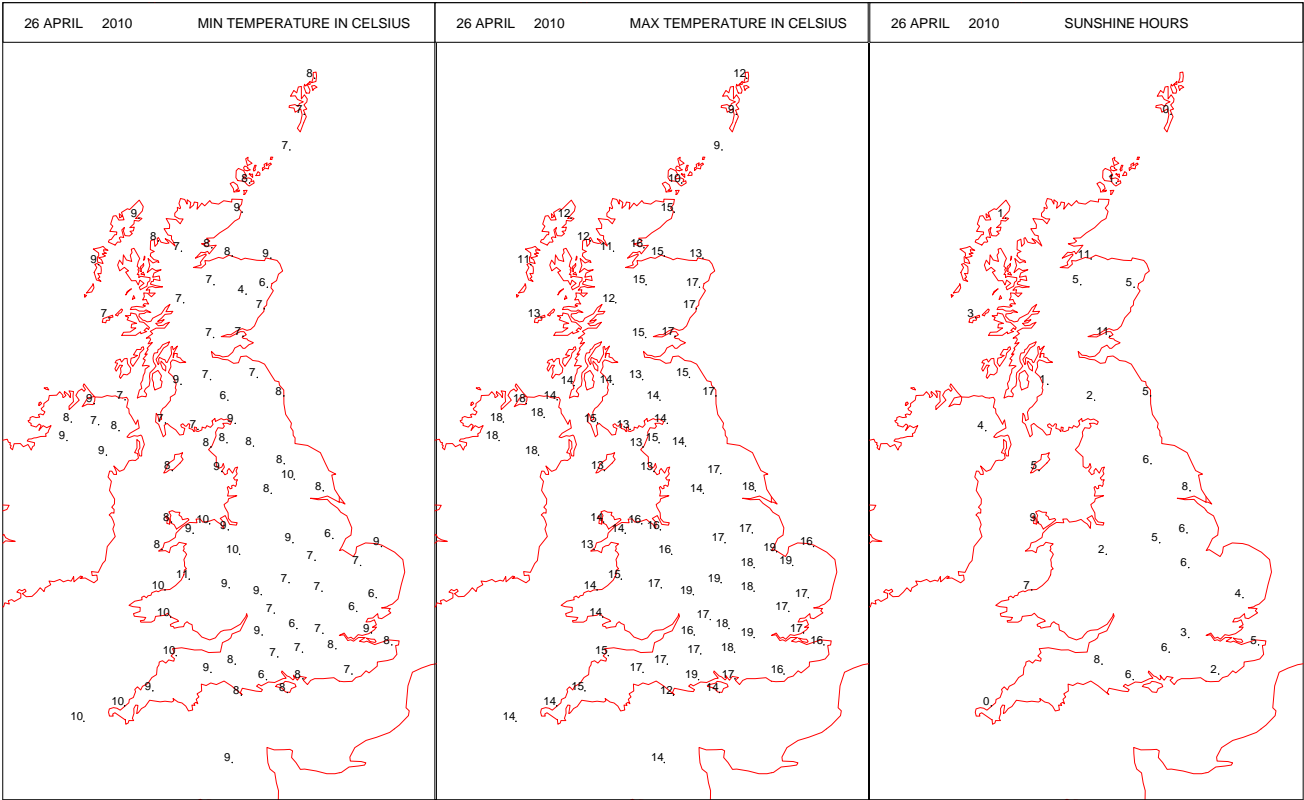
Most Rain:

3.4 Stornoway Airport, Western Isles

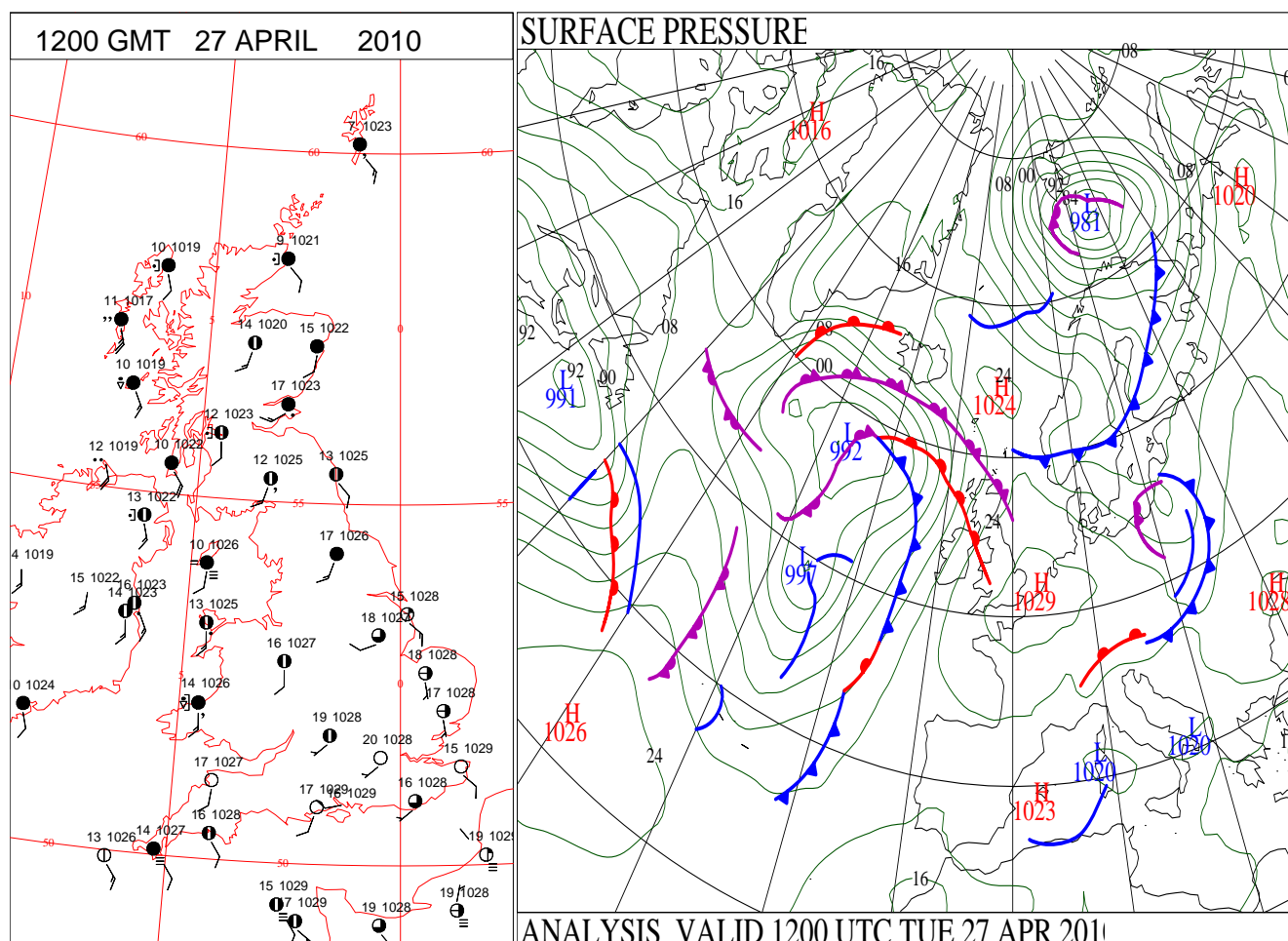
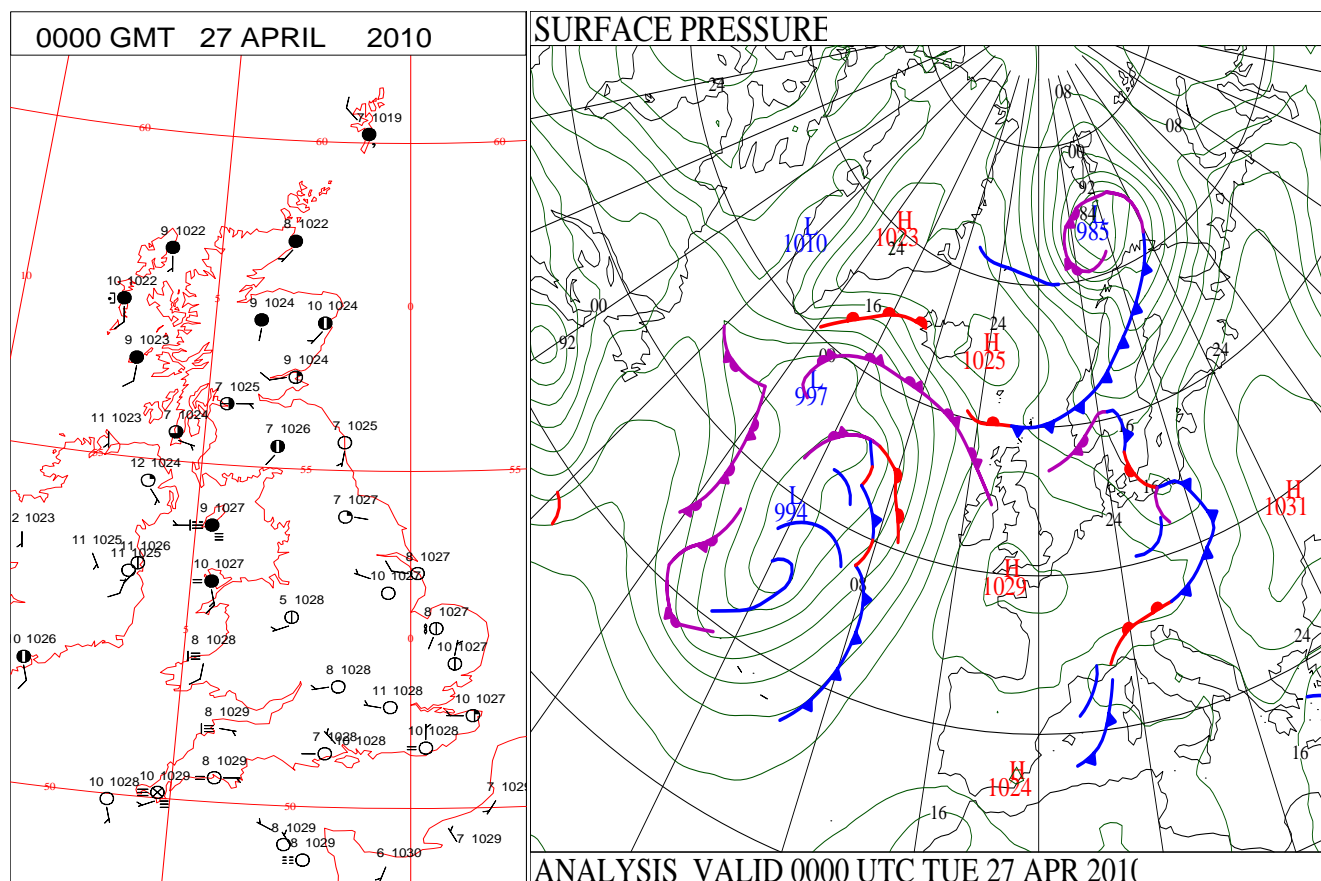
Most Sun:

10.5 Kinloss, Moray

DAILY CLIMATE DATA

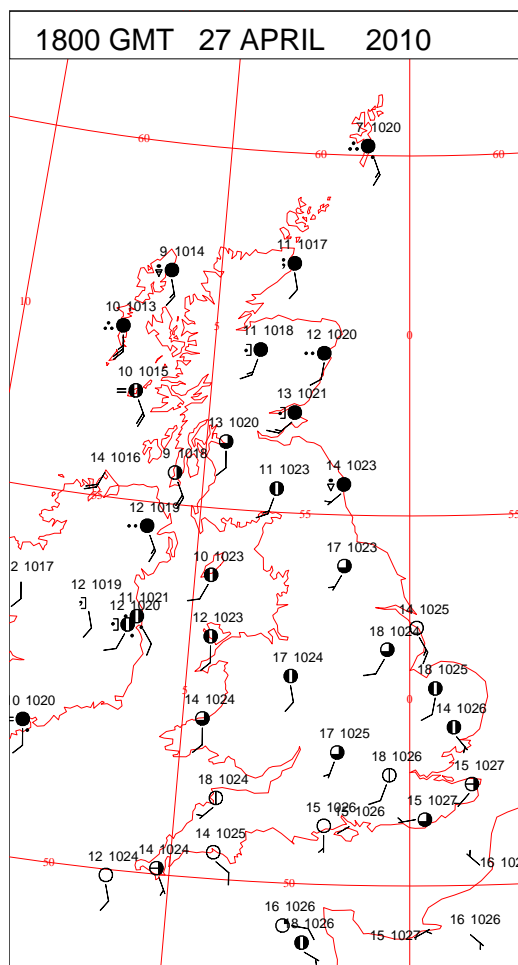
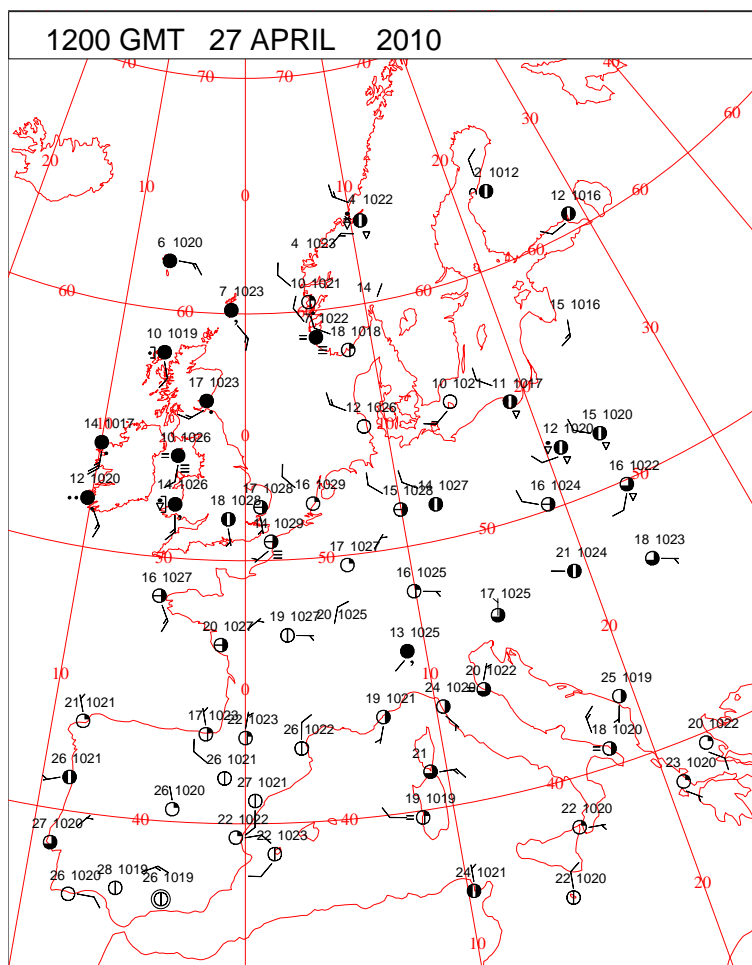
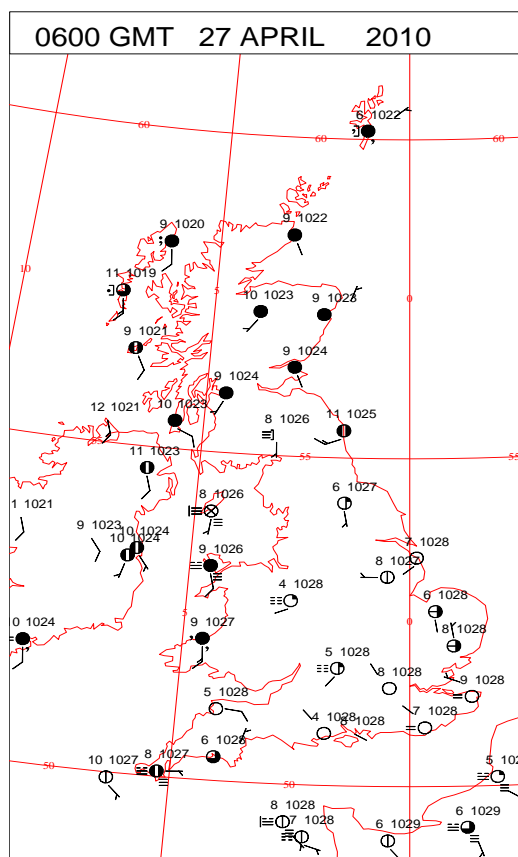
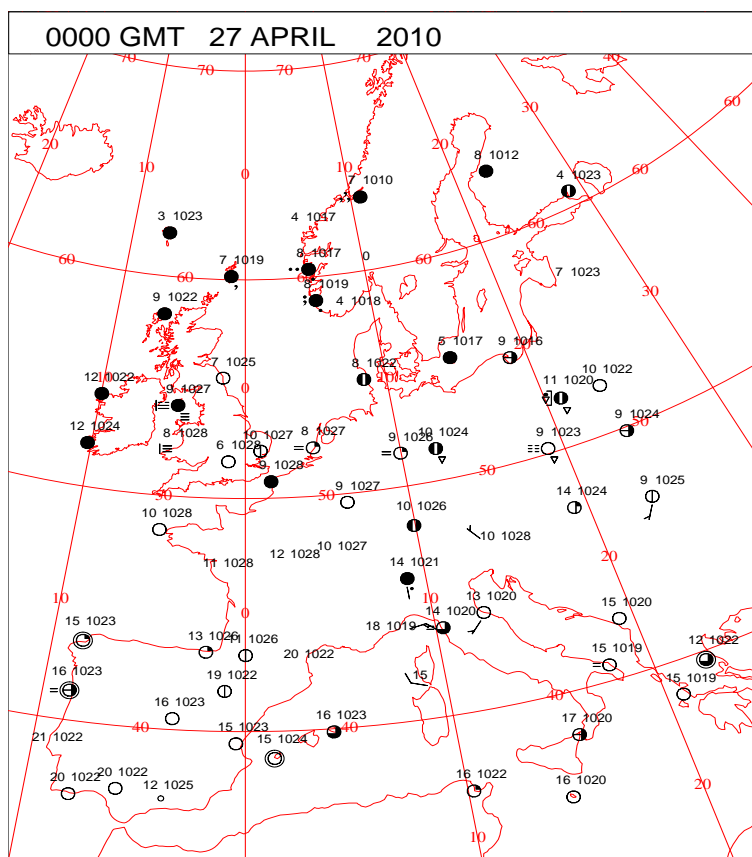


DAILY WEATHER SUMMARY



Tuesday 27 April 2010

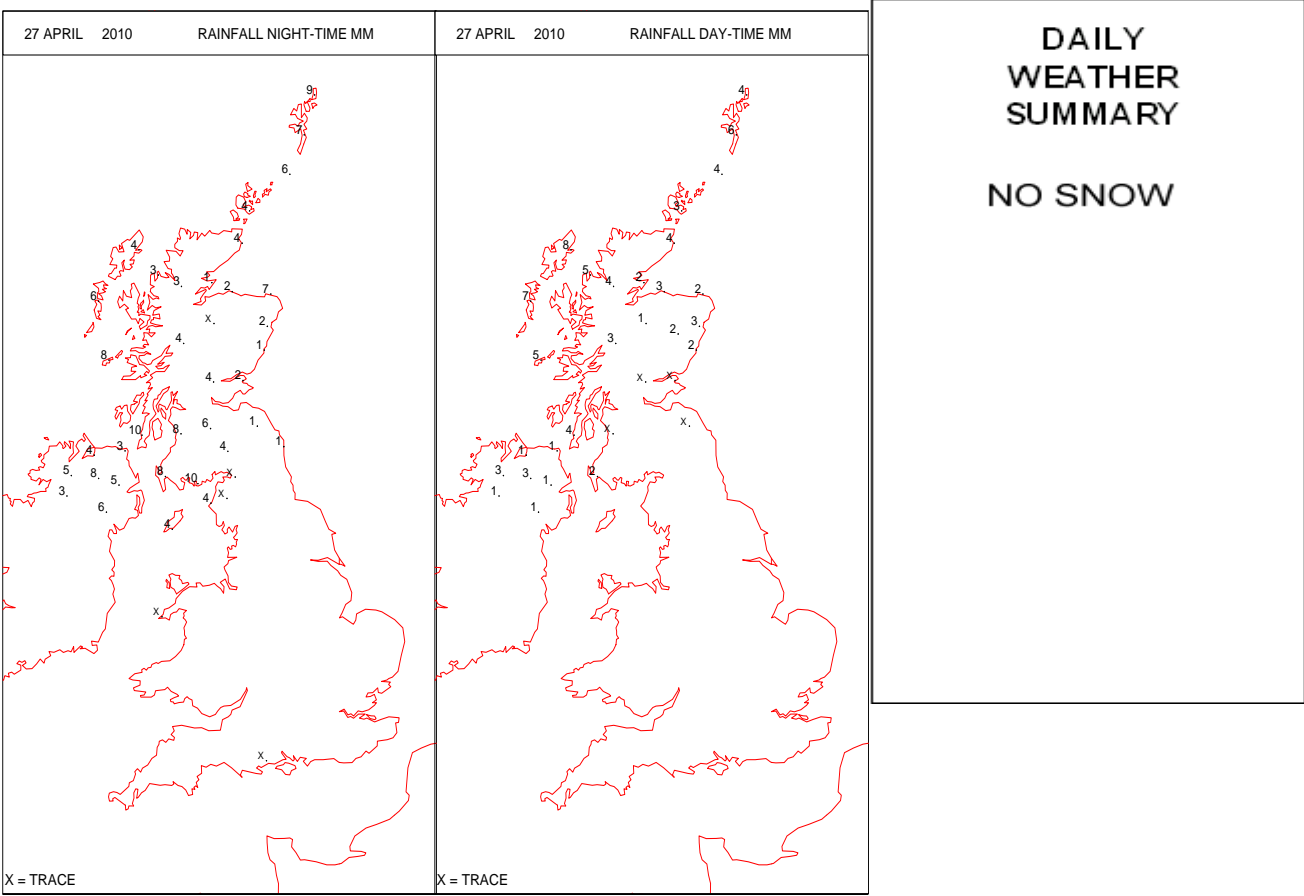
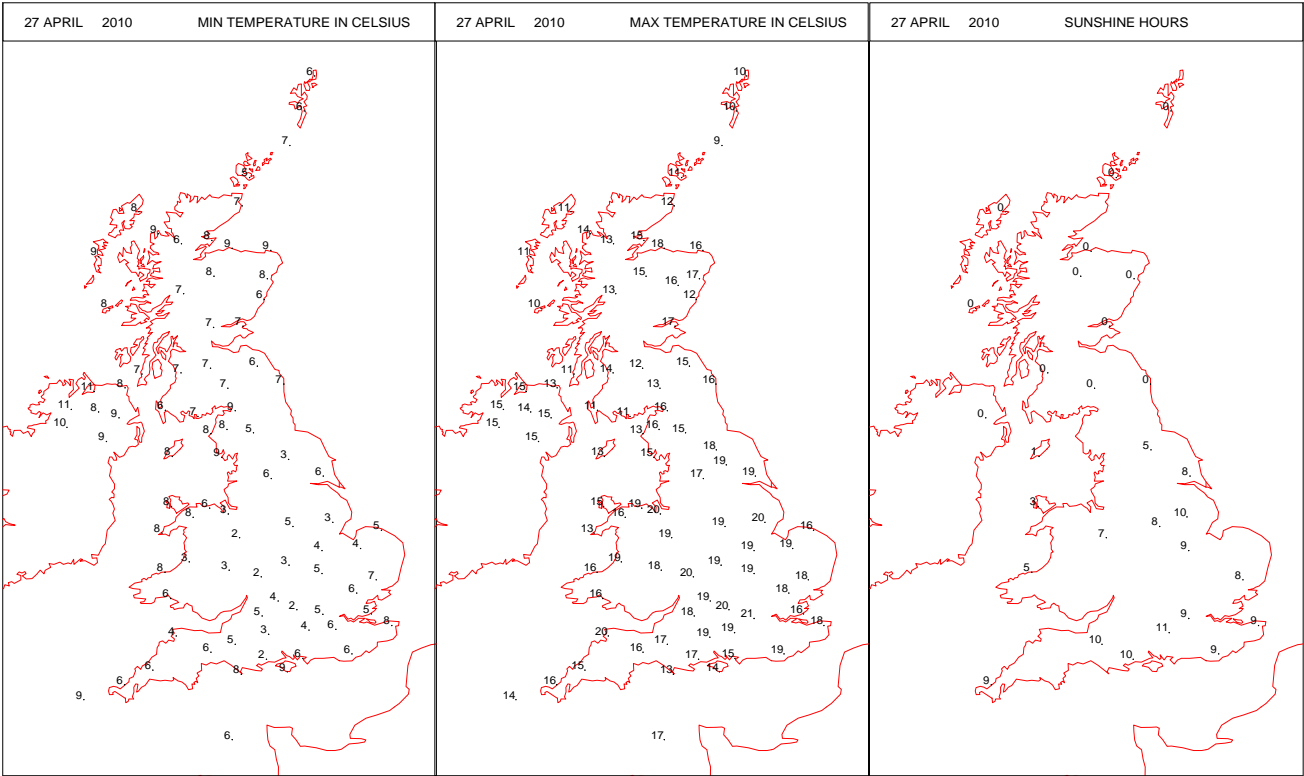
SURFACE REPORTS



SIGNIFICANT WEATHER

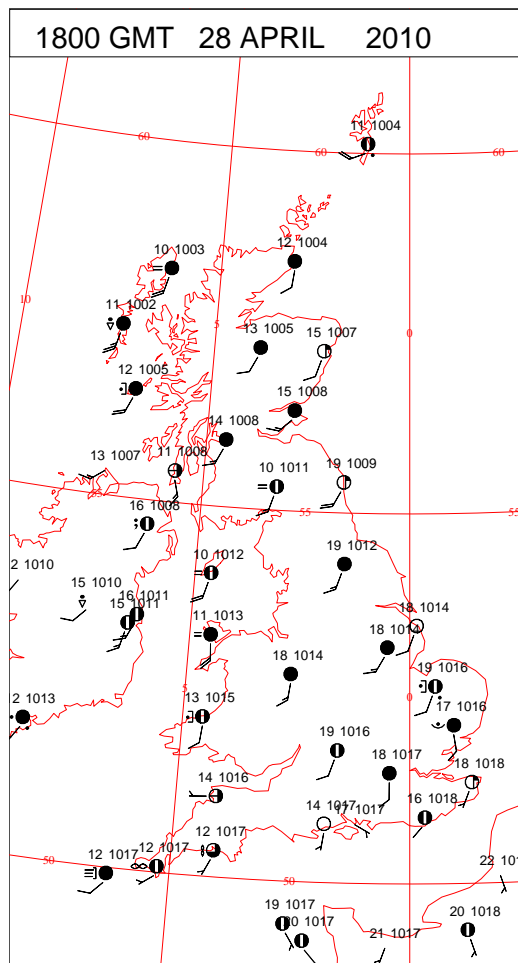
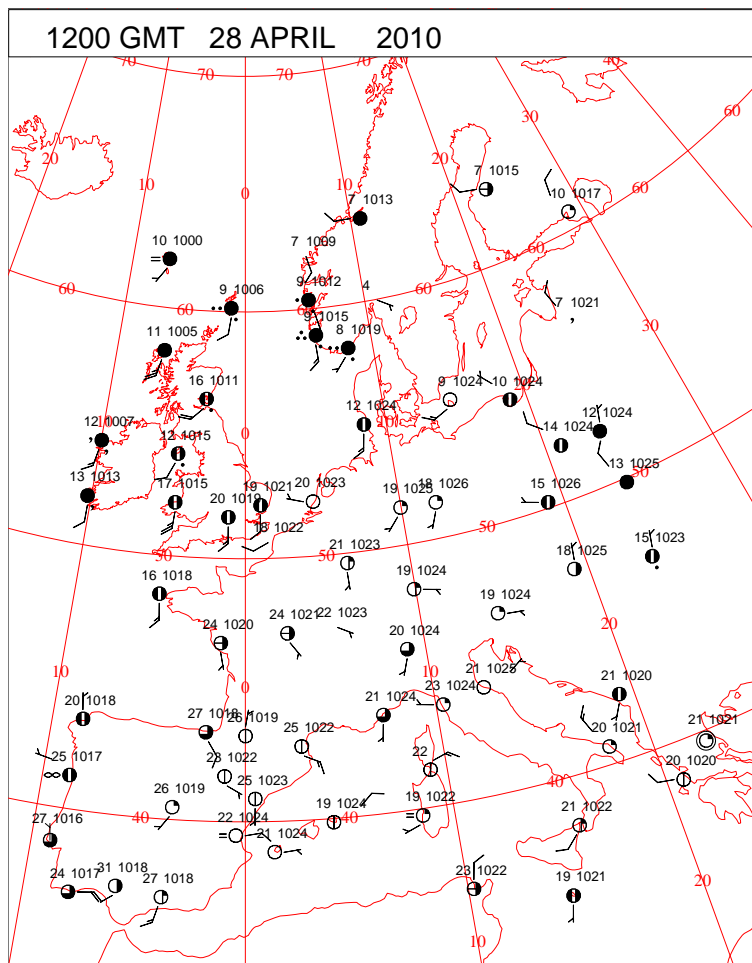
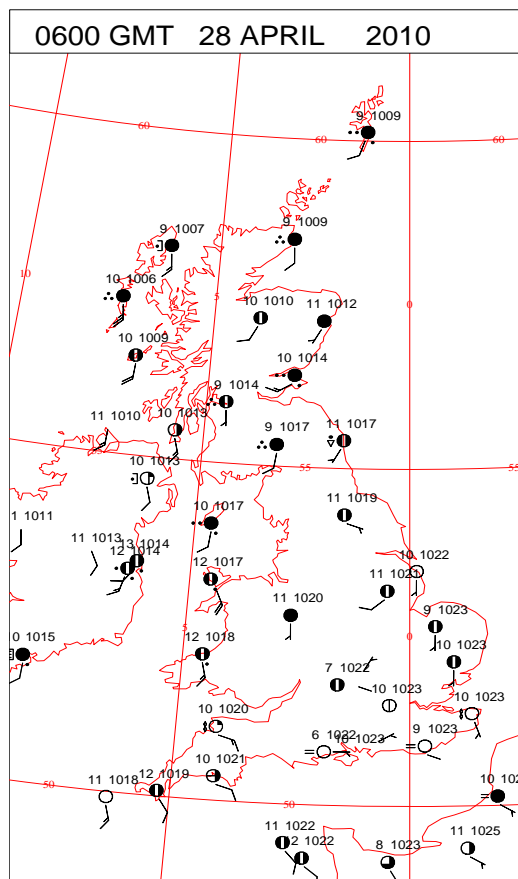
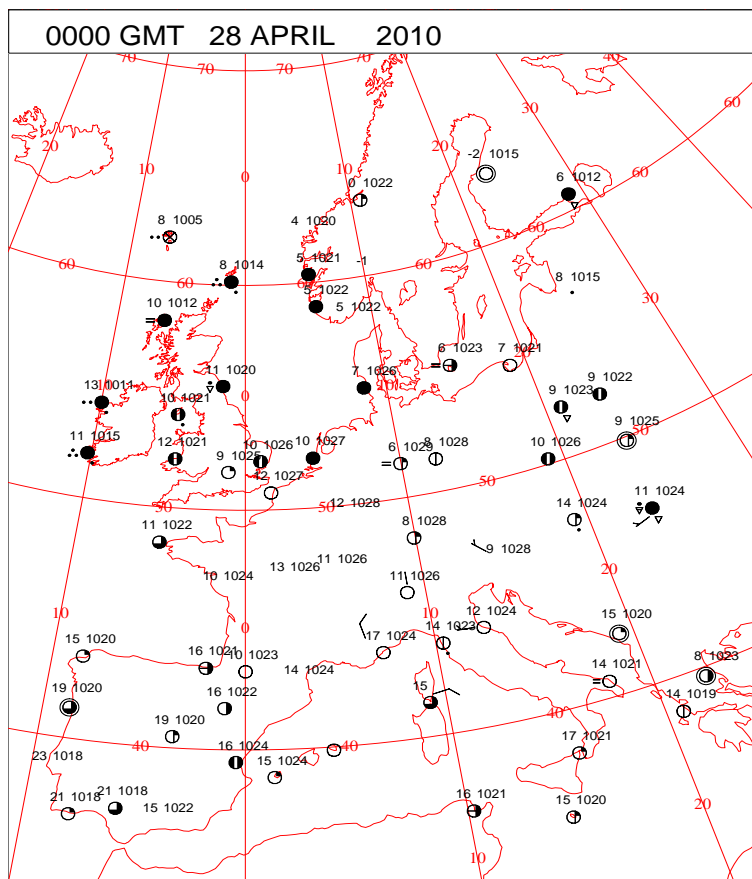
0600 GMT 27 APRIL 2010	SIG WEATHER	1200 GMT 27 APRIL 2010	SIG WEATHER	<p>Summary of UK Weather for Tuesday 27 April 2010.</p> <p>It was a chilly night in a few rural spots with temperatures getting close to freezing by the end of the night. Temperatures were a little milder elsewhere though, under cloudier skies.</p> <p>Stretches of coast across Wales, and north-west and south-west England started with patches of mist or fog, but it was a brighter and sunnier start further east.</p> <p>In northern and western parts of the UK, cloud, wind and rain spread south-eastwards across much of Scotland and later Northern Ireland. Rain was locally heavy at times, and became more persistent across Northern Ireland by the end of the evening.</p> <p>Much of England and Wales remained fine however, with plenty of dry and bright weather.</p> <p>Maximum temperatures were generally above average, with the highest temperatures occurring across south-eastern England.</p>
1800 GMT 27 APRIL 2010	SIG WEATHER	0000 GMT 28 APRIL 2010	SIG WEATHER	
				<p>EXTREMES</p> <p>Highest Maximum: 21.0 Heathrow, Greater London</p> <p>Lowest Maximum: 8.8 Fair Isle, Shetland</p> <p>Lowest Minimum: 1.8 Shawbury, Shropshire 1.8 Benson, Oxfordshire</p> <p>Lowest Grass Minimum: -2.8 Shawbury, Shropshire</p> <p>Most Rain: 13.6 Machrihanish, Argyll</p> <p>Most Sun: 11.5 Guernsey Airport, Guernsey</p>

DAILY CLIMATE DATA



Crown Copyright 2010, All Rights Reserved

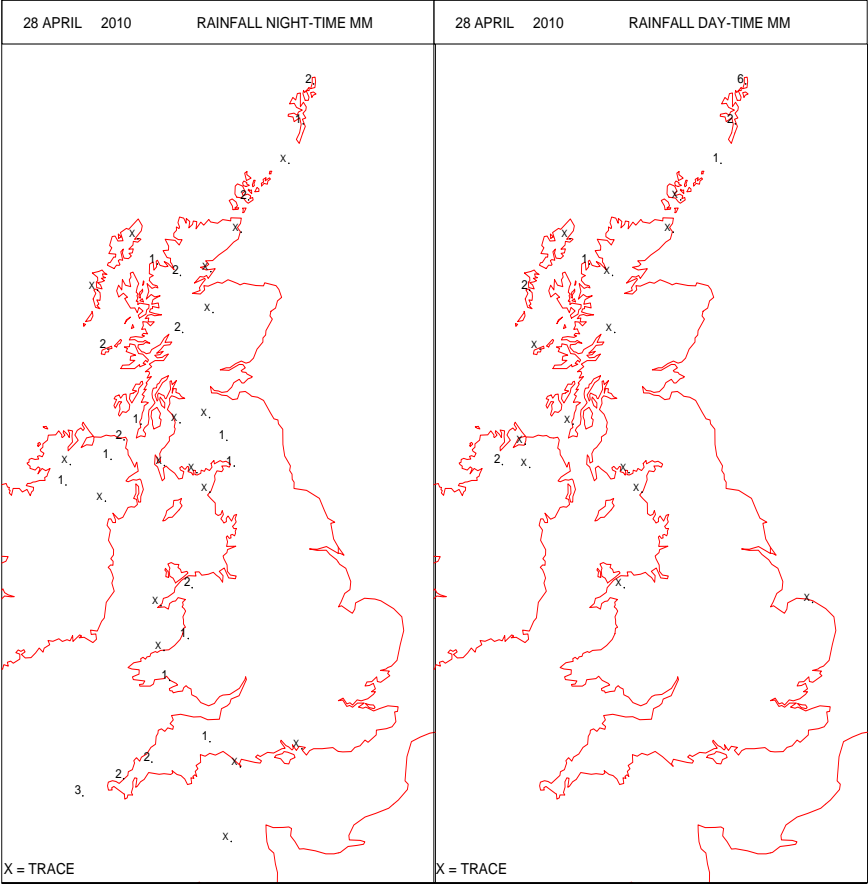
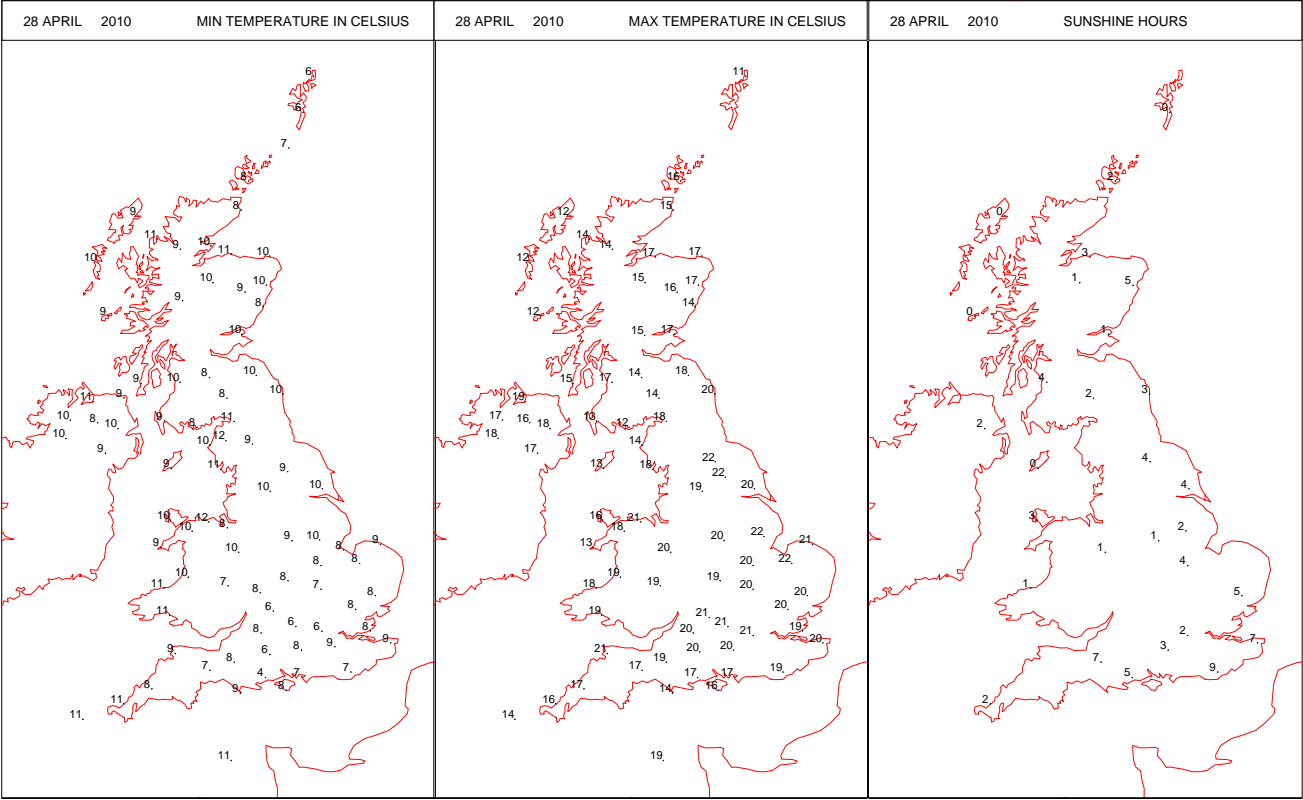
SURFACE REPORTS



SIGNIFICANT WEATHER

0600 GMT 28 APRIL 2010	SIG WEATHER	1200 GMT 28 APRIL 2010	SIG WEATHER	<p>Summary of UK Weather for Wednesday 28 April 2010. Some occasionally heavy rain spread into Scotland, Northern Ireland and parts of northern England overnight, but it remained largely dry further south-east, and it was a mild night for most.</p> <p>After dawn, most of the U.K. was mainly dry with the exception of some showers for the extreme north-west. It was also fairly bright, especially in the south and east of England, the Channel Islands and Aberdeenshire. However, despite the brightness there was plenty of high cloud around, occasionally thick enough to give the odd spot of light rain at times during the afternoon over parts of Wales and East Anglia. The Shetland Isles remained largely cloudy, but fairly dry and mild throughout the day.</p> <p>Further cloud and some light rain began to gather in the south-west during the evening.</p> <p>The breaks in the high cloud, combined with the milder conditions, allowed temperatures to be above normal across most of the U.K. In the south and east of England, temperatures made it into the low twenties, making it the warmest day of the year so far.</p>
1800 GMT 28 APRIL 2010	SIG WEATHER	0000 GMT 29 APRIL 2010	SIG WEATHER	
				<p>EXTREMES Highest Maximum: 22.0 Leeming, North Yorkshire Lowest Maximum: 11.3 Lerwick, Shetland 11.3 Baltasound No 2, Shetland Lowest Minimum: 3.6 Hurn, Dorset Lowest Grass Minimum: 0.5 Hurn, Dorset Most Rain: 8.0 Baltasound No 2, Shetland Most Sun: 8.9 Herstmonceux, East Sussex</p>

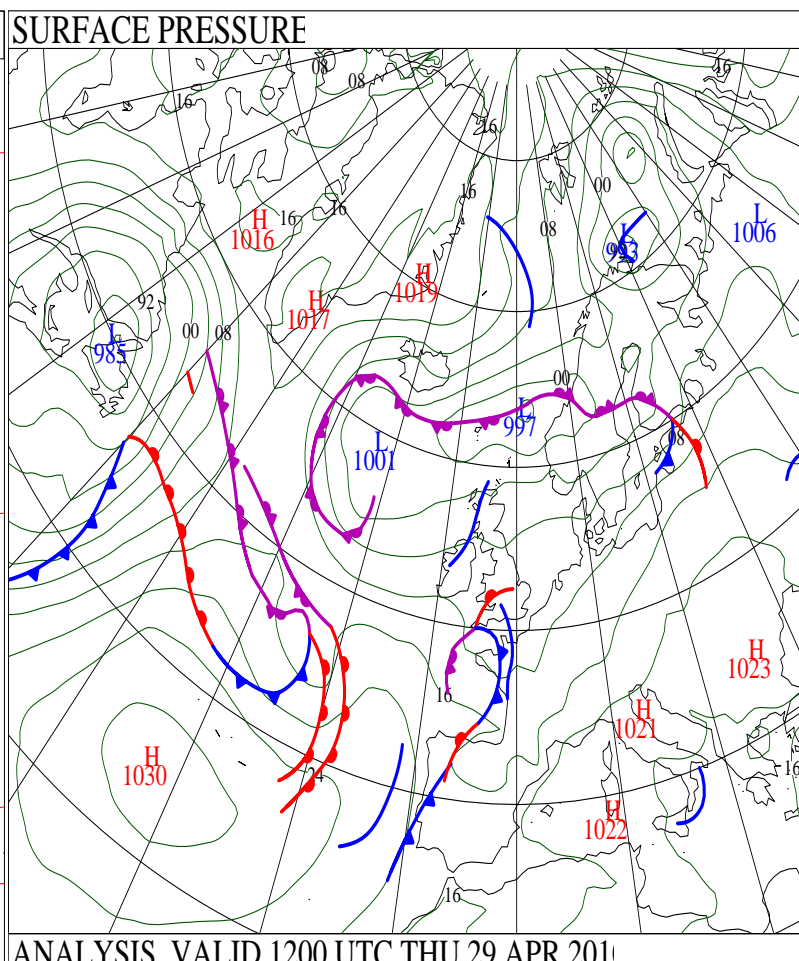
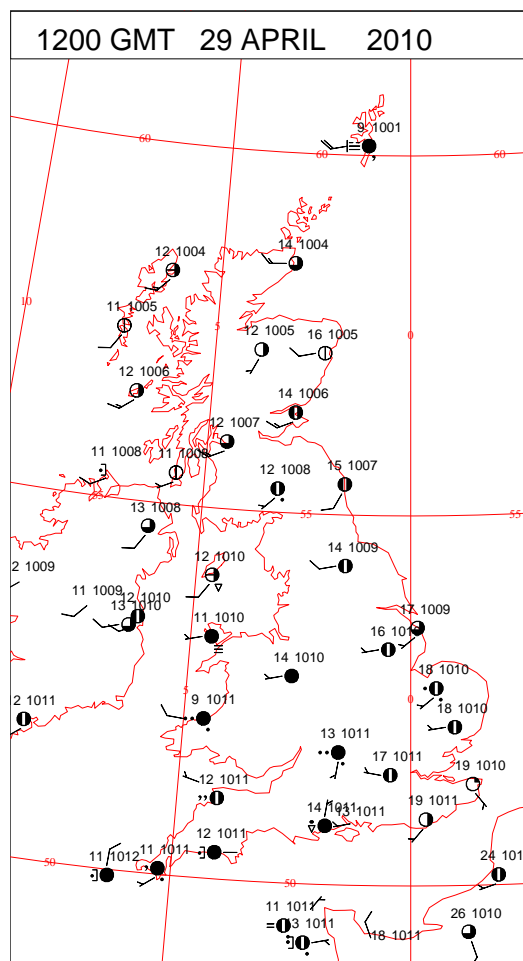
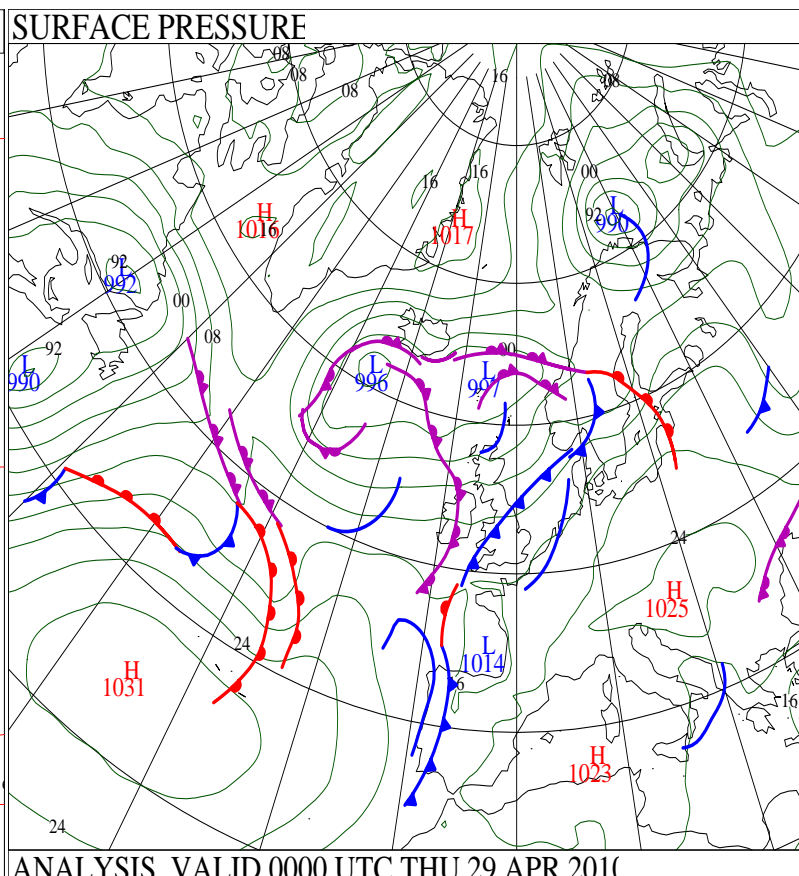
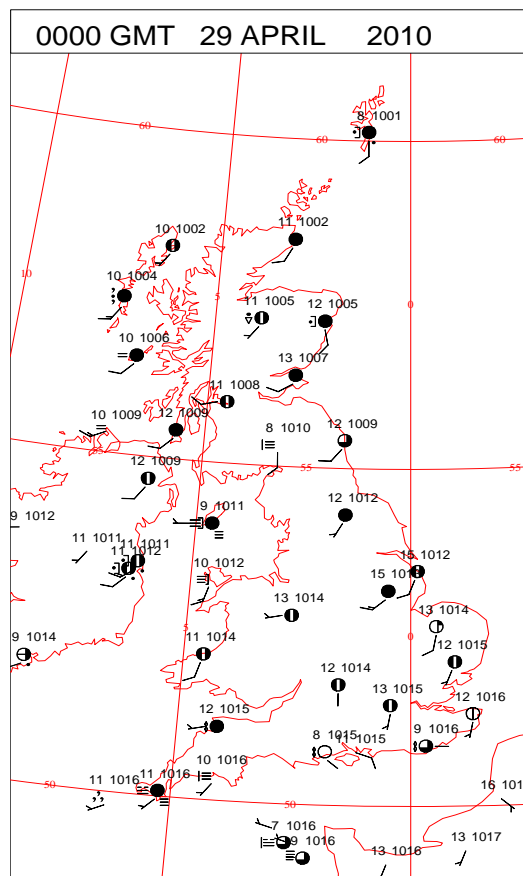
DAILY CLIMATE DATA



**DAILY
WEATHER
SUMMARY**

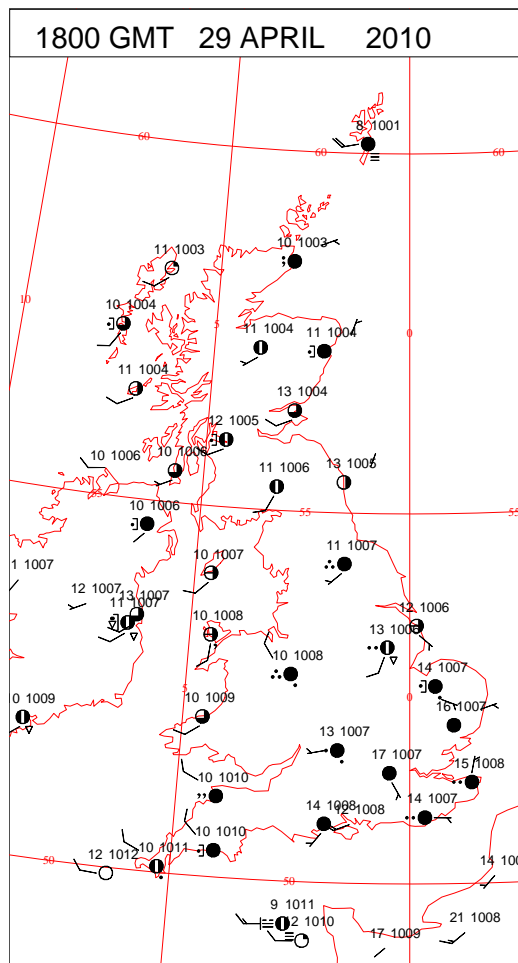
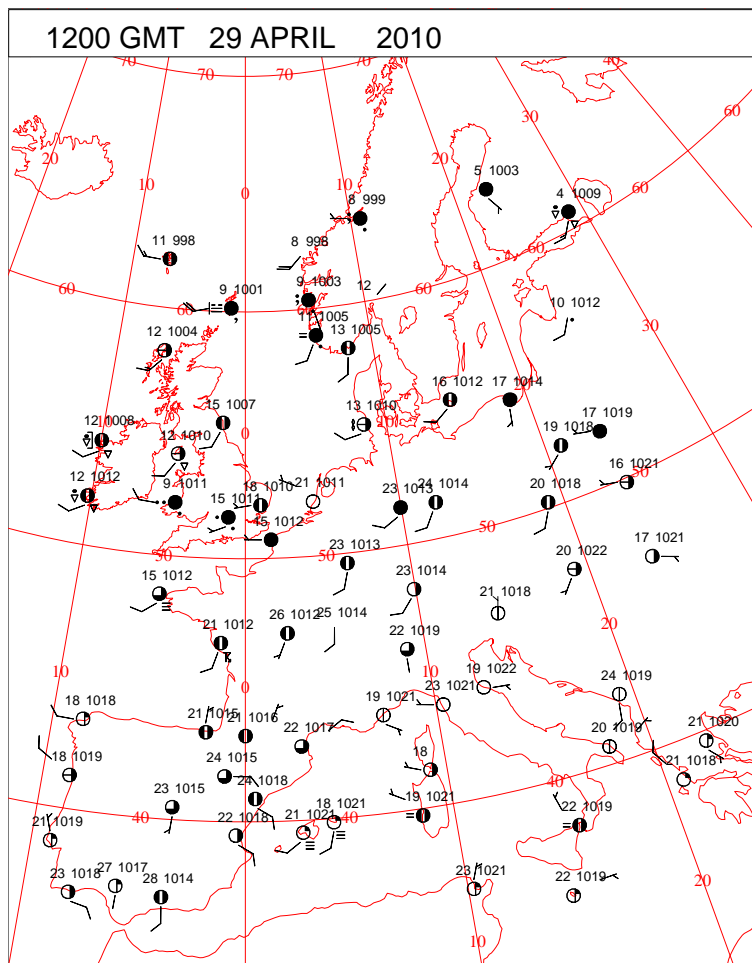
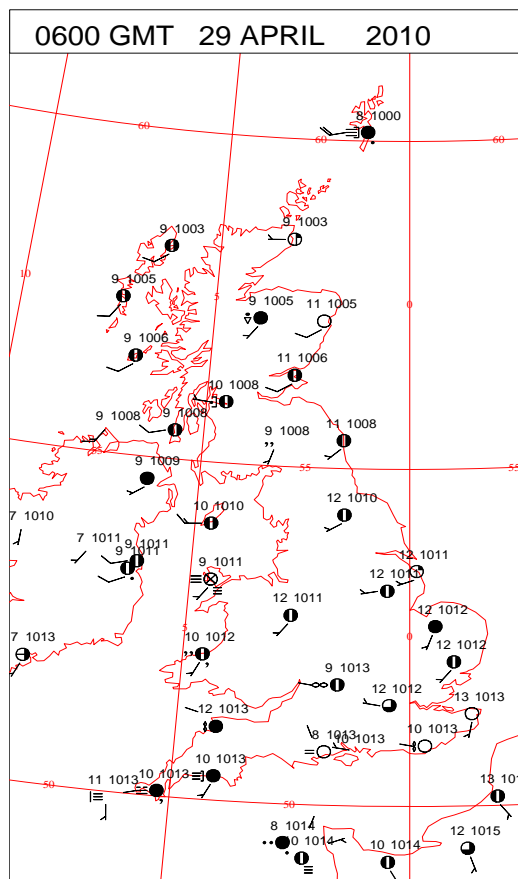
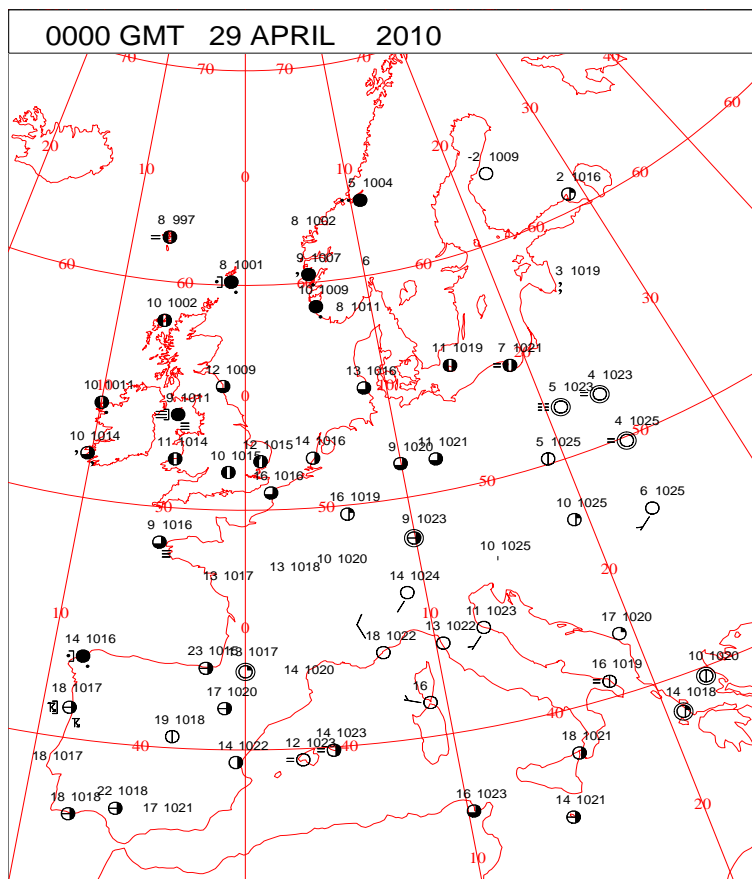
NO SNOW

DAILY WEATHER SUMMARY



Thursday 29 April 2010

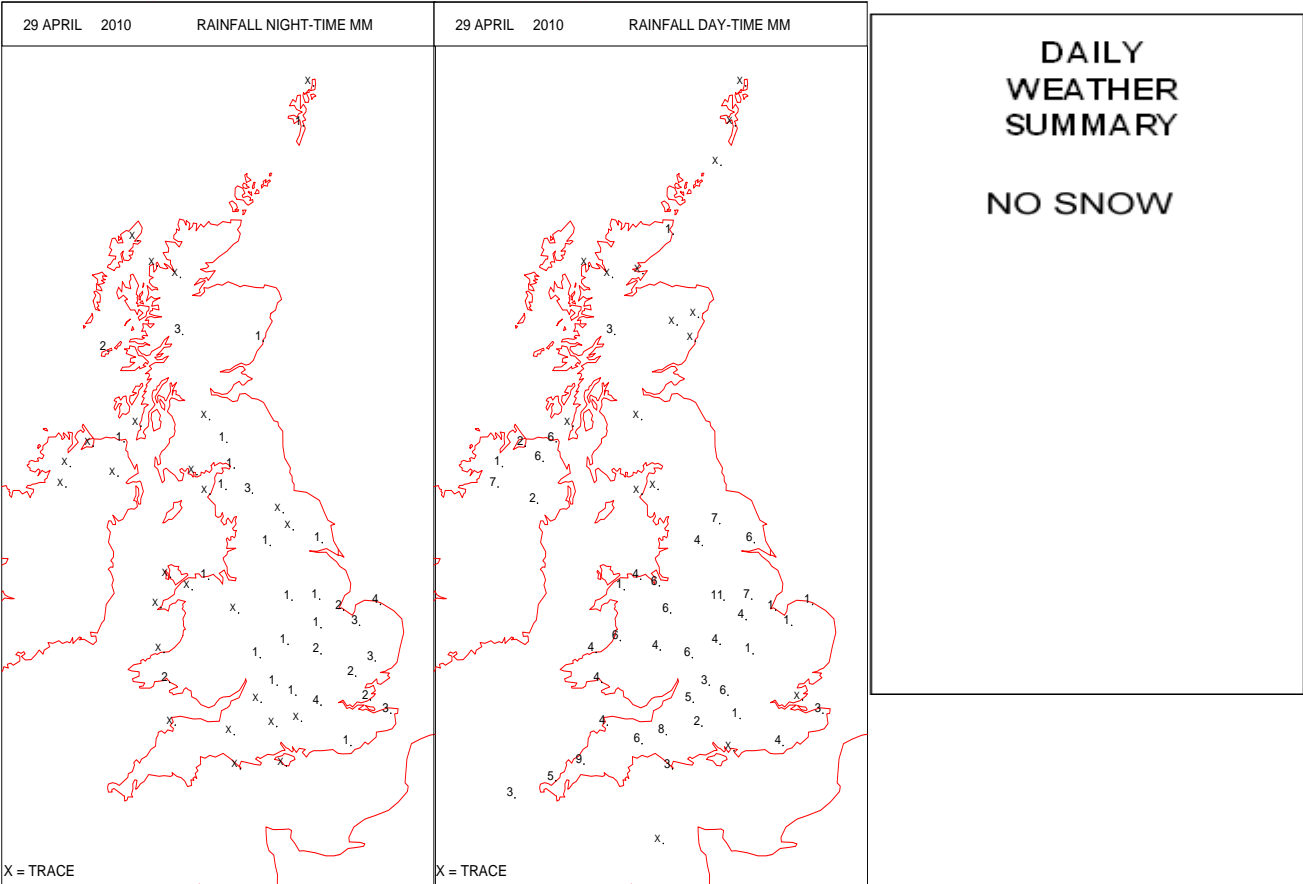
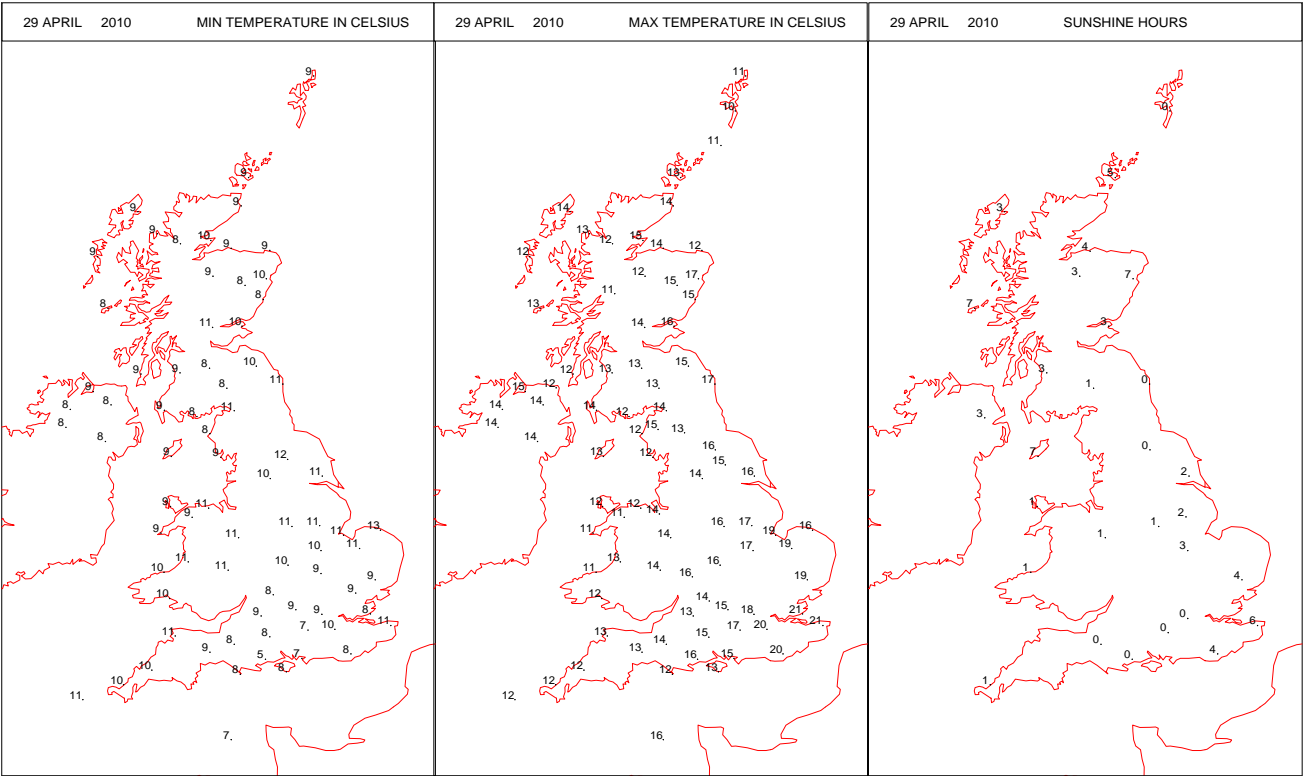
SURFACE REPORTS



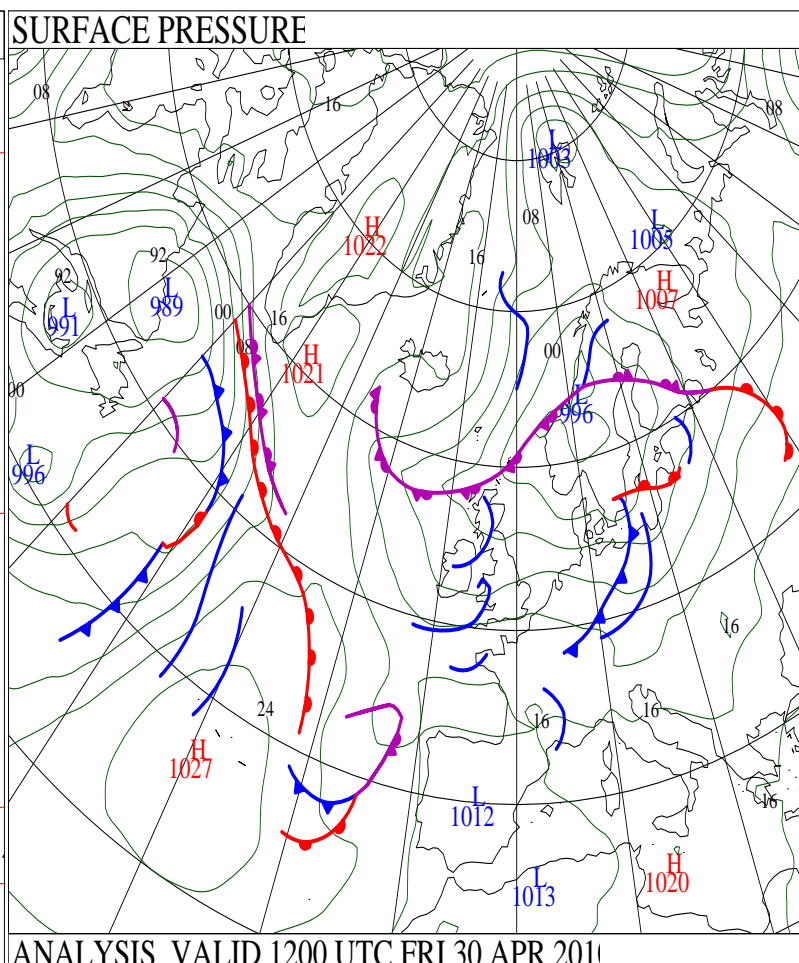
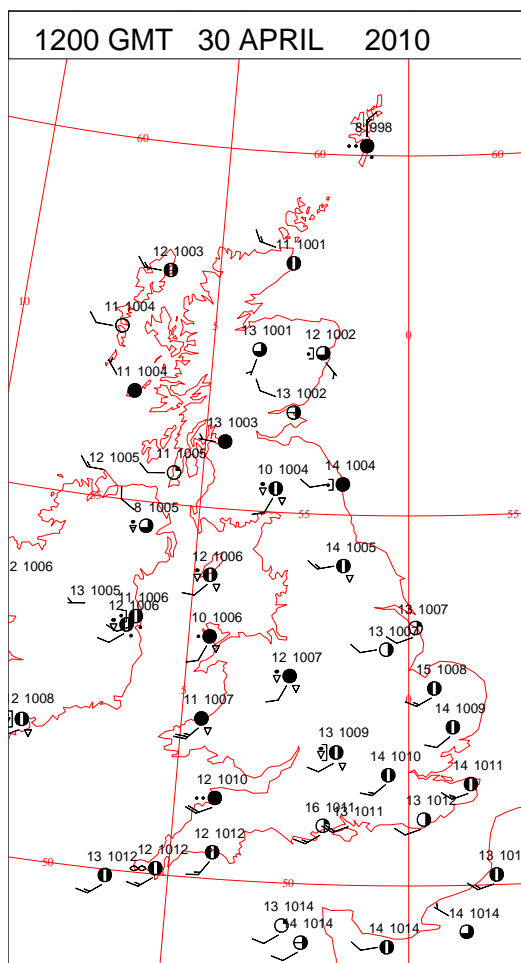
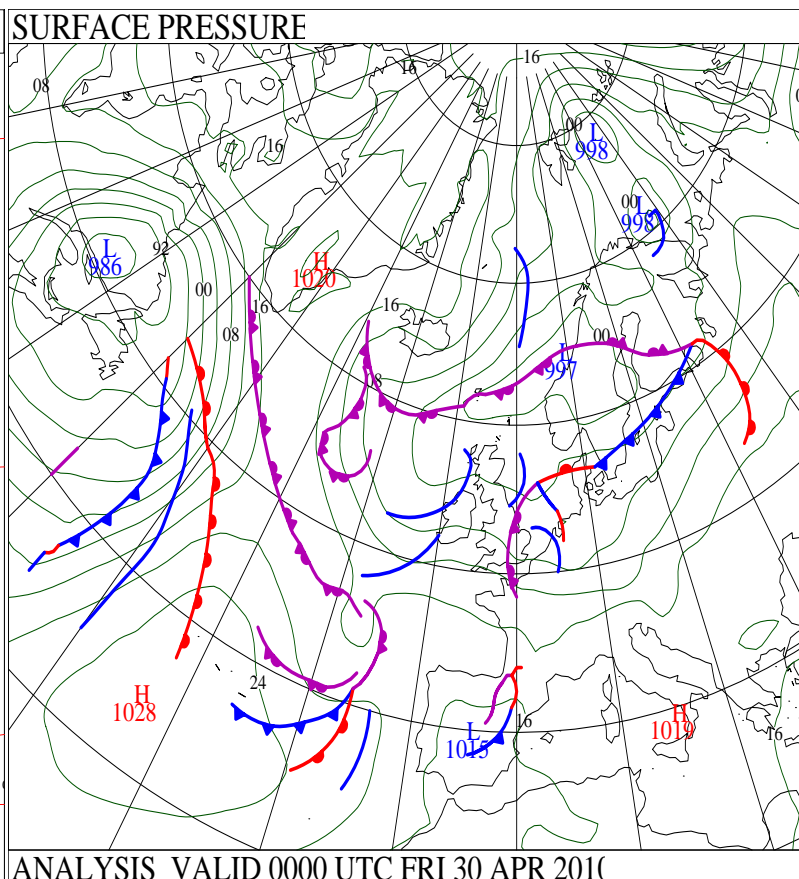
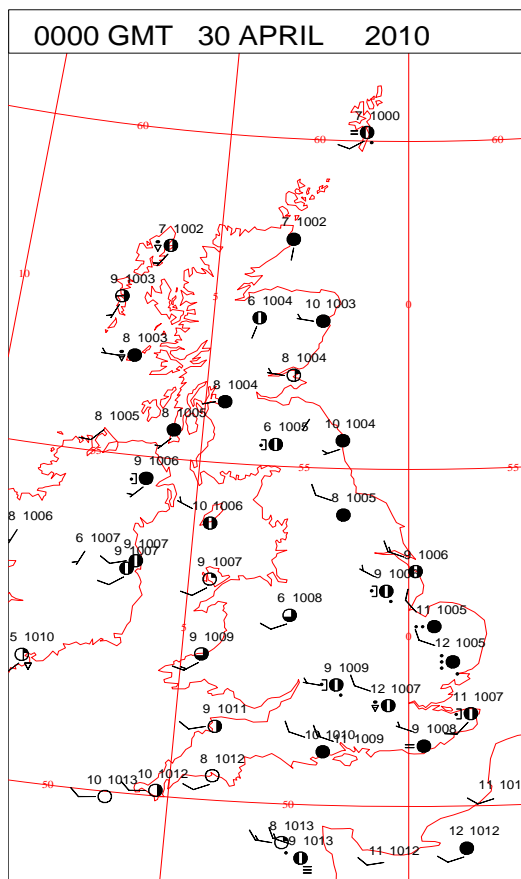
SIGNIFICANT WEATHER

0600 GMT 29 APRIL 2010	SIG WEATHER	1200 GMT 29 APRIL 2010	SIG WEATHER	<div>Summary of UK Weather for Thursday 29 April 2010. It was a mainly dry and relatively mild night for most, with mainly light showers affecting western Scotland. The day began with a good deal of low cloud, mist and fog around south-western coastal areas. Elsewhere it was drier and brighter, but with scattered showers continuing in the north-west. As the day progressed, occasionally heavy rain spread into much of England and Wales from the south-west, with a relatively cool and wet day here. The rain reached as far north as the Lake District and Teeside by late afternoon. Some south-eastern areas stayed dry for much of the day until being affected by sharp showers later in the afternoon. Meanwhile, the brighter and showery conditions continued across Scotland and Northern Ireland for most of the day. The rain began to clear eastwards during the evening, with further showers coming into north-western parts. It was a warmer than average day for much of eastern England, with temperatures around normal for Scotland and Northern Ireland, and a little below average for western England and Wales under the cloud and rain.</div>
1800 GMT 29 APRIL 2010	SIG WEATHER	0000 GMT 30 APRIL 2010	SIG WEATHER	
				<div>EXTREMES Highest Maximum: 21.0 Shoeburyness, Essex 21.0 Manston, Kent Lowest Maximum: 9.5 Lerwick, Shetland Lowest Minimum: 5.4 Hurn, Dorset Lowest Grass Minimum: 1.9 Jersey Airport, Jersey Most Rain: 12.2 Nottingham, Nottinghamshire Most Sun: 7.1 Tiree, Argyll</div>

DAILY CLIMATE DATA

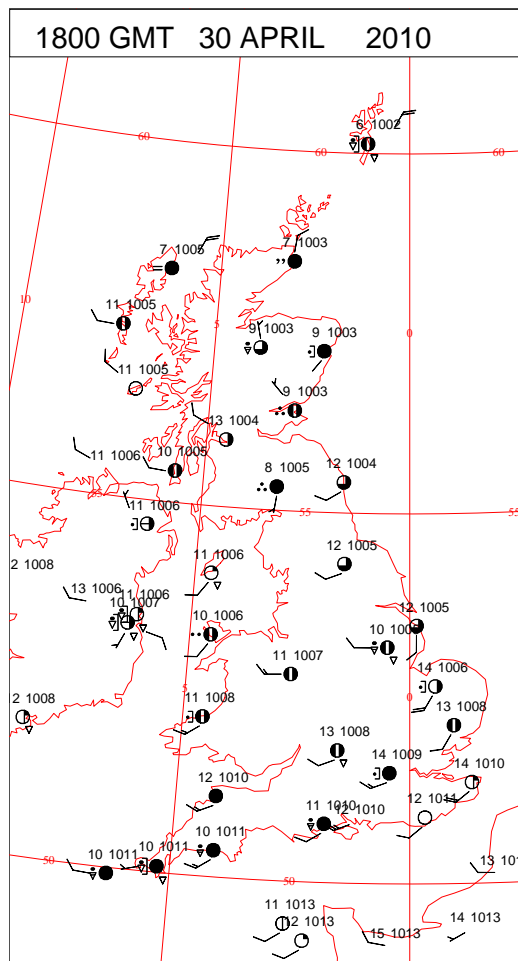
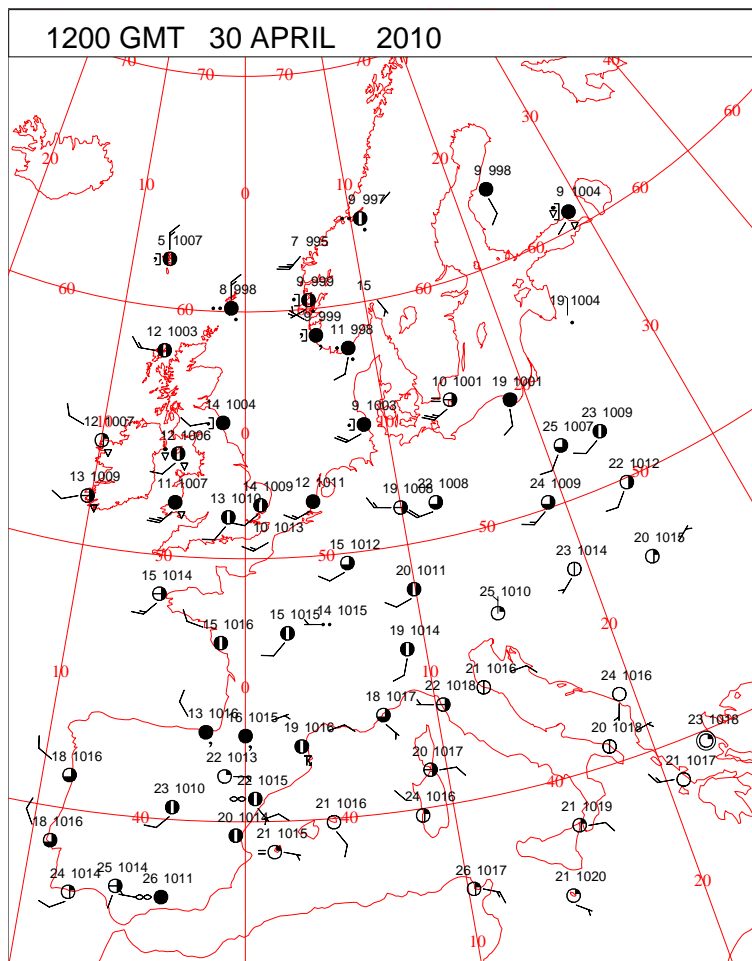
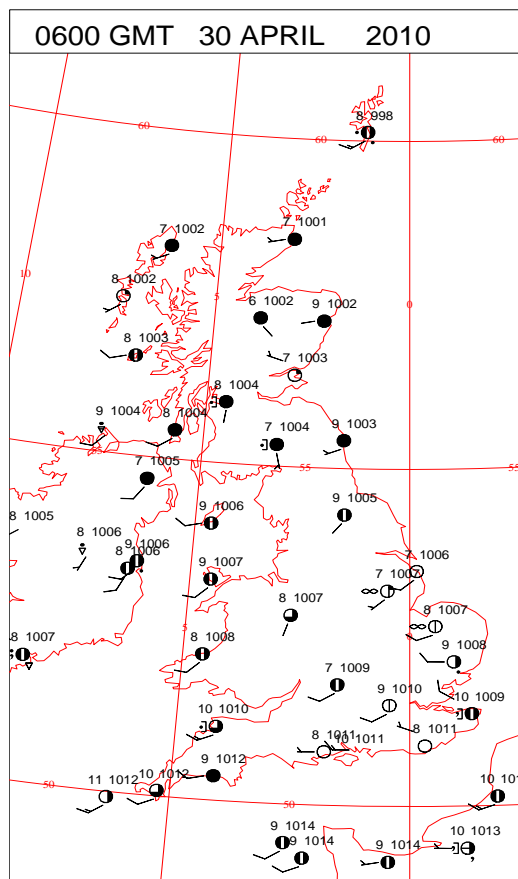
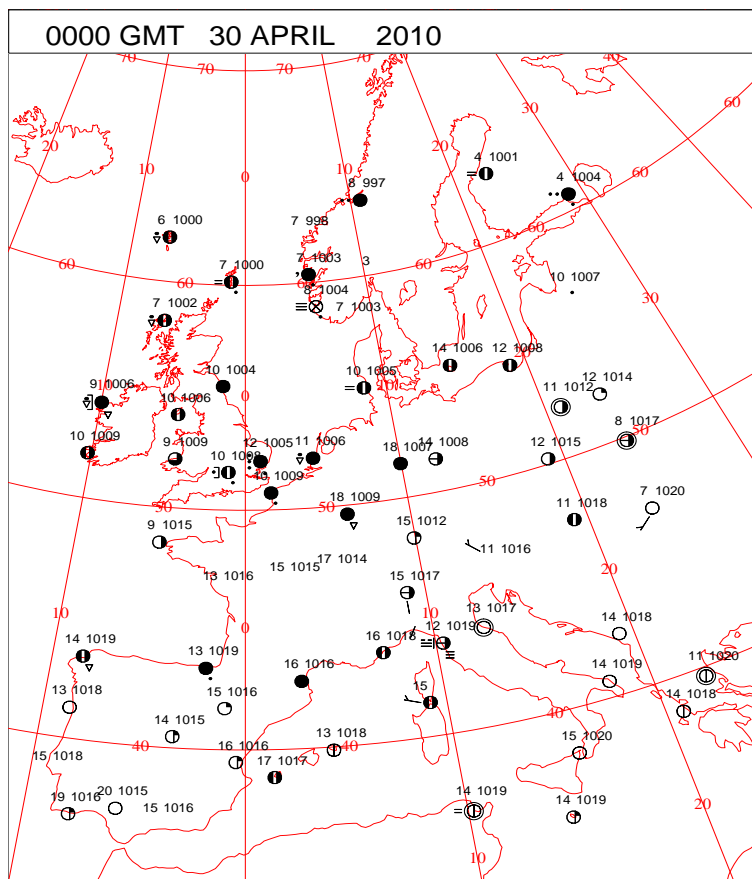


DAILY WEATHER SUMMARY

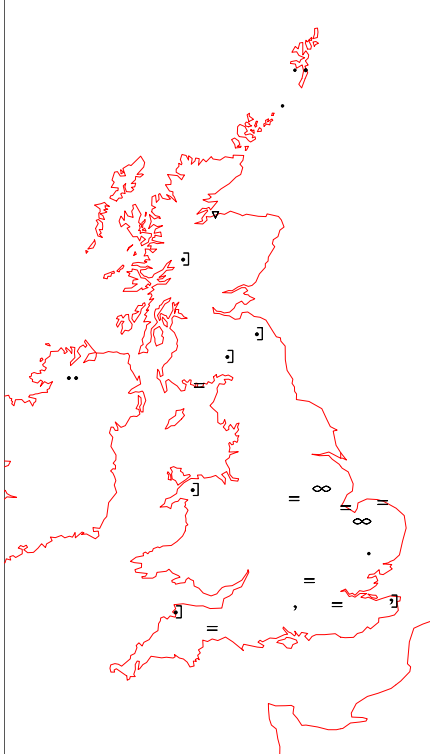
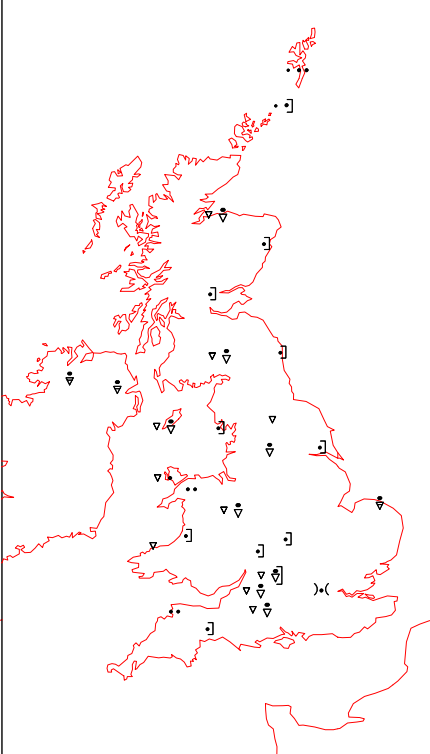
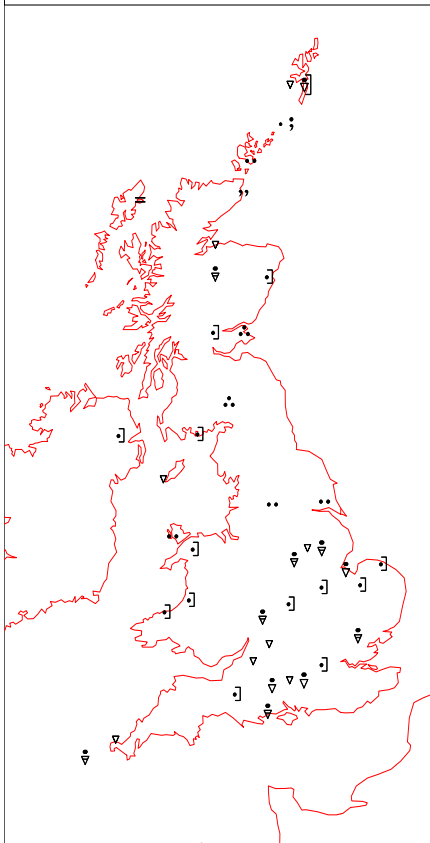
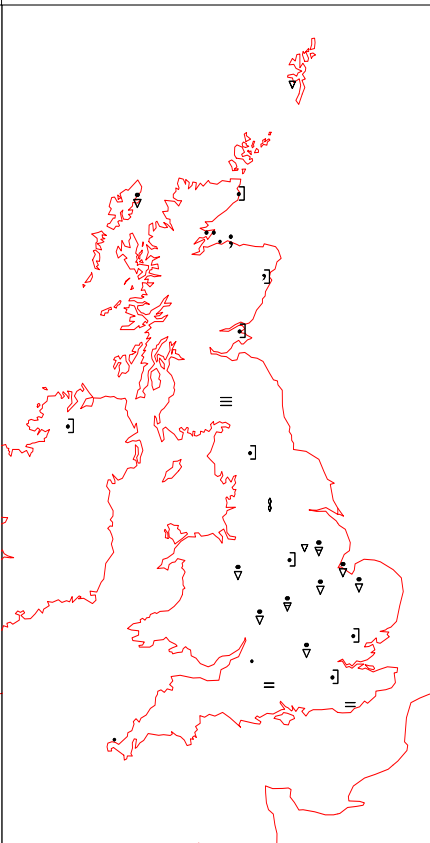


Friday 30 April 2010

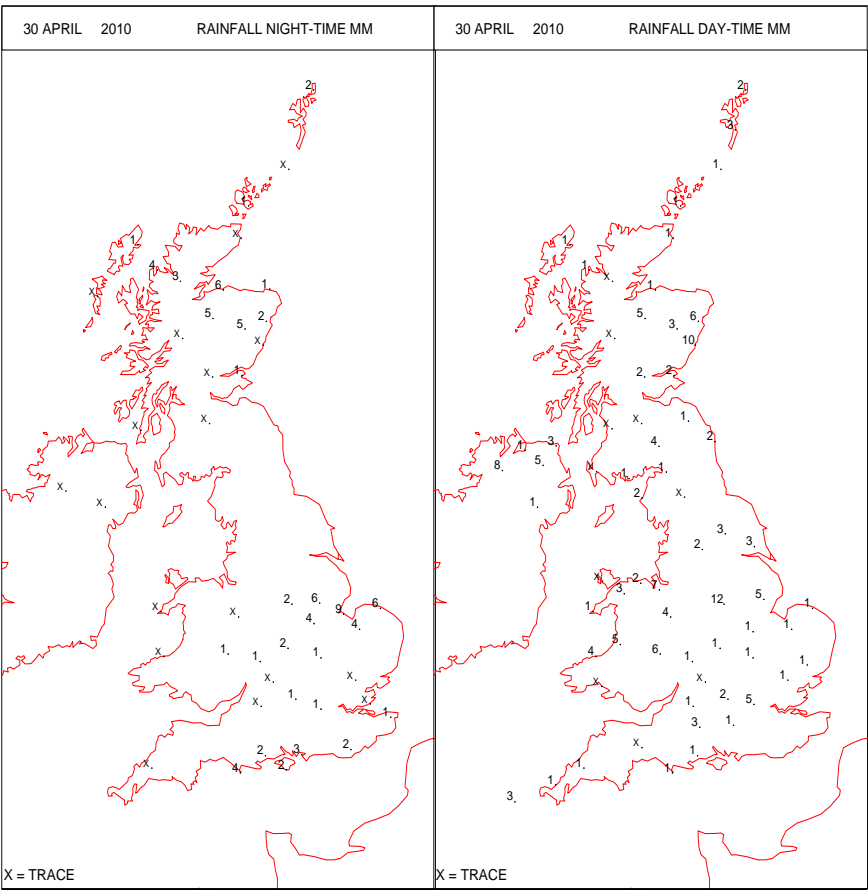
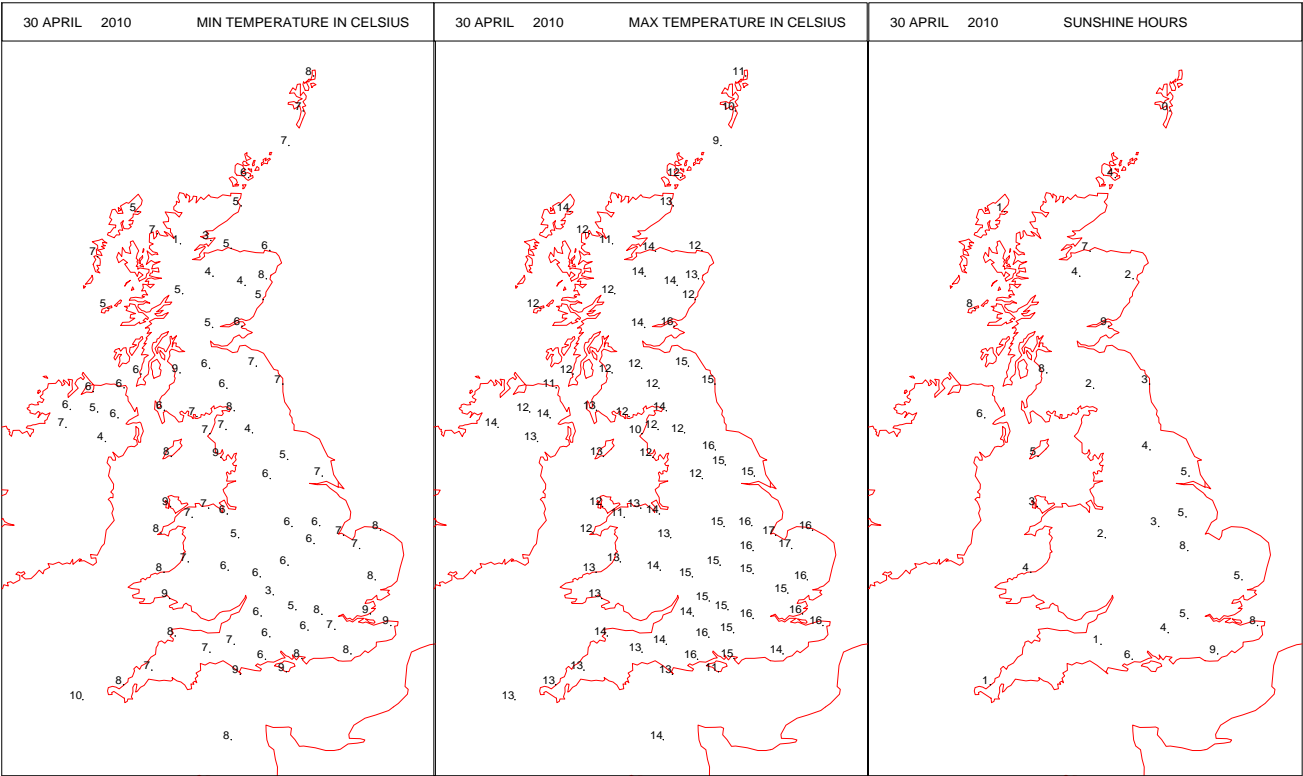
SURFACE REPORTS



SIGNIFICANT WEATHER

0600 GMT 30 APRIL 2010	SIG WEATHER	1200 GMT 30 APRIL 2010	SIG WEATHER	<p>Summary of UK Weather for Friday 30 April 2010.</p> <p>It was a dry night for many places, although light rain lingered until near dawn in the east of England, and showers continued in north-west Scotland. These showers gradually spread to Northern Ireland and parts of north-west England and Wales.</p> <p>After dawn, sunshine and showers continued across the north and west, becoming more frequent and widespread during the morning.</p> <p>In England and Wales, showers also developed widely, with a more organised cluster moving across first Wales, and then England in the afternoon. Many of these showers were heavy, and occasional thunder and lightning occurred widely across the country from midday onwards.</p> <p>During the evening, Northern Ireland became largely dry, and showers became generally less frequent elsewhere. Thicker cloud and outbreaks of mostly light rain spread to northern Scotland during the late afternoon and early evening.</p> <p>Maximum temperatures were mainly close to the average for the time of year, but a little below average in places, particularly Northern Ireland.</p>
				
1800 GMT 30 APRIL 2010	SIG WEATHER	0000 GMT 01 MAY 2010	SIG WEATHER	<p>EXTREMES</p> <p>Highest Maximum: 17.1 Marham, Norfolk</p> <p>Lowest Maximum: 9.0 Fair Isle, Shetland</p> <p>Lowest Minimum: 0.7 Loch Glascarnoch, Ross & Cromarty</p> <p>Lowest Grass Minimum: -1.2 Shawbury, Shropshire</p> <p>Most Rain: 13.8 Nottingham, Nottinghamshire</p> <p>Most Sun: 11.9 Guernsey Airport, Guernsey</p>
				

DAILY CLIMATE DATA



DAILY
WEATHER
SUMMARY

NO SNOW