


DAILY WEATHER SUMMARY

INCLUDING SUMMARY OF BRITISH WEATHER




Saturday
1st October
1994



LONDON *weather centre*

METEOSAT AT 12:00 GMT ON 01/10/94
INFRA-RED



CLOUD-TOP OR LAND/SEA TEMPERATURE
COLD WARM

0600 1 OCTOBER 1994
SIGWX



1200 1 OCTOBER 1994
SIGWX

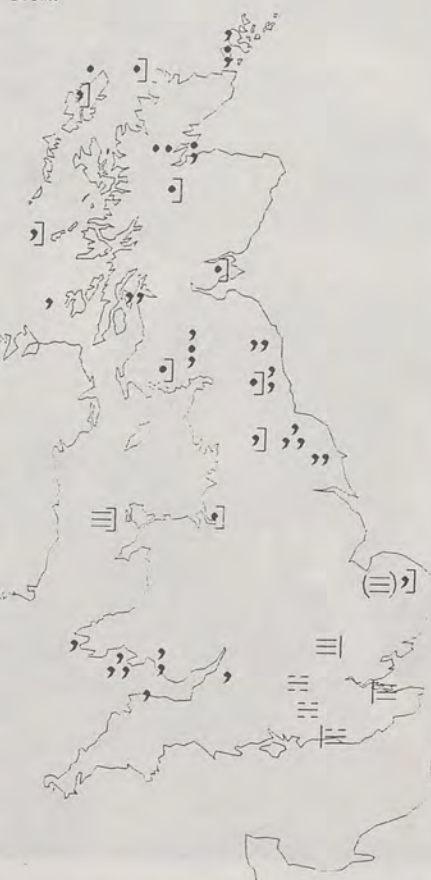


SIGNIFICANT WEATHER CHARTS

1800 1 OCTOBER 1994
SIGWX



2400 1 OCTOBER 1994
SIGWX



Published by London Weather Centre. All times are GMT.

SUMMARY OF UK WEATHER SATURDAY 1st October 1994

Much of the United Kingdom had a cloudy night with rain or drizzle in most places. There was some heavy rain in Wales and Northern Ireland. However there were exceptions, southern England stayed mainly dry, while northern Scotland was dry with fairly clear skies.

During the day northern Scotland was dry and bright for much of the time with some sunshine. Northern Ireland stayed cloudy and was wet nearly all day.

Wales was cloudy too and most places had rain or drizzle at times. Over England too it was a mainly cloudy day. Some places, especially in the south, were dry, but much of England had rain or drizzle. In East Anglia, the Midlands and northern England there was some heavy rain, particularly in the morning.

Temperatures were close to average in most places, however Scotland and parts of northeast and eastern England were rather cold.

EXTREMES

SATURDAY 1st OCTOBER 1994

Highest Maximum
: 18.0C Torquay (Devon)

Lowest Maximum
: 7.5C Foula (Shetland)

Lowest Minimum
: -1.8C Altnaharra (N Highland)

Lowest Grass Minimum
: -4.3C Altnaharra (N Highland)

Most Rain (24 hrs from 0900 GMT)
: 33.1mm Nantmor (Gwynedd)

Most Sunshine
: 7.6Hrs Cape Wrath (N Scotland)

NIGHT MINIMUM TEMPERATURE
(DEGREES C)
1 OCTOBER 1994



DAY MAXIMUM TEMPERATURE
(DEGREES C)
1 OCTOBER 1994



SUNSHINE (DAWN TO DUSK)
(HOURS)
1 OCTOBER 1994



DAILY CLIMATE DATA

NIGHT RAINFALL
(MILLIMETRES)
1 OCTOBER 1994



DAY RAINFALL
(MILLIMETRES)
1 OCTOBER 1994

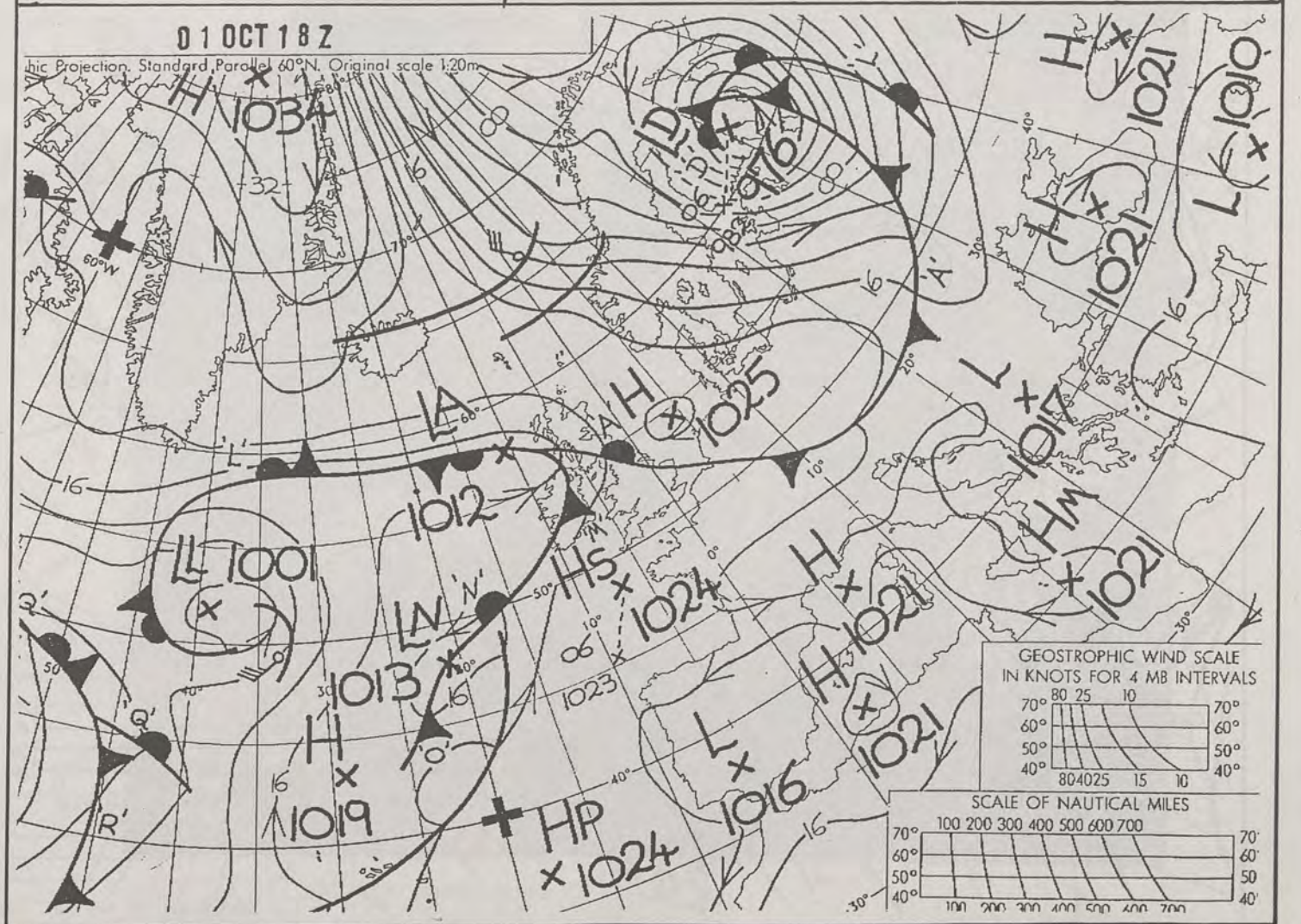
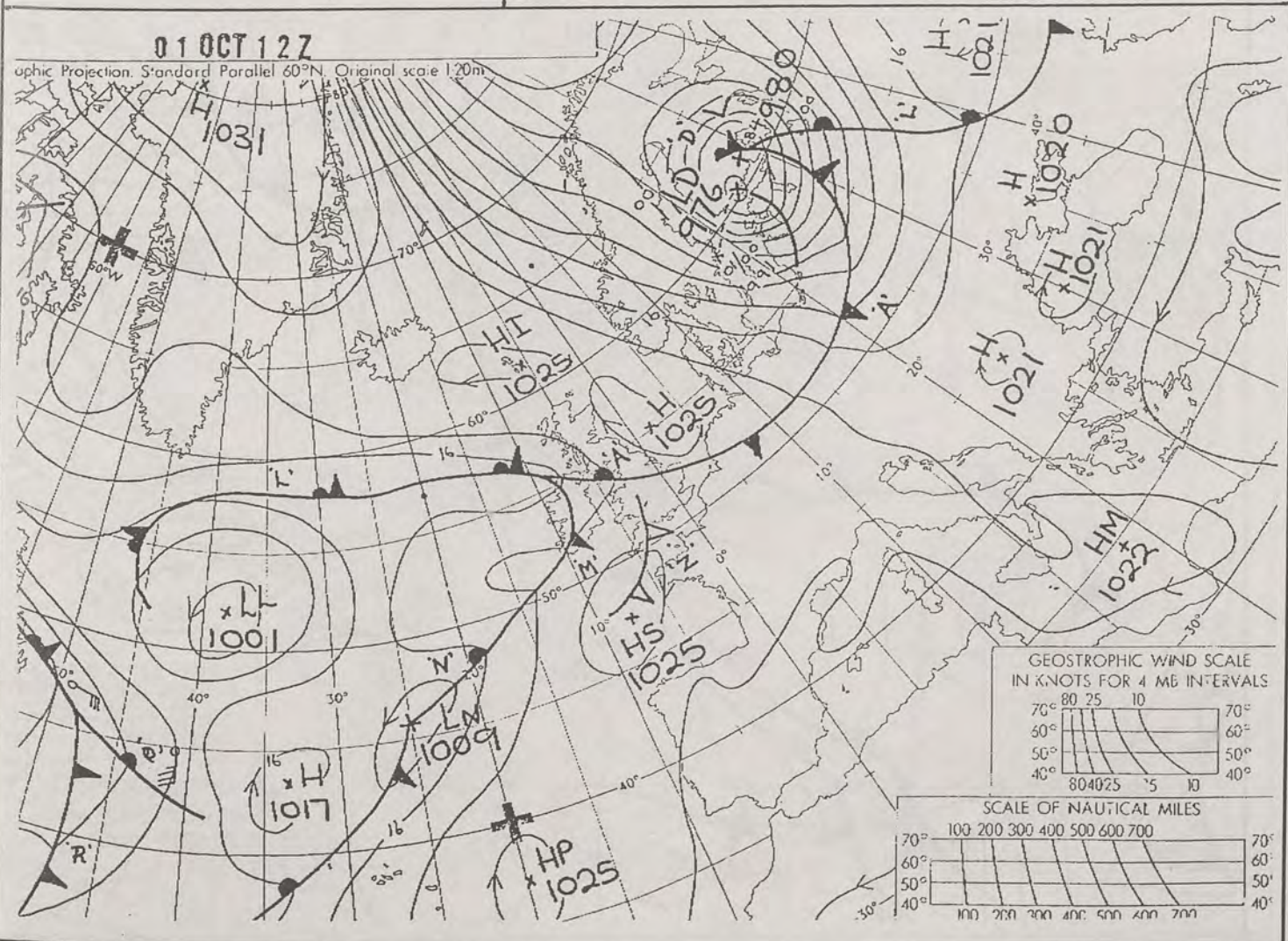
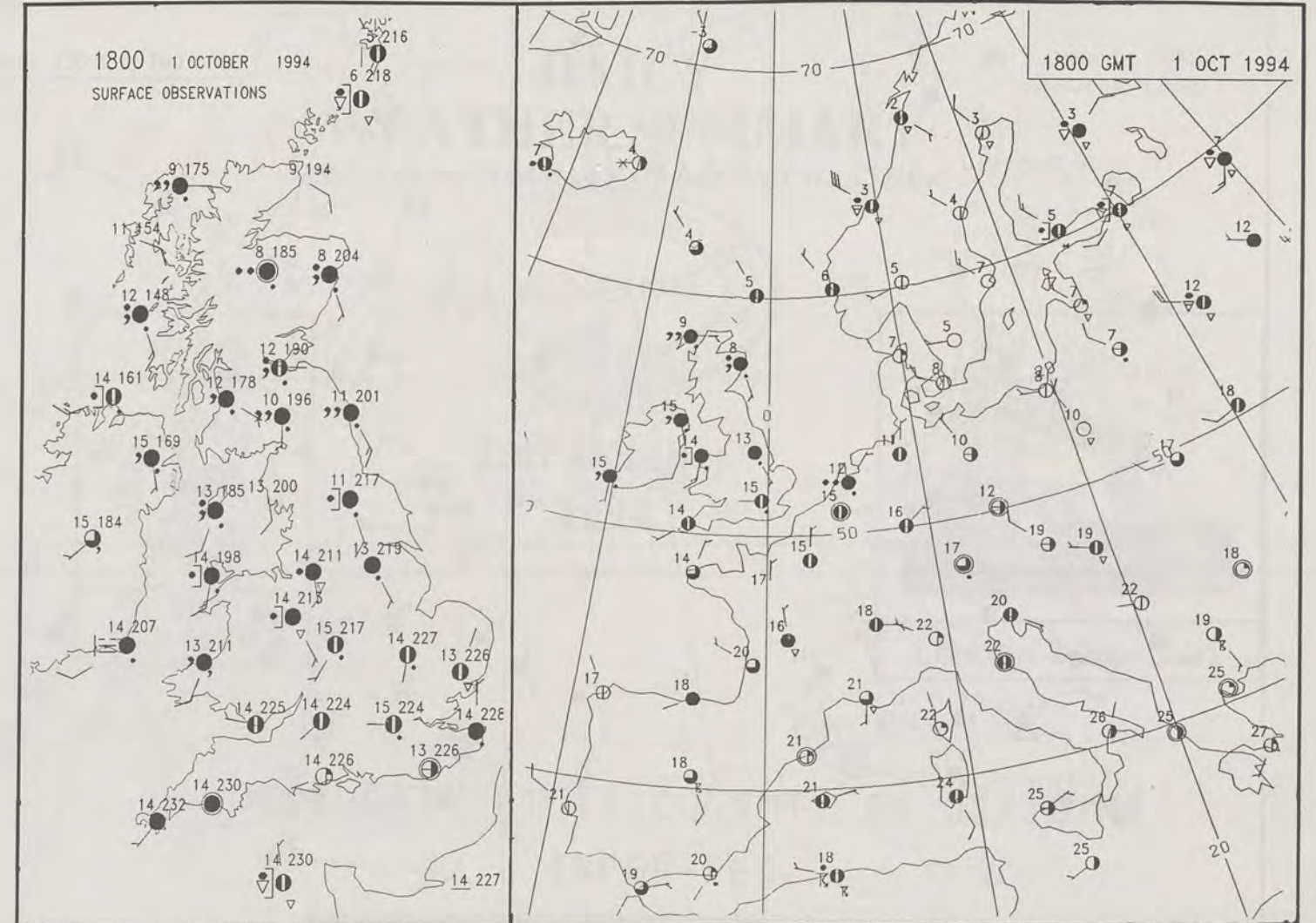
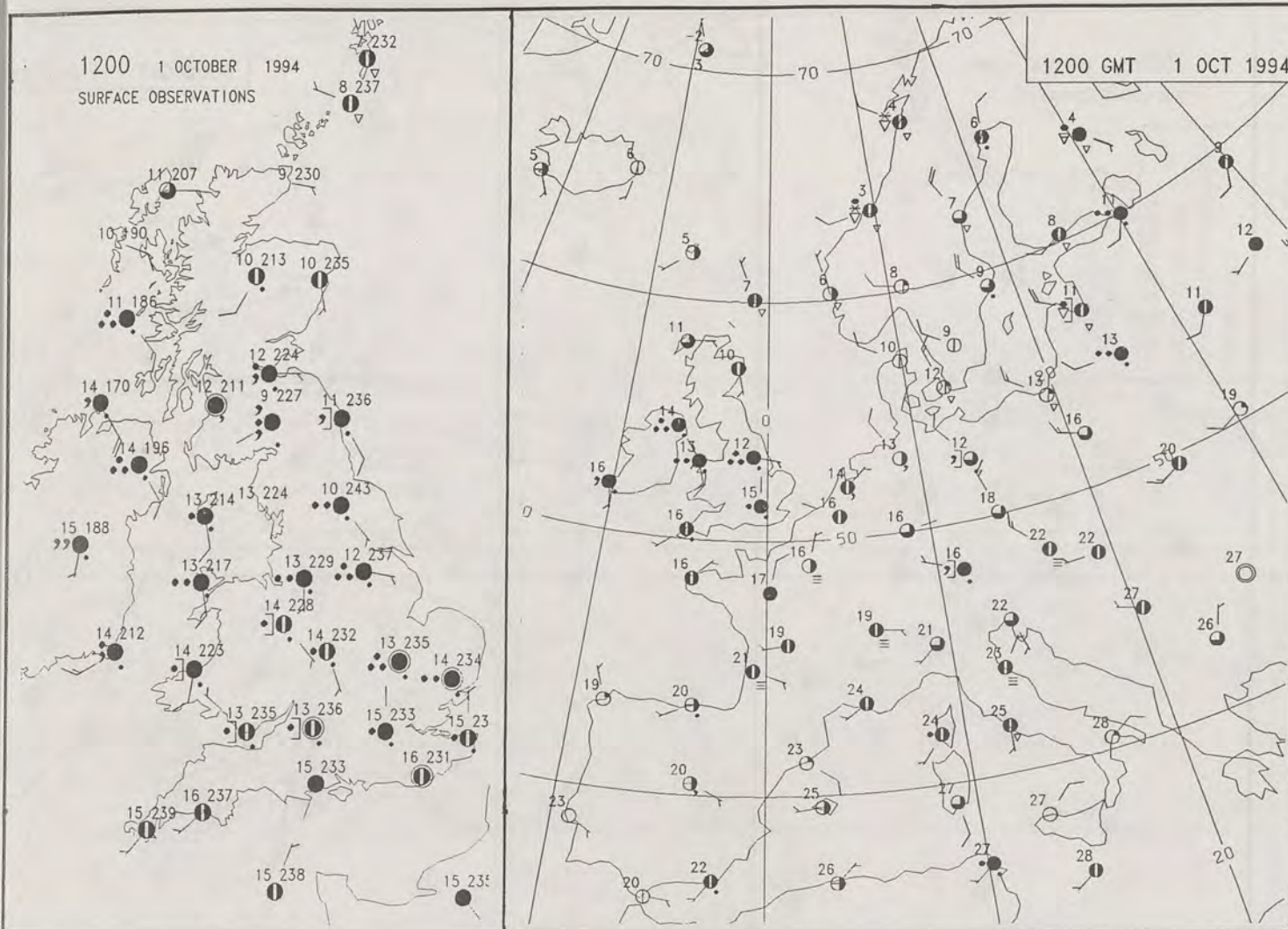


DAILY WEATHER SUMMARY

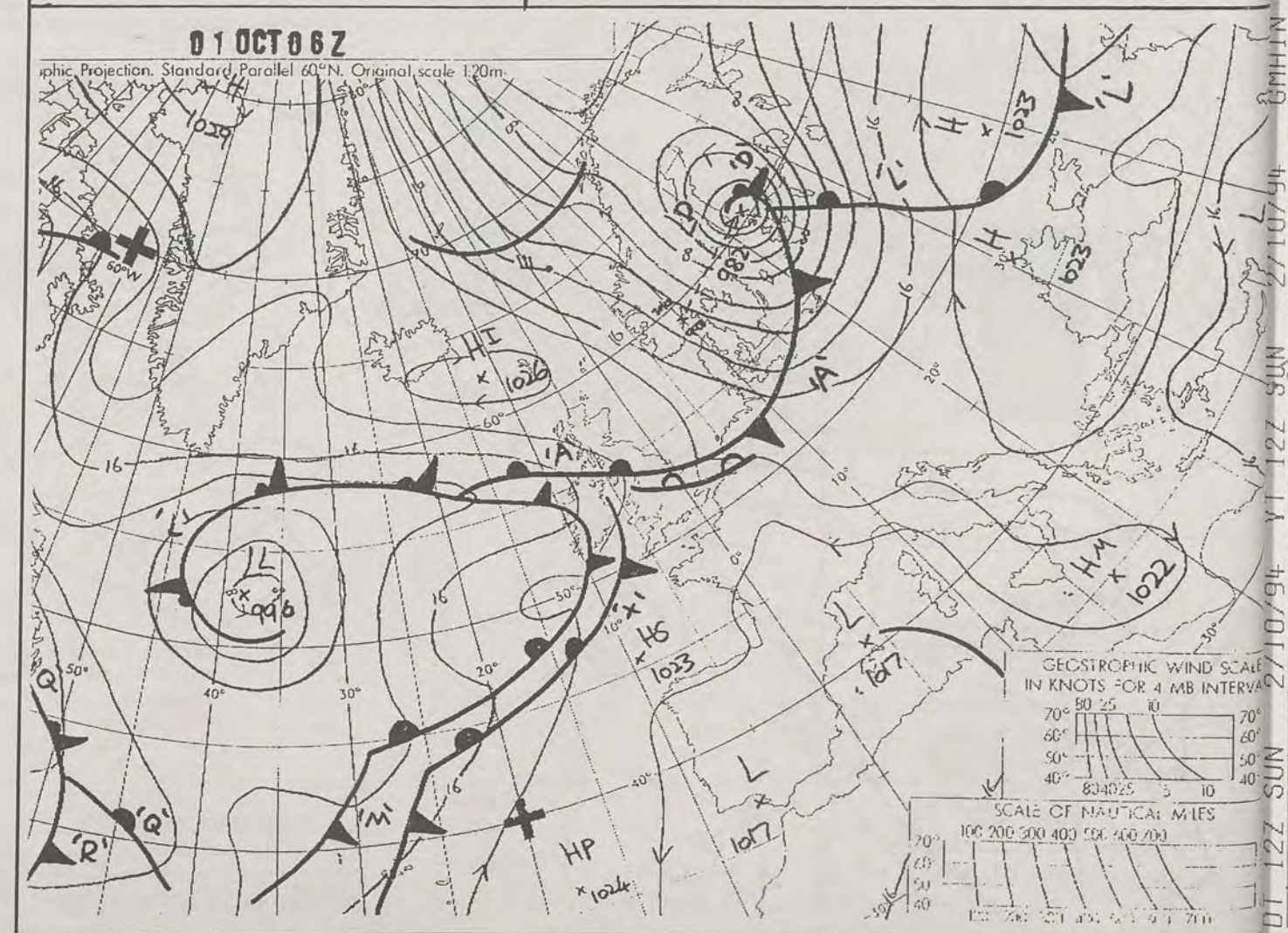
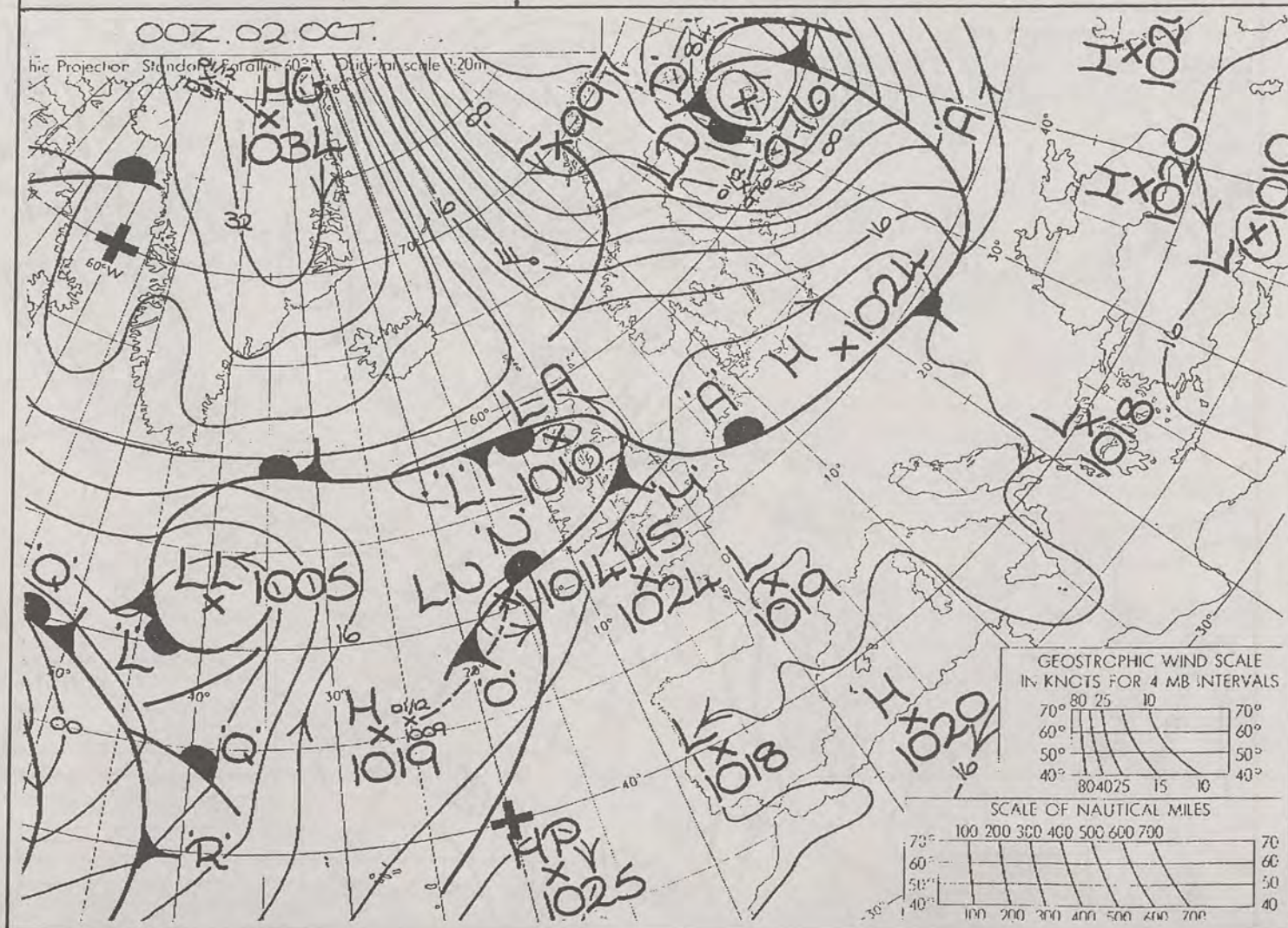
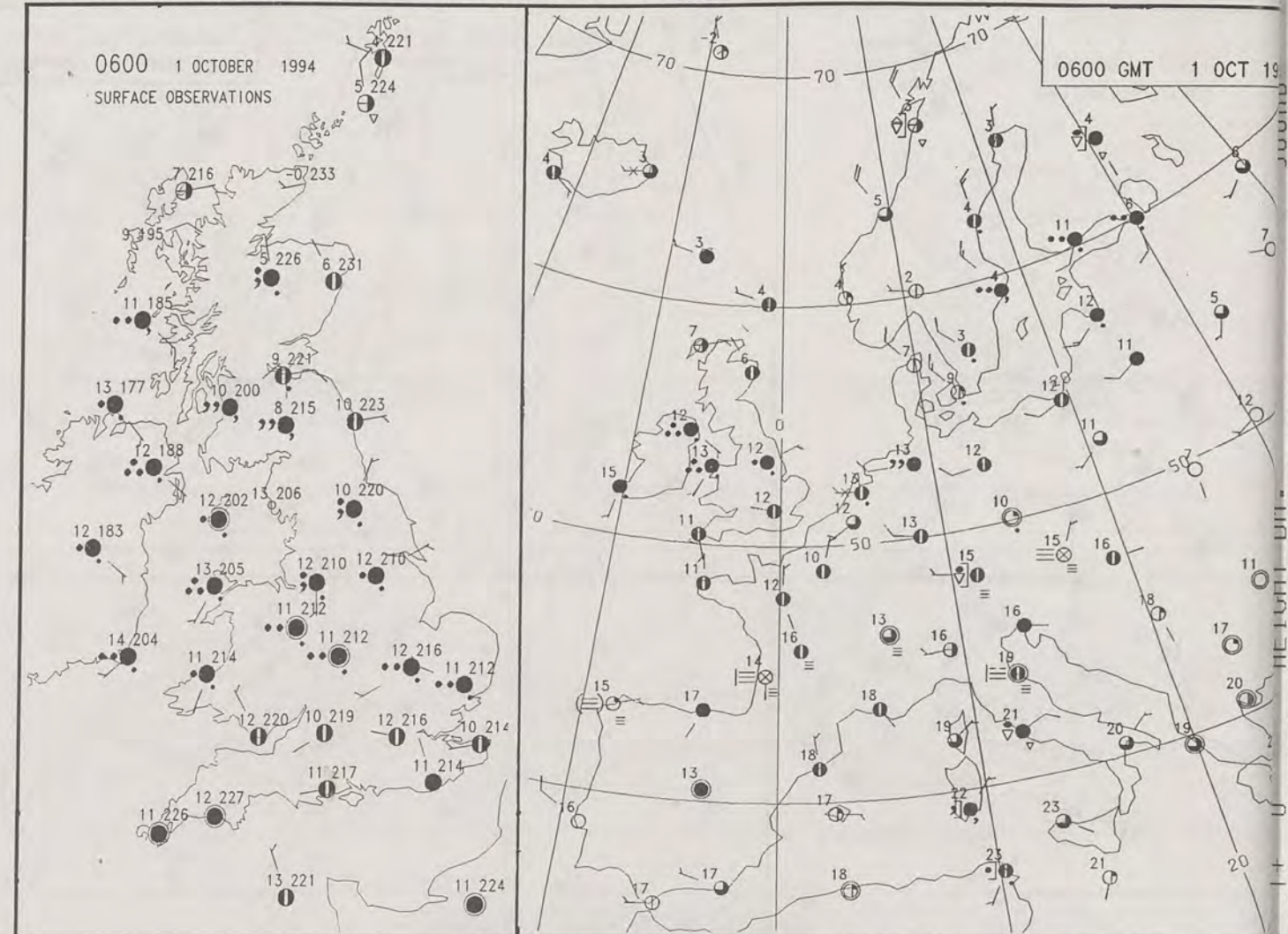
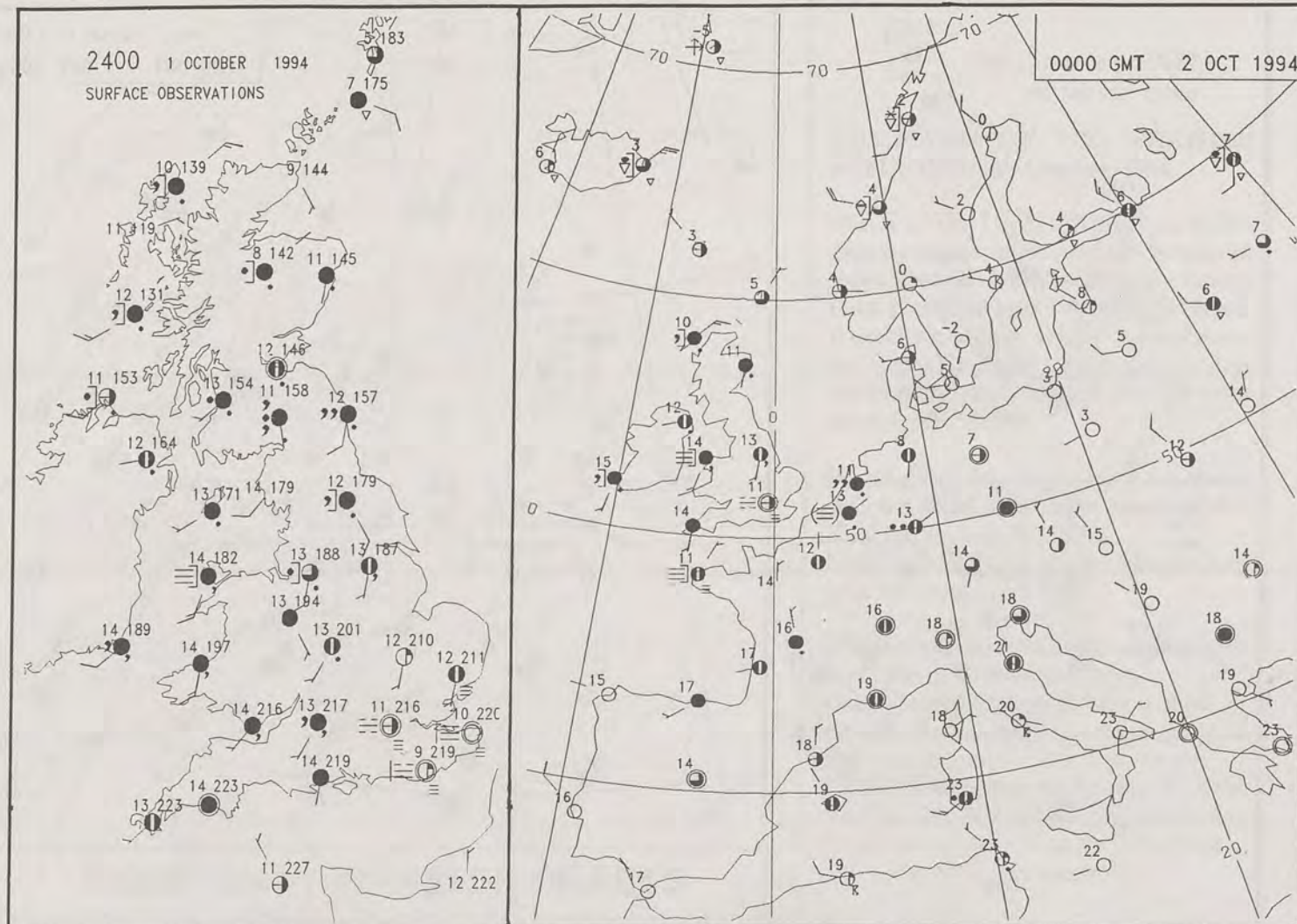


For details of other Weather Summaries produced by the Met. Office please contact:

London Weather Centre
Climate Department
127 Clerkenwell Road
London
EC1R 5DB
Telephone: 071 405 4358
Fax: 071 404 4314



NOT FOR LOAN DUPLICATE ALSO



1 OCT 19

5

20

11

17

20

20

20

20

20

20

20

20

20

20

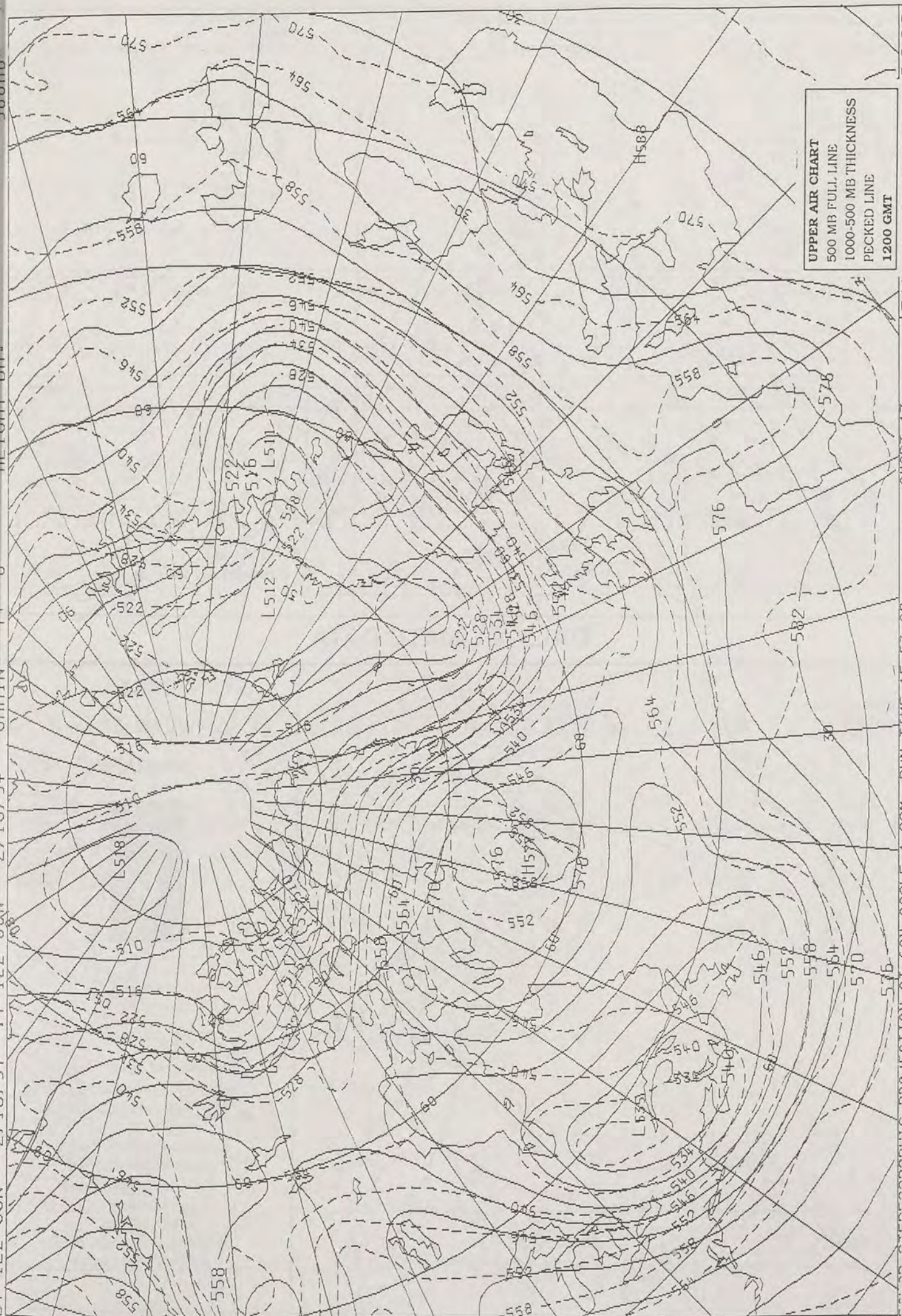
20

20

20

20

20



DAILY WEATHER SUMMARY

INCLUDING SUMMARY OF BRITISH WEATHER




Sunday
2nd October
1994



LONDON weather centre

METEOSAT AT 11:00 GMT ON 02/10/94
INFRA-RED



CLOUD-TOP OR LAND/SEA TEMPERATURE
COLD WARM

0600 2 OCTOBER 1994
SIGWX



1200 2 OCTOBER 1994
SIGWX



SIGNIFICANT WEATHER CHARTS

1800 2 OCTOBER 1994
SIGWX



2400 2 OCTOBER 1994
SIGWX



Published by London Weather Centre. All times are GMT.

SUMMARY OF UK WEATHER SUNDAY 2nd October 1994

It was a cloudy night over nearly the whole of the United Kingdom, with rain or drizzle in many places. In southeast England there was patchy fog.

During the day there was more rain and drizzle in Scotland, although the extreme north turned brighter and colder with sleet and hail showers.

Northern Ireland was cloudy. There was some rain and drizzle, mostly in the morning and evening.

Wales stayed cloudy for much of the day, with rain and drizzle and some heavy rain here and there. In the evening the weather cleared up.

It was mainly cloudy in England as well. The north and west had a wet day with a lot of heavy rain and this wet weather spread to all districts by late afternoon however the rain was mostly light in extreme southeast England.

Temperatures were mostly close to average, but the extreme north of Scotland was cold.

EXTREMES

SUNDAY 2nd OCTOBER 1994

Highest Maximum
: 18.0C Margate(Kent)

Lowest Maximum
: 7.3C Lerwick (Shetland)

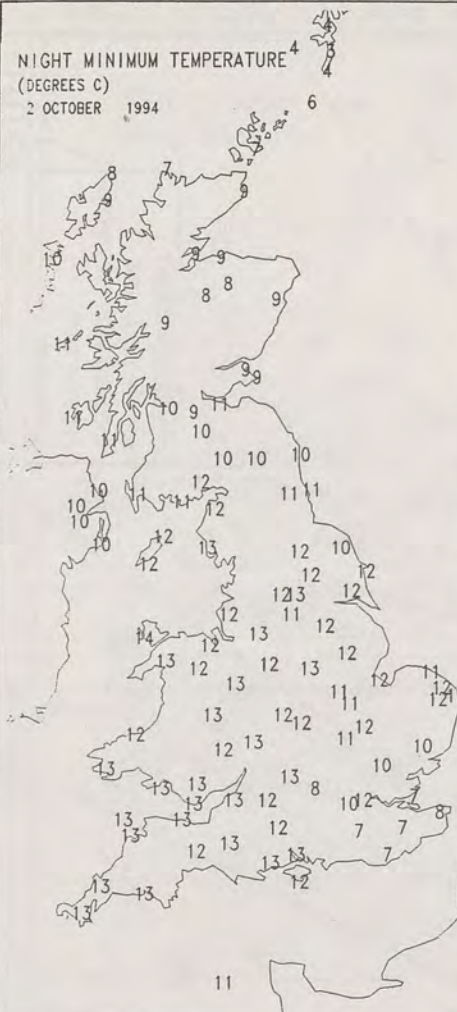
Lowest Minimum
: 3.1C Lerwick (Shetland)

Lowest Grass Minimum
: -0.5C Lerwick (Shetland)

Most Rain (24 hrs from 0900 GMT)
: 31.8mm Nantmor (Gwynedd)

Most Sunshine
: 5.1Hrs Boulmer (Northumberland)

NIGHT MINIMUM TEMPERATURE
(DEGREES C)
2 OCTOBER 1994



DAY MAXIMUM TEMPERATURE
(DEGREES C)
2 OCTOBER 1994



SUNSHINE (DAWN TO DUSK)
(HOURS)
2 OCTOBER 1994



DAILY CLIMATE DATA

NIGHT RAINFALL
(MILLIMETRES)
2 OCTOBER 1994 12 HOURS TO 0900



DAY RAINFALL
(MILLIMETRES)
2 OCTOBER 1994 12 HOURS TO 2100

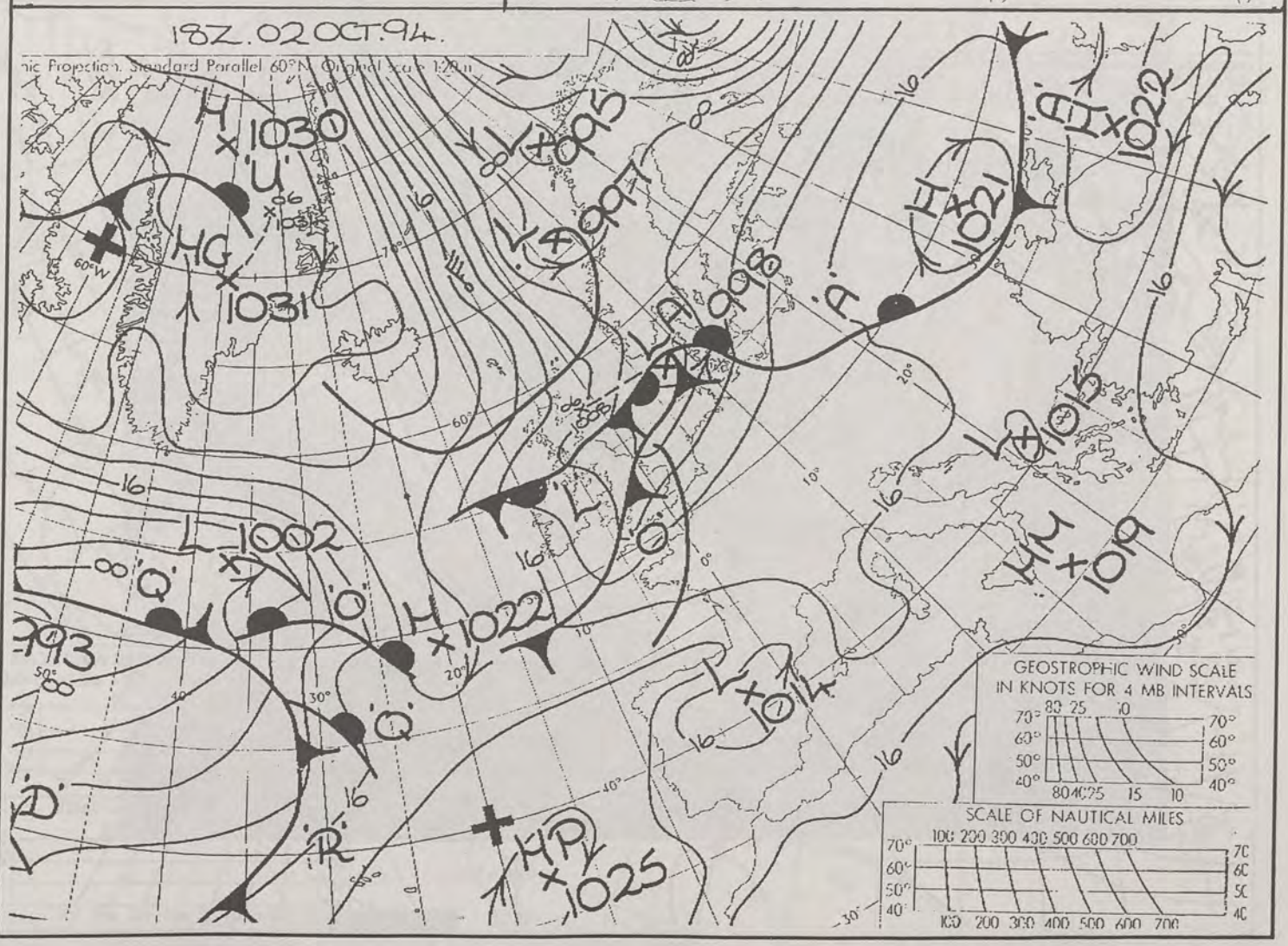
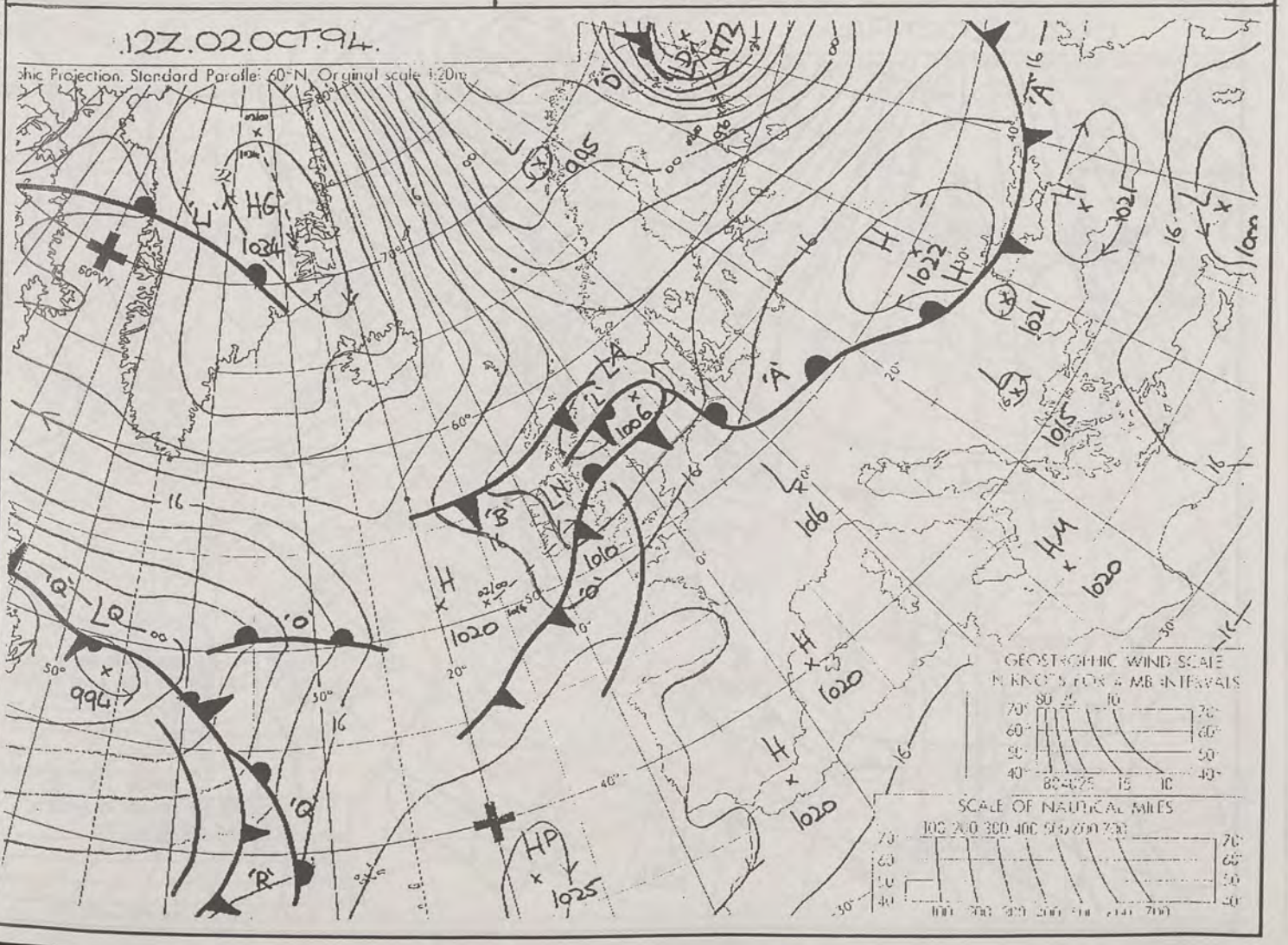
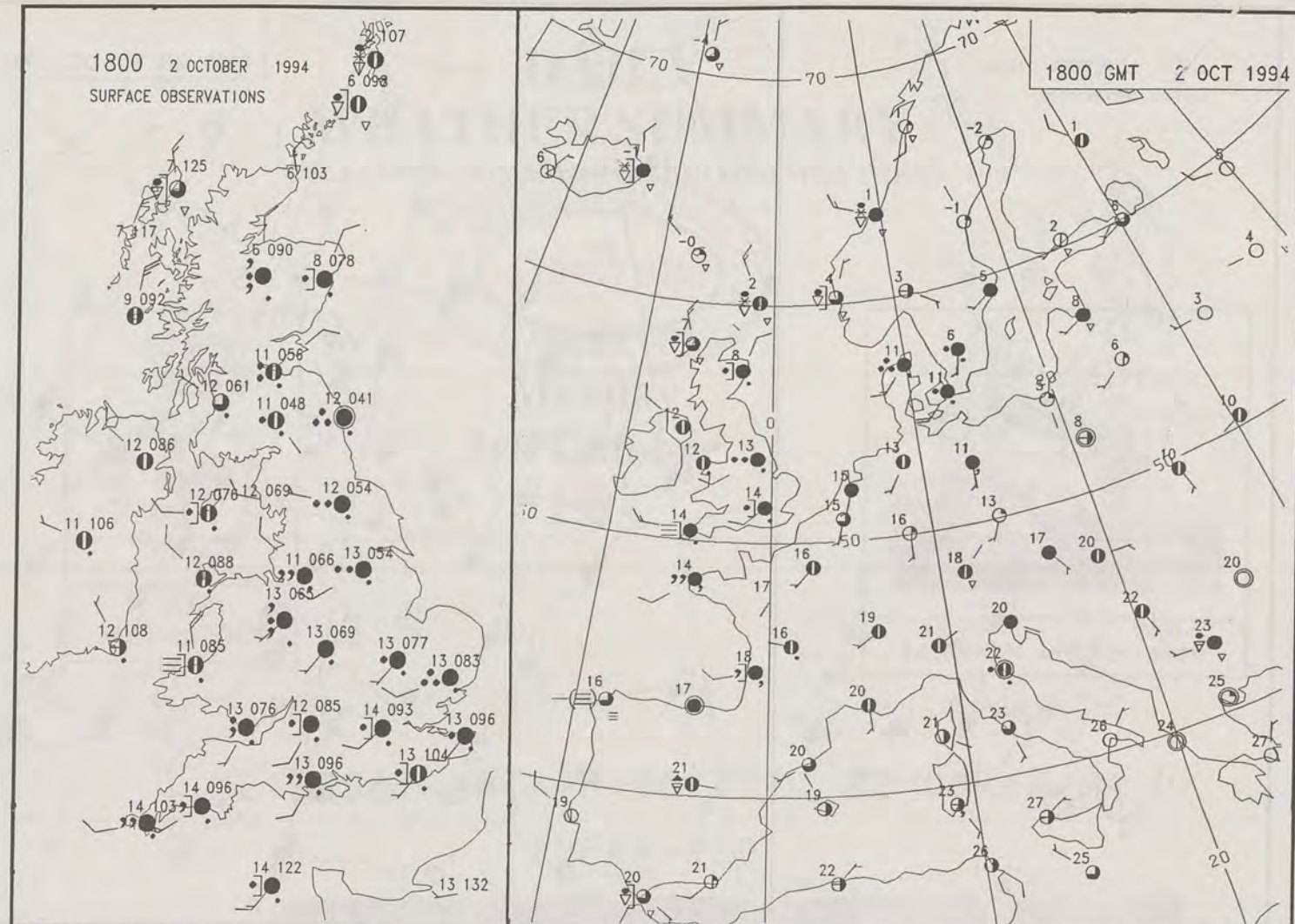
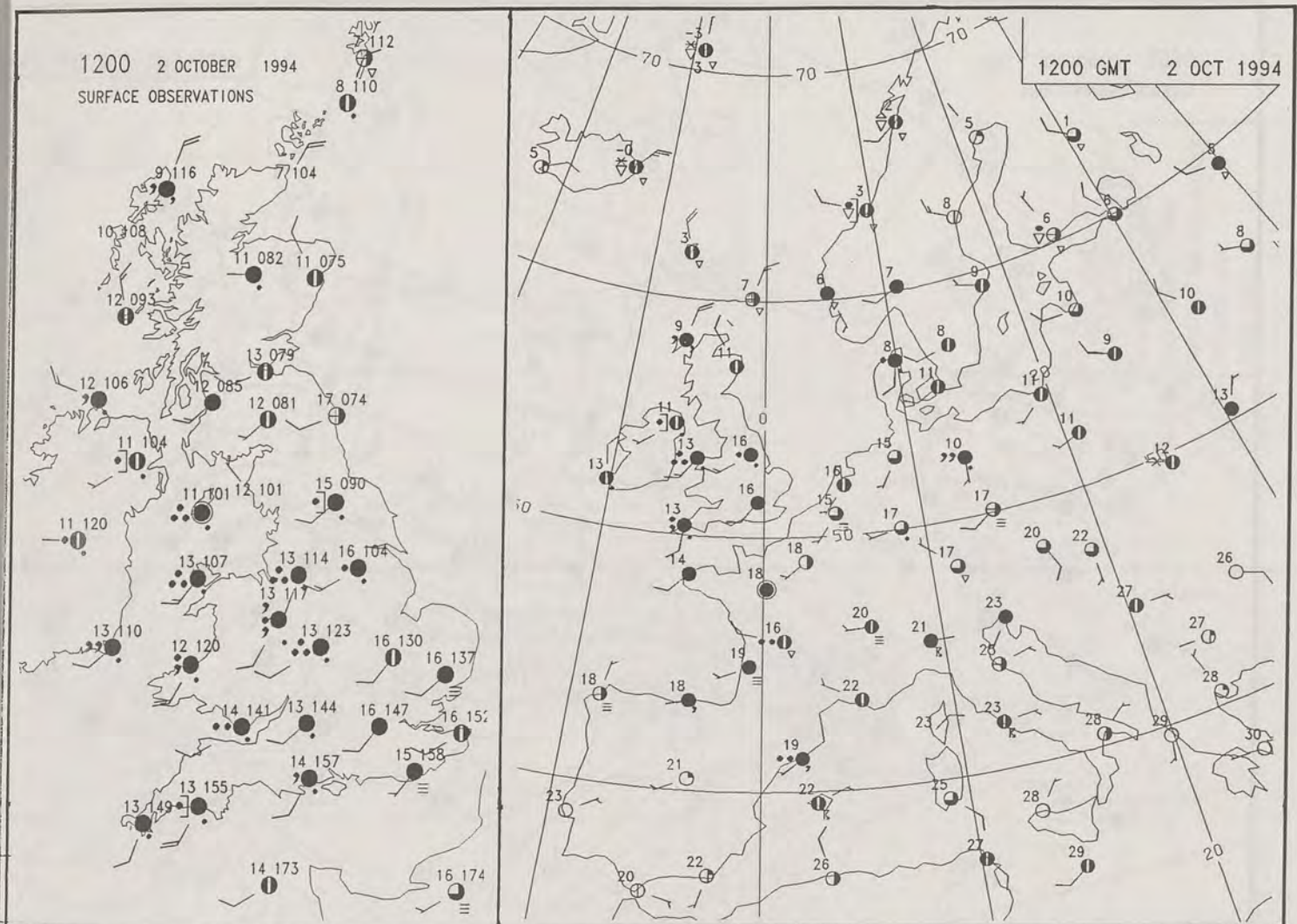


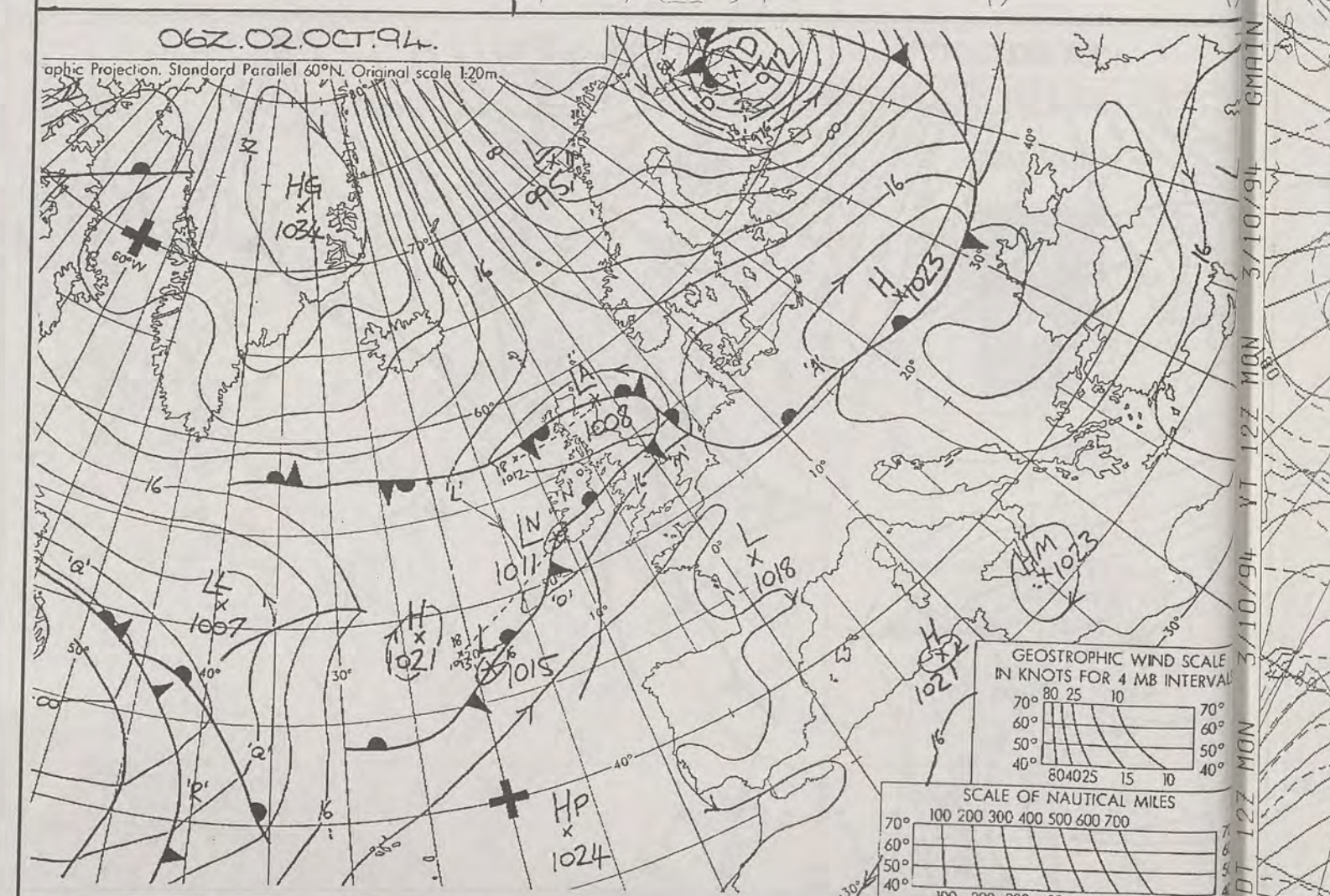
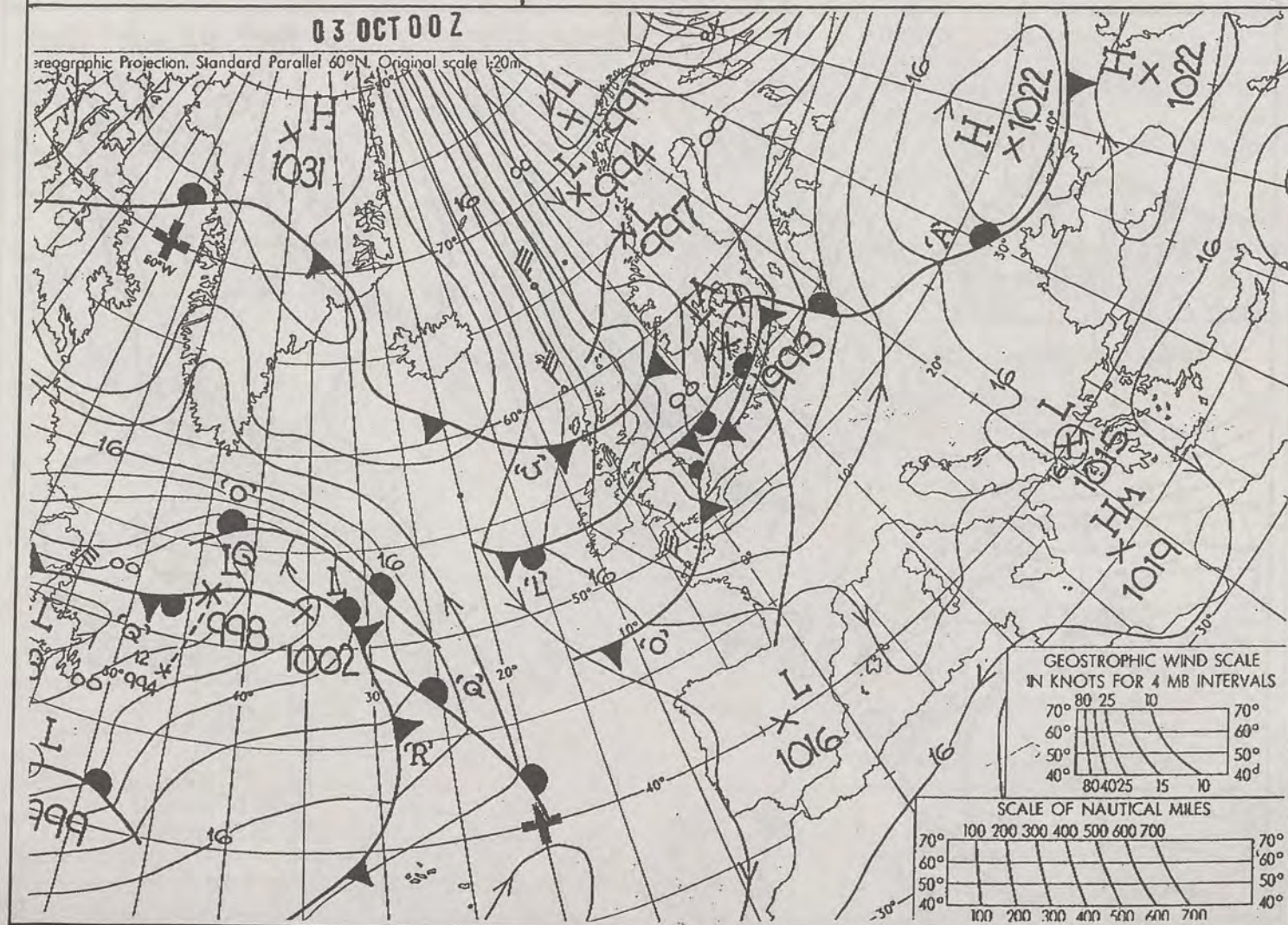
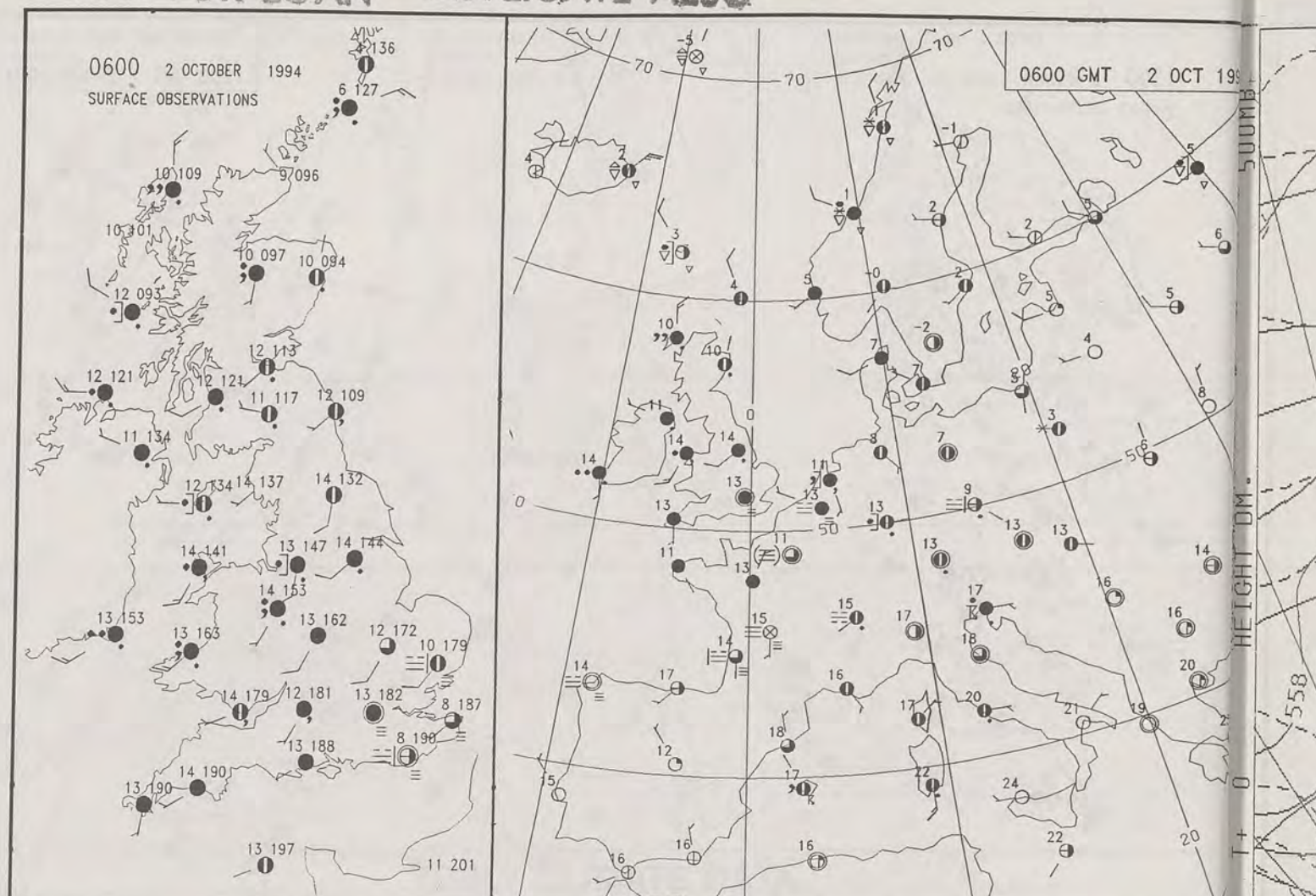
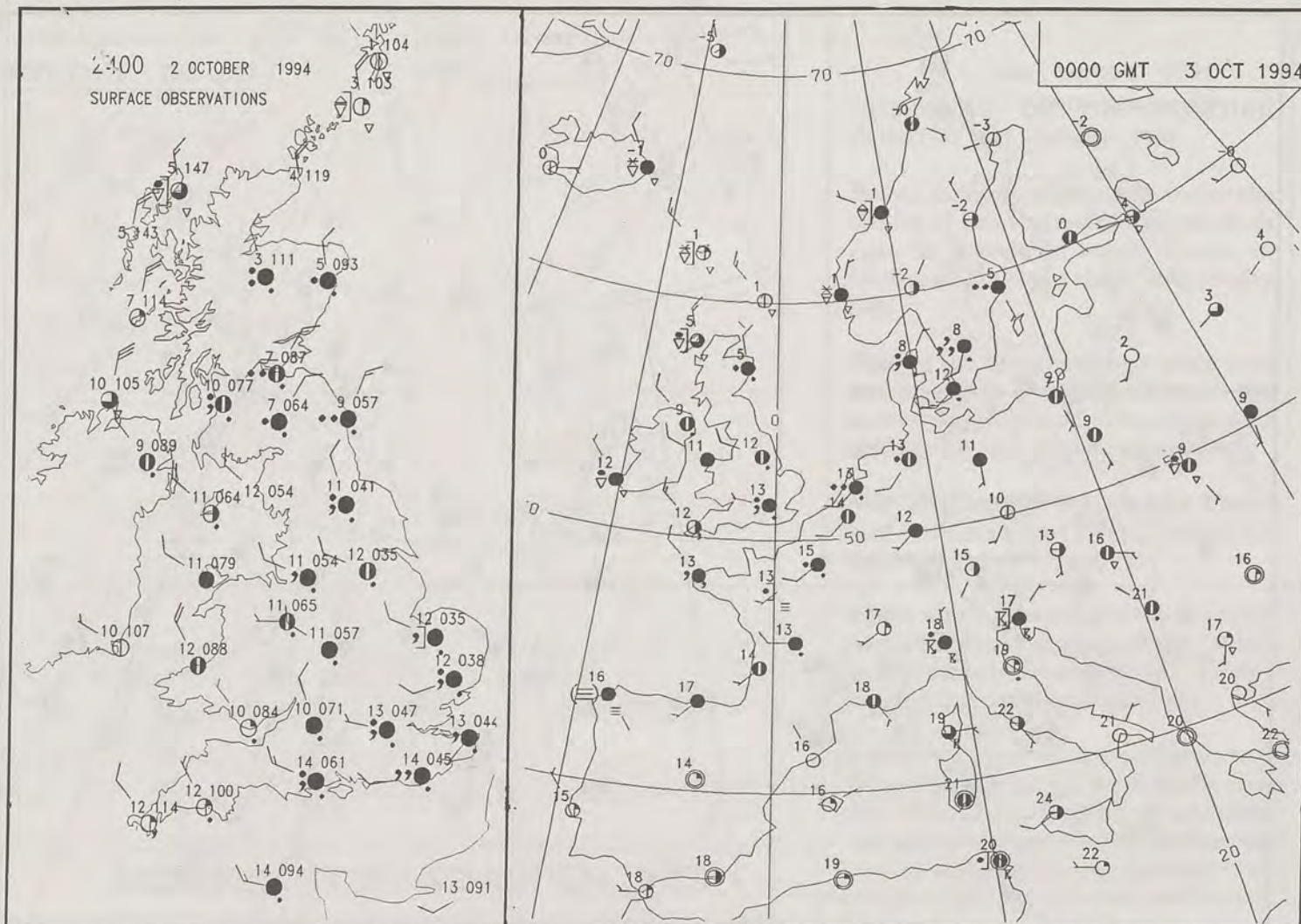
DAILY WEATHER SUMMARY

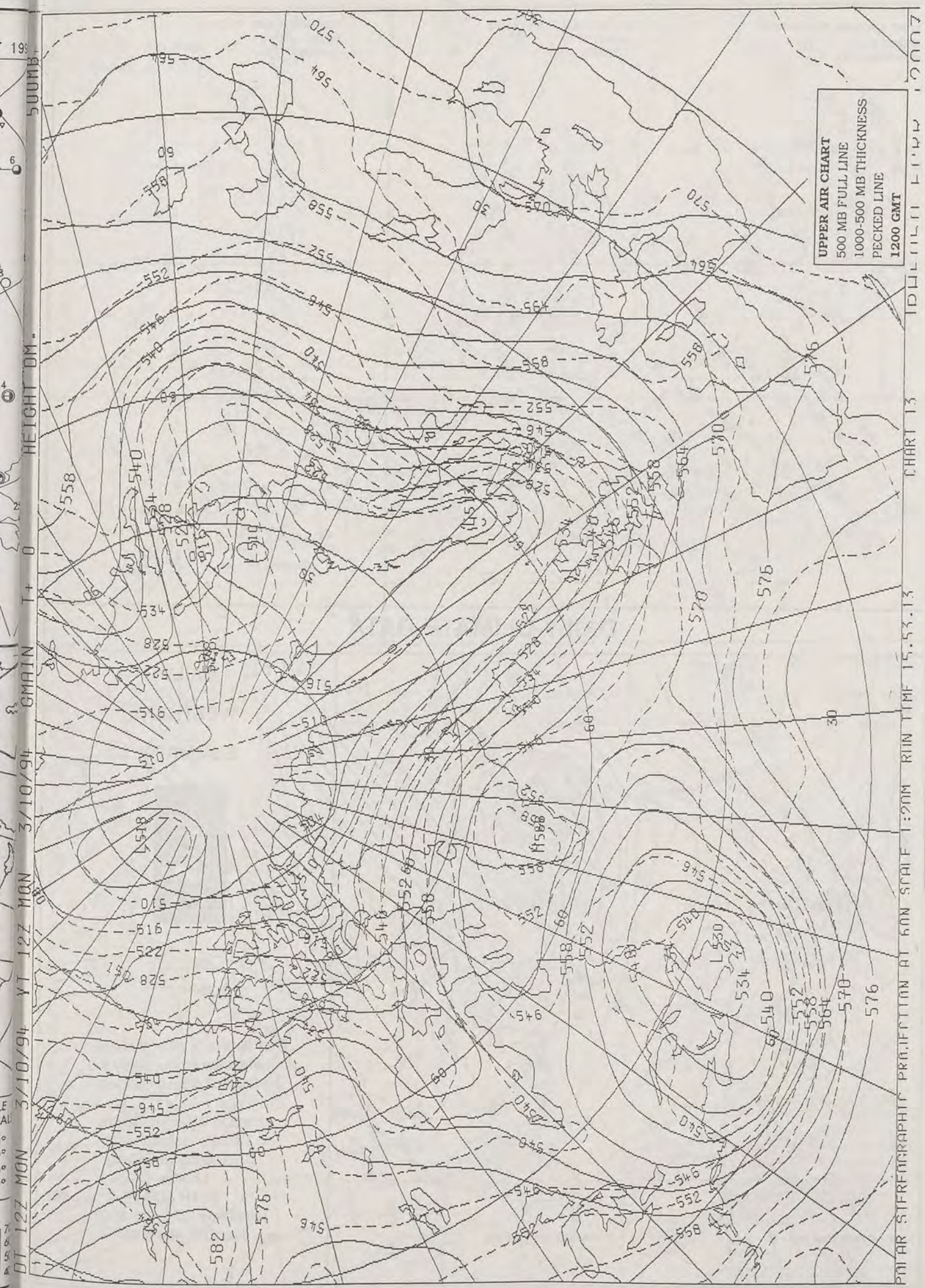


For details of other Weather Summaries produced by the Met. Office please contact:

London Weather Centre
Climate Department
127 Clerkenwell Road
London
EC1R 5DB
Telephone: 071 405 4358
Fax: 071 404 4314








DAILY WEATHER SUMMARY


INCLUDING SUMMARY OF BRITISH WEATHER



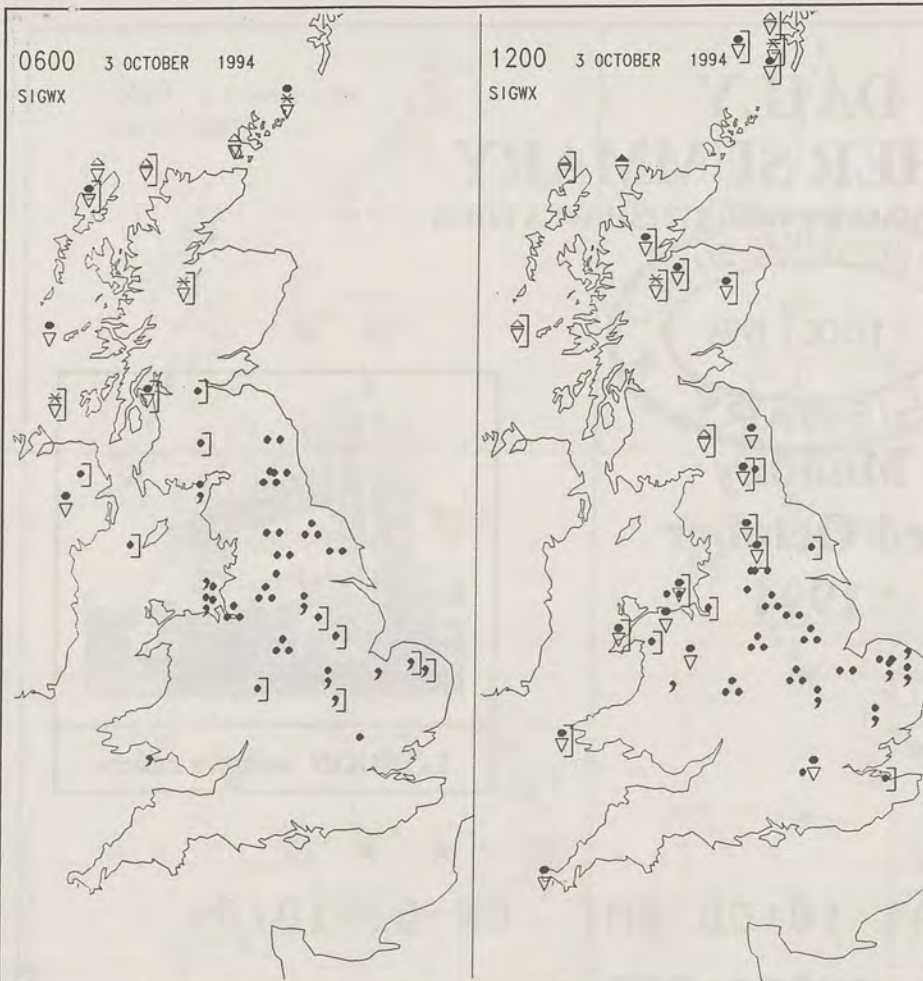
Monday
3rd October
1994



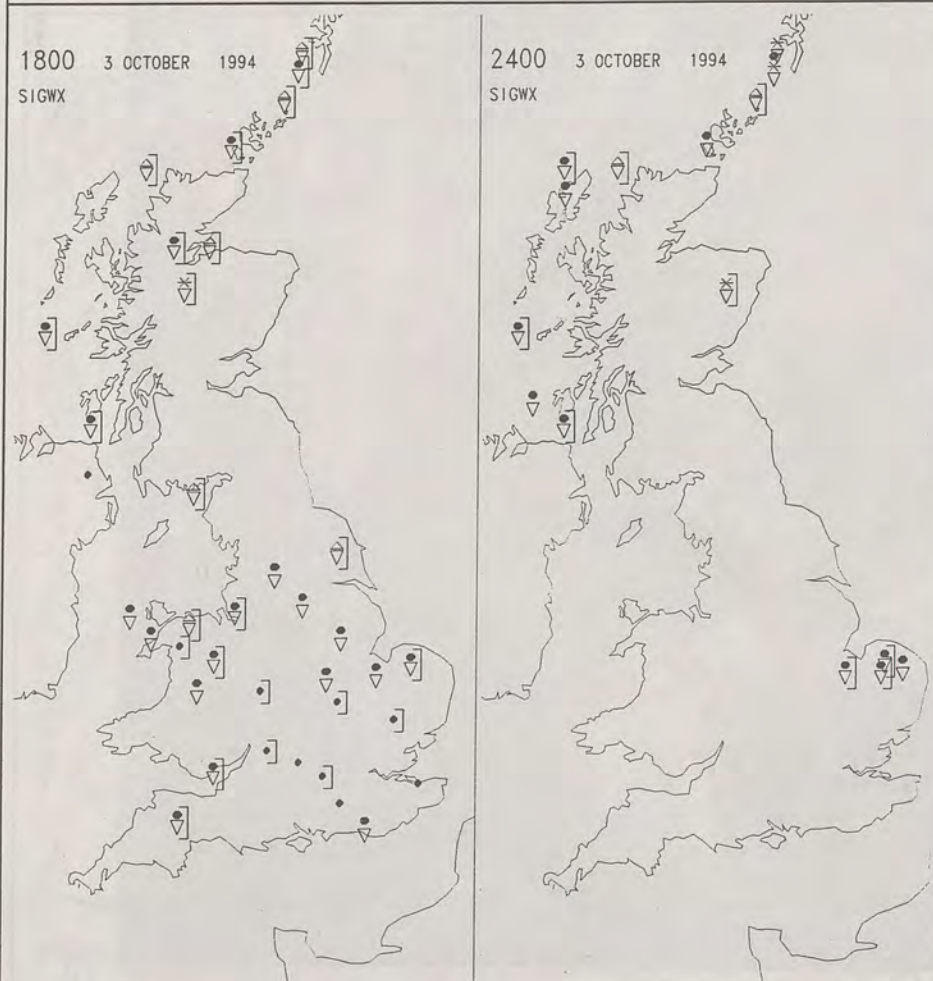
METEOSAT AT 18:00 GMT ON 03/10/94
INFRA-RED



CLOUD-TOP OR LAND/SEA TEMPERATURE
COLD WARM



SIGNIFICANT WEATHER CHARTS



Published by London Weather Centre. All times are GMT.

SUMMARY OF UK WEATHER MONDAY 3rd October 1994

There was rain in southern Scotland and Northern Ireland overnight, but by morning, colder, showery weather had spread from the north. England and Wales had a mainly cloudy night with outbreaks of rain, some heavy.

During the day there were frequent showers in northern Scotland, with some sleet, snow and hail. The rest of Scotland and Northern Ireland were mostly dry and bright, with only isolated showers.

Rain cleared southeastwards from northern England and the Midlands in the morning, and from more southern parts of England in the early afternoon. Once the rain cleared, the colder, showery weather spread from the north to all parts of England and Wales.

It was a very cold day in most of the country, though some parts of Southern England were only a little below average at first.

EXTREMES

MONDAY 3rd OCTOBER 1994

Highest Maximum

: 17.0C Guernsey (Channel Islands)

Lowest Maximum

: 4.7C Loch Glascarnoch (Highland)

Lowest Minimum

: -2.5C Loch Glascarnoch (Highland)

Lowest Grass Minimum

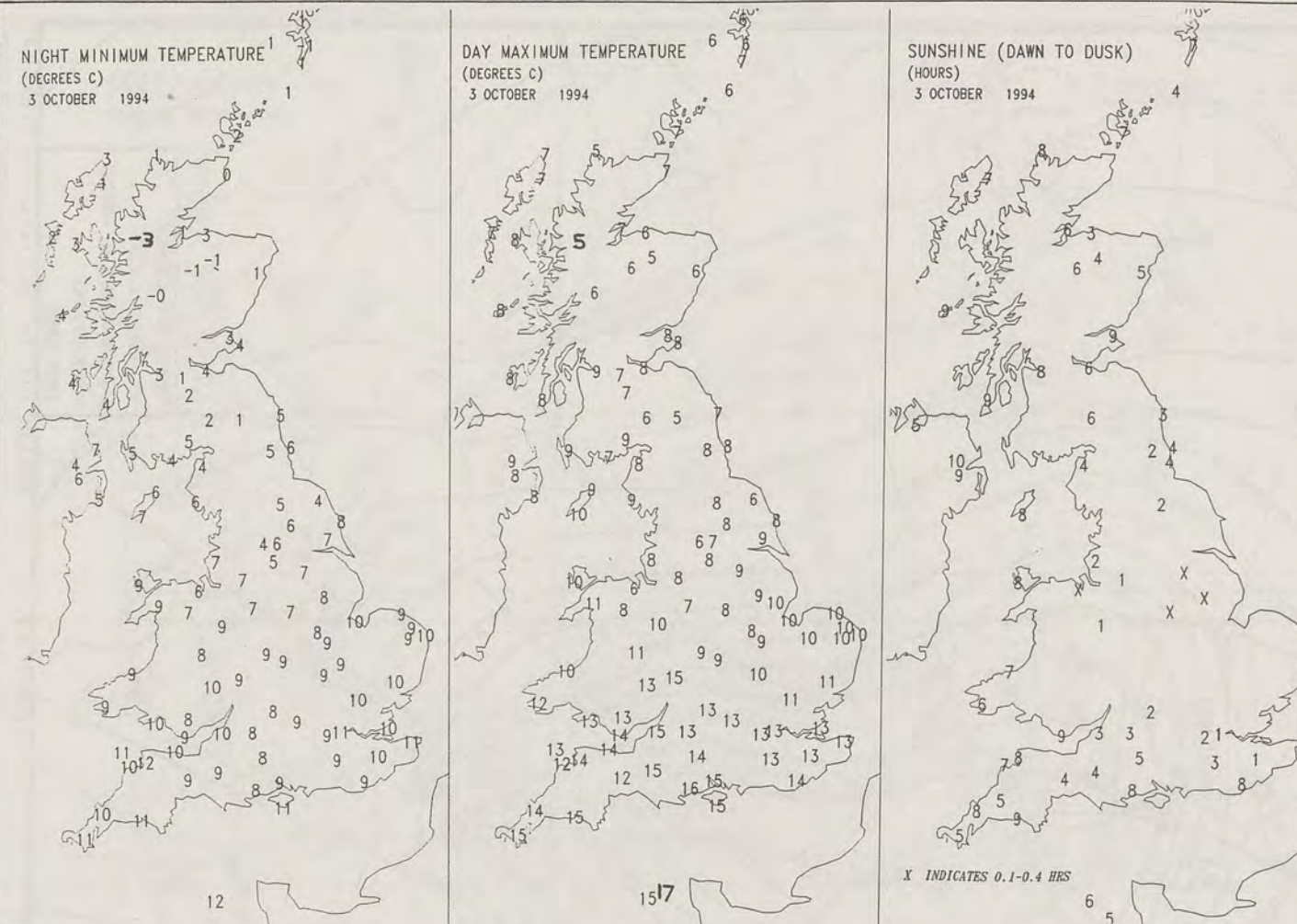
: -5.3C Loch Glascarnoch (Highland)

Most Rain (24 hrs from 0900 GMT)

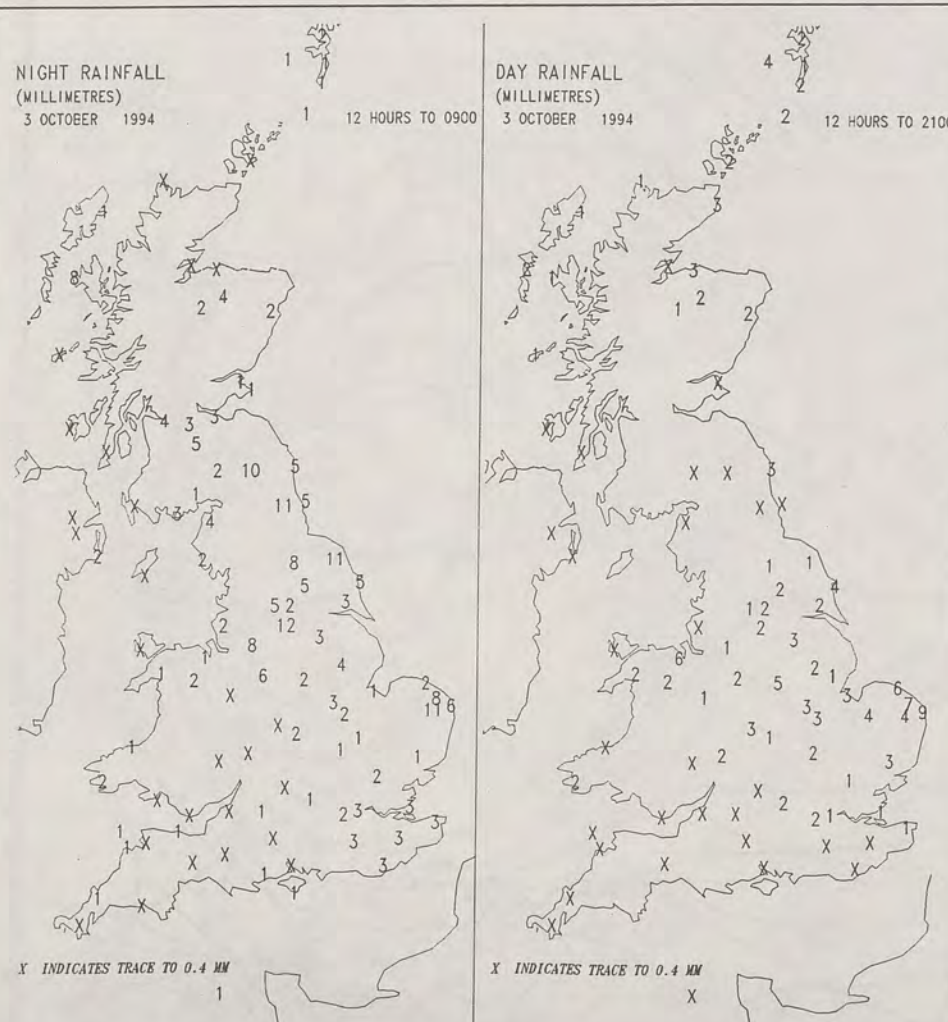
: 12.0mm Hemsby (Norfolk)

Most Sunshine

: 9.7Hrs Belfast



DAILY CLIMATE DATA

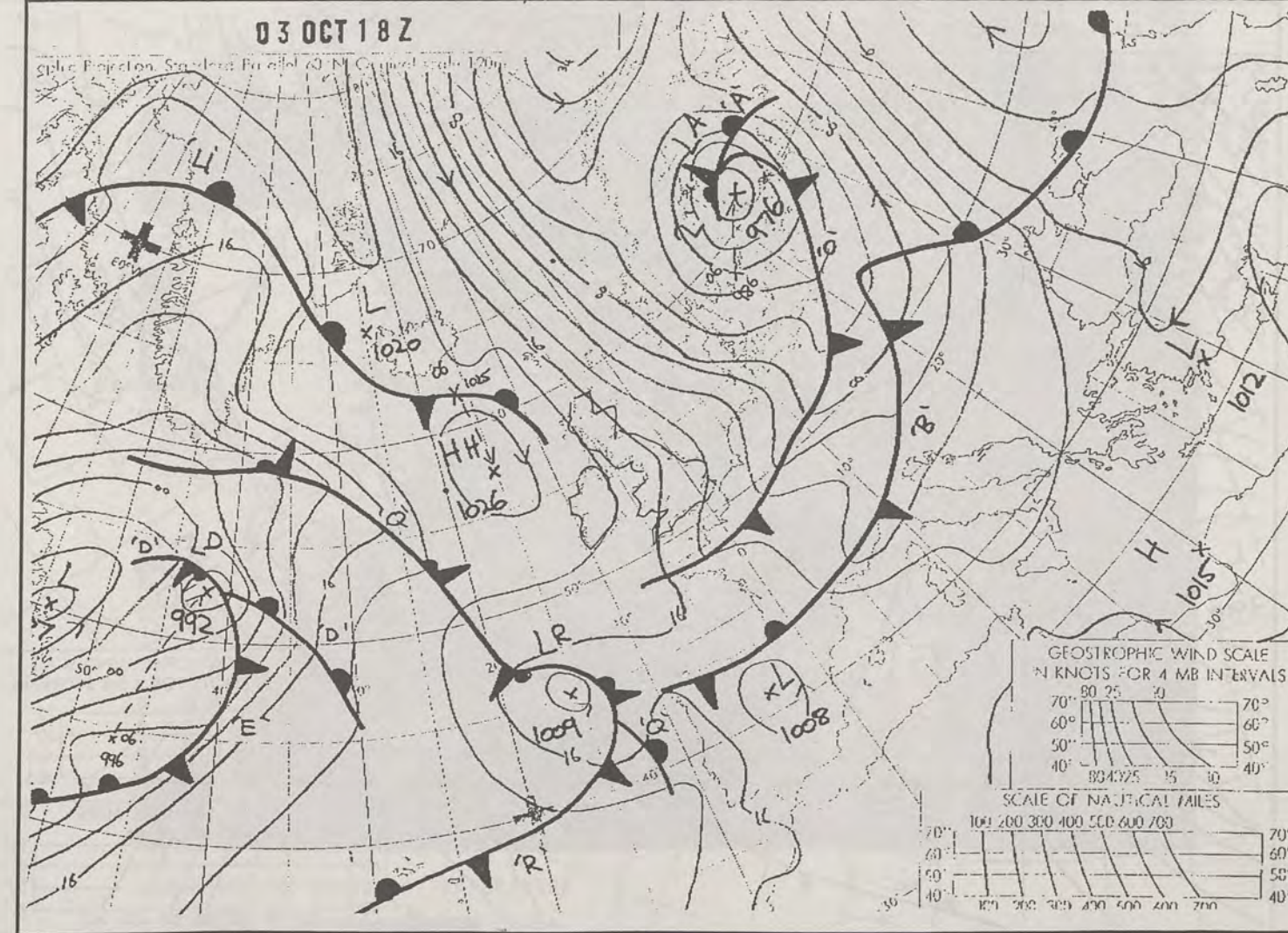
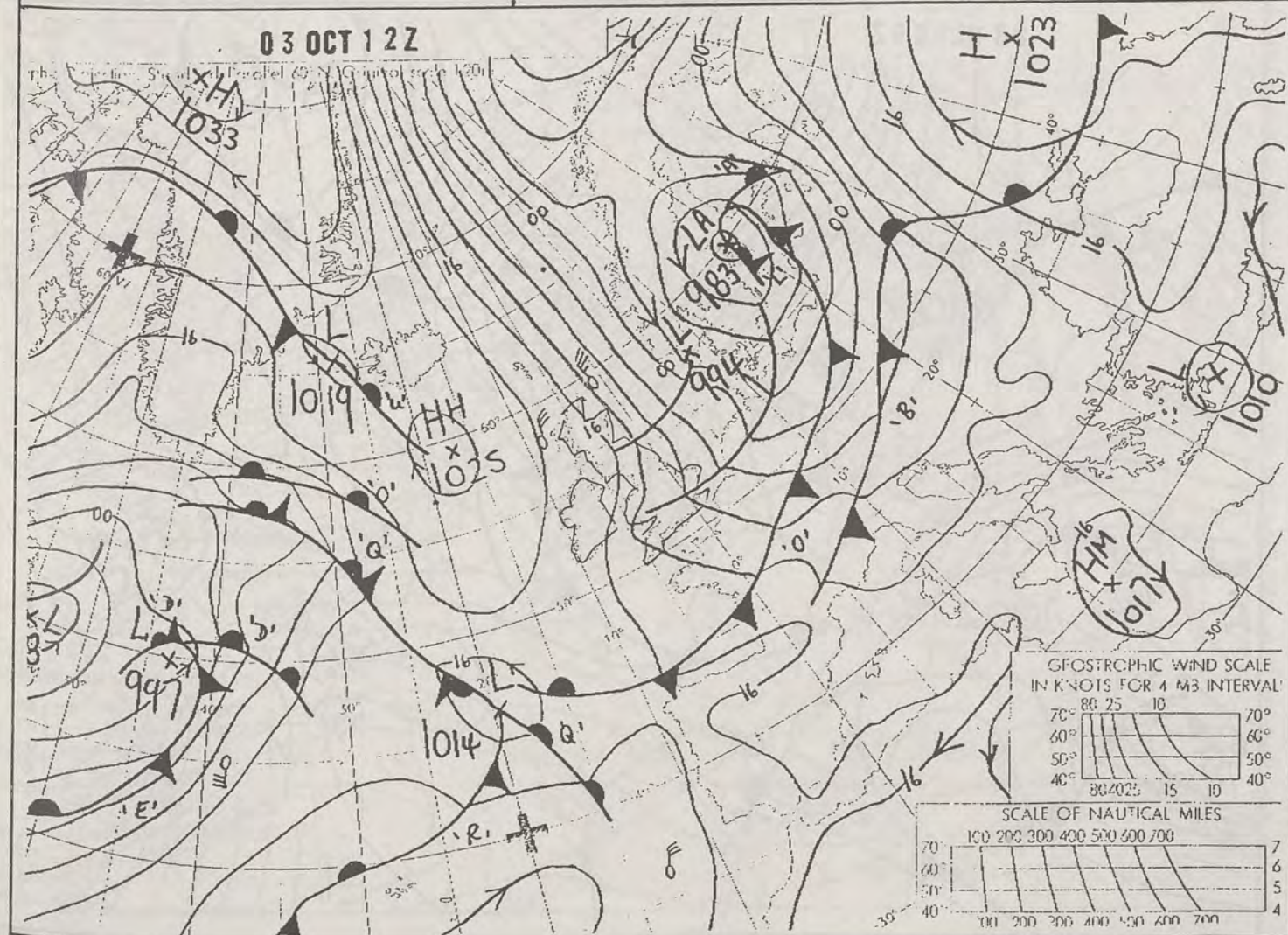
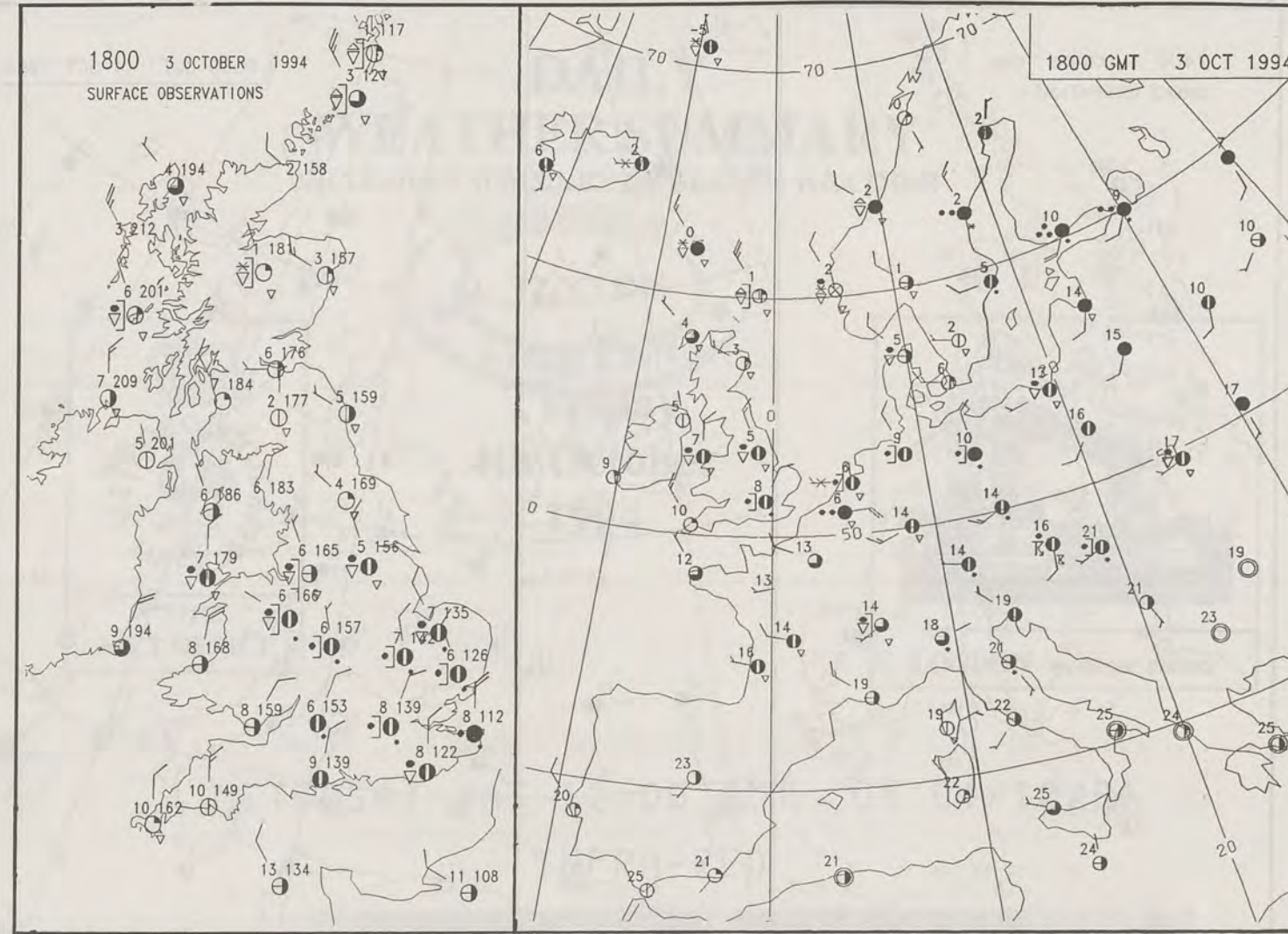
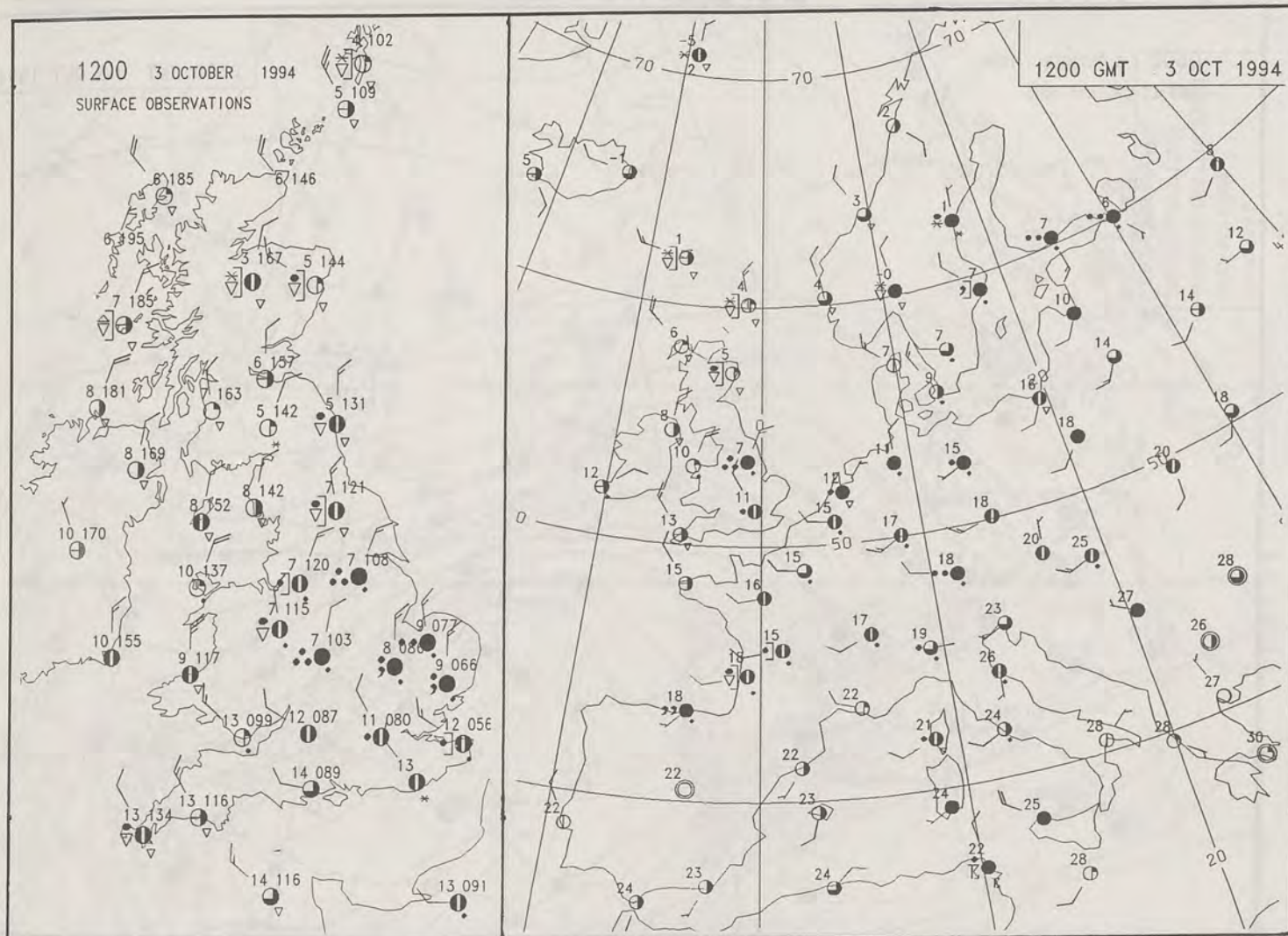


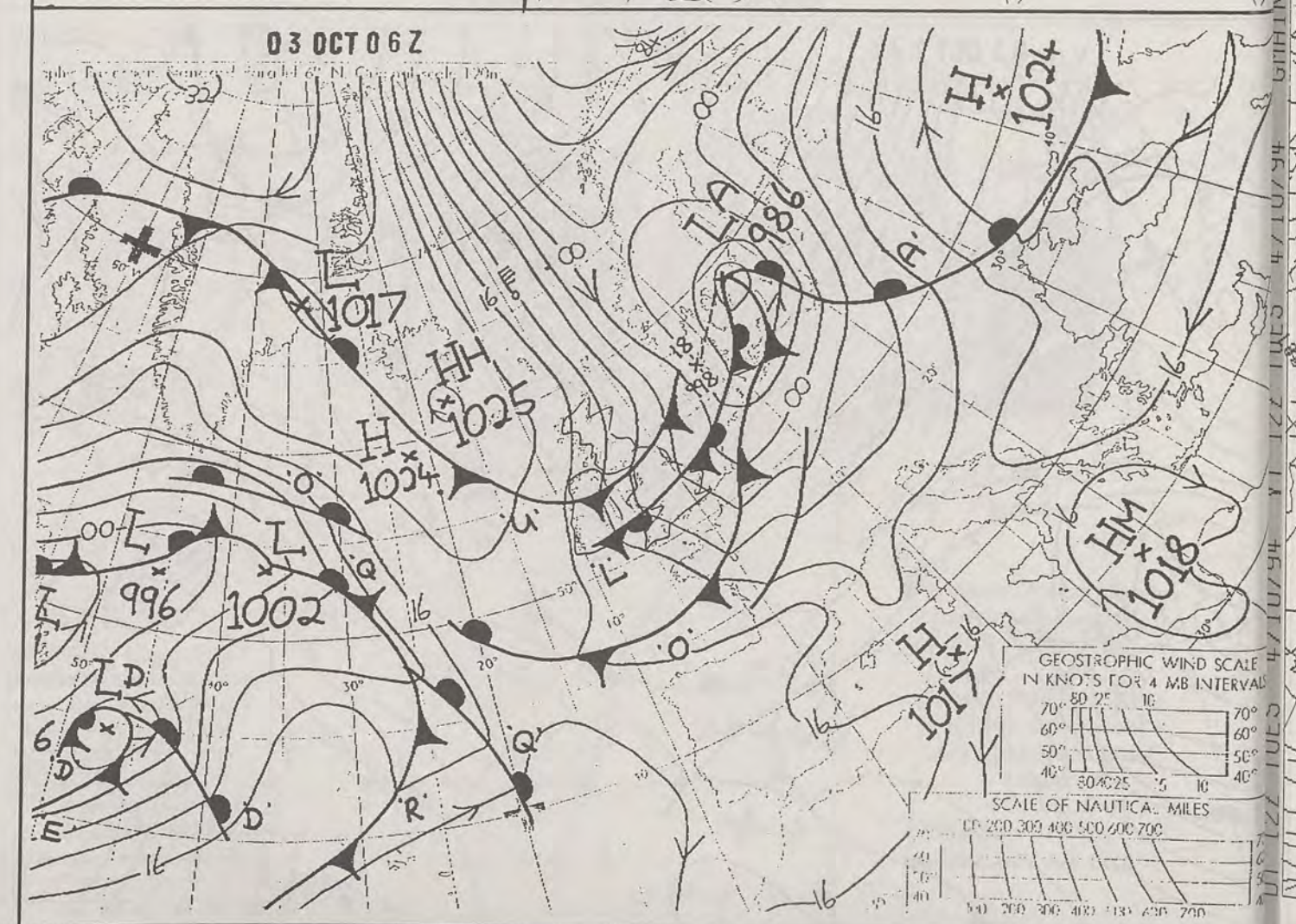
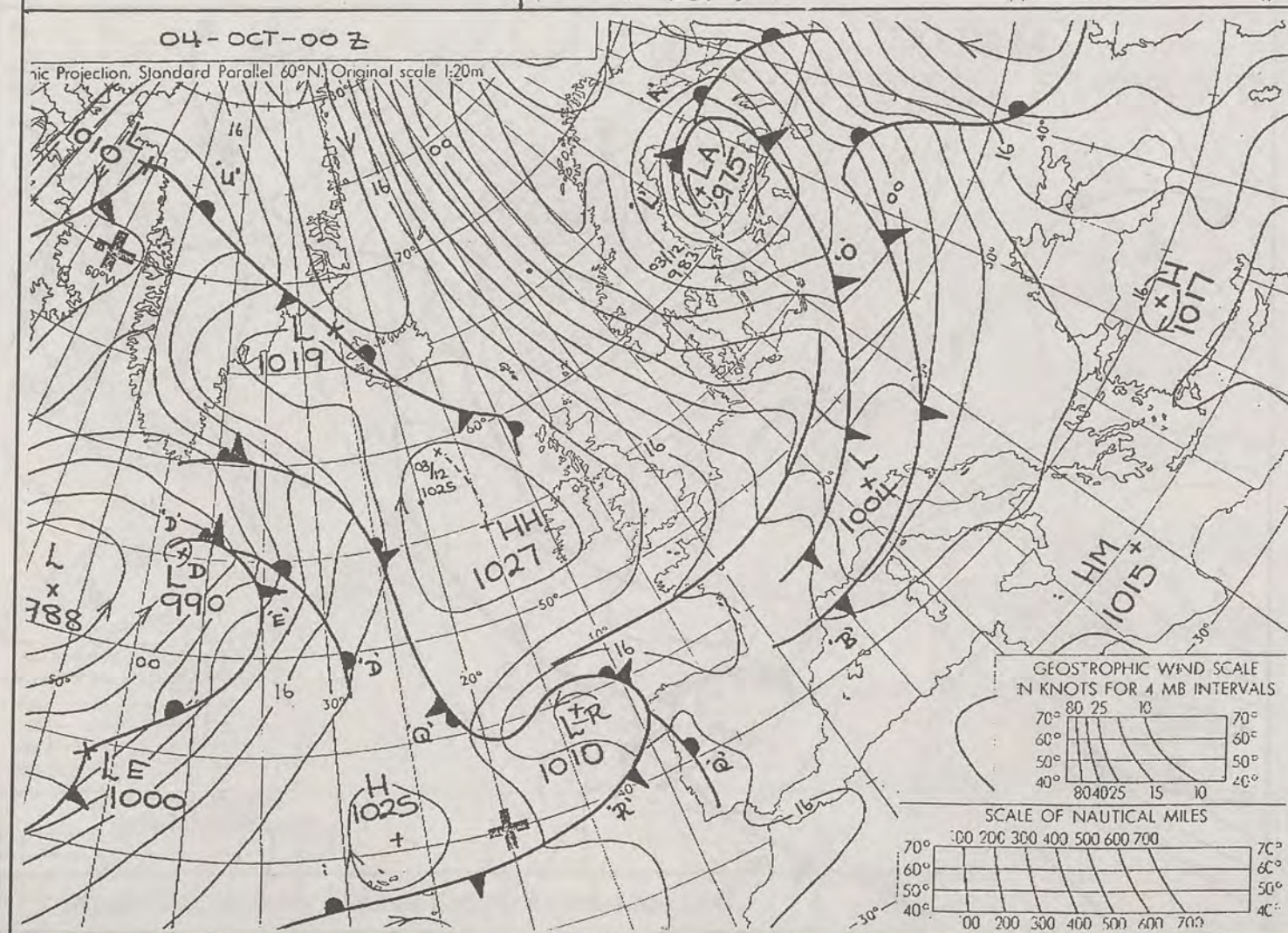
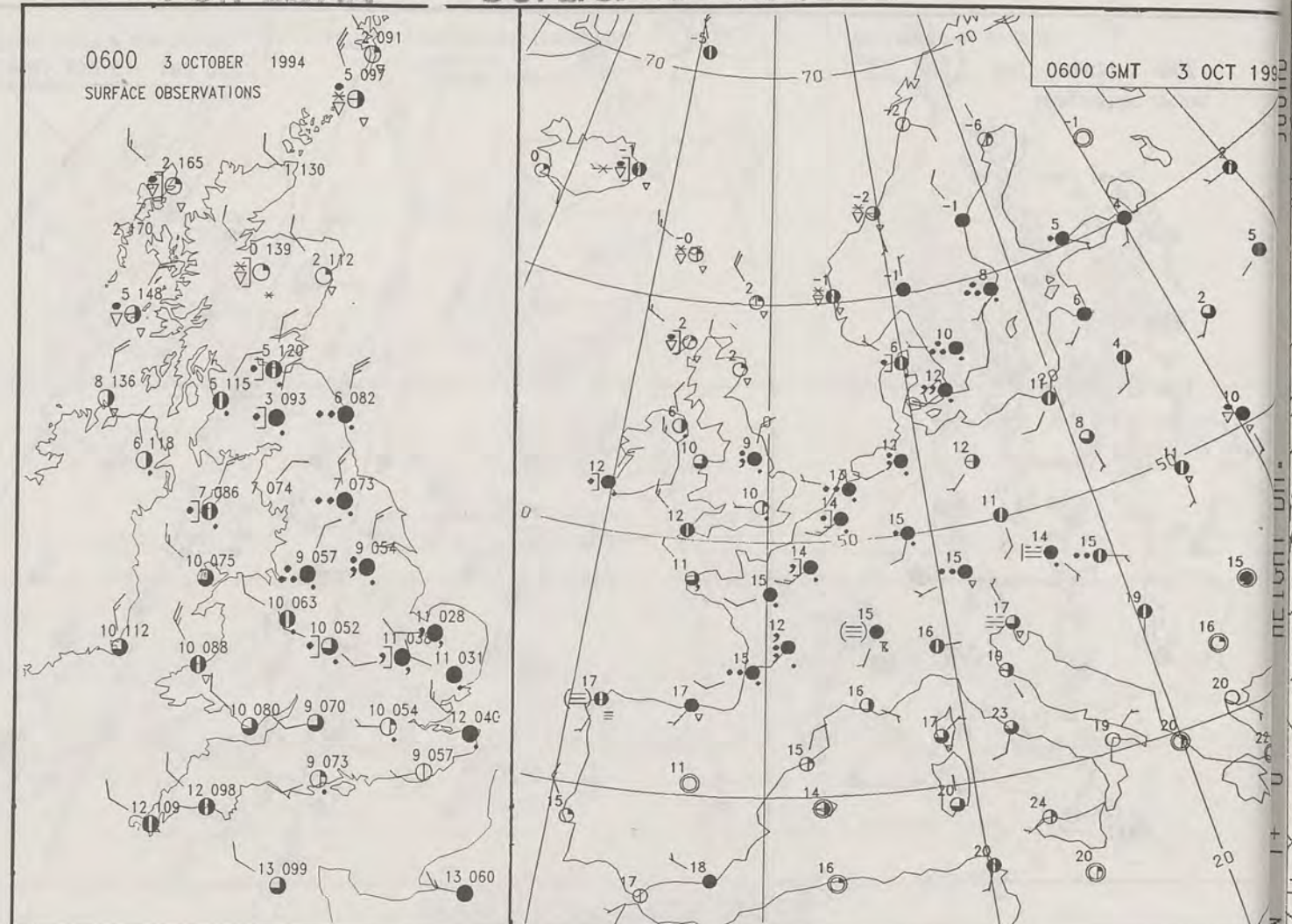
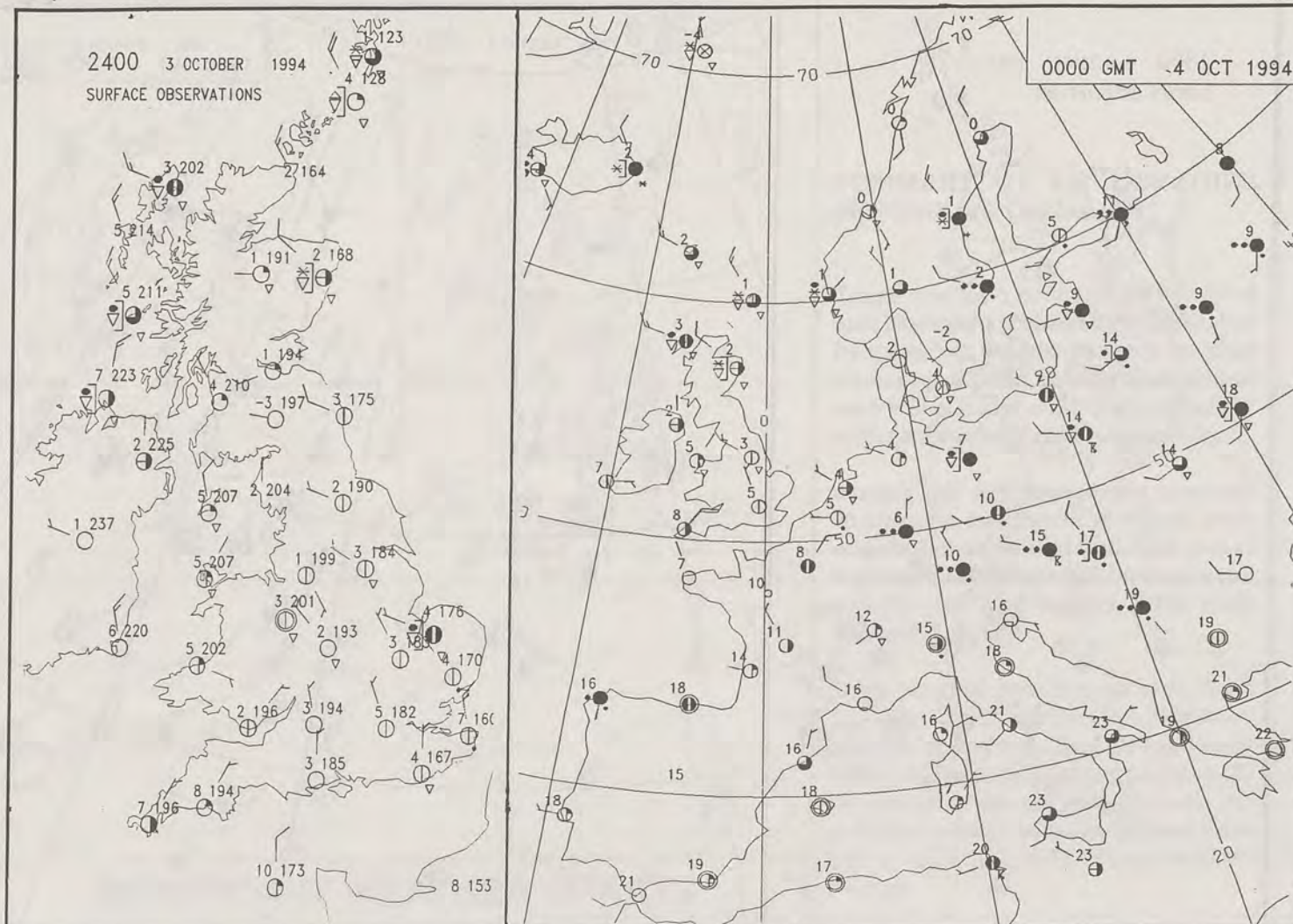
DAILY WEATHER SUMMARY

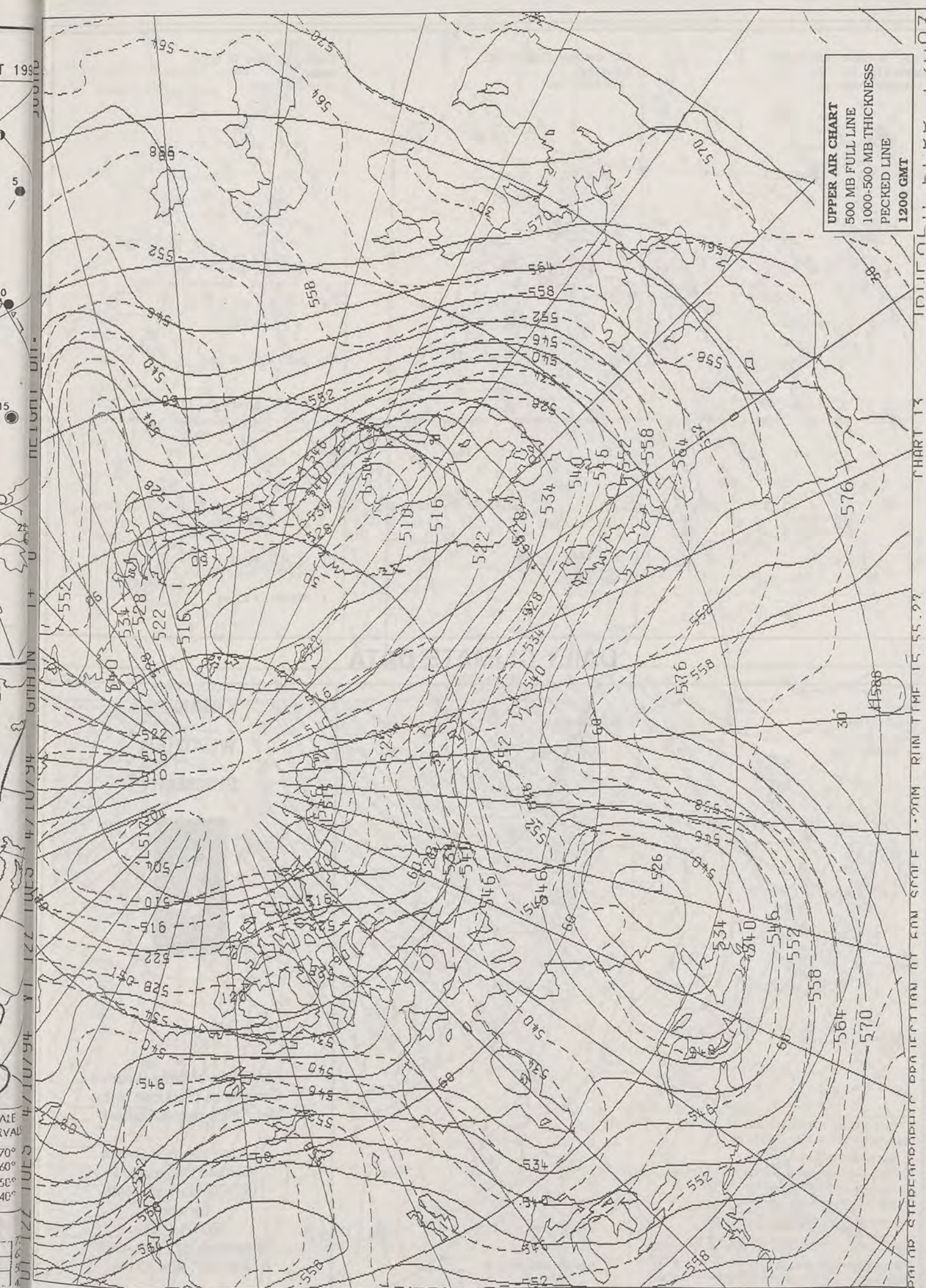


For details of other Weather Summaries produced by the Met. Office please contact:

London Weather Centre
Climate Department
127 Clerkenwell Road
London
EC1R 5DB
Telephone: 071 405 4358
Fax: 071 404 4314










DAILY WEATHER SUMMARY

INCLUDING SUMMARY OF BRITISH WEATHER




Tuesday
4th October
1994



LONDON weather centre

METEOSAT AT 12:00 GMT ON 04/10/94
INFRA-RED



CLOUD-TOP OR LAND/SEA TEMPERATURE
COLD — WARM



SIGNIFICANT WEATHER CHARTS



Published by London Weather Centre. All times are GMT.

SUMMARY OF UK WEATHER TUESDAY 4th October 1994

Much of the country had a dry night with widespread ground frost, and air frost away from the windward coasts. There were scattered wintry showers around the Scottish coast, and also some showers over the north Wales and East Anglian coasts.

England, Wales and Northern Ireland had a mainly dry and sunny day, though there were isolated showers over Northern Ireland and near the Welsh coast.

Scotland had a cloudier day, with showers or outbreaks of rain in many places. Some of the showers were of sleet, snow and hail in the morning, but they mostly turned to rain in the afternoon.

In the evening some showers continued in the north but the south was mainly clear.

Temperatures were in the very cold category for most of the country.

EXTREMES

TUESDAY 4th OCTOBER 1994

Highest Maximum

: 14.0 C Torquay [Devon]
Newquay [Cornwall]

Lowest Maximum

: 5.4 C Baltasound [Shetland]

Lowest Minimum

: -5.4 C Shap [Cumbria]

Lowest Grass Minimum

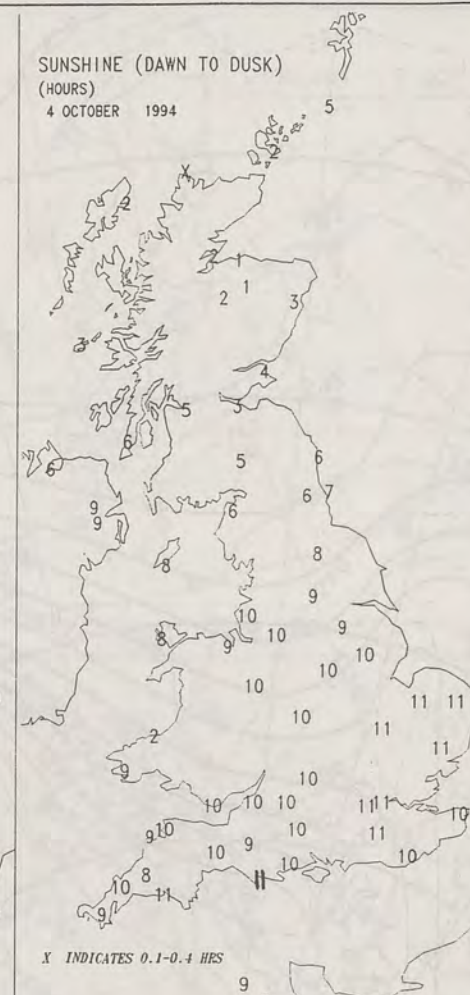
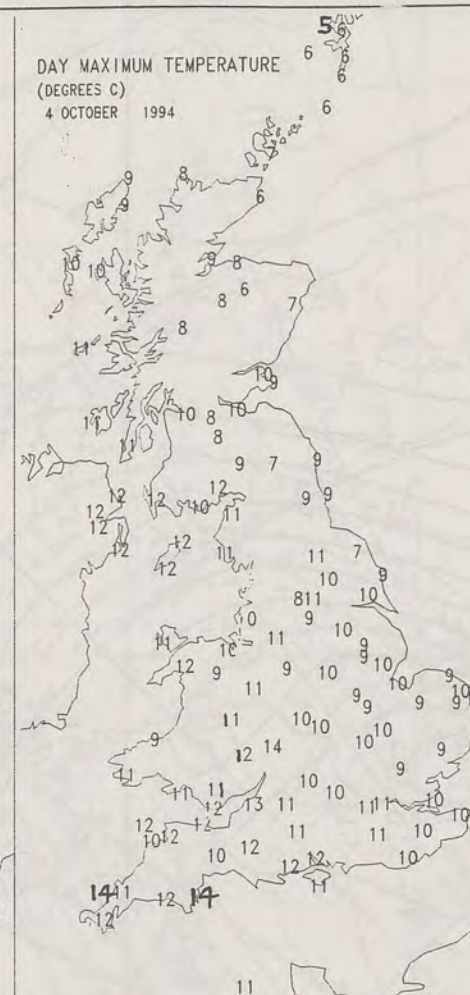
: -9.2 C Bastreet [Cornwall]

Most Rain (24 hrs from 0900 GMT)

: 7.0 mm Lochranza [Isle of Arran]

Most Sunshine

: 11.1 Hrs Portland [Dorset]



DAILY CLIMATE DATA

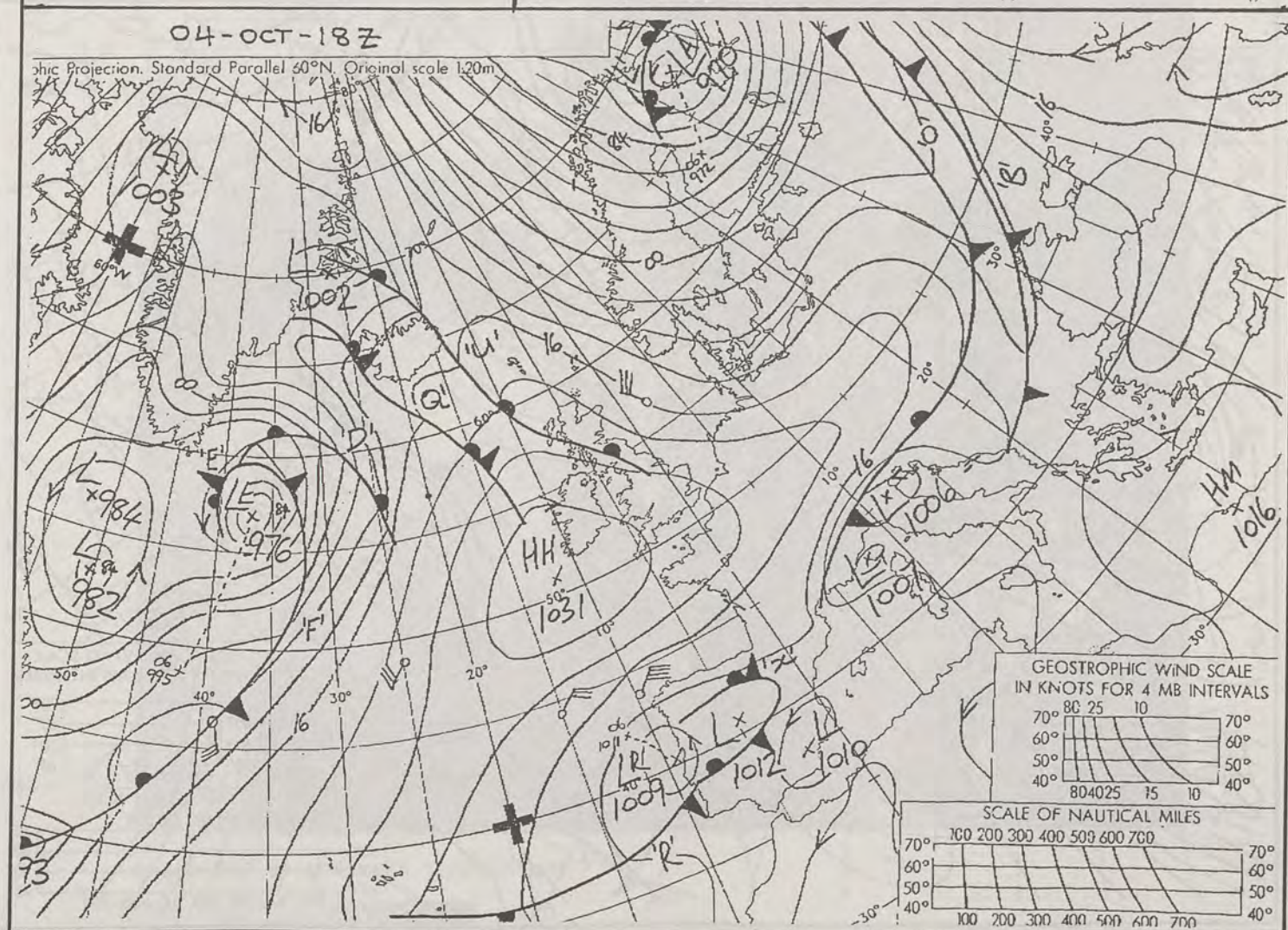
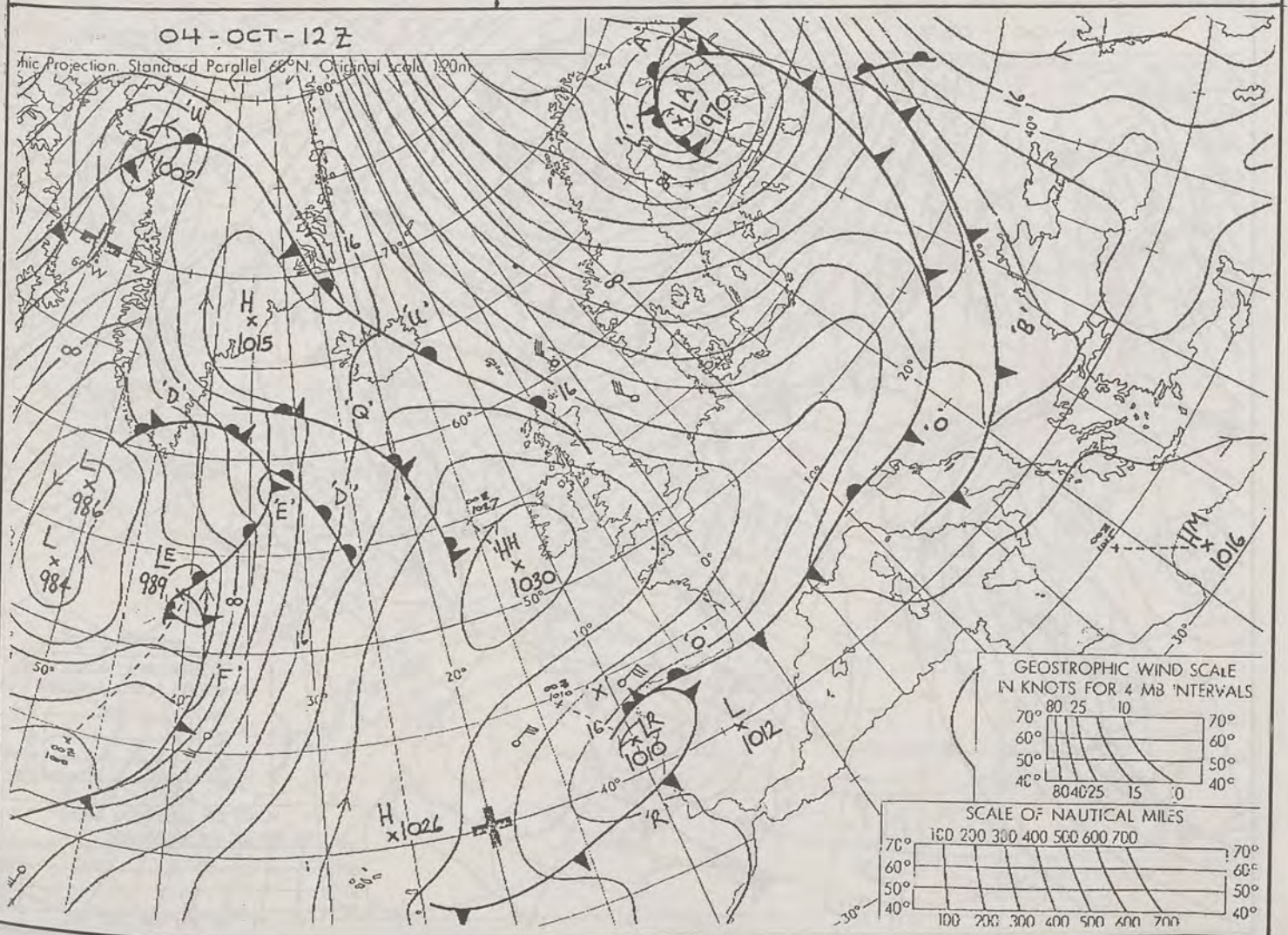
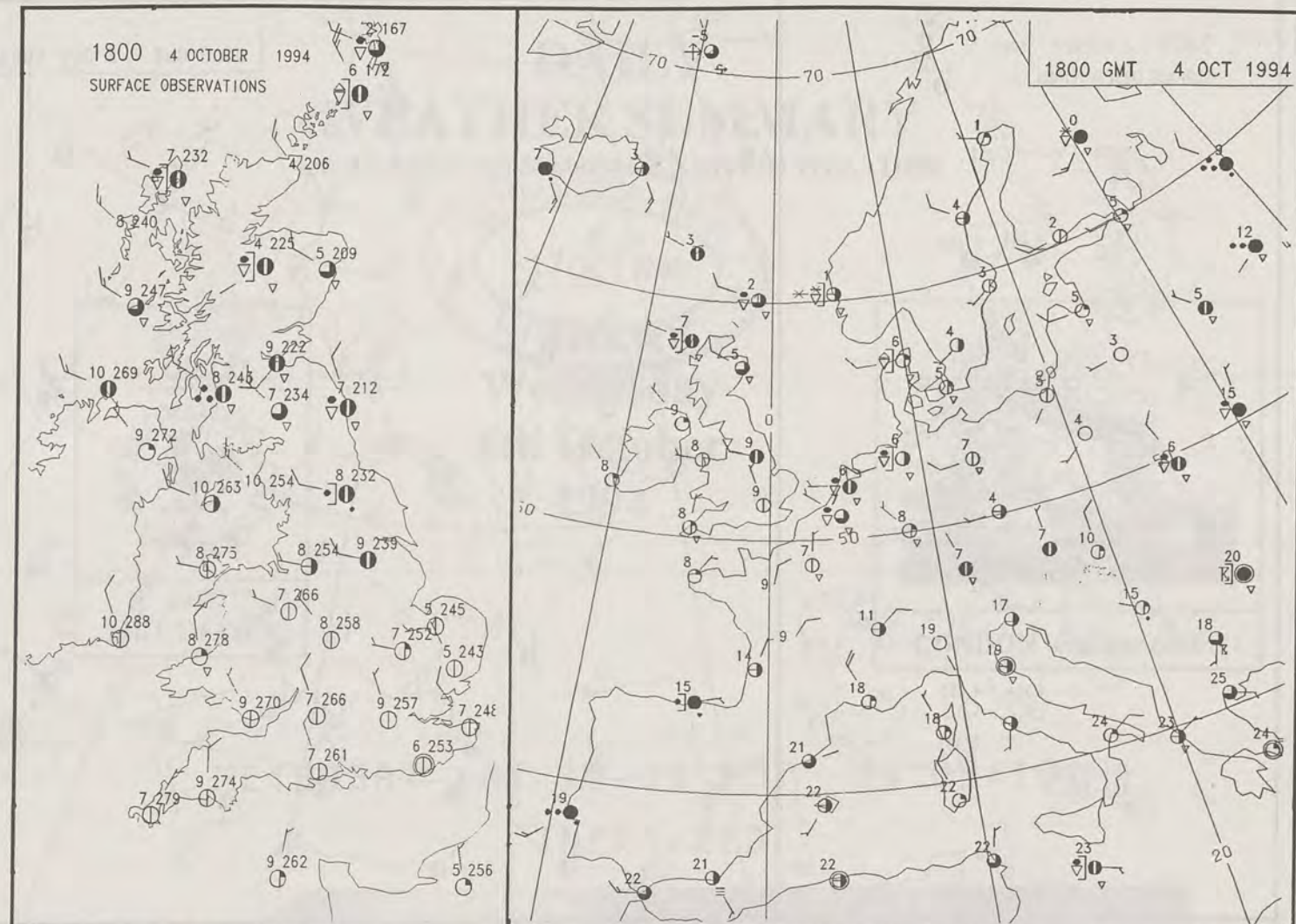
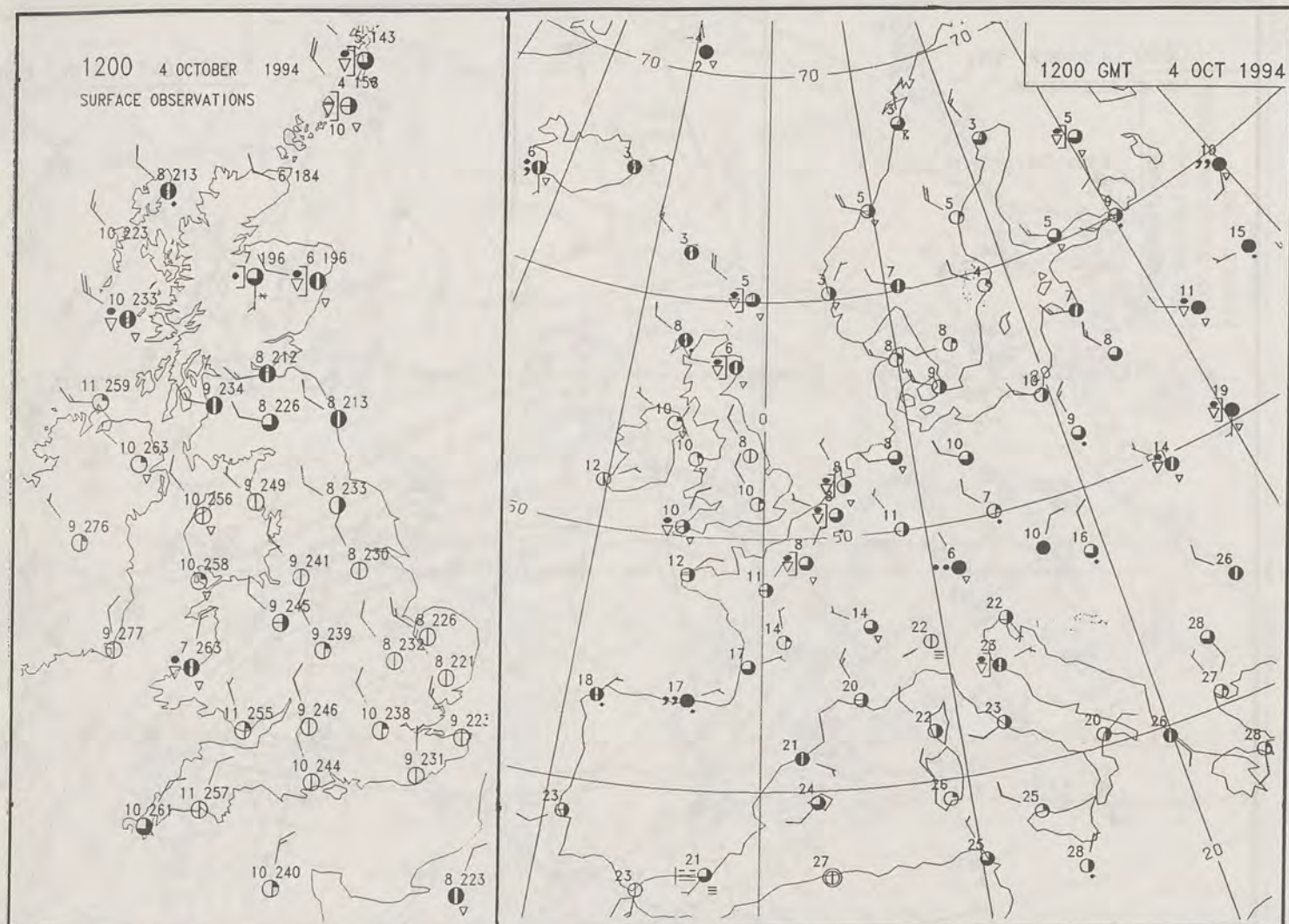


DAILY WEATHER SUMMARY

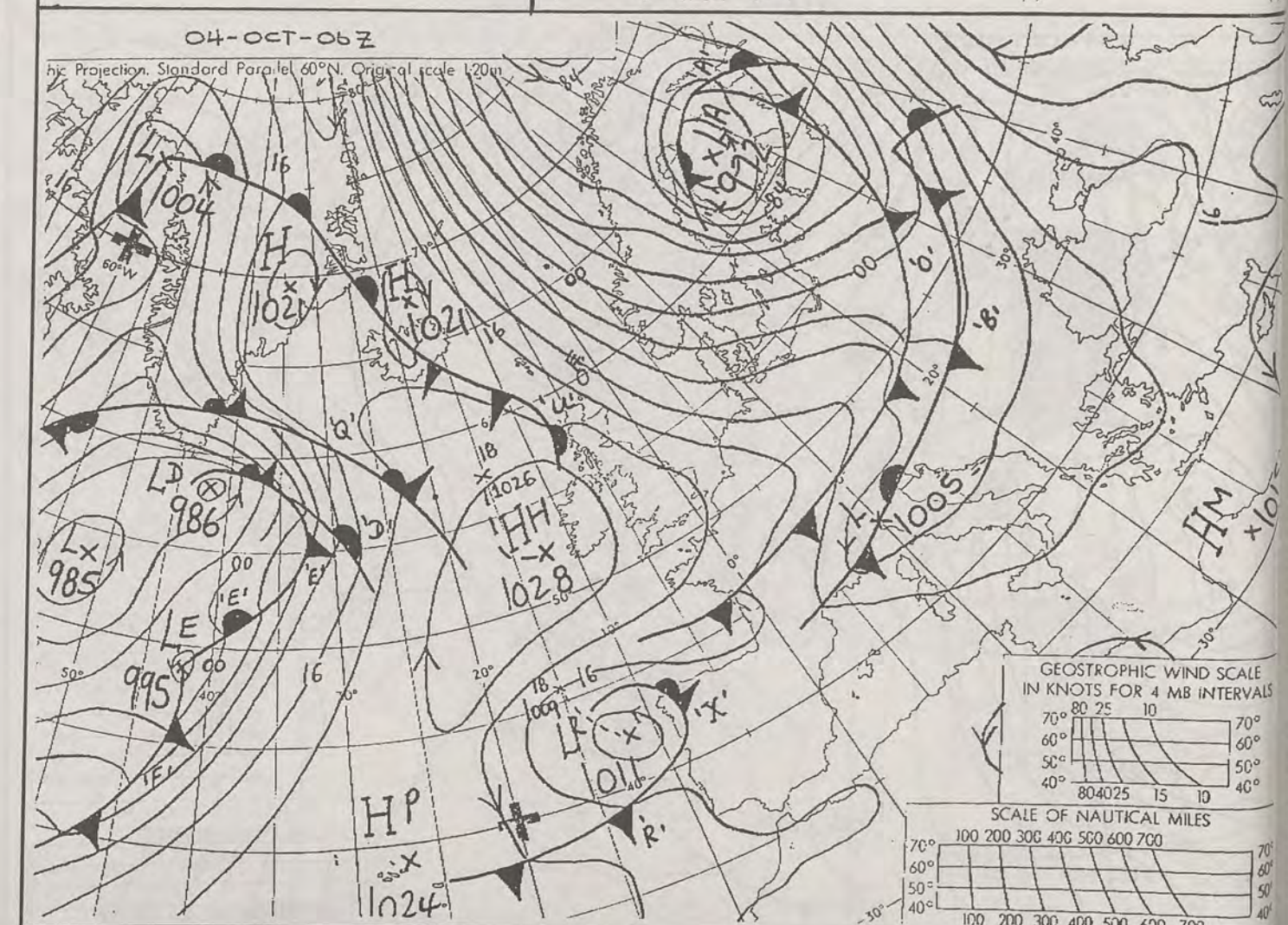
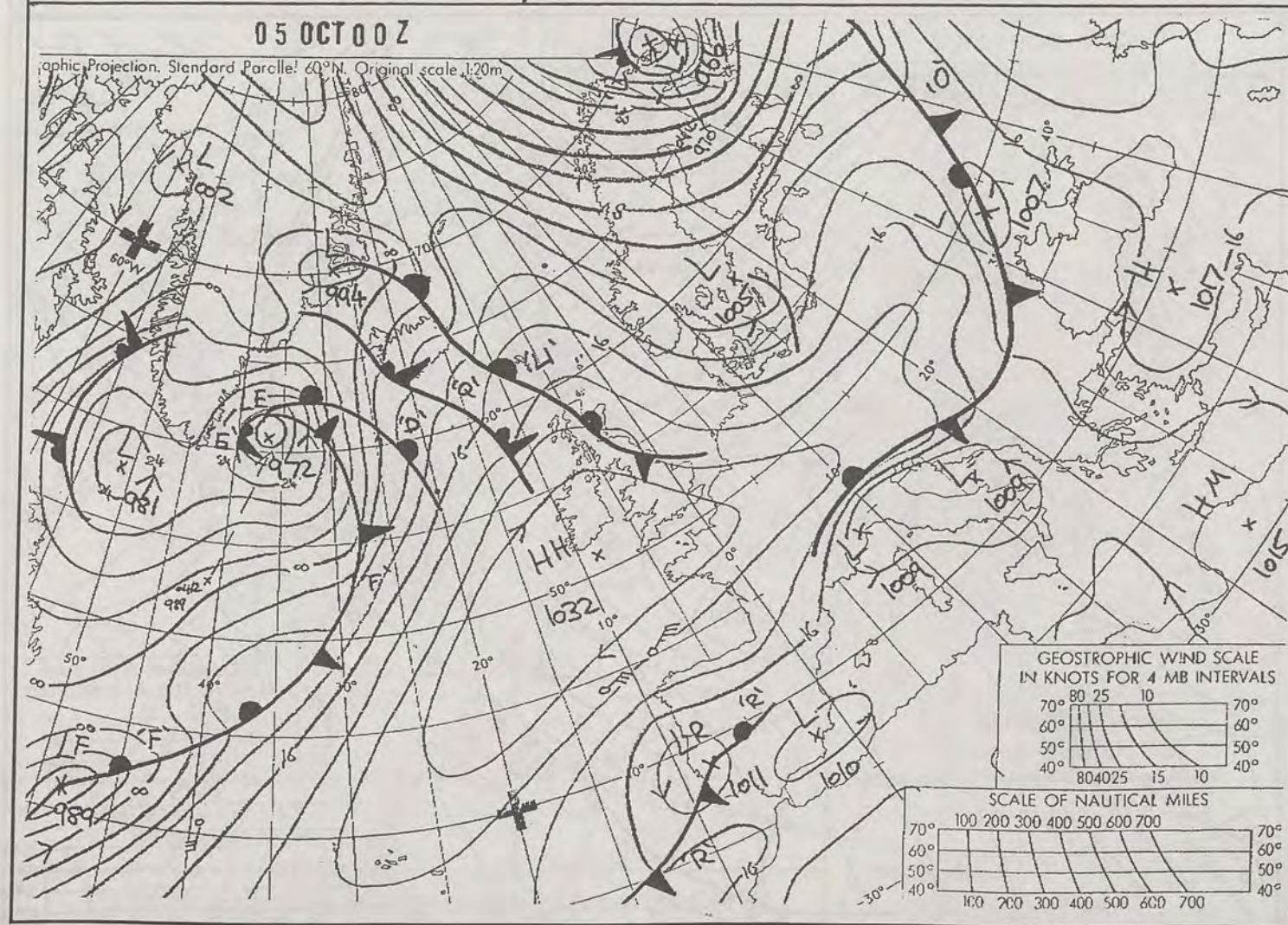
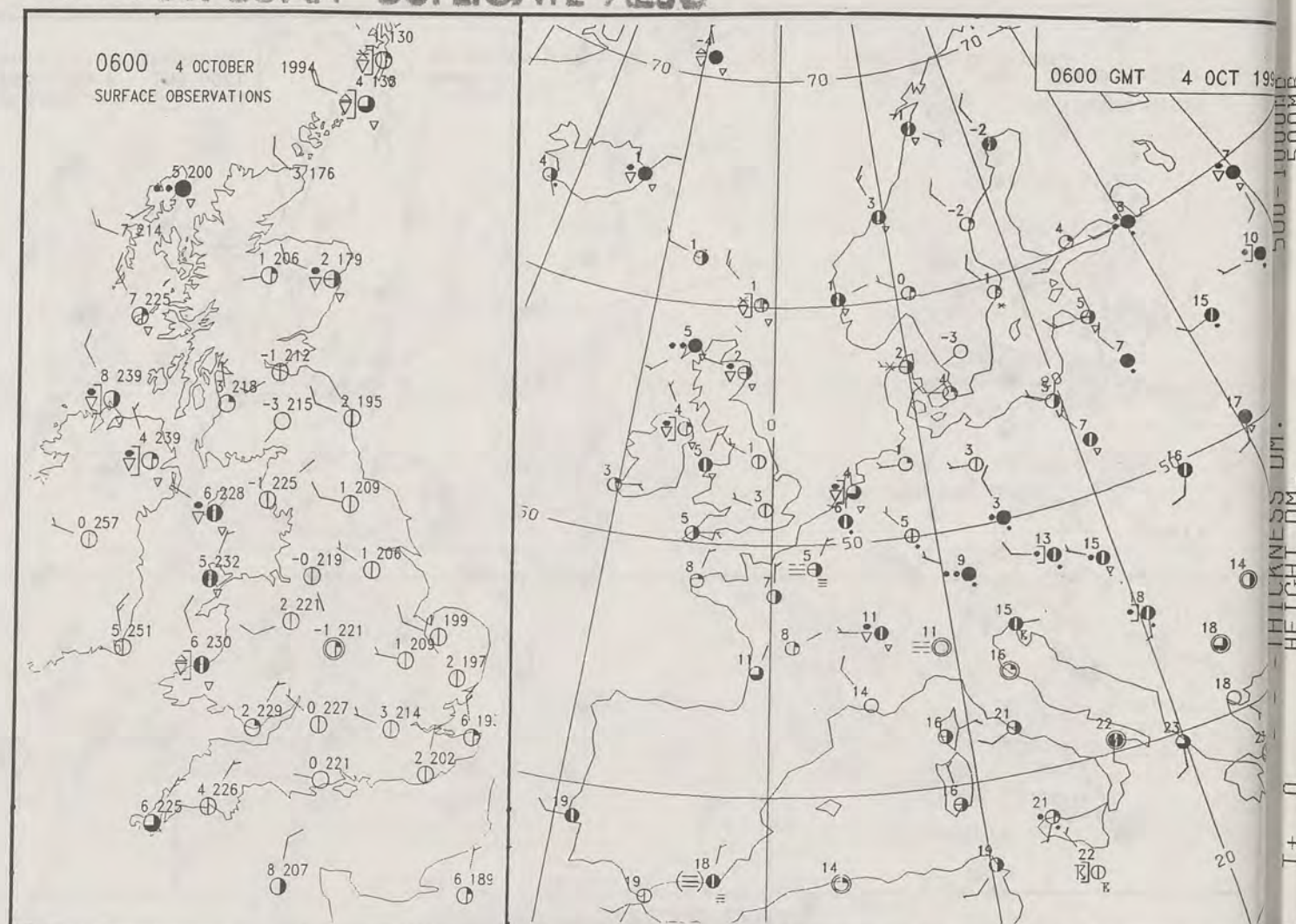
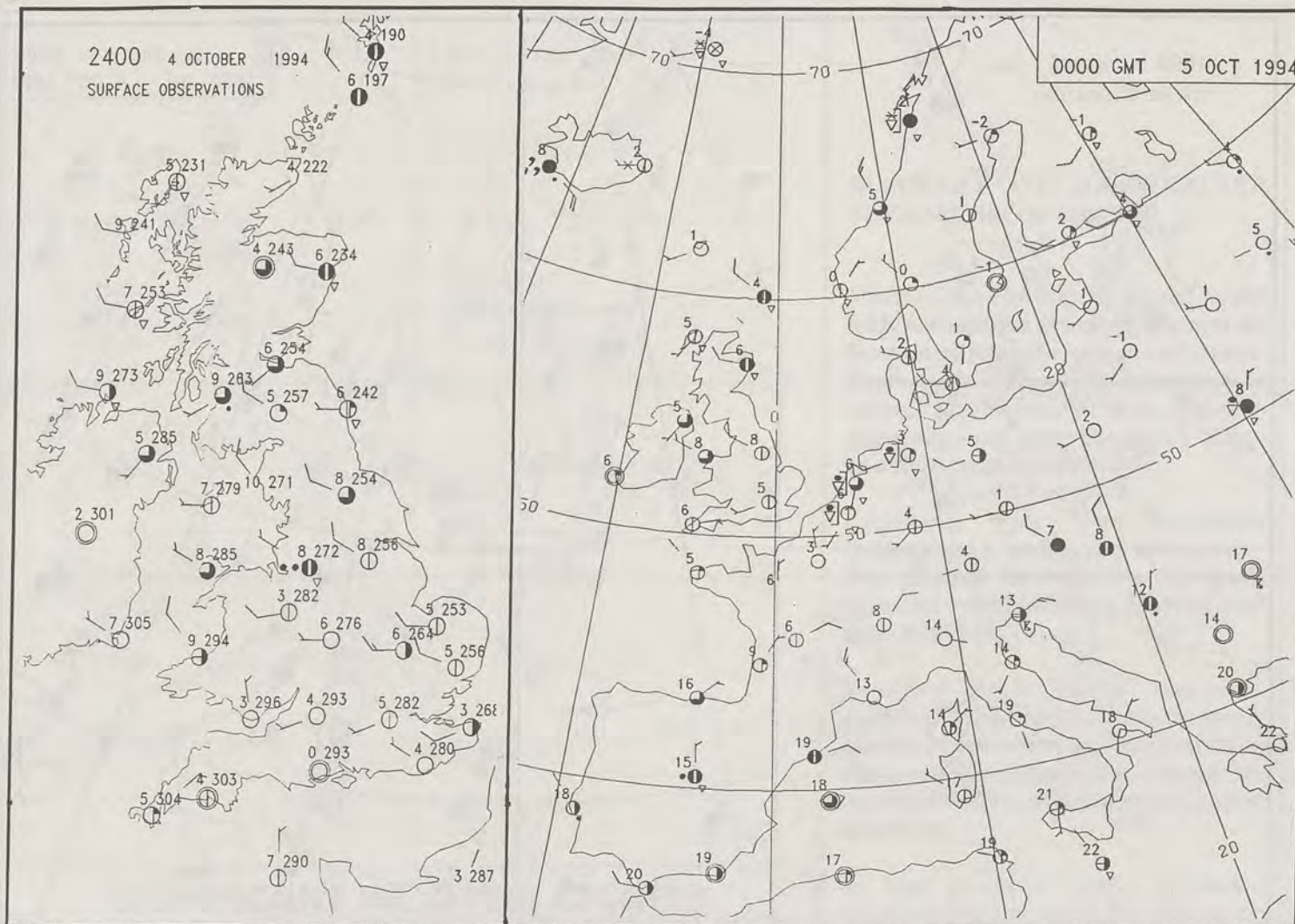


For details of other Weather Summaries produced by the Met. Office please contact:

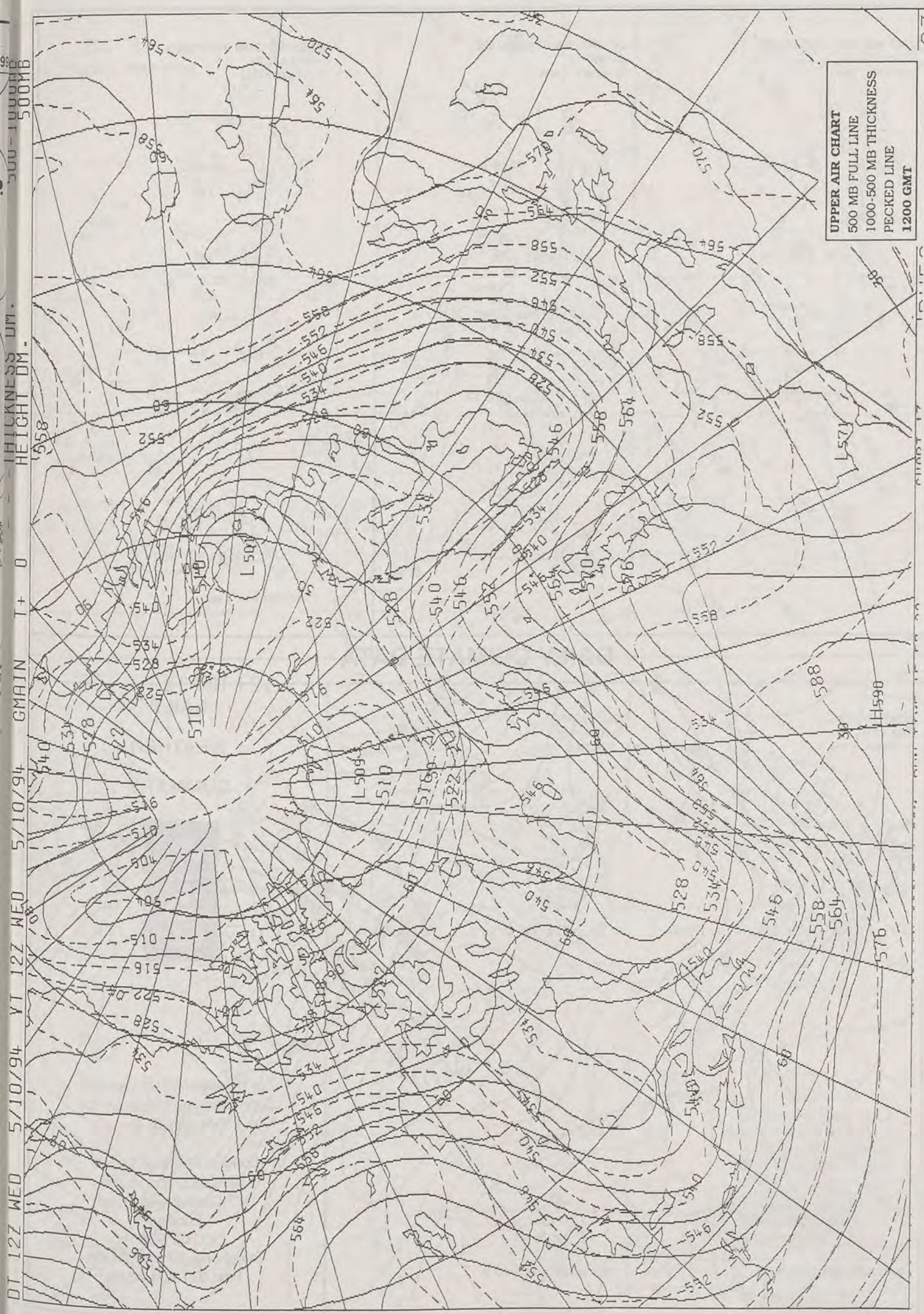
London Weather Centre
Climate Department
127 Clerkenwell Road
London
EC1R 5DB
Telephone: 071 405 4358
Fax: 071 404 4314



NOT FOR LOAN DUPLICATE ALSO



500-10000
HEIGHT DM.
T + 0
5/10/94
VI 12Z WED
5/10/94





DAILY WEATHER SUMMARY

INCLUDING SUMMARY OF BRITISH WEATHER




Wednesday
5th October
1994



LONDON *weather centre*

METEOSAT AT 12:00 GMT ON 05/10/94
INFRA-RED



CLOUD-TOP OR LAND/SEA TEMPERATURE
COLD WARM

0600 5 OCTOBER 1994
SIGWX



1200 5 OCTOBER 1994
SIGWX



SIGNIFICANT WEATHER CHARTS

1800 5 OCTOBER 1994
SIGWX



2400 5 OCTOBER 1994
SIGWX



Published by London Weather Centre. All times are GMT.

SUMMARY OF UK WEATHER WEDNESDAY 5th October 1994

Much of the country had a dry night, although there was an occasional shower over parts of Northern Ireland and western Scotland and the north coast of Norfolk. Scotland and Northern Ireland had mostly broken cloud with a ground frost in places. England and Wales had mainly clear skies with ground frost widespread.

England and Wales had a dry, bright day with the best of the sunshine in the southeast. However, there was an isolated shower over East Anglia during the morning. Scotland had showery outbreaks of rain, chiefly in the north and west of Scotland, with many southern and eastern parts dry. Northern Ireland was rather cloudy but dry.

England and Wales continued dry during the evening with broken cloud. Scotland was cloudy with further outbreaks of rain. Northern Ireland was also cloudy with just the odd spot of rain.

Temperatures were a little below average in the north but mostly rather cold or cold further south.

EXTREMES

WEDNESDAY 5th OCTOBER 1994

Highest Maximum
: 16.4 C Guernsey / L'Ancrese

Lowest Maximum
: 9.2 C Spadeadam [Cumbria]

Lowest Minimum
: -4.4 C Bastreet [Cornwall]

Lowest Grass Minimum
: -11.7 C Bastreet [Cornwall]

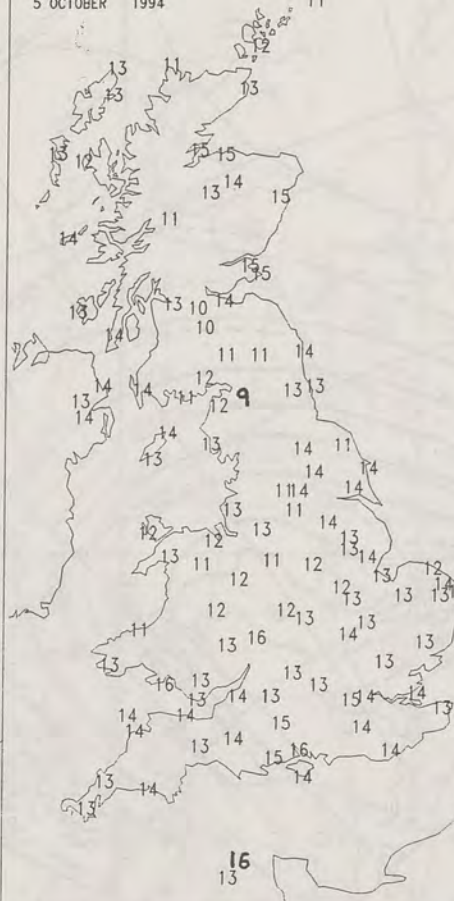
Most Rain (24 hrs from 0900 GMT)
: 13.5 mm Kilmory [sw Highland]

Most Sunshine
: 10.7 Hrs Jersey / St Helier
Torquay [Devon]

NIGHT MINIMUM TEMPERATURE
(DEGREES C)
5 OCTOBER 1994



DAY MAXIMUM TEMPERATURE
(DEGREES C)
5 OCTOBER 1994



SUNSHINE (DAWN TO DUSK)
(HOURS)
5 OCTOBER 1994



DAILY CLIMATE DATA

NIGHT RAINFALL
(MILLIMETRES)
5 OCTOBER 1994



DAY RAINFALL
(MILLIMETRES)
5 OCTOBER 1994



DAILY WEATHER SUMMARY



For details of other Weather Summaries produced by the Met. Office please contact:

London Weather Centre
Climate Department
127 Clerkenwell Road
London
EC1R 5DB
Telephone: 071 405 4358
Fax: 071 404 4314

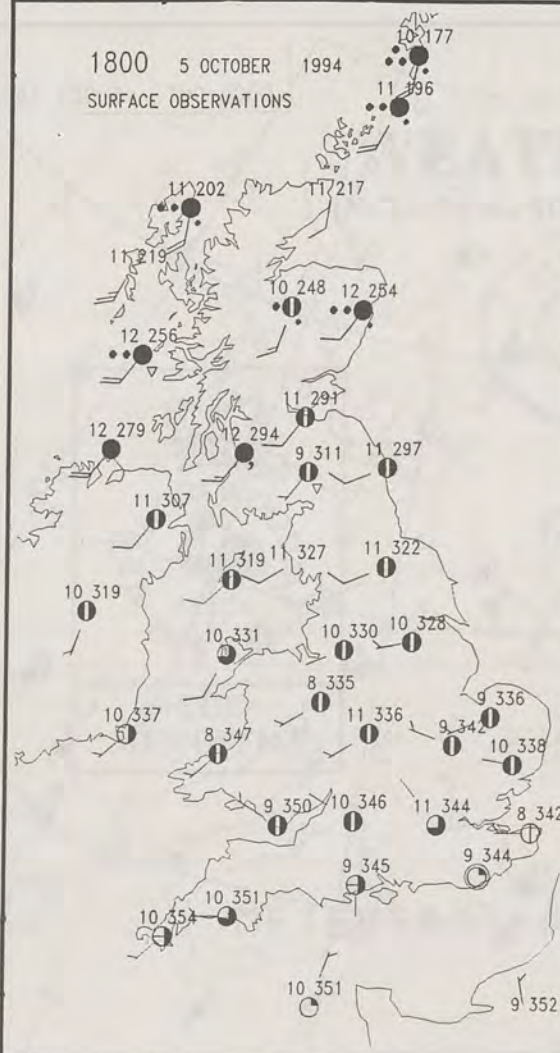
1200 5 OCTOBER 1994
SURFACE OBSERVATIONS



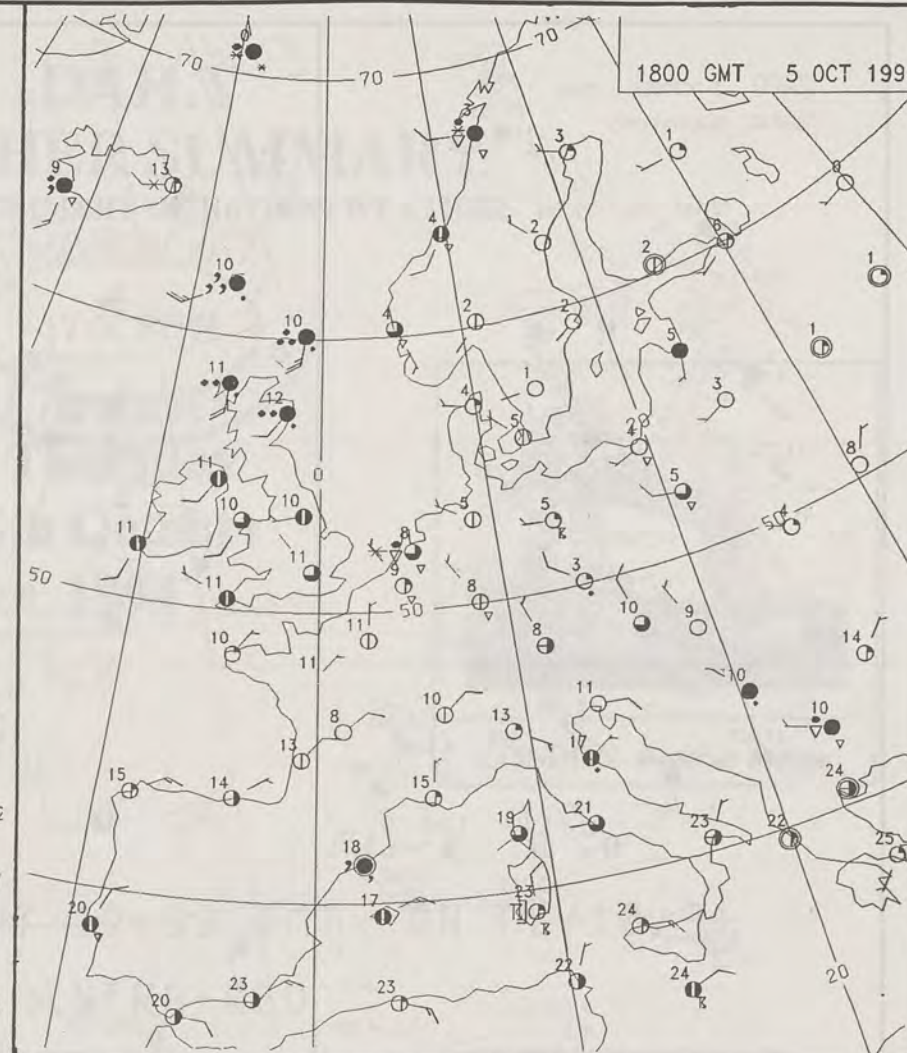
1200 GMT 5 OCT 1994



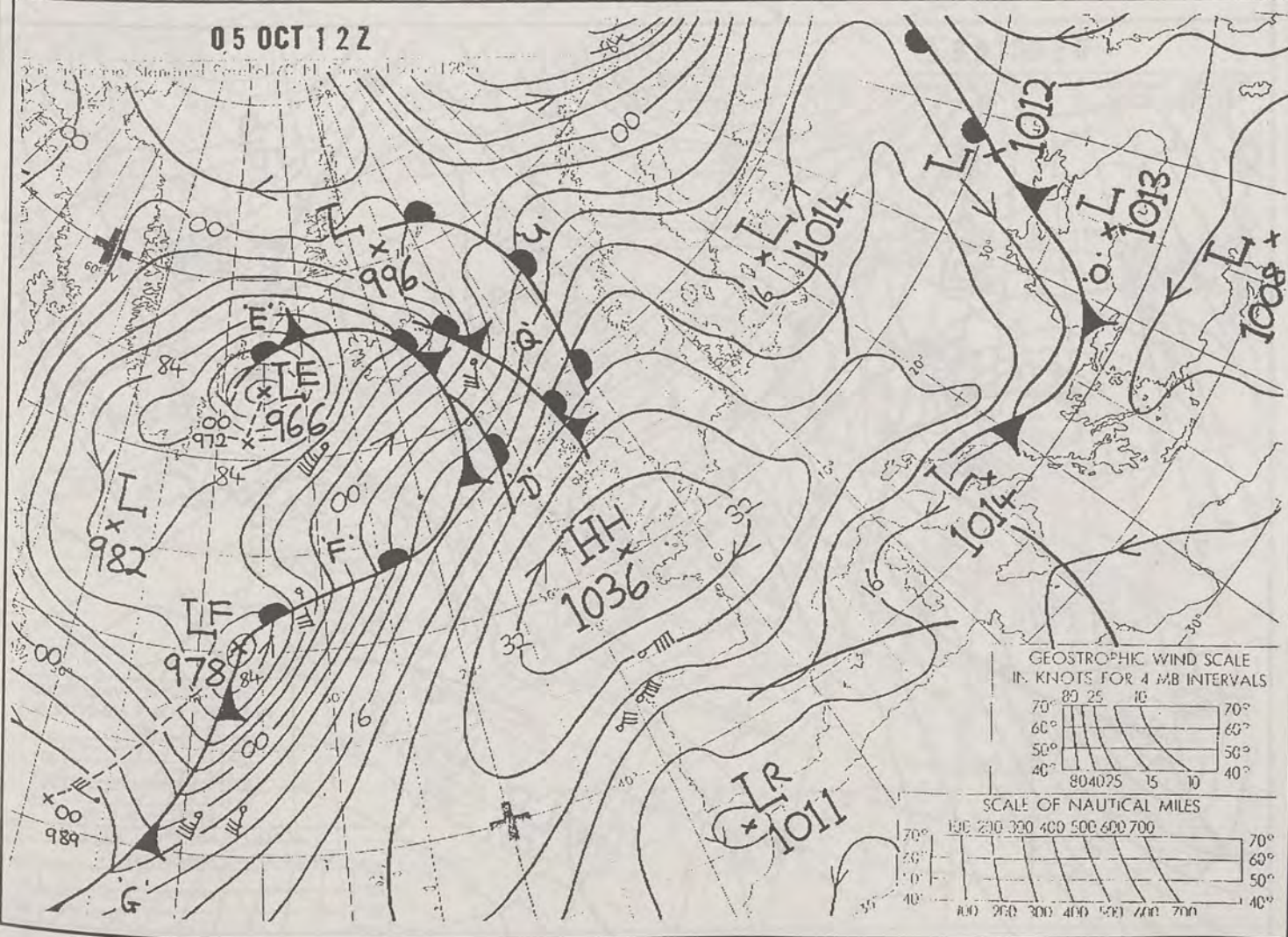
1800 5 OCTOBER 1994
SURFACE OBSERVATIONS



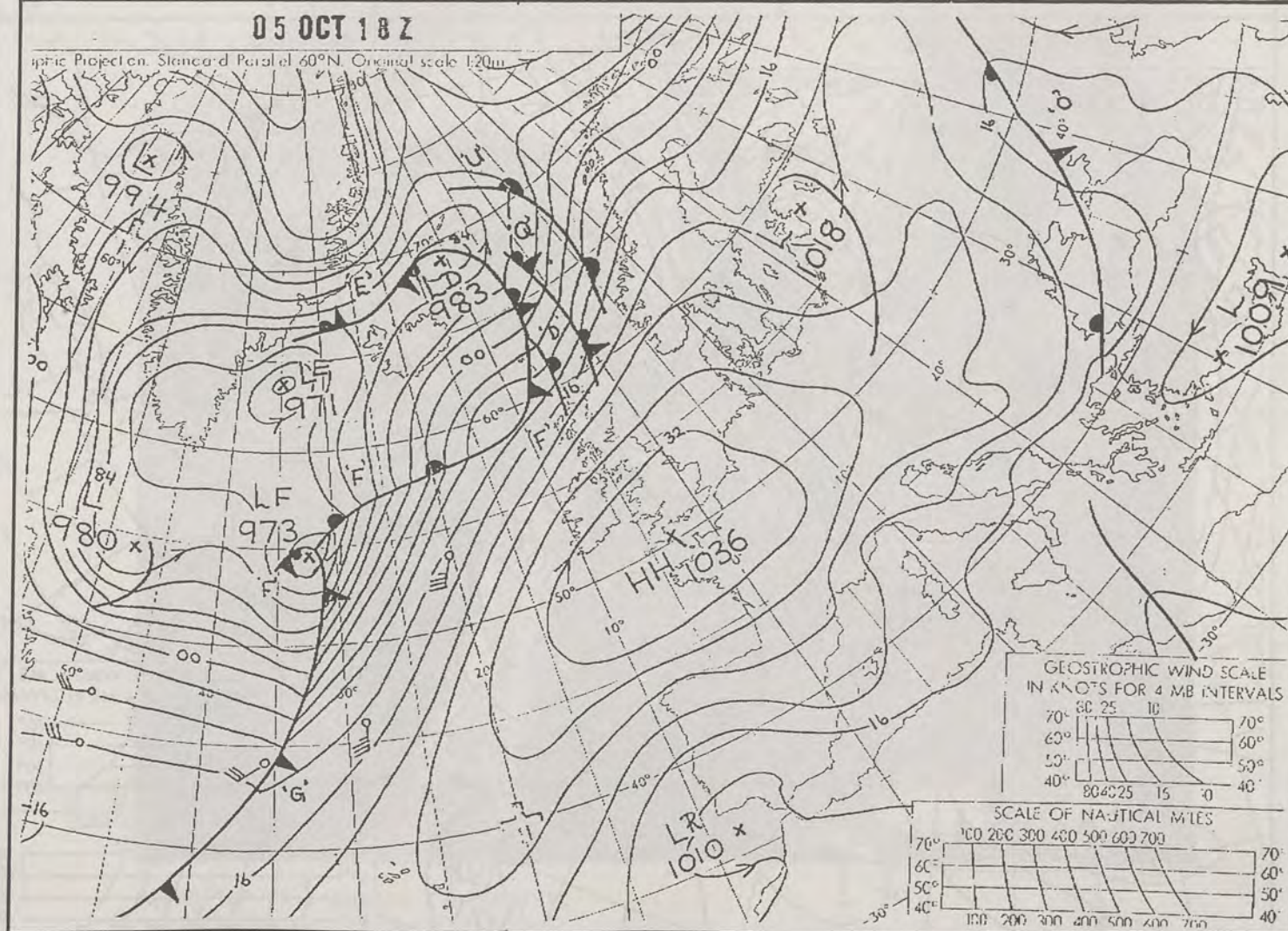
1800 GMT 5 OCT 1994

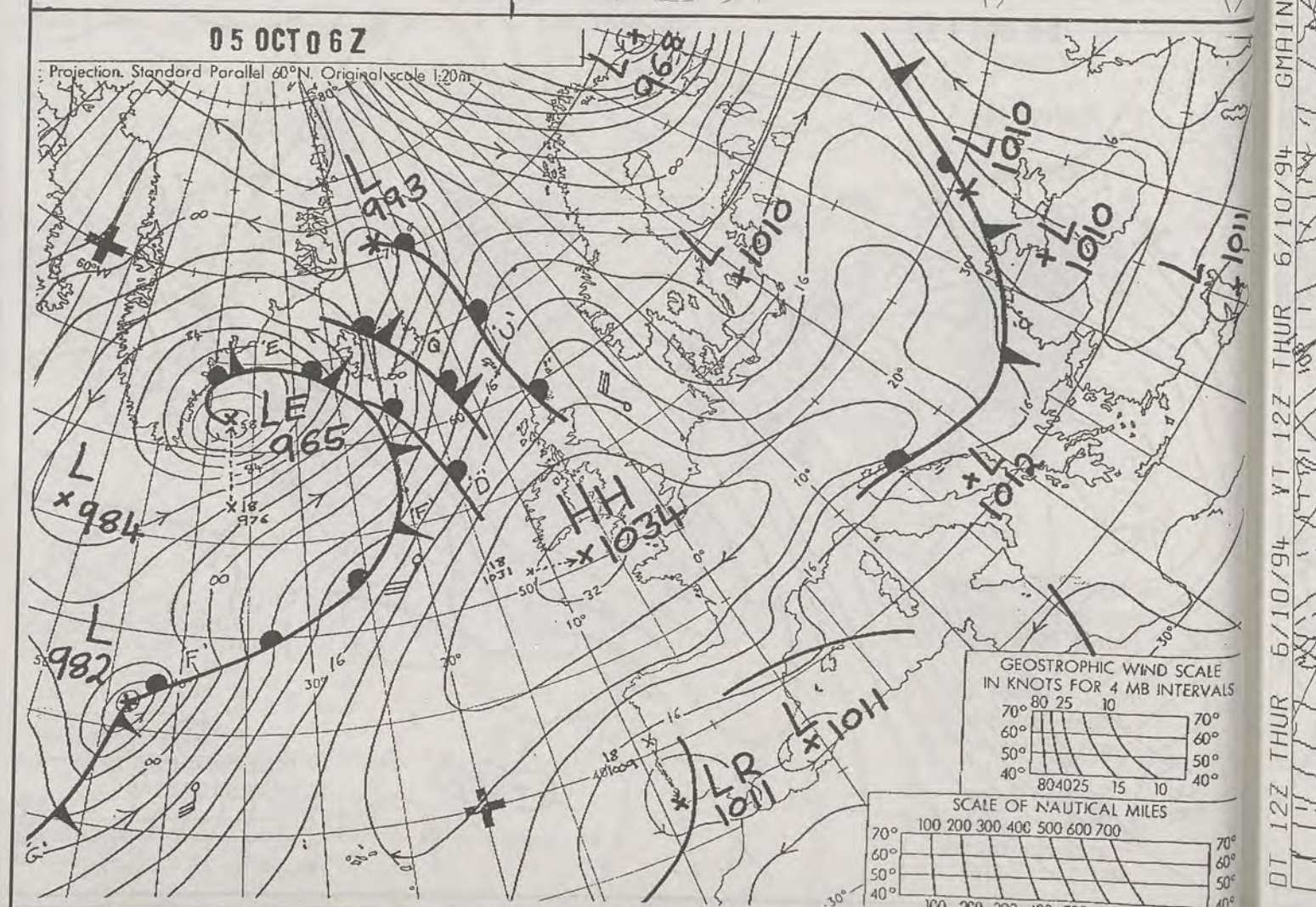
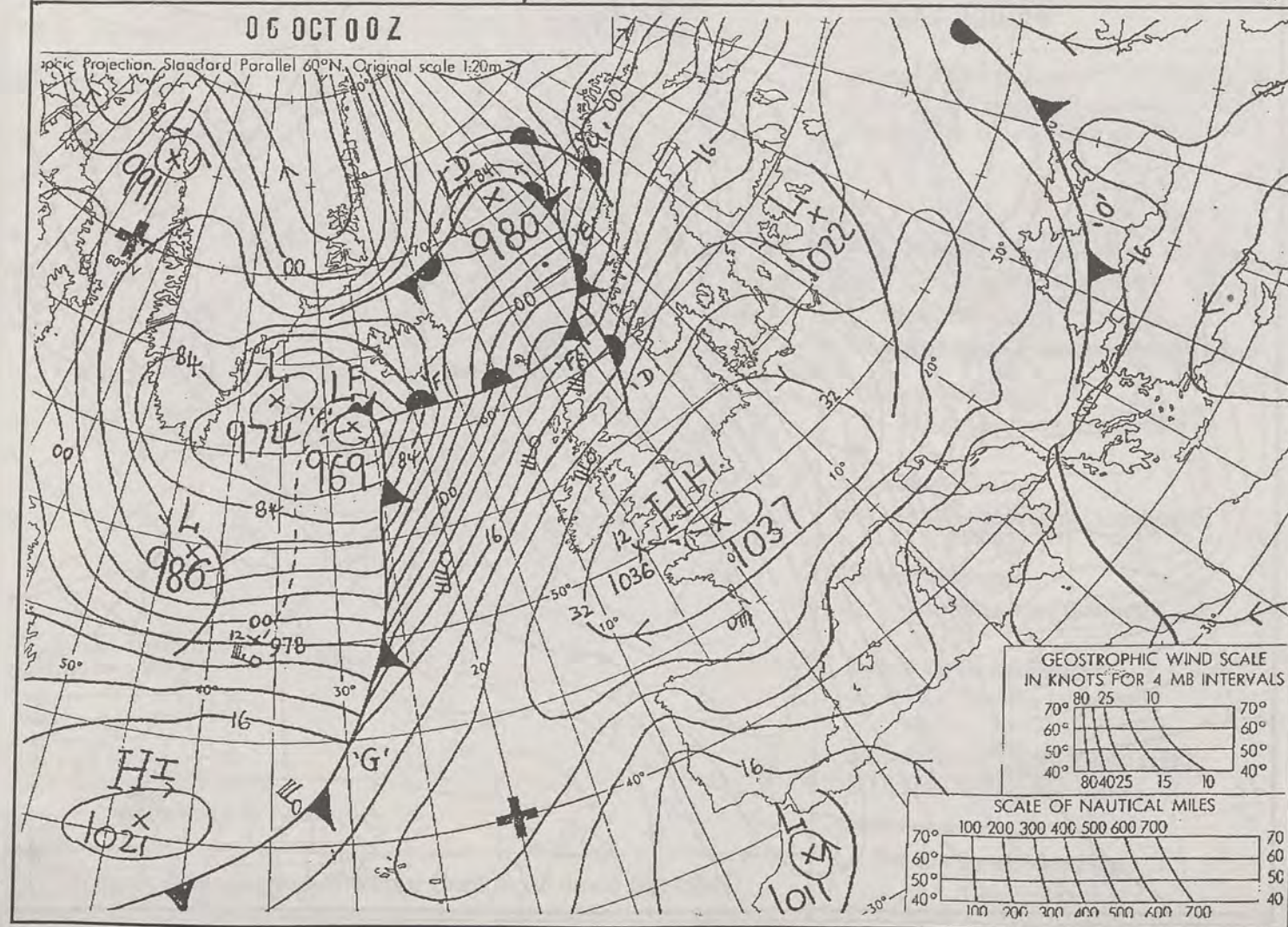
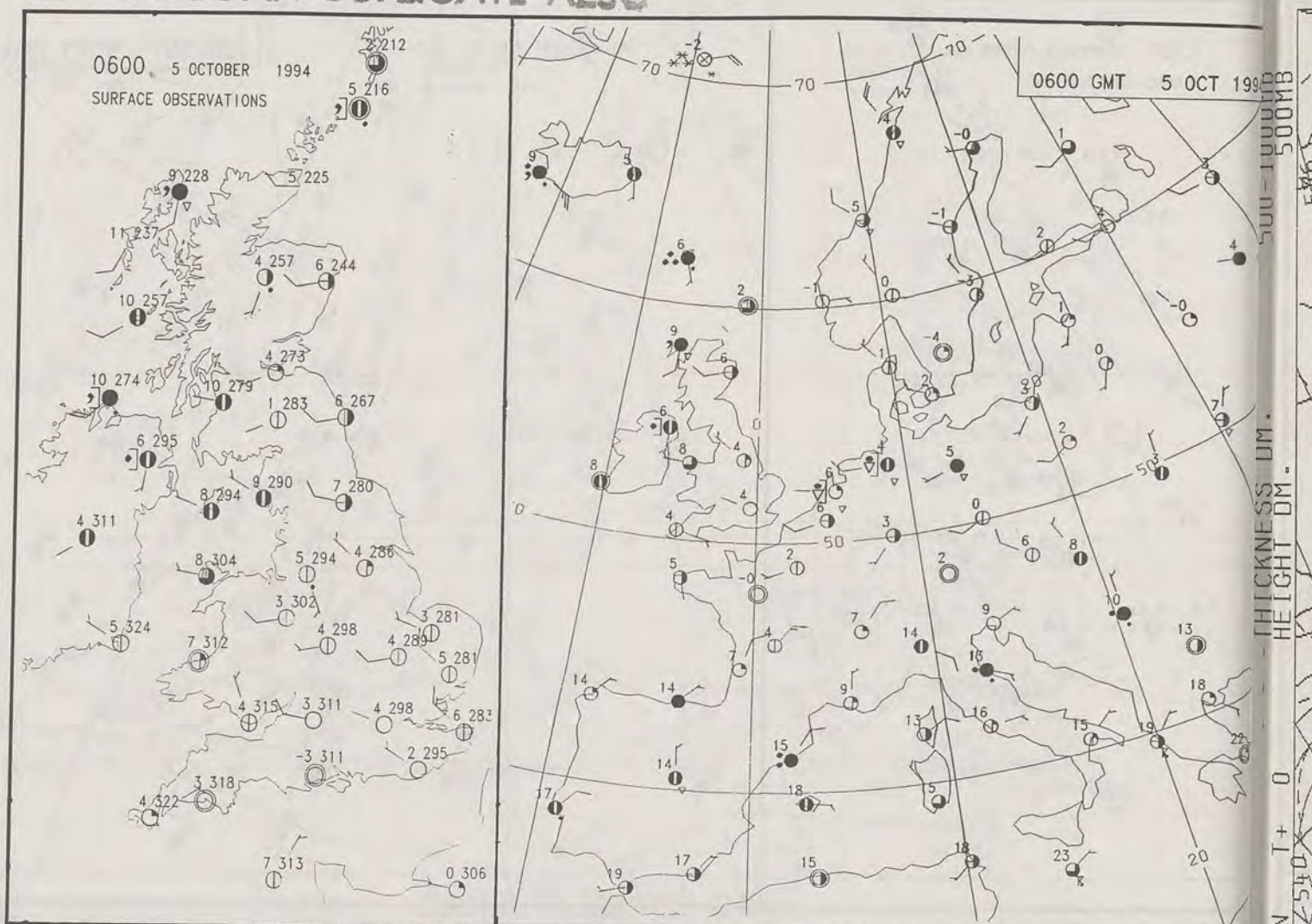
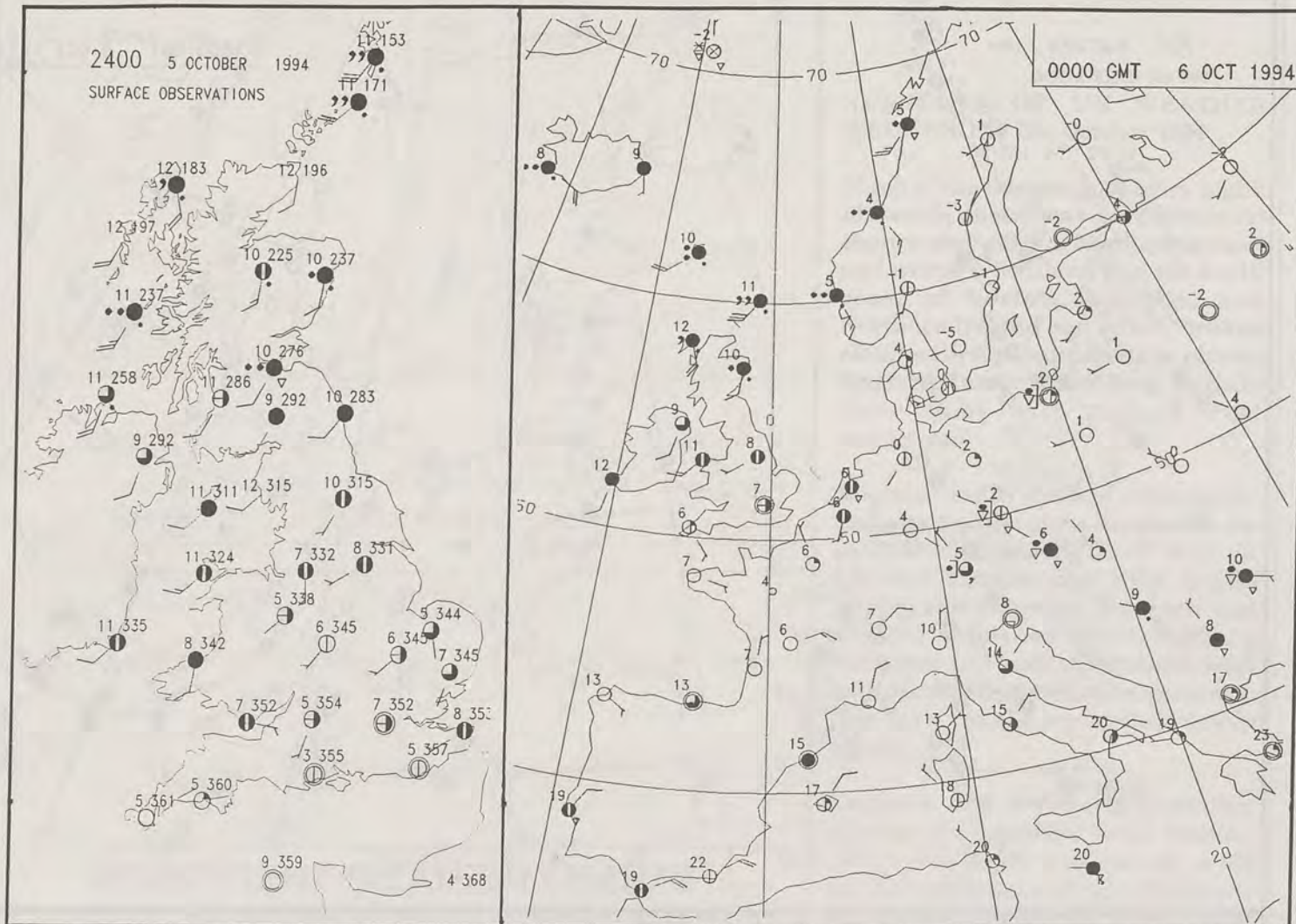


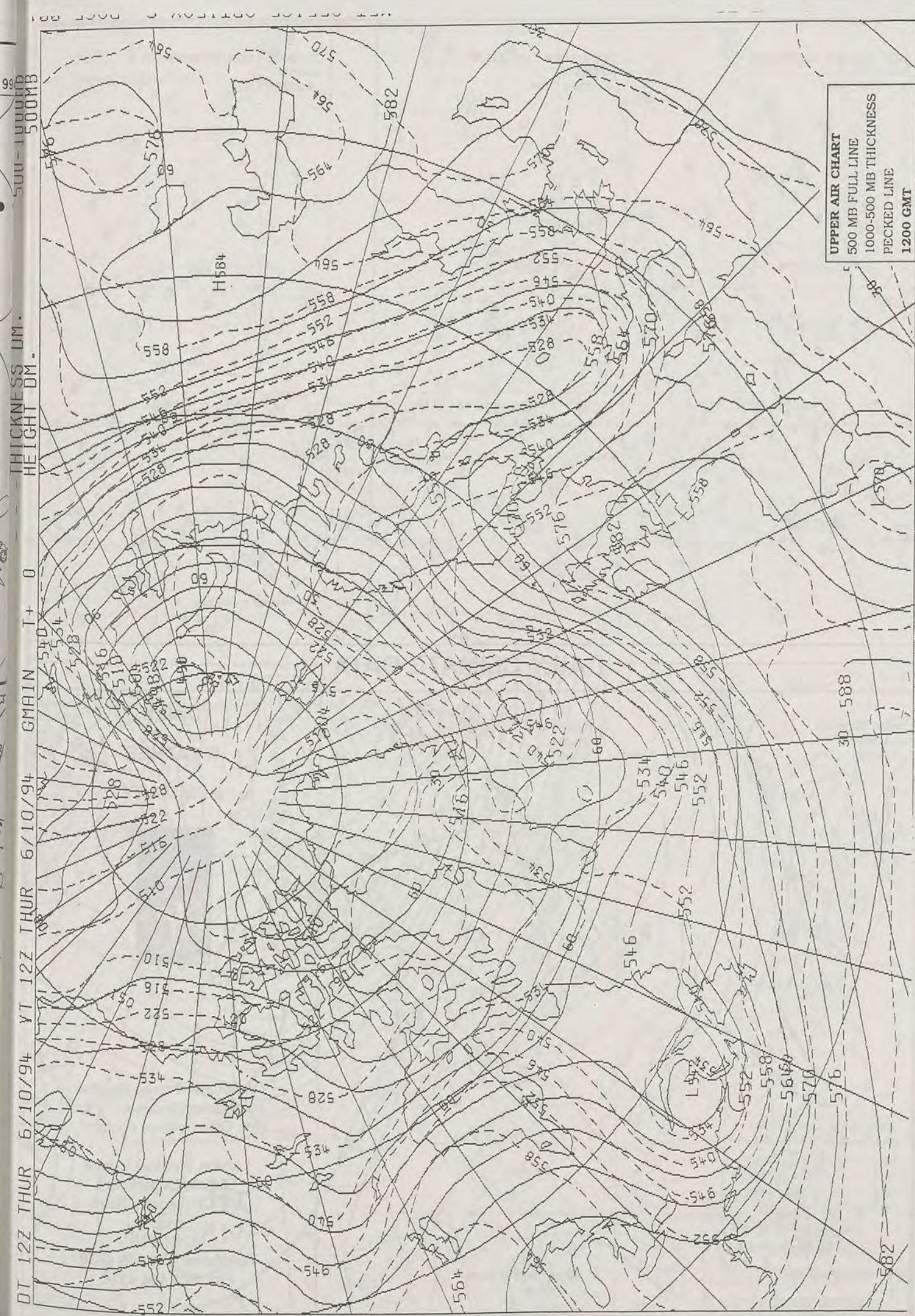
05 OCT 12Z



05 OCT 18Z








DAILY WEATHER SUMMARY

INCLUDING SUMMARY OF BRITISH WEATHER




Thursday
6th October
1994



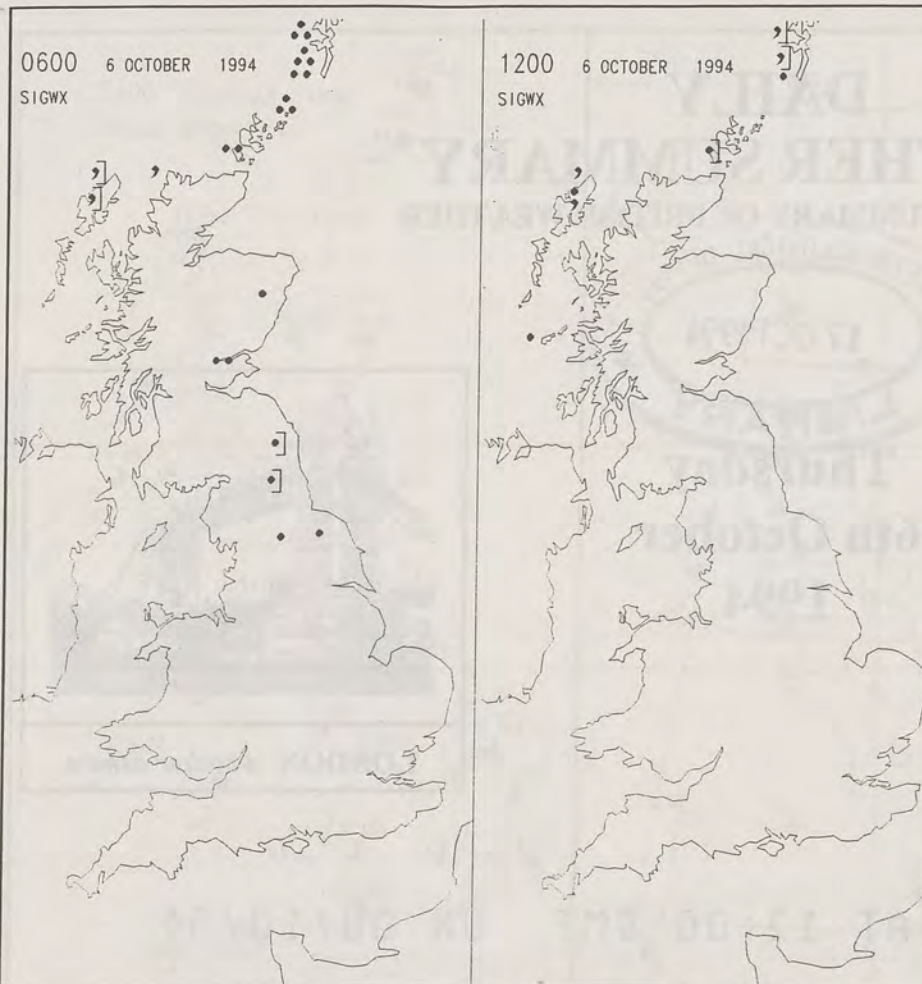
LONDON weather centre

METEOSAT AT 12:00 GMT ON 06/10/94
INFRA-RED

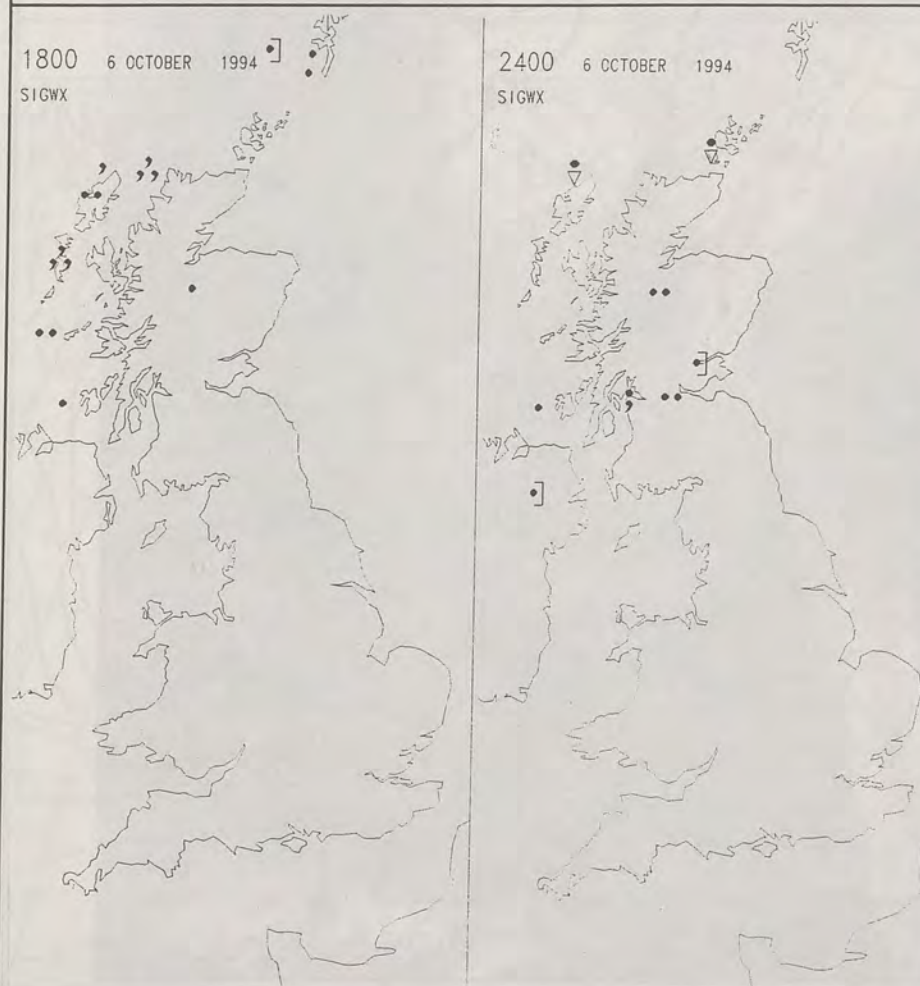


CLOUD-TOP OR LAND/SEA TEMPERATURE

COLD WARM



SIGNIFICANT WEATHER CHARTS



Published by London Weather Centre. All times are GMT.

SUMMARY OF UK WEATHER THURSDAY 6th October 1994

Most of the country had a dry night with broken cloud, especially in the southeast. However, there were a few outbreaks of rain mainly along the eastern coasts of Scotland, reaching as far as northern England by morning.

England and Wales were generally dry during the day. The best of the sunshine was in the south and east with northwestern areas remaining rather more cloudy. Scotland and Northern Ireland were rather windy with rain spreading in to northern and western parts by the afternoon.

The chiefly light rain and drizzle continued during the evening in northern and western parts of Scotland and Northern Ireland. Elsewhere was dry with mainly broken cloud.

Temperatures were mostly near normal for the time of year.

EXTREMES

THURSDAY 6th OCTOBER 1994

Highest Maximum

: 17.7 C St Catherines Point
[Isle of Wight]

Lowest Maximum

: 10.2 C Salsburgh [east of Glasgow]

Lowest Minimum

: -3.0 C Bastreet [Cornwall]

Lowest Grass Minimum

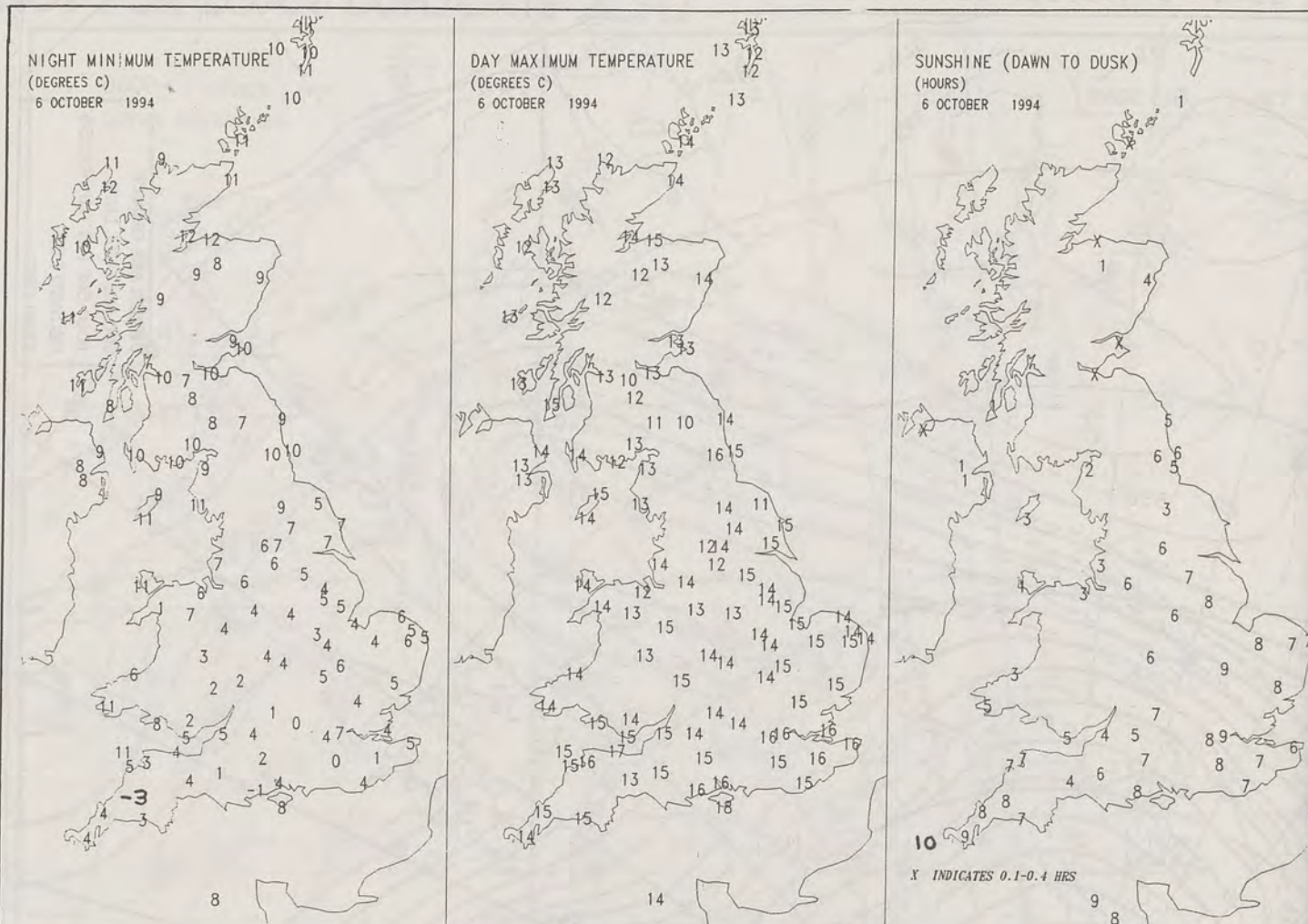
: -9.2 C Bastreet [Cornwall]

Most Rain (24 hrs from 0900 GMT)

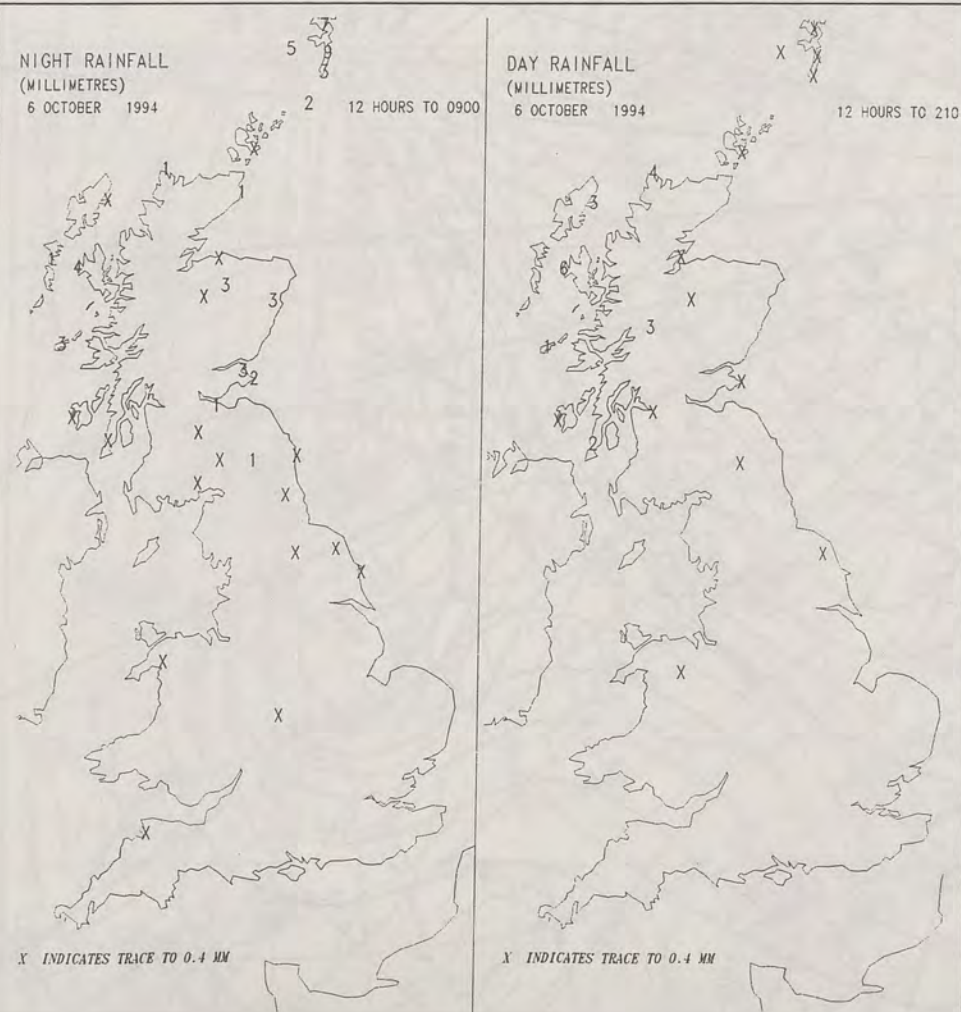
: 20.5 mm Kilmory [sw Highland]

Most Sunshine

: 10.2 Hrs Isles of Scilly



DAILY CLIMATE DATA

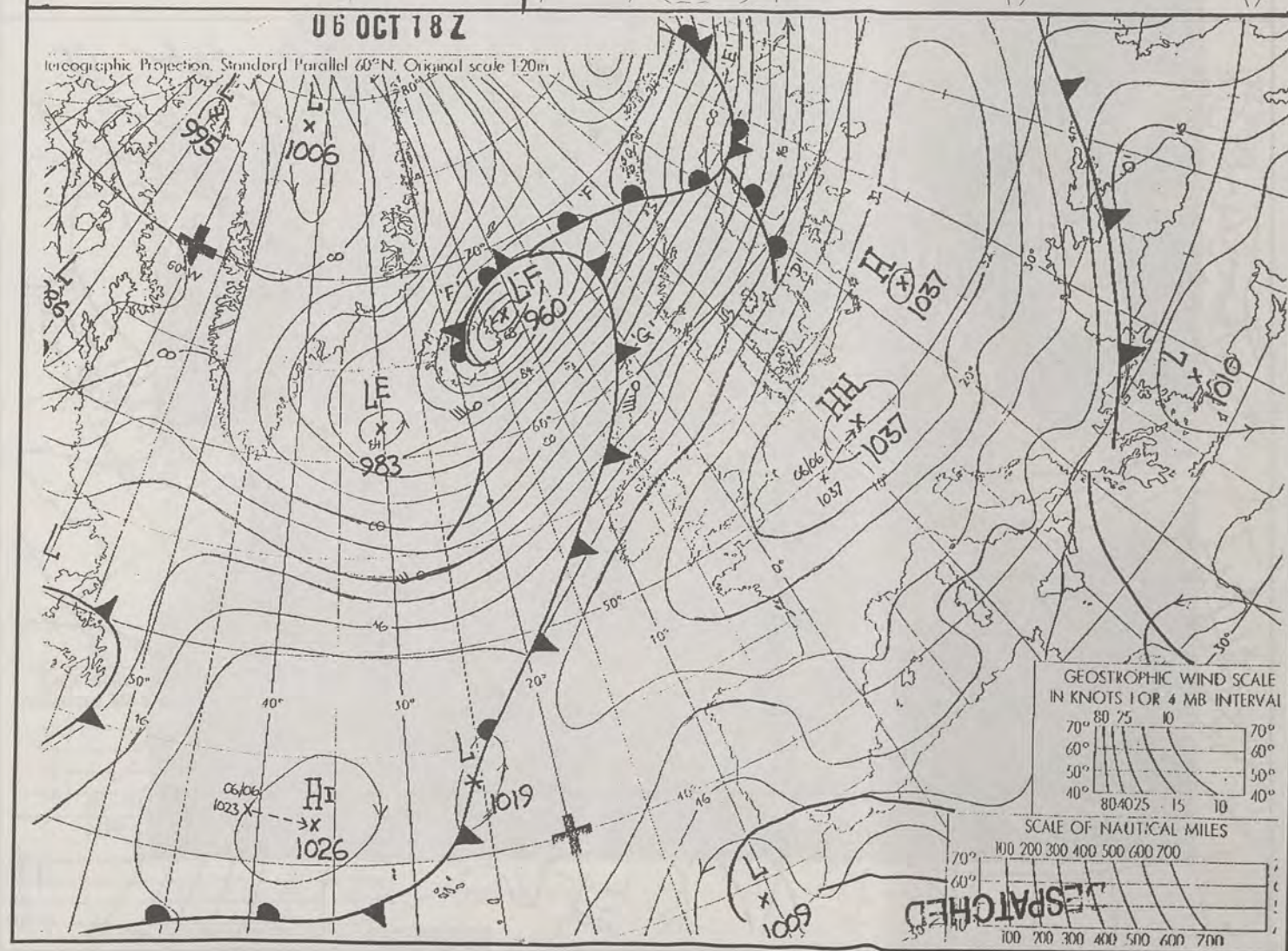
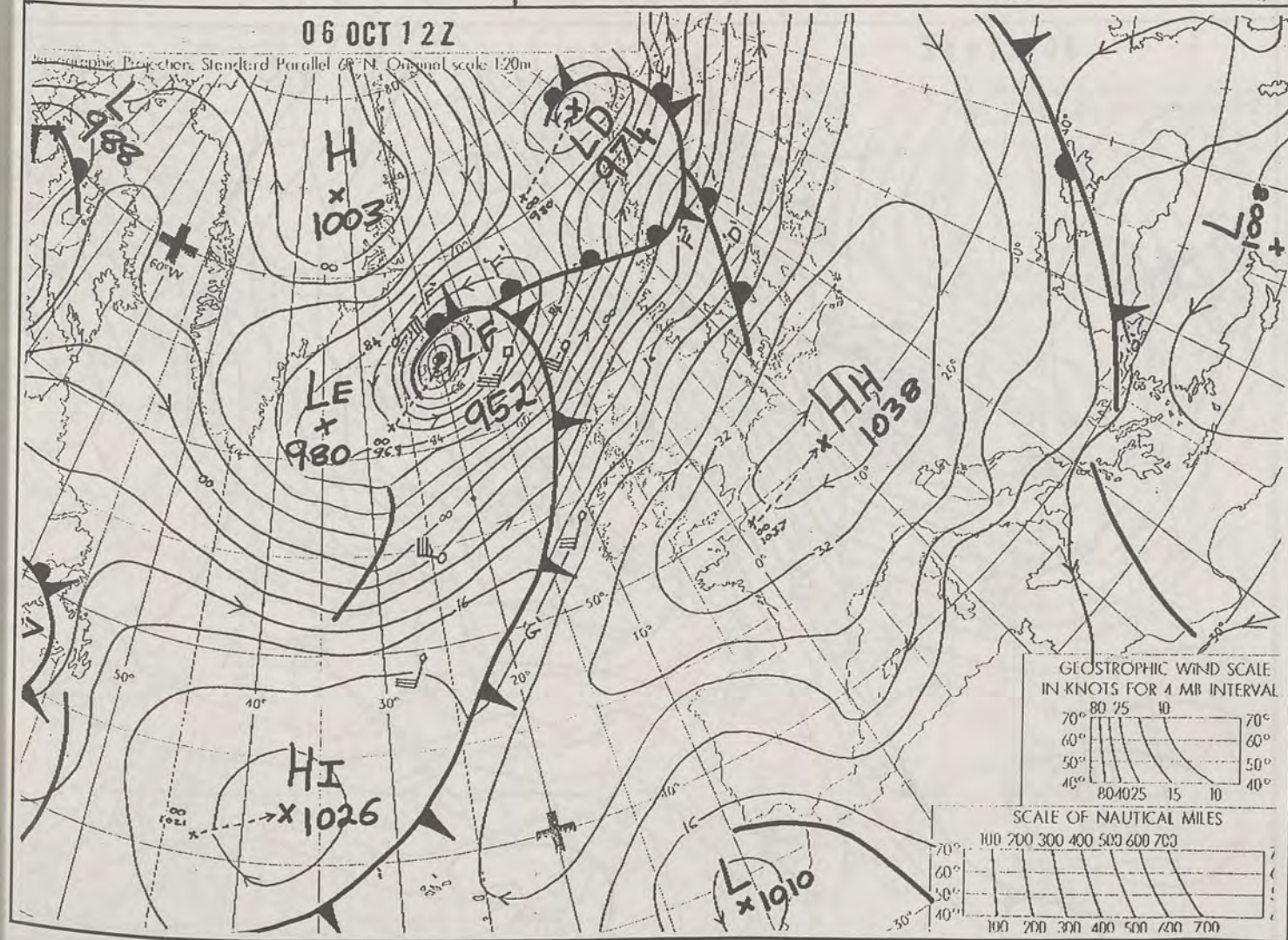
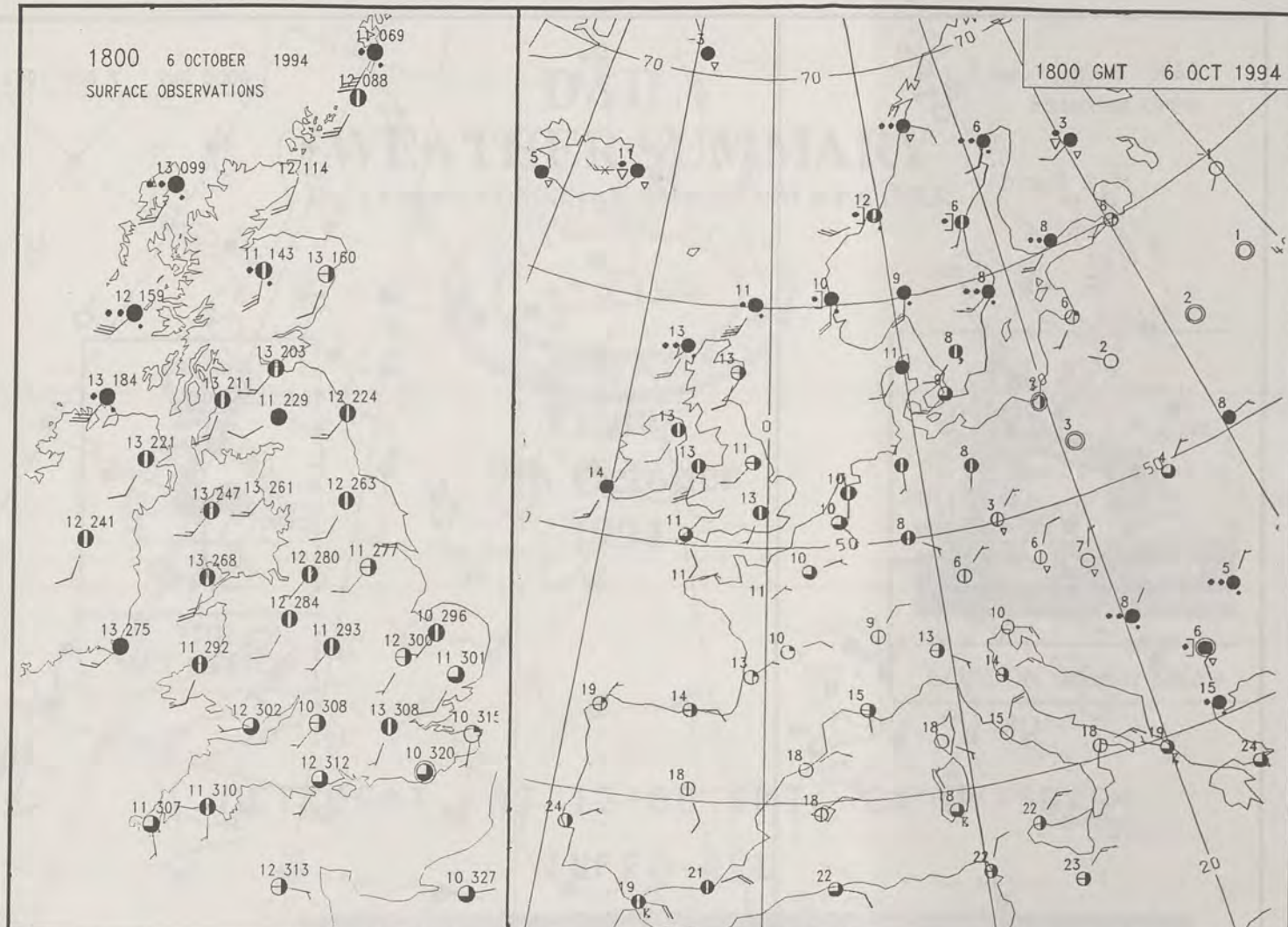
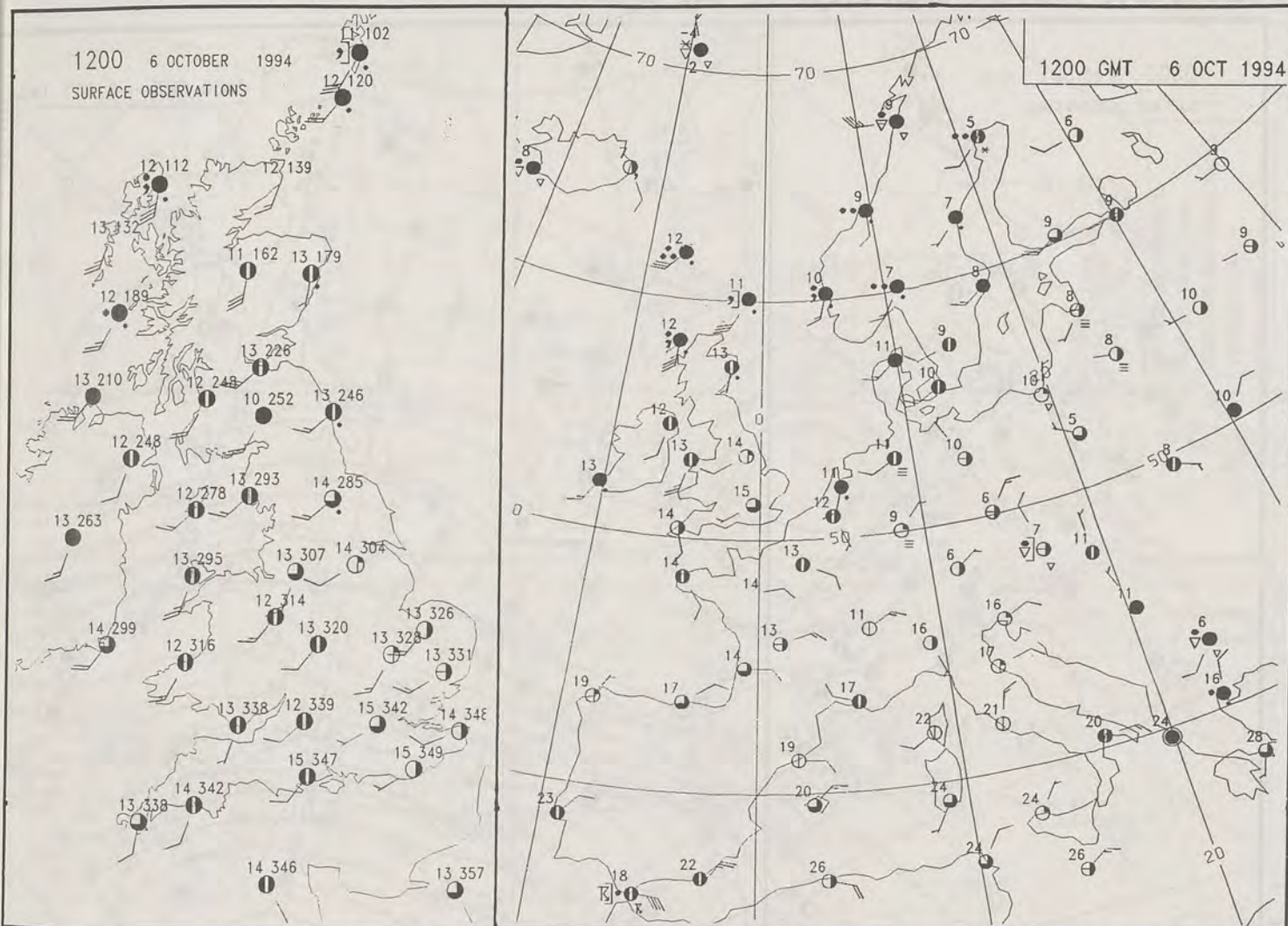


DAILY WEATHER SUMMARY



For details of other Weather
Summaries produced by the
Met. Office please contact:

London Weather Centre
Climate Department
127 Clerkenwell Road
London
EC1R 5DB
Telephone: 071 405 4358
Fax: 071 404 4314



NOT FOR LOAN DUPLICATE ALSO

2400 6 OCTOBER 1994
SURFACE OBSERVATIONS

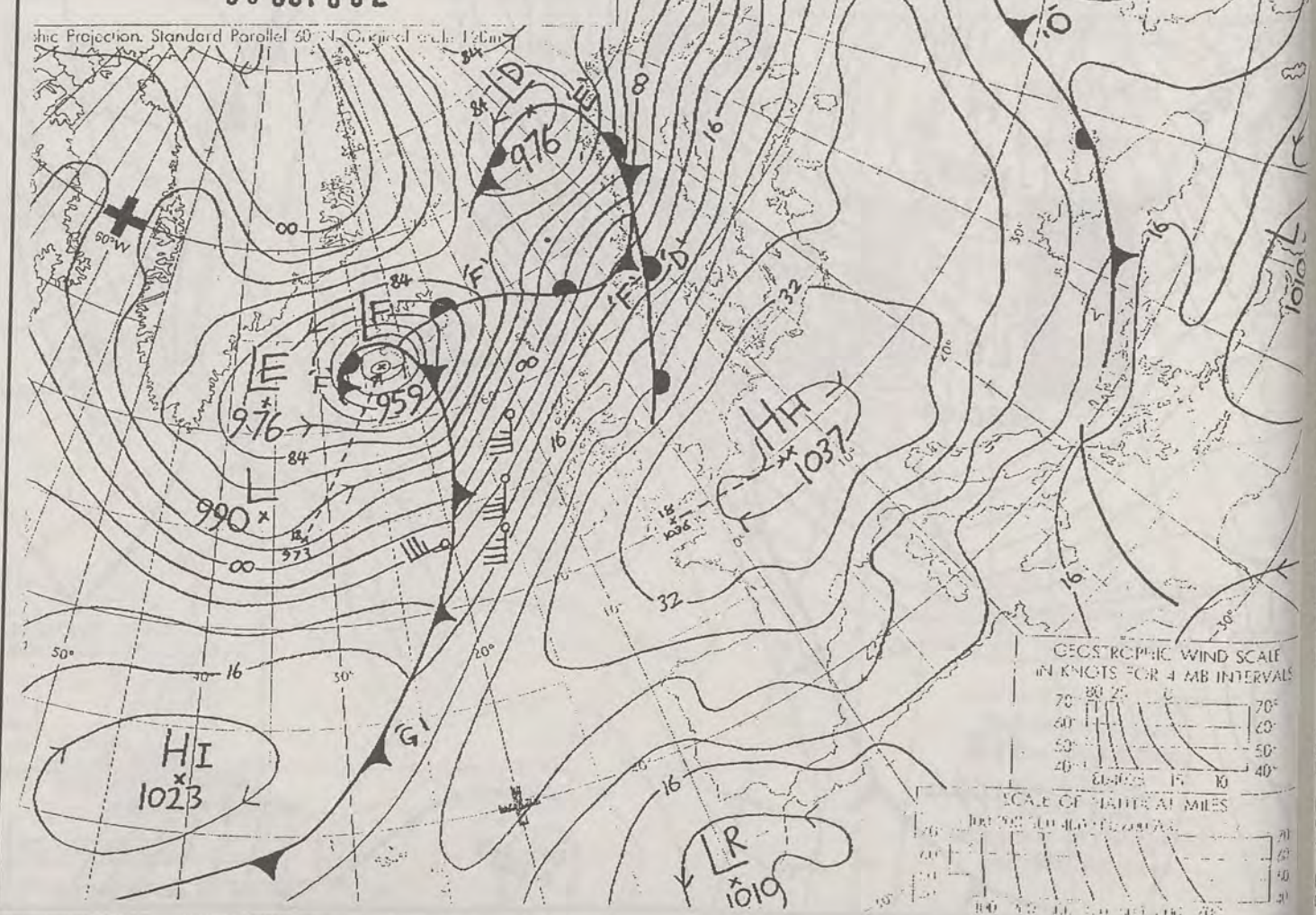
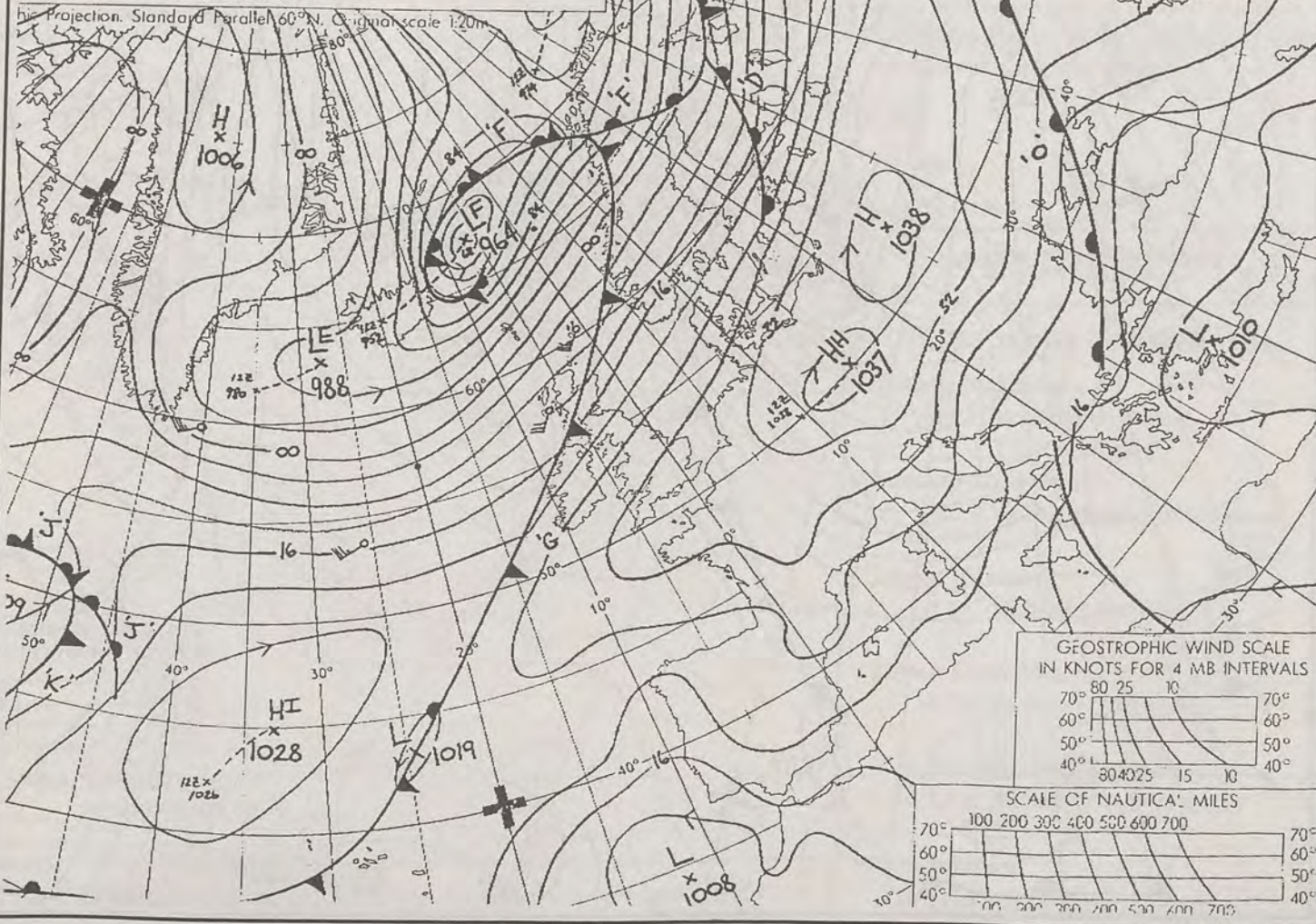
0000 GMT 7 OCT 1994

0600 6 OCTOBER 1994
SURFACE OBSERVATIONS

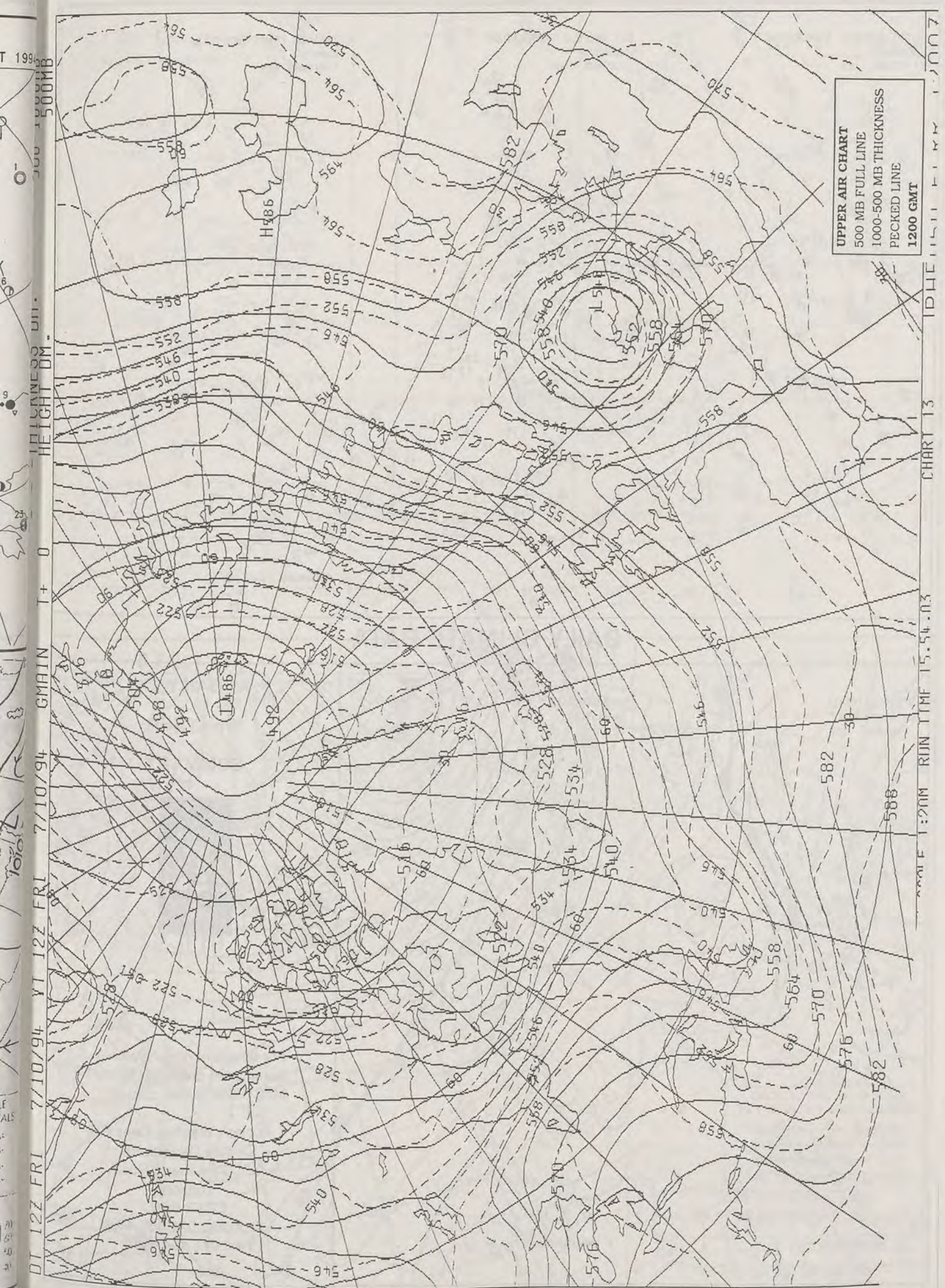
0600 GMT 6 OCT 1994

07 OCT 00 Z

06 OCT 06 Z



DI 12Z FRI 7/10/94 VI 12Z FRI 7/10/94 GMATN T+ 0 500MB HEIGHT DM.



DAILY WEATHER SUMMARY

INCLUDING SUMMARY OF BRITISH WEATHER




Friday
7th October
1994

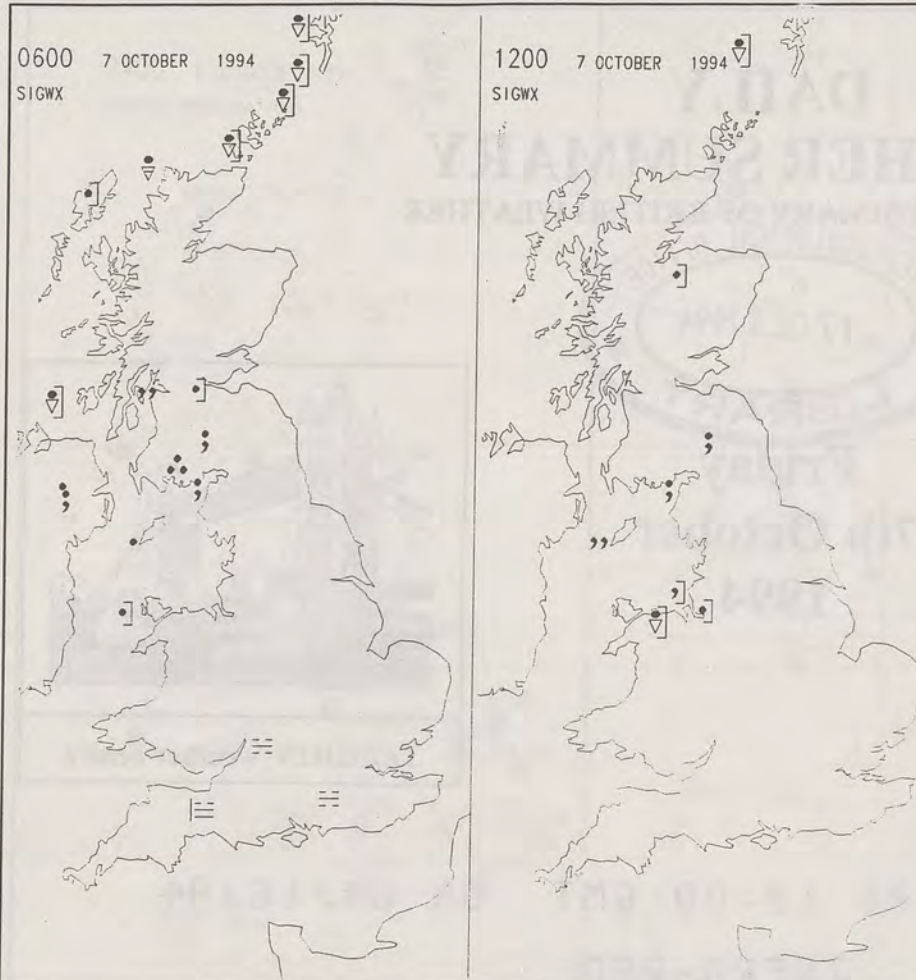


LONDON *weather centre*

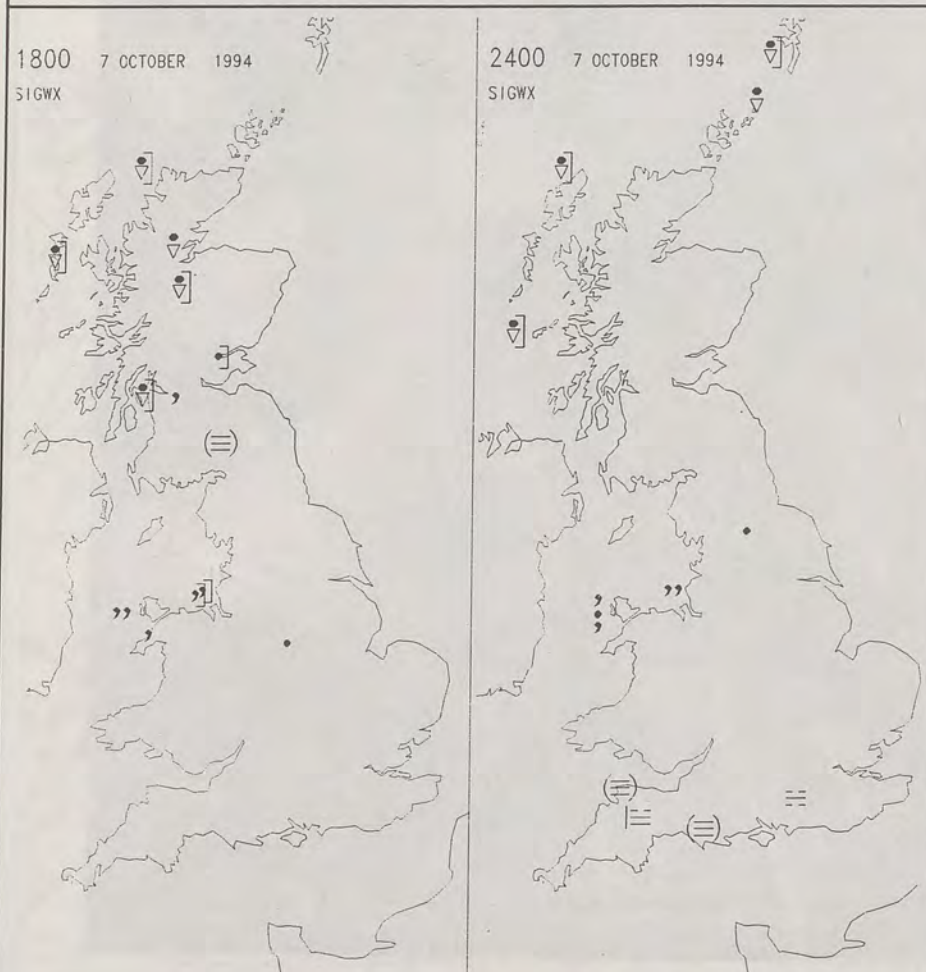
METEOSAT AT 12:00 GMT ON 07/10/94
INFRA-RED



CLOUD-TOP OR LAND/SEA TEMPERATURE
COLD WARM



SIGNIFICANT WEATHER CHARTS



Published by London Weather Centre. All times are GMT.

SUMMARY OF UK WEATHER FRIDAY 7th October 1994

Northern Ireland and western Scotland were the only areas in the early hours of the morning to have any rain. Elsewhere it was dry but rather misty in places.

By dawn, the rain had edged further east and south into Anglesey and the Scottish Borders. The rainbelt made very little further progress during the morning and became very weak. Most areas ended up with a dry and quite bright day with a good deal of sunshine in southern and eastern areas especially in the lee of the Pennines and Central Highlands.

By evening the drizzly rain was still confined to western coasts and some higher ground in the north whilst mist patches returned to the south.

Temperatures were generally a degree or so above average.

EXTREMES

FRIDAY 7th OCTOBER 1994

Highest Maximum

: 18.2 C Aberdeen [Grampian]

Lowest Maximum

: 10.3 C Spadeadam [Cumbria]

Lowest Minimum

: 0.5 C Hurn Airport [Dorset]

Lowest Grass Minimum

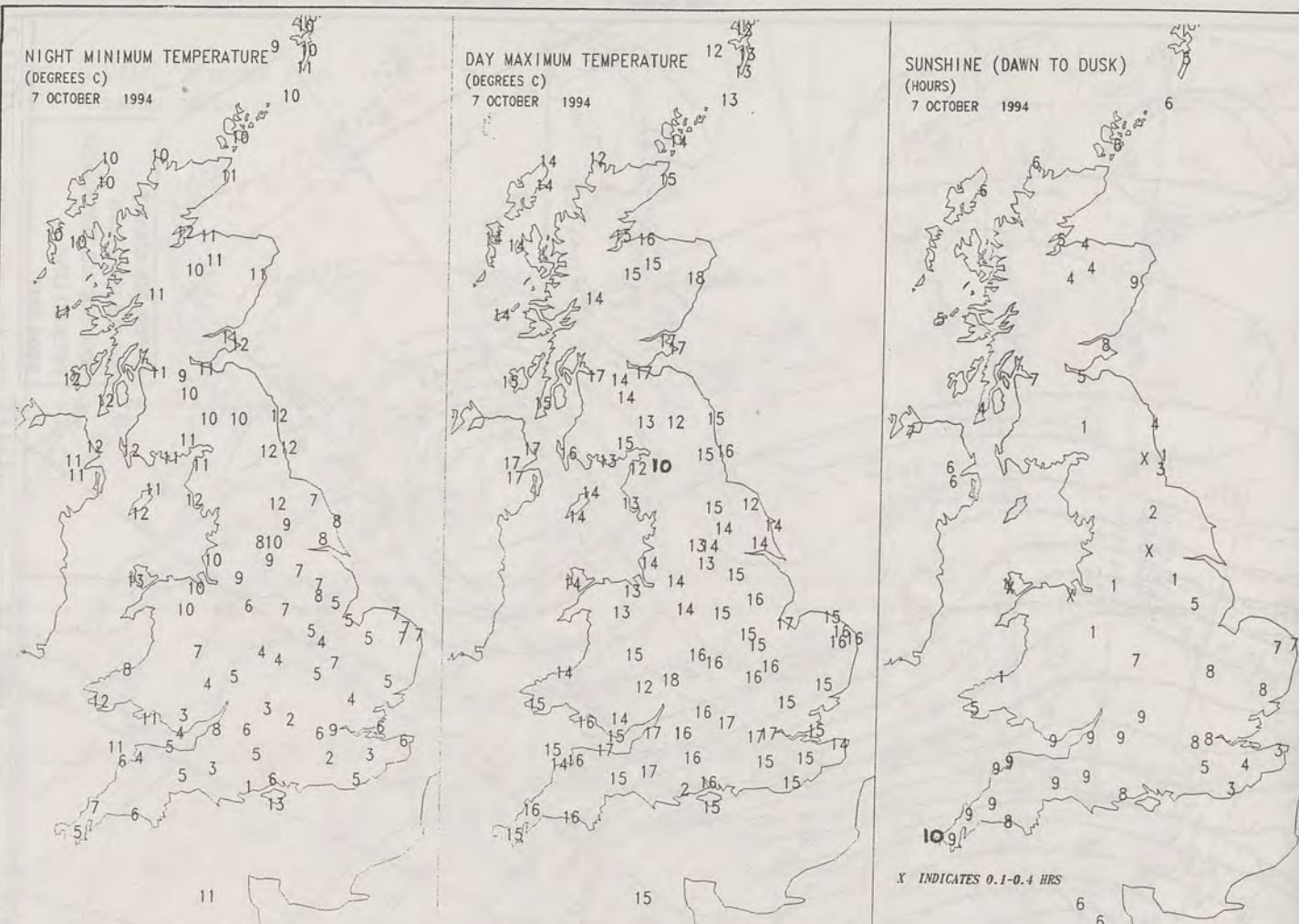
: -4.5 C Bastreet [Cornwall]

Most Rain (24 hrs from 0900 GMT)

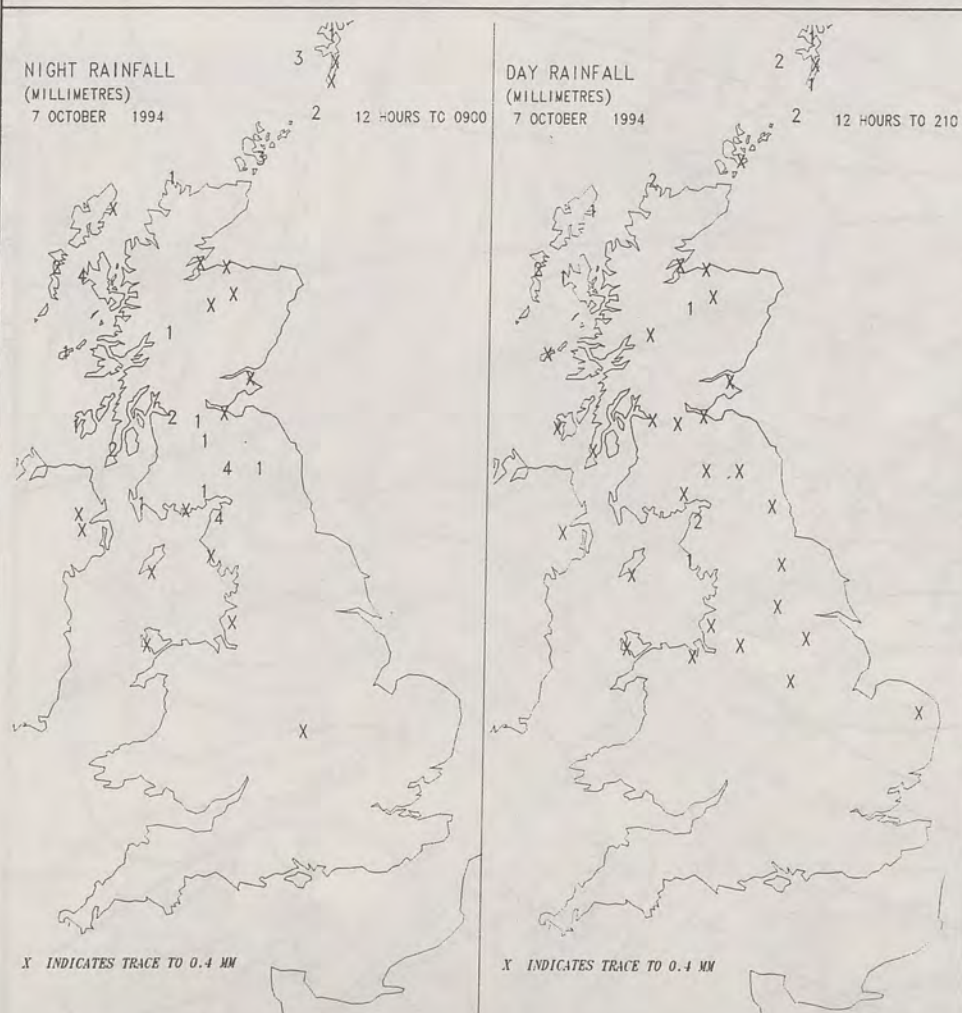
: 7.7 mm Colwyn Bay [Clwyd]

Most Sunshine

: 10.1 Hrs Penzance [Cornwall]



DAILY CLIMATE DATA

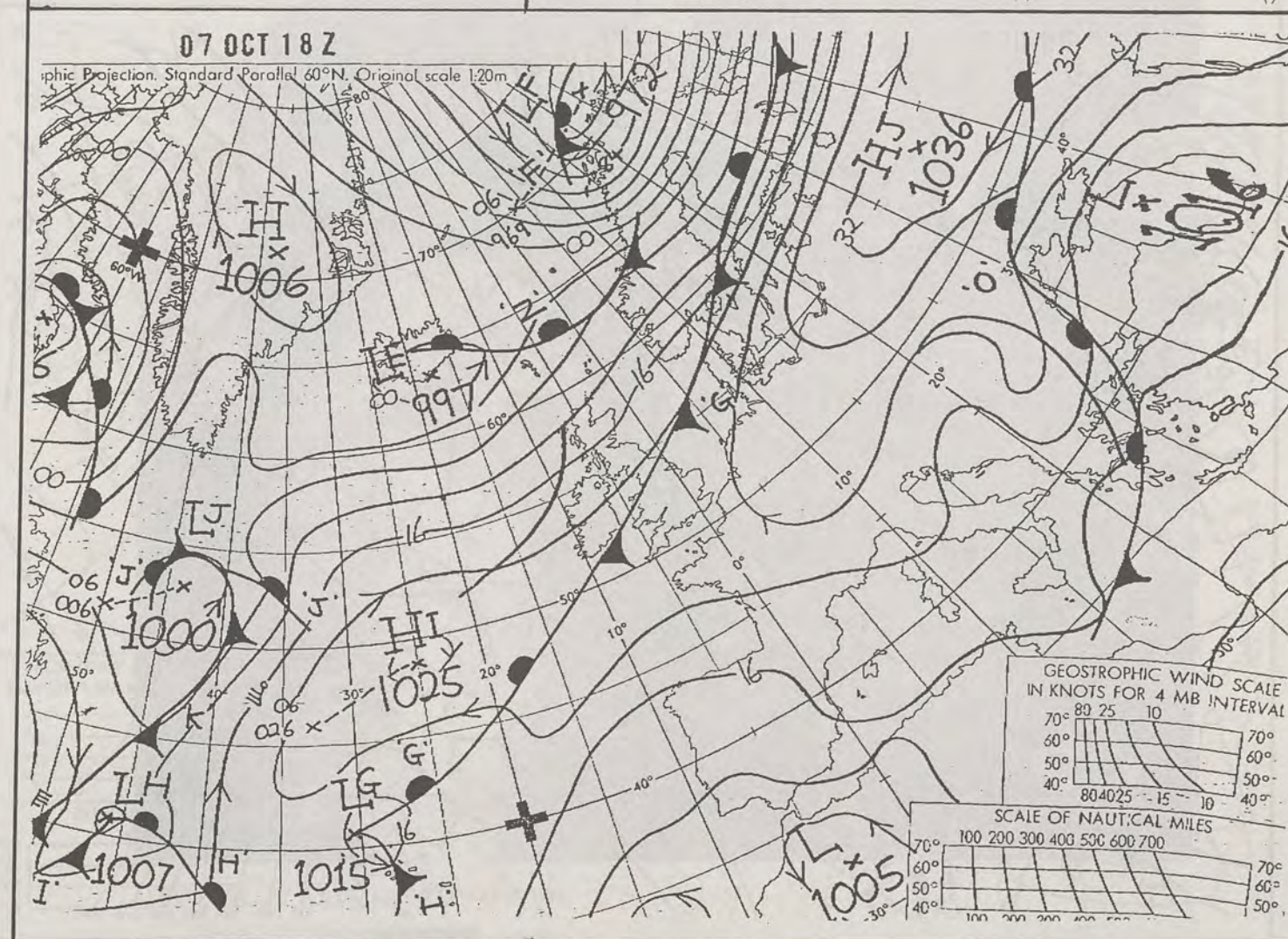
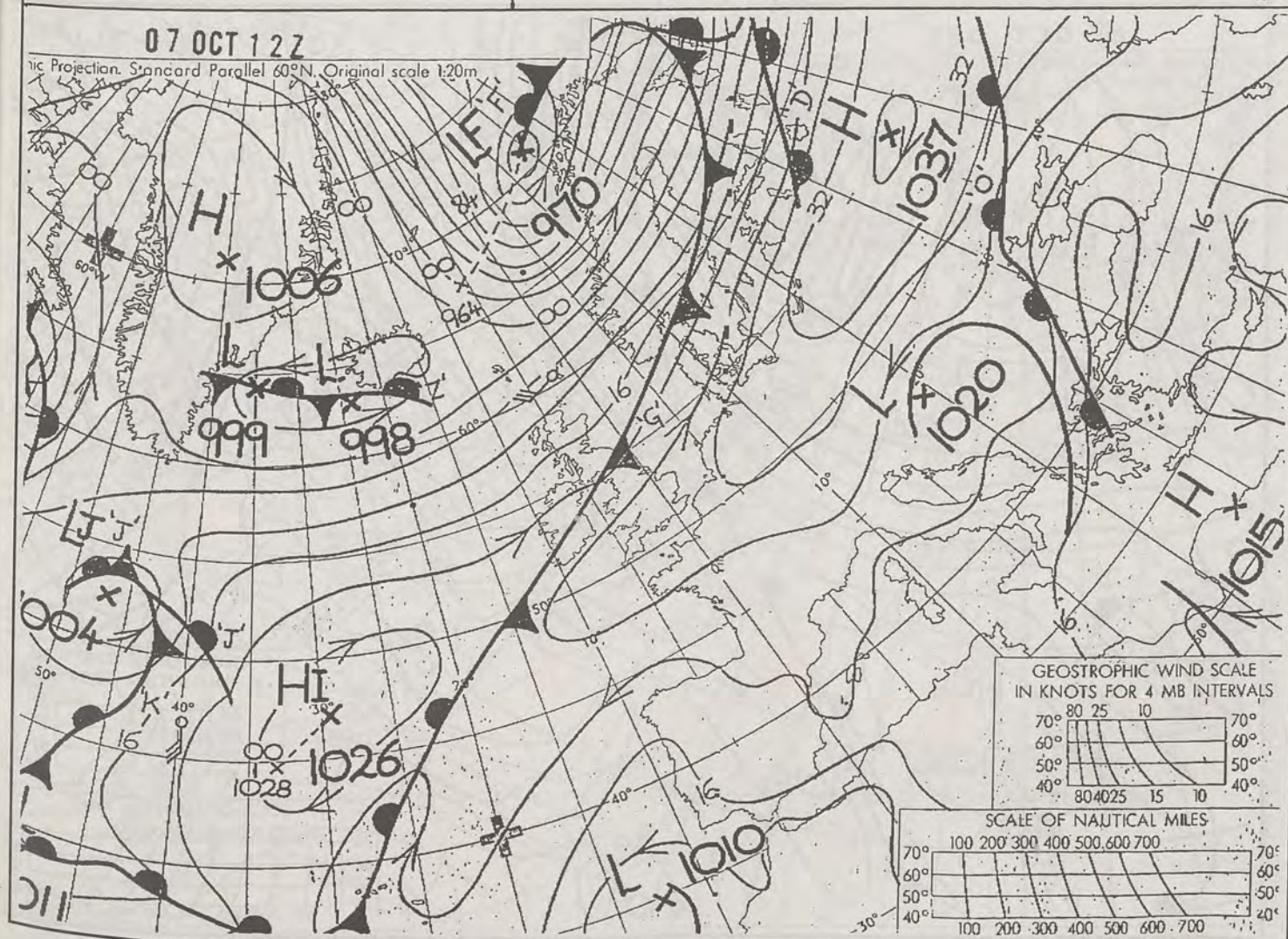
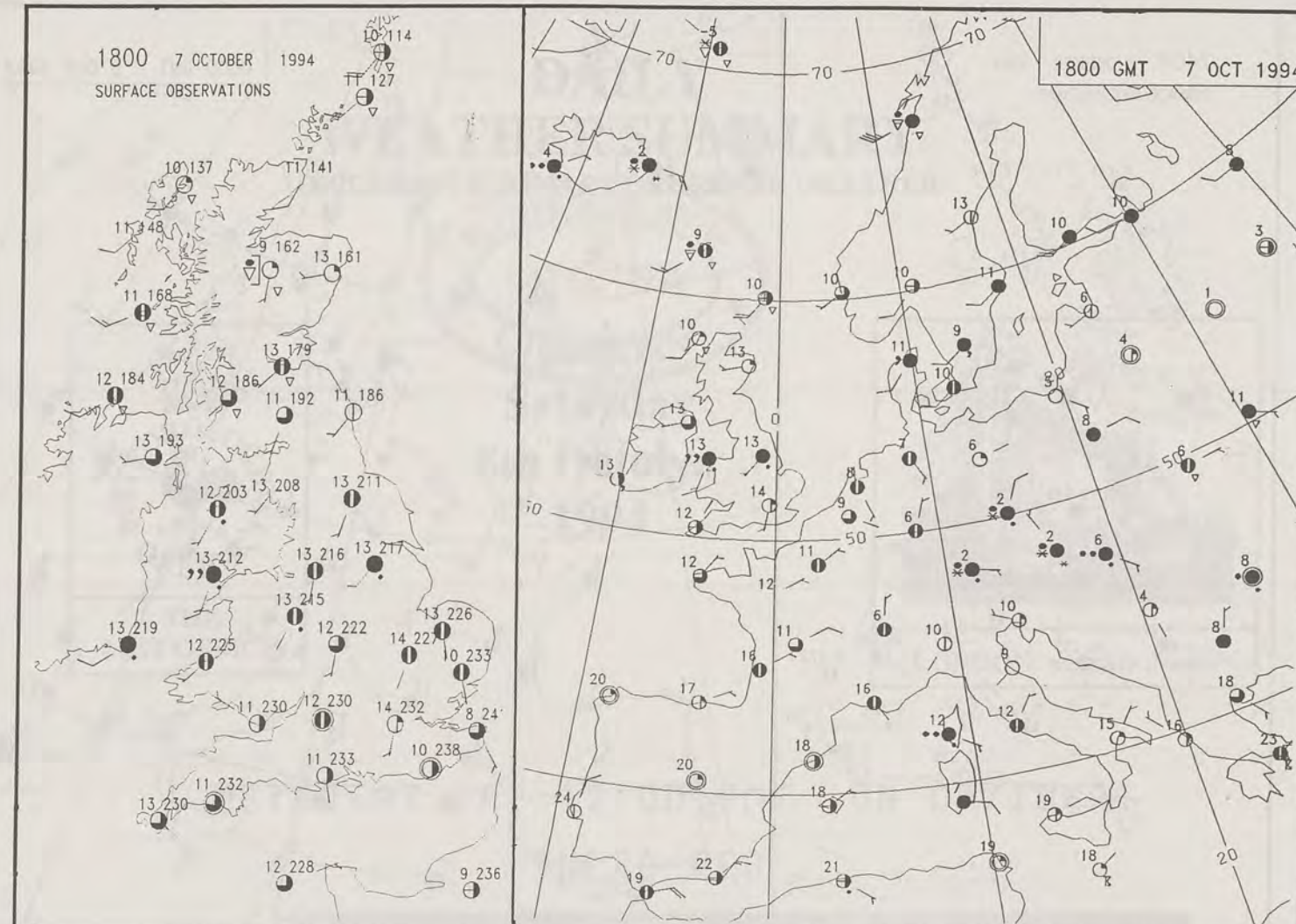
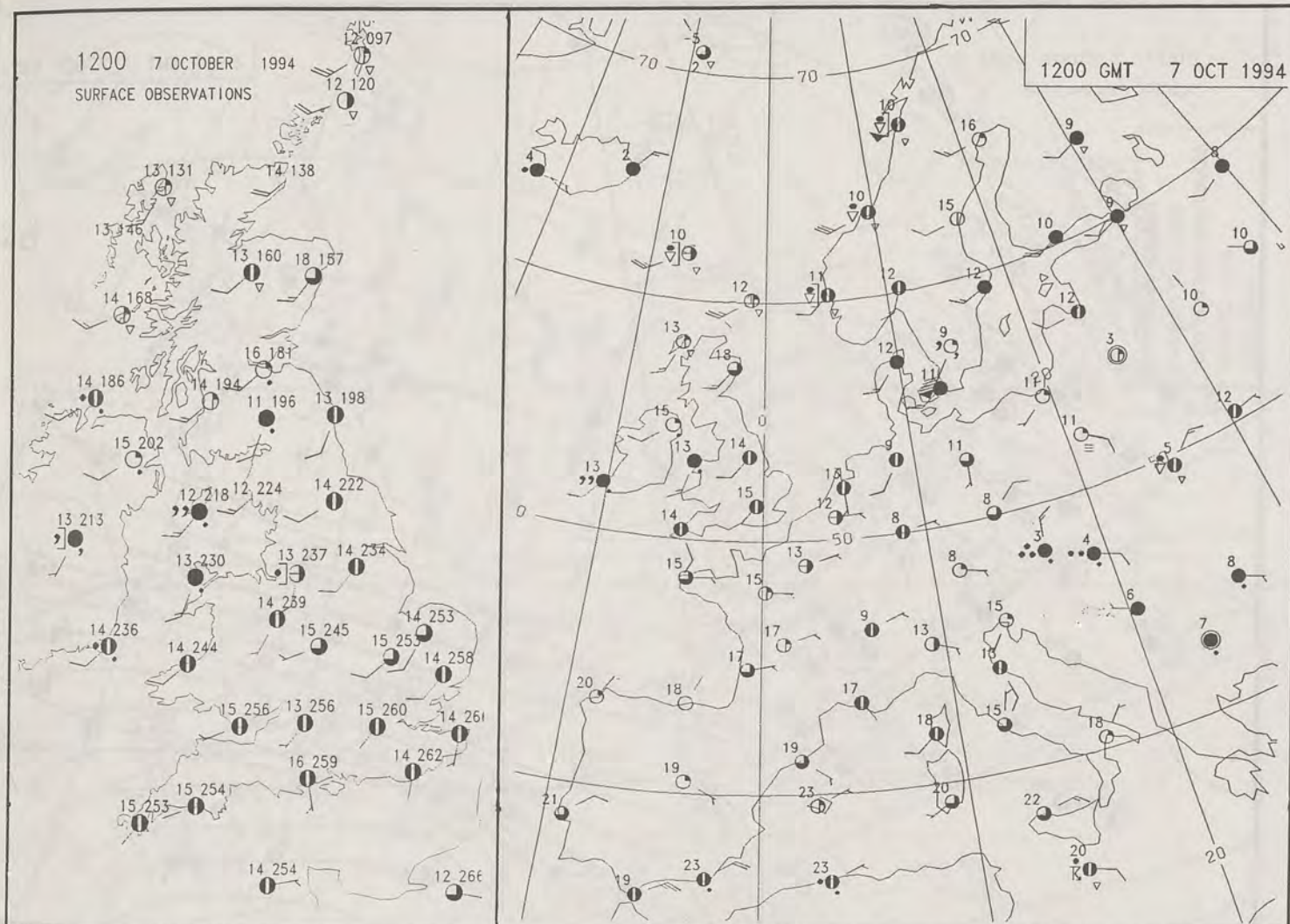


DAILY WEATHER SUMMARY

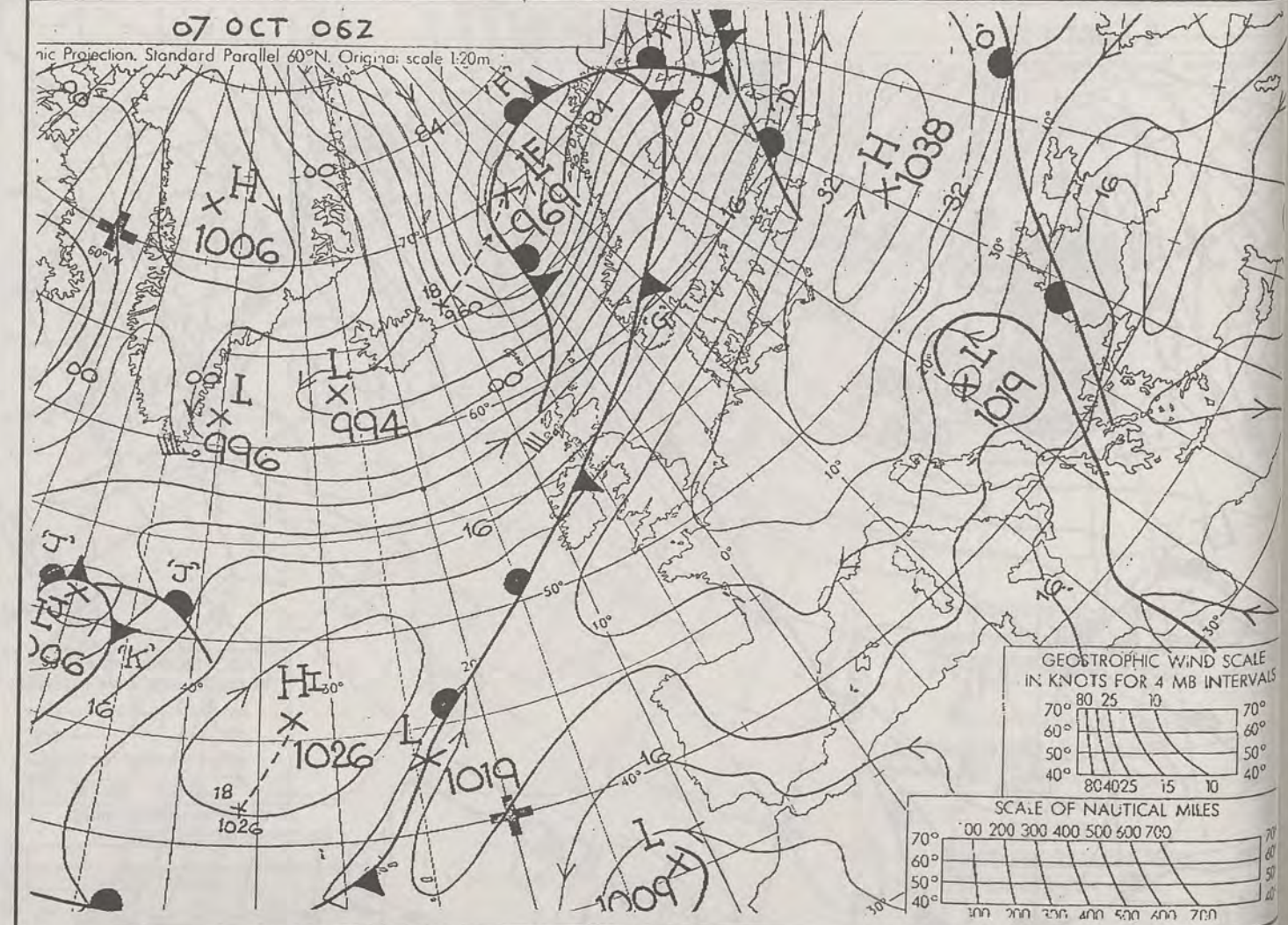


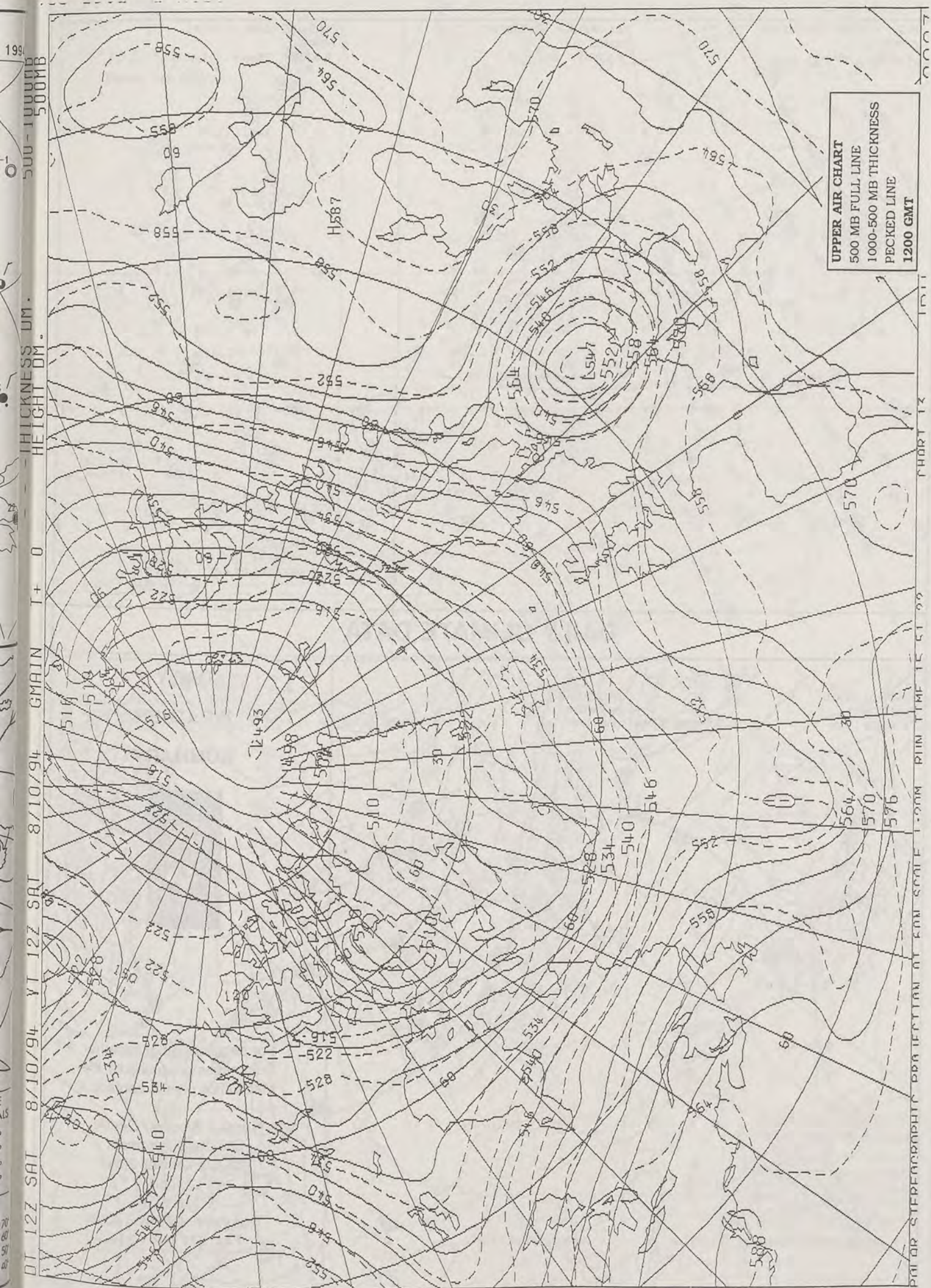
For details of other Weather Summaries produced by the Met. Office please contact:

London Weather Centre
Climate Department
127 Clerkenwell Road
London
EC1R 5DB
Telephone: 071 405 4358
Fax: 071 404 4314



DT	TIME	WT	THICKNESS	UM.
8/10/94	12Z	SAT	8/10/94	GMATN
8/10/94	12Z	SAT	8/10/94	GMATN





DAILY WEATHER SUMMARY

INCLUDING SUMMARY OF BRITISH WEATHER




Saturday
8th October
1994



LONDON weather centre

METEOSAT AT 12:00 GMT ON 08/10/94
INFRA-RED



CLOUD-TOP OR LAND/SEA TEMPERATURE
COLD WARM



SUMMARY OF UK WEATHER SATURDAY 8th October 1994

A few showers affected Northern Ireland overnight and drizzle occasionally ran onto western coasts and hills of the mainland. Otherwise it was a dry night everywhere but with patchy mist and fog in many inland areas.

Apart from the far northwest, where showers continued, the dry and quite bright weather persisted through the morning and into the afternoon. Remnants of an old weather front across the Midlands produced the odd spot of drizzle chiefly over higher ground.

It became a pleasantly warm and quite sunny day in many areas with only light winds.

During the evening, under these clearish skies, temperatures started to fall quite quickly and mist patches reformed.

Temperatures generally were within a degree or two of normal.

EXTREMES

SATURDAY 8th OCTOBER 1994

Highest Maximum

: 18.5C Poole (Dorset)

Lowest Maximum

: 10.6C Salsburgh (East of Glasgow)

Lowest Minimum

: -0.5C Bastreet (Cornwall)

Lowest Grass Minimum

: -5.5C Bastreet (Cornwall)

Most Rain (24 hrs from 0900 GMT)

: 5.0mm Sella Ness (Shetland)

Most Sunshine

: 9.8Hrs Penzance & Bastreet (Cornwall)



DAILY CLIMATE DATA



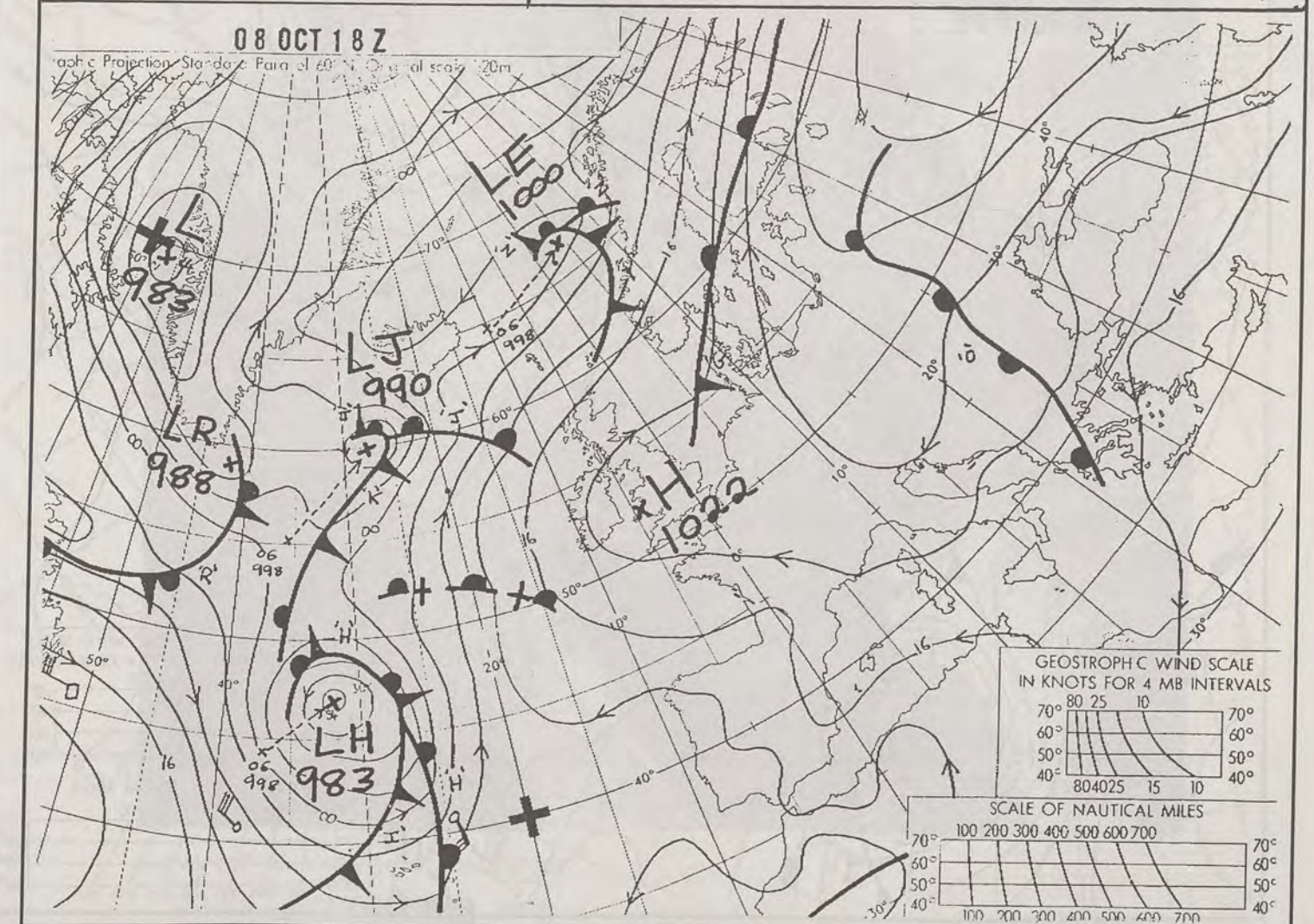
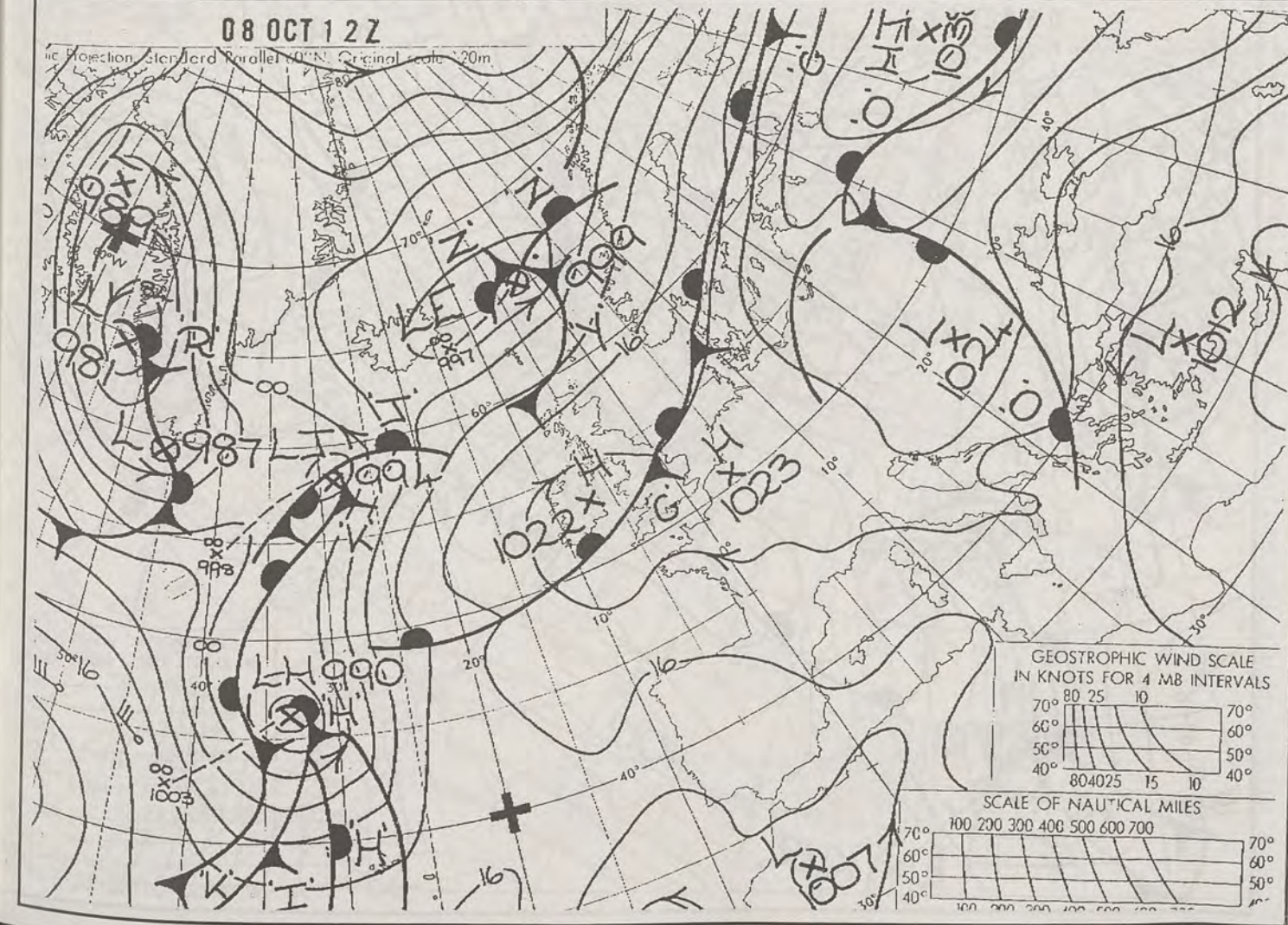
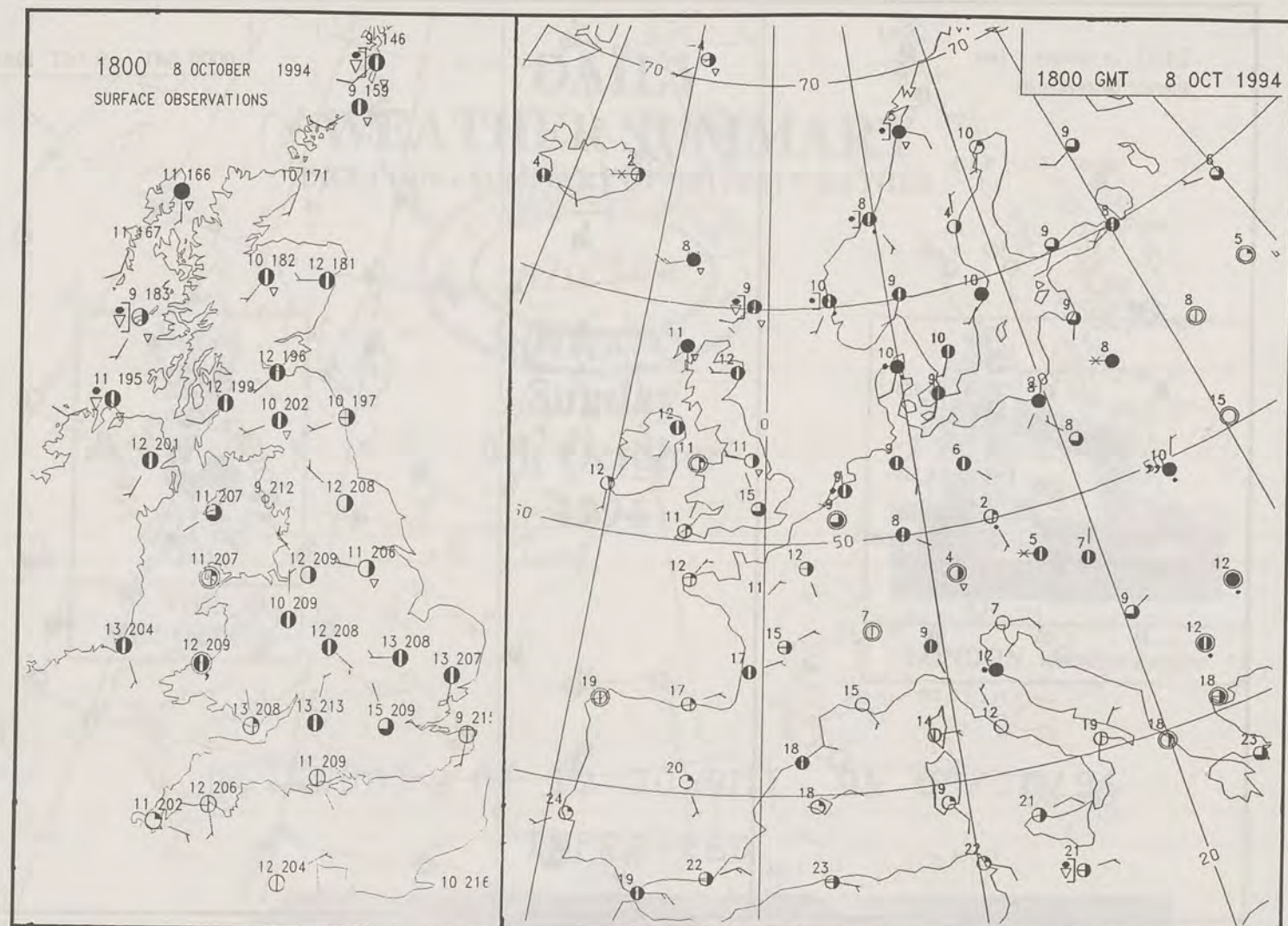
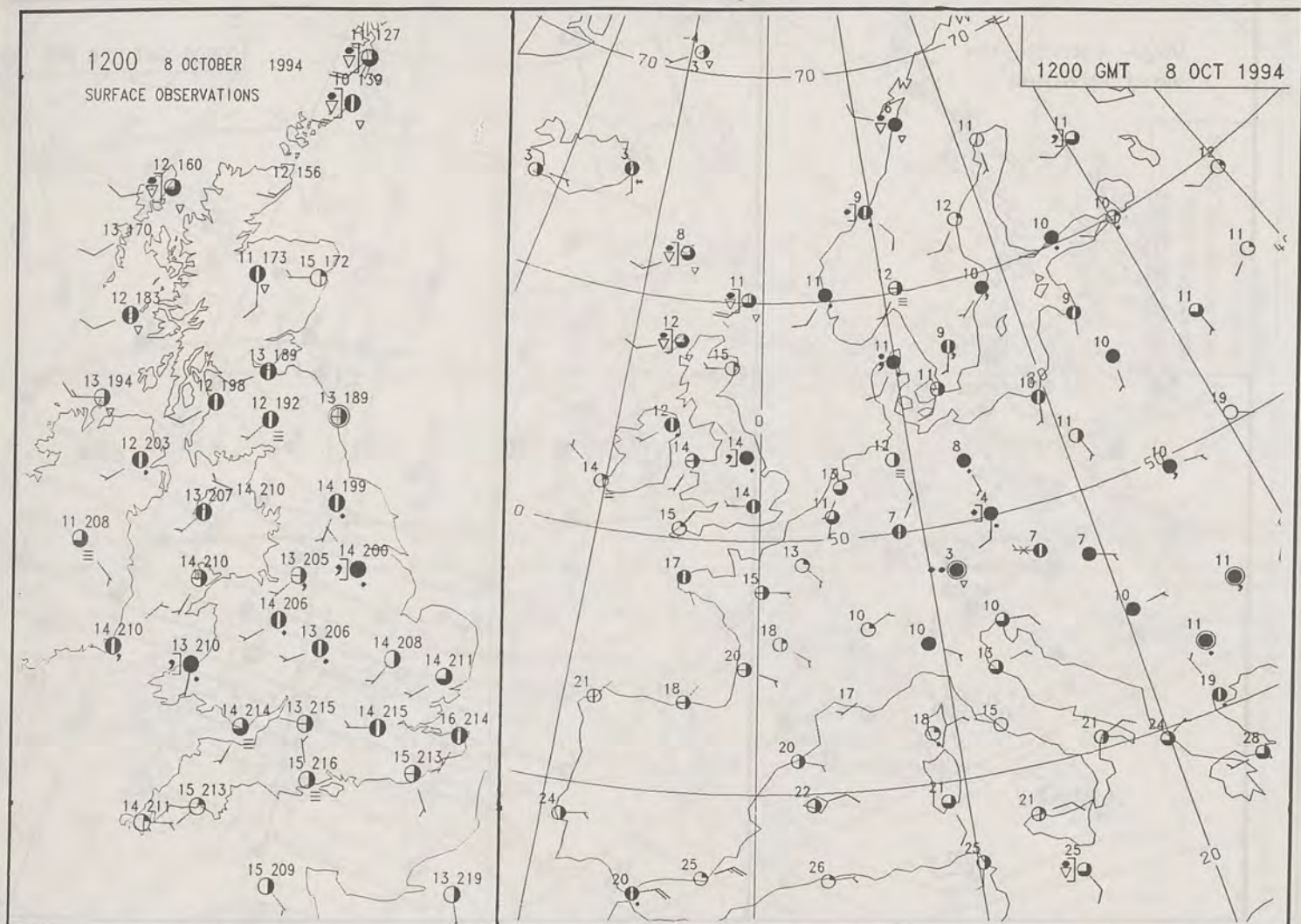
DAILY WEATHER SUMMARY

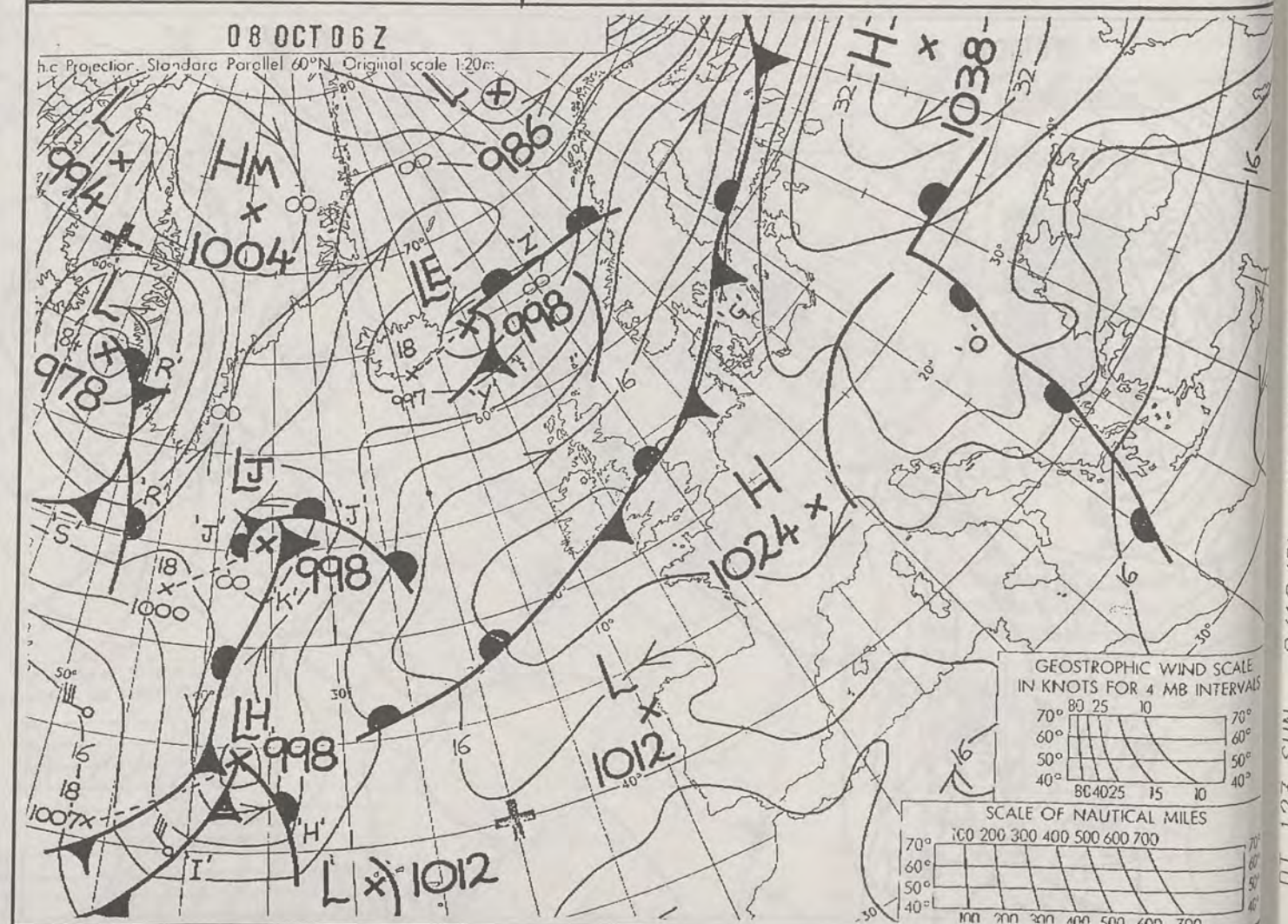
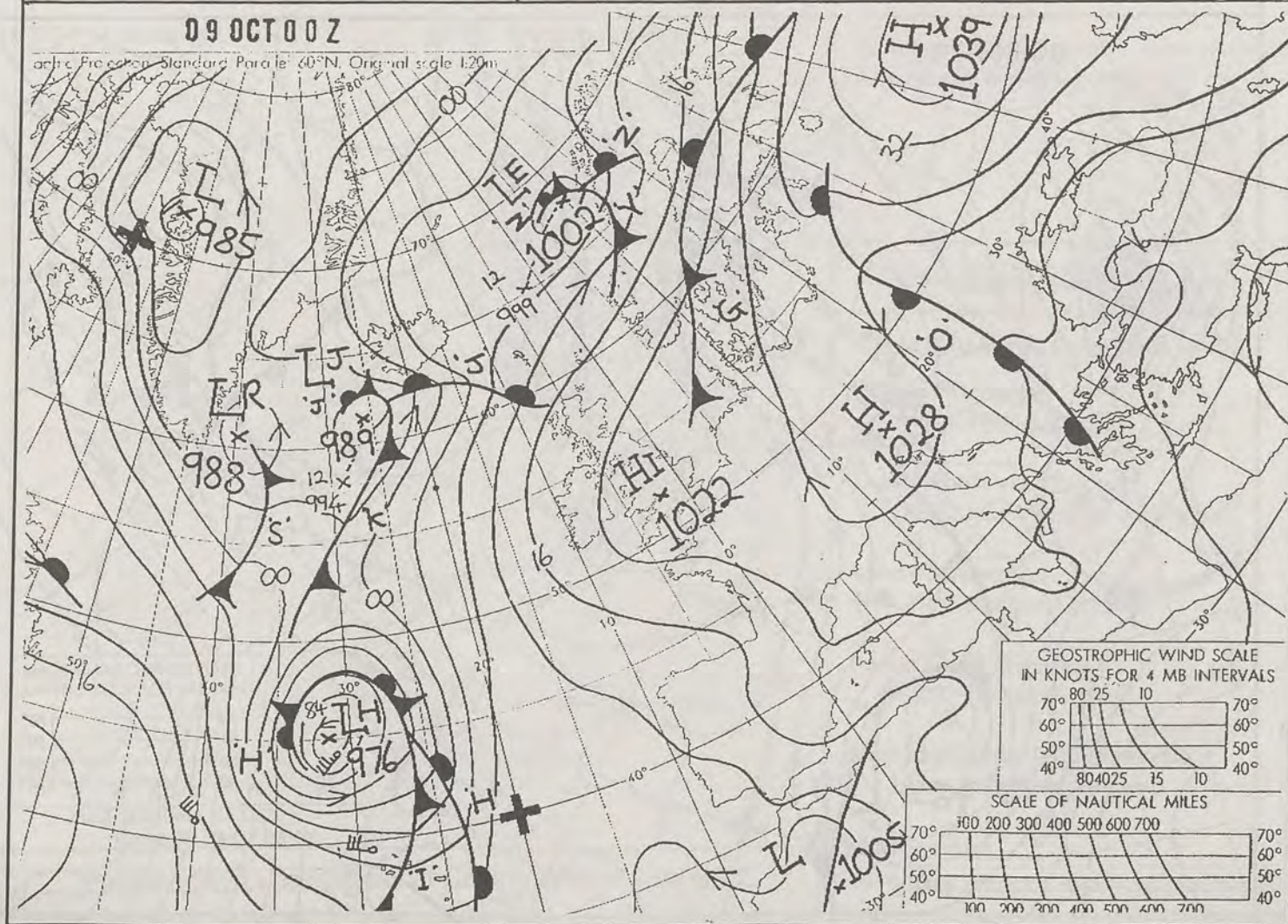
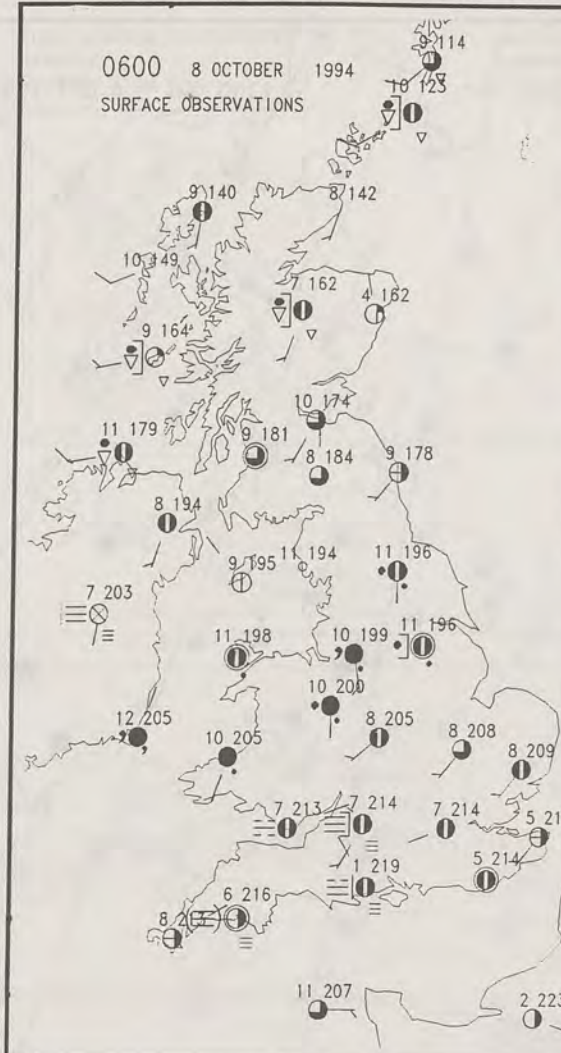
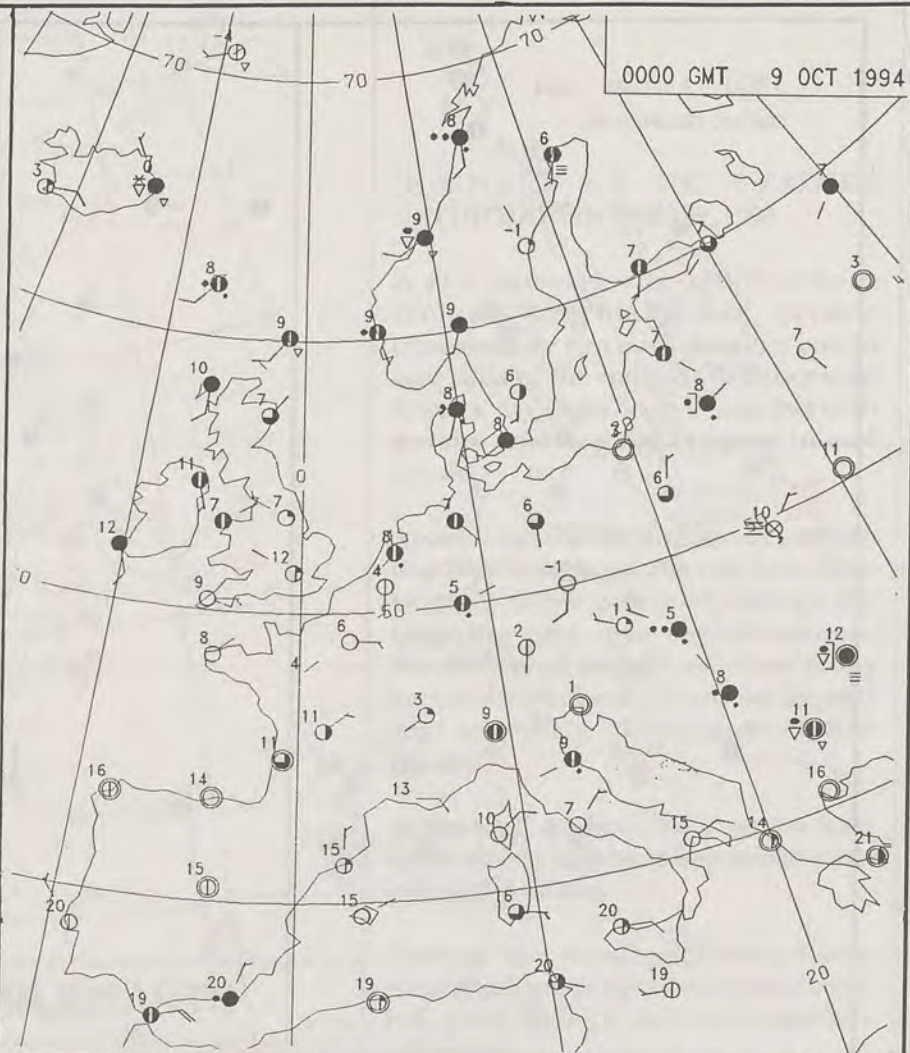
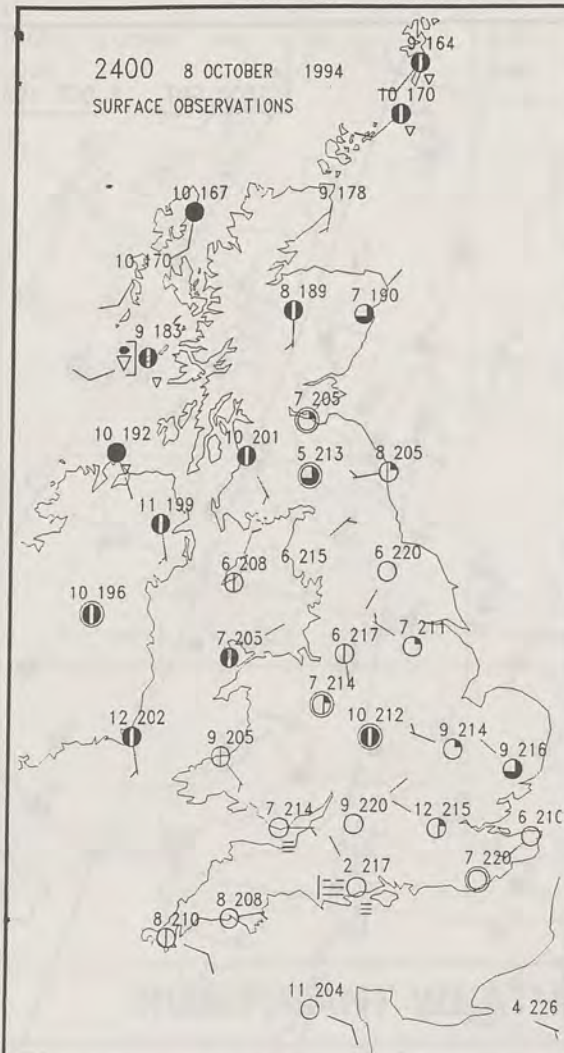


For details of other Weather Summaries produced by the Met. Office please contact:

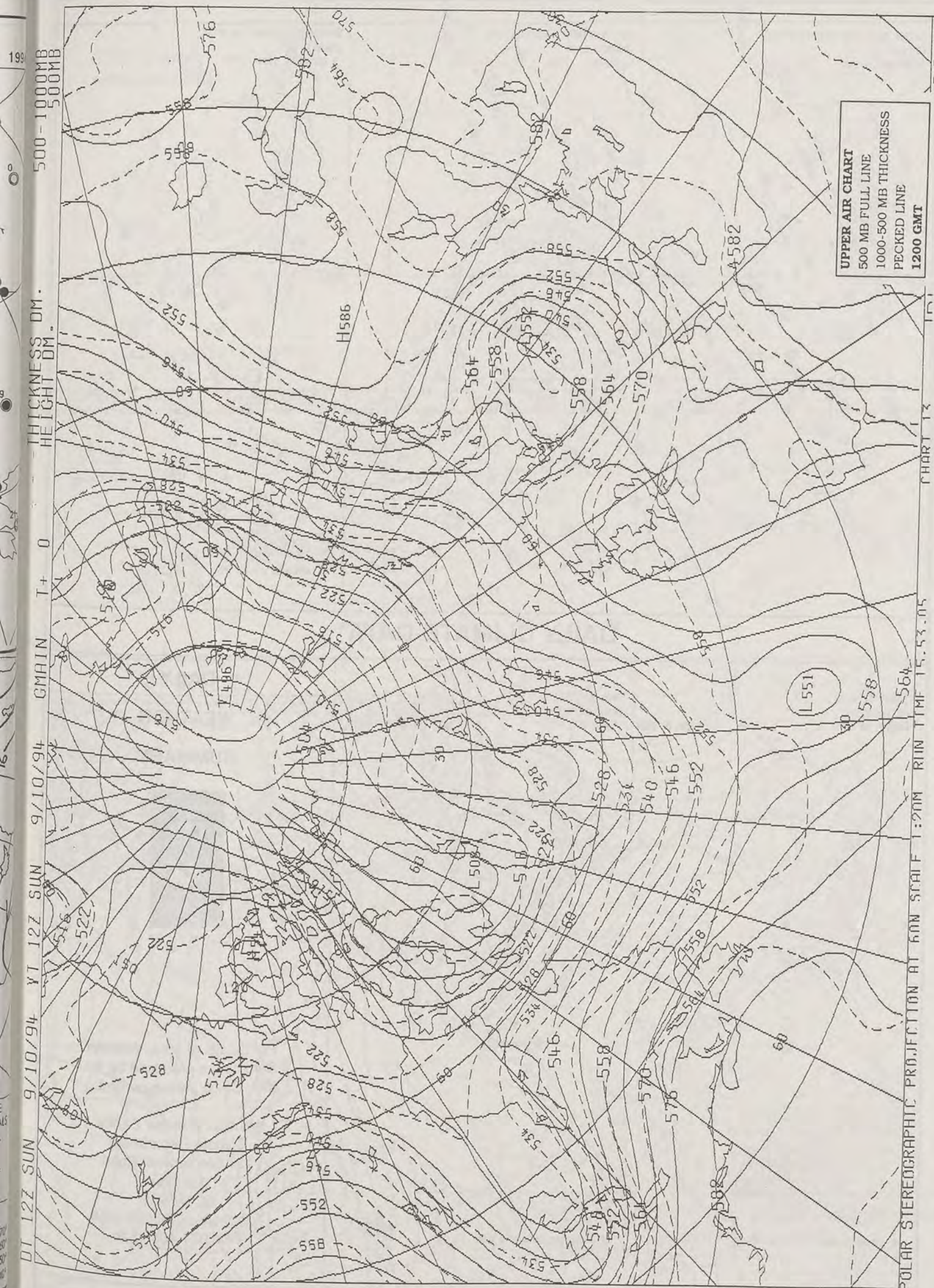
London Weather Centre
Climate Department
127 Clerkenwell Road
London
EC1R 5DB
Telephone: 071 405 4358
Fax: 071 404 4314

Published by London Weather Centre. All times are GMT.





500-1000MB
HEIGHT DM.
THICKNESS DM.
T+ 0
GMATN 9/10/94
YT 12Z SUN 9/10/94
DT 12Z SUN 9/10/94




DAILY WEATHER SUMMARY

INCLUDING SUMMARY OF BRITISH WEATHER




Sunday
9th October
1994

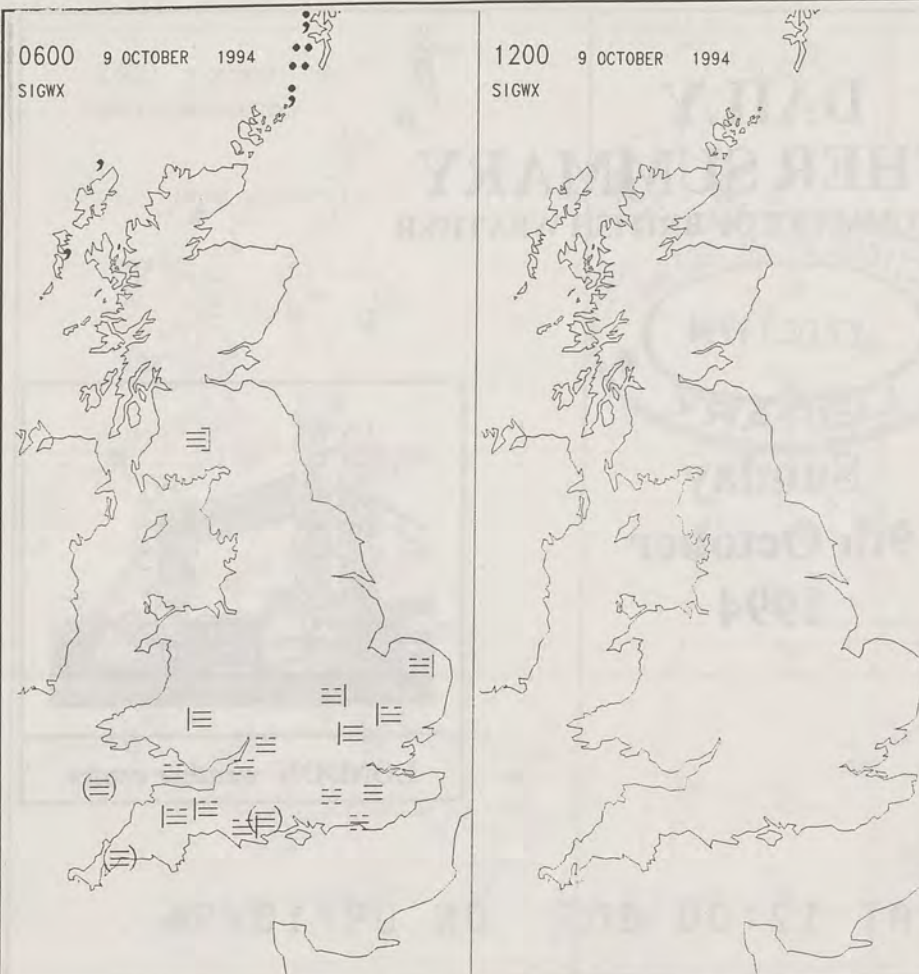


LONDON weather centre

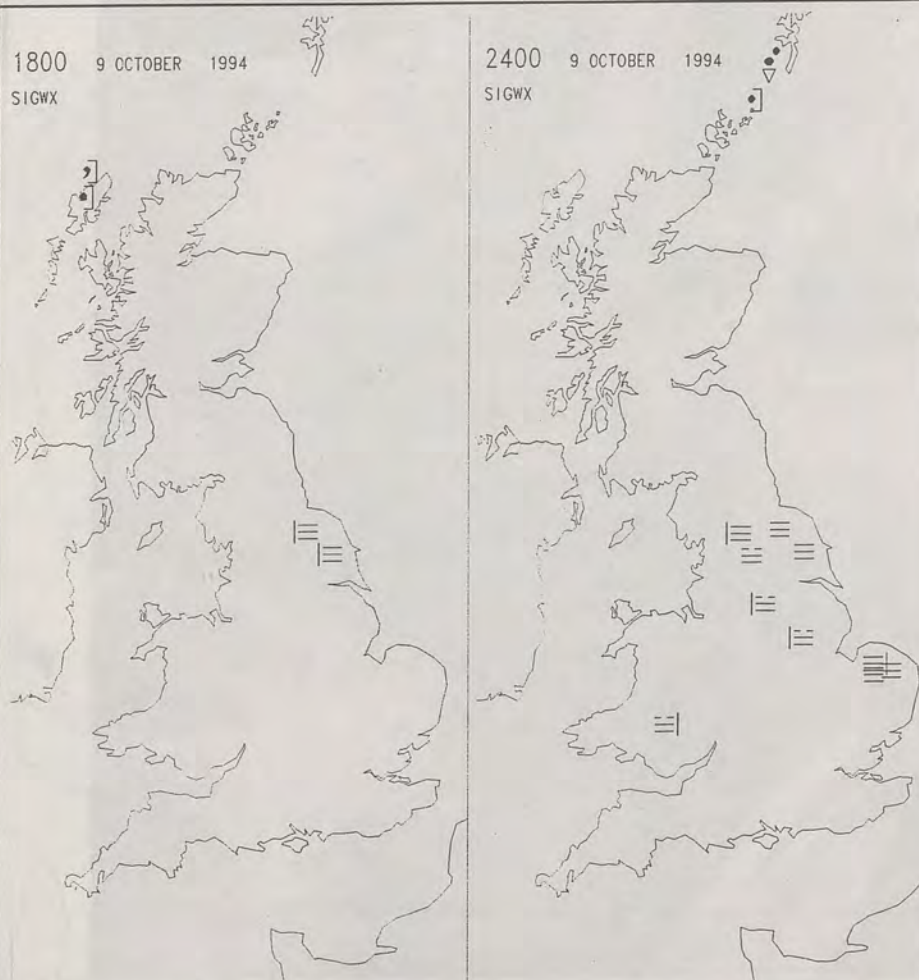
METEOSAT AT 12:00 GMT ON 09/10/94
INFRA-RED



CLOUD-TOP OR LAND/SEA TEMPERATURE
COLD WARM



SIGNIFICANT WEATHER CHARTS



Published by London Weather Centre. All times are GMT.

SUMMARY OF UK WEATHER Sunday 9th October 1994

England and Wales had a dry night. It turned misty in many places and some fog formed especially over the southern half of England and east Wales. Scotland and Northern Ireland were mainly cloudy. There was some patchy rain over northwest Scotland and some heavier rain in the Shetland Isles.

The fog over England and Wales cleared by the end of the morning. It was a fine day with hazy sunshine in most places especially sw England. Parts of the east coast of England stayed rather hazy, and fog formed near the Yorkshire coast and in Norfolk during the evening.

Northern Ireland had a dry day and after a mainly cloudy morning there was some sunshine in the afternoon. Most of Scotland was also dry albeit it rather cloudy. The rain in Shetland cleared away in the morning and many places brightened up a little in the afternoon. The evening was dry apart from some rain in Shetland and Orkney.

Temperatures were close to normal over Scotland but most other places were rather warm.

EXTREMES

SUNDAY 9th OCTOBER 1994

Highest Maximum
: 18.7C Jersey (Channel Islands)

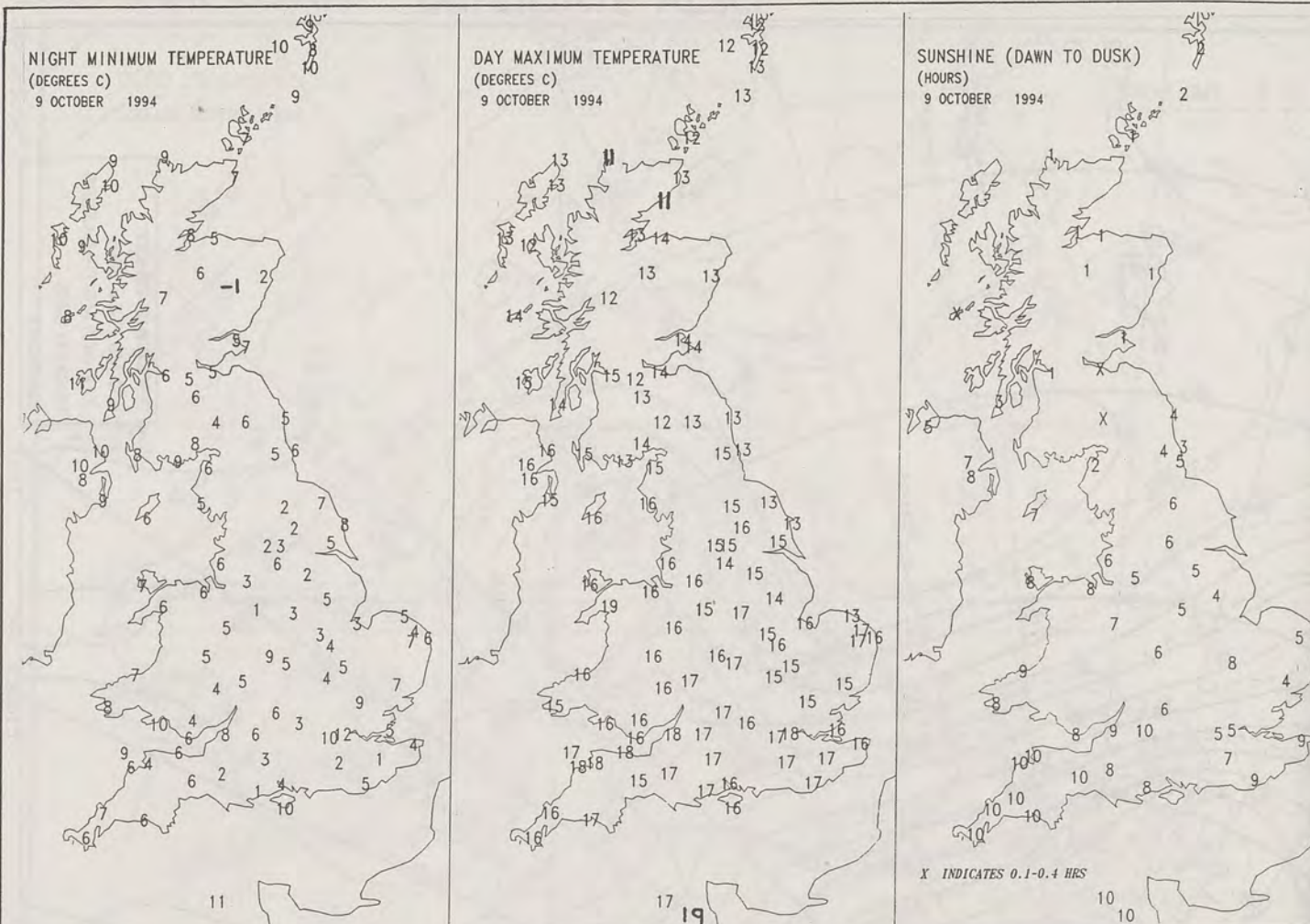
Lowest Maximum
: 11.3C Lybster (NE Scotland)

Lowest Minimum
: -0.9C Aboyne (Grampian)

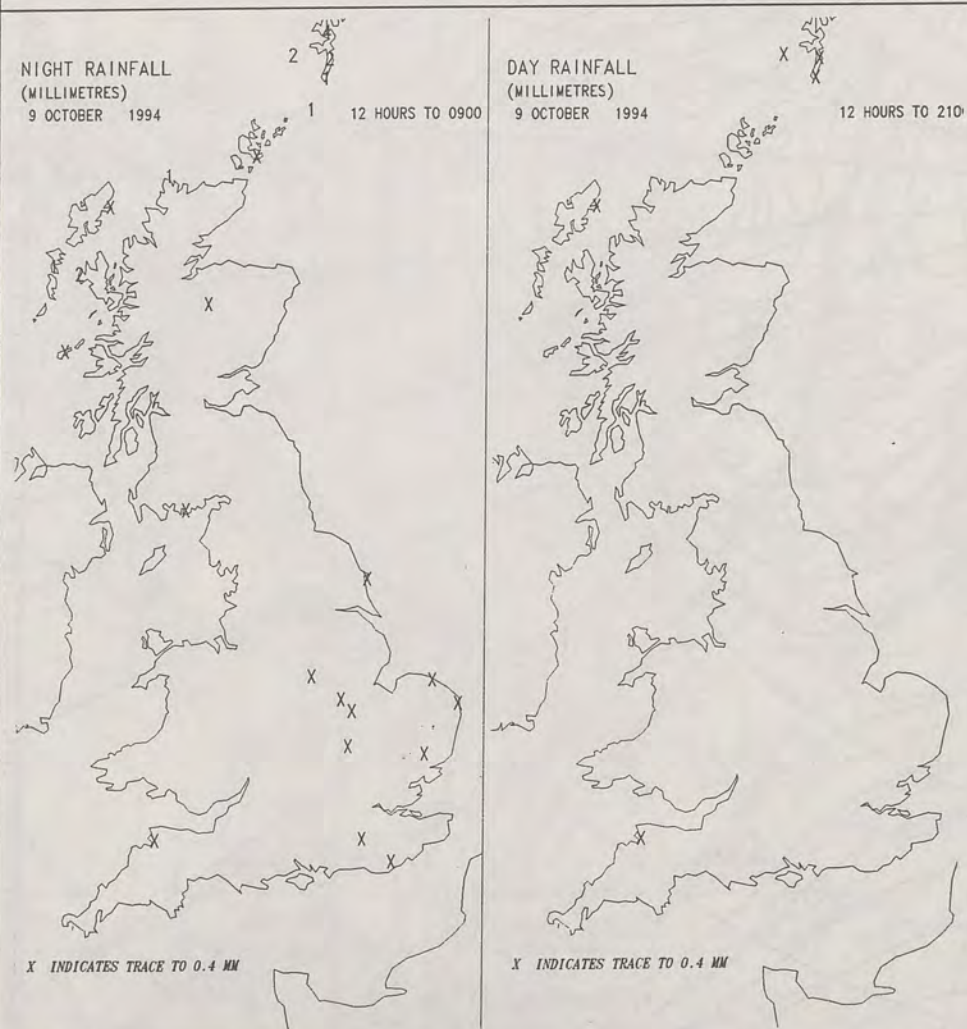
Lowest Grass Minimum
: -6.0C Bastreet (Cornwall)

Most Rain (24 hrs from 0900 GMT)
: 0.4mm Foula (Shetland)

Most Sunshine
: 10.4Hrs Guernsey & Jersey Airport



DAILY CLIMATE DATA

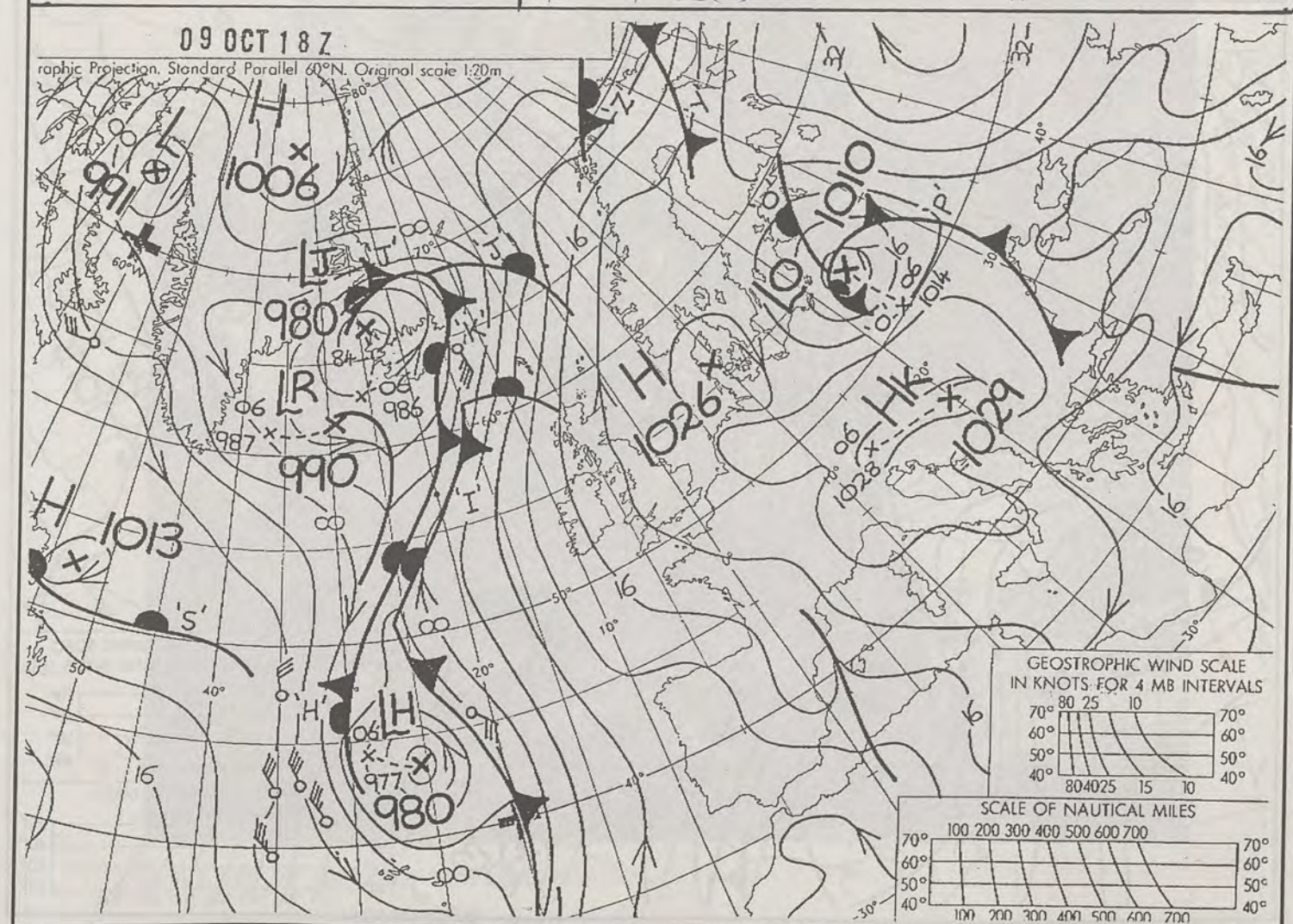
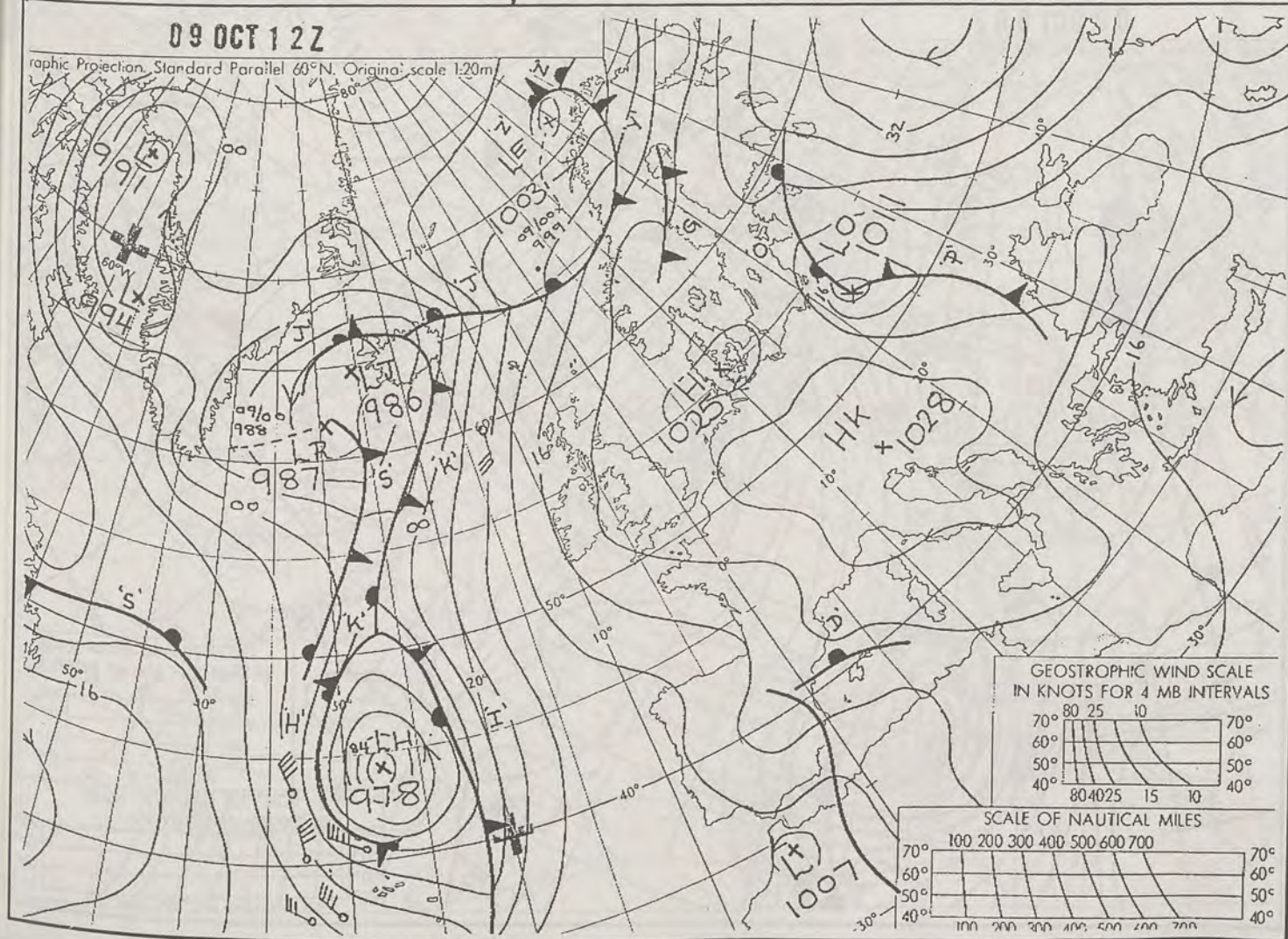
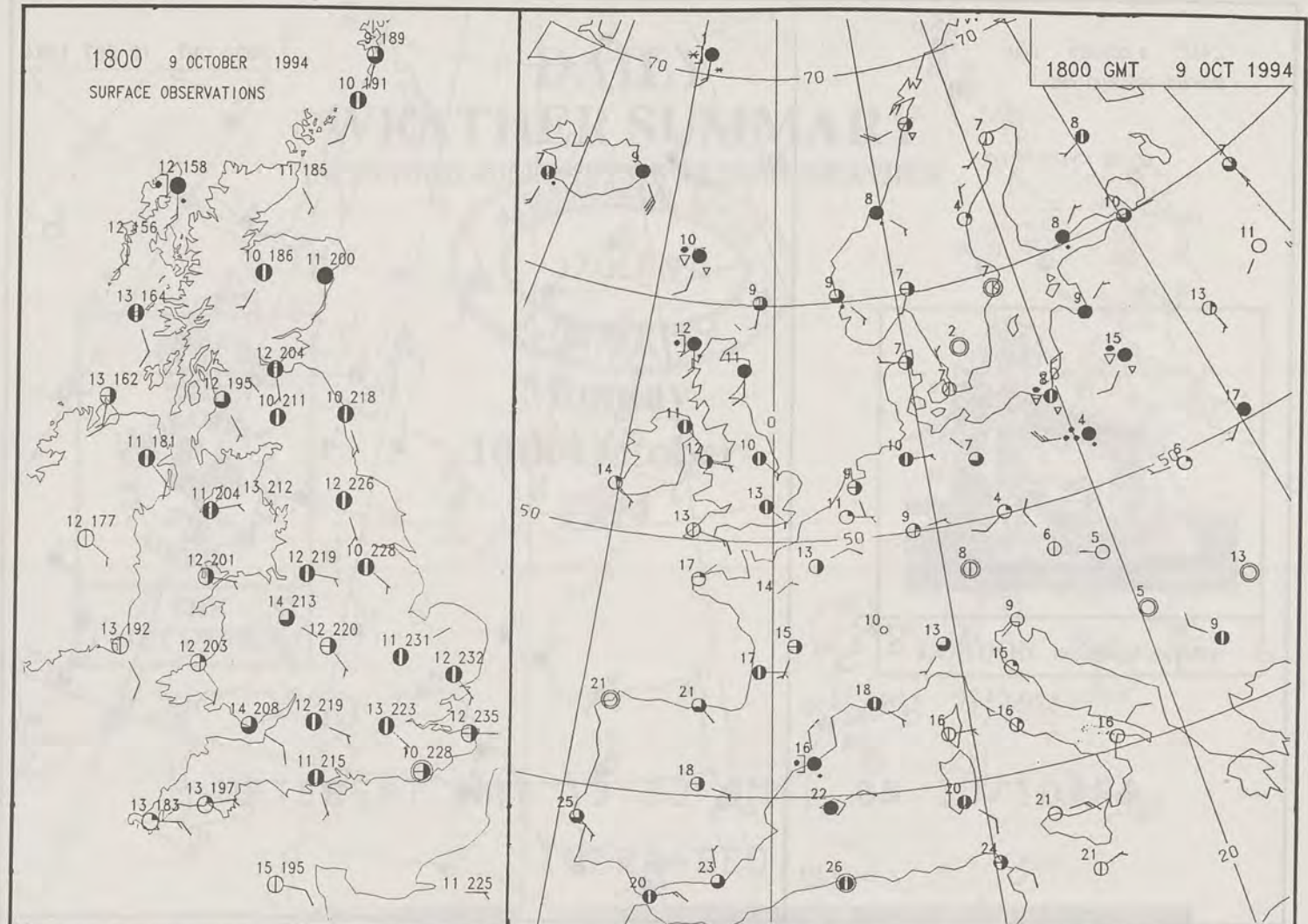
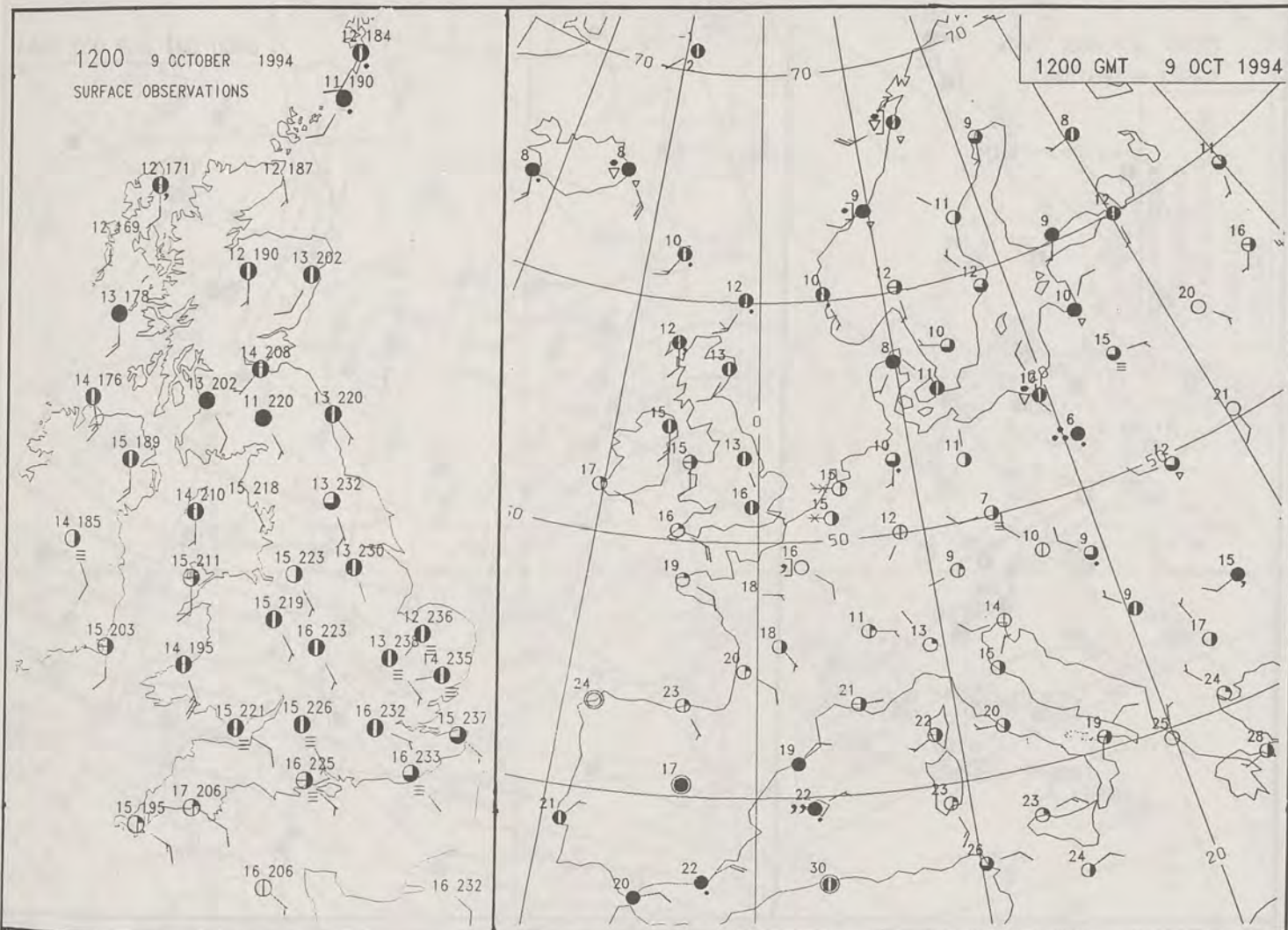


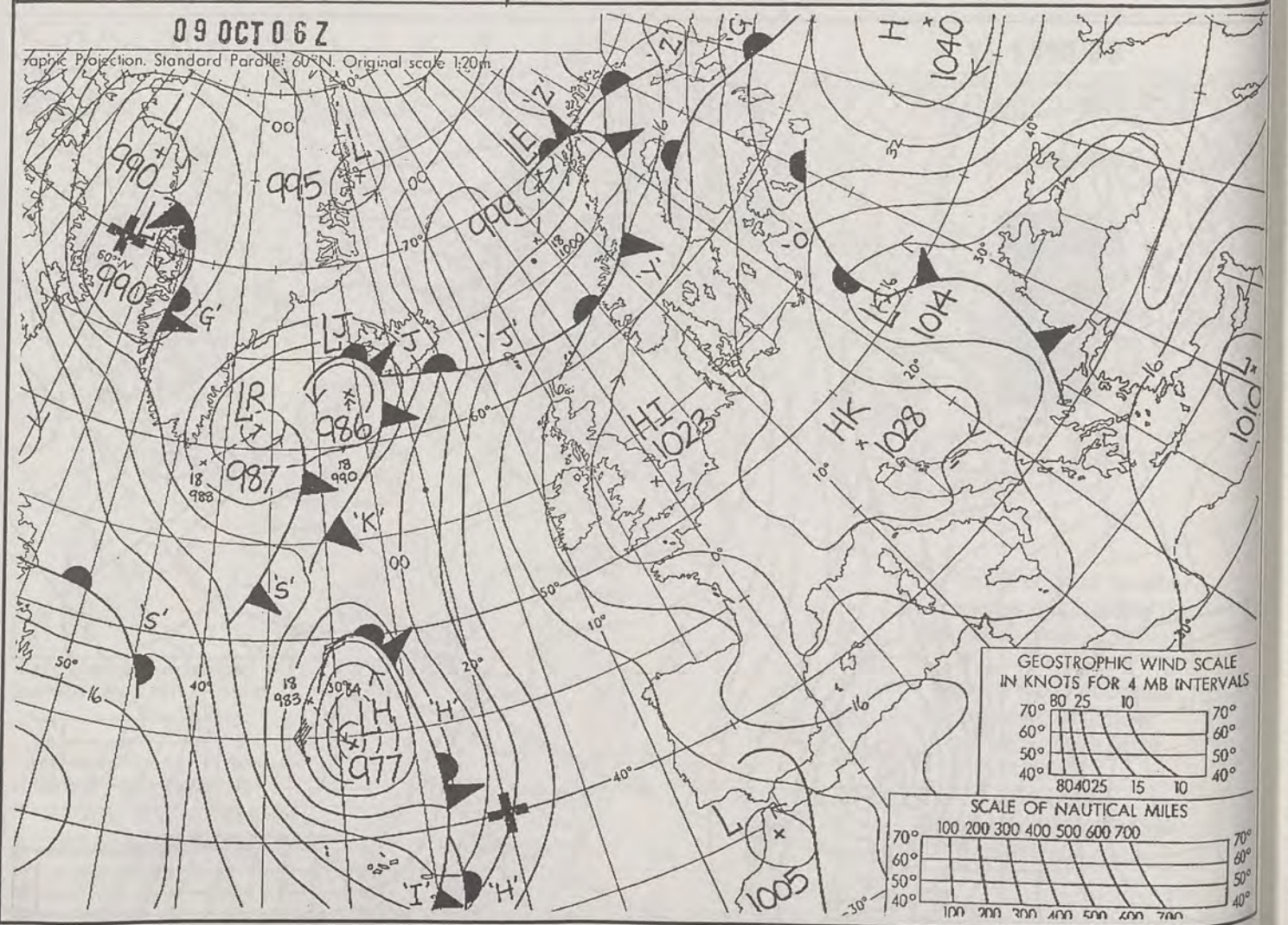
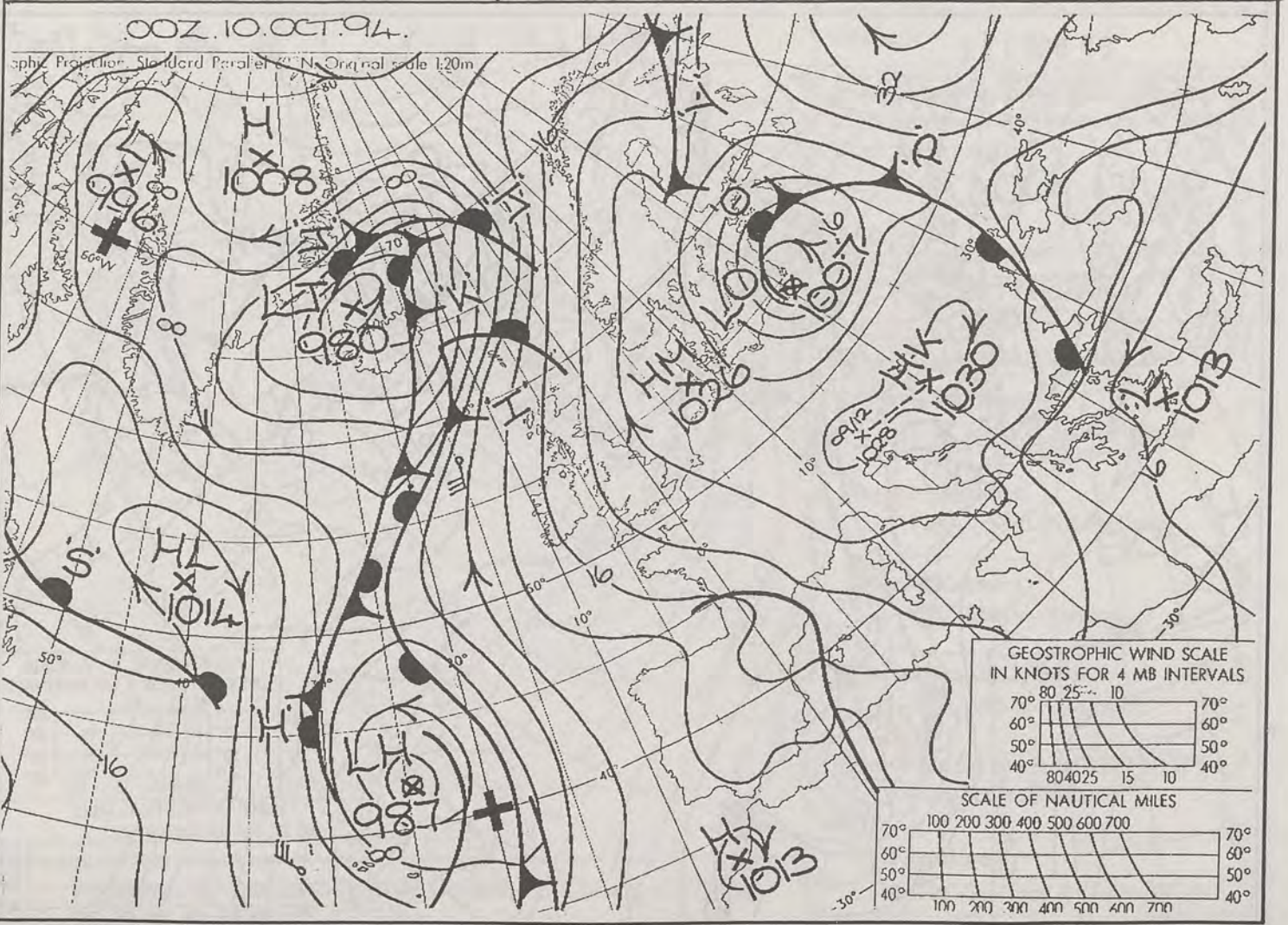
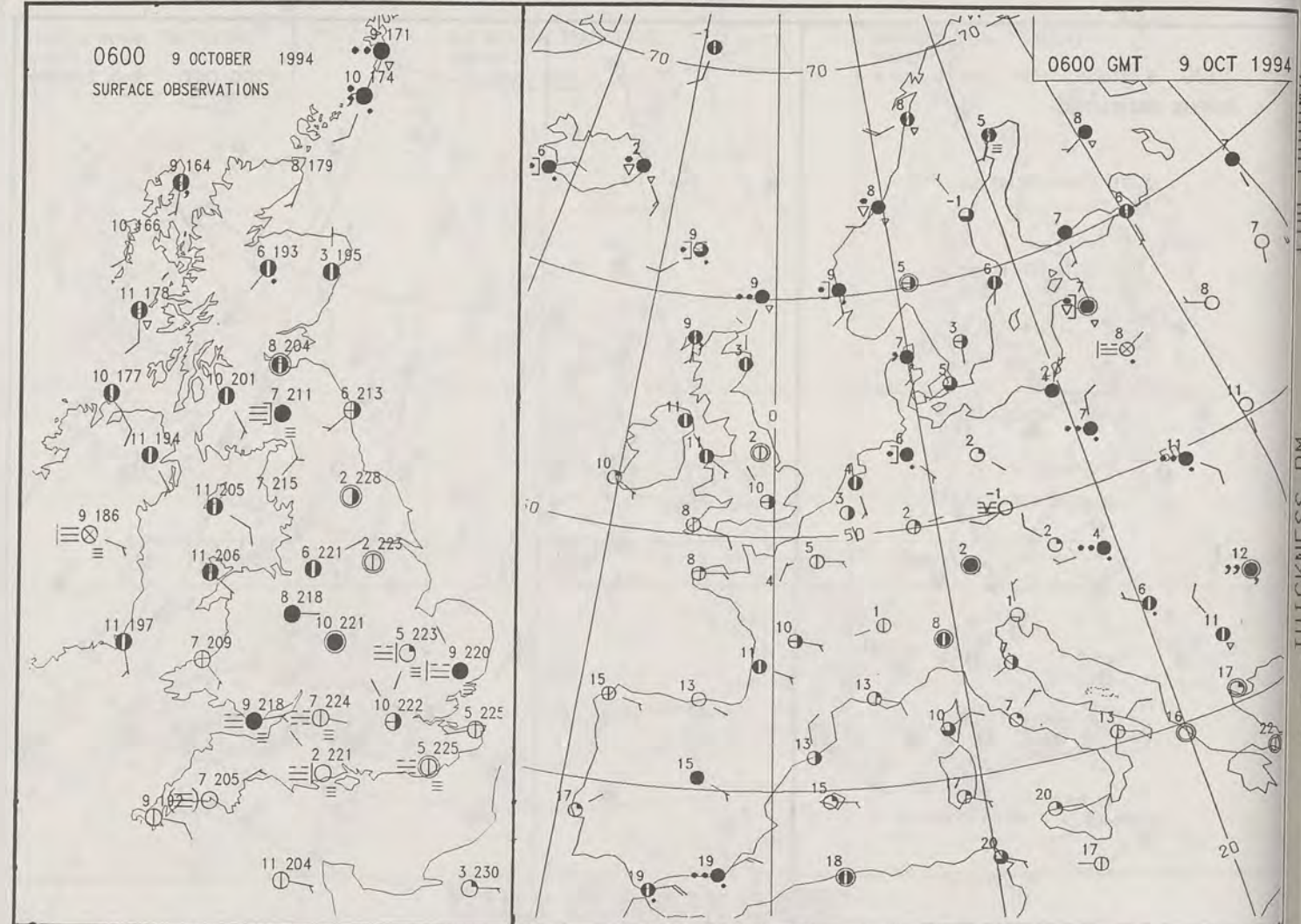
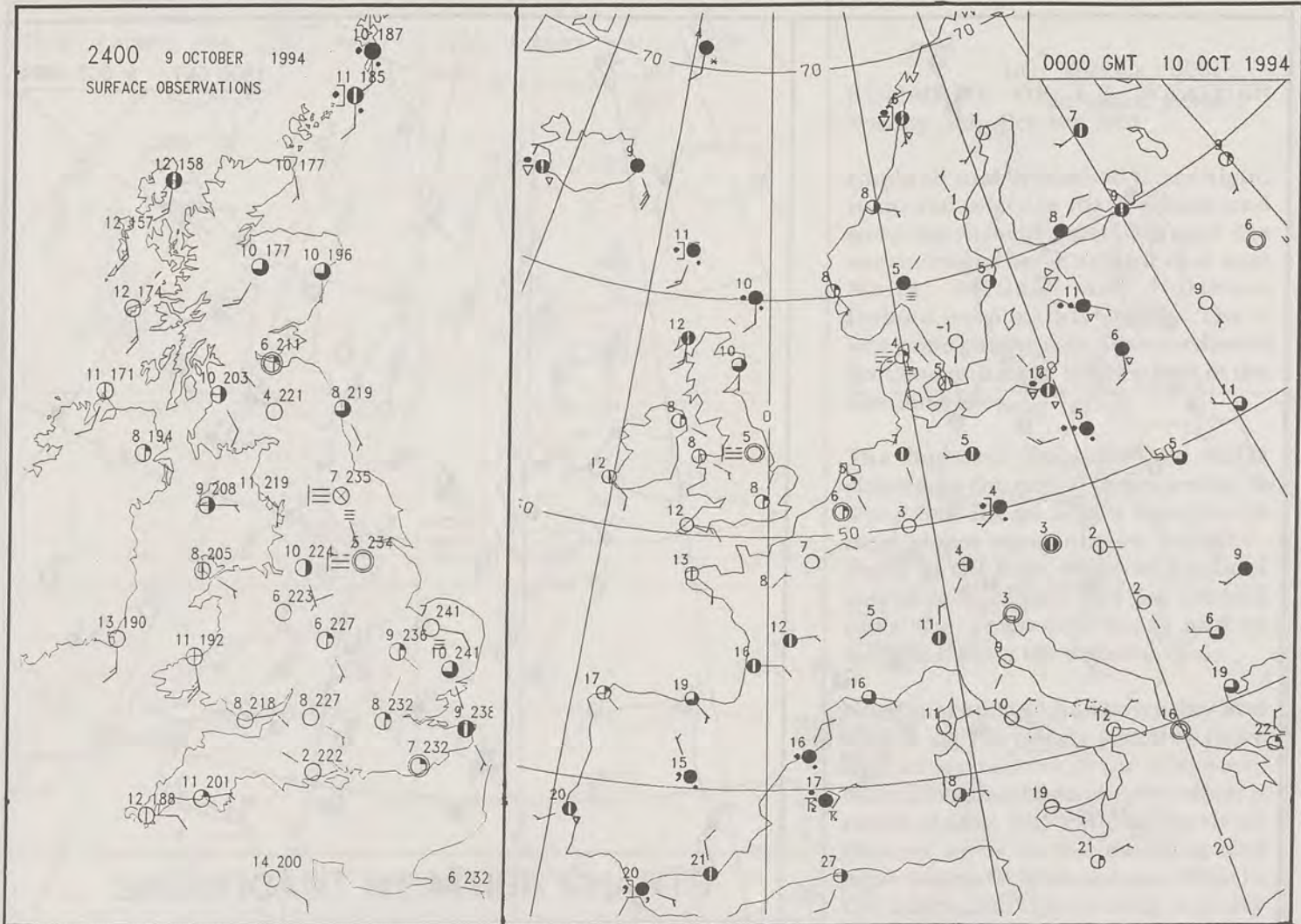
DAILY WEATHER SUMMARY



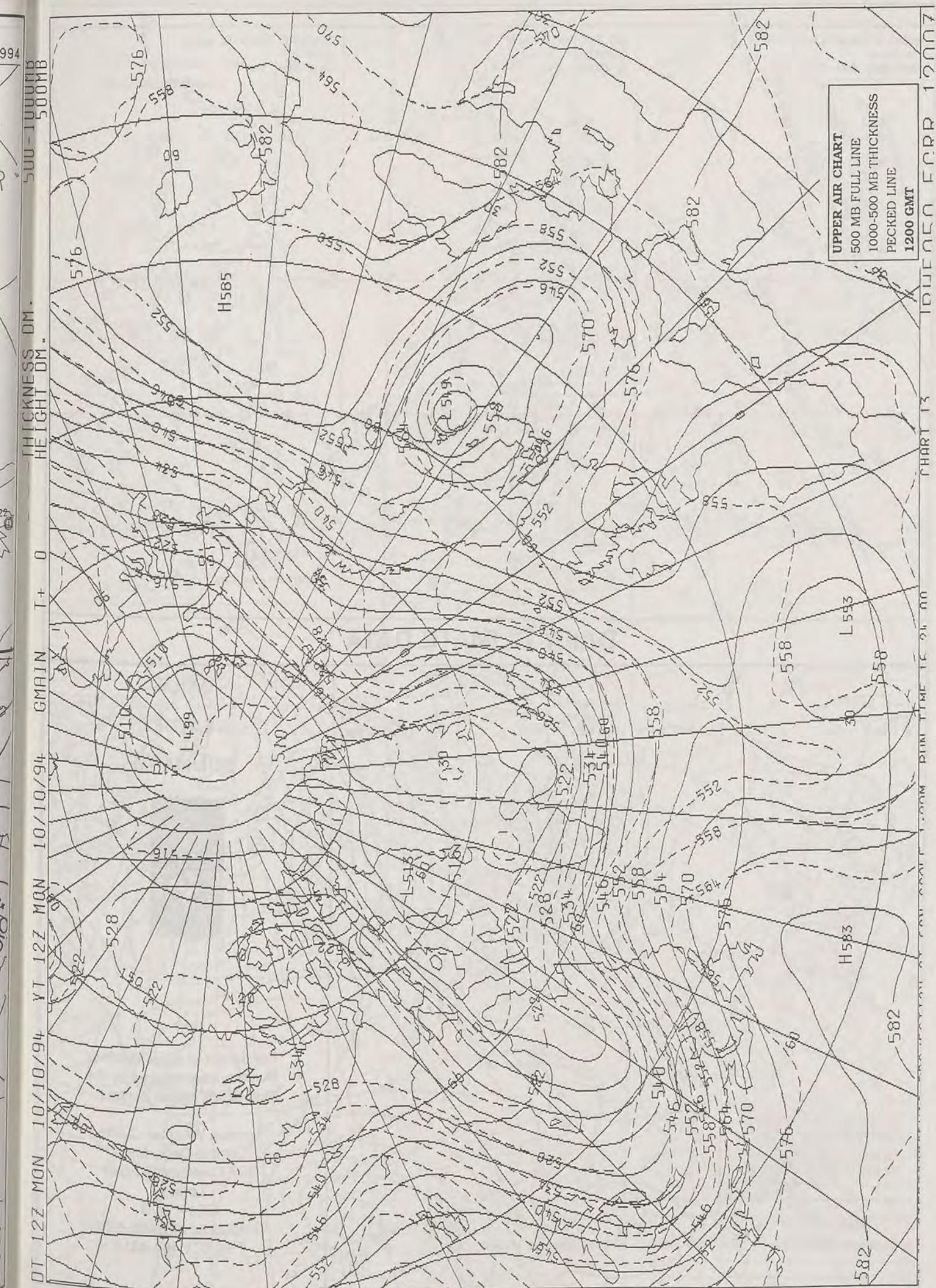
For details of other Weather Summaries produced by the Met. Office please contact:

London Weather Centre
Climate Department
127 Clerkenwell Road
London
EC1R 5DB
Telephone: 071 405 4358
Fax: 071 404 4314






DT 12Z MON 10/10/94 VT 12Z MON 10/10/94 GMAIN T+0 THICKNESS DM. 500-1000MB HEIGHT DM. 500-1000MB



DAILY WEATHER SUMMARY

INCLUDING SUMMARY OF BRITISH WEATHER




Monday
10th October
1994



LONDON *weather centre*

METEOSAT AT 12:00 GMT ON 10/10/94

INFRA-RED



CLOUD-TOP OR LAND/SEA TEMPERATURE

COLD WARM

0600 10 OCTOBER 1994

SIGWX



1200 10 OCTOBER 1994

SIGWX



SIGNIFICANT WEATHER CHARTS

1800 10 OCTOBER 1994

SIGWX



2400 10 OCTOBER 1994

SIGWX



Published by London Weather Centre. All times are GMT.

SUMMARY OF UK WEATHER
Monday 10th October 1994

Apart from a little patchy rain in Shetland, it was a dry night across the country. Many places had clear skies but it became misty especially over England, east Wales and southern Scotland. There was some dense fog over northeast England and East Anglia.

During the day just about everywhere was dry although just a few places had some drizzle in Yorkshire from the low cloud and fog. The fog cleared most places before the end of the morning, although it was almost midday before the last patches cleared from Yorkshire and Lincolnshire. It was then a sunny day in many places. There was more in the way of cloud across northern Scotland, the Channel Islands and the far southwest of England.

Some mist and fog returned to parts of northeast England and southern Scotland in the evening.

It was a warm day generally and locally very warm in some places.

EXTREMES

MONDAY 10th OCTOBER 1994

Highest Maximum

: 20.9C Nantmor (Gwynedd)

Lowest Maximum

: 11.9C Waterstein (Isle of Skye)

Lowest Minimum

: -1.5C Benson (Oxon)

Lowest Grass Minimum

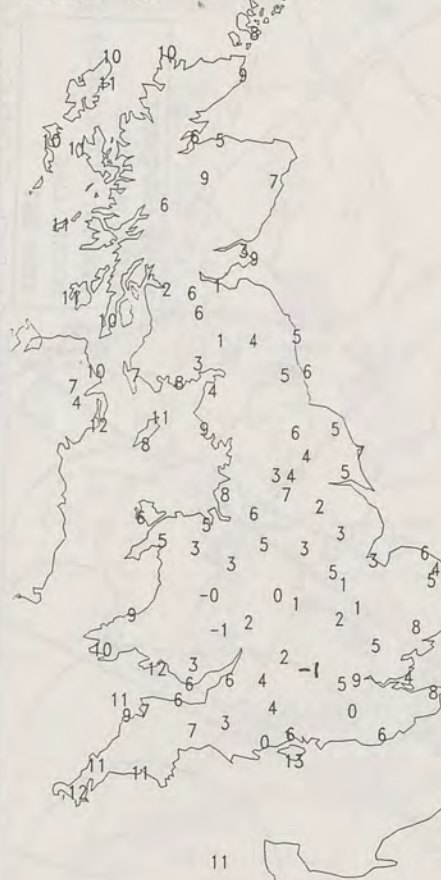
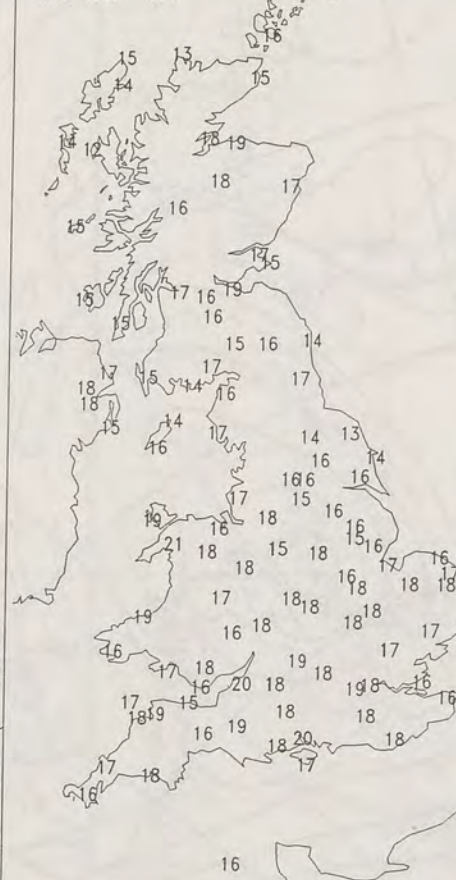
: -5.4C Beaufort Park (Berkshire)

Most Rain (24 hrs from 0900 GMT)

: 1.8mm Cape Wrath (N Scotland) & Lerwick (Shetland)

Most Sunshine

: 10.1Hrs Anglesey (North Wales)

NIGHT MINIMUM TEMPERATURE
(DEGREES C)
10 OCTOBER 1994DAY MAXIMUM TEMPERATURE
(DEGREES C)
10 OCTOBER 1994SUNSHINE (DAWN TO DUSK)
(HOURS)
10 OCTOBER 1994

X INDICATES 0.1-0.4 HRS

DAILY CLIMATE DATA

NIGHT RAINFALL
(MILLIMETRES)
10 OCTOBER 1994

X INDICATES TRACE TO 0.4 MM

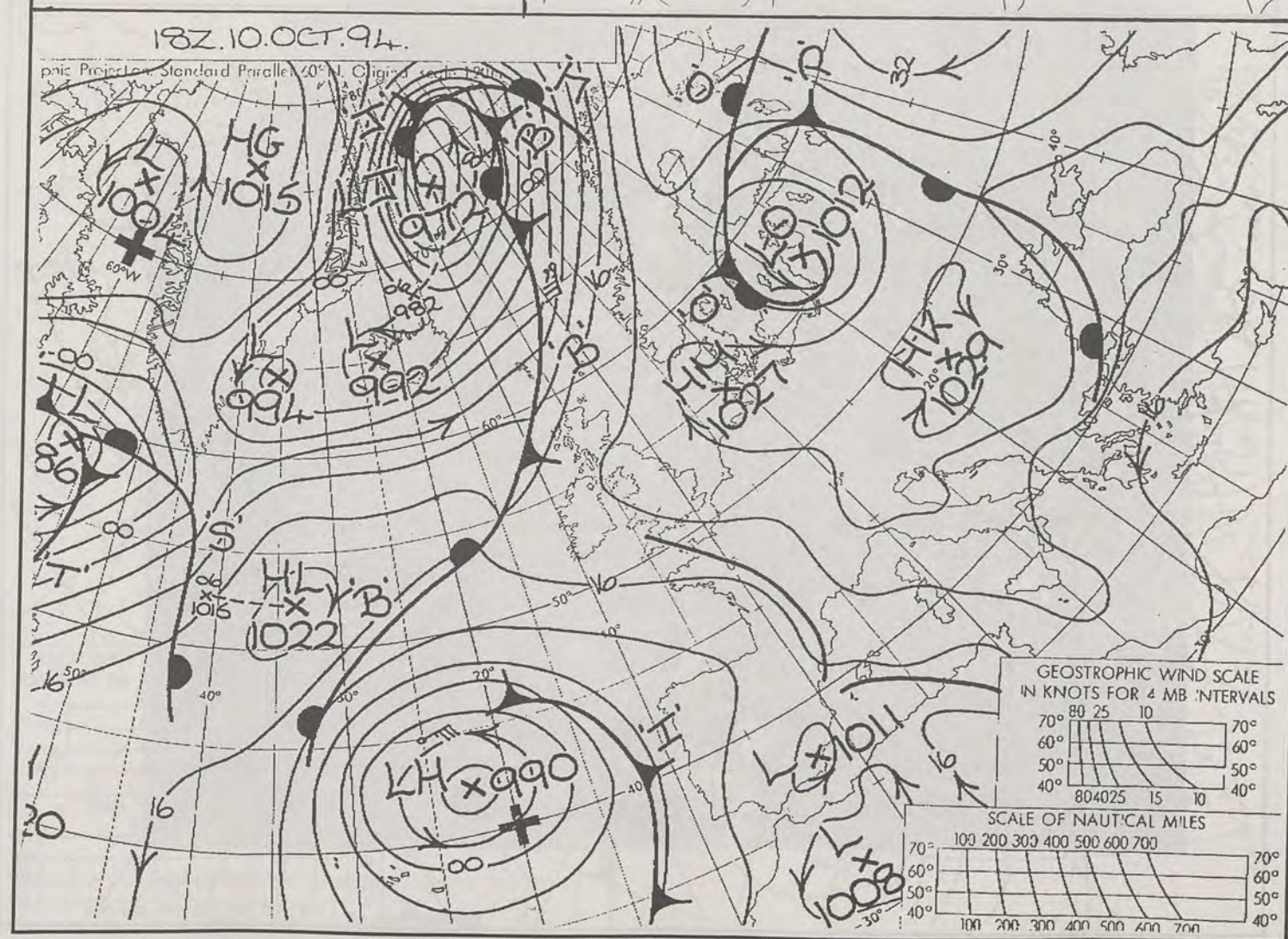
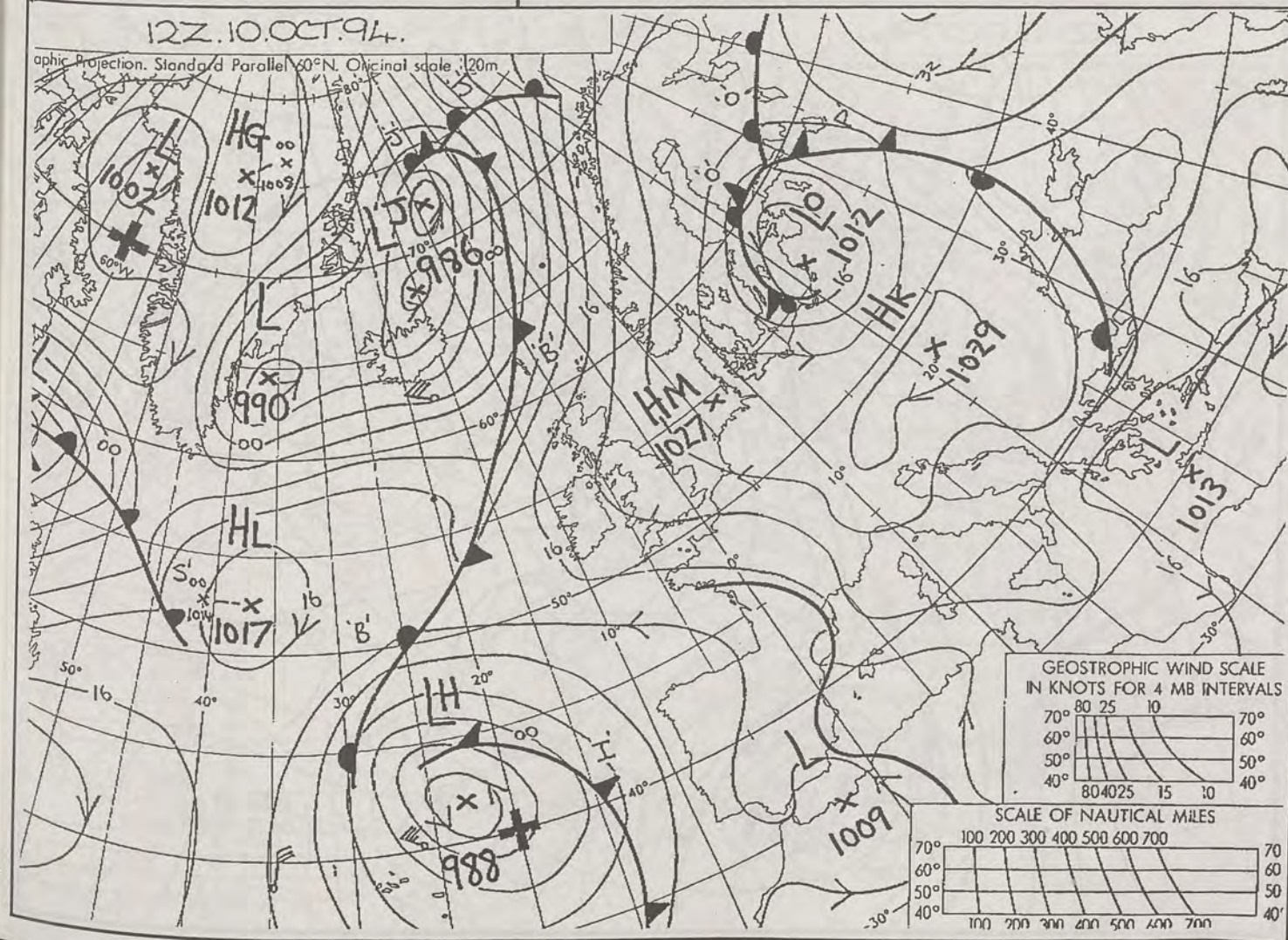
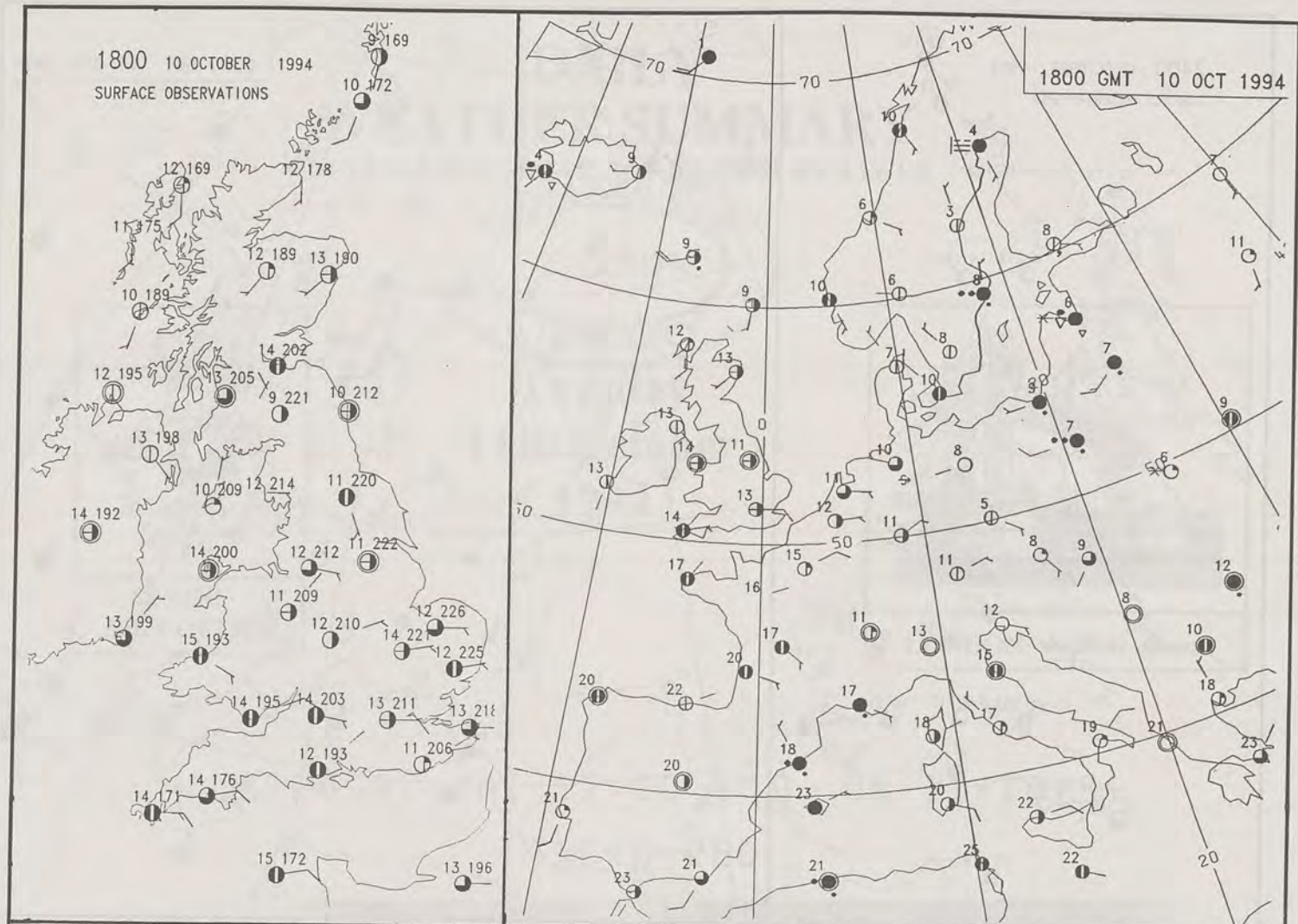
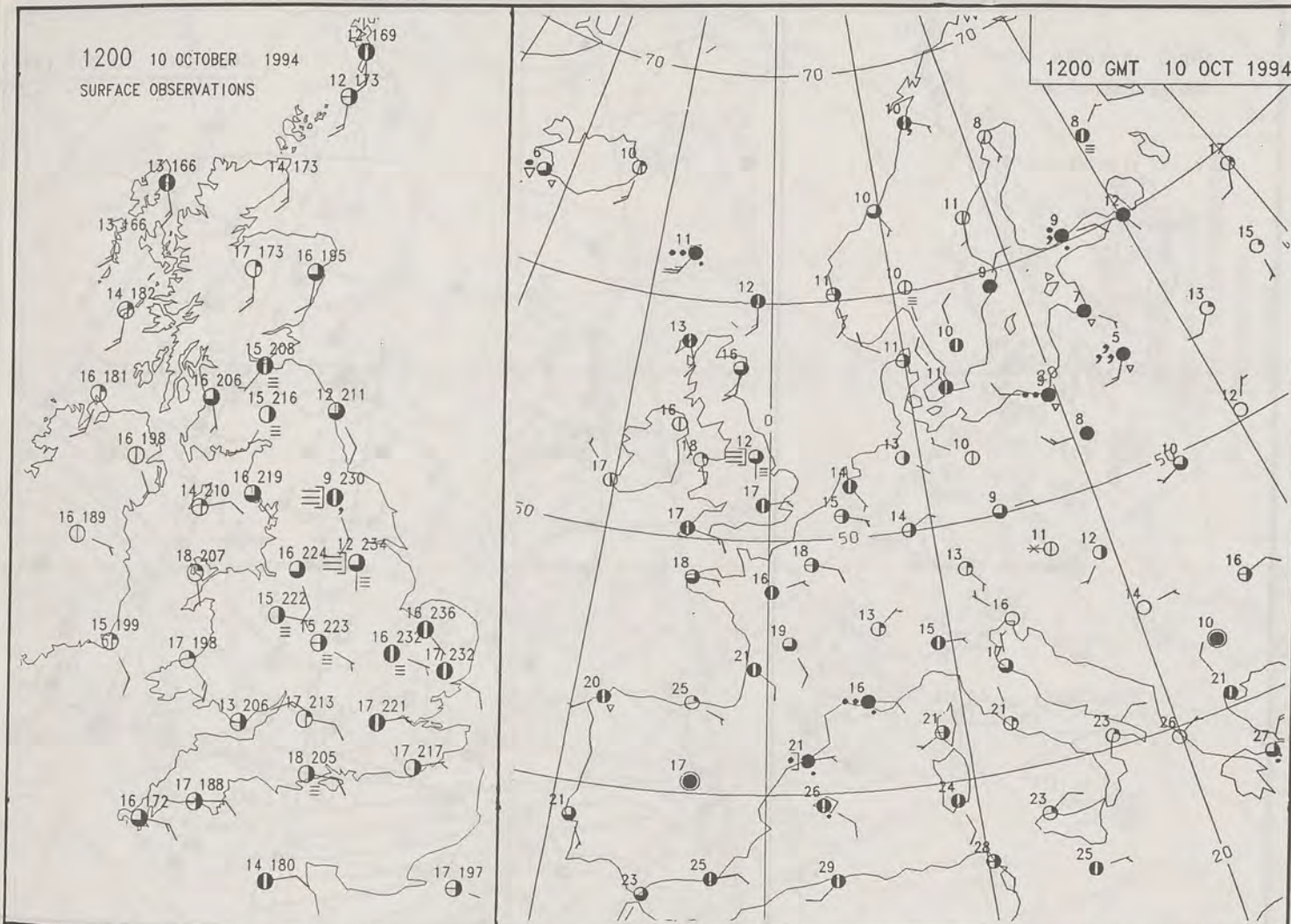
DAY RAINFALL
(MILLIMETRES)
10 OCTOBER 1994

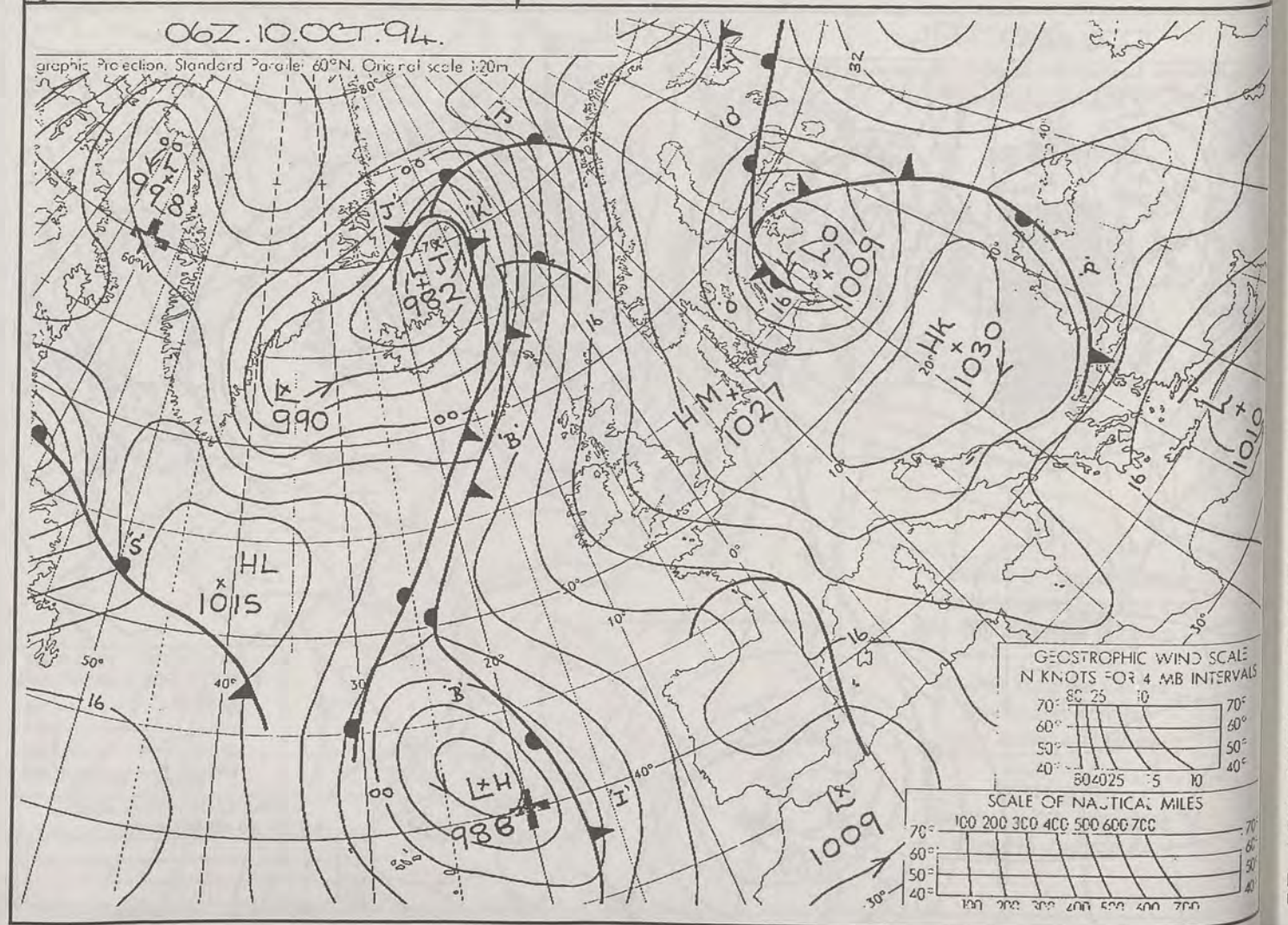
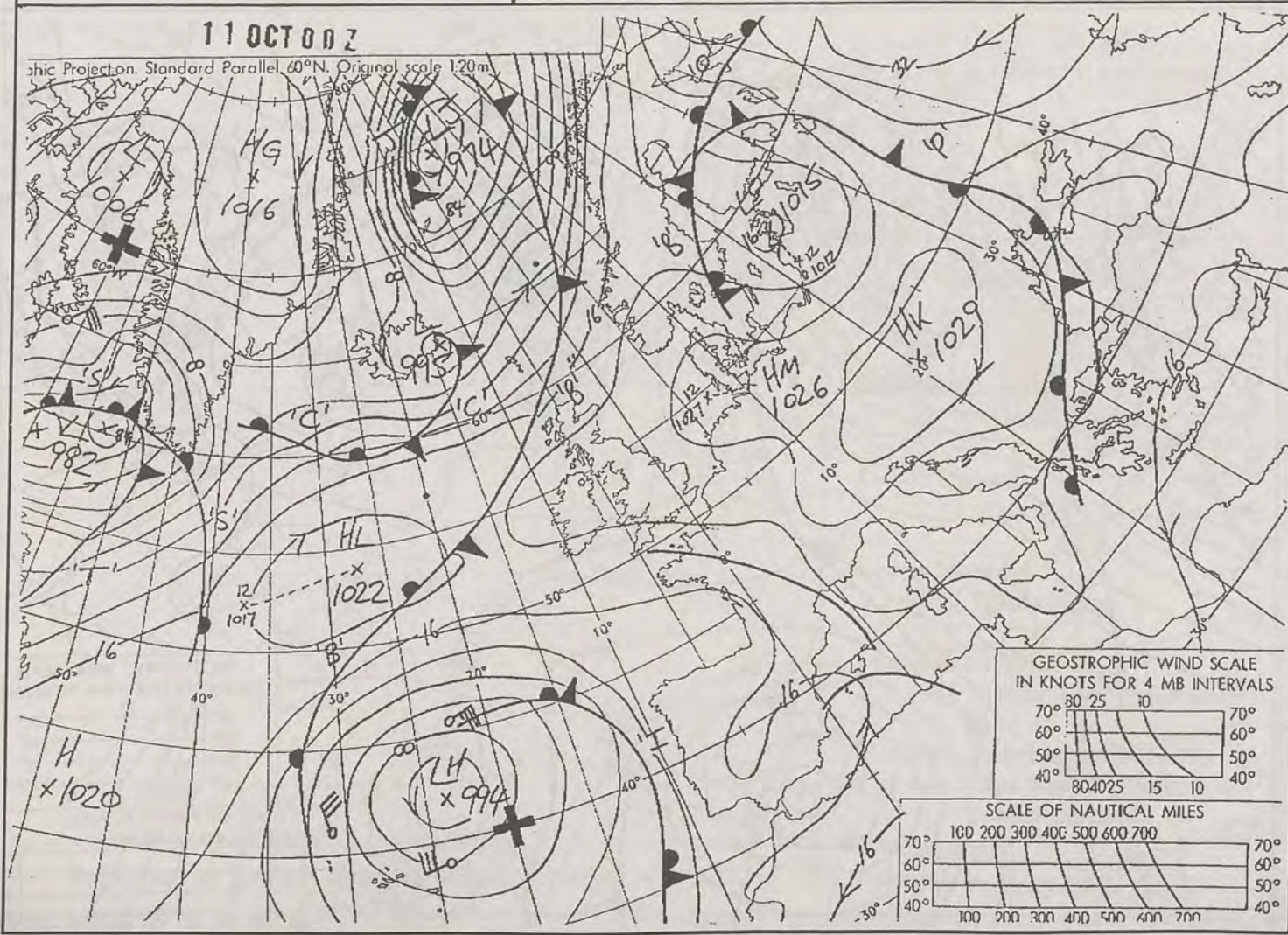
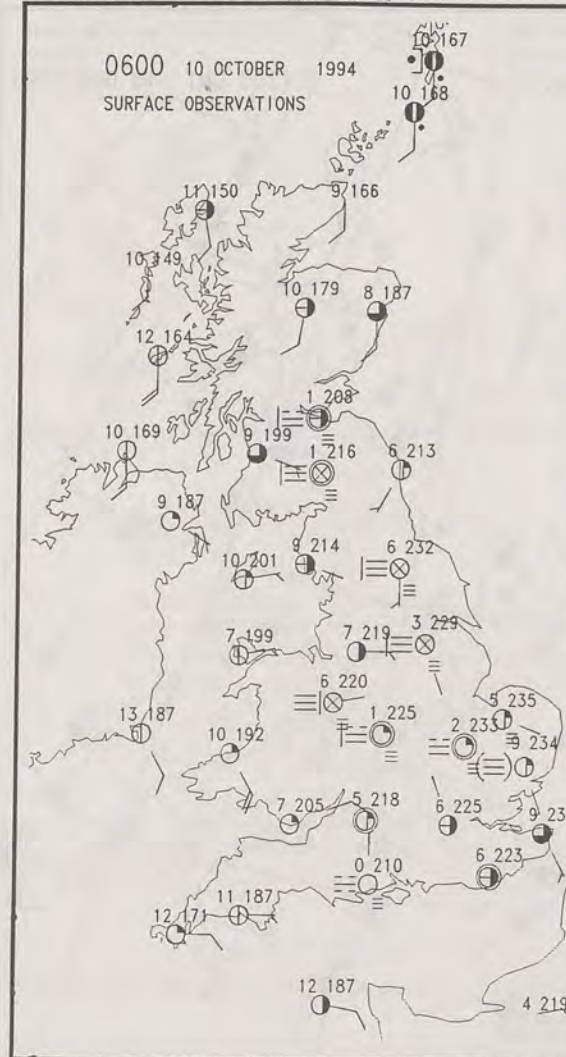
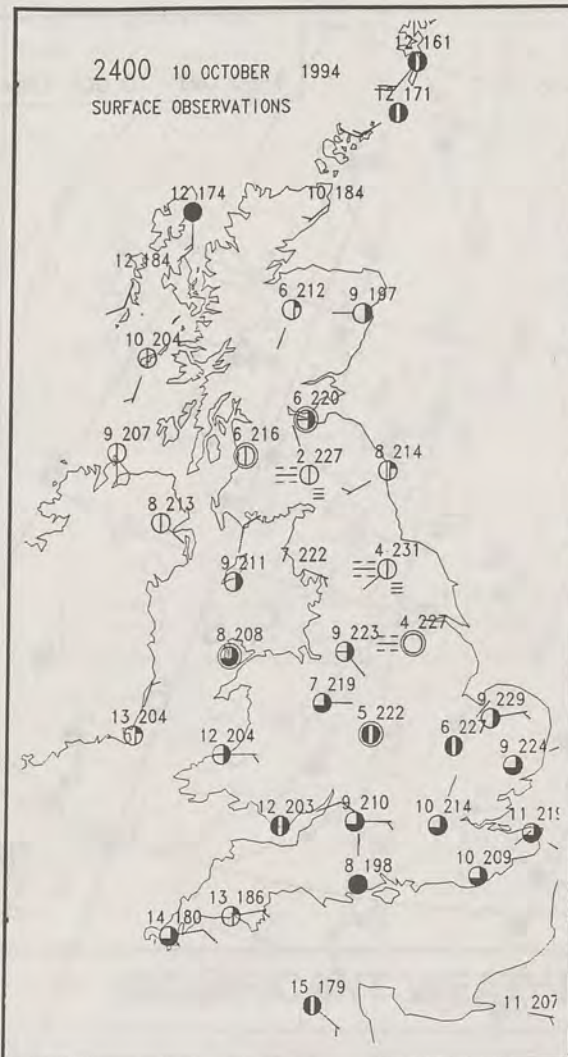
X INDICATES TRACE TO 0.4 MM

DAILY
WEATHER
SUMMARY

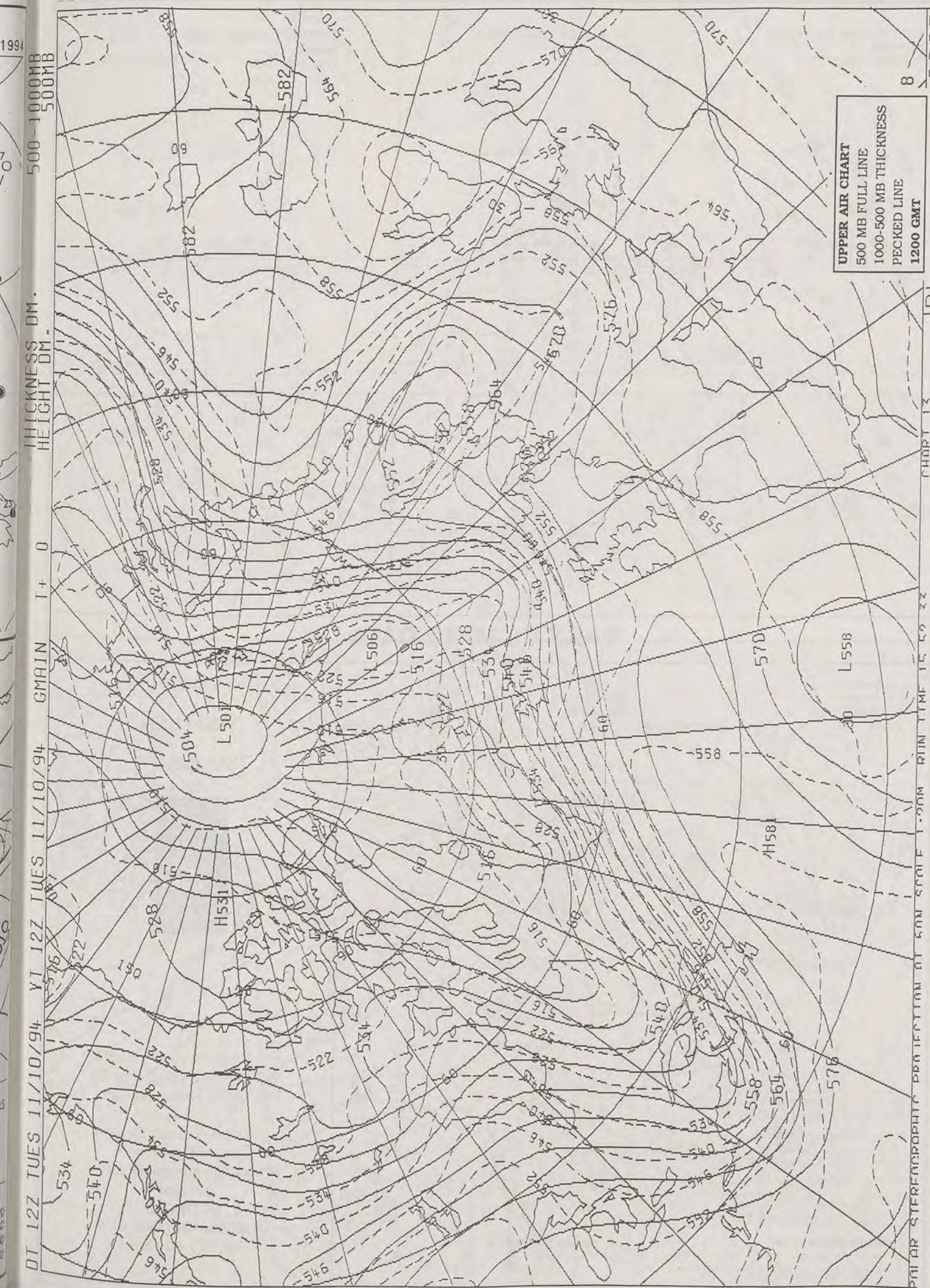
For details of other Weather Summaries produced by the Met. Office please contact:

London Weather Centre
Climate Department
127 Clerkenwell Road
London
EC1R 5DB
Telephone: 071 405 4358
Fax: 071 404 4314





THICKNESS DM. 500-1000MB
HEIGHT DM. 1+0
DT 12Z TUES 11/10/94 VT 12Z TUES 11/10/94 GMAIN 534



DAILY WEATHER SUMMARY

INCLUDING SUMMARY OF BRITISH WEATHER




Tuesday
11th October
1994



LONDON *weather centre*

METEOSAT AT 12:00 GMT ON 11/10/94
INFRA-RED



CLOUD-TOP OR LAND/SEA TEMPERATURE

COLD WARM

0600 11 OCTOBER 1994

SIGWX



1200 11 OCTOBER 1994

SIGWX



SIGNIFICANT WEATHER CHARTS

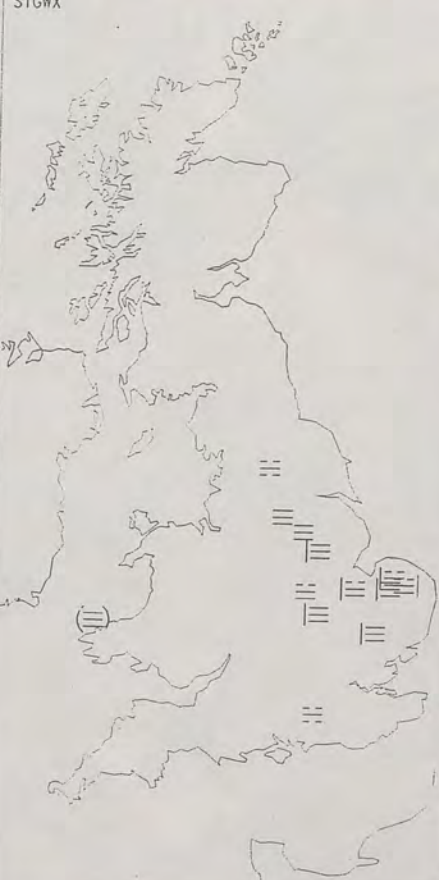
1800 11 OCTOBER 1994

SIGWX



2400 11 OCTOBER 1994

SIGWX



Published by London Weather Centre. All times are GMT.

SUMMARY OF UK WEATHER
TUESDAY 11th October 1994

Most parts of the United Kingdom were dry overnight with broken cloud leading to some fog patches in northern England and southern Scotland. The extreme northern fringes of the country did have rather cloudier skies with some patchy rain or drizzle, it was also fairly cloudy in the south but this did not prevent some mist and fog patches forming towards dawn.

The thicker cloud continued to give outbreaks of light rain or drizzle in the Northern Isles and far northern parts of Scotland, but elsewhere it stayed essentially dry. There was just a few light showery bursts across some southern parts of England and south Wales. The fog persisted in Lincolnshire and parts of Yorkshire until early afternoon but elsewhere it dispersed during the morning to allow some pleasant hazy sunshine. The south had fairly thick high cloud for much of the day so that it was bright rather than sunny here.

Temperatures ranged between normal in the north of Scotland and the Northern Isles to rather warm or warm in much of England and Wales.

EXTREMES

TUESDAY 11th OCTOBER 1994

Highest Maximum

: 21.4 C Jersey / St Helier

Lowest Maximum

: 10.6 C Cape Wrath [n Scotland]
Balta Sound [Shetland]

Lowest Minimum

: -1.4 C Eskdalemuir
[Dumfries and Galloway]

Lowest Grass Minimum

: -5.1 C Eskdalemuir

Most Rain (24 hrs from 0900 GMT)

: 0.4 mm Foula [Shetland]

Most Sunshine

: 9.2 Hrs Gawlish [Devon]
and Newcastle

NIGHT MINIMUM TEMPERATURE

(DEGREES C)

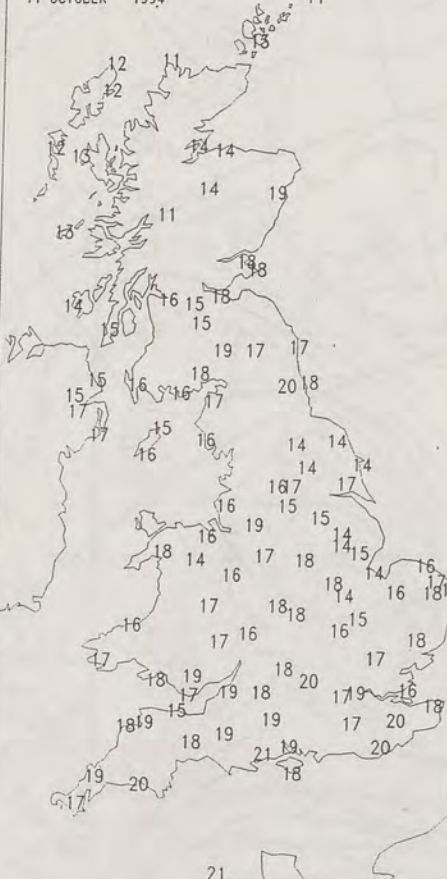
11 OCTOBER 1994



DAY MAXIMUM TEMPERATURE

(DEGREES C)

11 OCTOBER 1994



SUNSHINE (DAWN TO DUSK)

(HOURS)

11 OCTOBER 1994



X INDICATES 0.1-0.4 HRS

DAILY CLIMATE DATA

NIGHT RAINFALL

(MILLIMETRES)

11 OCTOBER 1994



X INDICATES TRACE TO 0.4 MM

DAY RAINFALL

(MILLIMETRES)

11 OCTOBER 1994



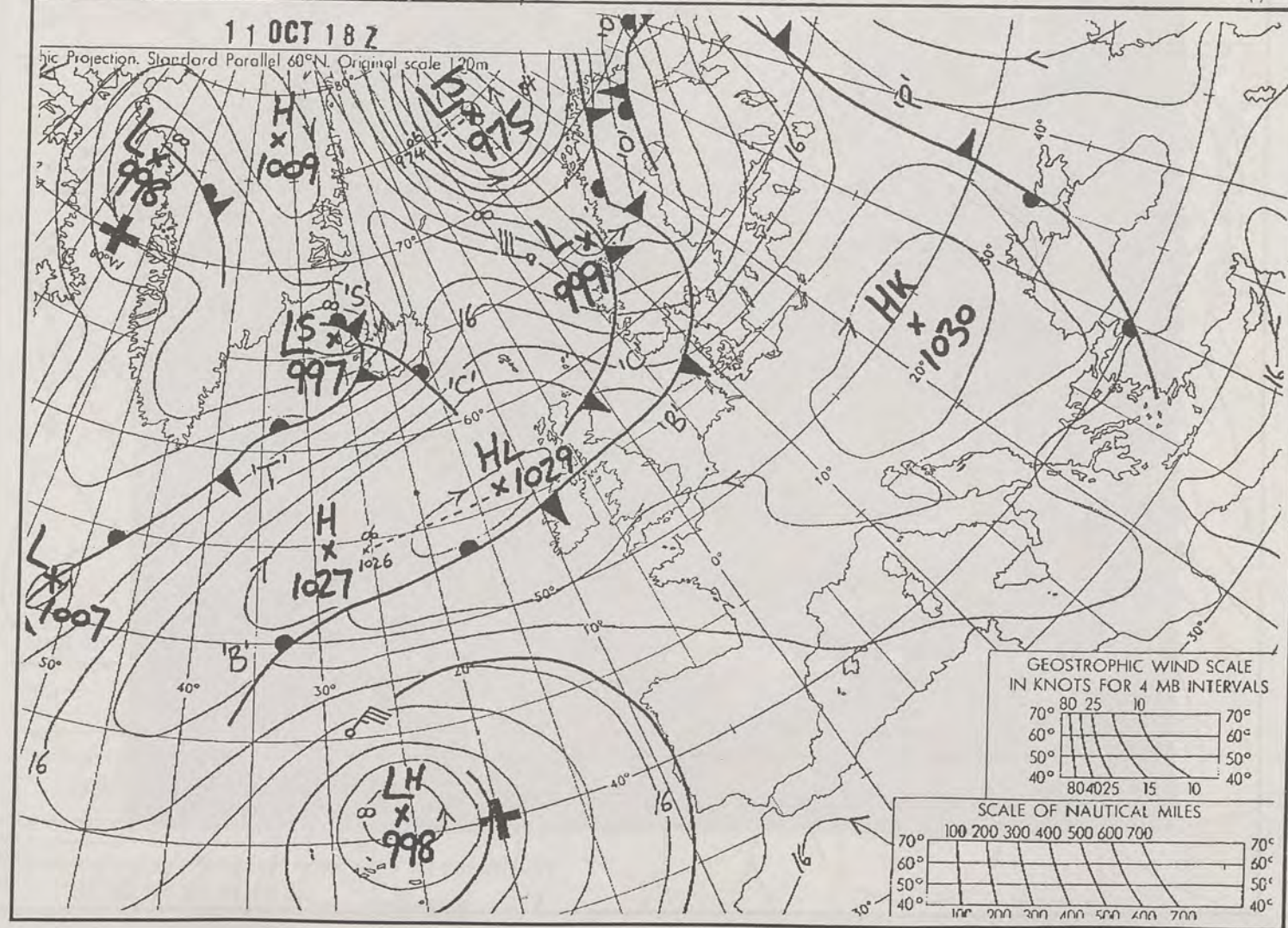
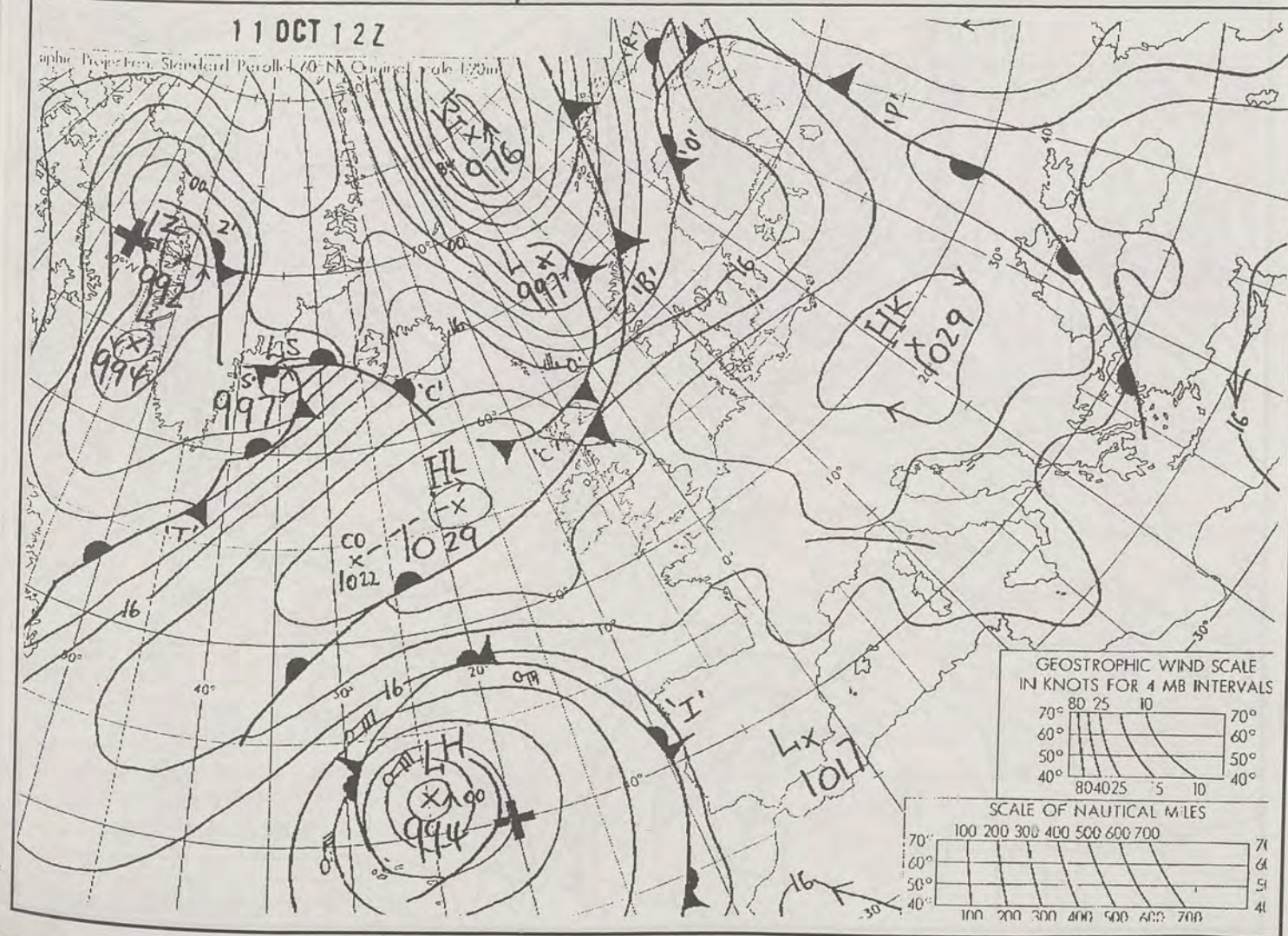
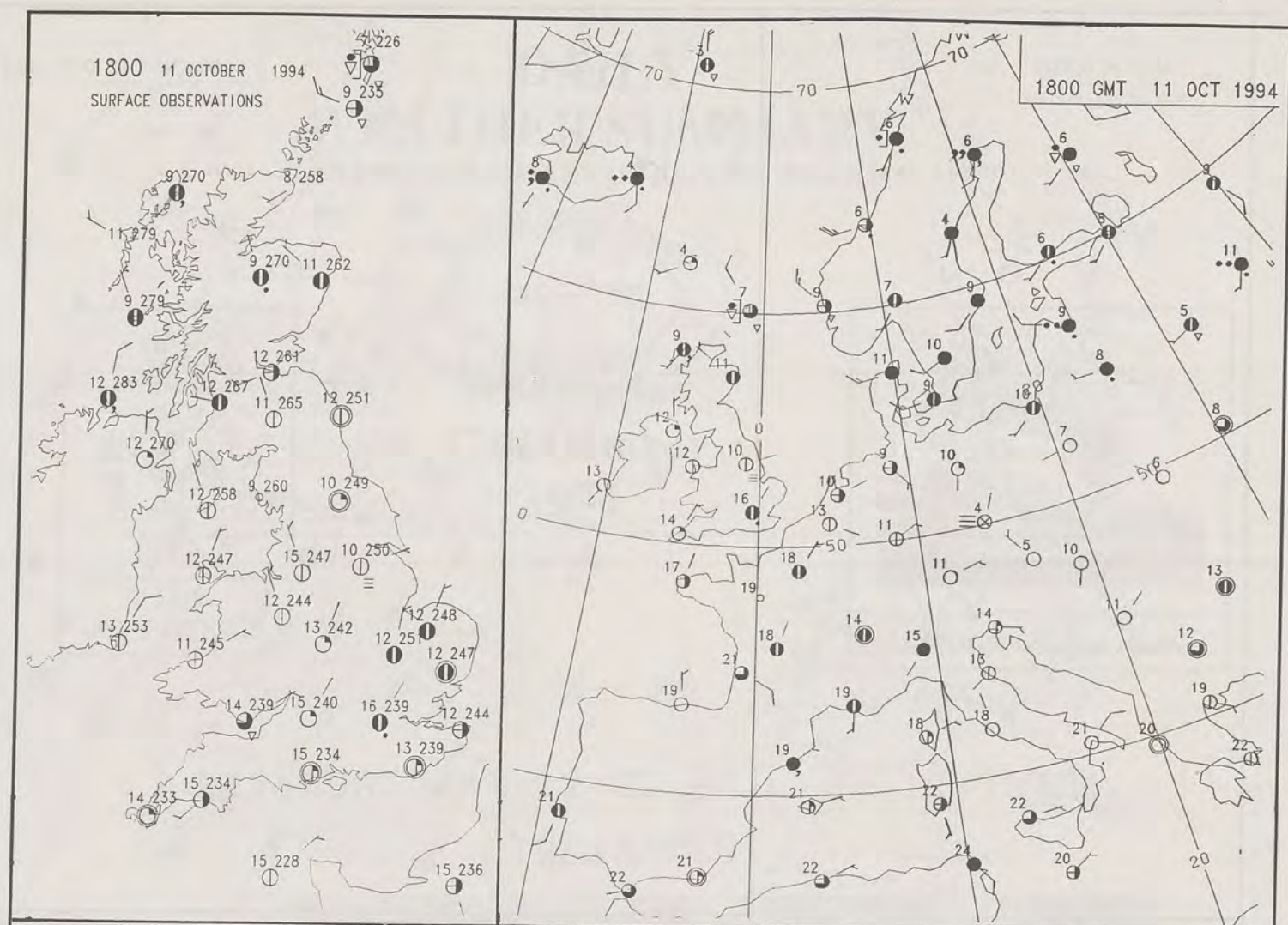
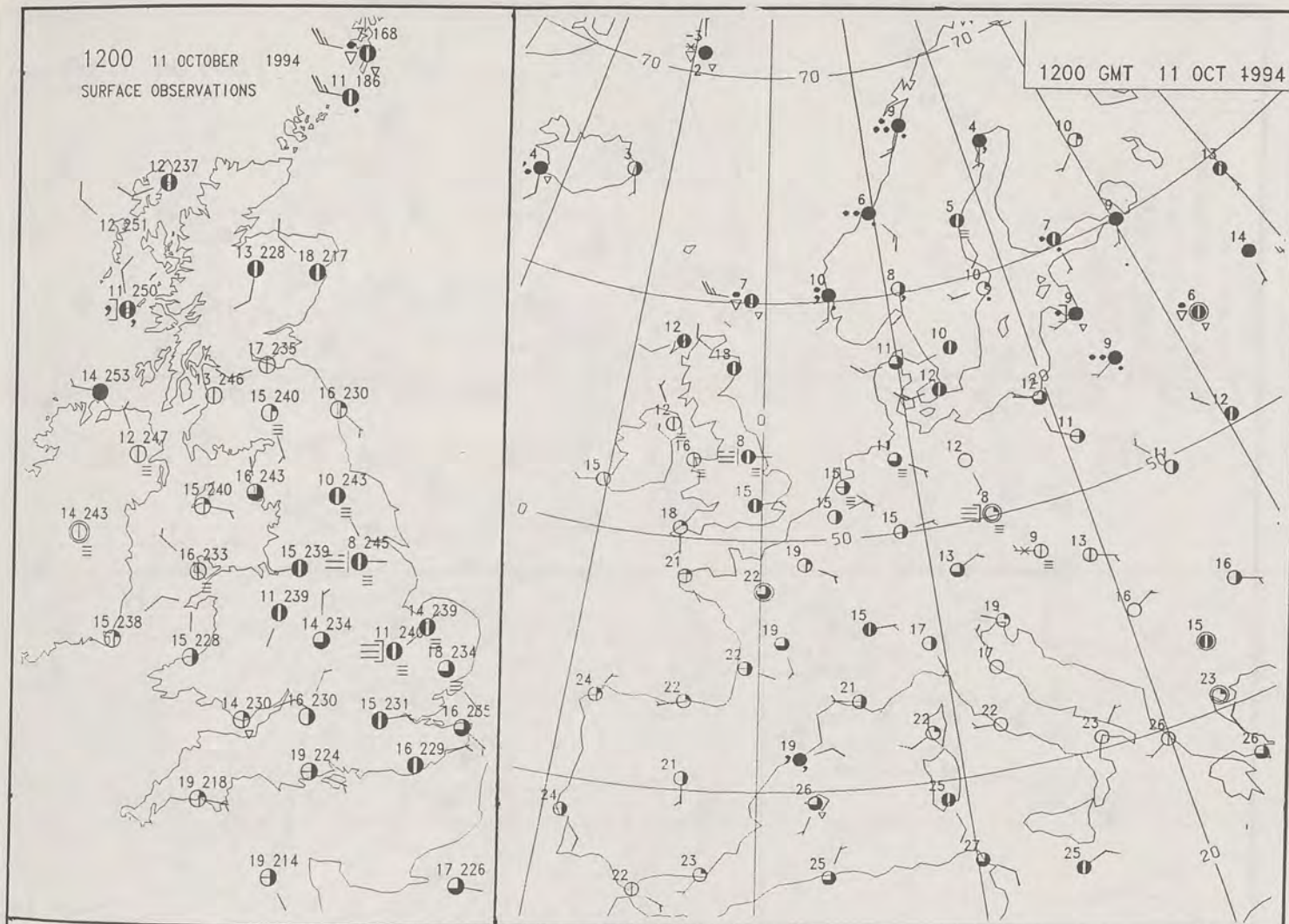
X INDICATES TRACE TO 0.4 MM

DAILY
WEATHER
SUMMARY

For details of other Weather Summaries produced by the Met. Office please contact:

London Weather Centre
Climate Department
127 Clerkenwell Road
London
EC1R 5DB

Telephone: 071 405 4358
Fax: 071 404 4314

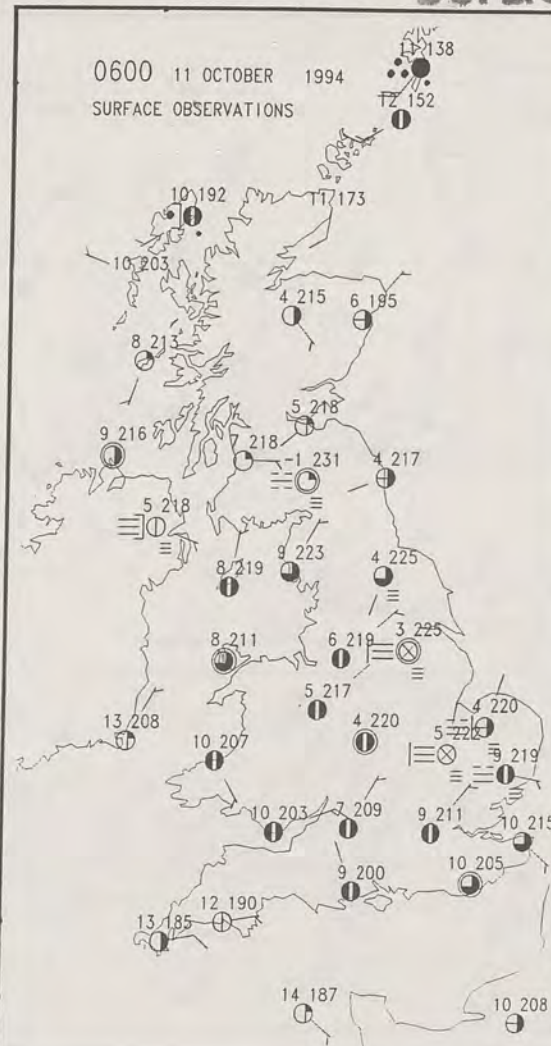
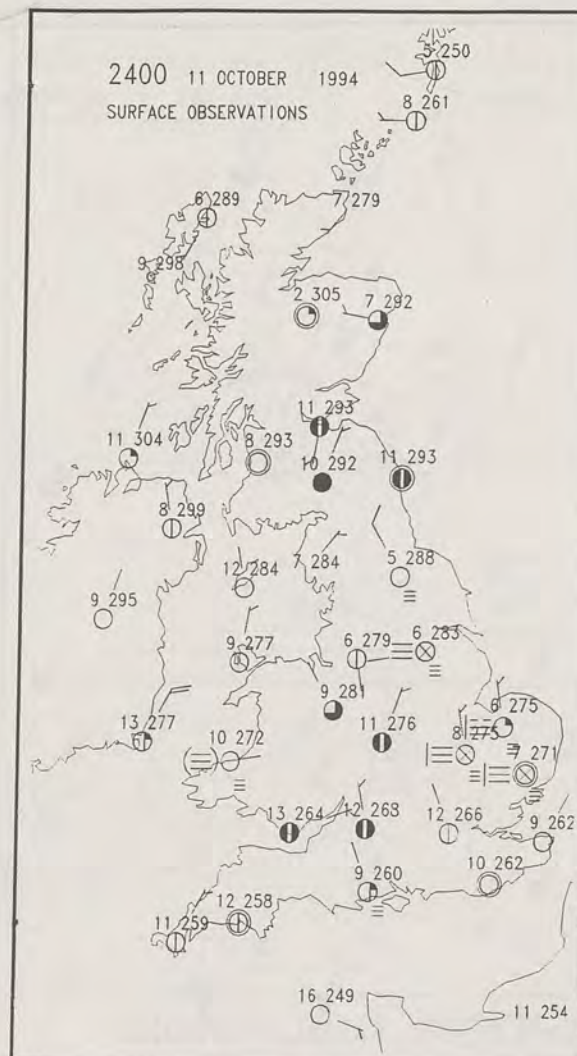


2400 11 OCTOBER 1994
SURFACE OBSERVATIONS

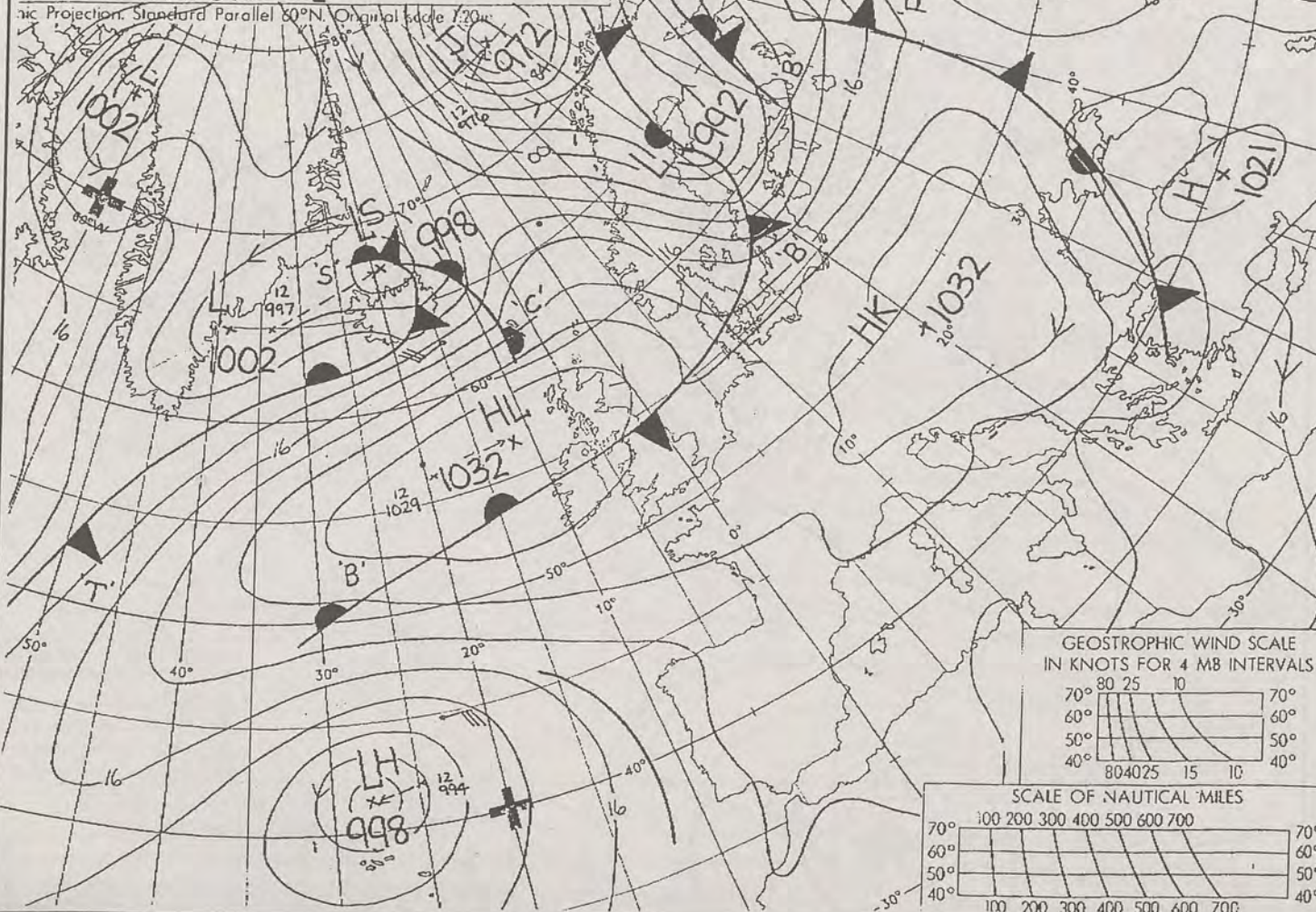
0000 GMT 12 OCT 1994

0600 11 OCTOBER 1994
SURFACE OBSERVATIONS

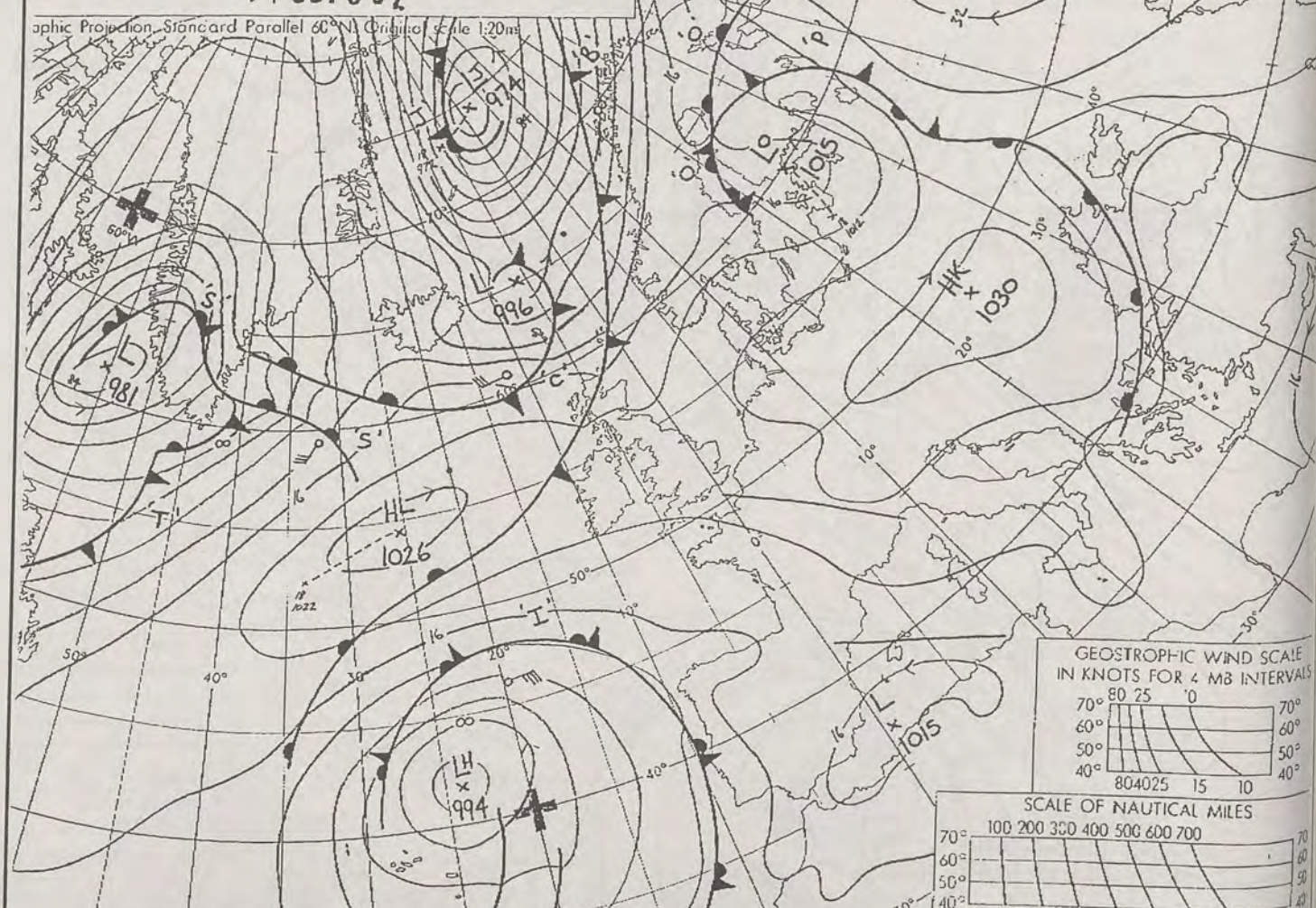
0600 GMT 11 OCT 1994

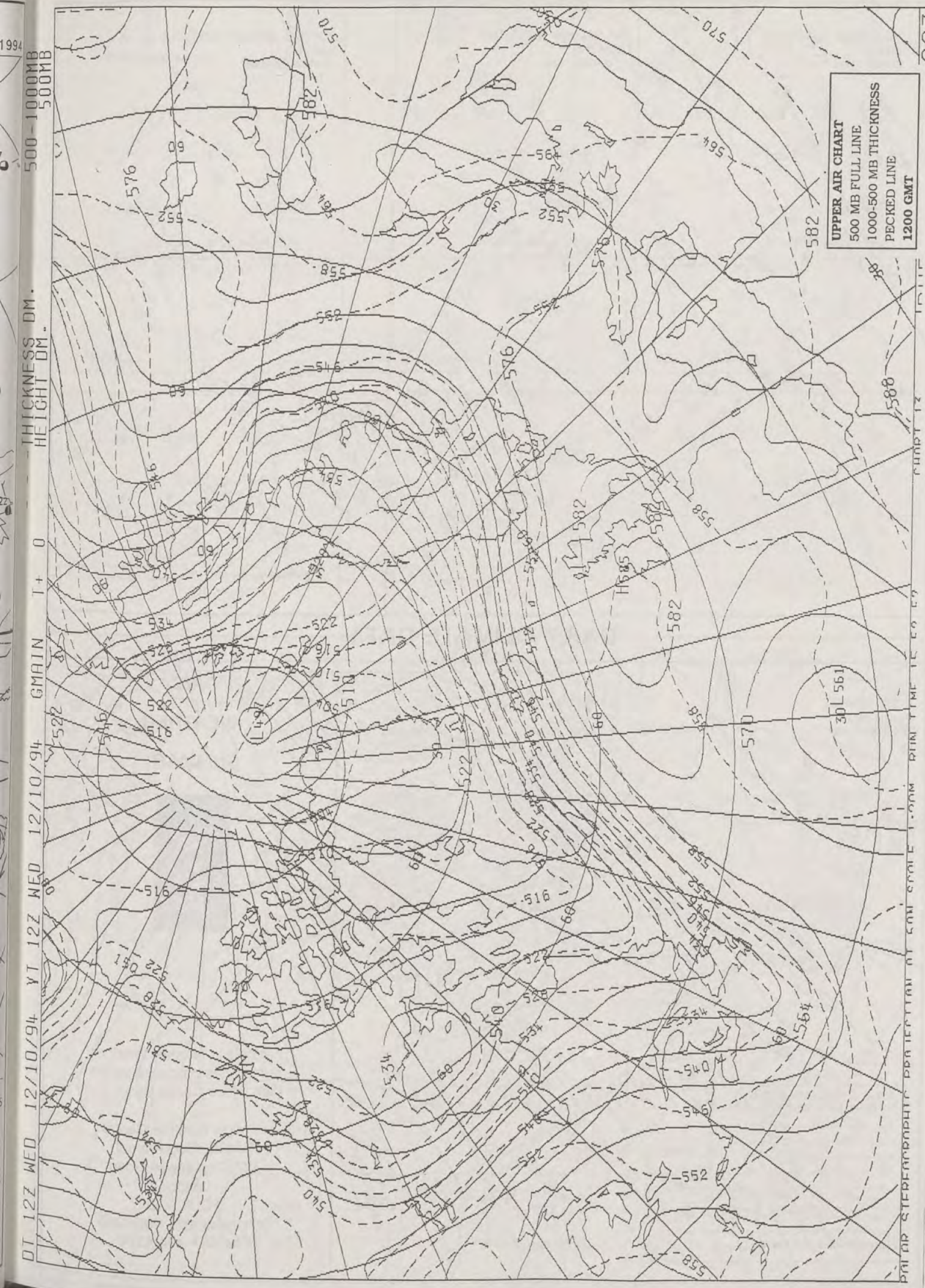


12 OCT 00Z



11 OCT 06Z






DAILY WEATHER SUMMARY

INCLUDING SUMMARY OF BRITISH WEATHER




Wednesday
12th October
1994



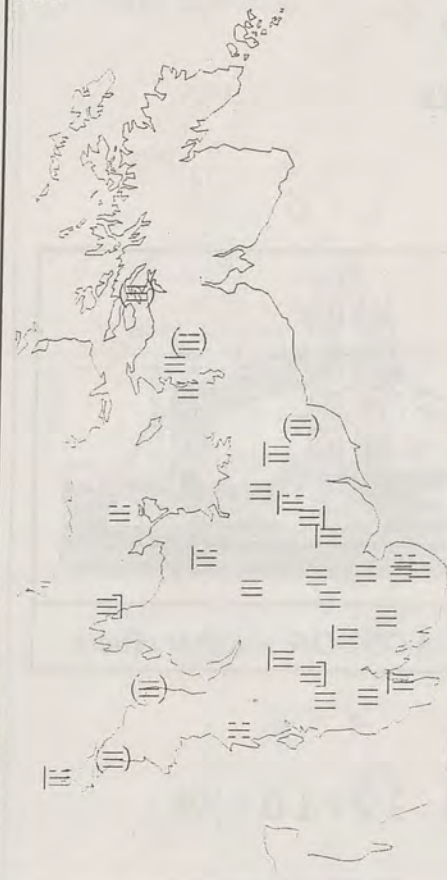
LONDON weather centre

METEOSAT AT 12:00 GMT ON 12/10/94
INFRA-RED



CLOUD-TOP OR LAND/SEA TEMPERATURE
COLD WARM

0600 12 OCTOBER 1994
SIGWX



1200 12 OCTOBER 1994
SIGWX



SUMMARY OF UK WEATHER WEDNESDAY 12th October 1994

It was a fine, dry night across much of the United Kingdom with a good deal of mist and fog around. However, the far north of Scotland was more cloudy with an occasional spot of rain.

The mist and fog gradually cleared from most places during the morning, although there were a few patches persisting into the early afternoon. After the clearance it was generally rather sunny. The north of Scotland was more cloudy, though, with rain and strong winds over the Northern Isles.

During the evening the mist and fog began to reform in many places. The far north of Scotland continued cloudy and windy with outbreaks of rain or drizzle.

Temperatures were mostly rather warm, although where the fog lingered they were a little below normal.

EXTREMES

WEDNESDAY 12th OCTOBER 1994

Highest Maximum

: 21.2 C Saunton Sands [Devon]

Lowest Maximum

: 8.2 C Emley Moor [nr Huddersfield]

Lowest Minimum

: -1.0 C Tulloch Bridge [sw Highland]

Lowest Grass Minimum

: -4.5 C St Bees Head [Cumbria]

Most Rain (24 hrs from 0900 GMT)

: 0.4 mm Lerwick [Shetland]

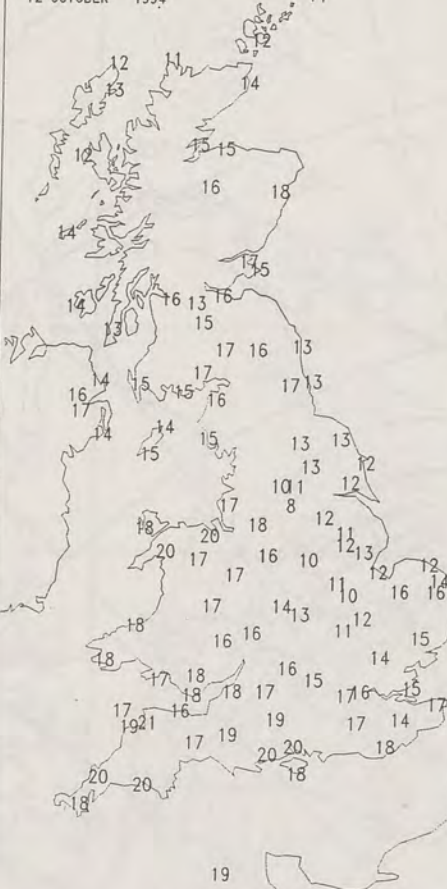
Most Sunshine

: 9.9 Hrs Moel - y - Crio [Clwyd]

NIGHT MINIMUM TEMPERATURE
(DEGREES C)
12 OCTOBER 1994



DAY MAXIMUM TEMPERATURE
(DEGREES C)
12 OCTOBER 1994



SUNSHINE (DAWN TO DUSK)
(HOURS)
12 OCTOBER 1994



DAILY CLIMATE DATA

NIGHT RAINFALL
(MILLIMETRES)
12 OCTOBER 1994



DAY RAINFALL
(MILLIMETRES)
12 OCTOBER 1994

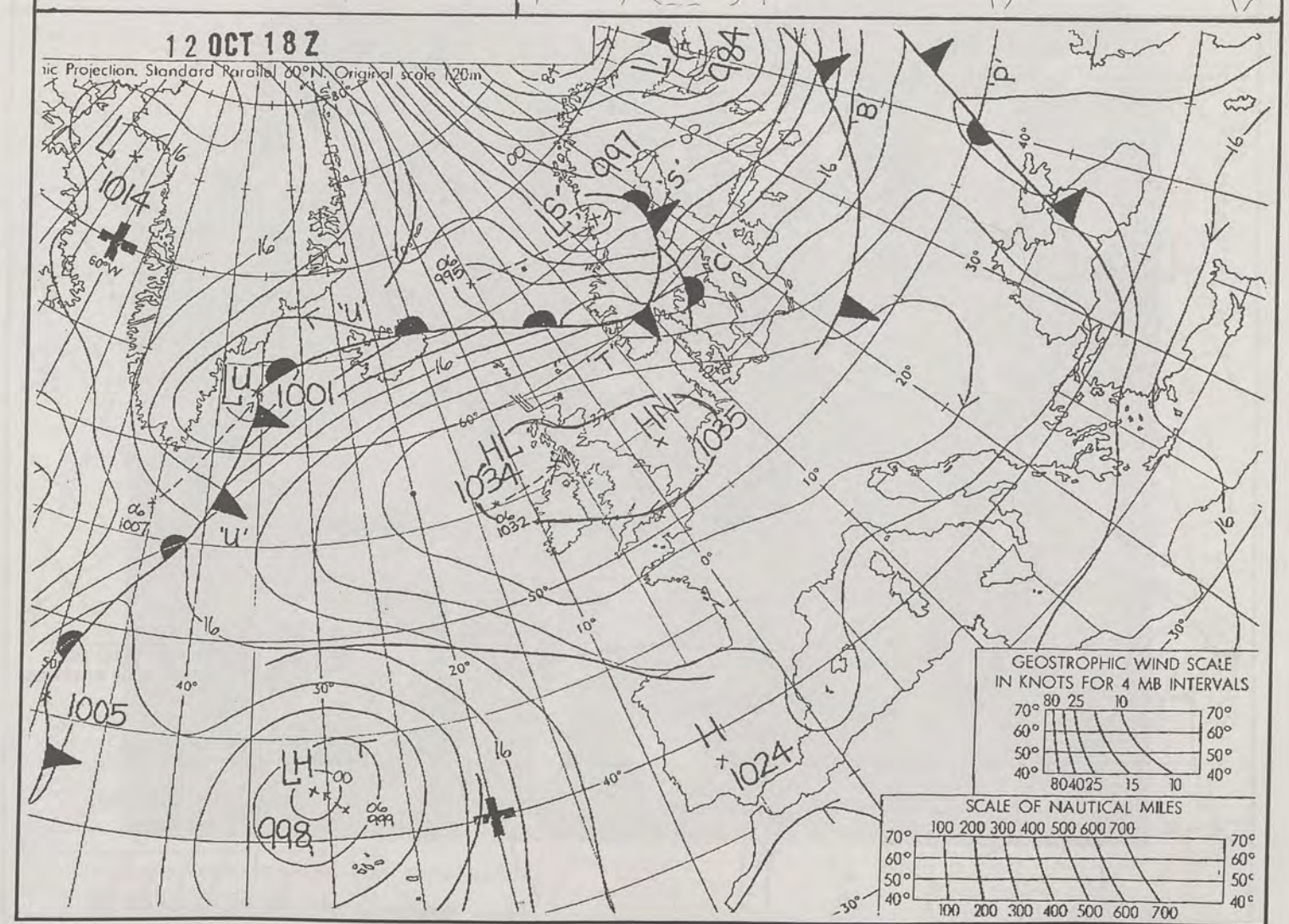
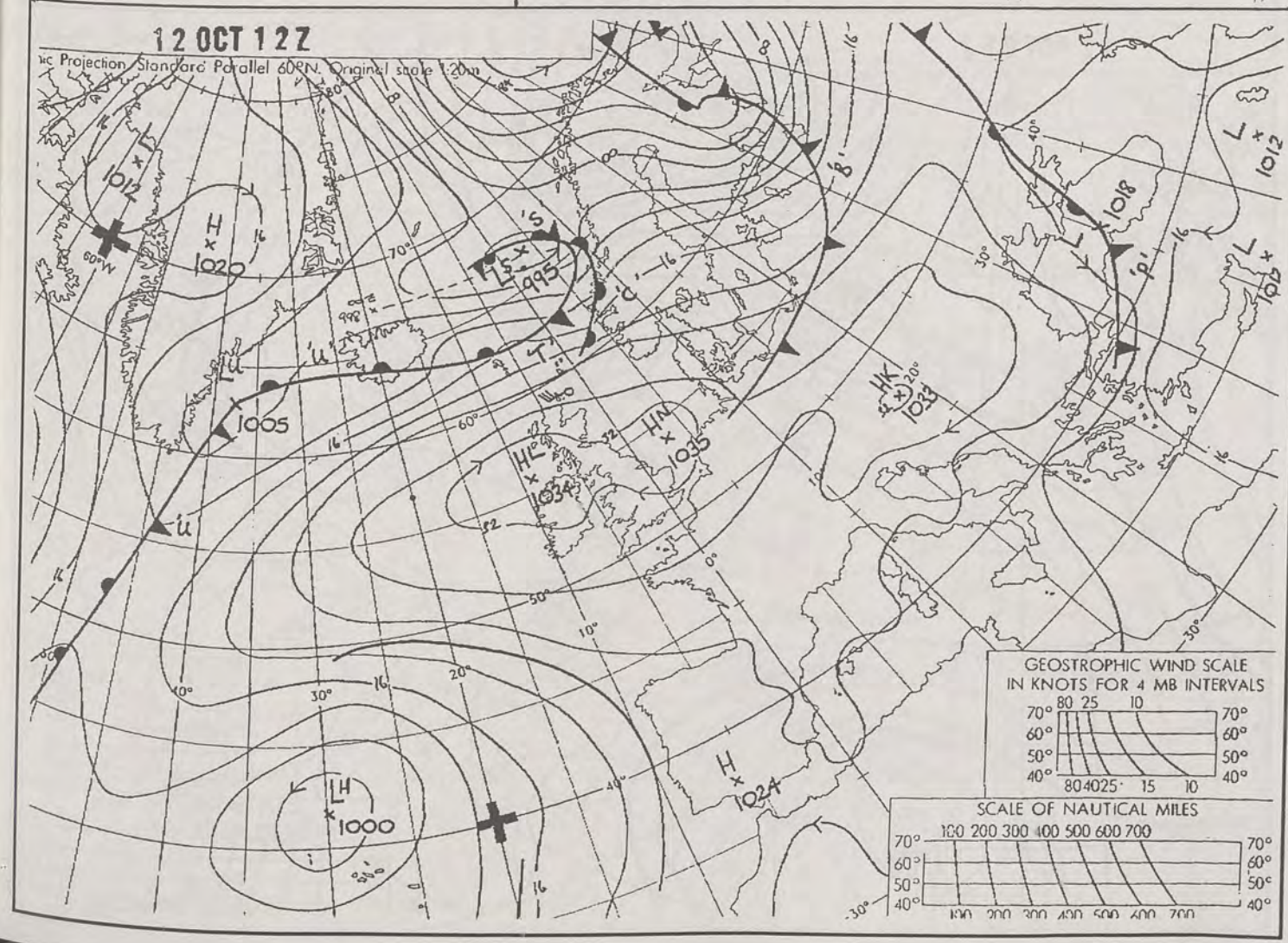
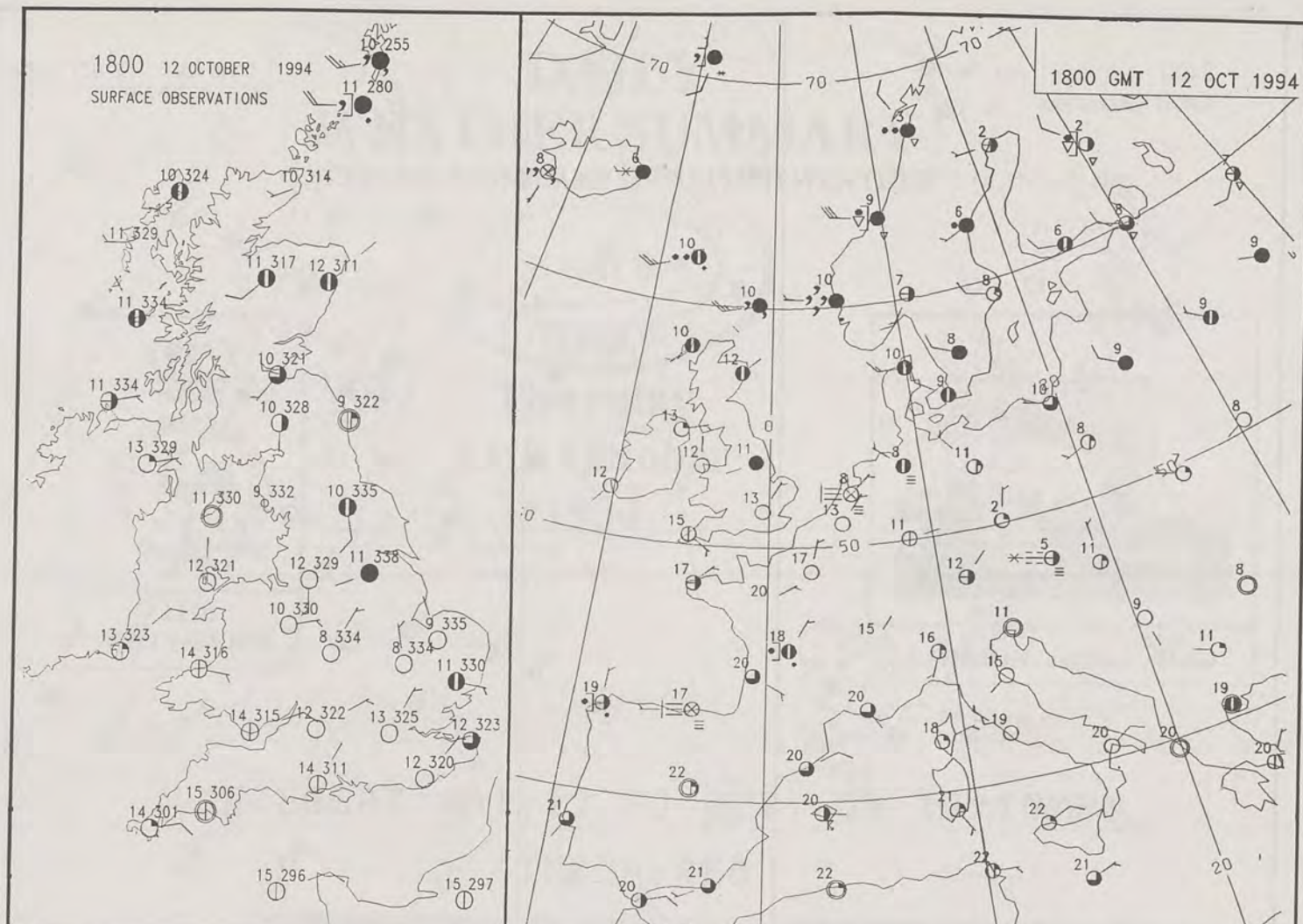
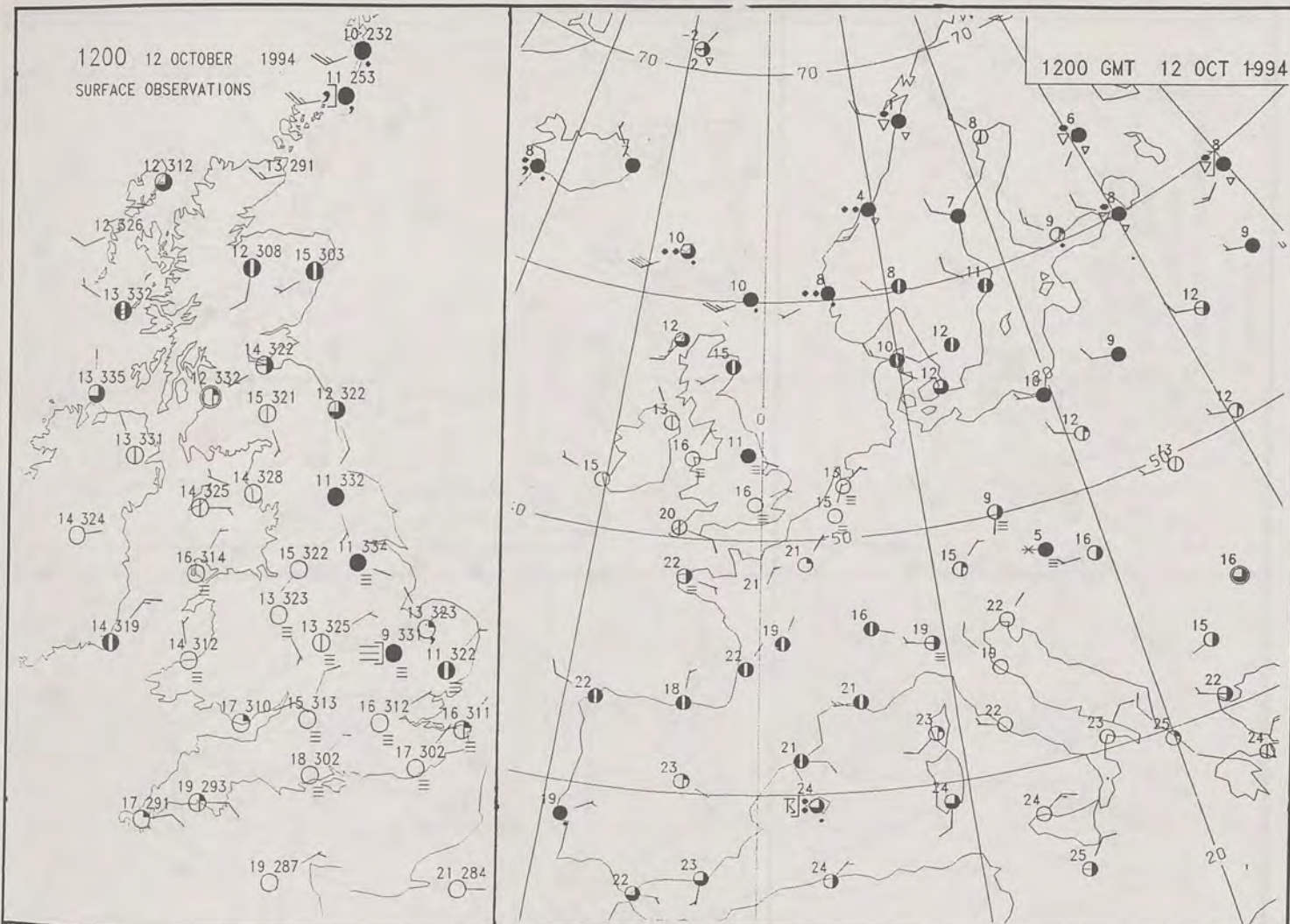


DAILY WEATHER SUMMARY

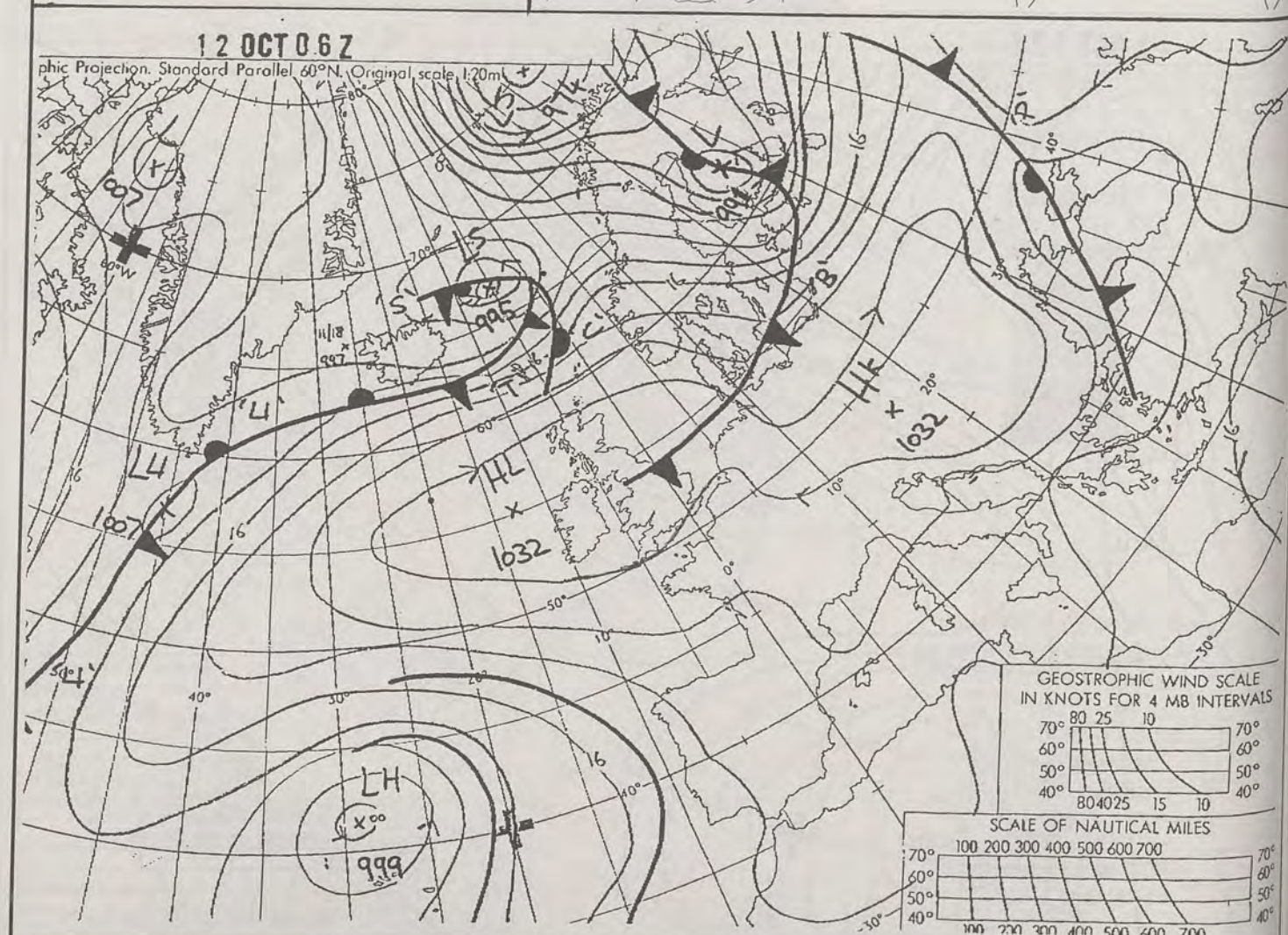
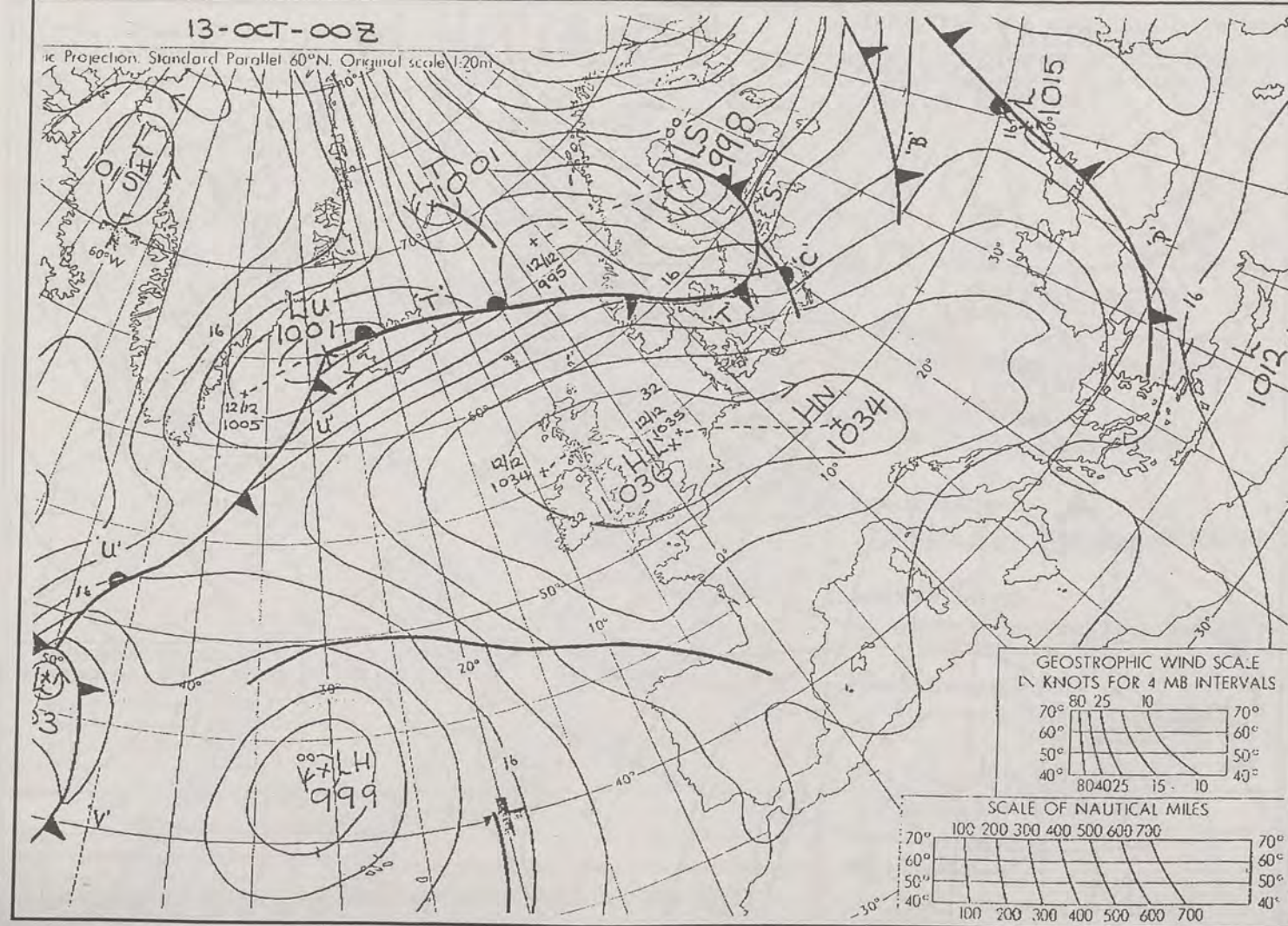
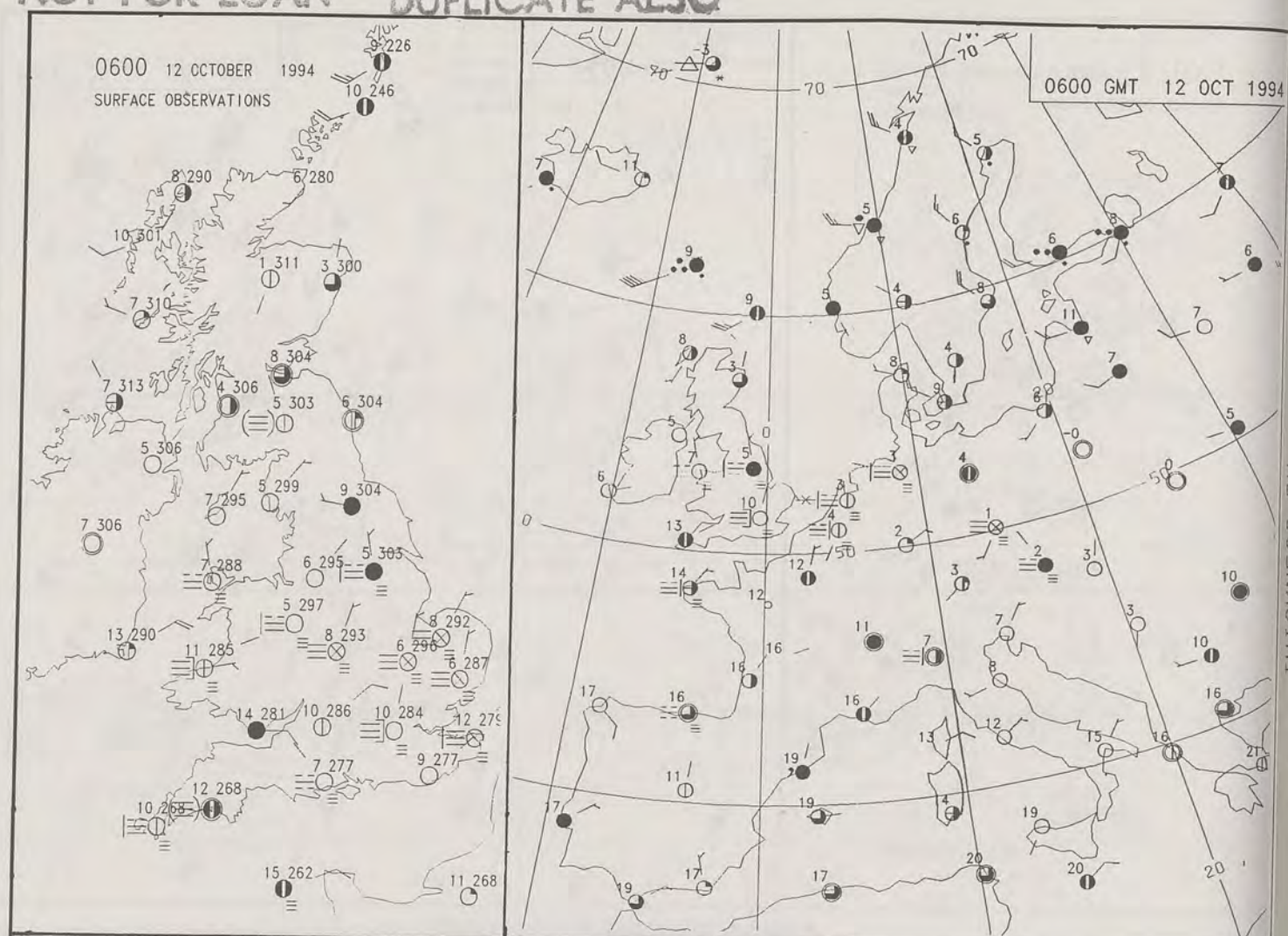
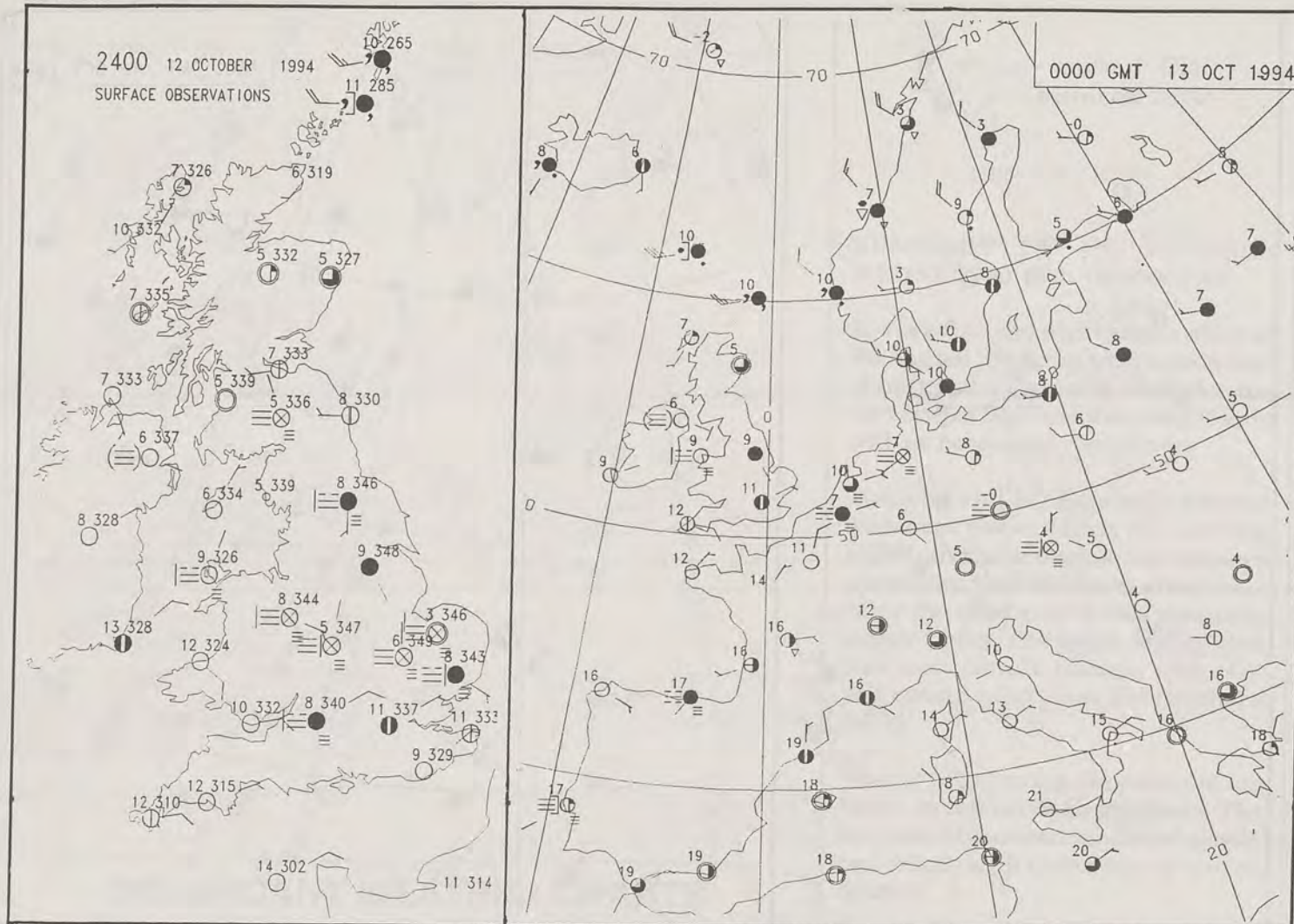


For details of other Weather
Summaries produced by the
Met. Office please contact:

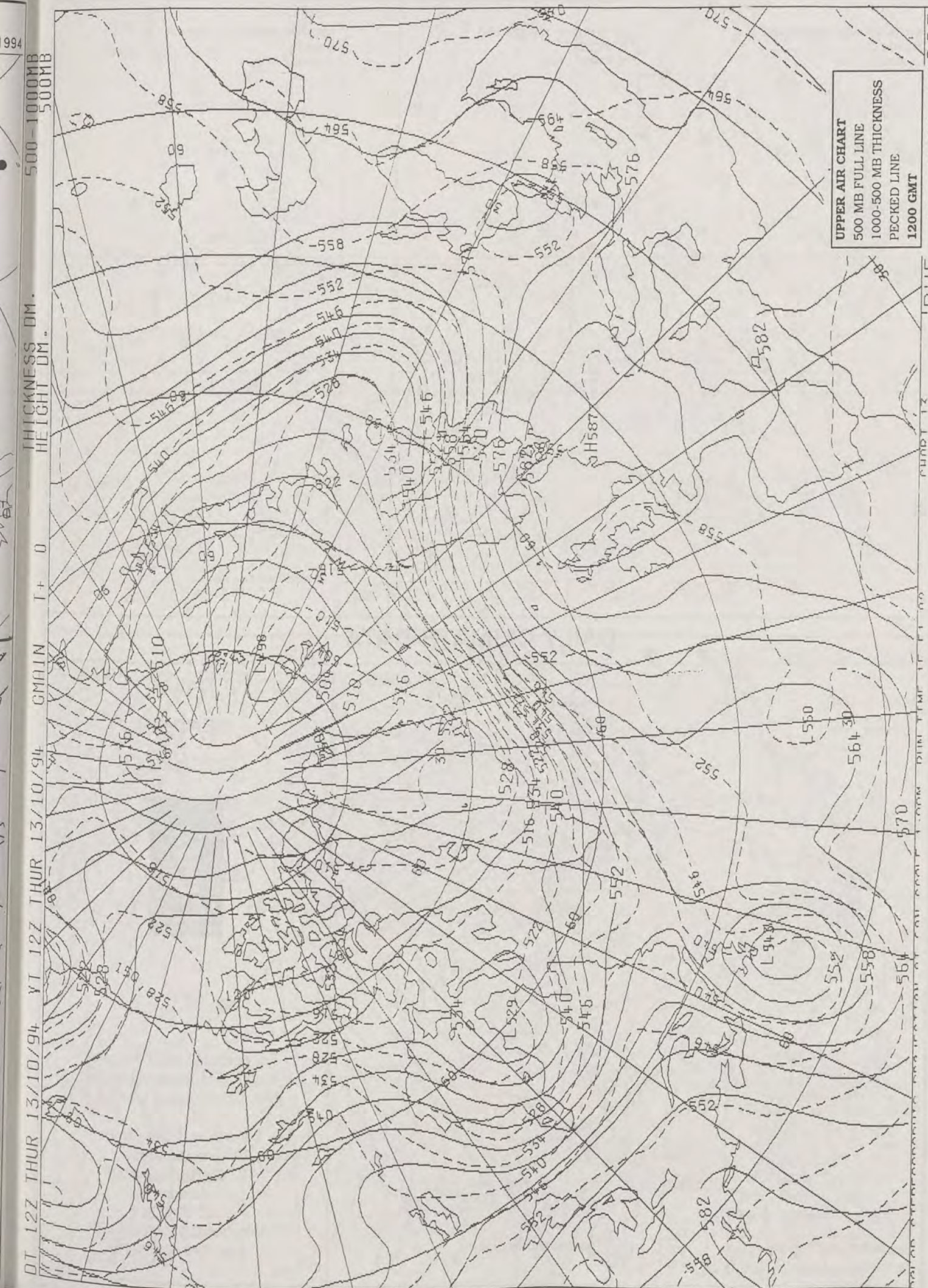
London Weather Centre
Climate Department
127 Clerkenwell Road
London
EC1R 5DB
Telephone: 071 405 4358
Fax: 071 404 4314



NOT FOR LOAN DUPLICATE ALSO



THICKNESS DM. 500-1000MB
HEIGHT DM. T+0
DT 12Z THUR 13/10/94 VT 12Z THUR 13/10/94



DAILY WEATHER SUMMARY


INCLUDING SUMMARY OF BRITISH WEATHER



Thursday
13th October
1994



METEOSAT AT 12:00 GMT ON 13/10/94
INFRA-RED

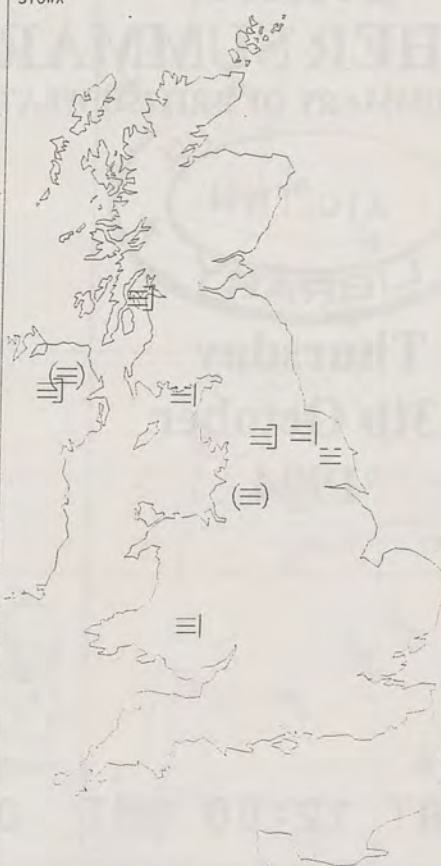


CLOUD-TOP OR LAND/SEA TEMPERATURE
COLD WARM

0600 13 OCTOBER 1994
SIGWX



1200 13 OCTOBER 1994
SIGWX

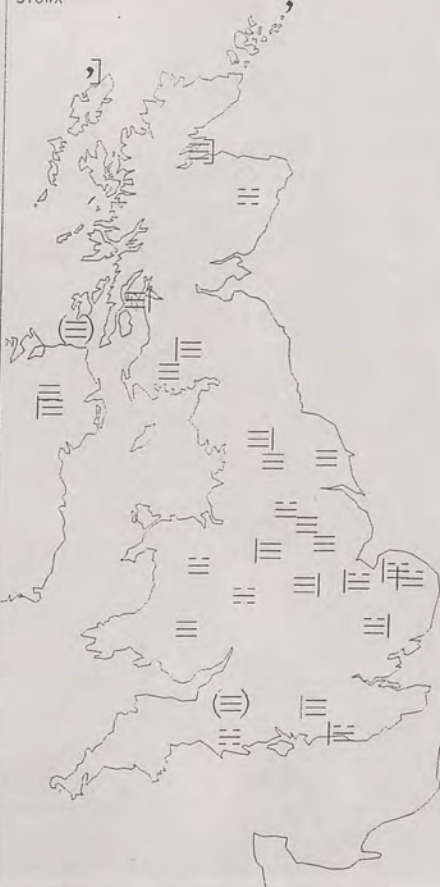


SIGNIFICANT WEATHER CHARTS

1800 13 OCTOBER 1994
SIGWX



2400 13 OCTOBER 1994
SIGWX



Published by London Weather Centre. All times are GMT.

SUMMARY OF UK WEATHER THURSDAY 13th October 1994

Overnight there was a little drizzle in parts of England and in the extreme north of Scotland, but the rest of the United Kingdom stayed dry. The weather turned misty and many places had fog.

During the day there was still a little rain and drizzle on Shetland, but everywhere else was dry. A few places in eastern England, especially near the coast were dull all day, but most places brightened up during the morning and turned sunny.

During the evening mist and fog returned to many places.

Most of the cloudy districts had a chilly day, but much of the United Kingdom had temperatures above average and quite a few areas were warm.

EXTREMES

THURSDAY 13th OCTOBER 1994

Highest Maximum
: 21.0 C Trawscoed [Dyfed]

Lowest Maximum
: 8.6 C Fylingdales [York Moors]

Lowest Minimum
: -1.1 C Aboyne [Grampian]

Lowest Grass Minimum
: -5.7 C St Bees Head [Cumbria]

Most Rain (24 hrs from 0900 GMT)
: 1.3 mm Lerwick [Shetland]

Most Sunshine
: 9.7Hrs Fishguard [Pembrokeshire]

NIGHT MINIMUM TEMPERATURE
(DEGREES C)
13 OCTOBER 1994



DAY MAXIMUM TEMPERATURE
(DEGREES C)
13 OCTOBER 1994



SUNSHINE (DAWN TO DUSK)
(HOURS)
13 OCTOBER 1994



X INDICATES 0.1-0.4 HRS

DAILY CLIMATE DATA

NIGHT RAINFALL
(MILLIMETRES)
13 OCTOBER 1994



X INDICATES TRACE TO 0.4 MM

DAY RAINFALL
(MILLIMETRES)
13 OCTOBER 1994



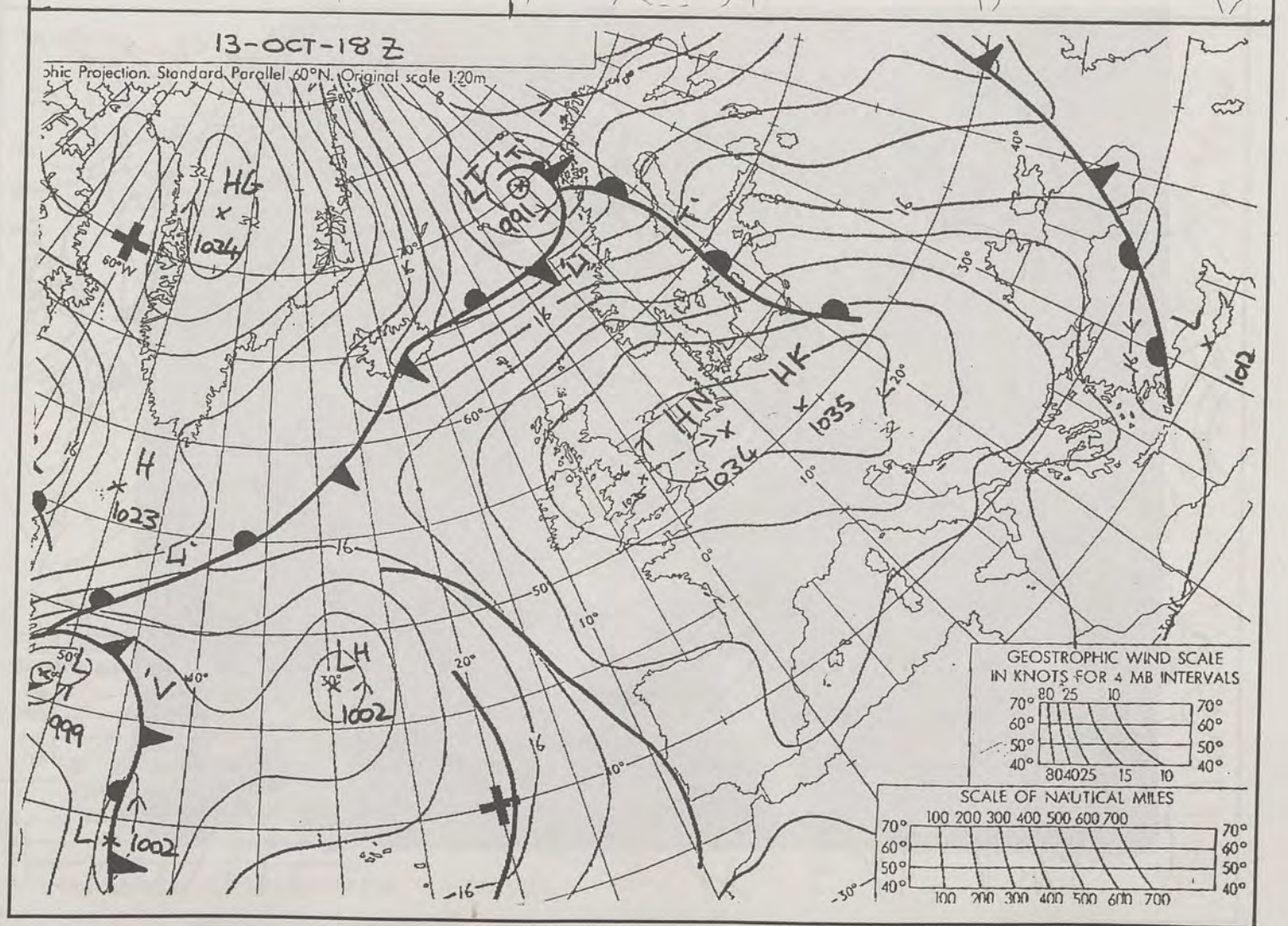
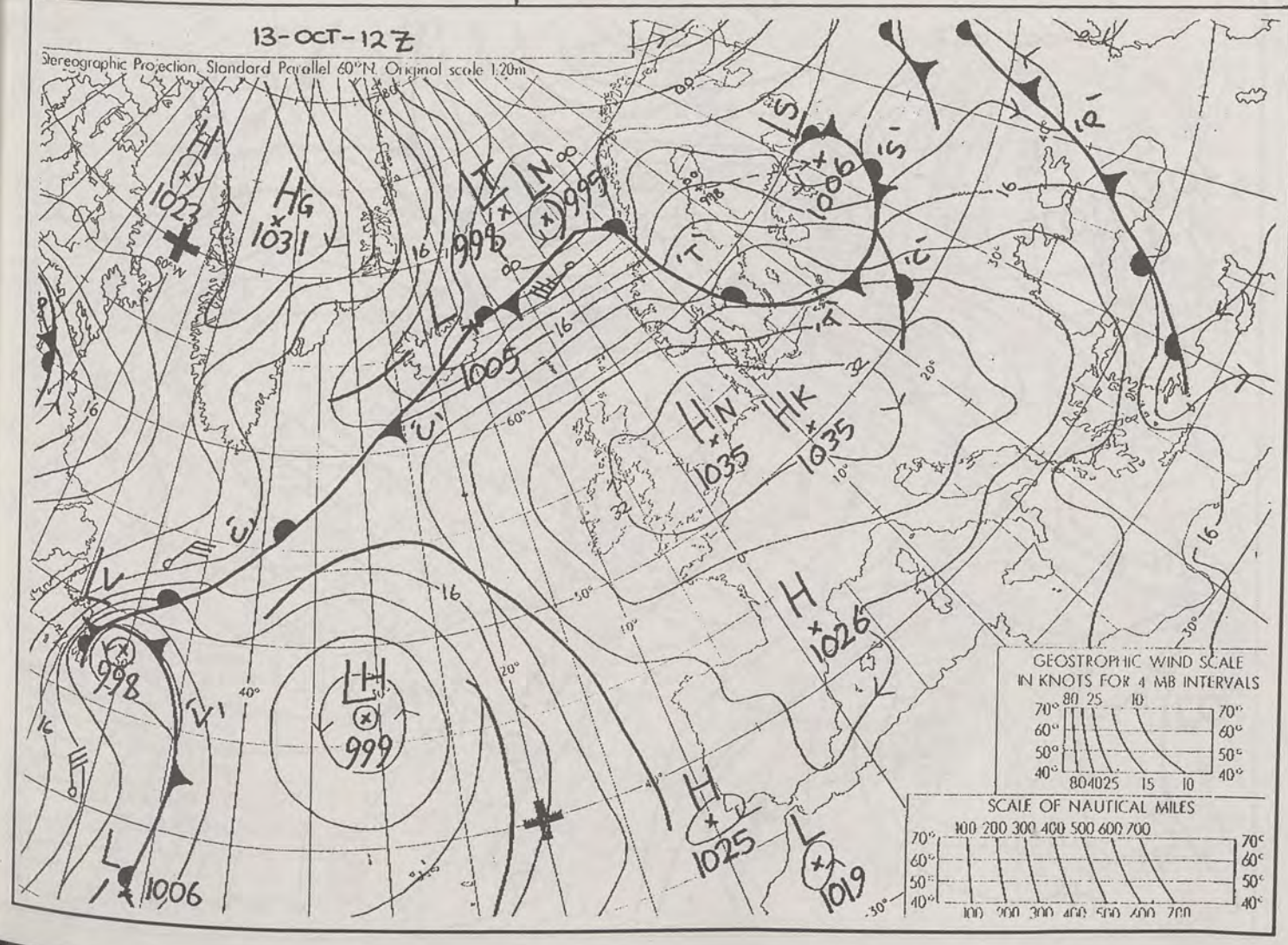
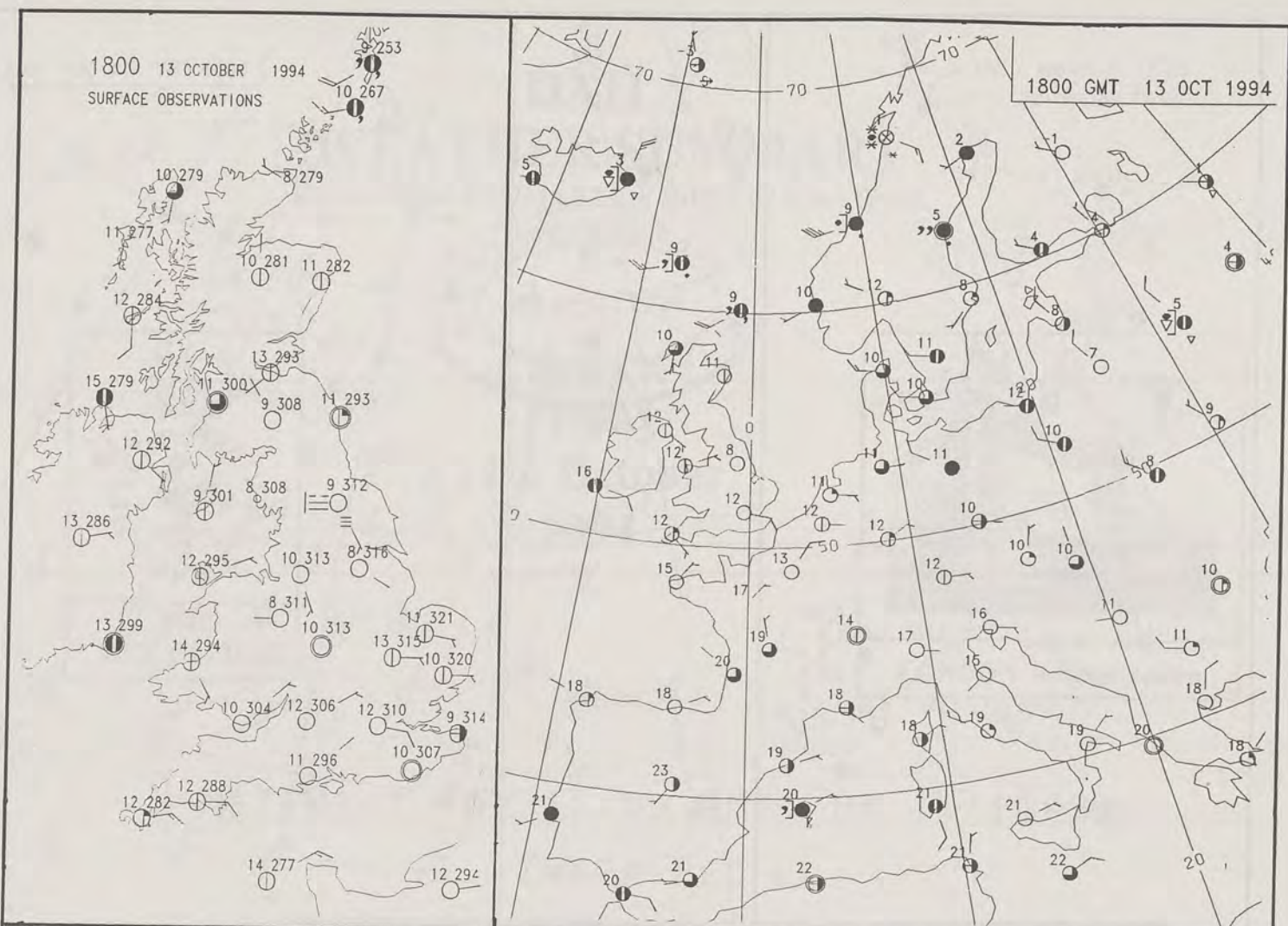
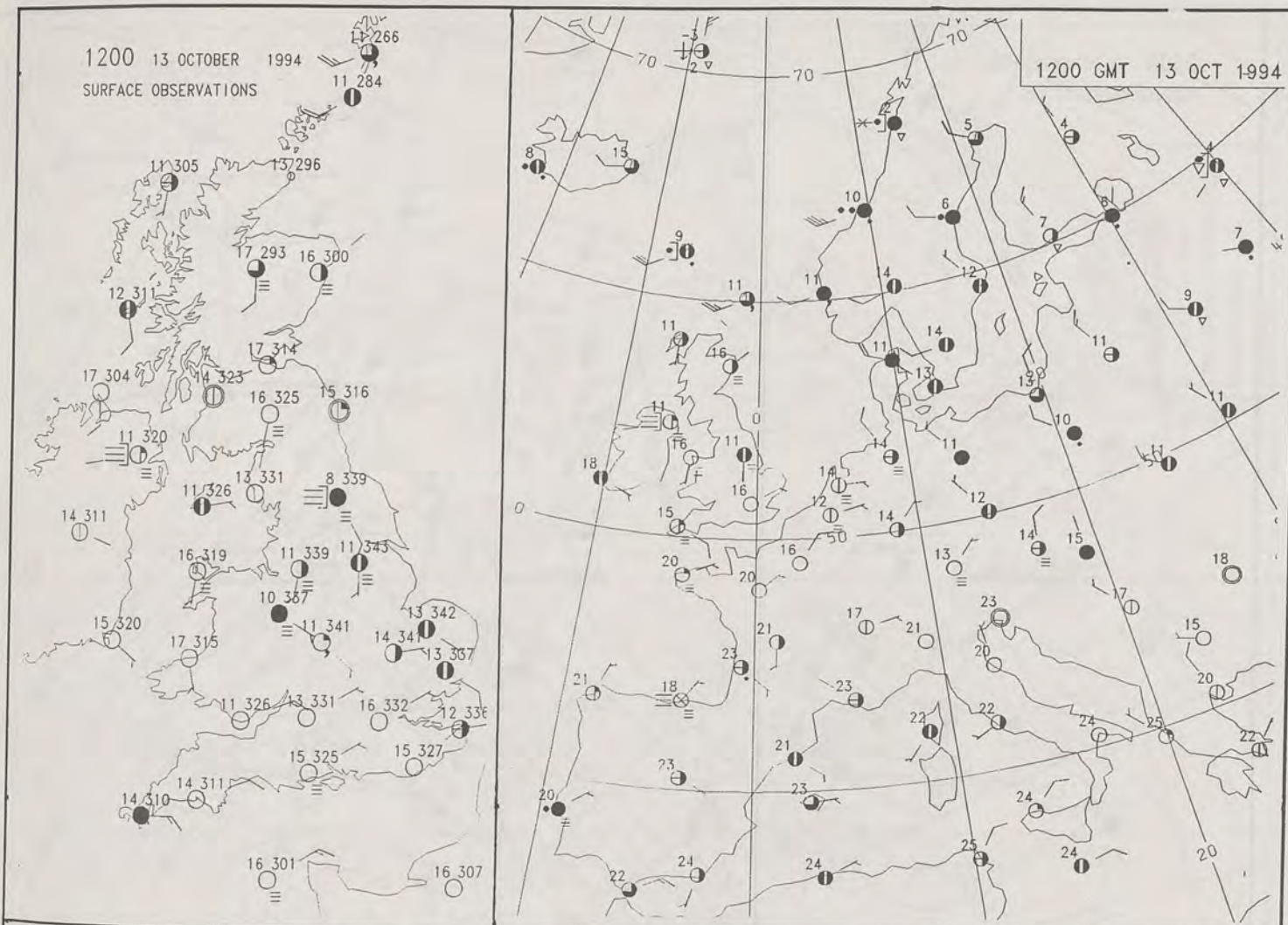
X INDICATES TRACE TO 0.4 MM

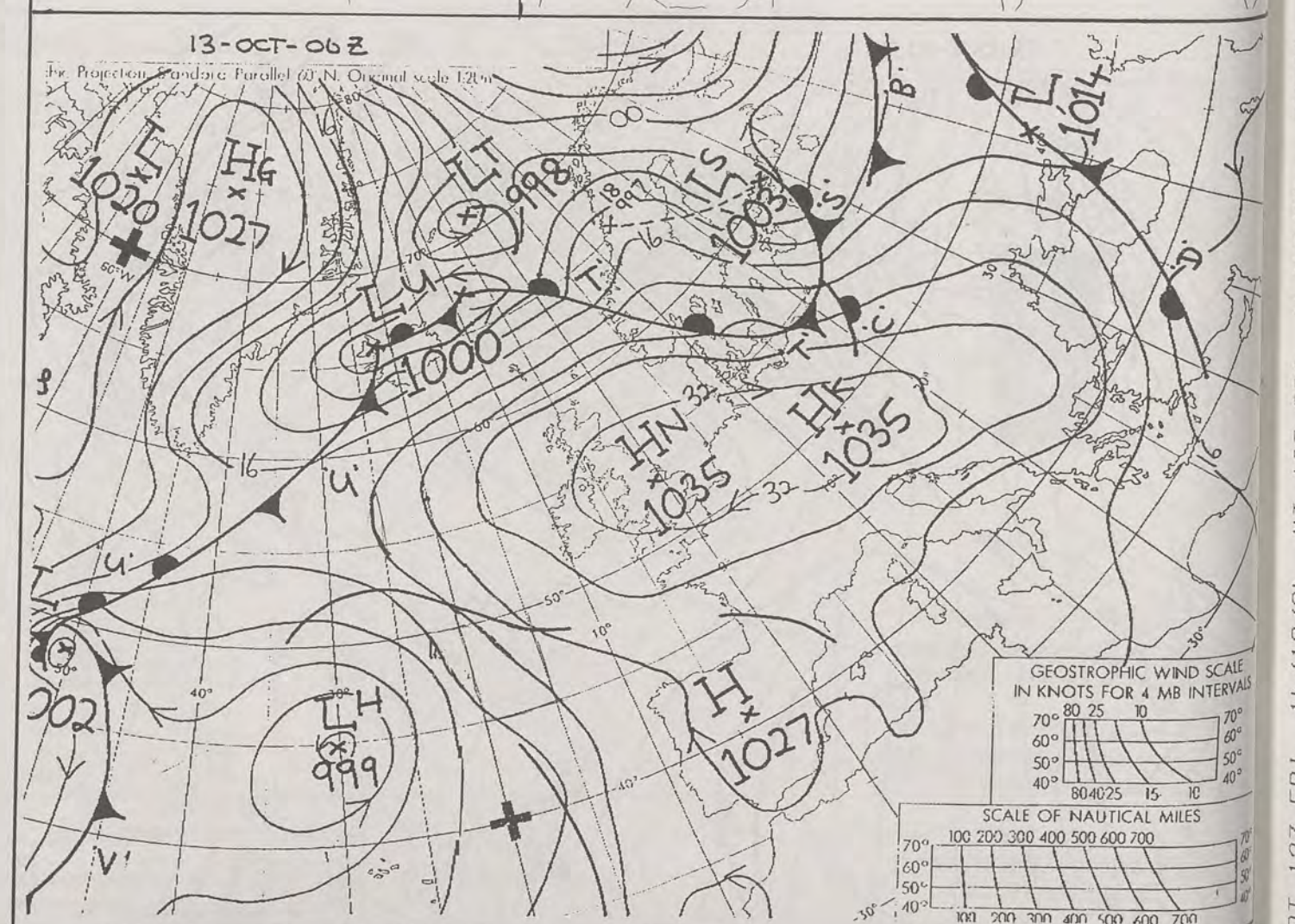
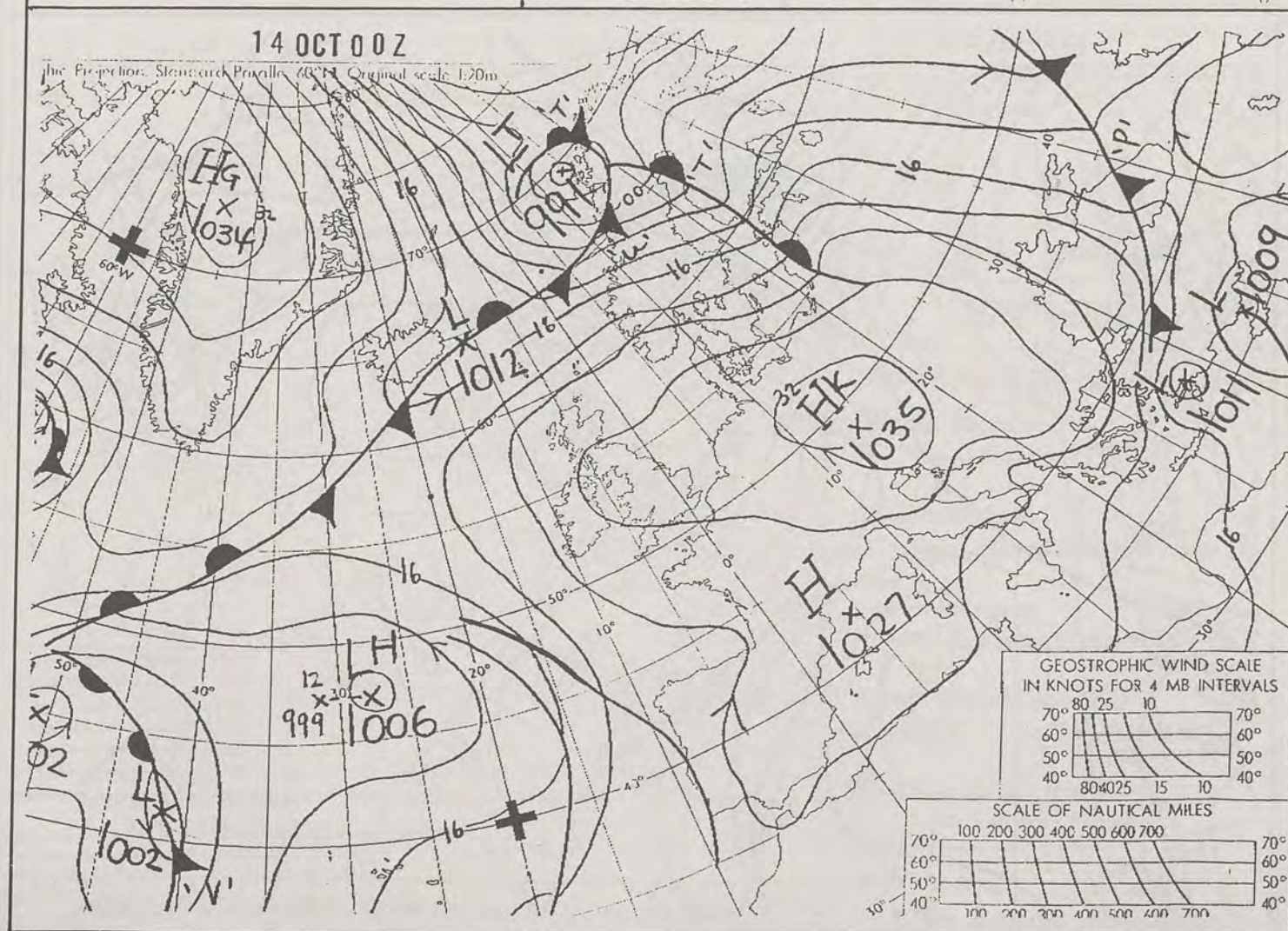
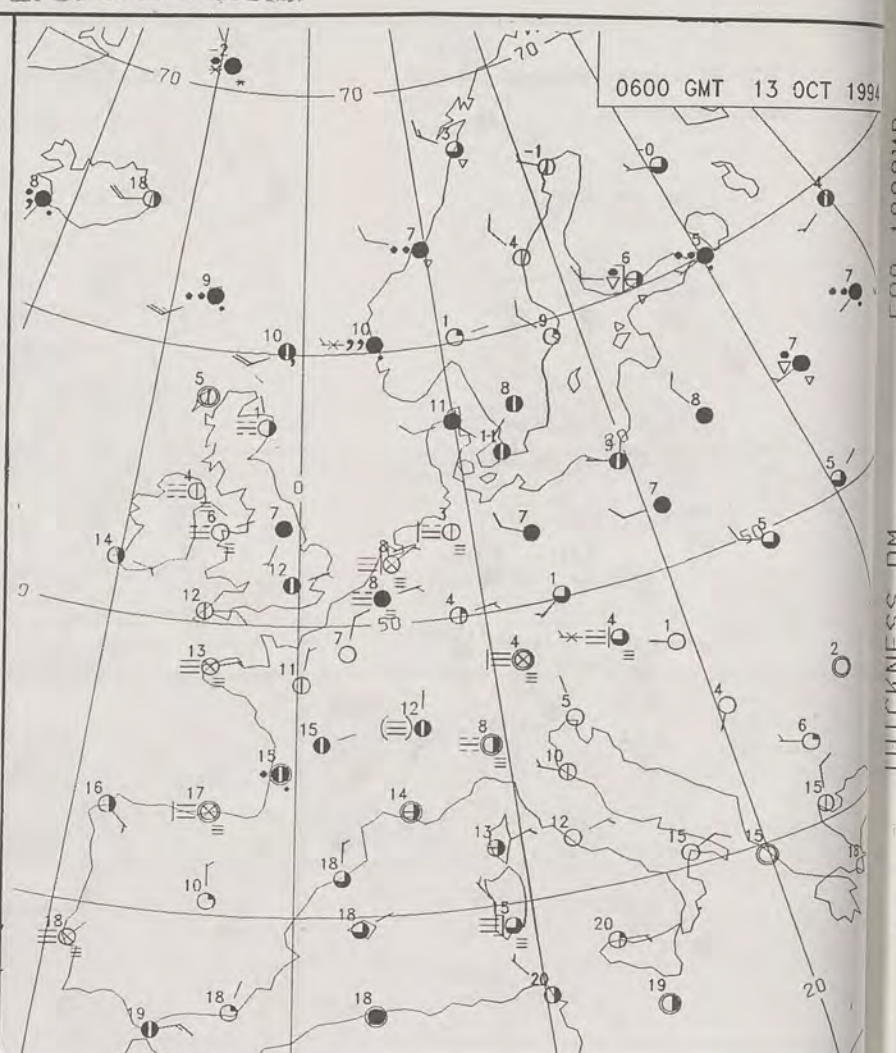
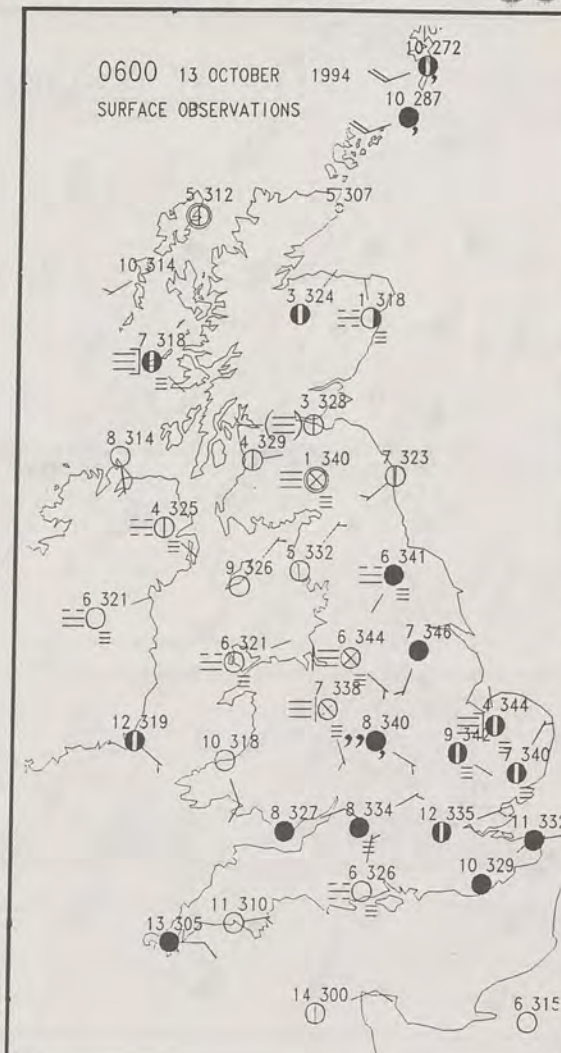
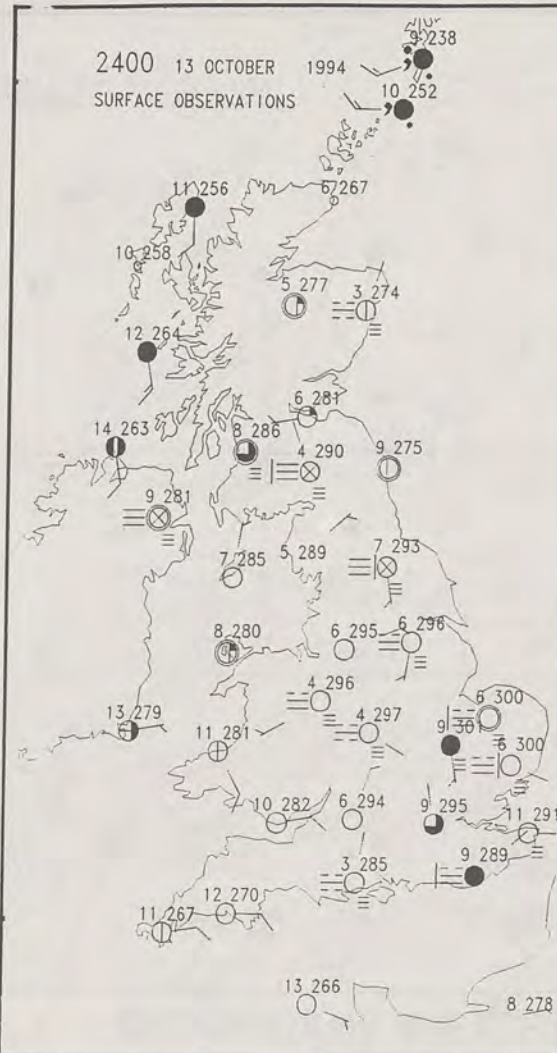
DAILY WEATHER SUMMARY



For details of other Weather Summaries produced by the Met. Office please contact:

London Weather Centre
Climate Department
127 Clerkenwell Road
London
EC1R 5DB
Telephone: 071 405 4358
Fax: 071 404 4314

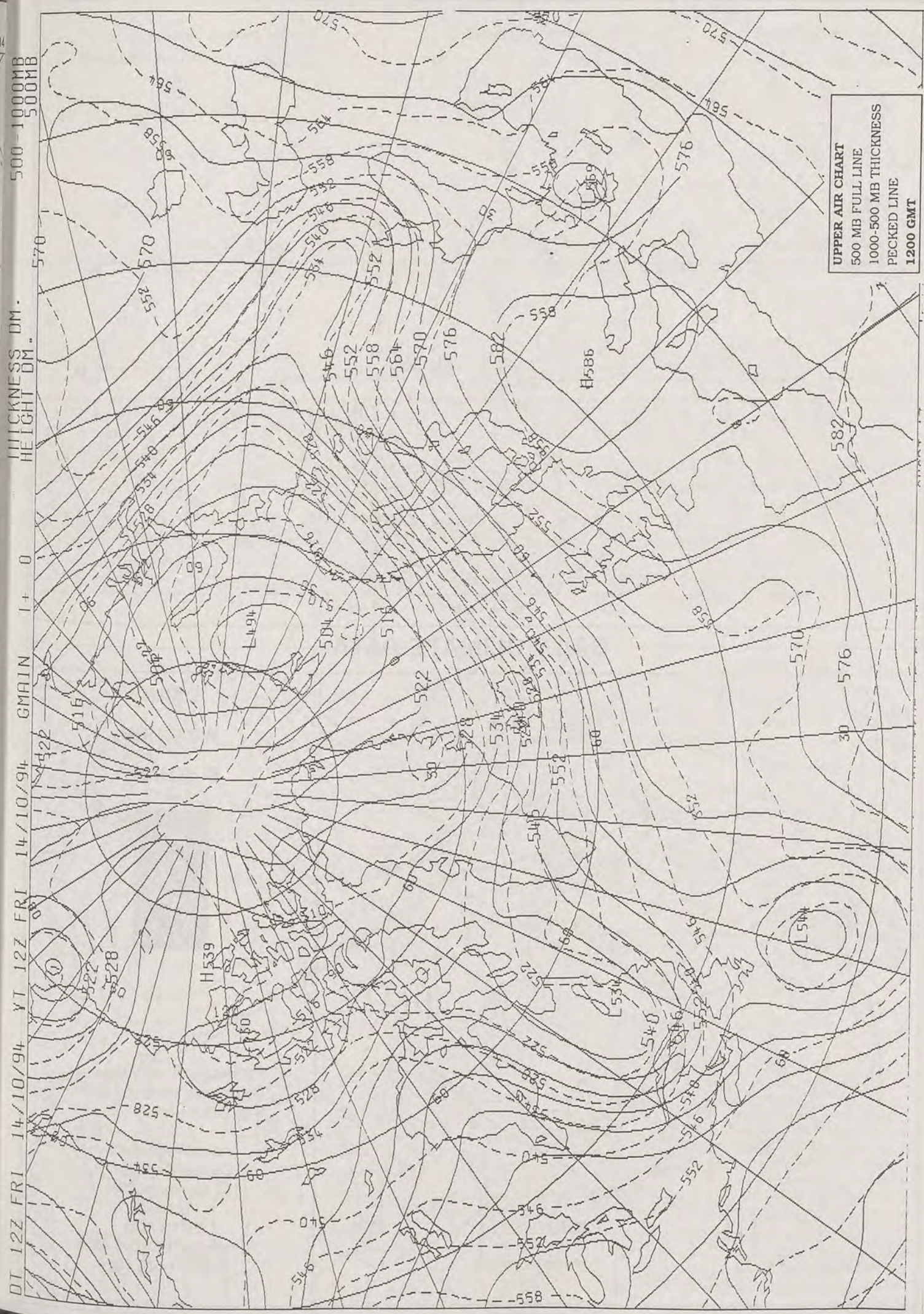




NOT FOR LOAN DUPLICATE ALSO

500-1000MB
500MB
THICKNESS DM.
HEIGHT DM.
1+ 0
DT 12Z FRI 14/10/94 VI 12Z FRI 14/10/94 GMAIN

1994




DAILY WEATHER SUMMARY

INCLUDING SUMMARY OF BRITISH WEATHER




Friday
14th October
1994



LONDON *weather centre*

METEOSAT AT 12:00 GMT ON 14/10/94
INFRA-RED

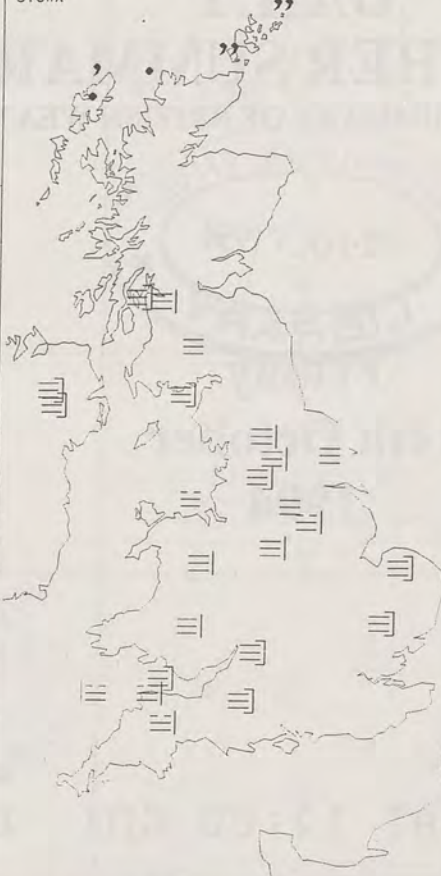


CLOUD-TOP OR LAND/SEA TEMPERATURE
COLD WARM

0600 14 OCTOBER 1994
SIGWX



1200 14 OCTOBER 1994
SIGWX

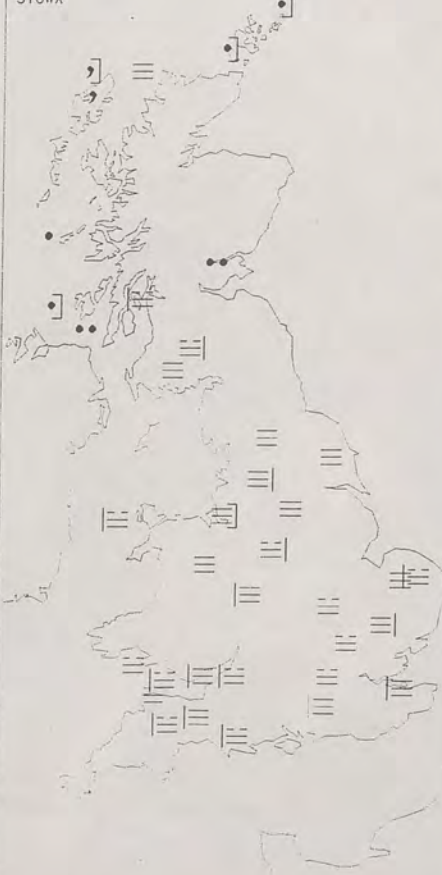


SIGNIFICANT WEATHER CHARTS

1800 14 OCTOBER 1994
SIGWX



2400 14 OCTOBER 1994
SIGWX



Published by London Weather Centre. All times are GMT.

SUMMARY OF UK WEATHER FRIDAY 14th October 1994

Much of the United Kingdom clouded over and turned misty, with fog in quite a few places, some of it dense. The weather stayed dry nearly everywhere, but the Northern Isles of Scotland had a little drizzle.

During the day much of Scotland brightened up with some sunshine, but the extreme north and the islands stayed cloudy with rain and drizzle now and again.

Northern Ireland brightened up for a while, with some sunshine, but there was a little rain in the evening.

Much of England and Wales turned sunny, but a few places stayed dull all day. In the evening mist and fog returned.

Scotland, Northern Ireland and the cloudy areas of England and Wales had temperatures close to or a little below normal, but in the sunshine it turned out fairly warm. Where mist and fog lingered it stayed dull and cold or very cold all day

EXTREMES

FRIDAY 14th OCTOBER 1994

Highest Maximum

: 20.2 C Jersey / St Helier

Lowest Maximum

: 8.0 C Linton on Ouse [Yorks]
Great Malvern [Hereford/ Ws'ter]

Lowest Minimum

: -0.2 C Newcastle on Clun [Powys]

Lowest Grass Minimum

: -3.1 C Trawscoed [Dyfed]

Most Rain (24 hrs from 0900 GMT)

: 8.6 mm Sella Ness [Shetland]

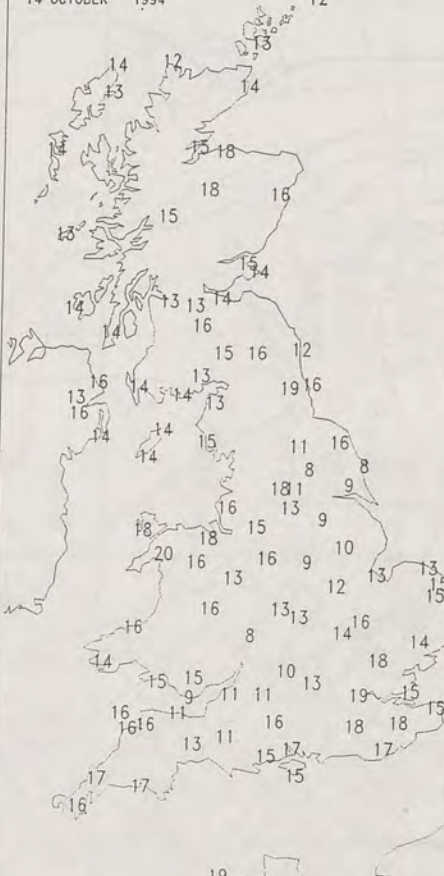
Most Sunshine

: 9.5 Hrs Guernsey / L'Ancresse

NIGHT MINIMUM TEMPERATURE
(DEGREES C)
14 OCTOBER 1994



DAY MAXIMUM TEMPERATURE
(DEGREES C)
14 OCTOBER 1994



SUNSHINE (DAWN TO DUSK)
(HOURS)
14 OCTOBER 1994



DAILY CLIMATE DATA

NIGHT RAINFALL
(MILLIMETRES)
14 OCTOBER 1994



DAY RAINFALL
(MILLIMETRES)
14 OCTOBER 1994

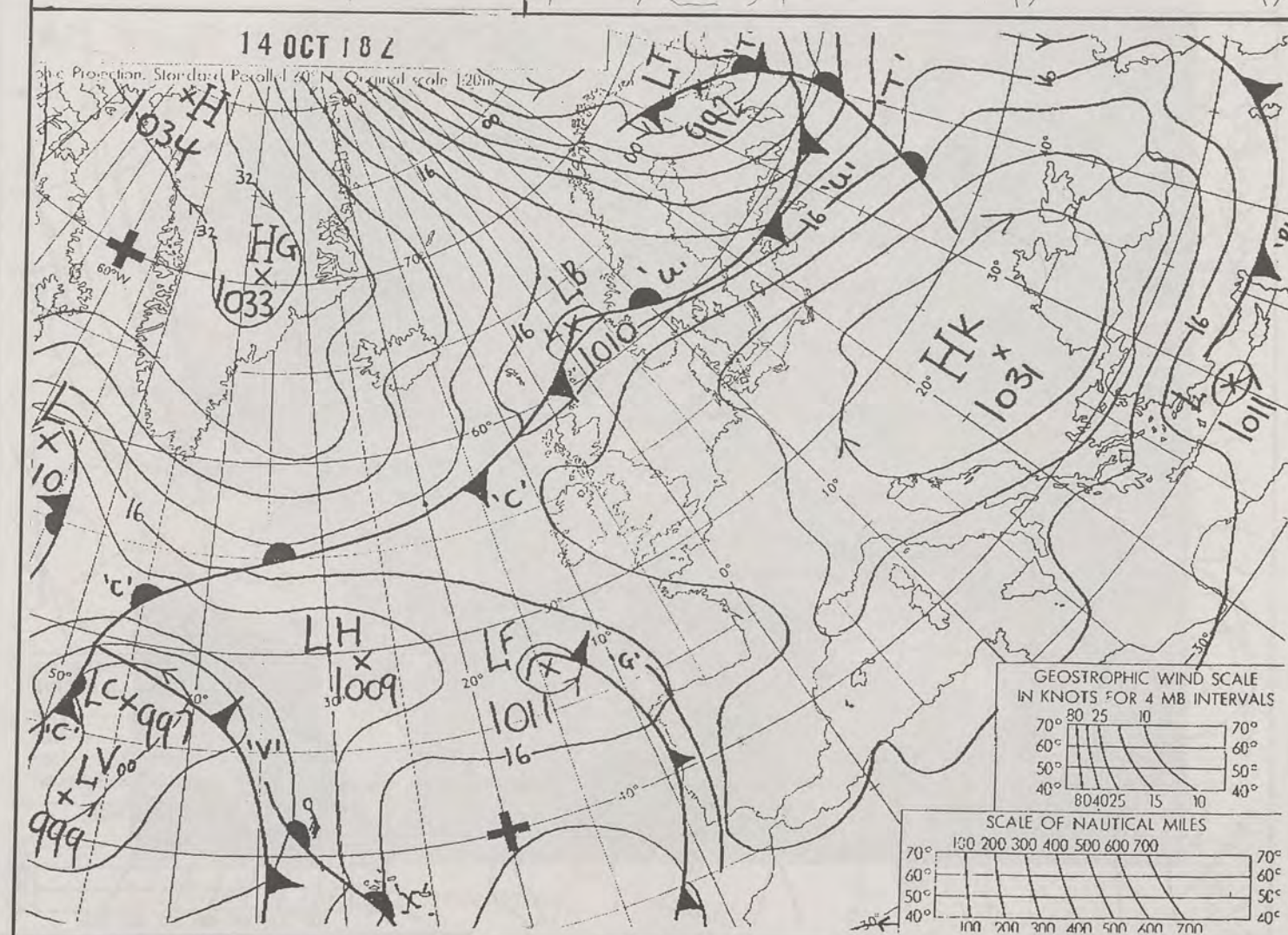
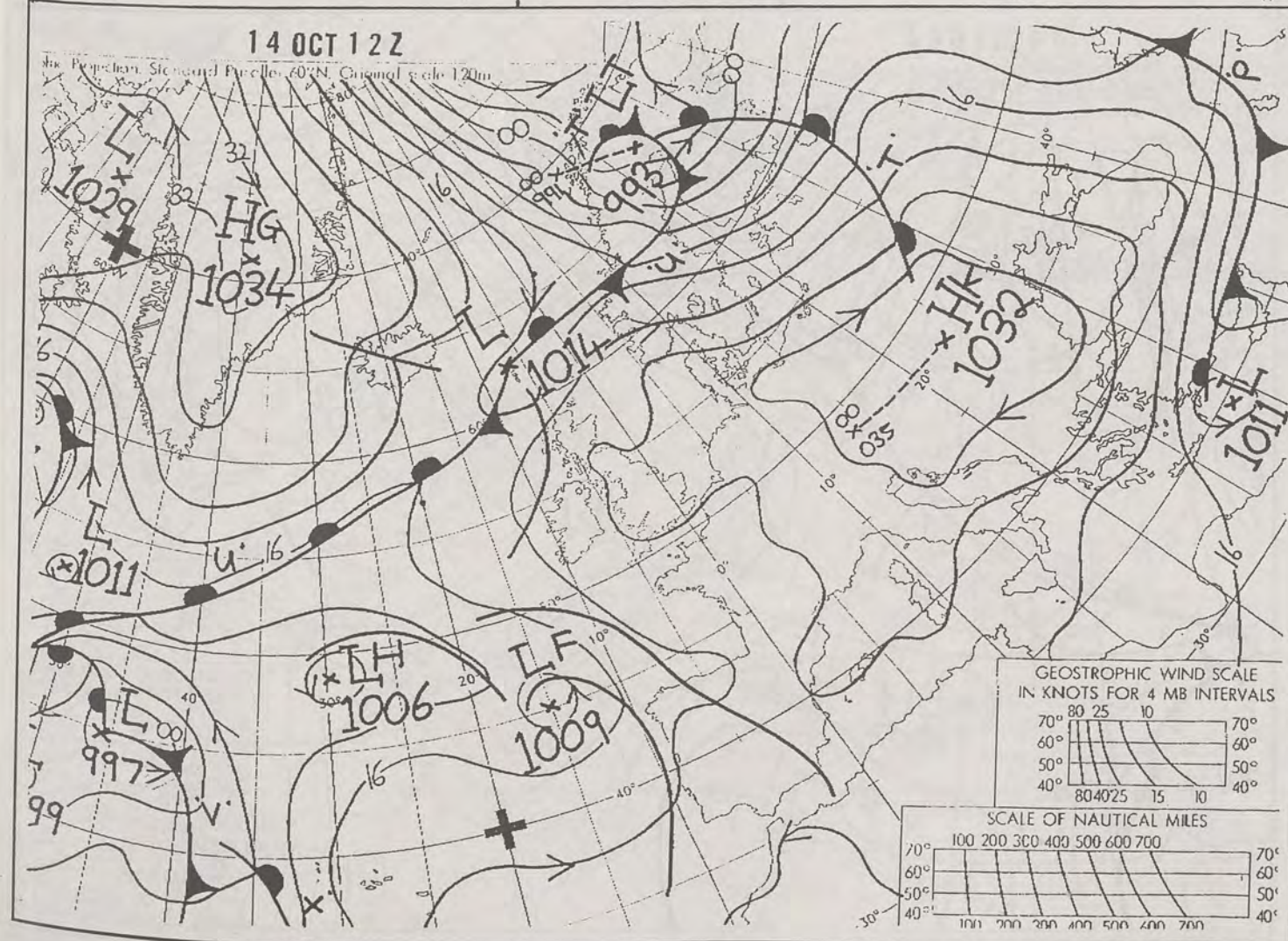
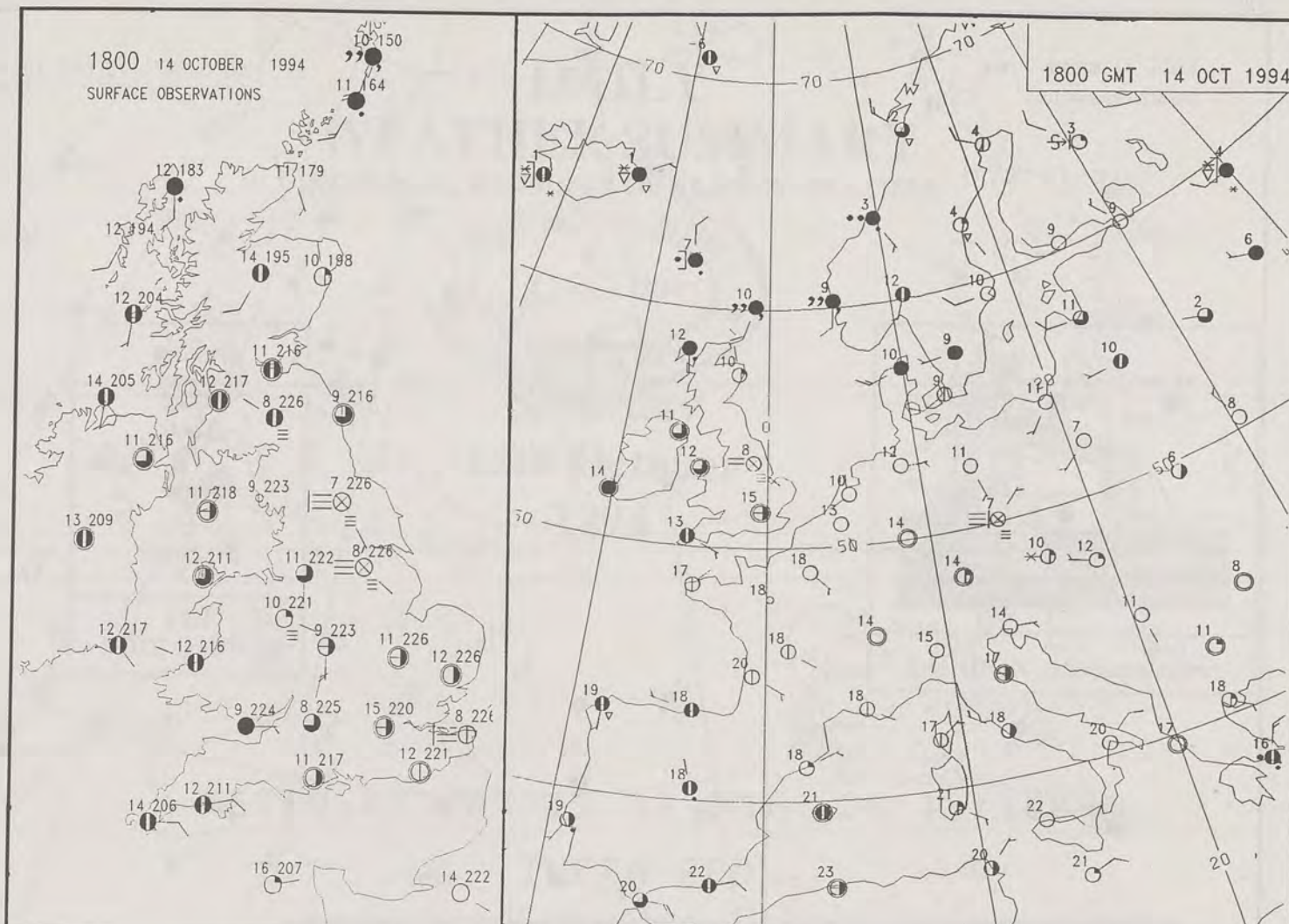
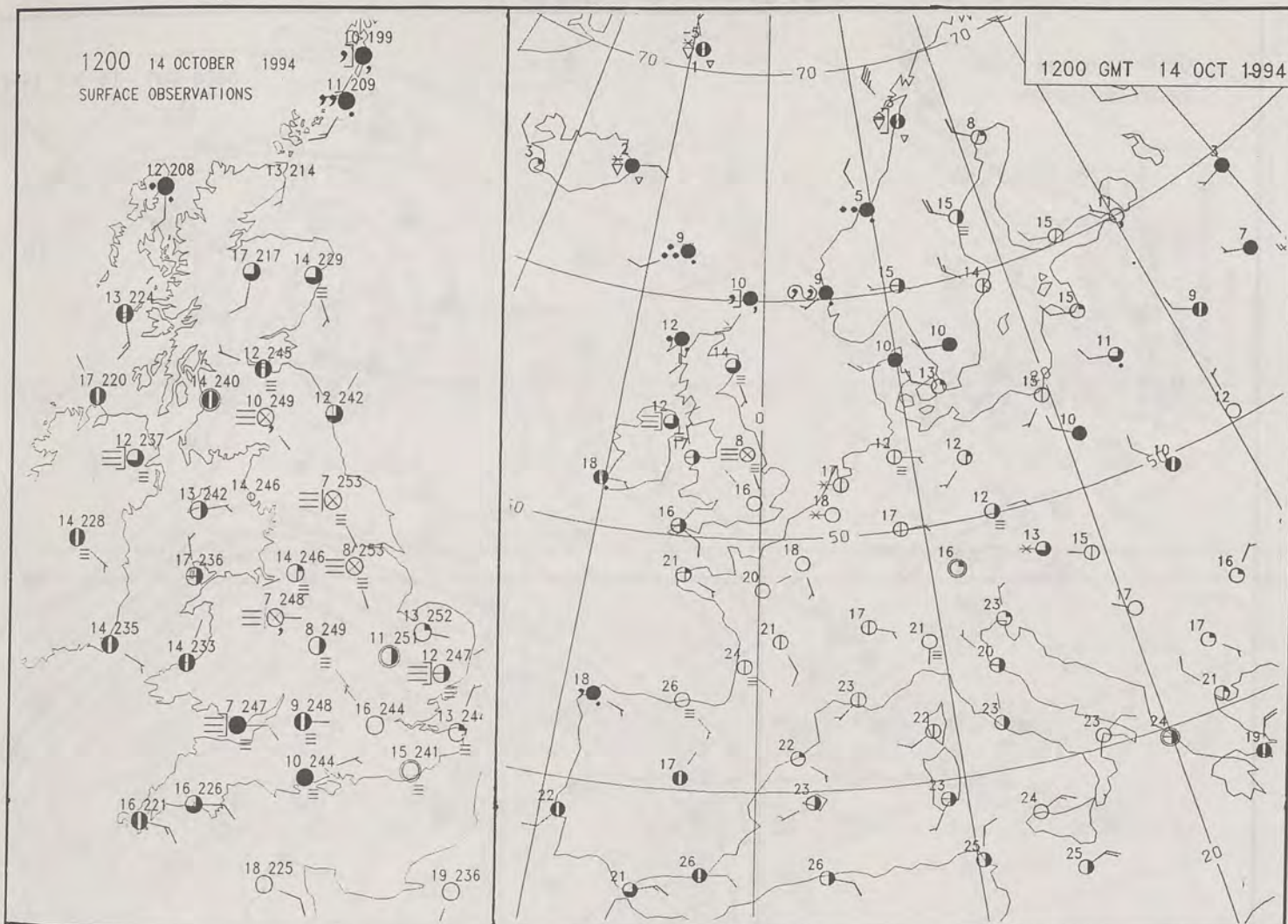


DAILY WEATHER SUMMARY



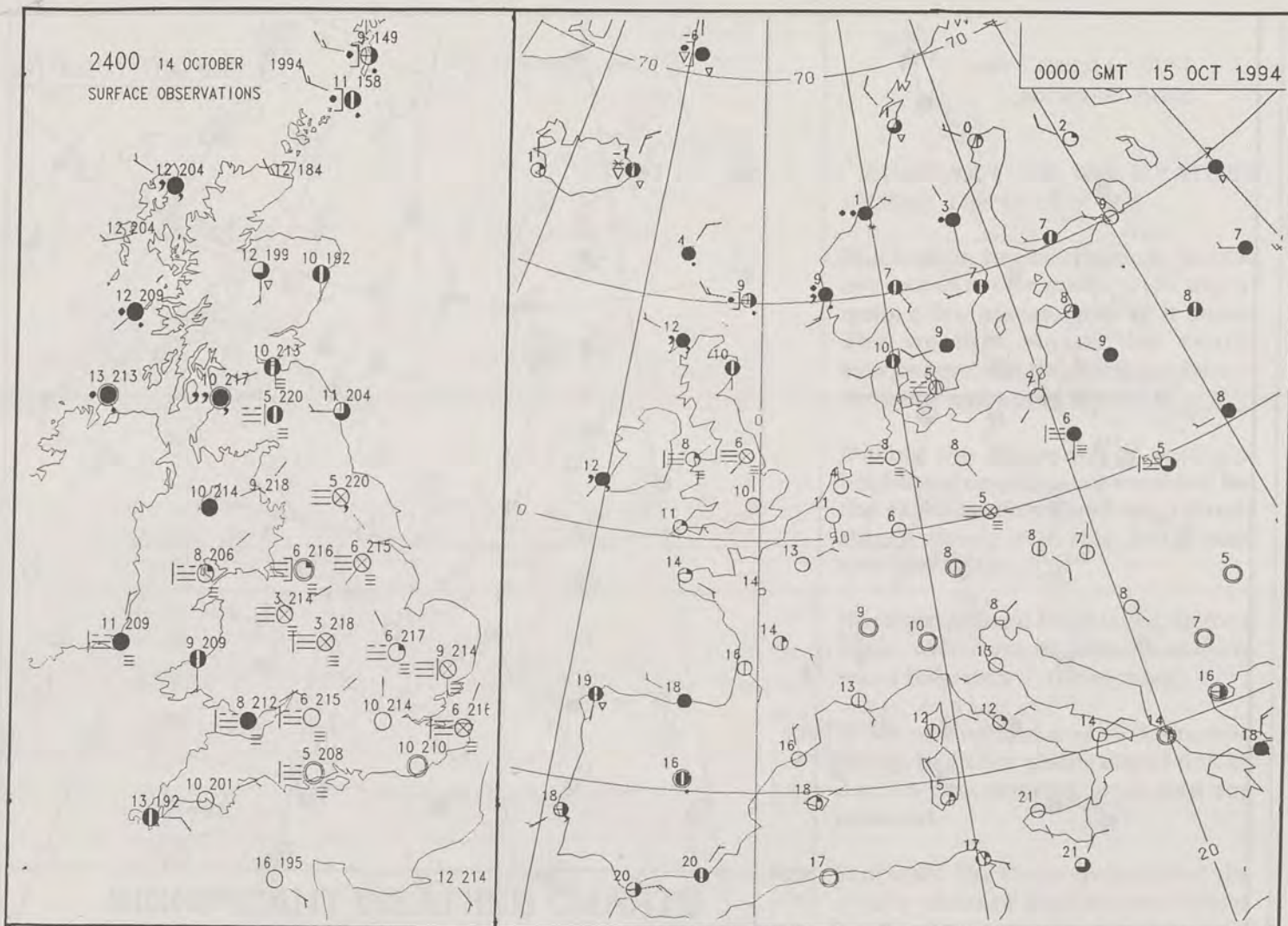
For details of other Weather Summaries produced by the Met. Office please contact:

London Weather Centre
Climate Department
127 Clerkenwell Road
London
EC1R 5DB
Telephone: 071 405 4358
Fax: 071 404 4314



2400 14 OCTOBER 1994
SURFACE OBSERVATIONS

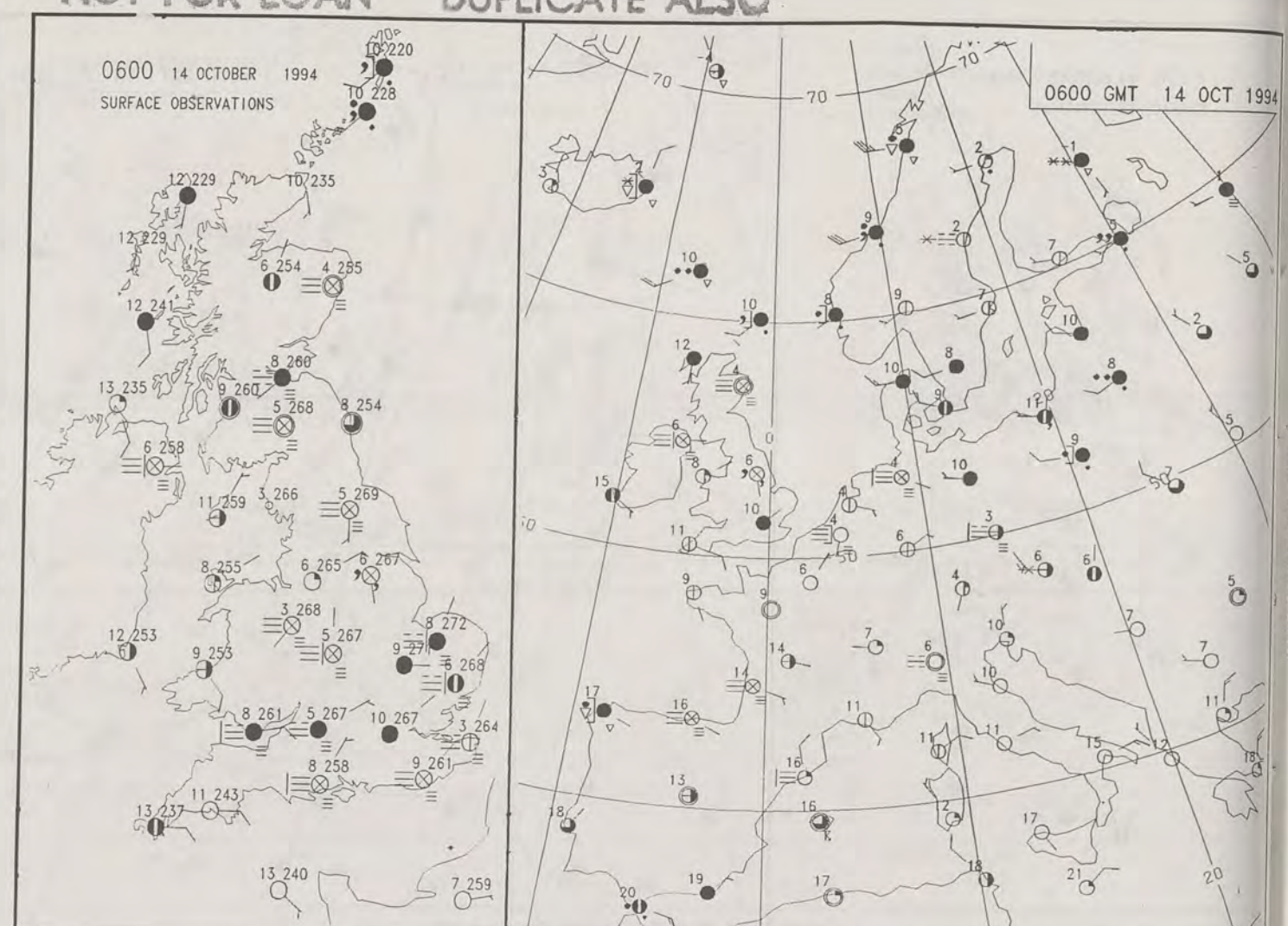
0000 GMT 15 OCT 1994



NOT FOR LOAN DUPLICATE ALSO

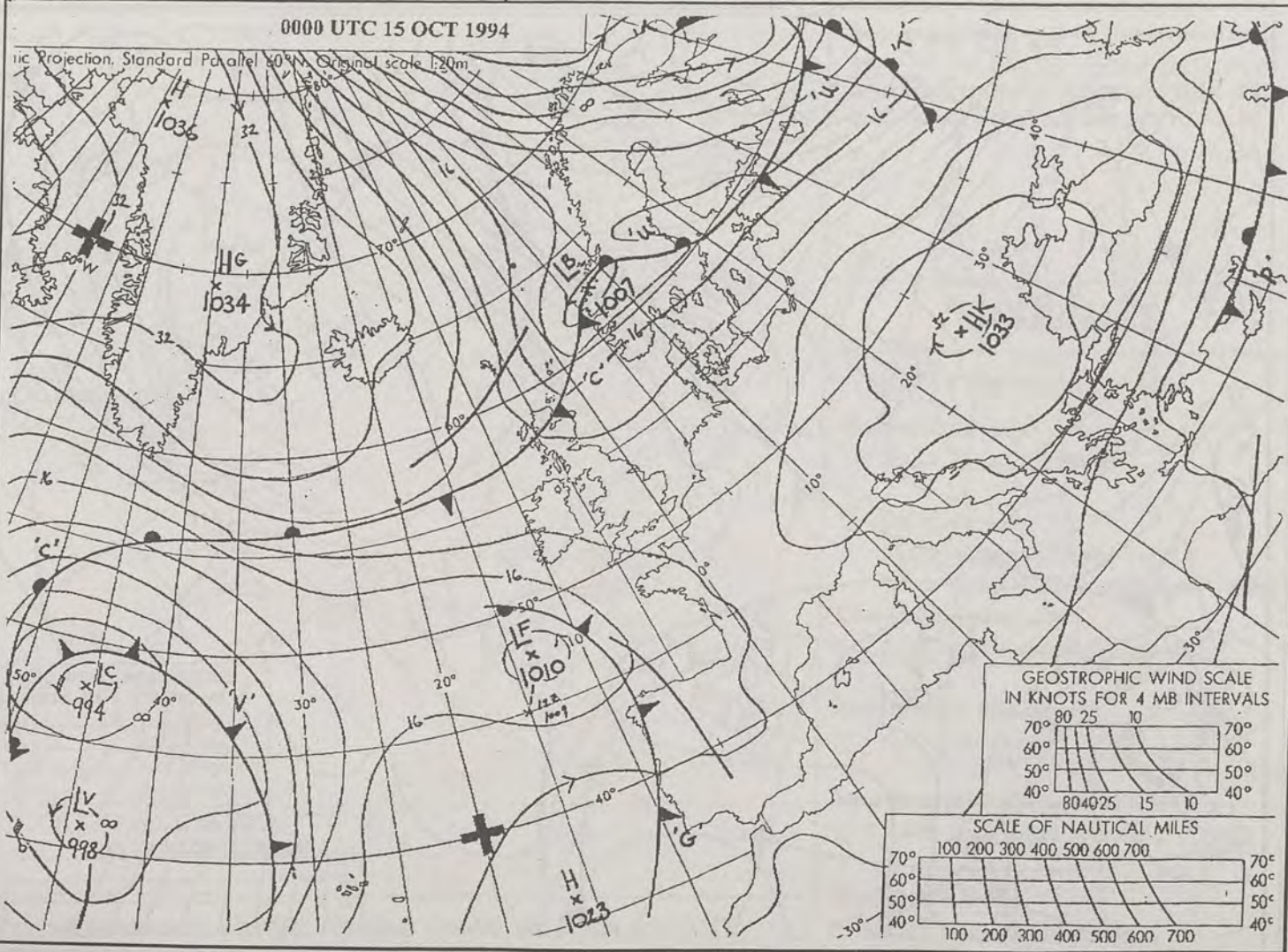
0600 14 OCTOBER 1994
SURFACE OBSERVATIONS

0600 GMT 14 OCT 1994




0000 UTC 15 OCT 1994


ic Projection, Standard Parallel 60°N. Original scale 1:200,000



GEOSTROPHIC WIND SCALE
IN KNOTS FOR 4 MB INTERVALS

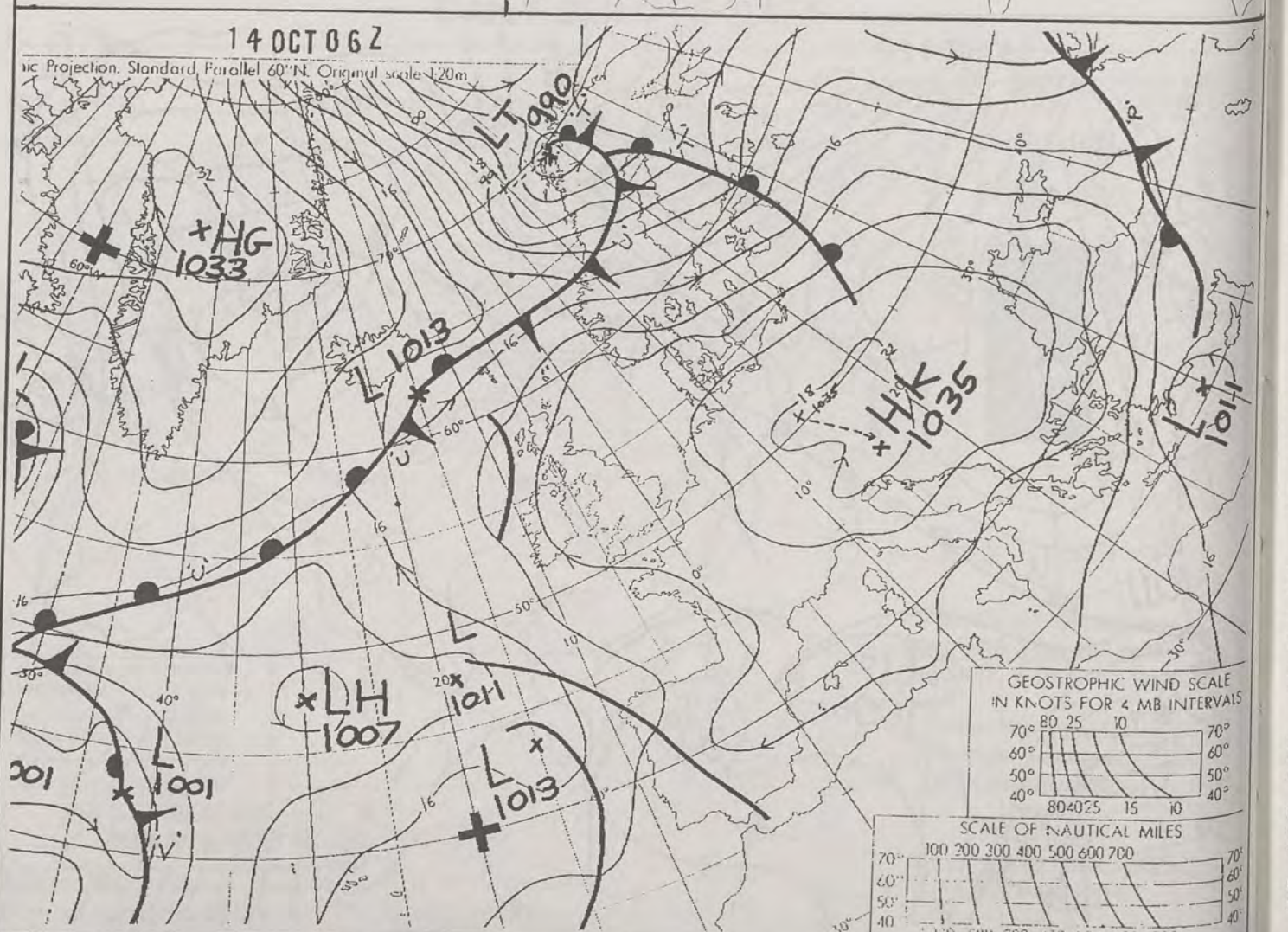


SCALE OF NAUTICAL MILES




14 OCT 06 Z


ic Projection, Standard Parallel 60°N. Original scale 1:200,000



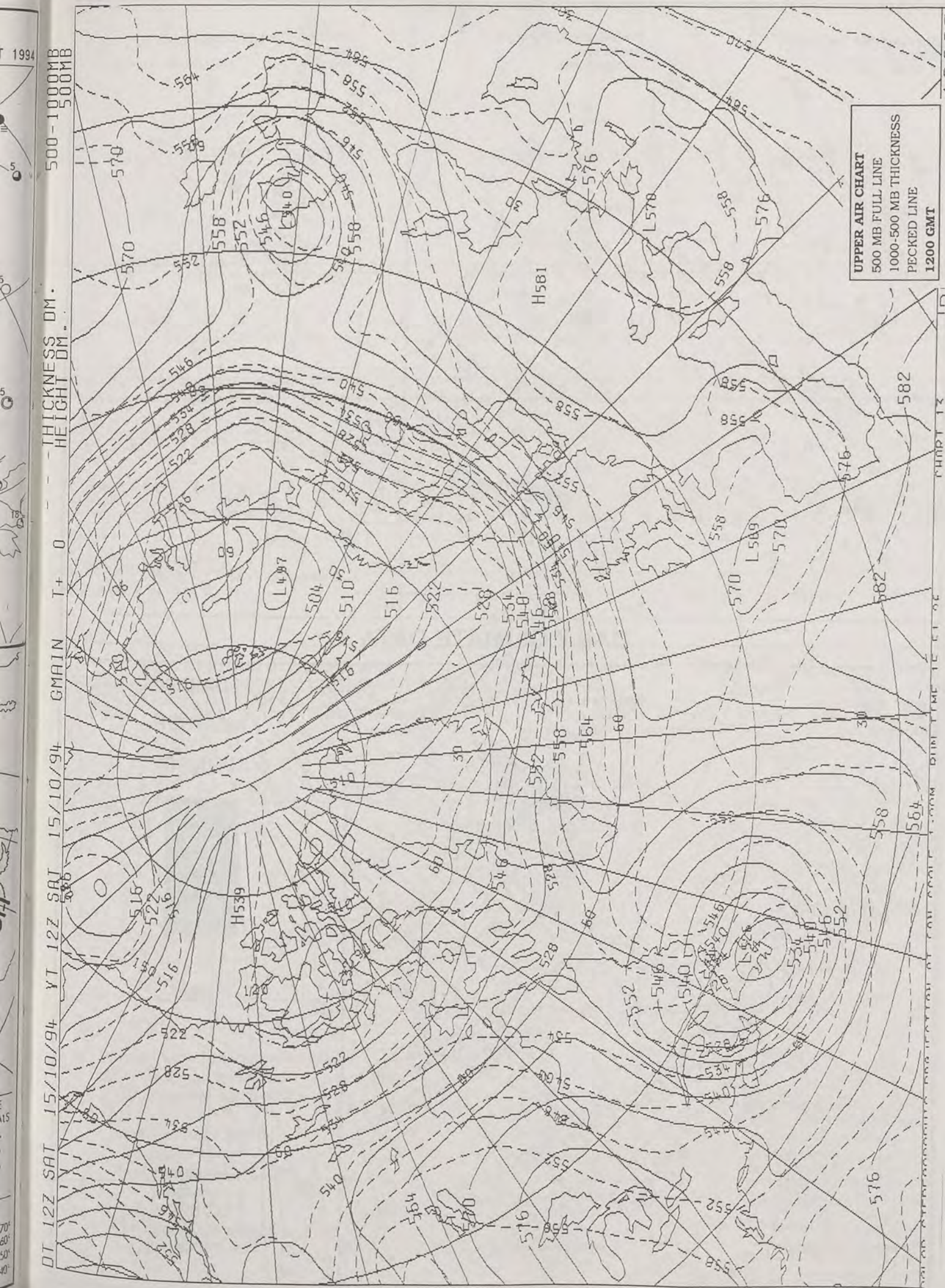
GEOSTROPHIC WIND SCALE
IN KNOTS FOR 4 MB INTERVALS



SCALE OF NAUTICAL MILES



DT 12Z SAT 15/10/94 VT 12Z SAT 15/10/94 GMAIN T+0 THICKNESS DM. 500-1000MB 500MB




DAILY WEATHER SUMMARY

INCLUDING SUMMARY OF BRITISH WEATHER




Saturday
15th October
1994



LONDON weather centre

METEOSAT AT 12:00 GMT ON 15/10/94
INFRA-RED



CLOUD-TOP OR LAND/SEA TEMPERATURE

COLD WARM

0600 15 OCTOBER 1994
SIGWX



1200 15 OCTOBER 1994
SIGWX



SIGNIFICANT WEATHER CHARTS

1800 15 OCTOBER 1994
SIGWX



2400 15 OCTOBER 1994
SIGWX



Published by London Weather Centre. All times are GMT.

SUMMARY OF UK WEATHER SATURDAY 15th October 1994

England and Wales had a misty and foggy night. Scotland and Northern Ireland were generally cloudy. There were some breaks in the cloud, especially in the south, and this allowed patchy fog to form. The north and west had occasional rain.

During the day, the mist and fog over England and Wales only slowly cleared to leave many parts with a good deal of sunshine. The East Midlands though remained dull and misty for much of the day. Over northern England, increasing cloud during the afternoon brought some patchy rain towards evening. Mist and low cloud returned to much of central and eastern England after dark.

Southern Scotland and Northern Ireland had a cloudy day with outbreaks of rain. Northern Scotland was drier and brighter, although late in the day there was the occasional shower over the Northern Isles.

It was a cold day over northern Scotland and east Midlands. The temperatures were close to normal over southern Scotland, northern England and Northern Ireland. Elsewhere, it was rather warm or warm.

EXTREMES

SATURDAY 15th OCTOBER 1994

Highest Maximum

: 21.9C Saunton Sands (Devon) and Jersey/St Helier

Lowest Maximum

: 5.5C Lerwick (Shetland)

Lowest Minimum

: -0.3 C Shobdon (Hereford)

Lowest Grass Minimum

: -2.9C Bastreet (Cornwall)

Most Rain (24 hrs from 0900 GMT)

: 4.0mm Lochranza (Isle of Arran)

Most Sunshine

: 9.3Hrs Guernsey/L'Ancrese and Gawlish (Devon)

NIGHT MINIMUM TEMPERATURE
(DEGREES C)
15 OCTOBER 1994



DAY MAXIMUM TEMPERATURE
(DEGREES C)
15 OCTOBER 1994



SUNSHINE (DAWN TO DUSK)
(HOURS)
15 OCTOBER 1994



DAILY CLIMATE DATA

NIGHT RAINFALL
(MILLIMETRES)
15 OCTOBER 1994



DAY RAINFALL
(MILLIMETRES)
15 OCTOBER 1994

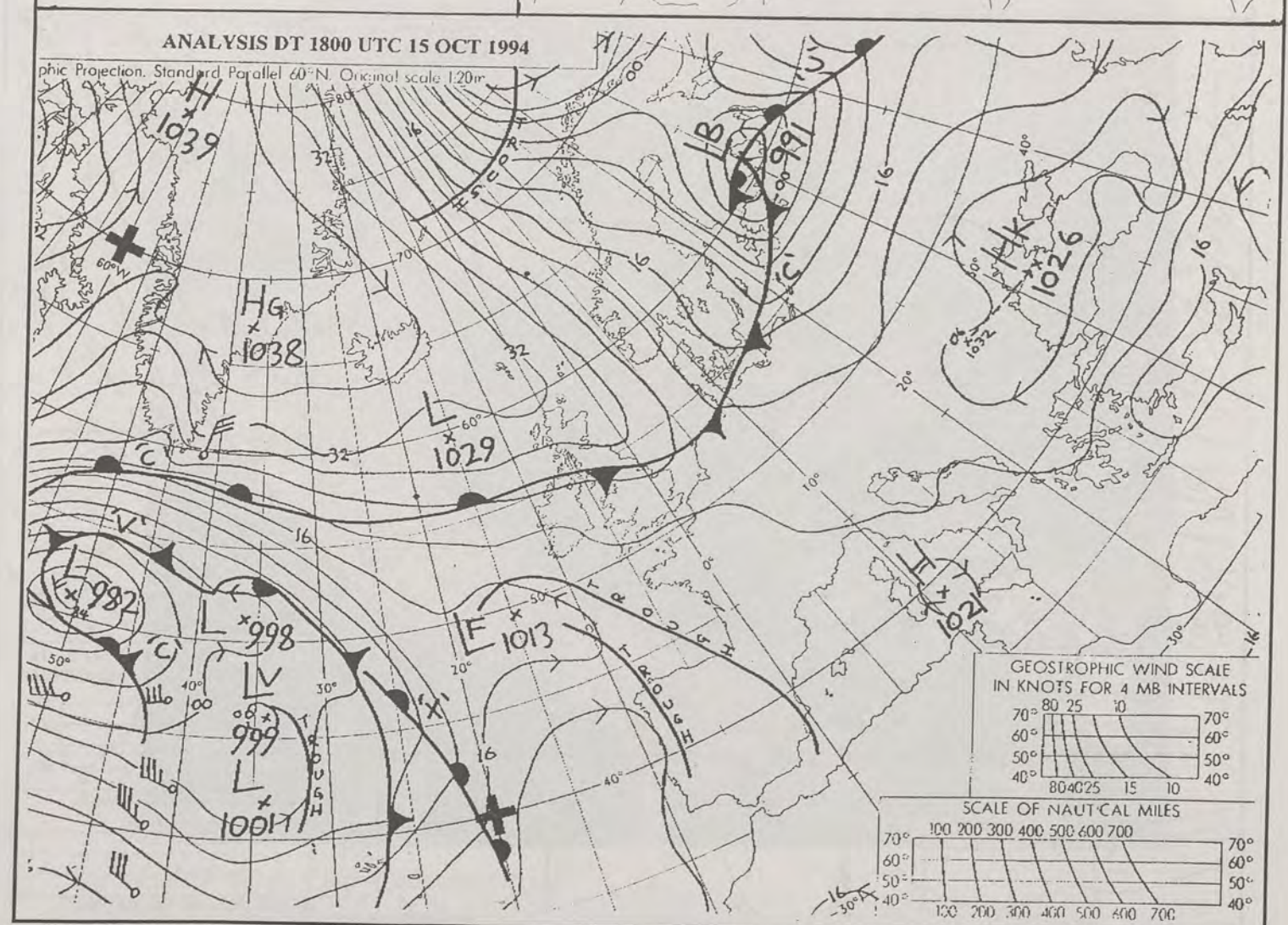
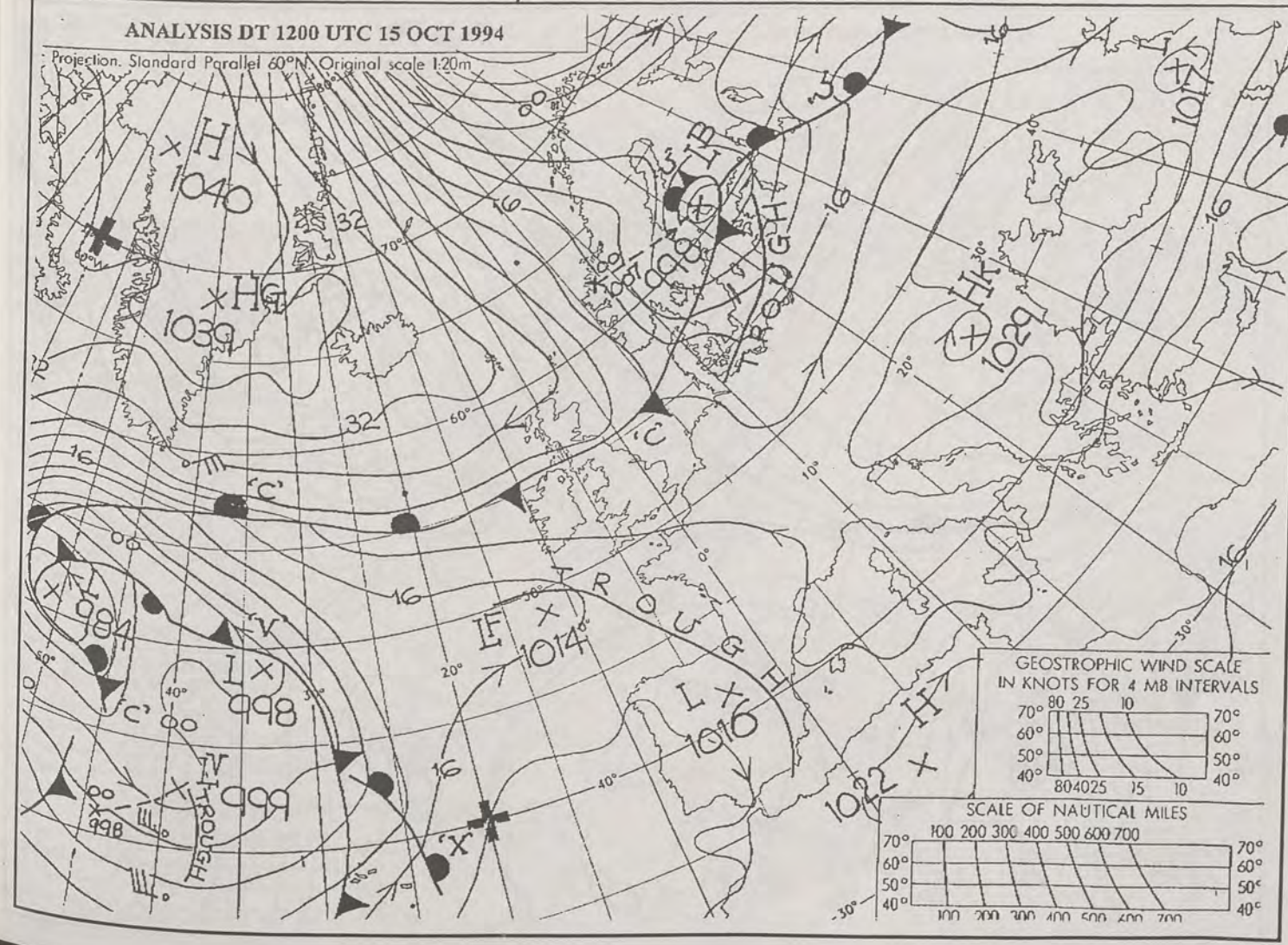
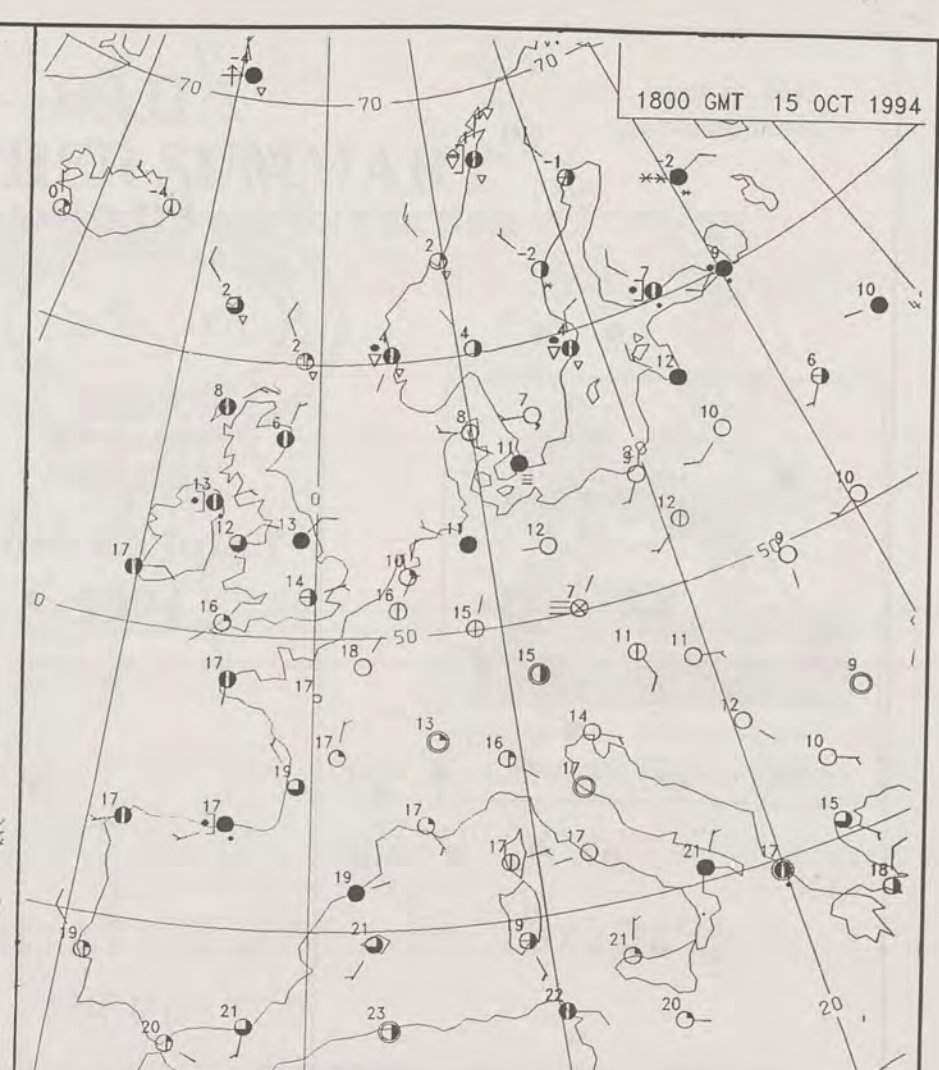
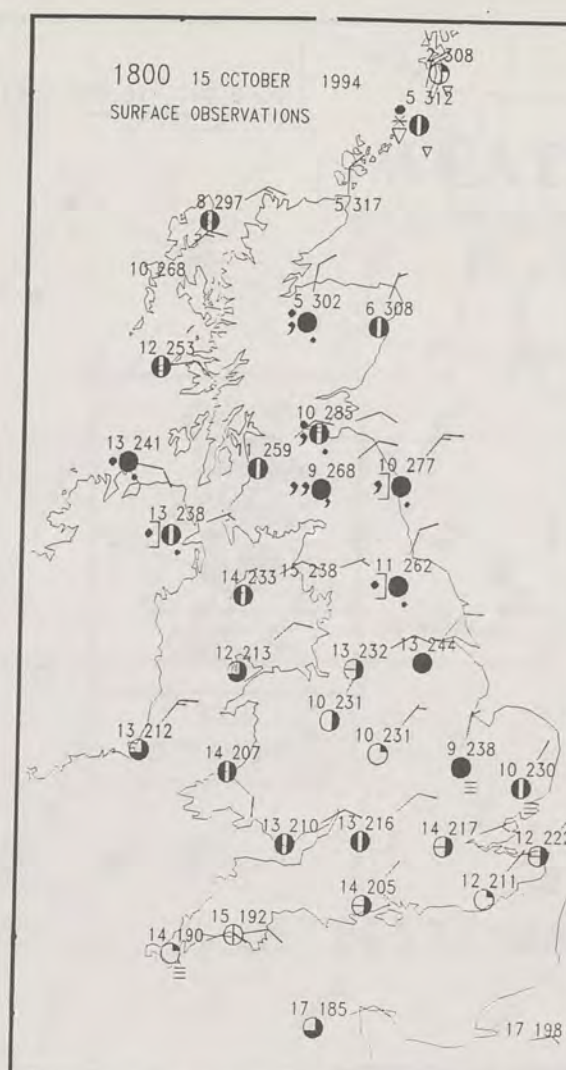
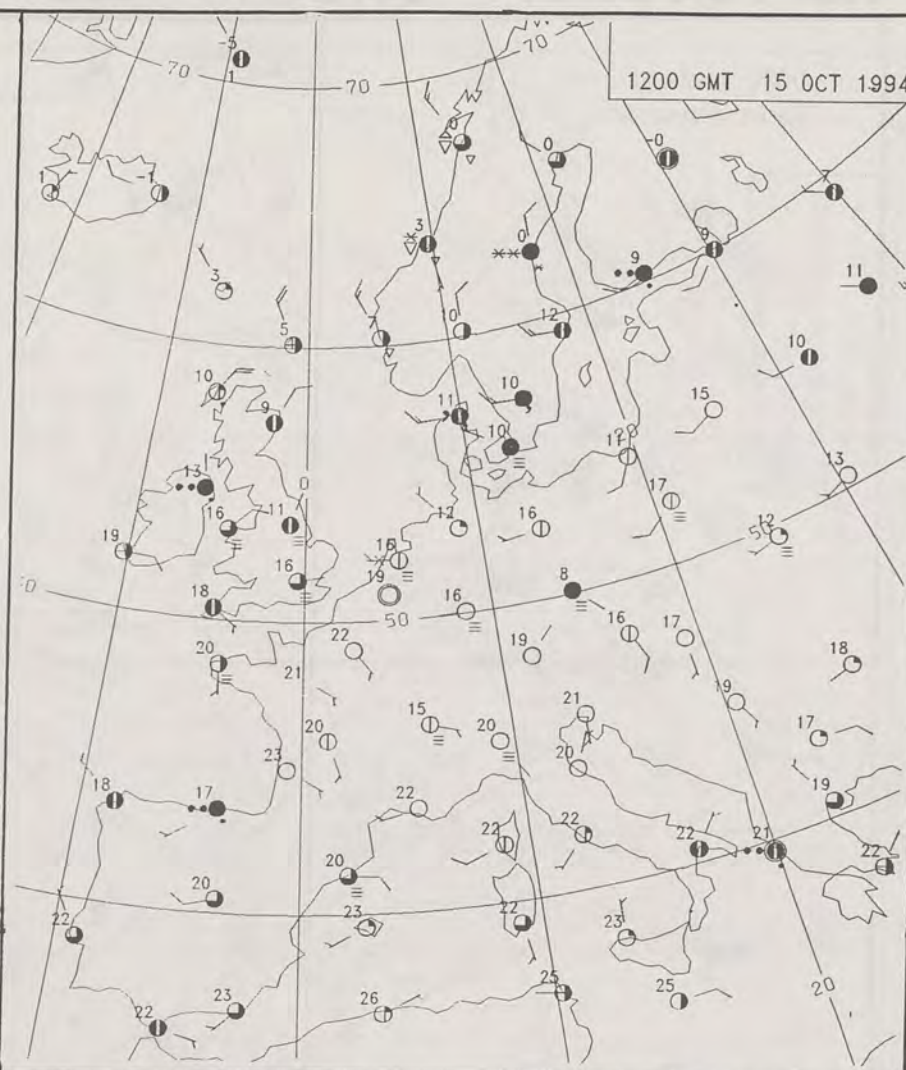
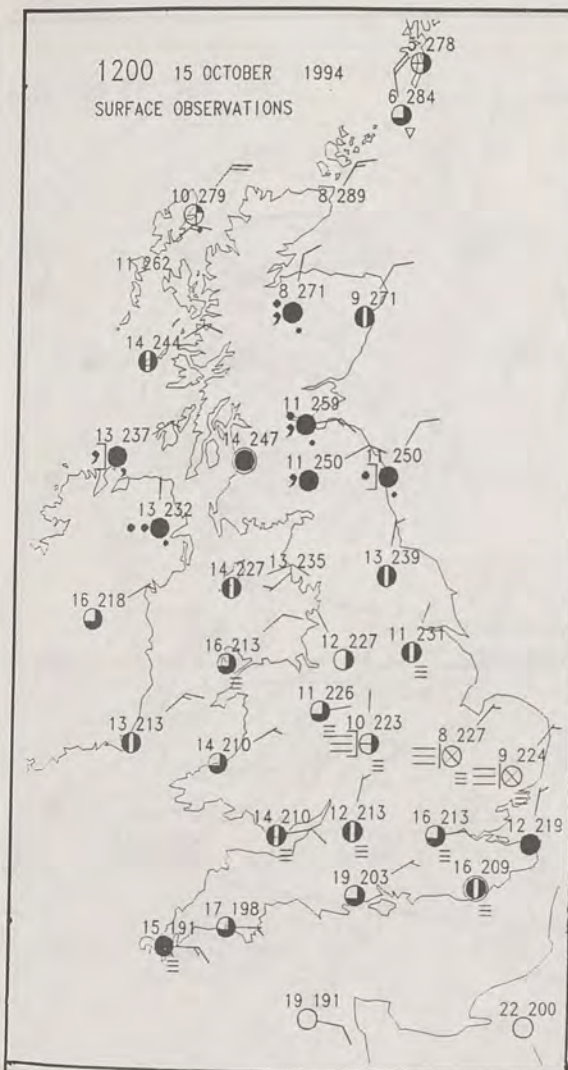


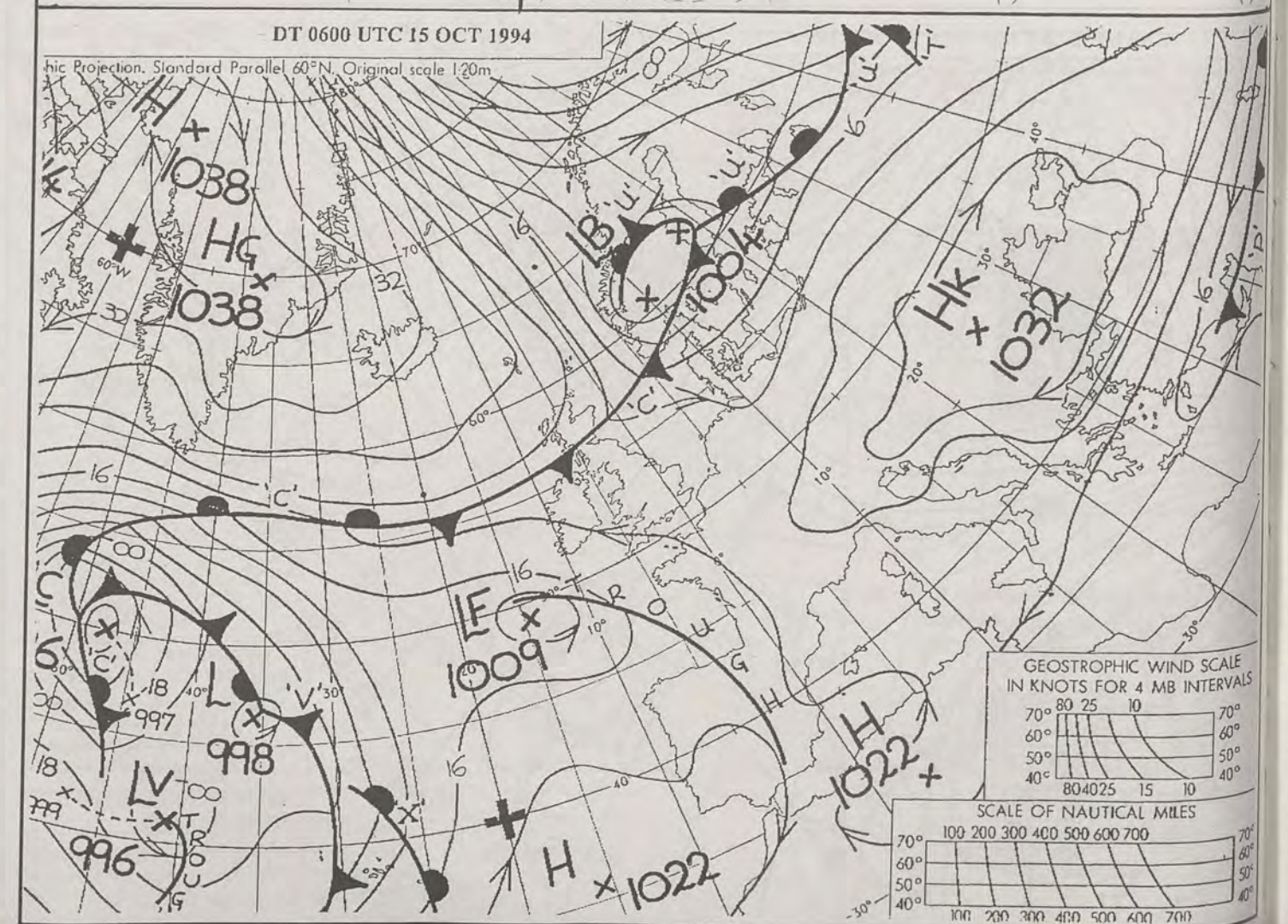
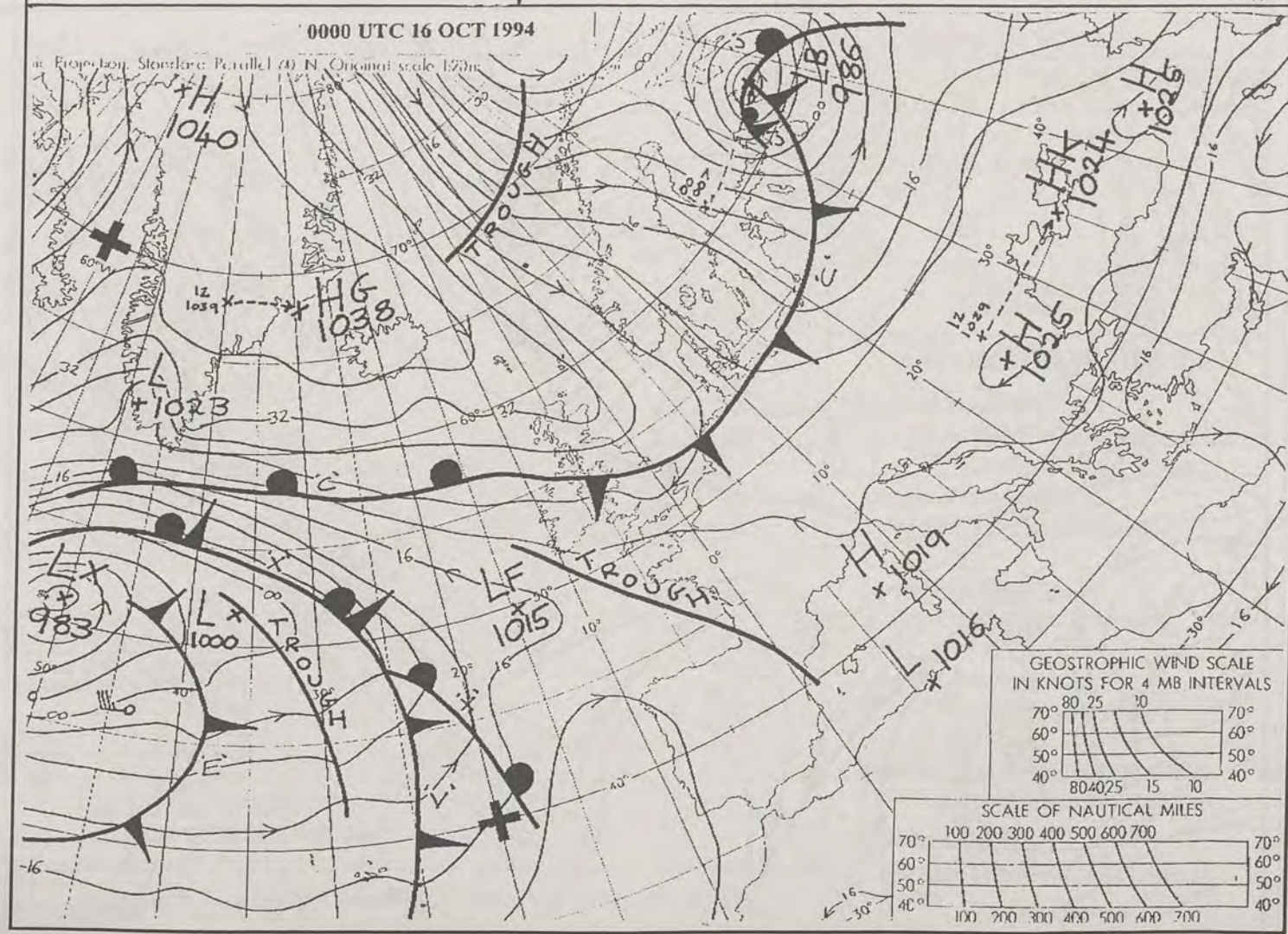
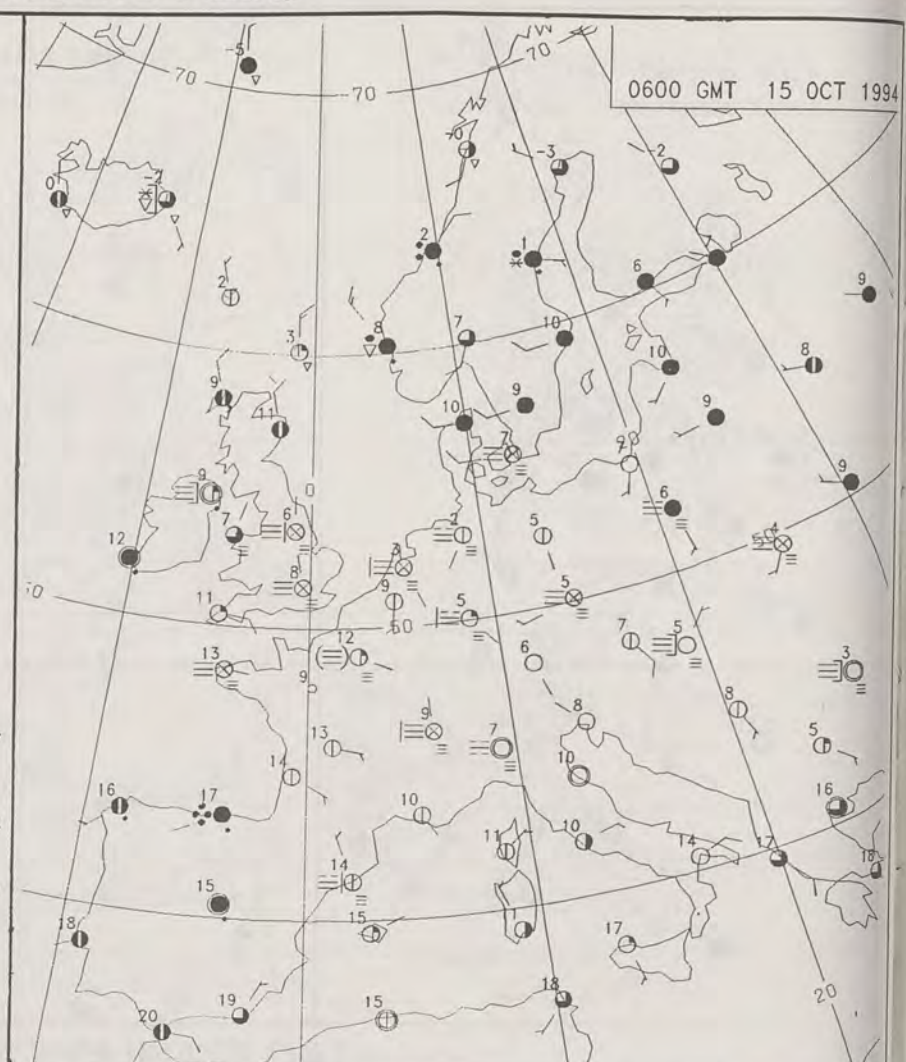
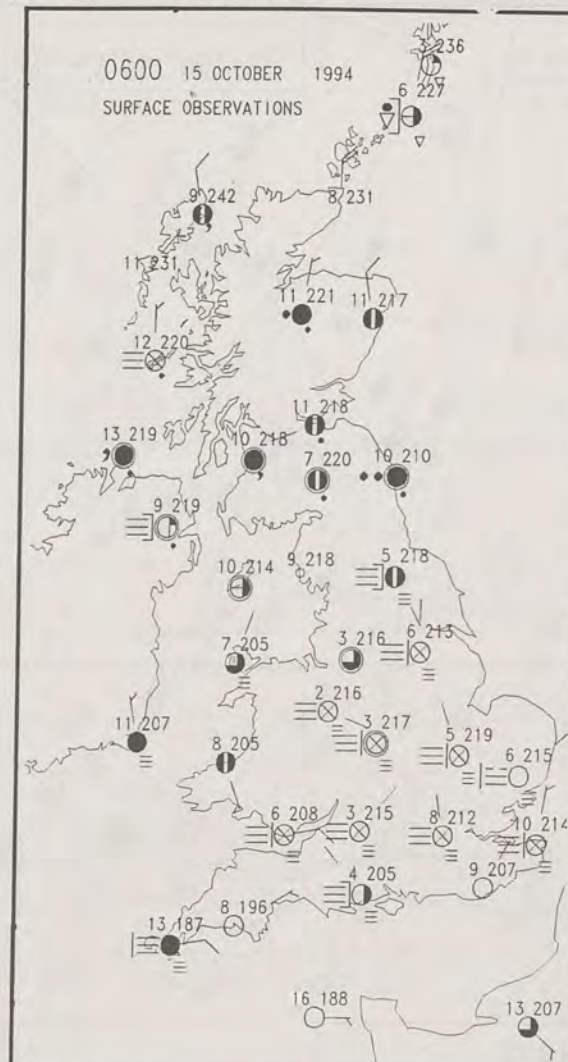
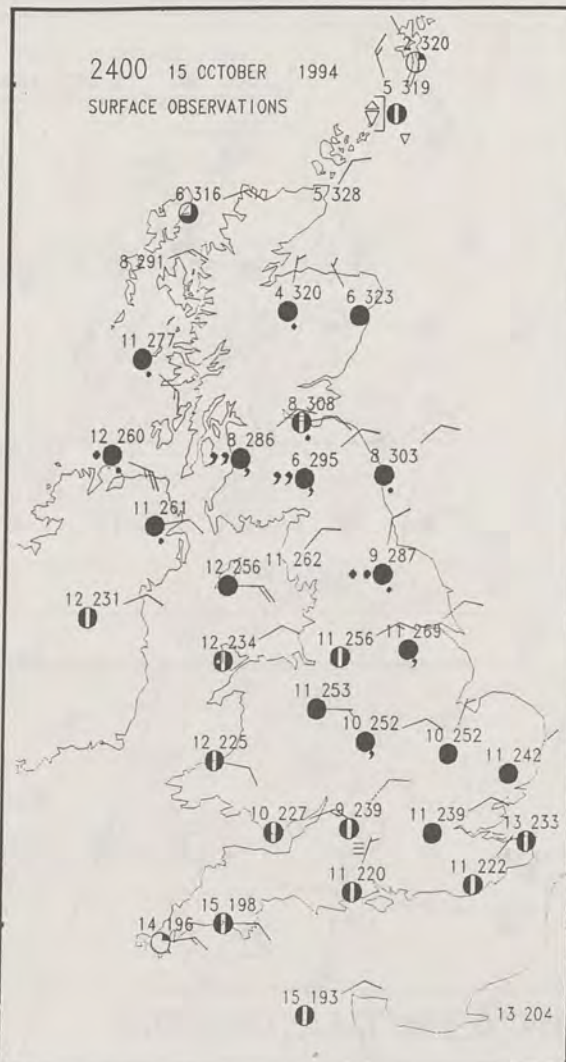
DAILY WEATHER SUMMARY



For details of other Weather Summaries produced by the Met. Office please contact:

London Weather Centre
Climate Department
127 Clerkenwell Road
London
EC1R 5DB
Telephone: 071 405 4358
Fax: 071 404 4314

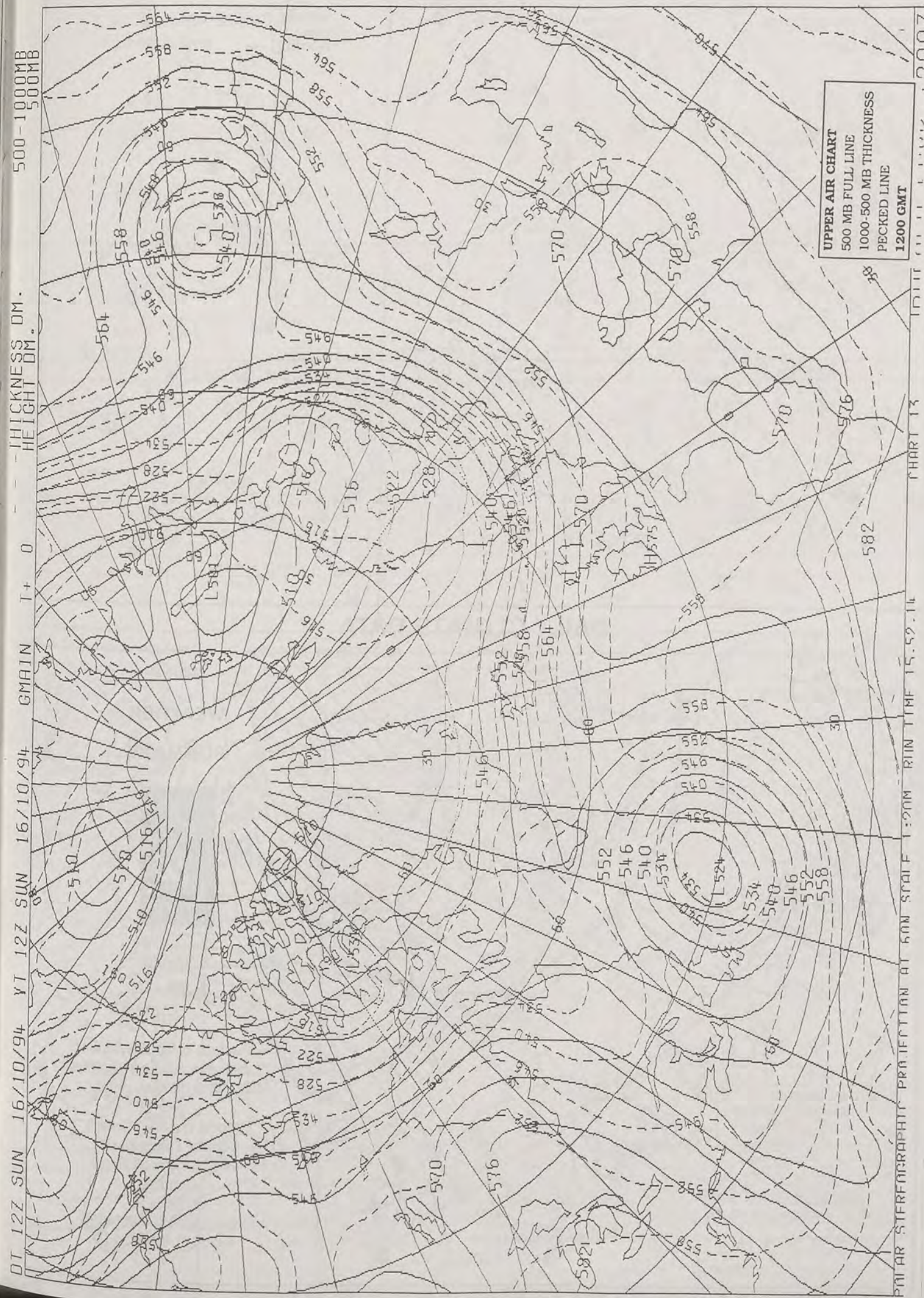




DT 12Z SUN 16/10/94 VT 12Z SUN 16/10/94 GMAIN T+ 0 -THICKNESS DM. -HEIGHT DM. 500-1000MB 500MB

CT 1994

SCALE
RVALS
70°
60°
50°
40°





DAILY WEATHER SUMMARY

INCLUDING SUMMARY OF BRITISH WEATHER



Sunday
16th October
1994



LONDON weather centre

METEOSAT AT 12:00 GMT ON 16/10/94
INFRA-RED



CLOUD-TOP OR LAND/SEA TEMPERATURE

COLD WARM

0600 16 OCTOBER 1994
SIGWX



1200 16 OCTOBER 1994
SIGWX



SIGNIFICANT WEATHER CHARTS

1800 16 OCTOBER 1994
SIGWX



2400 16 OCTOBER 1994
SIGWX



Published by London Weather Centre. All times are GMT.

SUMMARY OF UK WEATHER SUNDAY 16th October 1994

Overnight, much of Scotland was dry, although there were a few wintry showers over the northern Isles. The rest of the British Isles was rather cloudy and misty. Outbreaks of drizzly rain over northern England and Northern Ireland edged southwards during the night. Much of Wales and southwest England though stayed dry.

The drizzly rain over Northern Ireland, England and Wales petered out during the morning to leave a dry but rather cloudy afternoon and evening. There were a few breaks in the cloud, chiefly over southwest England.

Apart from the odd shower over eastern Scotland, much of Scotland stayed dry. There was a good deal of cloud about, but there were some breaks, especially in the far northwest.

The temperatures were generally close to normal over southernmost counties of England and Wales, but elsewhere it was rather cold or cold.

EXTREMES

SUNDAY 16th OCTOBER 1994

Highest Maximum

: 18.1C Salcombe (Devon)

Lowest Maximum

: 4.7C Lerwick (Shetland)

Lowest Minimum

: -0.4C Lerwick (Shetland)

Lowest Grass Minimum

: -2.8C Lerwick (Shetland)

Most Rain (24 hrs from 0900 GMT)

: 2.0mm Boulmer (Northumberland)

Most Sunshine

: 8.0Hrs Stornoway (Outer Hebrides)

NIGHT MINIMUM TEMPERATURE
(DEGREES C)
16 OCTOBER 1994



DAY MAXIMUM TEMPERATURE
(DEGREES C)
16 OCTOBER 1994



SUNSHINE (DAWN TO DUSK)
(HOURS)
16 OCTOBER 1994



X INDICATES 0.1-0.4 HRS

DAILY CLIMATE DATA

NIGHT RAINFALL
(MILLIMETRES)
16 OCTOBER 1994



X INDICATES TRACE TO 0.4 MM

DAY RAINFALL
(MILLIMETRES)
16 OCTOBER 1994



X INDICATES TRACE TO 0.4 MM

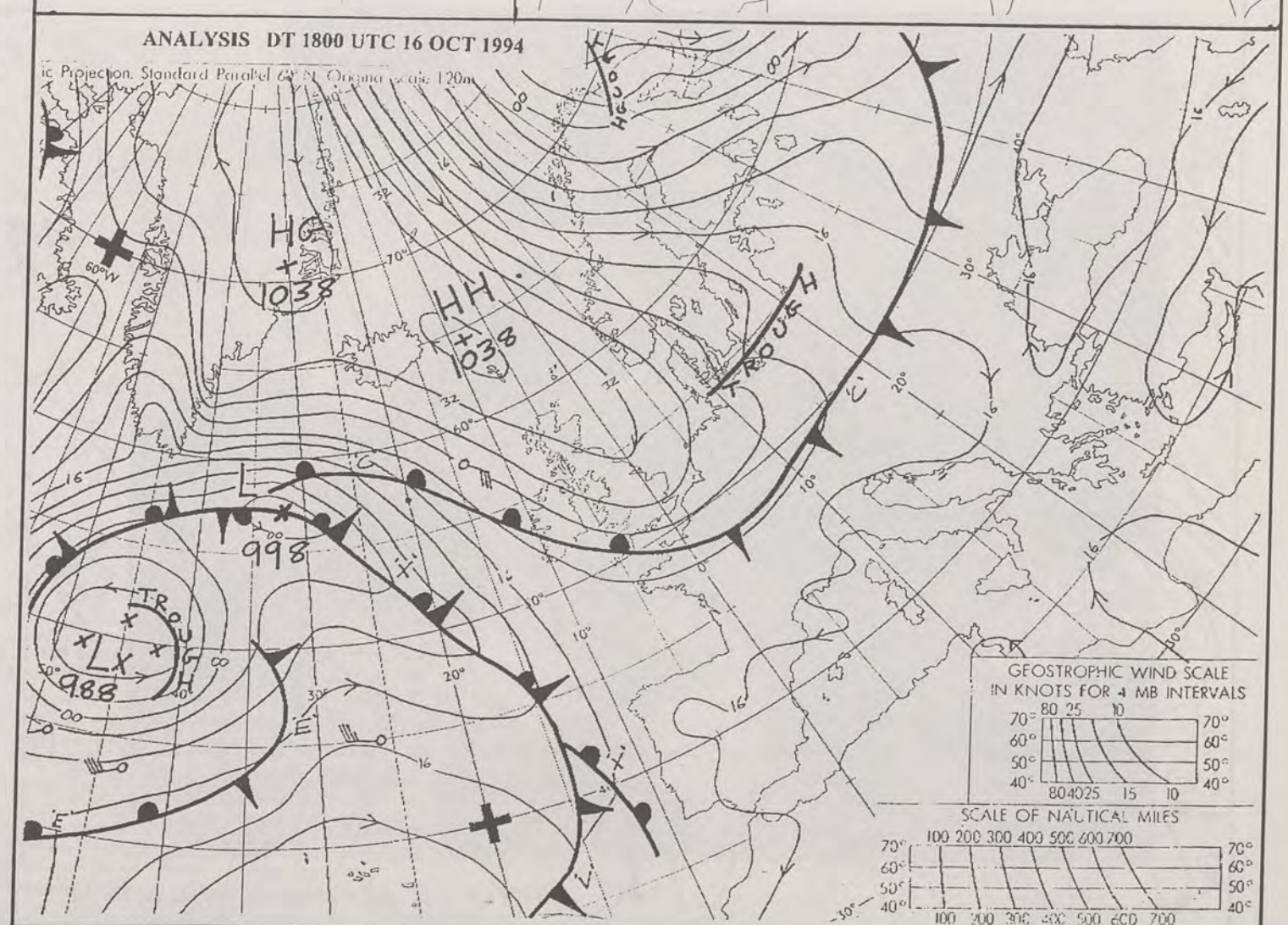
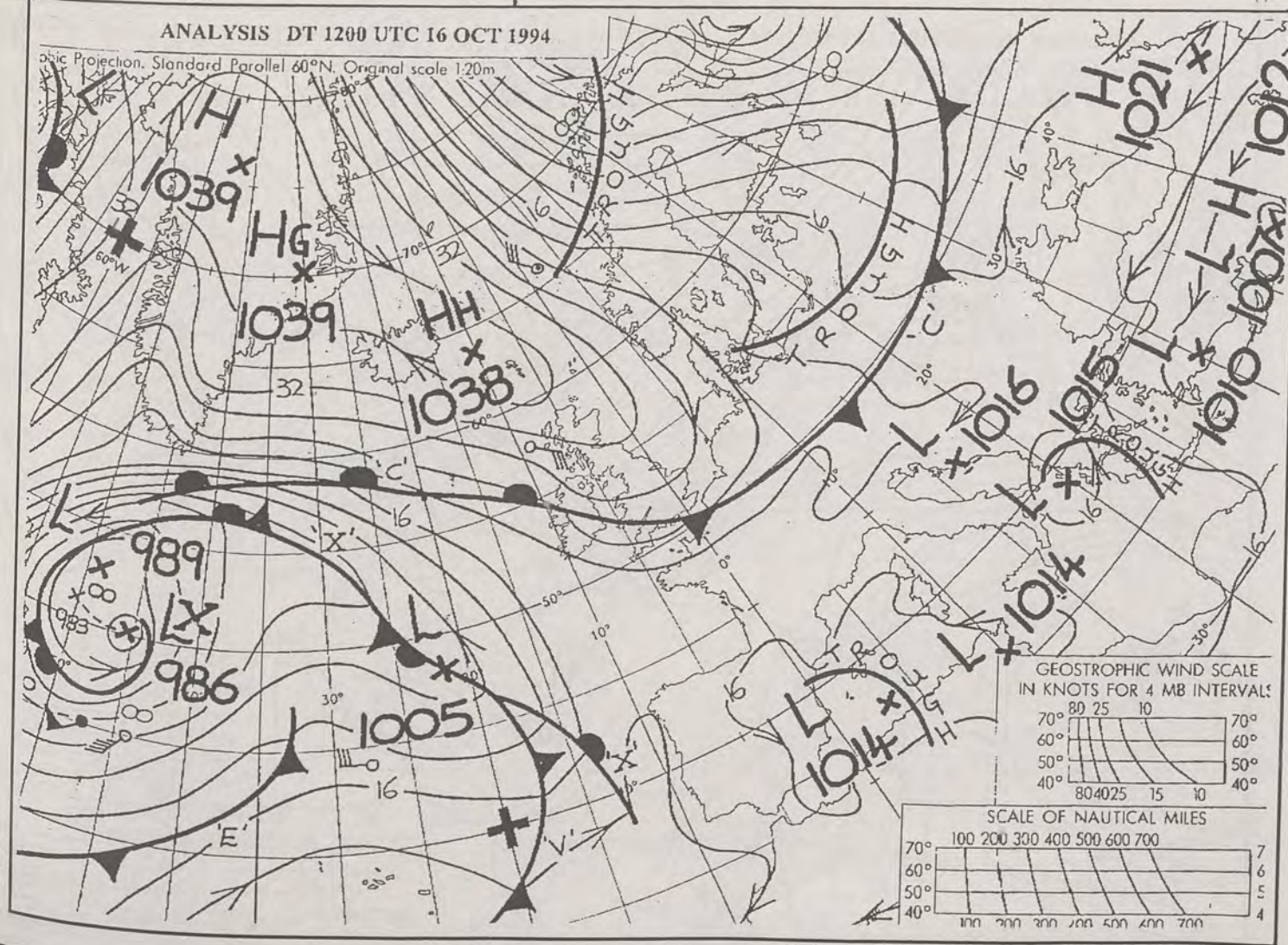
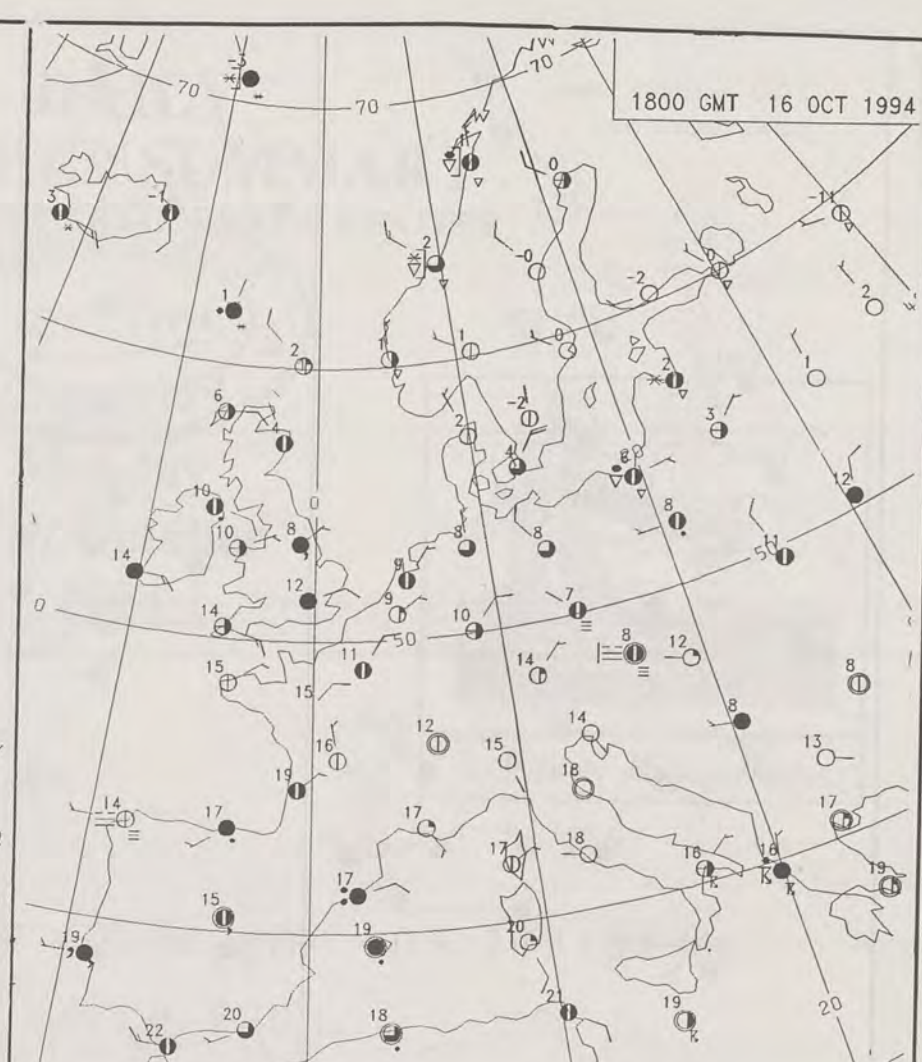
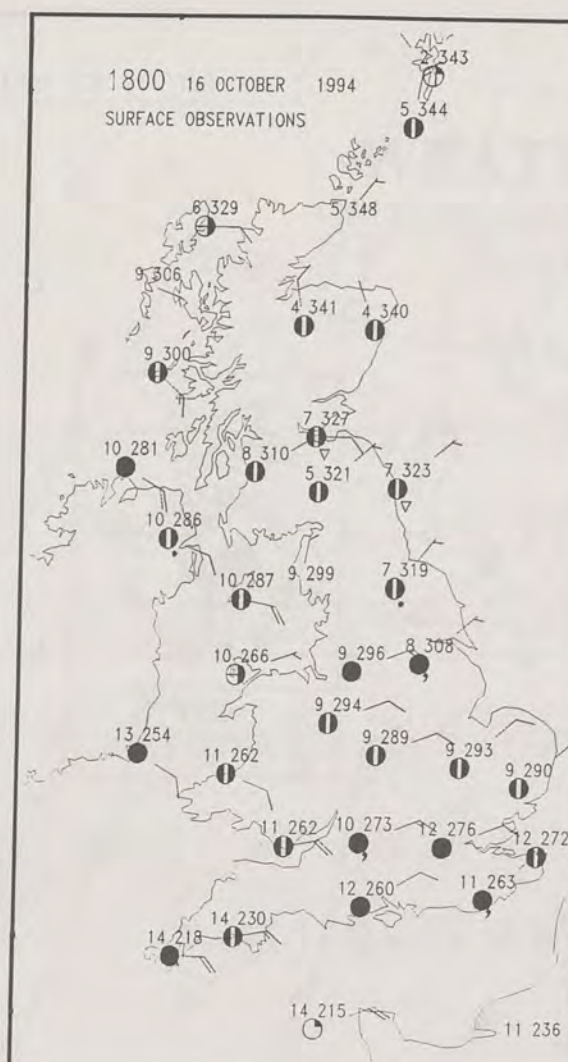
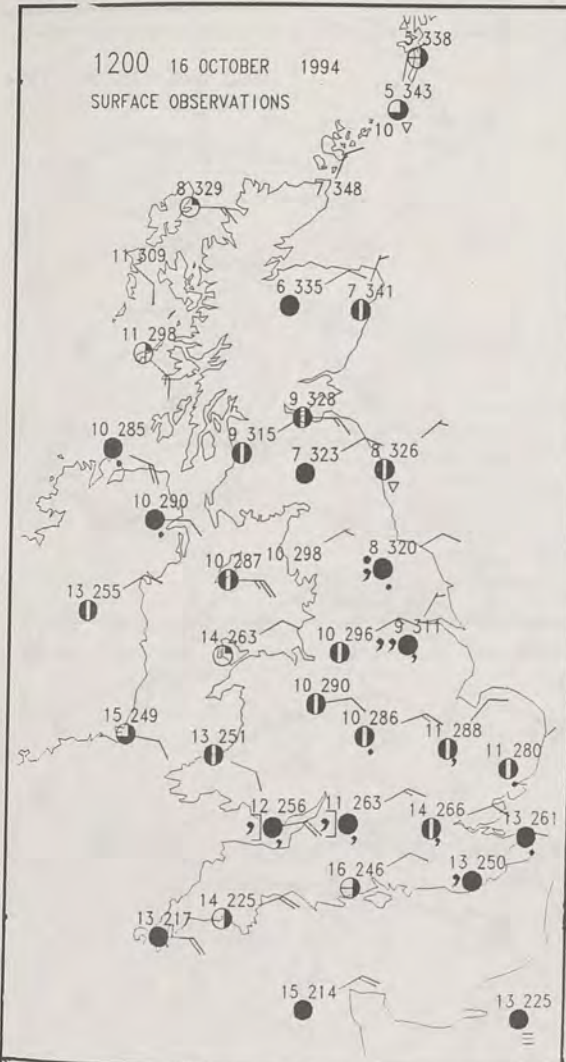
DAILY WEATHER SUMMARY



For details of other Weather Summaries produced by the Met. Office please contact:

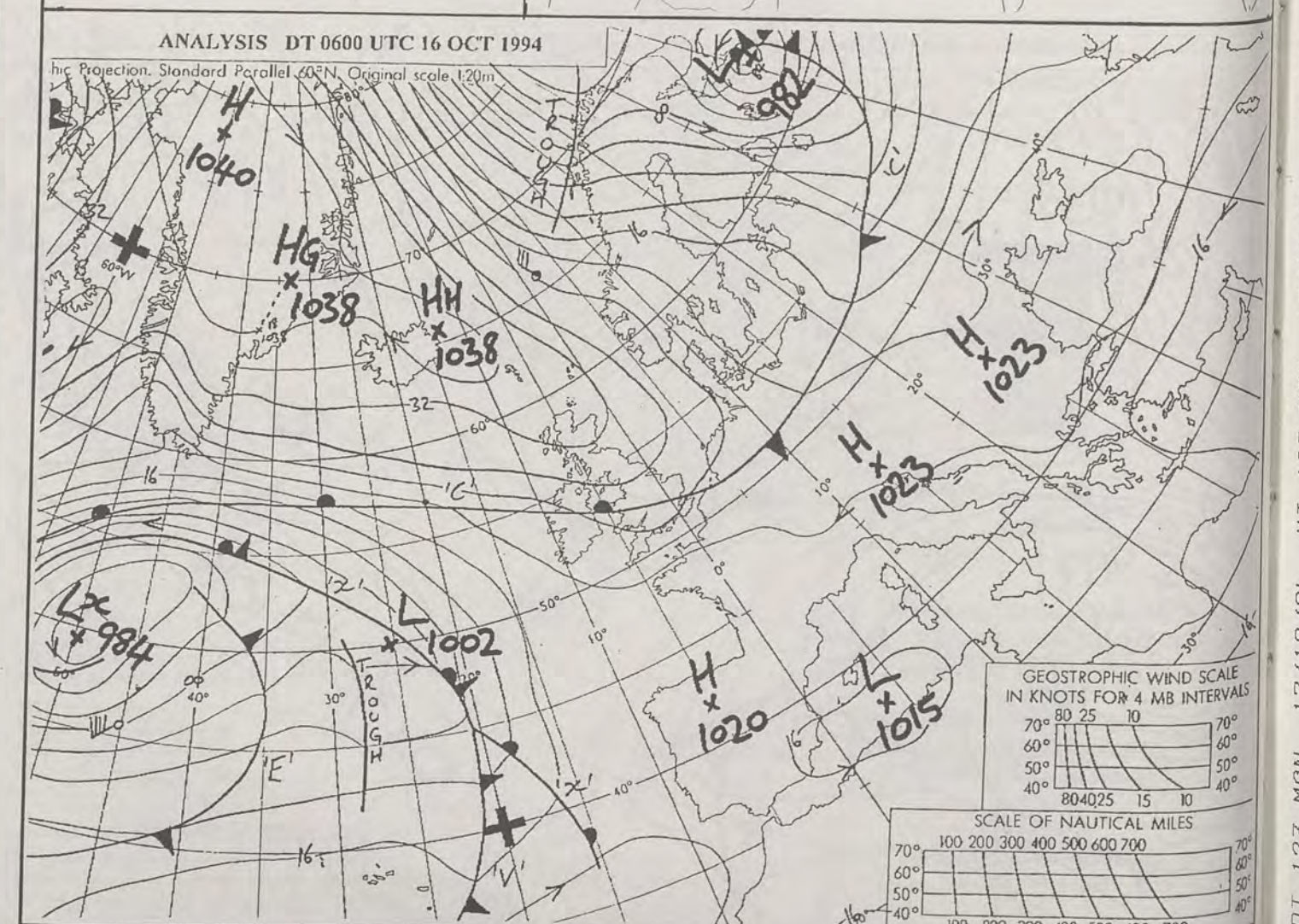
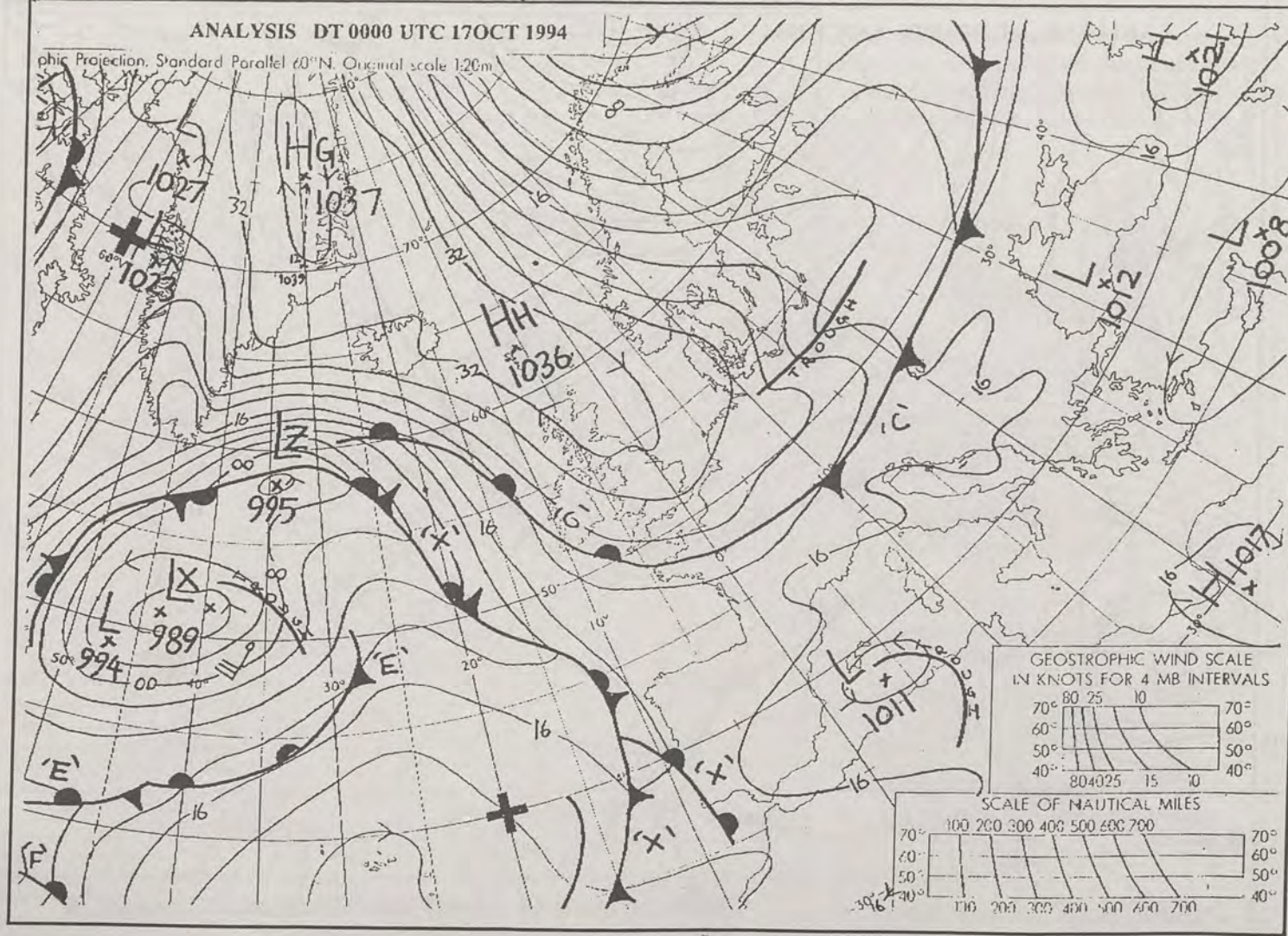
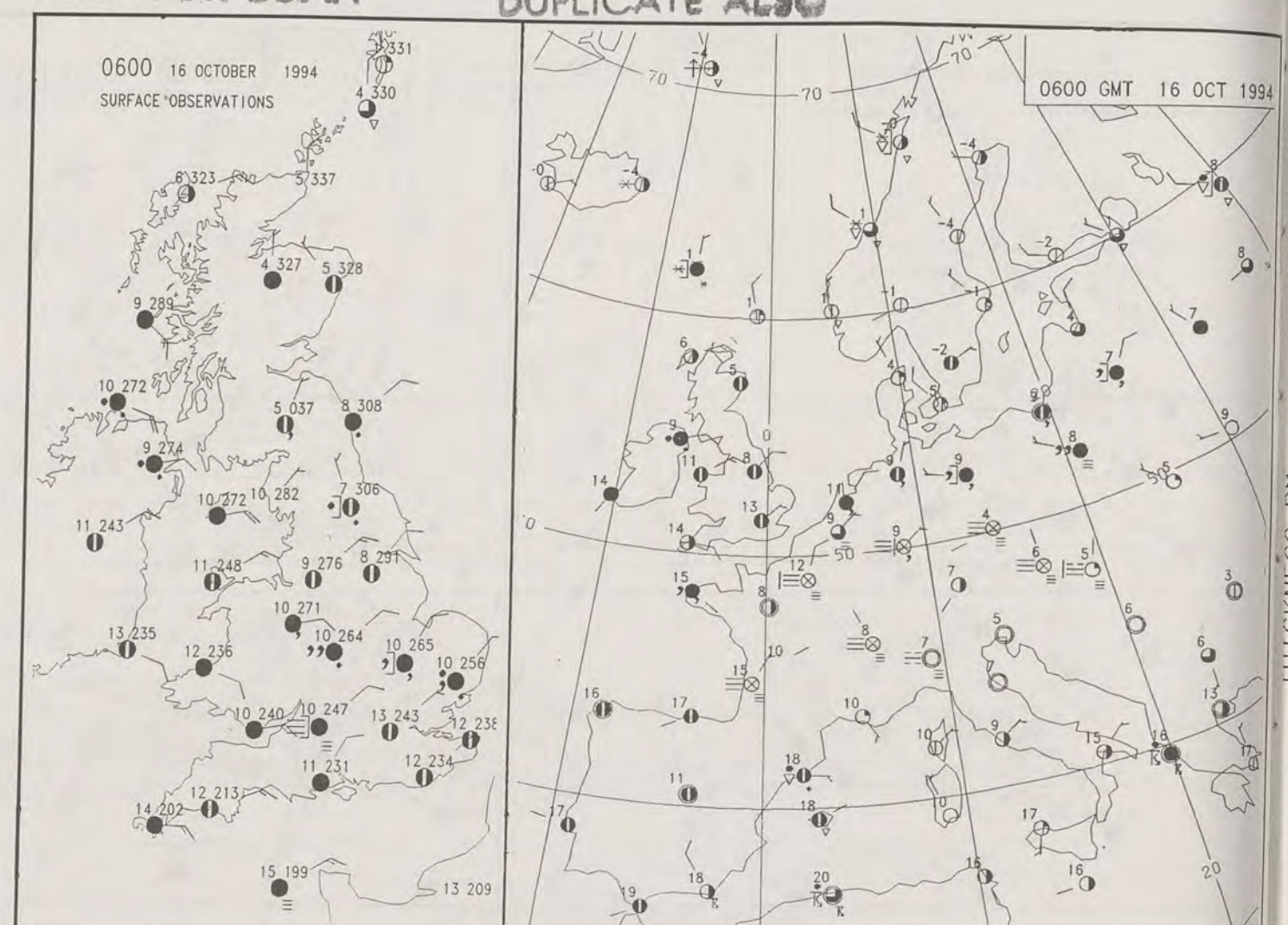
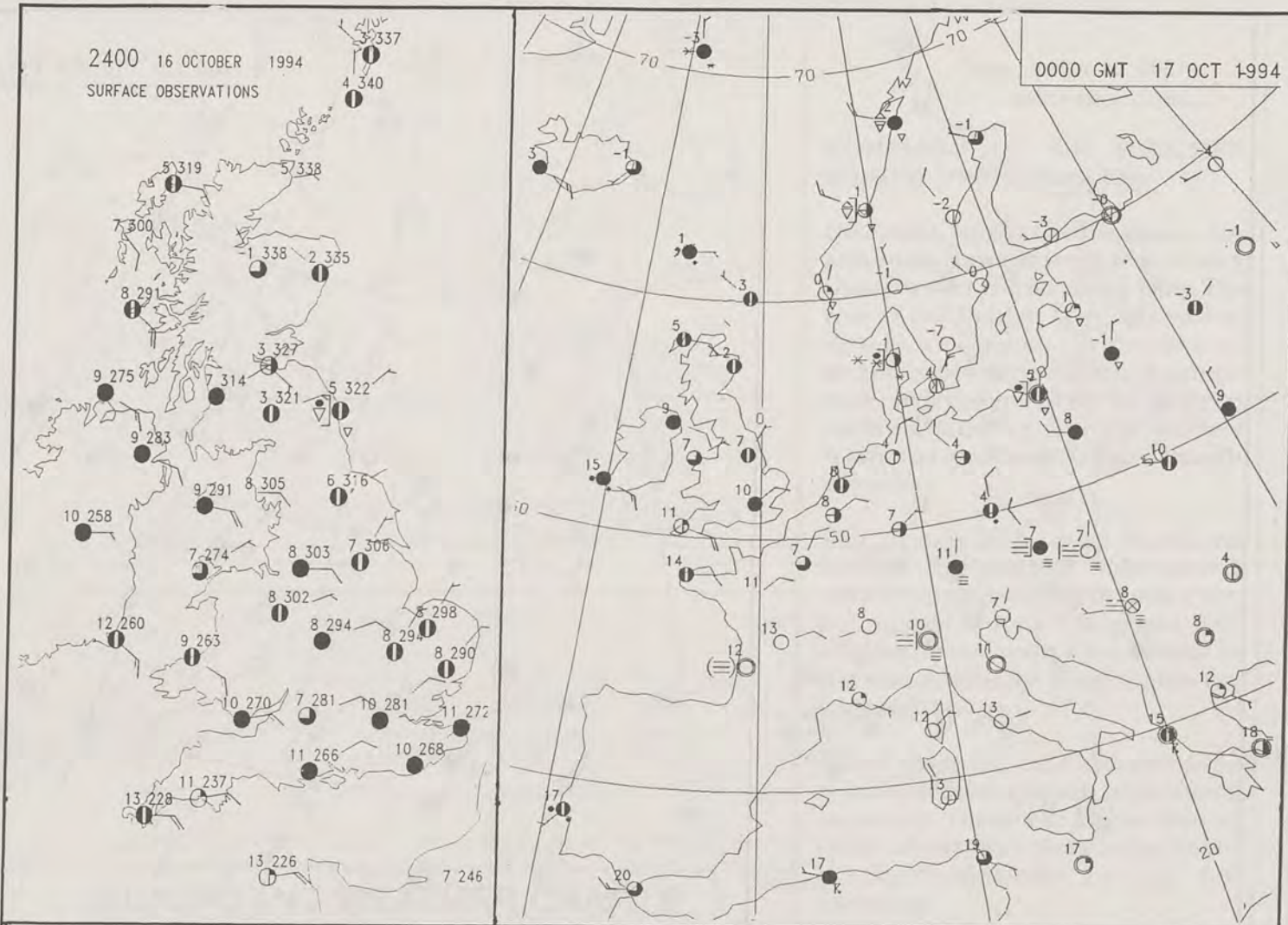
London Weather Centre
Climate Department
127 Clerkenwell Road
London
EC1R 5DB

Telephone: 071 405 4358
Fax: 071 404 4314



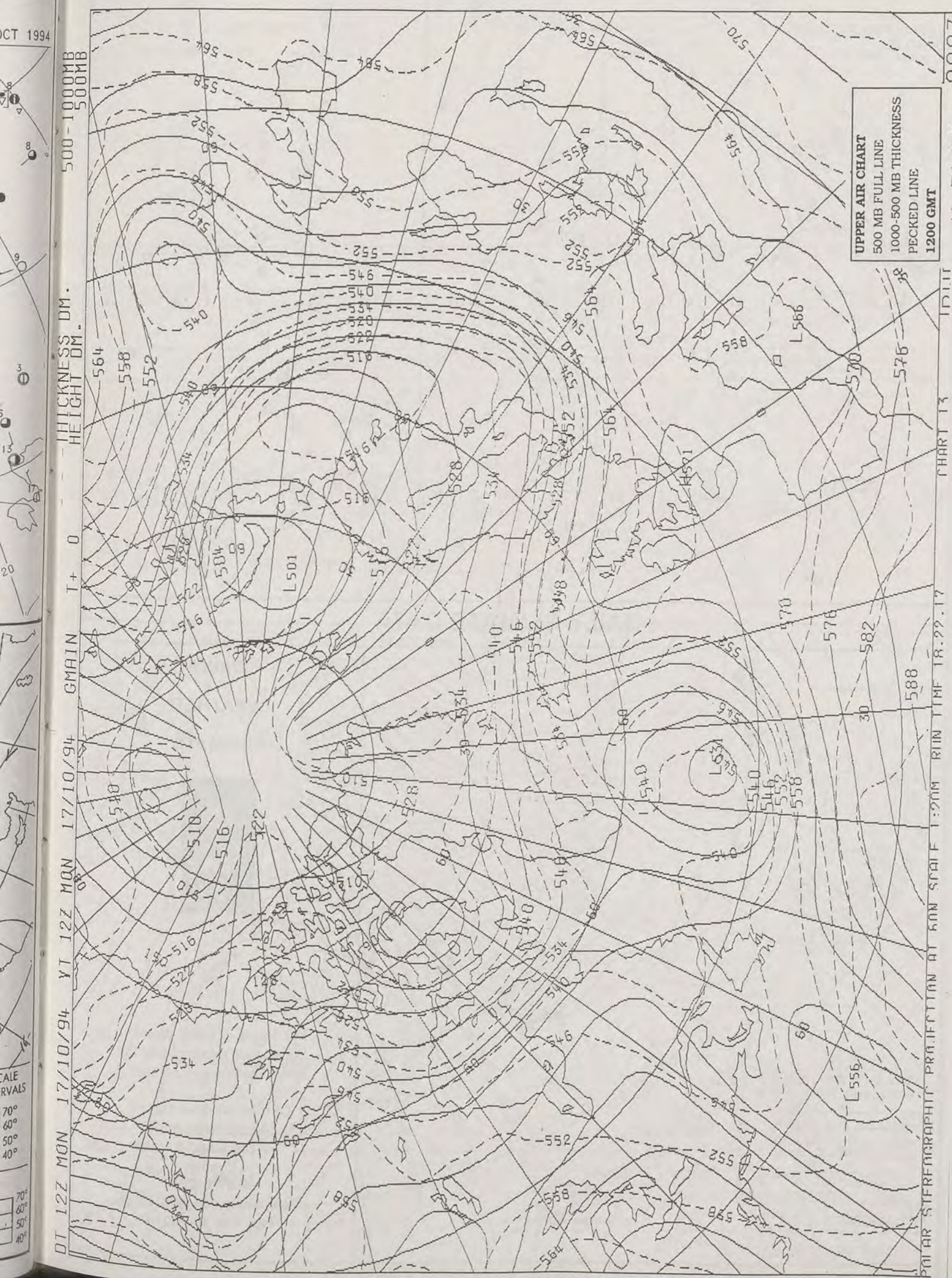
NOT FOR LOAN

DUPLICATE ALSO




THICKNESS DM. 500-1000MB
HEIGHT DM. 564
T+ 0
GMAIN 17/10/94
WT 12Z MON
DT 12Z MON 17/10/94

OCT 1994




DAILY WEATHER SUMMARY

INCLUDING SUMMARY OF BRITISH WEATHER




Monday
17th October
1994



LONDON weather centre

METEOSAT AT 12:00 GMT ON 17/10/94
INFRA-RED



CLOUD-TOP OR LAND/SEA TEMPERATURE

COLD WARM

0600 17 OCTOBER 1994

SIGWX



1200 17 OCTOBER 1994

SIGWX



SIGNIFICANT WEATHER CHARTS

1800 17 OCTOBER 1994

SIGWX



2400 17 OCTOBER 1994

SIGWX



Published by London Weather Centre. All times are GMT.

SUMMARY OF UK WEATHER
MONDAY 17th October 1994

Most places had a dry, rather cloudy night, although a few showers affected eastern coastal counties of England and southeast Scotland. Central and northern Scotland had some clear spells with a touch of frost; and southwest England also became clear for a time.

On Monday, many parts of the country started the day rather cloudy and scattered showers affected parts of the east. However, there was plenty of sunshine in southwest England and west Wales. As the day progressed, the cloud generally became thinner and more broken with sunny spells, especially over southern counties of England but thicker cloud produced a little rain over eastern Scotland.

It was a cold or rather cold day nearly everywhere.

EXTREMES

MONDAY 17th OCTOBER 1994

Highest Maximum

: 14.2C Scilly Isles

Lowest Maximum

: 5.4C Lerwick (Shetland)

Lowest Minimum

: -4.3C Altnaharra (N Highlands)

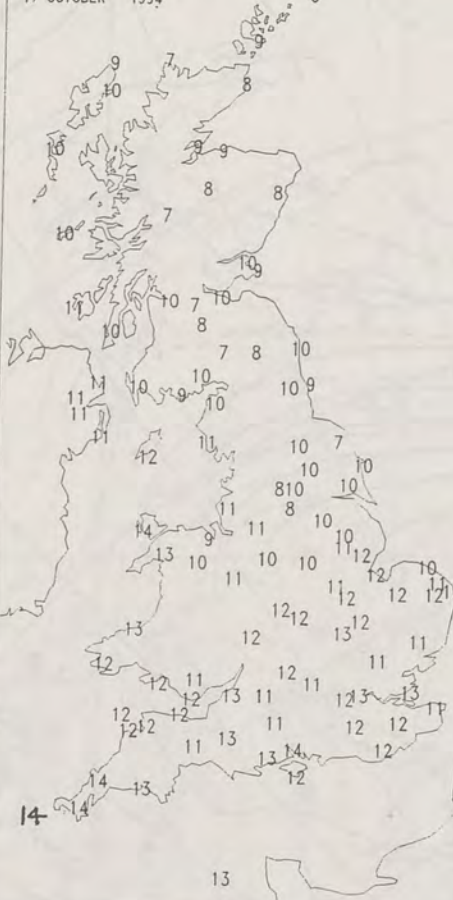
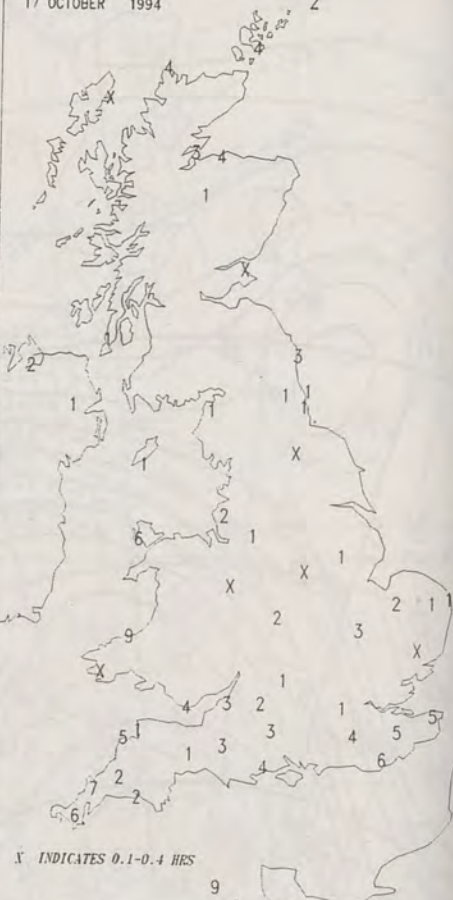
Lowest Grass Minimum

: -8.3C Lossiemouth (Moray Firth)

Most Rain (24 hrs from 0900 GMT)

: 1.5mm Aberdeen (Grampian)

Most Sunshine

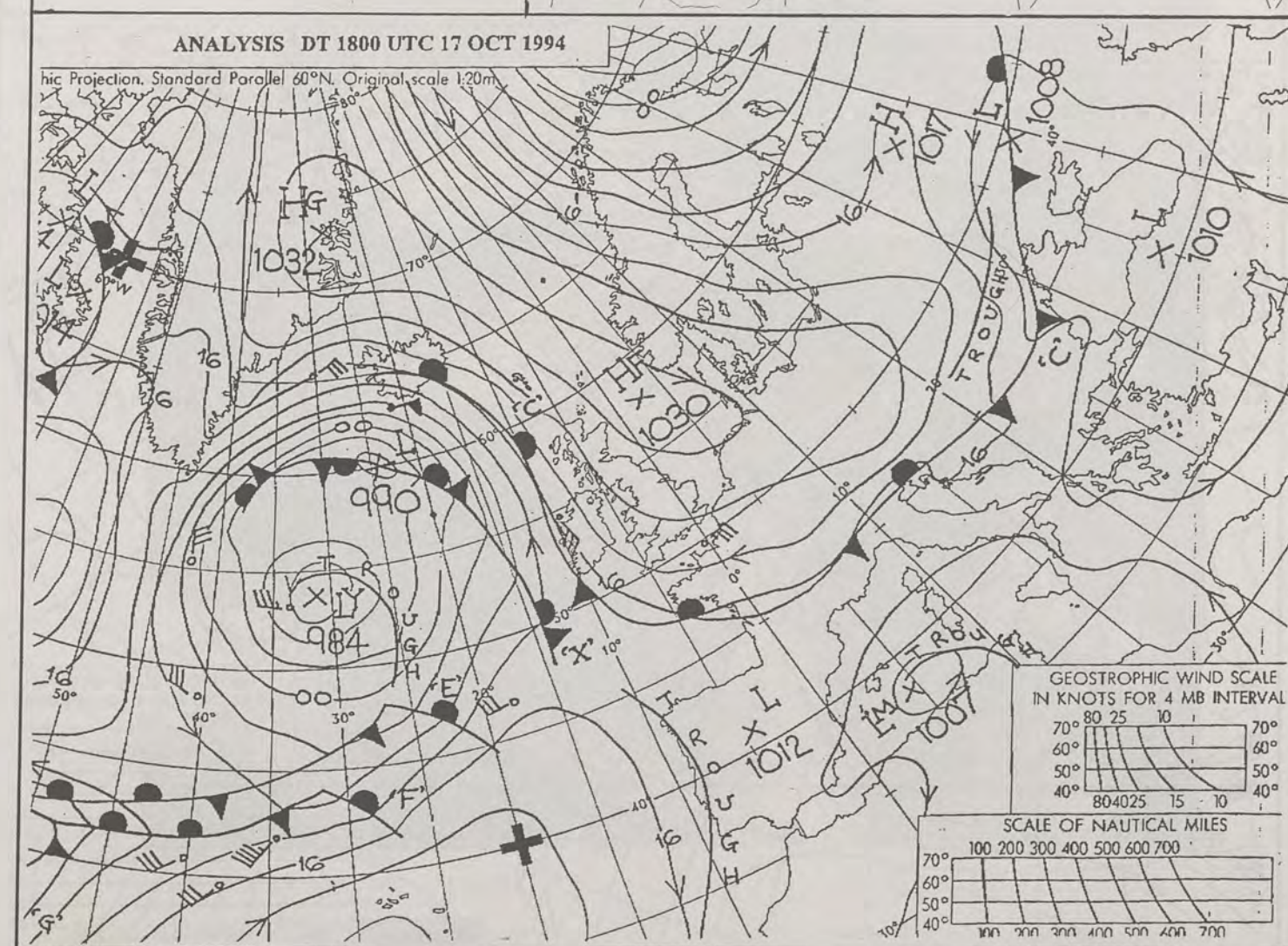
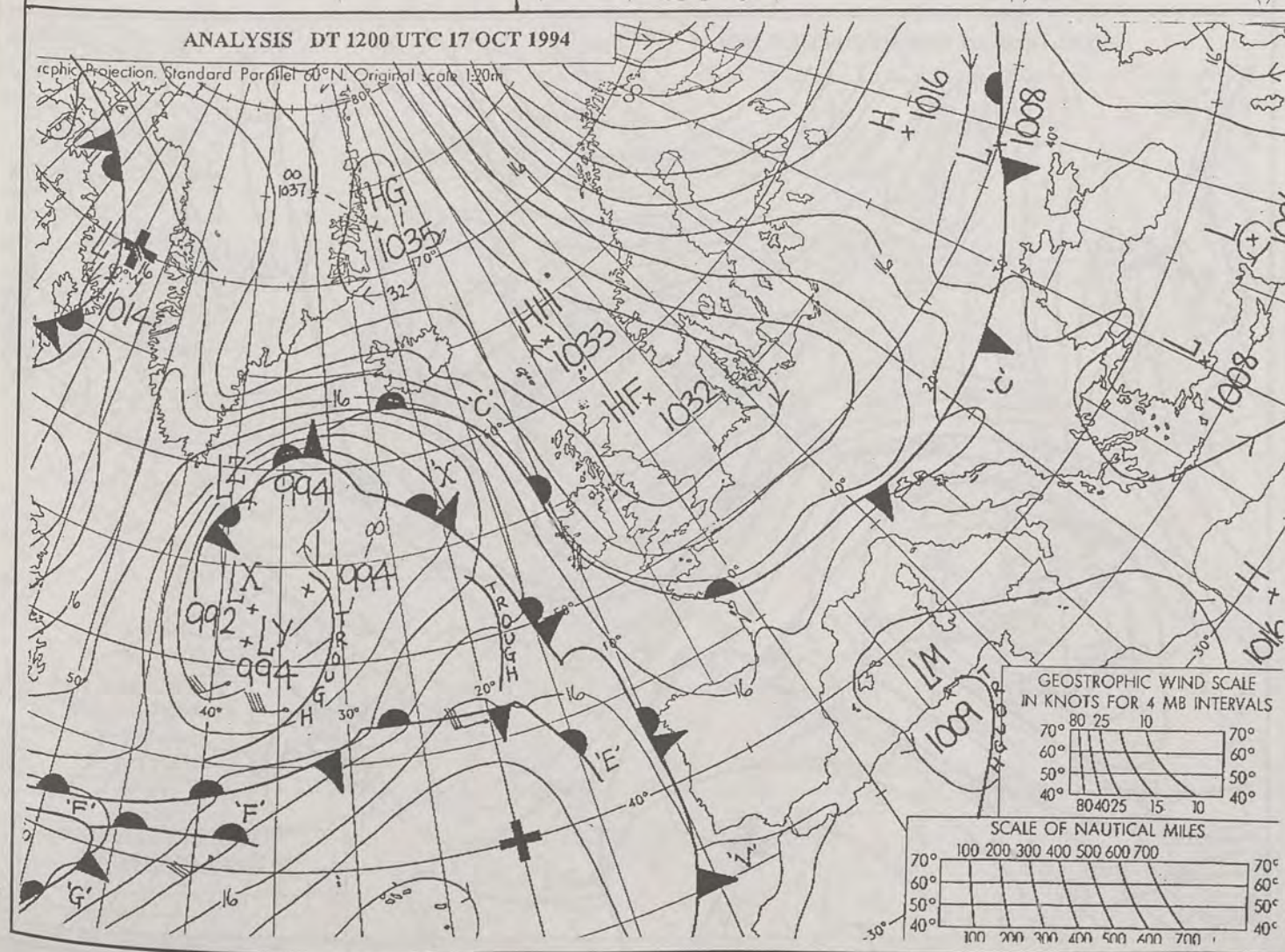
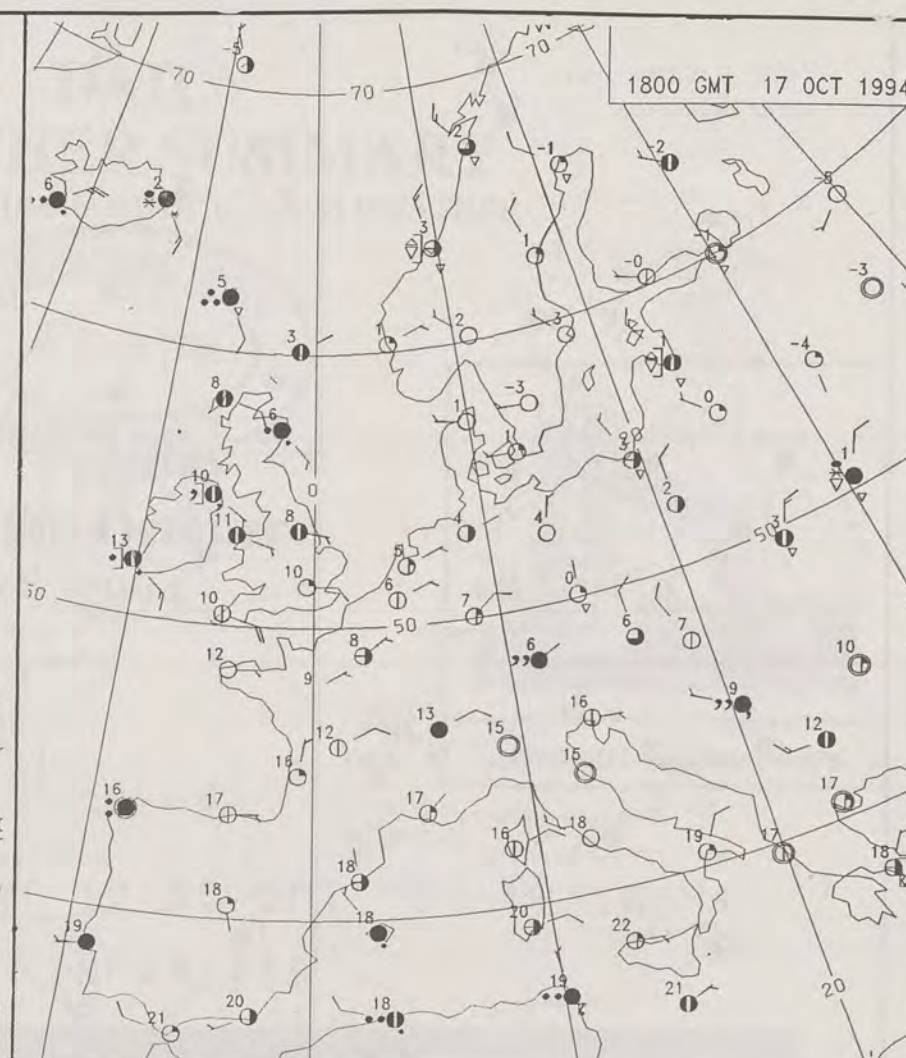
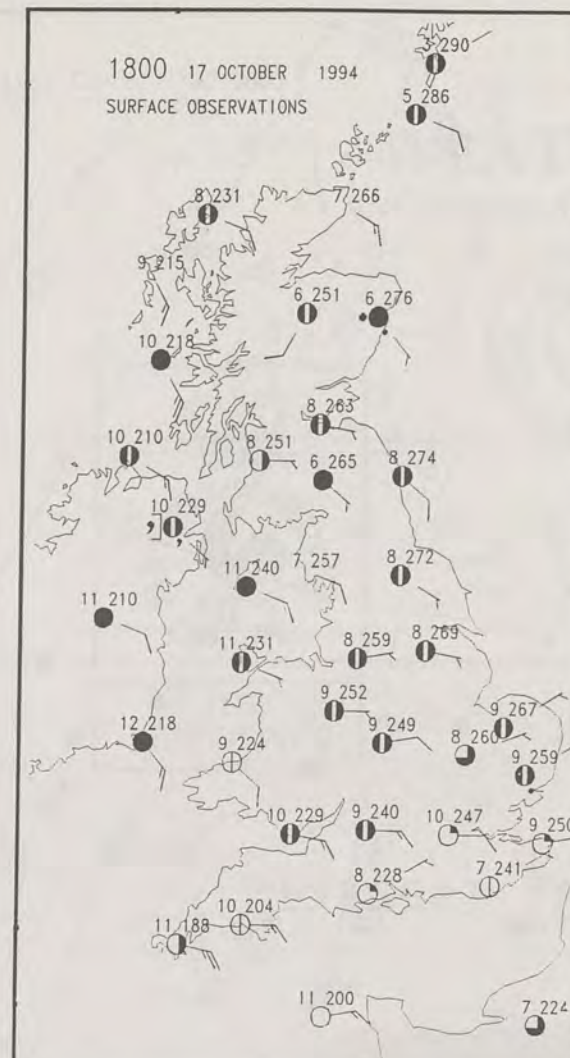
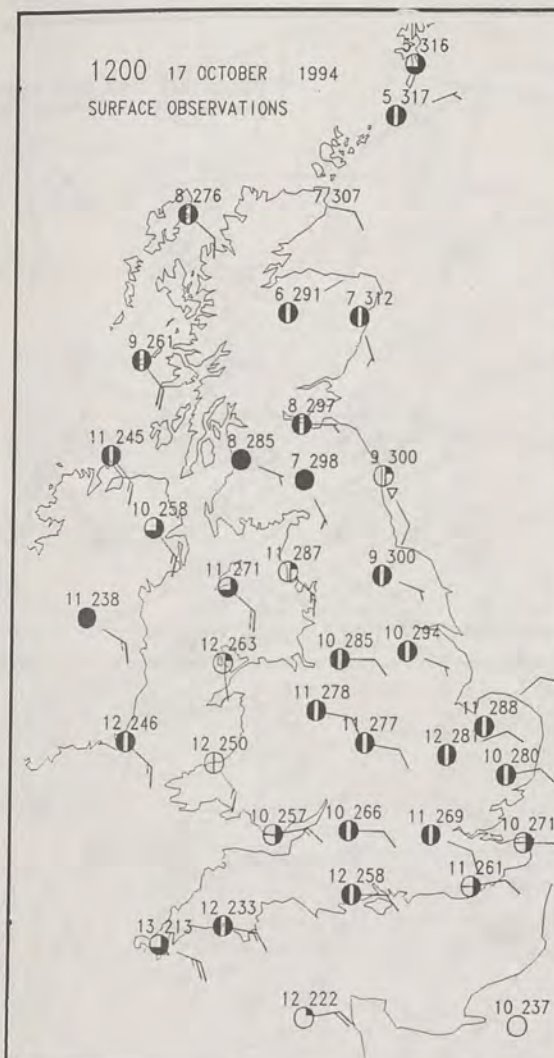
: 9.4Hrs Jersey/St Helier and
Aberporth (Dyfed)NIGHT MINIMUM TEMPERATURE
(DEGREES C)
17 OCTOBER 1994DAY MAXIMUM TEMPERATURE
(DEGREES C)
17 OCTOBER 1994SUNSHINE (DAWN TO DUSK)
(HOURS)
17 OCTOBER 1994

DAILY CLIMATE DATA

NIGHT RAINFALL
(MILLIMETRES)
17 OCTOBER 1994DAY RAINFALL
(MILLIMETRES)
17 OCTOBER 1994DAILY
WEATHER
SUMMARY

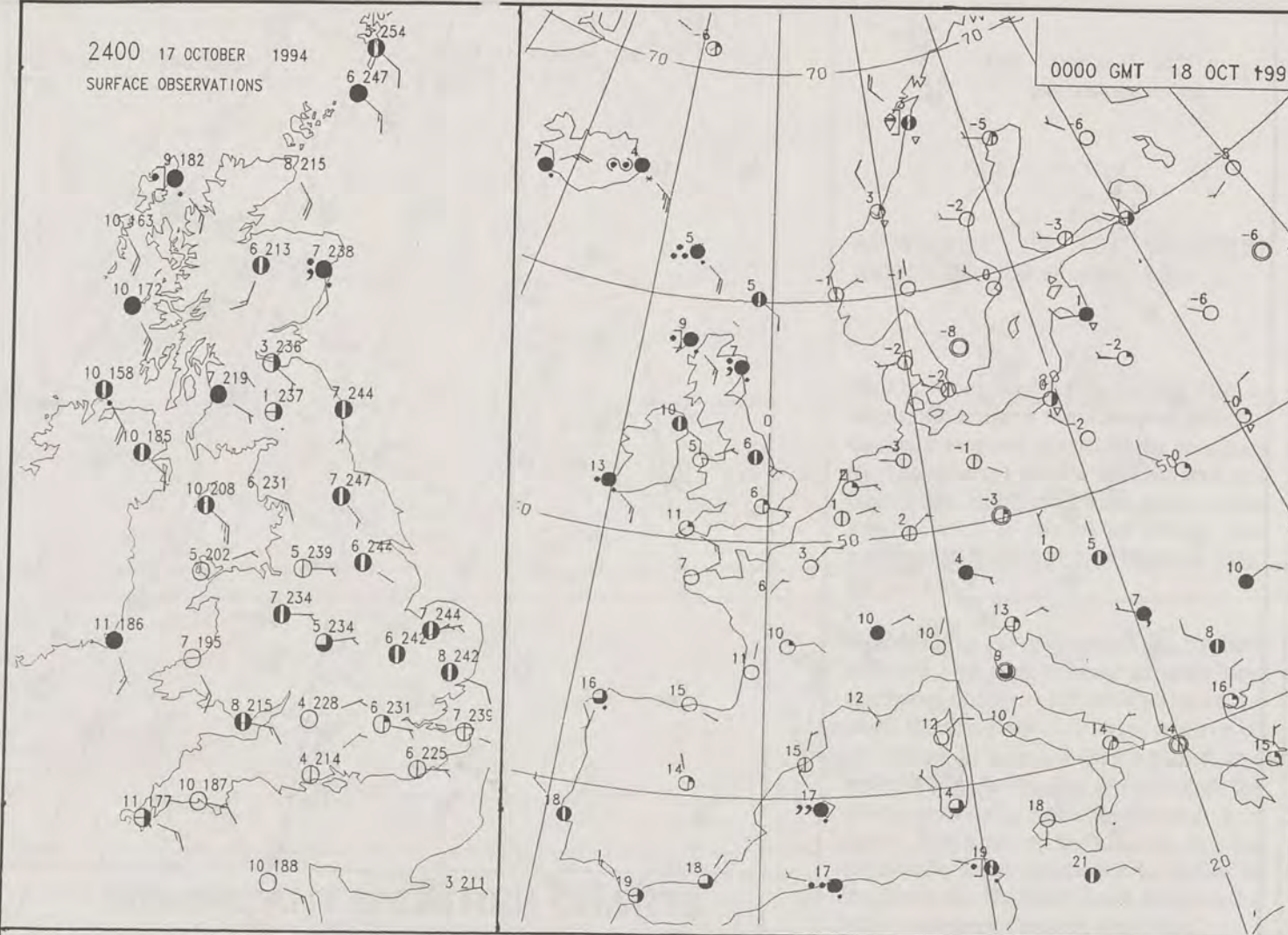
For details of other Weather
Summaries produced by the
Met. Office please contact:

London Weather Centre
Climate Department
127 Clerkenwell Road
London
EC1R 5DB
Telephone: 071 405 4358
Fax: 071 404 4314



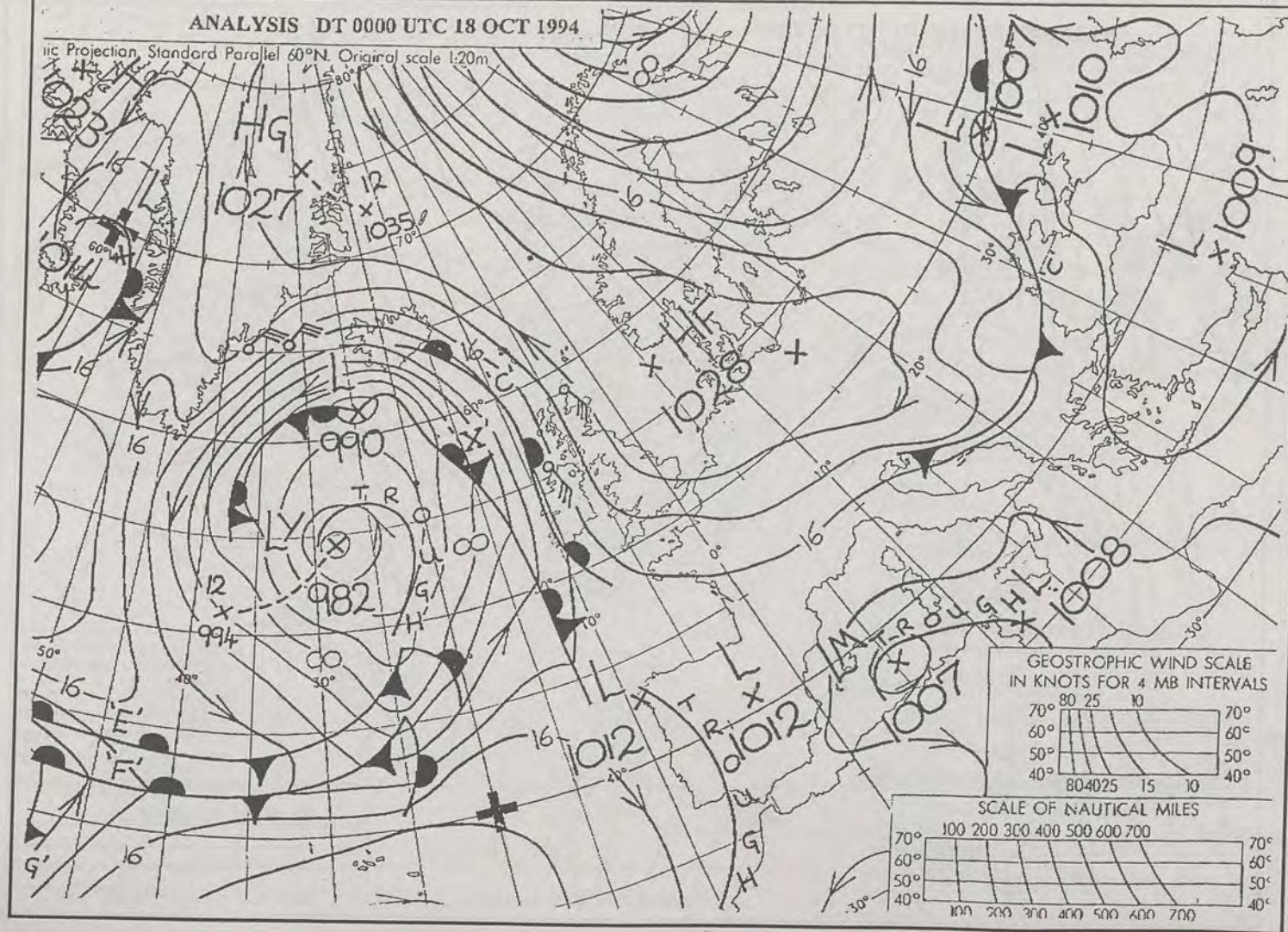
2400 17 OCTOBER 1994
SURFACE OBSERVATIONS

0000 GMT 18 OCT 1994



ANALYSIS DT 0000 UTC 18 OCT 1994

ic Projection, Standard Parallel 60°N, Original scale 1:20m

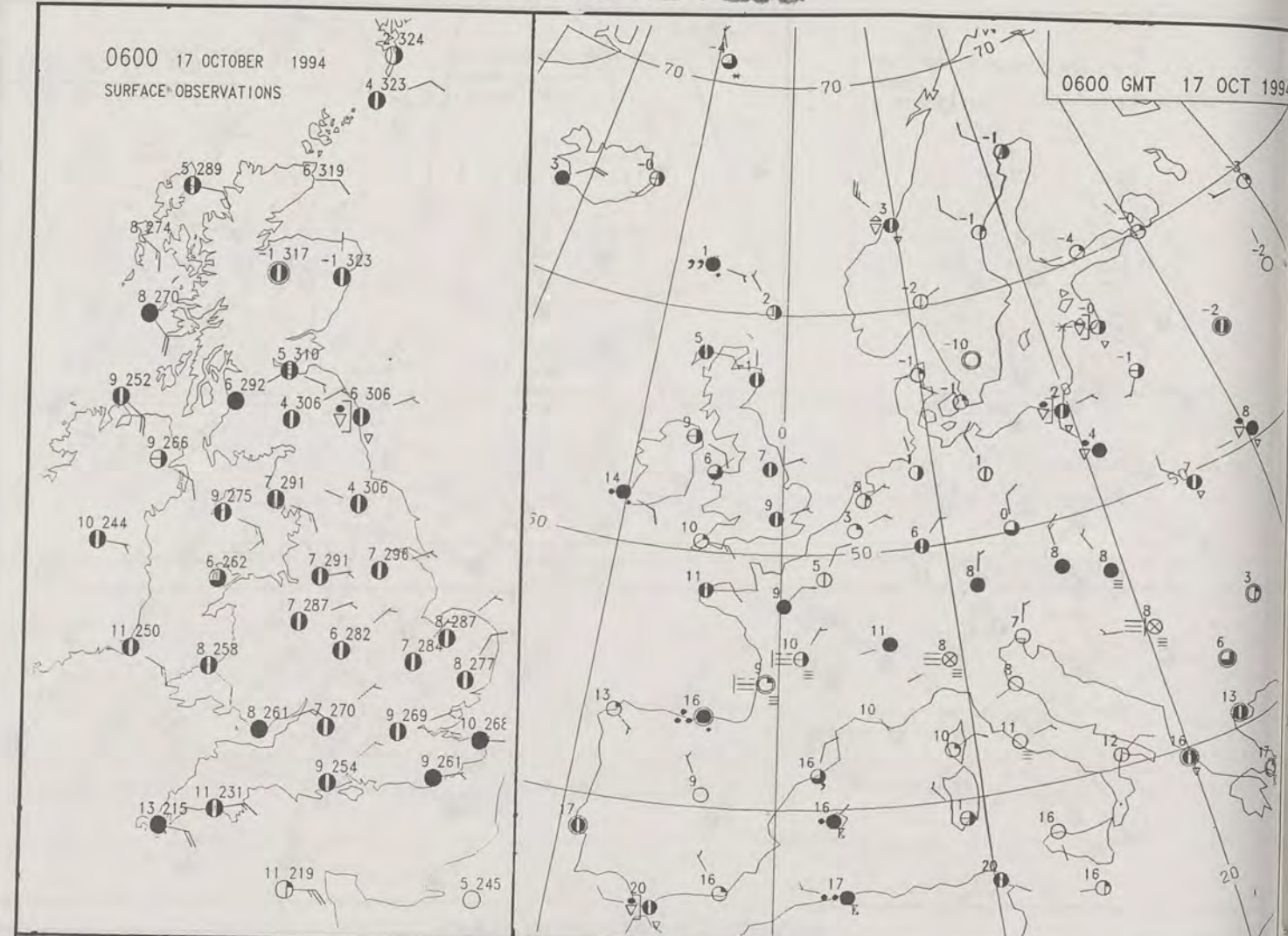


NOT FOR LOAN

DUPLICATE ALSO

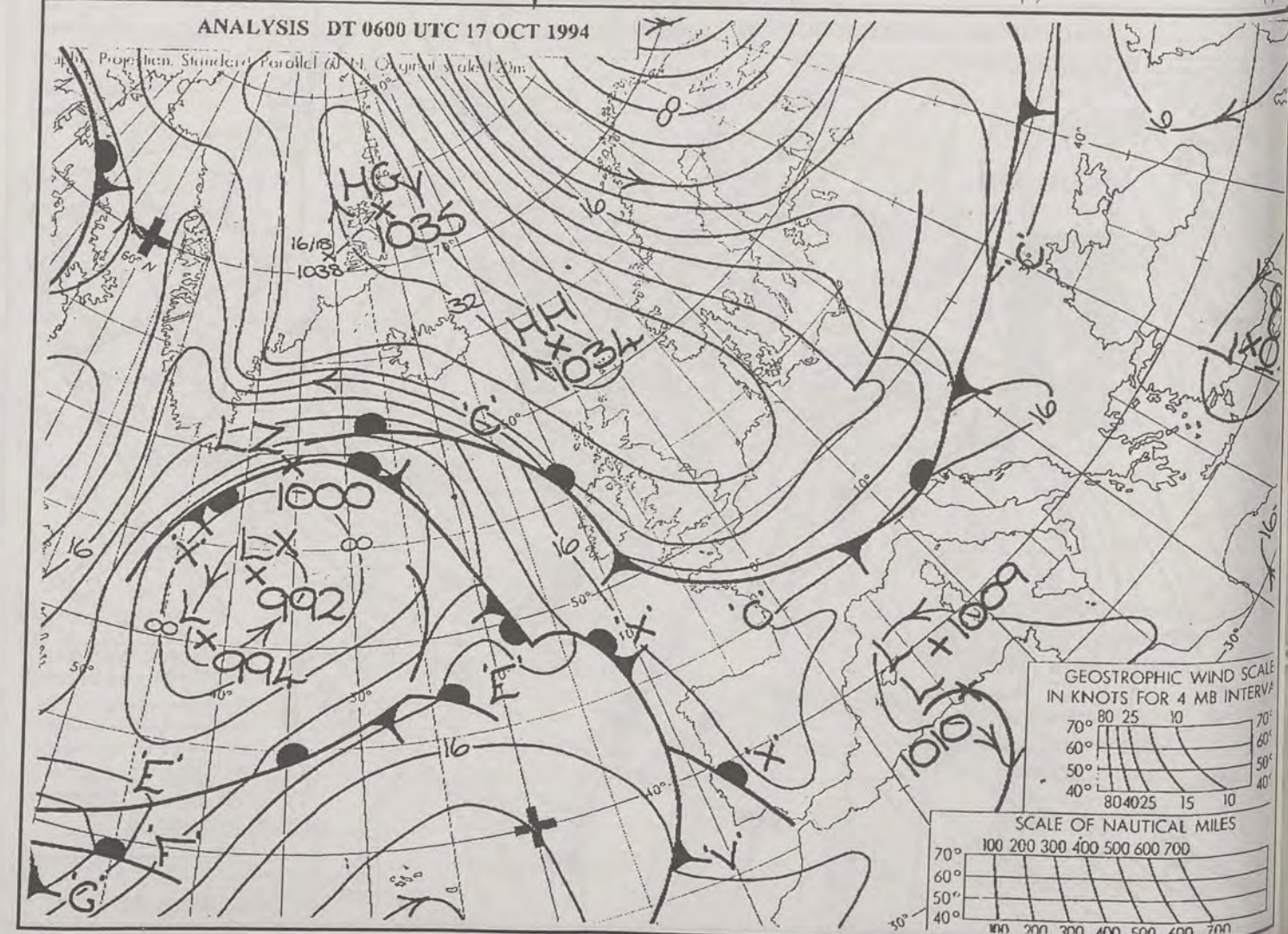
0600 17 OCTOBER 1994
SURFACE OBSERVATIONS

0600 GMT 17 OCT 1994

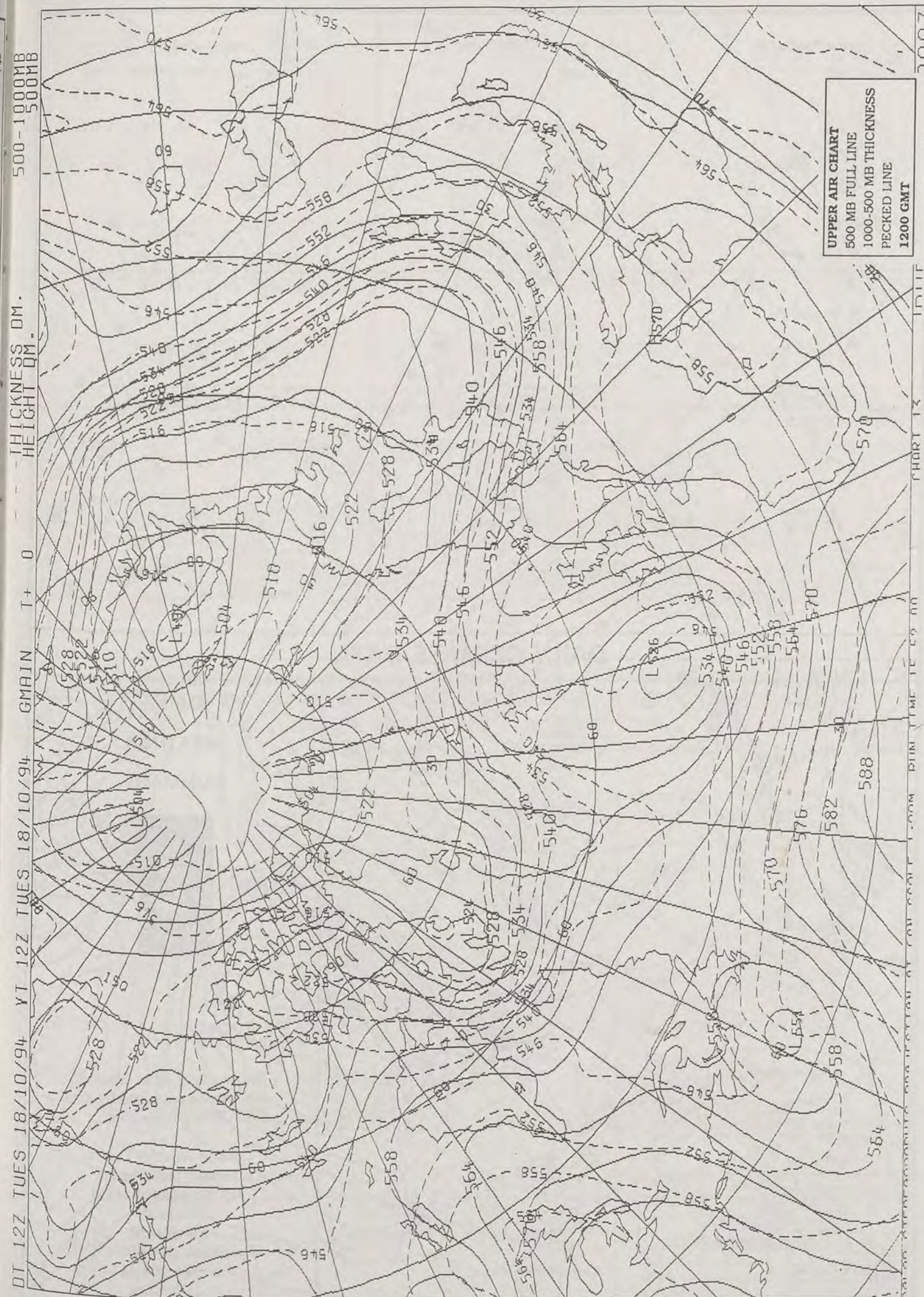


ANALYSIS DT 0600 UTC 17 OCT 1994

ic Projection, Standard Parallel 60°N, Original scale 1:20m




DT 12Z TUES 18/10/94 VT 12Z TUES 18/10/94 GMRAIN T+ 0 THICKNESS DM. 500-1000MB HEIGHT DM.



DAILY WEATHER SUMMARY

INCLUDING SUMMARY OF BRITISH WEATHER




**Tuesday
18th October
1994**



LONDON *weather centre*

METEOSAT AT 12:00 GMT ON 18/10/94
INFRA-RED



CLOUD-TOP OR LAND/SEA TEMPERATURE

COLD  WARM

0600 18 OCTOBER 1994
SIGWX

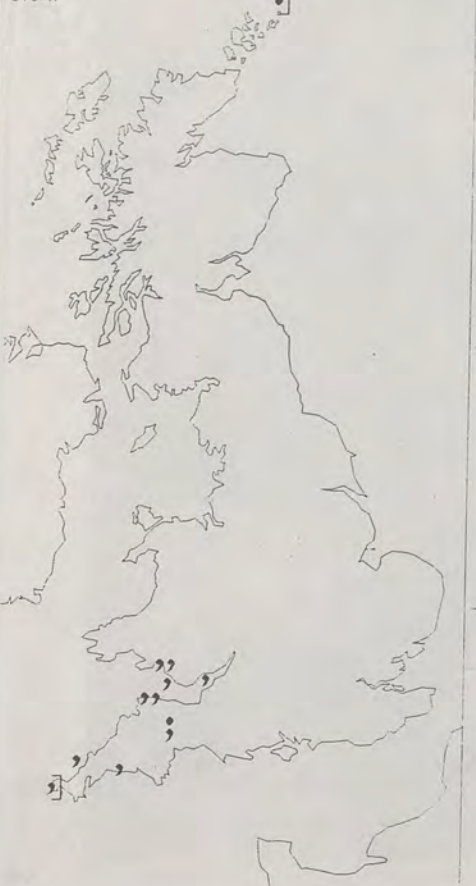


1200 18 OCTOBER 1994
SIGWX



SIGNIFICANT WEATHER CHARTS

1800 18 OCTOBER 1994
SIGWX



2400 18 OCTOBER 1994
SIGWX



Published by London Weather Centre. All times are GMT.

SUMMARY OF UK WEATHER TUESDAY 18th October 1994

Most of the British Isles had a dry and clear night with ground frost and local air frost. There was however some occasional light rain in the northeast of Scotland and in the Orkneys and Shetlands which spread to the Outer Hebrides and Islay by dawn.

Apart from these well scattered outbreaks of light rain the day started dry and in many parts with well broken cloud. This remained the case until the middle of the afternoon when some outbreaks of light rain or drizzle started to affect parts of the southwest. During the evening these outbreaks tended to spread northeast reaching south Wales and the Bristol area. In all areas the southeasterly breeze picked up steadily through the afternoon and by evening some very gusty winds were occurring in west Wales.

Temperatures were in general rather cool but feeling all the more so in the strengthening breeze.

EXTREMES

TUESDAY 18th OCTOBER 1994

Highest Maximum
: 15.0 C Anglesey

Lowest Maximum
: 8.3 C Lerwick (Shetland)

Lowest Minimum
: -1.7 C Eskdalemuir
[Dumfries and Galloway]

Lowest Grass Minimum
: -5.6 C Beaufort Park [Berkshire]

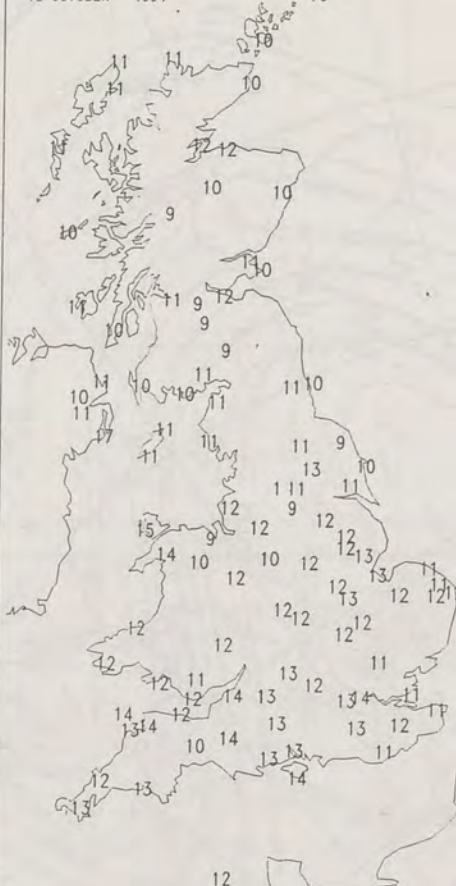
Most Rain (24 hrs from 0900 GMT)
: 20.7 mm Bastreet [Cornwall]

Most Sunshine
: 9.8 Hrs Folkestone [Kent]

NIGHT MINIMUM TEMPERATURE
(DEGREES C)
13 OCTOBER 1994



DAY MAXIMUM TEMPERATURE
(DEGREES C)
18 OCTOBER 1994



SUNSHINE (DAWN TO DUSK)
(HOURS)
18 OCTOBER 1994

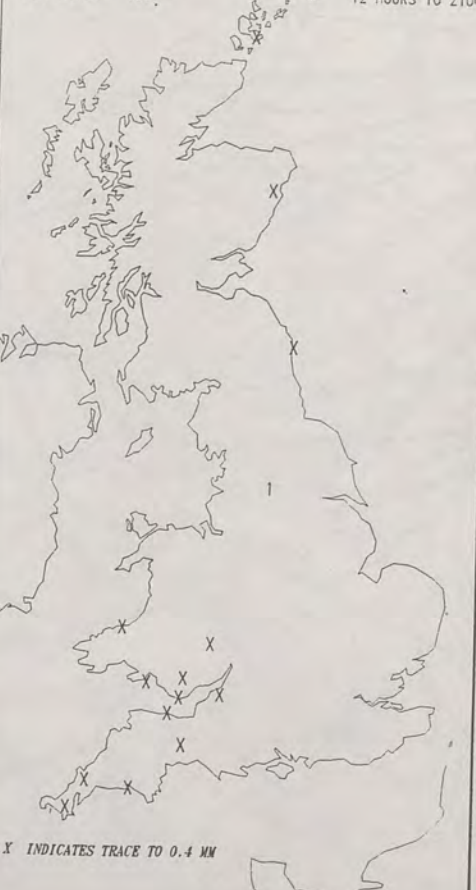


DAILY CLIMATE DATA

NIGHT RAINFALL
(MILLIMETRES)
18 OCTOBER 1994



DAY RAINFALL
(MILLIMETRES)
18 OCTOBER 1994

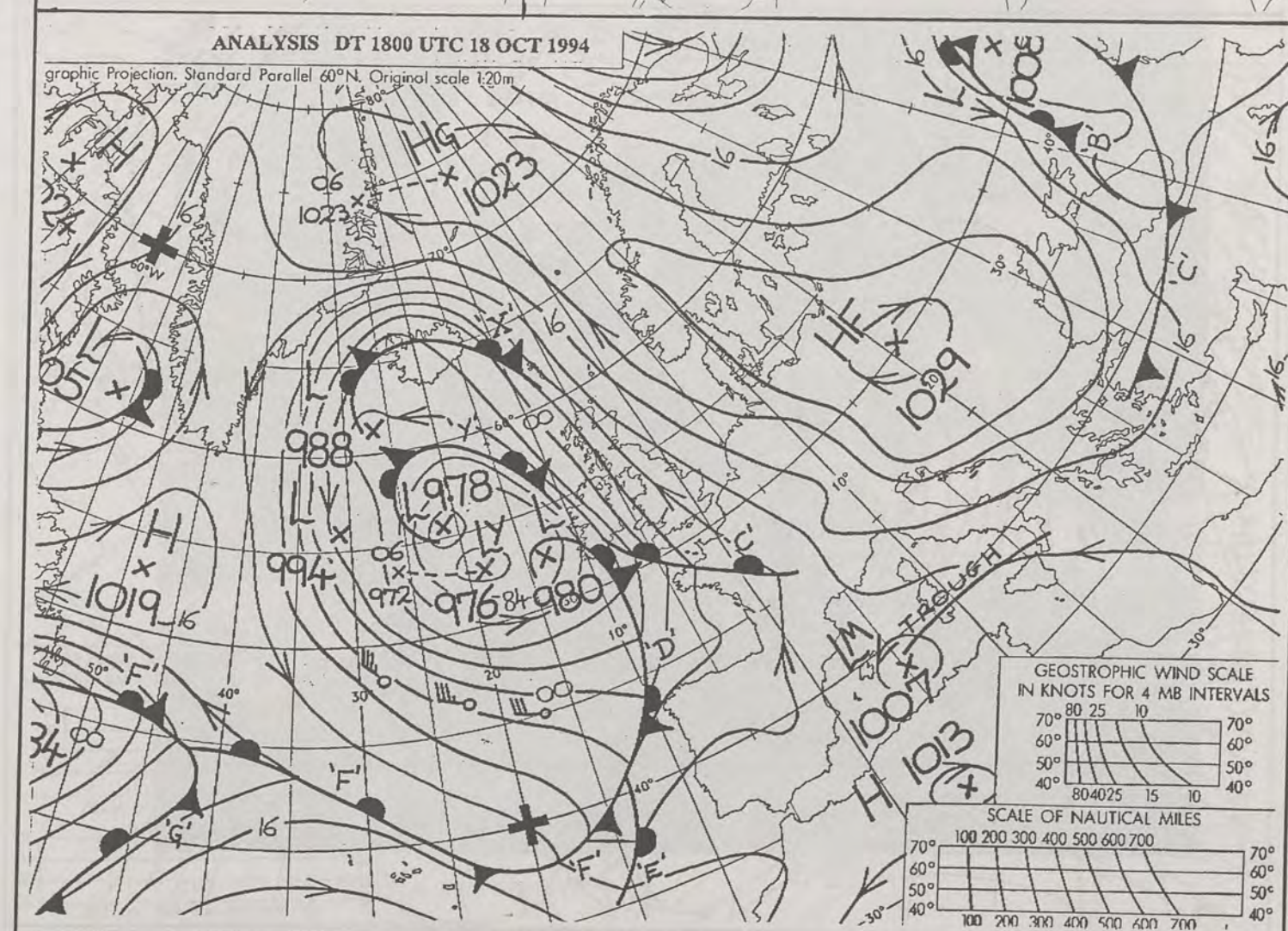
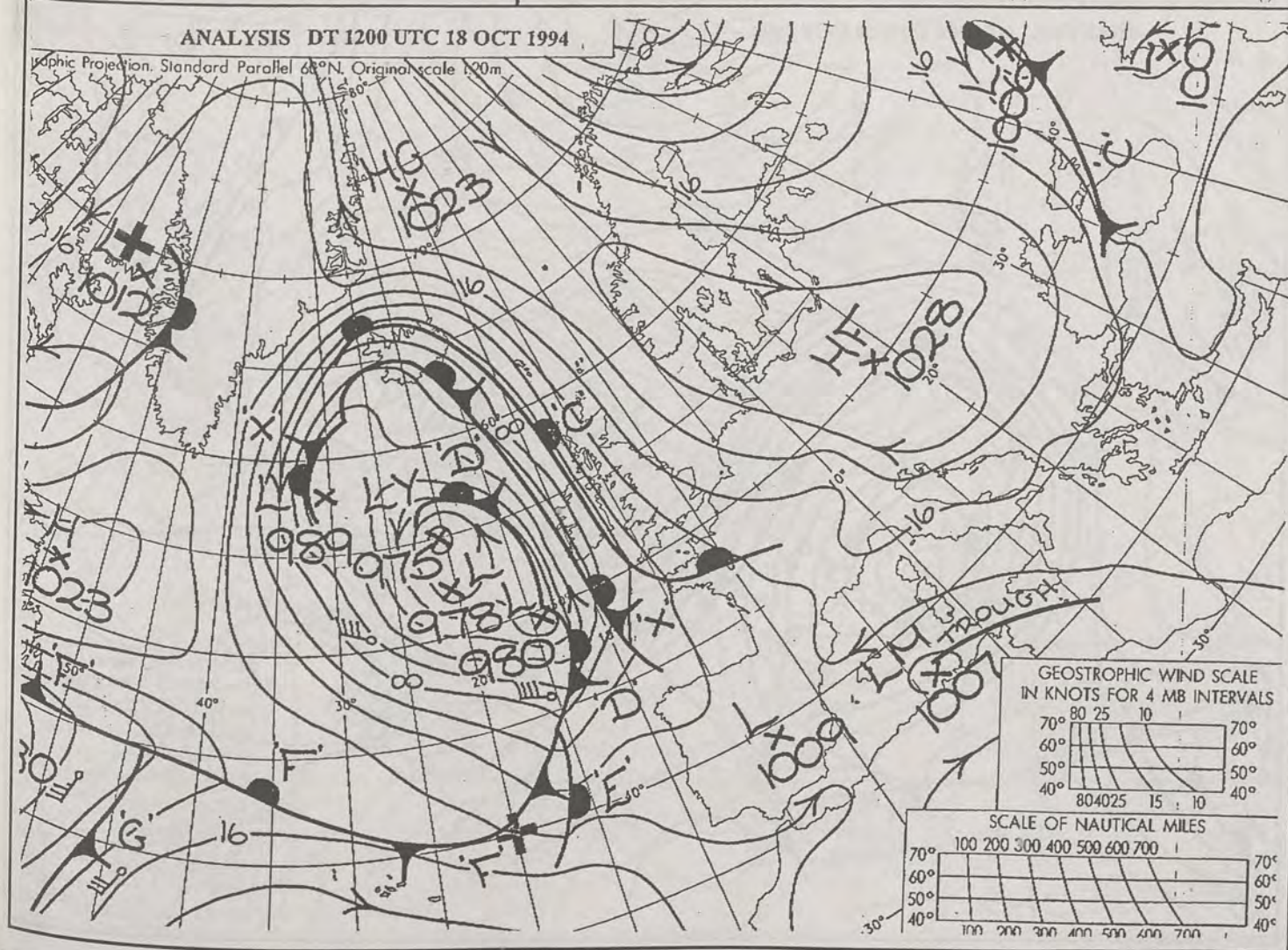
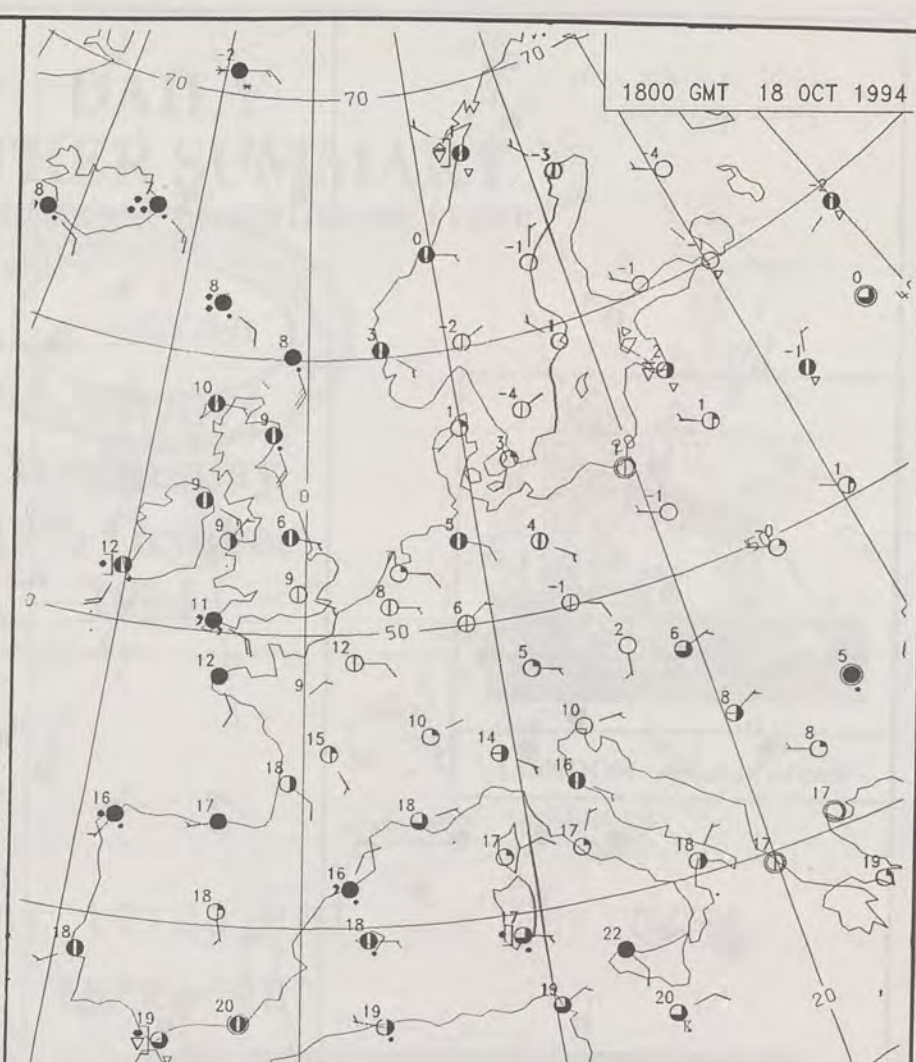
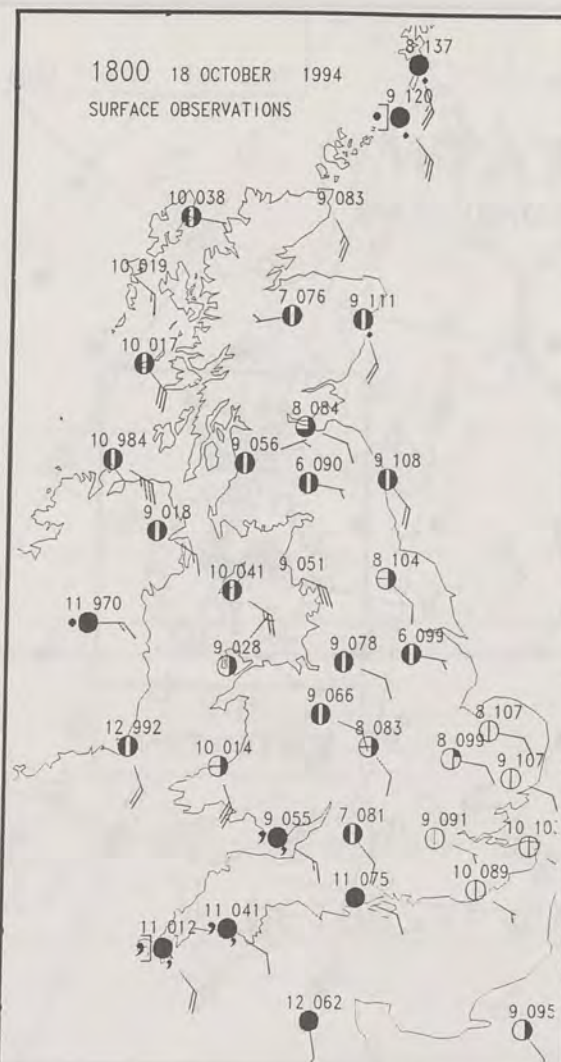
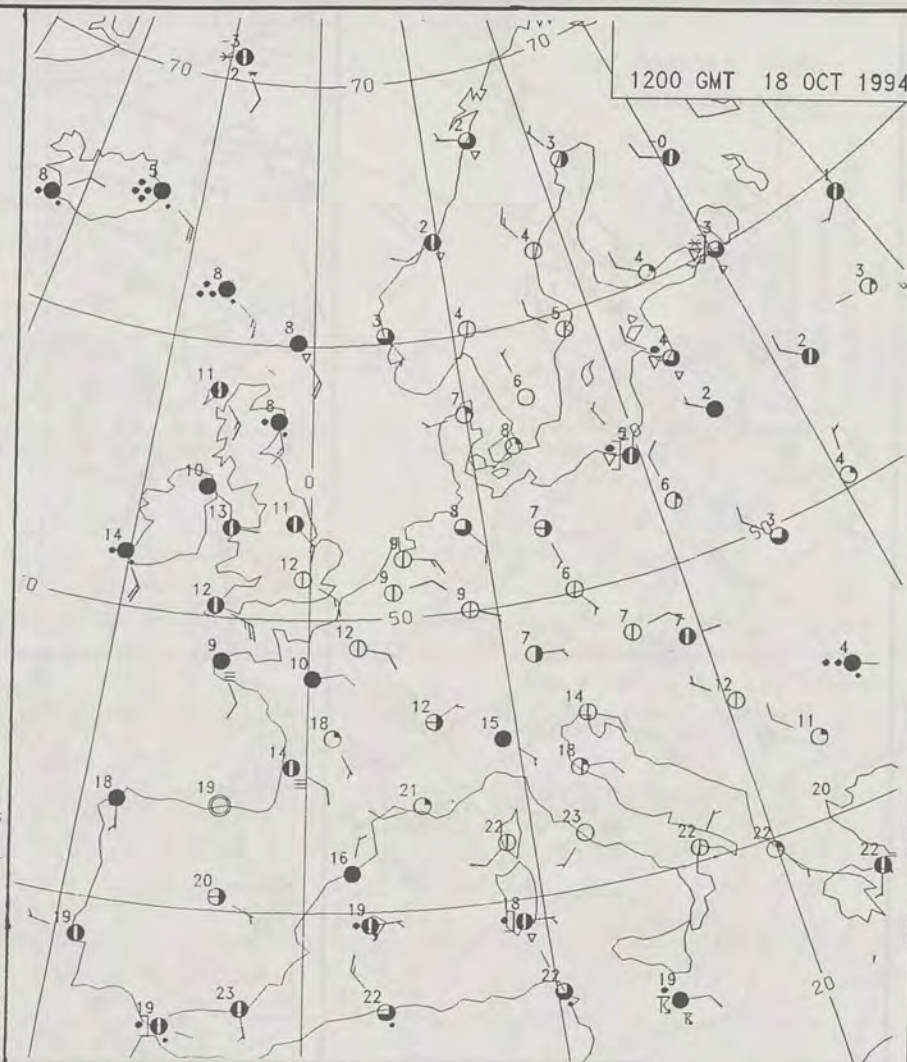
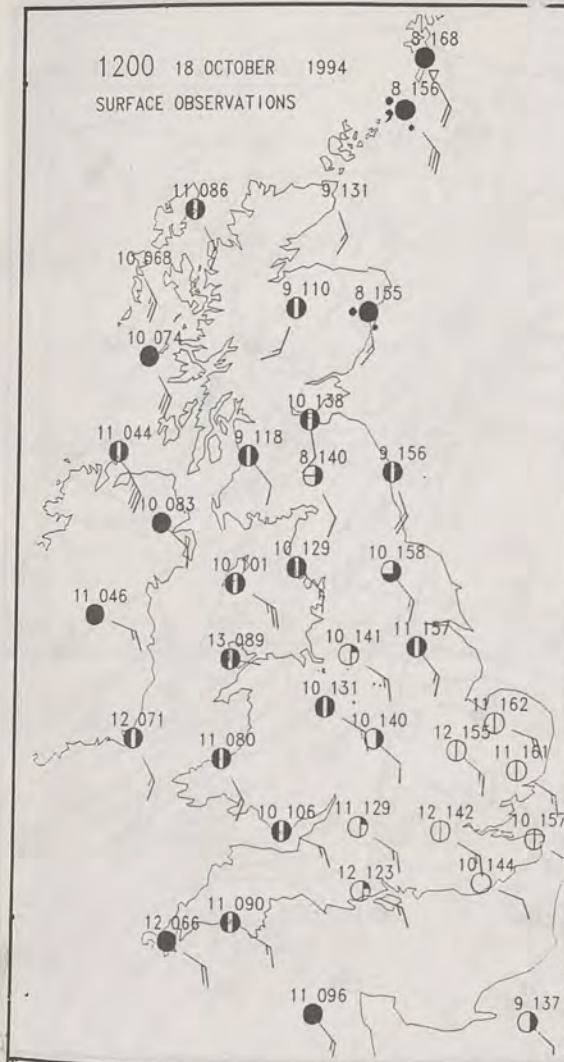


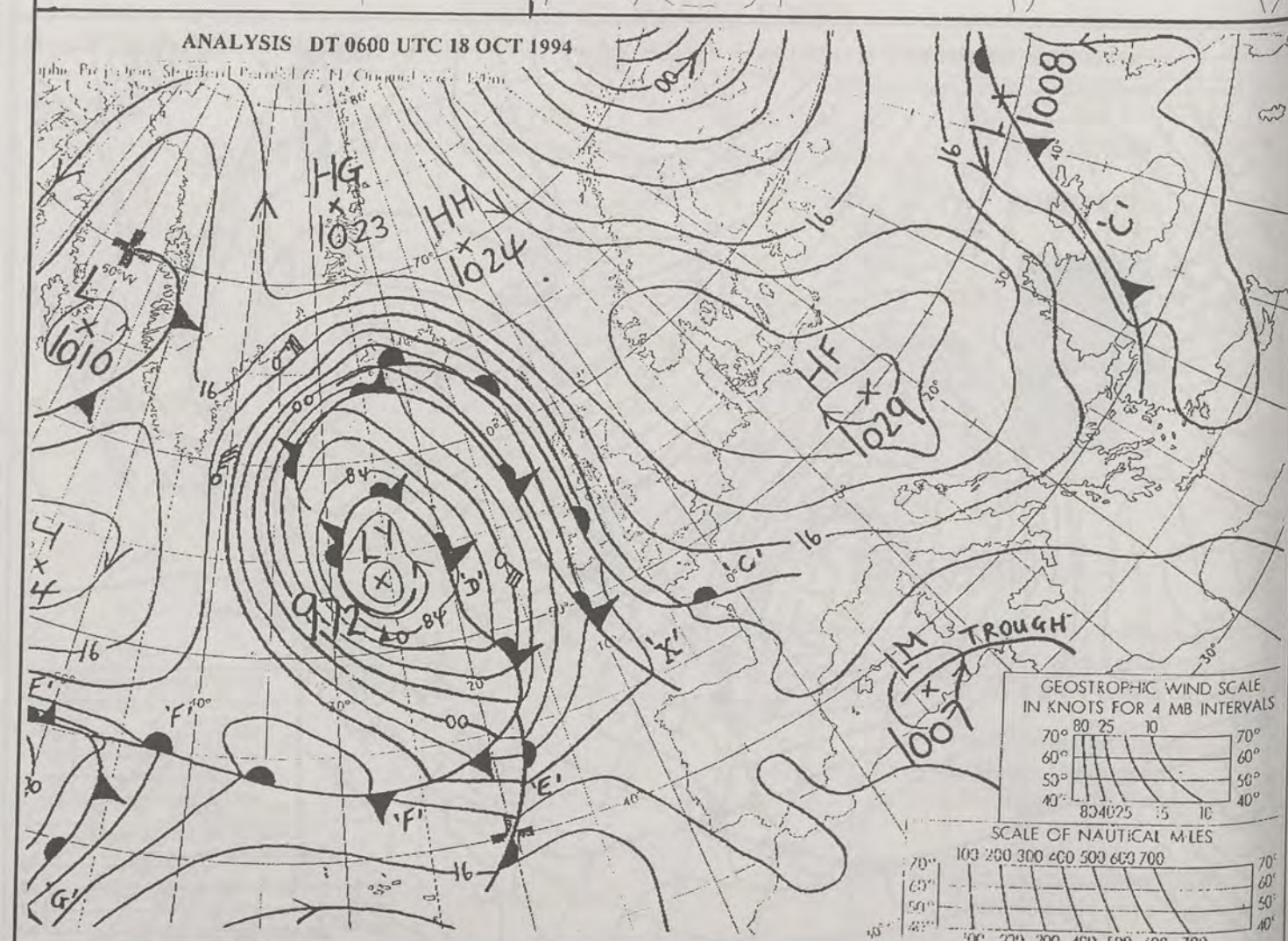
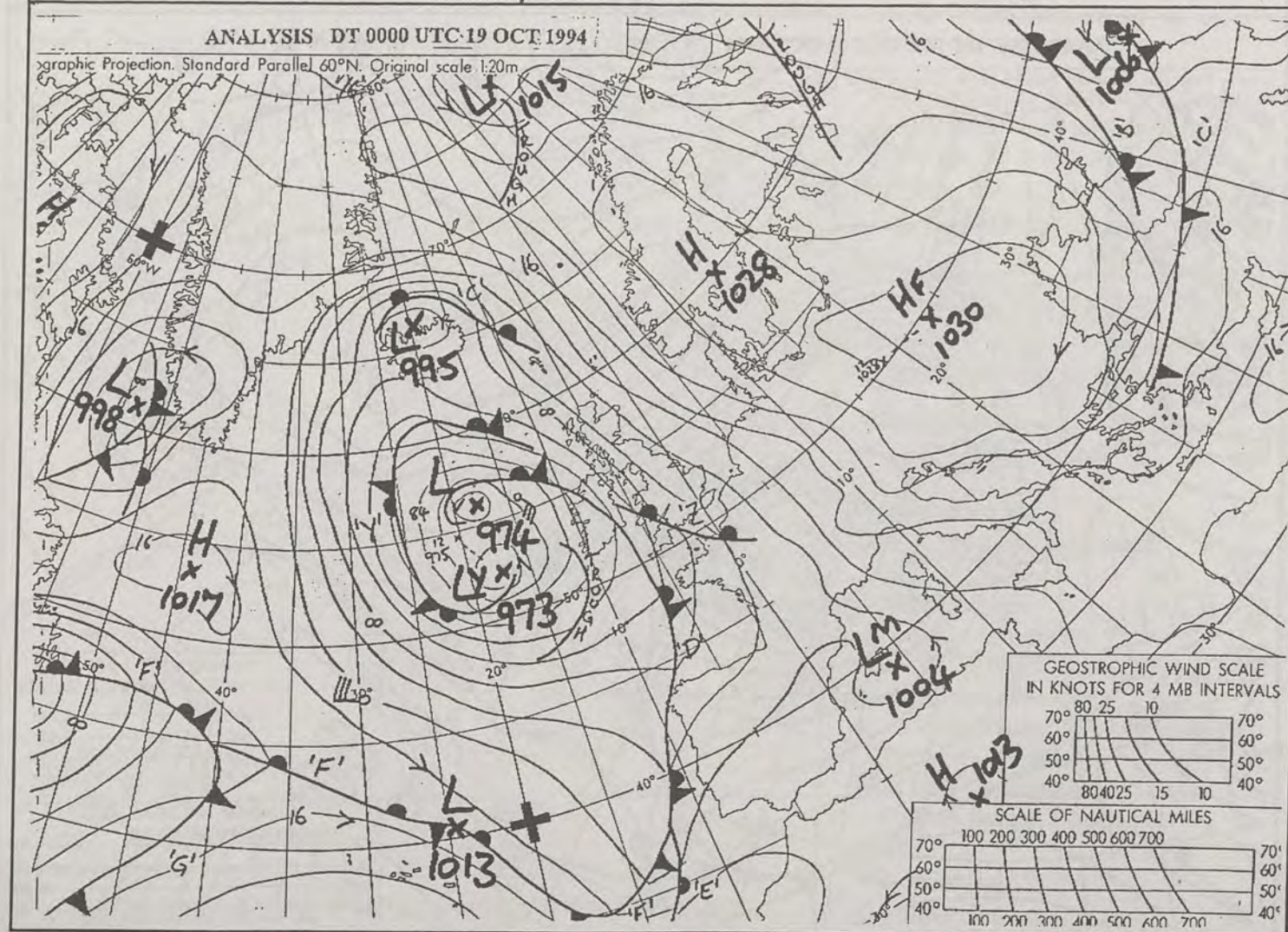
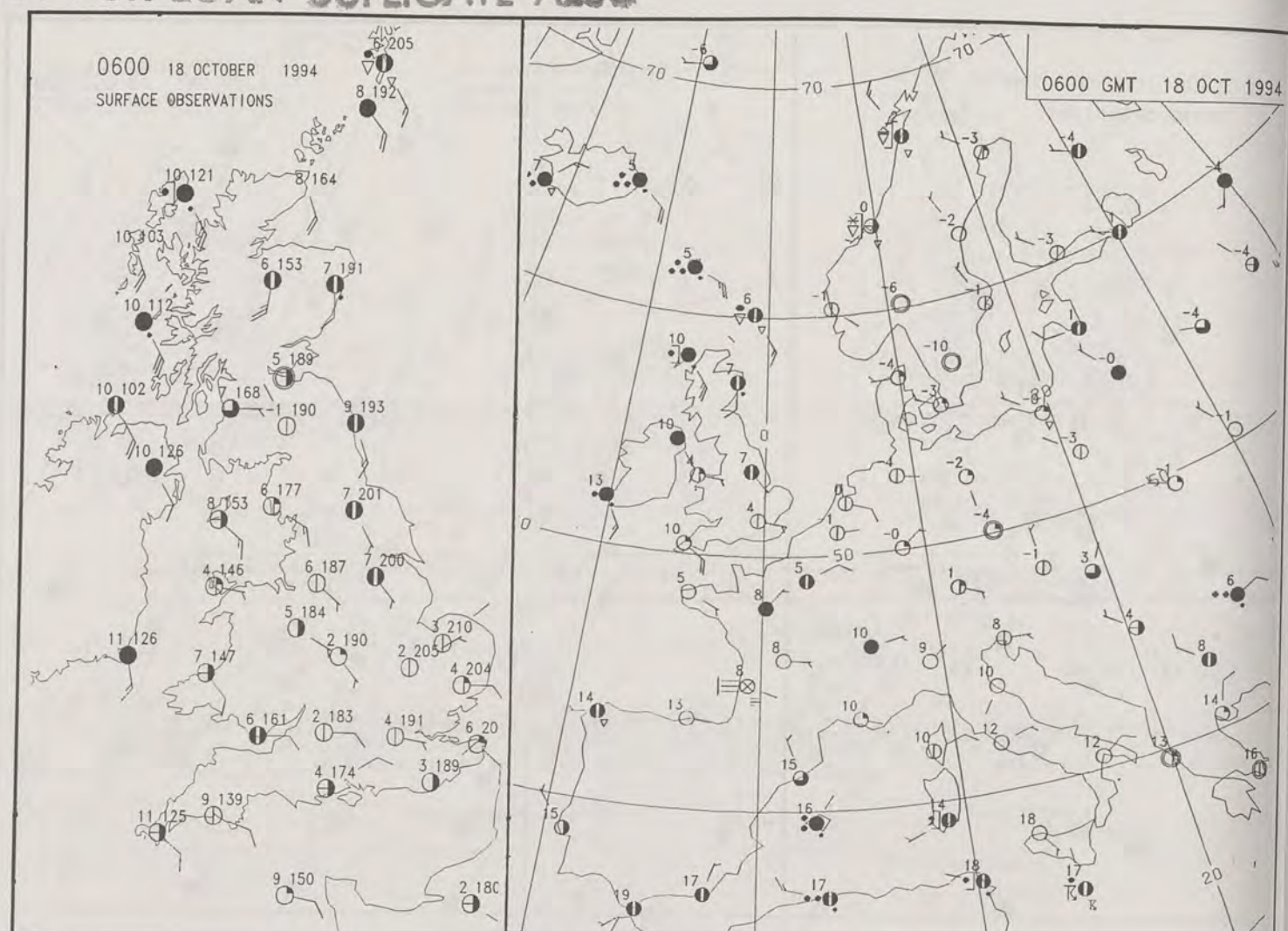
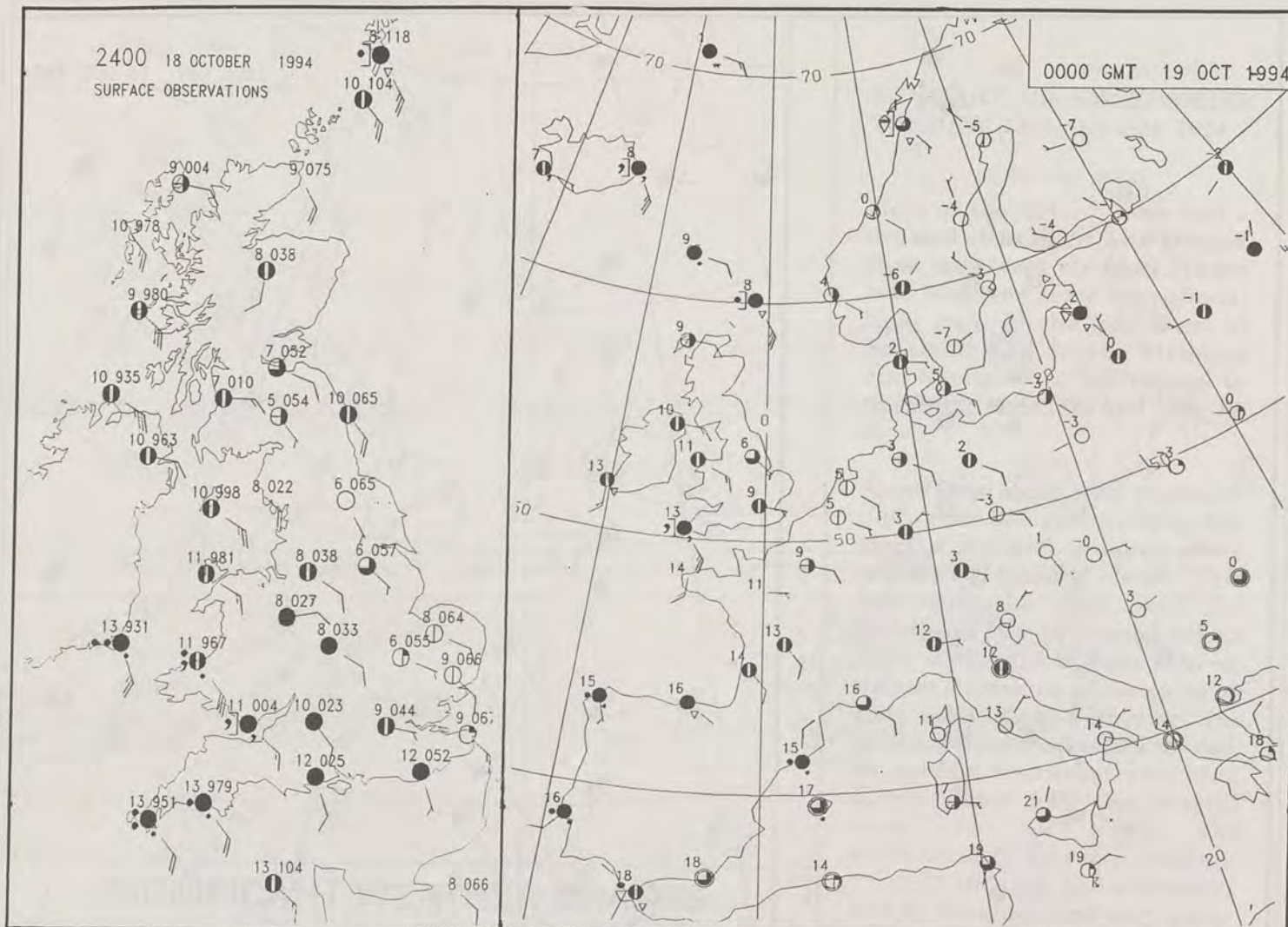
DAILY WEATHER SUMMARY



For details of other Weather Summaries produced by the Met. Office please contact:

London Weather Centre
Climate Department
127 Clerkenwell Road
London
EC1R 5DB
Telephone: 071 405 4358
Fax: 071 404 4314





0600 19 OCTOBER 1994

SIGWX



1200 19 OCTOBER 1994

SIGWX



SIGNIFICANT WEATHER CHARTS

1800 19 OCTOBER 1994

SIGWX



2400 19 OCTOBER 1994

SIGWX



Published by London Weather Centre. All times are GMT.

SUMMARY OF UK WEATHER
WEDNESDAY 19th October 1994

It was a wet and windy night over Northern Ireland, southwest England and parts of Wales. Other places remained dry but mostly cloudy, although there were clearer skies over much of East Anglia.

The cloud and rain spread eastwards through the morning to most parts, although southeast England and northeast Scotland stayed dry. Much of the country had rain at times during the afternoon. However, parts of northeastern East Anglia and Scotland continued to be dry.

The rain made its way to most other parts in the evening. More broken cloud pushed into Northern Ireland, Wales and southwest England with showers in places.

Temperatures were mostly near or slightly above normal throughout the country.

EXTREMES

WEDNESDAY 19th OCTOBER 1994

Highest Maximum

: 16.9 C Herne Bay [Kent]

Lowest Maximum

: 9.4 C Lerwick (Shetland)

Lowest Minimum

: 2.4 C Loch Glascarnoch [Highland]

Lowest Grass Minimum

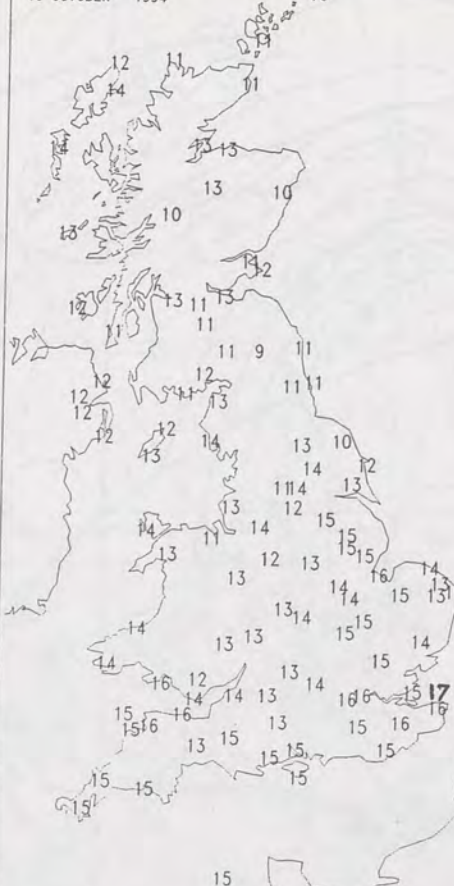
: -4.3 C St Bees Head [Cumbria]

Most Rain (24 hrs from 0900 GMT)

: 22.0 mm Dundrennan
[Dumfries and Galloway]

Most Sunshine

: 7.3 Hrs Penzance [Cornwall]

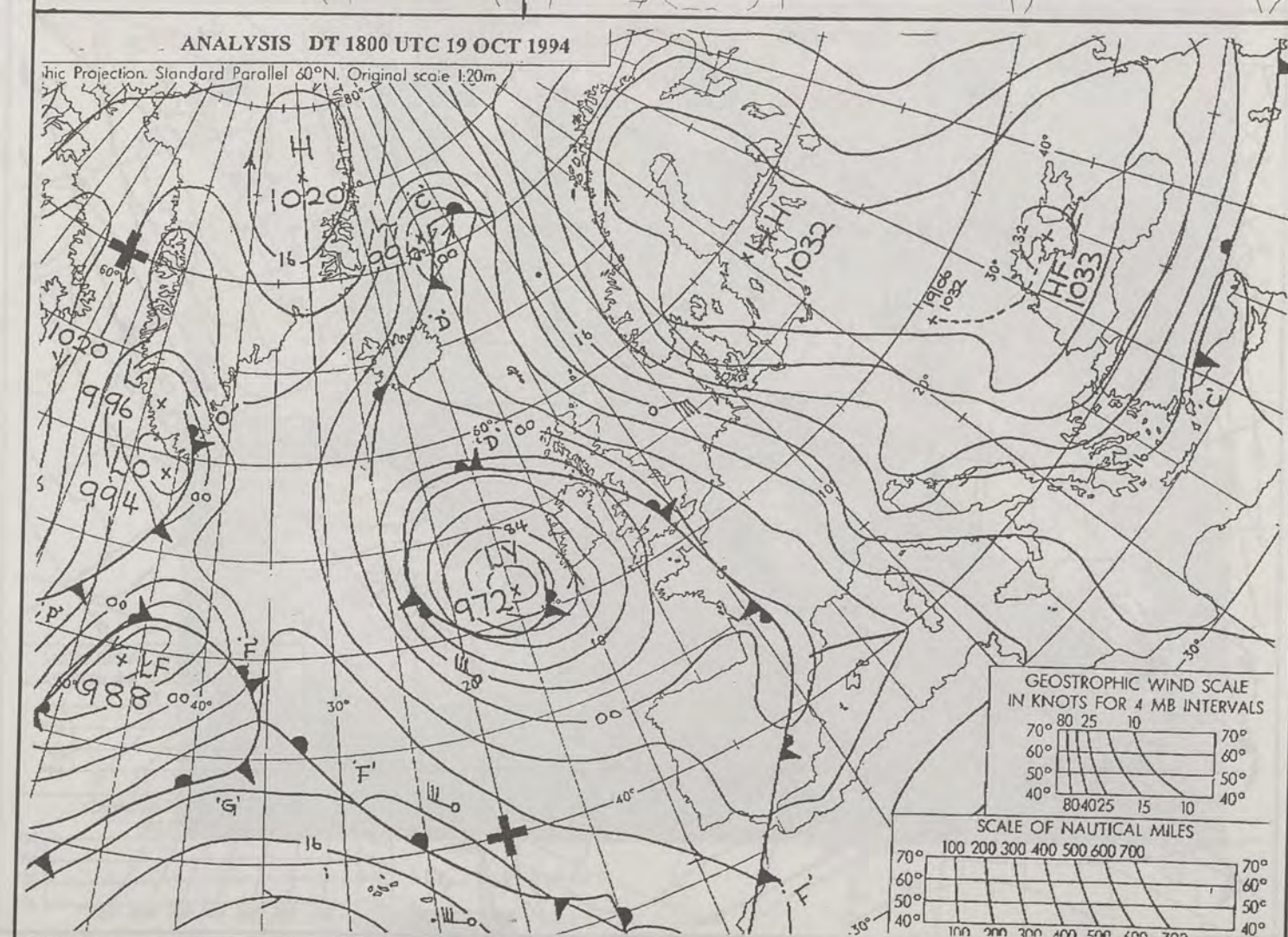
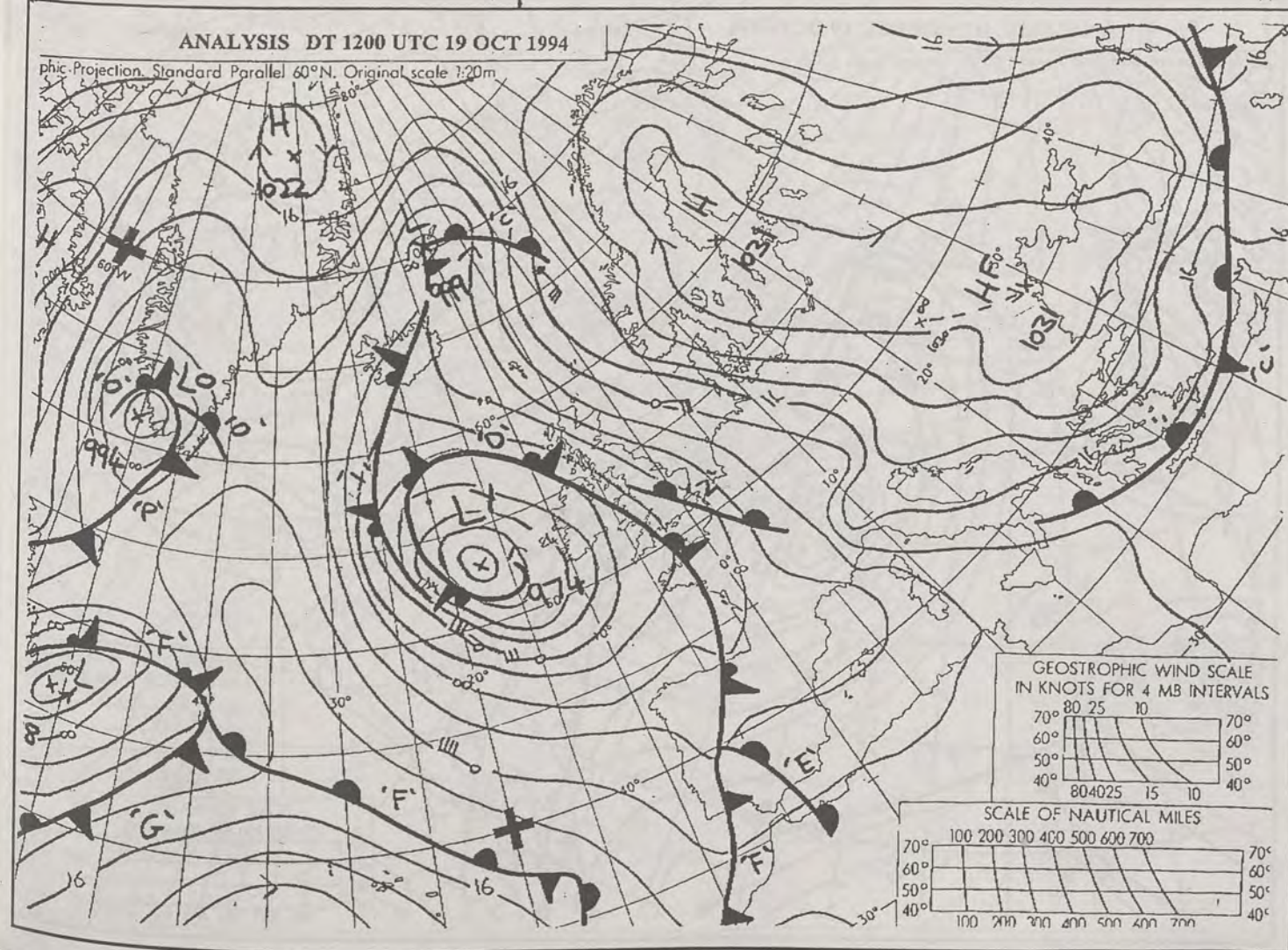
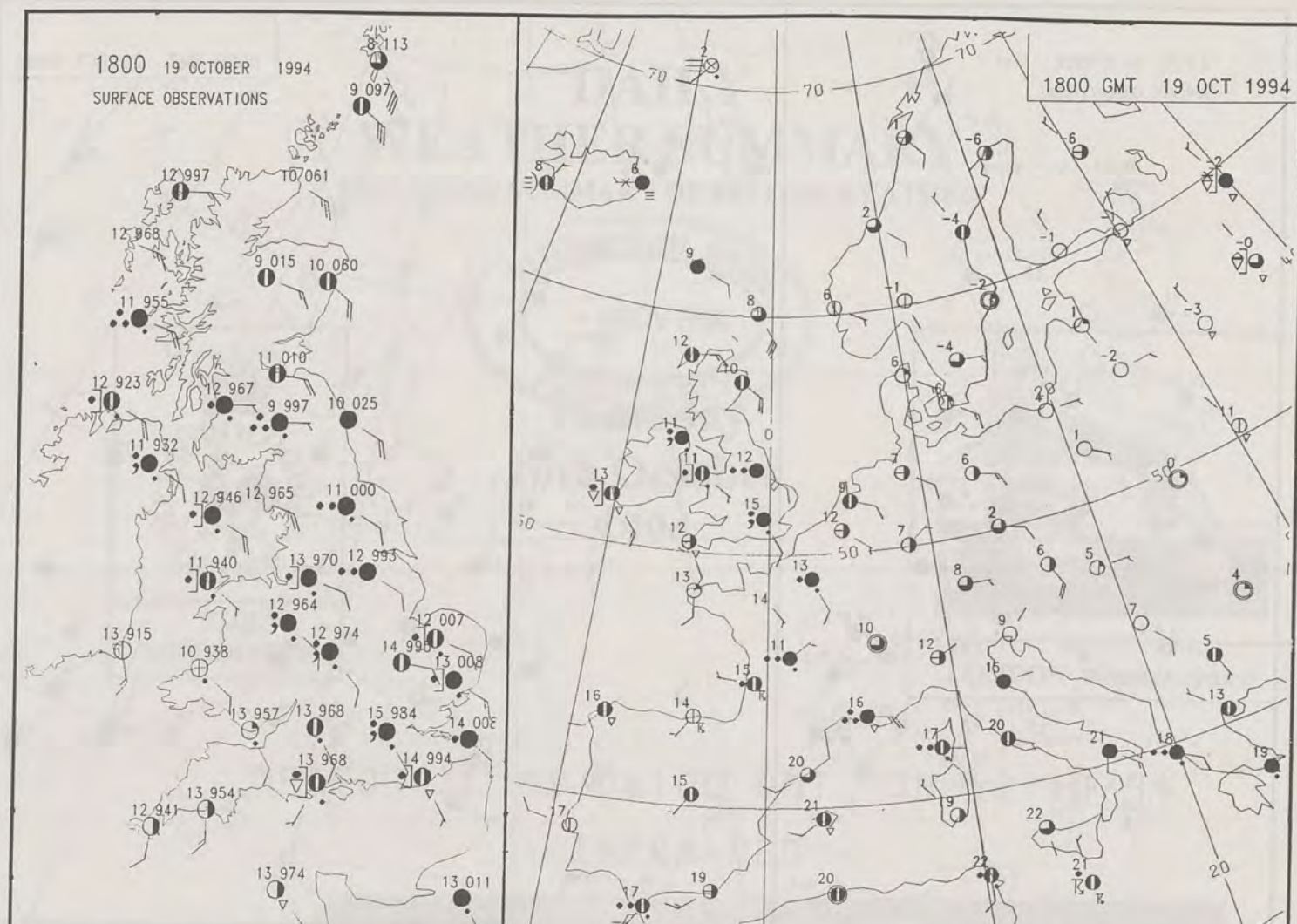
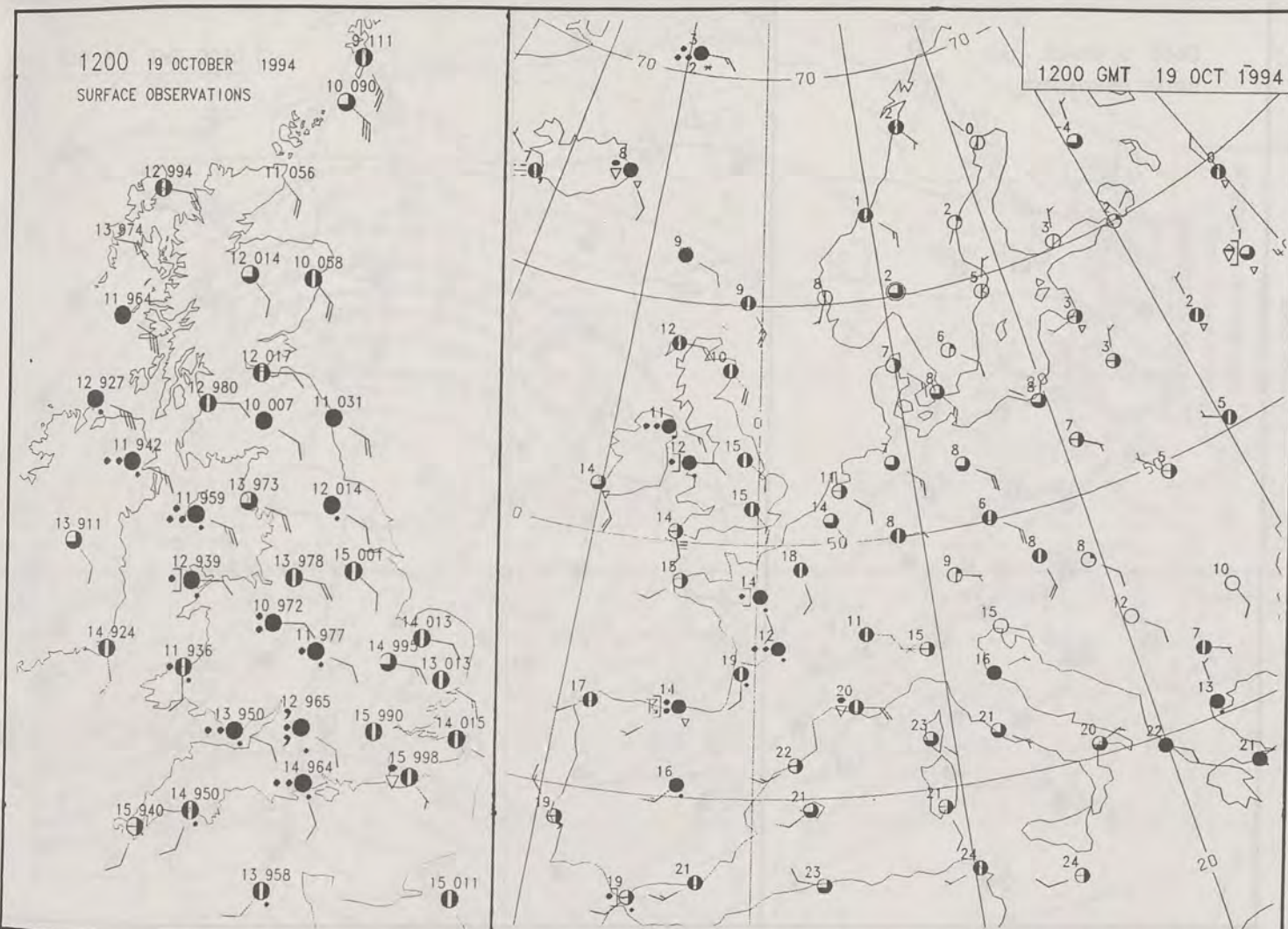
NIGHT MINIMUM TEMPERATURE
(DEGREES C)
19 OCTOBER 1994DAY MAXIMUM TEMPERATURE
(DEGREES C)
19 OCTOBER 1994SUNSHINE (DAWN TO DUSK)
(HOURS)
19 OCTOBER 1994

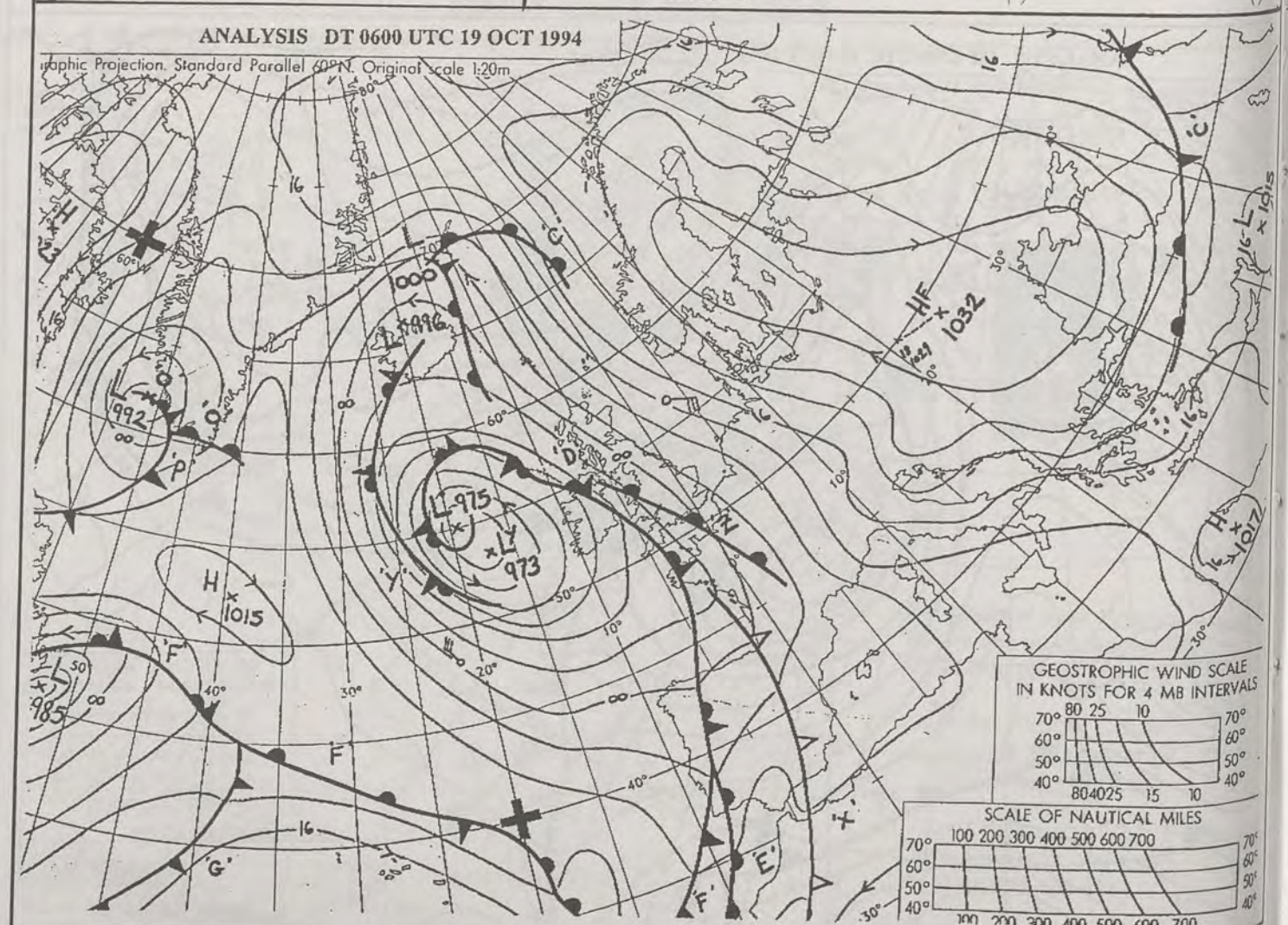
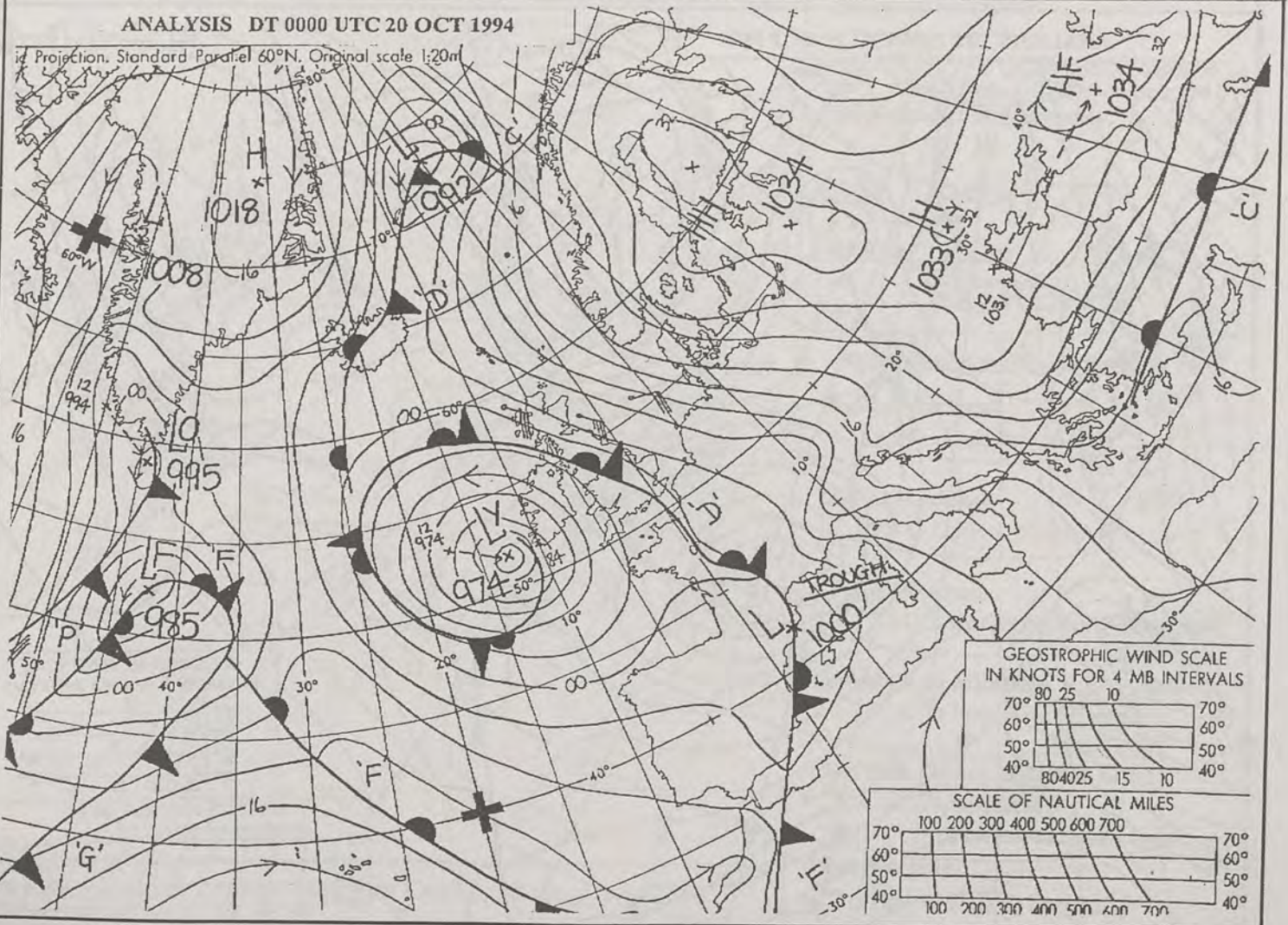
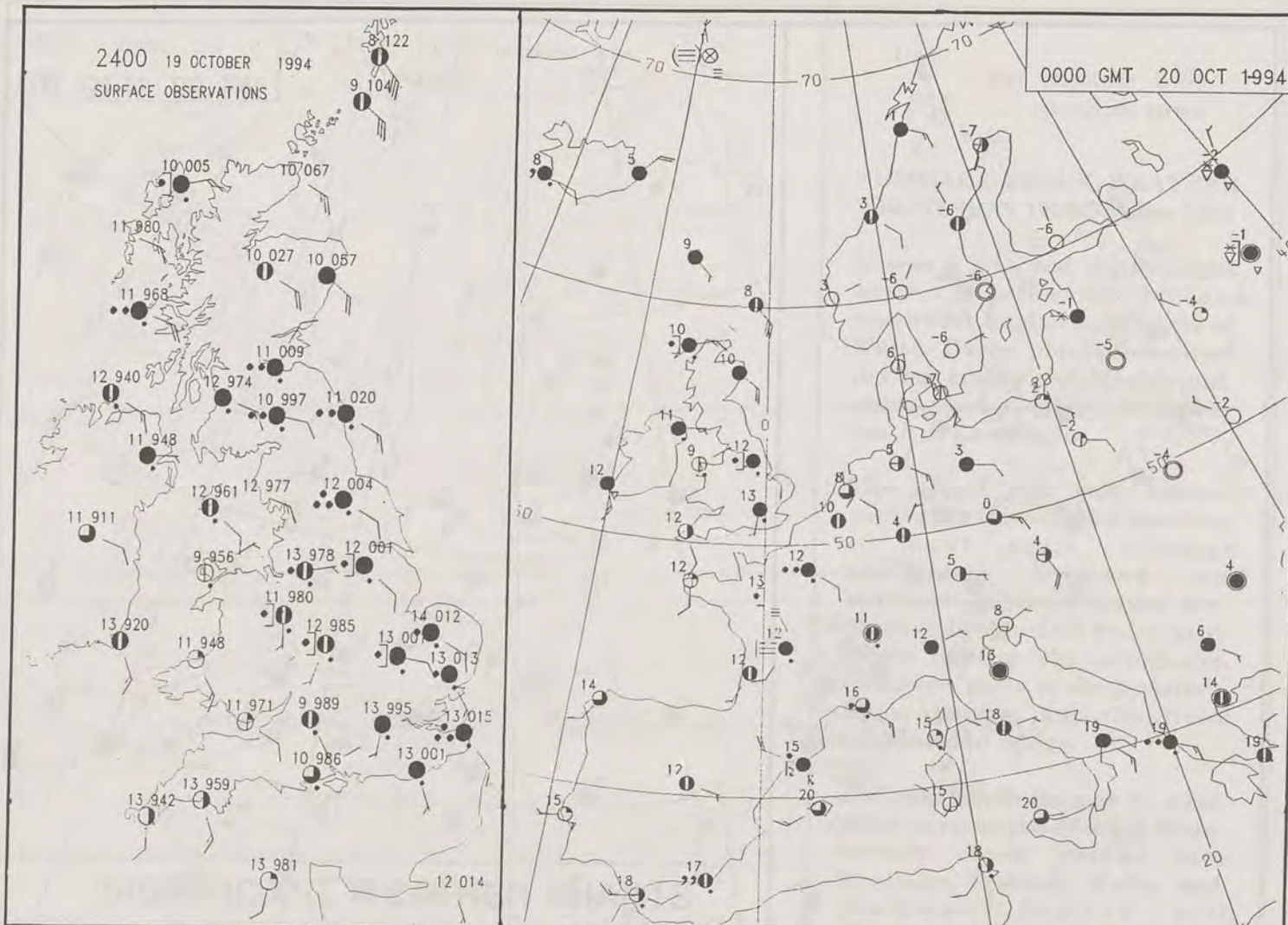
DAILY CLIMATE DATA

NIGHT RAINFALL
(MILLIMETRES)
19 OCTOBER 1994DAY RAINFALL
(MILLIMETRES)
19 OCTOBER 1994DAILY
WEATHER
SUMMARY

For details of other Weather Summaries produced by the Met. Office please contact:

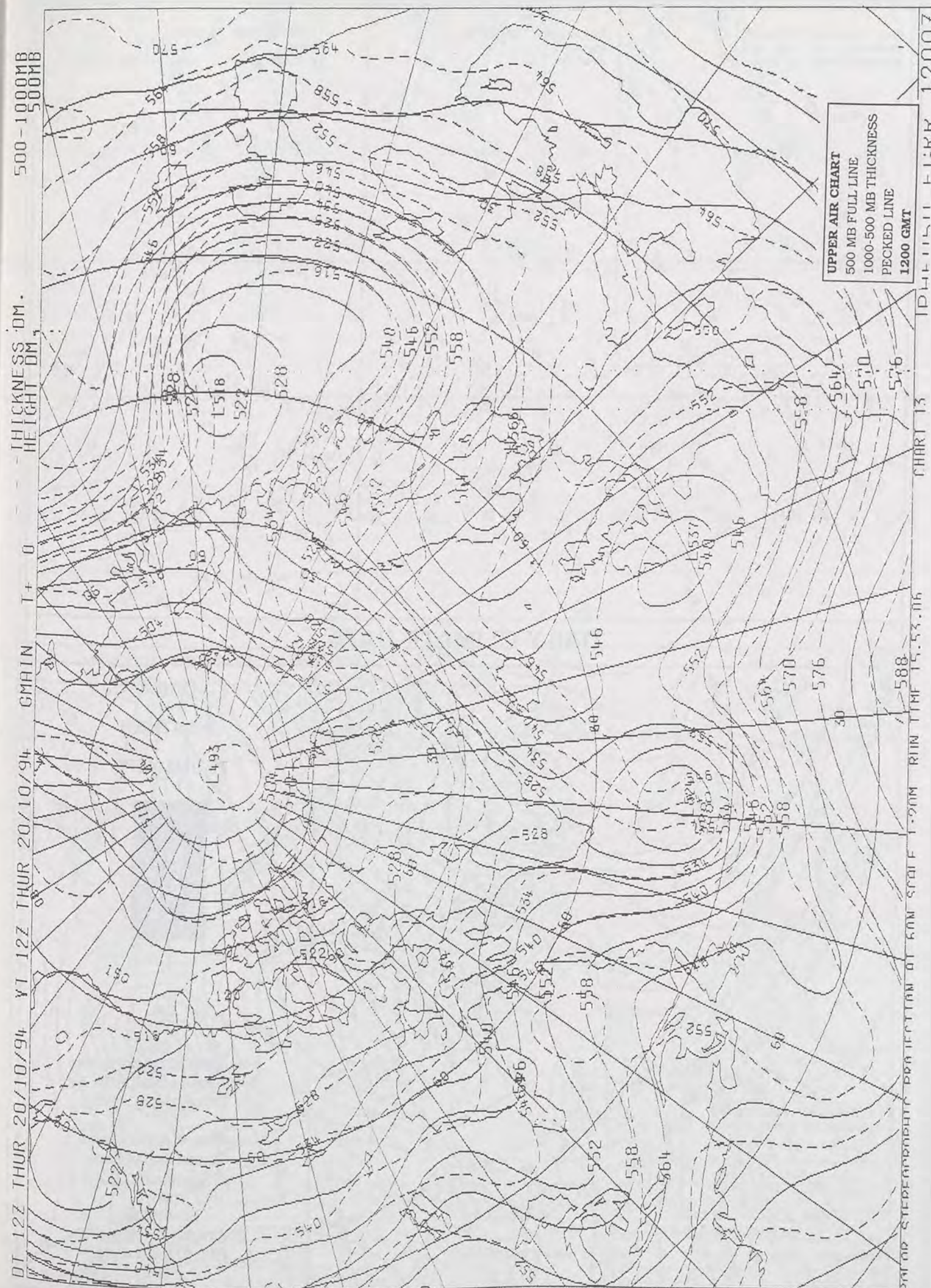
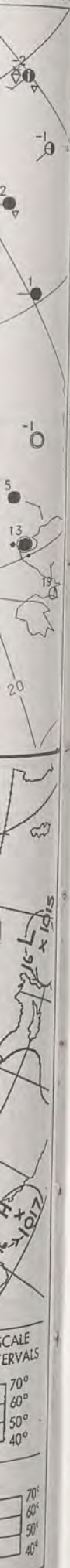
London Weather Centre
Climate Department
127 Clerkenwell Road
London
EC1R 5DB
Telephone: 071 405 4358
Fax: 071 404 4314






DT 12Z THUR 20/10/94 V1 12Z THUR 20/10/94 GMATN T+ 0 THICKNESS DM. 500-1000MB HEIGHT DM. 500MB

OCT 1994



DAILY WEATHER SUMMARY

INCLUDING SUMMARY OF BRITISH WEATHER




Thursday
20th October
1994



LONDON weather centre

METEOSAT AT 06:00 GMT ON 20/10/94
INFRA-RED



CLOUD-TOP OR LAND/SEA TEMPERATURE
COLD WARM

0600 20 OCTOBER 1994
SIGWX



1200 20 OCTOBER 1994
SIGWX

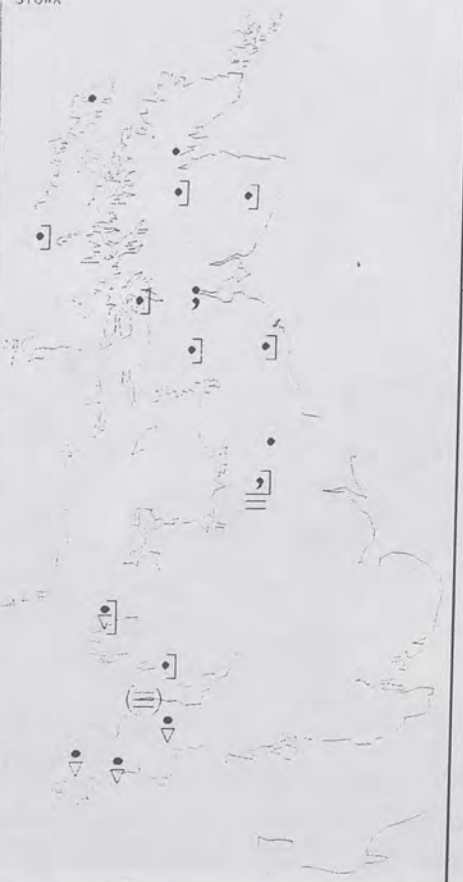


SIGNIFICANT WEATHER CHARTS

1800 20 OCTOBER 1994
SIGWX



2400 20 OCTOBER 1994
SIGWX



Published by London Weather Centre. All times are GMT.

SUMMARY OF UK WEATHER - THURSDAY 20th October 1994

An area of moderate or heavy rain stretching from southern England to Scotland pushed gradually north and eastwards during the night. Following this was mostly broken cloud and this allowed a few mist and fog patches to form.

The cloud and rain continued throughout the day over much of England and Scotland, although southeast England was largely dry by late afternoon. The remaining areas had bright or sunny intervals with showers in southwest England. Towards evening a few mist patches began to form in the clearer spots.

It stayed cloudy over Scotland and eastern England during the evening with patchy light rain or drizzle in places. Showers over southwest England began to spread to parts of Wales and Northern Ireland. The remaining areas had mostly broken cloud and mist patches.

Temperatures were mostly near normal.

EXTREMES

THURSDAY 20th OCTOBER 1994

Highest Maximum
: 17.4 C Anglesey

Lowest Maximum
: 8.9 C Lerwick (Shetland)

Lowest Minimum
: 5.5 C Trawscoed [Dyfed]

Lowest Grass Minimum
: -1.1 C Trawsfynydd [Gwynedd]

Most Rain (24 hrs from 0900 GMT)
: 18.7 mm Lundy
[off north Devon]

Most Sunshine
: 8.5 Hrs Jersey / St Helier

NIGHT MINIMUM TEMPERATURE
(DEGREES C)
20 OCTOBER 1994



DAY MAXIMUM TEMPERATURE
(DEGREES C)
20 OCTOBER 1994



SUNSHINE (DAWN TO DUSK)
(HOURS)
20 OCTOBER 1994



X INDICATES 0.1-0.4 HRS

DAILY CLIMATE DATA

NIGHT RAINFALL
(MILLIMETRES)
20 OCTOBER 1994



X INDICATES TRACE TO 0.4 MM

DAY RAINFALL
(MILLIMETRES)
20 OCTOBER 1994



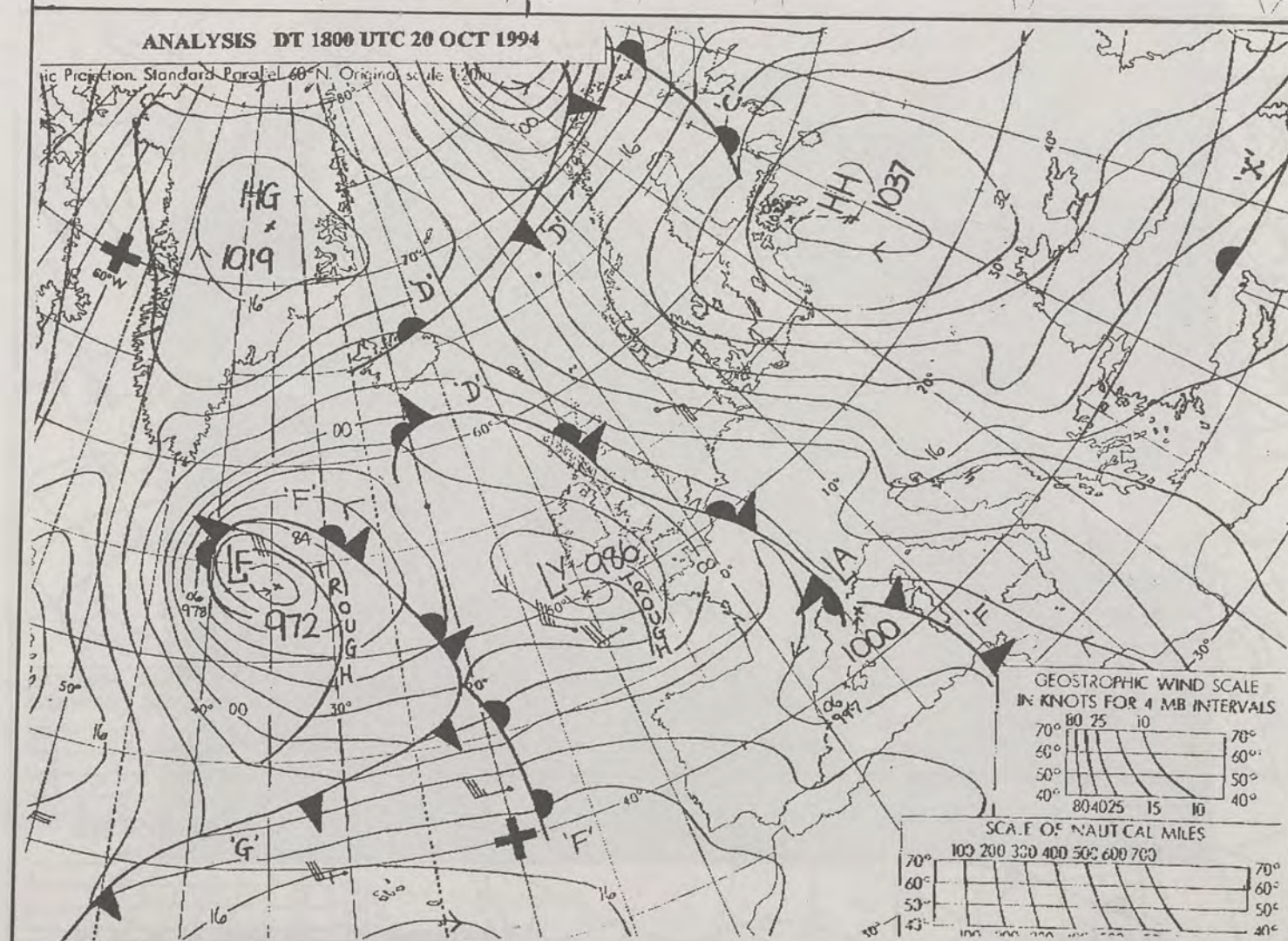
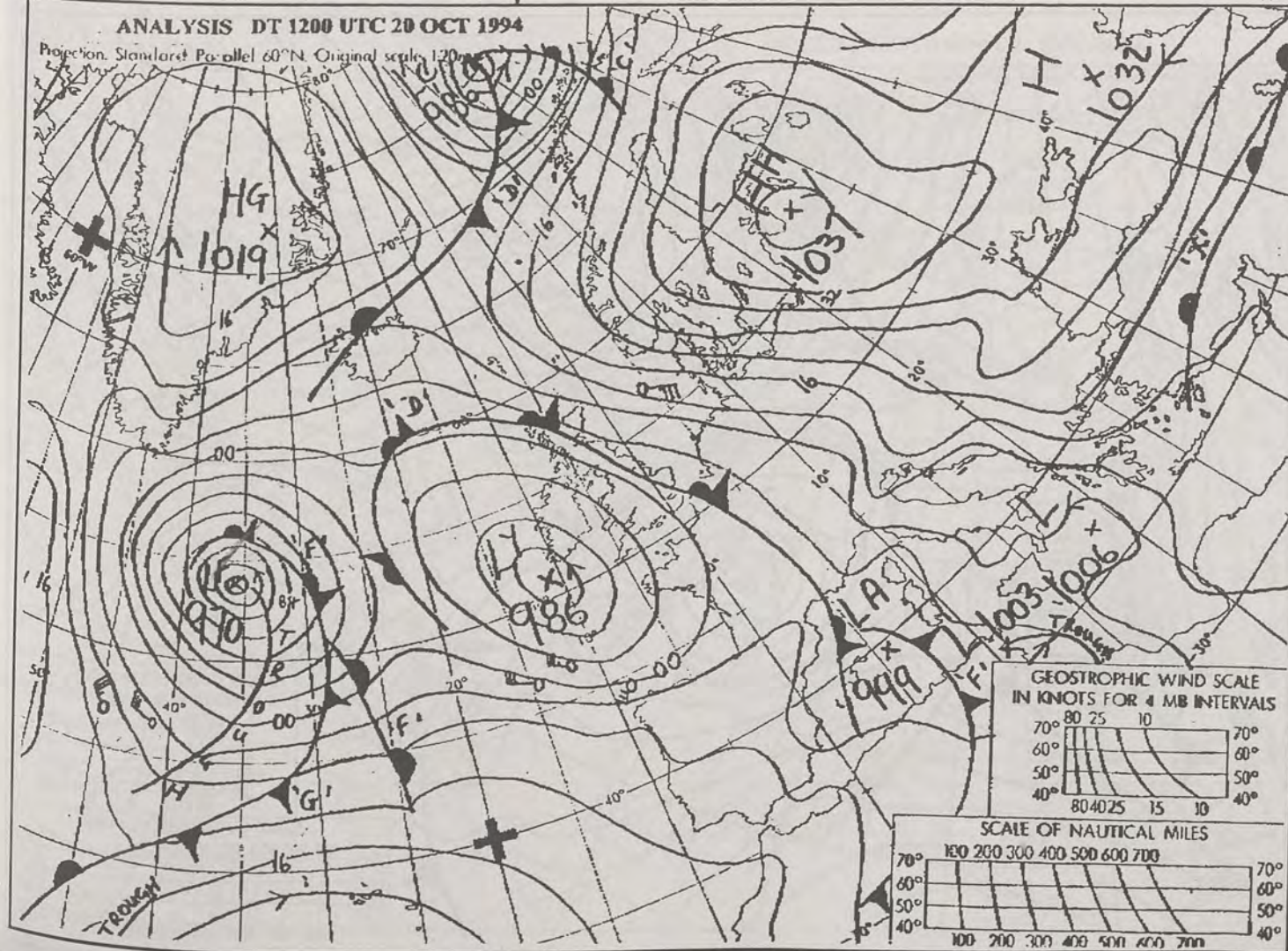
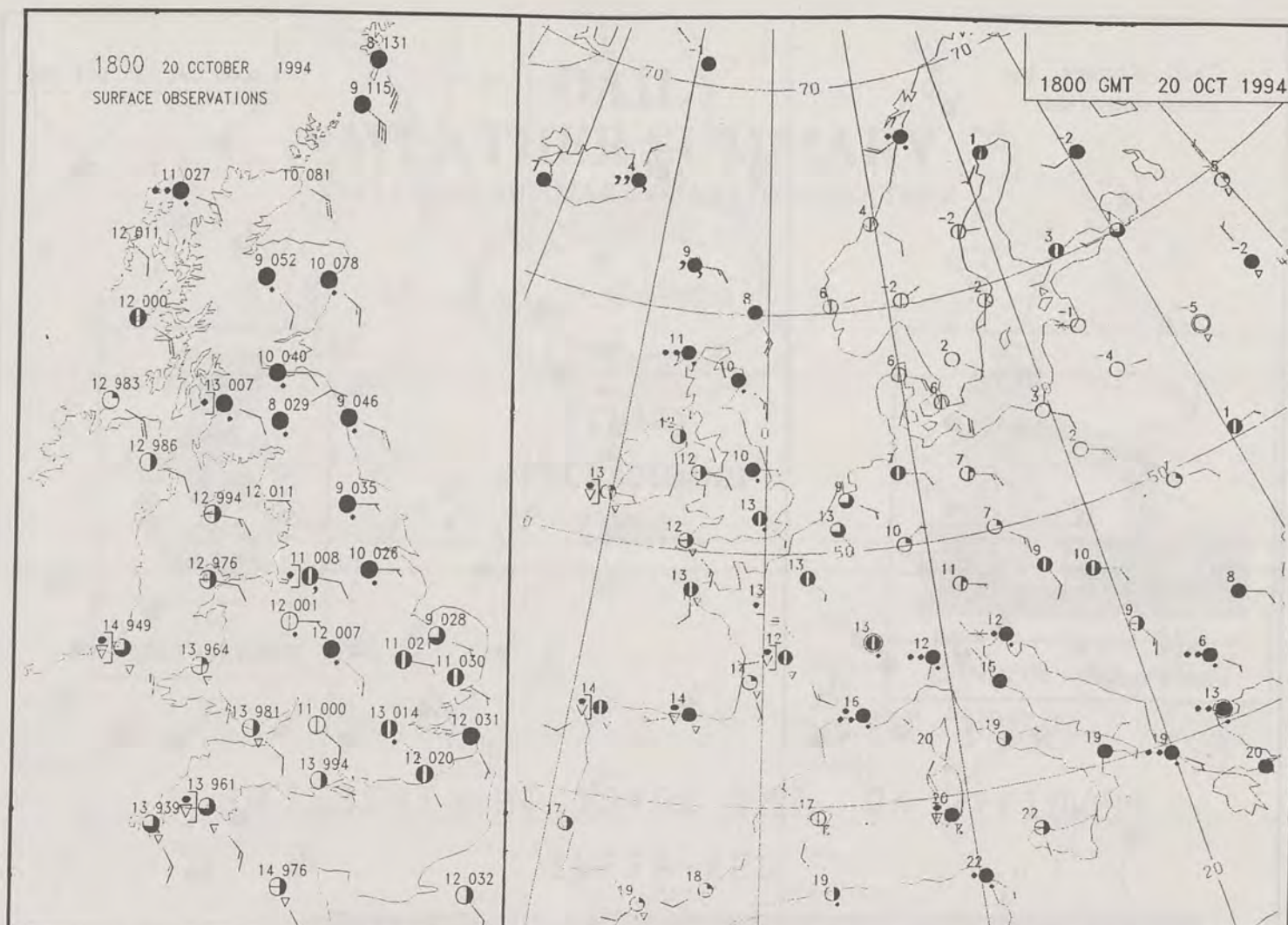
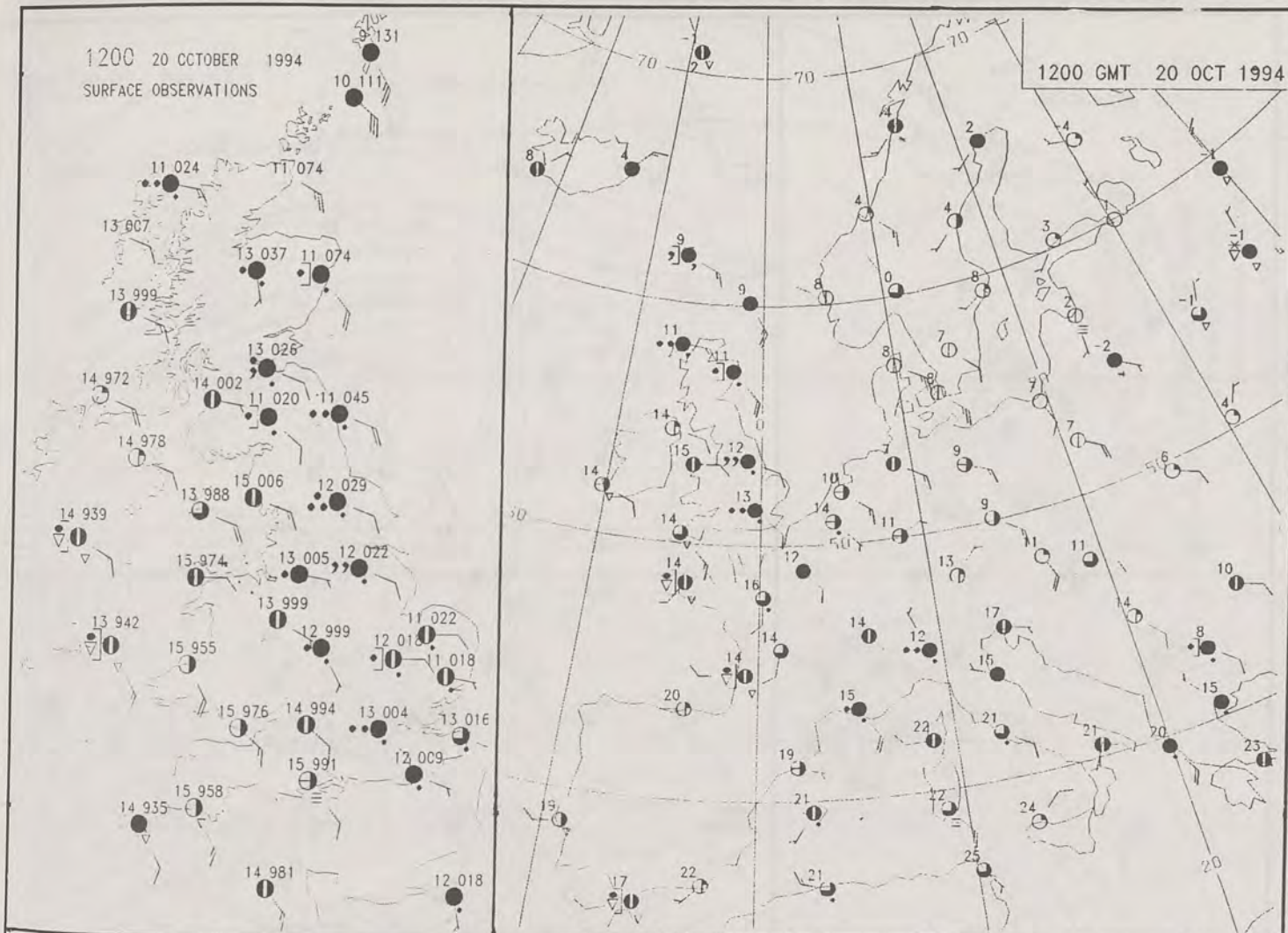
X INDICATES TRACE TO 0.4 MM

DAILY WEATHER SUMMARY



For details of other Weather Summaries produced by the Met. Office please contact:

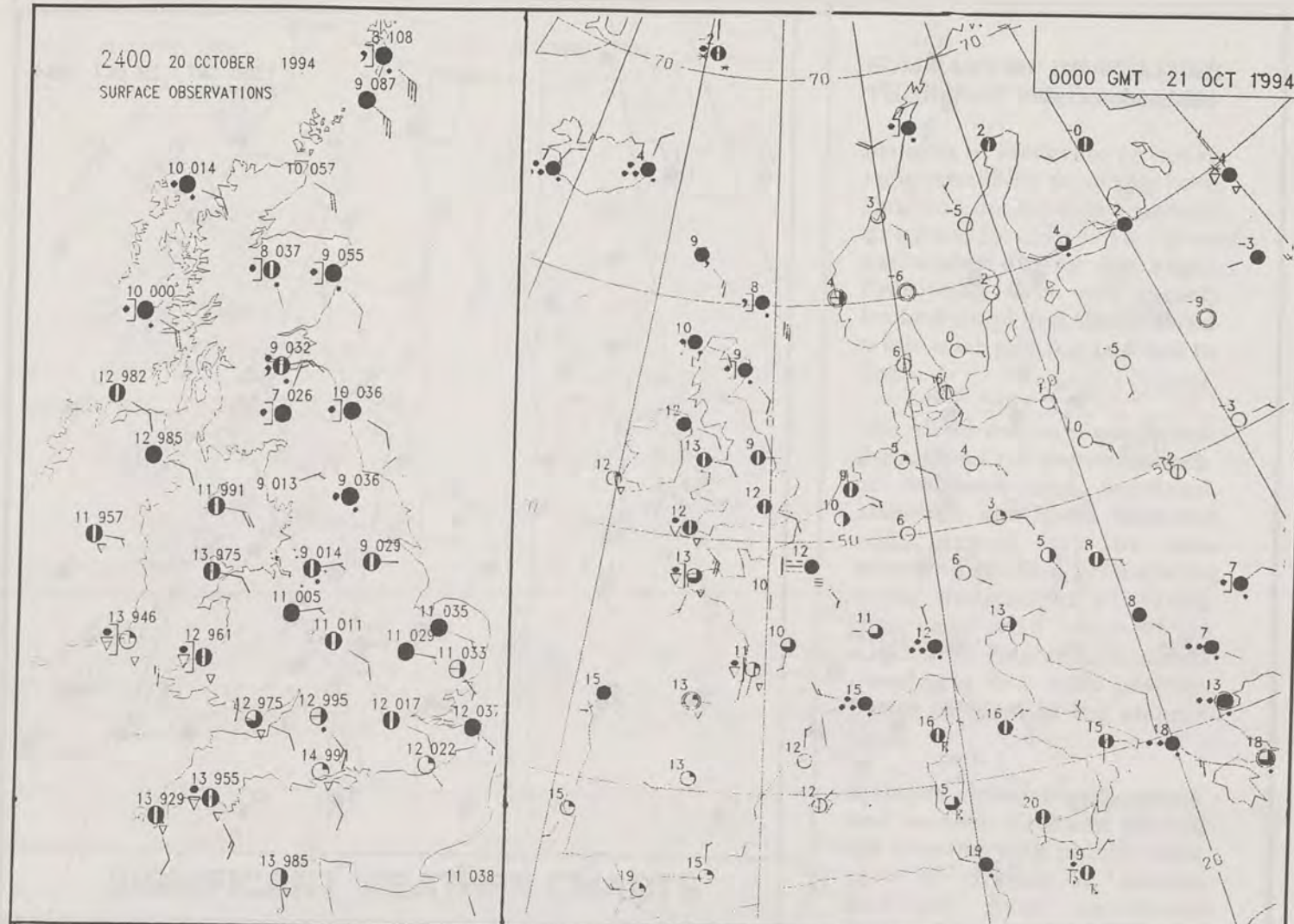
London Weather Centre
Climate Department
127 Clerkenwell Road
London
EC1R 5DB
Telephone: 071 405 4358
Fax: 071 404 4314



NOT FOR LOAN DUPLICATE ALSO

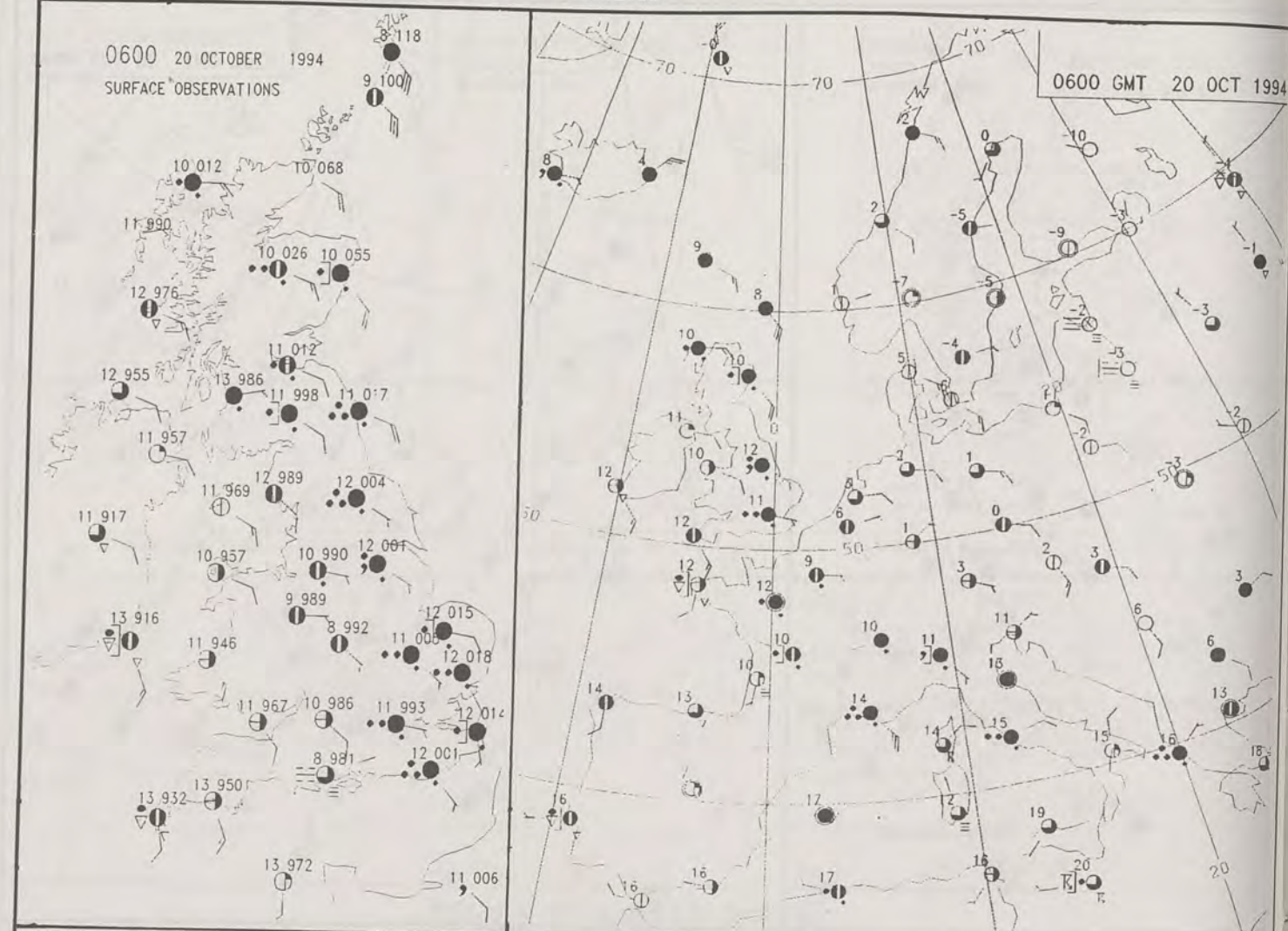
2400 20 OCTOBER 1994
SURFACE OBSERVATIONS

0000 GMT 21 OCT 1994



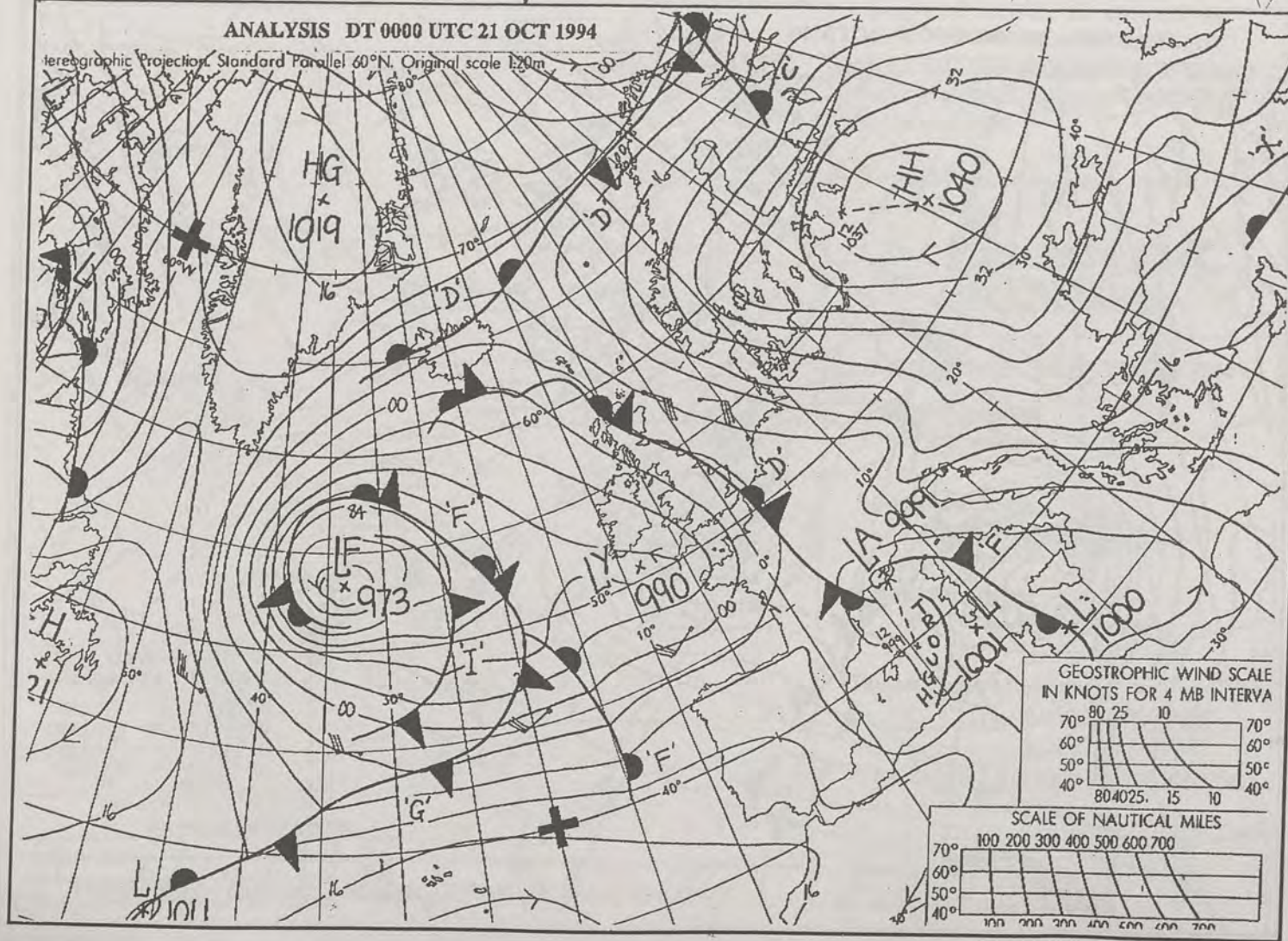
0600 20 OCTOBER 1994
SURFACE OBSERVATIONS

0600 GMT 20 OCT 1994



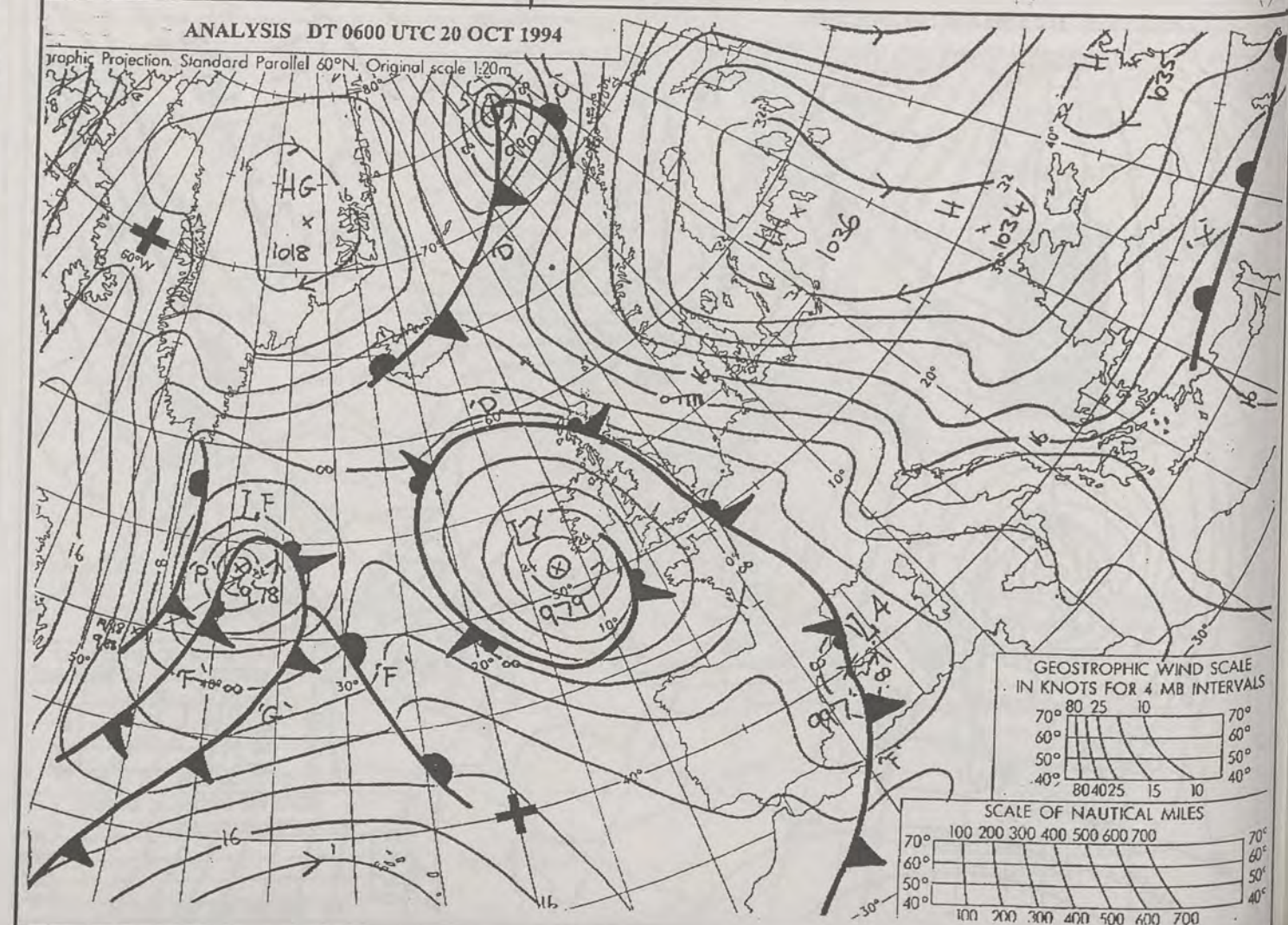
ANALYSIS DT 0000 UTC 21 OCT 1994

Stereographic Projection, Standard Parallel 60°N, Original scale 1:20m



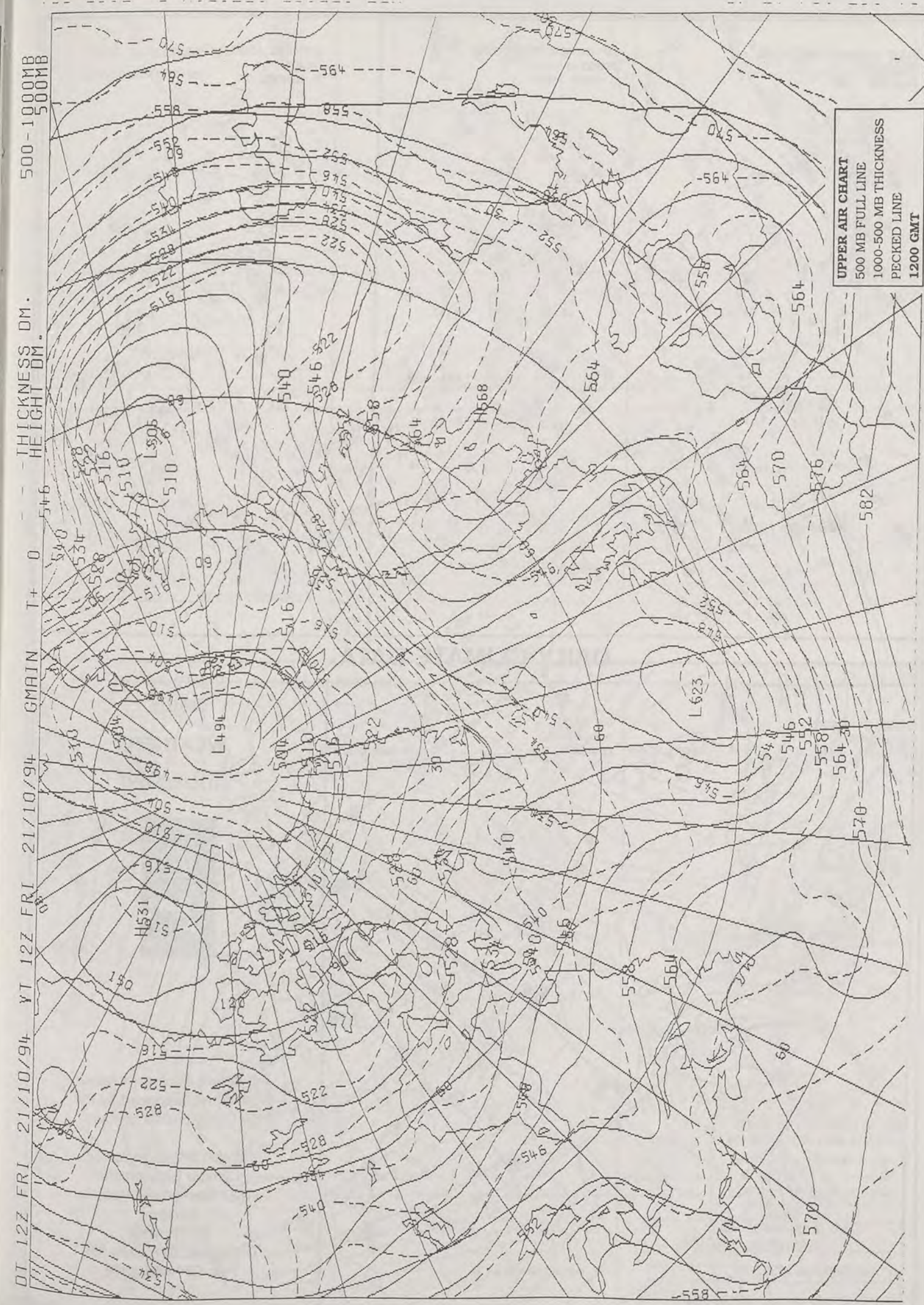
ANALYSIS DT 0600 UTC 20 OCT 1994

Stereographic Projection, Standard Parallel 60°N, Original scale 1:20m




DT 12Z FRI 21/10/94 VT 12Z FRI 21/10/94 GMAIN T+ 0 5+6 THICKNESS DM. 500-1000MB HEIGHT DM. 500MB

CT 1994




DAILY WEATHER SUMMARY

INCLUDING SUMMARY OF BRITISH WEATHER




Friday
21st October
1994



LONDON weather centre

METEOSAT AT 12:00 GMT ON 21/10/94
INFRA-RED



CLOUD-TOP OR LAND/SEA TEMPERATURE

COLD WARM

0600 21 OCTOBER 1994
SIGWX



1200 21 OCTOBER 1994
SIGWX



SIGNIFICANT WEATHER CHARTS

1800 21 OCTOBER 1994
SIGWX



2400 21 OCTOBER 1994
SIGWX



Published by London Weather Centre. All times are GMT.

SUMMARY OF UK WEATHER FRIDAY 21st October 1994

Over England and Scotland there was rain or drizzle in many places, although much of Scotland turned clearer before morning.

Northern Ireland and Wales had clear spells overnight, but there were showers here and there.

During the day there was some sunshine in Scotland, particularly in the West, but most places had rain or drizzle at times, with some heavy and persistent rain in the northeast and on Shetland.

Northern Ireland and Wales had some sunshine, but showers in many places too.

Over England there was at least a little sunshine nearly everywhere. Many places had showers, some of them heavy and there was some hail and thunder. Heavy showers continued in the evening and later more significant outbreaks of rain moved into the Solent area.

Temperatures were close to average over much of the United Kingdom.

EXTREMES

FRIDAY 21st OCTOBER 1994

Highest Maximum
: 17.7 C Jersey / St Helier

Lowest Maximum
: 9.1 C Lerwick [Shetland]

Lowest Minimum
: 2.7 C Aviemore [Highland]

Lowest Grass Minimum
: -4.3 C St Bees Head [Cumbria]

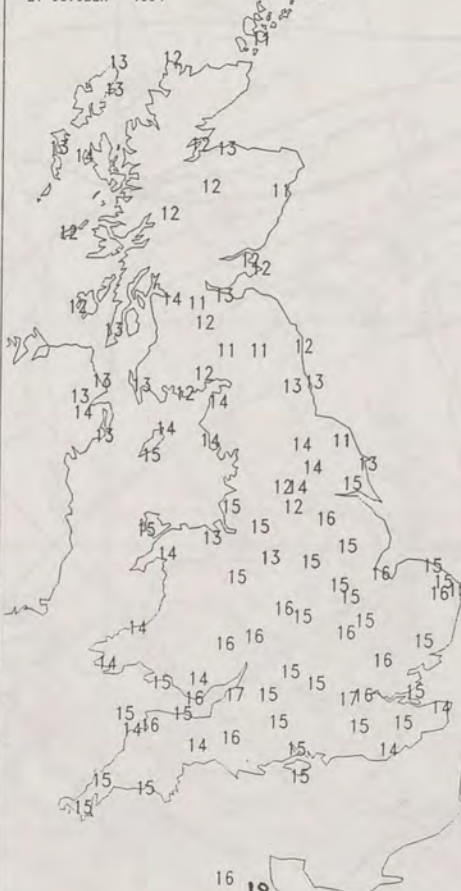
Most Rain (24 hrs from 0900 GMT)
: 17.6 mm Southampton

Most Sunshine
: 6.8 Hrs Ventnor [Isle of Wight]

NIGHT MINIMUM TEMPERATURE
(DEGREES C)
21 OCTOBER 1994



DAY MAXIMUM TEMPERATURE
(DEGREES C)
21 OCTOBER 1994



SUNSHINE (DAWN TO DUSK)
(HOURS)
21 OCTOBER 1994



DAILY CLIMATE DATA

NIGHT RAINFALL
(MILLIMETRES)
21 OCTOBER 1994



DAY RAINFALL
(MILLIMETRES)
21 OCTOBER 1994

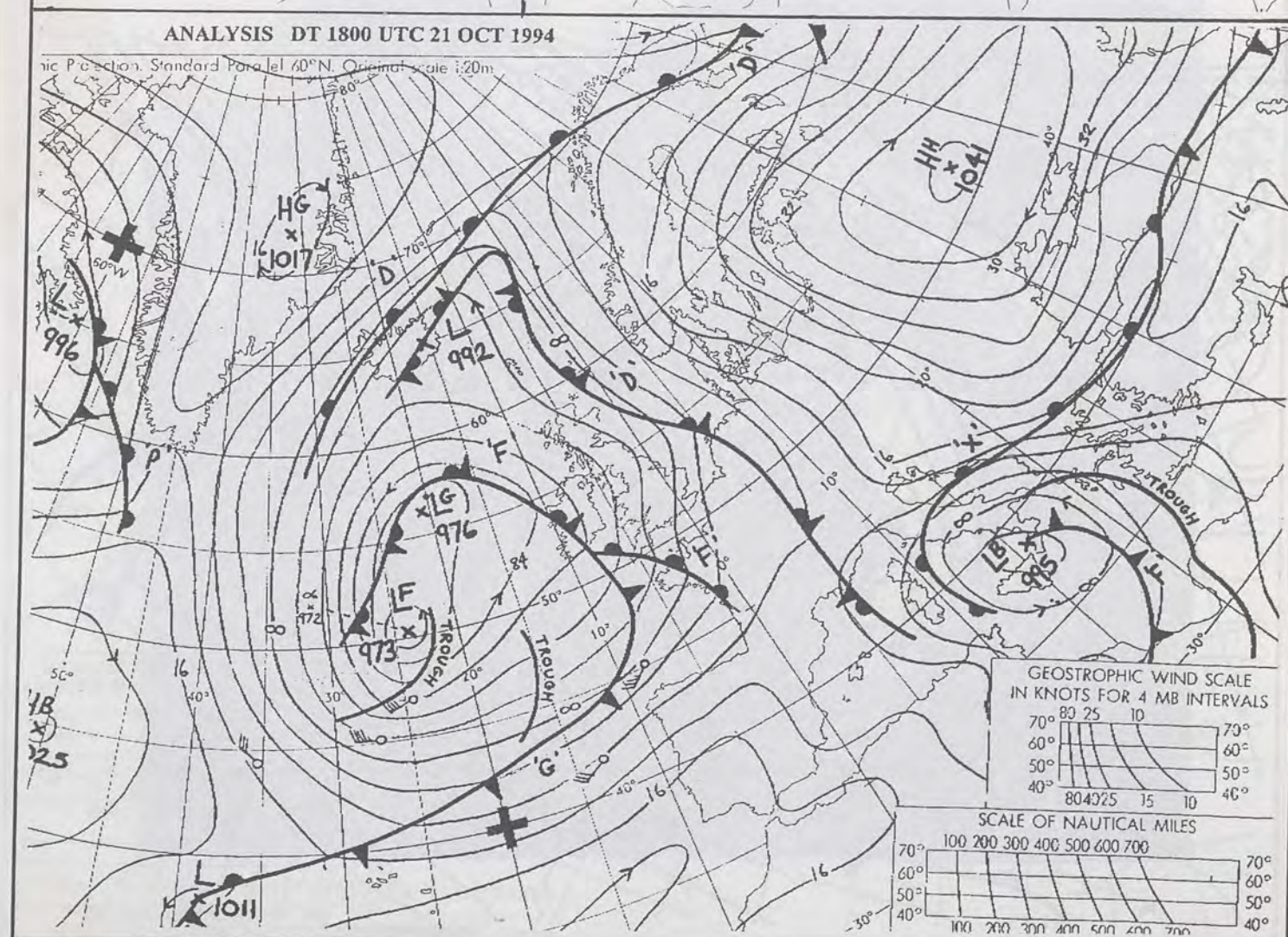
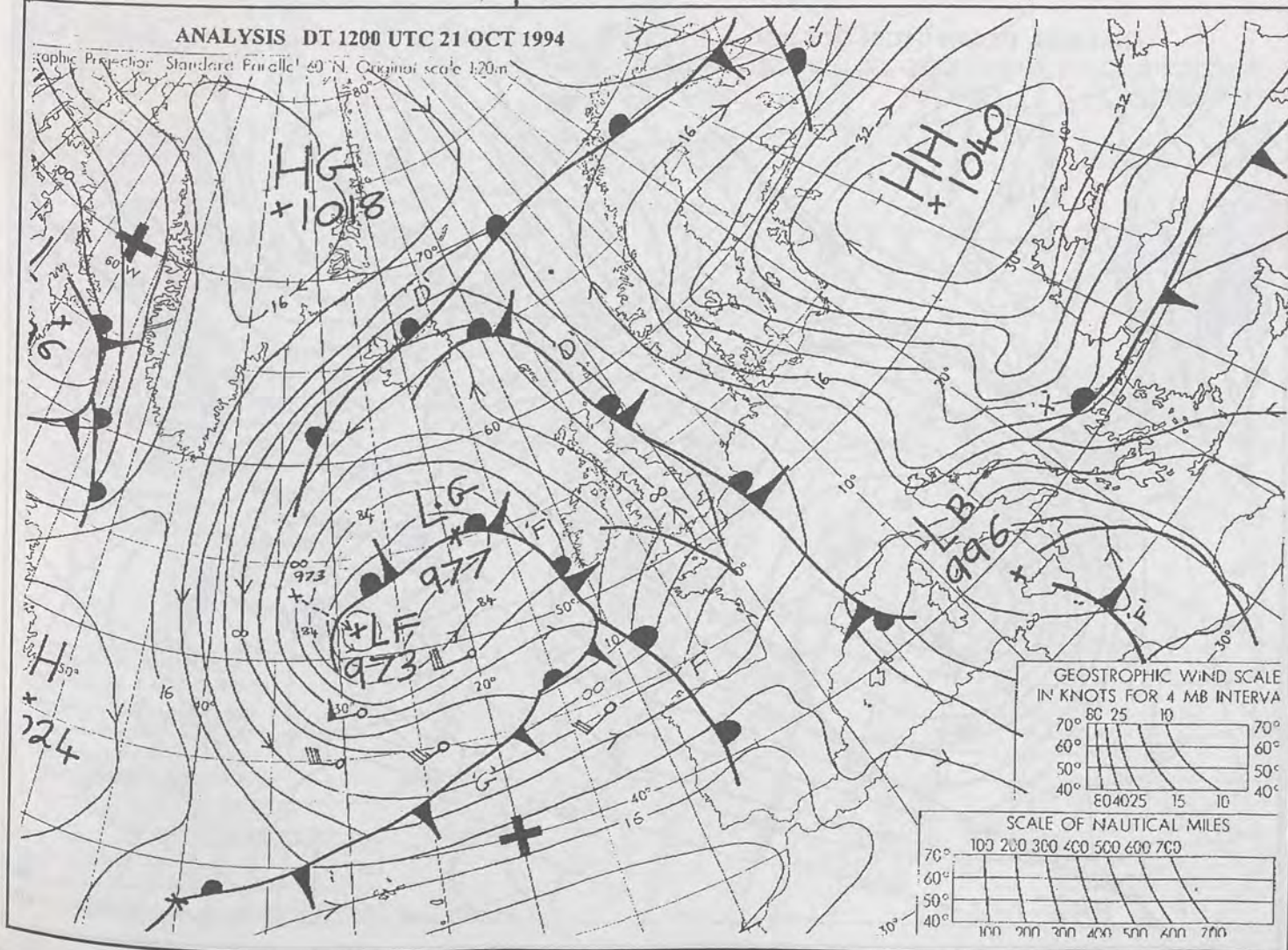
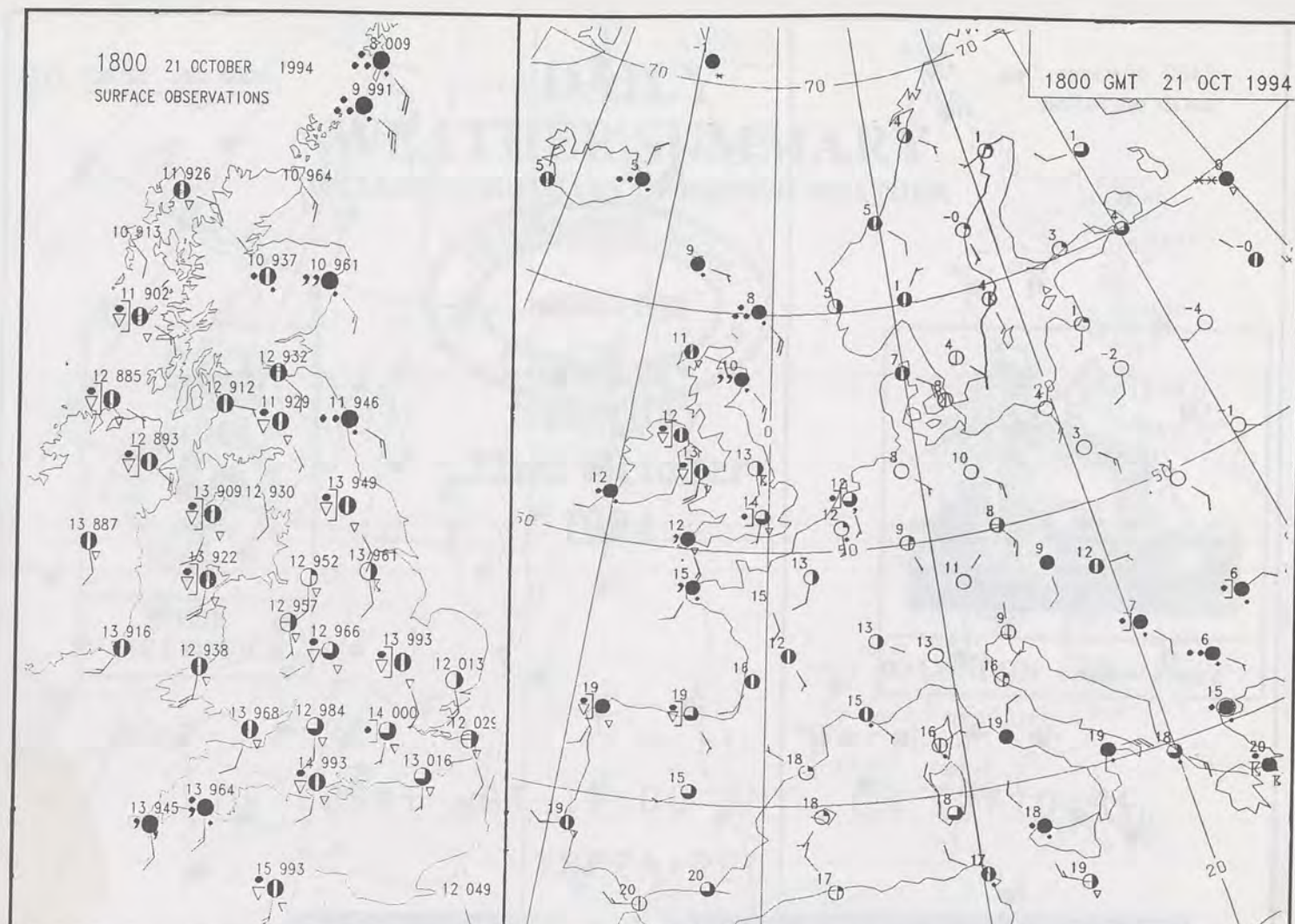
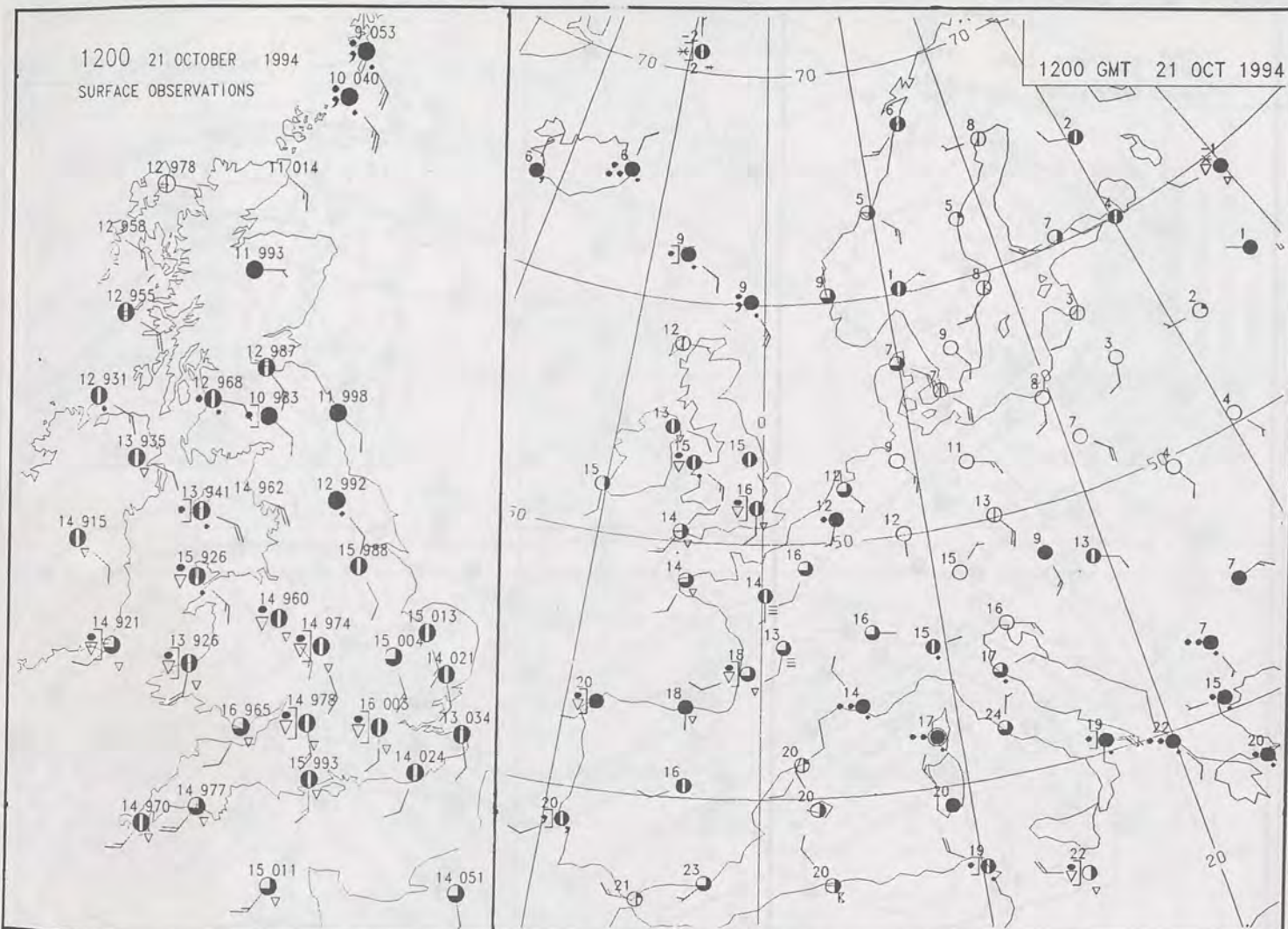


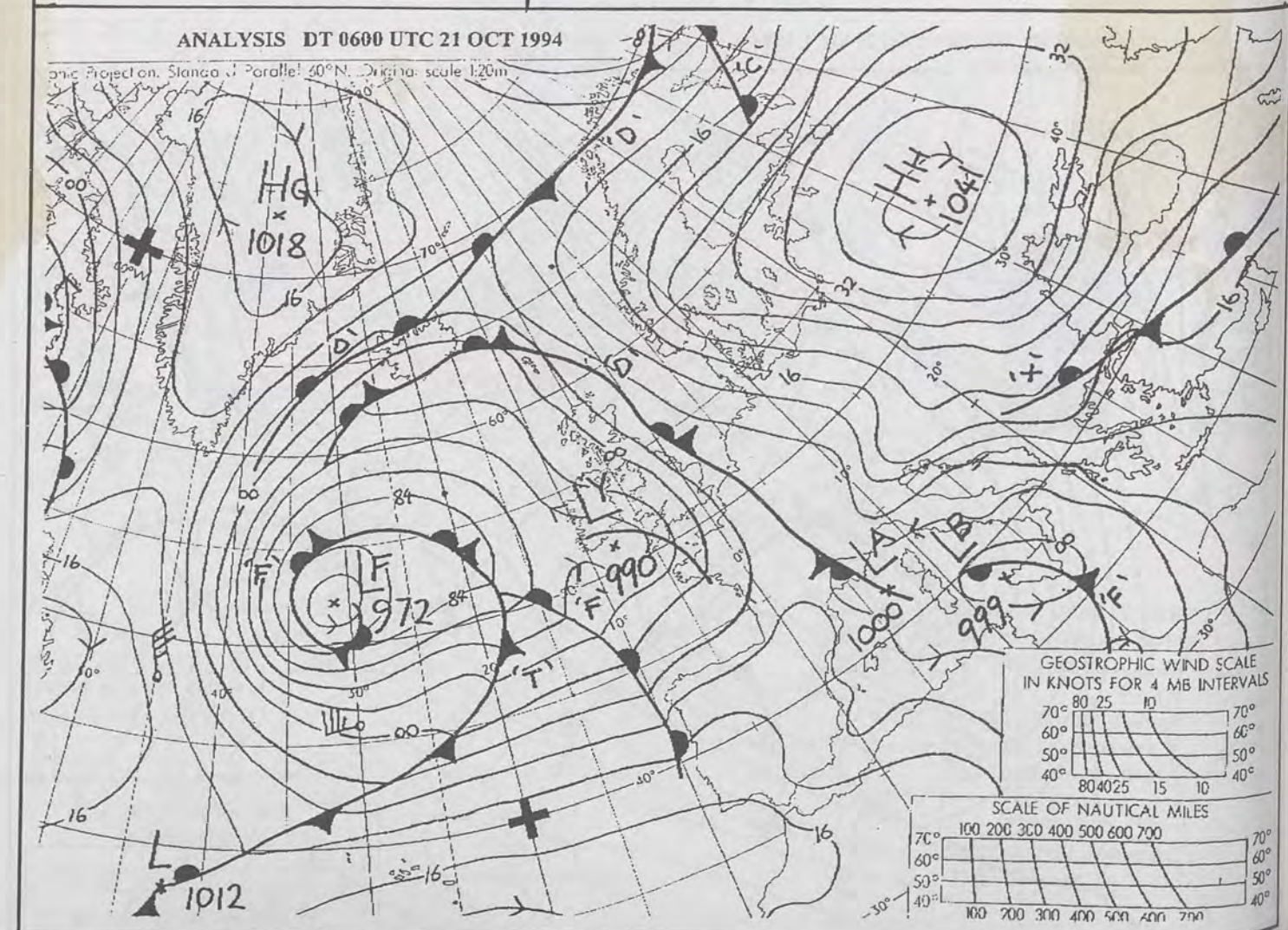
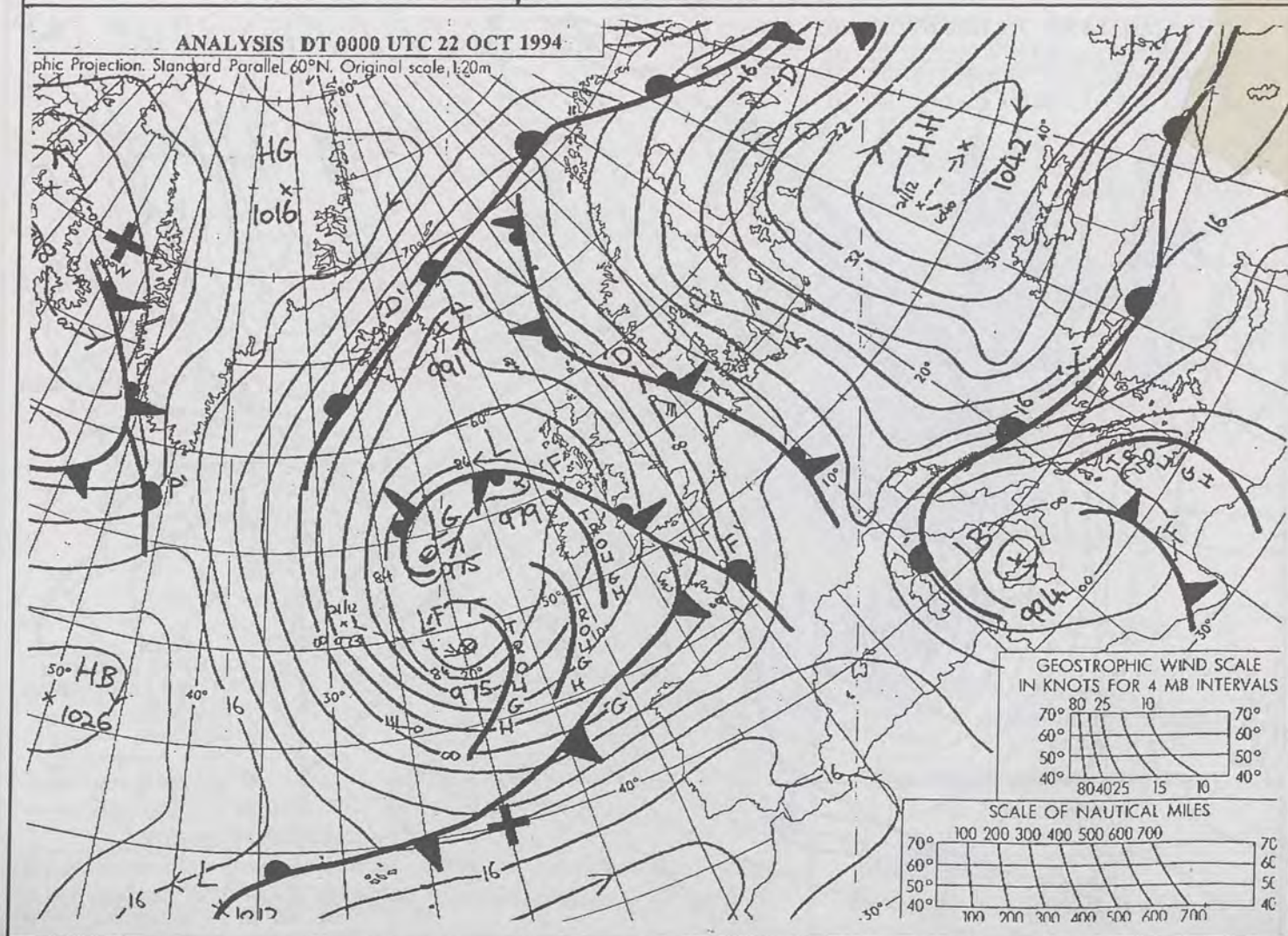
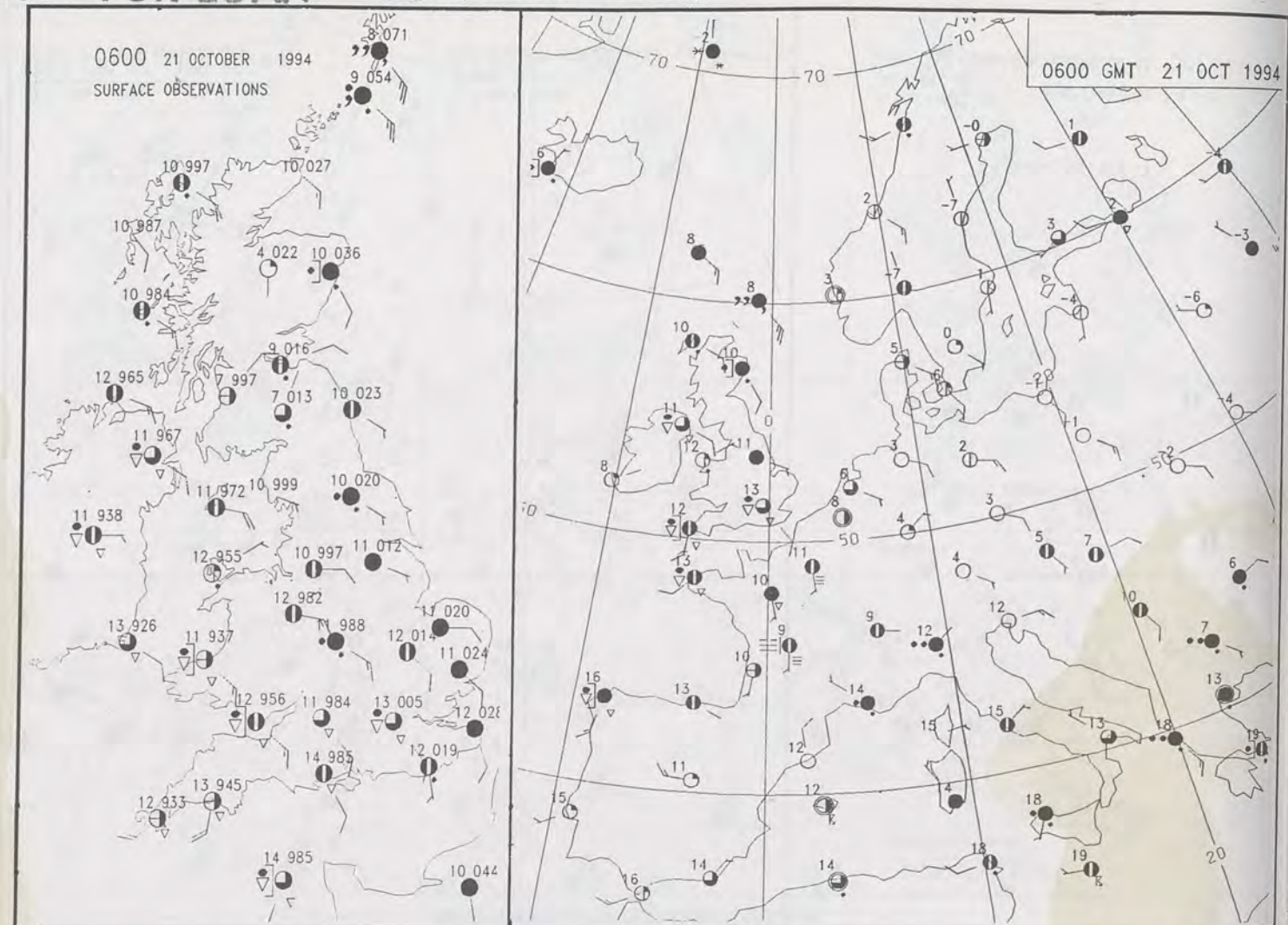
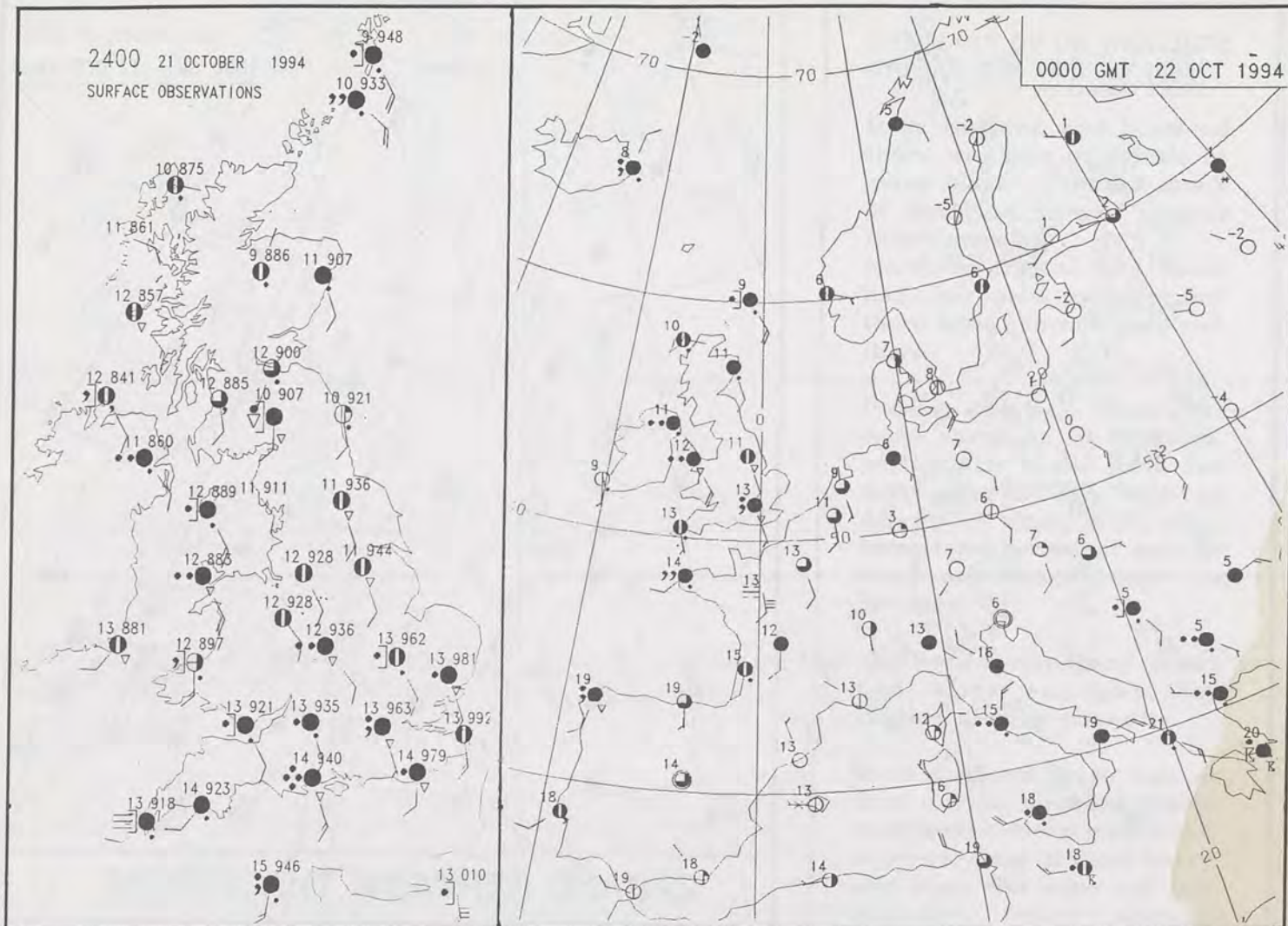
DAILY WEATHER SUMMARY



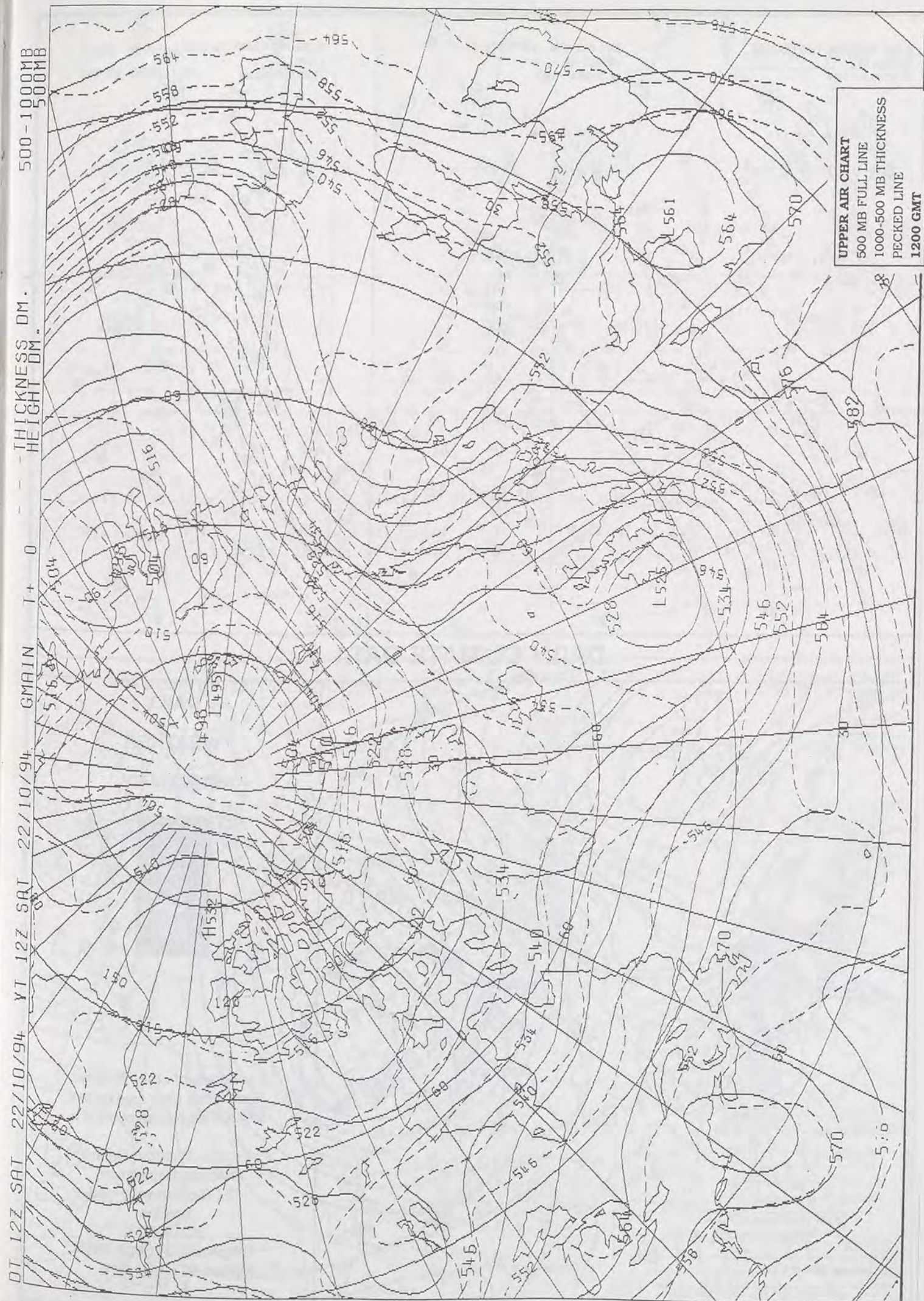
For details of other Weather Summaries produced by the Met. Office please contact:

London Weather Centre
Climate Department
127 Clerkenwell Road
London
EC1R 5DB
Telephone: 071 405 4358
Fax: 071 404 4314






1994





DAILY WEATHER SUMMARY

INCLUDING SUMMARY OF BRITISH WEATHER




Saturday
22nd October
1994



LONDON weather centre

METEOSAT AT 12:00 GMT ON 22/10/94
INFRA-RED



CLOUD-TOP OR LAND/SEA TEMPERATURE
COLD WARM

0600 22 OCTOBER 1994
SIGWX



1200 22 OCTOBER 1994
SIGWX



SIGNIFICANT WEATHER CHARTS

1800 22 OCTOBER 1994
SIGWX



2400 22 OCTOBER 1994
SIGWX



Published by London Weather Centre. All times are GMT.

SUMMARY OF UK WEATHER SATURDAY 22nd October 1994

It was a cloudy night over much of the United Kingdom and there was rain or drizzle nearly everywhere.

During the day over Scotland there was a little sunshine here and there, but most places were cloudy with rain at times.

The west of Northern Ireland had a dry, bright day with quite a lot of sunshine, but the east of the province was wet, with heavy rain for much of the day.

Over England and Wales there was a lot of cloud as well with just a little sunshine in a few places. There were a lot of heavy showers too, with a few thunderstorms and even some longer spells of rain now and again.

Over much of the United Kingdom temperatures were a little above average especially in the south.

EXTREMES

SATURDAY 22nd OCTOBER 1994

Highest Maximum

: 18.3C Heathrow Airport

Lowest Maximum

: 10.1C Lerwick (Shetland)

Lowest Minimum

: 6.5C Loch Glascarnoch (Highland)

Lowest Grass Minimum

: -0.1C St Bee's Head (Cumbria)

Most Rain (24 hrs from 0900 GMT)

: 53.8mm Ronaldsway Airport (Isle of Man)

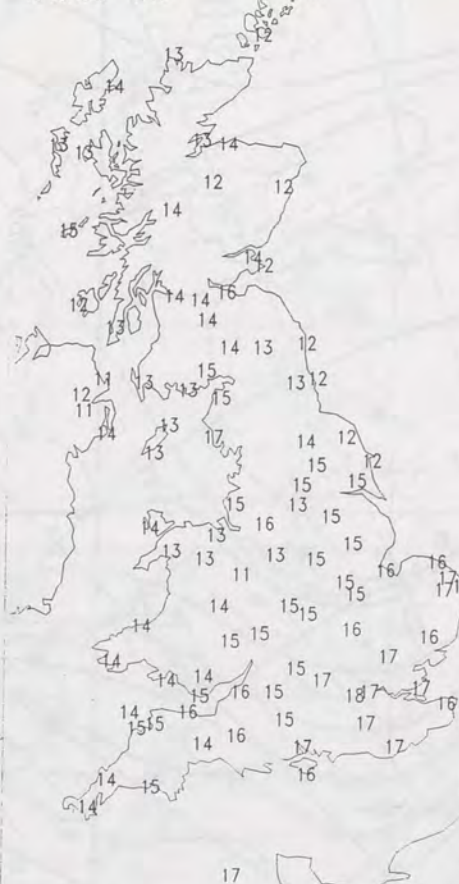
Most Sunshine

: 6.0Hrs Jersey (Channel Islands) and
Corgary (Co Fermanagh)

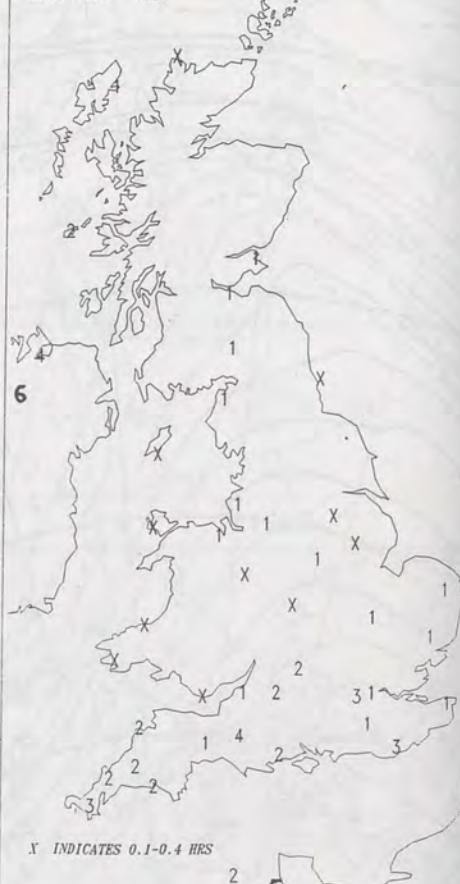
NIGHT MINIMUM TEMPERATURE
(DEGREES C)
22 OCTOBER 1994



DAY MAXIMUM TEMPERATURE
(DEGREES C)
22 OCTOBER 1994



SUNSHINE (DAWN TO DUSK)
(HOURS)
22 OCTOBER 1994



DAILY CLIMATE DATA

NIGHT RAINFALL
(MILLIMETRES)
22 OCTOBER 1994



DAY RAINFALL
(MILLIMETRES)
22 OCTOBER 1994

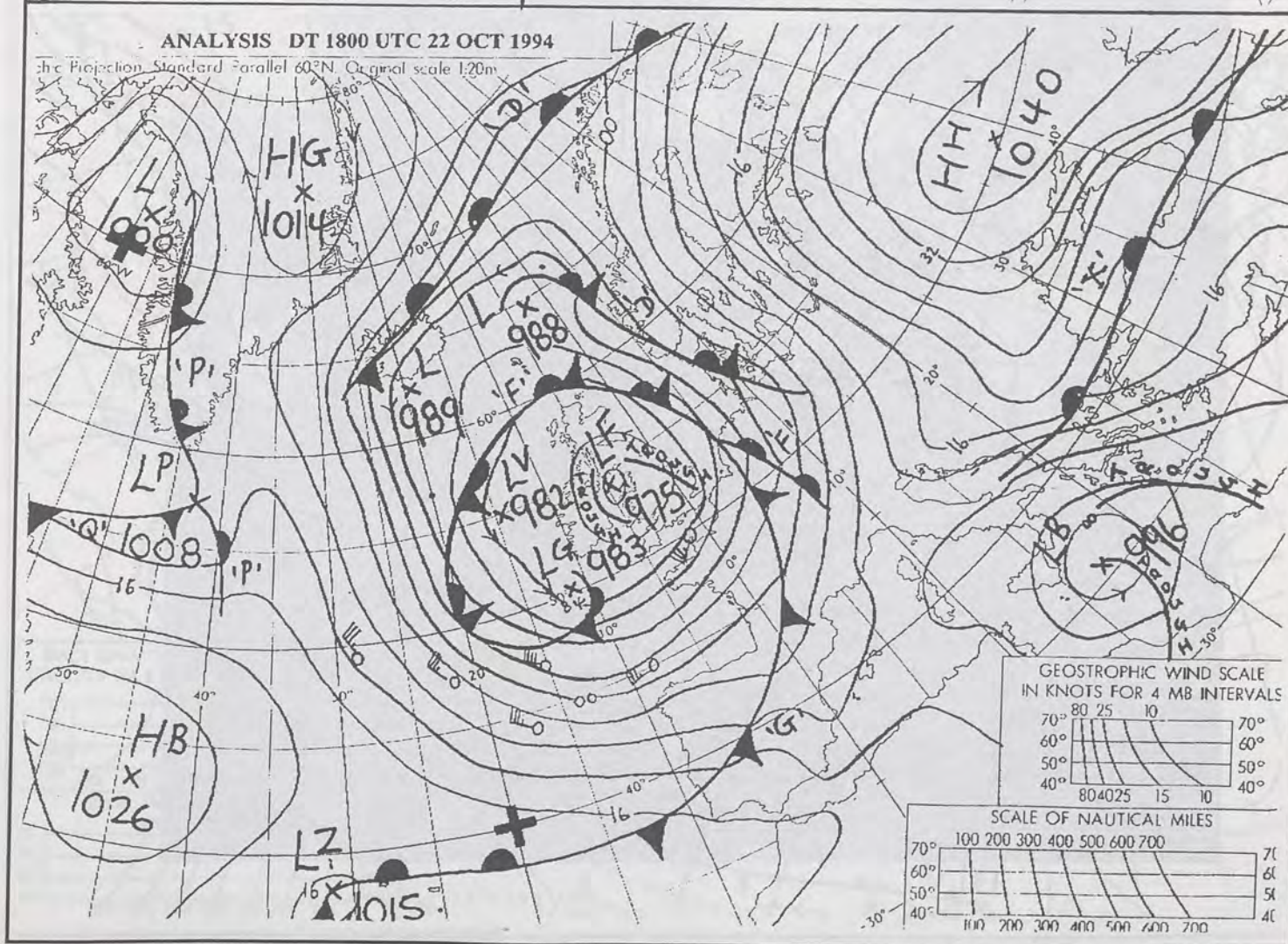
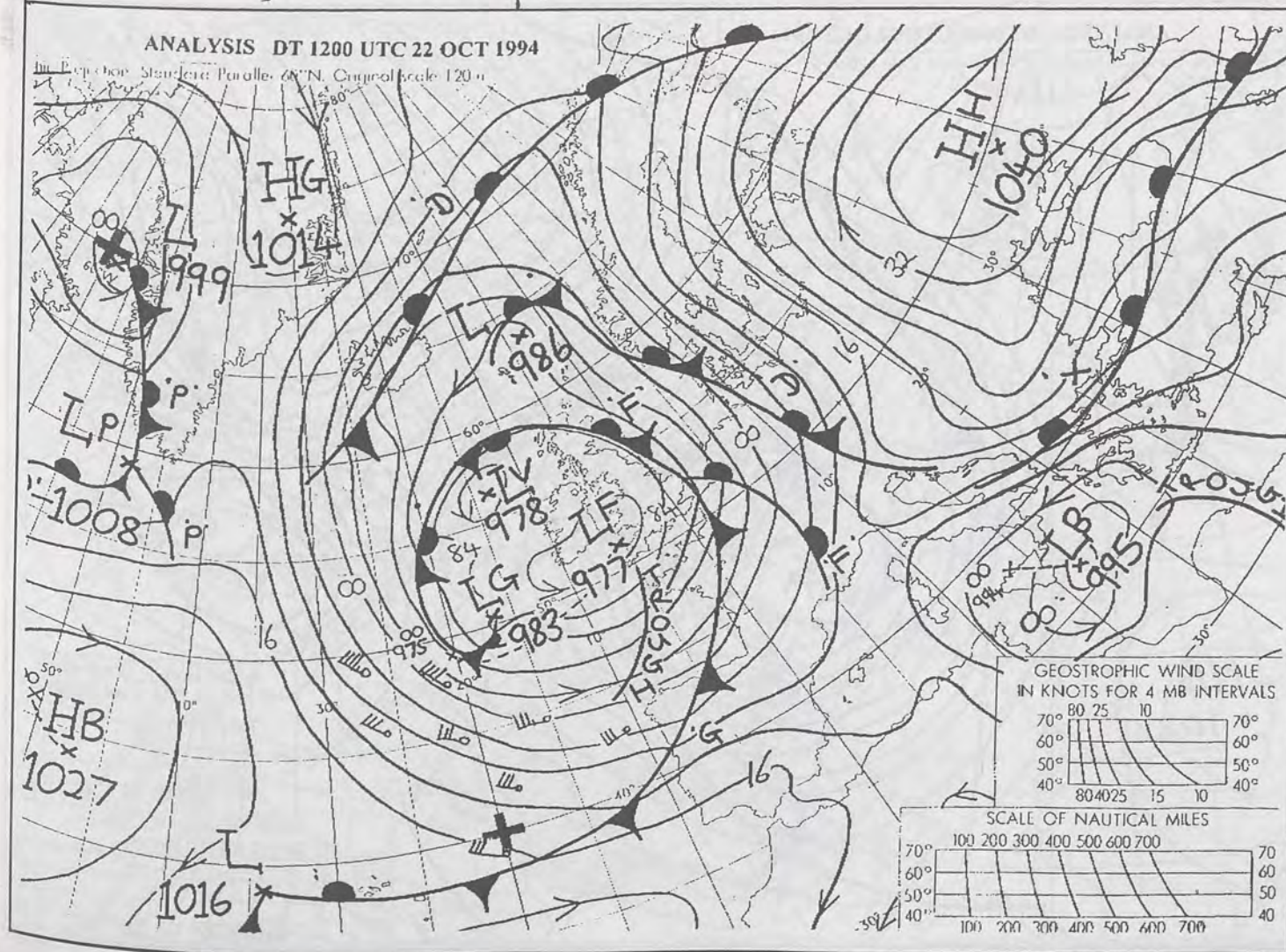
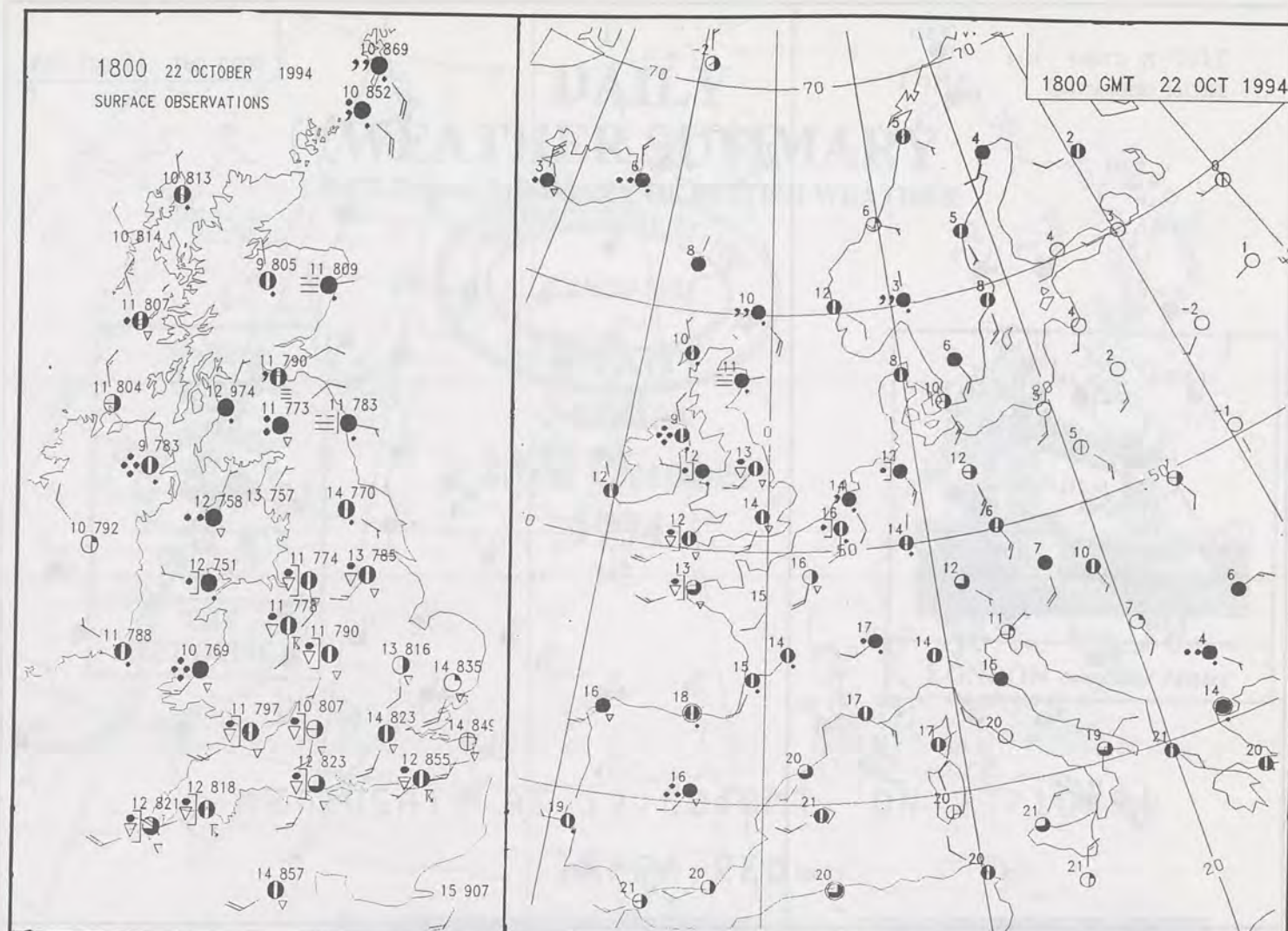
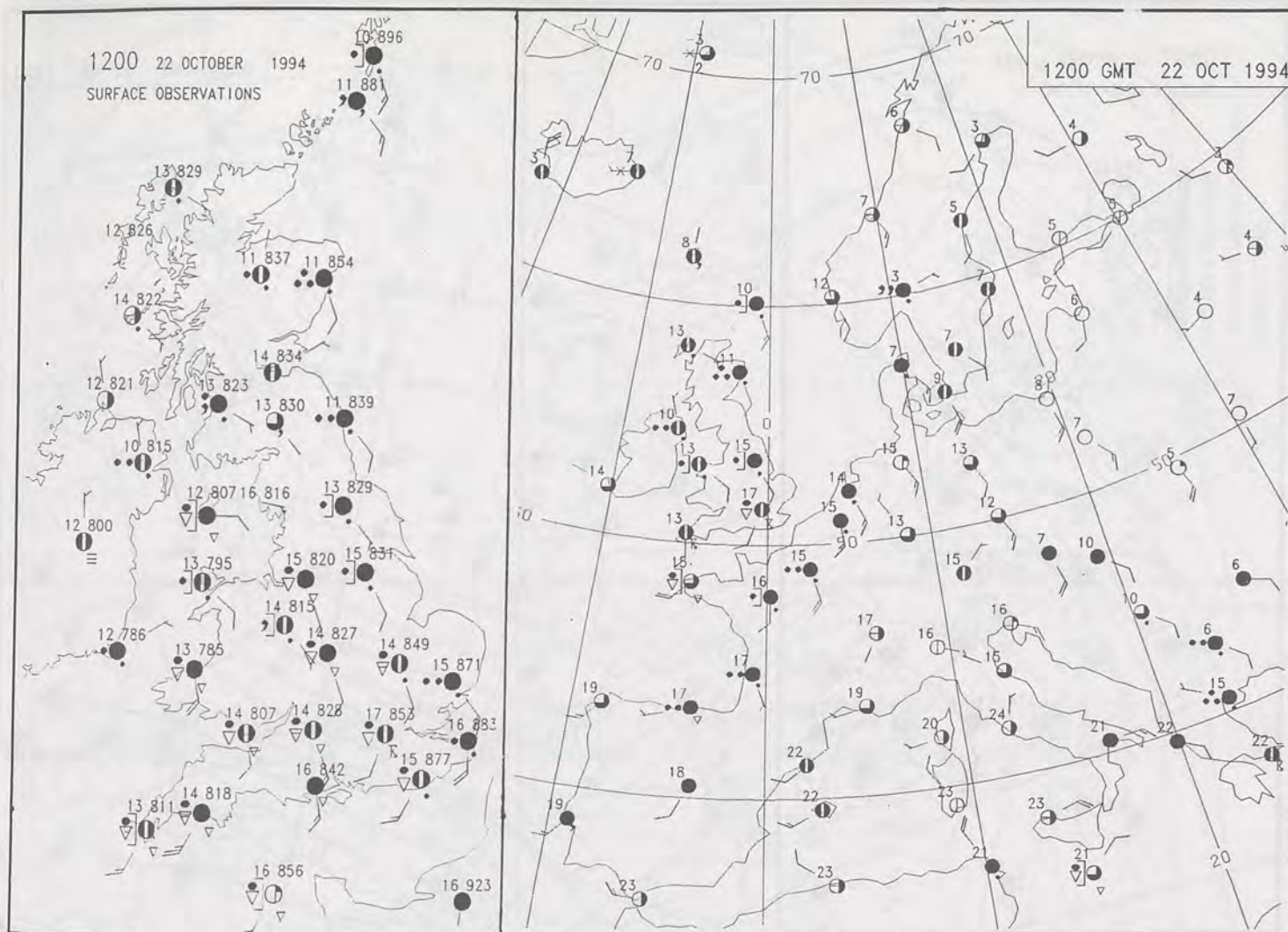


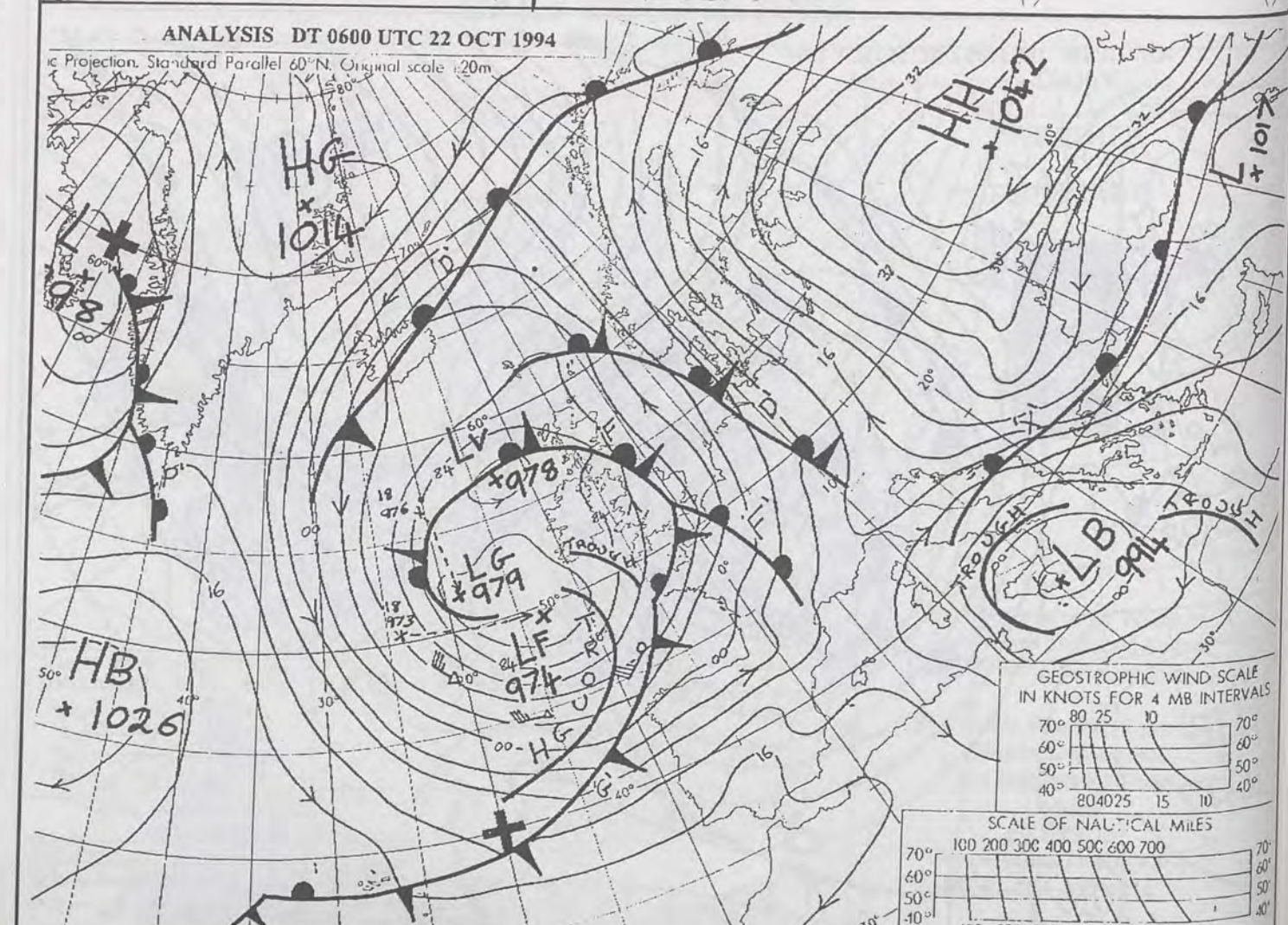
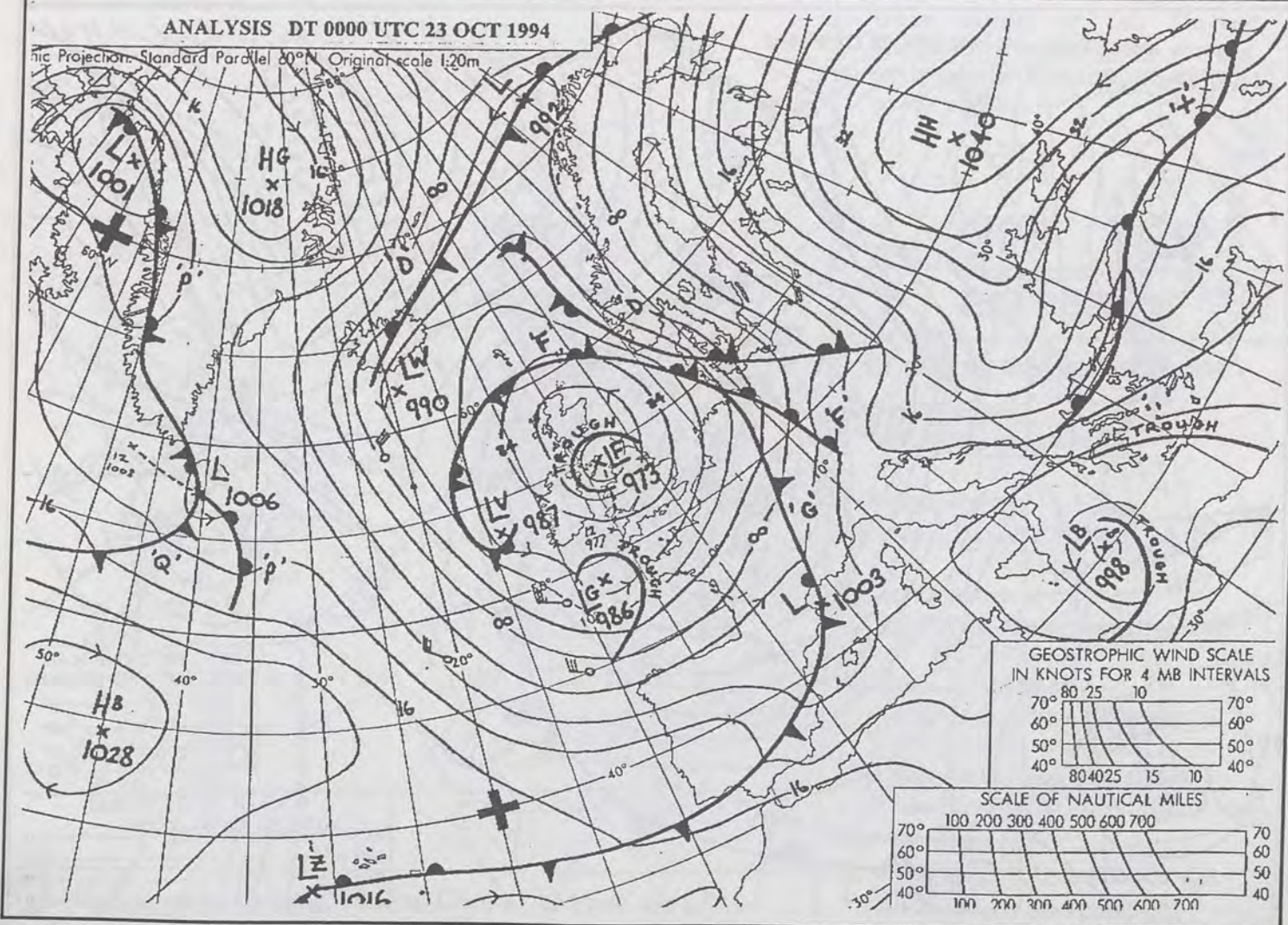
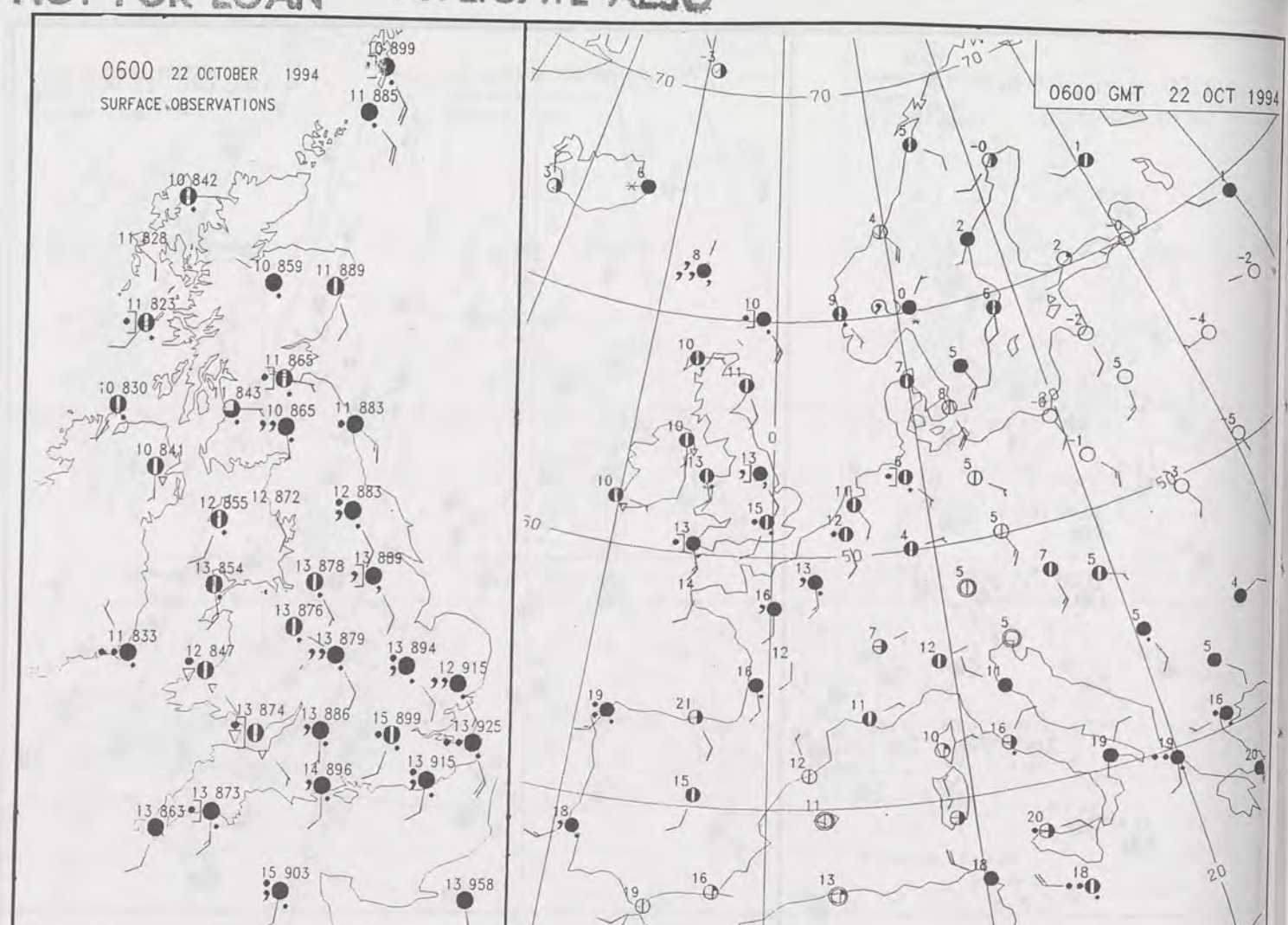
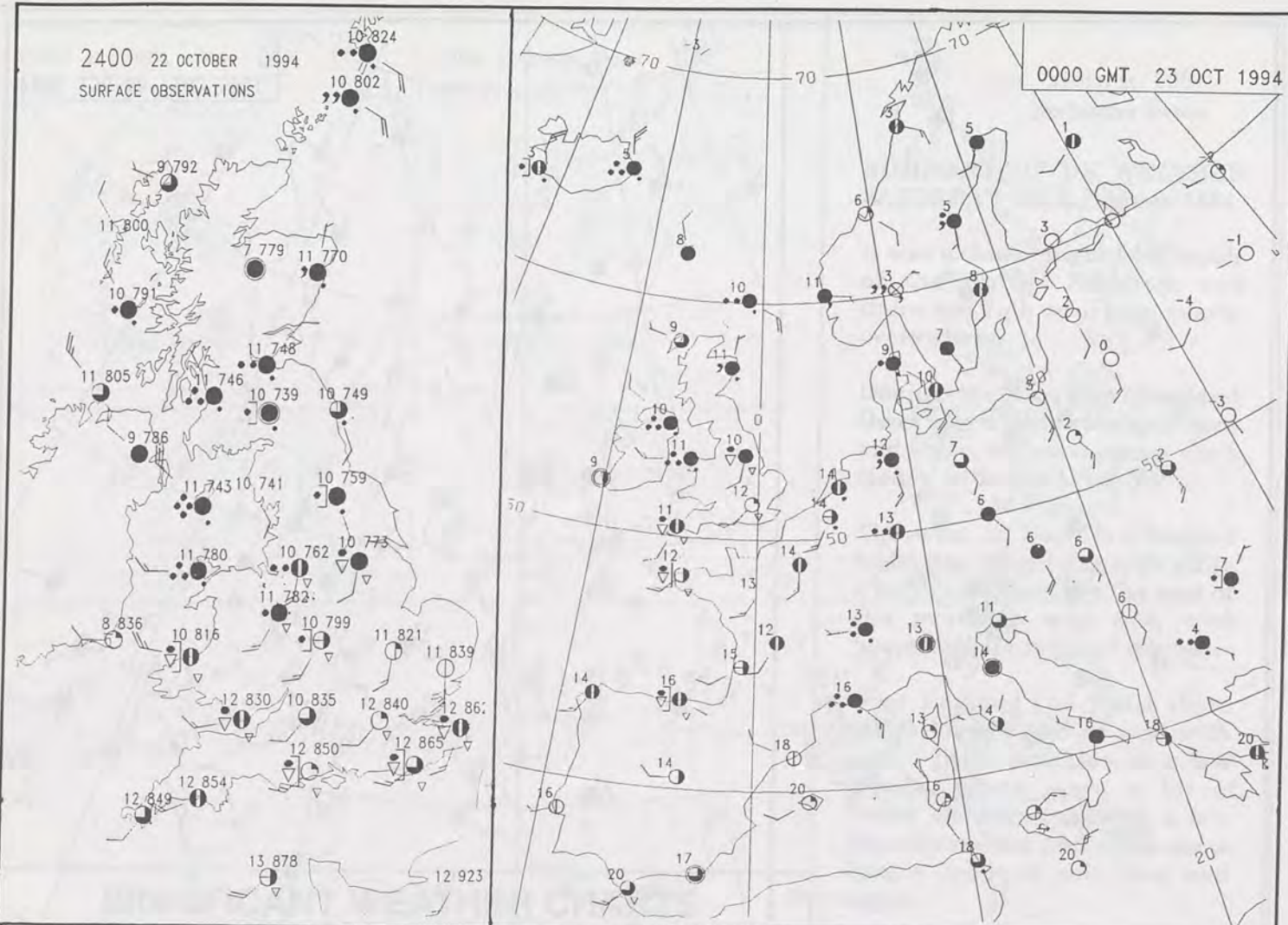
DAILY WEATHER SUMMARY



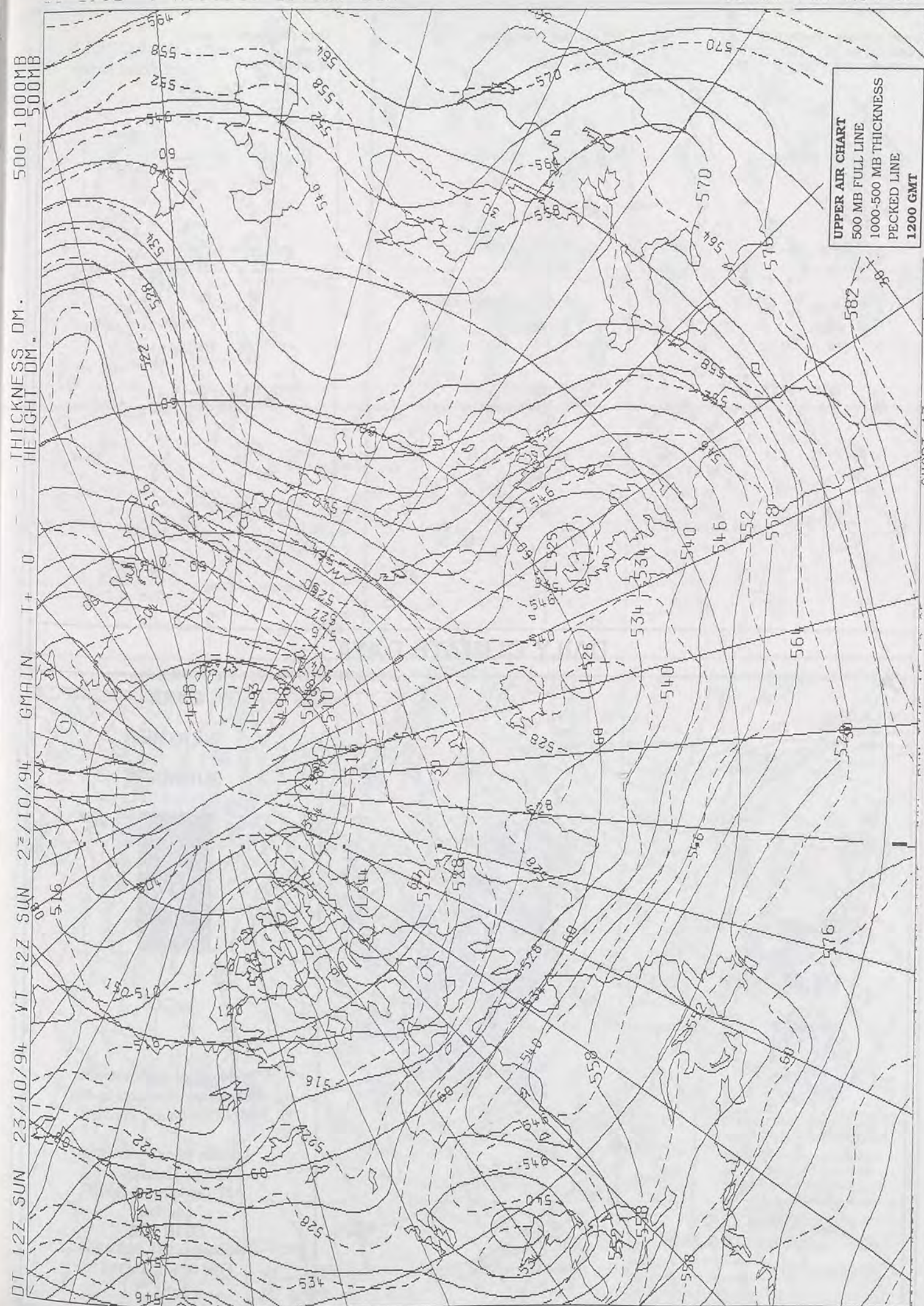
For details of other Weather Summaries produced by the Met. Office please contact:

London Weather Centre
Climate Department
127 Clerkenwell Road
London
EC1R 5DB
Telephone: 071 405 4358
Fax: 071 404 4314





CT 1994





DAILY WEATHER SUMMARY

INCLUDING SUMMARY OF BRITISH WEATHER




Sunday
23rd October
1994



LONDON *weather centre*

METEOSAT AT 12:00 GMT ON 23/10/94
INFRA-RED



CLOUD-TOP OR LAND/SEA TEMPERATURE

COLD WARM

0600 23 OCTOBER 1994
SIGWX



1200 23 OCTOBER 1994
SIGWX



SIGNIFICANT WEATHER CHARTS

1800 23 OCTOBER 1994
SIGWX



2400 23 OCTOBER 1994
SIGWX



Published by London Weather Centre. All times are GMT.

SUMMARY OF UK WEATHER Sunday 23rd October 1994

Scotland and northern England had outbreaks of rain and drizzle overnight. There was some heavy rain over parts of southern Scotland and northwest England. Northern Ireland had some rain but turned clearer and mainly dry by morning. The rest of England and Wales had clear intervals although there were some showers in southern parts.

Southern counties of England and Wales had sunny intervals. There were some showers in southernmost counties in the morning when thunder was reported in Kent. There were more frequent showers in western parts in the afternoon and early evening. Most of northern England had a cloudy, wet morning but became brighter with showers in the afternoon.

Northern Ireland had a showery day although many places had a dry morning. Scotland started cloudy with further rain and drizzle. During the day southern parts became mainly dry.

Temperatures were close to normal.

EXTREMES

SUNDAY 23rd OCTOBER 1994

Highest Maximum

: 16.2C Poole (Dorset)

Lowest Maximum

: 9.5C Spadeadam (Cumbria)

Lowest Minimum

: 4.0C Tulloch Bridge (Highland)

Lowest Grass Minimum

: 0.9C Yeovilton (Somerset)

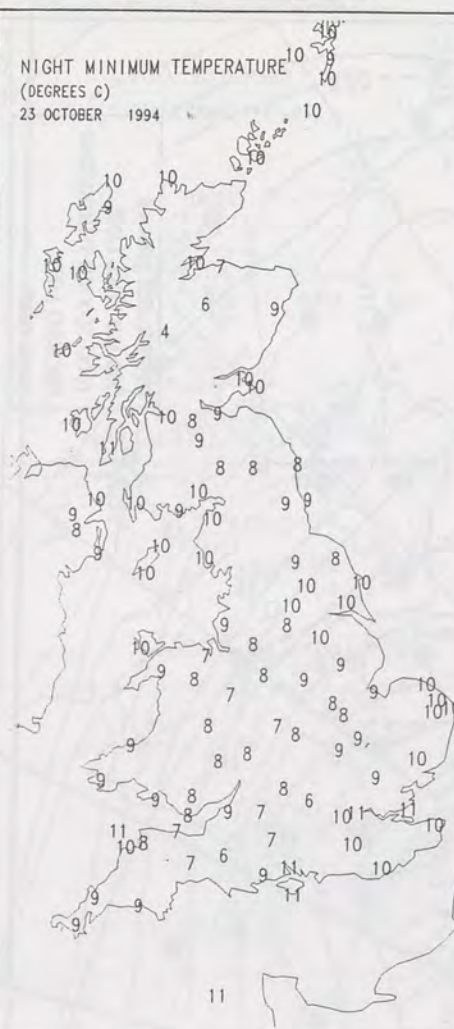
Most Rain (24 hrs from 0900 GMT)

: 19.9mm Cape Wrath (N Scotland)

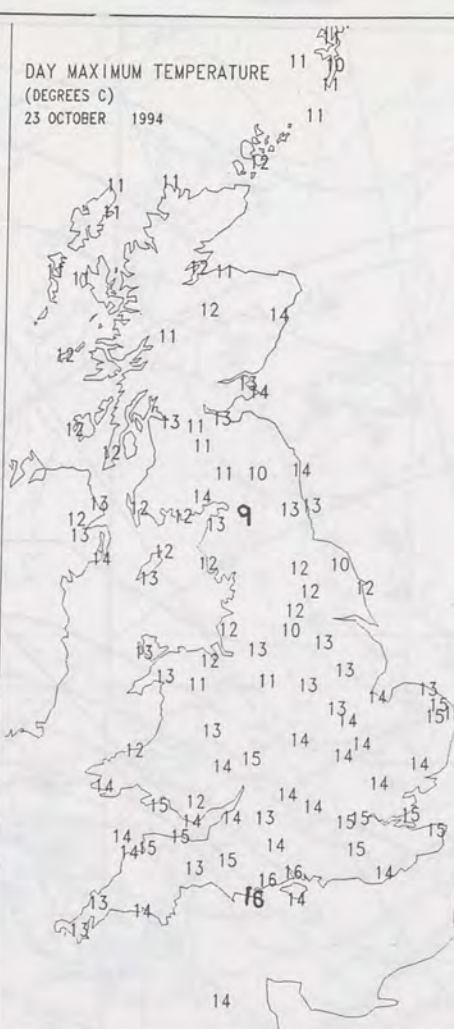
Most Sunshine

: 9.2Hrs Birmingham

NIGHT MINIMUM TEMPERATURE
(DEGREES C)
23 OCTOBER 1994



DAY MAXIMUM TEMPERATURE
(DEGREES C)
23 OCTOBER 1994



SUNSHINE (DAWN TO DUSK)
(HOURS)
23 OCTOBER 1994



DAILY CLIMATE DATA

NIGHT RAINFALL
(MILLIMETRES)
23 OCTOBER 1994



DAY RAINFALL
(MILLIMETRES)
23 OCTOBER 1994

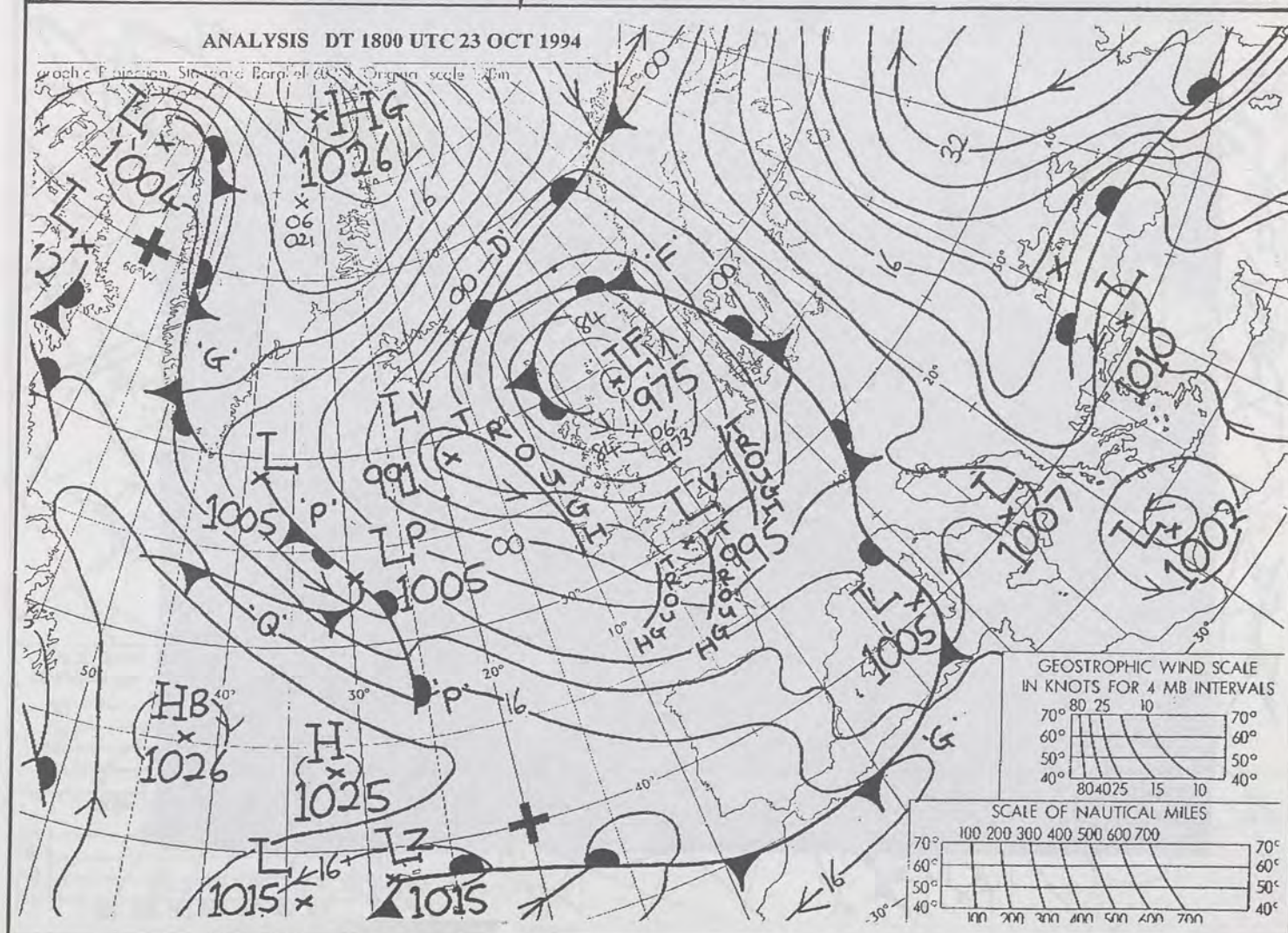
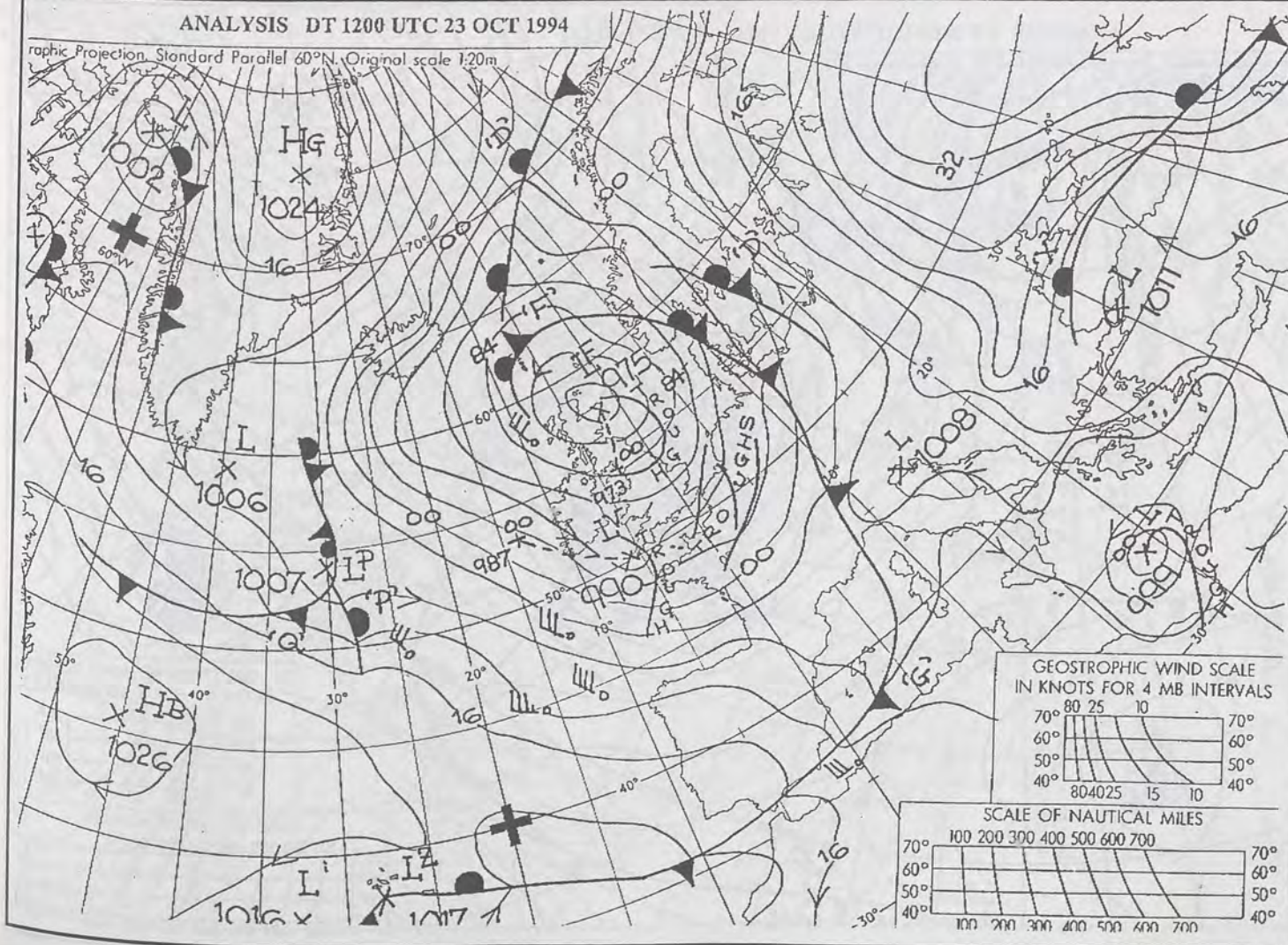
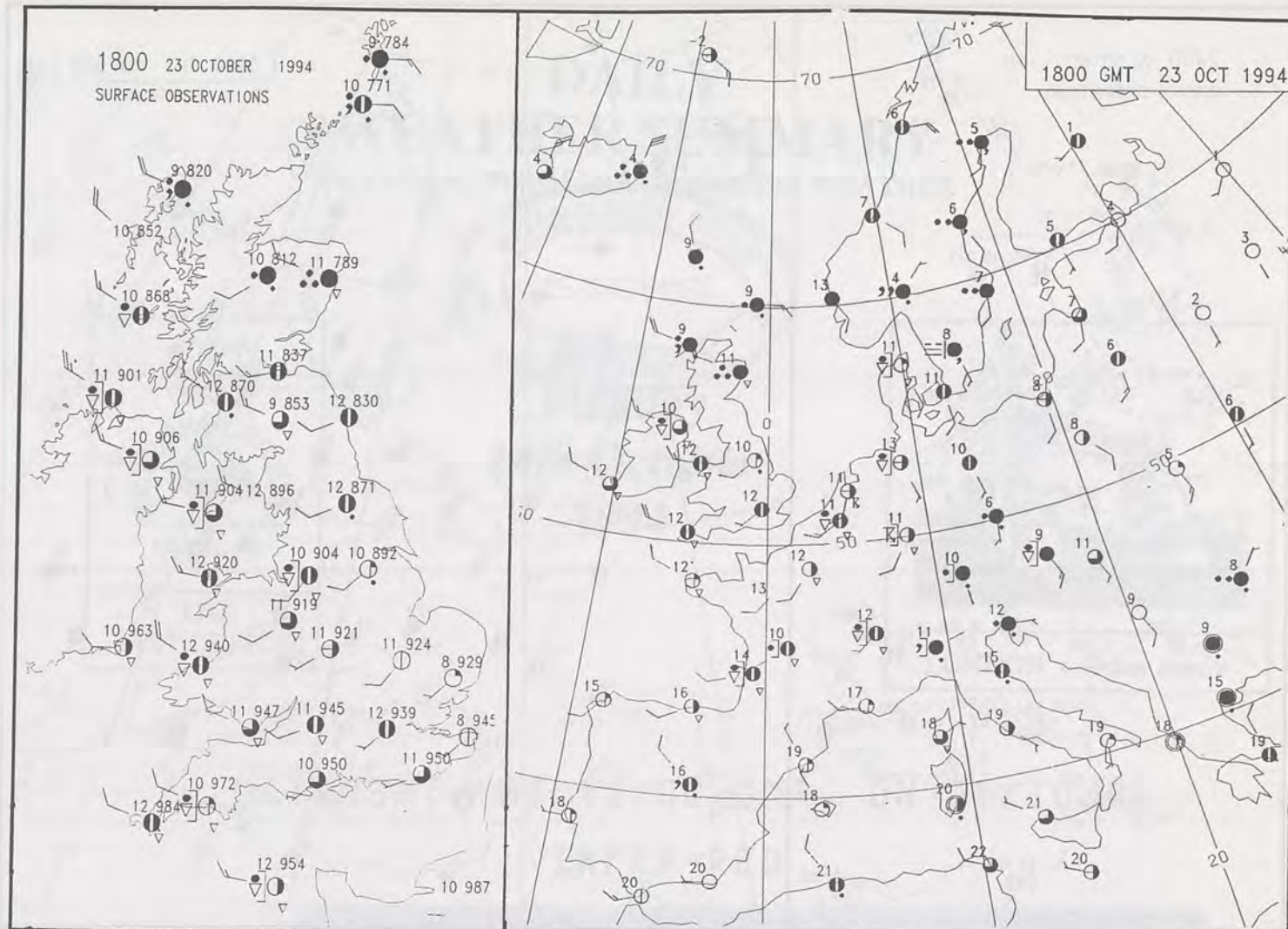
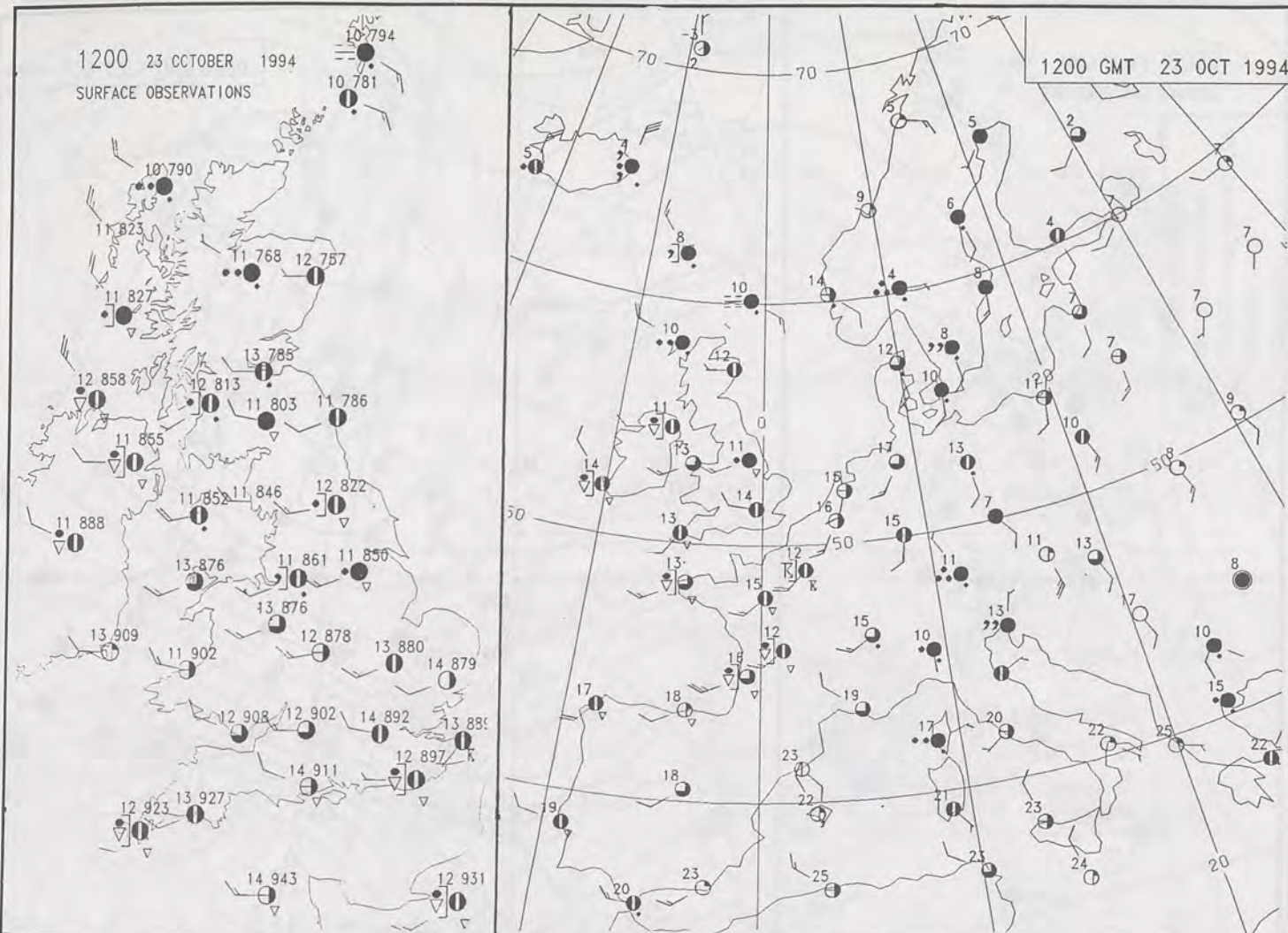


DAILY WEATHER SUMMARY

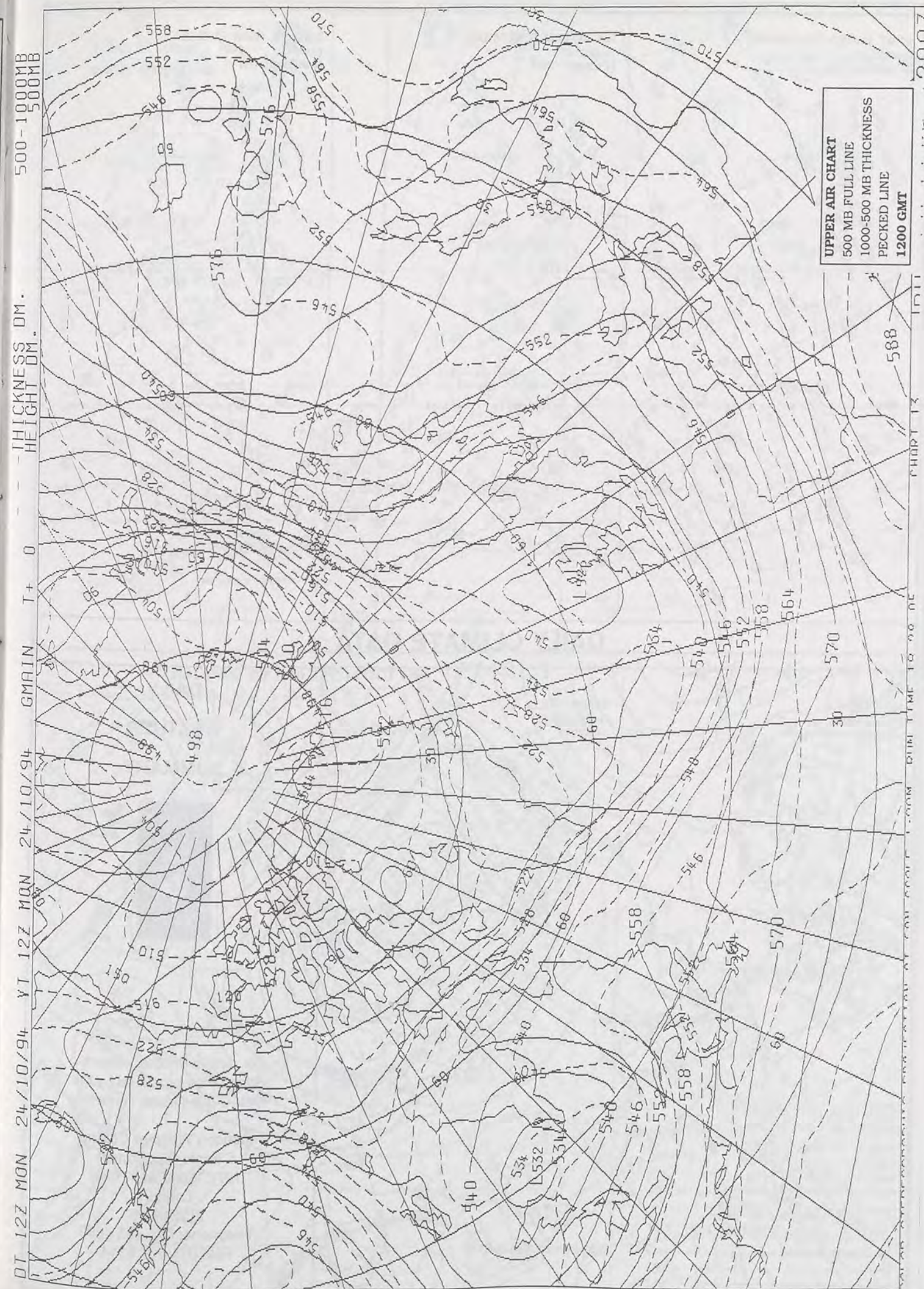


For details of other Weather Summaries produced by the Met. Office please contact:

London Weather Centre
Climate Department
127 Clerkenwell Road
London
EC1R 5DB
Telephone: 071 405 4358
Fax: 071 404 4314



CT 1994




DAILY WEATHER SUMMARY

INCLUDING SUMMARY OF BRITISH WEATHER




Monday
24th October
1994



LONDON weather centre

METEOSAT AT 12:00 GMT ON 24/10/94
INFRA-RED



CLOUD-TOP OR LAND/SEA TEMPERATURE

COLD WARM

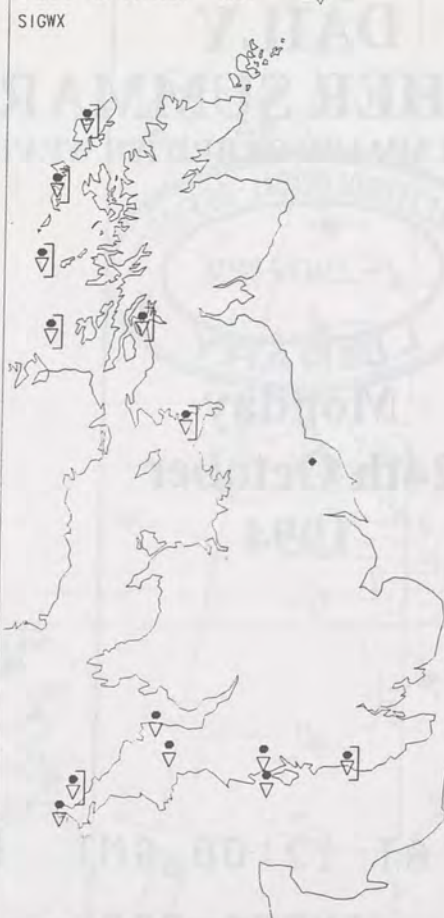
0600 24 OCTOBER 1994

SIGWX



1200 24 OCTOBER 1994

SIGWX



SIGNIFICANT WEATHER CHARTS

1800 24 OCTOBER 1994

SIGWX



2400 24 OCTOBER 1994

SIGWX



Published by London Weather Centre. All times are GMT.

SUMMARY OF UK WEATHER
Monday 24th October 1994

Many places had a dry night with clear intervals. There were a few showers over southern England, in the Channel Islands and across some western coasts. Hail was reported in northwest England. Northern Scotland was mainly cloudy with outbreaks of rain.

Many places had a bright day with sunny periods. There were some showers across southern counties of England and a few in northern England, western Scotland and around the north coast of Northern Ireland. In the afternoon hail was reported in western Scotland and the showers became more widespread elsewhere over Scotland.

In the evening there was a lengthier spell of rain in southwest and central Scotland. Rain heavy at times also spread into Wales, the west country and northwest England, reaching central southern England later. There were scattered showers over southeast England.

Temperatures were mostly close to normal.

EXTREMES

MONDAY 24th OCTOBER 1994

Highest Maximum

: 15.7C Poole (Dorset)

Lowest Maximum

: 7.9C Tulloch Bridge (S W Highland)

Lowest Minimum

: 2.1C Aboyne (Grampian)

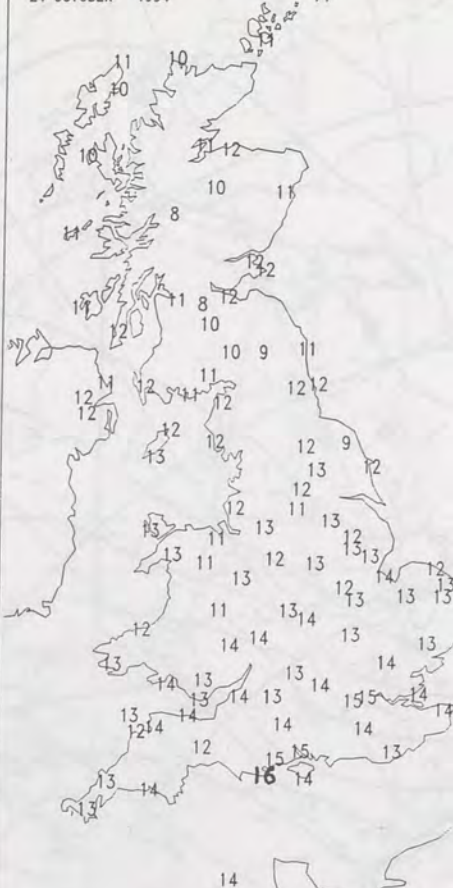
Lowest Grass Minimum

: -2.0C Aboyne (Grampian)

Most Rain (24 hrs from 0900 GMT)

: 37.8mm Tulloch Bridge (S W Highland)

Most Sunshine

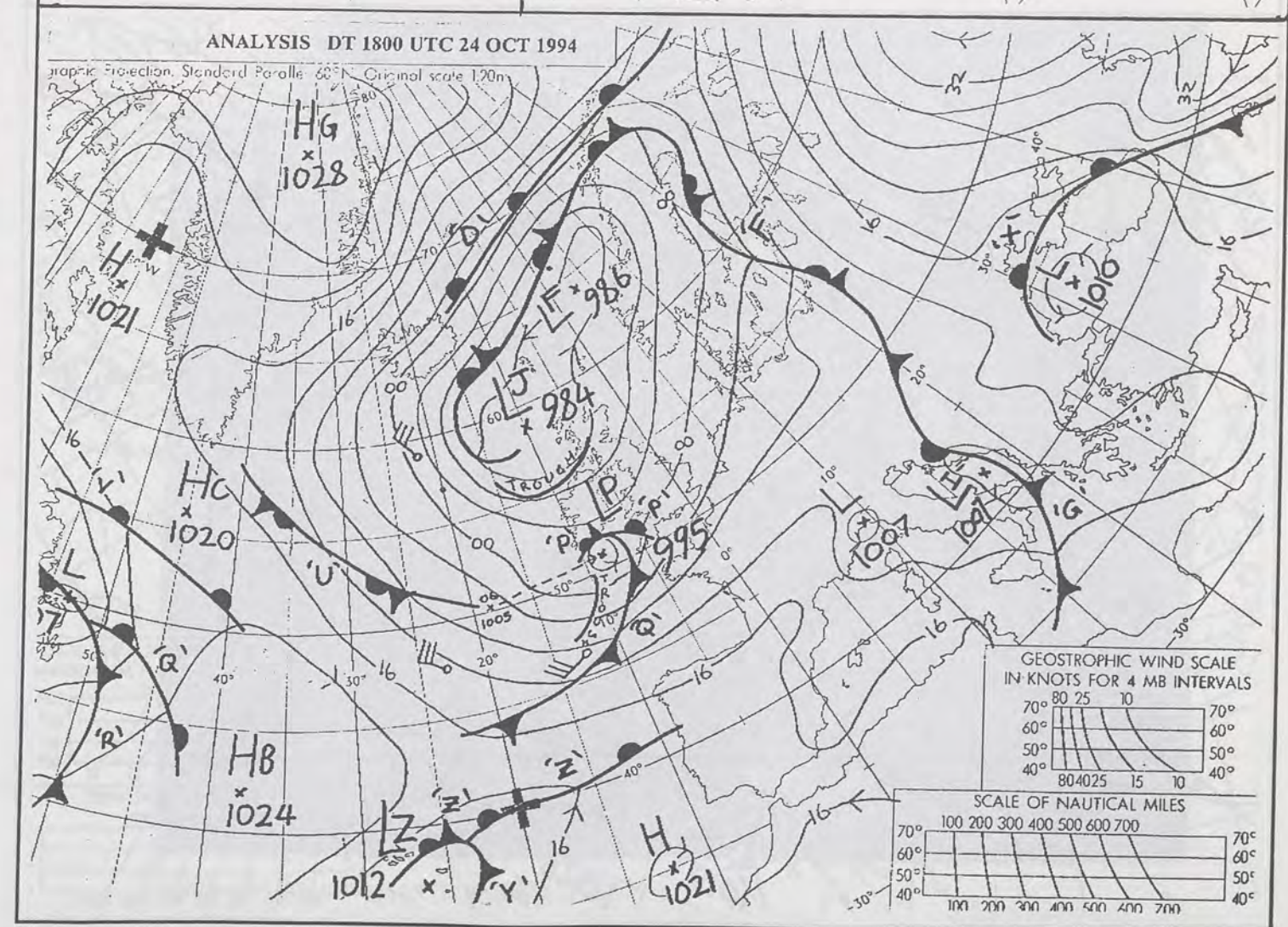
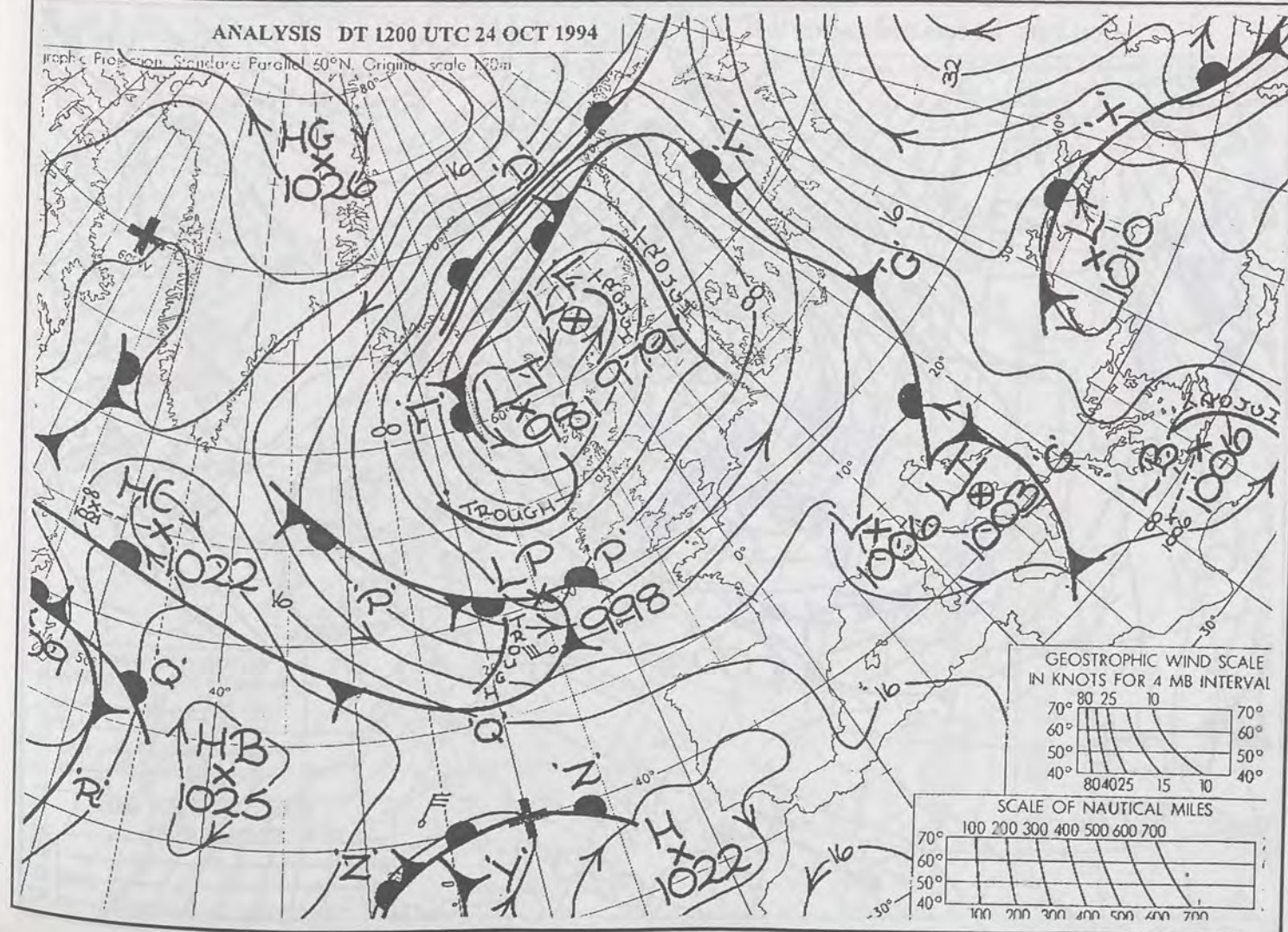
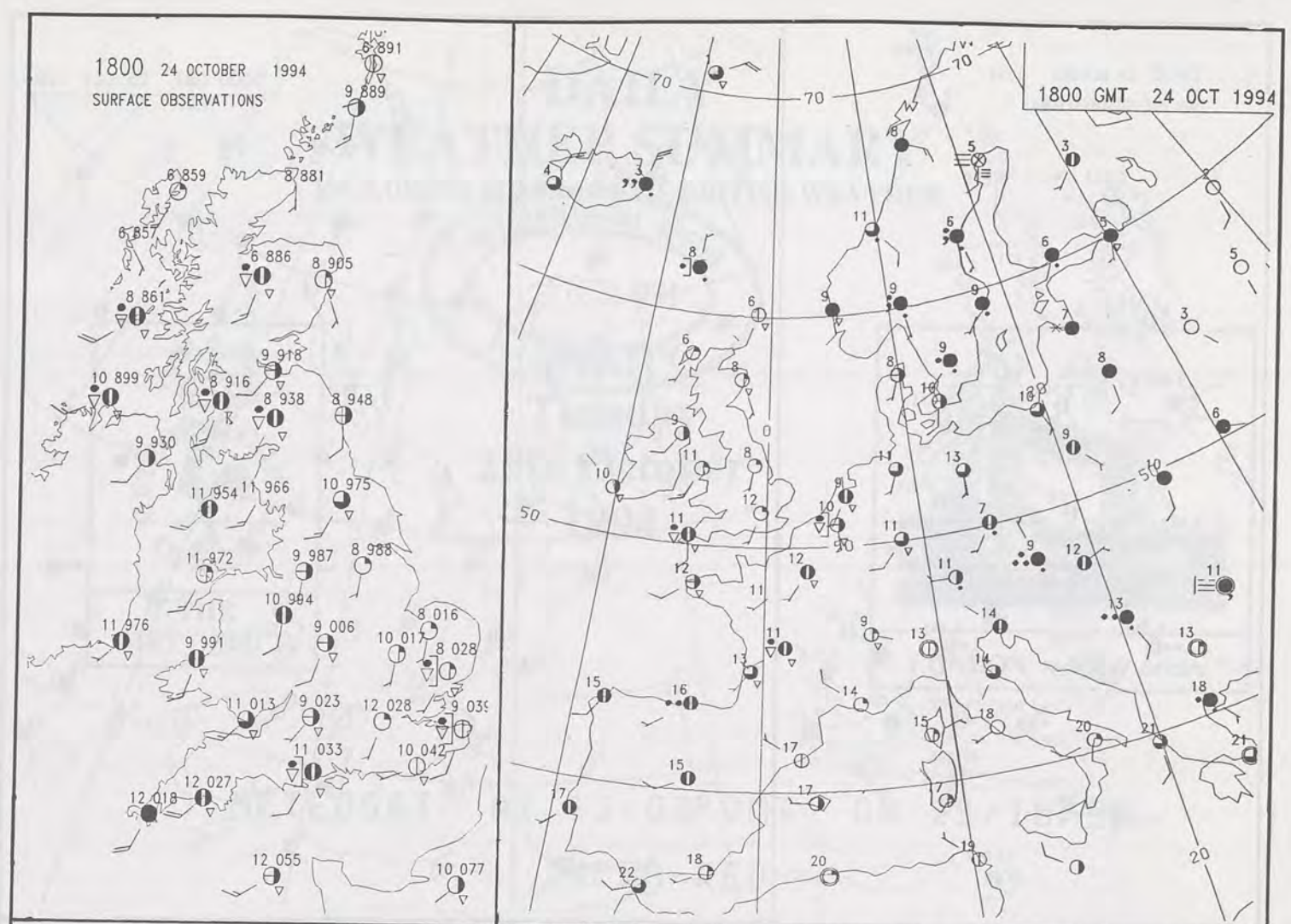
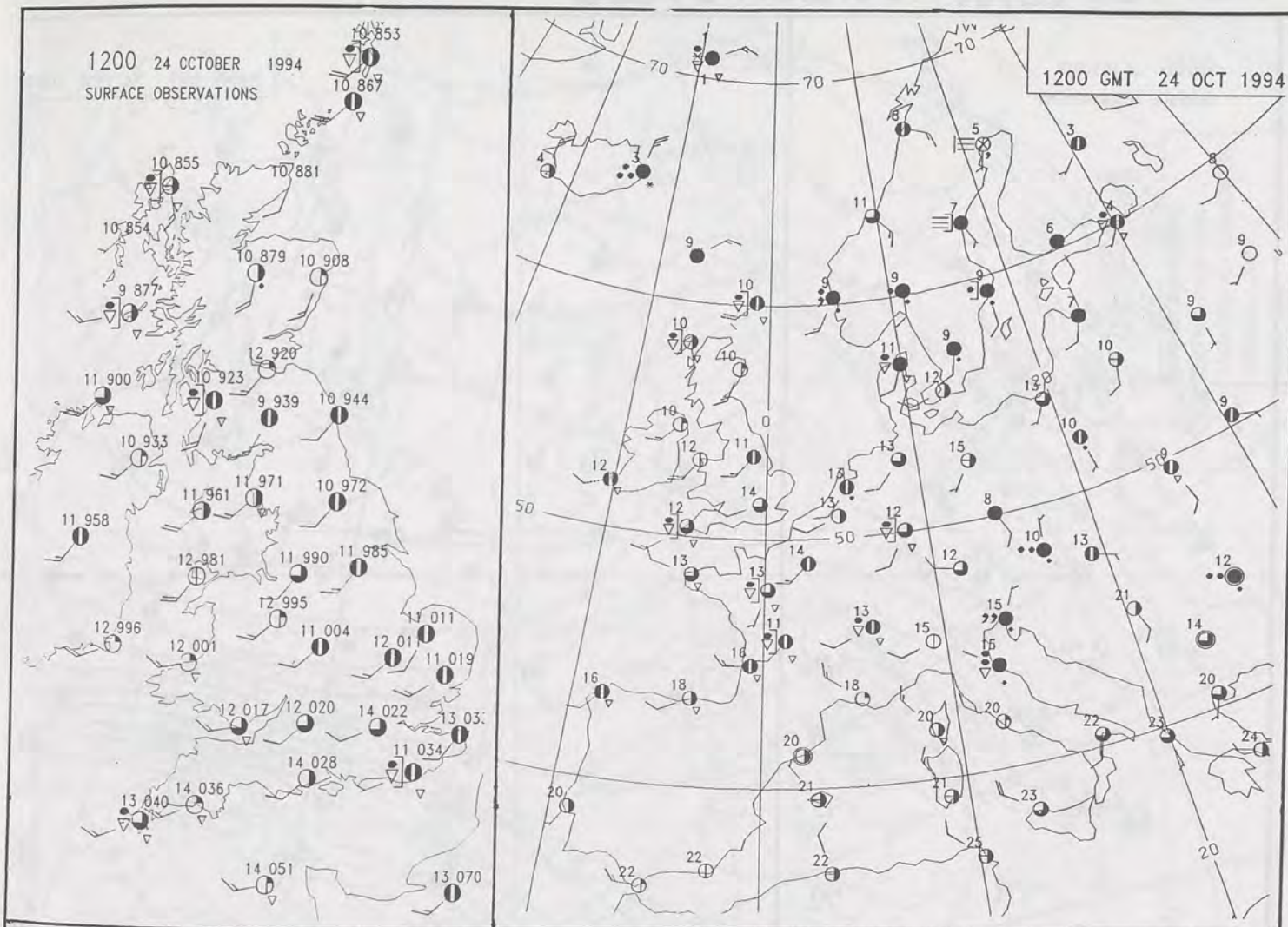
: 7.7Hrs Clacton (Essex) and
Herne Bay (Kent)NIGHT MINIMUM TEMPERATURE
(DEGREES C)
24 OCTOBER 1994DAY MAXIMUM TEMPERATURE
(DEGREES C)
24 OCTOBER 1994SUNSHINE (DAWN TO DUSK)
(HOURS)
24 OCTOBER 1994

DAILY CLIMATE DATA

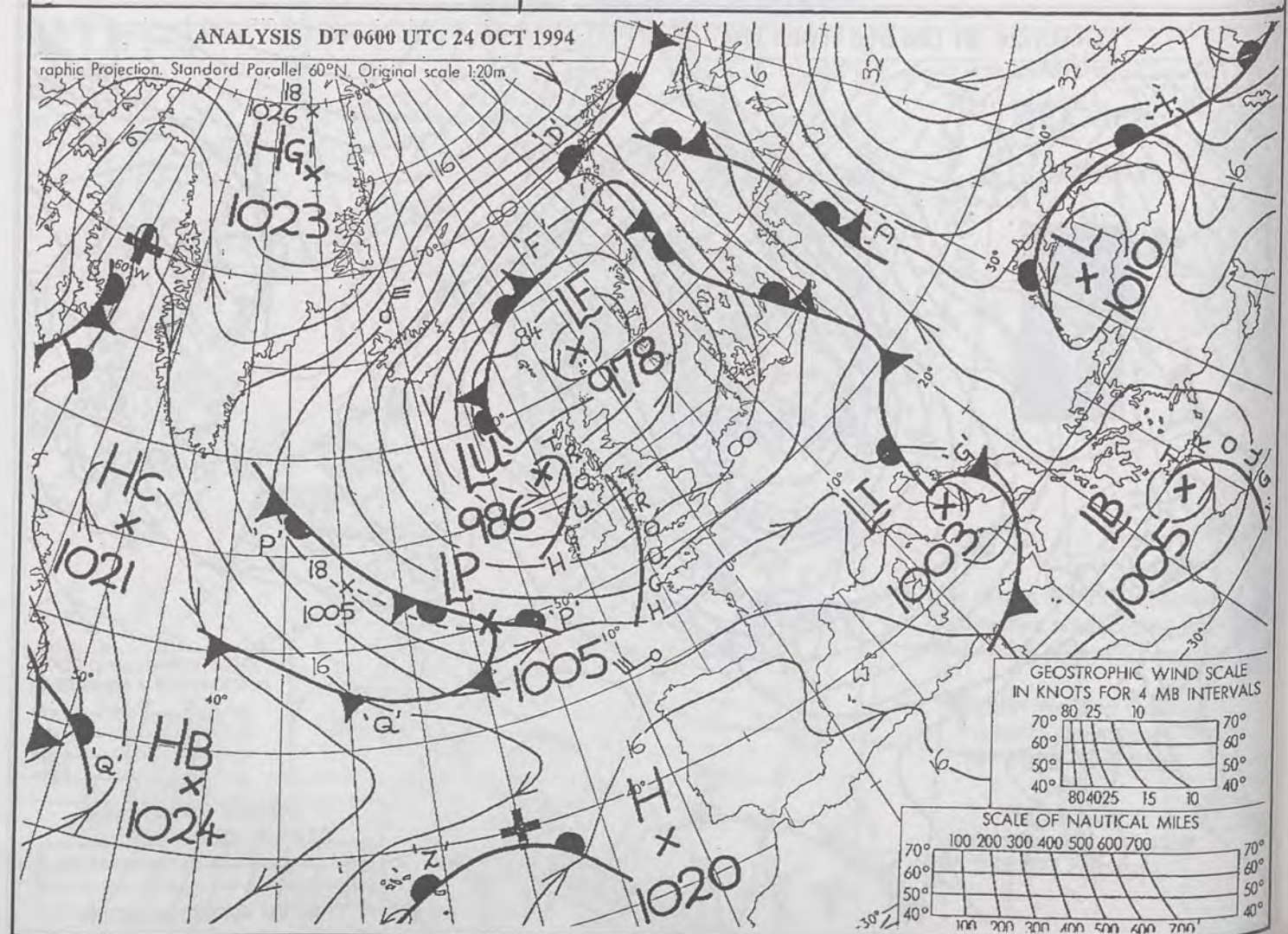
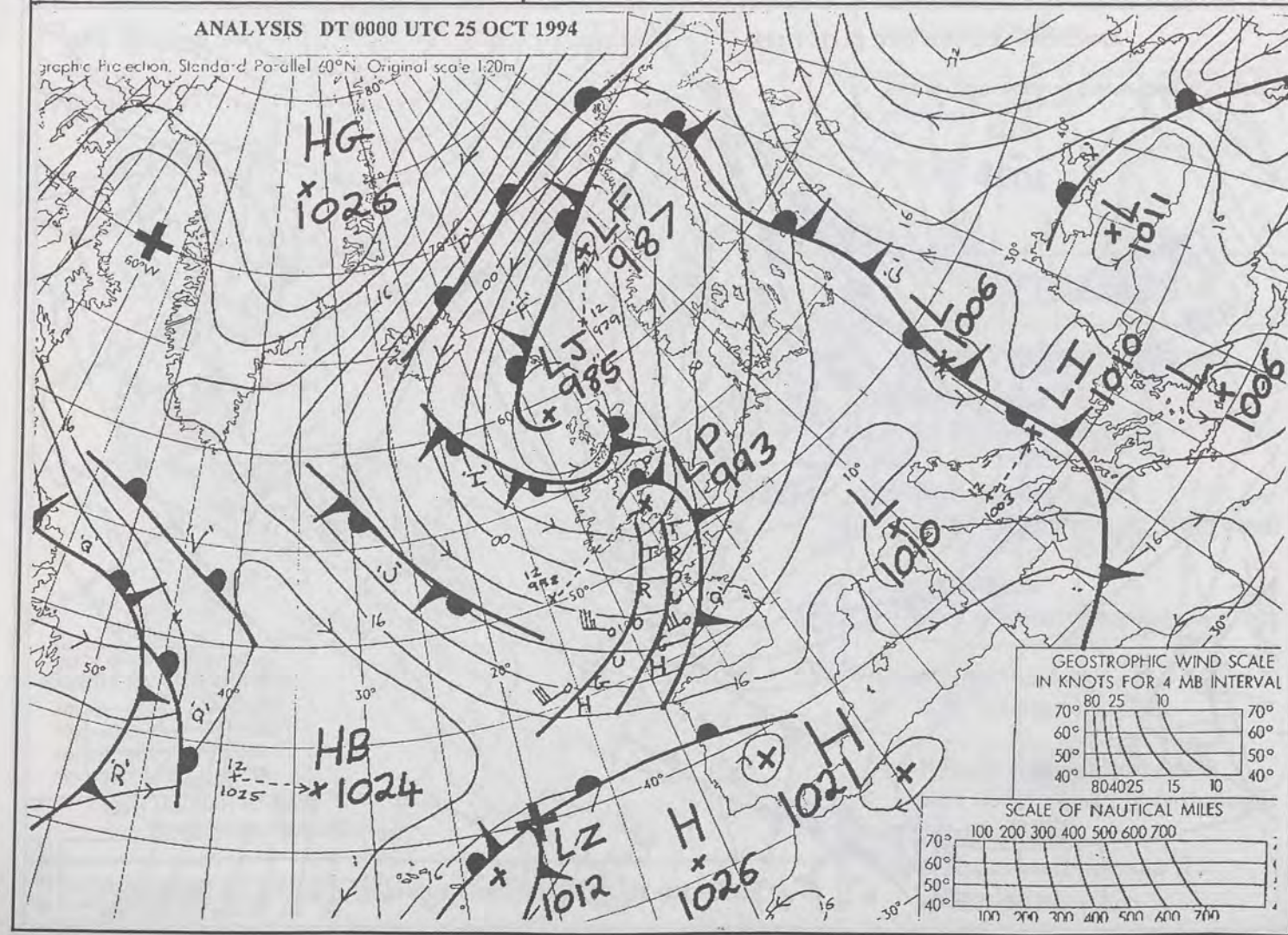
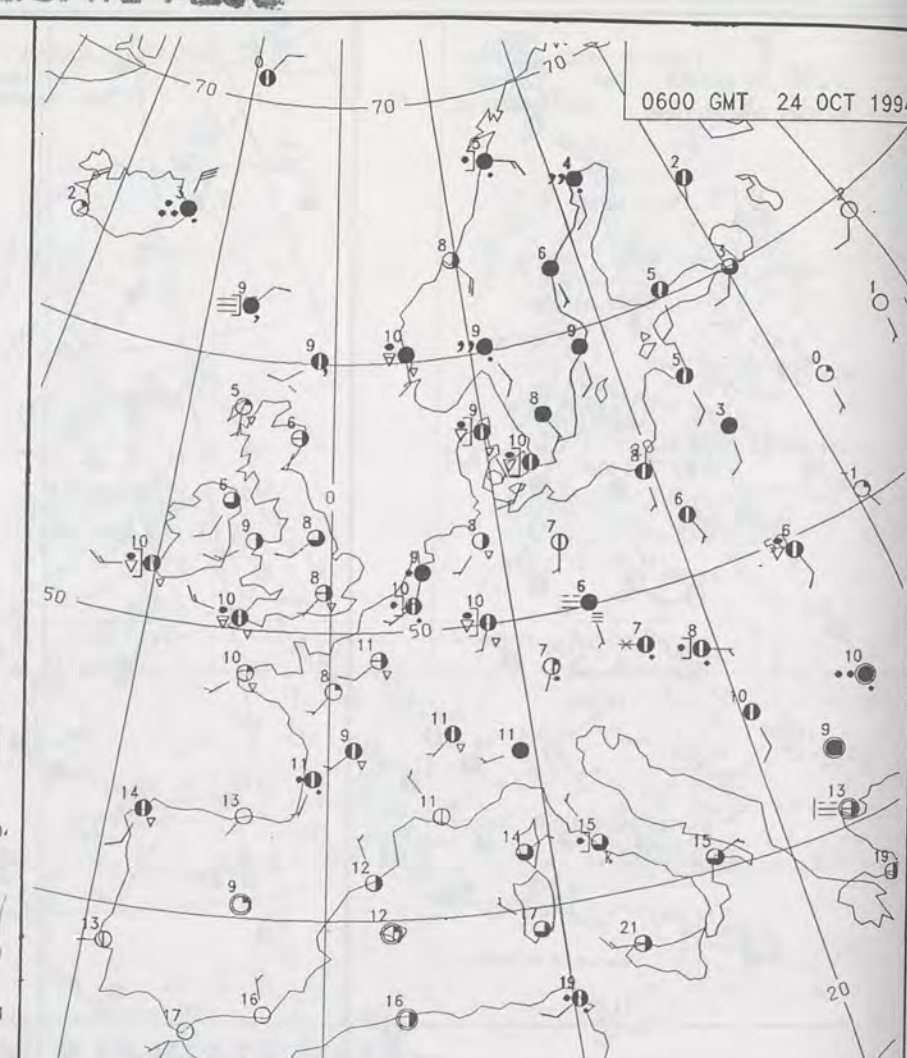
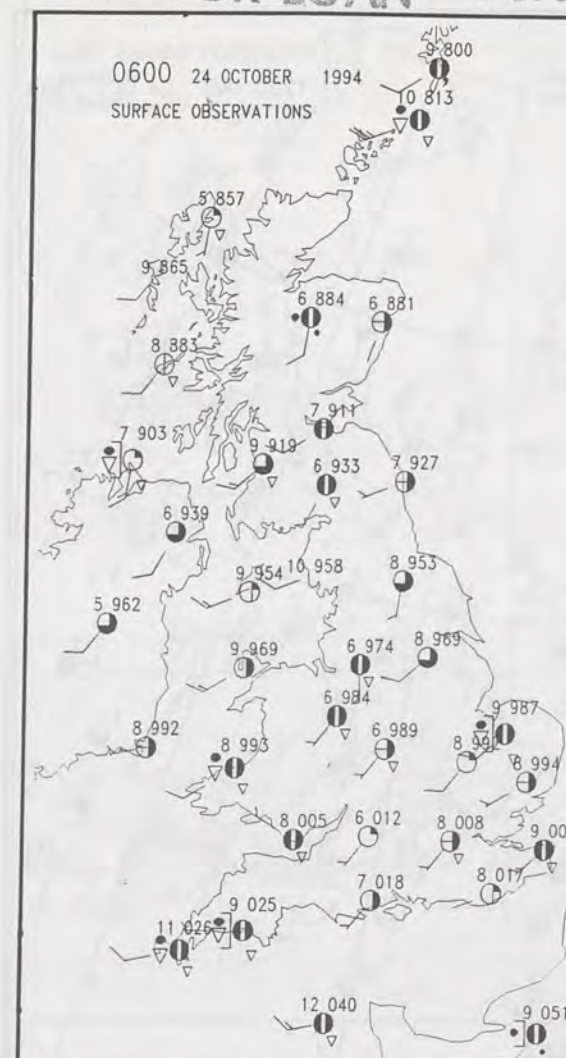
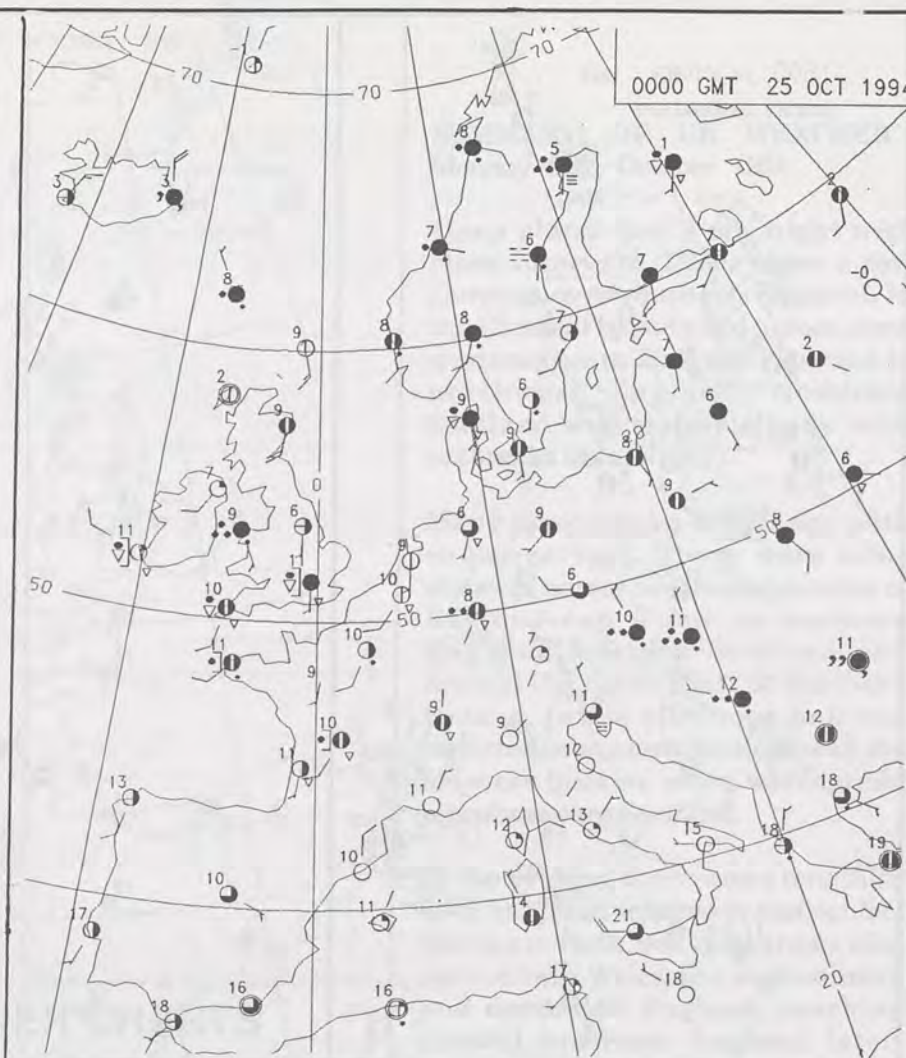
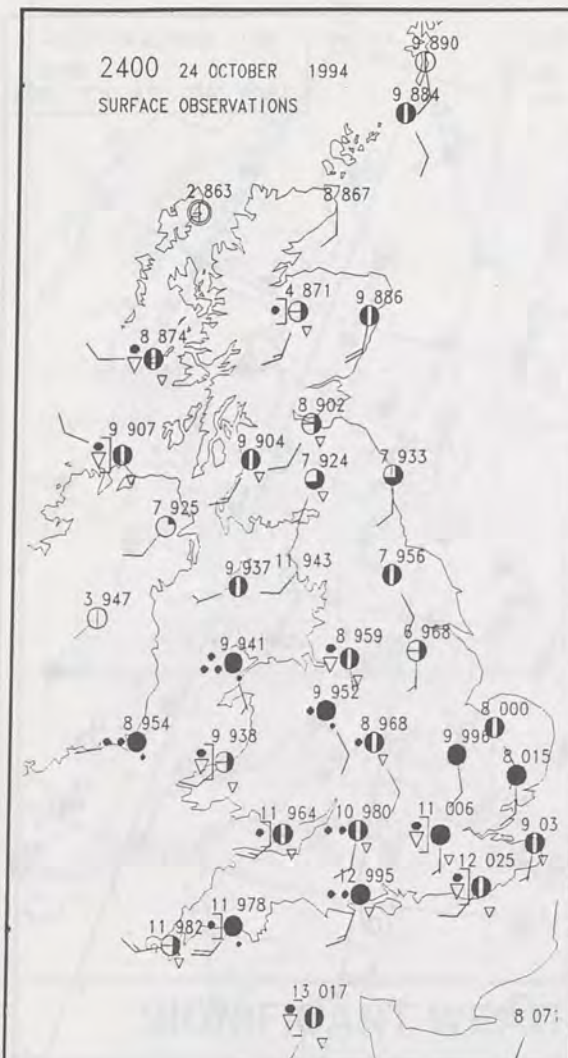
NIGHT RAINFALL
(MILLIMETRES)
24 OCTOBER 1994DAY RAINFALL
(MILLIMETRES)
24 OCTOBER 1994DAILY
WEATHER
SUMMARY

For details of other Weather
Summaries produced by the
Met. Office please contact:

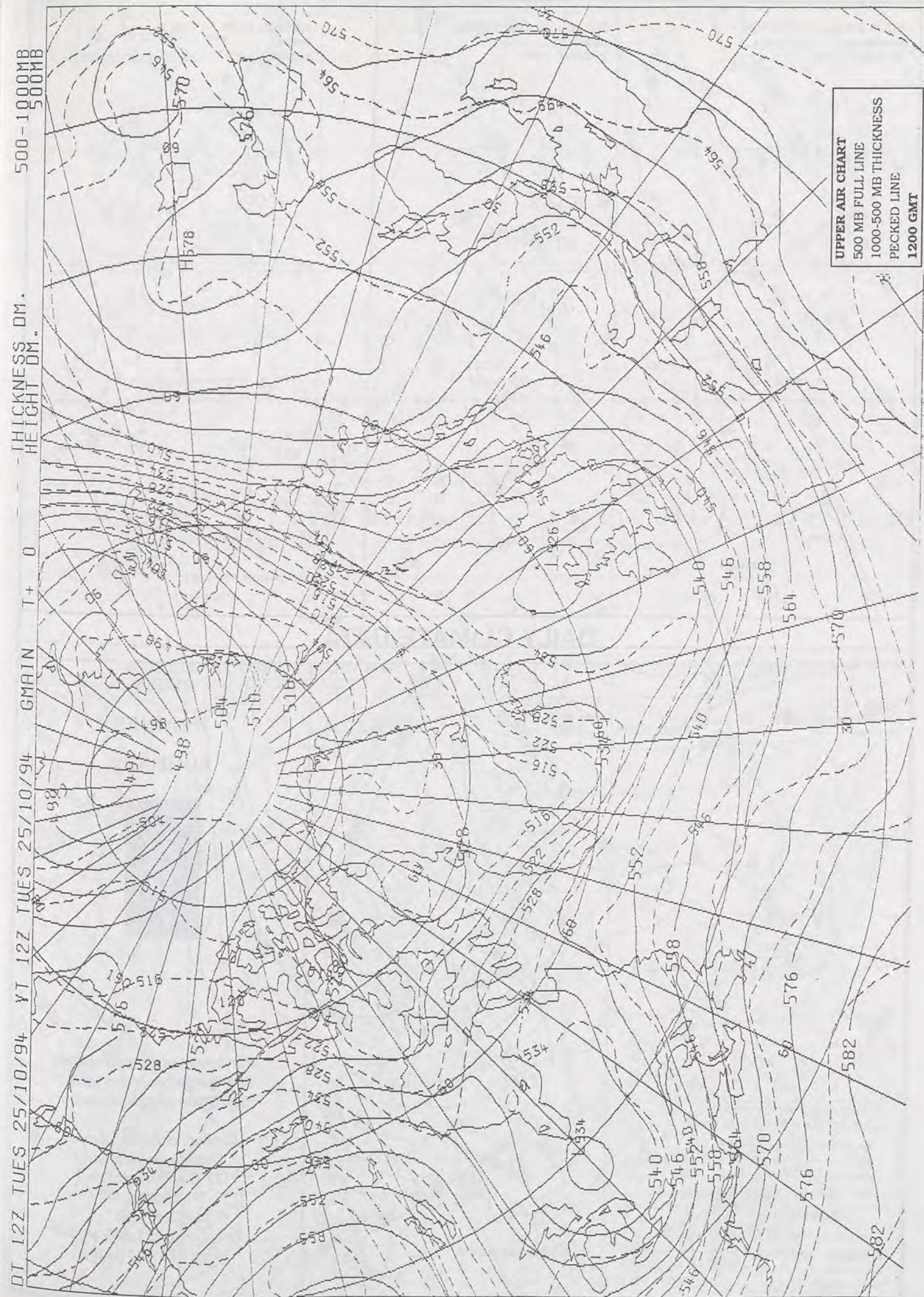
London Weather Centre
Climate Department
127 Clerkenwell Road
London
EC1R 5DB
Telephone: 071 405 4358
Fax: 071 404 4314



NOT FOR LOAN DUPLICATE ALSO




DT 12Z TUES 25/10/94 VT 12Z TUES 25/10/94 GMAIN T+ 0 THICKNESS DM. HEIGHT DM.





DAILY WEATHER SUMMARY

INCLUDING SUMMARY OF BRITISH WEATHER




Tuesday
25th October
1994



LONDON *weather centre*

METEOSAT AT 12:00 GMT ON 25/10/94
INFRA-RED



CLOUD-TOP OR LAND/SEA TEMPERATURE

COLD WARM

0600 25 OCTOBER 1994

SIGWX



1200 25 OCTOBER 1994

SIGWX



SIGNIFICANT WEATHER CHARTS

1800 25 OCTOBER 1994

SIGWX



2400 25 OCTOBER 1994

SIGWX



Published by London Weather Centre. All times are GMT.

SUMMARY OF UK WEATHER
TUESDAY 25th October 1994

It was a wet night across much of the United Kingdom with showers or outbreaks of rain in many areas. There were some quite heavy bursts in places and Manston, Kent, reported seeing lightning.

The wet weather continued during the day with further showers and some sunshine, especially in the afternoon. Again there were some heavier showers and also reports of hail in the southwest of England. Towards the evening most places tended to dry up with the showers becoming largely confined to windward coasts.

During the evening thicker cloud and rain pushed across Wales and northern England. Eastern and southern parts of England and Scotland were mainly dry with long clear periods. Northern Ireland, western Scotland and southwest England continued showery.

Temperatures were mostly near or a little below normal.

EXTREMES

TUESDAY 25th OCTOBER 1994

Highest Maximum

: 14.8C Poole (Dorset) and
Salcombe (Devon)

Lowest Maximum

: 8.1C Tulloch Bridge (S W Highland)

Lowest Minimum

: -1.8C Loch Glascarnoch (N Highland)

Lowest Grass Minimum

: -4.3C Loch Glascarnoch (N Highland)

Most Rain (24 hrs from 0900 GMT)

: 23.0mm Nantmor (Gwynedd)

Most Sunshine

: 8.8Hrs Milford Haven (Dyfed)

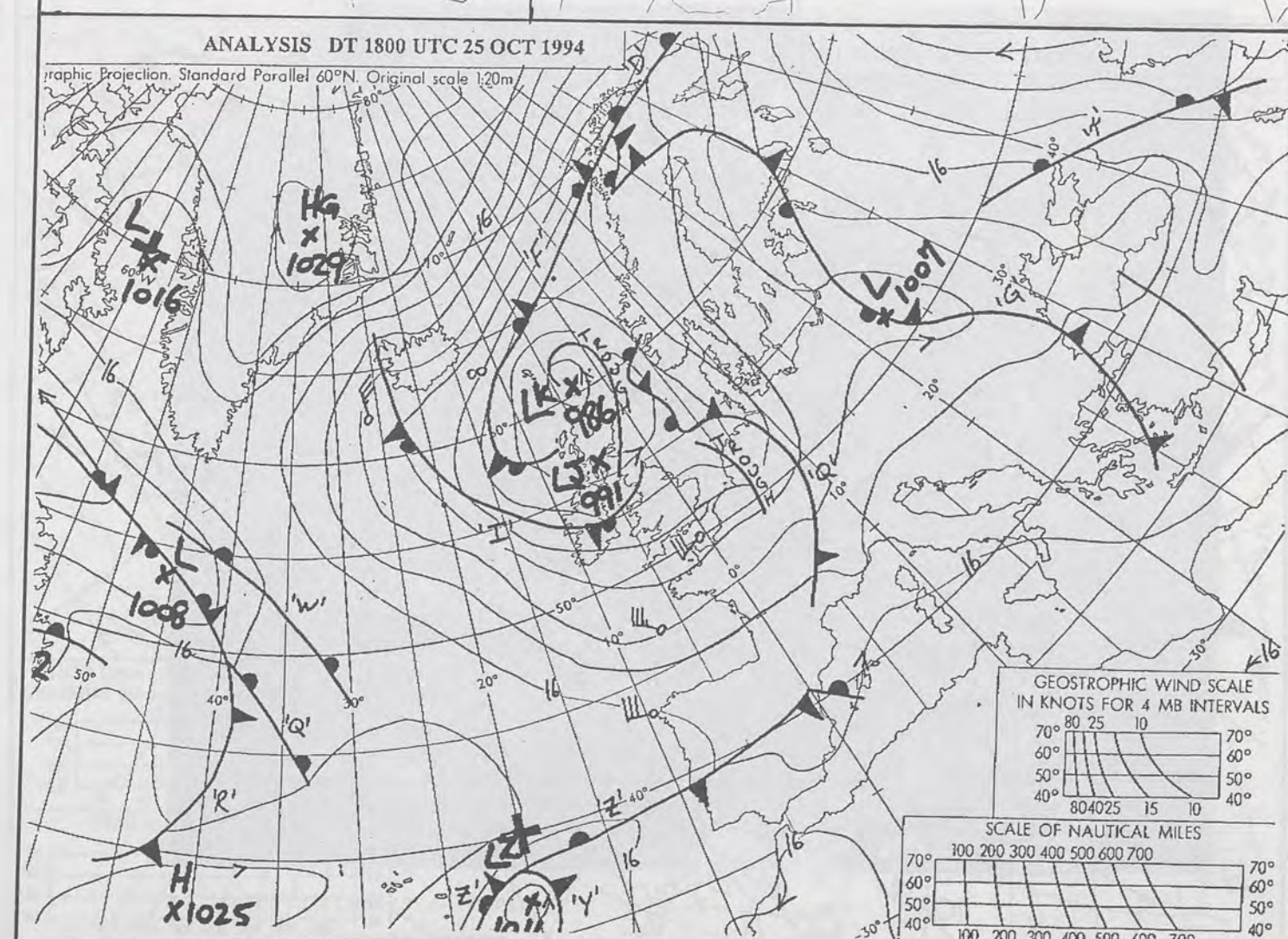
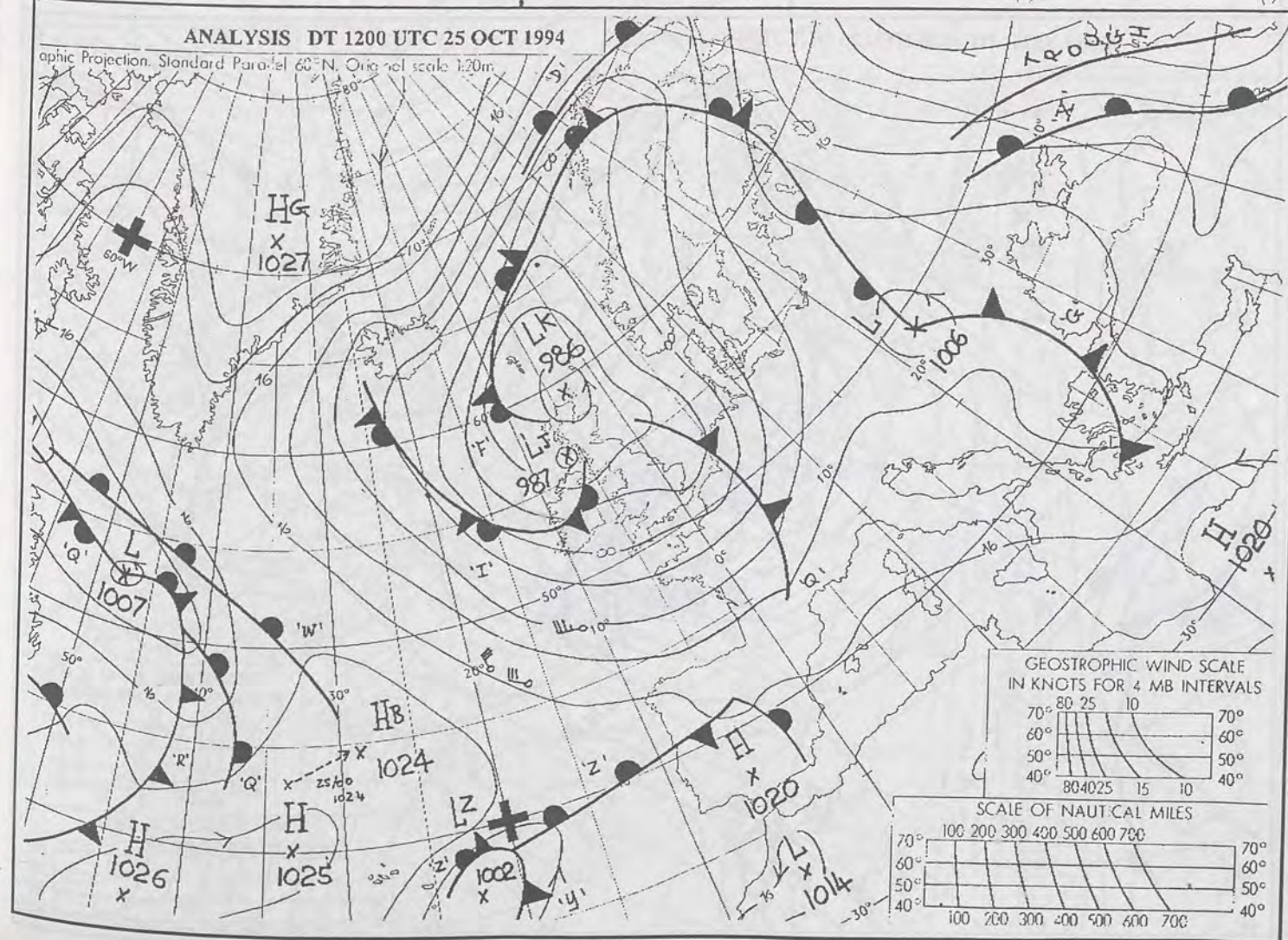
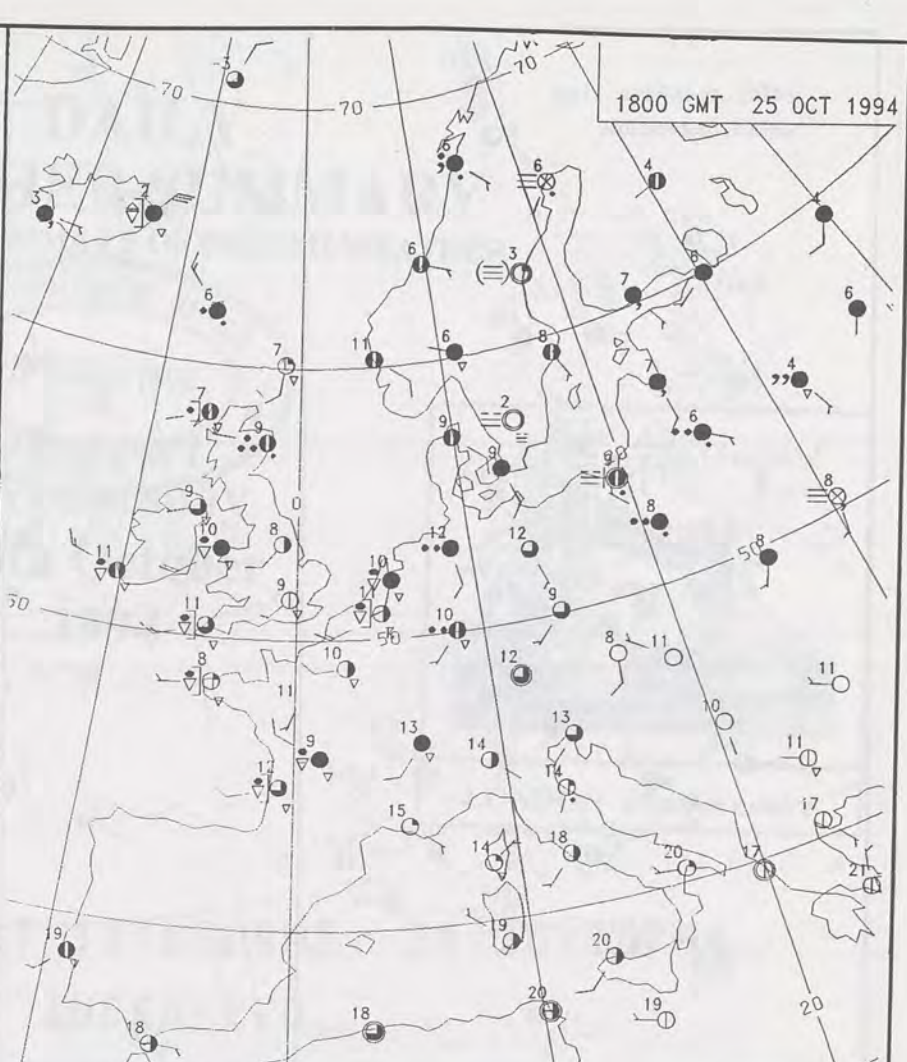
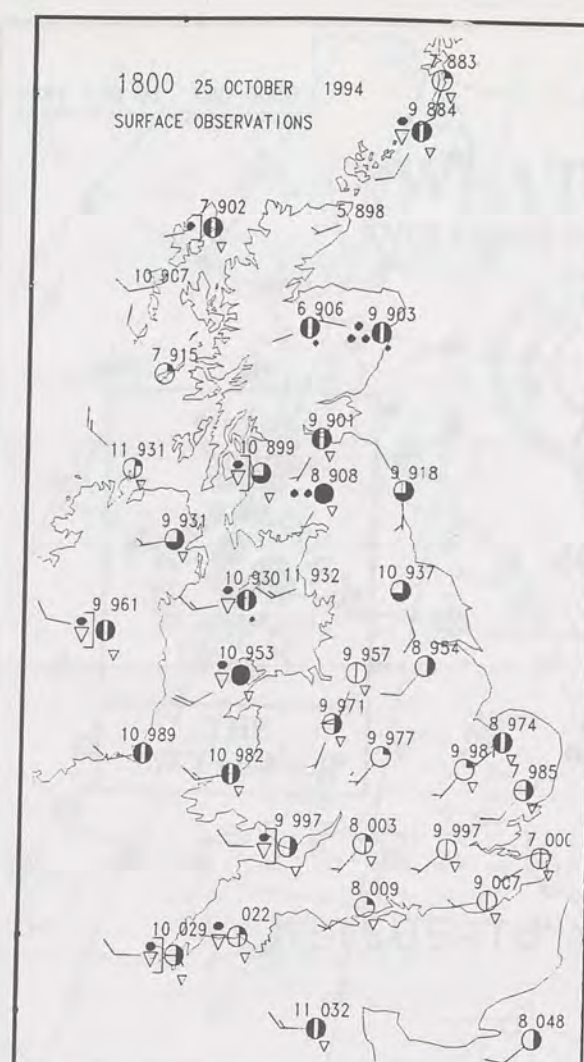
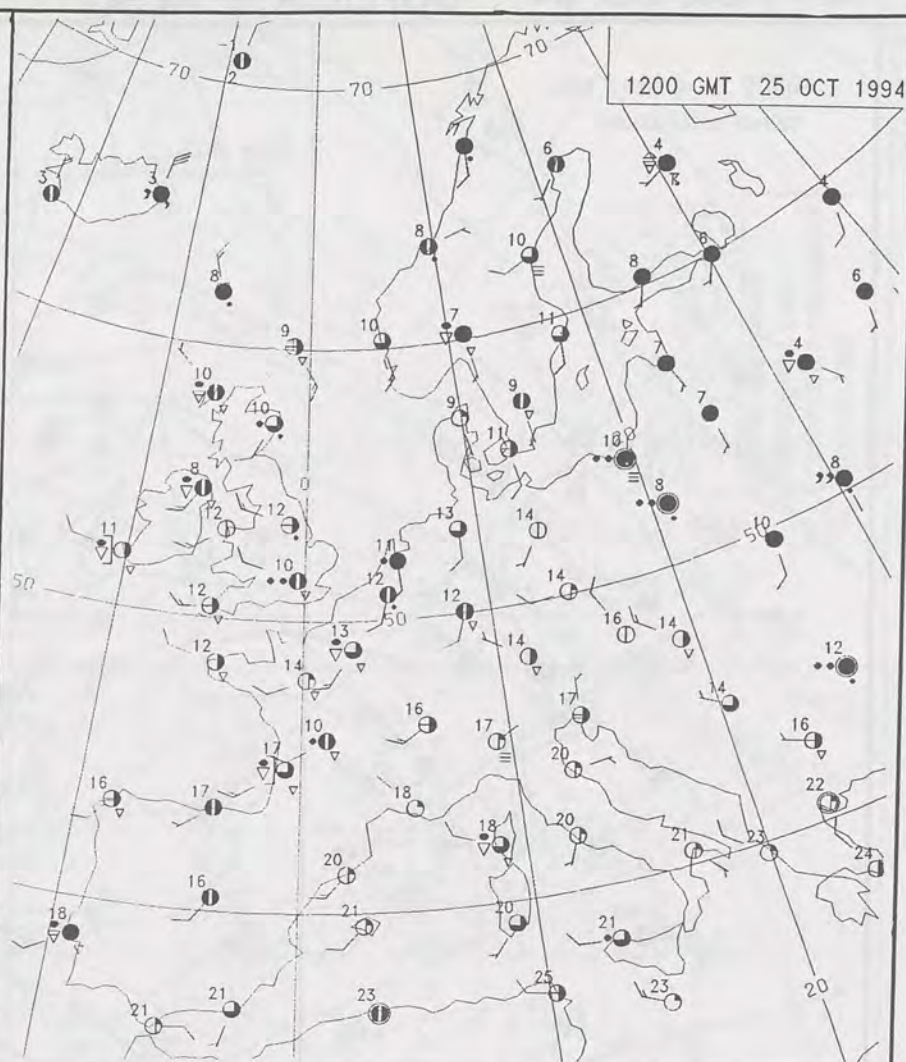
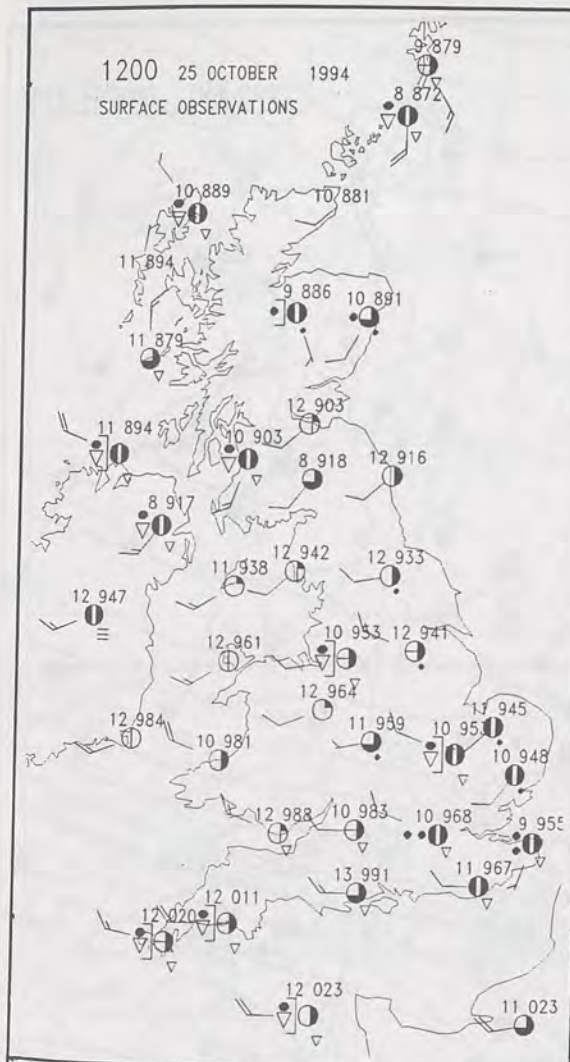
NIGHT MINIMUM TEMPERATURE
(DEGREES C)
25 OCTOBER 1994DAY MAXIMUM TEMPERATURE
(DEGREES C)
25 OCTOBER 1994SUNSHINE (DAWN TO DUSK)
(HOURS)
25 OCTOBER 1994

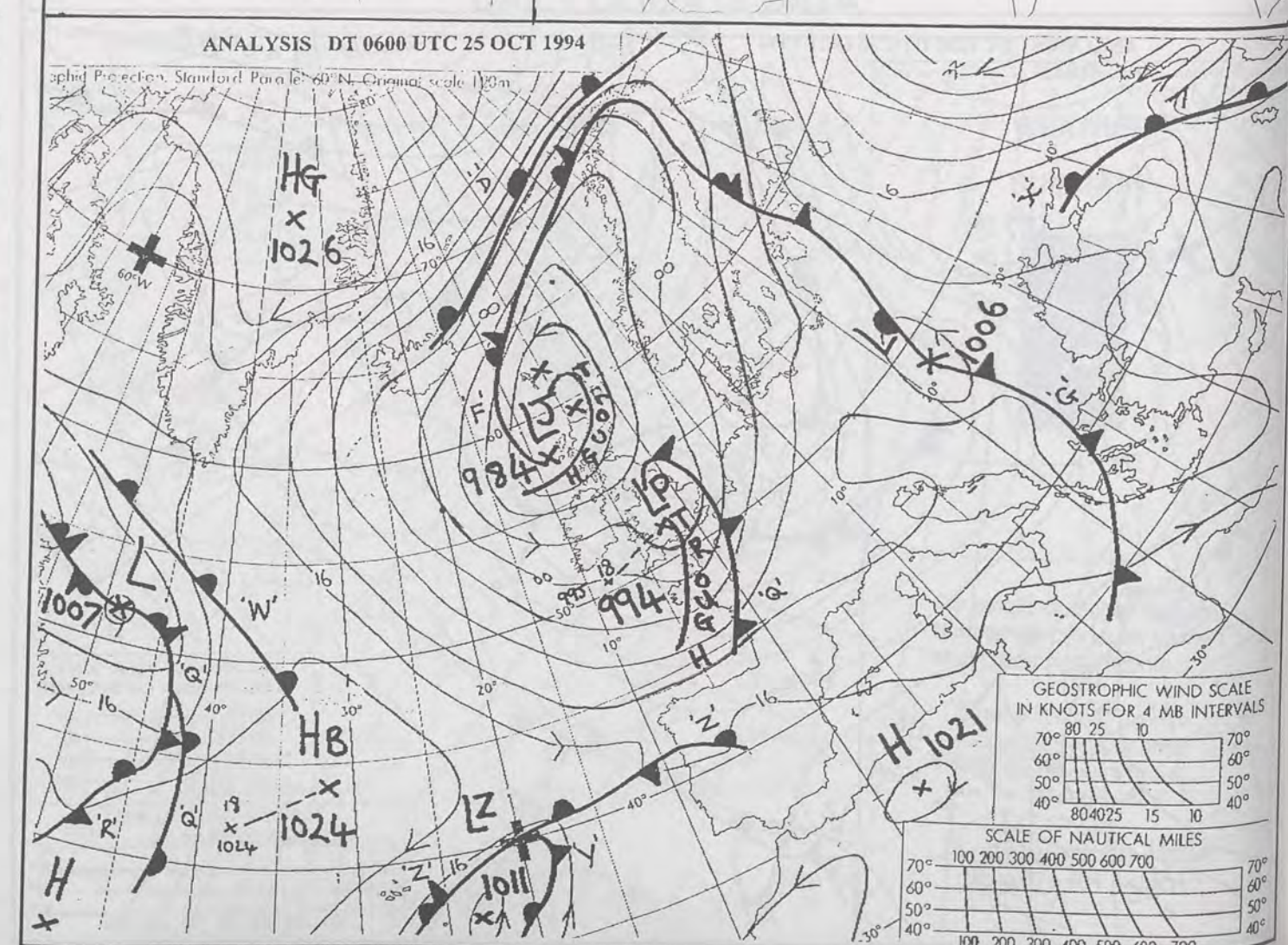
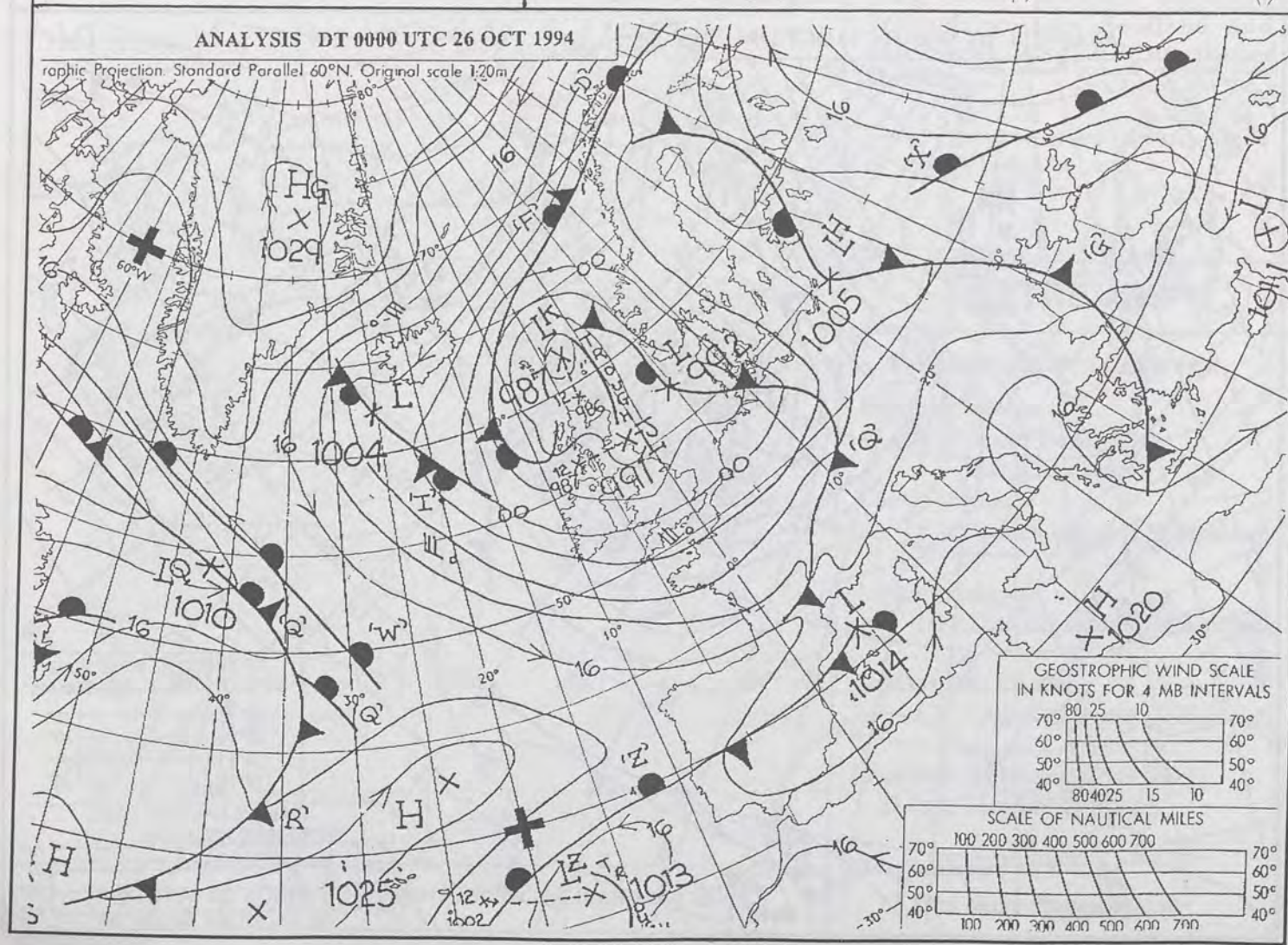
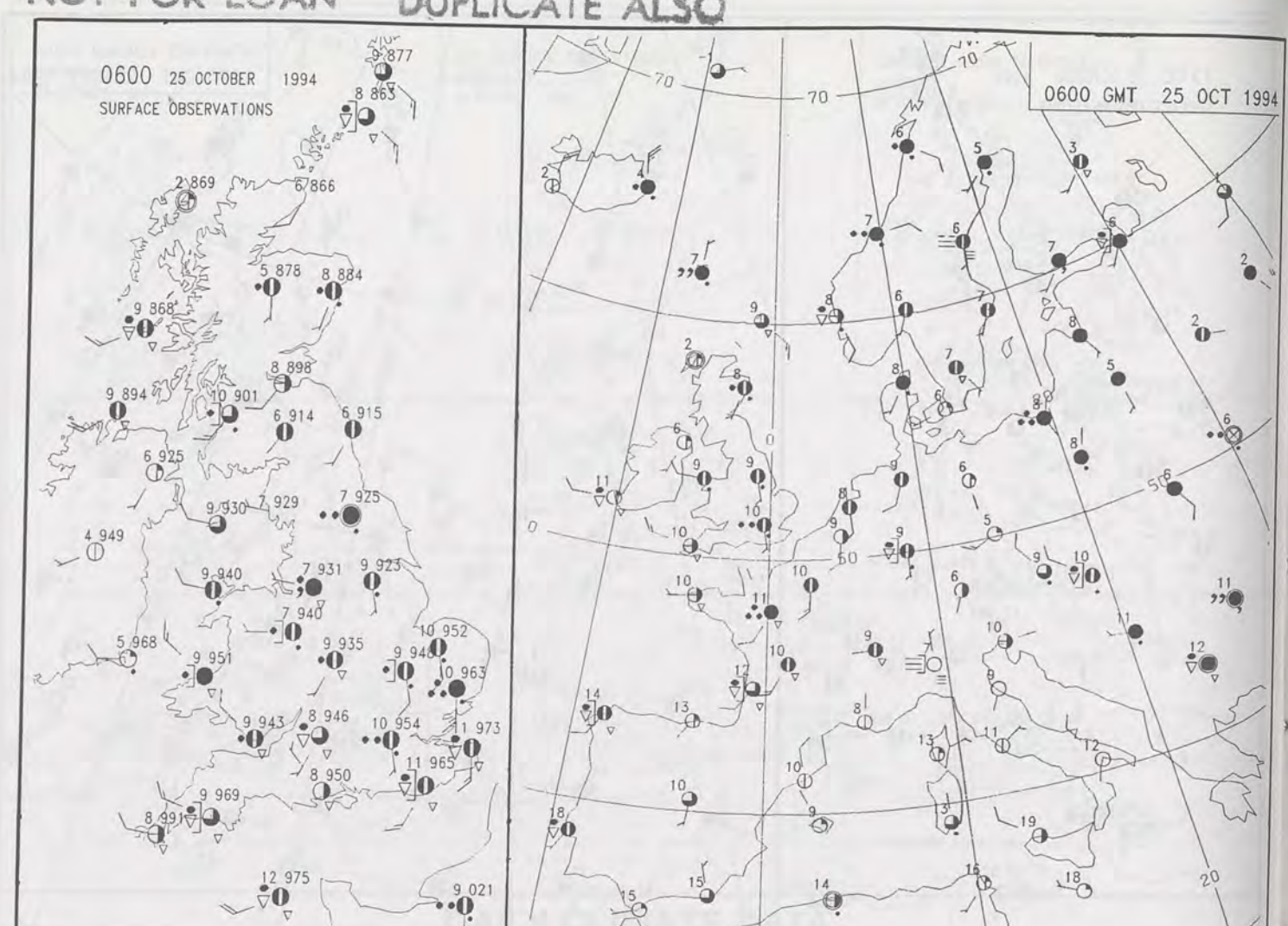
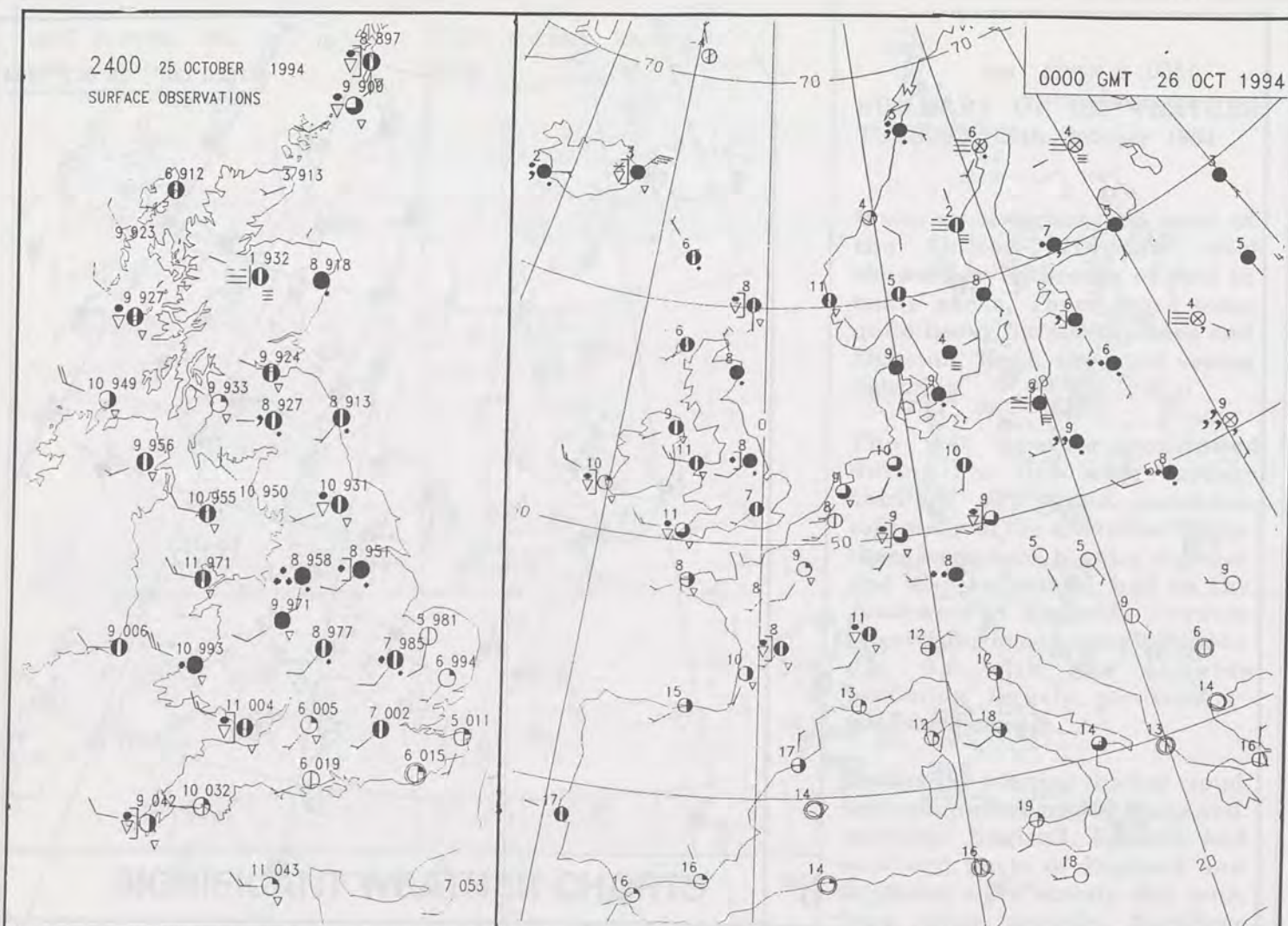
DAILY CLIMATE DATA

NIGHT RAINFALL
(MILLIMETRES)
25 OCTOBER 1994DAY RAINFALL
(MILLIMETRES)
25 OCTOBER 1994DAILY
WEATHER
SUMMARY

For details of other Weather
Summaries produced by the
Met. Office please contact:

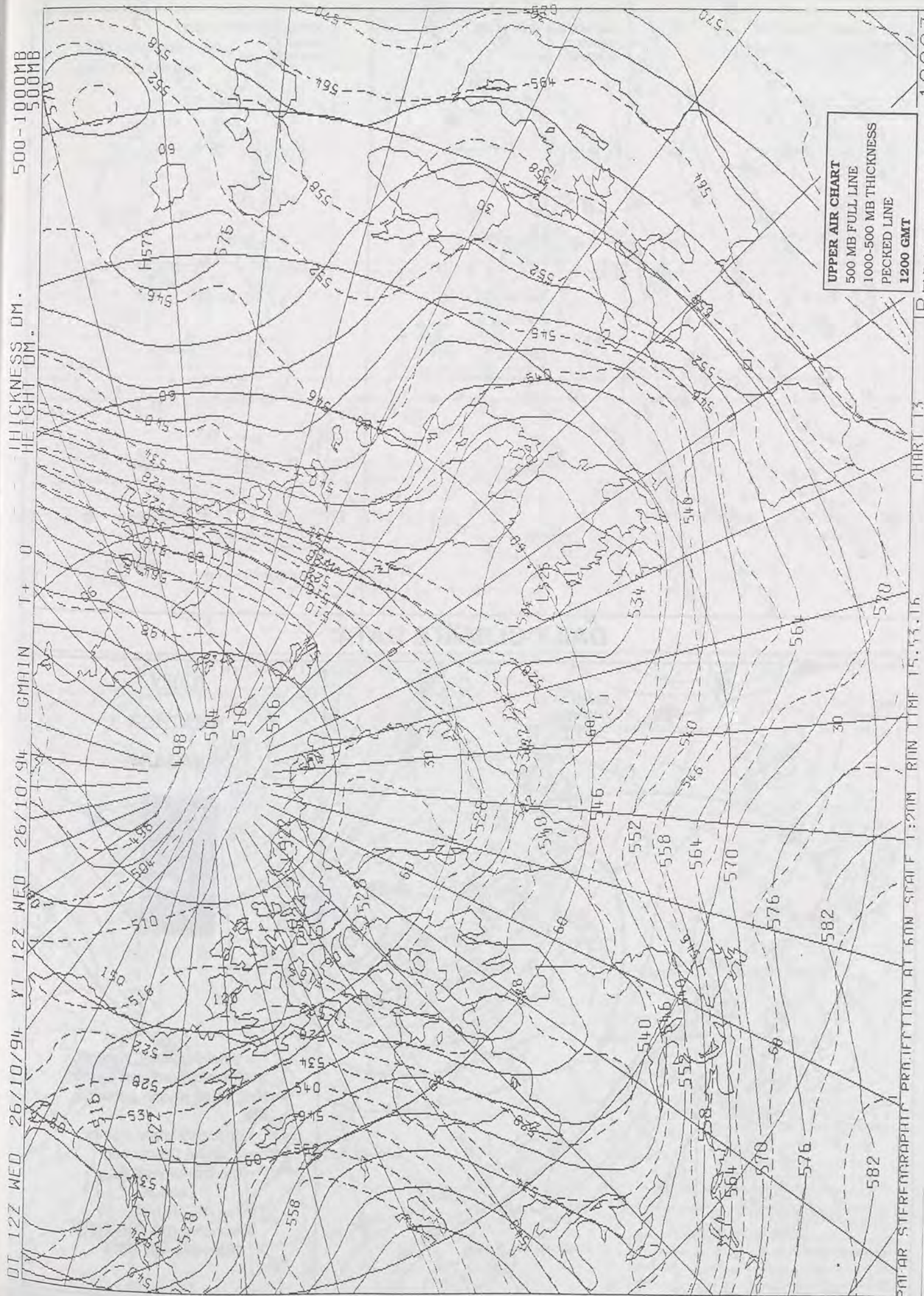
London Weather Centre
Climate Department
127 Clerkenwell Road
London
EC1R 5DB
Telephone: 071 405 4358
Fax: 071 404 4314







DT 12Z WED 26/10/94 VT 12Z WED 26/10/94 GMTAIN T+ 0 THICKNESS DM. 500-1000MB HEIGHT DM. 500MB

CT 1994




DAILY WEATHER SUMMARY

INCLUDING SUMMARY OF BRITISH WEATHER



Wednesday
26th October
1994



LONDON weather centre

METEOSAT AT 12:00 GMT ON 26/10/94
INFRA-RED



CLOUD-TOP OR LAND/SEA TEMPERATURE

COLD WARM

0600 26 OCTOBER 1994
SIGWX



1200 26 OCTOBER 1994
SIGWX



SIGNIFICANT WEATHER CHARTS

1800 26 OCTOBER 1994
SIGWX



2400 26 OCTOBER 1994
SIGWX



Published by London Weather Centre. All times are GMT.

SUMMARY OF UK WEATHER WEDNESDAY 26th October 1994

Many places in Scotland and Northern Ireland had a dry, clear night, but there were showers, mostly in Northern and western Scotland. Wales was mainly cloudy and many places had heavy showers. Much of England stayed dry and clear, but there was rain in the Midlands and East Anglia for a while and in the west there were a few heavy showers.

During the day in Scotland and Wales there was a lot of cloud, but at least a little sunshine in most places. There were showers as well, some of them heavy.

Northern Ireland was sunny at times, but there were showers, especially in the afternoon and evening.

Over England there was some sunshine nearly everywhere, indeed some places had a sunny day, but there were quite a few showers, some of them heavy. The showers tended to die out in the evening.

Temperatures over the United Kingdom were generally close to average.

EXTREMES

WEDNESDAY 26th OCTOBER 1994

Highest Maximum

: 15.4C Poole (Dorset)

Lowest Maximum

: 8.1C Tulloch Bridge (S W Highland)

Lowest Minimum

: -1.7C Altnaharra (N Highlands)

Lowest Grass Minimum

: -4.1C Lossiemouth (Moray Firth)

Most Rain (24 hrs from 0900 GMT)

: 20.0mm Aughton (Lancs)

Most Sunshine

: 8.7Hrs Bognor Regis (West Sussex)

NIGHT MINIMUM TEMPERATURE
(DEGREES C)
26 OCTOBER 1994



DAY MAXIMUM TEMPERATURE
(DEGREES C)
26 OCTOBER 1994



SUNSHINE (DAWN TO DUSK)
(HOURS)
26 OCTOBER 1994



DAILY CLIMATE DATA

NIGHT RAINFALL
(MILLIMETRES)
26 OCTOBER 1994



DAY RAINFALL
(MILLIMETRES)
26 OCTOBER 1994

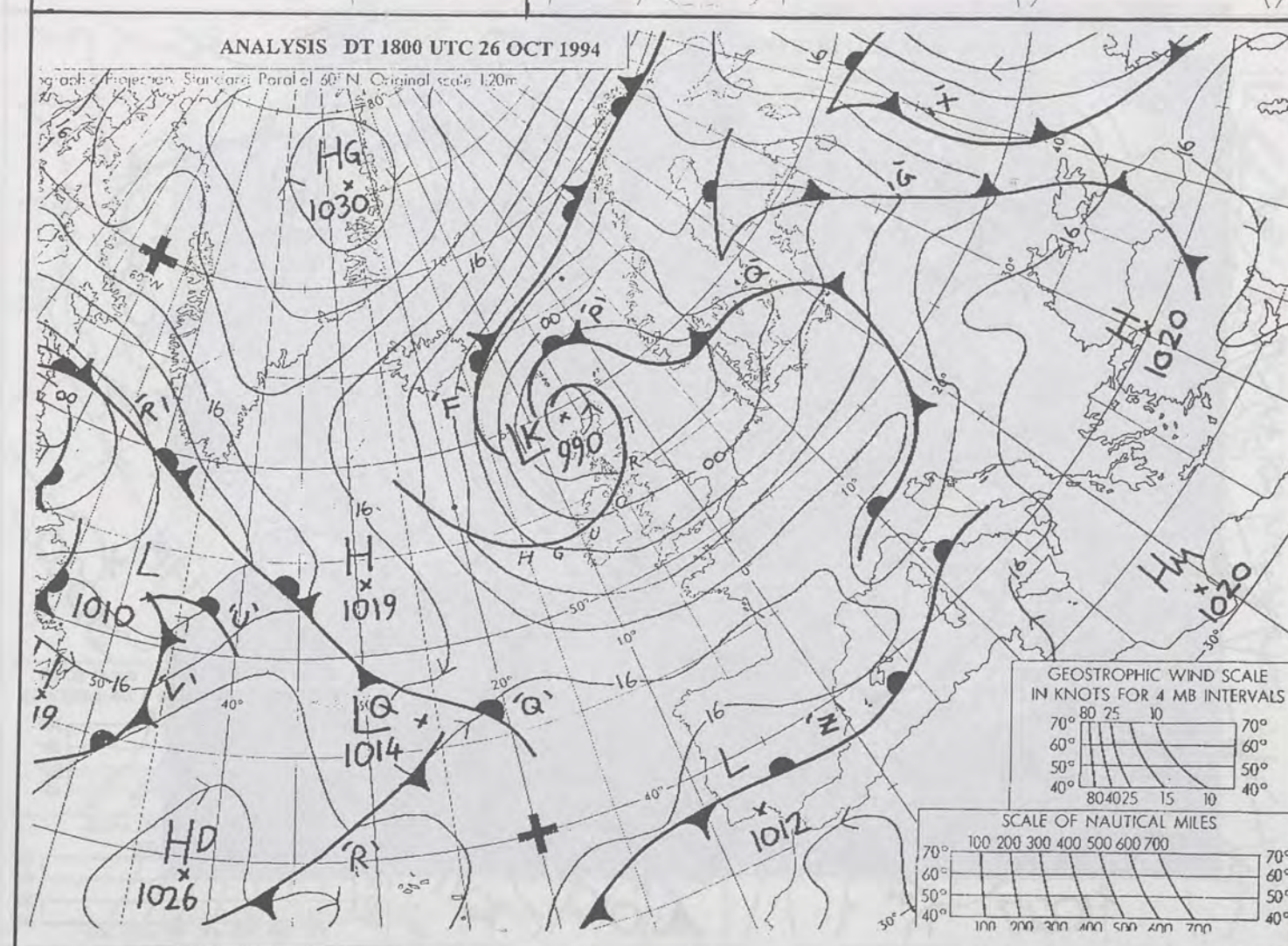
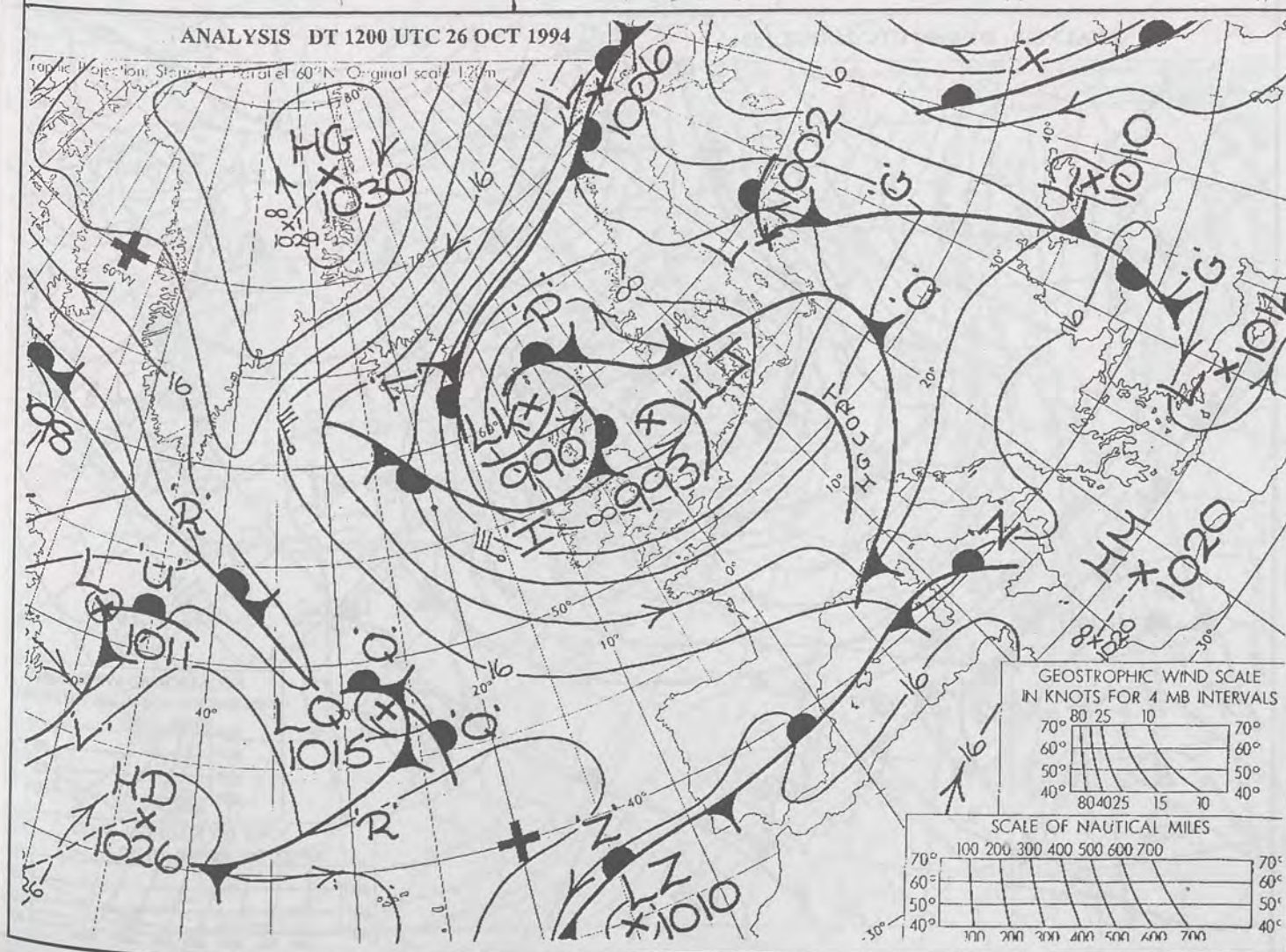
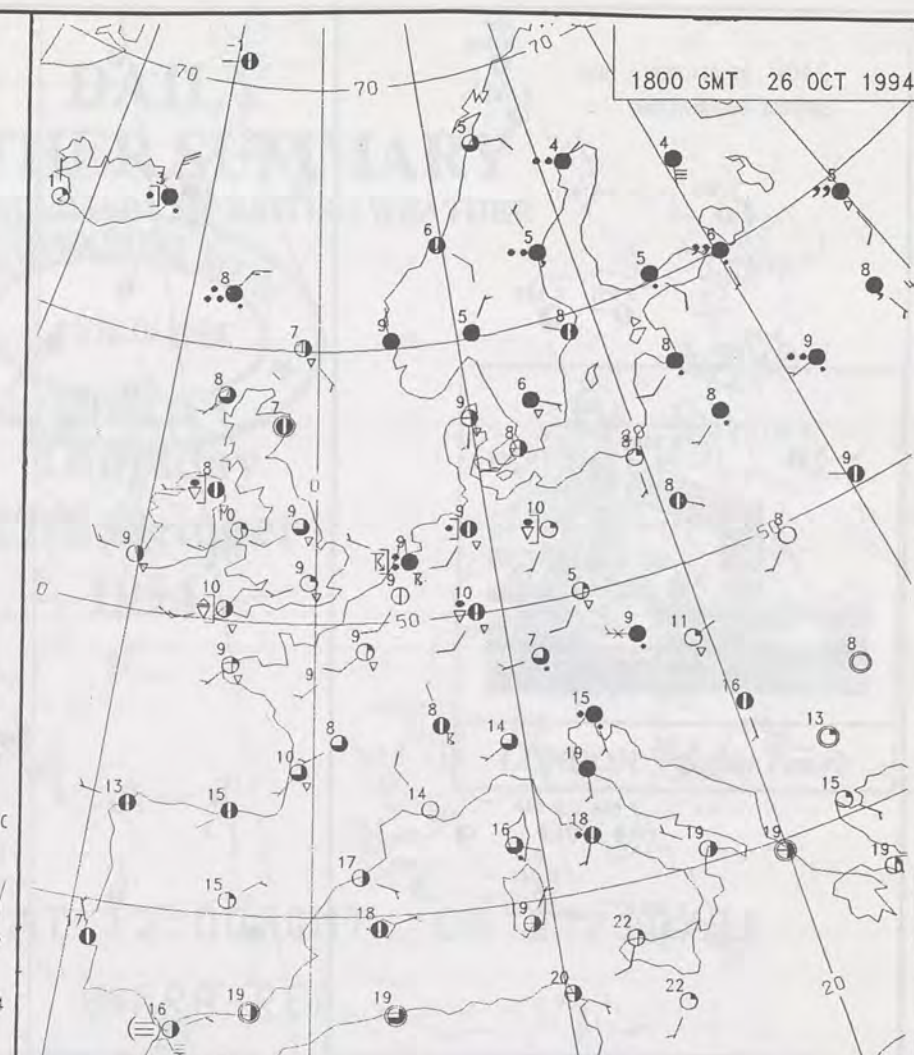
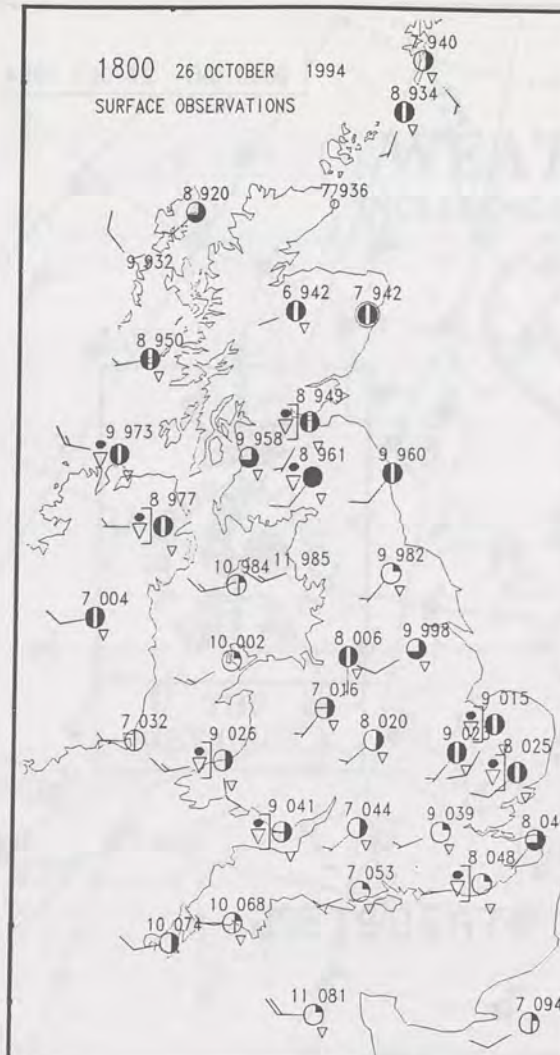
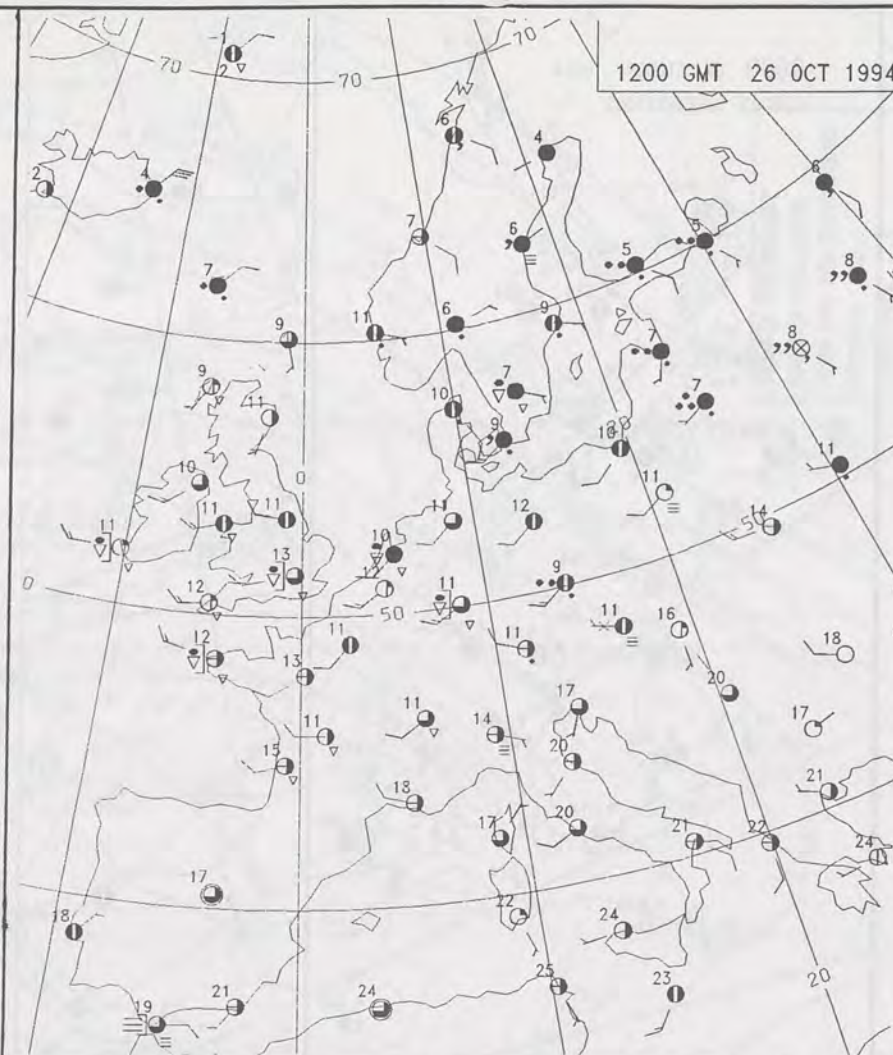
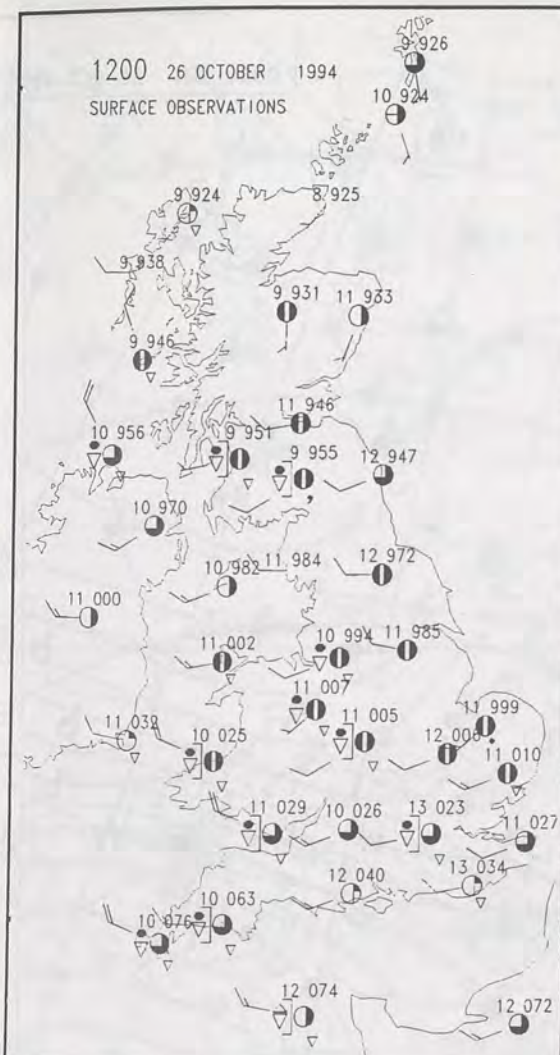


DAILY WEATHER SUMMARY



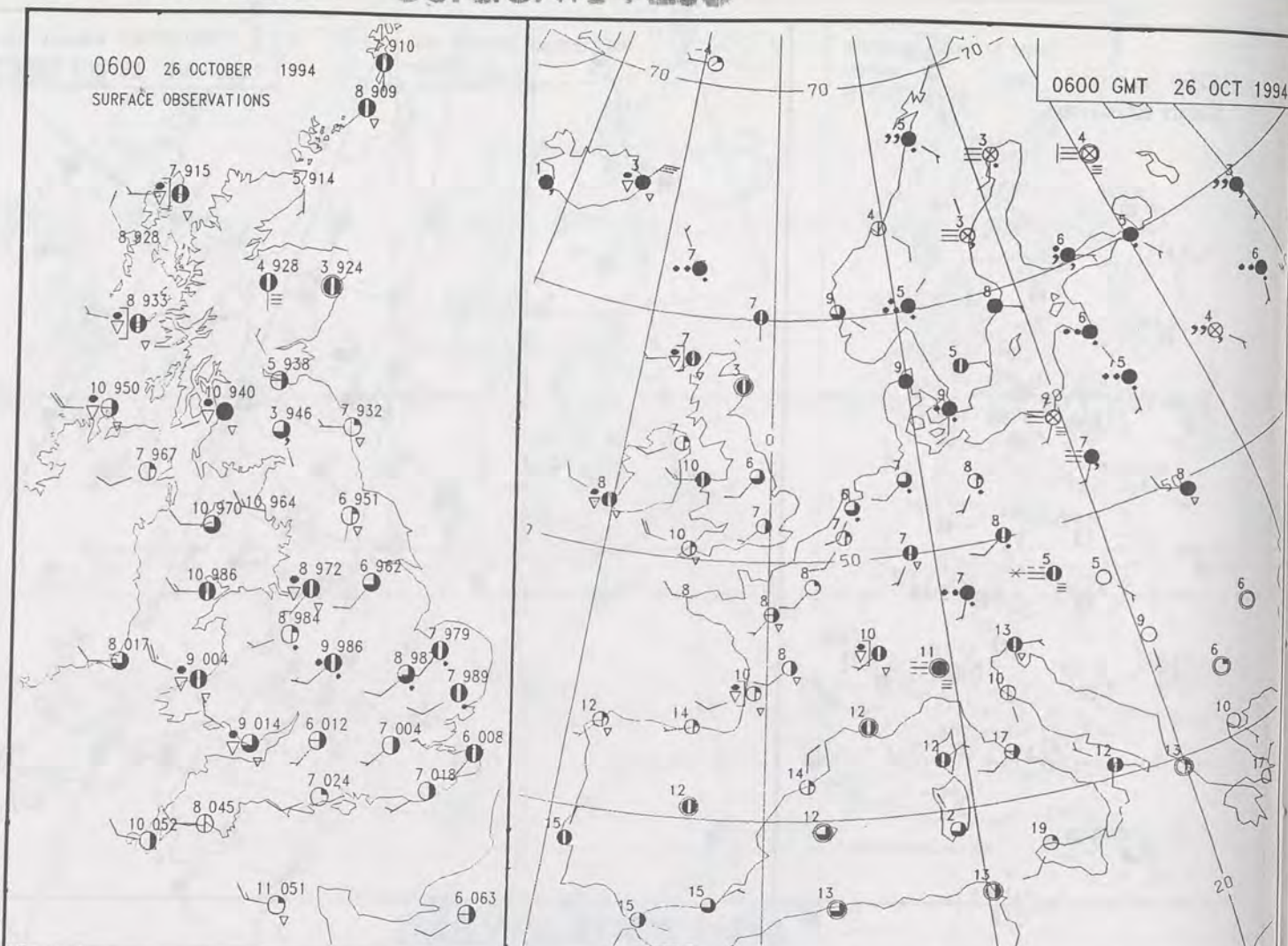
For details of other Weather Summaries produced by the Met. Office please contact:

London Weather Centre
Climate Department
127 Clerkenwell Road
London
EC1R 5DB
Telephone: 071 405 4358
Fax: 071 404 4314



[illegible]

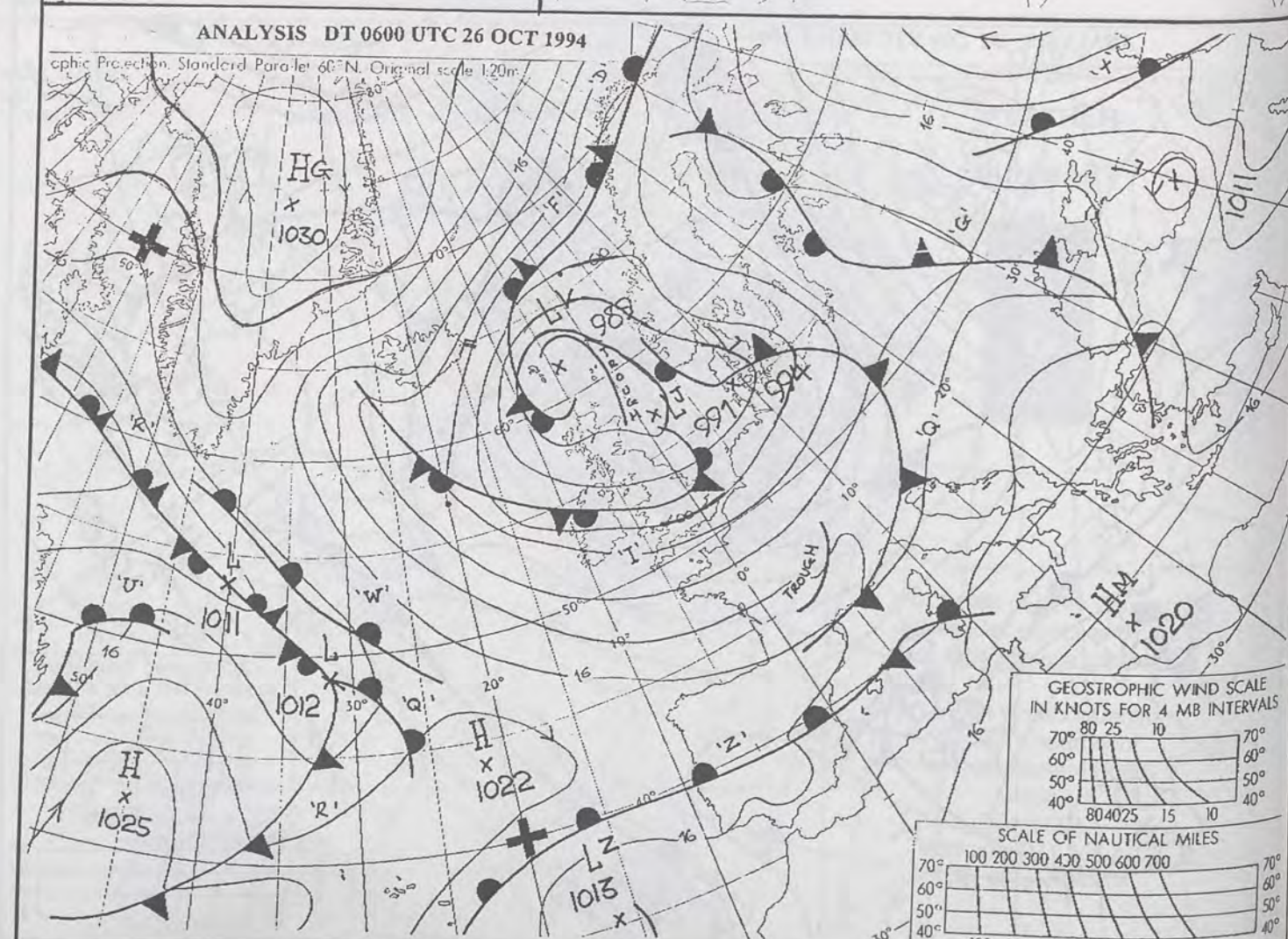
0600 GMT 26 OCT 1994



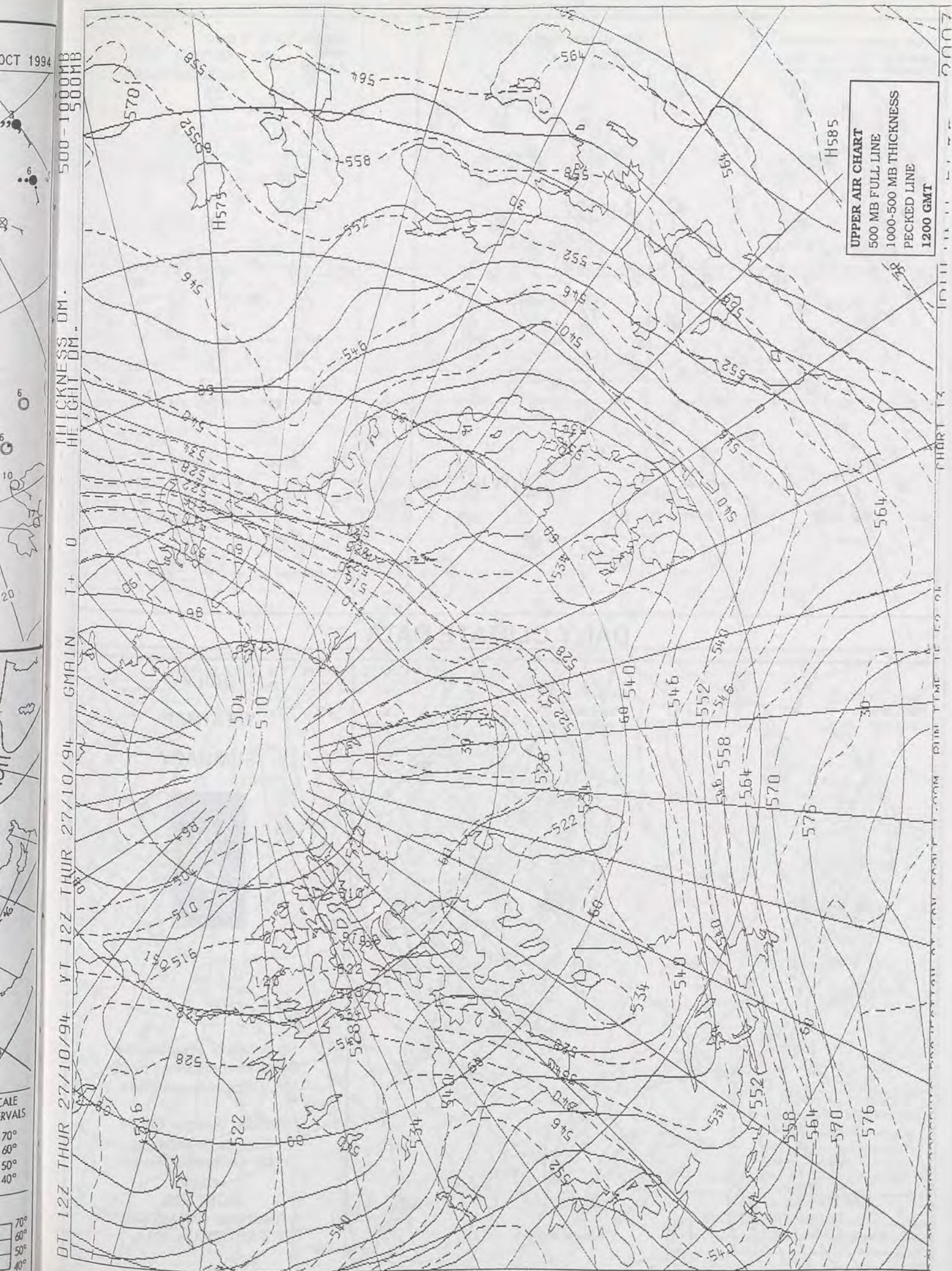
ANALYSIS DT 0600 UTC 26 OCT 1994

raphic Projection. Standard Parallel 60°N. Original scale 1:20m.

aphic Protection, Standard Parallel 66°N. Original scale 1:200,000.




OCT 1994



DAILY WEATHER SUMMARY

INCLUDING SUMMARY OF BRITISH WEATHER




Thursday
27th October
1994



LONDON weather centre

METEOSAT AT 12:00 GMT ON 27/10/94
INFRA-RED



CLOUD-TOP OR LAND/SEA TEMPERATURE

COLD WARM

0600 27 OCTOBER 1994
SIGWX



1200 27 OCTOBER 1994
SIGWX



SIGNIFICANT WEATHER CHARTS

1800 27 OCTOBER 1994
SIGWX



2400 27 OCTOBER 1994
SIGWX



Published by London Weather Centre. All times are GMT.

SUMMARY OF UK WEATHER THURSDAY 27th October 1994

Much of the United Kingdom had a dry, clear, cold night. However there were showers, mostly in western and northern Scotland, Northern Ireland, Wales and the west and south of England.

During the day some places in Scotland stayed dry and sunny, but there were showers, mostly in the west and north.

Northern Ireland was sunny at times, but here too showers broke out, particularly in the morning.

In Wales there was some sunshine everywhere but most places had showers.

Many areas in England were dry and sunny all day. There were showers, however, especially in the west and north. Some of them were heavy and in the northwest there were one or two thunderstorms. The showers mostly died out in the evening.

Temperatures were generally close to average.

EXTREMES

THURSDAY 27th OCTOBER 1994

Highest Maximum

: 14.1C Salcombe (Devon)

Lowest Maximum

: 7.6C Buxton (Derbyshire)

Lowest Minimum

: -1.5C Aboyne (Grampian)

Lowest Grass Minimum

: -5.7C Aberdeen/Dyce

Most Rain (24 hrs from 0900 GMT)

: 20.8mm Manchester Airport

Most Sunshine

: 9.0Hrs Bognor Regis (West Sussex)

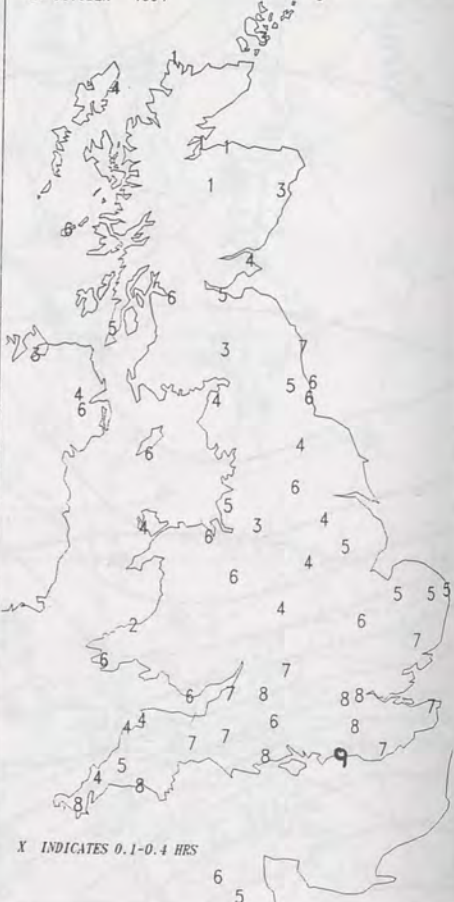
NIGHT MINIMUM TEMPERATURE
(DEGREES C)
27 OCTOBER 1994



DAY MAXIMUM TEMPERATURE
(DEGREES C)
27 OCTOBER 1994



SUNSHINE (DAWN TO DUSK)
(HOURS)
27 OCTOBER 1994



X INDICATES 0.1-0.4 HRS

DAILY CLIMATE DATA

NIGHT RAINFALL
(MILLIMETRES)
27 OCTOBER 1994



DAY RAINFALL
(MILLIMETRES)
27 OCTOBER 1994



X INDICATES TRACE TO 0.4 MM

X INDICATES TRACE TO 0.4 MM

DAILY WEATHER SUMMARY

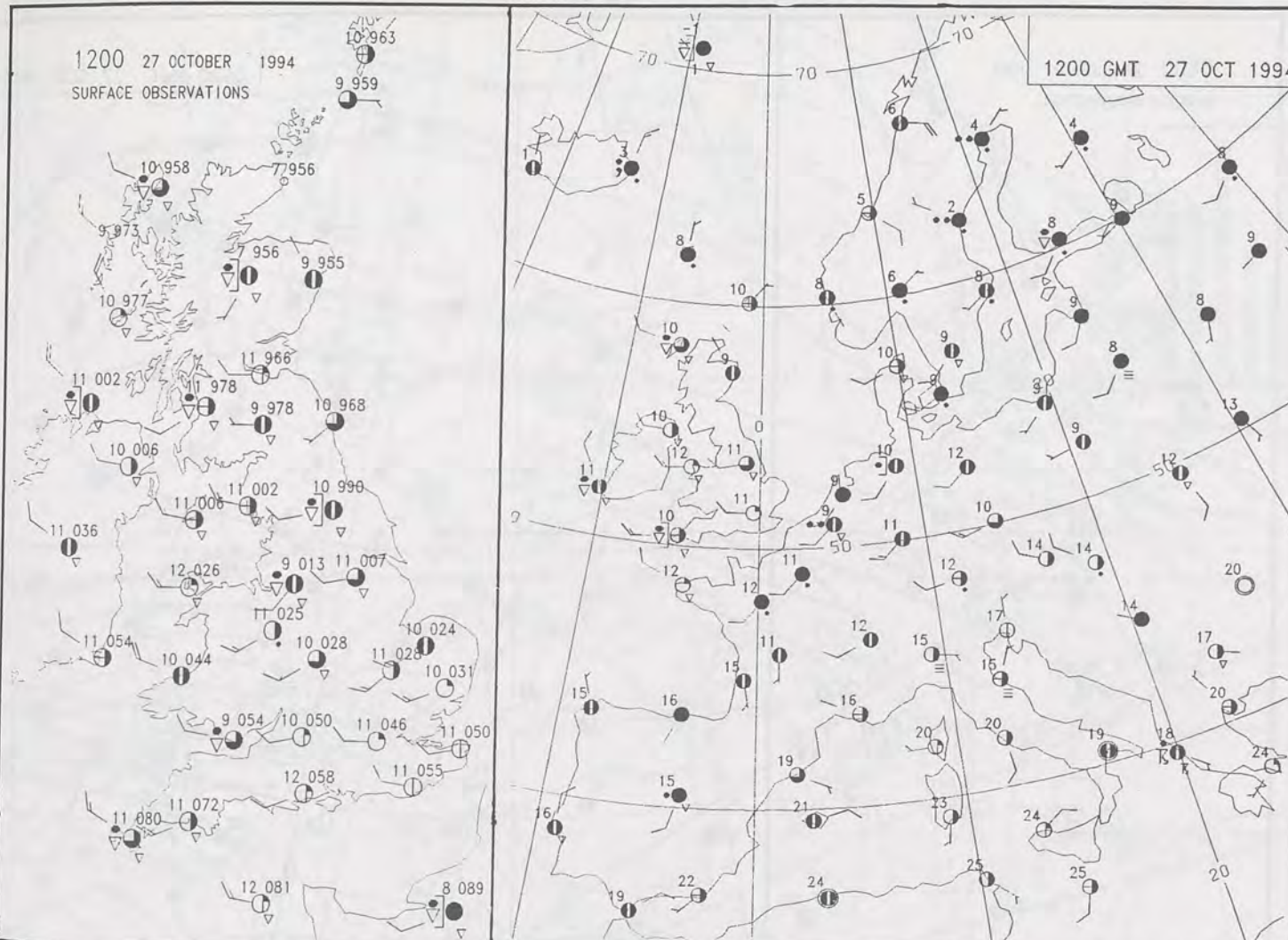


For details of other Weather Summaries produced by the Met. Office please contact:

London Weather Centre
Climate Department
127 Clerkenwell Road
London
EC1R 5DB
Telephone: 071 405 4358
Fax: 071 404 4314

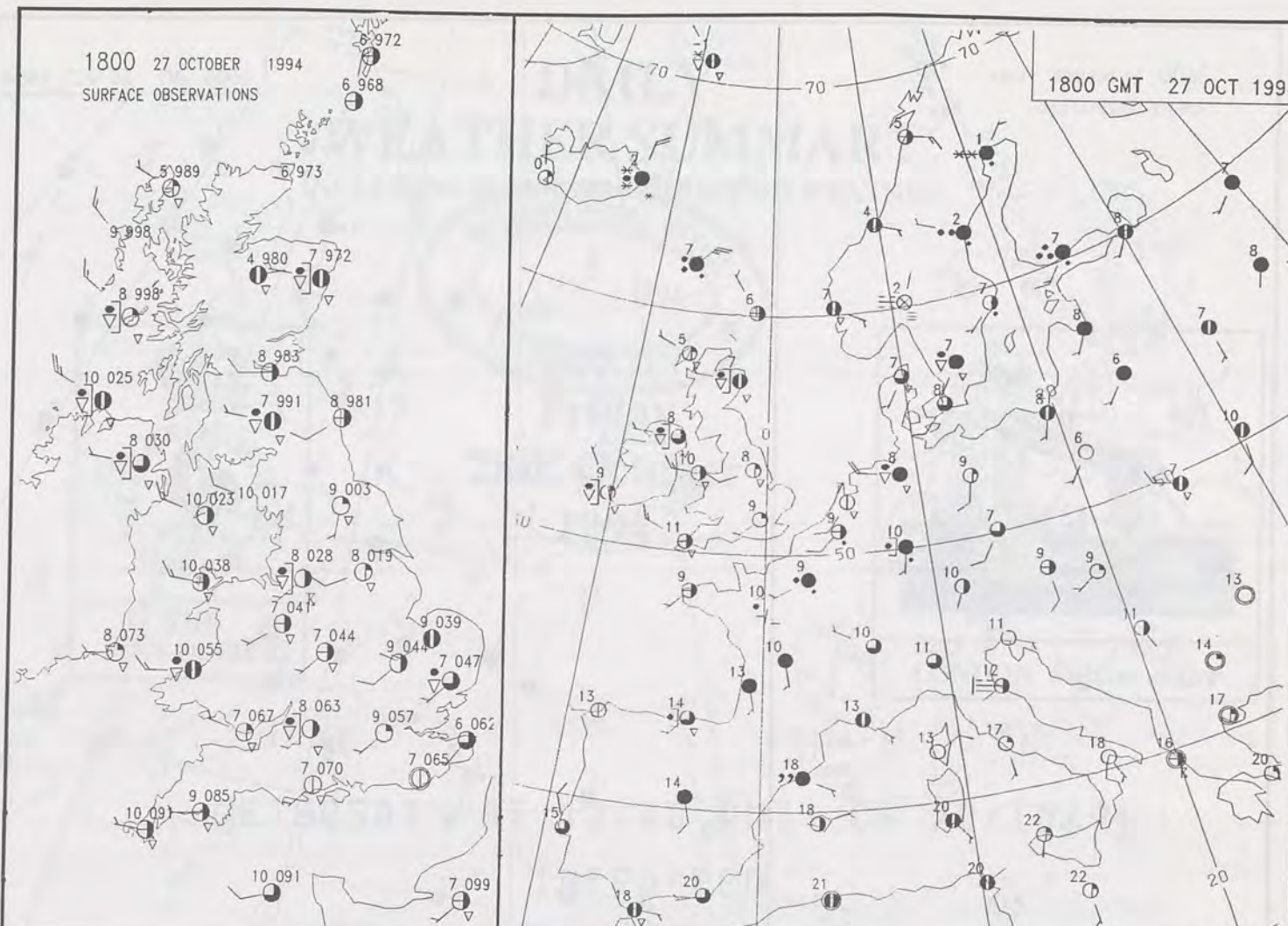
1200 27 OCTOBER 1994
SURFACE OBSERVATIONS

1200 GMT 27 OCT 1994



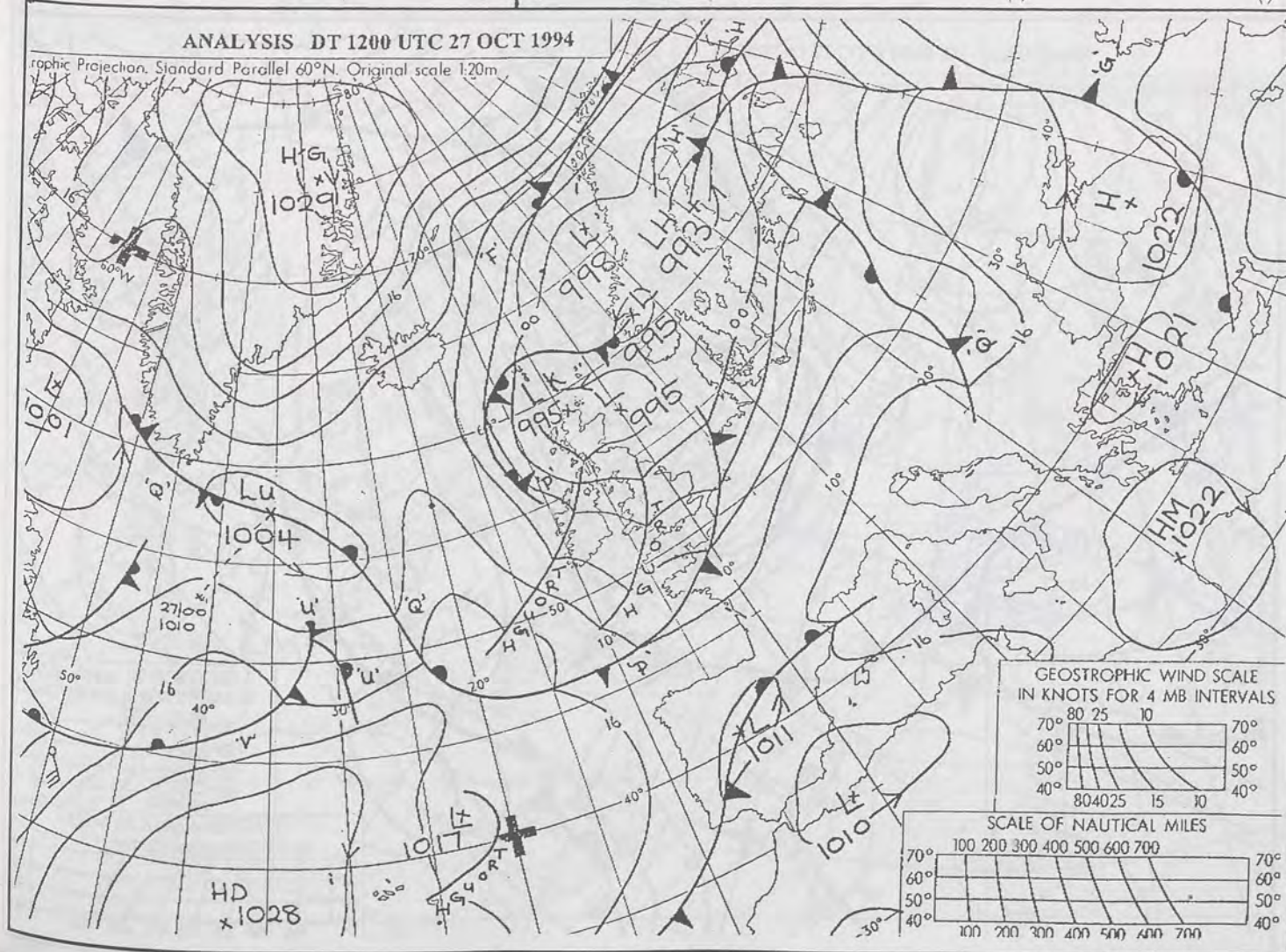
1800 27 OCTOBER 1994
SURFACE OBSERVATIONS

1800 GMT 27 OCT 1994



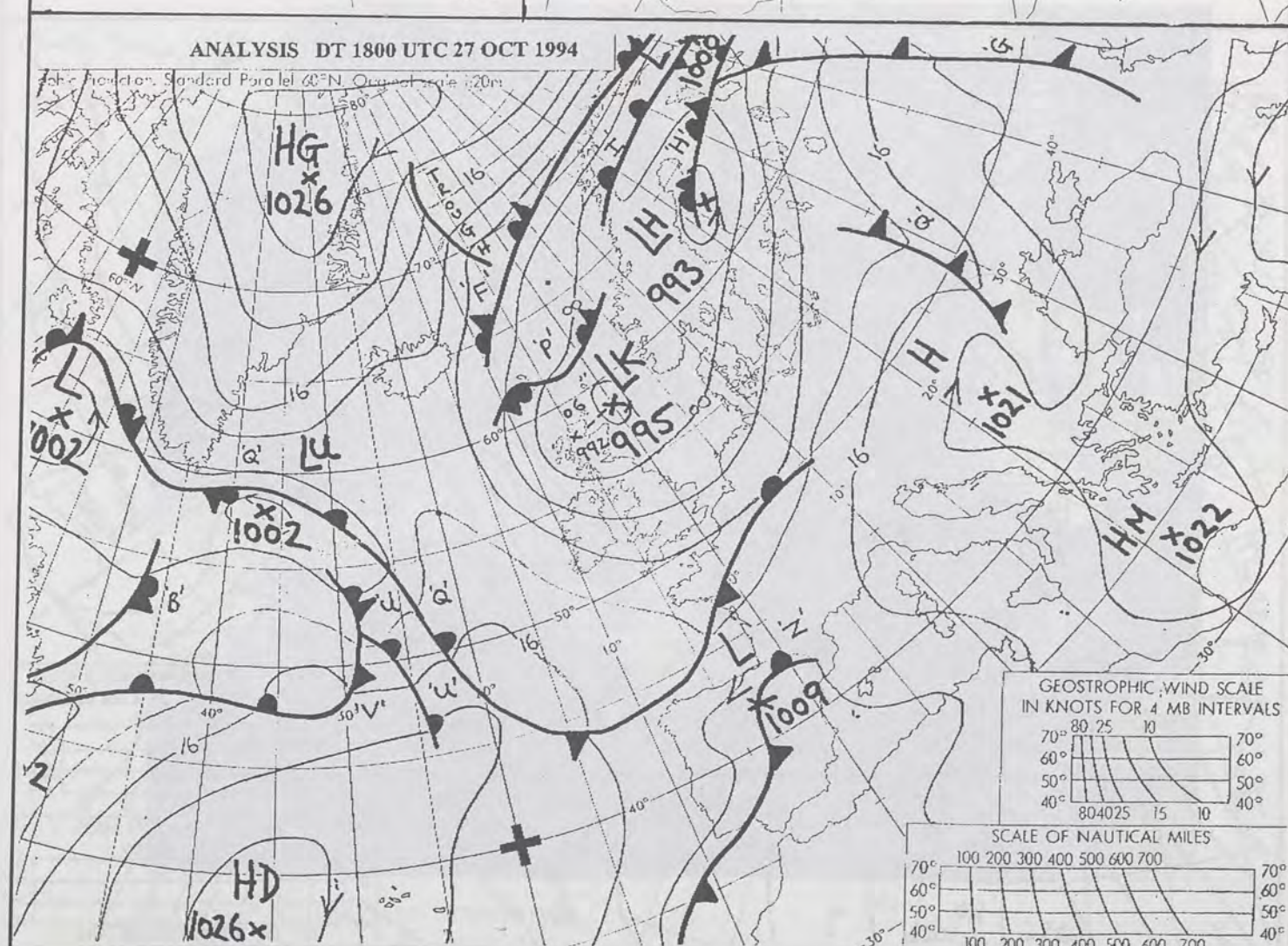
ANALYSIS DT 1200 UTC 27 OCT 1994

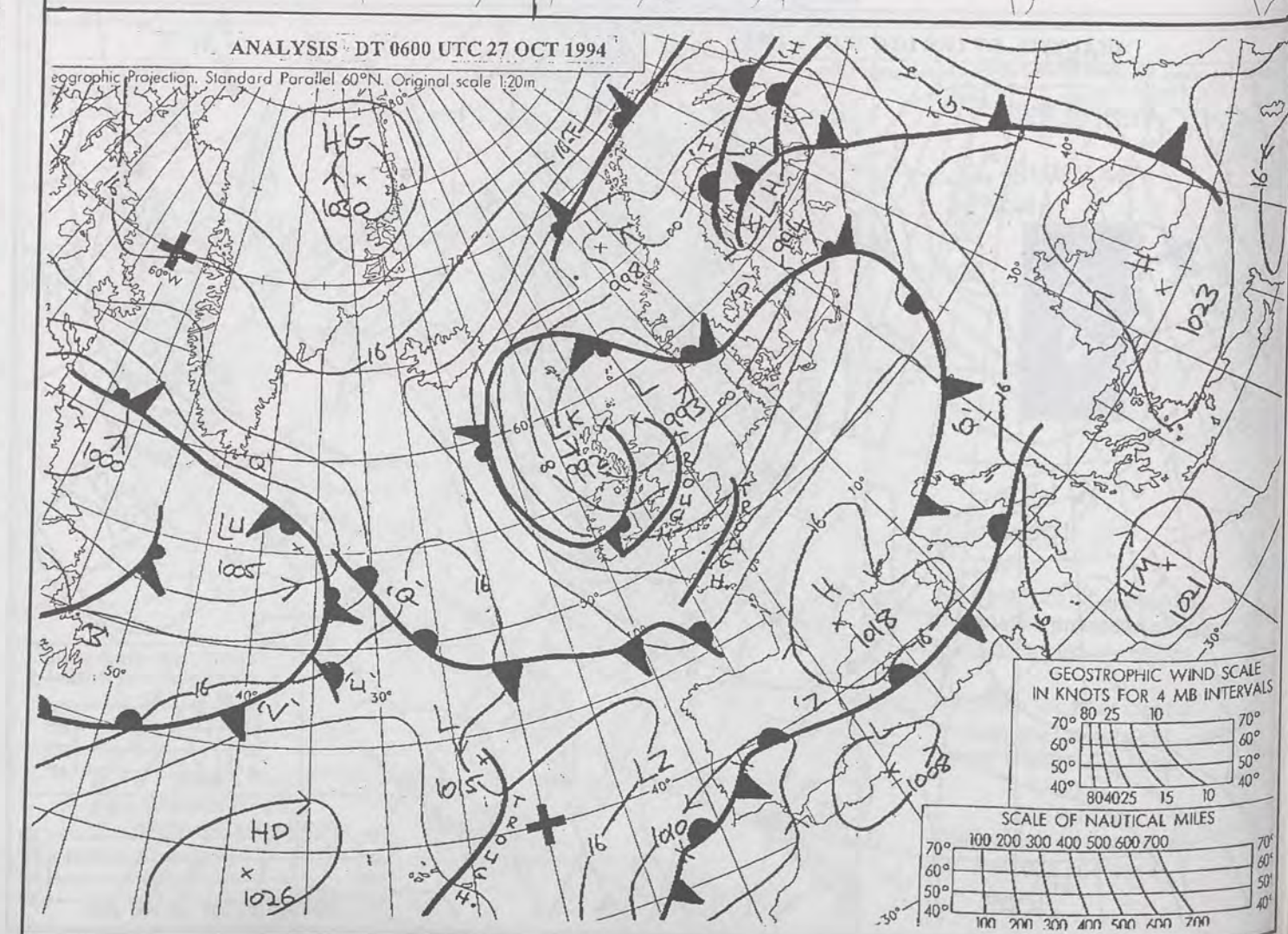
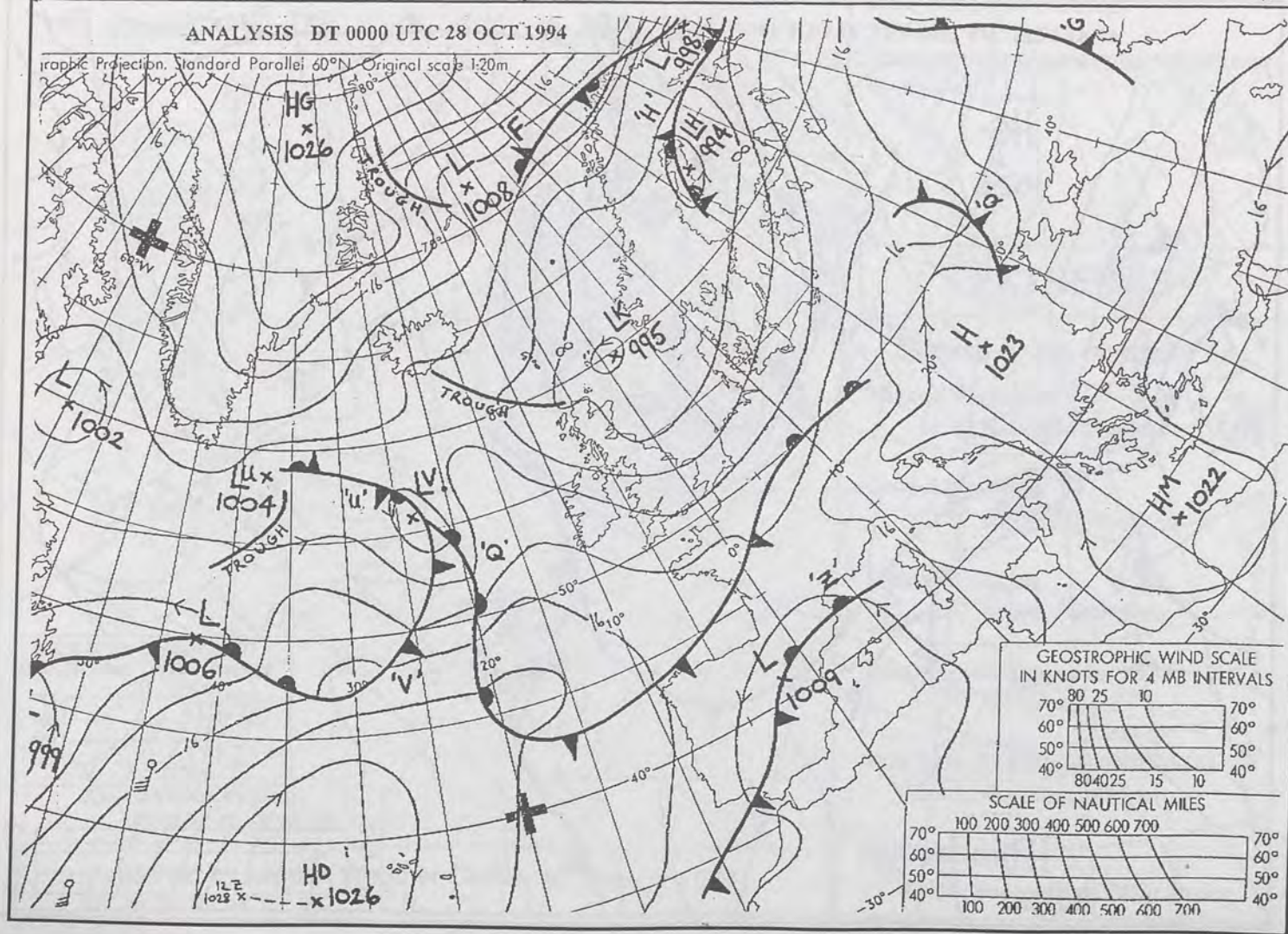
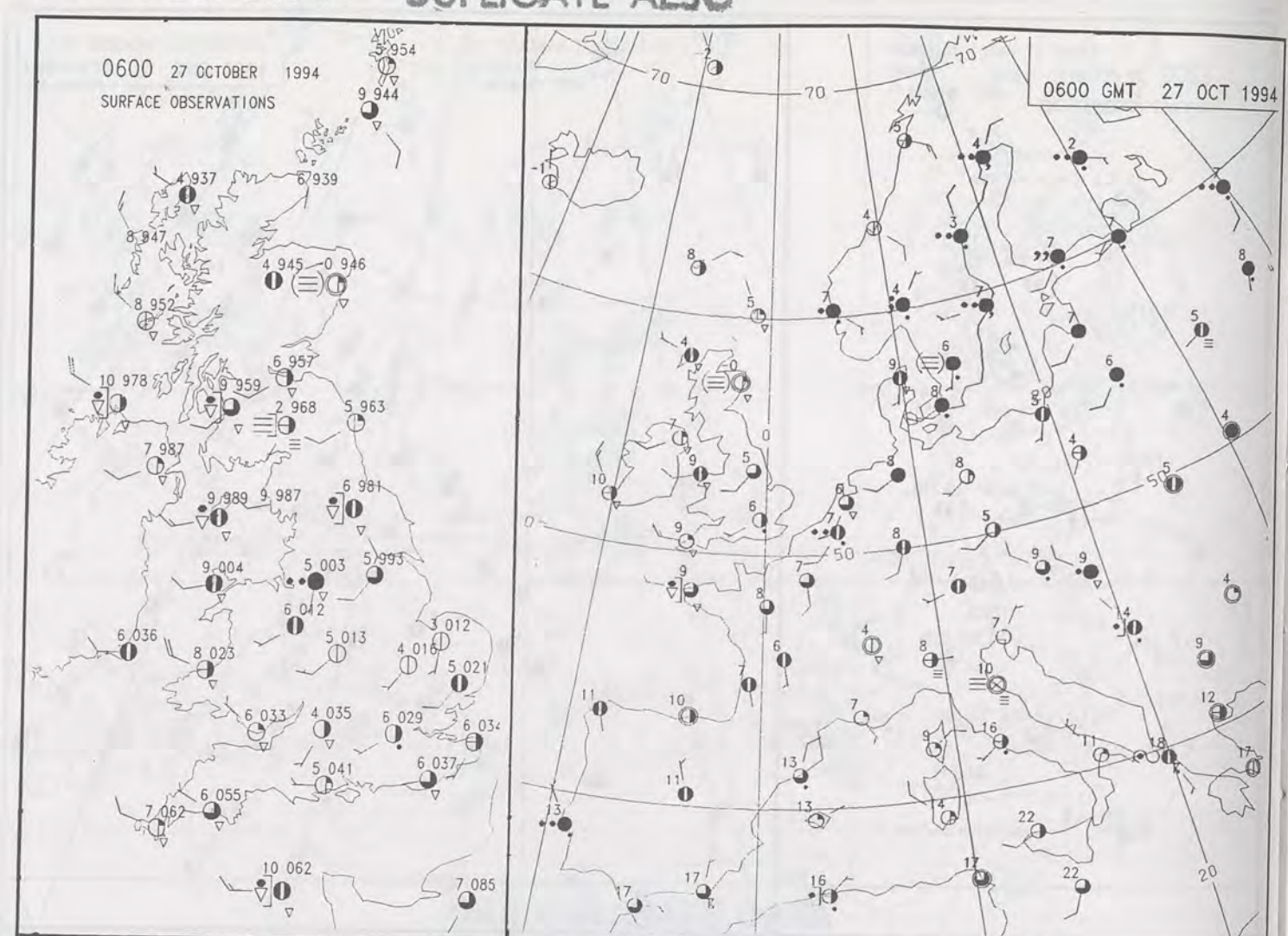
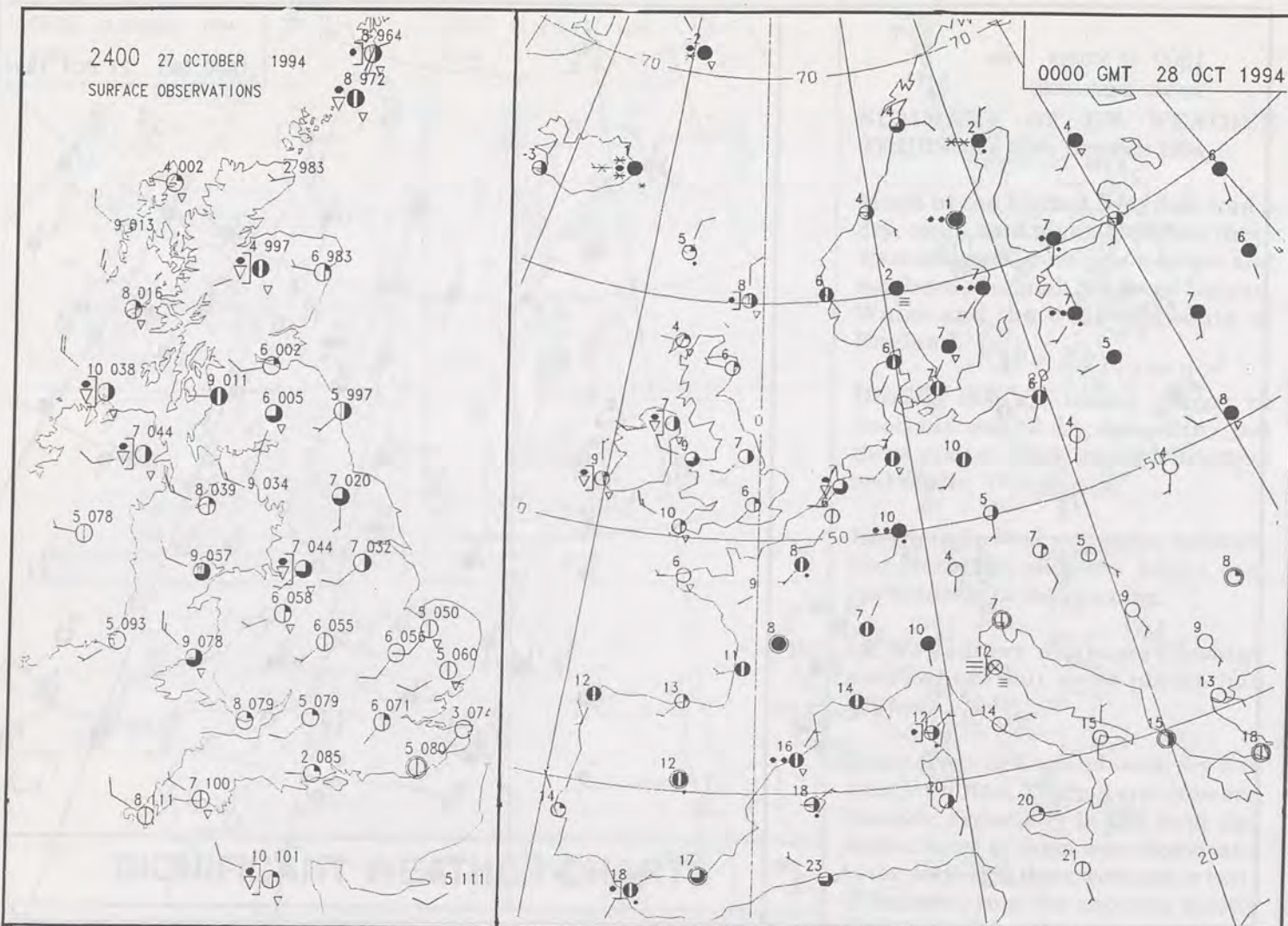
ographic Projection, Standard Parallel 60°N, Original scale 1:20m



ANALYSIS DT 1800 UTC 27 OCT 1994

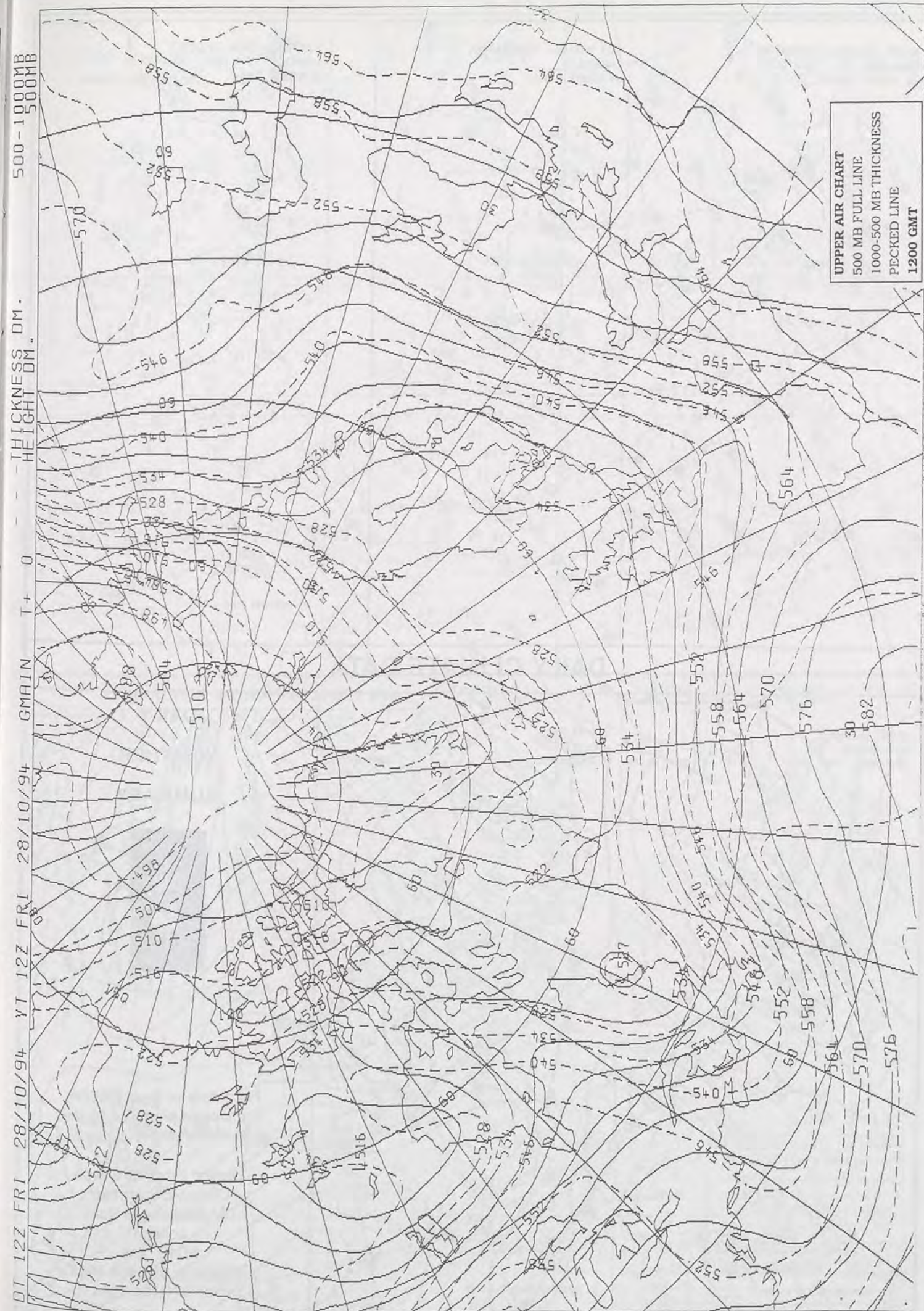
ographic Projection, Standard Parallel 60°N, Original scale 1:20m






DT 12Z FRI 28/10/94 YT 12Z FRI 28/10/94 GMAIN T+ 0 THICKNESS DM. 500-1000MB HEIGHT DM. 500MB

CT 1994




DAILY WEATHER SUMMARY

INCLUDING SUMMARY OF BRITISH WEATHER




Friday
28th October
1994



LONDON weather centre

METEOSAT AT 12:00 GMT ON 28/10/94
INFRA-RED



CLOUD-TOP OR LAND/SEA TEMPERATURE
COLD WARM

0600 28 OCTOBER 1994
SIGWX



1200 28 OCTOBER 1994
SIGWX



SIGNIFICANT WEATHER CHARTS

1800 28 OCTOBER 1994
SIGWX



2400 28 OCTOBER 1994
SIGWX



Published by London Weather Centre. All times are GMT.

SUMMARY OF UK WEATHER FRIDAY 28th October 1994

Overnight there were a few showers which affected western parts of the country and northern Scotland with the odd shower quite sharp and even some hail reported in northwest England. Elsewhere in central and eastern parts there were well broken skies and this allowed it to become quite misty with even a frost in isolated well sheltered spots.

The day started with showers in many western areas but dry and sunny in the Midlands and eastern parts. Gradually through the morning the showers made inroads into these drier areas with quite a number by midday reaching the East Midlands. Even central southern England saw the odd isolated shower by the afternoon but remaining central and eastern areas were largely dry and sunny.

As dusk fell thickening cloud brought rain into Cornwall and during the ensuing evening this rain spread northeast to affect Northern Ireland, all of Wales and the southwest. By midnight this rain had reached parts of the Midlands and central southern England.

Temperatures were generally around average but the brighter spots of the south became rather warm.

EXTREMES

FRIDAY 28th OCTOBER 1994

Highest Maximum

: 15.4C Guernsey/L'Ancrese
(Channel Islands)

Lowest Maximum

: 7.1C Loch Glascarnoch (Highland)

Lowest Minimum

: -2.6C Salsburgh (Strathclyde)

Lowest Grass Minimum

: -6.4C Charing (Kent)

Most Rain (24 hrs from 0900 GMT)

: 21.1mm Cilfynydd (Mid Glamorgan)

Most Sunshine

: 9.2Hrs Hastings (East Sussex)

NIGHT MINIMUM TEMPERATURE
(DEGREES C)
28 OCTOBER 1994



DAY MAXIMUM TEMPERATURE
(DEGREES C)
28 OCTOBER 1994



SUNSHINE (DAWN TO DUSK)
(HOURS)
28 OCTOBER 1994



X INDICATES 0.1-0.4 HRS

DAILY CLIMATE DATA

NIGHT RAINFALL
(MILLIMETRES)
28 OCTOBER 1994



DAY RAINFALL
(MILLIMETRES)
28 OCTOBER 1994



X INDICATES TRACE TO 0.4 MM

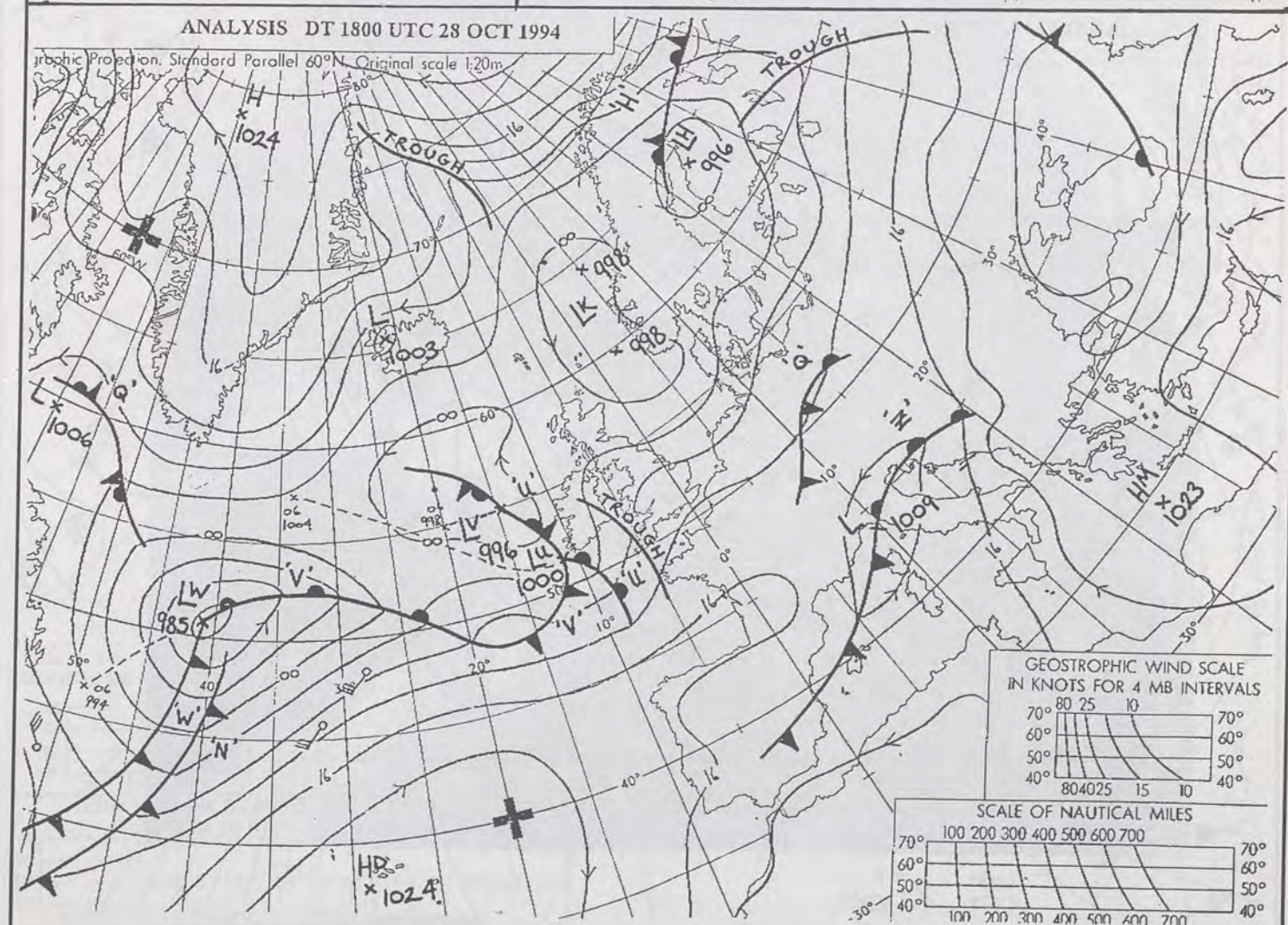
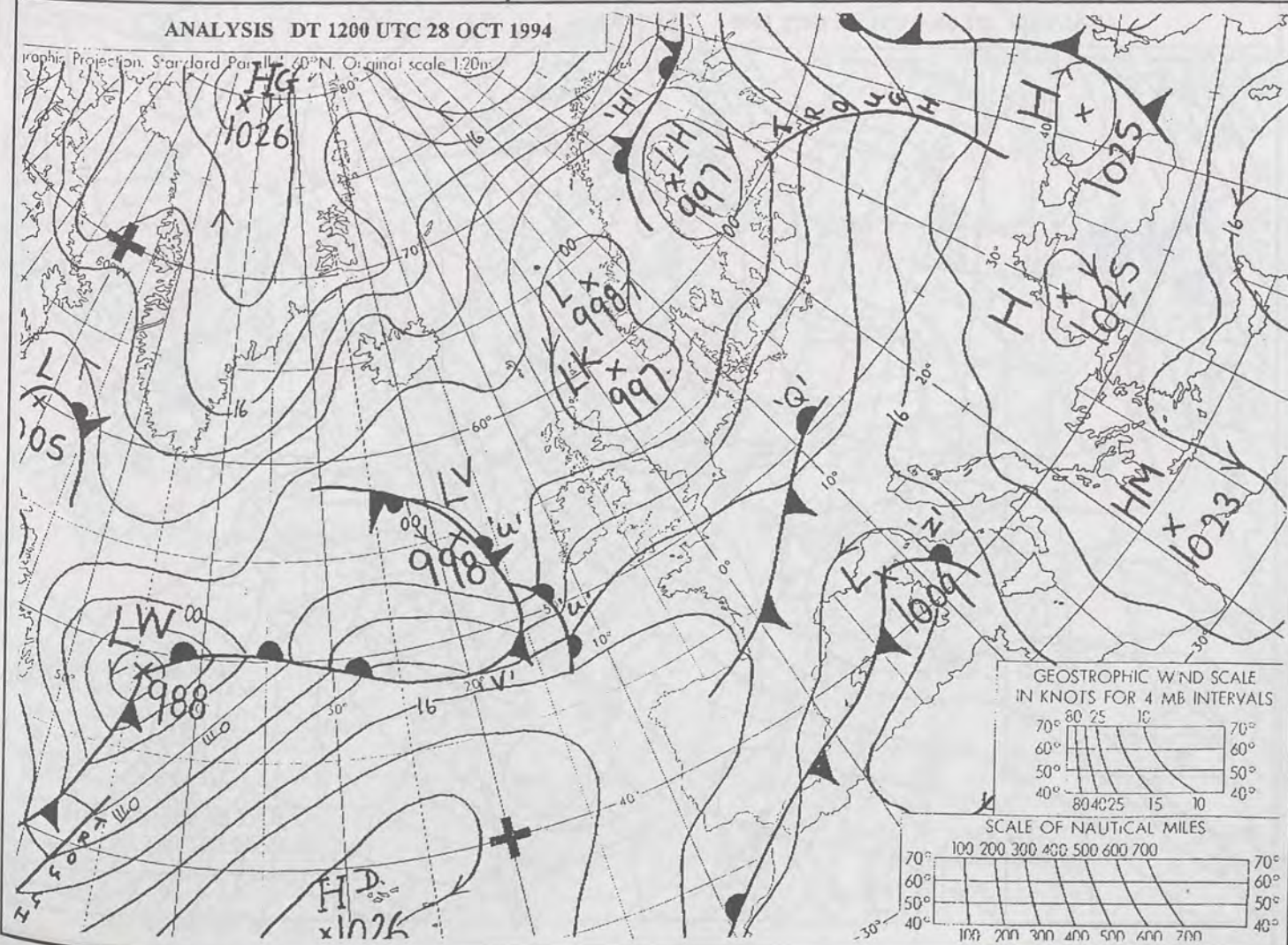
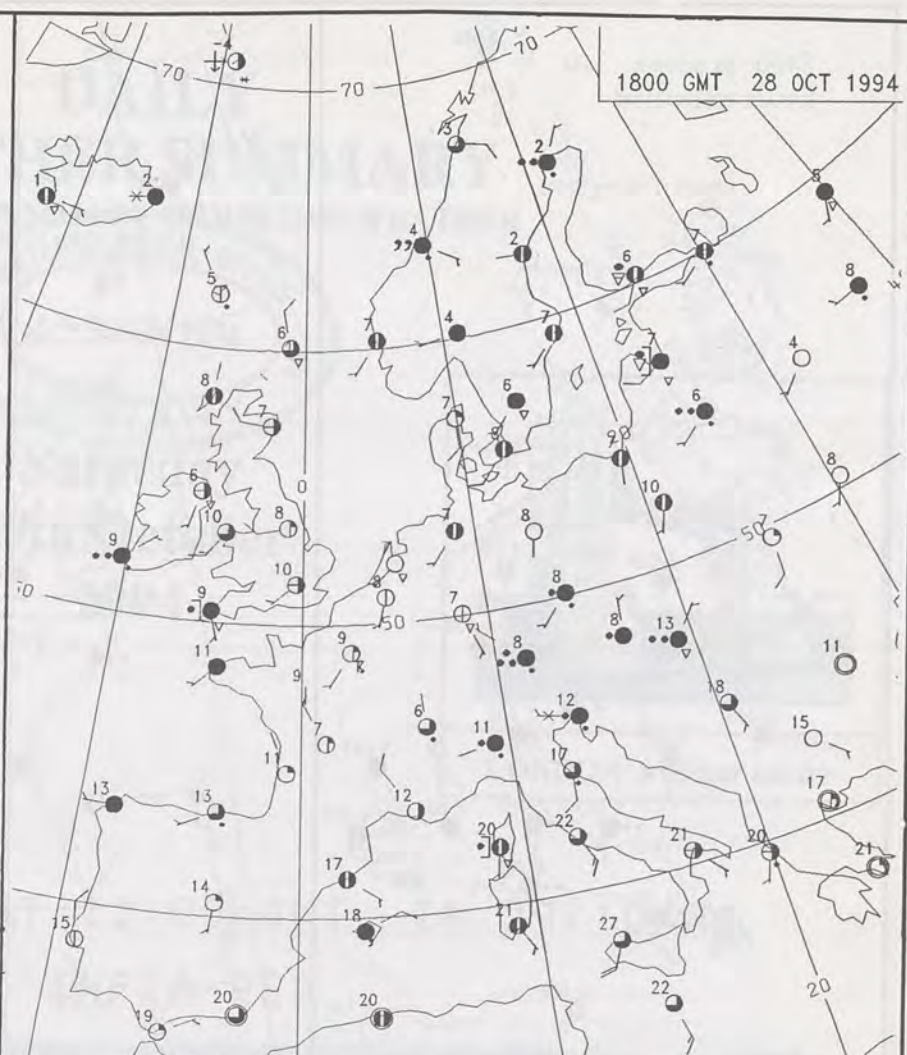
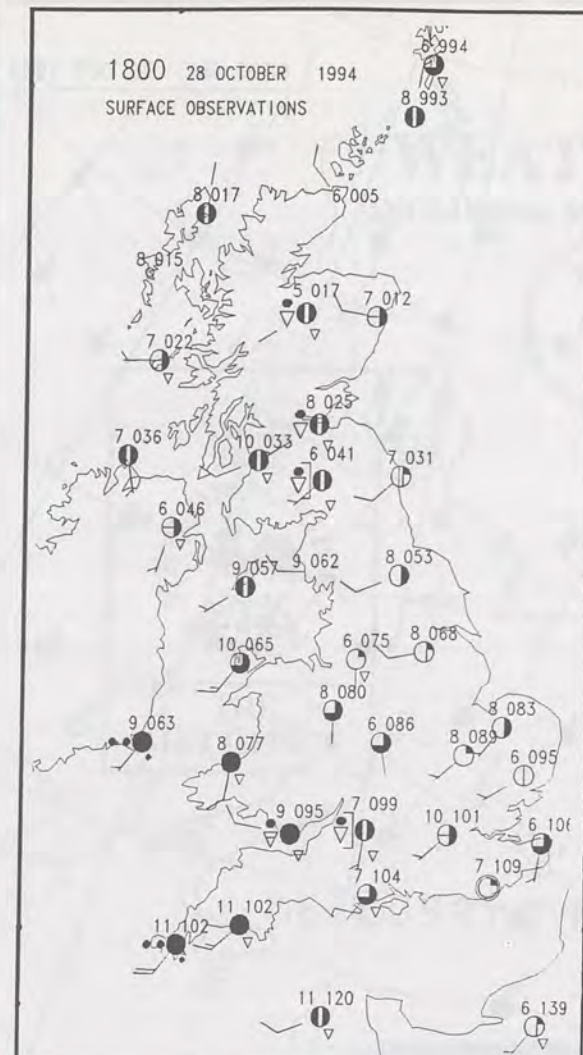
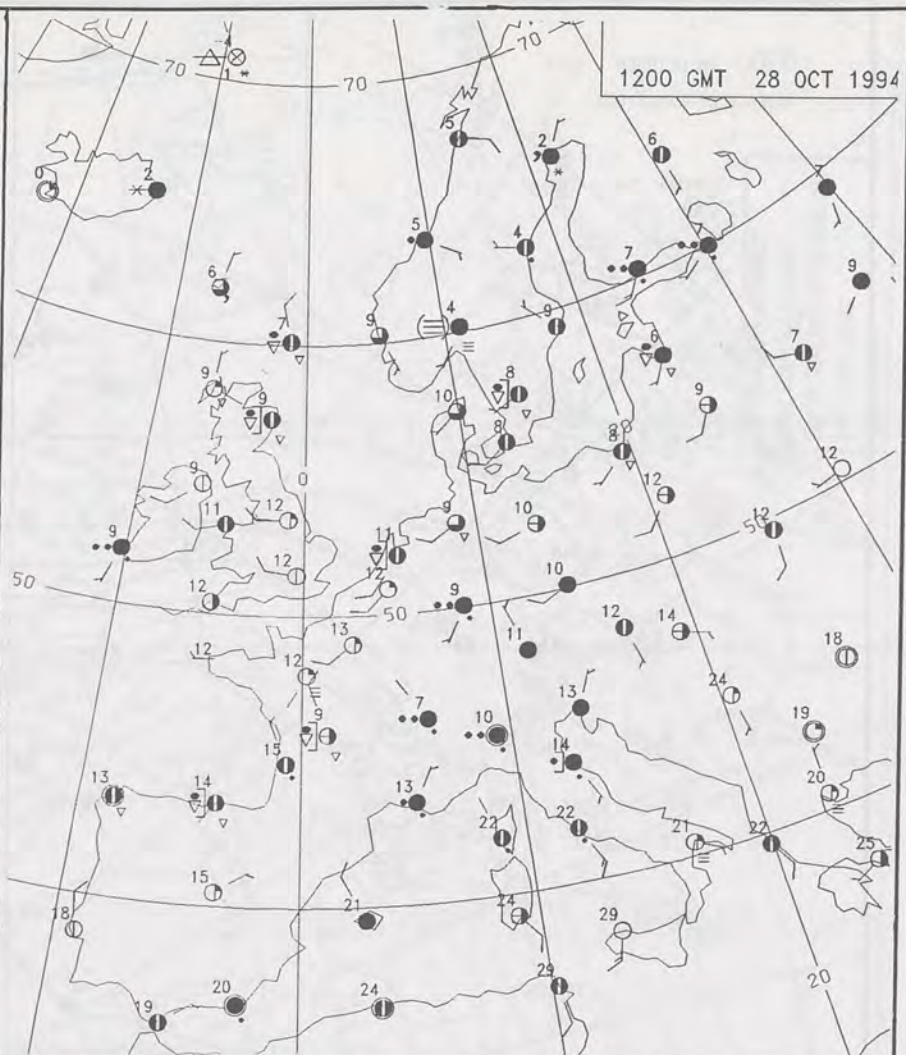
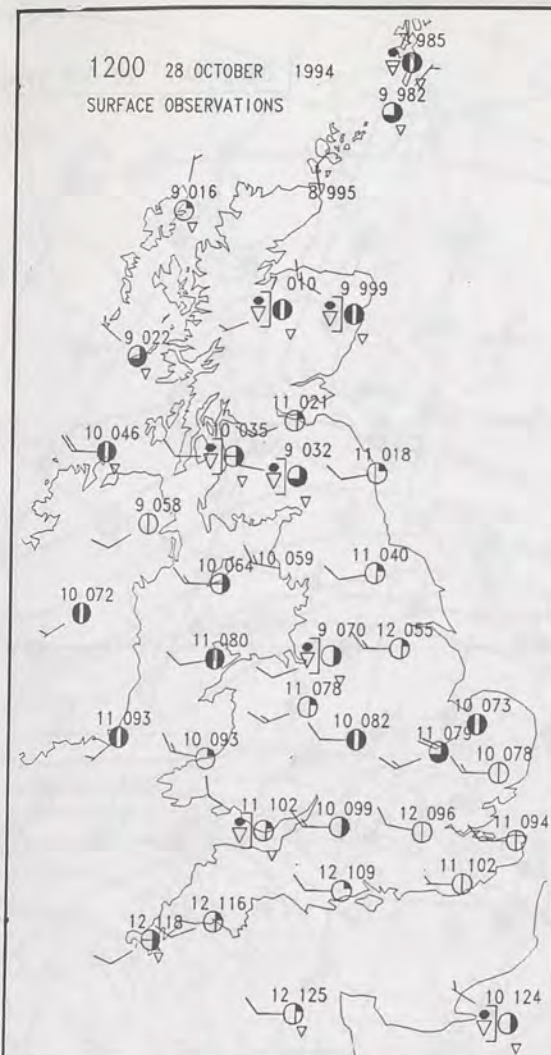
X INDICATES TRACE TO 0.4 MM

DAILY WEATHER SUMMARY



For details of other Weather Summaries produced by the Met. Office please contact:

London Weather Centre
Climate Department
127 Clerkenwell Road
London
EC1R 5DB
Telephone: 071 405 4358
Fax: 071 404 4314



NOT FOR LOAN DUPLICATE ALSO

2400 28 OCTOBER 1994
SURFACE OBSERVATIONS

0000 GMT 29 OCT 1994

0600 28 OCTOBER 1994
SURFACE OBSERVATIONS

0600 GMT 28 OCT 1994

ANALYSIS DT 0000 UTC 29 OCT 1994

ANALYSIS DT 0600 UTC 28 OCT 1994

Graphic Projection, Standard Parallel 60°N, Original scale 1:20m

Graphic Projection, Standard Parallel 60°N, Original scale 1:20m

GEOSTROPHIC WIND SCALE
IN KNOTS FOR 4 MB INTERVALS

GEOSTROPHIC WIND SCALE
IN KNOTS FOR 4 MB INTERVALS

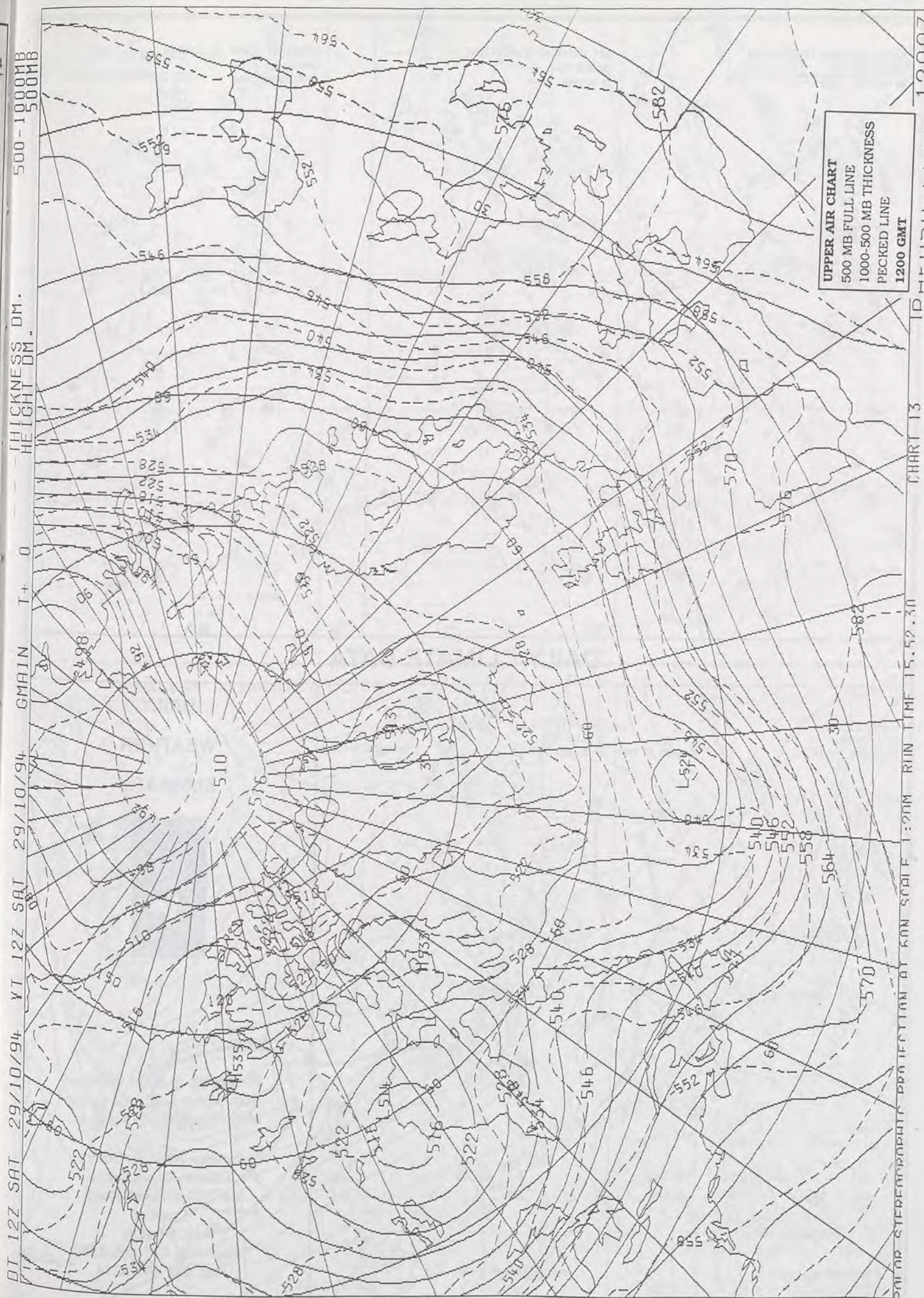
SCALE OF NAUTICAL MILES

SCALE OF NAUTICAL MILES

DT 12Z SAT 29/10/94 VT 12Z SAT 29/10/94 GRAIN T+0 THICKNESS DM. 500-1000MB HEIGHT DM. 500MB


OCT 1994

70°
60°
50°
40°





DAILY WEATHER SUMMARY

INCLUDING SUMMARY OF BRITISH WEATHER




Saturday
29th October
1994



LONDON weather centre

METEOSAT AT 12:00 GMT ON 29/10/94
INFRA-RED



CLOUD-TOP OR LAND/SEA TEMPERATURE
COLD WARM

0600 29 OCTOBER 1994
SIGWX



1200 29 OCTOBER 1994
SIGWX



SIGNIFICANT WEATHER CHARTS

1800 29 OCTOBER 1994
SIGWX



2400 29 OCTOBER 1994
SIGWX



Published by London Weather Centre. All times are GMT.

SUMMARY OF UK WEATHER SATURDAY 29th October 1994

Much of Scotland, Northern Ireland and the northernmost counties of England had a dry night with broken cloud. However, there were some showers over the far north of Scotland, and later in the night outbreaks of rain edged into western Scotland and northwestern parts of Northern Ireland. Wales and the rest of England had a cloudy and wet night with outbreaks of rain heavy at times, although drier weather pushed into the west towards morning.

The Northern Isles and northeast Scotland stayed largely dry with some sunshine. For the rest of Scotland, after a dry morning in the east, it was cloudy with outbreaks of rain. During the evening though, drier and clearer conditions reached the west. Northern Ireland had a cloudy day with some rain at times.

Much of England and Wales were cloudy throughout. The rain over central and eastern counties largely died away for a time, but further rain pushed into the south and west during the afternoon, and then across the rest of the country in the evening. The temperatures were close to, or a little above normal over Wales and southern England, but below average elsewhere.

EXTREMES

SATURDAY 29th OCTOBER 1994

Highest Maximum

: 15.4C Northolt (London)

Lowest Maximum

: 5.1C Aviemore (Highland)

Lowest Minimum

: -3.5C Altnaharra (N Highland)

Lowest Grass Minimum

: -5.7C St Bees Head (Cumbria)

Most Rain (24 hrs from 0900 GMT)

: 33.3mm Bristol (Avon)

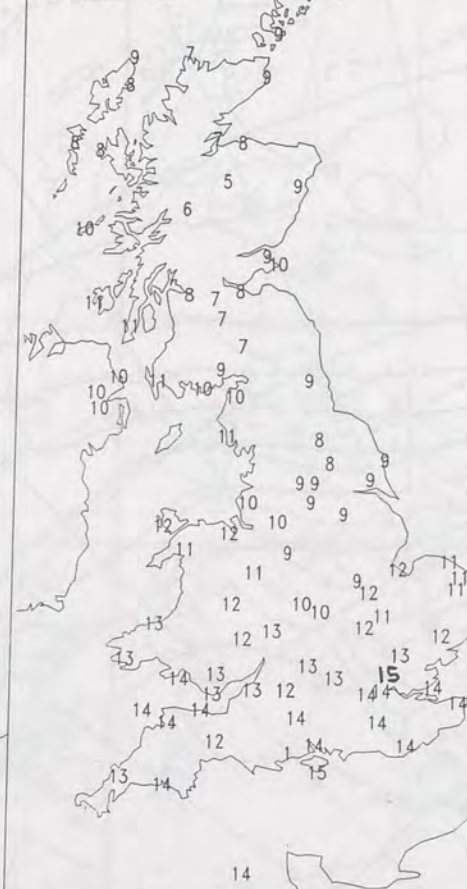
Most Sunshine

: 6.6Hrs Lerwick (Shetland)

NIGHT MINIMUM TEMPERATURE
(DEGREES C)
29 OCTOBER 1994



DAY MAXIMUM TEMPERATURE
(DEGREES C)
29 OCTOBER 1994



SUNSHINE (DAWN TO DUSK)
(HOURS)
29 OCTOBER 1994



DAILY CLIMATE DATA

NIGHT RAINFALL
(MILLIMETRES)
29 OCTOBER 1994



DAY RAINFALL
(MILLIMETRES)
29 OCTOBER 1994



DAILY WEATHER SUMMARY

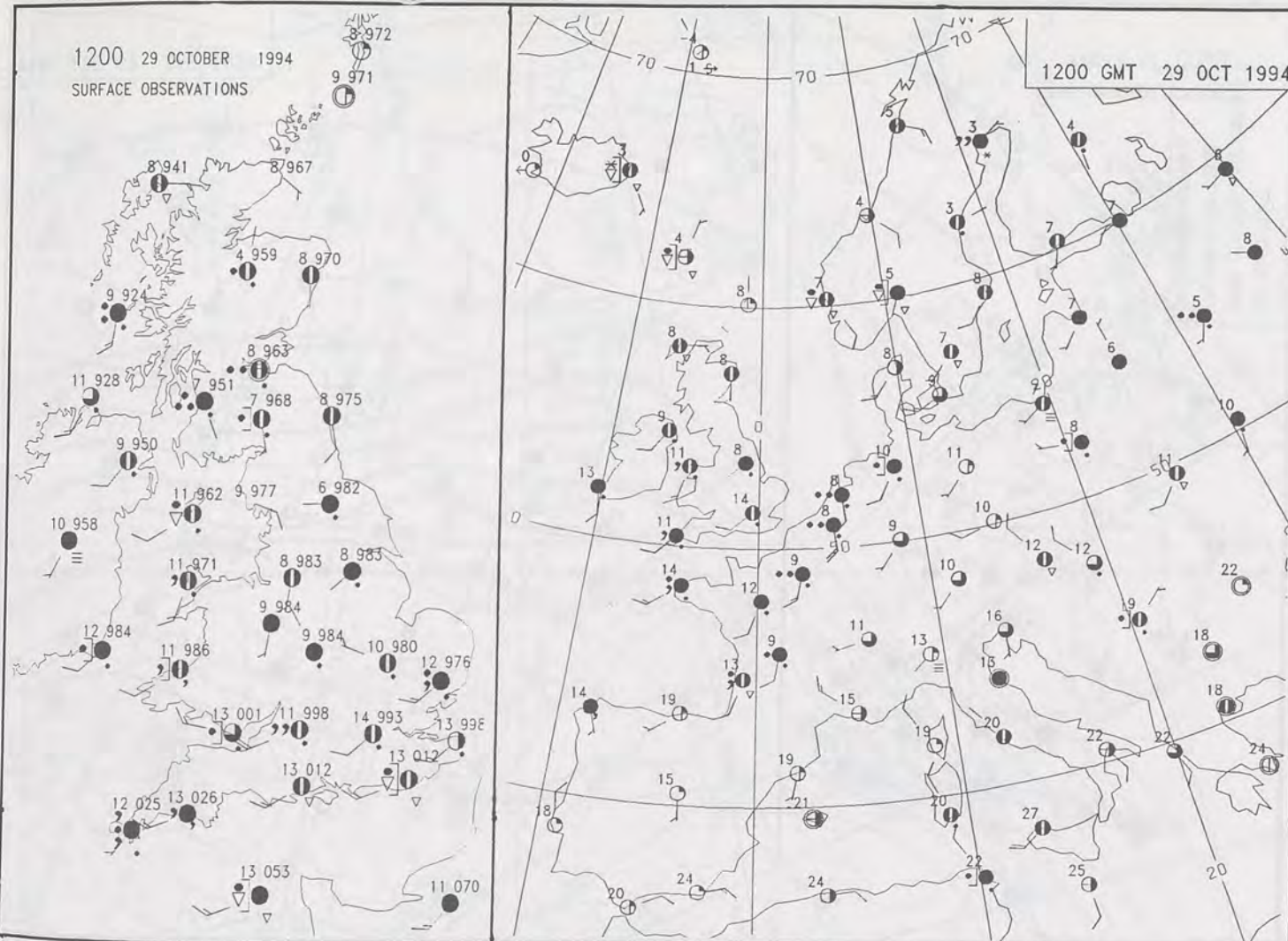


For details of other Weather Summaries produced by the Met. Office please contact:

London Weather Centre
Climate Department
127 Clerkenwell Road
London
EC1R 5DB
Telephone: 071 405 4358
Fax: 071 404 4314

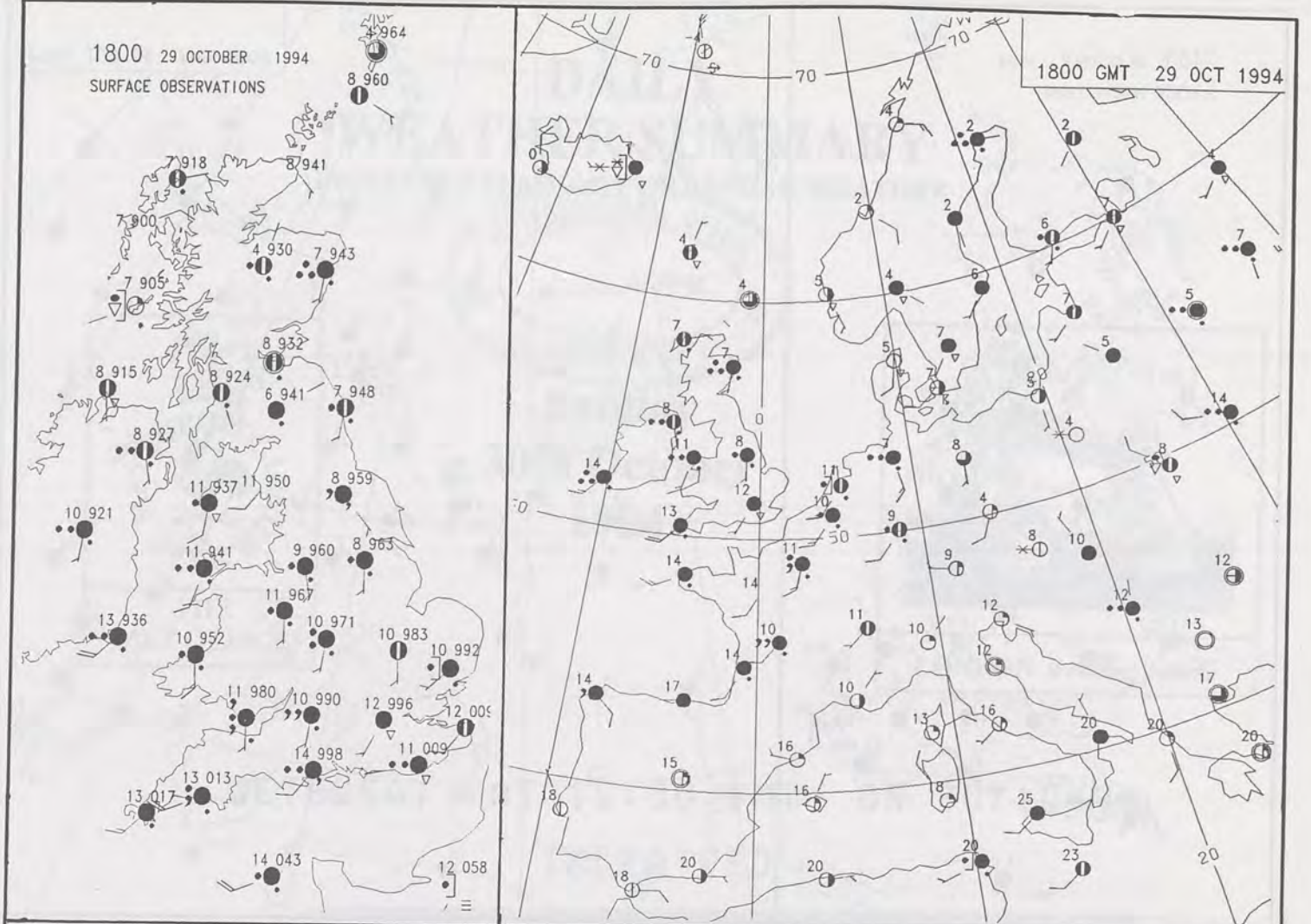
1200 29 OCTOBER 1994
SURFACE OBSERVATIONS

1200 GMT 29 OCT 1994

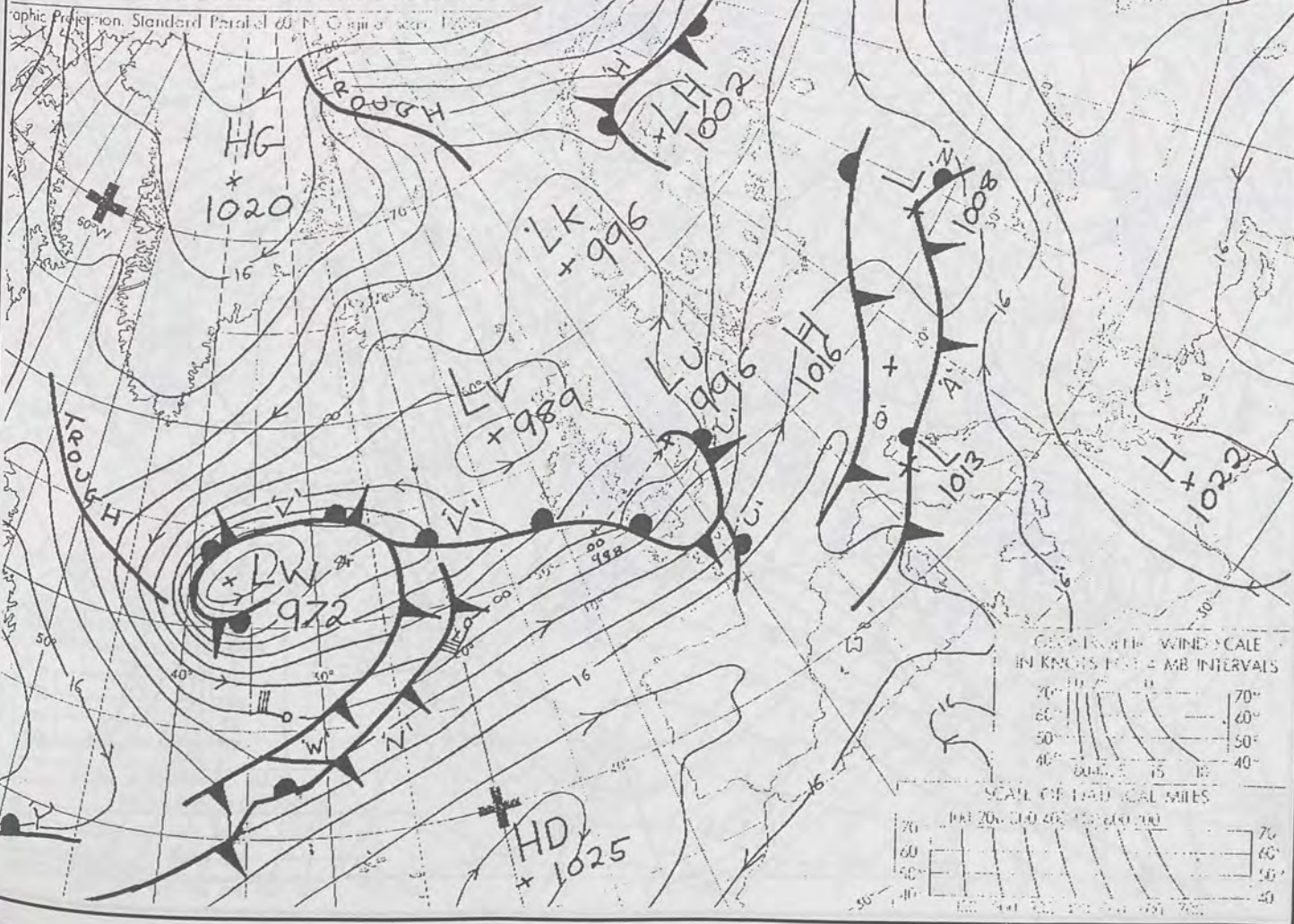


1800 29 OCTOBER 1994
SURFACE OBSERVATIONS

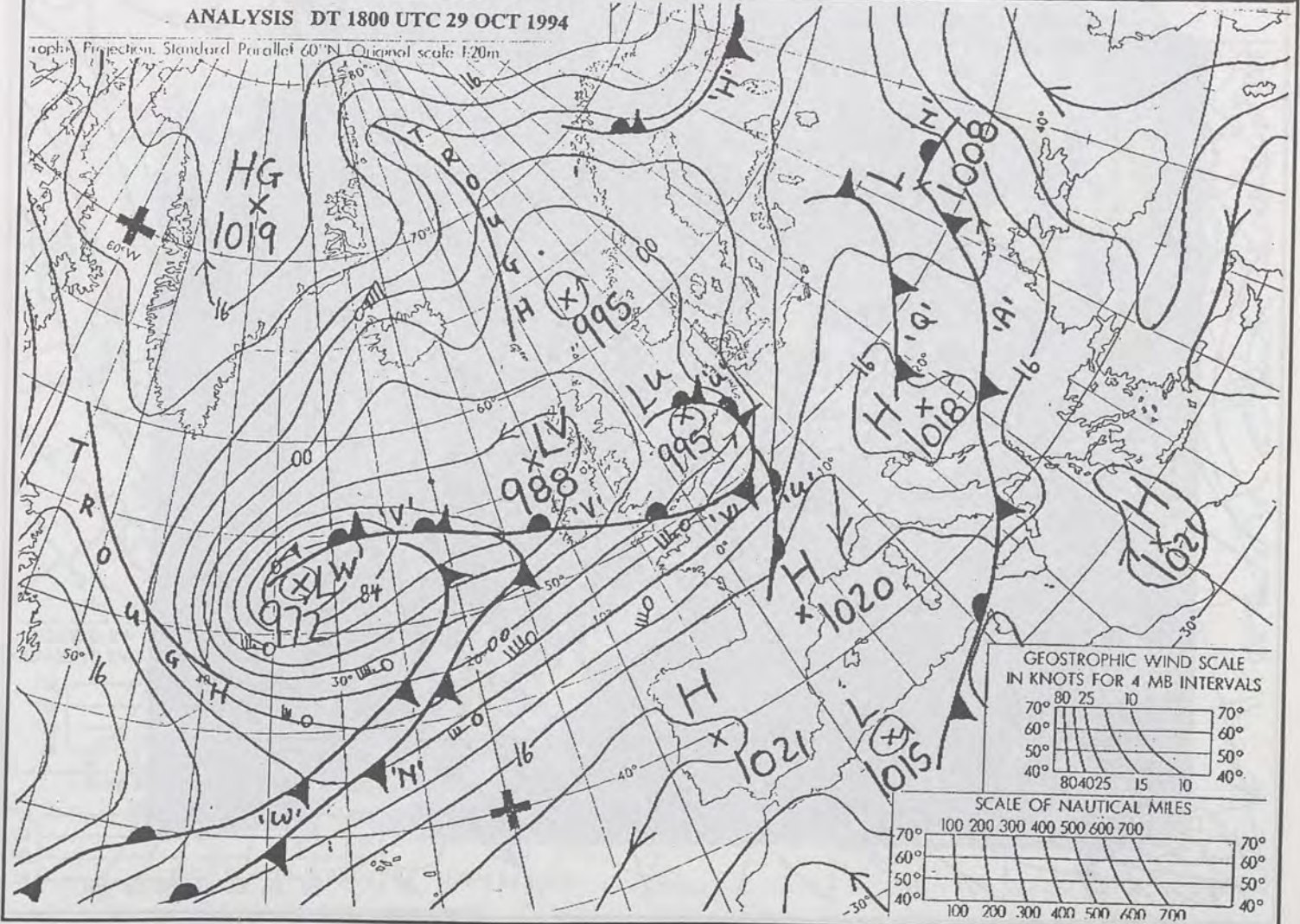
1800 GMT 29 OCT 1994

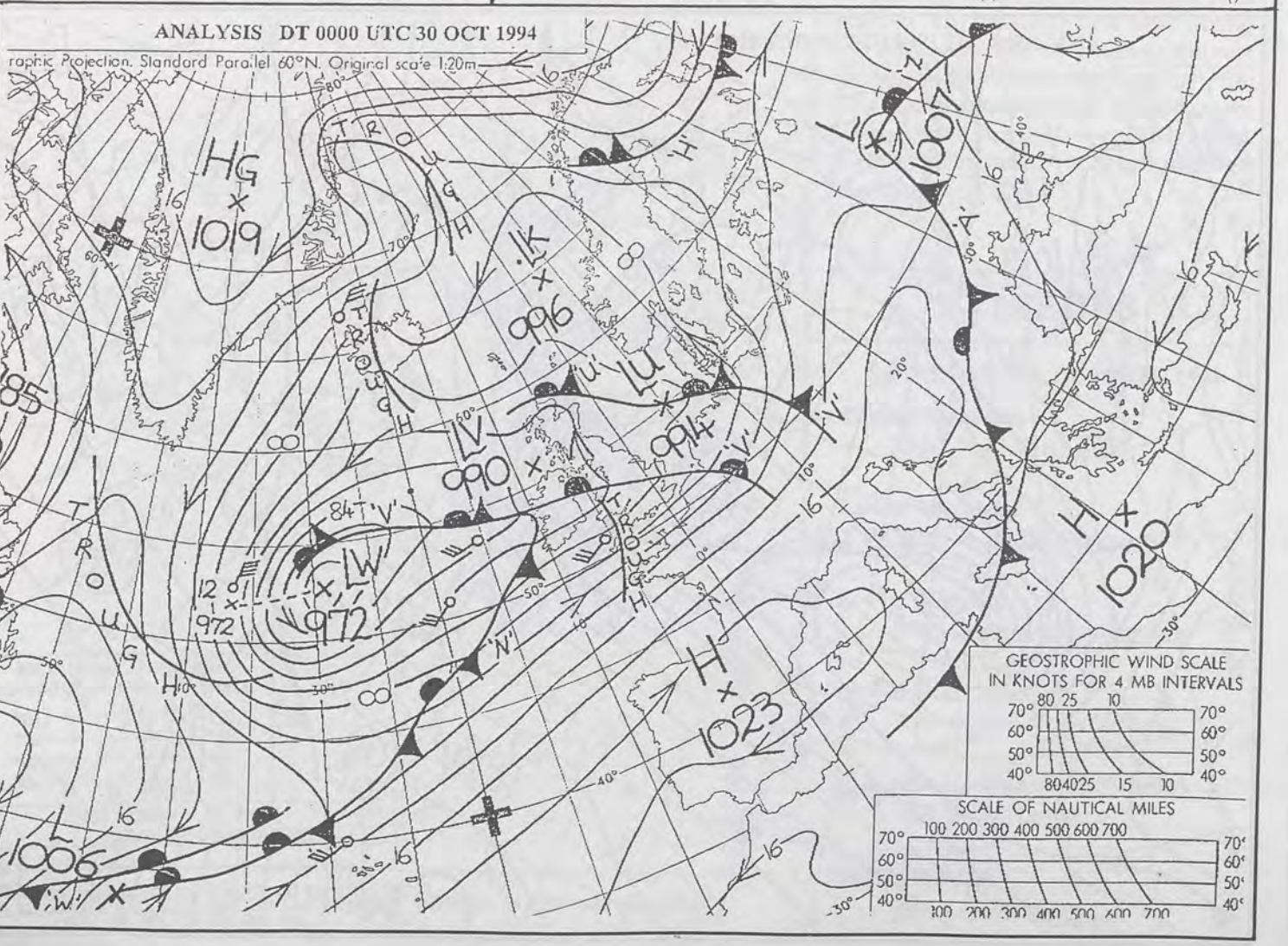
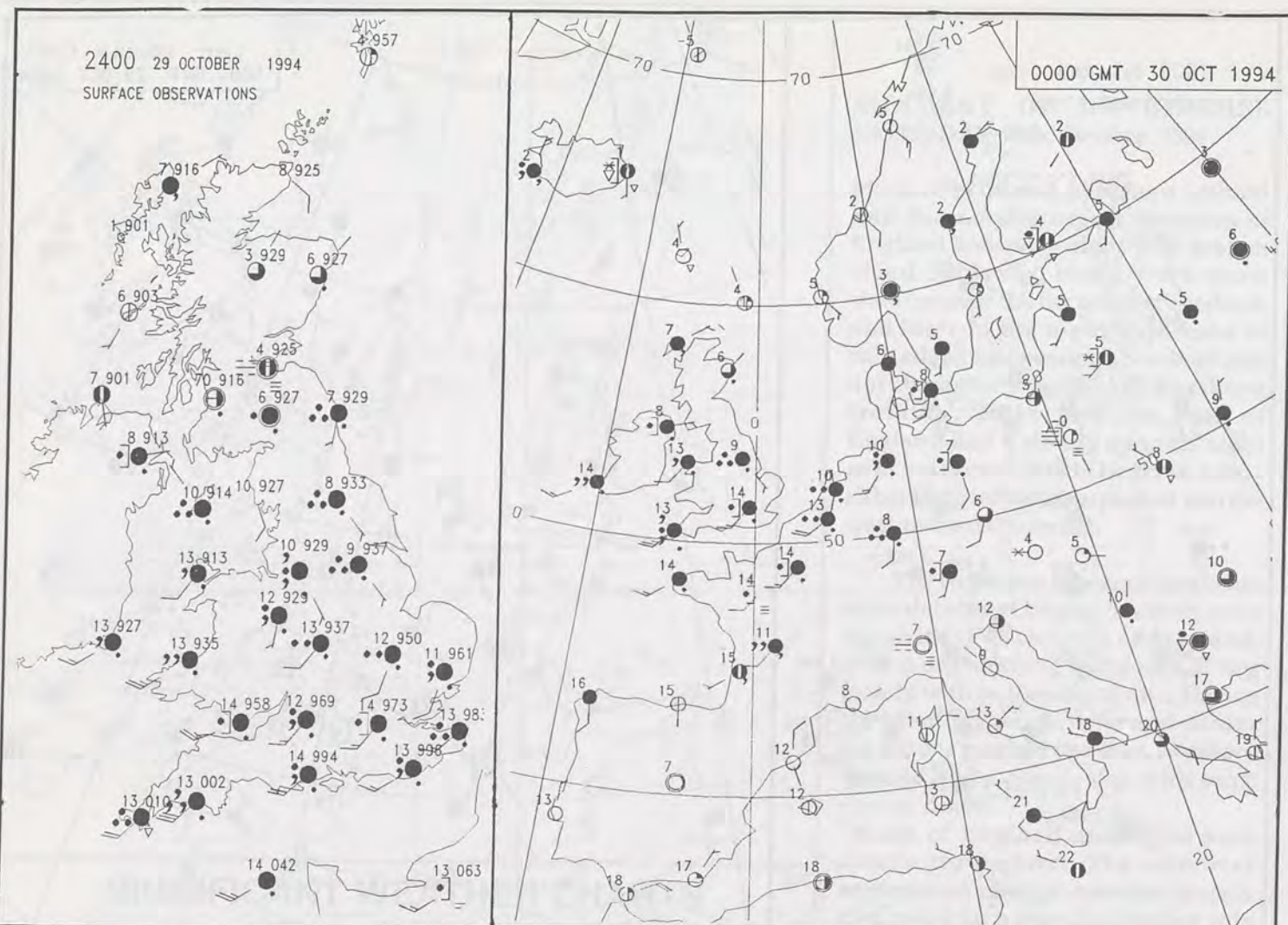


ANALYSIS DT 1200 UTC 29 OCT 1994

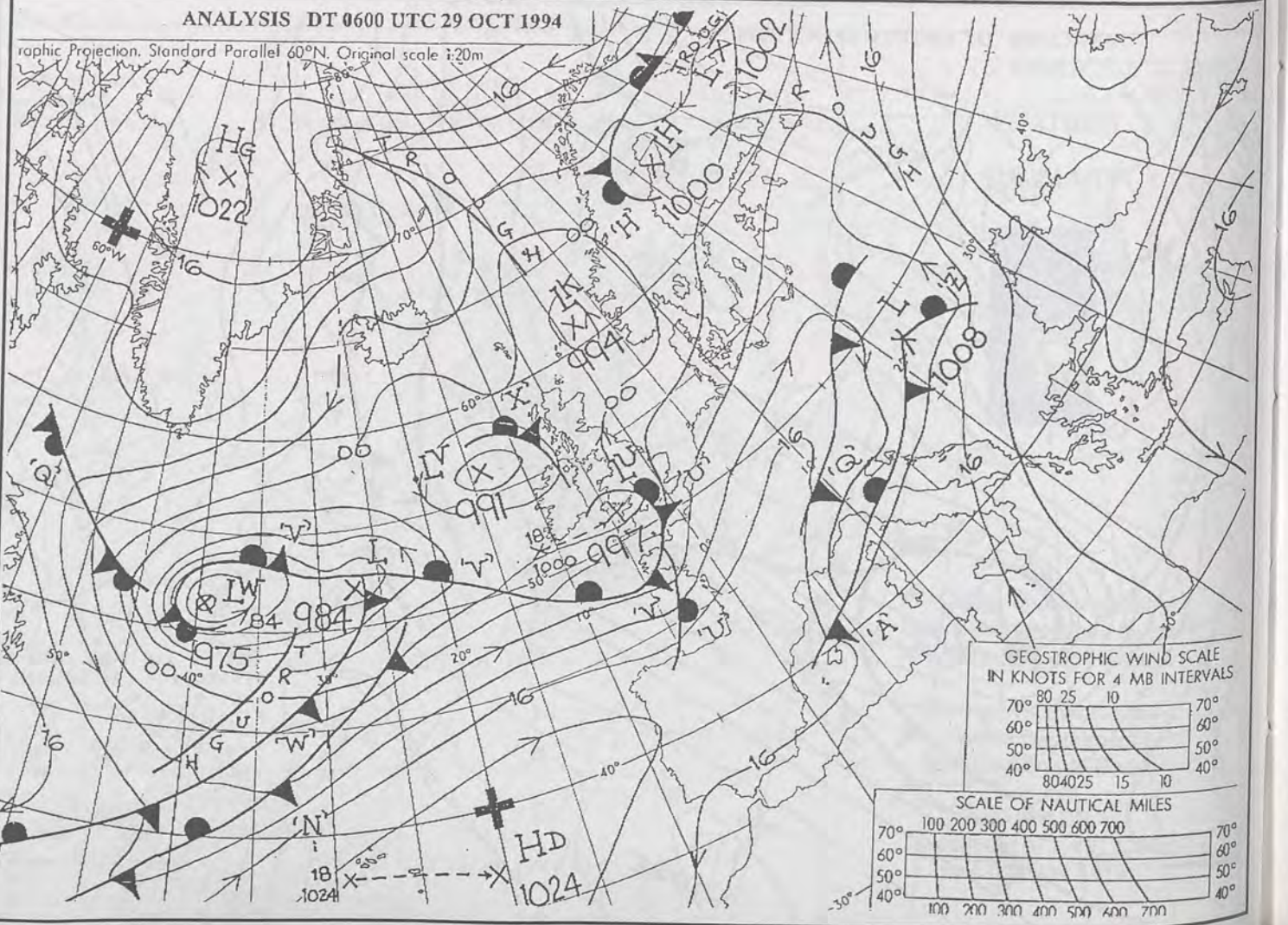
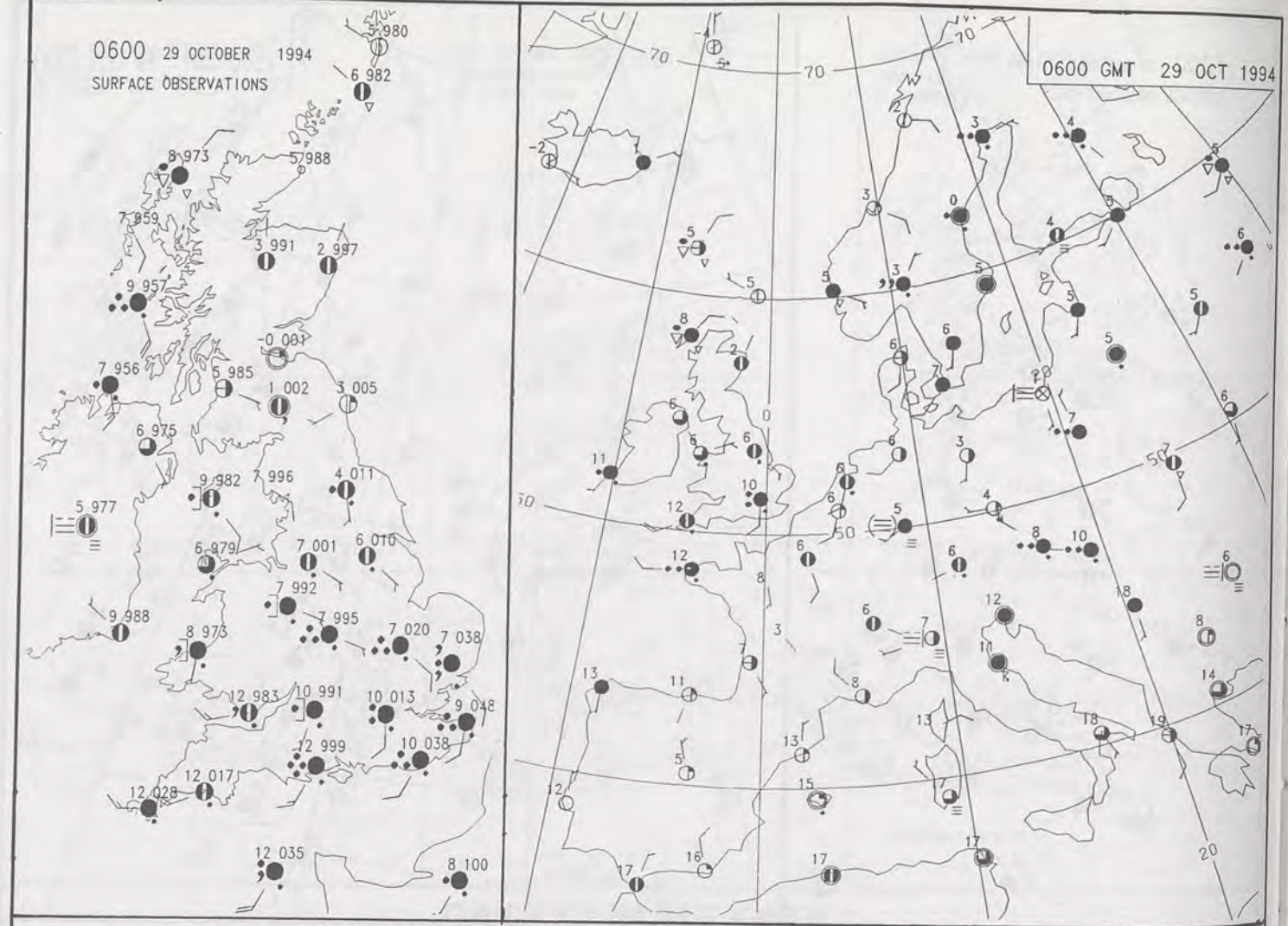


ANALYSIS DT 1800 UTC 29 OCT 1994



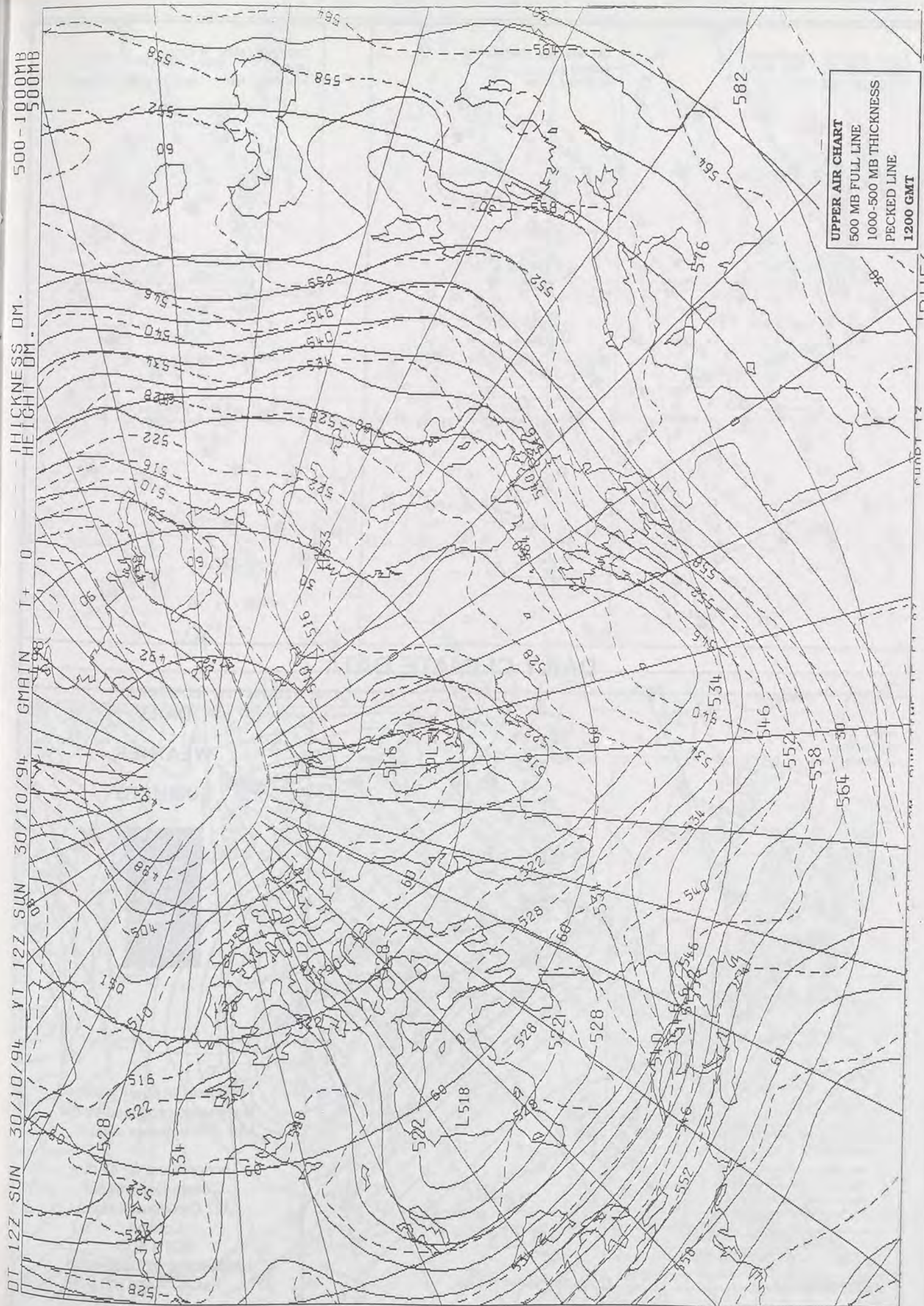


NOT FOR LOAN DUPLICATE ALSO



DT 12Z SUN 30/10/94 YT 12Z SUN 30/10/94 GMAINE T+0 THICKNESS DM. 500-1000MB HEIGHT DM. 500MB

CT 1994





DAILY WEATHER SUMMARY

INCLUDING SUMMARY OF BRITISH WEATHER




Sunday
30th October
1994



LONDON weather centre

METEOSAT AT 12:00 GMT ON 30/10/94
INFRA-RED



CLOUD-TOP OR LAND/SEA TEMPERATURE

COLD WARM

0600 30 OCTOBER 1994

SIGWX



1200 30 OCTOBER 1994

SIGWX



SIGNIFICANT WEATHER CHARTS

1800 30 OCTOBER 1994

SIGWX



2400 30 OCTOBER 1994

SIGWX



Published by London Weather Centre. All times are GMT.

SUMMARY OF UK WEATHER
SUNDAY 30th October 1994

England and Wales had a wet night with some heavy rain about. Northern Ireland and southernmost parts of Scotland also had outbreaks of rain. For the rest of Scotland, apart from a few showers in the west, the night was dry with a frost in places.

Much of England and Wales became drier for a time during the morning. Towards midday though, further rain pushed across southern England and south Wales. Through the afternoon, the rain, sometimes heavy, pushed north and east. The northern counties though stayed just about dry until evening. Drier weather edged into Wales after dark. Most parts reported appreciable amounts of rain.

The rain over Northern Ireland and southern Scotland moved northeastwards during the day to affect the rest of Scotland, but at the same time, brighter showery weather pushed into the west. Many of the showers died away during the evening.

It was a windy day in the south with gales along parts of the south coast. It was generally rather warm or warm in the south, but further north the temperatures were close to normal.

EXTREMES

SUNDAY 30th OCTOBER 1994

Highest Maximum

: 18.0 C Northolt (London)

Lowest Maximum

: 6.5 C Aboyne (Grampian)

Lowest Minimum

: -3.4 C Loch Glascarnoch (Highland)

Lowest Grass Minimum

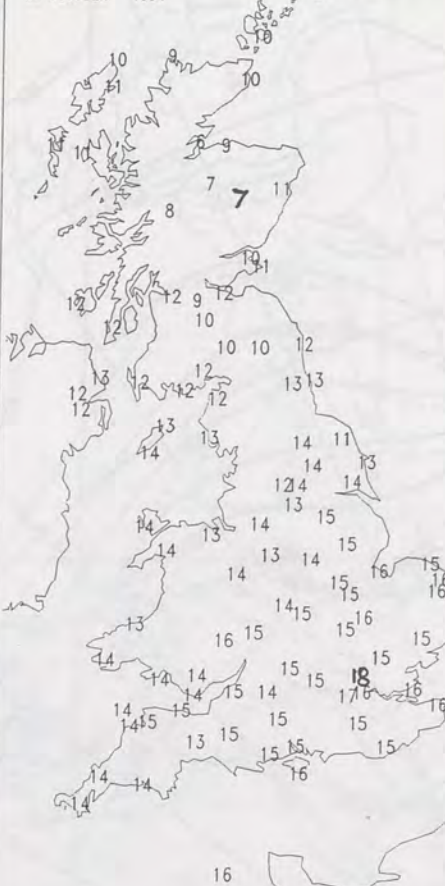
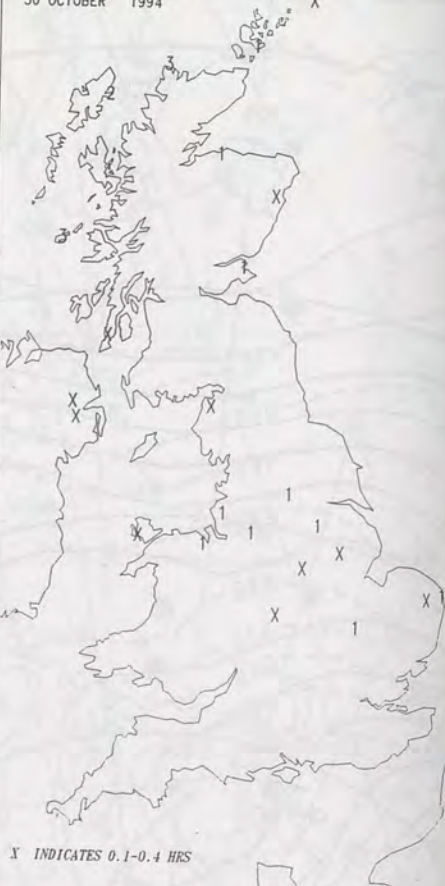
: -6.2 C Kinloss (Moray Firth)

Most Rain (24 hrs from 0900 GMT)

: 51.5 mm Davidstow moor (Cornwall)

Most Sunshine

: 2.6 Hrs Tiree (Inner Hebrides)

NIGHT MINIMUM TEMPERATURE
(DEGREES C)
30 OCTOBER 1994DAY MAXIMUM TEMPERATURE
(DEGREES C)
30 OCTOBER 1994SUNSHINE (DAWN TO DUSK)
(HOURS)
30 OCTOBER 1994

X INDICATES 0.1-0.4 HRS

DAILY CLIMATE DATA

NIGHT RAINFALL
(MILLIMETRES)
30 OCTOBER 1994DAY RAINFALL
(MILLIMETRES)
30 OCTOBER 1994

X INDICATES TRACE TO 0.4 MM

X INDICATES TRACE TO 0.4 MM

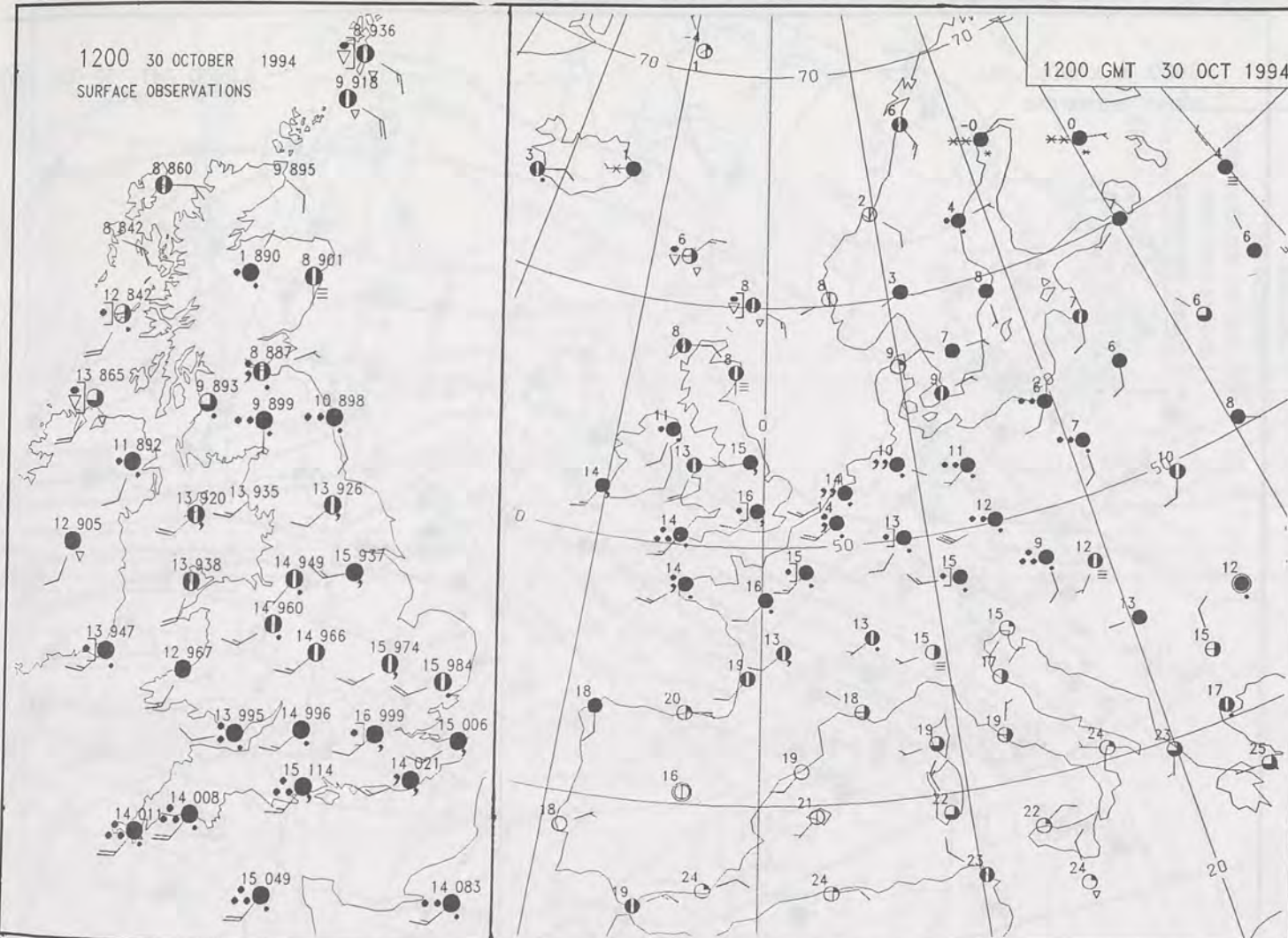
DAILY
WEATHER
SUMMARY

For details of other Weather Summaries produced by the Met. Office please contact:

London Weather Centre
Climate Department
127 Clerkenwell Road
London
EC1R 5DB
Telephone: 071 405 4358
Fax: 071 404 4314

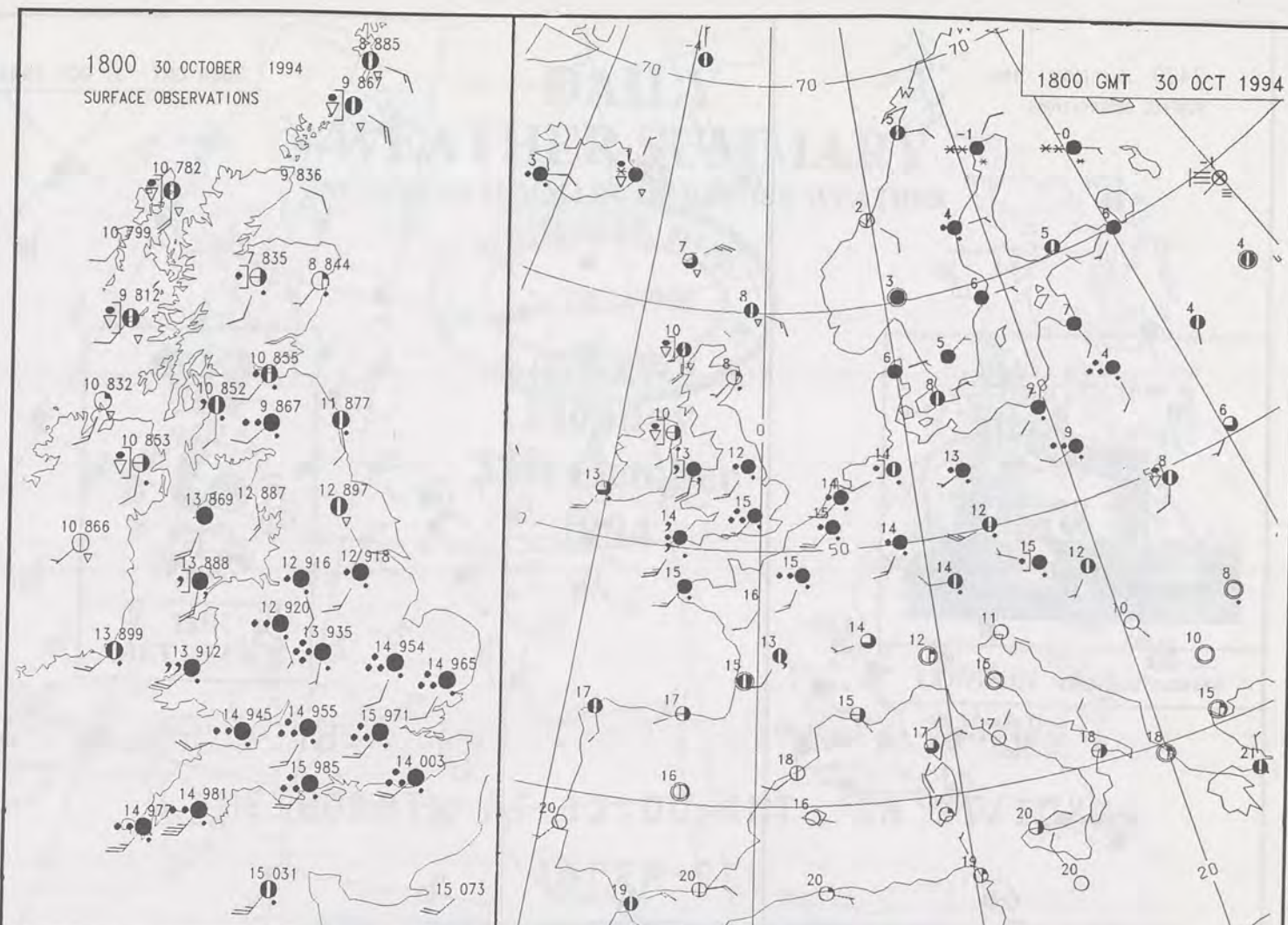
1200 30 OCTOBER 1994
SURFACE OBSERVATIONS

1200 GMT 30 OCT 1994



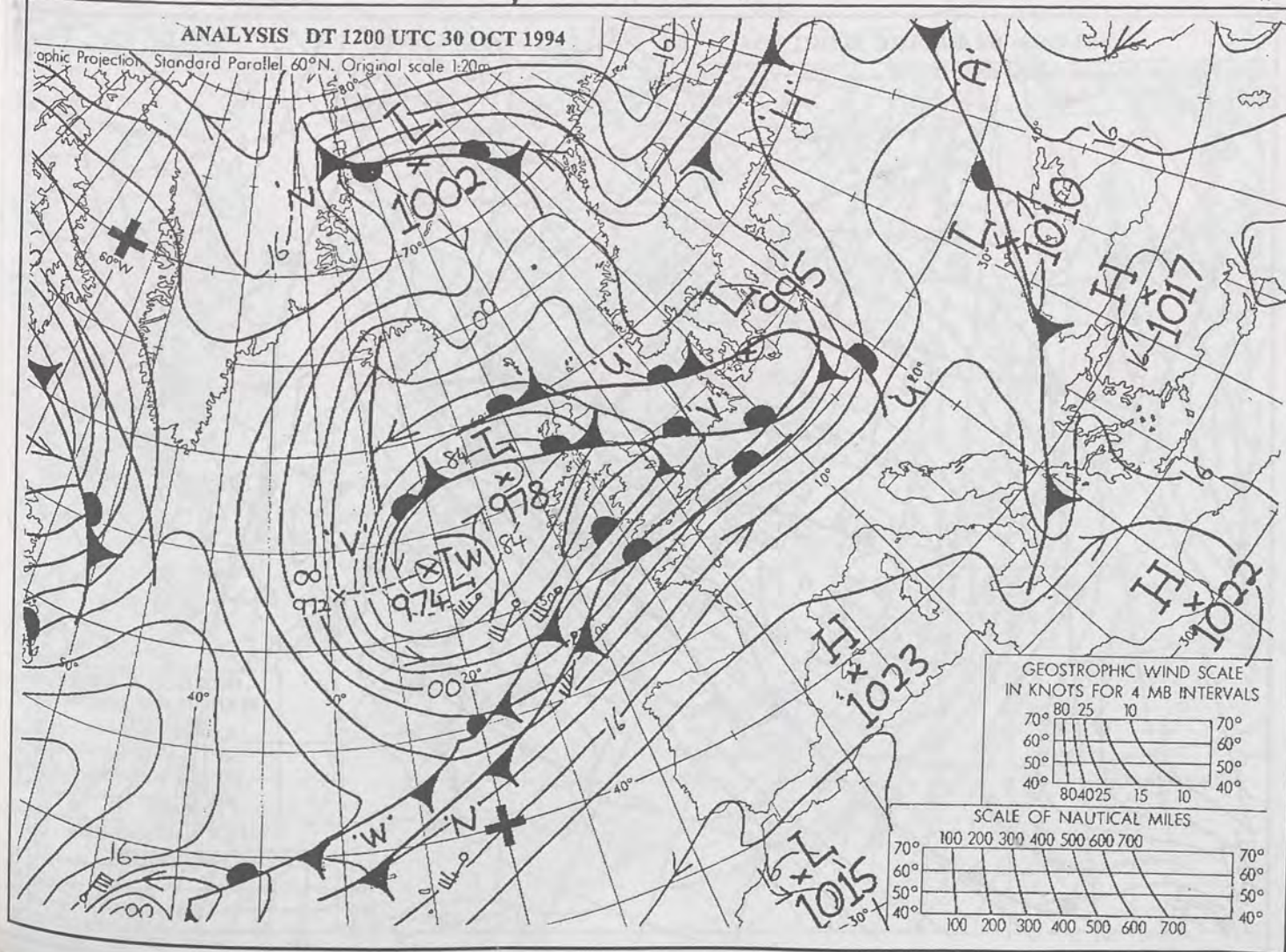
1800 30 OCTOBER 1994
SURFACE OBSERVATIONS

1800 GMT 30 OCT 1994

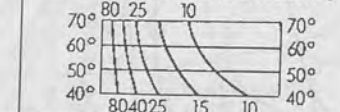


ANALYSIS DT 1200 UTC 30 OCT 1994


ographic Projection, Standard Parallel 60°N, Original scale 1:20m



GEOSTROPHIC WIND SCALE
IN KNOTS FOR 4 MB INTERVALS

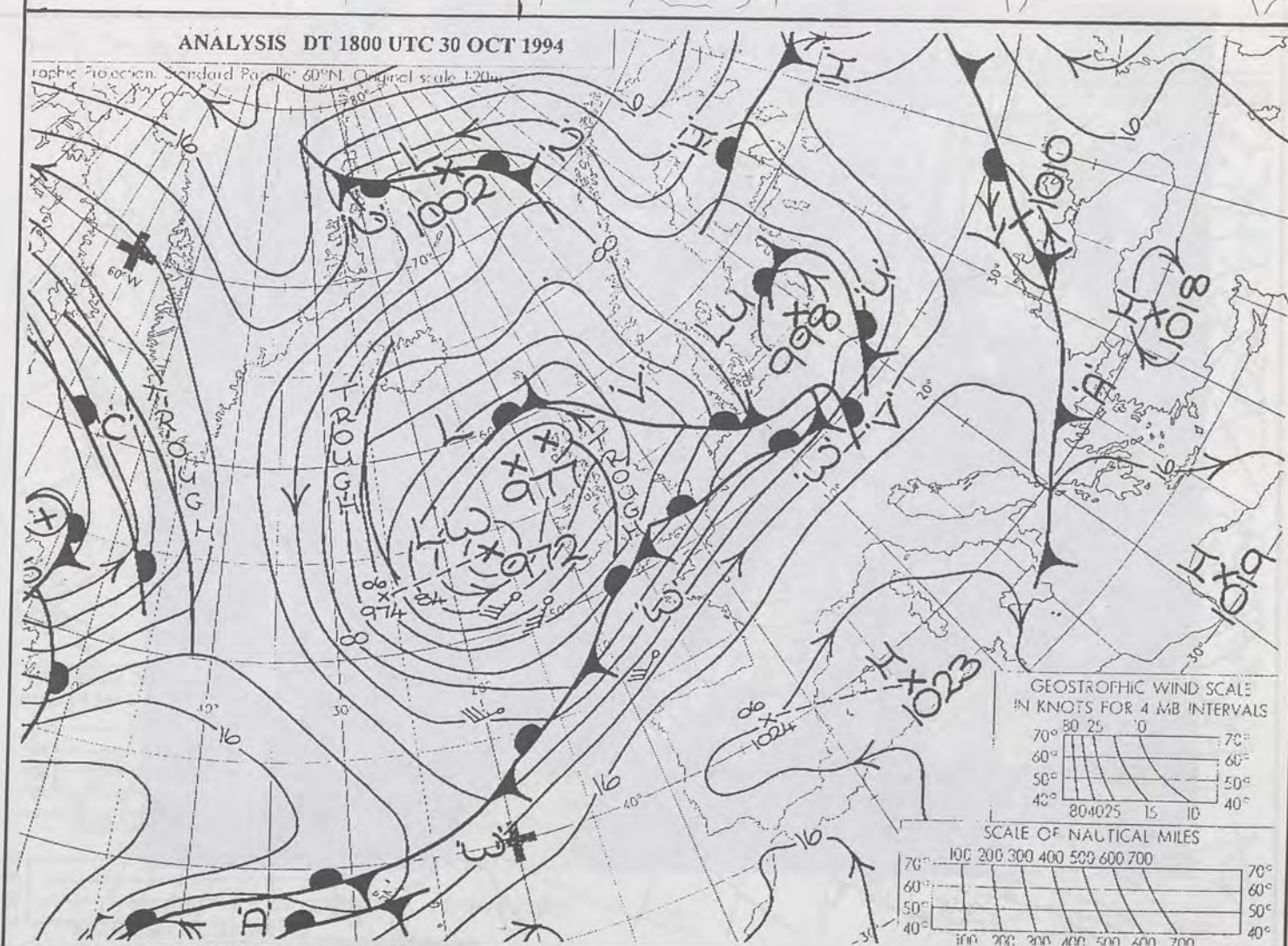


SCALE OF NAUTICAL MILES




ANALYSIS DT 1800 UTC 30 OCT 1994

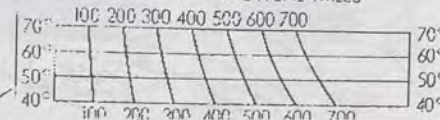
ographic Projection, Standard Parallel 60°N, Original scale 1:20m



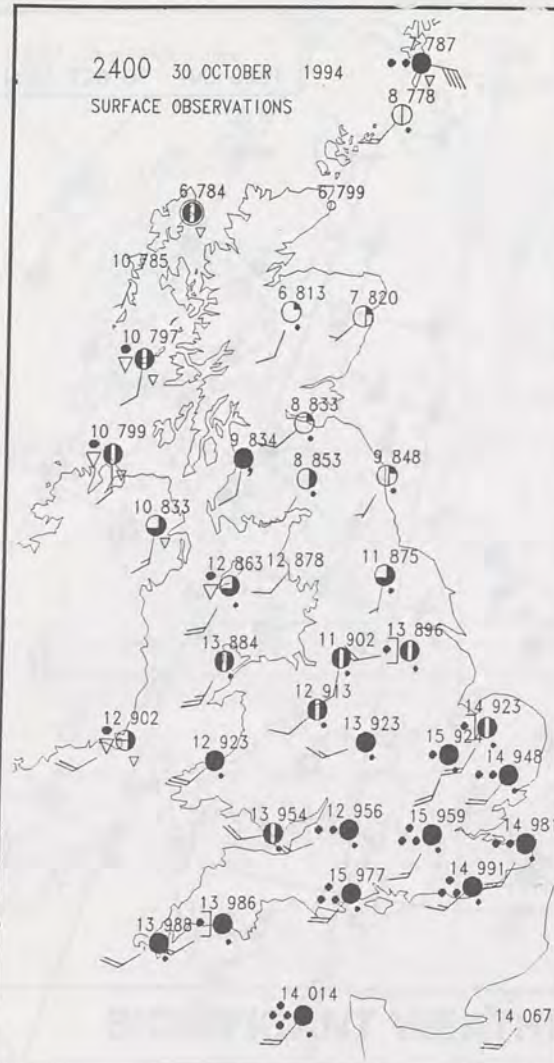
GEOSTROPHIC WIND SCALE
IN KNOTS FOR 4 MB INTERVALS



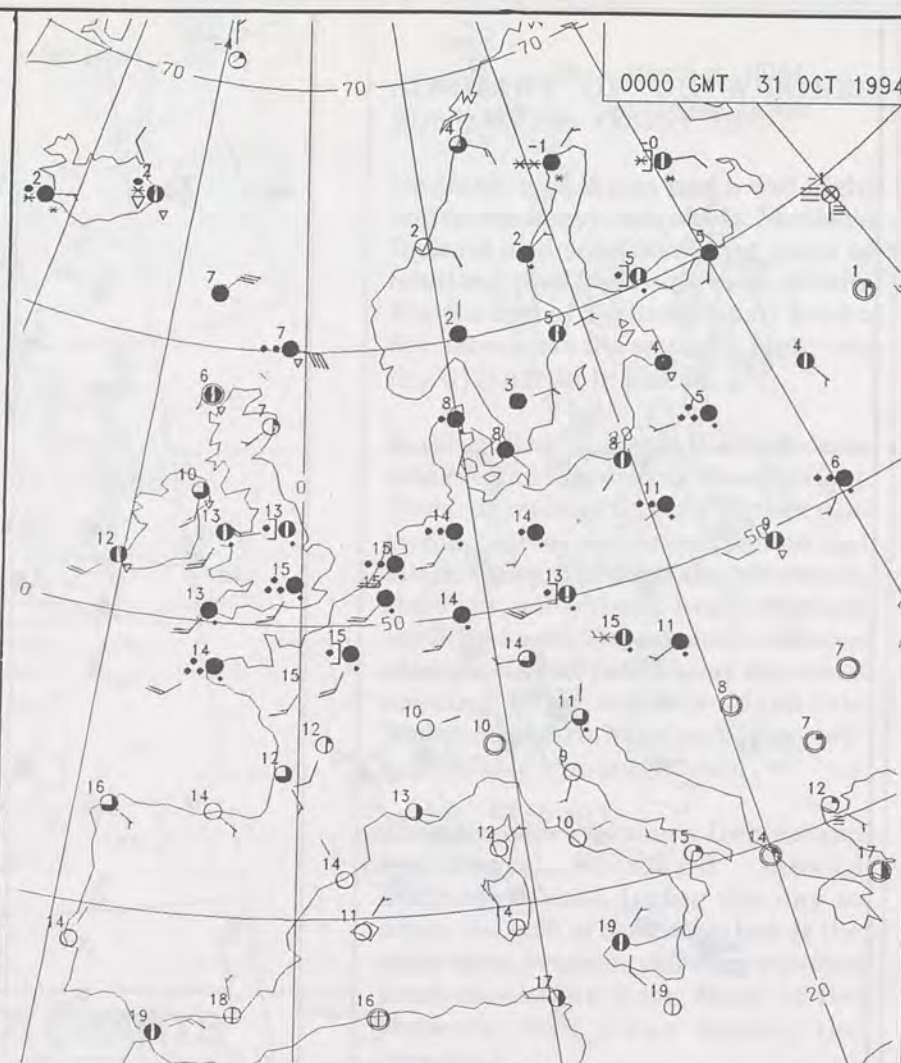
SCALE OF NAUTICAL MILES



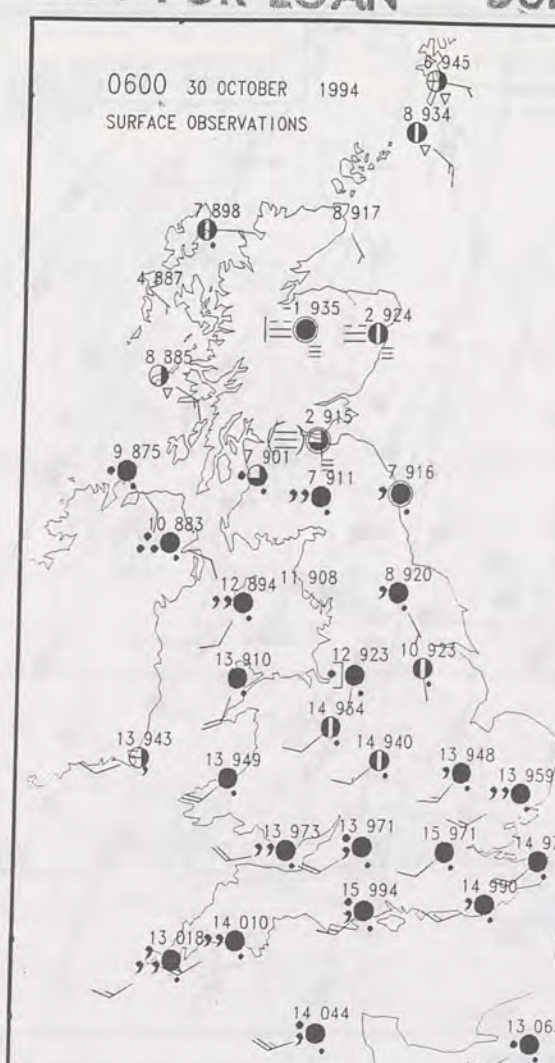
2400 30 OCTOBER 1994
SURFACE OBSERVATIONS



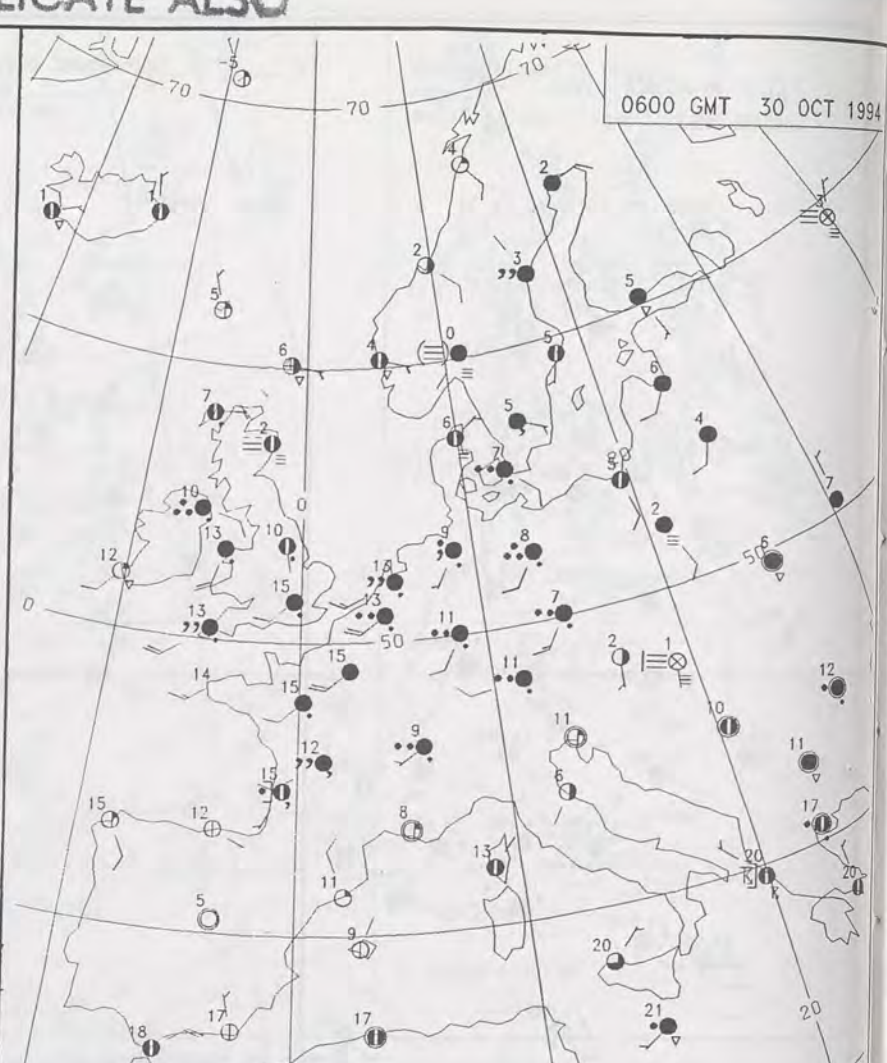
0000 GMT 31 OCT 1994



0600 30 OCTOBER 1994
SURFACE OBSERVATIONS

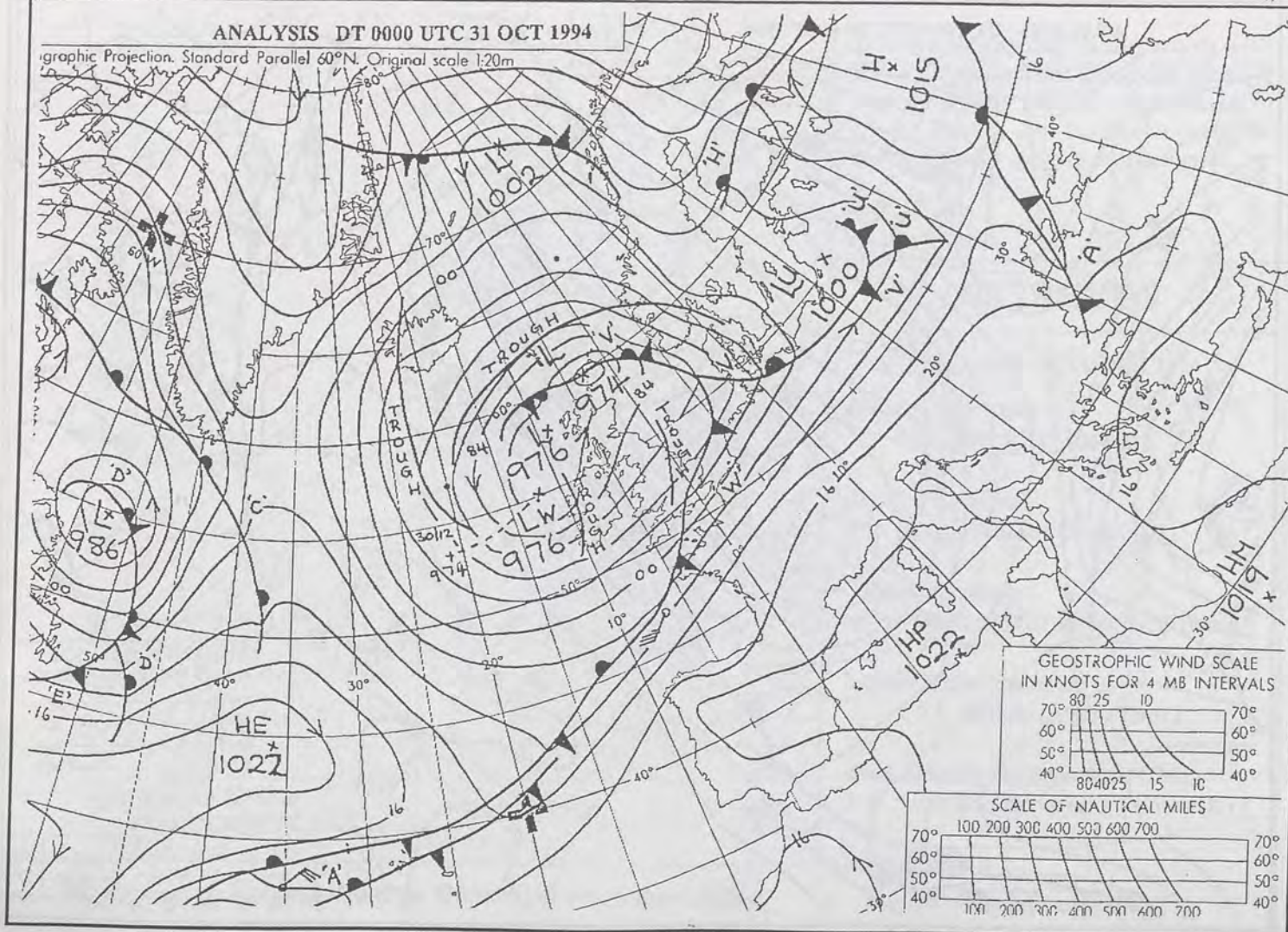


0600 GMT 30 OCT 1994



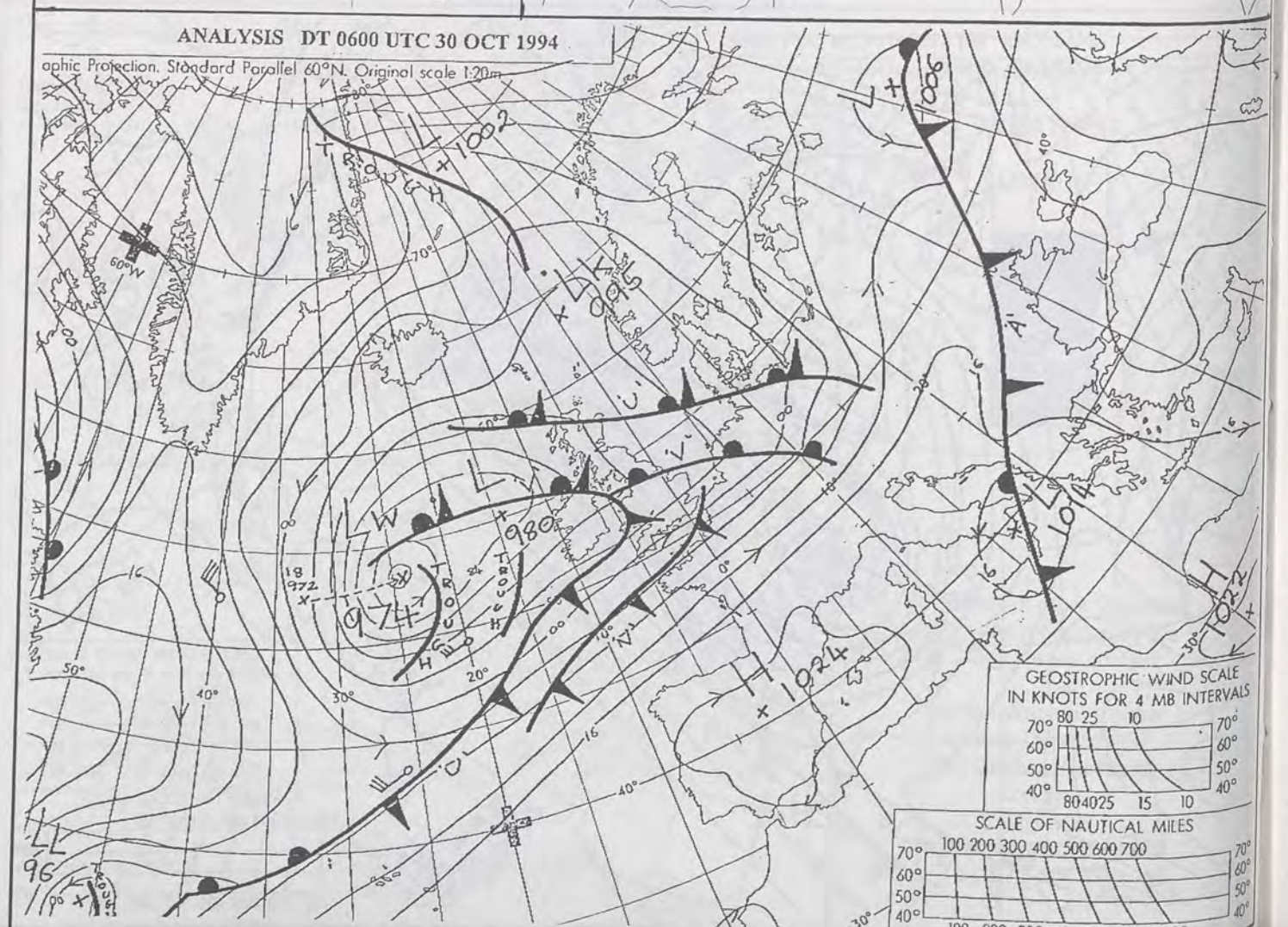
ANALYSIS DT 0000 UTC 31 OCT 1994

ographic Projection, Standard Parallel 60°N, Original scale 1:20m



ANALYSIS DT 0600 UTC 30 OCT 1994

ographic Projection, Standard Parallel 60°N, Original scale 1:20m



0600 31 OCTOBER 1994
SIGWX



1200 31 OCTOBER 1994
SIGWX



SIGNIFICANT WEATHER CHARTS

1800 31 OCTOBER 1994
SIGWX



2400 31 OCTOBER 1994
SIGWX



Published by London Weather Centre. All times are GMT.

SUMMARY OF UK WEATHER MONDAY 31st October 1994

It was wet and windy over much of England and Wales as rain, heavy at times, spread eastwards overnight. Further north there was rather clearer weather, although western parts did have a few showers.

The cloud and rain continued during the morning over England and Wales, becoming largely confined to southeast England by midday. Scotland and Northern Ireland had some sunshine and also showers. This brighter weather, gradually extended southeastwards into parts of England and Wales.

The brighter, but showery weather spread to southeast England during the afternoon. The remaining areas had further sunshine but also showers, these were more frequent in the west.

During the evening the showers tended to die out from many areas. Most southern and eastern areas were dry and clear. Northern and western areas still had some showers, though.

Temperatures were mostly near normal in the north but on the warm side in the south.

EXTREMES

MONDAY 31st OCTOBER 1994

Highest Maximum

: 15.3C Southend-On-Sea (Essex)

Lowest Maximum

: 8.5C Salsburgh (East of Glasgow)

Lowest Minimum

: -0.1C Aboyne (Grampian)

Lowest Grass Minimum

: -2.0C Aboyne (Grampian)

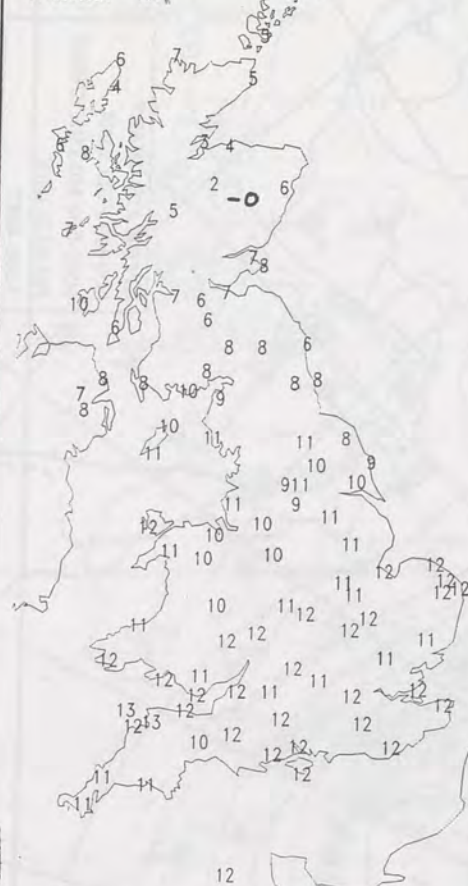
Most Rain (24 hrs from 0900 GMT)

: 21.1mm Aviemore (Highland)

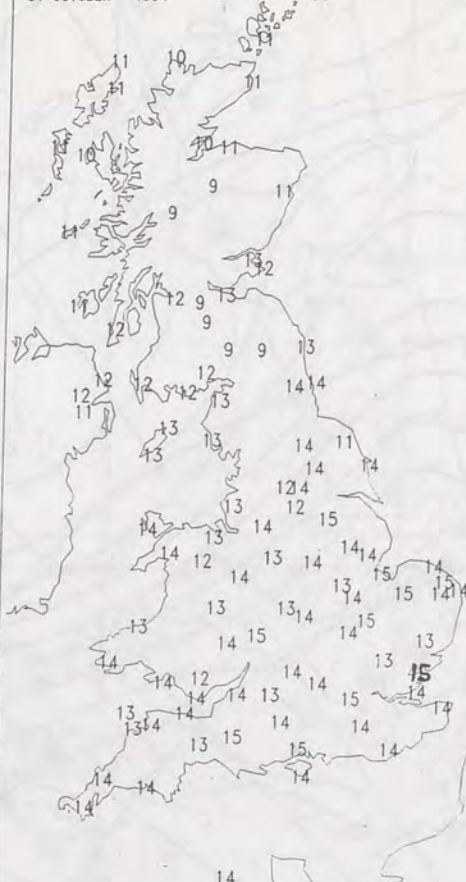
Most Sunshine

: 8.4Hrs Tynemouth (Tyne & Wear)

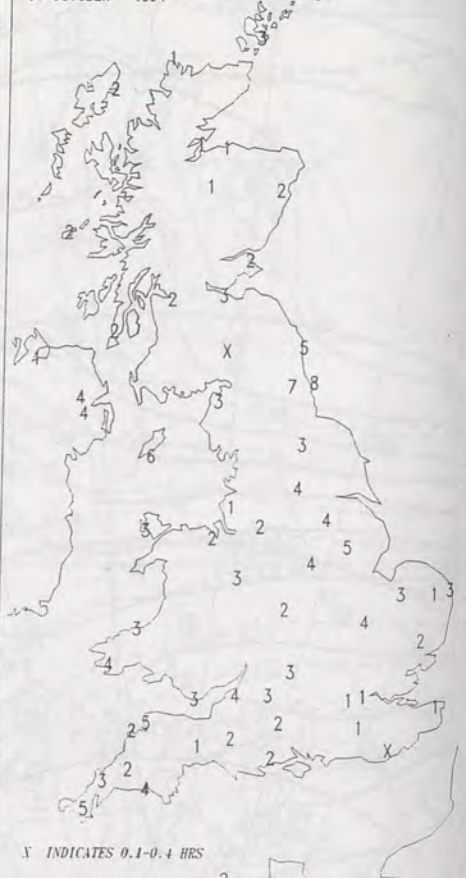
NIGHT MINIMUM TEMPERATURE
(DEGREES C)
31 OCTOBER 1994



DAY MAXIMUM TEMPERATURE
(DEGREES C)
31 OCTOBER 1994

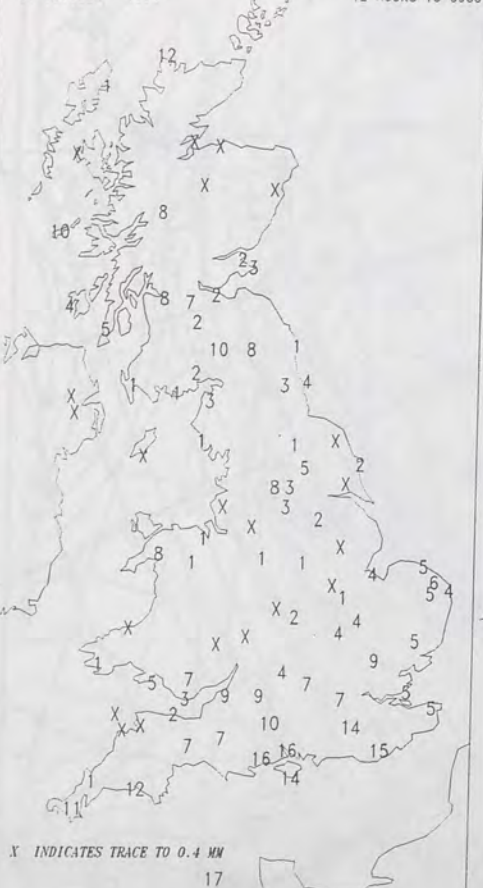


SUNSHINE (DAWN TO DUSK)
(HOURS)
31 OCTOBER 1994



DAILY CLIMATE DATA

NIGHT RAINFALL
(MILLIMETRES)
31 OCTOBER 1994



DAY RAINFALL
(MILLIMETRES)
31 OCTOBER 1994

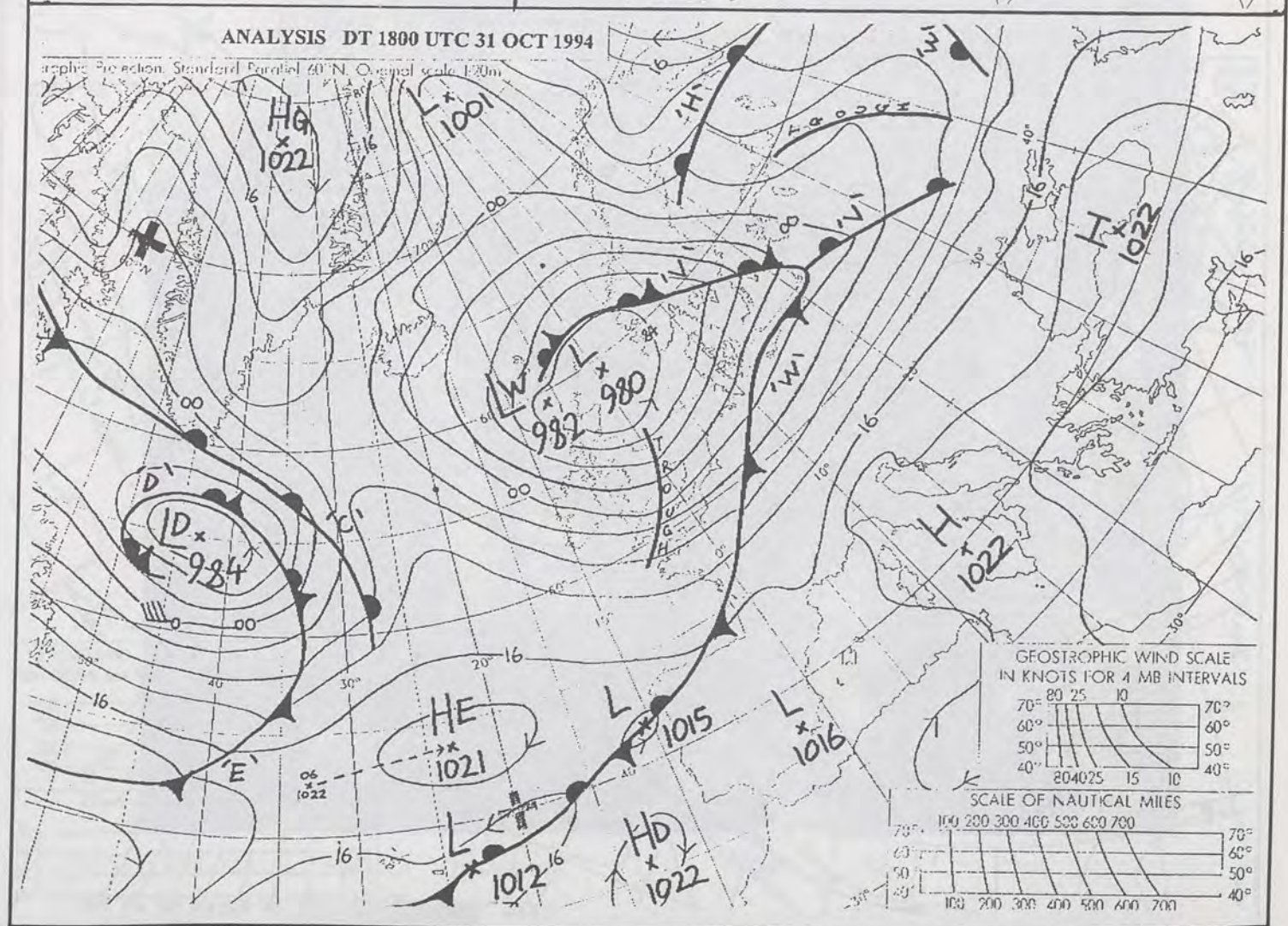
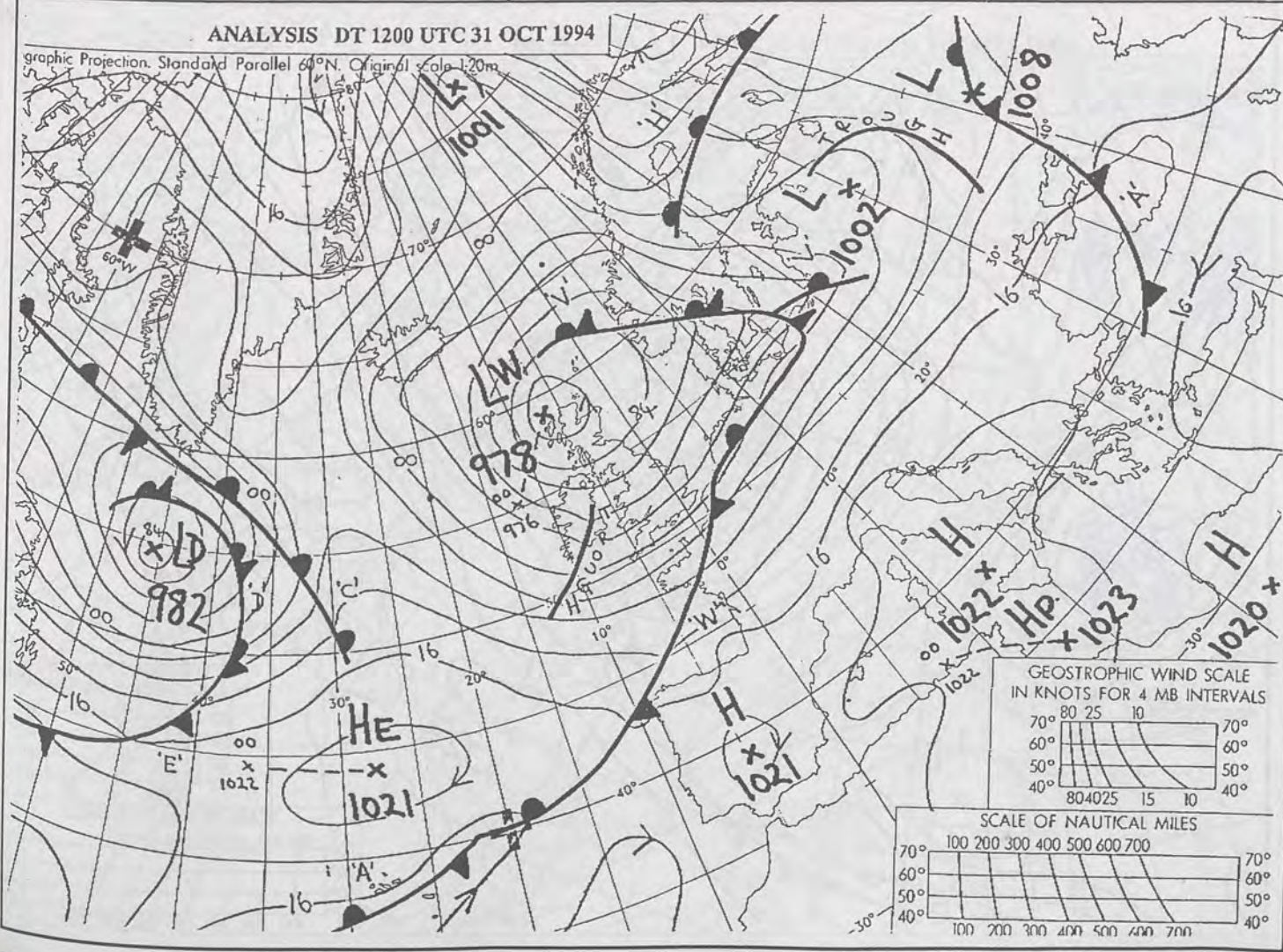
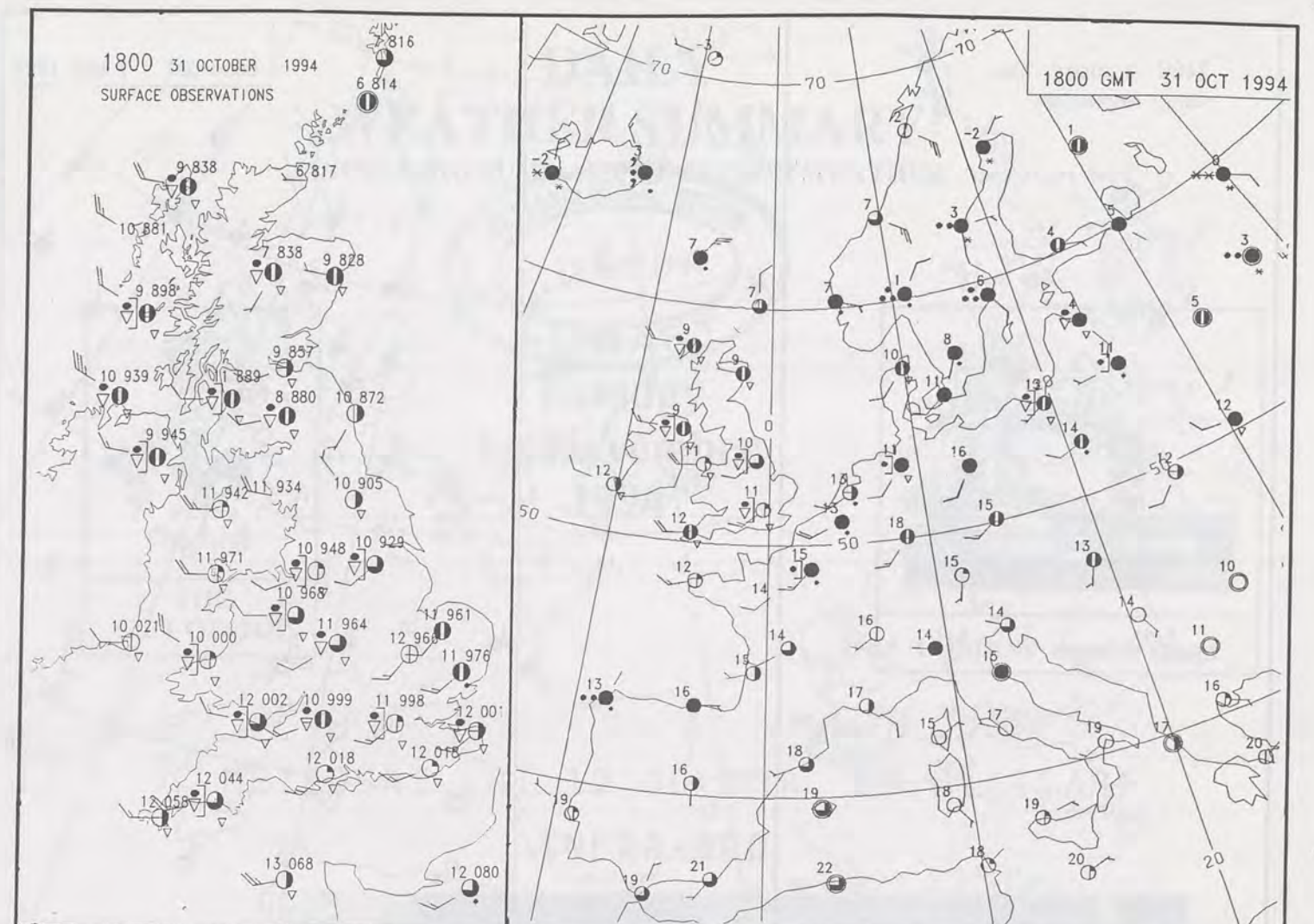
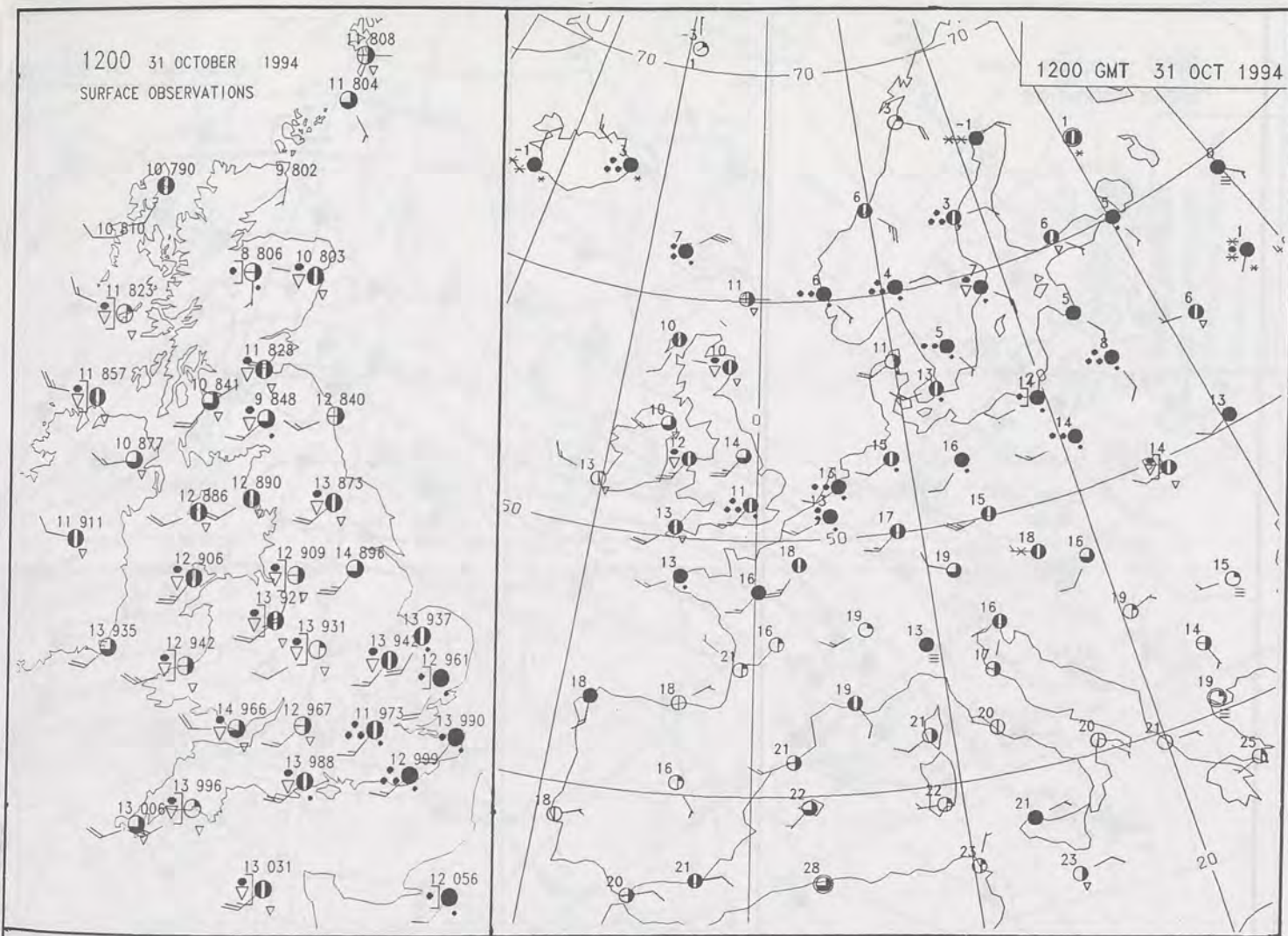


DAILY WEATHER SUMMARY



For details of other Weather Summaries produced by the Met. Office please contact:

London Weather Centre
Climate Department
127 Clerkenwell Road
London
EC1R 5DB
Telephone: 071 405 4358
Fax: 071 404 4314



NOT FOR LOAN

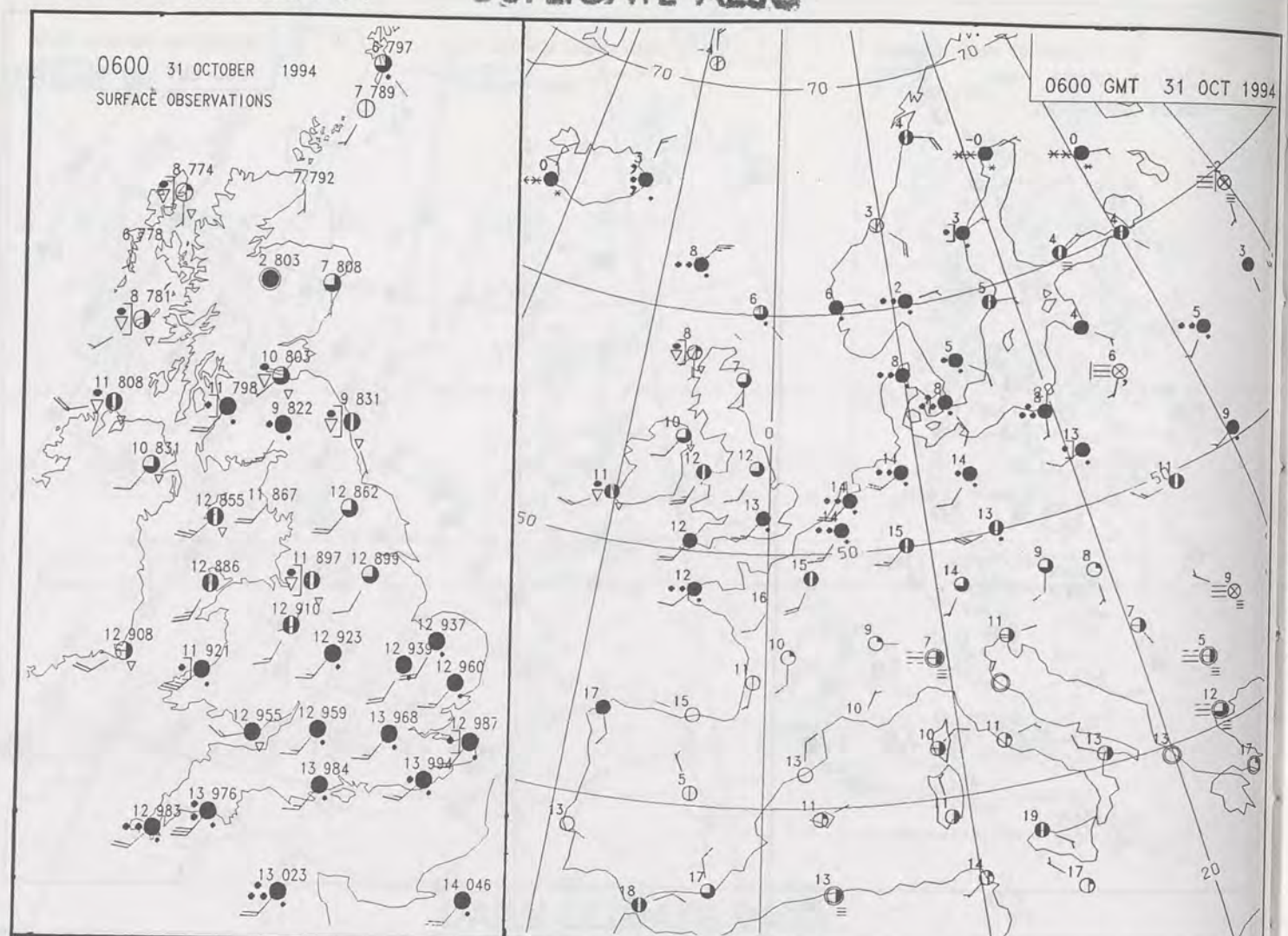
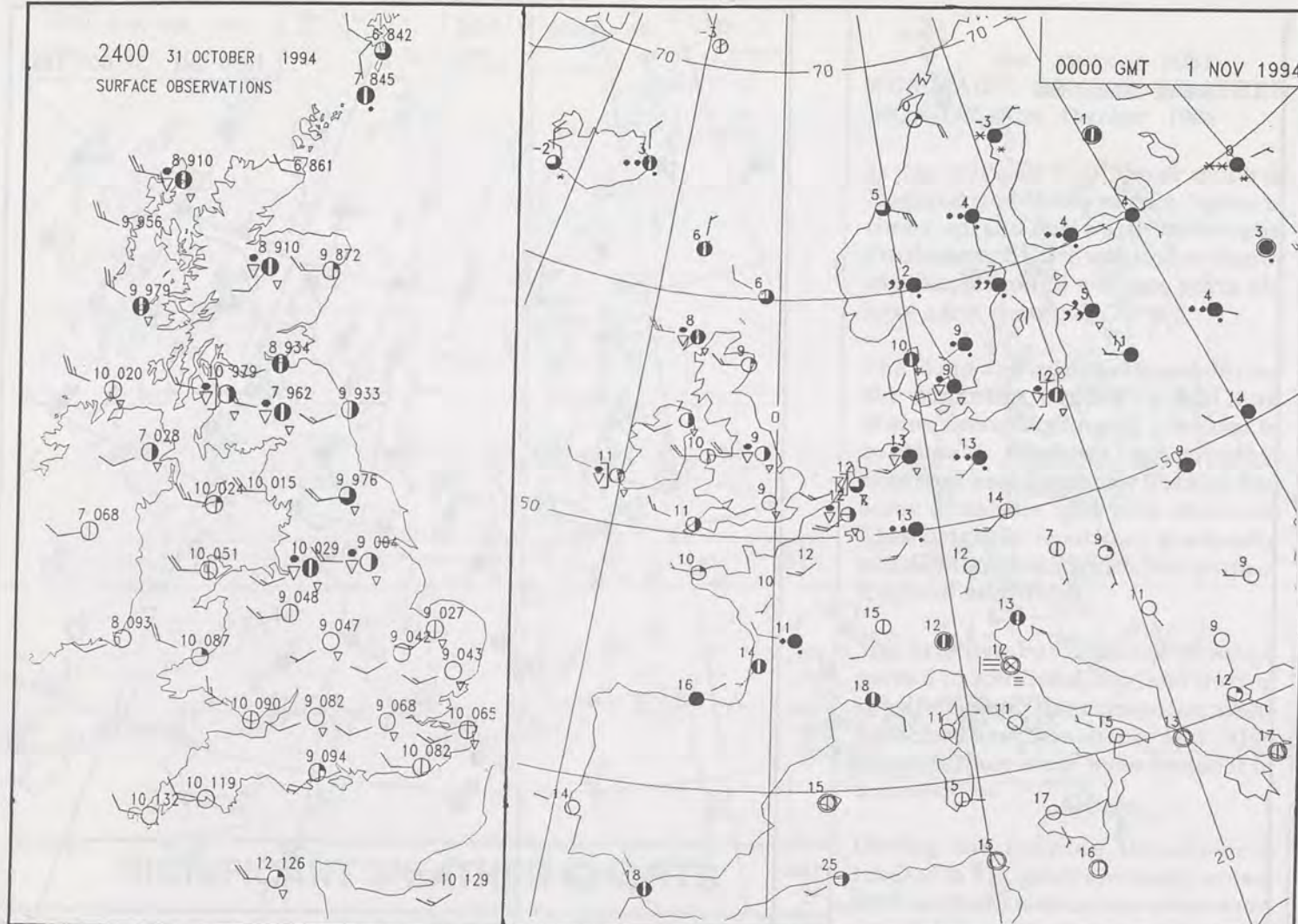
DUPLICATE ALSO

2400 31 OCTOBER 1994
SURFACE OBSERVATIONS

0000 GMT 1 NOV 1994

0600 31 OCTOBER 1994
SURFACE OBSERVATIONS

0600 GMT 31 OCT 1994

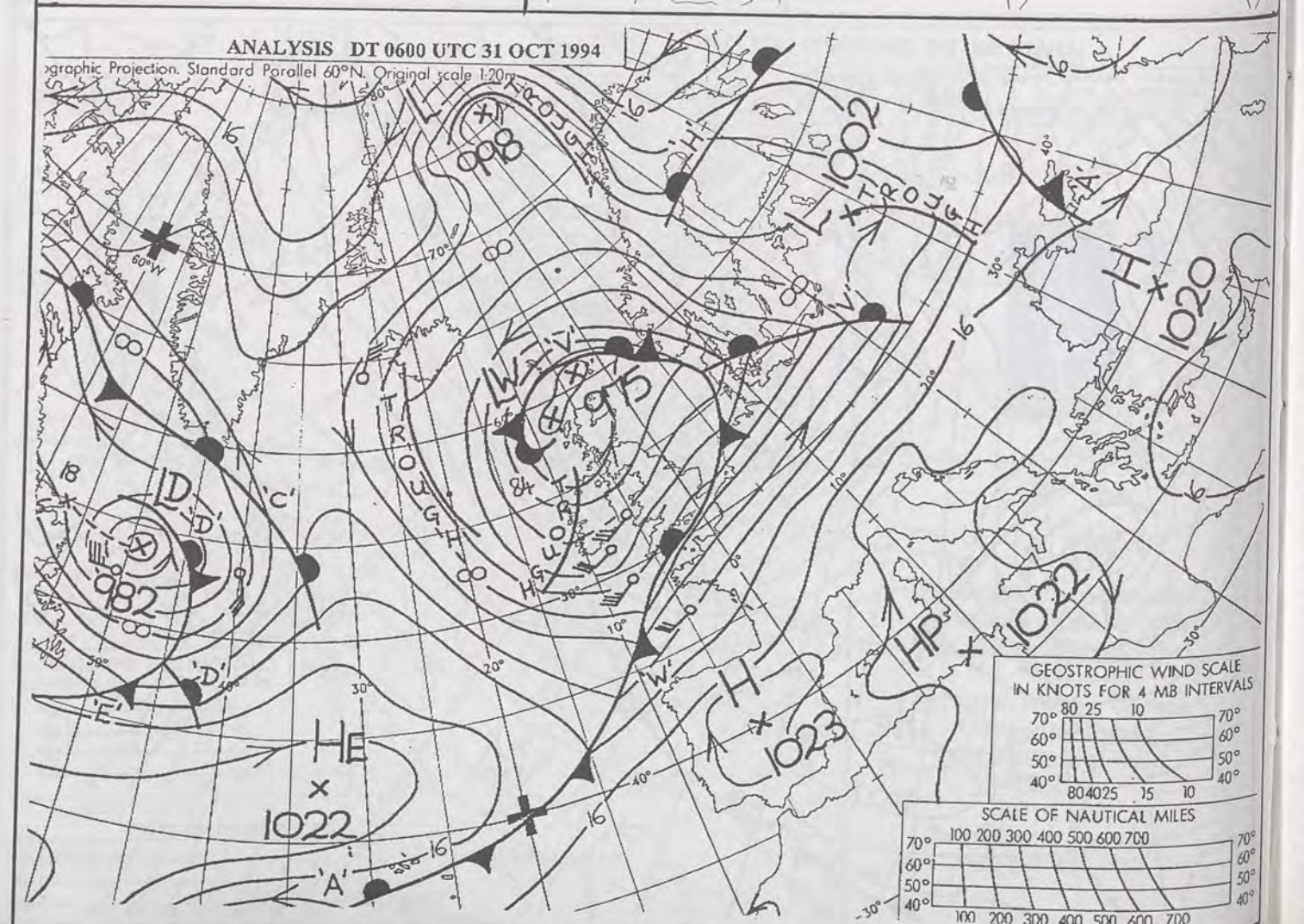
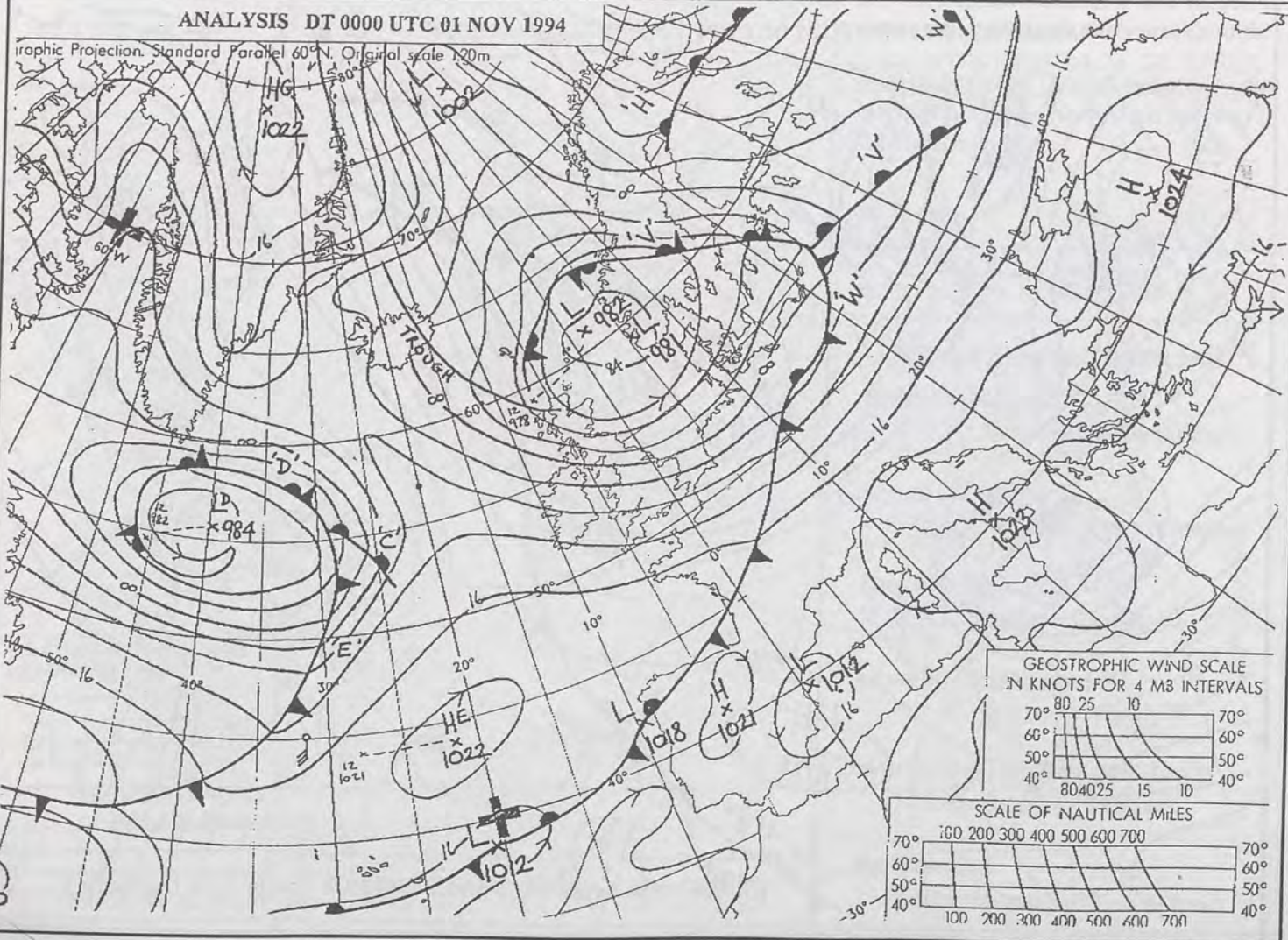


ANALYSIS DT 0000 UTC 01 NOV 1994

ographic Projection. Standard Parallel 60°N. Original scale 1:20m

ANALYSIS DT 0600 UTC 31 OCT 1994

ographic Projection. Standard Parallel 60°N. Original scale 1:20m



DT 12Z TUES 1/11/94 VT 12Z TUES 1/11/94 GMAIN T+ 0 -THICKNESS DM. 500-1000MB
HEIGHT DM. 500MB