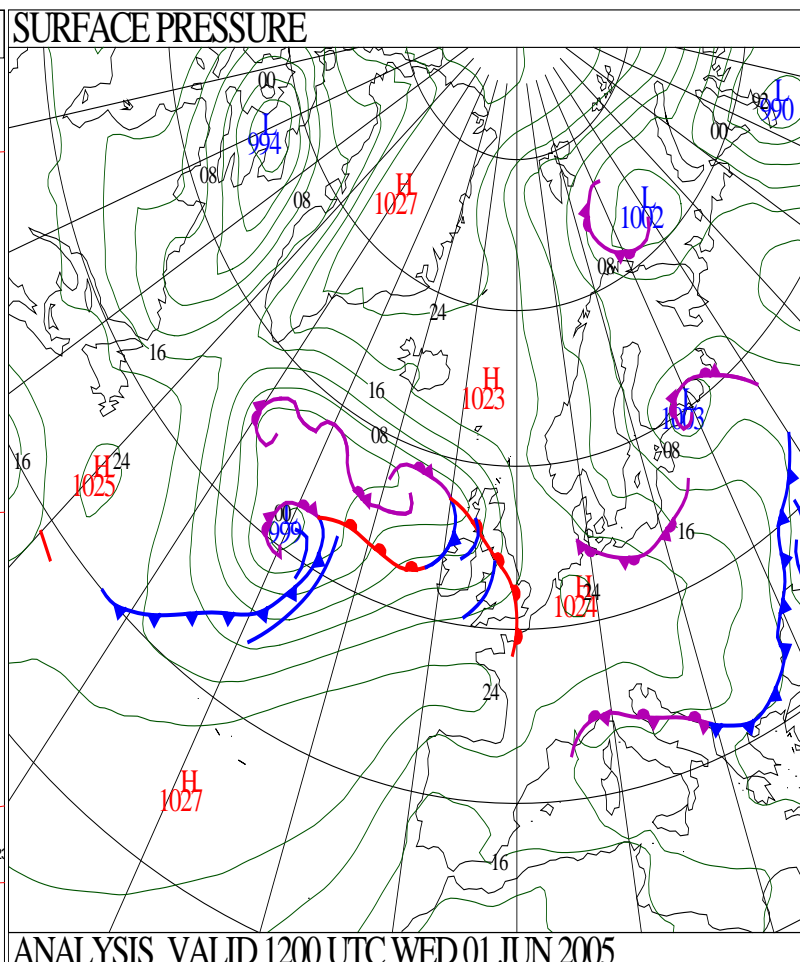
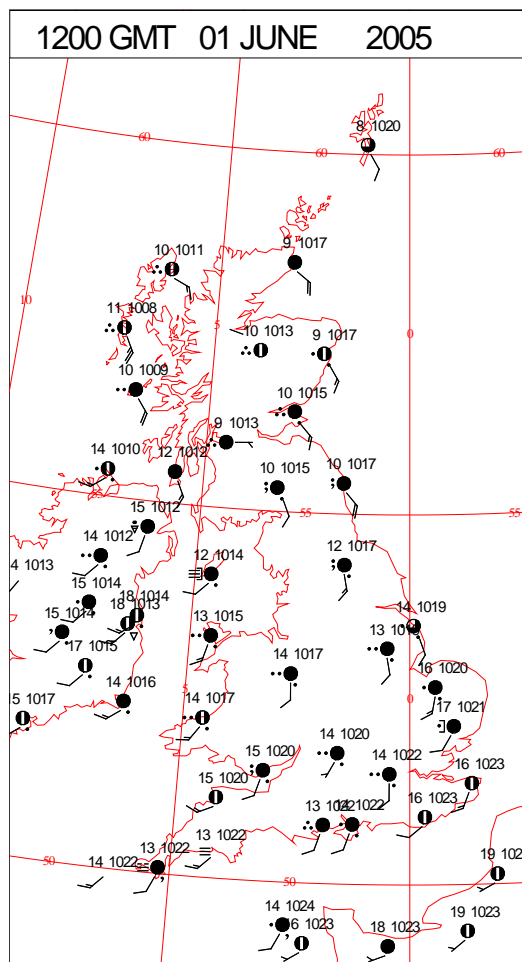
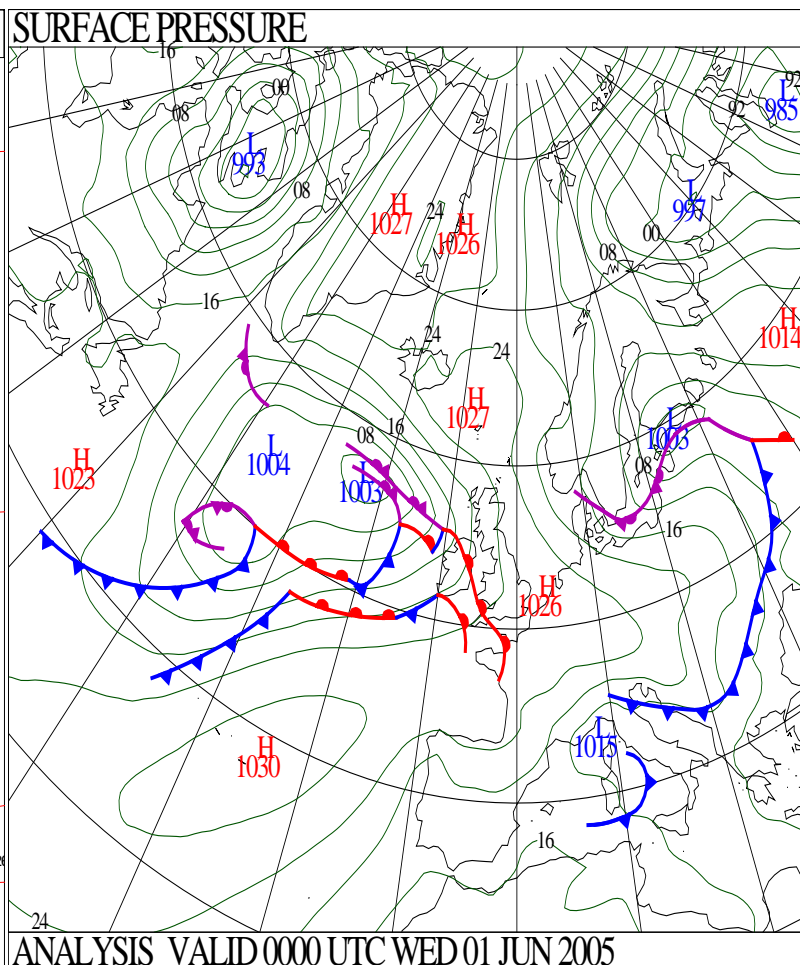
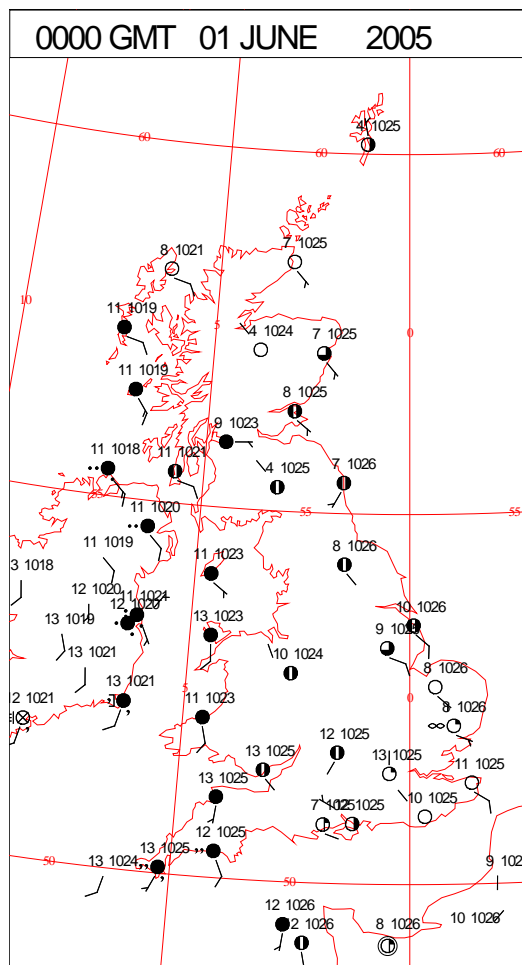
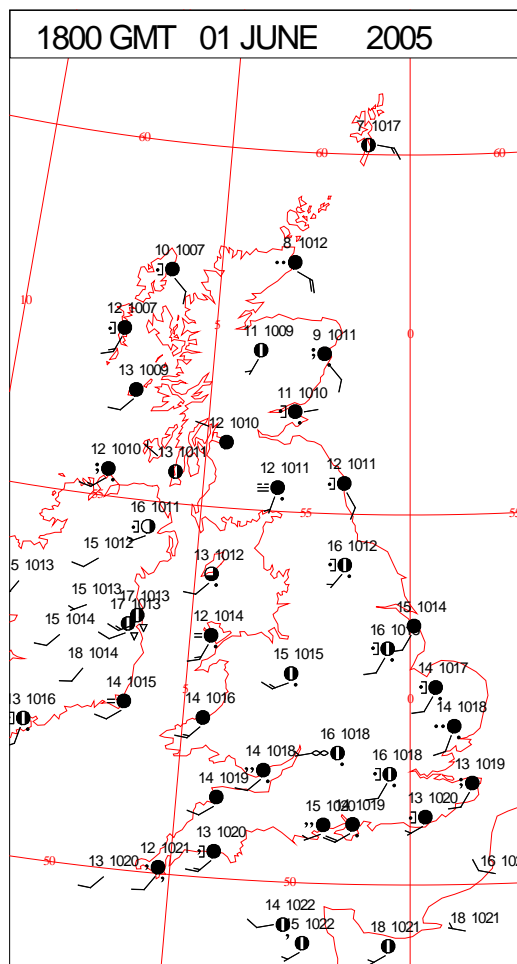
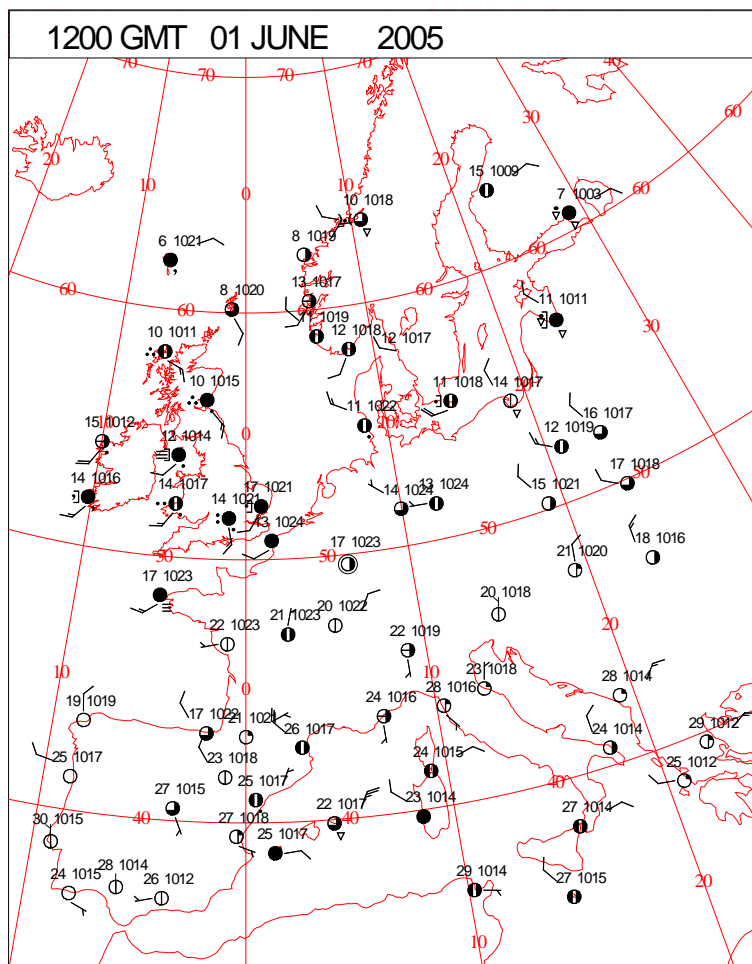
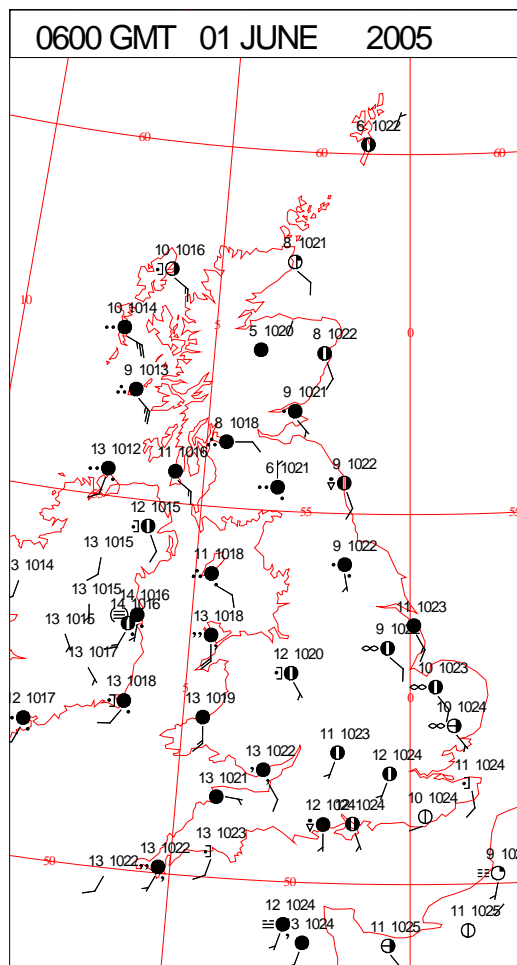
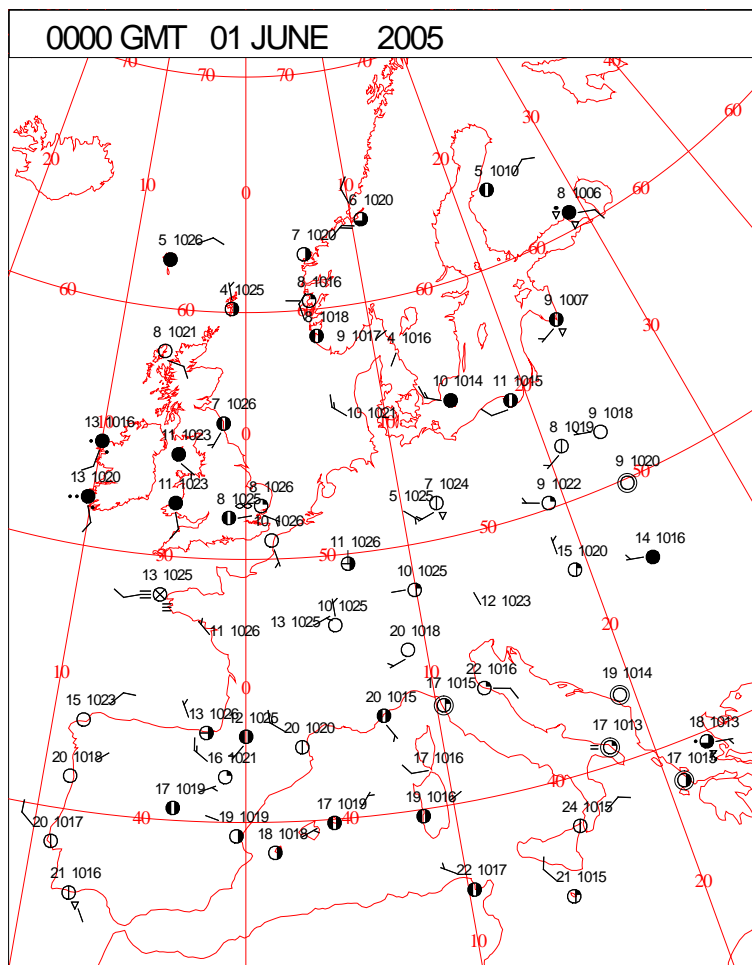


DAILY WEATHER SUMMARY

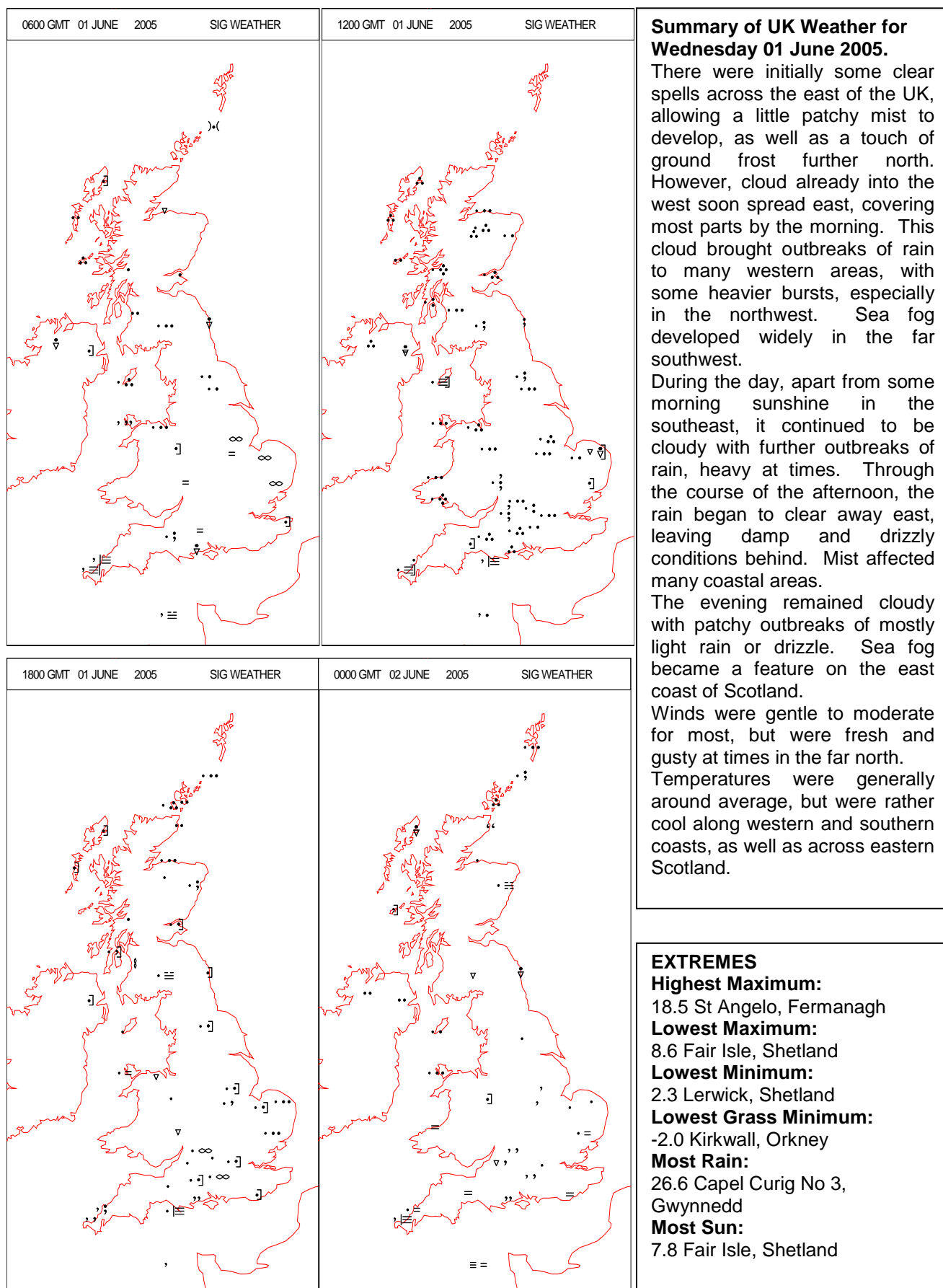


Wednesday 1 June 2005

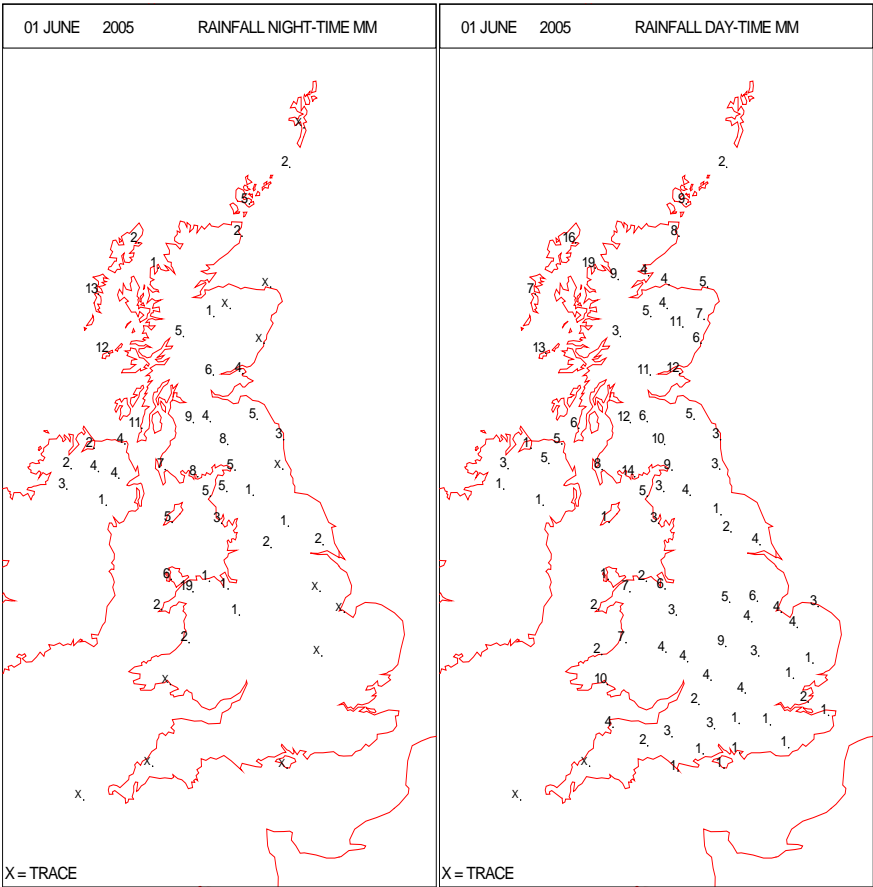
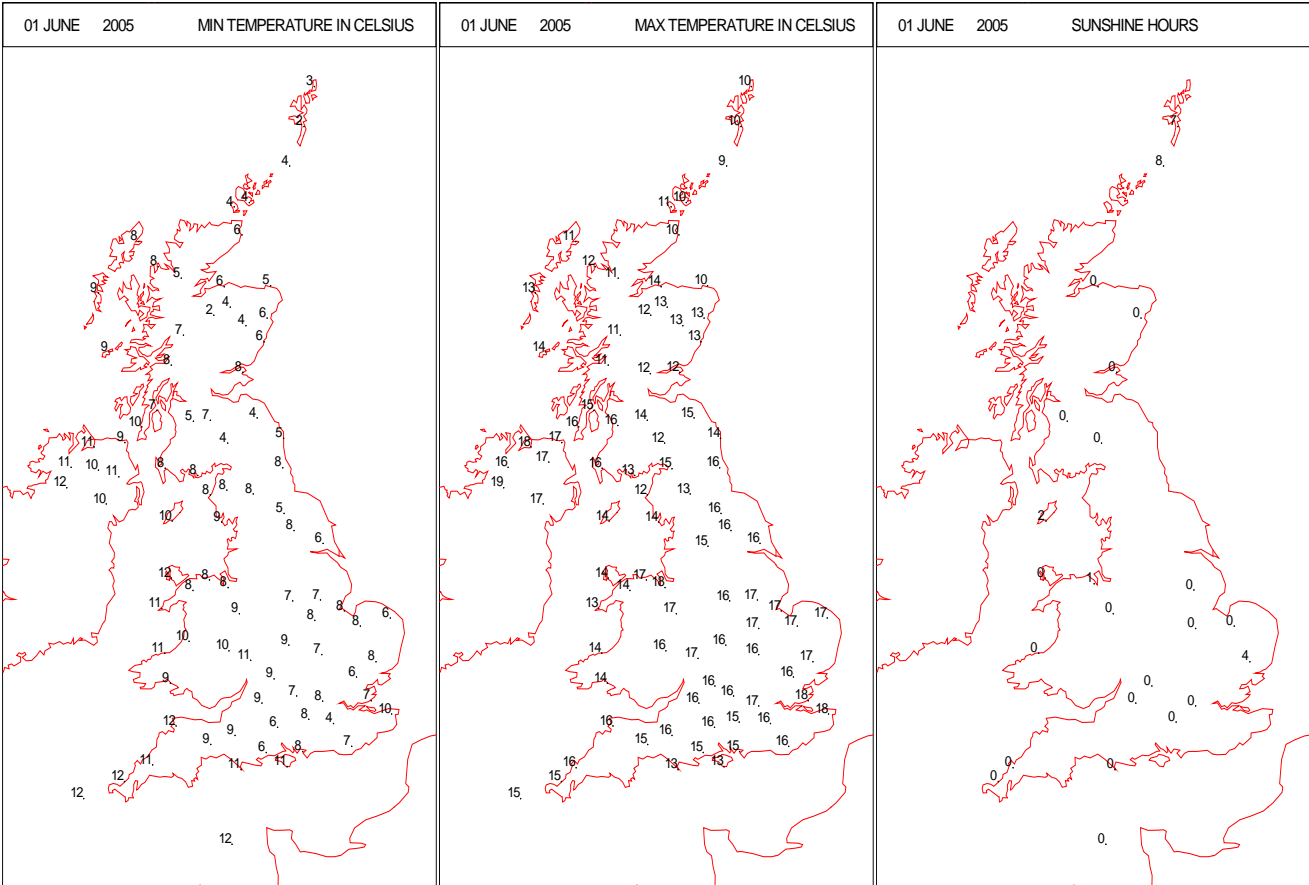
SURFACE REPORTS



SIGNIFICANT WEATHER



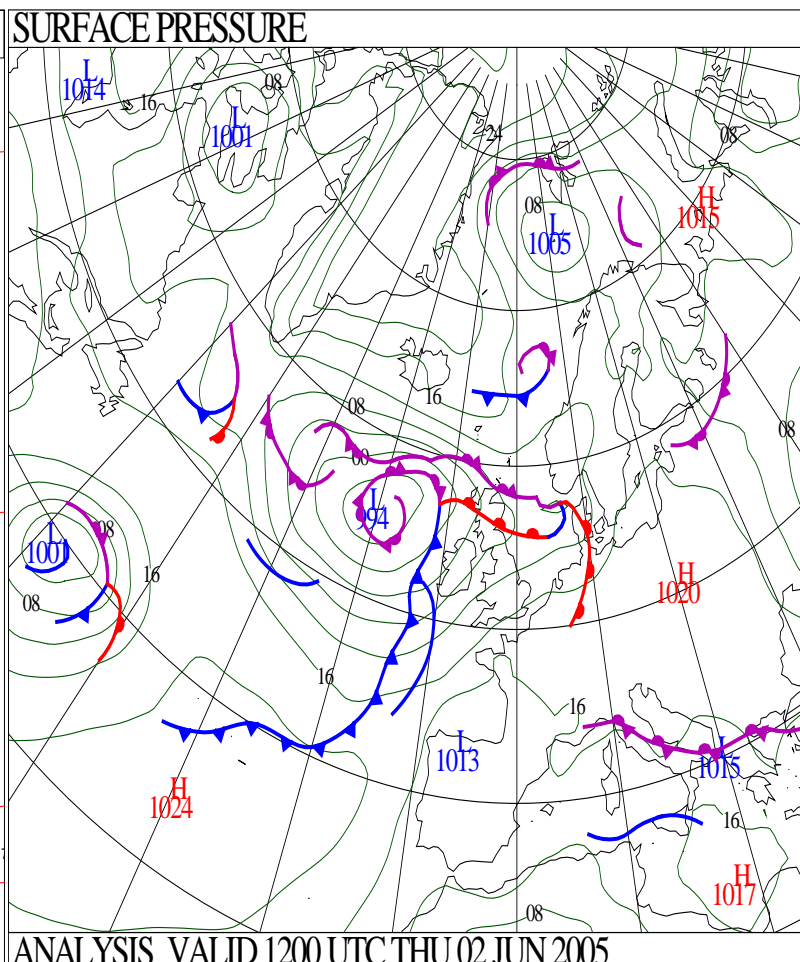
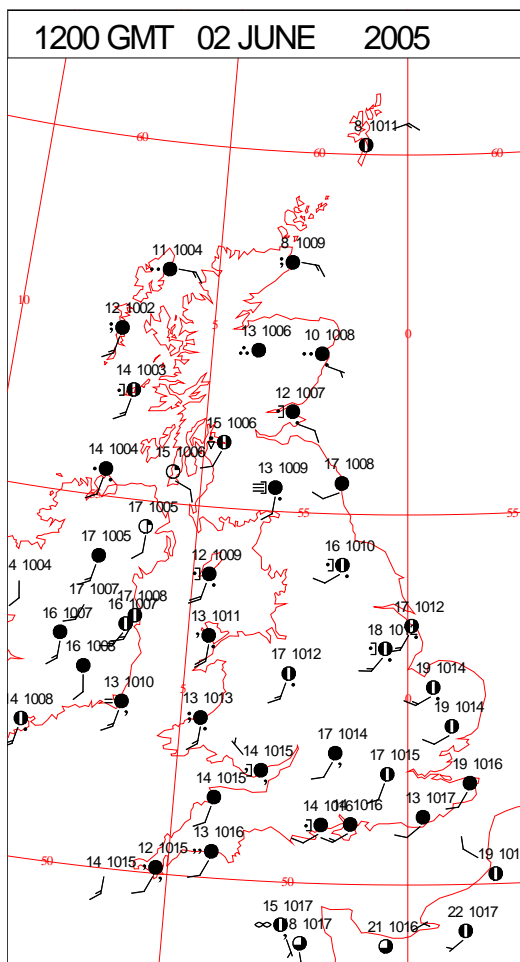
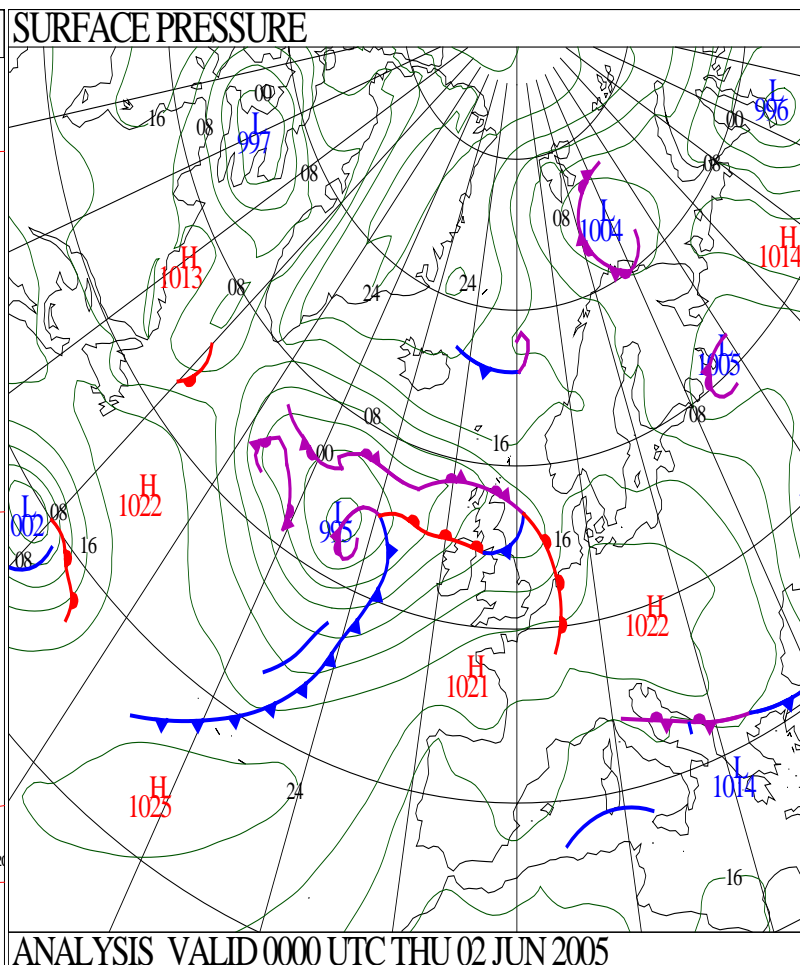
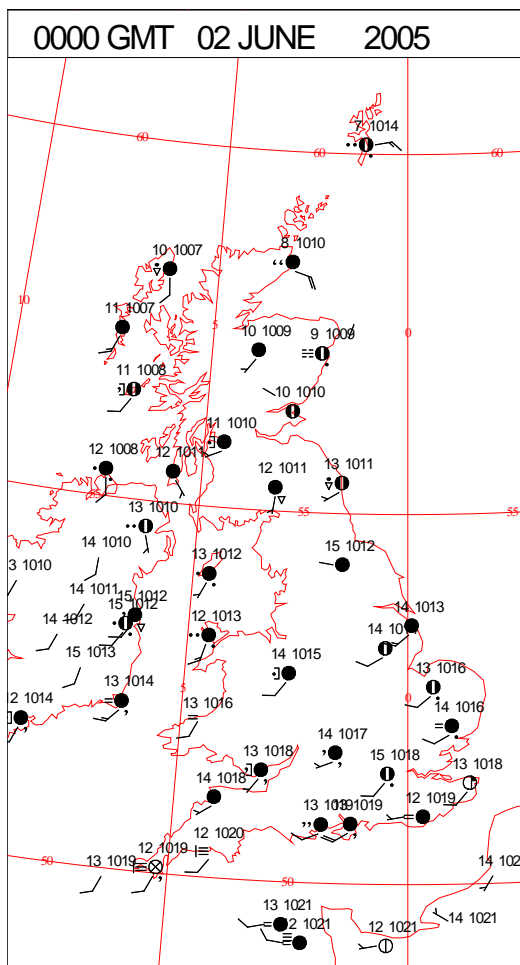
DAILY CLIMATE DATA



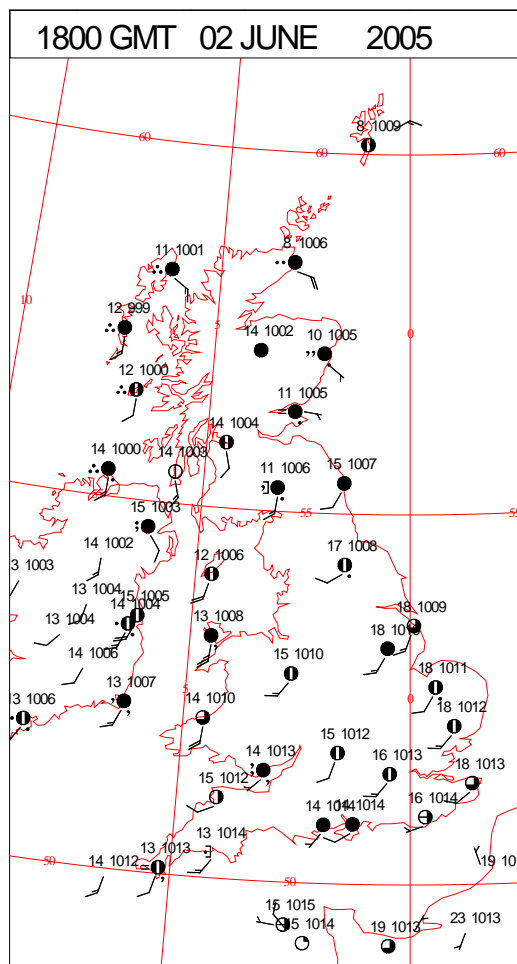
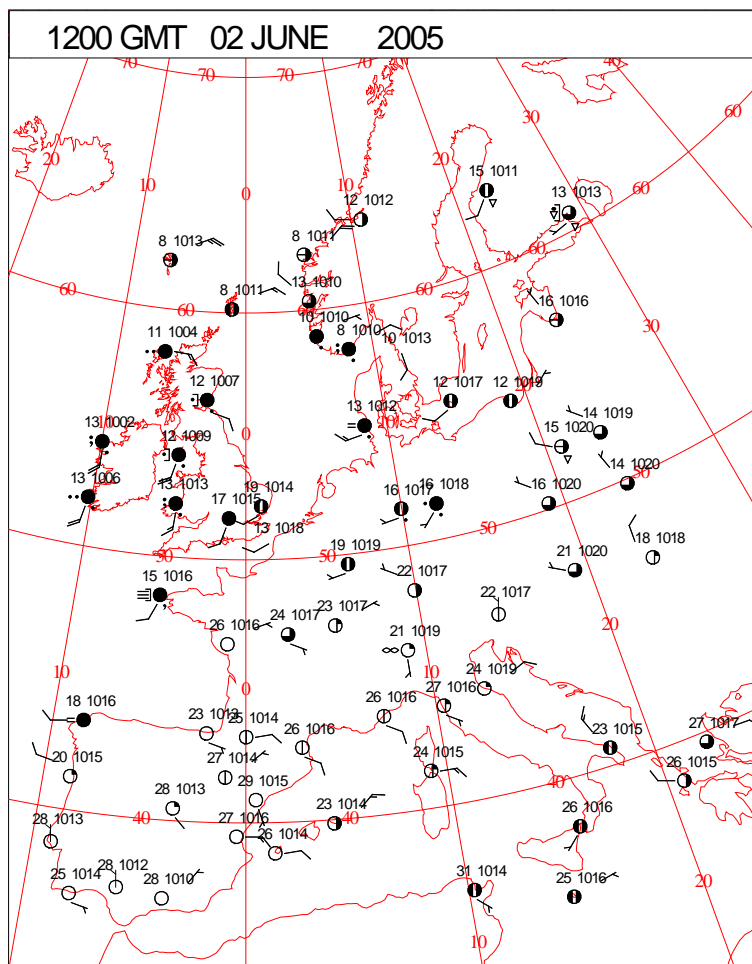
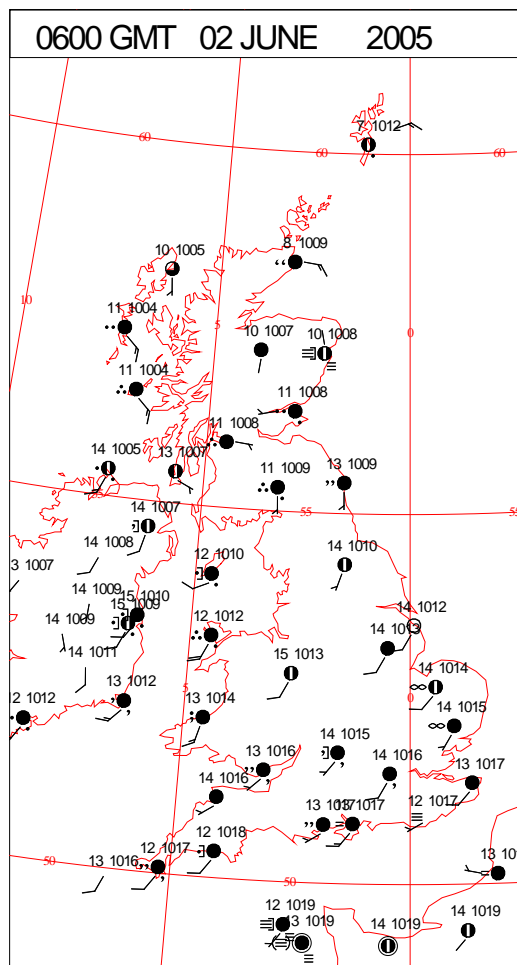
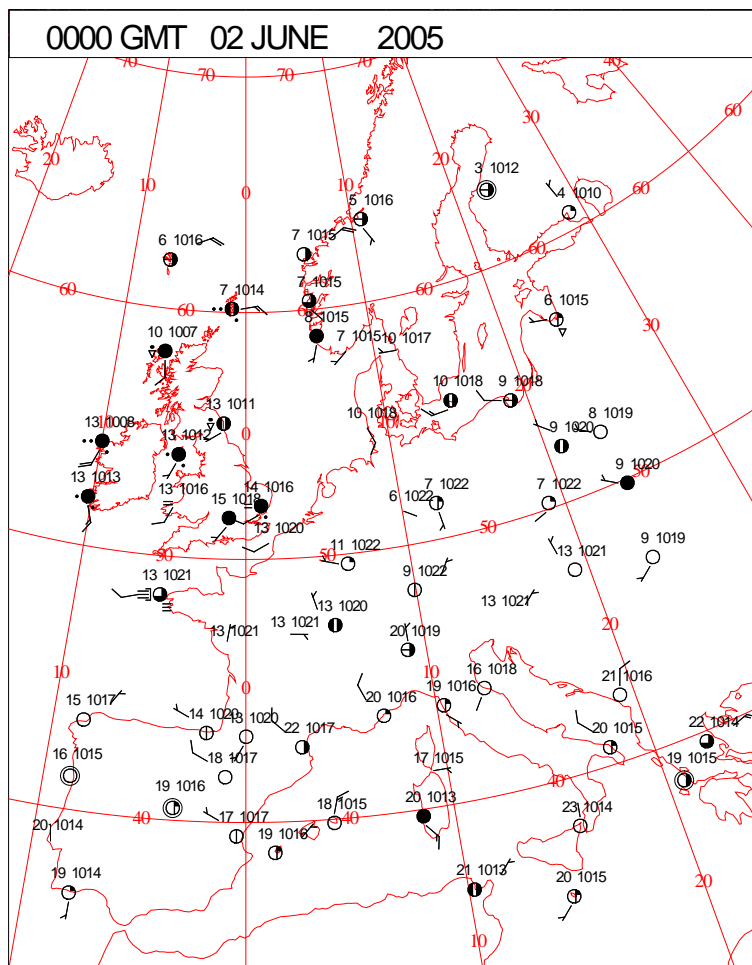
DAILY
WEATHER
SUMMARY

NO SNOW

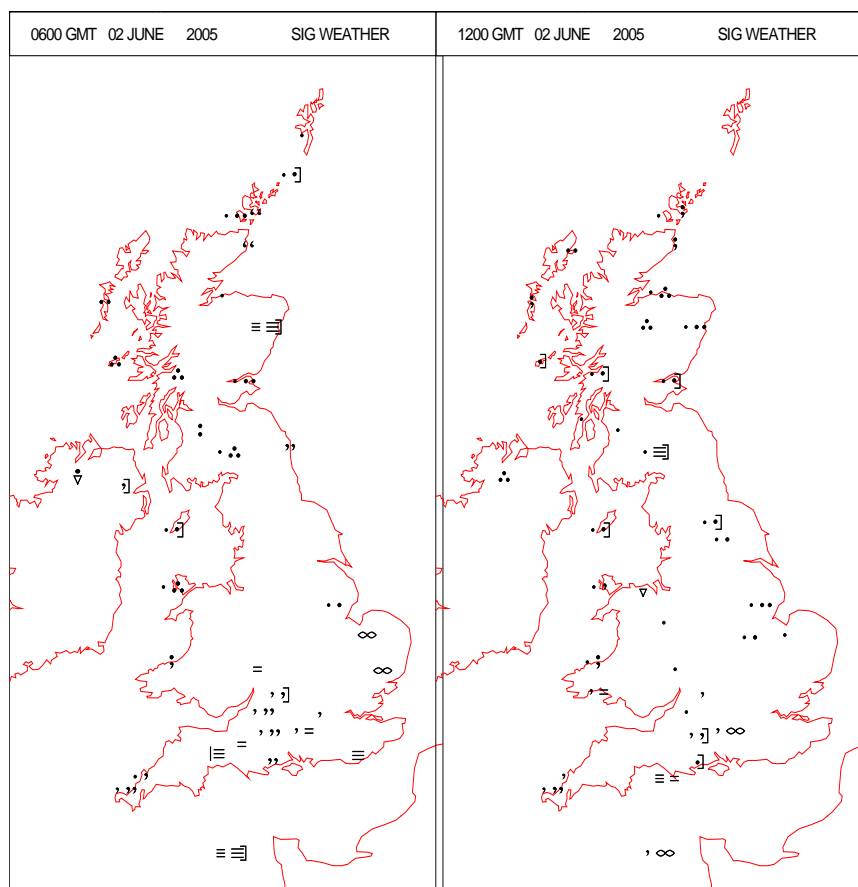
DAILY WEATHER SUMMARY



SURFACE REPORTS



SIGNIFICANT WEATHER



Summary of UK Weather for Thursday 02 June 2005.

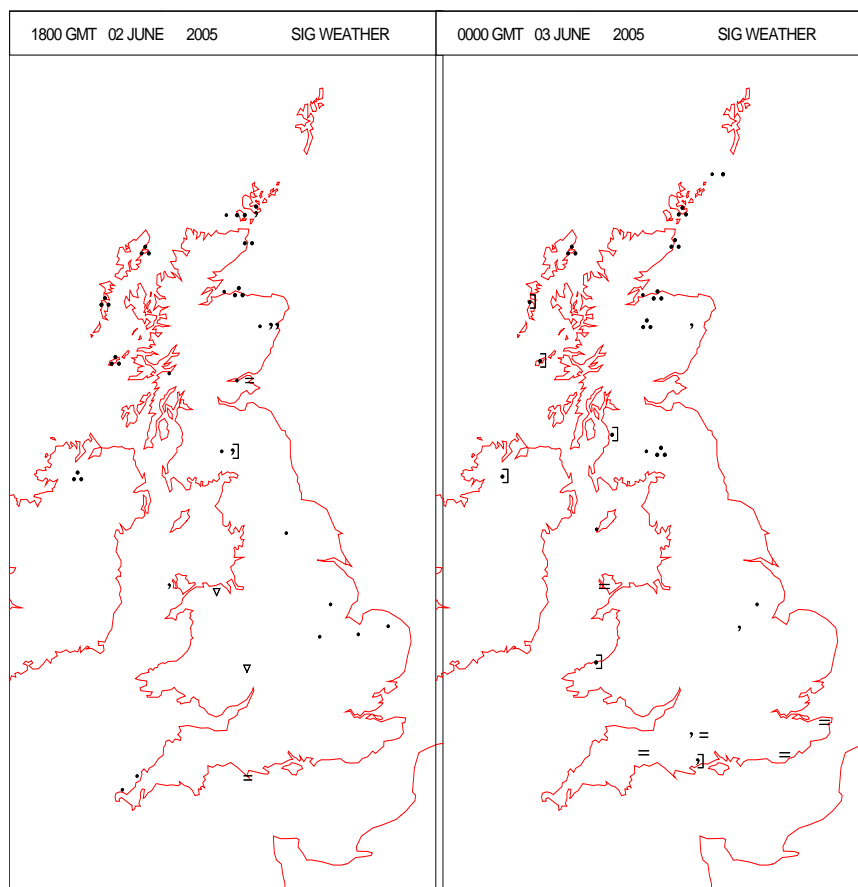
A mostly cloudy and rather misty night across the UK, with some quite heavy pulses of rain spreading into many western areas, mainly north Wales northwards. Exposed coastal parts, as well as some hilltops, were affected by fog and drizzle.

During the day the rain spread east across much of the UK, although the southeast of England remained largely dry. The southeast also saw some of the brightest weather, with hazy spells of sunshine developing through the afternoon. This helped temperatures to climb to a humid feeling 20 °C or 21 °C.

The evening saw further spells of brightness in the southeast as well as parts of northern England. Elsewhere remained cloudy, with more rain across Scotland and Northern Ireland. Misty conditions in the southwest and across the east coast of Scotland produced some drizzly rain.

It was quite a breezy day across exposed western parts, as well as the far north of Scotland.

Temperatures were generally near or a little above average, although the Northern Isles and parts of the southwest were rather cool.



EXTREMES

Highest Maximum:

21.0 Coltishall, Norfolk

Lowest Maximum:

8.9 Fair Isle, Shetland

Lowest Minimum:

5.2 Fair Isle, Shetland

Lowest Grass Minimum:

4.5 Lossiemouth, Moray (In Grampian R

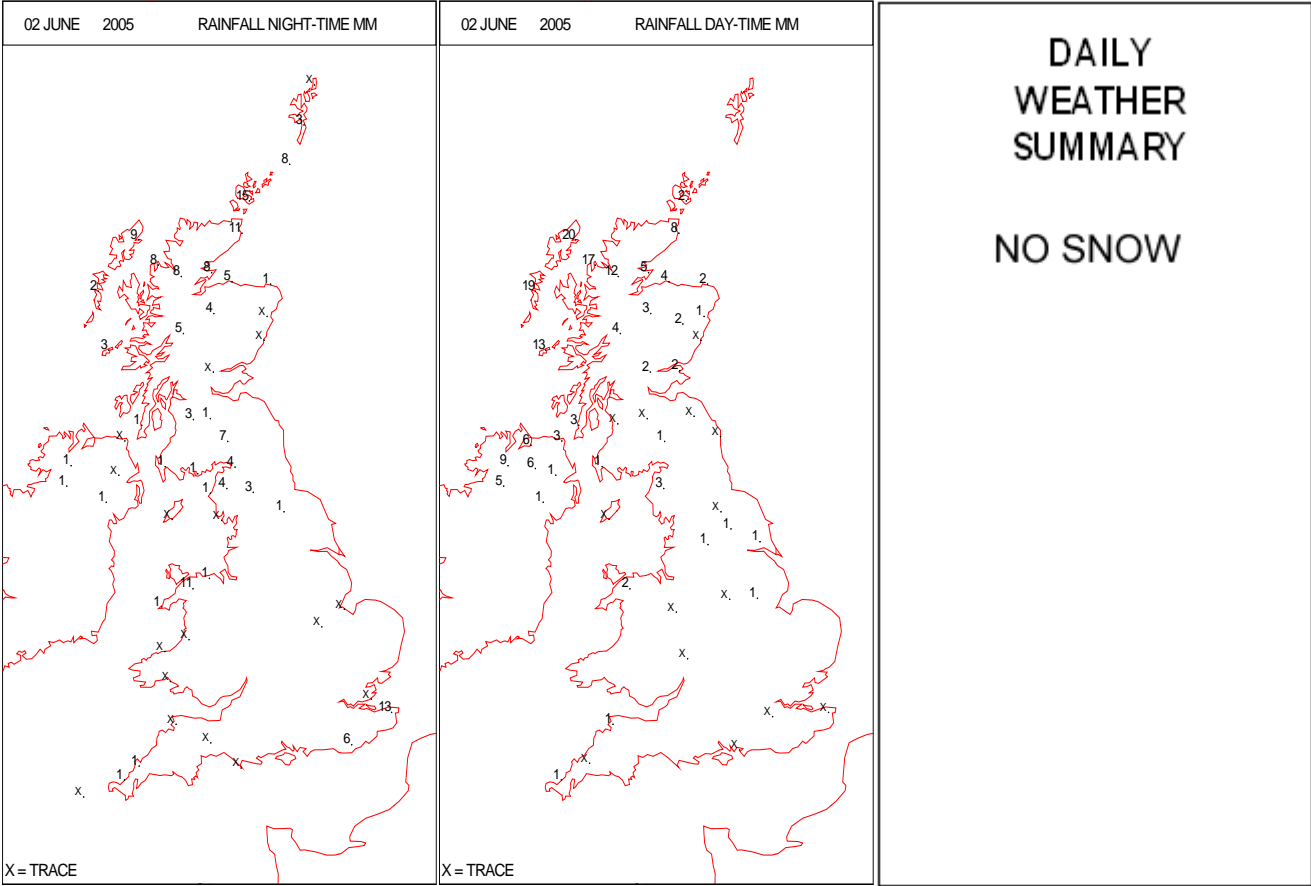
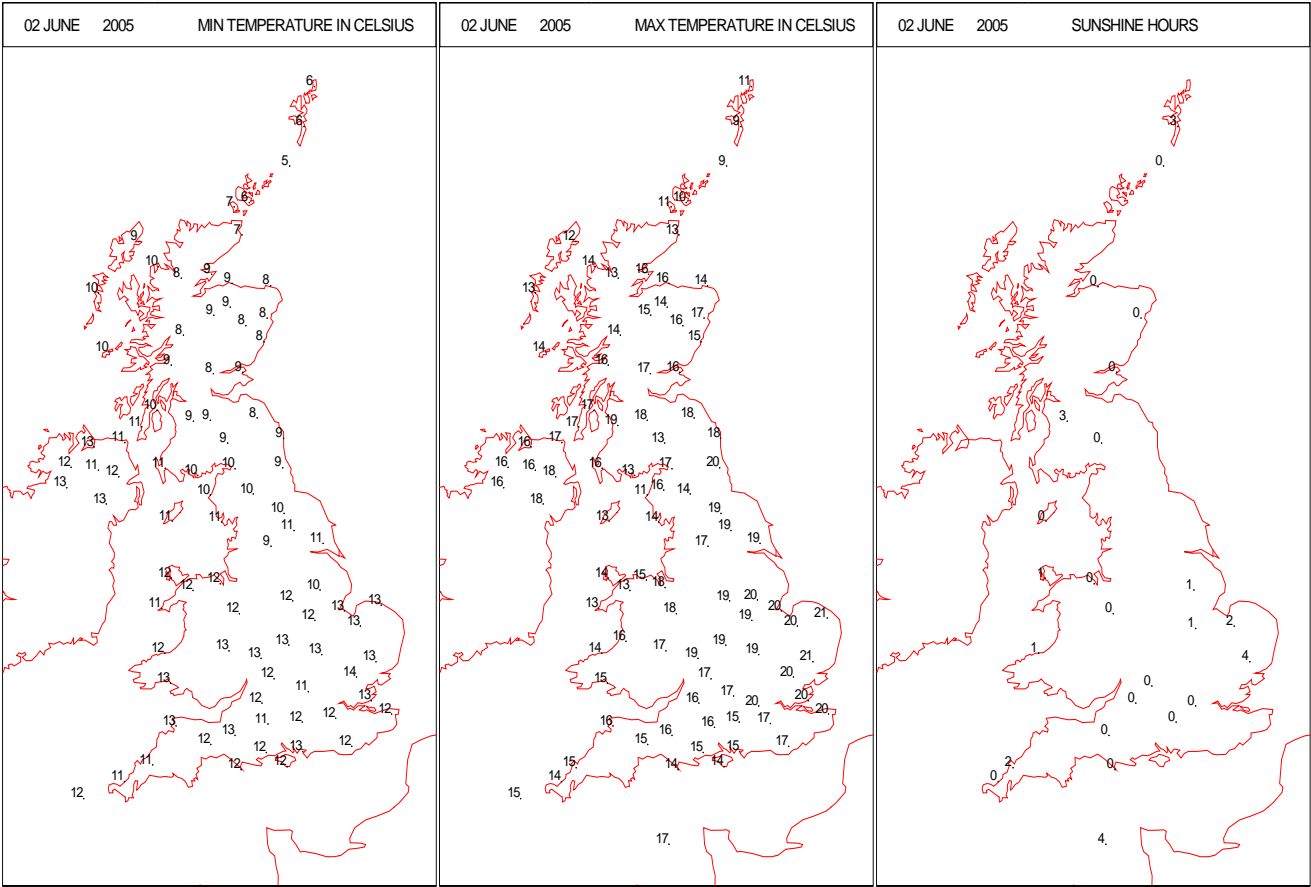
Most Rain:

28.6 Stornoway Airport, Western Isles

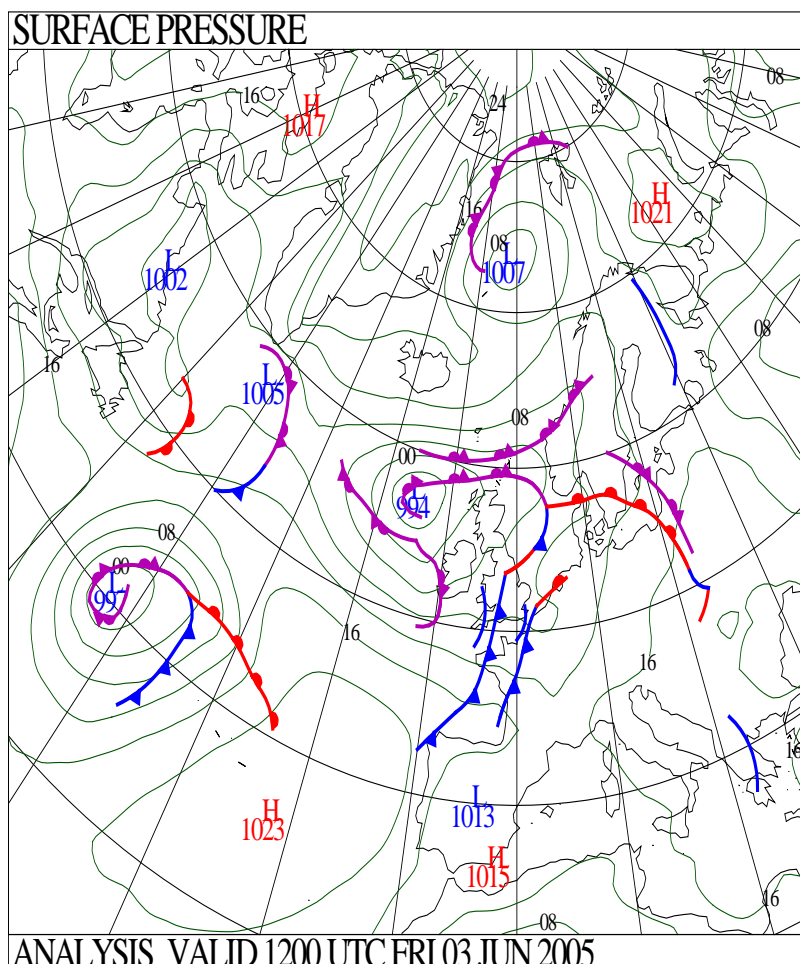
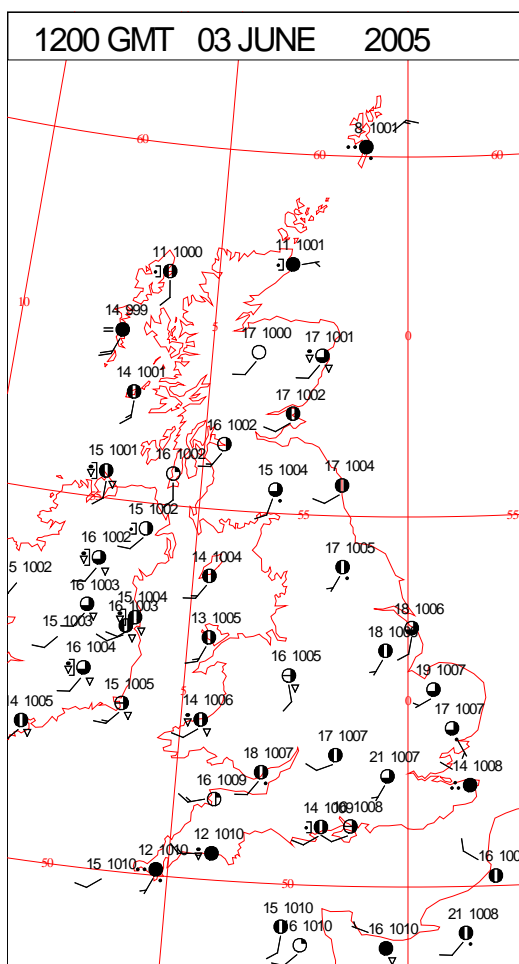
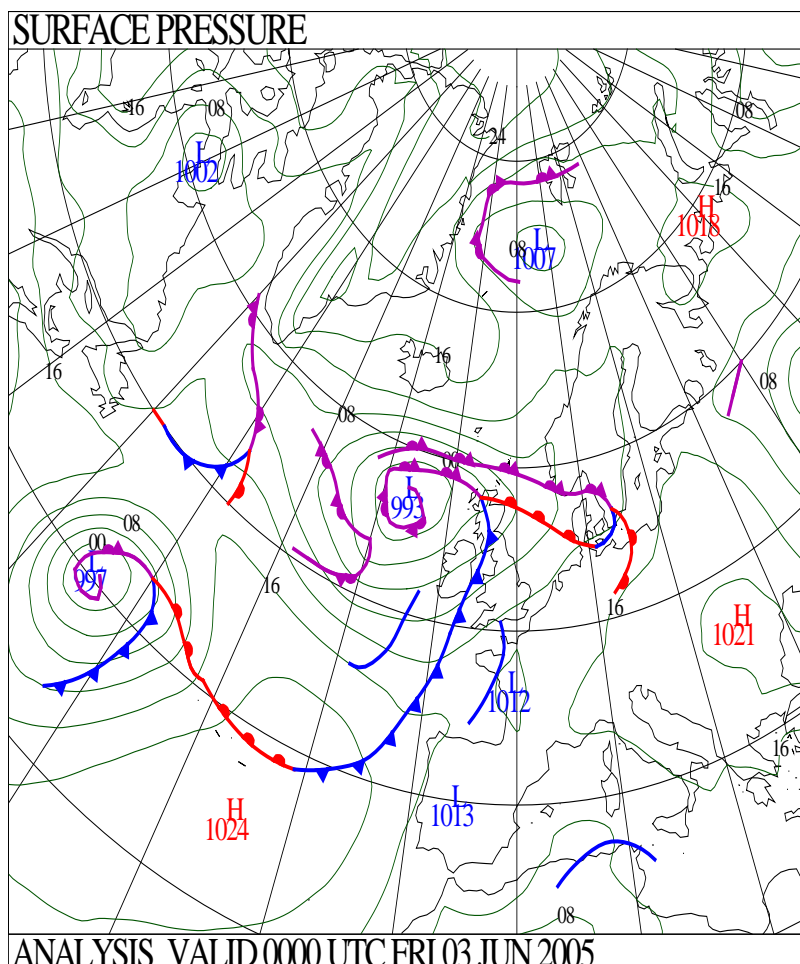
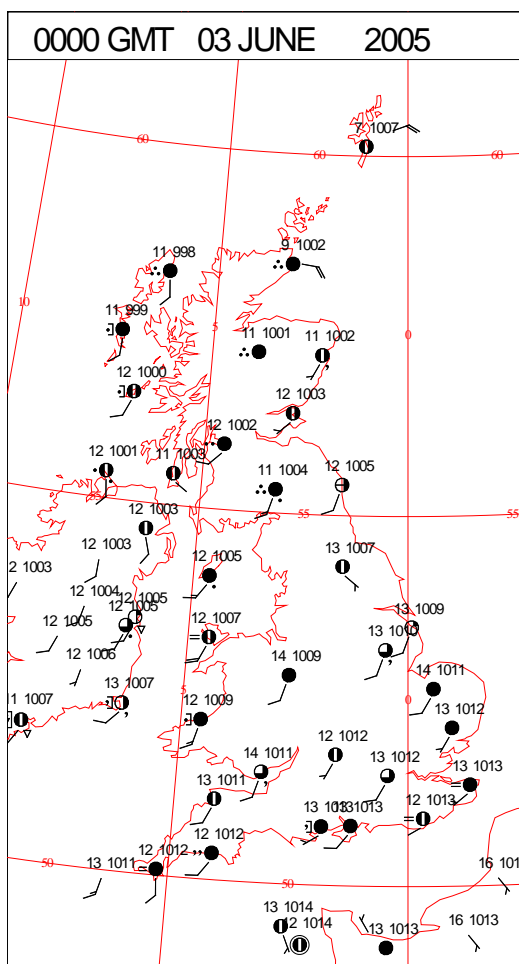
Most Sun:

7.7 Jersey: Airport, Jersey

DAILY CLIMATE DATA

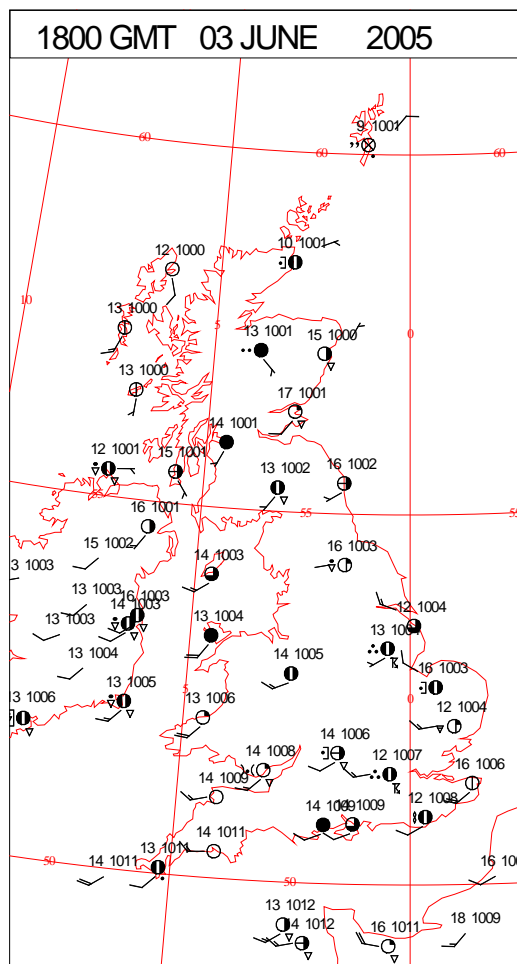
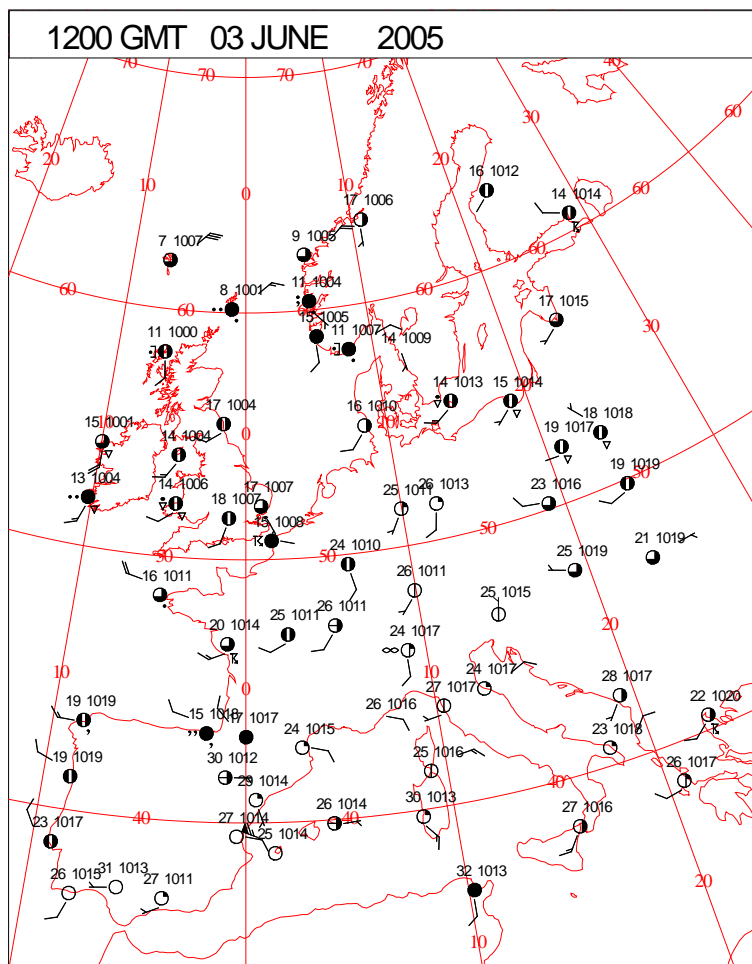
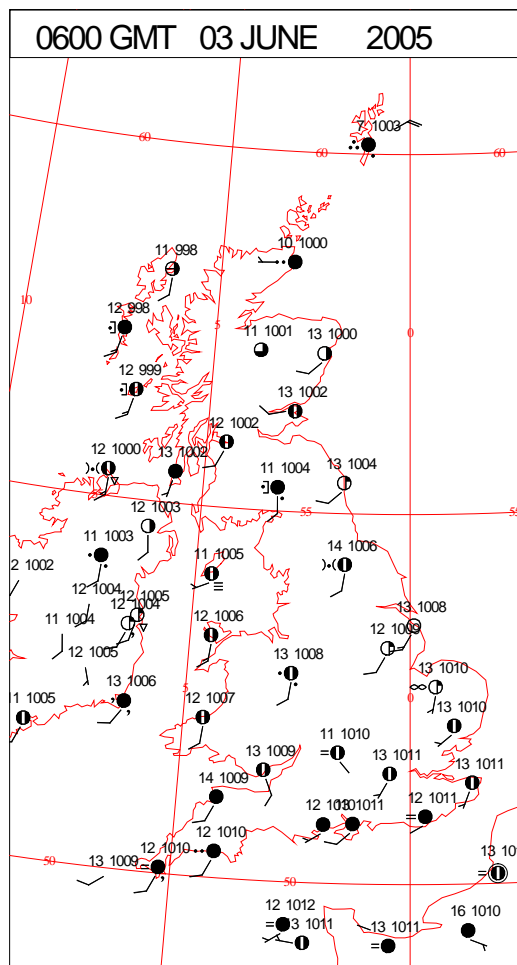
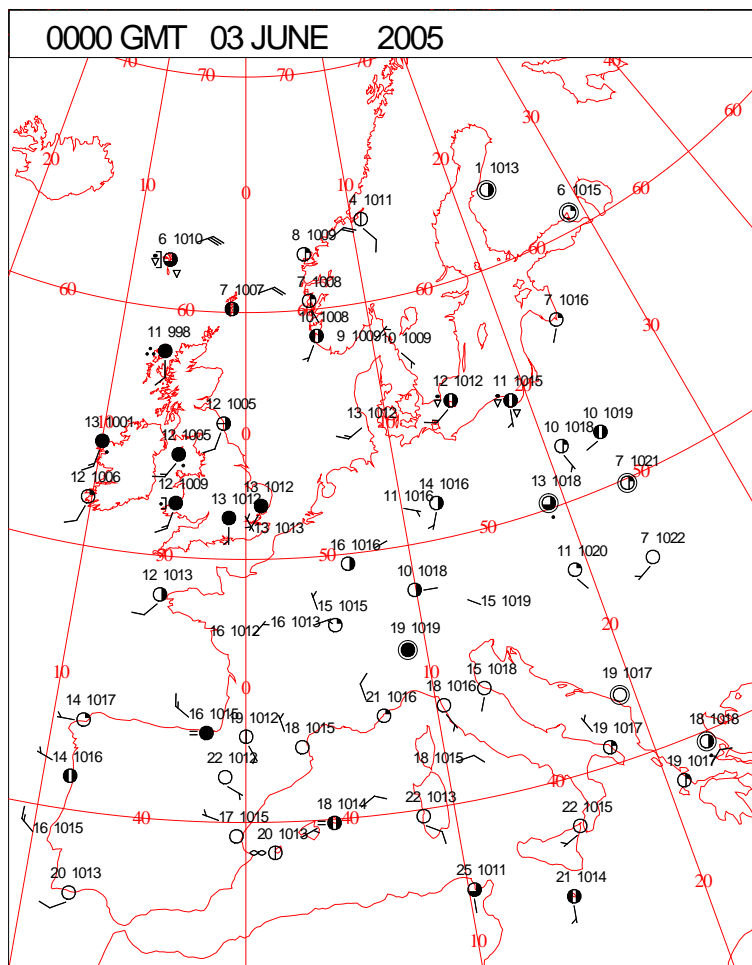


DAILY WEATHER SUMMARY

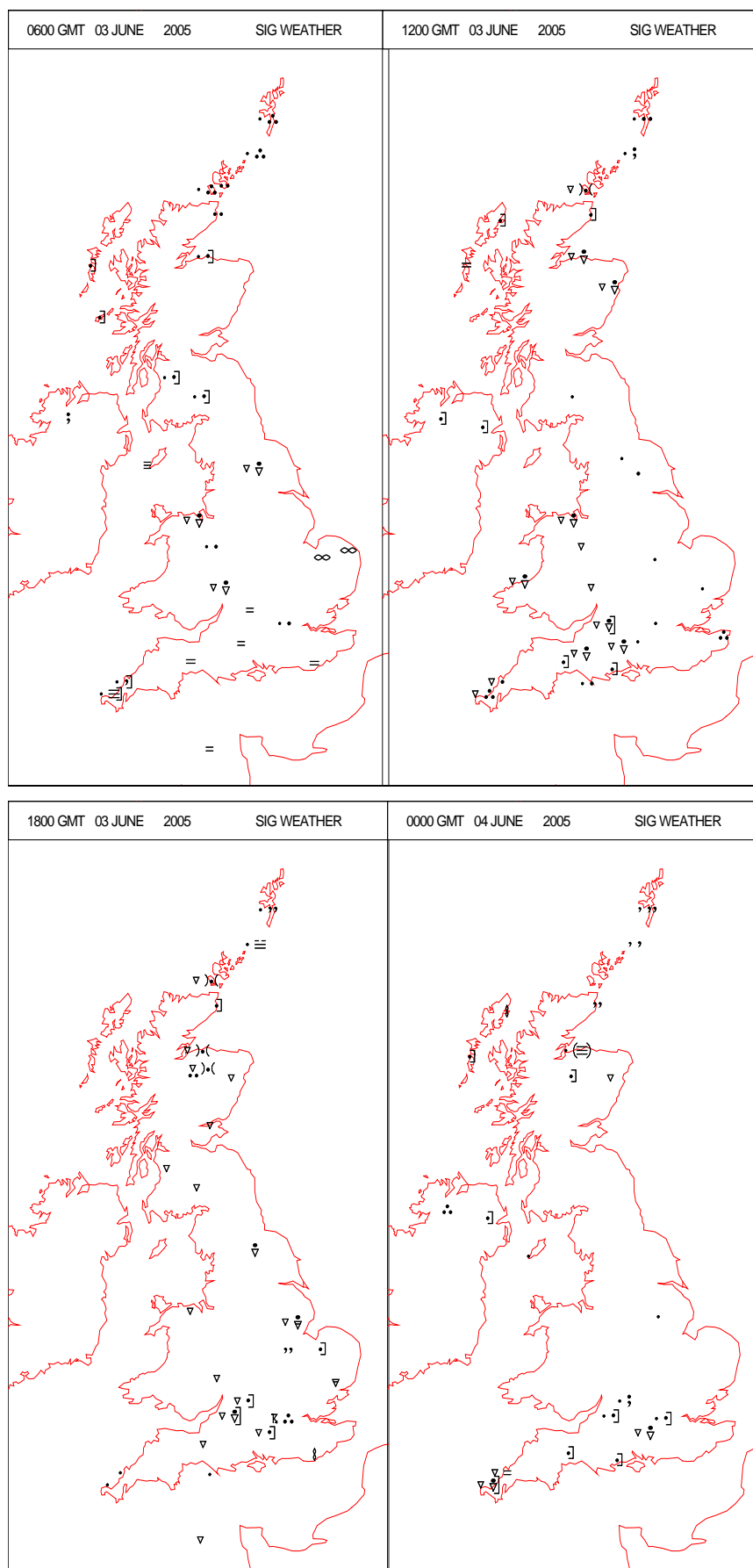


Friday 3 June 2005

SURFACE REPORTS



SIGNIFICANT WEATHER



Summary of UK Weather for Friday 03 June 2005.

An area of rain across central Scotland moved northeast during the night to become confined to the far northeast by daybreak. Mainly cloudy skies produced patchy rain or showers across parts of southwest Scotland, Northern Ireland, northwest England, the Pennines, Wales and southwest England. There were some clear spells across East Anglia and Lincolnshire but it turned hazy with mist patches.

Thunderstorms with locally heavy rain readily developed across parts of Kent, East Sussex and Essex during the morning. Further showers developed over the UK during the day but many parts also enjoyed sunny spells. Showers became locally very heavy and merged to longer spells of rain as they moved northeast across England during the afternoon and evening. Thunderstorms with gusty winds were reported from the Midlands, Lincolnshire, northeast England, London and East Anglia.

The afternoon temperatures were near normal but it was warm in sheltered central and eastern parts of the UK.

EXTREMES

Highest Maximum:

22.3 Heathrow, Greater London
22.3 Northolt, Greater London

Lowest Maximum:

9.2 Lerwick, Shetland

Lowest Minimum:

6.8 Lerwick, Shetland

Lowest Grass Minimum:

3.5 Larkhill, Wiltshire

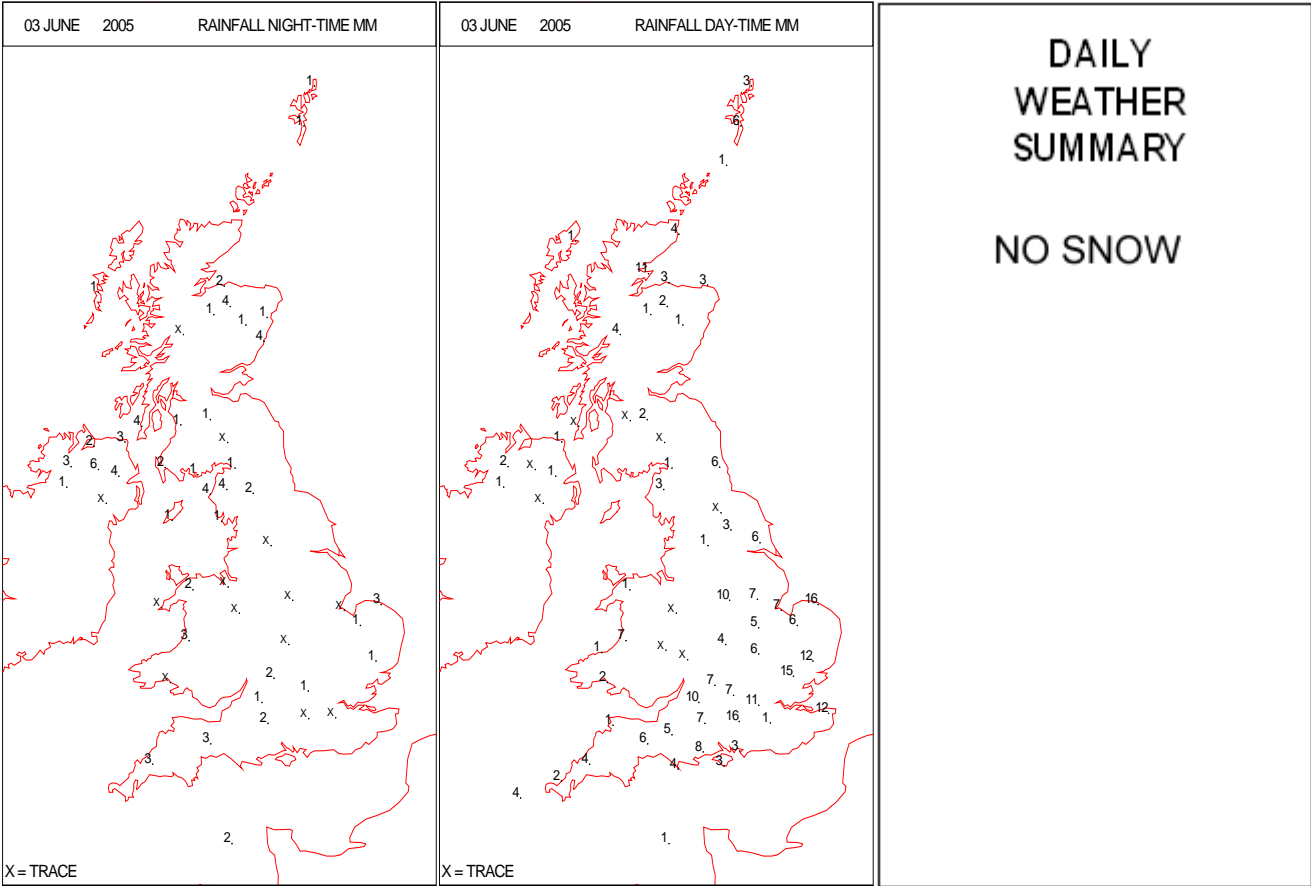
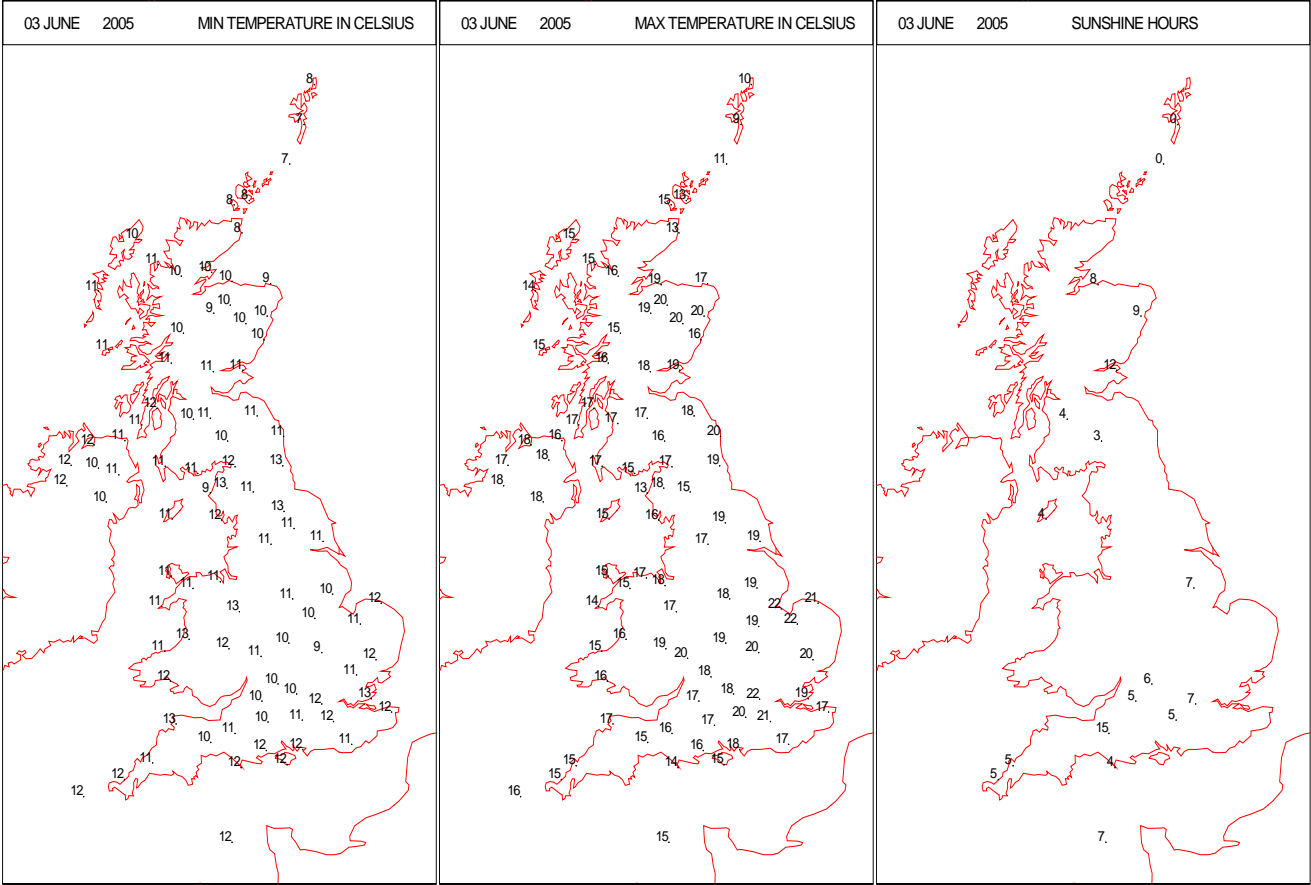
Most Rain:

18.6 Weybourne, Norfolk

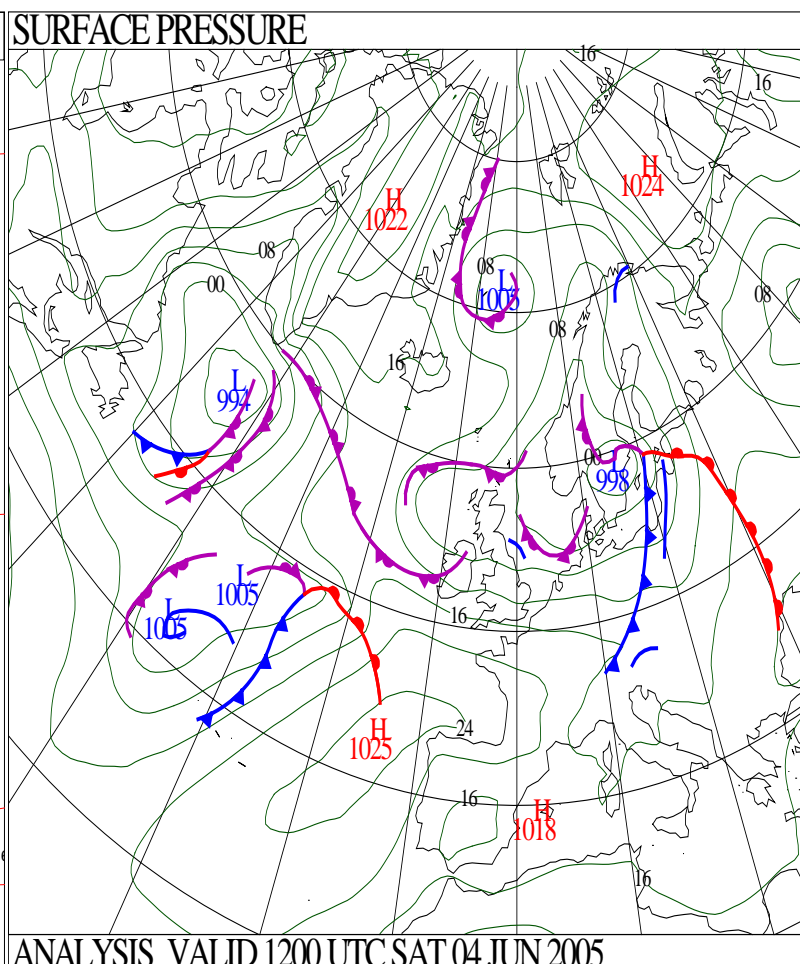
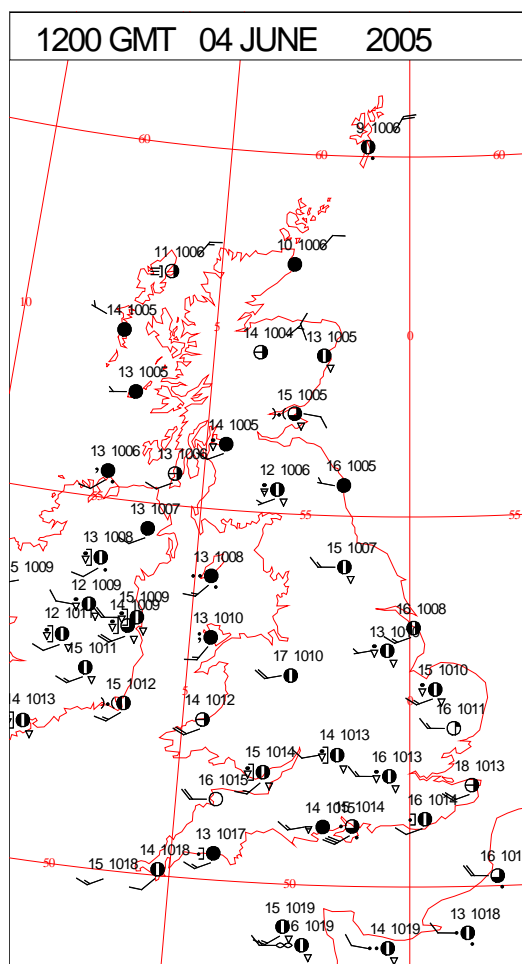
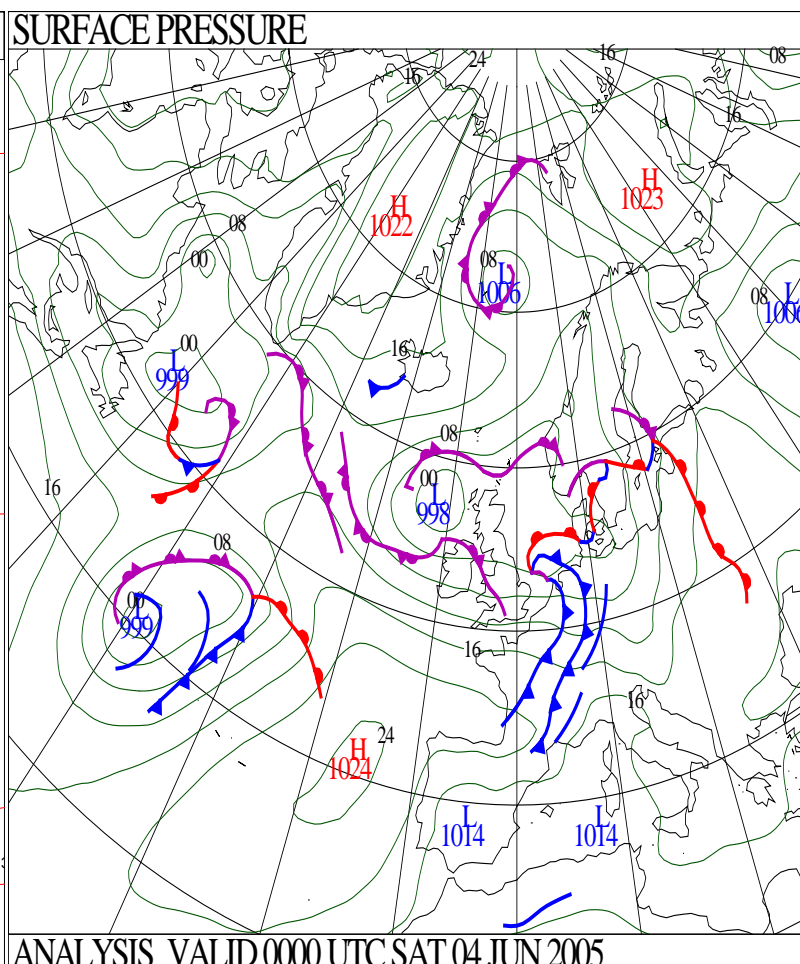
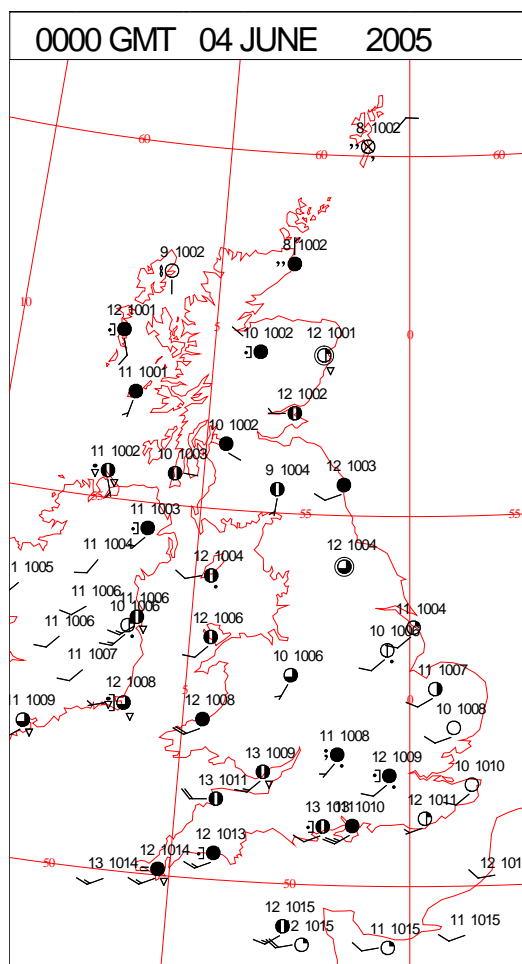
Most Sun:

15.3 Yeovilton, Somerset

DAILY CLIMATE DATA

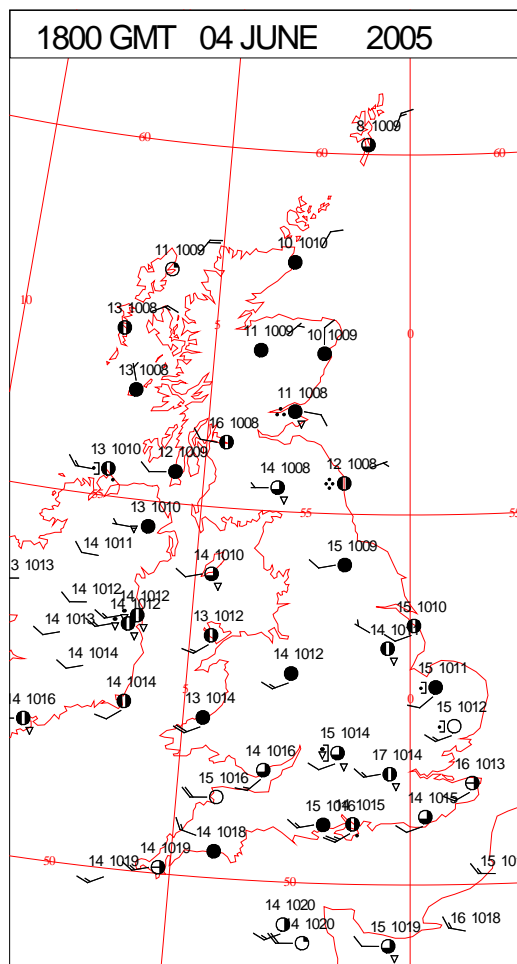
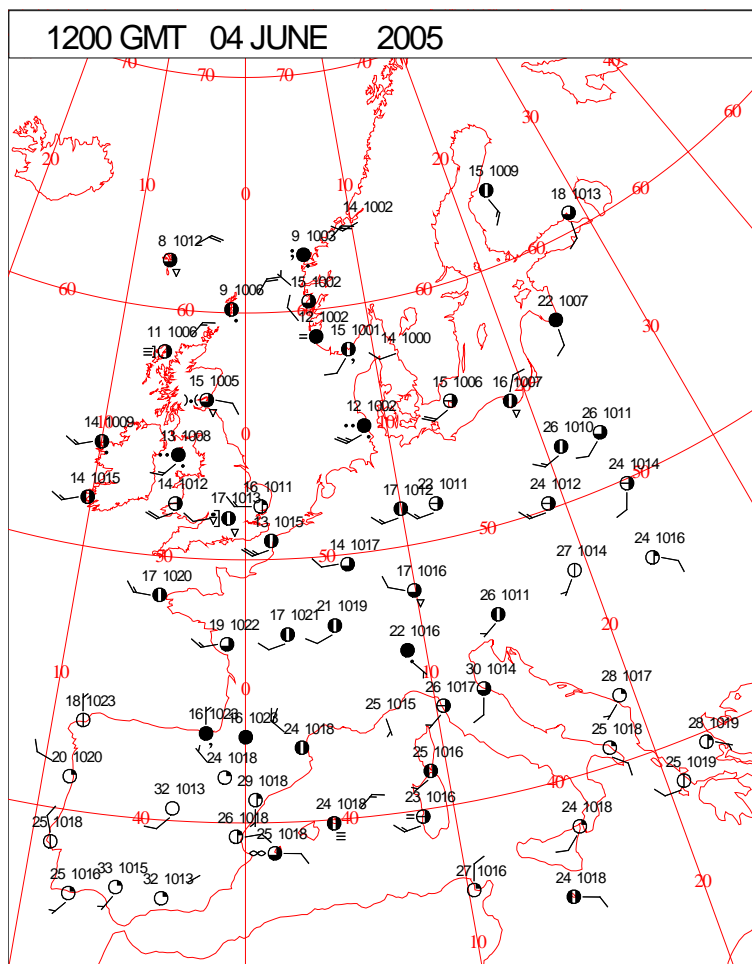
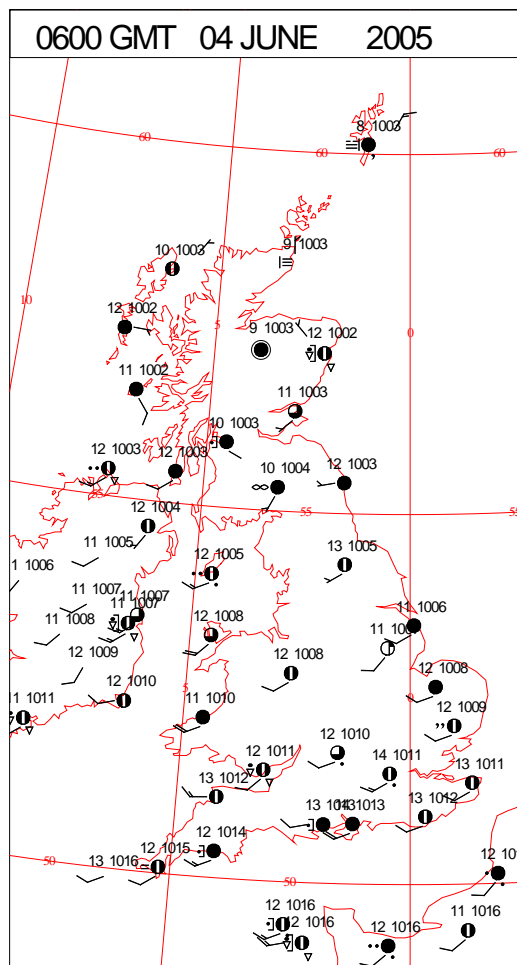
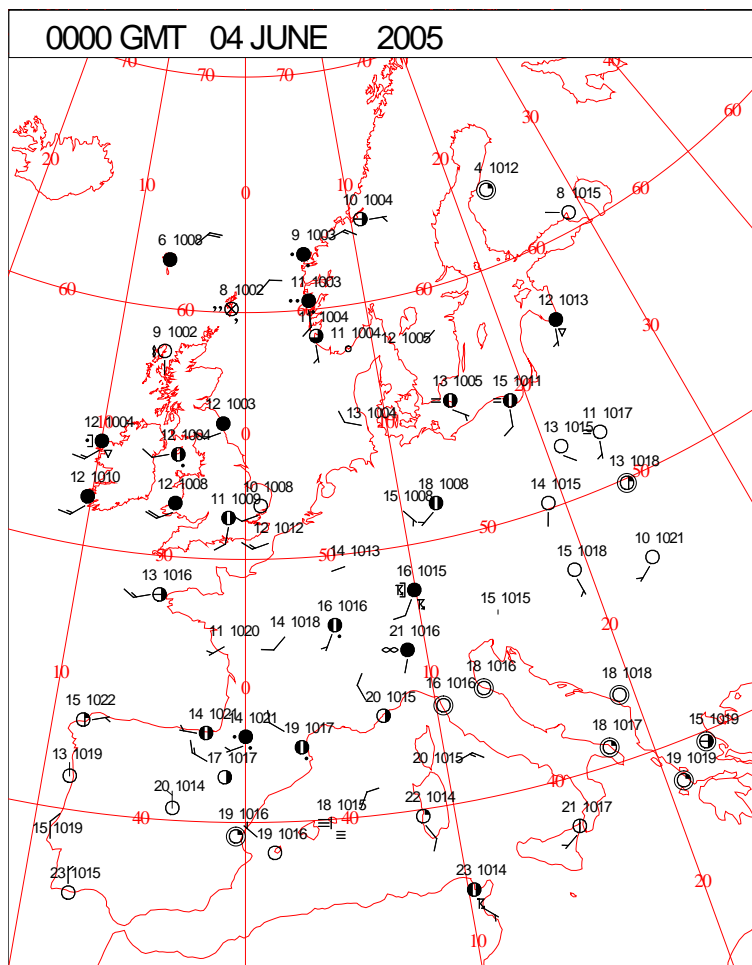


DAILY WEATHER SUMMARY



Saturday 4 June 2005

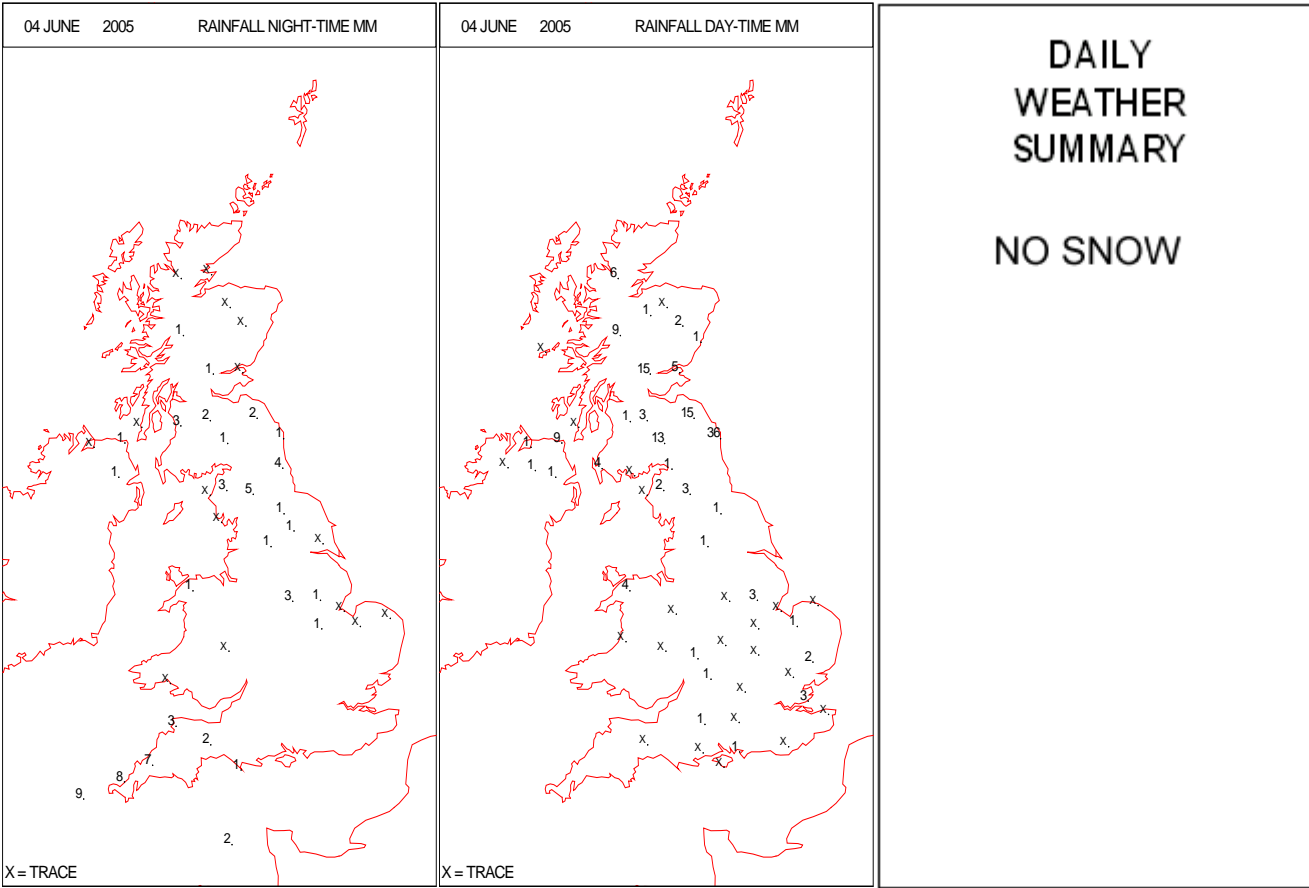
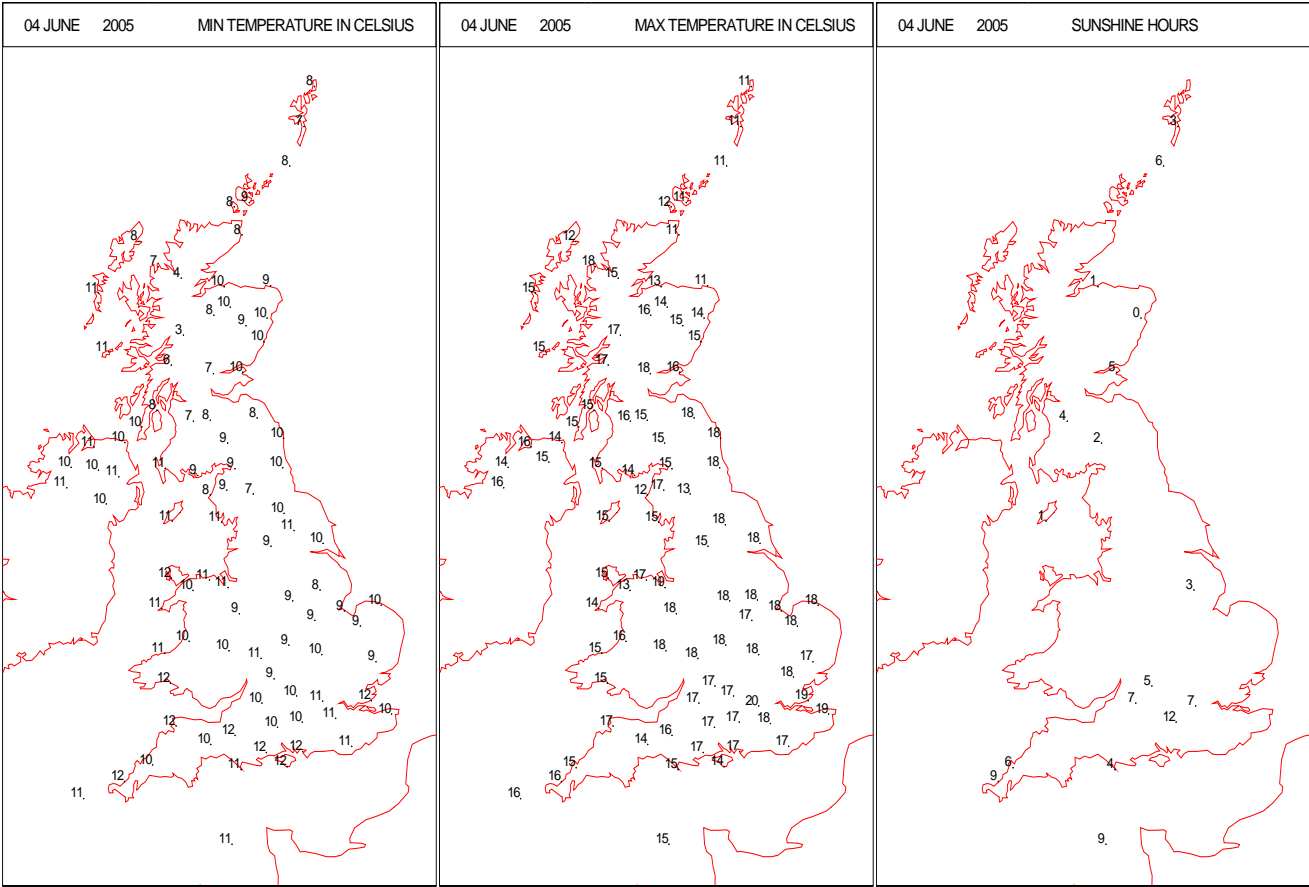
SURFACE REPORTS



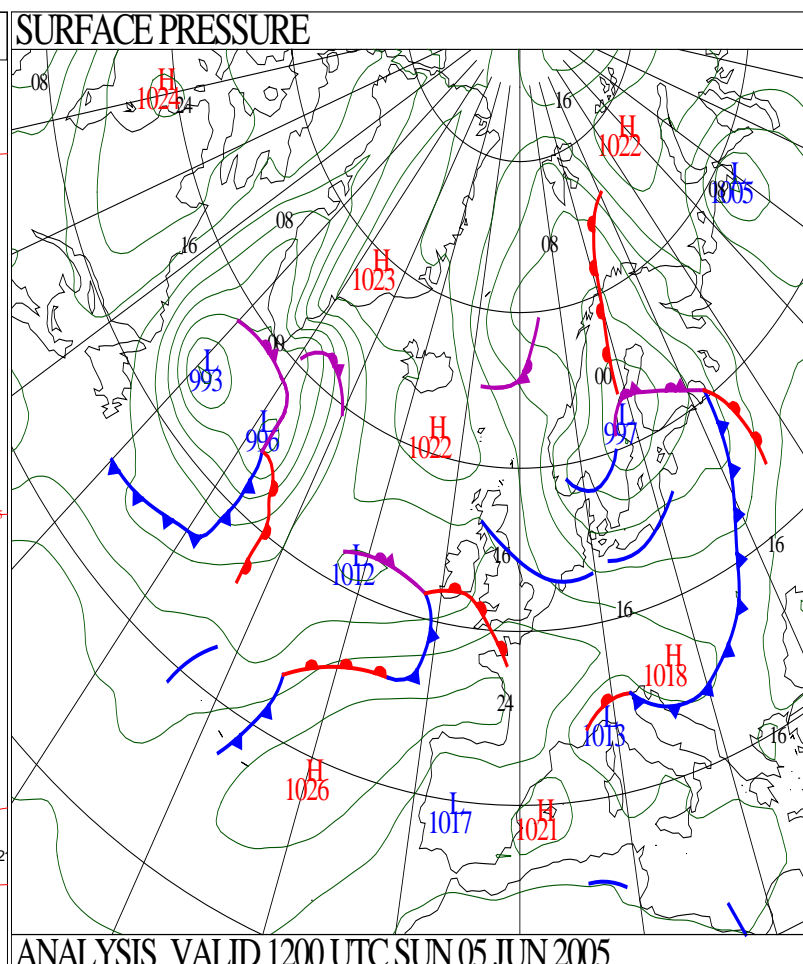
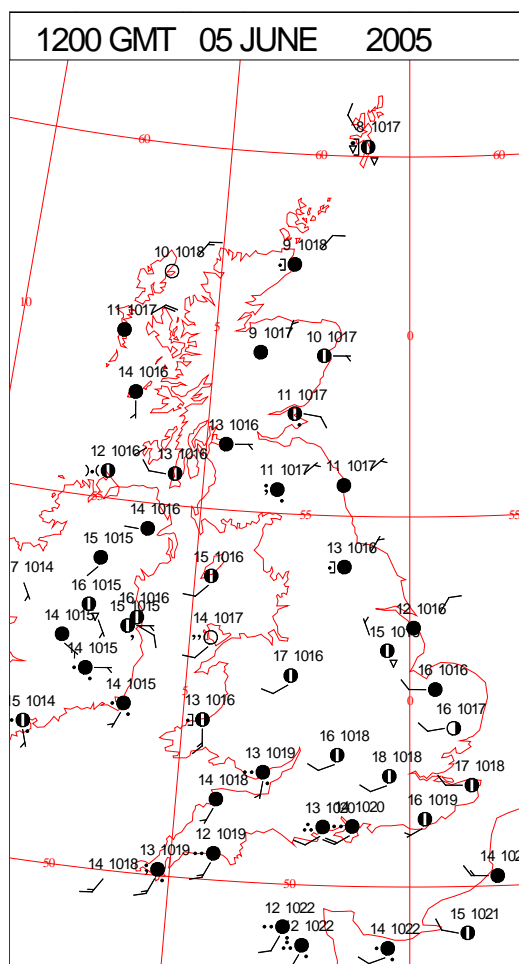
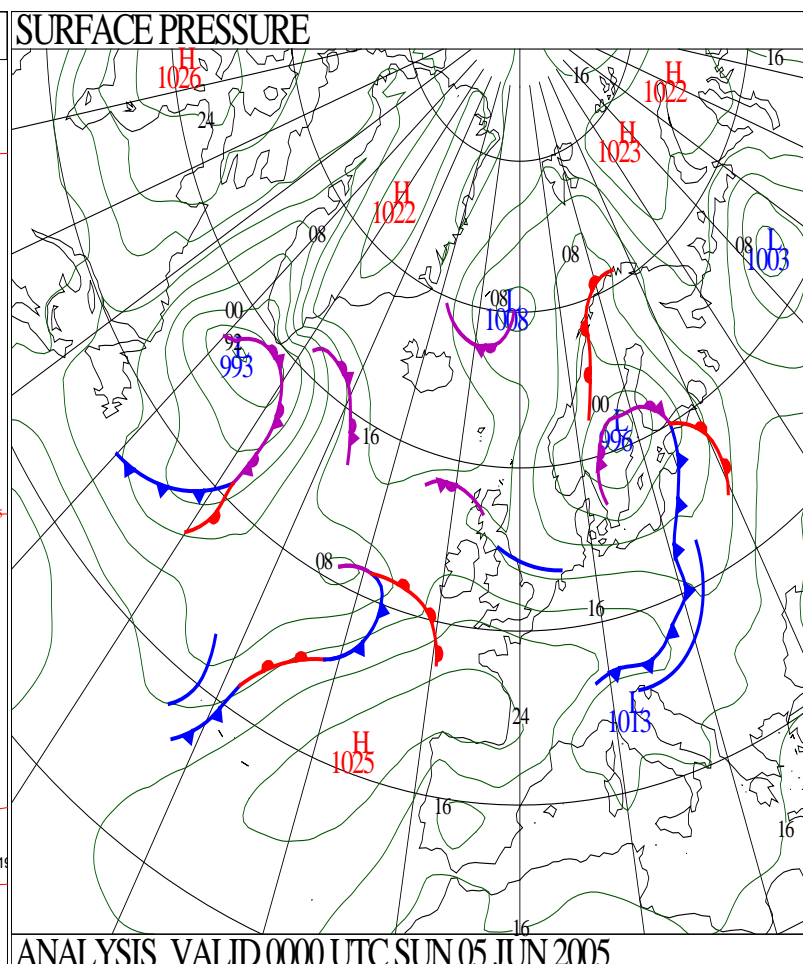
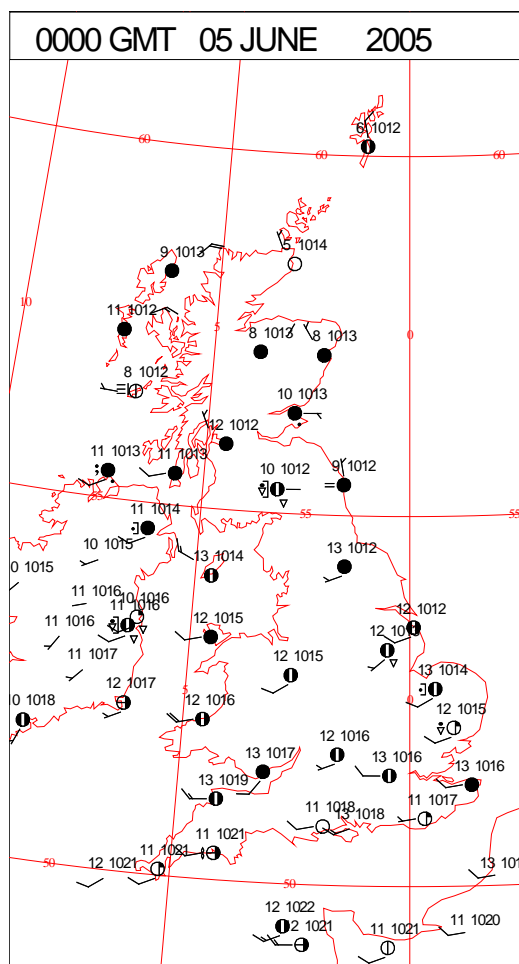
SIGNIFICANT WEATHER

0600 GMT 04 JUNE 2005 SIG WEATHER	1200 GMT 04 JUNE 2005 SIG WEATHER	<p>Summary of UK Weather for Saturday 04 June 2005.</p> <p>It was a cloudy night across the Northern Isles and north of Scotland with mist and patchy drizzle. Elsewhere in Scotland, there was variable cloud but also showers. Frequent showers affecting Northern Ireland pushed east through the night, across southern Scotland and northern England. Showers also affected Wales and southwest England, with some pushing eastwards but elsewhere it was largely dry with clear spells.</p> <p>An unsettled day followed with showers developing and streaming eastwards. They were frequent across Scotland and northern England, merging to give more persistent and locally heavy rain across the southern Highlands, central belt, Borders and Northumberland. Elsewhere the showers became more isolated during the afternoon and there was sunshine between them. The Channel Islands and far south were particularly favoured with sunshine but it was also breezy. Lingering showers petered out during the evening.</p> <p>It was rather cool across the Northern Isles and in areas open to the west-to- southwest wind such as west Wales, the West Country and parts of the Channel coast. Elsewhere temperatures were close to normal or on the warm side.</p>
1800 GMT 04 JUNE 2005 SIG WEATHER	0000 GMT 05 JUNE 2005 SIG WEATHER	
		<p>EXTREMES</p> <p>Highest Maximum: 20.1 Heathrow, Greater London</p> <p>Lowest Maximum: 10.5 Lerwick, Shetland 10.5 Baltasound No 2, Shetland</p> <p>Lowest Minimum: 2.7 Tulloch Bridge, Inverness-Shire</p> <p>Lowest Grass Minimum: -1.0 Tulloch Bridge, Inverness-Shire</p> <p>Most Rain: 37.4 Boulmer, Northumberland</p> <p>Most Sun: 11.5 Odiham, Hampshire</p>

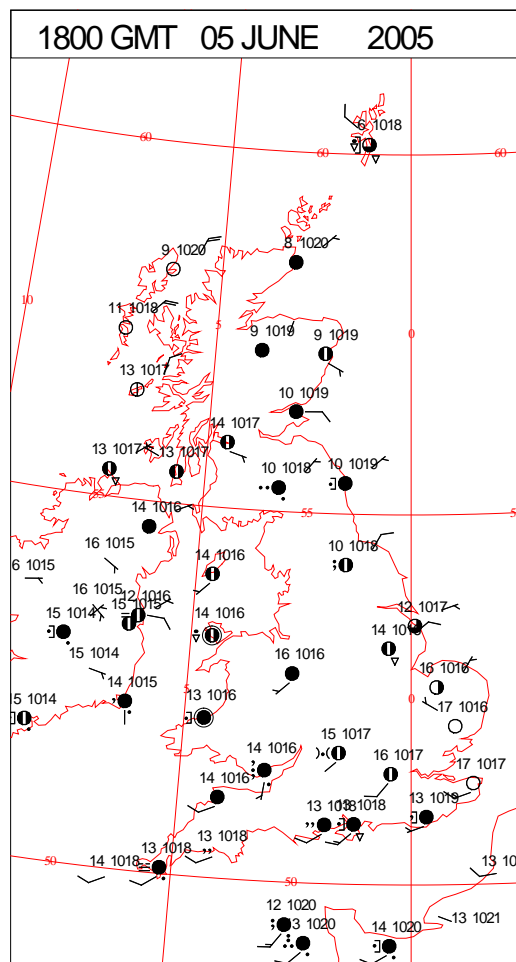
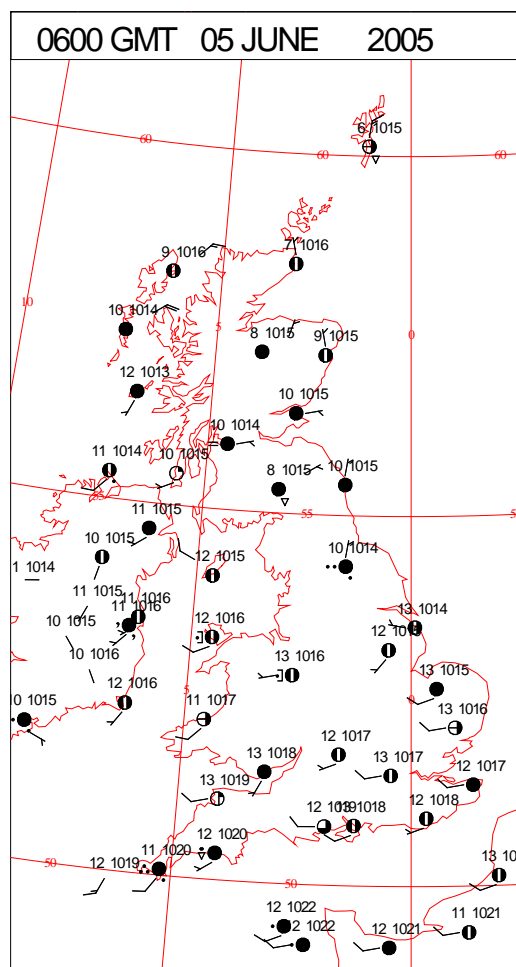
DAILY CLIMATE DATA



DAILY WEATHER SUMMARY



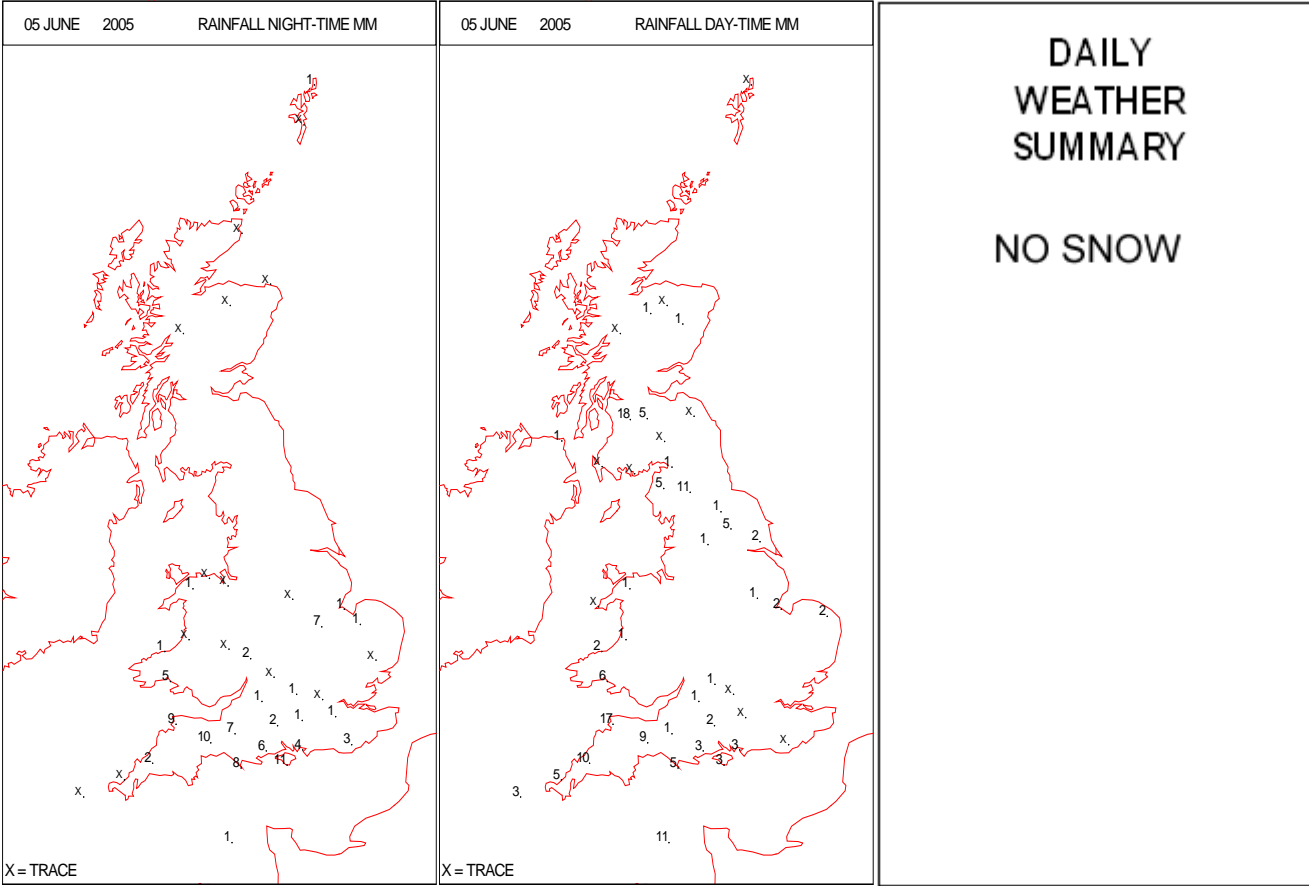
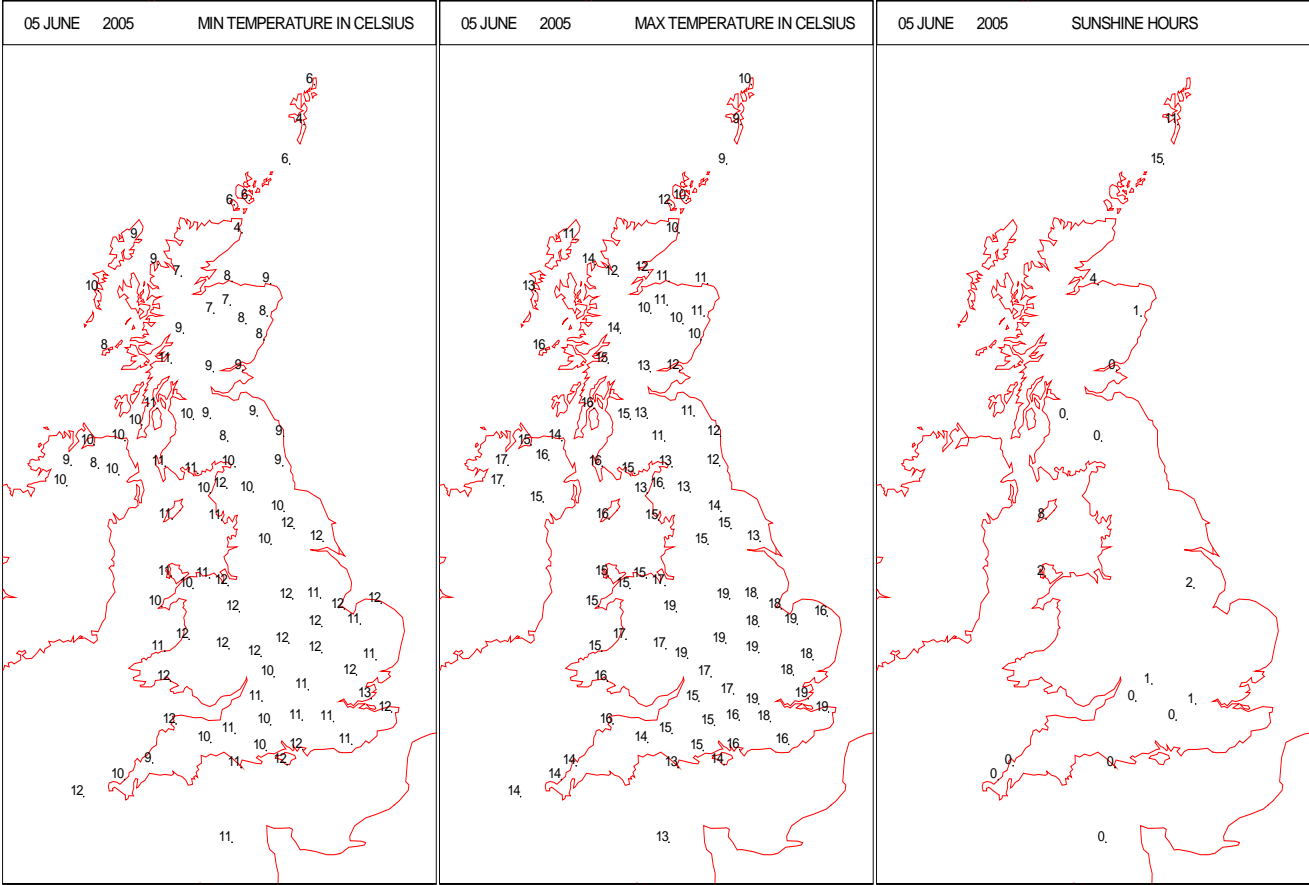
SURFACE REPORTS



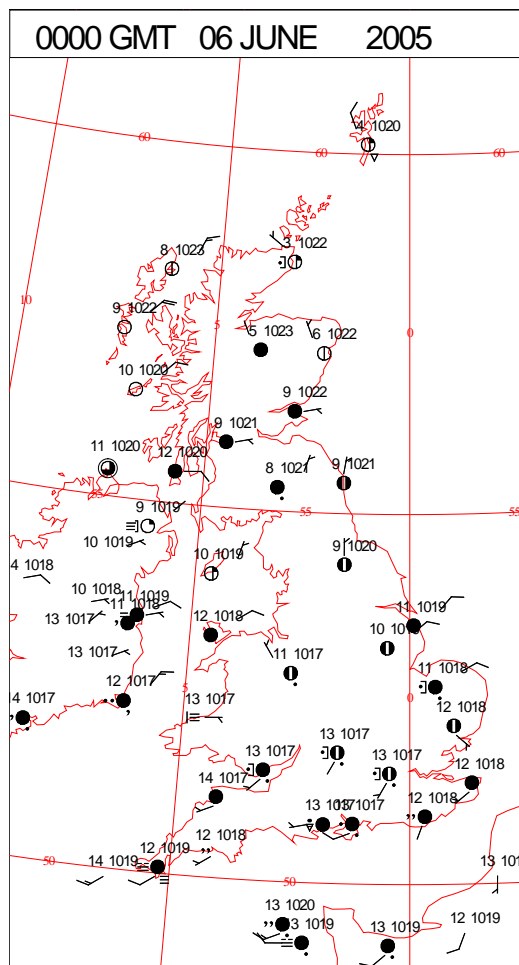
SIGNIFICANT WEATHER

0600 GMT 05 JUNE 2005 SIG WEATHER	1200 GMT 05 JUNE 2005 SIG WEATHER	<p>Summary of UK Weather for Sunday 05 June 2005.</p> <p>Generally a rather cloudy night with a few showers. The showers were most frequent across western and southern Scotland, northern England, north Wales and the north Midlands. However, some more persistent rain spread northeast across the West Country, eventually reaching the fringes of south Wales.</p> <p>Through the day showers continued to affect Scotland and the northern half of England with a more organised line extending from Skye to Norfolk. The rain in the southwest also continued to edge northeast but progress was slow with the rain largely confined south of a line from Harlech to Dungeness and also fragmenting. Elsewhere it was largely dry and although there were some bright or sunny spells. Shetland enjoyed some lengthy sunny periods.</p> <p>During the evening, patchy rain continued to affect south Wales and the more southern counties of England but elsewhere shower activity began to diminish.</p> <p>It was rather cool across the Northern Isles, northern and eastern Scotland and eastern fringes of England. It was also rather cool across western Cornwall but elsewhere temperatures were close to normal.</p> <p>EXTREMES Highest Maximum: 19.2 Shoeburyness, Essex Lowest Maximum: 8.9 Lerwick, Shetland Lowest Minimum: 4.2 Lerwick, Shetland 4.2 Wick Airport, Caithness Lowest Grass Minimum: 0.7 Wick Airport, Caithness Most Rain: 25.8 Chivenor, Devon Most Sun: 14.5 Fair Isle, Shetland</p>
1800 GMT 05 JUNE 2005 SIG WEATHER	0000 GMT 06 JUNE 2005 SIG WEATHER	

DAILY CLIMATE DATA

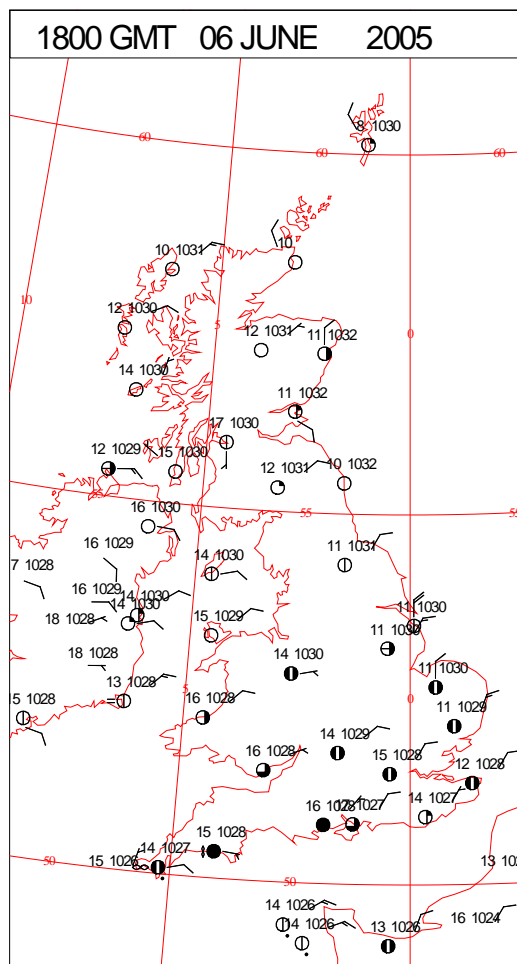
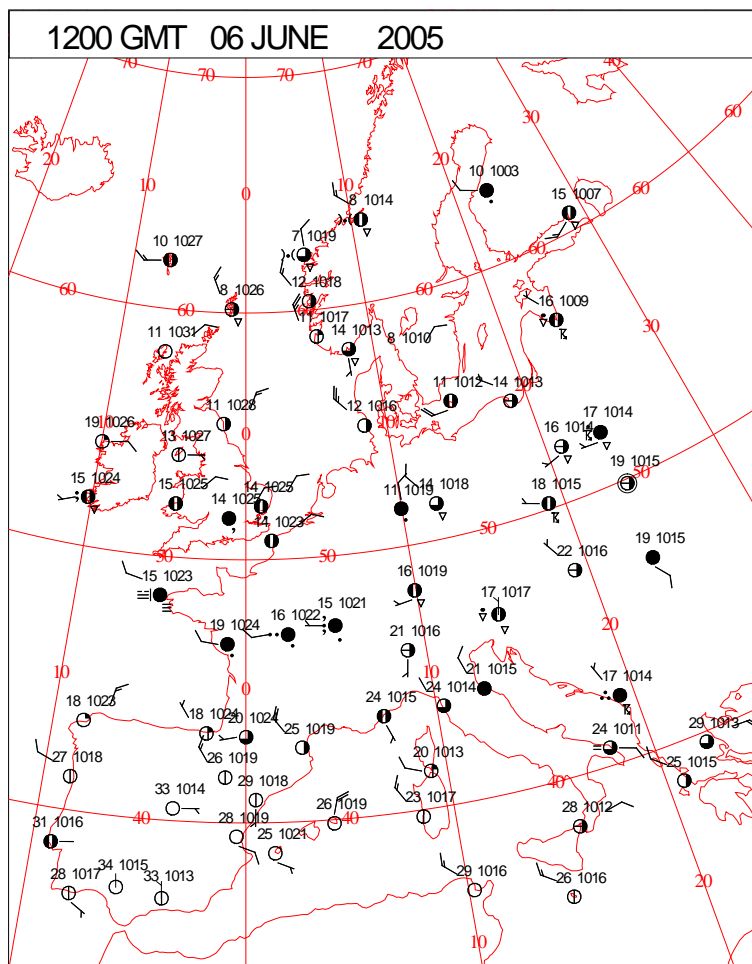
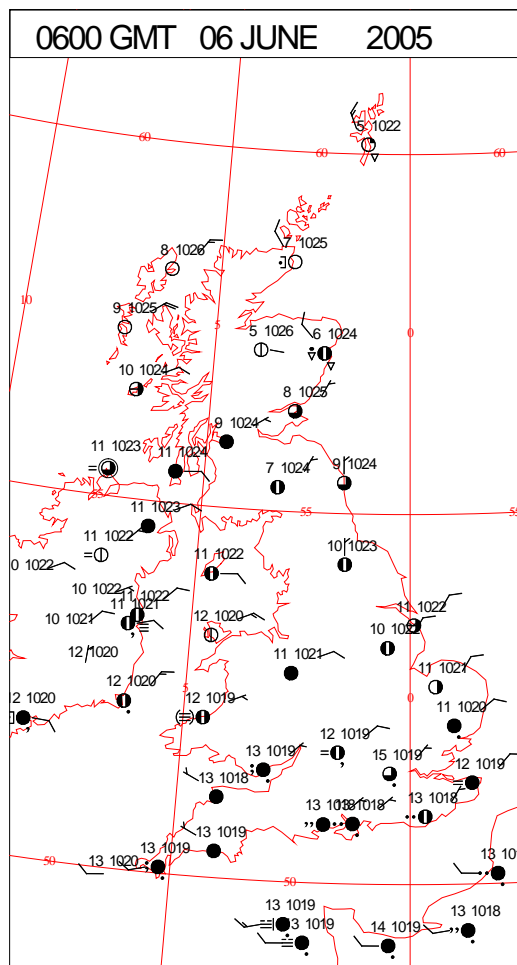
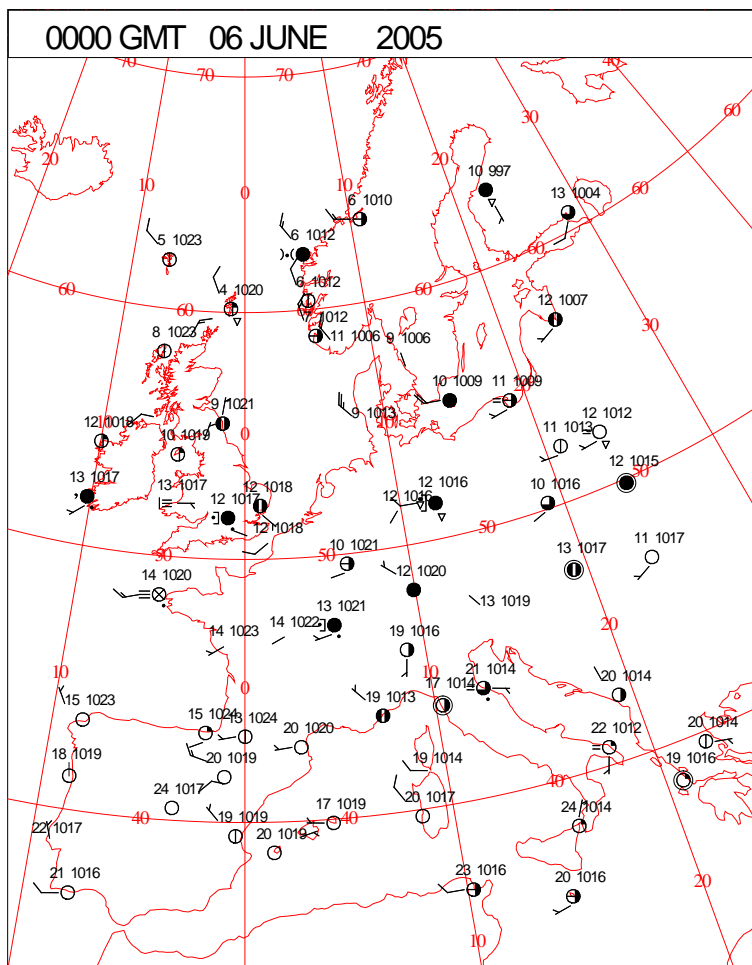


DAILY WEATHER SUMMARY



Monday 6 June 2005

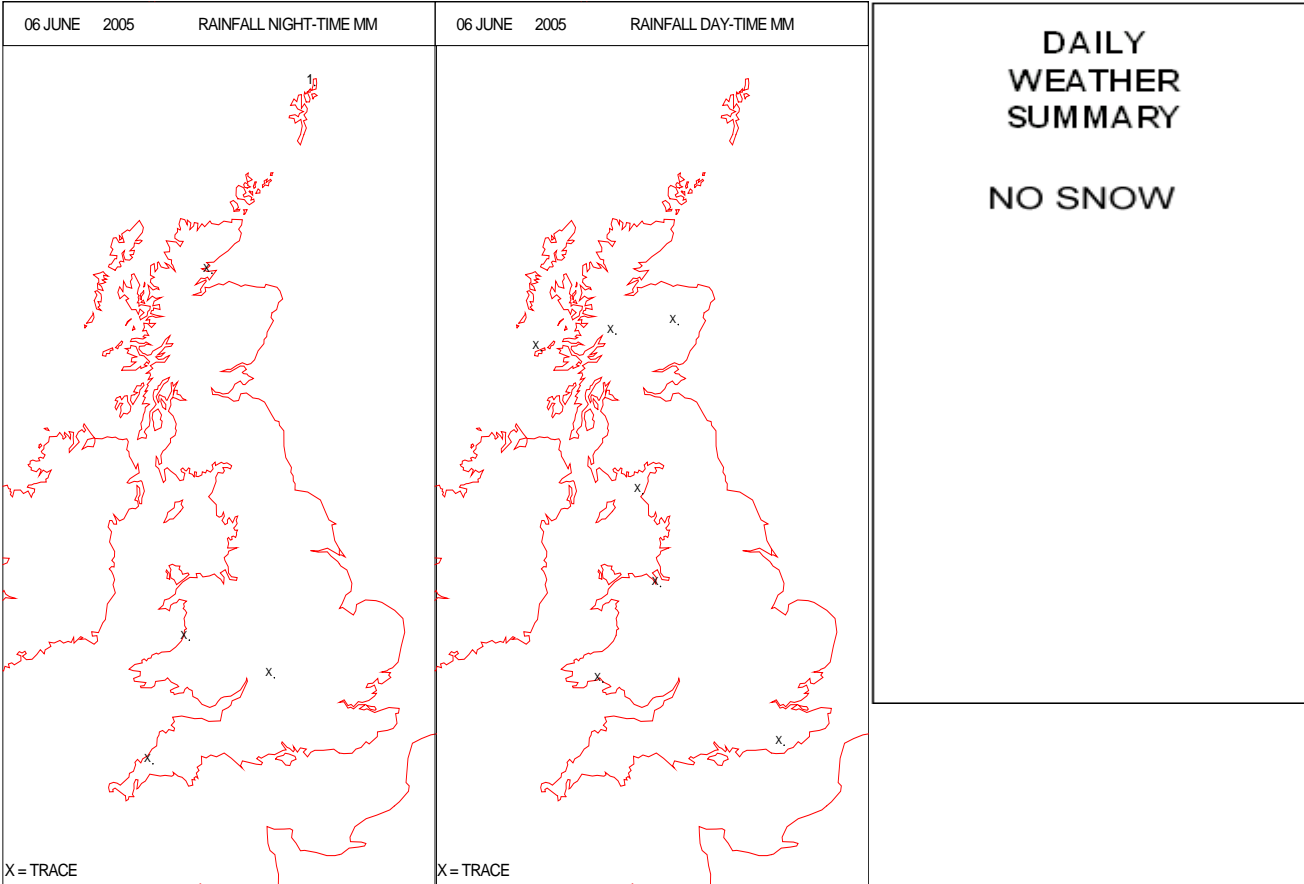
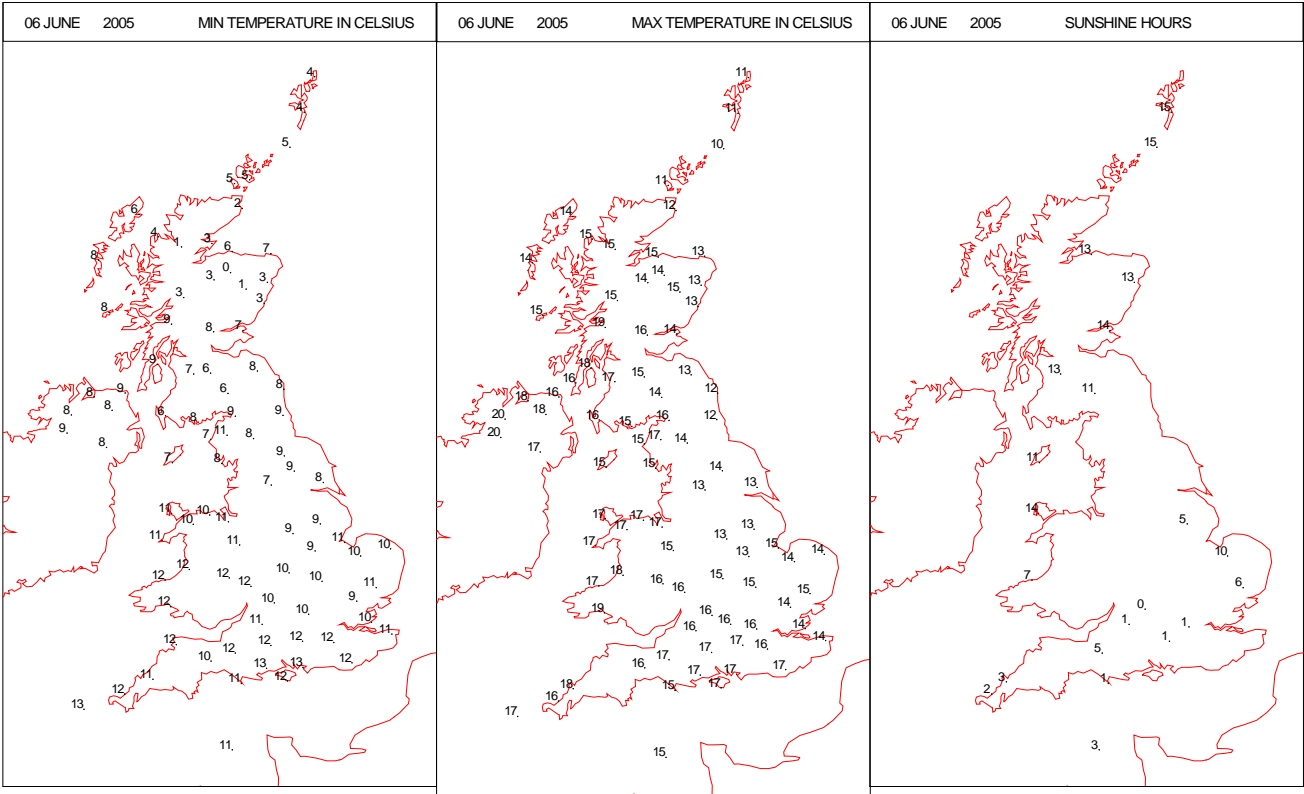
SURFACE REPORTS



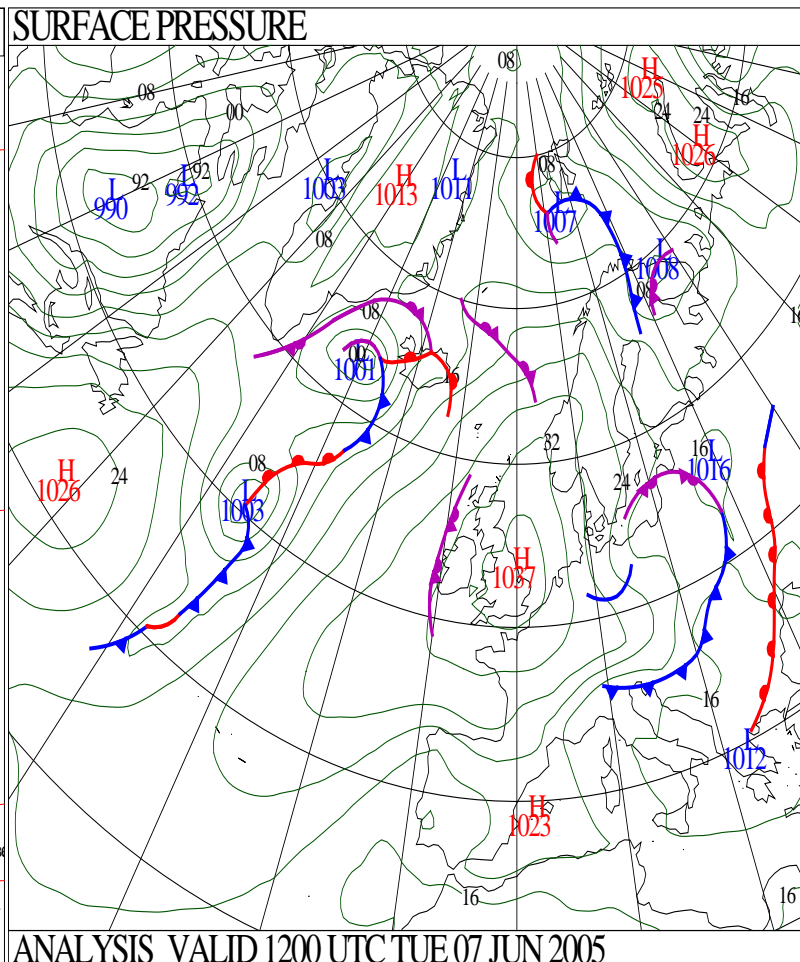
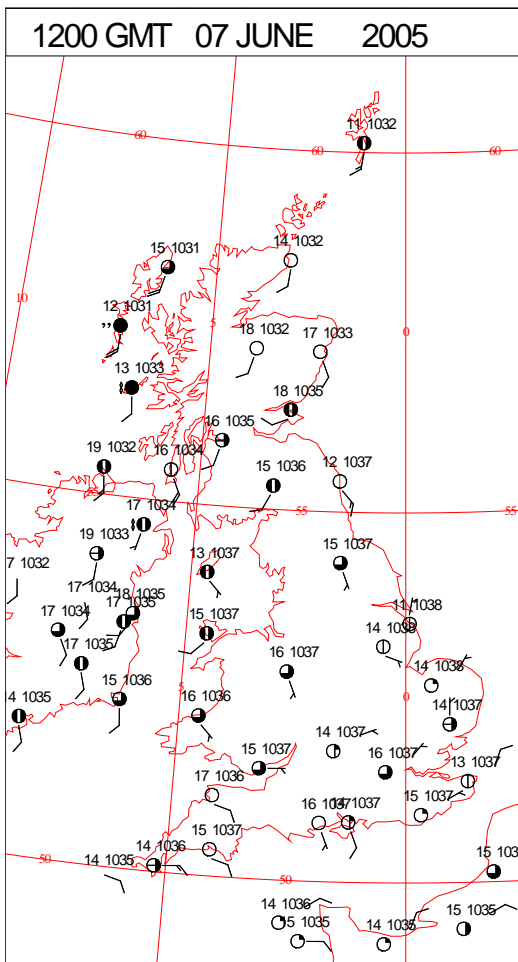
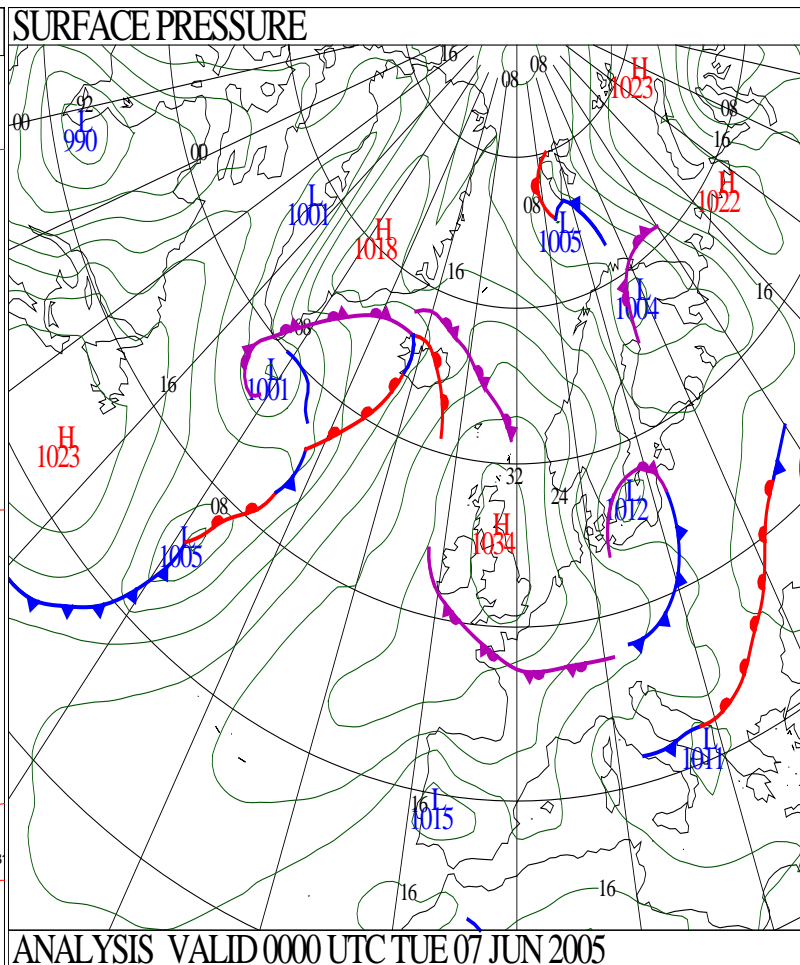
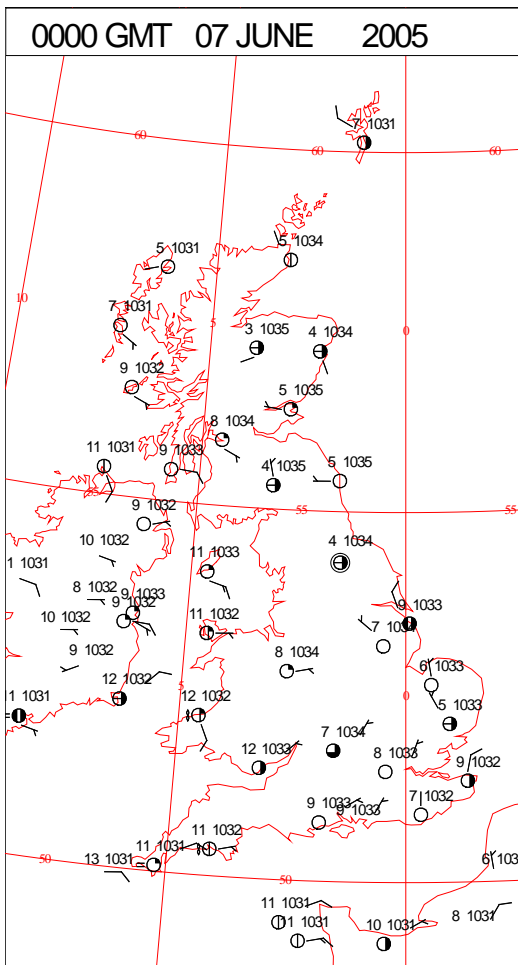
SIGNIFICANT WEATHER

0600 GMT 06 JUNE 2005	SIG WEATHER	1200 GMT 06 JUNE 2005	SIG WEATHER	<p>Summary of UK Weather for Monday 06 June 2005.</p> <p>Outbreaks of rain over parts of south Wales, southern England (locally heavy in the southwest) and East Anglia moved southeast overnight and much of East Anglia and south Wales had become dry soon after dawn. Showers affected northeast Scotland, but elsewhere it was dry with clear intervals. During the morning the rain in the south continued its progress southwards, clearing all but parts of Devon and Cornwall by midday. Showers affected the northern isles but elsewhere the weather was dry and in northern parts of the UK it was fairly sunny. Outbreaks of rain continued for much of the afternoon across parts of southwest England but the last vestiges eventually died out as sunnier skies across Scotland sank south across much of northern England; further south it remained rather cloudy, but skies tended to clear there during the evening. The showers in the far north also faded away.</p> <p>Temperatures were in the rather cool category near North Sea coasts and in cloudier parts of the south but they were near normal elsewhere, although parts of Northern Ireland were very warm.</p>
1800 GMT 06 JUNE 2005	SIG WEATHER	0000 GMT 07 JUNE 2005	SIG WEATHER	<p>EXTREMES</p> <p>Highest Maximum: 19.9 Castlederg, Tyrone</p> <p>Lowest Maximum: 10.3 Fair Isle, Shetland</p> <p>Lowest Minimum: -0.1 Glenlivet, Banffshire</p> <p>Lowest Grass Minimum: -2.6 Aboyne No 2, Aberdeenshire</p> <p>Most Rain: 0.6 Baltasound No 2, Shetland</p> <p>Most Sun: 14.6 Fair Isle, Shetland</p>

DAILY CLIMATE DATA

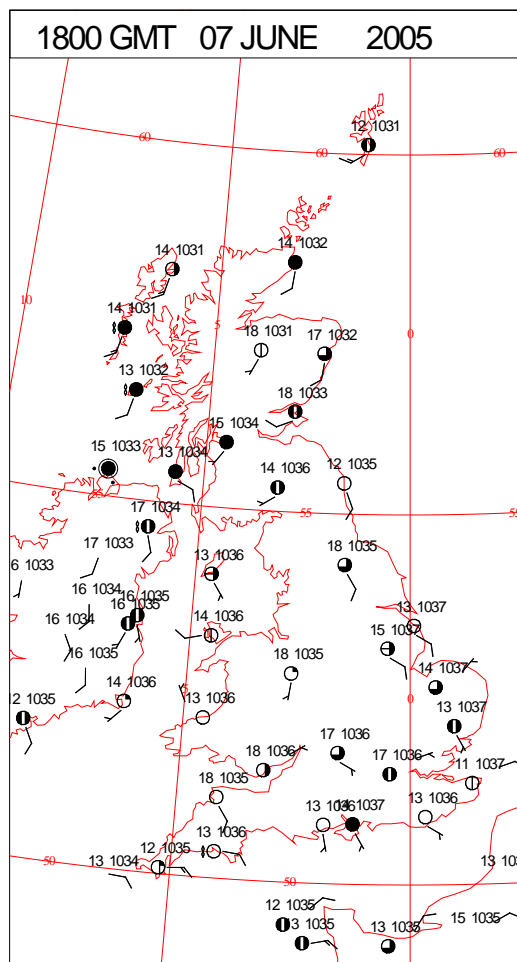
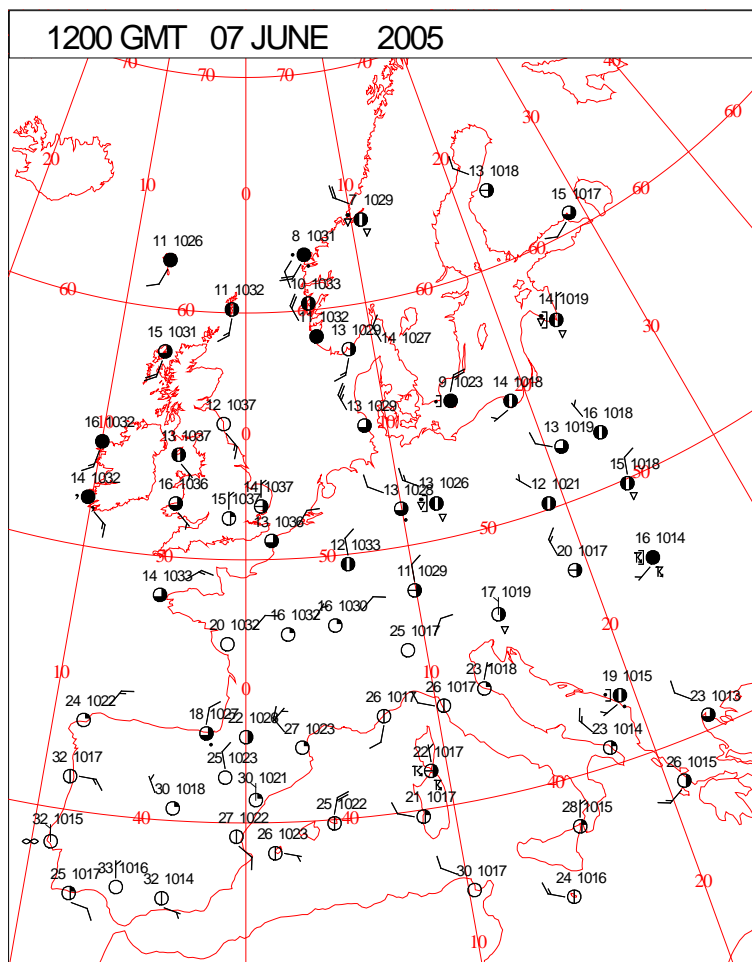
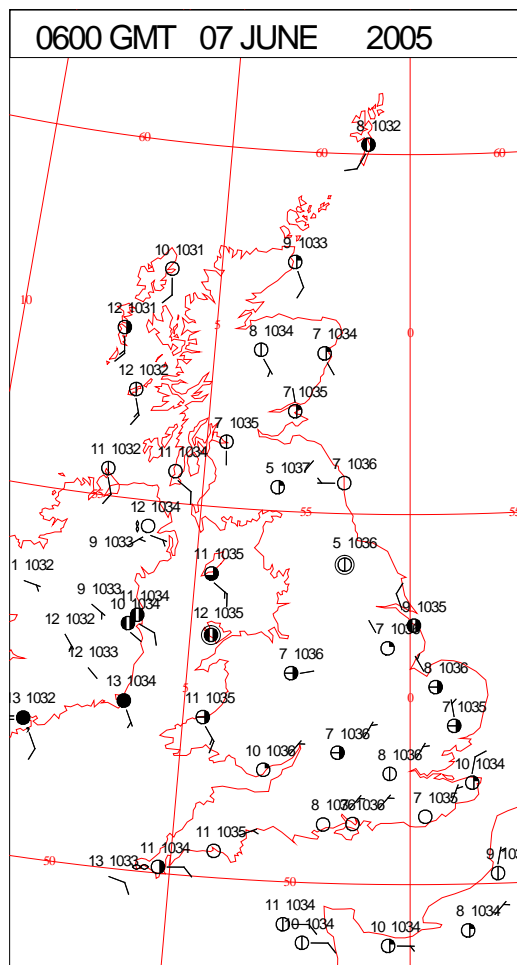
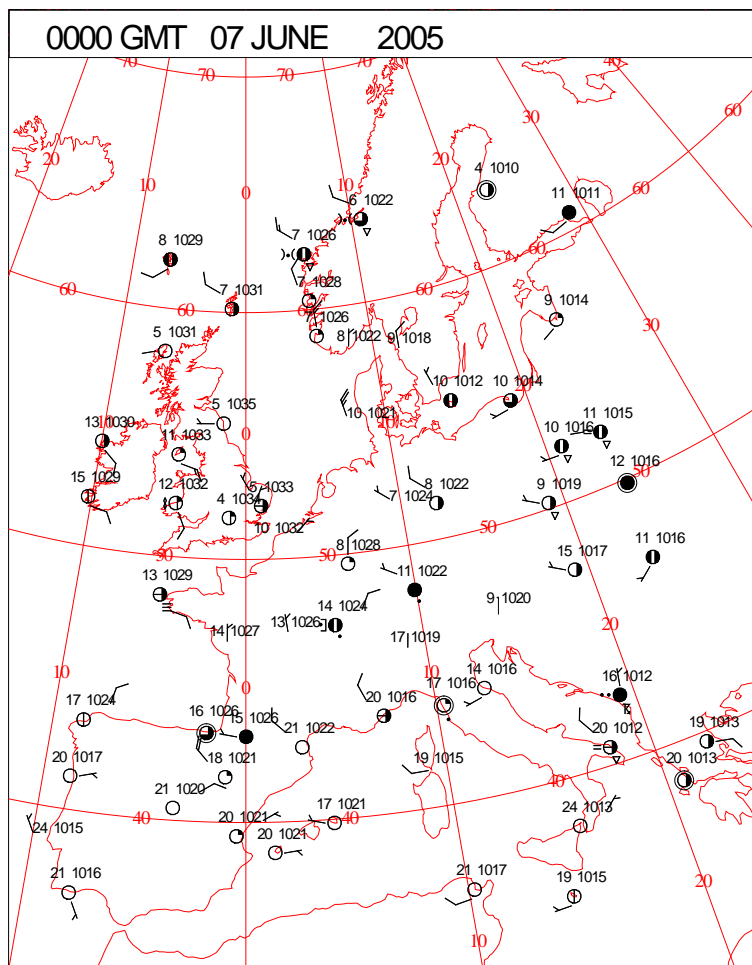


DAILY WEATHER SUMMARY



Tuesday 7 June 2005

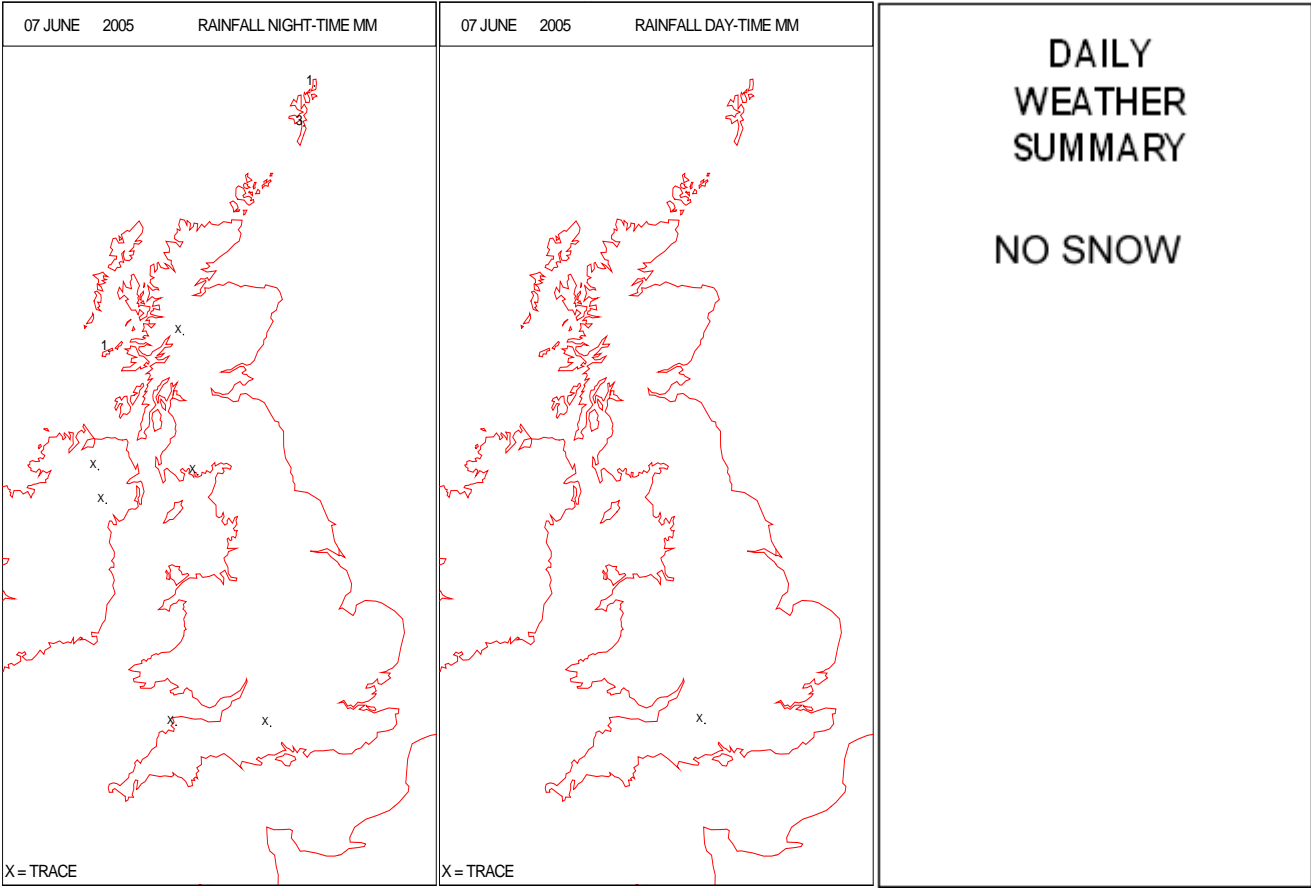
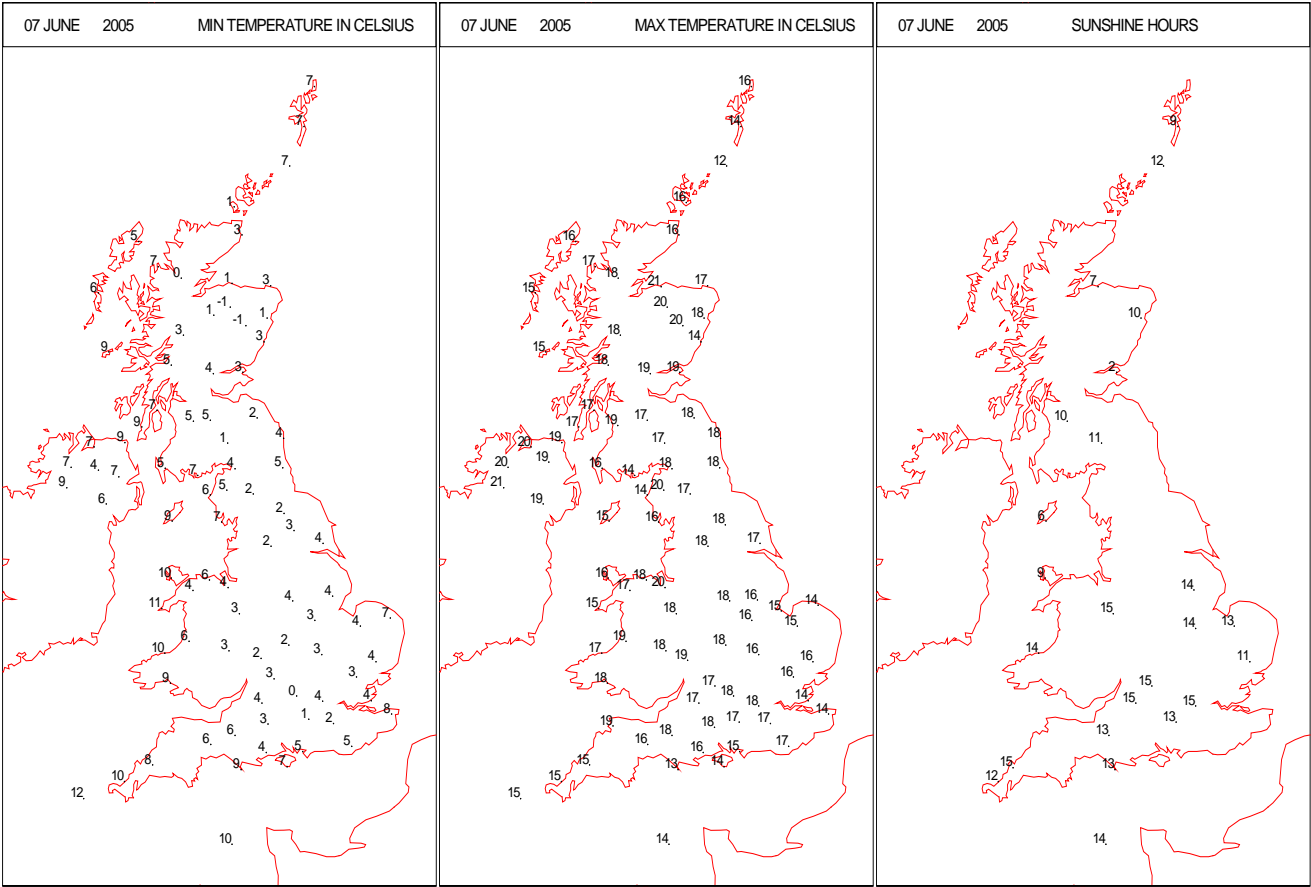
SURFACE REPORTS



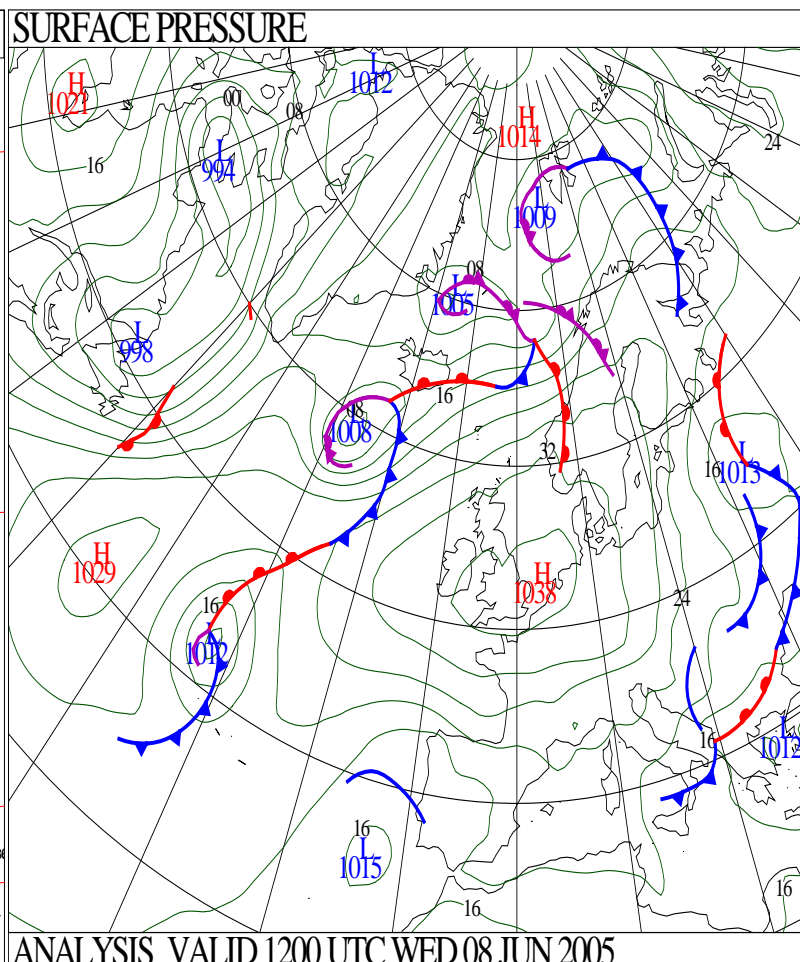
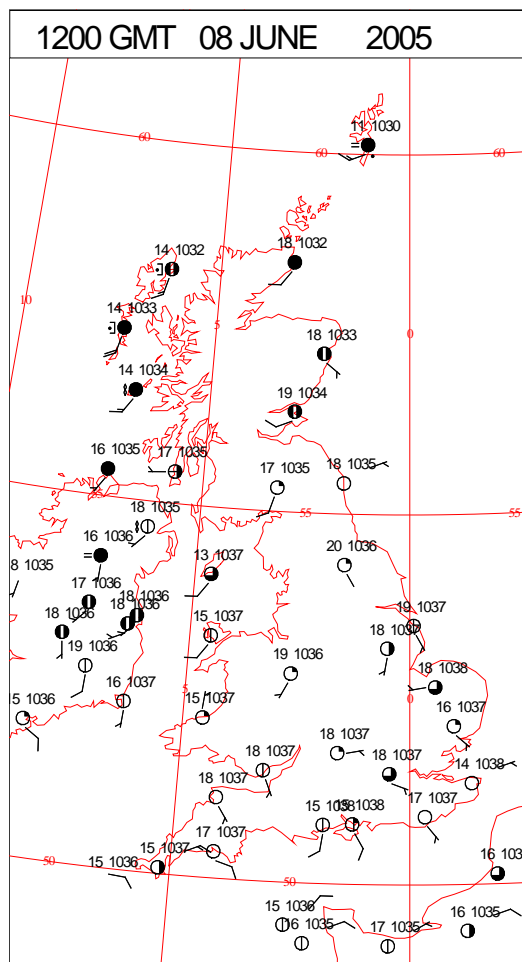
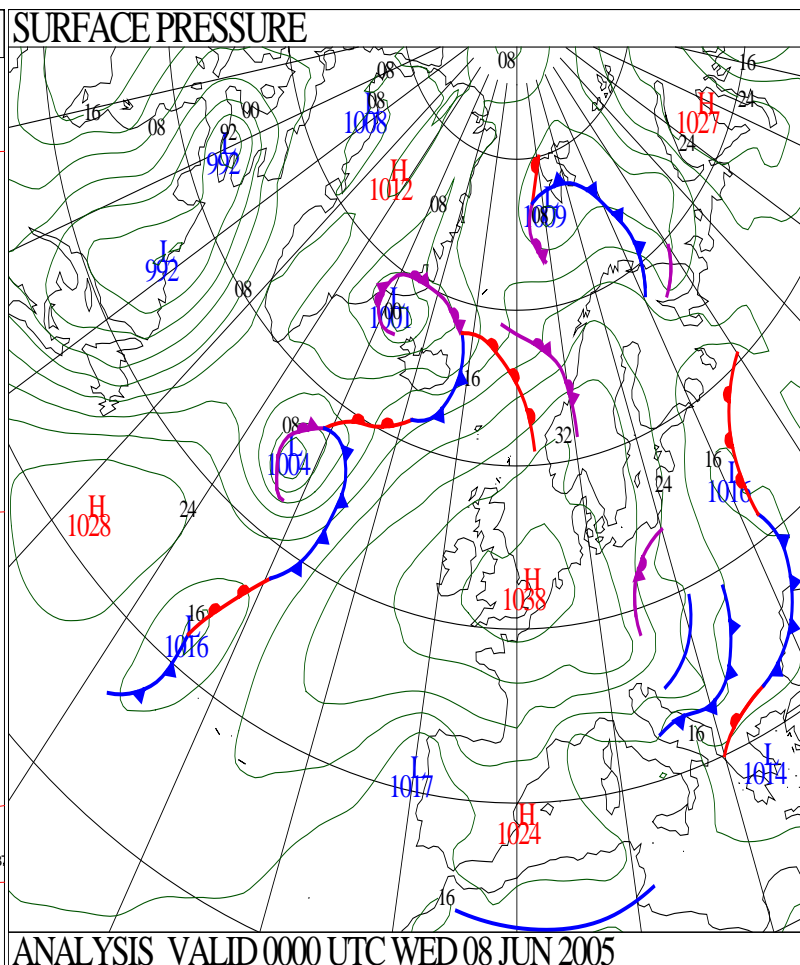
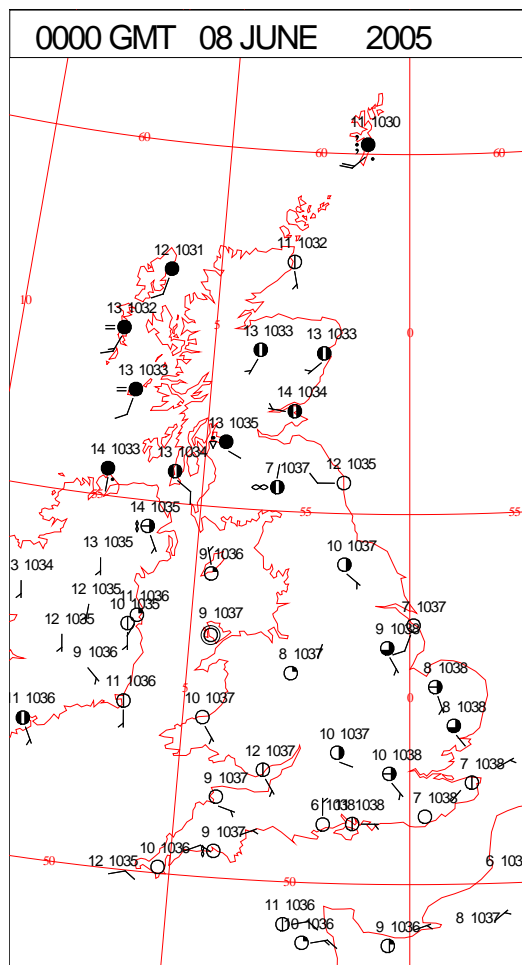
SIGNIFICANT WEATHER

0600 GMT 07 JUNE 2005 SIG WEATHER	1200 GMT 07 JUNE 2005 SIG WEATHER	<p>Summary of UK Weather for Tuesday 07 June 2005.</p> <p>Overnight there were slight showers across Shetland but elsewhere it was dry, and with extensive clear periods it turned out to be a cold night with an air frost as far south as Oxfordshire. Fleeting mist patches formed but these dispersed quickly after sunrise.</p> <p>During the morning England, Wales and Scotland had sunny periods, but high cloud turned the sunshine hazy at times. Northern Ireland was bright due to thicker cloud across the region, and this more extensive cloud drifted north bringing drizzle to parts of the Outer Hebrides by midday. The rain and drizzle spread to other parts of the Hebrides and the far west and northwest of mainland Scotland during the afternoon, and the cloud extended across much of Scotland, but elsewhere the weather remained settled with plenty of sunshine across England and Wales. Patchy rain affected the far west of Northern Ireland and western Scotland during the evening, but elsewhere there was little change.</p> <p>Temperatures were in the warm or very warm category across Northern Ireland and parts of eastern Scotland, and mostly near normal elsewhere.</p>
1800 GMT 07 JUNE 2005 SIG WEATHER	0000 GMT 08 JUNE 2005 SIG WEATHER	
		<p>EXTREMES</p> <p>Highest Maximum: 20.8 St Angelo, Fermanagh</p> <p>Lowest Maximum: 11.9 Fair Isle, Shetland</p> <p>Lowest Minimum: -1.1 Aboyne No 2, Aberdeenshire</p> <p>Lowest Grass Minimum: -6.0 Aboyne No 2, Aberdeenshire</p> <p>Most Rain: 2.8 Lerwick, Shetland</p> <p>Most Sun: 15.1 Brize Norton, Oxfordshire</p>

DAILY CLIMATE DATA

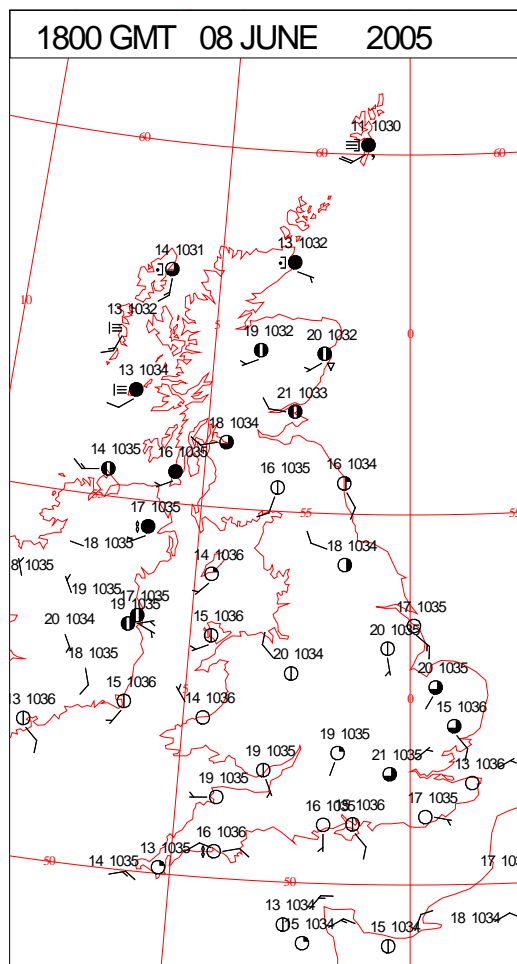
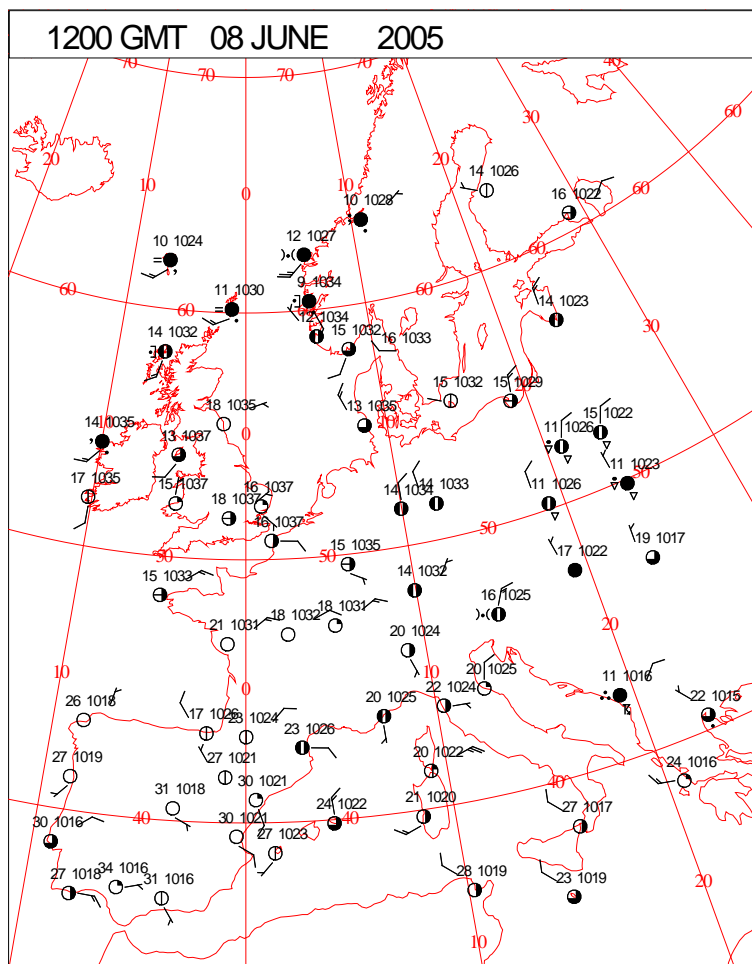
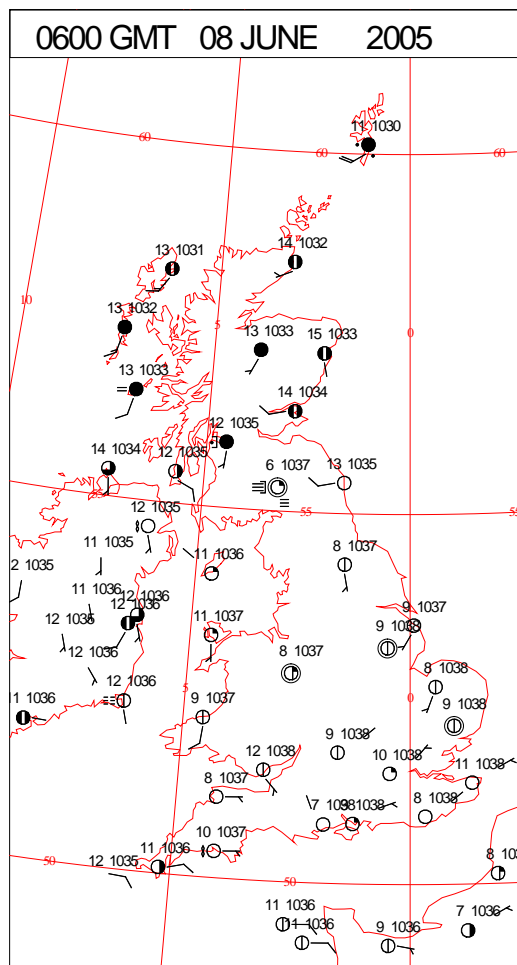
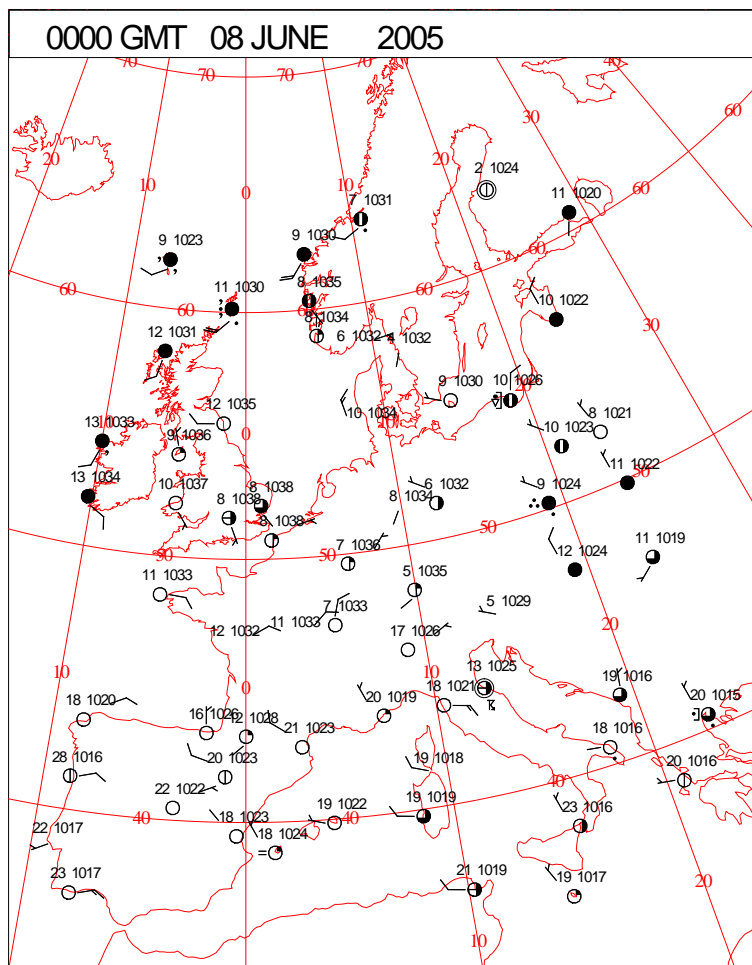


DAILY WEATHER SUMMARY

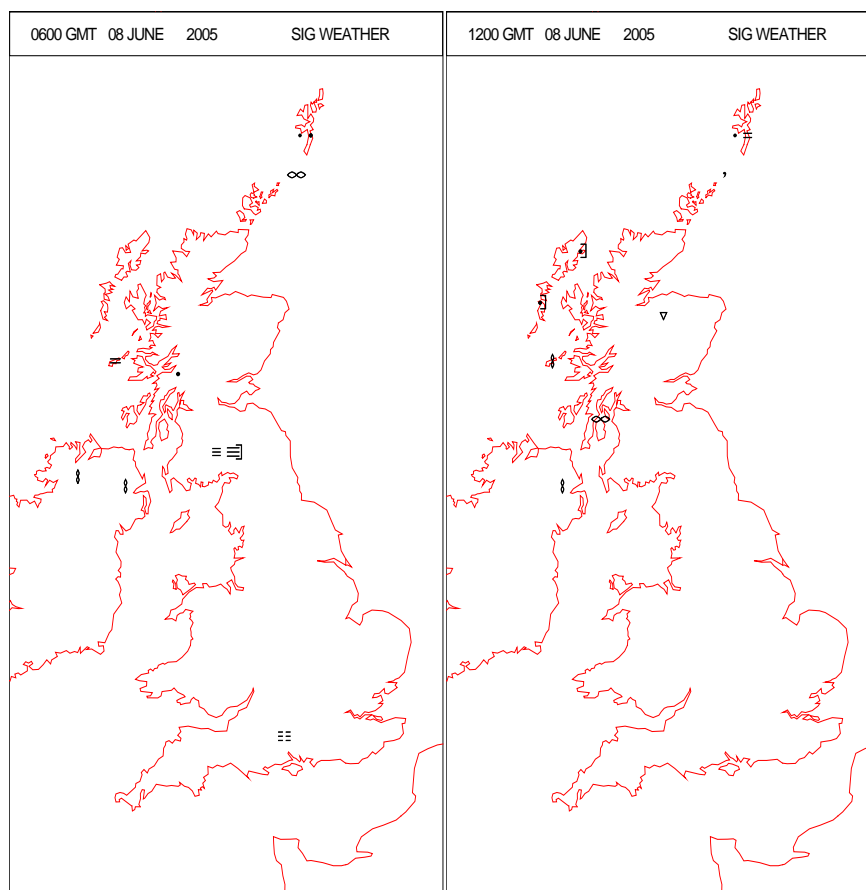


Wednesday 8 June 2005

SURFACE REPORTS



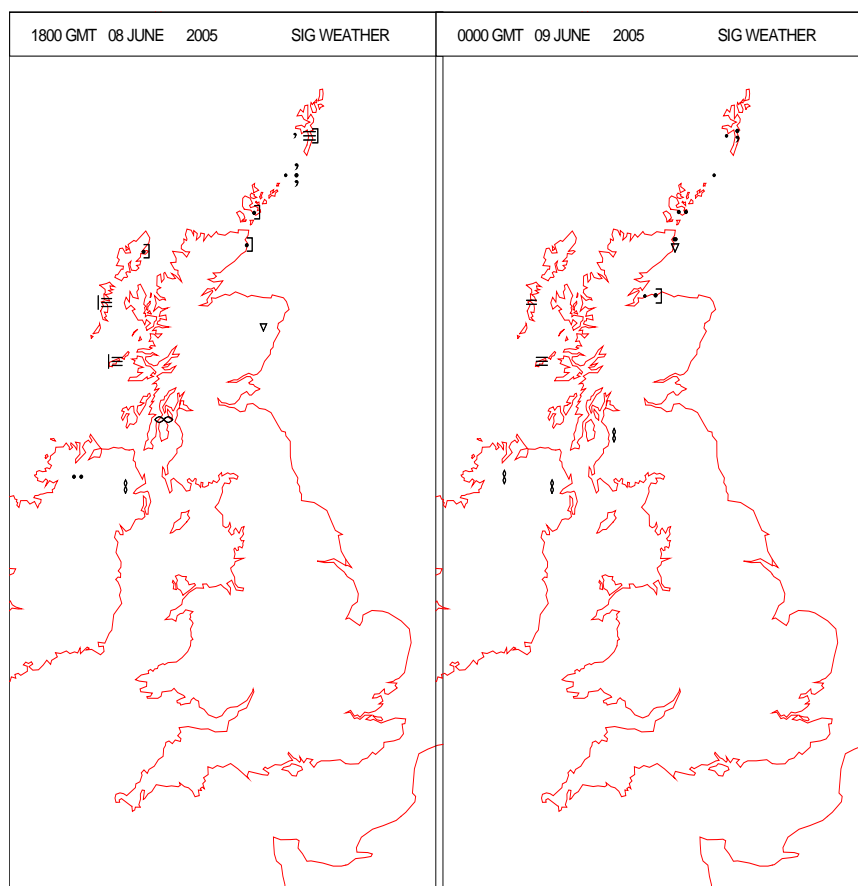
SIGNIFICANT WEATHER



Summary of UK Weather for Wednesday 08 June 2005.

Most of England, Wales and southern Scotland were dry and clear/sunny throughout with light winds. Inland areas became chilly in the night-time period with most minima around 5 °C but lower in some places (Redhill Airfield fell to 0.6 °C). Long spells of sunshine were the norm with most places having over 13 hrs sunshine in the 24-hr period to 6 p.m., and temperatures rose to above average generally with many places reaching 21 °C but northern England was the warmest area: Church Fenton 22.7 °C, Rotherham 23.4 °C and Manchester Hulme 22.4 °C). Coastal parts, though not as chilly in the night-time period as inland, stayed relatively cool by afternoon as sea-breezes set in around most coasts with many places struggling to reach 15 °C despite the sunshine. Clacton in Essex had a maximum of only 12.4 °C.

Northern Ireland had similar weather to England and Wales except that it clouded over in the afternoon. However, much of Scotland, especially the north and west, was mostly cloudy and there was a little rain or drizzle in places and also some very misty weather around the Islands and the west coast. (Lerwick had 3.5 mm of rain).



EXTREMES

Highest Maximum:

22.4 Leeming, North Yorkshire

Lowest Maximum:

11.3 Lerwick, Shetland

Lowest Minimum:

0.6 Redhill, Surrey

Lowest Grass Minimum:

-3.3 Benson, Oxfordshire

Most Rain:

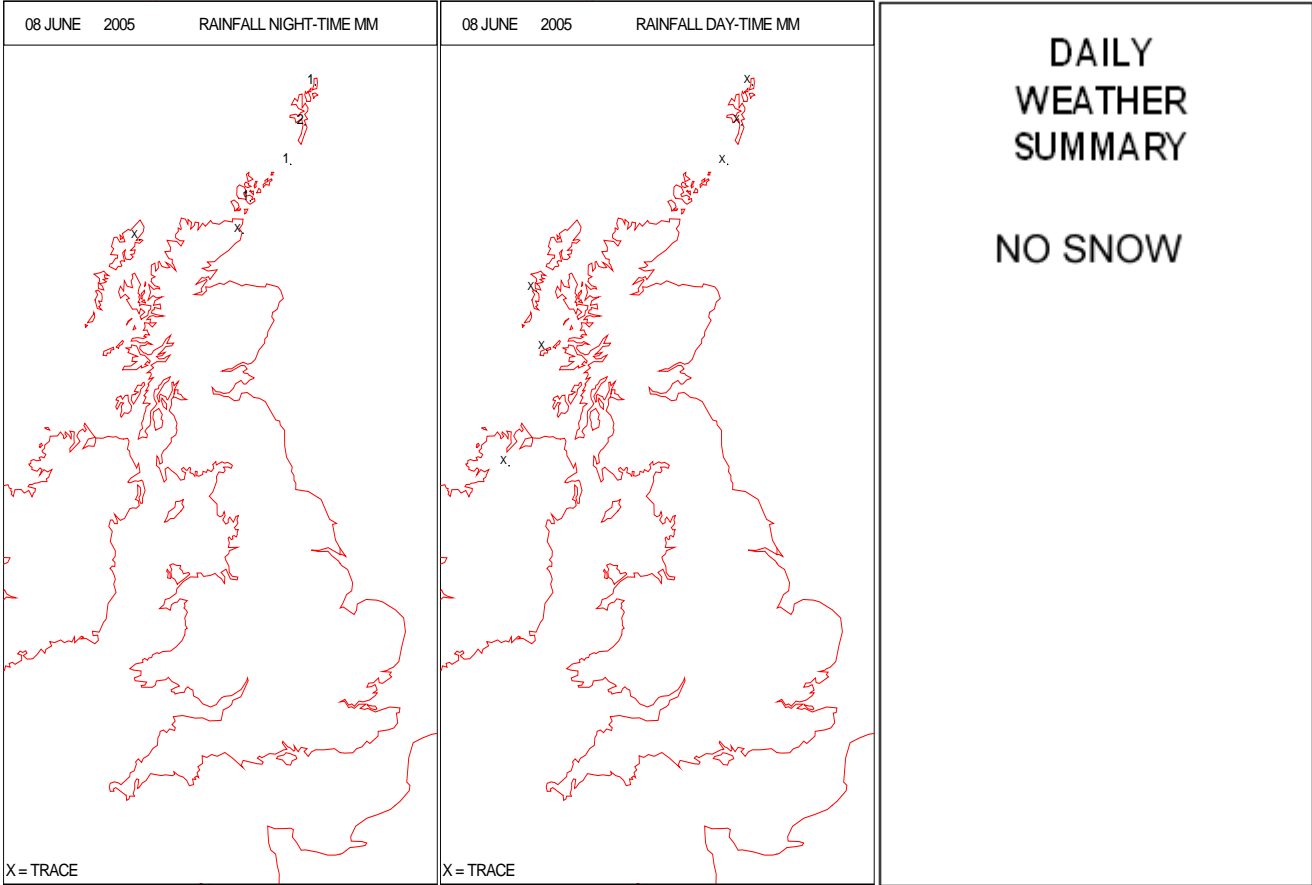
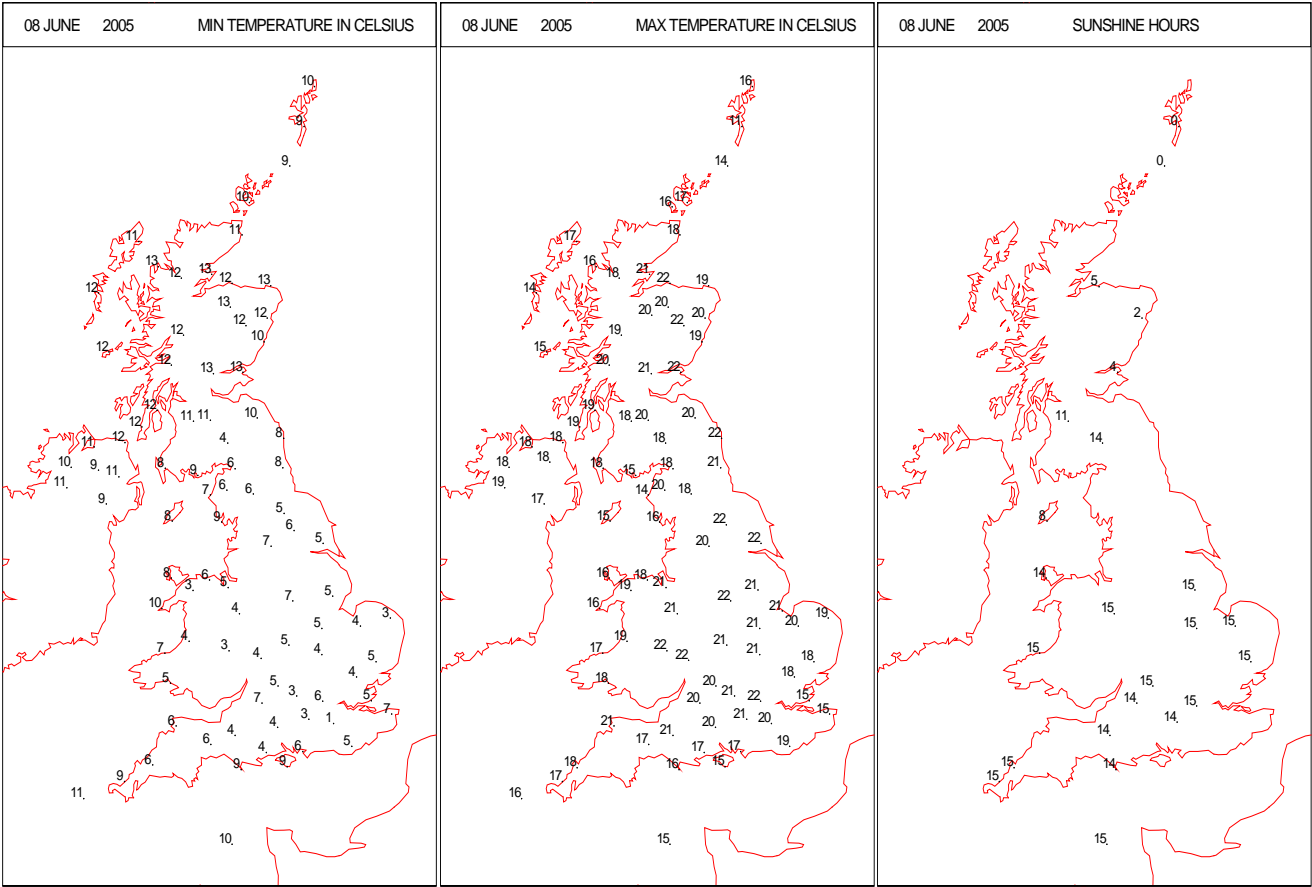
1.8 Lerwick, Shetland

Most Sun:

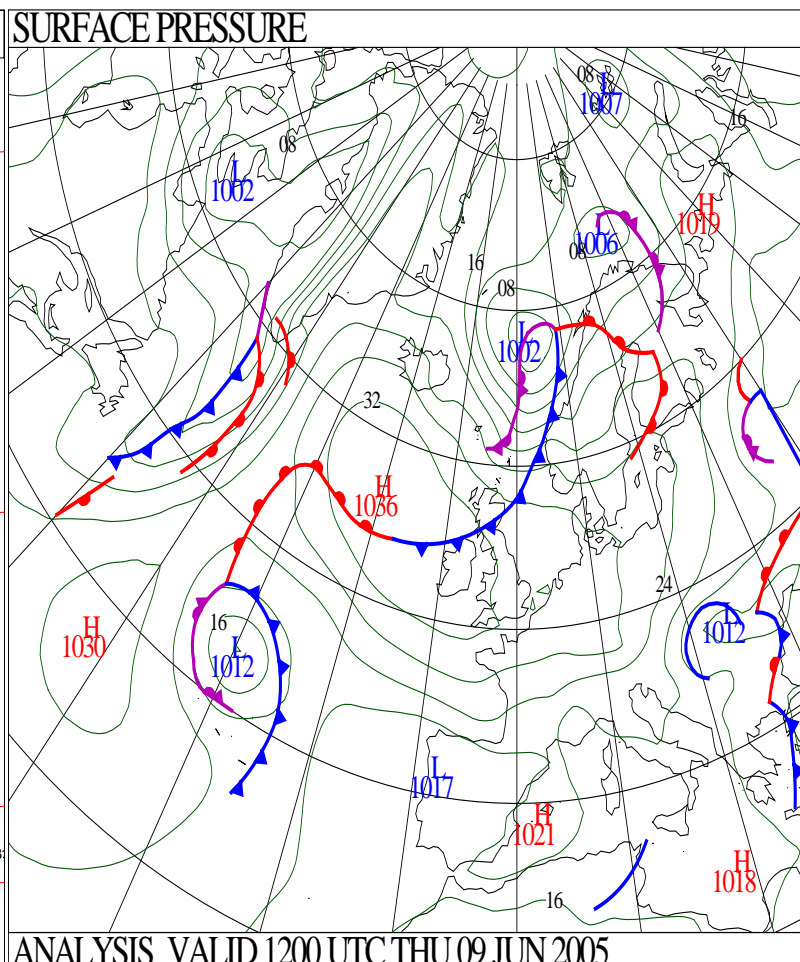
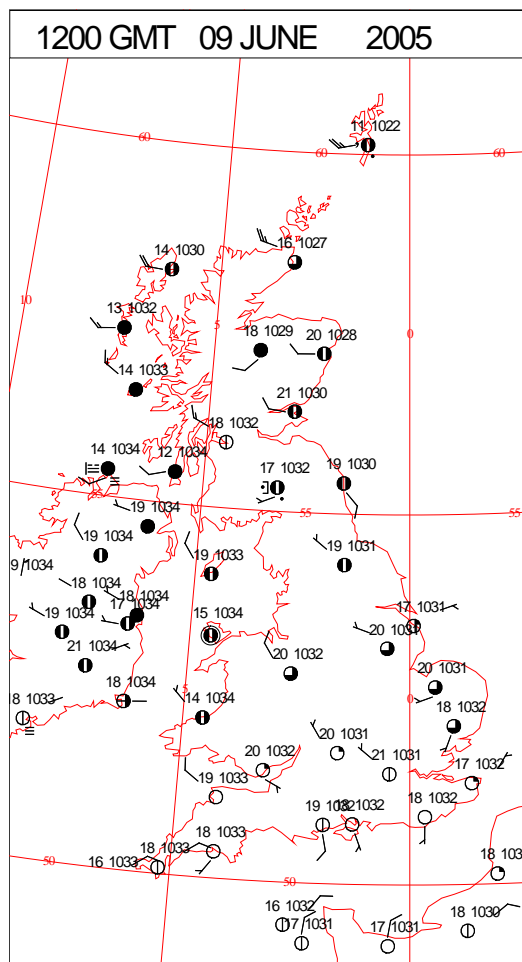
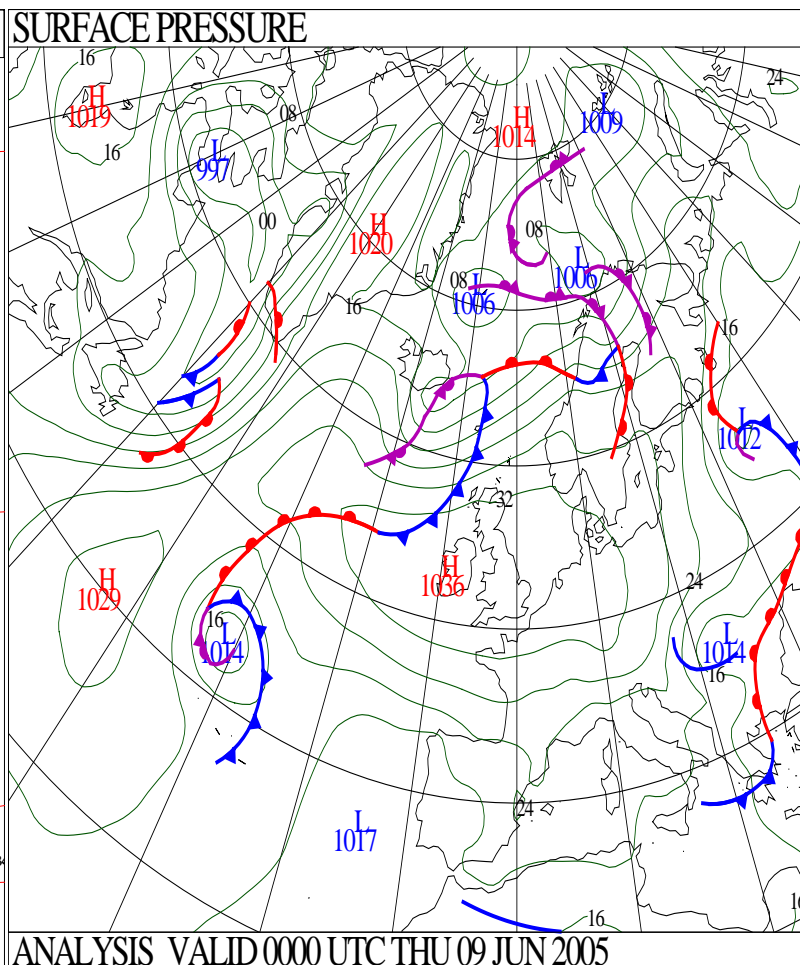
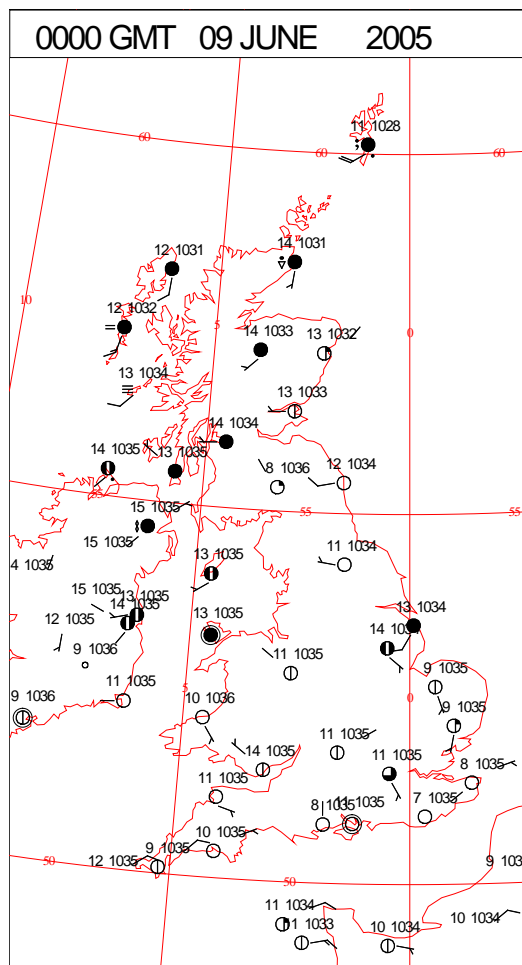
15.4 Camborne, Cornwall

15.4 Wattisham, Suffolk

DAILY CLIMATE DATA

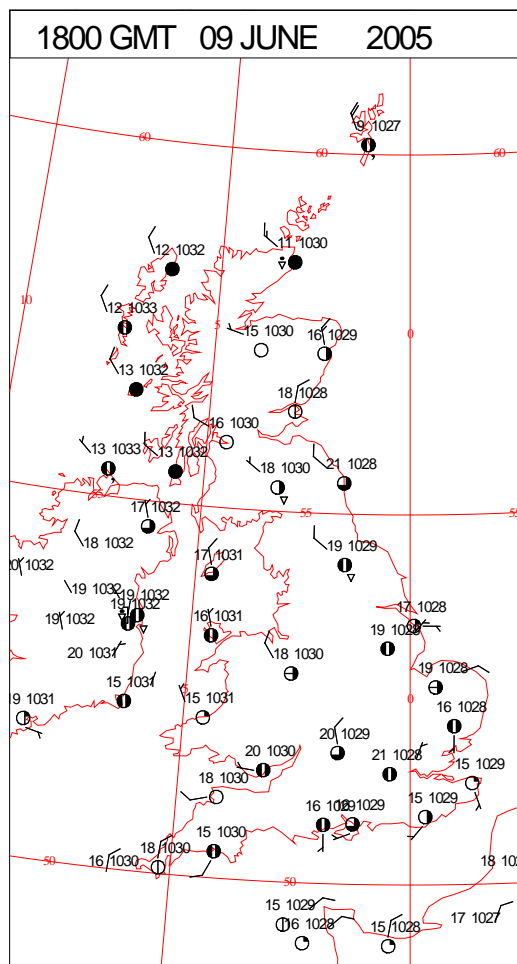
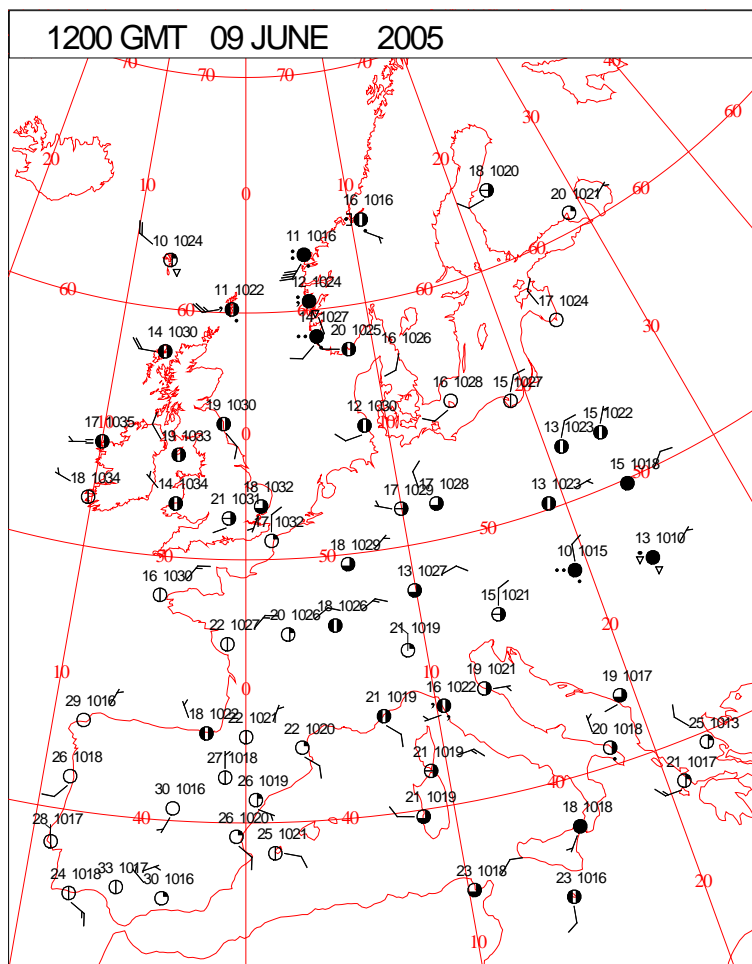
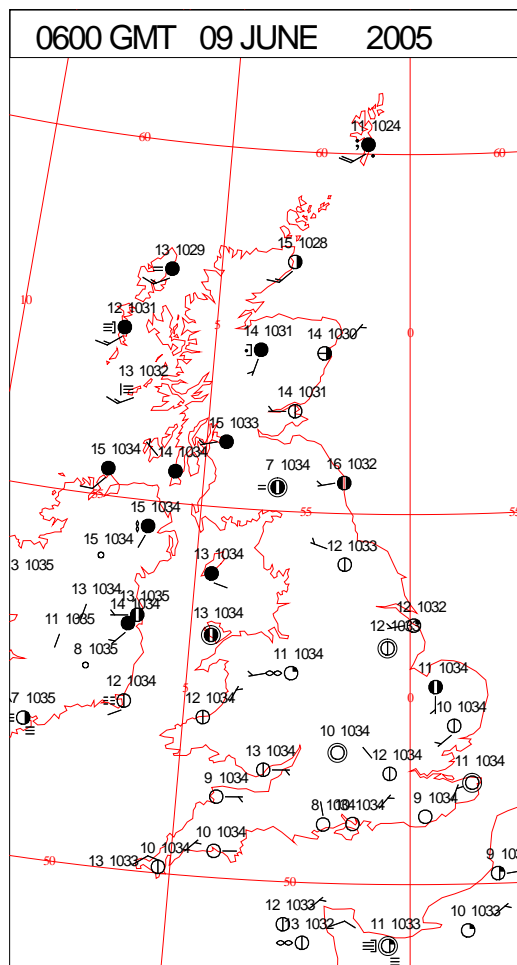
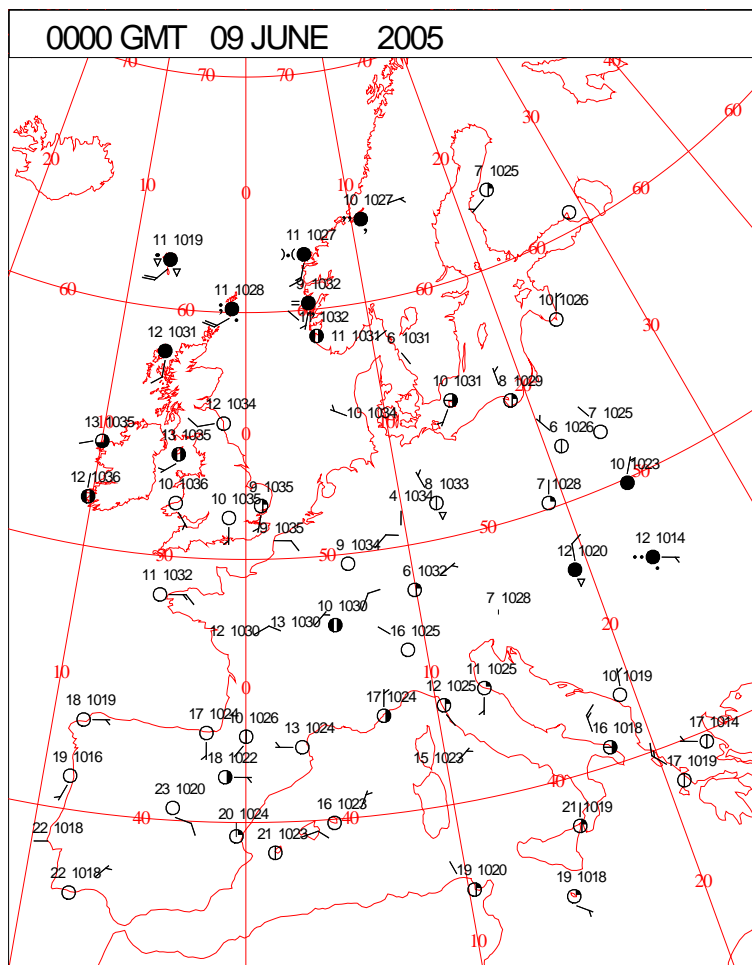


DAILY WEATHER SUMMARY

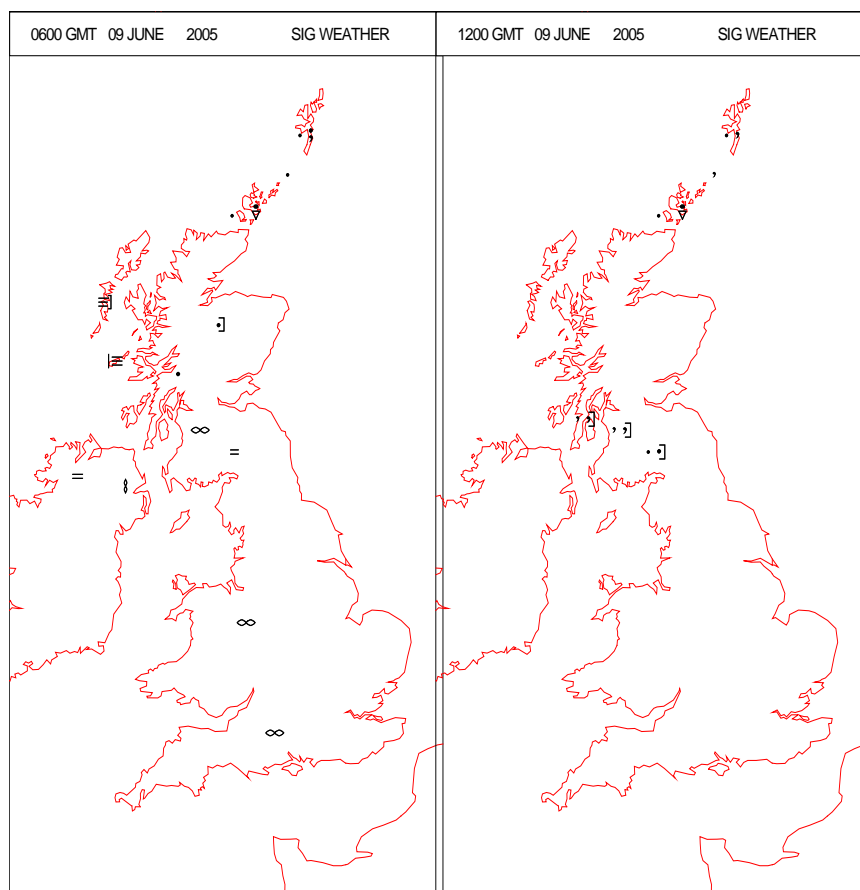


Thursday 9 June 2005

SURFACE REPORTS



SIGNIFICANT WEATHER

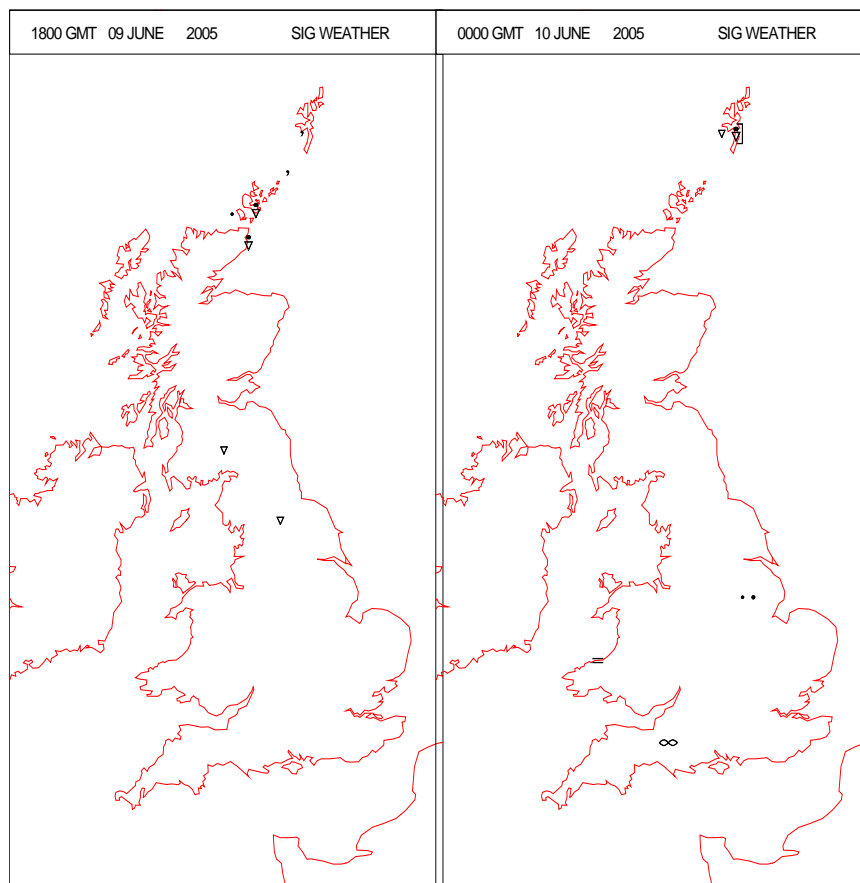


Summary of UK Weather for Thursday 09 June 2005.

Overnight, England and Wales were mostly clear and dry with just patchy cloud, this mainly over Lincolnshire, East Anglia, NW Wales and around Cumbria. In these clearer skies in the south temperatures fell to around 6 °C generally but Redhill had a minima of 0.9 °C. Scotland and N. Ireland were largely cloudy and mild overnight with a few spots of rain in places.

During the day, the cloud over Scotland broke up in many places, especially away from coasts, giving some periods of warm sunshine (this setting off the odd shower over the Highlands (Loch Glascarnoch 3.0 mm). Conversely, after a sunny and warm morning, cloud bubbled up and spread out over much of northern and central parts of England and Wales, moving into southern England during the afternoon. However, many places in the far south and southwest stayed sunny and warm (Newquay 15.3 hr in 24 hrs to 5 p.m.). A few showers were around by evening over east Suffolk but the cloud started to break up late in the period.

Temperatures were mostly on the warm side of normal. The London area was warmest (Central London and Heathrow 22.9 °C, St James Park 23.2 °C), but Inverbervie (Aberdeenshire) also reached 22.9 °C. Winds were light and variable.



EXTREMES

Highest Maximum:

22.9 Heathrow, Greater London
22.9 Inverbervie No 2, Kincardineshire

Lowest Maximum:

11.5 Lerwick, Shetland

Lowest Minimum:

0.9 Redhill, Surrey

Lowest Grass Minimum:

-1.6 Kenley Airfield, Surrey

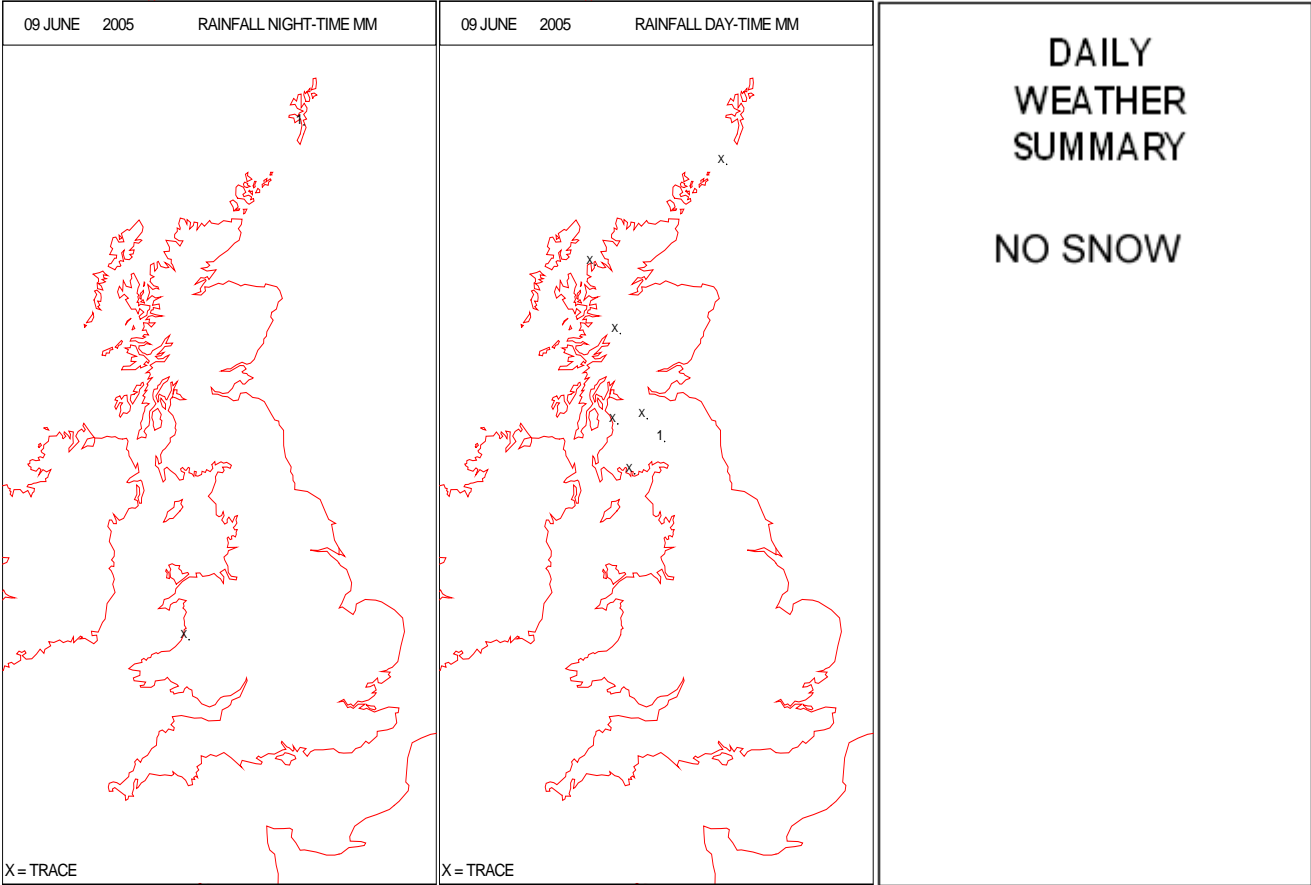
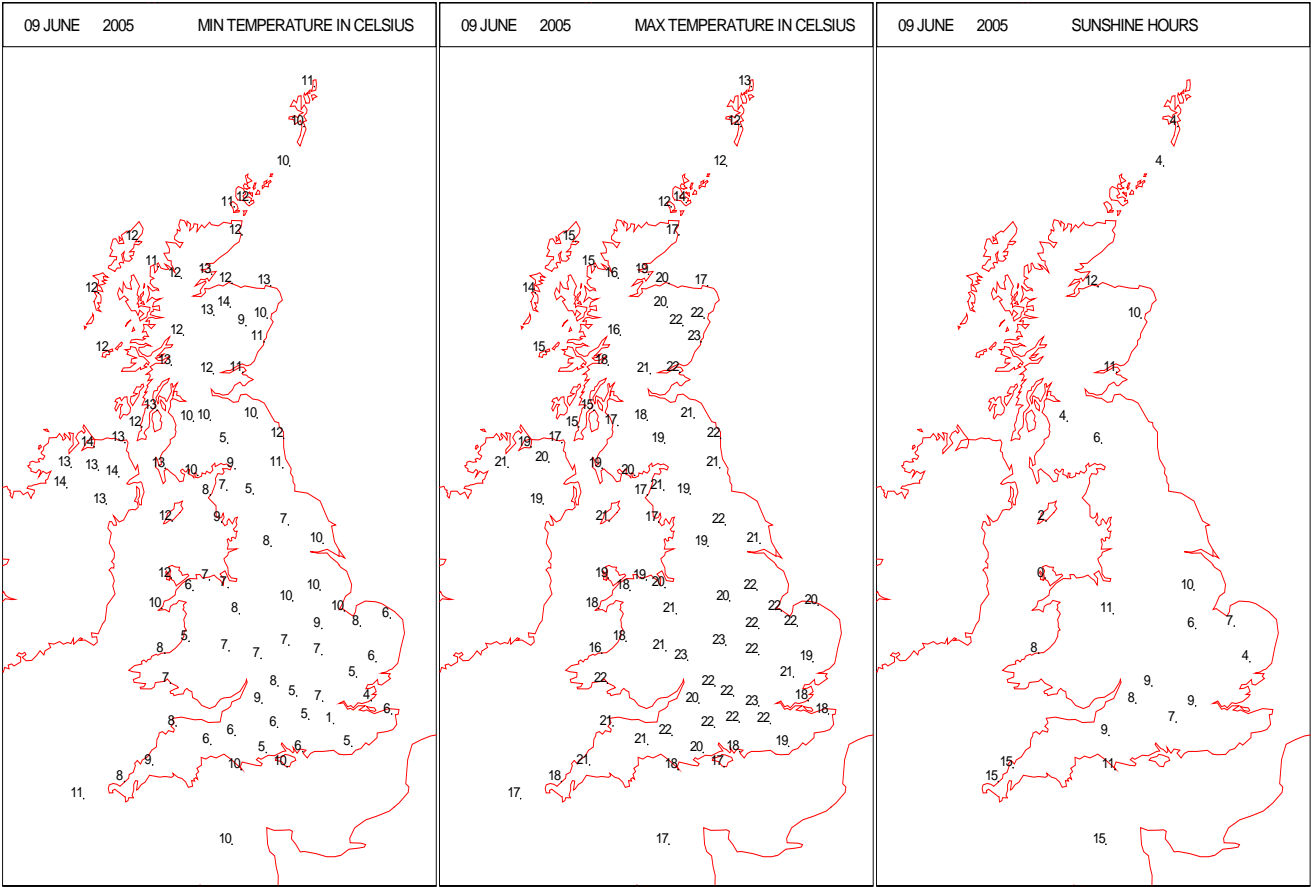
Most Rain:

1.2 Lerwick, Shetland

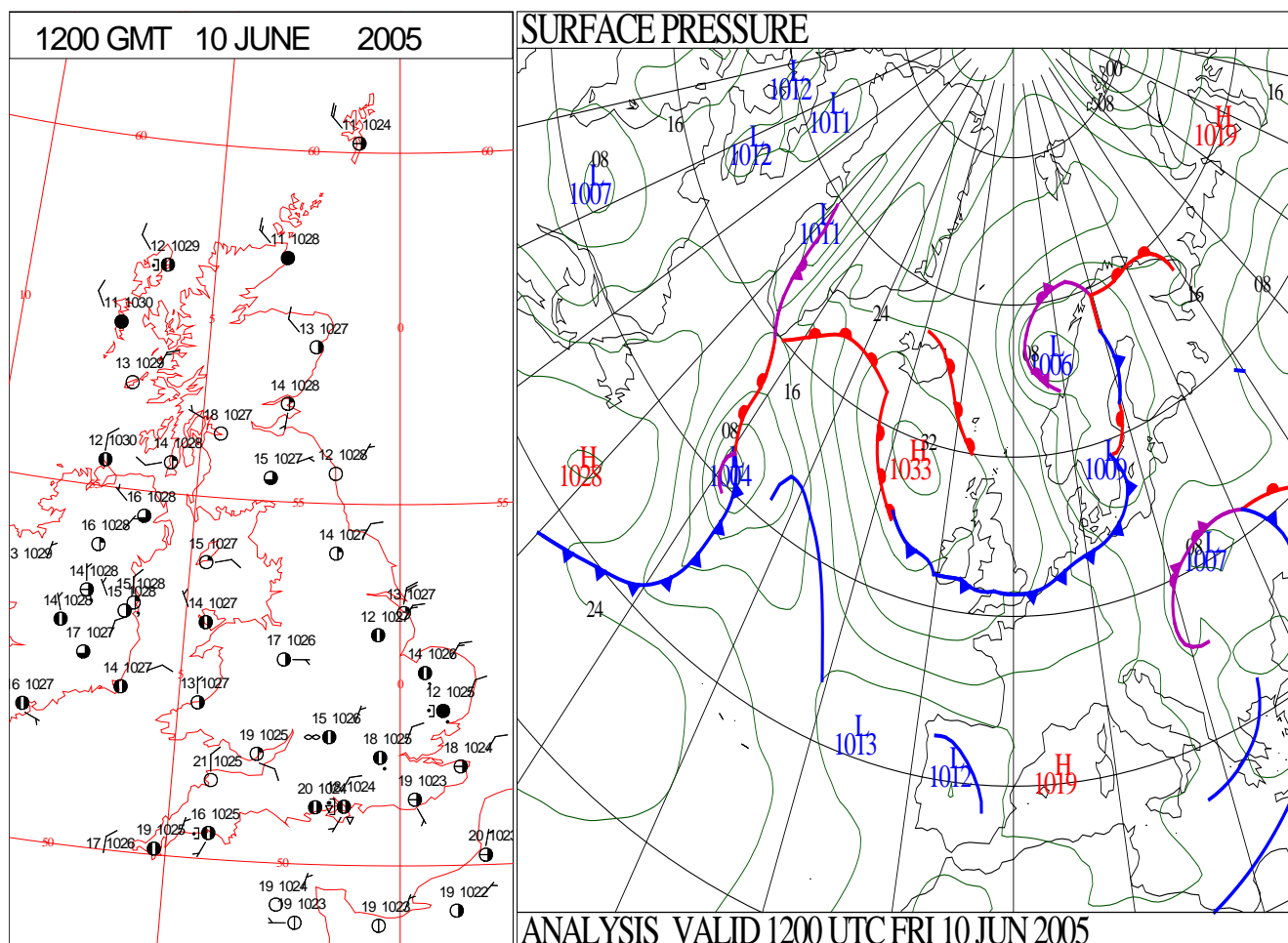
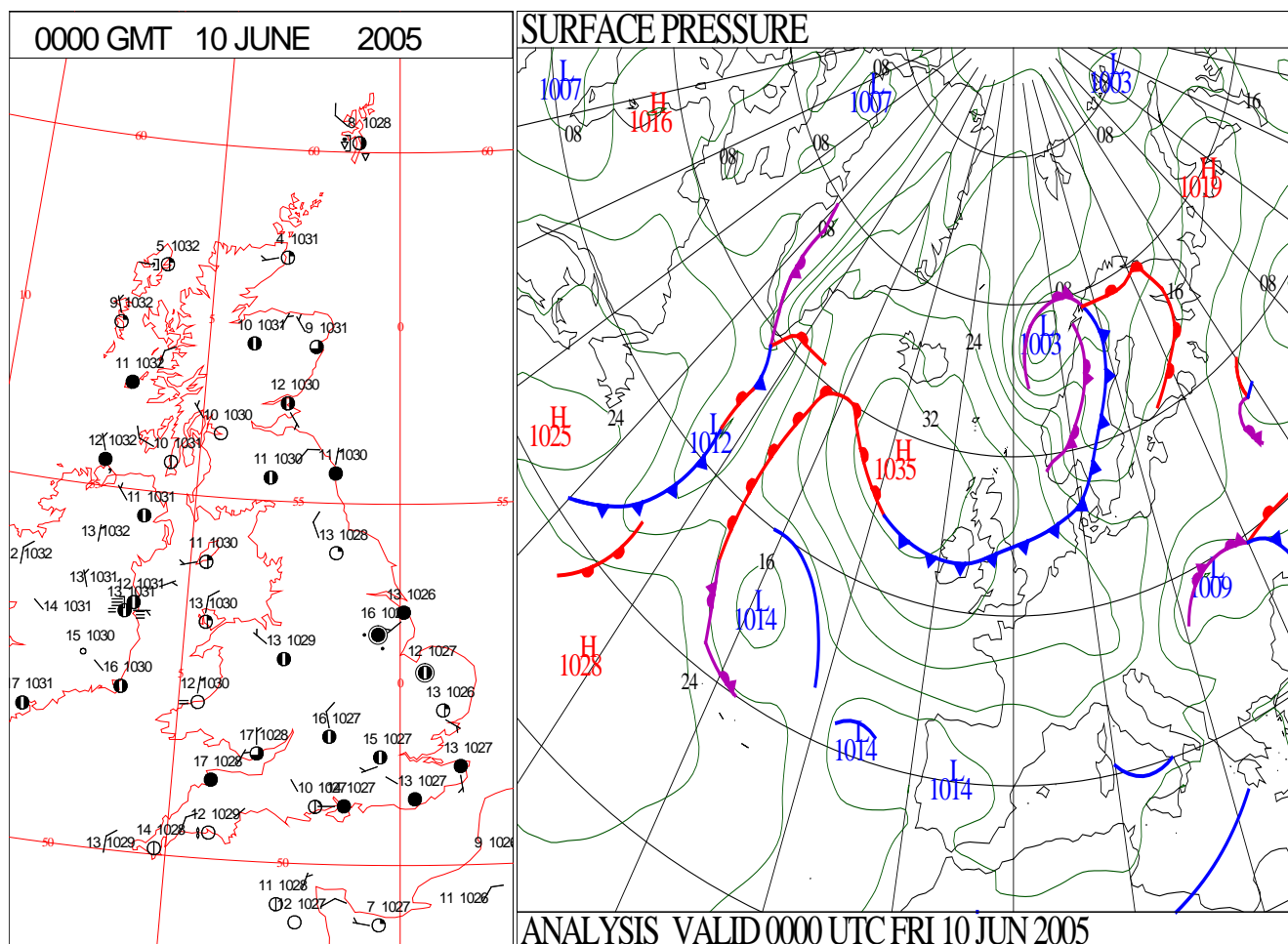
Most Sun:

15.3 Camborne, Cornwall

DAILY CLIMATE DATA

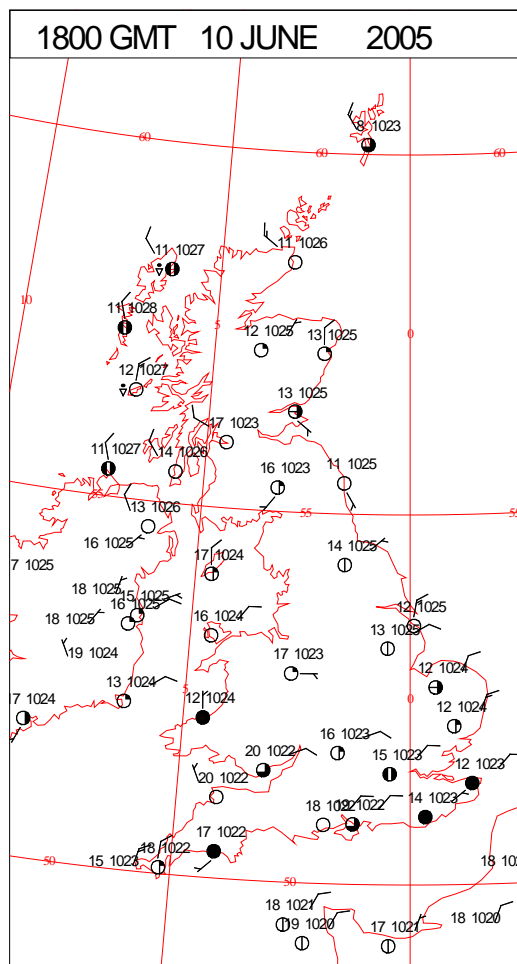
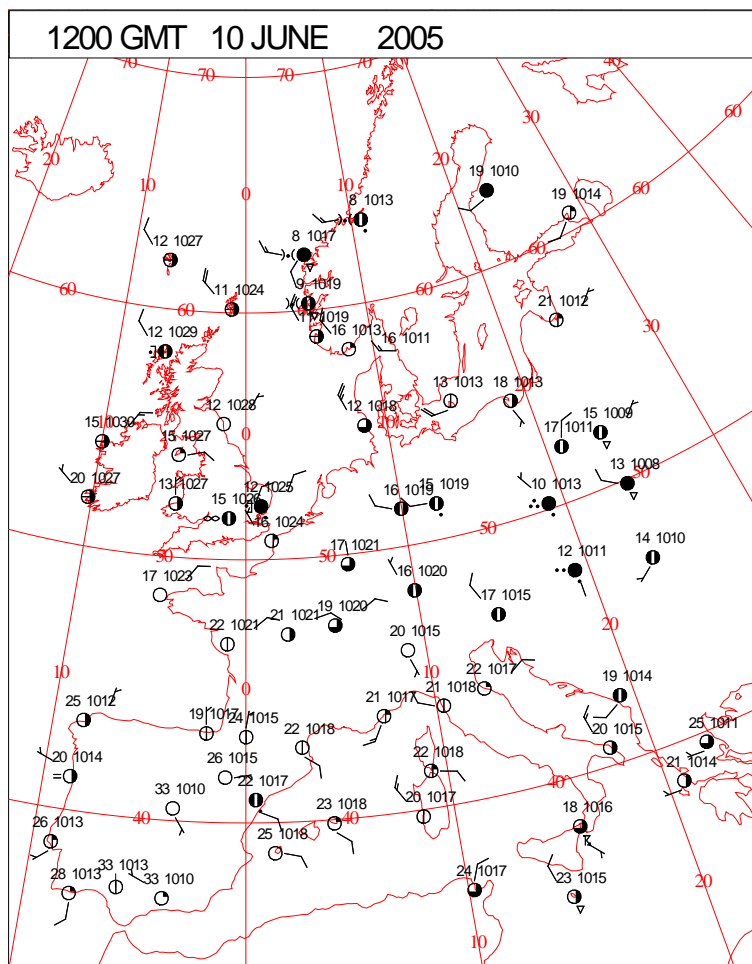
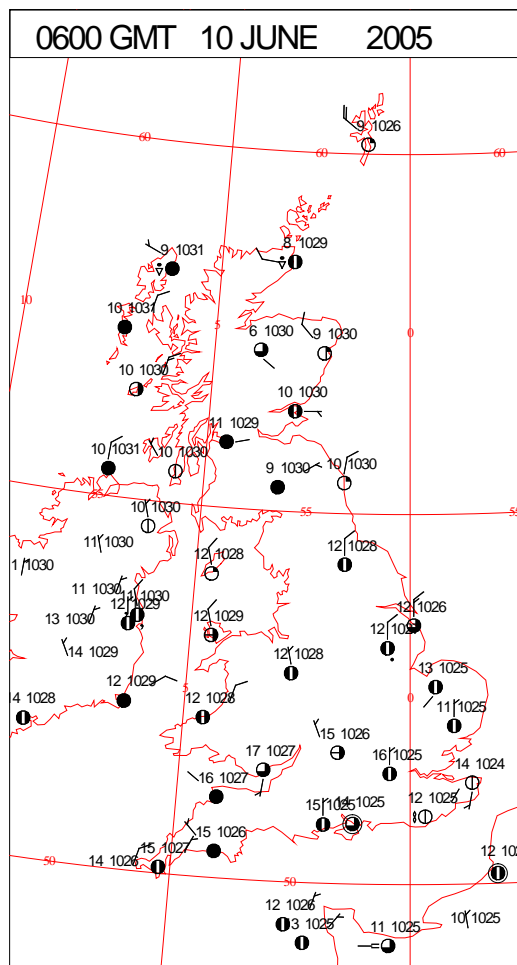
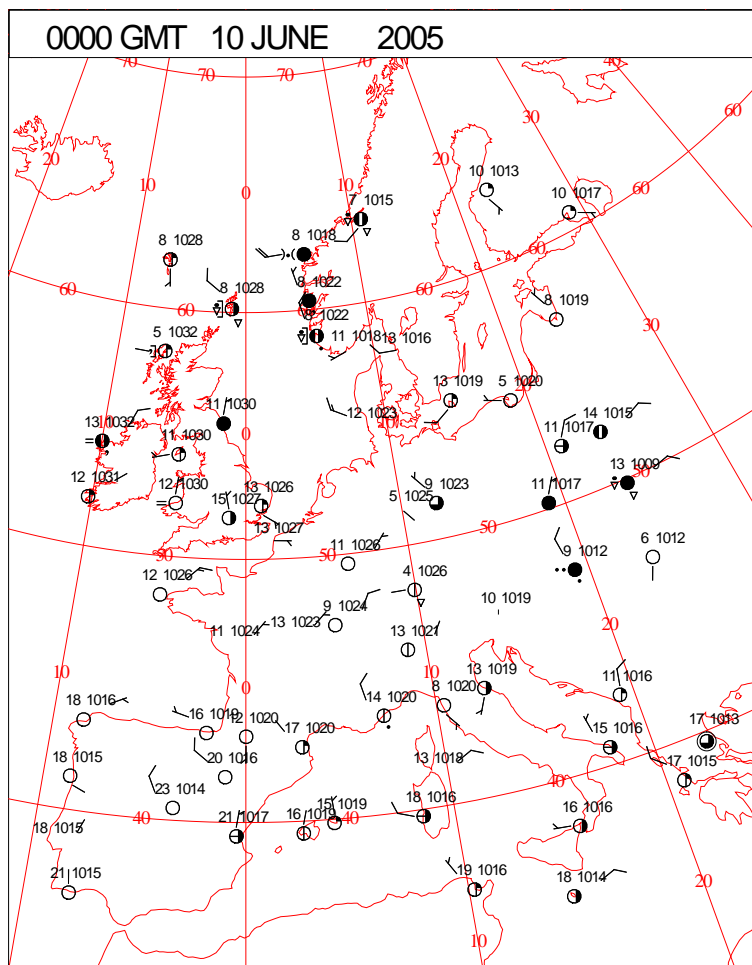


DAILY WEATHER SUMMARY



Friday 10 June 2005

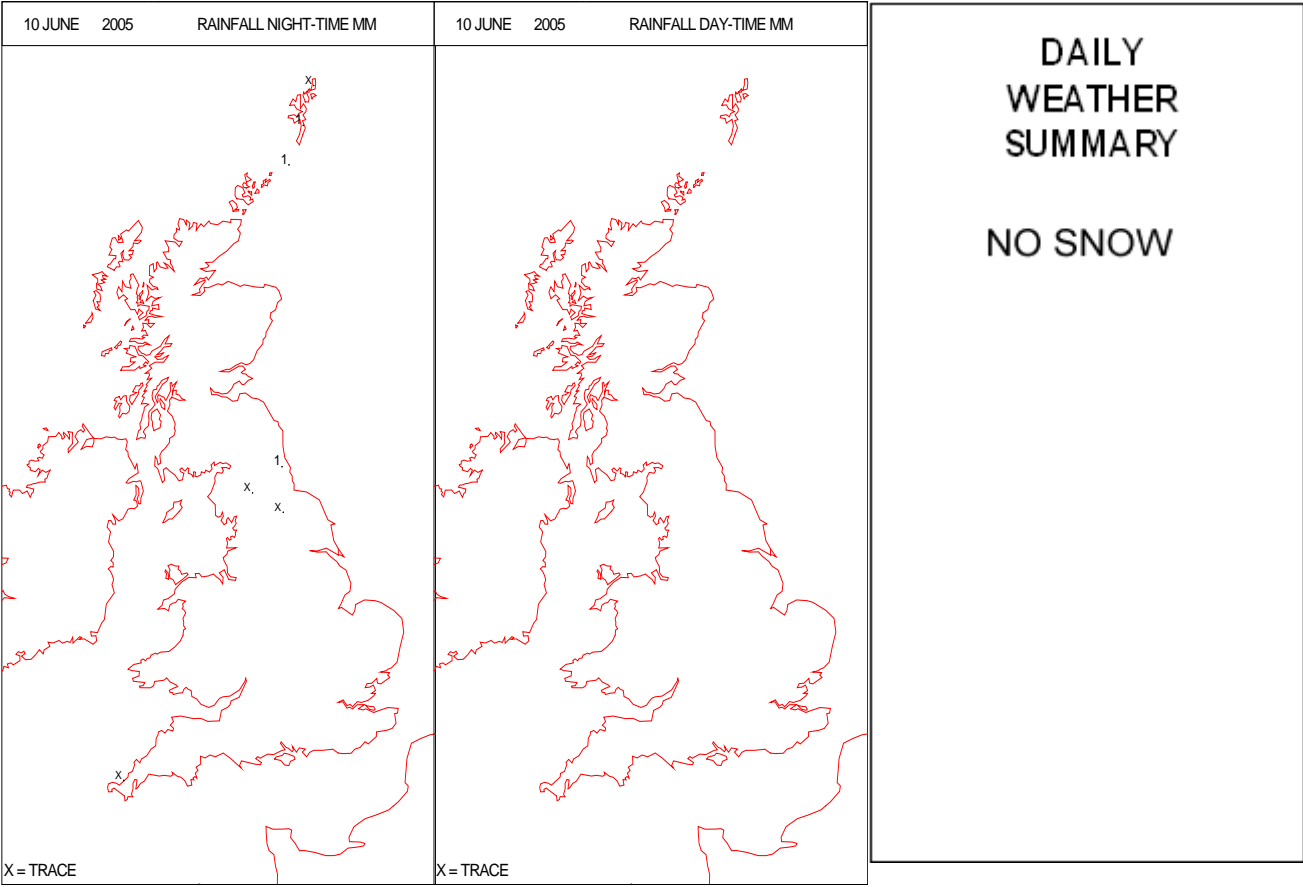
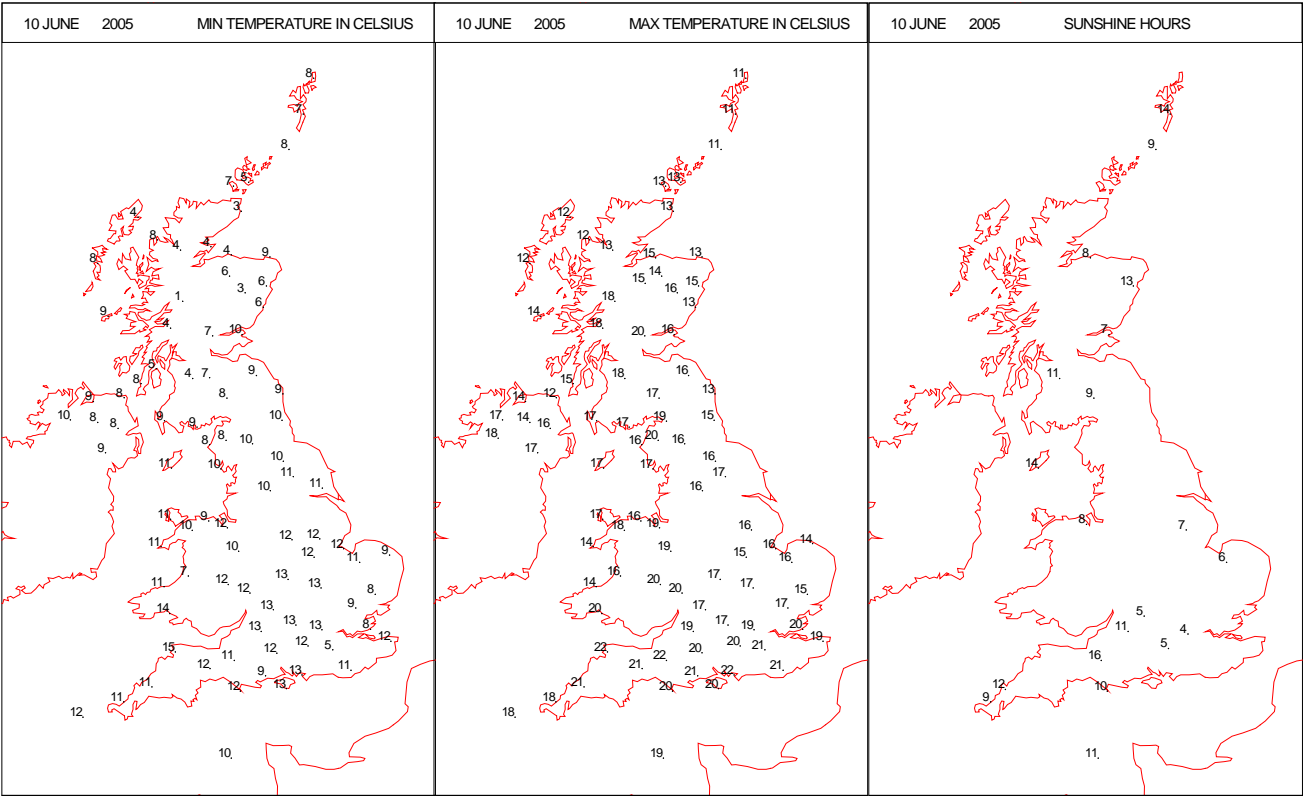
SURFACE REPORTS



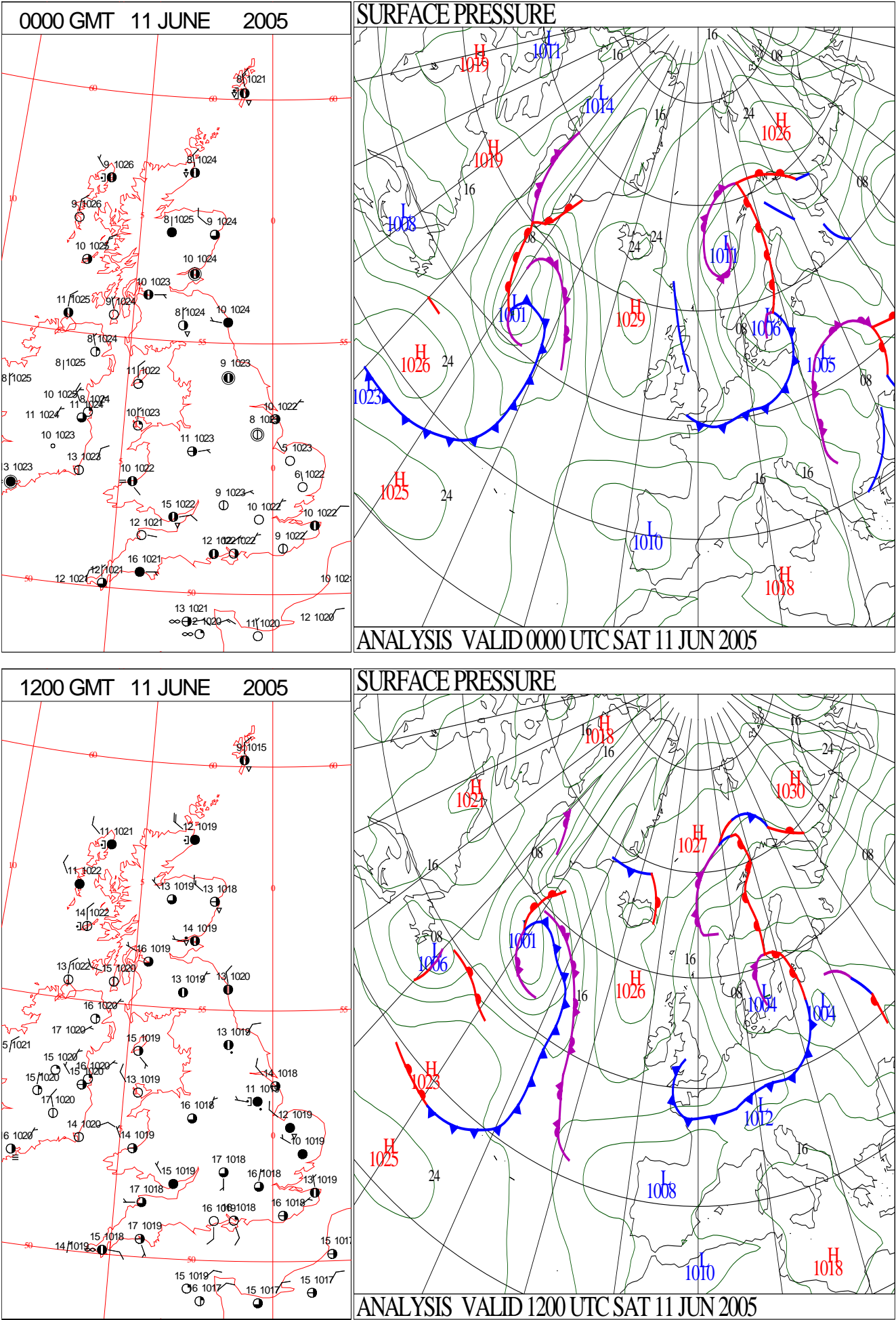
SIGNIFICANT WEATHER

0600 GMT 10 JUNE 2005 SIG WEATHER	1200 GMT 10 JUNE 2005 SIG WEATHER	<p>Summary of UK Weather for Friday 10 June 2005.</p> <p>Most of the UK had a dry night although there were isolated light showers in parts of eastern England and in the far north of Scotland and the Northern Isles. Clear skies in parts of Scotland led to a touch of ground frost in places.</p> <p>During the day, most of England and Wales saw some bright or sunny spells. East Anglia was more cloudy with some light showers and there were a few isolated light showers in other areas but most places were dry. Northern Ireland was dry and largely sunny. Scotland had variable amounts of cloud. Most places saw some sunshine but the far northwest tended to be more cloudy.</p> <p>By evening the isolated showers over England and Wales were confined to the southwest. Elsewhere it became dry and largely clear. Northern Ireland was dry with clear spells. Scotland was largely dry but it became mostly cloudy and isolated showers developed in places.</p> <p>Temperatures were mostly near normal but it was warm in parts of southwest England and rather cool on the east coast of England.</p>
1800 GMT 10 JUNE 2005 SIG WEATHER	0000 GMT 11 JUNE 2005 SIG WEATHER	
		<p>EXTREMES</p> <p>Highest Maximum: 21.7 Chivenor, Devon 21.7 Thorney Island, West Sussex</p> <p>Lowest Maximum: 11.0 Fair Isle, Shetland</p> <p>Lowest Minimum: 0.8 Tulloch Bridge, Inverness-Shire</p> <p>Lowest Grass Minimum: -2.8 Tulloch Bridge, Inverness-Shire</p> <p>Most Rain: 1.2 Fair Isle, Shetland</p> <p>Most Sun: 15.5 Yeovilton, Somerset</p>

DAILY CLIMATE DATA

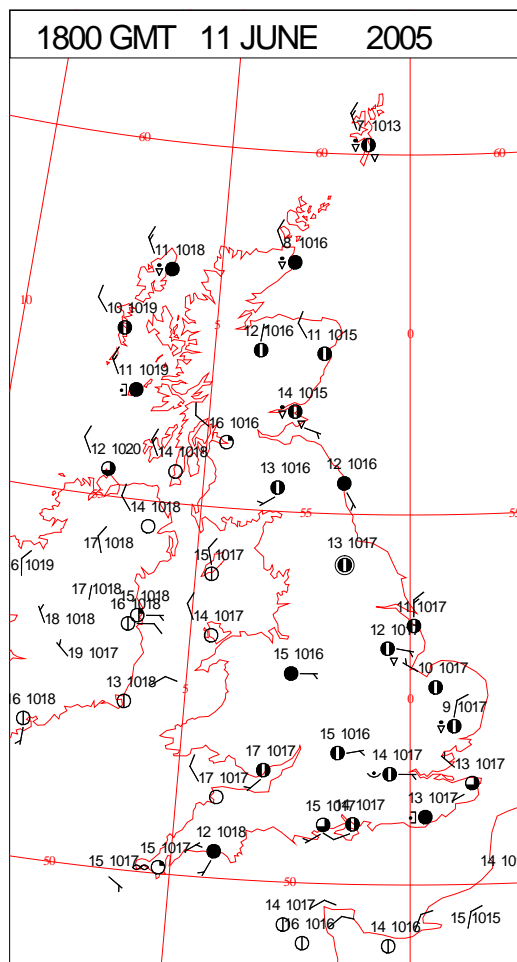
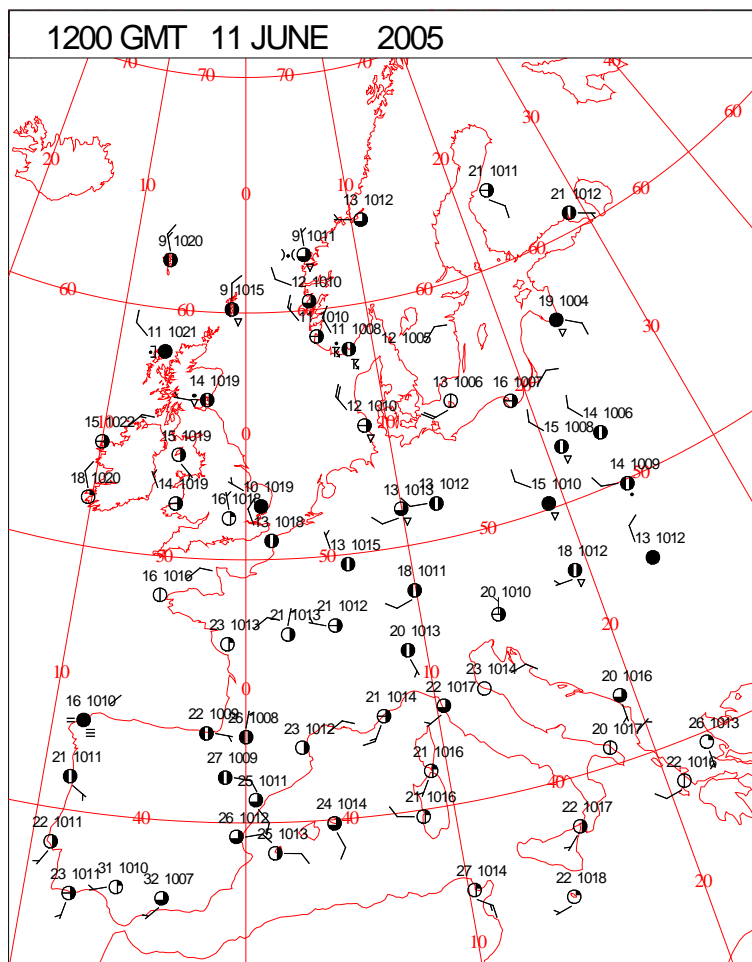
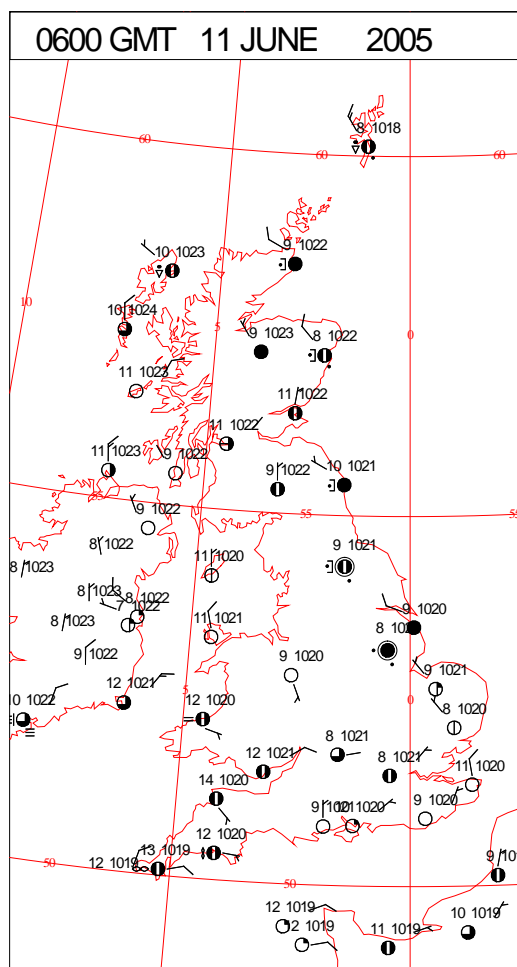
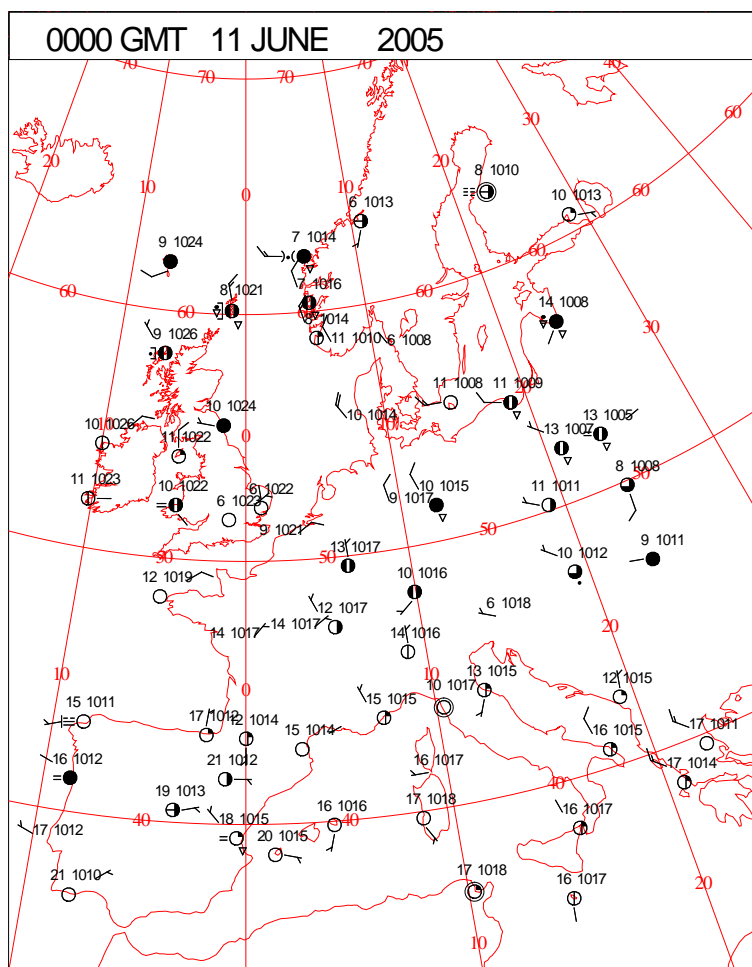


DAILY WEATHER SUMMARY

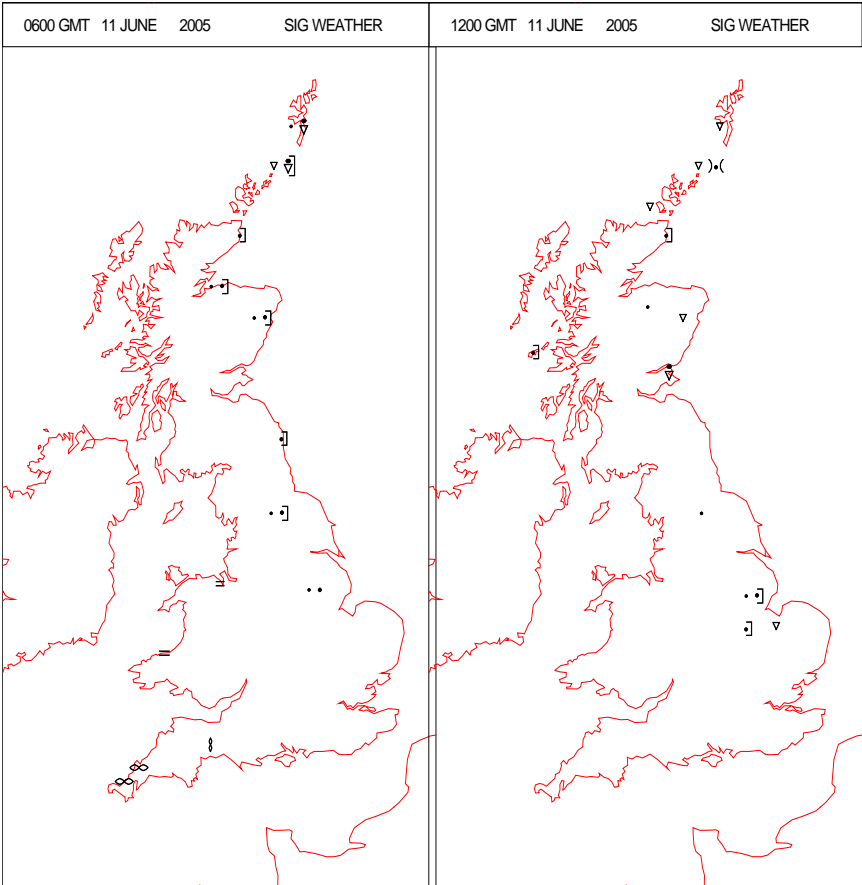


Saturday 11 June 2005

SURFACE REPORTS



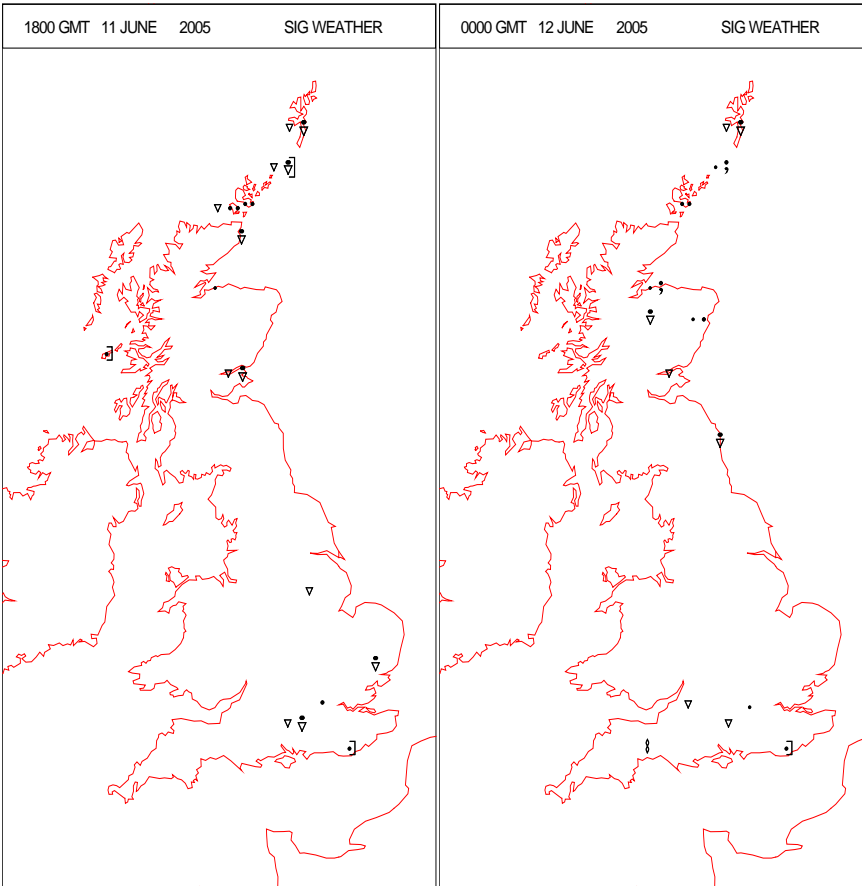
SIGNIFICANT WEATHER



Summary of UK Weather for Saturday 11 June 2005.

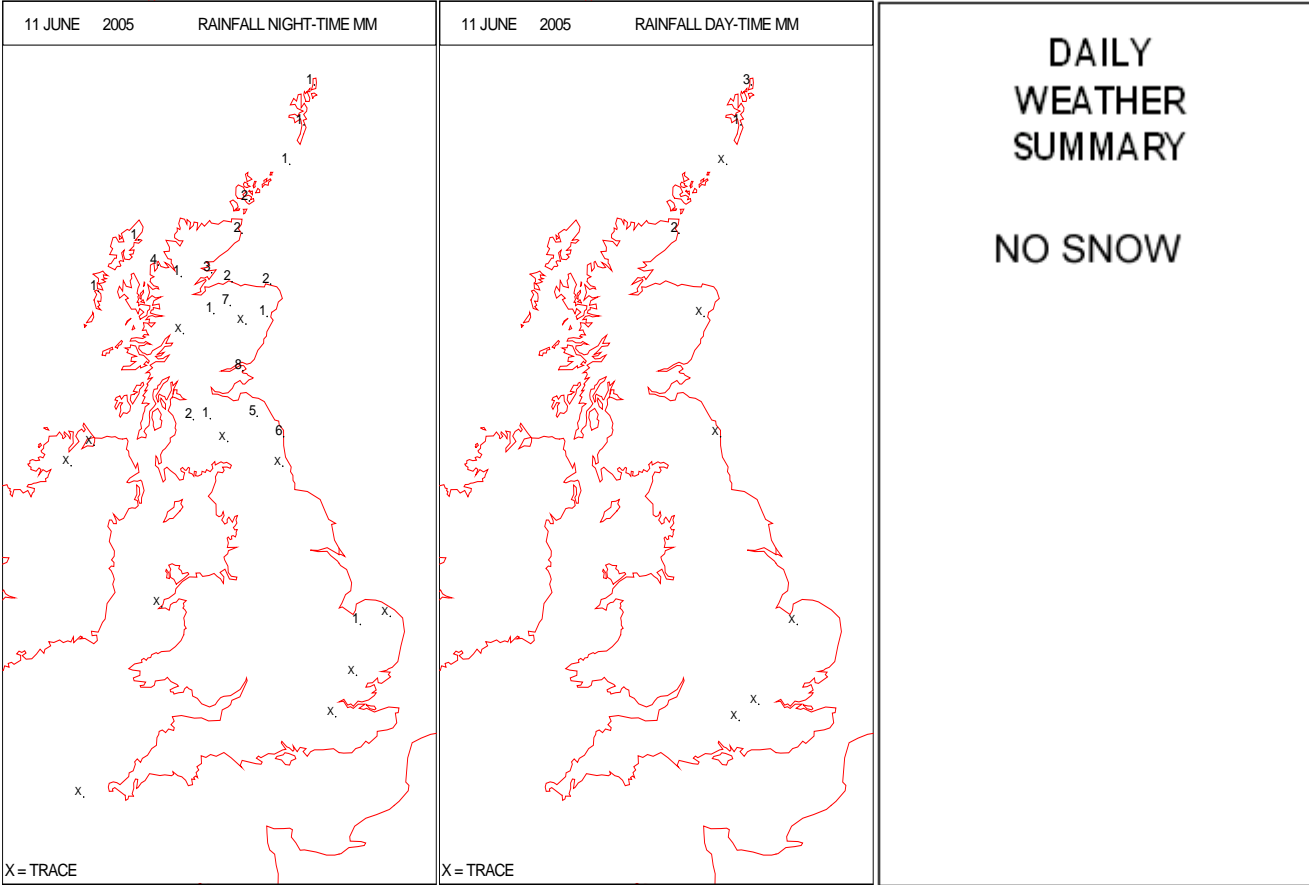
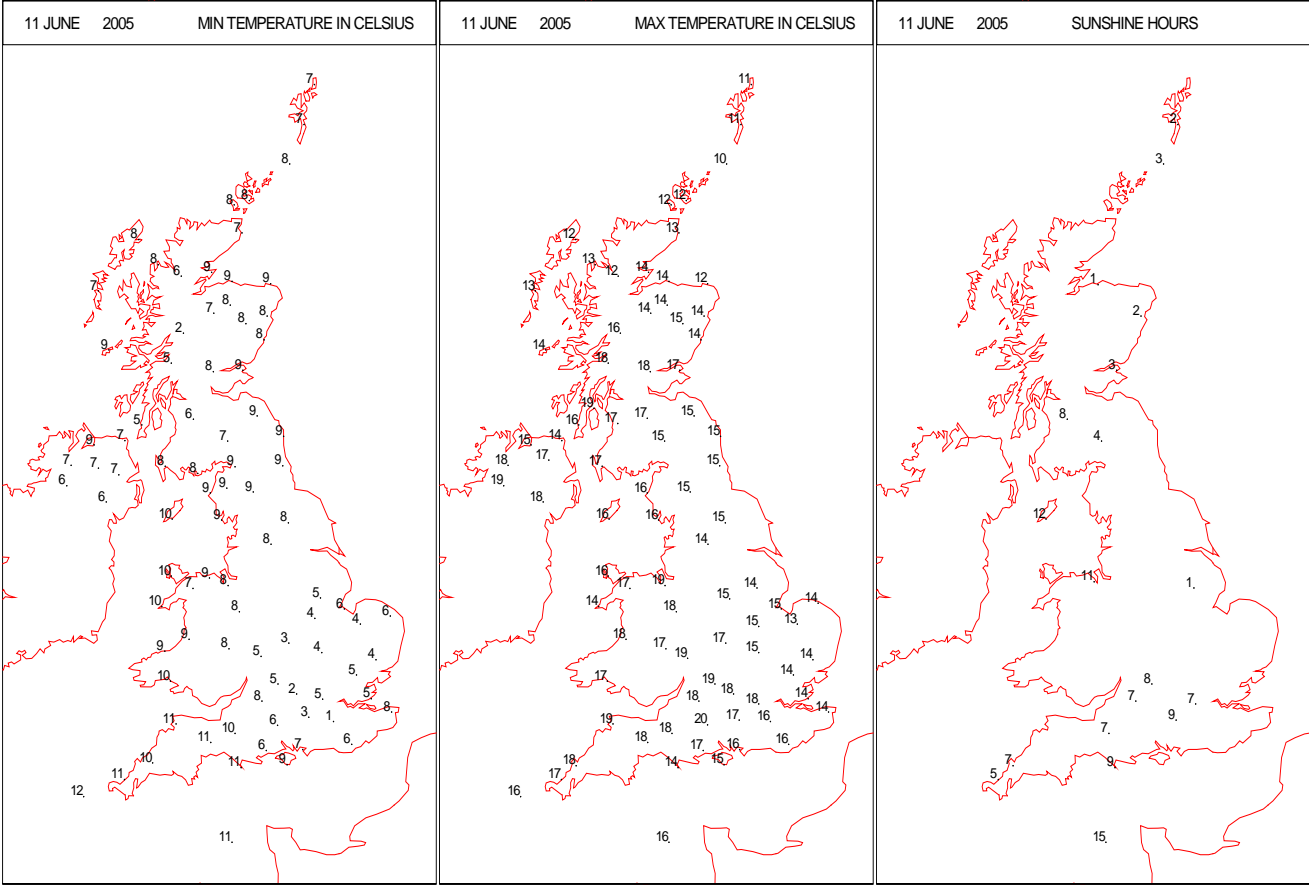
Most of the UK had a dry night with mainly cloudy skies. Thicker areas of cloud produced patchy slight rain or showers over north and northeast Scotland and the Outer Hebrides. A small area of slight rain over northeast England drifted slowly southeast to reach Lincolnshire by the end of the night. There were some clear spells over Northern Ireland, southwest Scotland and notably East Anglia and southeast England where ground frosts were recorded. Many parts of the UK had a dry day. Most places were rather cloudy but there were some bright or sunny spells, especially along parts of the south coast, the Channel Islands, north Wales, Northern Ireland and southwest Scotland. Patchy slight rain over Lincolnshire and Norfolk petered out during the morning. Thicker patches of cloud produced a little rain or showers at times across other parts of the UK.

The afternoon temperatures were near normal but it was rather cool along parts of the east coast and locally warm in sheltered parts of southwest England.

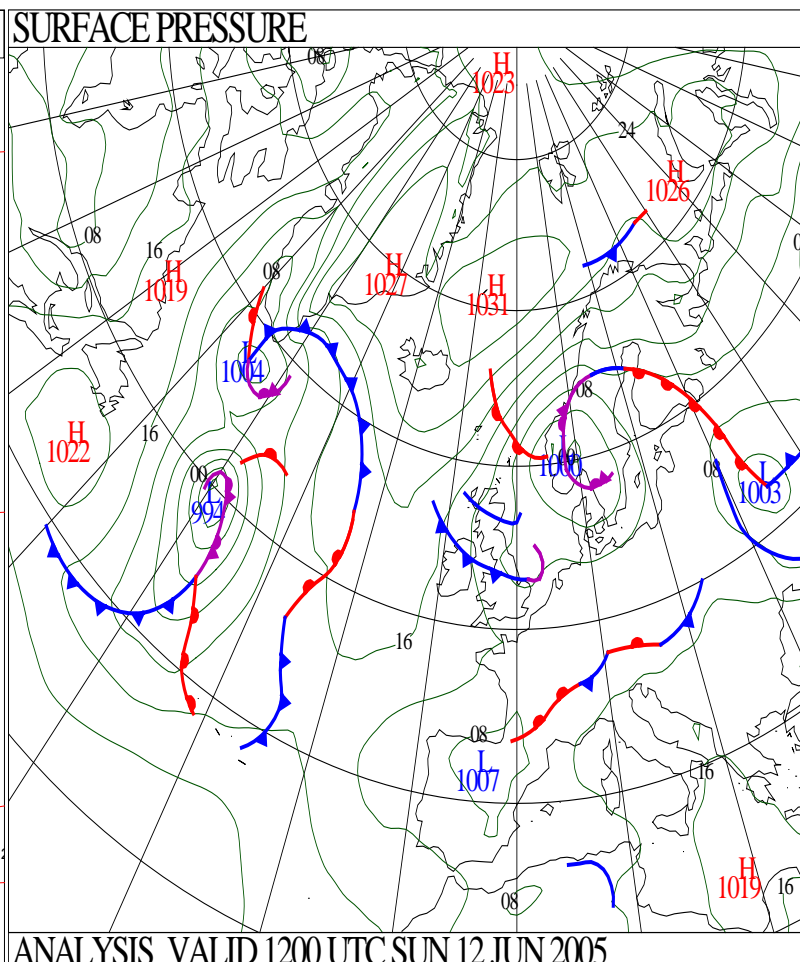
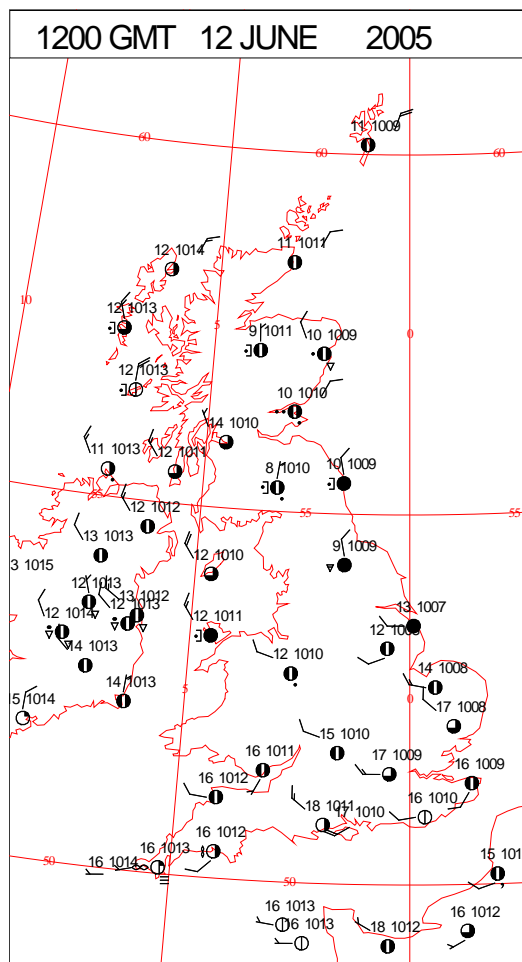
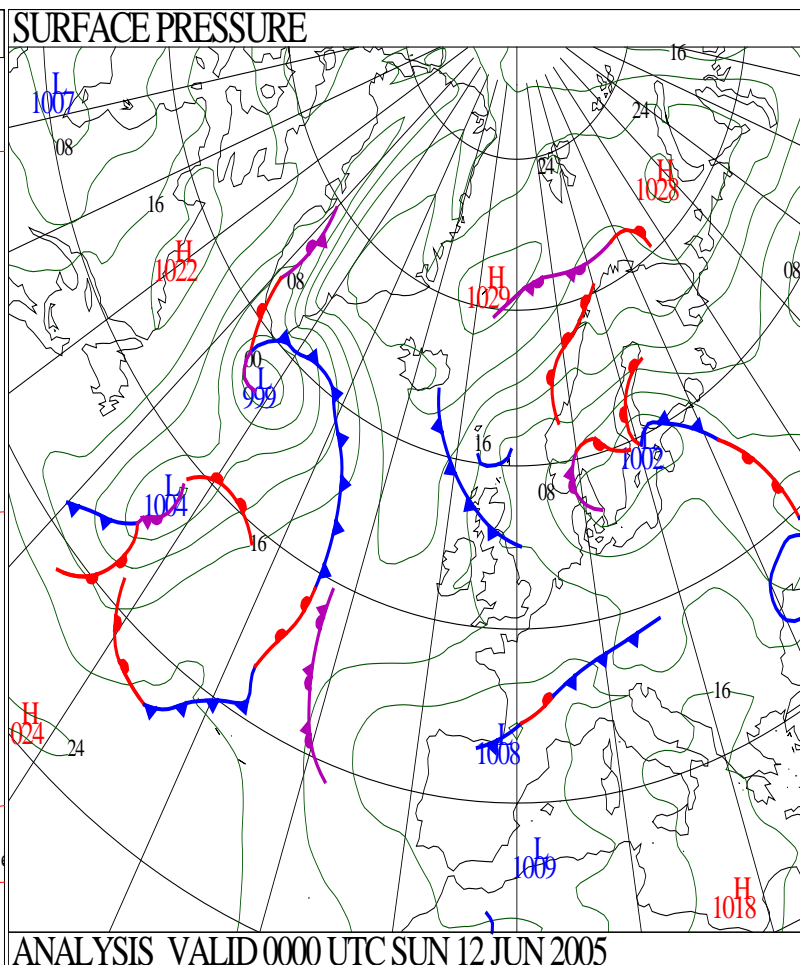
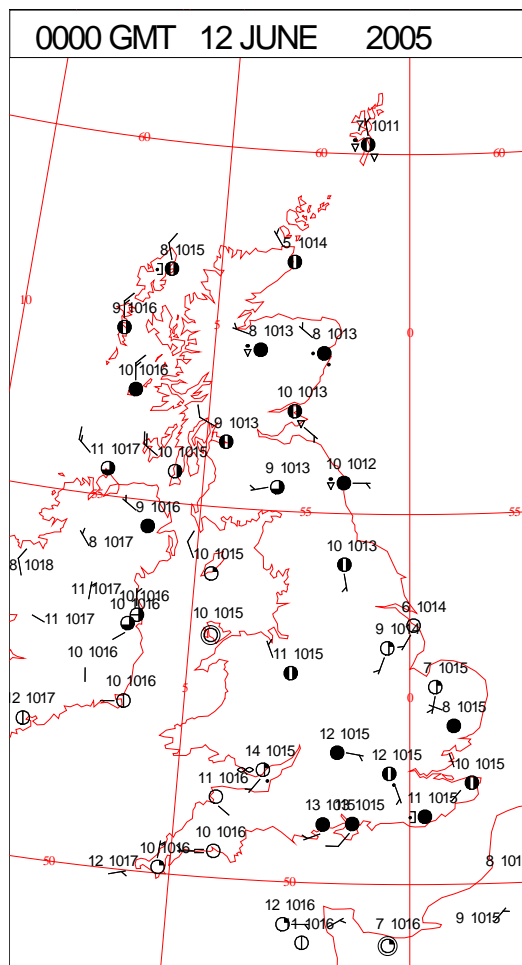


- EXTREMES**
Highest Maximum:
19.5 Boscombe Down, Wiltshire
Lowest Maximum:
10.2 Fair Isle, Shetland
Lowest Minimum:
1.0 Redhill, Surrey
Lowest Grass Minimum:
-3.8 Benson, Oxfordshire
Most Rain:
8.0 Leuchars, Fife
Most Sun:
14.7 Jersey: Airport, Jersey

DAILY CLIMATE DATA

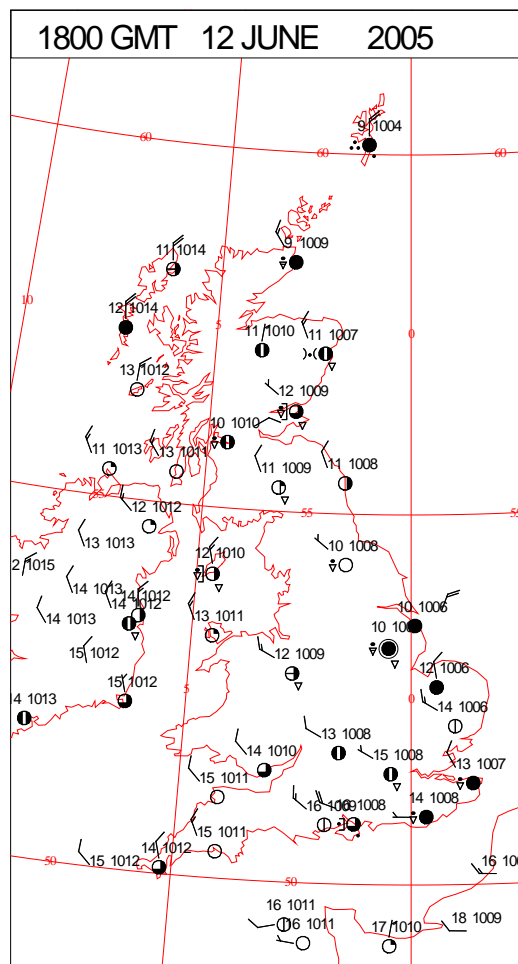
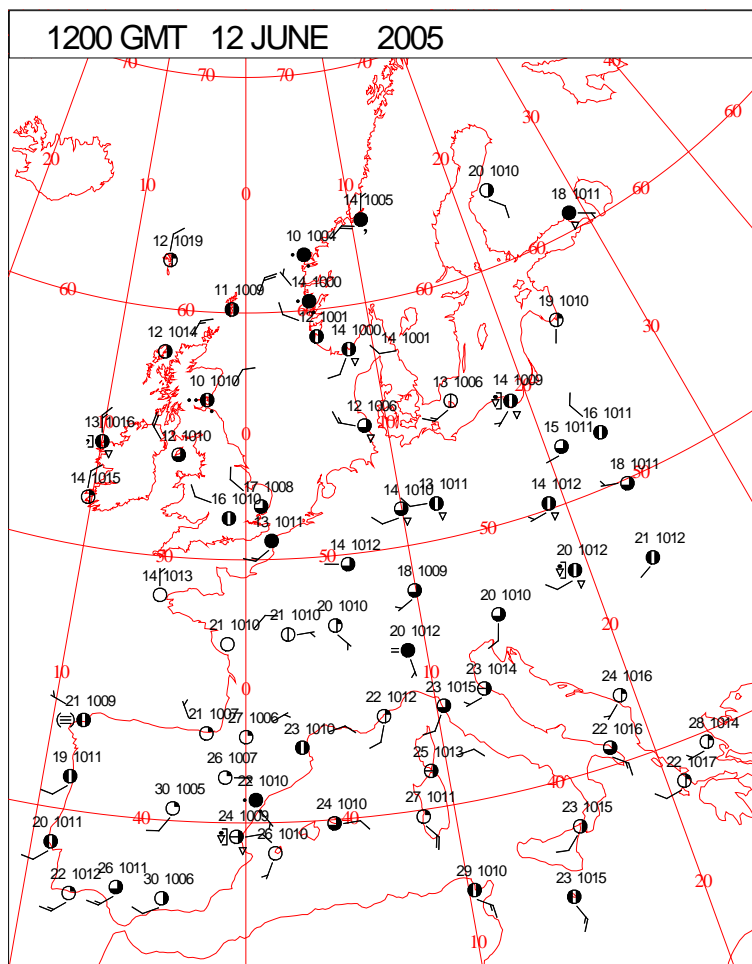
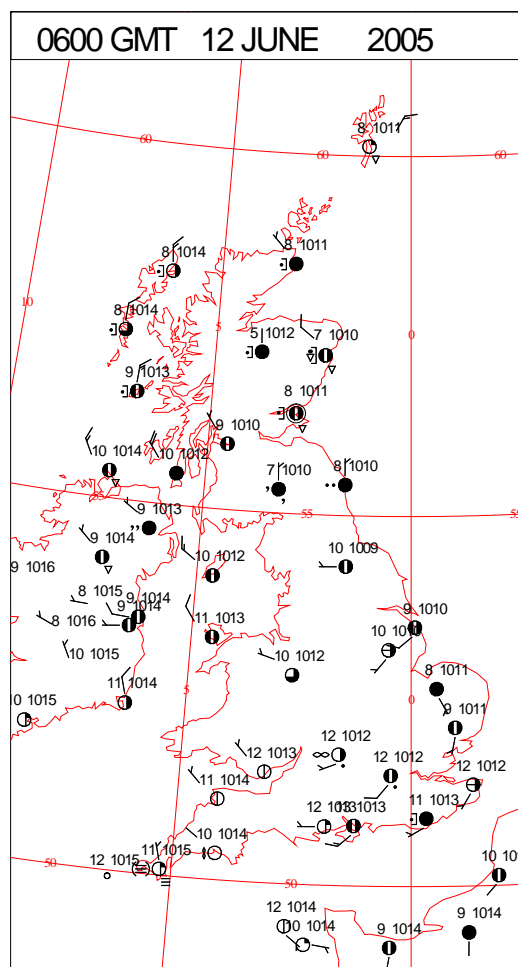
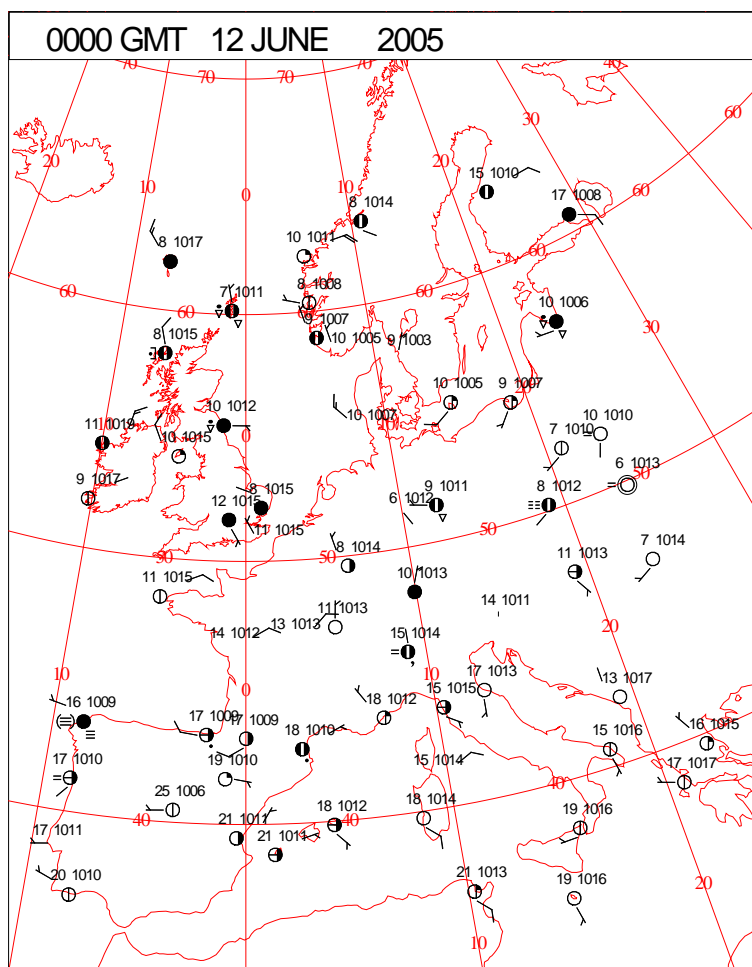


DAILY WEATHER SUMMARY

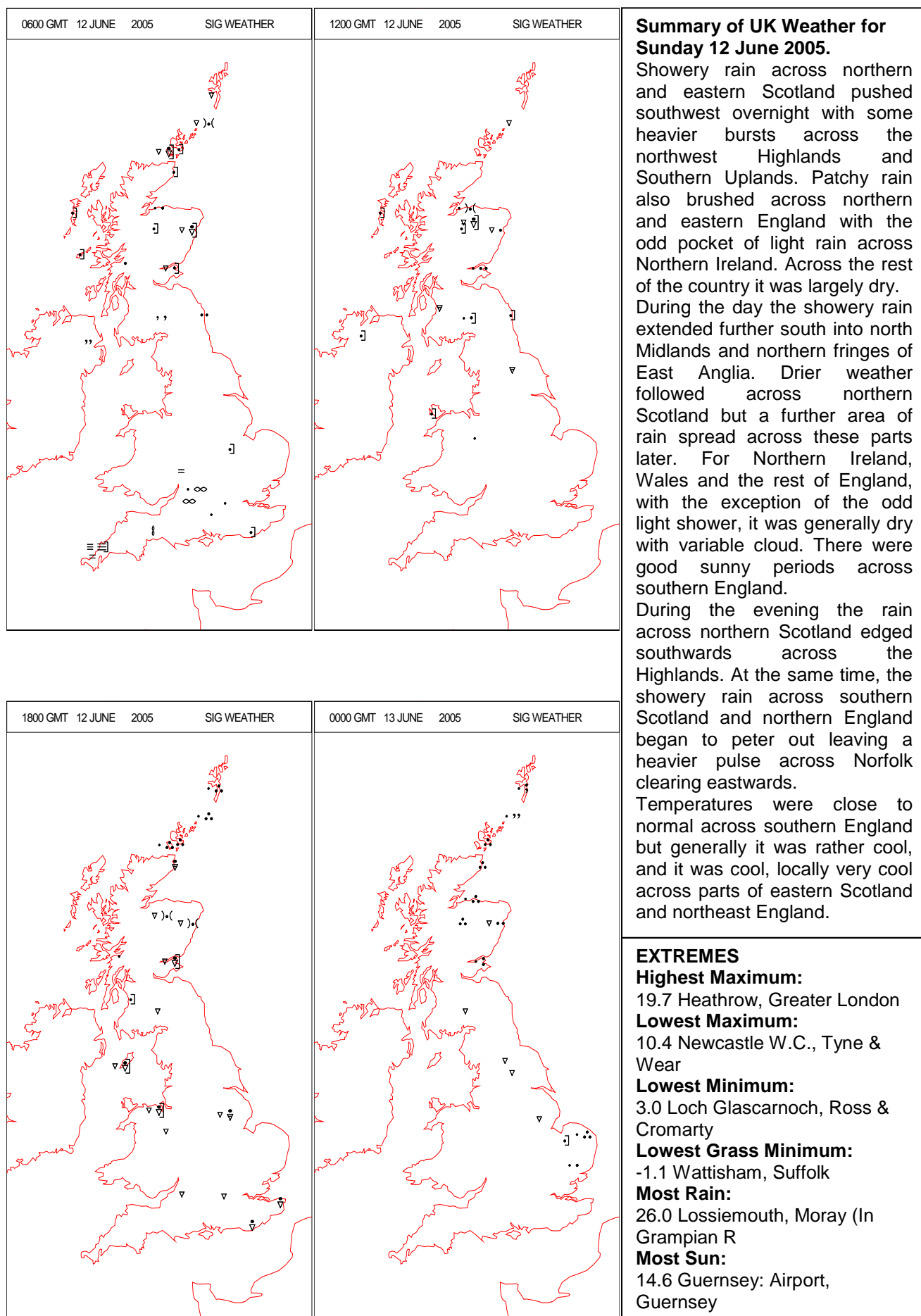


Sunday 12 June 2005

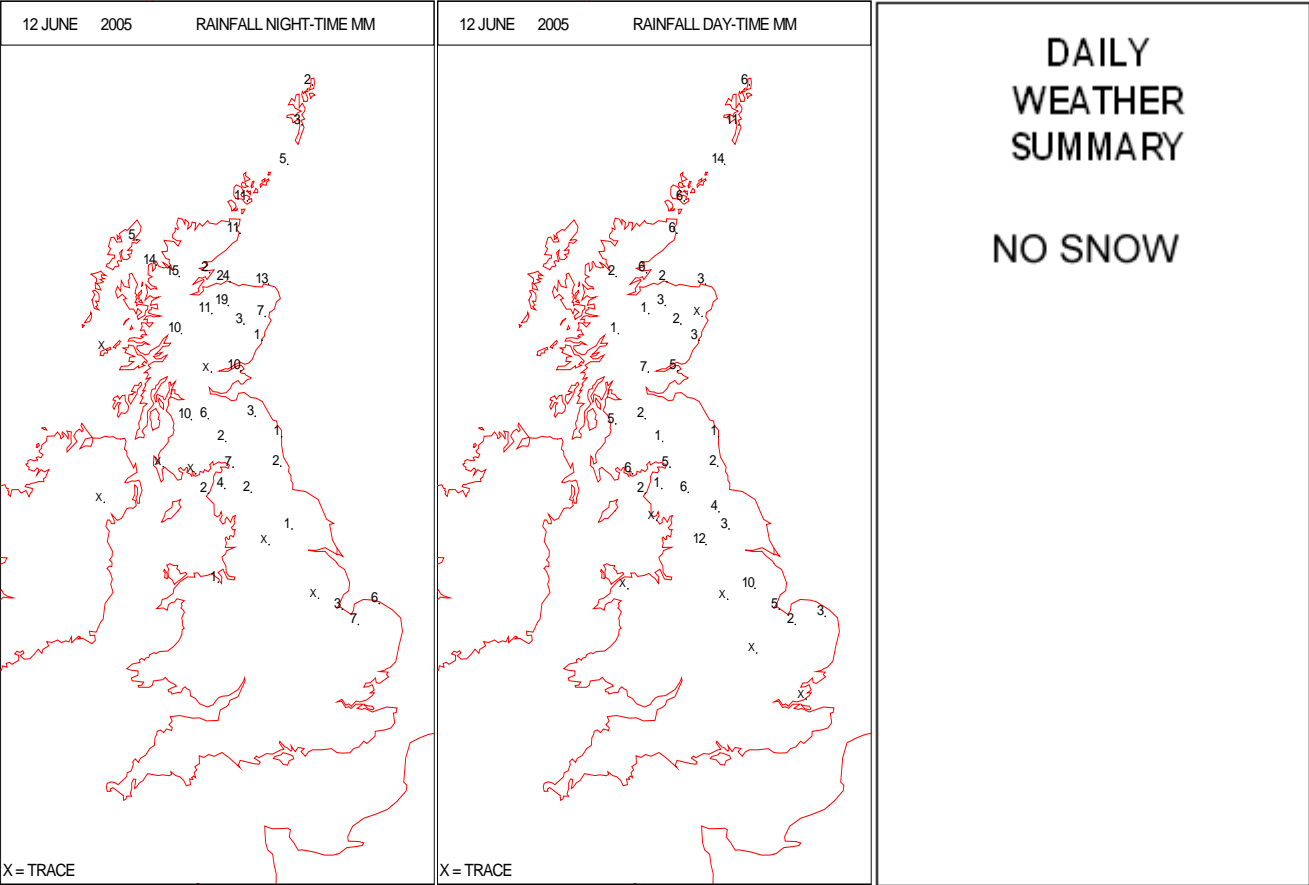
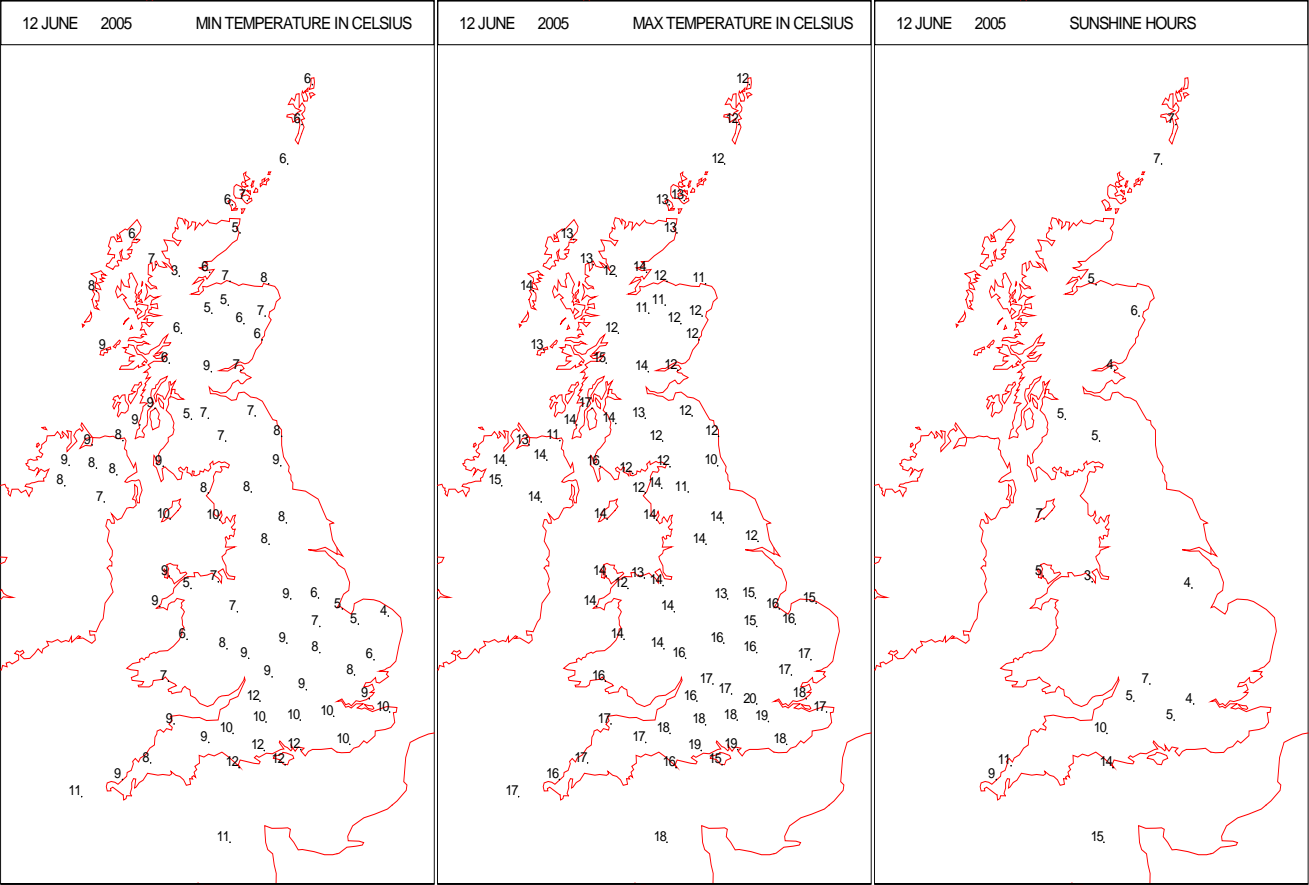
SURFACE REPORTS



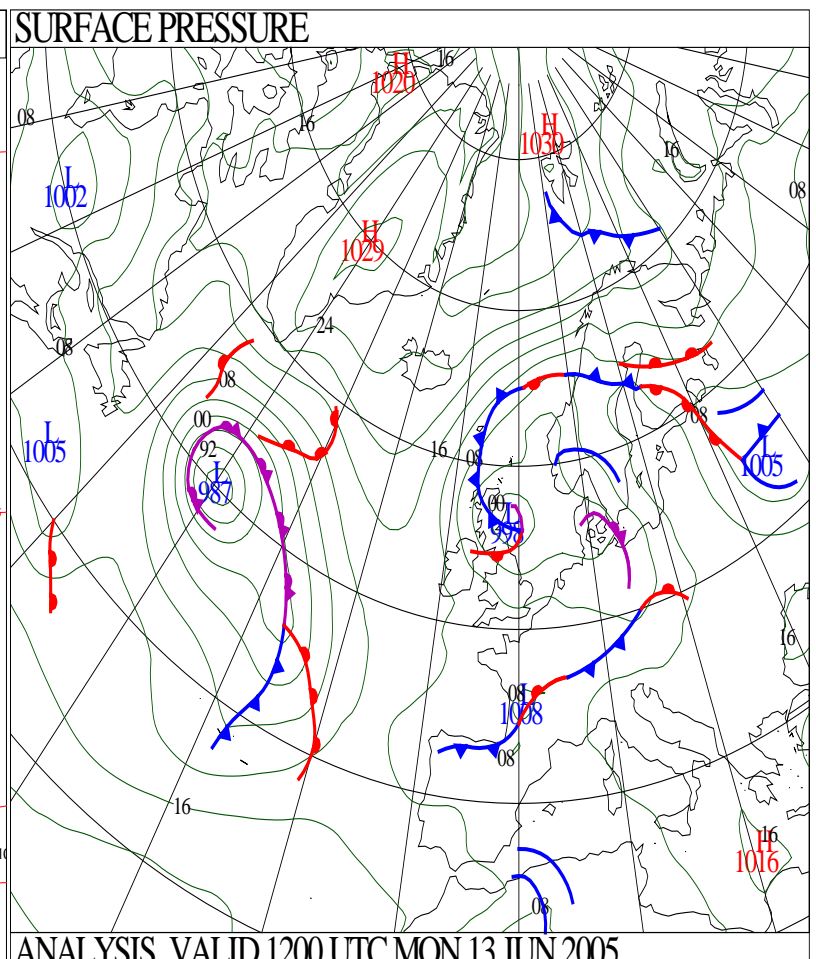
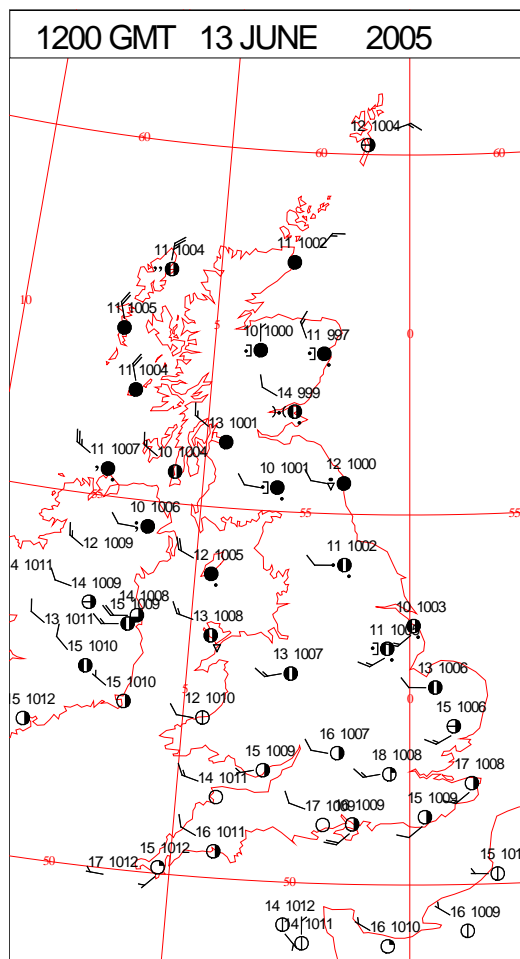
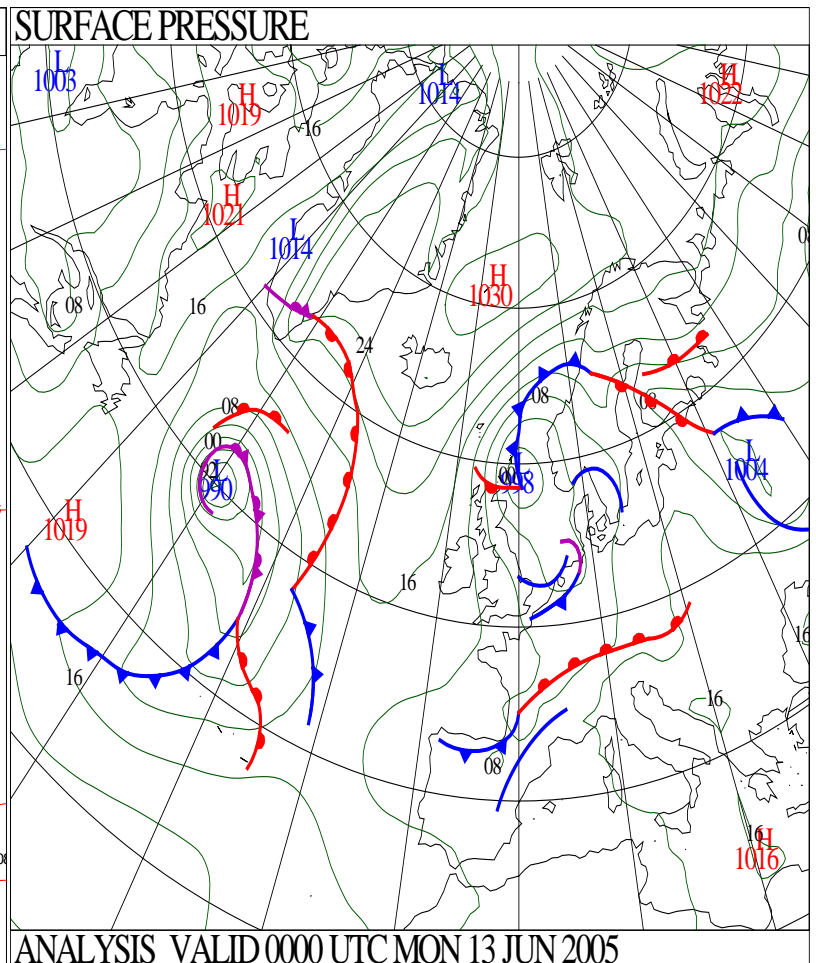
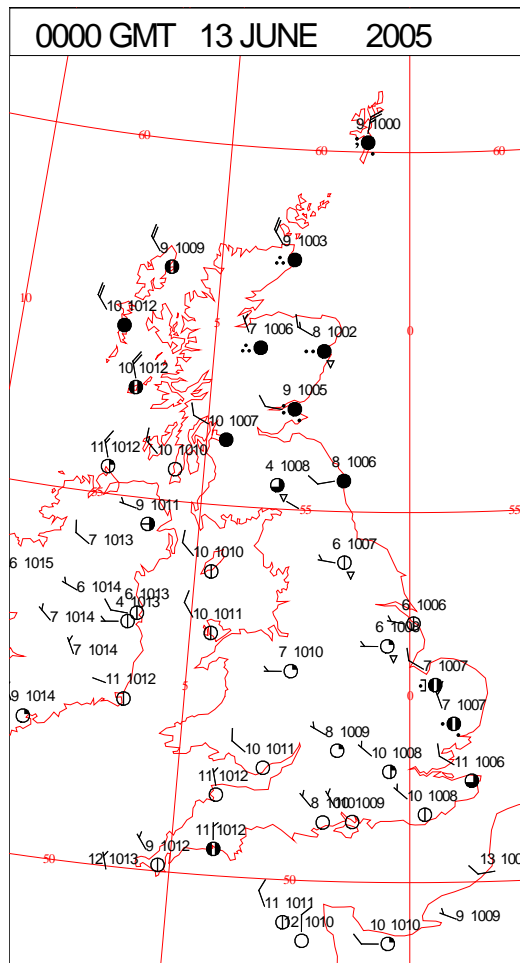
SIGNIFICANT WEATHER



DAILY CLIMATE DATA

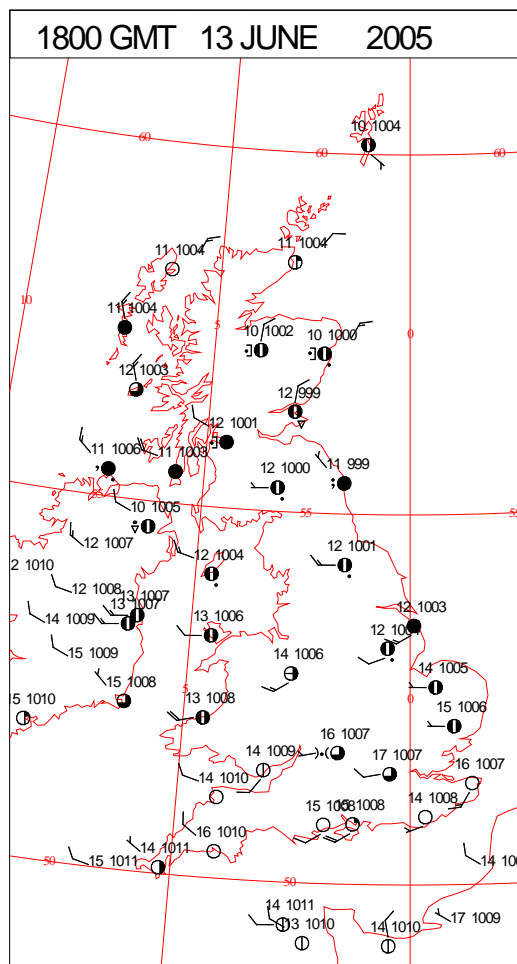
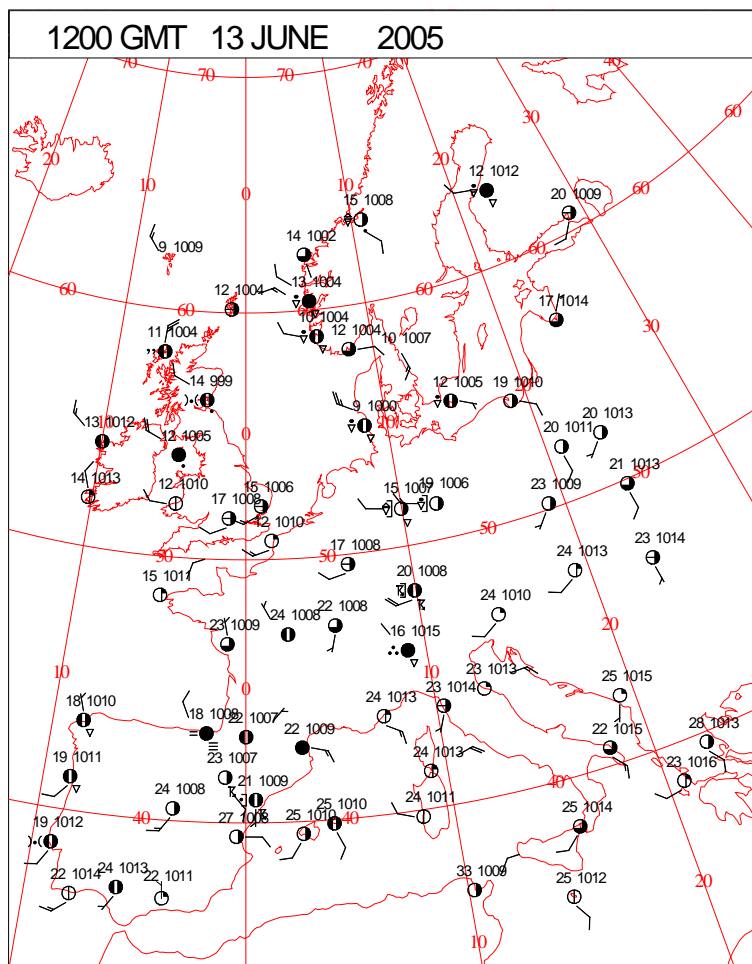
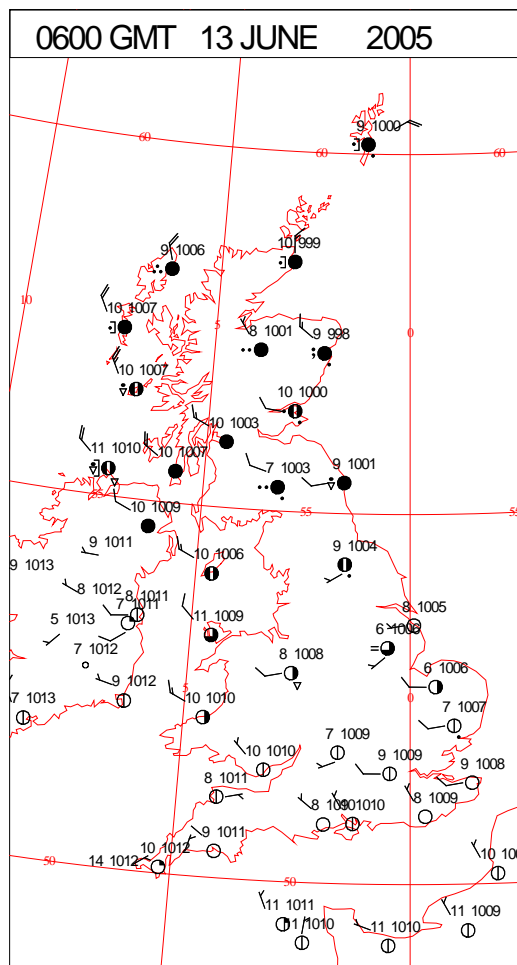
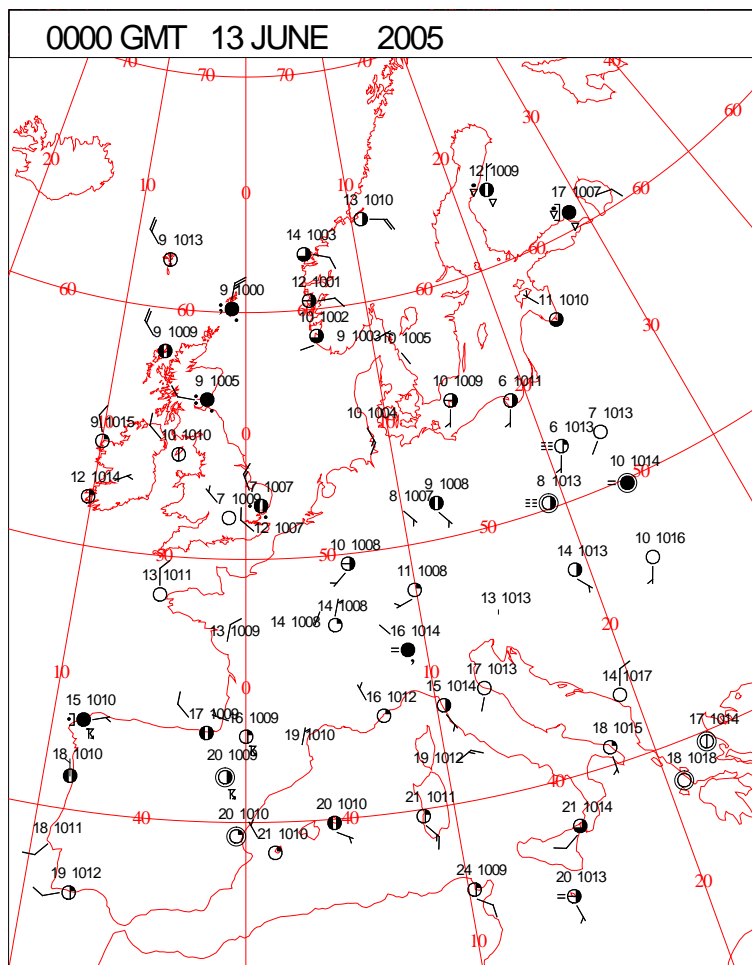


DAILY WEATHER SUMMARY

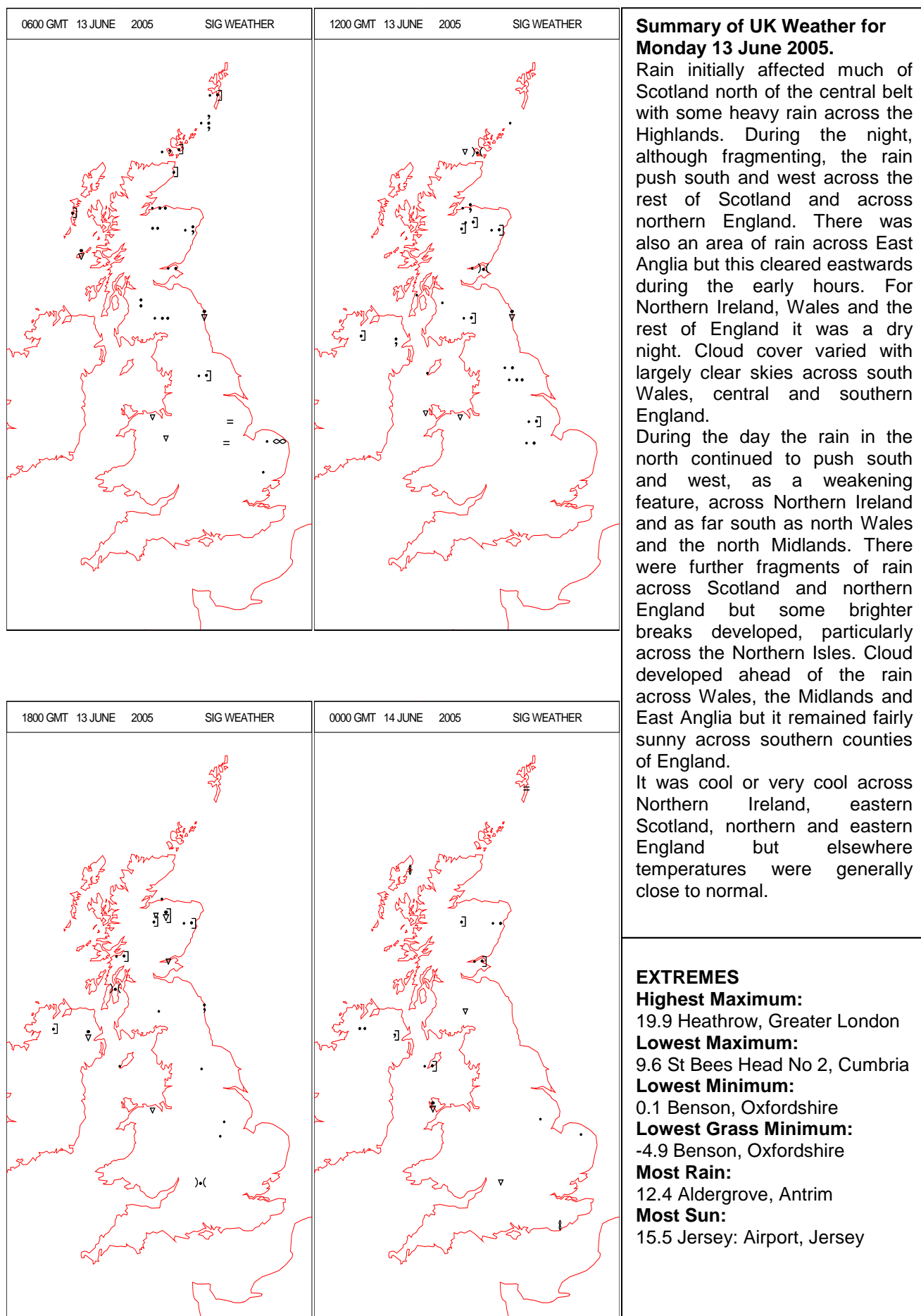


Monday 13 June 2005

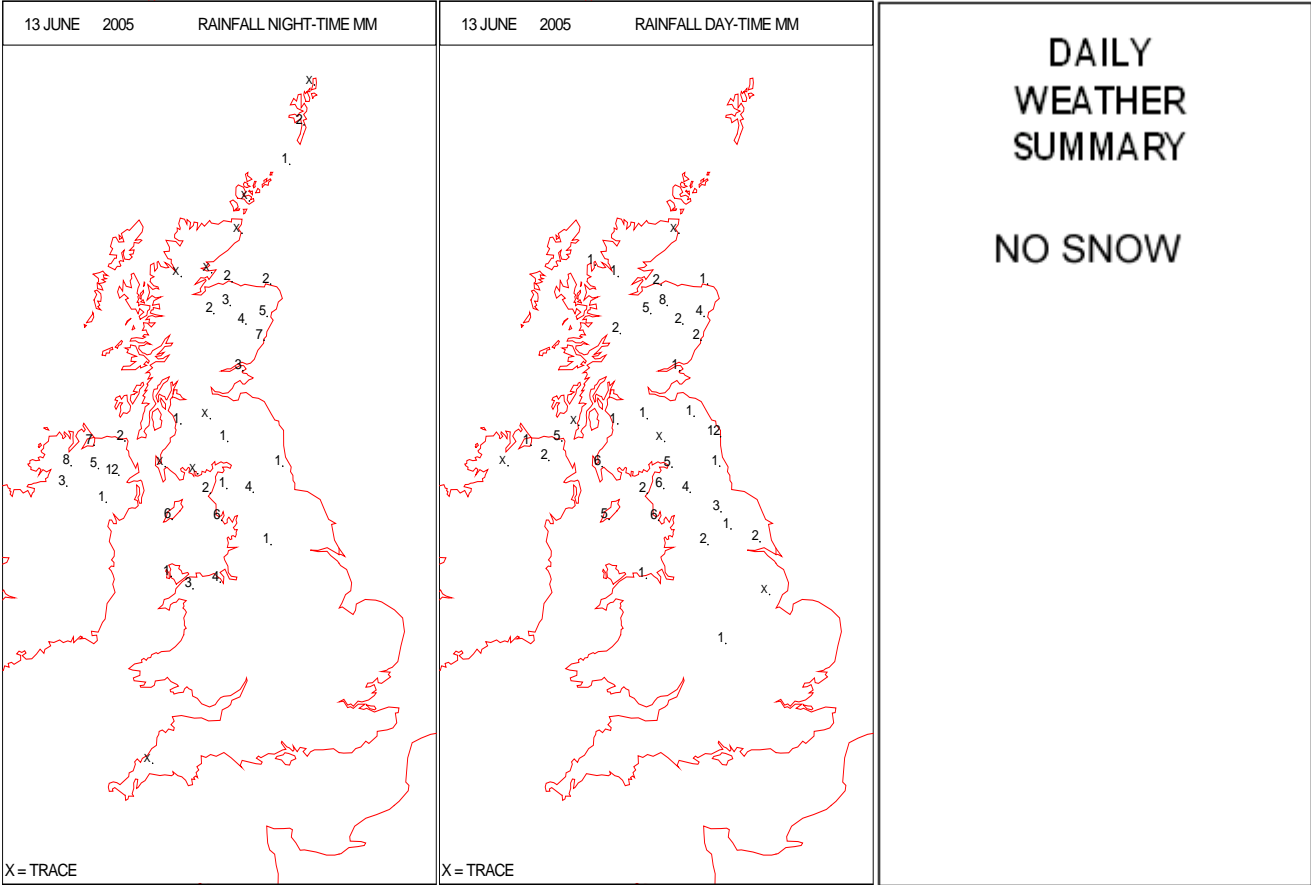
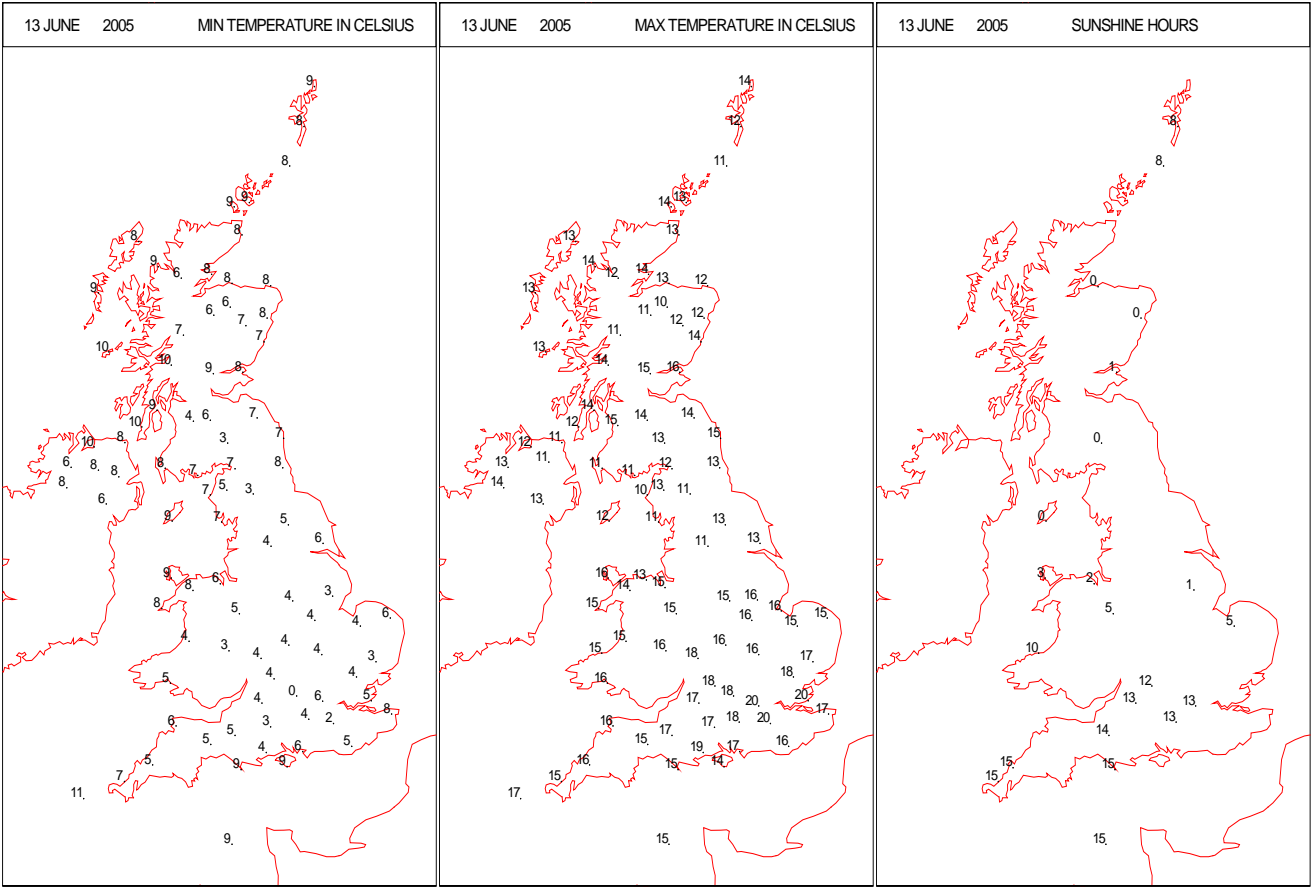
SURFACE REPORTS



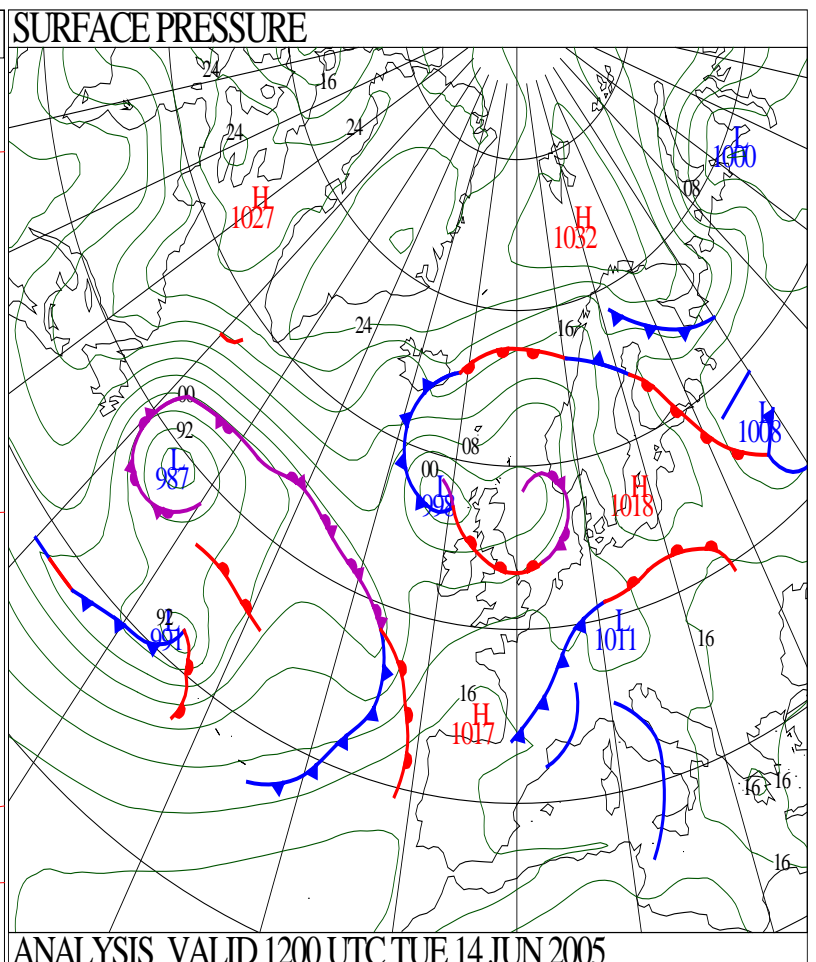
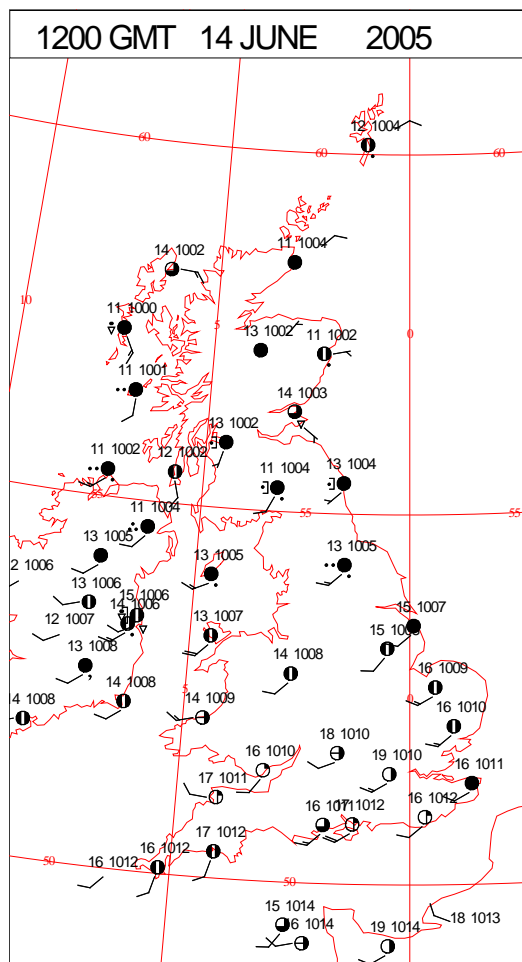
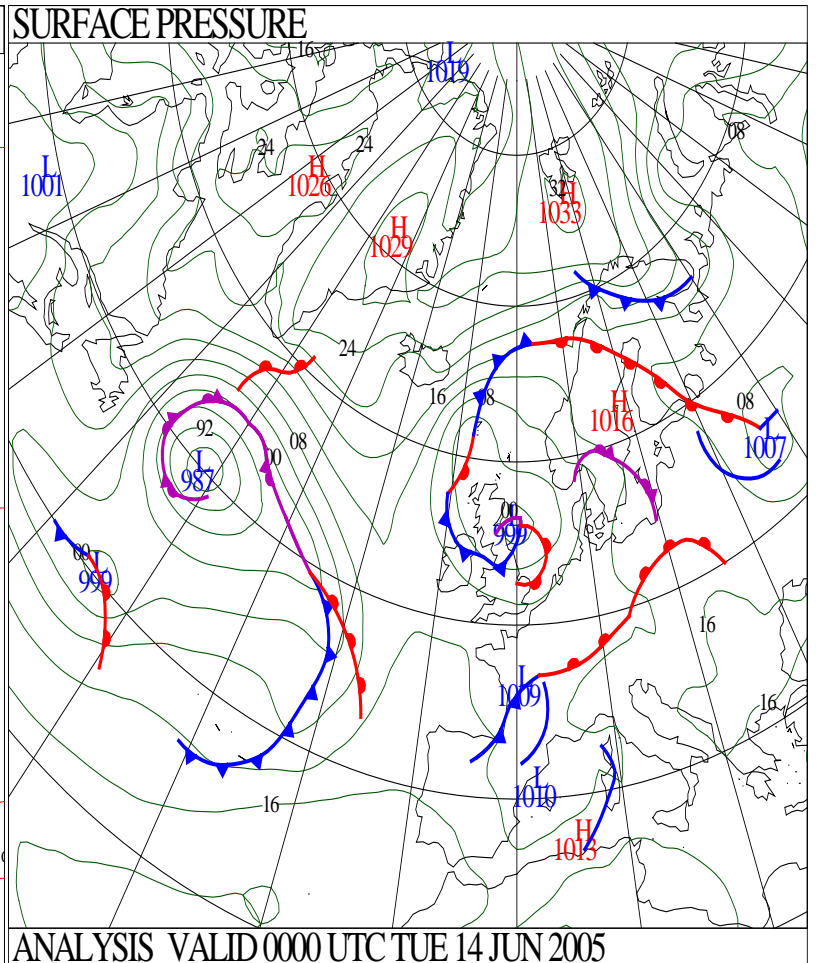
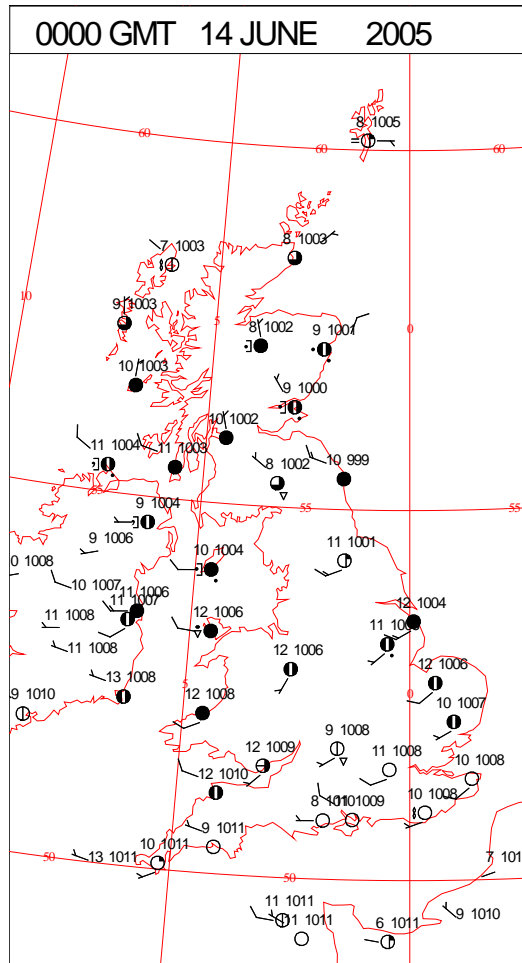
SIGNIFICANT WEATHER



DAILY CLIMATE DATA

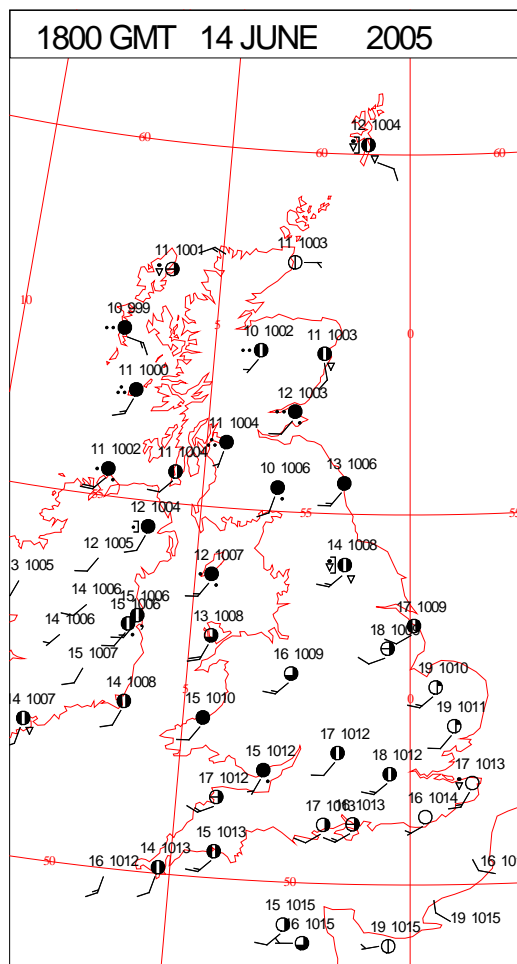
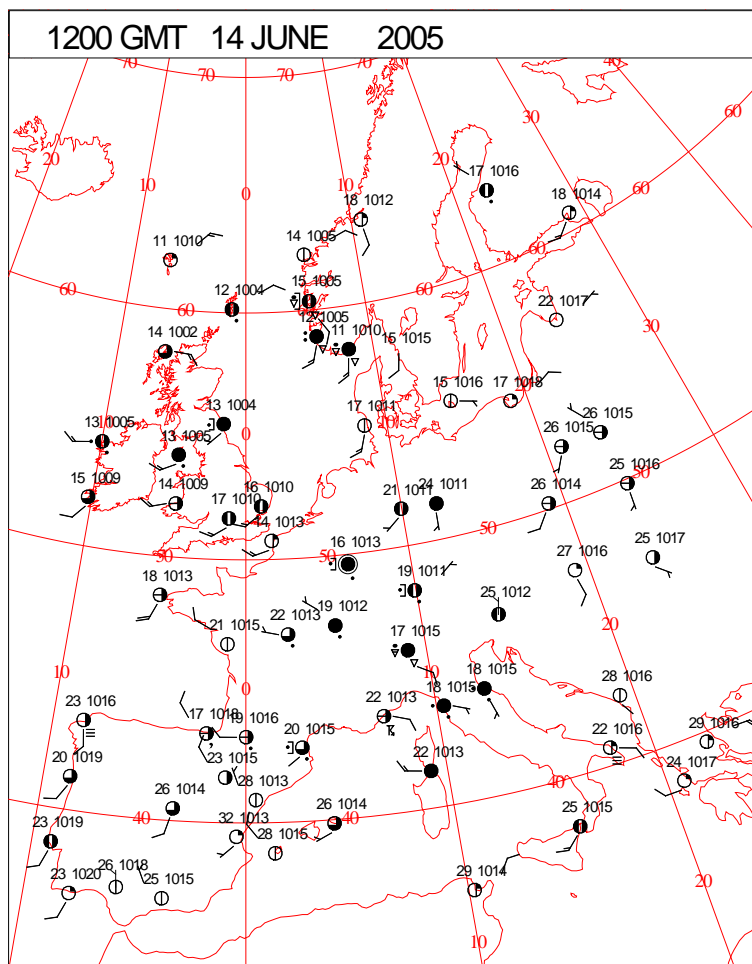
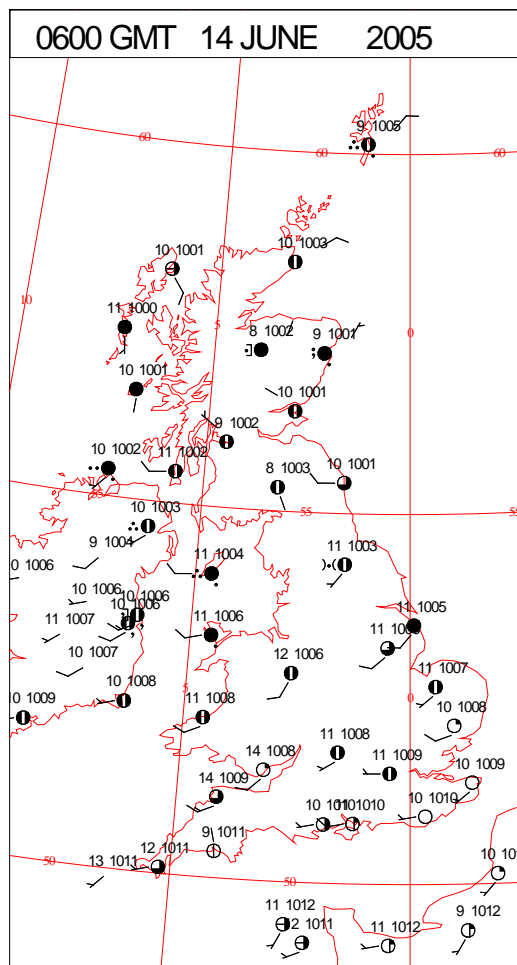
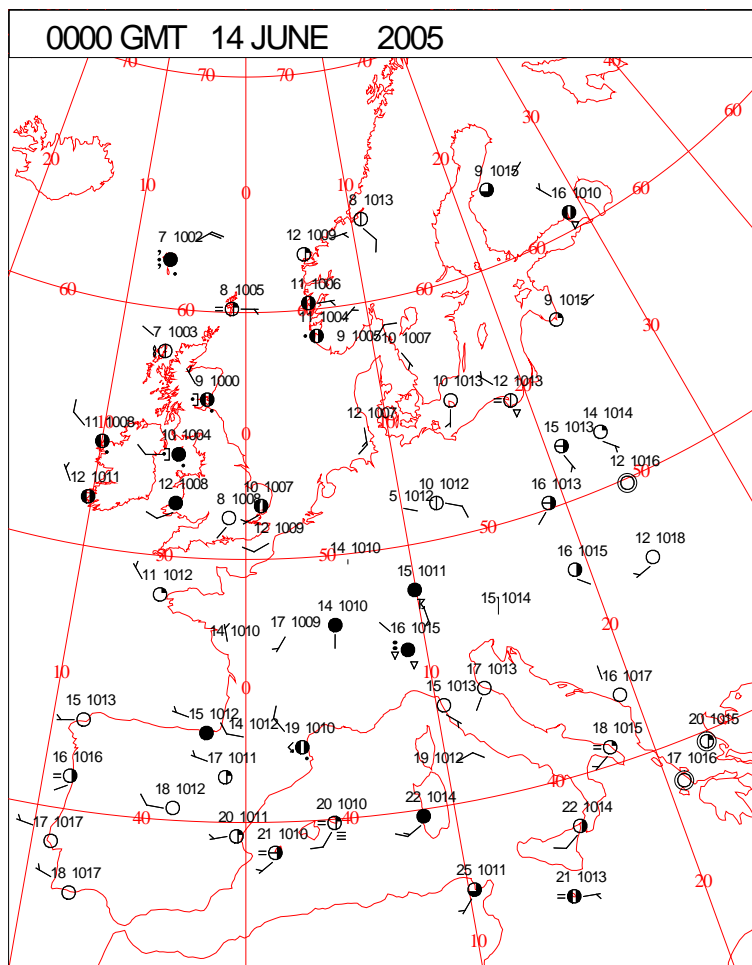


DAILY WEATHER SUMMARY

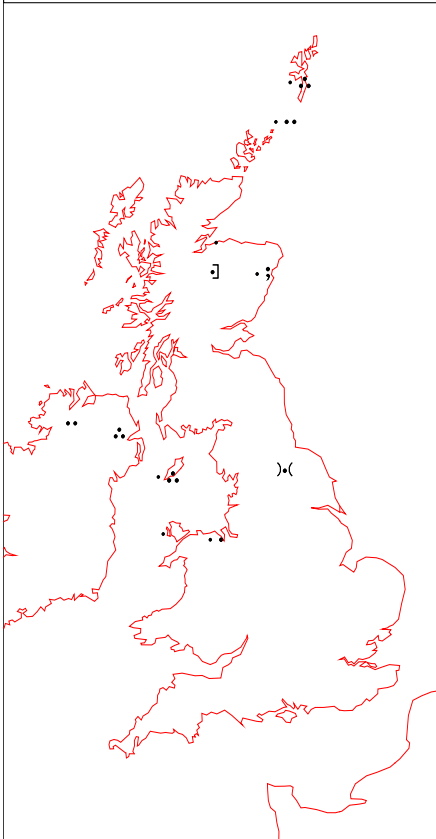
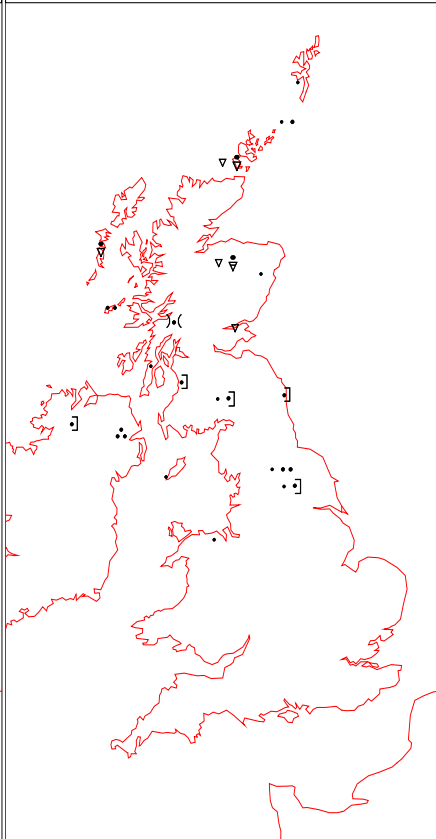
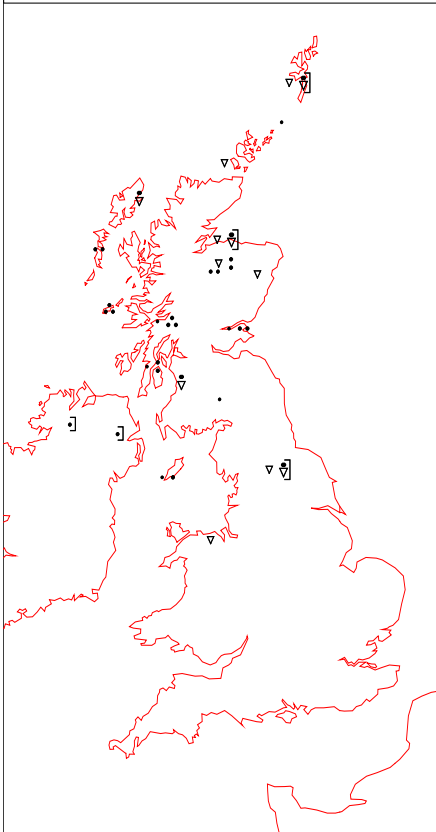
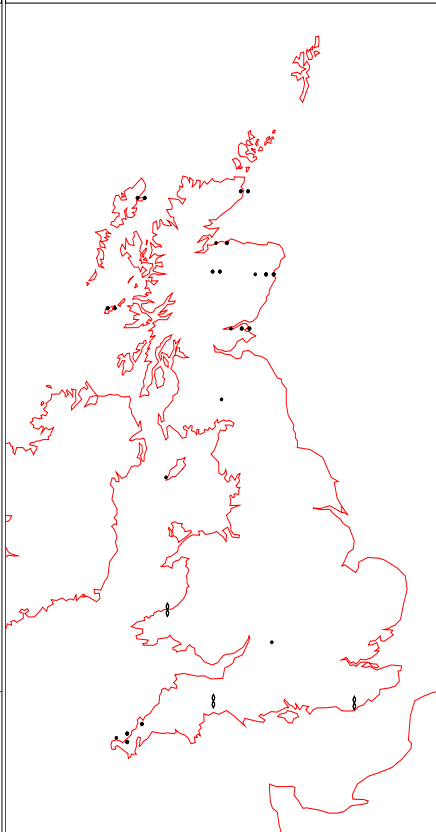


Tuesday 14 June 2005

SURFACE REPORTS



SIGNIFICANT WEATHER

<p>0600 GMT 14 JUNE 2005 SIG WEATHER</p> 	<p>1200 GMT 14 JUNE 2005 SIG WEATHER</p> 	<p>Summary of UK Weather for Tuesday 14 June 2005.</p> <p>There were clear spells across Northwest Scotland and Southern England overnight, allowing temperatures to fall low enough for a local grass frost. On the whole though it was mostly cloudy across the UK, with splashes of rain initially affecting parts of Northern Ireland, Northern England and Southern and Eastern parts of Scotland. However towards dawn, the rain became heavier and more persistent over Northern Ireland and into Northwest England. It remained wet here during the morning, with the rain more showery further north and east. Into the afternoon though this more persistent rain edged slowly north and east across parts of Scotland, especially heavy in the west, whilst Northern Ireland and Northern England became drier though remaining rather cloudy. For Wales and remaining parts of England, it was a mostly dry day with variable, often large amounts of cloud, with the south coast enjoying the best of the sunshine. Later, cloud amounts decreased somewhat in the south, whilst outbreaks of rain continued over Scotland. Winds were mostly southwesterly, locally fresh. Temperatures were locally cool over Northern Ireland, otherwise mostly near normal.</p>
<p>1800 GMT 14 JUNE 2005 SIG WEATHER</p> 	<p>0000 GMT 15 JUNE 2005 SIG WEATHER</p> 	

EXTREMES

Highest Maximum:

20.7 Heathrow, Greater London

Lowest Maximum:

11.2 St Bees Head No 2, Cumbria

Lowest Minimum:

1.6 Loch Glascarnoch, Ross & Cromarty

Lowest Grass Minimum:

-1.4 Boscombe Down, Wiltshire

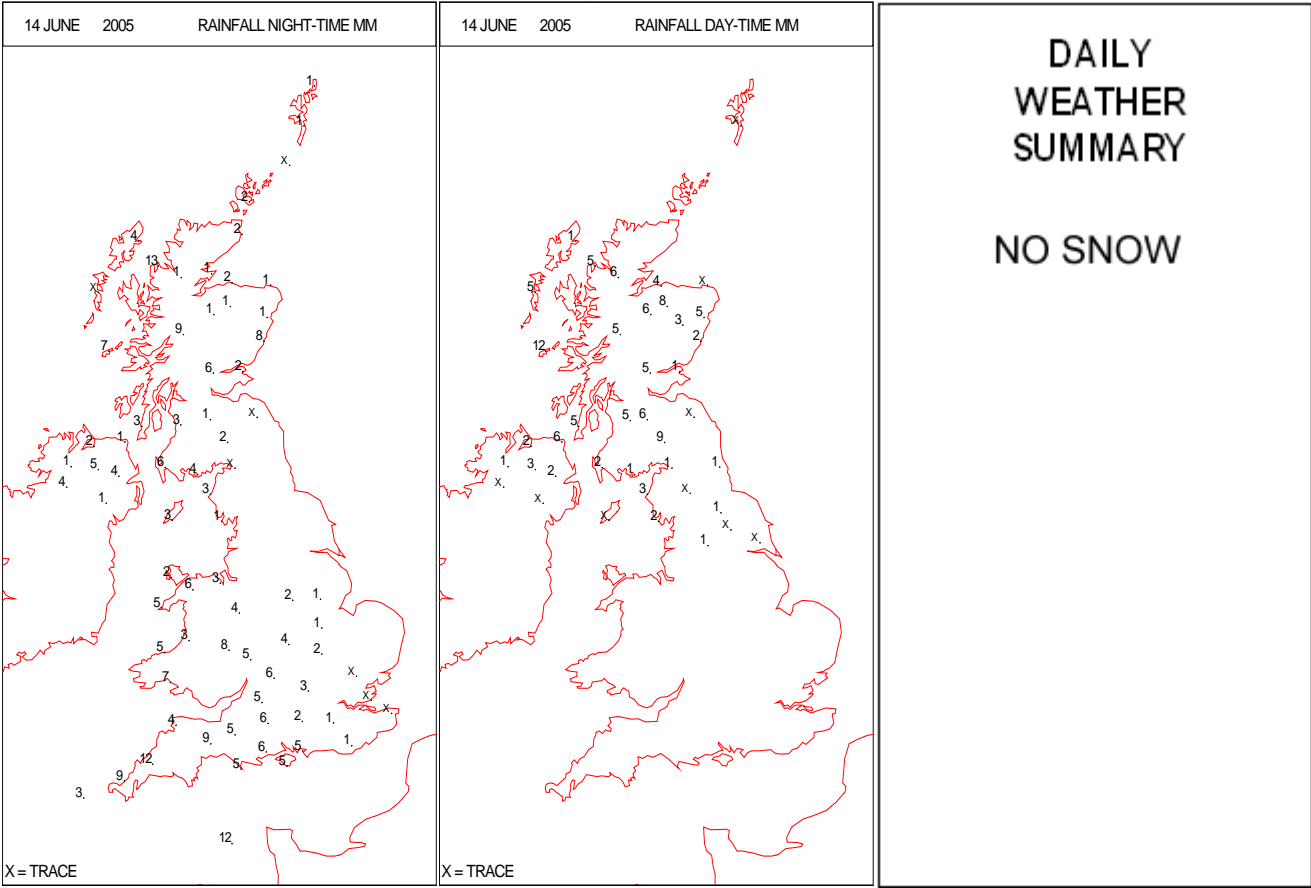
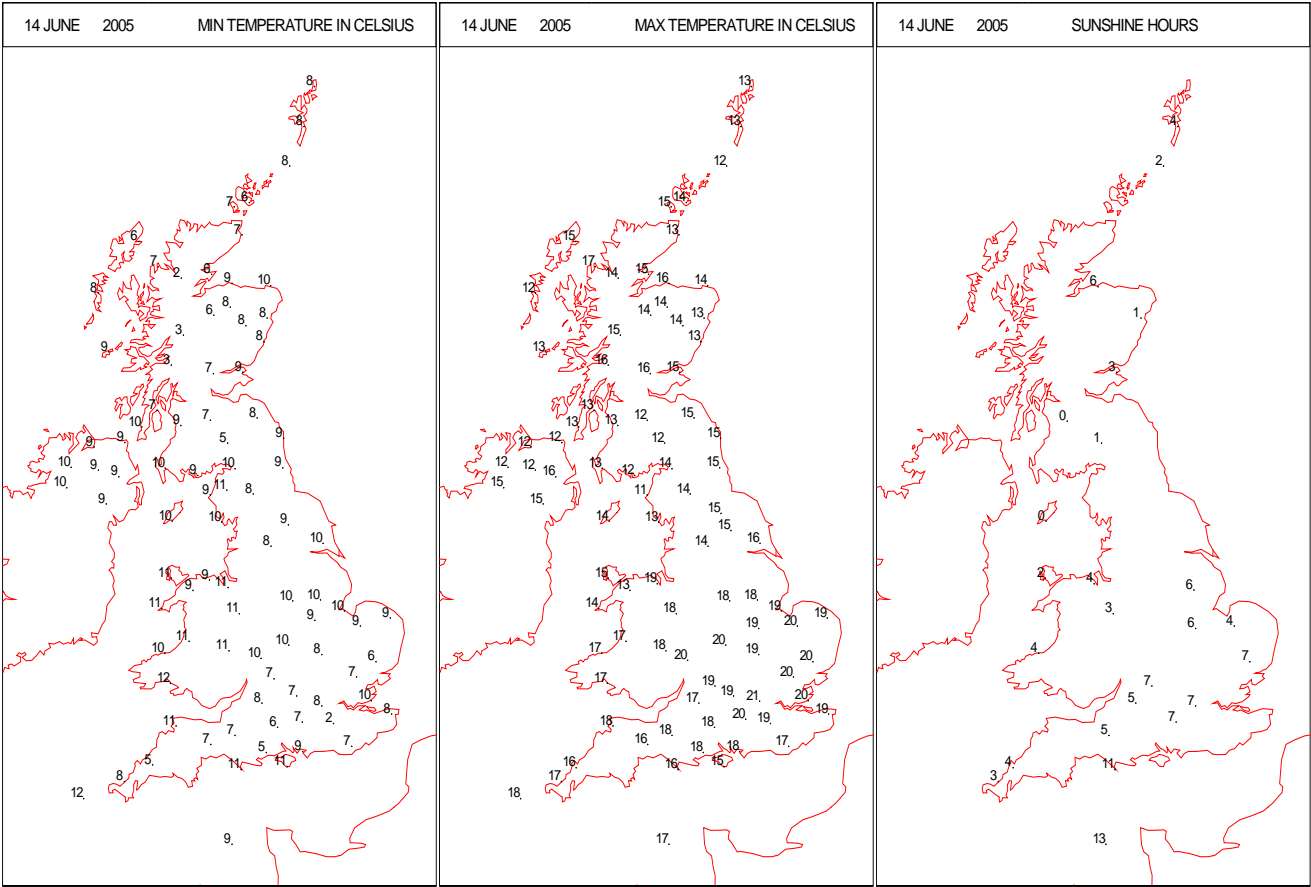
Most Rain:

18.8 Tiree, Argyll (In Strathcly

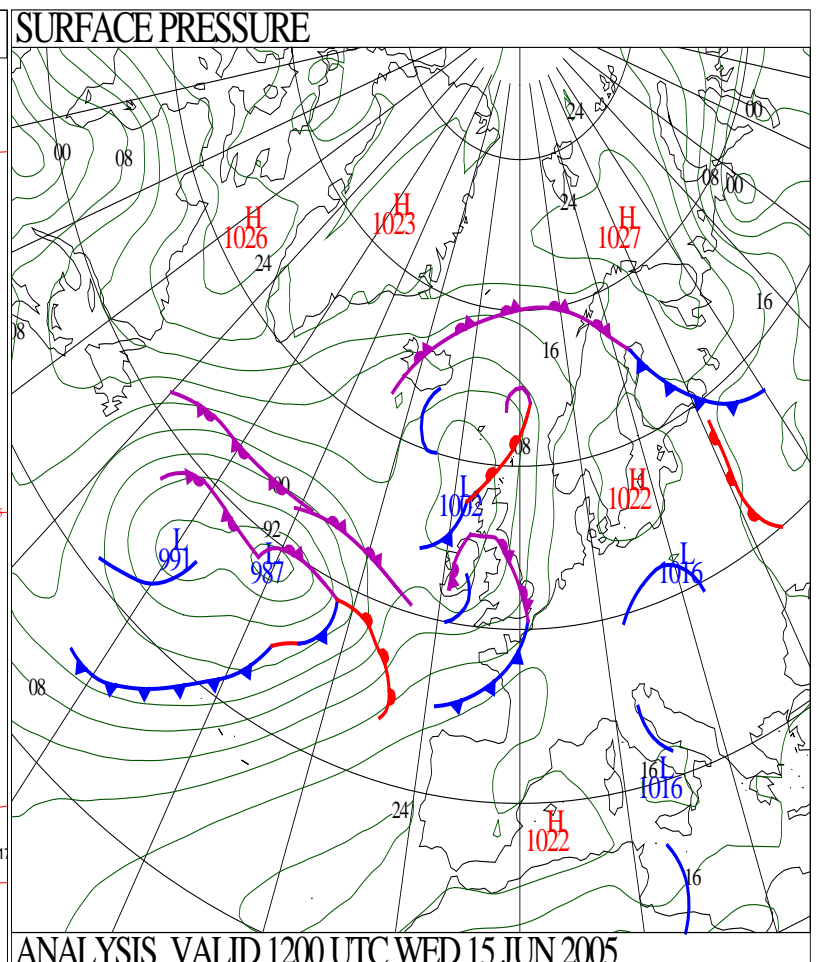
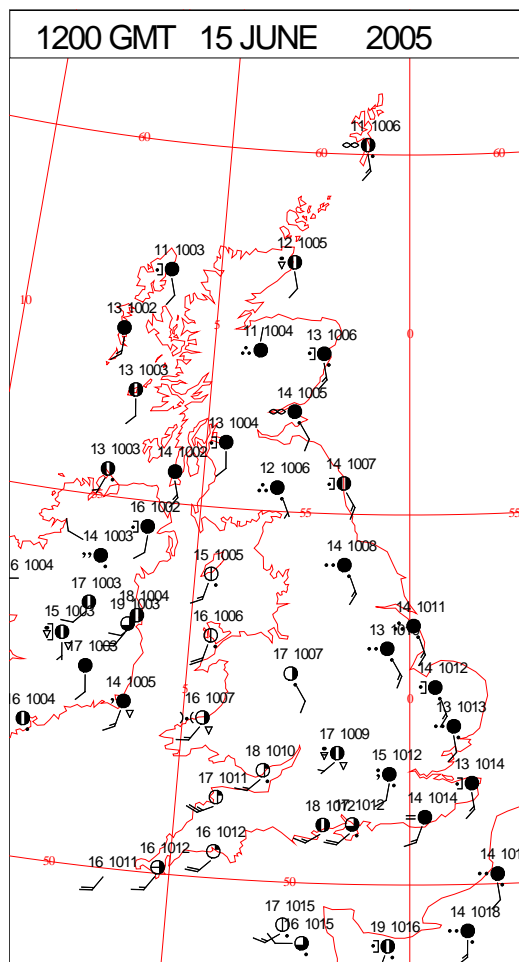
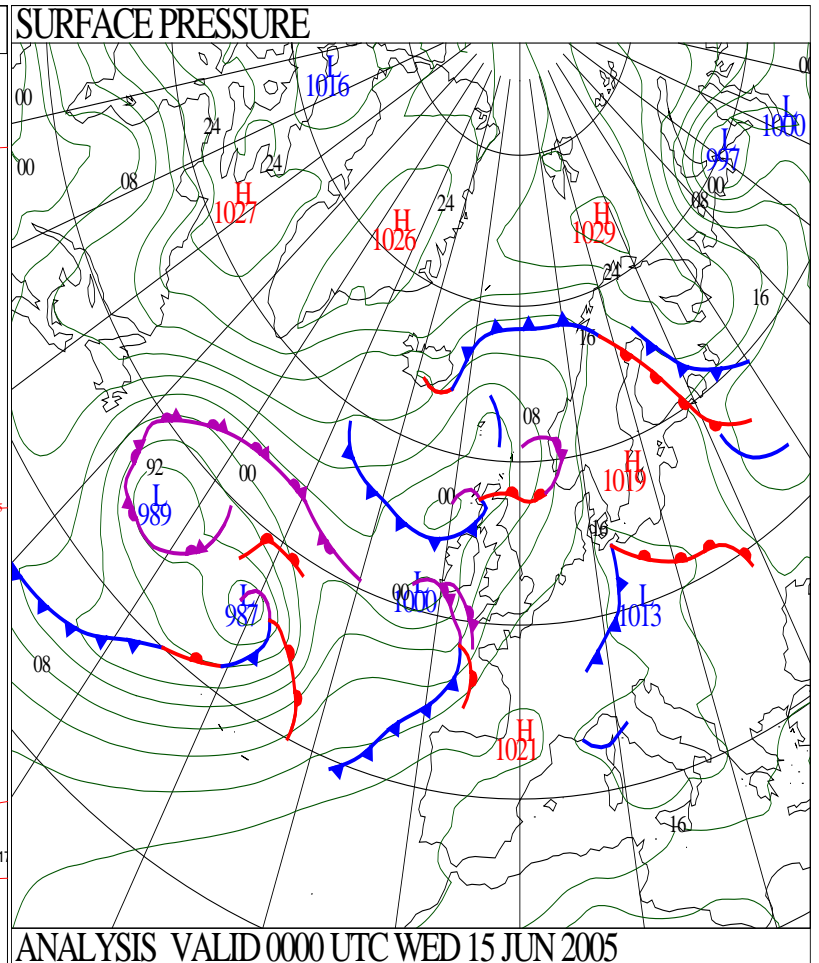
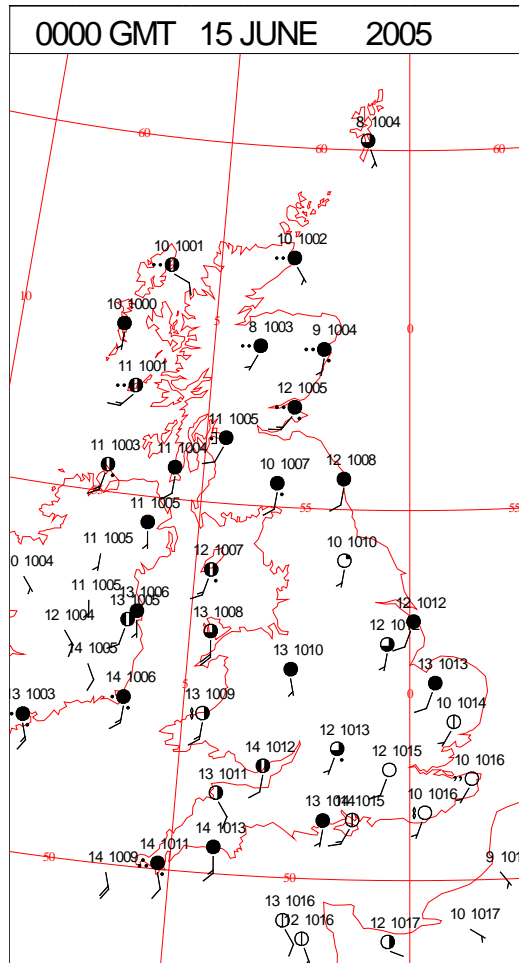
Most Sun:

13.1 Guernsey: Airport, Guernsey

DAILY CLIMATE DATA

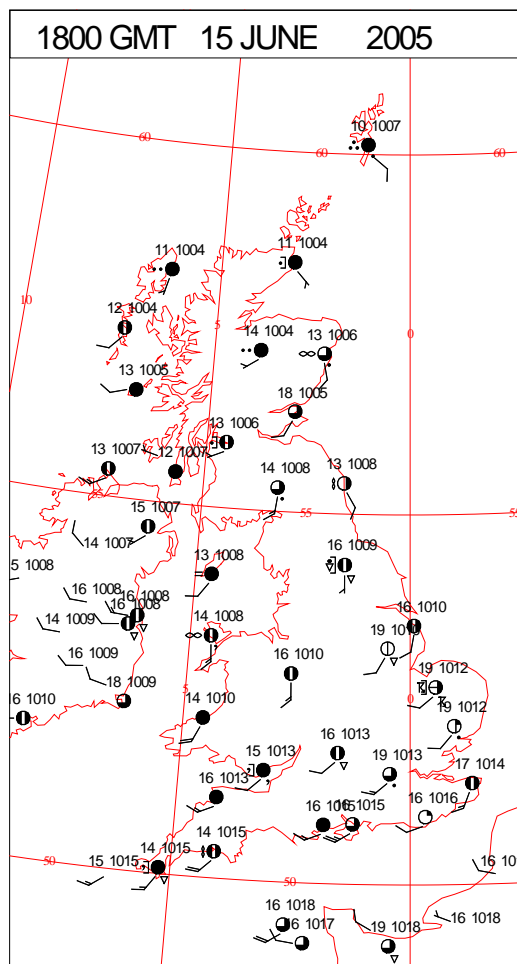
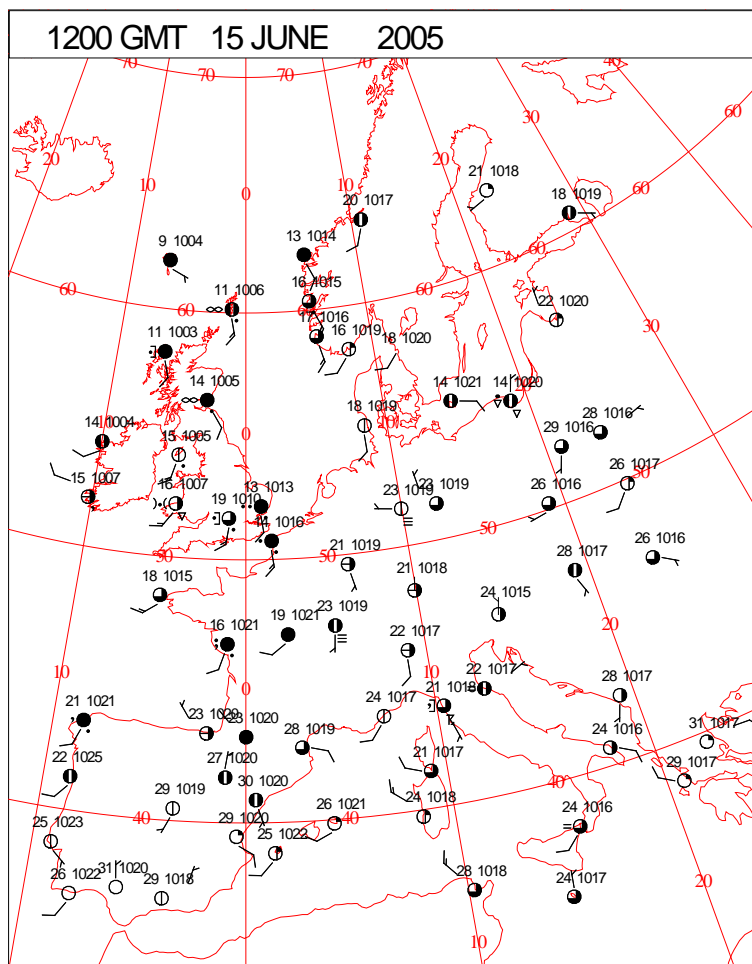
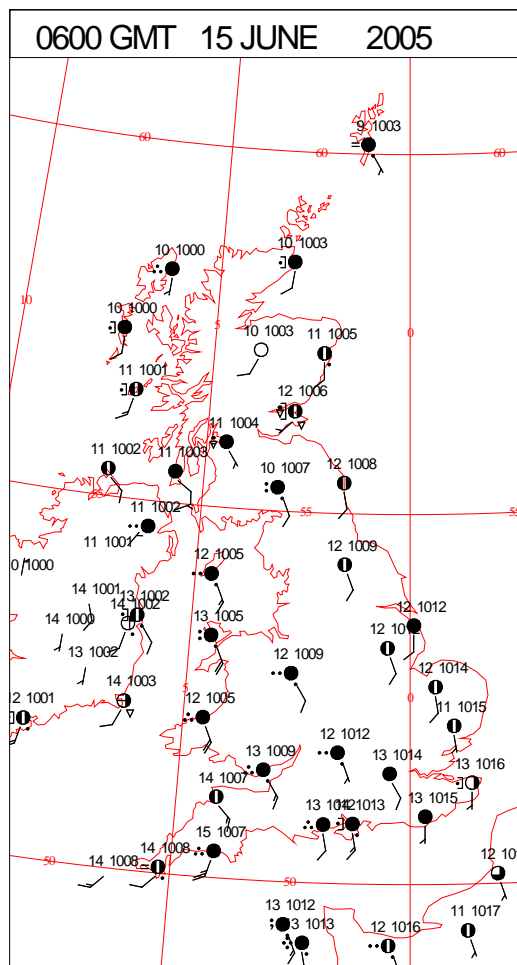
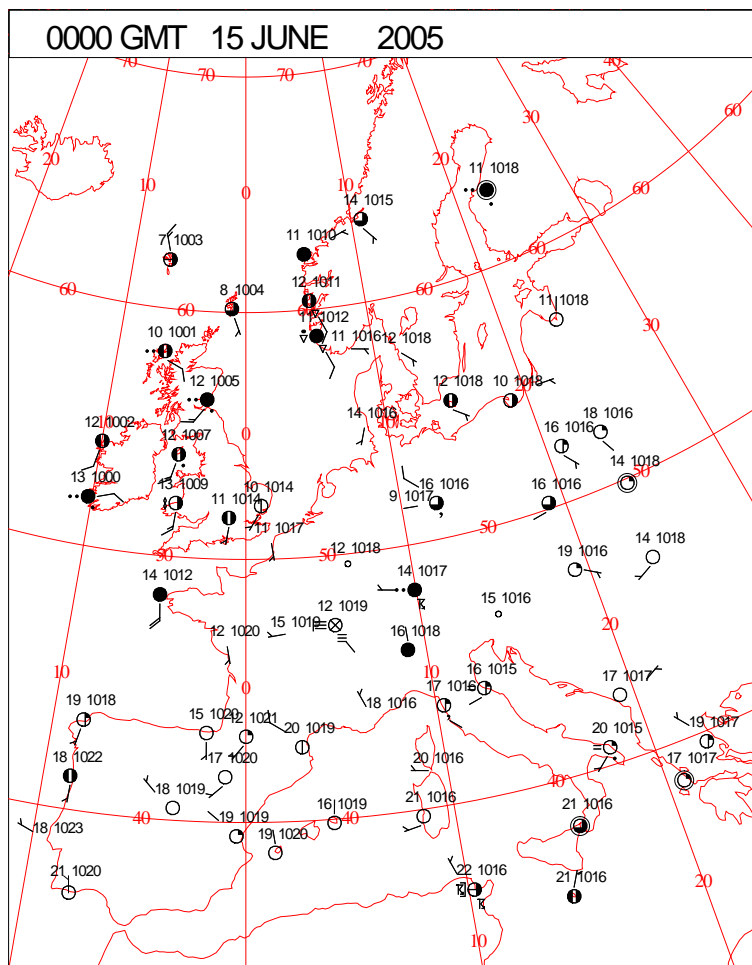


DAILY WEATHER SUMMARY



Wednesday 15 June 2005

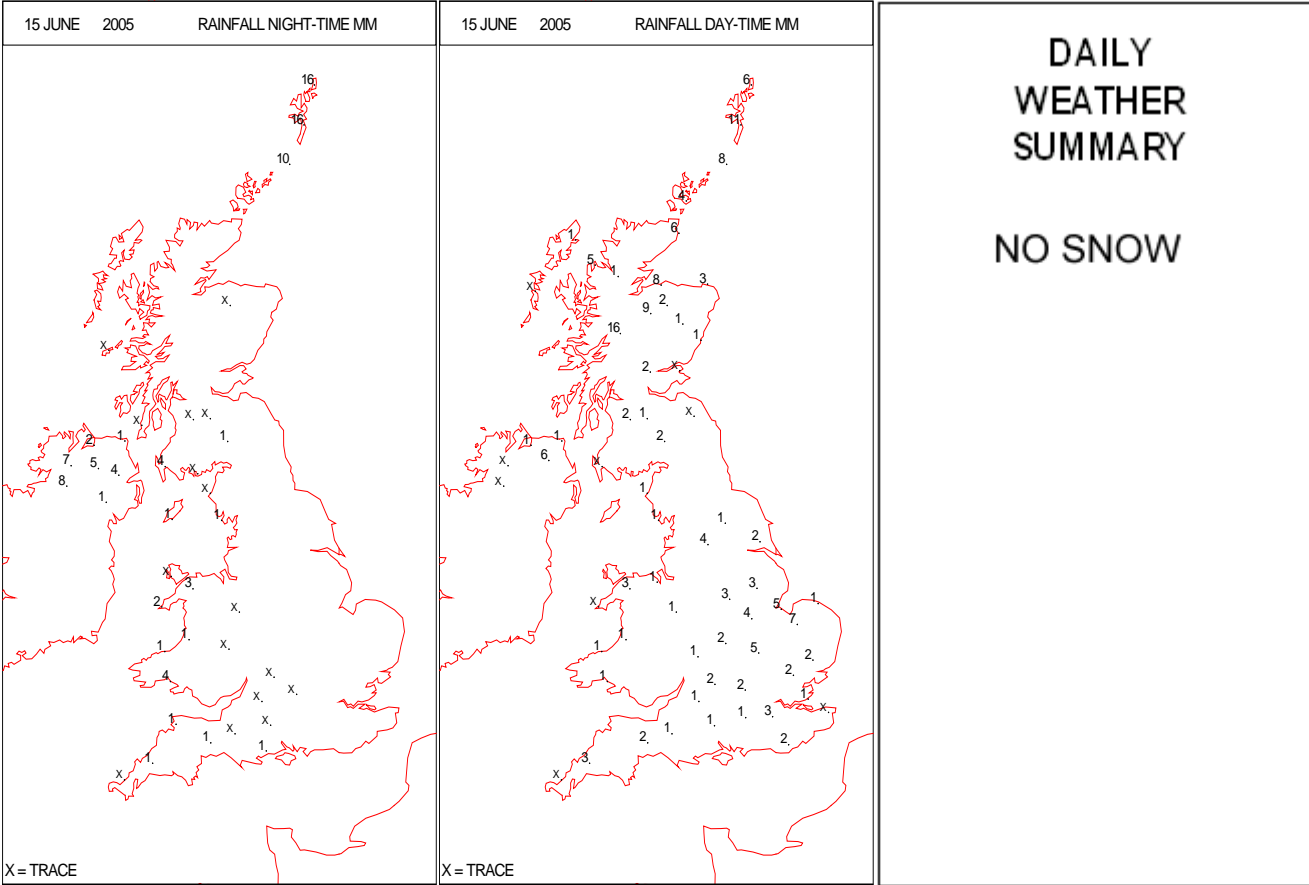
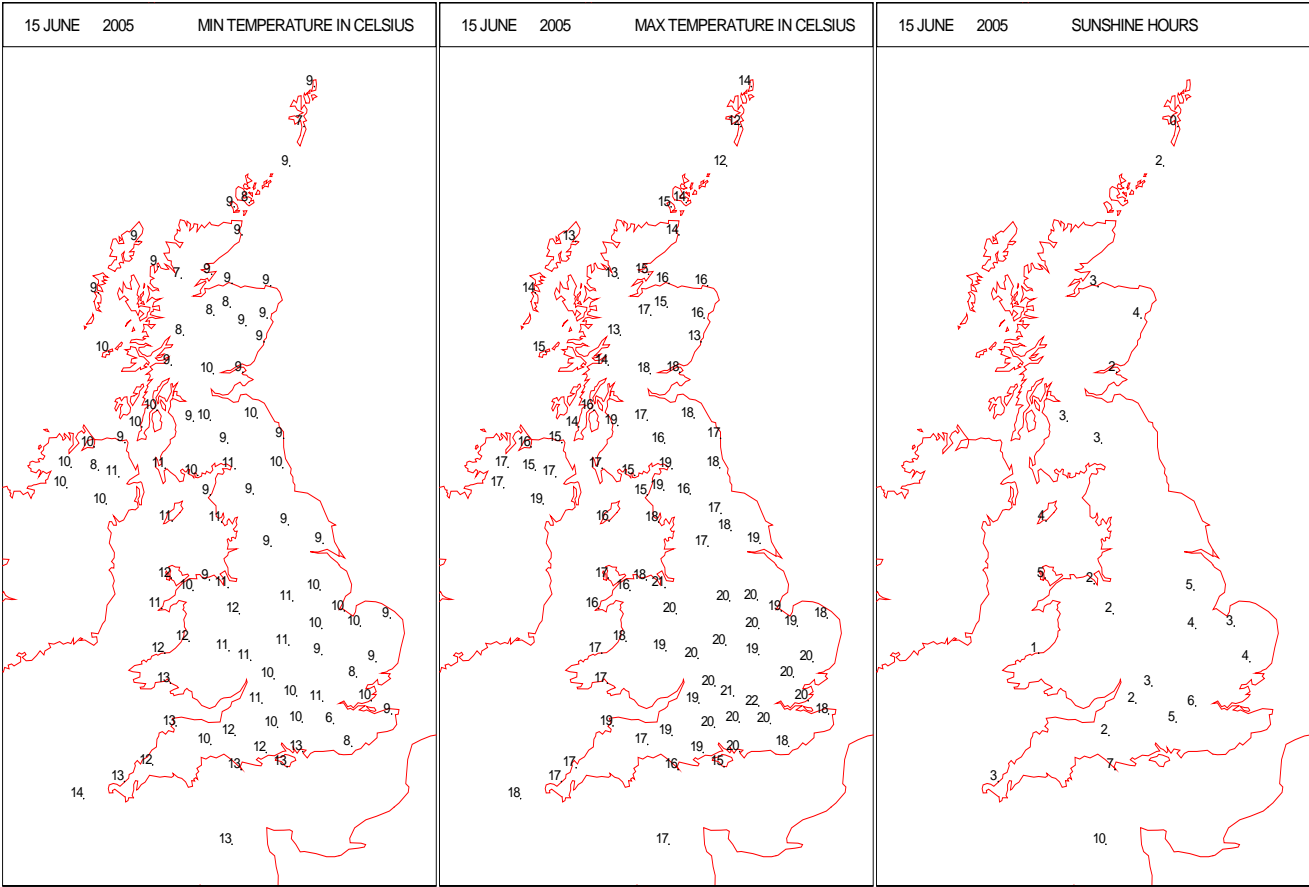
SURFACE REPORTS



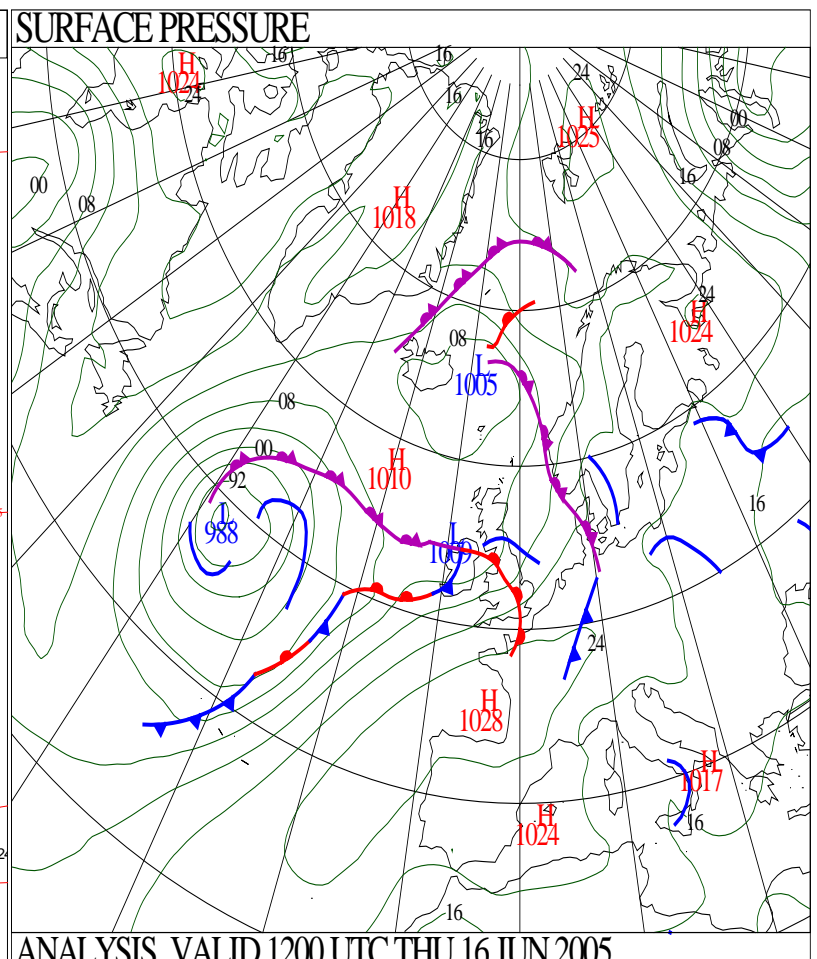
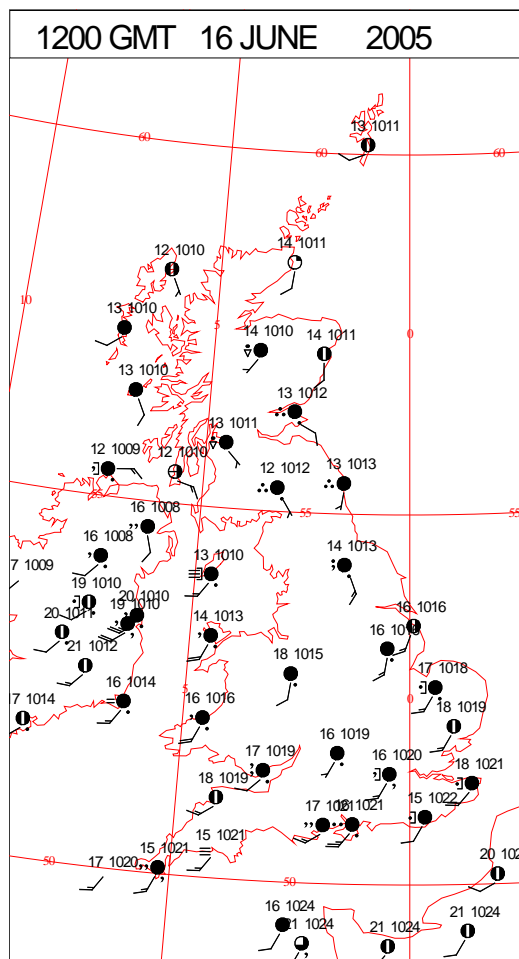
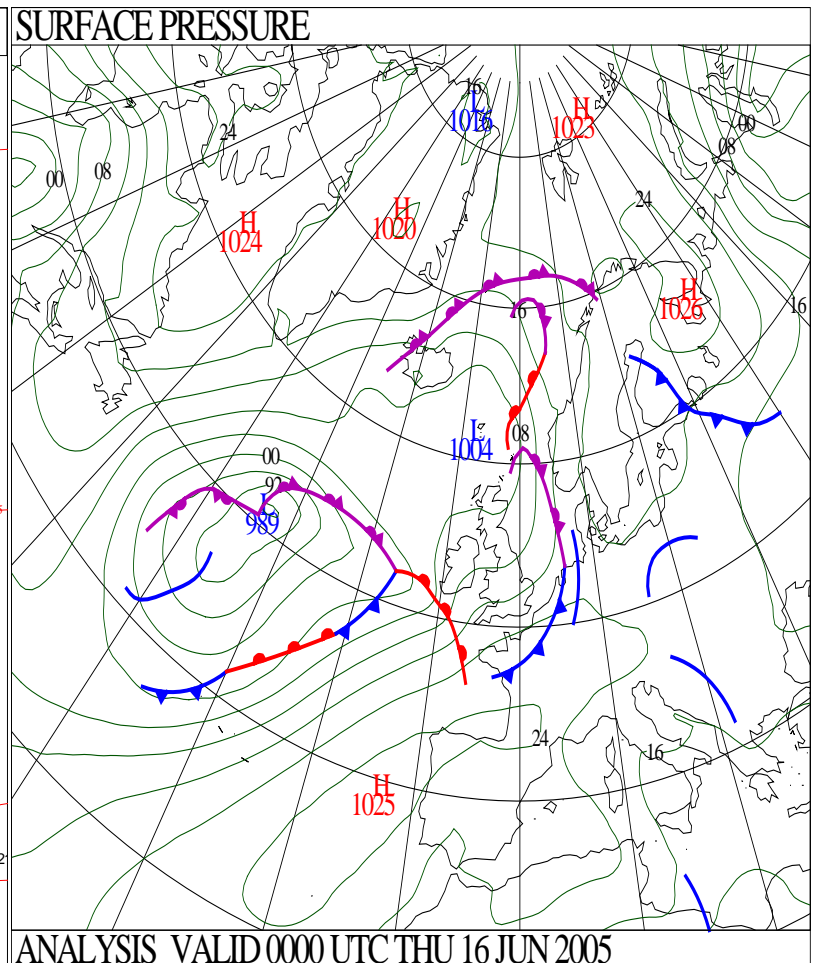
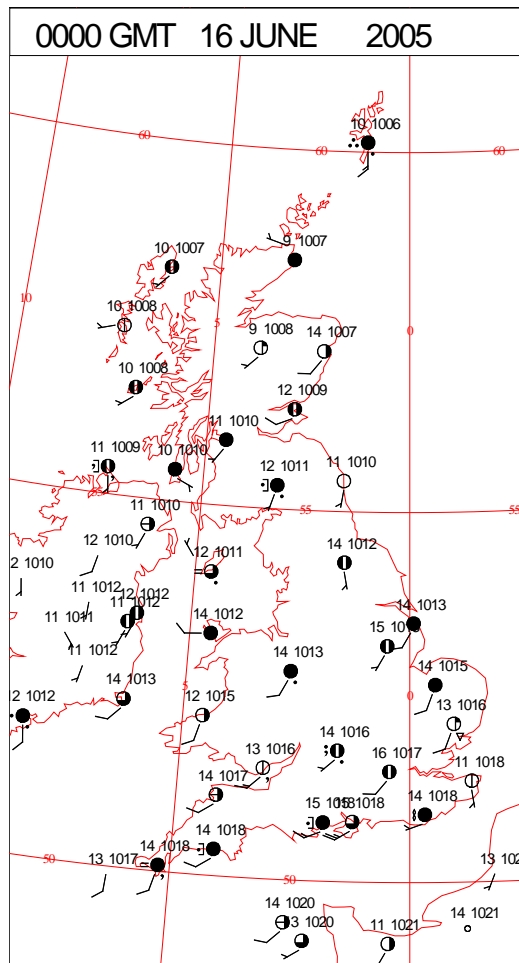
SIGNIFICANT WEATHER

0600 GMT 15 JUNE 2005 SIG WEATHER	1200 GMT 15 JUNE 2005 SIG WEATHER	<p>Summary of UK Weather for Wednesday 15 June 2005.</p> <p>It was mostly cloudy across the UK overnight, with rain initially affecting Central and Northern parts of Scotland. However further rain was already nudging into Cornwall and during the night this extended north and east as far as Northern Ireland, Liverpool Bay and down into Central Southern England, with some heavier bursts mixed in. Brisk southerly winds also accompanied the rain. To the north the rain across Scotland edged northwards but it was soon replaced during the morning by that moving out of Northern Ireland, giving quite a wet day in places. Across England and Wales the rain also cleared north and east from most parts by early afternoon. Following the rain it was a drier and brighter afternoon for many with some sunny spells developing, but a few clumps of heavy showers developed over parts of Southern England. These drifted northeast in the breeze, with some thunder reported across Bedfordshire and later over East Anglia. After dark, many parts became dry staying rather cloudy. Winds were mostly south or southwesterly, occasionally fresh to strong. Highs were mostly around average.</p>
1800 GMT 15 JUNE 2005 SIG WEATHER	0000 GMT 16 JUNE 2005 SIG WEATHER	
		<p>EXTREMES</p> <p>Highest Maximum: 21.5 Heathrow, Greater London</p> <p>Lowest Maximum: 11.5 Fair Isle, Shetland</p> <p>Lowest Minimum: 5.6 Redhill, Surrey</p> <p>Lowest Grass Minimum: 2.1 Dishforth Airfield, North Yorkshire</p> <p>Most Rain: 26.8 Lerwick, Shetland</p> <p>Most Sun: 9.9 Guernsey: Airport, Guernsey</p>

DAILY CLIMATE DATA

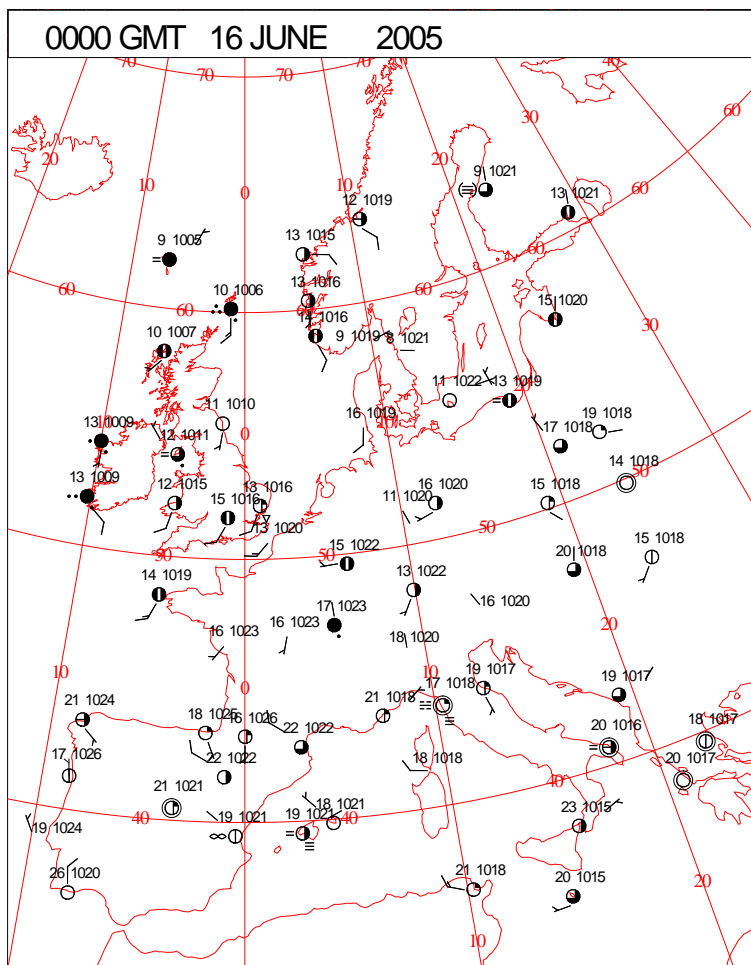


DAILY WEATHER SUMMARY



Thursday 16 June 2005

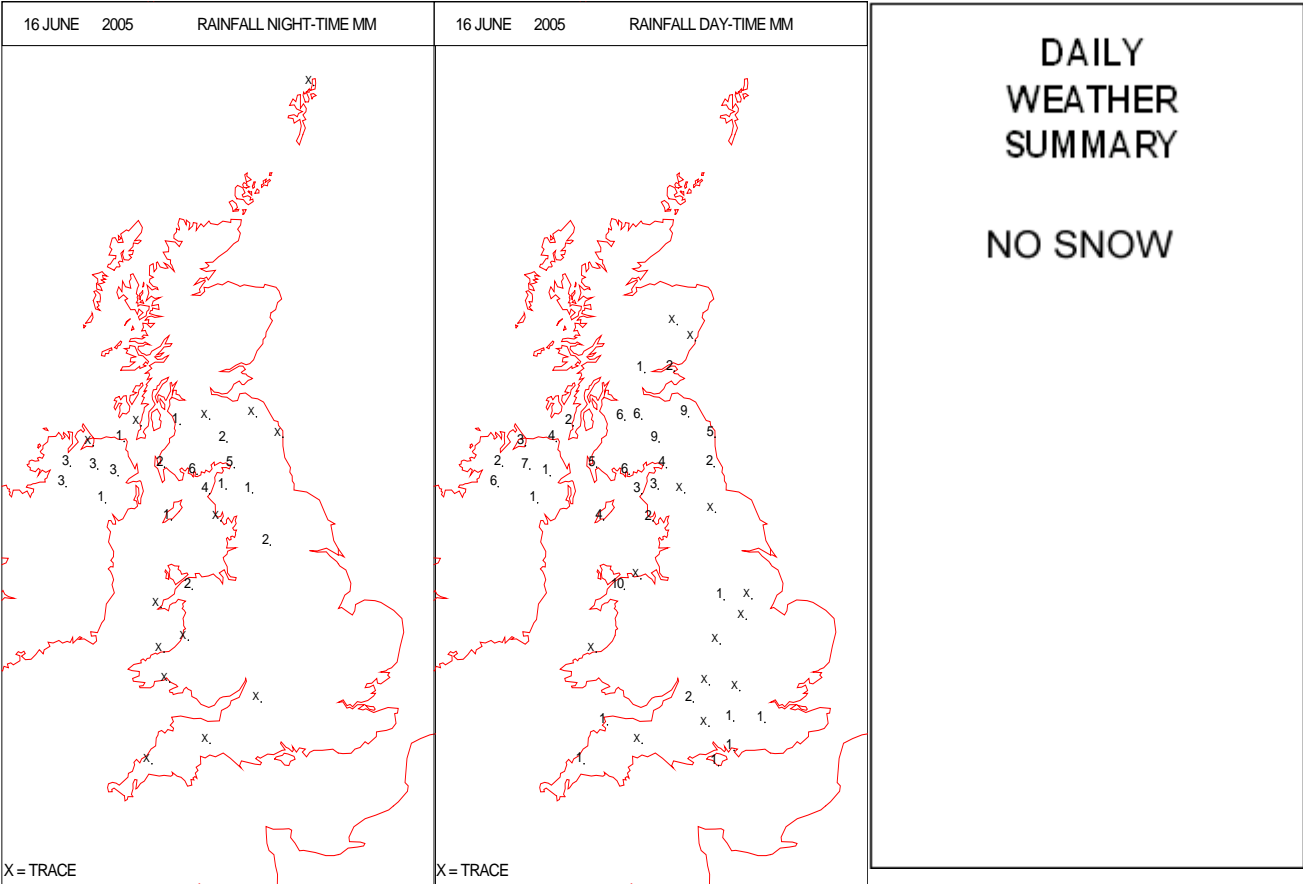
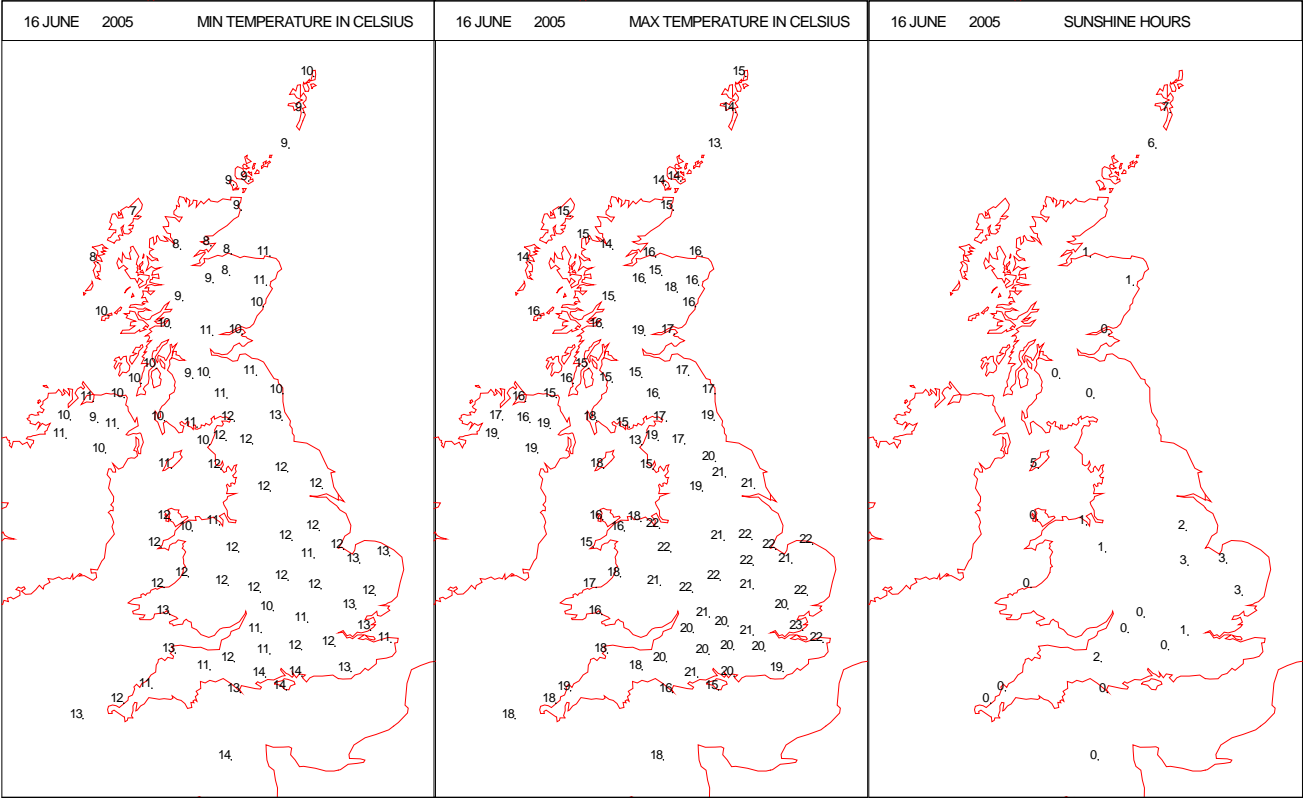
SURFACE REPORTS



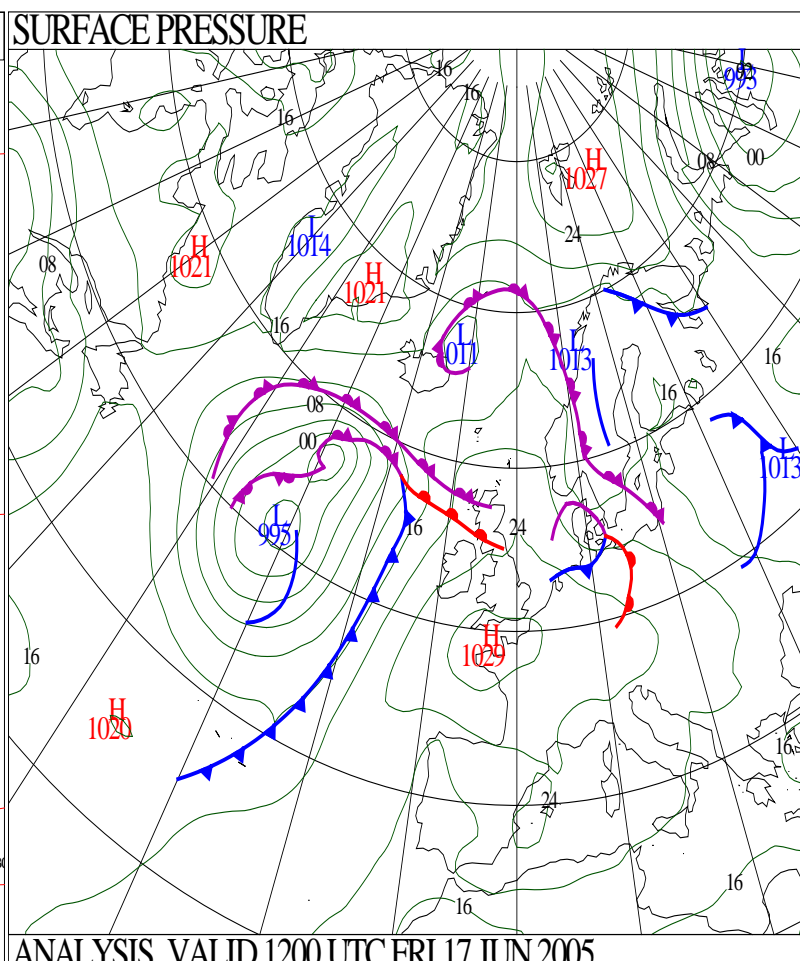
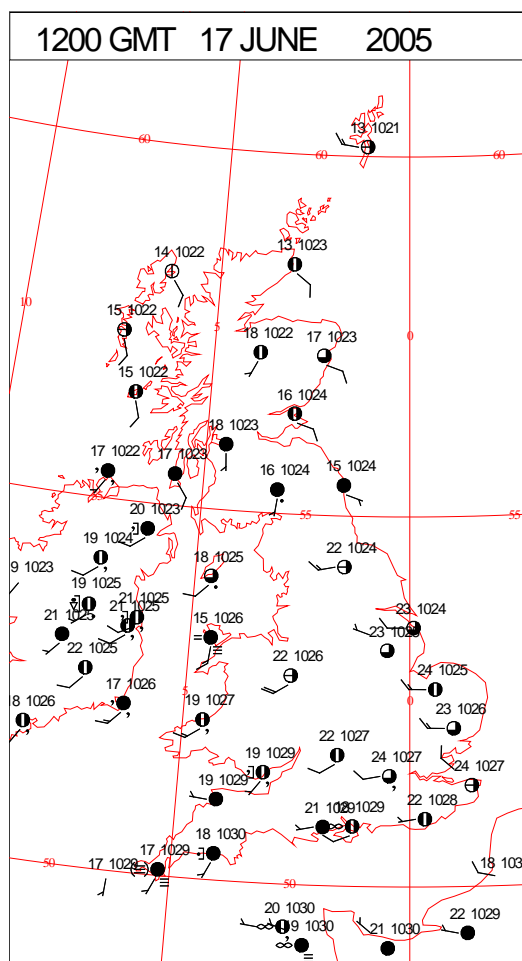
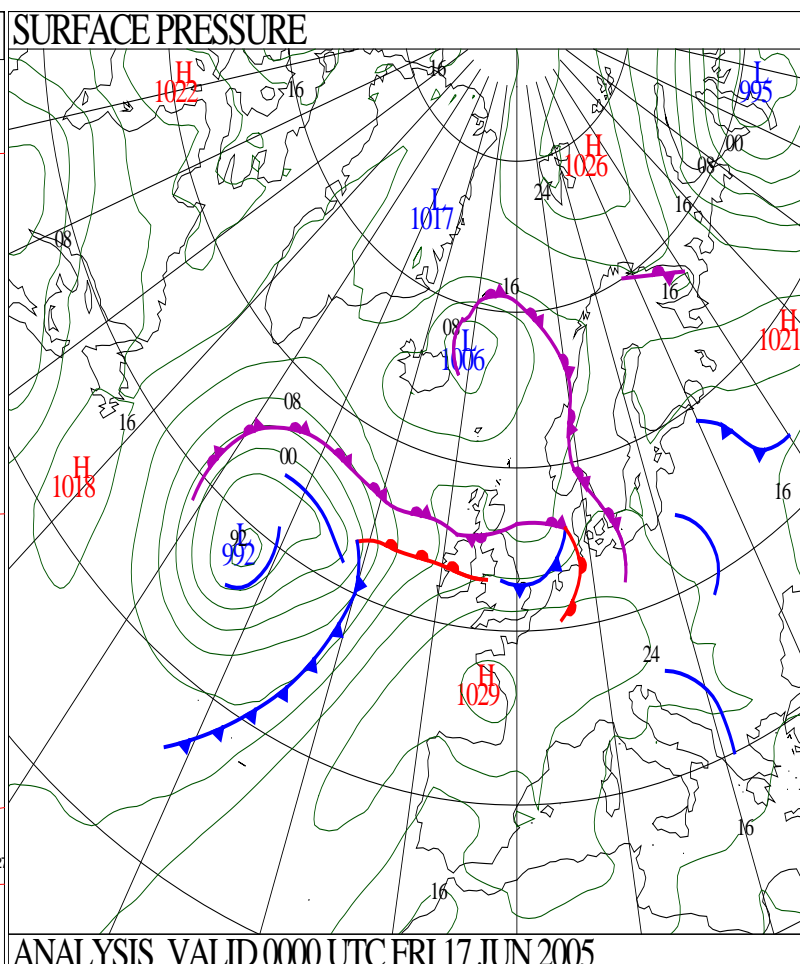
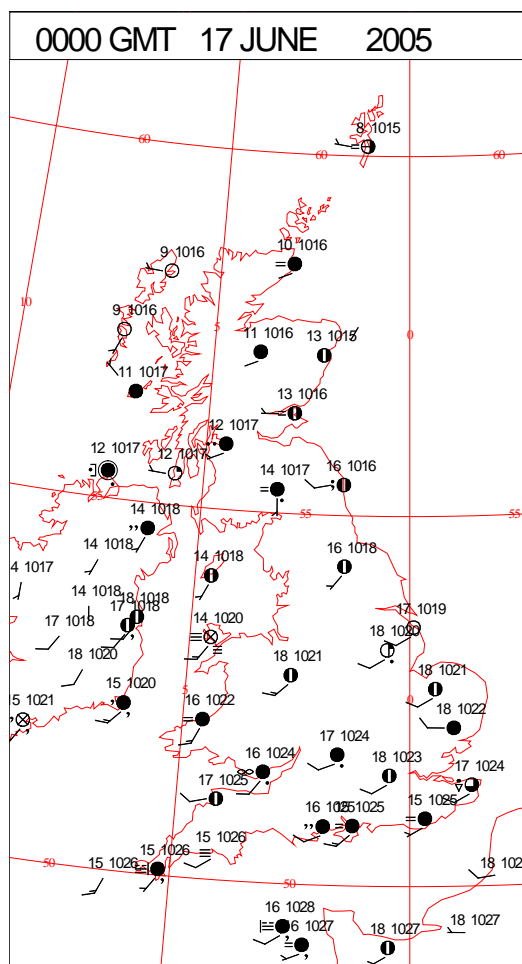
SIGNIFICANT WEATHER

0600 GMT 16 JUNE 2005 SIG WEATHER	1200 GMT 16 JUNE 2005 SIG WEATHER	<p>Summary of UK Weather for Thursday 16 June 2005. Rain spread across Northern Ireland overnight and there was some heavy rain over the Northern Isles at first. Most of Scotland was dry but there was some lighter rain in the south, as well as across parts of northern England. The bulk of England and Wales was mostly cloudy and over the southwest there was drizzle. Northern Ireland turned wet through the morning and had further showery rain in the evening, after a mostly cloudy afternoon. Most of Scotland was cloudy and there was some rain and drizzle in the south. Some eastern parts of England had some sunshine in the morning, but most of England and Wales started cloudy and, over west-facing coasts and hills, there was extensive low cloud and fog patches. Some rain and drizzle spread northeast to most parts through the day, although amounts were small in northern and eastern areas. There was some sunshine east Wales across to East Anglia and over parts of northern England in the afternoon and early evening. Temperatures were close to average generally. It was locally warm over east Wales and England.</p>
1800 GMT 16 JUNE 2005 SIG WEATHER	0000 GMT 17 JUNE 2005 SIG WEATHER	<p>EXTREMES Highest Maximum: 25.2 Coningsby, Lincolnshire Lowest Maximum: 13.0 Fair Isle, Shetland Lowest Minimum: 7.4 Stornoway Airport, Western Isles Lowest Grass Minimum: 3.1 Lossiemouth, Moray (In Grampian Region) Most Rain: 12.4 Dundrennan, Kirkcudbrightshire Most Sun: 7.1 Lerwick, Shetland</p>

DAILY CLIMATE DATA

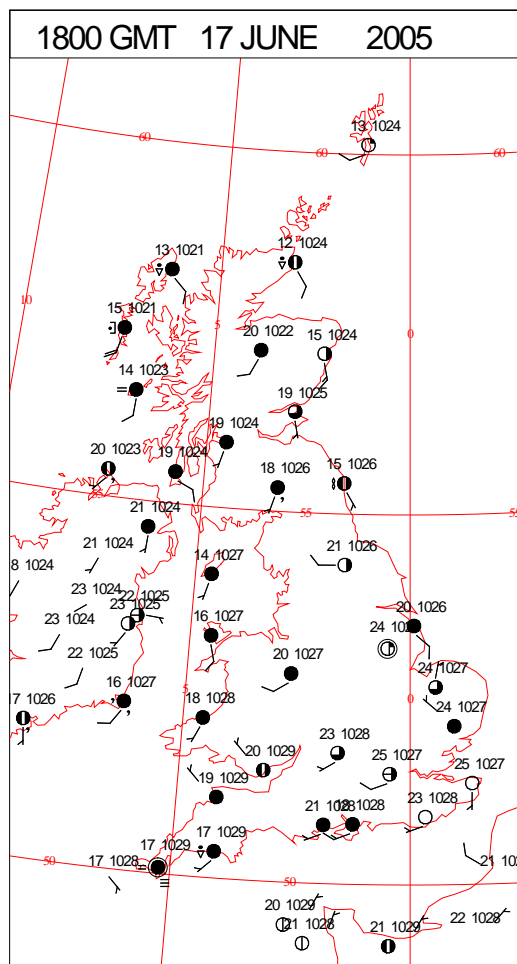
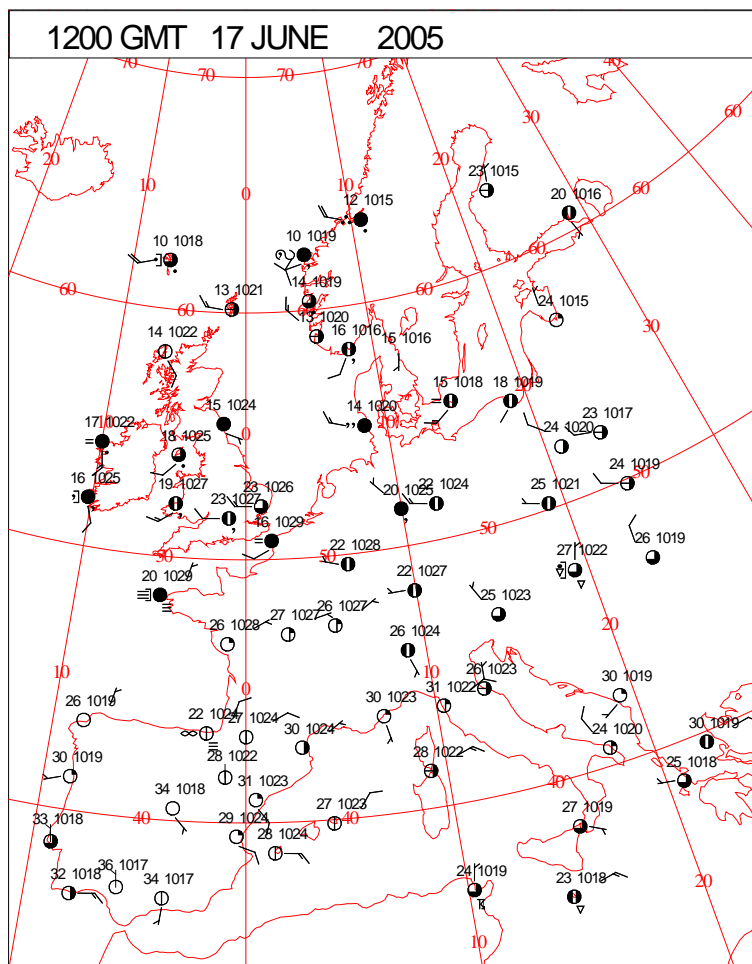
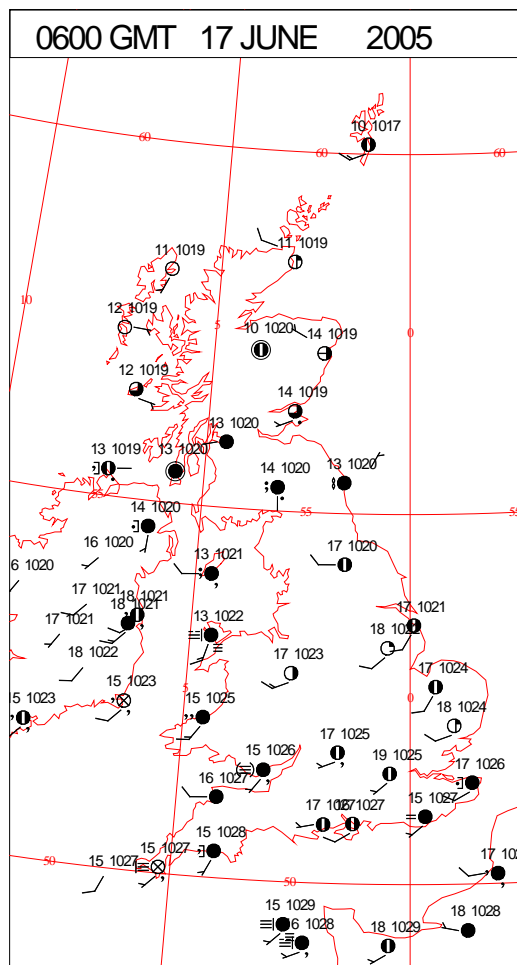
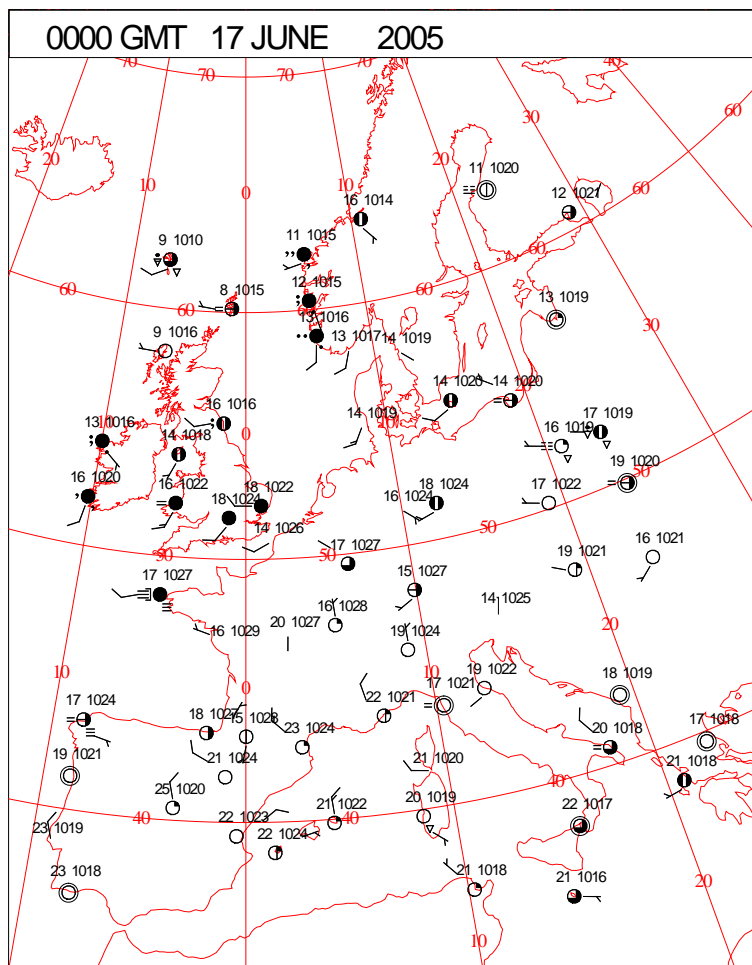


DAILY WEATHER SUMMARY



Friday 17 June 2005

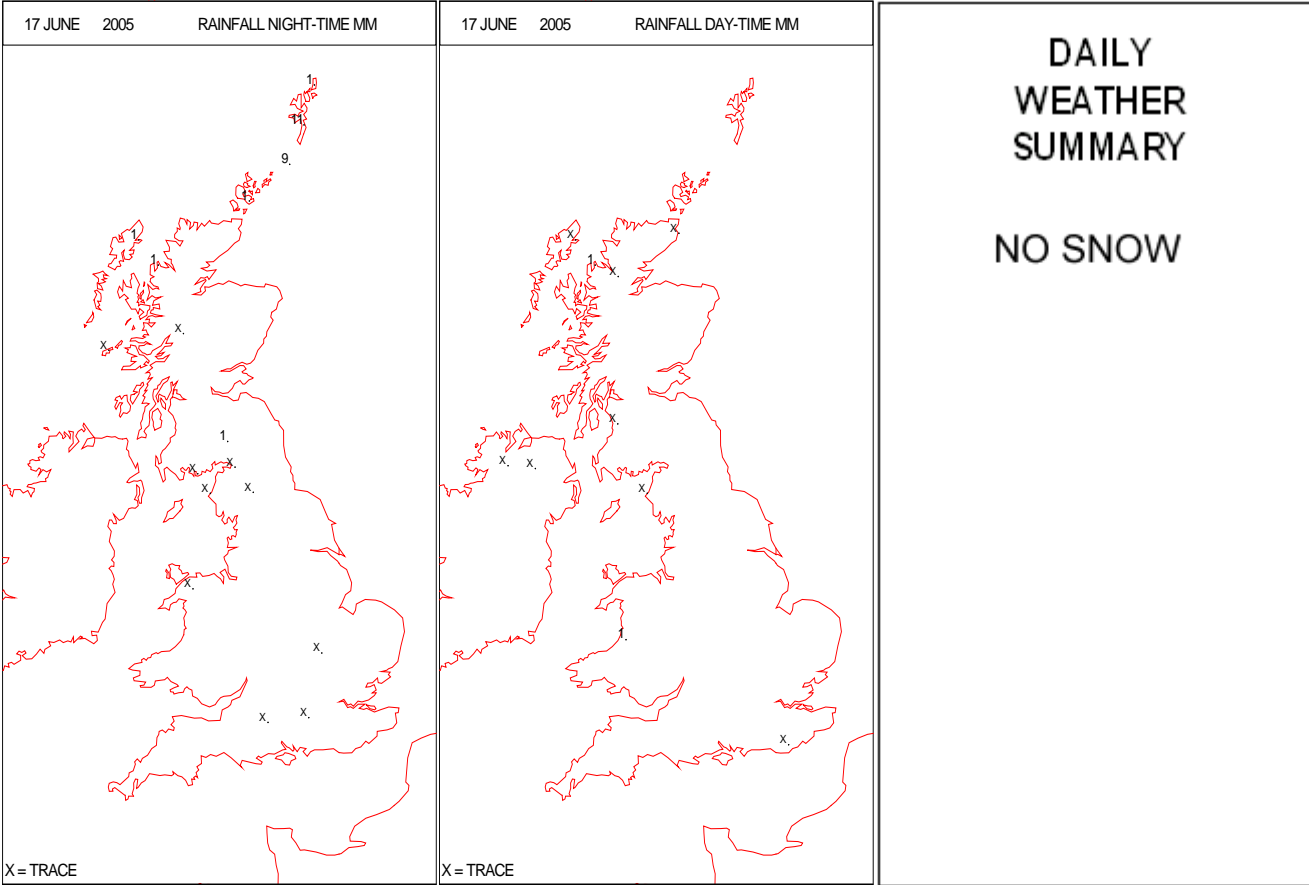
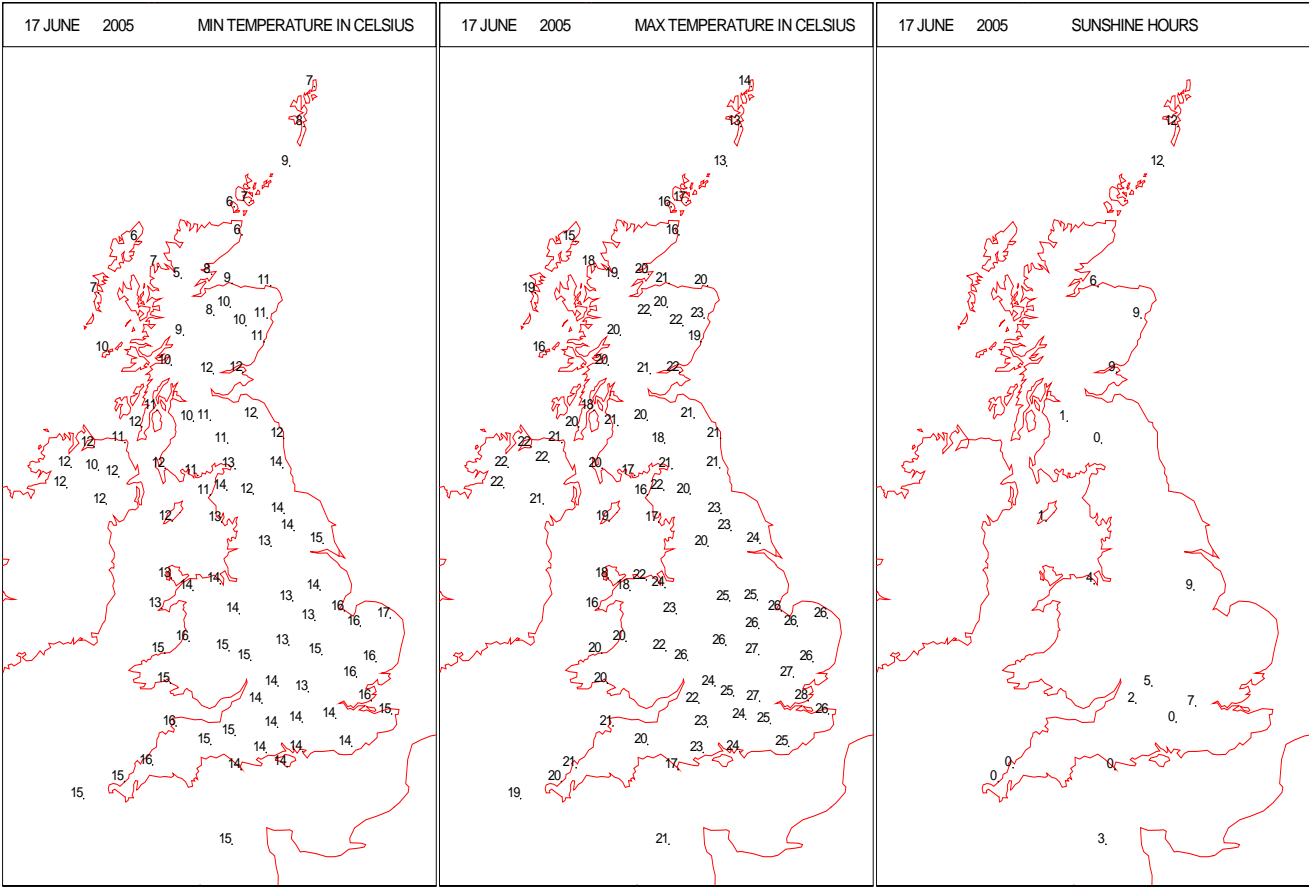
SURFACE REPORTS



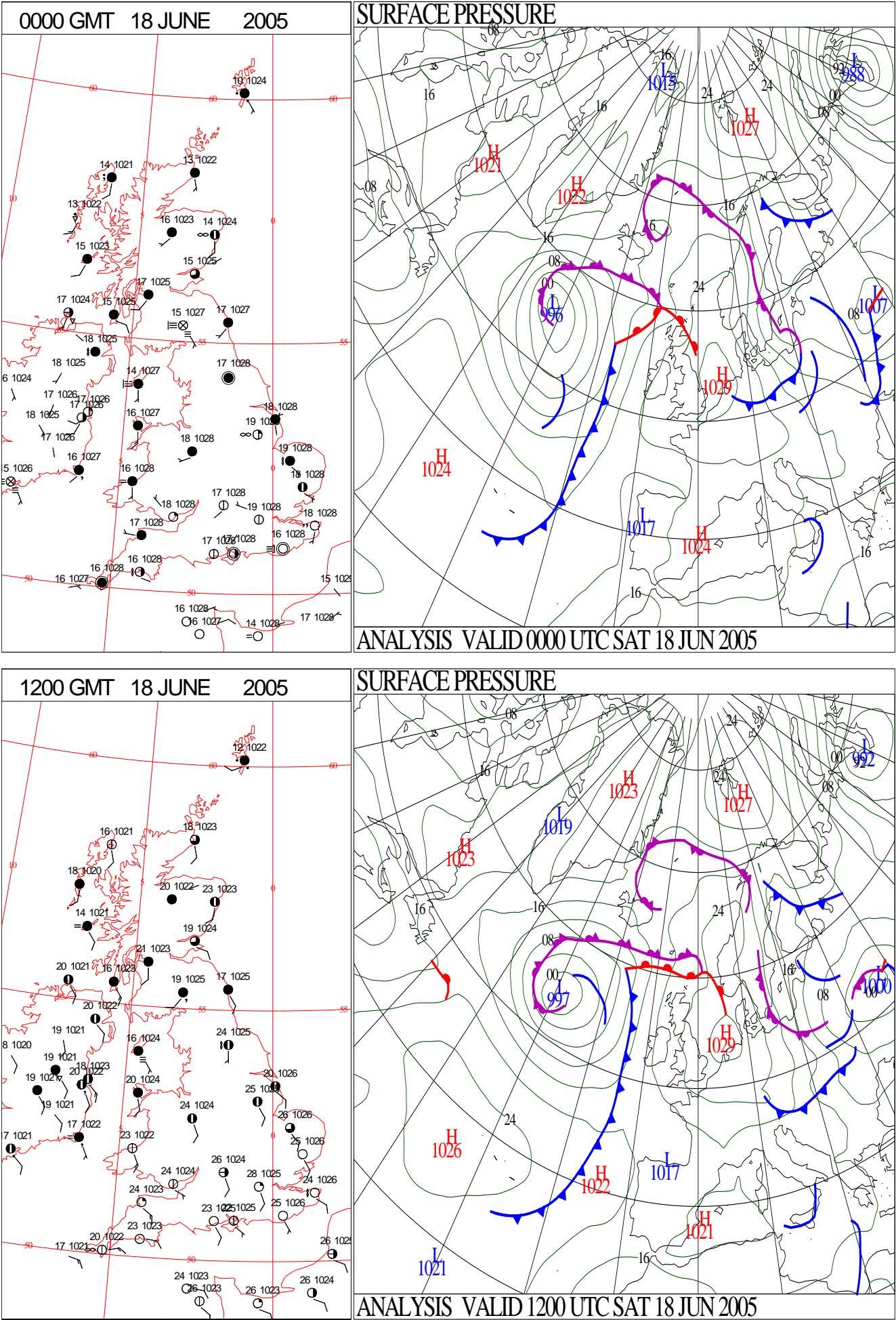
SIGNIFICANT WEATHER

0600 GMT 17 JUNE 2005 SIG WEATHER	1200 GMT 17 JUNE 2005 SIG WEATHER	<p>Summary of UK Weather for Friday 17 June 2005.</p> <p>Cloudy skies persisted overnight across Northern Ireland and there were some outbreaks of rain and drizzle. Thicker cloud also gave some rain over southern Scotland, but the north and northeast stayed dry with variable cloud. Much of England and Wales had a cloudy night and there was some fog and drizzle along southern and western coasts and in the Channel Islands.</p> <p>Northern Ireland had a mostly cloudy day and there was further rain and drizzle in the morning. Southern Scotland stayed mostly cloudy and there was some rain here for a time, but cloud was more broken further to the north and in Shetland it was sunny.</p> <p>England and Wales had mostly large amounts of cloud but there were some exceptions. Parts of southeast England, north Wales and central and northeast England had sunny periods. The cloud persisted in the west and south with some mist, fog patches and drizzle chiefly in coastal districts. The fog largely cleared the Channel Islands by afternoon.</p> <p>It was mostly very warm or hot but western and some southern coasts had temperatures near normal.</p>
1800 GMT 17 JUNE 2005 SIG WEATHER	0000 GMT 18 JUNE 2005 SIG WEATHER	
		<p>EXTREMES</p> <p>Highest Maximum: 27.6 Shoeburyness, Essex</p> <p>Lowest Maximum: 13.2 Fair Isle, Shetland</p> <p>Lowest Minimum: 4.8 Loch Glascarnoch, Ross & Cromarty</p> <p>Lowest Grass Minimum: 1.3 Stornoway Airport, Western Isles</p> <p>Most Rain: 10.6 Lerwick, Shetland</p> <p>Most Sun: 12.1 Lerwick, Shetland</p>

DAILY CLIMATE DATA

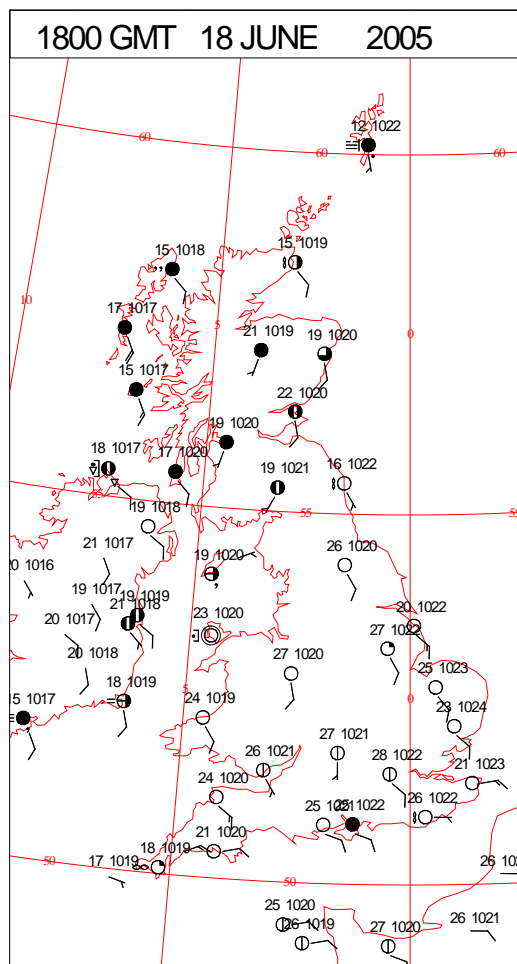
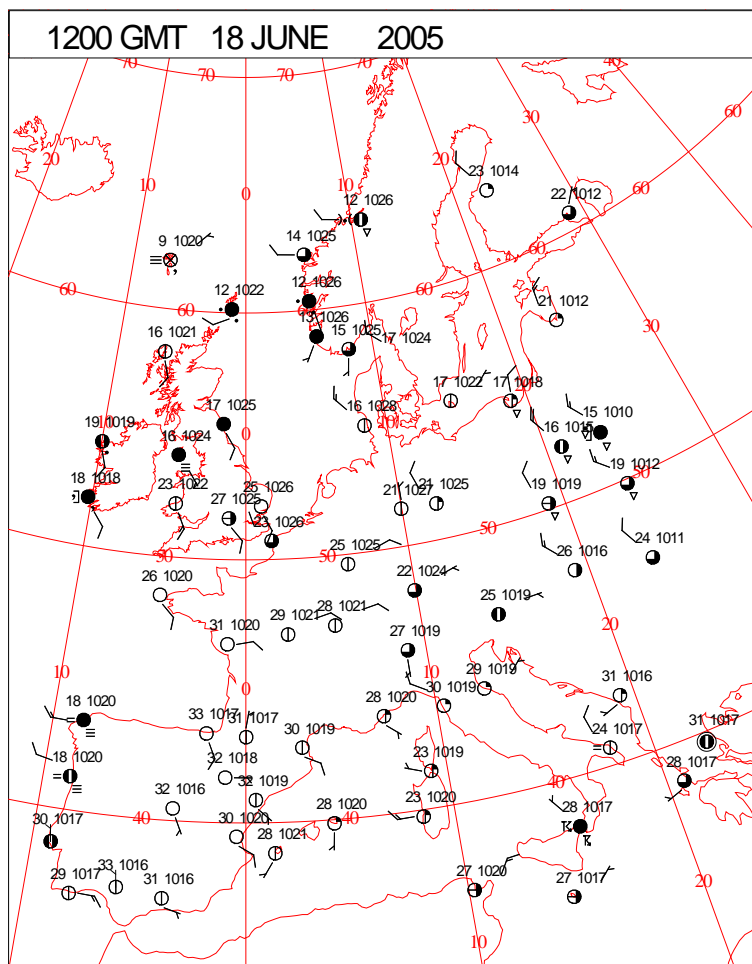
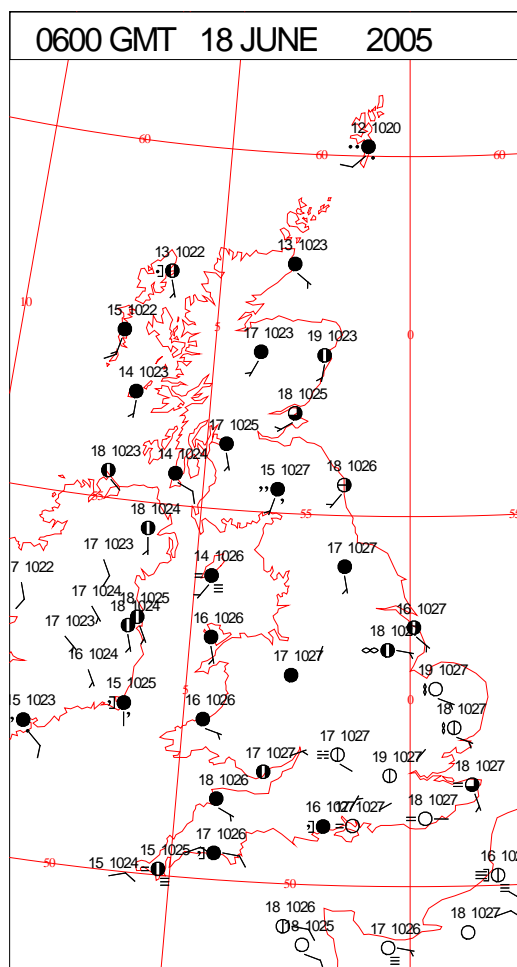
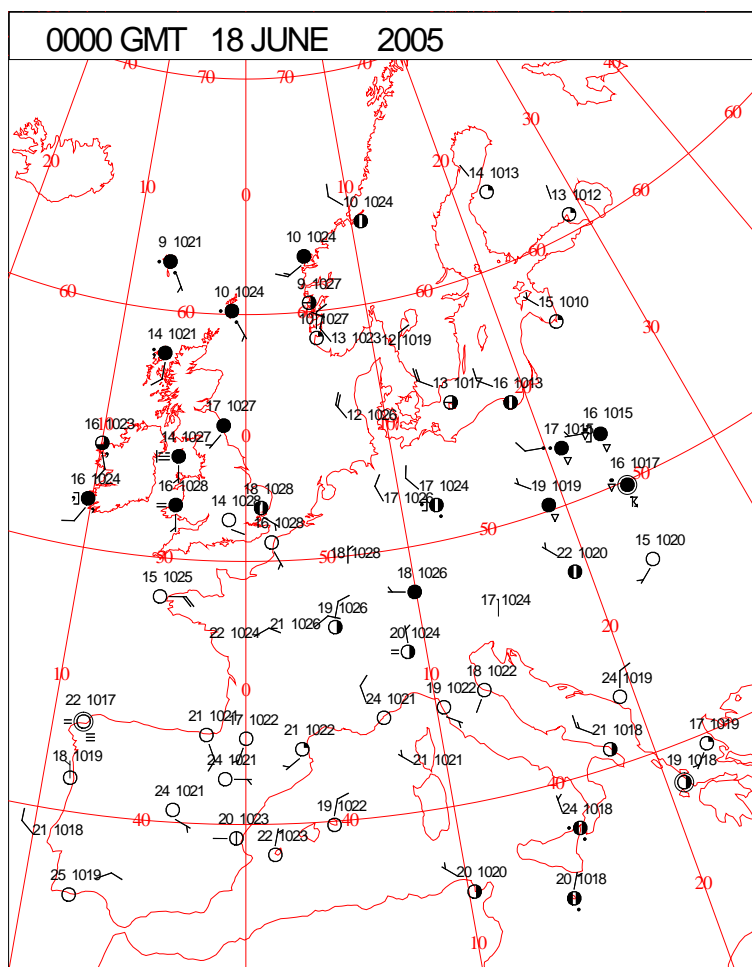


DAILY WEATHER SUMMARY

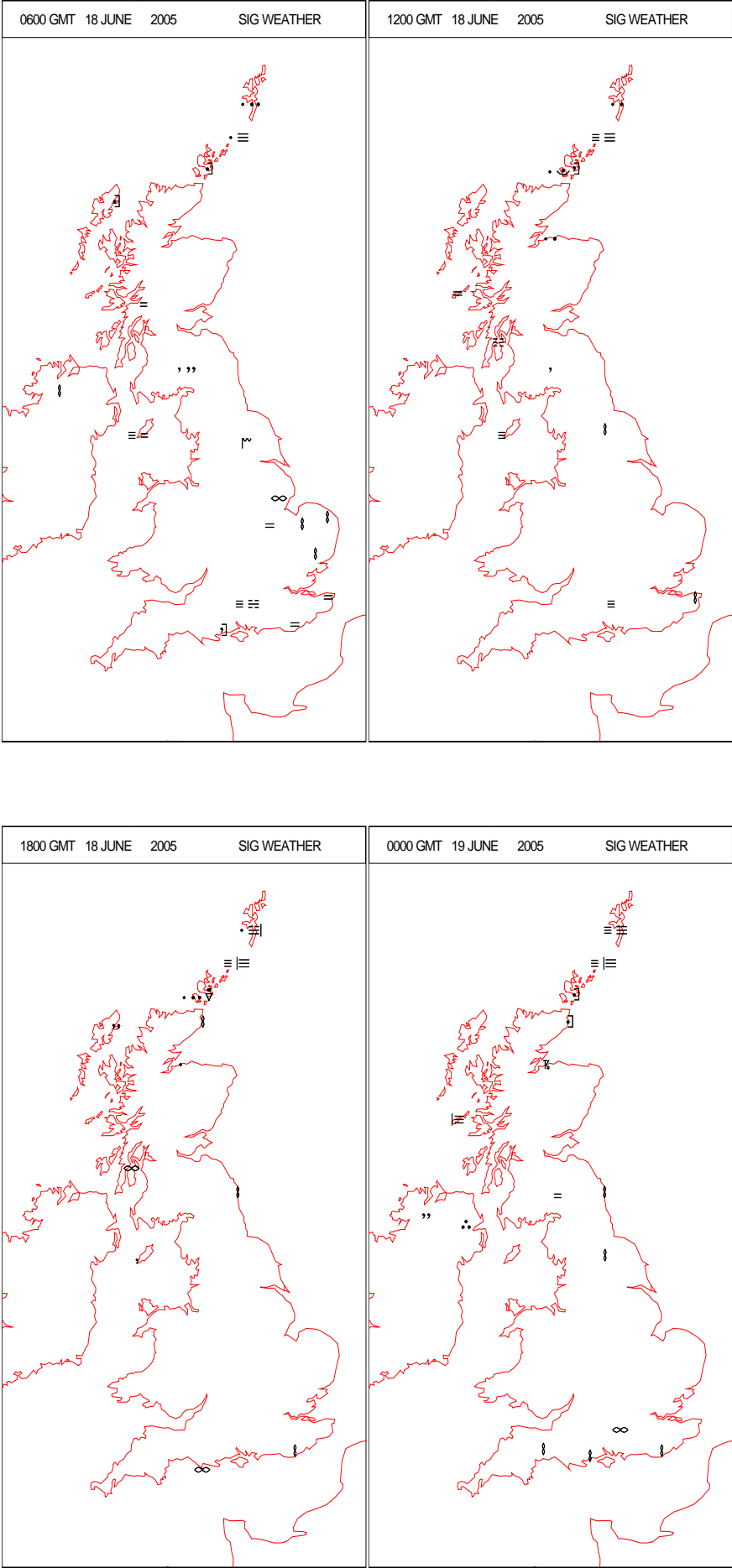


Saturday 18 June 2005

SURFACE REPORTS



SIGNIFICANT WEATHER



Summary of UK Weather for Saturday 18 June 2005.

It was a cloudy night across the Northern Isles with outbreaks of rain and it was rather cloudy across the rest of Scotland with the odd pocket of drizzle. For Northern Ireland, northern England, Wales and the West Country it was a dry but rather cloudy night. Across the rest of England, skies were largely clear but some mist and fog developed.

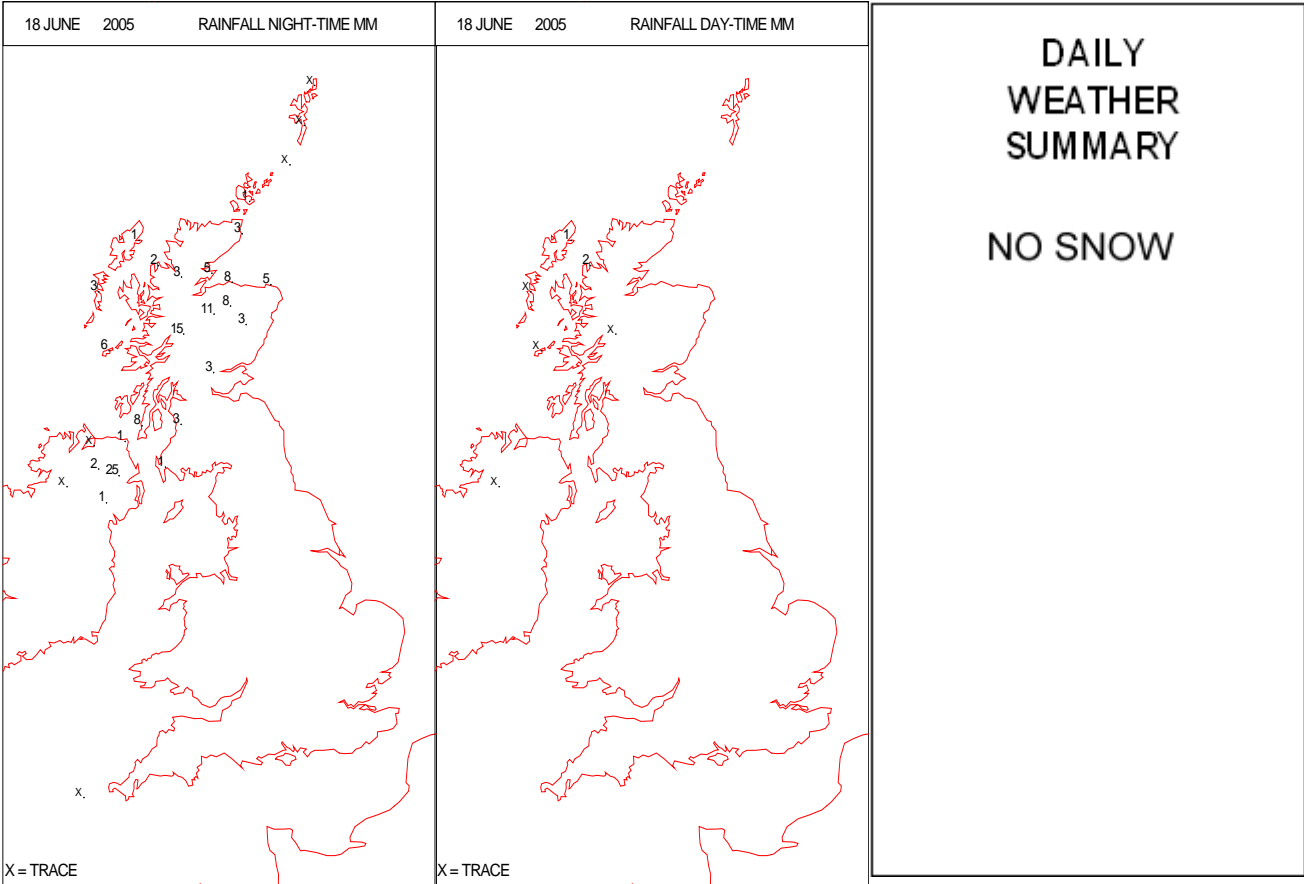
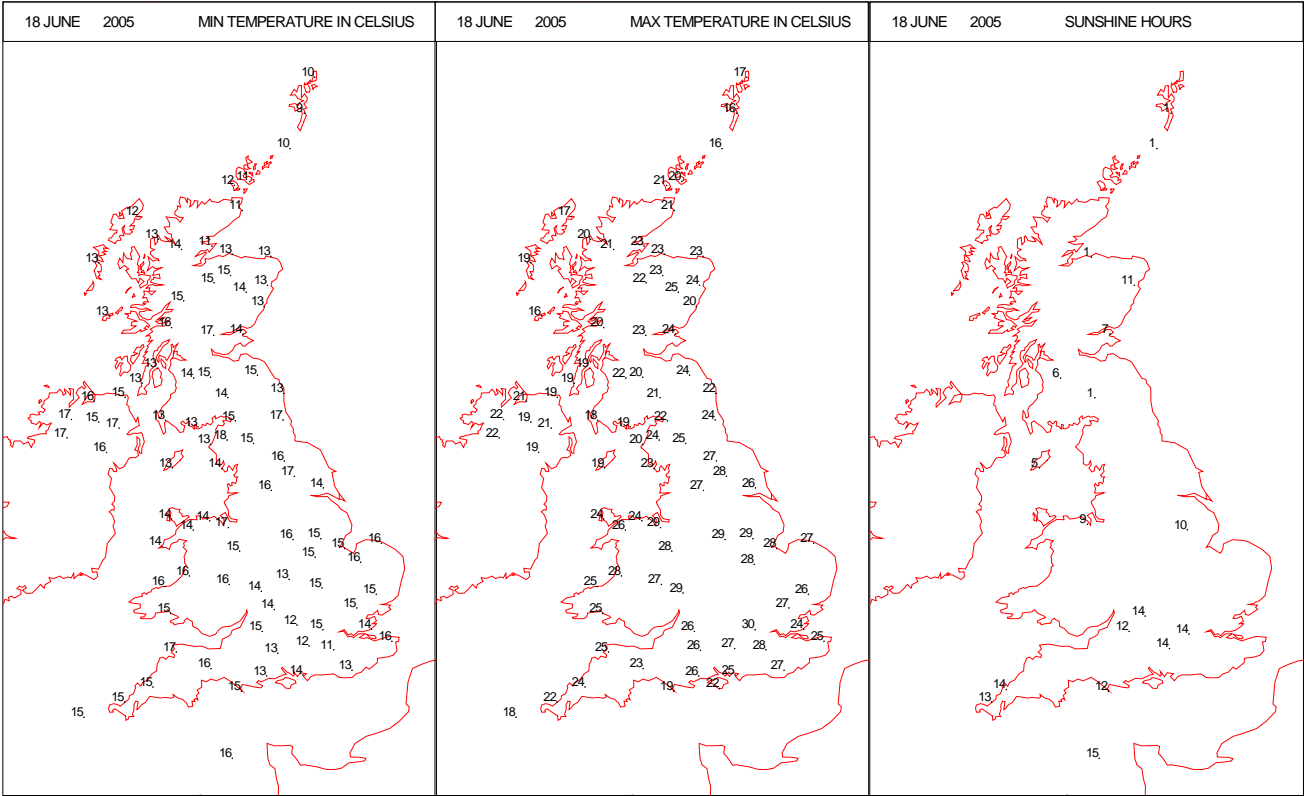
For Shetland and Fair Isle it remained rather grey and cloudy through the day with further pockets of rain. Some patchy drizzle also affected the Outer Hebrides. Across the rest of Scotland, Northern Ireland and more northern fringes of England there was a good deal of cloud but some brighter breaks developed and eastern fringes of Scotland enjoyed some lengthy periods of sunshine. The cloud affecting Wales, the West Country and the rest of northern England broke up to give some good sunny periods while the rest of England enjoyed largely sunny skies.

It was warm or very warm across the Northern and Western Isles, Northern Ireland some exposed coastal parts elsewhere but for much of the UK it was hot or very hot.

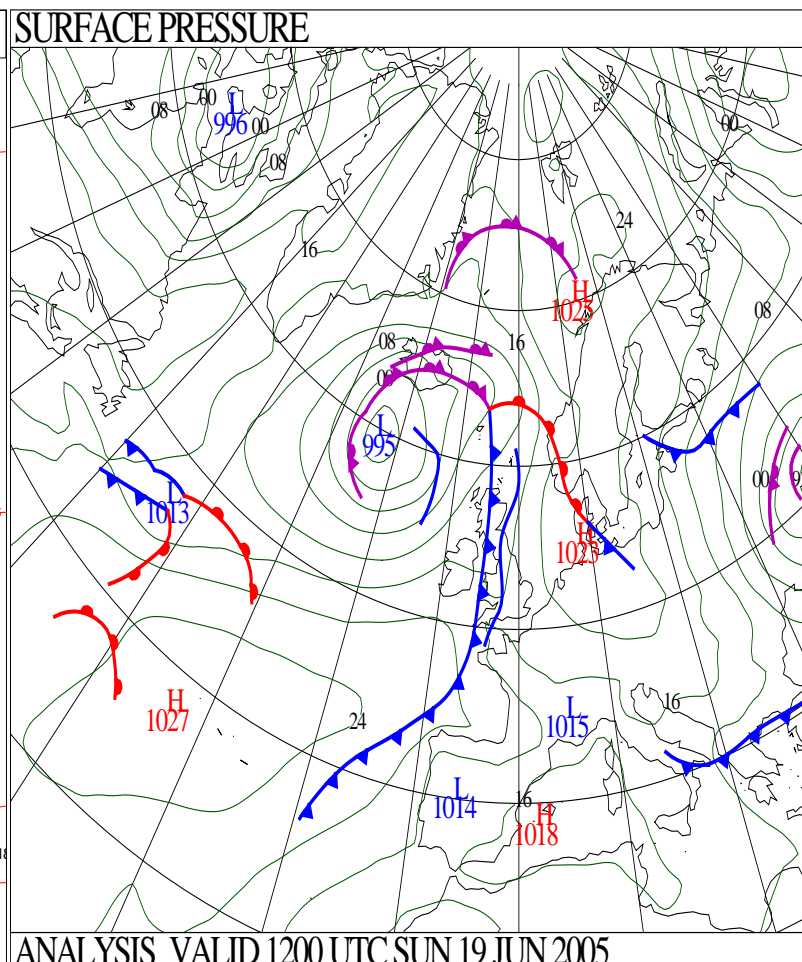
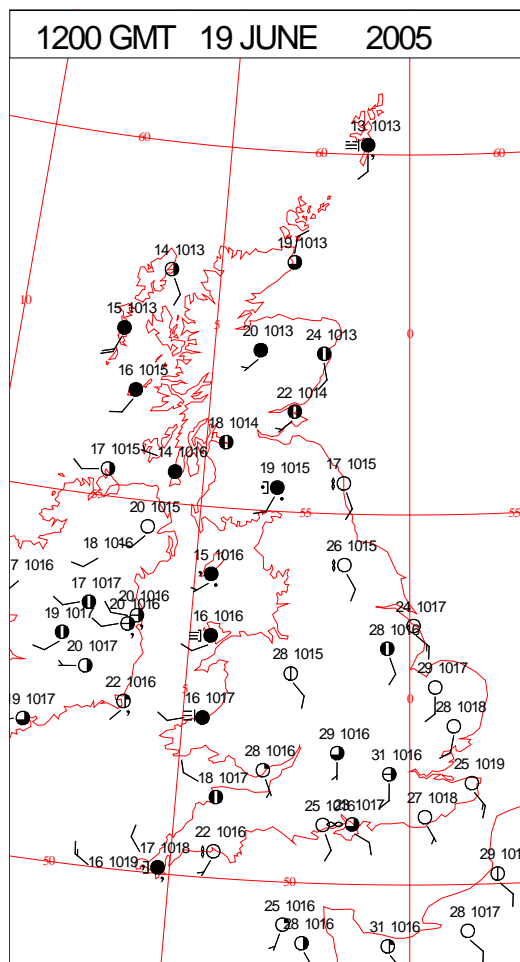
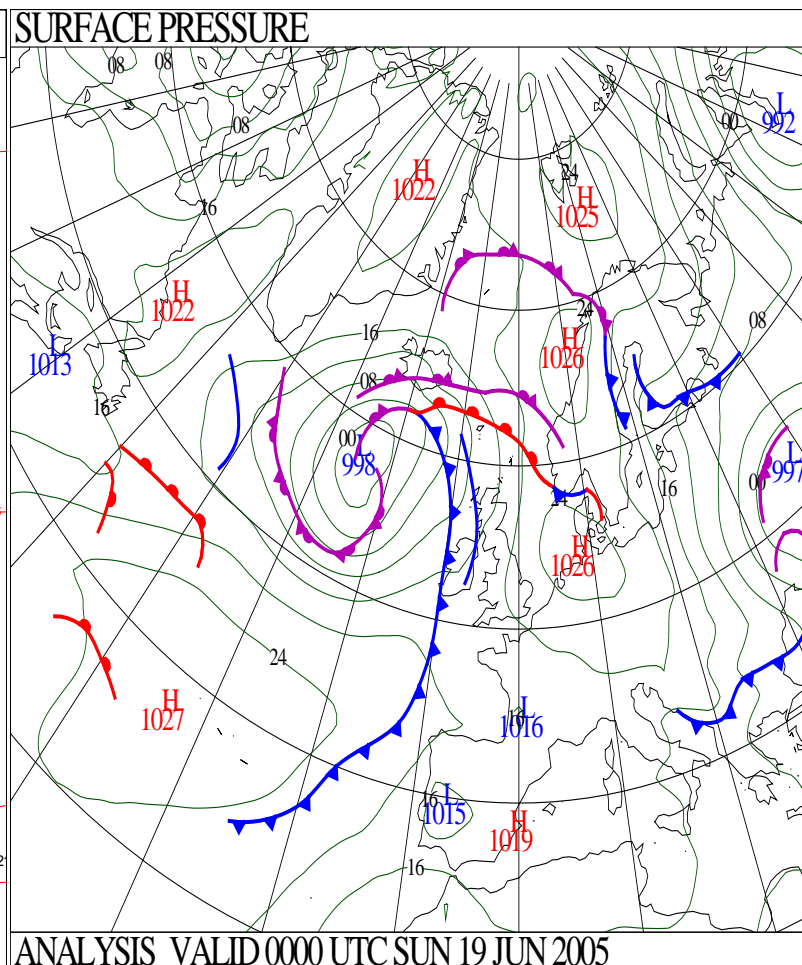
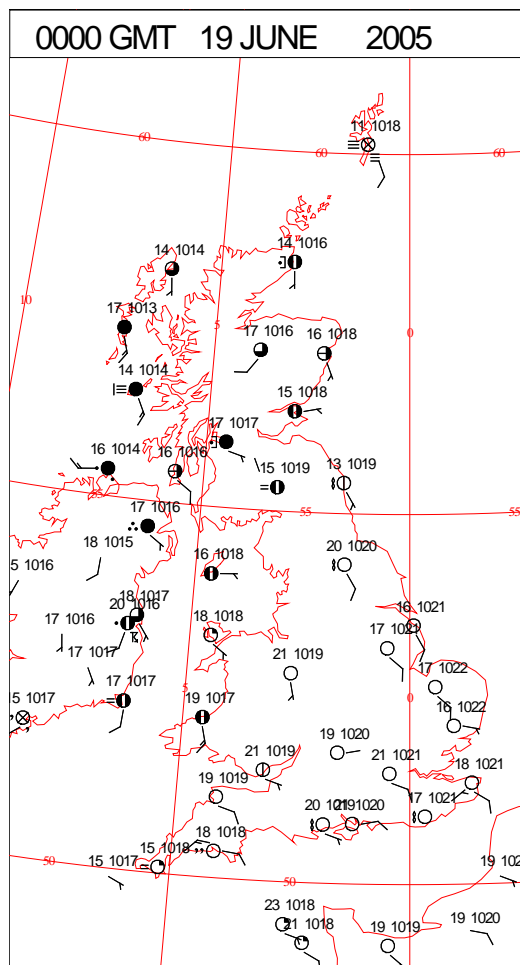
EXTREMES

- Highest Maximum:**
30.0 Northolt, Greater London
- Lowest Maximum:**
15.9 Lerwick, Shetland
15.9 Fair Isle, Shetland
- Lowest Minimum:**
9.3 Lerwick, Shetland
- Lowest Grass Minimum:**
8.3 Tain Range, Ross & Cromarty
- Most Rain:**
25.0 Aldergrove, Antrim
- Most Sun:**
15.4 Guernsey: Airport, Guernsey

DAILY CLIMATE DATA

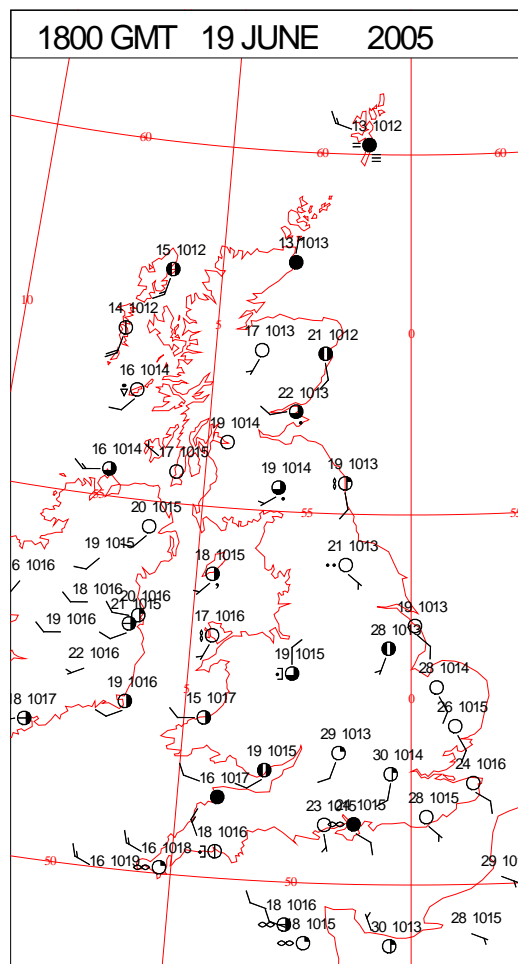
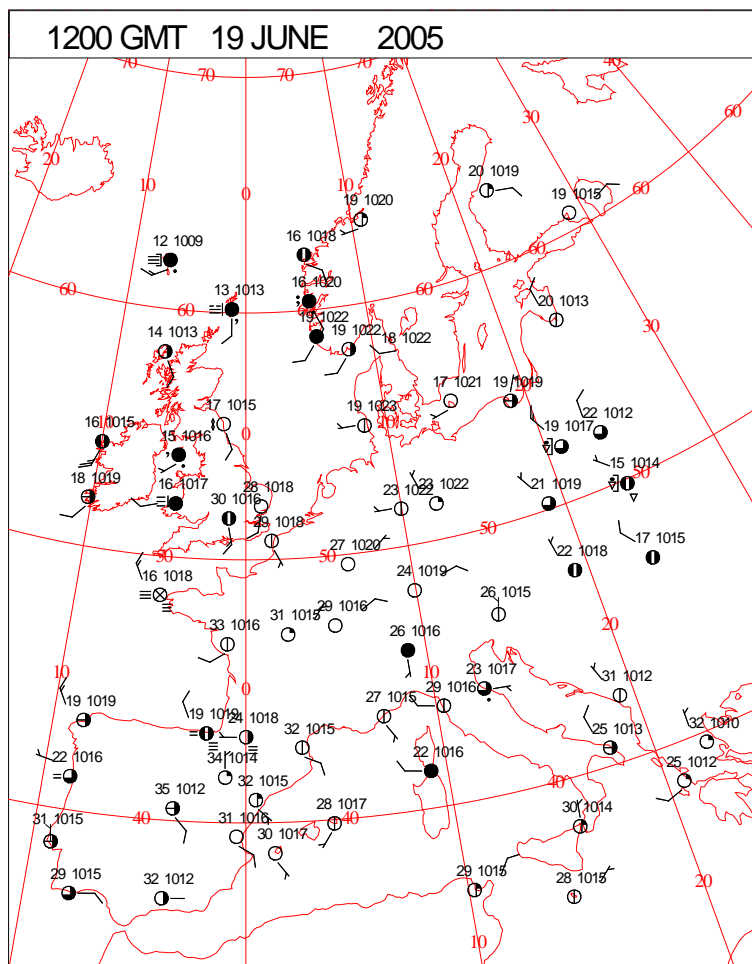
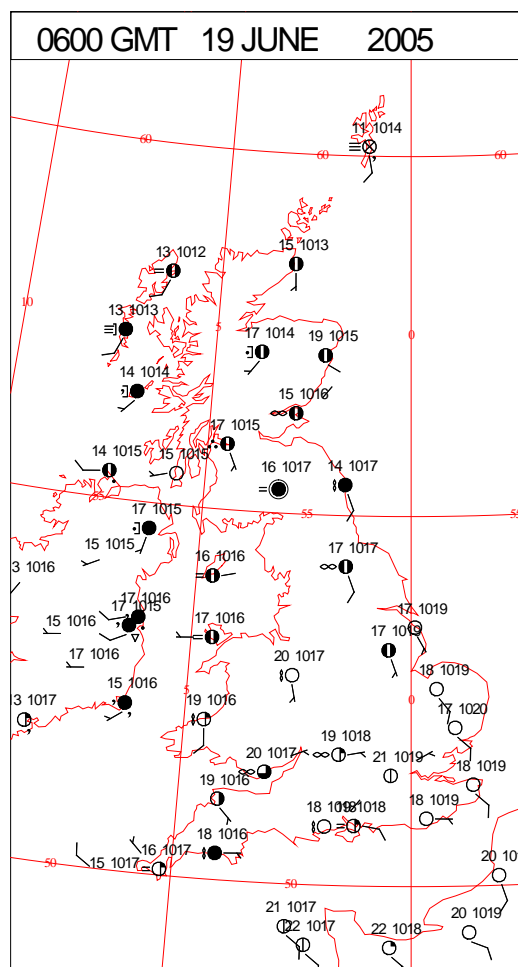
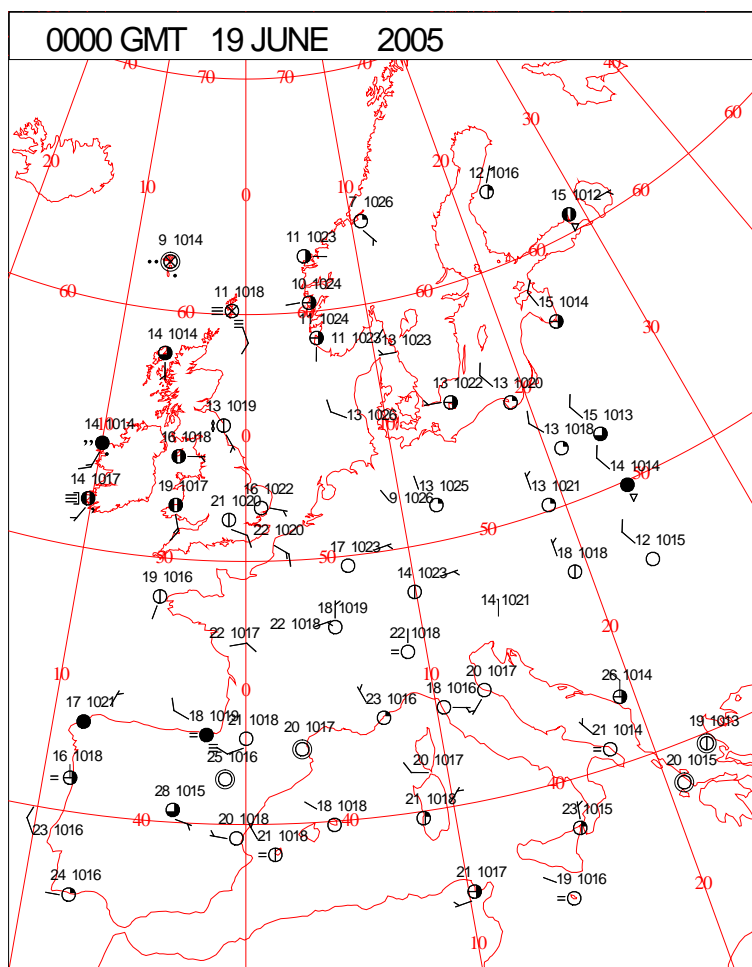


DAILY WEATHER SUMMARY

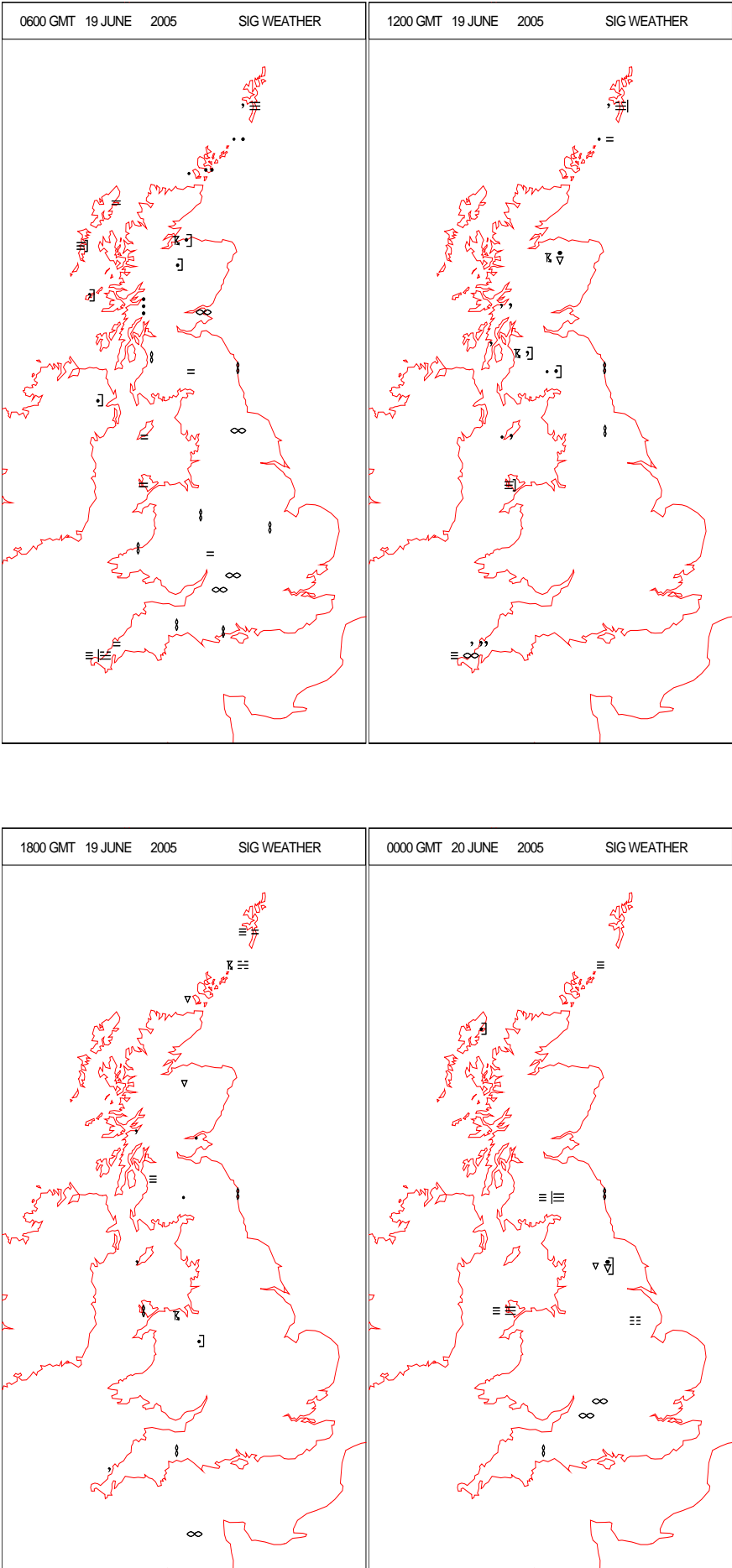


Sunday 19 June 2005

SURFACE REPORTS



SIGNIFICANT WEATHER



Summary of UK Weather for Sunday 19 June 2005.

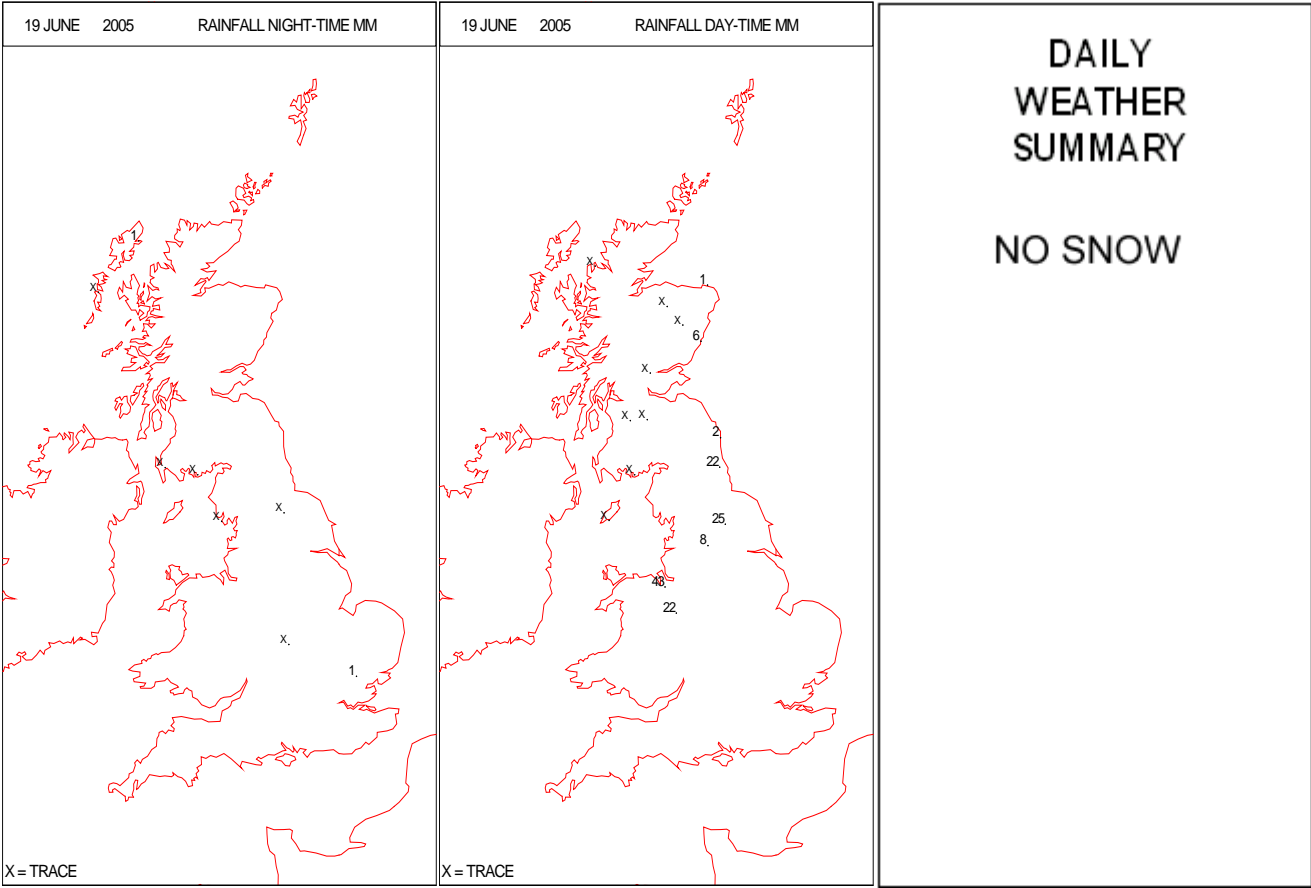
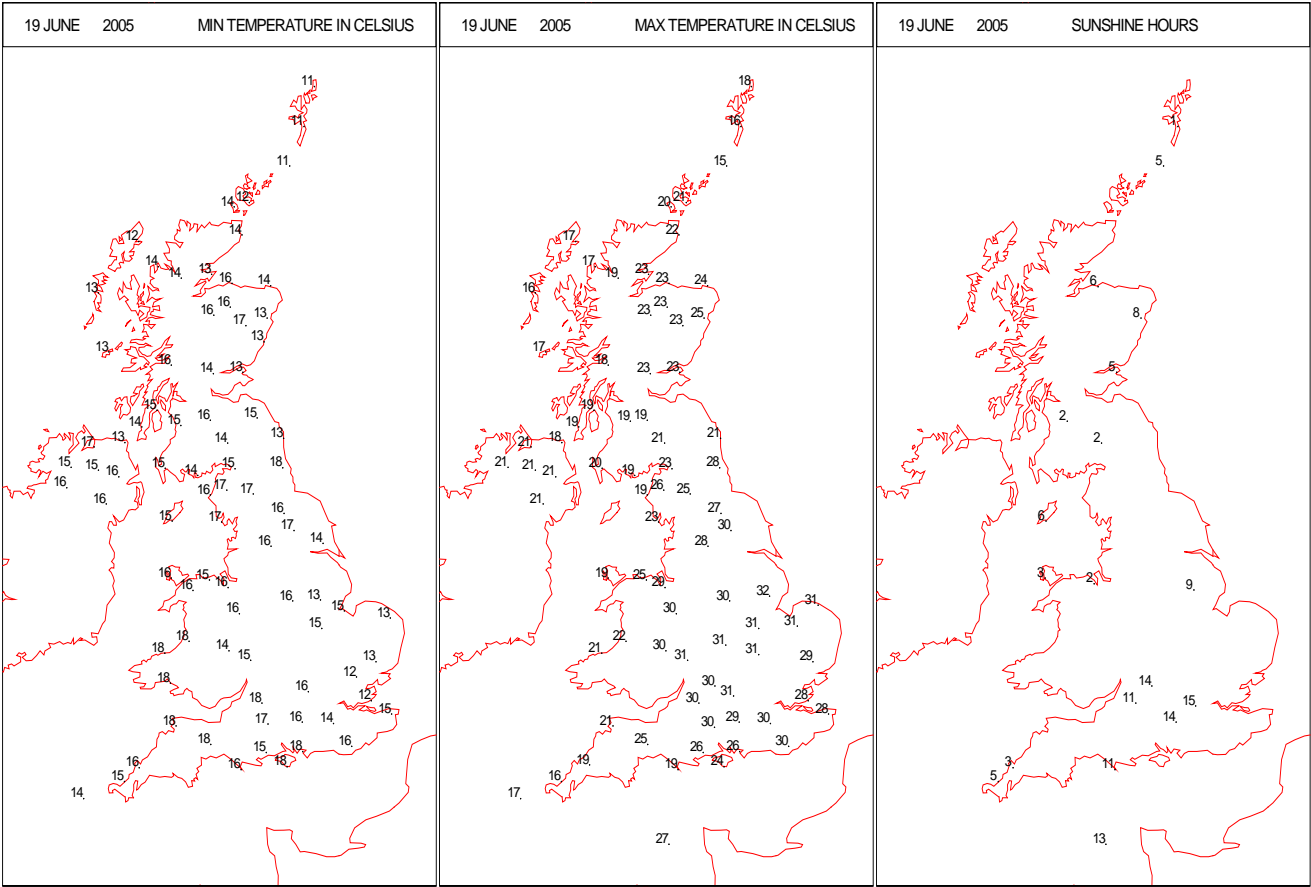
Initially heavy rain affected Northern Ireland and western Scotland; locally thundery, it extended northeastwards during the night. Later in the night the rain cleared Northern Ireland and degenerated into showers across Scotland. For England and Wales it was a dry night with long clear periods although cloud developed across Wales and northwest England.

During the day the lingering showers petered out leaving much of Scotland and Northern Ireland dry and bright, with sunny spells developing. For much of England and Wales it was also dry and sunny. However an area of thunderstorms developed during the early afternoon, extending from north Wales to northeast England, with the area expanding and pushing eastwards across the Midlands and other parts of eastern England north of The Wash. There were reports of flooding and large hail. The thunderstorms began to die away during the evening but further showers broke out across Cornwall.

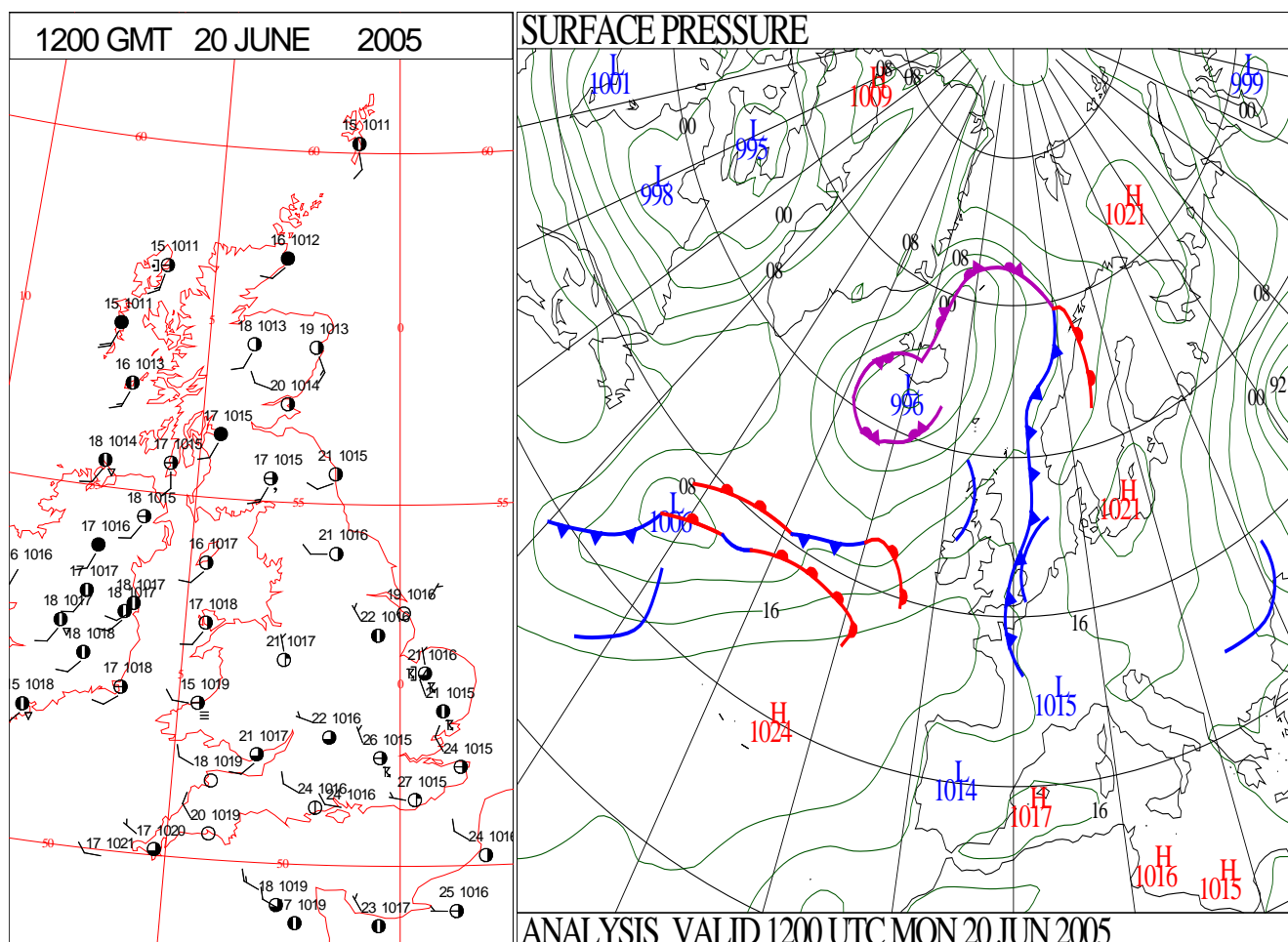
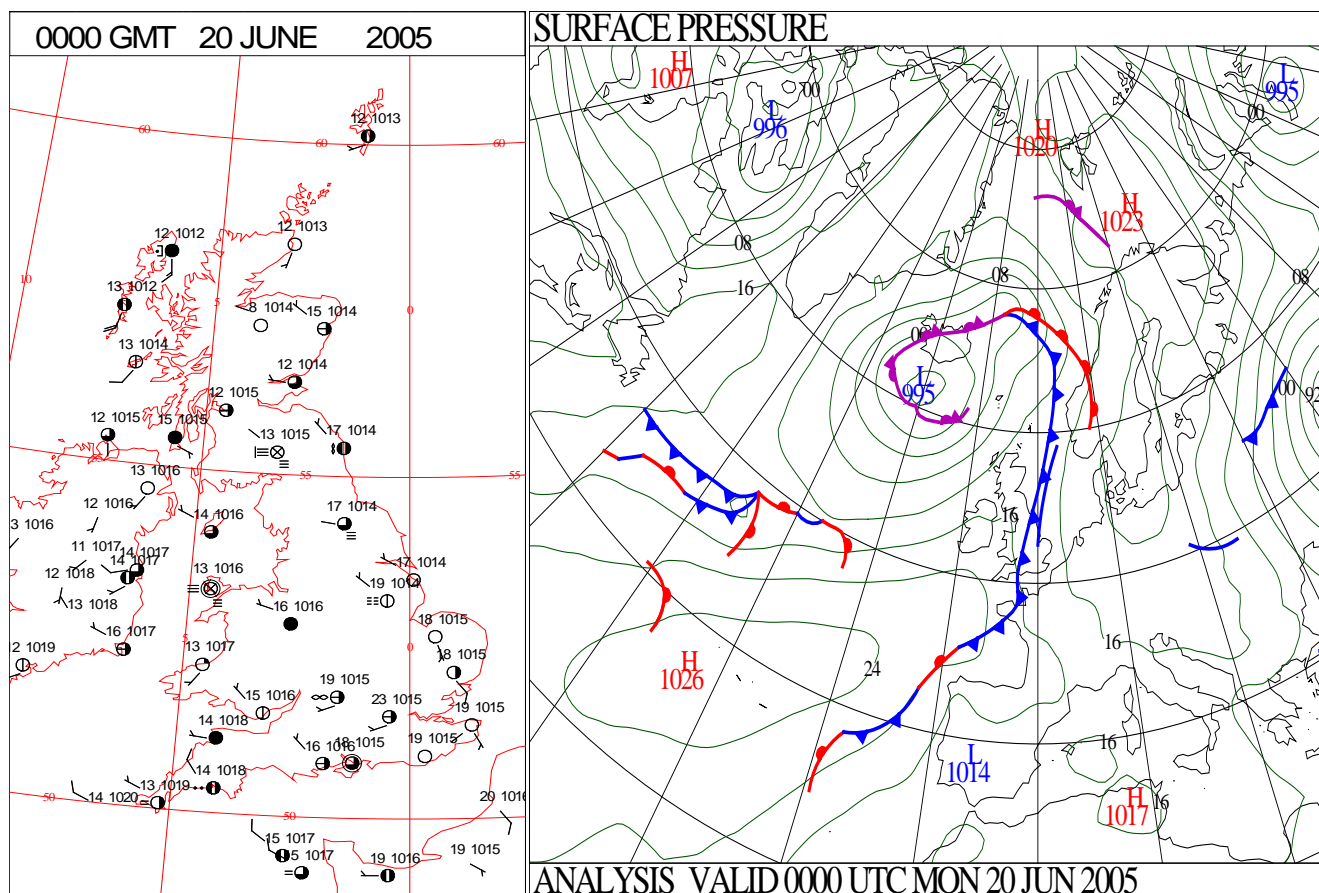
For Northern Ireland, much of Scotland and some western fringes of England and Wales it was warm or very warm. However, for most of England and Wales and parts of eastern Scotland it was hot or very hot.

- EXTREMES**
- Highest Maximum:**
32.6 Heathrow, Greater London
 - Lowest Maximum:**
15.3 Fair Isle, Shetland
 - Lowest Minimum:**
10.6 Fair Isle, Shetland
 - Lowest Grass Minimum:**
8.8 Coltishall, Norfolk
 - Most Rain:**
42.8 Hawarden Airport, Clwyd
 - Most Sun:**
15.0 Heathrow, Greater London

DAILY CLIMATE DATA

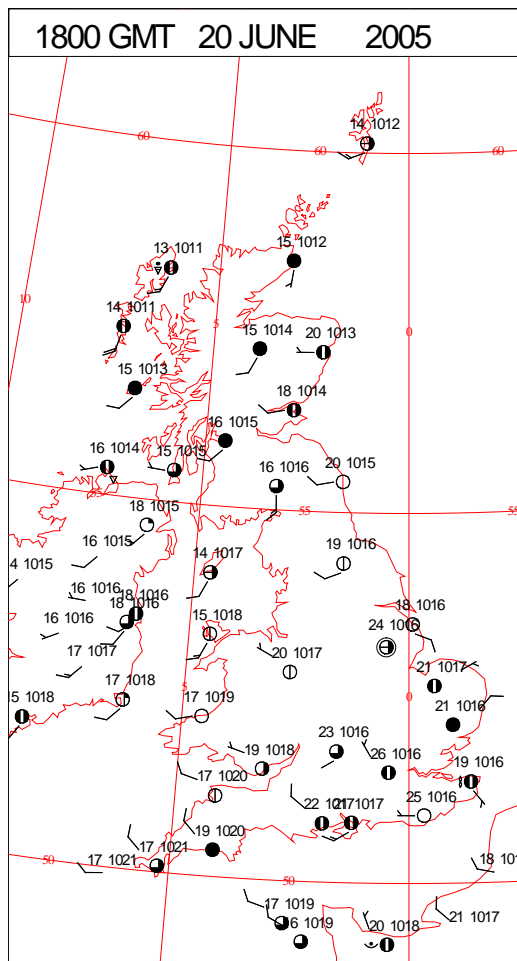
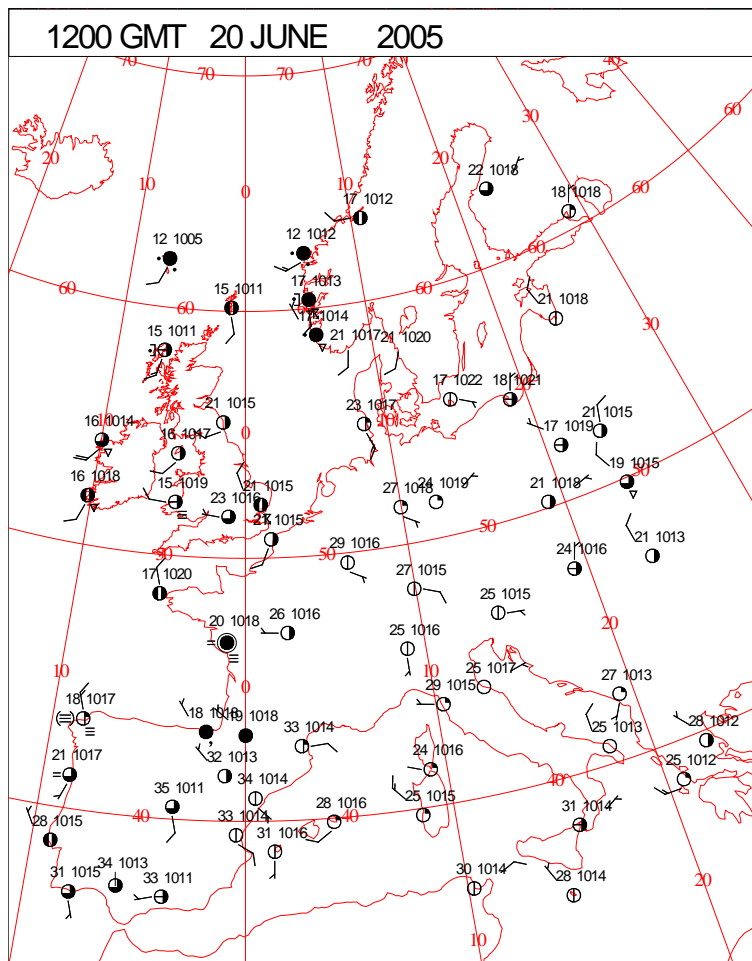
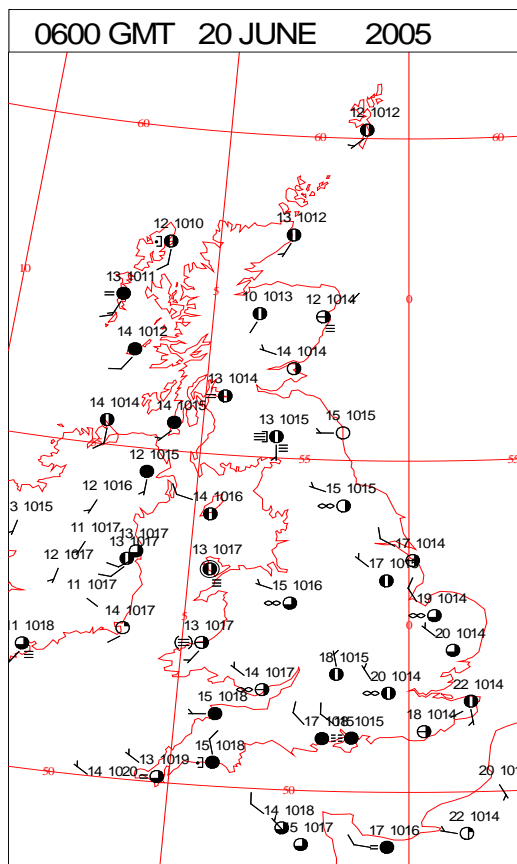
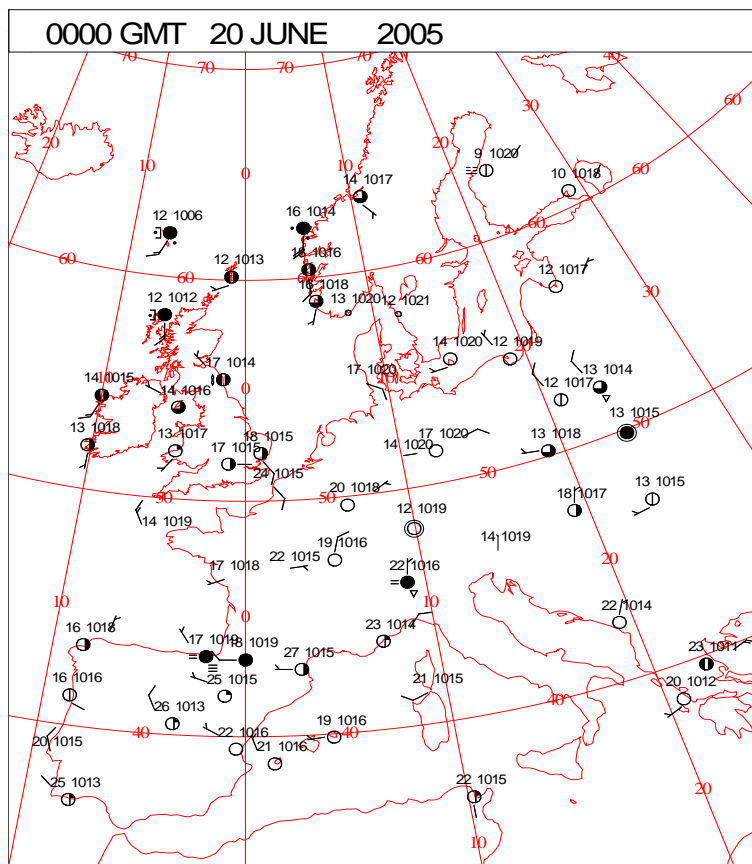


DAILY WEATHER SUMMARY



Monday 20 June 2005

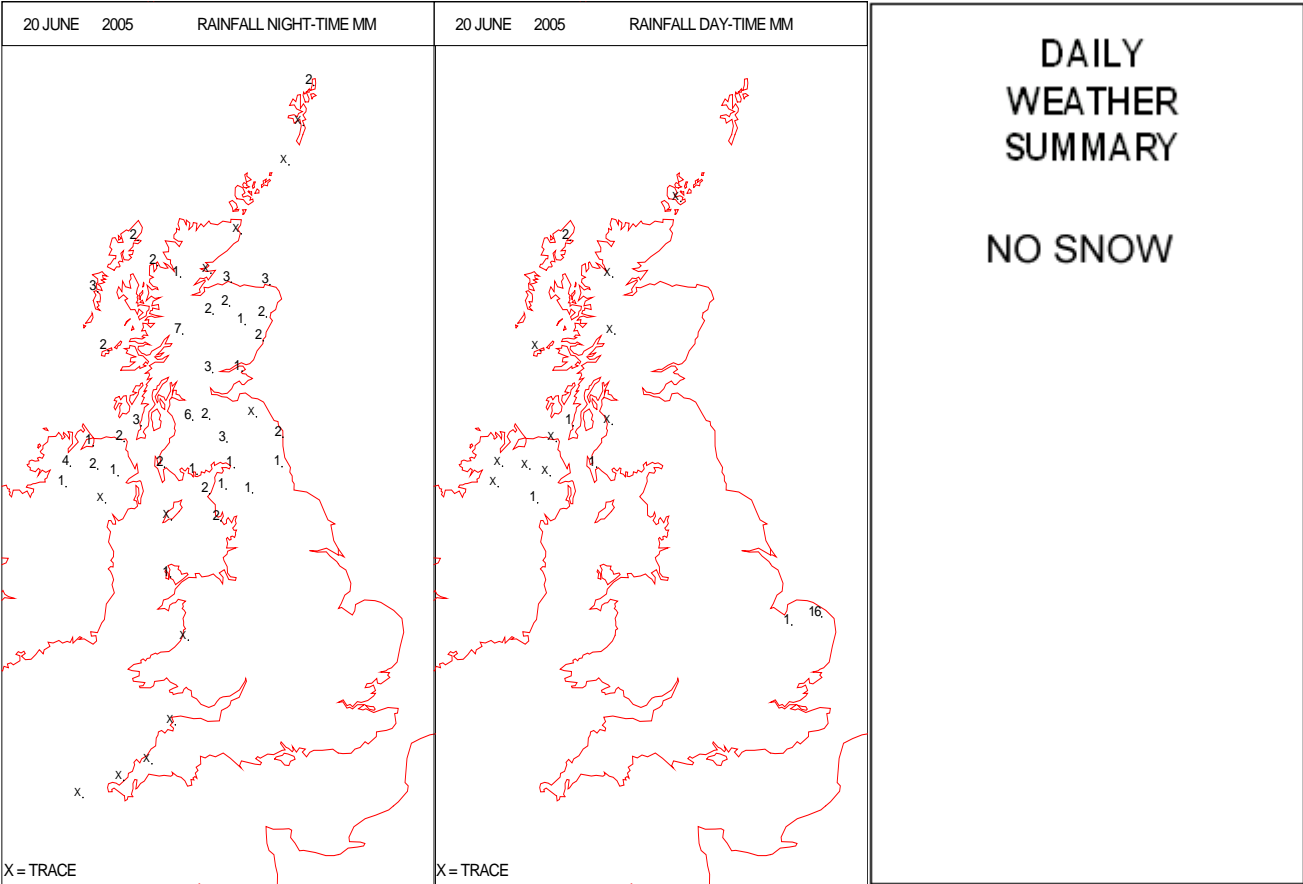
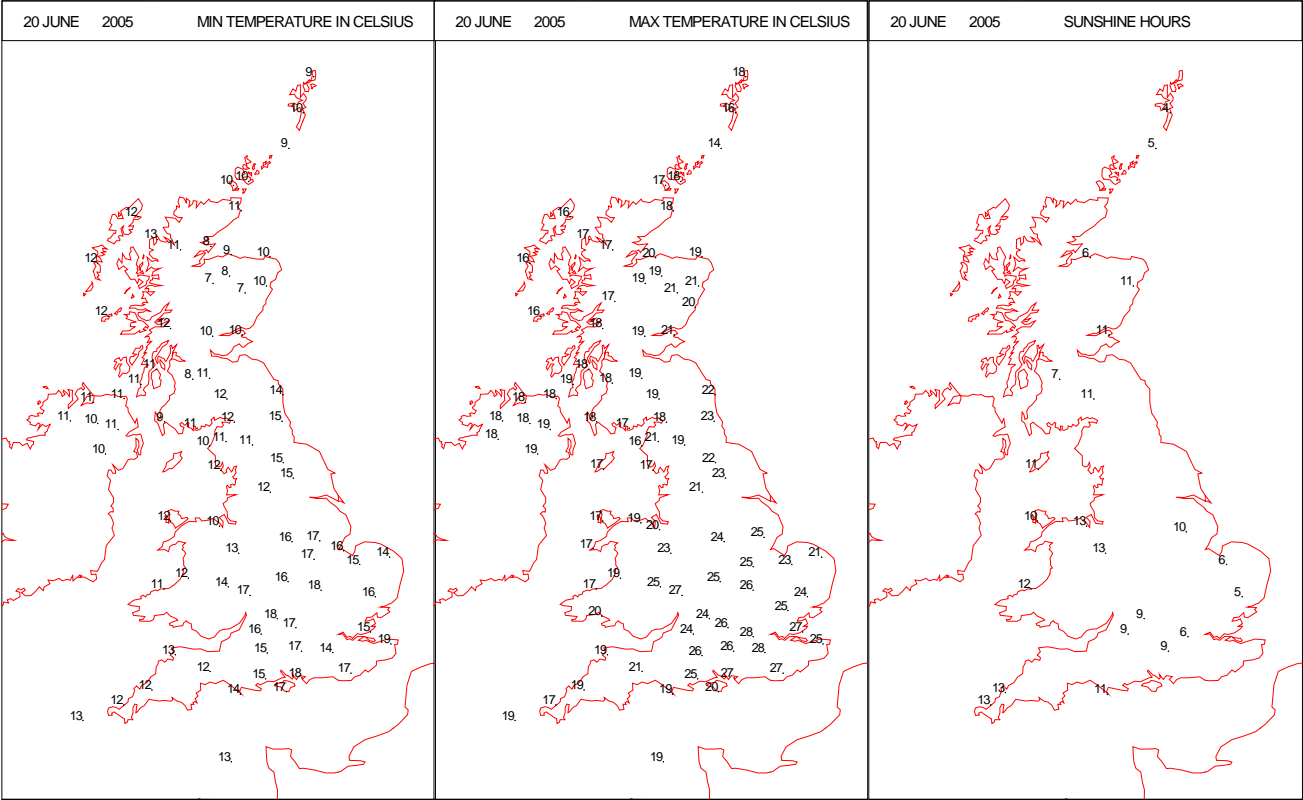
SURFACE REPORTS



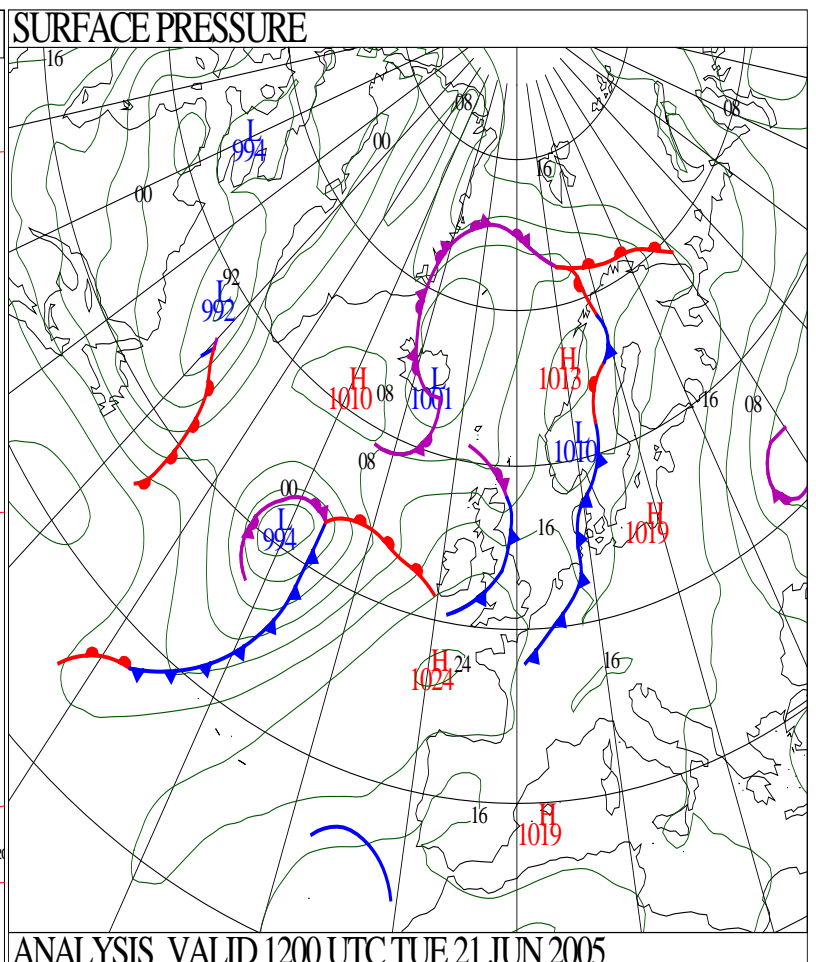
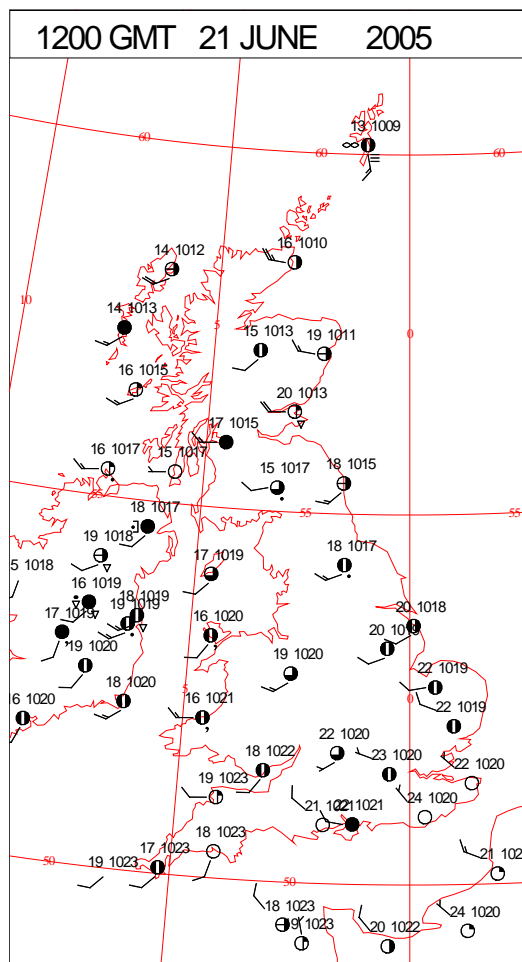
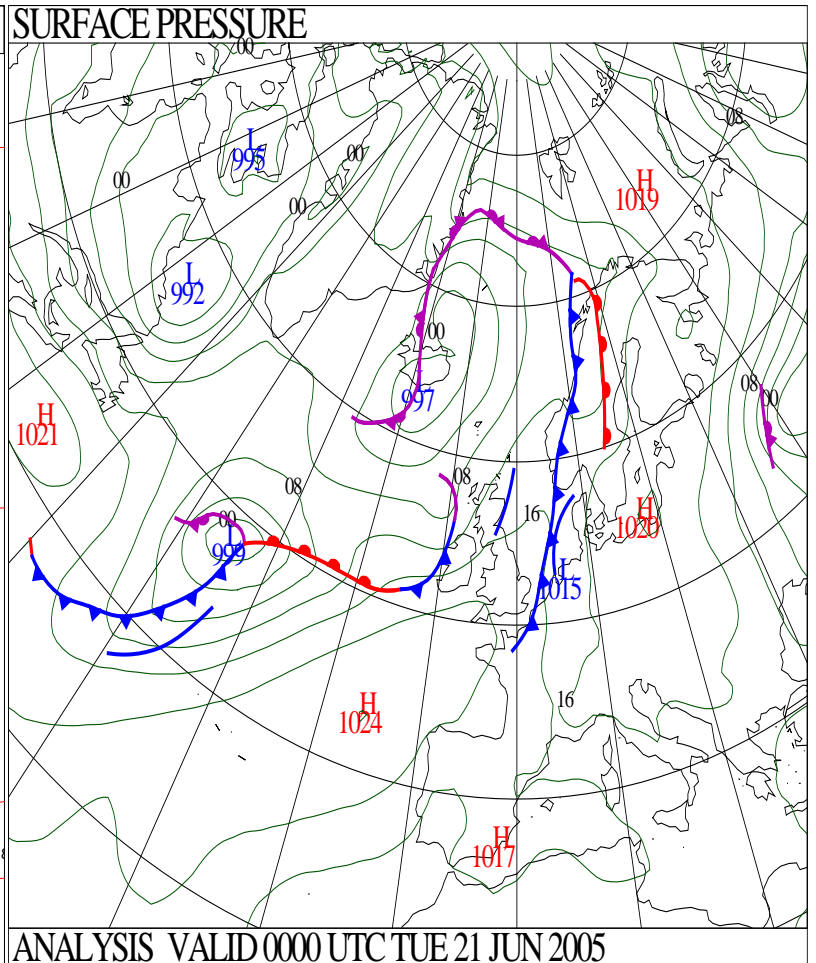
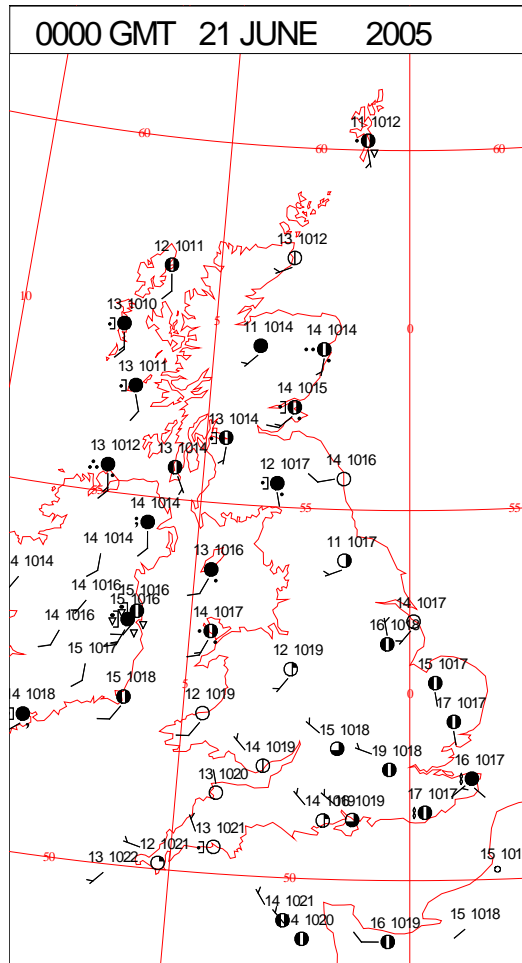
SIGNIFICANT WEATHER

0600 GMT 20 JUNE 2005 SIG WEATHER	1200 GMT 20 JUNE 2005 SIG WEATHER	<p>Summary of UK Weather for Monday 20 June 2005.</p> <p>By the early hours of the morning the thunderstorms that had caused flash floods across northeast England had moved away into the North Sea. The UK then had a largely dry and, for many, fresher night. However, it remained warm and humid across East Anglia and the southeast. Clear spells lead to patchy mist, fog and low cloud, particularly across northern England.</p> <p>The daytime was fine and bright for much of the country. The best of the sunshine occurred across southern Scotland, Wales and across England away from the southeast quadrant. In the southeast, though, there was more cloud and during the morning thunderstorms developed across the London area. These thunderstorms drifted northeast across East Anglia and deposited 15.6 mm of rain in just 2 hours at Coltishall near Norwich before clearing away over the North Sea. Central and northern Scotland together with Northern Ireland also saw more cloud, and outbreaks of light showery rain slowly moved in off the Atlantic during the day.</p> <p>It was another hot day across parts of the southeast and elsewhere it was generally warm</p>
1800 GMT 20 JUNE 2005 SIG WEATHER	0000 GMT 21 JUNE 2005 SIG WEATHER	
		<p>EXTREMES</p> <p>Highest Maximum: 28.4 Cottesmore, Leicestershire</p> <p>Lowest Maximum: 14.4 Fair Isle, Shetland</p> <p>Lowest Minimum: 6.6 Aboyne No 2, Aberdeenshire</p> <p>Lowest Grass Minimum: 1.4 Aboyne No 2, Aberdeenshire</p> <p>Most Rain: 15.6 Coltishall, Norfolk</p> <p>Most Sun: 13.3 St Mawgan, Cornwall</p>

DAILY CLIMATE DATA

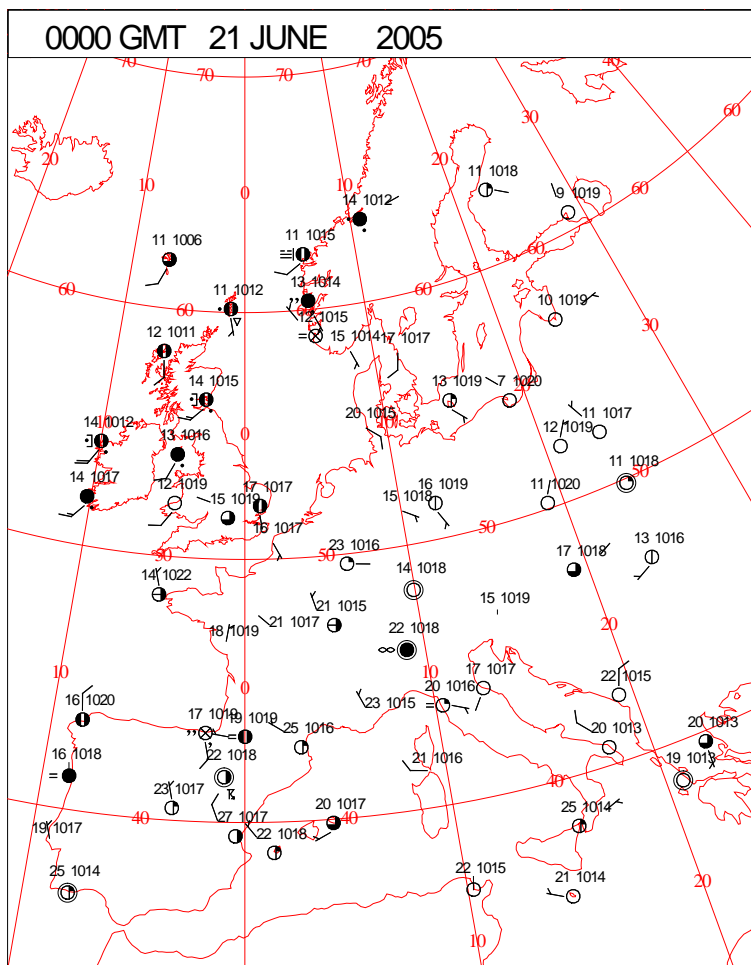


DAILY WEATHER SUMMARY

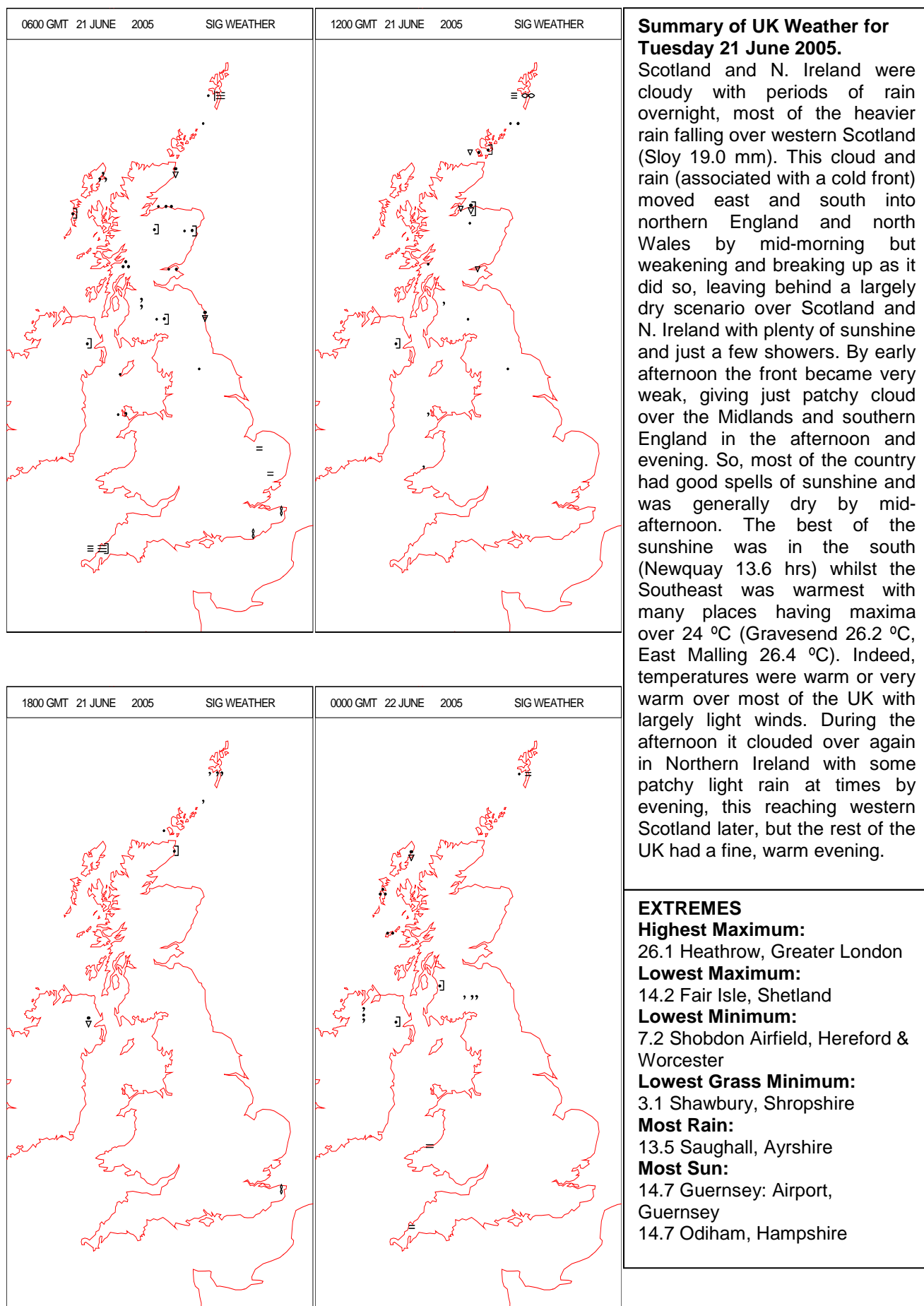


Tuesday 21 June 2005

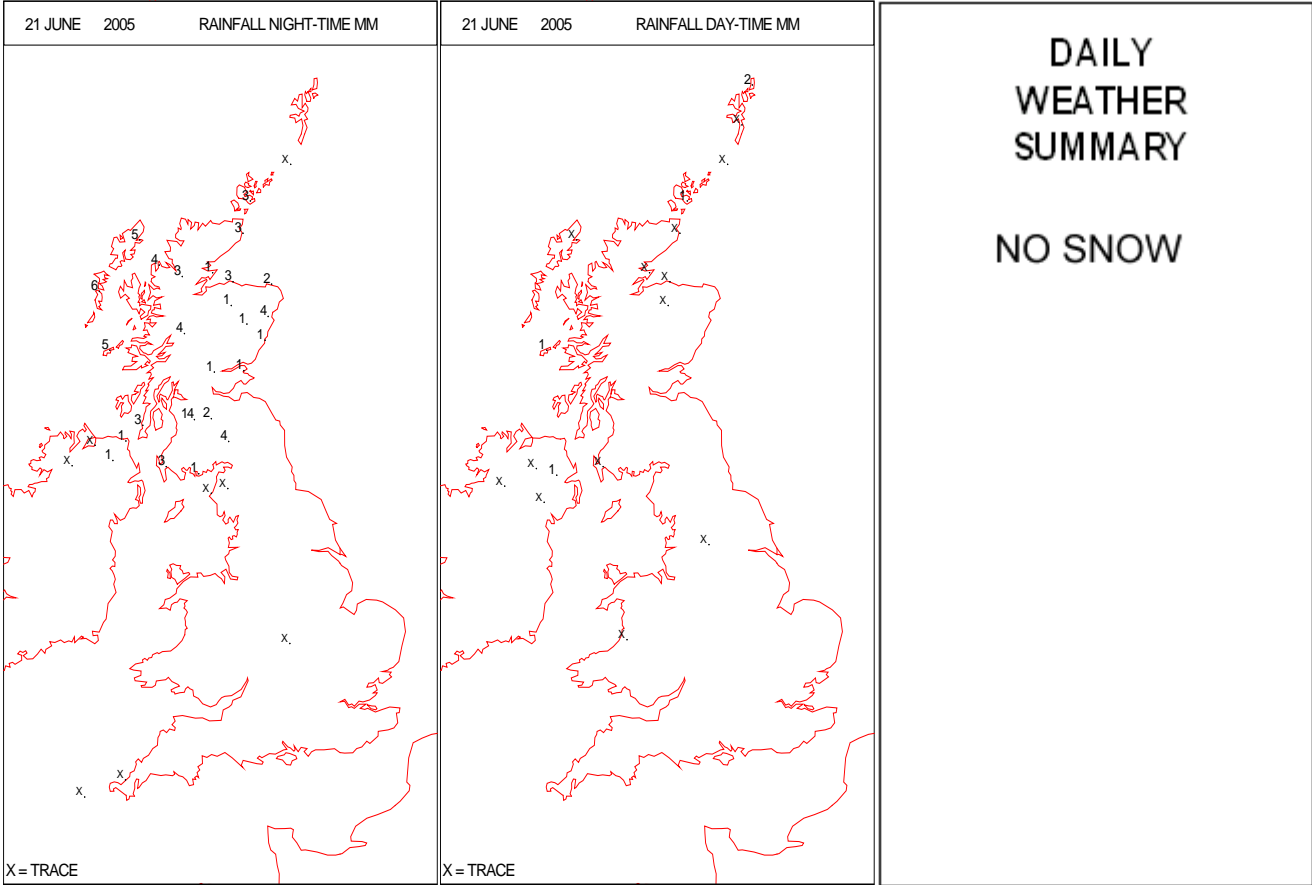
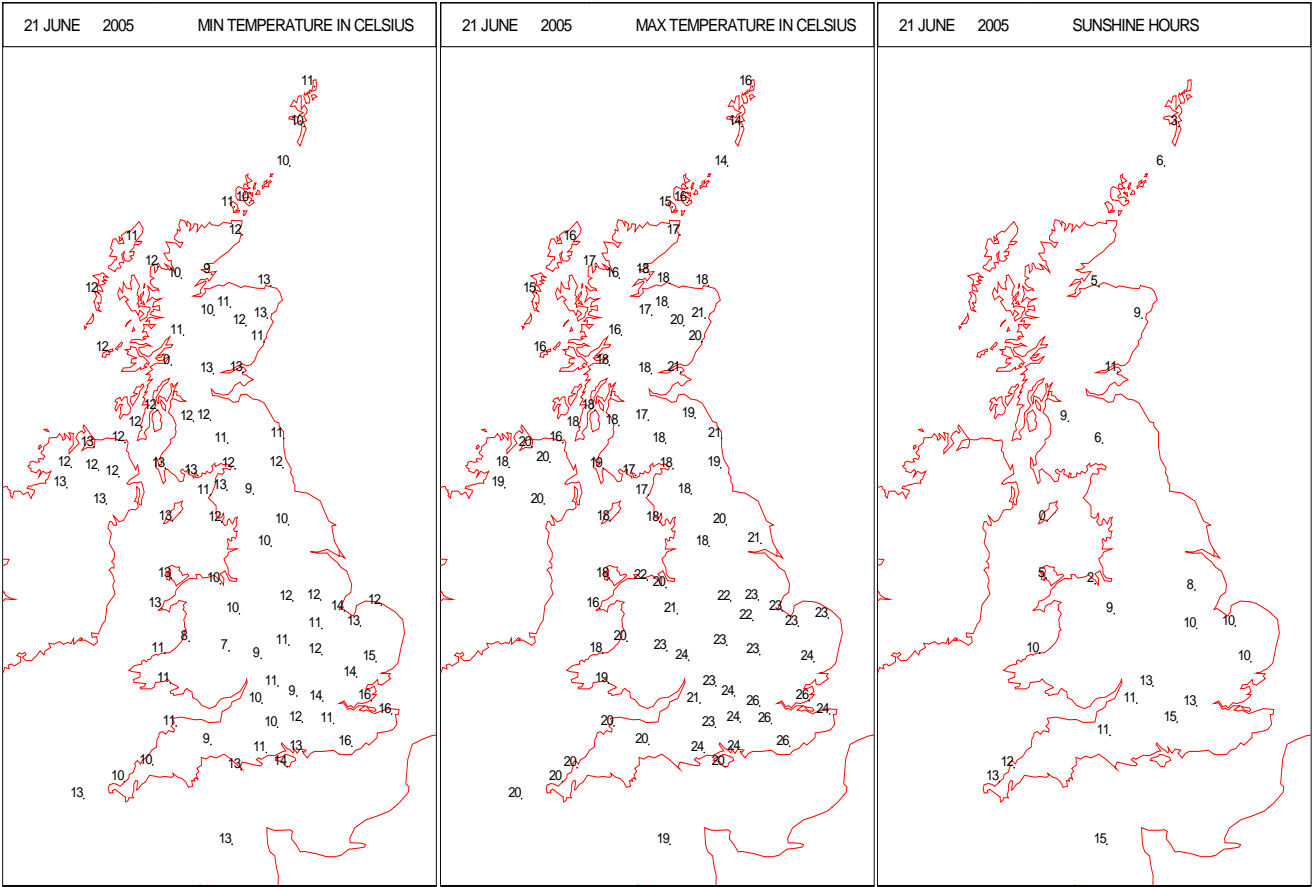
SURFACE REPORTS



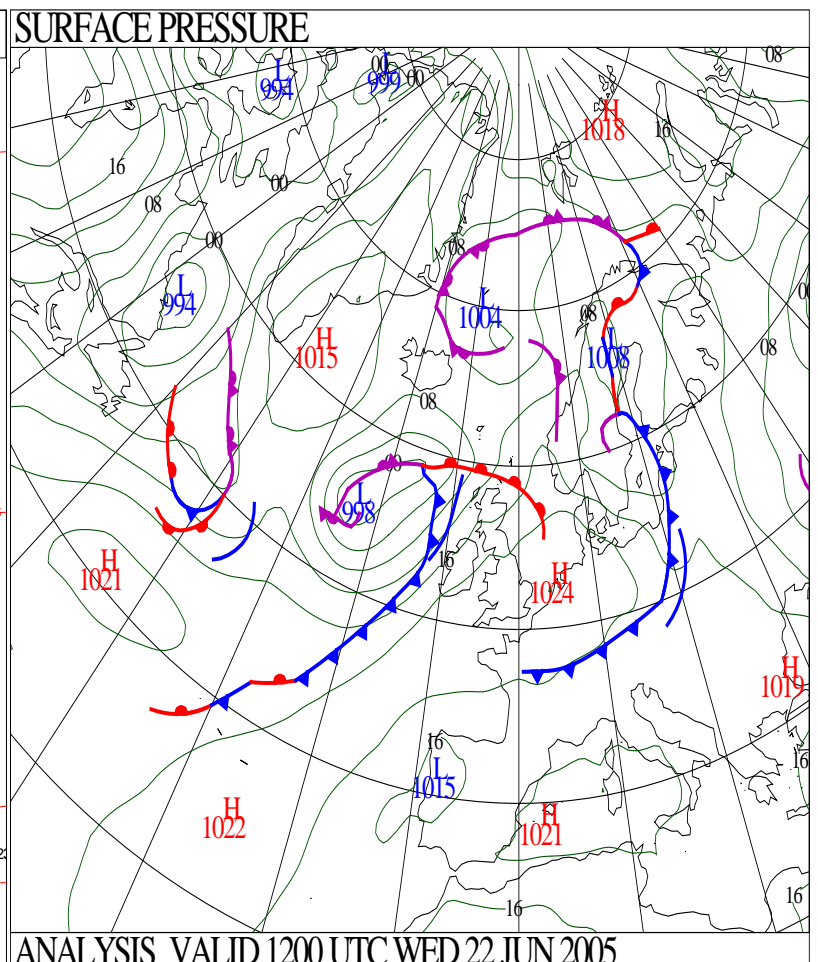
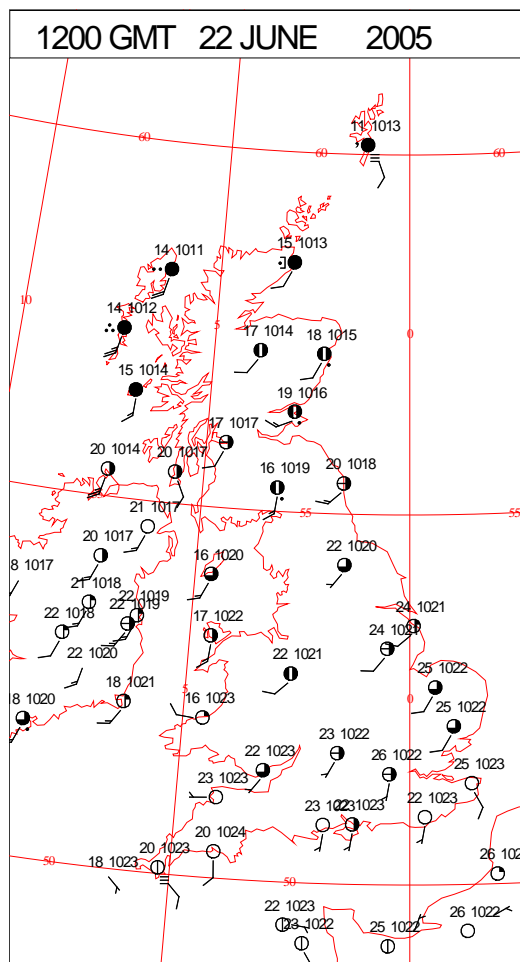
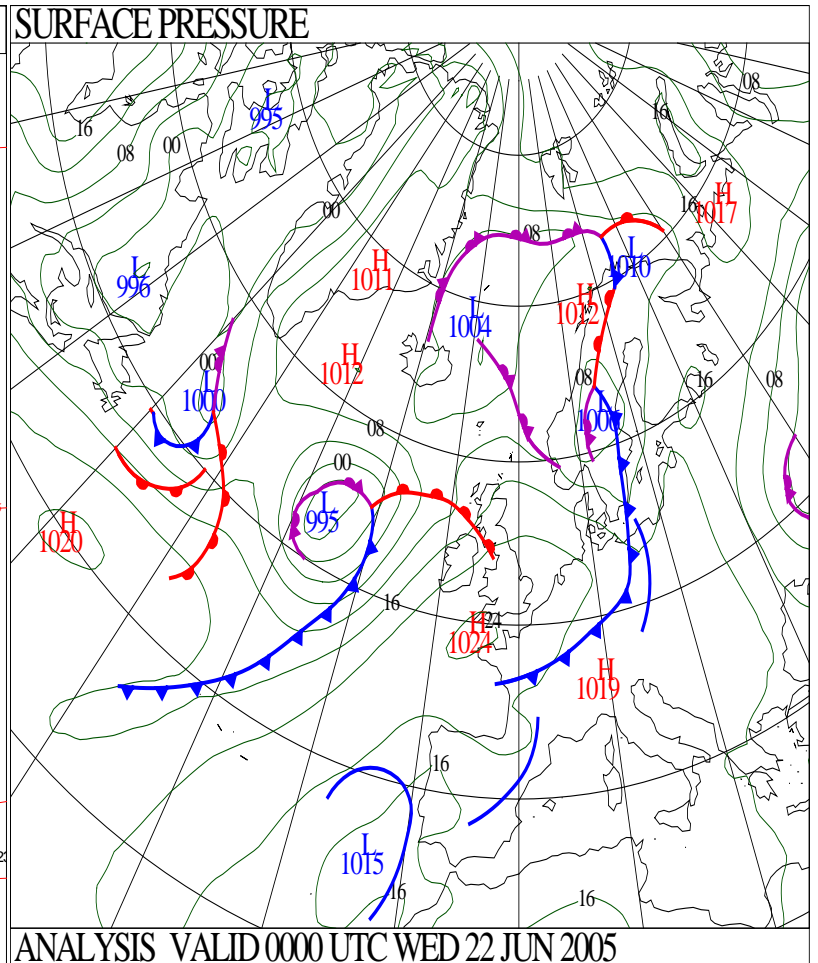
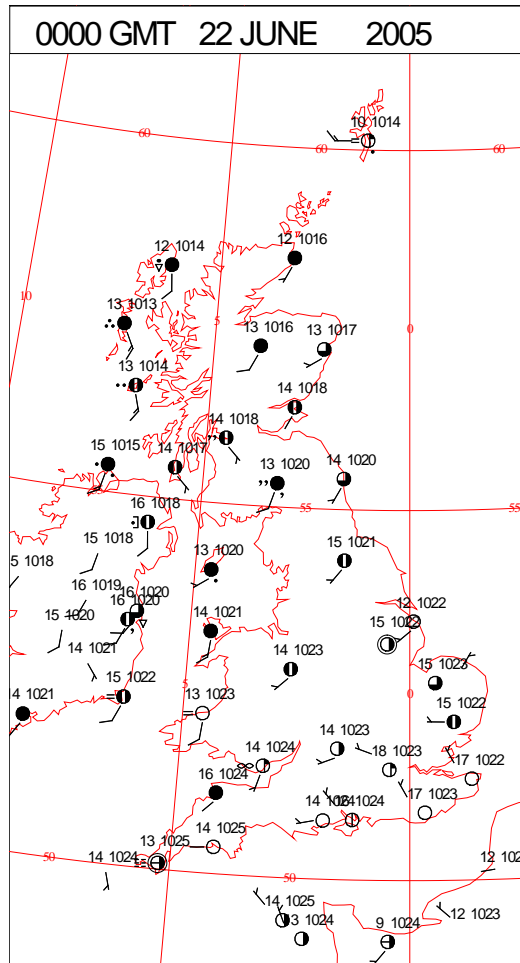
SIGNIFICANT WEATHER



DAILY CLIMATE DATA

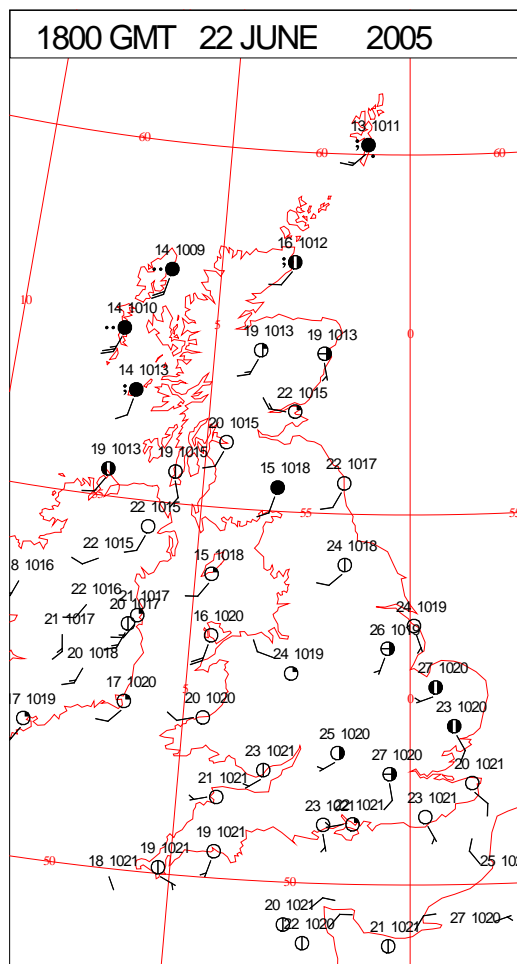
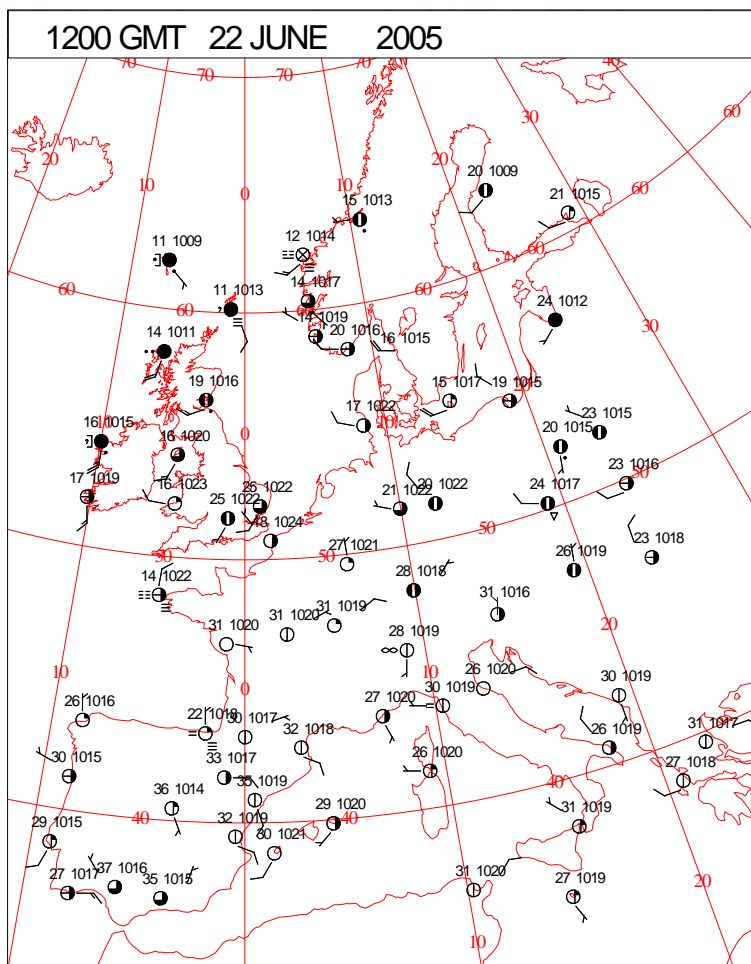
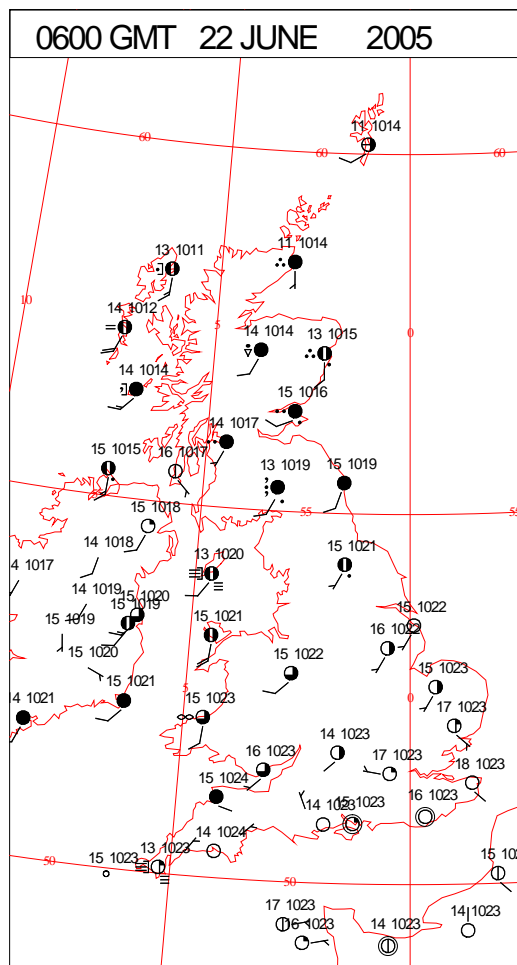
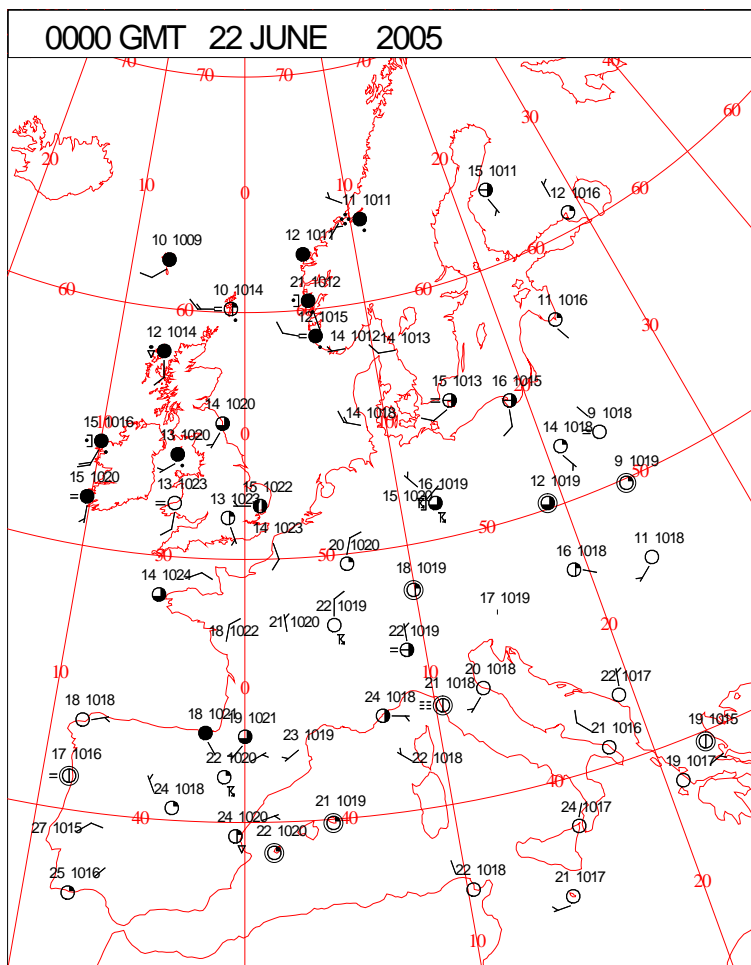


DAILY WEATHER SUMMARY



Wednesday 22 June 2005

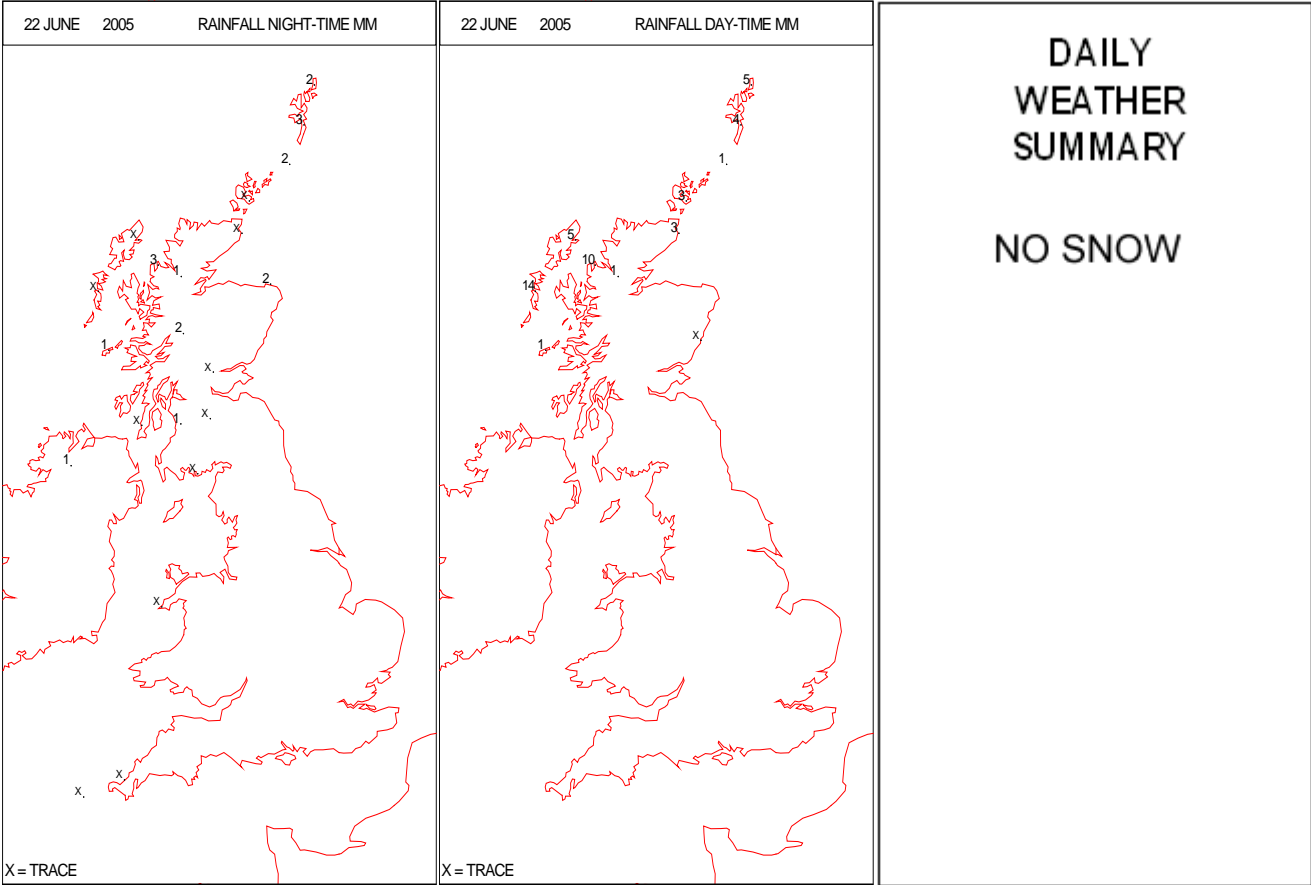
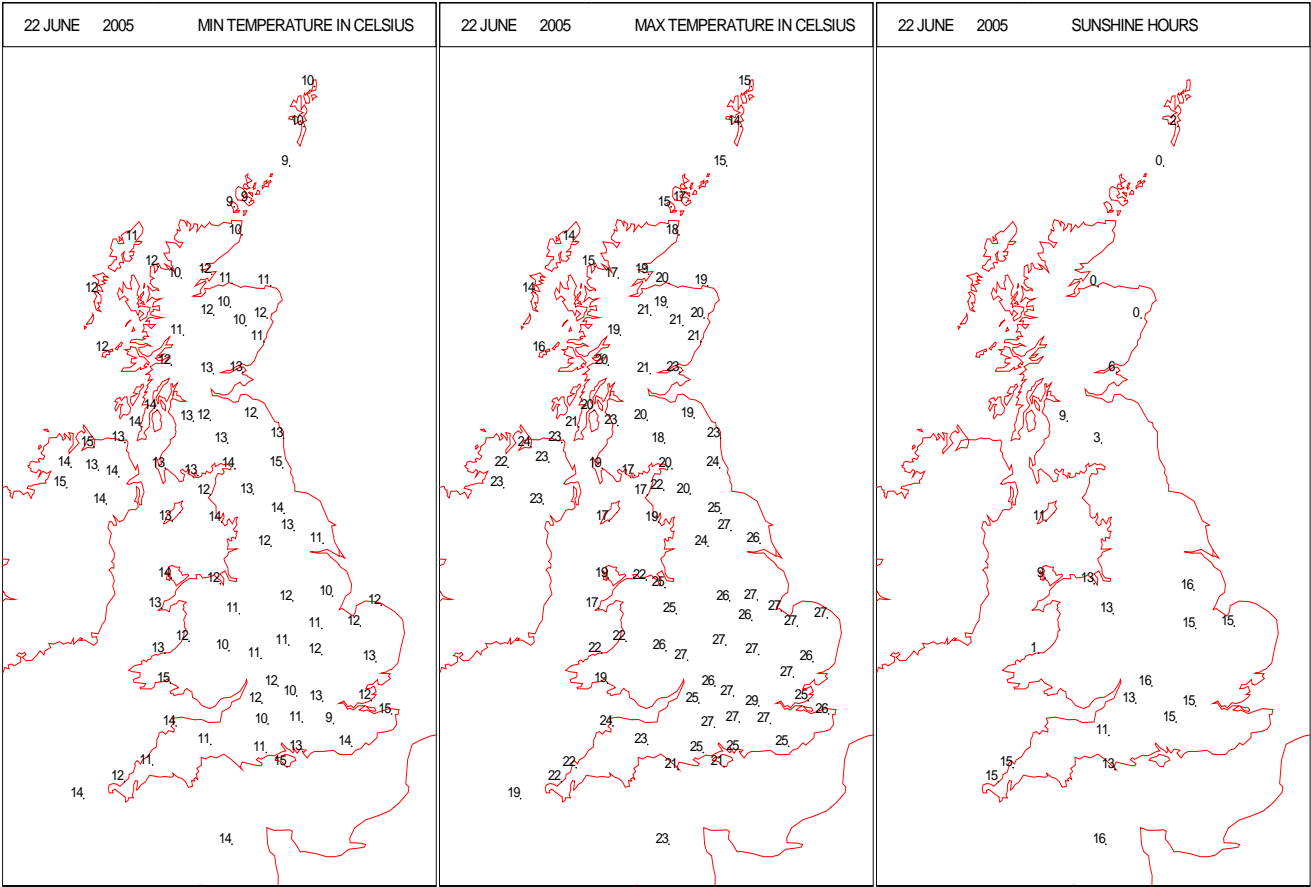
SURFACE REPORTS



SIGNIFICANT WEATHER

0600 GMT 22 JUNE 2005 SIG WEATHER	1200 GMT 22 JUNE 2005 SIG WEATHER	<p>Summary of UK Weather for Wednesday 22 June 2005.</p> <p>Overnight there was persistent rain across much of Northern Ireland and Scotland, heaviest in the west and especially the Outer Hebrides. The odd spot affected the far north of England but elsewhere the weather was dry with clear spells and patchy mist.</p> <p>During the morning the rain across northern parts of the UK edged away to the northeast with all but northwest Scotland becoming dry by midday. Further south the weather was dry; cloud affected northern England and parts of north Wales but elsewhere there were lengthy sunny periods, albeit hazy at times due to high cloud. The rain persisted across northwest Scotland for much of the afternoon and it eventually reached Shetland, but remaining parts were dry with long sunny periods, the best of these in the Channel Islands with just over 15 hours in Jersey. There rain in the far northwest edged slowly southeast in the evening, but elsewhere there was little change.</p> <p>Temperatures were generally in the very warm or hot categories in the south, locally very hot in London, but they were average in wetter parts.</p>
1800 GMT 22 JUNE 2005 SIG WEATHER	0000 GMT 23 JUNE 2005 SIG WEATHER	
		<p>EXTREMES</p> <p>Highest Maximum: 28.9 Northolt, Greater London</p> <p>Lowest Maximum: 13.7 Lerwick, Shetland</p> <p>Lowest Minimum: 8.7 Redhill, Surrey</p> <p>Lowest Grass Minimum: 5.0 Larkhill, Wiltshire 5.0 Jersey: Airport, Jersey</p> <p>Most Rain: 13.8 South Uist, Western Isles</p> <p>Most Sun: 15.6 Brize Norton, Oxfordshire</p>

DAILY CLIMATE DATA



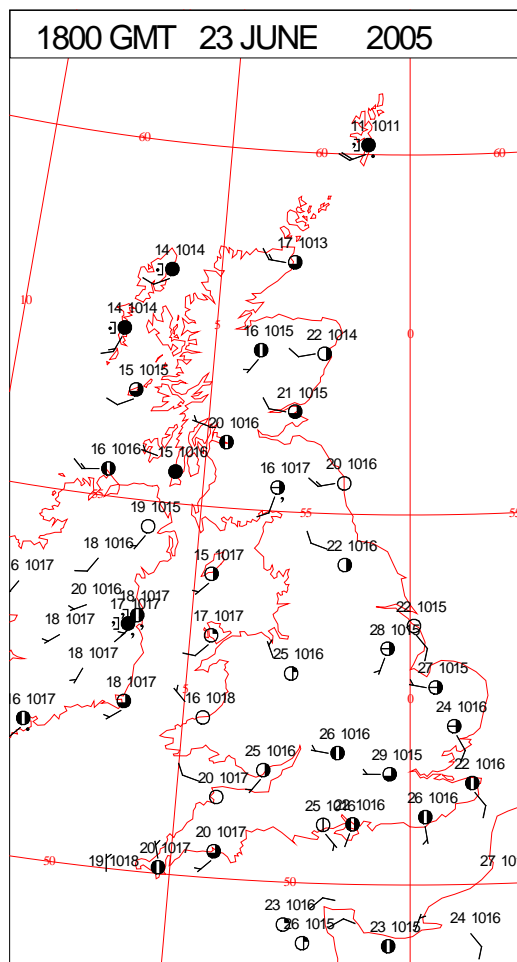
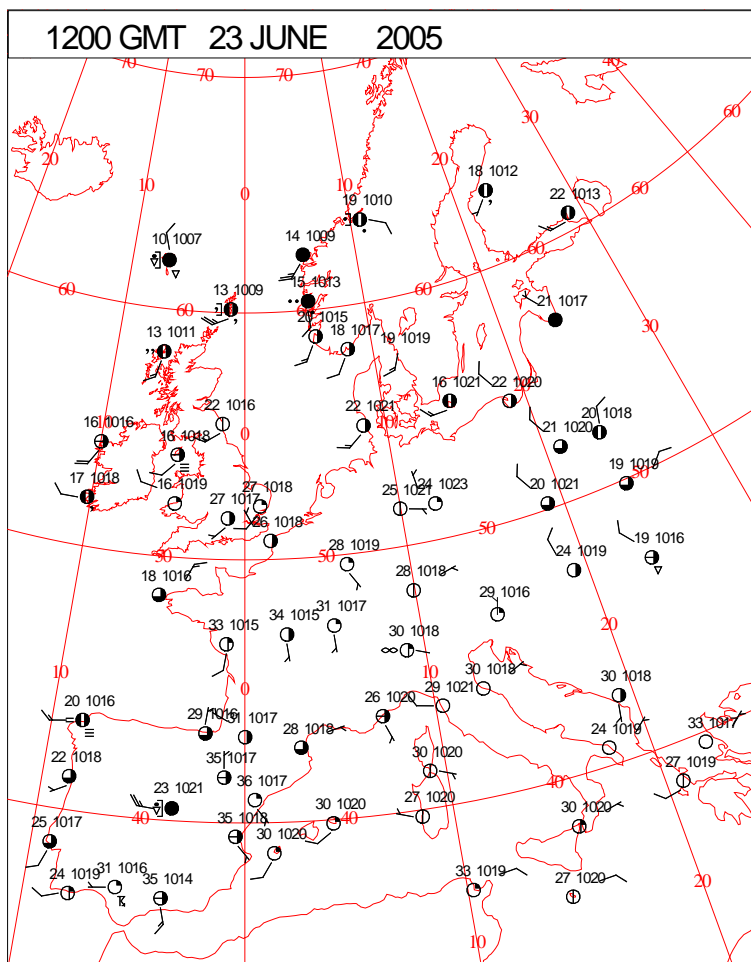
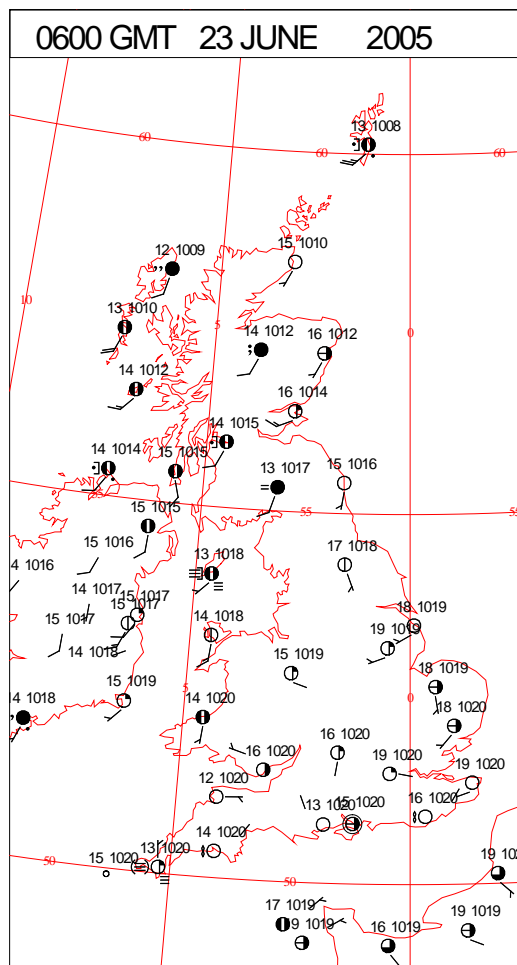
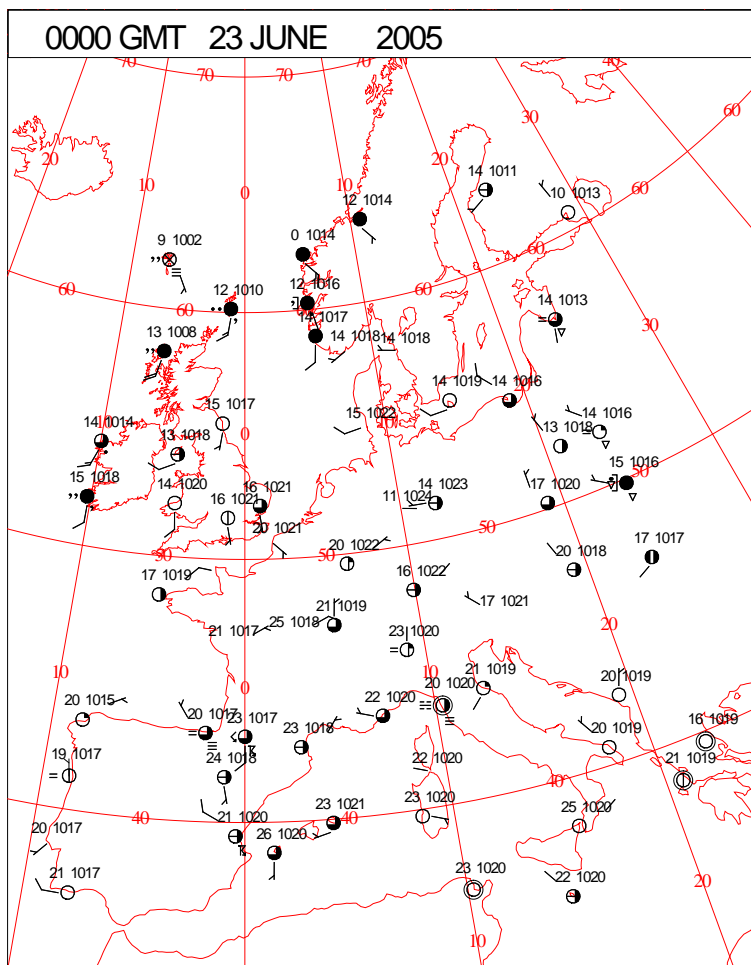
The map displays the British Isles with 30 meteorological stations. Each station is identified by a number, a four-digit code, and a symbol. The symbols are either solid black circles or open circles with a line extending from them, representing different types of meteorological instruments or data sources. The stations are distributed across the United Kingdom, Ireland, and the surrounding waters. The map includes latitude and longitude lines, with latitude marked at 50, 55, and 60 degrees North, and longitude marked at 10, 0, and 10 degrees West. The coastlines of the British Isles are shown in red.

Station Number	Code	Symbol	Approximate Location
13	1009	Open circle with line	Shetland Islands
13	1011	Open circle with line	North Scotland
18	1011	Open circle with line	Central Scotland
14	1012	Solid circle	West Scotland
18	1013	Open circle with line	Central Scotland
21	1012	Open circle with line	East Scotland
14	1014	Solid circle	West Scotland
21	1014	Open circle with line	East Scotland
18	1015	Open circle with line	Central Scotland
17	1015	Open circle with line	West Scotland
17	1016	Open circle with line	West Scotland
19	1016	Open circle with line	West Scotland
8	1016	Open circle with line	West Scotland
16	1017	Open circle with line	West Scotland
17	1017	Open circle with line	West Scotland
18	1017	Open circle with line	West Scotland
20	1017	Open circle with line	West Scotland
17	1019	Open circle with line	Central Scotland
23	1018	Open circle with line	Central Scotland
25	1017	Open circle with line	East Scotland
26	1018	Open circle with line	East Scotland
27	1018	Open circle with line	East Scotland
27	1018	Open circle with line	East Scotland
26	1018	Open circle with line	East Scotland
29	1018	Open circle with line	East Scotland
26	1018	Open circle with line	East Scotland
27	1018	Open circle with line	East Scotland
20	1019	Open circle with line	Central Scotland
22	1019	Open circle with line	Central Scotland
24	1018	Open circle with line	Central Scotland
26	1018	Open circle with line	Central Scotland
27	1018	Open circle with line	Central Scotland
20	1019	Open circle with line	Central Scotland
22	1018	Open circle with line	Central Scotland
19	1019	Open circle with line	Central Scotland
22	1018	Open circle with line	Central Scotland
25	1017	Open circle with line	Central Scotland
28	1017	Open circle with line	Central Scotland
30	1017	Open circle with line	Central Scotland

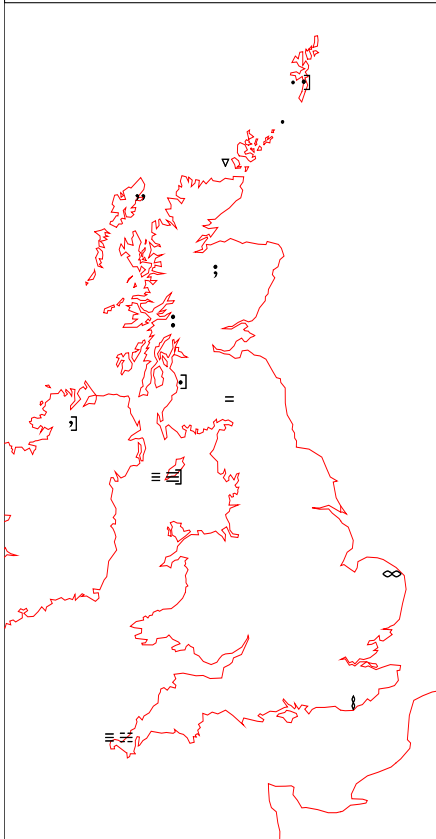
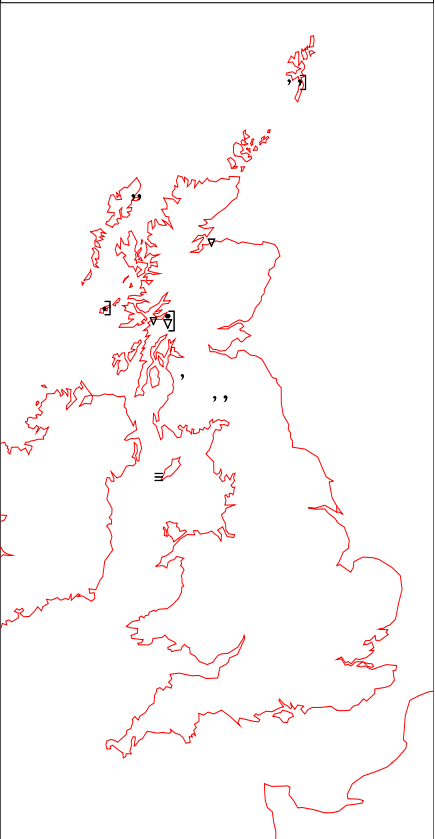
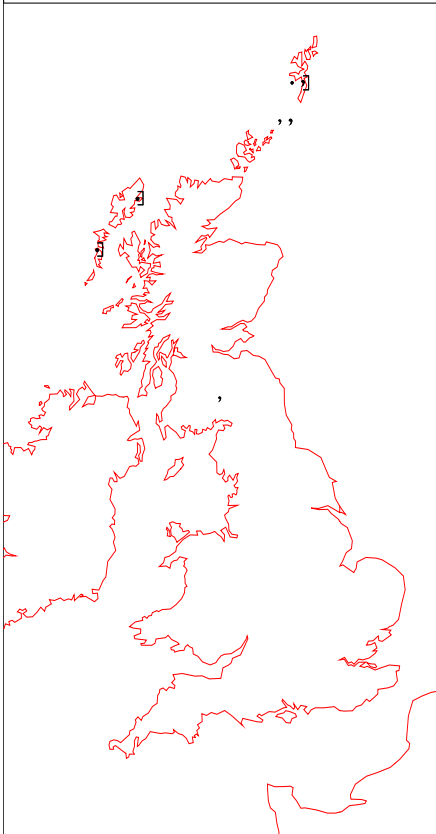
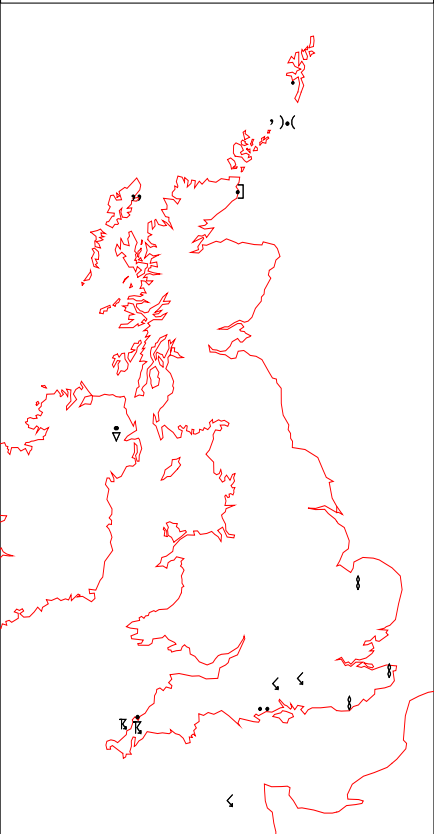
Crown Copyright 2005, All Rights Reserved

Thursday 23 June 2005

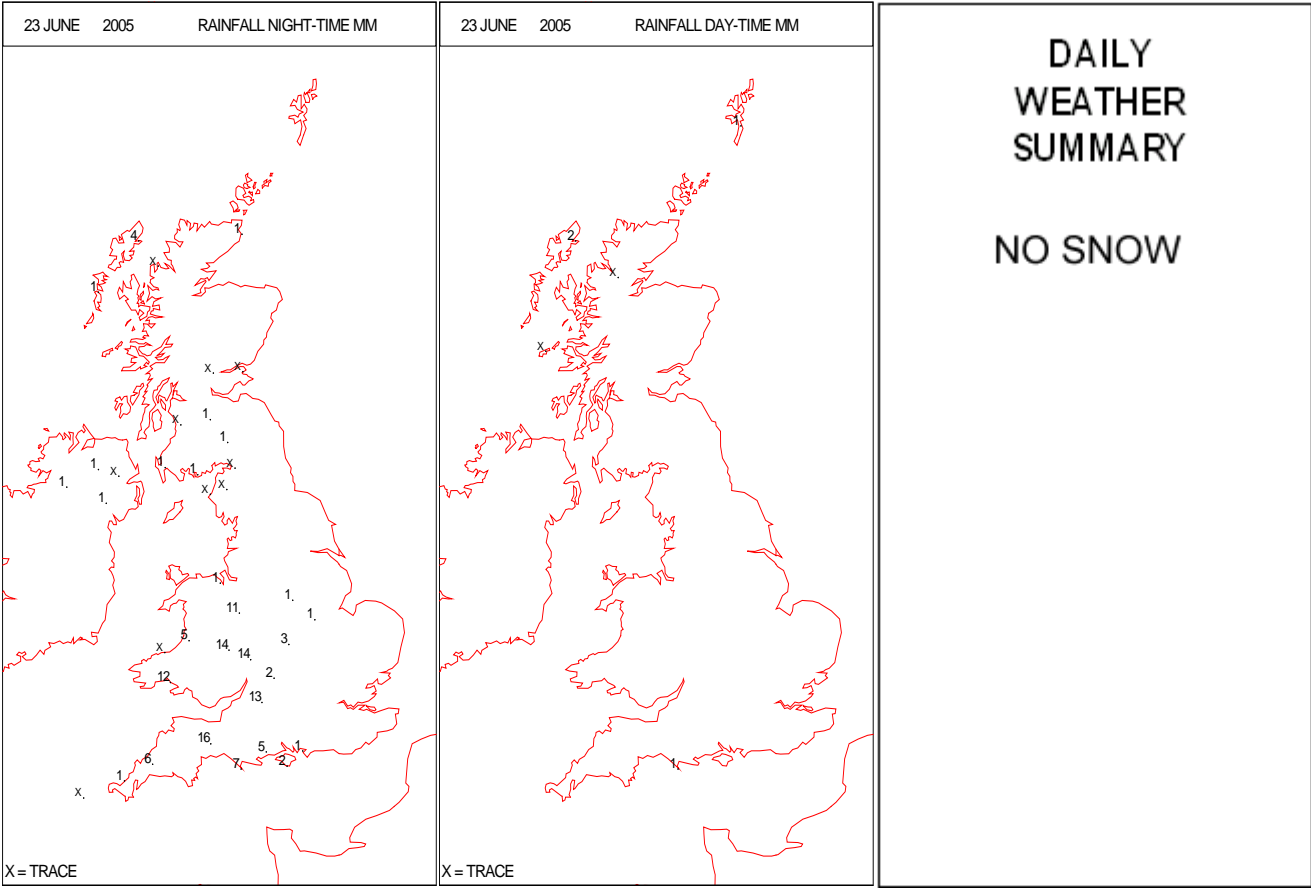
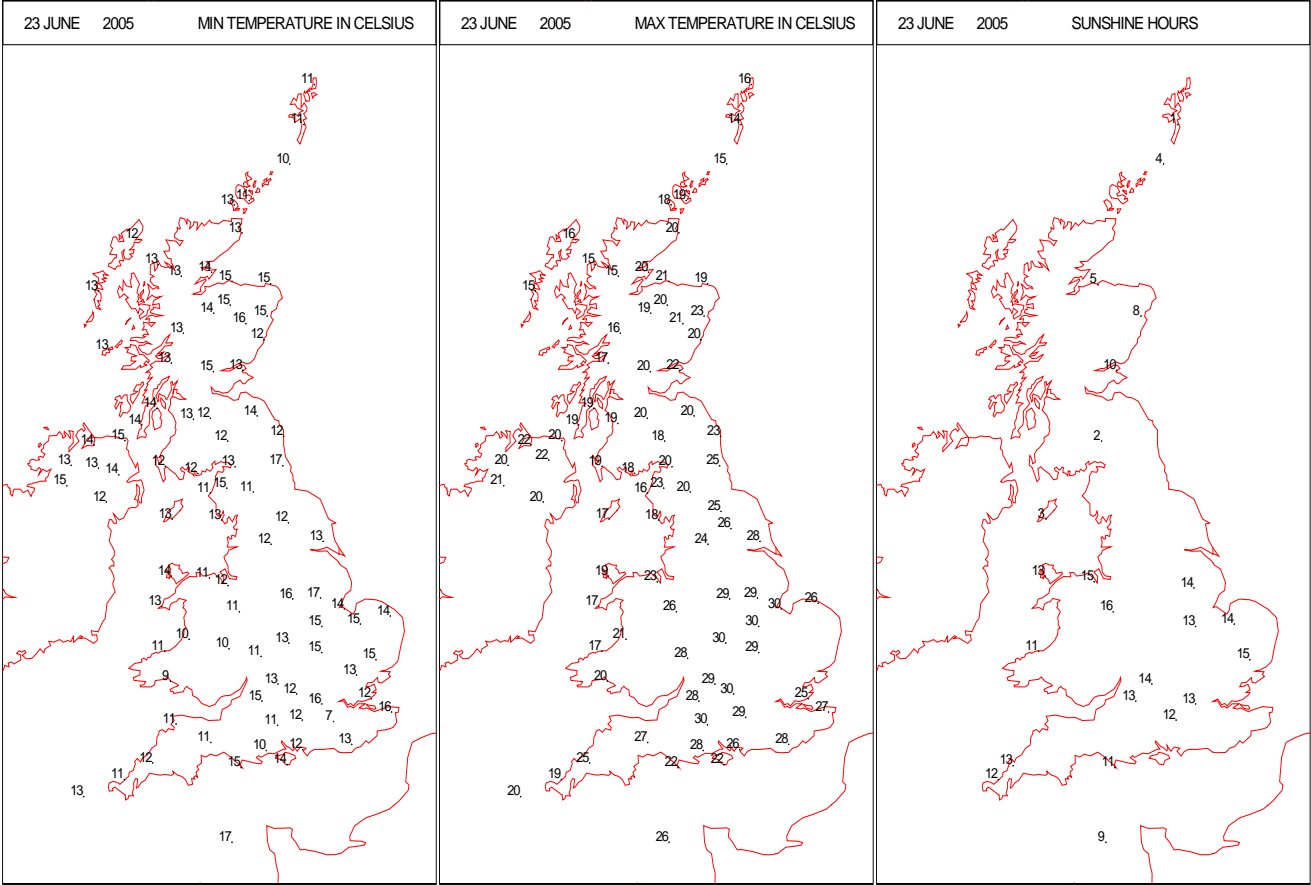
SURFACE REPORTS



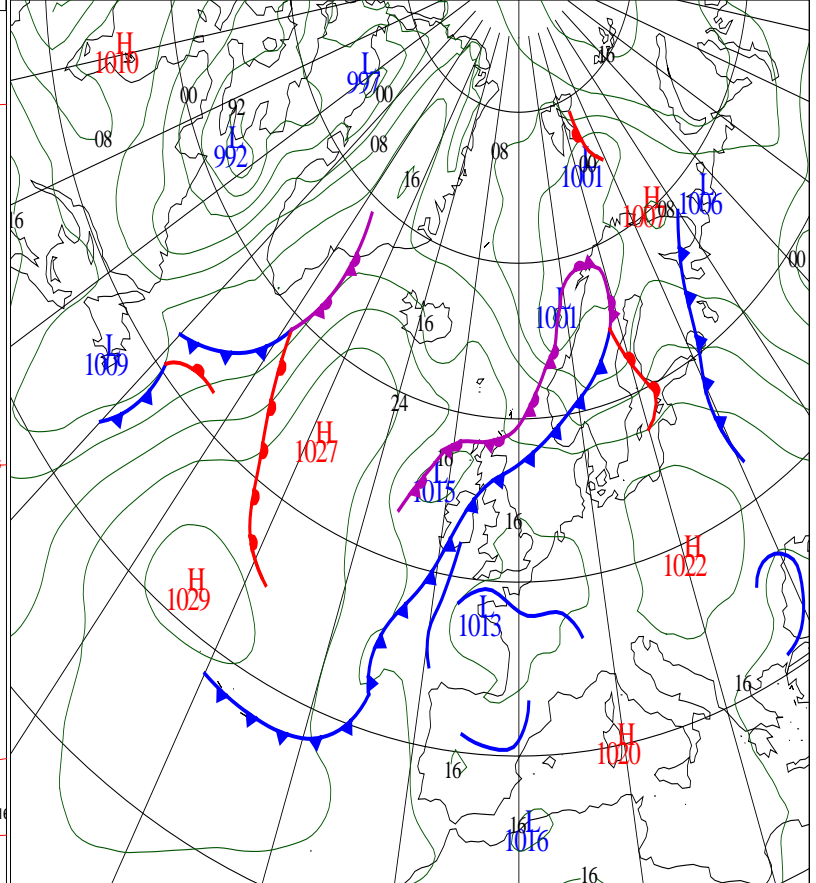
SIGNIFICANT WEATHER

0600 GMT 23 JUNE 2005	SIG WEATHER	1200 GMT 23 JUNE 2005	SIG WEATHER	<p>Summary of UK Weather for Thursday 23 June 2005.</p> <p>Overnight there were outbreaks of rain across parts of Scotland and Northern Ireland, heavy at times across the west of the former, but elsewhere the weather was mainly dry with clear periods and patchy mist. During the morning the rain across some northern parts of the UK moved slowly south and tended to die out leaving a band of cloud extending from southeast Northern Ireland to the Borders by midday. Showers affected parts of northern Scotland but remaining areas were dry with lengthy sunny periods; the best of these were in East Sussex where over 15 hours was recorded at Eastbourne. The cloud band drifted slowly south in the afternoon and tended to break up. Further light showers affected northwest Scotland at times but the dry and fairly sunny weather elsewhere persisted. During the evening thundery showers drifted across Dorset but elsewhere there was little change.</p> <p>Temperatures ranged from near normal in northwest Scotland through warm or very warm in much of Scotland and Northern Ireland to hot or very hot in England and Wales away from coasts.</p>
				
1800 GMT 23 JUNE 2005	SIG WEATHER	0000 GMT 24 JUNE 2005	SIG WEATHER	<p>EXTREMES</p> <p>Highest Maximum: 31.3 Northolt, Greater London</p> <p>Lowest Maximum: 13.8 Lerwick, Shetland</p> <p>Lowest Minimum: 7.4 Redhill, Surrey</p> <p>Lowest Grass Minimum: 5.1 Camborne, Cornwall</p> <p>Most Rain: 15.8 Dunkeswell Aerodrome, Devon</p> <p>Most Sun: 15.7 Shawbury, Shropshire</p>
				

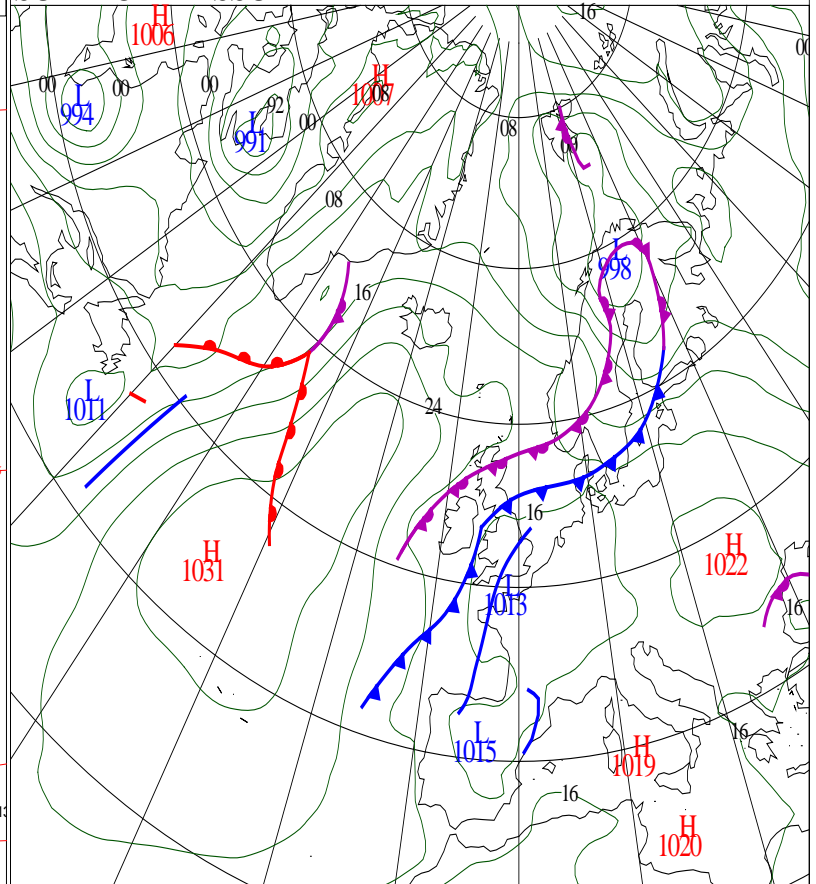
DAILY CLIMATE DATA



SURFACE PRESSURE



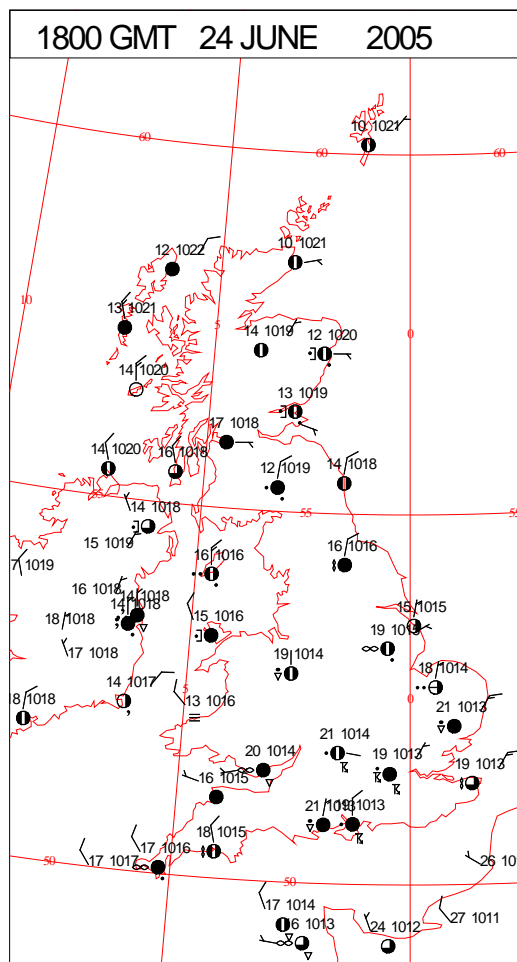
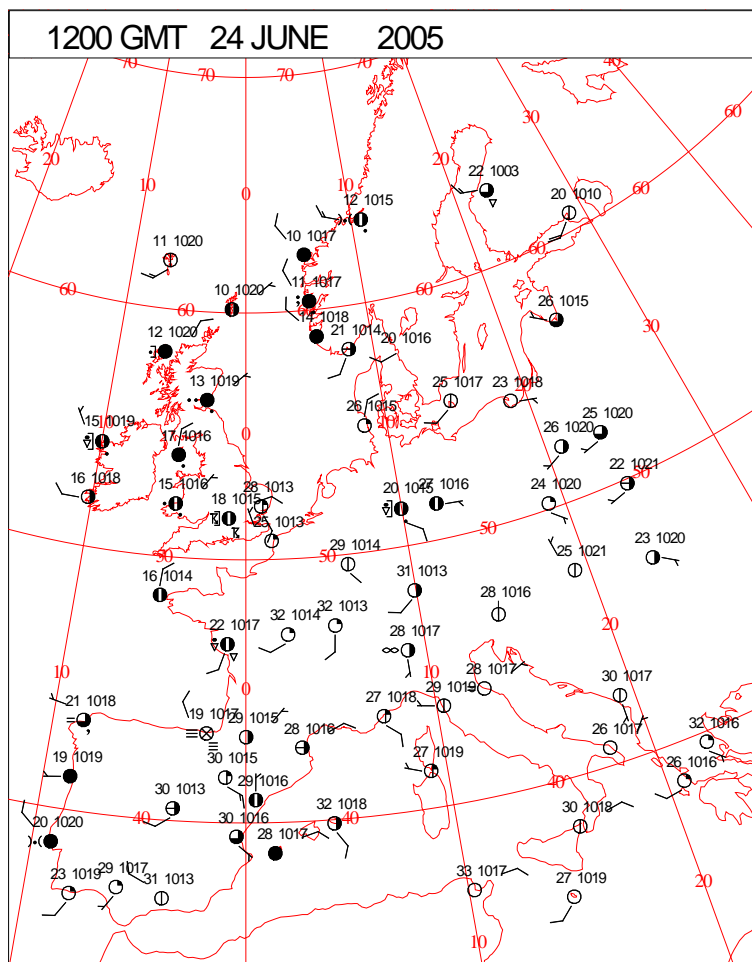
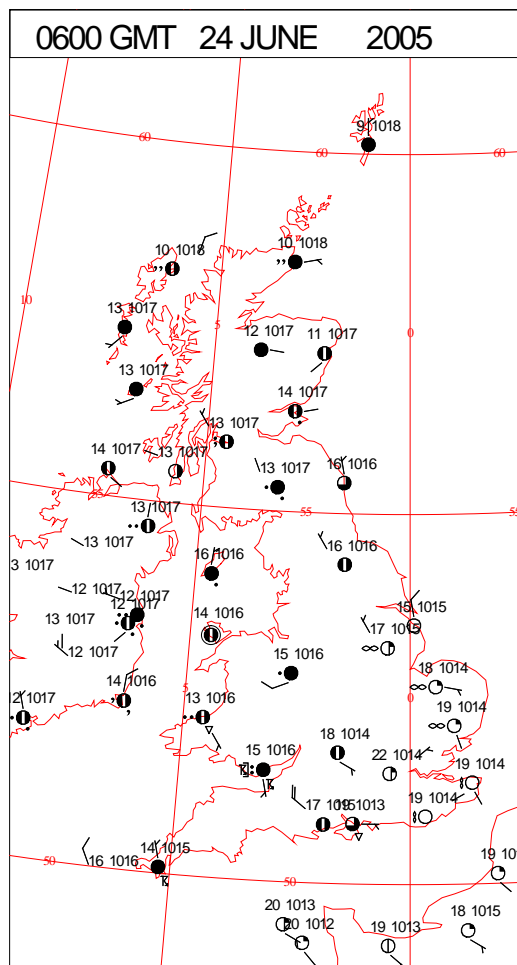
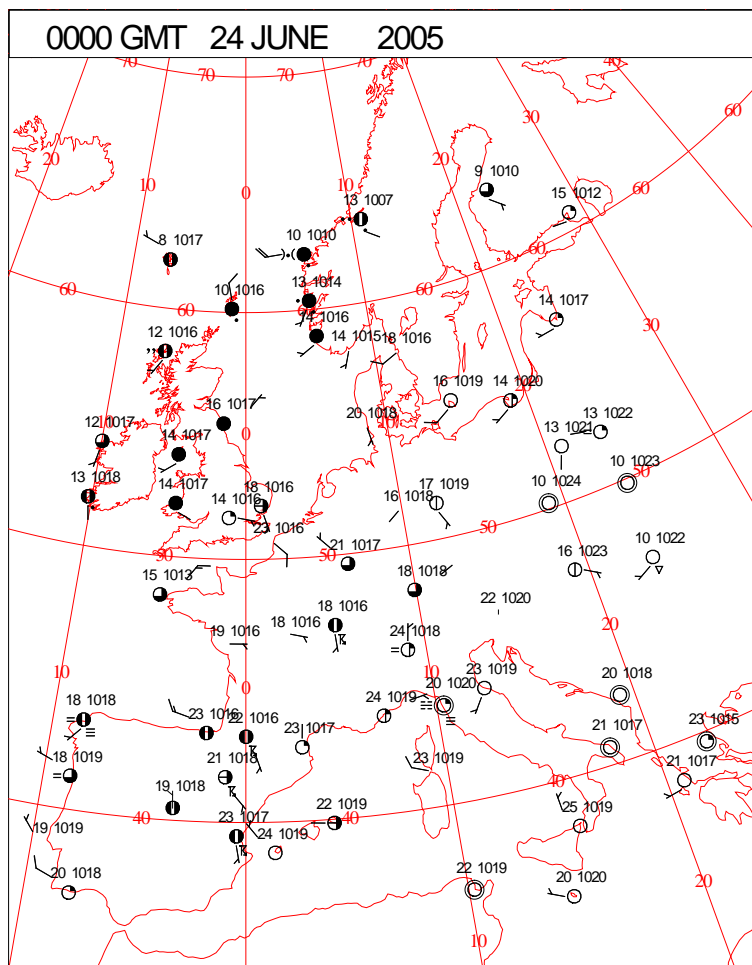
1200 GMT 24 JUNE 2005



ANALYSIS VALID 1200 UTC FRI 24 JUN 2005

Friday 24 June 2005

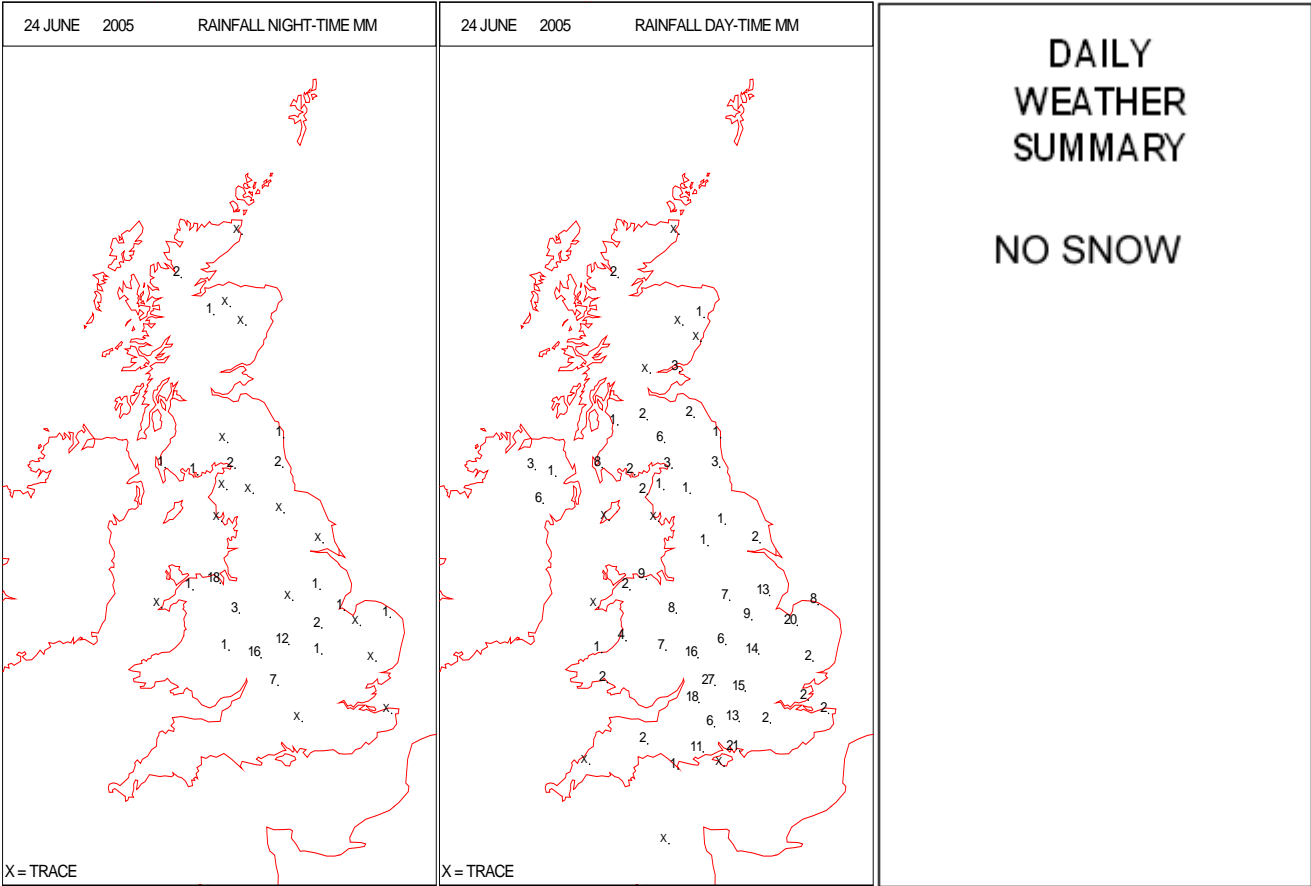
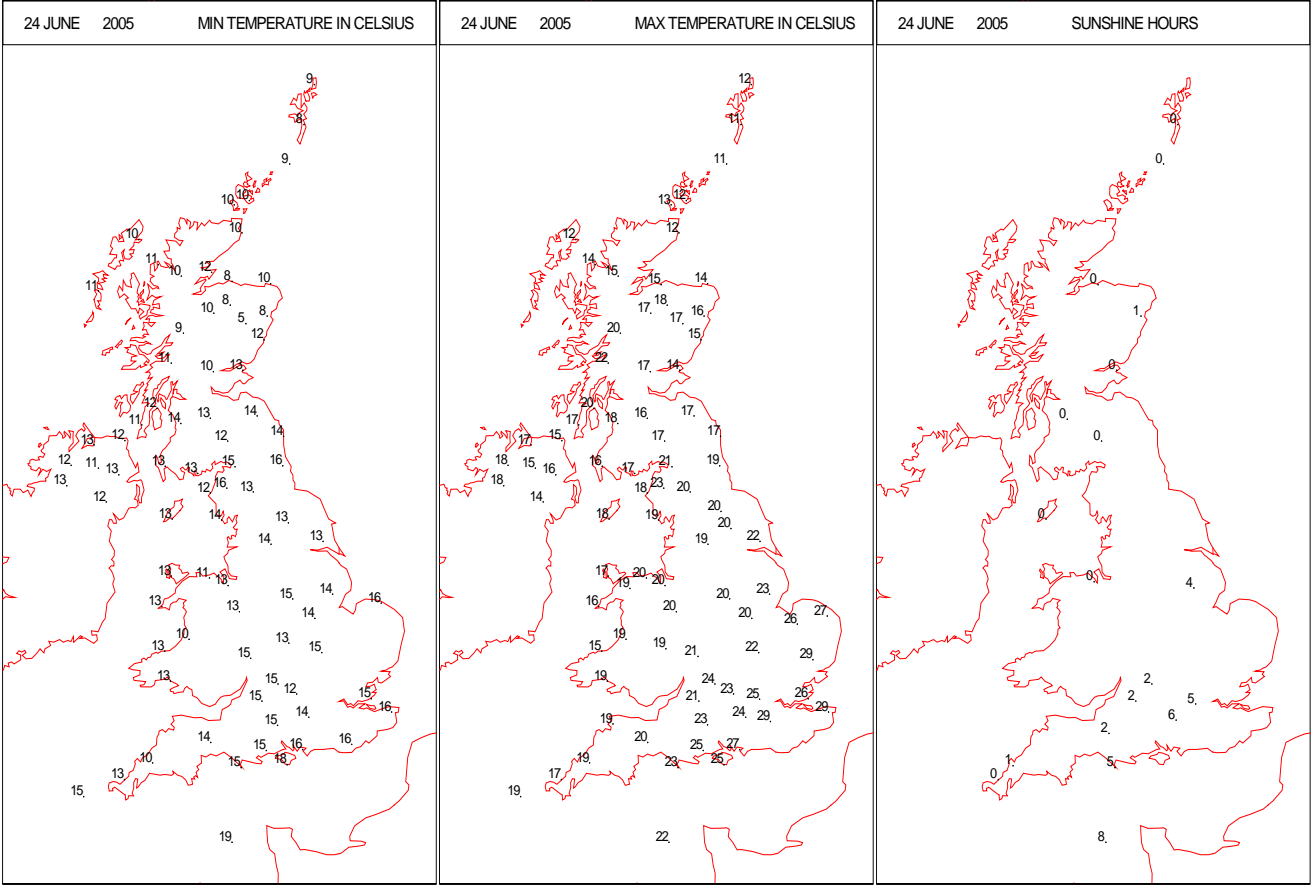
SURFACE REPORTS



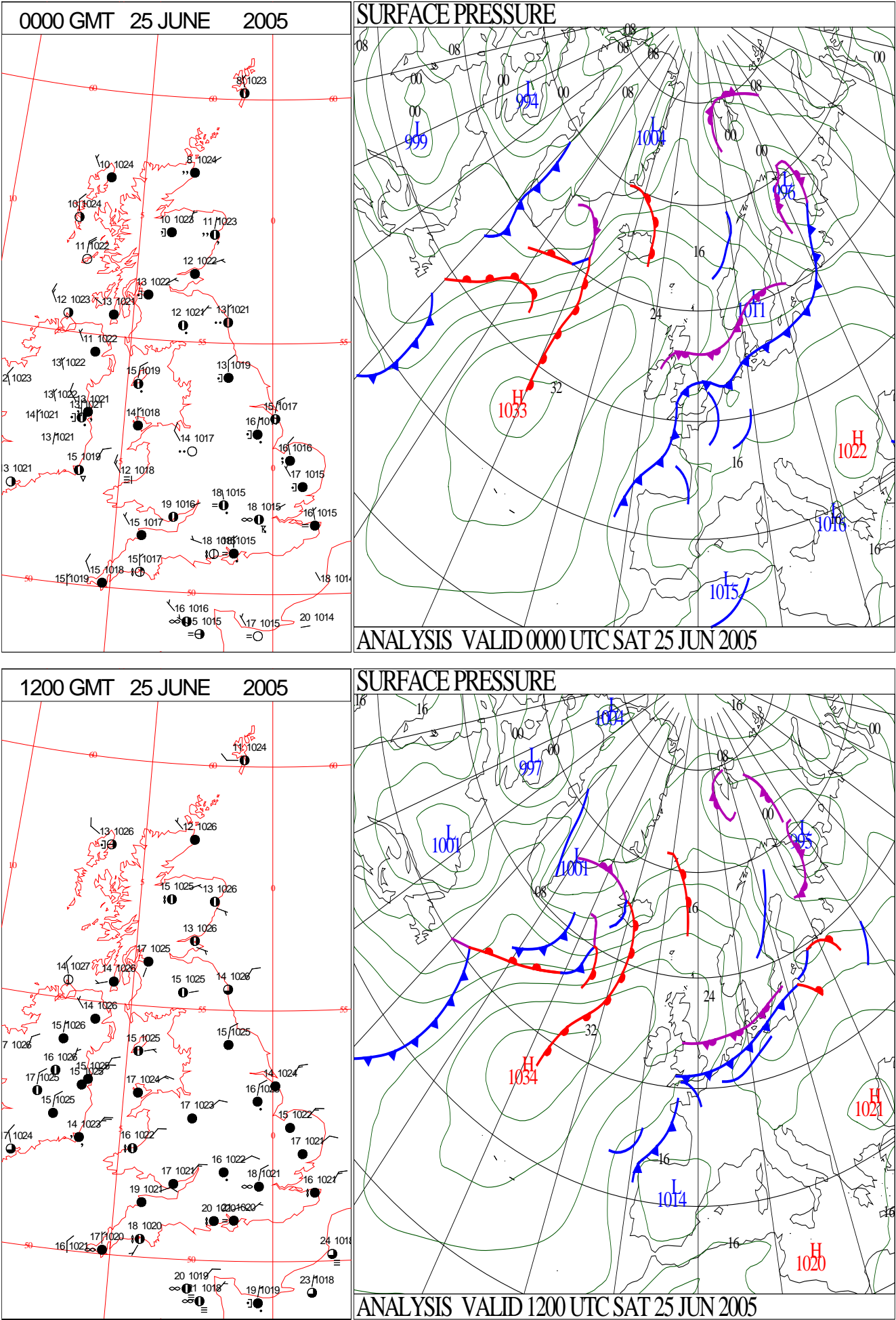
SIGNIFICANT WEATHER

0600 GMT 24 JUNE 2005 SIG WEATHER	1200 GMT 24 JUNE 2005 SIG WEATHER	<p>Summary of UK Weather for Friday 24 June 2005.</p> <p>Scotland and Northern Ireland had a mostly cloudy night with rain in places, although much of central and northern Scotland remained dry. There were some thunderstorms over the southwest of England, central southern England and south Wales. Thundery activity extended to the Midlands by 0600 and some rain reached northwest England.</p> <p>Northern Ireland had outbreaks of rain especially in the afternoon and early evening. Much of Scotland was cloudy. There was some rain for a time in the northeast, but more especially over the Southern Uplands, which lasted into the evening.</p> <p>Thunder and some heavy rain was lying from southwest England and Wales through the Midlands to northeast England in the morning. This first area moved out into the North Sea.</p> <p>Another area of intense rain and widespread thundery activity developed by afternoon, extending from central southern England to The Wash, and this moved east during the evening.</p> <p>Persistent rain over northwestern parts of the UK then sank southwards into Wales and northern England with some heavy bursts.</p> <p>Temperatures were mostly near average. It was very hot in far southeast.</p>
1800 GMT 24 JUNE 2005 SIG WEATHER	0000 GMT 25 JUNE 2005 SIG WEATHER	
		<p>EXTREMES</p> <p>Highest Maximum: 29.2 Redhill, Surrey</p> <p>Lowest Maximum: 10.8 Lerwick, Shetland 10.8 Fair Isle, Shetland</p> <p>Lowest Minimum: 4.9 Aboyne No 2, Aberdeenshire</p> <p>Lowest Grass Minimum: -0.3 Aboyne No 2, Aberdeenshire</p> <p>Most Rain: 33.6 Brize Norton, Oxfordshire</p> <p>Most Sun: 8.1 Guernsey: Airport, Guernsey</p>

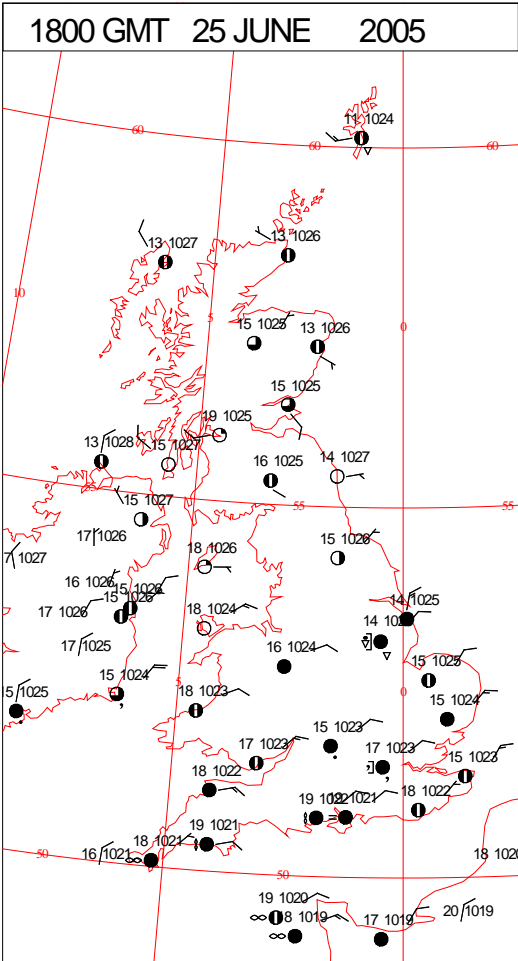
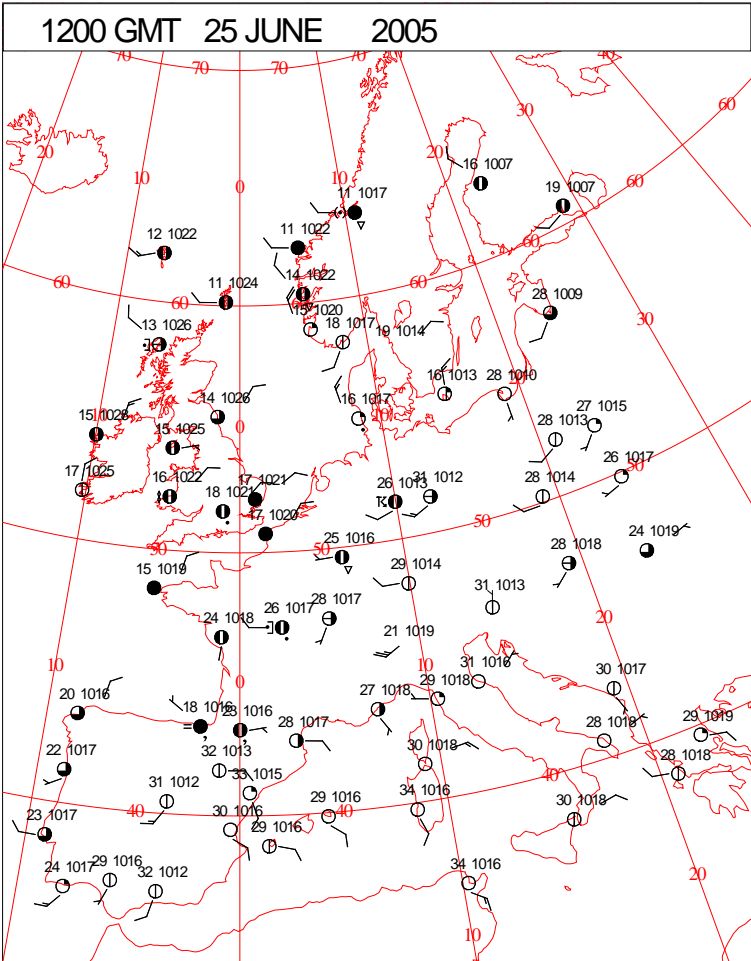
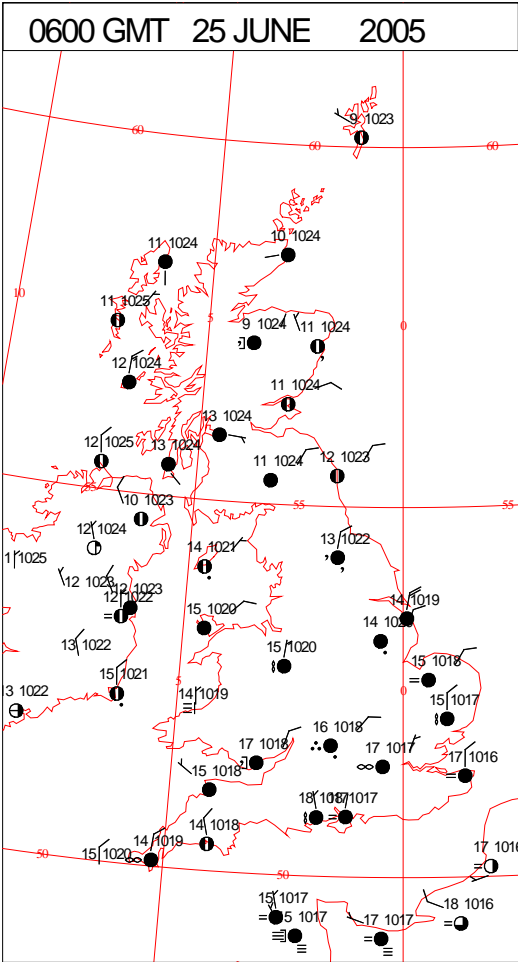
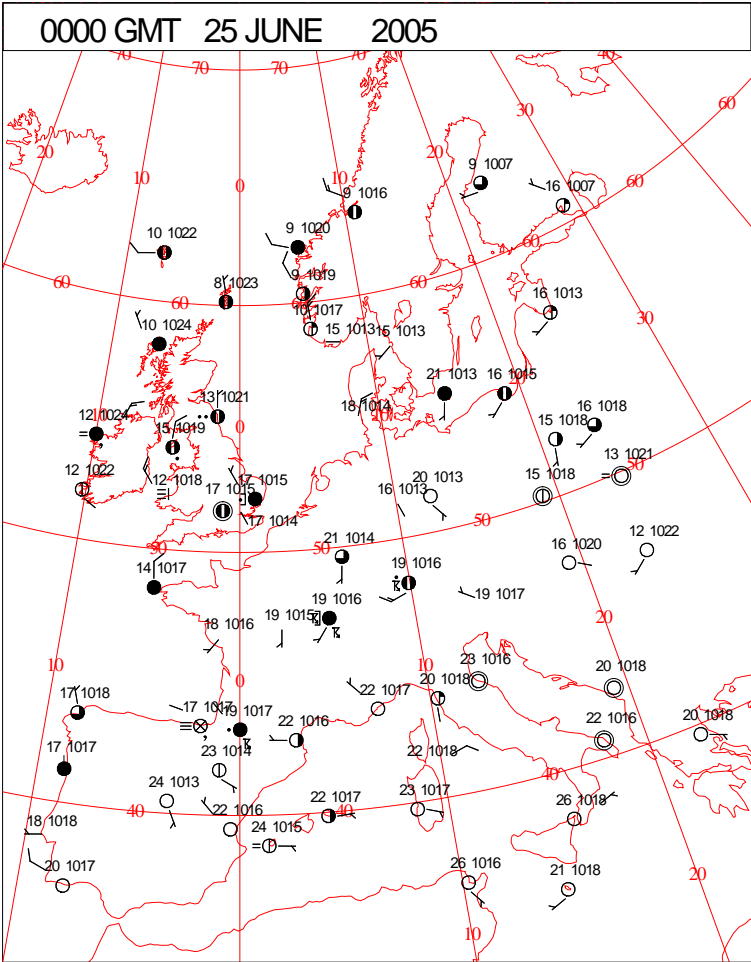
DAILY CLIMATE DATA



DAILY WEATHER SUMMARY



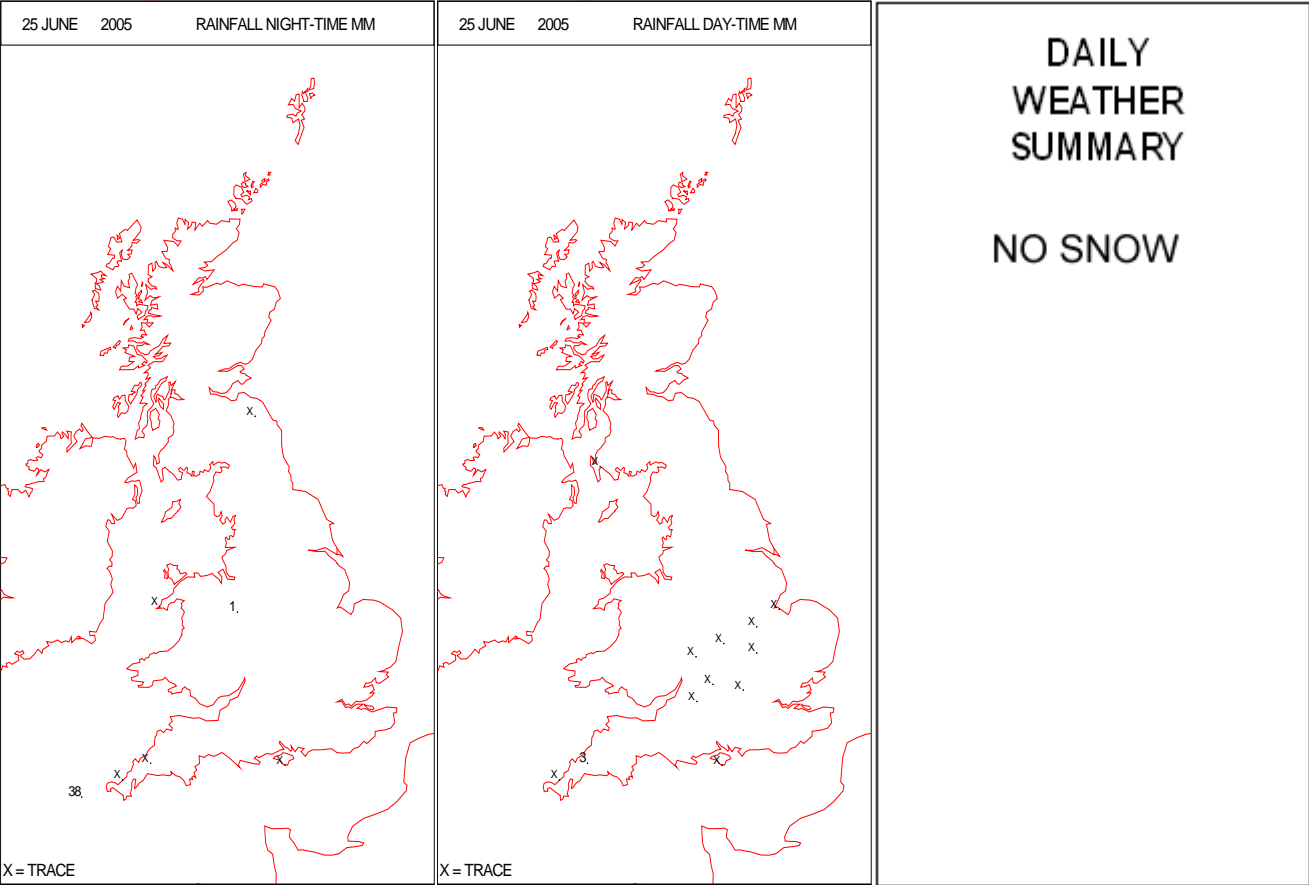
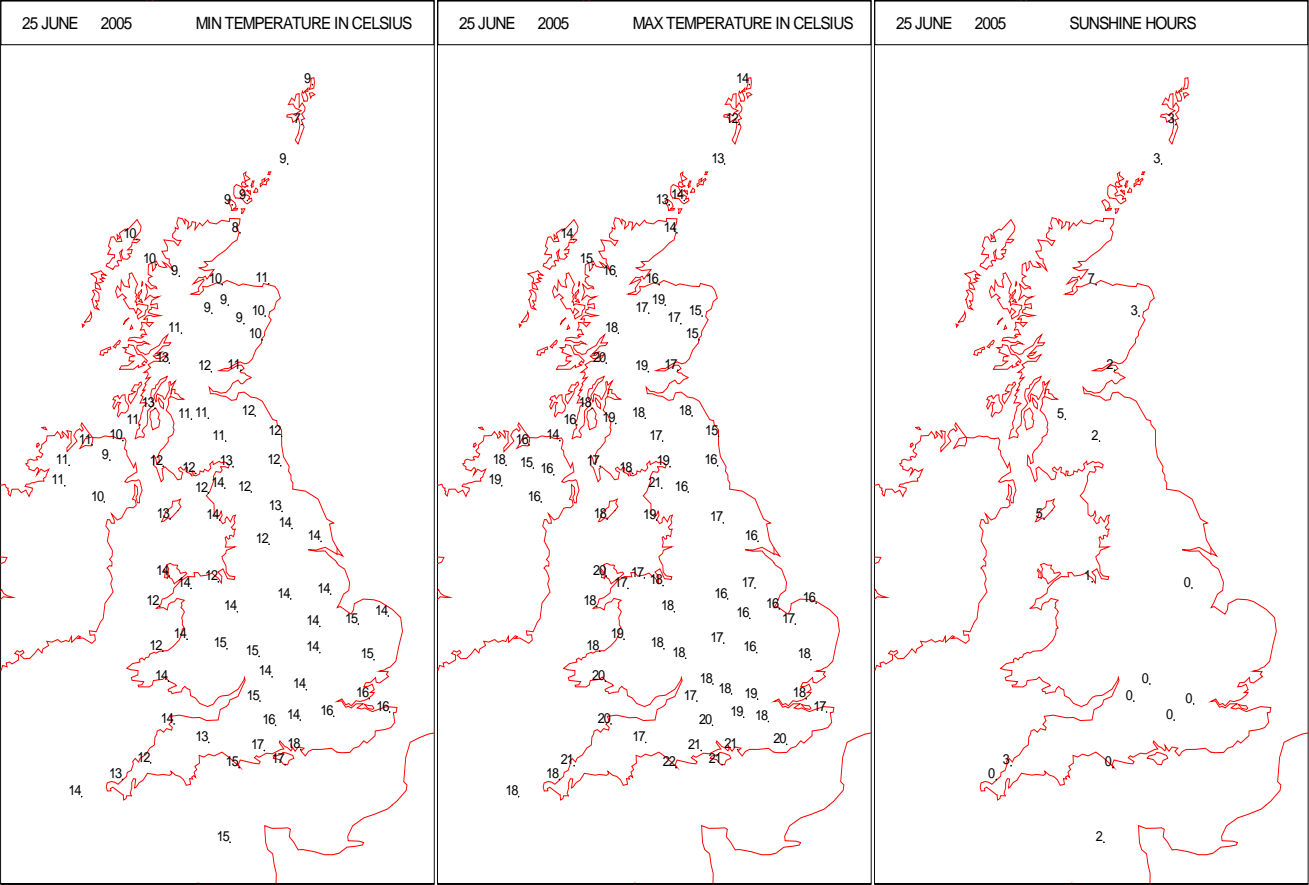
SURFACE REPORTS



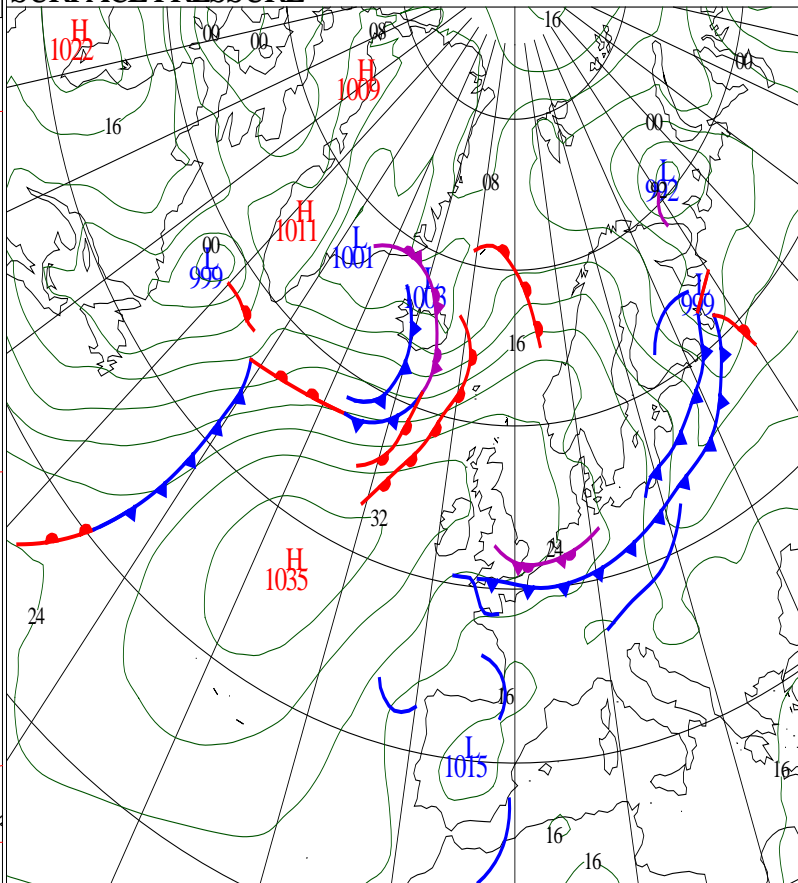
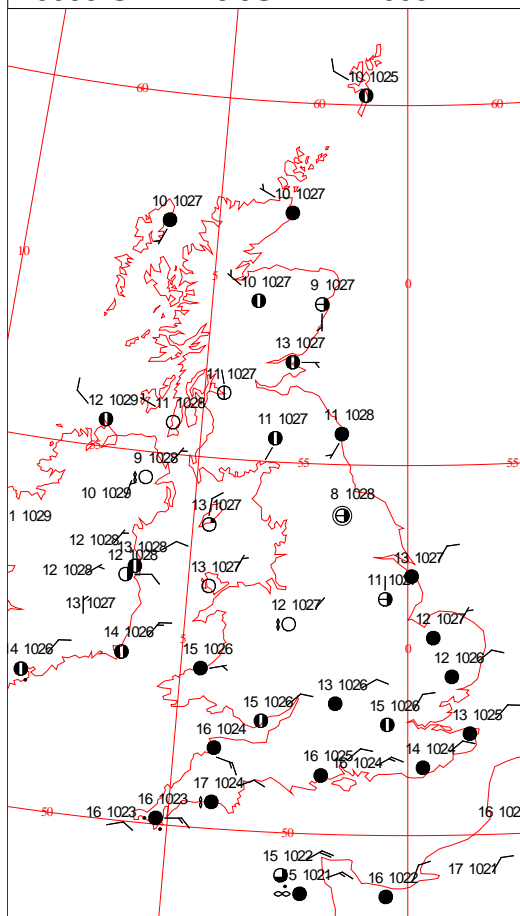
SIGNIFICANT WEATHER

0600 GMT 25 JUNE 2005 SIG WEATHER	1200 GMT 25 JUNE 2005 SIG WEATHER	<p>Summary of UK Weather for Saturday 25 June 2005.</p> <p>Most of the United Kingdom had a dry, cloudy night. There was some rain over East Anglia and an area of heavy rain developed over the Midlands in the early hours, with lightning reported around Coventry, where the most persistent heavy rain fell. There was low cloud, mist and fog especially across southern counties and the Channel Islands.</p> <p>Northern Ireland had a cloudy morning and then brighter spells in the afternoon and some late sunshine. Scotland started cloudy, but some breaks developed in the Highlands and across the south, especially later in the day.</p> <p>England and Wales started cloudy. The rain in the Midlands soon decayed and the fog in the Channel Islands cleared. There was some patchy drizzle through the morning, and again in the late afternoon and evening, across central southern England to Sussex. In the afternoon a few cloud breaks developed from Dorset westwards, setting off isolated showers. Most other places stayed dry and the cloud dissolved over northern England in the evening.</p> <p>Temperatures were close to average over Scotland and Northern Ireland. It was rather cool over most of England and Wales.</p>
1800 GMT 25 JUNE 2005 SIG WEATHER	0000 GMT 26 JUNE 2005 SIG WEATHER	
		<p>EXTREMES</p> <p>Highest Maximum: 22.0 Jersey: Airport, Jersey</p> <p>Lowest Maximum: 12.4 Lerwick, Shetland</p> <p>Lowest Minimum: 7.4 Lerwick, Shetland</p> <p>Lowest Grass Minimum: 4.9 Lerwick, Shetland</p> <p>Most Rain: 38.0 Scilly: St Marys Air, Isles Of Scilly</p> <p>Most Sun: 6.6 Kinloss, Moray (In Grampian Region)</p>

DAILY CLIMATE DATA

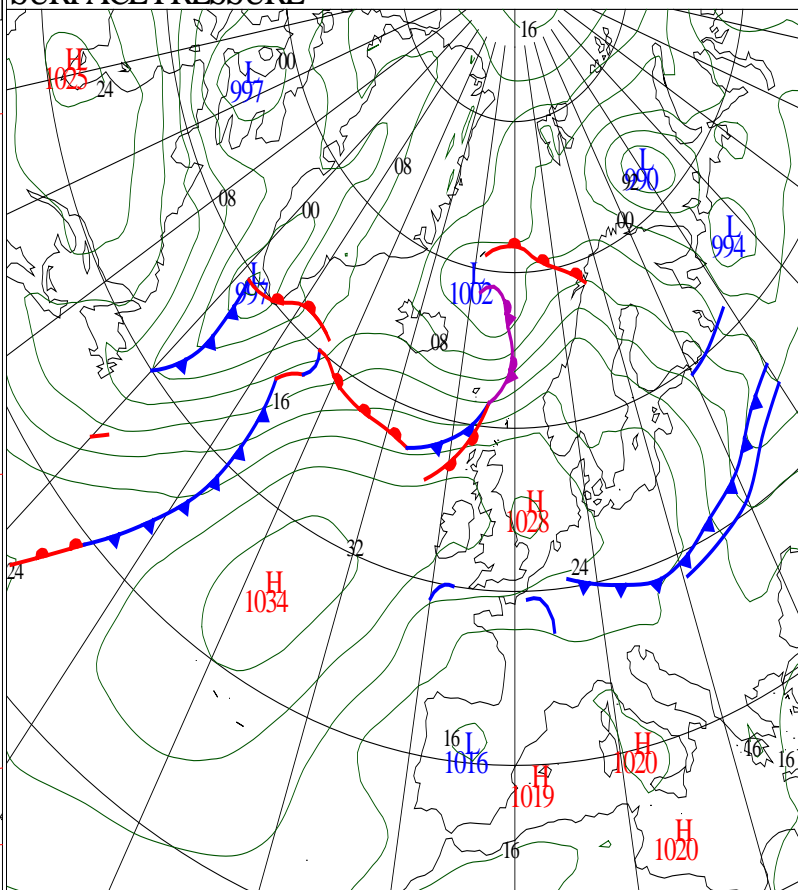
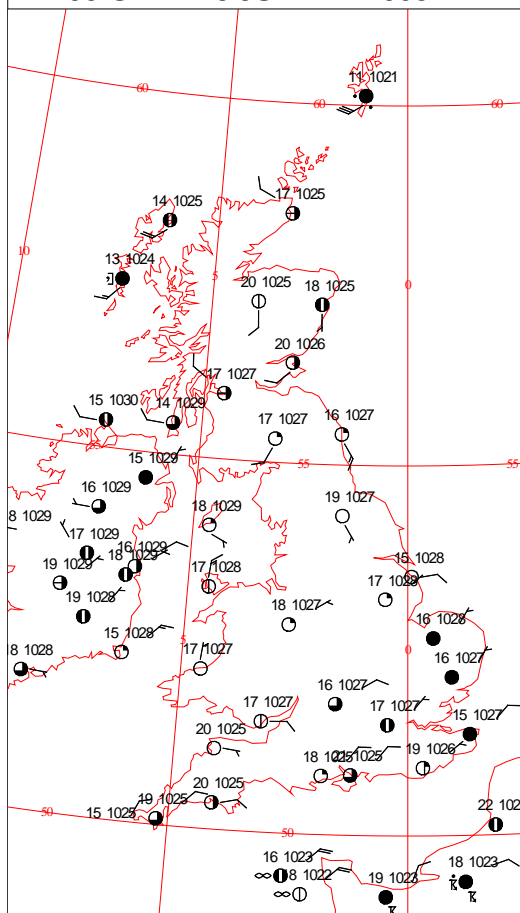


SURFACE PRESSURE



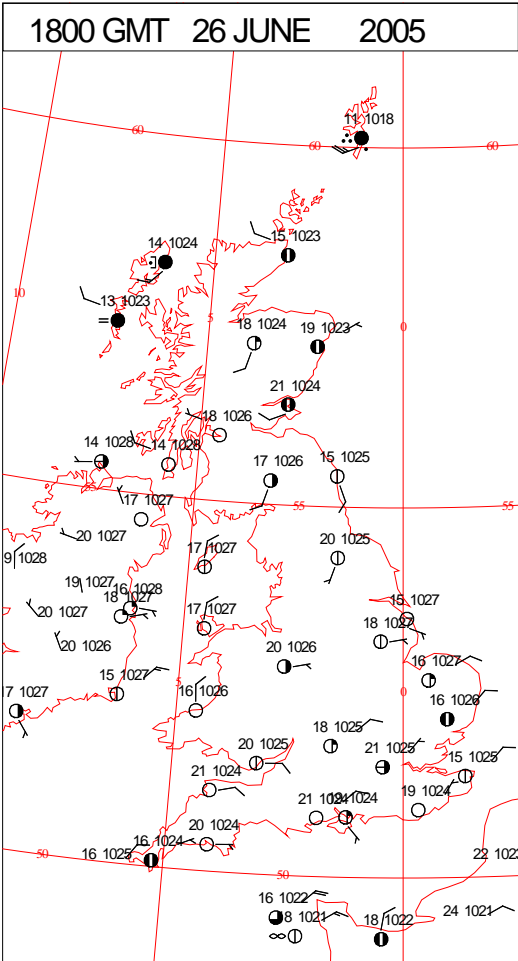
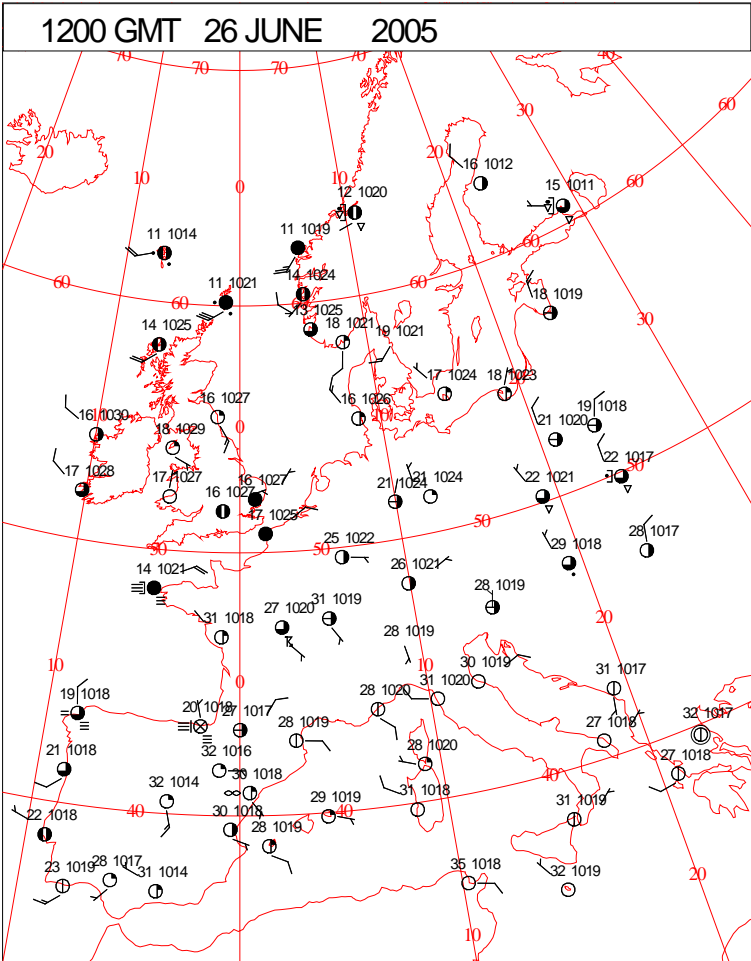
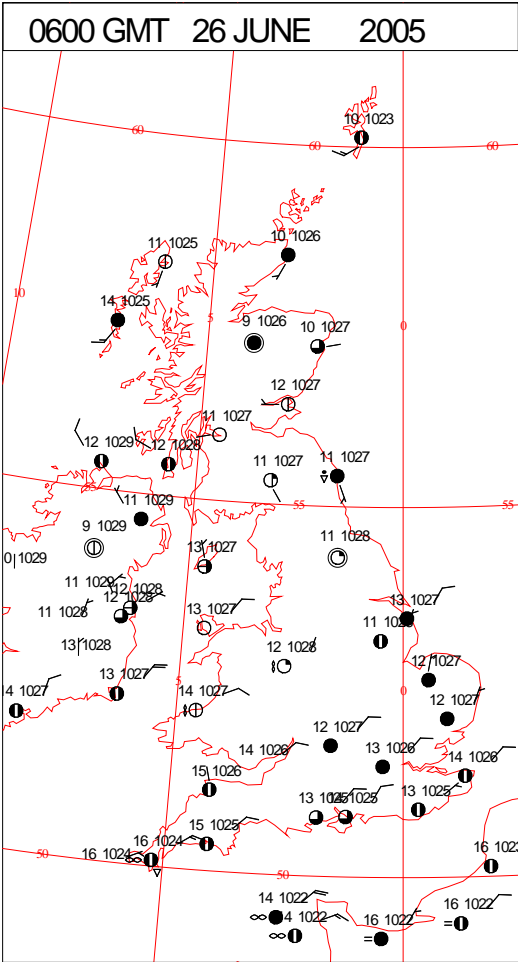
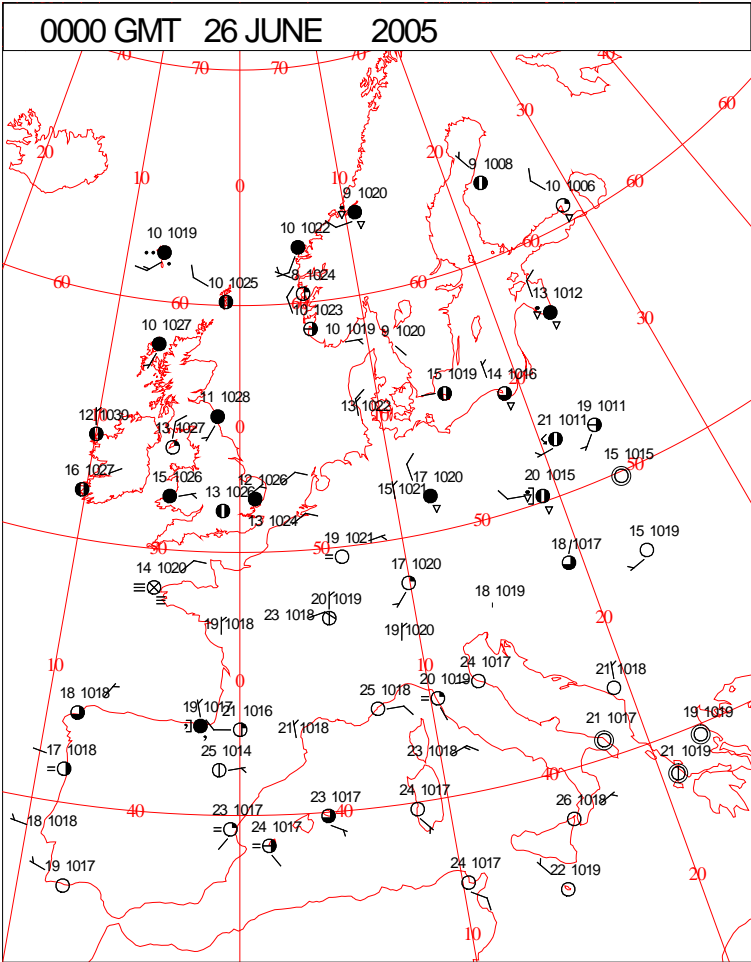
ANALYSIS VALID 0000 UTC SUN 26 JUN 2005

SURFACE PRESSURE

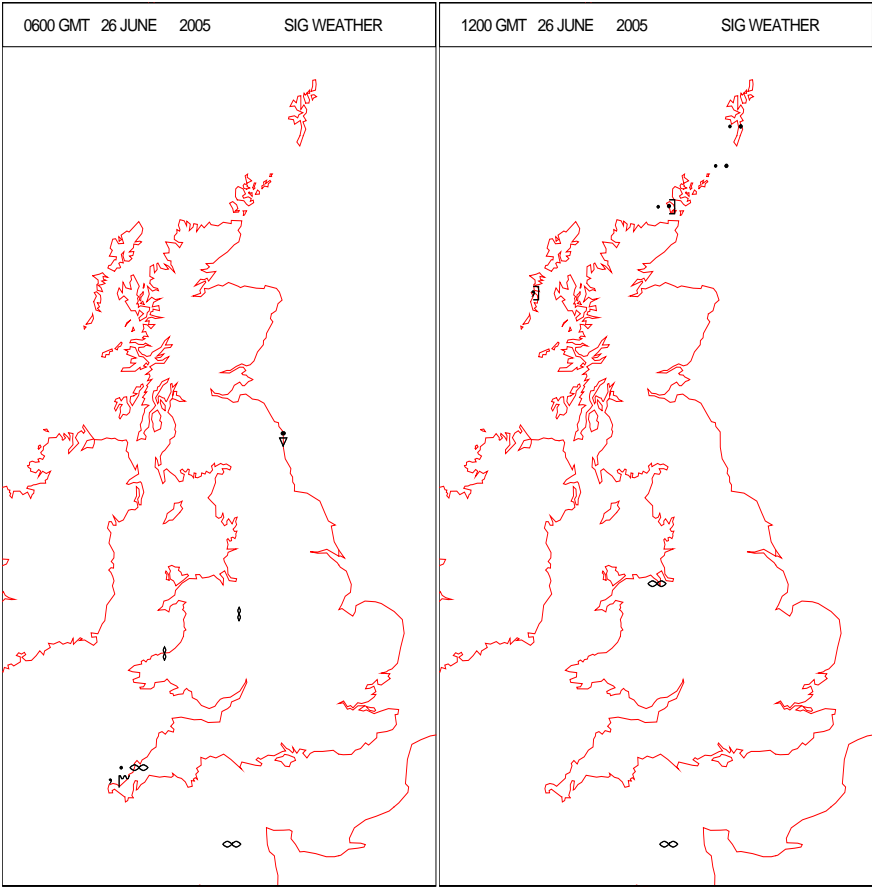


ANALYSIS VALID 1200 UTC SUN 26 JUN 2005

SURFACE REPORTS



SIGNIFICANT WEATHER

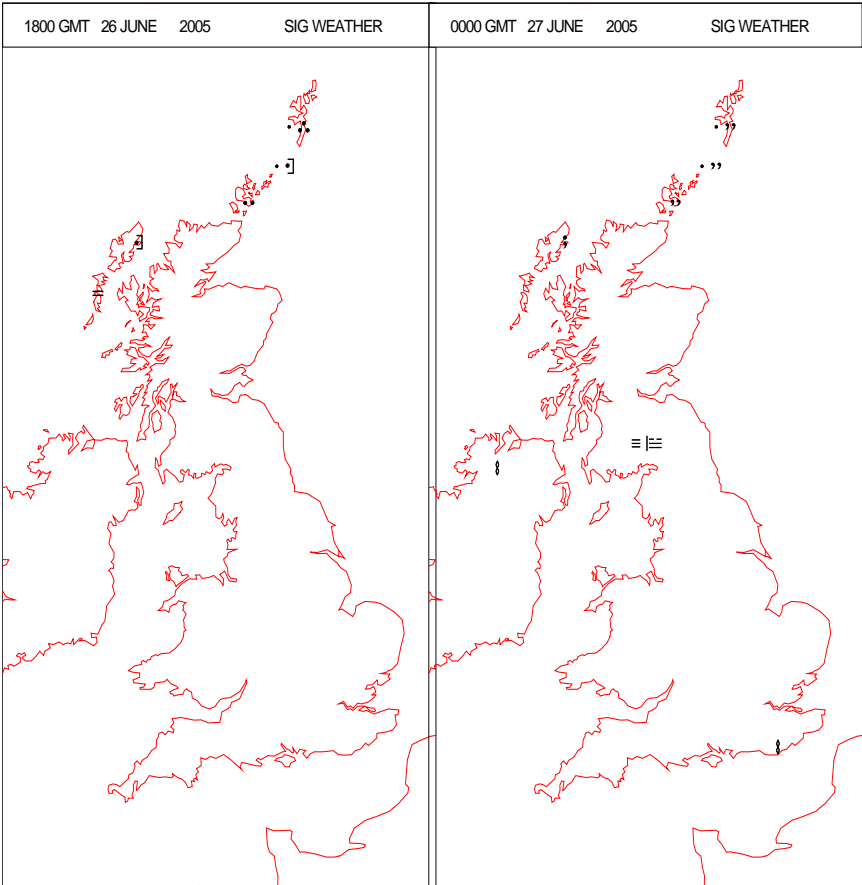


Summary of UK Weather for Sunday 26 June 2005.

It was a dry night across Scotland with cloud fragmenting to give clear periods. Across Northern Ireland cloud cover was more persistent but it remained dry. Skies became largely clear across northern England and Wales through the night but across the rest of England it remained cloudy. Showers brushed across western Cornwall with heavy and thundery showers affecting the Isles of Scilly.

During the day, a weather front sinking south brought cloud and patchy rain to the Northern and Western Isles and far north of Scotland, with the rain edging further south during the evening. However, for most of Scotland it was a dry day with plenty of sunshine. The cloud remained stubborn across parts of East Anglia but across Northern Ireland and remaining parts of England the cloud broke. As a result most of England, Wales and Northern Ireland had a fine day, with sunny periods.

Temperatures were close to normal across the far north of Scotland, Northern Ireland, East Anglia, the Midlands and southeast England. Elsewhere, it was generally warm or very warm but it was locally hot across northeast Scotland.



EXTREMES

Highest Maximum:

24.4 Aboyne No 2, Aberdeenshire

Lowest Maximum:

11.6 Lerwick, Shetland

Lowest Minimum:

5.8 West Freugh, Wigtownshire

Lowest Grass Minimum:

0.7 Leeming, North Yorkshire

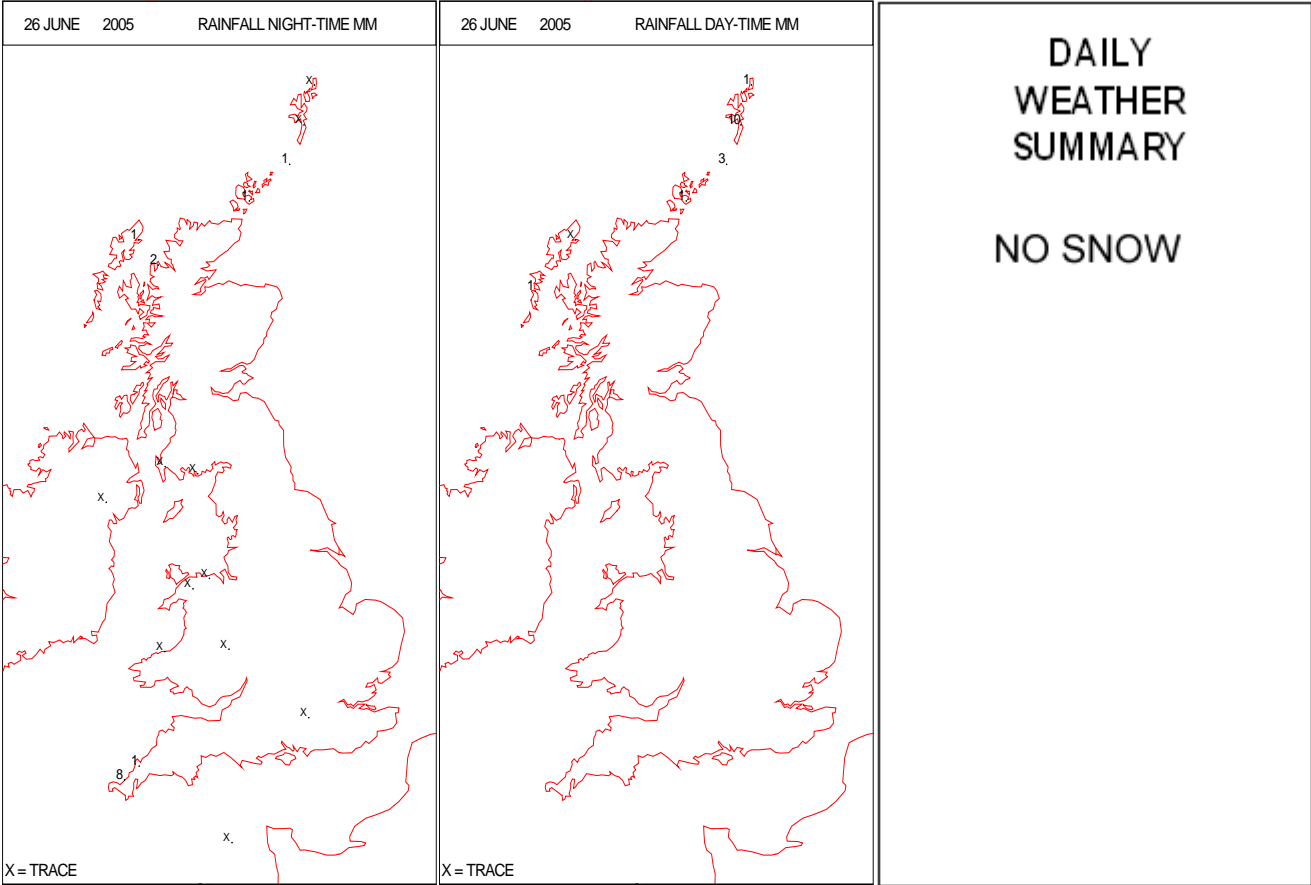
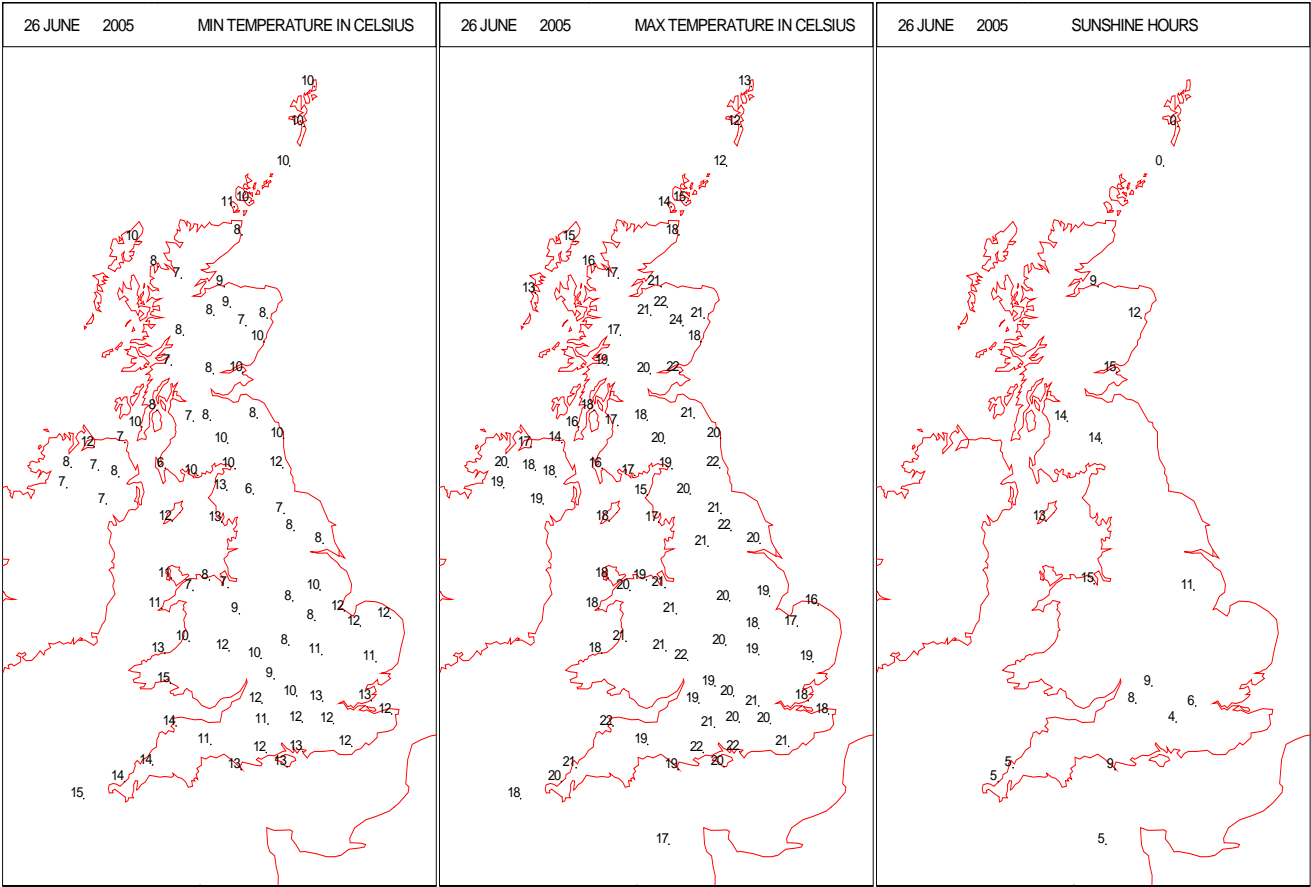
Most Rain:

10.6 Lerwick, Shetland

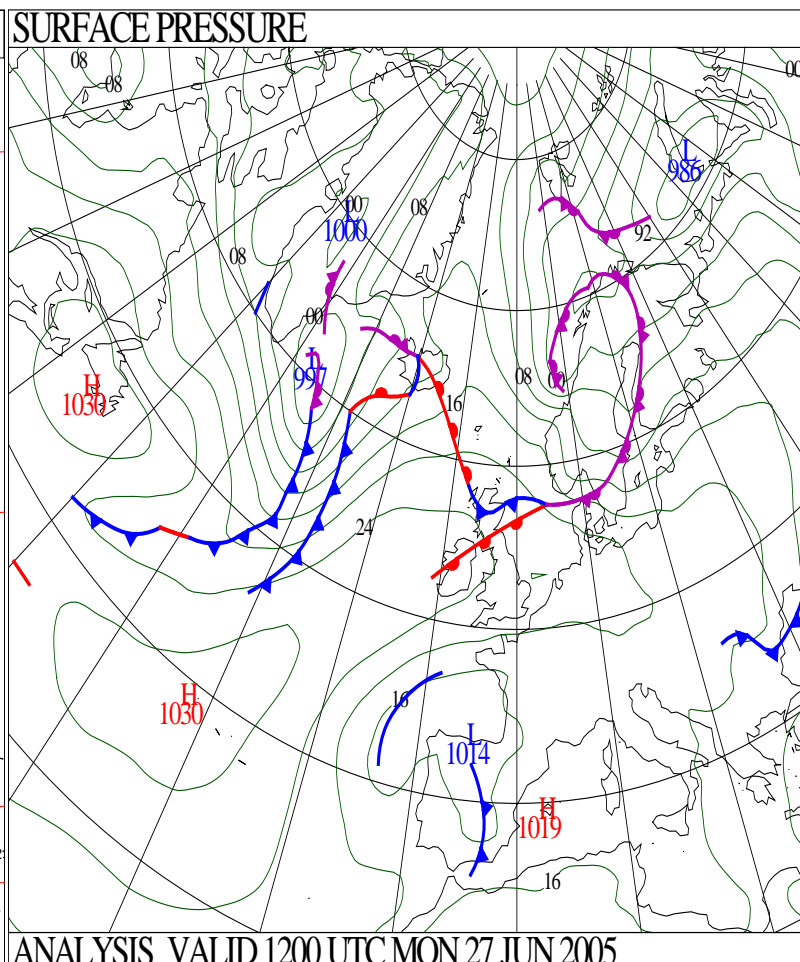
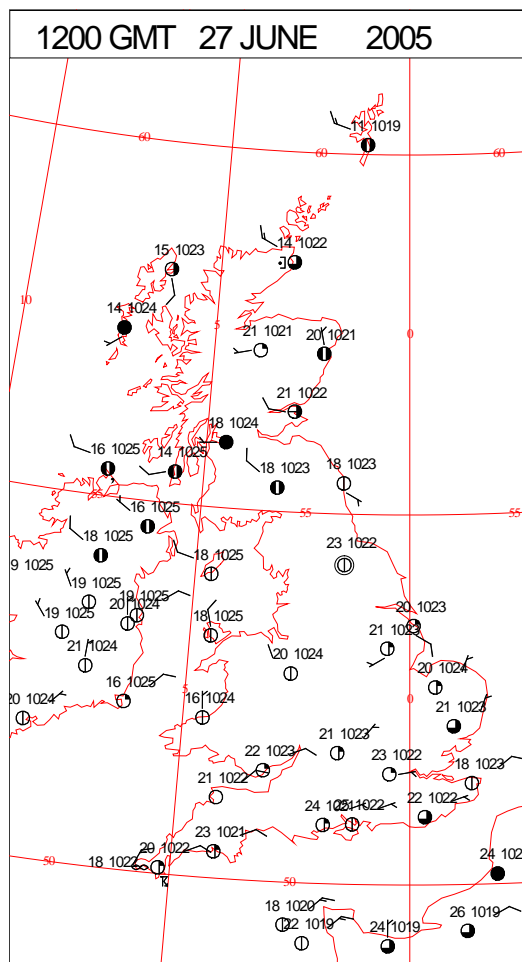
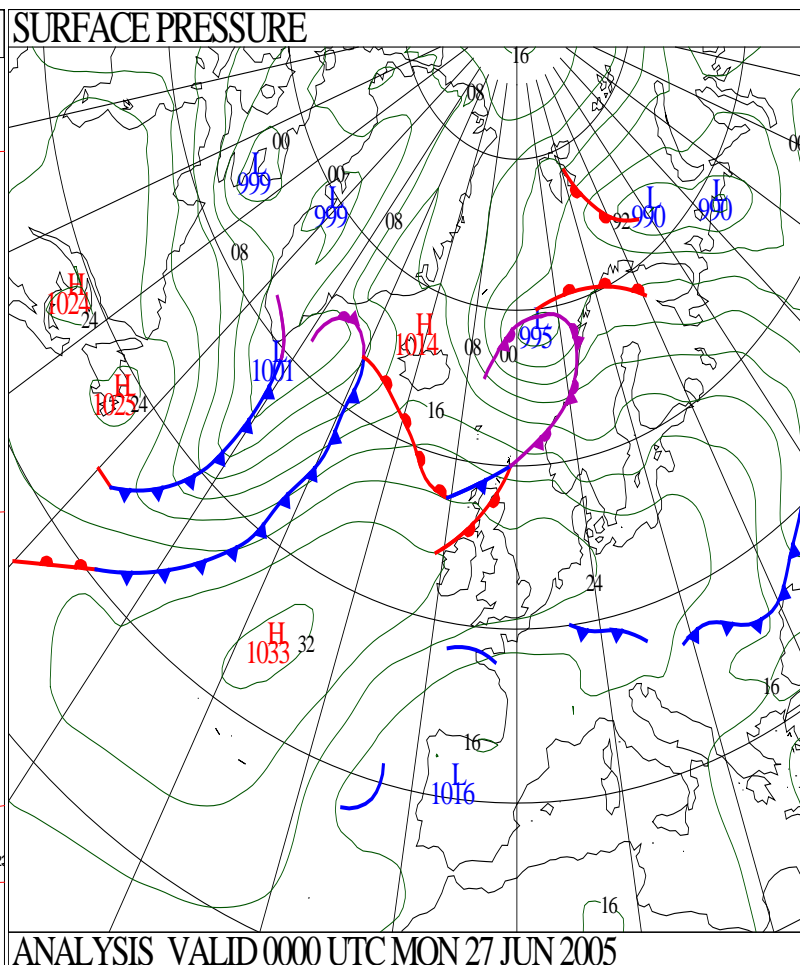
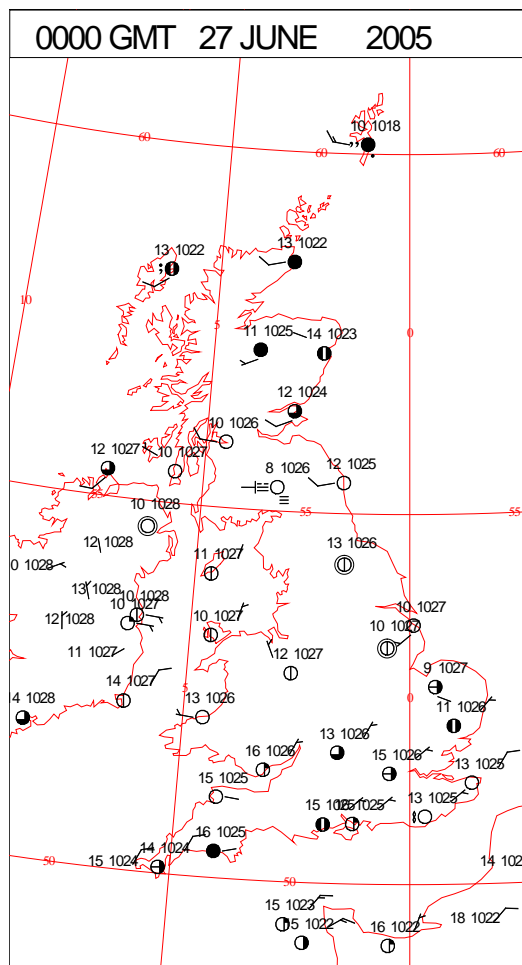
Most Sun:

15.1 Moel-Y-Crio, Clwyd

DAILY CLIMATE DATA

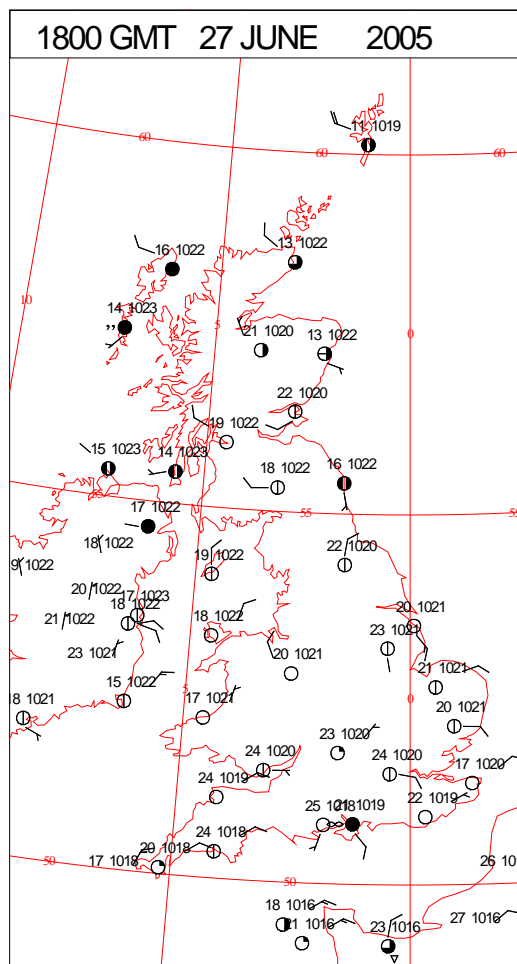
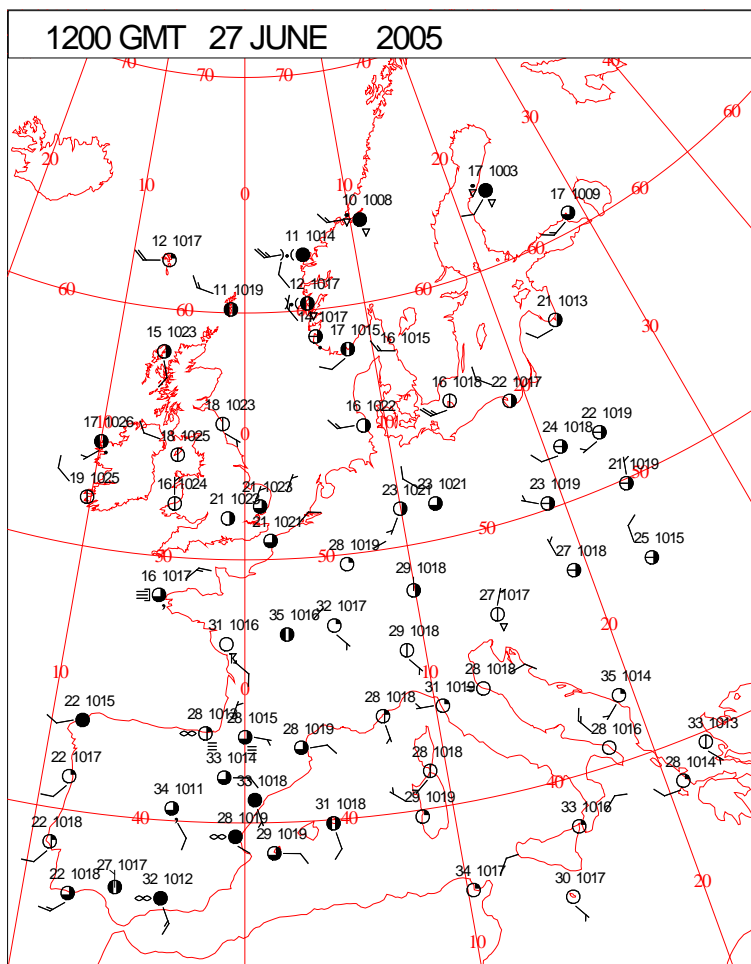
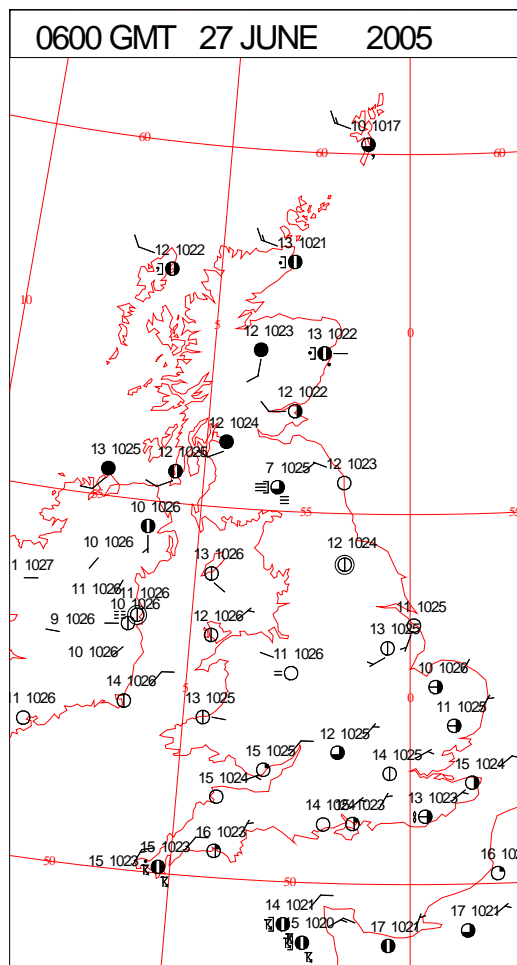
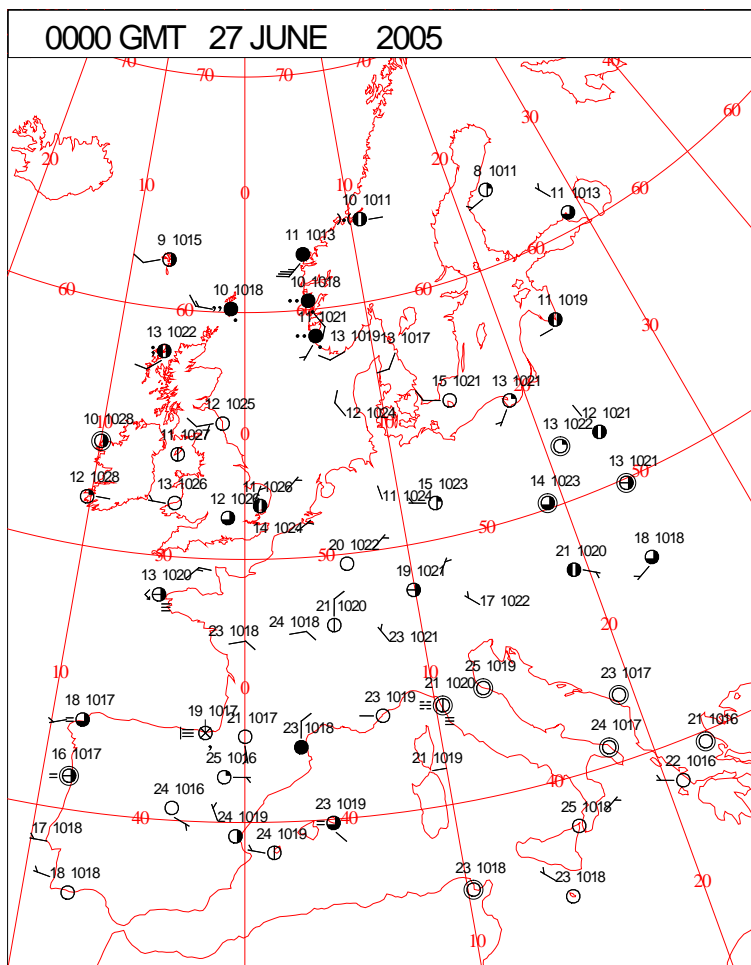


DAILY WEATHER SUMMARY

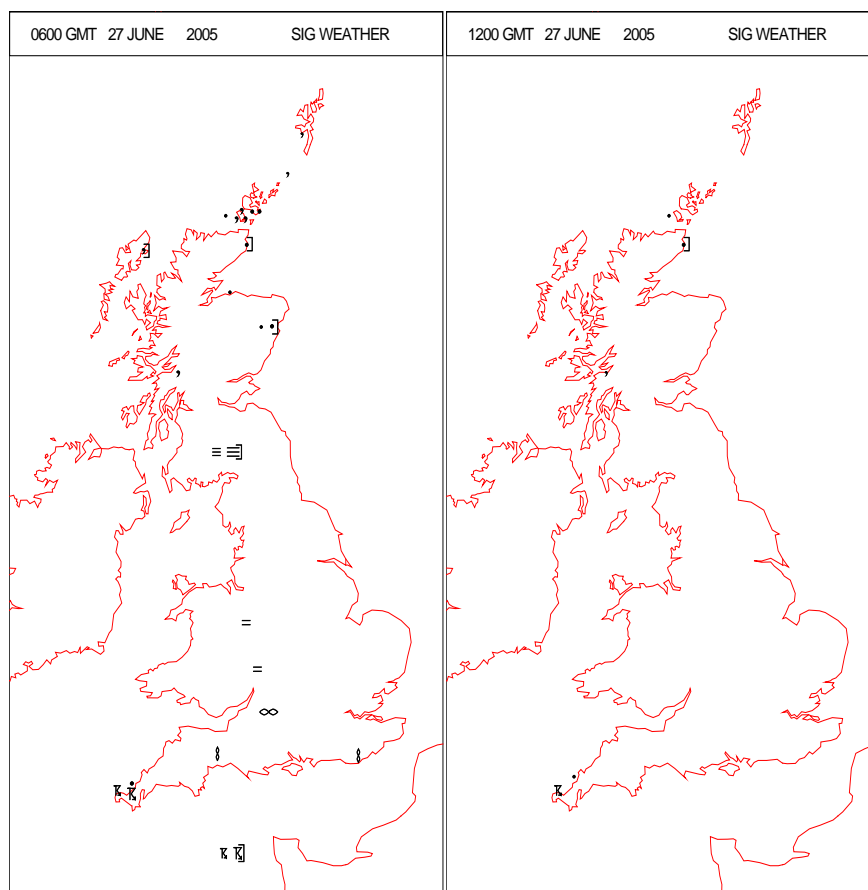


Monday 27 June 2005

SURFACE REPORTS



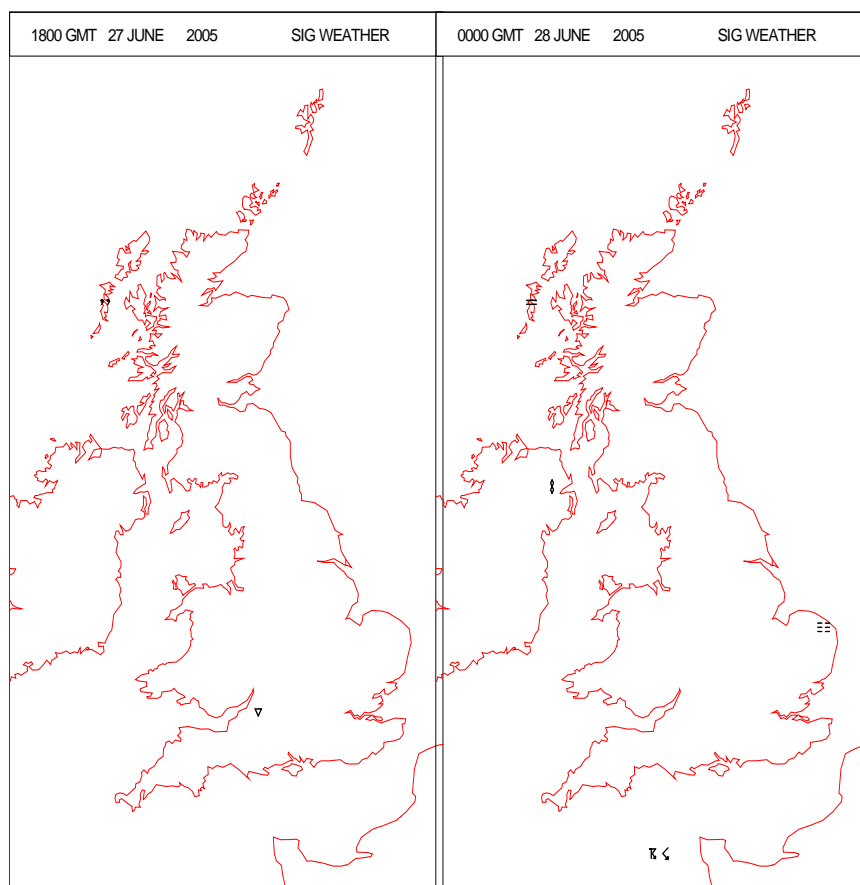
SIGNIFICANT WEATHER



Summary of UK Weather for Monday 27 June 2005.

It was a cloudy night across the north of Scotland with outbreaks of rain and drizzle. The cloud extended further southwards across Scotland during the night but clear skies persisted across southern counties of Scotland. Cloud cover varied across Northern Ireland with initially clear periods. However, cloud increased and patchy drizzle reached the north coast later in the night. For most of England and Wales it was a dry night with just small amounts of cloud. However, thundery showers brushed across the Isles of Scilly, western tip of Cornwall and the Channel Islands.

The rain and drizzle across Scotland and Northern Ireland largely petered out during the morning. Brighter skies developed across Scotland with some sunshine, particularly in the south and east. However, across Northern Ireland skies remained rather cloudy. For most of England and Wales it was a dry day with only small amounts of cloud and plenty of sunshine. However, a light shower was reported across Salisbury Plain. Temperatures were close to normal across Northern Ireland, the Northern Isles and some western fringes of Scotland. Elsewhere, it was generally very warm or hot.



EXTREMES

Highest Maximum:

26.5 Hurn, Dorset

Lowest Maximum:

12.2 Lerwick, Shetland

12.2 Fair Isle, Shetland

Lowest Minimum:

4.6 West Freugh, Wigtownshire

Lowest Grass Minimum:

0.7 Moel-Y-Crio, Clwyd

Most Rain:

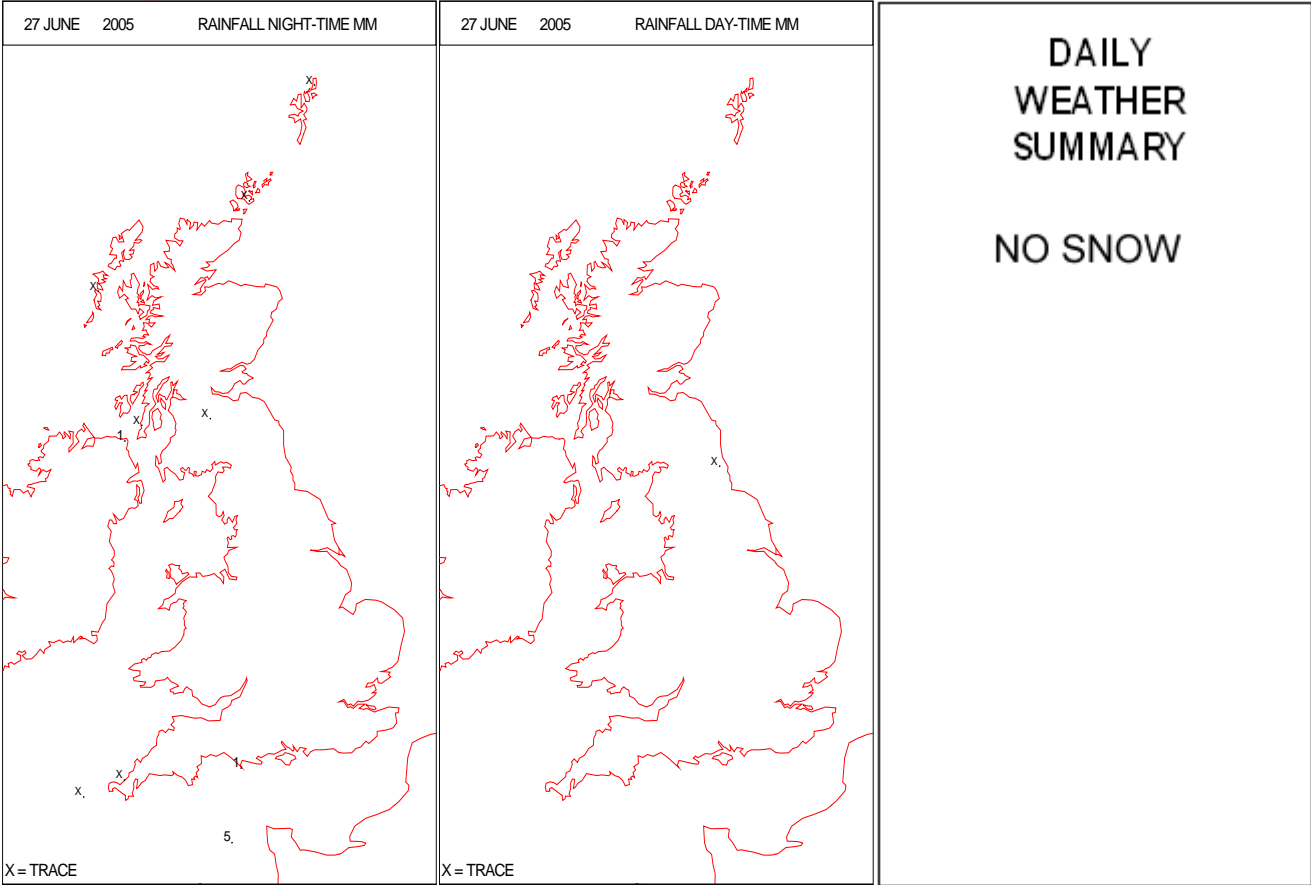
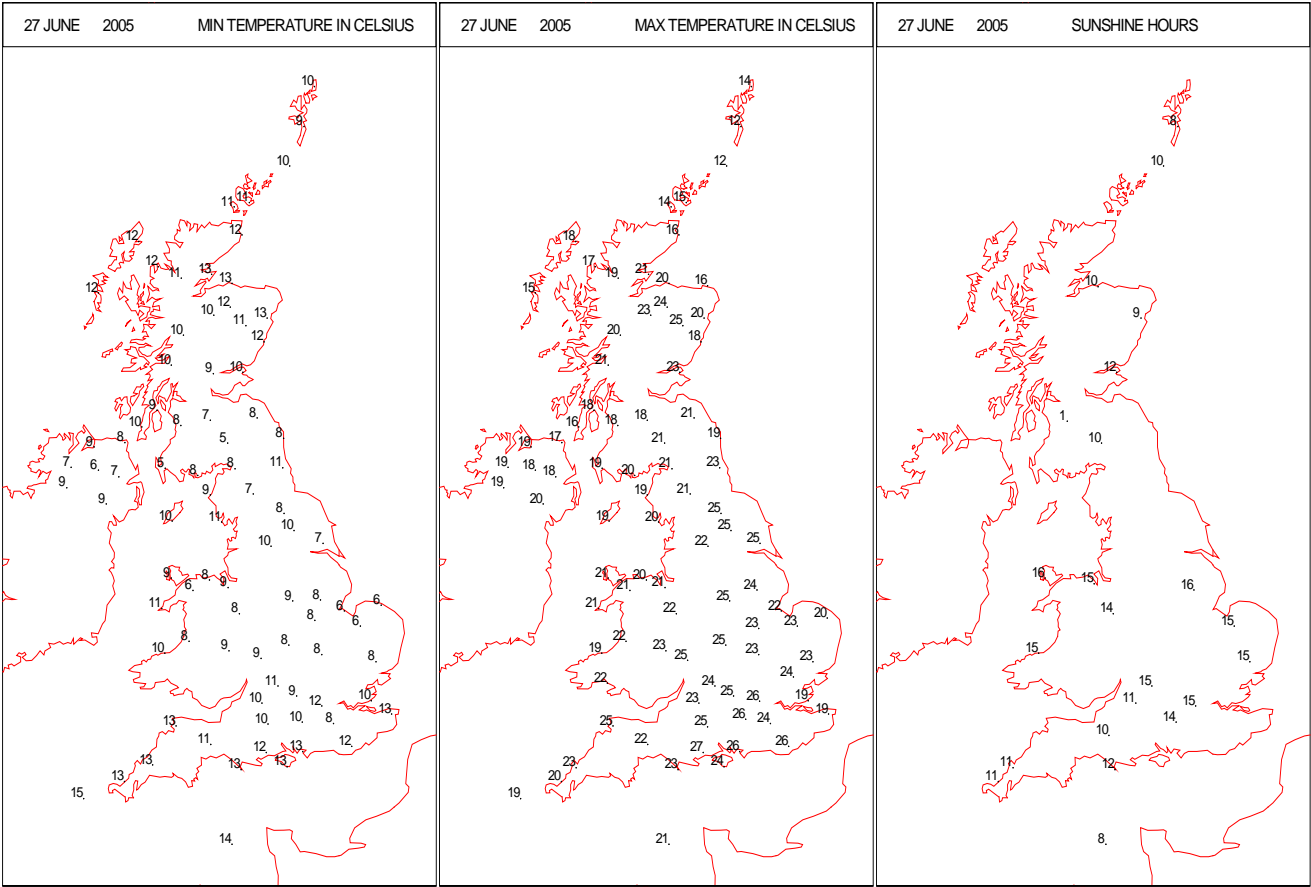
4.8 Guernsey: Airport, Guernsey

Most Sun:

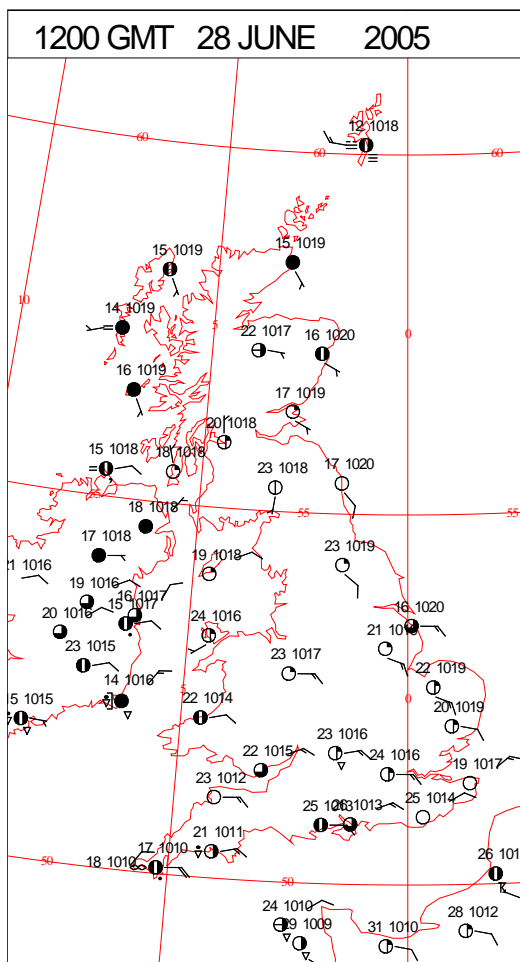
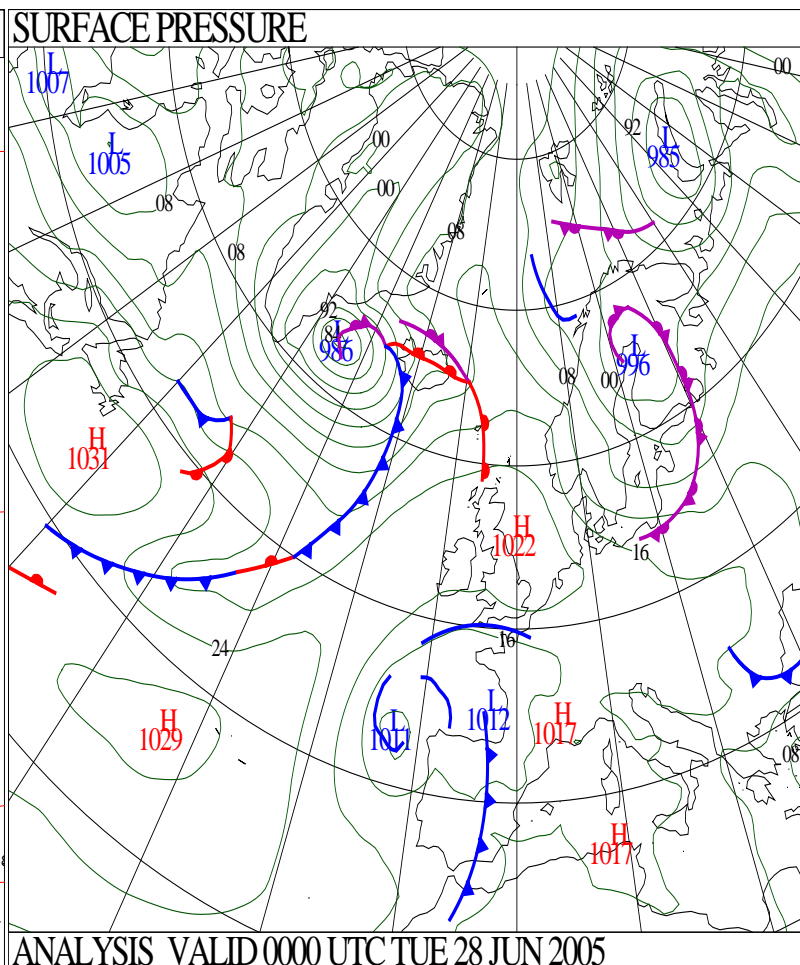
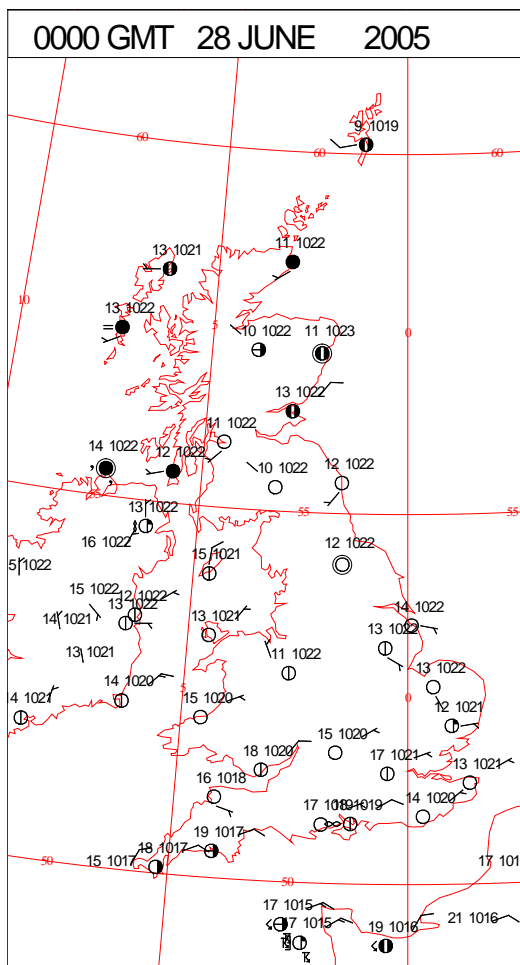
15.8 Valley, Gwynedd

15.8 Waddington, Lincolnshire

DAILY CLIMATE DATA

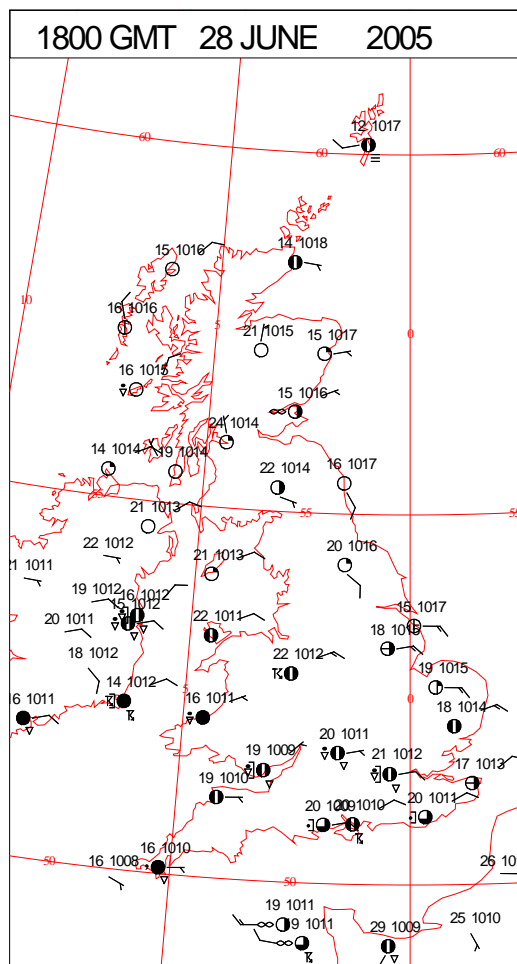
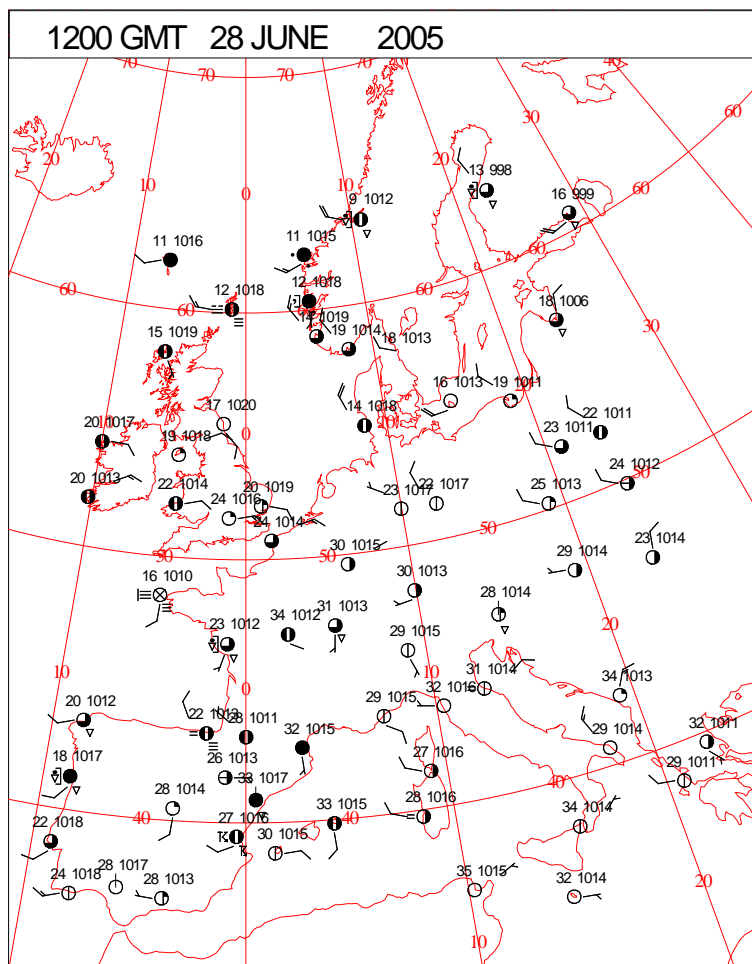
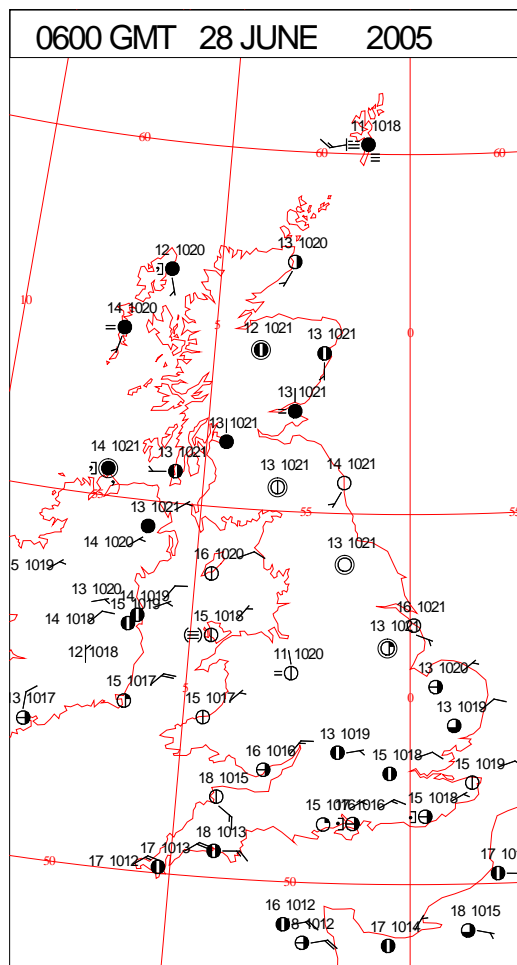
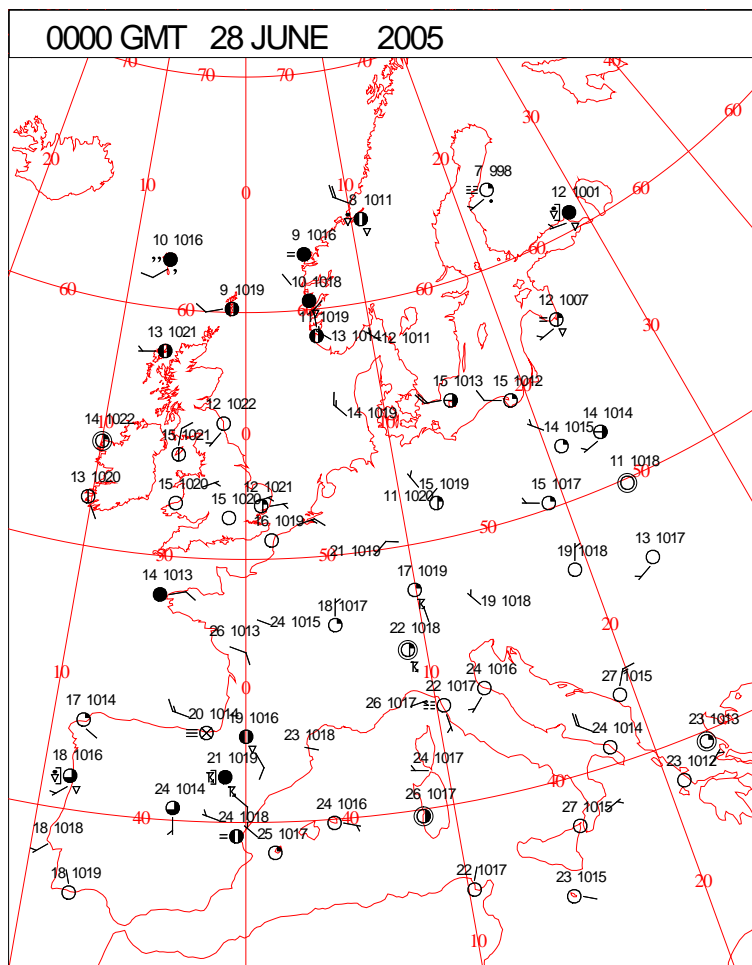


DAILY WEATHER SUMMARY



Tuesday 28 June 2005

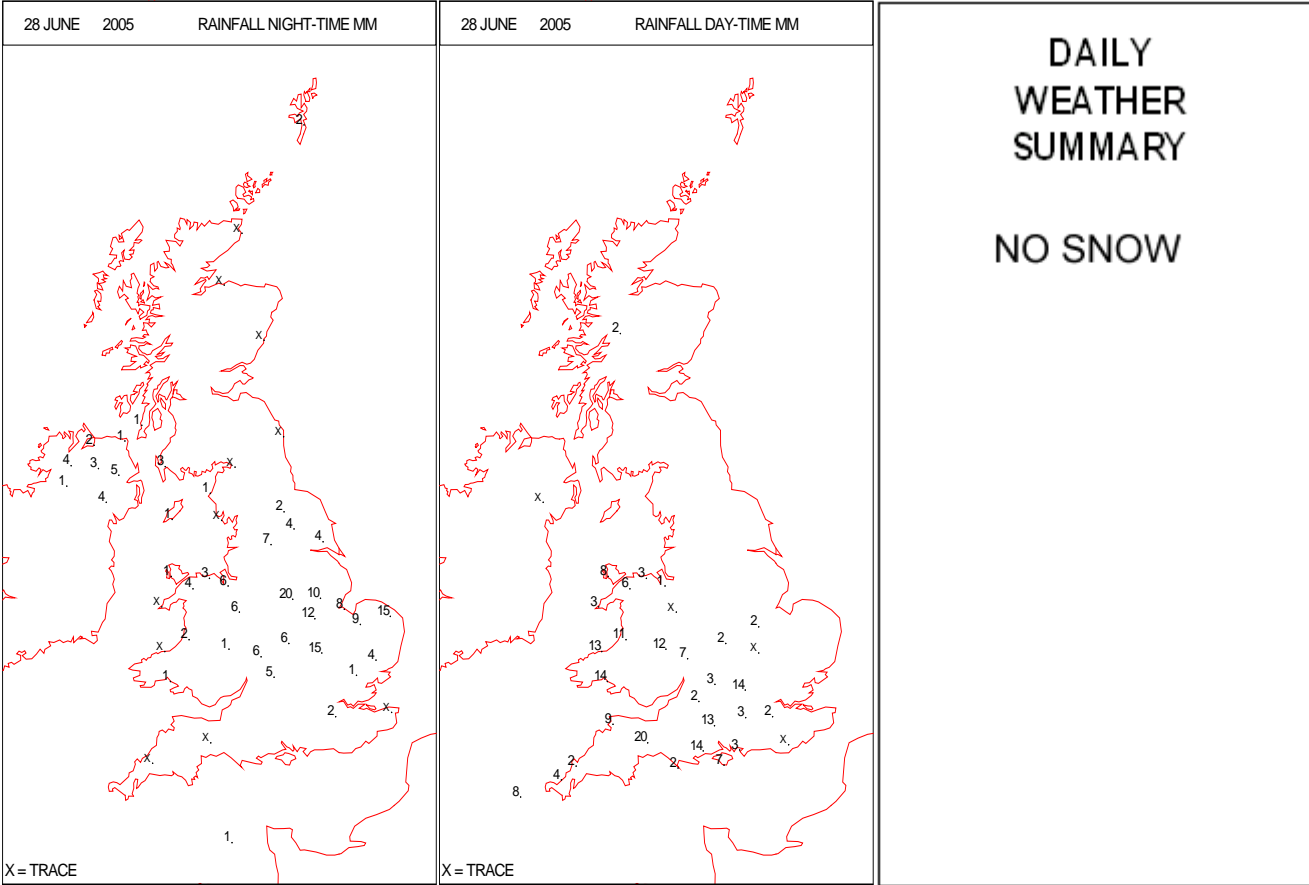
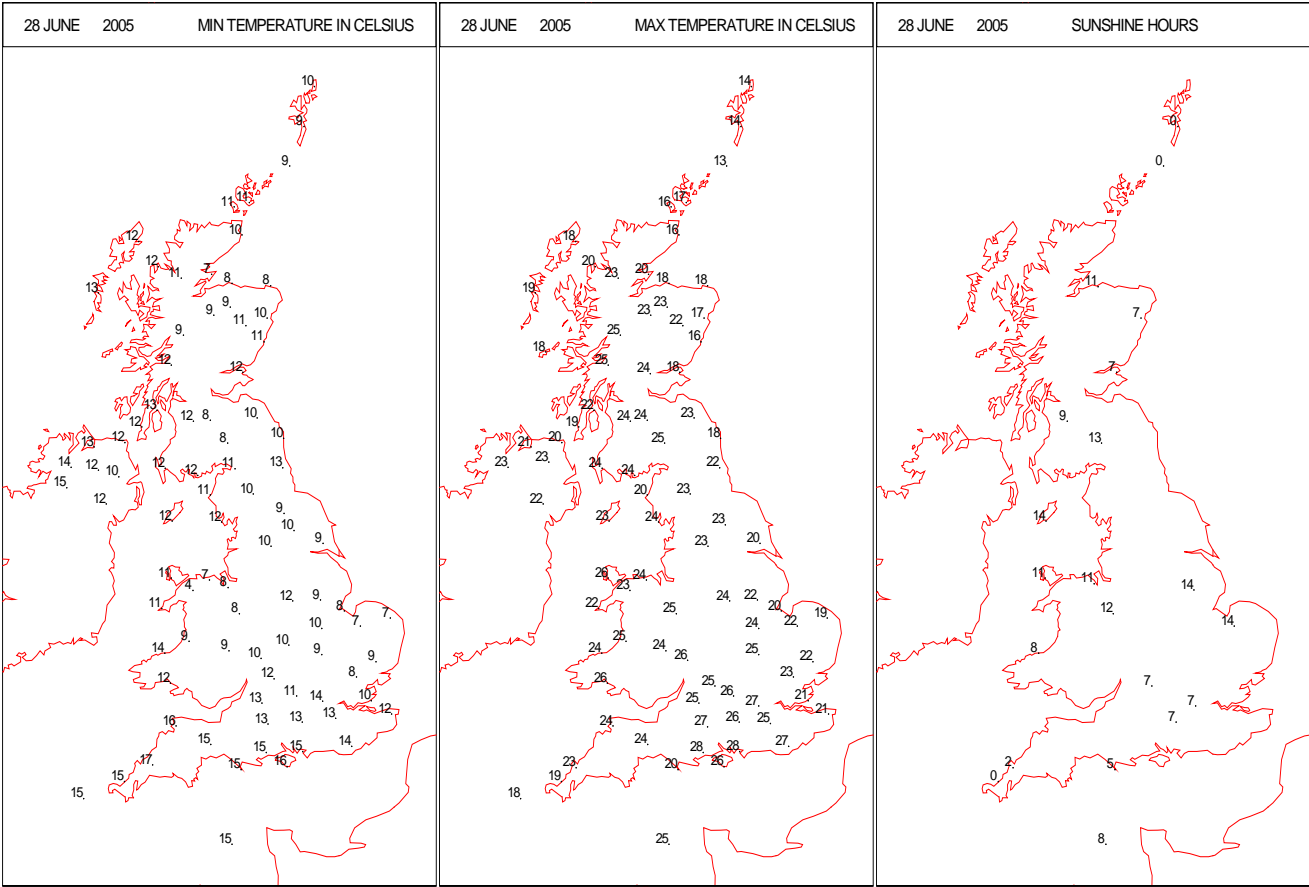
SURFACE REPORTS



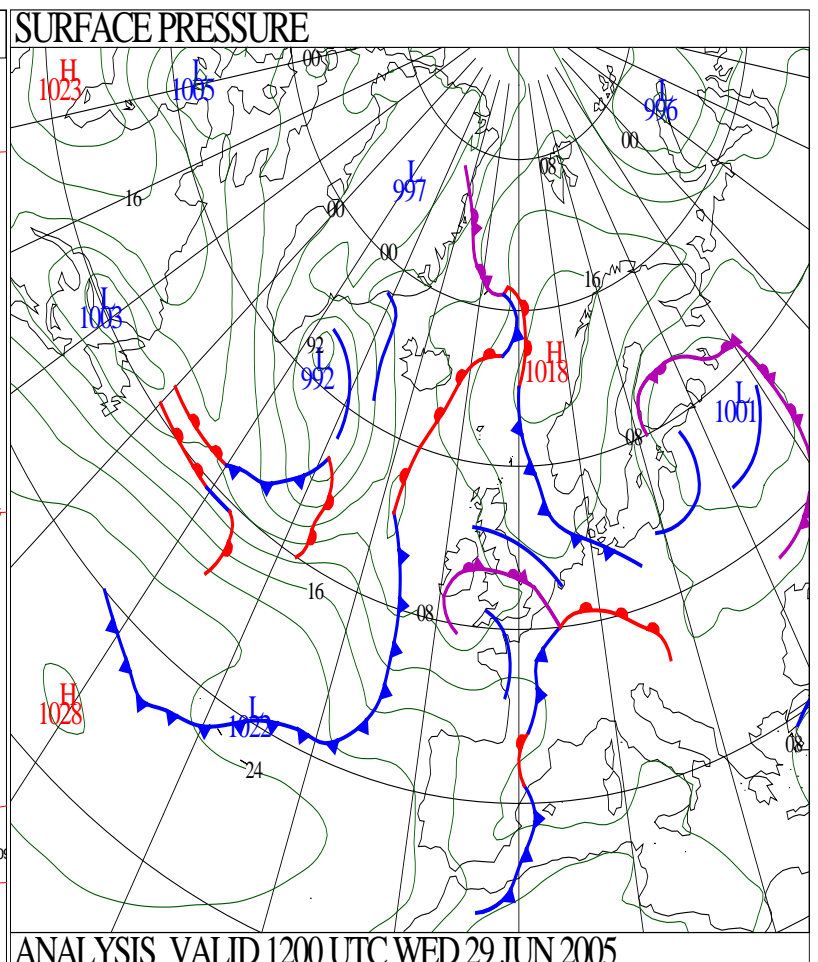
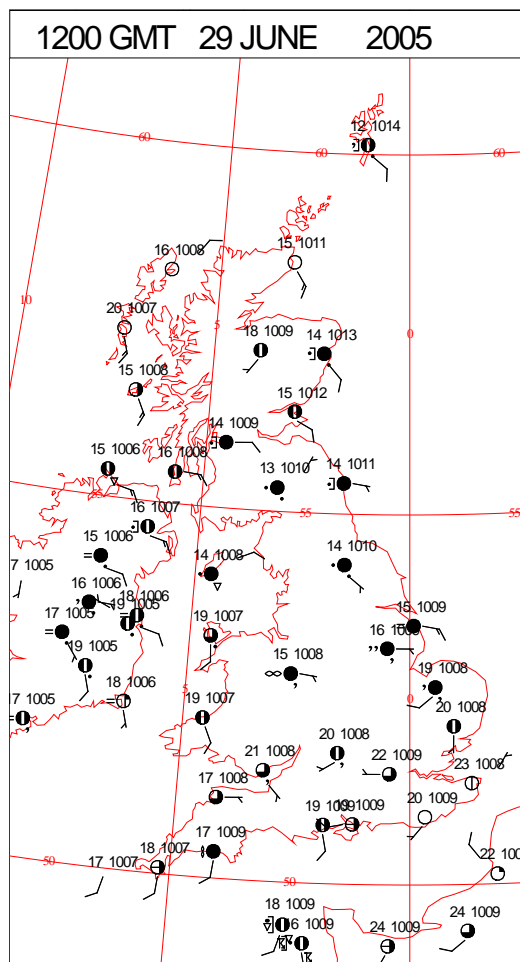
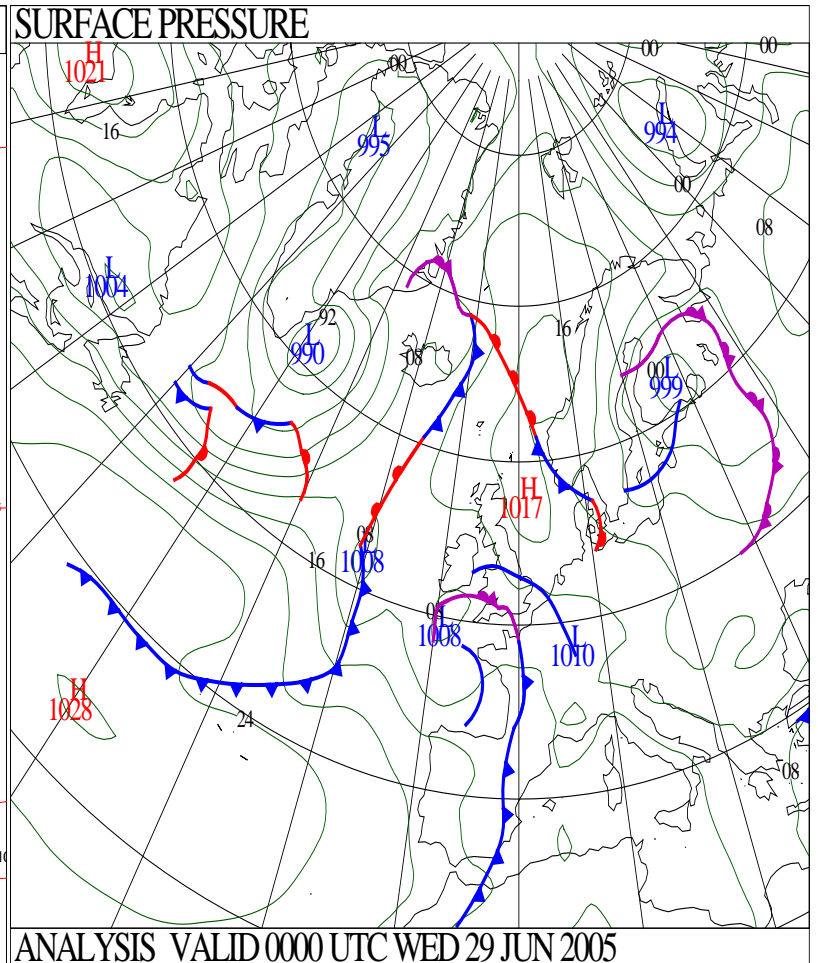
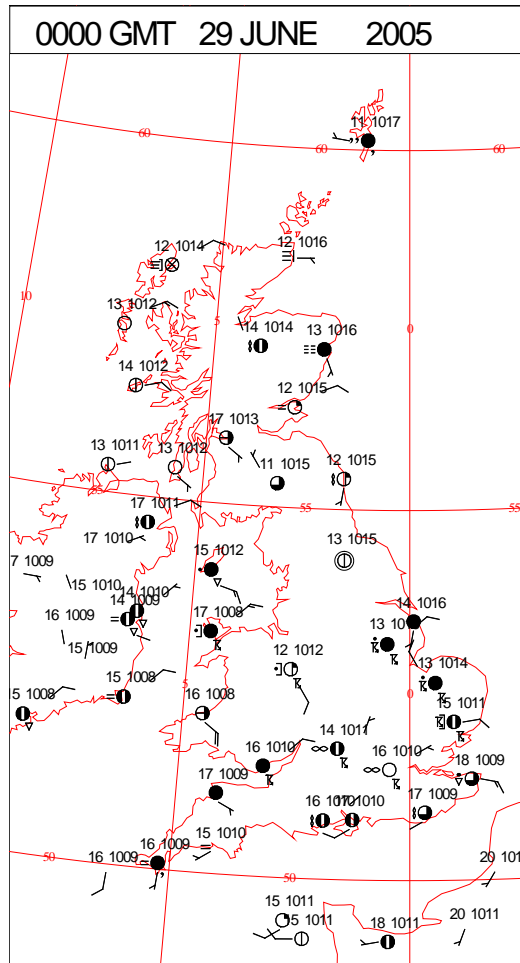
SIGNIFICANT WEATHER

0600 GMT 28 JUNE 2005 SIG WEATHER	1200 GMT 28 JUNE 2005 SIG WEATHER	<p>Summary of UK Weather for Tuesday 28 June 2005.</p> <p>Across northern and western parts of Scotland and Northern Ireland it was mostly cloudy overnight. Misty low cloud hugged some of the coasts and hills, with patchy fog and drizzle, these cloudier skies edging a little further southwards overnight. Elsewhere across the UK it was mostly dry and clear, but increasing amounts of cloud spilled into the far south, especially across southwest England. Here there were a few thunderstorms, but at this stage rainfall amounts were little. It stayed dull and damp for a time over Northern Ireland and parts of Scotland, but this became slowly confined to the Northern Isles, elsewhere turning slowly brighter. Away from here it was a warm day with plenty of sunshine, but across the southwest of England the thunderstorms began to gather during the morning. These pushed further north and east across other Southern Counties, Wales and the Midlands through the afternoon, then as far as Liverpool Bay to The Wash during the evening. Some torrential downpours with frequent lightning, hail and gusty easterly winds. Highs were locally very warm across the UK, even hot.</p>
1800 GMT 28 JUNE 2005 SIG WEATHER	0000 GMT 29 JUNE 2005 SIG WEATHER	
		<p>EXTREMES</p> <p>Highest Maximum: 29.7 Jersey: Airport, Jersey</p> <p>Lowest Maximum: 12.6 Fair Isle, Shetland</p> <p>Lowest Minimum: 4.3 Capel Curig No 3, Gwynnedd</p> <p>Lowest Grass Minimum: -0.2 Moel-Y-Crio, Clwyd</p> <p>Most Rain: 20.0 Dunkeswell Aerodrome, Devon</p> <p>Most Sun: 13.9 Waddington, Lincolnshire</p>

DAILY CLIMATE DATA

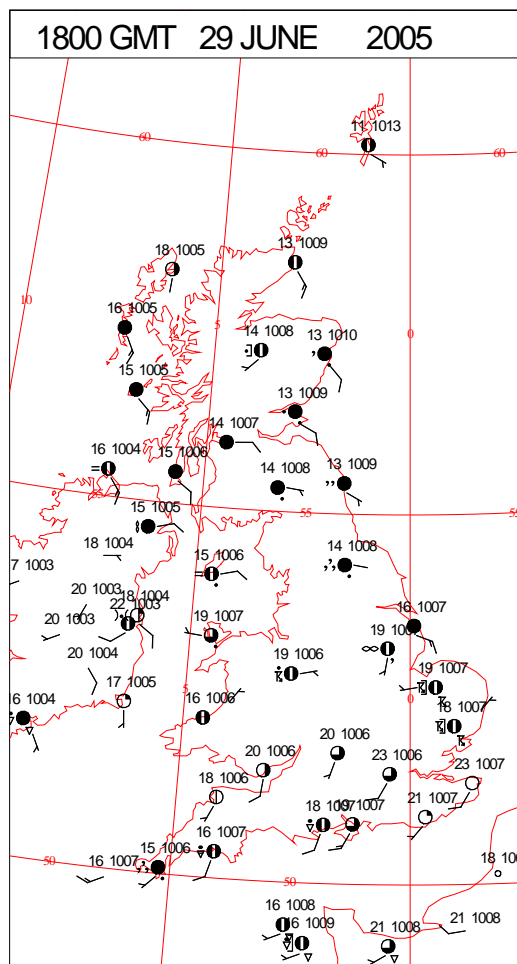
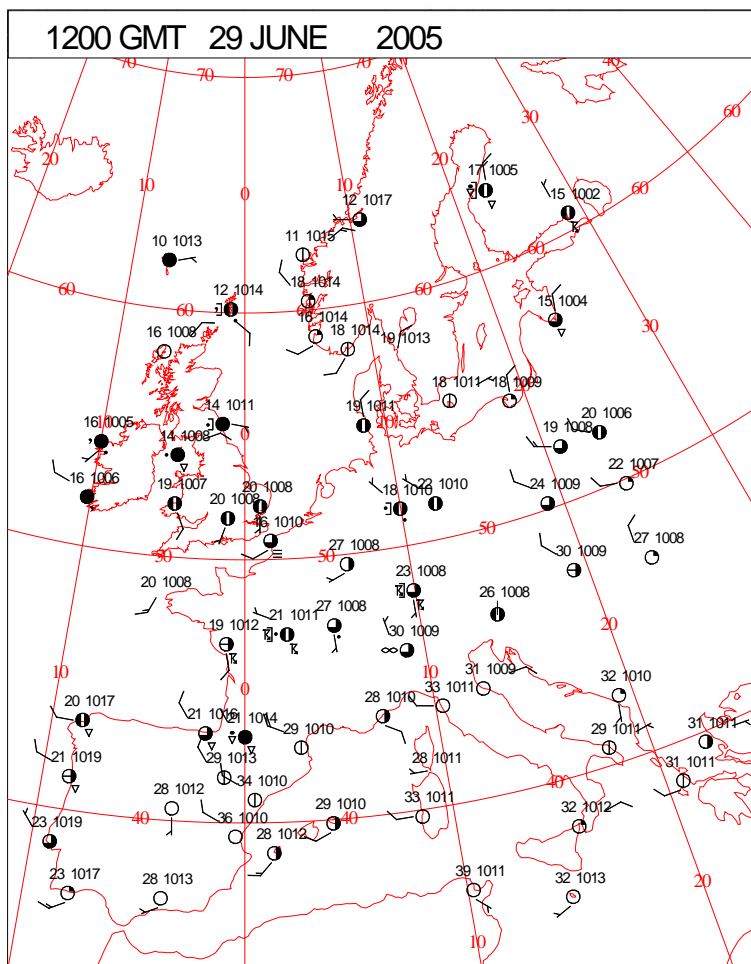
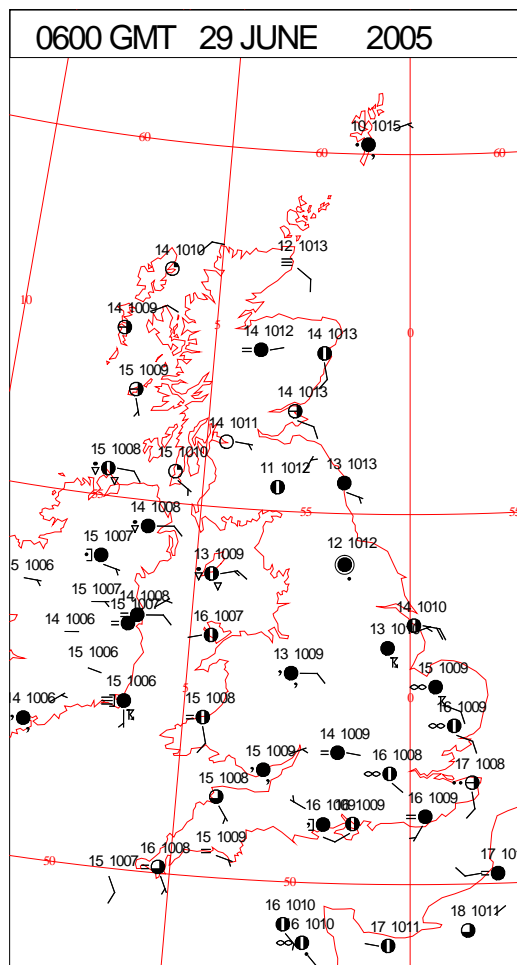
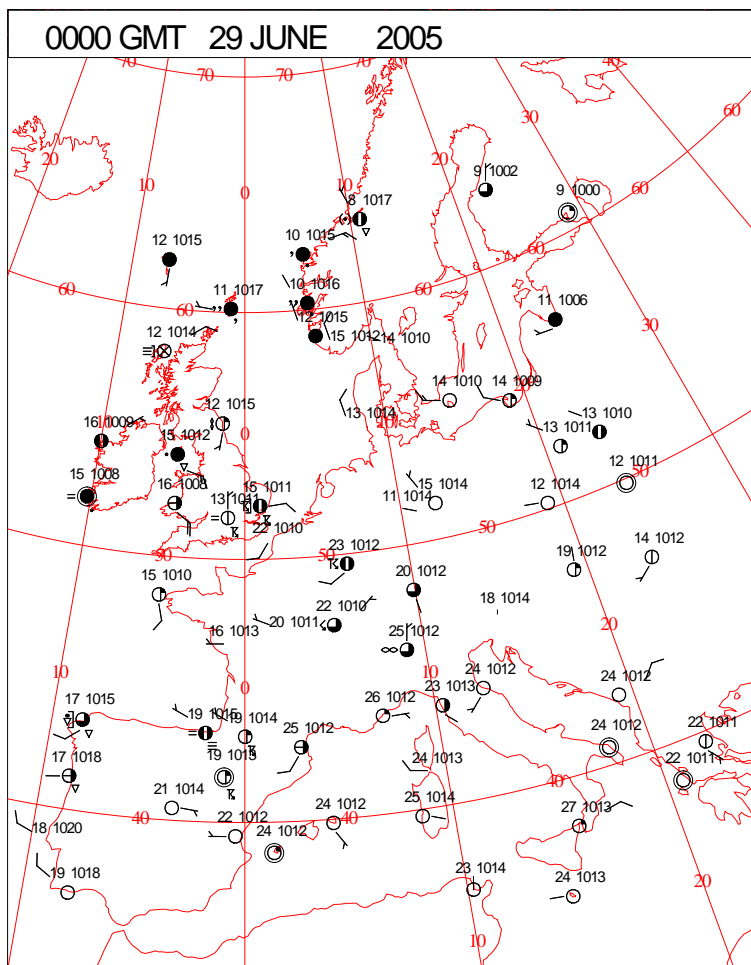


DAILY WEATHER SUMMARY

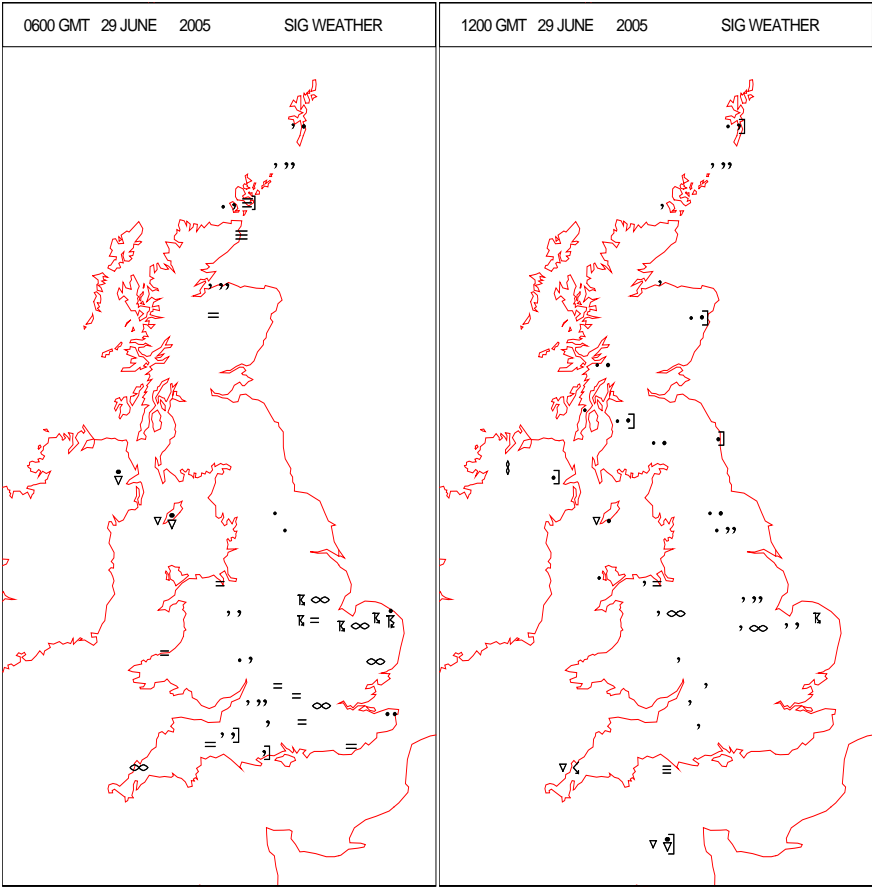


Wednesday 29 June 2005

SURFACE REPORTS



SIGNIFICANT WEATHER



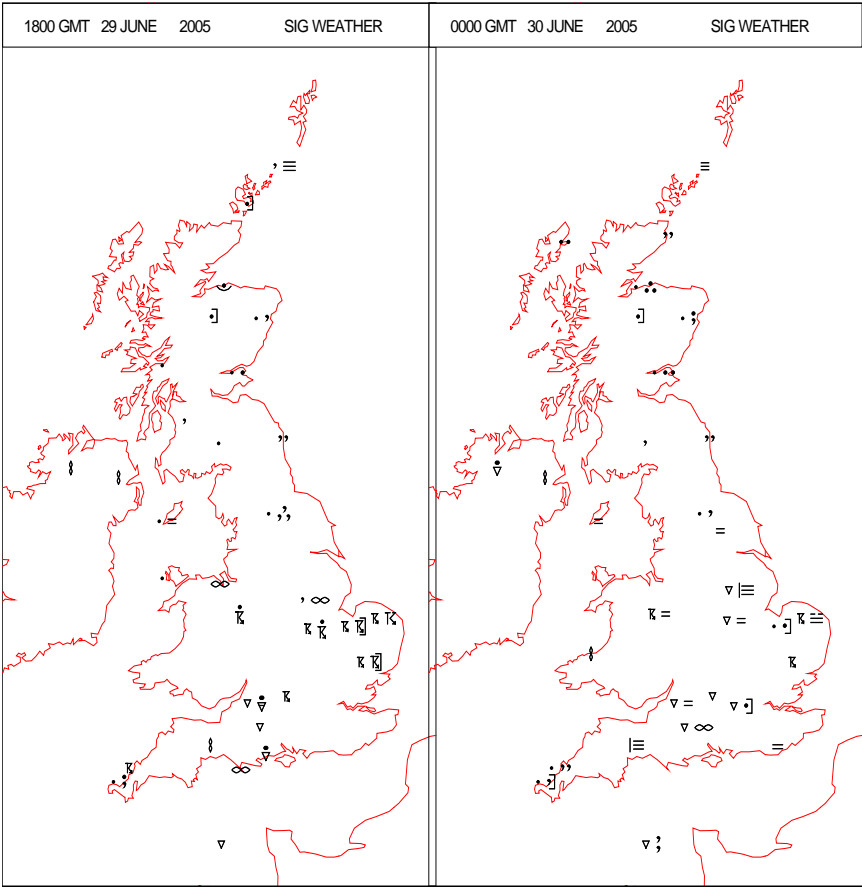
Summary of UK Weather for Wednesday 29 June 2005.

Thunderstorms and heavy rain affected northern England and East Anglia overnight and this band drifted north into southern Scotland, losing its intensity. A further pulse of heavy rain ran into East Anglia later. Southwest England and south Wales had patchy drizzle. Northern Ireland had some heavy rain for a time and northeast Scotland had low cloud and drizzle. Elsewhere it was dry with variable cloud.

Rain in the morning over Northern Ireland cleared but it stayed cloudy. Low cloud and drizzle over northeast Scotland cleared, while rain moved from southern Scotland to be left as a fragmenting band over central parts in the afternoon. The Western Isles were largely sunny but then had some rain later.

Northeast England had outbreaks of drizzly rain and misty low cloud. Thundery showers developed over southwest England in the morning. Intense thundery showers developed on a trough moving north over England and Wales through the afternoon. This thundery activity continued into the evening in eastern parts. The far south missed stayed mostly dry.

It was mostly very warm or hot. Temperatures were close to average over Northern Ireland, southern Scotland, northern England and the southwest.



EXTREMES

Highest Maximum:
26.0 Manston, Kent

Lowest Maximum:
12.1 Lerwick, Shetland

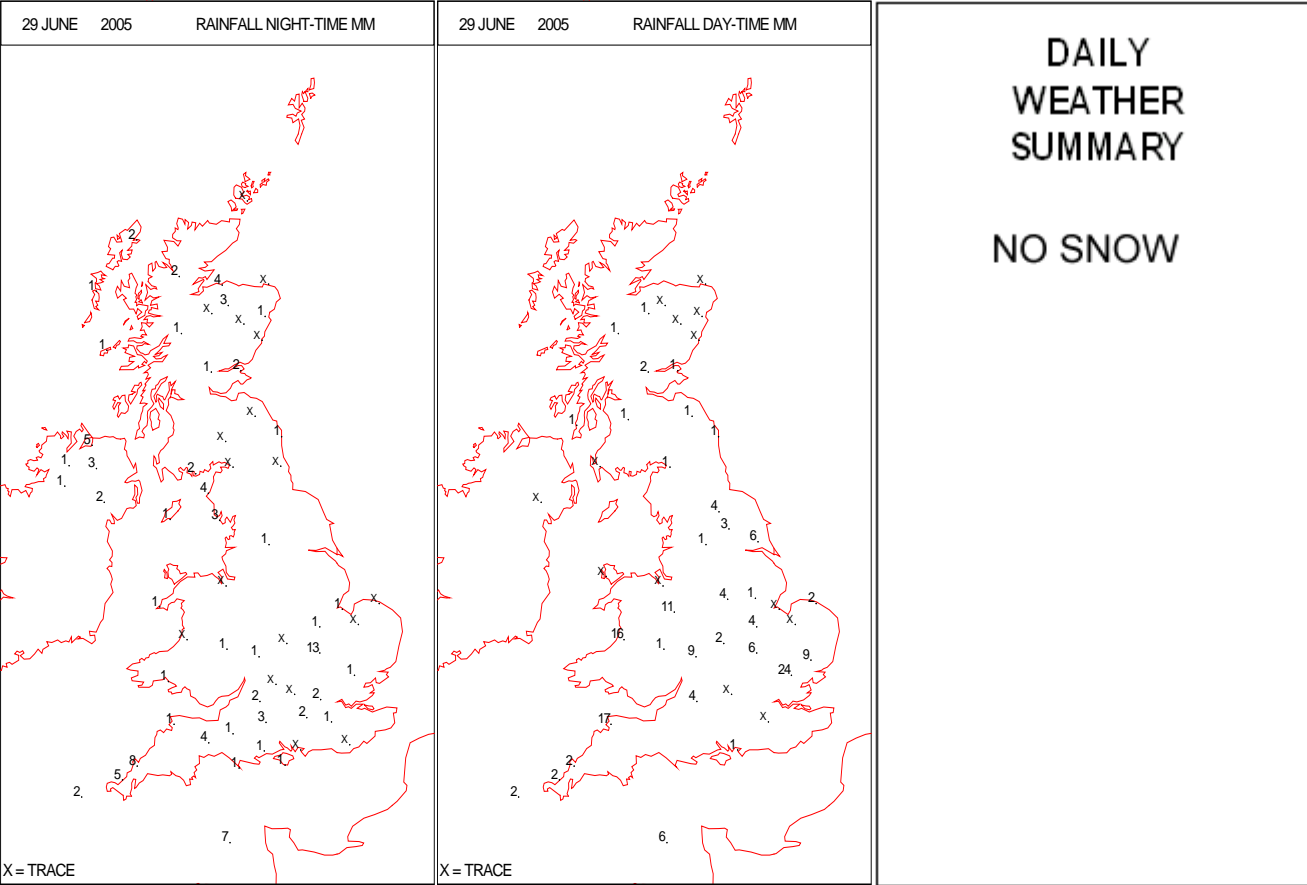
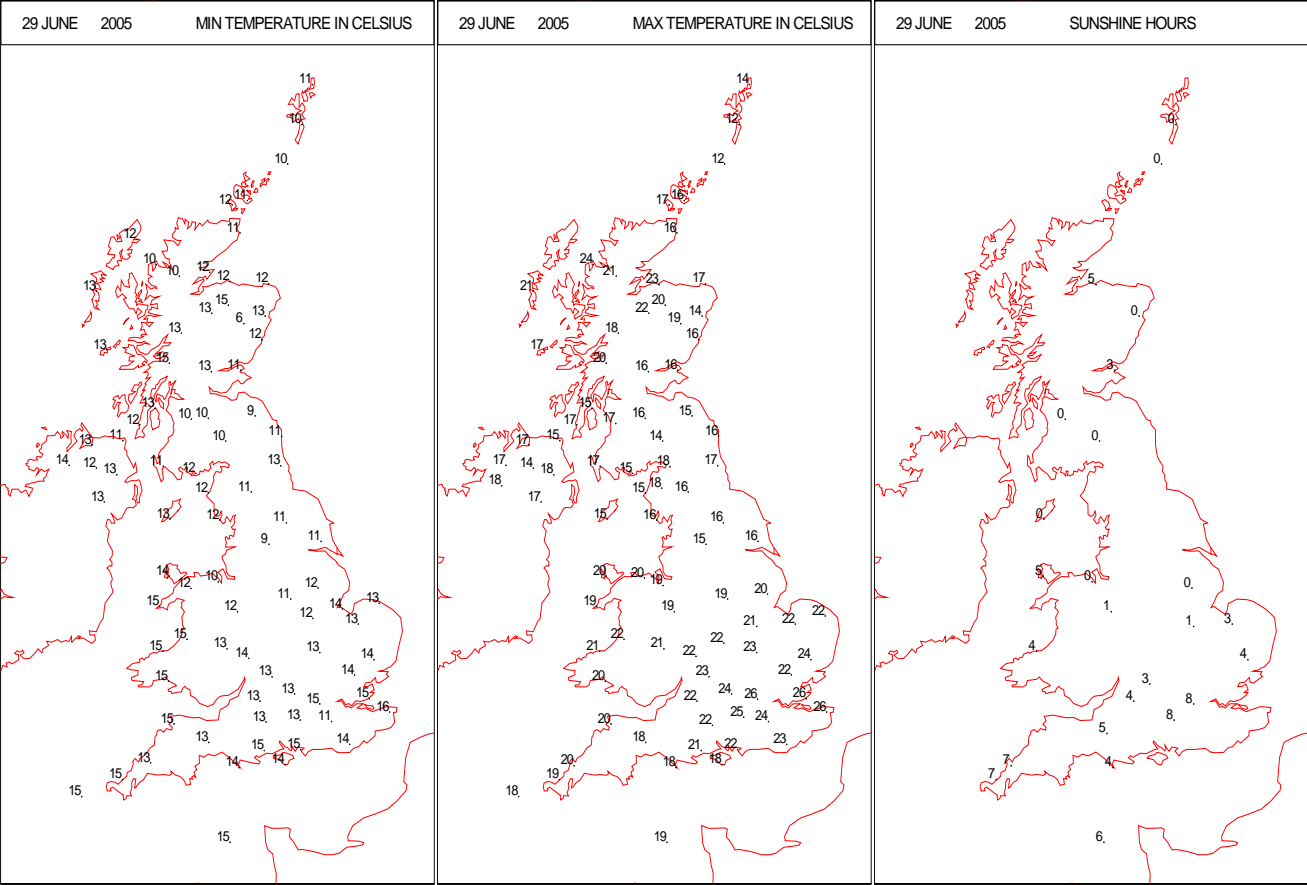
Lowest Minimum:
6.2 Aboyne No 2, Aberdeenshire

Lowest Grass Minimum:
2.5 Aboyne No 2, Aberdeenshire

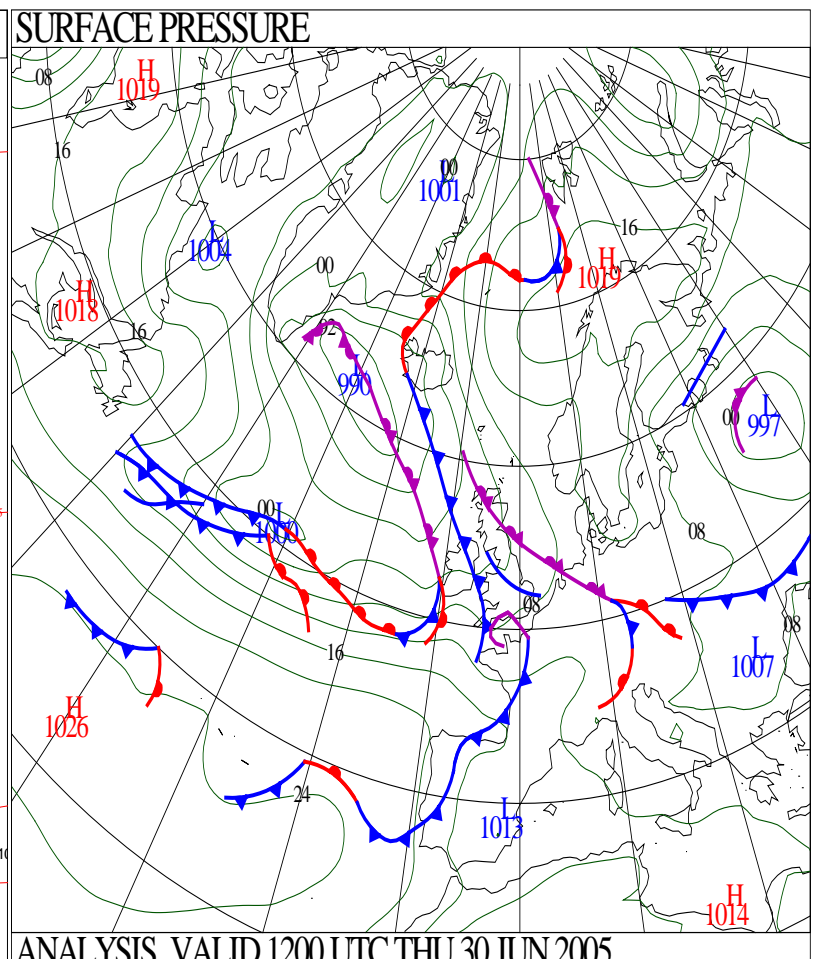
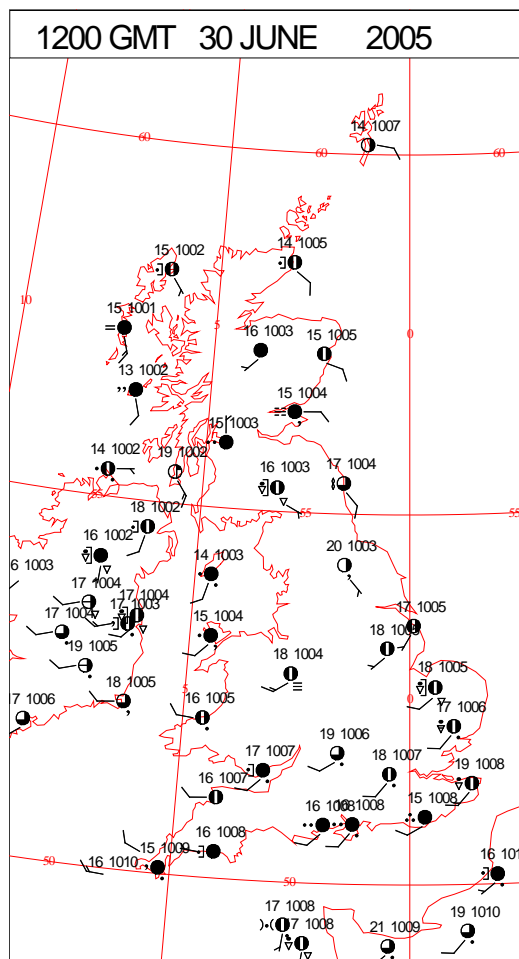
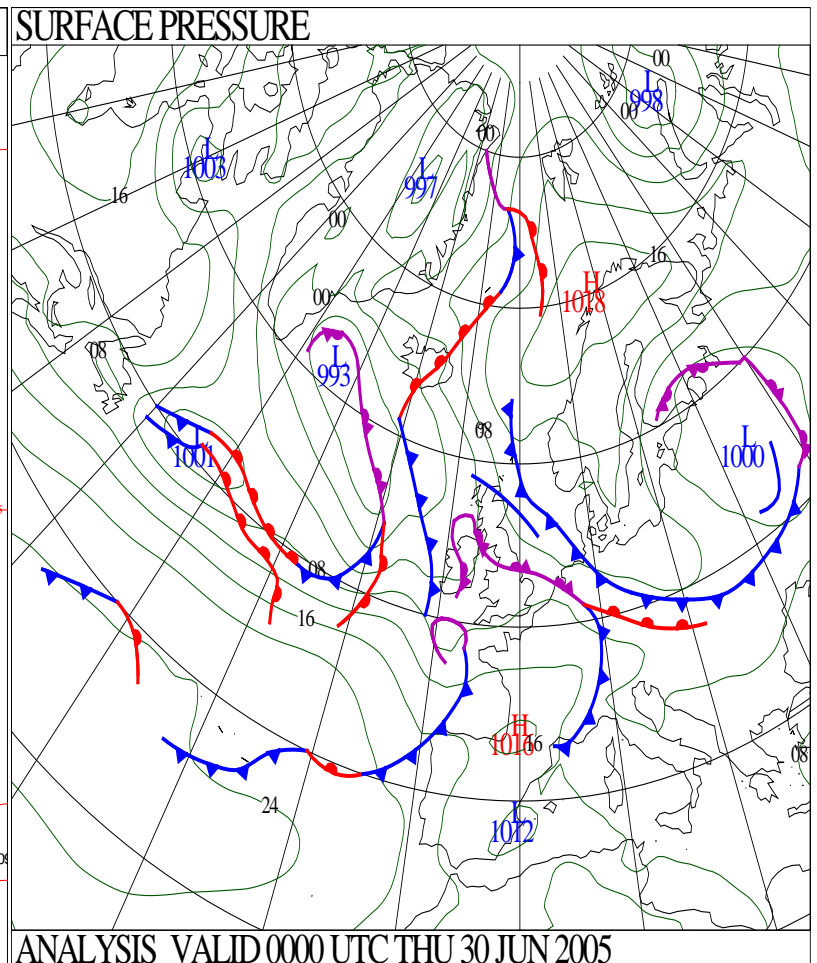
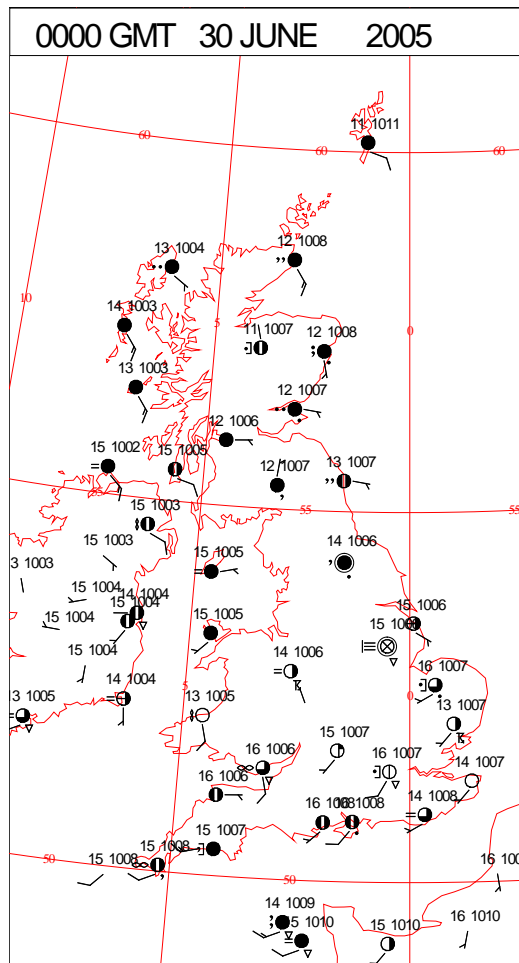
Most Rain:
24.4 Andrewsfield, Essex

Most Sun:
7.9 Heathrow, Greater London

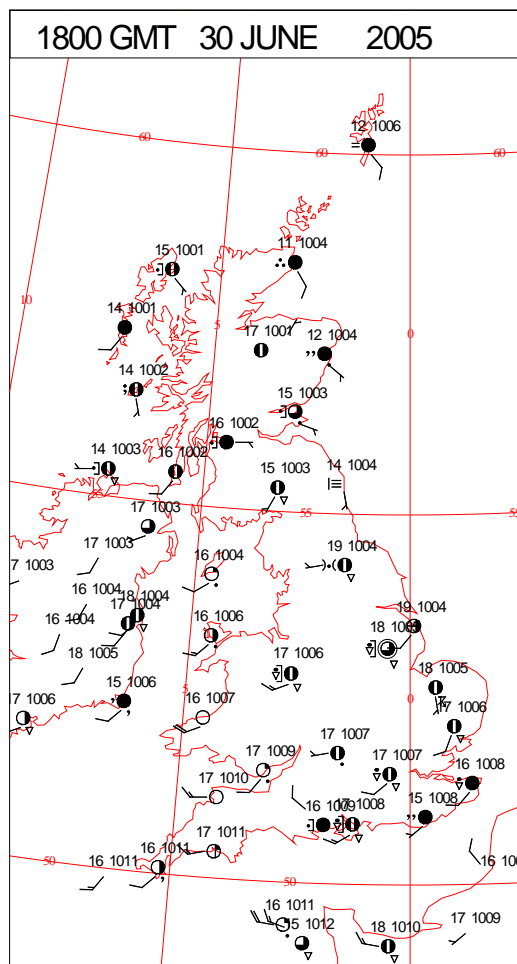
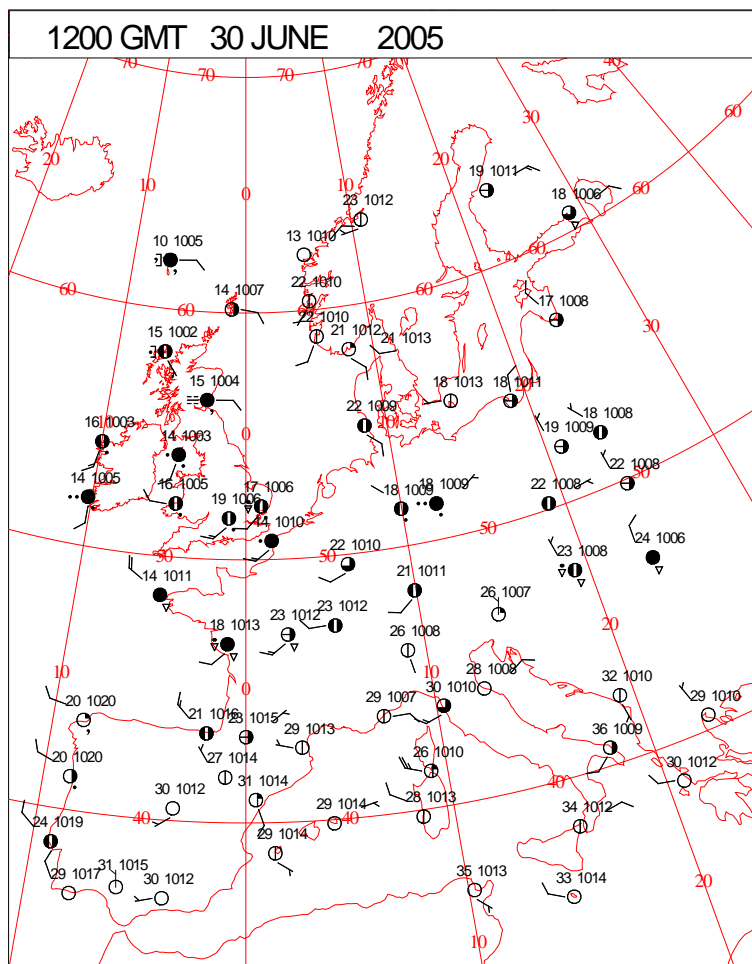
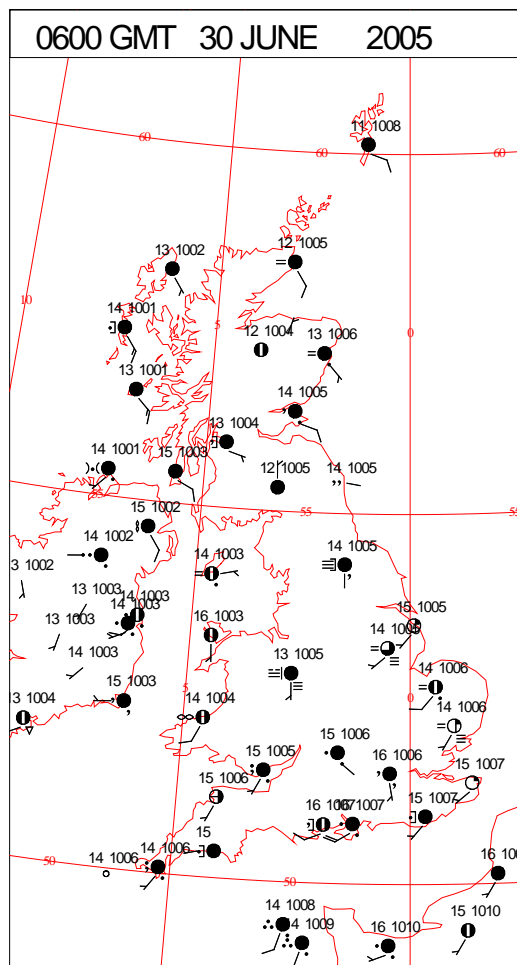
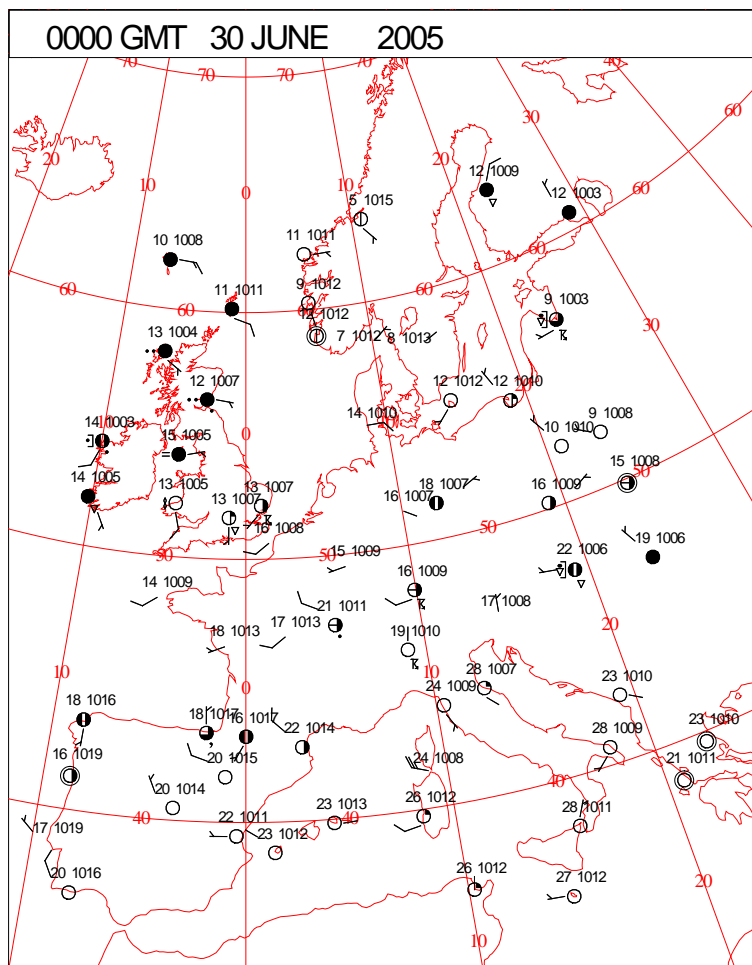
DAILY CLIMATE DATA



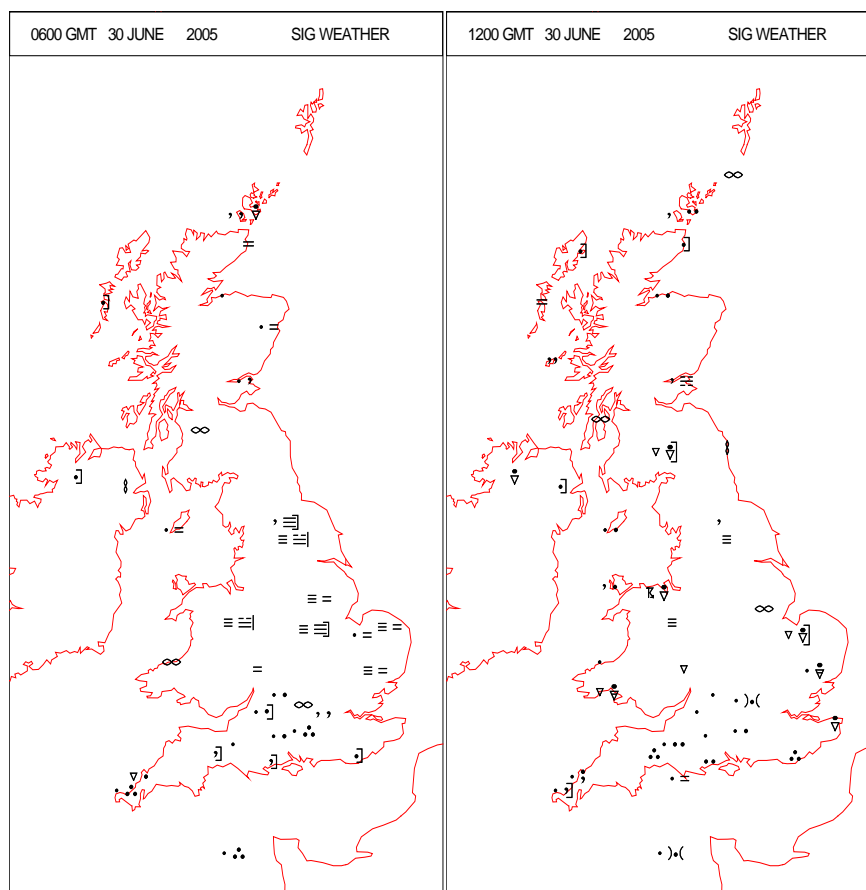
DAILY WEATHER SUMMARY



SURFACE REPORTS



SIGNIFICANT WEATHER



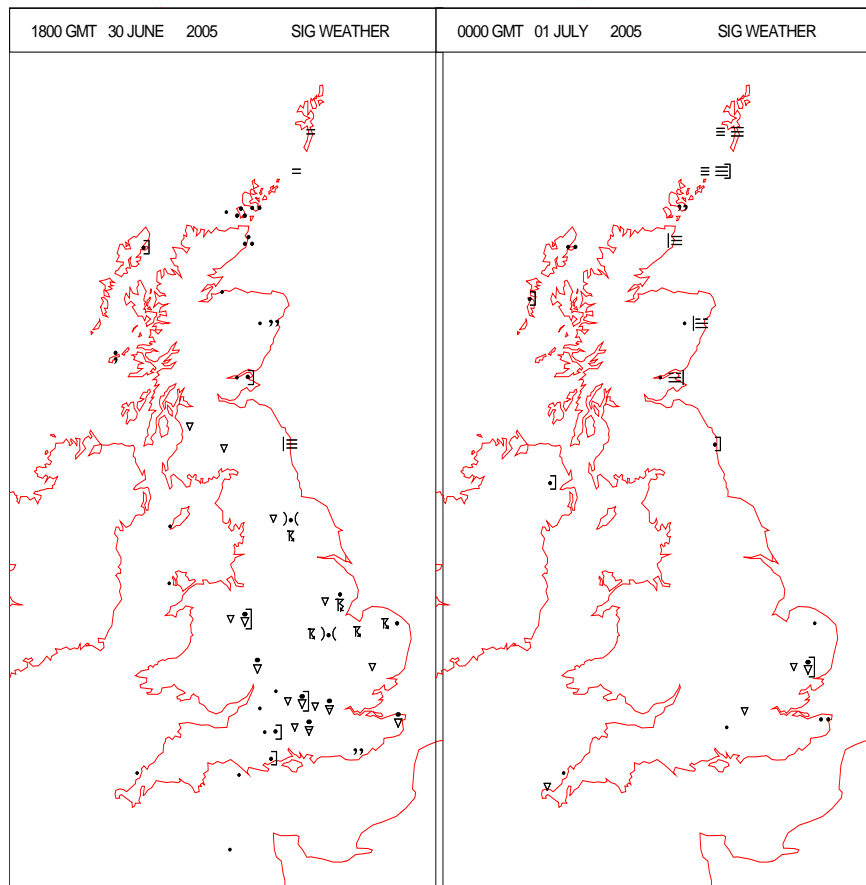
Summary of UK Weather for Thursday 30 June 2005.

Northern Ireland had some fog overnight and low cloud and drizzle affected northeast Scotland. Much of Scotland was dry. There was fog, low cloud and drizzle over southwest England and in the Channel Islands. Extensive fog affected northeast England to Lincolnshire but the last of the persistent rain over eastern counties died out in the early hours. Outbreaks of rain spread across southern counties later with some sharper bursts.

Northern Ireland had showers in the afternoon and a mostly cloudy day. There was some rain over southern Scotland in the morning and in this area of showery rain spread to northern parts in the evening. Misty low cloud and some drizzle affected eastern coasts throughout.

Outbreaks of rain persisted over more southern counties of England and south Wales. The fog over northeast England lingered through the morning and was still affecting the Yorkshire coast in the afternoon. Thundery showers developed over north Wales to East Anglia to northeast England in the afternoon. There was a report of tornado south of Leeming around 1530 UTC. By evening there were some brighter breaks in the west.

Temperatures were close to average generally.



EXTREMES

Highest Maximum:

22.5 Linton On Ouse, North Yorkshire

Lowest Maximum:

13.2 Fair Isle, Shetland

Lowest Minimum:

10.3 Aviemore, Inverness-Shire

Lowest Grass Minimum:

7.0 Benson, Oxfordshire

Most Rain:

11.2 Carlisle, Cumbria

Most Sun:

6.8 Lerwick, Shetland

DAILY CLIMATE DATA

