

DUPLICATE ALSO
DAILY WEATHER SUMMARY


NOT FOR LOAN FOR

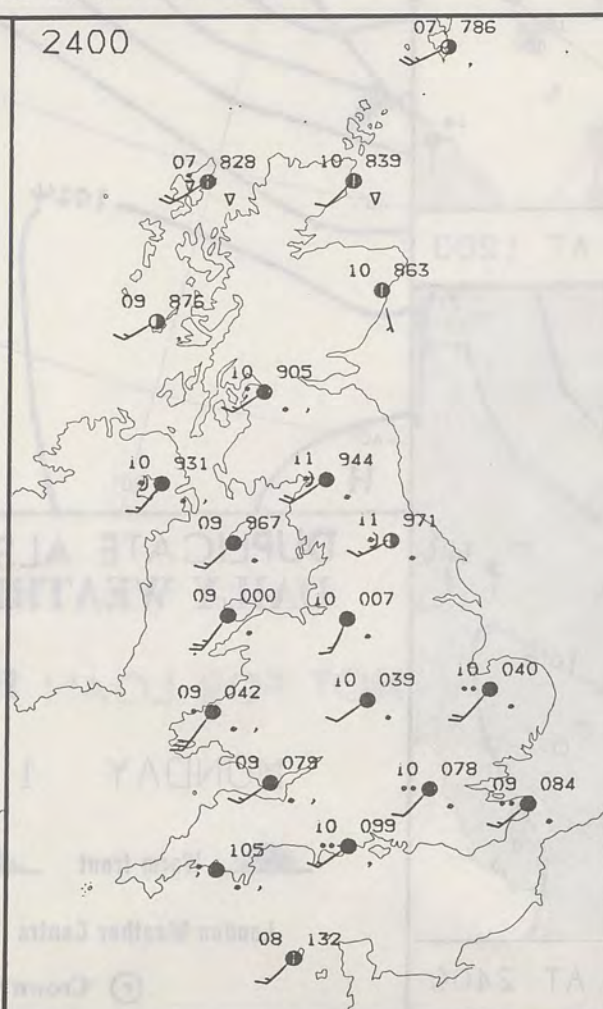
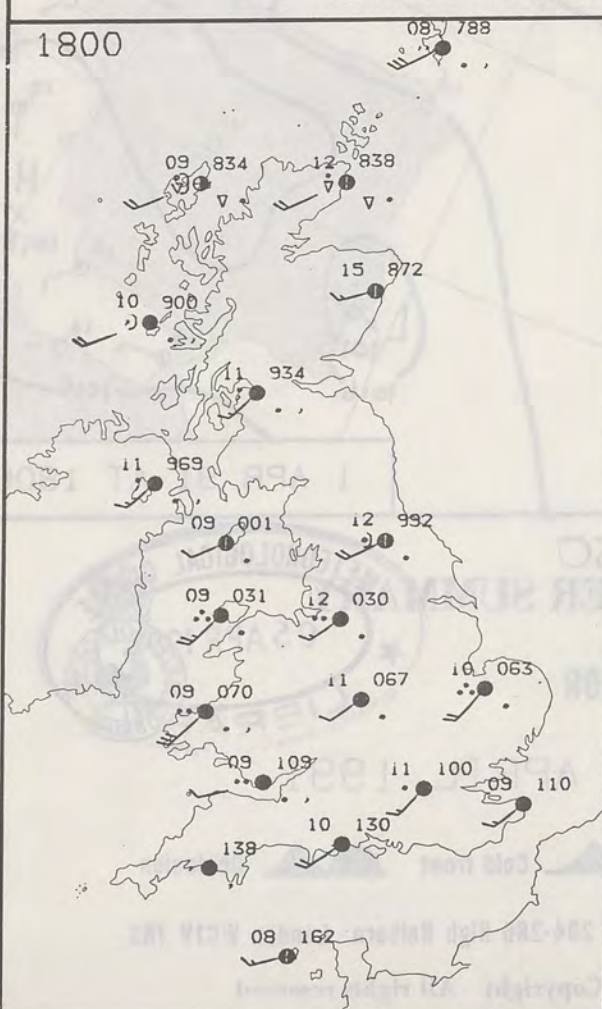
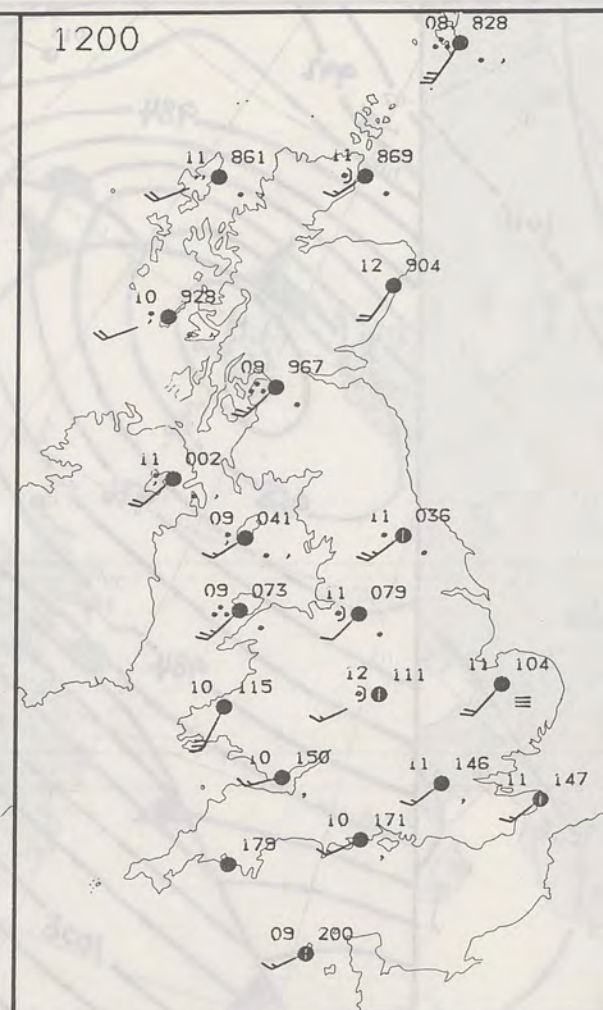
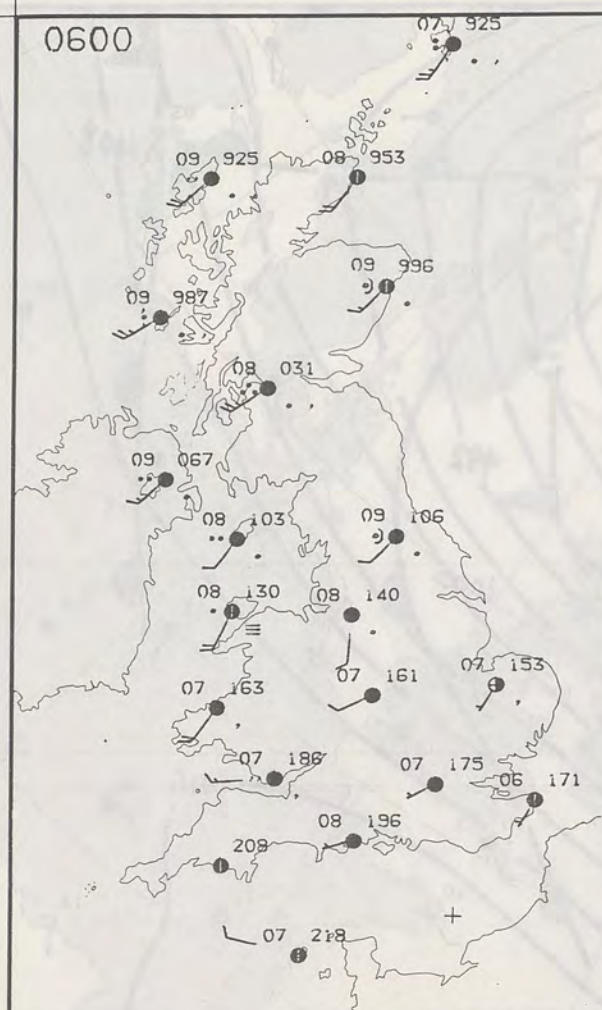
MONDAY 1 APRIL 1991

Warm front Cold front Occlusion

London Weather Centre 284-286 High Holborn London WC1V 7HX

© Crown Copyright All rights reserved





MONDAY
1 APRIL 1991

SUMMARY OF BRITISH WEATHER

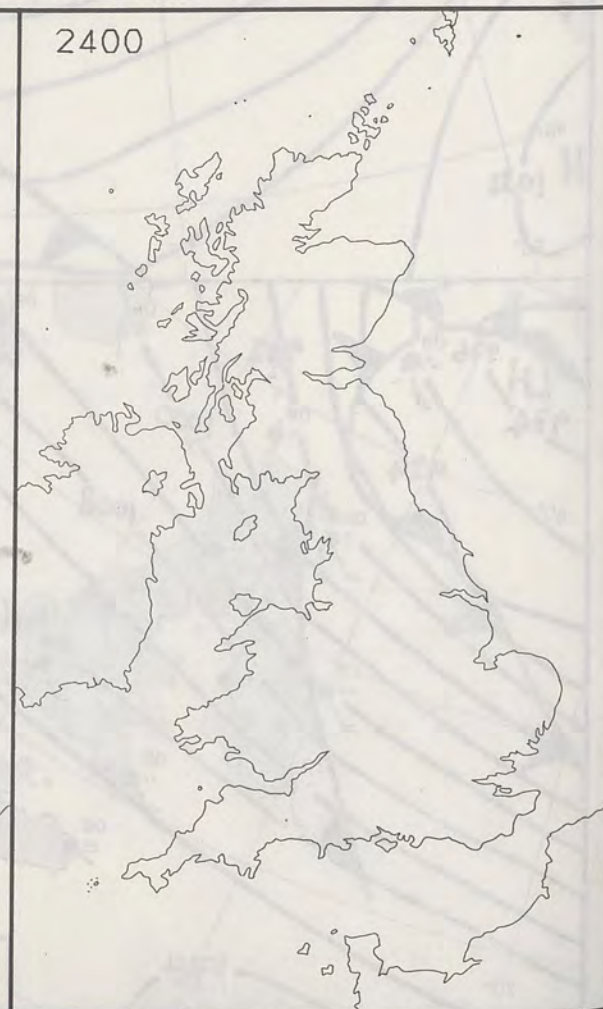
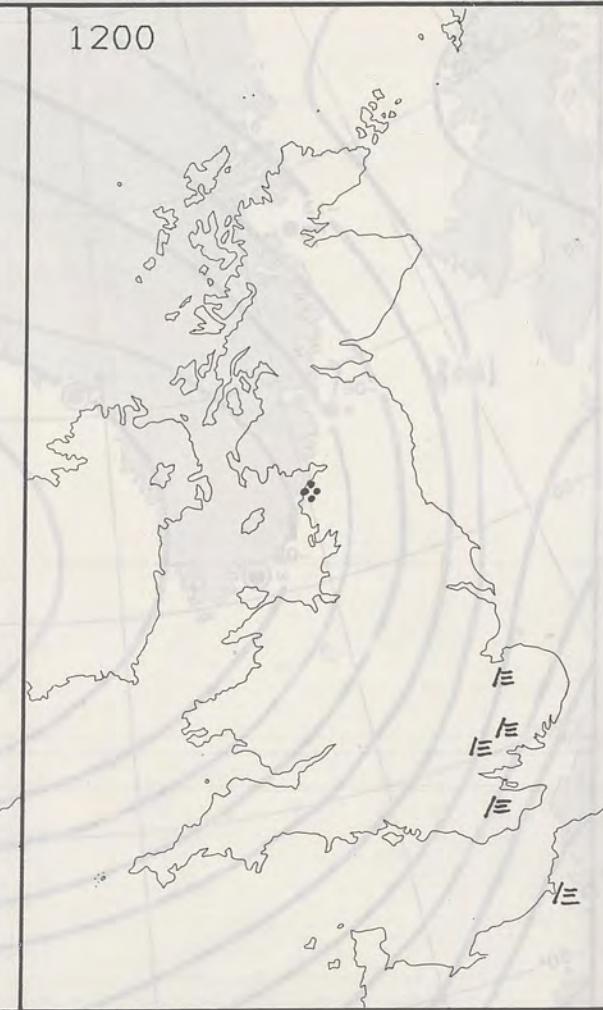
The night was cloudy and mild. Most places were dry but rain reached western Scotland and became heavy in some places, by the end of the night. Western facing coasts of England and Wales were misty with drizzle.

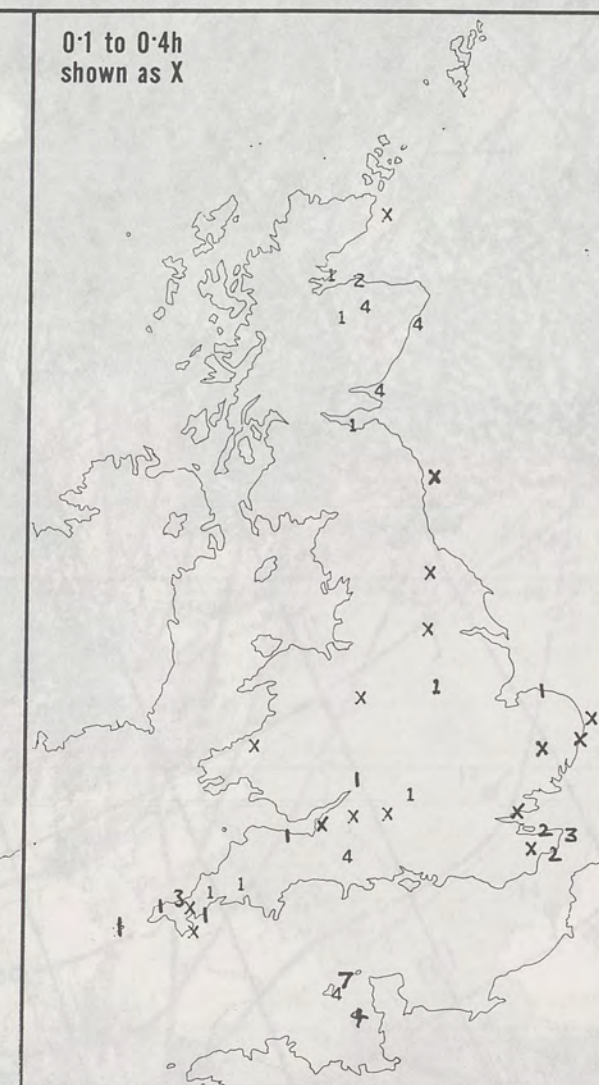
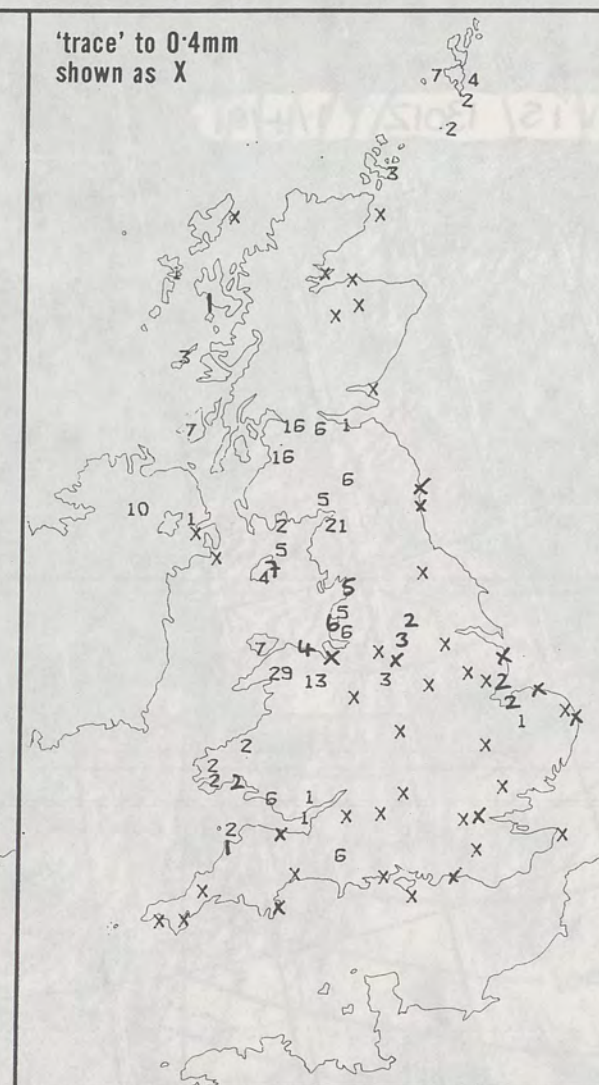
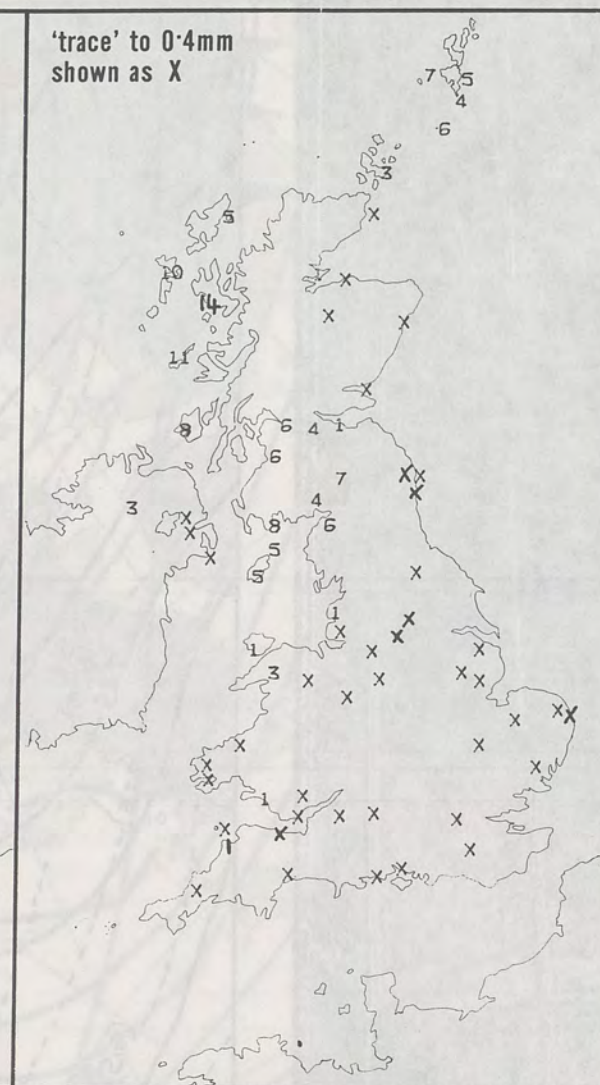
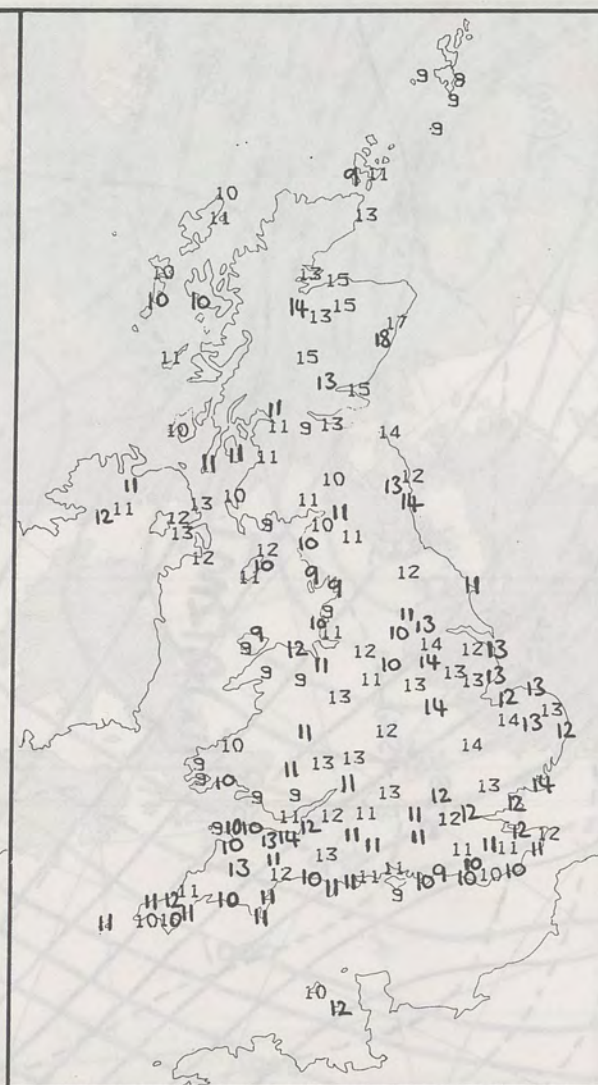
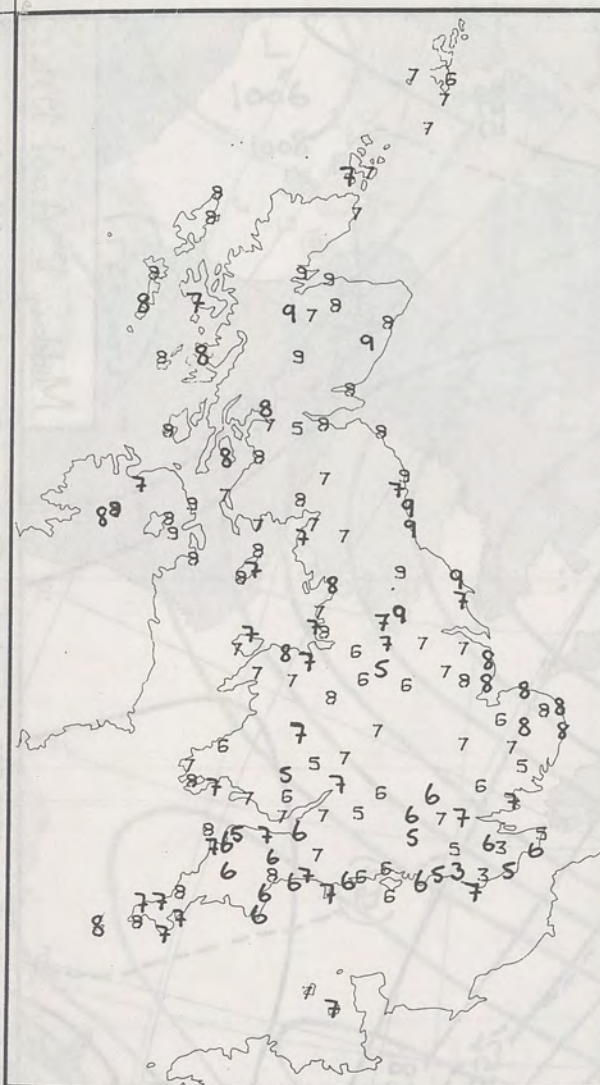
All areas had a cloudy day and there were outbreaks of rain in Northern Ireland, Scotland and northern England, although sheltered parts of eastern Scotland were dry for much of the time and there was some brightness. Persistent rain had reached northern and western Wales by the end of the afternoon and during the evening the rain moved on to affect the Midlands, East Anglia and southern England; some of the rain was heavy. In the meantime clearer weather with showers reached northern Scotland.

Temperatures were near or above average with a warm day in parts of eastern Scotland. Southern parts of England were cooler than Sunday. Scotland and Northern Ireland along with exposed parts of England and Wales were windy.

London Weather Centre
284-286 High Holborn
London WC1V 7HX
All times are GMT

© Crown Copyright 1986 All rights reserved





NIGHT MINIMUM TEMPERATURE (°C)
For 12-hour period ending
0900 ON 1 APR 91

DAY MAXIMUM TEMPERATURE (°C)
For 12-hour period ending
2100 ON 1 APR 91

RAINFALL (mm)
For 12-hour period ending
0900 ON 1 APR 91

RAINFALL (mm)
For 12-hour period ending
2100 ON 1 APR 91

SUNSHINE (hours)
Dawn to dusk
1 APR 91

EXTREMES FOR MONDAY 1ST APRIL 1991

Highest maximum : 17.8°C Inchmarlo (SW of Aberdeen)

Lowest maximum : 8.2°C Lerwick (Shetland)

Lowest minimum : 3.2°C Jubilee Corner (Kent)

Lowest grass minimum : -1.1°C East Hoathly (E Sussex)


Most rain (24 hours from 0900 GMT) : 43.6 mm Nantmor (Gwynedd)

Most sun : 6.7 hours Guernsey

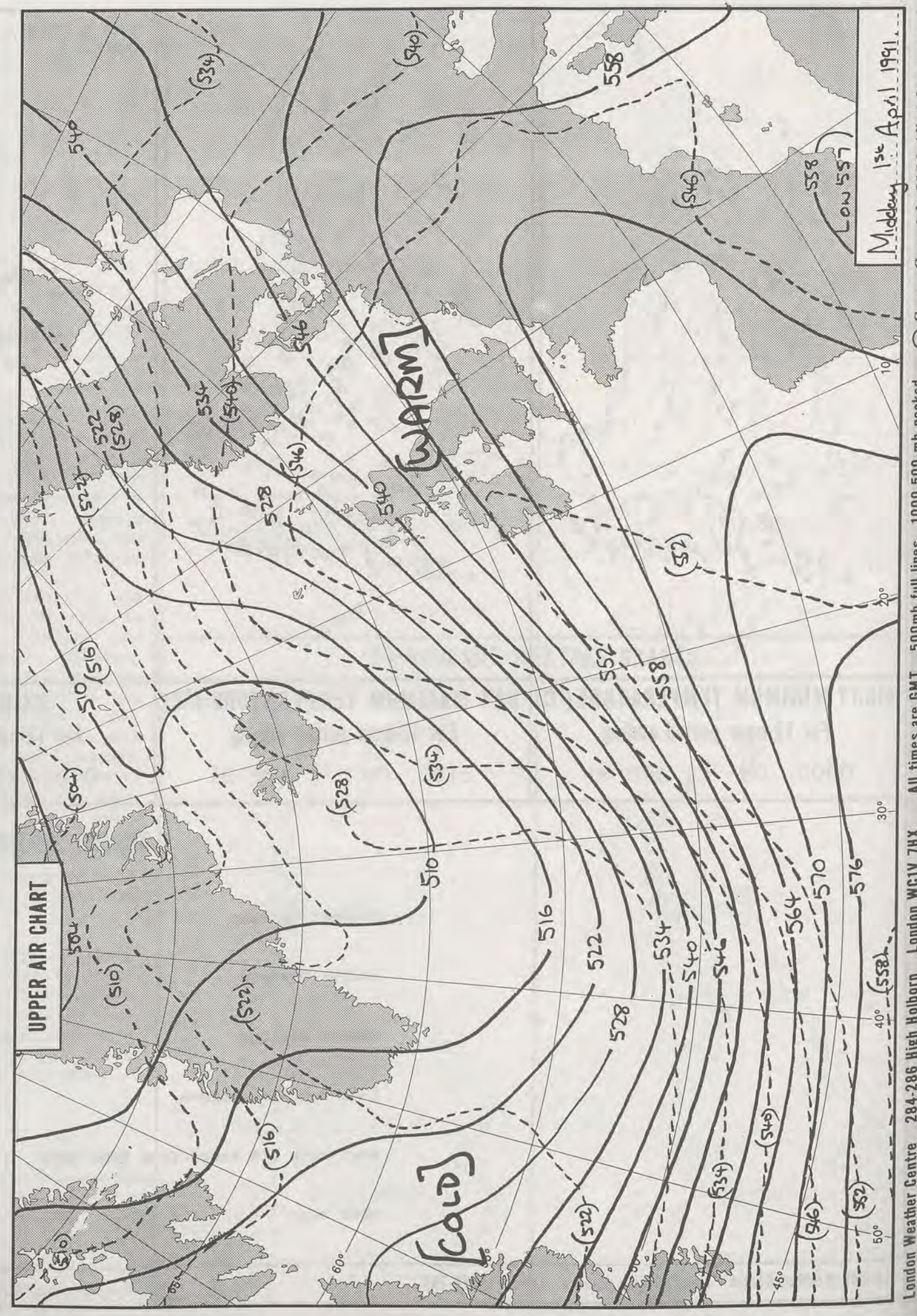
**DAILY
WEATHER
SUMMARY**



© Crown Copyright 1986
All rights reserved



VIS 1301Z 1/4/91



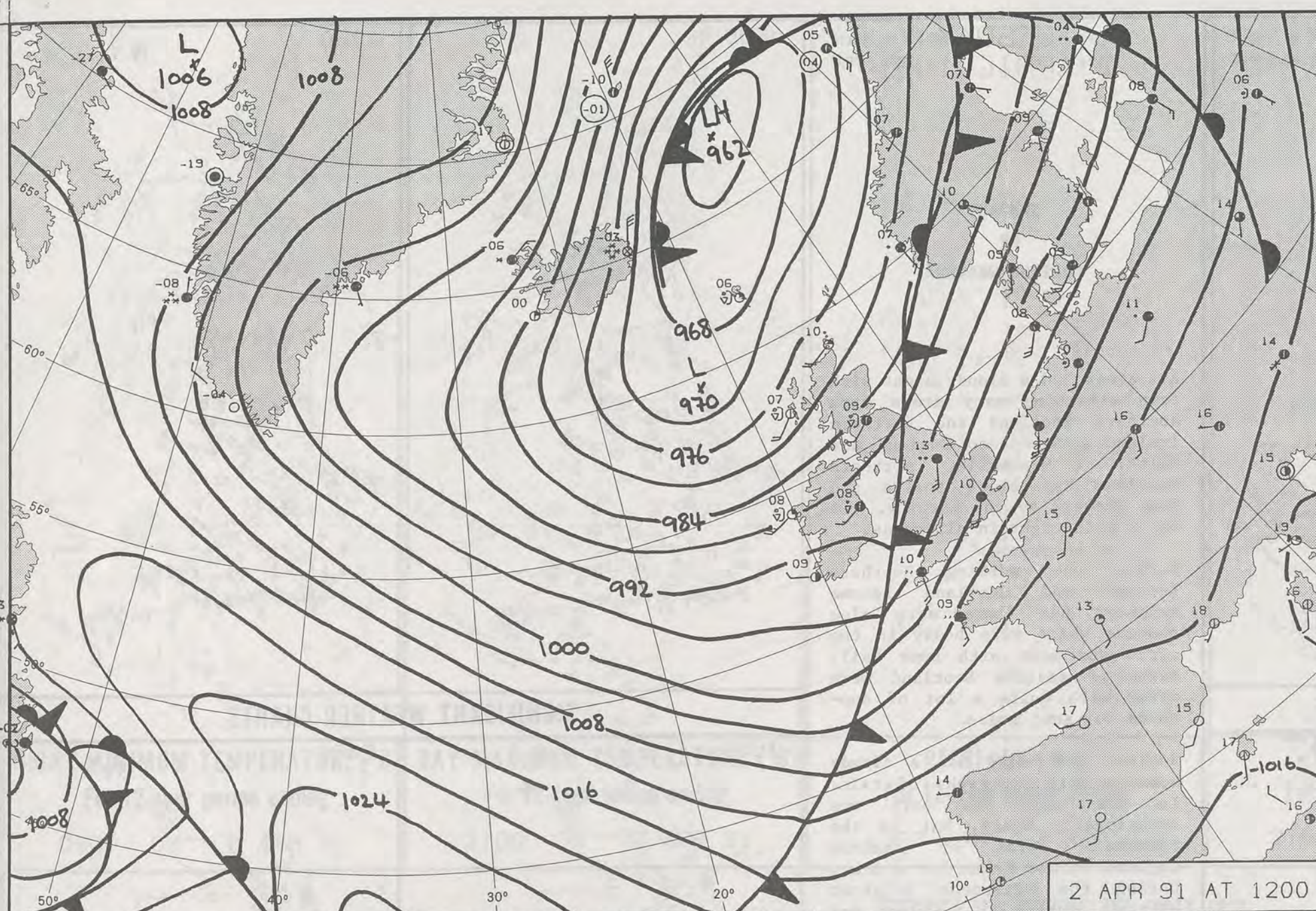
UPPER AIR CHART

[COLD]

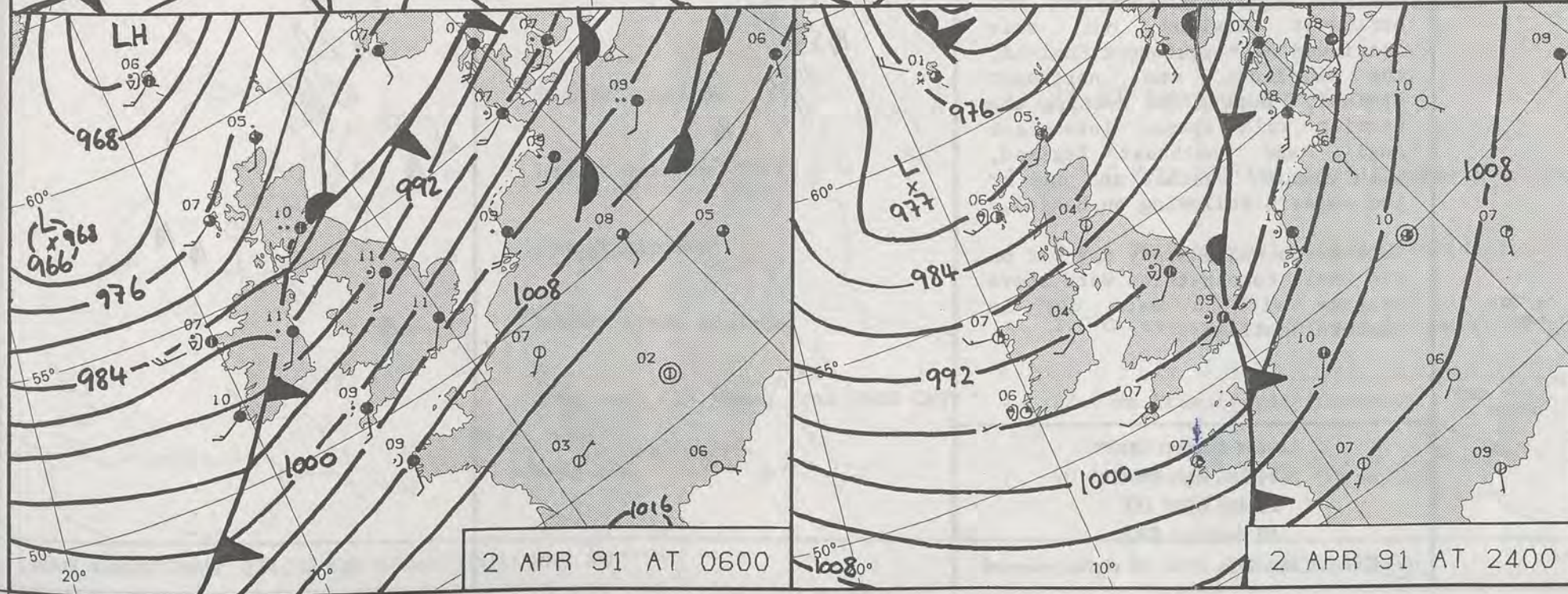
[WARM]

LOW 557

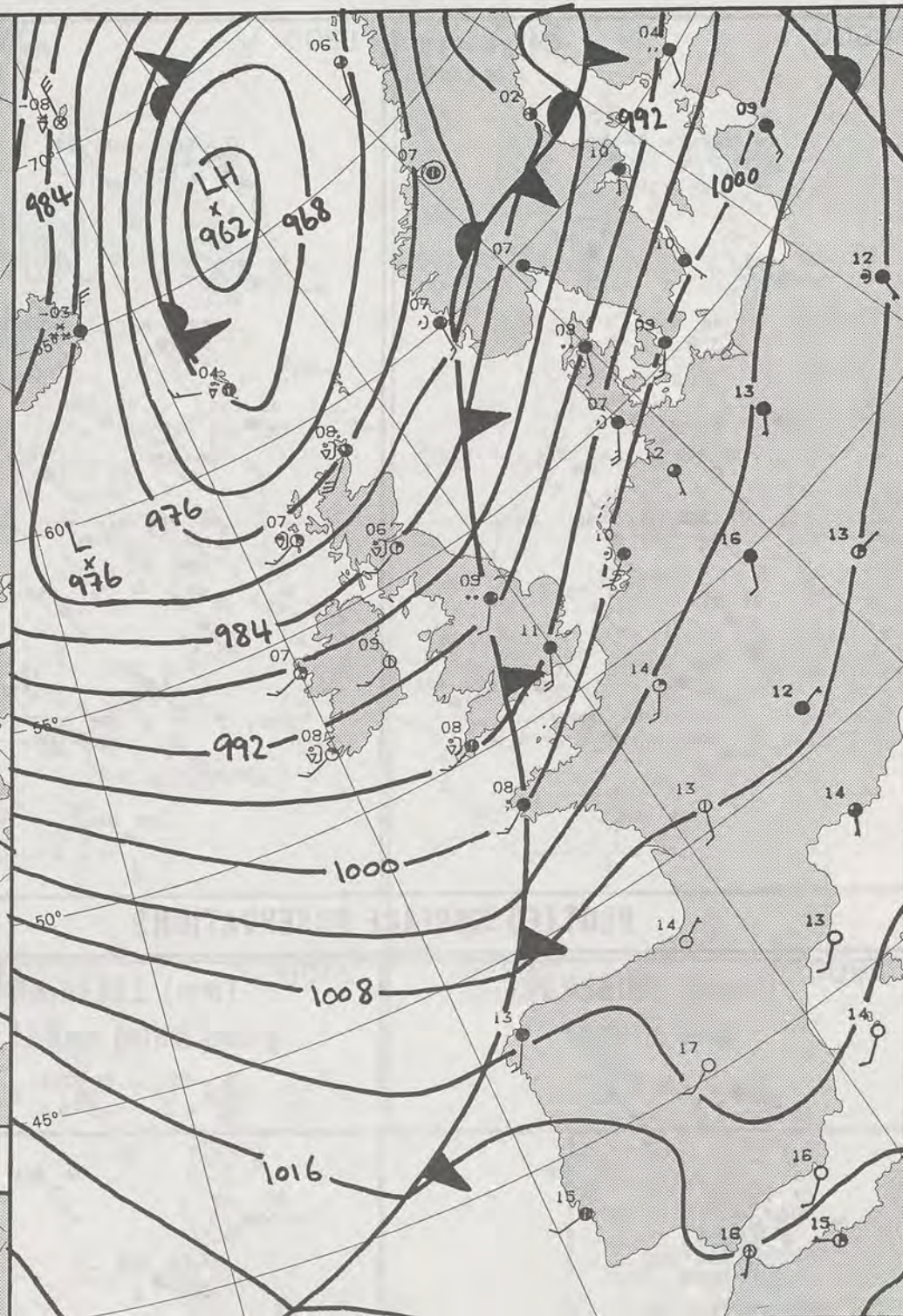
Middleg 13⁰⁰ April 1991



2 APR 91 AT 1200



2 APR 91 AT 0600



2 APR 91 AT 1800

DUPLICATE ALSO
DAILY WEATHER SUMMARY

NOT FOR LOAN FOR

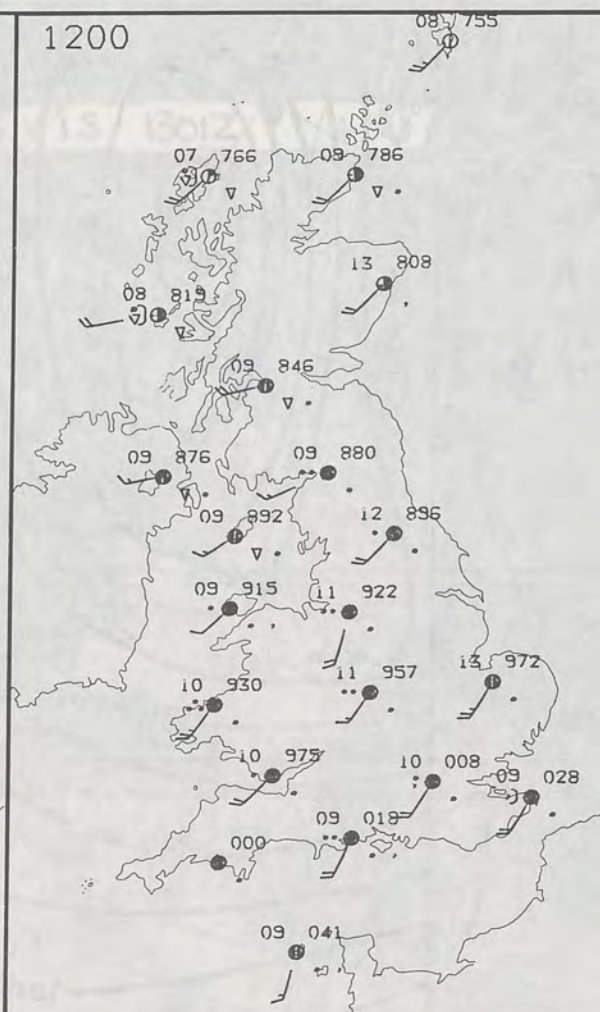
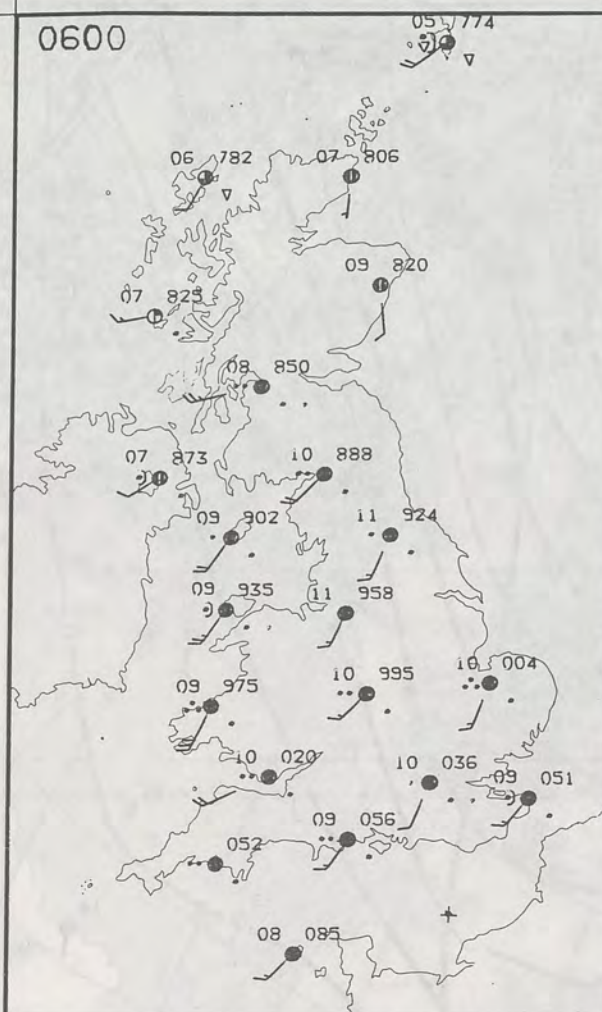
TUESDAY 2 APRIL 1991

Warm front Cold front Occlusion

London Weather Centre 284-286 High Holborn London WC1V 7HX

© Crown Copyright All rights reserved

METEOROLOGICAL OFFICE
1 APR 1991
LIBRARY



TUESDAY
2 APRIL 1991

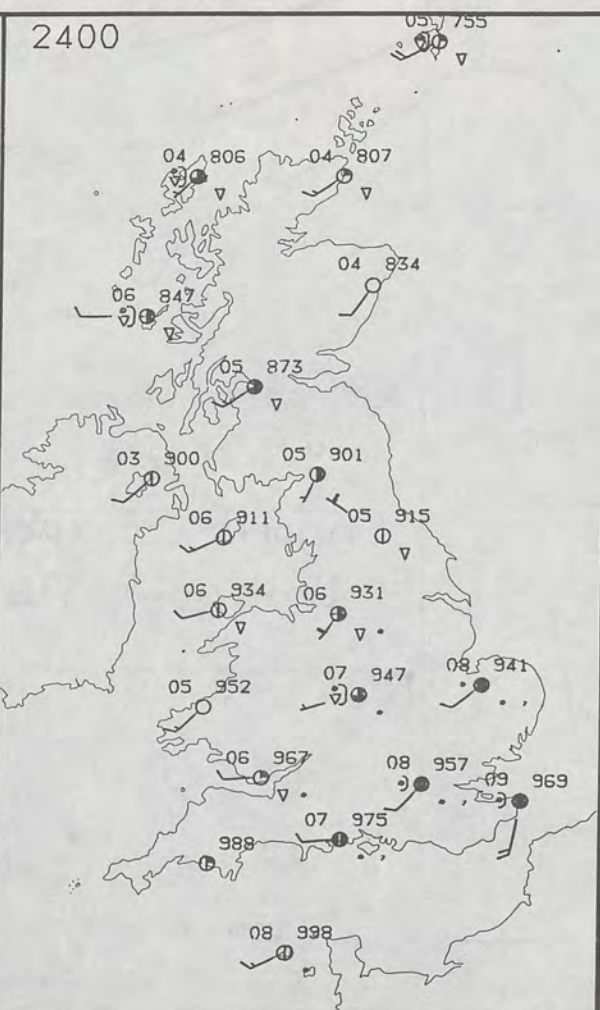
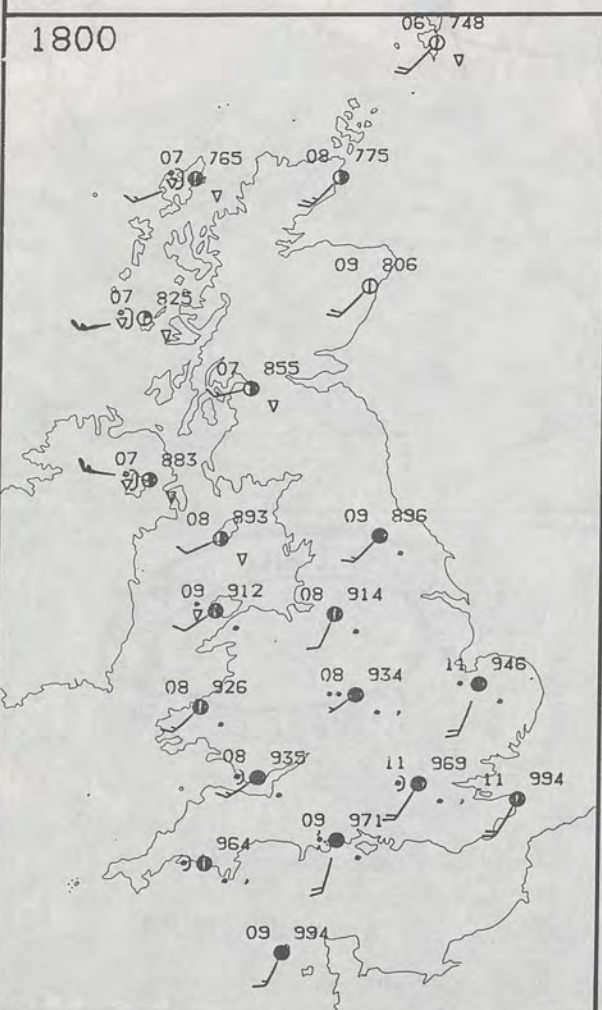
SUMMARY
OF
BRITISH WEATHER

All areas had a cloudy night with rain affecting many areas from southern Scotland and Northern Ireland across into England and Wales. Meanwhile, northern Scotland had clear spells and some showers by the morning. It was a mild night in all areas.

During the morning Northern Ireland and Scotland became brighter but there were also showers which were heavy in the north and west with some hail. Parts of eastern Scotland were drier with quite a lot of sunshine for some areas.



PLOTTED SURFACE OBSERVATIONS



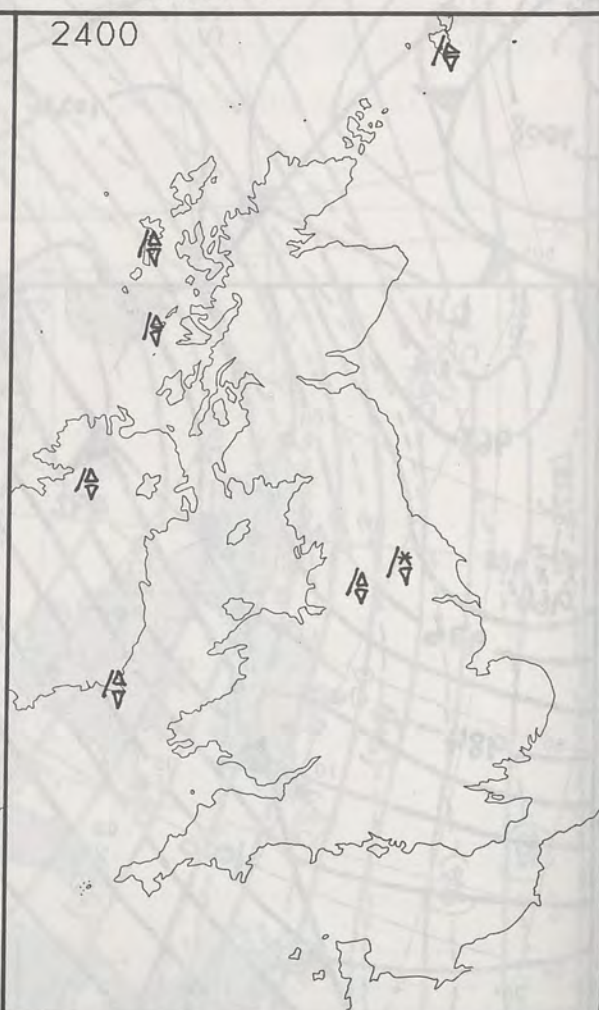
England and Wales had a cloudy morning with outbreaks of rain. In the west the rain was occasionally heavy, but in the afternoon parts of eastern England became drier for a time. During the afternoon brighter weather spread to Wales and northwest England but rain continued over southwest England, the Midlands and northeast England. During the evening the heavier rain spread into East Anglia and southeast England, with clearer weather and one or two showers following on behind.

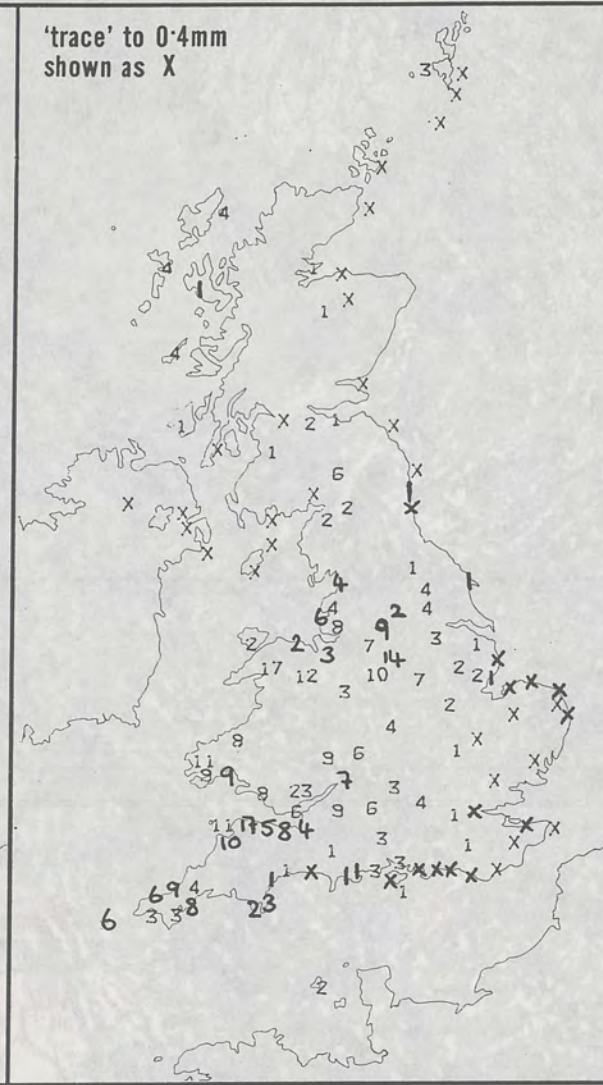
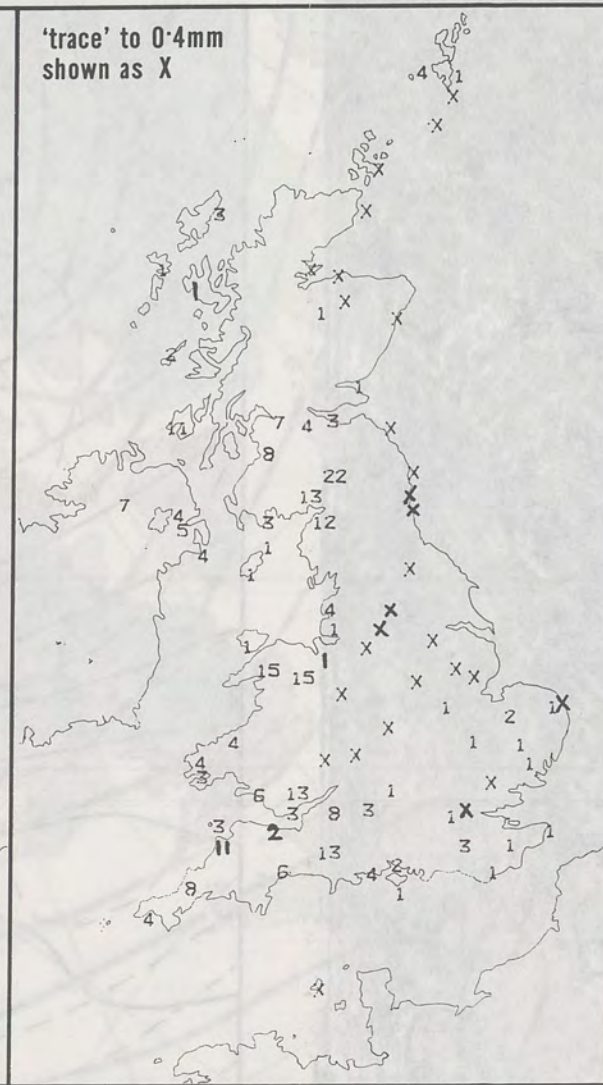
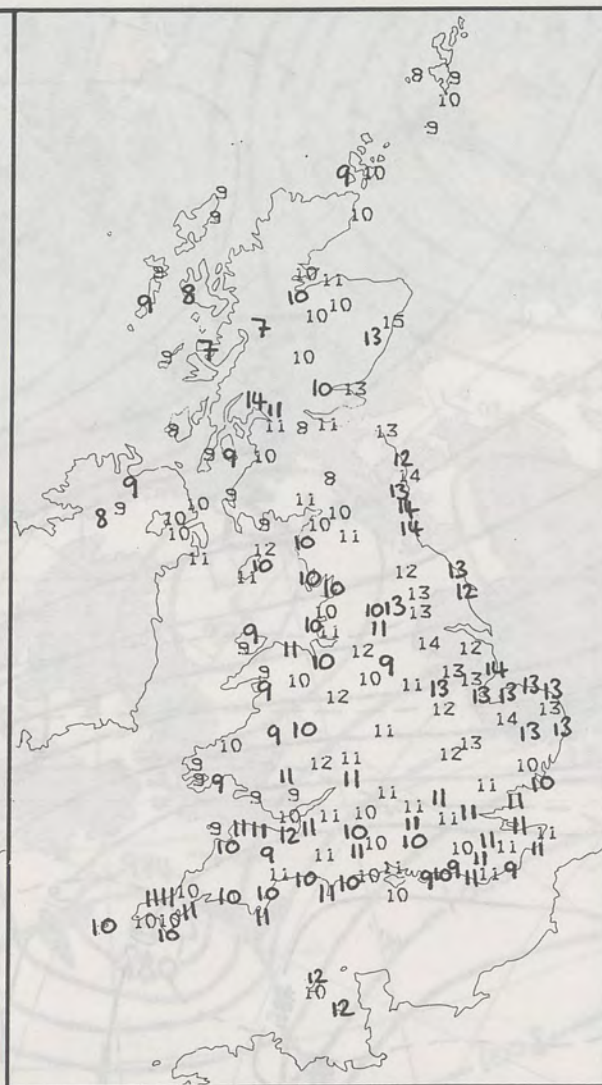
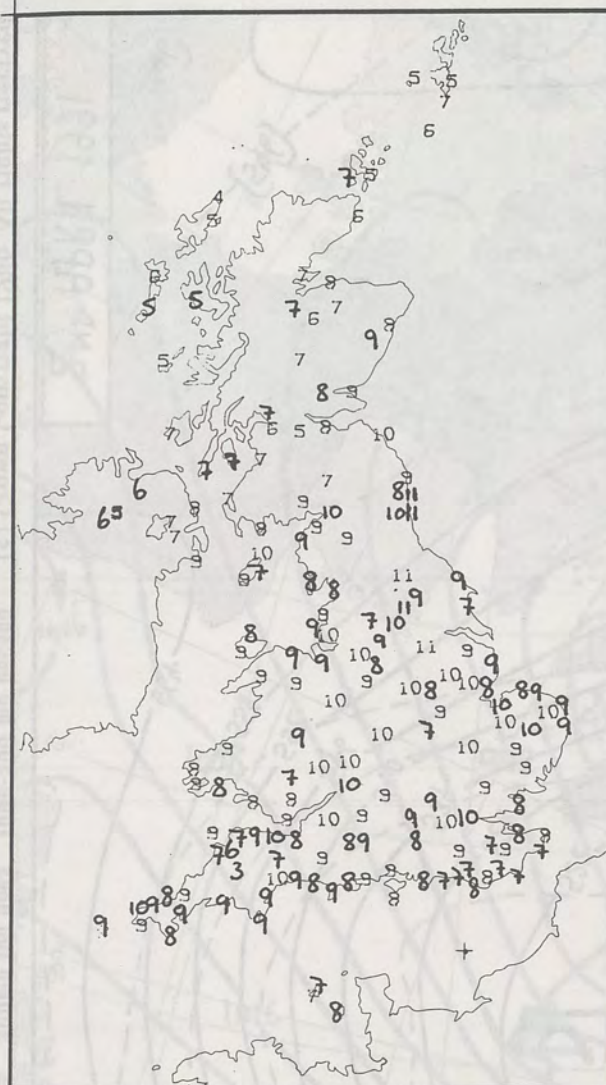
Most areas had a windy day but on the whole temperatures were above average with a warm day in eastern Scotland.

London Weather Centre
284-286 High Holborn
London WC1V 7HX
All times are GMT

© Crown Copyright 1986 All rights reserved

SIGNIFICANT WEATHER CHARTS





NIGHT MINIMUM TEMPERATURE (°C)
For 12-hour period ending
0900 ON 2 APR 91

DAY MAXIMUM TEMPERATURE (°C)
For 12-hour period ending
2100 ON 2 APR 91

RAINFALL (mm)
For 12-hour period ending
0900 ON 2 APR 91

RAINFALL (mm)
For 12-hour period ending
2100 ON 2 APR 91

SUNSHINE (hours)
Dawn to dusk
2 APR 91

EXTREMES FOR TUESDAY 2ND APRIL 1991

Highest maximum : 14.5°C Aberdeen/Dyce Airport

Lowest maximum : 7.1°C Fort William (Loch Linnhe) & Kilmory (SW Highland)

Lowest minimum : 3.6°C Butt of Lewis (Outer Hebrides)

Lowest grass minimum : 2.0°C Invergordon Harbour (Cromarty Firth/Highland)

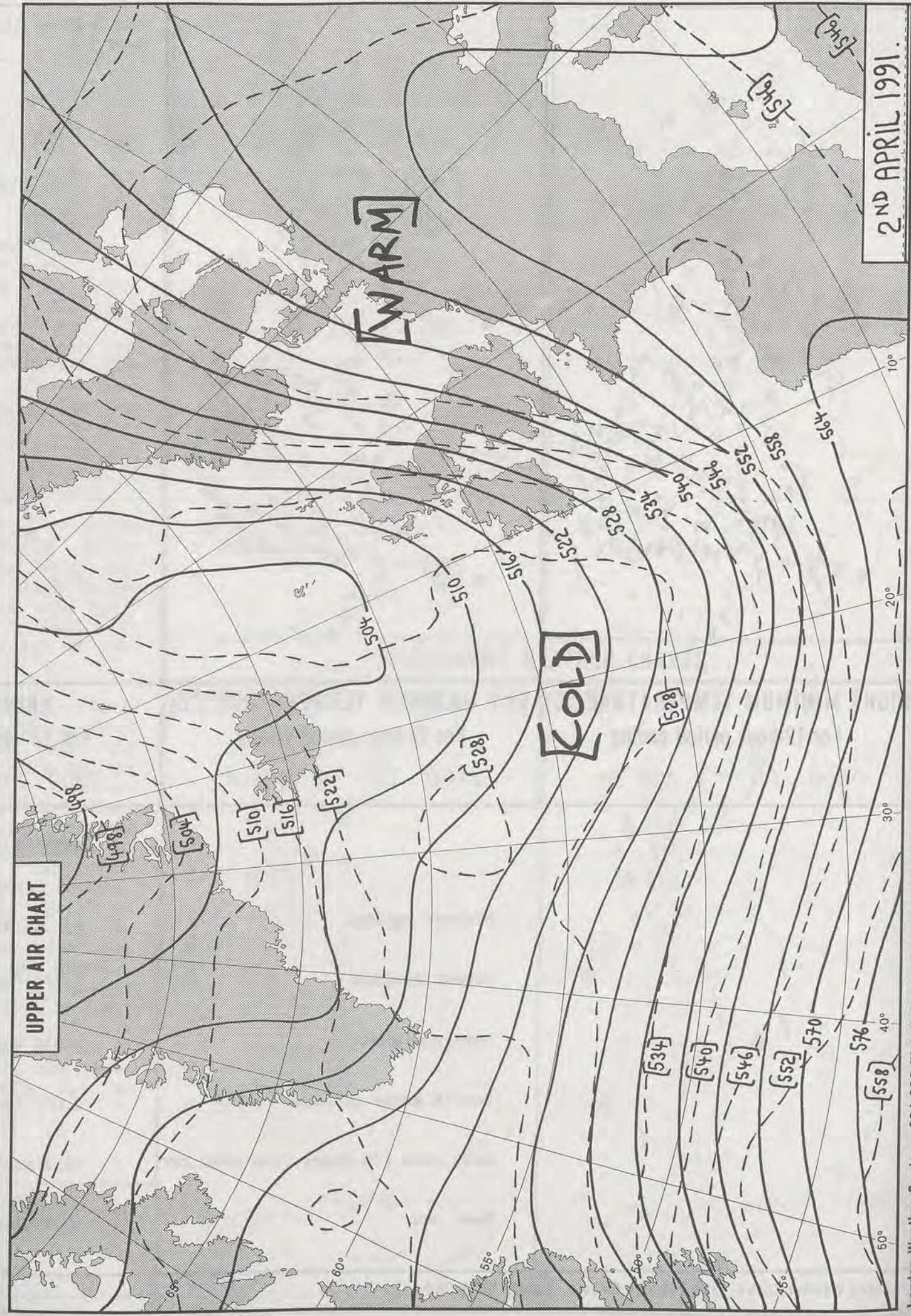
Most rain (24 hours from 0900 GMT) : 32.2 mm Trawsfynydd (Gwynedd)

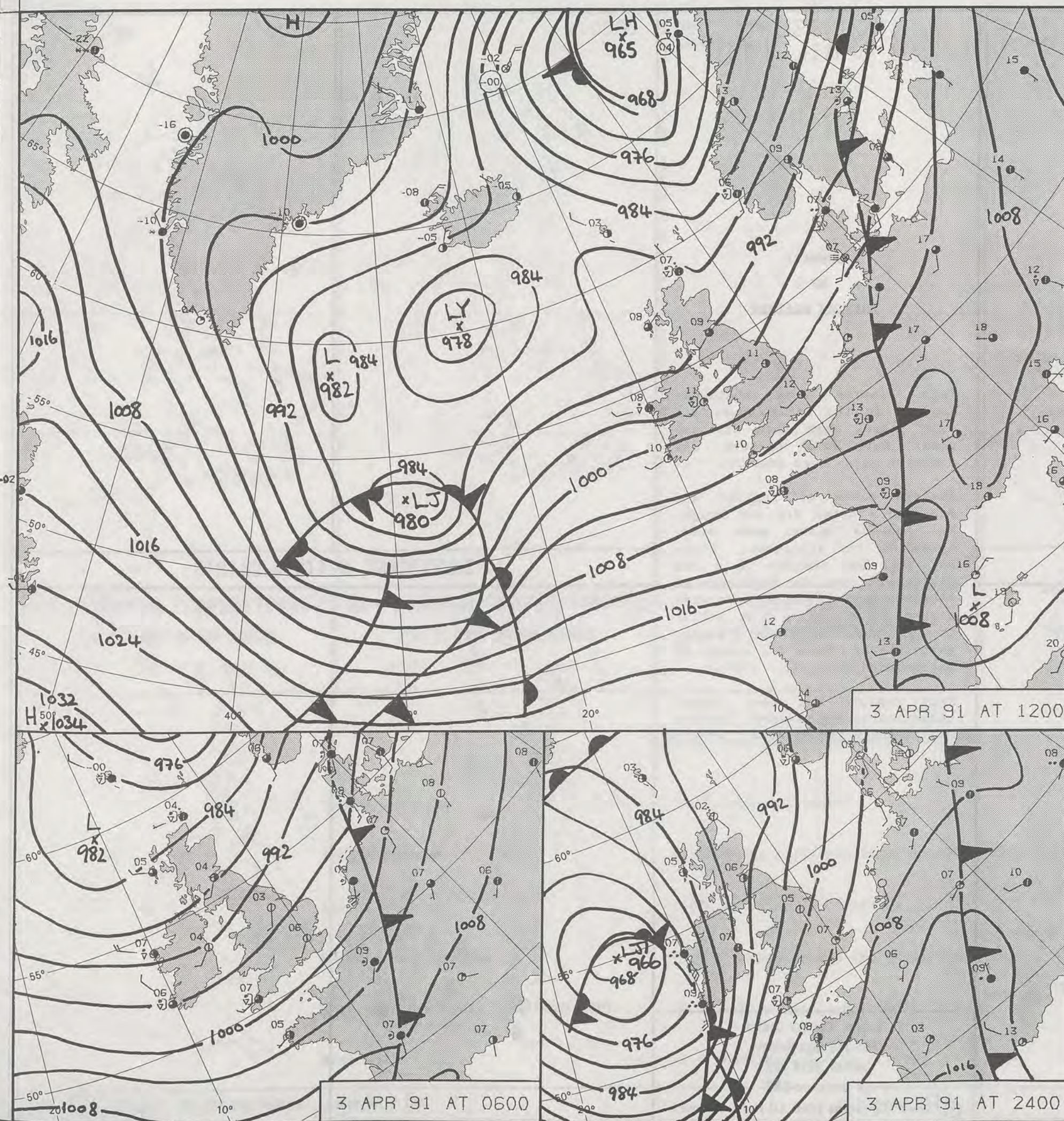
Most sun : 10.1 hours Glenlivet (Grampian)

**DAILY
WEATHER
SUMMARY**



© Crown Copyright 1986
All rights reserved





3 APR 91 AT 1800

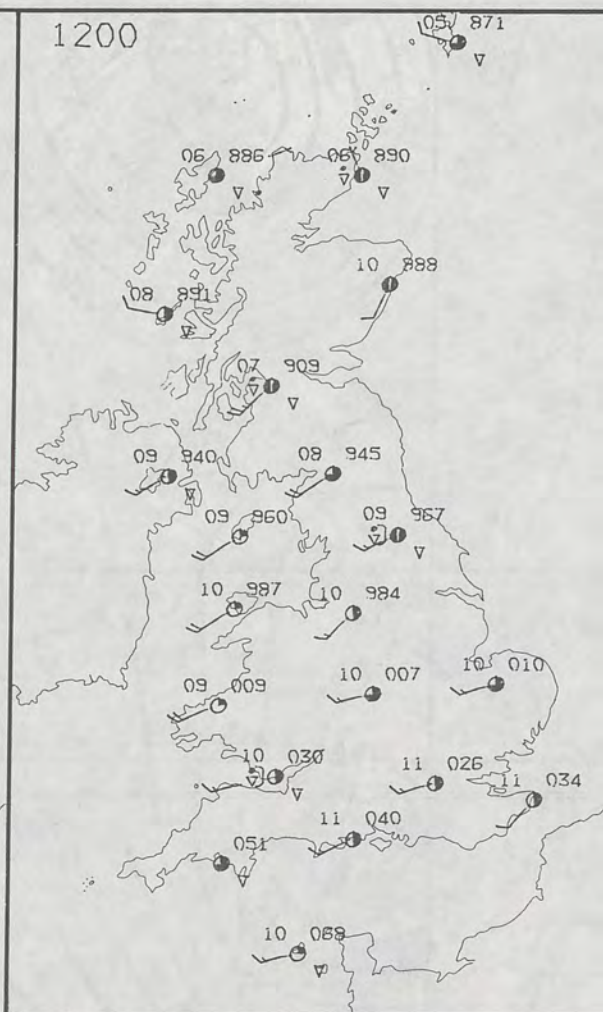
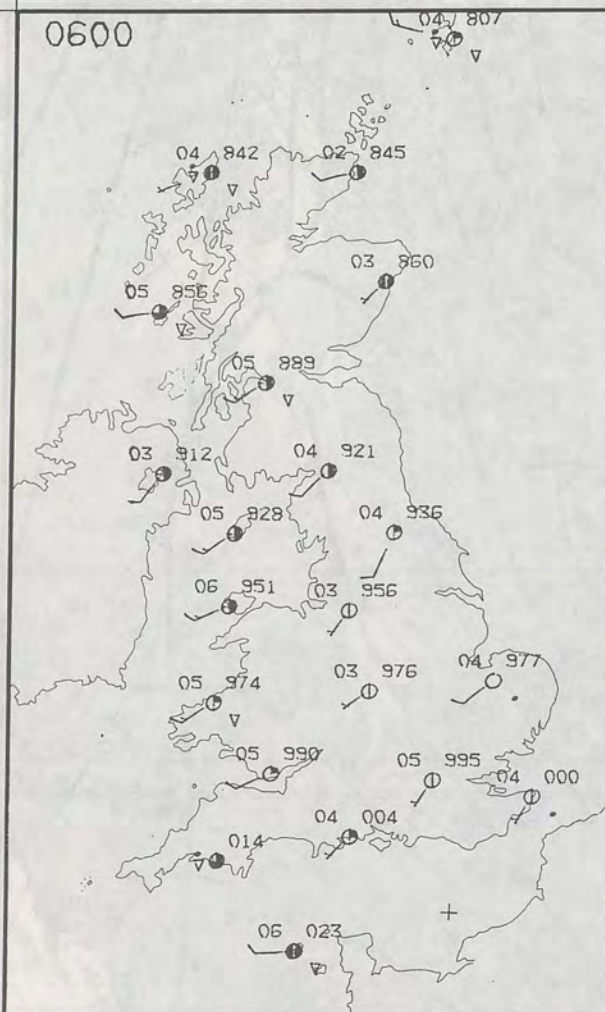
DUPLICATE ALSO
DAILY WEATHER SUMMARY
NOT FOR LOAN FOR
WEDNESDAY 3 APRIL 1991

London Weather Centre 284-286 High Holborn London WC1V 7HX

© Crown Copyright All rights reserved

METEOROLOGICAL OFFICE
16 APR 1991
LIBRARY

Warm front Cold front Occlusion



WEDNESDAY
3 APRIL 1991

**SUMMARY
OF
BRITISH WEATHER**

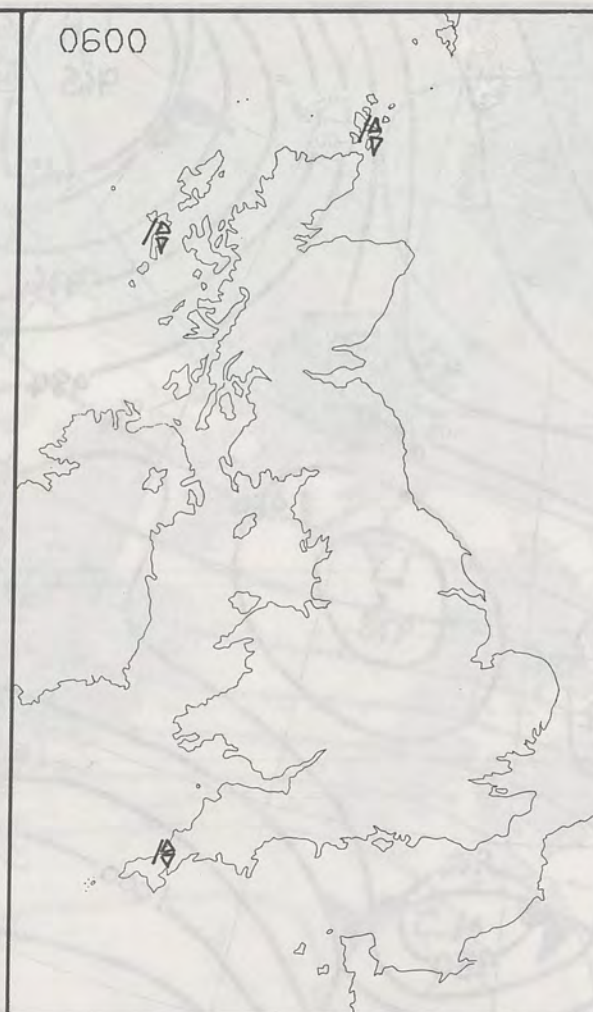
Rain cleared from southeast England in the early hours and many places were then dry and clear but some western and northern areas were showery.

Eastern parts of England and Scotland started dry and bright but showers became more widespread by the afternoon. There was hail and thunder in a few places and over the Highlands of Scotland some of the showers were wintry in nature. Most places though were dry and sunny, particularly around the coasts of England and Wales.

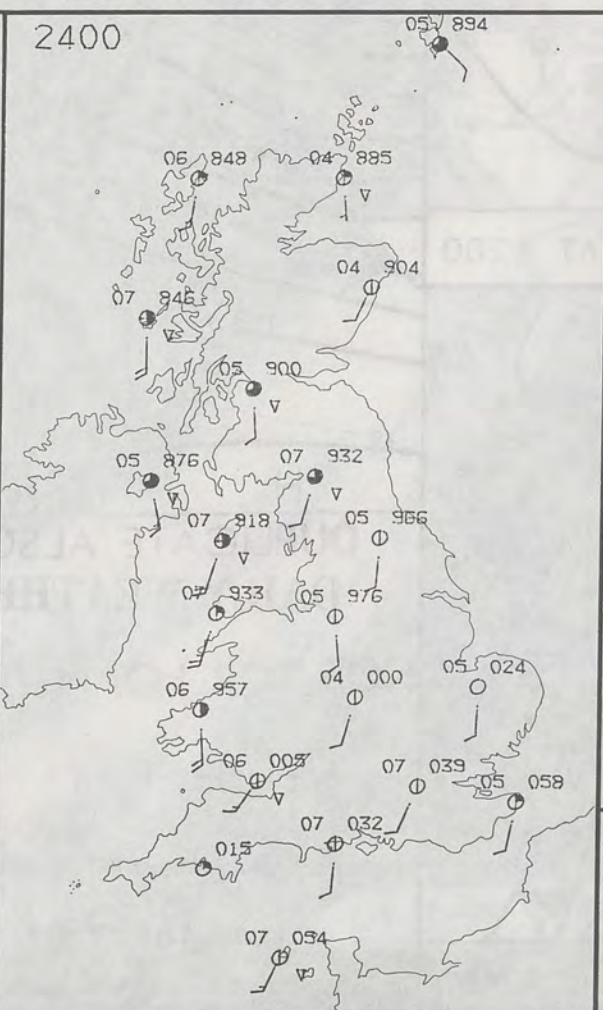
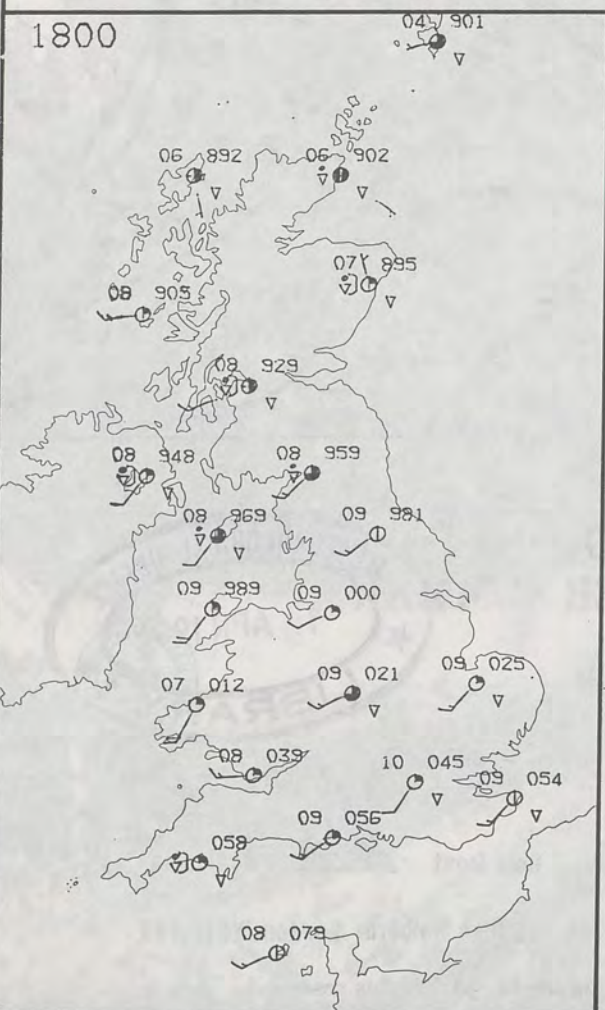
Many regions had near normal temperatures but eastern England was slightly above.

London Weather Centre
284-286 High Holborn
London WC1V 7HX
All times are GMT

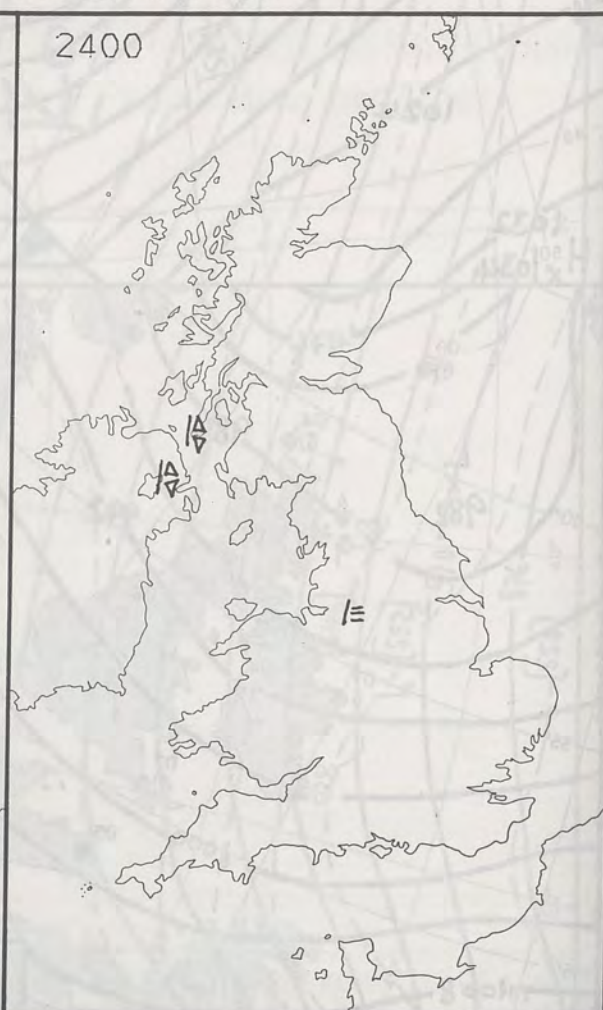
© Crown Copyright 1986 All rights reserved

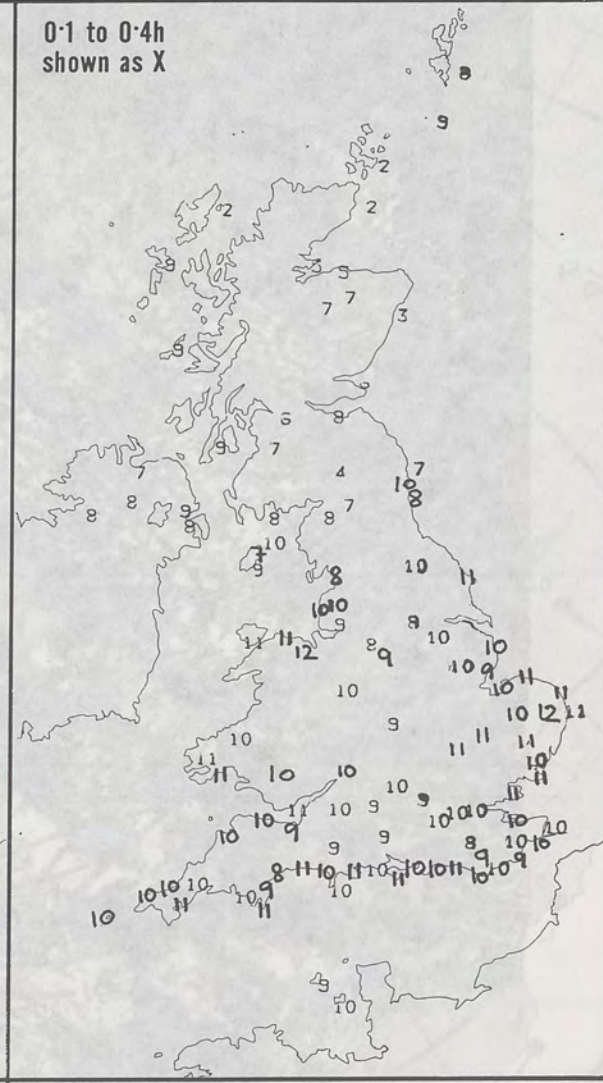
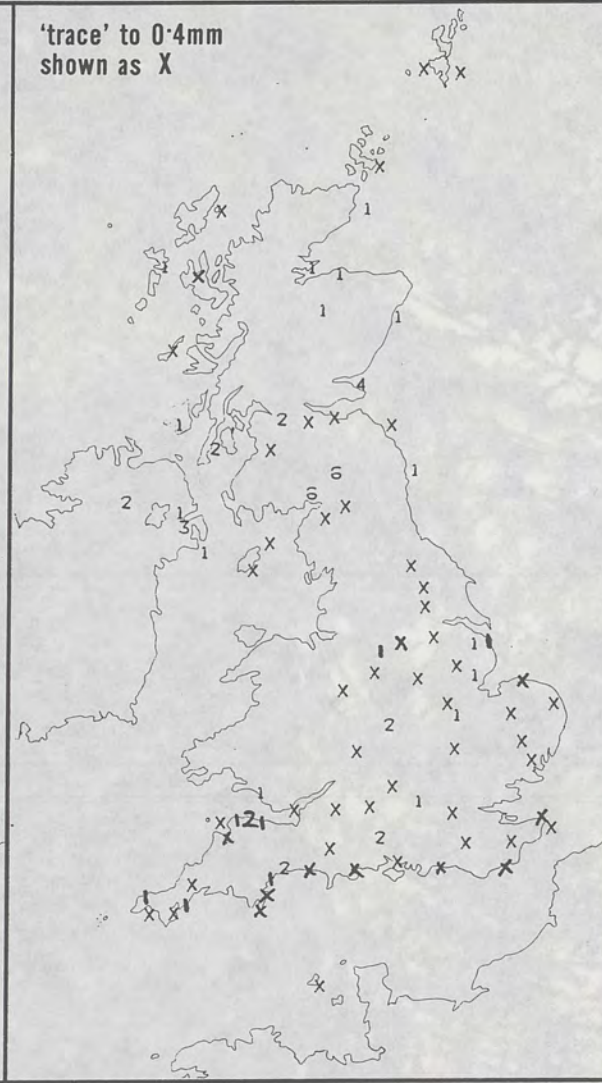
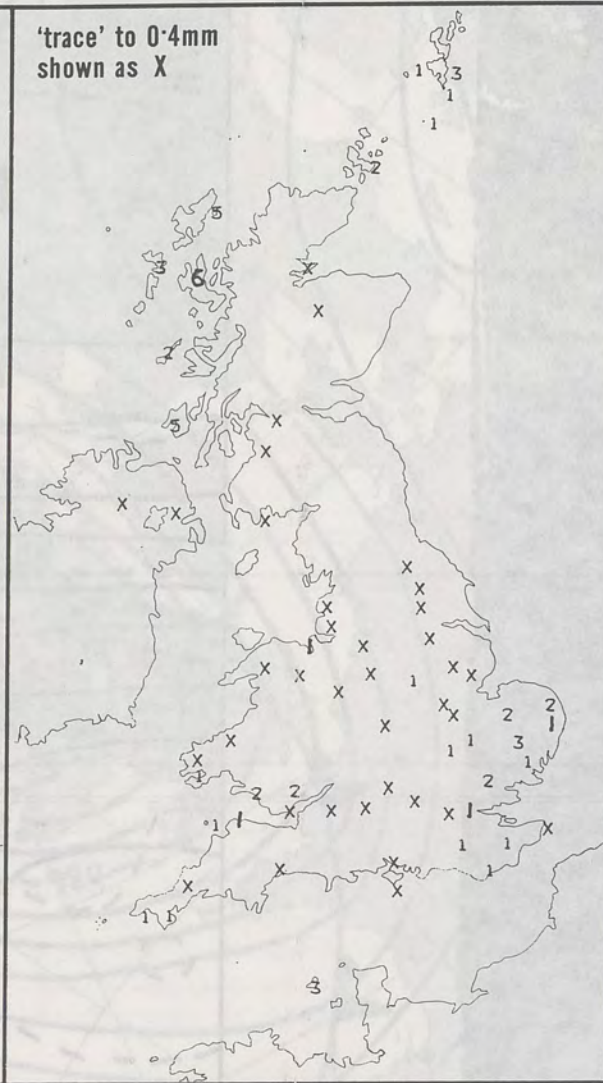
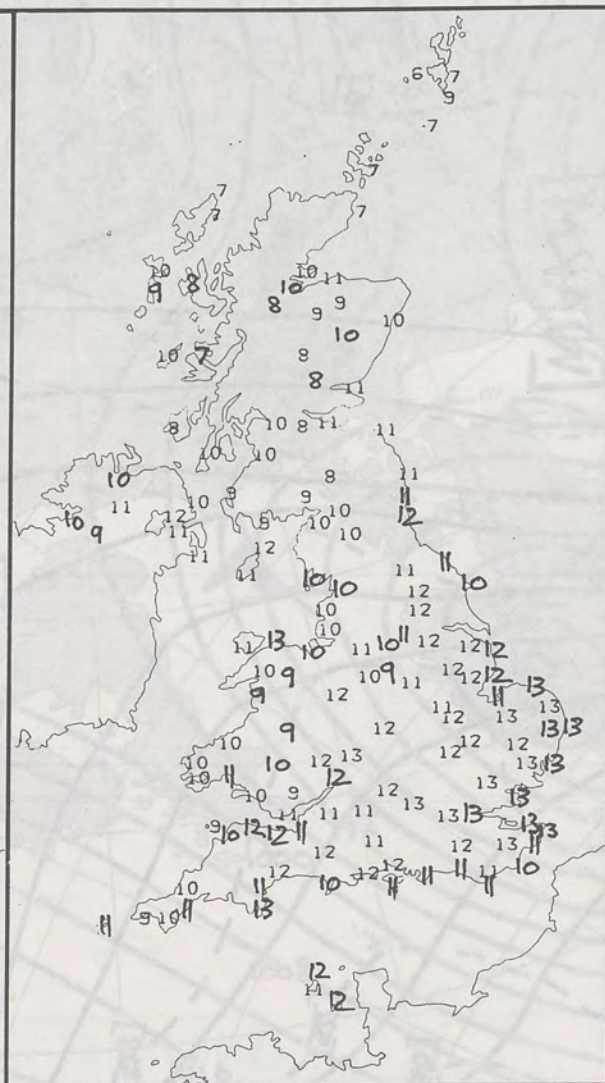
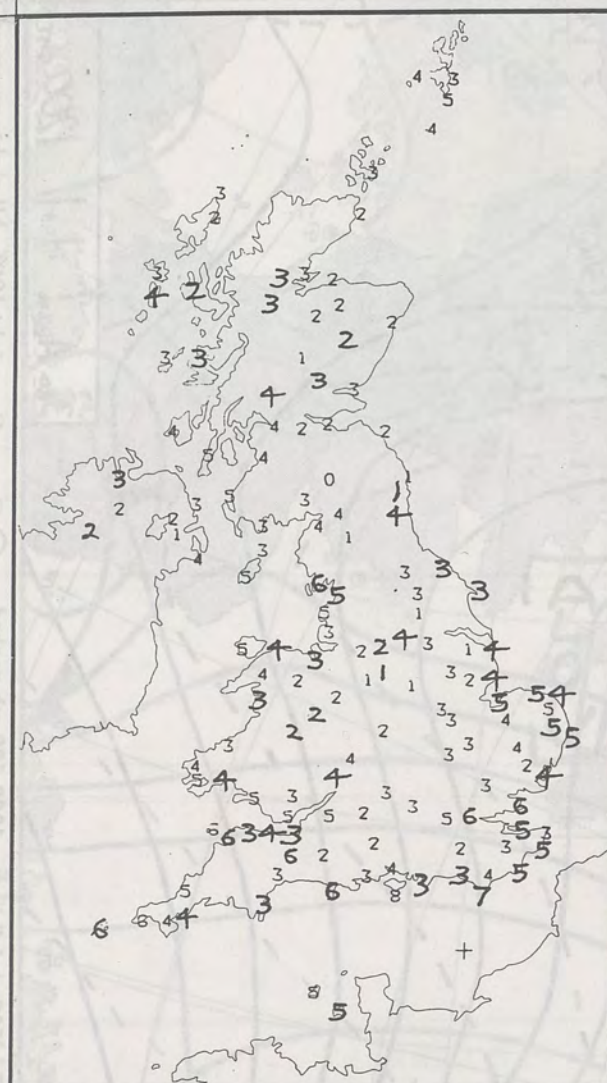


PLOTTED SURFACE OBSERVATIONS



SIGNIFICANT WEATHER CHARTS





NIGHT MINIMUM TEMPERATURE (°C)
For 12-hour period ending
0900 ON 3 APR 91

DAY MAXIMUM TEMPERATURE (°C)
For 12-hour period ending
2100 ON 3 APR 91

RAINFALL (mm)
For 12-hour period ending
0900 ON 3 APR 91

RAINFALL (mm)
For 12-hour period ending
2100 ON 3 APR 91

SUNSHINE (hours)
Dawn to dusk
3 APR 91

EXTREMES FOR WEDNESDAY 3RD APRIL 1991

Highest maximum : 13.5°C Margate (Kent)

Lowest maximum : 6.3°C Foula (off Shetland)

Lowest minimum : 0.0°C Eskdalemuir (Dumfries and Galloway)

Lowest grass minimum : -3.8°C Church Fenton (Nr Selby/Yorkshire)

Most rain (24 hours from 0900 GMT) : 18.6 mm Sloy (nr Loch Lomond)

Most sun : 11.8 hours Moel-y-Crio (Clwyd)

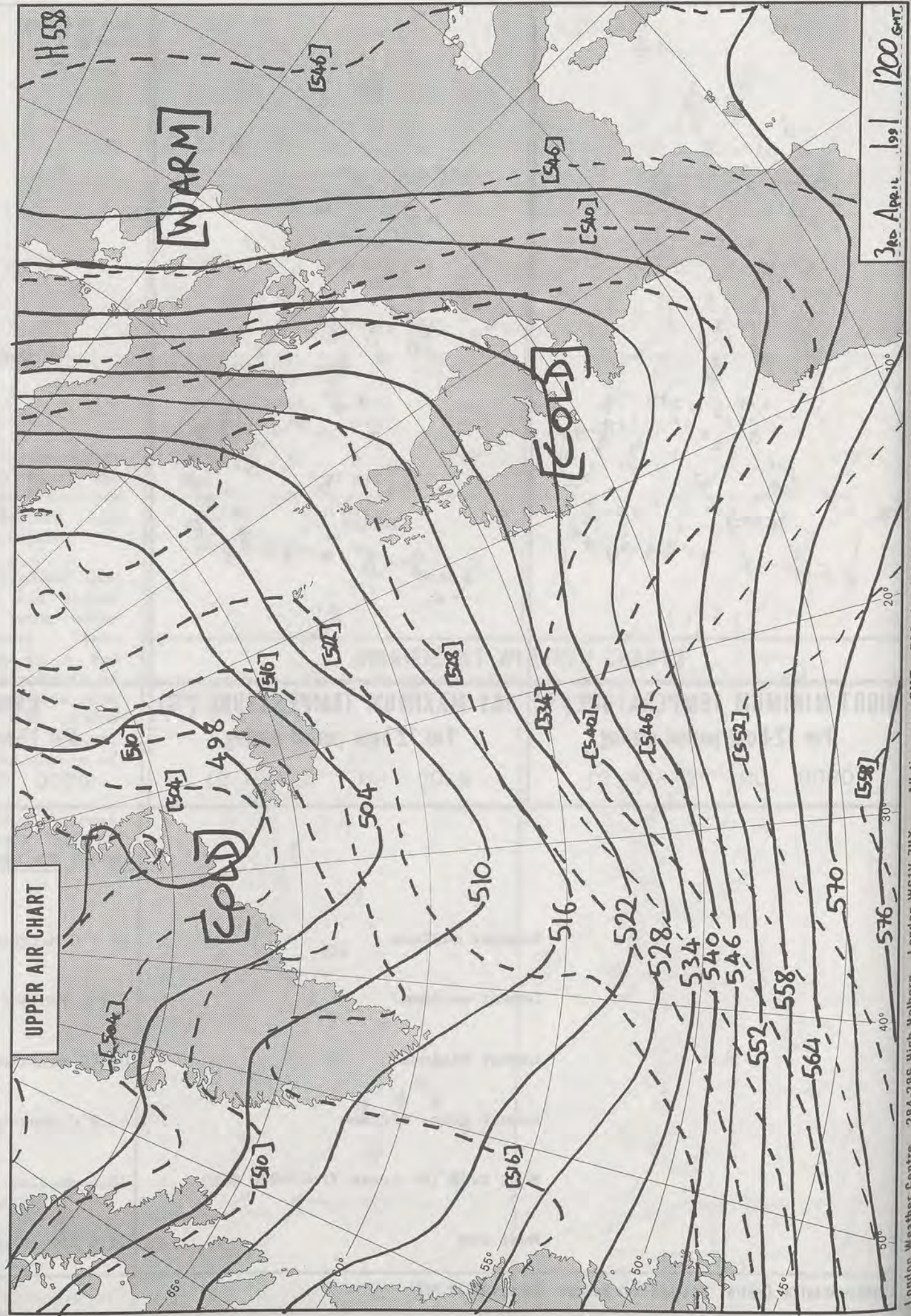
**DAILY
WEATHER
SUMMARY**

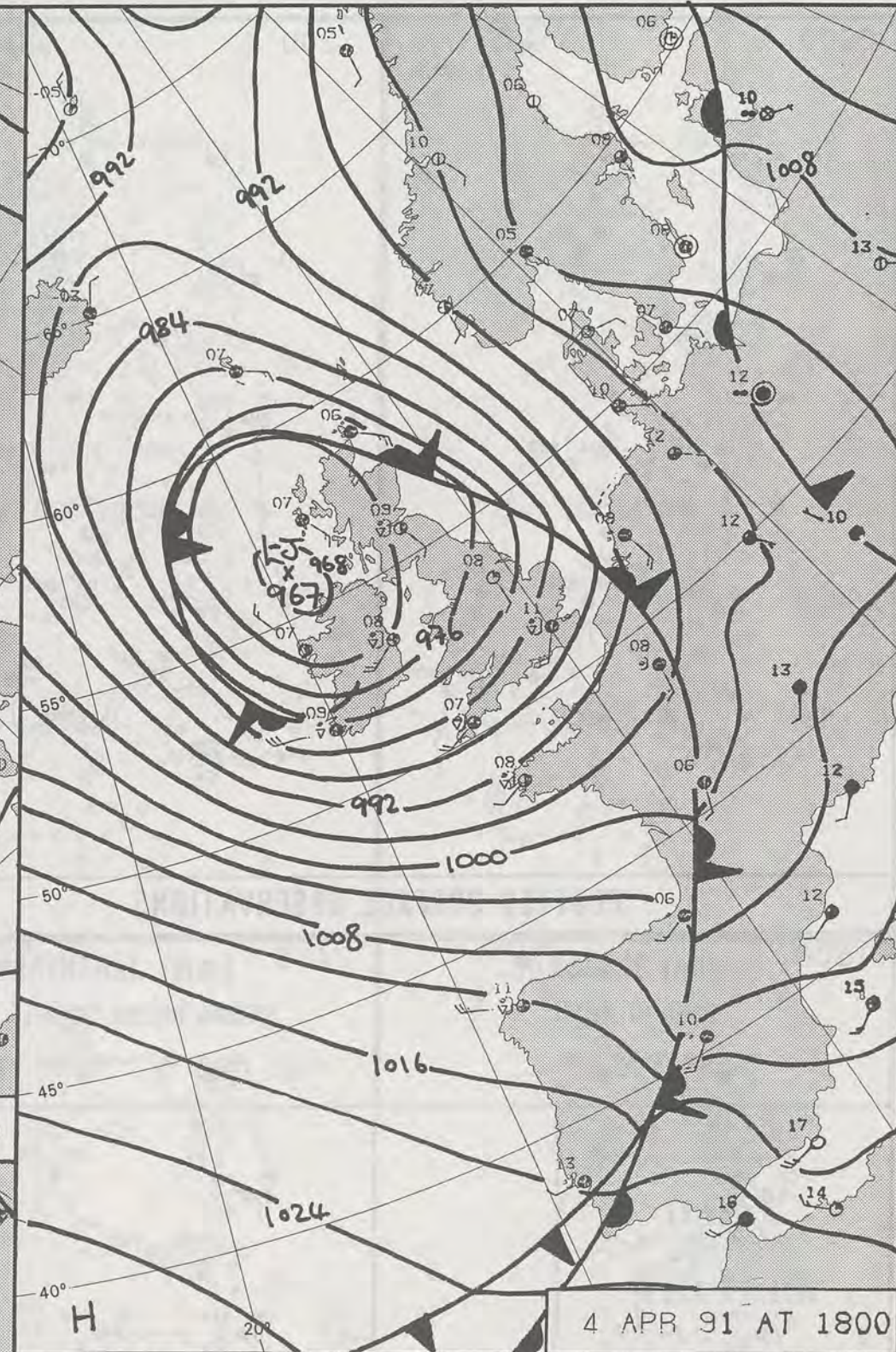
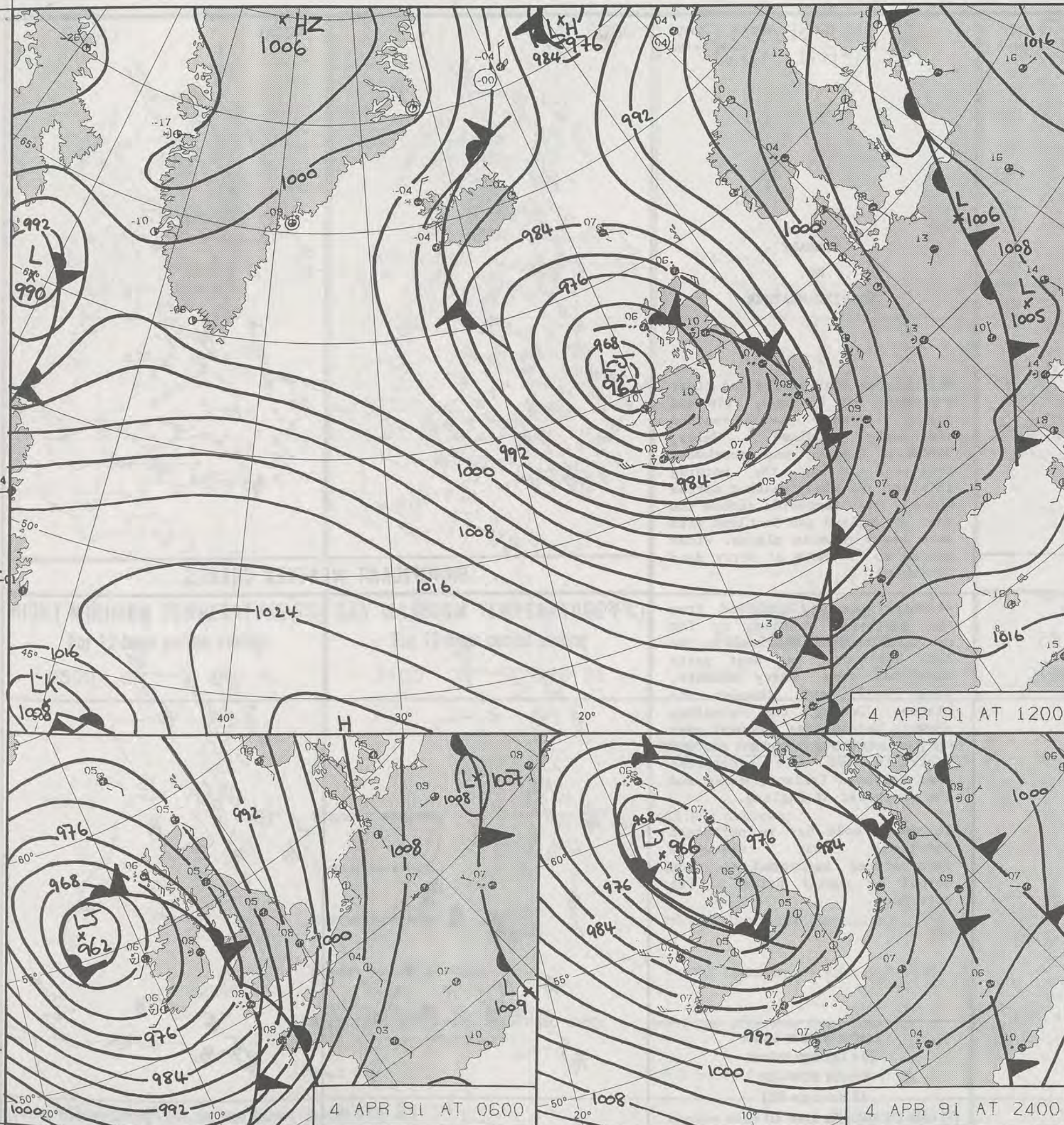


© Crown Copyright 1986
All rights reserved



APP 1300Z VK 3/4/91





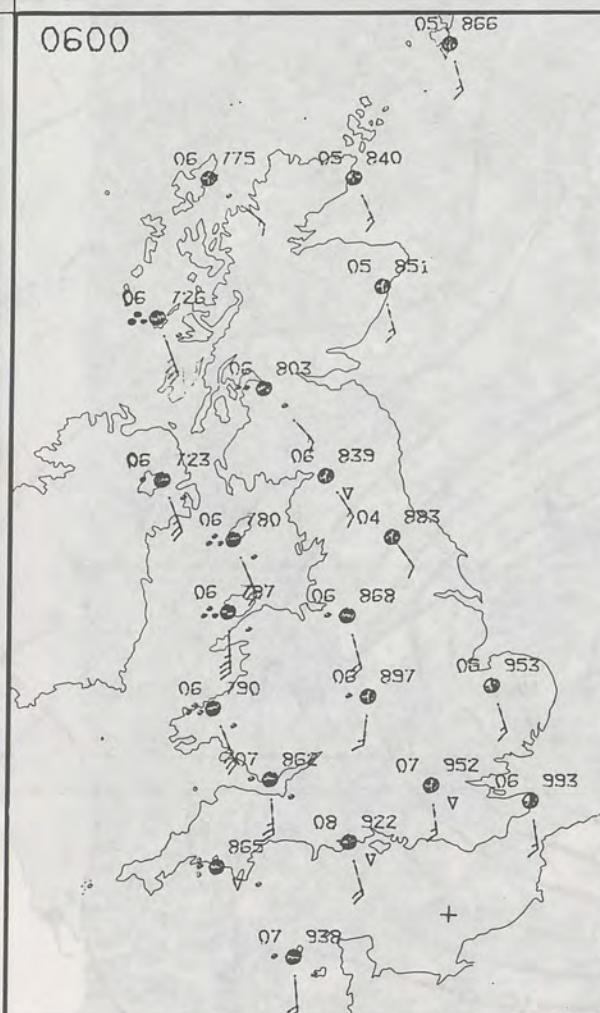
DUPLICATE ALSO
DAILY WEATHER SUMMARY
NOT FOR LOAN FOR
THURSDAY 4 APRIL 1991

London Weather Centre 284-286 High Holborn London WC1V 7HX
© Crown Copyright All rights reserved

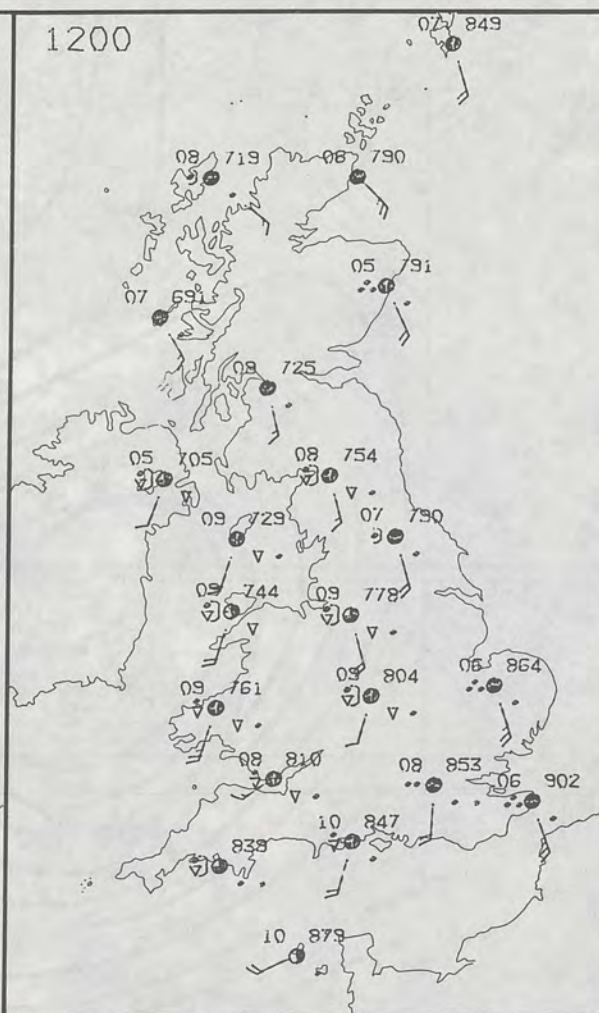
METEOLOGICAL DEPT
1 APR 1991
LIBRARY OFFICE

Warm front Cold front Occlusion

0600

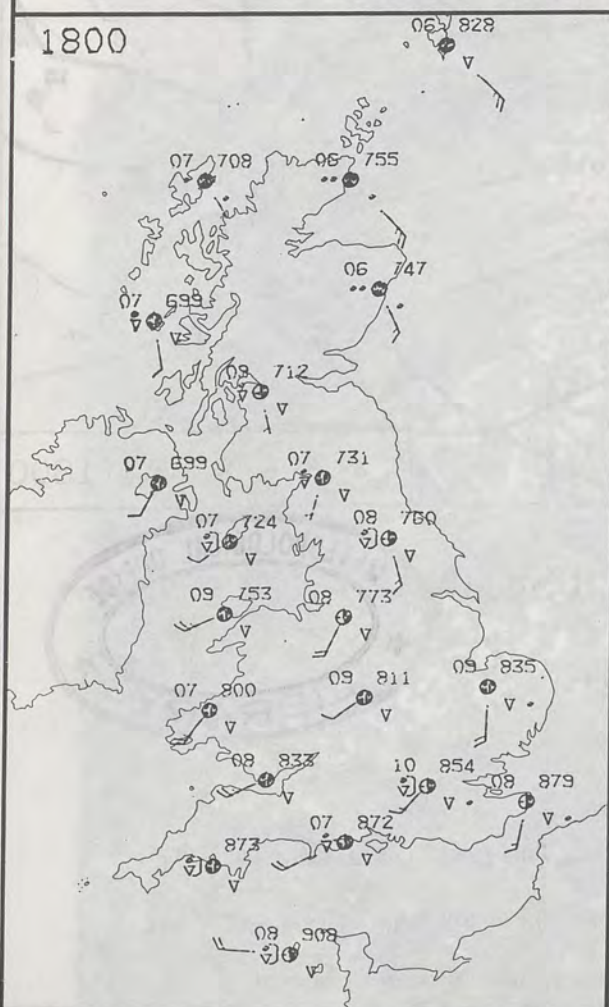


1200

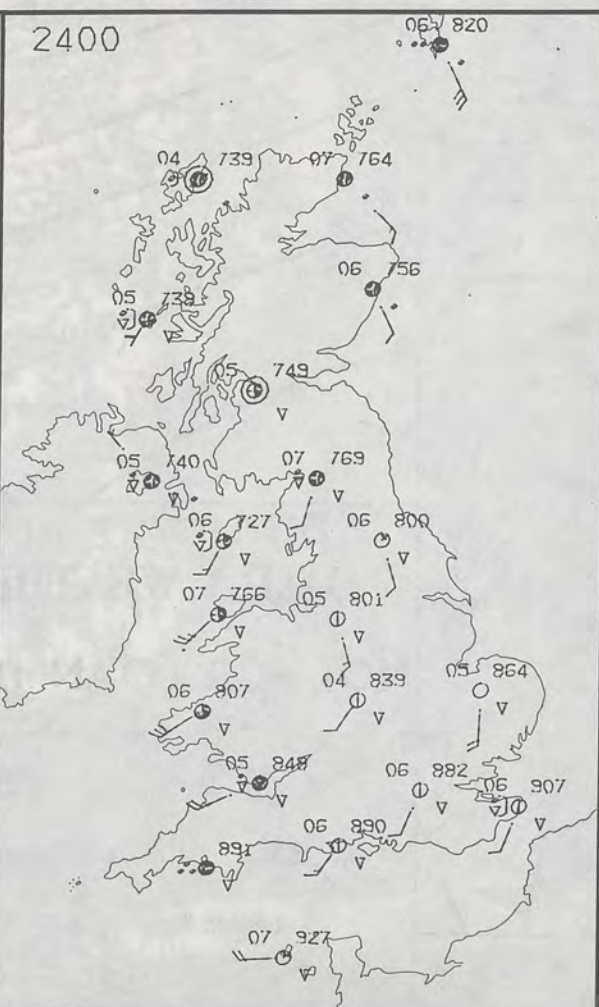


PLOTTED SURFACE OBSERVATIONS

1800



2400

THURSDAY
4 APRIL 1991SUMMARY
OF
BRITISH WEATHER

Most places started dry and clear overnight but by dawn, rain and strong winds had reached southwest England, Wales, Northern Ireland and southwest Scotland. During the morning this wet and windy weather spread quickly northeastwards across the rest of England and Scotland with some heavy rain in places. Winds gusted to 79 knots at Berry Head (Brixham).

Brighter weather followed from the southwest reaching as far north as central Scotland in the late afternoon, but most parts then had some heavy showers, with hail and thunder in places. During the evening, showers became less frequent over many central and eastern districts but more widespread over Northern Ireland, Wales and the southwest of England.

It was a cold day in northeast Scotland, but elsewhere temperatures recovered to near normal or rather below in the afternoon.

London Weather Centre
284-286 High Holborn
London WC1V 7HX
All times are GMT

© Crown Copyright 1986 All rights reserved

0600



1200



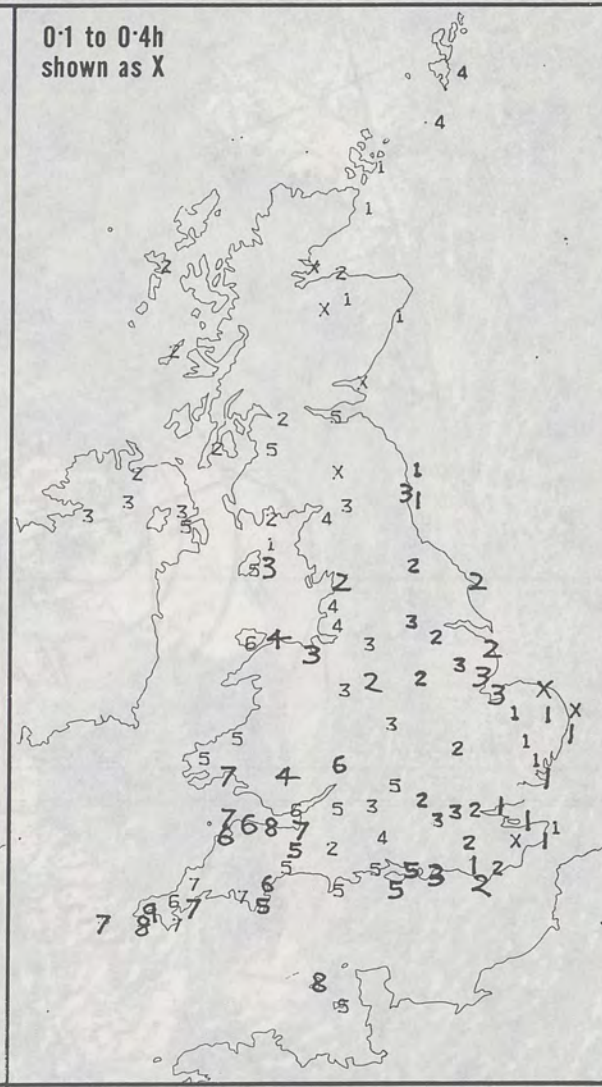
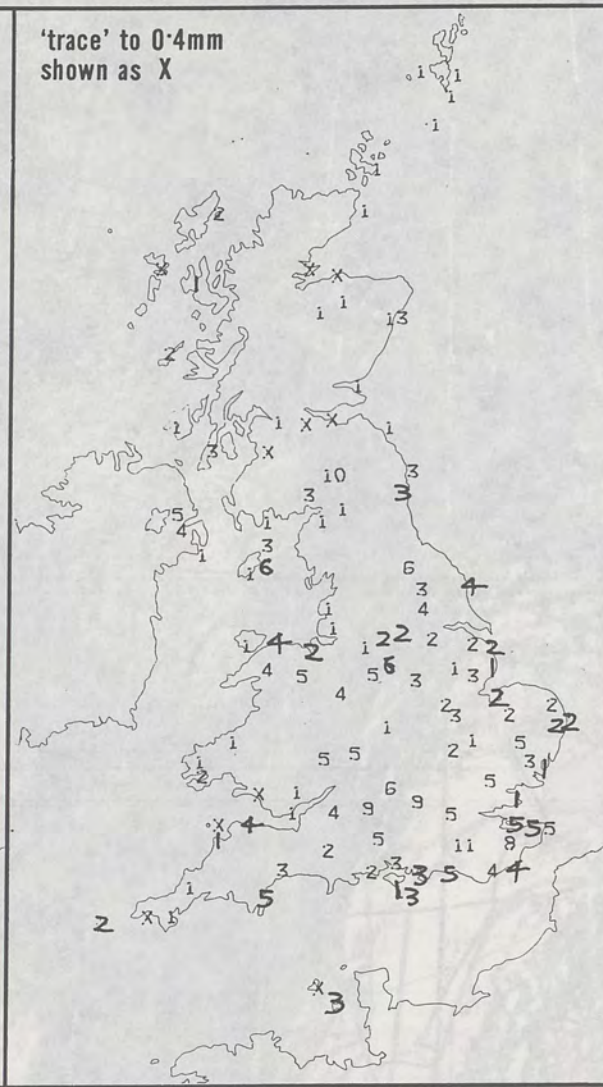
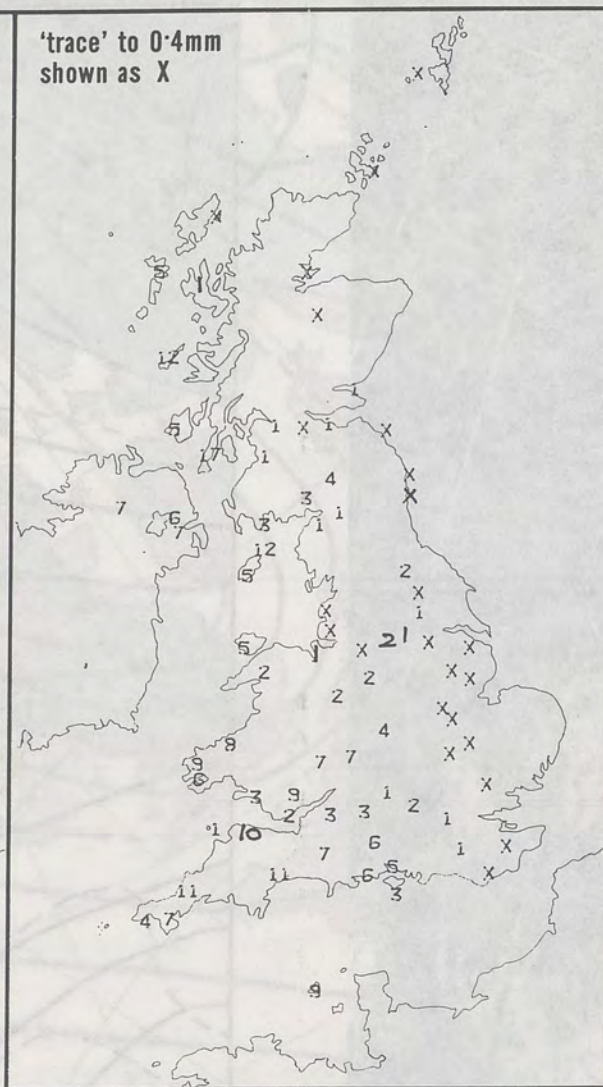
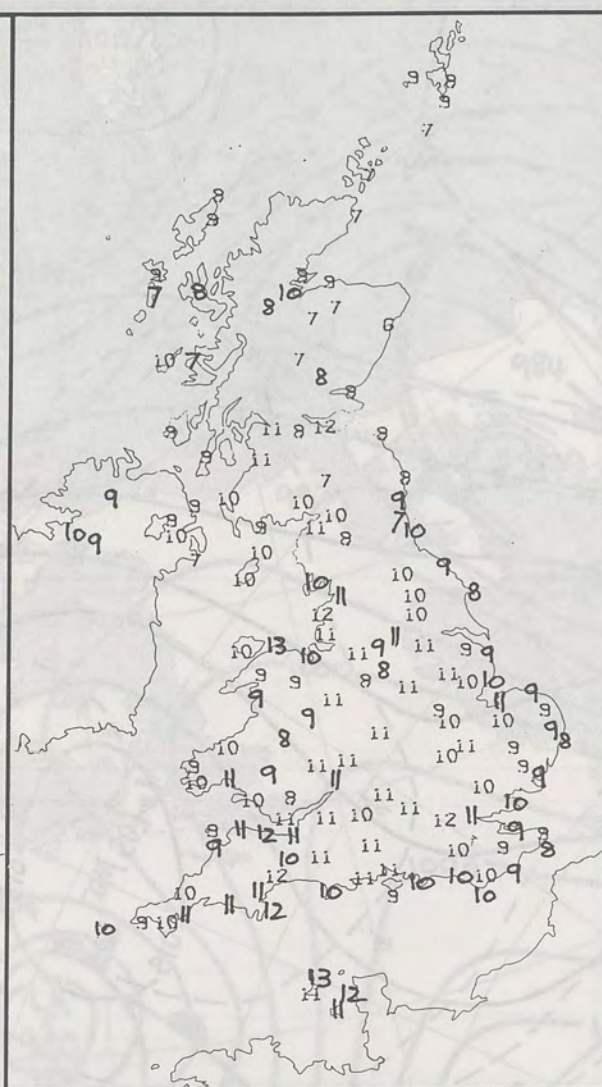
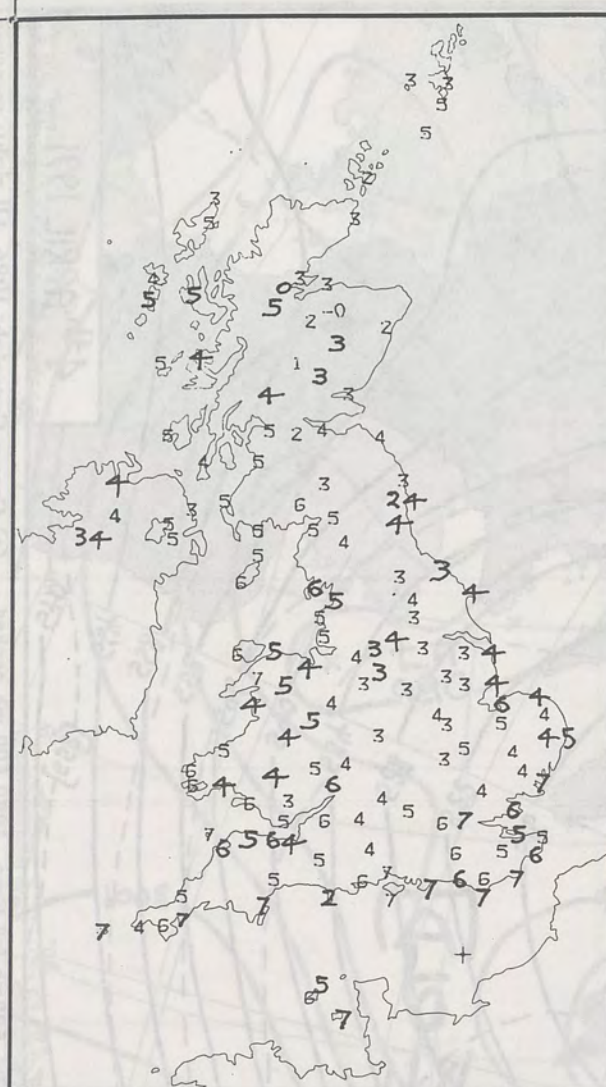
SIGNIFICANT WEATHER CHARTS

1800



2400





NIGHT MINIMUM TEMPERATURE (°C)
For 12-hour period ending
0900 ON 4 APR 91

DAY MAXIMUM TEMPERATURE (°C)
For 12-hour period ending
2100 ON 4 APR 91

RAINFALL (mm)
For 12-hour period ending
0900 ON 4 APR 91

RAINFALL (mm)
For 12-hour period ending
2100 ON 4 APR 91

SUNSHINE (hours)
Dawn to dusk
4 APR 91

EXTREMES FOR THURSDAY 4TH APRIL 1991

Highest maximum : 13.0°C Guernsey

Lowest maximum : 6.4°C Aberdeen/Dyce

Lowest minimum : -0.2°C Glenlivet (Grampian)

Lowest grass minimum : -4.3°C Lossiemouth (Moray Firth)

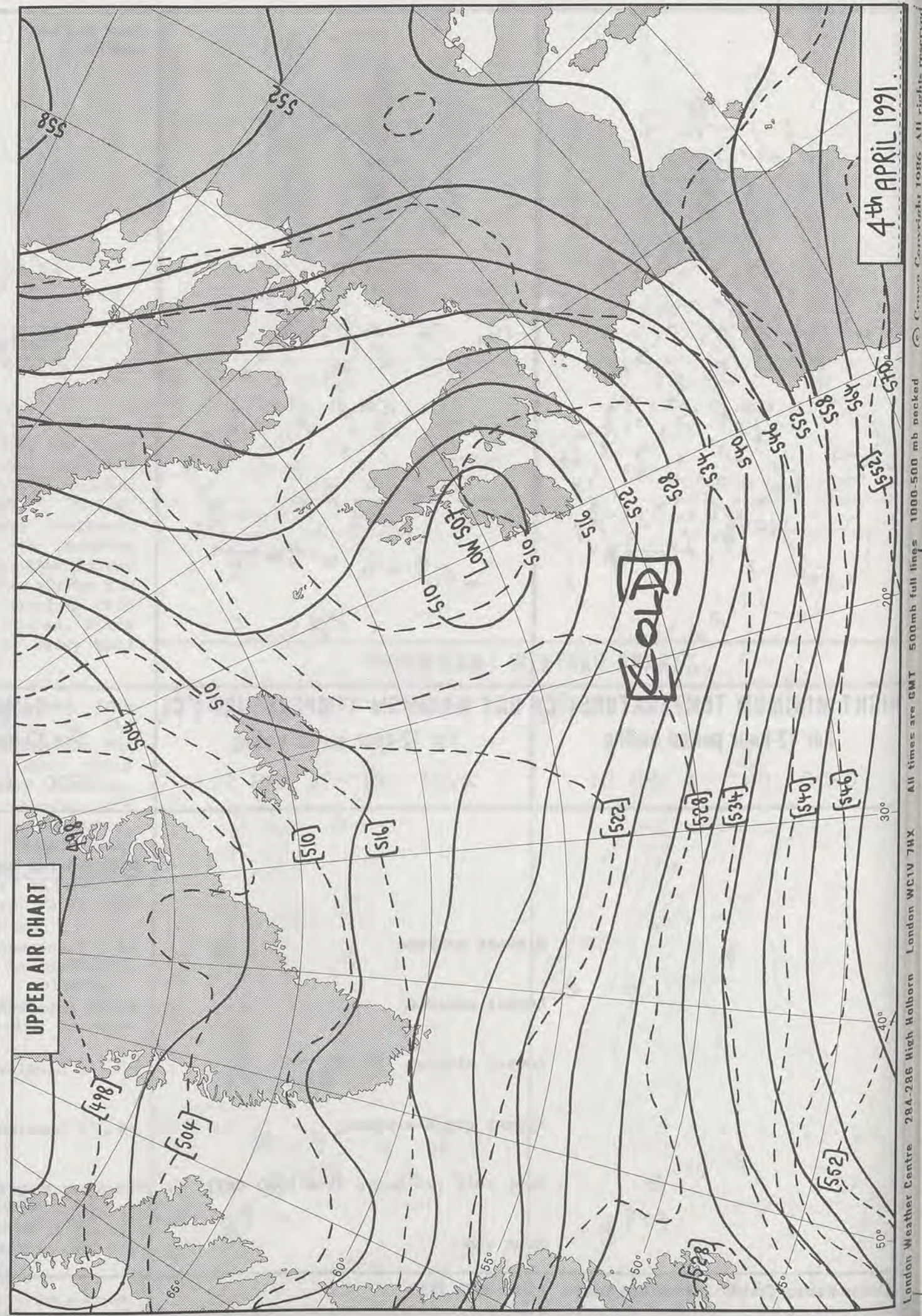
Most rain (24 hours from 0900 GMT) : 20.6 mm Sloy (Nr Loch Lomond)

Most sun : 8.8 hours Penzance (Cornwall)

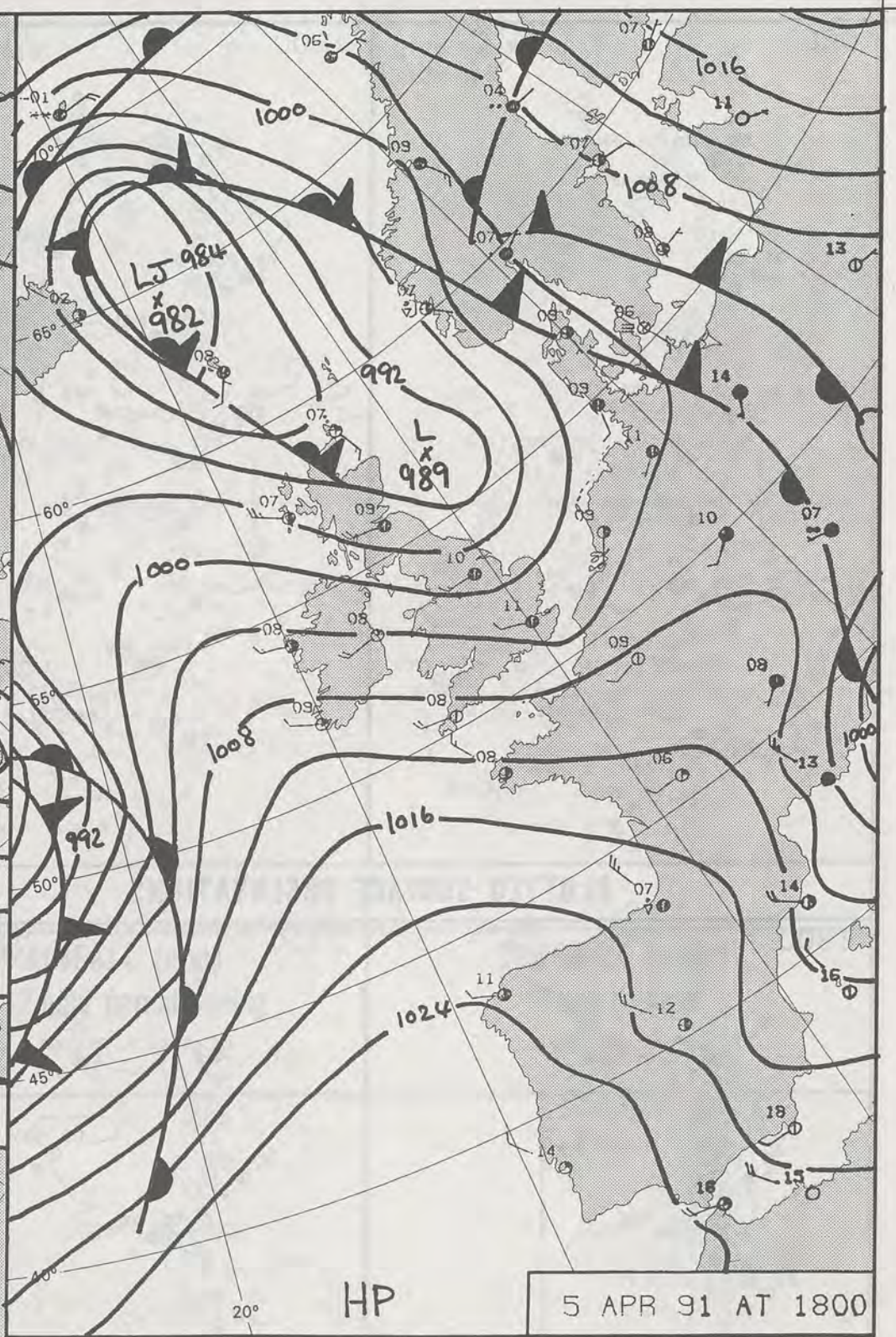
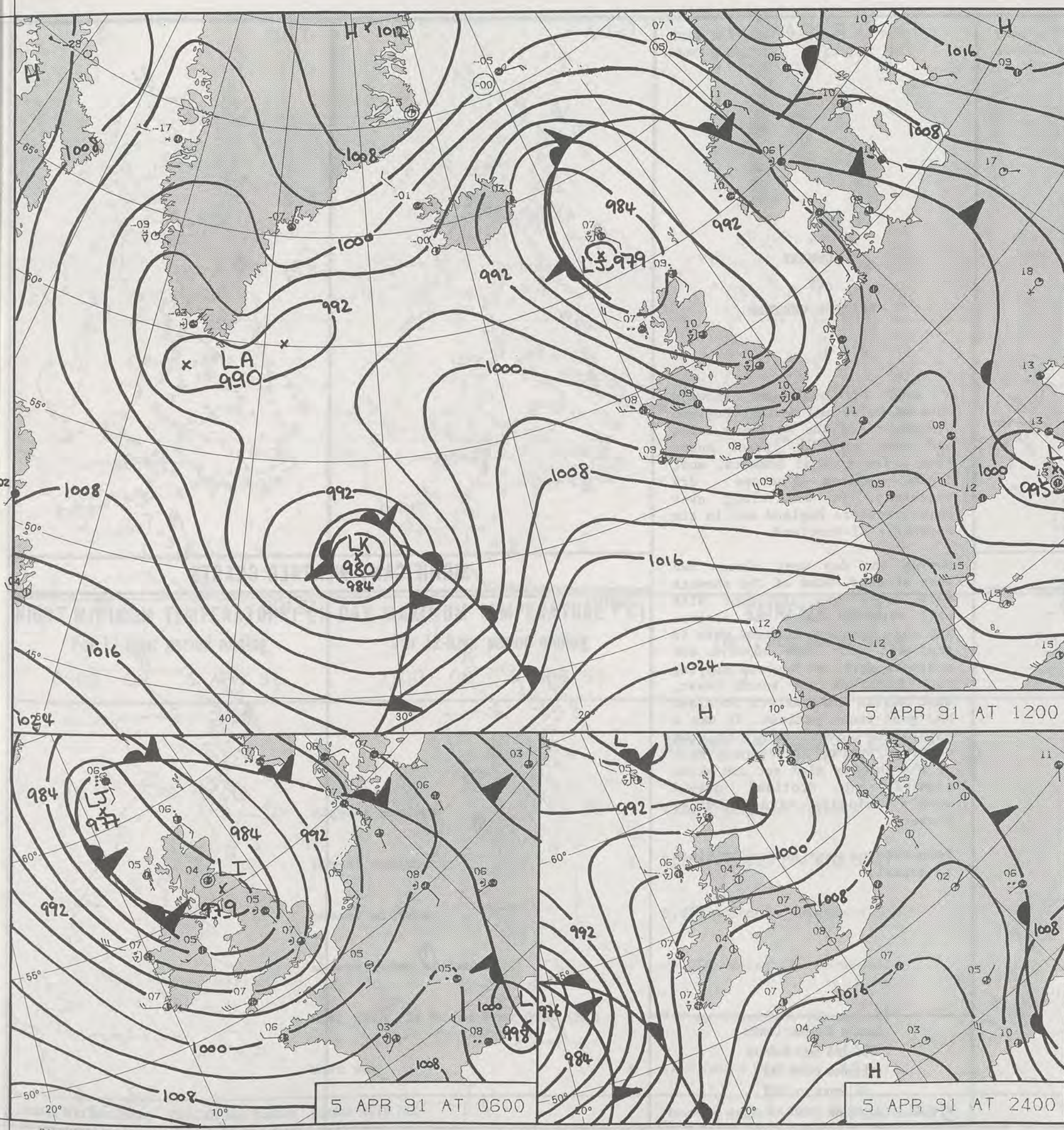
**DAILY
WEATHER
SUMMARY**



© Crown Copyright 1986
All rights reserved



London Weather Centre 284-286 High Holborn London WC1V 7HX All times are GMT 500mb full lines 1000-500 mb necked Crown Copyright 1986 All rights reserved



DUPLICATE ALSO
DAILY WEATHER SUMMARY

NOT FOR LOAN FOR

FRIDAY 5 APRIL 1991

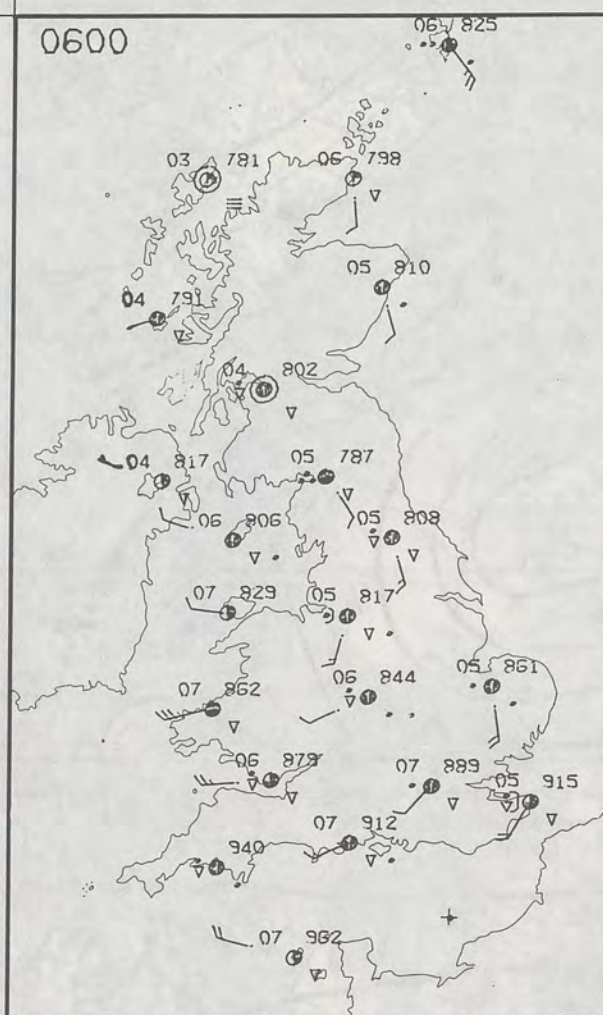
Warm front Cold front Occlusion

London Weather Centre 284-286 High Holborn London WC1V 7HX

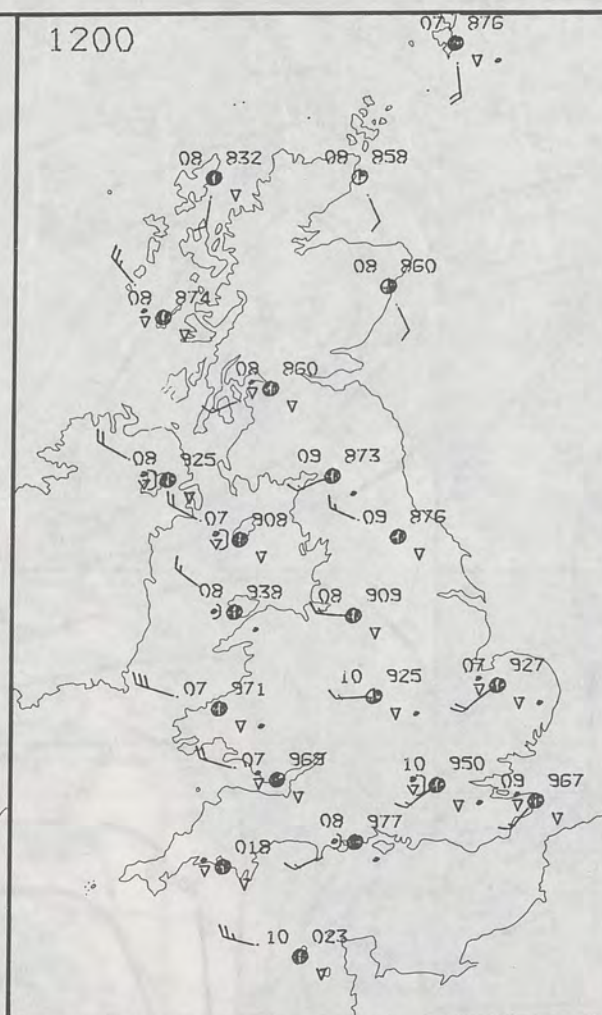
© Crown Copyright All rights reserved

16 APR 1991
METEOROLOGICAL
LIBRARY
OFFICE

0600



1200



FRIDAY
5 APRIL 1991

SUMMARY
OF
BRITISH WEATHER

A band of prolonged showers crossed Wales and western England overnight and the Northern Isles had some rain at first. Apart from a few coastal showers, most other places became dry overnight. It was windy over Wales, western England and in the northeast of Scotland.

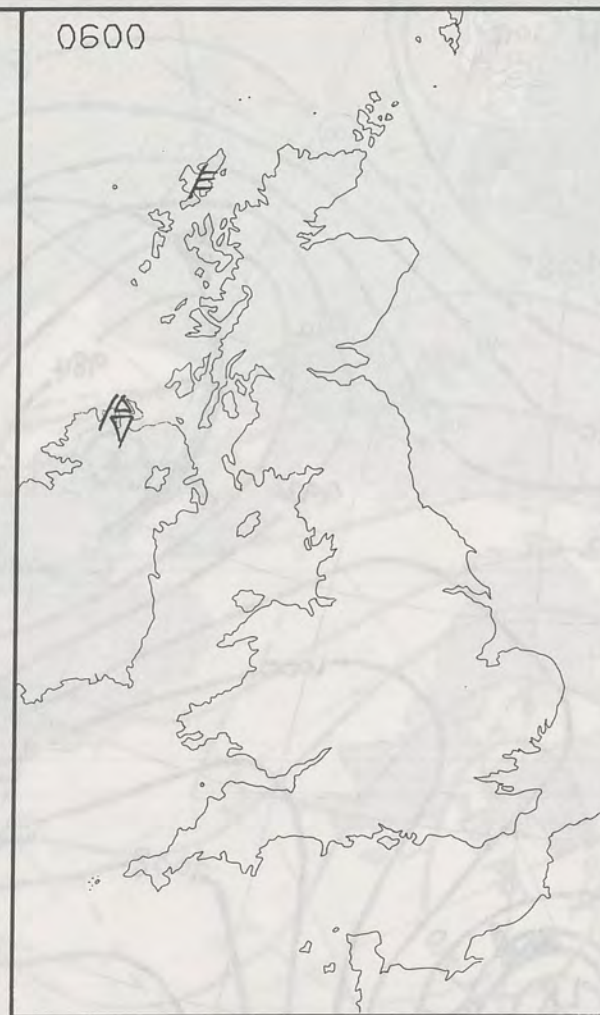
During the day most places had some showers. Some of the showers were heavy and prolonged with hail reported in a few places. The most frequent showers were in the west with some eastern and southern parts of England staying dry. Parts of the south coast, East Anglia and eastern Scotland had good sunny periods. It was a windy day over much of the country. During the evening most of the showers died out and skies cleared but Scotland stayed mostly cloudy with further showers.

Temperatures were generally close to normal.

London Weather Centre
284-286 High Holborn
London WC1V 7HX
All times are GMT

© Crown Copyright 1986 All rights reserved

0600

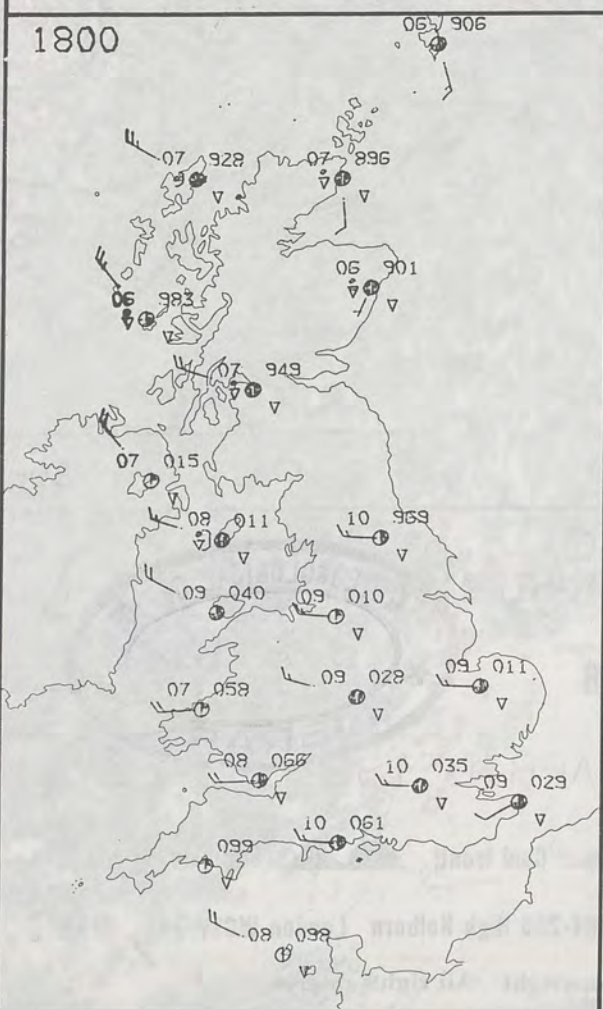


1200

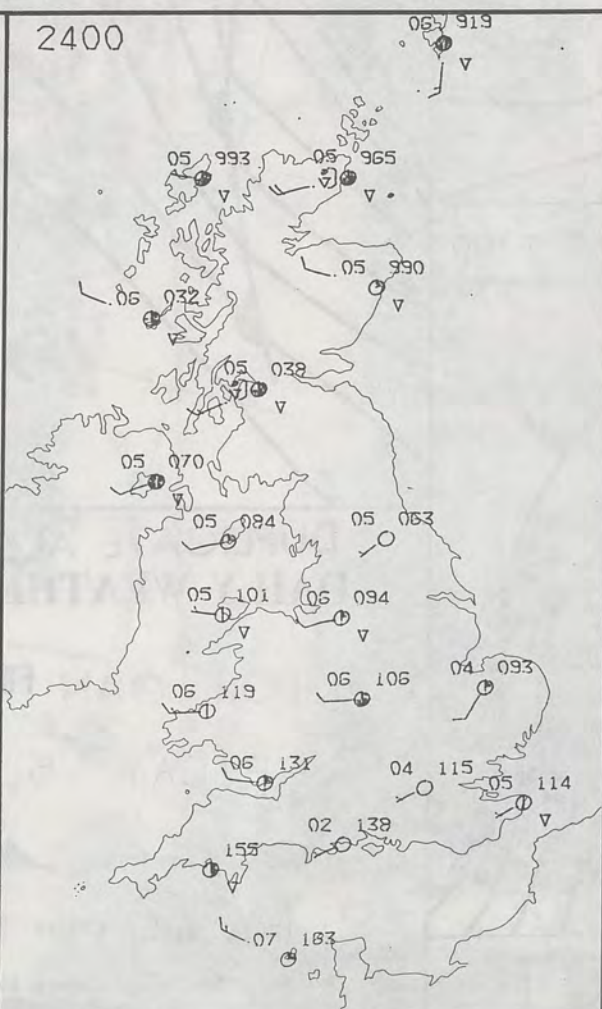


PLOTTED SURFACE OBSERVATIONS

1800



2400

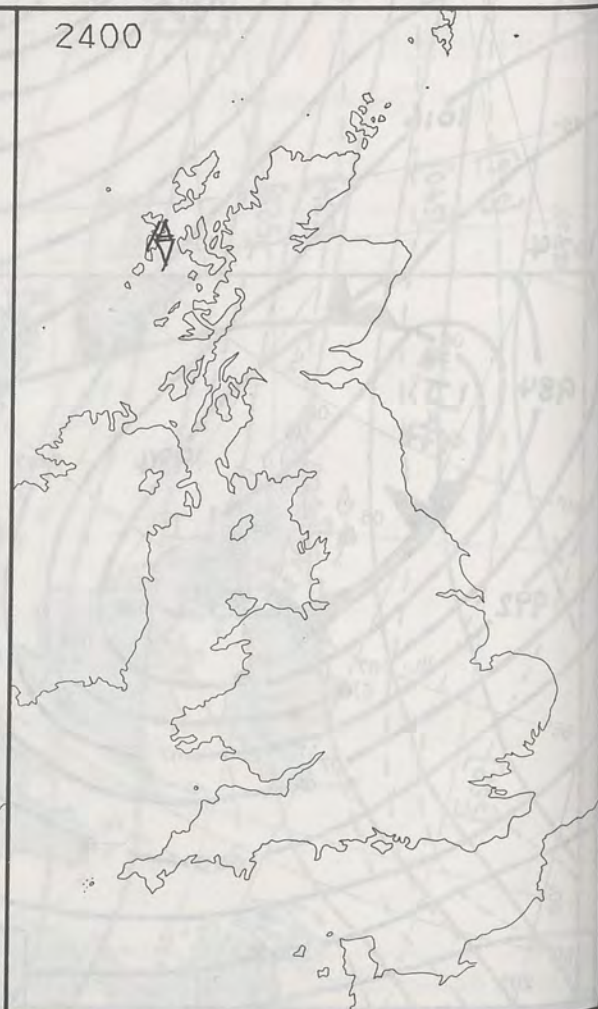


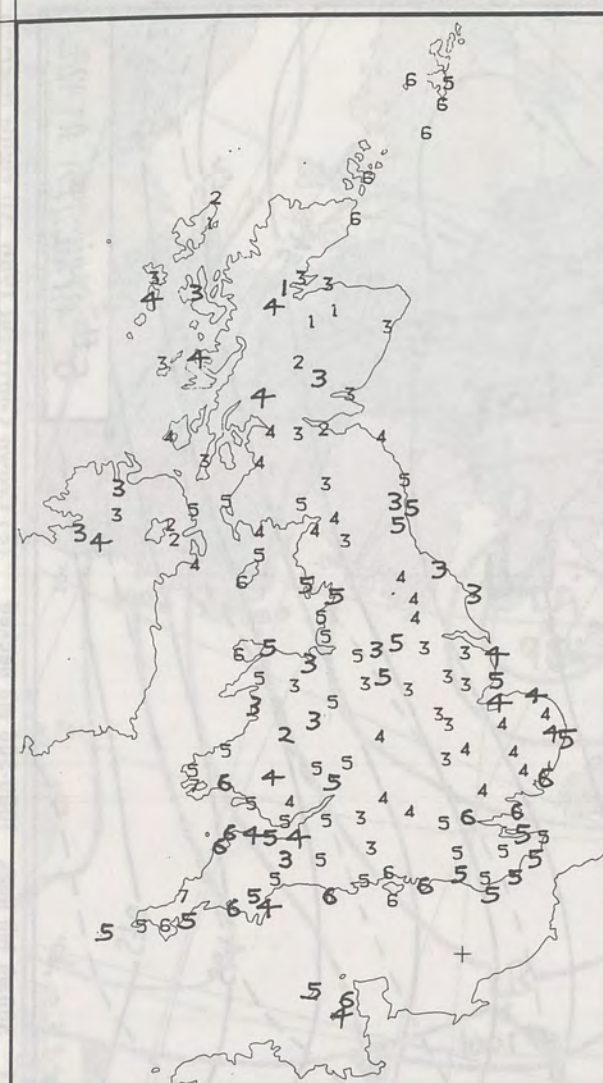
SIGNIFICANT WEATHER CHARTS

1800

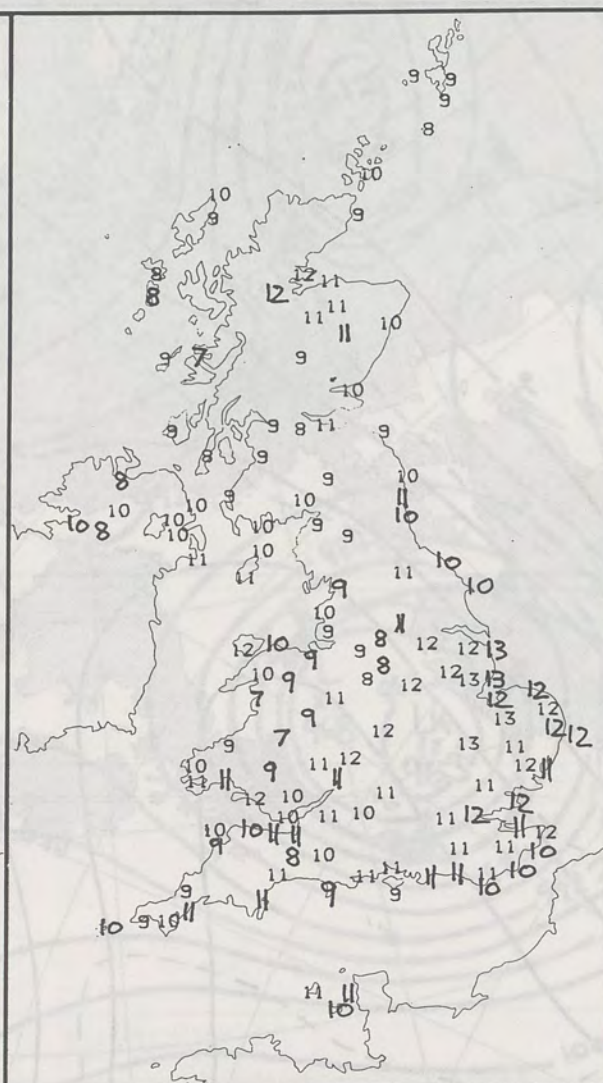


2400

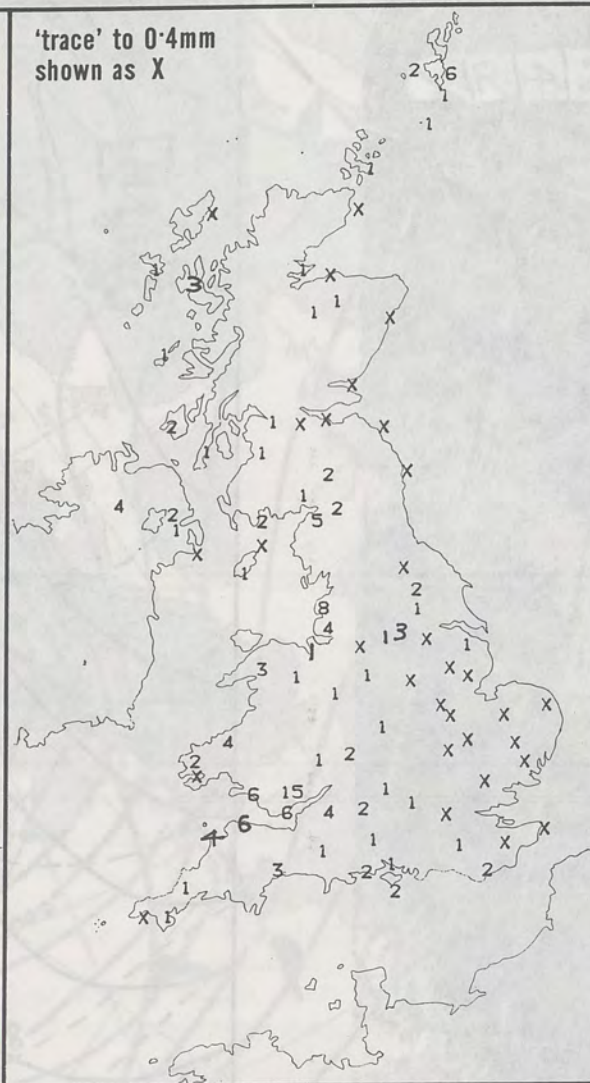




NIGHT MINIMUM TEMPERATURE (°C)
For 12-hour period ending
0900 ON 5 APR 91



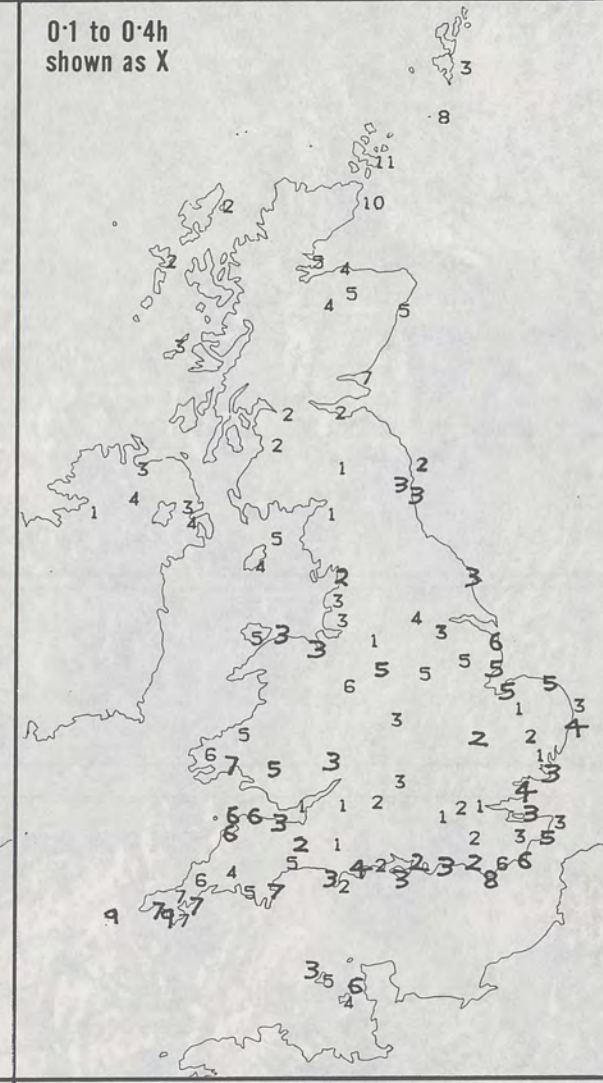
DAY MAXIMUM TEMPERATURE (°C)
For 12-hour period ending
2100 ON 5 APR 91



RAINFALL (mm)
For 12-hour period ending
0900 ON 5 APR 91



RAINFALL (mm)
For 12-hour period ending
2100 ON 5 APR 91



SUNSHINE (hours)
Dawn to dusk
5 APR 91

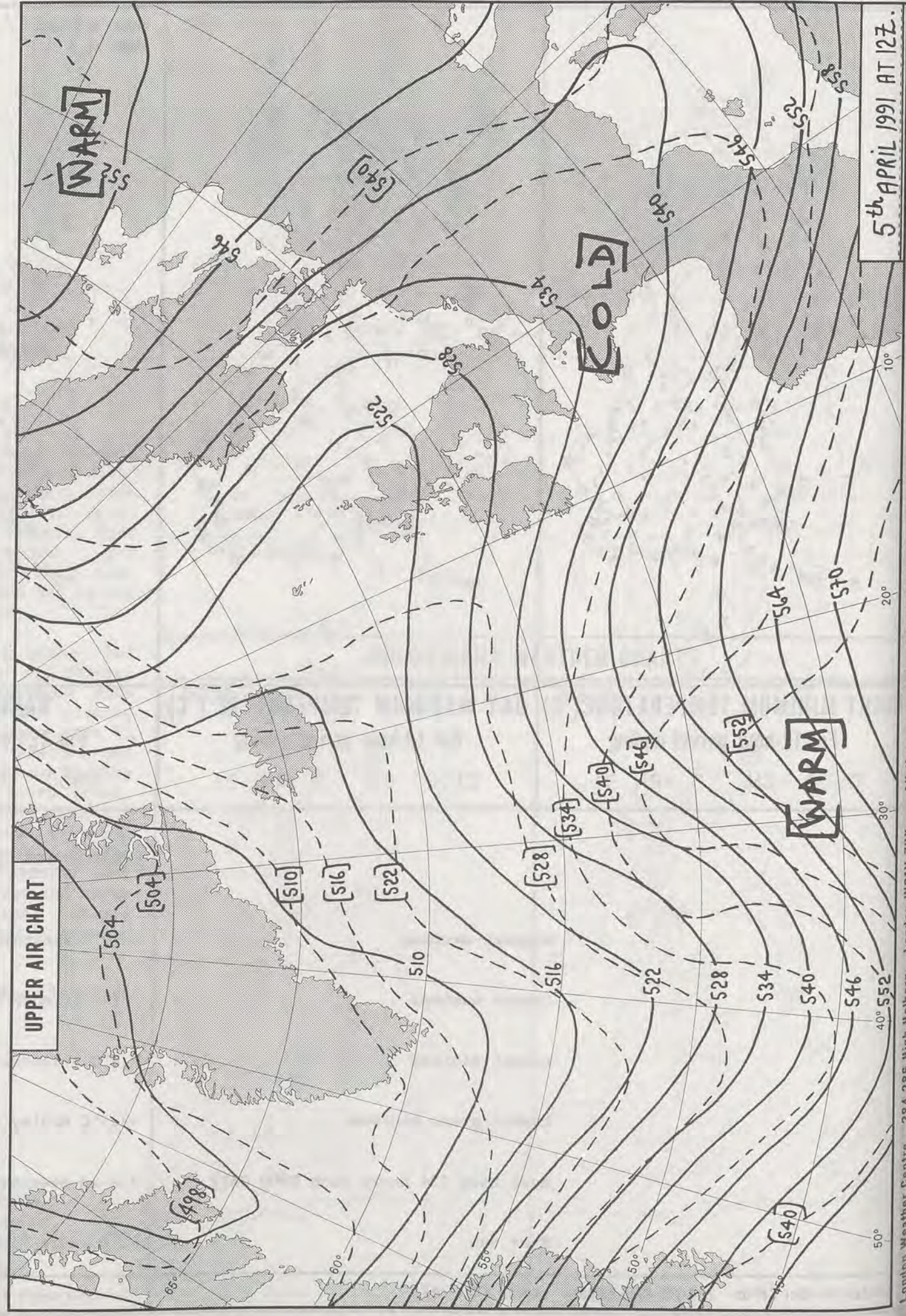

EXTREMES FOR FRIDAY 5TH APRIL 1991

Highest maximum	: 13.0°C Skegness (Lincs)
Lowest maximum	: 7.1°C Kilmory (SW Highland)
Lowest minimum	: 0.8°C Aviemore (Highland)
Lowest grass minimum	: -3.5°C Madley (Nr Hereford)
Most rain (24 hours from 0900 GMT)	: 7.0 mm Glenlivet (Grampian)
Most sun	: 11.0 hours Kirkwall (Orkney)

**DAILY
WEATHER
SUMMARY**



© Crown Copyright 1986
All rights reserved



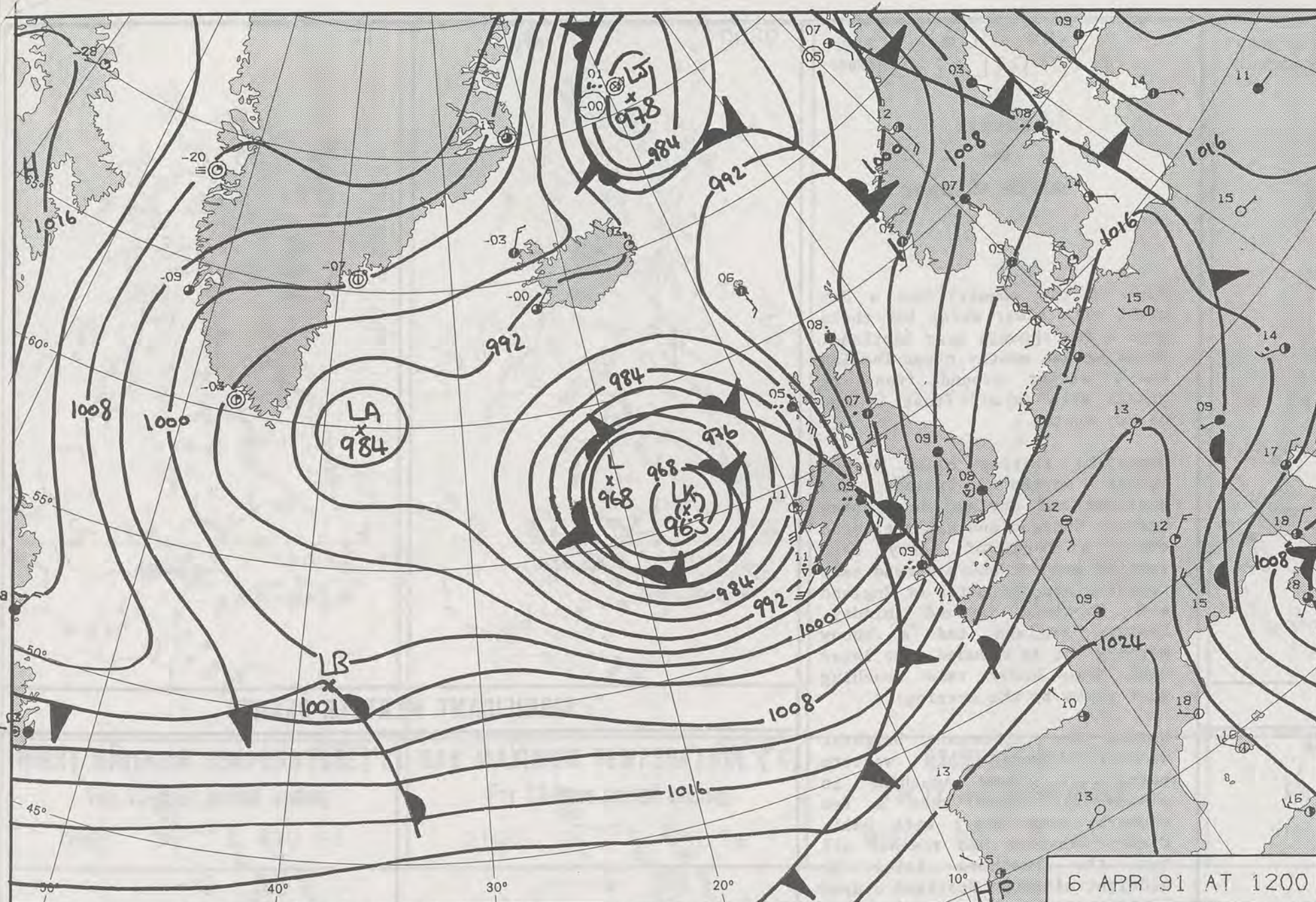
APRIL 1991 HI 12L

10°

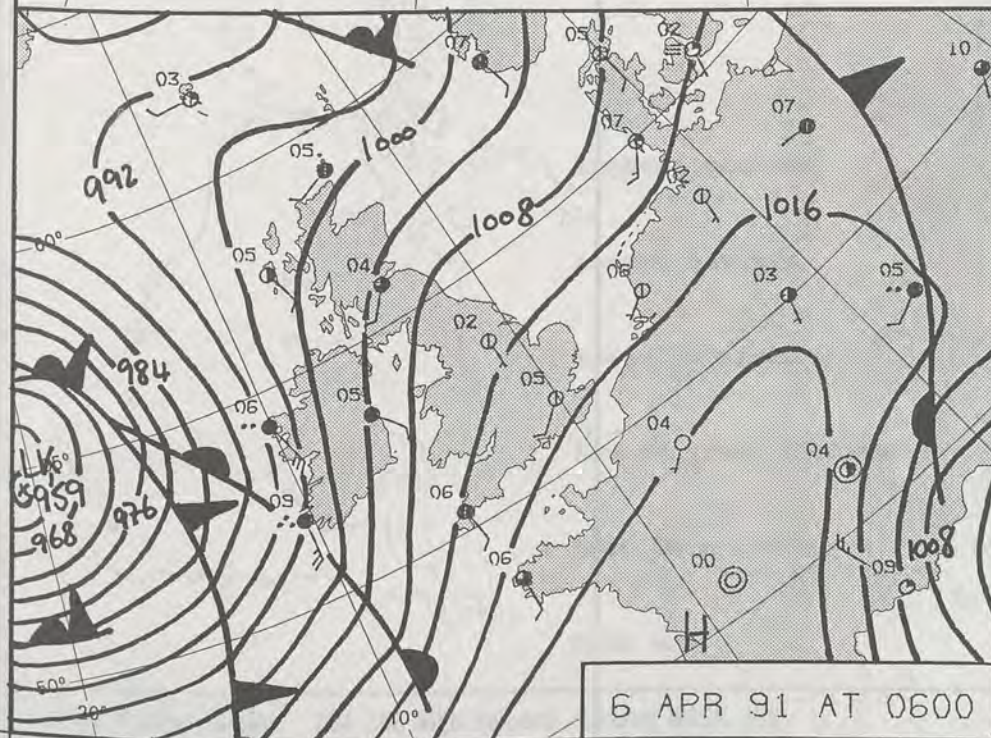
London Weather Centre 284-286 High Holborn London WC1V 7HX

284-286 High Holborn London WC1V 7HX

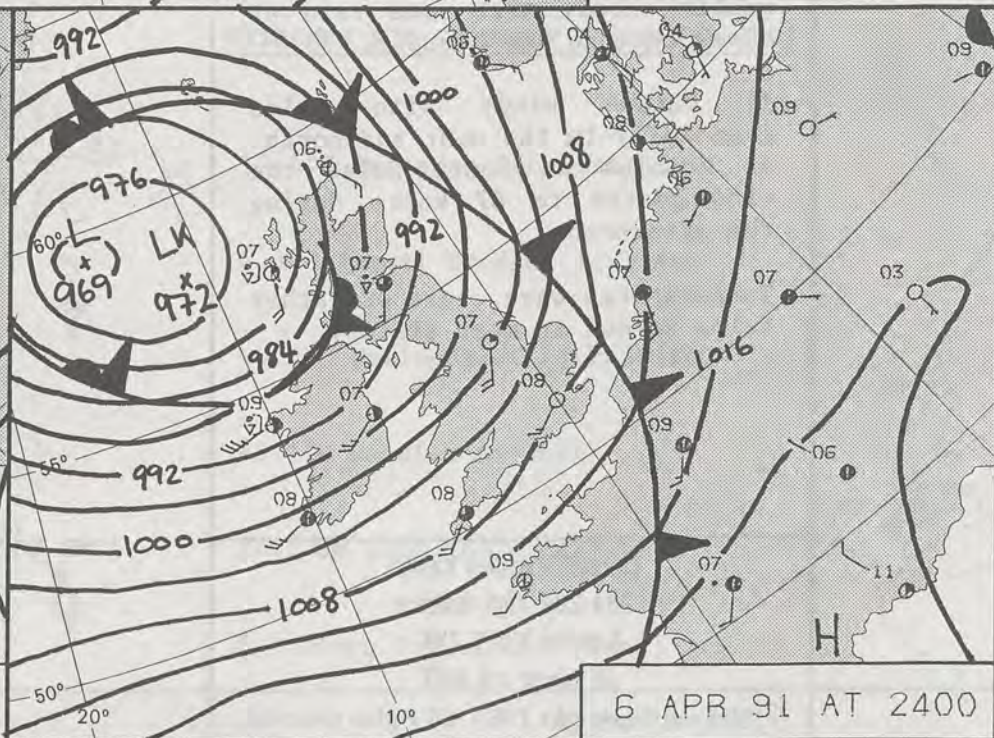
Printed in the UK for HMSO. Dd 8146371 C10 3/91 9385 9590



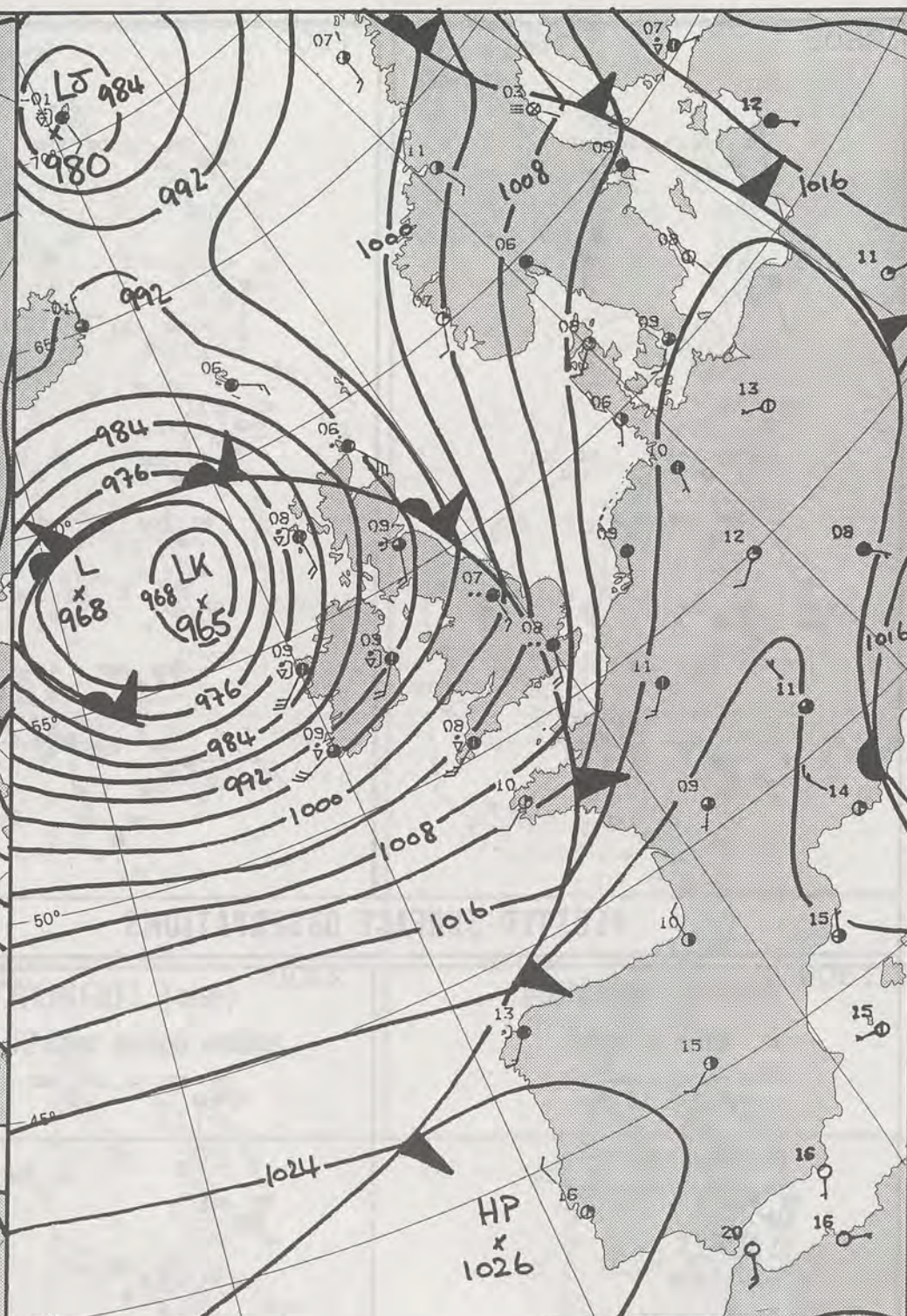
6 APR 91 AT 1200



6 APR 91 AT 0600



6 APR 91 AT 2400



6 APR 91 AT 1800

DUPLICATE ALSO
DAILY WEATHER SUMMARY


NOT FOR LOAN FOR

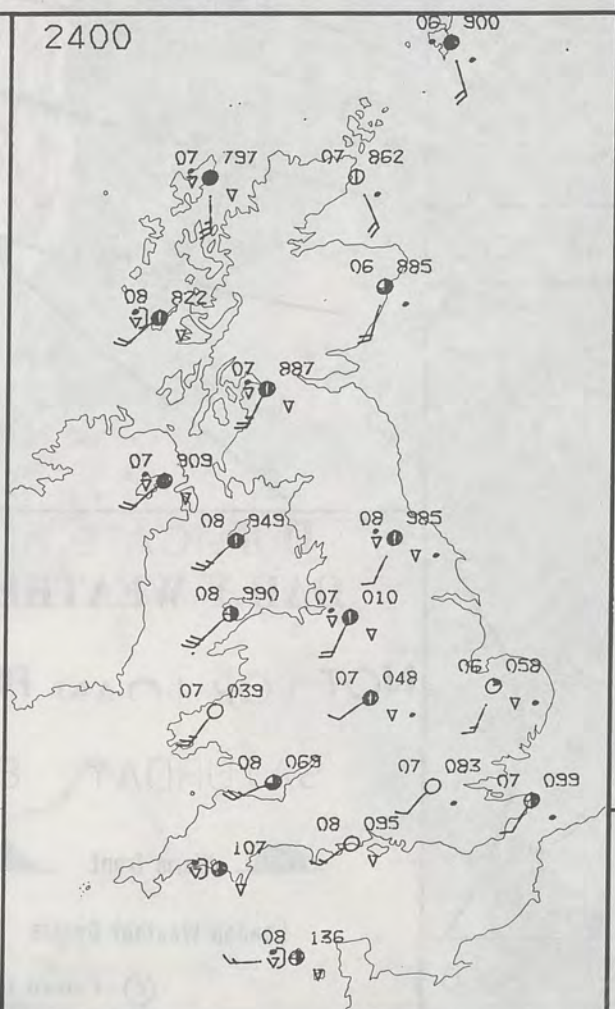
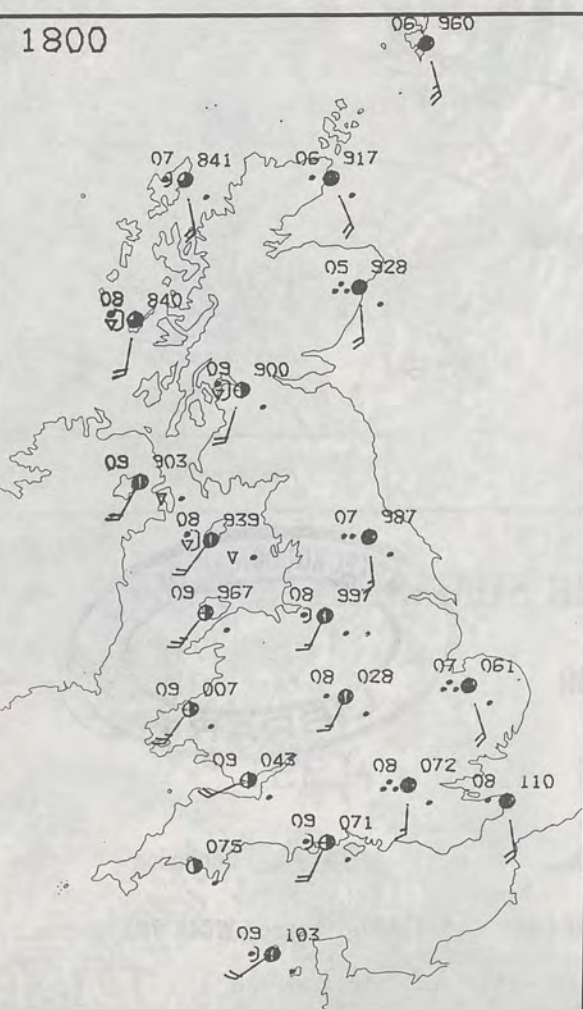
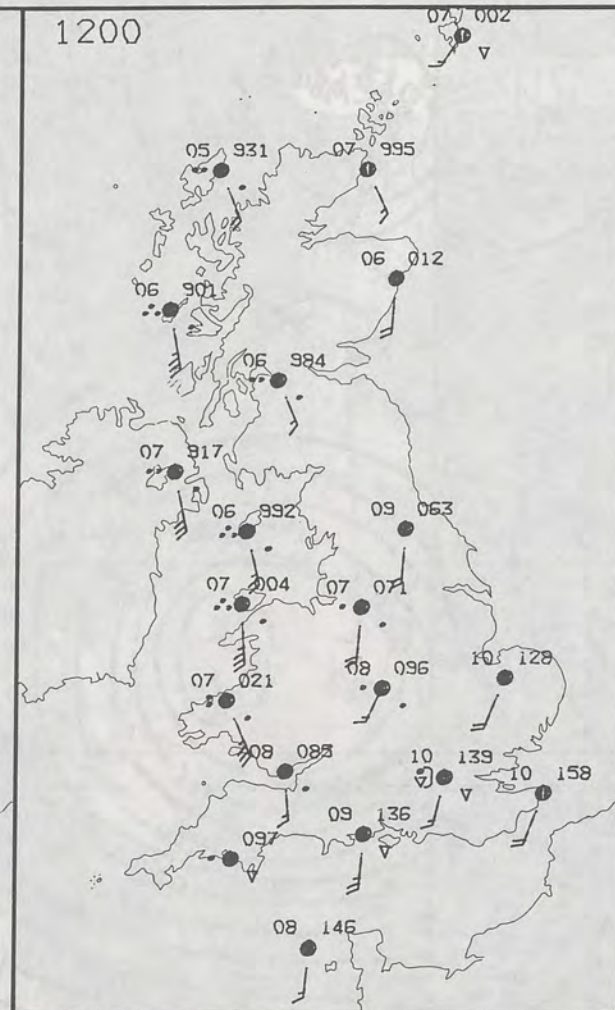
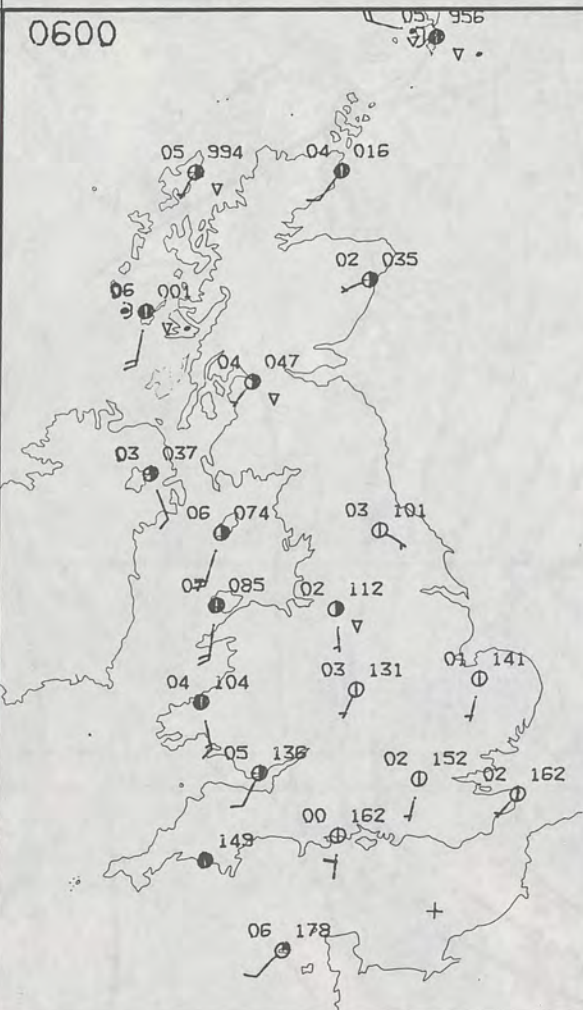
SATURDAY 6 APRIL 1991

Warm front Cold front Occlusion

London Weather Centre 284-286 High Holborn London WC1V 7HX

© Crown Copyright All rights reserved





PLOTTED SURFACE OBSERVATIONS

SATURDAY
6 APRIL 1991

SUMMARY
OF
BRITISH WEATHER

Much of the country had a dry night with clear skies but there were a few showers over Scotland. Skies became mostly clear leading to a slight ground frost in places with an air frost in one or two spots.

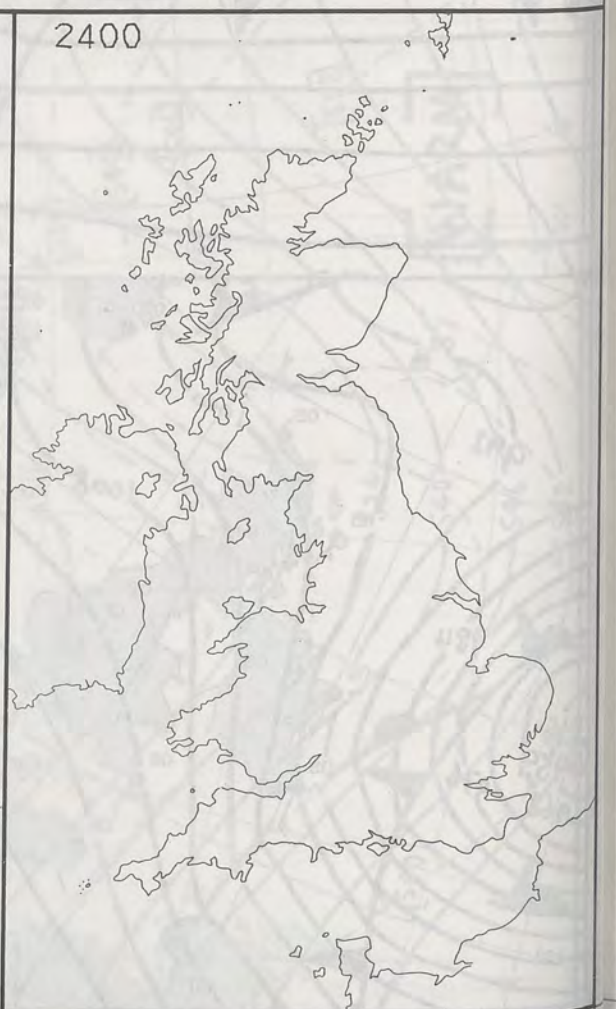
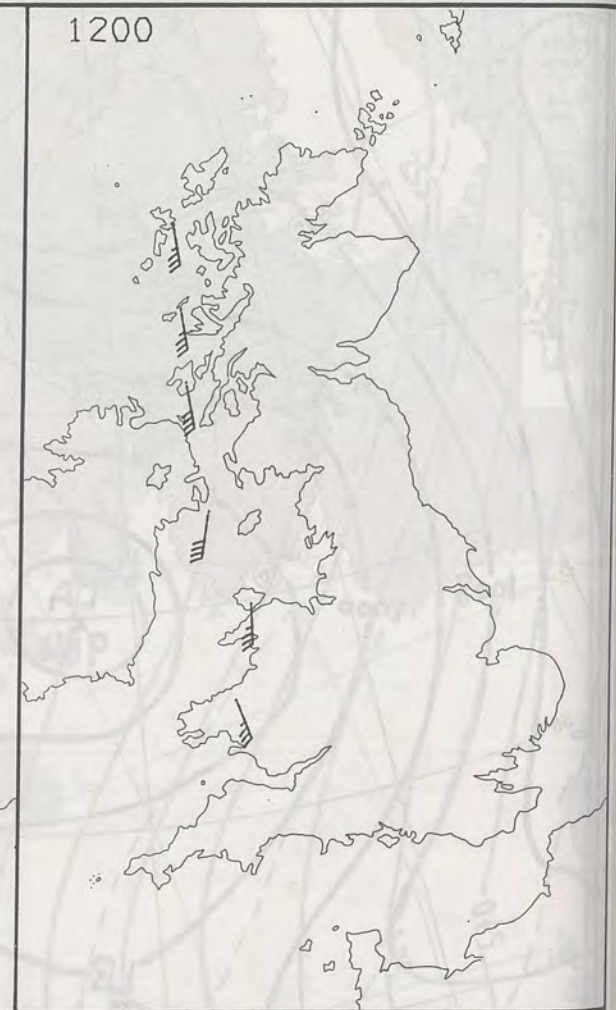
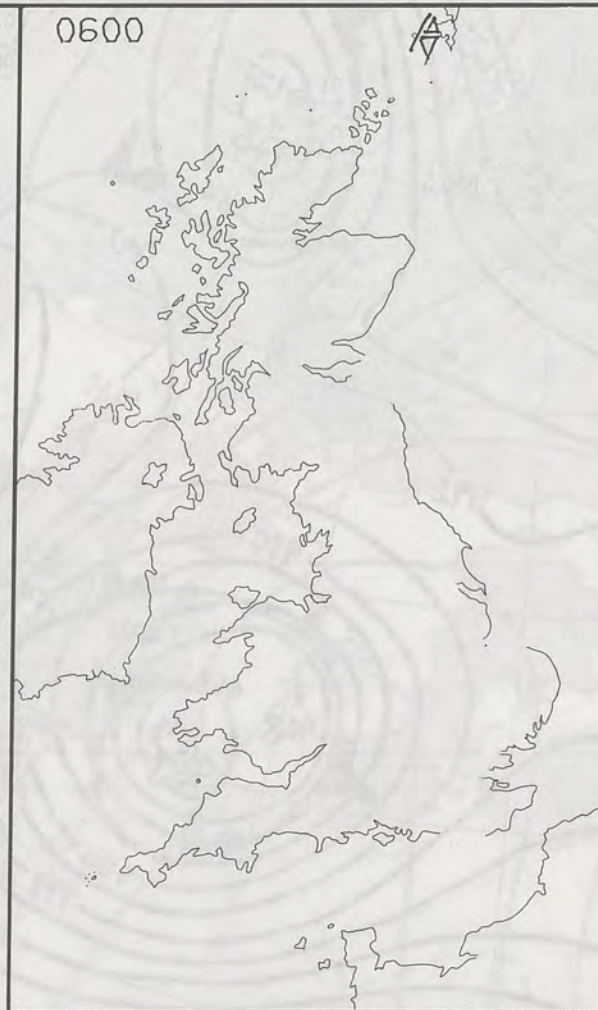
Overnight thicker cloud spread across Northern Ireland and Scotland and during the morning western England and Wales clouded over. A band of heavy rain lasting several hours spread east reaching central parts of England and Scotland around midday. Eastern England had a sunny morning but it clouded over later with some heavy rain reaching most parts by the evening.

During the afternoon brighter weather spread into western parts with some sunshine in places but there were a few showers, some heavy with hail. Clearer weather had reached all but the Northern Isles by midnight although Scotland stayed mostly cloudy with some rain at times through the evening.

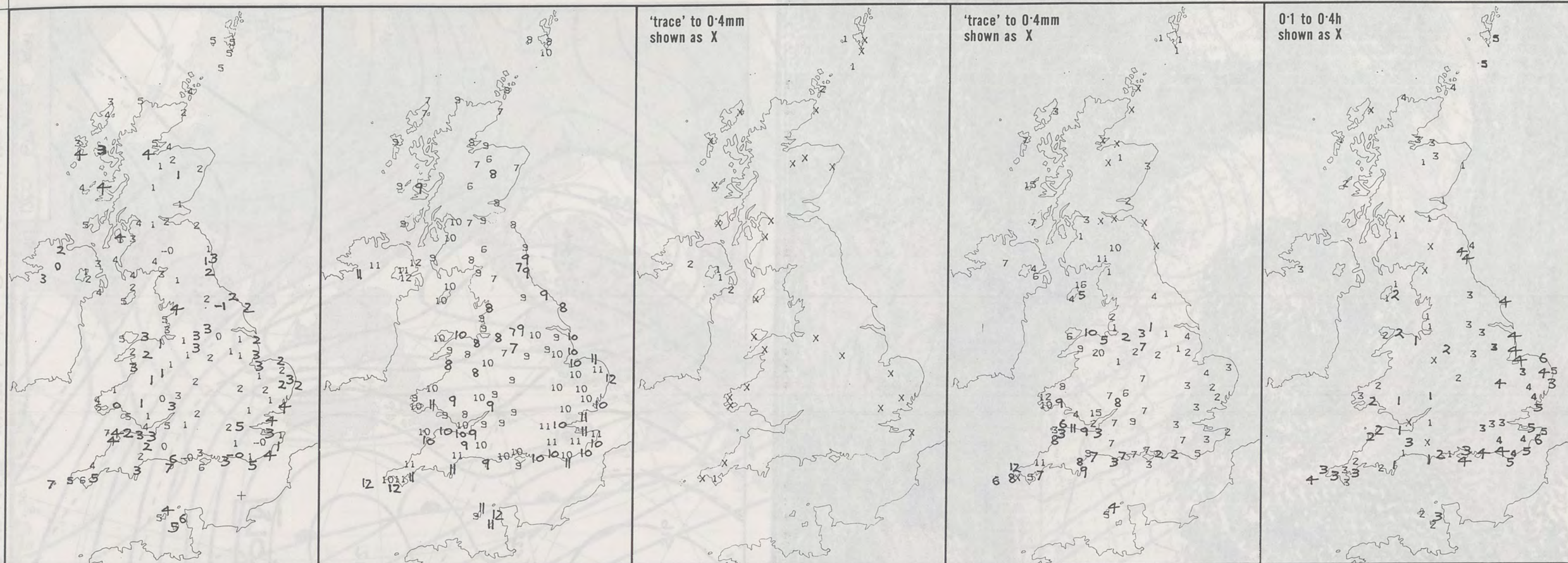
It became windy with gales especially in the west and north. At Mumbles in South Wales the wind gusted to 67 knots during the afternoon.

Temperatures were close or rather below normal in most places.

London Weather Centre
284-286 High Holborn
London WC1V 7HX
All times are GMT
© Crown Copyright 1986 All rights reserved



SIGNIFICANT WEATHER CHARTS



NIGHT MINIMUM TEMPERATURE (°C) For 12-hour period ending 0900 ON 6 APR 91	DAY MAXIMUM TEMPERATURE (°C) For 12-hour period ending 2100 ON 6 APR 91	RAINFALL (mm) For 12-hour period ending 0900 ON 6 APR 91	RAINFALL (mm) For 12-hour period ending 2100 ON 6 APR 91	SUNSHINE (hours) Dawn to dusk 6 APR 91
---	---	--	--	--

EXTREMES FOR SATURDAY 6TH APRIL 1991

Highest maximum	: 12.4°C Penzance (Cornwall)
Lowest maximum	: 6.3°C Tummel Bridge (Tayside)
Lowest minimum	: -0.5°C Fylingdales (Yorkshire)
Lowest grass minimum	: -5.2°C Gatwick Airport
Most rain (24 hours from 0900 GMT)	: 27.5 mm Loch Ranza (Arran)
Most sun	: 6.0 hours Folkestone (Kent)

**DAILY
WEATHER
SUMMARY**



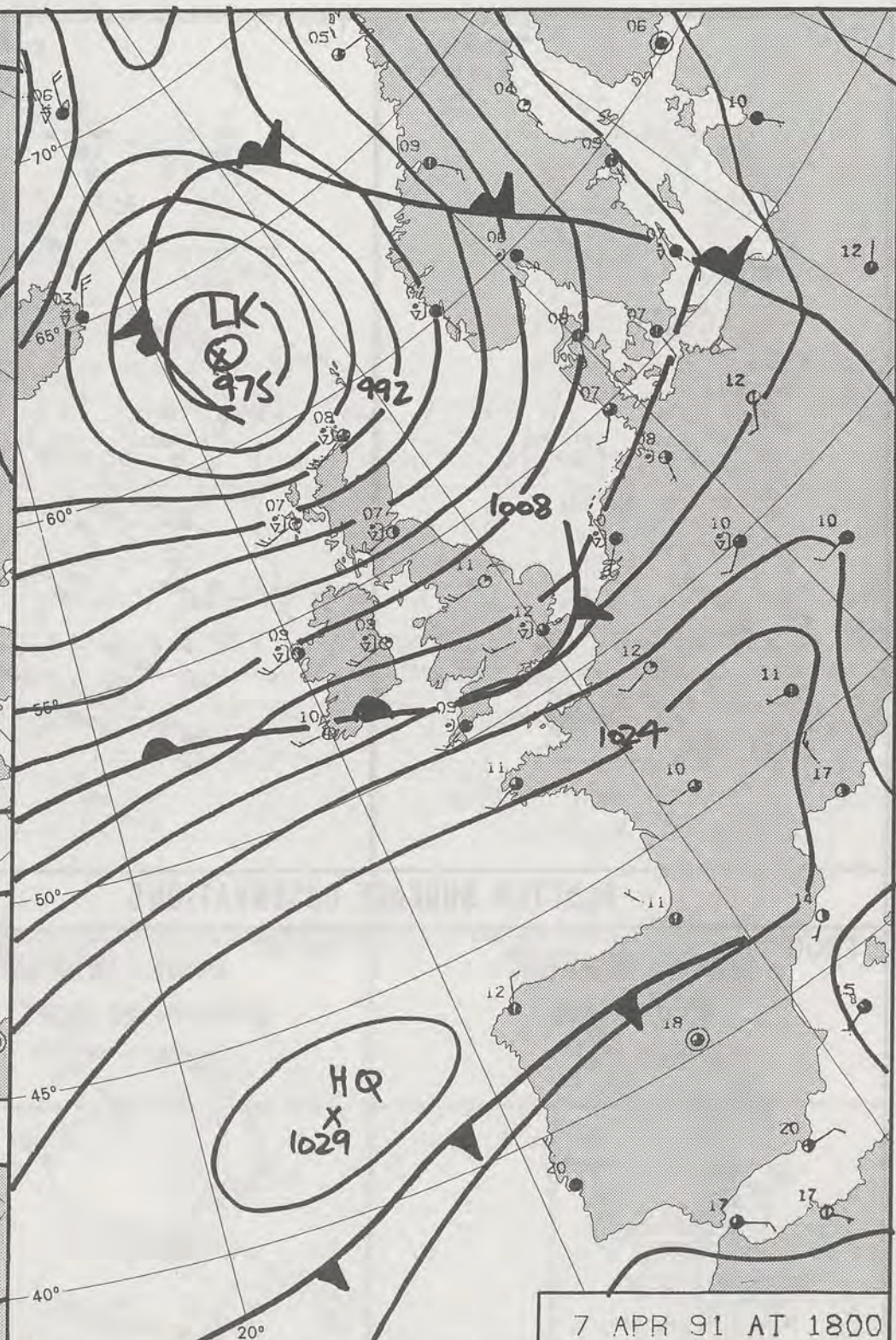
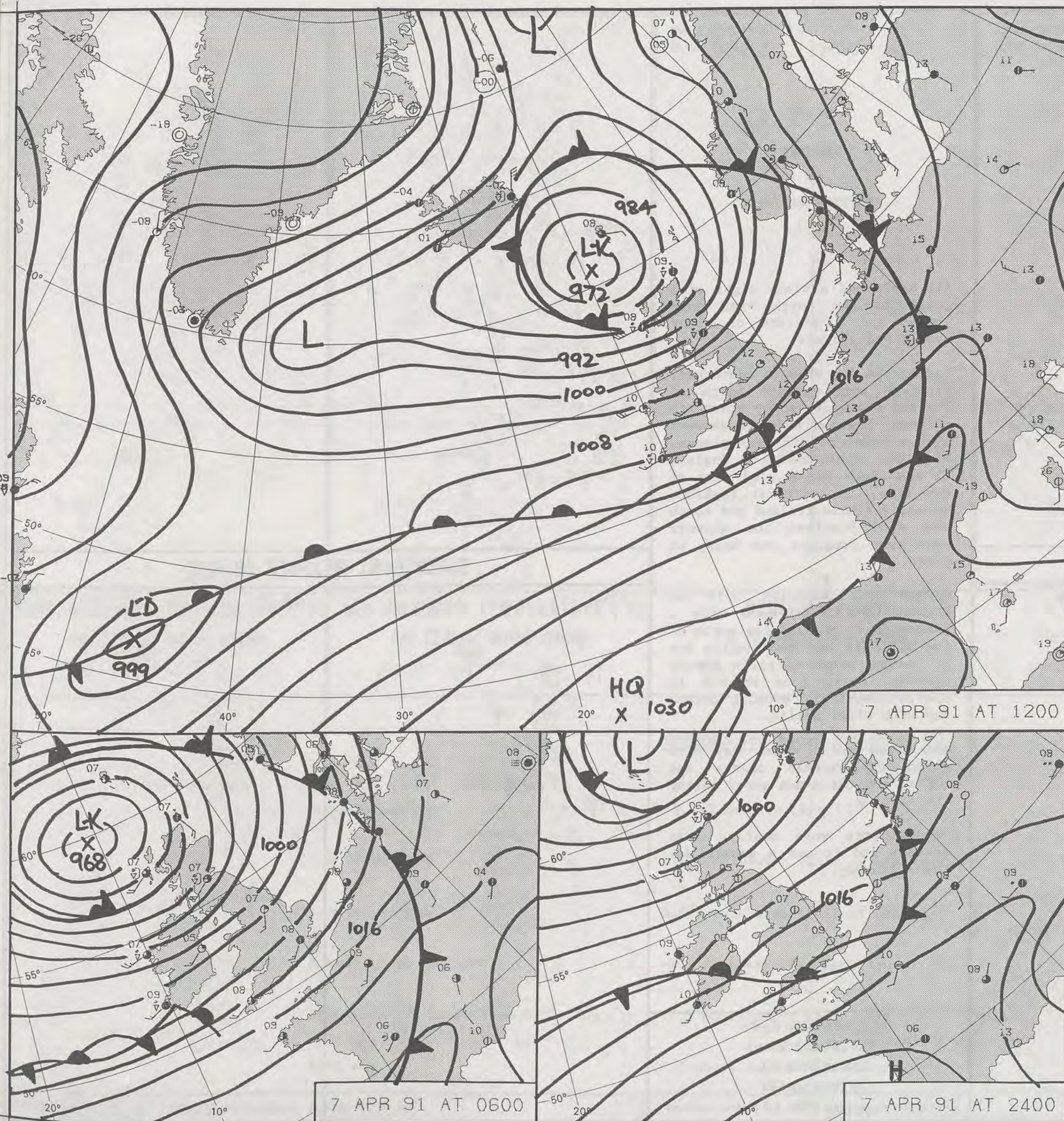
© Crown Copyright 1986
All rights reserved

558 1200 6TH APRIL 1991

10° 20° 30° 40° 50° 60° 70° 80° 90° 100° 110° 120° 130° 140° 150° 160° 170° 180° 190° 200° 210° 220° 230° 240° 250° 260° 270° 280° 290° 300° 310° 320° 330° 340° 350° 360°

London Weather Centre 284-286 High Holborn London WC1V 7HX

Printed in the UK for HMSO



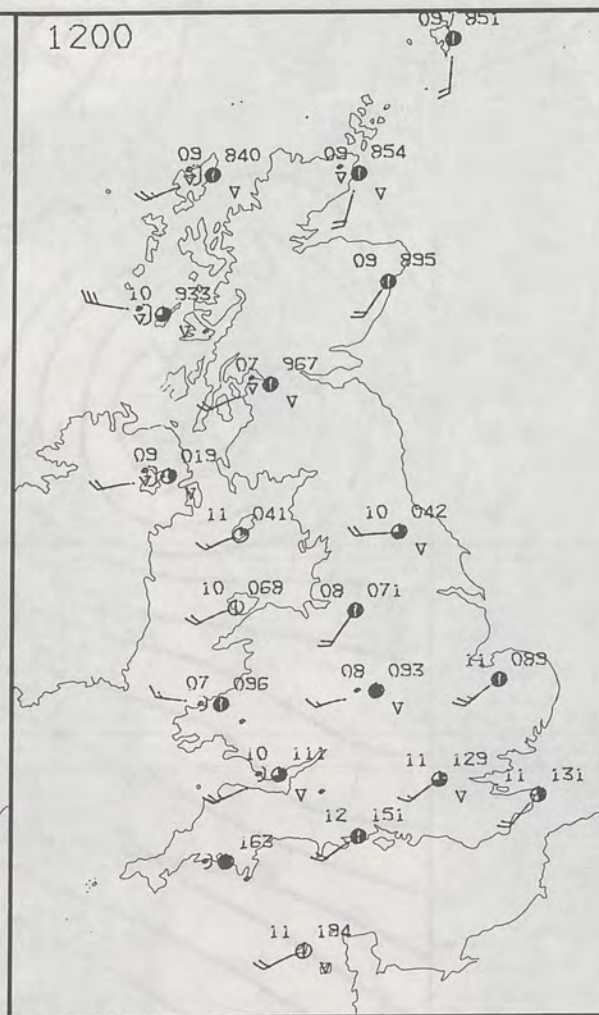
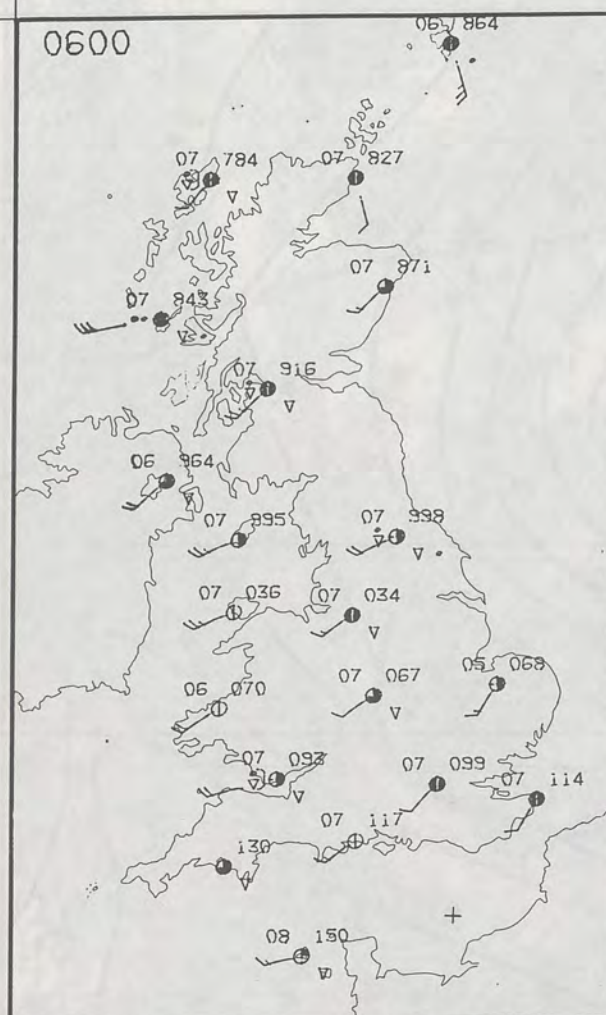
DUPLICATE ALSO
DAILY WEATHER SUMMARY
NOT FOR LOAN FOR
SUNDAY 7 APRIL 1991

London Weather Centre 284-286 High Holborn London WC1V 7HX

© Crown Copyright All rights reserved

0600

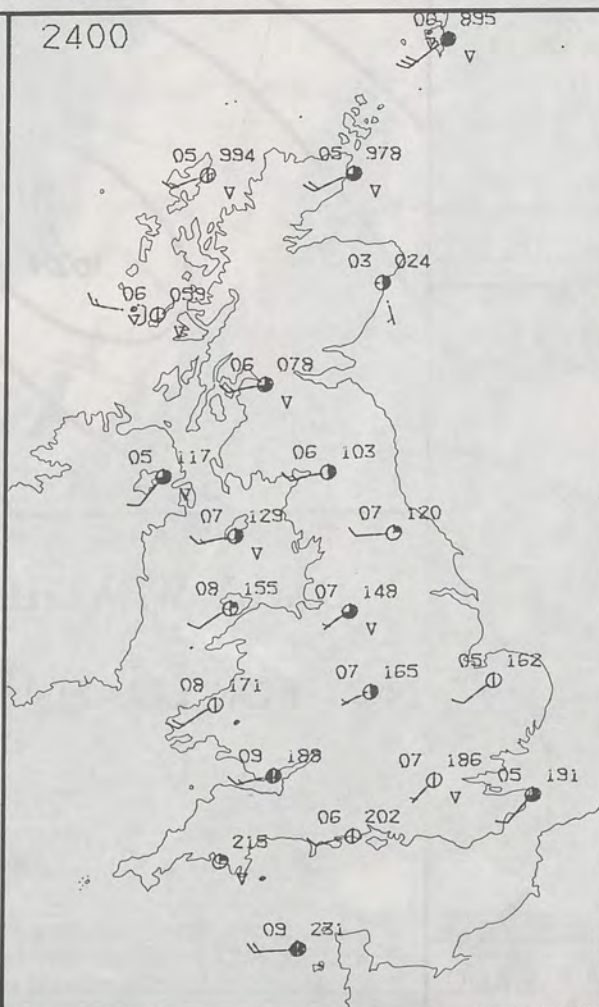
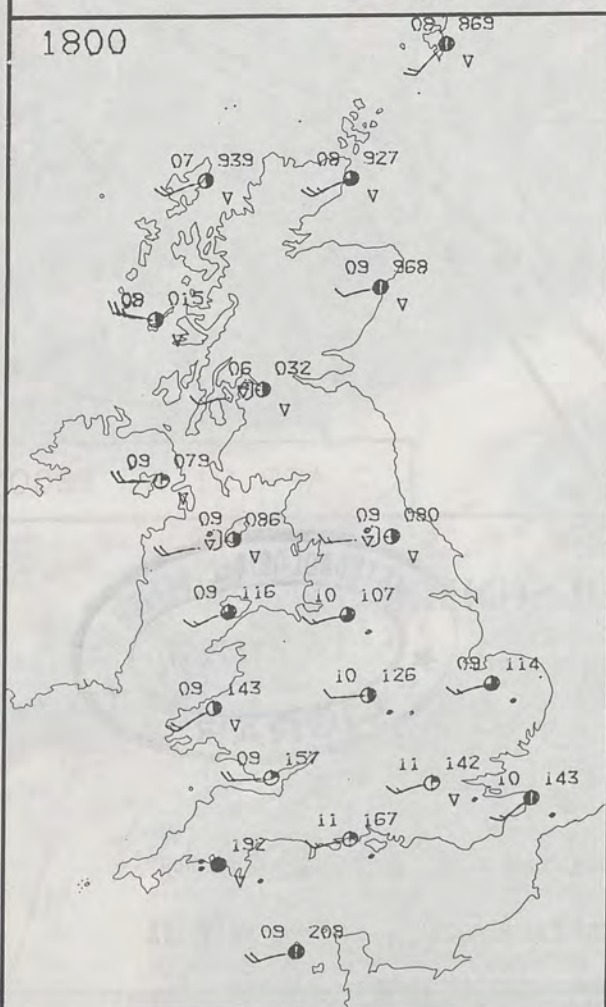
1200



PLOTTED SURFACE OBSERVATIONS

1800

2400



SUNDAY
7 APRIL 1991

SUMMARY OF BRITISH WEATHER

All areas had a windy night with gales in the north, and most places had a mixture of clear spells and showers.

During the day showers continued, although some eastern parts of England had a dry sunny start and northern England had few showers with a sunny day in many places. Near the south coast of England it was sunny for a good part of the time. In southwest England, Wales, Northern Ireland and north and west Scotland the showers were more frequent and heavy at times.

Across the southern half of England cloud increased with a longer spell of rain for parts of the Midlands and East Anglia but it became brighter again before evening. Apart from showers in the northwest the evening became dry with clear spells.

All areas had a windy day with gales on exposed coasts and hills, but the winds eased during the evening.

Temperatures were mostly above average and it was a warmer day than Saturday.

London Weather Centre
284-286 High Holborn
London WC1V 7HX
All times are GMT

© Crown Copyright 1986 All rights reserved

0600

1200



SIGNIFICANT WEATHER CHARTS

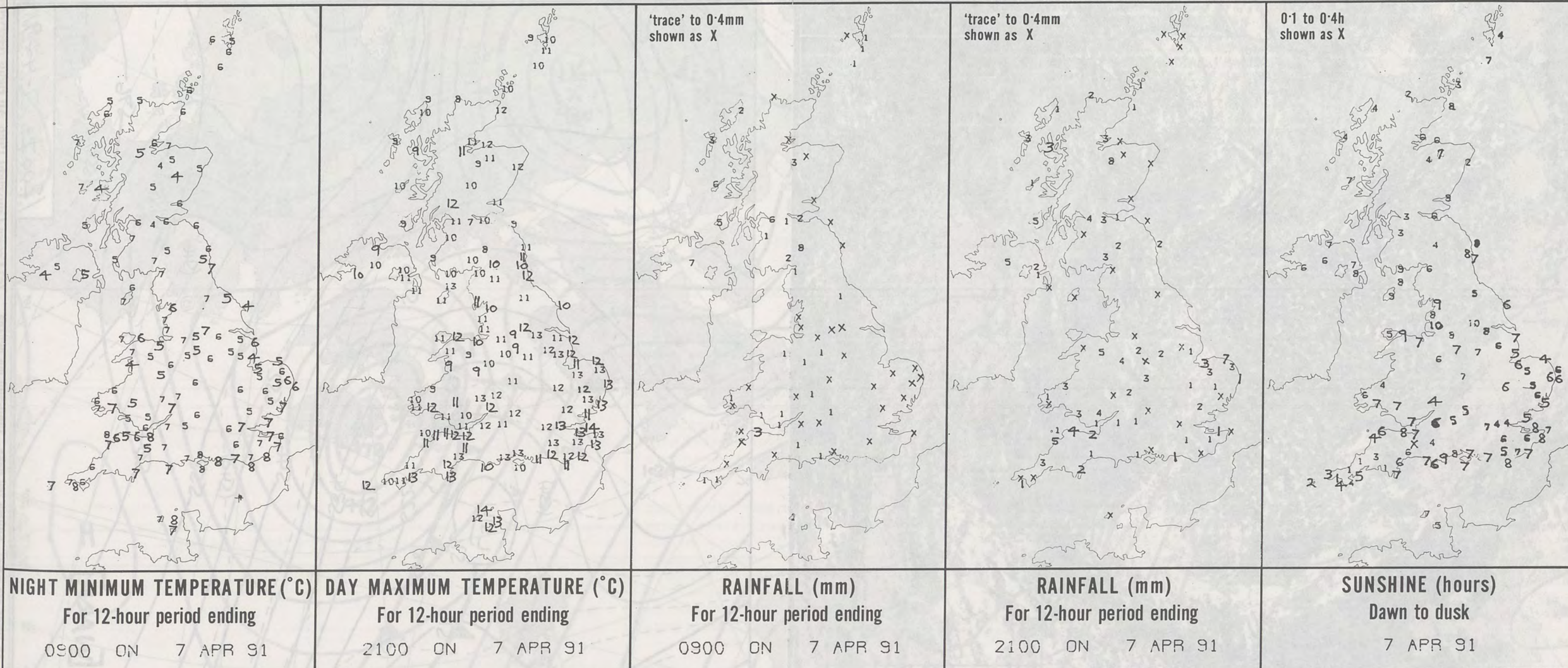
1800

2400



NIGH

London



EXTREMES FOR SUNDAY 7TH APRIL 1991

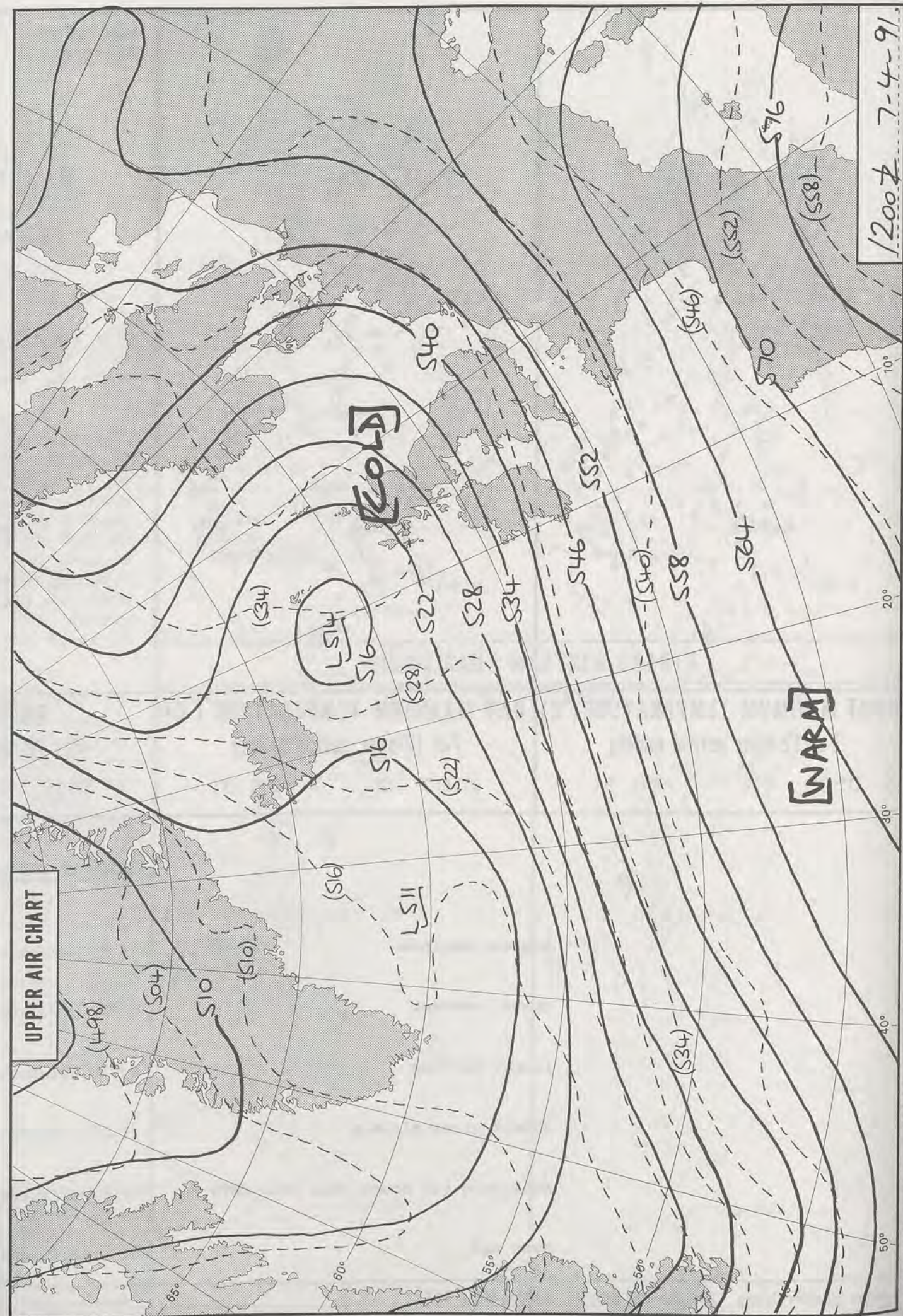

Highest maximum	: 13.8°C Margate (Kent)
Lowest maximum	: 6.7°C Salsburgh (East of Glasgow)
Lowest minimum	: 3.9°C Salsburgh (East of Glasgow)
Lowest grass minimum	: -1.2°C Invergordon Harbour
Most rain (24 hours from 0900 GMT)	: 14.9 mm Aviemore (Highland)
Most sun	: 9.9 hours Aughton (Nr Liverpool)

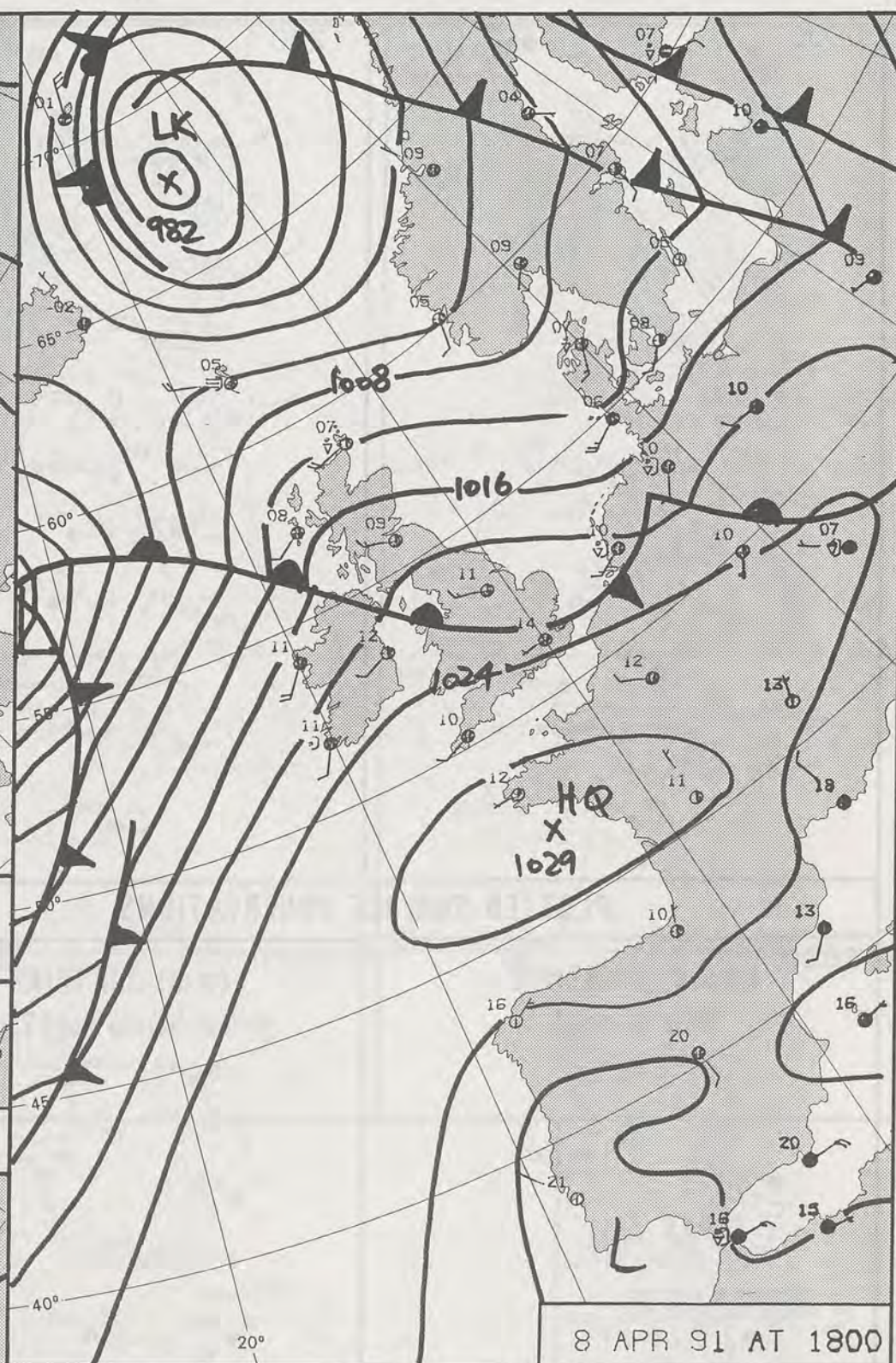
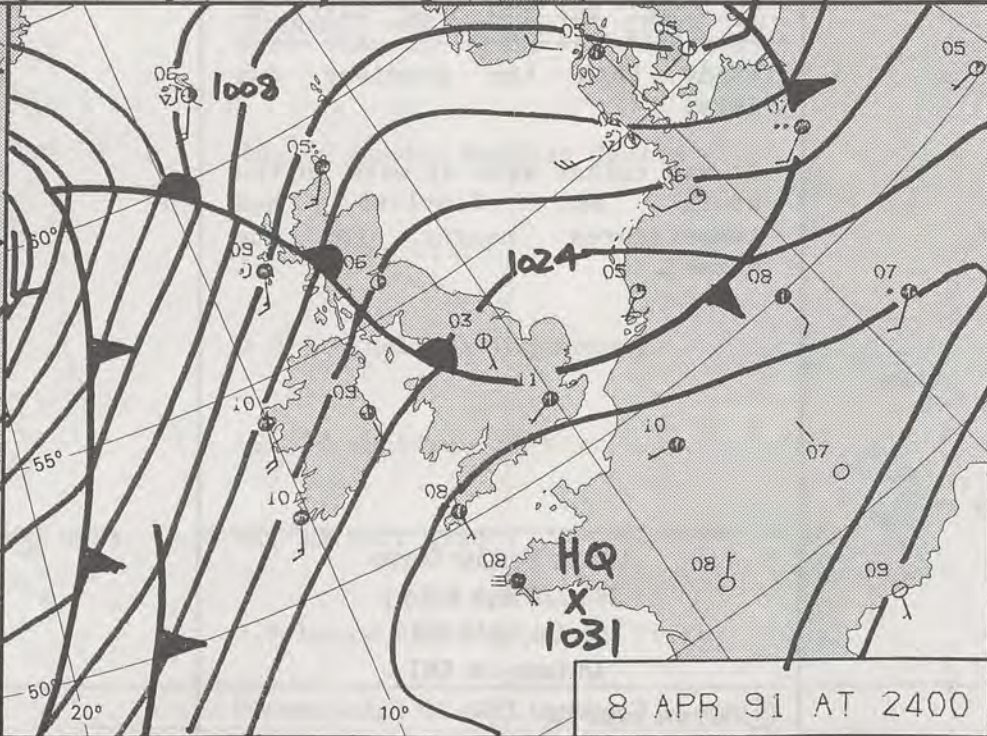
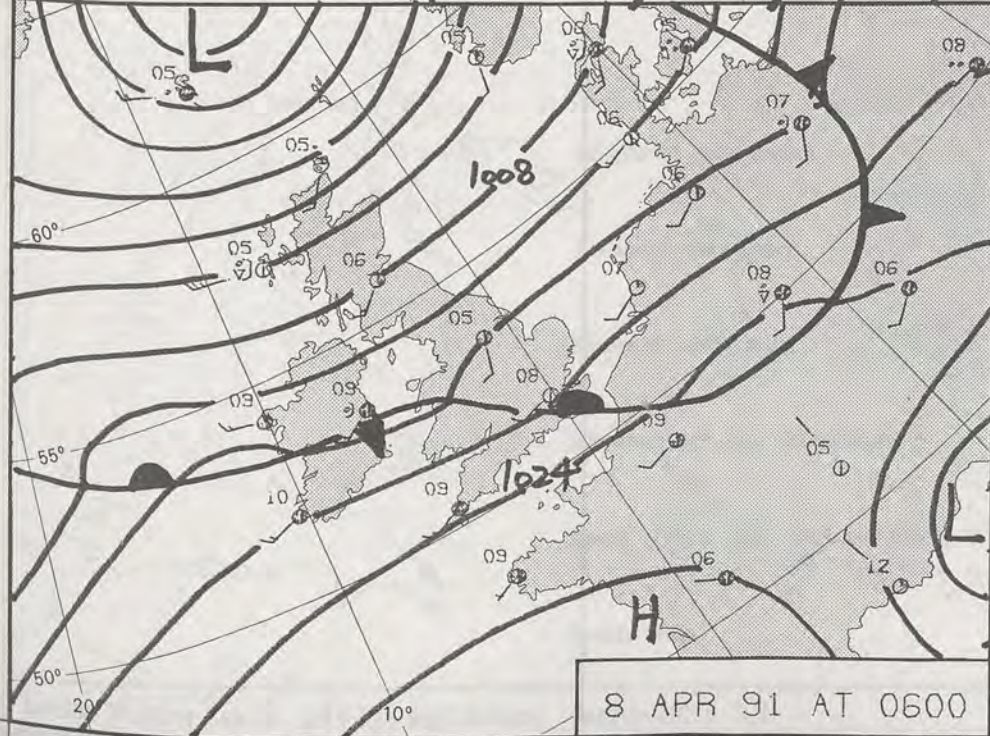
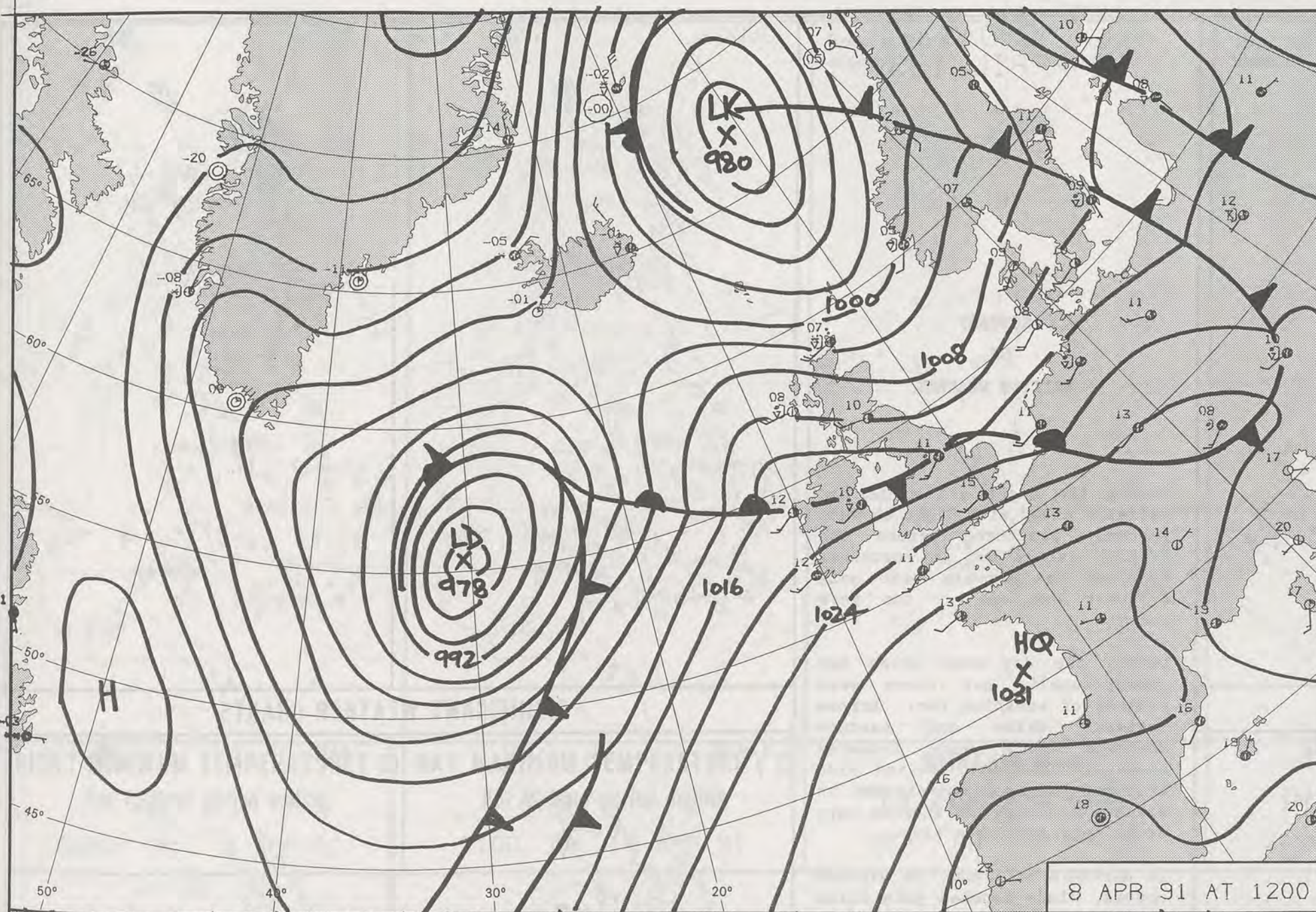
**DAILY
WEATHER
SUMMARY**



© Crown Copyright 1986
All rights reserved

1330Z VIS 7/4/91





DUPLICATE ALSO
DAILY WEATHER SUMMARY

NOT FOR LOAN FOR

MONDAY 8 APRIL 1991

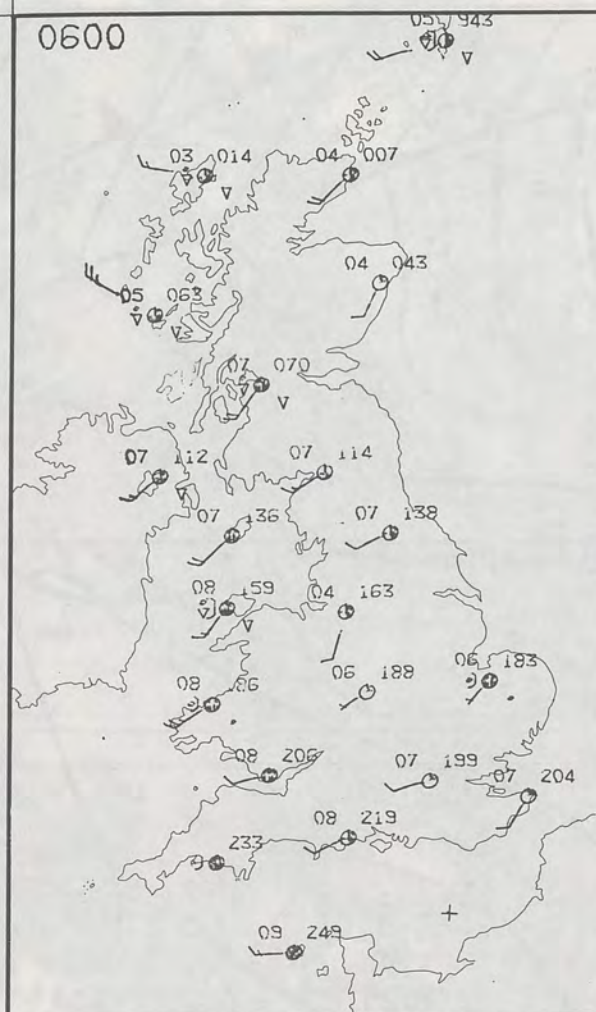
Warm front Cold front Occlusion

London Weather Centre 284-286 High Holborn London WC1V 7HX

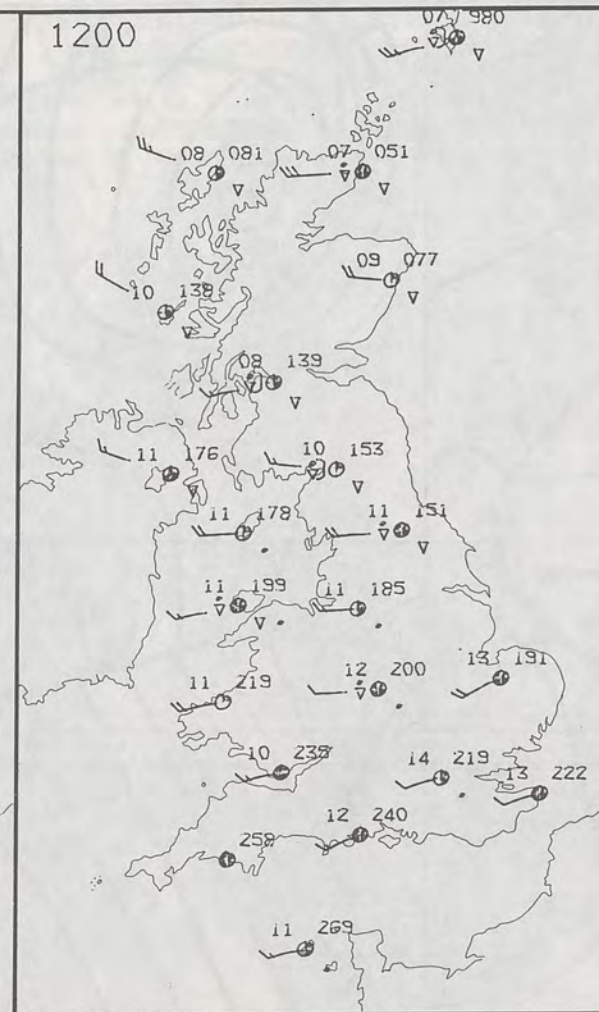
© Crown Copyright All rights reserved



0600

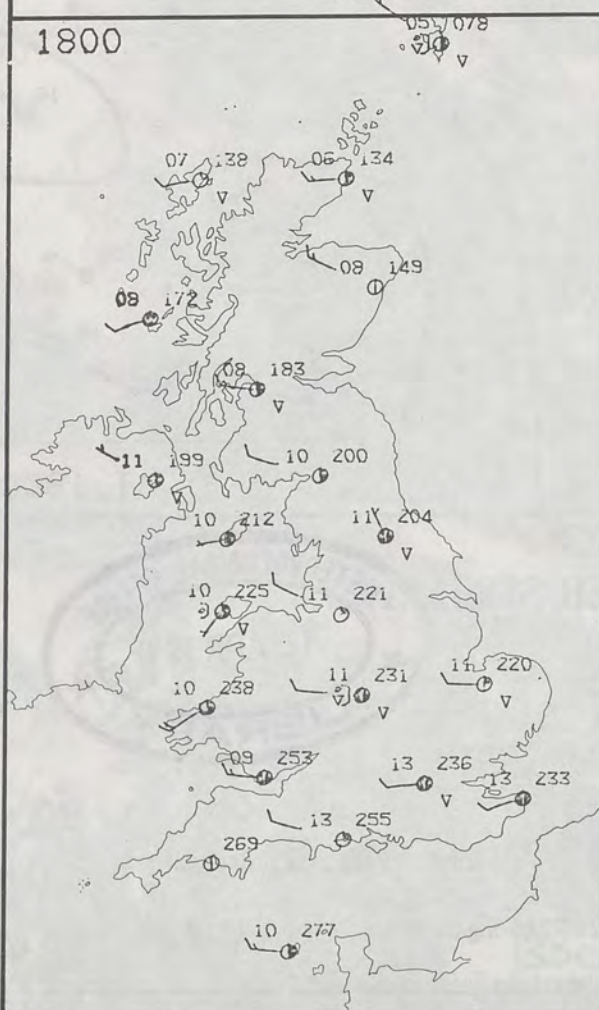


1200

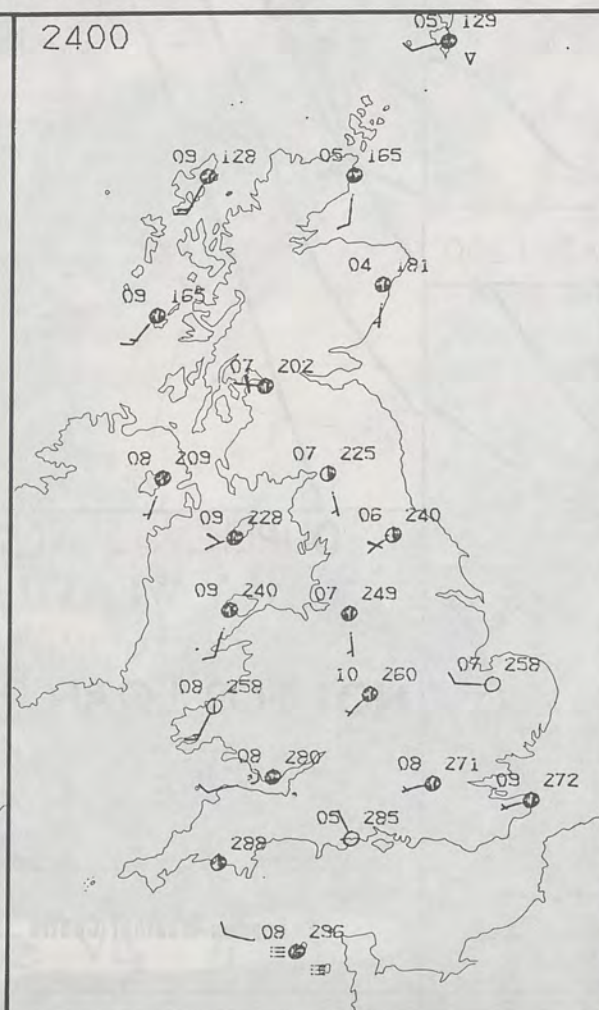


PLOTTED SURFACE OBSERVATIONS

1800



2400



MONDAY
8 APRIL 1991

SUMMARY OF BRITISH WEATHER

During the night all areas had variable cloud with light showers randomly scattered across the British Isles, but in northwest Scotland the showers were more frequent and one or two were heavy.

During the day most areas had cloudy spells but there were periods of sunshine too. Across England, Wales and eastern Scotland there were isolated showers. Northern Ireland also only had isolated showers but in western Scotland the showers were still frequent for a time.

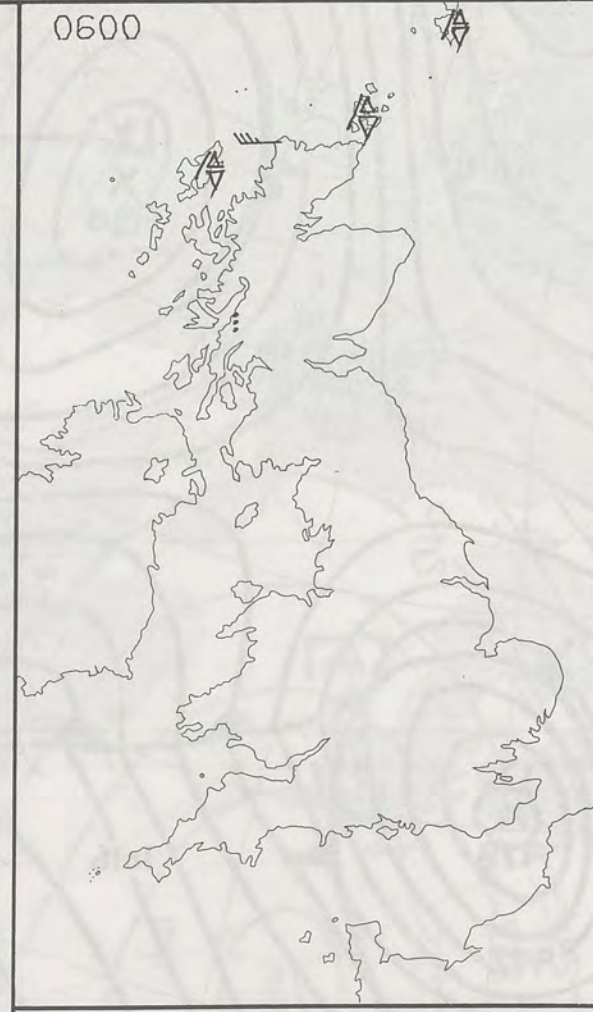
In northern Scotland, on exposed coasts, winds touched gale force at first but for most parts of the British Isles it was less windy than the previous two days.

It was rather warm or warm in the south but Scotland had temperatures nearer to the normal.

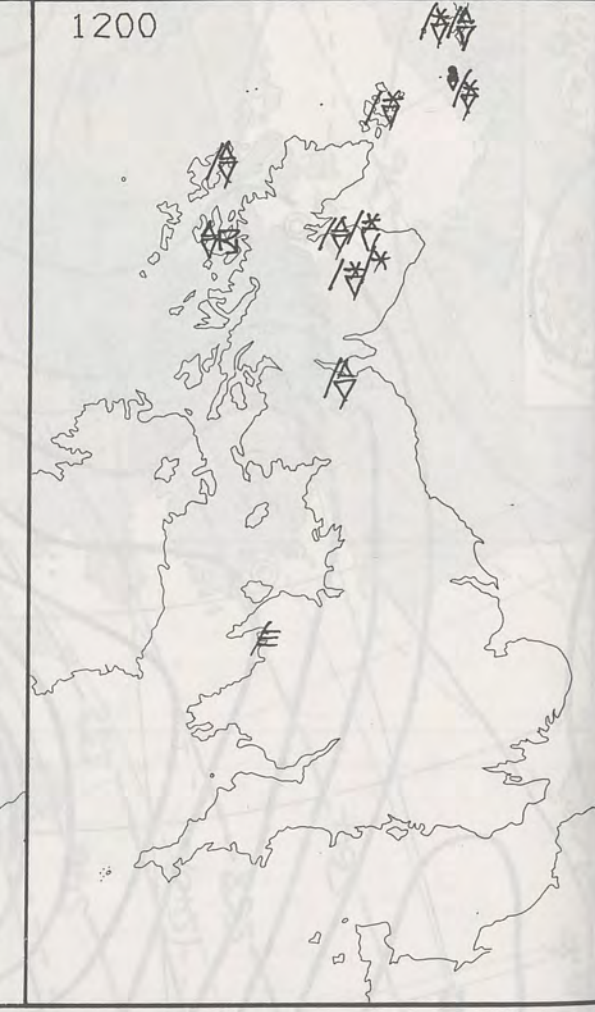
London Weather Centre
284-286 High Holborn
London WC1V 7HX
All times are GMT

© Crown Copyright 1986 All rights reserved

0600

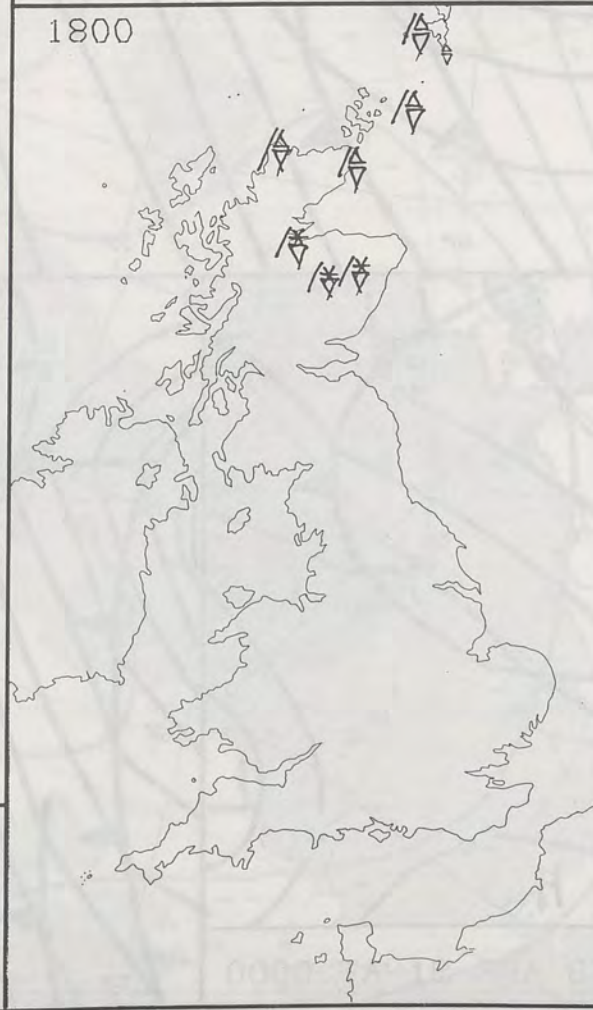


1200

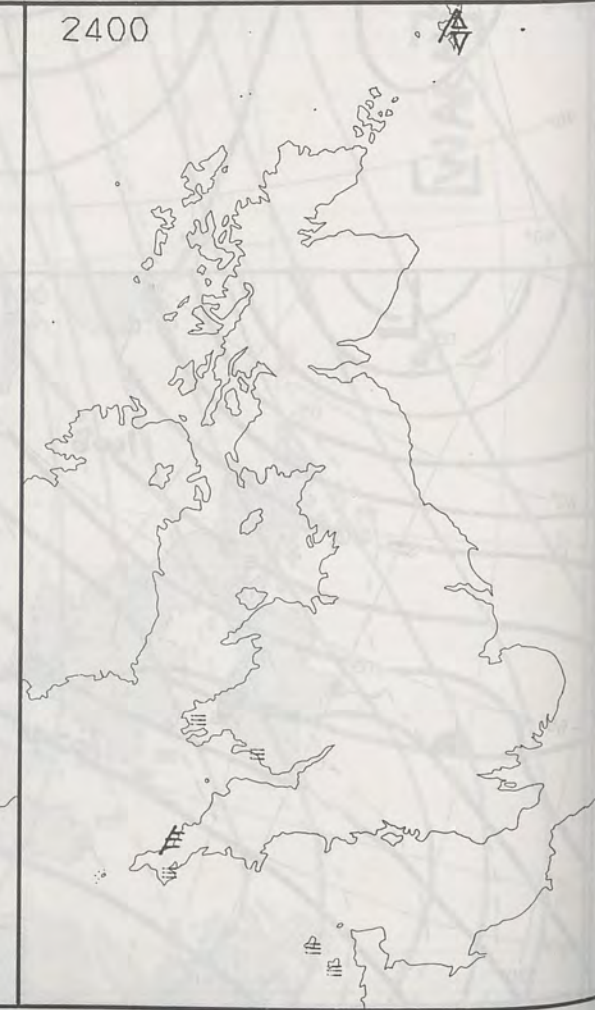


SIGNIFICANT WEATHER CHARTS

1800

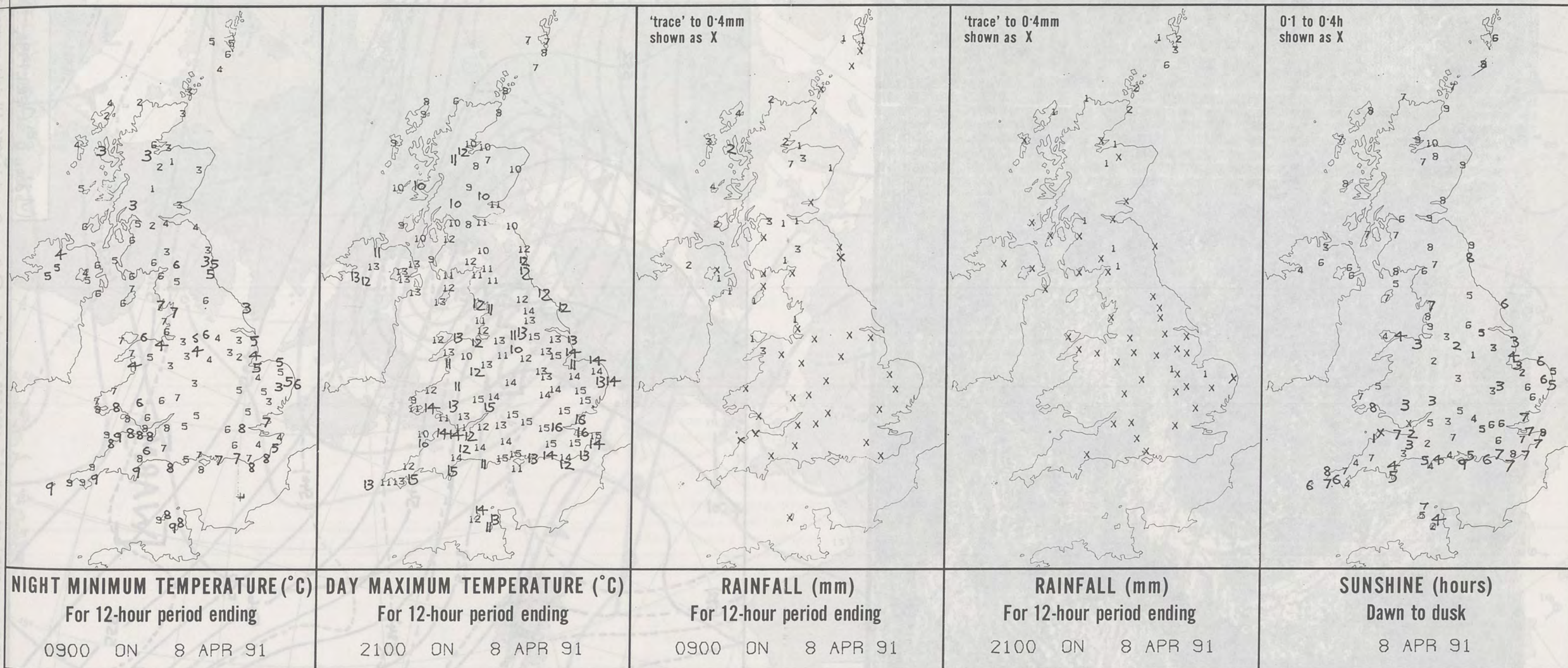


2400



NIGH

London



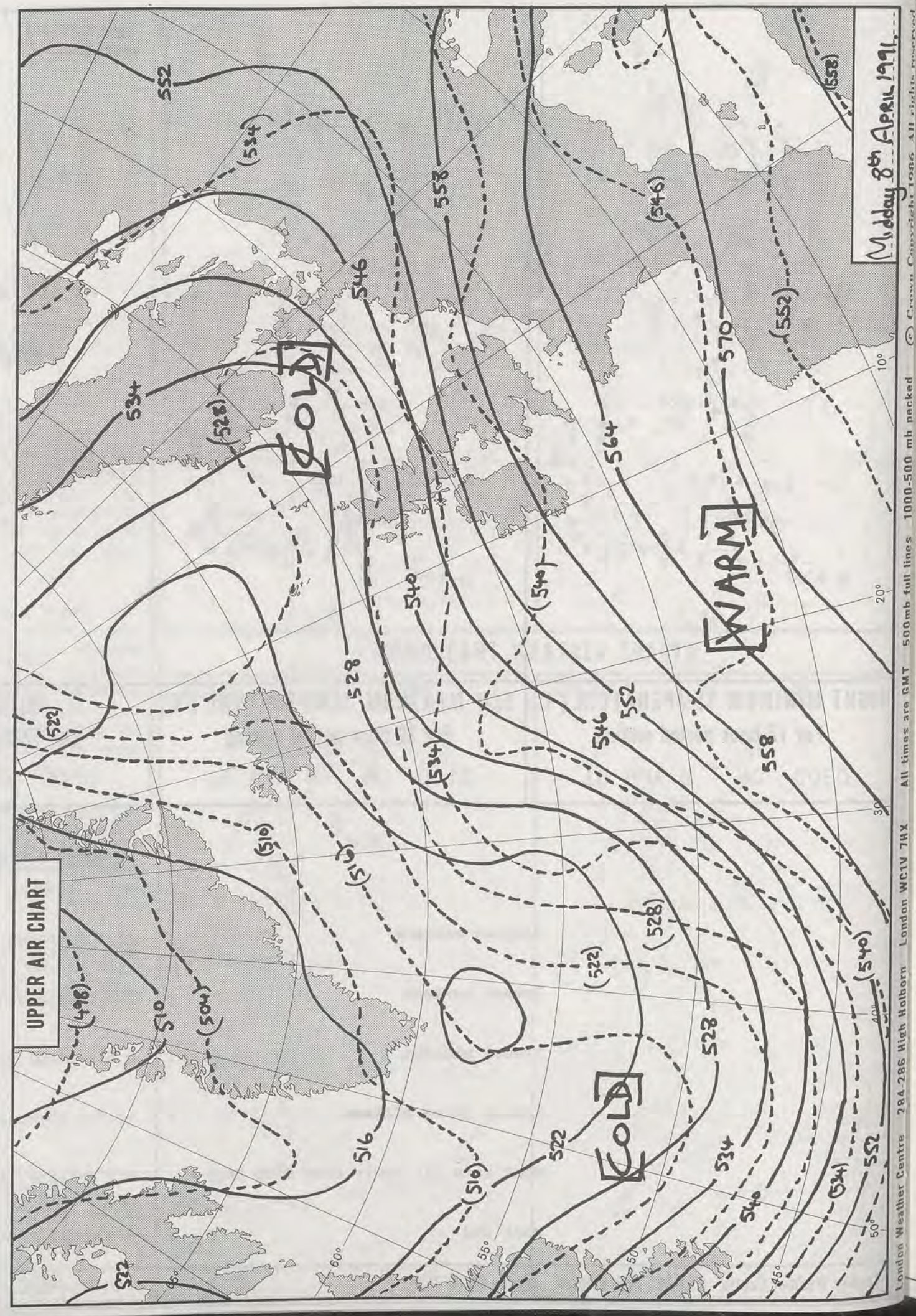
EXTREMES FOR MONDAY 8TH APRIL 1991

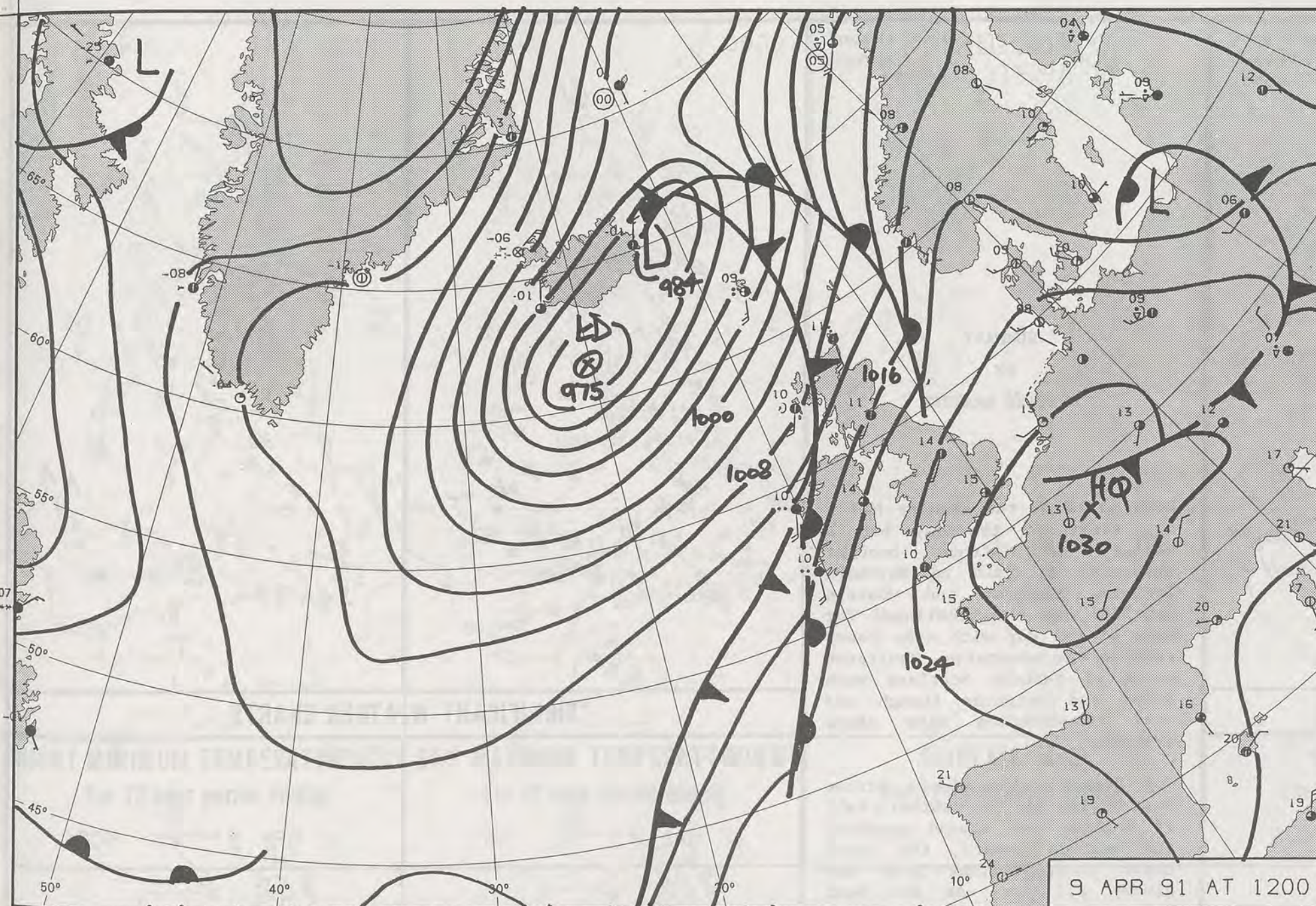
Highest maximum	: 16.1°C London Weather Centre
Lowest maximum	: 6.4°C Cape Wrath
Lowest minimum	: 0.8°C Glenlivet (Grampian)
Lowest grass minimum	: -2.3°C Aberdeen/Dyce
Most rain (24 hours from 0900 GMT)	: 6.1 mm Fair Isle
Most sun	: 9.9 hours Kinloss (Moray Firth)

**DAILY
WEATHER
SUMMARY**

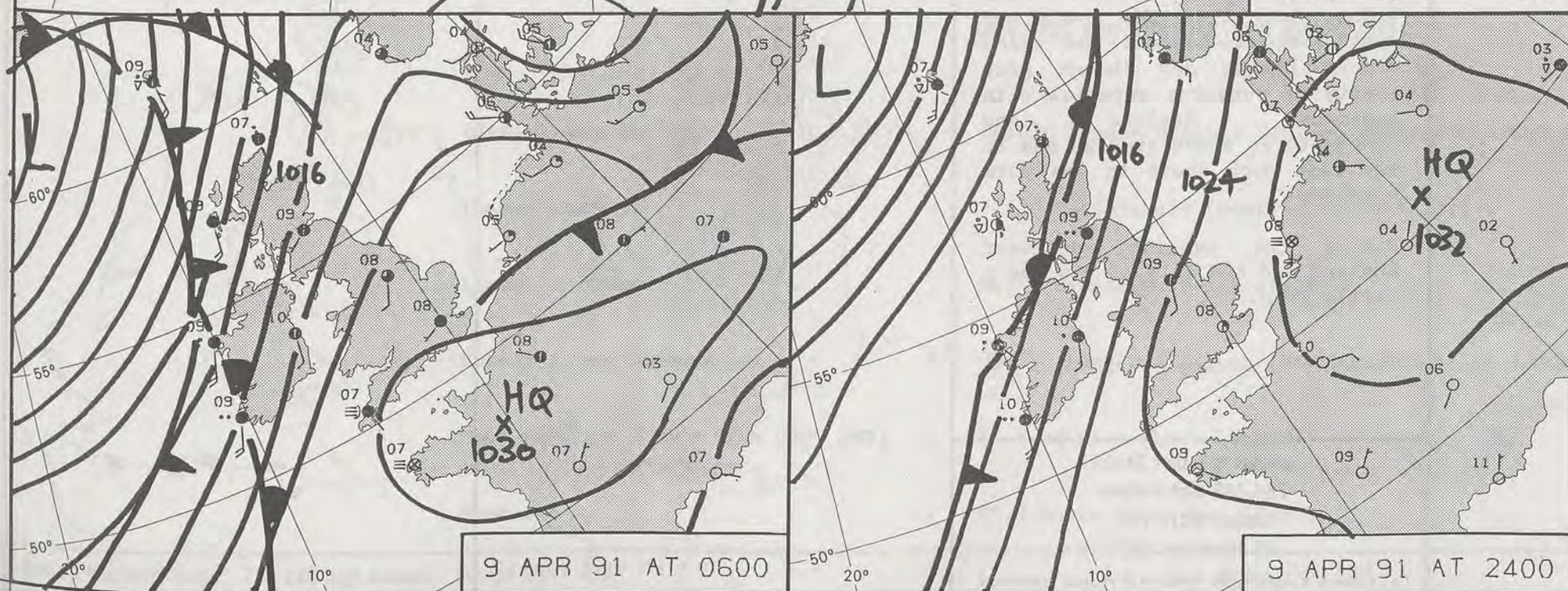


© Crown Copyright 1986
All rights reserved

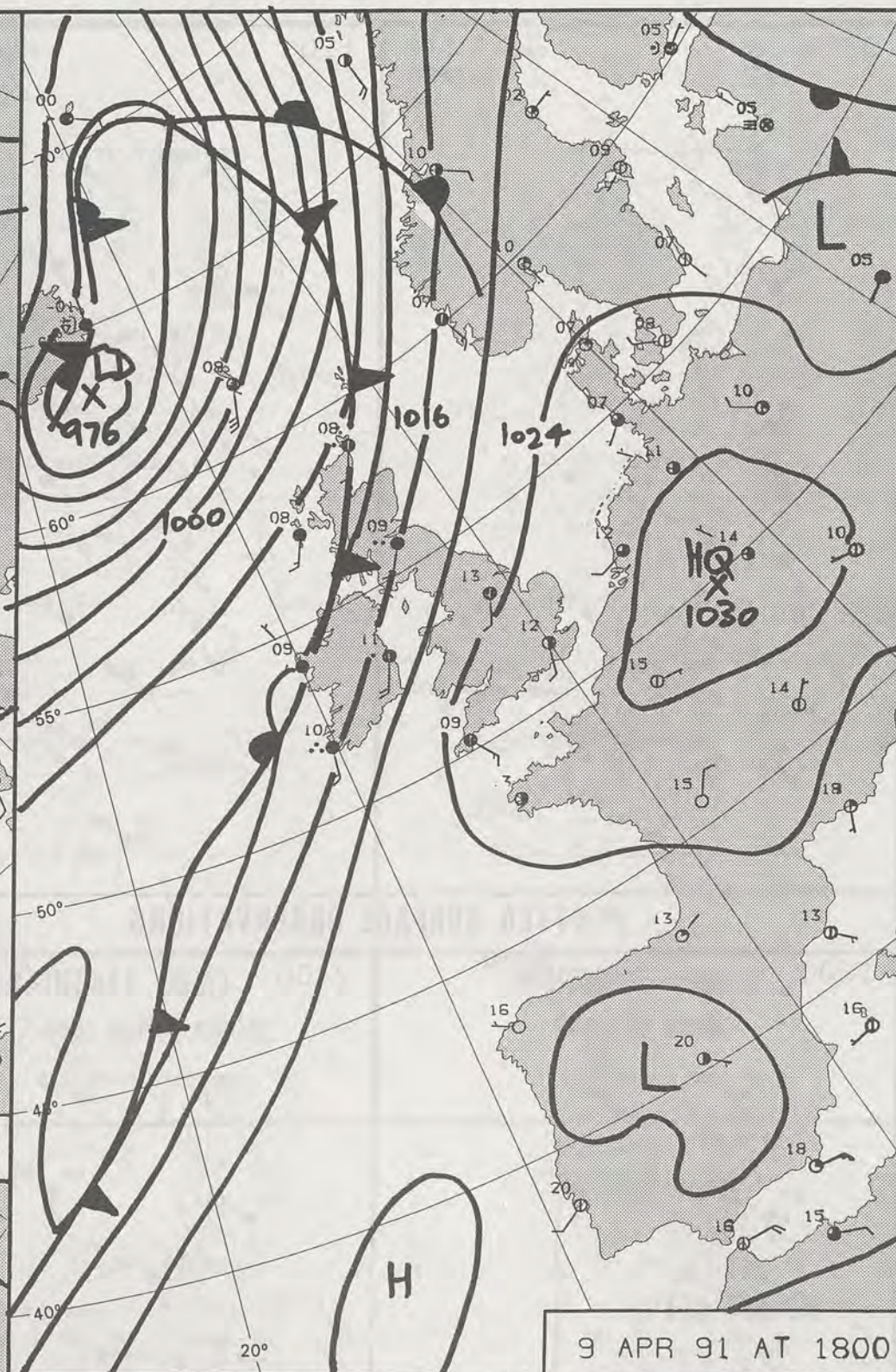




9 APR 91 AT 1200




9 APR 91 AT 0600



9 APR 91 AT 1800

DUPLICATE ALSO
DAILY WEATHER SUMMARY
NOT FOR LOAN FOR



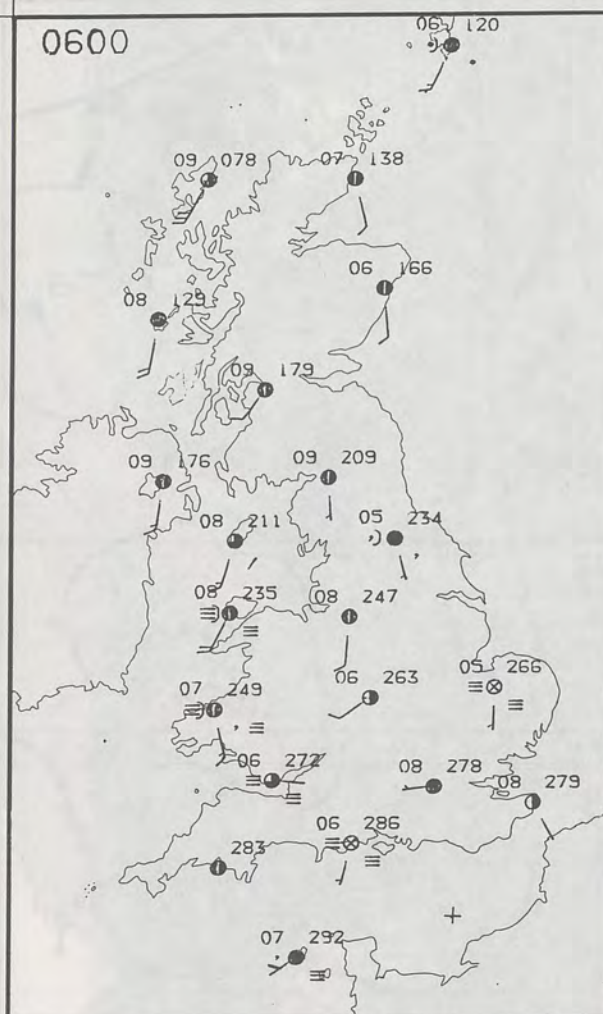
TUESDAY 9 APRIL 1991

Warm front Cold front Occlusion

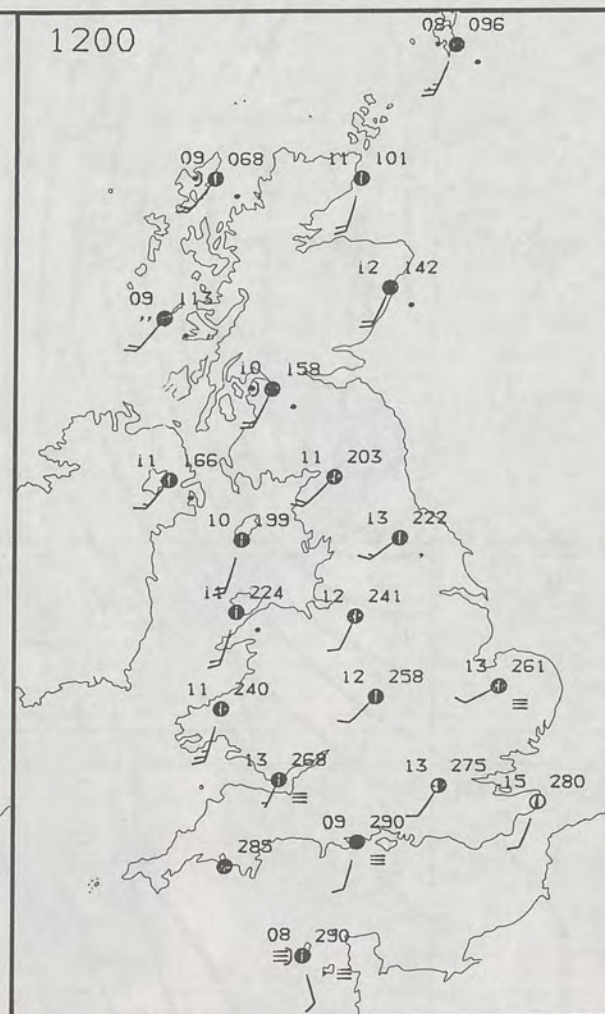
London Weather Centre 284-286 High Holborn London WC1V 7HX

© Crown Copyright All rights reserved

0600

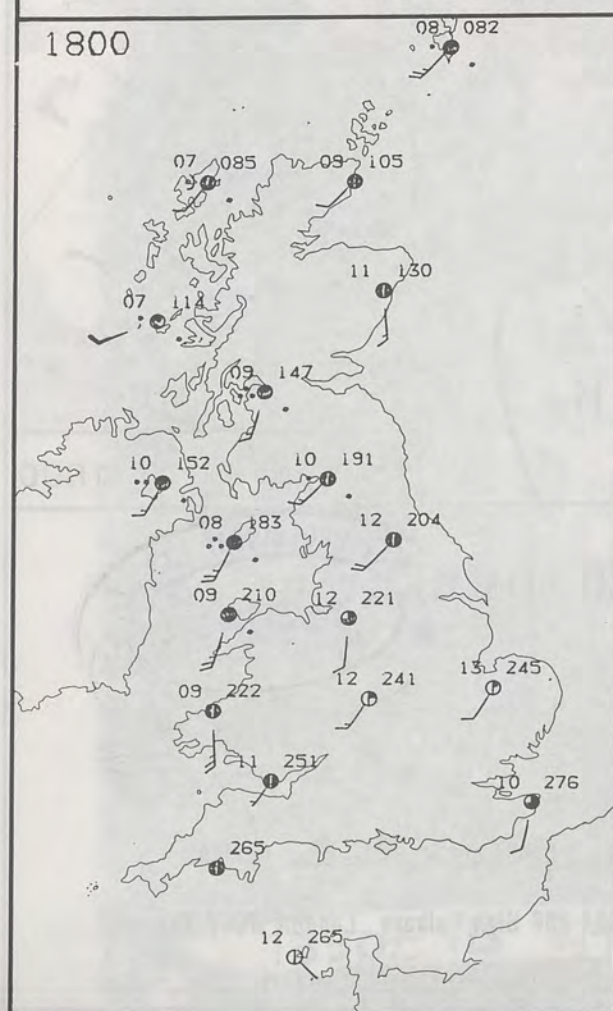


1200

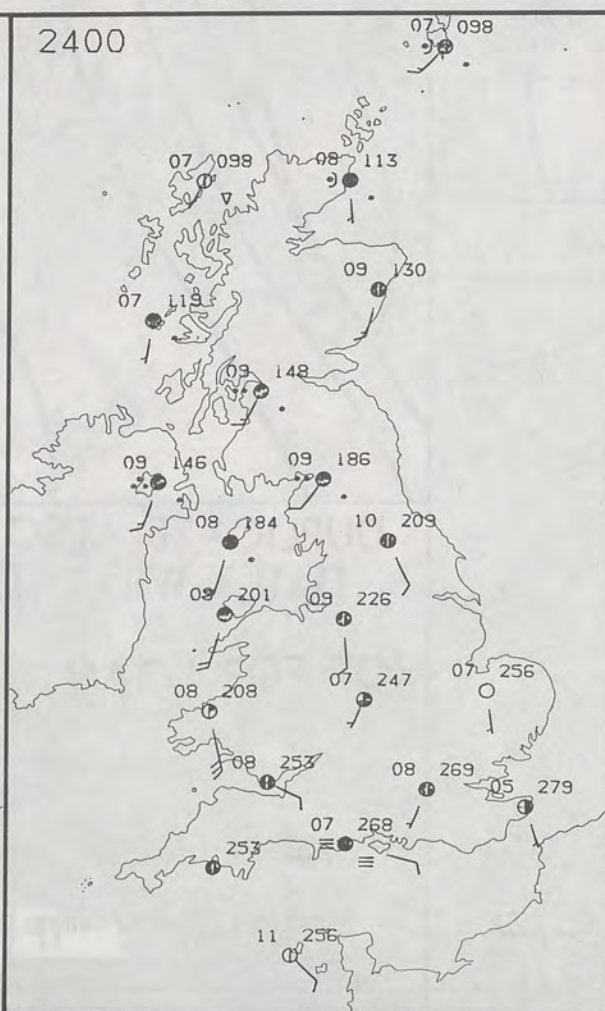


PLOTTED SURFACE OBSERVATIONS

1800



2400

TUESDAY
9 APRIL 1991SUMMARY
OF
BRITISH WEATHER

Most parts of the country had a dry start to the day but a waving cold front brought outbreaks of rain to Northern Ireland, southern and western Scotland and this continued for much of the day with some heavy rain in the mountains. Sheltered parts of eastern Scotland were drier and brighter though and here temperatures were above average.

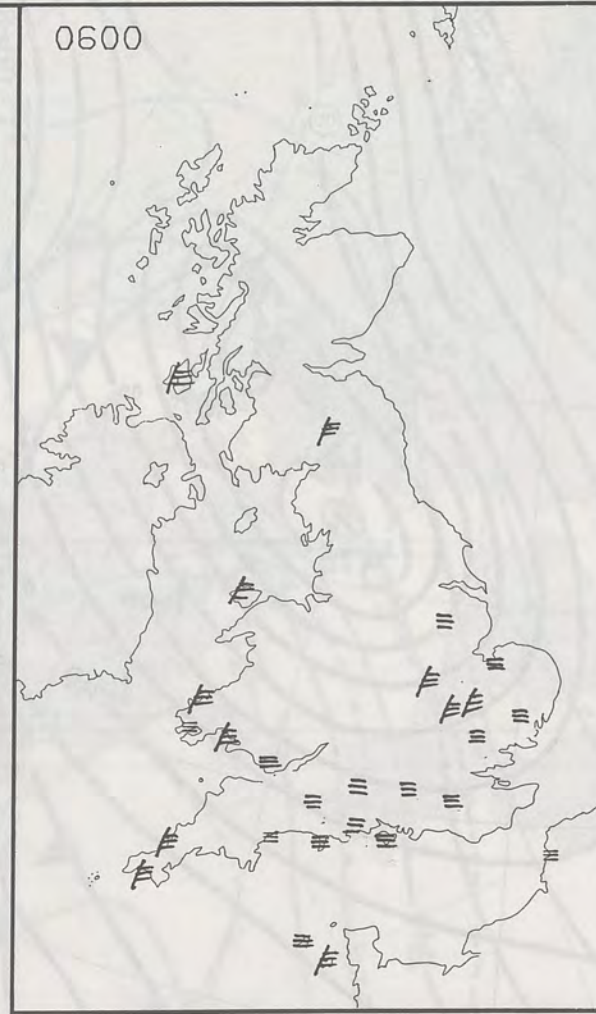
Fog formed quite widely across East Anglia and the southern half of England and around southern and western coasts, the south coast stayed rather grey and gloomy all day, as did West Wales. Away from the south and west most of England and Wales had a bright day though with plenty of sunshine especially in southeast England and temperatures above average and in the east much above in the warm category.

During the evening northwest England and the Isle of Man had a little rain.

London Weather Centre
284-286 High Holborn
London WC1V 7HX
All times are GMT

© Crown Copyright 1986 All rights reserved

0600



1200

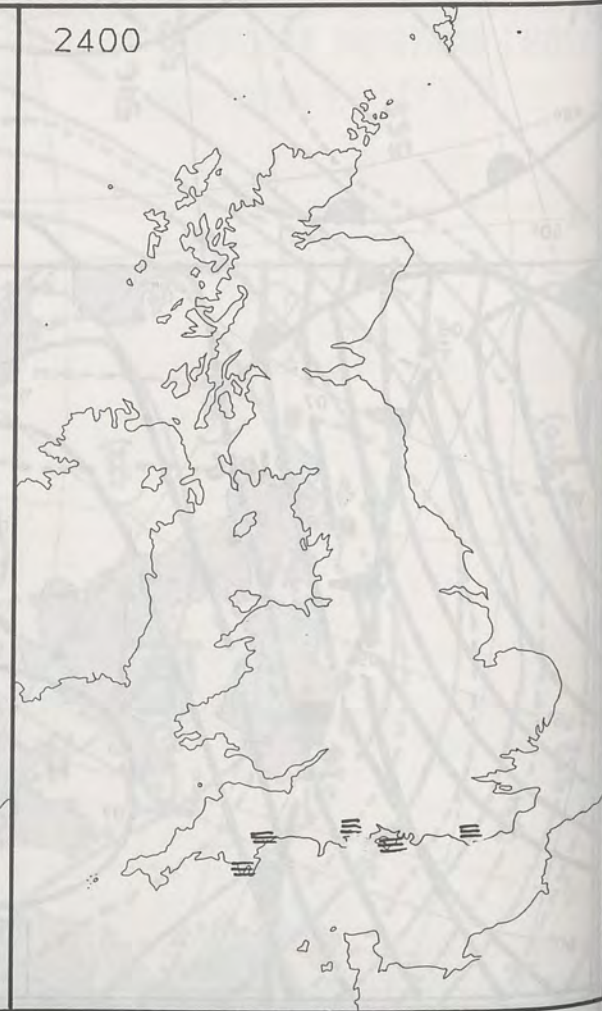


SIGNIFICANT WEATHER CHARTS

1800



2400

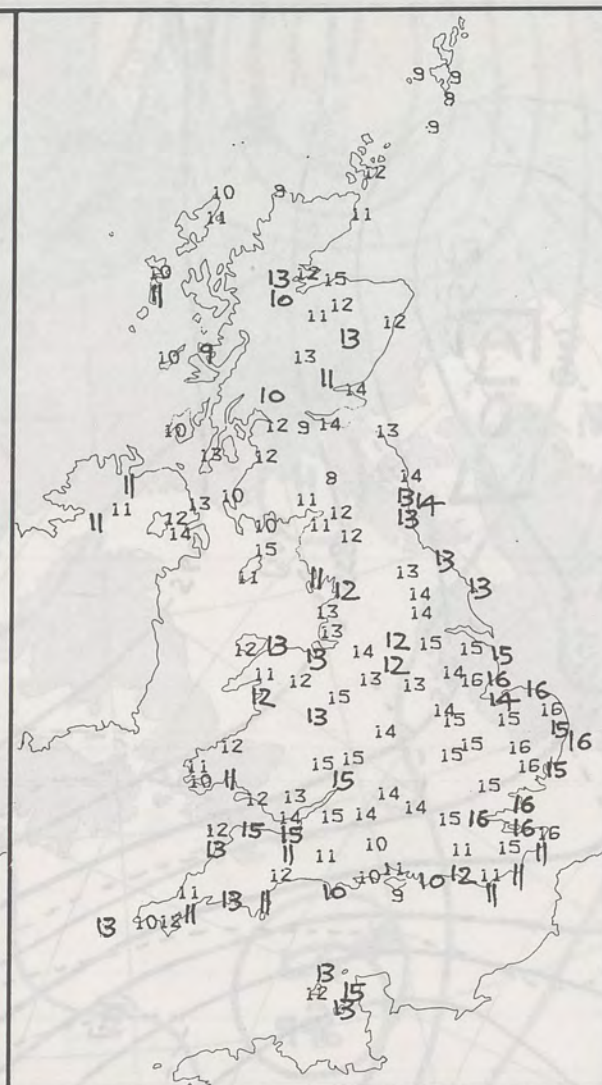


NIGH

London



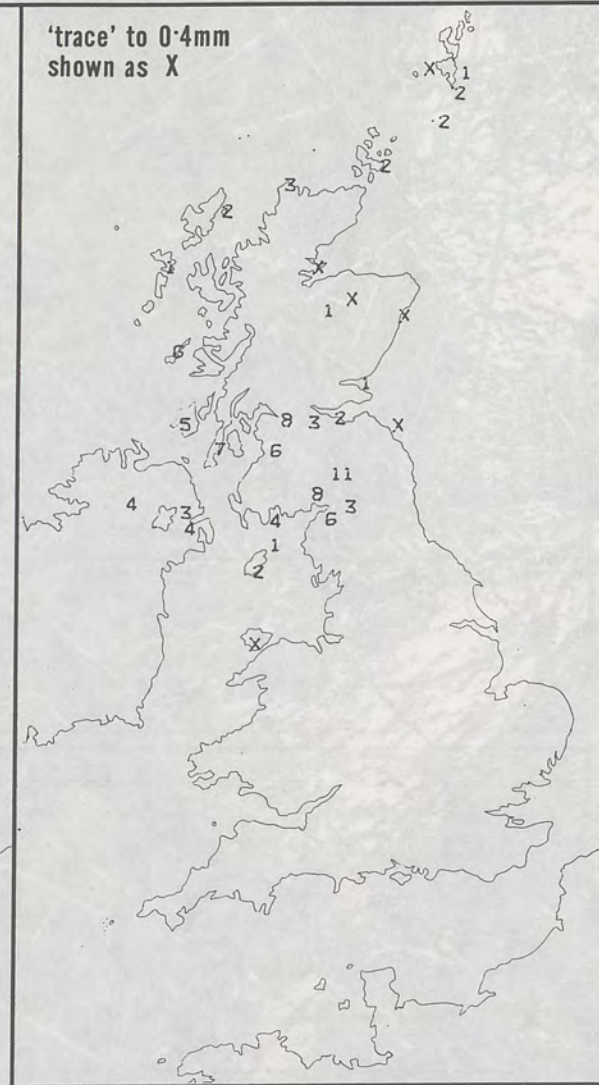
NIGHT MINIMUM TEMPERATURE (°C)
For 12-hour period ending
0900 ON 9 APR 91



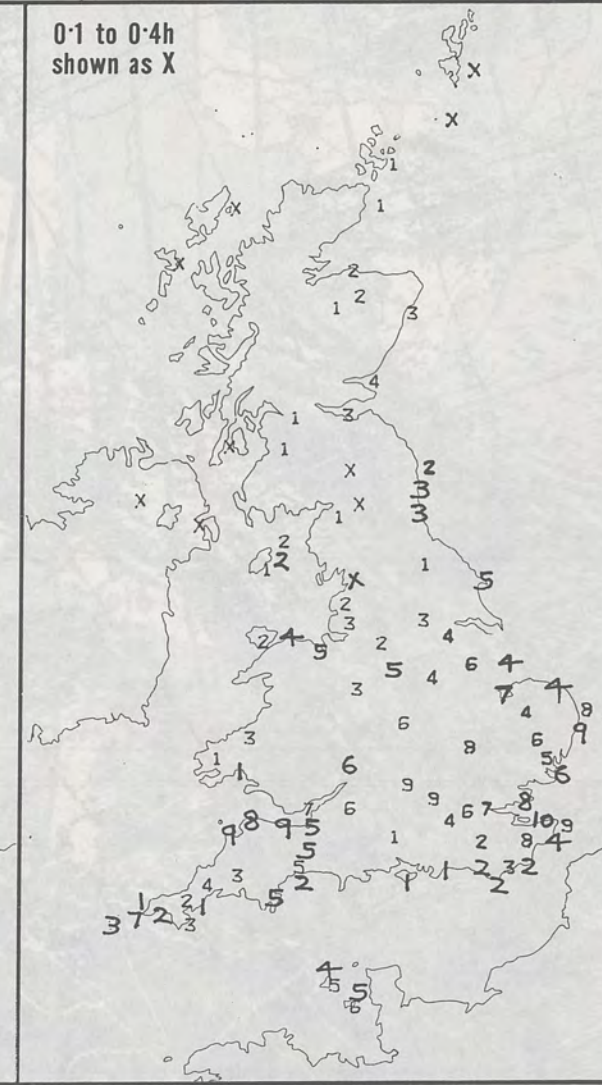
DAY MAXIMUM TEMPERATURE (°C)
For 12-hour period ending
2100 ON 9 APR 91



RAINFALL (mm)
For 12-hour period ending
0900 ON 9 APR 91



RAINFALL (mm)
For 12-hour period ending
2100 ON 9 APR 91



SUNSHINE (hours)
Dawn to dusk
9 APR 91

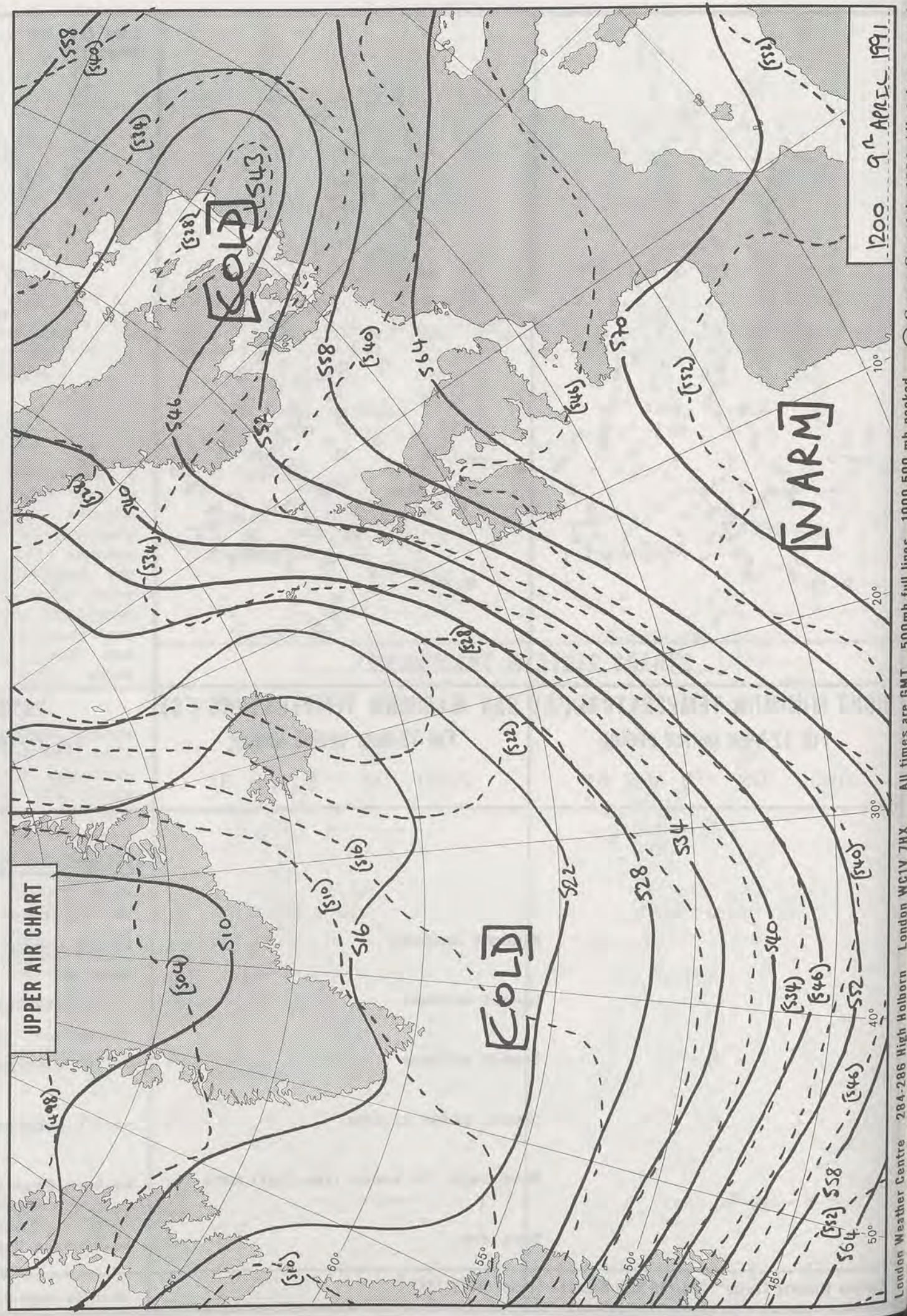

EXTREMES FOR TUESDAY 9TH APRIL 1991


Highest maximum	: 16.0°C London Weather Centre, Coningsby & Shoeburyness
Lowest maximum	: 7.7°C Eskdalemuir (Dumfries & Galloway)
Lowest minimum	: 0.7°C Eskdalemuir & Bournemouth
Lowest grass minimum	: -3.7°C Longframlington (Northumberland) & Doncaster (Finningley)
Most rain (24 hours from 0900 GMT)	: 51.4 mm Sloy (Loch Lomond)
Most sun	: 10.0 hours Herne Bay (Kent)

**DAILY
WEATHER
SUMMARY**

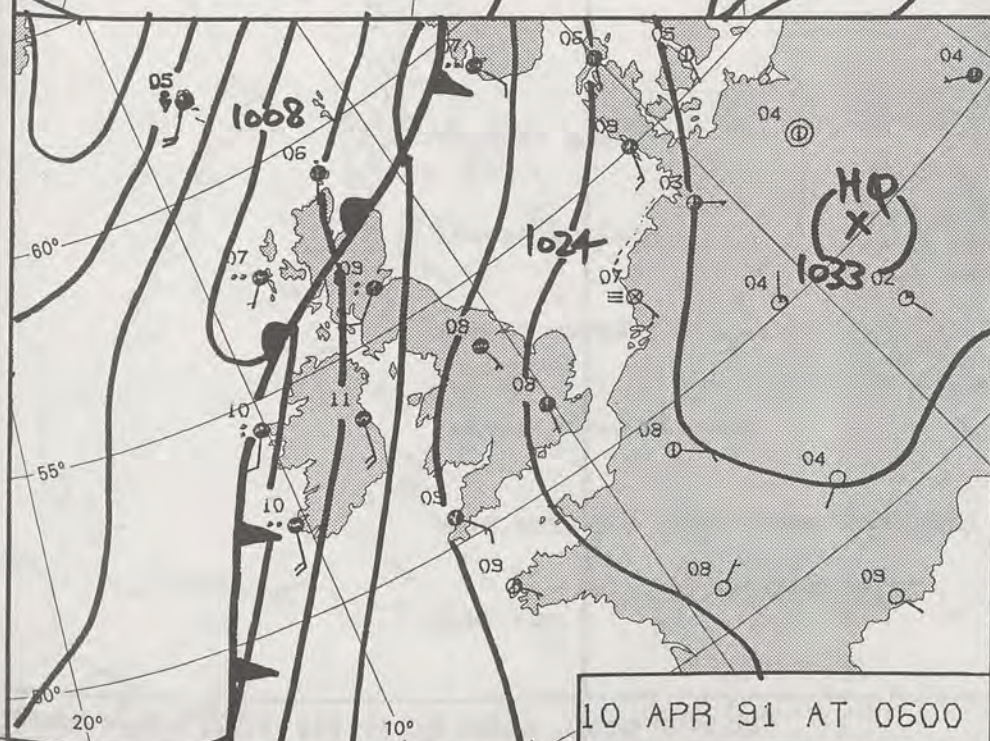


© Crown Copyright 1986
All rights reserved

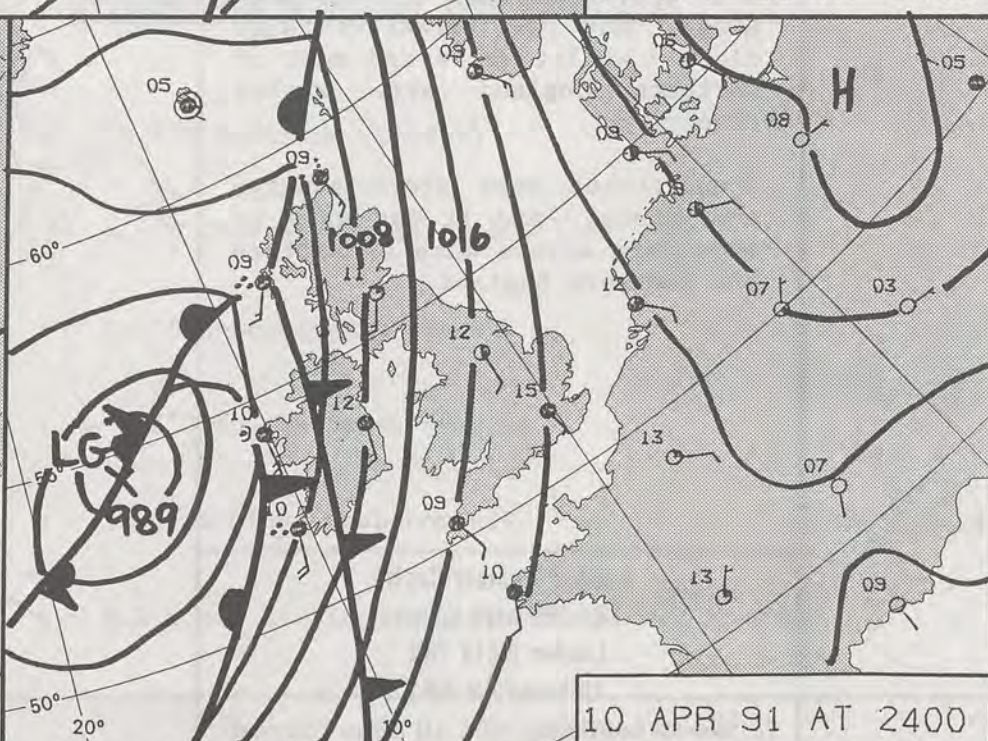




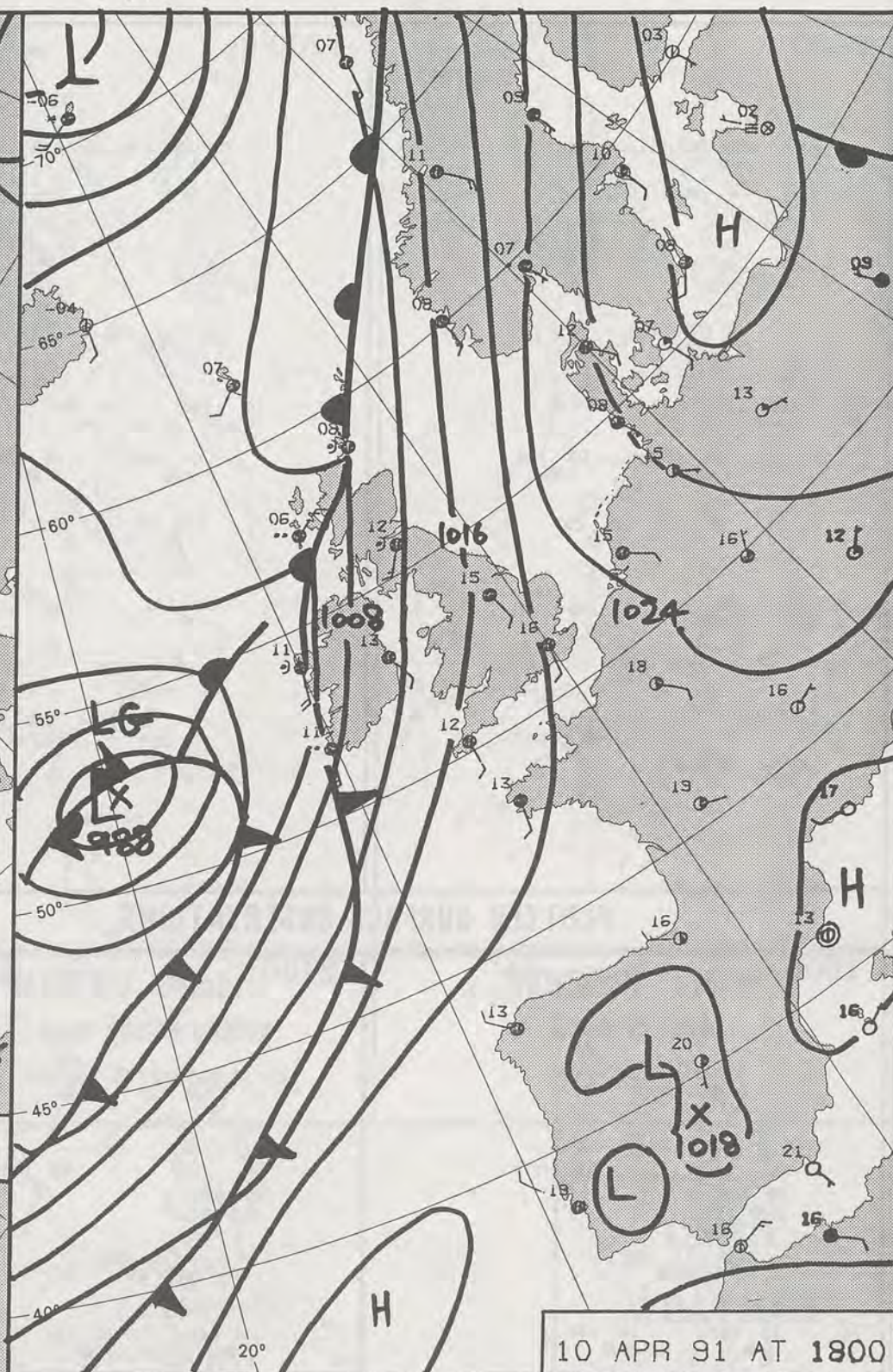
10 APR 91 AT 1200



10 APR 91 AT 0600



10 APR 91 AT 2400



10 APR 91 AT 1800

DUPLICATE ALSO
DAILY WEATHER SUMMARY

NOT FOR LOAN FOR

WEDNESDAY 10 APRIL 1991

Warm front Cold front Occlusion

London Weather Centre 284-286 High Holborn London WC1V 7HX

© Crown Copyright All rights reserved



0600

1200

WEDNESDAY
10 APRIL 1991

SUMMARY
OF
BRITISH WEATHER

Most of Scotland and Northern Ireland had a cloudy day, and with a waving cold front close by - most areas had quite a wet day too - especially over the hills. Eastern Scotland in the shelter of the moist south-westerly flow had just a little rain though - and here there were a few glimpses of the sun. Temperatures were close to average in the west, but above average in the east - and much above along the Moray Firth.

Most of England and Wales had a dry day - although the Isle of Man and Cumbria were slightly affected by the same band of rain that crossed Scotland. Many parts of East Anglia and southern England had fog during the morning - but this cleared fairly quickly to give the east and southeast quite a sunny day. Across southwest England, the West Midlands and in the north-east it was bright - rather than sunny, due to extensive high cloud - whilst Wales and much of northern England were rather cloudy.

Temperatures were above average everywhere - and it was warm or very warm across much of eastern and southern England.

London Weather Centre
284-286 High Holborn
London WC1V 7HX
All times are GMT

© Crown Copyright 1986 All rights reserved

0600

1200

SIGNIFICANT WEATHER CHARTS

1800

2400

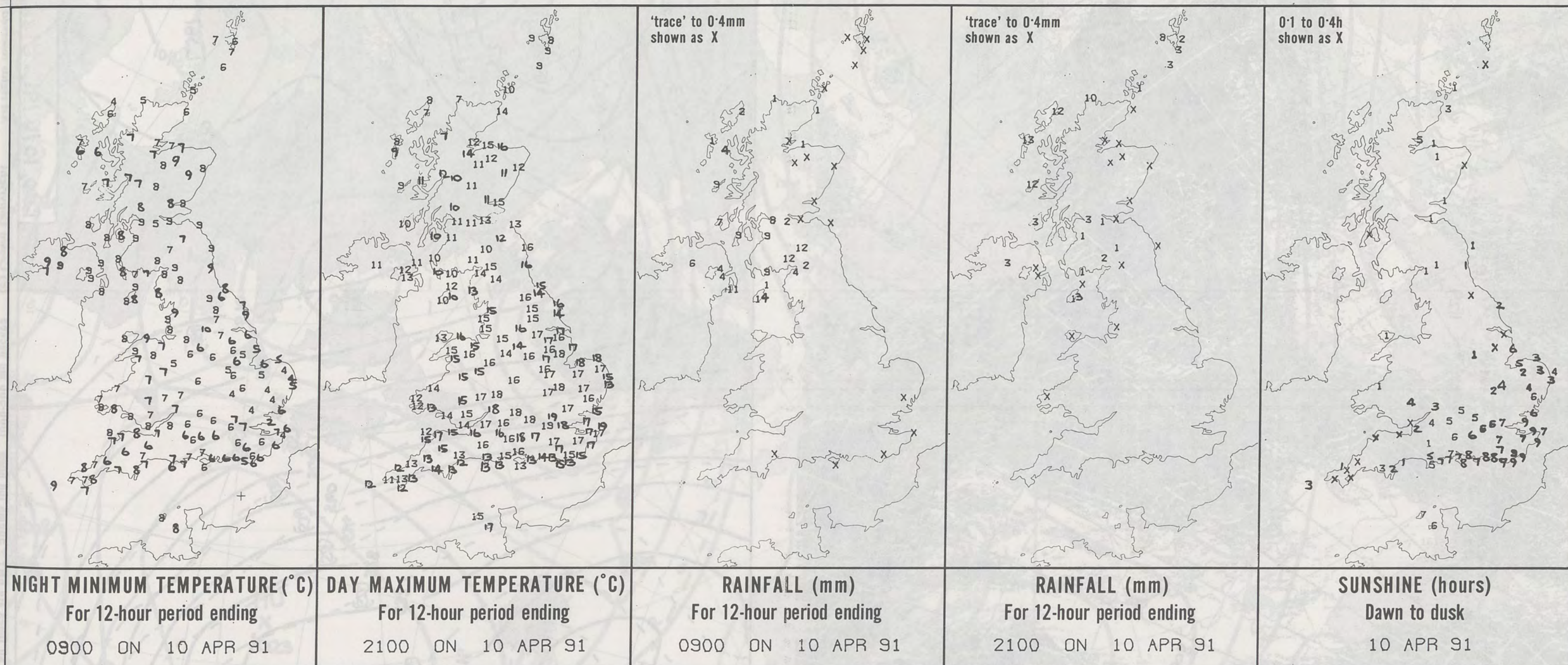
PLOTTED SURFACE OBSERVATIONS

1800

2400

NIGH

London



EXTREMES FOR WEDNESDAY 10TH APRIL 1991

Highest maximum	:	18.6°C Heathrow (London)
Lowest maximum	:	6.6°C Cape Wrath (North Scotland)
Lowest minimum	:	1.9°C Shoeburyness (Essex)
Lowest grass minimum	:	-1.1°C Shoeburyness (Essex)
Most rain (24 hours from 0900 GMT)	:	59.6 mm Sloy (Loch Lomond)
Most sun	:	9.2 hours Hastings & Eastbourne (East Sussex)

**DAILY
WEATHER
SUMMARY**



© Crown Copyright 1986
All rights reserved



0600

1200

THURSDAY
11 APRIL 1991

SUMMARY

OF

BRITISH WEATHER

Southeast England, East Anglia and the East Midlands had clear skies overnight and the day was mainly sunny.

Southwest England and West Wales had extensive low cloud which gave some fog and drizzle over coasts and hills at times. This low cloud spread to some other southern counties in the evening. East Wales, the West Midlands, northern England and parts of eastern Scotland were mostly dry and rather cloudy.

North and west Scotland and Northern Ireland were mostly cloudy with rain at times, but the extreme north and west of Scotland became dry and brighter in the afternoon but with a strong to gale southwest wind. Butt of Lewis (Northwest Scotland) recorded a gust of 59 knots.

It was an exceptionally warm day in southeast England and East Anglia, while many western districts had temperatures near normal.

London Weather Centre
284-286 High Holborn
London WC1V 7HX
All times are GMT

© Crown Copyright All rights reserved

0600

1200

SIGNIFICANT WEATHER CHARTS

1800

2400

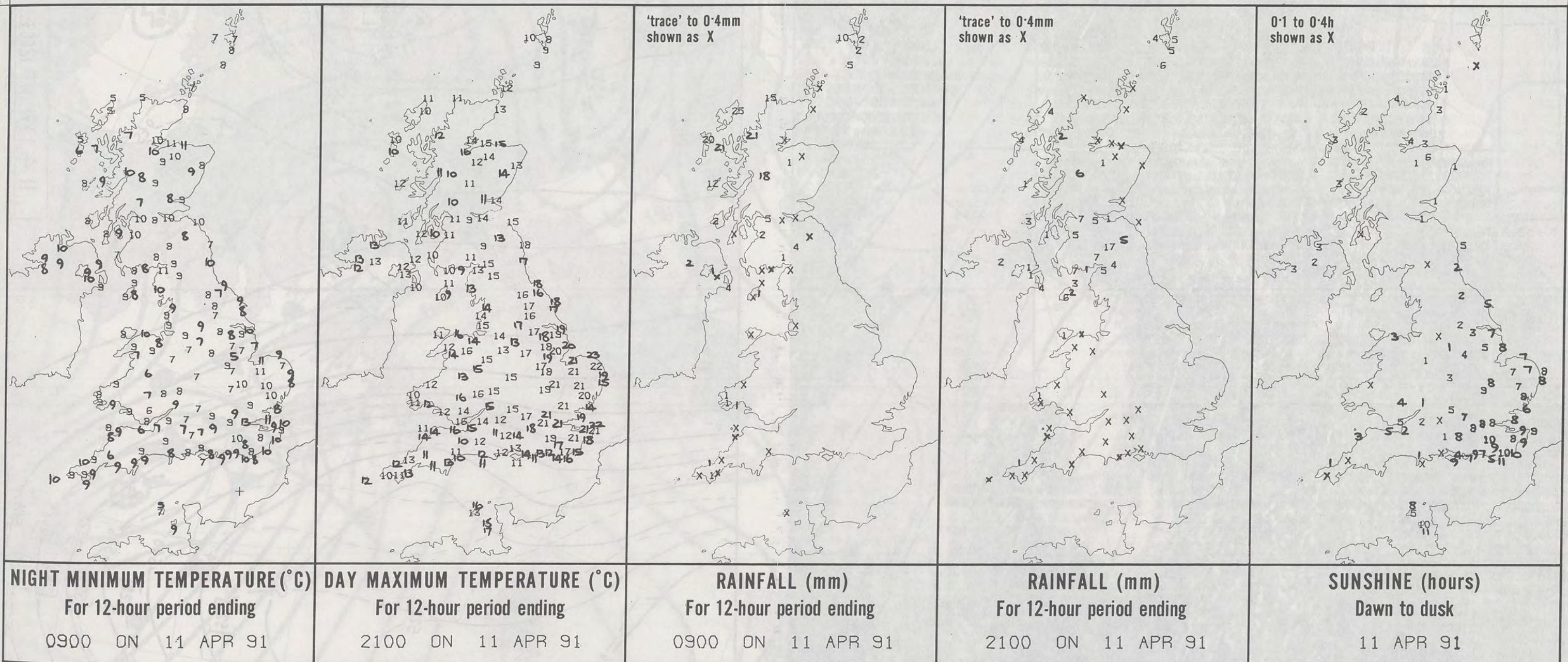
PLOTTED SURFACE OBSERVATIONS

1800

2400

NIGHT

LONDON



EXTREMES FOR THURSDAY 11TH APRIL 1991

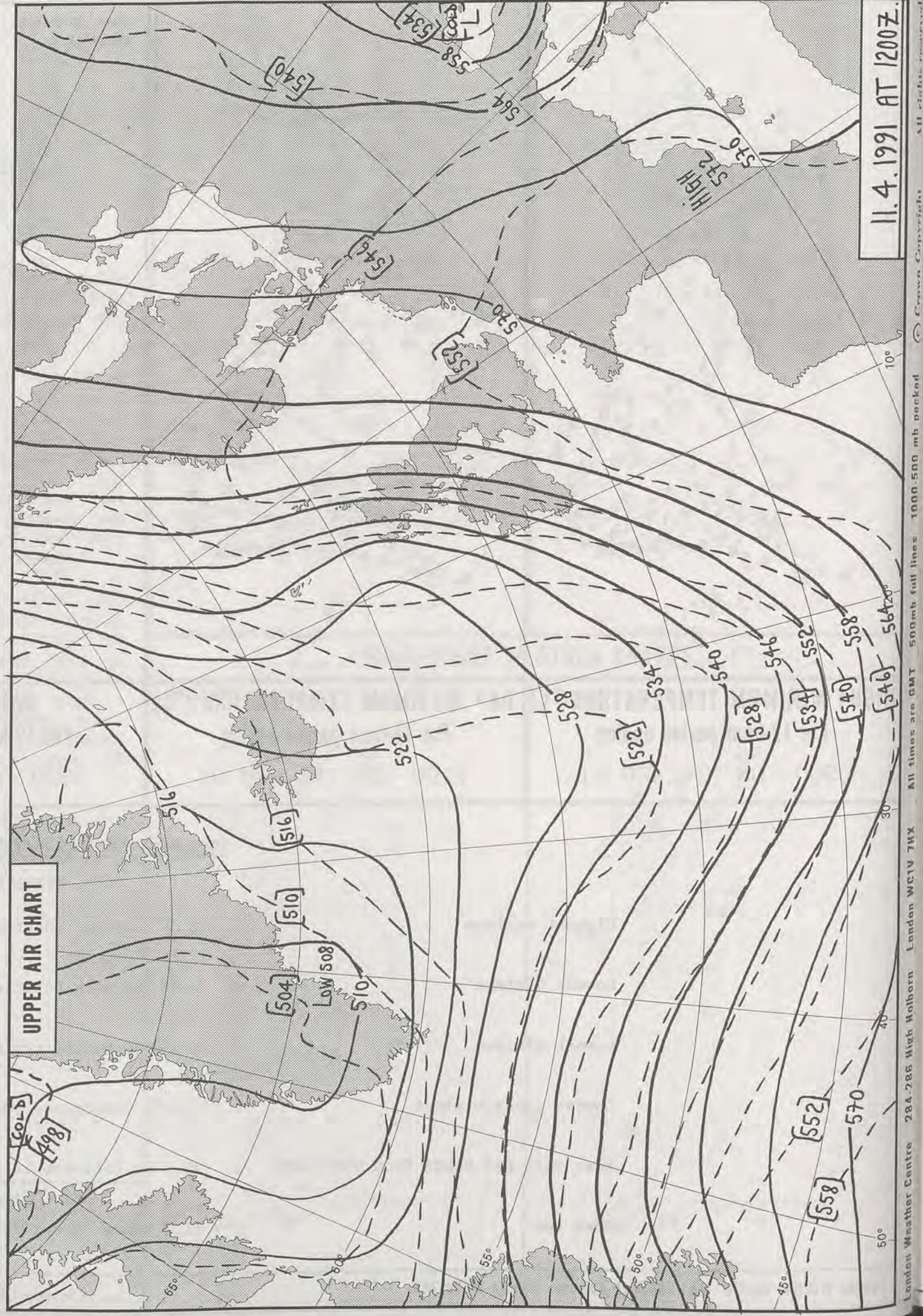
Highest maximum	: 22.9°C Cromer (Norfolk)
Lowest maximum	: 8.4°C Lerwick (Shetland)
Lowest minimum	: 4.5°C Benbecula (Outer Hebrides)
Lowest grass minimum	: -1.7°C Cwmbargoed (Mid Glamorgan)
Most rain (24 hours from 0900 GMT)	: 21.4 mm Eskdalemuir (Dumfries & Galloway), Bastreet (Cornwall)
Most sun	: 11.2 hours Jersey/St Helier (Channel Islands)

**DAILY
WEATHER
SUMMARY**

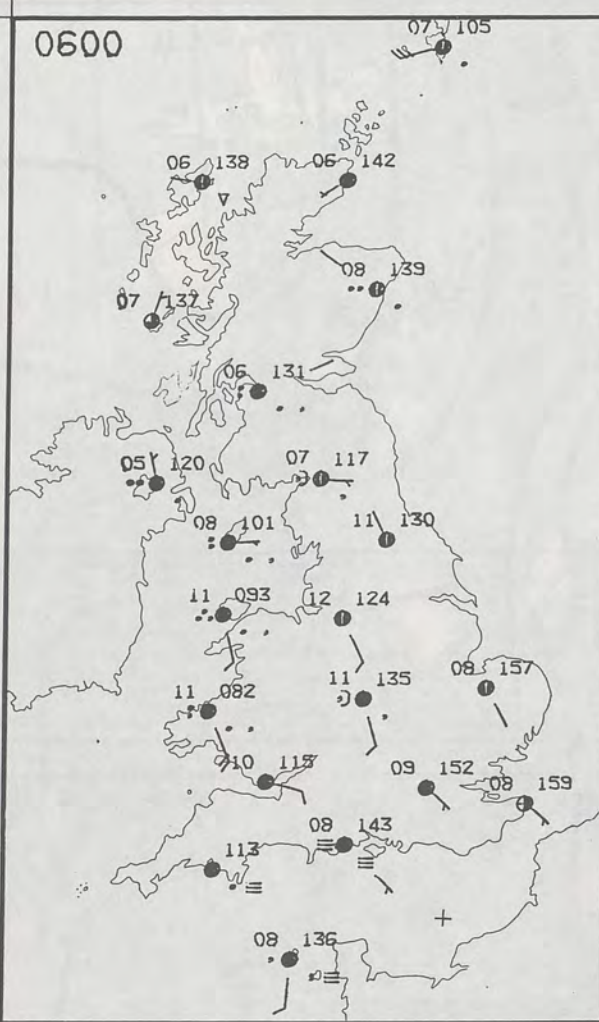


© Crown Copyright
All rights reserved

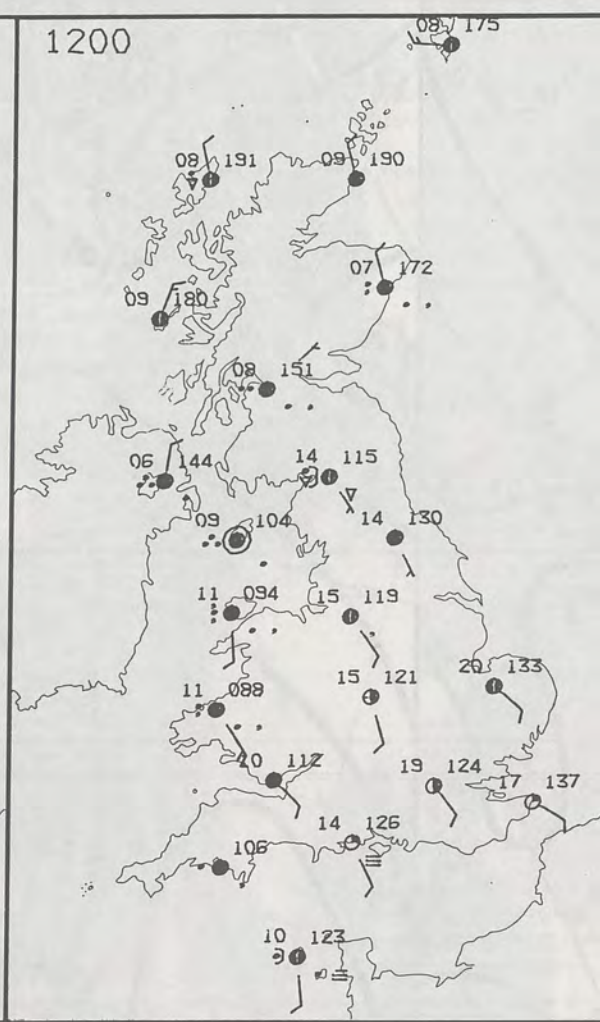
INFRA RED
0569
11/4/91



0600



1200



FRIDAY
12 APRIL 1991

SUMMARY
OF
BRITISH WEATHER

The far north of Scotland had a mainly dry but cloudy day with near normal temperatures.

Central and southern Scotland, Northern Ireland, West Wales and Cornwall were dull and cold with persistent rain, though in West Wales and Cornwall the rain died out in the afternoon.

The rest of southwest England, East Wales and northern England were rather cloudy with some rain in places but also some sunny intervals and it became quite warm in some parts.

The Midlands, East Anglia and southeast England had fog patches overnight and then a dry, very warm day with sunny spells.

Showers and thunderstorms broke out over Sussex, Hampshire, Berkshire and Oxfordshire in the evening.

London Weather Centre
284-286 High Holborn
London WC1V 7HX
All times are GMT

© Crown Copyright All rights reserved

0600



1200

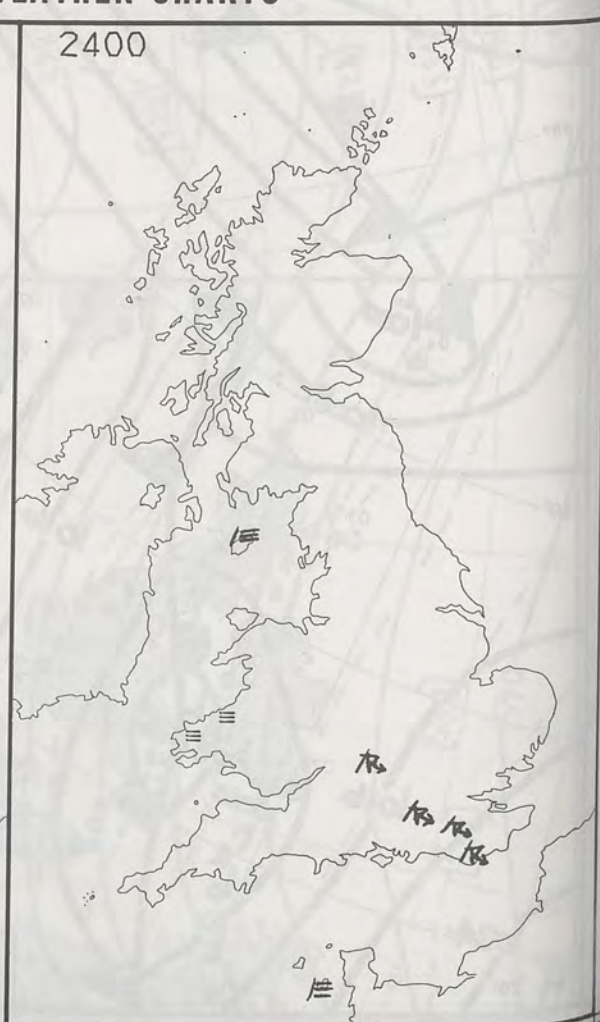


SIGNIFICANT WEATHER CHARTS

1800

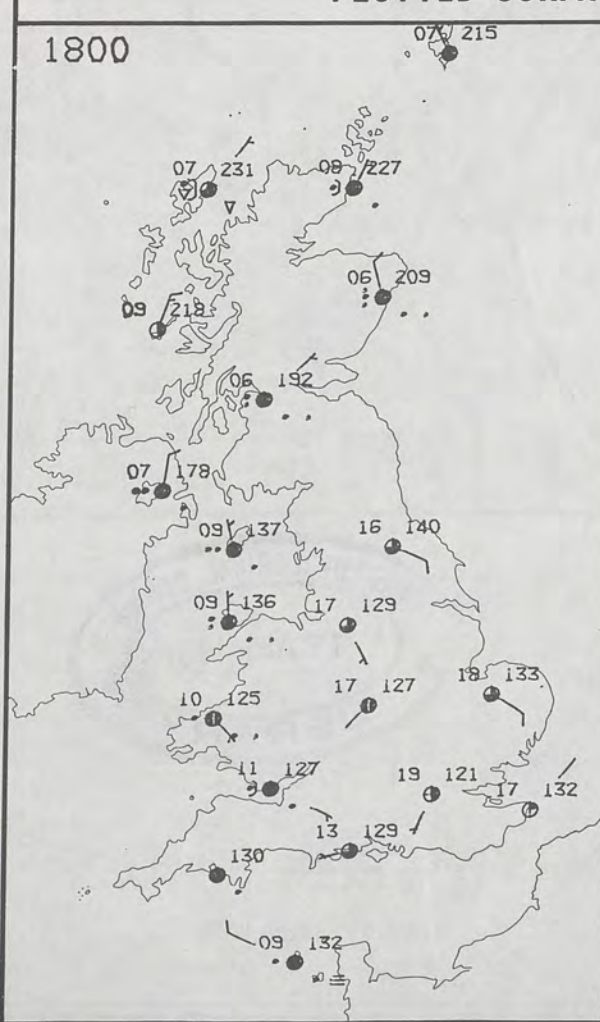


2400

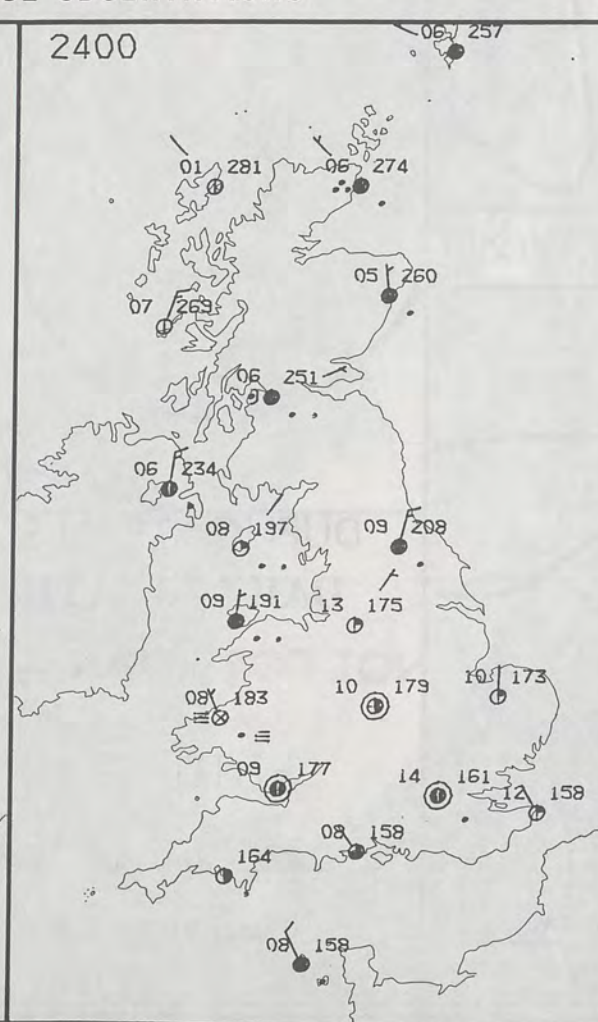


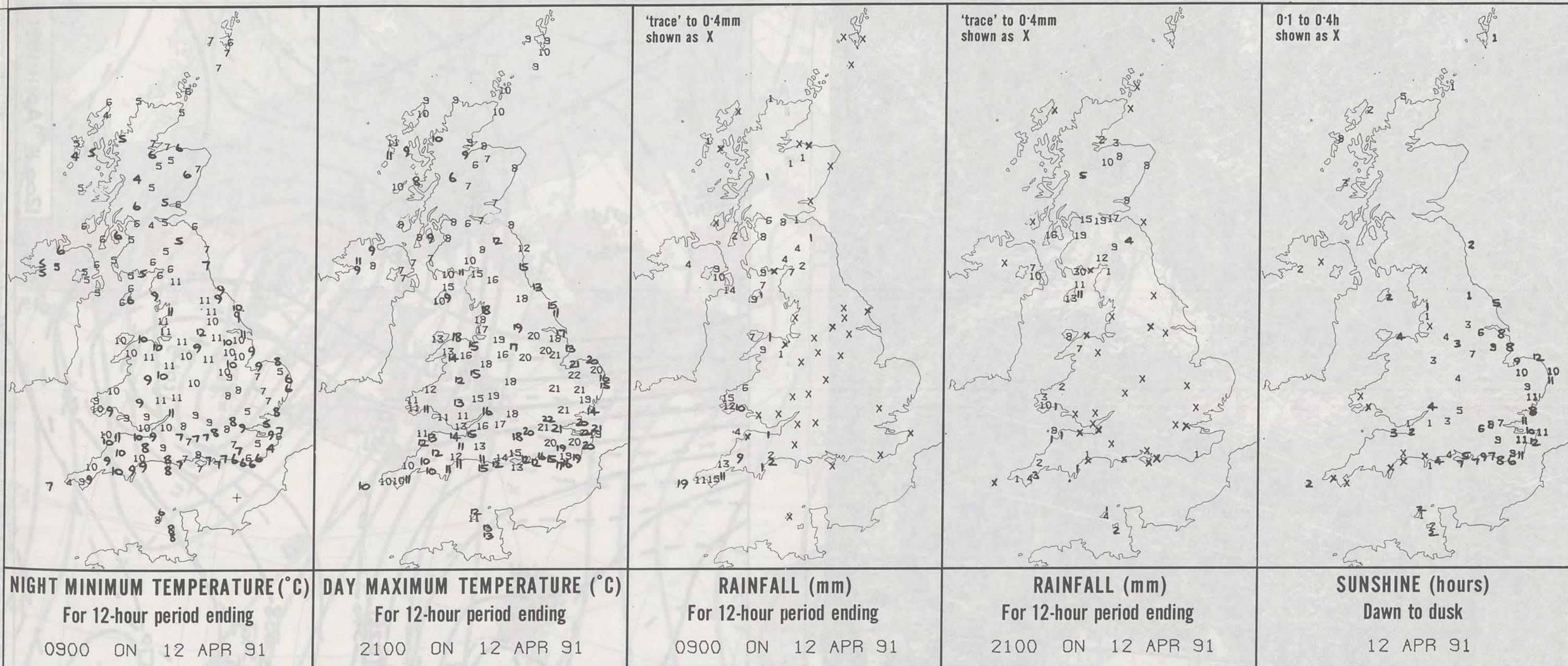
PLOTTED SURFACE OBSERVATIONS

1800



2400





EXTREMES FOR FRIDAY 12TH APRIL 1991

Highest maximum	: 22.1°C Northolt (Northwest London)
Lowest maximum	: 6.0°C Aviemore (Highland)
Lowest minimum	: 3.9°C Salsburgh (Strathclyde)
Lowest grass minimum	: 0.5°C Hemsby (Norfolk)
Most rain (24 hours from 0900 GMT)	: 30.2 mm Whithorn (Dumfries & Galloway)
Most sun	: 12.0 hours Norwich Weather Centre (Norfolk)

**DAILY
WEATHER
SUMMARY**

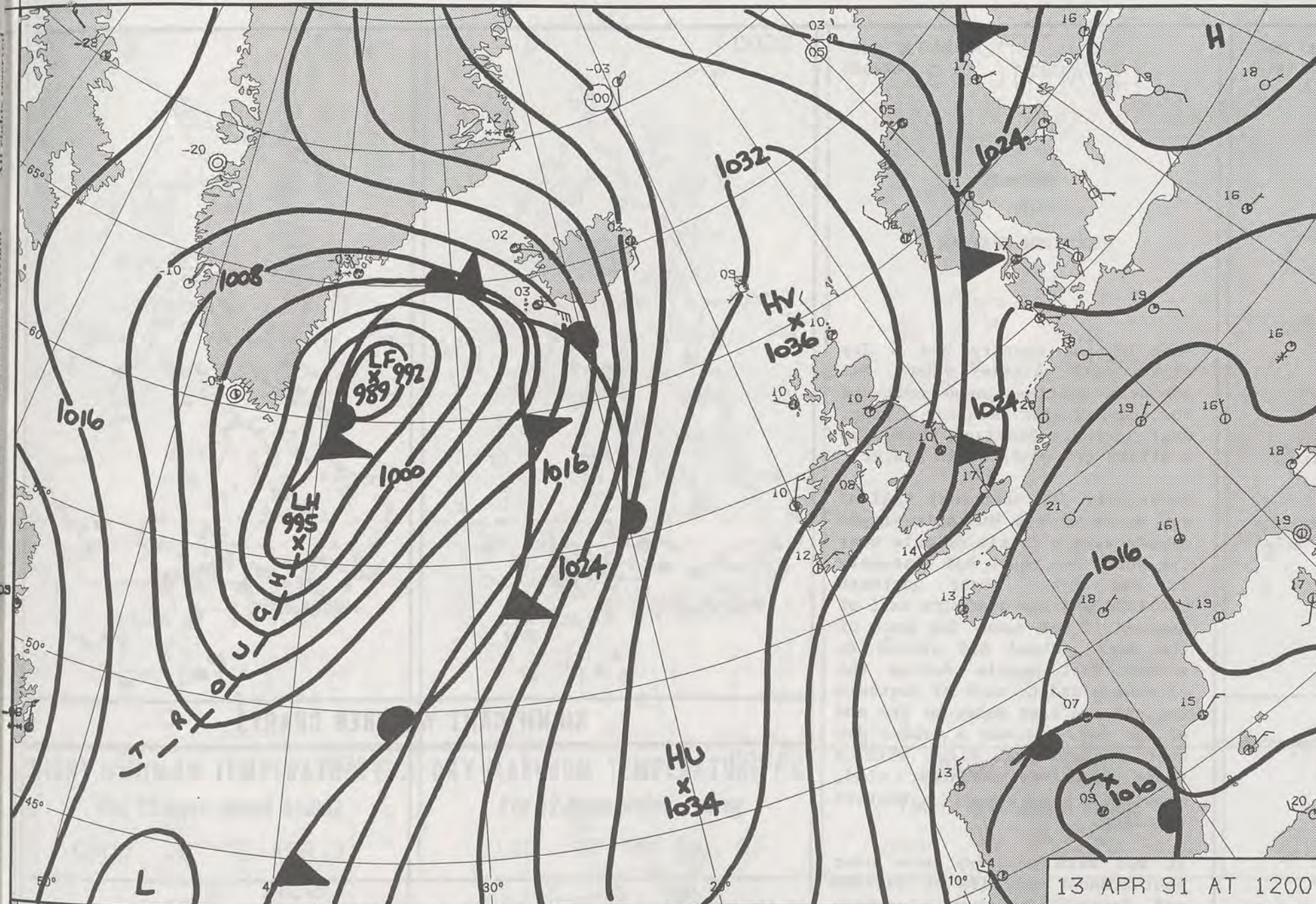


© Crown Copyright
All rights reserved

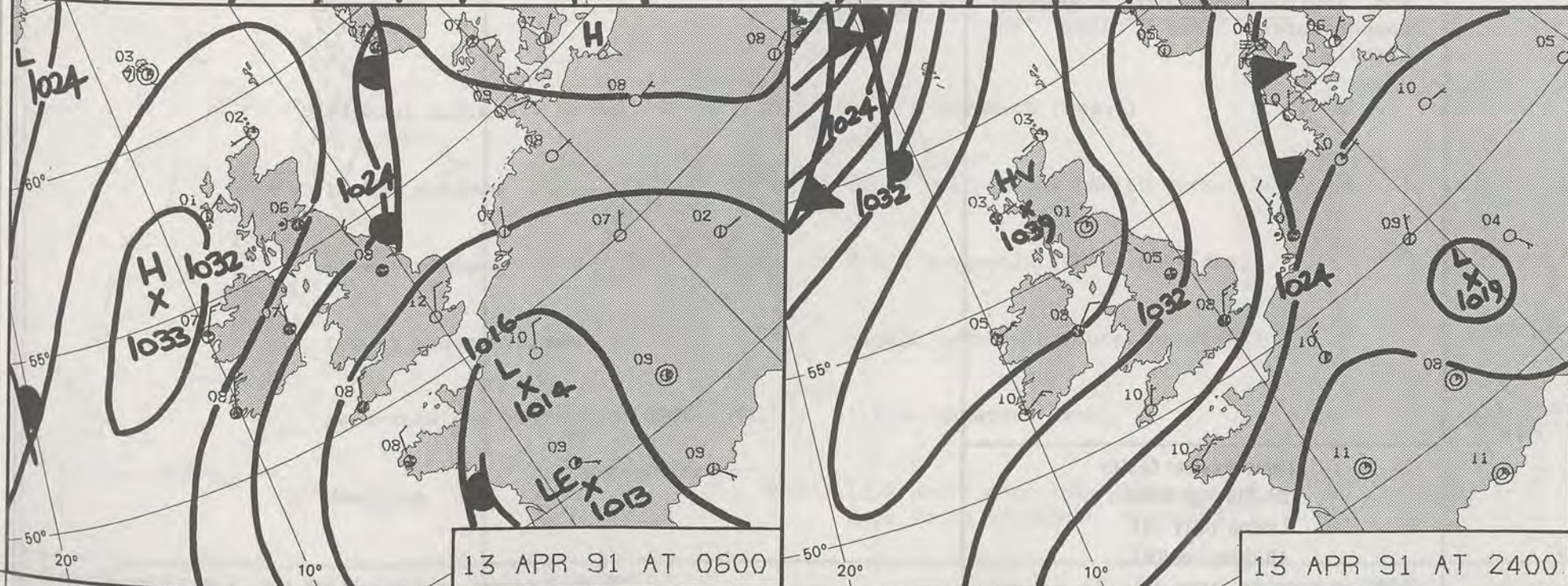
1200 12th April 1991

2576-
All times are GMT 500mb full lines 1000-500 mb packed


London Weather Centre 284-286 High Holborn London WC1V 7HX



13 APR 91 AT 1200



13 APR 91 AT 0600



13 APR 91 AT 1800

DUPLICATE ALSO
DAILY WEATHER SUMMARY

NOT FOR LOAN FOR

SATURDAY 13 APRIL 1991

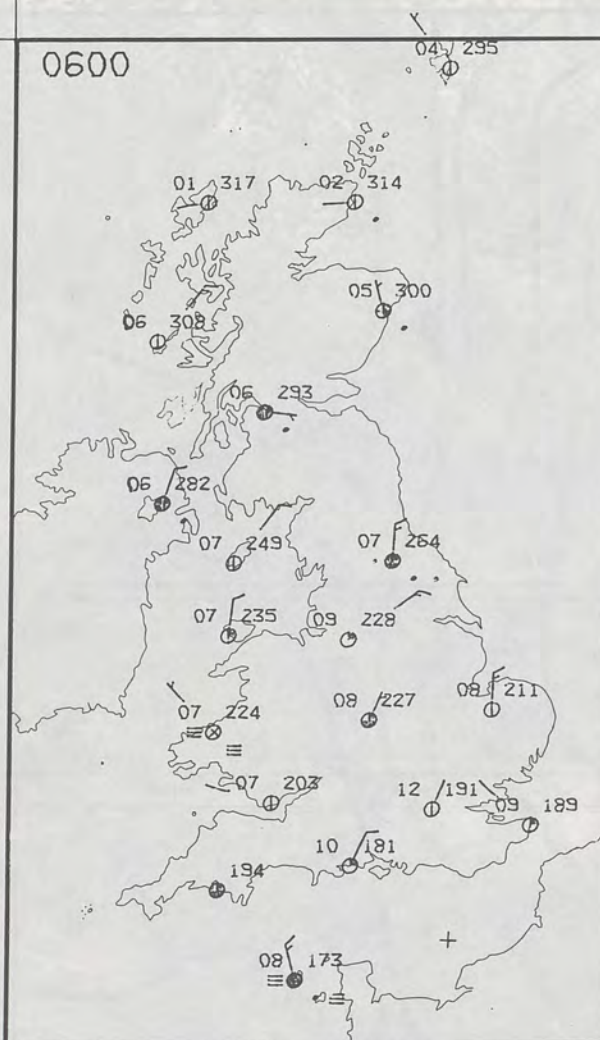
Warm front Cold front Occlusion

London Weather Centre 284-286 High Holborn London WC1V 7HX

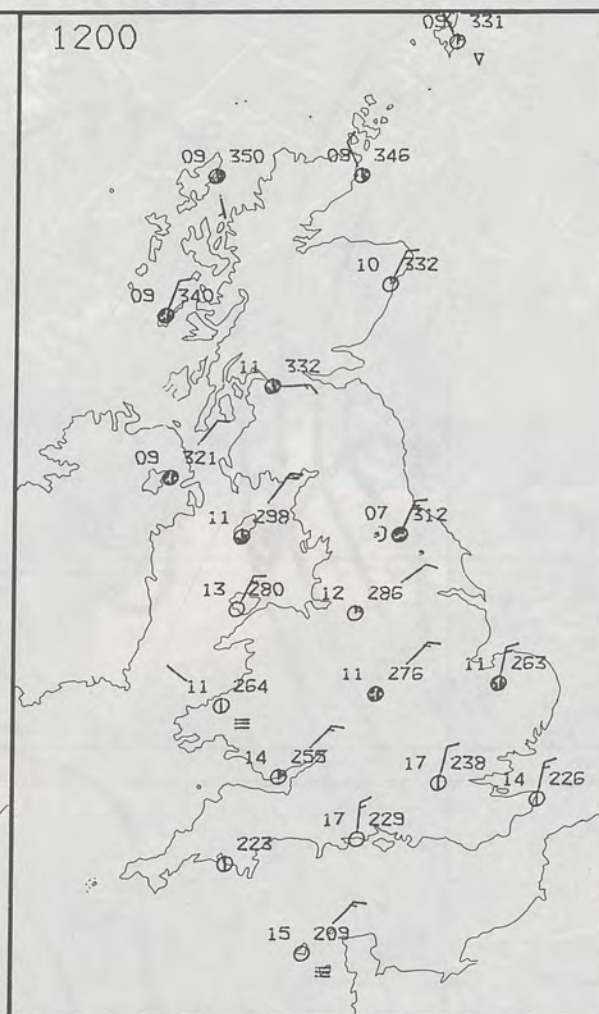
© Crown Copyright All rights reserved



0600

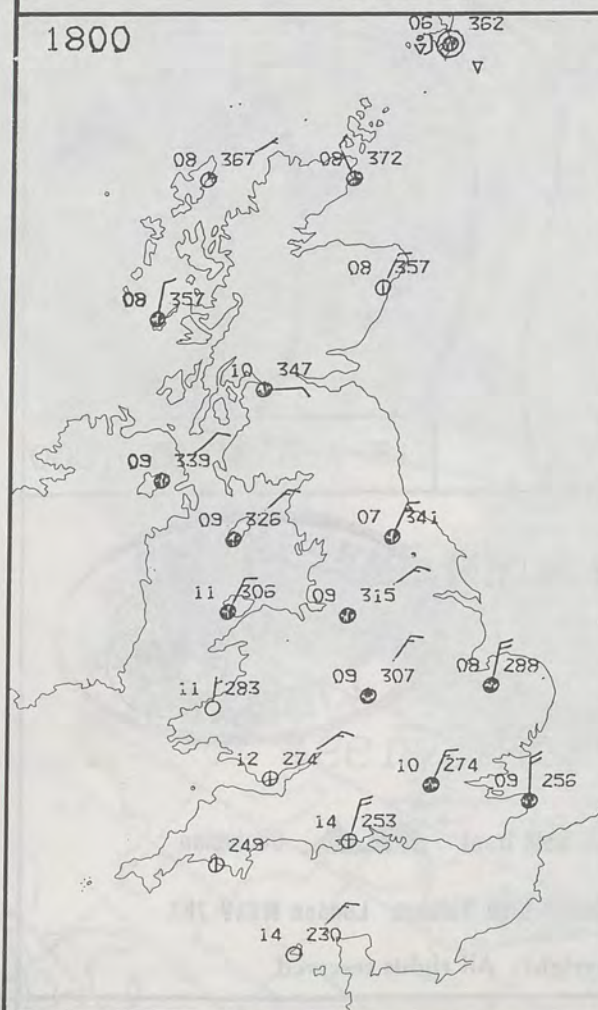


1200

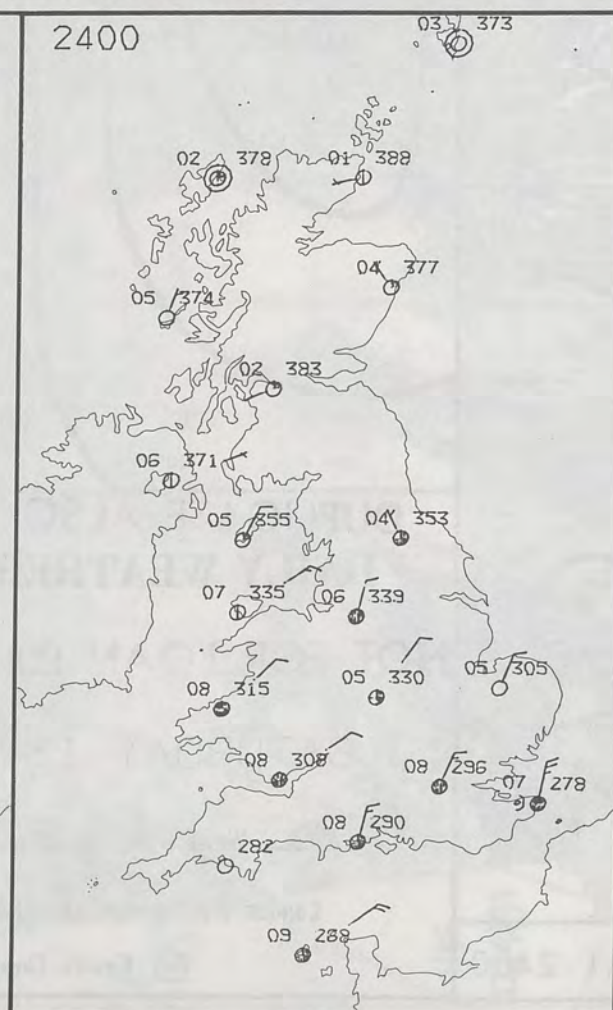


PLOTTED SURFACE OBSERVATIONS

1800



2400



SATURDAY
13 APRIL 1991

SUMMARY
OF
BRITISH WEATHER

Much of the country had a dry night with little cloud but southern Scotland and northern England had some rain for a time. Over northern Scotland there was a slight ground frost in places.

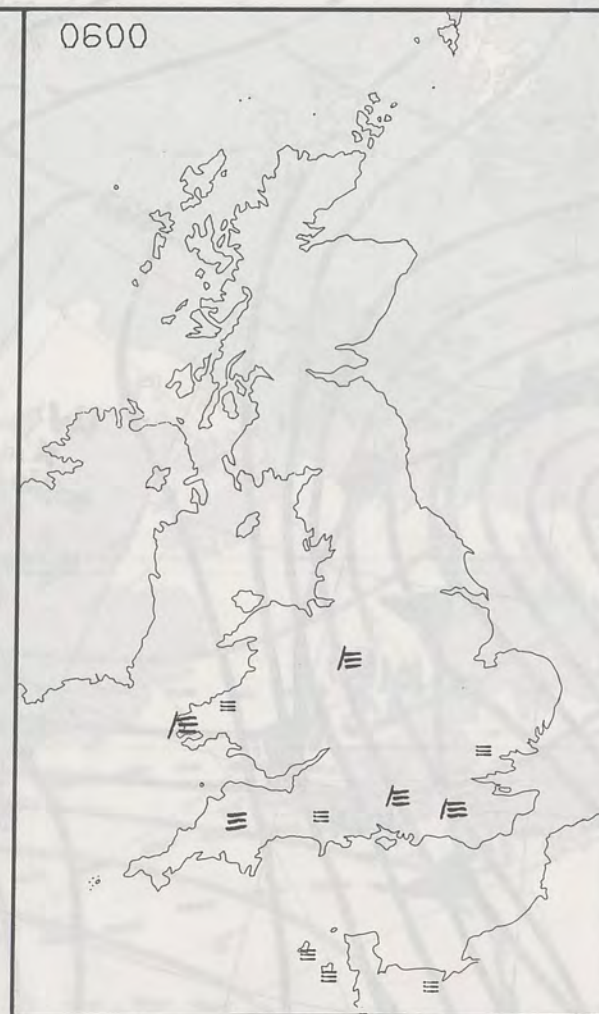
During the day northeast England and parts of the Midlands stayed cloudy with a little drizzle near the North Sea coast but elsewhere it was dry. Over northern Scotland and the southern half of England it was sunny for much of the day. Cloud did spread in across East Anglia during the afternoon and to much of southern England and East Wales by the end of the day. It was a colder day over England and Wales with a fresh north to northeast wind, especially over eastern counties.

It was warm or very warm over southernmost counties of England and South Wales but elsewhere temperatures were close to normal.

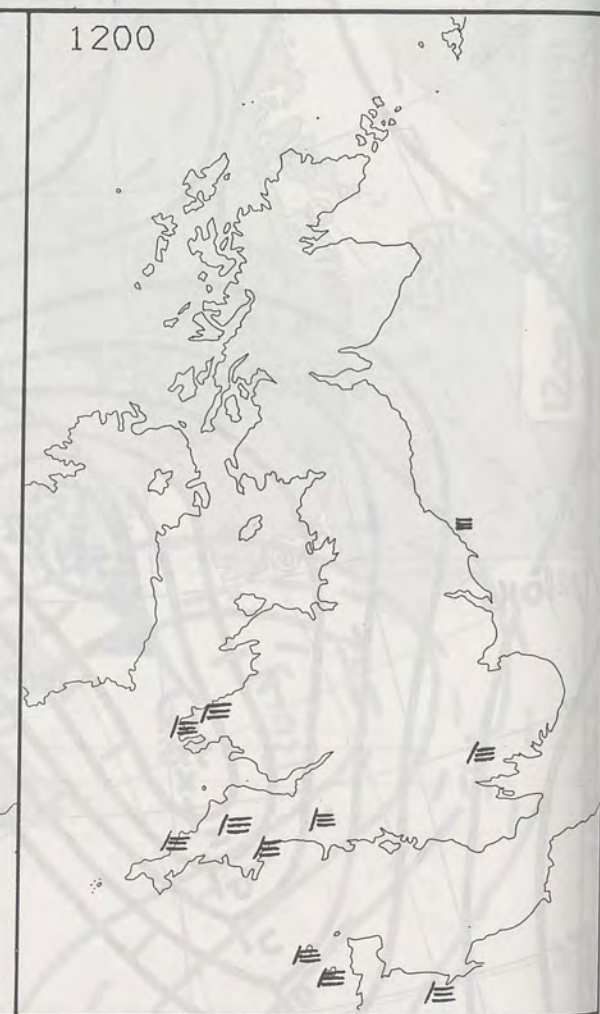
London Weather Centre
284-286 High Holborn
London WC1V 7HX
All times are GMT

© Crown Copyright 1986 All rights reserved

0600



1200

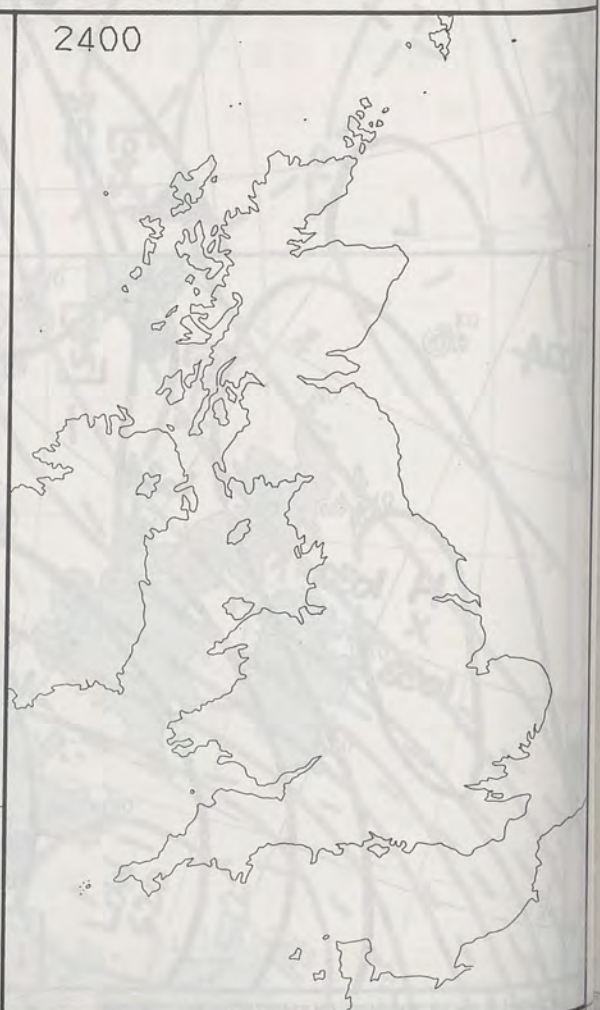


SIGNIFICANT WEATHER CHARTS

1800

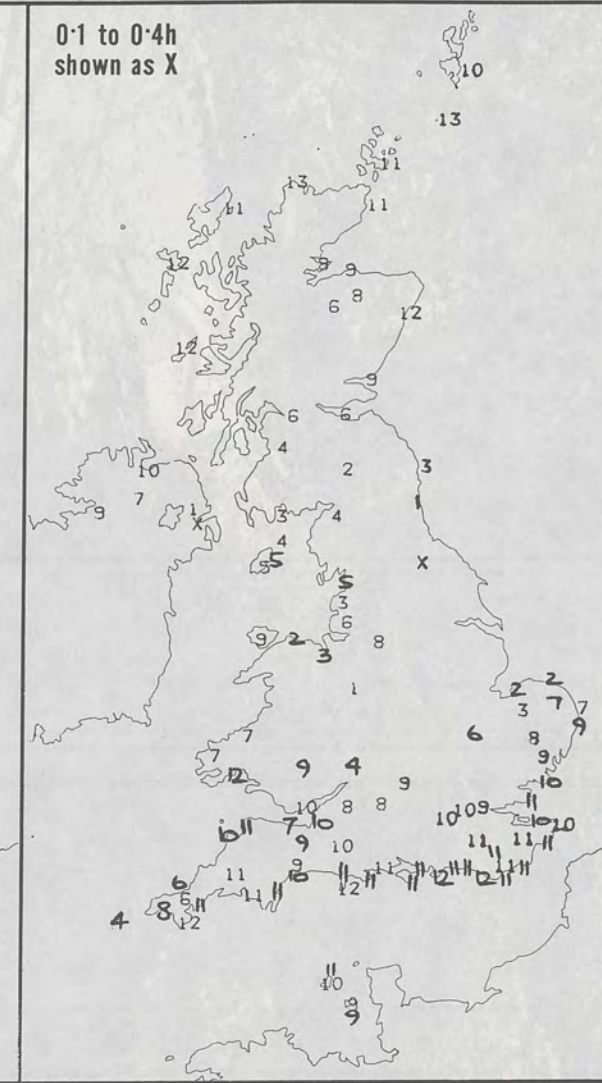
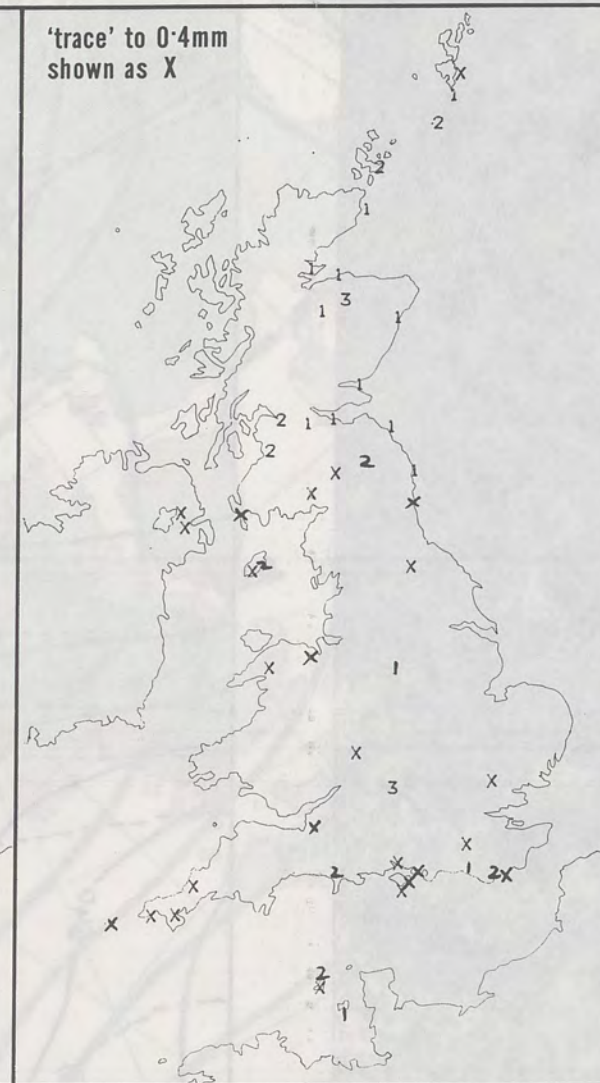
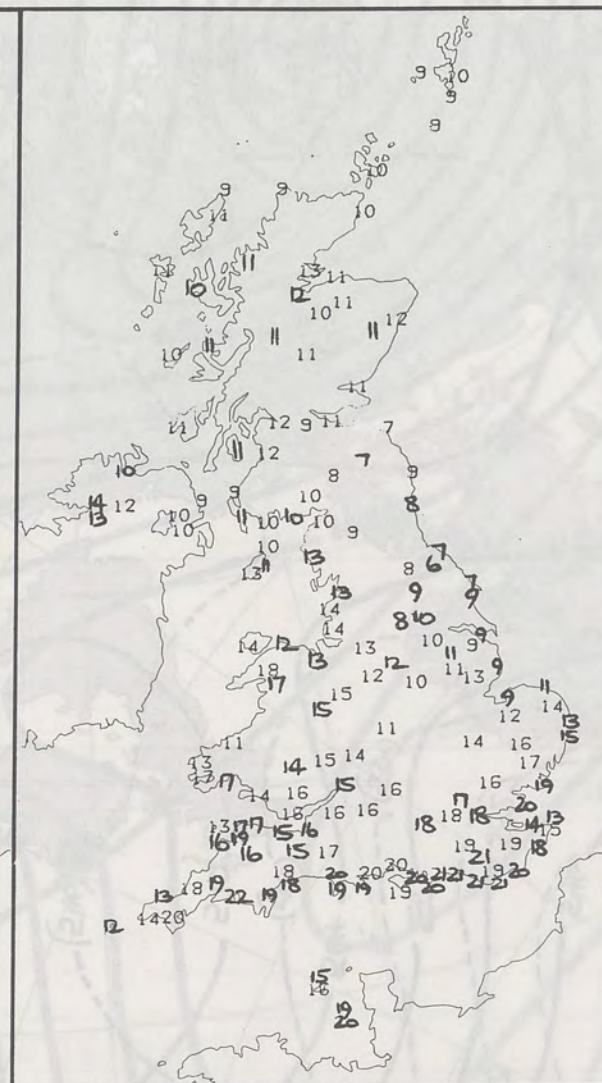
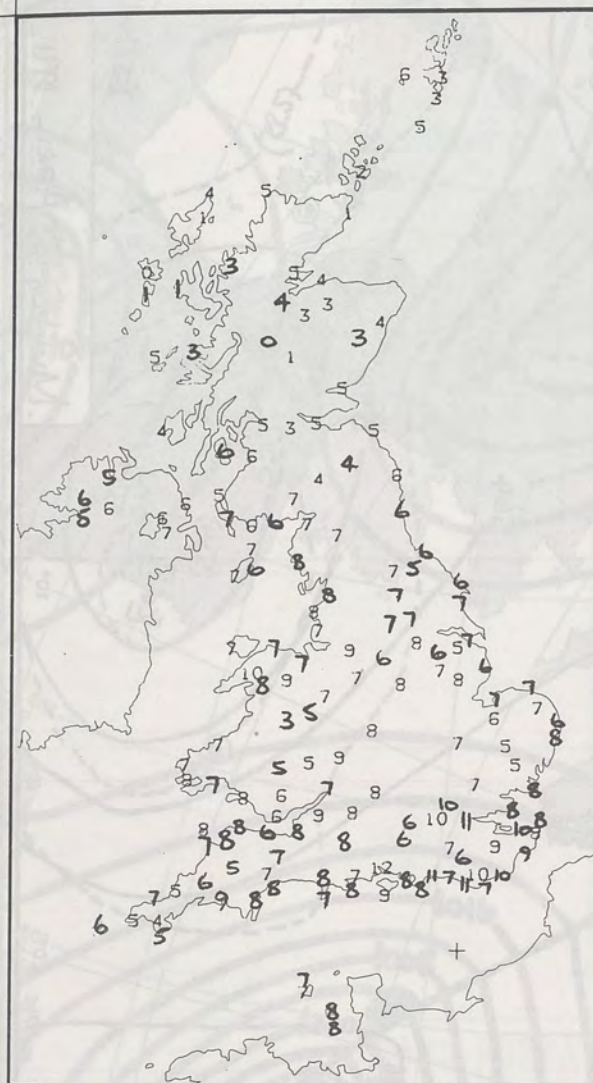


2400



NIGH

Londo



NIGHT MINIMUM TEMPERATURE (°C)
For 12-hour period ending
0900 ON 13 APR 91

DAY MAXIMUM TEMPERATURE (°C)
For 12-hour period ending
2100 ON 13 APR 91

RAINFALL (mm)
For 12-hour period ending
0900 ON 13 APR 91

RAINFALL (mm)
For 12-hour period ending
2100 ON 13 APR 91

SUNSHINE (hours)
Dawn to dusk
13 APR 91

EXTREMES FOR SATURDAY 13TH APRIL 1991

Highest maximum : 22.1°C Plymouth (Devon)

Lowest maximum : 6.0°C Fylingdales (North Yorkshire)

Lowest minimum : 0.0°C Benbecula (Outer Hebrides)

Lowest grass minimum : -6.0°C Benbecula (Outer Hebrides)

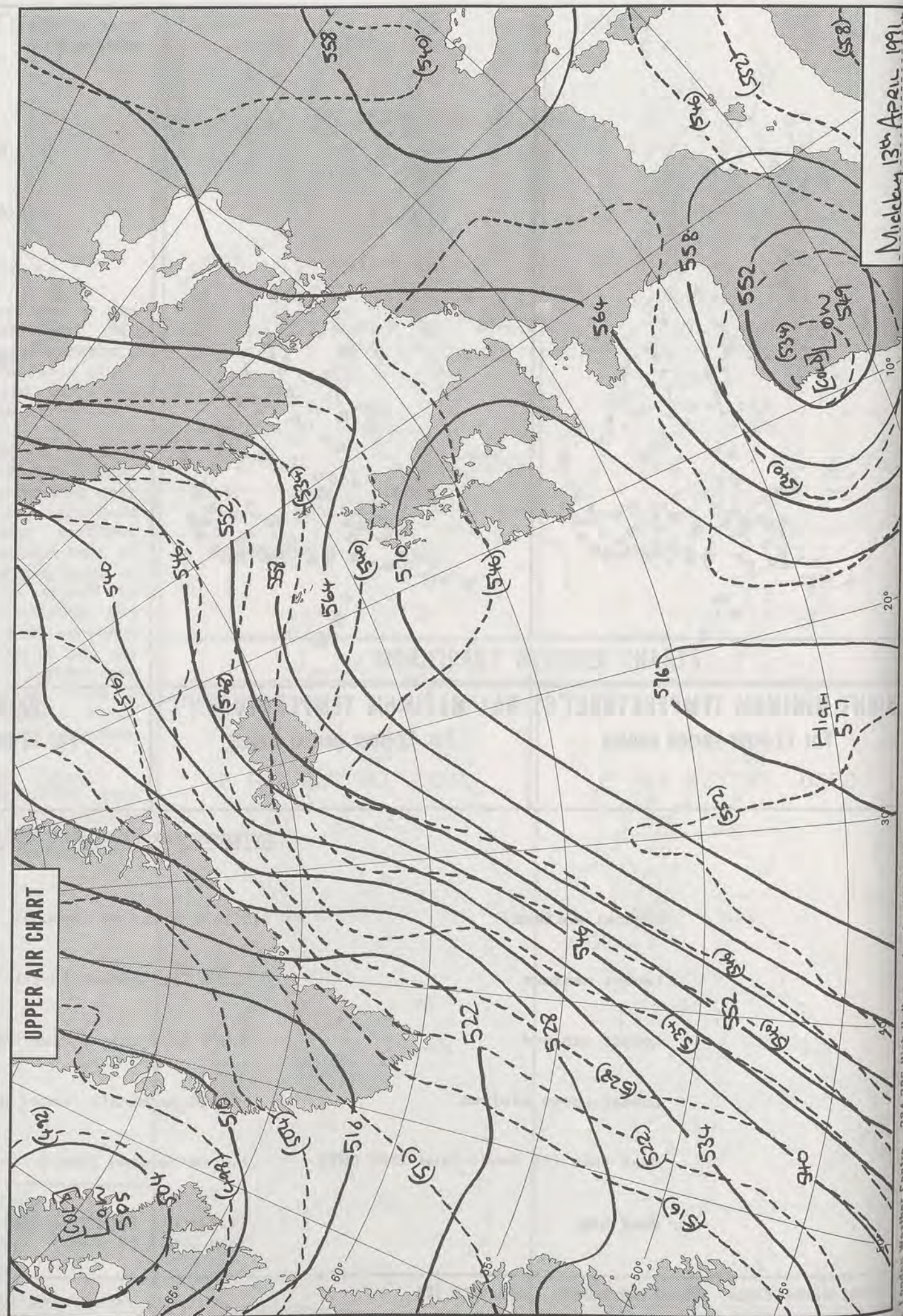

Most rain (24 hours from 0900 GMT) : 1.2 mm Manston (Kent)

Most sun : 12.7 hours Fair Isle (between Orkney and Shetland)
Cape Wrath (Northern Scotland)

**DAILY
WEATHER
SUMMARY**



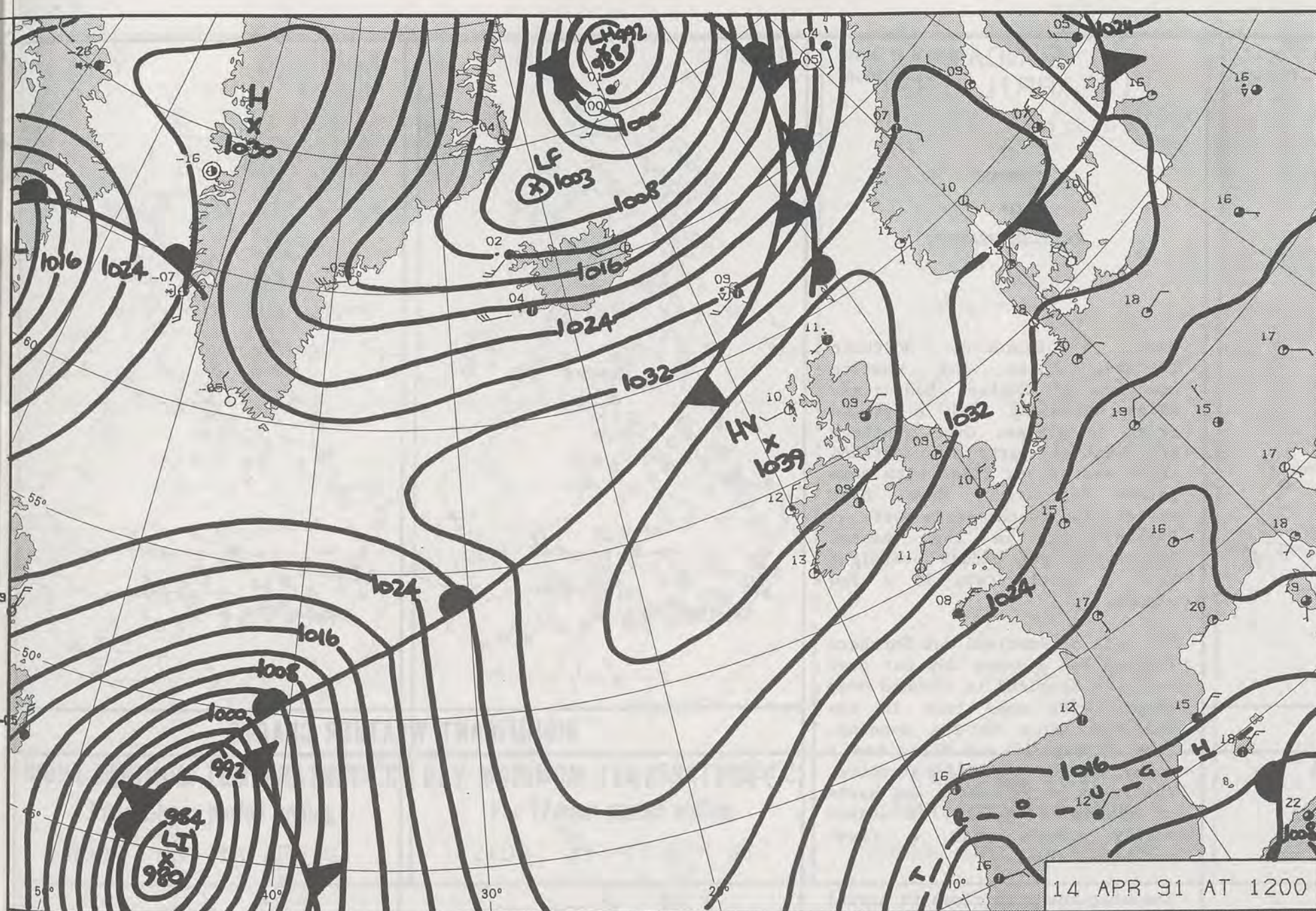
© Crown Copyright
All rights reserved



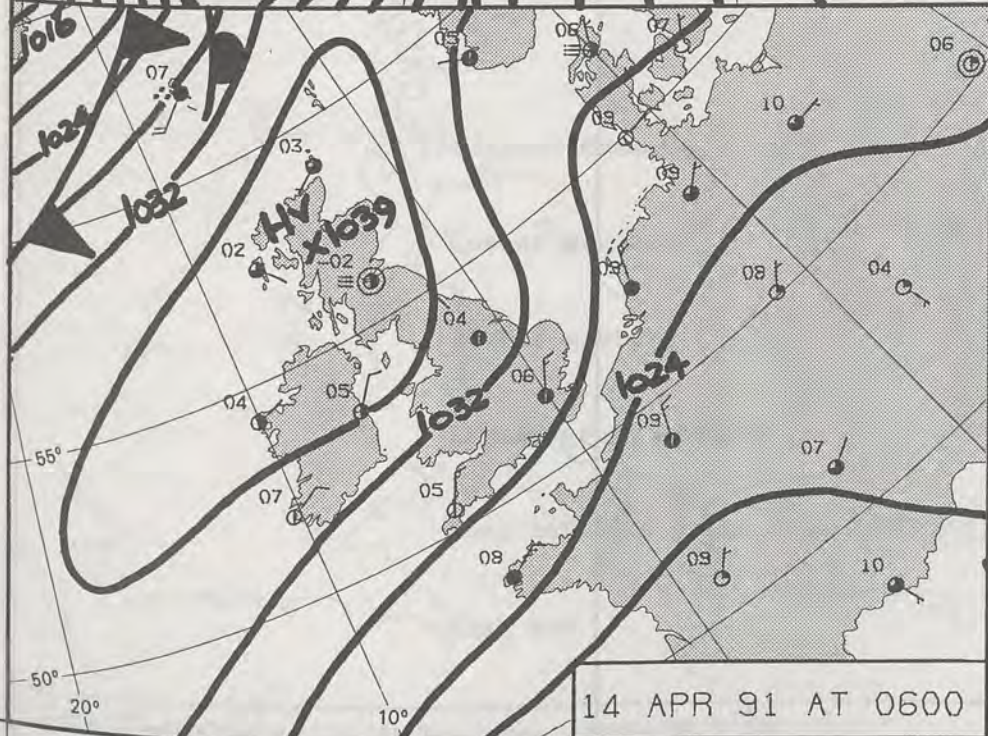
Midday 13th April 1991

10°
20°
30°

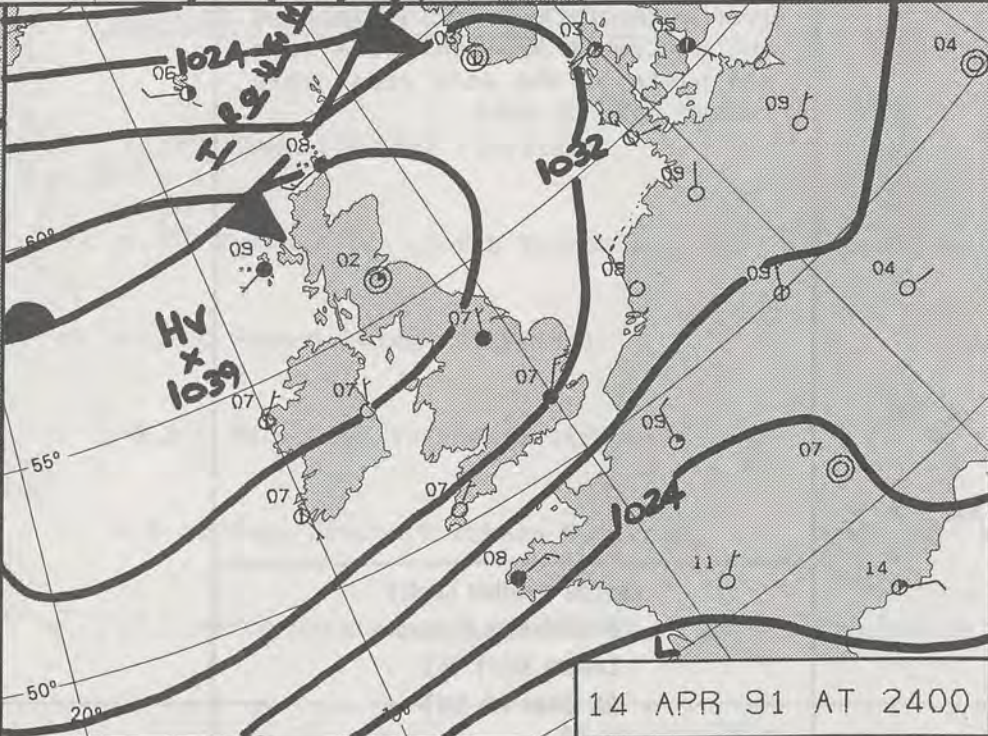
London Weather Centre 284-286 High Holborn London WC1V 7HX
All times are GMT
500mb full lines 1000 500 mb isobars



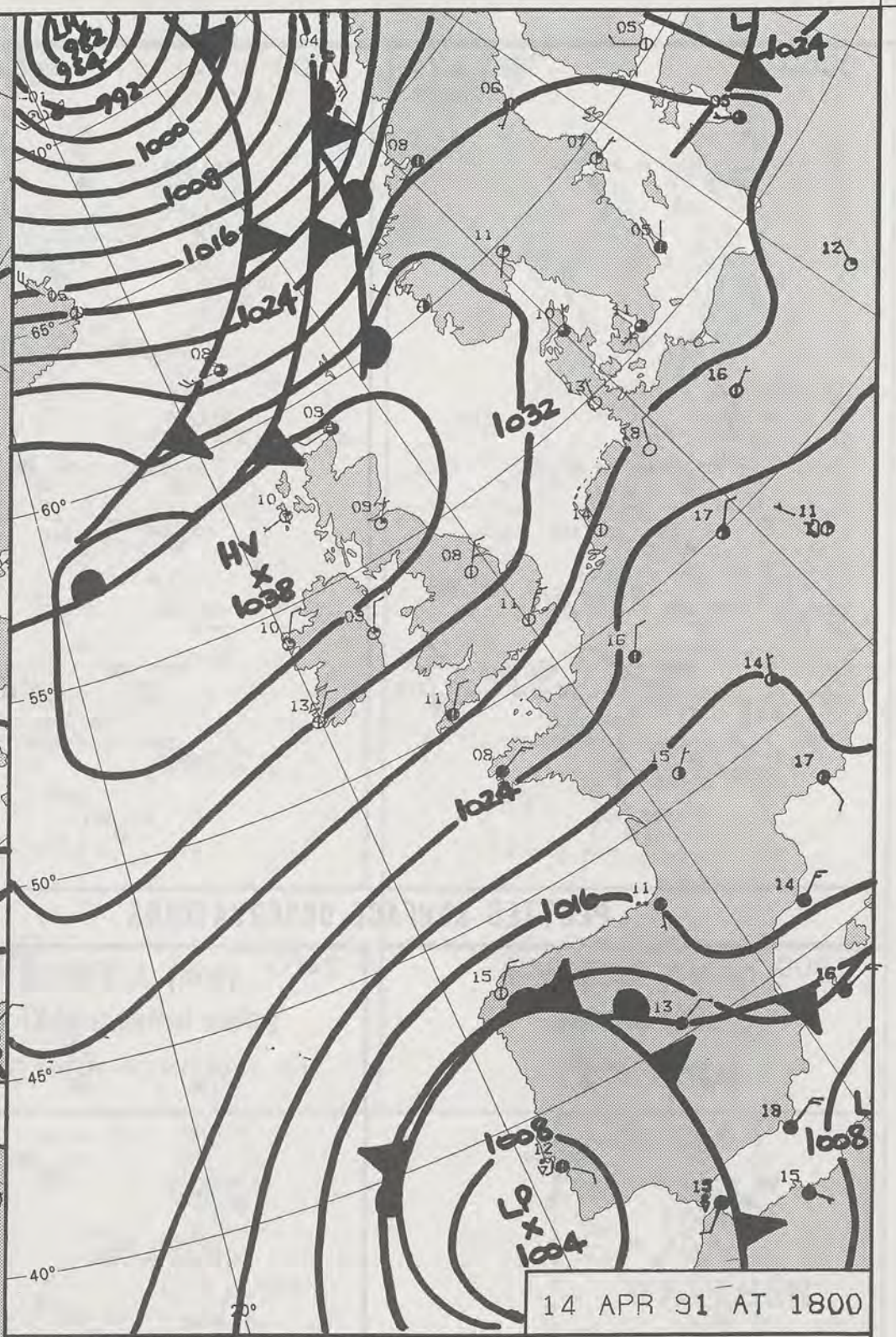
14 APR 91 AT 1200



14 APR 91 AT 0600



14 APR 91 AT 2400



14 APR 91 AT 1800

DUPLICATE ALSO
DAILY WEATHER SUMMARY

NOT FOR LOAN FOR

SUNDAY 14 APRIL 1991

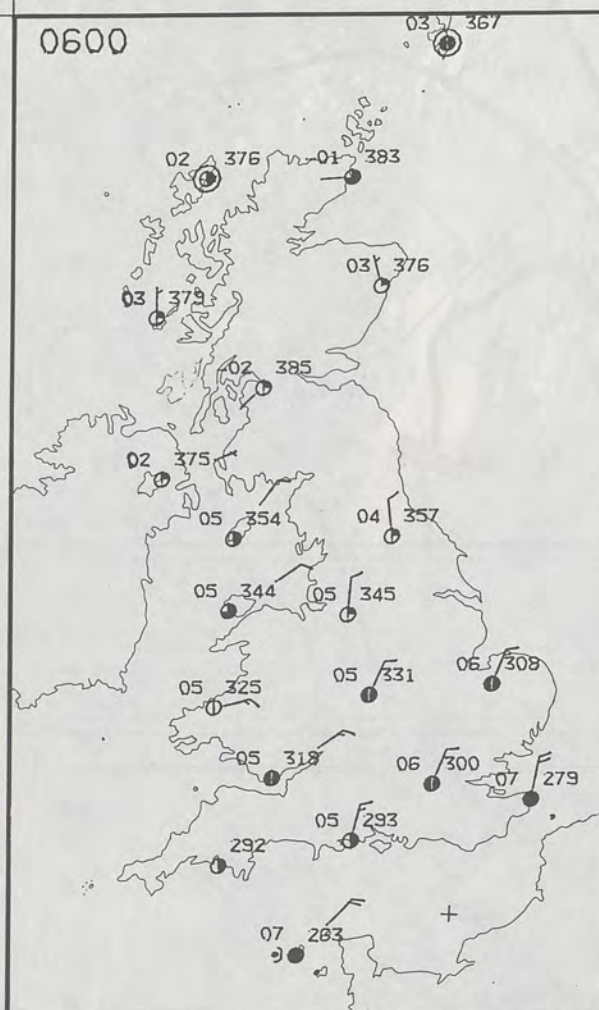
Warm front Cold front Occlusion

London Weather Centre 284-286 High Holborn London WC1V 7HX

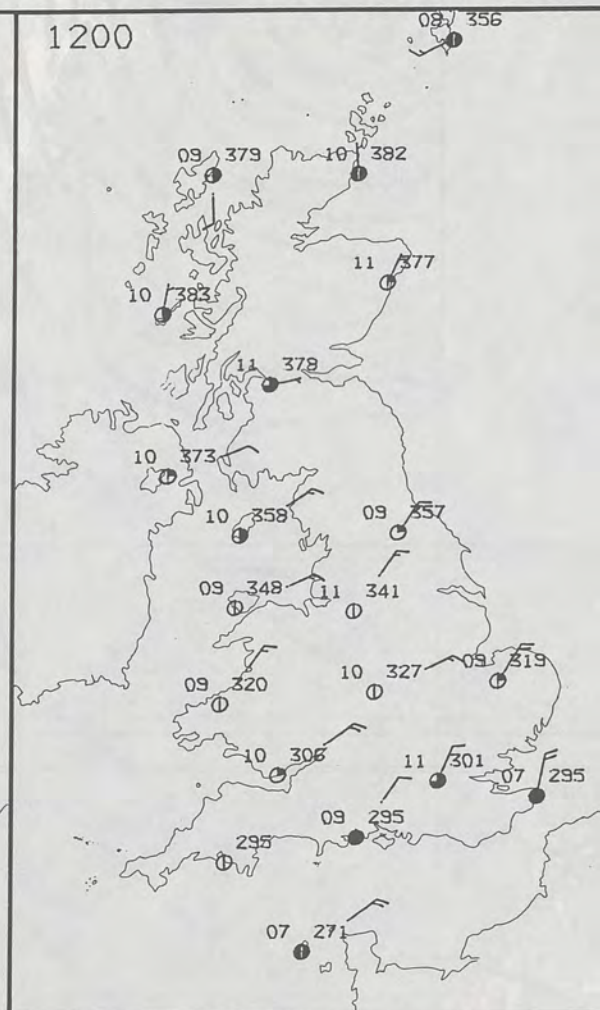
© Crown Copyright All rights reserved

19 APR 1991
METEOROLOGICAL
LIBRARY
OFFICE

0600

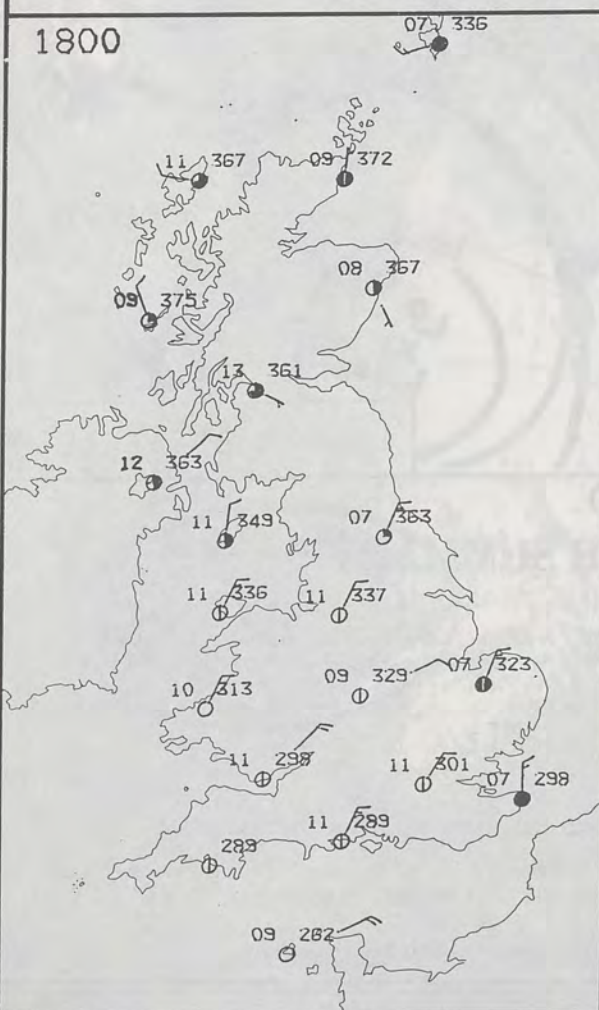


1200

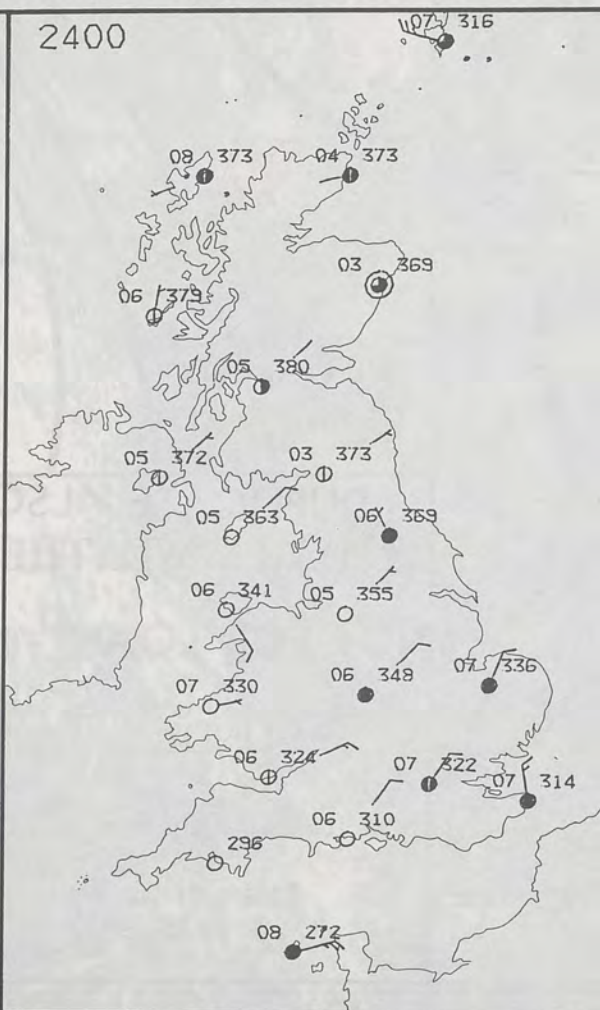


PLOTTED SURFACE OBSERVATIONS

1800



2400



SUNDAY
14 APRIL 1991

SUMMARY
OF
BRITISH WEATHER

Much of Scotland, Northern Ireland, Wales and western counties of England had clear skies overnight with a ground frost in places. Over southern and central parts of Scotland there was an air frost with some patchy fog around dawn. Over eastern and southeastern parts of England and in the Channel Islands it was cloudy overnight with a little rain in a few places.

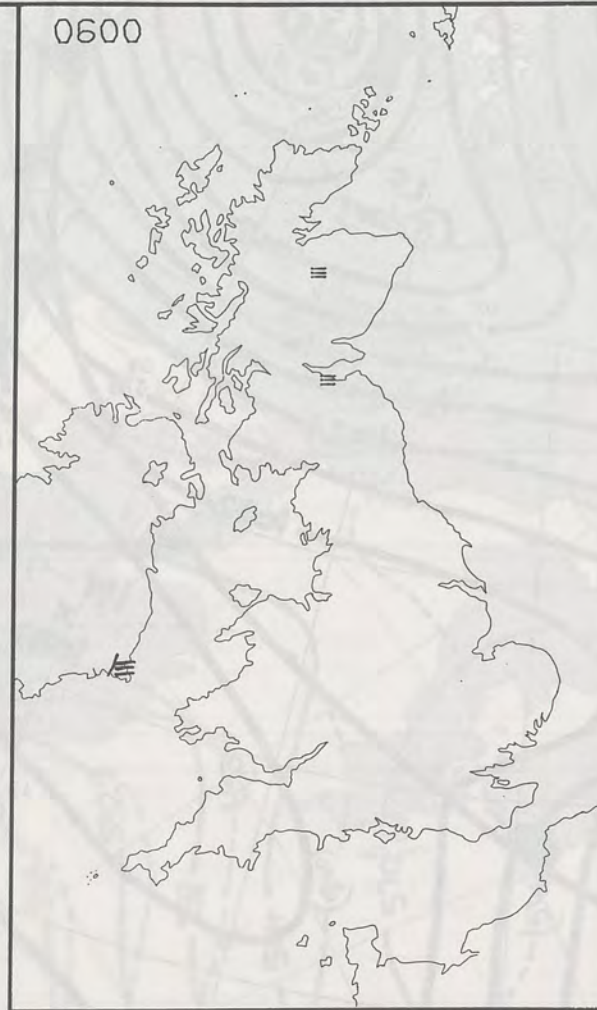
The bulk of Scotland and Northern Ireland had a sunny day but over northern Scotland it clouded over later, with some rain in the Shetland Isles in the evening. Much of England and Wales had a sunny day but over Lincolnshire, the coast of Yorkshire and parts of southeast England, it stayed mostly cloudy with a fresh northeast wind.

Temperatures were close to normal over much of the country. Central and southwest Scotland were warm and parts of the east coast were rather cold or cold.

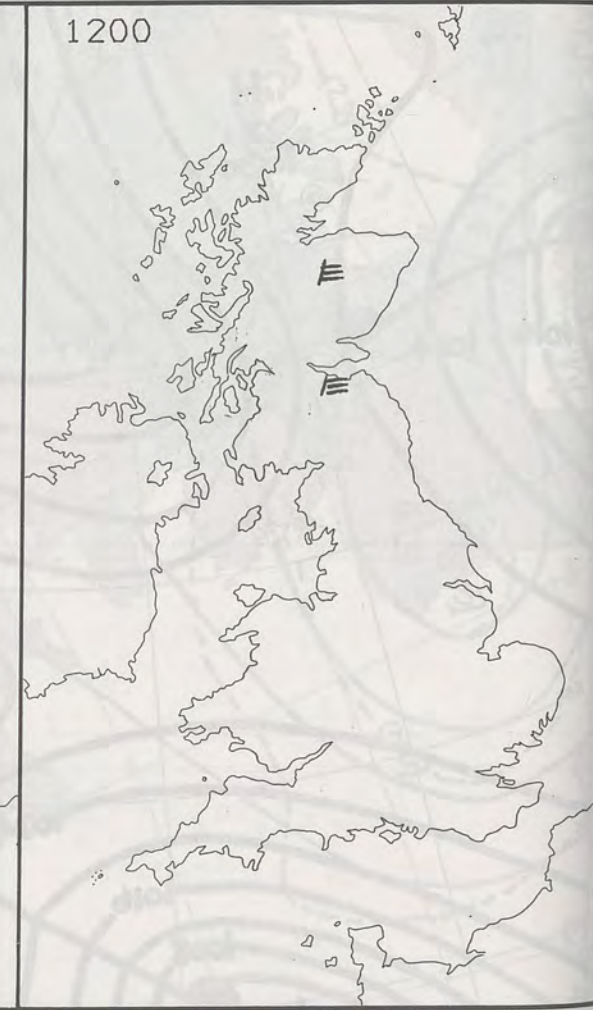
London Weather Centre
284-286 High Holborn
London WC1V 7HX
All times are GMT

© Crown Copyright All rights reserved

0600



1200



SIGNIFICANT WEATHER CHARTS

1800

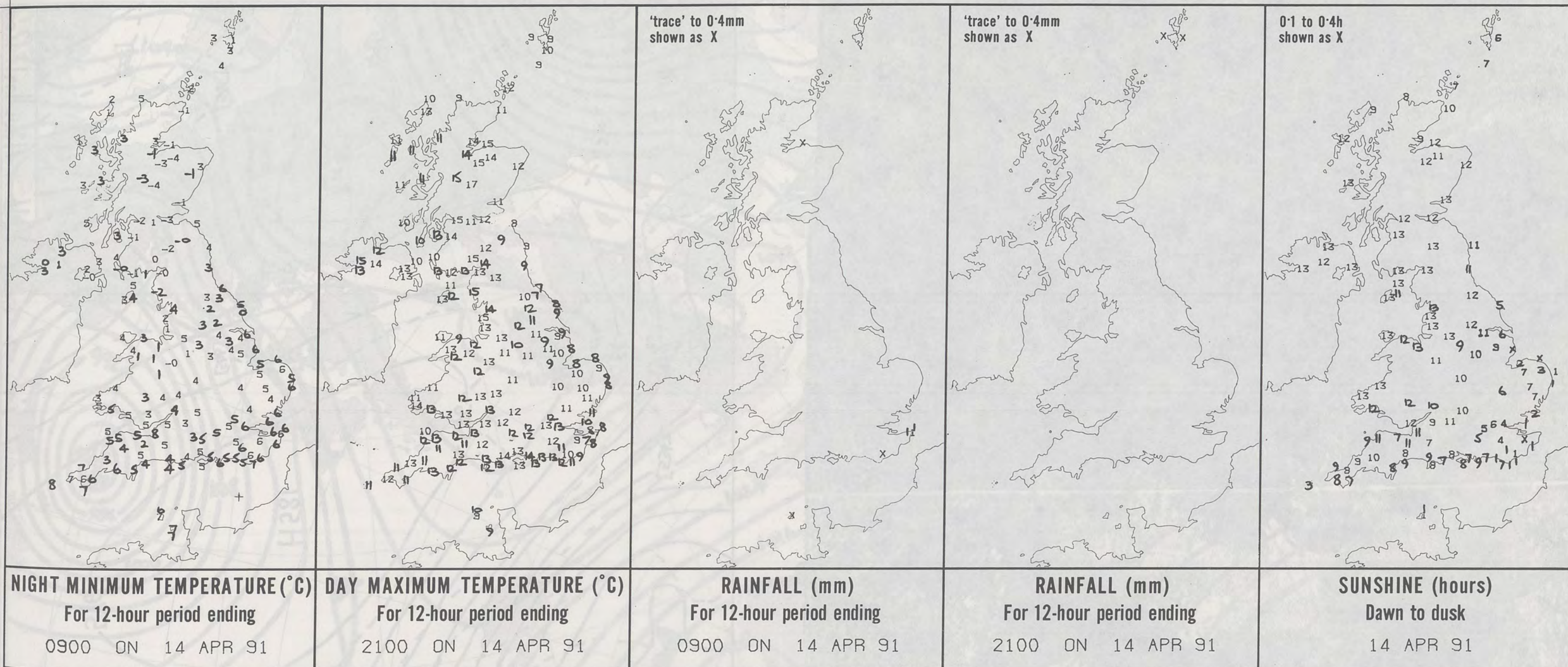


2400



NIGH

London



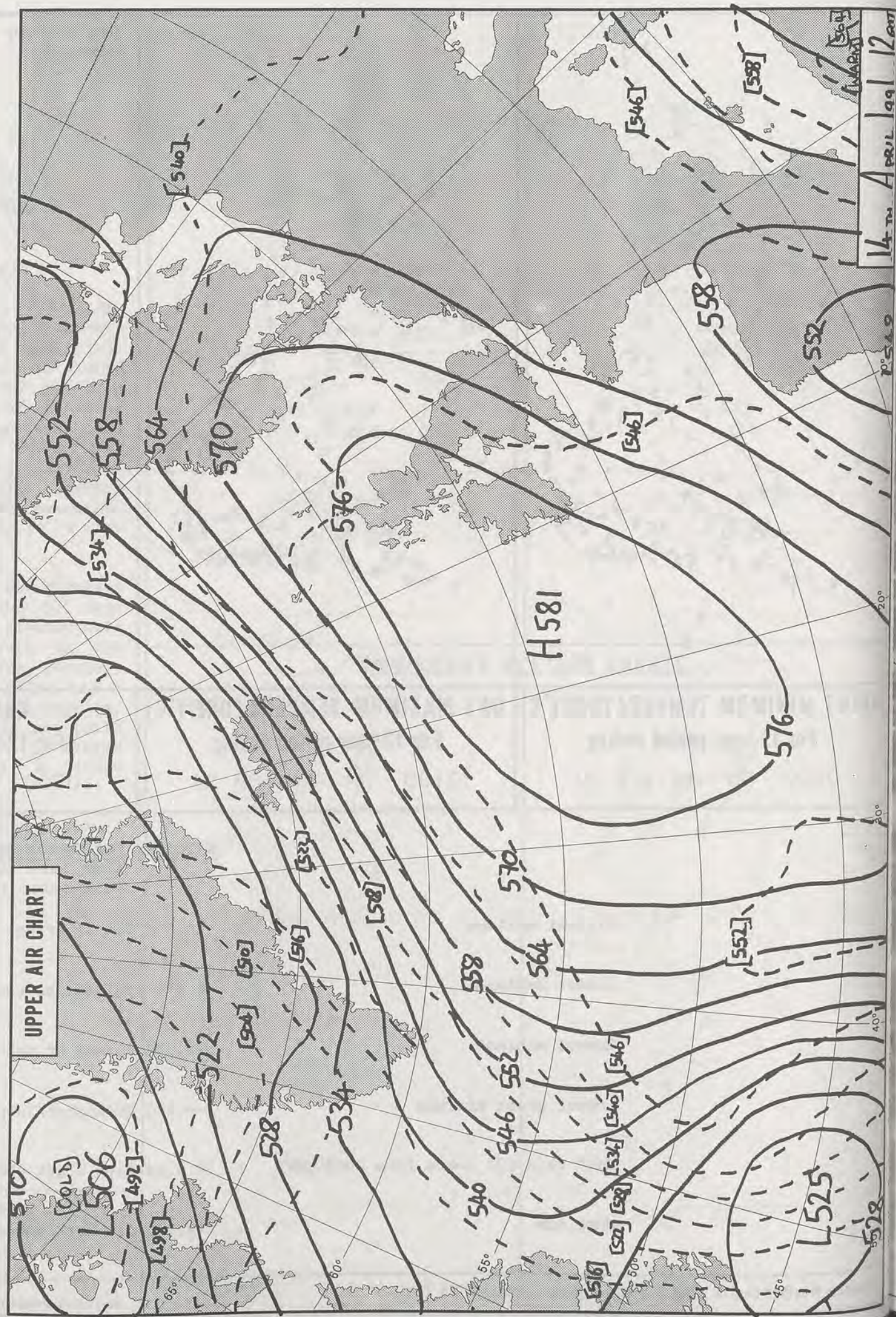

EXTREMES FOR SUNDAY 14TH APRIL 1991

Highest maximum	: 16.5°C Tummel Bridge (Tayside)
Lowest maximum	: 6.5°C Fylingdales (North Yorkshire), Anvil Green (Kent)
Lowest minimum	: -4.2°C Tummel Bridge (Tayside)
Lowest grass minimum	: -8.4°C Edinburgh/Turnhouse Airport
Most rain (24 hours from 0900 GMT)	: 0.8 mm Cape Wrath (Northern Scotland)
Most sun	: 13.1 hours Morecambe (Lancashire), Aughton (Lancashire)

**DAILY
WEATHER
SUMMARY**

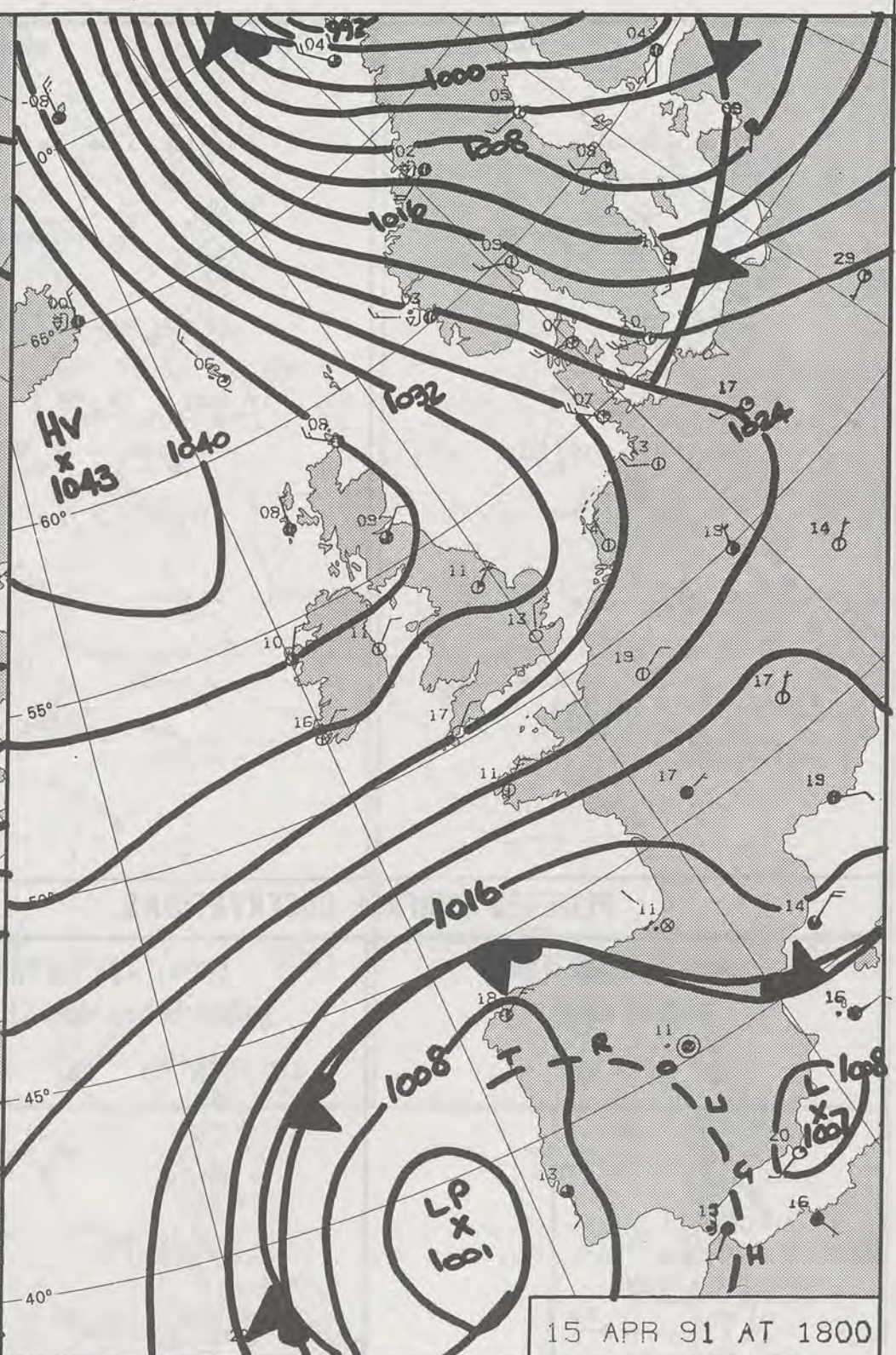



© Crown Copyright
All rights reserved



14. April 1991 12.00

14th April 1991 1200



15 APR 91 AT 1800

DUPLICATE ALSO
DAILY WEATHER SUMMARY

NOT FOR LOAN FOR

MONDAY 15 APRIL 1991

London Weather Centre 284-286 High Holborn London WC1V 7HX

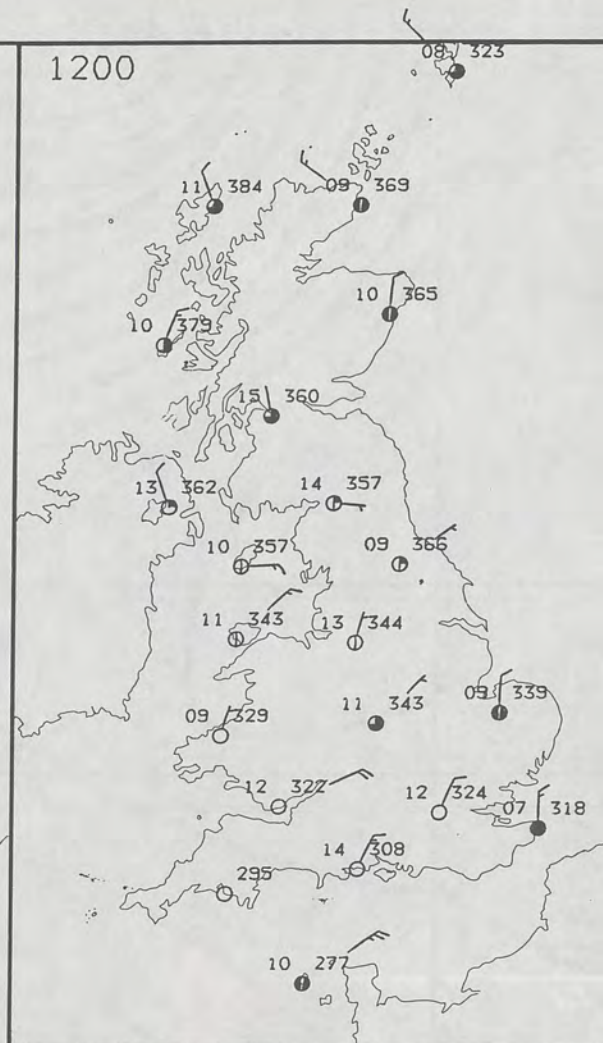
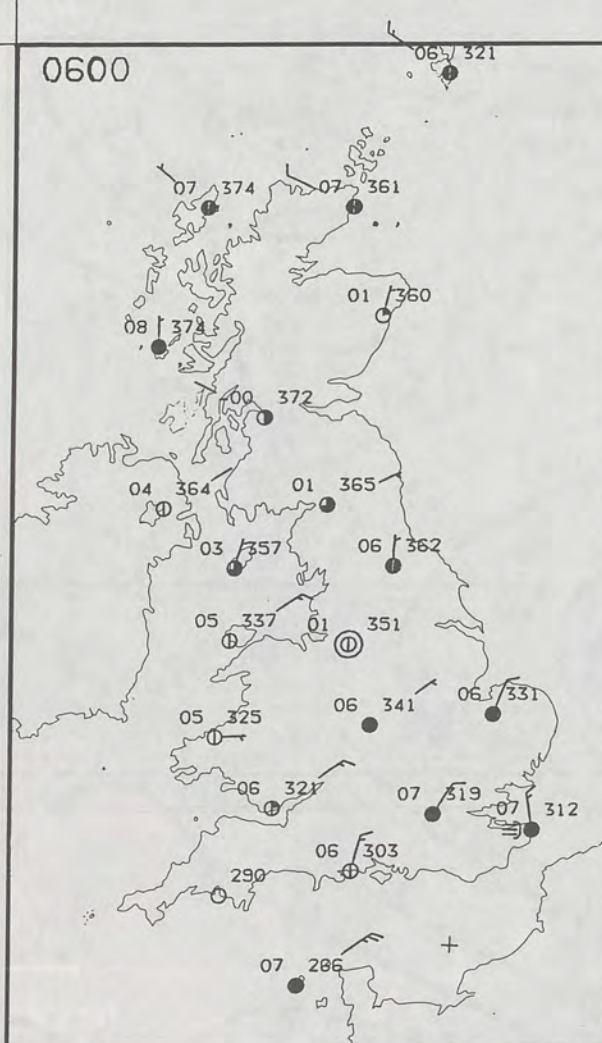
© Crown Copyright All rights reserved

19 APR 1991

LIBRARY

METEOROLOGICAL OFFICE

WARM FRONT COLD FRONT OCCLUSION



MONDAY
15 APRIL 1991

SUMMARY
OF
BRITISH WEATHER

Much of Scotland along with Northern Ireland, Wales and the west of England were clear and cold with a touch of frost, but central and eastern England were cloudy and the extreme north and parts of the west of Scotland were cloudy too with a little rain and drizzle here and there.

During the day the west of England, Wales, Northern Ireland and most places in Scotland were dry and sunny, but northern Scotland was more cloudy at times and on Shetland and Fair Isle there were a few showers.

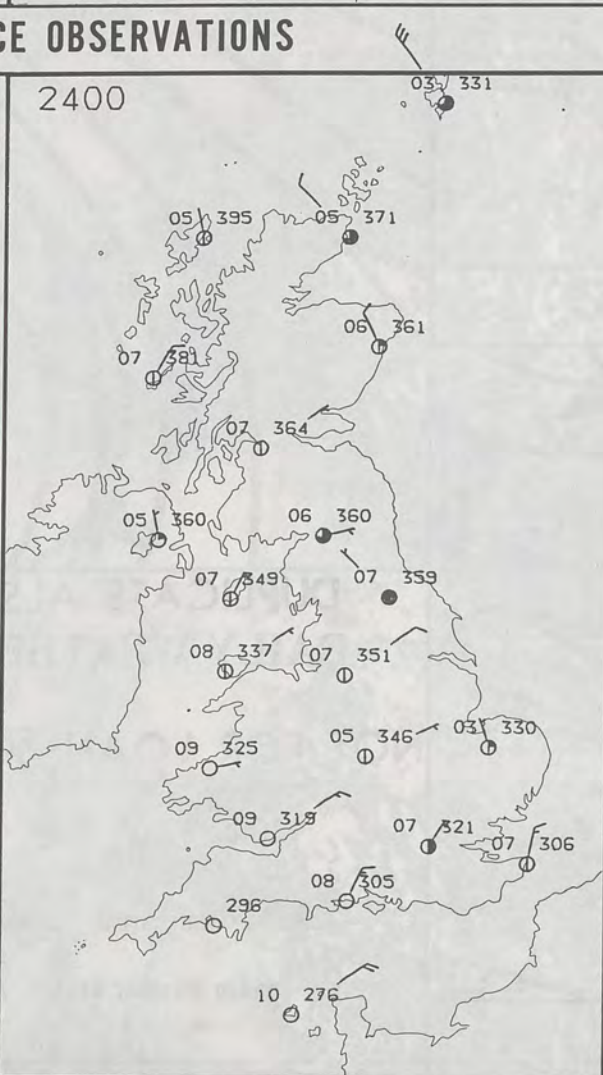
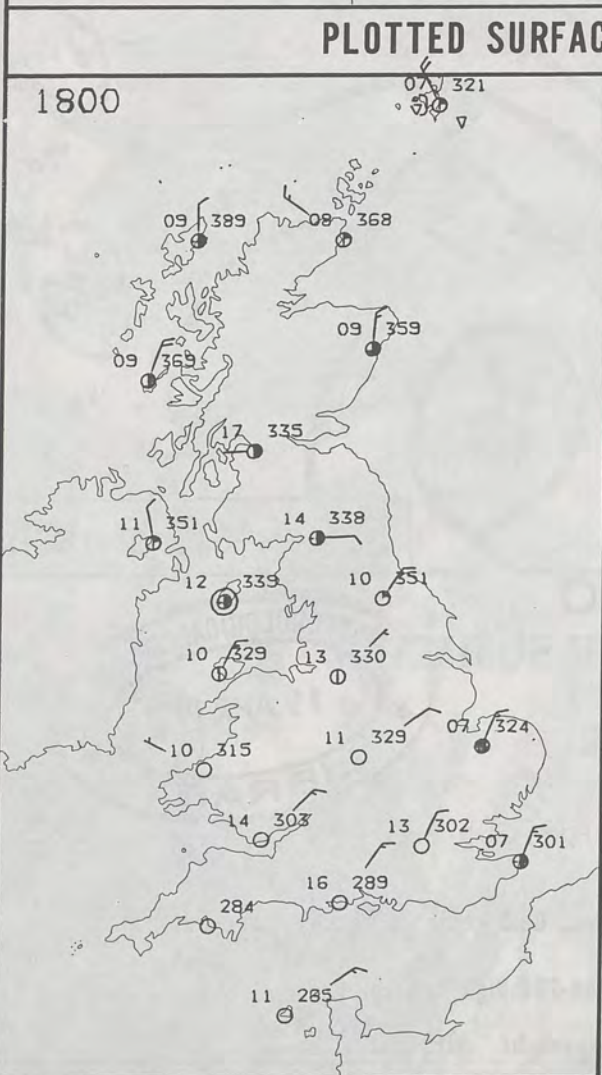
Over central and eastern England the weather brightened up in most places and turned sunny, but parts of the East Anglian and Kent coasts were dull and cold for a good part of the day.

Temperatures were above normal nearly everywhere with some places having a warm day, but it was quite cold in parts of eastern England.

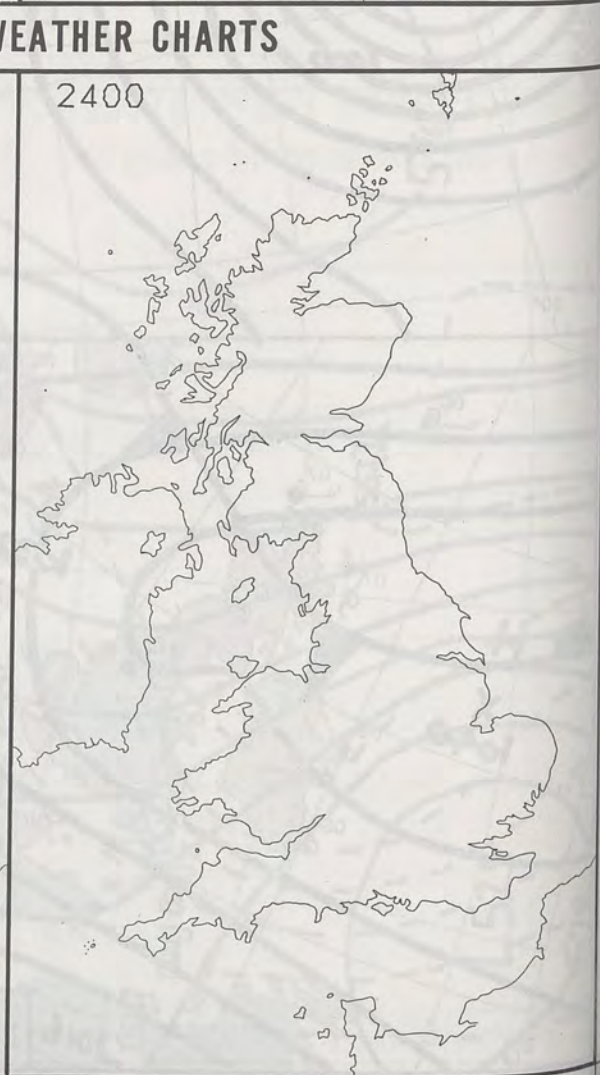
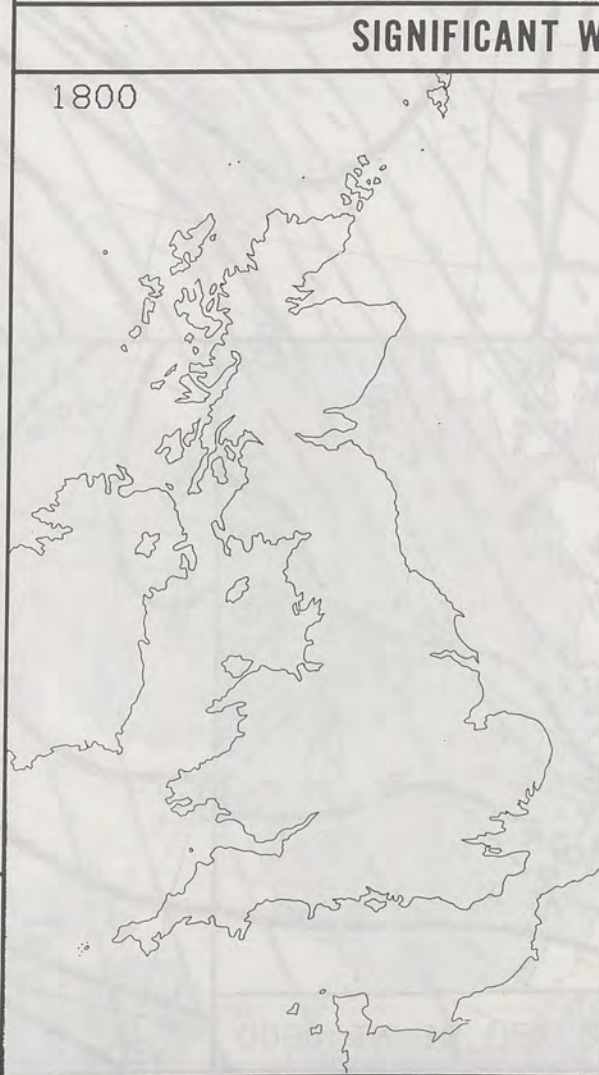
Newcastle Weather Centre recorded a relative humidity of 6% during the early afternoon.

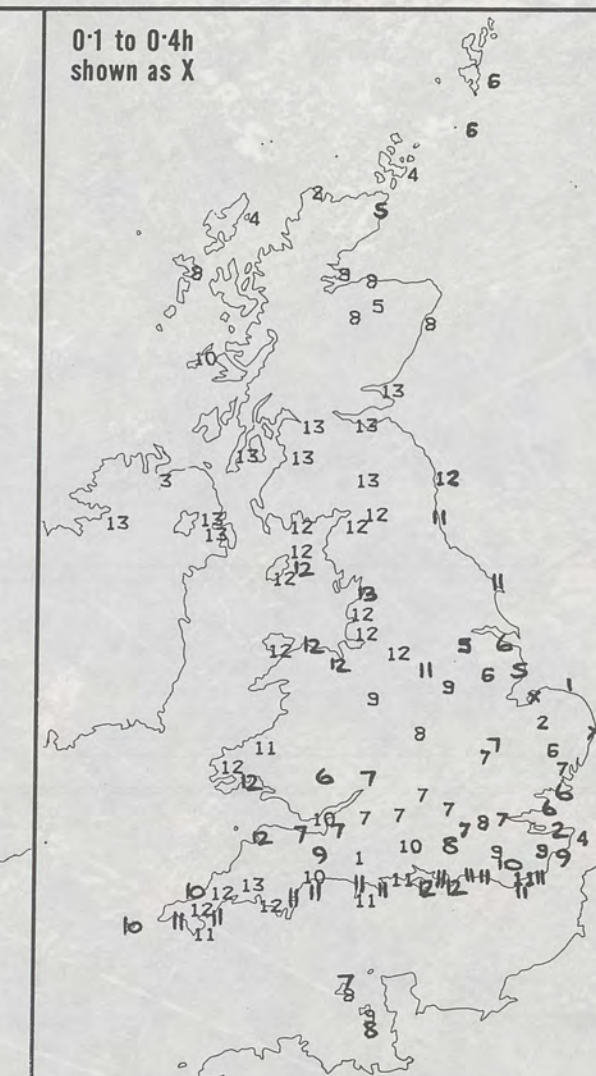
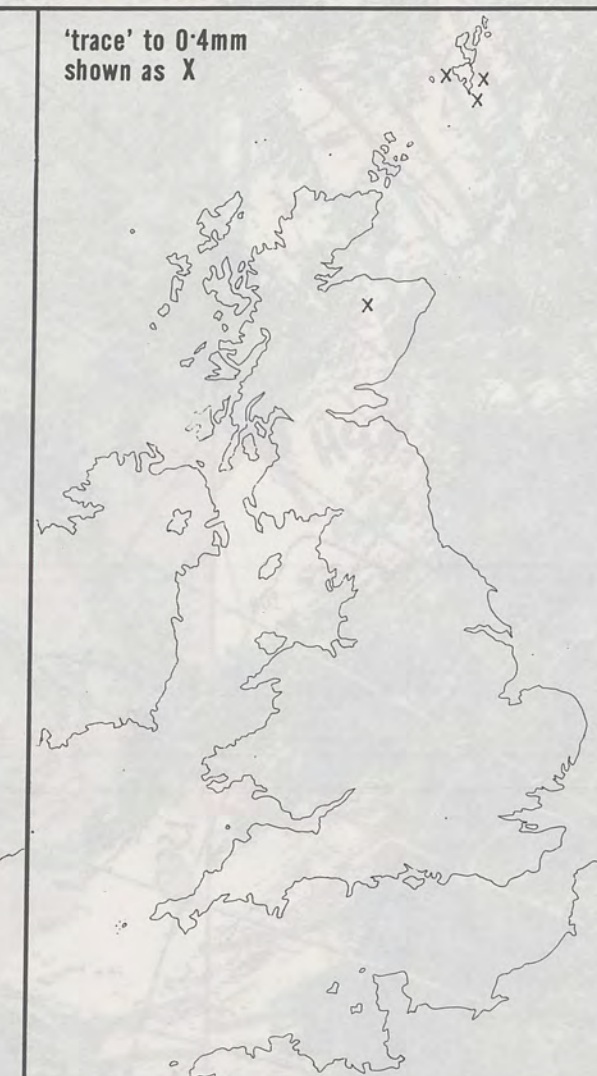
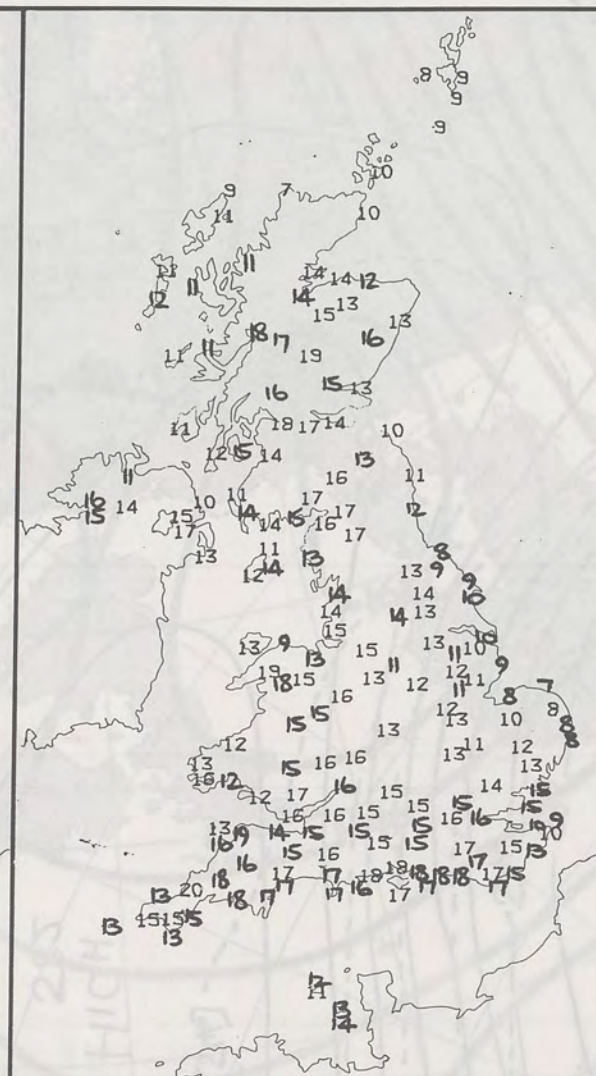
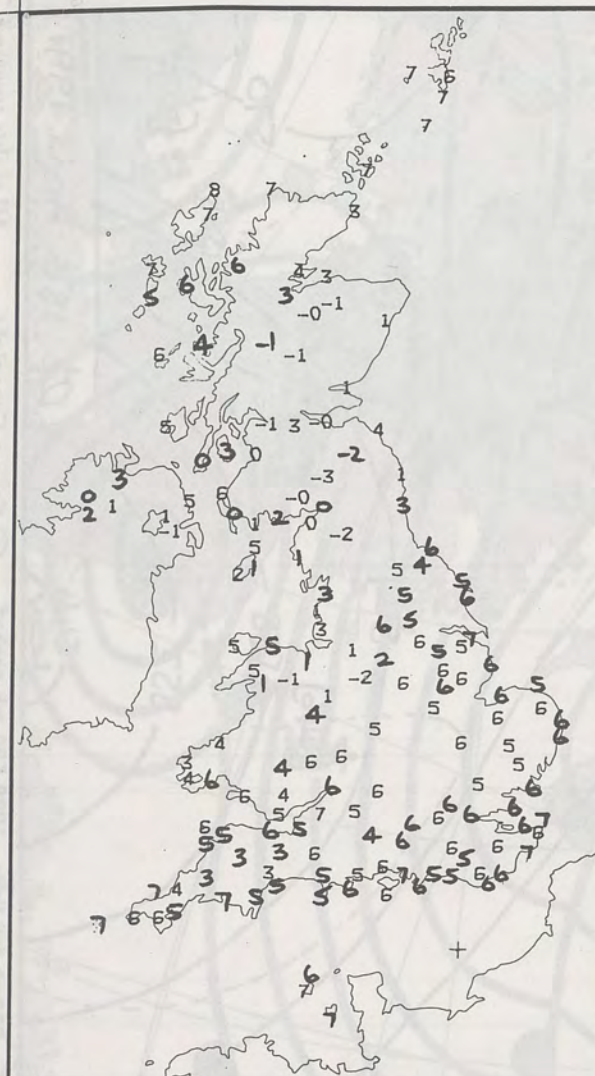
London Weather Centre
284-286 High Holborn
London WC1V 7HX
All times are GMT

© Crown Copyright All rights reserved



SIGNIFICANT WEATHER CHARTS





NIGHT MINIMUM TEMPERATURE (°C)
For 12-hour period ending
0900 ON 15 APR 91

DAY MAXIMUM TEMPERATURE (°C)
For 12-hour period ending
2100 ON 15 APR 91

RAINFALL (mm)
For 12-hour period ending
0900 ON 15 APR 91

RAINFALL (mm)
For 12-hour period ending
2100 ON 15 APR 91

SUNSHINE (hours)
Dawn to dusk
15 APR 91

EXTREMES FOR MONDAY 15TH APRIL 1991

Highest maximum : 19.7°C St Mawgan (Cornwall)

Lowest maximum : 7.3°C Cromer (Norfolk)

Lowest minimum : -3.1°C Eskdalemuir (Dumfries & Galloway)

Lowest grass minimum : -6.5°C Eskdalemuir (Dumfries & Galloway)

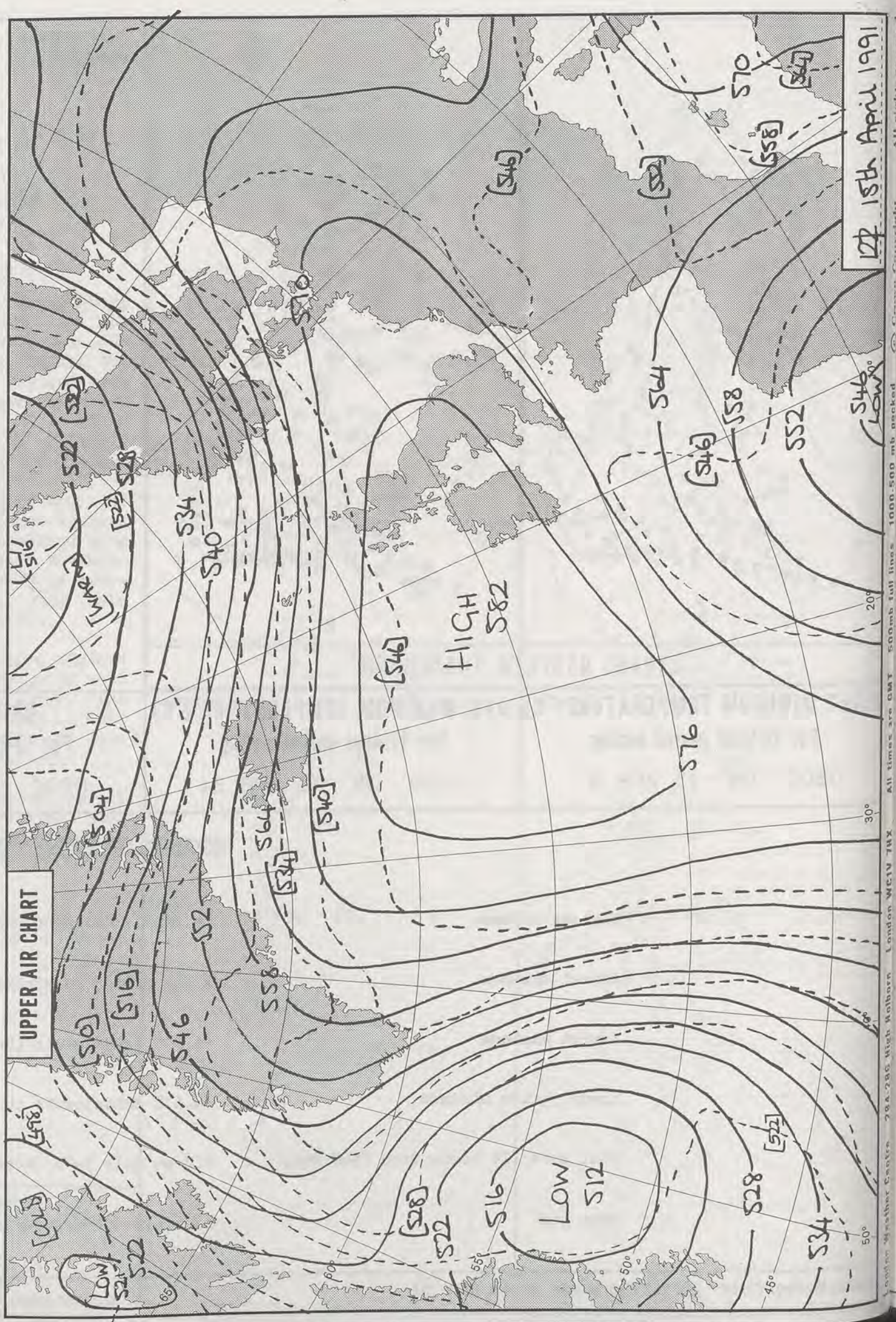
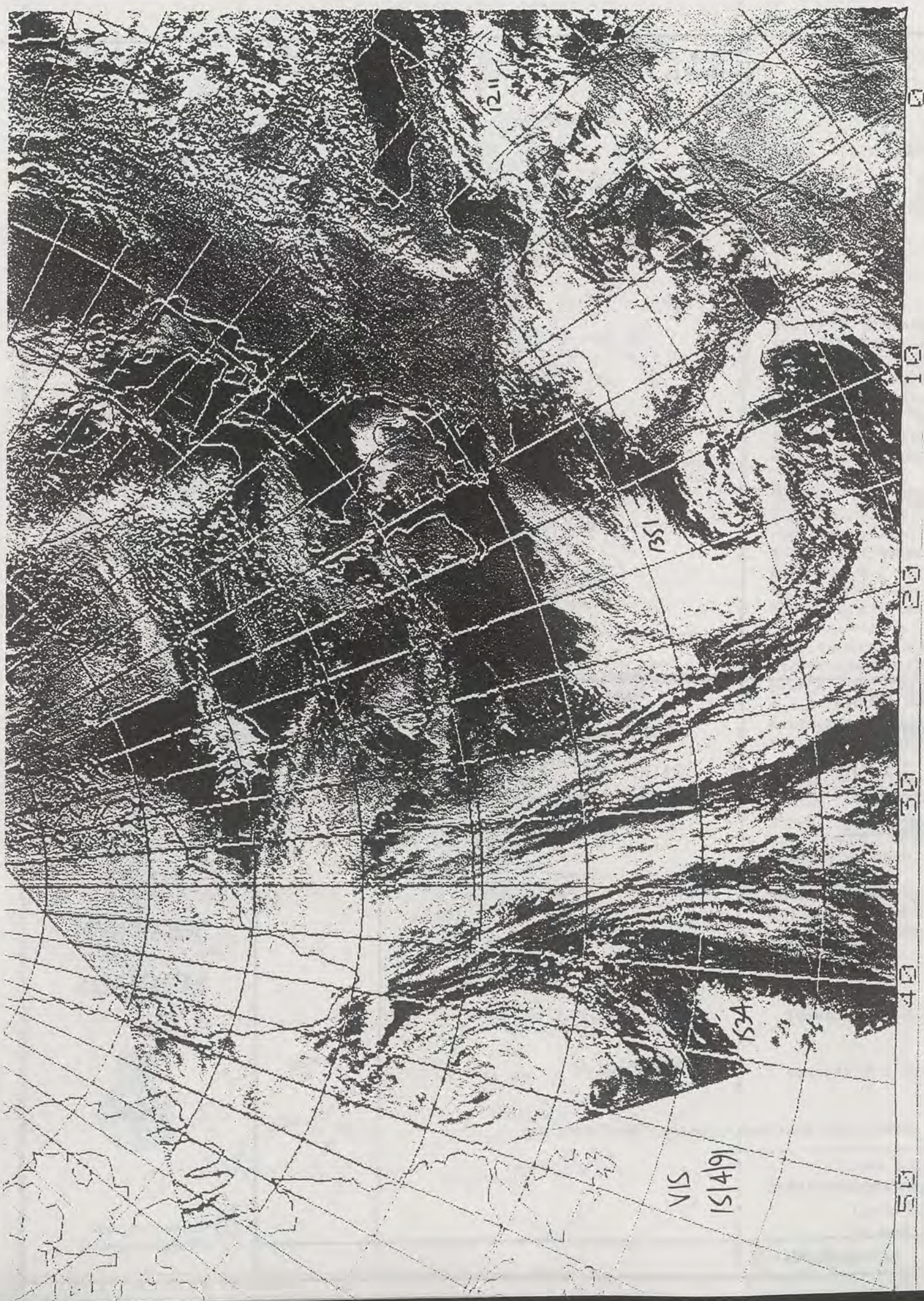
Most rain (24 hours from 0900 GMT) : 0.2 mm Fair Isle (between Orkney and Shetland), Foula (Shetland)

Most sun : 13.2 hours Prestwick Airport (Strathclyde)

**DAILY
WEATHER
SUMMARY**



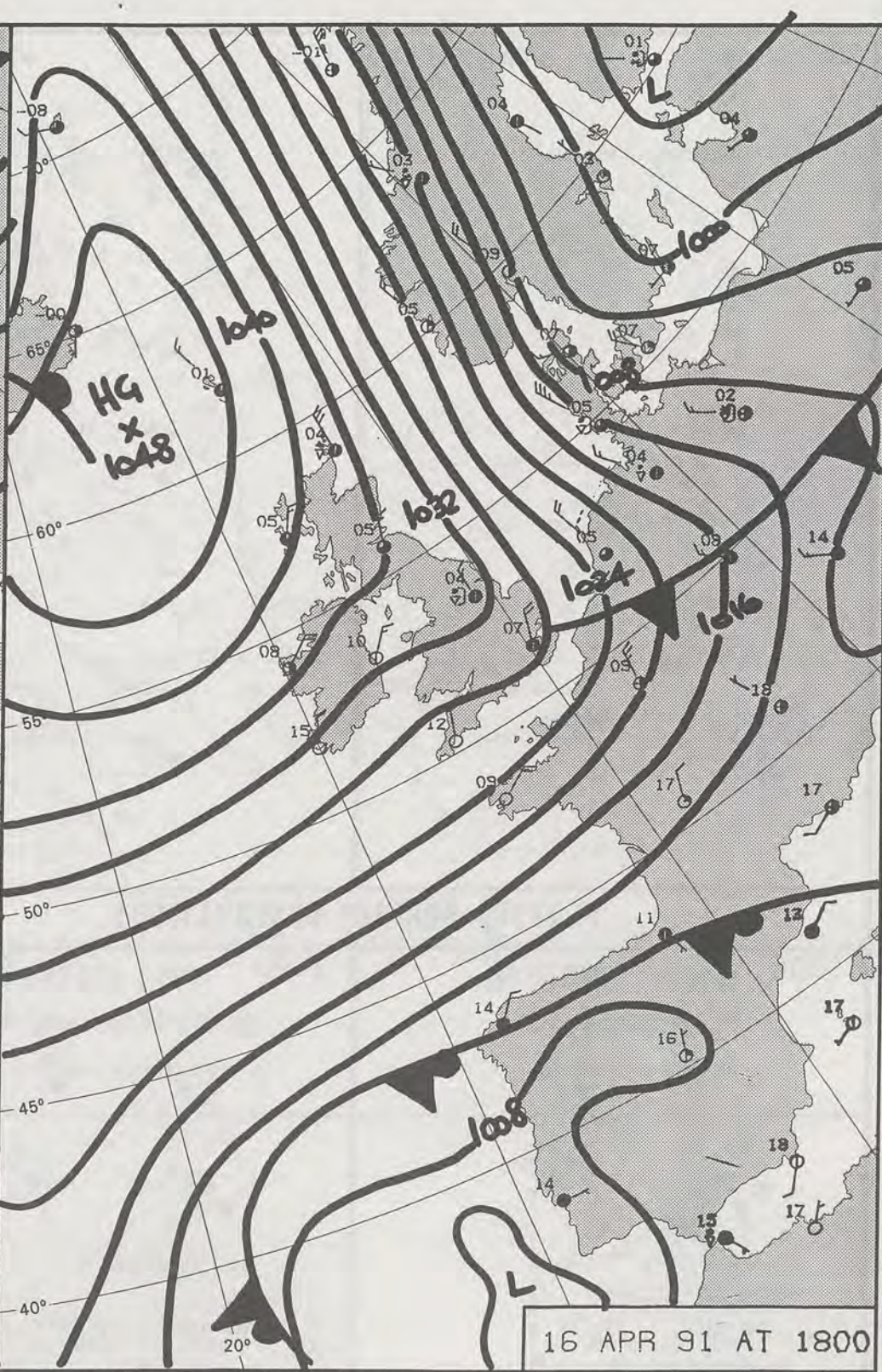

© Crown Copyright
All rights reserved



127 15th April 1991

All times are GMT 500mb full lines 1000-500 mb packed

02 15th April 1991
546 Low
All times are GMT 500mb full lines 1000-500 mb packed
London Weather Centre 284-286 High Holborn London WC1V 7HX

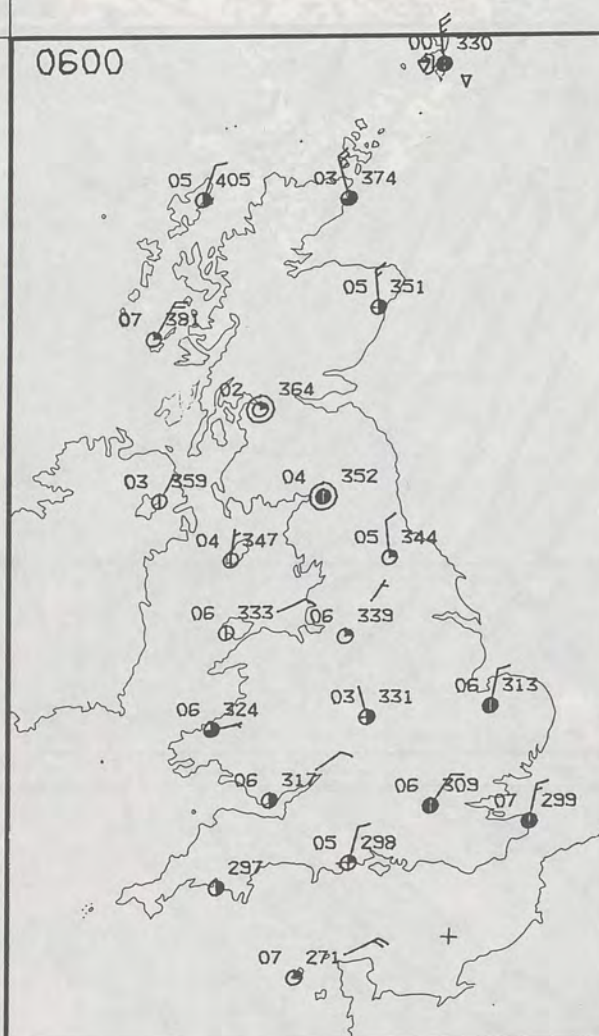


DUPLICATE ALSO
DAILY WEATHER SUMMARY
NOT FOR LOAN FOR
TUESDAY 16 APRIL 1991
London Weather Centre 284-286 High Holborn London WC1V 7HX
© Crown Copyright All rights reserved

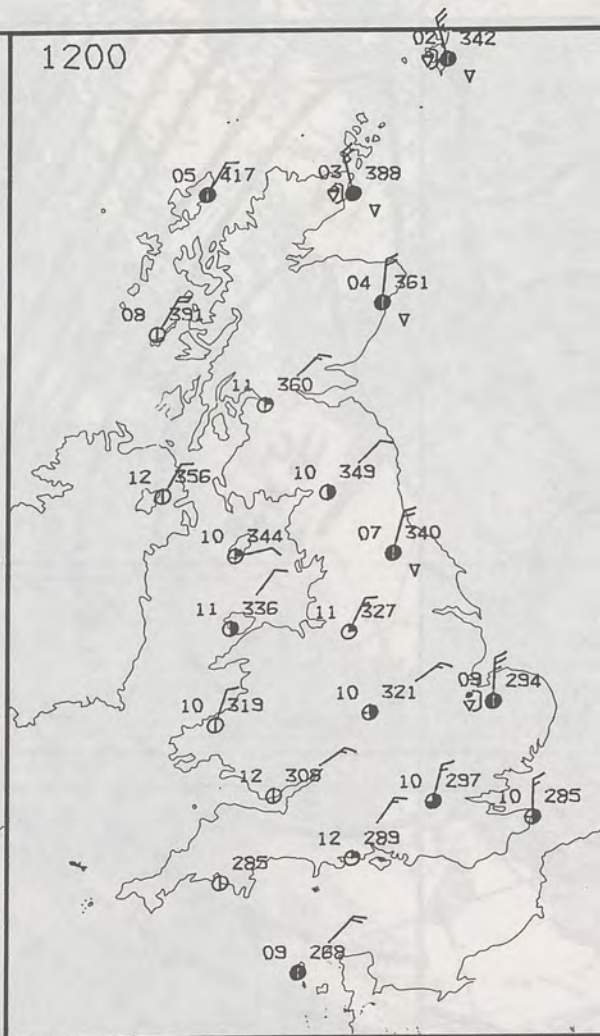
LIBRARY
29 APR 1991
METEOROLOGICAL OFFICE

Warm front Cold front Occlusion

0600



1200



TUESDAY
16 APRIL 1991

SUMMARY
OF
BRITISH WEATHER

Much of the United Kingdom was clear and cold overnight with a touch of frost here and there. On Shetlands and Fair Isle there were snow and hail showers. In East Anglia and southeast England the weather clouded over but stayed dry.

During the day northern Scotland was cold and windy, the wind reaching gale force at times and there were showers of sleet, snow and hail, especially in the northeast and the Northern Isles.

However, much of Scotland, Northern Ireland, Wales and the west of England had a sunny day with temperatures a little above average.

In eastern England there was some sunshine but a lot of cloud and there were a few showers with some hail and snow in northeast England and East Anglia in the afternoon and evening. Eastern England was windy and fairly cold with temperatures below normal.

London Weather Centre
284-286 High Holborn
London WC1V 7HX
All times are GMT

© Crown Copyright All rights reserved

0600

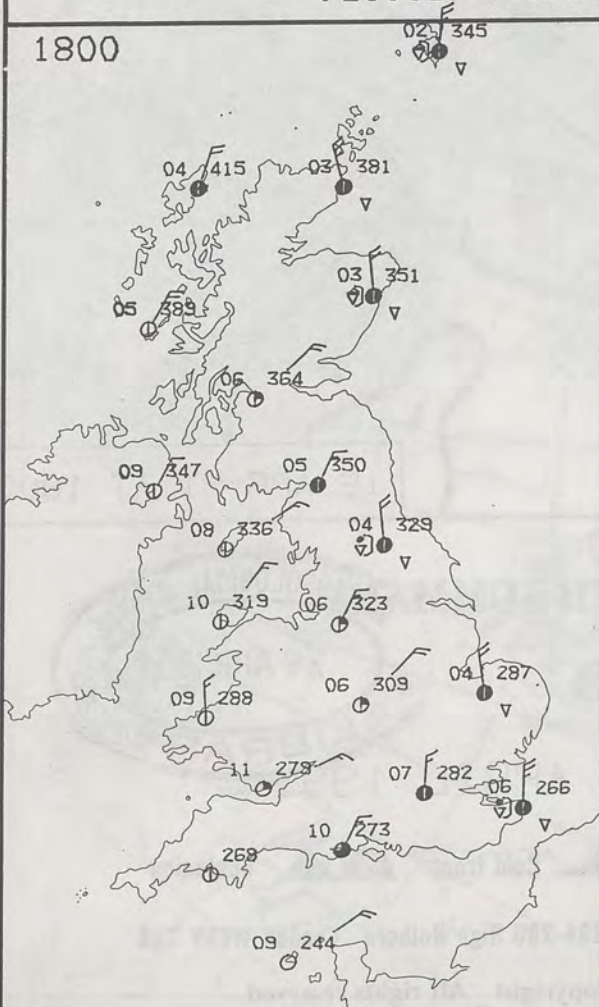


1200

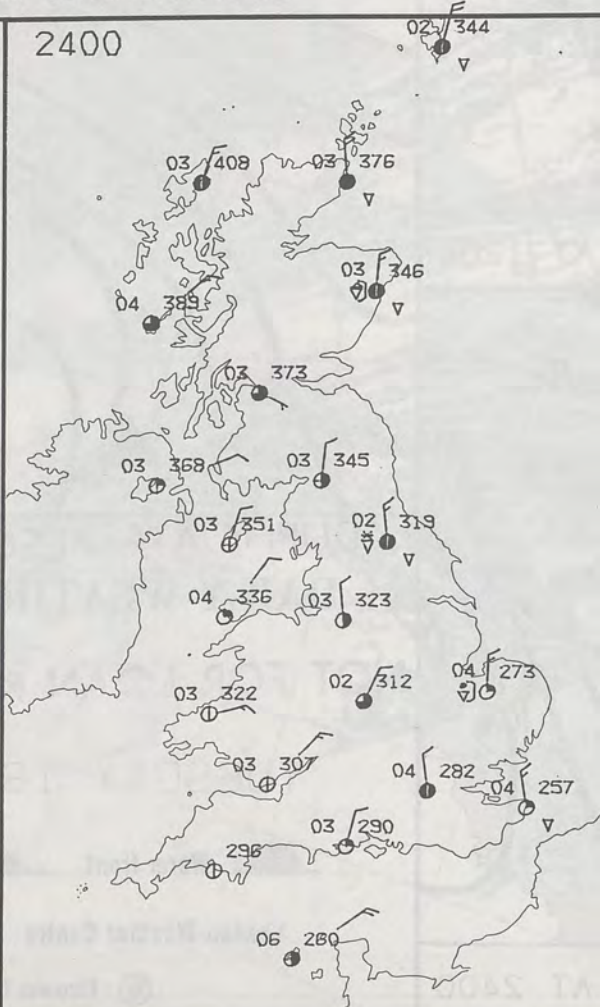


PLOTTED SURFACE OBSERVATIONS

1800



2400



SIGNIFICANT WEATHER CHARTS

1800

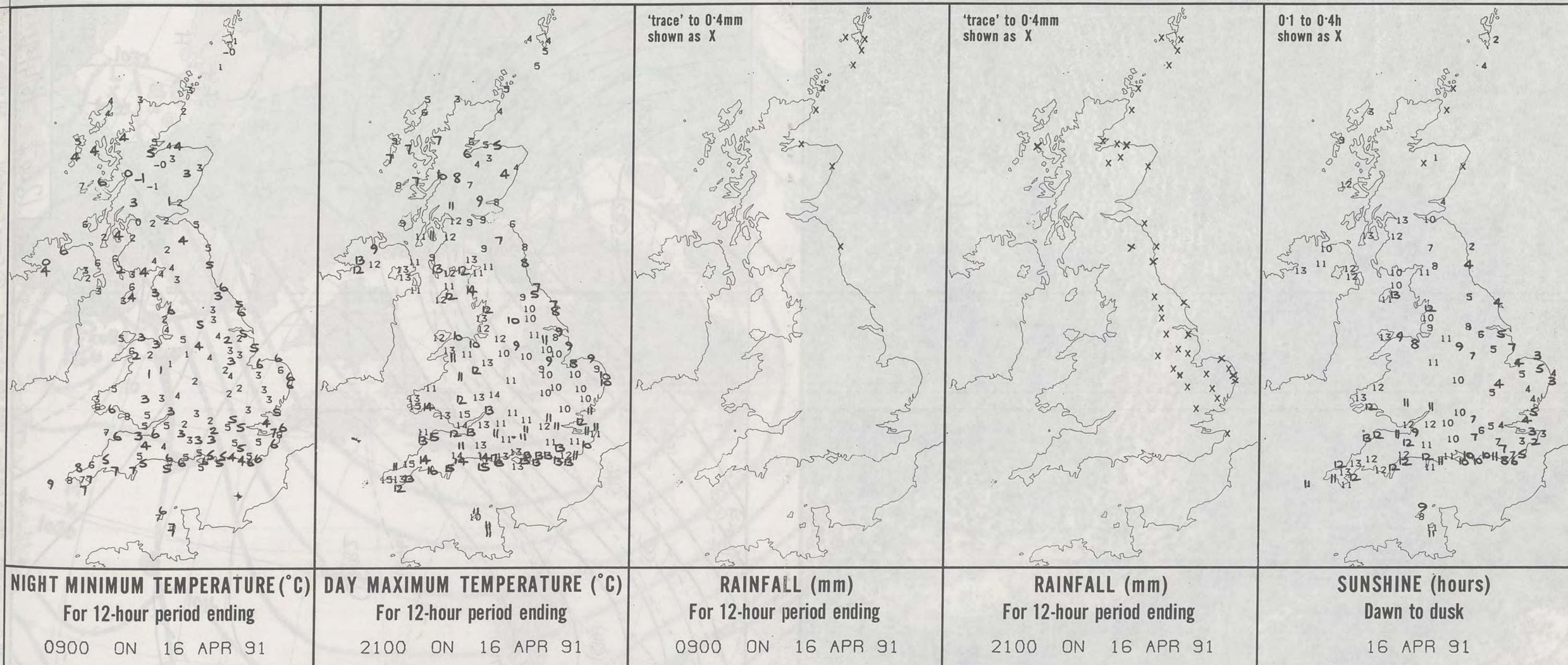


2400



NIGH

London



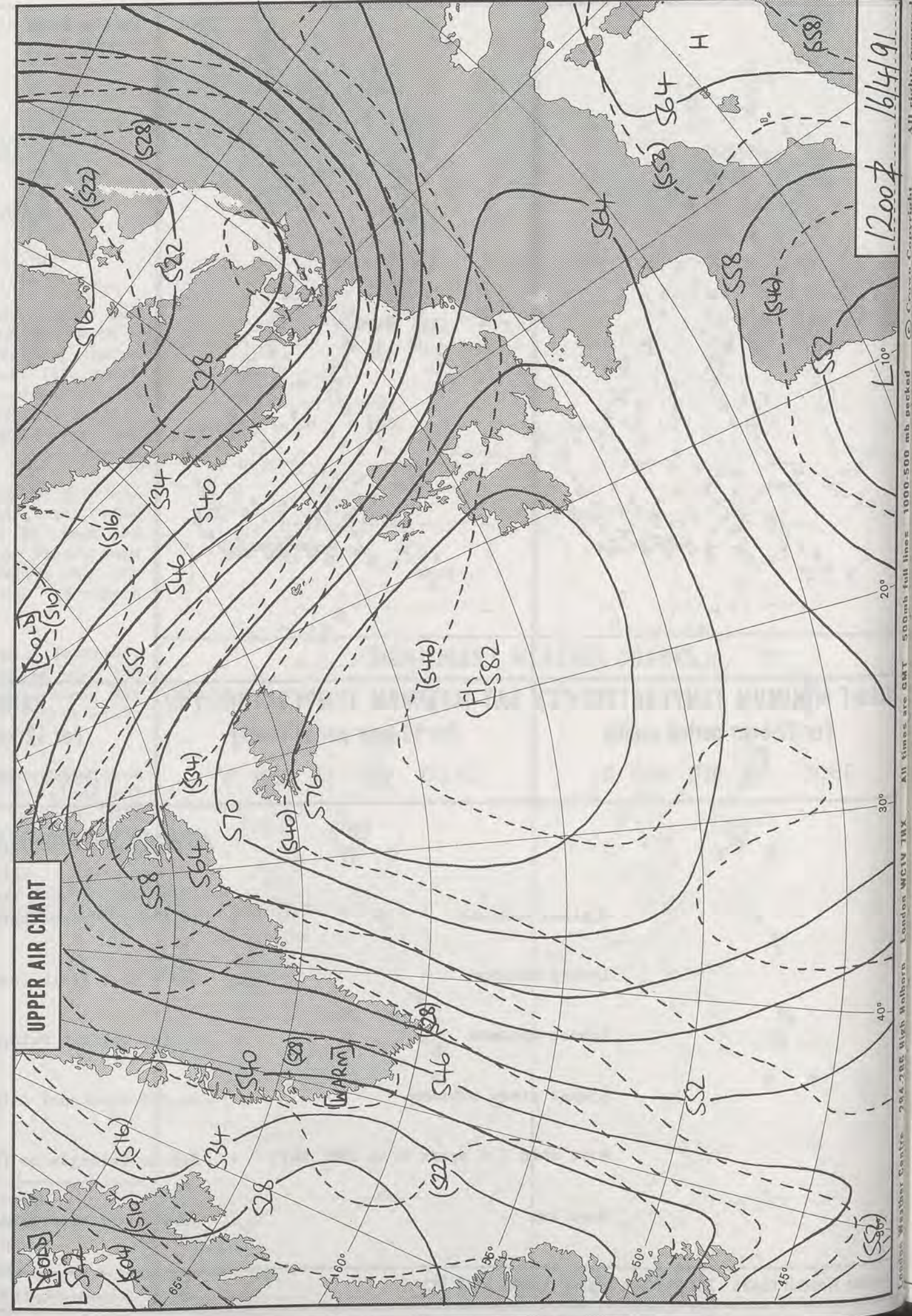

EXTREMES FOR TUESDAY 16TH APRIL 1991

Highest maximum	:	16.5°C Poole (Dorset)
Lowest maximum	:	3.2°C Cape Wrath (Northern Scotland)
Lowest minimum	:	-1.5°C Tulloch Bridge (Highland)
Lowest grass minimum	:	-4.2°C Blackpool Airport (Lancashire)
Most rain (24 hours from 0900 GMT)	:	3.0 mm Fylingdales (North Yorkshire)
Most sun	:	13.0 hours Machrihanish (Strathclyde), Douglas (Isle of Man)

**DAILY
WEATHER
SUMMARY**



© Crown Copyright
All rights reserved



1200Z 16/4/91

10°

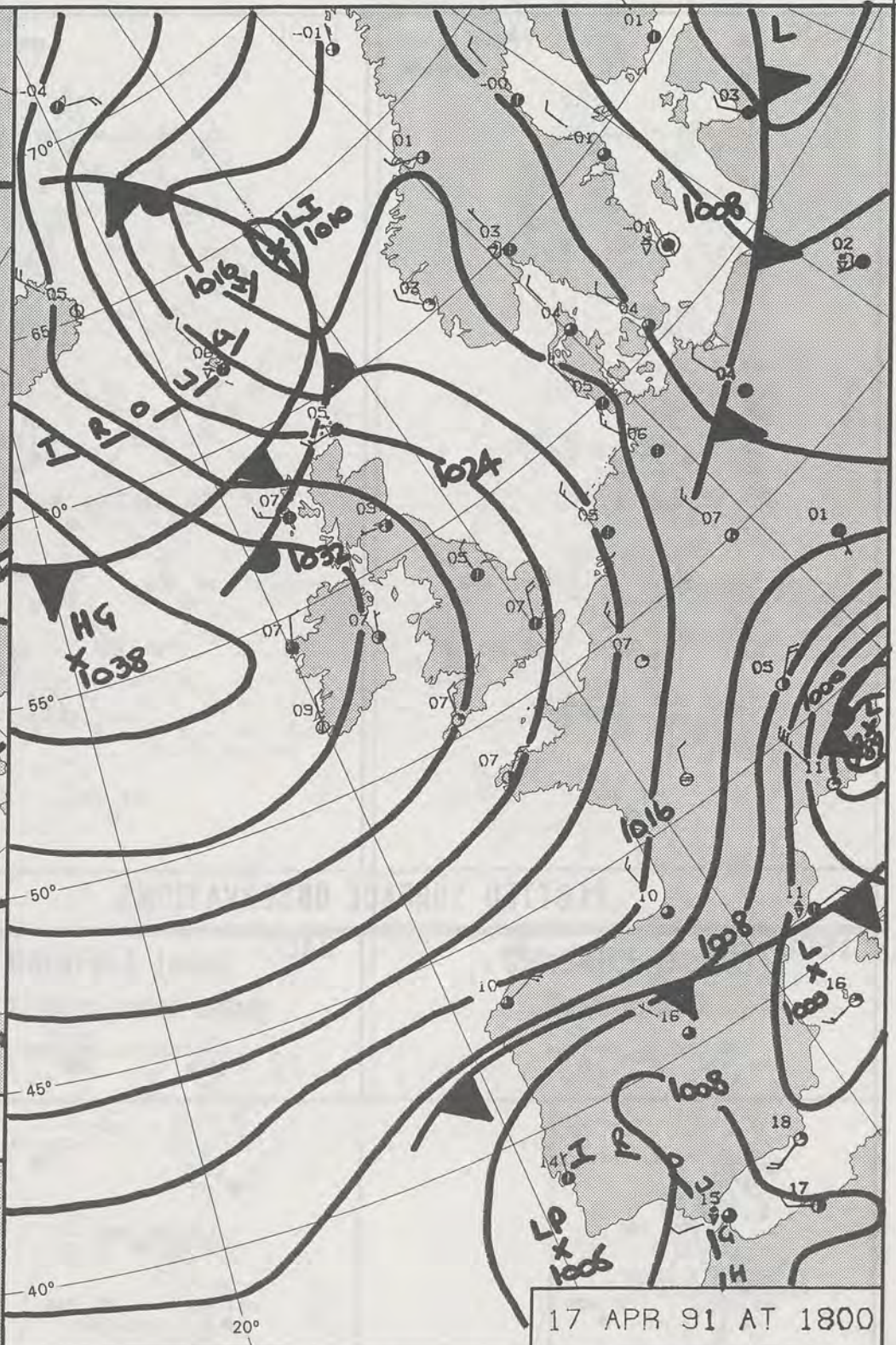
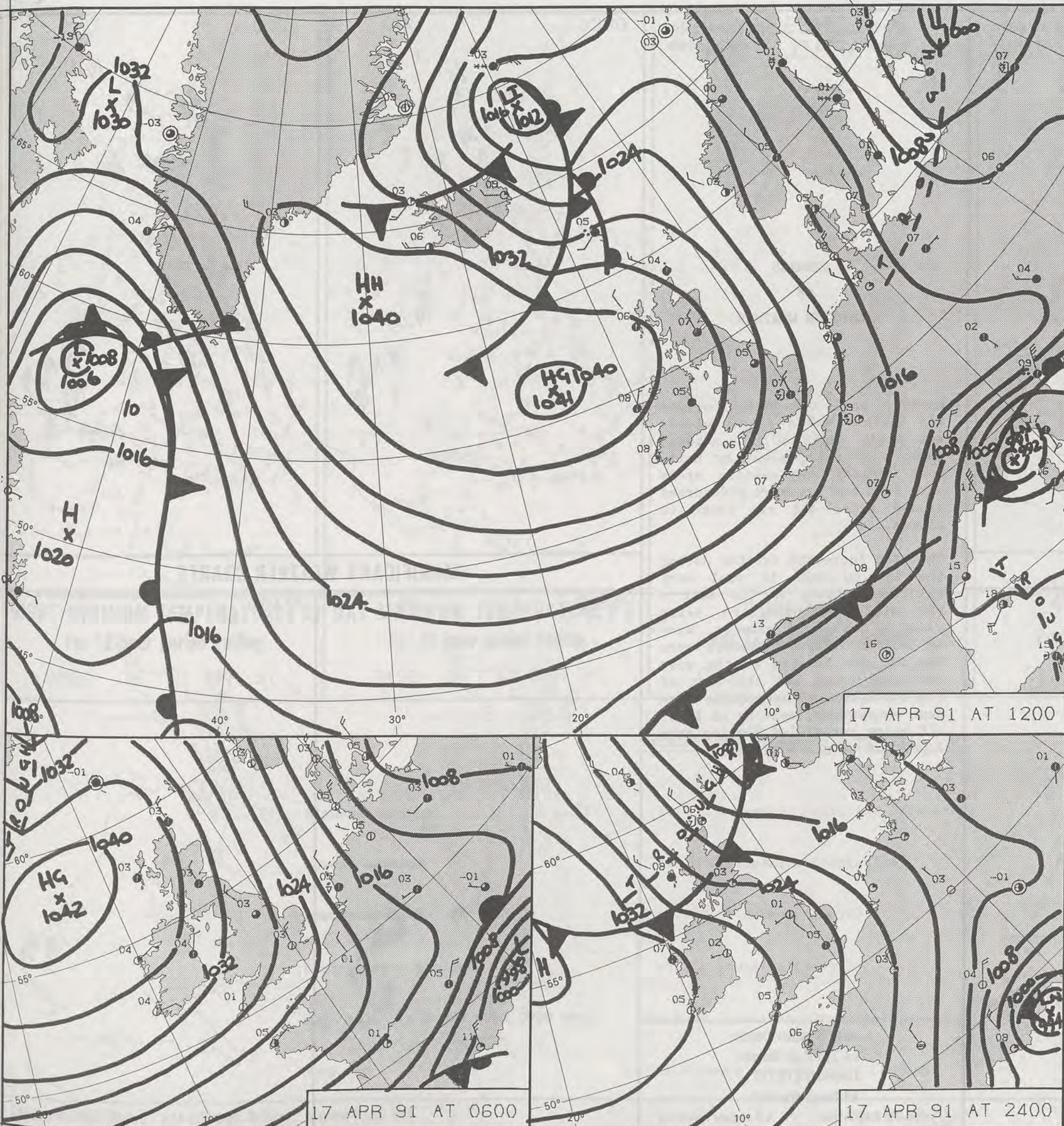
30°

40°

10°

20°

London Weather Centre 284-286 High Holborn London WC1V 7HX All times are GMT 500mb full lines 1000-500 mb packed



17 APR 91 AT 1800

DUPLICATE ALSO
DAILY WEATHER SUMMARY
NOT FOR LOAN FOR

WEDNESDAY 17 APRIL 1991

London Weather Centre 284-286 High Holborn London WC1V 7HX

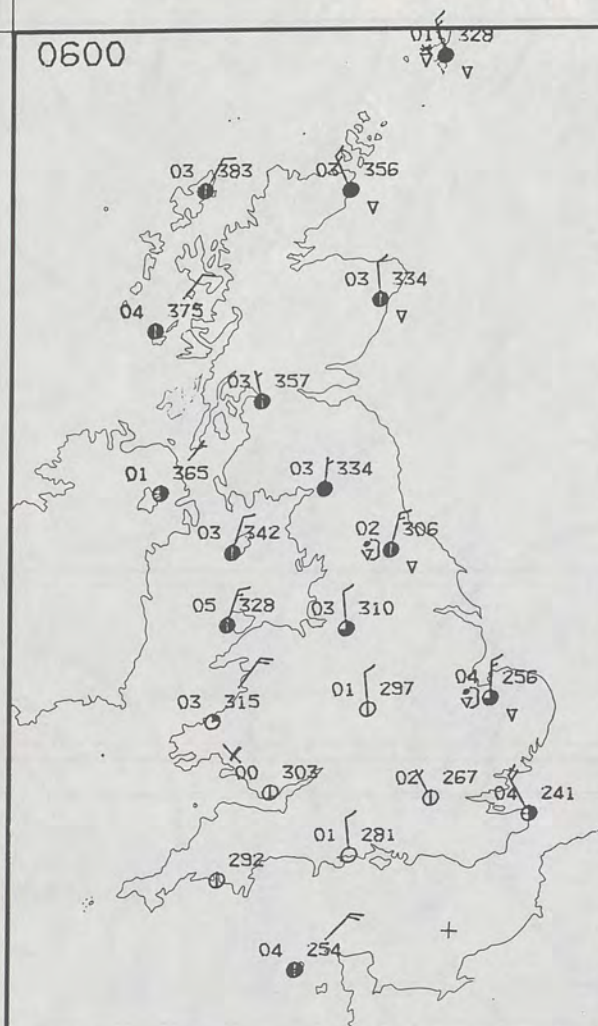
© Crown Copyright All rights reserved

METEOROLOGICAL
LIBRARY
OFFICE

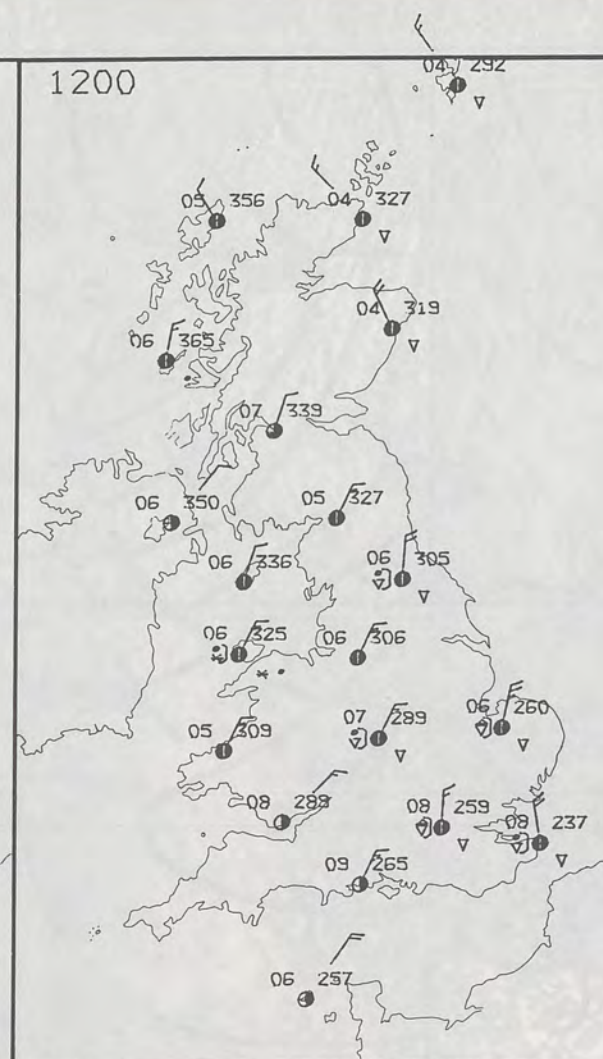
29 APR 1991

Warm front Cold front Occlusion

0600



1200

WEDNESDAY
17 APRIL 1991SUMMARY
OF
BRITISH WEATHER

Eastern parts of both Scotland and England had a rather cloudy and windy night with scattered showers of rain, sleet or hail. Most central and eastern areas were fine and dry with widespread ground frost and air frost in places.

The wind increased further during the day to make it feel very cold, especially in the east - the wind continuing to bring along a number of showers, many of hail or sleet. Showers were few and far between in the west and here there was the best of the sunshine. Temperatures were down everywhere, most by at least 4°C below normal and feeling even lower due to the wind chill.

London Weather Centre
284-286 High Holborn
London WC1V 7HX
All times are GMT

© Crown Copyright All rights reserved

0600

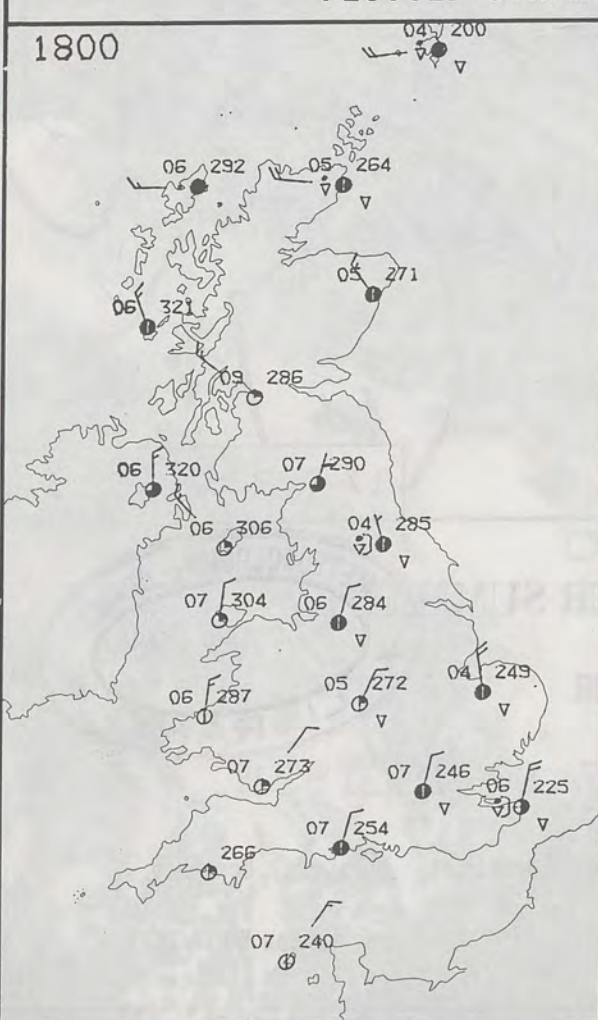


1200

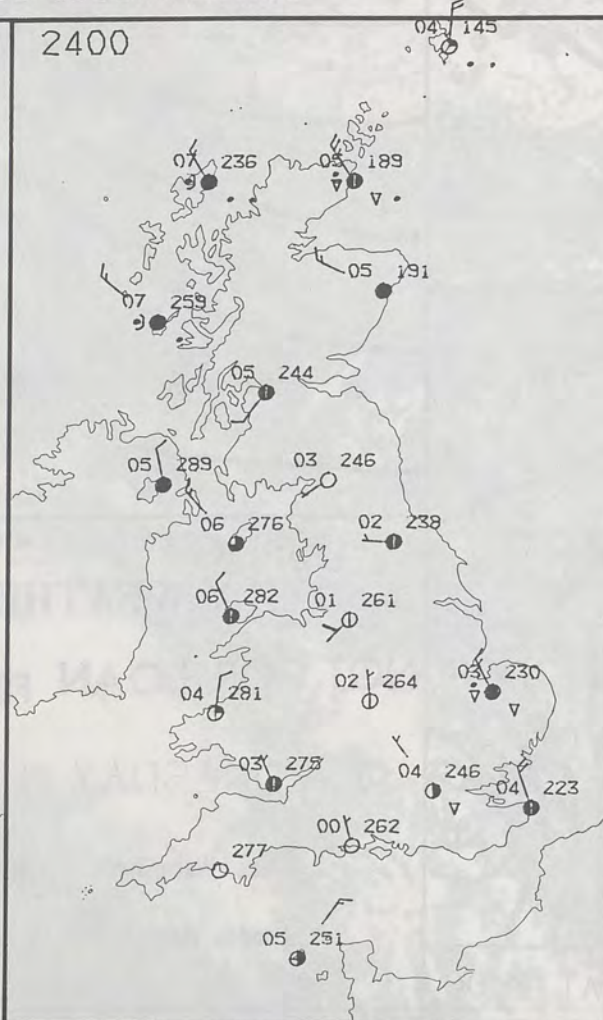


SIGNIFICANT WEATHER CHARTS

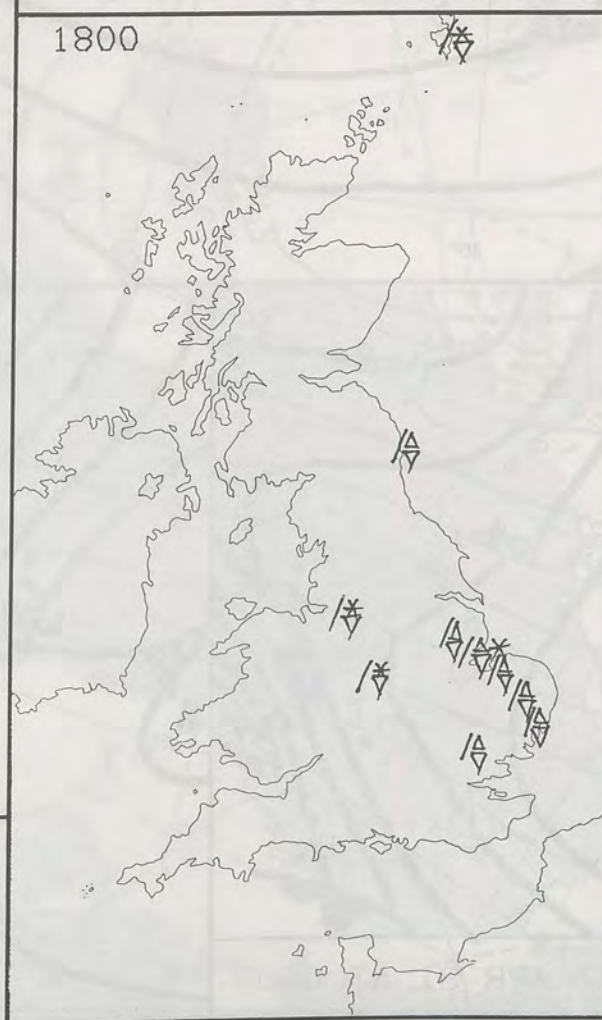
1800



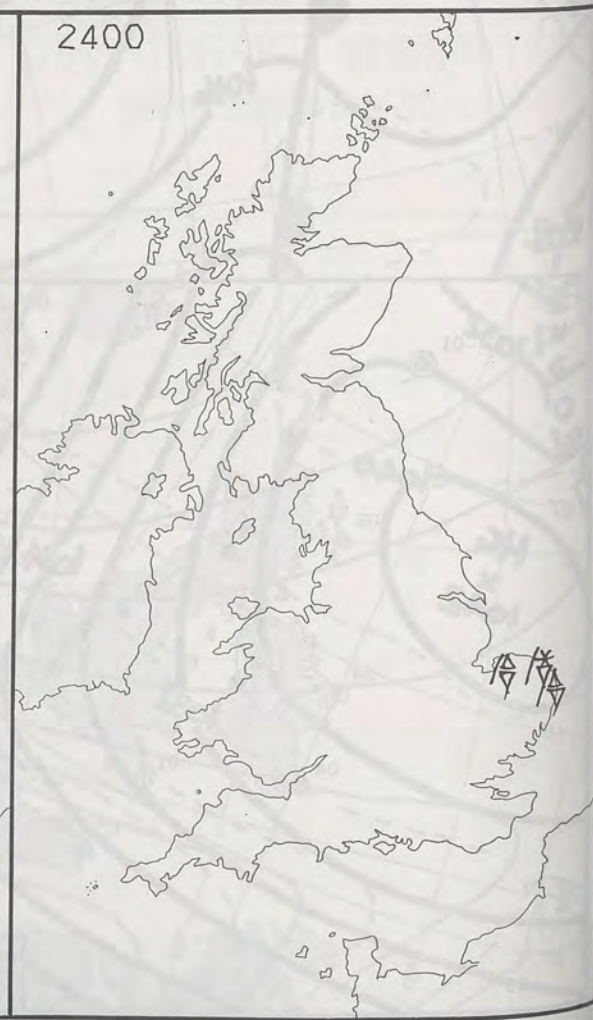
2400



1800

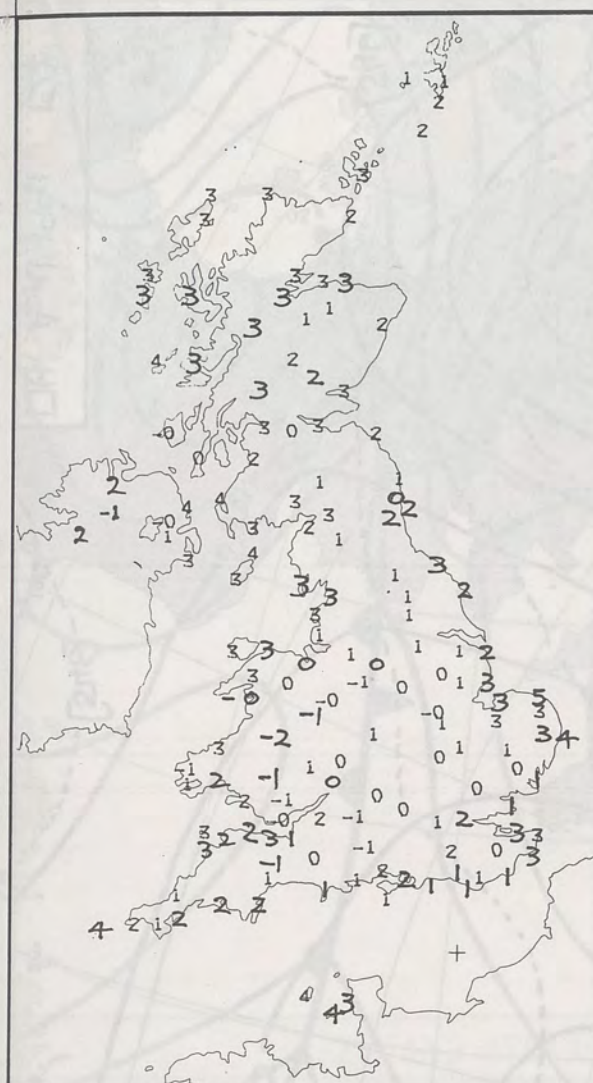


2400

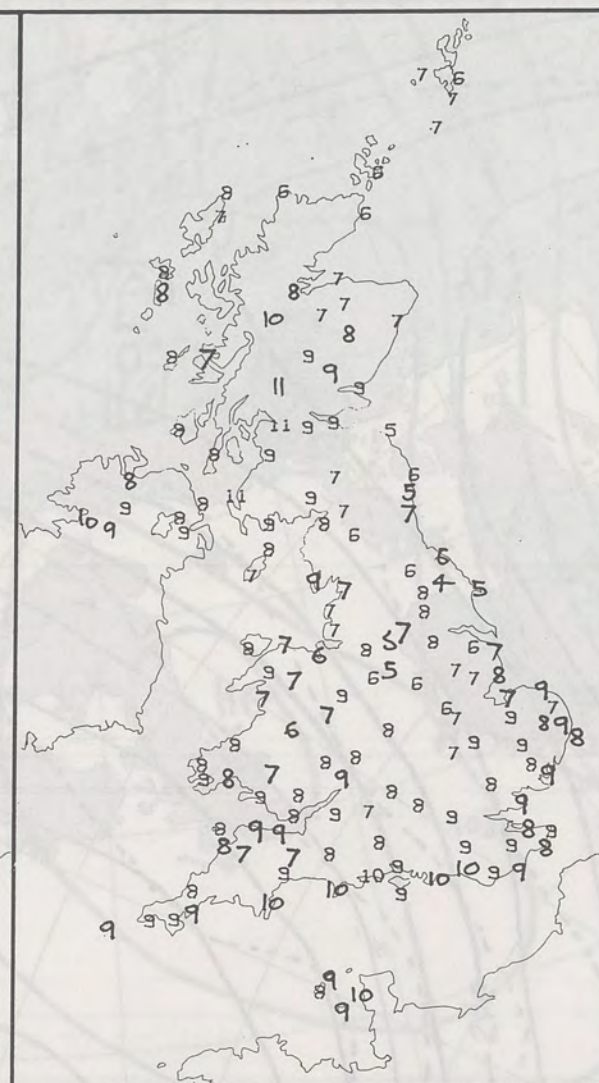


NIGH

Lond



NIGHT MINIMUM TEMPERATURE(°C)
For 12-hour period ending
0900 ON 17 APR 91



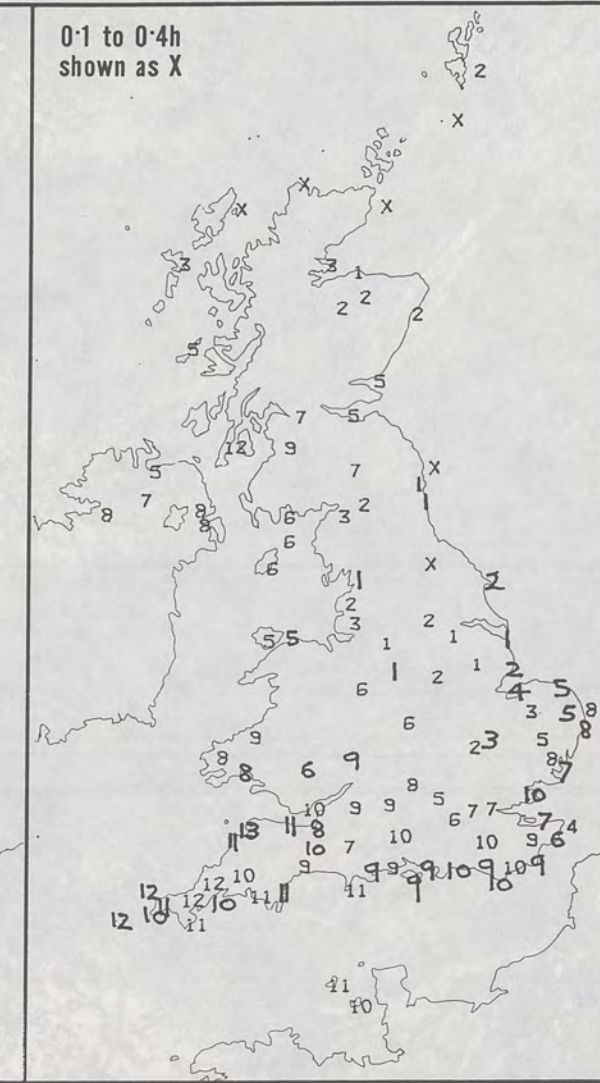
DAY MAXIMUM TEMPERATURE (°C)
For 12-hour period ending
2100 ON 17 APR 91



RAINFALL (mm)
For 12-hour period ending
0900 ON 17 APR 91



RAINFALL (mm)
For 12-hour period ending
2100 ON 17 APR 91



SUNSHINE (hours)
Dawn to dusk
17 APR 91

EXTREMES FOR WEDNESDAY 17TH APRIL 1991

Highest maximum	:	11.4°C Corsewell Point (Nr Stranraer)
Lowest maximum	:	3.6°C Fylingdales (Yorkshire)
Lowest minimum	:	-1.9°C St Harmon (Powys)
Lowest grass minimum	:	-5.5°C Pencelli (Powys)
Most rain (24 hours from 0900 GMT)	:	4.9 mm Glenlivet (Grampian)
Most sun	:	12.8 hours Saunton Sands (Devon)

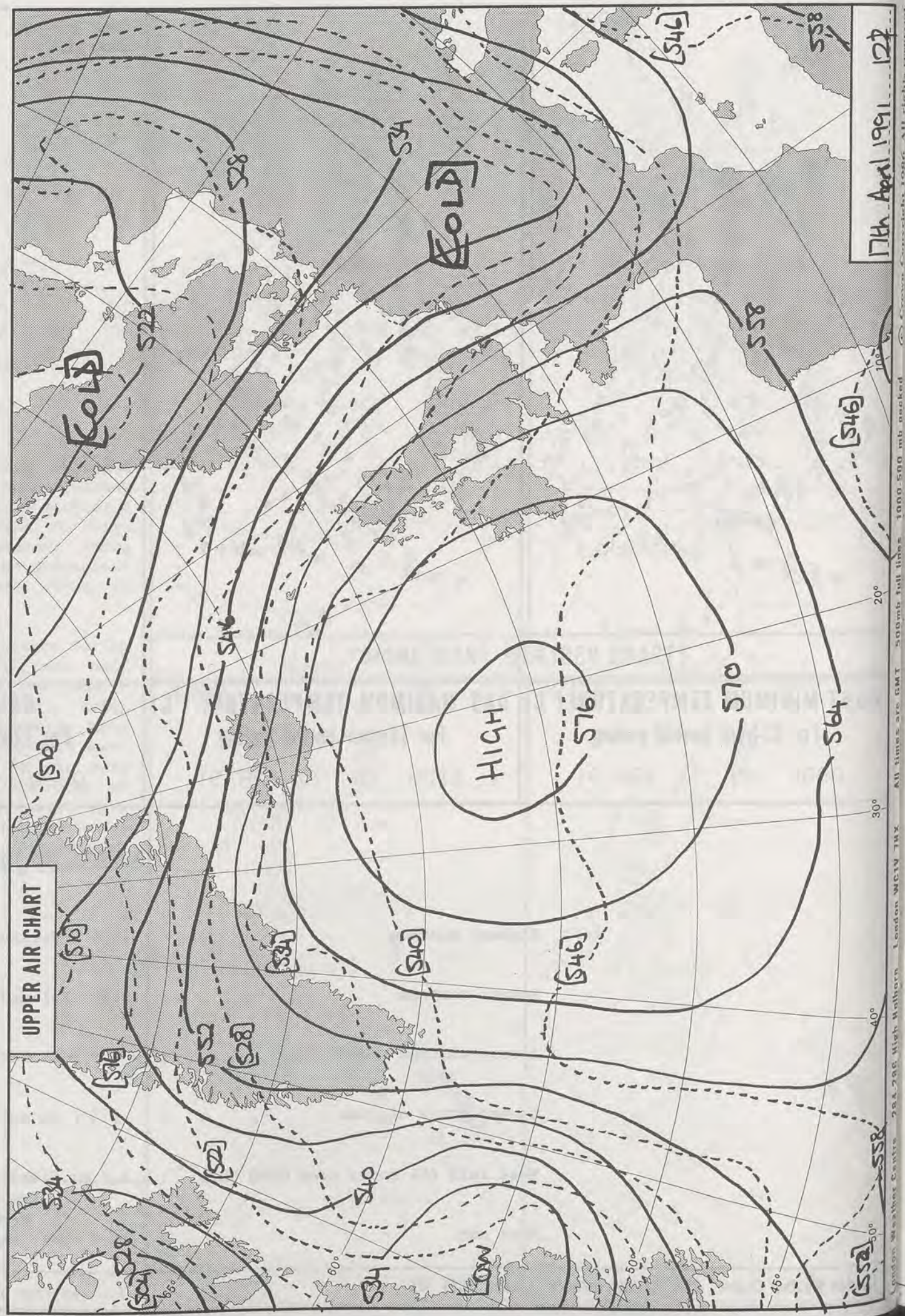
**DAILY
WEATHER
SUMMARY**



© Crown Copyright 1986
All rights reserved



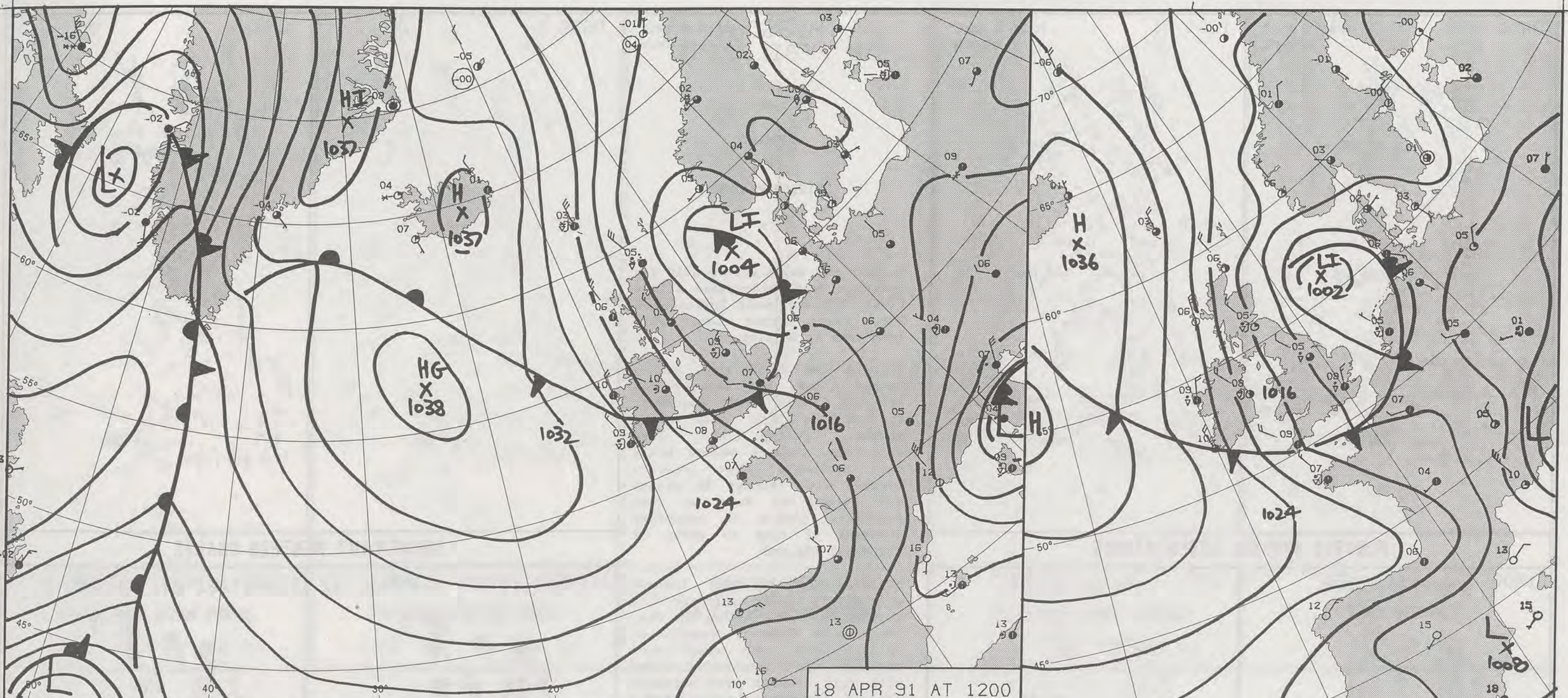
1300Z VIS 17/4/91



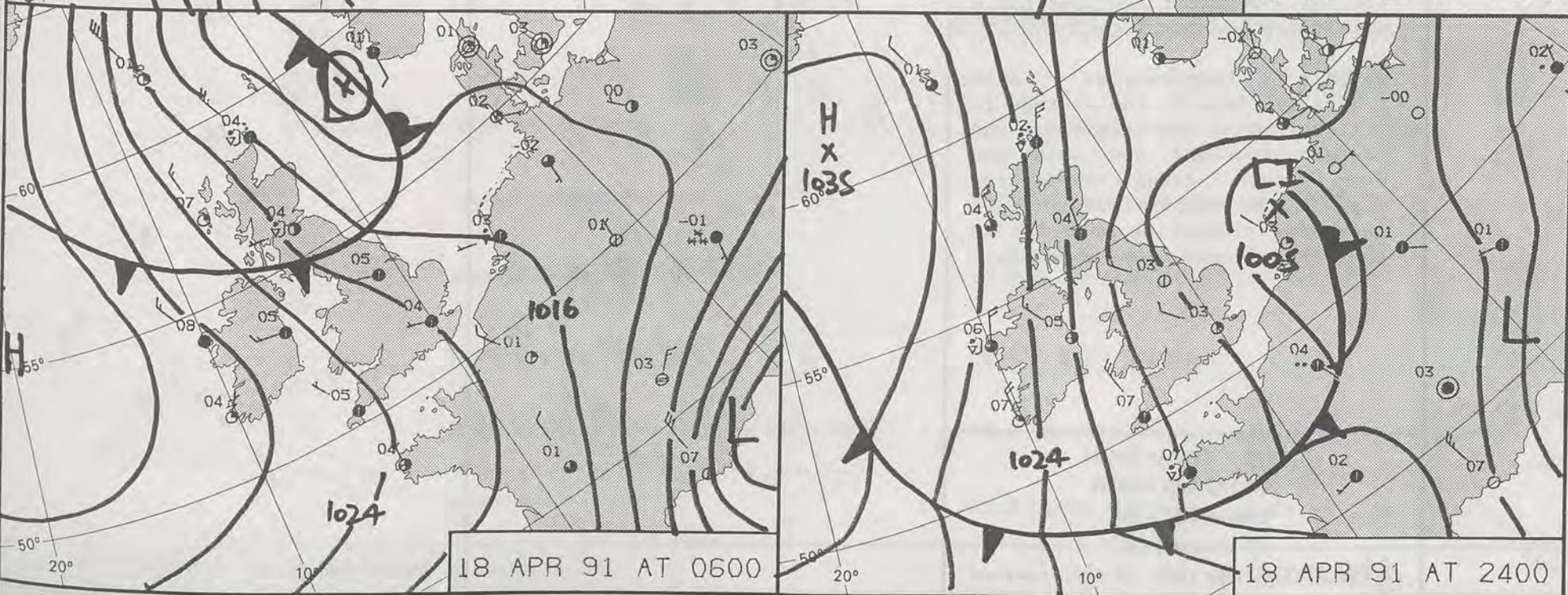
17th April 1991 12Z

1000-500 mb depth
All times are GMT
500mb full lines
1000-500 mb depth

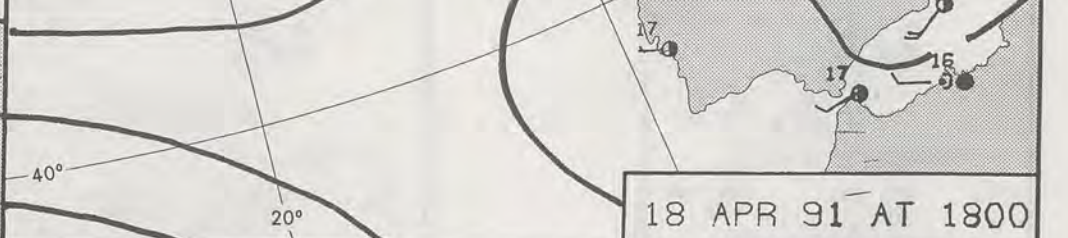
London Weather Centre
284-286 High Holborn
London WC1V 7HX



18 APR 91 AT 1200



18 APR 91 AT 0600



18 APR 91 AT 1800

DUPLICATE ALSO
DAILY WEATHER SUMMARY

NOT FOR LOAN FOR

THURSDAY 18 APRIL 1991

London Weather Centre 284-286 High Holborn London WC1V 7HX

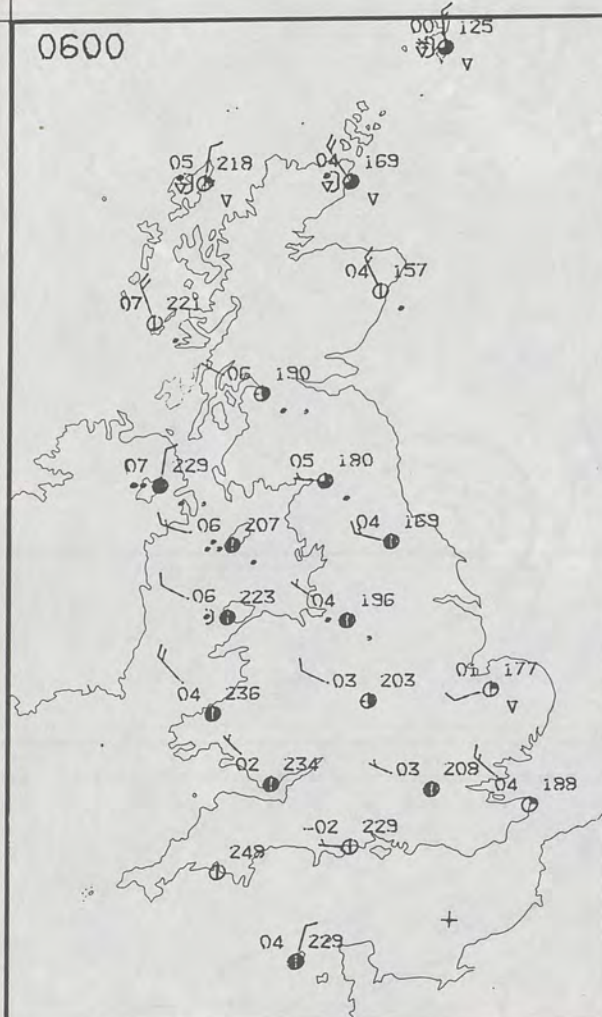
© Crown Copyright All rights reserved

METEOROLOGICAL OFFICE
29 APR 1991
LIBRARY

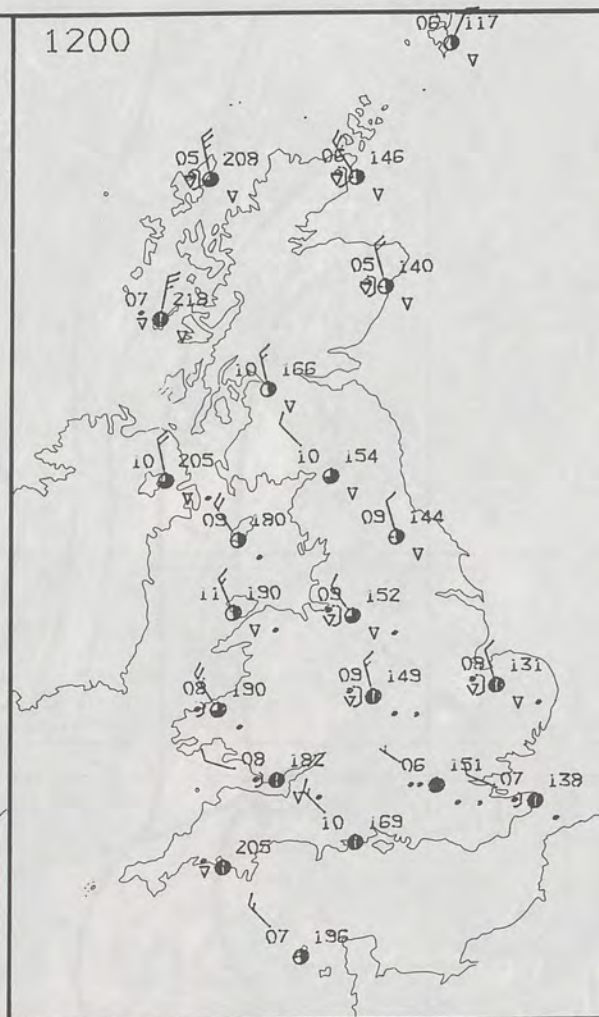
Warm front Cold front Occlusion

Form File 561

0600

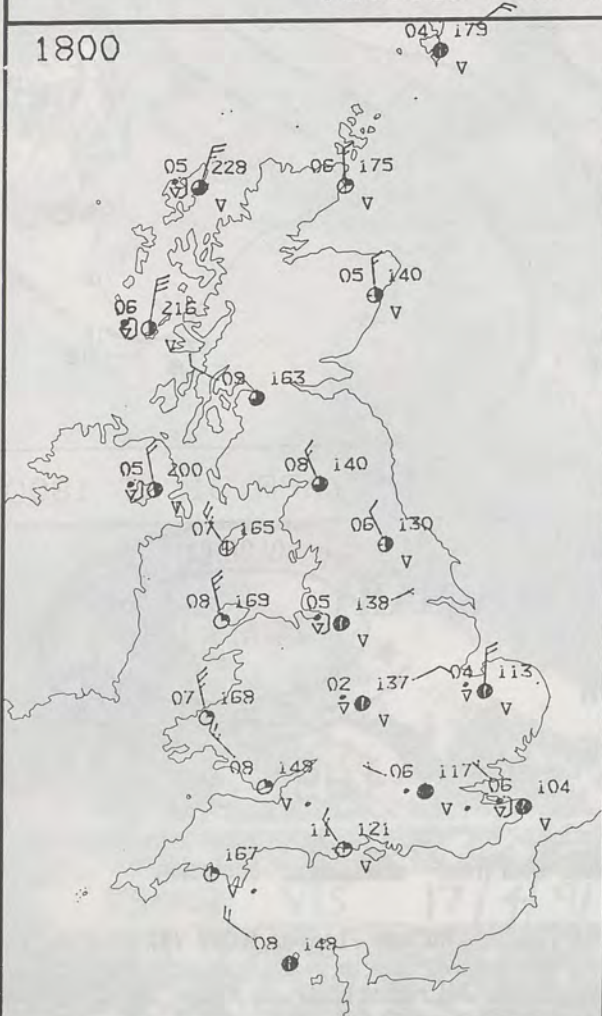


1200

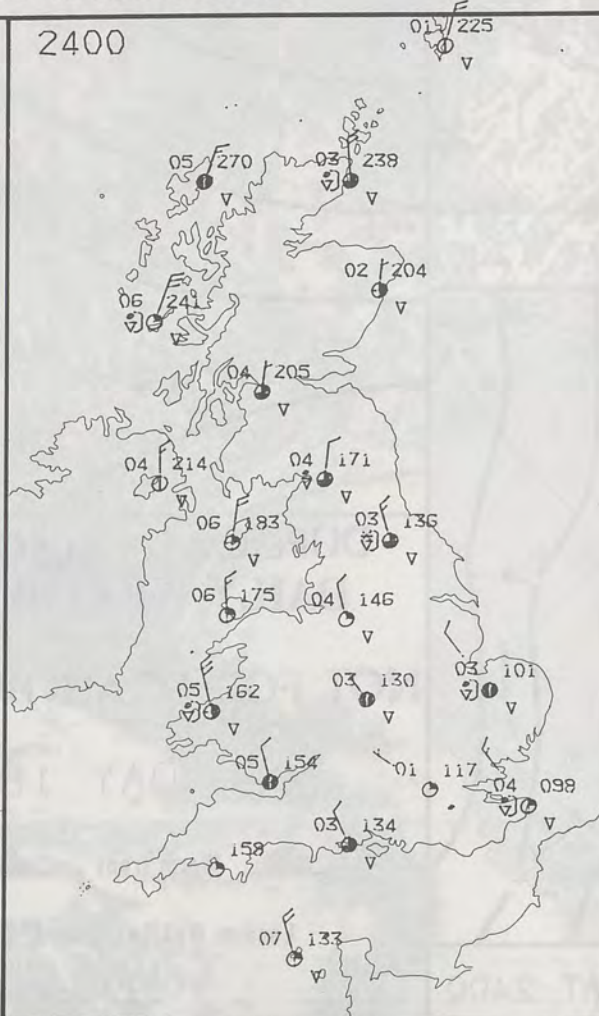


PLOTTED SURFACE OBSERVATIONS

1800



2400

THURSDAY
18 APRIL 1991SUMMARY
OF
BRITISH WEATHER

England and Wales were mostly dry overnight with widespread slight frost, but northwest England and North Wales turned cloudy with some rain by morning.

England and Wales then had a rather cloudy and showery day although Wales and southwest England had some good sunny spells. During the late afternoon, showers became heavy and prolonged over eastern England with thunder in places and turned to snow in some districts giving a temporary covering of snow in parts of southeast England.

Scotland and Northern Ireland were mostly cloudy overnight with some patchy rain. During the day, there were frequent showers of hail, sleet and snow over northern and eastern Scotland with rain showers over Northern Ireland. Southwest Scotland had a mainly dry and sunny day.

Maximum temperatures were generally close to the average in western areas but northern and eastern Scotland was cold and over eastern England temperatures were in the rather cold or cold category, plummeting markedly in the late afternoon and evening.

London Weather Centre
284-286 High Holborn
London WC1V 7HX
All times are GMT

© Crown Copyright 1986 All rights reserved

0600

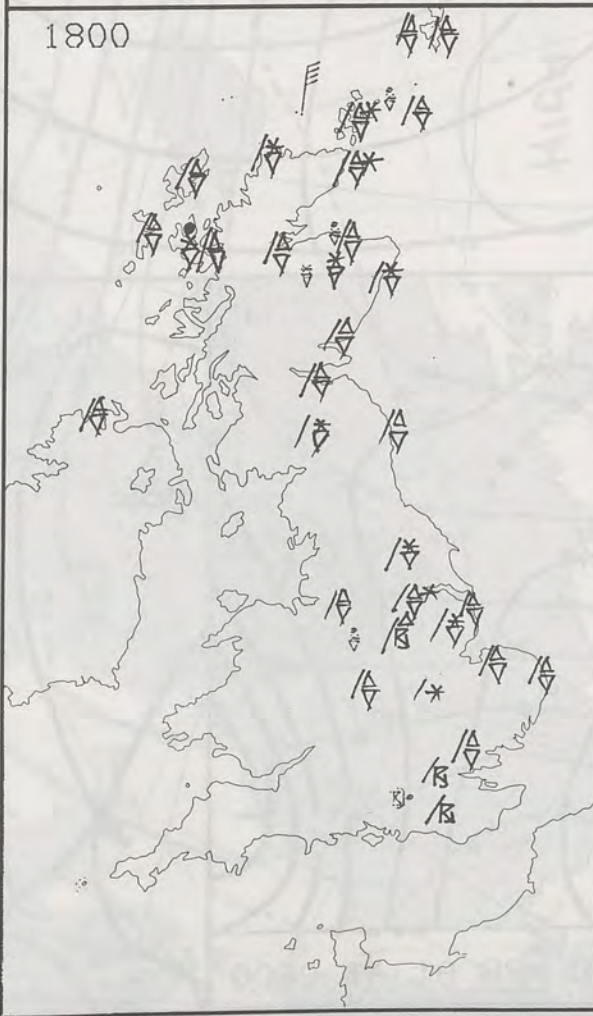


1200



SIGNIFICANT WEATHER CHARTS

1800

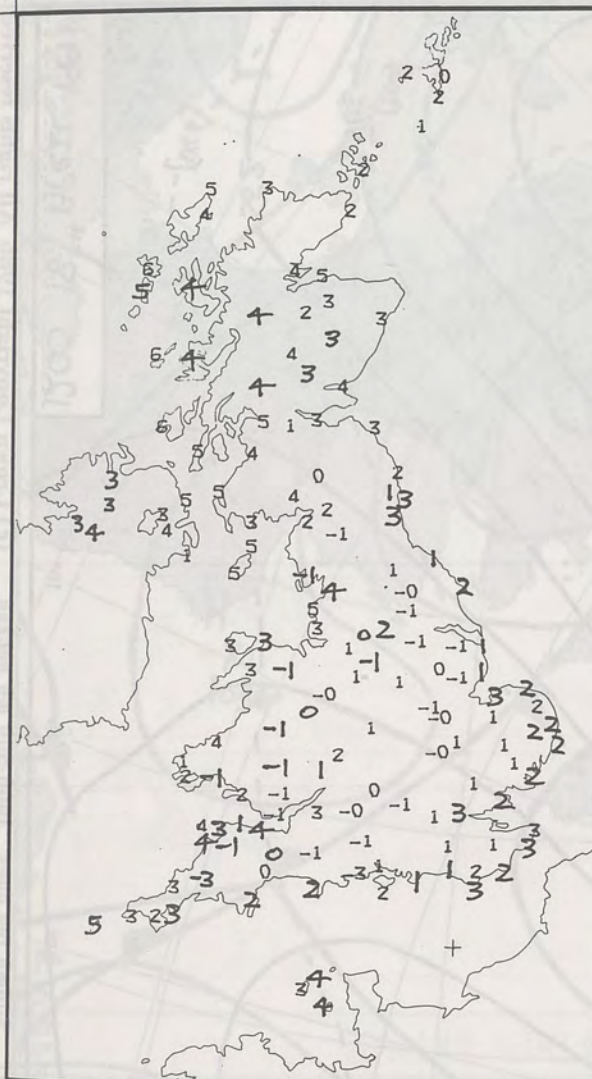


2400

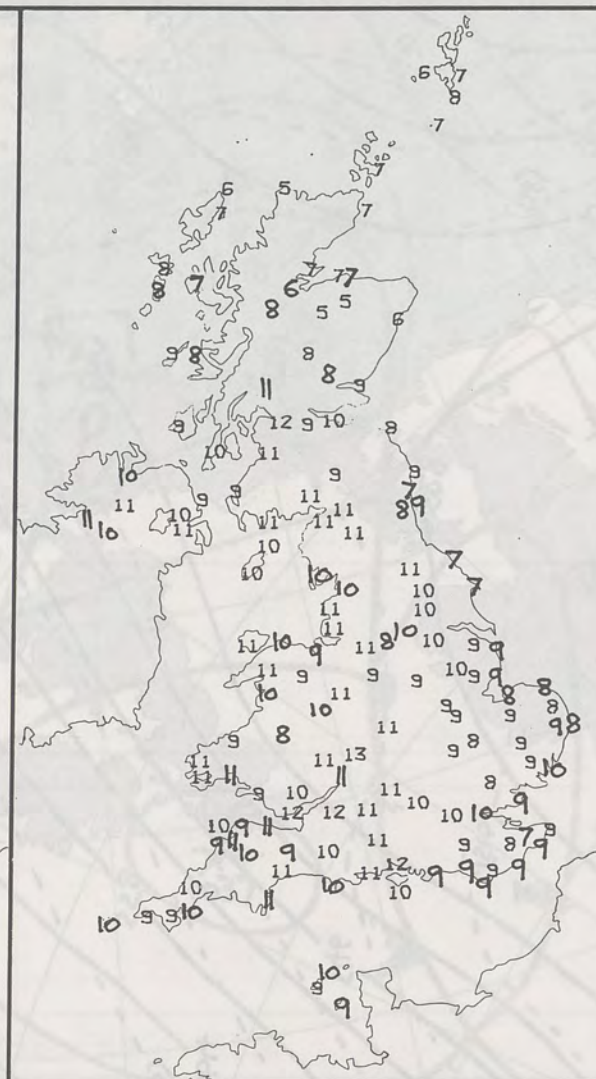


NIG

Lond



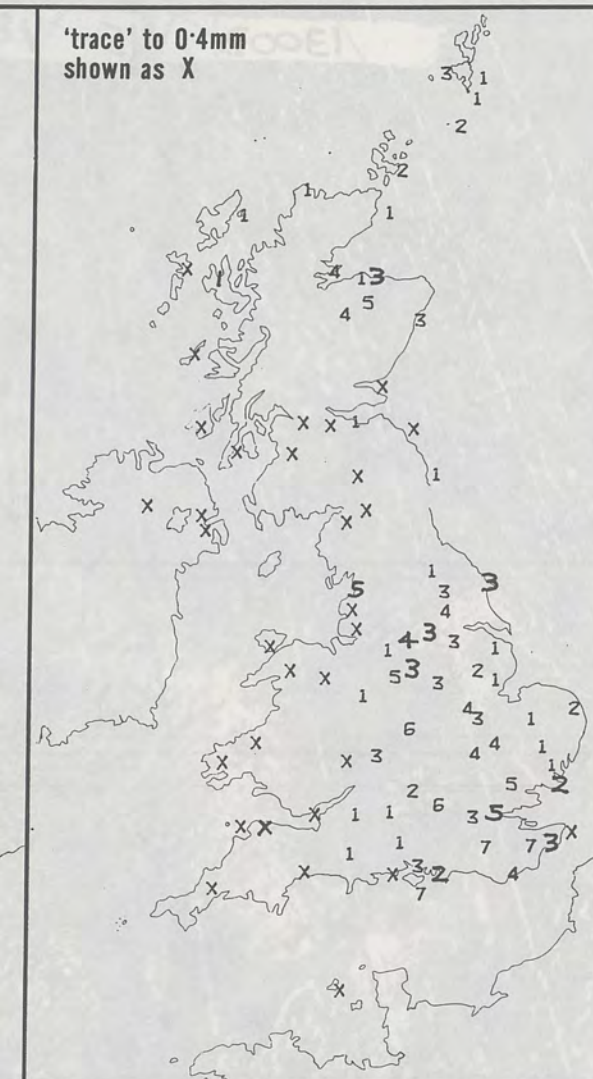
NIGHT MINIMUM TEMPERATURE (°C)
For 12-hour period ending
0900 ON 18 APR 91



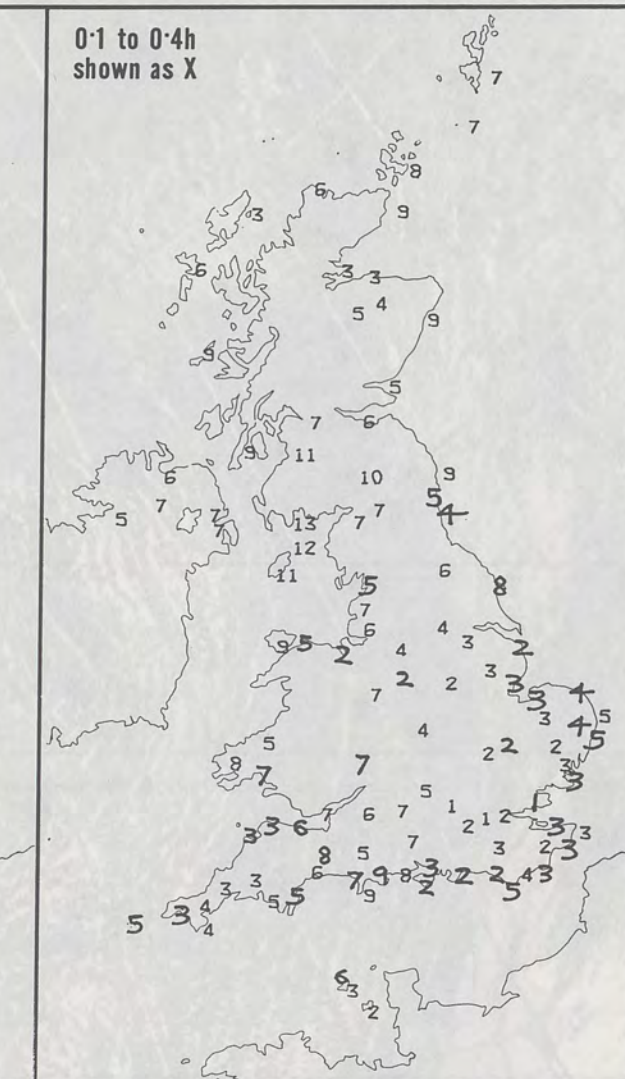
DAY MAXIMUM TEMPERATURE (°C)
For 12-hour period ending
2100 ON 18 APR 91



RAINFALL (mm)
For 12-hour period ending
0900 ON 18 APR 91



RAINFALL (mm)
For 12-hour period ending
2100 ON 18 APR 91



SUNSHINE (hours)
Dawn to dusk
18 APR 91

EXTREMES FOR THURSDAY 18TH APRIL 1991

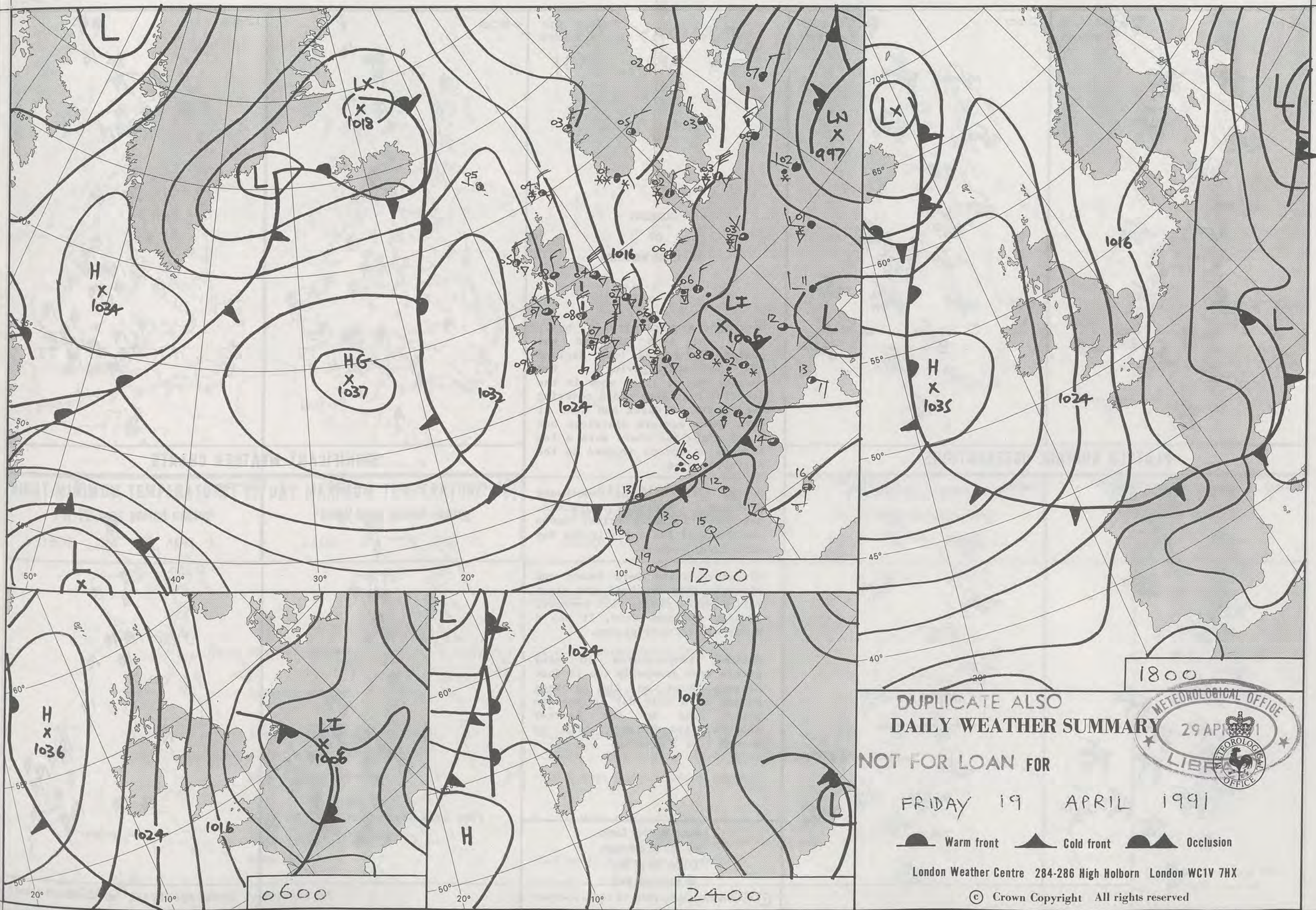
Highest maximum	: 13.3°C Malvern (Hereford & Worcester)
Lowest maximum	: 5.0°C Cape Wrath (North Scotland)
Lowest minimum	: -2.9°C Bastreet (Cornwall)
Lowest grass minimum	: -8.5°C Hurn Airport
Most rain (24 hours from 0900 GMT)	: 12.2 mm Glenlivet (Grampian)
Most sun	: 12.7 hours Whithorn (Dumfries & Galloway)

**DAILY
WEATHER
SUMMARY**



© Crown Copyright 1986
All rights reserved

1200 18th APRIL 1991
Crown Copyright 1986 All rights reserved
10° 20° 30° 40° 50° 60°
London Weather Centre 284-286 High Holborn London WC1V 7HX All times are GMT 500mb full lines 1000-500 mb pecked
0600 1200 1800 2400



DUPLICATE ALSO
DAILY WEATHER SUMMARY

NOT FOR LOAN FOR

FRIDAY 19 APRIL 1991

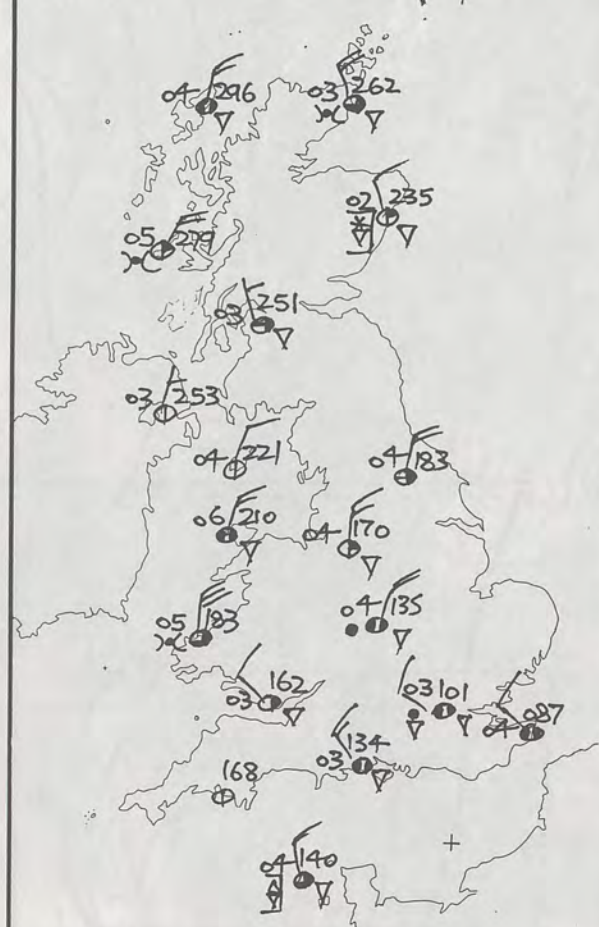
Warm front Cold front Occlusion

London Weather Centre 284-286 High Holborn London WC1V 7HX

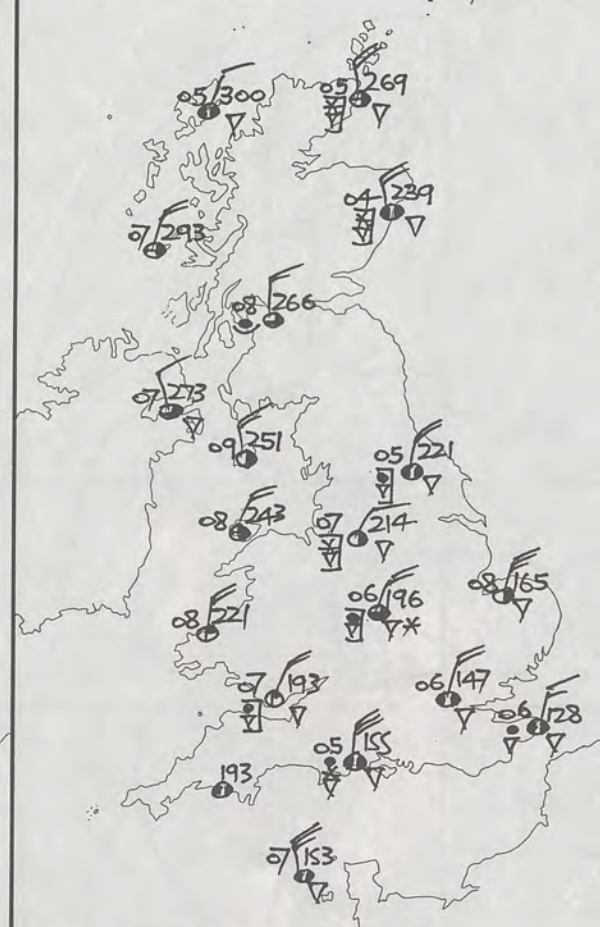
© Crown Copyright All rights reserved



04/242
* ∇ ∇

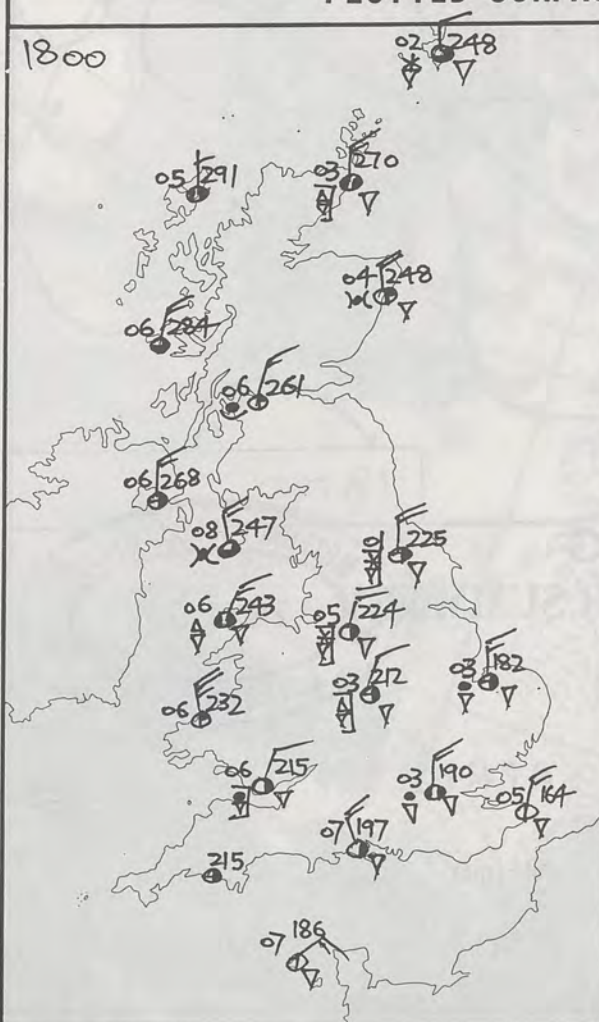


1200

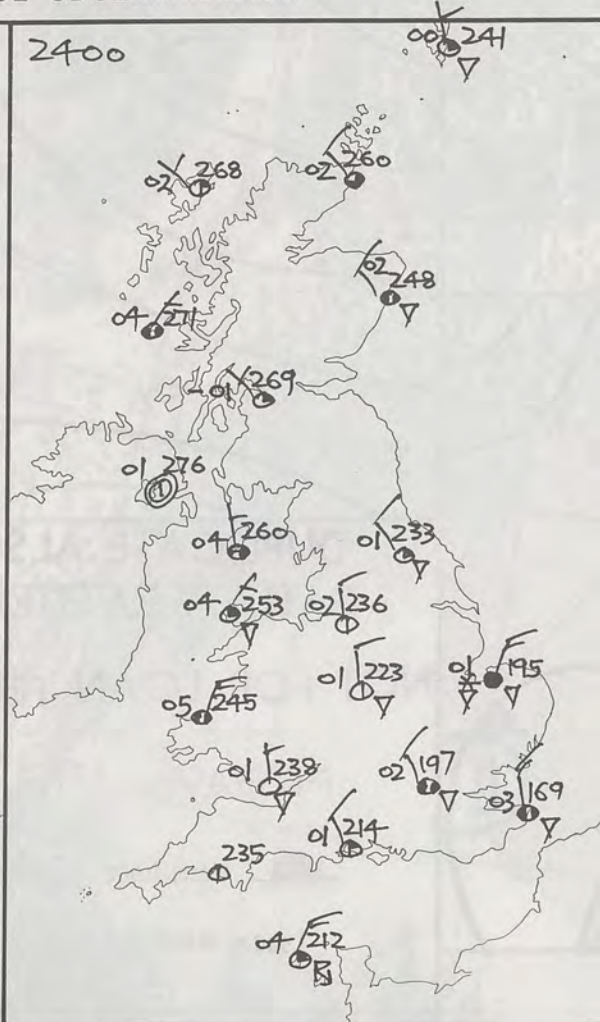


PLOTTED SURFACE OBSERVATIONS

1800



2400



FRIDAY
19~~th~~ APRIL 1991

SUMMARY OF BRITISH WEATHER

Overnight showers of rain, hail, sleet and snow affected the eastern halves of both England and Scotland giving a few centimetres of lying snow in the Scottish Highlands and a covering over parts of Essex and Kent at dawn. Many western districts had a dry night but there were a few showers on coasts exposed to the northerly wind.

During the day, southwest Scotland, Northern Ireland, northwest England, Wales, Devon and Cornwall had a mostly dry day with sunny periods.

Elsewhere there were heavy and blustery showers. Hail and sleet fell in many places with isolated thunder and some snow. It was a windy day in many places.

Maximum temperatures in many places were generally two to four degrees down on the average making it a cold day in eastern parts, and in the heavier showers, temperatures fell to around 2 or 3 Celsius.

London Weather Centre
284-286 High Holborn
London WC1V 7HX
All times are GMT

© Crown Copyright 1986 All rights reserved

0600



1200

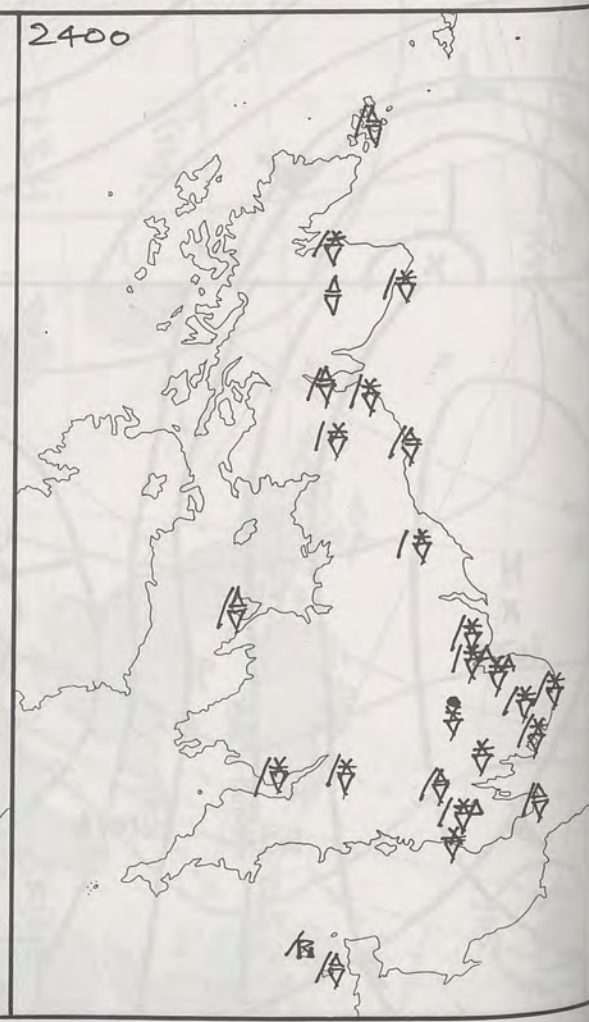


SIGNIFICANT WEATHER CHARTS

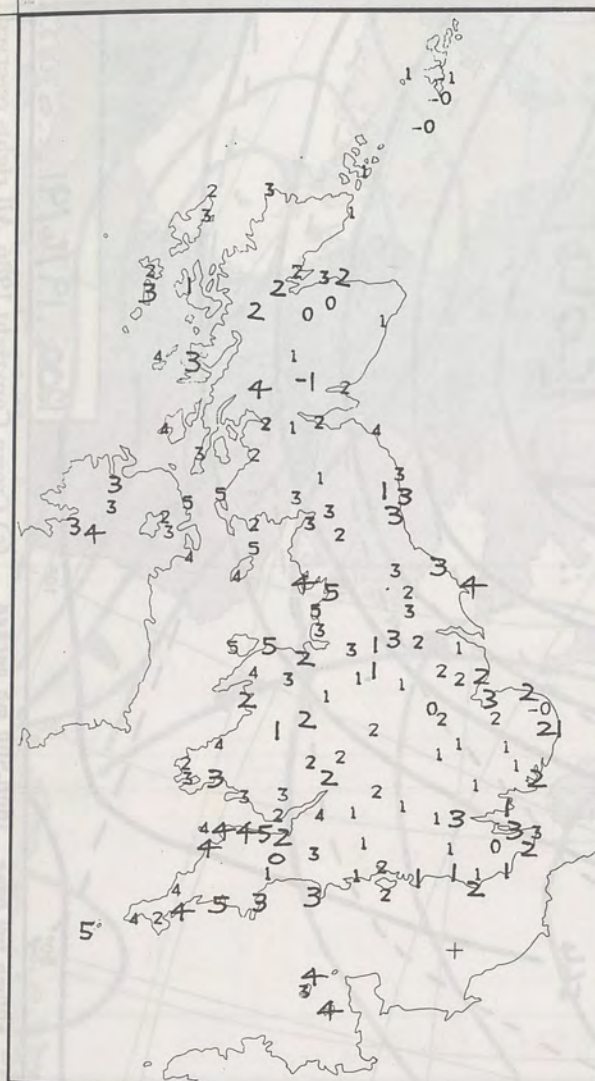
1800



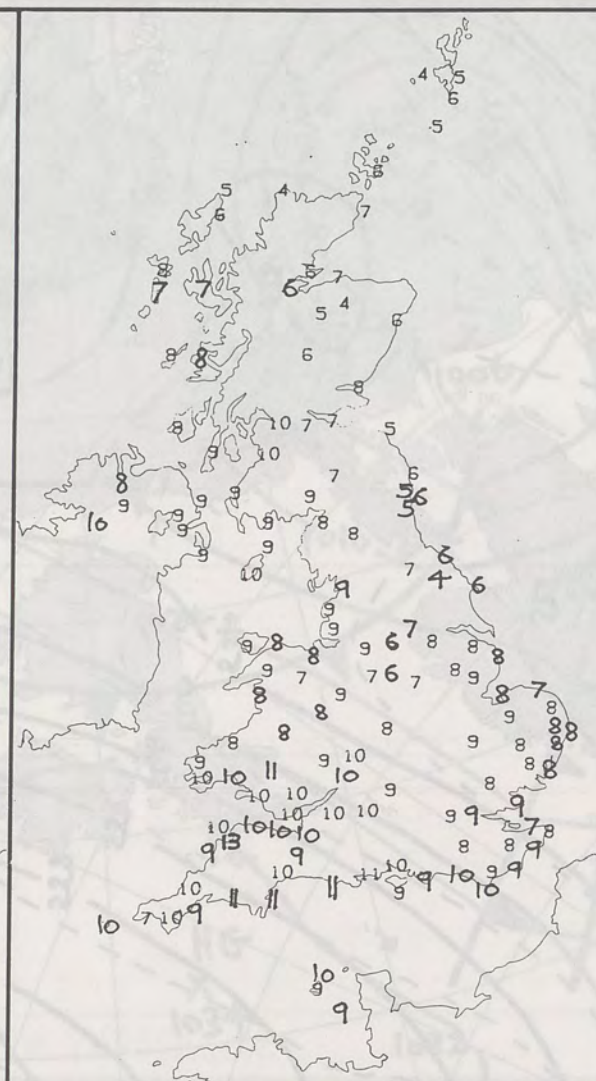
2400



Londo



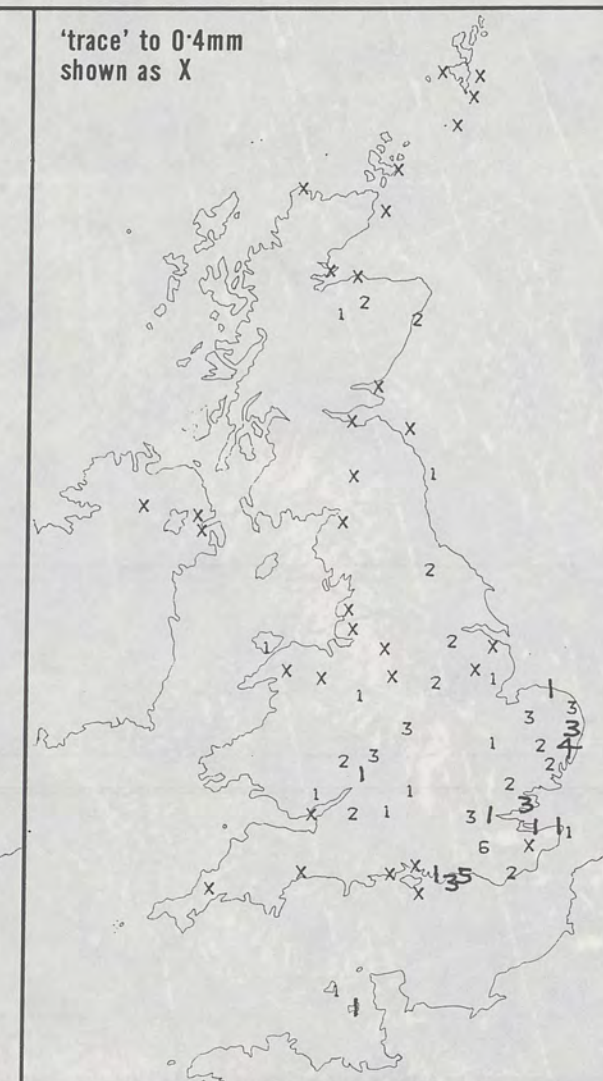
NIGHT MINIMUM TEMPERATURE (°C)
For 12-hour period ending
0900 ON 19 APR 91



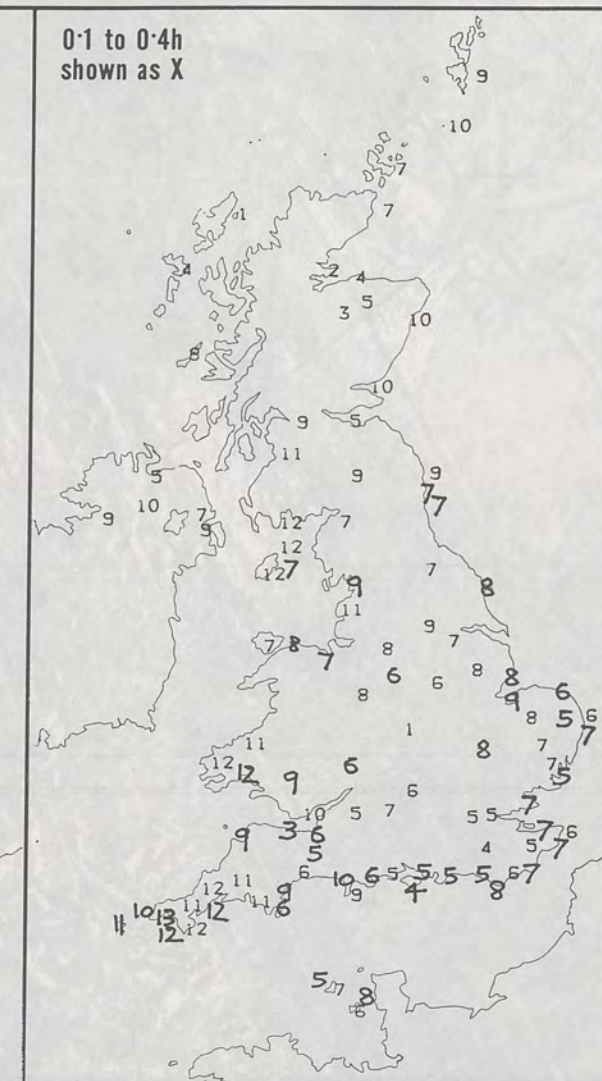
DAY MAXIMUM TEMPERATURE (°C)
For 12-hour period ending
2100 ON 19 APR 91



RAINFALL (mm)
For 12-hour period ending
0900 ON 19 APR 91



RAINFALL (mm)
For 12-hour period ending
2100 ON 19 APR 91



SUNSHINE (hours)
Dawn to dusk
19 APR 91

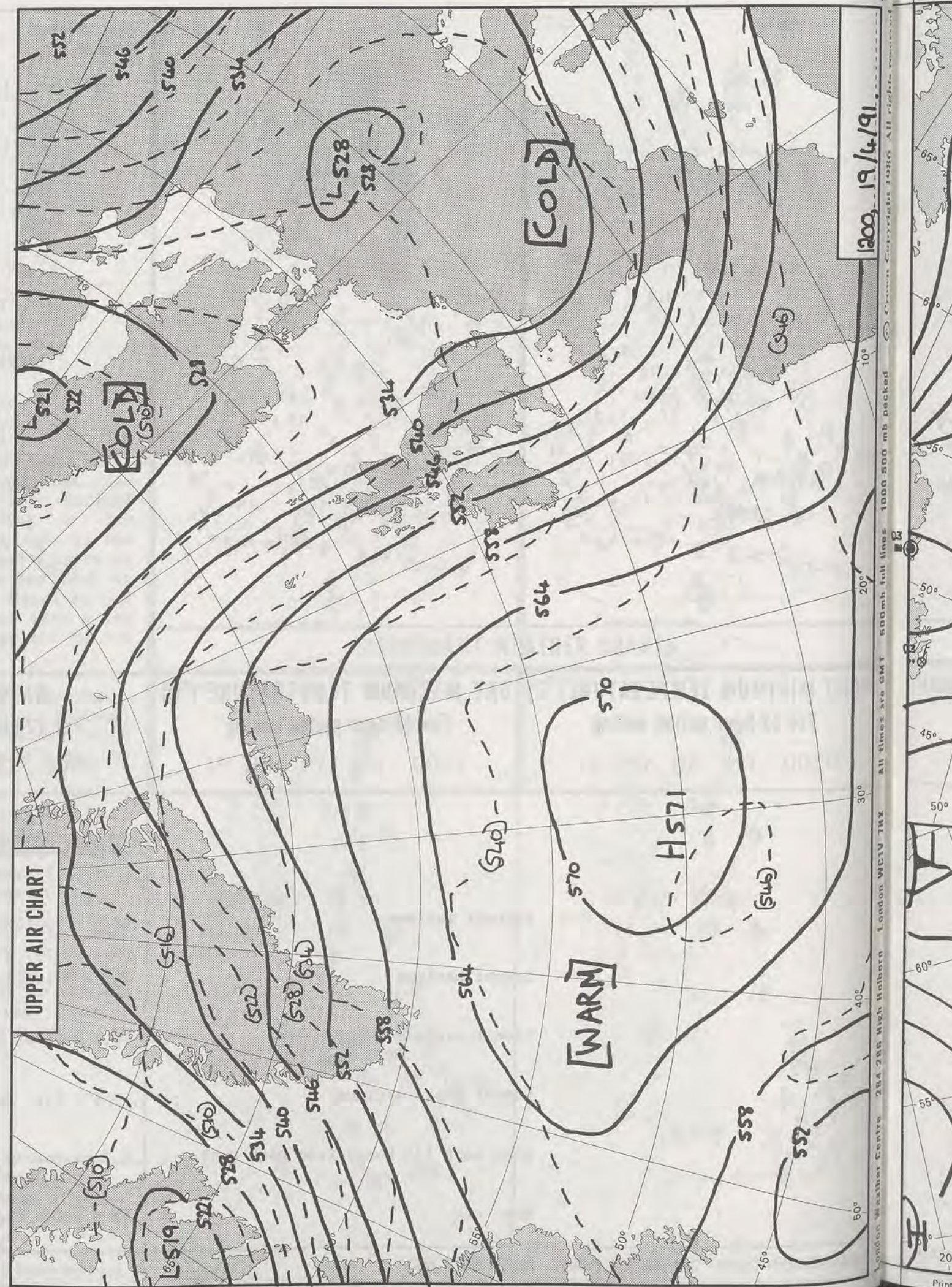

EXTREMES FOR FRIDAY 19TH APRIL 1991

Highest maximum	: 12.6°C Saunton Sands (Devon)
Lowest maximum	: 4.2°C Fylingdales (Yorkshire)
Lowest minimum	: -0.7°C Lerwick (Shetland)
Lowest grass minimum	: -3.6°C East Hoathly (East Sussex)
Most rain (24 hours from 0900 GMT)	: 9.2 mm Marham (Norfolk)
Most sun	: 12.9 hours Penzance (Cornwall)

**DAILY
WEATHER
SUMMARY**



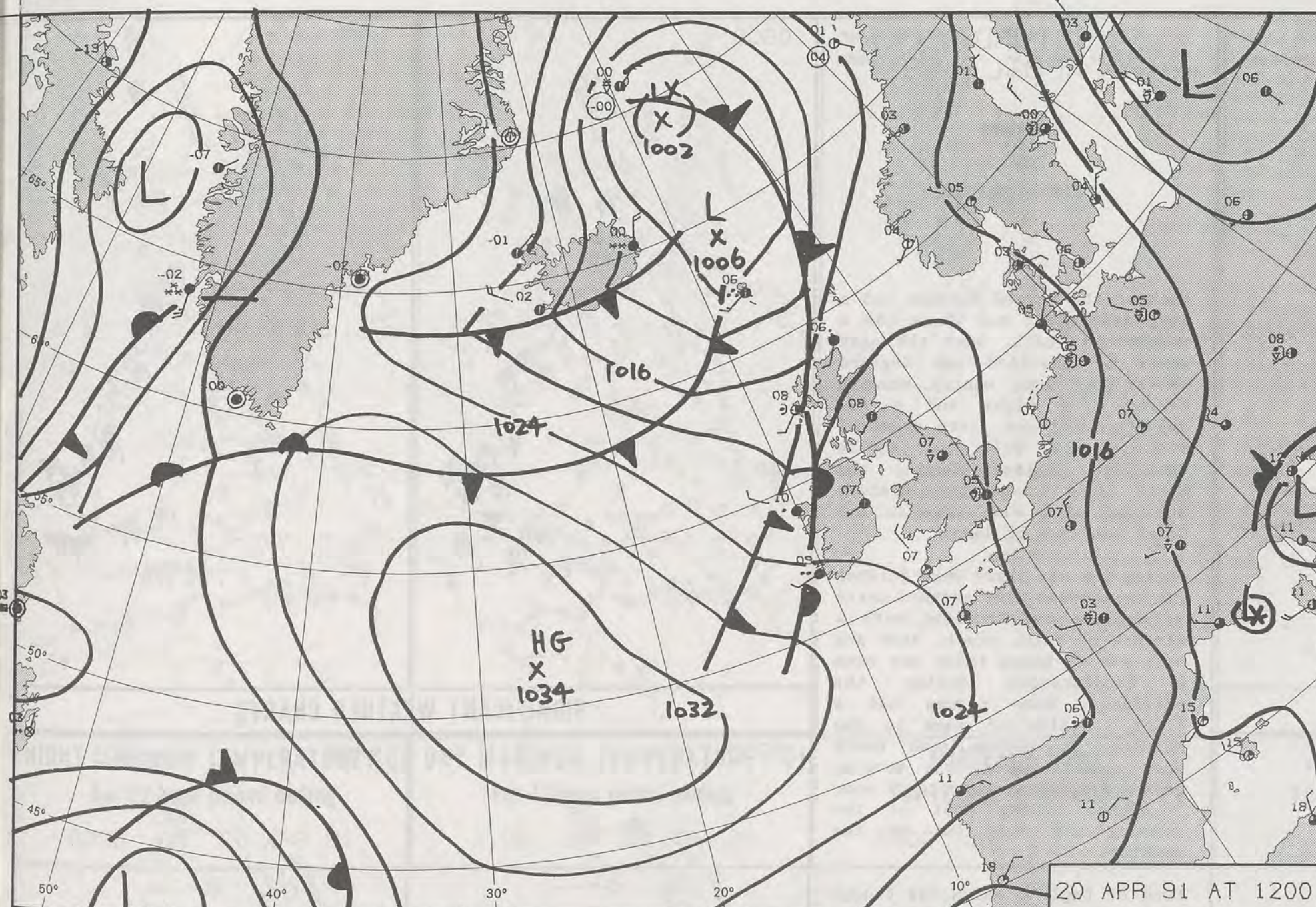
© Crown Copyright 1986
All rights reserved



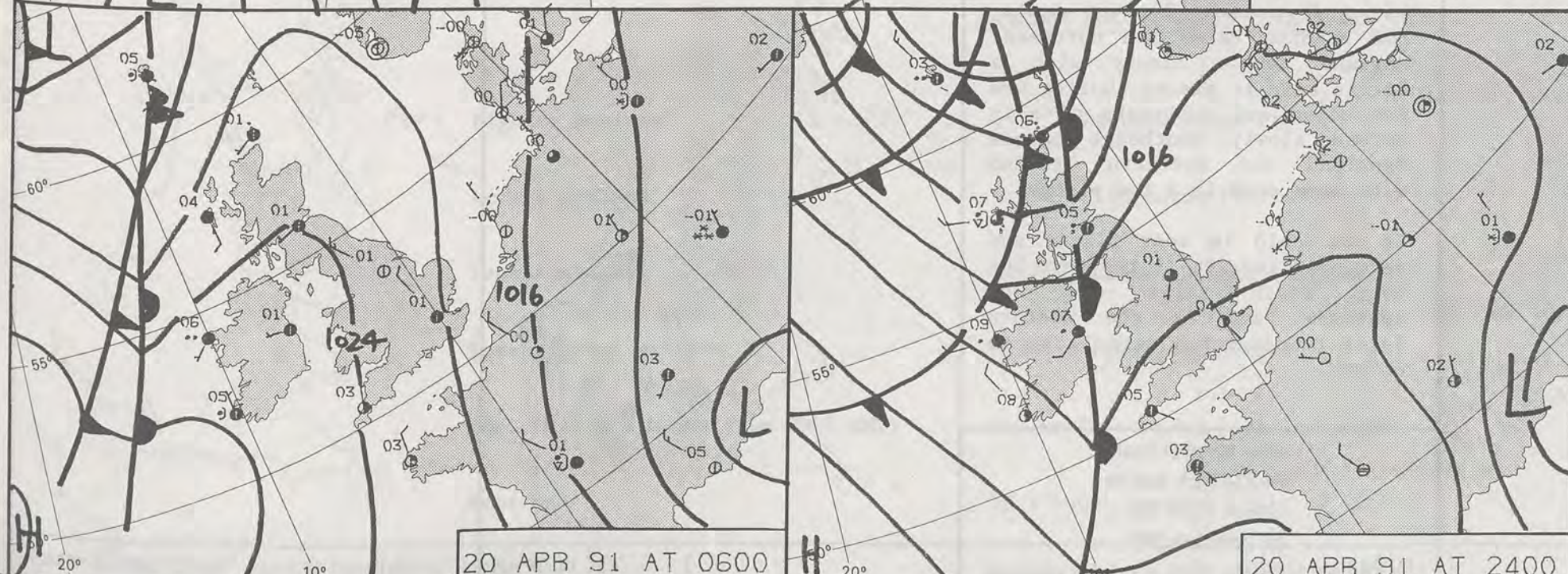
1200, 19/4/91.

10° 20° 30° 40° 50° 60° 70° 80° 90° 100° 110° 120° 130° 140° 150° 160° 170° 180°

London Weather Centre 284-286 High Holborn London WC1V 7HX All times are GMT 500mb full lines 1000-500 mb packed

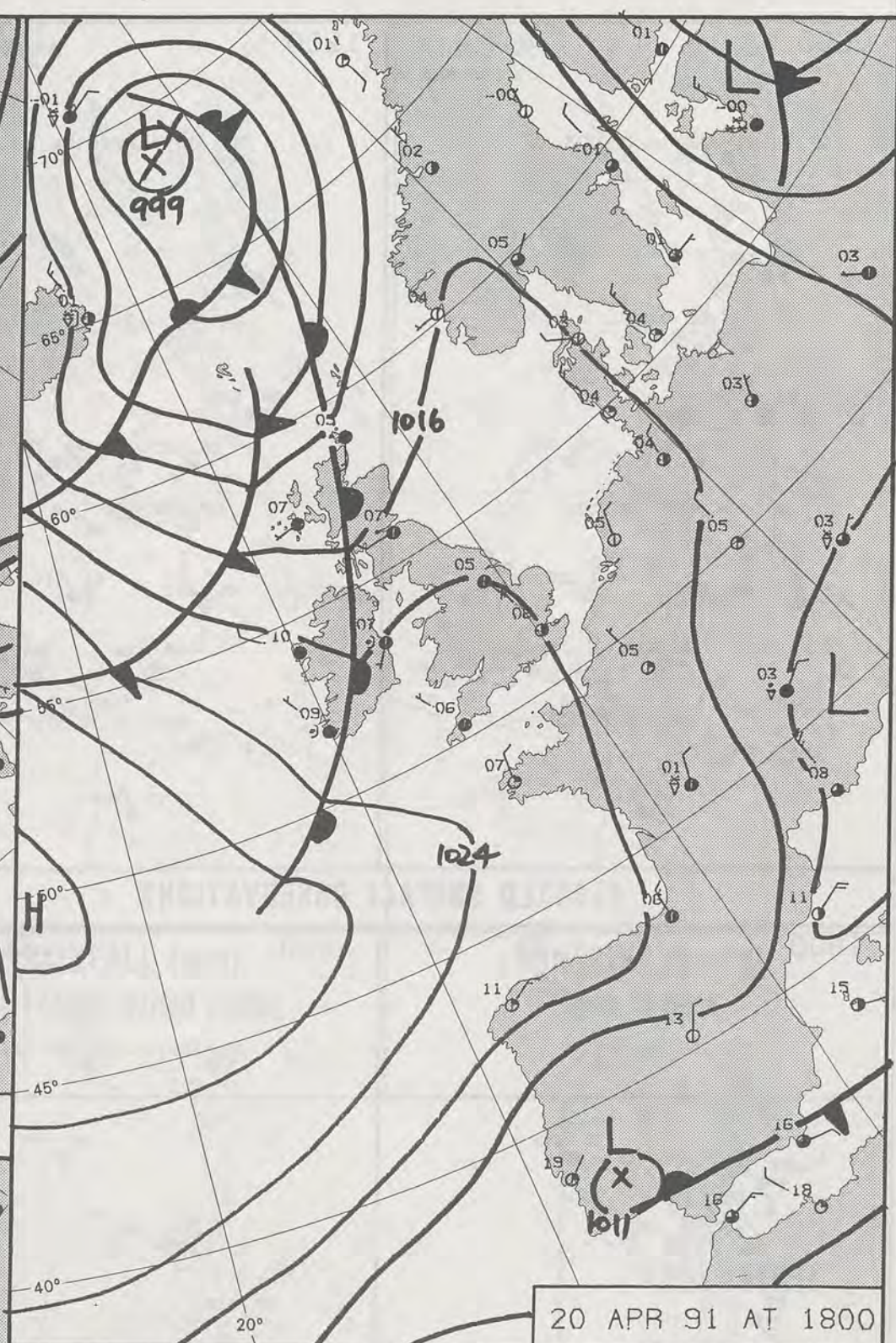


20 APR 91 AT 1200



20 APR 91 AT 0600

20 APR 91 AT 2400



20 APR 91 AT 1800

DUPLICATE ALSO
DAILY WEATHER SUMMARY


NOT FOR LOAN FOR

SATURDAY 20 APRIL 1991

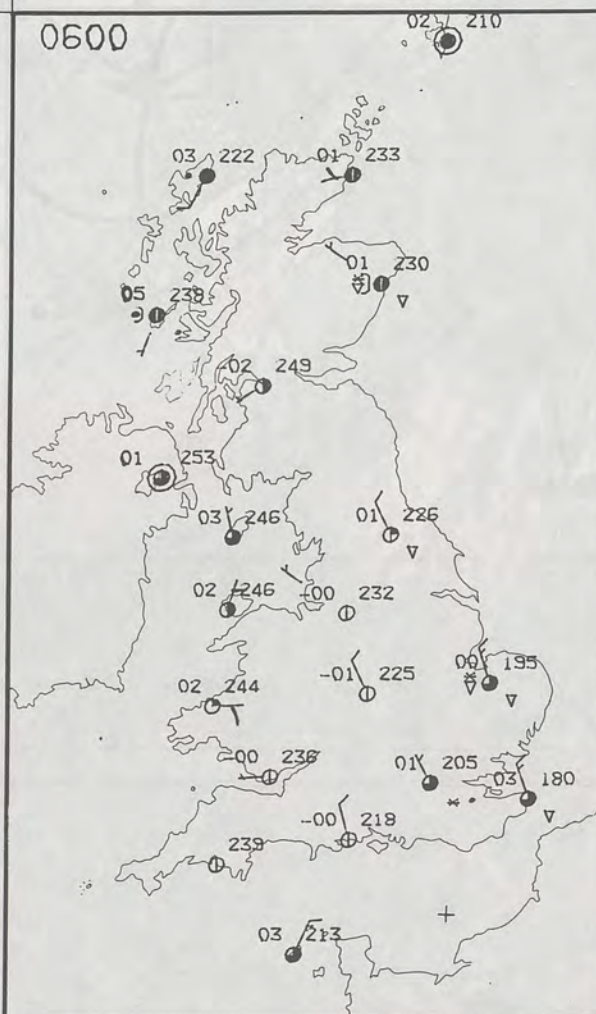
Warm front Cold front Occlusion

London Weather Centre 284-286 High Holborn London WC1V 7HX

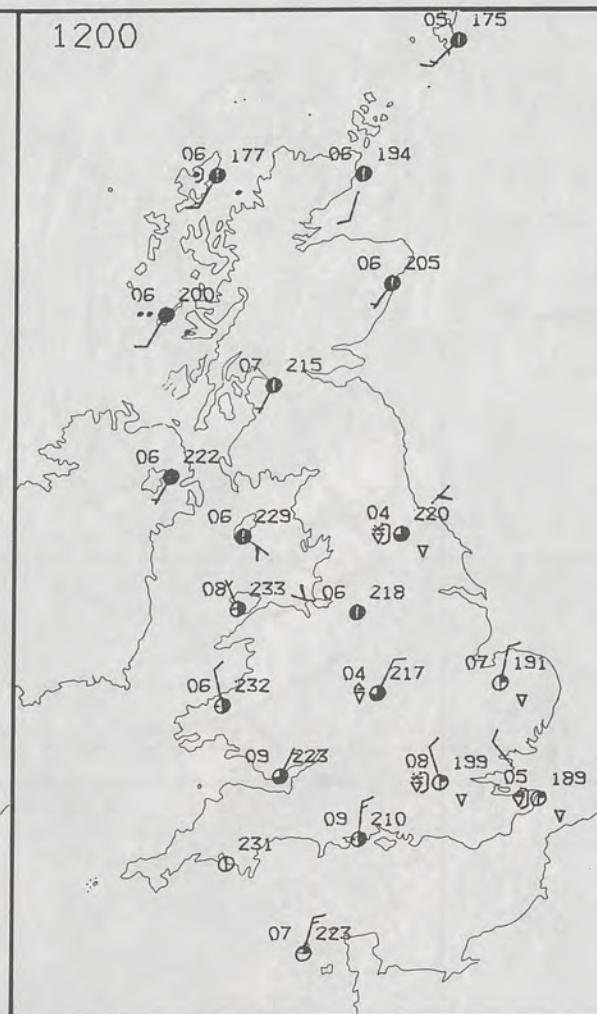
© Crown Copyright All rights reserved



0600



1200



SATURDAY
20 APRIL 1991

SUMMARY OF BRITISH WEATHER

Much of the United Kingdom had a dry, cold night and there was a widespread frost. Near the east coast of Scotland and England there were some wintry showers through the night and a few showers filtered into central Scotland as well as across southeast England. During the night cloud spread into western Scotland with some rain in the Outer Hebrides by dawn.

During the day there were further wintry showers over eastern parts of England and Scotland with a mixture of rain, sleet, snow and hail and in Essex there was even a thunderstorm during the afternoon. Some places had a light covering of snow in the morning. At Marham some heavy snow showers during the morning gave a temporary covering of snow 2 inches thick. Most of the showers had died out by the evening.

Much of England and Wales though had a dry, sunny day but during the evening Wales and northwest England became cloudy with a little rain in places. During the day cloud and outbreaks of rain spread slowly southeast across Scotland and Northern Ireland with some snow in a few places.

It was cold in most places and very cold locally in the east but over South Wales and the southwest and in the Western Isles temperatures were close to normal.

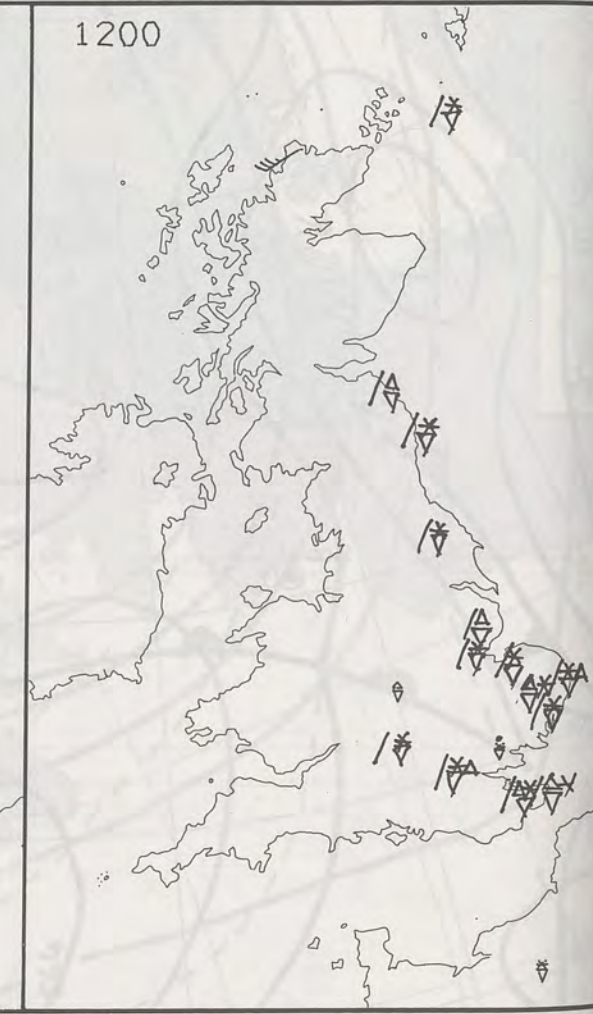
London Weather Centre
284-286 High Holborn
London WC1V 7HX
All times are GMT

© Crown Copyright 1986 All rights reserved

0600

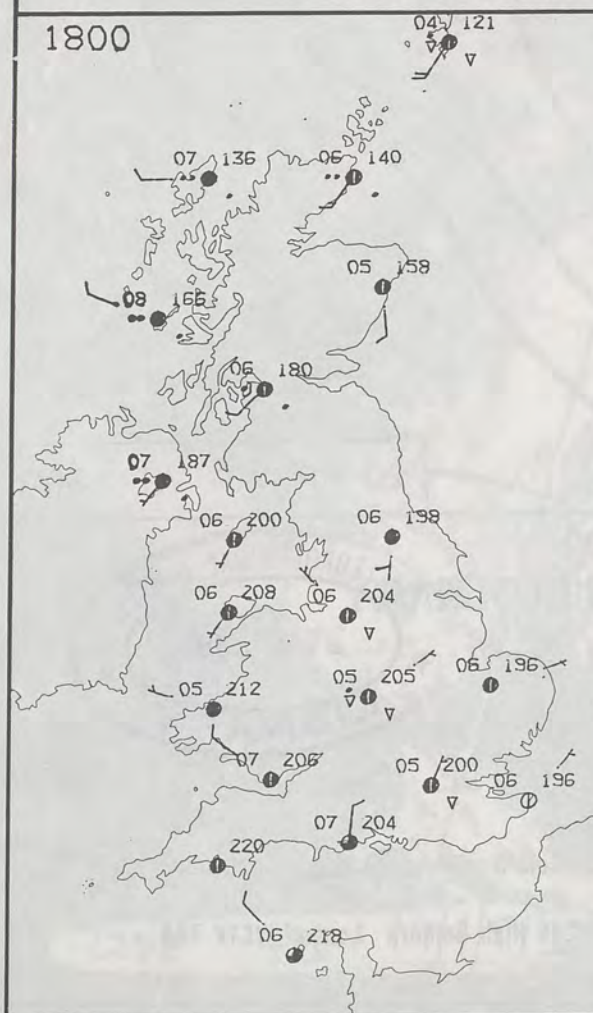


1200

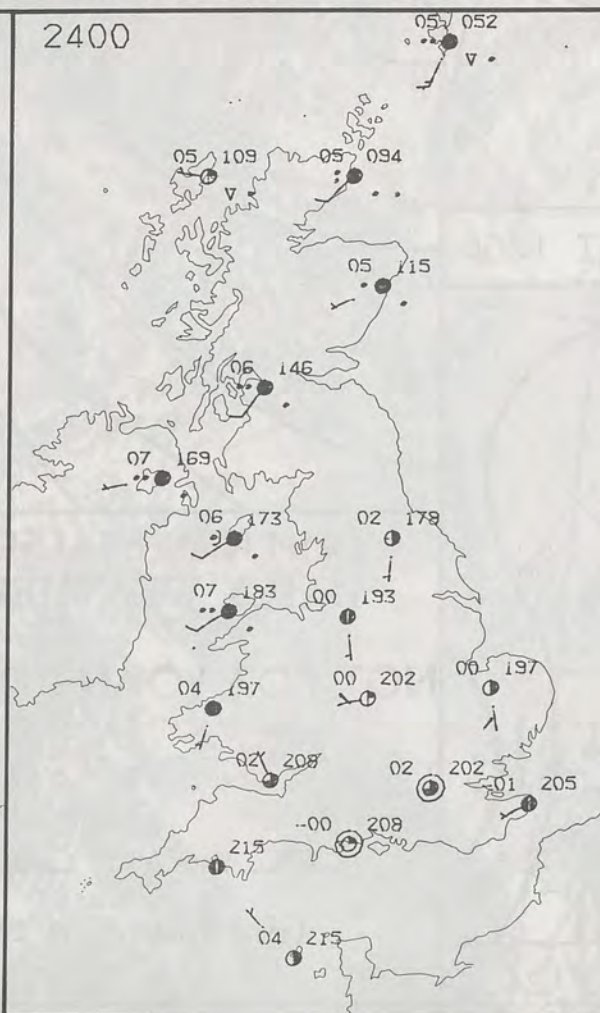


PLOTTED SURFACE OBSERVATIONS

1800

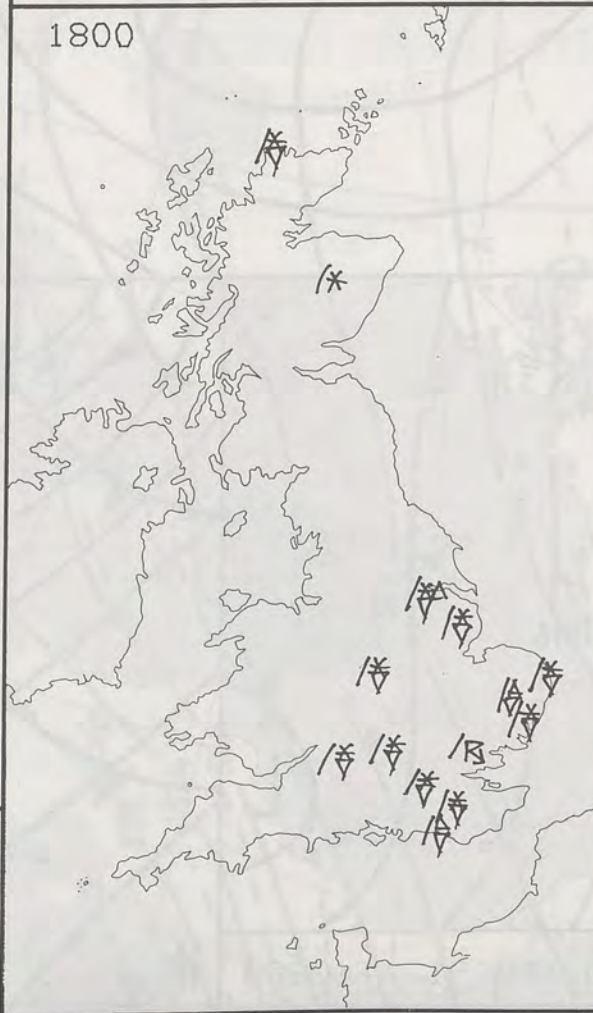


2400

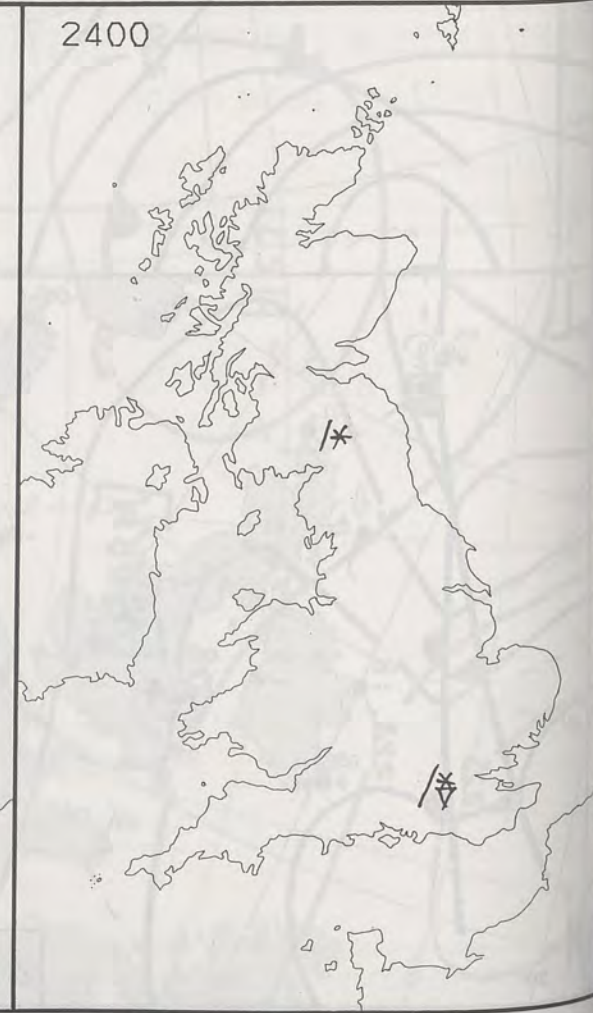


SIGNIFICANT WEATHER CHARTS

1800

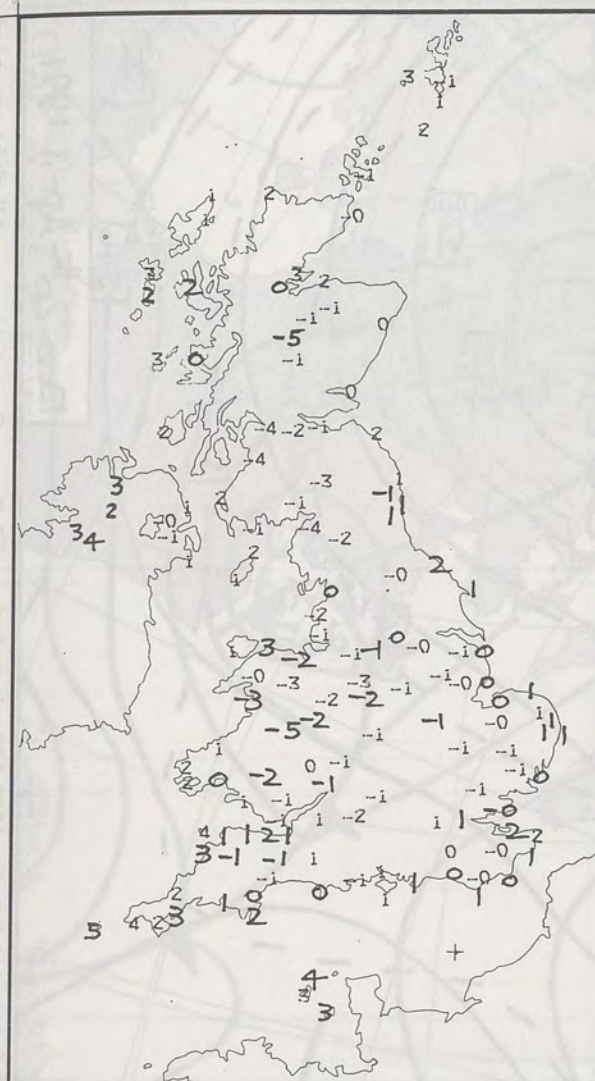


2400

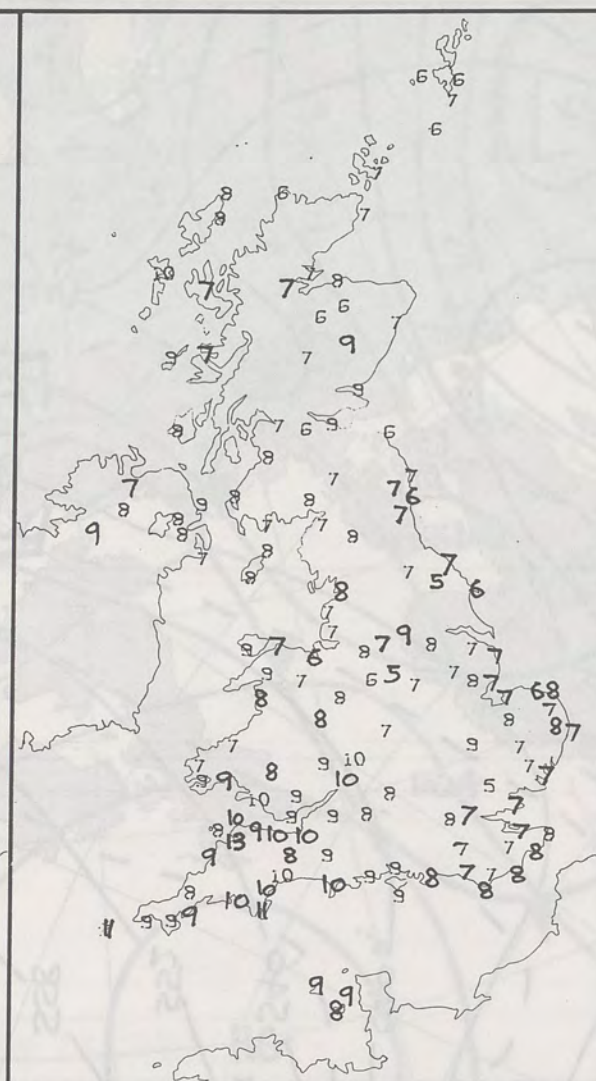


NIGHT

London



NIGHT MINIMUM TEMPERATURE (°C)
For 12-hour period ending
0900 ON 20 APR 91



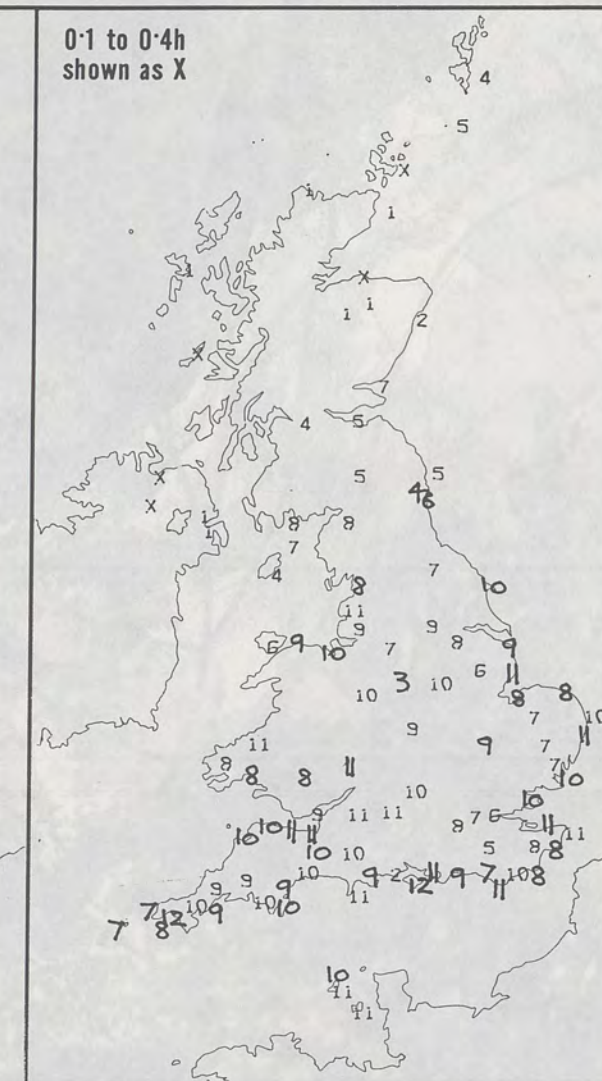
DAY MAXIMUM TEMPERATURE (°C)
For 12-hour period ending
2100 ON 20 APR 91



RAINFALL (mm)
For 12-hour period ending
0900 ON 20 APR 91



RAINFALL (mm)
For 12-hour period ending
2100 ON 20 APR 91



SUNSHINE (hours)
Dawn to dusk
20 APR 91

EXTREMES FOR SATURDAY 20TH APRIL 1991

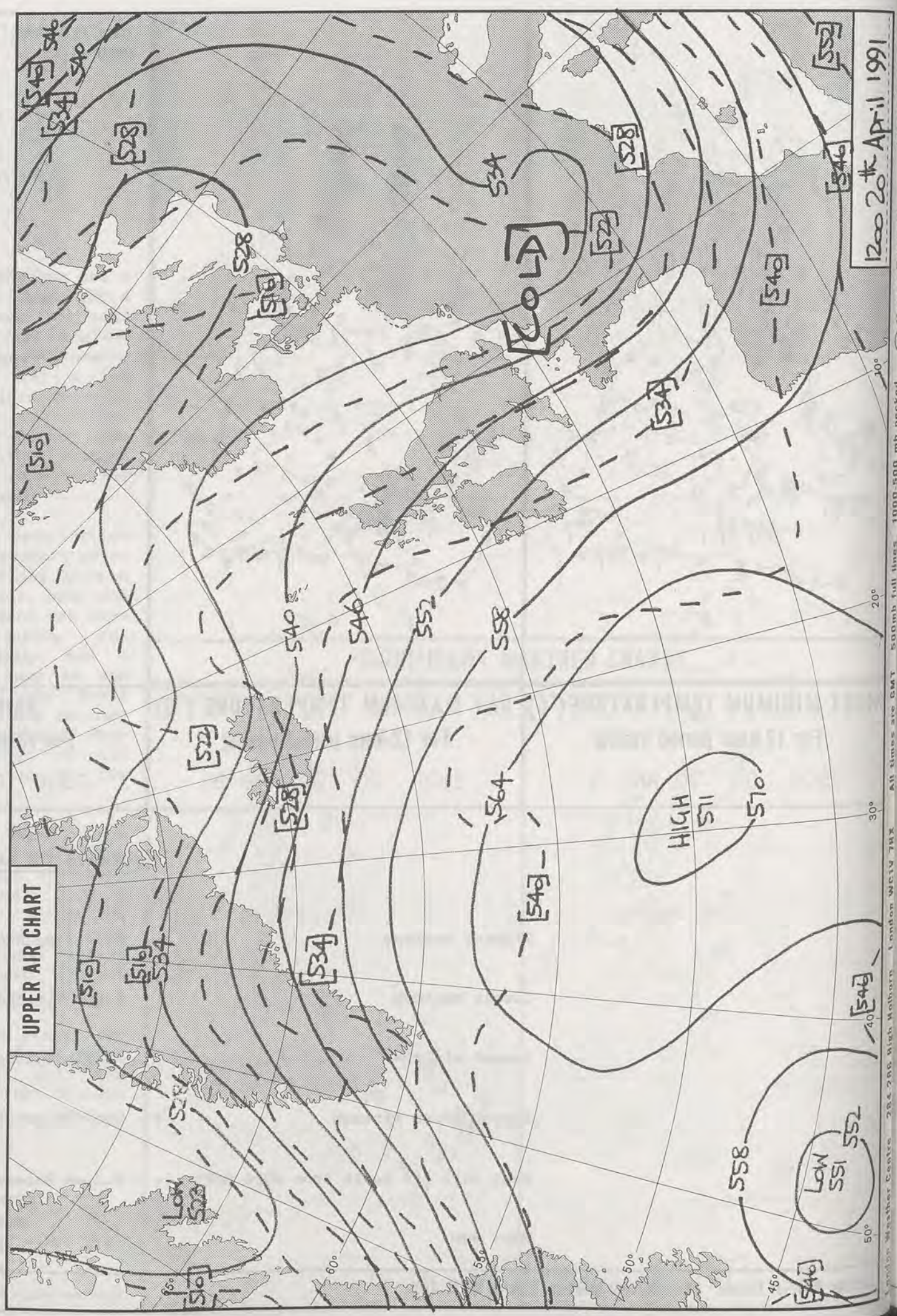
Highest maximum	: 12.7°C Saunton Sands (Devon)
Lowest maximum	: 4.6°C Fylingdales (Yorkshire)
Lowest minimum	: -4.7°C Tulloch Bridge (Highland)
Lowest grass minimum	: -10.1°C Prestwick Airport
Most rain (24 hours from 0900 GMT)	: 8.2 mm Waterstein (Isle of Skye)
Most sun	: 12.1 hours Ventnor (Isle of Wight)

**DAILY
WEATHER
SUMMARY**



© Crown Copyright 1986
All rights reserved

14302 VIS 20/4/91



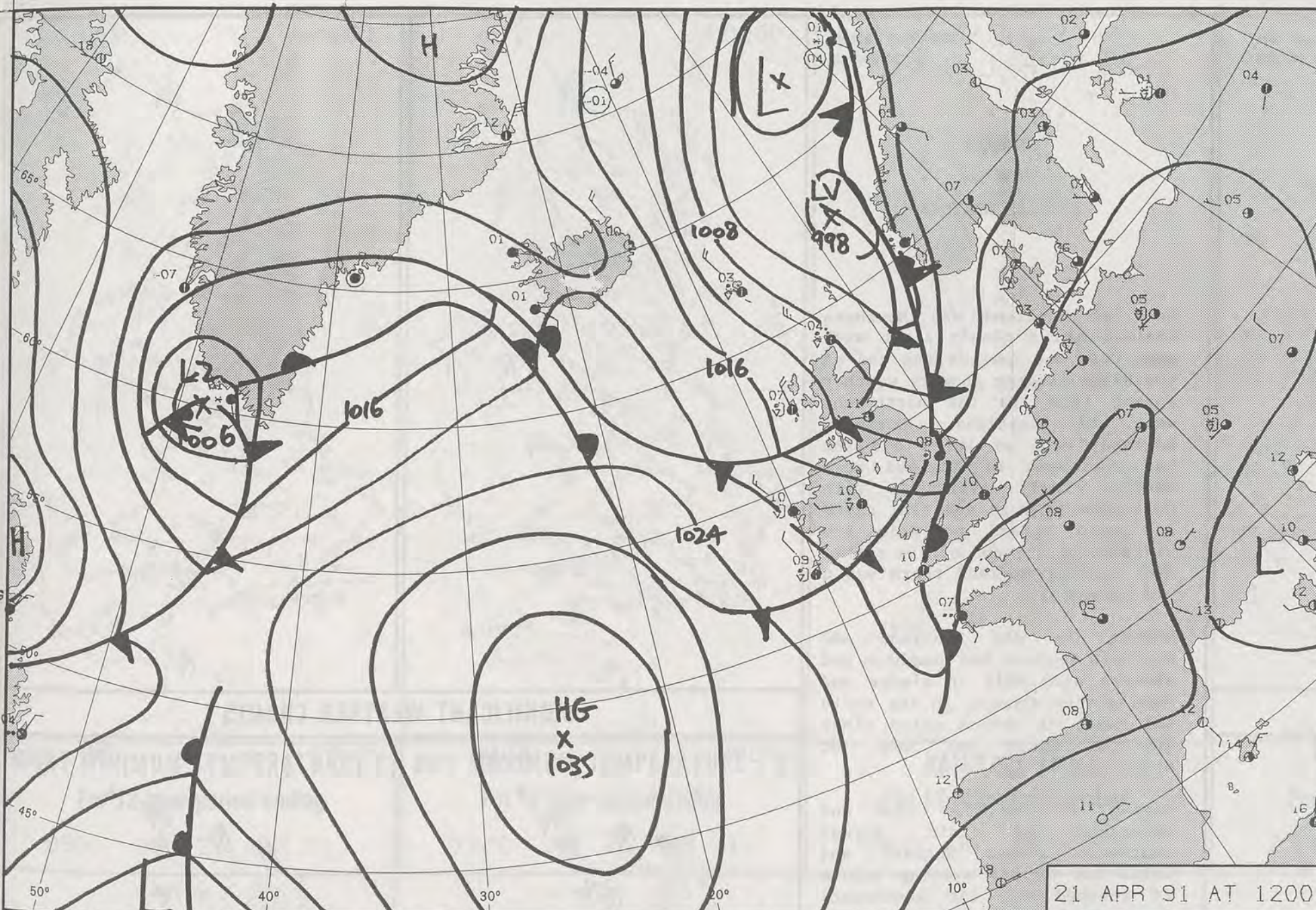
1200 20th April 1991

10° 20° 30° 40° 50°

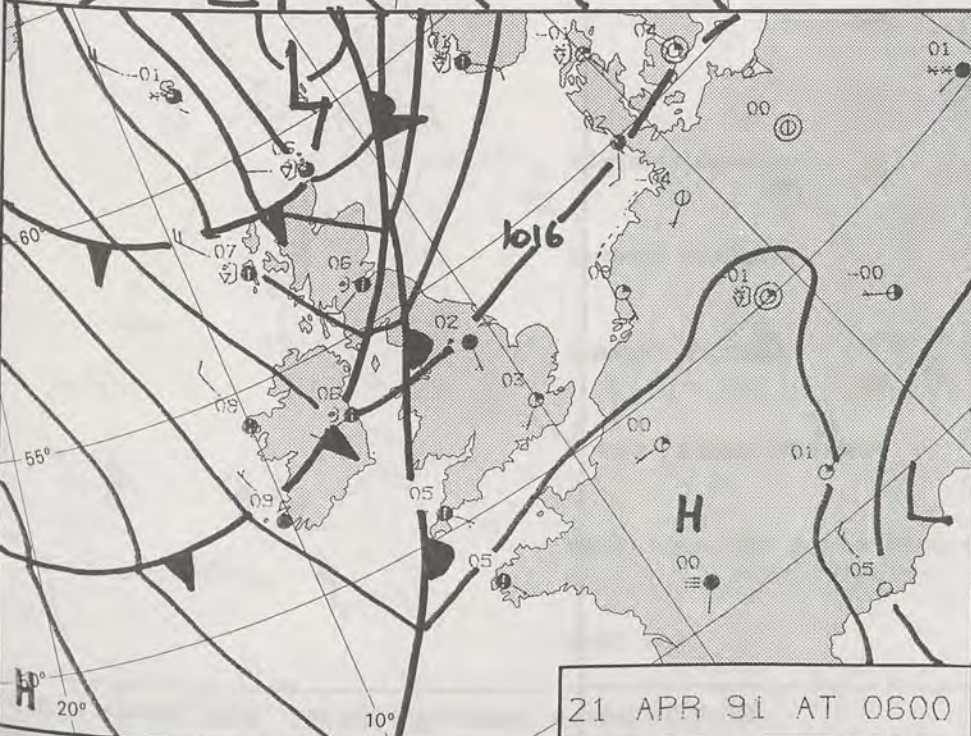
1544

002

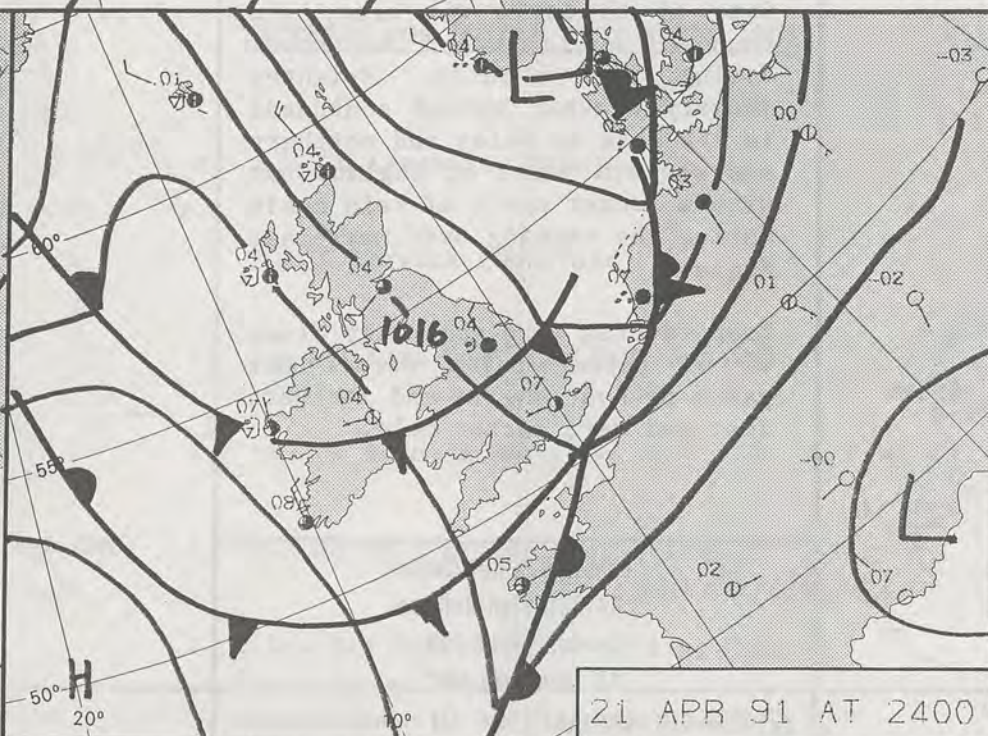
50°



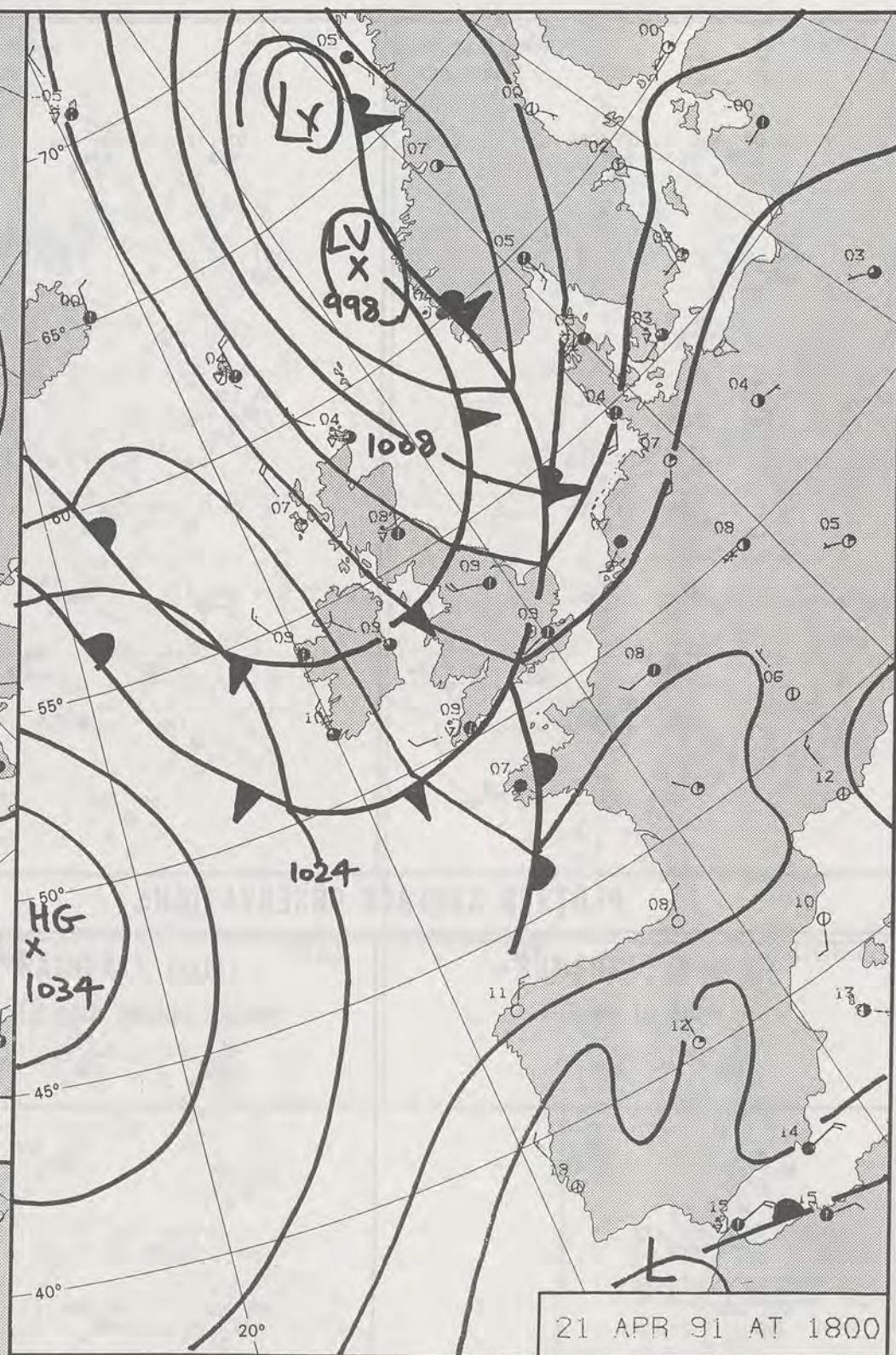
21 APR 91 AT 1200



21 APR 91 AT 0600



21 APR 91 AT 2400



21 APR 91 AT 1800

DUPLICATE ALSO
DAILY WEATHER SUMMARY


NOT FOR LOAN FOR

SUNDAY 21 APRIL 1991

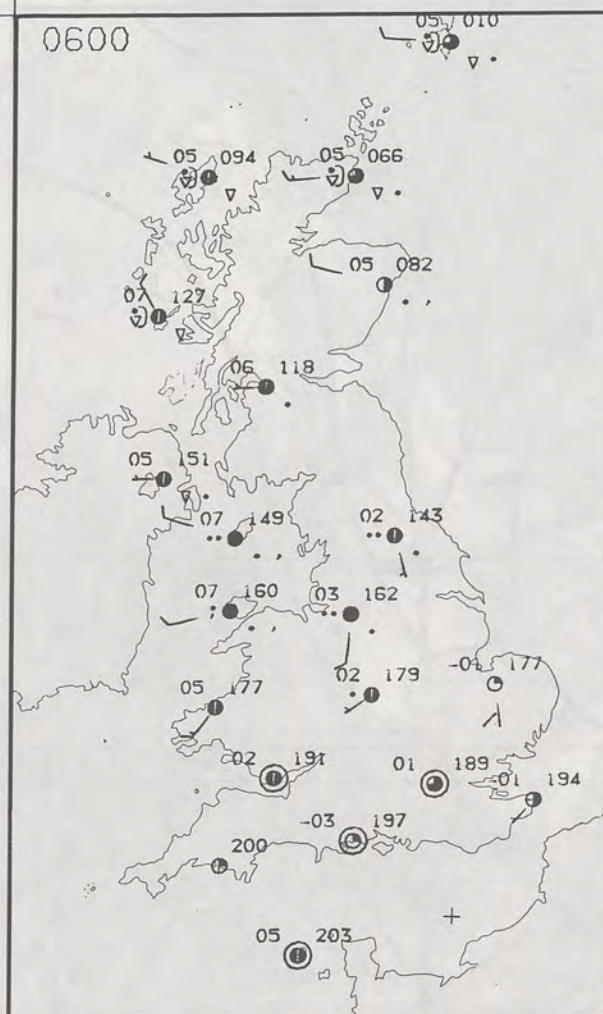
Warm front Cold front Occlusion

London Weather Centre 284-286 High Holborn London WC1V 7HX

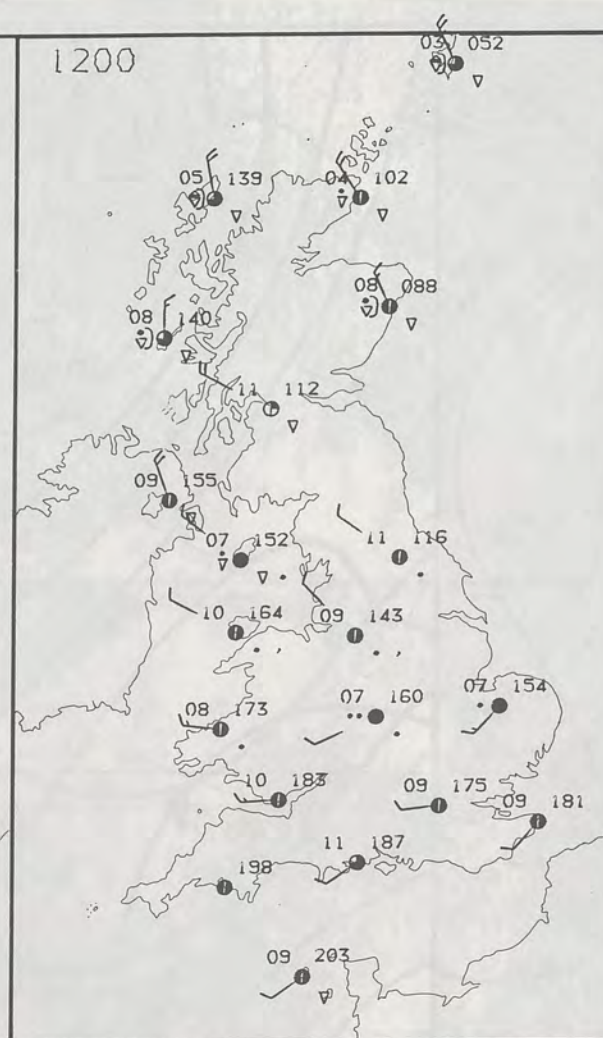
© Crown Copyright All rights reserved



0600

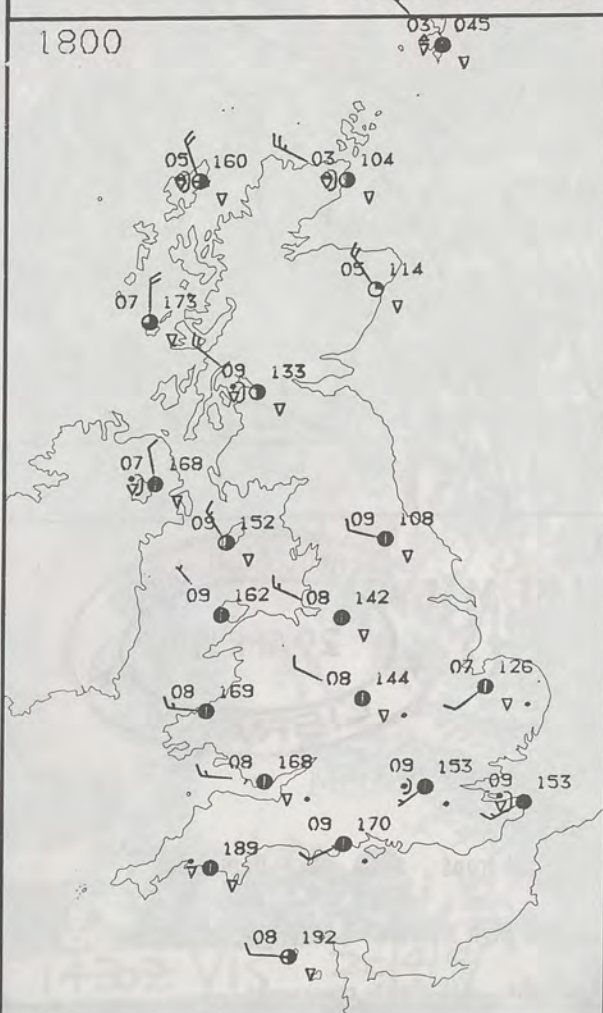


1200

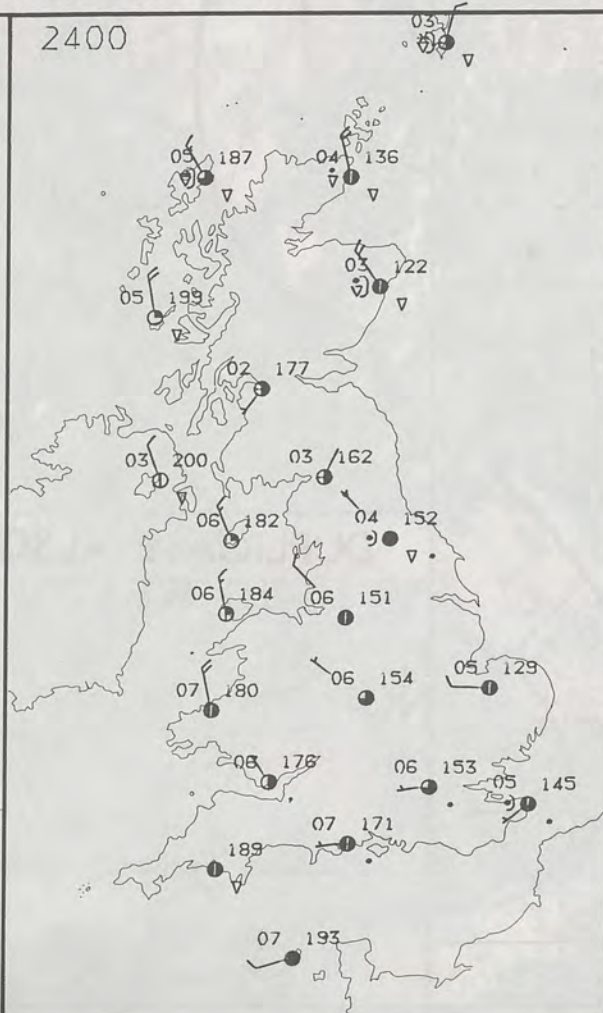


PLOTTED SURFACE OBSERVATIONS

1800



2400



SUNDAY
21 APRIL 1991

SUMMARY
OF
BRITISH WEATHER

Much of Scotland and Northern Ireland had a cloudy night with some rain but towards the end of the night clearer showery weather spread into the far north and west of Scotland. Northern England, much of Wales and the far southwest of England were mostly cloudy overnight with outbreaks of rain and that cloud and rain spread on into the Midlands by the end of the night. Over much of England there was a widespread frost.

During the day Scotland and Northern Ireland had sunshine and showers with hail in places and some wintry showers in the north and east. It became quite windy in the north and west of Scotland.

During the day the cloud and outbreaks of rain spread southeast across England and Wales but it was evening before it reached the far southeast. Some of the rain was heavy and thunder was reported in Essex during the evening. Brighter showery weather spread southeast in its wake to Wales and northern and western parts of England but with a longer spell of rain again during the evening over northeast England.

Temperatures were generally close to or rather below normal but parts of East Anglia and northern Scotland were rather cold.

London Weather Centre
284-286 High Holborn
London WC1V 7HX
All times are GMT

© Crown Copyright 1986 All rights reserved

0600

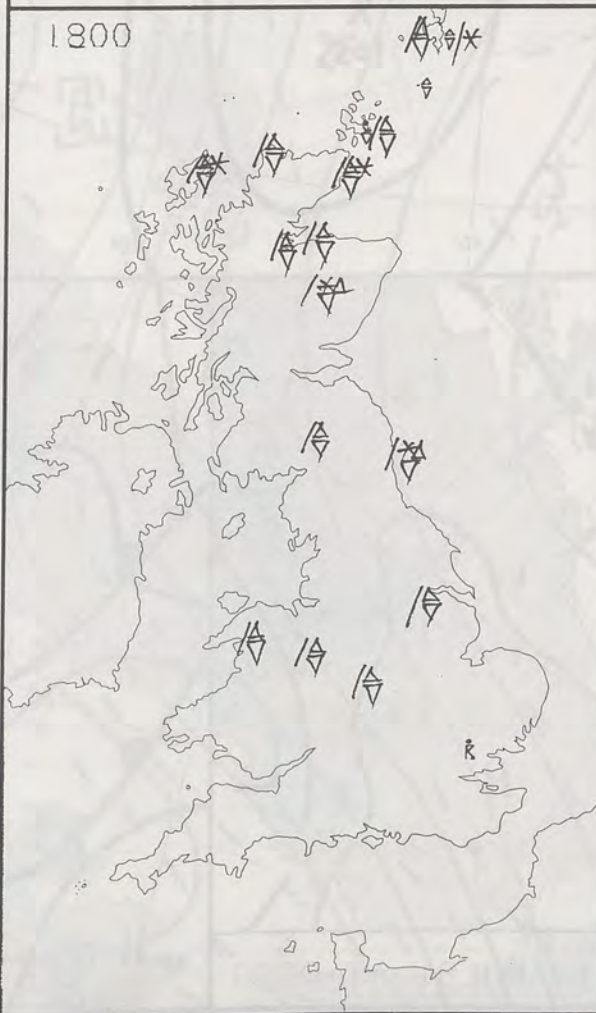


1200

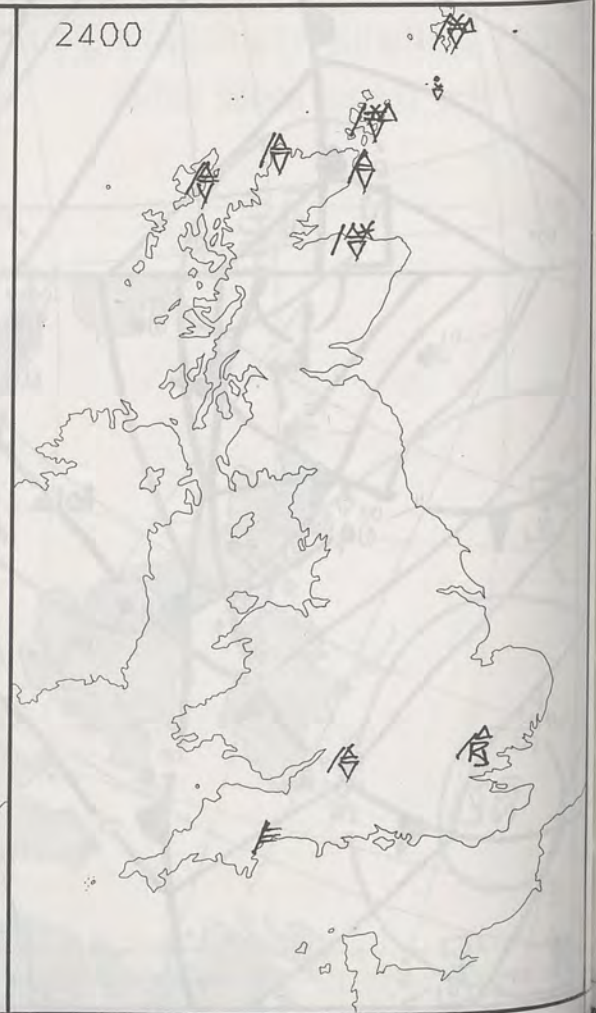


SIGNIFICANT WEATHER CHARTS

1800

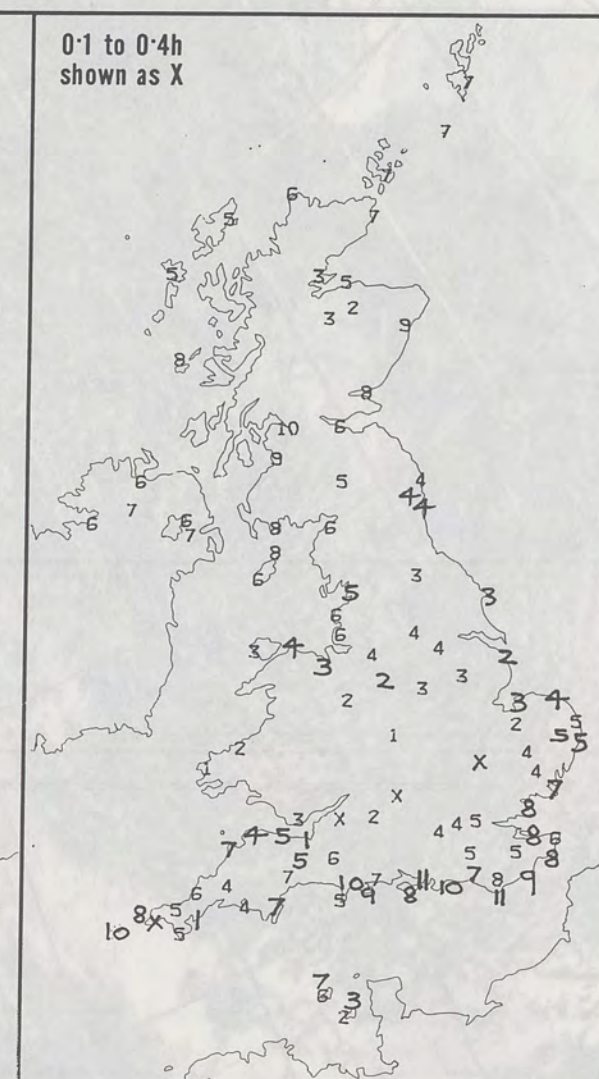
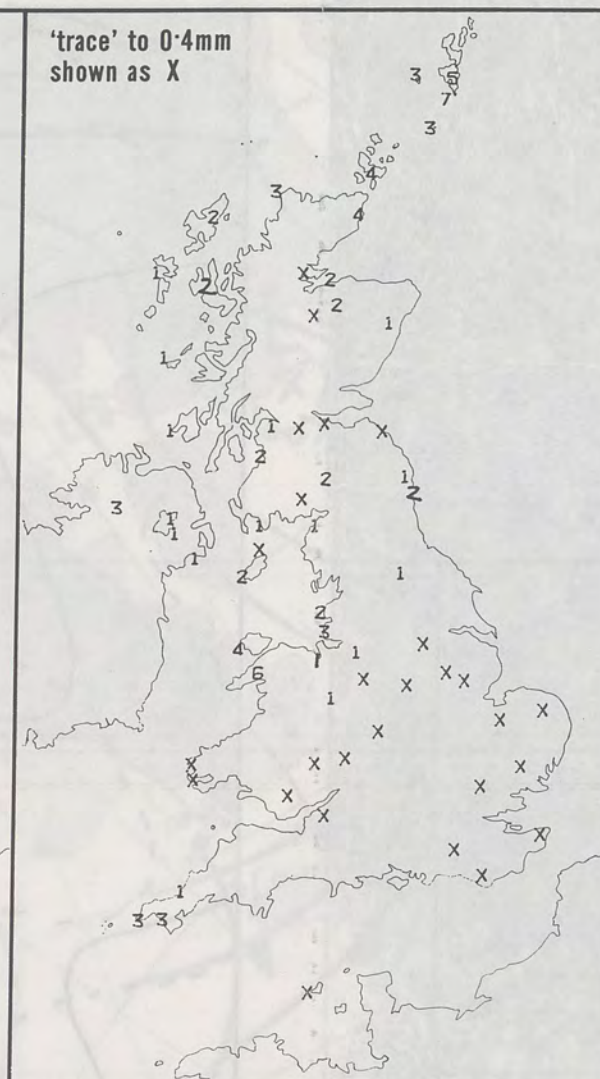
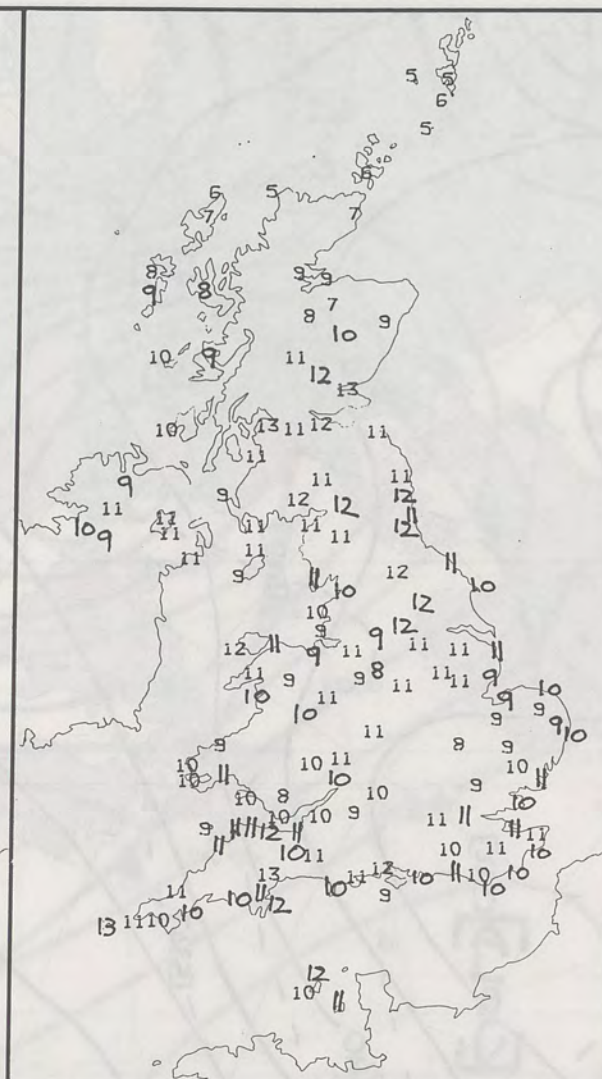
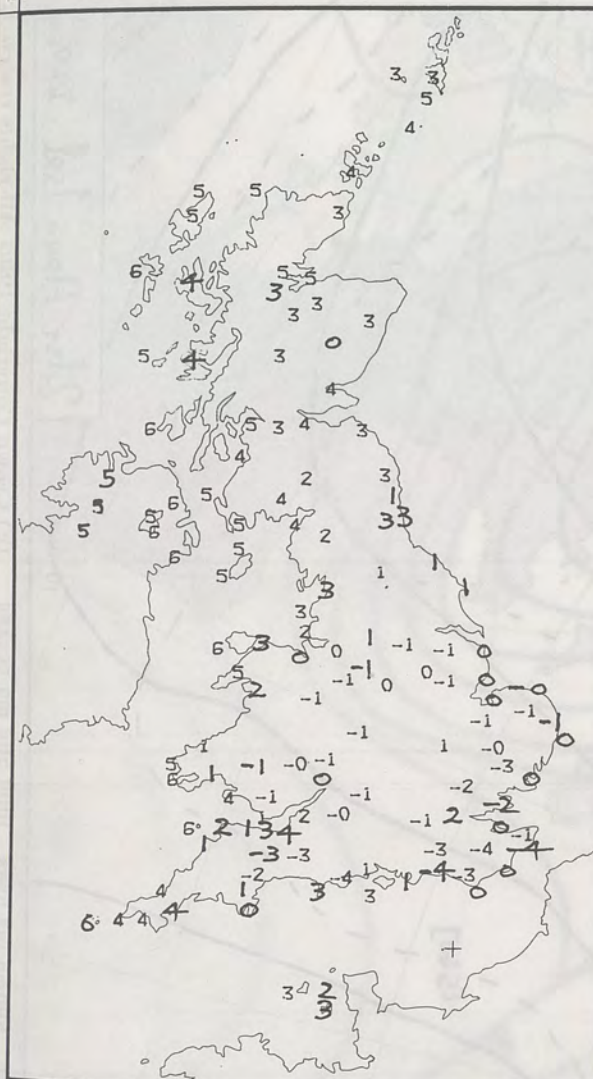


2400



NIGH

London



NIGHT MINIMUM TEMPERATURE (°C)
For 12-hour period ending
0900 ON 21 APR 91

DAY MAXIMUM TEMPERATURE (°C)
For 12-hour period ending
2100 ON 21 APR 91

RAINFALL (mm)
For 12-hour period ending
0900 ON 21 APR 91

RAINFALL (mm)
For 12-hour period ending
2100 ON 21 APR 91

SUNSHINE (hours)
Dawn to dusk
21 APR 91

EXTREMES FOR SUNDAY 21ST APRIL 1991

Highest maximum : 13.3°C Leuchars (Fife)

Lowest maximum : 5.0°C Lerwick (Shetland)

Lowest minimum : -4.4°C East Hoathly (East Sussex)

Lowest grass minimum : -9.5°C Hurn Airport

Most rain (24 hours from 0900 GMT) : 6.5 mm Fylingdales (Yorkshire)

Most sun : 11.1 hrs Eastbourne & Hayling Island

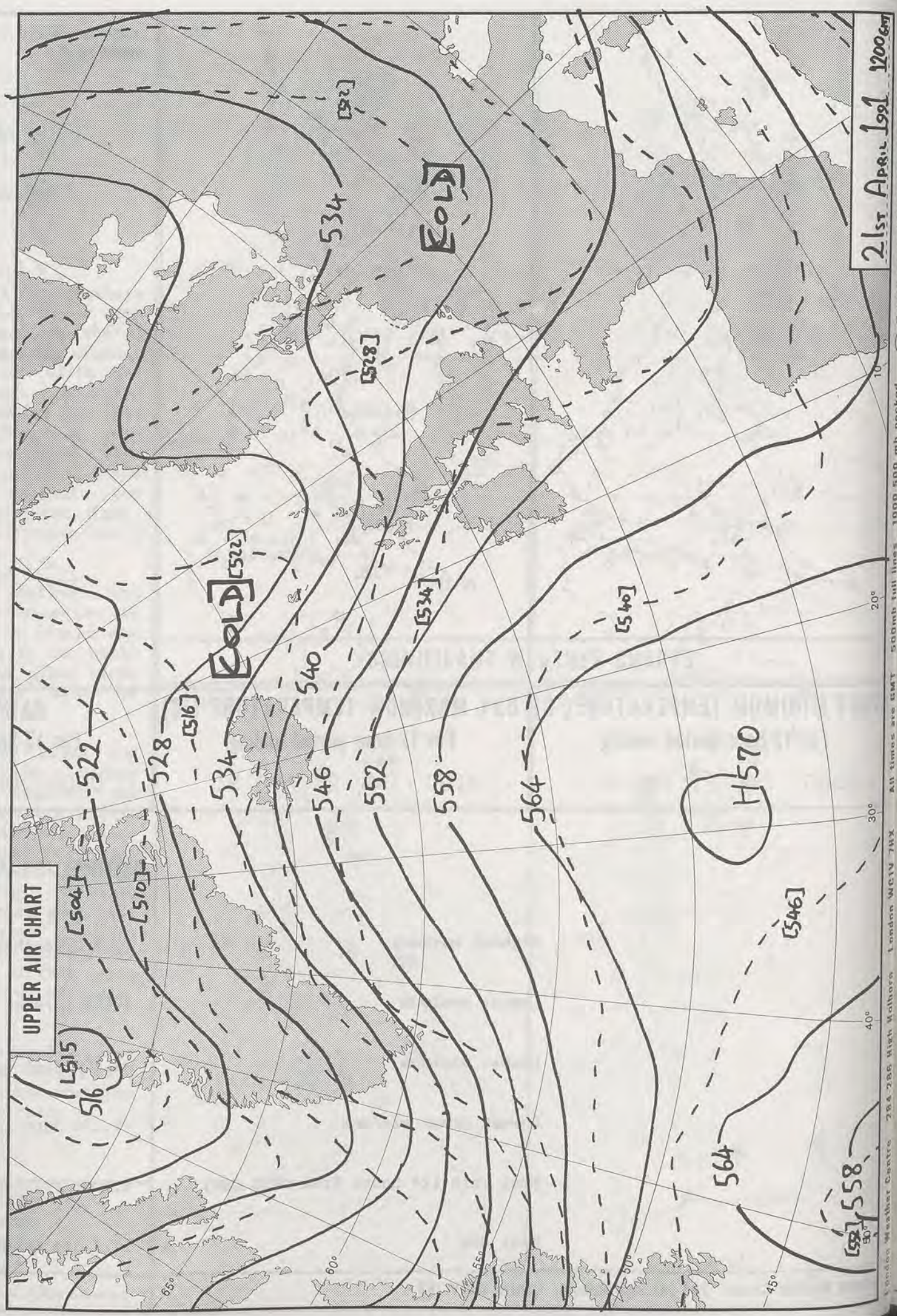
**DAILY
WEATHER
SUMMARY**



© Crown Copyright 1986
All rights reserved

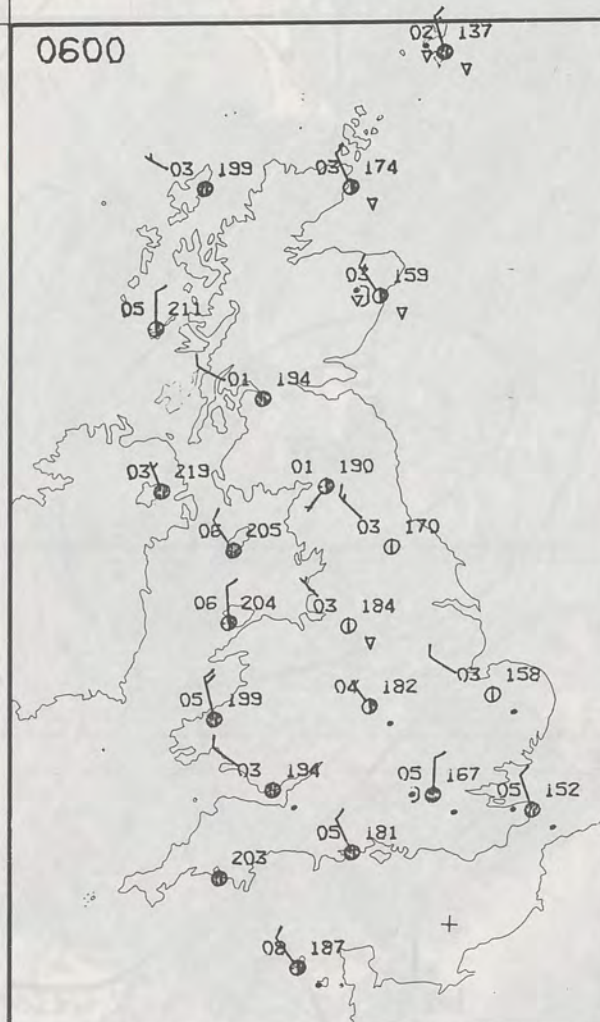


1235Z VLS 21/4/91

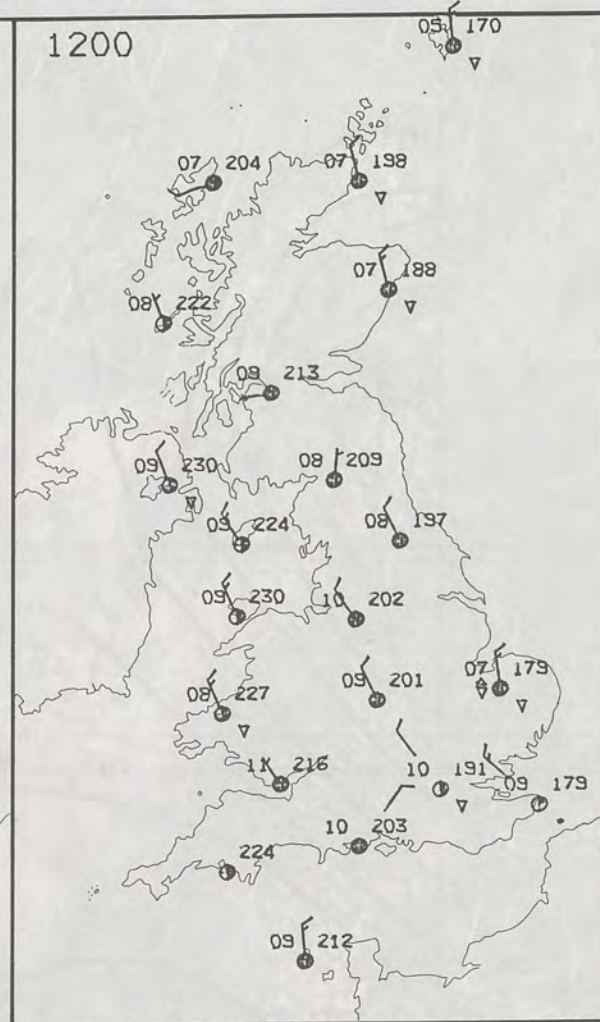




0600



1200



MONDAY
22 APRIL 1991

SUMMARY
OF
BRITISH WEATHER

Much of the United Kingdom was clear overnight with frost, but in northern Scotland there were rain and hail showers and in eastern England there was some rain, although northeast England and much of East Anglia cleared up as well.

During the day the west of England, Wales and Northern Ireland were mainly dry and bright with some sunshine, just a few showers scattered about, indeed many places had a sunny day.

In eastern England there was much sunshine too, but there were showers, some heavy with hail.

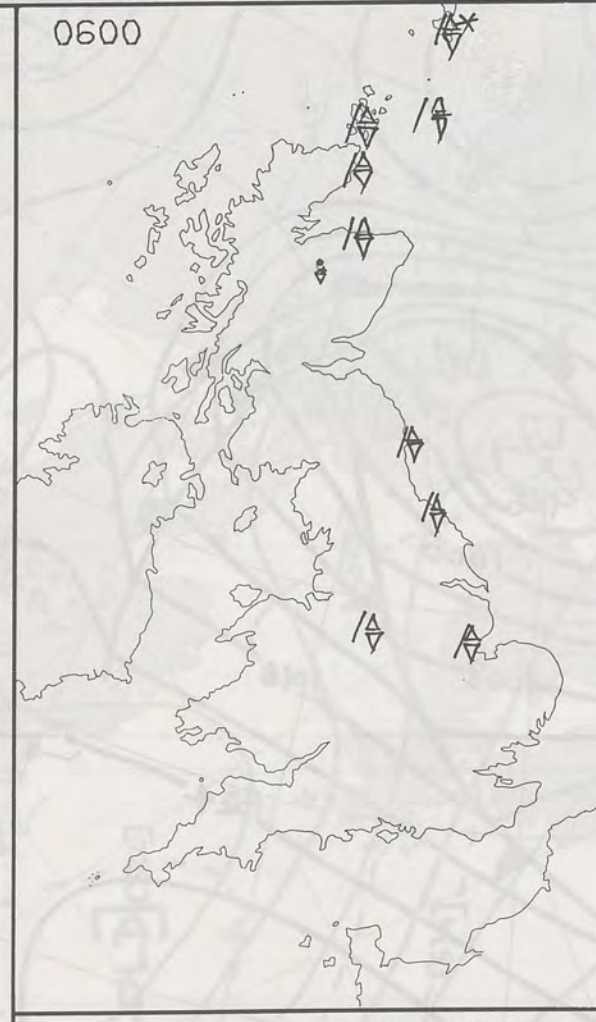
Much of Scotland was dry with some sunshine, but there were rain, sleet and hail showers, especially in the northeast and Orkney and Shetland in the morning. During the afternoon the northwest clouded over with rain and drizzle in the Islands.

Most places had temperatures close to average, but east England and northern and eastern Scotland were cold again.

London Weather Centre
284-286 High Holborn
London WC1V 7HX
All times are GMT

© Crown Copyright 1986 All rights reserved

0600

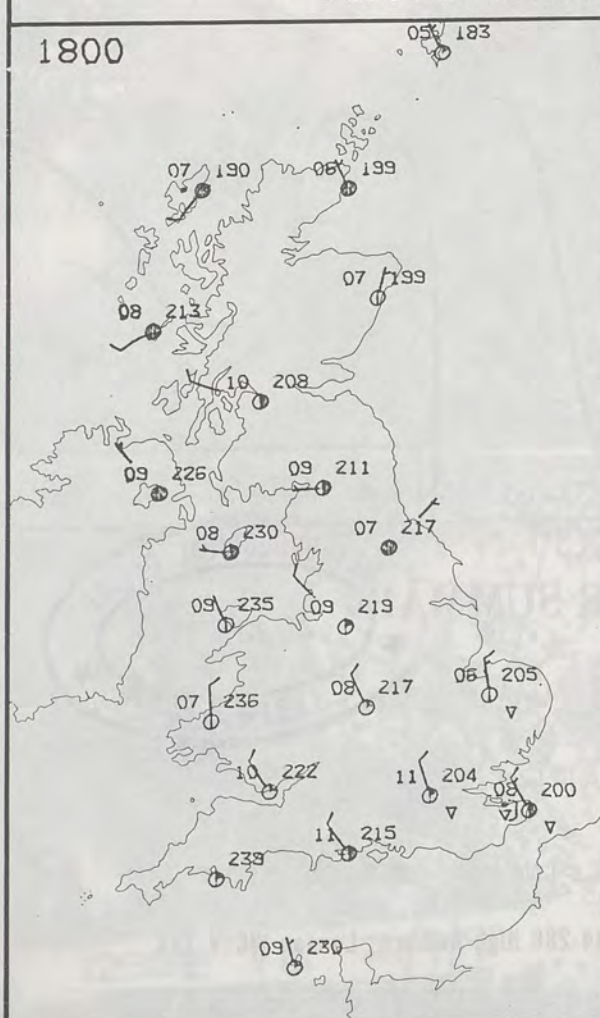


1200

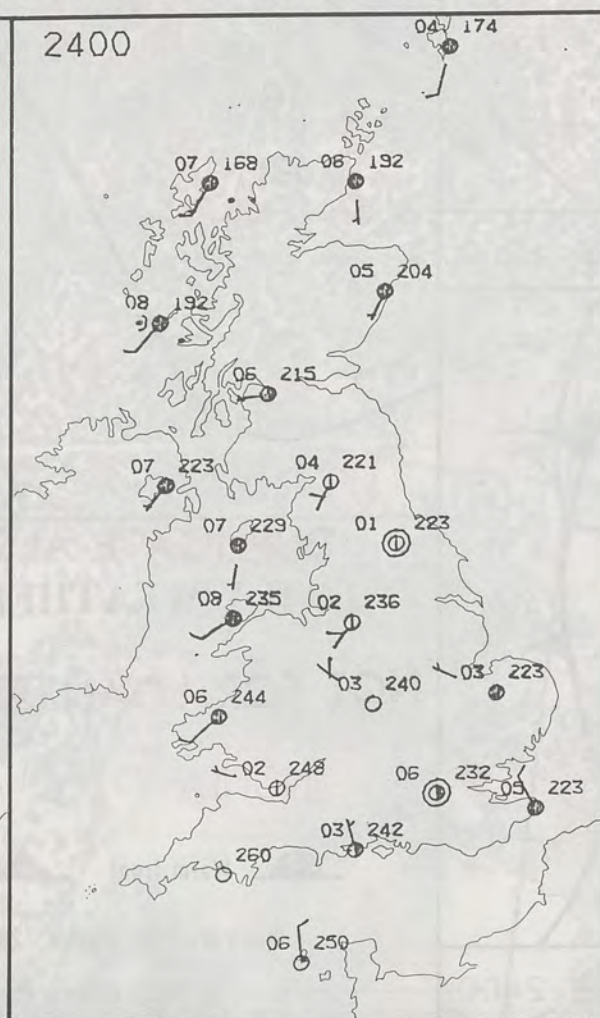


PLOTTED SURFACE OBSERVATIONS

1800

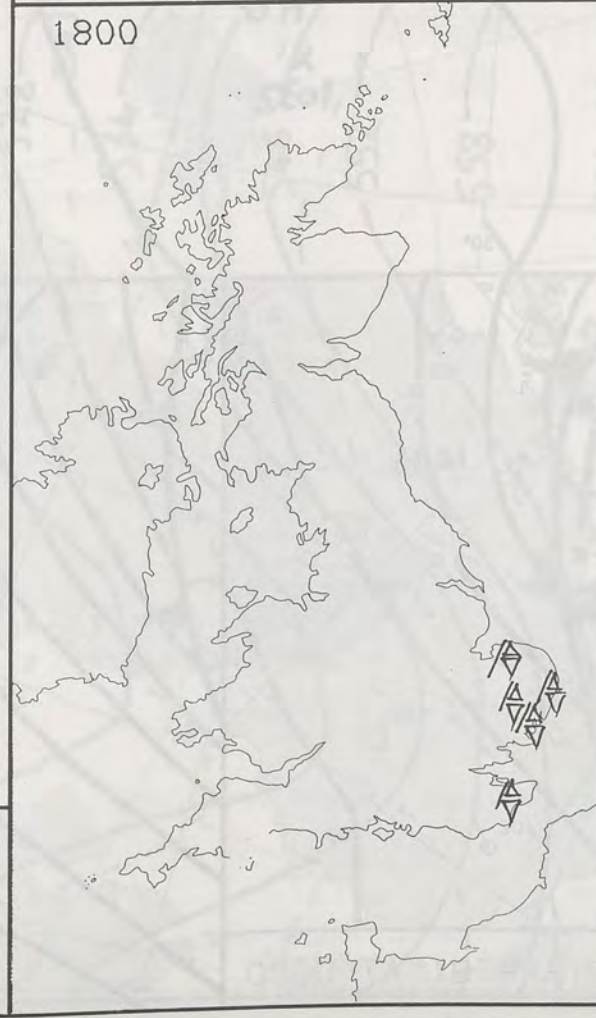


2400

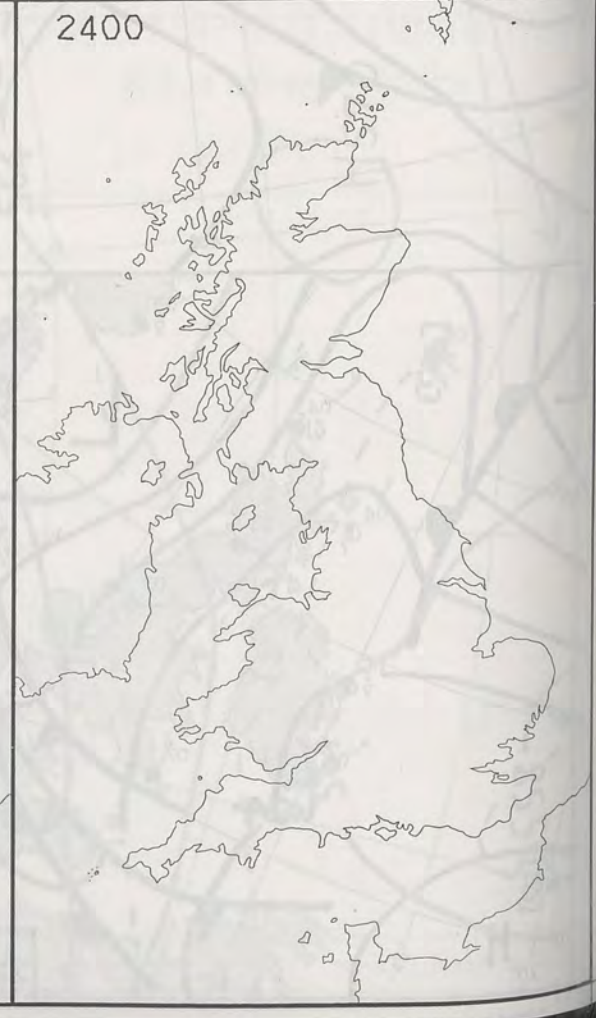


SIGNIFICANT WEATHER CHARTS

1800

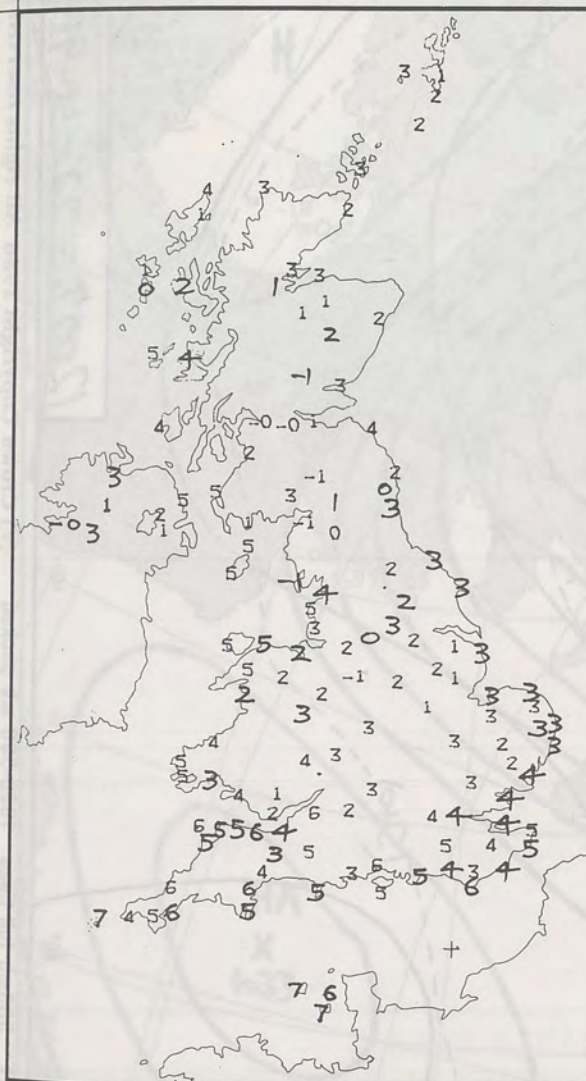


2400

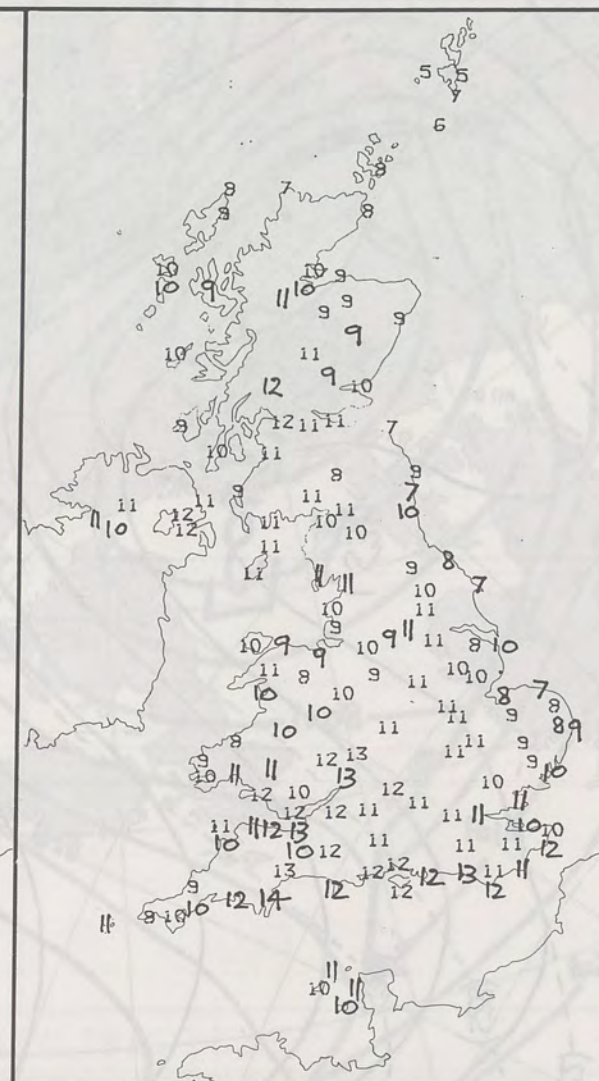


NIGHT

London



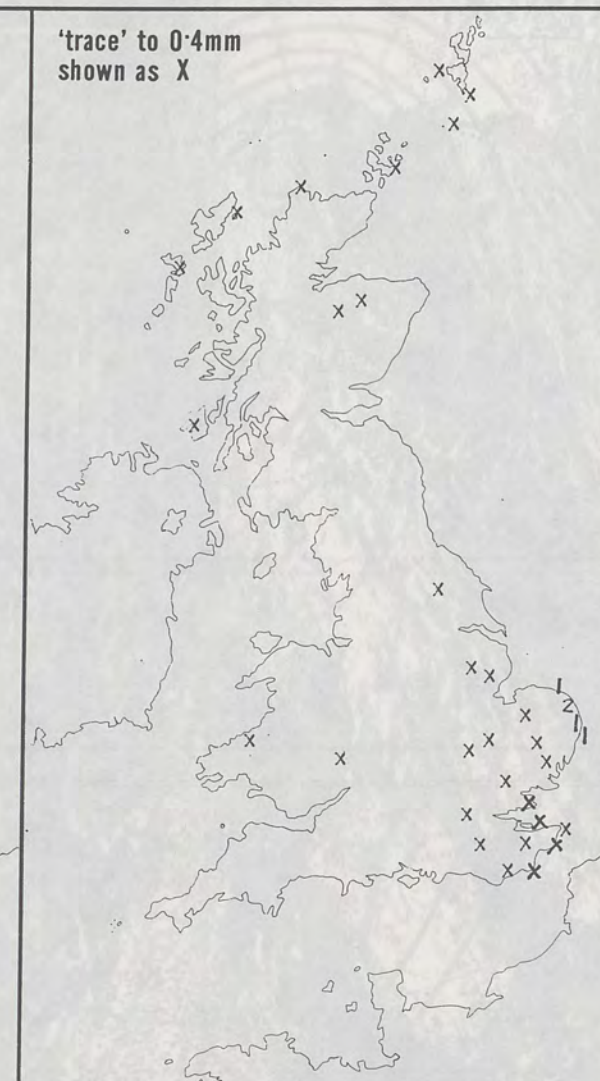
NIGHT MINIMUM TEMPERATURE (°C)
For 12-hour period ending
0900 ON 22 APR 91



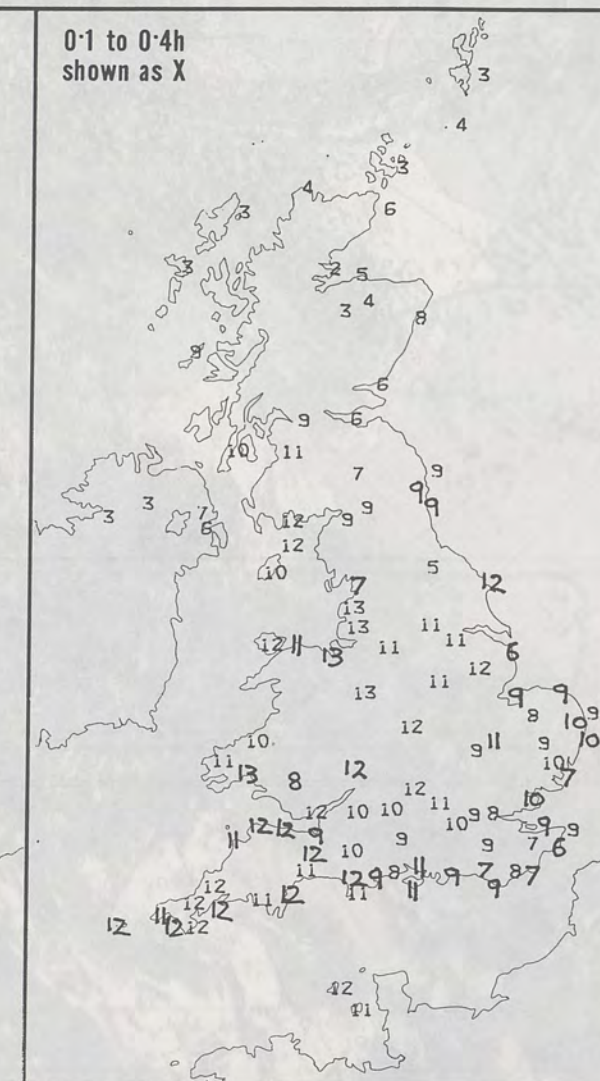
DAY MAXIMUM TEMPERATURE (°C)
For 12-hour period ending
2100 ON 22 APR 91



RAINFALL (mm)
For 12-hour period ending
0900 ON 22 APR 91



RAINFALL (mm)
For 12-hour period ending
2100 ON 22 APR 91



SUNSHINE (hours)
Dawn to dusk
22 APR 91

EXTREMES FOR MONDAY 22ND APRIL 1991

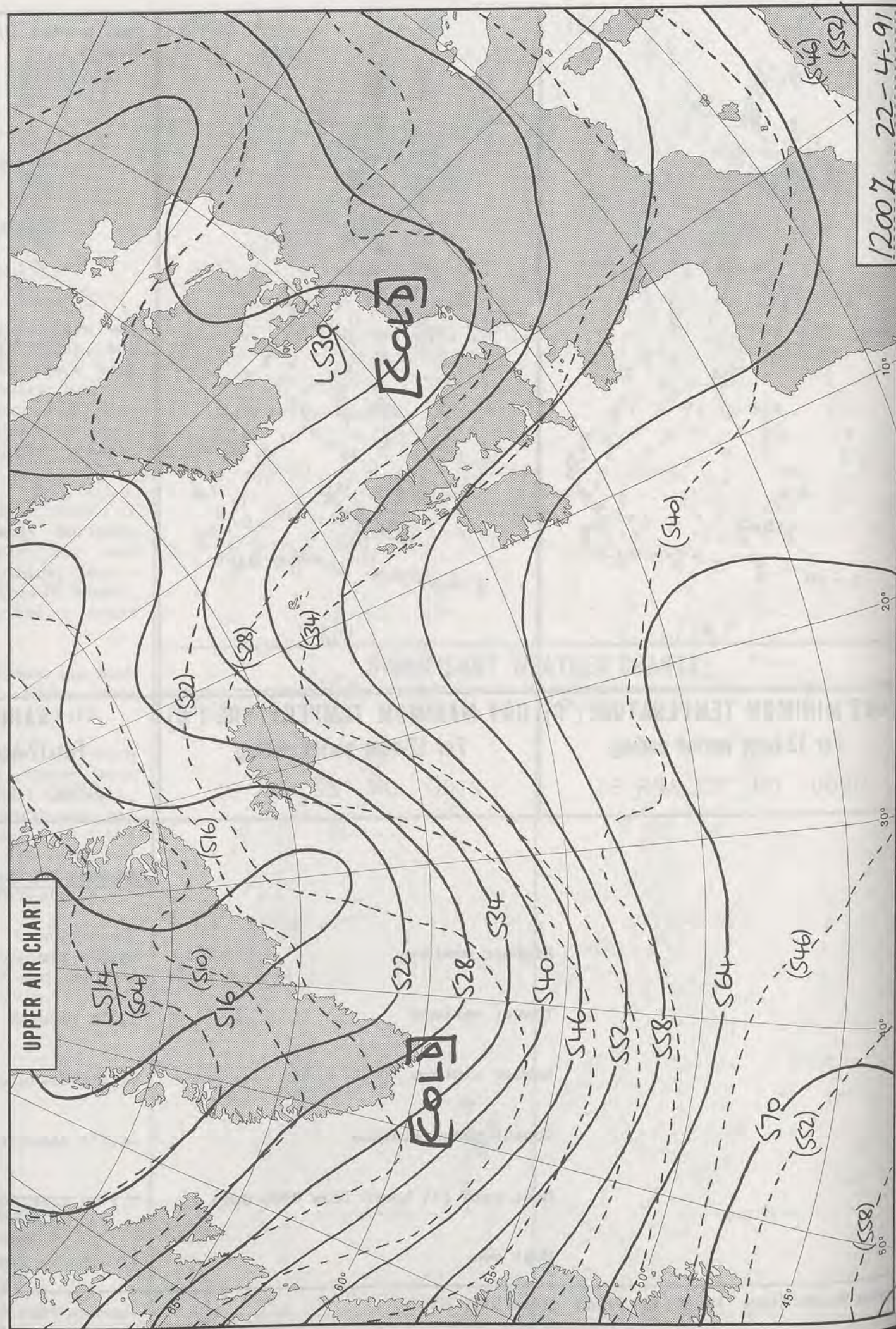
Highest maximum	: 13.7°C Torquay (Devon)
Lowest maximum	: 5.0°C Lerwick (Shetland)
Lowest minimum	: -1.4°C Eskdalemuir (Dumfries and Galloway)
Lowest grass minimum	: -6.1°C Abbotsinch (Glasgow)
Most rain (24 hours from 0900 GMT)	: 2.2 mm Loch Boisdale (Outer Hebrides)
Most sun	: 13.4 hours Blackpool and Aughton

**DAILY
WEATHER
SUMMARY**



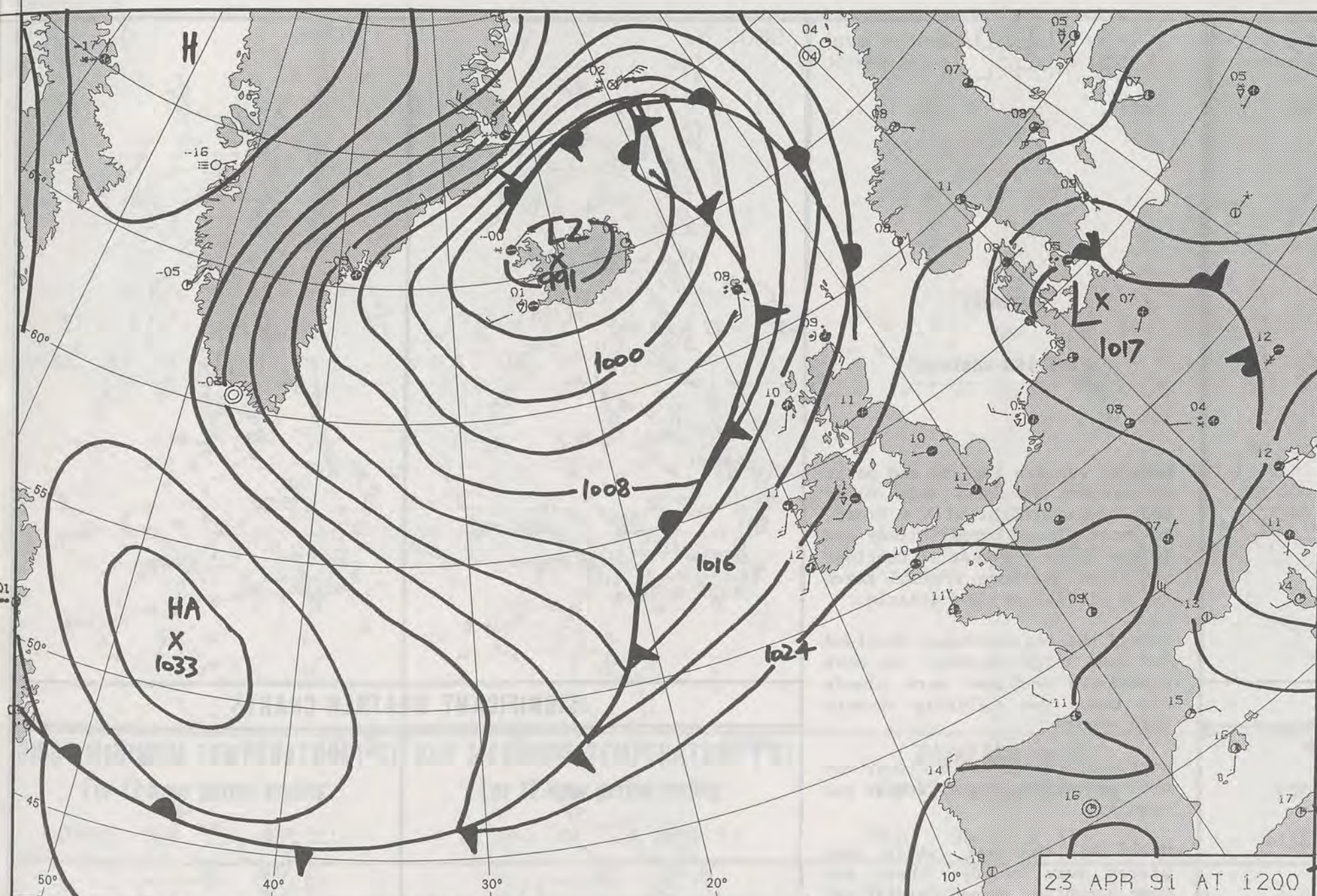
© Crown Copyright 1986
All rights reserved

1400Z V15 22/4/91

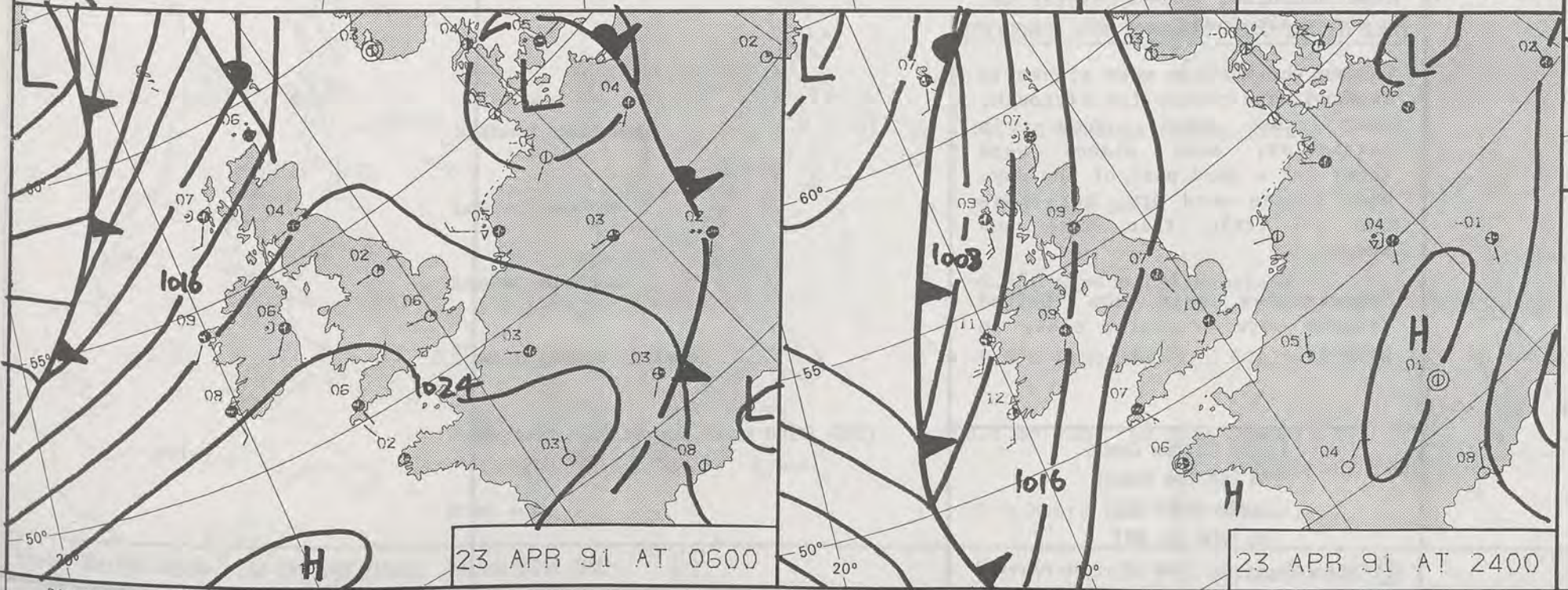


1200Z 22-4-91

10° 20° 30° 40° 50° 60°
London Weather Centre 284-286 High Holborn London WC1V 7HX All times are GMT 500mb full lines 1000-500 mb packed
Crown Copyright 1986 All rights reserved

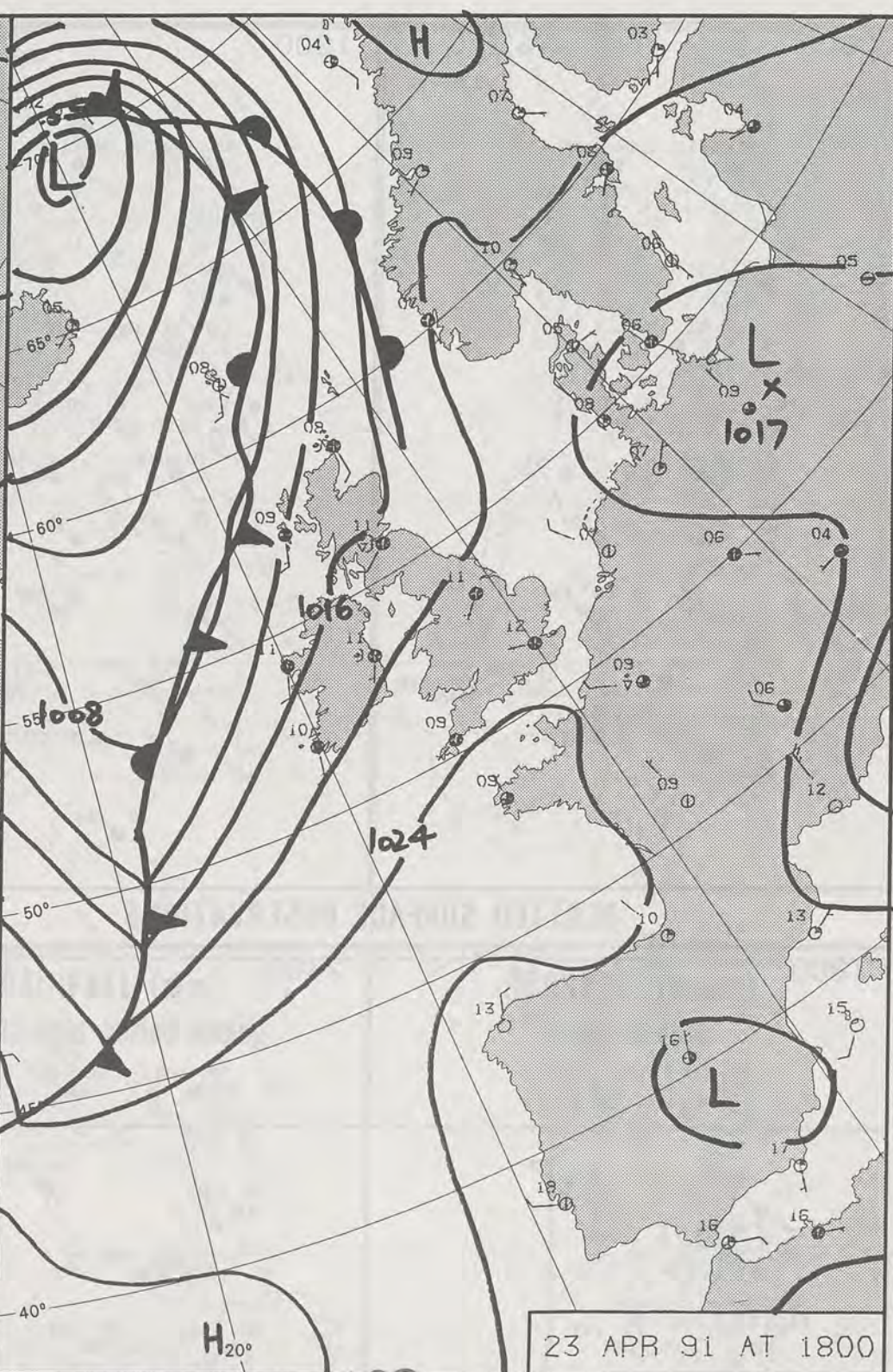


23 APR 91 AT 1200



23 APR 91 AT 0600

23 APR 91 AT 2400



23 APR 91 AT 1800

DUPLICATE ALSO
DAILY WEATHER SUMMARY
NOT FOR LOAN FOR

TUESDAY 23 APRIL 1991

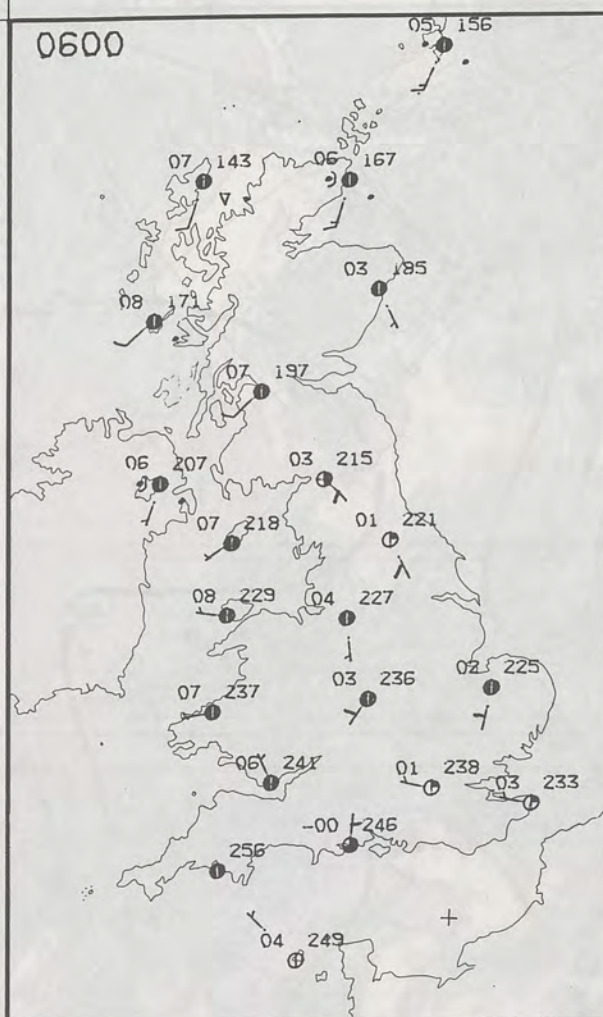
Warm front Cold front Occlusion

London Weather Centre 284-286 High Holborn London WC1V 7HX

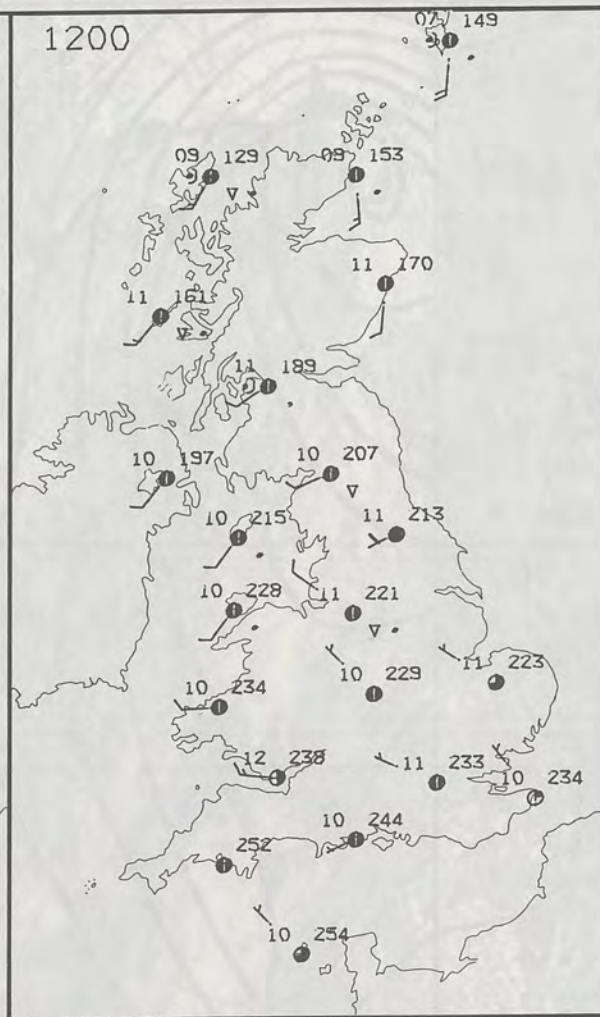
© Crown Copyright All rights reserved



0600

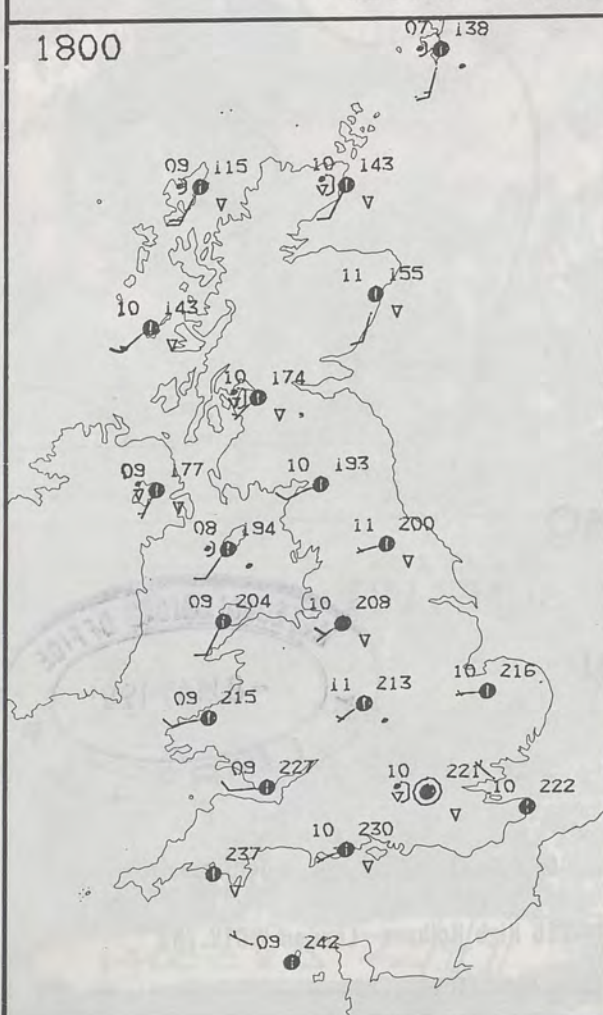


1200

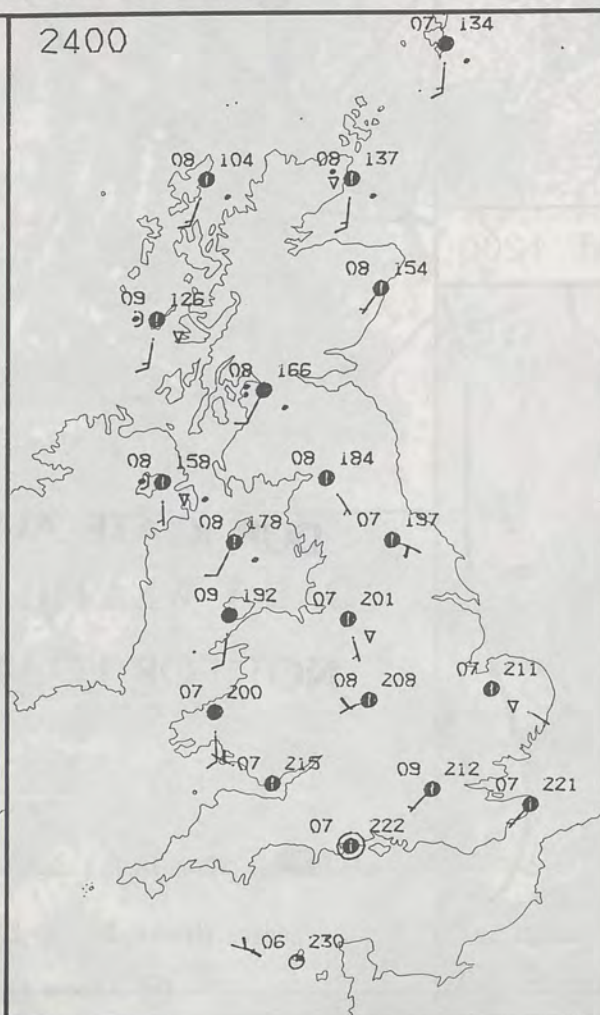


PLOTTED SURFACE OBSERVATIONS

1800



2400

TUESDAY
23 APRIL 1991SUMMARY
OF
BRITISH WEATHER

Much of eastern England and parts of eastern Scotland were clear and cold overnight with a frost, but most places turned cloudy and in the north and west of Scotland and later Northern Ireland there was a little rain and drizzle.

During the day northeast Scotland had some bright weather, but most places in Scotland were cloudy and there was a little showery rain about.

Northern Ireland had a cloudy day with showers in the afternoon and evening.

Wales was dry and, while most places were cloudy, there was some sunshine, indeed Cardiff had a sunny afternoon.

During the morning most places in England were cloudy too although, near the east coast in particular, some places were sunny for a good part of the day. Most places were dry, but there was a little rain here and there.

Temperatures over the United Kingdom were generally close to normal.

London Weather Centre
284-286 High Holborn
London WC1V 7HX
All times are GMT

© Crown Copyright 1986 All rights reserved

0600



1200



SIGNIFICANT WEATHER CHARTS

1800

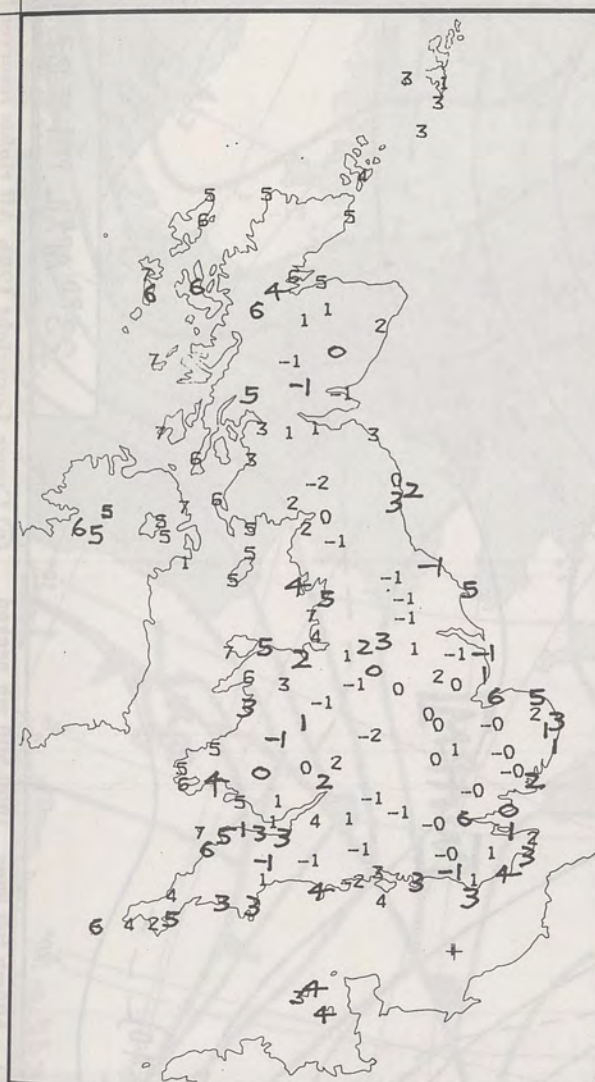


2400

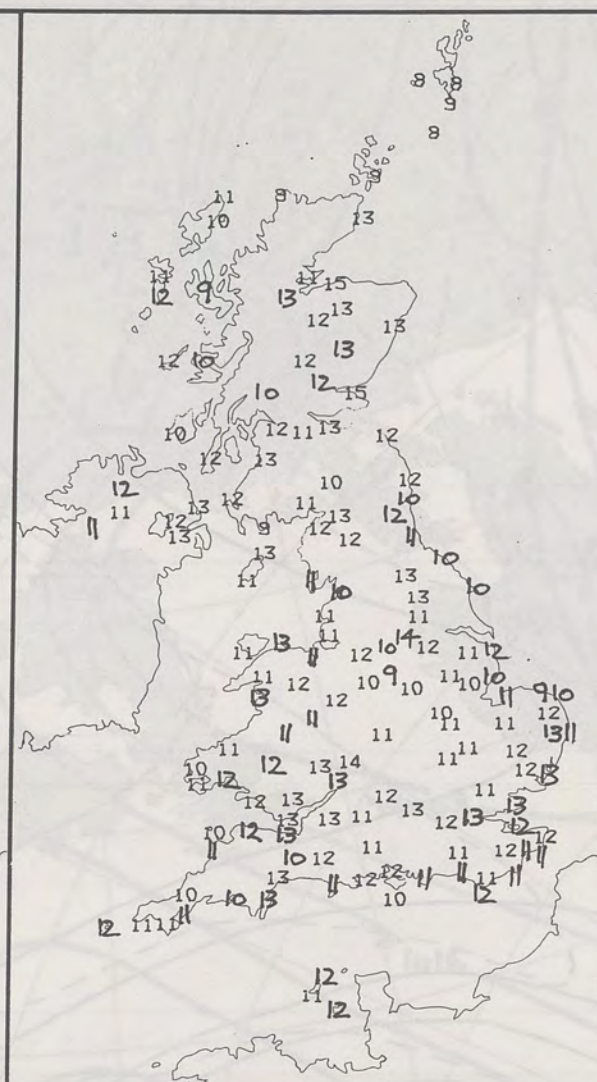


NIG

Lond



NIGHT MINIMUM TEMPERATURE (°C)
For 12-hour period ending
0900 ON 23 APR 91



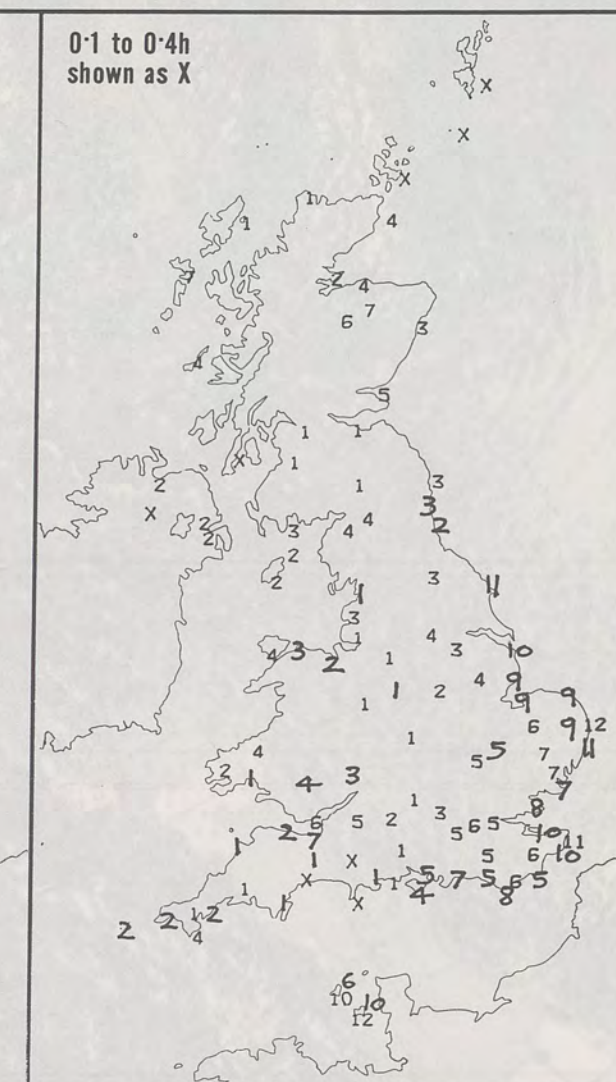
DAY MAXIMUM TEMPERATURE (°C)
For 12-hour period ending
2100 ON 23 APR 91



RAINFALL (mm)
For 12-hour period ending
0900 ON 23 APR 91



RAINFALL (mm)
For 12-hour period ending
2100 ON 23 APR 91



SUNSHINE (hours)
Dawn to dusk
23 APR 91

EXTREMES FOR TUESDAY 23RD APRIL 1991

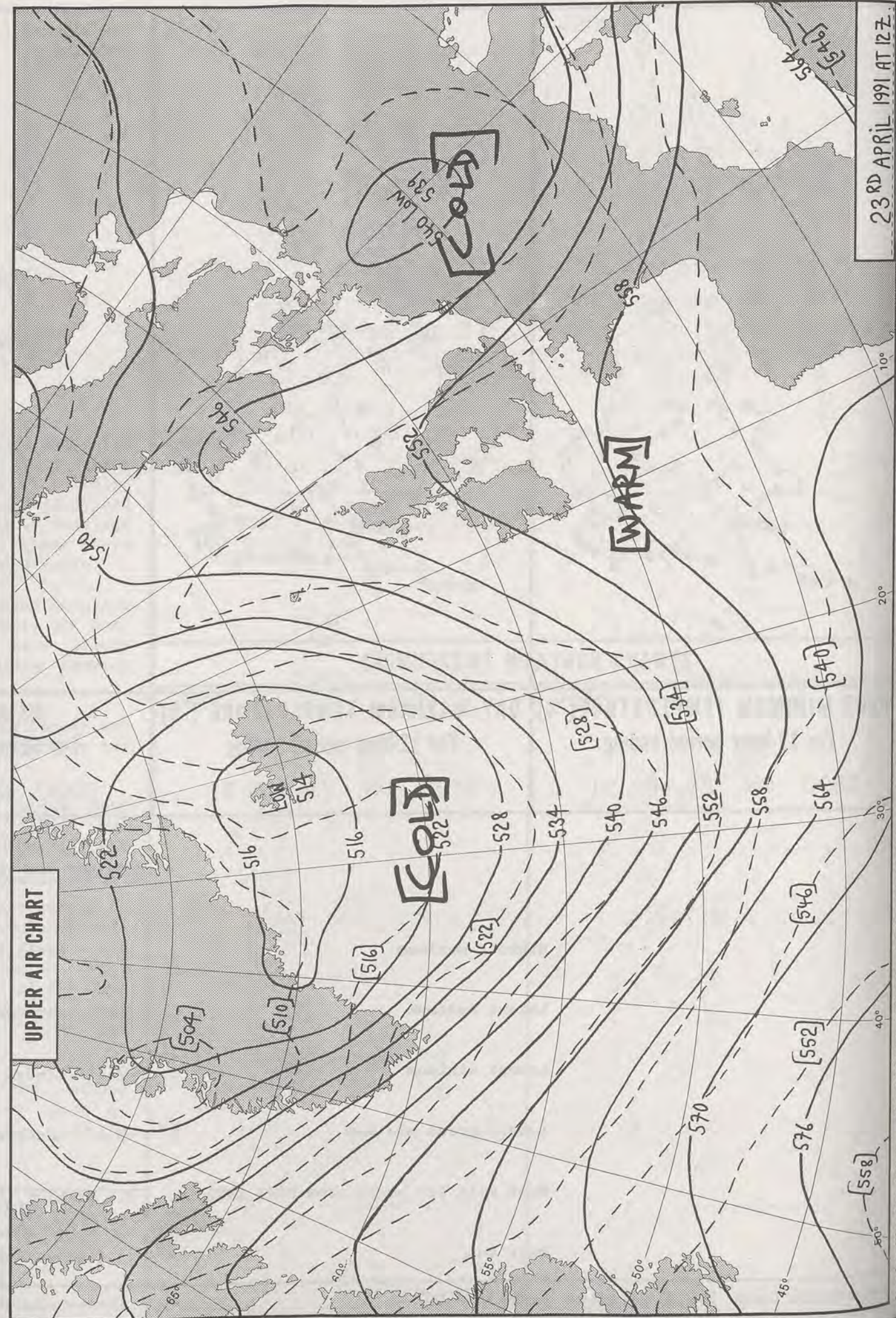
Highest maximum	: 14.7°C Kinloss (Moray Firth)
Lowest maximum	: 8.0°C Fair Isle
Lowest minimum	: -2.1°C Elmdon (Birmingham)
Lowest grass minimum	: -9.0°C Boscombe Down (Salisbury Plain)
Most rain (24 hours from 0900 GMT)	: 8.6 mm Sloy (Nr Loch Lomond)
Most sun	: 12.1 hours Hemsby (Norfolk)

**DAILY
WEATHER
SUMMARY**

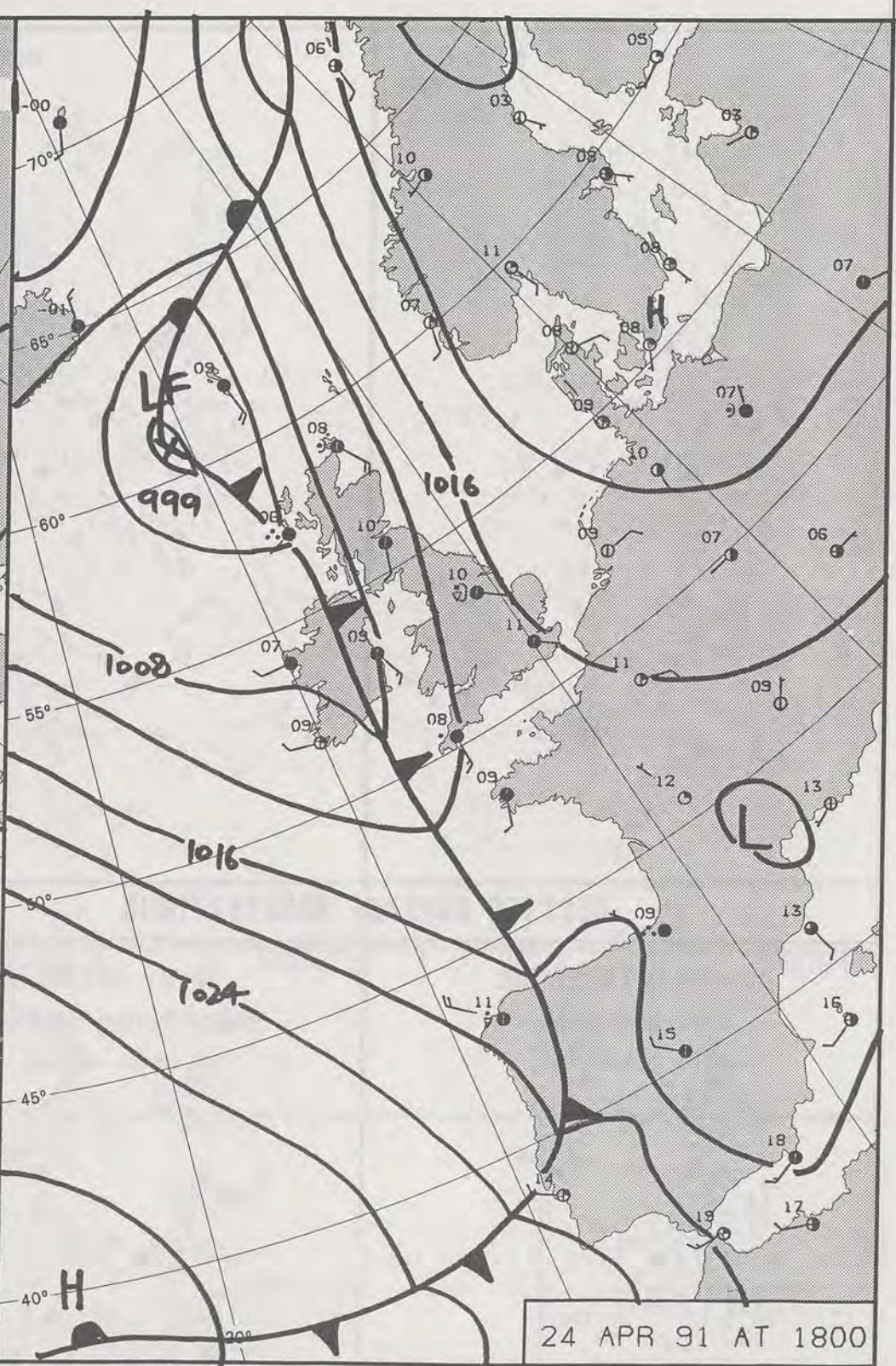
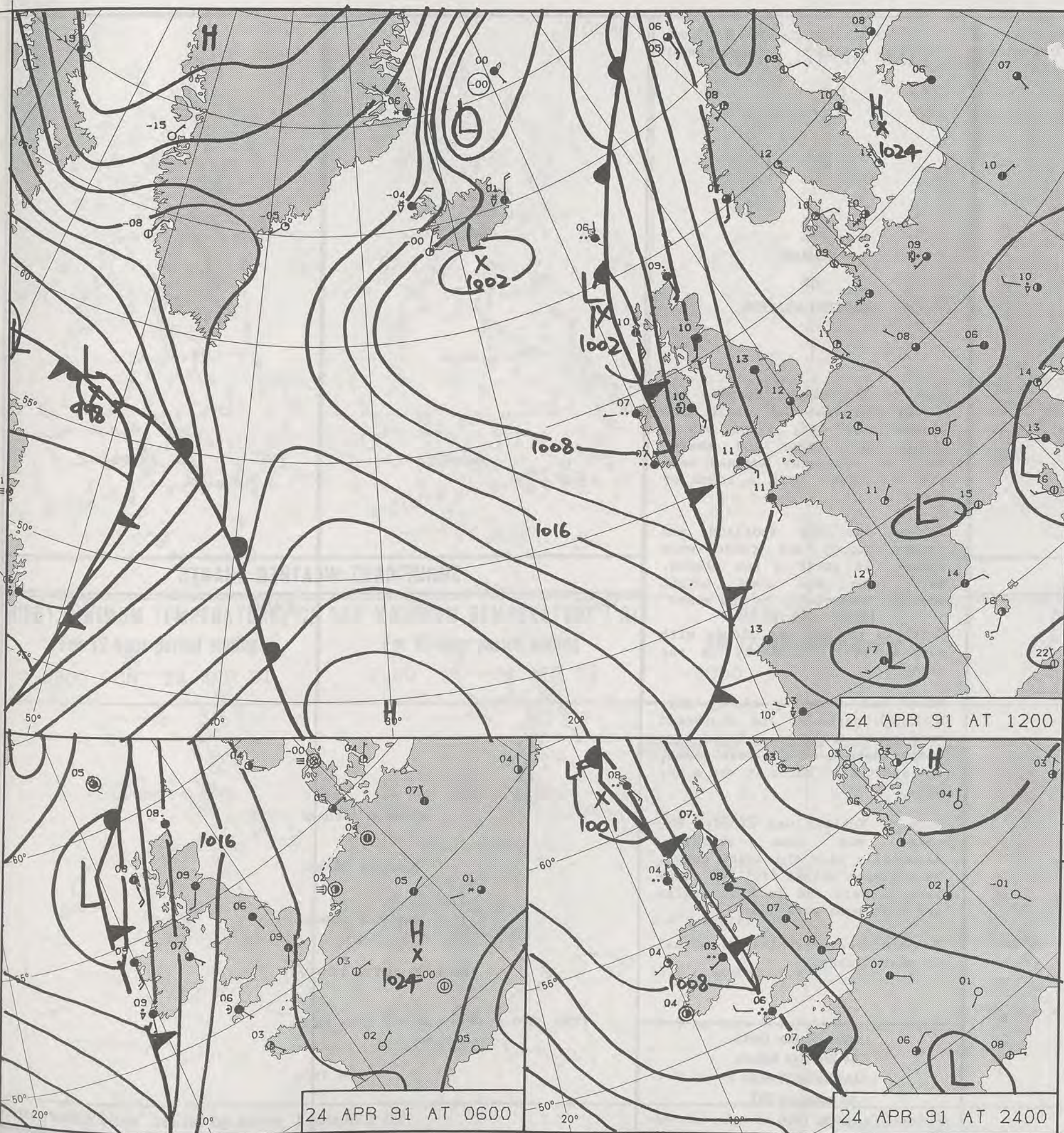


© Crown Copyright 1986
All rights reserved

1300 VIS 23491



23 RD APRIL 1991 AT 12 Z.
London Weather Centre 284-286 High Holborn London WC1V 7HX All times are GMT 500mb full lines 1000-500 mb pecked
© Crown Copyright 1986 All rights reserved



DUPLICATE ALSO
DAILY WEATHER SUMMARY

NOT FOR LOAN FOR

WEDNESDAY 24 APRIL 1991

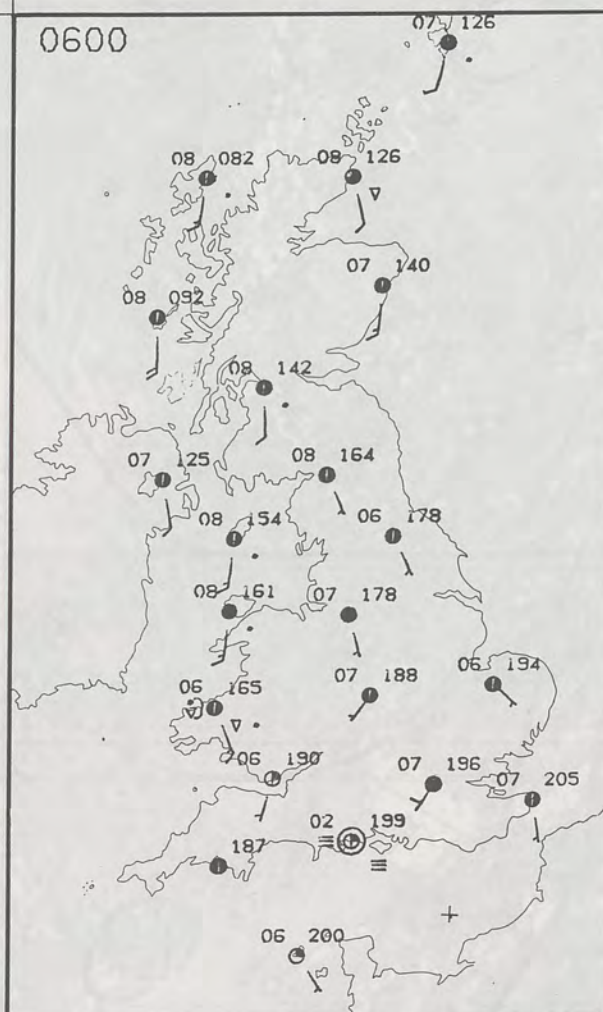
Warm front Cold front Occlusion

London Weather Centre 284-286 High Holborn London WC1V 7HX

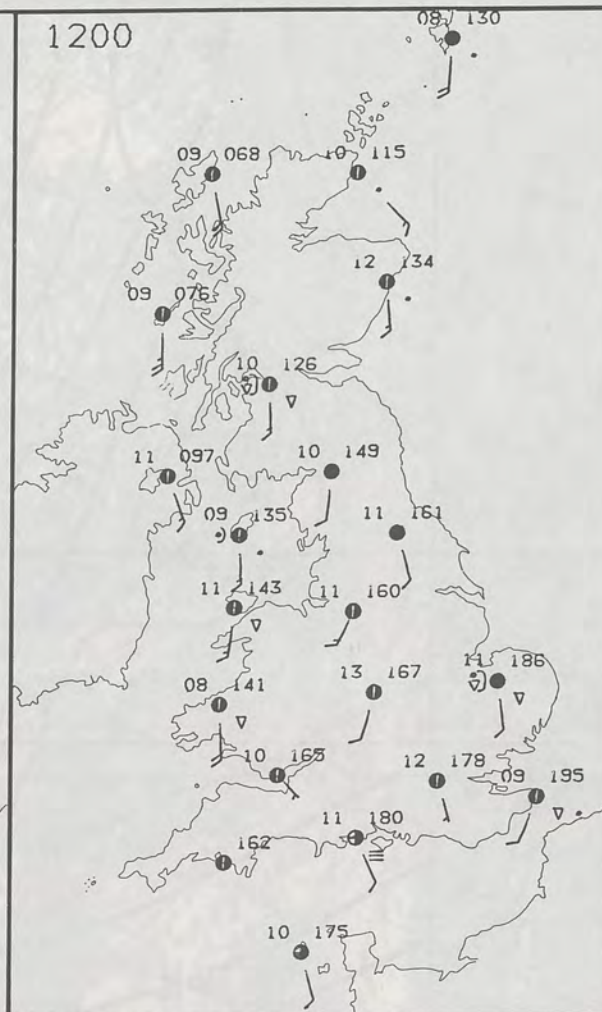
© Crown Copyright All rights reserved



0600

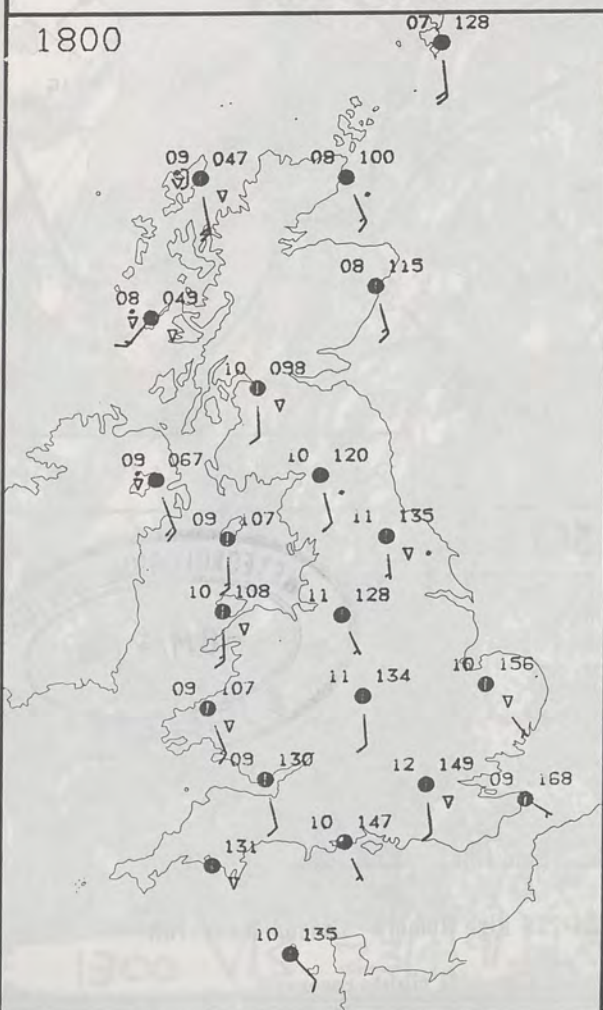


1200

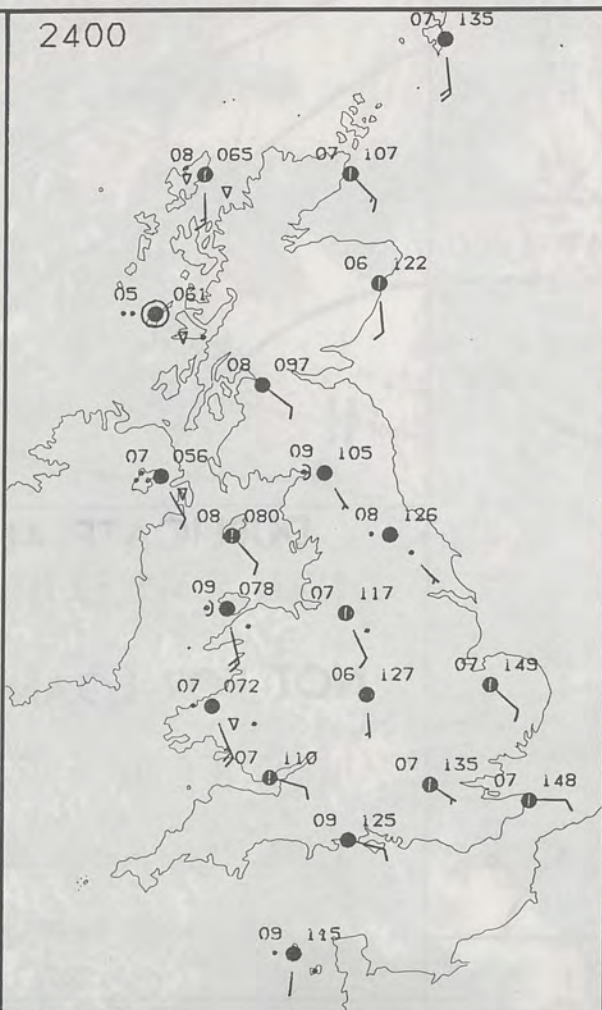


PLOTTED SURFACE OBSERVATIONS

1800



2400

WEDNESDAY
24 APRIL 1991SUMMARY
OF
BRITISH WEATHER

Much of the United Kingdom was cloudy overnight and, while most places were dry, there was a little rain here and there. Parts of southwest England were cold and clear with a touch of frost.

During the day Scotland was rather cloudy and there were showers in quite a few places, but there was some bright weather, especially in the east.

Northern Ireland was cloudy with some rain, particularly in the west.

Wales had a mainly cloudy day, although parts of the southeast were sunny early on. There were a few showers on the west coast, but apart from these it was a dry day.

Much of England was cloudy, but there was some sunshine, especially near the south coast. Many places stayed dry, but there were showers and in East Anglia and Kent some were heavy.

Temperatures were close to normal in most places.

London Weather Centre
284-286 High Holborn
London WC1V 7HX
All times are GMT

© Crown Copyright 1986 All rights reserved

0600



1200

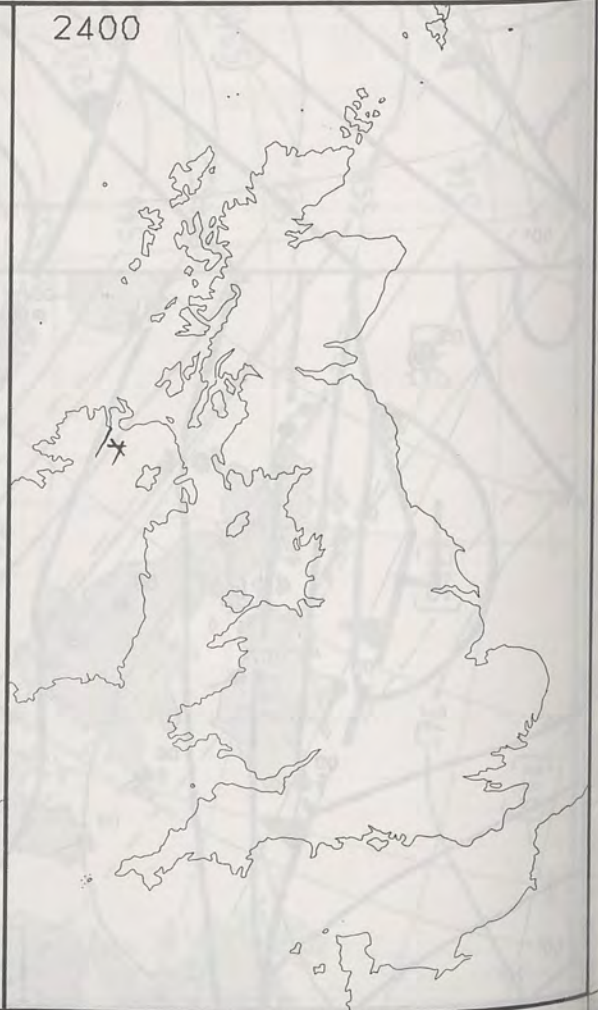


SIGNIFICANT WEATHER CHARTS

1800

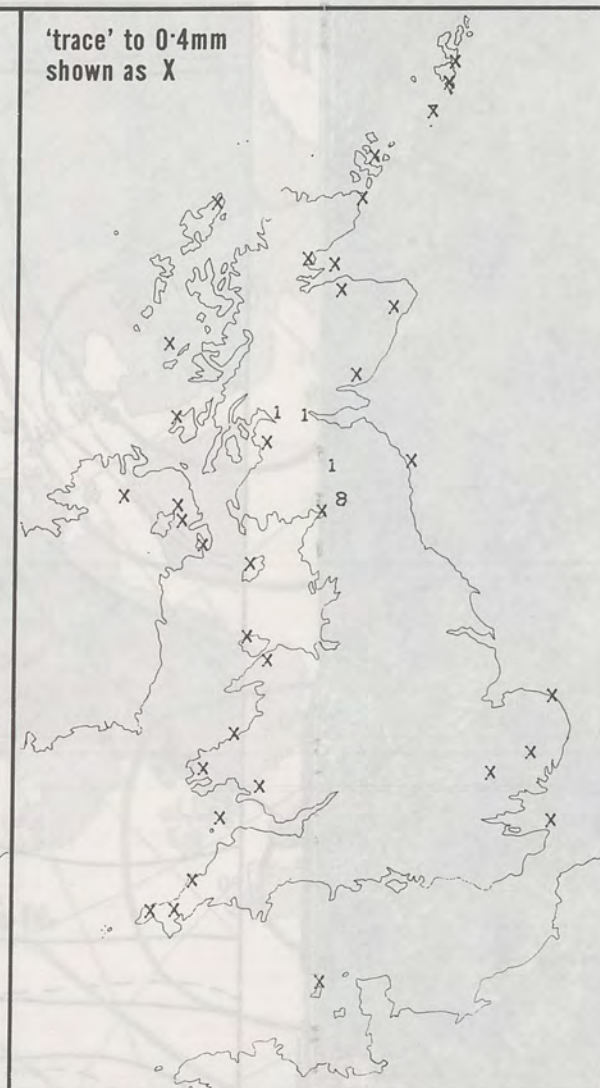
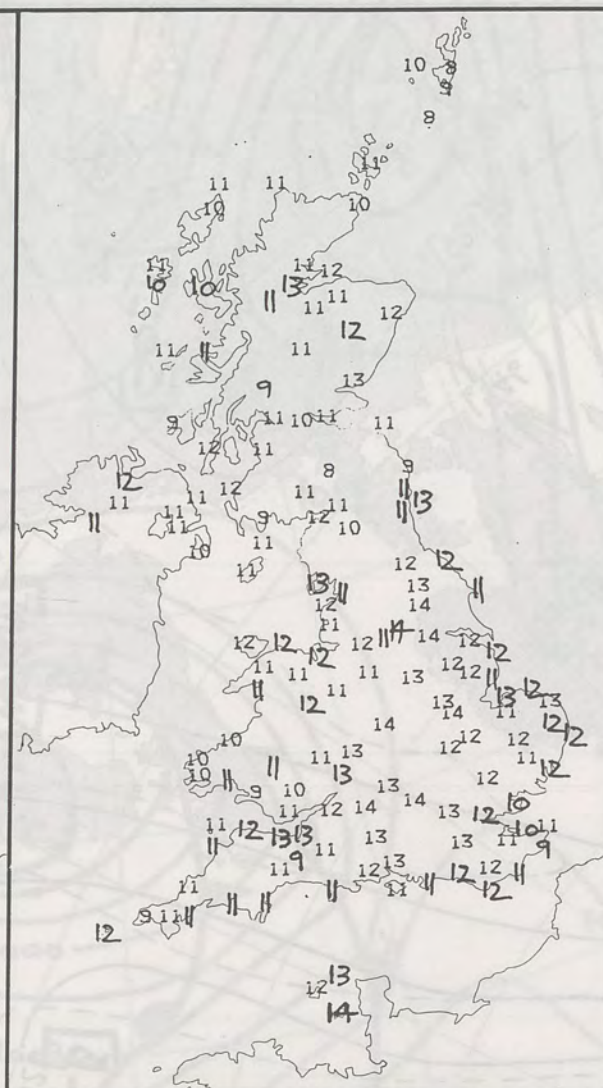
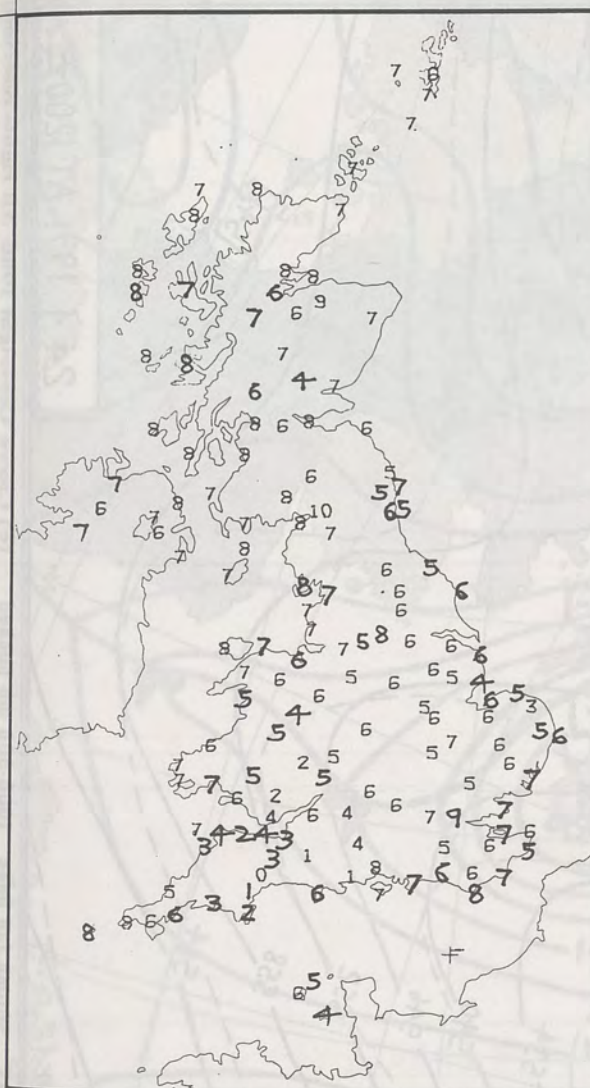


2400



NIG

Lond



NIGHT MINIMUM TEMPERATURE (°C)
For 12-hour period ending
0900 ON 24 APR 91

DAY MAXIMUM TEMPERATURE (°C)
For 12-hour period ending
2100 ON 24 APR 91

RAINFALL (mm)
For 12-hour period ending
0900 ON 24 APR 91

RAINFALL (mm)
For 12-hour period ending
2100 ON 24 APR 91

SUNSHINE (hours)
Dawn to dusk
24 APR 91

EXTREMES FOR WEDNESDAY 24TH APRIL 1991

Highest maximum : 14.0°C Jersey

Lowest maximum : 8.2°C Lerwick (Shetland)

Lowest minimum : 0.4°C Exeter (Devon)

Lowest grass minimum : -3.8°C Exeter (Devon)

Most rain (24 hours from 0900 GMT) : 17.3 mm Loch Boisdale (Outer Hebrides)

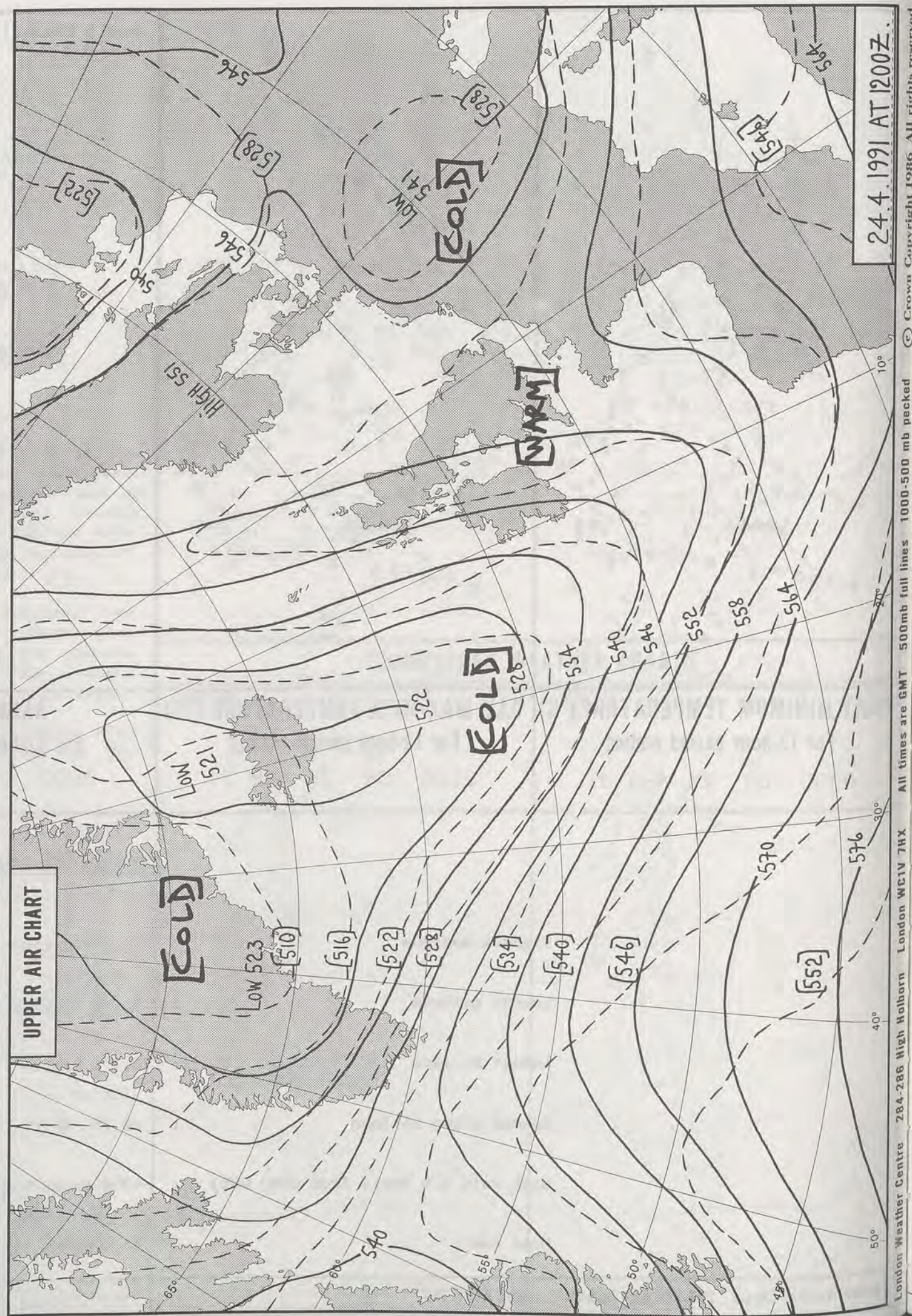
Most sun : 11.0 hours Hemsby (Norfolk)

**DAILY
WEATHER
SUMMARY**



© Crown Copyright 1986
All rights reserved

1340 VIS 24/4/91





[illegible]

SUMMARY OF BRITISH WEATHER

Much of mainland Scotland had a dry but cloudy night leaving the Western Isles and Northern Ireland with persistent rain. Wales and southwest England also had a wet night with heavy rain in some places but most other areas of southern Britain were dry.

The rain continued for much of the morning in Wales and the southwest, though it turned showery during the afternoon with a few thunderstorms.

Showers also developed over southern England and the Midlands leaving it dry and sunny in East Anglia and northern England.


Scotland also had a good deal of sunshine and the highest temperatures but there were a few showers scattered about.

Northern Ireland began cloudy with some rain but it soon brightened up to give sunshine and an odd shower.

London Weather Centre
284-286 High Holborn
London WC1V 7HX
All times are GMT

© Crown Copyright 1986 All rights reserved

0600

A black and white outline map of the British Isles, showing the coastlines of Great Britain and Ireland. The map is oriented with North at the top. The outline is simple, with no internal features or labels. The map is positioned in the center of the page, with a vertical line on the left side and a horizontal line at the bottom. The number '0600' is printed in the top left corner of the page.

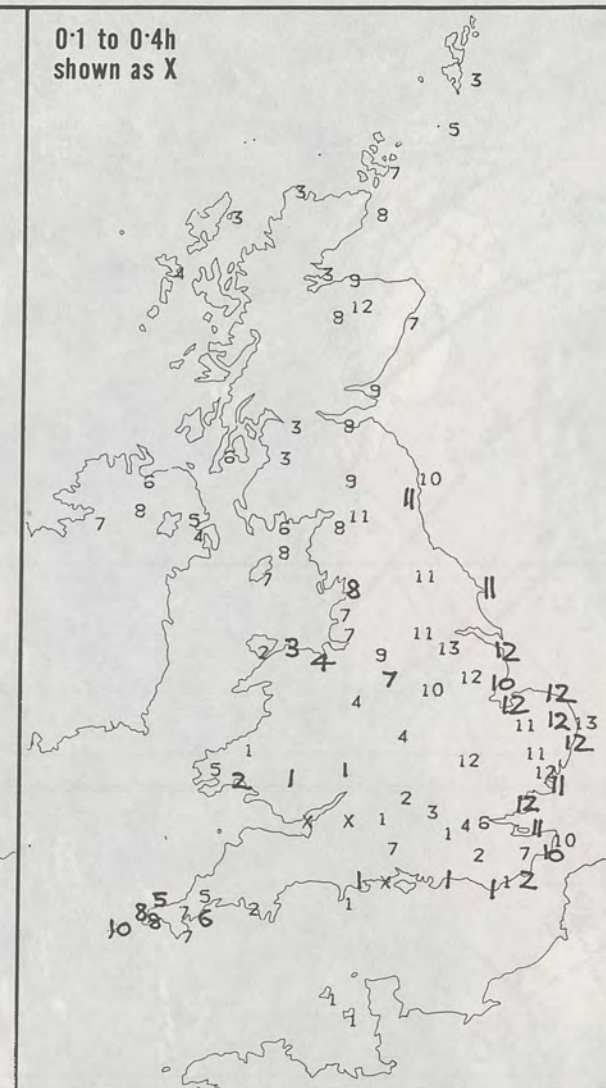
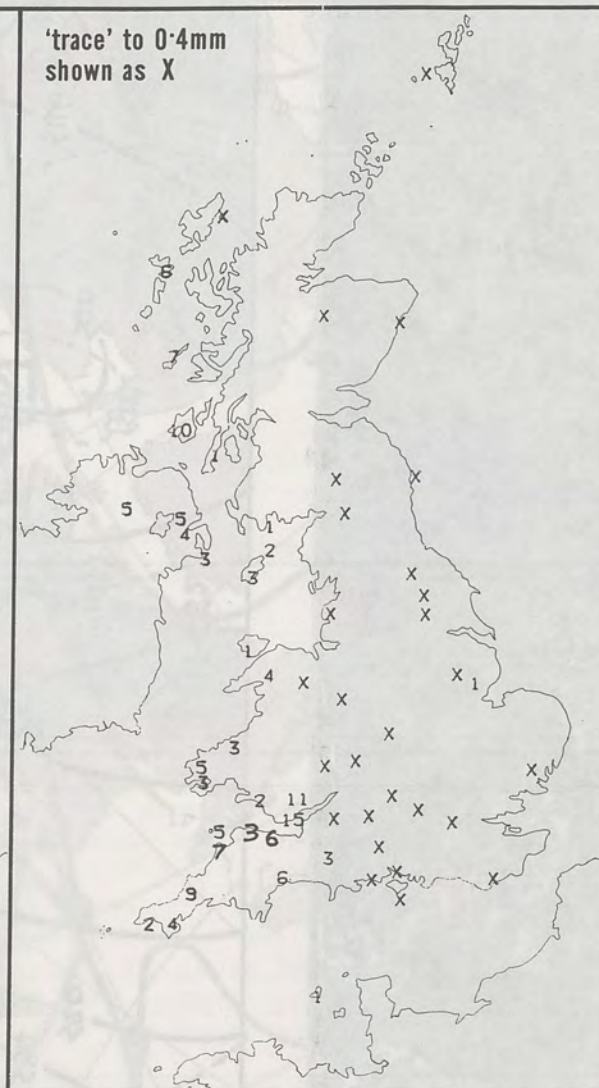
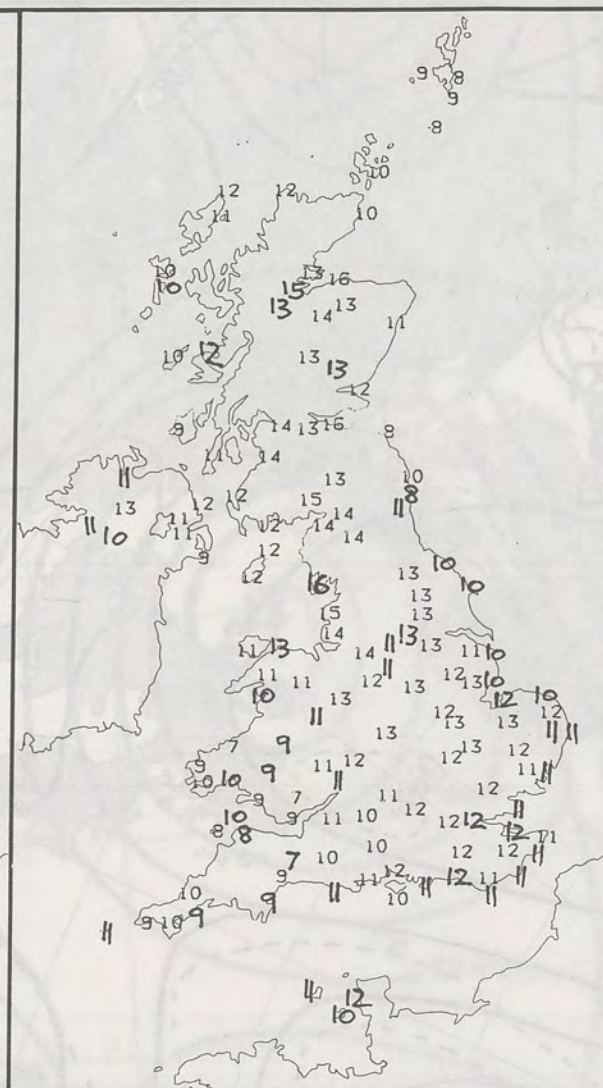
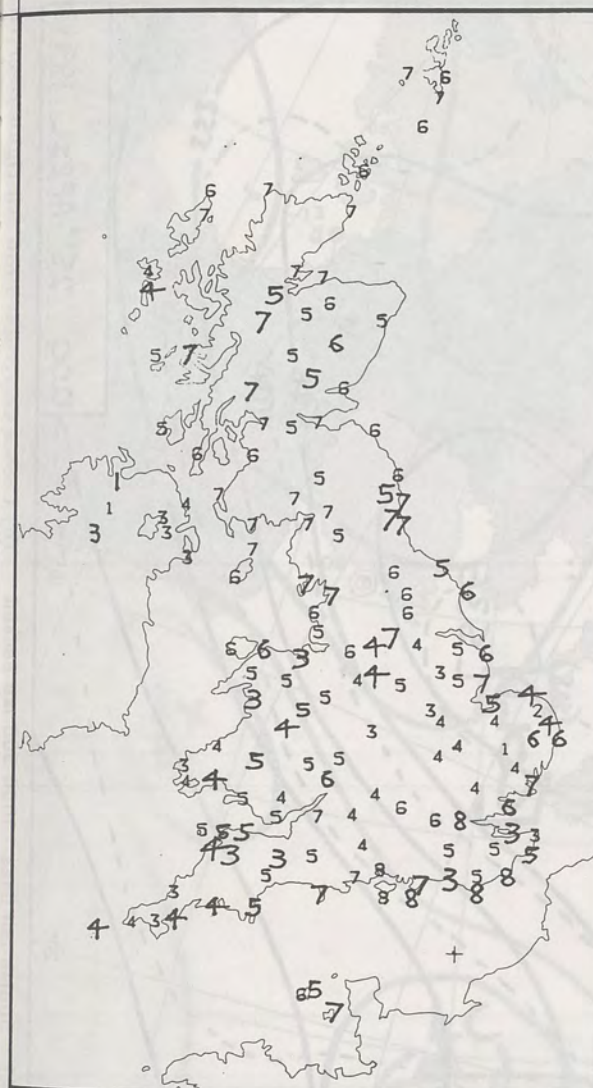
1200

1800

2400

NIG

London



NIGHT MINIMUM TEMPERATURE (°C)
For 12-hour period ending
0900 ON 25 APR 91

DAY MAXIMUM TEMPERATURE (°C)
For 12-hour period ending
2100 ON 25 APR 91

RAINFALL (mm)
For 12-hour period ending
0900 ON 25 APR 91

RAINFALL (mm)
For 12-hour period ending
2100 ON 25 APR 91

SUNSHINE (hours)
Dawn to dusk
25 APR 91

EXTREMES FOR THURSDAY 25TH APRIL 1991

Highest maximum : 15.6°C Kinloss (Moray Firth), Edinburgh and Eskmeals (Cumbria)

Lowest maximum : 7.0°C Dunkeswell (Devon)

Lowest minimum : 0.5°C Carrigans (Co. Tyrone)

Lowest grass minimum : -3.2°C Coltishall (Norfolk)

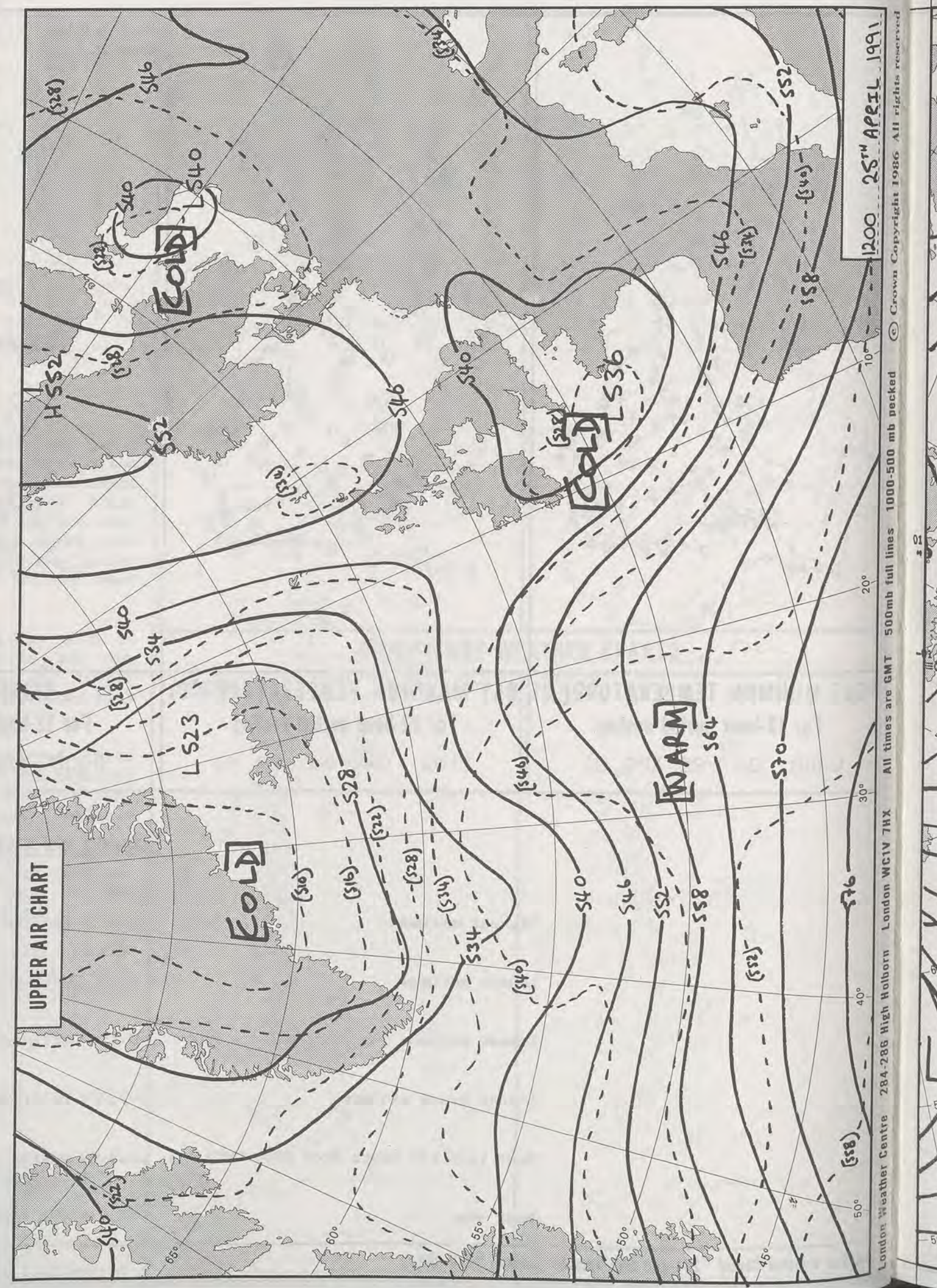

Most rain (24 hours from 0900 GMT) : 7.9 mm Exeter

Most sun : 12.8 hours Finningley (Doncaster)

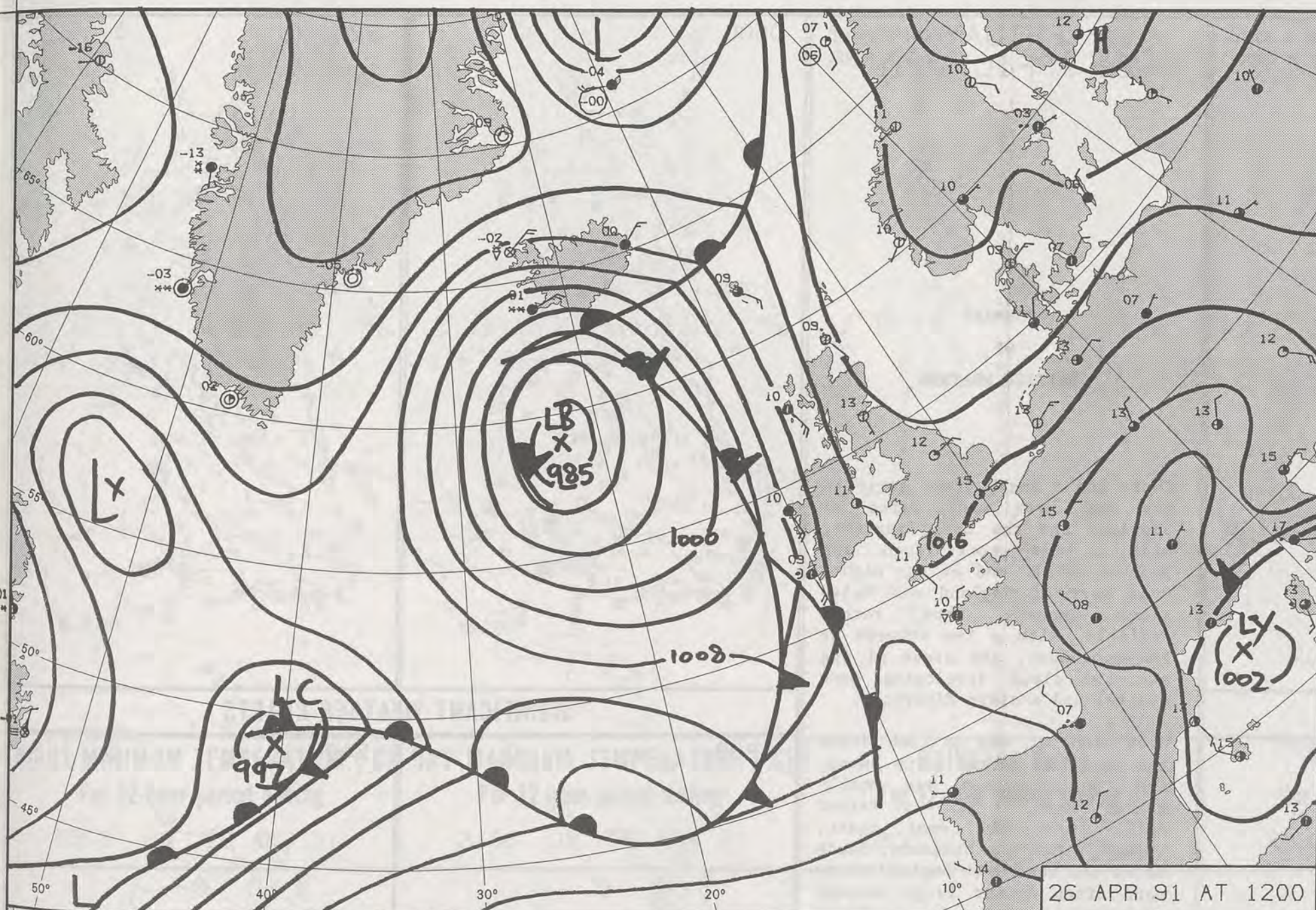
**DAILY
WEATHER
SUMMARY**



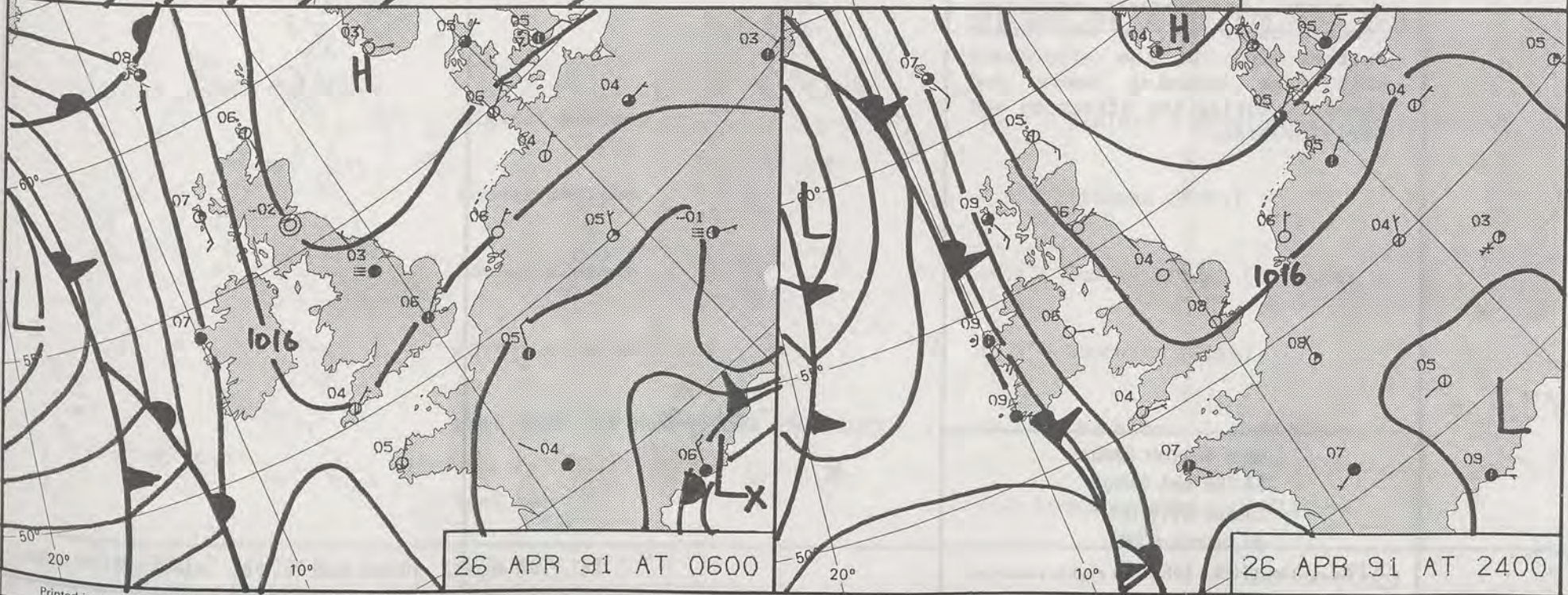
© Crown Copyright 1986
All rights reserved



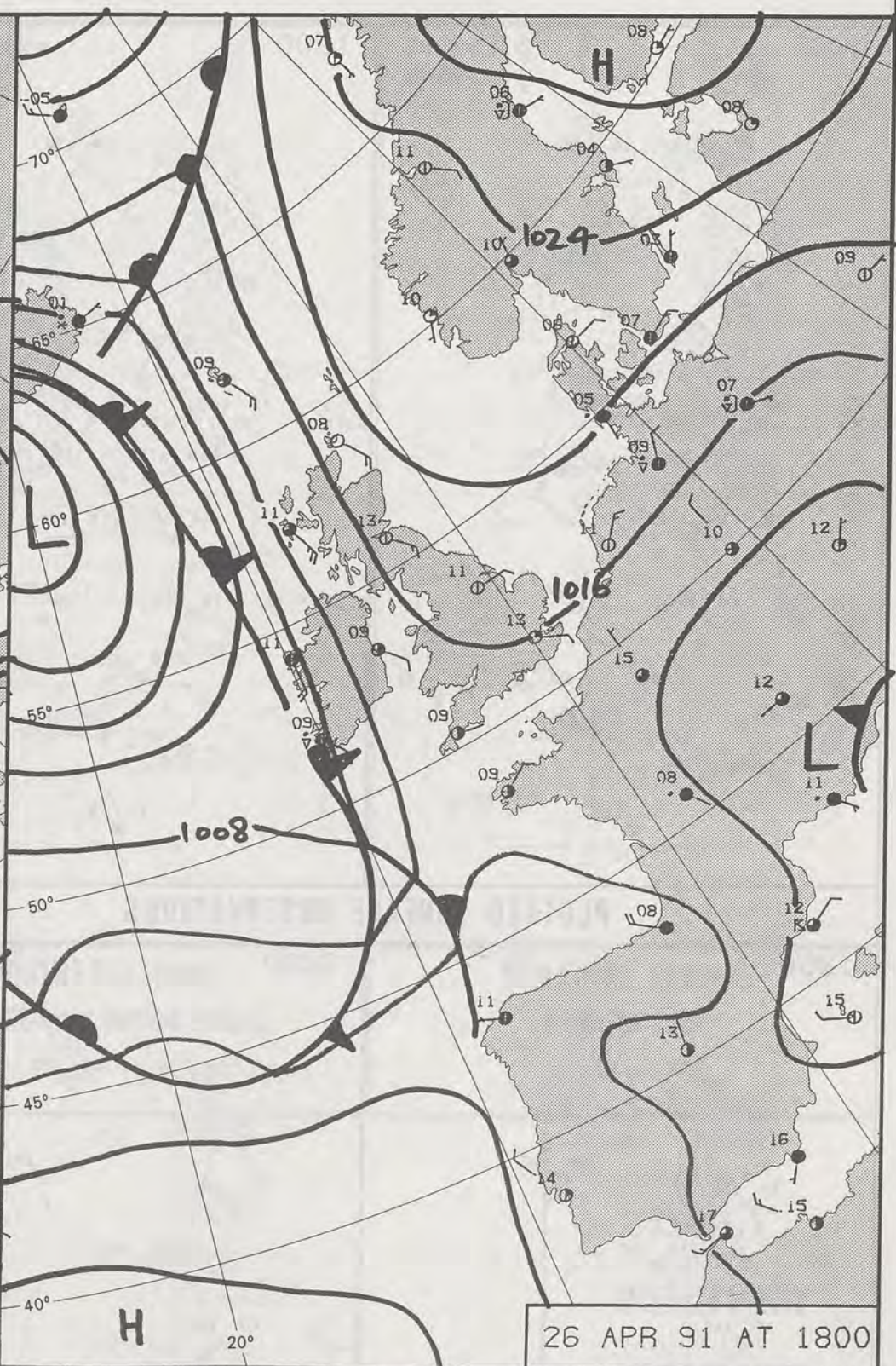
1200 25TH APRIL 1991
All times are GMT 500mb full lines 1000-500 mb pecked
London Weather Centre 284-286 High Holborn London WC1V 7HX
© Crown Copyright 1986 All rights reserved



26 APR 91 AT 1200



26 APR 91 AT 0600



26 APR 91 AT 1800

DUPLICATE ALSO
DAILY WEATHER SUMMARY

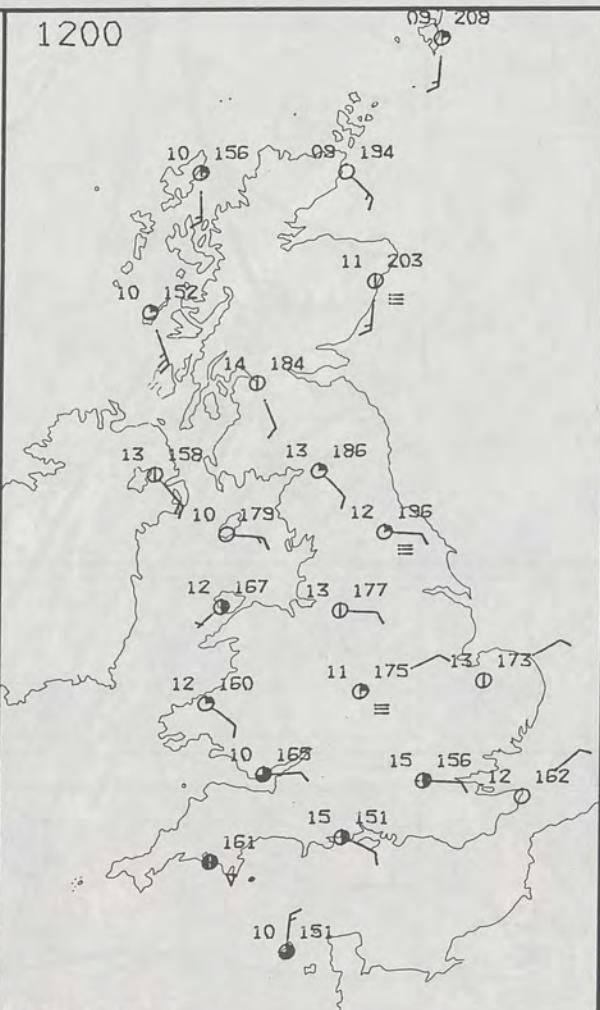
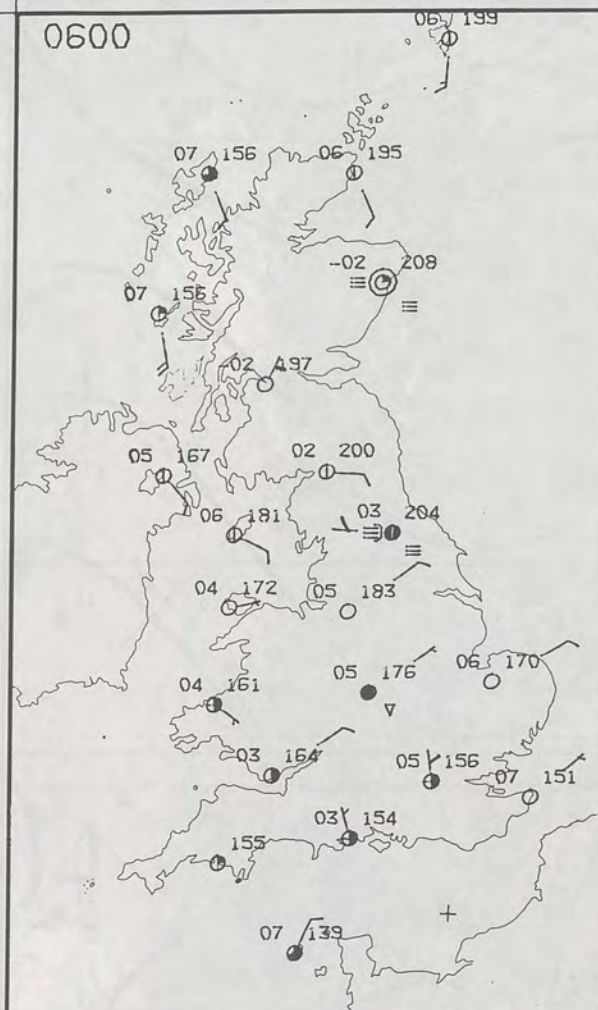
NOT FOR LOAN FOR
FRIDAY 26 APRIL 1991

London Weather Centre 284-286 High Holborn London WC1V 7HX

© Crown Copyright All rights reserved

Legend:
Warm front Cold front Occlusion

Meteorological Office Library stamp: METEOROLOGICAL OFFICE - 8 MAY 1991 - OFFICE LIBRARY



FRIDAY
26 APRIL 1991

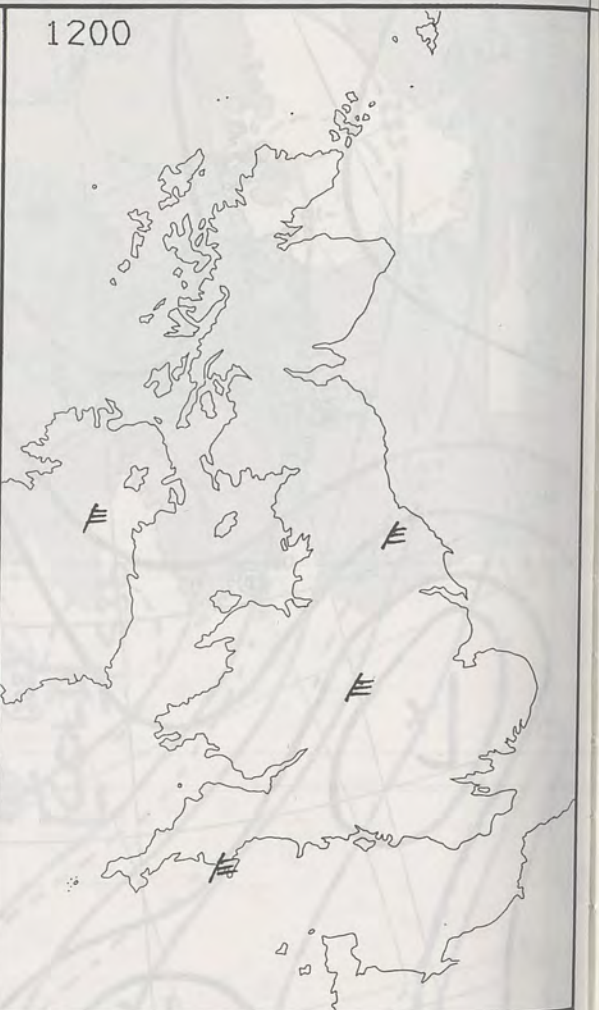
SUMMARY
OF
BRITISH WEATHER

There was a sharp frost early in the day over many parts of Scotland and the Lake District, with a few short-lived fog patches at the end of the night. Over most of England and Wales cloud amounts were rather variable, with a few showers in the southwest, and areas of fog and low cloud developing over central and eastern districts.

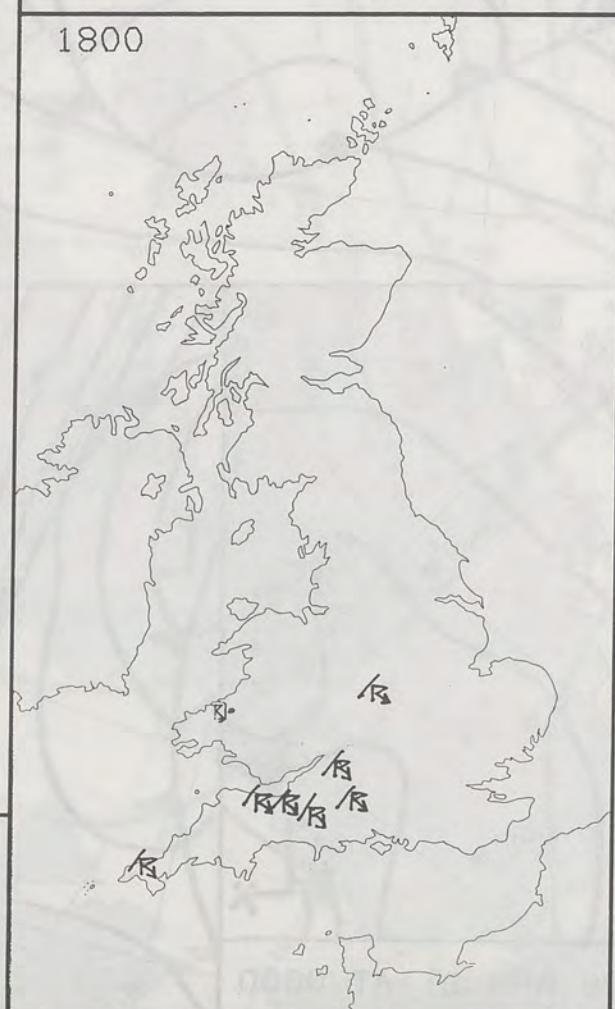
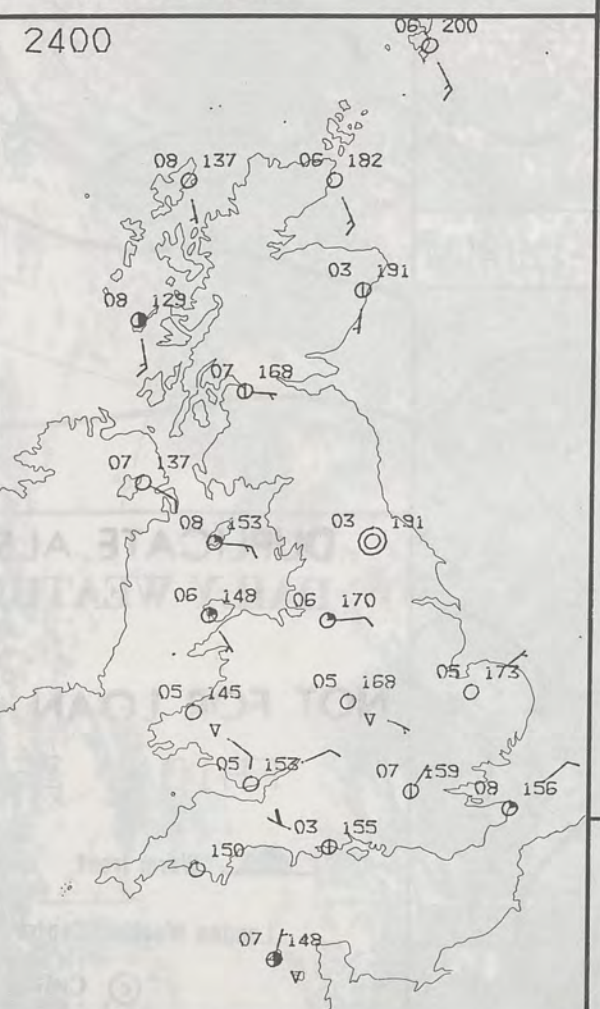
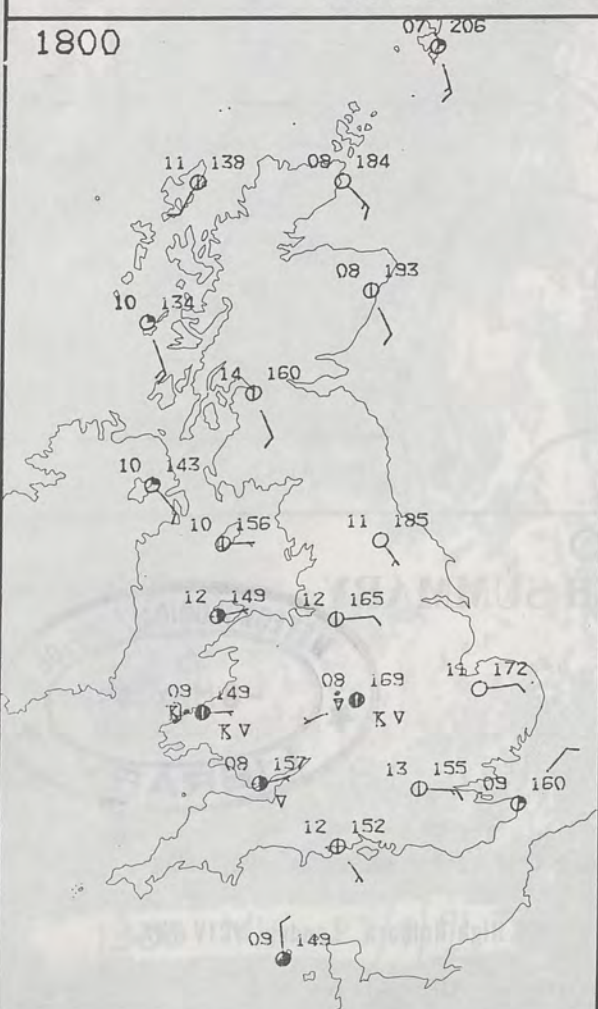
Over most of the British Isles the day soon became quite sunny, and the afternoon was mostly rather warm. It was rather chilly near the east coast, though. Over the Midlands, South Wales and southwest England there were often rather large amounts of cloud, and showers developed (indeed there was the odd shower further east in the afternoon) with some becoming heavy and thundery during the afternoon and early evening.

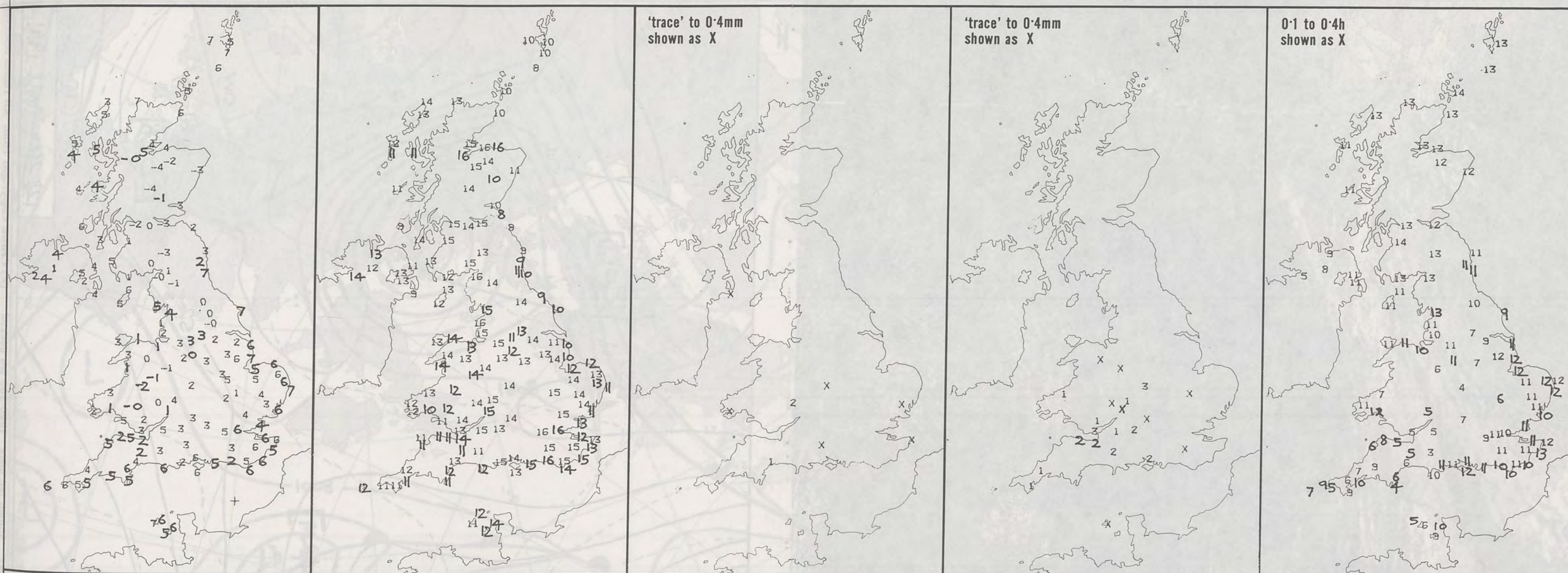
London Weather Centre
284-286 High Holborn
London WC1V 7HX
All times are GMT

© Crown Copyright 1986 All rights reserved



SIGNIFICANT WEATHER CHARTS





NIGHT MINIMUM TEMPERATURE (°C) For 12-hour period ending 0900 ON 26 APR 91	DAY MAXIMUM TEMPERATURE (°C) For 12-hour period ending 2100 ON 26 APR 91	RAINFALL (mm) For 12-hour period ending 0900 ON 26 APR 91	RAINFALL (mm) For 12-hour period ending 2100 ON 26 APR 91	SUNSHINE (hours) Dawn to dusk 26 APR 91
--	--	---	---	---

EXTREMES FOR FRIDAY 26TH APRIL 1991

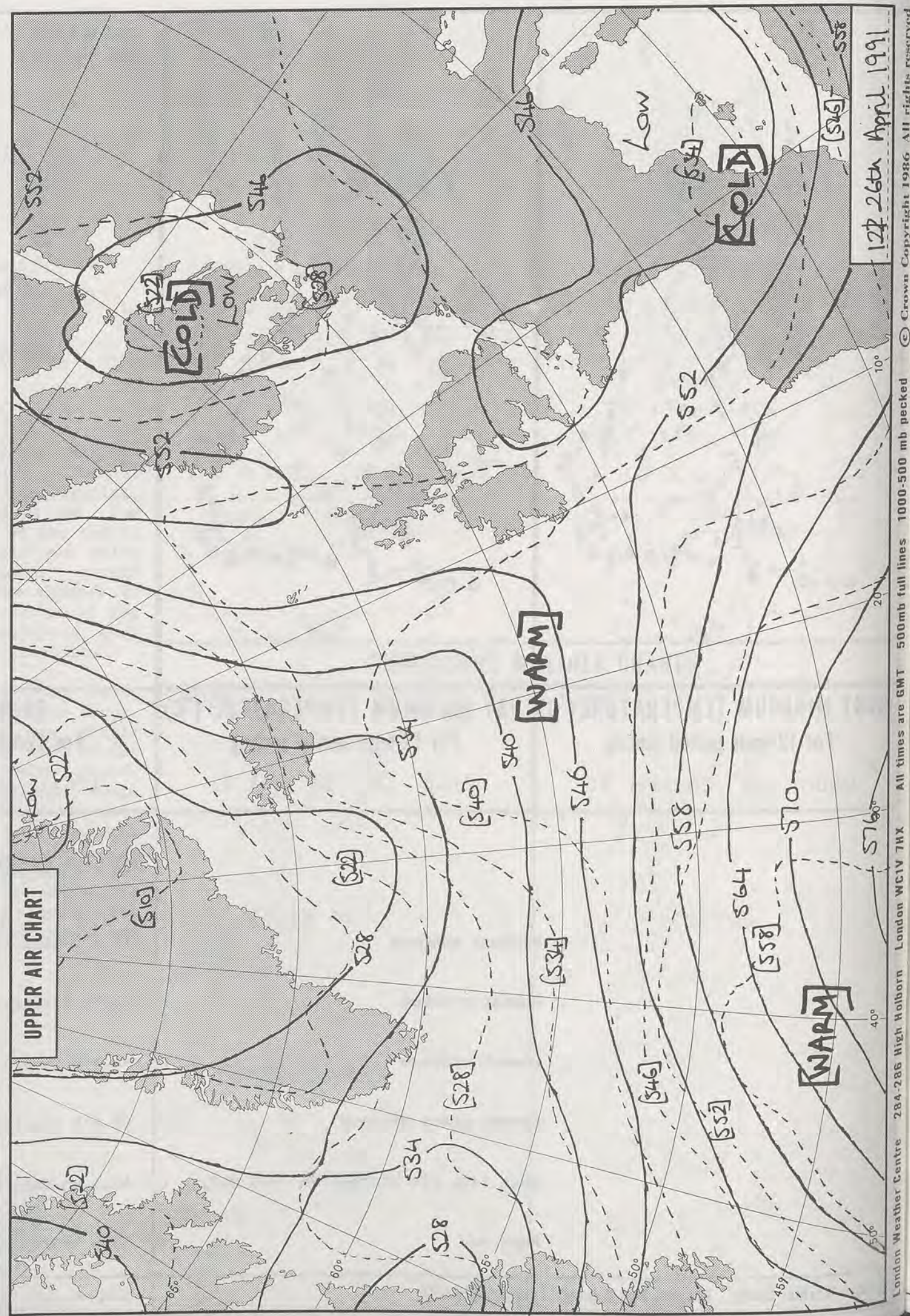
Highest maximum	: 16.3°C Kinloss & Lossiemouth (Moray Firth)
Lowest maximum	: 7.6°C Fifeness (Fife)
Lowest minimum	: -4.4°C Tummel Bridge (Tayside)
Lowest grass minimum	: -8.6°C Leuchars (Fife)
Most rain (24 hours from 0900 GMT)	: 15.1 mm Cambourne (Cornwall)
Most sun	: 13.6 hours Prestwick & Kirkwall

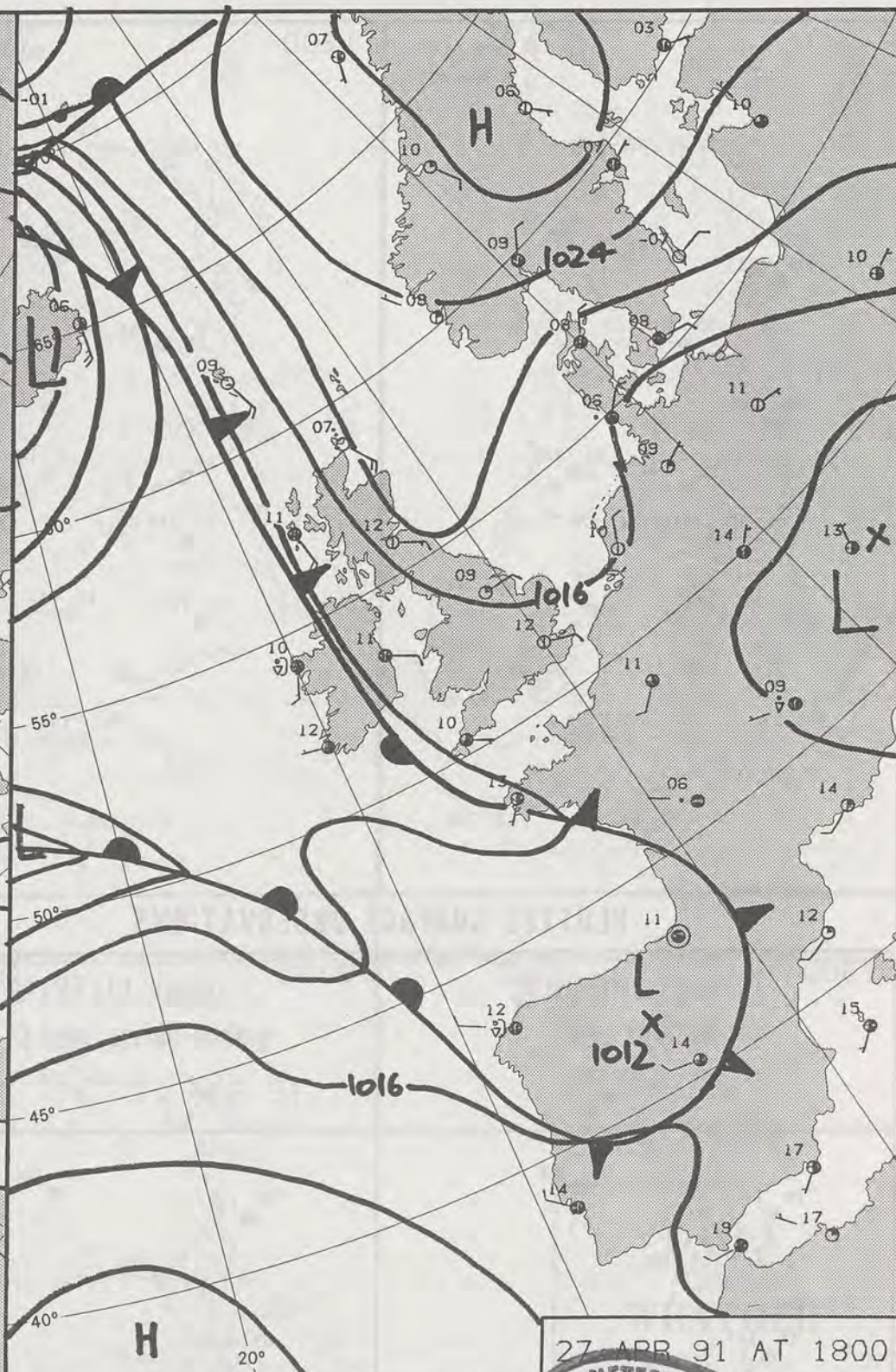

**DAILY
WEATHER
SUMMARY**



© Crown Copyright 1986
All rights reserved

1320Z VIS 26/4/91






DUPLICATE ALSO
DAILY WEATHER SUMMARY - 8 MAY 1991
NOT FOR LOAN FOR
SATURDAY 27 APRIL 1991

Warm front Cold front Occlusion

London Weather Centre 284-286 High Holborn London WC1V 7HX

© Crown Copyright All rights reserved



SATURDAY
27 APRIL 1991

SUMMARY
OF
BRITISH WEATHER

It was another cold night, with frost in places, especially over Scotland, whilst areas of fog and low cloud developed over parts of England and Wales, especially central and eastern England. This all cleared away during the morning.

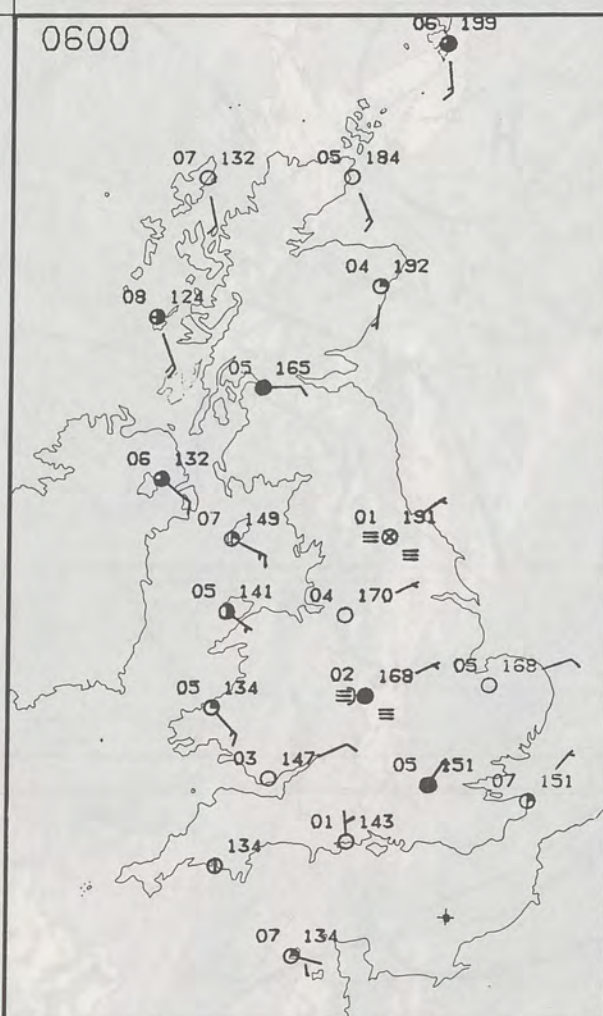
Most of the British Isles had a dry, sunny day with temperatures rising to near or rather above the normal in central and western areas although it stayed chilly towards eastern coasts, where there was a fairly fresh wind off the sea. It was also windy in the Western Isles of Scotland.

Patchy cloud developed during the day, especially over southern England, with one or two showers in the afternoon. A very local downpour affected part of northwest London for a time, with an unconfirmed report of thunder.

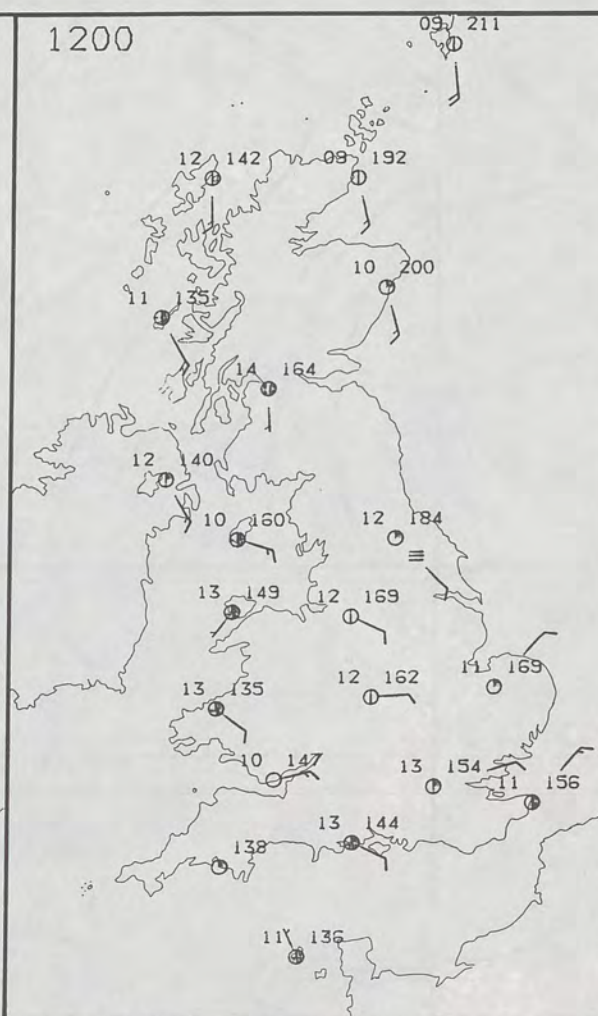
London Weather Centre
284-286 High Holborn
London WC1V 7HX
All times are GMT

© Crown Copyright 1986 All rights reserved

0600

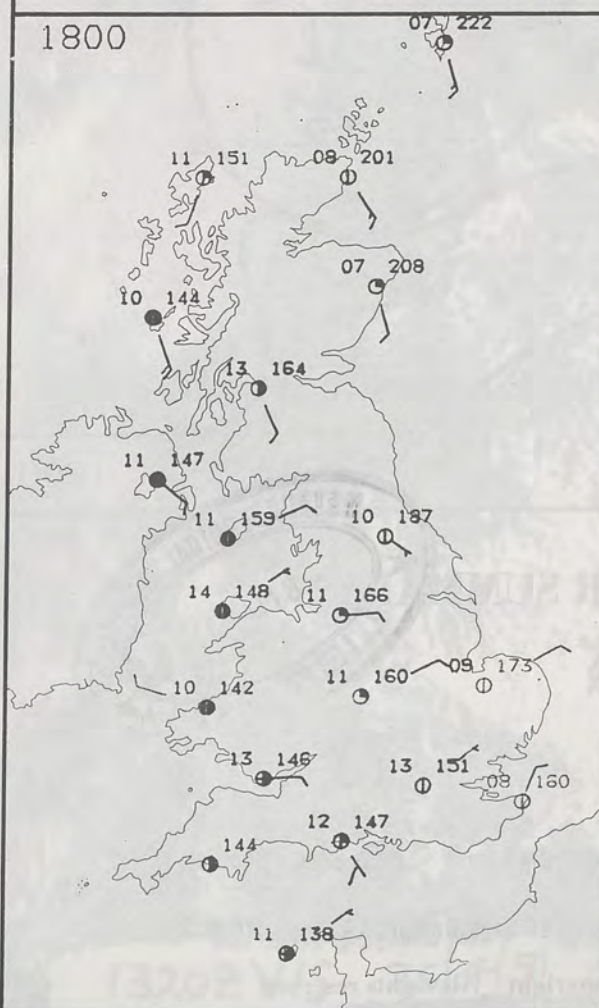


1200

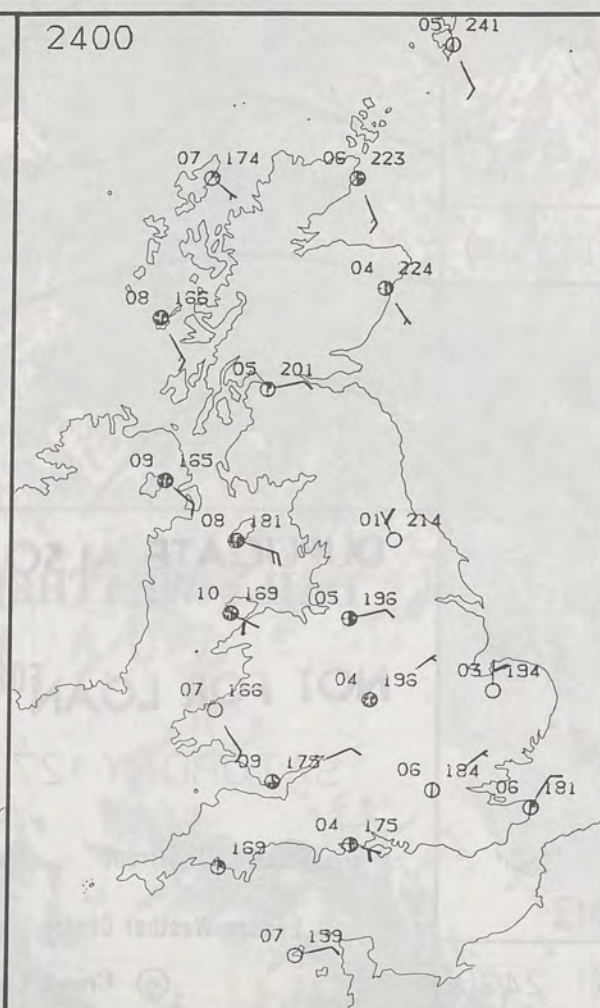


PLOTTED SURFACE OBSERVATIONS

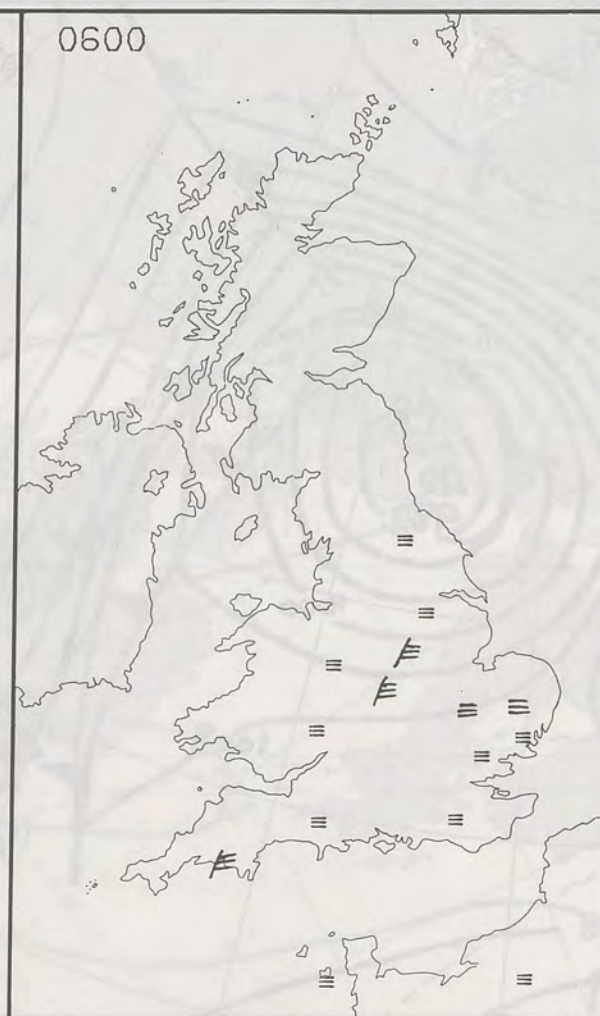
1800



2400



0600



1200

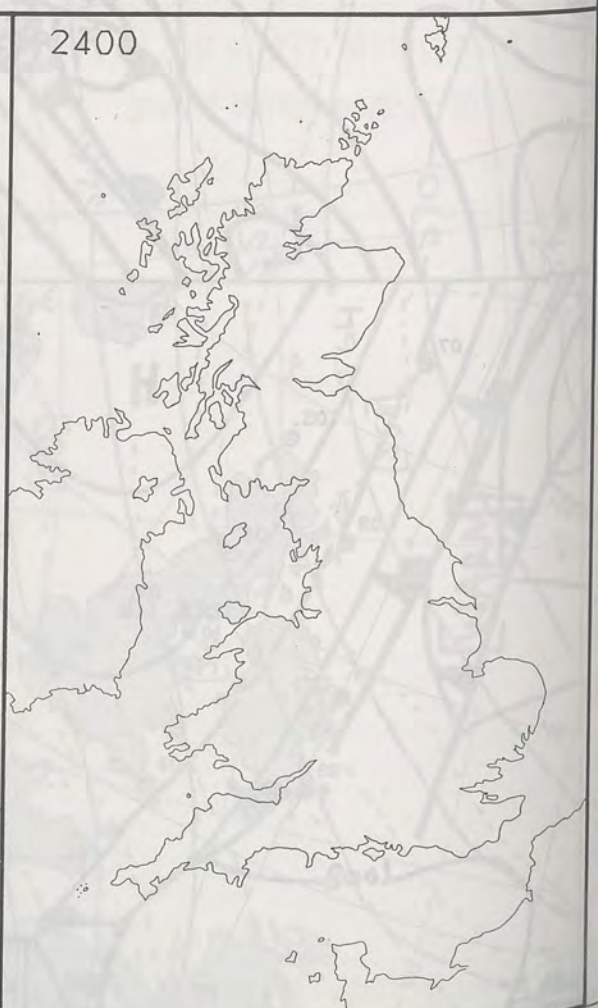


SIGNIFICANT WEATHER CHARTS

1800

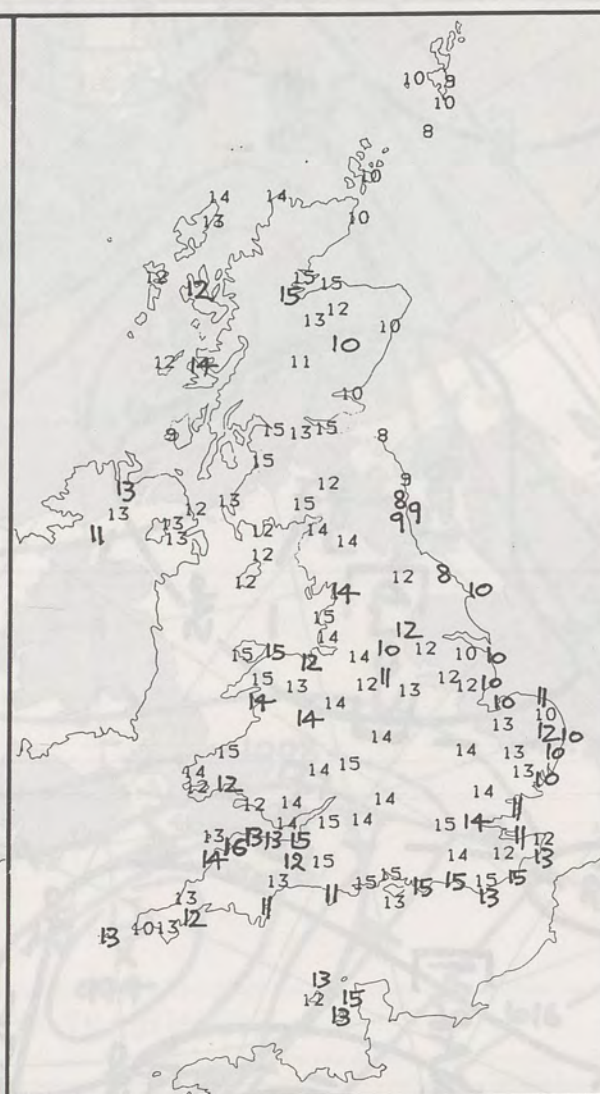


2400





NIGHT MINIMUM TEMPERATURE (°C)
For 12-hour period ending
0900 ON 27 APR 91



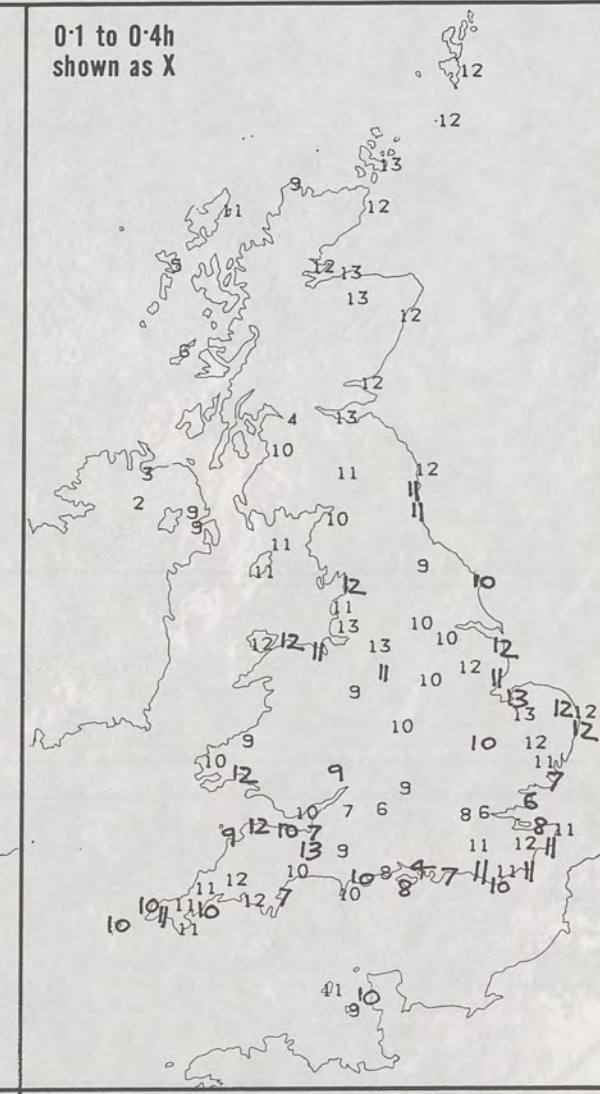
DAY MAXIMUM TEMPERATURE (°C)
For 12-hour period ending
2100 ON 27 APR 91



RAINFALL (mm)
For 12-hour period ending
0900 ON 27 APR 91



RAINFALL (mm)
For 12-hour period ending
2100 ON 27 APR 91



SUNSHINE (hours)
Dawn to dusk
27 APR 91

EXTREMES FOR SATURDAY 27TH APRIL 1991

Highest maximum	: 16.2°C Saunton Sands (Devon)
Lowest maximum	: 7.6°C St Abbs Head (Borders)
Lowest minimum	: -3.0°C Glenlivet (Grampian)
Lowest grass minimum	: -6.7°C Yeovilton (Nr Yeovil)
Most rain (24 hours from 0900 GMT)	: 2.8 mm Corgary (Co. Fermanagh)
Most sun	: 13.5 hours Kirkwall (Orkney)

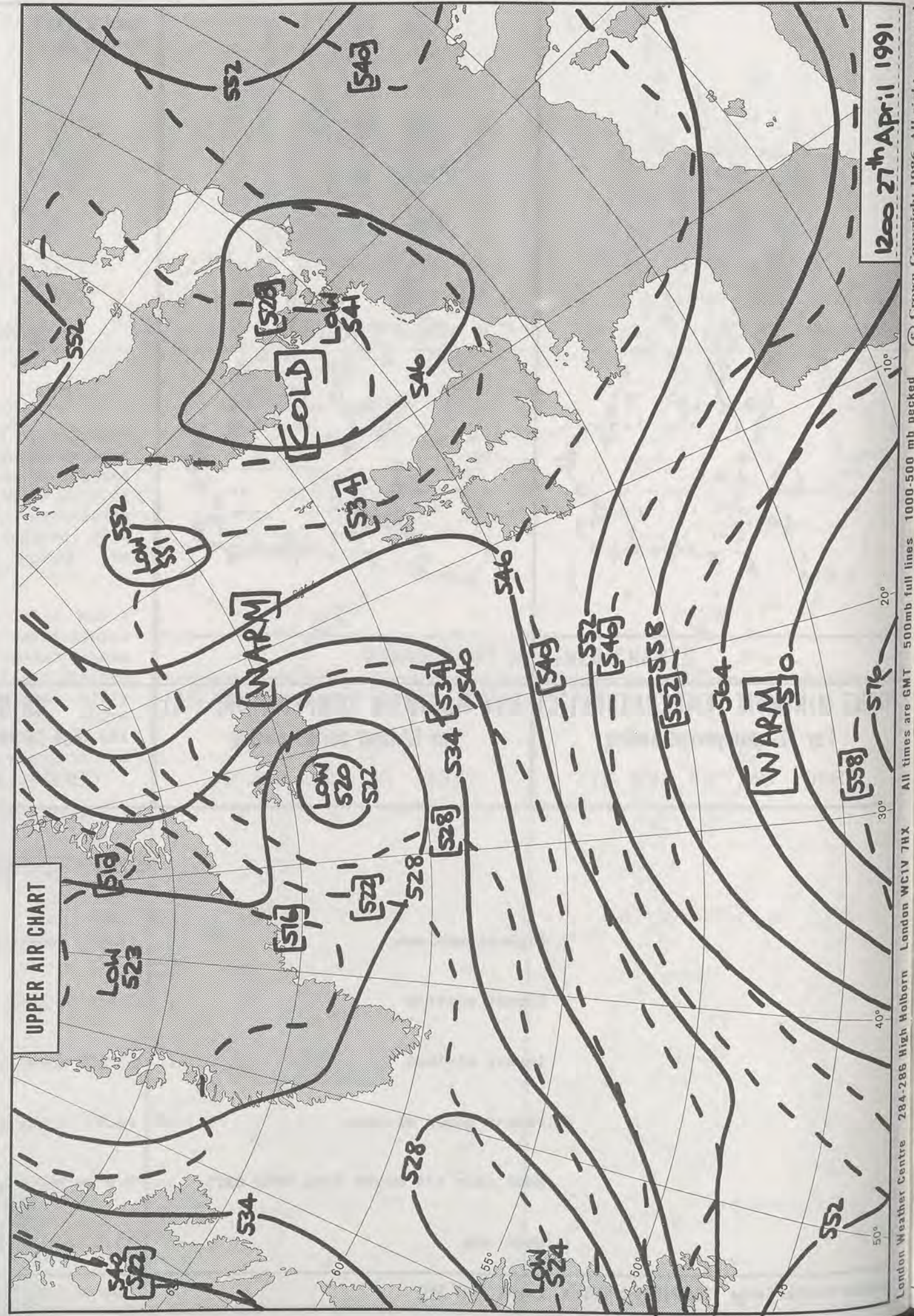
**DAILY
WEATHER
SUMMARY**



© Crown Copyright 1986
All rights reserved



0400 IR 27/4/91



1200 27th April 1991

10° 20° 30° 40° 50°

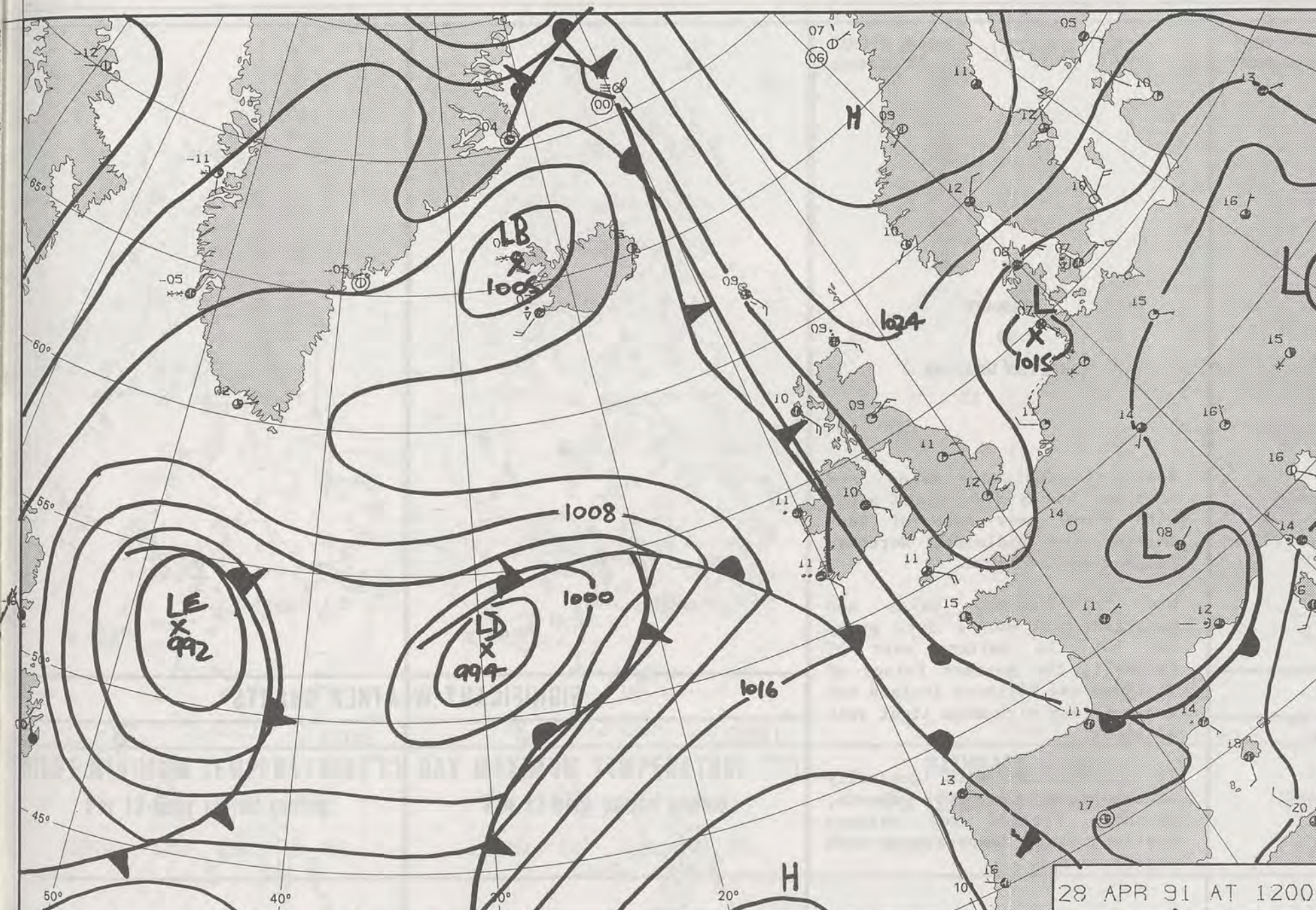
London Weather Centre 284-286 High Holborn London WC1V 7HX

© Crown Copyright 1986 All rights reserved

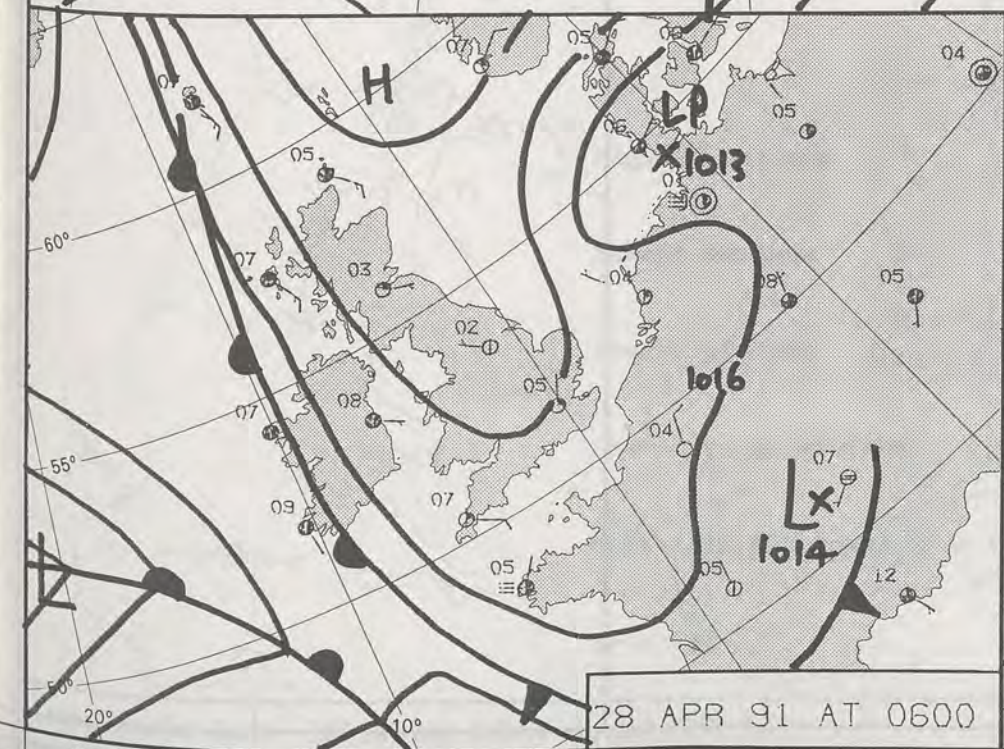
500mb full lines 1000-500 mb pecked

London Weather Centre 284-286 High Holborn London WC1V 7HX

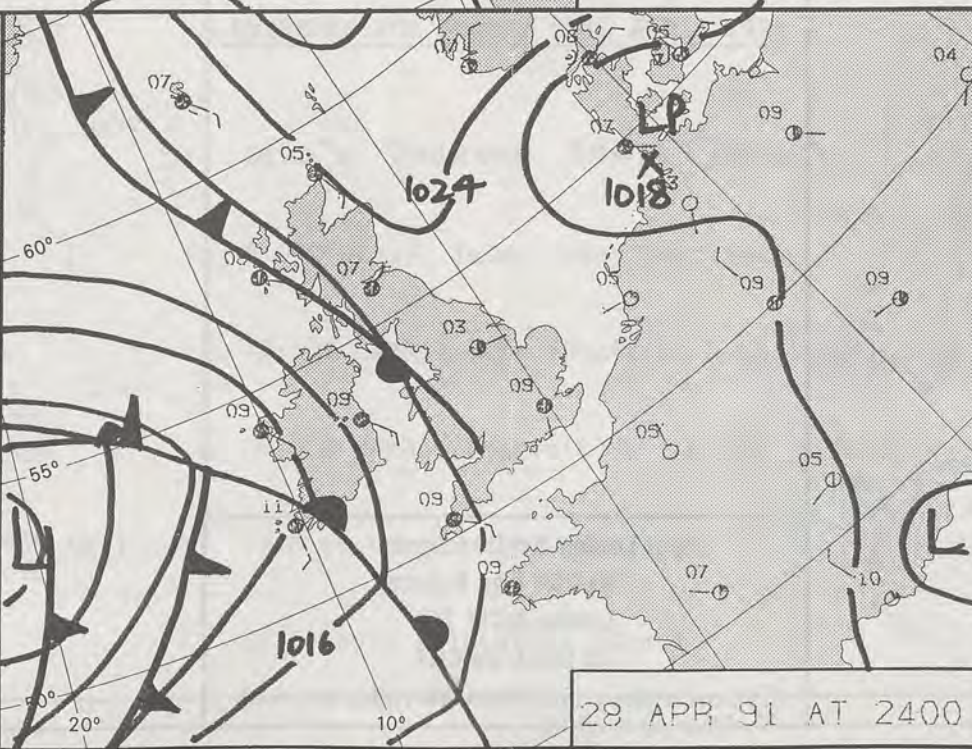
Printed in the UK for HMSO. Dd 8146371 C10 3/91 9385 9590



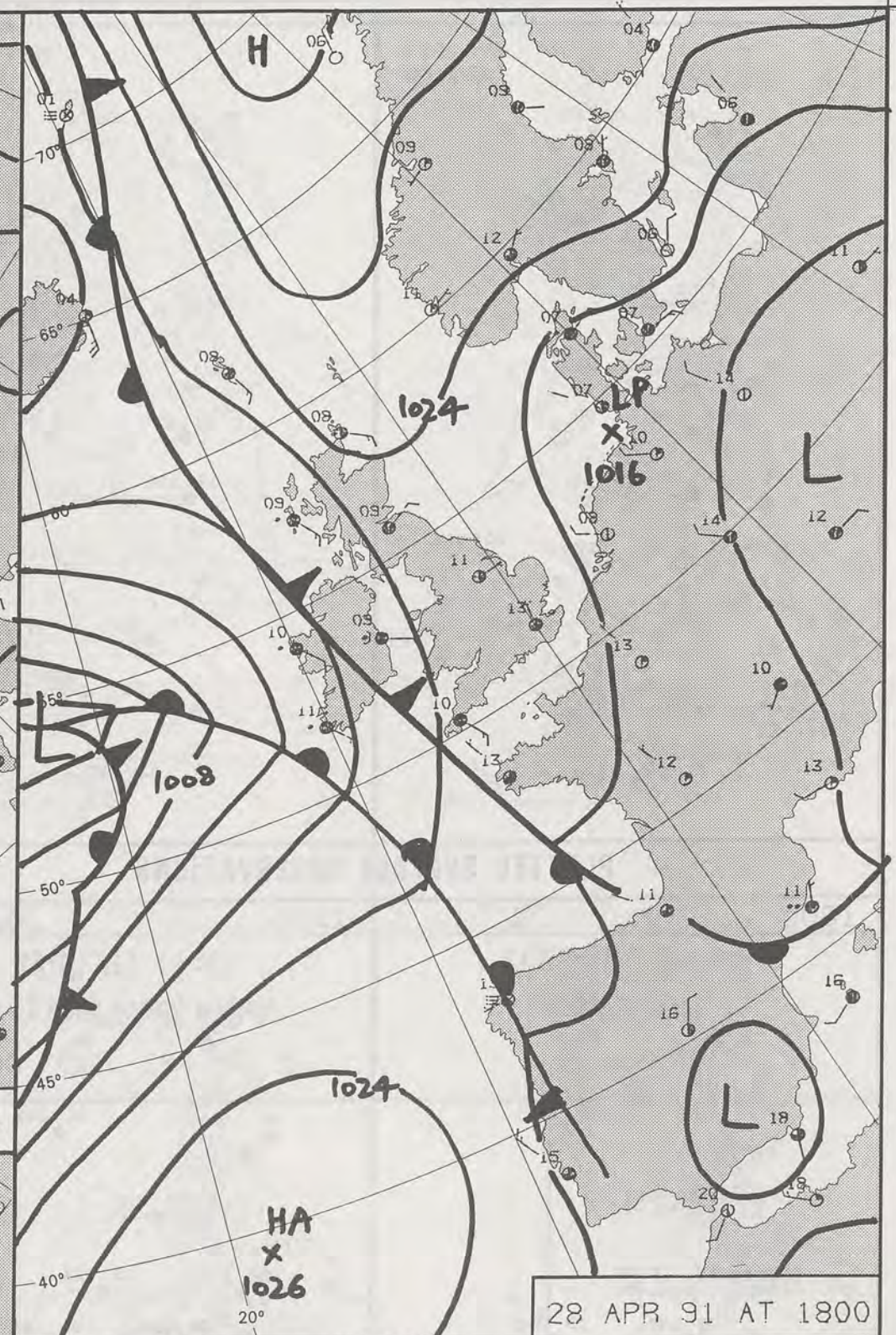
28 APR 91 AT 1200



28 APR 91 AT 0600



28 APR 91 AT 2400



28 APR 91 AT 1800

DUPLICATE ALSO
DAILY WEATHER SUMMARY
NOT FOR LOANFOR



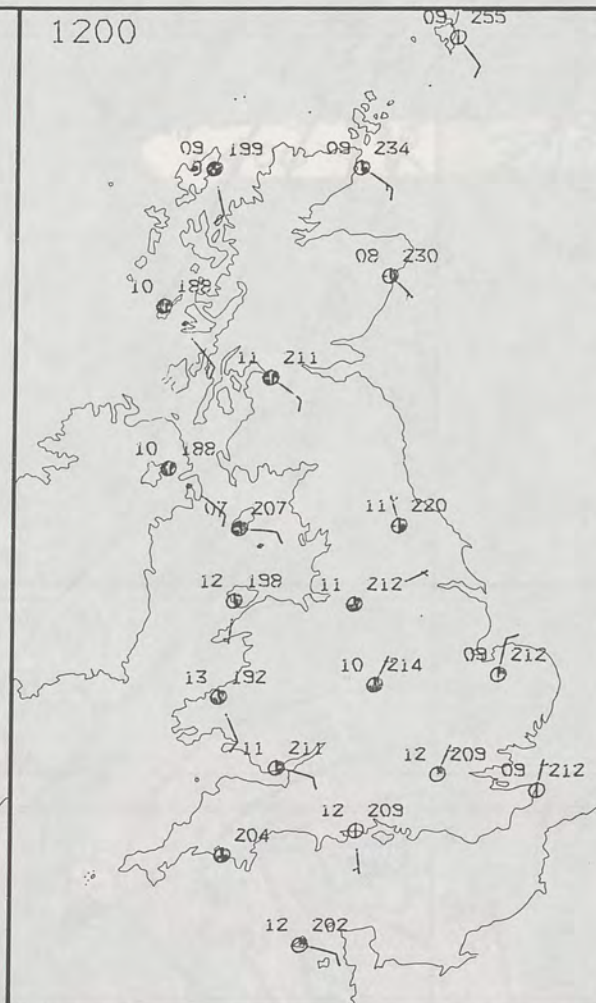
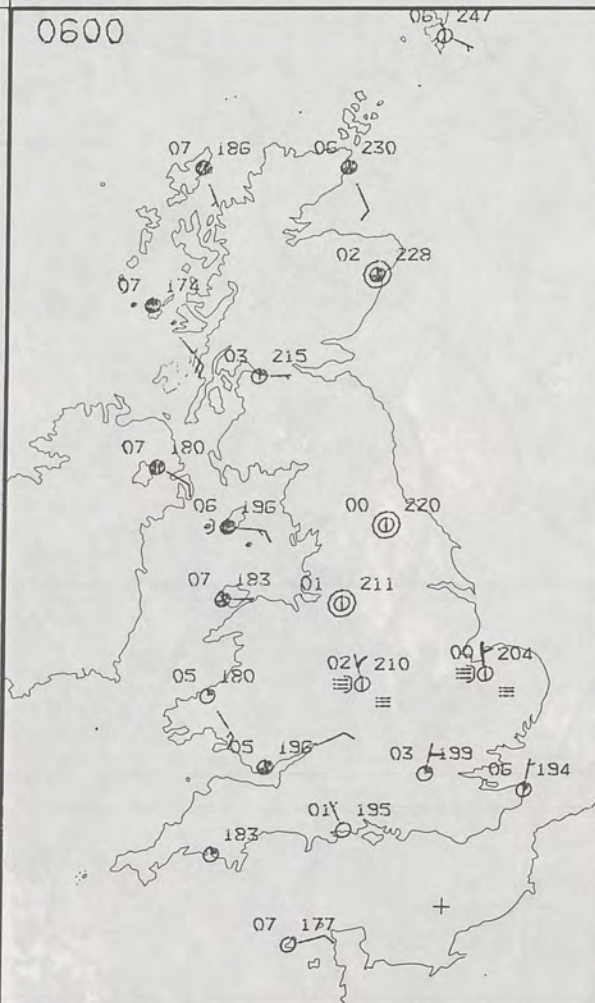
SUNDAY 28 APRIL 1991

Warm front Cold front Occlusion

London Weather Centre 284-286 High Holborn London WC1V 7HX

© Crown Copyright All rights reserved

Form File 561



SUNDAY
28 APRIL 1991

SUMMARY
OF
BRITISH WEATHER

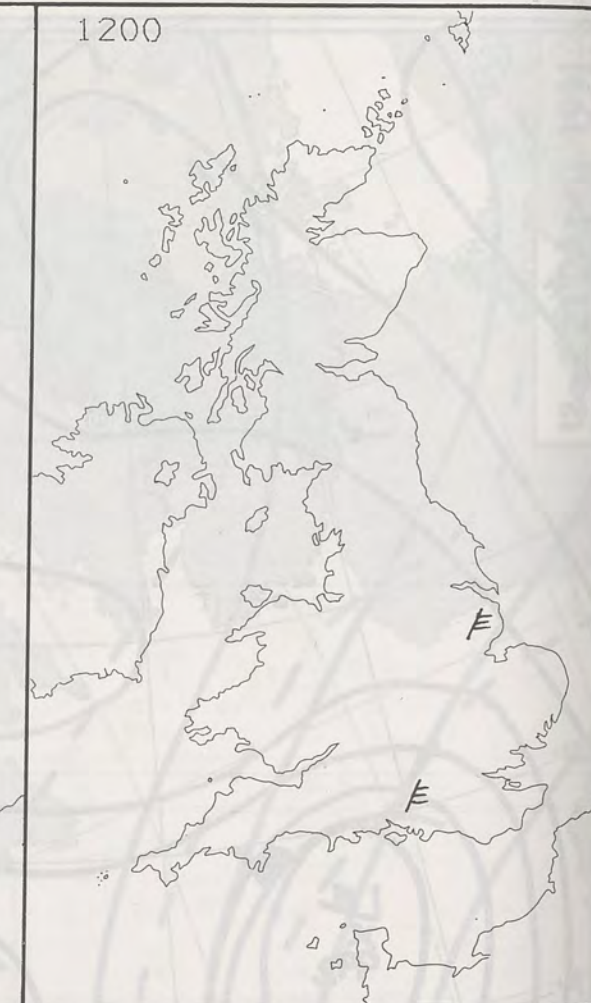
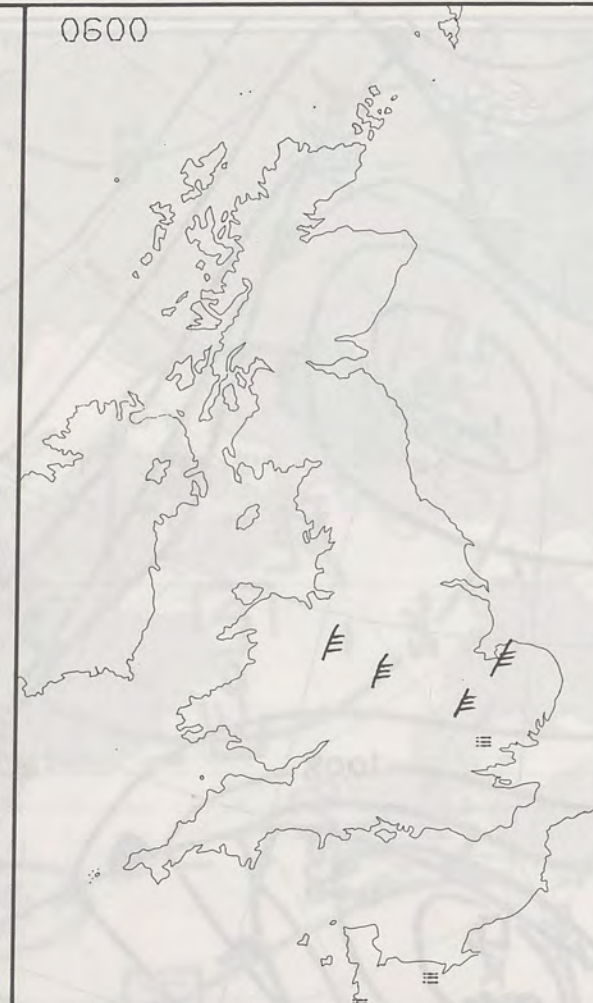
Most of England, Wales and Scotland had a dry, clear night with frost over much of East Anglia, the Midlands, Northern Ireland and Scotland.

Much of England, Wales and Scotland then had a dry, sunny day but the extreme west of Cornwall, the western fringe of Scotland and Northern Ireland had a cloudy day with some light rain at times.

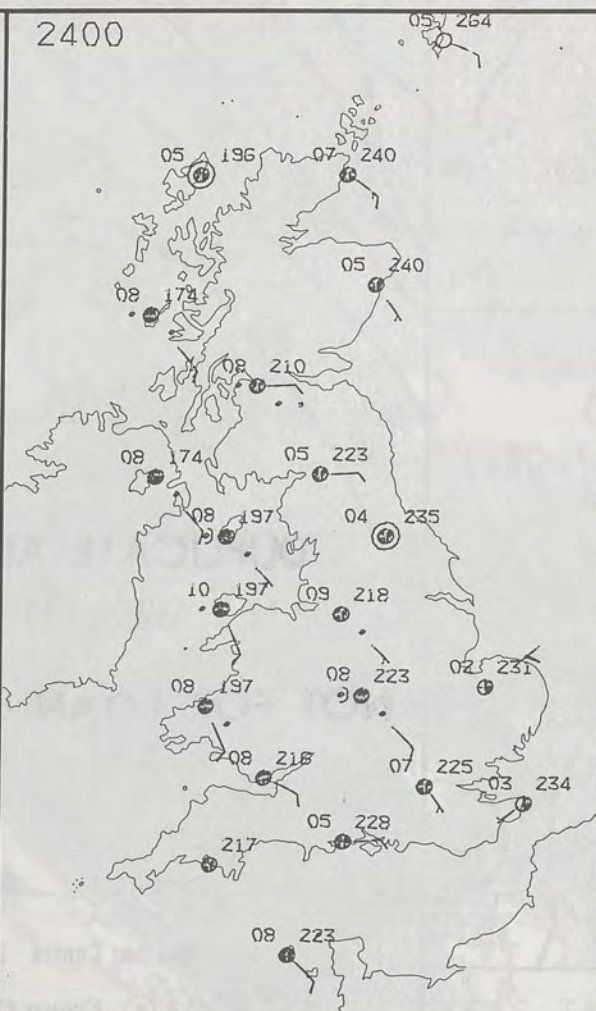
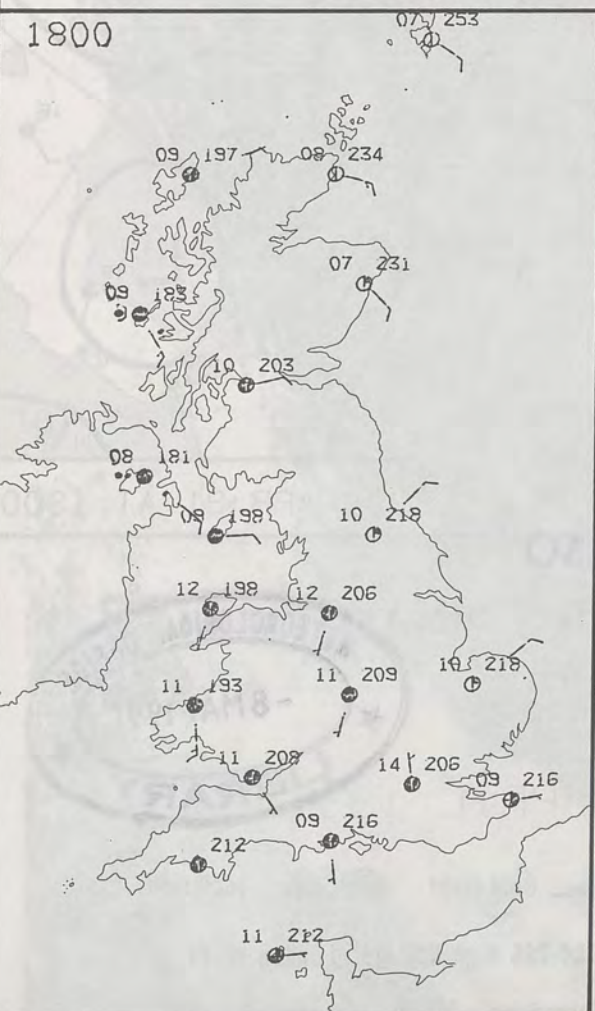
It was rather warm generally except near the east coasts, Northern Ireland and western Scotland where temperatures were nearer normal.

London Weather Centre
284-286 High Holborn
London WC1V 7HX
All times are GMT

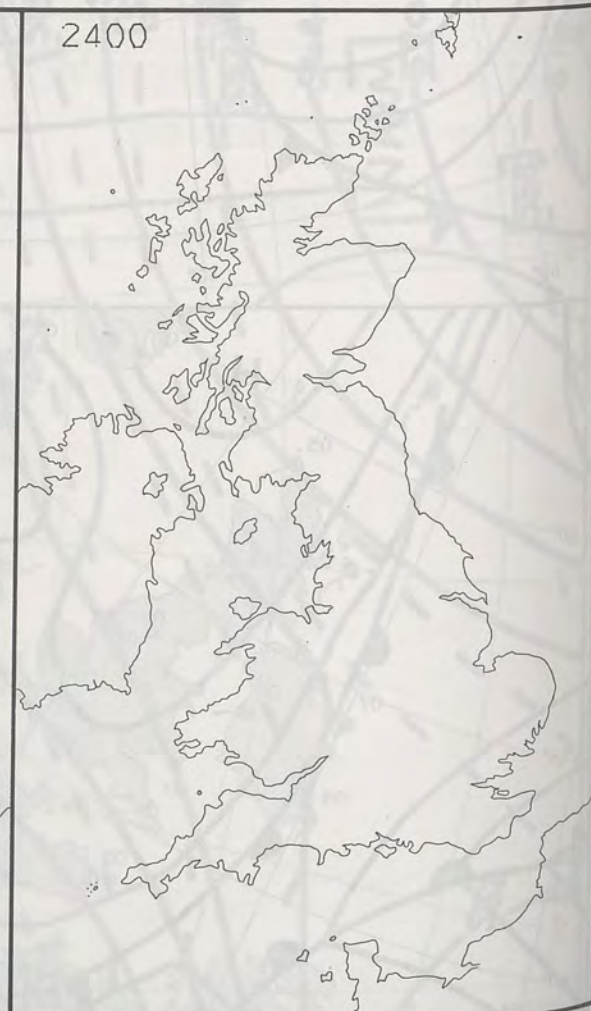
© Crown Copyright 1986 All rights reserved

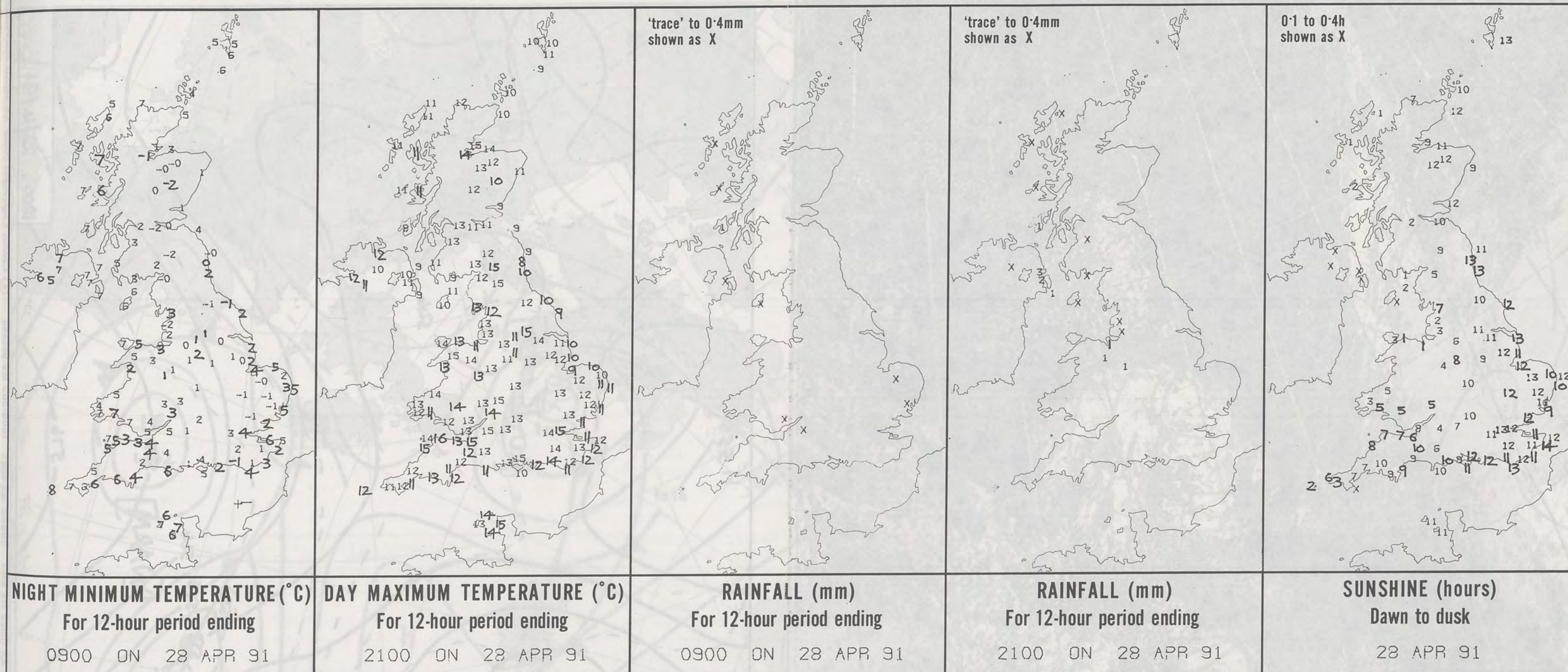


PLOTTED SURFACE OBSERVATIONS



SIGNIFICANT WEATHER CHARTS





EXTREMES FOR SUNDAY 28TH APRIL 1991

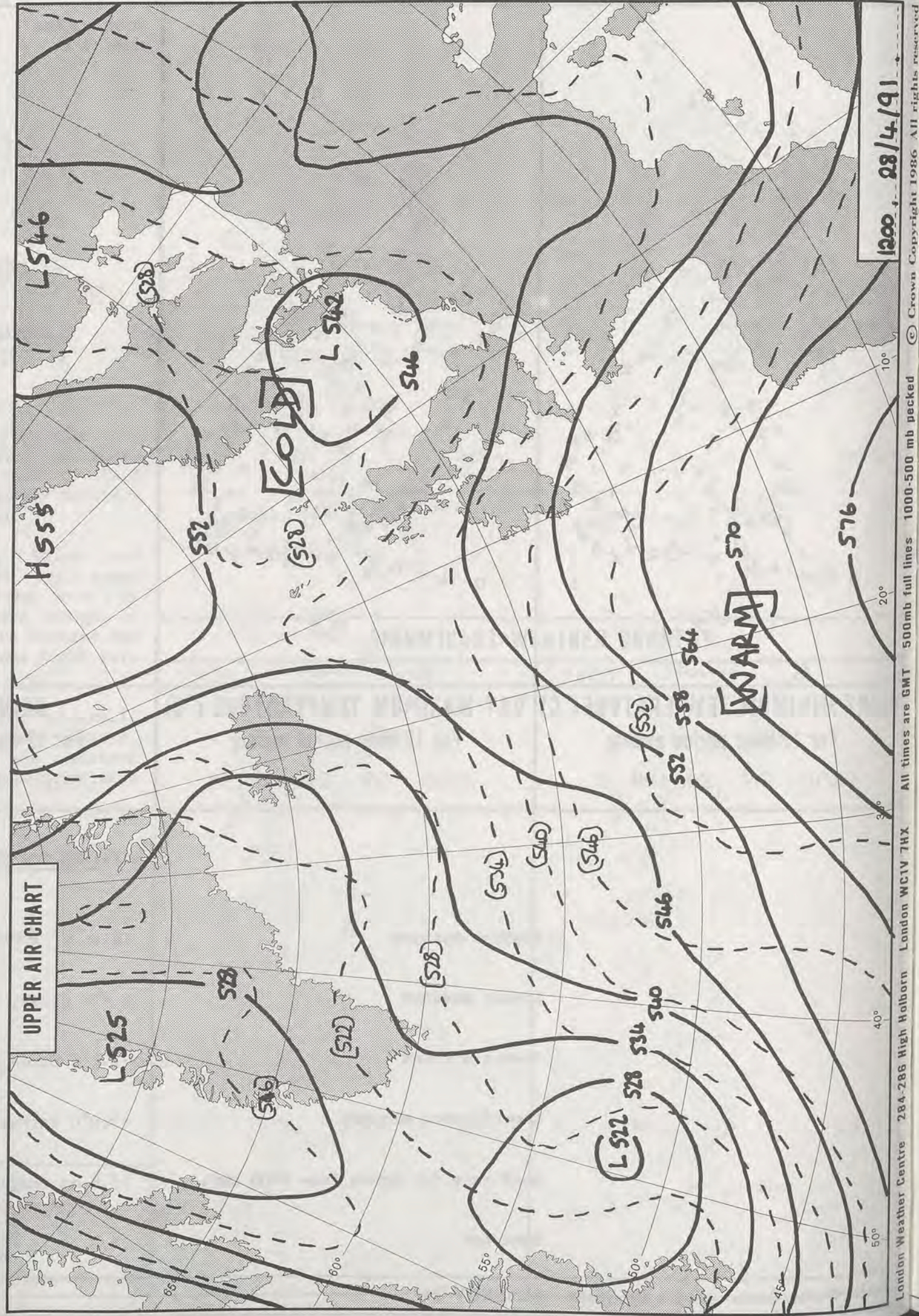
Highest maximum	: 16.0°C SAUNTON SANDS (DEVON)
Lowest maximum	: 8.0°C Orsay, Islay (West Scotland)
Lowest minimum	: -2.1°C Eskdalemuir (Dumfries & Galloway)
Lowest grass minimum	: -9.0°C Marham (Norfolk)
Most rain (24 hours from 0900 GMT)	: 17.8 mm Corgary (Co Fermanagh)
Most sun	: 14.3 hours Folkestone (Kent)

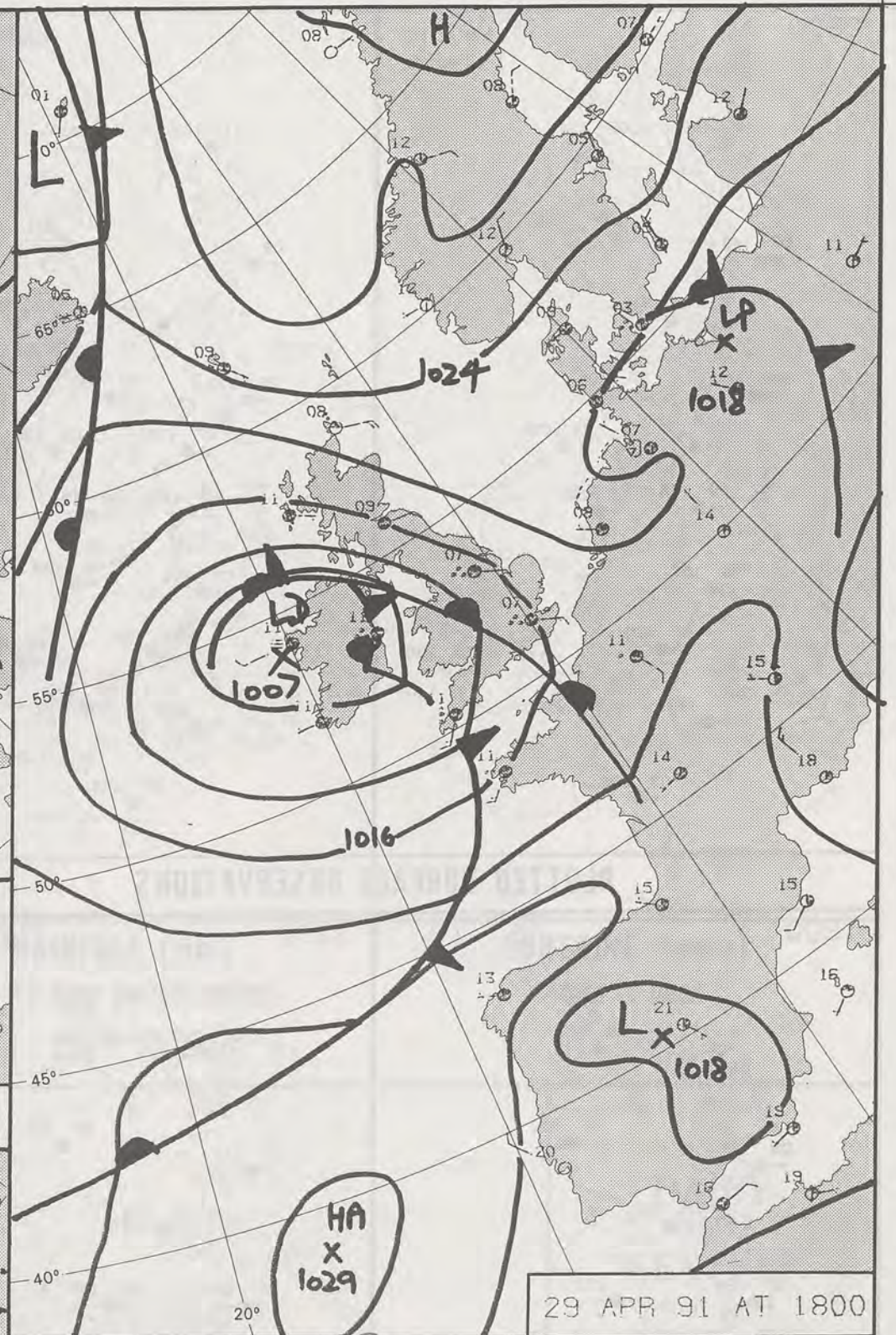

**DAILY
WEATHER
SUMMARY**



© Crown Copyright 1986
All rights reserved

1256 VIS 28/4/91





DUPLICATE ALSO
DAILY WEATHER SUMMARY

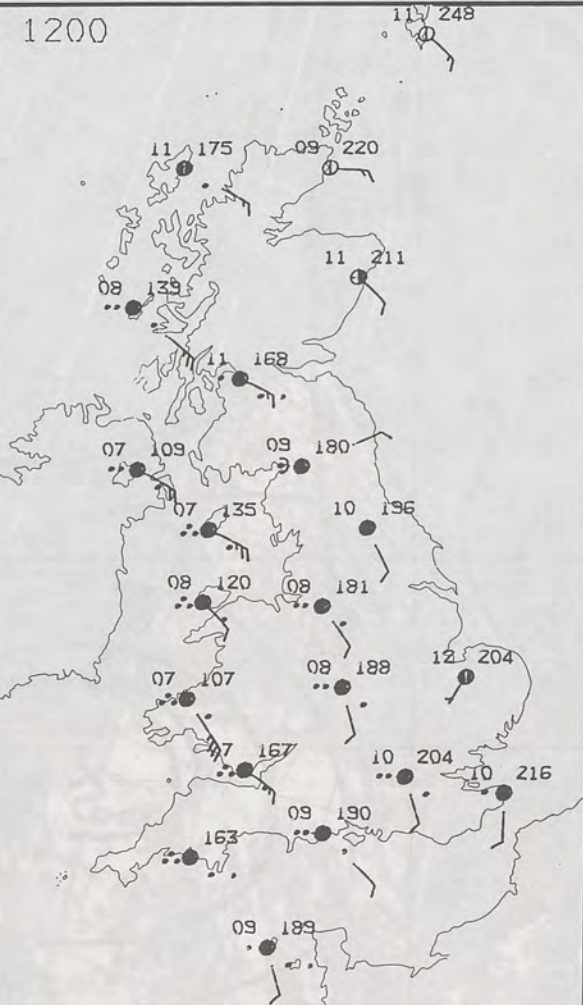
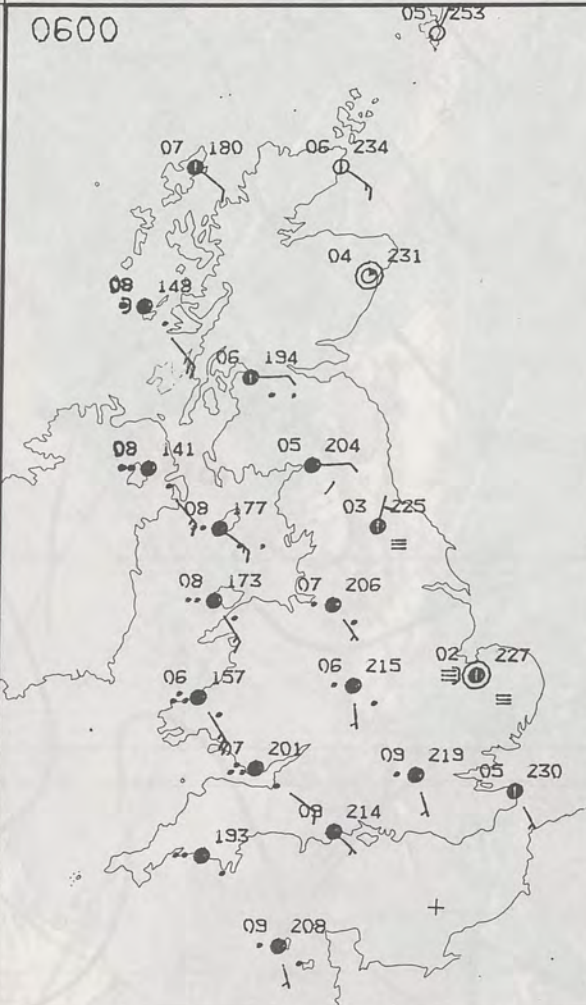
NOT FOR LOAN FOR
MONDAY 29 APRIL 1991

Warm front Cold front Occlusion

London Weather Centre 284-286 High Holborn London WC1V 7HX

© Crown Copyright All rights reserved





MONDAY
29 APRIL 1991

SUMMARY
OF
BRITISH WEATHER

The extreme east of England from east Kent, across East Anglia and coastal parts of northeast England had a clear night with frost and some fog patches. The morning was dry with some sunshine but rain reached Kent and East Anglia in the late afternoon and evening.

Most of England, Wales, Northern Ireland and southwest Scotland had a dull, wet day. By dawn it was raining in all western districts and by the afternoon the rain had spread to the East Midlands and southeast England with heavy rain continuing in many places into the evening.

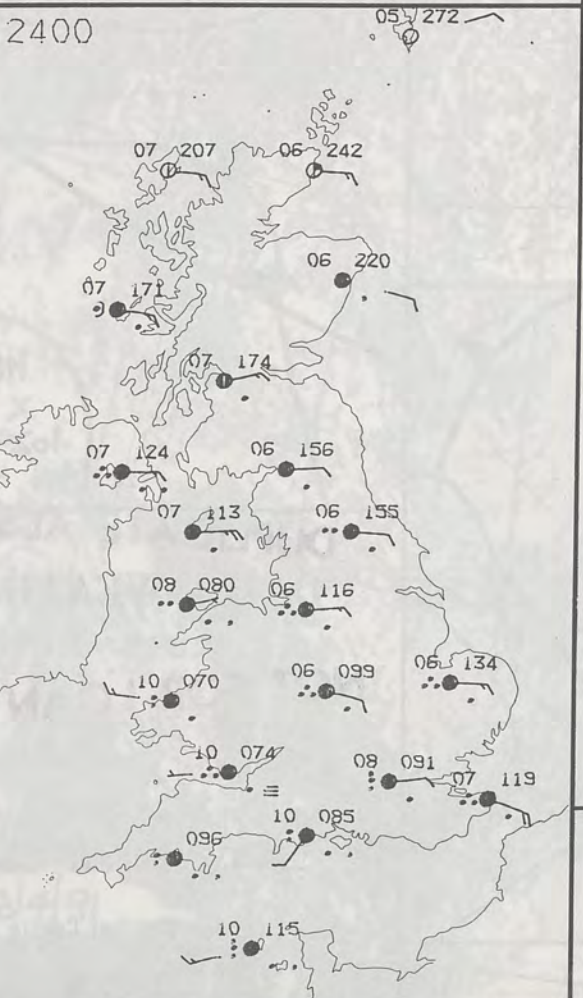
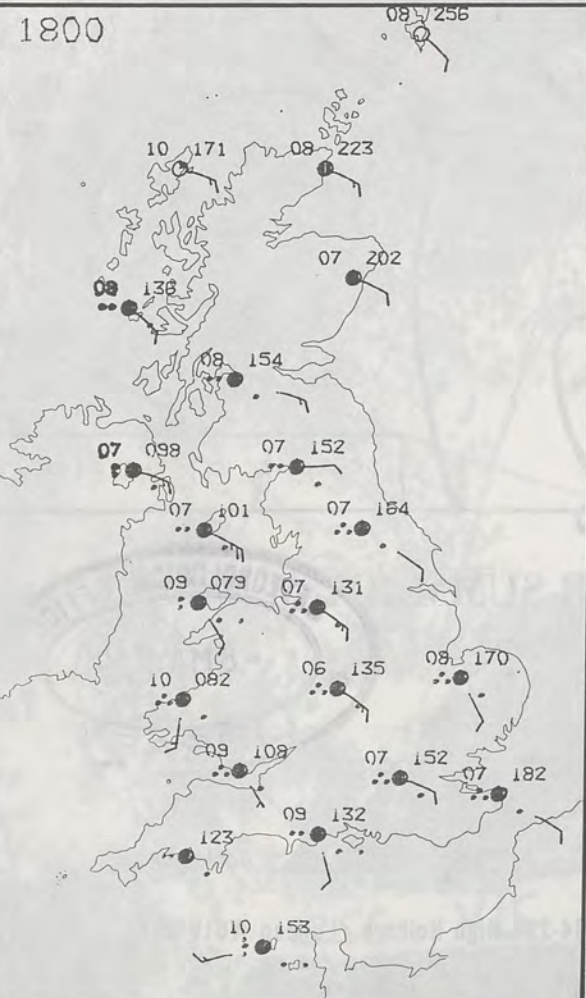
The northeast of Scotland had a dry, sunny day with temperatures above normal in places, but over most of the United Kingdom it was rather cold or cold, especially in central England and Wales.

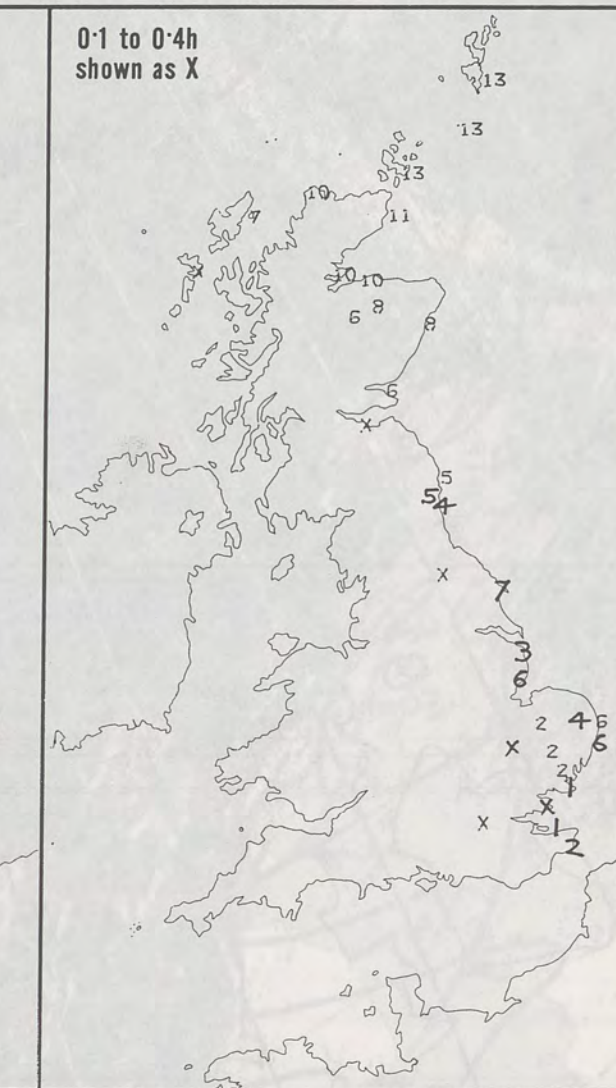
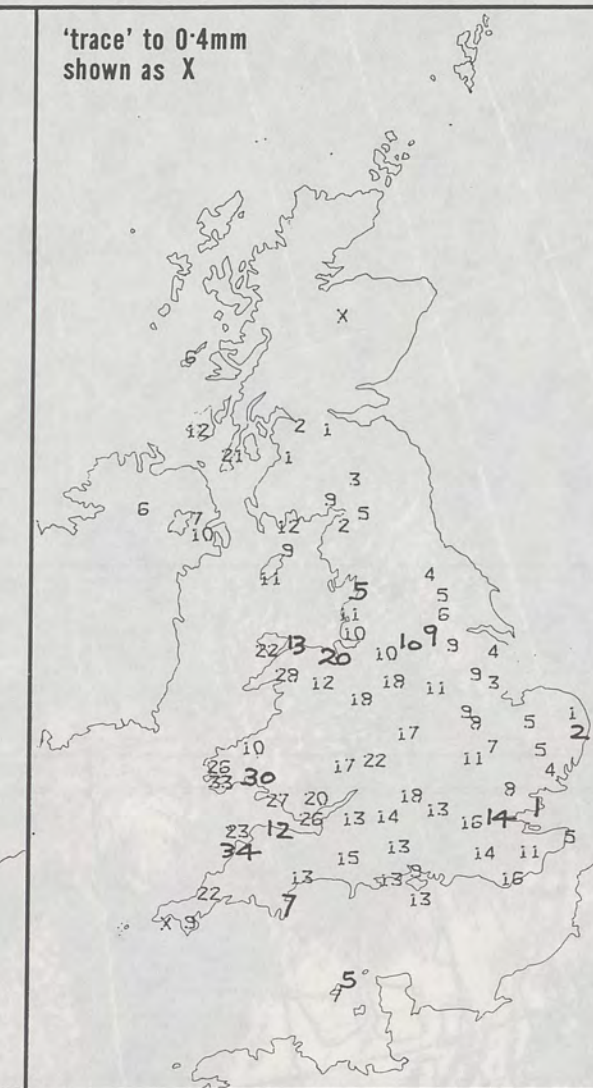
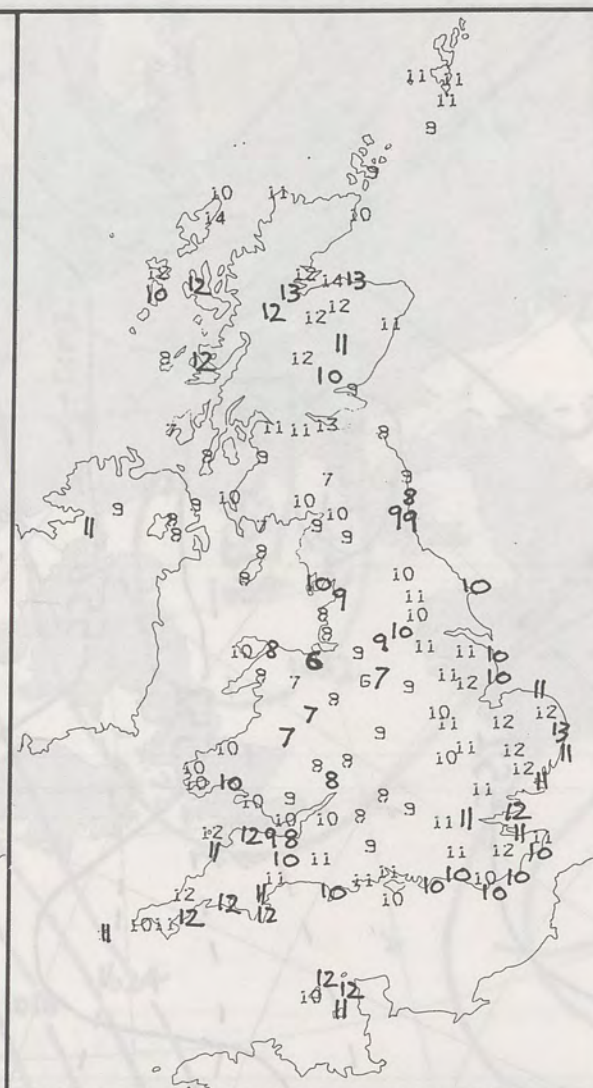
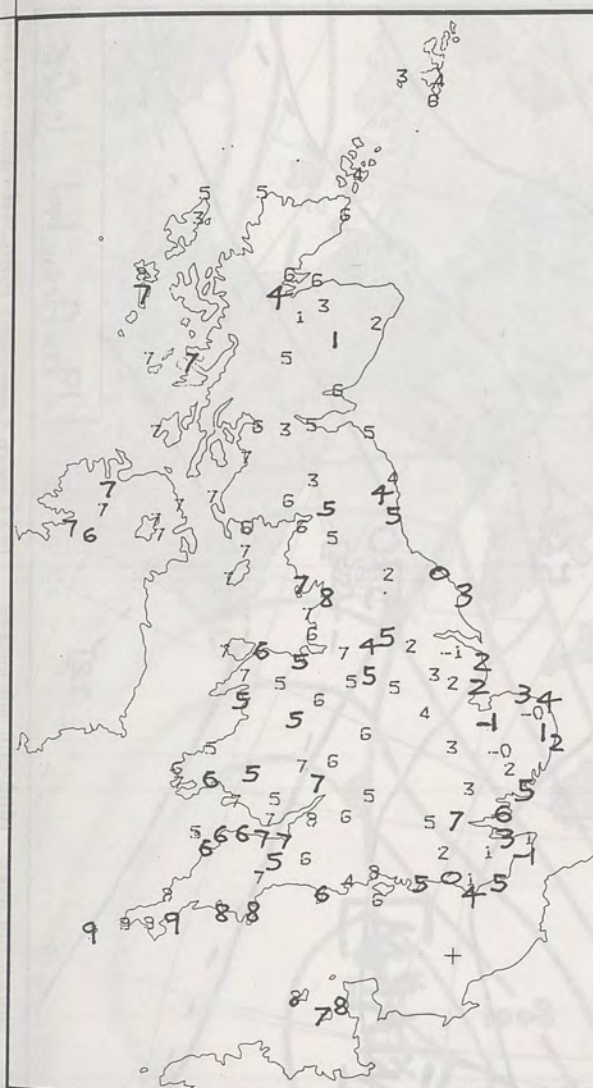
London Weather Centre
284-286 High Holborn
London WC1V 7HX
All times are GMT

© Crown Copyright 1986 All rights reserved



SIGNIFICANT WEATHER CHARTS





NIGHT MINIMUM TEMPERATURE (°C)
For 12-hour period ending
0900 ON 29 APR 91

DAY MAXIMUM TEMPERATURE (°C)
For 12-hour period ending
2100 ON 29 APR 91

RAINFALL (mm)
For 12-hour period ending
0900 ON 29 APR 91

RAINFALL (mm)
For 12-hour period ending
2100 ON 29 APR 91

SUNSHINE (hours)
Dawn to dusk
29 APR 91

EXTREMES FOR MONDAY 29TH APRIL 1991

Highest maximum : 13.9°C Kinloss (Moray Firth)

Lowest maximum : 5.6°C Moel-y-Crio (Clwyd)

Lowest minimum : -0.6°C Marham (Norfolk)

Lowest grass minimum : -6.0°C Honnington (Suffolk)

Most rain (24 hours from 0900 GMT) : 44.8 mm Chinevor (Devon)

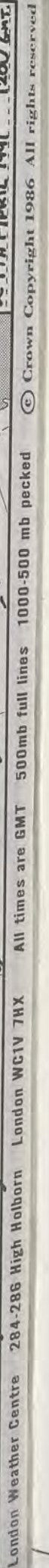
Most sun : 13.4 hours Fair Isle

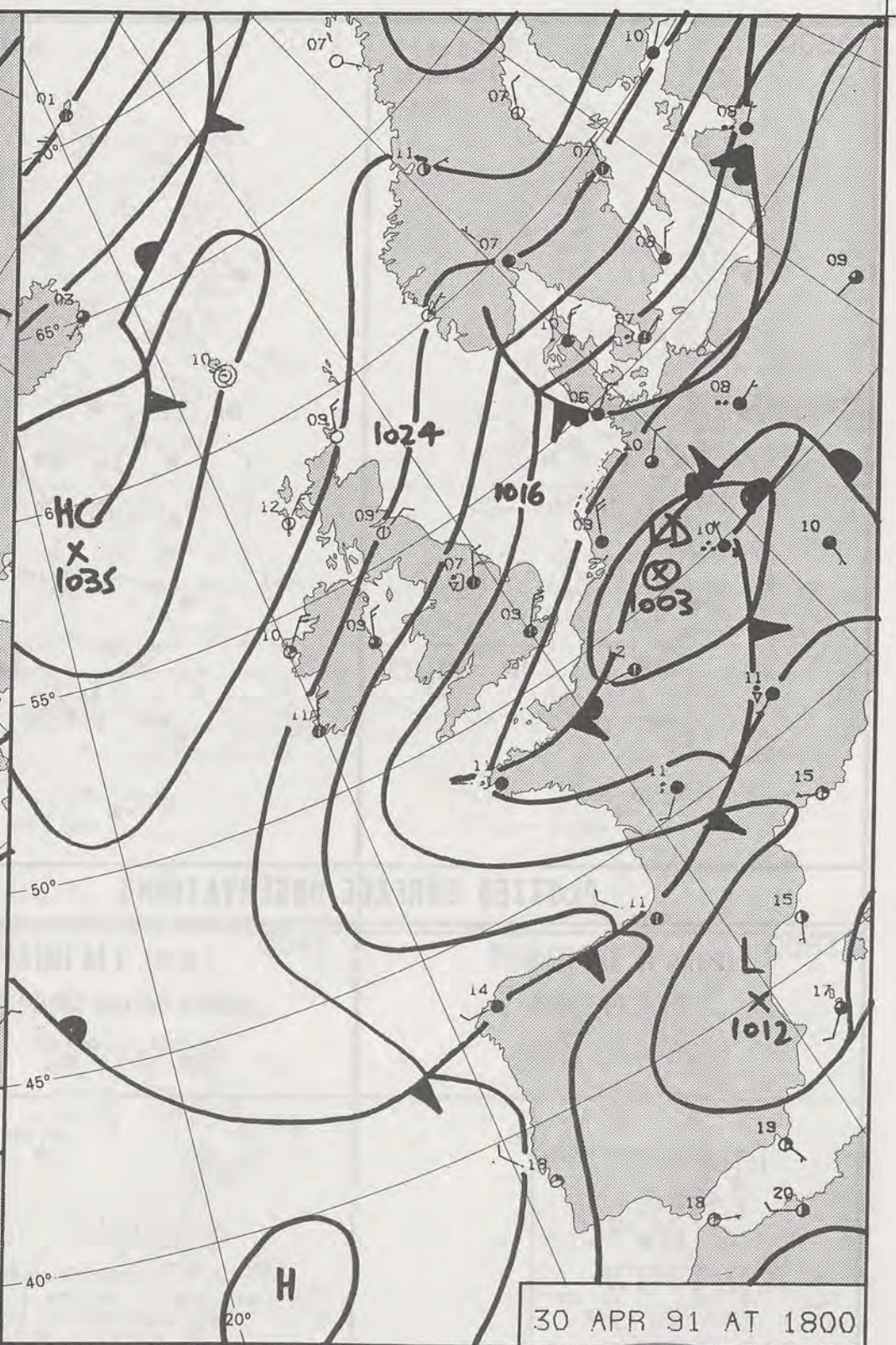
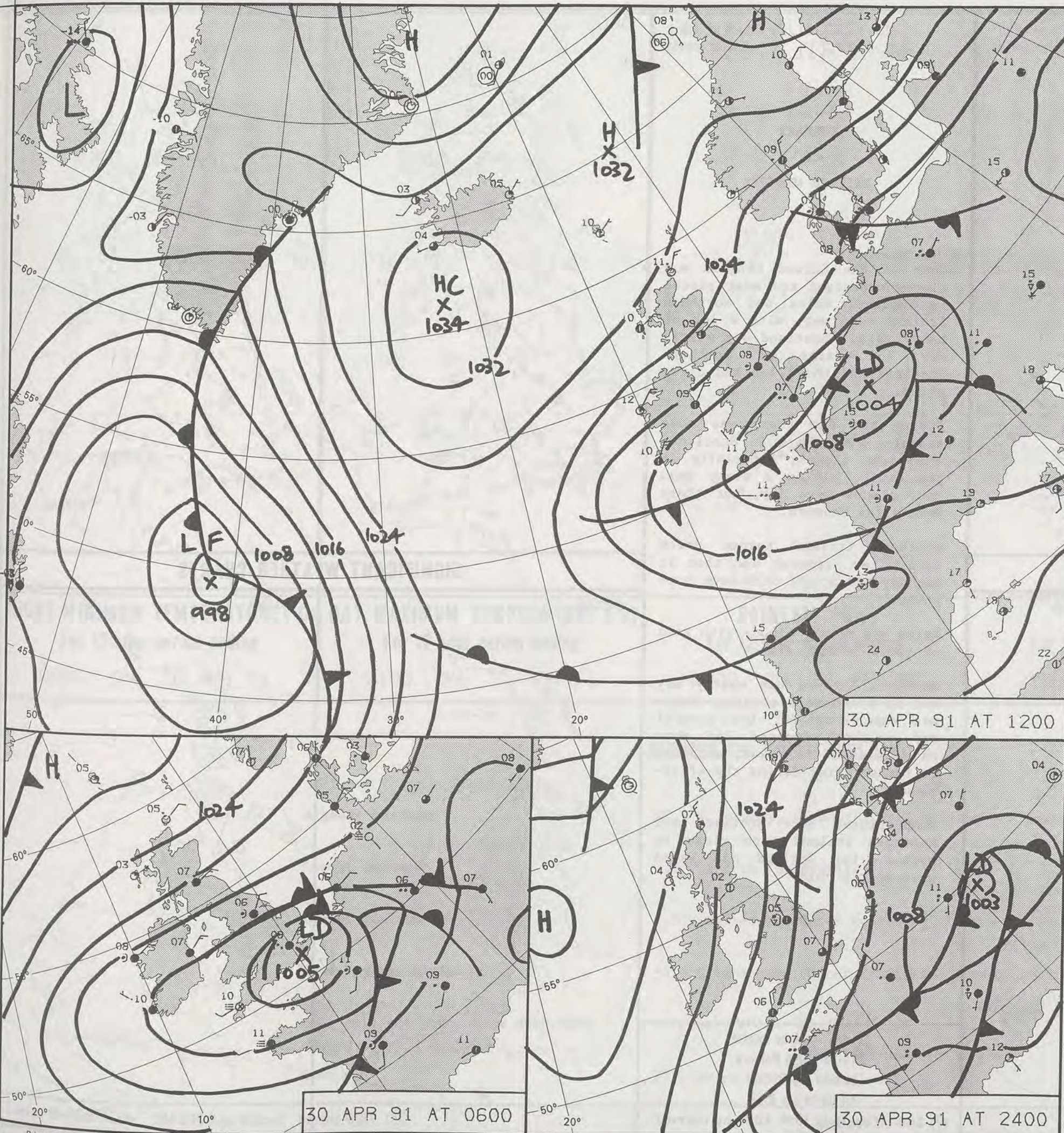
**DAILY
WEATHER
SUMMARY**



© Crown Copyright 1986
All rights reserved

1244 VIS 29/4/91

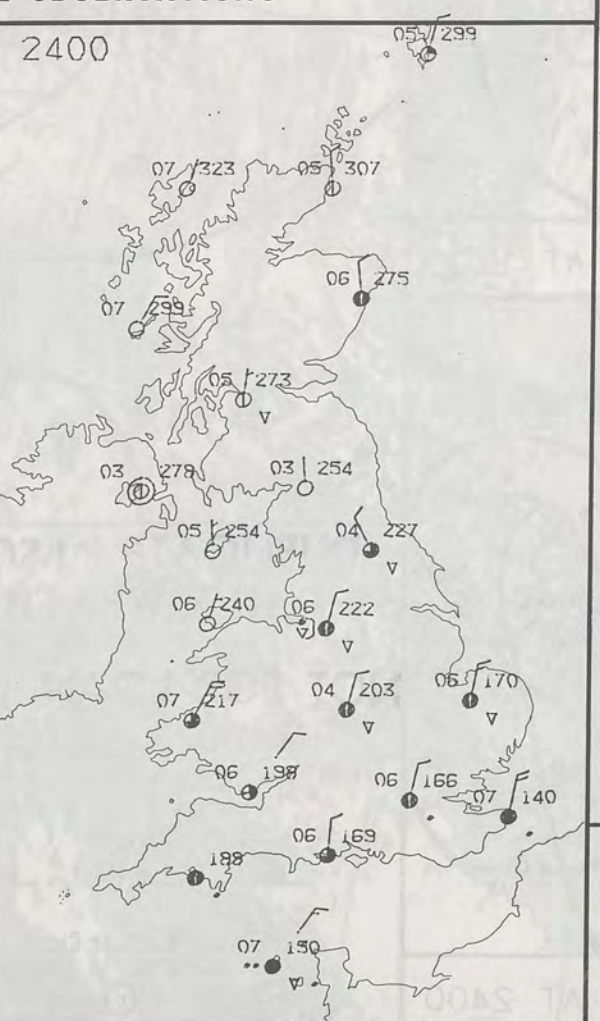
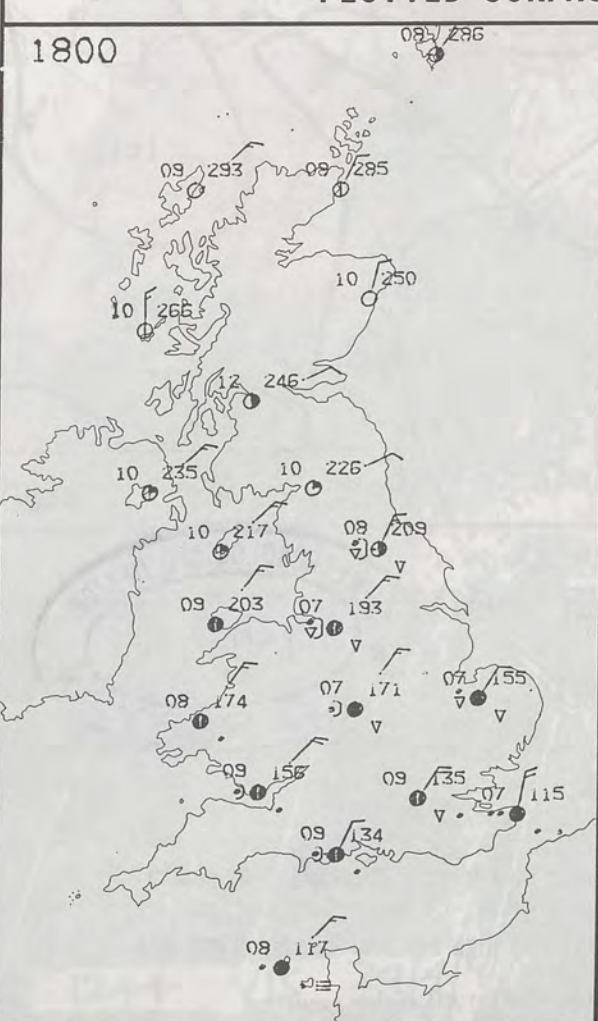
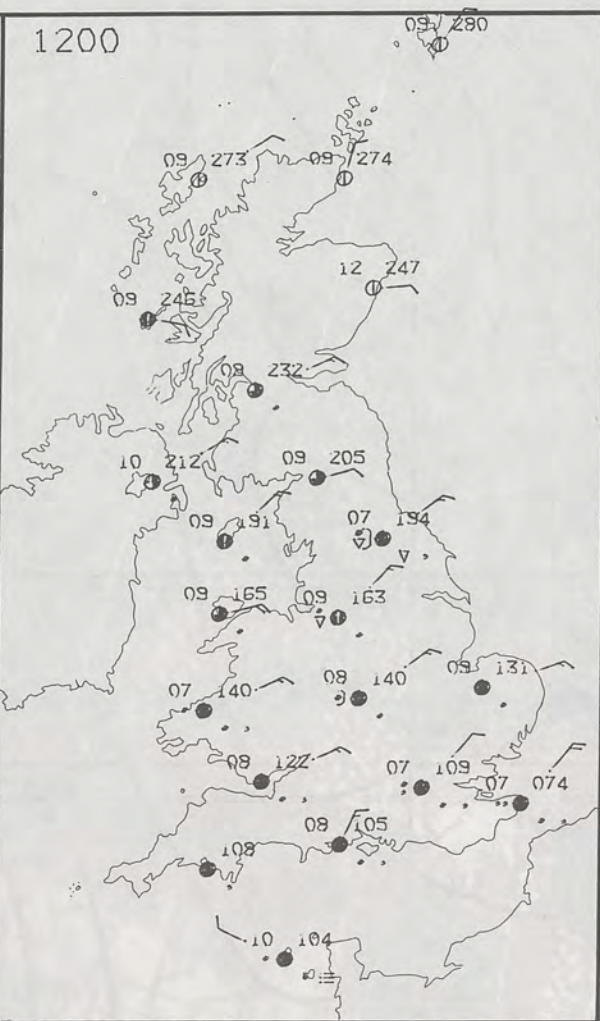
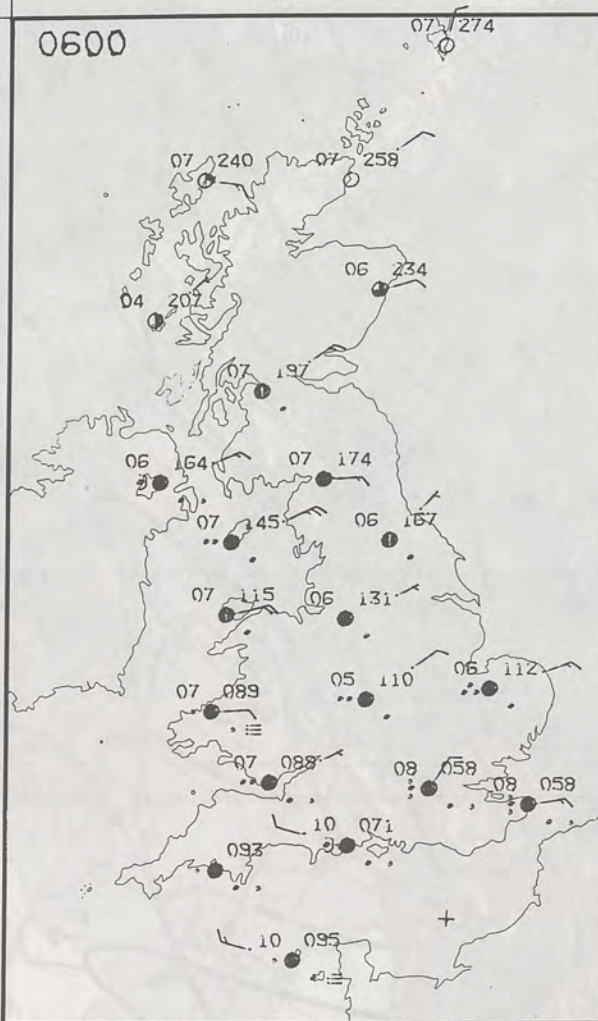




DUPLICATE ALSO
DAILY WEATHER SUMMARY
NOT FOR LOAN FOR
TUESDAY 30 APRIL 1991

London Weather Centre 284-286 High Holborn London WC1V 7HX
© Crown Copyright All rights reserved

14 MAY 1991
METEOROLOGICAL OFFICE
LIBRARY



PLOTTED SURFACE OBSERVATIONS

TUESDAY
30 APRIL 1991

SUMMARY
OF
BRITISH WEATHER

Much of the United Kingdom was cloudy overnight and most places in England, Wales and Northern Ireland were wet, with a lot of heavy rain. Scotland was mostly dry and parts of northern Scotland and the Isles had clear skies.

During the day there was some sunshine everywhere in Scotland, with some places, especially in the north, having a sunny day. Most places were dry, but there were a few showers.

Northern Ireland turned drier soon after daybreak and then it was dry and bright with some sunshine.

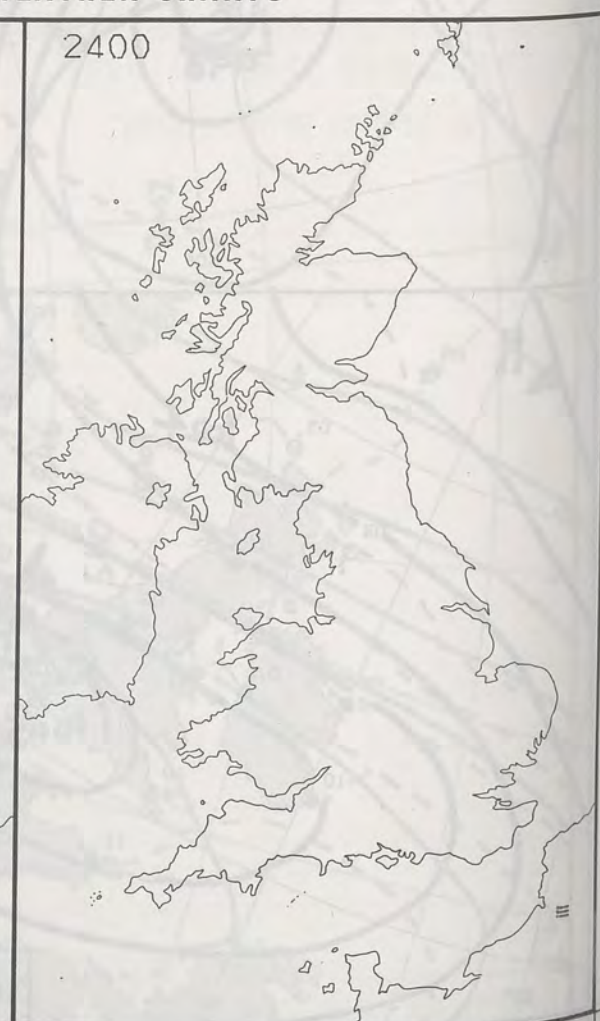
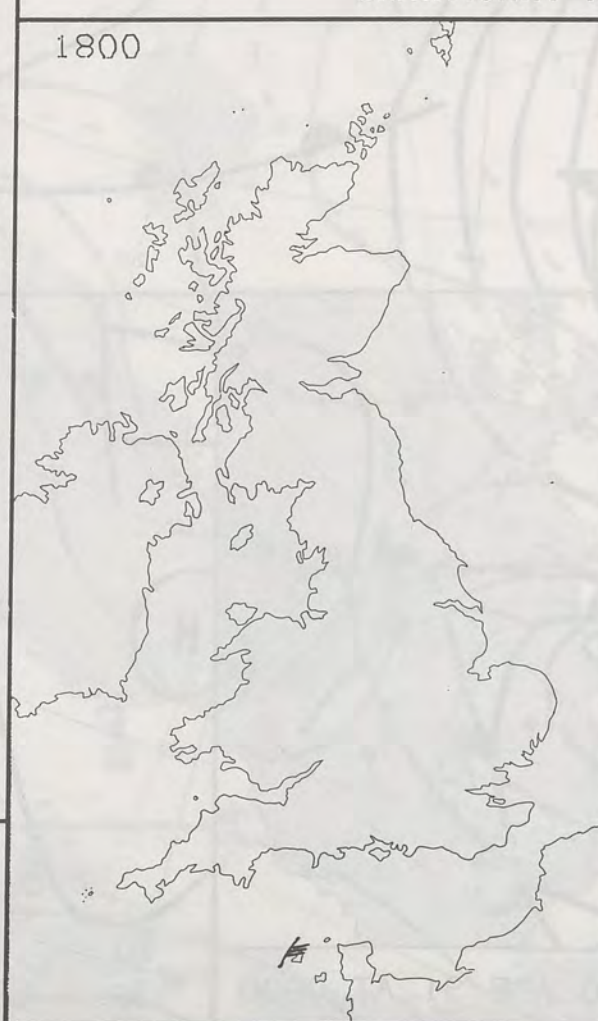
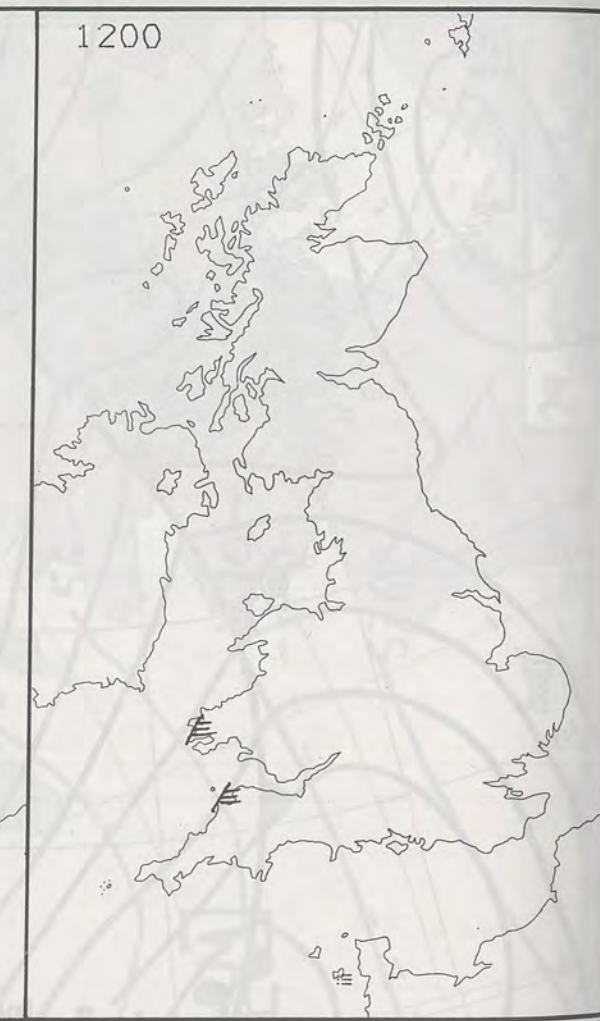
Wales was mainly cloudy with rain at times in most places.

Northern England was mostly dry and in the border counties there was some sunshine, but central and southern England had more rain, some of it heavy, although it turned drier during the afternoon.

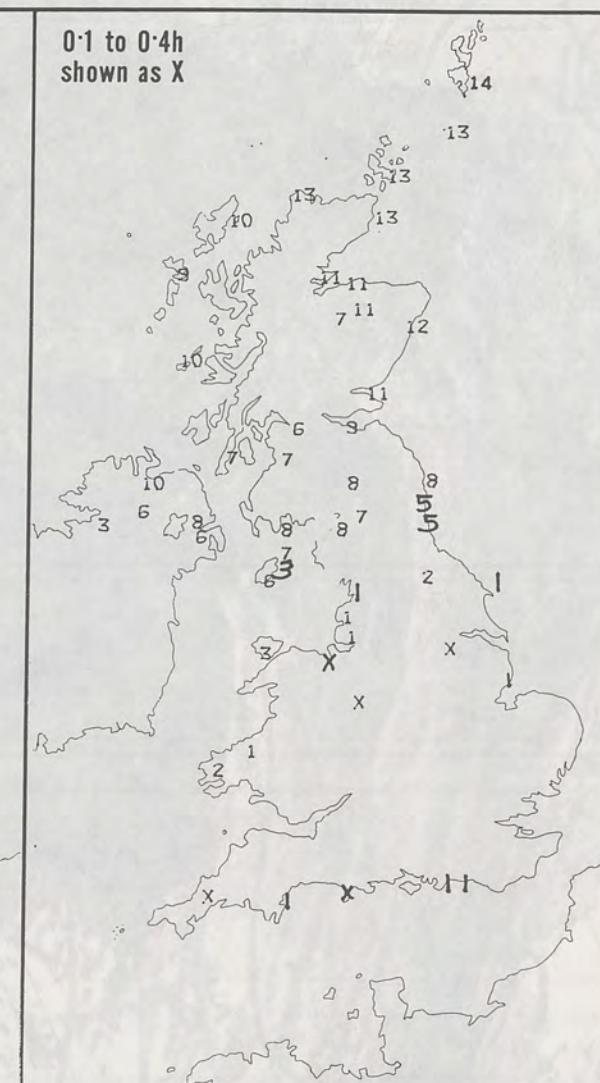
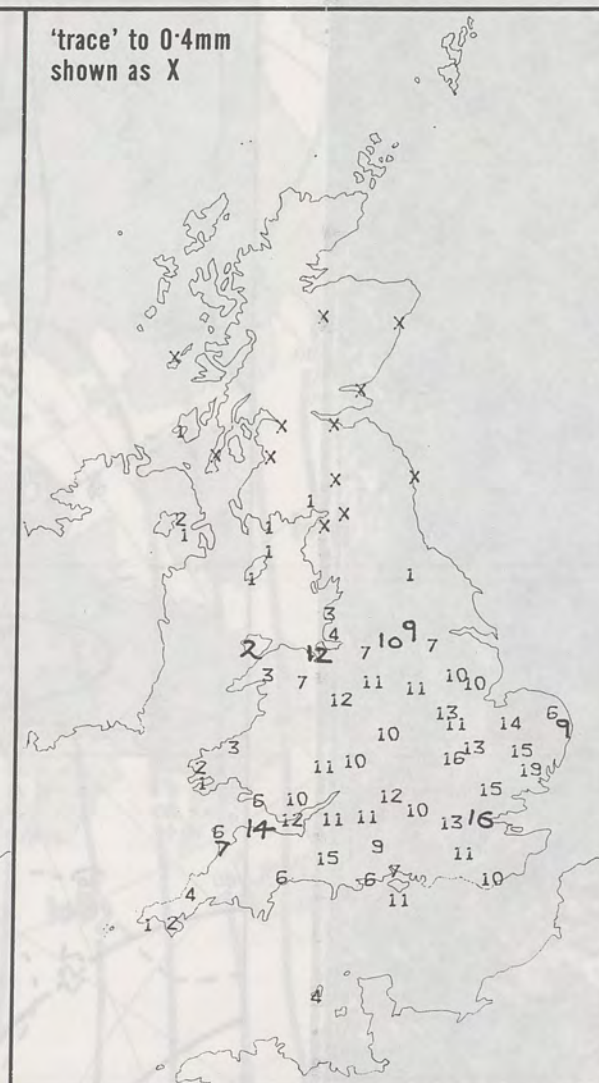
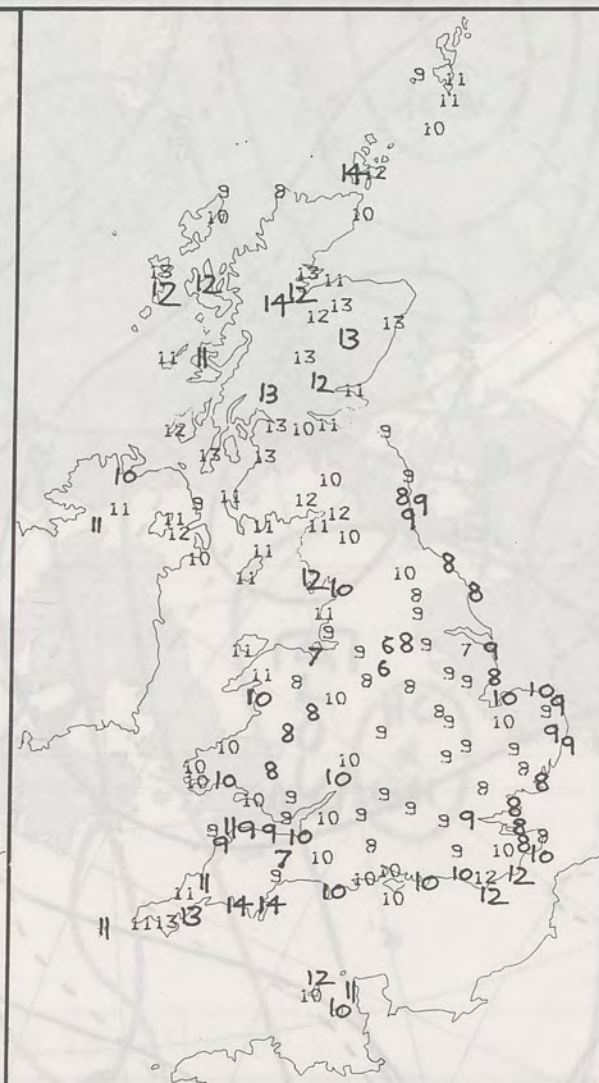
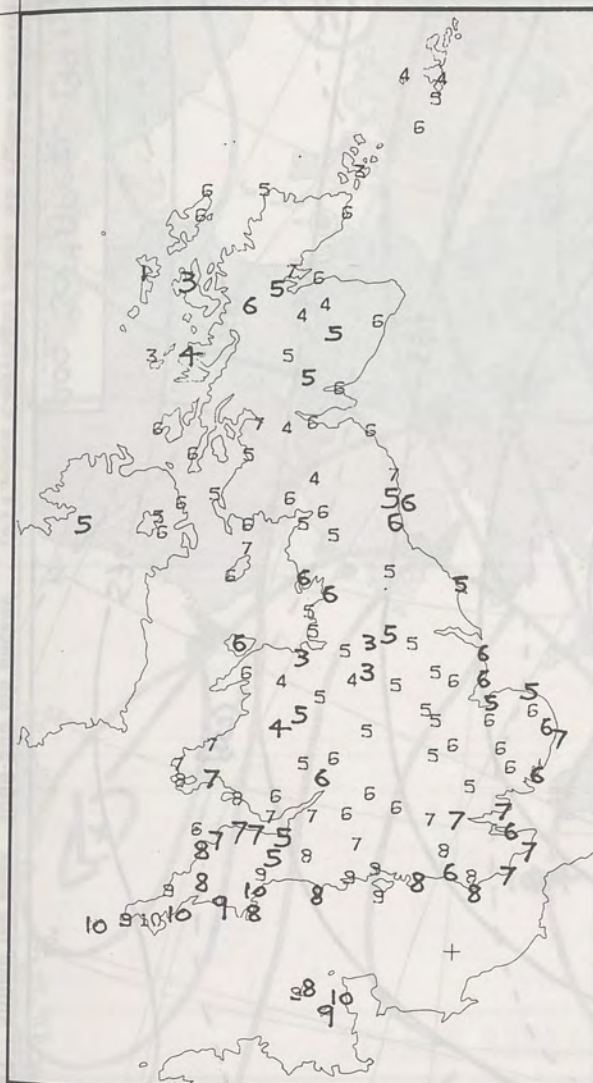
Temperatures over Scotland and Northern Ireland were close to normal, but England and Wales were mostly cold.

London Weather Centre
284-286 High Holborn
London WC1V 7HX
All times are GMT

© Crown Copyright 1986 All rights reserved



SIGNIFICANT WEATHER CHARTS



NIGHT MINIMUM TEMPERATURE (°C)
For 12-hour period ending
0900 ON 30 APR 91

DAY MAXIMUM TEMPERATURE (°C)
For 12-hour period ending
2100 ON 30 APR 91

RAINFALL (mm)
For 12-hour period ending
0900 ON 30 APR 91

RAINFALL (mm)
For 12-hour period ending
2100 ON 30 APR 91

SUNSHINE (hours)
Dawn to dusk
30 APR 91

EXTREMES FOR TUESDAY 30TH APRIL 1991

Highest maximum : 13.8°C Torquay, Plymouth, Fort William and Rackwick/Orkney

Lowest maximum : 5.8°C Buxton (Derbyshire)

Lowest minimum : 1.5°C Benbecula (Outer Hebrides)

Lowest grass minimum : -5.6°C Benbecula (Outer Hebrides)

Most rain (24 hours from 0900 GMT) : 14.1 mm ANVIL GREEN (KENT)

Most sun : 13.7 hours Lerwick (Shetland)

**DAILY
WEATHER
SUMMARY**



© Crown Copyright 1986
All rights reserved

1410 VIS 30/49/

