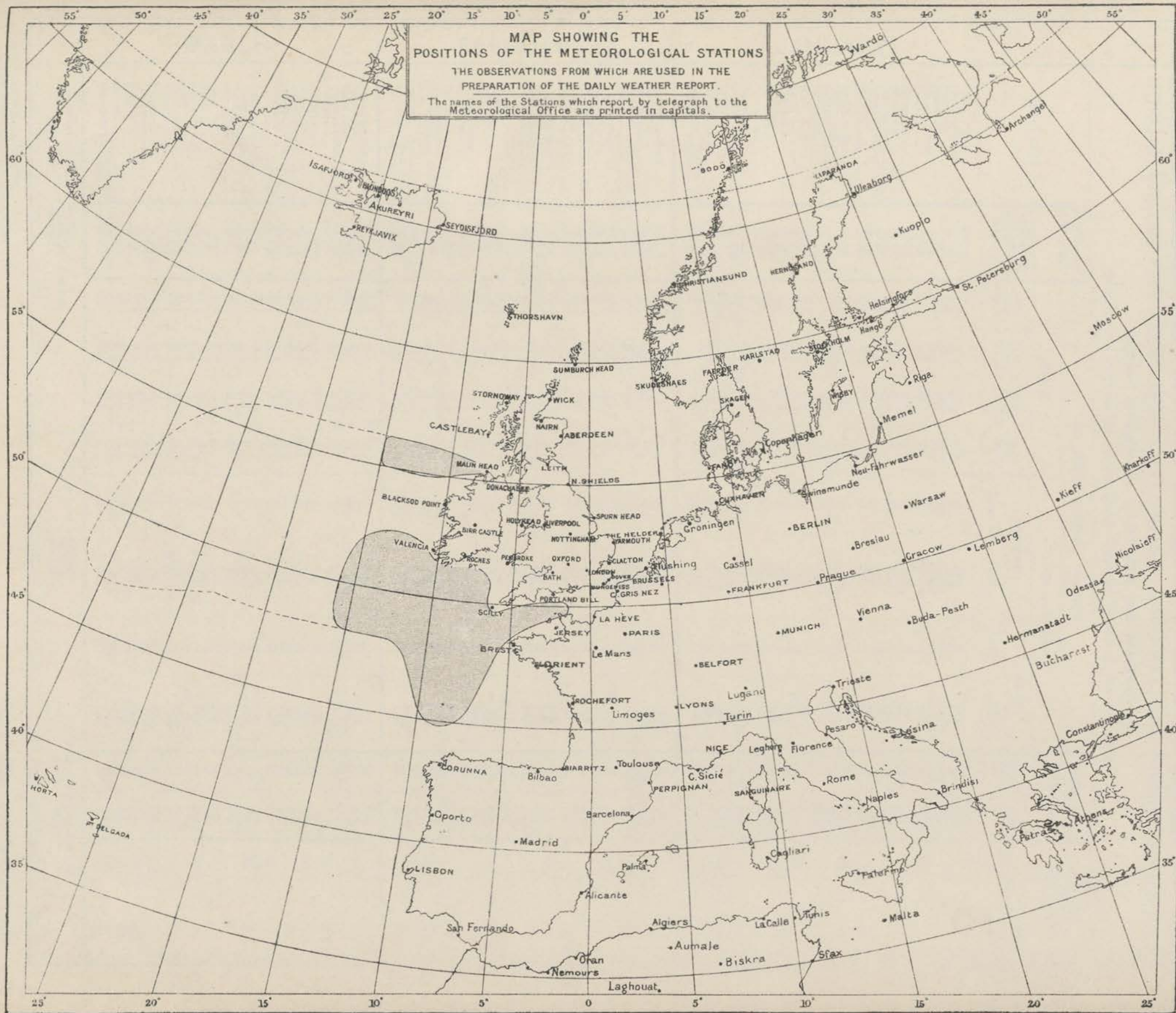


METEOROLOGICAL OFFICE.

DAILY WEATHER REPORTS.

1ST JANUARY TO 30TH JUNE. 1910.

MAP SHOWING THE
POSITIONS OF THE METEOROLOGICAL STATIONS
THE OBSERVATIONS FROM WHICH ARE USED IN THE
PREPARATION OF THE DAILY WEATHER REPORT.
The names of the Stations which report by telegraph to the
Meteorological Office are printed in capitals.



Note: The shaded portions of the Atlantic and Bay of Biscay indicate the areas from which wireless reports were received within 2 hours of the time at which the observations were made. The packed lines indicate the limits of the areas from which they were received within 24 hours.

DAILY WEATHER REPORT. APPENDIX I.

NORMAL VALUES FOR PRESSURE, TEMPERATURE, RAINFALL, AND BRIGHT SUNSHINE.

FIRST QUARTER, JANUARY TO MARCH.

(Issued as a Supplement to the Daily Weather Report of January 1st.)

	STATIONS.	PRESSURE. 1871-1905. 8 a.m. Observations (reduced to M.S. Level, but not to Lat. 45°).	AIR TEMPERATURE. 1871-1905.								RAINFALL. 1871-1905.		BRIGHT SUNSHINE. 1881-1905.	
			Means of				Absolute Extremes.				Days with Rain.	Total Fall.	Average Duration.	Per Centage of Possible Duration.
			Dry Bulb 8 a.m.	Wet Bulb 8 a.m.	Daily Maxi- mum.	Daily Mini- mum.	Maximum.		Minimum.					
							Temp.	Year.	Temp.	Year.				
JANUARY.	Sumburgh Head.....	Inches. 29.691	39.6	38.2	42.6	35.4	53	1896	19	1881	26	3.97	—	—
	Stornoway.....	29.712	39.5	38.4	43.3	34.3	55	1890	11	1881	25	5.25	29.0	13
	Malin Head.....	29.813	40.9	39.5	44.9	37.7	(55)†	(1898)†	(23)†	(1894)†	(22)†	(2.64)†	—	—
	Blackod Point.....	29.864	42.7	41.3	46.6	38.9	(56)†	(1890)†	(20)†	(1891, 94)†	(26)†	(4.94)†	—	—
	Valencia.....	29.920	44.4	42.7	49.0	40.1	56	1876, 78	20	1894	24	5.96	50.6	20
	Roche's Point.....	29.940	43.2	42.0	47.6	39.4	57	1889	30	1894	20	4.05	—	—
	Birr Castle.....	29.919	38.7	37.7	45.3	34.1	57	1880, 98	5	(1881, 94)	20	2.89	50.7	21
	Donaghadee.....	29.878	40.2	39.2	44.6	36.1	58	1898	14	1881	20	2.68	—	—
	Liverpool (Observatory).....	29.944	38.5	36.9	43.4	35.1	58	1898	9	1881	17	2.14	—	—
	Holyhead.....	29.925	41.8	40.3	45.3	38.4	55	1873	20	1894	19	3.09	—	—
	Pembroke (St. Ann's Hd.).....	29.959	43.7	41.2	45.6	39.5	53	1899	19	1881, 91	20	3.54	53.7	21
	Scilly (St. Mary's).....	29.982	46.1	44.6	49.0	42.5	57	1899	25	1894	21	3.39	59.0	23
	Jersey (St. Aubin's).....	29.043	42.1	40.5	46.3	38.5	57	1877, 99	13	1891	19	3.12	67.1	25
	Portland Bill.....	(30.067)‡	(43.0)‡	(41.5)‡	(46.3)‡	(39.6)‡	(52)‡	(1901, 03, 06)‡	(24)‡	(1901)‡	(18)‡	(2.31)‡	—	—
	Dunegness.....	29.016	39.0	38.0	43.6	35.2	55	1876, 98	11	1893	17	1.85	—	—
	Wick.....	29.733	38.2	36.9	42.4	33.2	60	1898	— 4	1881	20	2.39	—	—
	Nairn.....	29.768	37.3	35.7	42.5	33.2	59	1887	5	1881, 95	17	1.90	—	—
	Aberdeen.....	29.809	37.2	35.4	42.2	33.2	59	1898	4	1881	18	2.18	50.2	22
	Leith.....	29.841	38.6	37.1	44.2	33.7	58	1898	9	1881	15	1.73	—	—
	North Shields.....	29.891	38.2	37.0	43.2	33.9	58	1890, 98	4	1881	15	1.60	—	—
	Spurn Head.....	29.934	37.8	36.8	41.9	34.6	(56)*	(1898)*	(13)*	(1881)*	14	1.30	—	—
Yarmouth.....	29.979	37.6	36.6	41.5	33.6	57	1899	10	1881	17	1.62	—	—	
Clacton-on-Sea.....	(30.124)*	(37.1)*	(36.2)*	(43.0)†	(35.1)†	(54)†	(1901, 05)†	(25)†	(1905)†	(13)†	(0.98)†	(73.5)†	(29)†	
Nottingham.....	29.980	36.3	35.2	42.4	32.5	58	1877	2	1881	19	1.85	39.4*	(16)*	
Bath.....	(30.078)‡	(39.2)‡	(37.8)‡	(46.3)‡	(35.1)‡	(57)‡	(1883)‡	(11)‡	(1881)‡	16	2.58	(47.5)‡	(19)‡	
Oxford.....	29.013	37.0	35.9	43.1	33.4	56	1877, 90	3	1881	16	1.94	48.2	19	
LONDON { Westminster.....	(30.281)**	(37.1)**	(36.7)**	(44.5)**	(33.2)**	(55)**	(1905)**	(23)**	(1905)**	(6)**	(1.15)**	19.1	8	
Brixton.....	29.017	37.7	36.5	43.9	33.8	58	1876	0	1881	16	1.82	—	—	
FEBRUARY.	Sumburgh Head.....	29.751	38.4	36.9	42.0	34.3	51	1887, 91	17	1895	21	2.68	—	—
	Stornoway.....	29.783	38.9	37.9	43.8	34.1	55	1891	12	1892	21	3.89	60.1	33
	Malin Head.....	29.829	41.0	39.6	45.3	38.1	(59)†	(1891)†	(30)†	(1895)†	(19)†	(2.12)†	—	—
	Blackod Point.....	29.863	42.5	40.9	47.1	38.7	(61)†	(1891)†	(24)†	(1902)†	(21)†	(3.56)†	—	—
	Valencia.....	29.915	44.2	42.4	49.3	40.2	58	1891	29	1895	21	4.06	71.7	26
	Roche's Point.....	29.928	42.9	41.5	48.1	39.4	56	1877, 89, 95	25	1895, 1900, 02	17	4.08	—	—
	Birr Castle.....	29.910	38.9	37.7	46.7	34.9	59	1891	6	1895	17	2.14	65.3	24
	Donaghadee.....	29.885	40.1	39.1	46.6	36.4	57	1897, 1903	16	1895	17	2.25	—	—
	Liverpool (Observatory).....	29.935	39.5	38.9	44.3	35.3	52	1878	12	1895	15	1.73	—	—
	Holyhead.....	29.918	41.2	39.8	45.3	38.2	59	1891	17	1895	16	2.42	—	—
	Pembroke (St. Ann's Hd.).....	29.943	42.0	40.7	45.5	39.2	56	1903	23	1895	17	2.04	74.8	27
	Scilly (St. Mary's).....	29.958	45.8	44.0	49.0	42.3	57	1896, 99	27	1895	18	2.66	86.0	31
	Jersey (St. Aubin's).....	29.017	42.3	40.7	47.2	39.0	62	1891	18	1895	17	2.48	91.5	33
	Portland Bill.....	(29.912)‡	(40.4)‡	(39.2)‡	(44.8)‡	(37.5)‡	(54)‡	(1905)‡	(25)‡	(1900)‡	(15)‡	(2.17)‡	—	—
	Dunegness.....	29.985	39.0	38.0	44.4	35.6	57	1897	11	1899	15	1.32	—	—
	Wick.....	29.780	37.5	36.3	42.9	32.8	59	1878	3	1895	18	2.09	—	—
	Nairn.....	29.801	36.6	35.0	43.5	31.9	64	1891	0	1895, 97	15	1.59	—	—
	Aberdeen.....	29.839	36.8	35.1	43.0	33.2	64	1897	8	1895	17	2.24	71.9	28
	Leith.....	29.869	38.2	36.7	45.5	33.8	59	1882	12	1895	13	1.46	—	—
	North Shields.....	29.894	38.2	36.9	44.0	34.3	60	1898, 99	7	1895	15	1.48	—	—
	Spurn Head.....	29.927	38.2	37.3	42.5	35.4	(61)*	(1899)*	(20)*	(1895)*	13	1.25	—	—
Yarmouth.....	29.955	37.0	36.9	42.5	34.0	58	1872, 98	15	1895	15	1.53	—	—	
Clacton-on-Sea.....	(29.877)*	(38.4)*	(37.2)*	(43.0)†	(34.1)†	(58)†	(1903)†	(30)†	(1901)†	(11)†	(0.93)†	(97.8)†	(36)†	
Nottingham.....	29.983	36.5	35.4	44.5	33.4	61	1899	2	1895	17	1.62	—	—	
Bath.....	(29.971)‡	(38.3)‡	(36.8)‡	(46.1)‡	(34.5)‡	(62)‡	(1899)‡	(16)‡	(1902)‡	13	2.18	(62.9)‡	(23)‡	
Oxford.....	29.989	37.3	36.2	45.1	34.3	64	1891	7	1895	14	1.70	66.4	24	
LONDON { Westminster.....	(30.178)**	(41.0)**	(39.1)**	(47.5)**	(38.2)**	(54)**	(1905)**	(23)**	(1905)**	(11)**	(0.70)**	33.6	12	
Brixton.....	29.990	38.2	36.9	45.7	34.7	66	1899	10	1895	14	1.50	—	—	
MARCH.	Sumburgh Head.....	29.712	38.6	37.1	42.9	34.3	57	1893	18	1879	23	2.96	—	—
	Stornoway.....	29.742	39.2	38.2	45.1	34.3	58	1872	13	1881	25	3.91	102.9	29
	Malin Head.....	29.806	41.1	39.5	46.3	38.3	(62)†	(1891)†	(30)†	(1886)†	(20)†	(2.22)†	—	—
	Blackod Point.....	29.853	43.3	41.5	48.3	39.2	(64)†	(1894, 99)†	(20)†	(1891, 1900)†	(23)†	(3.83)†	—	—
	Valencia.....	29.905	44.0	42.5	50.7	40.0	65	1899	26	1899, 1901	20	4.24	126.4	35
	Roche's Point.....	29.909	43.4	41.6	49.6	39.5	61	1899	27	1899	15	3.97	—	—
	Birr Castle.....	29.895	39.9	38.5	49.6	34.9	66	1894	18	1891	17	2.39	110.9	30
	Donaghadee.....	29.853	40.8	39.6	47.5	36.9	65	1874	25	1892	18	2.01	—	—
	Liverpool (Observatory).....	29.885	40.4	38.3	47.2	36.9	66	1871	21	1886	15	1.78	—	—
	Holyhead.....	29.881	42.2	40.6	47.2	38.8	67	1894	27	1881	17	2.41	—	—
	Pembroke (St. Ann's Hd.).....	29.906	42.3	40.7	46.7	39.2	68	1873, 99	26	1888	17	2.28	131.3	36
	Scilly (St. Mary's).....	29.994	46.1	44.1	49.8	42.3	59	1893	30	1883, 90, 91	18	2.29	111.1	39
	Jersey (St. Aubin's).....	29.051	44.2	42.1	50.0	40.1	66	1871, 93, 94, 1903	21	1890	16	2.29	148.5	41
	Portland Bill.....	(29.875)‡	(42.3)‡	(41.0)‡	(47.5)‡	(39.1)‡	(59)‡	(1900)‡	(27)‡	(1901, 04)‡	(17)‡	(2.44)‡	—	—
	Dunegness.....	29.917	41.0	39.6	46.9	36.8	60	1903	13	1890	14	1.38	—	—
	Wick.....	29.747	39.1	37.5	45.0	34.0	62	1894	10	1900	20	2.14	—	—
	Nairn.....	29.770	38.1	36.4	46.2	33.3	65	1884	6	1892	17	1.83	—	—
	Aberdeen.....	29.793	38.9	36.7	45.8	34.4	66	1889, 91, 92	10	1899	19	2.33	118.3	33
	Leith.....	29.818	39.7	37.8	48.1	34.7	68	1884	19	1879, 81, 89	15	1.54	—	—
	North Shields.....	29.843	39.4	37.8	46.6	35.0	64	1881, 93	15	1899	15	1.69	—	—
	Spurn Head.....	29.884	39.9	38.6	45.3	36.6	(62)*	(1899, 93, 1903)*	(24)*	(1886)*	15	1.28	—	—
Yarmouth.....	29.889	40.2	38.7	45.5	35.5	64	1903	18	1892	16	1.94	—	—	
Clacton-on-Sea.....	(29.865)*	(40.9)*	(39.9)*	(47.3)†	(36.7)†	(54)†	(1902, 03)†	(24)†	(1901)†	(15)†	(1.47)†	(134.0)†	(37)†	
Nottingham.....	29.905	38.6	37.1	48.7										

DAILY WEATHER REPORT. APPENDIX I.

NORMAL VALUES FOR PRESSURE, TEMPERATURE, RAINFALL, AND BRIGHT SUNSHINE.

SECOND QUARTER, APRIL TO JUNE.

(Issued as a Supplement to the Daily Weather Report of April 1st.)

STATIONS.	PRESSURE. 1871-1905.	AIR TEMPERATURE. 1871-1905.								RAINFALL. 1871-1905.		BRIGHT SUNSHINE. 1881-1905.	
		Means of				Absolute Extremes.				Days with Rain.	Total Fall.	Average Duration.	Per Centage of Possible Duration.
		Dry Bulb 8 a.m.	Wet Bulb 8 a.m.	Daily Maxi- mum.	Daily Mini- mum.	Maximum.		Minimum.					
						Temp.	Year.	Temp.	Year.				
APRIL.	Inches.	°	°	°	°	°		°			Inches.	Hours.	%
	Sumburgh Head.....	29.827	42.0	40.2	46.0	36.0	59	1901	21	1899	18	2.06	—
	Stornoway.....	29.820	43.5	42.1	49.2	37.2	67	1893	20	1881	18	2.68	159.1
	Malin Head.....	29.841	44.4	42.5	49.9	41.4	[67]†	[1900]†	[31]†	[1892]†	[18]†	[1.86]†	—
	Blackod Point.....	29.861	46.6	44.5	51.9	42.5	[71]†	[1893]†	[29]†	[1897]†	[20]†	[2.89]†	—
	Valencia.....	29.881	48.3	45.7	53.9	43.0	70	1892	30	1879, 92, 97, 98	19	3.87	157.9
	Roche's Point.....	29.887	47.2	45.0	53.5	42.6	72	1893	30	1903	15	3.10	—
	Birr Castle.....	29.887	45.1	42.8	54.7	38.5	73	1893	21	1892	15	2.10	151.8
	Donaghadee.....	29.878	44.9	43.2	51.2	40.3	65	1900	29	1898	15	1.94	—
	Liverpool (Observatory).....	29.892	45.3	42.3	52.8	40.4	75	1893	29	1881	14	1.57	—
	Holyhead.....	29.884	46.1	44.0	51.5	41.9	75	1874, 93	31	1881, 92	15	1.96	—
	Pembroke (St. Ann's Hd.).....	29.885	45.7	44.0	50.6	42.3	70	1893	30	1879, 81	15	2.03	177.2
	Scilly (St. Mary's).....	29.889	48.9	46.8	52.6	45.0	68	1893	32	1876	16	2.12	177.6
	Jersey (St. Aubin's).....	29.917	49.0	46.2	54.7	43.9	84	1874	32	1871, 76, 92, 1900, 03	14	2.13	189.4
	Portland Bill.....	[29.933]‡	[46.2]‡	[44.4]‡	[51.7]‡	[42.3]‡	[65]‡	[1901, 04]‡	[32]‡	[1900]‡	[15]‡	[1.82]‡	—
	Dungeness.....	29.905	46.6	44.3	51.7	41.2	89	1873	24	1903	13	1.38	—
	Wick.....	29.836	43.2	41.4	49.2	37.0	69	1875, 1900	20	1905	17	1.82	—
	Nairn.....	29.842	43.2	40.9	51.6	36.6	72	1875	21	1892	15	1.27	—
	Aberdeen.....	29.863	43.6	40.8	49.7	37.9	74	1900	23	1881, 92	17	2.09	154.9
	Leith.....	29.869	44.5	41.9	52.6	38.0	75	1875	23	1881	13	1.41	—
	North Shields.....	29.879	43.8	41.6	49.9	38.4	71	1892	24	1905	15	1.59	—
	Spurn Head.....	29.882	44.3	42.6	49.2	40.3	[67]°	[1885]°	[30]°	[1881, 89, 1903, 05]°	13	1.28	—
Yarmouth.....	29.891	44.9	43.0	49.5	40.0	72	1885	25	1878	15	1.64	—	
Clacton-on-Sea.....	[29.890]†	[46.6]†	[44.8]†	[51.4]†	[40.5]†	[60]†	[1904]†	[29]†	[1903]†	[11]†	[1.37]†	[194.8]†	
Nottingham.....	29.906	44.1	41.8	54.6	38.2	79	1876	23	1888	16	1.67	[136.0]†	
Bath.....	[29.900]‡	[45.7]‡	[42.8]‡	[51.7]‡	[39.5]‡	[78]†	[1874]†	[27]†	[1900, 02, 03]†	13	2.11	[146.3]‡	
Oxford.....	29.915	44.6	42.3	55.2	38.9	80	1893	23	1892	14	1.62	150.9	
LONDON { Westminster Brixton.....	[29.861]°	[45.9]°	[43.2]°	[54.0]°	[41.8]°	[63]°	[1905]°	[33]°	[1905]°	[19]°	[1.55]°	113.6	
29.910	46.3	43.3	56.5	39.9	82	1893	27	1873, 81, 87, 92, 1900	13	1.65	—	—	
MAY.	Sumburgh Head.....	29.901	45.9	43.9	50.1	40.3	63	1895	27	1877	17	1.85	—
	Stornoway.....	29.911	48.2	46.2	53.6	40.9	74	1904	27	1876, 77	18	2.45	192.6
	Malin Head.....	29.932	48.9	46.6	54.1	45.3	[70]†	[1895]†	[35]†	[1886, 91, 97, 1904]†	[17]†	[2.08]†	—
	Blackod Point.....	29.939	51.2	48.4	55.8	46.1	[75]†	[1890]†	[36]†	[1894]†	[18]†	[2.60]†	—
	Valencia.....	29.982	52.8	49.6	58.1	46.2	74	1884, 95, 97	34	1877, 85, 96	16	2.96	212.6
	Roche's Point.....	29.982	52.0	49.2	58.4	46.4	73	1896	36	1879, 96	14	2.52	—
	Birr Castle.....	29.978	50.9	47.9	59.8	42.7	77	1881, 95	28	1874, 77	15	2.19	187.5
	Donaghadee.....	29.967	49.7	47.6	56.0	44.4	70	1896	30	1873	15	2.21	—
	Liverpool (Observatory).....	29.978	50.8	48.9	58.0	45.0	80	1895	30	1883	14	1.98	—
	Holyhead.....	29.975	50.7	48.2	56.0	45.9	74	1895	37	1894, 1903	13	1.82	—
	Pembroke (St. Ann's Hd.).....	29.978	50.2	48.1	55.2	46.1	72	1890	34	1879	13	1.83	222.9
	Scilly (St. Mary's).....	29.985	52.7	50.3	56.6	48.3	67	1896	38	1883	13	1.61	237.9
	Jersey (St. Aubin's).....	30.002	53.8	50.4	59.8	47.5	79	1875	33	1871	12	1.91	249.8
	Portland Bill.....	[30.015]‡	[50.7]‡	[48.7]‡	[56.7]‡	[45.8]‡	[70]‡	[1903]‡	[36]‡	[1900, 02]‡	[12]‡	[1.51]‡	—
	Dungeness.....	29.977	52.3	49.4	57.3	46.1	76	1892	30	1892, 1902	12	1.23	—
	Wick.....	29.922	48.0	45.7	53.8	40.7	71	1891	24	1876	17	1.87	—
	Nairn.....	29.928	48.7	45.8	56.6	41.3	78	1888	24	1894	15	1.67	—
	Aberdeen.....	29.942	48.9	45.3	54.7	41.8	75	1902	29	1884, 91	16	2.14	189.3
	Leith.....	29.950	50.2	46.7	57.8	42.4	81	1881	27	1883	14	1.67	—
	North Shields.....	29.959	48.9	46.0	54.5	42.6	72	1896, 1905	29	1871, 91	14	1.71	—
	Spurn Head.....	29.965	49.4	47.3	54.5	45.0	[75]°	[1883]°	[34]°	[1891]°	13	1.58	—
	Yarmouth.....	29.969	50.5	47.9	55.2	44.8	76	1875	32	1891, 92	14	1.78	—
Clacton-on-Sea.....	[29.934]†	[52.3]†	[49.3]†	[56.3]†	[44.9]†	[72]†	[1903]†	[31]†	[1902]†	[11]†	[1.66]†	[236.7]†	
Nottingham.....	29.987	50.6	47.3	60.4	42.5	82	1895	25	1879	15	1.92	[160.0]†	
Bath.....	[29.919]‡	[51.4]‡	[47.8]‡	[56.8]‡	[43.4]‡	[79]†	[1884]‡	[29]†	[1902]†	13	2.03	[202.2]‡	
Oxford.....	29.996	50.6	47.4	60.9	43.5	83	1895	28	1877	13	1.82	196.2	
LONDON { Westminster Brixton.....	[29.916]°	[52.6]°	[47.5]°	[56.0]°	[45.2]°	[79]°	[1905]°	[37]°	[1905]°	[9]°	[1.10]°	167.1	
29.992	52.5	48.4	62.6	44.6	86	1880	29	1877, 86, 92	12	1.69	—	—	
JUNE.	Sumburgh Head.....	29.911	50.3	48.6	54.3	45.1	70	1891	33	1888	14	1.85	—
	Stornoway.....	29.907	53.3	51.2	58.6	46.1	76	1893, 1902, 05	31	1888	16	2.44	185.3
	Malin Head.....	29.937	53.8	51.6	59.0	50.5	[78]†	[1905]†	[40]†	[1902]†	[15]†	[2.09]†	—
	Blackod Point.....	29.957	56.3	53.3	60.8	51.3	[82]†	[1887]†	[40]†	[1894]†	[16]†	[2.63]†	—
	Valencia.....	29.984	57.4	54.4	62.5	51.2	81	1887, 1902	38	1903	17	3.59	192.9
	Roche's Point.....	29.987	57.1	54.0	63.7	51.5	80	1876, 87	41	1881	13	3.20	—
	Birr Castle.....	29.983	56.3	53.1	65.0	48.7	85	1887	32	1881	15	2.47	168.7
	Donaghadee.....	29.967	54.9	52.7	61.3	49.5	77	1887	36	1880	15	2.28	—
	Liverpool (Observatory).....	29.981	57.0	52.8	64.0	51.1	85	1878, 93	38	1872	13	2.17	—
	Holyhead.....	29.980	56.1	53.6	61.6	51.3	83	1878	42	1882	14	2.19	—
	Pembroke (St. Ann's Hd.).....	29.986	55.5	53.5	60.5	51.7	79	1893	34	1888	13	2.06	225.7
	Scilly (St. Mary's).....	29.997	57.5	55.2	61.7	53.3	75	1893	41	1888	14	1.87	244.1
	Jersey (St. Aubin's).....	30.021	59.0	55.8	65.0	53.0	87	1872	39	1890	12	2.06	241.7
	Portland Bill.....	[30.004]‡	[55.3]‡	[53.5]‡	[60.8]‡	[51.0]‡	[78]‡	[1903]‡	[43]‡	[1903]‡	[12]‡	[1.74]‡	—
	Dungeness.....	29.989	58.2	55.2	63.1	52.2	77	1878	37	1890, 91, 92, 93	11	1.53	—
	Wick.....	29.927	53.1	50.7	58.8	45.6	79	1878	30	1881, 1903	14	1.81	—
	Nairn.....	29.928	54.5	51.2	62.4	47.0	86	1876	30	1888, 1903	14	1.86	—
	Aberdeen.....	29.945	54.6	50.7	60.6	47.2	80	1881, 87	30	1888	15	1.85	186.9
	Leith.....	29.953	55.9	52.3	63.6	48.1	86	1887	34	1886	13	1.92	—
	North Shields.....	29.964	54.8	51.8	60.6	48.5	80	1897	37	1881, 86, 95, 98	12	1.84	—
	Spurn Head.....	29.974	55.5	53.1	60.7	51.2	[80]°	[1886]°	[34]°	[1881]°	12	1.53	—
	Yarmouth.....	29.981	57.0	54.0	62.0	51.2	81	1877, 88	37	1898	12	1.90	—
Clacton-on-Sea.....	[29.988]†	[58.4]†	[55.0]†	[63.1]†	[50.5]†	[78]†	[1903]†	[38]†	[1902]†	[12]†	[2.22]†	[237.2]†	
Nottingham.....	29.994	57.5	53.7	67.7	48.8	89	1878	34	1891	14	2.17	[197.1]†	
Bath.....	[30.006]‡	[58.8]‡	[55.9]‡	[63.7]‡	[49.7]‡	[87]†	[1872]†	[35]†	[1872, 1903]†	10	2.32	[185.6]‡	
Oxford.....	29.990	57.0	53.4	67.2	50.0	86	1876, 93	35	1892, 93	12	2.28		

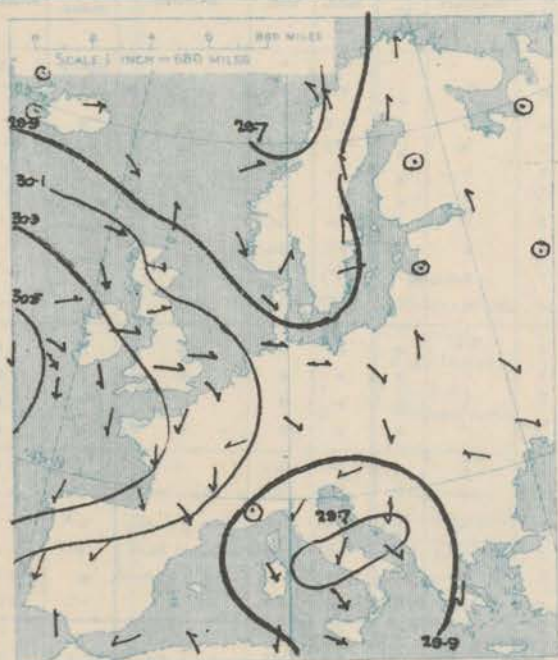
DAILY WEATHER REPORT OF THE METEOROLOGICAL OFFICE.

Sunday
1st May 1910.

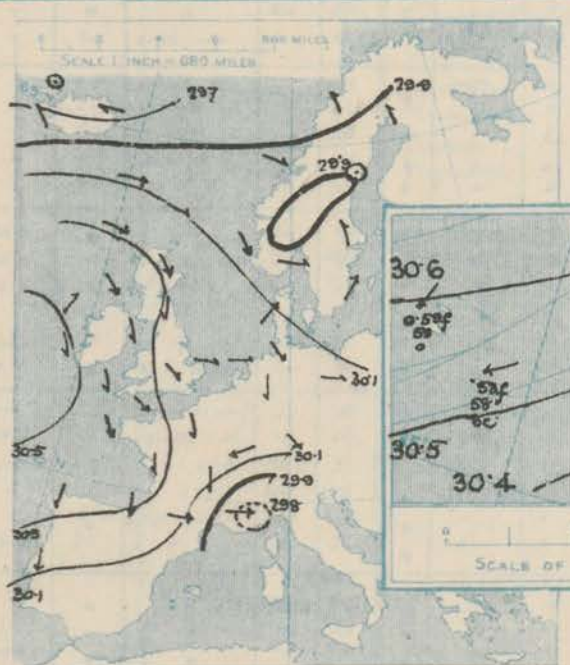
STATIONS.		YESTERDAY EVENING.					THIS MORNING.										PAST 24 HOURS.				
		Barom.	Temp.	Wind.	Force	Weather.	Barometer.	Temperature.			Wind.	Force	Weather.	Sea	Temp.		Weather.	Sun-shine.	Rainfall.		
								Dry Bulb.	Wet Bulb.	Change					Max.	Min.					
		At 32° Fahr. and M.S.L. Lat. 45°	Dry Bulb.	Dir.	(0 to 12).		At 32° Fahr. and M.S.L. Lat. 45°	Change since Yesterday.	Dry Bulb.	Wet Bulb.	Change since Yesterday.	Dir.	(0 to 12).		(0 to 9).						
SCANDINAVIA.	Haparanda...	29.90	42	SE	2	bc	29.98	-0.08	32	33	-8	SSW	4	f	2	52	32	*	*	*	
	Hernösand...	29.90	37	2	0	b	30.09	+1.17	41	36	+5	2	0	b	2	43	34	*	*	*	
	Stockholm...	30.00	40	SSW	2	o	30.08	+1.21	44	41	+3	W	2	bc	2	50	39	*	*	0.08	
	Wisby...	30.01	41	SW	4	b	30.10	+1.21	46	42	+4	W	2	b	2	50	36	*	*	*	
	Karlstad...	29.92	42	SSW	2	r	30.08	+1.22	42	40	0	NE	2	c	2	46	39	*	*	*	
	Færder (X'ania Fjord)	29.84	45	2	0	c	30.10	+1.34	41	37	-4	NNE	5	b	2	46	39	*	*	*	
	Bodö...	29.75	44	SE	1	b	29.97	+1.34	38	35	-10	SSW	2	o	1	48	34	*	*	*	
ICELAND & FAEROE.	Christiansund...	30.01	38	WNW	2	c	30.09	+1.38	41	37	-4	S	1	c	2	41	37	*	*	0.16	
	Skudesnaes...	30.06	29	NNW	6	b	30.16	+1.30	42	40	+1	2	0	o	2	45	37	*	*	*	
	Isafjord...	29.57	35	2	0	r	29.35	-1.43	38	*	+6	SW	7	bc	*	*	*	*	*	*	
	Reykjavik...	29.71	44	SSW	3	r	29.73	-1.07	39	*	+2	S	6	o	*	*	*	*	*	*	
	Seydisfjord...	29.71	38	E	1	c	29.47	-1.35	51	*	+16	SW	5	c	*	*	*	*	*	*	
	Thorshavn...	30.08	46	W	5	m	29.97	+1.10	48	*	+14	W	7	r	*	*	*	*	*	*	
BRITISH ISLANDS.	Sumburgh Head	30.08	46	WNW	3	b	30.09	+1.22	46	46	+7	WSW	4	f	4	50	34	c. b. c.	*	0.04	
	Stornoway...	30.30	49	WNW	4	o	30.28	+1.17	49	49	+2	WSW	4	r	3	52	44	cap. o. d.	1.7	0.02	
	Castlebay (Barra Id.)	30.35	48	WNW	4	o	30.36	+1.17	48	48	+1	WNW	4	of	4	51	45	fm o. d. of	2.8	*	
	Malin Head	30.36	47	NW	4	om	30.42	+1.19	48	48	+2	SW	3	omg	2	49	46	omd. b. c.	*	*	
	Blacksod Pt.	30.49	50	SW	3	bc	30.52	+1.44	50	50	+2	WSW	2	om	2	51	47	fd. b. c. om	*	0.03	
	Valencia...	30.51	50	NNW	3	o	30.56	+1.12	49	46	0	2	0	c	3	53	46	m. c. o.	1.2	0.01	
	Roche's Point	30.44	52	NW	5	c	30.53	+1.15	48	46	-1	N	2	b	2	56	45	c. bc	*	*	
	Birr Castle	30.44	54	NW	3	c	30.51	+1.16	49	47	0	W	3	og	*	59	41	c. og	3.1	*	
	Donaghadee	30.35	49	W	4	c	30.44	+1.21	48	46	+3	WSW	1	o	1	53	45	bc. o.	*	*	
	Liverpool Obsy...	30.33	48	W	4	o	30.41	+1.16	46	43	+2	W	2	o	2	51	43	op. o. bc	0.7	0.02	
	Holyhead	30.36	50	NNW	2	c	30.43	+1.15	48	47	+2	NW	5	c	4	52	44	c	*	*	
	Pembroke (St. Ann's Hd.)	30.36	49	WNW	2	c	30.30	-1.03	48	46	+2	NNE	2	c	3	53	45	em. og. c.	0.8	*	
	Scilly (St. Mary's)	30.43	50	NNW	3	o	30.46	+1.07	48	47	-1	N	4	ogm	3	56	47	c. og. bc	2.3	*	
	Jersey (St. Aubins)	30.37	50	WNW	4	o	30.37	+1.05	50	47	+3	NNW	3	c	3	53	47	em. ogm. em	7.5	*	
	Portland Bill	30.21	51	WNW	2	o	30.35	+1.06	50	47	+5	NNE	3	c	2	52	45	o	4.3	*	
	Dungeness	30.25	51	NNW	3	c	30.29	+1.08	49	47	+6	N	4	c	3	53	41	3. bc. o. c	5.2	*	
	Dover	*	*	*	*	*	30.30	+1.08	48	46	+3	N	4	o	3	54	45	b. bc. c. o.	6.0	*	
	Wick	30.22	45	N	5	r	30.20	+1.21	50	48	+4	W	1	o	2	50	42	*	*	0.05	
	Nairn	30.24	50	WNW	3	c	30.26	+1.21	51	46	+4	SW	2	bc	1	55	45	c. ex. c. bc	1.0	0.01	
	Aberdeen	30.22	51	NW	4	o	30.27	+1.22	50	48	+4	WSW	1	o	2	52	45	op. o. c. bc	0.4	0.02	
	Leith	30.23	56	WNW	3	c	30.33	+1.24	50	47	+4	WSW	3	c	*	59	45	c. bc. b	*	*	
	North Shields	30.23	51	N	1	op	30.35	+1.19	47	45	+5	W	2	c	2	52	39	op	0.0	0.03	
	Spurn Head	30.24	49	NNW	4	c	30.34	+1.15	46	46	+4	NNW	4	c	3	50	41	em. c. cd	*	0.01	
	Yarmouth	30.23	47	W	2	omd	30.29	+1.12	46	44	+4	N	4	bc	4	50	41	b. m. o. c. m. bc	3.2	*	
	Clacton-on-Sea	30.25	47	WNW	2	o	30.31	+1.09	48	45	+7	NNW	3	bc	2	52	41	bc. c. ogm. p.	3.7	0.01	
	Nottingham	30.25	52	WNW	3	o	30.36	+1.13	49	48	+8	W	1	om	*	52	40	om. o	0.0	0.01	
	Bath						30.39	+1.07	49	49	+5	N	3	o	*	52	44	*	3.5	*	
	Oxford	30.34	49	NW	3	o	30.39	+1.09	48	46	+3	?	2	o	*	50	44	bc. c. o. op. c. o.	*	*	
	London (St. James's Pk)	30.27	48	WNW	2	og	30.34	+1.09	49	47	+8	NNE	2	o	*	52	40	o. ex. r. o.	1.5	0.03	
GERMANY, & C.	The Scaw (Skagen)	29.92	43	W	2	o	30.06	+1.26	43	41	+2	NE	3	c	1	48	39	*	*	*	
	Fanö...	30.12	43	SW	4	r	30.11	+1.18	44	42	0	NW	4	bc	*	42	41	*	*	*	
	Cuxhaven†...	30.16	45	NW	3	o	30.13	+1.11	46	45	0	W	2	c	*	48	41	*	*	0.04	
	The Helder	30.23	46	WNW	2	o	30.21	+1.06	45	45	+1	N	5	c	2	46	44	*	*	*	
	Brussels	*	*	*	*	*	30.24	+1.04	44	44	+1	NW	1	r	*	53	40	*	*	0.04	
	Berlin†...	30.11	50	W	3	b	30.17	+1.11	43	42	-3	WNW	3	b	*	59	39	*	*	*	
	Frankfurt†...	30.19	42	N	3	b	30.21	+1.11	42	40	0	NE	1	b	*	55	34	*	*	*	
FRANCE.	Munich†...	30.14	43	NW	4	o	30.16	+1.11	42	40	0	NE	2	c	*	46	37	*	*	0.04	
	C. Gris Nez	30.26	49	W	2	o	30.28	+1.06	48	46	+2	N	5	o	4	54	45	*	*	*	
	La Hève	?	47	NW	3	o	?	?	46	35	+1	NE	2	m	2	50	41	*	*	*	
	Brest	30.42	51	NNW	4	c	30.44	+1.04	51	50	+5	N	3	o	2	54	46	*	*	*	
	Lorient	?	54	N	4	o	?	?	51	50	+6	N	3	c	2	57	45	*	*	*	
	Rocheport	?	55	N	4	bc	?	?	49	46	+3	NNE	4	o	*	59	43	c. bc	*	*	
	Biarritz	30.31	52	N	5	c	30.27	+1.01	51	49	+3	NE	4	o	3	58	48	*	*	*	
SPAIN AND PORTUGAL.	Paris	30.26	50	NE	2	c	30.27	+1.05	45	43	+3	N	2	?	*	57	42	*	*	*	
	Belfort	30.15	46	EME	4	o	30.21	+1.08	40	37	+3	E	2	m	*	49	33	*	*	*	
	Lyons	30.09	49	N	3	bc	30.12	+1.01	42	37	+3	N	3	b	*	51	38	*	*	0.04	
	Nice	29.80	54	W	5	c	29.80	0.00	56	50	-2	E	3	c	3	68	48	*	*	*	
	Perpignan	30.09	53	W	6	b	30.02	+1.02	49	42	-5	NW	5	b	*	61	46	*	*	*	
	Sanguinaire																	*	*	*	
																		*	*	*	
SPAIN AND PORTUGAL.	Corunna	30.29	55	NNE	2	o	30.40	+1.04	51	49	+1	NE	2	o	4	57	48	*	*	*	
	Lisbon	30.11	59	N	5	b	30.21	+1.15	55	45	-14	NE	5	b	*	70	52	*	*	*	
	Azores (P. Delgada)	30.56	57	ENE	4	b	30.53	-1.01	58	55	-1	ENE	4	bc	*	63	55	*	*	*	
	" Horta	30.60	60	E	4	b	30.59	-1.03	59	56	-2	NE	4	o	3	63	59	*	*	*	
	Madeira (Funchal)	30.19	66	NE	5	b	30.14	-1.05	64	54	-2	NE	5	bc	*	68	50	*	*	*	

**SUPPLEMENTARY CHARTS
OF
BAROMETER AND WIND
FOR 7 A.M. AND 6 P.M. YESTERDAY**

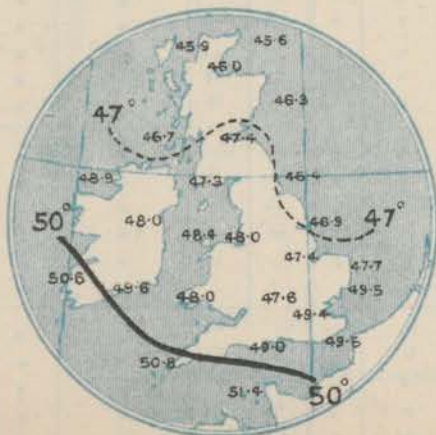
7 A.M. YESTERDAY.



6 P.M. YESTERDAY.

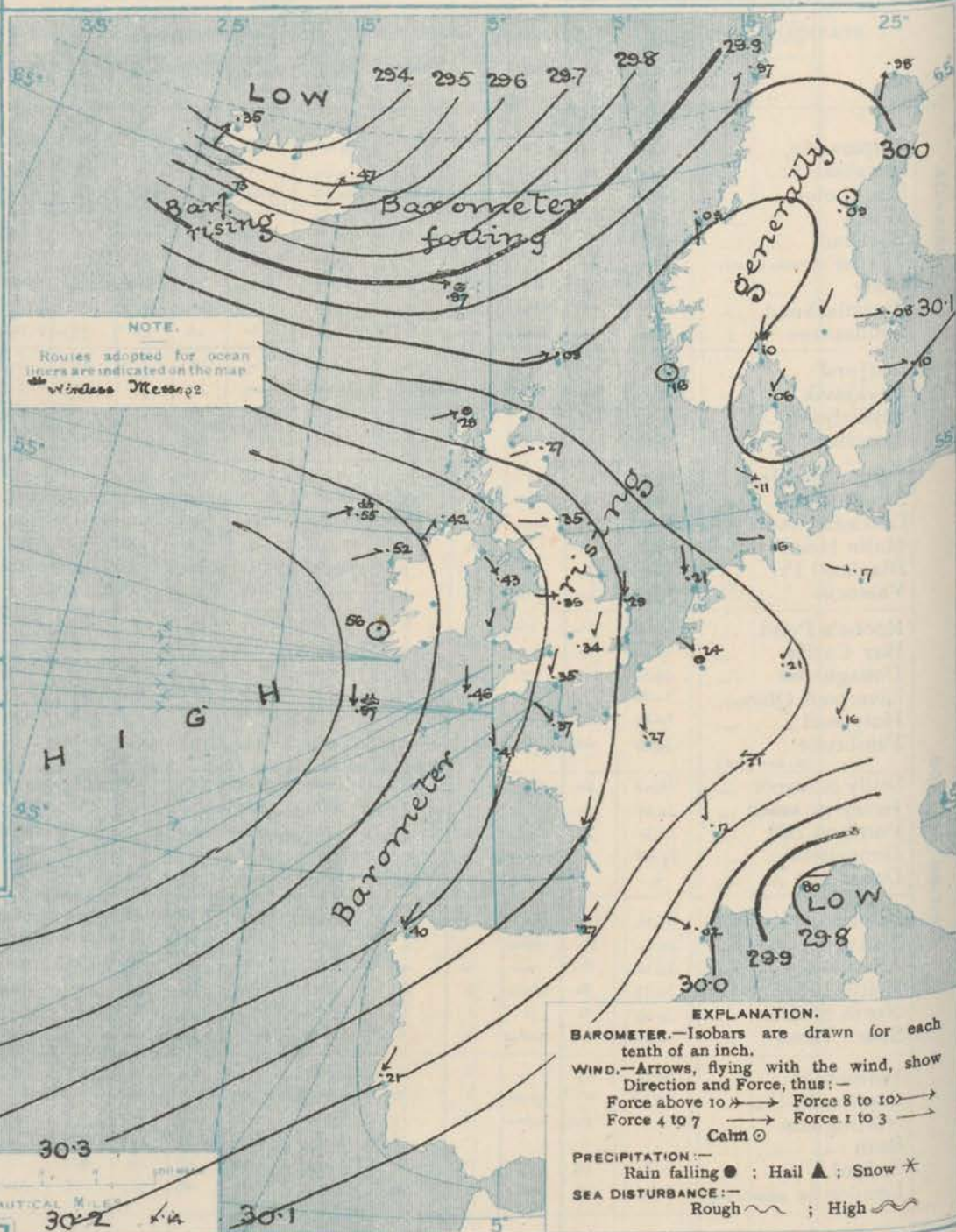


**AVERAGES OF TEMPERATURE AT 8 A.M.
FOR THE TWO-MONTHLY PERIOD
APRIL - MAY.**
(Derived chiefly from Observations extending over
the 35 years—1871-1905.)



Sunday, **WEATHER** 1st May,

I. BAROMETER, WIND AND SEA AT 7 A.M. TO-DAY.



NOTES ON THE GENERAL SITUATION AT 7 A.M.

An increase of pressure has taken place over nearly the whole of the region under observation, the anticyclone which embraces the greater part of Europe having its central space out on the Atlantic, with the barometer above 30.6 ins. Over Southern and Western Ireland the readings are above 30.5 ins. In a depression lying to the northward of Iceland pressure is below 29.4 ins. and in another on the Gulf of Genoa it is at 29.8 ins. The gradient is steep in the Iceland region and on the Mediterranean, slight elsewhere.

The wind direction accords with the pressure distribution, W. over Scotland and Iceland, N.E. over the southern parts of the British Isles, S.E. and S. over France and South Germany. Moderate or light breezes prevail, but a gale is reported at Cap. Bearn (Mediterranean), a strong gale in the north of Ireland. Temperature has risen in most places. At the home stations the values range from 46° at Yarmouth, Spinn Head, Liverpool and Sumburgh Head to 51° at Baim; over Western Europe from 42° at Frankfurt and Bismarck to 56° at Thiers; in Scandinavia from 33° at Haparanda to 46° at Wisby; and in Iceland from 37° to 51°. Very cloudy or overcast weather prevails nearly everywhere. Rain is falling at Stornoway, Brussels and at the Faeröe, and the atmosphere is foggy at Castlebay, Sumburgh Head and Haparanda. The sea is rough off C. Bearn, moderate to very smooth elsewhere.

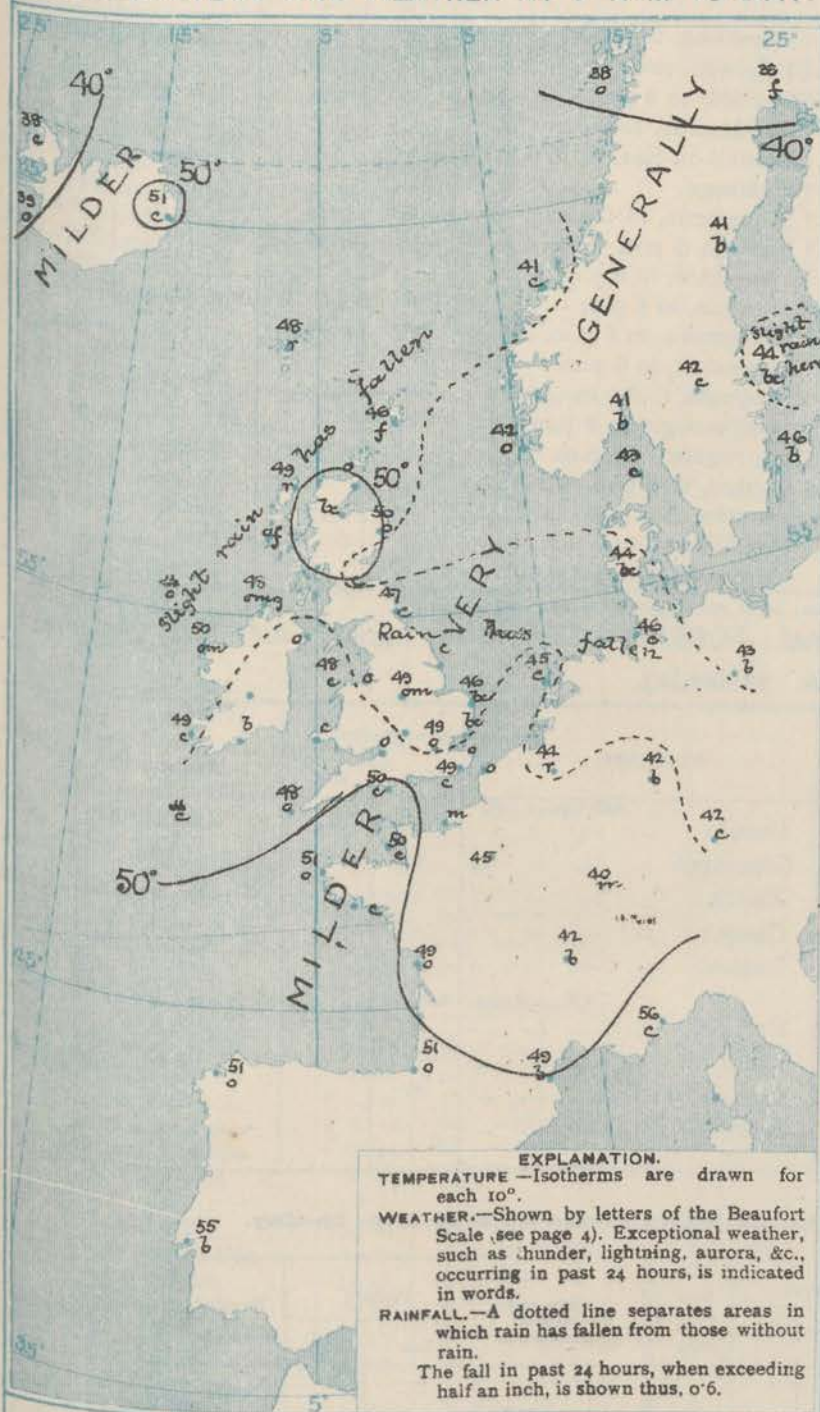
CHARTS ^{1st} May, 1910.

WEATHER PROSPECTS

2. TEMPERATURE AND WEATHER AT 7 A.M. TO DAY.

FORECASTS FOR THE 24 HOURS
NOON TO NOON

THE FURTHER OUTLOOK



II. WESTERN CHANNEL AND BAY

NOTES ON YESTERDAY'S WEATHER.

During yesterday temperature reached 50° and upwards at nearly every station in the British Isles, and touched 59° at Birn Castle, Dublin and Leith. Slight showers fell in many localities. Bright sunshine ranged from none at some stations to 7.5 hours at Jersey. Wireless reports show that ships experienced light to moderate S.W. to S.E. breezes, and cloudy to dull weather as far west as the 27th meridian.

GENERAL INFERENCE FROM THE 7 A.M. OBSERVATIONS.

FORECAST DISTRICTS.

Those portions of the Coasts upon which the Warning Signals are at present flying are indicated thus.—

Signals hoisted yesterday.

Signals hoisted this morning.

South Cone.
 North Cone.

South Cone.
 North Cone.



None

issued.

Sunday, 1st May, 1900.

STATIONS.	TEMPERATURE F.		Weather	Sunshine. Hrs.	Rainfall Ins.	STATIONS.	TEMPERATURE F.		Weather.	Sunshine. Hrs.	Rainfall Ins.
	Max. °	Min. °					Max. °	Min. °			
Oban, to 6 p.m. ...	49	38	a. bc	0.9	-	† Worthing, to 6 p.m. ...					
Dublin (City), to 4 p.m.	59	29	b. o. c	"	"	† Brighton, to 6 p.m. ...					
Rossall Beach, to 6 p.m.	50	41	cp. c	"	"	† Seaford, to 6 p.m. ...	55	36	b. o	6.2	
Blackpool, to 9 p.m. ...	51	41	r. o. c	2.7	0.03	† Eastbourne, to 6 p.m. ...			"	6.6	
Southport, to 9 p.m. ...	50	43	cr. bc. c	1.6	0.04	Bexhill-on-Sea, to 9 p.m.	54	39	c	5.0	
Rhyl, to 6 p.m. ...	50	42	"	0.7	0.01	† Hastings ...	"	"	"	5.8	
† Colwyn Bay, to 6 p.m. ...	52	43	c. o	0.2	"	† Folkestone, to 6 p.m. ...	52	38	b. bc	5.0	
Llandudno, to 9 p.m. ...	52	41	r. o. d. n	0.0	0.03	† Deal, to 6 p.m. ...	54	38	b. bc m. o	5.2	
Bettws-y-Coed, to 6 p.m.						† Ramsgate, to 6 p.m. ...	"	"	"	5.6	0.05
Towyn, to 6 p.m. ...	51	29	a. c	0.0	"	† Margate, to 6 p.m. ...	51	24	b. o	5.0	
Aberystwyth, to 6 p.m. ...	51	44	"	1.0	"	† Felixstowe, to 6 p.m. ...	52	36	"	3.5	
Plymouth, to 9 p.m. ...	55	38	bc. o	6.8	"	† Lowestoft, to 6 p.m. ...					
Paignton, to 6 p.m. ...	55	38	bc. c. o	4.7	"	† Skegness, to 6 p.m. ...	50	41	o	0.5	
Torquay, to 6 p.m. ...	57	37	"	4.5	"	Scarborough, to 9 p.m. ...	53	36	o	0.0	
† Weymouth, to 6 p.m. ...	54	38	bc. o	4.3	"	† Harrogate, to 6 p.m. ...	54	33	c. bc. r. bc	1.0	0.05
† Bournemouth, to 6 p.m. ...	54	36	b. bc. o	6.3	"	† Buxton, to 6 p.m. ...	46	34	b. o. d. o	0.3	0.07
Southsea, to 6 p.m. ...			"			Darwen, to 9 p.m. ...	49	34	bc. cr. o	0.0	0.07
Bognor, to 6 p.m. ...	54	37	bc. o. o. w	5.2	"	Manchester, to 9 p.m. ...	51	27	c. op. o. bc	0.1	0.37
						Birmingham, to 9 p.m. ...	48	37	o	0.1	0.03

† At this Station the amount of Bright Sunshine is for the whole day, ending with sunset.

STATIONS.	TEMPERATURE F.		WEATHER.	RAIN.	STATIONS.	TEMPERATURE F.		WEATHER.	RAIN.
	Max.	Min.				Max.	Min.		
Madeira	63	57	bc. o	Ins	Utrecht	52	24	bc.	Ins.
Marseilles	66	55	b. b	-	Groningen	50	28	b. bc	0.16
Malta	63	57	bc	-	Zurich	*	*	r. r	0.63
Algiers	68	55	bc. o	-	Geneva	*	*	o. c.	-
Tunis	68	50	o. bc	-	Lugano	*	*	bc. o	0.12
Palermo	70	58	o. o	-	Berne	118	*	o	Measured 7.30 a.m. 0.04
Naples	67	55	o. bc	0.04	Coire	54	*	o	-
Brindisi	65	54	o. o	-	Castasegna	67	*	o	-
Rome	70	58	o	-	Davos	-	*	not received	-
Vienna	64	46	bc. o	-					
St. Petersburg	54	27	o. c	0.08					

[illegible]

† Received too late for insertion in Charts.

W. N. SHAW, (*Director.*)

1910.

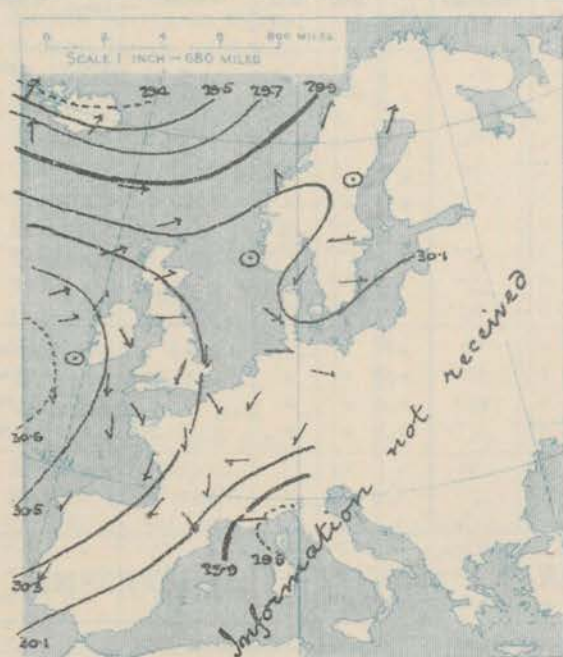
DAILY WEATHER REPORT OF THE METEOROLOGICAL OFFICE.

Monday
2nd May 1910.

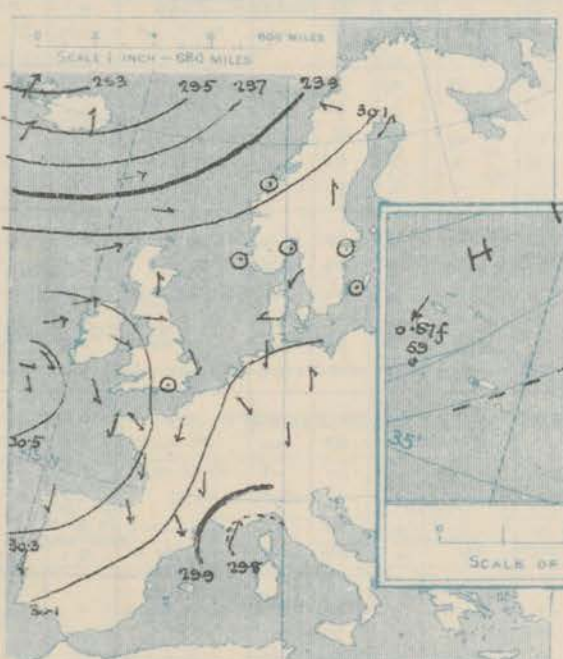
STATIONS.		YESTERDAY EVENING					THIS MORNING.										PAST 24 HOURS.						
		BAROM.		TEMP.		WIND.	Force (0 to 12).	Weather.	BAROMETER.		TEMPERATURE.			WIND.		Force (0 to 12).	Weather.	Sea (0 to 9).	TEMP.		Weather.	Sun. shine.	Rainfall.
		At 3P Fahr. and M.S.L. Lat. 45°	Dry Bulb.	Dry Bulb.	Force (0 to 12).				At 5P Fahr. and M.S.L. Lat. 45°	Change since Yesterday.	Dry Bulb.	Wet Bulb.	Change since Yesterday.	Dir.	Force (0 to 12).				Max.	Min.			
SCANDINAVIA.	Haparanda...	30.12	32	3W	2	b	30.04	+0.08	32	31	0	S	2	C	4	43	37						
	Hernösand...	30.19	39	S	2	b	30.06	+0.03	42	39	+1	2	0	b	4	48	37						
	Stockholm...	30.21	42	2	0	b	30.18	+0.07	47	42	+3	S	2	b	4	54	36						
	Wisby...	30.21	42	2	0	b	30.07	+0.05	43	41	-2	NNE	4	b	4	46	37						
	Karlstad...	30.23	41	2	0	b	30.16	+0.08	42	41	0	2	0	b	4	48	37						0.04
	Færder (X'iania Fjord)	30.18	49	2	0	b	30.07	+0.03	46	44	+2	S	2	b	4	48	37						
	Bodö...	29.98	39	ESE	2	0	29.80	+0.17	45	42	+3	S	4	r	1	45	37						0.20
	Christiansund...	30.02	49	2	0	0	29.81	+0.21	47	45	+2	2	0	m	1	50	41						0.04
	Skudesnaes...	30.18	45	2	0	0	30.07	+0.09	44	40	+4	S	0	0	0	45	41						
ICELAND & FAEROE.	Isafjord...	29.29	35	SW	3	b	29.71	+0.06	28	26	+2	WNW	4	b	4	4	4						
	Reykjavik...	29.49	40	SW	3	b	29.77	+0.04	35	32	+3	W	5	C	4	4	4						
	Seydisfjord...	29.43	45	S	3	C	29.63	+0.16	33	30	+3	W	3	C	4	4	4						
	Thorshavn...	29.82	48	WSW	5	m	29.79	+0.03	42	40	+2	W	5	C	4	4	4						
BRITISH ISLANDS.	Sumburgh Head	30.03	47	W	4	f	29.94	+0.09	43	41	+2	WSW	5	b	4	52	41						0.12
	Stornoway...	30.14	53	WSW	5	0	30.13	+0.01	45	43	+2	WSW	5	b	4	55	41						0.10
	Castlebay (Barra Id.)	30.23	48	WSW	5	cm	30.23	+0.00	45	41	+4	WSW	4	b	4	49	41						0.04
	Malin Head...	30.30	42	WSW	4	cm	30.26	+0.04	45	41	+4	NW	4	b	3	52	40						0.03
	Blackisd Pt.	30.40	50	WSW	5	cm	30.37	+0.03	47	43	+4	NNE	3	cm	3	55	45						0.04
	Valencia...	30.49	51	NW	2	C	30.38	+0.11	48	46	+2	N	4	0	4	55	48						0.10
	Roche's Point...	30.44	56	NNW	3	0	30.32	+0.12	51	50	+1	NW	2	0	2	62	48						0.01
	Birr Castle...	30.40	59	SW	4	b	30.33	+0.07	48	45	+3	NNW	3	C	4	63	44						0.04
	Donaghadee...	30.35	53	NNW	2	b	30.25	+0.10	46	43	+3	WNW	3	b	2	59	45						0.01
	Liverpool Obsy...	30.23	50	W	4	0	30.18	+0.05	47	46	+1	W	4	m	3	52	46						
	Holyhead...	30.36	50	WNW	3	cp	30.22	+0.14	48	48	0	WNW	4	r	3	55	47						0.04
	Pembroke (St. Ann's Hd.)	30.37	51	NNW	3	C	30.23	+0.14	44	42	+2	NNW	4	cm	3	56	45						
	Scilly (St. Mary's)	30.40	51	NNW	3	C	30.26	+0.14	48	48	0	WNW	5	of	4	55	46						
	Jersey (St. Aubins)	30.33	52	NW	3	b	30.17	+0.16	52	50	+2	WNW	3	C	3	56	49						0.02
	Portland Bill	30.29	53	NW	2	bm	30.12	+0.17	54	52	+2	W	3	op	3	56	49						
	Dungeness...	30.25	52	N	3	r	30.05	+0.20	47	47	0	NE	3	r	3	53	41						0.13
	Dover...	30.09	44	NE	2	r	30.09	+0.00	44	44	0	NE	2	r	2	53	36						0.27
	Wick...	30.15	55	NW	2	C	30.07	+0.08	45	40	+5	NNW	4	b	2	65	42						0.02
	Nairn...	30.15	54	W	3	b	30.13	+0.02	45	41	+4	WNW	3	b	2	63	43						
	Aberdeen...	30.17	60	S	2	C	30.10	+0.07	47	43	+4	NW	6	b	2	66	46						0.08
Leith...	30.24	56	WSW	4	b	30.11	+0.13	49	46	+3	W	3	C	4	61	49							
North Shields	30.23	61	W	2	0	30.11	+0.12	49	48	+1	WSW	3	r	2	65	45						0.12	
Spurn Head...	30.20	47	S	4	C	30.10	+0.10	47	47	0	NNW	3	C	3	55	45						0.02	
Yarmouth...	30.24	48	NNW	3	omp	30.10	+0.14	43	42	+1	ESE	3	0	4	51	42						0.35	
Clacton-on-Sea...	30.26	52	N	3	0	30.08	+0.18	45	44	+1	ESE	3	r	4	53	44						0.36	
Nottingham...	30.26	53	NW	4	0	30.12	+0.14	57	51	+6	WNW	3	op	4	61	48						0.01	
Bath...	30.22	55	NW	2	b	30.16	+0.06	54	54	0	W	1	0	4	59	47							
Oxford...	30.27	54	WNW	3	0	30.14	+0.13	52	50	+2	NNW	4	0	4	55	43							
London (St. James's Pk)	30.25	56	2	0	0	30.08	+0.17	52	51	+1	NNW	2	op	4	56	49						0.03	
GERMANY, & C.	The Scaw (Skagen)	30.19	45	NE	1	b	30.12	+0.07	45	43	+2	2	0	b	0	50	37						
	Fanö...	30.16	42	E	2	b	30.13	+0.03	43	42	+1	E	2	b	4	54	37						
	Cuxhaven...	30.06	47	N	3	C	30.09	+0.04	44	40	+4	2	0	b	4	48	39						
	The Helder...	30.18	45	N	4	C	30.08	+0.10	45	42	+3	ESE	3	b	2	48	38						
	Brussels...	30.07	46	S	1	b	30.07	+0.00	42	41	+1	NW	1	0	4	51	38						0.24
	Berlin...	30.02	46	S	1	b	29.98	+0.04	45	43	+2	N	3	0	4	57	39						
	Frankfurt...	30.01	49	NNW	3	0	29.96	+0.05	42	43	-1	NE	3	r	4	55	39						0.20
Munich...	30.08	46	N	2	r	29.94	+0.14	39	40	-1	NW	3	r	4	46	37						0.08	
FRANCE.	C. Gris Nez...	30.26	48	N	4	r	30.05	+0.21	44	44	0	E	4	r	3	54	44						0.20
	La Hève...	30.25	45	NE	2	C	30.03	+0.22	43	46	-3	N	4	r	4	51	43						0.08
	Brest...	30.25	52	NNE	3	C	30.20	+0.05	51	50	+1	NW	4	b	2	54	46						
	Lorient...	30.25	55	N	4	0	30.20	+0.05	50	49	+1	NW	4	0	2	59	46						
	Rochefort...	30.25	55	N	3	0	30.20	+0.05	50	50	0	N	4	0	4	59	45						
	Biarritz...	30.21	52	NE	5	0	30.24	+0.03	53	52	+1	N	4	0	2	55	50						
	Paris...	30.19	51	NNE	4	C	30.01	+0.18	43	42	+1	ESE	2	r	4	54	42						0.20
Belfort...	30.04	51	N	2	0	30.03	+0.01	44	41	+3	WNW	4	0	4	57	41							
Lyons...	29.93	58	SW	2	C	29.94	+0.01	57	48	+9	W	1	0	4	54	46							
Nice...	29.93	55	NW	3	0	29.99	+0.04	52	45	+7	NW	5	m	4	57	49							
Perpignan...	30.26	54	N	2	0	30.26	+0.00	53	50	+3	NNE	1	0	3	55	48							
Sanguinaire...	30.17	55	2	6	0	30.22	+0.05	59	52	+7	NNE	5	b	4	63	54							
SPAIN AND PORTUGAL.	Corunna...	30.26	54	N	2	0	30.36	+0.10	53	50	+3	NNE	1	0	3	55	48						
	Lisbon...	30.17	55	2	6	0	30.22	+0.05	59	52	+7	NNE	5	b	4	63	54						
	Azores (P. Delgada)...	30.59	61	NE	4	C	30.57	+0.02	39	56	-17	NE	4	0	3	64	57						

**SUPPLEMENTARY CHARTS
OF
BAROMETER AND WIND
FOR 7 A.M. AND 6 P.M. YESTERDAY**

7 A.M. YESTERDAY.

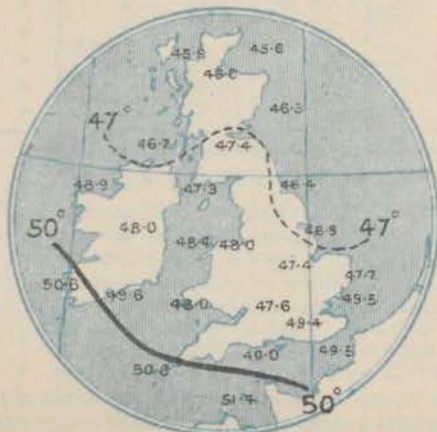


6 P.M. YESTERDAY.



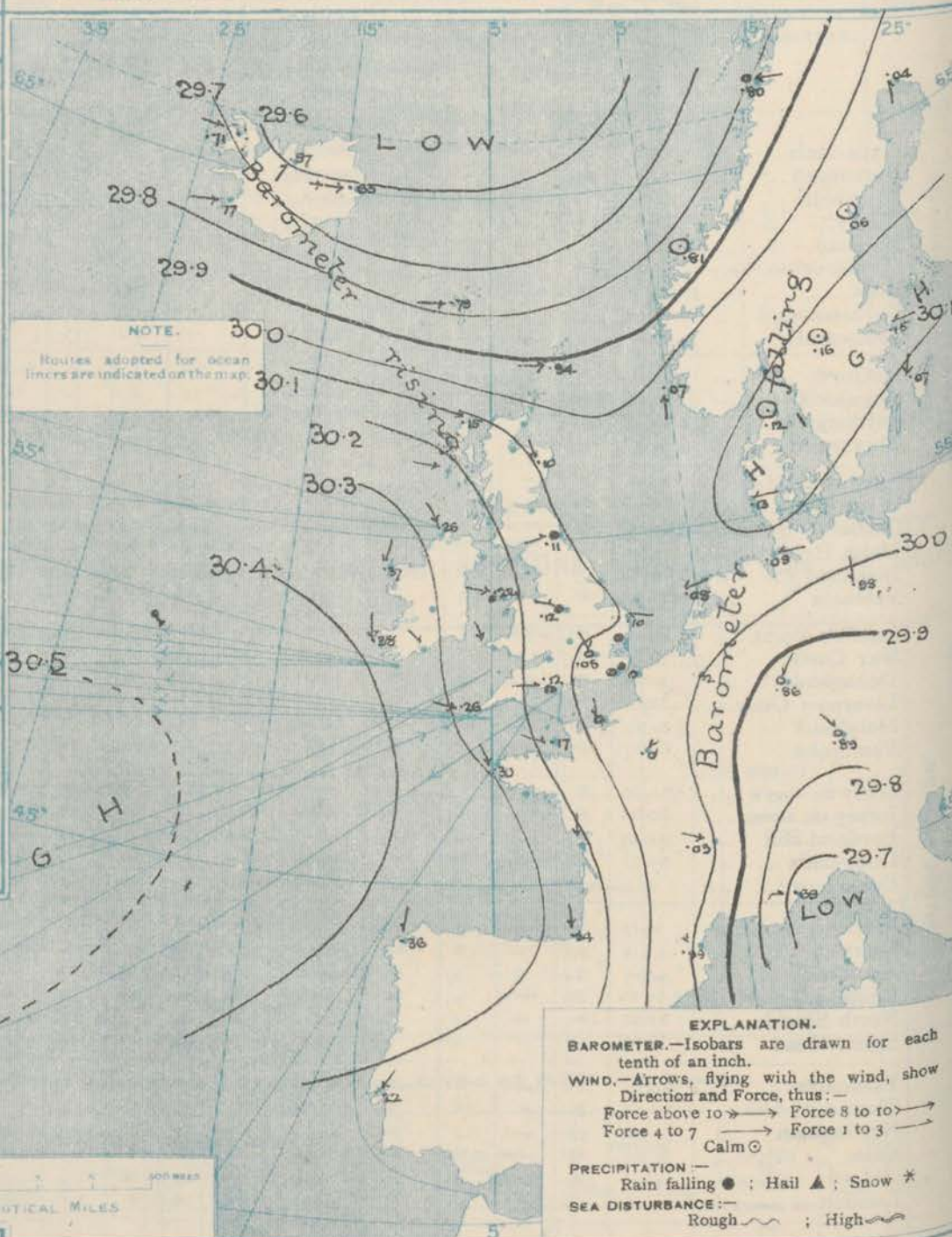
**AVERAGES OF TEMPERATURE AT 8 A.M.
FOR THE TWO-MONTHLY PERIOD
APRIL - MAY.**

(Derived chiefly from Observations extending over the 35 years—1871-1905.)



Monday, **WEATHER** 2nd May.

I. BAROMETER, WIND AND SEA AT 7 A.M. TO-DAY.



NOTE.

Routes adopted for ocean liners are indicated on the map.

EXPLANATION.

BAROMETER.—Isobars are drawn for each tenth of an inch.
WIND.—Arrows, flying with the wind, show Direction and Force, thus:—
Force above 10 → Force 8 to 10 →
Force 4 to 7 → Force 1 to 3 →
Calm ○
PRECIPITATION.—
Rain falling ● ; Hail ▲ ; Snow *
SEA DISTURBANCE.—
Rough ~~~~~ ; High ~~~~~

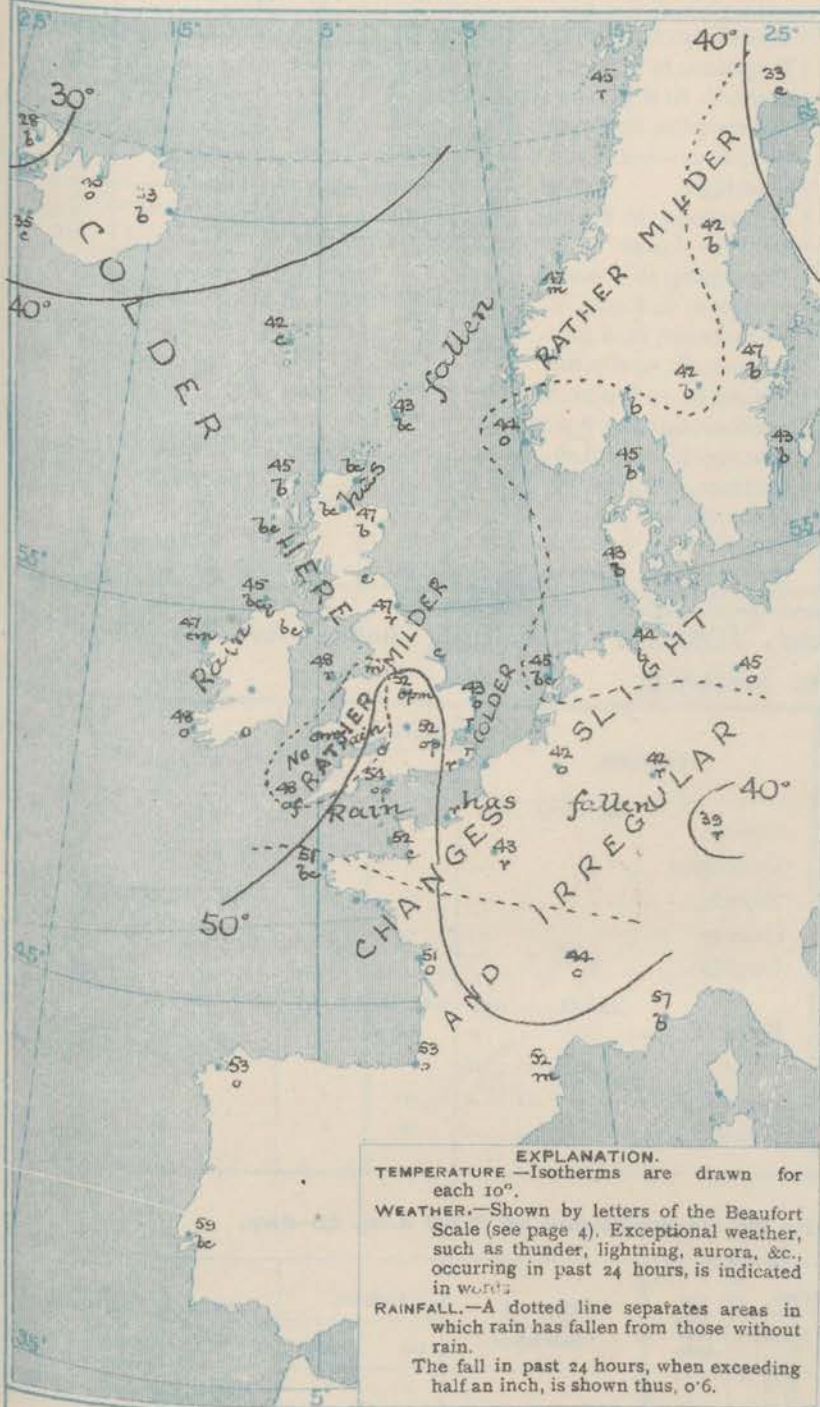
NOTES ON THE GENERAL SITUATION AT 7 A.M.

The distribution of barometric pressure over the western half of Europe is somewhat irregular. The readings are above 30.3 ins. in an anticyclone covering the western part of Ireland, the Bay of Biscay, and the adjacent portion of the Atlantic, and relatively high in a band extending from Finland to Denmark. Over the Arctic regions between Scandinavia and Iceland pressure is below 29.6 ins., and it is very little higher in a depression over the Gulf of Genoa.

The wind blows a gale from West in the east of Ireland, and is fresh from that quarter at Thorshavn and Lumburgh Head. Over the United Kingdom generally it is between North-West and North, but draws into West in places, and into the Eastward or North-Eastward in the south-east of England. Over Germany and Holland light breezes between North and East are general. Temperature has changed rather irregularly, fallen over Scotland and Ireland, risen in Scandinavia. The readings range from 54° at Bath and Portland Bill to 43° at Great Yarmouth and Lumburgh Head. The weather is very cloudy or quite overcast over England, and a considerable portion of France and Germany, with rain or passing showers in many places. In Scotland and the north of Ireland the sky is only partly clouded, and fair weather also prevails over the major portion of Scandinavia. Rain is, however, falling at Oslo.

CHARTS 2nd May, 1910.

2 TEMPERATURE AND WEATHER AT 7 A.M. TO DAY



NOTES ON YESTERDAY'S WEATHER.

During yesterday temperatures rose to 66° at London, 65° at York and North Shields, and to about 60° in some parts of Ireland and England. At Lowestoft, however, the highest reading was 49°. Rain has fallen in most parts of the Kingdom, the largest measure being about 0.35 inch at Clacton-on-sea and Great Yarmouth. Very little night sunshine was recorded except at some western, north-western and northern stations, in some localities the day was sunless. According to wireless reports the wind was light from the North-Northwest yesterday off the coast of Ireland, longitude 14° W.

GENERAL INFERENCE FROM THE 7 A.M. OBSERVATIONS.

It appears probable that while the Atlantic anticyclone takes up a position slightly further to the north again the barometer will remain relatively low over the North Sea region and Germany, as well as over the Icelandic region.

WEATHER PROSPECTS

FORECASTS FOR THE 24 HOURS NOON TO NOON

THE FURTHER OUTLOOK

- a } Wind between North and North-West, fresh to light; generally fair or fine, dull at times, some rain locally; rather low temperature.
- b }
- 1 }
- a }
- 2 }
- b }
- 3 }
- a }
- 4 }
- b }
- 5 }
- a }
- 6 }
- b }
- 7 }
- a }
- 8 }
- b }
- 9 }
- a }
- 10 }
- b }

Wind continuing between North and North-West generally.

II WESTERN CHANNEL AND BAY

Northerly and North-Westerly winds fresh to moderate or light, some showers and mist, otherwise fair. Sea moderate to slight.

FORECAST DISTRICTS

Those portions of the Coasts upon which the Warning Signals are at present flying are indicated thus —

Signals hoisted yesterday.

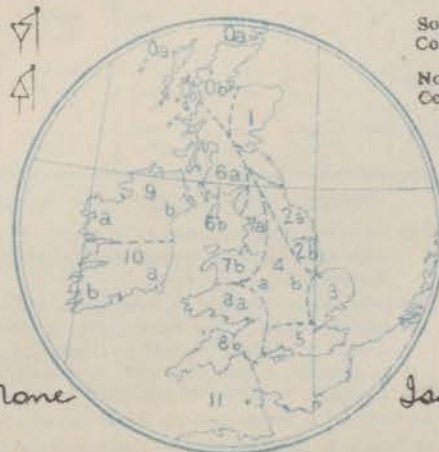
Signals hoisted this morning.

South Cone.

South Cone.

North Cone.

North Cone.



Done

Issued

TEMPERATURE, WEATHER, SUNSHINE AND RAINFALL FOR YESTERDAY.

STATIONS.	TEMPERATURE F.		Weather	Sunshine. Hrs.	Rainfall Ins.	STATIONS.	TEMPERATURE F.		Weather.	Sunshine. Hrs.	Rainfall Ins.
	Max.	Min.					Max.	Min.			
Oban, to 6 p.m. ...	51	41		0.0		Worthing, to 6 p.m. ...	56	47		0.5	
Dublin (City), to 4 p.m. ...	62	44	c			† Brighton, to 6 p.m. ...	55	43	"	0.8	
Rossall Beach, to 6 p.m. ...	52	45	c			† Seaford, to 6 p.m. ...			"		
Blackpool, to 9 p.m. ...	53	45	o.c.c	5.7		† Eastbourne, to 6 p.m. ...	54	47	"	0.0	0.02
Southport, to 9 p.m. ...	52	46	bc.o	5.0		Bexhill-on-Sea, to 9 p.m. ...	53	47	"	0.2	0.03
† Rhyl, to 6 p.m. ...	53	44	o.bc.o	2.1	0.01	† Hastings ...	"	"	"	0.4	
† Colwyn Bay, to 6 p.m. ...	56	47	b.o	3.0		† Folkestone, to 6 p.m. ...	51	46	bc.c	1.7	
Llandudno, to 9 p.m. ...	54	45	o.bc.op	3.7	0.01	† Deal, to 6 p.m. ...	52	46	c.o.bc.d	1.5	
Bettws-y-Coed, to 6 p.m. ...						† Ramsgate, to 6 p.m. ...	"	"	"	1.4	
Towyn, to 6 p.m. ...	57	46	c.bc.o	6.5		† Margate, to 6 p.m. ...	50	46	"	1.2	
Aberystwyth, to 6 p.m. ...	52	43	"	6.2		† Felixstowe, to 6 p.m. ...			"		
Plymouth, to 9 p.m. ...						† Lowestoft, to 6 p.m. ...	49	43	c.o.c.op	1.9	
Paignton, to 6 p.m. ...	57	48	bc.c.bc	3.2		Skegness, to 6 p.m. ...	52	46	"	1.4	
Torquay, to 6 p.m. ...	57	47	"	3.5		Scarborough, to 9 p.m. ...	56	45	"	2.1	
† Weymouth, to 6 p.m. ...	58	45	bc.b	6.6		† Harrogate, to 6 p.m. ...	64	45	c.o.bc.o	6.3	
† Bournemouth, to 6 p.m. ...	57	45	o.bc	2.7		† Buxton, to 6 p.m. ...			"		
Southsea, to 6 p.m. ...	57	46	"	1.8		Darwen, to 9 p.m. ...			"		
Bognor, to 6 p.m. ...						Manchester, to 9 p.m. ...	59	45	o.bc.c.bc	4.1	
						Birmingham, to 9 p.m. ...	59	44	o.c.o	2.8	

† At this Station the amount of Bright Sunshine is for the whole day, ending with sunset.

TEMPERATURE, WEATHER, and RAINFALL at additional FOREIGN STATIONS, mainly for the 24 hours ended at 7 a.m. yesterday.

STATIONS.	TEMPERATURE F.		WEATHER.	RAIN.	STATIONS.	TEMPERATURE F.		WEATHER.	RAIN.
	Max.	Min.				Max.	Min.		
Madeira <i>1st May, 1910</i> ...	62	50	b. bc	Ins.	Utrecht <i>1st May, 1910</i> ...	"	"		
Marseilles ...					Groningen ...				
Malta ...					Zurich ...	"	"	not received	
Algiers ...					Geneva ...	"	"		
Tunis ...					Lugano ...	"	"		
Palermo ...			Not received		Berne <i>30th April, 1910</i> ...	1.30 p.m.	1.30 p.m.		Measured 7.50 a.m. 0.45
Naples ...					Coire ...	41	"	o	0.05
Brindisi ...					Castasegna ...	67	"	o	
Rome ...					Davos ...	37	"	s	0.04
Vienna ...									
St. Petersburg ...									

WIRELESS TELEGRAMS.—Received during the 24 hours ended at 9.30 a.m. to-day.

Ship, and Hour of Observation.	Position.		Reading of Barometer.	Wind.		Weather.	TEMPERATURE.			Sea Disturbance.	Ship, and Hour of Observation.	Position.		Reading of Barometer.	Wind.	
	Lat.	Long.		Dir.	Force.		Dry Bulb.	Wet Bulb.	Sea.			Lat.	Long.		Dir.	Force.
<i>Teutonic</i> { 30th Apr. 11am 7am	49N	26W	Ins.	WSW	1-3		30.57							Ins.		
	49N	26W	30.57	WSW	1-3											
	51N	14W	30.42	NW	6-7											
	51N	15W	30.44	NW	6-7											
<i>Montcalm</i> { 30th Apr. 11am 7am	51N	18W	30.63	NNW	4-5											
	50N	19W	30.65	WNW	1-3											
	50N	21W	?	SW	1-3											
	50N	22W	?	SW	4-5											
<i>California</i> { 1st May 11am 7am	55N	10W	30.55	W	4-5											
	55N	11W	30.55	WSW	4-5											
<i>Minnesota</i> { 1st May 11am 7am	49N	12W	30.62	N	6-7											
	49N	11W	30.57	N	4-5											
<i>Mannetania</i> { 1st May 11am 7am	51N	11W	30.56	NW	1-3											
	51N	12W	30.56	W	1-3											
<i>St. Louis</i> { 1st May 11am 7am	49N	11W	?	N	1-3											
	49N	13W	30.57	NNW	1-3											

NOTES REFERRING TO INFORMATION GIVEN ON PAGE 1:—

- (a) The morning observations are at 7 a.m., Western European time, (French Stations 6.51 a.m.), with the following exceptions, Birr Castle and Oxford 8 a.m., Lisbon 8 a.m. local time, Azores 6 a.m. local time.
- (b) The information relating to weather is indicated by the following letters—b. blue sky; bc. sky half clouded; c. sky three parts clouded; d. drizzling rain; e. wet air, without rain falling; f. fog; g. gloomy; h. hail; l. lightning; m. misty (hazy); o. overcast; p. passing showers; q. squally; r. rain; s. snow; t. thunder; u. ugly, threatening; v. visibility, unusual transparency; w. dew; x. hoar frost; z. dust-haze, or smoke.

* Information for these columns is not usually received.
† The figures in the "wet bulb" column represent the relative humidity.
‡ Received too late for insertion in Charts.

TERMS OF SUBSCRIPTION for the Daily Weather Report
and for transmission of Forecasts by telegraph may be
obtained on application.

METEOROLOGICAL OFFICE,
68, VICTORIA STREET, S.W.
W. N. SHAW, (Director.)

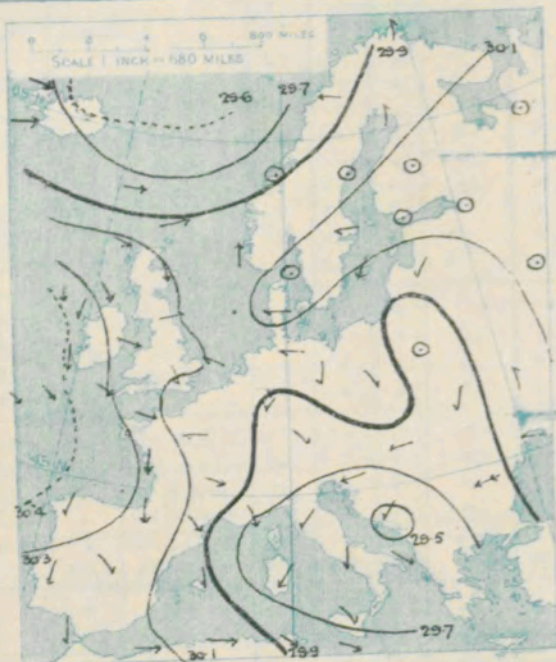
DAILY WEATHER REPORT OF THE METEOROLOGICAL OFFICE.

Tuesday
3rd May 1910.

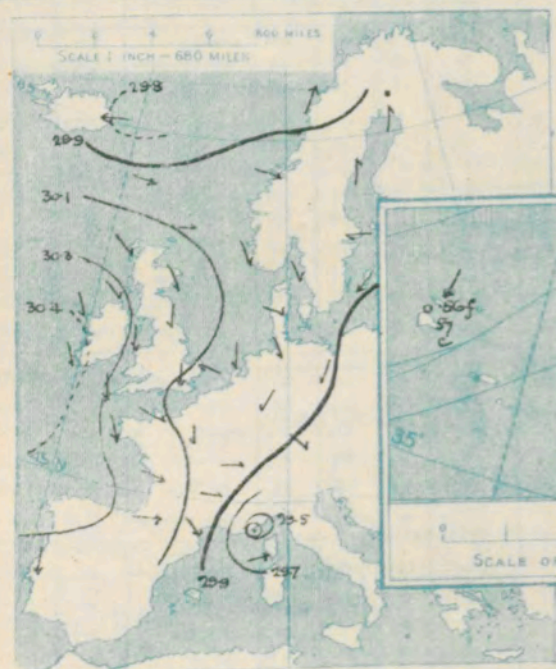
		YESTERDAY EVENING.					THIS MORNING.										PAST 24 HOURS.				
STATIONS.		Barom.	Temp.	Wind.			Barometer.	Temperature.	Wind.								Temp.				
		At 22° Fahr. and M.S.L. Lat. 45°	Dry Bulb.	Dirac.	Force (0 to 12)	Weather.	At 22° Fahr. and M.S.L. Lat. 45°	Change since Yesterday.	Dry Bulb.	Wet Bulb.	Change since Yesterday.	Dirac.	Force (0 to 12)	Weather.	Sea (0 to 9)		Max.	Min.	Weather.	Sun-shine.	Rainfall.
		Ins.					Ins.	Ins.												Hours.	Ins.
SCANDINAVIA.	Haparanda...	29.93	34	S	2	0	29.89	-15	37	35	+4	S	4	bc	2		39	25	*	*	
	Hernösand...	29.92	34	S	2	0	29.94	-12	45	41	+3	N	0	bc	2		46	30	*	*	
	Stockholm...	29.96	46	E	2	0	29.89	-26	46	42	-1	N	2	bc	2		54	36	*	*	0.04
	Wisby...	29.90	43	NE	4	7	29.80	-24	42	41	-1	NNE	4	0	2		48	36	*	*	0.08
	Karlstad...	29.96	45	2	0	0	29.93	-23	46	42	+4	2	0	bc	2		48	39	*	*	
	Færder (X'laia Fjord)	29.93	45	SW	3	0	29.93	-14	41	39	-5	E	2	0	1		48	39	*	*	
	Bodö...	29.83	44	SSW	6	0	30.00	+20	41	38	-4	WSW	4	bc	2		48	39	*	*	0.04
	Christiansund...	30.02	43	WNW	4	0	30.00	+19	43	40	-4	2	0	bc	2		48	37	*	*	0.12
	Skudesnaes...	30.04	43	NNW	2	0	29.99	-08	42	41	-2	N	4	bc	2		45	37	*	*	
ICELAND & FAEROE.	Isafjord...	29.63	36	2	0	0	29.65	-06	34	*	+6	2	0	C	2		*	*	*	*	*
	Reykjavik...	29.75	35	SW	5	C	29.68	-9	35	*	0	SW	3	C	2		*	*	*	*	*
	Seydisfjord...	29.80	36	E	4	C	29.61	-02	31	*	-2	2	0	C	2		*	*	*	*	*
	Thorshavn...	29.99	49	WNW	6	bc	29.71	-08	41	*	-1	S	2	7	2		*	*	*	*	*
BRITISH ISLANDS.	Sumburgh Head	30.08	46	W	2	0	29.94	-00	43	42	0	SW	1	C	2		49	?	6	*	
	Stornoway...	30.22	46	NW	4	C	29.81	-34	43	43	-2	SSW	7	7	6		51	43	bc, bc, w, bc	10.0	0.06
	Castlebay (Barra Id.)	30.28	47	WNW	4	C	29.87	-36	44	44	-1	SSW	5	7	6		49	43	bc, c, bc, w	11.4	0.05
	Malin Head...	30.31	47	NW	3	0	29.96	-30	42	42	-2	S	3	om	2		48	42	bc, bc, bc	*	0.02
	Blacksod Pt. ...	30.39	49	NNW	2	bc	29.94	-43	47	46	0	SSW	5	gmr	5		51	45	om, bc, om	*	0.06
	Valencia	30.42	49	NNW	4	0	30.18	-20	47	44	-1	SSW	2	0	4		52	40	0, c, bc	8.3	
	Roche's Point...	30.36	52	NNW	4	C	30.23	-09	44	42	-7	NW	1	C	1		56	40	0, c, bc	*	
	Birr Castle...	30.35	49	NNW	4	C	30.10	-23	46	43	-2	WSW	4	og	*		54	37	C	5.0	
	Donaghadee...	30.32	48	NNW	2	0	30.13	-12	44	41	-2	SSW	1	7	1		50	38	bc, od	*	0.01
	Liverpool Obsy...	30.23	46	WSW	4	0	30.19	+01	45	42	-2	W	2	bc	2		52	42	or, bc, b	5.1	0.03
	Holyhead ...	30.27	47	N	5	bc	30.18	-04	46	44	-2	SW	2	C	1		49	43	bc	*	0.02
	Pembroke (St. Ann's Hd.)	30.25	48	NNE	6	0	30.22	-01	47	46	-2	SW	1	bc	2		54	41	om, bc	7.9	
	Scilly (St. Mary's)	30.29	50	N	4	0	30.26	-00	47	45	-1	NNW	2	bc	2		55	44	om, bc	2.3	
	Jersey (St. Aubins)	30.13	53	WNW	3	0	30.21	+04	48	44	-4	NNW	3	bc	3		55	44	om, om, bc	0.8	0.09
	Portland Bill...	30.09	53	NW	3	C	30.19	+07	46	43	-8	N	4	bc	3		56	42	0, C	3.4	0.01
	Dungeness...	30.07	45	SSE	1	7	30.12	+07	44	42	-3	NW	4	0	3		47	40	r, C	0.0	0.35
	Dover ...	*	*	*	*	*	30.17	+08	45	43	+1	N	4	0	2		47	41	op, r	0.1	0.48
GERMANY, &c.	Wick ...	30.15	46	NW	4	bc	29.94	-13	44	40	-1	S	2	bc	2		53	40		*	
	Nairn ...	30.21	47	WNW	3	C	29.96	-17	44	40	-1	WSW	1	0	1		53	38	bc, c, 0	5.1	
	Aberdeen ...	30.20	49	NNW	3	bc	30.01	-09	44	41	-3	WSW	1	C	1		54	37	bc, c, bc	7.7	
	Leith ...	30.19	54	NNW	1	bc	30.05	-06	45	41	-4	W	1	bc	*		57	40	bc, C	*	
	North Shields	30.22	47	N	3	C	30.14	+03	39	38	-10	SW	2	m	3		53	35	r, C	2.9	0.04
	Spurn Head...	30.16	45	N	5	C	30.16	+06	42	41	-5	WNW	4	bc	3		49	39	cr, eq, bc	*	0.04
	Yarmouth ...	30.08	43	ESE	2	om	30.13	+03	45	42	+2	NNE	3	bc	4		47	41	om, bc	0.0	0.45
	Clacton-on-Sea	30.10	44	ESE	1	7	30.15	+07	43	41	-2	N	4	bc	2		46	38	ogr, b	0.0	0.40
	Nottingham...	30.13	47	NE	3	0	30.19	+07	41	39	-11	WSW	1	bc	*		54	32	ogr, bc, b	0.4	0.05
	Bath ...	30.17	53	NE	3	0	30.22	+06	44	44	-10	2	0	bc	*		59	37		5.1	
FRANCE.	Oxford ...	30.22	45	NNE	5	bc	30.21	+07	47	41	-5	NNW	2	bc	*		55	36	op, bc, b	*	0.01
	London (St. James's Pk)	30.10	49	N	4	om	30.18	+10	43	40	-9	NNE	3	bc	*		54	39	ogr, ogr, om	0.0	0.25
	The Scaw (Skagen)	29.95	43	NNW	2	0	29.93	-19	44	41	-1	W	2	bc	1		54	37	*	*	
	Fanö ...	30.04	44	WNW	2	C	29.99	-14	45	43	+2	WNW	2	C	*		50	37	*	*	
	Cuxhaven†...	30.02	48	NNW	3	0	30.01	-08	46	46	+2	N	3	0	0		50	34	*	*	
	The Helder...	30.07	47	N	2	bc	30.08	-00	46	43	+1	N	4	0	2		52	43	*	*	
	Brussels ...	*	*	*	*	*	30.09	+07	45	43	+3	NE	1	C	*		55	39	*	*	
	Berlin†...	29.90	46	NNE	3	0	29.84	-14	47	77	+2	NNW	4	0	*		58	39	*	*	
	Frankfurt†...	29.95	45	NE	2	C	29.96	+10	46	77	+4	NE	1	C	*		52	39	*	*	0.04
	Munich†...	29.87	40	NW	3	0	29.91	+02	37	100	-2	NW	4	7	*		46	37	*	*	0.20
SPAIN AND PORTUGAL	C. Gris Nez...	30.11	44	N	3	7	30.10	+05	45	44	+1	NE	5	7	5		50	34	*	*	0.39
	La Hève ...	?	46	E	1	7	?	?	43	41	-5	NE	2	0	2		50	39	*	*	0.32
	Brest ...	30.24	51	NNW	5	0	30.27	-03	46	45	-5	NNE	3	m	1		52	43	*	*	
	Lorient ...	?	53	NNW	5	0	?	?	48	47	-2	N	4	bc	2		59	46	*	*	
	Rochefort ...	?	54	WNW	5	7	?	?	50	50	-1	NNW	4	0	*		55	48	*	*	0.04
	Biarritz ...	30.29	53	W	4	0	30.19	-05	51	50	-2	NW	4	0	3		55	48	*	*	0.24
	Paris ...	30.04	50	N	2	0	30.10	+09	46	43	+3	NNE	2	0	*		52	42	*	*	0.04
	Belfort...	29.95	42	W	3	C	30.03	+07	36	36	-1	2	0	f	*		?	?	*	*	0.12
	Lyons ...	29.99	44	W	3	0	29.99	-04	42	41	-2	NW	2	bc	*		47	37	*	*	0.32
	Nice ...	29.41	59	2	0	0	29.65	-04	50	40	-7	2	0	C	3		66	45	*	*	
SPAIN AND PORTUGAL	Perpignan...	29.95	57	NW	7	C	29.94	-05	49	48	-3	N	3	7	*		61	48	*	*	0.24
	Sanguinaire...	29.63	57	WSW	6	m	29.63	?	55	51	0	2	5	bc	7		66	52	*	*	
	Corunna ...	30.39	54	N	2	C	30.28	-08	53	52	0	N	1	0	3		55	50	*	*	
	Lisbon ...	30.21	61	N	4	0	30.15	-07	64	57	+5	N	2	0	4		72	57	*	*	
SPAIN AND PORTUGAL	Azores (P. Delgada)	30.52	57	ESE	4	0	30.50	-01	57	51	-1	CNE	4	C	4		63	57	*	*	
	" Horta	30.56	60	NE	4	0	30.56	-01	57	54	-2	NE	4	C	3		66	55	*	*	
	Madeira (Punchal)	30.76	64	NE	4	0	30.13	-00	64	57	-2	NE	4	0	4		68	50	*	*	

SUPPLEMENTARY CHARTS
OF
BAROMETER AND WIND
FOR 7 A.M. AND 6 P.M. YESTERDAY

7 A.M. YESTERDAY.



6 P.M. YESTERDAY.



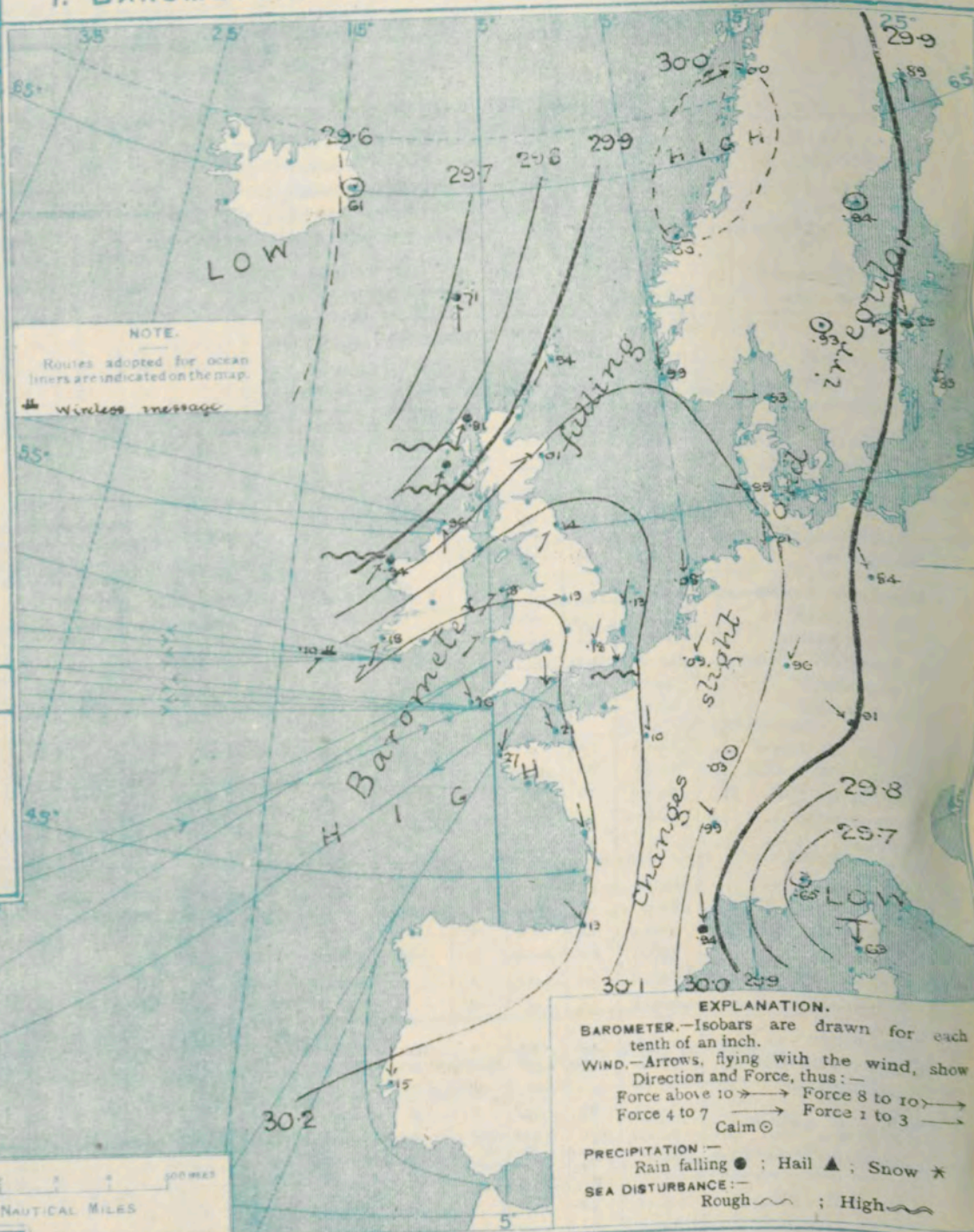
AVERAGES OF TEMPERATURE AT 8 A.M.
FOR THE TWO-MONTHLY PERIOD
APRIL - MAY.

(Derived chiefly from Observations extending over
the 35 years—1871-1905.)



Wednesday, **WEATHER** 3rd May.

I. BAROMETER, WIND AND SEA AT 7 A.M. TO-DAY.



NOTES ON THE GENERAL SITUATION AT 7 A.M.

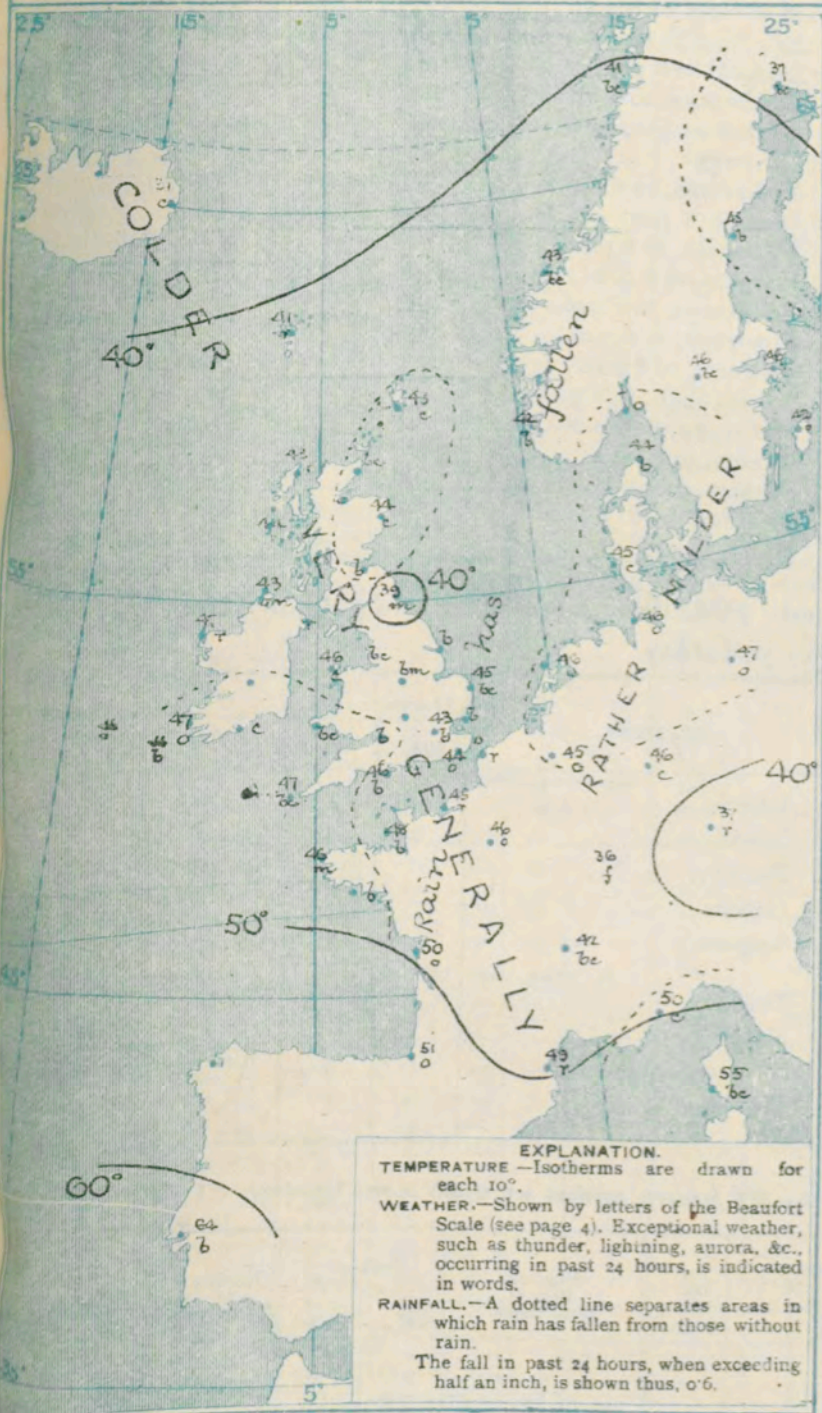
A very brisk fall of the barometer which still continues commenced during the night in the east and north-west of the United Kingdom, the change since 9 p.m. being about 0.16 inch on the north-west coast of Ireland and in the Hebrides. The readings range from above 30.2 in. over the Bay of Biscay and the south-west of these Islands to below 29.7 in. some distance to the north-westward of Scotland, and also in a smaller depression over the Gulf of Genoa.

The wind has backed to the southward or south-westward over all our western and northern districts, and has increased to a high wind at Stromway. Over the east and south of England and also over the neighbouring countries of the Continent a light to moderate westerly breeze continues. Temperature has fallen in almost all regions. Over the United Kingdom it ranges from 47° on the west coast of Ireland, at Dublin, and Limerick, and 48° at Kingston, to 41° at Nottingham, and to 39° at North Shields. The weather is fair to fine at Jersey to 41° at Nottingham, and to 39° at North Shields. In Ireland and the Hebrides the sky has nearly all stations in Great Britain, but in Ireland and the Hebrides the sky has become overcast, with rain in places. Fine weather prevails over the greater part of Scandinavia but much cloud is reported in Germany and France; at Munich rain is falling.

2. TEMPERATURE AND WEATHER AT 7 A.M. TO DAY

FORECASTS FOR THE 24 HOURS NOON TO NOON

THE FURTHER OUTLOOK



- 0 } Southly to Westerly winds, fresh or strong to high, a gale in places; rainy, squally, then fairer; milder
- 1 } Southly to Westerly winds, freshening;
- 2 } fair to dull, with some rain; temperature rising
- 3 } Wind backing to West or South West,
- 4 } light to moderate; fair or fine today, some rain probable tomorrow; temperature rising.
- 5 }
- 6 } Southly to Westerly winds, fresh or strong; changeable, some rain and mist; milder.
- 7 } Southly and South Westly to Westerly winds, increasing in force; cloudy or dull, some rain, mist locally; temperature rising
- 8 } Wind backing to the South Westward or Southward, freshening, fine then dull, with some rain and mist; temperature rising
- 9 } Southly to South Westly or Westerly winds, fresh to strong or high, a gale in places; rainy, squally, some mist; milder.
- 10 }

II WESTERN CHANNEL AND BAY

Wind backing to South West or South, freshening; fair or fine then some rain and mist; sea slight to moderate or rather rough.

NOTES ON YESTERDAY'S WEATHER.

During yesterday temperature rose to 62° at Margate, and to about 60° in some other parts of England, but only touched 48° at Bial, and 46° at Margate and Clacton-on-sea. The minima of the night were low; at Nottingham the sheltered thermometer fell to 32°. Little or no bright sunshine was recorded in the south and east of England, but in Wales, the north west of England, in Scotland and Ireland the day was bright. Rain has fallen in most parts of England, the largest measurement being 0.8 inch at Dover. According to wireless reports channels experienced light or moderate winds, mainly from the northward, with fair to dull weather, as far west as the 25th meridian.



GENERAL INFERENCE FROM THE 7 A.M. OBSERVATIONS.

The depression which is causing the fall of the barometer in the west and north of these Islands is apparently of considerable size and depth, and is likely to extend eastward over the whole Kingdom, while the high pressure system over the Bay of Biscay region moves southward or south-eastward.



FORECAST DISTRICTS.

Those portions of the Coasts upon which the Warning Signals are at present flying are indicated thus:—

Signals hoisted yesterday.

South Cone. 
 North Cone. 

Signals hoisted this morning.

South Cone. 
 North Cone. 



TEMPERATURE, WEATHER, SUNSHINE AND RAINFALL FOR YESTERDAY.

STATIONS.	TEMPERATURE F.		Weather.	Sunshine. Hrs.	Rainfall Ins.	STATIONS.	TEMPERATURE F.		Weather.	Sunshine. Hrs.	Rainfall Ins.
	Max.	Min.					Max.	Min.			
Oban, to 6 p.m. ...	53	42	b. w. bp	9.2	0.11	† Worthing, to 6 p.m. ...	56	49	o. r	0.1	0.16
Dublin (City), to 4 p.m.	55	47	c. o. r. bc	"	0.04	† Brighton, to 6 p.m. ...	52	51	"	0.0	0.23
Rossall Beach, to 6 p.m.	51	46	"	"	"	† Seaford, to 6 p.m. ...	54	45	"	0.0	0.21
Blackpool, to 9 p.m. ...	51	47	c. o	2.0	"	† Eastbourne, to 6 p.m. ...	52	44	"	0.0	0.28
Southport, to 9 p.m. ...	52	47	or. c. bc. b	5.3	0.01	Bexhill-on-Sea, to 9 p.m.	52	45	"	0.0	0.27
† Rhyl, to 6 p.m. ...	53	46	b. bc. r	7.6	0.03	† Hastings ...	"	"	"	0.0	"
† Colwyn Bay, to 6 p.m. ...	53	46	p. bc. b	8.2	0.08	† Folkestone, to 6 p.m. ...	50	43	od. r	0.0	0.56
Llandudno, to 9 p.m. ...	53	45	or. bc	8.5	0.05	† Deal, to 6 p.m. ...	48	44	o. r	0.0	0.56
Bettws-y-Coed, to 6 p.m.	56	47	b. bc	8.5	"	† Ramsgate, to 6 p.m. ...	"	"	"	0.0	0.62
Towyn, to 6 p.m. ...	55	47	c. b	8.2	"	† Margate, to 6 p.m. ...	46	43	"	0.0	0.45
† Aberystwyth, to 6 p.m. ...	51	47	"	8.7	"	† Felixstowe, to 6 p.m. ...	53	43	"	0.0	0.61
Plymouth, to 9 p.m. ...	56	47	o. bc. b	4.3	"	† Lowestoft, to 6 p.m. ...	"	"	"	"	"
† Paignton, to 6 p.m. ...	59	50	o. c. b	5.5	"	† Skegness, to 6 p.m. ...	49	44	r. o. c	0.2	0.19
Torquay, to 6 p.m. ...	59	51	"	5.3	4.6	Scarborough, to 9 p.m. ...	55	45	og. bc	2.0	0.07
Weymouth, to 6 p.m. ...	62	49	c. o. bc	3.4	"	† Harrogate, to 6 p.m. ...	60	44	or. c. bc. c	2.5	0.23
† Bournemouth, to 6 p.m. ...	60	51	c. o. bc	3.6	0.03	† Buxton, to 6 p.m. ...	51	45	od. c	1.0	0.04
Southsea, to 6 p.m. ...	59	51	"	0.2	0.04	Darwen, to 9 p.m. ...	55	44	c. om. d. cu	1.5	0.02
Bognor, to 6 p.m. ...	56	47	or. o	0.0	0.14	Manchester, to 9 p.m. ...	57	47	c. od. bc. c. o	1.3	0.01
						Birmingham, to 9 p.m. ...	54	45	o. r. o. c	2.8	0.02

† At this Station the amount of Bright Sunshine is for the whole day, ending with sunset.

TEMPERATURE, WEATHER, and RAINFALL at additional FOREIGN STATIONS, mainly for the 24 hours ended at 7 a.m. yesterday.

STATIONS.	TEMPERATURE F.		WEATHER.	RAIN.	STATIONS.	TEMPERATURE F.		WEATHER.	RAIN.
	Max.	Min.				Max.	Min.		
Madeira ...	66	57	b. bc	Ins.	Utrecht ...	50	43	o. bc	Ins.
Marseilles ...	59	43	o. b	0.08	Groningen ...	50	37	c. bc	"
Malta ...	64	56	"	"	Zurich ...	"	"	b. o	"
Algiers ...	57	45	r. r	0.33	Geneva ...	"	"	b. o	"
Tunis ...	66	48	r. o	0.32	Lugano ...	"	"	r. bc	0.24
Palermo ...	67	54	r. r	1.18	Berne ...	1.00 p.m.	"	1.00 p.m.	Measured 7.30 a.m.
Naples ...	67	50	o. o	0.63	Coire ...	"	"	"	"
Brindisi ...	65	57	bc. c	"	Castasegna ...	"	"	Not received.	"
Rome ...	65	53	r. r	0.63	Davos ...	"	"	"	"
Vienna ...	54	43	c. o	0.16					
St. Petersburg ...	63	39	o. c	"					

WIRELESS TELEGRAMS.—Received during the 24 hours ended at 9.30 a.m. to-day.

Ship, and Hour of Observation.	Position.		Reading of Barometer.	Wind.		Weather.	TEMPERATURE.			Sea Disturbance.	Ship, and Hour of Observation.	Position.		Reading of Barometer.	Wind.		Weather.
	Lat.	Long.		Dir.	Force.		Air.	Wet Bulb.	Sea.			Lat.	Long.		Dir.	Force.	
Montcalm { 1st May 4am	50N	25W	Ins.	SW	4.5	"	0	0	0	"	Nederland { 2nd May 4am	49N	9W	30.28	NW	4.5	"
" 7am	50N	26W	"	SW	6.7	"	"	"	"	"	" 7am	49N	10W	30.34	NW	4.5	"
" 3pm	49N	27W	"	WSW	4.5	"	"	"	"	"	" 10am	49N	11W	30.37	NNW	4.5	"
" 6pm	49N	28W	"	"	4.6	"	"	"	"	"	" 1pm	49N	12W	30.44	NNW	4.5	"
Montcalm { 1st " 4am	50N	16W	30.64	WNW	4.5	"	"	"	"	"	" 3pm	49N	13W	30.44	NNW	4.5	"
" 7am	50N	17W	30.67	WNW	4.5	"	"	"	"	"	" 6pm	49N	14W	30.46	NE	4.5	"
" 3pm	49N	20W	30.58	WSW	4.5	"	"	"	"	"	" 1st " 4am	49N	12W	30.49	WNW	4.5	"
" 6pm	49N	21W	30.57	WSW	4.5	"	"	"	"	"	" 7am	49N	13W	30.47	NW	4.5	"
Californian { 1st " 3pm	54N	18W	30.41	WSW	6.7	"	"	"	"	"	" 3pm	49N	16W	30.56	NW	4.5	"
" 6pm	54N	15W	30.38	SW	6.7	"	"	"	"	"	" 6pm	49N	17W	30.56	"	4.5	"
Mauritania { 2nd " 4am	50N	20W	30.60	NNW	1.3	"	"	"	"	"	" 1st " 4am	47N	31W	30.54	SW	4.5	"
" 7am	49N	22W	30.60	NW	1.3	"	"	"	"	"	" 7am	47N	31W	30.55	SW	4.5	"
St. Louis { 2nd " 4am	49N	17W	30.55	WNW	4.5	"	"	"	"	"	" 3pm	48N	27W	30.64	WSW	4.5	"
" 7am	49N	19W	30.52	"	4.3	"	"	"	"	"	" 6pm	48N	26W	30.64	WSW	4.5	"
Thamesia { 2nd " 4am	55N	12W	30.42	NW	4.5	"	"	"	"	"	" 1st " 4am	47N	31W	30.54	SW	4.5	"
" 7am	55N	11W	30.40	NW	4.5	"	"	"	"	"	" 7am	47N	31W	30.55	SW	4.5	"
" 10am	55N	10W	30.41	WNW	4.5	"	"	"	"	"	" 3pm	48N	27W	30.64	WSW	4.5	"
" 1pm	55N	9W	30.41	NW	4.5	"	"	"	"	"	" 6pm	48N	26W	30.64	WSW	4.5	"
" 3pm	55N	8W	30.40	NW	1.3	"	"	"	"	"	" 1st " 4am	47N	31W	30.54	SW	4.5	"
" 6pm	55N	7W	30.41	NW	1.3	"	"	"	"	"	" 7am	47N	31W	30.55	SW	4.5	"

NOTES REFERRING TO INFORMATION GIVEN ON PAGE 1.—

(a) The morning observations are at 7 a.m., Western European time, (French Stations 6.51 a.m.), with the following exceptions, Birr Castle and Oxford 8 a.m., Lisbon 8 a.m. local time, Azores 6 a.m. local time.

(b) The information relating to weather is indicated by the following letters—b. blue sky; bc. sky half clouded; c. sky three parts clouded; d. drizzling rain; e. wet air, without rain falling; f. fog; g. gloomy; h. hail; l. lightning; m. misty (hazy); o. overcast; p. passing showers; q. squally; r. rain; s. snow; t. thunder; u. ugly, threatening; v. visibility, unusual transparency; w. dew; x. hoar frost; z. dust-haze, or smoke.

* Information for these columns is not usually received.

† The figures in the "wet bulb" column represent the relative humidity.

‡ Received too late for insertion in Charts.

TERMS OF SUBSCRIPTION for the Daily Weather Report and for transmission of Forecasts by telegraph may be obtained on application.

METEOROLOGICAL OFFICE,
68, VICTORIA STREET, S.W.
W. N. SHAW, (Director.)


DAILY WEATHER REPORT OF THE METEOROLOGICAL OFFICE.

Wednesday
14th May 1910.

STATIONS.		YESTERDAY EVENING.					THIS MORNING.										PAST 24 HOURS.					
		Barom.	Temp.	Wind.	Force (0 to 12).	Weather.	Barometer.	Change since Yesterday.	Dry Bulb.	Wet Bulb.	Change since Yesterday.	Wind.	Force (0 to 12).	Weather.	Sea (0 to 9).	Temp.		Weather.	Sun. shine.	Rainfall.		
																At 32° Fahr. and M.S.L. Lat. 45°	Dry Bulb.				Max.	Min.
																					Hours.	Ins.
SCANDINAVIA.	Haparanda...	29.85	37	W	2	C	29.84	-0.05	42	39	+5	N	2	bc	4	48	30					
	Hernösand...	29.84	44	Z	0	b	29.84	-1.10	42	40	-3	N	2	0	4	59	30					
	Stockholm...	29.93	48	NE	2	C	29.77	-1.12	45	44	-1	E	2	f	4	50	41			0.04		
	Wisby...	29.77	48	NE	4	C	29.76	-0.07	41	41	-1	NNE	4	f	4	43	34					
	Karlstad...	29.84	49	Z	0	r	29.77	-1.16	45	46	+2	SE	2	0	4	46	41					
	Färder (X'anta Fjord)	29.81	46	WSW	1	C	29.76	-1.17	44	42	+3	SSE	1	0	1	46	41					
	Bodö...	29.94	41	N	4	b	29.77	-1.13	44	39	+3	E	4	6	2	44	34					
ICELAND & FAEROE.	Christiansund...	29.76	49	NE	1	b	29.63	-1.37	46	42	+3	Z	0	6	1	44	39					
	Skudesnaes...	29.82	43	SW	4	b	29.69	-1.30	44	41	+2	S	6	0	4	46	34.2					
	Isafjord...	29.96	30	ESE	6	b	29.67	-1.02	29	*	-5	NE	3	5	4	4	4					
	Reykjavik...	29.95	37	N	5	bc	29.58	-1.10	20	*	-5	E	3	5	4	4	4					
BRITISH ISLANDS.	Seydisfjord...	29.70	41	N	4	bc	29.72	+1.11	52	*	+2	SW	2	6	4	4	4					
	Thorshavn...	29.41	41	ESE	4	r	29.52	-1.19	39	*	-2	NNW	6	C	4	4	4					
	Sumburgh Head	29.49	43	S	5	r	29.40	-1.54	43	41	0	WSW	7	C	5	46	37	br. r	4.7	0.18		
	Stornoway...	29.59	45	W	6	bc	29.79	-1.02	44	43	+1	WNW	5	bc	4	47	39	br. r, br. r, br. r	4.7	0.51		
	Castlebay (Barra Id.)	29.73	44	WNW	6	C	29.89	+1.02	42	40	-2	NW	4	C	4	47	38	br. r, br. r, br. r	3.5	0.18		
	Malin Head	29.86	44	WNW	6	bc	29.95	-1.01	41	40	-2	WNW	5	bc	4	48	38	br. r, br. r, br. r		0.28		
	Blacksod Pt.	30.06	50	W	4	br	30.12	+1.18	44	40	-3	W	4	br	4	51	40	br. r, br. r, br. r		0.21		
	Valencia...	30.18	49	NNW	5	bc	30.23	+1.05	45	42	-2	NNW	2	0	4	52	42	br. r, br. r, br. r	4.1	0.38		
	Roche's Point	30.07	49	N	7	C	30.18	-1.05	44	42	0	NW	4	C	3	52	41	br. r, br. r, br. r		0.10		
	Birr Castle	30.02	49	WNW	7	bc	30.11	+1.01	43	40	-3	WNW	4	0	4	53	37	br. r, br. r, br. r	2.9	0.22		
	Donaghadee	29.86	50	WSW	3	C	29.97	-1.16	39	38	-5	WSW	4	C	3	50	36	br. r, br. r, br. r		0.15		
	Liverpool Obsy...	29.89	45	WSW	4	r	29.98	-1.22	41	39	-4	W	5	bc	5	52	41	br. r, br. r, br. r	1.3	0.13		
	Holyhead...	29.91	47	NW	5	C	30.00	-1.12	44	41	-2	NW	7	bc	6	51	40	br. r, br. r, br. r		0.19		
	Pembroke (St. Ann's Hd.)	29.97	46	SW	4	r	30.06	-1.16	43	41	-4	NW	5	bc	5	50	41	br. r, br. r, br. r	3.3	0.17		
	Scilly (St. Mary's)	30.06	47	W	5	r	30.16	-1.10	45	42	-2	NW	3	br	5	55	44	br. r, br. r, br. r	3.6	0.09		
	Jersey (St. Aubins)	30.10	50	WNW	3	0	30.07	-1.14	47	43	-1	NW	5	bc	4	56	45	br. r, br. r, br. r	10.5	0.11		
	Portland Bill	29.99	49	SW	5	0	30.00	-1.19	45	43	-1	WNW	6	6	5	54	43	br. r, br. r, br. r	3.2	0.06		
	Dungeness...	30.01	49	SW	4	C	29.89	-1.13	44	43	0	NW	4	C	3	52	41	br. r, br. r, br. r	3.7	0.19		
	Dover...	*	*	*	*	*	29.91	-1.26	43	41	-2	NW	4	C	2	54	42	br. r, br. r, br. r	3.5	0.17		
	Wick...	29.55	43	W	4	bc	29.64	-1.30	44	42	0	NW	5	br	3	48	38	br. r, br. r, br. r		0.15		
	Nairn...	29.41	45	W	3	C	29.74	-1.22	45	43	-1	NW	2	bc	2	52	37	br. r, br. r, br. r	1.0	0.08		
	Aberdeen...	29.64	47	SW	4	0	29.76	-1.25	44	40	0	WNW	5	C	2	49	37	br. r, br. r, br. r	0.8	0.12		
	Leith...	29.70	49	WSW	3	C	29.82	-1.22	42	40	-3	WSW	3	bc	2	49	38	br. r, br. r, br. r		0.01		
North Shields	29.84	46	SW	2	r	29.84	-1.30	43	40	+4	W	3	bc	2	54	35	br. r, br. r, br. r	2.4	0.08			
Spurn Head	29.88	51	SW	4	r	29.84	-1.32	47	44	+5	WNW	6	C	5	56	40	br. r, br. r, br. r		0.07			
Yarmouth...	29.96	47	SE	4	bc	29.84	-1.29	43	41	-2	WSW	3	C	4	50	43	br. r, br. r, br. r	13.1	0.13			
Clacton-on-Sea	29.99	48	SSE	4	bc	29.88	-1.27	44	41	+1	NW	5	bc	3	52	43	br. r, br. r, br. r	11.6	0.18			
Nottingham	29.92	51	W	4	0	29.91	-1.28	43	41	+2	WNW	4	C	4	56	39	br. r, br. r, br. r	6.4	0.06			
Bath...	30.01	52	W	2	0	30.01	-1.21	45	41	+1	Z	0	bc	4	57	37	br. r, br. r, br. r	6.2	0.11			
Oxford...	29.97	46	WSW	5	r	29.98	-1.23	45	40	-2	NW	4	bc	4	57	38	br. r, br. r, br. r		0.09			
London (St. James's Pk)	29.96	55	W	2	0	29.93	-1.25	43	40	0	WNW	6	6	4	57	42	br. r, br. r, br. r	11.0	0.10			
GERMANY, & C.	The Scaw (Skagen)	29.82	48	SE	1	b	29.76	-1.17	45	42	+1	W	1	6	0	59	34	br. r, br. r, br. r				
	Fanö...	29.92	41	NW	2	bc	29.83	-1.16	45	41	0	W	2	bc	4	50	36	br. r, br. r, br. r				
	Cuxhaven†...	29.95	47	N	3	b	29.86	-1.15	42	34	-4	SW	2	0	4	48	39	br. r, br. r, br. r				
	The Helder	29.99	44	NW	1	b	29.80	-1.28	41	40	-5	S	2	r	1	48	32	br. r, br. r, br. r				
	Brussels...	*	*	*	*	*	29.80	-1.21	43	41	-2	WSW	2	0	4	57	35	br. r, br. r, br. r				
	Berlin†...	29.84	52	N	4	C	29.80	-1.04	45	30	-2	NW	3	C	4	52	41	br. r, br. r, br. r				
	Frankfurt†	29.89	52	NE	5	0	29.88	-1.03	44	31	-2	SW	1	f	4	57	39	br. r, br. r, br. r				
Munich†	29.90	40	W	3	r	29.89	-1.02	40	100	+3	SW	4	0	4	40	37	br. r, br. r, br. r		0.91			
FRANCE.	C. Gris Nez	30.01	49	W	3	bc	29.88	-1.22	45	44	0	NW	5	r	4	52	43	br. r, br. r, br. r		0.18		
	La Hève	?	45	W	1	bc	?	?	45	43	+2	N	5	bc	5	46	39	br. r, br. r, br. r		0.12		
	Brest...	30.15	51	WNW	3	0	30.17	-1.10	47	43	+1	NNW	5	bc	3	55	45	br. r, br. r, br. r				
	Lorient	?	52	WNW	5	0	?	?	47	46	-1	N	4	6	3	61	46	br. r, br. r, br. r				
	Rochefort	?	55	NW	4	C	?	?	52	50	+2	NNW	4	0	4	64	48	br. r, br. r, br. r				
	Biarritz	30.16	54	WNW	5	r	30.14	-1.05	52	51	+1	NW	5	0	3	55	50	br. r, br. r, br. r				
	Paris...	30.02	50	WNW	2	0	29.96	-1.14	43	41	-3	SSW	2	r	4	57	42	br. r, br. r, br. r		0.04		
	Belfort...	29.97	46	ESE	4	m	29.98	-1.05	47	41	+6	W	2	m	4	51	36	br. r, br. r, br. r				
Lyons...	29.94	51	WNW	3	bc	29.96	-1.03	46	42	+4	NNW	5	0	4	55	42	br. r, br. r, br. r					
Nice...	29.99	53	W	2	bc	29.62	-1.03	56	45	+6	E	4	6	2	64	46	br. r, br. r, br. r					
Perpignan	29.93	55	NW	4	bc	29.97	+1.03	53	46	+4	NW	5	0	4	63	49	br. r, br. r, br. r		0.04			
Sanguinaire	29.61	53	NW	2	m	29.67	+1.04	55	50	0	E	2	m	6	61	52	br. r, br. r, br. r					
SPAIN AND PORTUGAL.	Corunna	30.23	54	N	3	b	30.20	-1.08	50	49	-3	NNE	1	0	3	55	48	br. r, br. r, br. r				
	Lisbon	30.06	54	N	5	b	29.98	-1.17	55	51	-6	N	4	6	4	72	52	br. r, br. r, br. r				
	Azores (P. Delgada)																	br. r, br. r, br. r				
	" Horta	30.57	59	NE	4	b	30.54	-1.02	59	57	+2	NE	3	C	3	63	57	br. r, br. r, br. r				
Madeira (Funchal)																		br. r, br. r, br. r				

**SUPPLEMENTARY CHARTS
OF
BAROMETER AND WIND
FOR 7 A.M. AND 6 P.M. YESTERDAY**

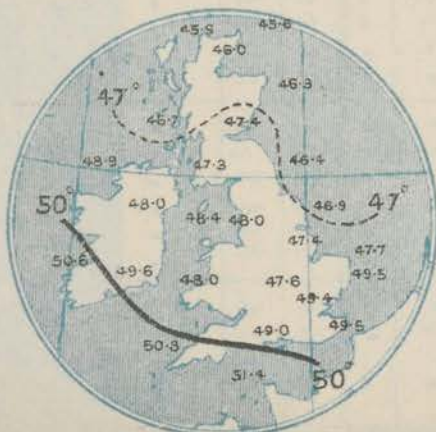
7 A.M. YESTERDAY.



6 P.M. YESTERDAY

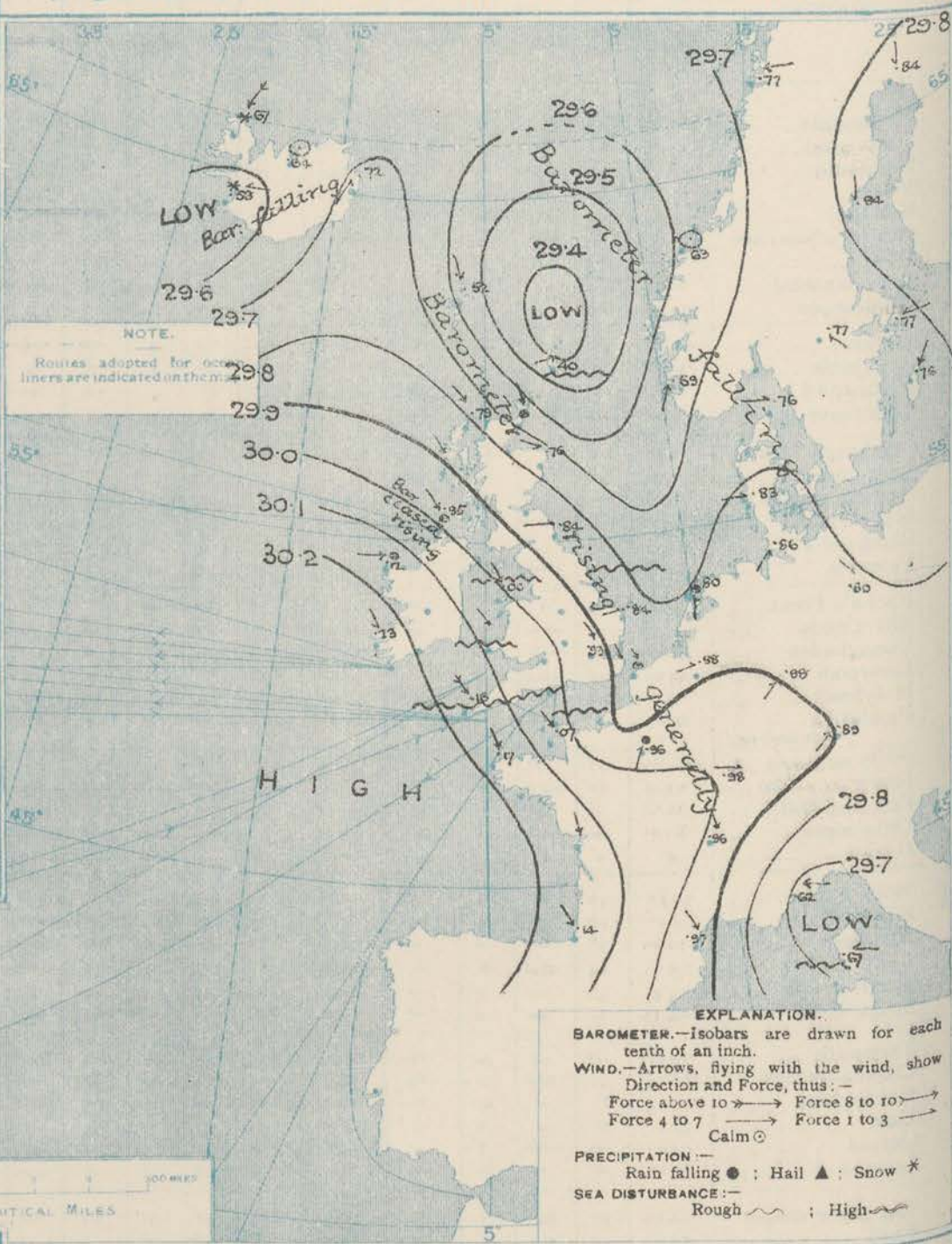


**AVERAGES OF TEMPERATURE AT 8 A.M.
FOR THE TWO-MONTHLY PERIOD
APRIL - MAY.**
(Derived chiefly from Observations extending over
the 35 years—1871-1905.)



Wednesday **WEATHER** 4th May.

I. BAROMETER, WIND AND SEA AT 7 A.M. TO-DAY.



NOTES ON THE GENERAL SITUATION AT 7 A.M.

The centre of a depression, with the barometer below 29.4 ins., lies to the northward of Shetland, while a "V" shaped extension covers the North Sea, the Netherlands and the north east of France. Pressure is also low in a depression over the Gulf of Genoa and in another approaching Iceland, while in an anticyclonic system over the Bay of Biscay region the barometer is above 30.2 ins.

The wind over the United Kingdom varies between North West and West, blowing freshly or strongly on many parts of the coast, with the force of a high wind at Holyhead, and a gale at Scilly. Beyond the North Sea, the wind is generally southerly to westerly, light in most places, but strong at Skudesnaes. In the north-west of Iceland, a north-easterly gale prevails. Temperature has changed very little. Over these Islands it ranges from 47° at Jersey to below 45° generally, and to 39° at Donaghadee. The weather is fair over the greater part of the United Kingdom, but showers are reported in the extreme north-west and north. A good deal of cloud prevails on the Continent, with rain at Paris and Cape Gris nez. Snow is falling in the west of Iceland.

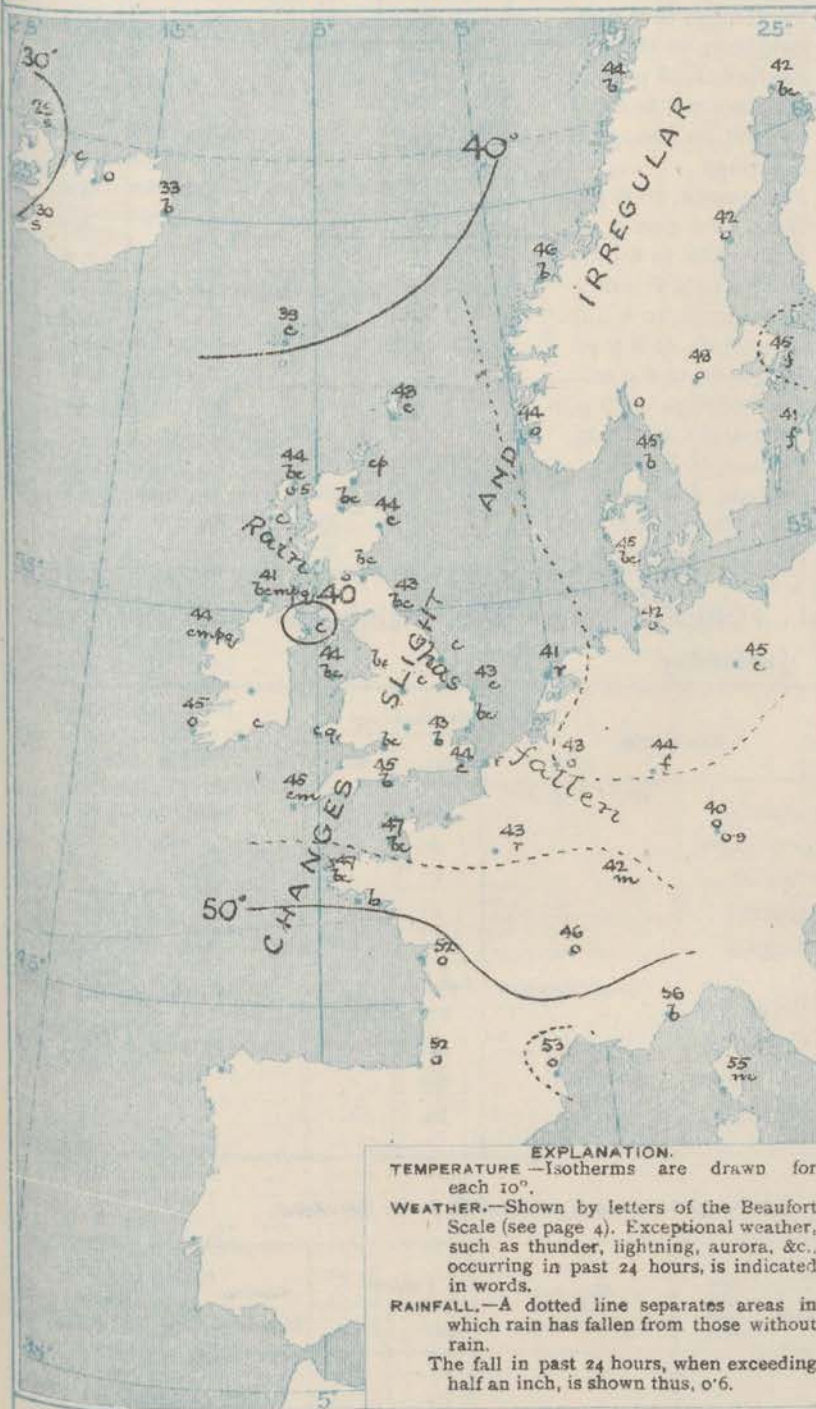
CHARTS 4th May, 1910.

WEATHER PROSPECTS

2 TEMPERATURE AND WEATHER AT 7 A.M. TO DAY

FORECASTS FOR THE 24 HOURS NOON TO NOON

THE FURTHER OUTLOOK



0 } North. Westerly to Westerly winds,
 1 } strong to moderate; changeable, some
 showers, fair intervals; cool.

2 } North. Westerly to Westerly winds
 3 } moderate to fresh or light; fair
 4 } generally, some local showers; very
 5 } cool, then becoming milder.

6 } Same as Nos. 0 and 1.

7 } Same as Nos 2 to 5.

8 } Wind backing to the Westward,
 9 } generally moderate; changeable,
 10 } some showers; cool.

II WESTERN CHANNEL AND BAY

Very strong to moderate North-
 Westerly winds, backing later; sea
 rather rough to moderate, some local
 showers, otherwise fair.

NOTES ON YESTERDAY'S WEATHER

During yesterday temperature rose to above 55° in various parts of England, but remained below 50° in some parts of Scotland and also at Lowestoft. Rain has fallen very generally, but not in large amounts over these islands. At Munich, however, the measurement is 0.9 inch. The duration of bright sunshine varied greatly; in most parts of England many hours were recorded, but the records were generally very slight in the north and west of the Kingdom. According to wireless reports streams experienced light to fresh or strong winds between West and North-West as far west as the 15th meridian.

GENERAL INFERENCE FROM THE 7 A.M. OBSERVATIONS.

Small local irregularities in pressure are likely to be accompanied by showers in many parts of the United Kingdom during today. There are indications that another cyclonic disturbance is approaching Iceland and the wind over this country is, therefore, likely to back towards West within the ensuing twenty-four hours.

FORECAST DISTRICTS.

Those portions of the Coasts upon which the Warning Signals are at present flying are indicated thus:—

Signals hoisted yesterday.

Signals hoisted this morning.

South
Cone.
North
Cone.

South
Cone.
North
Cone.



TEMPERATURE, WEATHER, SUNSHINE AND RAINFALL FOR YESTERDAY.

STATIONS.	TEMPERATURE F.		Weather.	Sunshine. Hrs.	Rainfall Ins.	STATIONS.	TEMPERATURE F.		Weather.	Sunshine. Hrs.	Rainfall Ins.
	Max.	Min.					Max.	Min.			
Oban, to 6 p.m. ...	48	37	dr. oh. bc	0.7	0.39	† Worthing, to 6 p.m. ...	54	37	bc. c. o	11.5	
Dublin (City), to 4 p.m.	51	43	c. dr. c		0.07	† Brighton, to 6 p.m. ...	54	38	*	12.0	0.04
Rossall Beach, to 6 p.m.	50	36	c. dr			† Seaford, to 6 p.m. ...	55	38	b. bc	11.9	0.07
Blackpool, to 9 p.m. ...	50	36	c. dr. o	0.9	0.14	† Eastbourne, to 6 p.m. ...	53	39	*	12.1	0.04
Southport, to 9 p.m. ...	54	39	o. c. dr. c	1.1	0.14	† Rixhill-on-Sea, to 9 p.m.	53	39	*	10.8	0.04
† Rhyl, to 6 p.m. ...	51	39		1.0	0.06	† Hastings ...	*	*	*	10.2	
† Colwyn Bay, to 6 p.m. ...	52	43	bc. b. og	0.2		† Folkestone, to 6 p.m. ...	51	41	r. c. bc. b	9.0	0.12
Llandudno, to 9 p.m. ...	52	41	bc. o. dr	0.2	0.10	† Deal, to 6 p.m. ...	53	42	r. c. bc. b	9.6	0.15
Bettws-y-Coed, to 6 p.m.	50	35	c. bc. c. o	0.2	*	† Ramsgate, to 6 p.m. ...	*	*	*	9.5	0.23
Towyn, to 6 p.m. ...						† Margate, to 6 p.m. ...	54	42	r. b	9.5	0.05
Aberystwyth, to 6 p.m. ...	50	44	*	0.2	0.08	† Felixstowe, to 6 p.m. ...	50	37	*	12.2	
Plymouth, to 9 p.m. ...	56	41	b. bc. dr	5.4	0.05	† Lowestoft, to 6 p.m. ...	49	41	dr. bc. b	12.4	
Paignton, to 6 p.m. ...	57	41	bc. o. r	5.0	0.02	† Skegness, to 6 p.m. ...	54	43		10.8	
Torquay, to 6 p.m. ...	57	38	*	5.5		† Scarborough, to 9 p.m. ...	57	37	bc. o	8.3	
† Weymouth, to 6 p.m. ...	58	40	b. o	8.2		† Harrogate, to 6 p.m. ...	52	34	c. b. bc. dr	5.1	0.01
† Bournemouth, to 6 p.m. ...	56	37		7.8		† Buxton, to 6 p.m. ...					
Southsea, to 6 p.m. ...	56	39		9.7		† Darwen, to 9 p.m. ...	51	36	c. bc. dr. ou	0.6	0.26
Bognor, to 6 p.m. ...	54	47	r. b	11.2	0.19	† Manchester, to 9 p.m. ...	54	36	o. bc. o. dr	1.0	0.13
						† Birmingham, to 9 p.m. ...	54	37	c. o. r	4.2	0.06

† At this Station the amount of Bright Sunshine is for the whole day, ending with sunset.

TEMPERATURE, WEATHER, and RAINFALL at additional FOREIGN STATIONS, mainly for the 24 hours ended at 7 a.m. yesterday.

STATIONS.	TEMPERATURE F.		Weather.	RAIN.	STATIONS.	TEMPERATURE F.		Weather.	RAIN.
	Max.	Min.				Max.	Min.		
<i>3rd May, 1910</i>					<i>3rd May, 1910</i>				
Madeira ...	68	50	b. b	Ins.	Utrecht ...	57	36	bc. bc	Ins.
Marseilles ...	61	45	bc. c		Groningen ...	57	36	b. o	
Malta ...	61	54	b	0.16	Zurich ...	*	*	r. o	0.07
Algiers ...	66	54	bc. c		Geneva ...	*	*	c. o	0.04
Tunis ...	68	50	o. c		Lugano ...	*	*	o. bc	
Palermo ...	59	54	r. c	0.79					
Naples ...	59	42	r. r	0.39	<i>2nd May 1910 1.30 p.m.</i>			<i>1.30 p.m.</i>	<i>Measured 7.30 a.m.</i>
Brindisi ...	64	51	r. c	0.39	Berne ...	37	*	r	
Rome ...	65	50	o. o	0.39	Coire ...	45	*	o	
Vienna ...	48	37	r. r	1.93	Castasegna ...	52	*	o	
St. Petersburg ...	62	43	o. c		Davos ...	34	*	3	0.04

WIRELESS TELEGRAMS.—Received during the 24 hours ended at 9.30 a.m. to-day.

Ship, and Hour of Observation.	Position.		Reading of Barometer.	Wind.		Weather.	TEMPERATURE.			Sea Dis- turb- ance.	Ship, and Hour of Observation.	Position.		Reading of Barometer.	Wind.		Weather.
	Lat.	Long.		Direc.	Force.		Air.		Sea.			Lat.	Long.		Direc.	Force.	
							Dry Bulb.	Wet Bulb.									
	0	0	Ins.				0	0	0			0	0	Ins.			
<u>Baltic</u> { 2nd May 3pm	48N	23W	30.50	W. W.	4.5	-	-	-	-	-							
" 6pm	48N	24W	30.51	SW	1.3	0	-	-	-	-							
{ 2nd " 4am	46N	30W	30.63	SW	1.3	-	-	-	-	-							
" 7am	47N	29W	30.63	W	1.3	c	-	-	-	-							
" 3pm	47N	28W	30.60	SW	1.3	-	-	-	-	-							
<u>Majestic</u> { 2nd " 6pm	47N	24W	30.60	SW	1.3	bc	-	-	-	-							
{ 3rd " 4am	48N	19W	30.43	WNW	4.5	-	-	-	-	-							
" 7am	48N	17W	30.37	WNW	4.5	0	-	-	-	-							
" 3pm	49N	14W	30.28	NW	6.7	-	-	-	-	-							
" 6pm	49N	12W	30.28	NW	6.7	bc	-	-	-	-							

NOTES REFERRING TO INFORMATION GIVEN ON PAGE 1:—

- (a) The morning observations are at 7 a.m., Western European time, (French Stations 6.51 a.m.), with the following exceptions, Birr Castle and Oxford 8 a.m., Lisbon 8 a.m. local time, Azores 6 a.m. local time.
- (b) The information relating to weather is indicated by the following letters—b. blue sky; bc. sky half clouded; c. sky three parts clouded; d. drizzling rain; e. wet air, without rain falling; f. fog; g. gloomy; h. hail; l. lightning; m. misty (hazy); o. overcast; p. passing showers; q. squally; r. rain; s. snow; t. thunder; u. ugly, threatening; v. visibility, unusual transparency; w. dew; x. hoar frost; z. dust-haze, or smoke.
- * Information for these columns is not usually received.
- † The figures in the "wet bulb" column represent the relative humidity.
- ‡ Received too late for insertion in Charts.

TERMS OF SUBSCRIPTION for the Daily Weather Report
and for transmission of Forecasts by telegraph may be obtained on application.

METEOROLOGICAL OFFICE,
68, VICTORIA STREET, S.W.
W. N. SHAW, (Director.)

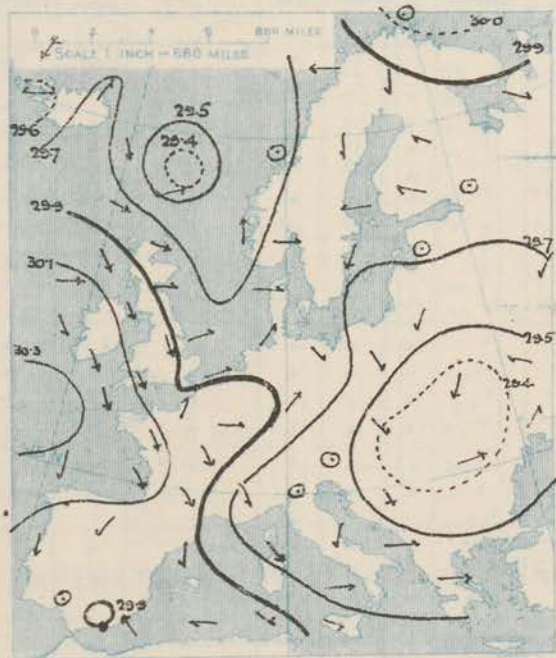
DAILY WEATHER REPORT OF THE METEOROLOGICAL OFFICE.

Thursday
5th May 1910.

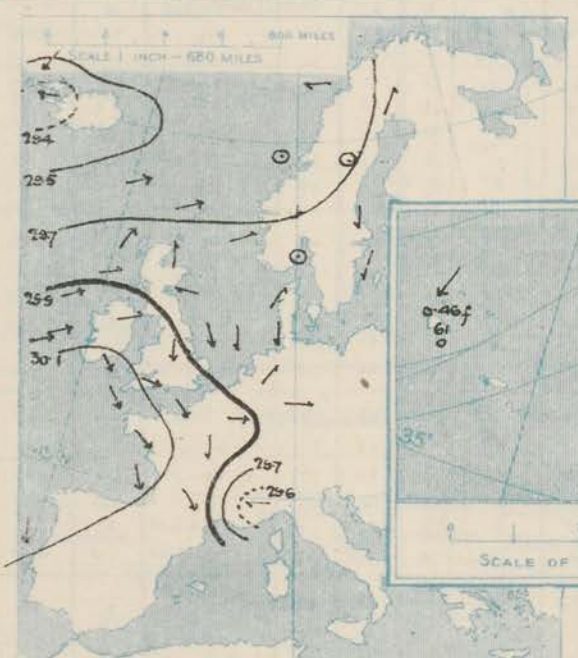
STATIONS.		YESTERDAY EVENING.					THIS MORNING.										PAST 24 HOURS.				
		Barom.	Temp.	Wind.		Weather.	Barometer.	Temperature.			Wind.		Weather.	Sea (0 to 9).	Temp.		Weather.	Sun. shine.	Rainfall.		
				At 82° Fahr. and M.S.L. Lat. 45°	Dry Bulb.			Dir.	Force (0 to 19).	At 82° Fahr. and M.S.L. Lat. 45°	Change since Yesterday.	Dry Bulb.			Wet Bulb.	Change since Yesterday.				Dir.	Force (0 to 19).
SCANDINAVIA.		Ins.	"				Ins.	Ins.	"	"	"					"	"		Hours.	Inch.	
Haparanda...		29.75	44	SSW	2	0	29.66	-18	43	42	+1	SSE	2	0	f	2	52	32	"	-	
Hernösand...		29.67	41	2	0	0	29.69	-15	43	41	+1	2	0	0	b	2	46	34	"	-	
Stockholm...		29.74	47	N	1	0	29.75	-02	50	47	+5	E	2	0	b	2	54	41	"	-	
Wisby...		29.73	42	NNE	2	0	29.66	-10	48	45	+7	ENE	4	0	bc	2	48	37	"	-	
Karlstad...		29.73	45	2	0	0	29.74	-03	40	38	-8	W	2	0	bc	2	48	37	"	-	
Færder (X'ania Fjord)		29.70	45	SSW	3	0	29.68	-08	45	44	+1	S	2	0	0	2	48	43	"	-	
Bodø...		29.56	48	E	3	0	29.62	-15	47	41	+3	SSE	1	0	b	1	50	41	"	-	
Christiansund...		29.57	48	2	0	0	29.60	-03	44	41	-2	2	0	0	0	1	52	43	"	-	
Skudesnaes...		29.72	44	WSW	2	0	29.62	-07	44	42	0	SW	4	0	0	2	45	39	0.2	0.04	
ICELAND & FAEROE.																					
Isafjord...		29.50	32	NE	7	0	29.46	-21	28	x	-1	NE	6	0	c	2	44	34	"	0	
Reykjavik...		29.31	38	E	3	0	29.33	-25	30	x	+6	E	1	0	c	2	44	34	"	0	
Seydisfjord...		29.49	33	ENE	4	0	29.43	-29	30	x	+3	ENE	4	0	c	2	44	34	"	0	
Thorshavn...		29.52	46	WSW	4	0	29.49	-43	43	x	+4	SSE	2	0	c	2	44	34	"	0	
BRITISH ISLANDS.																					
Sumburgh Head		29.63	43	WSW	4	0	29.33	-107	43	42	0	S	5	0	c	5	46	36	bc, b, bc	0.07	
Stornoway...		29.72	46	SW	5	0	29.30	-149	43	42	-1	WSW	5	0	c	4	49	36	bc, c, bc	0.33	
Castlebay (Barra Id.)		29.77	45	SSW	5	0	29.40	-149	41	39	-1	WNW	5	0	bc	5	47	40	bc, bc, bc	0.21	
Malin Head		29.85	45	WSW	3	0	29.41	-151	44	40	+3	NW	4	0	c	3	48	40	bc, bc, bc	0.09	
Blacksod Pt.		29.91	48	WSW	5	0	29.69	-123	46	43	+2	W	5	0	bc	5	50	42	bc, bc, bc	0.20	
Valencia		30.04	48	WSW	4	0	29.80	-143	48	44	+3	NW	5	0	c	5	51	44	bc, bc, bc	0.21	
Roche's Point		30.06	50	WNW	3	0	29.71	-147	48	45	+4	NW	6	0	c	4	53	44	c, c, c	0.07	
Birr Castle		29.98	48	WSW	3	0	29.67	-144	47	43	+4	NW	7	0	bc	2	52	42	c, c, c	0.09	
Donaghadee		29.92	46	SSW	2	0	29.43	-154	45	44	+6	W	5	0	c	2	51	38	bc, bc, bc	0.14	
Liverpool Obsy...		29.96	45	W	3	0	29.56	-139	42	41	+1	SSE	2	0	0	4	49	41	bc, bc, bc	0.09	
Holyhead		29.97	47	WSW	2	0	29.50	-150	47	47	+3	W	6	0	0	4	51	41	bc, bc, bc	0.21	
Pembroke		30.01	47	WSW	5	0	29.59	-148	43	43	0	W	6	0	bc	5	50	41	bc, bc, bc	0.19	
SCOTLAND.																					
Scilly (St. Mary's)		30.14	48	NW	5	0	29.76	-140	49	49	+4	WSW	6	0	bc	5	51	44	bc, bc, bc	0.10	
Jersey (St. Aubin's)		30.08	50	WNW	5	0	29.90	-117	46	45	-1	SW	4	0	c	3	53	45	bc, bc, bc	0.13	
Portland Bill		29.98	50	NW	5	0	29.76	-126	47	45	+2	SW	5	0	c	5	52	45	bc	0.02	
Dungeness		29.93	46	WNW	3	0	29.81	-107	45	43	+1	WSW	3	0	c	3	53	36	bc, bc, bc	0.02	
Dover		29.83	44	SW	2	0	29.83	-108	44	43	+1	SW	2	0	c	2	51	35	bc, bc, bc	0.01	
Wick		29.72	45	NW	4	0	29.27	-137	42	41	-2	S	3	0	c	3	50	40	bc, bc, bc	0.10	
Nairn		29.77	44	W	1	0	29.29	-145	43	40	0	WSW	2	0	c	1	53	40	bc, bc, bc	0.01	
Aberdeen		29.78	46	S	2	0	29.39	-137	42	41	-2	SSE	2	0	c	2	53	41	bc, bc, bc	0.01	
Leith		29.82	50	WSW	3	0	29.37	-146	44	42	+2	SSE	3	0	c	2	55	41	bc, bc, bc	0.01	
North Shields		29.87	47	ESE	2	0	29.52	-131	42	40	-1	SSE	3	0	c	3	52	37	bc, bc, bc	0.01	
Spurn Head		29.89	44	WSW	4	0	29.63	-121	44	42	-3	S	5	0	c	3	48	39	bc, bc, bc	0.04	
Yarmouth		29.88	47	NNW	4	0	29.75	-109	47	44	-1	SW	3	0	bc	4	50	36	bc, bc, bc	0.05	
Clacton-on-Sea		29.90	46	NW	3	0	29.79	-109	44	41	0	SW	4	0	c	3	52	37	bc, bc, bc	0.07	
Nottingham		29.72	47	NW	2	0	29.66	-125	43	42	0	SSW	5	0	c	2	52	37	bc, bc, bc	0.01	
Bath		30.00	49	NW	1	0	29.67	-124	45	44	0	S	4	0	c	2	53	42	bc, bc, bc	0.05	
Oxford		29.98	44	NW	3	0	29.69	-129	44	42	-1	S	5	0	c	2	52	40	bc, bc, bc	0.10	
London (St. James's Park)		29.95	46	N	4	0	29.78	-115	44	42	+1	SW	3	0	c	2	52	38	bc, bc, bc	0.13	
GERMANY, & C.																					
The Scaw (Skagen)		29.75	45	2	0	0	29.70	-106	46	43	+1	S	1	0	0	0	55	39	"	-	
Fanø		29.76	44	SW	2	0	29.71	-12	47	44	+2	SW	2	0	bc	2	50	39	"	-	
Cuxhaven†		29.79	50	N	2	0	29.74	-12	44	41	+2	SW	1	0	c	2	52	42	"	-	
The Helder		29.83	43	N	1	0	29.78	-102	45	43	+4	WSW	2	0	bc	2	45	41	"	0.43	
Brussels		x	x	x	x	x	29.87	-101	42	41	-1	WSW	1	0	bc	2	47	34	"	0.24	
Berlin†		x	x	x	x	x	x	x	x	x	x	x	x	x	x	x	x	x	x	x	
Frankfurt†		29.80	46	SW	3	0	29.86	-102	44	74	0	W	4	0	b	2	57	43	"	-	
Munich†		29.85	44	W	4	0	29.86	-103	42	90	+2	NW	5	0	c	2	46	37	"	0.04	
FRANCE.																					
C. Gris Nez		29.94	45	NW	5	0	29.84	-104	46	43	+1	SW	5	0	0	3	50	45	"	0.04	
La Hève		?	46	NW	5	0	?	?	43	41	-2	SW	4	0	0	1	50	39	"	0.04	
Brest		30.17	49	NW	5	0	29.95	-122	48	46	+1	WSW	5	0	c	3	50	46	"	0.08	
Lorient		?	51	SW	5	0	?	?	50	49	+3	WSW	5	0	0	4	55	46	"	-	
Rochefort		?	54	NW	4	0	?	?	49	46	-3	SSE	3	0	0	2	59	45	"	-	
Biarritz		?	54	NW	4	0	?	?	49	46	-3	SSE	3	0	0	2	59	45	"	-	
PARIS.																					
Paris		29.97	49	WNW	3	0	29.95	-101	42	40	-1	SSW	2	0	bc	2	53	33	"	0.08	
Belfort		29.93	44	W	4	0	30.02	+04	37	36	-5	W	4	0	0	2	50	34	"	0.08	
Lyons		29.95	48	N	3	0	30.03	+07	45	40	-1	N	2	0	b	2	57	35	"	-	
Nice		29.96	59	E	2	0	29.62	+00	55	52	-1	2	0	c	3	68	52	"	-		
Perpignan		29.94	57	NW	5	0	30.03	+06	51	43	-2	NW	5	0	c	2	63	47	"	-	
Sanguinaire		?	?	?	?	?	?	?	?	?	?	?	?	?	?	?	?	?	"	-	
SPAIN AND PORTUGAL.																					
Corunna		30.25	55	N	4	0	30.16	-104	46	43	-4	NE	1	0	b	3	57	39	"	-	
Lisbon		30.14	65	N	5	0	30.02	+04	63	51	+5	NNE	5	0	b	2	75	61	"	-	
Azores (P. Delgada)		?	?	?	?	?	?	?	?	?	?	?	?	?	?	?	?	?	"	-	
Horta		30.51	60	NE	4	0	30.46	-08	61	56	+2	NE	4	0	0	3	64	59	"	-	
Madeira (Funchal)		?	?	?	?	?	?	?	?	?	?	?	?	?	?	?	?	?	"	-	

SUPPLEMENTARY CHARTS
OF
BAROMETER AND WIND
FOR 7 A.M. AND 6 P.M. YESTERDAY

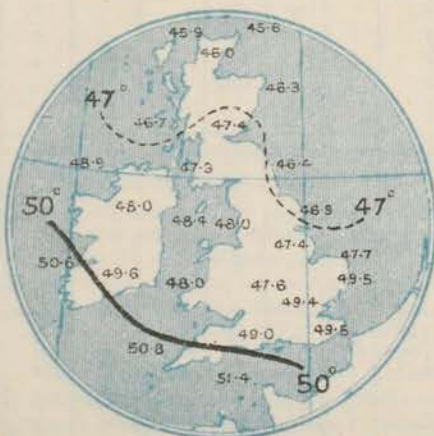
7 A.M. YESTERDAY.



6 P.M. YESTERDAY.

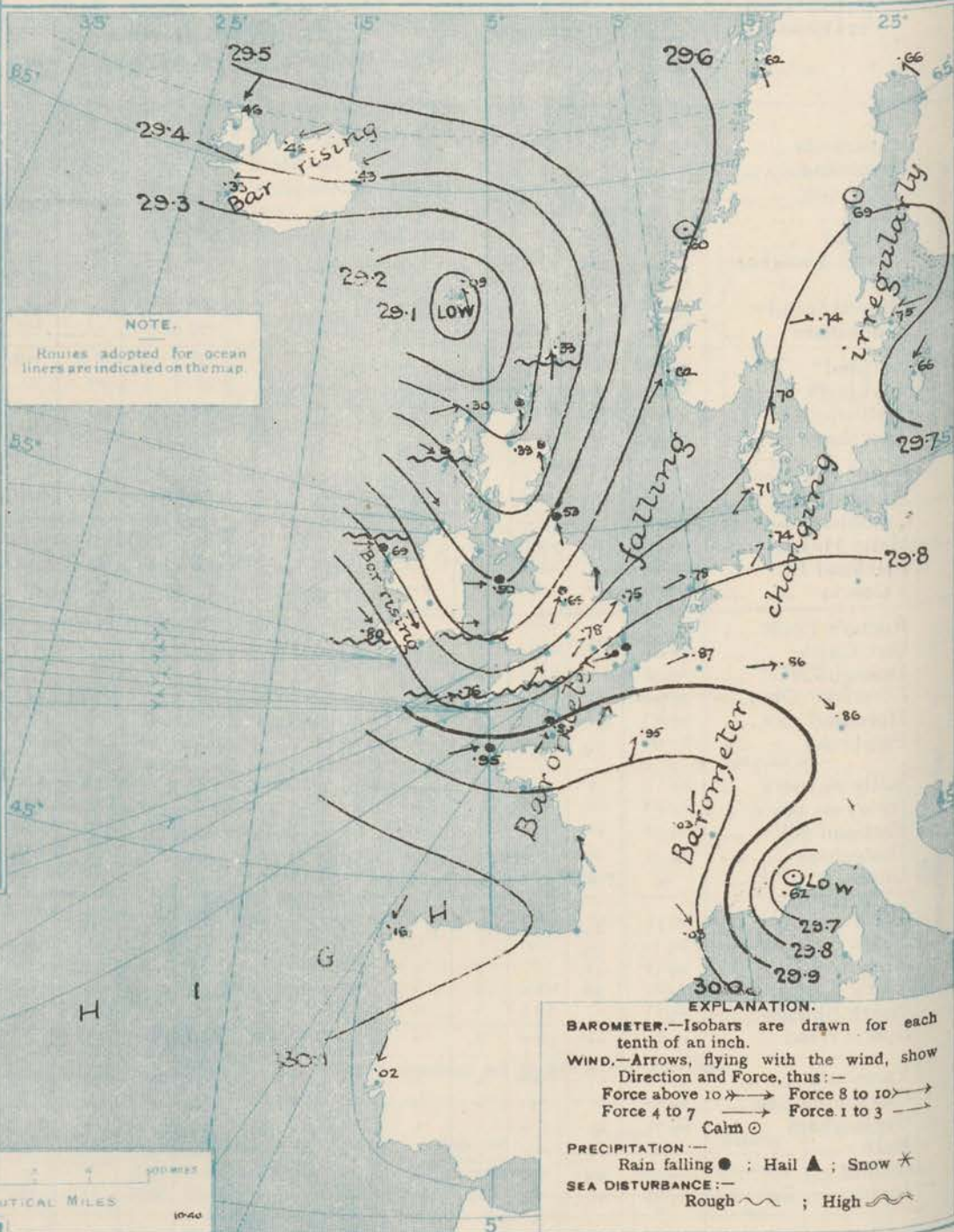


AVERAGES OF TEMPERATURE AT 8 A.M.
FOR THE TWO-MONTHLY PERIOD
APRIL - MAY.
(Derived chiefly from Observations extending over
the 35 years—1871-1905.)



Thursday, WEATHER 5th May.

I. BAROMETER, WIND AND SEA AT 7 A.M. TO-DAY.



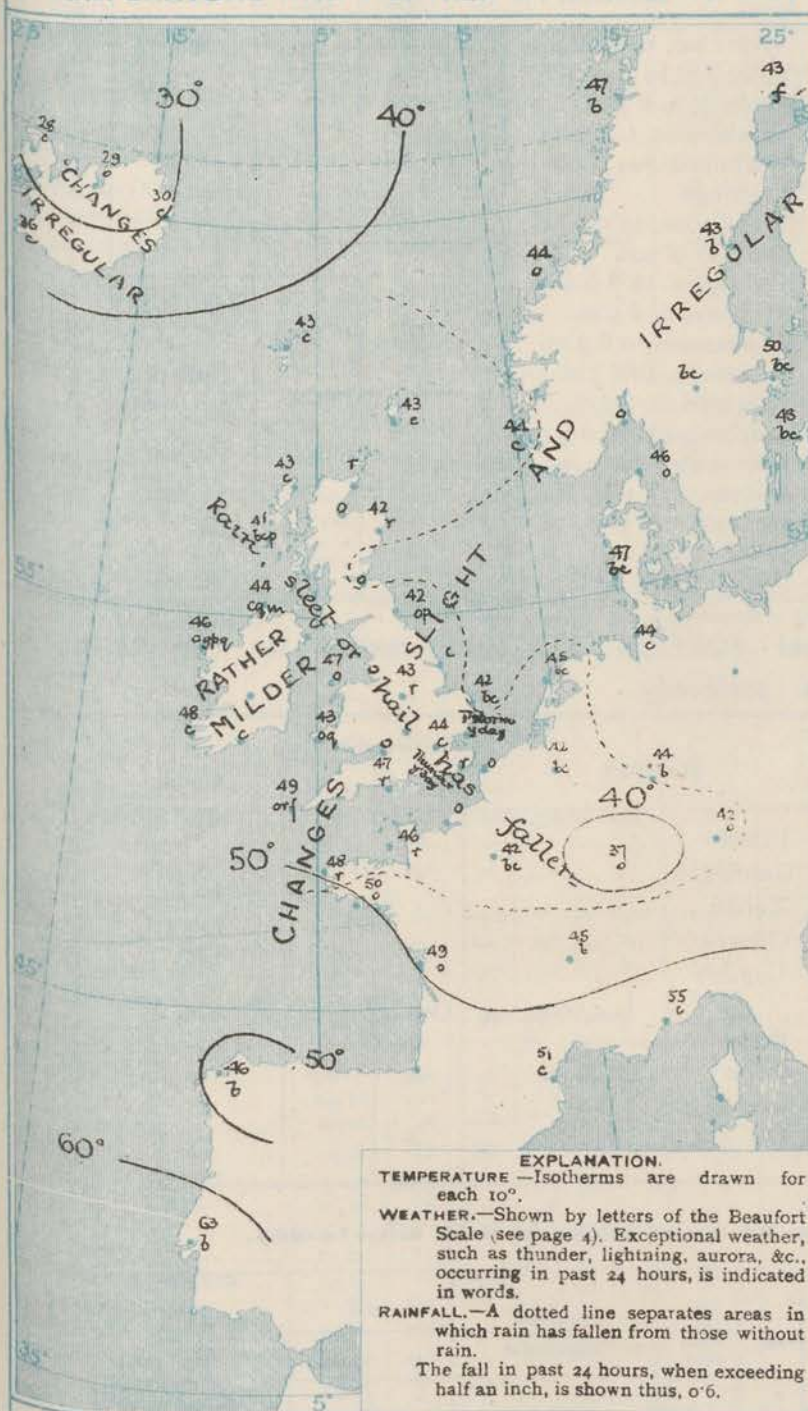
NOTES ON THE GENERAL SITUATION AT 7 A.M.

The centre of a large depression has advanced from the westward, and now lies near the Azores. The barometer at Shoreham standing at 29.9 in a V-shaped secondary extent from north to south over the United Kingdom. Pressure continues relatively high over the Spanish Peninsula and is still above 30.4 in at the Azores.

The wind is westerly to north-westerly in the west of Scotland and over Ireland, and westerly on the coast of Wales. Over England and the east of Scotland it is south-westerly to southerly, while in Ireland it draws into east and north-east. Fresh strong breezes are general along the western and south-western coasts of these Islands, and strong north-easterly winds in the west of Ireland. Temperature has risen a little at some of our western stations, changed rather irregularly elsewhere. Over these Islands it ranges from 43° at Scilly, and 48° in the south of Ireland to 42° at Liverpool and at several places in the east and north-east of the Kingdom, and to 41° at Castleport. The sky is very cloudy or quite overcast over these Islands, with rain or passing showers in many places. The weather is fair in several localities in the western and northern countries of the Continent, but overcast in the north of France, and rainy at Brest.

CHARTS 5th May, 1910.

2 TEMPERATURE AND WEATHER AT 7 A.M. TO DAY.



NOTES ON YESTERDAY'S WEATHER.

During yesterday temperature rose to 55° at Mording and Leith, but remained below 50° in several other parts of the kingdom. Light frost occurred on the coast at night in London. Rain has fallen very generally, with hail locally, and a thunderstorm has been experienced at Clacton-on-Sea, and thunder alone at Mording. The duration of bright sunshine exceeded 9 hours over a very large area, was more than 11 hours in many localities, 13.3 hours at Mymouth, and 13.5 hours at Harrogate.

GENERAL INFERENCE FROM THE 7 A.M. OBSERVATIONS.

The S-shaped disturbance over the United Kingdom will travel in an easterly direction, and further falls of rain will be experienced in nearly all places. In its rear the wind will become Westery to North Westery very generally, with clear or partially clear skies. Temperature will continue low, and frost will be experienced locally on the grass at night.

WEATHER PROSPECTS

FORECASTS FOR THE 24 HOURS NOON TO NOON

THE FURTHER OUTLOOK

- 0 } Wind shifting to West or North-West, fresh or strong to moderate; squally, some rain, then fairer; cold.
- 1 }
- 2 } Southerly and South-Westery to
- 3 } Westerly or North Westery winds, fresh or strong in places, some squalls and rain, then fairer; frost on grass locally at night.
- 4 }
- 5 }
- 6 } Westerly and North Westery winds, fresh or strong to moderate; squally, some showers, fair intervals; cold.
- 7 } Westerly to North Westery winds, strong to moderate; squally, some showers, then fairer; temperature continuing low.
- 8 }
- 9 } North Westery to Westerly or South Westery winds, strong to moderate; squally, showery; temperature rather low.
- 10 }

II WESTERN CHANNEL AND BAY

South Westery to Westerly or North Westery winds, strong to moderate; squally, showery, then fairer; sea rather rough to moderate.

FORECAST DISTRICTS.

Those portions of the Coasts upon which the Warning Signals are at present flying are indicated thus:—

Signals hoisted yesterday.

Signals hoisted this morning.

South Cone.

North Cone.

South Cone.

North Cone.



DAILY WEATHER REPORT.

Thursday, 5th May 1910.

TEMPERATURE, WEATHER, SUNSHINE AND RAINFALL FOR YESTERDAY.

STATIONS.	TEMPERATURE F.		Weather.	Sunshine. Hrs.	Rainfall Ins.	STATIONS.	TEMPERATURE F.		Weather.	Sunshine. Hrs.	Rainfall Ins.
	Max.	Min.					Max.	Min.			
Doncaster, to 6 p.m. ...	50	38	b. R. b	7.5	0.10	Worthing, to 6 p.m. ...	55	42	thp. c	10.5	0.01
Dublin (City), to 4 p.m. ...	53	37	bcp. bc	8.8	0.01	Brighton, to 6 p.m. ...	54	43	"	11.3	0.07
Rossall Beach, to 6 p.m. ...	49	40	b. bc	"	"	Seaford, to 6 p.m. ...	54	42	b. r. b	9.4	0.01
Blackpool, to 9 p.m. ...	48	41	cpd. c	9.6	0.01	Eastbourne, to 6 p.m. ...	54	42	"	11.1	0.15
Southport, to 9 p.m. ...	50	41	b. bc. o	10.3	"	Bexhill-on-Sea, to 9 p.m. ...	53	43	or. p. o	9.5	0.05
Rhyl, to 6 p.m. ...	49	41	r. bc. o	9.1	0.02	Hastings ...	"	"	"	8.7	"
Colwyn Bay, to 6 p.m. ...	51	42	p. bc. b	7.4	"	Folkestone, to 6 p.m. ...	51	41	b. ch. p. bc	9.2	0.12
Llandudno, to 9 p.m. ...	51	41	b. bc. b	8.3	0.01	Deal, to 6 p.m. ...	54	41	r. c. bc. p	8.2	0.14
Bettws-y-Coed, to 6 p.m. ...	50	40	c. b. c	9.0	"	Ramsgate, to 6 p.m. ...	"	"	"	7.5	"
Towyn, to 6 p.m. ...	51	42	r. bc. b	10.4	0.08	Margate, to 6 p.m. ...	51	43	r. b	7.0	0.14
Aberystwyth, to 6 p.m. ...	49	42	"	11.0	"	Felixstowe, to 6 p.m. ...	50	43	"	8.2	0.11
Plymouth, to 9 p.m. ...	51	42	bcp. bc	10.1	0.01	Lowestoft, to 6 p.m. ...	50	41	c. or. bc. b	11.4	0.10
Paignton, to 6 p.m. ...	52	40	cp. bc. c	9.7	0.07	Skegness, to 6 p.m. ...	49	43	r. bc. p. bc	8.2	0.06
Torquay, to 6 p.m. ...	53	39	"	9.9	0.09	Scarborough, to 9 p.m. ...	54	28	bc	10.3	0.15
Weymouth, to 6 p.m. ...	53	39	p. c. b	13.3	0.08	Harrogate, to 6 p.m. ...	54	34	b. c. bc. b	13.5	"
Bournemouth, to 6 p.m. ...	52	39	b. bc. p	11.5	0.14	Buxton, to 6 p.m. ...	48	35	or. shp. bc	11.6	0.11
Southsea, to 6 p.m. ...	53	40	"	10.3	0.13	Darwen, to 9 p.m. ...	48	35	cp. r. b	6.5	0.05
Bognor, to 6 p.m. ...	53	40	p	10.9	0.11	Manchester, to 9 p.m. ...	49	40	c. or. cp. bc	6.9	0.05
						Birmingham, to 9 p.m. ...	51	37	p. c	9.7	"

† At this Station the amount of Bright Sunshine is for the whole day, ending with sunset.

TEMPERATURE, WEATHER, and RAINFALL at additional FOREIGN STATIONS, mainly for the 24 hours ended at 7 a.m. yesterday.

STATIONS.	TEMPERATURE F.		WEATHER.	RAIN.	STATIONS.	TEMPERATURE F.		WEATHER.	RAIN.
	Max.	Min.				Max.	Min.		
Madeira ...	68	52	b. bc	Ins.	Utrecht ...	54	30	bc. o	Ins.
Marseilles ...	63	46	b. b	"	Groningen ...	48	24	b. c	"
Malta ...	63	54	b	"	Zurich ...	"	"	r. o	0.08
Algiers ...	72	54	b. c	"	Geneva ...	"	"	c. o	"
Tunis ...	70	50	b. bc	"	Lugano ...	"	"	c. bc	"
Palermo ...	62	50	b. o	0.04	Berne ...	43	"	o	Measured 7.30 a.m. 0.55
Naples ...	59	50	b. bc	0.14	Coire ...	43	"	o	0.08
Brindisi ...	64	48	b. b	0.04	Castasegna ...	?	"	?	"
Rome ...	67	45	bc. c	"	Davos ...	36	"	o	0.04
Vienna ...	46	41	r. r	"					
St. Petersburg ...	66	45	o c	"					

WIRELESS TELEGRAMS.—Received during the 24 hours ended at 9.30 a.m. to-day.

Ship, and Hour of Observation.	Position.		Reading of Barometer.	Wind.		Weather.	TEMPERATURE.			Sea Disturbances.	Ship, and Hour of Observation.	Position.		Reading of Barometer.	Wind.		Weather.
	Lat.	Long.		Dir.	Force.		Air.	Wet Bulb.	Sea.			Lat.	Long.		Dir.	Force.	
Montezuma { May 2nd 4am	49 N	23 W	30.55	W	1-3	-	"	"	"	"	Montezuma { May 2nd 7am	49 N	24 W	30.52	WSW	1-3	m
Mauritania { May 2nd 3pm	48 N	27 W	30.54	WSW	4-5	-	"	"	"	"	Mauritania { May 2nd 6pm	48 N	29 W	30.53	SW	4-5	bc
Vaderland { May 3rd 4am	49 N	18 W	30.32	W	4-5	-	"	"	"	"	Vaderland { May 3rd 7am	49 N	19 W	30.31	W	4-5	r
Caronia { May 4th 3pm	51 N	10 W	30.20	W	4-5	-	"	"	"	"	Caronia { May 4th 6pm	51 N	12 W	30.00	WSW	6-7	o

NOTES REFERRING TO INFORMATION GIVEN ON PAGE 1:—

- (a) The morning observations are at 7 a.m., Western European time, (French Stations 6.51 a.m.), with the following exceptions, Birr Castle and Oxford 8 a.m., Lisbon 8 a.m. local time, Azores 6 a.m. local time.
- (b) The information relating to weather is indicated by the following letters—b. blue sky; bc. sky half clouded; c. sky three parts clouded; d. drizzling rain; e. wet air, without rain falling; f. fog; g. gloomy; h. hail; l. lightning; m. misty (hazy); o. overcast; p. passing showers; q. squally; r. rain; s. snow; t. thunder; u. ugly, threatening; v. visibility, unusual transparency; w. dew; x. hoar frost; z. dust-haze, or smoke.

* Information for these columns is not usually received.

† The figures in the "wet bulb" column represent the relative humidity.

‡ Received too late for insertion in Charts.

TERMS OF SUBSCRIPTION for the Daily Weather Report
and for transmission of Forecasts by telegraph may be
obtained on application.

METEOROLOGICAL OFFICE,
68, VICTORIA STREET, S.W.
W. N. SHAW, (Director.)

SCANDINAVIA.

ICELAND & FAEROE.

BRITISH ISLANDS.

GERMANY, &c.

FRANCE.

SPAIN AND PORTUGAL.

1910.

DAILY WEATHER REPORT OF THE METEOROLOGICAL OFFICE.

Friday
26 May, 1910.

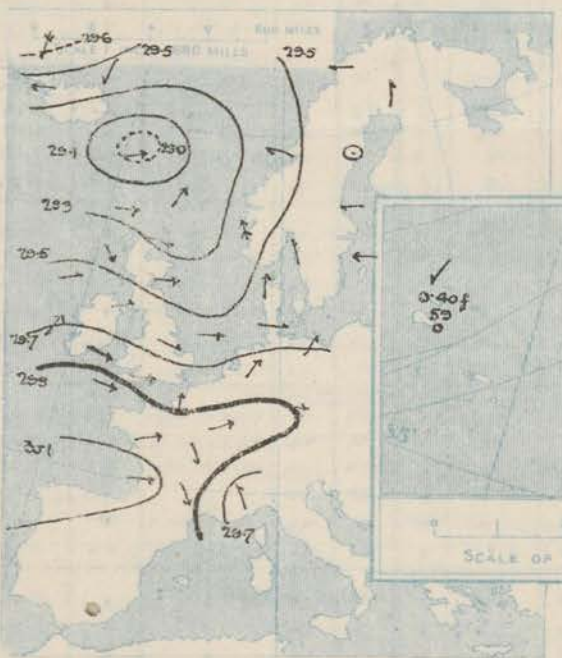
STATIONS.		YESTERDAY EVENING.					THIS MORNING.										PAST 24 HOURS.				
		BAROM.		TEMP.		WIND.	Weather.	BAROMETER.		TEMPERATURE.			WIND.		Sea (0 to 5).	TEMP.		Weather.	Sun-shine.	Rainfall.	
		At 89° Fahr. and M.S.L. Lat. 45°	Dry Bulb.	Force (0 to 12).	At 32° Fahr. and M.S.L. Lat. 45°			Change since Yesterday.	Dry Bulb.	Wet Bulb.	Change since Yesterday.	Direc.	Force (0 to 12).	Max.		Min.					
SCANDINAVIA.		Ins.	"				Ins.	Ins.	"	"	"	Direc.	Force (0 to 12).		"	"			Hours.	Ins.	
Haparanda...		29.77	34	5	2	f	29.72	+0.6	41	41	-2	NE	2	f	*	46	34	*	*	-	
Hernösand...		29.73	41	2	0	b	29.44	-0.25	46	44	+3	NE	2	bc	*	52	34	*	*	-	
Stockholm...		29.60	43	E	2	bc	29.36	-0.24	53	49	+3	E	2	o	*	53	41	*	*	-	
Wisby...		29.49	52	E	4	c	29.37	-0.12	46	45	-2	SEW	2	o	*	57	39	*	*	0.04	
Karlstad...		29.57	43	2	0	o	29.41	-0.16	42	40	+2	S	2	r	*	*	*	*	*	0.32	
Færder (X'ania Fjord)		29.55	45	SE	2	o	29.31	-0.24	45	42	0	WSW	5	c	3	46	41	*	*	0.16	
Bodö...		29.63	44	E	1	b	29.45	-0.17	51	43	+4	E	7	bc	3	51	41	*	*	-	
Christiansund...		29.42	51	SE	1	b	29.12	-0.30	51	42	+7	SE	5	bc	1	52	43	*	*	-	
Skudesnaes...		29.37	43	SE	8	c	29.17	-0.20	42	40	-2	SE	6	c	5	46	39	*	*	0.04	
ICELAND & FAEROE.																					
Isafjord...		29.63	25	NNE	9	c	29.71	+0.08	26	*	-2	NNE	9	b	*	*	*	*	*	*	
Reykjavik...		29.37	34	E	5	c	29.41	+0.04	29	*	-7	N	10	o	*	*	*	*	*	*	
Seydisfjord...		29.39	30	NNE	2	s	29.26	-0.13	32	*	+2	W	1	m	*	*	*	*	*	*	
Thorshavn...		28.98	42	WSW	4	o	28.25	-0.73	41	*	-2	E	6	c	*	*	*	*	*	*	
BRITISH ISLANDS.																					
Sumburgh Head		29.16	42	SW	4	c	28.96	-0.20	40	37	-3	SW	3	b	3	44	?	rr. c	0	0.16	
Stornoway...		29.25	42	W	6	bc	29.02	-0.23	40	38	-3	W	5	bc	4	46	34	cp. fog, foggy	9.0	0.33	
Castlebay (Barra Id.)		29.34	40	W	4	op	29.12	-0.22	40	38	-1	WNW	4	op	4	46	36	cp. fog, foggy	10.7	0.09	
Malin Head		29.38	44	NW	4	chg	29.19	-0.19	39	38	-5	NW	6	chg	4	46	36	bc, fog	*	0.17	
Blacksod Pt.		29.54	45	WSW	3	comp	29.47	-0.07	43	39	-3	W	5	comp	5	49	38	comp. foggy	*	0.17	
Valencia		29.64	51	SW	5	m	29.65	-0.01	45	40	-3	WNW	6	bc	6	53	43	c. comp. bc	5.3	0.11	
Roche's Point		29.70	49	WSW	4	op	29.66	-0.04	44	41	-4	W	3	b	2	52	42	Op. op. bc	*	0.03	
Birr Castle		29.58	46	W	5	r	29.55	-0.03	43	40	-4	W	6	bc	*	52	37	c. dr	5.3	0.17	
Donaghadee		29.51	43	WNW	4	r	29.36	-0.15	39	37	-6	SW	2	c	2	52	35	bc, dr, fog	*	0.20	
Liverpool Obsy...		29.57	48	WSW	5	c	29.41	-0.16	42	38	0	WSW	6	bc	5	51	41	dr. o. b	6.6	0.19	
Holyhead		29.59	46	WSW	7	op	29.45	-0.14	43	39	-4	W	8	b	6	52	39	c. op	*	0.40	
Pembroke (St. Ann's Hd.)		29.68	48	W	6	o	29.59	-0.09	45	42	+2	WNW	6	bc, fog	6	50	43	op, fog, op	5.2	0.06	
Scilly (St. Mary's)		29.86	50	WNW	6	cm	29.71	-0.15	43	47	-1	WNW	6	comp	5	52	45	cm. c. r	4.6	0.04	
Jersey (St. Aubins)		29.83	51	W	5	b	29.72	-0.11	51	50	+5	WSW	7	m	5	54	46	comp. comp	3.8	0.17	
Portland Bill		29.71	51	WNW	5	bc	29.57	-0.14	49	48	+2	W	7	cy	6	53	42	c. bc, r	3.9	0.03	
Dungeness		29.61	52	W	4	c	29.50	-0.11	49	48	+4	W	5	v	5	53	42	dr. c. r	0.3	0.20	
Dover		*	*	*	*	*	29.50	-0.11	48	46	+4	SW	4	o	5	50	42	op	0.3	0.24	
Wick		29.23	45	S	3	bc	28.99	-0.24	39	37	-3	SW	3	bc, fog	2	55	34	-	*	0.15	
Nairn		29.28	42	W	3	c	29.03	-0.25	37	36	-6	WNW	3	bc	2	50	33	cp. fog	5.6	0.01	
Aberdeen		29.29	45	WNW	4	c	29.10	-0.19	39	36	-3	SSW	1	c	2	52	34	dr. bc, fog	4.1	0.14	
Leith		29.25	45	SW	3	bc	29.18	-0.07	40	37	-4	WSW	4	b	*	51	36	cp. bc, fog	*	0.04	
North Shields		29.42	49	W	4	c	29.24	-0.18	41	38	-1	W	4	c	2	53	36	cp. c	7.1	0.02	
Spurn Head		29.51	48	W	6	c	29.31	-0.20	44	42	0	WSW	7	comp	6	51	41	dr. fog, c	*	0.14	
Yarmouth		29.54	52	W	4	bc	29.35	-0.19	46	44	+6	W	5	bc, fog	5	53	41	comp. bc, fog	4.2	0.15	
Clacton-on-Sea		29.60	50	WNW	3	bc	29.43	-0.17	49	47	+5	W	5	c	4	52	44	cp. bc, fog	0.5	0.10	
Nottingham		29.59	50	W	5	bc	29.42	-0.17	44	41	+1	W	4	c	*	53	41	cp. comp. bc	5.2	0.43	
Bath		29.70	50	W	3	b	29.56	-0.14	48	43	+3	W	3	bc	*	56	45	-	4.3	0.21	
Oxford		29.63	48	WSW	2	c	29.53	-0.10	48	42	+4	W	5	bc	*	57	44	dr. comp	*	0.04	
London (St. James's Pk)		29.65	51	WNW	2	c	29.48	-0.17	49	47	+5	W	4	c	*	57	43	c. comp. c. r	1.6	0.12	
GERMANY, & C.																					
The Scaw (Skagen)		29.54	46	SE	3	r	29.35	-0.19	45	42	-1	W	3	bc	1	52	43	*	*	0.12	
Fanö		29.56	45	S	4	o	29.40	-0.16	48	43	+1	SSW	4	b	*	52	43	*	*	0.04	
Cuxhaven†		29.64	50	W	1	b	29.49	-0.15	49	50	+5	SW	3	b	*	52	45	*	*	0.04	
The Helder		29.57	45	SSW	7	r	29.33	-0.24	44	42	-1	S	7	r	2	50	43	*	*	0.12	
Brussels		*	*	*	*	*	29.59	-0.28	43	43	+1	SW	4	r	*	52	41	*	*	0.16	
Berlin†		29.68	47	SW	2	c	29.65	-0.03	47	42	-5	SW	2	b	*	50	39	*	*	0.03	
Frankfurt†		29.78	45	SW	5	b	29.72	-0.06	46	32	+2	SW	6	o	*	54	43	*	*	-	
Munich†		29.91	41	W	3	b	29.87	+0.04	43	65	+1	SW	5	c	*	45	32	*	*	-	
FRANCE.																					
C. Gris Nez		29.62	49	SW	6	r	29.49	-0.13	48	47	+2	SW	7	r	7	50	46	*	*	-	
La Hève		?	50	W	6	c	?	?	46	45	+3	SW	6	m	5	50	39	*	*	0.04	
Brest		29.74	52	WNW	5	c	29.33	-0.41	51	51	+3	W	6	m	3	52	48	*	*	-	
Lorient		?	53	WNW	5	o	?	?	52	51	+2	WSW	6	o	4	55	43	*	*	0.04	
Rochefort		?	55	WSW	4	o	?	?	53	51	+4	WSW	5	o	*	59	46	*	*	-	
Biarritz		30.12	54	W	4	c	30.13	+0.01	54	52	-2	WSW	3	c	2	57	46	*	*	0.04	
Paris		29.80	46	SSW	3	r	29.81	-0.01	45	43	+3	SSW	3	o	*	51	40	*	*	0.04	
Belfort...		29.95	56	WSW	4	o	29.93	-0.02	53	51	+16	WSW	5	o	*	59	37	*	*	-	
Lyons		29.99	48	NNW	2	o	30.02	+0.03	46	44	+1	N	1	o	*	54	41	*	*	0.04	
Nice		29.61	57	SE	1	c	29.82	+0.20	55	46	0	W	1	b	2	64	49	*	*	-	
Perpignan		29.94	57	NW	5	c	30.00	-0.03	58	51	+7	W	4	b	*	63	49	*	*	-	
Sanguinaire		29.70	54	W	4	f	29.78	-0.08	56	54	-2	BE	3	m	7	64	52	*	*	-	
SPAIN AND PORTUGAL.																					
Corunna		30.23	55	NNE	1	b	30.16	-0.07	54	51	+3	NW	1	o	6	55	46	*	*	-	
Lisbon		30.07	59	NNW	5	b	30.06	+0.01	59	54	-4	N	5	b	*	75	54	*	*	-	
Azores (P. Delgada)																		*	*	-	
" Horta		30.44	61	NNE	3	c	30.40	-0													

**SUPPLEMENTARY CHARTS
OF
BAROMETER AND WIND
FOR 7 A.M. AND 6 P.M. YESTERDAY**

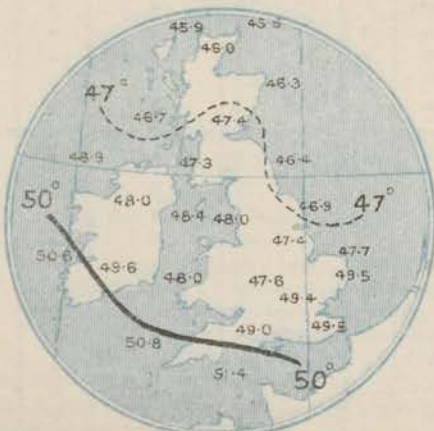
7 A.M. YESTERDAY.



6 P.M. YESTERDAY

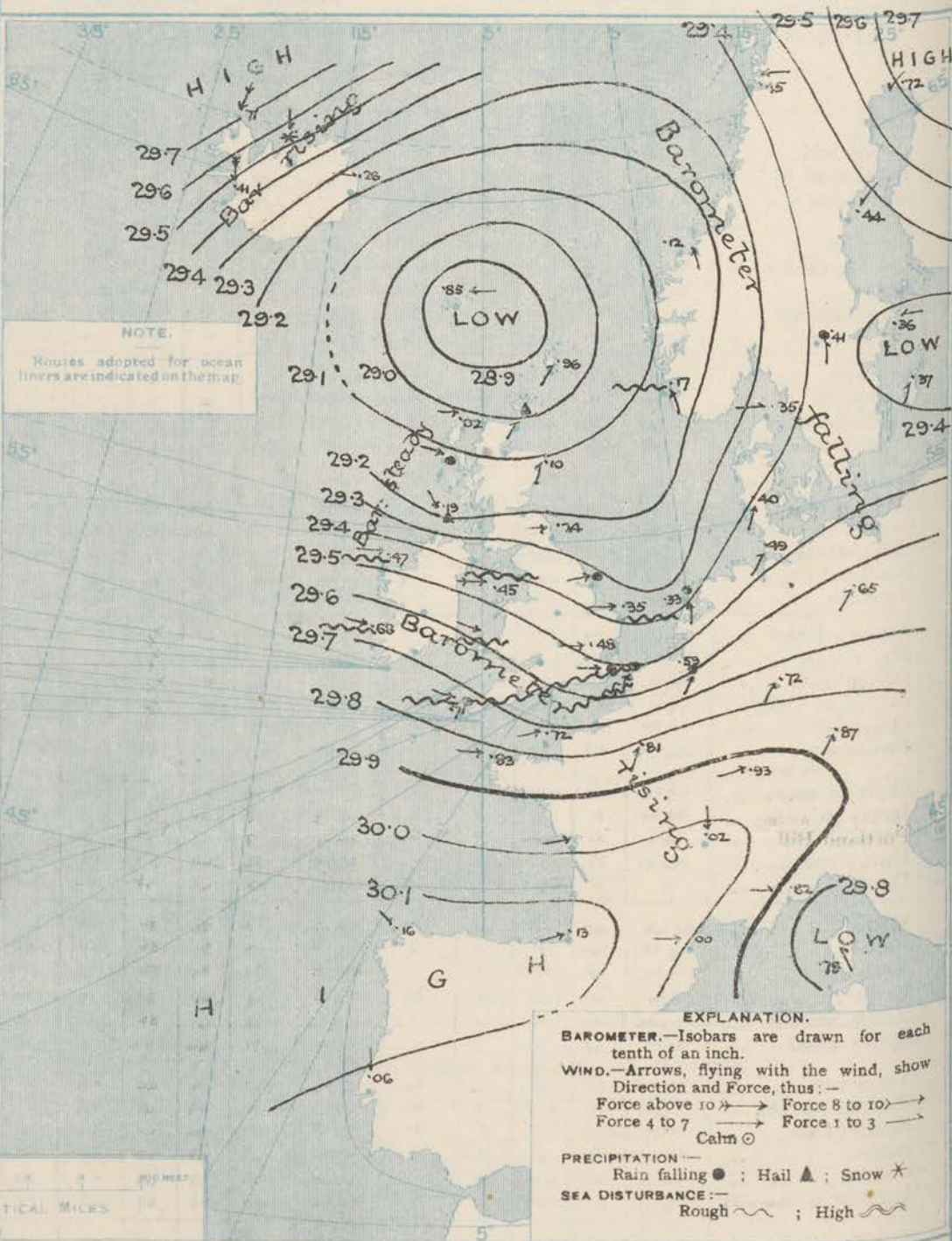


**AVERAGES OF TEMPERATURE AT 8 A.M.
FOR THE TWO-MONTHLY PERIOD
APRIL - MAY.**
(Derived chiefly from Observations extending over
the 35 years—1871-1905.)



Friday, **WEATHER** 6th May

I. BAROMETER, WIND AND SEA AT 7 A.M. TO-DAY.



NOTES ON THE GENERAL SITUATION AT 7 A.M.

The depression which lay over the Faerøe yesterday has become considerably deeper while maintaining the same position, and the lowest barometer reading is now 28.85 in. at Thorshavn. Pressure is about 29.7 in. both in the north-west of Iceland and the north of Sweden, and above 30.1 in. over the northern portion of the Spanish Peninsula, while in the Azores it is as high as 30.4 in. A "V-shaped" depression which passed over these Islands during the night now lies over the North Sea.

A very strong westerly gale prevails over the west of Iceland, fresh to strong or high westerly and north-westerly winds on the western, southern and eastern coasts of the United Kingdom, a gale at Holyhead. Over the North Sea the wind draws into south, blowing strongly on the west coast of Norway, and with the force of a high wind at the Helles. Temperature has risen in several parts of England and France, fallen in Ireland and Scotland. It ranges over these Islands from 51° at Jersey, and 48° in the south-east of England to 39° or a little lower in the northern parts of Iceland and Scotland. The weather is temporarily fair in many parts of the United Kingdom, but hail showers are falling at Malin Head and Wick, and showers of rain on some other localities. Very bright weather prevails in the south-east of France and in the north of Scandinavia, as well as in Denmark, but the general condition on the Continent is unsettled; rain is falling at the Helles and at Calais and on the French side of the Straits of Dover.

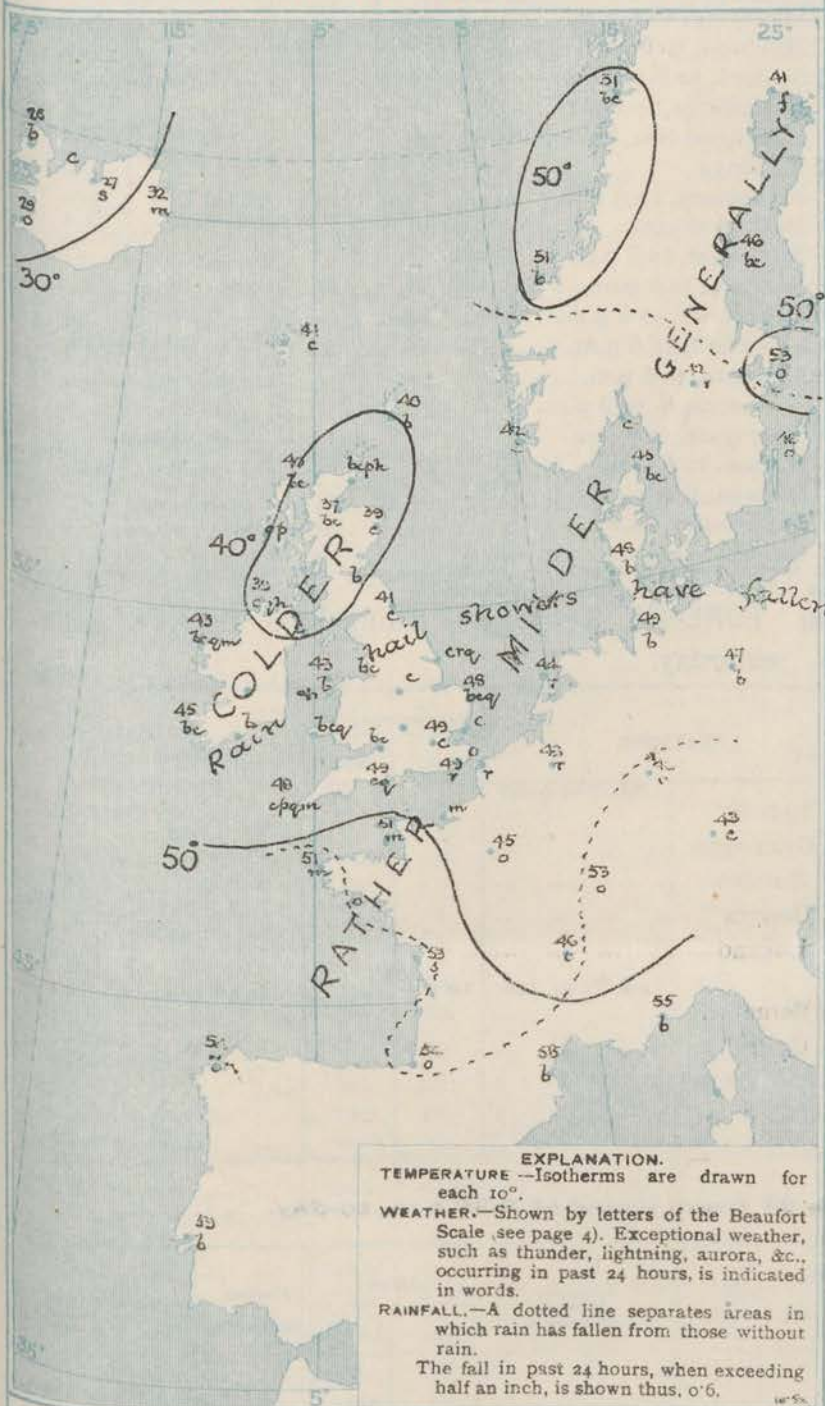
CHARTS 6th May, 1910.

WEATHER PROSPECTS

2 TEMPERATURE AND WEATHER AT 7 A.M. TO DAY.

FORECASTS FOR THE 24 HOURS NOON TO NOON

THE FURTHER OUTLOOK*



- a } Wind varying greatly in force from between South-West and North-West; squally, showery, hail or sleet locally, fair intervals; low temperature.
- b }
- 1 a } Wind mainly between West and North-West, strong or fresh to moderate; squally, showery, hail locally, considerable fair intervals; temperature remaining below the normal.
- 2 b }
- 3 a }
- 4 b }
- 5 a }
- 6 b }
- 7 a } Wind between South-West and North-West, very strong to high or moderate; squally, showery, hail locally; fair intervals; low temperature.
- 8 b }
- 9 a } Wind between West and North-West, very strong to moderate; changeable, some showers and squalls, fair intervals; rather cool.
- 10 b }

Cool, changeable, weather continuing

II WESTERN CHANNEL AND BAY

Wind mainly between North-West and West, very strong to moderate; squally, showery, fair intervals; sea rough to moderate.

NOTES ON YESTERDAY'S WEATHER.

During yesterday the thermometer rose to 57° in London and at Oxford, failed to touch 50° in the north-west of Ireland, and only rose to 44° at Loughbeg Head. Rain has fallen very generally, the largest amount reported being 0.43 inch at Nottingham. The duration of bright sunshine varied a great deal; at some places in the south-east of England there was scarcely any, but Stormoway recorded 9 hours, and at Castlebay 10.7 hours.

GENERAL INFERENCE FROM THE 7 A.M. OBSERVATIONS.

The general condition of barometric pressure over north-western Europe will continue favourable for the advance of further disturbances over the United Kingdom and its neighbourhood from the westward or north-westward.

FORECAST DISTRICTS.

Those portions of the Coasts upon which the Warning Signals are at present flying are indicated thus:—

Signals hoisted yesterday.

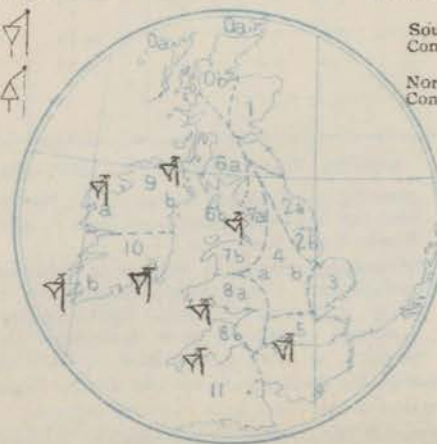
Signals hoisted this morning.

South Cone.

North Cone.

South Cone.

North Cone.



* If the conditions are such that no satisfactory indication of the weather beyond the 24 hours can be given this column will be left blank.

DAILY WEATHER REPORT. Friday, 6th May 1910.

TEMPERATURE, WEATHER, SUNSHINE AND RAINFALL FOR YESTERDAY.

STATIONS.	TEMPERATURE F.		Weather.	Sunshine. Hrs.	Rainfall Ins.	STATIONS.	TEMPERATURE F.		Weather.	Sunshine. Hrs.	Rainfall Ins.
	Max.	Min.					Max.	Min.			
Stonehaven, to 6 p.m. ...	51	34	shs. bc. s	2.4	0.16	† Worthing, to 6 p.m. ...	56	39	cp. r. v	2.8	0.16
Oban, to 6 p.m. ...	51	34	shs. bc. s	5.9	0.53	† Brighton, to 6 p.m. ...	55	38	r. bc	1.3	0.13
Dublin (City), to 4 p.m. ...	53	43	ov. b. h. p		0.06	† Seaford, to 6 p.m. ...	56	41	*	1.9	0.23
Rossall Beach, to 6 p.m. ...	51	40	ov. r. c			† Eastbourne, to 6 p.m. ...	56	40	*	1.8	0.14
Blackpool, to 9 p.m. ...	51	40	ov. r. c	6.8	0.29	Bexhill-on-Sea, to 9 p.m. ...	56	40	*		
Southport, to 9 p.m. ...	51	41	ov. bc. b	7.1	0.29	† Hastings ...	*	*	*	2.0	*
† Rhyl, to 6 p.m. ...	51	40		5.8	0.01	† Folkestone, to 6 p.m. ...	50	37	bc. ov. c	0.3	0.08
† Colwyn Bay, to 6 p.m. ...	53	43	p. bc. b. bc	6.7		† Deal, to 6 p.m. ...	52	37	ov. bc. p. c	0.8	0.14
Llandudno, to 9 p.m. ...	54	42	ov. o. bc. ov	6.2	0.06	† Ramsgate, to 6 p.m. ...	*	*	*	0.7	0.06
Bettws-y-Coed, to 6 p.m. ...	53	42	c. b. bc	4.0		† Margate, to 6 p.m. ...	48	37	o. b. r	0.9	0.06
Towyn, to 6 p.m. ...	54	44	r. bc. c. o	6.8	0.23	† Felixstowe, to 6 p.m. ...	52	37	*	3.1	0.11
Aberystwyth, to 6 p.m. ...	51	46	*	6.5		† Lowestoft, to 6 p.m. ...	52	35	c. bc. ov. b	3.3	0.10
Plymouth, to 9 p.m. ...	54	44	ov. o. bc	6.0	0.19	† Skegness, to 6 p.m. ...	53	43	ov. b	4.6	0.02
Paignton, to 6 p.m. ...	55	44	dp. c. bc	5.1	0.07	Scarborough, to 9 p.m. ...	55	39	o. c. bc	4.7	0.17
Torquay, to 6 p.m. ...	56	44	*	3.3	0.06	† Harrogate, to 6 p.m. ...	52	36	b. bc. ov. bc	6.9	0.30
† Weymouth, to 6 p.m. ...	57	43	ov. c. bc	3.9	0.05	† Buxton, to 6 p.m. ...	48	35	bc. ov. bc	6.3	0.51
† Bournemouth, to 6 p.m. ...	56	41	od. bc. b	5.2	0.09	Darwen, to 9 p.m. ...	48	39	ov. bc. ov	5.1	0.23
Southsea, to 6 p.m. ...	57	43	*	4.3	0.11	Manchester, to 9 p.m. ...	51	39	bc. ov. c. bc. ov	5.2	0.06
Bognor, to 6 p.m. ...						Birmingham, to 9 p.m. ...	52	38	r. c. o	3.7	

† At this Station the amount of Bright Sunshine is for the whole day, ending with sunset.

TEMPERATURE, WEATHER, and RAINFALL at additional FOREIGN STATIONS, mainly for the 24 hours ended at 7 a.m. yesterday.

STATIONS.	TEMPERATURE F.		WEATHER.	RAIN.	STATIONS.	TEMPERATURE F.		WEATHER.	RAIN.
	Max.	Min.				Max.	Min.		
Madeira ...	*	*		Ins.	Utrecht ...	*	*		Ins.
Marseilles ...					Groningen ...				
Malta ...					Zurich ...	*	*		
Algiers ...					Geneva ...	*	*		
Tunis ...					Lugano ...	*	*		
Palermo ...									
Naples ...					Berne ...	45	*	1.30 p.m.	Measured 7.30 a.m. 0.06
Brindisi ...					Coire ...	48	*	0	
Rome ...					Castasegna ...	59	*	6	
Vienna ...					Davos ...	37	*	0	
St. Petersburg ...									

WIRELESS TELEGRAMS.—Received during the 24 hours ended at 9.30 a.m. to-day.

Ship, and Hour of Observation.	Position.		Reading of Barometer.	Wind.		Weather.	TEMPERATURE.			Sea Disturbance.	Ship, and Hour of Observation.	Position.		Reading of Barometer.	Wind.		Weather.
	Lat.	Long.		Dir.	Force.		Dry Bulb.	Wet Bulb.	Sea.			Lat.	Long.		Dir.	Force.	
St. Paul ...	47°N	29°W	30.51	W	1-3	-	0	0	0	-	St. Paul ...	47°N	29°W	30.51	W	1-3	-
" 7am	47°N	31°W	30.52	W	1-3	0	-	-	-	-	" 3pm	46°N	33°W	30.50	WSW	1-3	-
" 3pm	46°N	33°W	30.50	WSW	1-3	0	-	-	-	-	" 6pm	46°N	34°W	30.56	WSW	4-5	c
" 6pm	46°N	34°W	30.56	WSW	4-5	c	-	-	-	-							
Vaderland ...	48°N	22°W	30.49	NNE	4-5	-	-	-	-	-	Vaderland ...	48°N	22°W	30.49	NNE	4-5	-
" 3pm	48°N	22°W	30.49	NNE	4-5	-	-	-	-	-	" 6pm	48°N	24°W	30.53	NNE	1-3	c
" 6pm	48°N	24°W	30.53	NNE	1-3	c	-	-	-	-	" 7am	47°N	27°W	30.44	W	4-5	-
" 7am	47°N	27°W	30.44	W	4-5	-	-	-	-	-	" 7am	47°N	29°W	30.43	W	4-5	m
Caronia ...	50°N	16°W	30.05	NW	8-9	-	-	-	-	-	Caronia ...	50°N	16°W	30.05	NW	8-9	-
" 7am	50°N	17°W	30.09	W	6-7	0	-	-	-	-	" 7am	50°N	17°W	30.09	W	6-7	0
Oceanic ...	51°N	9°W	29.82	WNW	6-7	-	-	-	-	-	Oceanic ...	51°N	9°W	29.82	WNW	6-7	-
" 6pm	51°N	10°W	29.70	W	6-7	m	-	-	-	-	" 6pm	51°N	10°W	29.70	W	6-7	m

NOTES REFERRING TO INFORMATION GIVEN ON PAGE 1.—

- (a) The morning observations are at 7 a.m., Western European time, (French Stations 651 a.m.), with the following exceptions, Birr Castle and Oxford 8 a.m., Lisbon 8 a.m. local time, Azores 6 a.m. local time.
- (b) The information relating to weather is indicated by the following letters—b. blue sky; bc. sky half clouded; c. sky three parts clouded; d. drizzling rain; e. wet air, without rain falling; f. fog; g. gloomy; h. hail; l. lightning; m. misty (hazy); o. overcast; p. passing showers; q. squally; r. rain; s. snow; t. thunder; u. ugly, threatening; v. visibility, unusual transparency; w. dew; x. hoar frost; z. dust-haze, or smoke.
- * Information for these columns is not usually received.
- † The figures in the "wet bulb" column represent the relative humidity.
- ‡ Received too late for insertion in Charts.

TERMS OF SUBSCRIPTION for the Daily Weather Report and for transmission of Forecasts by telegraph may be obtained on application.

METEOROLOGICAL OFFICE,
68, VICTORIA STREET, S.W.
W. N. SHAW, (Director.)

SCANDINAVIA.

ICELAND & FAEROE.

BRITISH ISLANDS.

GERMANY, &c.

FRANCE.

SPAIN AND PORTUGAL

DAILY WEATHER REPORT OF THE METEOROLOGICAL OFFICE.

Saturday
7th May, 1910.

0.10.
0.13
0.14
0.14
0.08
0.14
0.04
0.11
0.10
0.10
0.02
0.17
0.30
0.51
0.13
0.06

RAIN.
Ins.

Measured
300 a.m.
0.08

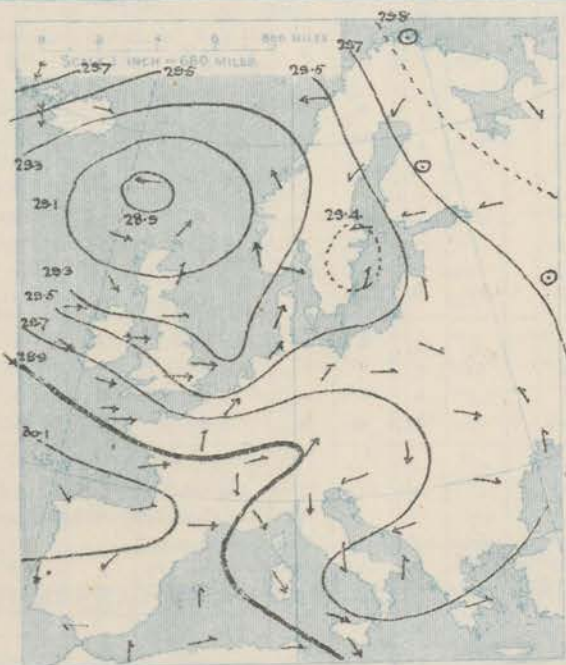
Weather.

ort
be

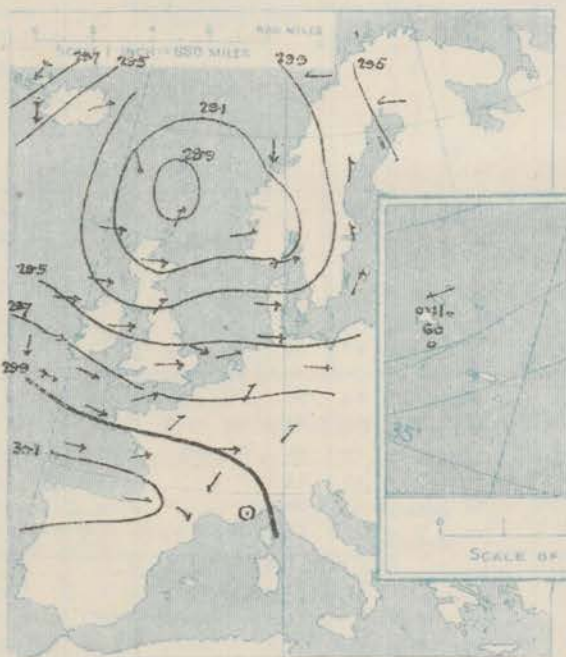
STATIONS.	YESTERDAY EVENING.					THIS MORNING.										PAST 24 HOURS.				
	At 12 ⁰ Fahr. and M.S.L. Lat. 45°	Dry Bulb.	WIND.		Weather.	At 23 ⁰ Fahr. and M.S.L. Lat. 45°	Change since Yester- day.	TEMPERATURE.		WIND.		Weather.	Sea (0 to 9).	TEMP.		Weather.	Sun- shine.	Rainfall.		
			Dir.	Force (0 to 12).				Dry Bulb.	Wet Bulb.	Dir.	Force (0 to 12).			Max.	Min.					
SCANDINAVIA.																			Hours.	Ins.
Haparanda...	29.53	50	E	2	o	29.45	-0.08	52	47	+0.11	SE	3	r	*	51	30	*	*	*	
Hernösand...	29.37	41	S	2	f	29.28	-0.09	39	37	-0.02	SE	4	r	*	50	37	*	*	0.04	
Stockholm...	29.41	46	SSE	2	b	29.43	+0.02	46	42	-0.04	SSW	4	bc	*	57	43	*	*	0.12	
Wisby...	29.45	44	SSW	4	bc	29.50	+0.05	47	43	+0.04	WSW	6	b	*	52	39	*	*	0.16	
Karlstad...	29.73	44	SSE	4	r	29.78	+0.05	36	35	-0.01	SSW	4	r	*	*	*	*	*	0.28	
Færder (X'ania Fjord)	29.00	42	SE	8	o	29.06	+0.06	44	41	-0.03	WSW	6	bc	*	46	39	*	*	0.54	
Bodö...	29.31	51	E	2	c	29.21	-0.10	52	48	-0.04	E	5	c	2	52	48	*	*	*	
Christiansund...	29.12	45	N	4	b	28.95	-0.17	48	41	-0.07	ESE	4	c	2	46	43	*	*	*	
Skudesnaes...	29.09	39	WSW	4	c	29.05	-0.04	41	39	-0.02	WSW	6	c	4	43	36	*	*	0.39	
ICELAND & FAEROE.																				
Isafjord...	29.74	38	NE	8	o	29.87	+0.13	28	*	+0.12	NNE	7	c	*	*	*	*	*	*	
Reykjavik...	29.52	37	N	4	bc	29.70	-0.22	29	*	0	N	9	bc	*	*	*	*	*	*	
Seydisfjord...	29.39	35	WSW	2	s	29.39	+0.00	28	*	-0.01	ESE	7	*	*	*	*	*	*	*	
Thorshavn...	28.92	45	NNW	4	c	29.10	+0.18	24	*	-0.07	N	4	s	*	*	*	*	*	*	
BRITISH ISLANDS.																				
Sumburgh Head	28.89	41	SSW	4	bc	28.92	+0.03	41	40	+0.01	WSW	6	r	5	45	3	r. o	*	0.21	
Stornoway...	29.08	42	W	6	c	29.21	+0.13	40	38	-0.02	WSW	7	r	5	46	36	cph. bc, cph.	6.2	0.22	
Castlebay (Barra Id.)	29.19	43	WNW	6	c	29.31	+0.12	42	40	-0.02	NW	4	c	5	46	37	c. cph. cph. bc	7.2	0.07	
Malin Head...	29.26	41	W	6	orha	29.35	+0.09	43	41	+0.02	W	5	c	5	45	38	bc. cph. cph.	*	0.14	
Blackod Pt. ...	29.50	41	W	5	ogmpt	29.59	+0.09	43	40	0	W	5	c	5	46	34	ogmpt. bc	*	0.42	
Valencia...	29.70	44	WNW	6	bc	29.73	+0.03	45	41	0	W	5	c	6	49	40	cph. bc, cph.	9.4	0.11	
Roche's Point...	29.65	44	NW	6	r	29.76	+0.11	43	40	-0.03	W	5	c	5	51	39	cph. bc	*	0.04	
Birr Castle...	29.52	40	W	7	c	29.65	+0.13	43	40	0	W	5	c	*	43	36	c. rh	8.3	0.10	
Donaghadee...	29.36	42	WSW	2	c	29.46	+0.10	40	37	-0.03	W	5	bc	2	49	37	cph. bc or bc	*	0.09	
Liverpool Obsy...	29.42	43	SW	5	o	29.52	+0.10	42	40	0	WSW	6	bc	5	50	37	b. cph. bc	8.7	0.14	
Holyhead...	29.44	43	W	6	c	29.55	+0.11	41	41	+0.00	W	6	bc	4	51	39	freq. cph	*	0.02	
Pembroke...	29.50	42	W	7	c	29.70	+0.20	43	42	-0.01	W	6	bc	6	45	40	freq. cph	11.7	0.01	
(St. Ann's Hd.)																				
Scilly (St. Mary's)	29.74	49	WNW	6	c	29.84	+0.10	48	44	-0.04	WNW	5	bc	6	54	42	bc. cph. cph.	6.7	0.04	
Jersey (St. Aubins)	29.79	49	WSW	6	o	29.87	+0.08	47	42	-0.05	W	5	bc	4	54	45	c. cph. bc	1.3	0.11	
Portland Bill...	29.63	44	W	7	c	29.70	+0.07	46	43	-0.03	WNW	7	bc	5	52	42	bc. cph.	6.6	0.01	
Dungeness...	29.50	50	SW	6	c	29.66	+0.16	45	43	-0.02	W	5	bc	6	57	40	cph. bc. cph.	5.2		
Dover...	*	*	*	*	*	29.65	+0.15	45	40	-0.05	W	6	*	4	56	37	b	8.6		
GERMANY, & C.																				
Wick...	28.95	42	NW	6	c	29.05	+0.10	39	38	0	N	5	c	3	47	35		*	0.05	
Nairn...	29.06	41	WNW	3	c	29.10	+0.04	39	37	+0.02	W	5	bc	2	48	35	bc. bc. bc.	10.3	0.05	
Aberdeen...	29.09	46	W	4	c	29.13	+0.04	43	39	+0.04	WSW	3	c	2	53	38	cph. bc. c	5.7	0.01	
Leith...	29.21	46	W	4	c	29.23	+0.02	42	38	+0.02	WSW	5	o	*	47	38	cph. cph. cph.	*	0.08	
North Shields...	29.23	46	SW	5	c	29.34	+0.11	40	38	-0.01	W	4	c	2	49	36	bc. cph.	8.1	0.06	
Spurn Head...	29.39	44	WSW	7	c	29.44	+0.05	42	40	-0.02	WSW	6	c	5	53	38	bc. cph.	*		
Yarmouth...	29.51	52	WNW	4	bc	29.53	+0.02	42	38	-0.04	WSW	4	bc	4	54	37	bc. bc.	11.4		
Clacton-on-Sea...	29.54	50	W	4	bc	29.61	+0.07	43	39	-0.04	W	6	b	5	55	39	bc. bc.	8.3		
Nottingham...	29.47	46	W	5	c	29.55	+0.08	42	40	-0.02	W	4	c	*	52	36	bc. bc. cph.	10.6	0.03	
Bath...	29.54	50	W	4	b	29.70	+0.16	45	45	-0.01	W	4	b	*	53	39		10.8	0.05	
Oxford...	29.64	45	WSW	5	bc	29.66	+0.02	47	41	-0.06	W	5	bc	*	55	37	bc. bc.	*	0.04	
London (St. James's Pk)	29.57	51	W	5	bc	29.65	+0.08	43	40	-0.03	WNW	4	bc	*	56	39	c. bc. bc. bc.	10.0	0.03	
FRANCE.																				
The Scaw (Skagen)	29.12	41	WSW	8	o	29.25	+0.13	41	40	-0.01	SW	4	c	0	50	36	*	*	0.43	
Fanø...	29.30	44	W	6	r	29.33	+0.03	44	41	-0.03	SW	2	c	*	50	39	*	*	0.60	
Cuxhaven...	29.48	47	W	6	b	29.40	-0.08	42	38	-0.04	SSW	5	o	*	52	37	*	*	0.12	
The Helder...	29.52	47	SW	3	b	29.48	+0.04	44	41	0	W	6	bc	*	50	41	*	*	0.08	
Brussels...	*	*	*	*	*	*	*	*	*	*	*	*	*	*	*	*	*	*	*	
Berlin...	29.61	47	W	4	r	29.57	-0.04	48	45	+0.01	S	4	c	*	55	39	*	*	0.04	
Frankfurt...	29.67	49	SW	3	r	29.67	-0.00	47	32	+0.15	SW	6	o	*	52	45	*	*	0.32	
Munich...	29.86	48	SW	3	r	29.80	-0.06	50	41	+0.09	SW	6	r	*	54	46	*	*	0.12	
SPAIN AND PORTUGAL.																				
C. Gris Nez...	29.99	49	W	7	c	29.69	+0.20	43	40	-0.03	W	7	b	7	52	43	*	*	0.16	
La Hève...	?	49	W	5	o	?	?	45	43	-0.02	NW	6	bc	6	50	37	*	*	0.04	
Brest...	29.87	52	WNW	4	o	29.95	+0.08	47	44	-0.03	WNW	4	o	3	54	43	*	*		
Lorient...	?	50	WNW	5	r	?	?	49	47	-0.02	NW	4	c	3	55	46	*	*	0.04	
Rochefort...	?	55	WSW	4	o	?	?	58	52	0	W	3	o	*	57	50	*	*	0.14	
Biarritz...	30.15	56	W	3	c	30.13	-0.02	54	54	0	WSW	3	f	2	59	52	*	*		
Paris...	29.77	53	SW	2	o	29.86	+0.09	47	42	+0.02	W	3	bc	*	55	43	*	*	0.20	
Belfort...	29.82	49	W	6	r	29.86	+0.04	45	44	-0.01	WSW	7	r	*	53	45	*	*	0.56	
Lyons...	29.93	54	NE	1	o	29.99	+0.06	53	44	+0.07	SW	1	o	*	64	46	*	*	0.08	
Nice...	29.91	54	2	0	b	29.89	+0.07	56	50	+0.01	2	0	c	2	66	50	*	*		
Perpignan...	30.00	63	NW	2	b	30.10	+0.10	58	52	0	NW	3	b	*	70	50	*	*		
Sanguinaire...	29.93	59	S	2	m	29.95	+0.02	57	54	+0.01	E	2	m	4	66	54	*	*		
Corunna...	30.19	55	NW	1	o	30.19	+0.00	54	54	0	NW	1	o	3	57	50	*	*		
Lisbon...	30.07	55	H	5	b	30.10	+0.03	57	53	-0.04	N	5	b	*	70	54	*	*		
Azores (P. Delgada)...																	*	*		
" Horta...	30.40	60	NE	2	b	30.41	+0.01	60	55	+0.01	ENE	3	o	2	64	59	*	*		
Madeira (Puncha)...																	*	*		

**SUPPLEMENTARY CHARTS
OF
BAROMETER AND WIND
FOR 7 A.M. AND 6 P.M. YESTERDAY**

7 A.M. YESTERDAY.

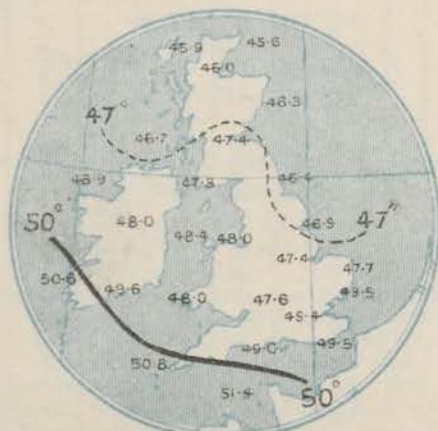


6 P.M. YESTERDAY



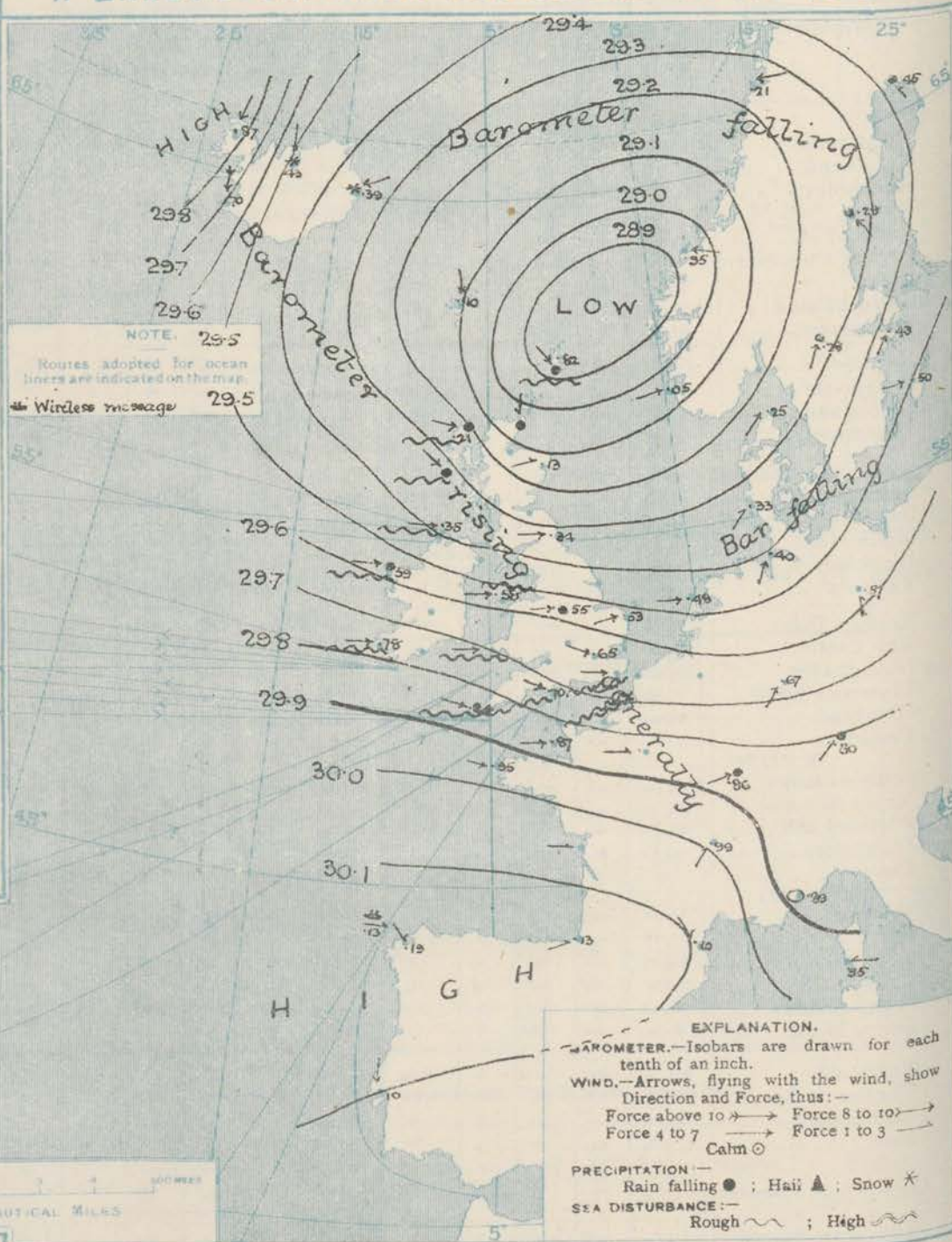
**AVERAGES OF TEMPERATURE AT 8 A.M.
FOR THE TWO-MONTHLY PERIOD
APRIL - MAY.**

(Derived chiefly from Observations extending over the 35 years—1871-1905.)



Saturday, **WEATHER** 7th May

I. BAROMETER, WIND AND SEA AT 7 A.M. TO-DAY.



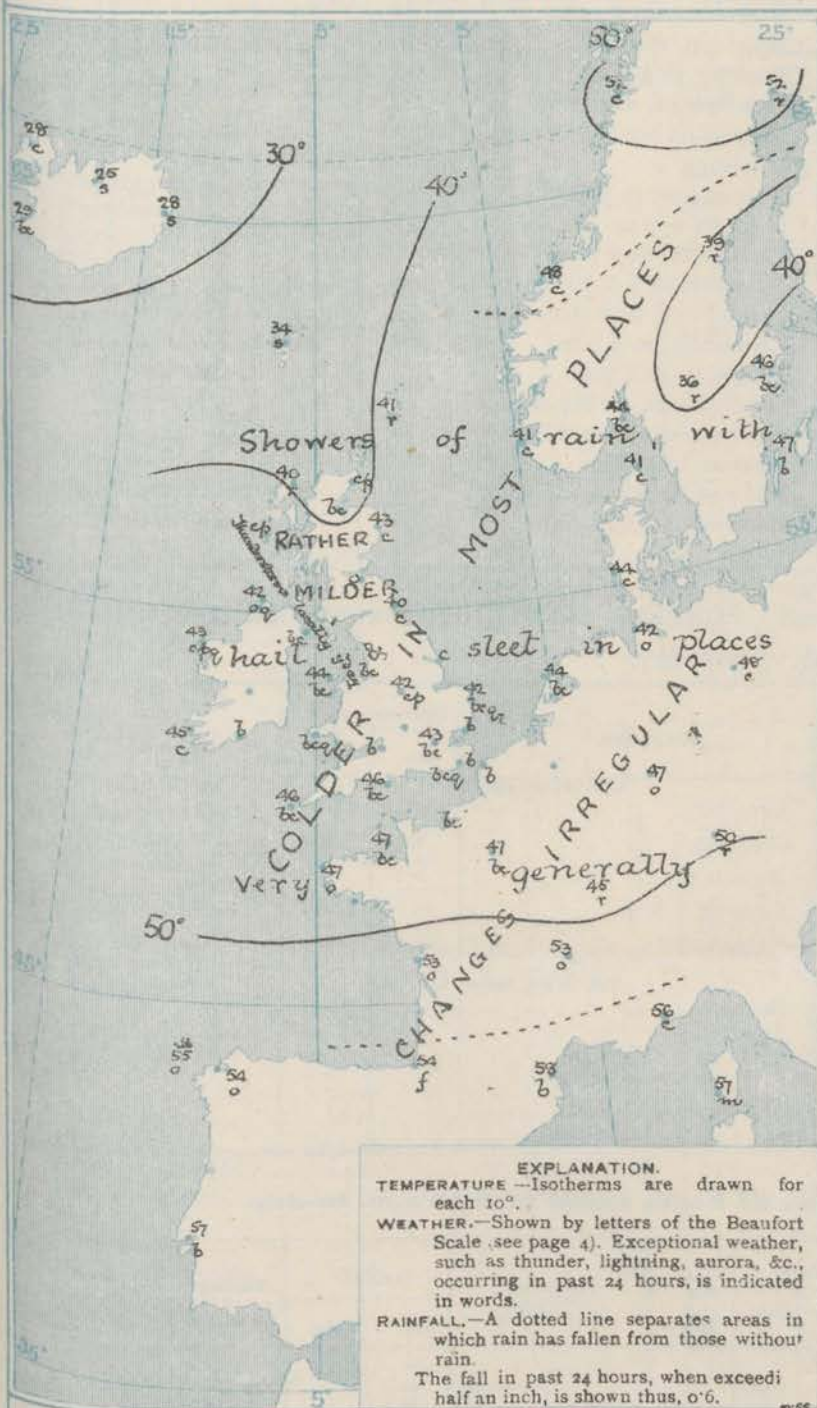
NOTES ON THE GENERAL SITUATION AT 7 A.M.

The depression off the north of Scotland is moving slowly towards Norway, and pressure is increasing over the whole of the United Kingdom and also in the coast of Iceland. The readings range from 29.4 ins. in the Azores, and above 30.1 ins. in the Spanish Peninsula to below 28.9 ins. in the depression beyond Scotland.

The wind is strong to a gale from the Northward in Iceland, and fresh to high from West or West-North-West in many parts of these Islands and their immediate neighbourhood, while beyond the North Sea it is moderate to strong from the South-Westward. Temperature has fallen over the greater part of our area. Over this country it ranges from 47° or 46° in the extreme south, west to about 40° in the north of Scotland. Showers are falling in Scotland and also at Blackhead Point and Nottingham, but over these Islands generally the weather is at present fair or fine to cloudy. Variable weather prevails on the Continent, rain is reported at Belfort and in some parts of Scandinavia. In Iceland snow is falling.

CHARTS 7th May, 1910.

2. TEMPERATURE AND WEATHER AT 7 A.M. TO DAY



NOTES ON YESTERDAY'S WEATHER.

During yesterday temperature rose to 58° at Deal, and to about 55° at some other southern stations, but remained below 50° in many northern localities. Showers have fallen in most places, and thunderstorms have been experienced in several parts of the Kingdom. Many hours of bright sunshine were recorded in most districts, but at Jersey there was only 1.3 hours. According to wireless reports light to fresh or strong breezes between North and West, with variable weather prevailed as far west as the 26th Meridian. Some distances off the west and south-west of Ireland the wind blew with the force of a gale. High mists or gales were also experienced for a time on various parts of the coast of these Islands.

GENERAL INFERENCE FROM THE 7 A.M. OBSERVATIONS.

Although the barometer is at present rising along our western seaboard the upward movement is not very decided, and the wind remains Westerly. It is, therefore, probable that further disturbances are approaching.

WEATHER PROSPECTS

FORECASTS FOR THE 24 HOURS TO NOON

THE FURTHER OUTLOOK

- 0 a } North-Westerly to Westerly winds, strong or fresh to moderate; some squalls and showers, hail and snow locally, fair intervals; cold.
- 1 b }
- 2 a } Wind mainly between West and North-West, strong or fresh to moderate; some showers locally, mostly fair; temperature remaining low.
- 3 b }
- 4 a }
- 5 b }
- 6 a } Same as Nos. 0 and 1.
- 7 b }
- 8 a } Wind between North-West and West, strong to moderate; changeable, some showers; cold.
- 9 b }
- 10 a } Wind between North-West and West; very strong to moderate; some squalls and showers; many fair intervals; very cool.
- 11 b }

Temperature will remain low.

II WESTERN CHANNEL AND BAY

North-Westerly and Westerly winds; strong to moderate; sea rough or rather rough; some squalls and showers, otherwise fair.

FORECAST DISTRICTS.

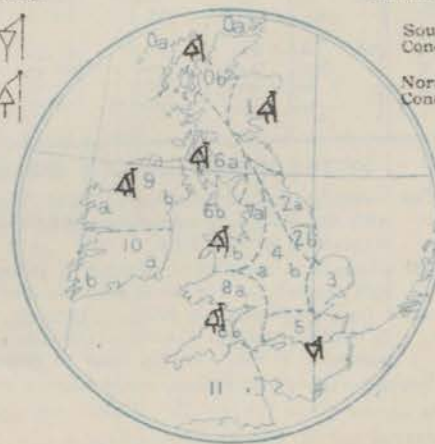
Those portions of the Coasts upon which the Warning Signals are at present flying are indicated thus:—

Signals hoisted yesterday.

South Cone.
 North Cone.

Signals hoisted this morning.

South Cone.
 North Cone.



TEMPERATURE, WEATHER, SUNSHINE AND RAINFALL FOR YESTERDAY.

STATIONS.	TEMPERATURE F.		Weather	Sunshine Hrs.	Rainfall Ins.	STATIONS.	TEMPERATURE F.		Weather	Sunshine Hrs.	Rainfall Ins.
	Max.	Min.					Max.	Min.			
Oban, to 6 p.m. ...	51	32		5.5	0.16	Worthing, to 6 p.m. ...	54	45		6.2	0.10
Dublin (City), to 4 p.m. ...	49	38	rlg. b. c.	3.7	0.29	Brighton, to 6 p.m. ...	55	41		6.6	0.09
Rossall Beach, to 6 p.m. ...	49	39	spg. c.			Seaford, to 6 p.m. ...	54	46	r. b.	7.7	0.04
Blackpool, to 9 p.m. ...	49	39	crh. clldh. o.	9.4	0.27	Eastbourne, to 6 p.m. ...	54	47		8.1	0.15
Southport, to 9 p.m. ...	51	40	cr. c. bp.	9.4	0.26	Bexhill-on-Sea, to 9 p.m. ...	56	45		8.2	0.05
† Rhyl, to 6 p.m. ...	50	34		9.0	0.13	Hastings ...				7.2	
† Colwyn Bay, to 6 p.m. ...	51	42	bc. b. bc. ob.	8.2	0.13	Folkestone, to 6 p.m. ...	55	41	c. cr. bc.	8.2	0.12
Llandudno, to 9 p.m. ...	49	39	cr. c. bc. oh. o.	7.3	0.13	Deal, to 6 p.m. ...	68	42	+ bc. c.	7.0	0.07
Bettws-y-Coed, to 6 p.m. ...	51	40	b. bc. c. o.	7.0		Ramsgate, to 6 p.m. ...				8.1	
Towya, to 6 p.m. ...	51	42	r. bc. c. o.	8.5	0.15	Margate, to 6 p.m. ...	55	43	a. b. r. o.	7.8	0.12
Aberystwyth, to 6 p.m. ...	50	42		10.0	0.02	Felixstowe, to 6 p.m. ...	54	44		9.5	0.12
Plymouth, to 9 p.m. ...	54	44	cphg. chg.	7	0.22	Lowestoft, to 6 p.m. ...	54	39	c. oq. c.	10.0	0.06
Paignton, to 6 p.m. ...	54	47	bc. p. c. bc.	7.4		Skegness, to 6 p.m. ...	53	41	r. bc.	12.4	0.04
Torquay, to 6 p.m. ...	55	47		8.1	0.10	Scarborough, to 9 p.m. ...	53	38	bc.	11.8	0.04
† Weymouth, to 6 p.m. ...	54	47	cq. p. bc.	6.6	0.06	Harrogate, to 6 p.m. ...	48	34	bc. cph. m.	11.0	0.05
† Bournemouth, to 6 p.m. ...	50	41	c. bc.	6.8	0.07	Buxton, to 6 p.m. ...	47	38	bc. cr. cph. th.	6.2	0.04
Southsea, to 6 p.m. ...	56	46		6.5	0.16	Darwen, to 9 p.m. ...	47	35	crh. b. cr.	7.3	0.04
Bognor, to 6 p.m. ...						Manchester, to 9 p.m. ...	50	37	cr. bc. c. cr.	7.5	0.02
						Birmingham, to 9 p.m. ...	52	36	r. c. p. c.	10.6	0.02

† At this Station the amount of Bright Sunshine is for the whole day, ending with sunset.

TEMPERATURE, WEATHER, and RAINFALL at additional FOREIGN STATIONS, mainly for the 24 hours ended at 7 a.m. yesterday.

STATIONS.	TEMPERATURE F.		WEATHER.	RAIN.	STATIONS.	TEMPERATURE F.		WEATHER.	RAIN.
	Max.	Min.				Max.	Min.		
Madeira ... 6th May, 1910	68	54	bc. o.	Ins.	Utrecht ... 6th May, 1910	54	39	r. r.	Ins.
Marseilles ...	61	46	bc. bc.		Groningen ...	54	36	o. r.	0.08
Malta ...	61	56	bc.		Zurich ...			o. o.	
Algiers ...	68	54	b. b.		Geneva ...			o. o.	
Tunis ...	72	48	o. bc.		Lugano ...			b. b.	
Palermo ...	66	51	bc. r.	0.28	Berne ... 5th May, 1910	1.00 p.m.	1.00 p.m.		Measured 7.30 a.m.
Naples ...	59	49	o. o.	0.47	Coire ...				
Brindisi ...	66	50	c. r.	0.08	Castasegna ...				
Rome ...	60	48	c. b.		Davos ...				
Vienna ...	48	41	o. b.	0.32					
St. Petersburg ...	70	43	b. b.						

WIRELESS TELEGRAMS.—Received during the 24 hours ended at 9.30 a.m. to-day.

Ship, and Hour of Observation.	Position.		Reading of Barometer.	Wind.		Weather.	TEMPERATURE.			Sea Disturbance.	Ship, and Hour of Observation.	Position.		Reading of Barometer.	Wind.		Weather.
	Lat.	Long.		Dir.	Force.		Dry Bulb.	Wet Bulb.	Sea.			Lat.	Long.		Dir.	Force.	
H.M.S. { 6th May 1910	0	0	Ins.								Victorian { 6th May 1910	0	0	Ins.			
7am	14.3N	12.0W	29.68	W	6	0	52	51	49	4	7am	50N	19W	30.11	W	6.7	W
8am	14.5N	11.6W	29.77	W	6	0	53	52	51	4	8am	50N	18W	29.94	W	6.5	W
9am	14.8N	11.3W	29.95	W	5	0	55	54	54	4	9am	51N	14W	29.87	W	6.7	W
10am	14.6N	11.3W	30.00	W	5	0	55	53	54	4	10am	51N	13W	29.86	W	6.9	W
11am	14.4N	11.3W	30.12	W	3	0	55	53	55	3	11am	51N	12W	29.86	W	6.9	W
12am	14.3N	11.3W	30.13	W	2	0	55	54	55	2	12am	51N	11W	29.86	W	6.9	W
Mount Temple { 5th May 1910	48N	12W	?	WSW	4.5						5th May 1910	46N	13W	30.48	W	1.3	W
6th May 1910	48N	12W	?	WSW	6.7						6th May 1910	46N	12W	30.39	W	1.3	W
7th May 1910	48N	12W	29.93	N	1.3						7th May 1910	47N	12W	30.24	W	1.3	W
8th May 1910	48N	12W	29.93	NNW	1.3						8th May 1910	48N	12W	30.21	W	1.3	W
9th May 1910	48N	12W	29.93	NNW	1.3						9th May 1910	48N	12W	30.02	NNW	1.3	W
10th May 1910	48N	12W	29.93	NNW	1.3						10th May 1910	48N	12W	30.03	NNW	1.3	W
11th May 1910	48N	12W	29.93	NNW	1.3						11th May 1910	48N	12W	29.96	NNW	1.3	W
12th May 1910	48N	12W	29.93	NNW	1.3						12th May 1910	48N	12W	29.91	NNW	1.3	W
Oceanic { 5th May 1910	50N	15W	29.80	NW	8.9						5th May 1910	49N	10W	30.03	NNW	8.9	W
6th May 1910	50N	17W	29.90	NW	6.7						6th May 1910	49N	10W	30.05	NNW	8.9	W
7th May 1910	50N	17W	29.90	NW	6.7						7th May 1910	49N	10W	30.05	NNW	8.9	W
8th May 1910	50N	17W	29.90	NW	6.7						8th May 1910	49N	10W	30.05	NNW	8.9	W
9th May 1910	50N	17W	29.90	NW	6.7						9th May 1910	49N	10W	30.05	NNW	8.9	W
10th May 1910	50N	17W	29.90	NW	6.7						10th May 1910	49N	10W	30.05	NNW	8.9	W
11th May 1910	50N	17W	29.90	NW	6.7						11th May 1910	49N	10W	30.05	NNW	8.9	W
12th May 1910	50N	17W	29.90	NW	6.7						12th May 1910	49N	10W	30.05	NNW	8.9	W
Caronia { 5th May 1910	48N	12W	30.41	W	4.5						5th May 1910	48N	12W	30.41	W	4.5	W
6th May 1910	48N	12W	30.37	W	4.5						6th May 1910	48N	12W	30.37	W	4.5	W
7th May 1910	48N	12W	30.21	W	6.7						7th May 1910	48N	12W	30.21	W	6.7	W
8th May 1910	48N	12W	30.12	W	6.7						8th May 1910	48N	12W	30.12	W	6.7	W

NOTES REFERRING TO INFORMATION GIVEN ON PAGE 1.—

(a) The morning observations are at 7 a.m., Western European time, (French Stations 6.51 a.m.), with the following exceptions, Birr Castle and Oxford 8 a.m., Lisbon 8 a.m. local time, Azores 6 a.m. local time.

(b) The information relating to weather is indicated by the following letters—b. blue sky; bc. sky half clouded; c. sky three parts clouded; d. drizzling rain; e. wet air, without rain falling; f. fog; g. gloomy; h. hail; i. lightning; m. misty (hazy); o. overcast; p. passing showers; q. squally; r. rain; s. snow; t. thunder; u. ugly, threatening; v. visibility, unusual transparency; w. dew; x. hoar frost; z. dust-haze, or smoke.

* Information for these columns is not usually received.

† The figures in the "wet bulb" column represent the relative humidity.

‡ Received too late for insertion in Charts.

TERMS OF SUBSCRIPTION for the Daily Weather Report and for transmission of Forecasts by telegraph may be obtained on application.

METEOROLOGICAL OFFICE,
63, VICTORIA STREET, S.W.

W. N. SHAW, (Director.)

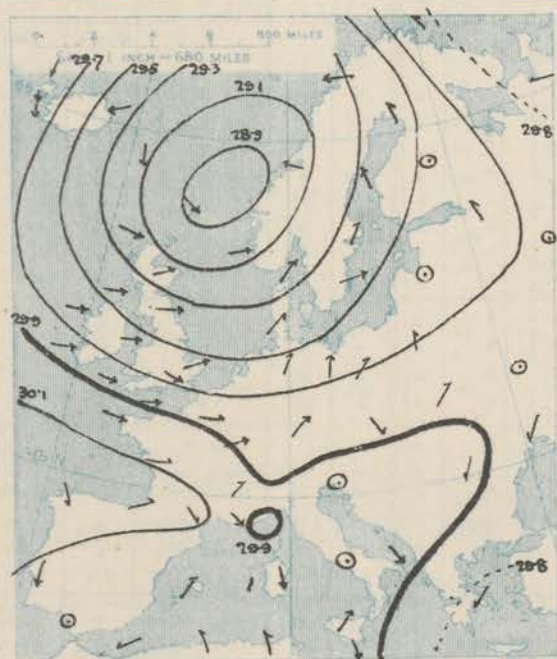
DAILY WEATHER REPORT OF THE METEOROLOGICAL OFFICE.

Sunday
8th May 1910.

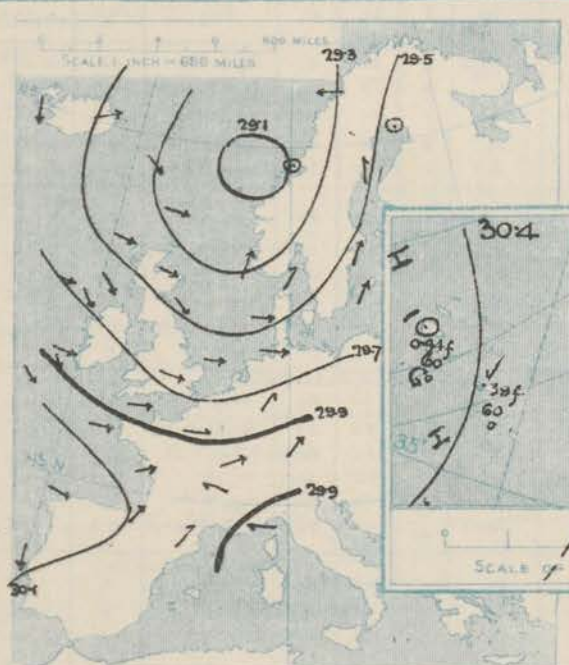
STATIONS.		YESTERDAY EVENING.					THIS MORNING.										PAST 24 HOURS.				
		Barom.	Temp.	Wind.		Weather.	Barometer.		Temperature.			Wind.		Sea.	Temp.		Weather.	Sun-shine.	Rainfall.		
				At 32° Fahr. and M.S.L. Lat. 45°	Dry Bulb.		Dir.	Force (0 to 12).	At 32° Fahr. and M.S.L. Lat. 45°	Change since Yesterday.	Dry Bulb.	Wet Bulb.	Change since Yesterday.		Dir.	Force (0 to 12).				Max.	Min.
Ins.		Ins.	°	°	°	°	°	°	°	°	°	°	°	°	°	°	°	°	°		
Haparanda...		29.59	37	2	0	f	29.68	+23	41	39	-11	2	0	0	*	?	37	*	0.51		
Hernösand...		29.47	38	S	2	c	29.59	+31	37	37	-2	2	0	f	*	48	37	*	-		
Stockholm...		29.53	41	SSW	4	b	29.61	+18	42	41	-4	WSW	4	0	*	54	41	*	0.08		
Wisby...		29.49	44	SSW	4	0	29.72	+22	48	44	+1	SW	6	0	*	52	39	*	-		
Karlstad...		29.43	41	S	2	c	29.55	+27	41	39	+5	SSW	4	r	*	*	*	*	0.08		
Færder (X'ania Fjord)		29.34	43	S	6	0	29.43	+27	42	41	-2	S	4	0	3	46	36	*	0.08		
Bodö...		29.32	47	E	6	b	29.47	+26	46	39	-6	E	6	0	2	52	43	*	-		
Christiansund...		29.10	45	2	0	bc	29.25	+30	49	41	+1	SE	1	c	1	49	39	*	0.04		
Skudesnaes...		29.20	40	SSW	6	r	29.38	+33	43	41	+2	NW	6	c	4	46	39	*	0.67		
Isafjord...		29.20	34	N	2	bc	30.01	+14	33	*	+5	NNW	7	0	*	*	*	*	*		
Reykjavik...		29.77	32	N	7	c	29.95	+25	30	*	+1	N	7	0	*	*	*	*	*		
Seydisfjord...		29.38	24	WSW	9	S	29.50	+11	25	*	-3	WSW	9	0	*	*	*	*	*		
Thorshavn...		29.18	37	NW	6	S	29.37	+27	37	*	+3	NNW	3	c	*	*	*	*	*		
Sumburgh Head		29.13	40	NNW	6	c	29.40	+58	39	36	-2	NNW	4	bc	4	47	?	rsp. c	0.32		
Stornoway...		29.45	41	NNW	4	c	29.49	+28	40	38	0	NNW	4	bc	3	46	35	cdp. c. cap.	5.5		
Castlebay (Barra Id.)		29.51	46	NNW	4	c	29.55	+24	40	36	-2	NNW	4	cdp	4	48	35	cp. c. bc. o. hp. c.	10.0		
Malin Head...		29.56	47	NW	4	bc	29.61	+26	36	35	-1	NW	4	cdp	3	48	35	bc. bc. o. hp. c.	0.19		
Blackod Pt.		29.68	48	NW	4	bc	29.81	+22	41	37	-1	NNW	5	cdp	5	50	36	bc. bc. o. hp. c.	0.10		
Valencia...		29.82	47	NNW	5	c	29.93	+15	44	40	-1	NNW	5	bc	6	50	39	bc. bc. c. o. hp. c.	0.08		
Roche's Point...		29.75	47	NW	6	bc	29.85	+09	42	40	-1	NNW	4	bc	3	50	38	cdp. c. cap. bc.	0.04		
Birr Castle...		29.66	46	NW	7	c	29.80	+15	39	37	-1	N	4	bc	*	51	36	c. rh. c.	9.4		
Donaghadee...		29.56	50	NNW	3	c	29.62	+16	39	37	-1	WSW	3	c	2	50	37	bc. cp. bc.	0.05		
Liverpool Obsy...		29.57	44	WSW	6	c	29.61	+09	38	37	-1	WSW	1	r	3	50	37	b. o. or	8.4		
Holyhead...		29.63	46	N	4	cp	29.65	+07	43	40	-1	NW	6	c	4	51	40	c. cp	0.07		
Pembroke (St. Ann's Hd.)		29.68	45	N	6	bc	29.70	00	43	41	0	NW	5	cdp	5	49	41	bcq	10.5		
Scilly (St. Mary's)...		29.84	48	NNW	6	bcap	29.81	-03	45	42	-1	NW	7	bcap	5	52	41	cdp. bc.	9.3		
Jersey (St. Aubins)...		29.85	50	N	5	b	29.76	-11	46	44	-1	NNW	5	c	4	53	44	bc. b. rh. o.	11.7		
Portland Bill...		29.69	46	NNW	6	cdp	29.67	-03	46	45	0	N	5	cdp	6	51	41	b. c. b.	13.2		
Dungeness...		29.68	49	WSW	6	c	29.65	-01	44	42	-1	N	3	bc	3	53	35	bc. bc. rh. c. p.	11.7		
Dover...		*	*	*	*	*	29.66	-02	47	44	+2	WSW	1	b	1	52	35	b. ors. b. rh. b.	10.9		
Wick...		29.33	41	N	4	0	29.45	+10	40	36	+1	N	1	c	1	48	35	-	0.14		
Nairn...		29.40	44	NNW	4	c	29.47	+37	38	37	-1	N	1	r	1	46	35	cdp. rh. c. p.	3.4		
Aberdeen...		29.37	43	NNW	5	bc	29.49	+36	42	40	-1	SW	1	0	2	50	37	cdp. rh. c. o.	6.2		
Leith...		29.42	48	NNW	2	bc	29.51	+28	40	39	-2	N	2	r	*	52	37	bc. rh. b.	0.05		
North Shields...		29.45	42	NW	3	rh	29.54	+20	42	40	+2	SW	2	c	2	49	34	cdp. rh. b.	5.6		
Spurn Head...		29.51	47	NNW	7	c	29.59	+15	43	41	+1	WSW	3	bc	3	49	40	cdp. c.	-		
Yarmouth...		29.58	50	N	4	bc	29.69	+06	41	39	-1	N	2	bc	4	53	36	bc. bc. rh. c.	12.5		
Clacton-on-Sea...		29.63	51	WSW	5	bc	29.64	+03	44	41	+1	N	2	b	2	54	39	b. bc. c. b.	11.8		
Nottingham...		29.59	47	N	5	c	29.62	+07	42	40	0	N	2	b	*	52	35	cdp. c. b.	8.3		
Bath...		29.68	50	N	4	b	29.65	-05	46	45	0	N	1	0	*	52	39	-	12.0		
Oxford...		29.68	41	SW	2	b	29.65	-01	47	43	0	WSW	2	bc	*	53	36	cp. b. bc.	0.01		
London (St. James's Park)		29.64	49	NNW	4	c	29.65	00	43	41	0	SW	2	bc	*	55	36	bc. bc. rh. c. b.	11.7		
The Scaw (Skagen)...		29.40	43	SW	2	c	29.47	+22	42	40	+1	SW	3	bc	1	46	41	*	0.04		
Fanö...		29.50	45	N	6	bc	29.55	+22	44	42	0	WSW	2	bc	*	50	39	*	0.12		
Cuxhaven...		29.61	48	N	4	bc	29.64	+24	45	43	+3	SSW	4	b	*	50	37	*	0.04		
The Helder...		29.61	44	SW	4	bc	29.62	+14	41	41	-3	NNW	2	r	2	48	41	*	0.04		
Brussels...		*	*	*	*	*	29.69	*	42	41	*	WSW	3	c	*	55	37	*	0.08		
Berlin...		29.81	43	SW	3	b	29.74	+07	44	84	-3	SW	3	bc	*	55	37	*	0.08		
Frankfurt...		29.94	41	SW	5	r	29.80	00	39	100	-11	S	2	0	*	55	36	*	0.43		
Munich...		29.94	41	SW	5	r	29.80	00	39	100	-11	S	2	0	*	55	36	*	0.43		
C. Gris Nez...		29.69	49	N	7	bc	29.66	-03	44	41	+1	NNW	4	bc	4	50	41	*	-		
La Hève...		?	50	N	6	bc	?	?	43	41	-2	N	5	c	5	52	37	*	0.04		
Brest...		29.93	51	N	4	bc	29.86	-09	47	45	0	NNW	5	bc	3	52	41	*	0.08		
Lorient...		?	51	N	5	b	?	?	46	45	-3	NNW	4	r	3	54	45	*	-		
Rochefort...		?	51	WSW	3	r	?	?	50	46	-3	NW	4	c	*	55	45	*	0.28		
Biarritz...		30.09	57	SW	4	bc	30.03	-10	48	48	-6	NNW	3	r	3	57	46	*	0.16		
Paris...		29.84	50	SSW	2	b	29.78	-08	45	41	-2	WSW	2	b	*	59	37	*	-		
Belfort...		29.95	46	WSW	5	0	29.84	-02	39	37	-6	SSW	4	0	*	50	35	*	0.32		
Lyons...		29.95	49	ESE	2	0	29.90	-09	42	42	-11	E	1	r	*	58	41	*	0.16		
Nice...		29.82	54	E	1	bc	29.69	-20	58	51	+2	N	5	b	5	66	50	*	-		
Perpignan...		29.98	62	SW	1	0	29.87	-23	59	55	+1	N	2	0	*	71	39	*	-		
Sanguinaire...		?	?	?	?	?	?	?	?	?	?	?	?	?	*	?	?	*	-		
Corunna...		30.19	59	NNW	2	bc	30.16	-03	53	51	-1	NW	3	0	3	61	50	*	0.04		
Lisbon...		30.10	55	N	5	b	30.06	-04	59	53	+2	NNE	5	b	*	66	55	*	-		
Azores (P. Delgada)...		30.42	58	NE	3	b	30.39	+03	60	54	+1	NE	2	0	2	64	57	*	-		
" Horta...		30.46	62	ENE	3	0	30.44	+03	60	56	0	N	2	0	2	66	59	*	-		
Madeira (Puncha)...		30.18	62	NE	3	b	30.14	00	66	55	+2	NE	3	b	3	66	50	*	-		

SUPPLEMENTARY CHARTS
OF
BAROMETER AND WIND
FOR 7 A.M. AND 6 P.M. YESTERDAY

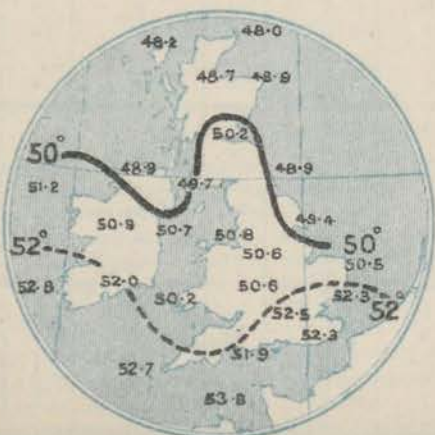
7 A.M. YESTERDAY



6 P.M. YESTERDAY

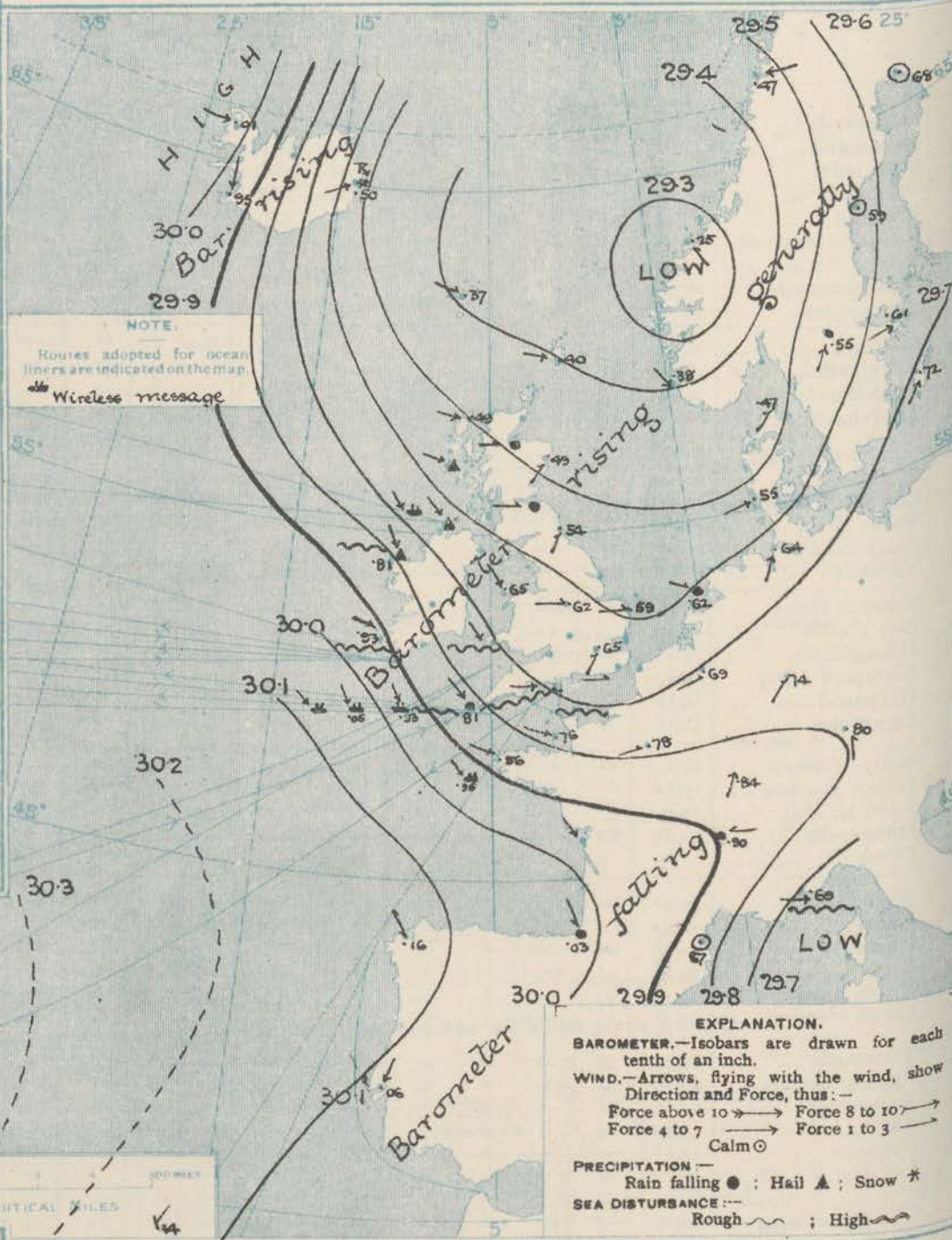


AVERAGES OF TEMPERATURE AT 8 A.M.
FOR THE MONTH OF MAY.
(Derived chiefly from Observations extending over
the 35 years—1871-1905.)



Sunday, **WEATHER** 8th May.

I. BAROMETER, WIND AND SEA AT 7 A.M. TO-DAY.



EXPLANATION.
BAROMETER.—Isobars are drawn for each
tenth of an inch.
WIND.—Arrows, flying with the wind, show
Direction and Force, thus:—
Force above 10 — Force 8 to 10 —
Force 4 to 7 — Force 1 to 3 —
Calm ☉
PRECIPITATION —
Rain falling ● ; Hail ▲ ; Snow *
SEA DISTURBANCE —
Rough ~ ; High ~

NOTES ON THE GENERAL SITUATION AT 7 A.M.

The depression recently noticed to the northward of our islands has reached the west of France and is steadily dispersing, a rise of the barometer being now reported at all but our extreme southern and the French stations. The Atlantic anticyclone is spreading northward towards Iceland.

Westerly and North-Westerly winds continue to prevail over the greater part of the United Kingdom and France, and blow strongly on some parts of our western coasts. In Denmark and the south of Sweden the wind draws into South-West or South, while in the west of Norway it is South-East or East.

Temperature has fallen slightly in most places. At many of our own northern stations the thermometer is now slightly below 40°, and at all but the Western Channel stations it is below 45°. The Continental values range from 54° at Brest and Lisbon to 41° at Haparanda and Karlstad and 37° at Helsingfors. Short frost prevails in Iceland.

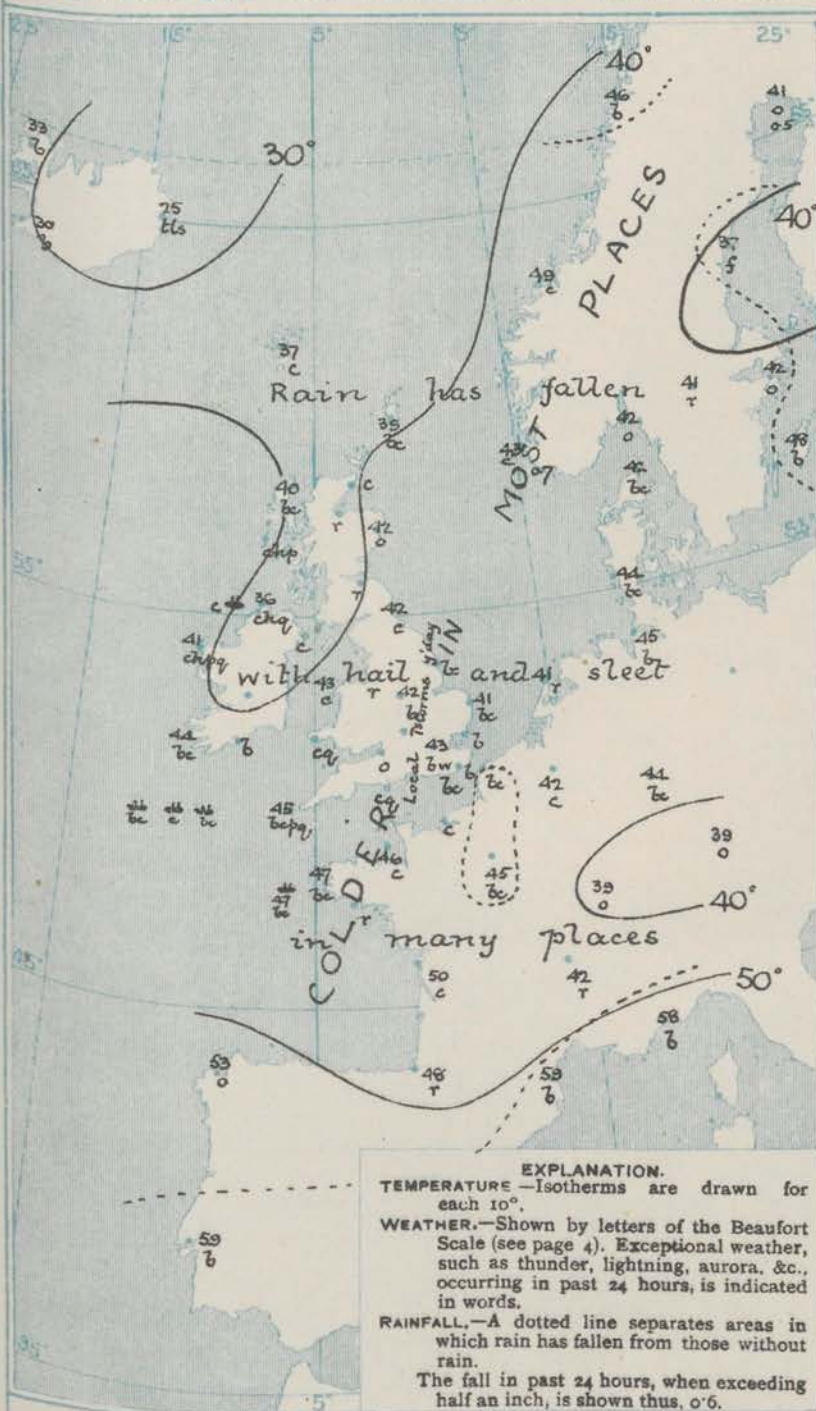
The weather is in a very changeable condition generally, with rain in several places, and hail showers on our own extreme north-west coasts. Snow is falling in eastern Iceland, and thunder is reported at Laysan Island.

The sea is rough on our western, southern, and many parts of the French coasts, but moderate or slight elsewhere.

CHARTS

8th May, 1910.

2. TEMPERATURE AND WEATHER AT 7 A.M. TO DAY.



NOTES ON YESTERDAY'S WEATHER

During yesterday the thermometers rose to between 50° and 55° in many parts of the United Kingdom. But at night ground frost was experienced in many places, the thermometer on the grass falling to 29° in London, and to 30° at Oxford and Nottingham. The amount of bright sunshine was generally large, more than 12 hours in many places in the south and east of England. Showers of rain, hail and sleet were experienced generally, and thunderstorms occurred in several parts of England and Ireland. Wireless reports from the Atlantic show that between the Irish coasts and the 16th Meridian steamers experienced yesterday strong N.W. winds; further to the westward light to moderate N.E. breezes were reported; the weather was generally fair.

GENERAL INFERENCE FROM THE 7 A.M. OBSERVATIONS.

WEATHER

PROSPECTS

FORECASTS FOR THE 24 HOURS
NOON TO NOON

THE FURTHER OUTLOOK

a
b
1
a
2
b
3
a
4
b
5
a
6
b
7
a
8
b
9
a
10
b

- None issued -



WESTERN CHANNEL AND BAY

FORECAST DISTRICTS.

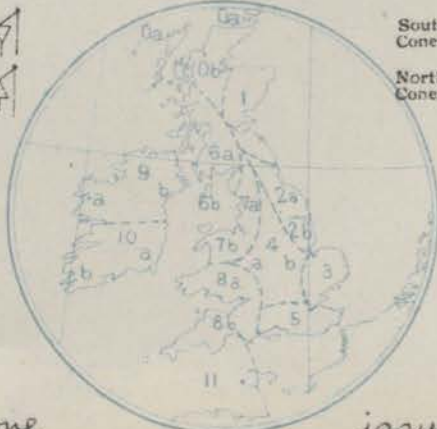
Those portions of the Coasts upon which the Warning Signals are at present flying are indicated thus:—

Signals hoisted yesterday.

Signals hoisted this morning.

South Cone. 
North Cone. 

South Cone. 
North Cone. 



None

issued.

DAILY WEATHER REPORT.

Sunday, 8th May, 1910.

TEMPERATURE, WEATHER, SUNSHINE AND RAINFALL FOR YESTERDAY.

STATIONS.	TEMPERATURE F.		Weather.	Sunshine. Hrs.	Rainfall Ins.	STATIONS.	TEMPERATURE F.		Weather.	Sunshine. Hrs.	Rainfall Ins.
	Max. °	Min. °					Max. °	Min. °			
Oban, to 6 p.m. ...	49	37	bcp. b	9.0	0.08	† Worthing, to 6 p.m. ...	52	38	c. brs. clp. c	10.8	0.04
Dublin (City), to 4 p.m.	51	37	elky. bcp. c	*	0.13	† Brighton, to 6 p.m. ...	51	?	b. r. c	10.7	0.07
Rossall Beach, to 6 p.m.	48	40	ep. c	*	-	† Seaford, to 6 p.m. ...	51	?	*	10.9	0.06
Blackpool, to 9 p.m. ...	49	37	ep. c	8.9	0.04	† Eastbourne, to 6 p.m. ...	51	39	b. clp. bc	11.1	0.06
Southport, to 9 p.m. ...	50	40	bc. c. bc	8.0	-	Bexhill-on-Sea, to 9 p.m.	51	39	*	12.0	-
† Rhyl, to 6 p.m. ...	51	42	c. o	10.0	0.17	† Hastings ...	52	37	bc. clp. bc	11.0	0.05
† Colwyn Bay, to 6 p.m. ...	50	38	ch. bc.	9.7	0.1	† Folkestone, to 6 p.m. ...	54	39	b. bc. clp. bc	10.4	-
Llandudno, to 9 p.m. ...	50	40	p. bc	8.8	0.03	† Ramsgate, to 6 p.m. ...	52	38	b. r. th. c	10.0	0.02
Bettws-y-Coed, to 6 p.m.	49	42	*	8.0	-	† Margate, to 6 p.m. ...	54	38	*	12.0	0.01
Towyn, to 6 p.m. ...	53	40	bcp. rly. bc	10.7	0.07	† Felixstowe, to 6 p.m. ...	51	42	q. b. bc	11.3	0.03
Aberystwyth, to 6 p.m. ...	55	39	cp. bc. bc	10.2	0.06	† Skegness, to 6 p.m. ...	52	36	o. bc	6.7	0.01
Plymouth, to 9 p.m. ...	55	39	*	11.5	0.05	Scarborough, to 9 p.m.	47	34	bc. op. p. c	7.5	0.03
† Paignton, to 6 p.m. ...	54	41	b. bc. c	12.5	-	† Harrogate, to 6 p.m. ...	47	33	c. sp. bc	7.4	0.10
† Torquay, to 6 p.m. ...	55	38	b. bc. c	11.2	-	† Buxton, to 6 p.m. ...	47	34	op. rly. b. c	7.2	0.11
† Weymouth, to 6 p.m. ...	55	38	*	-	Darwen, to 9 p.m. ...	49	37	op. bc. or. b	6.9	0.10	
† Bournemouth, to 6 p.m. ...	55	38	*	-	Manchester, to 9 p.m. ...	51	35	c	11.3	0.02	
Southsea, to 6 p.m. ...	55	38	*	-	Birmingham, to 9 p.m. ...	51	35	*	11.3	0.02	
Bognor, to 6 p.m. ...	55	38	*	-							

† At this Station the amount of Bright Sunshine is for the whole day, ending with sunset.

TEMPERATURE, WEATHER, and RAINFALL at additional FOREIGN STATIONS, mainly for the 24 hours ended at 7 a.m. yesterday.

STATIONS.	TEMPERATURE F.		WEATHER.	RAIN.	STATIONS.	TEMPERATURE F.		WEATHER.	RAIN.
	Max.	Min.				Max.	Min.		
Madeira ...	68	50	b. b	Ins.	Utrecht ...	54	39	b. r	0.20
Marseilles ...	72	46	b. bc	-	Groningen ...	50	37	b. r	0.20
Malta ...	61	54	b	-	Zurich ...	*	*	r. o	0.20
Algiers ...	72	55	b. m	-	Geneva ...	*	*	o. r	0.04
Tunis ...	not received			-	Lugano ...	*	*	b. o	-
Palermo ...	63	45	b. b	-	Berne ...	55	36	bc	Measured 7.30 a.m.
Naples ...	62	52	b. b	0.04	Coire ...	57	*	o	-
Brindisi ...	64	50	b. b	-	Castasegna ...	59	*	bc	-
Rome ...	67	47	b. b	-	Davos ...	46	*	b	-
Vienna ...	57	46	o. f	-					
St. Petersburg ...	73	52	o. c	-					

WIRELESS TELEGRAMS.—Received during the 24 hours ended at 9.30 a.m. to-day.

Ship, and Hour of Observation.	Position.		Reading of Barometer.	Wind.		Weather.	TEMPERATURE.			Sea Dis- turb- ance.	Ship, and Hour of Observation.	Position.		Reading of Barometer.	Wind.		Weather.	
	Lat.	Long.		Direc.	Force.		Air.		Sea.			Lat.	Long.		Direc.	Force.		
							Dry Bulb.	Wet Bulb.										
H.M.S.	May 7th Mid- dle Jan	48 20 N 58 W	5 55 W 24.92 24.95	Ins. W NW	3 4	m bc	46 47	45 47	42 50	3 4	Minnetonka	May 6th 4am	48 N 49 N 49 N 49 N	21 W 20 W 17 W 18 W	30.06 30.12 30.14 30.13	NE NE NE NE	1-3 4-5 4-5 4-5	
Oceanic	May 6th 3pm	50 N 49 W	21 W 22 W	30.07 30.10	W NNW	6-7 1-3	May 6th 4pm	49 N 49 N 49 N 49 N	21 W 20 W 17 W 16 W	30.02 30.00 29.99 29.99	NNW N NW N	1-3 1-3 4-5 4-5	
Montfort	May 6th 4am	43 N 43 W	12 W 13 W	30.13 30.13	W WNW	6-7 6-7	Mount Temple	May 6th 4pm	49 N 49 N 49 N 49 N	20 W 17 W 16 W 13 W	30.00 29.99 29.98 29.95	N NW NW NW	4-5 4-5 4-5 6-7
Empress of Ireland	May 6th 3pm	55 N 55 W	11 W 12 W	29.86 29.88	WNW WNW	8-9 8-9	Tunisian	May 6th 4pm	51 N 51 W	13 W 14 W	29.94 29.98	W WNW	6-7 6-7
Columbia	May 6th 3pm	51 N 52 W	23 W 21 W	30.10 30.11	NNW NNW	4-5 4-5	Cedric	May 6th 4pm	48 N 49 N 49 N 51 N 50 N	27 W 26 W 23 W 23 W 11 W	30.15 30.11 30.08 30.08 29.96	WNW WNW NNW NNW NNW	4-5 4-5 1-3 6-7 6-7
Minnetonka	May 6th 4am	46 N 47 W 47 W	30 W 28 W 28 W	30.32 30.30 30.10 30.17	WNW WNW WNW WNW	4-5 4-5 4-5 1-6	Kronland	May 6th 4pm	47 N 47 N 48 N 48 N 48 N	26 W 25 W 21 W 20 W 17 W	30.09 30.18 30.15 30.18 30.22	WNW WNW ENE NE NNW	4-5 4-5 1-3 4-5 4-5

NOTES REFERRING TO INFORMATION GIVEN ON PAGE 1:—

- (a) The morning observations are at 7 a.m., Western European time, (French Stations 6.51 a.m.), with the following exceptions, Birr Castle and Oxford 8 a.m., Lisbon 8 a.m. local time, Azores 6 a.m. local time.
- (b) The information relating to weather is indicated by the following letters—b. blue sky; bc. sky half clouded; c. sky three parts clouded; d. drizzling rain; e. wet air, without rain falling; f. fog; g. gloomy; h. hail; l. lightning; m. misty (hazy); o. overcast; p. passing showers; q. squally; r. rain; s. snow; t. thunder; u. ugly, threatening; v. visibility, unusual transparency; w. dew; x. hoar frost; z. dust-haze, or smoke.

* Information for these columns is not usually received.

† The figures in the "wet bulb" column represent the relative humidity.

‡ Received too late for insertion in Charts.

TERMS OF SUBSCRIPTION for the Daily Weather Report and for transmission of Forecasts by telegraph may be obtained on application.

METEOROLOGICAL OFFICE,
63, VICTORIA STREET, S.W.

W. N. SHAW, (Director.)

SCANDINAVIA

ICELAND & FAEROE.

BRITISH ISLANDS.

GERMANY, & C.

FRANCE.

SPAIN AND PORTUGAL

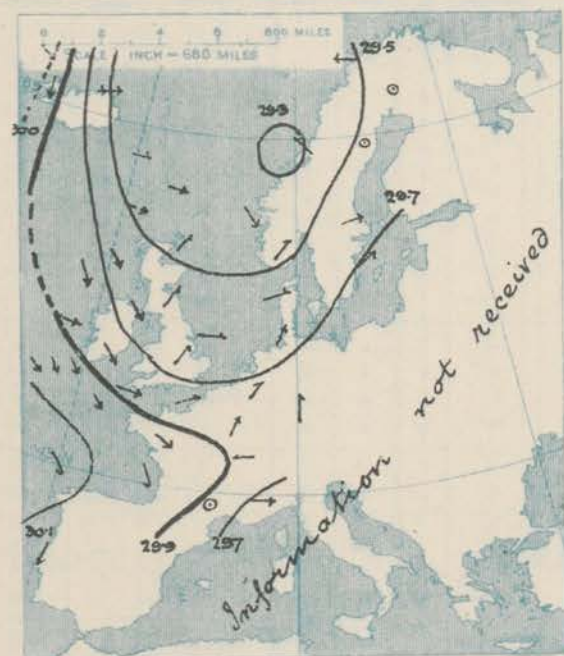
DAILY WEATHER REPORT OF THE METEOROLOGICAL OFFICE.

Thursday
9th May 1910.

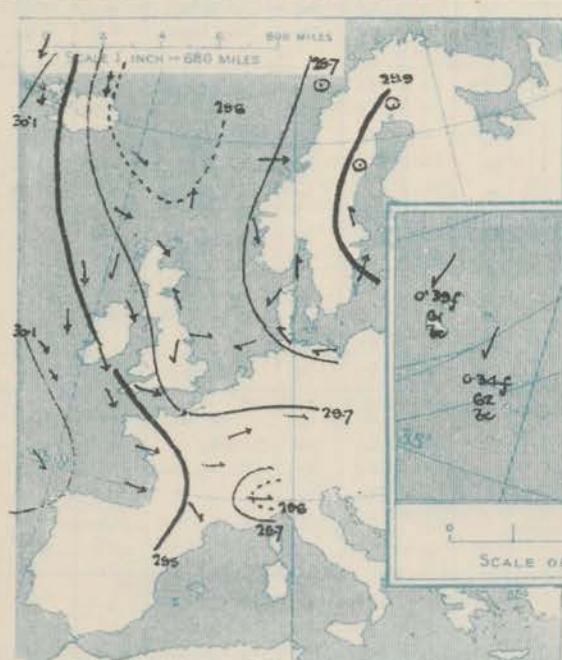
STATIONS.		YESTERDAY EVENING.					THIS MORNING.										PAST 24 HOURS.				
		Barom.	Temp.	Wind.	Force	Weather.	Barometer.	TEMPERATURE.			Wind.	Force	Weather.	Sea	Temp.		Weather.	Sun.	Rainfall.		
								Dry Bulb.	Wet Bulb.	Change since Yesterday.					Max.	Min.					
At 82° Fahr. and M.S.L. Lat. 45°		Dry Bulb.	Dir.	(0 to 12).		At 82° Fahr. and M.S.L. Lat. 45°	Change since Yesterday.	Dry Bulb.	Wet Bulb.	Change since Yesterday.	Dir.	(0 to 12).		(0 to 9).							
Ins.		"				Ins.	Ins.	"	"	"											
SCANDINAVIA.	Haparanda...	29.97	35	2	0	b	30.28	+0.31	34	34	-7	S	2	f	0	45	34	"	0.12		
	Hernösand...	29.94	37	2	0	o	30.15	+0.21	39	35	+2	NE	2	o	0	40	34	"	-		
	Stockholm...	29.96	42	SSE	2	b	29.93	+0.22	42	40	0	E	3	r	0	52	36	"	-		
	Wisby...	29.93	44	SSW	4	c	29.66	-0.26	43	43	-5	E	3	o	0	54	39	"	0.20		
	Karlstad...	29.84	44	SE	2	c	29.93	+0.09	44	41	+3	ESE	4	o	0	"	"	"	-		
	Færder (X'laula Fjord)	29.71	44	SSE	3	o	29.87	+0.16	43	41	+1	NE	4	bc	2	46	41	"	-		
	Bodö...	29.73	47	2	0	b	30.07	+0.34	49	41	+3	E	1	b	1	50	29	"	-		
	Christiansund...	29.70	42	W	4	c	29.96	+0.26	45	41	-4	E	1	b	2	49	41	"	-		
	Skudesnaes...	29.75	42	NNW	4	b	29.87	+0.12	43	41	0	E	2	c	1	45	36	"	-		
ICELAND & FAEROE.	Isafjord...	30.15	32	NNE	6	c	30.12	+0.11	29	"	-4	2	0	c	"	"	"	"	"		
	Reykjavik...	30.02	37	N	9	b	29.96	+0.06	33	"	+3	2	0	o	"	"	"	"	"		
	Seydisfjord...	29.59	28	N	9	S	30.01	+0.41	36	"	+11	ESE	2	o	"	"	"	"	"		
	Thorshavn...	29.54	36	NW	3	S	29.68	+0.14	40	"	+3	2	0	bc	"	"	"	"	"		
BRITISH ISLANDS.	Sumburgh Head	29.62	44	S	2	b	29.76	+0.14	42	40	+2	S	1	b	3	46	34	"	0.36		
	Stornoway...	29.67	45	WNW	4	bc	29.77	+0.10	43	39	+3	NW	2	b	2	48	36	bc, bchp, bcp	10.9	0.12	
	Castlebay (Barra Id.)	29.71	44	NW	4	bc	29.81	+0.10	42	39	+2	NW	3	c	3	45	37	bc, bchp, bcp	12.4	0.03	
	Malin Head...	29.73	42	N	3	bcp	29.81	+0.08	42	40	+2	N	3	cp	3	43	35	bcp, bcp	"	0.11	
	Blacksod Pt.	29.87	44	NNW	5	cmphg	29.96	+0.09	43	40	+2	NNW	5	cmphg	5	46	35	cmphg, bcp	"	0.19	
	Valencia...	29.99	45	NNW	4	bcp	30.02	+0.03	45	43	+1	NNW	4	op	4	48	37	bc, bchp, bcp	7.2	0.28	
	Roche's Point...	29.88	46	NW	7	bcp	29.97	+0.09	45	42	+3	NNW	4	c	3	48	39	bcp, bcp	"	0.07	
	Birr Castle...	29.83	42	W	2	c	29.92	+0.09	42	40	+2	NW	2	o	"	47	36	chp o	7.6	0.18	
	Donaghadee...	29.71	40	W	3	c	29.84	+0.13	39	38	0	WNW	2	r	1	46	36	bcp, or	"	0.09	
	Liverpool Obsy...	29.69	42	W	3	b	29.81	+0.12	43	40	+3	NNW	2	b	1	47	37	or, bc, b	9.3	0.14	
Holyhead...	29.71	44	NW	6	c	29.83	+0.12	44	41	+1	NW	5	c	4	48	39	bc, c	"	0.01		
Pembroke (St. Ann's Hd.)	29.78	41	WNW	4	bc	29.85	+0.07	42	41	-1	NW	4	bc	4	48	38	bcp, bchp	8.8	0.02		
GERMANY, & C.	Scilly (St. Mary's)	29.90	46	NW	6	bcp	29.93	+0.03	44	42	+2	NNW	6	bcp	5	52	40	bcp	11.5	0.06	
	Jersey (St. Aubins)	29.80	48	WNW	5	bc	29.82	+0.02	42	40	-2	NW	3	c	3	50	39	c, or, bc, bcp	10.6	0.06	
	Portland Bill...	29.72	45	NW	6	bcp	29.75	+0.03	43	41	-2	NNW	4	b	4	50	40	c, bcp	4.4	0.02	
	Dungeness...	29.61	46	WNW	4	p	29.70	+0.09	40	39	-1	WNW	3	m	4	54	37	bc, c, bcp	7.8	"	
	Dover...	"	"	"	"	"	29.71	+0.05	40	39	-7	NNW	3	o	2	51	34	b, bc, op	9.2	0.14	
	Wick...	29.66	43	W	1	c	29.75	+0.09	41	38	+1	SW	2	bc	1	46	34	"	"	0.25	
FRANCE.	Nairn...	29.67	40	E	1	o	29.76	+0.09	37	35	-1	W	1	c	1	47	31	op, c, c	2.0	0.04	
	Aberdeen...	29.65	41	NW	3	c	29.81	+0.16	41	39	-1	2	0	b	2	44	33	or, op, bcp	0.0	0.22	
	Leith...	29.61	50	WNW	3	b	29.79	+0.18	40	38	0	2	0	bm	"	51	32	bc, b, bc	"	-	
	North Shields...	29.64	43	SE	2	o	29.80	+0.16	38	36	-4	W	2	bc	2	47	35	r, o	2.8	0.16	
	Spurn Head...	29.65	41	WNW	5	r	29.76	+0.11	48	44	+5	ESE	4	cp	4	52	39	or, or, bc	"	0.06	
	Yarmouth...	29.63	43	W	2	op	29.71	+0.08	46	43	+3	ESE	4	bc	4	50	41	op, bc	9.4	0.03	
	Clacton-on-Sea...	29.64	42	NNW	3	r	29.71	+0.07	40	39	-4	NW	3	c	2	52	38	bc, bcp, or	9.1	0.12	
	Nottingham...	29.67	46	NNW	3	c	29.77	+0.10	39	38	-3	NNW	2	m	"	49	33	bc, op, bcp	5.2	0.10	
	Bath...	29.70	46	NW	3	b	29.80	+0.10	43	42	-3	NW	1	b	"	50	32	"	5.8	0.04	
	Oxford...	29.70	42	NW	2	c	29.79	+0.09	41	38	-6	H	4	o	"	50	33	bc, op, bcp	"	0.02	
London (St. James's Park)	29.66	44	N	3	c	29.75	+0.09	37	36	-5	WNW	1	bc	"	53	35	bc, bcp, bcp	5.2	0.03		
SPAIN AND PORTUGAL.	The Scaw (Skagen)	29.75	44	S	2	b	29.80	+0.05	45	44	+1	NE	2	o	0	46	41	"	"	0.12	
	Fanö...	29.75	40	NE	2	b	29.73	+0.18	43	41	-1	N	2	b	"	50	37	"	"	-	
	Cuxhaven...	29.71	43	SE	1	o	29.67	+0.04	47	38	+2	NE	2	c	"	52	43	"	"	0.08	
	The Helder...	29.68	45	ESE	1	b	29.70	+0.02	46	44	+2	ESE	1	b	1	46	41	"	"	0.20	
	Brussels...	"	"	"	"	"	29.67	-0.02	43	42	+1	SSW	1	o	"	55	38	"	"	0.04	
	Berlin...	29.71	51	E	3	o	29.58	-0.13	43	36	-7	W	3	r	"	55	36	"	"	0.16	
	Frankfurt...	29.68	43	SW	1	b	29.68	-0.06	40	41	-4	SW	1	f	"	54	34	"	"	0.04	
	Munich...	29.75	39	W	3	o	29.74	-0.06	42	39	+3	SW	5	bc	"	43	36	"	"	0.08	
	C. Gris Nez...	29.63	46	WNW	2	o	29.69	+0.06	41	41	-3	NW	4	o	2	54	39	"	"	0.95	
	La Hève...	?	42	NNW	4	c	?	?	43	41	0	NE	3	c	3	46	37	"	"	-	
Brest...	29.91	48	NW	6	b	29.92	+0.01	45	41	-2	NW	6	c	4	48	39	"	"	0.12		
Lorient...	?	49	NW	6	c	?	?	43	42	-3	NW	5	o	3	52	41	"	"	0.04		
Rochefort...	?	51	WNW	5	c	?	?	45	44	-5	NNW	3	r	"	55	39	"	"	0.24		
Biarritz...	30.04	52	WNW	5	r	30.02	-0.02	48	45	0	WSW	5	o	2	54	45	"	"	0.24		
FRANCE.	Paris...	29.65	47	WSW	2	bc	29.71	+0.06	40	38	-5	W	2	o	"	52	37	"	"	0.20	
	Belfort...	29.81	39	WSW	4	o	?	?	36	36	-3	WSW	4	r	"	46	34	"	"	0.28	
	Lyons...	29.83	45	W	2	o	29.88	+0.05	42	38	0	W	1	o	"	57	37	"	"	0.08	
	Nice...	29.60	59	W	2	b	29.63	-0.06	49	42	-7	W	4	b	"	66	43	"	"	-	
	Perpignan...	29.85	57	NW	3	o	29.91	+0.06	48	42	-6	NW	4	c	"	65	47	"	"	-	
	Sanguinaire...	29.78	62	W	2	m	29.78	0	55	51	-4	NW	4	o	5	66	54	"	"	-	
SPAIN AND PORTUGAL.	Corunna...	30.15	53	NW	2	c	30.19	+0.04	46	45	-7	NNW	3	bc	5	56	41	"	"	0.04	
	Lisbon...	30.01	55	NNW	5	b	29.95	-0.06	55	47	-8	N	5	b	"	68	50	"	"	-	
	Azores (P. Deigada)...	30.40	59	NNE	4	b	30.34	-0.06	62	58	+2	NNE	3	bc	2	64	57	"	"	-	
	" Horta...	30.43	61	NNE	2	bc	30.39	-0.04	61	59	+1	NE	1	bc	2	68	59	"	"	0.08	
Madeira (Puncha)...																					

SUPPLEMENTARY CHARTS
OF
BAROMETER AND WIND
FOR 7 A.M. AND 6 P.M. YESTERDAY

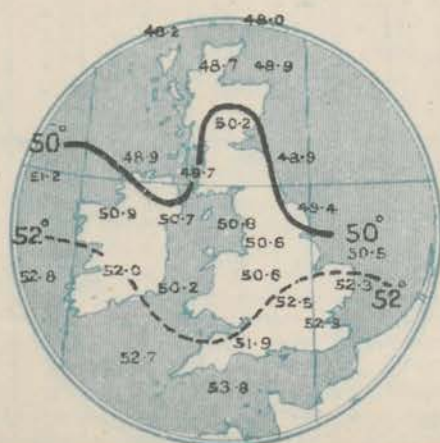
7 A.M. YESTERDAY.



6 P.M. YESTERDAY

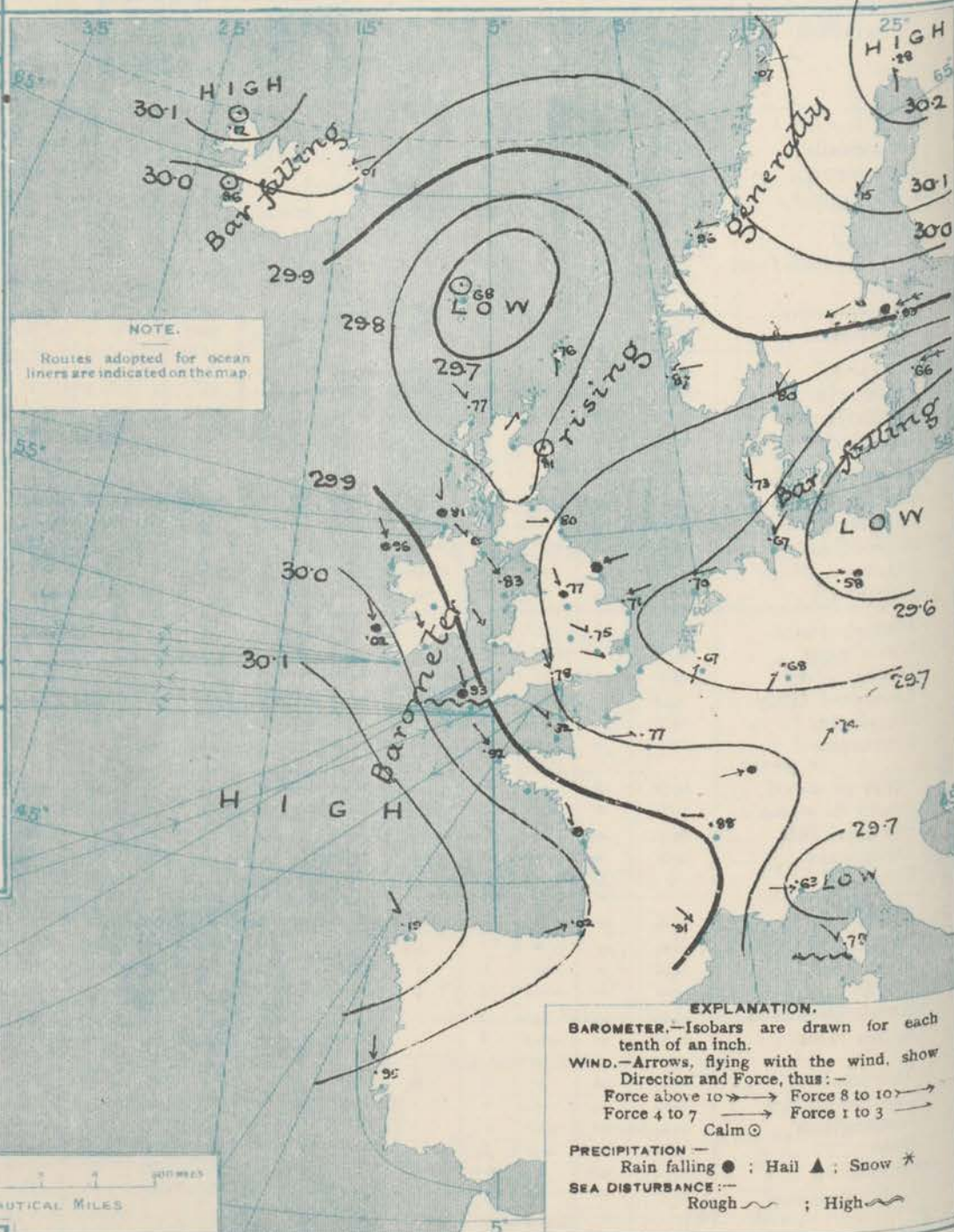


AVERAGES OF TEMPERATURE AT 8 A.M.
FOR THE MONTH OF MAY.
(Derived chiefly from Observations extending over
the 35 years—1871-1905.)



Monday, WEATHER 9th May,

I. BAROMETER, WIND AND SEA AT 7 A.M. TO-DAY.



NOTES ON THE GENERAL SITUATION AT 7 A.M.

Since yesterday the barometer has risen quietly in the north of Scandinavia, rather briskly over the northern districts of the United Kingdom, and slowly in the south of this country, while it has fallen a little over Germany and the Baltic. The readings now range from 30.39 ins. at Horta (Azores), and 30.33 ins. at Haparanda to below 29.7 ins. in a depression off the north of Scotland, and to below 29.6 ins. in another system over the Baltic and Prussia.

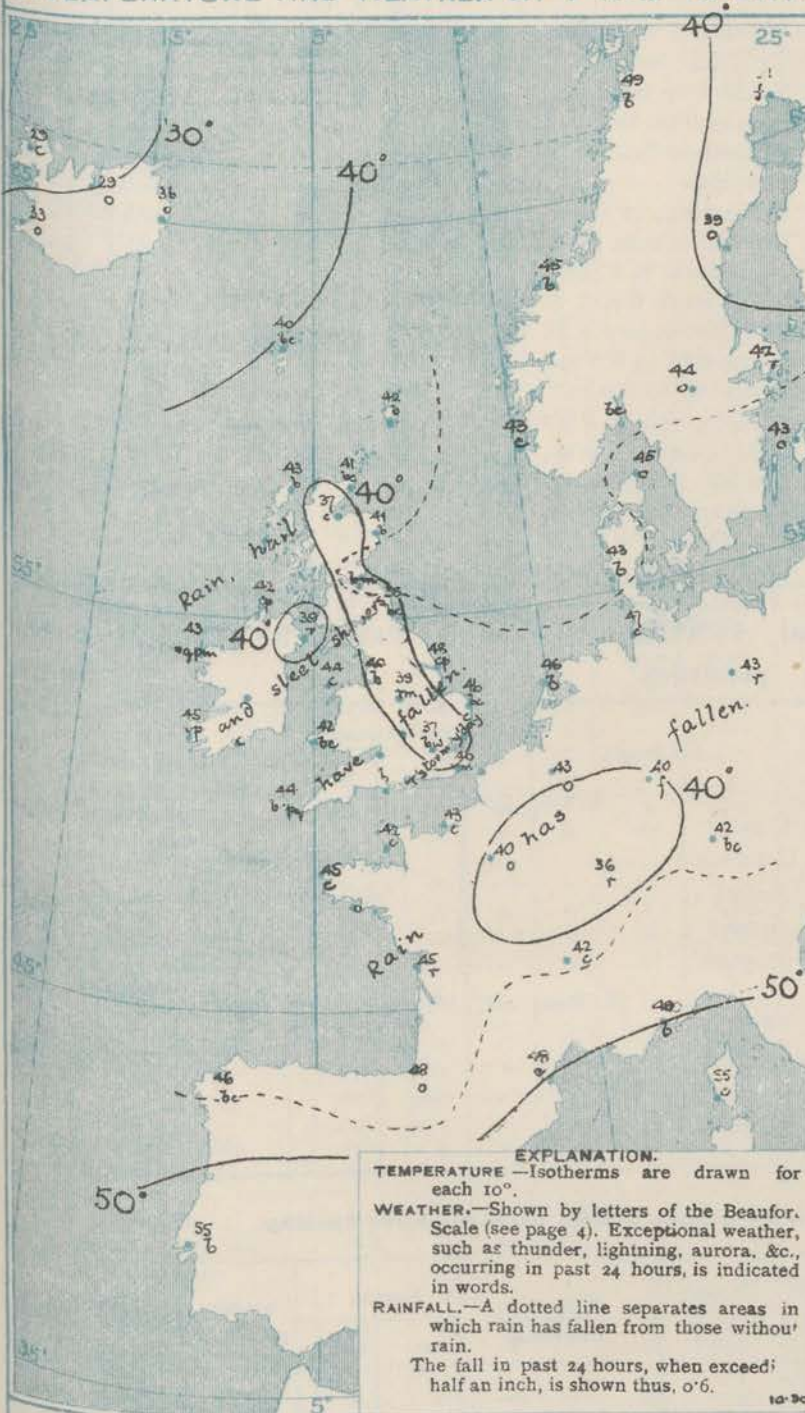
The wind is N.W. to W. in Scotland and the north of England, mainly N.E. in other parts of these islands, N.W. in the Channel and in the north of France, and S.W. in South Germany. It blows freshly or strongly at a few exposed places. Over the upper part of the Baltic a gale from the E. prevails. Temperature has fallen over England and France and is still very low for the time of year generally. Over the United Kingdom it ranges from 48° at Spurn Head, and 45° in the south of Ireland to 37° in London and at Bournemouth. Showers are falling in some parts of Ireland and England, and rain at Belfort, Berlin and Stockholm, while in several other localities the sky is very cloudy or overcast. At many of our own stations, however, the weather is fair to bright.

CHARTS 9th May, 1910.

WEATHER

PROSPECTS.

2. TEMPERATURE AND WEATHER AT 7 A.M. TO DAY.



FORECASTS FOR THE 24 HOURS NOON TO NOON

THE FURTHER OUTLOOK

0 } Wind between W. and N., light or moderate; changeable, some rain or sleet; temperature continuing low, frost locally at night.

3 } Wind mainly from the N.W., light or moderate; some showers of rain or hail, otherwise generally fair; continuing cold, local ground frost at night.

6 } Same as Nos. 0 to 2.

7 } N.E. and N.W. winds, fresh to moderate or light; changeable, some rain and hail showers; cold.

9 } Wind chiefly N.E., fresh locally; changeable, some showers of rain and hail; cold.

Cold weather

will

continue.

II WESTERN CHANNEL AND BAY

N.E. and N.W. winds, fresh or strong to moderate; sea moderate; some showers, otherwise fair generally.

NOTES ON YESTERDAY'S WEATHER.

During yesterday temperature rose to 53° or 54° at some of our south eastern stations and at Scarborough and Bournemouth, but remained below 50° in many localities. Light frost occurred during the night in some parts of Scotland the thermometer falling to 31° at Cairn and 32° at Wick. On the coast the thermometer fell to 26° at Oxford, and to 28° in London and Nottingham. Thunderstorms occurred yesterday in several places in the south east of England, and showers of rain, with hail and sleet in places, fell very generally. Most parts of England and Ireland and the west of Scotland experienced several hours of bright sunshine. According to wireless reports fresh and strong winds from the North-Westward, with fair weather were experienced as far west as the 12th meridian.

GENERAL INFERENCE FROM THE 7 A.M. OBSERVATIONS.

The general distribution of barometric pressure appears likely to continue favourable for winds from between South-West and North over the United Kingdom, and for occasional showers of rain, hail and sleet.

Those portions of the Coasts upon which the Warning Signals are at present flying are indicated thus:—

Signals hoisted yesterday.

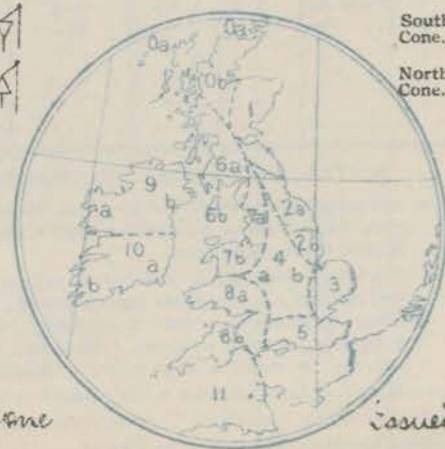
Signals hoisted this morning.

South Cone.

South Cone.

North Cone.

North Cone.



Done

Issued.

DAILY WEATHER REPORT.

Monday, 9th May, 1910.

TEMPERATURE, WEATHER, SUNSHINE AND RAINFALL FOR YESTERDAY.

STATIONS.	TEMPERATURE F.		Weather.	Sunshine. Hrs.	Rainfall Ins.	STATIONS.	TEMPERATURE F.		Weather.	Sunshine. Hrs.	Rainfall Ins.
	Max.	Min.					Max.	Min.			
Oban, to 6 p.m. ...	46	36	b. b.	7.1	0.16	Worthing, to 6 p.m. ...	53	36		7.3	0.20
Dublin (City), to 4 p.m. ...	45	33	b. c. b. c.		0.10	† Brighton, to 6 p.m. ...	53	37	b.	7.8	0.21
Rossall Beach, to 6 p.m. ...	47	38	c.			Seaford, to 6 p.m. ...	51	38			0.22
Blackpool, to 9 p.m. ...	47	38	r. b. c.	9.5	0.15	† Eastbourne, to 6 p.m. ...	52	38		8.3	0.23
Southport, to 9 p.m. ...	48	36	ov. b. c. b.	7.2	0.30	Bexhill-on-Sea, to 9 p.m. ...	51	36	b. r. b.	7.5	0.17
† Rhyl, to 6 p.m. ...	47	37	b. c. or b. c.	9.5	0.31	† Hastings ...				7.2	
† Colwyn Bay, to 6 p.m. ...	49	39	a. b. c.	9.4	0.28	† Folkestone, to 6 p.m. ...	50	35	b. b. c. b. c.	8.4	0.25
Llandudno, to 9 p.m. ...	49	39	r. c. b. b. c.	9.3	0.16	† Deal, to 6 p.m. ...	54	37	b. b. c. b. c.	7.4	0.21
Bettws-y-Coed, to 6 p.m. ...						† Ramsgate, to 6 p.m. ...				8.5	
Towyn, to 6 p.m. ...	49	40	r. b. b. c.	8.0	0.26	† Margate, to 6 p.m. ...	53	36	b. r.	7.3	0.24
Aberystwyth, to 6 p.m. ...	46	40		7.4	0.07	† Felixstowe, to 6 p.m. ...					0.25
Plymouth, to 9 p.m. ...						Lowestoft, to 6 p.m. ...	52	36	c. c. b. r. o.	6.6	0.26
† Paignton, to 6 p.m. ...	51	41	c. b. b. c.	7.1	0.08	† Skegness, to 6 p.m. ...	52	40			
Torquay, to 6 p.m. ...	53	44		6.6	0.09	Scarborough, to 9 p.m. ...	54	36			
† Weymouth, to 6 p.m. ...	51	42	b. c. c.		0.01	Harrogate, to 6 p.m. ...	45	34	b. c. b. c.	2.5	0.17
† Bournemouth, to 6 p.m. ...	51	37	o. c. b. c.	5.6	0.16	† Buxton, to 6 p.m. ...	44	34	b. c. b. c. b. c.	4.6	0.17
Southsea, to 6 p.m. ...						Darwen, to 9 p.m. ...					
Bognor, to 6 p.m. ...	52	34	b.	10.7	0.24	Manchester, to 9 p.m. ...	47	35	c. or s. c. b. c.	3.8	0.18
						Birmingham, to 9 p.m. ...	49	35	T. c.	5.2	0.19

† At this Station the amount of Bright Sunshine is for the whole day, ending with sunset.

TEMPERATURE, WEATHER, and RAINFALL at additional FOREIGN STATIONS, mainly for the 24 hours ended at 7 a.m. yesterday.

STATIONS.	TEMPERATURE F.		WEATHER.	RAIN.	STATIONS.	TEMPERATURE F.		WEATHER.	RAIN.
	Max.	Min.				Max.	Min.		
Madeira ... 8th May 1910	66	50	b. b.	Ins.	Utrecht ... 8th May 1910				Ins.
Marseilles ...					Groningen ...				
Malta ...					Zurich ...			Observations not received	
Algiers ...					Geneva ...				
Tunis ...					Lugano ...				
Palermo ...			Observations not received						
Naples ...					Berne ... 7th May 1910	1.30 p.m.		1.30 p.m.	Measured 7.30 a.m. 0.16
Brindisi ...					Coire ...	46		o	
Rome ...					Castasegna ...	59		o	
Vienna ...					Davos ...	55		b.	
St. Petersburg ...									

WIRELESS TELEGRAMS.—Received during the 24 hours ended at 9.30 a.m. to-day.

Ship, and Hour of Observation.	Position.		Reading of Barometer.	Wind.		Weather.	TEMPERATURE.			Sea Disturbance.	Ship, and Hour of Observation.	Position.		Reading of Barometer.	Wind.		Weather.
	Lat.	Long.		Dir.	Force.		Dry Bulb.	Wet Bulb.	Sea.			Lat.	Long.		Dir.	Force.	
Oceanic { May 8th 4am	49 N	27 W	30.02	WNW	4-5	-								Ins.			
Jan	48 N	28 W	30.10	W	4-5	m											
Mimneronka { May 8th 4am	49 N	12 W	30.03	NNW	4-5	-											
Jan	49 N	10 W	30.05	NNW	4-5	c											
Mount Temple { May 8th 4am	49 N	10 W	29.92	NW	6-7	-											
Jan	49 N	9 W	29.93	NNW	6-7	b. c.											
New York { May 8th 3pm	49 N	10 W	30.06	NW	6-7	-											
Jan	49 N	11 W	30.08	NW	6-7	c											
Lusitania { May 8th 3pm	51 N	11 W	29.98	NNW	6-7	-											
Jan	51 N	12 W	30.07	NW	6-7	c											

NOTES REFERRING TO INFORMATION GIVEN ON PAGE 1:—

(a) The morning observations are at 7 a.m., Western European time, (French Stations 6.51 a.m.), with the following exceptions, Birr Castle and Oxford 8 a.m., Lisbon 8 a.m. local time, Azores 6 a.m. local time.

(b) The information relating to weather is indicated by the following letters—b. blue sky; bc. sky half clouded; c. sky three parts clouded; d. drizzling rain; e. wet air, without rain falling; f. fog; g. gloomy; h. hail; l. lightning; m. misty (hazy); o. overcast; p. passing showers; q. squally; r. rain; s. snow; t. thunder; u. ugly, threatening; v. visibility, unusual transparency; w. dew; x. hoar frost; z. dust-haze, or smoke.

* Information for these columns is not usually received.

† The figures in the "wet bulb" column represent the relative humidity.

‡ Received too late for insertion in Charts.

TERMS OF SUBSCRIPTION for the Daily Weather Report and for transmission of Forecasts by telegraph may be obtained on application.

METEOROLOGICAL OFFICE,
63, VICTORIA STREET, S.W.

W. N. SHAW, (Director.)

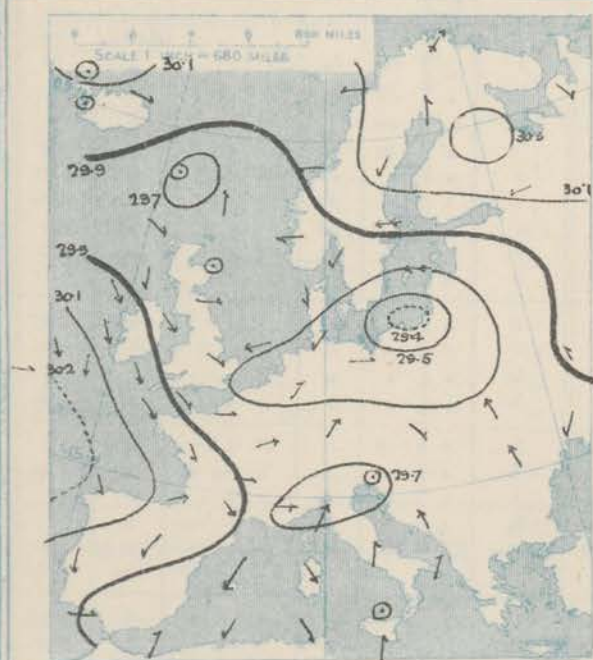
DAILY WEATHER REPORT OF THE METEOROLOGICAL OFFICE.

Tuesday
10th May 1910.

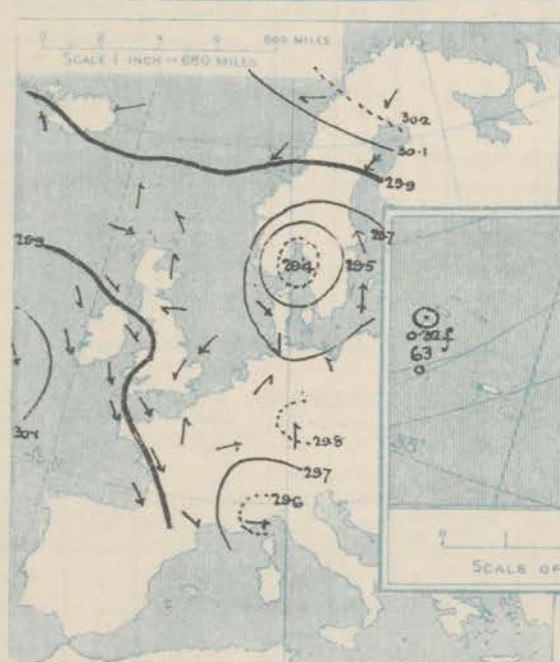
STATIONS.		YESTERDAY EVENING.					THIS MORNING.										PAST 24 HOURS.				
		Barom.	Temp.	Wind.	Force	Weather.	Baromet.	Change since Yesterday.	TEMPERATURE.		Wind.	Force	Weather.	Sea (0 to 9).	TEMP.		Weather.	Sun. shins.	Rainfall.		
									Dry Bulb.	Wet Bulb.					Max.	Min.					
Ins.		At 32° Fahr. and M.S.L. Lat. 45°	Dry Bulb.	Dir.	(0 to 12).	Weather.	At 32° Fahr. and M.S.L. Lat. 45°	Ins.	°	°	°	Dir.	(0 to 12).	Weather.	(0 to 9).	°	°	°	Hours.	Ins.	
SCANDINAVIA.																					
Haparanda...		30.27	46	NE	2	c	30.12	-16	50	44	+6	E	6	o	+	55	30	*	*	-	
Hernösand...		29.90	43	NE	8	o	29.89	-26	41	39	+2	SE	8	o	+	55	32	*	*	0.35	
Stockholm...		29.62	46	SE	6	r	29.99	+16	50	45	+5	S	6	b	+	50	39	*	*	1.81	
Wisby...		29.62	46	S	8	o	30.03	+7	50	46	+7	S	6	b	+	59	41	*	*	0.20	
Karlstad...		29.41	45	E	6	r	29.70	-23	43	41	-1	SSW	8	o	+	5	4	*	*	0.51	
Færder (X'ania Fjord)		29.45	41	N	7	o	29.53	-34	42	41	-1	SSW	6	o	3	45	29	*	*	0.24	
Bodö...		30.18	47	E	2	b	29.88	-19	54	44	+5	ENE	5	o	2	54	45	*	*	-	
Christiansund...		29.90	47	NE	4	bc	29.44	-52	44	43	-1	NE	3	r	2	50	39	*	*	0.12	
Skudesnaes...		29.71	45	NNW	6	o	29.48	-39	44	41	-2	NW	8	r	2	52	37	*	*	0.20	
ICELAND & FAEROE.																					
Isafjord...		29.99	38	2	0	b	29.82	-17	34	*	+15	2	0	5	+	*	*	*	*	*	
Reykjavik...		29.89	47	SE	5	o	29.73	-16	37	*	+4	3	5	r	+	*	*	*	*	*	
Seydisfjord...		30.03	37	ENE	2	o	29.95	-08	31	*	-5	2	0	bc	+	*	*	*	*	*	
Thorshavn...		29.88	42	SE	2	c	29.91	+23	44	*	+4	2	0	bc	+	*	*	*	*	*	
BRITISH ISLANDS.																					
Sumburgh Head		29.88	45	SE	1	b	29.80	+14	44	40	+2	NW	4	b	3	48	?	c, b	*	-	
Stornoway...		29.87	47	WNW	4	c	29.93	+6	44	42	+1	2	0	b	0	50	32	bc, chp, bc	4.9	0.02	
Castlebay (Barra Id.)		29.89	46	WNW	3	o	29.94	+5	44	41	+2	NW	2	c	2	47	40	c, bc, o, bc	10.5	-	
Malin Head		29.90	45	NW	3	c	29.94	+13	45	43	+3	NW	2	bc	2	46	41	bc, bc, m	*	-	
Blacksod Pt.		30.00	48	NNW	3	o	30.00	+14	46	45	+1	W	2	adm	2	50	40	emp, on	*	0.03	
Valencia		30.04	48	NNW	4	ov	30.03	+1	45	45	0	E	1	md	4	52	44	m, cp, c, o, cr	3.0	0.12	
Roche's Point		29.98	49	NNW	4	cp	30.05	+18	47	45	+2	NW	2	o	2	52	43	cp, c, o	*	0.04	
Birr Castle		29.98	47	NW	2	c	30.01	+19	46	44	+2	W	1	o	+	53	41	c, o, p	3.8	0.02	
Donaghadee		29.89	46	W	2	bc	29.98	+11	42	41	+3	SSW	3	c	2	48	36	bc, p, bc	*	0.04	
Liverpool Obsy...		29.90	44	WNW	2	o	29.96	+15	43	41	0	WSW	2	bc	2	47	41	b, bc	5.0	-	
Holyhead		29.91	46	NW	3	cp	29.97	+14	45	44	+1	NW	4	o	3	48	41	c, cp	*	-	
Pembroke		29.90	45	NW	3	bc	29.98	+13	46	44	+2	N	3	c	3	49	36	bc, bc, p, bc	6.8	0.13	
(St. Ann's Hd.)																					
Scilly (St. Mary's)		29.95	48	NNW	4	c	30.02	+19	48	46	+2	NW	3	cm	3	52	43	bc, p, bc, cm	9.8	-	
Jersey (St. Aubins)		29.94	48	NW	4	b	29.99	+17	48	46	+2	NNW	2	bc	2	50	42	p, o, p, bc, bc, m	7.8	0.06	
Portland Bill		29.80	48	NNE	4	c	29.96	+16	44	43	+1	NNW	3	o	3	52	41	bc, c	10.8	-	
Dungeness		29.76	49	N	3	c	29.94	+14	44	43	+4	N	3	m	3	50	34	cp, cp, bc, bc	1.3	0.06	
Dover		29.76	49	N	3	c	29.94	+14	44	43	+4	N	3	b	3	51	36	o, p, o, p, b	3.3	0.12	
Wick		29.86	44	NW	2	bc	29.89	+14	40	38	+1	NW	2	bc	1	49	32	-	*	0.03	
Nairn		29.86	44	E	1	c	29.91	+15	40	39	+3	W	1	bc	1	52	31	bc, p, bc	7.3	0.17	
Aberdeen		29.86	45	SE	3	b	29.92	+11	43	41	+2	WNW	3	b	1	51	26	b, bc, b	14.0	-	
Leith		29.86	47	W	1	r	29.91	+12	42	39	+2	W	1	b	+	48	33	b, bc, o, bc	*	0.29	
North Shields		29.87	46	E	2	c	29.92	+12	39	37	+1	W	2	c	2	52	35	c	9.6	-	
Spurn Head		29.85	46	NNE	5	c	29.96	+20	43	41	-5	WSW	4	c	3	51	39	bc, c, bc	*	-	
Yarmouth		29.80	47	NE	4	bc	29.95	+14	44	41	-2	NNE	3	bc	4	51	37	bc, p	11.6	0.02	
Clacton-on-Sea		29.79	45	NNW	2	cp	29.97	+18	42	40	+2	NNW	2	b	1	49	36	cp, bc, b	4.0	0.36	
Nottingham		29.85	48	NE	3	b	29.96	+19	39	38	0	2	0	cm	+	52	32	r, o, p, c, bc	7.4	0.01	
Bath		29.84	49	2	0	o	29.99	+19	44	43	+1	2	0	m	+	52	33	-	8.6	-	
Oxford		29.89	43	NNE	2	b	30.0	+22	42	41	+1	2	0	bc	+	49	32	cm, w, p, bc, m	*	0.20	
London (St. James's Park)		29.81	47	NE	2	c	29.97	+12	40	38	+3	2	0	bc	+	52	34	bc, o, p, o, c, bc	2.9	0.09	
GERMANY, & C.																					
The Scaw (Skagen)		29.32	41	NNE	8	r	29.70	-10	45	42	0	WSW	6	o	3	46	36	*	*	0.79	
Fanö		29.68	44	NW	4	bc	29.89	+16	47	42	+5	W	4	b	+	55	43	*	*	-	
Cuxhaven†		29.69	51	N	1	b	29.94	+27	48	81	+1	SW	1	bc	+	52	41	*	*	-	
The Helder		29.75	46	NNW	1	c	29.94	+24	46	43	0	NNE	3	bc	+	50	43	*	*	-	
Brussels		29.75	46	NW	1	c	29.94	+24	46	43	0	NNE	3	bc	+	50	43	*	*	-	
Berlin†		29.76	47	SE	2	o	29.94	+36	46	79	+3	NE	2	r	+	50	41	*	*	0.51	
Frankfurt†		29.77	42	SW	2	b	29.88	+20	44	88	+1	NE	1	f	+	54	36	*	*	0.08	
Munich†		29.82	39	S	2	r	29.86	+12	39	92	-3	SW	4	o	+	50	36	*	*	0.12	
FRANCE.																					
C. Gris Nez		29.75	47	NE	4	c	29.92	+13	45	42	+4	N	4	bc	3	48	39	*	*	0.71	
La Hève		?	46	NE	1	o	?	?	45	43	+2	NE	3	bc	2	48	39	*	*	-	
Brest		29.93	47	NNW	6	bc	30.04	+12	49	49	+4	NNW	3	c	2	49	43	*	*	0.04	
Lorient		?	45	NNW	5	c	?	?	46	45	+3	NNW	3	bc	2	52	43	*	*	0.04	
Rochefort		?	50	NW	5	c	?	?	46	44	+1	N	3	b	+	55	39	o, c	*	-	
Biarritz		29.96	47	NW	5	o	30.05	+13	46	45	-2	ENE	3	b	4	52	43	*	*	0.39	
Paris		29.78	44	S	2	o	29.91	+14	42	41	+2	N	2	r	+	52	39	*	*	0.16	
Belfort...		29.73	44	WSW	4	c	29.93	?	37	36	+1	W	3	m	+	48	32	*	*	0.04	
Lyons		29.81	46	ENE	1	c	29.92	+14	42	38	0	NW	3	b	+	53	34	*	*	-	
Nice		29.58	57	W	4	b	29.71	+18	50	44	+1	E	2	o	4	66	41	*	*	-	
Perpignan		29.84	52	NW	3	o	29.89	-02	46	42	-2	W	3	o	+	61	43	*	*	-	
Sanguinaire		29.86	51	NW	2	m	29.85	+07	55	51	0	E	3	m	5	59	54	*	*	-	
SPAIN AND PORTUGAL.																					
Corunna		30.01	53	N	6	b	30.08	+13	57	48	+9	NNE	5	b	+	63	50	*	*	-	
Lisbon		30.01	53	N	6	b	30.08	+13	57	48	+9	NNE	5	b	+	63	50	*	*	-	
Azores (P. Delgada)		30.35	61	NNW	1	b	30.32	-07	63	60	+2	2	0	o	1	68	53	*	*	-	
" Horta		30.35	61	NNW	1	b	30.32	-07	63	60	+2	2	0	o							

SUPPLEMENTARY CHARTS
OF
BAROMETER AND WIND
FOR 7 A.M. AND 6 P.M. YESTERDAY

7 A.M. YESTERDAY.



6 P.M. YESTERDAY

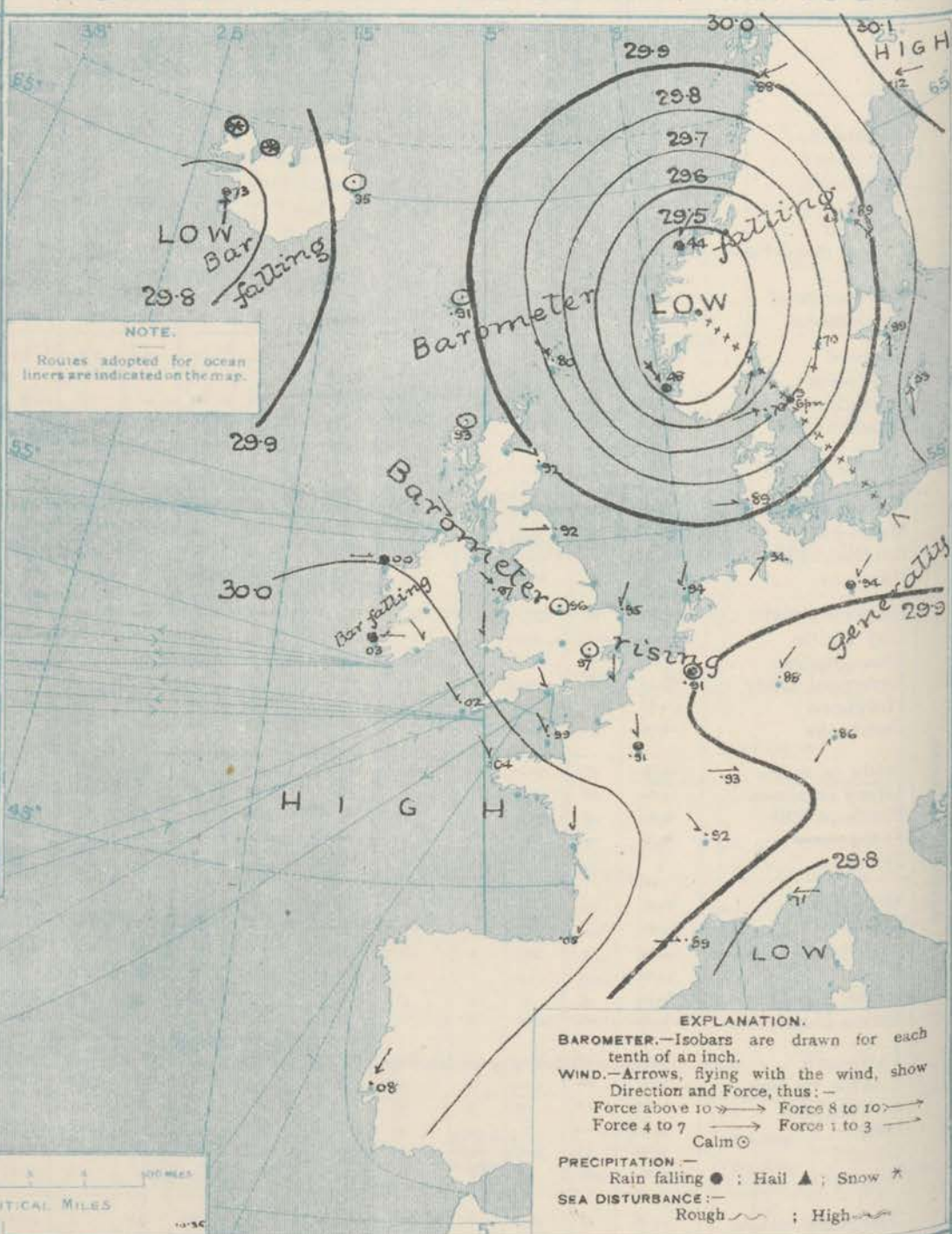


AVERAGES OF TEMPERATURE AT 8 A.M.
FOR THE MONTH OF MAY.
(Derived chiefly from Observations extending over
the 35 years—1871-1905.)



Wednesday, WEATHER 10th May,

1. BAROMETER, WIND AND SEA AT 7 A.M. TO-DAY.



NOTES ON THE GENERAL SITUATION AT 7 A.M.

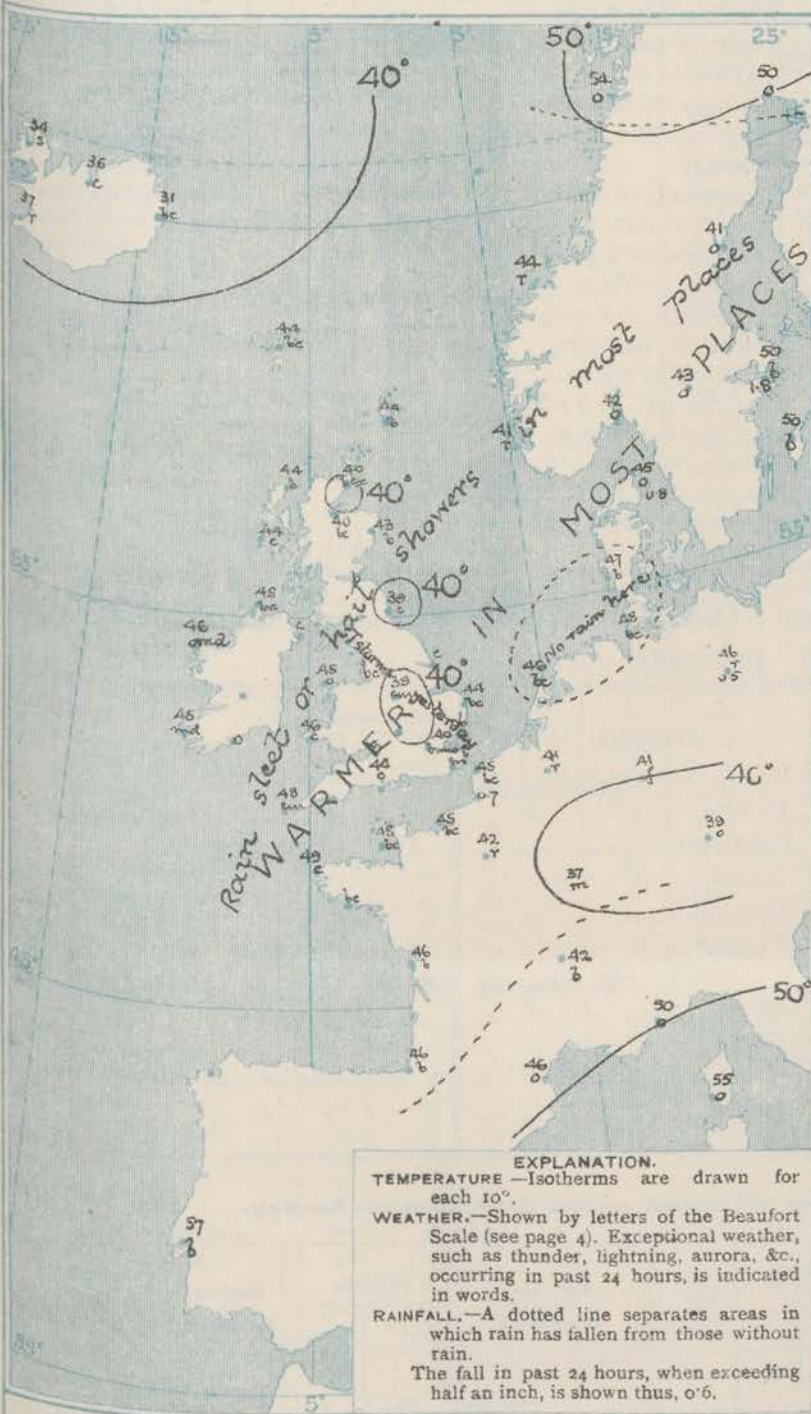
The depression which lay over the Baltic yesterday morning has moved north-westward to the west of Norway, where the barometer has fallen to below 29.5 ins. Pressure is above 30.3 ins. in the Azores and above 30.0 ins. over the Bay of Biscay and the west of Ireland.

The cyclonic circulation of wind around the Norwegian depression is well marked. At Skudesnaes a S.W. gale prevails, at Karlstad a gale from S.S.W., and at Helsingfors a gale from S.W. Over the United Kingdom the wind has little force, and while varying in direction locally, is mainly between N.E. and W. Temperature has risen very slightly in most places. Over these islands it ranges from 48° at Sully and Jersey to about 40° in Central England and at some Scottish stations. The weather is fair or fine in most parts of these islands and in the west of France, but slight rain is falling along the west coast of Ireland. Rain is also reported in Norway and at Berlin, Paris and Brussels.

CHARTS 10th May, 1910.

WEATHER PROSPECTS

2 TEMPERATURE AND WEATHER AT 7 A.M. TO DAY.



FORECASTS FOR THE 24 HOURS NOON TO NOON

THE FURTHER OUTLOOK

- 1 { a } S.W. to W. winds, fresh or strong locally; light or moderate generally; fair, then some rain; cool.
- 2 { a } Wind between S.W. and W., light or moderate; generally fair, some showers locally; temperature rising somewhat, but slight ground frost still probable at night.
- 3 { a } S.W. to W. winds, light or moderate; fair to showery; temperature rising somewhat.
- 4 { a } Wind backing to the W., light or moderate; fair, then some rain and mist; rather milder.
- 5 { a } Variable or W. winds, light or moderate; changeable, some rain and mist; rather cool.
- 6 { a } S.W. to W. winds, light or moderate; fair, then some rain and mist; rather milder.
- 7 { a } Variable or W. winds, light or moderate; changeable, some rain and mist; rather cool.
- 8 { a } S.W. to W. winds, light or moderate; fair, then some rain and mist; sea slight or moderate.
- 9 { a } S.W. to W. winds, light or moderate; fair, then some rain and mist; sea slight or moderate.
- 10 { a } S.W. to W. winds, light or moderate; fair, then some rain and mist; sea slight or moderate.

NOTES ON YESTERDAY'S WEATHER.

During yesterday temperature remained below 50° over a considerable portion of the Kingdom. Slight frost occurred at night in various parts of Scotland, and the thermometer on the grass fell to 26° at Oxford and to 28° in London. Showers have fallen very generally, and thunderstorms have occurred in various parts of England. Many hours of bright sunshine were recorded in most parts of Great Britain, but at some south-eastern stations the records were small and at Manchester there was only 0.3 hour. According to wireless reports steamers experienced fresh or strong winds with a gale in places, mainly from between North West and North, as far west as the 17th meridian, the weather being cloudy to rainy.

GENERAL INFERENCE FROM THE 7 A.M. OBSERVATIONS.

The changes in barometric pressure over these Islands and the western half of Europe seem to show that the wind direction will become more westerly over the greater part of the United Kingdom during the ensuing twenty-four hours.

FORECAST DISTRICTS.

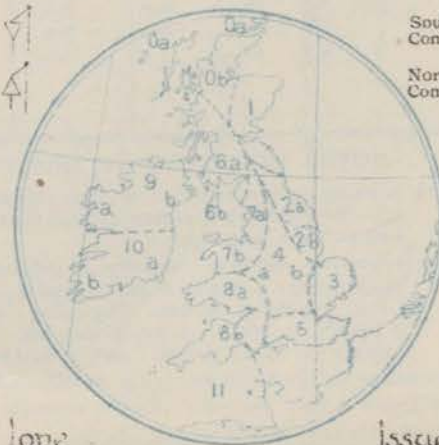
Those portions of the Coasts upon which the Warning Signals are at present flying are indicated thus:—

Signals hoisted yesterday.

Signals hoisted this morning.

South Cone.
North Cone.

South Cone.
North Cone.



None

issued.

TEMPERATURE, WEATHER, SUNSHINE AND RAINFALL FOR YESTERDAY.

STATIONS.	TEMPERATURE F.		Weather.	Sunshine. Hrs.	Rainfall Ins.	STATIONS.	TEMPERATURE F.		Weather.	Sunshine. Hrs.	Rainfall Ins.
	Max.	Min.					Max.	Min.			
Stonehaven, to 6 p.m. ...	55	35	bc. b	13.5	0.19	† Worthing, to 6 p.m. ...	52	34	c. ell. o	7.0	0.03
Oban, to 6 p.m. ...	55	35	bc. b	7.5	0.04	† Brighton, to 6 p.m. ...	52	35	bc. ell. c	5.5	0.16
Dublin (City), to 4 p.m. ...	52	35	hp. bcp. c	...	0.06	† Seaford, to 6 p.m. ...	52	34	b. o. b	4.4	0.04
Rossall Beach, to 6 p.m. ...	49	30	x. c	† Eastbourne, to 6 p.m. ...	55	36	...	3.0	0.01
Blackpool, to 9 p.m. ...	48	31	o. c	6.1	...	Bexhill-on-Sea, to 9 p.m. ...	50	34	o. p. bc	3.0	0.01
Southport, to 9 p.m. ...	48	34	bc. b. c. b	5.6	...	† Hastings	3.1	...
† Rhyl, to 6 p.m. ...	48	34	b. bc.	13.3	0.08	† Folkestone, to 6 p.m. ...	49	37	hp. p	3.4	0.20
† Colwyn Bay, to 6 p.m. ...	50	37	b	12.0	...	† Deal, to 6 p.m. ...	51	39	r. bcp. b	5.3	0.23
Llandudno, to 9 p.m. ...	49	39	b. bc. b	13.4	0.03	† Ramsgate, to 6 p.m.	6.4	0.19
Bettws-y-Coed, to 6 p.m. ...	49	32	b	12.0	...	† Margate, to 6 p.m. ...	56	38	...	5.2	0.16
Towyn, to 6 p.m. ...	54	32	p. bc. b	9.5	0.03	† Felixstowe, to 6 p.m. ...	52	37	...	6.4	0.04
† Aberystwyth, to 6 p.m. ...	48	34	...	10.0	...	Lowestoft, to 6 p.m. ...	49	38	c. o. c	10.5	0.0
Plymouth, to 9 p.m. ...	50	37	bcp. bc	10.2	0.03	† Skegness, to 6 p.m. ...	49	45	r. b. bc	12.8	0.31
Paignton, to 6 p.m. ...	52	37	op. bc	9.0	0.07	Scarborough, to 9 p.m. ...	51	37	bc. o	10.2	0.02
Torquay, to 6 p.m. ...	54	36	...	9.5	0.10	Harrogate, to 6 p.m. ...	51	35	c. bc. op. bc	7.6	0.0
Weymouth, to 6 p.m. ...	54	35	c. bc	10.8	...	Buxton, to 6 p.m. ...	48	30	b. or. bc. c	4.7	0.26
† Bournemouth, to 6 p.m. ...	52	35	b. bc. c	10.8	...	Darwen, to 9 p.m. ...	51	31	os. bc. bc. cu	2.9	0.04
Southsea, to 6 p.m. ...	52	34	...	11.0	0.06	Manchester, to 9 p.m. ...	48	33	bc. op. bc. o	0.3	0.04
Bognor, to 6 p.m.	Birmingham, to 9 p.m. ...	51	33	c. p. c	4.0	0.04

† At this Station the amount of Bright Sunshine is for the whole day, ending with sunset.

TEMPERATURE, WEATHER, and RAINFALL at additional FOREIGN STATIONS, mainly for the 24 hours ended at 7 a.m. yesterday.

STATIONS.	TEMPERATURE F.		Weather.	Rain.	STATIONS.	TEMPERATURE F.		Weather.	Rain.
	Max.	Min.				Max.	Min.		
Madeira ... 9th May 1910	68	53	bc. r	Ins.	Utrecht ... 9th May 1910	52	34	c. b	Ins.
Marseilles ...	61	43	bc. b	...	Groningen ...	52	34	o. b	...
Malta ...	67	57	b	...	Zurich	b. c	0.36
Algiers ...	82	61	b. b	...	Geneva	o. o	...
Tunis ...	79	52	b. b	...	Lugano	b. o	0.79
Palermo ...	67	46	b. b	...	Berne ... 9th May 1910	1.80 p.m.	Measured 7.30 a.m.
Naples ...	63	55	b. o	...	Coire
Brindisi ...	78	53	b. b	...	Castasegna
Rome ...	67	56	bc. o	...	Davos
Vienna ...	50	39	r. o	...	Observations not received.				
St. Petersburg ...	63	45	o. b	...					

WIRELESS TELEGRAMS.—Received during the 24 hours ended at 9.30 a.m. to-day.

Ship, and Hour of Observation.	Position.		Reading of Barometer.	Wind.		Weather.	TEMPERATURE.			Sea Dis- turb- ance.	Ship, and Hour of Observation.	Position.		Reading of Barometer.	Wind.		
	Lat.	Long.		Direc.	Force.		Air.		Sea.			Lat.	Long.		Direc.	Force.	
							Dry Bulb.	Wet Bulb.									
	0	0	Ins.				0	0	0			0	0	Ins.			
Montfort	May 8th 4am	43 N	18 W	?	NW	6-7	Layland.	May 8th 4am	43 N	11 W	30.09	W	10-11
	" " 7am	43 N	18 W	?	WNW	1-3	bc	.	.	.		" " 7am	43 N	12 W	30.12	NW	6-7
	" " 3pm	43 N	22 W	?	SW	6-7		" " 3pm	50 N	15 W	30.17	NE	5-9
	" " 6pm	43 N	23 W	?	SW	4-5	m	.	.	.		" " 6pm	43 N	16 W	30.21	NW	4-5
Casie	May 9th 4am	51 N	13 W	30.02	NNW	6-7							
	" " 7am	50 N	12 W	30.06	NNW	6-7	o	.	.	.							
New York	May 9th 4am	43 N	15 W	30.24	N	1-5							
	" " 7am	43 N	17 W	30.23	W	4-5	r	.	.	.							
Minneapolis	May 9th 4am	43 N	11 W	29.92	NNW	8-9							
	" " 7am	43 N	12 W	30.10	NNW	8-9	o	.	.	.							
	" " 3pm	43 N	16 W	30.15	NNW	6-7							
	" " 6pm	43 N	17 W	30.13	NNW	6-7	m	.	.	.							

NOTES REFERRING TO INFORMATION GIVEN ON PAGE 1.—

- (a) The morning observations are at 7 a.m., Western European time, (French Stations 6.51 a.m.), with the following exceptions, Birr Castle and Oxford 8 a.m., Lisbon 8 a.m. local time, Azores 6 a.m. local time.
- (b) The information relating to weather is indicated by the following letters—b. blue sky; bc. sky half clouded; c. sky three parts clouded; d. drizzling rain; e. wet air, without rain falling; f. fog; g. gloomy; h. hail; l. lightning; m. misty (hazy); o. overcast; p. passing showers; q. squally; r. rain; s. snow; t. thunder; u. ugly, threatening; v. visibility, unusual transparency; w. dew; x. hoar frost; z. dust-haze, or smoke.

* Information for these columns is not usually received.

† The figures in the "wet bulb" column represent the relative humidity.

‡ Received too late for insertion in Charts.

TERMS OF SUBSCRIPTION for the Daily Weather Report and for transmission of Forecasts by telegraph may be obtained on application.

METEOROLOGICAL OFFICE,
63, VICTORIA STREET, S.W.

W. N. SHAW, (Director.)

DAILY WEATHER REPORT OF THE METEOROLOGICAL OFFICE.

Wednesday
11th May 1910.

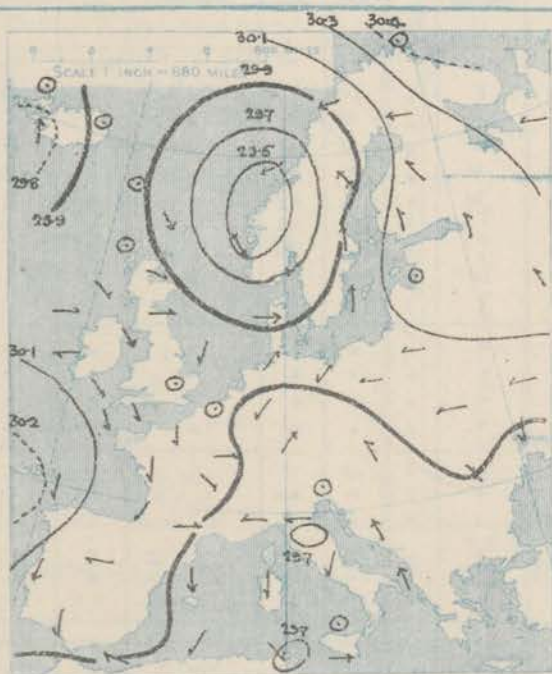
STATIONS.		YESTERDAY EVENING.					THIS MORNING.										PAST 24 HOURS.				
		Barom.	Temp.	Wind.		Weather.	Barometer.		Temperature.			Wind.		Sea (0 to 9).	Temp.		Weather.	Sun-shine.	Rainfall.		
				At 8 ³⁰ Fahr. and M.S.L. Lat. 45°	Dry Bulb.		Dir.	Force (0 to 12).	At 8 ³⁰ Fahr. and M.S.L. Lat. 45°	Change since Yesterday.	Dry Bulb.	Wet Bulb.	Change since Yesterday.		Dir.	Force (0 to 12).				Max.	Min.
Ins.		Ins.	Ins.	°	°	°	°	°	°	°	°	°	°	°	°	°	°	°	°		
Haparanda...		30.32	41	S	2	c	30.26	+1.4	41	39	-9	SSW	4	b	52	39	*	*	0.12		
Hernösand...		30.15	40	S	1	c	30.38	+1.49	49	43	+8	2	0	b	55	39	*	*	-		
Stockholm...		30.30	46	SSE	2	c	30.41	+1.42	52	47	+2	NNW	2	0	55	43	*	*	-		
Wisby...		30.25	44	SE	4	r	30.32	+1.29	45	43	-5	NE	4	bc	57	41	*	*	0.24		
Karlstad...		30.12	46	WSW	2	b	30.44	+1.74	43	41	0	N	2	bc	*	*	*	*	-		
Færder (X'ania Fjord)		30.12	45	SSW	6	m	30.41	+1.83	45	43	+3	NE	2	b	46	42	*	*	0.04		
Bodö...		29.82	49	ESE	5	c	30.04	+1.16	46	42	-8	S	5	0	54	43	*	*	-		
Christiansund...		29.70	46	SW	6	o	30.42	+1.96	45	42	+1	WSW	8	bc	46	43	*	*	0.43		
Skudesnaes...		30.13	45	NW	4	c	30.45	+1.97	47	45	+6	2	0	f	47	39	r.c	*	0.51		
Isafjord...		29.76	42	2	0	o	29.80	-0.02	39	*	+3	2	0	c	*	*	*	*	*		
Reykjavik...		29.74	42	S	1	c	29.72	-0.01	38	*	+1	2	0	o	*	*	*	*	*		
Seydisfjord...		29.84	46	2	0	b	29.83	-0.12	36	*	+5	2	0	v	*	*	*	*	*		
Thorshavn...		29.97	50	WSW	3	b	30.08	+1.17	46	*	+2	SSW	4	0	*	*	*	*	*		
Sumburgh Head		30.03	46	W	4	b	30.29	+1.49	46	45	+2	SSW	3	b	48	40	b.c.c.b.o	*	-		
Stornoway...		30.06	48	E	2	c	30.19	+1.26	46	44	+2	S	4	0	51	40	b.c.c.b.o	*	-		
Castlebay (Barra Id.)		30.09	48	S	3	c	30.17	+1.23	47	45	+3	SSE	5	0	49	44	c.o.b.o	*	-		
Malin Head...		30.08	47	E	2	b	30.14	+1.20	48	46	+3	SE	3	c	52	44	b.c.og	*	-		
Blacksod Pt.		30.06	51	W	2	f	30.11	+1.11	51	49	+5	S	3	0	51	45	omd. of c	*	-		
Valencia...		30.11	51	NW	2	m	30.16	+1.12	50	48	+5	SSE	3	or	54	45	om. m. cm	*	0.01		
Roche's Point...		30.12	48	SSW	2	o	30.22	+1.17	48	47	+1	SSE	3	0	50	46	or. o. d. o	*	0.10		
Birr Castle...		30.08	51	W	1	bc	30.20	+1.19	48	45	+2	SSW	2	0	52	44	bep. o	0.1	0.02		
Donaghadee...		30.11	49	ESE	1	b	30.27	+1.22	46	45	+4	S	1	m	51	40	bc	*	-		
Liverpool Obsy...		30.14	47	WNW	1	b	30.29	+1.33	45	41	+2	ENE	2	m	52	39	b.c. b	11.9	-		
Holyhead...		30.13	48	NW	2	bc	30.25	+1.28	46	43	+1	SE	1	m	52	40	c. bc	*	-		
Pembroke (St. Ann's Hd.)		30.09	48	N	3	b	30.22	+1.24	43	42	-3	ESE	2	bmm	51	40	bc	12.7	-		
Scilly (St. Mary's)		30.12	49	NW	2	cg	30.21	+1.19	50	49	+2	ESE	2	bc	51	43	cg. bc	0.3	-		
Jersey (St. Aubin's)		30.10	49	ESE	3	b	30.16	+1.17	48	45	0	NNE	3	b	55	44	bmm. cgm. bmm	9.2	0.01		
Portland Bill...		30.06	48	WNW	1	b	30.17	+1.21	45	43	+1	NE	4	b	50	40	c. b	4.6	0.02		
Dungeness...		30.08	49	NE	4	bc	30.11	+1.17	47	46	+3	NNE	5	0	53	42	bc. cpy	13.2	-		
Dover...		*	*	*	*	*	30.11	?	47	46	*	NNE	6	0	52	43	b. bc. c. op	11.1	0.03		
Wick...		30.08	43	N	2	bc	30.26	+1.37	46	44	+6	S	1	bc	52	38	-	*	-		
Nairn...		30.05	52	E	1	c	30.29	+1.36	46	43	+6	2	0	b	56	35	b. bc. by	10.9	-		
Aberdeen...		30.13	47	SSE	3	b	30.32	+1.40	45	44	+2	S	2	b	54	41	b. bc. b	13.8	0.01		
Leith...		30.09	49	E	2	bc	30.28	+1.37	44	43	+2	2	0	bmm	54	35	bc	*	-		
North Shields...		30.11	46	E	3	bc	30.33	+1.41	41	40	+2	S	1	m	50	36	bc	12.6	-		
Spurn Head...		30.15	48	ESE	3	b	30.30	+1.34	47	45	+4	NNE	4	b	52	40	or. b. c. bc	*	-		
Yarmouth...		30.12	48	NE	4	bc	30.23	+1.28	47	45	+3	NE	4	bc	51	43	bc	13.6	-		
Clacton-on-Sea...		30.09	49	ENE	4	b	30.18	+1.21	47	45	+5	N	3	bc	50	40	b. bc	14.1	-		
Nottingham...		30.11	52	SE	1	b	30.29	+1.33	47	42	+8	ENE	2	b	56	28	cm. o. bc. b	8.4	-		
Bath...		30.10	52	NW	1	b	30.26	+1.27	49	46	+5	NE	1	b	55	31	-	7.5	-		
Oxford...		30.17	49	SE	2	b	30.26	+1.25	47	43	+5	NNE	4	b	55	32	bmm. om. bc	*	0.01		
London (St. James's Pk)		30.10	50	ENE	2	b	30.19	+1.22	43	41	+3	NNE	3	bc	55	40	bc. c. b. w	10.1	-		
The Scaw (Skagen)		30.22	45	W	1	b	30.37	+1.67	46	44	+1	NE	1	b	52	41	*	*	-		
Fanø...		30.23	42	NNE	4	b	30.29	+1.40	46	43	-1	NNE	4	c	52	39	*	*	-		
Cuxhaven†...		30.11	49	E	2	o	30.17	+1.23	49	83	+1	NE	4	0	52	46	*	*	0.04		
The Helder...		30.14	47	NE	4	bc	30.17	+1.23	48	46	+2	NE	6	0	50	46	*	*	-		
Brussels...		*	*	*	*	*	30.02	+1.11	46	45	+5	NNE	2	0	54	41	*	*	0.51		
Berlin†...		30.02	48	N	1	r	30.00	+1.06	51	91	+5	N	2	0	50	41	*	*	0.04		
Frankfurt†...		29.96	46	NE	1	o	29.82	-0.06	47	90	+6	E	4	0	50	39	*	*	0.20		
Munich†...		29.99	39	NW	2	v	29.83	-0.03	39	100	0	W	2	0	43	36	*	*	0.39		
C. Gris Nez...		30.08	47	NE	5	bc	30.06	+1.14	47	46	+2	NE	6	r	54	39	*	*	0.04		
La Hève...		?	48	NE	4	bc	?	?	45	41	0	NE	4	r	54	37	*	*	0.04		
Brest...		30.10	50	NNW	3	o	30.21	+1.17	44	42	-5	E	2	b	54	41	*	*	-		
Lorient...		?	51	NW	3	o	?	?	42	41	-4	NNE	3	b	55	41	*	*	-		
Rochefort...		?	51	NNW	3	o	?	?	46	45	0	?NNE	3	b	55	39	bc. o	*	-		
Biarritz...		30.14	53	WNW	4	bc	30.05	00	48	48	+2	SSE	2	b	55	43	*	*	0.24		
Paris...		30.01	45	N	3	o	30.00	+1.09	45	43	+3	N	3	0	53	40	*	*	0.24		
Belfort...		29.99	39	ENE	5	c	29.93	00	37	36	0	2	0	r	54	34	*	*	0.04		
Lyons...		29.95	46	NW	6	c	29.95	+1.03	41	39	-1	NNW	3	0	54	37	*	*	-		
Nice...		29.79	46	E	4	c	29.58	-1.3	51	42	+1	E	2	b	59	41	*	*	-		
Perpignan...		29.95	50	NW	3	b	29.95	+1.06	47	43	+1	NW	4	0	57	44	*	*	-		
Sanguinaire...		29.74	53	W	3	m	29.71	-1.14	51	50	-4	E	3	m	63	50	*	*	-		
Corunna...		30.22	54	NNW	3	b	30.19	-0.01	54	52	+1	NNW	3	f	55	50	*	*	-		
Lisbon...		30.12	55	N	6	b	30.11	+1.03	57	51	0	N	6	b	66	52	*	*	-		
Azores (P. Delgada)...																	*	*	-		
" Horta...		30.33	62	2	0	bc	30.33	+1.01	63	59	0	NW	1	0	68	57	*	*	-		
Madeira (Punchal)...																	*	*	-		

SUPPLEMENTARY CHARTS
OF
BAROMETER AND WIND
FOR 7 A.M. AND 6 P.M. YESTERDAY

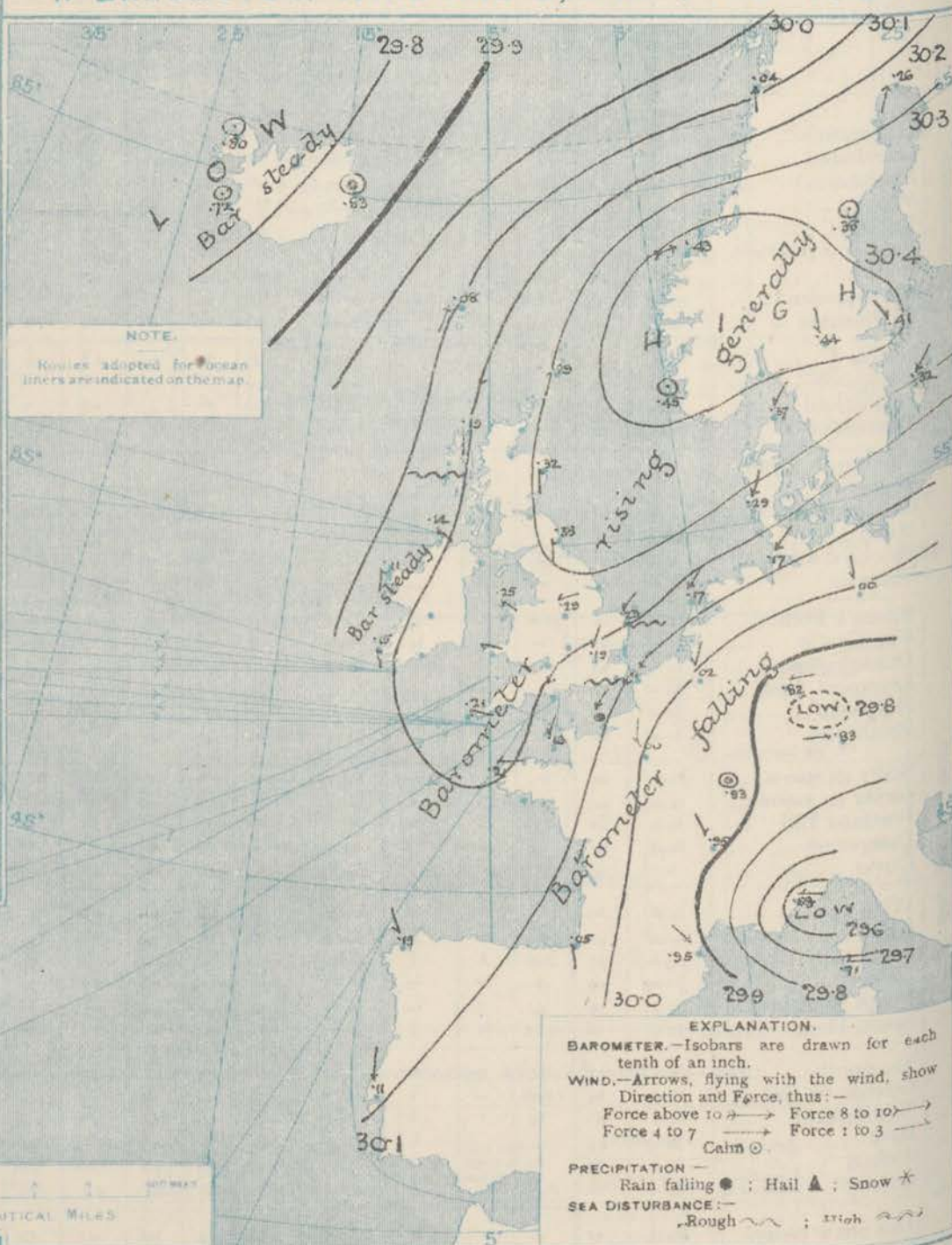
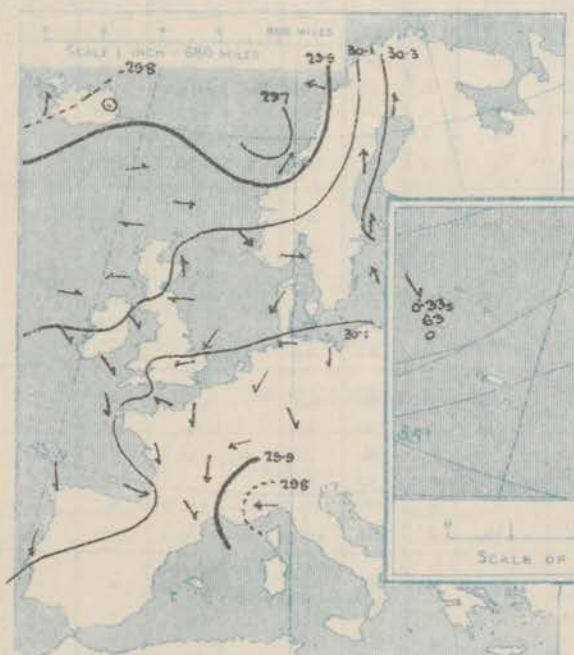
Wednesday, **WEATHER** 11th May,

I. BAROMETER, WIND AND SEA AT 7 A.M. TO-DAY.

7 A.M. YESTERDAY.



6 P.M. YESTERDAY



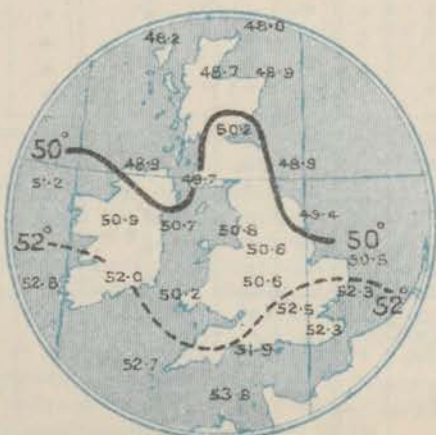
NOTE.

Routes adopted for ocean liners are indicated on the map.

EXPLANATION.
BAROMETER.—Isobars are drawn for each tenth of an inch.
WIND.—Arrows, flying with the wind, show Direction and Force, thus:—
Force above 10 → Force 8 to 10 →
Force 4 to 7 → Force 1 to 3 →
Calm ○
PRECIPITATION —
Rain falling ● ; Hail ▲ ; Snow ★
SEA DISTURBANCE:—
Rough ~~~~~ ; High ~~~~~

NOTES ON THE GENERAL SITUATION AT 7 A.M.

AVERAGES OF TEMPERATURE AT 8 A.M.
FOR THE MONTH OF MAY.
(Derived chiefly from Observations extending over
the 35 years—1871-1905.)



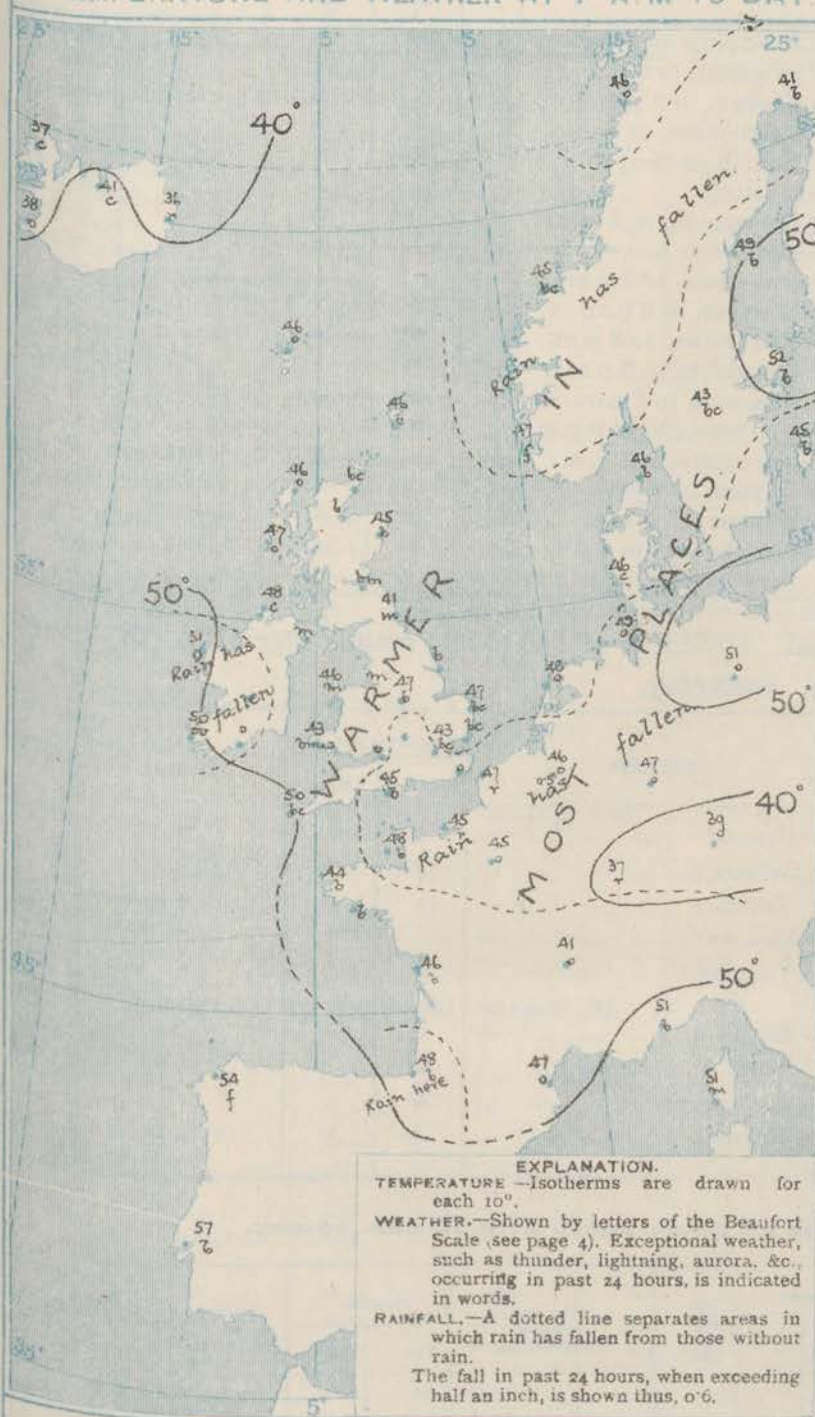
The depression whose centre lay yesterday morning over the south of Norway has moved away rapidly to the northward, and a large anticyclone has been developed over North-Western Europe. A new and rather complex depression has, however, appeared over the southern parts of France and Germany, and the barometer is now falling again over nearly the whole of those countries.

The wind is North-easterly over England and the neighbouring parts of the Continent, and blows strongly in the Straits of Dover and on the Dutch coast; over central and southern France it draws into North and North-West. Light southerly breezes prevail in Ireland and Scotland. Temperature has risen generally, but remains low for the time of year. On our own extreme west and south-west coasts the thermometer stands at or slightly above 50°, but at many of our eastern and central stations it is below 45°. In south Germany and central France the thermometer is below 40°. The weather is fine over the United Kingdom, and also in Scandinavia, Denmark, and the west and south of France. Over Germany, the Netherlands and northern and central France the sky is overcast, with rain in several places. The sea is rather rough on the east and south-east coasts of England, and also off the southern seaboard, slight elsewhere.

CHARTS

17th May, 1910.

2 TEMPERATURE AND WEATHER AT 7 A.M. TO DAY



NOTES ON YESTERDAY'S WEATHER

During yesterday the thermometer rose to between 50° and 55° in most parts of the United Kingdom, to 56° at Barm, Nottingham and Plymouth, and to 57° at Seaford. Frost occurred over Great Britain at night; at Oxford the thermometer on the grass fell to 24°, and at Nottingham to 28°. The amount of bright sunshine yesterday was generally large. Wireless reports show that between the 18th and 23rd meridians steamers experienced light to moderate W. or S.W. winds, and some fog.

GENERAL INFERENCE FROM THE 7 A.M. OBSERVATIONS.

The low pressure system which has appeared over the Southern parts of France and Germany is likely to spread northwards, and to occasion strong North Easterly winds on our east and north-east coasts, with rain at many English stations. The western and northern portions of the United Kingdom will remain for the present under the influence of the anticyclone, and the weather in those districts will, therefore, be generally fair.

WEATHER

PROSPECTS

FORECASTS FOR THE 24 HOURS.
 NOON WEDNESDAY TO NOON THURSDAY.

THE FURTHER OUTLOOK

- 0 } light breezes, chiefly S.W.;
 1 } fair generally. Rather warmer.
 - 2 } N.E. winds, freshening; fair
 to-day, some rain to-morrow
 Remaining cool.
 - 3 } Same as Nos. 5.
 - 4 } Same as Nos. 2.
 - 5 } N.E. winds, freshening, strong on
 coast; fair at first, some rain
 later. Remaining cool.
 - 6 } Same as Nos. 0 & 1.
 - 7 } E. to N.E. winds, light or
 moderate; fair. Cool.
 - 8 } Same as Nos. 0 & 1.
 - 9 } Same as Nos. 0 & 1.
 - 10 } Same as Nos. 0 & 1.
- II WESTERN CHANNEL AND BAY**
 Light S.E. to moderate or fresh N.E. winds, and a moderate sea; fair to-day, some rain to-morrow. Remaining cool.

FORECAST DISTRICTS.

Those portions of the Coasts upon which the Warning Signals are at present flying are indicated thus:—

Signals hoisted yesterday.

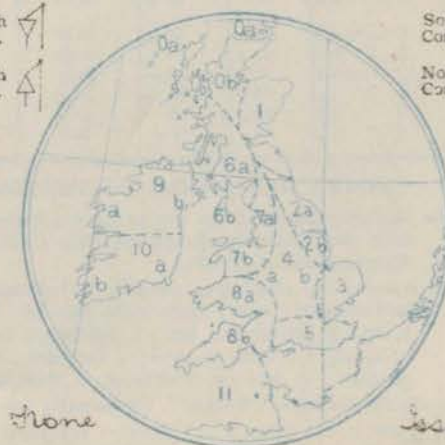
Signals hoisted this morning.

South Cone.

South Cone.

North Cone.

North Cone.



None

Issued.

If the conditions are such that no satisfactory indication of the weather beyond the 24 hours can be given this column will be left blank.

DAILY WEATHER REPORT.

Wednesday, 11th May, 1910.

TEMPERATURE, WEATHER, SUNSHINE AND RAINFALL FOR YESTERDAY.

STATIONS.	TEMPERATURE F.		Weather.	Sunshine. Hrs.	Rainfall Ins.	STATIONS.	TEMPERATURE F.		Weather.	Sunshine. Hrs.	Rainfall Ins.
	Max.	Min.					Max.	Min.			
Stonehaven, to 6 p.m.	54	34	x	12.1	-	† Worthing, to 6 p.m.	54	34	c. b.	13.8	-
Oban, to 6 p.m.	54	34	b	13.0	-	† Brighton, to 6 p.m.	55	35	x	13.8	-
Dublin (City), to 4 p.m.	53	39	bep. c	x	0.01	† Seaford, to 6 p.m.	57	34	b	13.7	-
Rossall Beach, to 6 p.m.	50	40	c. b.	x	-	† Eastbourne, to 6 p.m.	55	37	x	14.0	-
Blackpool, to 9 p.m.	50	40	c	11.5	0.02	Bexhill-on-Sea, to 9 p.m.	54	37	b	13.8	-
Southport, to 9 p.m.	51	41	bc. b	11.2	-	† Hastings	x	x	x	14.5	-
† Rhyl, to 6 p.m.	52	38	bc. r. b	11.0	0.11	† Folkestone, to 6 p.m.	50	36	p. bc. b	13.4	-
† Colwyn Bay, to 6 p.m.	52	41	b	8.1	0.12	† Deal, to 6 p.m.	54	37	b. bc	13.3	-
Llandudno, to 9 p.m.	51	40	r. c. b	10.8	0.04	† Ramsgate, to 6 p.m.	x	x	x	13.7	-
Bettws-y-Coed, to 6 p.m.	54	35	c. b. bc	2.5	x	† Margate, to 6 p.m.	50	41	b	13.5	-
Towyn, to 6 p.m.	54	38	p. c. b. c	6.2	0.03	† Felixstowe, to 6 p.m.	52	37	x	13.9	-
Aberystwyth, to 6 p.m.	51	45	x	6.5	-	† Lowestoft, to 6 p.m.	50	35	b	13.0	-
Plymouth, to 9 p.m.	56	40	bc. oph. bc	6.5	0.26	† Skegness, to 6 p.m.	52	42	b	14.4	-
Paignton, to 6 p.m.	54	40	op. bc	5.5	0.02	Scarborough, to 9 p.m.	54	37	bc	12.5	-
Torquay, to 6 p.m.	52	42	x	4.3	0.09	Harrogate, to 6 p.m.	55	35	c. bc. b. bc. c	8.1	-
† Weymouth, to 6 p.m.	53	39	c. ulph. b	4.6	0.10	† Buxton, to 6 p.m.	53	33	c. r. bc. b. c	10.6	-
† Bournemouth, to 6 p.m.	54	35	d. c. bc	4.4	0.13	Darwen, to 9 p.m.	53	35	c. or. b. bc	9.0	-
Southsea, to 6 p.m.	52	35	x	4.5	0.05	Manchester, to 9 p.m.	54	36	op. bc. b	7.0	-
Bognor, to 6 p.m.	52	47	b	11.1	-	Birmingham, to 9 p.m.	53	36	c. b.	3.7	-

† At this Station the amount of Bright Sunshine is for the whole day, ending with sunset.

TEMPERATURE, WEATHER, and RAINFALL at additional FOREIGN STATIONS, mainly for the 24 hours ended at 7 a.m. yesterday.

STATIONS.	TEMPERATURE F.		WEATHER.	RAIN.	STATIONS.	TEMPERATURE F.		WEATHER.	RAIN.
	Max.	Min.				Max.	Min.		
Madeira	66	48	b. b	Ins.	Utrecht	54	41	bc. c	Ins.
Marseilles	57	43	bc. bc	-	Groningen	52	44	bc. c	-
Malta	69	60	bc	-	Zurich	x	x	o. s	0.52
Algiers	66	54	o. o	0.08	Geneva	x	x	b. b	-
Tunis	77	55	o. o	0.12	Lugano	x	x	r. b	0.35
Palermo	77	60	bc. o	-	Berne	43	x	bc	Measured 7.30 a.m. 0.39 0.24
Naples	68	55	bc. o	0.12	Coire	45	x	o	-
Brindisi	75	53	b. b	-	Castasegna	41	x	o	-
Rome	67	54	o. r	-	Davos	34	x	s	0.43
Vienna	52	46	r. o	0.04					
St. Petersburg	64	43	b. b	-					

WIRELESS TELEGRAMS.—Received during the 24 hours ended at 9.30 a.m. to-day.

Ship, and Hour of Observation.	Position.		Reading of Barometer.	Wind.		Weather.	TEMPERATURE.			Sea Disturbance.	Ship, and Hour of Observation.	Position.		Reading of Barometer.	Wind.		Weather.
	Lat.	Long.		Dirco.	Force.		Air.	Wet Bulb.	Sea.			Lat.	Long.		Dirco.	Force.	
Celtic	50 N	18 W	30.15	WNW	4-5	-	0	0	0	-				Ins.			
New York	48 N	21 W	30.36	W	1-3	-	0	0	0	-				30.14	WNW	4-5	0
Lusitania	48 N	22 W	30.28	W	1-3	c	0	0	0	-				30.14	WNW	4-5	0
Lapland	50 N	20 W	30.12	W	4-5	-	0	0	0	-				30.36	W	1-3	-
Adriatic	48 N	26 W	30.25	W	1-3	0	0	0	0	-				30.28	W	1-3	c
	49 N	26 W	30.28	W	4-5	-	0	0	0	-				30.28	W	4-5	-
	48 N	28 W	30.12	SW	4-5	b	0	0	0	-				30.12	SW	4-5	b
	48 N	26 W	30.29	W	1-3	-	0	0	0	-				30.29	W	1-3	-
	48 N	22 W	30.20	W	1-3	f.	0	0	0	-				30.20	W	1-3	f.
	46 N	29 W	30.33	S	4-5	-	0	0	0	-				30.33	S	4-5	-
	47 N	28 W	30.31	S	1-3	b	0	0	0	-				30.31	S	1-3	b
	47 N	24 W	30.27	S	1-3	-	0	0	0	-				30.27	S	1-3	-
	48 N	23 W	30.22	S	1-3	-	0	0	0	-				30.22	S	1-3	-
	48 N	19 W	30.11	SW	1-3	-	0	0	0	-				30.11	SW	1-3	-
	48 N	18 W	30.12	SW	1-3	m.	0	0	0	-				30.12	SW	1-3	m.

NOTES REFERRING TO INFORMATION GIVEN ON PAGE 1.—

- (a) The morning observations are at 7 a.m., Western European time, (French Stations: 6.51 a.m.), with the following exceptions, Birr Castle and Oxford 8 a.m., Lisbon 8 a.m. local time, Azores 6 a.m. local time.
- (b) The information relating to weather is indicated by the following letters—b. blue sky; bc. sky half clouded; c. sky three parts clouded; d. drizzling rain; e. wet air, without rain falling; f. fog; g. gloomy; h. hail; l. lightning; m. misty (hazy); o. overcast; p. passing showers; q. squally; r. rain; s. snow; t. thunder; u. ugly, threatening; v. visibility, unusual transparency; w. dew; x. hoar frost; z. dust-haze, or smoke.

* Information for these columns is not usually received.

† The figures in the "wet bulb" column represent the relative humidity.

‡ Received too late for insertion in Charts.

TERMS OF SUBSCRIPTION for the Daily Weather Report and for transmission of Forecasts by telegraph may be obtained on application.

METEOROLOGICAL OFFICE,
68, VICTORIA STREET, S.W.

W. N. SHAW, (Director.)

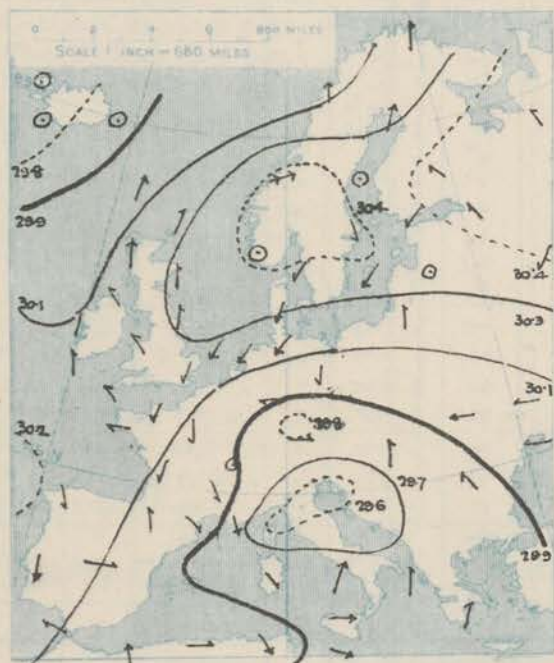
DAILY WEATHER REPORT OF THE METEOROLOGICAL OFFICE.

Thursday
12th May 1910.

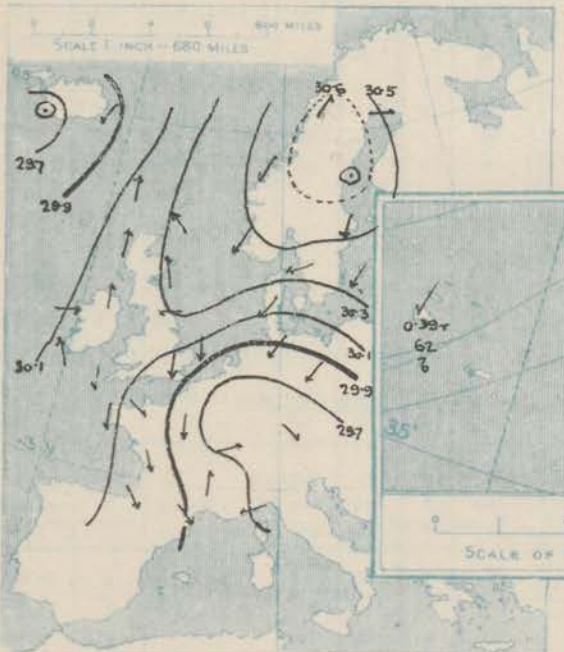
STATIONS.	YESTERDAY EVENING.						THIS MORNING.										PAST 24 HOURS.				
	Barom.	Temp.	Wind.		Force	Weather.	Barometer.		Temperature.			Wind.		Force	Weather.	Sea	Temp.		Weather.	Sun.	Rainfall.
			At 82° Fahr. and M.S.L. Lat. 45°	Dry Bulb.			Dir.	(0 to 12).	At 82° Fahr. and M.S.L. Lat. 45°	Change since Yesterday.	Dry Bulb.	Wet Bulb.	Change since Yesterday.				Dir.	(0 to 12).			
Ins.	°					Ins.	Ins.	°	°	°							°	°		Hours.	Ins.
SCANDINAVIA.																					
Haparanda...	30.48	46	W	2	b	30.72	+0.46	47	41	+6	N	2	bc			54	39				
Hernösand...	30.64	49	2	0	b	30.75	+0.37	47	41	-2	E	2	b			61	37				
Stockholm...	30.52	49	NNE	4	b	30.53	+0.12	57	50	+8	NE	4	b			63	45				
Wisby...	30.33	50	NE	6	bc	30.36	-0.08	65	57	+20	E	4	b				41				
Karlstad...	30.50	55	ESE	2	b	30.53	+0.09	53	46	+10	ESE	4	c							0.08	
Færder (X'laia Fjord)	30.54	55	NNE	2	b	30.46	+0.08	50	46	+5	NNE	5	o	3	55	43				0.12	
Bodø...	30.60	42	SW	2	c	30.72	+0.68	44	40	-2	E	3	b	1	46	36					
Christiansund...	30.57	47	NE	1	b	30.48	+0.06	52	45	+7	ESE	1	b	1	52	43					
Skudesnaes...	30.40	55	NE	4	b	30.25	-0.20	59	50	+12	NE	7	b	3	59	46					
ICELAND & FAEROE.																					
Isafjord...	29.66	44	E	3	c																
Reykjavik...	29.61	44	2	0	r																
Seydisfjord...	29.87	43	NE	2	c	29.97	+0.14	46		+10	W	5	b								
Thorshavn...	30.19	51	S	6	o	30.26	+0.18	46		0	SSE	3	m								
BRITISH ISLANDS.																					
Sumburgh Head	30.37	47	ESE	4	b	30.30	+0.01	47	45	+1	ESE	4	bc	4	52	41					
Stornoway...	30.21	50	S	5	b	30.23	+0.04	46	43	0	S	1	o	1	55	41					
Castlebay (Barra Id.)	30.18	51	ESE	5	bc	30.17	-0.01	49	43	+2	2	o	c	2	53	45					
Malin Head...	30.12	55	S	6	bc	30.12	-0.02	46	42	-2	E	2	cm	1	60	43					
Blacksod Pt.	30.12	50	W	4	bc	30.13	+0.02	47	46	-4	N	2	omp	2	54	45					
Valencia...	30.14	50	SSE	4	o	30.09	-0.06	48	45	-2	N	5	c	4	56	47					
Rochester Point	30.20	49	S	3	c	30.01	-0.21	46	45	-2	N	4	c	3	51	41					
Birr Castle...	30.15	53	SSW	2	bc	30.05	-0.15	38	37	-10	W	1	bc		32						
Donaghadee...	30.23	55	ESE	2	b	30.07	-0.20	45	43	-1	N	4	o	3	57	40					
Liverpool Obsy...	30.19	55	NE	4	b	29.85	-0.44	48	45	+3	NNW	4	o	3	58	45					
Holyhead...	30.20	50	NNW	2	b	29.91	-0.34	47	45	+1	NNE	6	o	5	58	43					
Pembroke (St. Ann's Hd.)	30.15	51	NNW	4	b	29.81	-0.41	47	43	+4	N	6	cm	5	54	42					
SCOTLAND.																					
Scilly (St. Mary's)	30.17	53	N	2	bc	29.87	-0.34	48	46	-2	NNW	6	cg	4	56	45					
Jersey (St. Aubins)	30.03	53	NW	3	o	29.58	-0.63	46	45	-2	NNW	6	r	5	55	45					
Portland Bill	30.02	59	NE	5	c	29.55	-0.62	47	46	+2	NNW	7	og	5	61	44					
Dungeness...	29.58	47	NNE	7	r	29.56	-0.55	51	49	+4	E	5	bc	5	54	45					
Dover...	29.59					29.59	-0.52	47	44	0	?	5	b	4	52	44					
ENGLAND.																					
Wick...	30.24	46	SW	4	c	30.25	-0.01	46	43	0	E	3	o	2	53	41					
Nairn...	30.29	58	E	3	b	30.22	-0.07	45	43	-1	2	o	c	1	65	38					
Aberdeen...	30.37	47	SSE	2	b	30.18	-0.14	46	45	+1	NNE	4	r	2	52	42					
Leith...	30.27	57	SE	3	b	30.07	-0.21	47	44	+3	NNE	2	p		61	42					
North Shields	30.30	49	E	3	c	29.94	-0.36	45	45	+4	N	4	r	4	52	38					
Spurn Head...	30.15	45	NNE	6	r	29.74	-0.56	47	47	0	NNE	5	o	6	51	45					
Yarmouth...	30.03	46	N	5	o	29.70	-0.53	51	50	+4	ESE	4	bc	5	51	45					
Clacton-on-Sea	29.98	46	N	5	r	29.65	-0.53	51	48	+4	ESE	5	bc	4	58	46					
Nottingham...	30.17	50	NE	5	c	29.75	-0.54	47	46	0	NNE	6	r		57	45					
Bath...	30.09	59	NE	3	bc	29.67	-0.59	46	45	-3	NE	6	o		62	44					
Oxford...	30.08	48	NNE	5	o	29.66	-0.60	49	48	+2	NNE	5	od		59	44					
London (St. James's Pk)	30.02	50	NNE	5	og	29.60	-0.59	51	50	+8	NNE	4	o		58	42					
GERMANY, & C.																					
The Scaw (Skagen)	30.32	51	ESE	5	bc	30.26	-0.11	52	47	+6	E	5	c	2	55	45					
Fanø...	30.06	58	ESE	6	bc	29.98	-0.31	58	54	+12	ESE	6	bc		63	46					
Cuxhaven†...	29.93	59	NE	6	b	29.86	-0.31	57	85	+8	E	4	b		59	49					
The Helder...	29.85	51	NNE	7	b	29.78	-0.39	52	49	+4	SSE	3	b	2	55	46					
Brussels...						29.69	-0.33	50	44	+4	SE	1	b		58	43					
Berlin†...	29.78	74	NE	5	b	29.90	-0.10	65	70	+11	E	2	c		79	46					
Frankfurt†...																					
Munich†...	29.67	40	NW	2	b	29.80	-0.03	44	94	+5	NE	4	b		45	30					
FRANCE.																					
C. Gris Nez...	29.84	46	NE	7	r	29.58	-0.48	47	45	0	E	5	o	4	54	46					
La Hève...		45	NE	7	r			46	45	+1	NE	4	o	5	48	39					
Brest...	30.13	53	N	3	b	29.76	-0.45	50	46	+6	NW	7	o	4	59	44					
Lorient...		54	NNE	4	b			50	49	+8	NW	7	o	4	57	42					
Rochefort...		53	NNW	4	r			48	46	+2	NW	9	r		55	45					
Biarritz...	30.05	52	NW	6	o	29.89	-0.16	52	48	+4	W	8	o	5	55	48					
Paris...	29.71	47	NNW	5	o	29.45	-0.55	43	41	-2	E	4	o		51	42					
Belfort...	29.66	40	W	5	o	29.74	-0.19	41	38	+4	ESE	6	m		42	33					
Lyons...	29.83	41	SSW	1	r	29.64	-0.31	42	39	+1	S	8	r		49	39					
Nice...	29.66	51	E	1	c	29.87	+0.29	48	44	-3	2	o	bc	2	61	41					
Perpignan...	29.89	52	NW	4	?	29.86	-0.09	47	43	0	SW	2	o		61	43					
Sanguinaire...	29.83	52	W	4	m	29.91	+0.20	55	51	+4	W	4	m	6	59	51					
SPAIN AND PORTUGAL.																					
Corunna...																					
Lisbon...																					
Azores (P. Delgada)...																					
" Horta...	30.36	60	NNW	1	b	30.39	+0.06	62	59	-1	NE	2	b	1	66	57					
Madeira (Puncha)...																					

SUPPLEMENTARY CHARTS
OF
BAROMETER AND WIND
FOR 7 A.M. AND 6 P.M. YESTERDAY

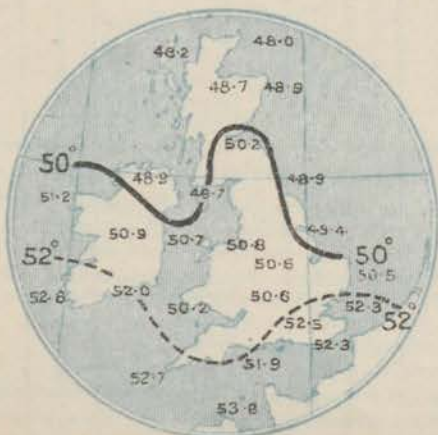
7 A.M. YESTERDAY



6 P.M. YESTERDAY

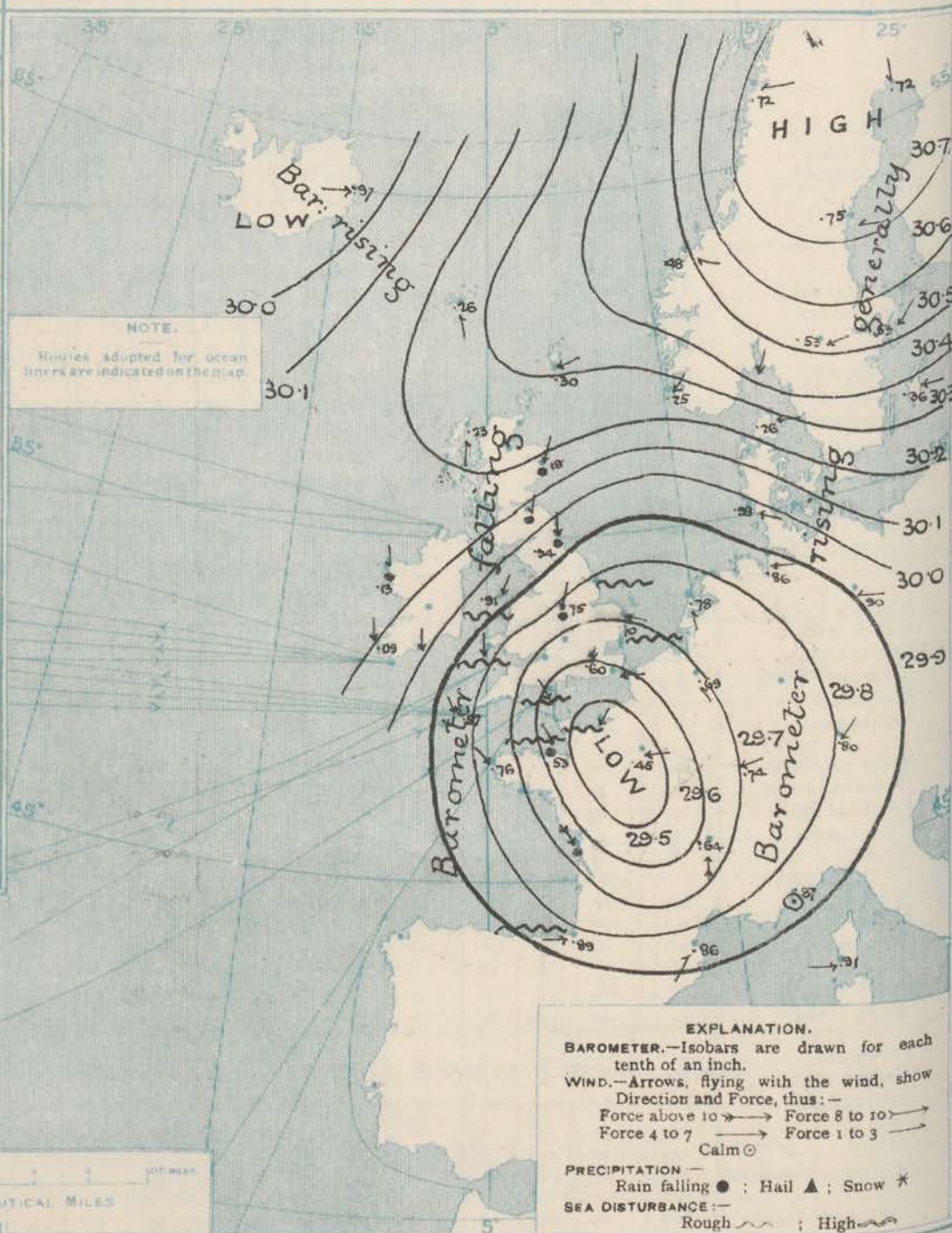


AVERAGES OF TEMPERATURE AT 8 A.M.
FOR THE MONTH OF MAY.
(Derived chiefly from Observations extending over
the 35 years—1871-1905.)



Thursday, WEATHER 12th May,

I. BAROMETER, WIND AND SEA AT 7 A.M. TO-DAY.



NOTES ON THE GENERAL SITUATION AT 7 A.M.

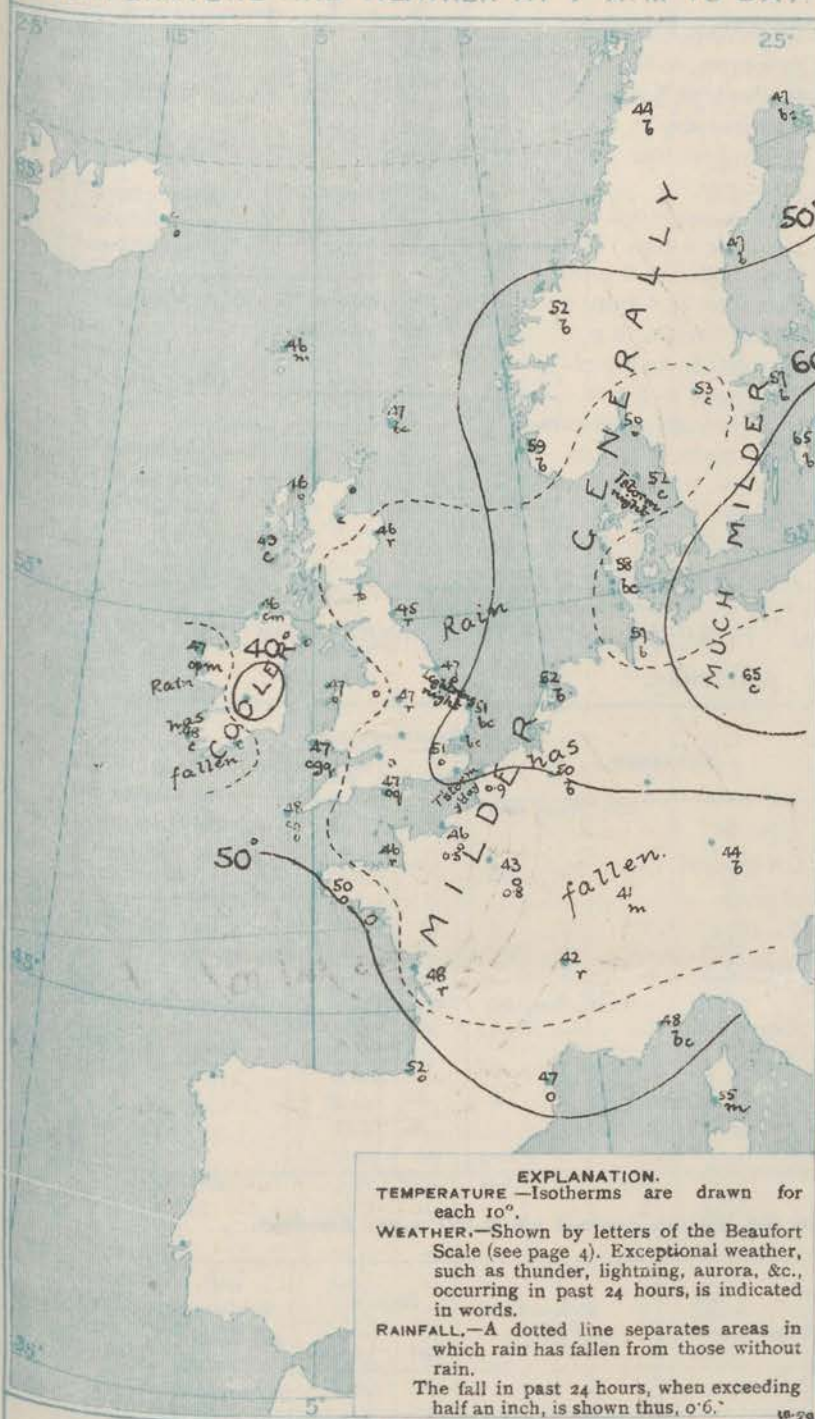
The depression which lay over Germany yesterday morning has moved westward, and extended considerably to the northward, while the anticyclone over Scandinavia has taken up a position in the extreme north of that region. The readings now range from above 30.7 ins. over the northern half of Scandinavia to below 29.5 ins. over the north-east of France. The gradient is rather steep over a considerable portion of our area.

The cyclonic circulation of the wind is well marked, the northerly and north-easterly current over the North Sea and England being fresh to high in force, and that from between North West and West over the Bay of Biscay blowing a gale, while a gale from South prevails at Lyons. Temperature has risen quickly over north Germany, Denmark and the Baltic and has risen slightly in the south-east of England. Over these Islands it ranges from 51° at some south-eastern stations to 45° at a few places in the north and north-west, and to below 40° in central Ireland. The weather is very cloudy in almost all parts of the United Kingdom and France, with rain in several localities, but over the Low Countries, Germany, Denmark and Scandinavia the sky is nearly clear.

CHARTS

12th May, 1910.

2 TEMPERATURE AND WEATHER AT 7 A.M. TO DAY.



NOTES ON YESTERDAY'S WEATHER.

During yesterday the thermometer rose to 65° at noon, 63° at midnight, and to about 60° in many other localities. Rain has fallen over England, and in the west of Ireland, and heavier amounts in France; 0.44 inch at Spurn Head, 0.75 inch at Paris, and 0.91 inch at Cape Gris Nez. Thunderstorms occurred in the Straits of Dover and at Skagen, and lightning was observed at Spurn Head. Much bright sunshine was registered in the north and west of Great Britain, but little in Ireland and the south-east of England. At Blackpool and Southampton the record was 14 hours.

GENERAL INFERENCE FROM THE 7 A.M. OBSERVATIONS.

The depression over France seems likely to remain over that country or its immediate neighbourhood, and to disperse slowly. The Scandinavian anticyclone will probably maintain its position for the present.

WEATHER

PROSPECTS

FORECASTS FOR THE 24 HOURS
 NOON THURSDAY TO NOON FRIDAY.

THE FURTHER OUTLOOK

a } Wind between N. and E., moderate or light; fresh at times; dull, with some rain, then fair; somewhat milder.

a } Wind mainly between N. and E., fresh or strong to moderate; changeable, some showers; temperature rising somewhat.

a } Wind between E. and N., light or moderate; fair generally; rather milder.

a } Wind mainly from the N.W., fresh or strong to moderate; dull, with some rain, then fairer; low to moderate temperature.

a } Wind chiefly N.W., fresh in places; changeable, some showers; cool to moderate temperature.

II WESTERN CHANNEL AND BAY

Wind mainly between N.E. and N.W., high or strong to moderate; sea rather rough; rainy, squally, then improving.

FORECAST DISTRICTS.

Those portions of the Coasts upon which the Warning Signals are at present flying are indicated thus:—

Signals hoisted yesterday.

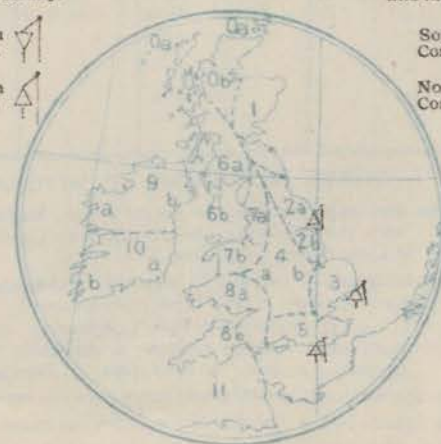
Signals hoisted this morning.

South Cone.

South Cone.

North Cone.

North Cone.



DAILY WEATHER REPORT.

Thursday, 12th May, 1910.

TEMPERATURE, WEATHER, SUNSHINE AND RAINFALL FOR YESTERDAY.

STATIONS.	TEMPERATURE F.		Weather.	Sunshine. Hrs.	Rainfall Ins.	STATIONS.	TEMPERATURE F.		Weather.	Sunshine. Hrs.	Rainfall Ins.
	Max.	Min.					Max.	Min.			
Stonehaven, to 6 p.m. ...	x	x	x	9.5	-	† Worthing, to 6 p.m. ...	57	33	c. o	4.0	-
Oban, to 6 p.m. ...	60	25	io. b	13.2	-	† Brighton, to 6 p.m. ...	58	40	"	4.8	-
Dublin (City), to 4 p.m. ...	59	29	bc. b	"	-	Seaford, to 6 p.m. ...	57	35	b. r. o	5.2	-
Rossall Beach, to 6 p.m. ...	61	34	c. b	"	-	Eastbourne, to 6 p.m. ...	50	40	"	3.5	-
Blackpool, to 9 p.m. ...	61	35	m. b. c	14.0	-	Bexhill-on-Sea, to 9 p.m. ...	55	40	c. p. d	3.5	0.05
Southport, to 9 p.m. ...	61	36	c. b. bc	14.0	-	† Hastings ...	"	"	"	3.2	"
† Rhyl, to 6 p.m. ...	60	34	b. bc. b	11.5	-	† Folkestone, to 6 p.m. ...	52	42	b. o. r	2.6	0.20
† Colwyn Bay, to 6 p.m. ...	59	42	b	12.1	-	† Deal, to 6 p.m. ...	52	45	r. bc. ag. r	1.4	0.10
Llandudno, to 9 p.m. ...	55	39	b. dm	12.6	-	† Ramsgate, to 6 p.m. ...	"	"	"	1.7	0.10
Bettws-y-Coed, to 6 p.m. ...	60	32	b	12.0	"	† Margate, to 6 p.m. ...	56	45	b. o	1.0	0.06
Towyn, to 6 p.m. ...	61	39	b	12.7	-	† Felixstowe, to 6 p.m. ...	50	38	"	4.3	0.07
† Aberystwyth, to 6 p.m. ...	61	50	"	13.6	-	Lowestoft, to 6 p.m. ...	49	43	c. bc. or. o. r	2.0	"
Plymouth, to 9 p.m. ...	61	37	bc. b	13.4	"	† Skegness, to 6 p.m. ...	50	46	bc. o	8.5	-
Paignton, to 6 p.m. ...	61	34	"	13.8	-	Scarborough, to 9 p.m. ...	53	41	c. b. f	10.2	-
Torquay, to 6 p.m. ...	62	37	"	13.0	0.02	† Harrogate, to 6 p.m. ...	56	33	c. bc. b	12.2	-
† Weymouth, to 6 p.m. ...	63	37	"	12.8	-	† Buxton, to 6 p.m. ...	55	29	bc. bc. b. bc	12.1	-
† Bournemouth, to 6 p.m. ...	62	34	b. bc. o	10.7	-	Darwen, to 9 p.m. ...	57	37	bc. w. ag	11.2	-
Southsea, to 6 p.m. ...	59	38	"	6.3	-	Manchester, to 9 p.m. ...	59	36	bg. b. o	10.3	-
Bognor, to 6 p.m. ...	58	38	c	5.8	-	Birmingham, to 9 p.m. ...	58	35	b. c. o	11.4	-

† At this Station the amount of Bright Sunshine is for the whole day, ending with sunset.

TEMPERATURE, WEATHER, and RAINFALL at additional FOREIGN STATIONS, mainly for the 24 hours ended at 7 a.m. yesterday.

STATIONS.	TEMPERATURE F.		WEATHER.	RAIN.	STATIONS.	TEMPERATURE F.		WEATHER.	RAIN.
	Max.	Min.				Max.	Min.		
Madeira ... 11th May 1910	66	50	b. b	Ins.	Utrecht ... 11th May 1910	55	43	r. o	Ins.
Marseilles ...	63	43	" b	"	Groningen ...	54	46	r. r	0.13
Malta ...	67	57	b	"	Zurich ...	"	"	b. s	"
Algiers ...	64	50	bc. b	0.08	Geneva ...	"	"	b. r	"
Tunis ...	66	45	bc. c	"	Lugano ...	"	"	c. o	"
Palermo ...	73	49	" c	0.04	Berne ... 10th May 1910	1.30 p.m.	1.30 p.m.	bc	Measured 1.30 a.m. 0.24
Naples ...	64	49	" o	0.35	Coire ...	46	"	"	0.16
Brindisi ...	51	54	b. b	"	Castasegna ...	54	"	b	"
Rome ...	59	43	" o	0.24	Davos ...	26	"	"	0.12
Vienna ...	59	46	b. bc	"					
St. Petersburg ...	68	52	" m	"					

WIRELESS TELEGRAMS.—Received during the 24 hours ended at 9.30 a.m. to-day.

Ship, and Hour of Observation.	Position.		Reading of Barometer.	Wind.		Weather.	TEMPERATURE.			Sea Disturbance.	Ship, and Hour of Observation.	Position.		Reading of Barometer.	Wind.		Weather.
	Lat.	Long.		Dir.	Force.		Air.	Wet Bulb.	Sea.			Lat.	Long.		Dir.	Force.	
	°	'	Ins.				Dry Bulb.					°	'	Ins.			
Mer. Fort { May 10th 4am	49 N	25 W	30.51	WSW	4-5	-	"	"	"	"				Ins.			
" " " 7am	48 N	27 W	30.50	WSW	4-5	m	"	"	"	"							
Celtic { May 10th 4am	49 N	22 W	30.15	W	1-3	-	"	"	"	"							
" " " 7am	49 N	23 W	30.10	SE	4-5	f	"	"	"	"							
Minneapolis { May 10th 4am	45 N	21 W	30.20	W	1-3	-	"	"	"	"							
" " " 7am	45 N	22 W	30.23	W	1-3	f	"	"	"	"							
New York { May 10th 4am	48 N	26 W	30.19	WSW	1-3	-	"	"	"	"							
" " " 7am	47 N	27 W	30.05	SW	4-5	bc	"	"	"	"							
Adriatic { May 10th 4am	45 N	13 W	30.15	SW	1-3	-	"	"	"	"							
" " " 7am	45 N	12 W	30.15	SW	1-3	m	"	"	"	"							

NOTES REFERRING TO INFORMATION GIVEN ON PAGE 1:—

- (a) The morning observations are at 7 a.m., Western European time, (French Stations 6.61 a.m.), with the following exceptions, Birr Castle and Oxford 8 a.m., Lisbon 8 a.m. local time, Azores 6 a.m. local time.
- (b) The information relating to weather is indicated by the following letters—b. blue sky; bc. sky half clouded; c. sky three parts clouded; d. drizzling rain; e. wet air, without rain falling; f. fog; g. gloomy; h. hail; l. lightning; m. misty (hazy); o. overcast; p. passing showers; q. squally; r. rain; s. snow; t. thunder; u. ugly, threatening; v. visibility, unusual transparency; w. dew; x. hoar frost; z. dust-haze, or smoke.

* Information for these columns is not usually received.

† The figures in the "wet bulb" column represent the relative humidity.

‡ Received too late for insertion in Charts.

TERMS OF SUBSCRIPTION for the Daily Weather Report and for transmission of Forecasts by telegraph may be obtained on application.

METEOROLOGICAL OFFICE,
68, VICTORIA STREET, S.W.

W. N. SHAW, (Director.)

SCANDINAVIA.

ICELAND & FAEROE.

BRITISH ISLANDS.

GERMANY, &c.

FRANCE.

SPAIN AND PORTUGAL.

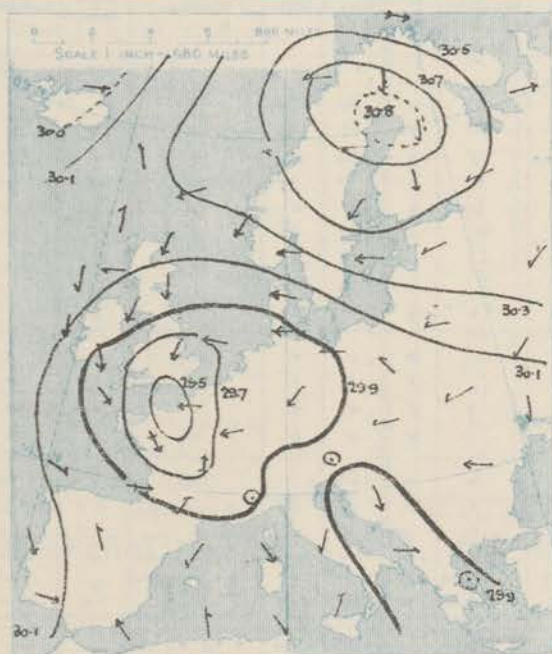
DAILY WEATHER REPORT OF THE METEOROLOGICAL OFFICE.

Friday
13th May, 1910.

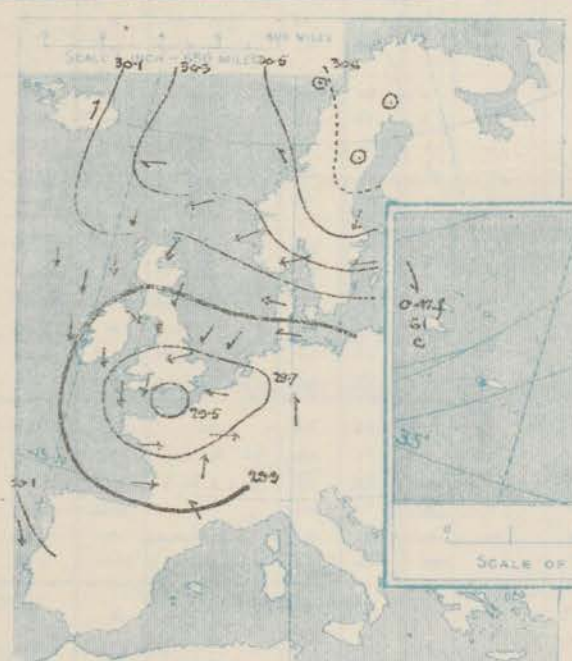
STATIONS.		YESTERDAY EVENING.					THIS MORNING.										PAST 24 HOURS.				
		Barom.	Temp.	Wind.		Weather.	Barometer.		Temperature.			Wind.		Sea (0 to 9).	Temp.		Weather.	Sun. shing.	Rainfall.		
				At 89° Fahr. and M.S.L. Lat. 45°	Dry Bulb		Dir.	Force (0 to 12).	At 89° Fahr. and M.S.L. Lat. 45°	Change since Yesterday.	Dry Bulb.	Wet Bulb.	Change since Yesterday.		Dir.	Force (0 to 12).				Max.	Min.
SCANDINAVIA.		Ins.					Ins.	Ins.	°	°	°				°	°		Hours.	Ins.		
Haparanda...		30.70	41	2	0	6	30.61	-11	46	41	-1	E	2	6	54	34	*	*	*		
Hernösand...		30.65	46	2	0	6	30.61	-14	48	42	+1	E	2	6	57	37	*	*	*		
Stockholm...		30.51	51	NNE	4	6	30.47	-06	57	50	0	NE	4	6	62	46	*	*	*		
Wishby...		30.38	55	E	4	6	30.34	-02	64	56	-1	ESE	4	6	66	41	*	*	*		
Karlstad...		30.50	57	E	4	6	30.45	-08	60	50	+7	E	2	6	*	*	*	*	*		
Færder (X'ania Fjord)		30.38	59	ENE	4	6	30.37	-09	53	49	+3	N	5	60	59	48	*	*	*		
Bodö...		30.59	54	Z	0	6	30.49	-23	53	43	+9	E	3	6	55	43	*	*	*		
Christiansund...		30.40	65	SE	1	6	30.39	-09	65	55	+10	SE	1	6	64	52	*	*	*		
Skudesnaes...		30.24	59	ENE	7	6	30.24	-01	62	54	+3	E	4	6	62	55	*	*	*		
ICELAND & FAEROE.																					
Isafjord...																					
Reykjavik...																					
Seydisfjord...		30.10	53	SSW	2	6	30.43	+46	36	*	-10	S	1	0	*	*	*	*	*		
Thorshavn...		30.36	50	E	3	0	30.28	+02	46	*	0	2	0	0	*	*	*	*	*		
BRITISH ISLANDS.																					
Sumburgh Head		30.18	50	ENE	4	6	30.20	-10	53	50	+6	ENE	3	6	53	?	r. f.	0	0.19		
Stornoway...		30.10	46	NNE	4	0	30.02	-14	48	47	+2	NE	3	6	3	49	44	og. or. op. b.	0.0	0.21	
Castlebay (Barra Id.)		30.00	47	N	5	oggy	29.89	-18	56	52	+7	ENE	5	cg	4	58	44	c. op. b. c.	1.5	0.18	
Malin Head...		29.90	46	N	4	tmq	29.81	-11	46	46	0	ENE	2	om	2	49	44	b. c. or. om.	*	0.11	
Blacksod Pt.		29.99	49	N	5	omq	29.83	-16	49	47	+2	NNE	4	omq	4	50	46	om. omq. om.	*	0.03	
Valencia...		29.91	48	N	5	og	29.74	-15	49	47	+1	ENE	4	ogm	4	52	47	cg. og. cg.	1.4	0.01	
Roche's Point...		29.83	47	NW	5	v	29.65	-18	50	49	+1	NNE	4	6	3	54	46	c. og. r. o. b. m.	0.3	0.13	
Birr Castle...		29.86	45	WNW	3	or	29.72	-14	49	44	+11	NW	1	c	2	53	39	or. c.	0.3	0.10	
Donaghadee...		29.86	47	N	4	o	29.80	-14	49	46	+2	N	3	c	2	48	44	or. o. b. c. p.	0	0.23	
Liverpool Obsy...		29.76	59	ENE	3	c	29.71	-14	52	49	+4	NE	3	6	1	60	46	or. c. b. m.	3.9	0.16	
Holyhead...		29.76	47	NW	3	om	29.71	-10	50	49	+3	ENE	4	0	3	50	45	rgm. om.	*	0.06	
Pembroke (St. Ann's Hd.)		29.69	51	NNE	5	c	29.59	-10	49	47	+2	E	3	cgm	3	52	43	cg. op. b. c.	2.3	0.13	
SCILLY ISLANDS.																					
Scilly (St. Mary's)		29.69	45	N	7	rm	29.54	-15	49	48	+1	NNE	3	om	4	50	43	rm	0.0	0.31	
Jersey (St. Aubins)		29.51	48	NNE	4	bc	29.48	-03	46	44	0	ENE	2	0	2	55	44	og. p. c. b. c. m. p.	3.3	0.18	
Portland Bill...		29.57	55	E	6	bc	29.41	-16	47	46	0	ESE	7	0	6	56	45	b. bc. b. p.	5.2	0.38	
Dungeness...		29.63	50	E	4	clm	29.62	+01	47	45	-2	ESE	7	0	6	57	46	cp. p. q. b. c.	5.7	0.21	
Dover...			*	*	*	*	29.64	+05	49	46	+2	SE	5	0	4	57	46	b. bc. b. p. r.	8.9	0.09	
Wick...		30.10	46	E	3	0	30.07	-18	50	47	+4	E	3	6	50	44	*	*	0.18		
Nairn...		30.04	47	E	2	0	30.02	-20	46	45	+1	E	2	0	2	47	43	or. c. o.	0.0	0.20	
Aberdeen...		30.04	47	NE	3	0	30.02	-16	49	48	+3	NE	2	0	3	50	46	or. op. b. c. o.	0.0	0.36	
Leith...		29.94	45	ENE	3	r	29.90	-17	47	47	0	ENE	3	0	4	48	45	r. o. v. m. b. c. o.	*	0.61	
North Shields...		29.83	47	NNE	2	fe	29.85	-09	47	47	+2	NNE	2	fe	4	48	43	r. o. f. e. l. r.	0.0	0.35	
Spurn Head...		29.77	51	NE	3	b	29.79	+05	51	48	+4	E	3	6	5	53	45	b. c. b. m. b. c.	*	-	
Yarmouth...		29.73	52	NE	3	bc	29.82	+12	51	48	0	ESE	4	6	4	53	48	bc	43.3	*	
Clacton-on-Sea...		29.67	56	NNE	5	b	29.74	+09	49	46	-2	ESE	6	0	5	57	46	b. c. b. c. o.	13.0	0.08	
Nottingham...		29.74	57	ENE	4	b	29.74	-01	51	48	+4	ESE	5	6	6	64	46	d. o. c. b. c. b.	6.3	0.02	
Bath...		29.67	58	NE	2	b	29.60	-07	48	45	+2	NE	6	0	*	62	44	*	6.8	0.01	
Oxford...		29.68	53	NE	2	b	29.66	-02	48	44	-1	E	4	0	*	62	43	or. b. c. b. o. r.	*	0.04	
London (St. James's Park)		29.66	59	ENE	5	bq	29.67	+07	48	44	-3	ESE	5	0	*	60	49	c. b. c. b. q. p. o.	10.0	0.11	
GERMANY, & C.																					
The Scaw (Skagen)		30.25	57	ENE	5	b	30.13	-12	53	49	+1	ENE	5	6	2	63	50	*	*	-	
Fanö...		29.99	64	ESE	6	c	30.02	+03	60	56	+2	ESE	4	6	4	73	55	*	*	-	
Cuxhaven†...		29.84	66	E	2	0	29.95	+11	57	52	0	E	3	0	*	73	55	o. b. c.	*	0.16	
The Helder...		29.75	56	NE	2	c	29.07	+15	53	48	+1	S	2	6	2	59	43	*	*	-	
Brussels...		*	*	*	*	*	29.85	+16	51	45	+1	SE	4	6	*	66	43	*	*	0.04	
Berlin†...																		*	*	-	
Frankfurt†...																		*	*	-	
Munich†...		29.84	50	S	2	c	29.99	+19	51	47	+7	SW	3	6	*	61	34	*	*	-	
FRANCE.																					
C. Gris Nez...		29.65	51	E	3	r	29.68	+10	49	46	+2	SE	5	6	4	59	40	*	*	0.32	
La Hève...		?	46	E	5	0	?	?	46	44	0	S	4	0	4	52	41	*	*	0.08	
Brest...		29.62	49	N	4	c	29.54	-12	46	45	-4	W	3	4	3	52	45	*	*	0.43	
Lorient...		?	52	NW	5	0	?	?	48	48	-2	WNW	3	0	3	54	46	*	*	0.12	
Rochefort...		?	51	N	6	r	?	?	51	51	+3	WSW	6	0	*	54	45	r	*	0.45	
Biarritz...		29.87	54	N	7	r	29.88	-01	53	51	+1	WSW	5	6	5	55	48	*	*	0.28	
Paris...		29.55	47	SE	4	0	29.75	+20	49	45	+6	S	4	0	4	53	43	*	*	0.08	
Belfort...		29.74	52	W	6	0	30.01	+27	45	41	+4	ENE	4	0	4	59	41	*	*	-	
Lyons...		29.84	43	E	5	bc	29.93	+09	52	45	+10	S	3	6	6	53	41	*	*	-	
Nice...		29.99	49	E	0	c	30.02	+15	52	45	+4	2	0	6	1	59	41	*	*	-	
Perpignan...		29.87	53	SE	2	0	29.91	+05	48	46	+1	SW	2	0	6	55	43	*	*	0.04	
Sanguinaire...		29.97	55	N	2	m	30.00	+03	57	54	+3	E	2	m	3	66	55	*	*	-	
SPAIN AND PORTUGAL.																					
Corunna...																		*	*	-	
Lisbon...		30.00	54	NNW	4	f	30.02	-14	56	50	-3	WNW	4	c	6	64	50	*	*	-	
Azores (P. Delgada)...																		*	*	-	
Horta...		30.44	61	NNW	2	b	30.42	+03	61	58	-1	NNW	1	c	1	68	59	*	*	-	
Madeira (Puncha)...																		*	*	-	

SUPPLEMENTARY CHARTS
OF
BAROMETER AND WIND
FOR 7 A.M. AND 6 P.M. YESTERDAY

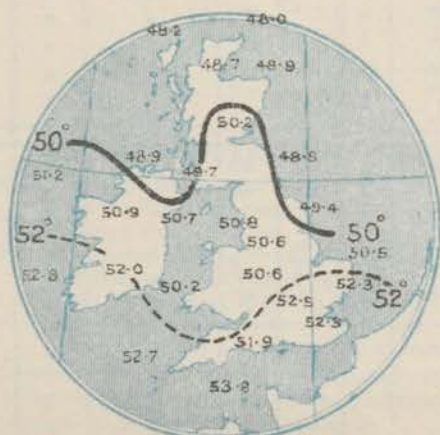
7 A.M. YESTERDAY.



6 P.M. YESTERDAY.

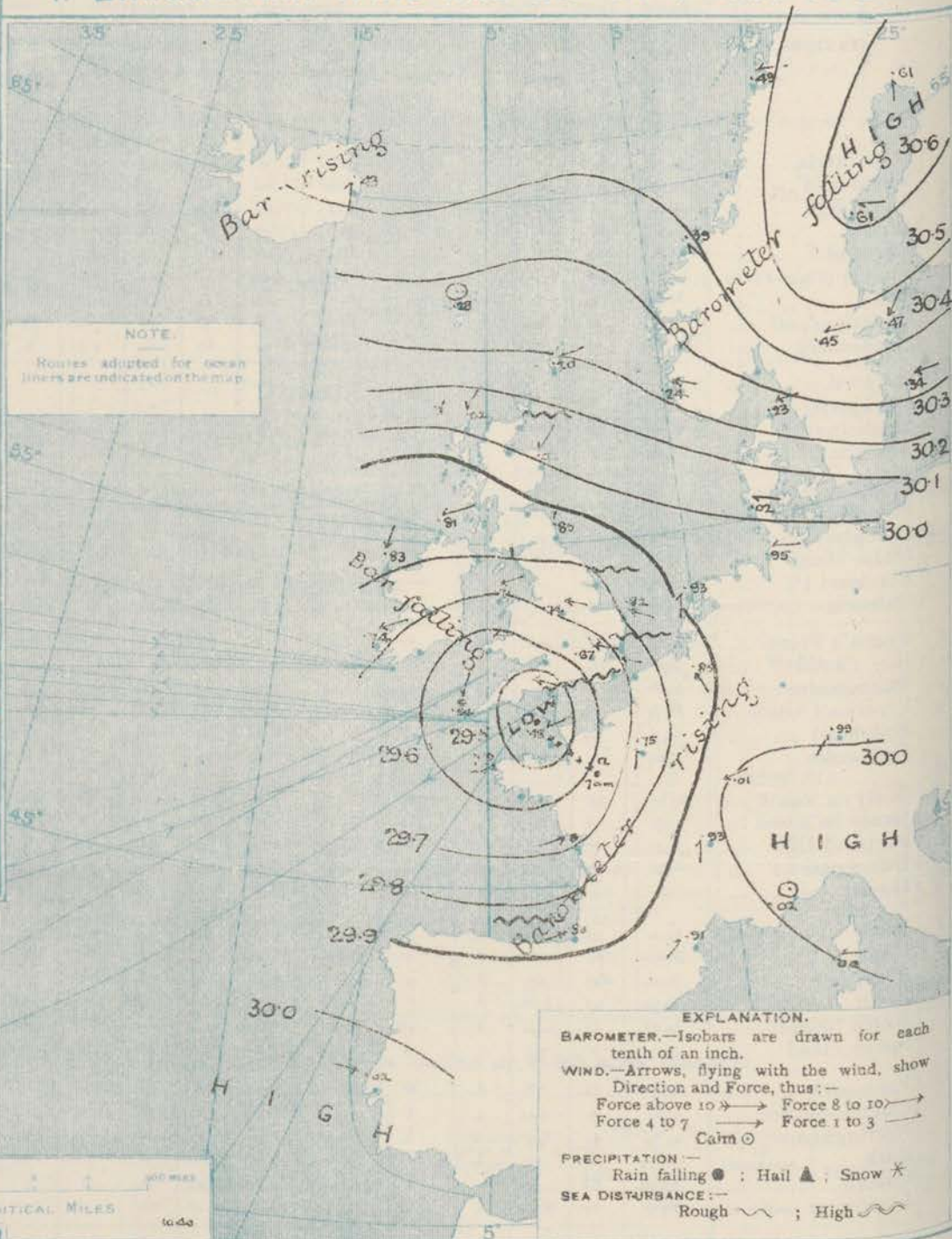


AVERAGES OF TEMPERATURE AT 8 A.M.
FOR THE MONTH OF MAY.
(Derived chiefly from Observations extending over
the 35 years—1871-1905.)



Friday, WEATHER 13th May.

I. BAROMETER, WIND AND SEA AT 7 A.M. TO-DAY.



NOTES ON THE GENERAL SITUATION AT 7 A.M.

Barometric pressure now ranges from above 30.6 ins. over the Gulf of Bothnia and the adjacent regions to below 29.5 ins. in a depression over the western half of the Channel and Brittany. The barometer is at present falling in the west and southwest of these Islands, and rising over the south and east of France and in the east of England. A brisk rise of the mercury has occurred during the night in Iceland.

The wind is fresh to high from the Eastward over the south of England and the Channel, and light or moderate from that quarter over the United Kingdom generally. Over the Bay of Biscay it is fresh to strong from the Westward, and over the east of France and the Netherlands moderate from the Southward. Temperature has changed rather irregularly, but in most localities it has risen somewhat. Over these Islands it ranges from 53° at Lumburg Head, and 56° at Castletown to below 50° at many other stations, and to 46° at Nairn. Rain is falling at some stations in the west of France, passing showers prevail at Scilly, and a good deal of cloud is reported over France and the United Kingdom generally; in Denmark, the Netherlands, Scandinavia, and the extreme north of Scotland the weather is fair to bright. Fog is reported at the mouth of the Tyne and mist on some parts of our western and south-western coasts.

CHARTS 13th May, 1910.

WEATHER PROSPECTS

2 TEMPERATURE AND WEATHER AT 7 A.M TO DAY



NOTES ON YESTERDAY'S WEATHER

During yesterday temperature rose to 64° at Nottingham, and to 60° or slightly higher in many parts of the Kingdom, but remained below 50° in the north-east of Great Britain. Rain has fallen in nearly all parts of these islands and over a large area in France, the largest measurements reported being 0.61 inch at Lich, and 0.95 inch at Rochefort. Thunderstorms have occurred at many places in the east, south and south-west of England, and lightning has been observed at Donaghadee. Much bright sunshine was recorded in the east and south-east of England, very little or none in Ireland, Scotland and the north of England. According to wireless reports the wind was moderate to fresh or strong from N.W. and N. during yesterday, and the weather fair, as far west as the 19^{th} meridian, along the parallel of 55° .

GENERAL INFERENCE FROM THE 7 A.M. OBSERVATIONS.

The depression over the Channel will continue to affect the weather over the greater part of the Kingdom for the present and there are no indications of any great modification within the anticyclonic area over Scandinavia.

FORECASTS FOR THE 24 HOURS
NOON TO NOON

THE FURTHER OUTLOOK

Essentially winds, light or moderate,
fresh locally; changeable, some showers,
mostly fair; moderate temperature.

Wind mainly Easterly, fresh or strong
in many places; changeable, some showers,
fair intervals; temperature remaining below
the normal.

Easterly winds, light or moderate;
fair or fine generally; rather mild.

Easterly wind, moderate; cloudy, some showers, bright at times; temperature remaining rather low.

Kind between East and North. fresh
or strong; cloudy or dull generally,
some rain and squalls; continuing cool.

Kind between East and West, light
or moderate, fresh locally; changeable,
some showers; cool.

II WESTERN CHANNEL AND BAY


High to fresh Easterly winds on
Channel, strong Westerly winds on Bay;
sea rather rough generally; changeable,
some rain and mist, squally.


FORECAST DISTRICTS.


Those portions of the Coasts upon which the Warning Signals are at present flying are indicated thus :—


Signals hoisted yesterday.

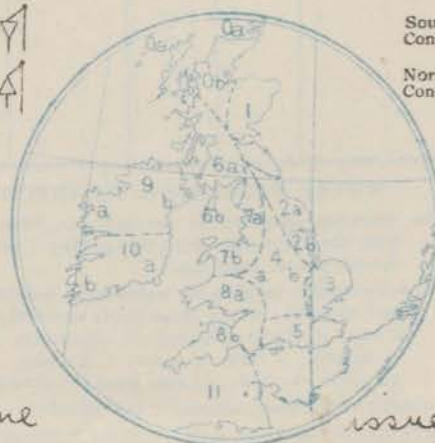
Signals hoisted
this morning.

South Cone. 

North Cone. 

South Cone. 

North Cone. 



none

issued.

Friday, 13th May 1910.

STATIONS.	TEMPERATURE F.		Weather.	Sunshine. Hrs.	Rainfall Ins.	STATIONS.	TEMPERATURE F.		Weather.	Sunshine. Hrs.	Rainfall Ins.
	Max. °	Min. °					Max. °	Min. °			
Stonehaven, to 6 p.m. ...	*	*	*	0.0	0.28	† Worthing, to 6 p.m. ...	61	45	o.c.r	7.4	0.01
Oban, to 6 p.m. ...	56	41	n.c.bc	0.3	0.20	† Brighton, to 6 p.m. ...	63	42	*	7.9	0.16
Dublin (City), to 4 p.m.	48	39	b.org.or	*	0.16	† Seaford, to 6 p.m. ...	61	42	b.r	8.5	0.19
Rossall Beach, to 6 p.m.	63	45	or.c	*	-	† Eastbourne, to 6 p.m. ...	54	40	*	8.8	0.22
Blackpool, to 9 p.m. ...	62	44	or.c	4.3	0.12	Bexhill-on-Sea, to 9 p.m.	61	45	thr. b.r.bc	8.6	0.31
Southport, to 9 p.m. ...	63	46	or.c.b	4.5	0.16	† Hastings ...	*	*	*	8.1	0.22
† Rhyl, to 6 p.m. ...	54	45	b.bc.r	3.2	0.16	† Folkestone, to 6 p.m. ...	58	44	tl. b.bc.r	9.1	0.15
Colwyn Bay, to 6 p.m. ...	54	45	p.o.bc	2.8	0.20	† Deal, to 6 p.m. ...	56	45	thr. bc.b.c.u	11.2	0.30
Llandudno, to 9 p.m. ...	54	45	r.or.o	2.4	0.15	† Ramsgate, to 6 p.m. ...	*	*	*	12.9	0.27
Bettws-y-Coed, to 6 p.m.					*	Margate, to 6 p.m. ...	57	46		13.0	0.27
Towyn, to 6 p.m. ...	60	44	or.bc.c	1.5	0.10	† Felixstowe, to 6 p.m. ...	56	45	*	13.5	0.27
Aberystwyth, to 6 p.m. ...	60	46	*	2.7	0.12	† Lowestoft, to 6 p.m. ...	53	47	o.tl.r.bc.b	13.3	0.22
Plymouth, to 9 p.m. ...	56	45	op.bc	2.9	0.11	† Skegness, to 6 p.m. ...	54	49	T.b	10.6	0.23
Paignton, to 6 p.m. ...	57	45	op.c.bc	3.3	0.06	Scarborough, to 9 p.m. ...	53	44	o.bc.org	4.0	0.14
Torquay, to 6 p.m. ...	56	46	*	2.7	0.03	† Harrogate, to 6 p.m. ...	58	44	bc.ep.b.bc	4.6	0.03
† Weymouth, to 6 p.m. ...	60	40	py.o.bc	8.2	0.07	† Buxton, to 6 p.m. ...	57	42	bc.or.bc	5.4	0.07
† Bournemouth, to 6 p.m. ...	60	44	d.o.b	7.6	0.08	Darwen, to 9 p.m. ...	58	41	org.bc	4.2	0.07
Southsea, to 6 p.m. ...	62	45	*	7.3	0.10	Manchester, to 9 p.m. ...	61	46	q.ep.bc.b	7.0	0.21
Bognor, to 6 p.m. ...	60	45	o.cthr	6.3	0.09	Birmingham, to 9 p.m. ...	62	45	r.c.b	6.0	0.21

† At this Station the amount of Bright Sunshine is for the whole day, ending with sunset.

STATIONS.	TEMPERATURE F.		WEATHER.	RAIN.		STATIONS.	TEMPERATURE F.		WEATHER.	RAIN.
	Max.	Min.					Max.	Min.		
Madeira ... 12th May 1910	68	54	b. bc	Ins.		Utrecht ... 12th May 1910	59	46	bc. b	Ins. 0.06
Marseilles ...	64	37	bc. o	-		Groningen ...	59	46	b. b	0.12
Malta ...	66	51	b	-		Zurich ...	*	*	b. o	0.12
Algiers ...	70	52	b. o	0.20		Geneva ...	*	*	o. o	-
Tunis ...	68	43	bc. bc	-		Lugano ...	*	*	o. r	1.14
Palermo ...	65	45	b. b	-						
Naples ...	61	49	b. b	-		Berne ... 11th May 1910	39		r	Measured 7.30 a.m. 6.58
Brindisi ...	75	55	b. o	-		Coire ...	36	*	s	0.16
Rome ...	59	47	c. bc	0.28		Castasegna ...	39	*	r	*
Vienna ...	75	48	o. o	0.20		Davos ...	30	*	s	0.32
St. Petersburg ...	68	50	c. b	-						

Ship, and Hour of Observation.	Position.		Reading of Barometer.	Wind.		Weather.	TEMPERATURE.			Sea Dis- turb- ance.	Ship, and Hour of Observation.	Position.		Reading of Barometer.	Wind.		Weather.						
	Lat.	Long.		Direc.	Force.		Air.		Sea.			Lat.	Long.		Direc.	Force.							
							Dry Bulb.	Wet Bulb.															
	°	°	Ins.				°	°	°			°	°	Ins.									
Empress of Hortain	11 ^h May 3 ^{pm}	54N 17W	30.18	NW	4.5	-	-	-	-	-													
	6 ^{pm}	54N 15W	30.20	NW	4.5	bc	-	-	-	-													
	12 ^h " 4 ^{am}	54N 20W	30.21	NW	4.5	-	-	-	-	-													
	" 7 ^{am}	55N 19W	30.24	NW	4.5	b	-	-	-	-													
	" 3 ^{pm}	55N 14W	30.19	2	4.5	-	-	-	-	-													
	" 6 ^{pm}	55N 13W	30.14	2	6.7	bc	-	-	-	-													

† Received too late for insertion in Charts.

W. N. SHAW, (Director.)

ICELAND
& FÆRØE

BRITISH ISLANDS.

GERMANY, &C.

FRANCE.

SPAIN AND
PORTUGAL

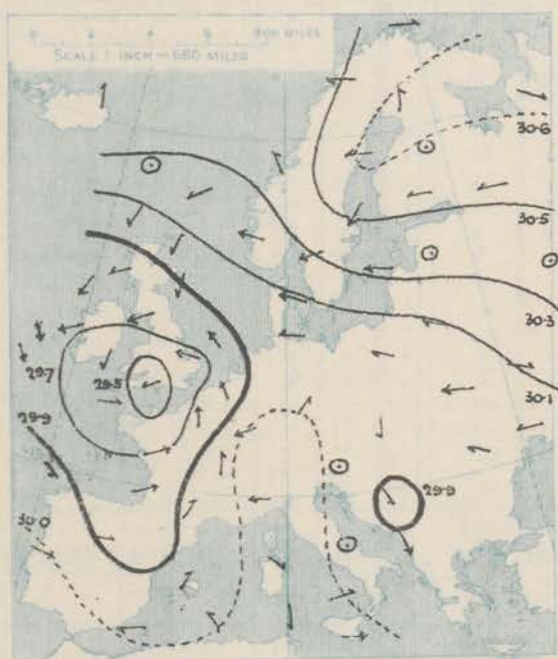
DAILY WEATHER REPORT OF THE METEOROLOGICAL OFFICE.

Saturday
14th May 1910.

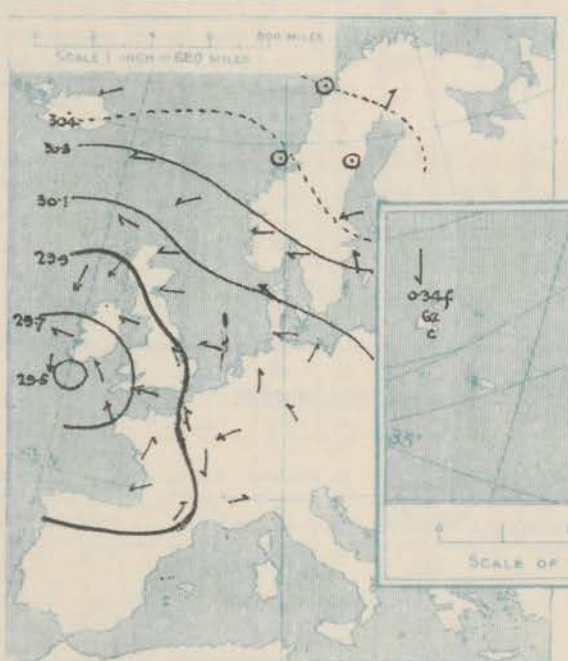
STATIONS.		YESTERDAY EVENING.					THIS MORNING.										PAST 24 HOURS.				
		BAROM.		TEMP.		WIND.	BAROMETER.		TEMPERATURE.				WIND.		Sec. (0 to 9).	TEMP.		Weather.	Sun. shine.	Rainfall.	
		At 29° Fahr. and M.S.L. Lat. 45°	Dry Bulb.	Dew.	Force (0 to 12).		Weather.	At 32° Fahr. and M.S.L. Lat. 45°	Change since Yesterday.	Dry Bulb.	Wet Bulb.	Change since Yesterday.	Direc.	Force (0 to 12).		Weather.	Max.				Min.
Ins.		Ins.	Ins.	°	°	°	Ins.	Ins.	°	°	°	°	°	°	°	°	°	°	°	°	
Haparanda...		30.40	41	SEW	2	6	30.23	-16	46	42	0	3	2	6	54	30	6	54	30	6	
Hernösand...		30.49	50	2	+	6	30.36	-25	59	51	+11	2	0	6	61	34	6	61	34	6	
Stockholm...		30.45	54	ENE	4	6	30.37	-10	60	54	+3	NE	2	6	72	50	6	72	50	6	
Wisby...		30.30	59	SSE	2	6	30.28	-06	67	59	+3	SSE	2	6	72	50	6	72	50	6	
Karlstad...		30.38	64	E	2	6	30.34	-11	61	53	+1	NE	2	6	72	50	6	72	50	6	
Färder (X'anta Fjord)		30.29	58	ENE	2	6	30.29	-08	54	51	+1	N	4	6	59	52	6	59	52	6	
Bodö...		30.40	58	2	0	6	30.38	-11	55	43	-8	2	0	6	59	45	6	59	45	6	
Christiansund...		30.36	63	2	0	6	30.32	-07	64	56	-1	2	0	6	70	55	6	70	55	6	
Skudesnaes...		30.23	62	E	4	6	30.22	-02	64	57	+2	E	4	6	68	55	6	68	55	6	
Isafjord...																					
Reykjavik...																					
Seydisfjord...		30.46	52	ENE	3	6	30.46	+03	51	48	-5	2	0	6	54	44	6	54	44	6	
Thorshavn...		30.26	56	E	1	6	30.21	-07	54	48	+8	2	0	6	54	44	6	54	44	6	
Sumburgh Head		30.20	55	ENE	3	6	30.17	-03	51	49	-2	ENE	4	6	57	47	6	57	47	6	
Stornoway...		30.02	57	ESE	3	6	30.01	+07	52	50	+4	E	1	6	61	44	6	61	44	6	
Castlebay (Barra Id.)		29.92	60	ENE	4	6	30.08	+14	51	48	-5	E	2	6	62	48	6	62	48	6	
Malin Head...		29.85	53	NE	4	6	30.00	+10	48	47	+2	E	3	6	57	46	6	57	46	6	
Blacksod Pt.		29.74	54	NNE	4	6	29.93	+10	50	47	+1	NNE	2	6	55	46	6	55	46	6	
Valencia		29.65	50	ESE	1	6	29.79	+05	50	47	+1	ESE	3	6	59	46	6	59	46	6	
Roche's Point		29.66	48	E	3	6	29.85	+19	50	48	0	E	4	6	56	47	6	56	47	6	
Birr Castle		29.70	54	ESE	4	6	29.94	+22	53	49	+4	SE	1	6	60	44	6	60	44	6	
Donaghadee		29.54	52	N	2	6	30.03	+23	48	46	+1	E	4	6	58	47	6	58	47	6	
Liverpool Obsy.		29.84	56	E	4	6	30.02	+21	50	47	-2	E	3	6	58	46	6	58	46	6	
Holyhead		29.80	56	ESE	2	6	29.98	+18	57	53	+7	E	1	6	58	46	6	58	46	6	
Pembroke		29.64	50	ESE	5	6	29.88	+24	50	49	+1	ESE	4	6	54	46	6	54	46	6	
(St. Ann's Hd.)																					
Scilly (St. Mary's)		29.71	44	SE	2	6	29.75	+21	50	49	+1	ESE	6	6	52	46	6	52	46	6	
Jersey (St. Aubins)		29.76	63	ESE	4	6	29.87	+39	50	48	+4	NE	3	6	56	46	6	56	46	6	
Portland Bill		29.74	51	ESE	5	6	29.88	+14	50	50	+3	ENE	4	6	52	45	6	52	45	6	
Dungeness		29.85	54	SE	5	6	29.94	+32	53	52	+4	E	4	6	55	48	6	55	48	6	
Dover							29.98	+34	54	50	+5	E	4	6	54	49	6	54	49	6	
Wick		30.10	46	E	4	6	30.12	+05	47	46	-2	E	1	6	54	45	6	54	45	6	
Nairn		30.02	52	E	1	6	30.11	+09	46	46	0	2	0	6	56	45	6	56	45	6	
Aberdeen		30.07	48	E	1	6	30.14	+12	43	43	-1	2	0	6	50	45	6	50	45	6	
Leith		29.97	46	NE	3	6	30.11	+21	43	43	-4	2	0	6	51	44	6	51	44	6	
North Shields		29.97	48	E	3	6	30.11	+26	46	45	-1	2	0	6	53	43	6	53	43	6	
Spurn Head		29.94	51	ESE	5	6	30.06	+27	52	49	+1	E	4	6	53	48	6	53	48	6	
Yarmouth		29.96	52	ESE	3	6	30.05	+23	53	50	+2	ENE	3	6	55	49	6	55	49	6	
Clacton-on-Sea		29.91	52	ESE	4	6	30.00	+26	53	50	+4	ENE	3	6	54	49	6	54	49	6	
Nottingham		29.88	56	E	5	6	30.03	+29	51	49	0	E	2	6	57	41	6	57	41	6	
Bath		29.80	55	SE	2	6	29.96	+34	50	48	+2	NE	2	6	56	46	6	56	46	6	
Oxford		29.91	52	ESE	2	6	29.99	+23	51	50	+3	NNE	2	6	56	45	6	56	45	6	
London (St. James's Pk)		29.86	56	SE	3	6	29.96	+29	53	49	+5	E	3	6	58	48	6	58	48	6	
The Scaw (Skagen)		30.22	58	E	1	6	30.20	-02	55	52	+2	E	3	6	66	52	6	66	52	6	
Fanö		30.10	60	SE	4	6	30.08	+06	60	57	0	SE	2	6	70	55	6	70	55	6	
Cuxhaven†		30.03	59	E	2	6	30.04	+09	56	54	-1	E	2	6	63	54	6	63	54	6	
The Helder		30.04	57	ENE	1	6	30.06	+13	55	53	+2	NNE	1	6	64	50	6	64	50	6	
Brussels							29.99	+10	59	50	+8	ENE	2	6	61	49	6	61	49	6	
Berlin†		30.02	64	SW	1	6	29.99		65	63		NE	1	6	75	59	6	75	59	6	
Frankfurt†		29.99	57	S	2	6	29.92		57	64		E	3	6	70	48	6	70	48	6	
Munich†		30.01	54	SE	3	6	29.93	-06	54	72	+3	E	2	6	61	48	6	61	48	6	
C. Gris Nez		29.89	55	SE	3	6	29.95	+27	54	49	+5	E	4	6	59	48	6	59	48	6	
La Hève			54	SW	2	6			50	48	+4	ESE	2	6	55	43	6	55	43	6	
Brest		29.64	52	SSE	4	6	29.78	+24	49	46	+3	ESE	4	6	54	46	6	54	46	6	
Lorient			51	S	5	6			47	47	-1	E	3	6	57	46	6	57	46	6	
Rochefort			53	SW	3	6			50	49	-1	E	3	6	55	43	6	55	43	6	
Biarriz		29.84	52	ENE	3	6	29.73	-10	52	50	-1	S	2	6	57	46	6	57	46	6	
Paris		29.92	59	SSE	2	6	29.91	+16	54	52	+5	ENE	1	6	63	45	6	63	45	6	
Belfort...		29.96	60	ENE	4	6	29.98	-03	47	43	+2	E	2	6	64	42	6	64	42	6	
Lyons		29.96	59	N	2	6	29.93	00	51	48	-1	ESE	1	6	64	42	6	64	42	6	
Nice		30.02	51	WSW	2	6	29.96	-06	54	49	+2	E	1	6	61	45	6	61	45	6	
Perpignan		29.89	56	SW	1	6	29.85	-06	52	51	+4	SW	1	6	64	48	6	64	48	6	
Sanguinaire		29.98	55	N	3	6	29.94	-06	59	54	+2	E	2	6	64	52	6	64	52	6	
Corunna																					
Lisbon																					
Azores (P. Delgada)...																					
" Horta		30.39	63	N	2	6	30.34	-08	62	59	+1	N	2	6	70	61	61				

SUPPLEMENTARY CHARTS
OF
BAROMETER AND WIND
FOR 7 A.M. AND 6 P.M. YESTERDAY

7 A.M. YESTERDAY.



6 P.M. YESTERDAY



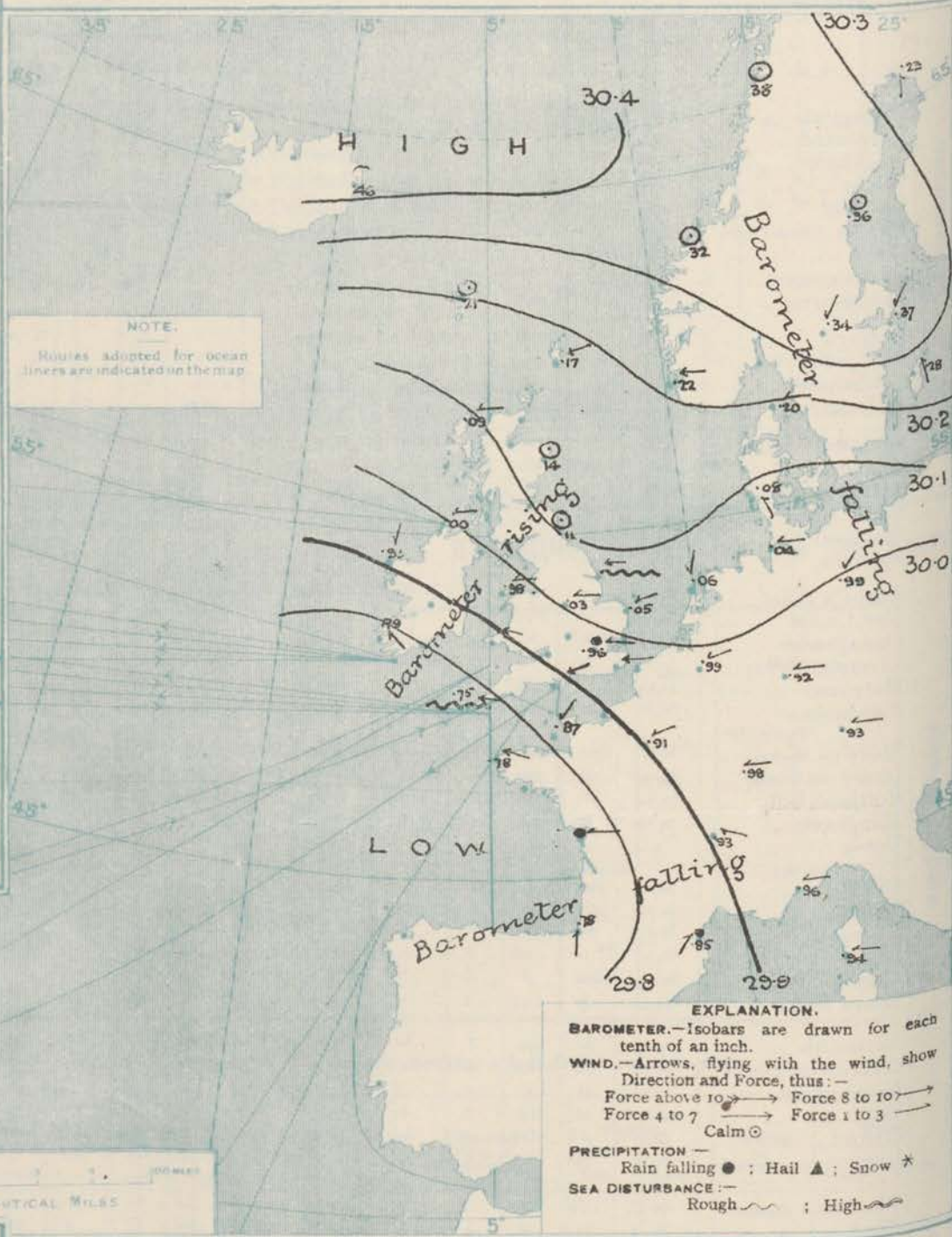
AVERAGES OF TEMPERATURE AT 8 A.M.
FOR THE MONTH OF MAY.

(Derived chiefly from Observations extending over
the 35 years—1871-1905.)



Saturday, WEATHER 14th May.

I. BAROMETER, WIND AND SEA AT 7 A.M. TO-DAY.



EXPLANATION.
BAROMETER.—Isobars are drawn for each
tenth of an inch.
WIND.—Arrows, flying with the wind, show
Direction and Force, thus:—
Force above 10 → Force 8 to 10 →
Force 4 to 7 → Force 1 to 3 →
Calm ○
PRECIPITATION —
Rain falling ● ; Hail ▲ ; Snow *
SEA DISTURBANCE:—
Rough ~ ; High ~

NOTES ON THE GENERAL SITUATION AT 7 A.M.

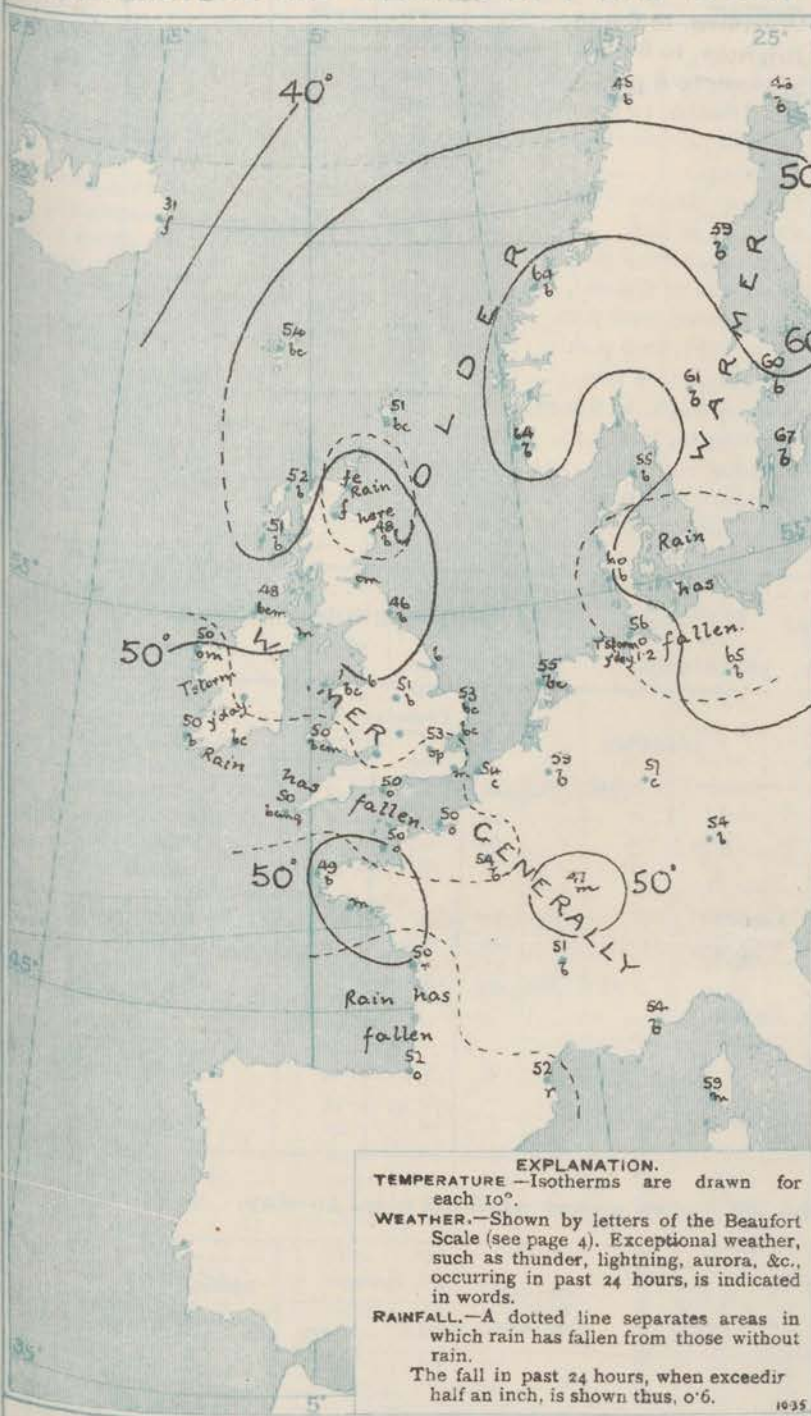
The depression of the past few days has moved away westward to the Atlantic, but the anticyclonic system over Northern Europe has at the same time decreased in intensity, and the readings of the barometer now range from above 30.4 ins. in Iceland, and above 30.3 ins. over the greater part of Scandinavia to below 29.8 ins. over the Bay of Biscay and off the southwest of these islands. Pressure is decreasing again over the southern half of the Bay of Biscay.

The wind which continues E. over the United Kingdom and the nearer countries of the Continent, has fallen to a light or moderate breeze generally, but a strong breeze is still reported at Scilly. In some places in the northeast of Great Britain calms prevail. Temperature has risen in the south of England, over the Netherlands and in Sweden. Over the United Kingdom the readings range from 57° at Holyhead, and 54° at Dover to 45° at Leith. Fair to fine weather prevails over Scandinavia, in most parts of these islands, and also at many places in France, the Netherlands and Germany. Rain is however falling at Rochefort and Perpignan, and slight showers prevail in London.

CHARTS

14th May, 1910

2 TEMPERATURE AND WEATHER AT 7 A.M. TO DAY



NOTES ON YESTERDAY'S WEATHER.

During yesterday temperature rose to 72° at Oban, and to about 60° in some other localities; at Lark, however, the thermometer only rose to 45°. Rain, generally slight, has fallen in various parts of these Islands, and more than half an inch at Lark, where a thunderstorm occurred. Thunderstorms were also experienced in some parts of Ireland. Much sunshine was recorded over the greater part of England, and in the west of Scotland, but the records were small at several places in the southwest and south of England, and at Aberdeen and Lark. The day was sunless.

GENERAL INFERENCE FROM THE 7 A.M. OBSERVATIONS.

The fresh fall of the barometer which has set in over the Bay of Biscay is likely to extend to the south and south-west of England, but the United Kingdom generally will probably be influenced mainly by the Scandinavian anticyclone, although it is decreasing in intensity.

NOTICE.

Our Daily Weather Report for Monday next, May 16, will be published on Tuesday, the 17th instant.

WEATHER

PROSPECTS

FORECASTS FOR THE 24 HOURS
NOON SATURDAY TO NOON SUNDAY.

THE FURTHER OUTLOOK

Wind mainly E. by, light to moderate; fair generally, some mist or fog on coast; moderate temperature.

Wind light or moderate from the E. by; generally fair or fine, some showers locally later; temperature rising somewhat.

E. by winds, light or moderate; fair or fine generally; temperature rising.

E. by winds, light or moderate to fresh; fair, then cloudy or overcast, with some rain in places; moderate temperature.

Same as No. 6 & 7.

Same as No. 8.

II WESTERN CHANNEL AND BAY

Moderate to fresh E. by winds; sea moderate; fair, then some rain and mist.

Wind continuing

E. by; temperature

rising somewhat

in most localities.

FORECAST DISTRICTS.

These portions of the Coasts upon which the Warning Signals are at present flying are indicated thus:—

Signals hoisted
yesterday.

Signals hoisted
this morning.

South
Cone.
North
Cone.

South
Cone.
North
Cone.



None

Some

TEMPERATURE, WEATHER, SUNSHINE AND RAINFALL FOR YESTERDAY.

STATIONS.	TEMPERATURE F.		Weather.	Sunshine. Hrs.	Rainfall Ins.	STATIONS.	TEMPERATURE F.		Weather.	Sunshine. Hrs.	Rainfall Ins.
	Max.	Min.					Max.	Min.			
Stonehaven, to 6 p.m.	x	x	x	0.0	0.19	Worthing, to 6 p.m.	55	38		4.5	0.22
Oban, to 6 p.m.	72	44	b	12.3	0.01	† Brighton, to 6 p.m.	55	46		4.5	0.20
Dublin (City), to 4 p.m.	55	47	ad. bc.c		0.04	† Seaford, to 6 p.m.	58	45	o. b	6.6	0.03
Rossall Beach, to 6 p.m.	61	44	c			† Eastbourne, to 6 p.m.	55	47		5.8	0.06
Blackpool, to 9 p.m.	61	40	c	12.7	-	Bexhill-on-Sea, to 9 p.m.	59	47	o. b	6.7	0.06
Southport, to 9 p.m.	60	44	b	11.5	-	† Hastings	x	x		7.2	
† Rhyl, to 6 p.m.	58	44	r. bc.c	8.5	-	† Folkestone, to 6 p.m.	57	46	r. bc. b.c	6.4	0.11
† Colwyn Bay, to 6 p.m.	58	48	bc	7.5	-	† Deal, to 6 p.m.	58	47	b. bc.c	5.3	0.07
Llandudno, to 9 p.m.	57	46	o. bc. c	7.6	-	† Ramsgate, to 6 p.m.	x	x		6.1	0.09
Bettws-y-Coed, to 6 p.m.					x	† Margate, to 6 p.m.	58	45	b. o	5.3	0.07
Towyn, to 6 p.m.	58	49	p. bc	10.5	0.04	† Felixstowe, to 6 p.m.	56	45		6.7	
Aberystwyth, to 6 p.m.	56	50	x	7.5	-	† Lowestoft, to 6 p.m.	53	47	bc. o. c. bc	10.5	-
Plymouth, to 9 p.m.	54	46	bc	4.4	0.01	† Skegness, to 6 p.m.	56	52	b	12.0	-
Paignton, to 6 p.m.	53	44	sq. c. bc	3.4	0.42	Scarborough, to 9 p.m.	57	44	bc	11.5	-
Torquay, to 6 p.m.	53	45	x	3.0	0.32	† Harrogate, to 6 p.m.	59	43	bc. o. bc. b	10.1	-
† Weymouth, to 6 p.m.	53	45	thr. p. c	3.8	0.26	† Buxton, to 6 p.m.	54	41	c. b. bc	5.1	-
† Bournemouth, to 6 p.m.	55	45	thr. r. c. bc	4.5	0.33	Darwen, to 9 p.m.	56	43	bc. bc	11.2	-
Southsea, to 6 p.m.	55	45	x	6.0	0.23	Manchester, to 9 p.m.	50	46	b. bc. b	10.8	0.04
Bognor, to 6 p.m.	56	45	o	?	0.14	Birmingham, to 9 p.m.	54	44	c. o	1.4	0.04

† At this Station the amount of Bright Sunshine is for the whole day, ending with sunset.

TEMPERATURE, WEATHER, and RAINFALL at additional FOREIGN STATIONS, mainly for the 24 hours ended at 7 a.m. yesterday.

STATIONS.	TEMPERATURE F.		WEATHER.	RAIN.	STATIONS.	TEMPERATURE F.		WEATHER.	RAIN.
	Max.	Min.				Max.	Min.		
Madeira ... 13th May 1910	66	50	bc. bc	Ins.	Utrecht ... 13th May 1910	70	39	bc. b	Ins.
Marseilles ...	54	43	o. b	0.51	Groningen ...	72	50	thr. b	0.12
Malta ...	62	56	b	-	Zurich ...	x	x	b. b	-
Algiers ...	66	54	b. b	-	Geneva ...	x	x	o. c	-
Tunis ...	68	43	c. bc	-	Lugano ...	x	x	b. bc	0.72
Palermo ...	67	46	b. bc	-	Berne ... 12th May 1910	58	1.00 p.m.	b	Measured 7.80 a.m. 0.24
Naples ...	62	52	b. o	-	Coire ...	54	x	b	0.04
Brindisi ...	61	52	r. o	0.04	Castasegna ...	41	x	r	0.35
Rome ...	64	46	b. b	-	Davos ...	44	x	b	-
Vienna ...	59	52	o. f	0.39					
St. Petersburg ...	72	50	b. b	-					

WIRELESS TELEGRAMS.—Received during the 24 hours ended at 9.30 a.m. to-day.

Ship, and Hour of Observation.	Position.		Reading of Barometer.	Wind.		Weather.	TEMPERATURE.			Sea Disturbance.	Ship, and Hour of Observation.	Position.		Reading of Barometer.	Wind.		Weather.
	Lat.	Long.		Dir.	Force.		Air.	Wet Bulb.	Sea.			Lat.	Long.		Dir.	Force.	
Celtic { May 13th 4am	47 N	31 W	Ins.	W	4-5	o	o	o	o		Philadelphia { May 13th 4am	43 N	16 W	Ins.	NW	6-7	
Minneapolis { May 13th 4am	47 N	32 W	30.20	W	4-5	o					Philadelphia { May 13th 7am	43 N	14 W	29.97	NNW	6.7	
May 13th 7am	47 N	30 W	30.22	W	4-5	bc					Philadelphia { May 13th 3pm	43 N	14 W	29.86	NNW	4.5	
May 13th 6pm	47 N	30 W	30.33	W	4-5	bc					Philadelphia { May 13th 6pm	43 N	10 W	29.51	N	4-5	
Saxonia { May 13th 4am	51 N	13 W	30.20	NNW	4-5												
May 13th 7am	50 N	14 W	30.23	NNW	4-5	b											
May 13th 3pm	50 N	17 W	30.26	NNW	4-5												
May 13th 6pm	50 N	18 W	30.28	NNW	4-5	bc											
Coriscan { May 13th 4am	51 N	13 W	30.39	NW	1-3	bc											
May 13th 7am	51 N	12 W	30.40	NW	1-3	bc											
May 13th 3pm	51 N	18 W	30.34	NNW	4-5												
May 13th 6pm	51 N	17 W	30.31	NNW	4-5	b											
May 13th 4am	51 N	13 W	30.01	NNW	6-7												
May 13th 7am	51 N	12 W	29.80	NNW	8-9	o											
Philadelphia { May 13th 4am	47 N	27 W	30.36	Z	o												
May 13th 7am	47 N	26 W	30.30	Z	o	b											
May 13th 3pm	48 N	22 W	30.34	NW	1-3												
May 13th 6pm	48 N	20 W	30.30	NNW	4-5	c											

NOTES REFERRING TO INFORMATION GIVEN ON PAGE 1:—

- (a) The morning observations are at 7 a.m., Western European time, (French Stations 6.51 a.m.), with the following exceptions, Birr Castle and Oxford 8 a.m., Lisbon 8 a.m. local time, Azores 6 a.m. local time.
- (b) The information relating to weather is indicated by the following letters—b. blue sky; bc. sky half clouded; c. sky three parts clouded; d. drizzling rain; e. wet air, without rain falling; f. fog; g. gloomy; h. hail; l. lightning; m. misty (hazy); o. overcast; p. passing showers; q. squally; r. rain; s. snow; t. thunder; u. ugly, threatening; v. visibility, unusual transparency; w. dew; x. hoar frost; z. dust-haze, or smoke.

* Information for these columns is not usually received.

† The figures in the "wet bulb" column represent the relative humidity.

‡ Received too late for insertion in Charts.

TERMS OF SUBSCRIPTION for the Daily Weather Report and for transmission of Forecasts by telegraph may be obtained on application.

METEOROLOGICAL OFFICE,
63, VICTORIA STREET, S.W.
W. N. SHAW, (Director.)

ICELAND & FAEROE.

SCANDINAVIA.

BRITISH ISLANDS.

GERMANY, &c.

FRANCE.

SPAIN AND PORTUGAL.

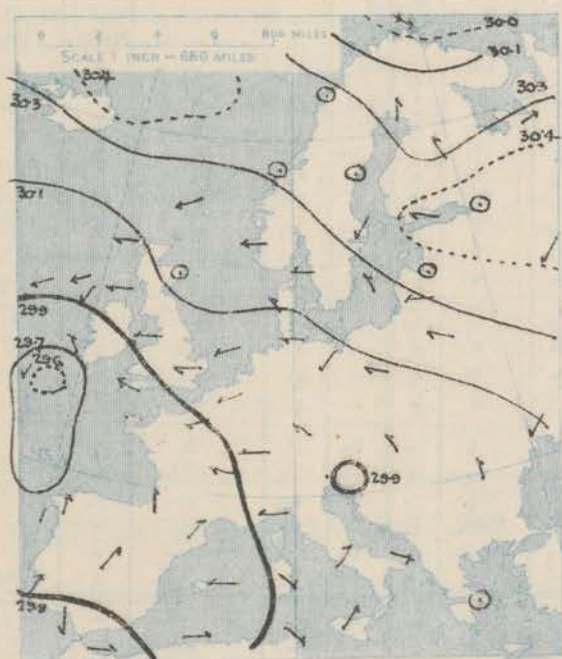
DAILY WEATHER REPORT OF THE METEOROLOGICAL OFFICE.

Sunday
15th May 1910.

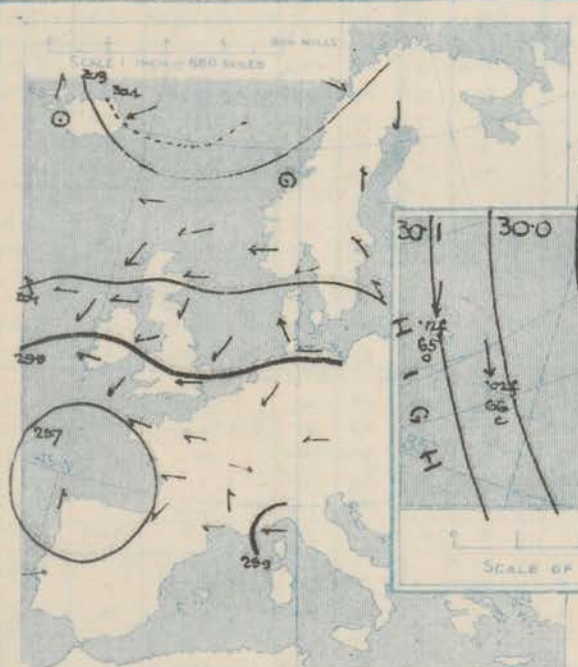
STATIONS.		YESTERDAY EVENING.					THIS MORNING.										PAST 24 HOURS.				
		Barom.	Temp.	Wind.		Weather.	Barometer.		Temperature.			Wind.		Sea (0 to 9).	Temp.		Weather.	Sun. shine.	Rainfall.		
				At 82° Fahr. and M.S.L. Lat. 45°	Change since Yesterday.		Dry Bulb.	Wet Bulb.	Change since Yesterday.	Direc.	Force (0 to 12).	Max.	Min.								
SCANDINAVIA.																					
Haparanda...	30.09	50	N	2	C	30.20	-0.03	46	40	0	N	2	6	*	59	32	*	*	*		
Hernösand...	30.15	61	S	2	C	30.16	-0.20	48	41	-11	NE	6	6	*	76	39	*	*	*		
Stockholm...	30.19	57	SE	2	6	30.08	-0.29	66	58	+6	N	2	6	*	73	50	*	*	*		
Wisby...	30.17	58	SE	2	6	30.04	-0.24	59	54	-8	2	0	6	*	75	51	*	*	*		
Karlstad...	30.17	64	2	0	6	30.12	-0.22	55	53	-6	2	0	6c	*	*	*	*	*	*		
Färder (X'landa Fjord)	30.14	57	N	1	C	30.09	-0.25	54	52	0	NNE	4	6	2	61	54	*	*	*		
Bodö...	30.34	47	WNW	1	C	30.33	-0.01	41	38	-4	2	0	0	0	45	39	*	*	*		
Christiansund...	30.25	67	2	0	6	30.28	-0.04	50	43	-14	NE	6	6	0	66	45	*	*	*		
Skudesnaes...	30.12	68	E	4	6	30.06	-0.16	64	57	0	ENE	2	6	1	72	57	6	*	0.08		
ICELAND & FAEROE.																					
Isafjord...	30.21	42	S	1	C	30.23	-0.15	41	*	+4	2	0	C	*	*	*	*	*	*		
Reykjavik...	30.11	42	2	0	0	30.19	-0.01	47	*	+7	E	3	6	*	*	*	*	*	*		
Seydisfjord...	30.43	39	ENE	5	0	30.36	-0.10	38	*	+7	2	0	6c	*	*	*	*	*	*		
Thorshavn...	30.21	38	C	1	6c	30.23	+0.02	49	*	-5	NNE	2	0	*	*	*	*	*	*		
BRITISH ISLANDS.																					
Sumburgh Head	30.13	50	ENE	2	6	30.08	-0.09	53	50	+2	ENE	5	6	4	54	?	6	*	*		
Stornoway...	30.12	60	NE	4	6	30.05	-0.04	49	48	-3	NE	4	C	3	63	48	b3. bc. c9	14.1	*		
Castlebay (Barra Id.)	30.10	58	NW	1	6	29.97	-0.11	58	52	+7	ENE	2	6	2	60	49	6	14.1	*		
Malin Head	30.03	53	E	2	6m	29.92	-0.08	51	49	+3	E	1	6m	1	55	47	6m	*	*		
Blacksod Pt.	29.95	58	NE	3	cm	29.88	-0.05	53	50	+3	NE	3	6m	2	60	49	6m	*	*		
Valencia...	29.85	57	ESE	3	bcu	29.77	-0.02	52	50	+2	E	2	6p	4	59	50	bc. 6p	9.1	0.09		
Roche's Point	29.84	52	E	3	r	29.79	-0.06	51	48	+1	E	3	C	4	56	49	b. av. op. c	*	0.45		
Birr Castle	29.90	58	N	2	C	29.85	-0.09	49	47	-4	E	1	6	*	62	44	b. c	7.8	*		
Donaghadee	30.02	55	N	1	m	29.90	-0.13	47	46	-1	N	1	m	1	57	45	c. bc. cm	*	*		
Liverpool Obsy...	29.94	62	ENE	4	6	29.84	-0.18	48	47	-2	NW	1	0	1	66	45	6. bc. b	7.4	*		
Holyhead	29.40	56	ENE	3	6c	29.34	-0.14	48	47	-9	NE	3	C	2	61	46	c. bc. m	*	*		
Pembroke	29.77	56	E	5	cl	29.73	-0.15	51	49	+1	ENE	2	6m	2	61	47	b. m. op. c. p. b. l.	6.0	0.02		
(St. Ann's Hd.)																					
Scilly (St. Mary's)	29.74	49	NE	2	cm	29.68	-0.07	50	50	0	E	3	6m	3	54	45	cm. over. c. m.	5.4	0.14		
Jersey (St. Aubins)	29.75	55	SE	3	0	29.68	-0.19	54	52	+4	ENE	2	6c	2	56	48	cm. p. c. cm	7.7	0.32		
Portland Bill	29.76	53	ESE	6	C	29.69	-0.19	50	47	0	ENE	4	C	4	56	50	c. c. p.	0.8	0.07		
Dungeness...	29.83	56	NE	5	6c	29.73	-0.21	53	52	0	NNE	3	C	3	60	49	c. bc. o	10.3	*		
Dover...	*	*	*	*	*	29.75	-0.23	50	50	-4	NW	1	m	1	62	47	b. bc. om	11.9	*		
GERMANY, & C.																					
Wick...	30.13	47	E	2	C	30.05	-0.07	49	47	+2	E	2	C	3	49	43	*	*	0.12		
Nairn...	30.10	46	2	0	f	30.02	-0.09	47	47	+1	2	0	f	1	57	45	m. b. m	6.7	0.01		
Aberdeen...	30.11	50	E	1	C	29.98	-0.16	53	51	+5	NNW	3	6	2	63	48	b. bc. cp. bc	9.8	*		
Leith...	30.07	50	NE	1	6	29.93	-0.18	49	49	+6	SSE	1	op	*	51	42	bc. b. bc	*	0.01		
North Shields	30.07	53	NNE	2	6c	29.90	-0.21	47	47	+1	N	4	fe	3	56	43	c. bc. fe	13.8	0.01		
Spurn Head	29.99	54	NE	4	6	29.78	-0.28	47	46	-5	NNW	5	r	4	59	46	b. bc. gnd	*	0.07		
FRANCE.																					
Yarmouth...	29.93	53	NE	3	6c	29.75	-0.30	49	49	-4	SW	3	07	4	58	47	bc. or	13.7	0.12		
Clacton-on-Sea	29.90	59	ESE	5	6	?	?	50	50	-3	N	2	0	2	63	50	bc. b. bc. over	12	0.11		
Nottingham	29.95	60	E	5	6	29.82	-0.21	48	48	-3	N	2	r	*	66	46	6	12.8	0.01		
Bath...	29.84	65	NE	3	6	29.76	-0.20	49	49	-1	NE	2	0	*	69	46	*	6.9	*		
Oxford	29.89	58	NE	4	6	29.78	-0.21	49	48	-2	NNE	2	0	*	68	46	b. o	*	*		
London (St. James's PK)	29.89	64	E	5	6	29.75	-0.21	50	49	-3	NNE	2	0	*	67	50	c. c. b	110.7	*		
GERMANY, & C.																					
The Scaw (Skagen)	30.07	59	ENE	2	6c	30.04	-0.16	56	53	+1	ENE	2	6	0	70	52	*	*	*		
Fanö...	29.96	59	SE	4	6	29.88	-0.20	62	57	+2	E	4	6	*	73	54	*	*	0.04		
Cuxhaven†...	29.91	53	E	3	r	29.81	-0.23	60	47	+4	E	2	0	*	68	55	r. lly	*	0.03		
The Helder	29.89	53	NNE	2	C	29.76	-0.20	58	57	+3	SE	1	C	1	59	52	*	*	*		
Brussels...	*	*	*	*	*	29.74	-0.25	56	55	-3	2	0	f	*	70	55	*	*	0.12		
Berlin†...	29.57	65	E	1	6	29.82	-0.17	64	78	-1	E	1	6c	*	77	59	*	*	0.39		
Frankfurt†...	29.76	61	NE	2	r	29.74	-0.18	57	92	0	3	2	m	*	75	55	*	*	0.64		
Munich†...	29.74	57	E	1	6	29.80	-0.13	60	56	+6	SW	4	6c	*	64	48	*	*	*		
FRANCE.																					
C. Gris Nez	29.84	43	NE	5	6c	29.75	-0.20	49	49	-5	NE	2	m	2	66	43	*	*	*		
La Hève	?	66	ESE	2	6c	?	?	54	48	+4	SE	2	6	1	70	46	*	*	*		
Brest...	29.73	53	ESE	1	C	29.67	-0.11	49	48	0	E	2	6	2	69	45	*	*	0.12		
Lorient	?	57	SE	3	C	?	?	49	48	+2	E	3	6	3	61	46	*	*	*		
Rochefort	?	58	E	2	C	?	?	51	50	+1	ESE	3	6c	*	66	52	o. c	*	0.06		
Biarritz	29.70	58	NE	2	C	29.59	-0.19	58	54	+6	ESE	2	6	1	63	50	*	*	*		
SPAIN AND PORTUGAL.																					
Corunna	29.62	53	S	3	0	29.50	-0.23	50	48	+2	SSE	1	0	3	55	45	*	*	0.39		
Lisbon	29.71	54	WSW	3	0	29.54	-0.30	56	52	-9	WNW	3	6c	*	61	52	*	*	0.43		
Azores (P. Delgada)	30.13	63	NNW	4	6	30.02	-0.22	66	62	+2	NNW	6	C	4	68	57	*	*	0.08		
" Horta	30.24	66	N	3	0	30.12	-0.22	65	61	+3	N	5	0	3	70	62	*	*	*		
Madeira (Funchal)	30.02	66	NW	5	0	29.87	-0.21	66	59	+2	NW	5	0	4	66	52	*	*	*		

SUPPLEMENTARY CHARTS
OF
BAROMETER AND WIND
FOR 7 A.M. AND 6 P.M. YESTERDAY

7 A.M. YESTERDAY.



6 P.M. YESTERDAY



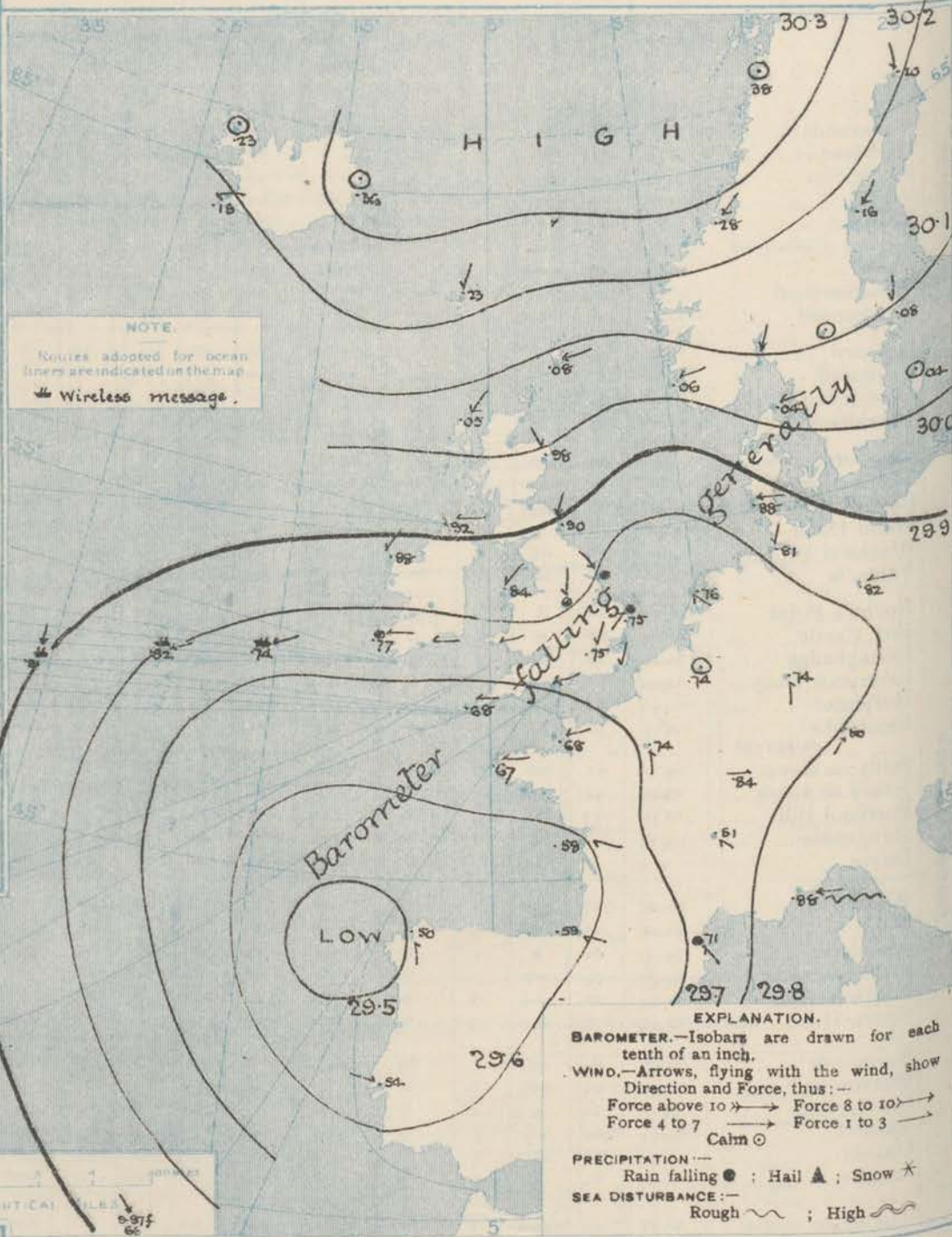
AVERAGES OF TEMPERATURE AT 8 A.M.
FOR THE MONTH OF MAY.

(Derived chiefly from Observations extending over the 35 years—1871-1905.)



Sunday, WEATHER 15th May

I. BAROMETER, WIND AND SEA AT 7 A.M. TO-DAY.



NOTES ON THE GENERAL SITUATION AT 7 A.M.

The area of highest pressure, above 30.3 in., remains in the far north, between Iceland and Northern Norway, while the depression which recently moved up from Italy to the mouth of the English Channel is now centred near Cornwall, with the barometer at 29.5 in. The gradient is slight generally.

Calms and light breezes from various E. points prevail in all countries, but a strong breeze is reported at Christiansund and Helsingfors. The temperature changes are irregular. At the home stations the values range from 47° at Houn, Shields, Spurn Head and Donaghadee to 58° at Castlebay; over Western Europe from 49° at Brest and Lorient to 64° at Berlin; in Scandinavia from 41° at Bodø to 56° at Stockholm; and in Iceland from 38° to 53°. At home and abroad the weather is very variable, the sky cloudless to overcast, the atmosphere misty or foggy in many places, and rain falling in Eastern England and at Valencia and Perpignan. The sea is rather rough off. Ice, moderate to very smooth on all other coasts.

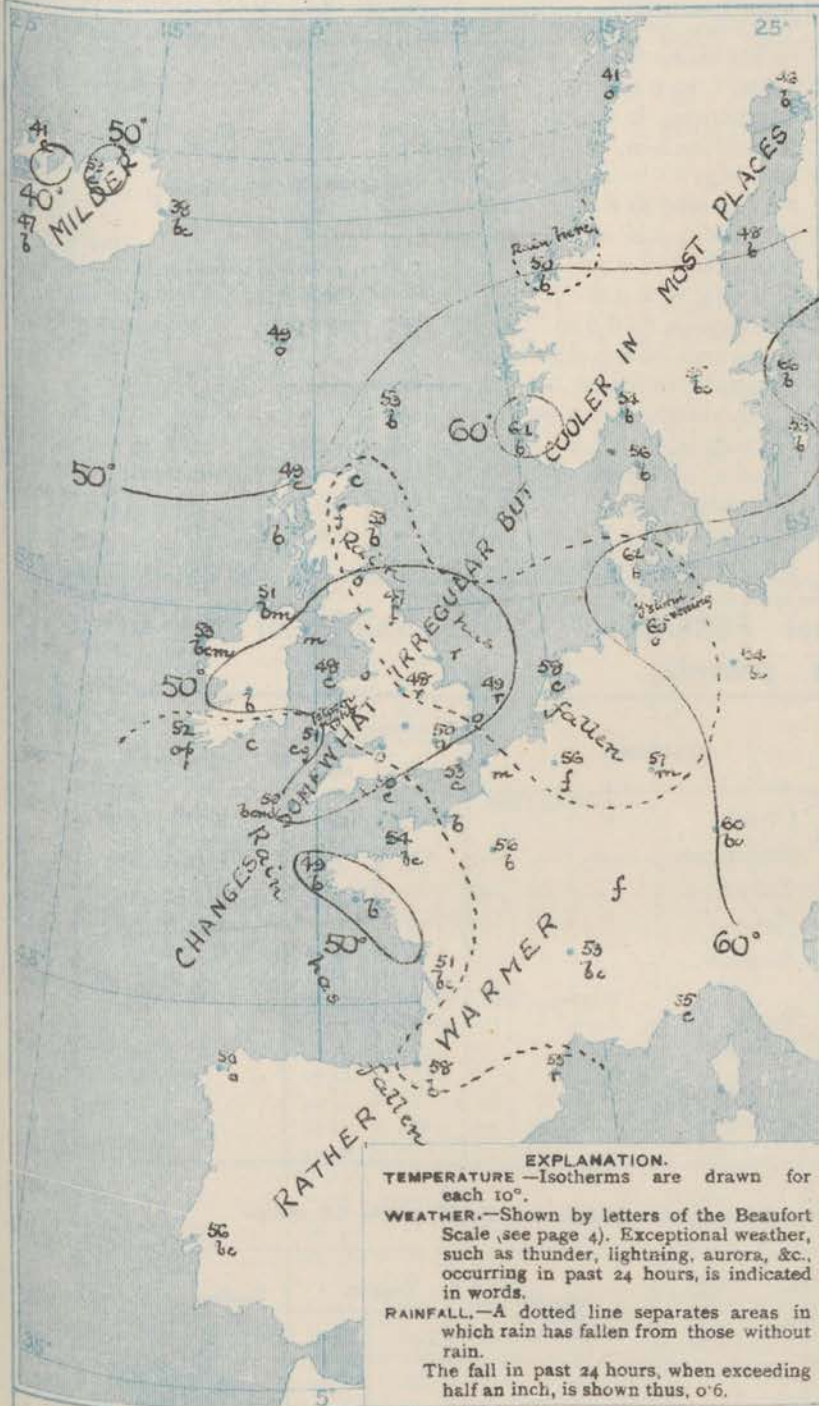
CHARTS 15th May, 1910.

WEATHER PROSPECTS

2 TEMPERATURE AND WEATHER AT 7 A.M. TO DAY

FORECASTS FOR THE 24 HOURS
NOON TO NOON

THE FURTHER OUTLOOK



a
b
1
2
3
4
5
6
7
8
9
10

- None issued -

II WESTERN CHANNEL AND BAY

NOTES ON YESTERDAY'S WEATHER

During yesterday temperature rose to 65° and upwards in many parts of the British Isles, to 69° at Bath. Showers fell in several neighbourhoods, a thunderstorm occurred at St. Ann's Head. About the western half of the Channel there was less than an hour of bright sunshine, but in many localities the records were large, 14.1 hours in the Hebrides, and 14.7 hours at Oban. Wireless reports show that ships experienced light to moderate E.S. to W. breezes and fine to dull, misty weather as far west as the 20th meridian, and S.W. to W. breezes and overcast weather thence to the 23rd meridian.

GENERAL INFERENCE FROM THE 7 A.M. OBSERVATIONS.

FORECAST DISTRICTS.

Those portions of the Coasts upon which the Warning Signals are at present flying are indicated thus:—

Signals hoisted yesterday.

Signals hoisted this morning.

South Cone.
North Cone.

South Cone.
North Cone.



None

issued.

* IF the conditions are such that no satisfactory indication of the weather beyond the 24 hours can be given this column will be left blank

DAILY WEATHER REPORT.

Sunday, 15th May, 1910.

TEMPERATURE, WEATHER, SUNSHINE AND RAINFALL FOR YESTERDAY.

STATIONS.	TEMPERATURE F.		Weather	Sunshine. Hrs.	Rainfall Ins.	STATIONS.	TEMPERATURE F.		Weather	Sunshine. Hrs.	Rainfall Ins.
	Max.	Min.					Max.	Min.			
Stonehaven, to 6 p.m. ...	x	x	x	x	x	† Worthing, to 6 p.m. ...	x	x	x	x	x
Oban, to 6 p.m. ...	68	44	b	14.7	-	† Brighton, to 6 p.m. ...	x	x	x	10.3	-
Dublin (City), to 4 p.m. ...	56	47	c.bm.p.c	x	0.01	† Seaford, to 6 p.m. ...	67	47	b	9.4	0.03
Rossall Beach, to 6 p.m. ...	68	44	c.b	x	-	† Eastbourne, to 6 p.m. ...	x	x	x	8.8	-
Blackpool, to 9 p.m. ...	x	x	x	x	x	Bexhill-on-Sea, to 9 p.m. ...	67	49	b	9.2	-
Southport, to 9 p.m. ...	68	44	b.o.c.b	8.8	-	† Hastings ...	x	x	x	11.4	-
† Rhyl, to 6 p.m. ...	66	46	b.b.c.b	8.1	-	† Folkestone, to 6 p.m. ...	64	50	c.b.c.b	12.5	-
† Colwyn Bay, to 6 p.m. ...	62	47	b	7.7	-	† Deal, to 6 p.m. ...	60	48	b.b.c.b	11.7	-
Llandudno, to 9 p.m. ...	58	46	b.c.c.b.c.b	8.0	-	Ramsgate, to 6 p.m. ...	x	x	x	12.8	-
Bettws-y-Coed, to 6 p.m. ...	x	x	x	x	x	Margate, to 6 p.m. ...	62	49	x	13.3	-
Towyn, to 6 p.m. ...	67	50	b.b.c.b	6.5	-	† Felixstowe, to 6 p.m. ...	61	50	x	13.7	-
Aberystwyth, to 6 p.m. ...	x	x	x	x	x	† Lowestoft, to 6 p.m. ...	56	51	b	13.5	-
Plymouth, to 9 p.m. ...	57	44	b.c.o.r	4.4	0.46	† Skegness, to 6 p.m. ...	59	45	b.c.o.c	13.9	-
Paignton, to 6 p.m. ...	54	47	b.o.p.r	0.3	0.40	Scarborough, to 9 p.m. ...	64	42	b.w.b	11.3	-
† Torquay, to 6 p.m. ...	56	47	x	0.3	0.23	Harrogate, to 6 p.m. ...	63	47	b.c.b	10.9	-
† Weymouth, to 6 p.m. ...	62	49	c.c.p.o	0.8	-	† Buxton, to 6 p.m. ...	64	42	b.c	10.3	-
† Bournemouth, to 6 p.m. ...	67	48	c.b.c	4.2	0.01	Darwen, to 9 p.m. ...	67	47	b.b.c.b	8.5	-
Southsea, to 6 p.m. ...	x	x	x	x	x	Manchester, to 9 p.m. ...	66	43	b.c.b	x	x
Rognor, to 6 p.m. ...	x	x	x	x	x	Birmingham, to 9 p.m. ...	x	x	x	x	x

† At this Station the amount of Bright Sunshine is for the whole day, ending with sunset.

TEMPERATURE, WEATHER, and RAINFALL at additional FOREIGN STATIONS, mainly for the 24 hours ended at 7 a.m. yesterday.

STATIONS.	TEMPERATURE F.		WEATHER.	RAIN.	STATIONS.	TEMPERATURE F.		WEATHER.	RAIN.
	Max.	Min.				Max.	Min.		
Madeira ... 14 May 1910	66	50	b.c.o	Ins.	Utrecht ... 14 May 1910	66	43	b.b.c	Ins.
Marseilles ...	64	43	b.o	-	Groningen ...	72	50	b.o	-
Malta ...	64	53	b	-	Zurich ...	x	x	b.b	-
Algiers ...	73	52	b.c.c	-	Geneva ...	x	x	b.b	-
Tunis ...	70	48	c.o	-	Lugano ...	x	x	b.b	-
Palermo ...	65	46	b.b	-	Berne ... 13 May 1910 1.30 p.m.	59	x	b.c	Measured 7.30 a.m.
Naples ...	64	51	b.b	-	Coire ...	61	x	b	-
Brindisi ...	66	49	b.b	-	Castasegna ...	59	x	b	-
Rome ...	68	50	b.b	-	Davos ...	45	x	b	-
Vienna ...	68	52	m.c	-					
St. Petersburg ...	64	48	b.m	-					

WIRELESS TELEGRAMS.—Received during the 24 hours ended at 9.30 a.m. to-day.

Ship, and Hour of Observation.	Position.		Reading of Barometer.	Wind.		Weather.	TEMPERATURE.			Sea Disturbance.	Ship, and Hour of Observation.	Position.		Reading of Barometer.	Wind.		Weather.
	Lat.	Long.		Dir.	Force.		Dry Bulb.	Wet Bulb.	Sea.			Lat.	Long.		Dir.	Force.	
Majestic ...	50N.	15W.	29.99	NNE	6-7	-	-	-	-	-	May 13. 4am	55N.	10W.	29.95	ENE	4-5	-
- 7am	50N.	16W.	30.00	NNW	6-7	0	-	-	-	-	- 7am	55N.	11W.	29.96	ENE	4-5	-
- 3pm	50N.	20W.	30.10	N	6-7	-	-	-	-	-	May 13. 4am	52N.	28W.	30.35	WSW	1-3	-
- 6pm	50N.	21W.	30.09	NNE	4-5	b	-	-	-	-	- 7am	52N.	27W.	30.31	ESE	1-3	-
Saxonia ...	49N.	21W.	30.30	SSW	1-3	-	-	-	-	-	- 3pm	53N.	22W.	30.27	E	4-5	-
- 7am	49N.	22W.	30.22	SSW	1-3	-	-	-	-	-	- 6pm	53N.	21W.	30.22	E	6-7	-
Arabic ...	48N.	28W.	30.37	WSW	1-3	-	-	-	-	-	May 13. 4am	54N.	17W.	29.95	ENE	4-5	-
- 7am	48N.	26W.	30.28	W	4-5	c	-	-	-	-	- 7am	54N.	16W.	29.96	ENE	4-5	-
- 3pm	49N.	23W.	30.14	SE	1-3	-	-	-	-	-	- 3pm	55N.	12W.	30.10	E	4-5	-
- 6pm	49N.	21W.	30.06	N	1-3	c	-	-	-	-	- 6pm	55N.	11W.	30.10	E	4-5	-
May 14. 10am	50N.	16W.	29.74	NE	4-5	-	-	-	-	-	May 13. 4am	47N.	28W.	30.46	SW	1-3	-
- 1pm	50N.	16W.	29.74	NE	1-3	b.c	-	-	-	-	- 7am	47N.	27W.	30.49	WNW	1-3	-
Lake Michigan ...	49N.	12W.	29.59	ENE	4-5	-	-	-	-	-	- 3pm	47N.	24W.	30.25	NW	1-3	-
- 7am	50N.	13W.	29.62	NE	4-5	c	-	-	-	-	- 6pm	48N.	23W.	30.15	NW	4-5	-
- 3pm	50N.	15W.	29.72	NE	4-5	-	-	-	-	-	May 14. 4am	48N.	19W.	29.90	N	4-5	-
- 6pm	50N.	16W.	29.74	NE	4-5	c	-	-	-	-	- 7am	48N.	18W.	29.80	NNW	4-5	-
											- 3pm	49N.	15W.	29.75	NE	4-5	-
											- 6pm	49N.	14W.	29.71	NE	4-5	-

NOTES REFERRING TO INFORMATION GIVEN ON PAGE 1:—

- (a) The morning observations are at 7 a.m., Western European time, (French Stations 6.51 a.m.), with the following exceptions, Birr Castle and Oxford 8 a.m., Lisbon 8 a.m. local time, Azores 6 a.m. local time.
- (b) The information relating to weather is indicated by the following letters—b. blue sky; bc. sky half clouded; c. sky three parts clouded; d. drizzling rain; e. wet air, without rain falling; f. fog; g. gloomy; h. hail; l. lightning; m. misty (hazy); o. overcast; p. passing showers; q. squally; r. rain; s. snow; t. thunder; u. ugly, threatening; v. visibility, unusual transparency; w. dew; x. hoar frost; z. dust-haze, or smoke.

* Information for these columns is not usually received.

† The figures in the "wet bulb" column represent the relative humidity.

‡ Received too late for insertion in Charts.

TERMS OF SUBSCRIPTION for the Daily Weather Report and for transmission of Forecasts by telegraph may be obtained on application.

METEOROLOGICAL OFFICE,
68, VICTORIA STREET, S.W.

W. N. SHAW, (Director.)

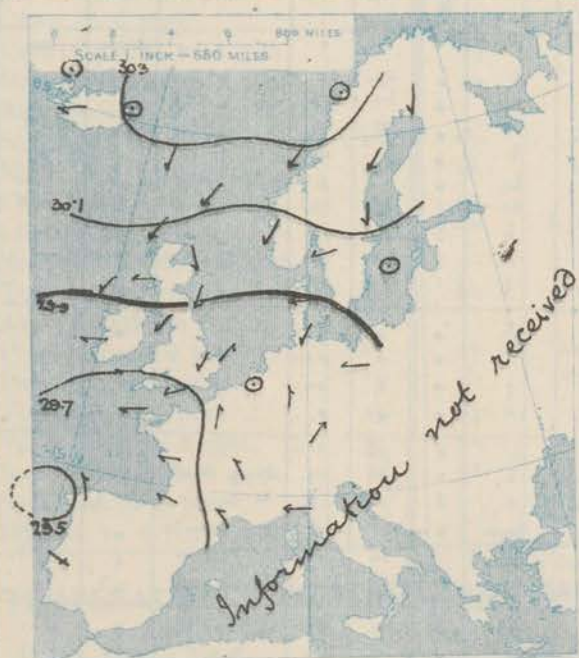
DAILY WEATHER REPORT OF THE METEOROLOGICAL OFFICE.

Monday
16th May 1910.

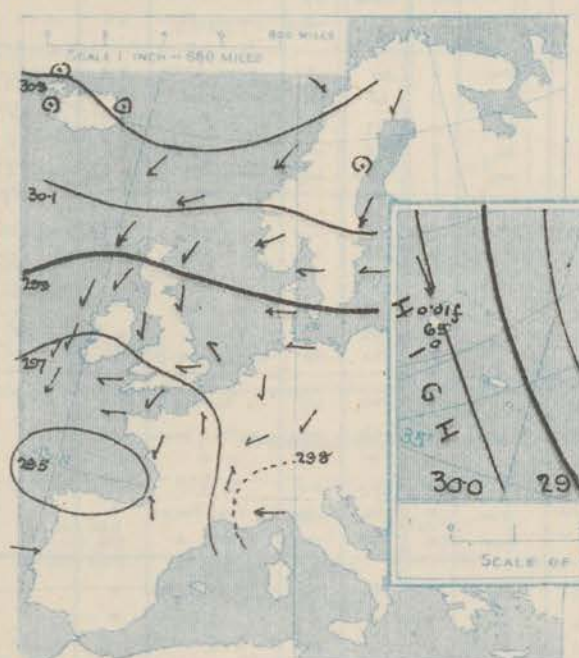
STATIONS.		YESTERDAY EVENING.					THIS MORNING.										PAST 24 HOURS.				
		Barom.	Temp.	Wind.	Force (0 to 12).	Weather.	Barometer.	Temperature.			Wind.	Force (0 to 12).	Weather.	Sea (0 to 9).	Temp.		Weather.	Sun. shine.	Rainfall.		
		At 82° Fahr. and M.S.L. Lat. 45°	Dry Bulb.	Direc.			Change since Yesterday.	Dry Bulb.	Wet Bulb.	Change since Yesterday.	Direc.				Max.	Min.					
Ins.		"				Ins.	Ins.	"	"	"				"	"	"	Hours.	Ins.			
SCANDINAVIA.	Haparanda...	30.19	42	NNE	2	c	30.22	+0.2	41	39	-5	N	4	c	*	52	30	*	-		
	Hernösand...	30.21	43	Z	0	b	30.17	+0.1	46	41	-2	Z	0	c	*	61	43	*	-		
	Stockholm...	30.12	49	NNE	4	b	30.12	+0.4	53	45	-13	NNE	4	b	*	75	48	*	0.08		
	Wisby...	29.97	55	E	2	b	30.02	-0.2	47	45	-12	NE	6	b	*	61	46	*	-		
	Karlstad...	30.10	59	E	4	bc	30.14	+0.2	53	42	-2	Z	0	bc	*	*	2lv. bc	*	0.04		
	Färder (X'ania Fjord)	30.03	56	Z	0	b	30.08	-0.1	53	49	-1	NE	3	bc	1	64	52	*	0.35		
	Bodö...	30.32	42	NW	2	b	30.28	-0.10	40	36	-1	NE	4	b	2	43	39	*	-		
	Christiansund...	30.22	45	NE	6	b	30.21	-0.7	43	39	-7	NE	6	bc	2	50	41	*	-		
	Skudesnaes...	30.01	65	ENE	4	b	30.00	-0.6	63	55	-1	ENE	4	b	1	77	57	*	-		
ICELAND & FAEROE.	Isaffjord...	30.30	47	Z	0	b	30.25	+0.2	36	*	-5	Z	0	b	*	*	*	*	*		
	Reykjavik...	30.27	50	Z	0	o	30.21	+0.2	45	*	-2	Z	0	r	*	*	*	*	*		
	Seydisfjord...	30.34	41	Z	0	m	30.32	-0.4	37	*	-1	Z	0	f	*	*	*	*	*		
	Thorshavn...	30.24	48	NE	5	o	30.29	+0.6	43	*	-6	E	5	o	*	*	*	*	*		
BRITISH ISLANDS.	Sumburgh Head	30.06	53	ENE	5	b	30.05	-0.3	45	44	-8	ENE	6	c	5	56	?	b	*	0.01	
	Stornoway...	29.93	56	NE	5	b	30.00	-0.5	49	48	0	NE	4	b	4	59	47	bc, q. b, q.	9.3	-	
	Castlebay (Barra Id.)	29.81	70	NE	4	cq	29.89	-0.8	61	54	+3	ENE	4	c	3	70	56	bc, c, q. o. c	12.2	-	
	Malin Head	29.74	53	NE	2	c	29.83	-0.9	50	50	-1	E	2	bc	2	58	49	bc, om, bc	*	0.02	
	Blacksod Pt.	29.78	51	NNE	3	tm	29.81	-0.7	53	52	0	Z	0	om	1	56	49	om, om	*	0.02	
	Valencia...	29.68	60	NE	1	om	29.71	-0.6	54	52	+2	Z	0	bc	3	65	46	bc, om	4.3	-	
	Roche's Point...	29.70	58	E	3	b	29.74	-0.5	52	52	+1	E	3	bc	3	60	48	cm, bc, bc	*	0.01	
	Birr Castle...	29.71	56	Z	0	or	29.79	-0.6	50	48	+1	NE	1	o	*	62	43	b, o, r	4.6	0.02	
	Donaghadee...	29.73	52	NW	2	c	29.85	-0.5	48	48	+1	WNW	1	r	1	54	48	om, cm, or	*	0.06	
	Liverpool Obsy...	29.74	53	NW	1	c	29.81	-0.3	51	51	+3	E	2	m	1	55	48	or, o, bc	0.8	0.23	
GERMANY, & C.	Holyhead...	29.71	51	NNE	2	cm	29.77	-0.7	50	49	+2	Z	0	f	0	53	47	r, cm	*	0.31	
	Pembroke (St. Ann's Hd.)	29.66	55	Z	0	bc	?	?	53	52	+2	E	2	bc	2	57	48	cm, og, r, r	6.8	0.17	
	Scilly (St. Mary's)	29.64	52	E	3	bc	29.64	-0.4	53	51	+3	ESE	3	bc	2	54	45	ogm, bc	3.5	0.01	
	Jersey (St. Aubins)	29.63	64	NE	2	b	29.68	-0.5	58	54	+4	ESE	3	b	3	65	52	bc, ogm, c, b	12.0	-	
	Portland Bill	29.65	49	ENE	3	f	29.68	-0.1	54	51	+4	NE	4	b	3	57	47	b, f	6.1	-	
	Dungeness...	29.68	54	NE	3	c	29.76	+0.3	52	51	-1	NE	3	bc	2	58	48	cf, bc, o, f	9.5	-	
	Dover...	*	*	*	*	*	29.80	+0.5	56	55	+6	N	1	m	1	64	49	m, b	9.9	-	
	Wick...	30.03	52	E	3	c	30.05	-0.0	48	46	-1	E	3	o	2	56	45	-	*	-	
	Nairn...	29.94	52	NE	2	c	30.06	-0.1	47	46	0	E	1	f	1	55	46	m, bc, o, c	6.5	-	
	Aberdeen...	29.95	53	NE	3	bc	29.97	-0.1	55	52	+2	N	2	b	2	61	48	b, bc, clp, bc	10.8	0.18	
FRANCE.	Leith...	29.84	52	ENE	4	bc	29.89	-0.4	50	49	+1	ENE	2	o	*	53	46	a, c, bc	*	0.02	
	North Shields	29.82	49	N	2	o	29.82	-0.8	49	48	+2	NNW	4	c	3	52	44	f, o, r	0.0	0.23	
	Spurn Head	29.76	51	E	3	m	29.83	+0.5	51	49	+4	NNE	2	c	3	52	50	om, op, f, m	*	0.11	
	Yarmouth...	29.73	53	SE	2	bc	29.83	+0.8	50	50	+1	Z	0	of	3	63	47	c, bc, o, f	6.0	0.18	
	Clacton-on-Sea	29.73	52	ESE	1	bc	29.80	?	52	51	+2	NE	2	f	2	56	46	og, bc, f, bc	4.5	-	
	Nottingham	29.75	55	E	1	o	29.83	+0.1	52	51	+4	E	1	o	*	57	48	r, o	0.0	0.03	
	Bath...	29.69	63	NE	2	b	29.78	+0.2	56	54	+7	Z	0	o	*	67	49	b, clp	?	0.02	
	Oxford	29.75	56	NNE	2	b	29.82	+0.4	54	53	+5	NE	2	om	*	64	49	o, bc, bc, mac	*	-	
	London (St. James's Park)	29.70	64	E	2	b	29.79	+0.4	51	50	+1	ENE	2	ow	*	68	50	c, b, c, o	9.3	-	
GERMANY, & C.	The Scaw (Skagen)	29.95	60	E	3	bc	30.00	-0.4	56	53	0	E	2	b	1	68	54	*	*	-	
	Fanö...	29.86	59	E	4	b	29.87	-0.1	57	55	-5	E	4	bc	*	75	55	*	*	-	
	Cuxhaven...	29.73	64	E	2	c	29.84	+0.3	60	86	0	SE	2	c	*	70	55	2lv. c	*	0.55	
	The Helder...	29.73	55	Z	0	c	29.84	+0.8	52	51	-6	NNE	1	m	1	63	52	*	*	-	
	Brussels...	*	*	*	*	*	29.80	+0.6	64	57	+8	F	1	b	*	71	55	*	*	-	
	Berlin...	*	*	*	*	*									*	*	*	*	-		
	Frankfurt...	29.73	60	N	1	b	29.78	+0.4	57	81	0	Z	0	b	*	72	50	*	*	0.35	
	Munich...	29.74	59	NE	2	b	29.81	+0.1	63	67	-7	SW	2	c	*	68	43	*	*	-	
FRANCE.	C. Gris Nez	29.71	51	NE	3	f	29.76	+0.1	62	57	+13	NE	2	m	1	66	48	*	*	-	
	La Hève...	?	66	SE	1	b	?	?	54	50	0	SE	4	b	1	70	46	*	*	-	
	Brest...	29.62	62	E	1	tl	29.61	-0.6	54	51	+5	ESE	4	c	2	73	50	*	*	-	
	Lorient...	?	58	NNE	2	r	?	?	54	53	+3	E	3	bc	*	73	48	bc, r	*	0.24	
	Rochefort	29.50	68	SSE	2	o	29.62	-0.7	57	55	-1	E	3	o	1	70	54	*	*	-	
	Biarritz...																				
	Paris...	29.54	69	SSE	2	b	29.77	+0.3	58	53	+2	SE	1	c	*	74	52	*	*	-	
	Belfort...	29.72	66	ENE	2	bc	29.83	-0.1	50	48	?	Z	0	m	*	70	47	*	*	-	
	Lyons...	29.81	60	SSW	7	bc	29.83	+0.2	51	46	-2	N	1	c	*	71	44	*	*	-	
	Nice...	29.81	56	E	7	bc	29.76	-0.12	61	51	+6	Z	0	o	5	761	52	*	*	-	
SPAIN AND PORTUGAL.	Perpignan	29.68	57	SE	2	o	29.69	-0.2	56	55	+1	S	2	r	*	65	51	*	*	0.32	
	Sanguinaire	29.8																			
	Corunna...	29.45	55	SSE	1	o	29.50	-0.0	49	46	-1	SSW	1	f	2	59	45	*	*	-	
	Lisbon...	29.56	53	W	3	bc	29.50	-0.4	56	51	0	W	3	c	*	61	52	*	*	-	
AZORES (P. Delgada)		30.00	62	N	4	o	29.93	-0.9	60	58	-6	NNW	2	o	2	70	60	*	*	-	
	Horta...	30.09	63	NNE	4	c	30.01	-0.11	65	63	0	NW	4	o	2	72	63	*	*	-	
	Madeira (Punchal)	29.82	68	NW	4	bc	29.76	-0.11	68	59	+2	NW	4	bc	4	72	55	*	*	-	

SUPPLEMENTARY CHARTS
OF
BAROMETER AND WIND
FOR 7 A.M. AND 6 P.M. YESTERDAY

7 A.M. YESTERDAY.



6 P.M. YESTERDAY



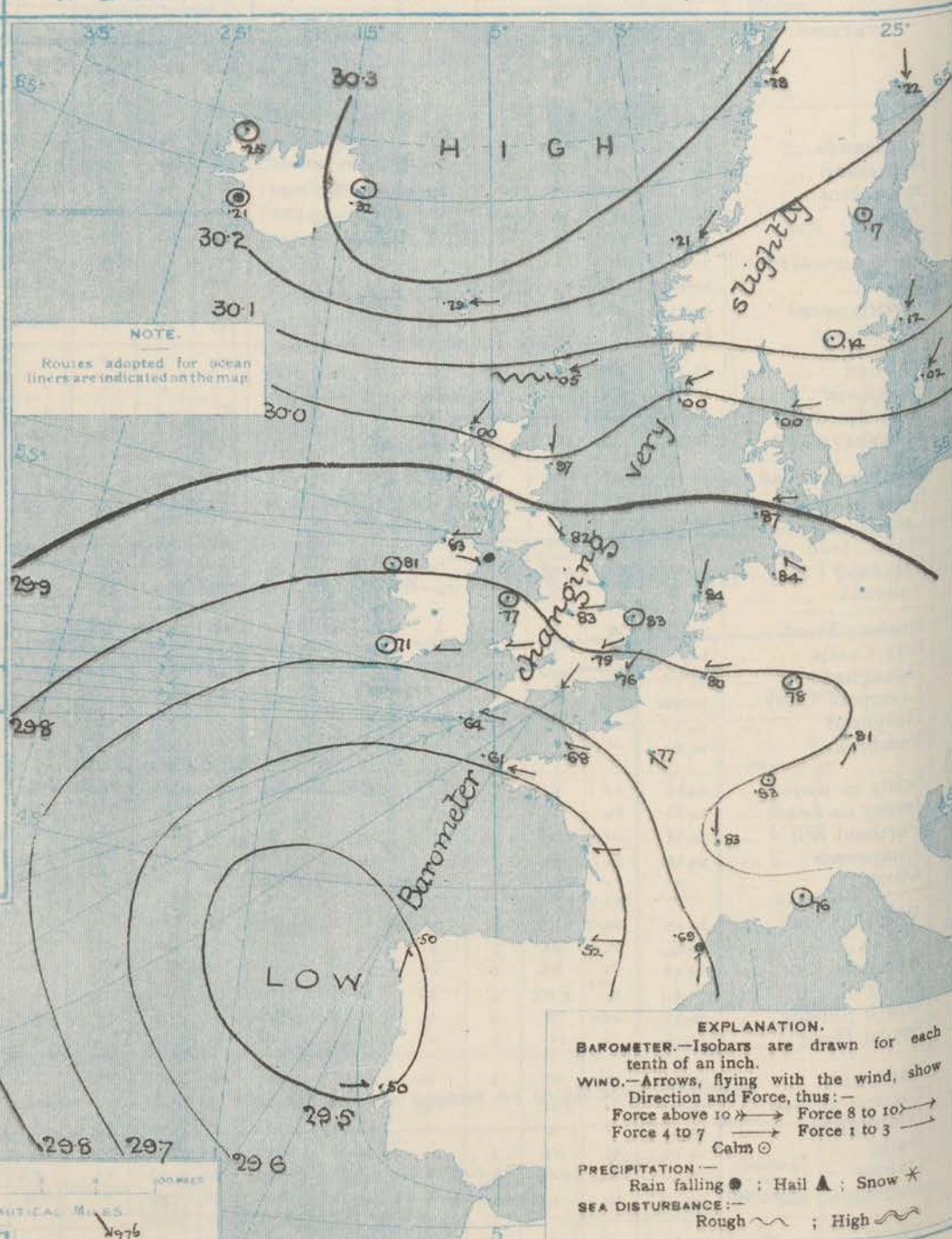
AVERAGES OF TEMPERATURE AT 8 A.M.
FOR THE MONTH OF MAY.

(Derived chiefly from Observations extending over
the 35 years—1871-1905.)



Monday WEATHER 16th May.

I. BAROMETER, WIND AND SEA AT 7 A.M. TO-DAY.



NOTE.
Routes adapted for ocean
liners are indicated on the map

EXPLANATION.
BAROMETER.—Isobars are drawn for each
tenth of an inch.
WIND.—Arrows, flying with the wind, show
Direction and Force, thus:—
Force above 10 → Force 8 to 10 →
Force 4 to 7 → Force 1 to 3 →
Calm ○
PRECIPITATION.—
Rain falling ● ; Hail ▲ ; Snow *
SEA DISTURBANCE.—
Rough ~ ; High ~

NOTES ON THE GENERAL SITUATION AT 7 A.M.

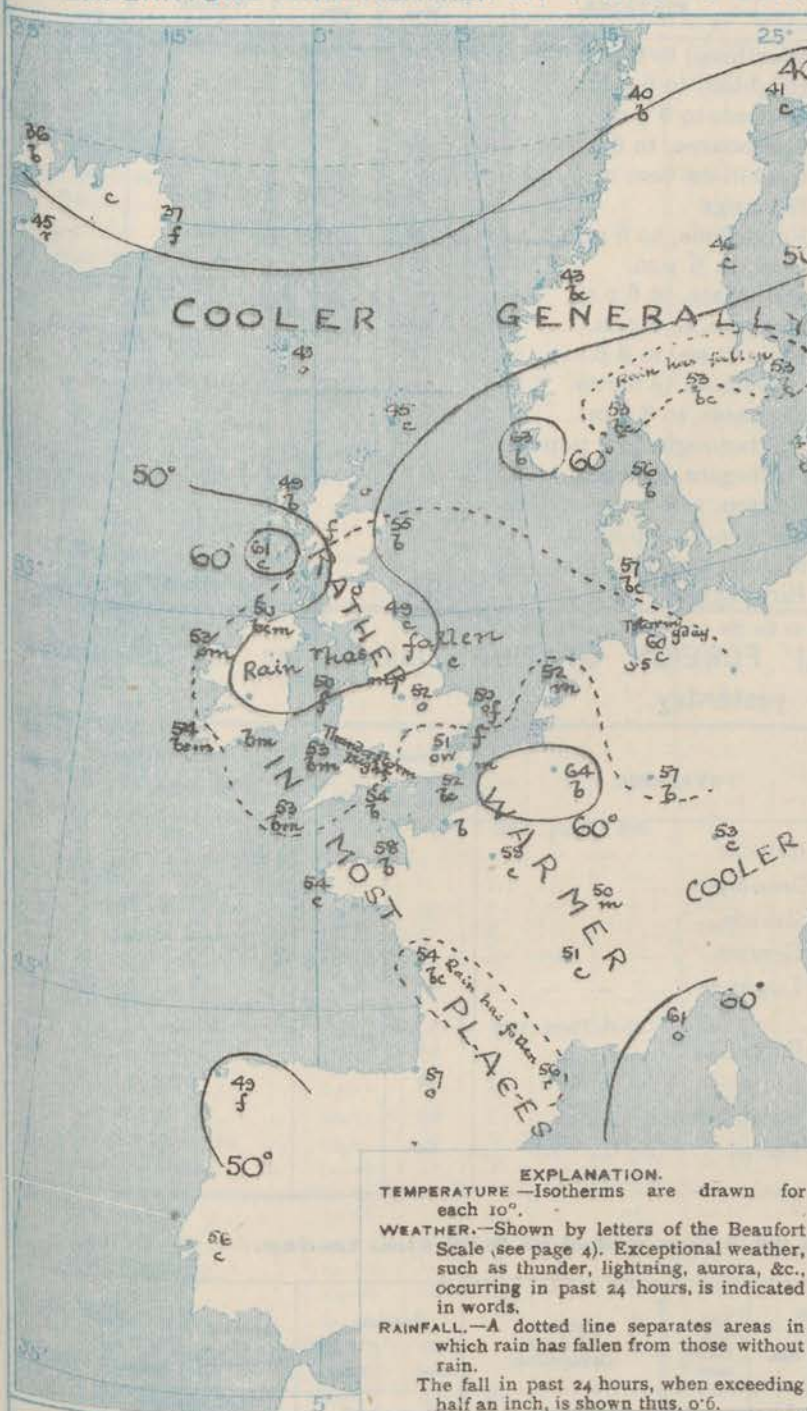
Pressure remains highest, above 30.3 ins., about the Arctic circle, between
Iceland and Norway. In a depression over the Bay of Biscay region the
barometer is at about 29.5 ins. near the Spanish coast. The gradient is moderate
to very slight.

A strong N.E. wind is reported at Sunninghead, Cuxhaven and
Wistey, but over our area generally calms and light variable breezes from between
S.E. and N.E. prevail. Over the British Isles temperature ranges from 45° at
Shetland to 61° at Castlebay; over Western Europe from 50° at Belfort to 64° at
Brussels; in Scandinavia from 40° at Bodø to 63° at Stadsnaes; and in Ireland from
36° to 48°. Throughout the region under observation the weather varies from very
fine and clear to overcast and dull. On many coasts the atmosphere is misty or
foggy, and rain is falling at Dinagadee, Perpignan, and in the southwest of
Ireland. The sea is rather rough off Shetland, slight to very smooth
elsewhere.

CHARTS

16th May, 1910.

2 TEMPERATURE AND WEATHER AT 7 A.M. TO DAY.



NOTES ON YESTERDAY'S WEATHER.

During yesterday temperature varied greatly. On the northeast coast of Ireland the maximum was only 52°, and at Holyhead and Leth 53°, but many stations exceeded 60°. Castlebay touching 70° and Oban 75°. In the night Castlebay fell to 56° below, while Binn Castle went down to 43°. A little rain fell in many localities, there was thunder at Aberdeen, a thunderstorm at Bath and Pembroke. Much mist or fog was experienced at numerous stations. The duration of bright sunshine was very variable, from none in northeastern England to 12.4 hours at Bournemouth. Wireless reports show that ships experienced light to strong S.W. to S.E. winds, and cloudy weather, as far west as the 27th meridian.

GENERAL INFERENCE FROM THE 7 A.M. OBSERVATIONS.

A slight rise of the barometer is now in progress over the greater part of our area, and no important modification in the general distribution of pressure is indicated, so that the existing weather conditions are likely to be maintained for the present.

WEATHER PROSPECTS

FORECASTS FOR THE 24 HOURS
NOON MONDAY TO NOON TUESDAY.

THE FURTHER OUTLOOK

Calm and light variable breezes, mainly E.; changeable, fine to dull, local thunderstorms, much coast mist or fog; rather close, temperature above the normal.

II WESTERN CHANNEL AND BAY

E. winds, light to moderate; sea slight or smooth; changeable, fine to dull, some mist or fog, thunder showers; mild.

FORECAST DISTRICTS.

Those portions of the Coasts upon which the Warning Signals are at present flying are indicated thus:—

Signals hoisted yesterday.

Signals hoisted this morning.

South Cone.
North Cone.

South Cone.
North Cone.



Done

issued.

If the conditions are such that no satisfactory indication of the weather beyond the 24 hours can be given this column will be left blank

DAILY WEATHER REPORT. Monday, 16th May, 1910.

TEMPERATURE, WEATHER, SUNSHINE AND RAINFALL FOR YESTERDAY.

STATIONS.	TEMPERATURE F.		Weather	Sunshine. Hrs.	Rainfall Ins.	STATIONS.	TEMPERATURE F.		Weather.	Sunshine. Hrs.	Rainfall Ins.
	Max.	Min.					Max.	Min.			
Stonehaven, to 6 p.m. ...	*	*	*	8.8	-	† Worthing, to 6 p.m. ...	63	49	*	11.6	-
Oban, to 6 p.m. ...	75	45	w. b	9.2	-	† Brighton, to 6 p.m. ...	67	49	*	12.0	-
Dublin (City), to 4 p.m.	56	45	bc. or. ag	*	0.26	† Seaford, to 6 p.m. ...	67	49	*	11.9	-
Rossall Beach, to 6 p.m.	62	44	or. cp. om	*	?	† Eastbourne, to 6 p.m. ...	60	52	*	10.6	-
Blackpool, to 9 p.m. ...	56	42	r. o	1.3	0.32	Bexhill-on-Sea, to 9 p.m.	60	51	*	11.4	-
Southport, to 9 p.m. ...	57	43	or. c	0.8	0.53	† Hastings ...	*	*	*	9.8	-
† Rhyl, to 6 p.m. ...	66	40	b. r. bc	2.4	0.29	† Folkestone, to 6 p.m. ...	63	48	bm. b	9.4	-
† Colwyn Bay, to 6 p.m. ...	54	43	od. b	3.0	0.31	† Deal, to 6 p.m. ...	56	48	rnf. bc. m	1.7	0.02
Llandudno, to 9 p.m. ...	56	46	b. or. bc. b	2.7	0.35	† Ramsgate, to 6 p.m. ...	*	*	*	5.6	0.05
Bettws-y-Coed, to 6 p.m.	*	*	*	*	*	† Margate, to 6 p.m. ...	53	47	*	1.8	0.13
Towyn, to 6 p.m. ...	66	48	o. b. bc. b	5.0	-	† Felixstowe, to 6 p.m. ...	*	*	*	*	*
Aberystwyth, to 6 p.m. ...	62	49	*	5.0	-	† Lowestoft, to 6 p.m. ...	61	46	o. c. op	3.5	0.44
Plymouth, to 9 p.m. ...	62	50	bc. b	8.4	0.09	† Skegness, to 6 p.m. ...	55	47	*	0.0	0.25
Paignton, to 6 p.m. ...	60	49	or. c. om	3.4	0.34	Scarborough, to 9 p.m. ...	52	45	*	0.0	0.27
Torquay, to 6 p.m. ...	59	49	*	4.3	0.32	† Harrogate, to 6 p.m. ...	58	42	b. op. o. oe	0.0	0.02
† Weymouth, to 6 p.m. ...	62	47	thr. bm	6.1	0.05	† Buxton, to 6 p.m. ...	*	*	*	*	*
† Bournemouth, to 6 p.m. ...	64	45	bc. b	12.4	-	Darwen, to 9 p.m. ...	*	*	*	*	*
Southsea, to 6 p.m. ...	66	47	*	11.5	-	Manchester, to 9 p.m. ...	*	*	*	*	*
Bognor, to 6 p.m. ...	*	*	*	*	*	Birmingham, to 9 p.m. ...	57	43	or. o	0.6	0.02

† At this Station the amount of Bright Sunshine is for the whole day, ending with sunset.

TEMPERATURE, WEATHER, and RAINFALL at additional FOREIGN STATIONS, mainly for the 24 hours ended at 7 a.m. yesterday.

STATIONS.	TEMPERATURE F.		WEATHER.	RAIN.	STATIONS.	TEMPERATURE F.		WEATHER.	RAIN.
	Max.	Min.				Max.	Min.		
Madeira ... 15th May, 1910	66	52	o. o	Ins.	Utrecht ... 15th May, 1910.	*	*	*	Ins.
Marseilles ...	*	*	*	*	Groningen ...	*	*	*	*
Malta ...	*	*	*	*	Zurich ...	*	*	*	*
Algiers ...	*	*	*	*	Geneva ...	*	*	*	*
Tunis ...	*	*	*	*	Lugano ...	*	*	*	*
Palermo ...	*	*	*	*	Berne ... 15th May, 1910	66	*	bc	Measured 7.30 a.m.
Naples ...	*	*	*	*	Coire ...	66	*	bc	*
Brindisi ...	*	*	*	*	Castasegna ...	63	*	c	*
Rome ...	*	*	*	*	Davos ...	50	*	b	*
Vienna ...	*	*	*	*					
St. Petersburg ...	*	*	*	*					

WIRELESS TELEGRAMS.—Received during the 24 hours ended at 9.30 a.m. to-day.

Ship, and Hour of Observation.	Position.		Reading of Barometer.	Wind.		Weather.	TEMPERATURE.			Sea Disturbance.	Ship, and Hour of Observation.	Position.		Reading of Barometer.	Wind.		Weather.
	Lat.	Long.		Dir.	Force.		Dry Bulb.	Wet Bulb.	Sea.			Lat.	Long.		Dir.	Force.	
Majestic { 10th May, 1910	49N	26W	30.04	N	4.5	-	-	-	-	-	15th May, 1910	51N	17W	29.77	NE	4.5	-
Atabie { 11th - 3pm	50N	14W	29.74	ENE	6.7	-	-	-	-	-	Domination { 11th - 3pm	51N	16W	29.74	ENE	1.3	-
Lake Manitoba { 11th - 6pm	50N	13W	29.74	ENE	6.7	bc	-	-	-	-	Domination { 11th - 6pm	51N	13W	29.74	NE	1.3	-
Lake Manitoba { 11th - 3pm	55N	14W	30.01	SE	4.5	-	-	-	-	-	Domination { 11th - 6pm	51N	12W	29.71	NNE	1.3	-
Lake Manitoba { 11th - 6pm	55N	15W	30.06	SE	4.5	m	-	-	-	-	Domination { 11th - 6pm	51N	12W	29.71	NNE	1.3	-
Victorian { 11th - 3pm	55N	12W	30.03	E	1.3	-	-	-	-	-	Domination { 11th - 6pm	51N	12W	29.71	NNE	1.3	-
Victorian { 11th - 6pm	55N	13W	30.03	E	1.3	b	-	-	-	-	Domination { 11th - 6pm	51N	12W	29.71	NNE	1.3	-
Lake Michigan { 15th - 4am	50N	19W	29.86	Z	0	-	-	-	-	-	Domination { 11th - 6pm	51N	12W	29.71	NNE	1.3	-
Lake Michigan { 15th - 7am	50N	20W	29.82	ENE	4.5	c	-	-	-	-	Domination { 11th - 6pm	51N	12W	29.71	NNE	1.3	-
Domination { 14th - 4am	50N	25W	29.99	NNW	1.3	-	-	-	-	-	Domination { 11th - 6pm	51N	12W	29.71	NNE	1.3	-
Domination { 14th - 7am	50N	24W	29.95	NNW	1.3	o	-	-	-	-	Domination { 11th - 6pm	51N	12W	29.71	NNE	1.3	-
Domination { 14th - 3pm	51N	21W	29.82	NE	1.3	-	-	-	-	-	Domination { 11th - 6pm	51N	12W	29.71	NNE	1.3	-
Domination { 14th - 6pm	51N	20W	29.79	NE	1.3	c	-	-	-	-	Domination { 11th - 6pm	51N	12W	29.71	NNE	1.3	-

NOTES REFERRING TO INFORMATION GIVEN ON PAGE 1:—

- (a) The morning observations are at 7 a.m., Western European time, (French Stations 6.51 a.m.), with the following exceptions, Birr Castle and Oxford 8 a.m., Lisbon 8 a.m. local time, Azores 6 a.m. local time.
- (b) The information relating to weather is indicated by the following letters—b. blue sky; bc. sky half clouded; c. sky three parts clouded; d. drizzling rain; e. wet air, without rain falling; f. fog; g. gloomy; h. hail; l. lightning; m. misty (hazy); o. overcast; p. passing showers; q. squally; r. rain; s. snow; t. thunder; u. ugly, threatening; v. visibility, unusual transparency; w. dew; x. hoar frost; z. dust-haze, or smoke.

* Information for these columns is not usually received.

† The figures in the "wet bulb" column represent the relative humidity.

‡ Received too late for insertion in Charts.

TERMS OF SUBSCRIPTION for the Daily Weather Report and for transmission of Forecasts by telegraph may be obtained on application.

METEOROLOGICAL OFFICE,
63, VICTORIA STREET, S.W.

W. N. SHAW, (Director.)

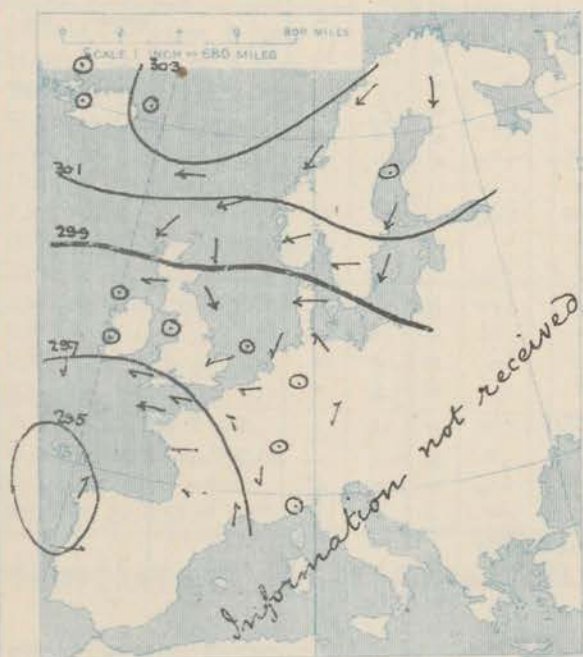
DAILY WEATHER REPORT OF THE METEOROLOGICAL OFFICE.

Tuesday
17th May 1910.

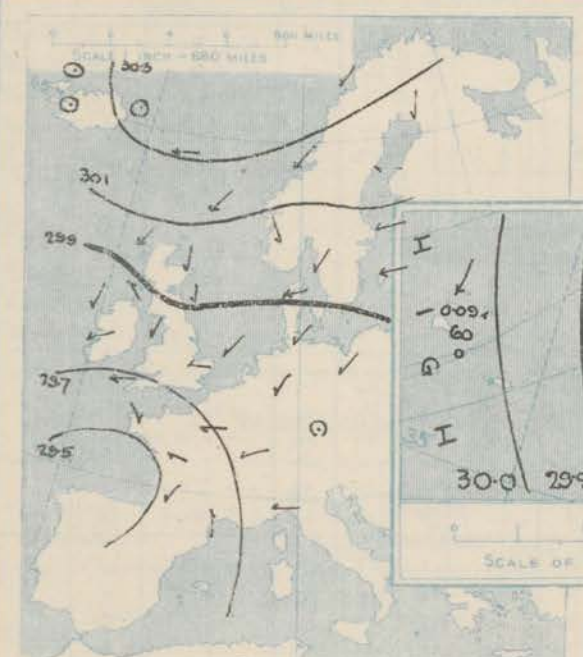
STATIONS.		YESTERDAY EVENING.					THIS MORNING.										PAST 24 HOURS.				
		BAROM.		TEMP.		WIND.	Weather.	BAROMETR.		TEMPERATURE.			WIND.		Sea (0 to 9).	TEMP.		Weather.	Sun. obs.	Rainfall.	
		At 8 ⁰⁰ Fahr. and M.S.L. Lat. 45°	Dry Bulb.	At 8 ⁰⁰ Fahr. and M.S.L. Lat. 45°	Change since Yesterday.			Dry Bulb.	Wet Bulb.	Change since Yesterday.	Dir.	Force (0 to 12).	Max.	Min.							
																Force (0 to 12).					
Ins.		Ins.	Ins.	°	°	°	°	°	°	°	°	°	°	°	°	°	°	°	°	°	
SCANDINAVIA.	Haparanda...	30.28	40	N	2	b	30.32	+10	39	33	-2	SW	2	0	*	46	32	*	*	-	
	Hernösand...	30.21	41	E	2	bc	30.33	+16	42	38	-4	NE	2	0	*	54	32	*	*	-	
	Stockholm...	30.09	50	ENE	2	0	30.19	+07	48	42	-5	ESE	6	0	*	57	37	*	*	-	
	Wishby...	30.04	47	ENE	3	b	30.06	+04	48	45	+1	NE	4	0	*	55	45	*	*	-	
	Karlstad...	30.05	57	Z	0	c	30.18	+04	47	45	-6	ESE	2	0	*	*	*	*	*	-	
	Færder (X'Mania Fjord)	30.00	58	N	1	bc	30.09	+01	55	50	+2	E	1	0	*	59	53	*	*	-	
	Bodö...	30.31	43	NE	3	b	30.32	+04	41	36	+1	Z	0	0	*	43	32	*	*	-	
	Christiansund...	30.25	44	NE	5	bc	30.20	-01	44	39	+1	NE	3	0	*	46	39	*	*	-	
	Skudesnaes...	30.01	60	NNW	2	b	29.98	-02	56	52	-7	Z	0	0	*	70	57	*	*	-	
	ICELAND & FAEROE.	Isafjord...	30.21	49	Z	0	0	30.12	-13	43	*	+7	Z	0	0	*	*	*	*	*	*
Reykjavik...		30.18	49	Z	0	0	30.13	-08	44	*	-1	E	3	0	*	*	*	*	*	*	
Seydisfjord...		30.32	45	Z	0	0	30.23	-09	36	*	-1	Z	0	0	*	*	*	*	*	*	
Thorshavn...		30.31	44	E	5	0	30.28	-01	43	*	0	E	5	0	*	*	*	*	*	*	
BRITISH ISLANDS.	Sumburgh Head	30.08	46	NE	6	b	30.09	+04	44	41	-1	NE	5	0	*	48	?	bc. b. bc.	*	-	
	Stornoway...	30.04	50	NE	5	bc	30.07	+07	50	48	+1	NE	3	0	*	55	45	bc. bc.	12.8	-	
	Castlebay (Barra Id.)	29.91	67	ENE	5	bc	30.00	+11	56	52	-5	ENE	2	0	*	67	53	bc. bc.	10.9	-	
	Malin Head...	29.88	52	SE	1	cm	29.95	+12	48	48	-2	NE	3	0	*	56	46	cm. bc. cm.	*	0.03	
	Blacksod Pt.	29.85	56	NNE	2	cm	29.93	+12	56	54	+3	NNE	1	0	*	61	49	cm. bc. cm.	*	-	
	Valencia...	29.76	65	ENE	2	c	29.85	+14	54	51	0	E	1	0	*	68	51	c. b.	8.7	0.02	
	Roche's Point...	29.77	62	E	4	b	29.83	+09	61	55	+9	NE	2	0	*	65	52	bc. bc.	*	-	
	Birr Castle...	29.78	66	ENE	2	b	29.90	+11	59	56	+9	SSW	2	0	*	69	47	b.	6.7	-	
	Donaghadee...	29.89	52	N	2	b	29.95	+10	49	48	+1	W	3	0	*	56	47	bc. bc. cm.	*	0.21	
	Liverpool Obsy...	29.83	63	NNE	1	b	29.90	+09	55	52	+4	E	2	0	*	71	51	m. bc.	10.6	-	
GERMANY, & C.	Holyhead...	29.82	57	NE	2	f	29.87	+10	55	53	+5	NW	1	0	*	60	47	cm. f.	*	-	
	Pembroke (St. Ann's Hd.)	29.73	66	ESE	2	bc	29.81	?	59	58	+6	ENE	2	0	*	68	52	bc. bc. b.	13.5	-	
	Scilly (St. Mary's)	29.68	57	E	4	bc	29.70	+06	55	53	+2	E	4	0	*	60	52	cm. bc.	12.5	-	
	Jersey (St. Aubins)	29.68	68	E	4	c	29.67	-01	57	54	-1	ENE	4	0	*	69	54	bc. bc. c. bc.	11.6	-	
	Portland Bill...	29.72	55	E	4	b	29.73	+05	54	52	0	NE	5	0	*	56	52	bc. b.	15.0	-	
	Dungeness...	29.78	53	NE	5	c	29.79	+03	50	49	-2	NE	4	0	*	60	48	cf. f. bc. p. f.	9.4	0.06	
	Dover...	*	*	*	*	*	29.83	+03	50	50	-6	N	3	0	*	67	47	bc. bc. c. bc.	7.2	-	
	Wick...	30.07	46	E	4	f	30.10	+05	46	44	-2	E	3	0	*	49	44	-	*	-	
	Nairn...	30.05	47	E	1	f	30.09	+08	46	46	-1	E	1	0	*	49	44	m. f.	0.0	0.03	
	Aberdeen...	30.01	54	N	3	bc	30.07	+10	47	46	-8	NNW	3	0	*	63	47	b. bc. o.	12.2	-	
FRANCE.	Leith...	29.94	48	NE	2	0	30.00	+11	47	47	-3	E	3	0	*	52	46	o. pm.	*	0.03	
	North Shields	29.91	51	N	2	0	29.98	+16	47	47	-2	N	2	0	*	53	41	fe. o. fe.	0.1	0.01	
	Spurn Head...	29.08	50	E	3	f	29.90	+07	48	47	-3	N	4	0	*	55	45	cm. p. f. pm.	*	0.12	
	Yarmouth...	29.86	51	NE	2	of	29.86	+03	50	50	0	NW	2	0	*	54	47	of	0.0	-	
	Clacton-on-Sea...	29.84	52	NE	4	m	29.84	+04	50	50	-2	NE	3	0	*	56	49	f. bc. o. m.	4.4	-	
	Nottingham...	29.84	64	E	3	b	29.91	+08	50	49	-2	NE	3	0	*	67	49	o. c. b. bc. bc.	6.4	-	
	Bath...	29.79	69	NE	3	b	29.86	+08	55	54	-1	E	2	0	*	74	52	-	11.3	0.01	
	Oxford...	29.84	61	ENE	3	b	29.88	+06	51	51	-3	NE	3	0	*	72	50	cm. b. bc. o.	*	-	
	London (St. James' Park)	29.83	58	E	3	b	29.83	+04	54	53	+3	NE	3	0	*	70	51	c. b. bc. o.	9.8	-	
	SPAIN AND PORTUGAL.	The Scaw (Skagen)	29.96	57	NE	1	b	30.03	+03	55	51	-1	ESE	3	0	*	63	54	*	*	-
Fanø...		29.91	61	ENE	4	c	29.91	+04	58	54	+1	E	4	0	*	70	54	*	*	-	
Cuxhaven...		29.83	62	NE	3	0	29.86	+02	53	42	-7	E	3	0	*	70	50	*	*	-	
The Helder...		29.86	52	NNE	1	m	29.83	-01	55	55	+3	ENE	1	0	*	57	52	*	*	-	
Brussels...		*	*	*	*	*	29.74	-01	53	53	-11	Z	1	0	*	75	51	*	*	-	
Berlin...		29.80	67	NW	2	0	29.80	0	63	60	0	NE	2	0	*	75	57	*	*	-	
Frankfurt...		29.74	64	NE	2	b	29.75	-03	63	72	+6	E	3	0	*	75	55	*	*	-	
Munich...		29.76	59	Z	0	b	29.77	-04	58	71	+5	E	1	0	*	70	45	*	*	-	
C. Gris Nez...		29.80	54	NE	4	m	29.79	+03	47	46	-15	NE	5	0	*	64	41	*	*	0.04	
La Hève...		?	64	E	4	bc	?	?	54	48	0	NE	4	0	*	73	46	*	*	0.24	
SPAIN AND PORTUGAL.	Brest...	29.65	58	NNW	2	c	29.61	-04	57	54	+3	ENE	3	0	*	73	54	*	*	-	
	Lorient...	?	61	N	2	0	?	?	56	55	0	E	3	0	*	68	55	*	*	0.08	
	Rocheport...	?	66	ESE	2	0	?	?	56	54	+2	E	3	0	*	64	54	*	*	0.04	
	Biarritz...	29.49	58	NE	3	0	29.58	+06	58	56	+1	ESE	3	0	*	70	52	*	*	0.08	
	Paris...	29.71	72	E	2	c	29.72	-05	57	56	-1	E	2	0	*	77	55	*	*	0.08	
	Belfort...	29.73	67	ENE	4	c	29.80	-03	53	50	+3	WSW	4	0	*	72	50	*	*	-	
	Lyons...	29.75	61	SW	1	0	29.76	-07	60	56	+9	SE	1	0	*	66	50	*	*	0.04	
	Nice...	29.81	55	E	2	f	29.85	+09	60	55	-1	Z	0	0	*	63	52	*	*	0.39	
	Perpignan...	29.65	59	S	3	0	29.65	-04	59	55	+3	SW	2	0	*	64	54	*	*	0.12	
	Sanguinaire...	29.86	59	S	4	0	29.87	0	63	58	0	W	3	0	*	70	59	*	*	-	
SPAIN AND PORTUGAL.	Corunna...	29.54	50	SW	3	f	29.58	+08	48	46	-1	WSW	2	0	*	57	43	*	*	0.16	
	Lisbon...	29.55	54	WSW	4	b	29.58	+08	56	51	0	SW	4	0	*	59	52	*	*	0.08	
	Azores (P. Delgada)...	?	?	?	?	?	?	?	?	?	?	?	?	?	*	?	?	*	*	-	
	" Horta...	30.06	61	NNE	4	0	30.09	+08	60	56	-5	NNE	4	0	*	68	59	*	*	0.05	
Madeira (Punchal)...	?	?	?	?	?	?	?	?	?	?	?	?	?	*	?	?	*	*	-		

**SUPPLEMENTARY CHARTS
OF
BAROMETER AND WIND
FOR 7 A.M. AND 6 P.M. YESTERDAY**

7 A.M. YESTERDAY.

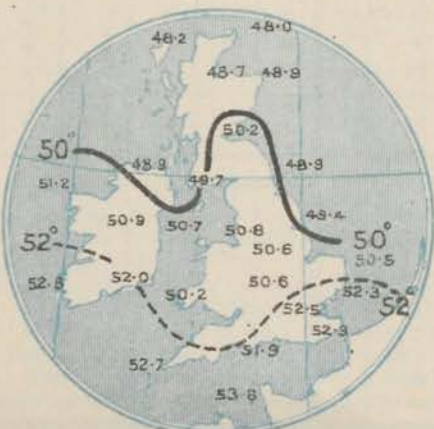


6 P.M. YESTERDAY.



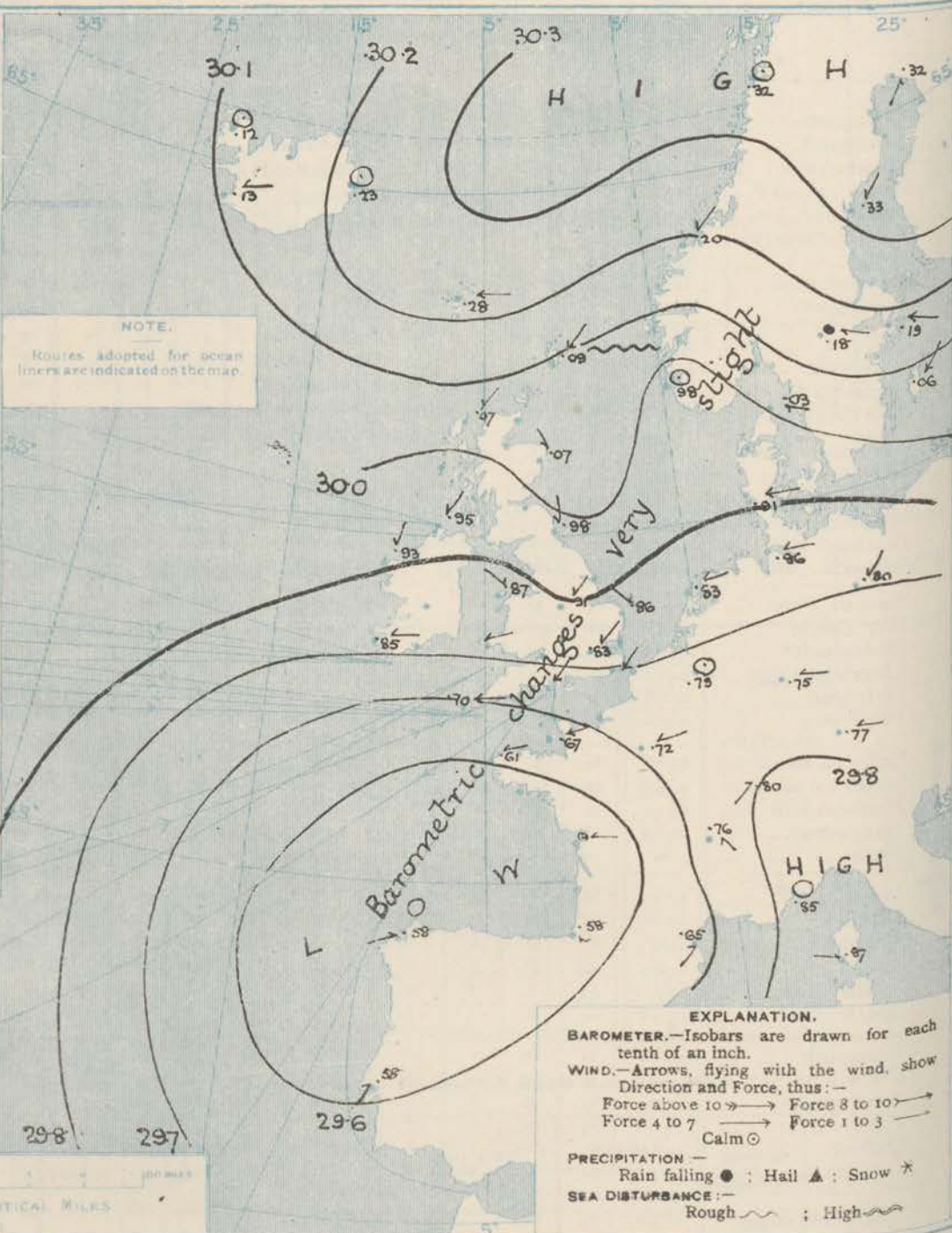
**AVERAGES OF TEMPERATURE AT 8 A.M.
FOR THE MONTH OF MAY.**

(Derived chiefly from Observations extending over the 35 years—1871-1905.)



Tuesday, WEATHER 17th May

I. BAROMETER, WIND AND SEA AT 7 A.M. TO-DAY.



NOTE:
Routes adopted for ocean
liners are indicated on the map.

EXPLANATION.
BAROMETER.—Isobars are drawn for each
tenth of an inch.
WIND.—Arrows, flying with the wind, show
Direction and Force, thus:—
Force above 10 → Force 8 to 10 →
Force 4 to 7 → Force 1 to 3 →
Calm ○
PRECIPITATION —
Rain falling ● ; Hail ▲ ; Snow ✱
SEA DISTURBANCE:—
Rough ~~~~~ ; High ~~~~~

NOTES ON THE GENERAL SITUATION AT 7 A.M.

The central space of the high pressure system, with the barometer above 30.3 ins., extends from Iceland across Northern Scandinavia, and in the depression on the Bay of Biscay pressure is below 29.6 ins. The gradient is everywhere slight.

Winds from between E. and S.E. prevail over nearly the whole of the region under observation, mostly light in force, but blowing freshly locally on our coasts, strongly at Stockholm. At the home stations temperature ranges from 44° in Shetland to 61° at Rorh's Point; over Western Europe from 47° at Cape Gris Nez to 63° at Berlin and Frankfurt; in Scandinavia from 39° at Haparanda to 56° at Skudenes; and in Iceland from 36° to 55°. At all the Island stations the sky is cloudless, but in other countries it varies from cloudless to overcast, with dull, misty weather in many localities, and fog in several sections of the British coasts, at Brussels and Cape Gris Nez. Rain is falling at Rorh's Point and Karlstad. A rough sea is running off Shetland, but on all other coasts it is slight to very smooth.

CHARTS

17th May, 1910.

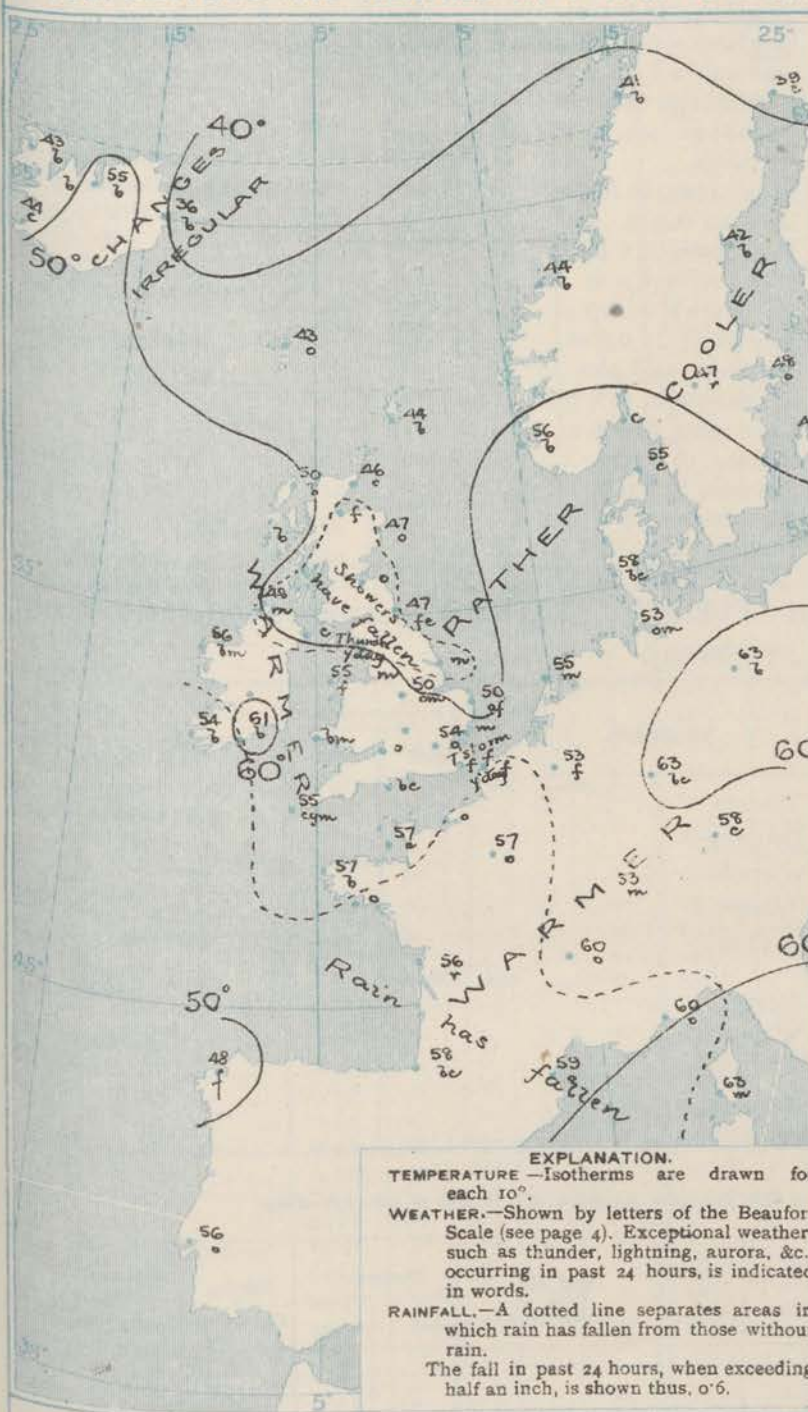
WEATHER

PROSPECTS

2. TEMPERATURE AND WEATHER AT 7 A.M. TO DAY

FORECASTS FOR THE 24 HOURS
NOON Tuesday to Noon Wednesday.

THE FURTHER OUTLOOK



E^{ly} to N.E.^{ly} breezes, generally light, but fresh at times on coast; dull to fine, much coast mist or fog; cool to moderate temperature.

Slight E^{ly} and N.E.^{ly} breezes; dull to fine, much coast mist or fog; rather warm.

II WESTERN CHANNEL AND BAY

Slight to moderate E^{ly} to N.E.^{ly} breezes; sea slight to smooth; dull to fine, some showers, mist or fog; moderate temperature.

NOTES ON YESTERDAY'S WEATHER

During yesterday temperature only touched 48° in Shetland, and 49° at Wick and 96am, but in several parts of the Kingdom the maxima were 70° and upwards, 75° at Aberystwyth and Bittery-wood, and 77° at Aban. Slight showers fell locally, a thunderstorm occurred at Dungeness, thunder at Beahill-on-Sea and Southport. At the more foggy east coast stations there was little or no bright sunshine, but as a rule the records elsewhere were very large, exceeding 10 hours in most neighbourhoods, and amounted to 14 hours at Bournemouth, 15 hours at Weymouth.

GENERAL INFERENCE FROM THE 7 A.M. OBSERVATIONS.

There is again no appreciable modification in the general distribution of pressure, and the E^{ly} type of conditions is likely to be maintained for the present.

FORECAST DISTRICTS.

Those portions of the Coasts upon which the Warning Signals are at present flying are indicated thus:—

Signals hoisted yesterday.

Signals hoisted this morning.

South Cone. North Cone.

South Cone. North Cone.



None

issued

DAILY WEATHER REPORT.

Tuesday, 17th May, 1910.

TEMPERATURE, WEATHER, SUNSHINE AND RAINFALL FOR YESTERDAY.

STATIONS.	TEMPERATURE F.		Weather.	Sunshine. Hrs.	Rainfall Ins.	STATIONS.	TEMPERATURE F.		Weather.	Sunshine. Hrs.	Rainfall Ins.
	Max.	Min.					Max.	Min.			
Stonehaven, to 6 p.m. ...	x	3	x	12.4	0.10	Worthing, to 6 p.m. ...	68	52	b. c.	13.5	-
Oban, to 6 p.m. ...	77	52	b	5.1	-	Brighton, to 6 p.m. ...	79	52	x	13.0	-
Dublin (City), to 4 p.m. ...	62	47	o. f. b. m. b.	-	0.03	Seaford, to 6 p.m. ...	71	51	b. c.	11.0	-
Rossall Beach, to 6 p.m. ...	64	49	c. b. c.	-	-	Eastbourne, to 6 p.m. ...	63	49	x	11.6	-
Blackpool, to 9 p.m. ...	-	-	-	-	-	Bexhill-on-Sea, to 9 p.m. ...	67	53	x	11.2	0.01
Southport, to 9 p.m. ...	67	49	c. m. b. b. b.	10.3	-	Hastings ...	x	x	x	12.3	-
† Rhyl, to 6 p.m. ...	73	58	r. b. c. b.	12.3	-	Folkestone, to 6 p.m. ...	69	50	b. c. m. b. c.	10.2	-
† Colwyn Bay, to 6 p.m. ...	65	59	b	11.6	-	Deal, to 6 p.m. ...	56	43	f. m. b. c. c.	0.5	-
Llandudno, to 9 p.m. ...	64	49	o. f. b.	11.3	-	Ramsgate, to 6 p.m. ...	x	x	x	2.1	-
Bettws-y-Coed, to 6 p.m. ...	75	43	b	11.0	-	Margate, to 6 p.m. ...	55	47	f	0.0	-
Towyn, to 6 p.m. ...	74	51	b	12.6	-	† Felixstowe, to 6 p.m. ...	55	43	x	2.8	-
Aberystwyth, to 6 p.m. ...	75	65	x	12.2	-	Lowestoft, to 6 p.m. ...	53	48	o. m. f. o.	0.0	-
Plymouth, to 9 p.m. ...	66	52	b, b. v.	14.1	-	† Skegness, to 6 p.m. ...	54	50	f. c. f.	0.0	-
† Paignton, to 6 p.m. ...	50	48	b	14.4	-	Scarborough, to 9 p.m. ...	64	46	o. f. c. f.	3.8	0.10
Torquay, to 6 p.m. ...	62	44	x	13.1	-	† Harrogate, to 6 p.m. ...	66	47	o. p. c. b. c. b.	9.2	-
† Weymouth, to 6 p.m. ...	65	47	b	15.0	-	Buxton, to 6 p.m. ...	67	43	b	7.6	-
† Bournemouth, to 6 p.m. ...	70	48	b	14.0	-	Darwen, to 9 p.m. ...	-	-	-	-	-
Southsea, to 6 p.m. ...	70	56	x	13.0	-	Manchester, to 9 p.m. ...	74	50	b. c. b. c.	7.0	-
Bognor, to 6 p.m. ...	62	50	b	13.0	-	Birmingham, to 9 p.m. ...	70	49	c	7.8	-

† At this Station the amount of Bright Sunshine is for the whole day, ending with sunset.

TEMPERATURE, WEATHER, and RAINFALL at additional FOREIGN STATIONS, mainly for the 24 hours ended at 7 a.m. yesterday.

STATIONS.	TEMPERATURE F.		WEATHER.	RAIN.	STATIONS.	TEMPERATURE F.		WEATHER.	RAIN.
	Max.	Min.				Max.	Min.		
Madeira ... 16th May, 1910	o	o		Ins.	Utrecht ... 16th May, 1910	o	o		Ins.
Marseilles ...	Observations not received				Groningen ...				
Malta ...					Zurich ...				
Algiers ...					Geneva ...				
Tunis ...					Lugano ...				
Palermo ...					Berne ... 15 May, 1910	1.00 p.m.		1.00 p.m.	Measured 7.80 a.m.
Naples ...					Coire ...			Observations	
Brindisi ...					Castasegna ...			not	
Rome ...					Davos ...			received.	
Vienna ...									
St. Petersburg ...									

WIRELESS TELEGRAMS.—Received during the 24 hours ended at 9.30 a.m. to-day.

Ship, and Hour of Observation.	Position.		Reading of Barometer.	Wind.		Weather.	TEMPERATURE.			Sea Disturbance.	Ship, and Hour of Observation.	Position.		Reading of Barometer.	Wind.		Weather.
	Lat.	Long.		Dir.	Force.		Dry Bulb.	Wet Bulb.	Sea.			Lat.	Long.		Dir.	Force.	
Minnetonka { May 16. 4 a.m.	49 N.	13 W.	29.61	N	1-3	-	-	-	-	-	- 7 a.m.	49 N.	14 W.	29.68	N	1-3	o

NOTES REFERRING TO INFORMATION GIVEN ON PAGE 1.—

- (a) The morning observations are at 7 a.m., Western European time, (French Stations 6.51 a.m.), with the following exceptions, Birr Castle and Oxford 8 a.m., Lisbon 8 a.m. local time, Azores 6 a.m. local time.
- (b) The information relating to weather is indicated by the following letters—b. blue sky; bc. sky half clouded; c. sky three parts clouded; d. drizzling rain; e. wet air, without rain falling; f. fog; g. gloomy; h. hail; l. lightning; m. misty (hazy); o. overcast; p. passing showers; q. squally; r. rain; s. snow; t. thunder; u. ugly, threatening; v. visibility, unusual transparency; w. dew; x. hoar frost; z. dust-haze, or smoke.

* Information for these columns is not usually received.

† The figures in the "wet bulb" column represent the relative humidity.

‡ Received too late for insertion in Charts.

TERMS OF SUBSCRIPTION for the Daily Weather Report and for transmission of Forecasts by telegraph may be obtained on application.

METEOROLOGICAL OFFICE,
63, VICTORIA STREET, S.W.

W. N. SHAW, (Director.)

SCANDINAVIA.

ICELAND & FAEROE.

BRITISH ISLANDS.

GERMANY, & G.

FRANCE.

SPAIN AND PORTUGAL

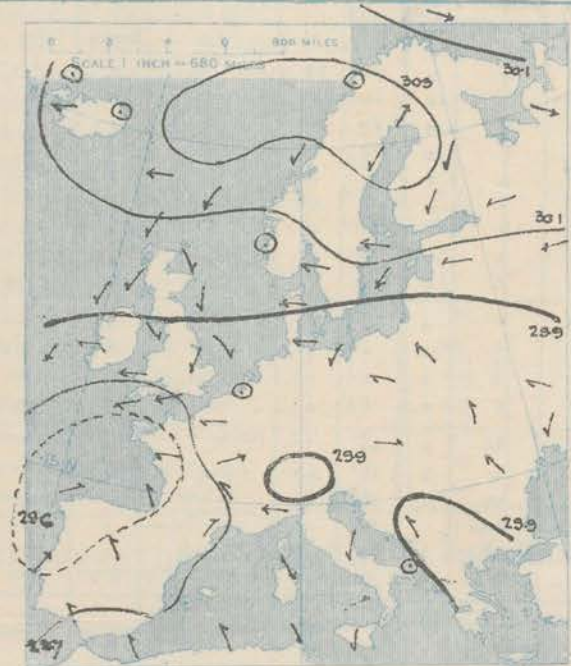
DAILY WEATHER REPORT OF THE METEOROLOGICAL OFFICE.

Wednesday
18th March 1910.

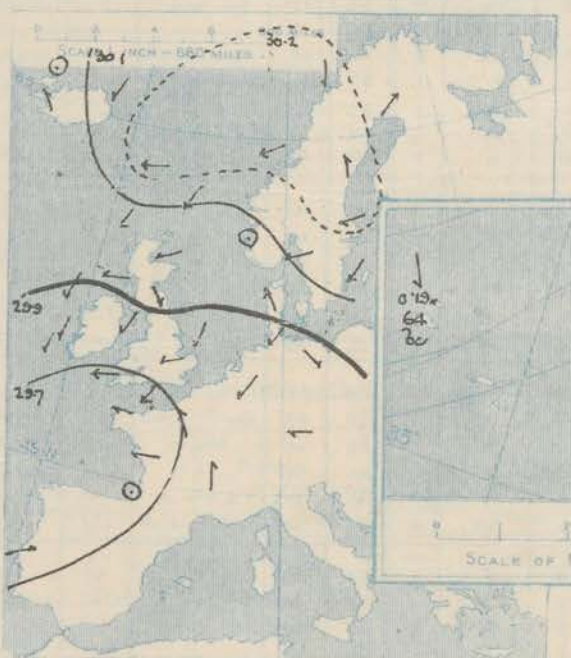
STATIONS.		YESTERDAY EVENING.					THIS MORNING.										PAST 24 HOURS.				
		Barom.	Temp.	Wind.		Weather.	Barometer.	Temperature.			Wind.		Sea (0 to 9).	Temp.		Weather.	Sun. shine.	Rainfall.			
				At 32° Fahr. and M.S.L. Lat. 45°	Dry Bulb.			Dirac.	Force (0 to 12).	At 32° Fahr. and M.S.L. Lat. 45°	Change since Yesterday.	Dry Bulb.		Wet Bulb.	Change since Yesterday.				Dirac.	Force (0 to 12).	Max.
		Inch.	"				Inch.	Inch.	"	"	"				"	"		Hours.	Inch.		
SCANDINAVIA.	Haparanda...	30.12	37	WSW	6	c	30.09	-23	42	36	+3	NW	2	c	*	45	28	*	*		
	Hernösand...	30.26	40	S	2	b	30.18	-15	51	46	+9	2	0	c	*	61	37	*	*		
	Stockholm...	30.25	45	ENE	2	b	30.26	+07	51	42	+3	E	2	b	*	54	45	*	*		
	Wisby...	30.13	45	NE	6	b	30.17	+11	52	46	+4	NE	4	b	*	59	41	*	*		
	Karlstad...	30.21	51	2	0	bc	30.29	+11	50	44	+3	SE	2	c	*	*	*	*	0.04		
	Færder (X'lausa Fjord)	30.16	56	E	2	b	30.24	+15	50	44	-5	ESE	1	c	2	56	48	*	*		
	Bodö...	30.27	40	N	2	c	30.21	-11	40	36	-1	SW	2	0	2	41	39	*	*		
	Christiansund...	30.12	50	ENE	5	b	30.19	-01	51	45	+7	NE	1	b	1	54	41	*	*		
	Skudesnaes...	30.06	55	2	0	b	30.12	+14	56	52	0	ENE	4	c	2	57	52	*	*	0.04	
ICELAND & FAEROE.	Isafjord...	30.09	41	2	0	r	30.02	-10	39	*	-4	L	0	0	*	*	*	*	*		
	Reykjavik...	30.08	48	SE	1	0	29.97	-16	43	*	-1	2	0	r	*	*	*	*	*		
	Seydisfjord...	30.12	57	NE	1	b	30.05	-18	37	*	+1	2	0	b	*	*	*	*	*		
	Thorshavn...	30.25	45	E	5	0	30.10	-18	42	*	-1	E	5	0	*	*	*	*	*		
BRITISH ISLANDS.	Sumburgh Head	30.09	45	NE	4	c	30.02	-07	45	44	+1	ESE	2	bc	4	47	?	bc. c	*		
	Stornoway...	30.01	51	NE	5	b	29.92	-15	50	47	0	ENE	3	b	3	56	43	b3g	14.0		
	Castlebay (Barra Id.)	29.93	64	NW	2	b	29.86	-14	54	53	-2	ENE	4	cg	3	66	52	b. bc	14.0		
	Malin Head	29.90	53	E	1	bcu	29.78	-17	50	49	+2	E	3	cm	1	54	47	om. bcu	*		
	Blacksod Pt.	29.89	55	NNE	2	om	29.77	-16	50	49	-6	2	0	m	1	62	48	om f	*		
	Valencia...	29.83	59	NNE	3	r	29.69	-16	55	53	+1	2	0	b	3	72	52	bc. r. br. r. b	8.3	0.31	
	Roche's Point...	29.80	65	E	3	b	29.69	-14	54	53	-7	NNE	2	0	1	70	53	b3. b2. b3. om	*		
	Birr Castle...	29.81	68	ESE	3	b	29.72	-18	52	51	-7	ESE	3	0	*	71	50	b	12.6		
	Donaghadee...	29.89	55	NNW	2	b	29.79	-16	48	47	-1	NE	3	0	2	56	47	bcu. cm	*		
	Liverpool Obsy...	29.83	62	ENE	4	0	29.76	-14	51	50	-4	ENE	2	r	1	68	49	bcu. bc	9.4	0.03	
	Holyhead...	29.82	57	NE	3	cm	29.74	-13	51	50	-4	NE	4	0	3	61	47	m. cm	*		
	Pembroke (St. Ann's Hd.)	29.74	59	2	0	b	29.64	-17	53	53	-6	ENE	3	rg	3	66	53	bcu. bcu. t	13.2	0.27	
	Scilly (St. Mary's)	29.69	58	E	4	om	29.65	-05	50	50	-5	SW	3	cd	3	62	48	cg. bcu. om	3.3	0.95	
	Jersey (St. Aubins)	29.62	57	NE	5	op	29.74	+07	51	50	-6	ESE	1	f	1	62	49	o. cg. op. om	2.4	0.31	
	Portland Bill	29.66	61	NNE	3	op	29.69	-04	50	49	-4	SW	3	f	3	62	49	c. op	6.0	0.09	
	Dungeness...	29.72	55	NE	3	m	29.73	-06	53	52	+3	SE	3	0	4	58	40	of. c. of r	0.8	0.31	
	Dover...	*	*	*	*	*	29.76	-07	53	53	+3	S	3	0	1	56	50	f. o. of	0.1	0.53	
GERMANY, & C.	Wick...	30.07	46	E	3	0	29.99	-11	45	43	-1	ESE	2	c	2	48	42	*	*		
	Nairn...	30.05	46	E	2	f	29.97	-12	43	41	-3	E	1	0	1	49	40	m. o	0.0		
	Aberdeen...	30.05	47	ENE	3	bc	29.96	-11	45	45	-2	N	2	0	2	50	43	o. c. bc. op	0.5	0.05	
	Leith...	29.99	49	E	3	0	29.90	-10	45	45	-2	ENE	2	om	*	50	44	o	*		
	North Shields	29.96	49	NNW	4	0	29.84	-14	47	47	0	NNW	2	fe	3	54	41	f. o. r. f	2.4	0.06	
	Spurn Head	29.85	50	NNE	5	0	29.78	-12	48	47	0	ENE	5	f	4	54	48	op. f. om. df	*	0.01	
	Yarmouth...	29.83	52	NNE	2	bc	29.76	-10	50	50	0	NE	1	om	3	58	48	bc. om	7.0	-	
	Clacton-on-Sea	29.78	55	NNE	4	0	29.73	-11	53	53	+3	E	2	r	2	63	50	om. bc. c. o. r	5.2	0.28	
	Nottingham	29.84	59	NE	4	c	29.78	-13	48	48	-2	NE	3	r	*	62	47	om. c	1.5	0.08	
	Bath...	29.78	61	ESE	2	0	29.71	-15	56	54	+1	S	1	0	*	64	54	-	3.4	0.15	
FRANCE.	Oxford	29.78	58	NNE	4	0	29.72	-16	54	54	+3	ENE	2	r	*	61	51	o. cm. of	*	0.05	
	London (St. James's Park)	29.76	63	ENE	3	bc	29.72	-11	55	55	+1	2	0	or	*	66	50	o. c. bc. o. of	0.8	0.32	
	The Scaw (Skagen)	30.08	57	ENE	3	bc	30.18	+15	53	48	-2	SE	3	b	1	63	50	*	*	-	
	Fanö...	30.00	59	SE	6	bc	30.02	+11	55	50	-3	ESE	5	b	*	68	48	*	*	-	
	Cuxhaven†...	29.87	64	E	3	b	29.94	+08	54	85	+1	E	5	b	*	68	52	*	*	-	
	The Helder...	29.80	58	NE	2	bc	29.80	-03	58	57	+3	E	3	0	1	61	55	*	*	0.28	
	Brussels...	*	*	*	*	*	29.79	00	59	55	+6	SE	1	r	*	74	52	*	*	0.04	
	Berlin†...	29.84	65	NW	2	0	29.92	+12	57	89	-6	NE	3	0	*	79	55	*	*	0.43	
	Frankfurt†...	29.72	66	NE	2	b	29.76	+01	62	77	-1	2	0	m	*	77	57	*	*	-	
	Munich†...	29.76	61	E	2	b	29.82	+05	64	58	+6	SSW	3	bc	*	73	52	*	*	-	
SPAIN AND PORTUGAL.	C. Gris Nez	29.76	51	NE	4	f	29.73	-06	56	56	+9	SE	1	0	1	54	47	*	*	0.59	
	La Hève...	?	57	E	1	0	?	?	55	52	+1	2	0	b	0	73	48	*	*	0.24	
	Brest...	29.67	54	ESE	3	0	29.69	+08	51	49	-6	ESE	4	b	2	72	48	*	*	0.39	
	Lorient...	?	57	E	1	c	?	?	51	50	-5	E	3	b	2	63	50	*	*	0.04	
	Rochefort...	?	63	E	1	c	?	?	55	54	-1	ESE	2	0	*	73	50	*	*	-	
	Biarritz...	29.65	62	2	0	bc	29.69	+11	56	52	-2	SSW	3	r	1	70	54	*	*	0.08	
	Paris...	29.74	63	SSE	3	0	29.79	+07	56	55	-1	SSE	2	c	*	75	54	*	*	0.08	
SPAIN AND PORTUGAL.	Belfort...	?	?	?	?	?	?	?	?	?	?	?	?	?	*	?	?	*	*	-	
	Lyons...	29.81	57	S	2	0	29.85	+09	56	54	-4	S	1	r	*	63	53	*	*	0.04	
	Nice...	29.88	59	2	0	0	29.83	-02	62	55	+2	2	0	0	2	68	55	*	*	-	
	Perpignan...	29.74	57	SE	3	0	29.74	+09	57	55	-2	2	0	0	*	69	48	*	*	-	
	Sanguinaire...	29.79	61	N	2	m	29.74	-13	66	59	+3	W	2	m	3	66	63	*	*	-	
	Corunna...	?	?	?	?	?	?	?	?	?	?	?	?	?	*	?	?	*	*	-	
	Lisbon...	29.67	55	WSW	3	b	29.67	+09	56	53	0	S	3	0	*	61	52	*	*	0.08	
SPAIN AND PORTUGAL.	Azores (F. Delgada)...	?	?	?	?	?	?	?	?	?	?	?	?	?	*	?	?	*	*	-	
	" Horta...	30.18	62	NNE	4	0	30.19	+10	64	61	+4	NNW	3	bc	2	66	60	*	*	-	
SPAIN AND PORTUGAL.	Madeira (Punchal)...	?	?	?	?	?	?	?	?	?	?	?	?	?	*	?	?	*	*	-	
	?	?	?	?	?	?	?	?	?	?	?	?	?	?	*	?	?	*	*	-	

**SUPPLEMENTARY CHARTS
OF
BAROMETER AND WIND
FOR 7 A.M. AND 6 P.M. YESTERDAY**

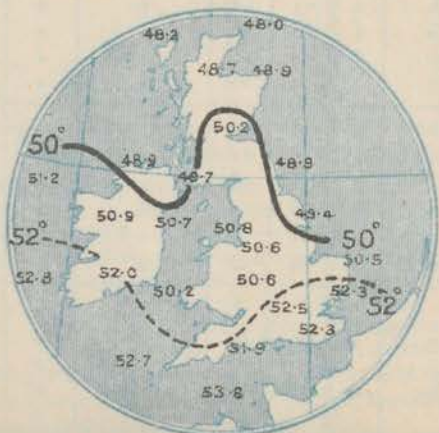
7 A.M. YESTERDAY.



6 P.M. YESTERDAY

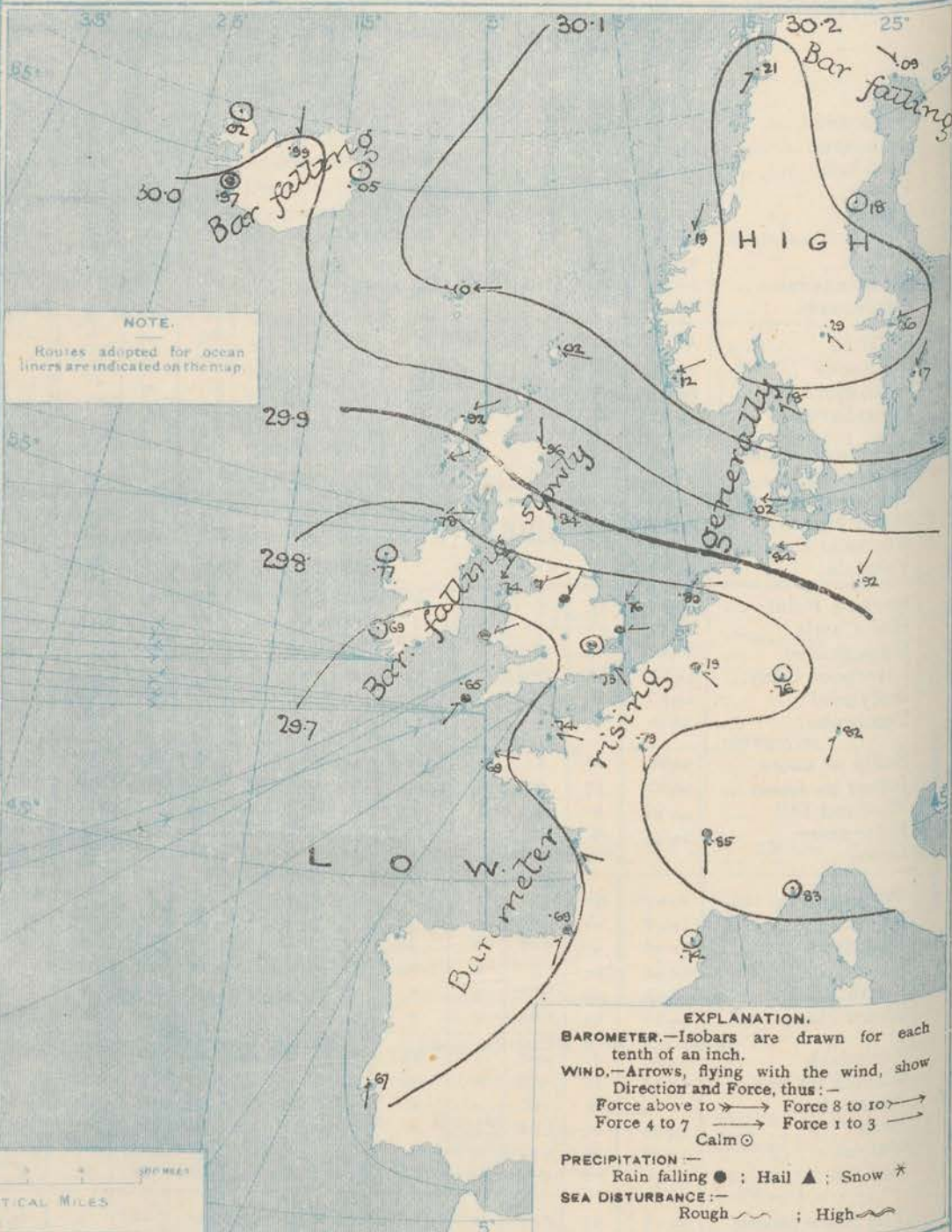


**AVERAGES OF TEMPERATURE AT 8 A.M.
FOR THE MONTH OF MAY.**
(Derived chiefly from Observations extending over
the 35 years—1871-1905.)



Wednesday, **WEATHER** 18th May

I. BAROMETER, WIND AND SEA AT 7 A.M. TO-DAY.



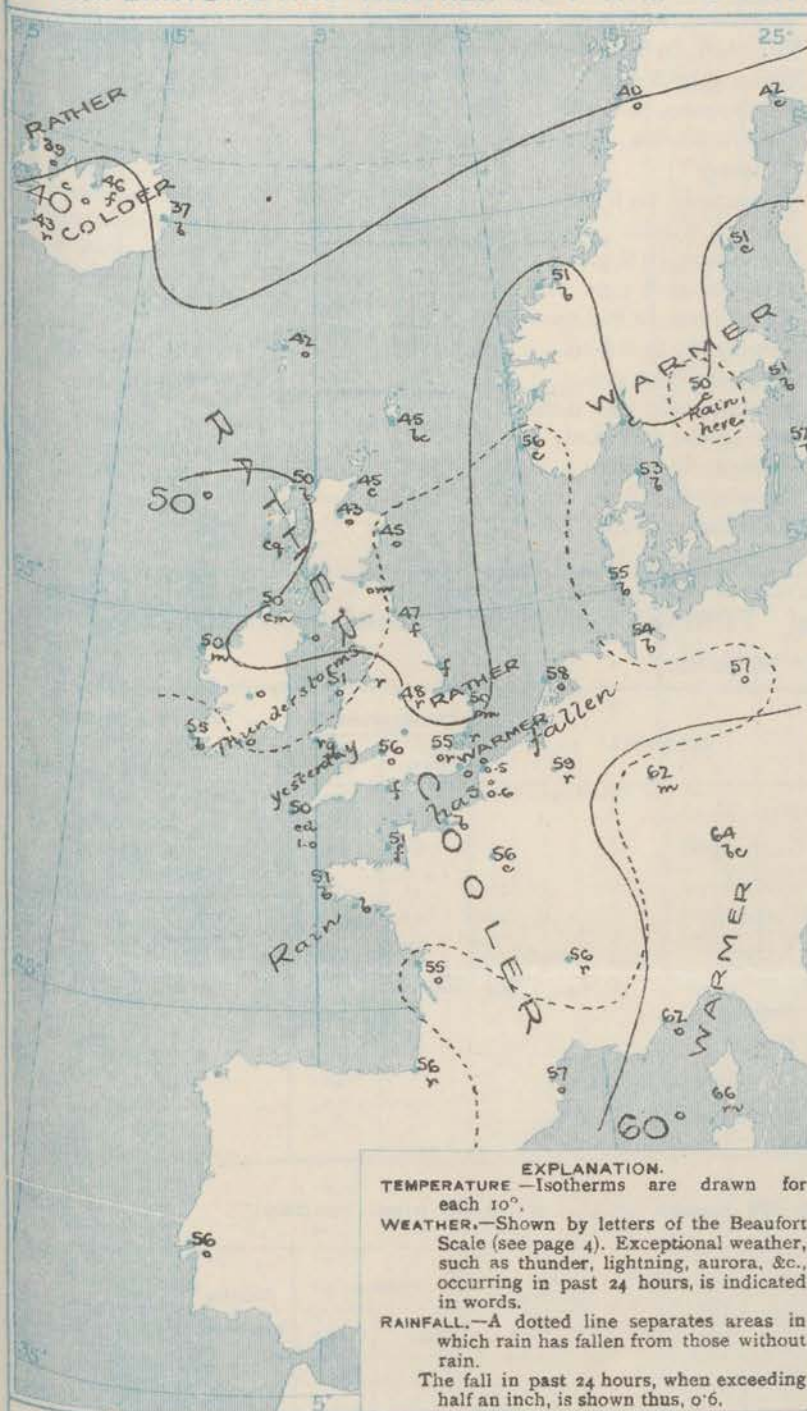
NOTES ON THE GENERAL SITUATION AT 7 A.M.

The central space of the high pressure system now occupies Scandinavia, the barometer having risen to 30.3 ins. at Karlstad. A complex depression, with the barometer below 29.7 ins., lies off our southwestern coast and down the Bay of Biscay to the Peninsula. The gradient is everywhere slight.

S.E. to S.W. breezes are reported from Belgium to the mouth of the English Channel, but in nearly all other regions the direction is E. to N.E., and the force as a rule gentle to very light, calm in many localities. At the home stations temperature ranges from 43° at Nain to 56° at Bath; over the western portion of the Continent from 51° at Brest and Lorient to 64° at Munich; in Scandinavia from 40° at Bodö to 56° at Stukessmoe; and in Ireland from 37° to 46°. Fine to fair weather prevails over Denmark and Scandinavia, but in other regions it is mostly dull and unsettled, rain falling in many places, and the atmosphere is misty or foggy on various parts of our own coast and in the northeast of Ireland. The sea is slight to very smooth on nearly all coasts.

CHARTS 18th May, 1910.

2. TEMPERATURE AND WEATHER AT 7 A.M. TO DAY



NOTES ON YESTERDAY'S WEATHER

During yesterday temperature rose to between 70° and 72° in various parts of Southern Ireland, Wales, and the west of Scotland, but over Eastern Scotland the maxima were 48° to 50°. Rain has fallen over our southern districts generally, 0.5 inch at Dover, and 1.0 inch at Sully. Thunderstorms have occurred at several western stations. There has been much mist or fog on the coasts, greatly affecting the duration of bright sunshine, several stations registering none or less than an hour and the records ranging upwards to 14 hours in the Hebrides. Wireless reports show that ships experienced light to strong E. and S.E. winds, and fine to rainy weather as far west as the 23rd meridian.

GENERAL INFERENCE FROM THE 7 A.M. OBSERVATIONS.

The movement of the high pressure system to Southern Scandinavia favours the transfer of the south-western depression on a northwesterly course across Ireland. A general veering of the wind is probable all over the British Isles with very changeable conditions.

WEATHER PROSPECTS

FORECASTS FOR THE 24 HOURS
 NOON ^{Wednesday} TO NOON ^{Thursday}.

THE FURTHER OUTLOOK

- 0 } Light to moderate N.E. to S.E. breezes; changeable, some rain, local thunderstorms, some coast mist or fog; cool.
- 1 }
- 2 }
- 3 } E. S. and S.W. breezes, light to moderate; unsettled, some rain, local thunderstorms, fair intervals, coast mist or fog; moderate temperature; close.
- 4 }
- 5 }
- 6 } Same as Nos. 0 to 2.
- 7 }
- 8 } S. to S.W. breezes, light to moderate; unsettled, some rain, local thunderstorms, fair intervals, coast mist or fog; moderate temperature.
- 9 } Calms and light variable N.E. to S.E. breezes; changeable, some rain, thunder locally, fair intervals, local coast mist or fog; moderate temperature.
- 10 }

II WESTERN CHANNEL AND BAY

Variable E. to S. and S.W. breezes, fresh at times; sea smooth to moderate; unsettled, rain, thunder and fog, fair or fine intervals; moderate temperature.

FORECAST DISTRICTS.

Those portions of the Coasts upon which the Warning Signals are at present flying are indicated thus:—

Signals hoisted yesterday.

Signals hoisted this morning.

South Cone.

South Cone.

North Cone.

North Cone.



To me

issued.

DAILY WEATHER REPORT.

Wednesday, 18th May, 1910.

TEMPERATURE, WEATHER, SUNSHINE AND RAINFALL FOR YESTERDAY.

STATIONS.	TEMPERATURE F.		Weather.	Sunshine Hrs.	Rainfall Ins.	STATIONS.	TEMPERATURE F.		Weather.	Sunshine Hrs.	Rainfall Ins.
	Max.	Min.					Max.	Min.			
Stonehaven, to 6 p.m.	72	44	x	0.0	-	† Worthing, to 6 p.m.	64	49	c. o	8.3	-
Oban, to 6 p.m.	72	44	w. b	6.6	-	† Brighton, to 6 p.m.	65	50	x	7.3	-
Dublin (City), to 4 p.m.	63	49	m. o. b. m.	x	-	† Seaford, to 6 p.m.	67	48	b. o. c	7.0	0.08
Rossall Beach, to 6 p.m.	68	48	c. o. b. r. c	x	-	† Eastbourne, to 6 p.m.	63	46	x	4.0	-
Blackpool, to 9 p.m.	69	50	b. b. c. c	12.2	-	Bexhill-on-Sea, to 9 p.m.	62	48	x	6.2	-
Southport, to 9 p.m.	69	50	b. b. c. c	12.2	-	† Hastings	x	x	x	3.2	-
† Rhyl, to 6 p.m.	68	56	b. o	9.3	-	† Folkestone, to 6 p.m.	58	46	b. b. c	3.7	-
Colwyn Bay, to 6 p.m.	64	52	b. o	10.0	0.05	† Deal, to 6 p.m.	54	47	f. o. m	0.0	-
Llandudno, to 9 p.m.	64	51	b	11.6	-	† Ramsgate, to 6 p.m.	x	x	x	0.0	0.02
Bettws-y-Coed, to 6 p.m.	70	46	b. c	9.0	x	† Margate, to 6 p.m.	52	47	f	0.0	-
Towyn, to 6 p.m.	72	56	tp. b. c	10.5	0.10	† Felixstowe, to 6 p.m.	62	48	x	5.8	-
Aberystwyth, to 6 p.m.	70	55	x	12.7	-	† Lowestoft, to 6 p.m.	55	46	o. c. b. c. c	7.7	-
Plymouth, to 9 p.m.	68	58	te. op. m	3.4	0.01	† Skegness, to 6 p.m.	54	48	m. b. c. c	2.8	-
† Paignton, to 6 p.m.	61	54	o. c. or	1.9	0.05	† Scarborough, to 9 p.m.	55	45	o. f. c. f	0.0	0.01
Torquay, to 6 p.m.	64	56	x	2.8	-	† Harrogate, to 6 p.m.	65	47	b. o. c. o	0.5	-
† Weymouth, to 6 p.m.	69	52	b. c. c. o	6.0	-	† Buxton, to 6 p.m.	62	48	b. c	3.0	-
† Bournemouth, to 6 p.m.	69	49	b. c. c. o	7.5	-	Darwen, to 9 p.m.	63	46	b. c. o. g	6.1	-
Southsea, to 6 p.m.	67	50	x	8.7	-	Manchester, to 9 p.m.	64	51	b. b. c. c. o	6.5	-
Bognor, to 6 p.m.	65	49	b. c	7.6	-	Birmingham, to 9 p.m.	61	50	o	0.3	-

† At this Station the amount of Bright Sunshine is for the whole day, ending with sunset.

TEMPERATURE, WEATHER, and RAINFALL at additional FOREIGN STATIONS, mainly for the 24 hours ended at 7 a.m. yesterday.

STATIONS.	TEMPERATURE F.		WEATHER.	RAIN.	STATIONS.	TEMPERATURE F.		WEATHER.	RAIN.
	Max.	Min.				Max.	Min.		
Madeira ... 17th May, 1910	70	54	b. c. o	Ins.	Utrecht ... 17th May, 1910	70	54	c. f	Ins.
Marseilles ...	73	59	f. o	0.04	Groningen ...	72	54	c. c	-
Malta ...	64	58	m	-	Zurich ...	x	x	b. c. c	-
Algiers ...	73	61	c. o	-	Geneva ...	x	x	o. b. c	-
Tunis ...	82	50	c. b. c	-	Lugano ...	x	x	o. r	0.47
Palermo ...	73	55	b. b	0.08	Berne ... 16th May, 1910	1.30 p.m.	1.30 p.m.	-	Measured 7.30 a.m.
Naples ...	76	62	o. b	-	Coire ...	x	x	-	-
Brindisi ...	72	53	b. b. c	-	Castasegna ...	x	x	-	-
Rome ...	75	59	o. o	-	Davos ...	x	x	-	-
Vienna ...	72	50	o. o	-					
St. Petersburg ...	55	43	r. c	-					

WIRELESS TELEGRAMS.—Received during the 24 hours ended at 9.30 a.m. to-day.

Ship, and Hour of Observation.	Position.		Reading of Barometer.	Wind.		Weather.	TEMPERATURE.			Sea Disturbance.	Ship, and Hour of Observation.	Position.		Reading of Barometer.	Wind.		Weather.
	Lat.	Long.		Direc.	Force.		Dry Bulb.	Wet Bulb.	Sea.			Lat.	Long.		Direc.	Force.	
	°	°	Ins.				°	°	°			°	°	Ins.			
Lake Michigan { May 15. 3pm. 50N. 22W. 29.90 NNW 4-5 -	50N.	22W.	29.90	NNW	4-5	-	-	-	-	-	Minnesota { May 16. 3pm. 49N. 15W. 29.78 N 4-5 -	49N.	15W.	29.78	N	4-5	-
- 6pm. 50N. 23W. 29.89 NE 4-5 -	50N.	23W.	29.89	NE	4-5	-	-	-	-	-	- 6pm. 49N. 16W. 29.78 N 4-5 -	49N.	16W.	29.78	N	4-5	-
- 16. 4am. 49N. 25W. 29.99 NNE 4-5 -	49N.	25W.	29.99	NNE	4-5	-	-	-	-	-	- 7am. 49N. 21W. 29.94 N 4-5 -	49N.	21W.	29.94	N	4-5	-
- 3pm. 49N. 26W. 30.01 N 4-5 -	49N.	26W.	30.01	N	4-5	-	-	-	-	-	- 7pm. 48N. 22W. 30.01 ESE 6-7 -	48N.	22W.	30.01	ESE	6-7	-
- 6pm. 49N. 28W. 30.12 N 4-5 -	49N.	28W.	30.12	N	4-5	-	-	-	-	-							
- 6pm. 49N. 29W. 30.15 N 1-3 -	49N.	29W.	30.15	N	1-3	-	-	-	-	-							
Campania { May 16. 4am. 50N. 17W. 29.79 N 4-5 -	50N.	17W.	29.79	N	4-5	-	-	-	-	-	Wernia { May 16. 4am. 48N. 25W. 30.00 NNE 4-5 -	48N.	25W.	30.00	NNE	4-5	-
- 7am. 50N. 18W. 29.89 N 4-5 -	50N.	18W.	29.89	N	4-5	-	-	-	-	-	- 7am. 49N. 24W. 29.95 NNE 4-5 -	49N.	24W.	29.95	NNE	4-5	-
Cedric { May 16. 4am. 50N. 16W. 29.67 NNE 1-3 -	50N.	16W.	29.67	NNE	1-3	-	-	-	-	-	- 3pm. 49N. 22W. 29.93 NNE 6-7 -	49N.	22W.	29.93	NNE	6-7	-
- 7am. 50N. 17W. 29.72 NE 1-3 -	50N.	17W.	29.72	NE	1-3	-	-	-	-	-	- 6pm. 49N. 21W. 29.84 NNW 4-5 -	49N.	21W.	29.84	NNW	4-5	-
- 3pm. 50N. 21W. 29.83 NNW 4-5 -	50N.	21W.	29.83	NNW	4-5	-	-	-	-	-	- 7pm. 50N. 17W. 29.86 NE 4-5 -	50N.	17W.	29.86	NE	4-5	-
- 6pm. 49N. 22W. 29.98 N 4-5 -	49N.	22W.	29.98	N	4-5	-	-	-	-	-	- 7am. 50N. 15W. 29.85 NNE 4-5 -	50N.	15W.	29.85	NNE	4-5	-
St. Paul { May 16. 4am. 49N. 16W. 29.66 NNE 4-5 -	49N.	16W.	29.66	NNE	4-5	-	-	-	-	-	- 3pm. 50N. 12W. 29.84 N 1-3 -	50N.	12W.	29.84	N	1-3	-
- 7am. 49N. 19W. 29.72 NNE 4-5 -	49N.	19W.	29.72	NNE	4-5	-	-	-	-	-	- 6pm. 50N. 11W. 29.80 NNE 1-3 -	50N.	11W.	29.80	NNE	1-3	-
- 3pm. 49N. 22W. 29.88 NNE 4-5 -	49N.	22W.	29.88	NNE	4-5	-	-	-	-	-							
- 6pm. 49N. 23W. 29.90 NNE 4-5 -	49N.	23W.	29.90	NNE	4-5	-	-	-	-	-							
Megantic { May 16. 4am. 51N. 16W. 29.75 NNW 4-5 -	51N.	16W.	29.75	NNW	4-5	-	-	-	-	-							
- 7am. 51N. 17W. 29.77 NNW 4-5 -	51N.	17W.	29.77	NNW	4-5	-	-	-	-	-							
- 3pm. 51N. 21W. 29.83 N 4-5 -	51N.	21W.	29.83	N	4-5	-	-	-	-	-							
- 6pm. 51N. 22W. 29.92 NW 6-7 -	51N.	22W.	29.92	NW	6-7	-	-	-	-	-							

NOTES REFERRING TO INFORMATION GIVEN ON PAGE 1:—

- (a) The morning observations are at 7 a.m., Western European time, (French Stations 6.51 a.m.), with the following exceptions, Birr Castle and Oxford 8 a.m., Lisbon 8 a.m. local time, Azores 6 a.m. local time.
- (b) The information relating to weather is indicated by the following letters—b. blue sky; bc. sky half clouded; c. sky three parts clouded; d. drizzling rain; e. wet air, without rain falling; f. fog; g. gloomy; h. hail; l. lightning; m. misty (hazy); o. overcast; p. passing showers; q. squally; r. rain; s. snow; t. thunder; u. ugly, threatening; v. visibility, unusual transparency; w. dew; x. hoar frost; z. dust-haze, or smoke.

* Information for these columns is not usually received.

† The figures in the "wet bulb" column represent the relative humidity.

‡ Received too late for insertion in Charts.

TERMS OF SUBSCRIPTION for the Daily Weather Report and for transmission of Forecasts by telegraph may be obtained on application.

METEOROLOGICAL OFFICE,
68, VICTORIA STREET, S.W.
W. N. SHAW, (Director.)

SCANDINAVIA.

ICELAND & FAEROE.

BRITISH ISLANDS.

GERMANY, & C.

FRANCE.

SPAIN AND PORTUGAL.

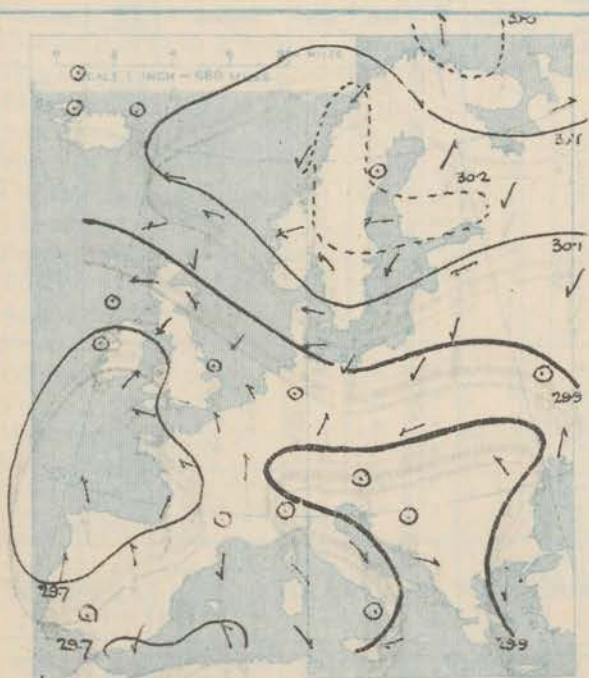
DAILY WEATHER REPORT OF THE METEOROLOGICAL OFFICE.

Thursday
19th May, 1910.

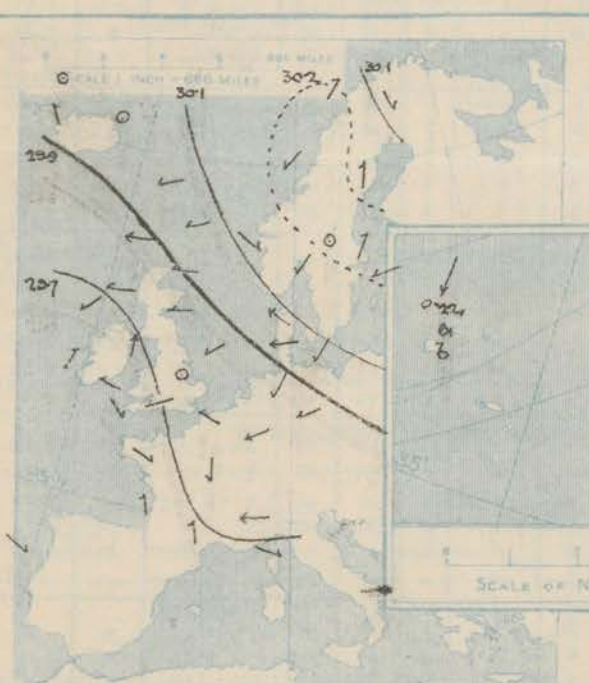
STATIONS.		YESTERDAY EVENING.					THIS MORNING.										PAST 24 HOURS.				
		BAROM.		TEMP.	WIND.		BAROMETER.		TEMPERATURE.			WIND.		Sea (0 to 9).	TEMP.		Weather.	Sun- shine.	Rainfall.		
		At 82° Fahr. and M.S.L. Lat. 45°	Dry Bulb.	Direc.	Force (0 to 12).	Weather.	At 82° Fahr. and M.S.L. Lat. 45°	Change since Yester- day.	Dry Bulb.	Wet Bulb.	Change since Yester- day.	Direc.	Force (0 to 12).		Max.	Min.					
		Ins.	"				Ins.	Ins.	"	"	"	Direc.	Force (0 to 12).	Weather.		"	"		Hours.	Ins.	
SCANDINAVIA.	Haparanda...	30.08	44	NW	2	bc	30.12	+0.3	49	43	+7	N	2	0		52	28				
	Hernösand...	30.12	49	S	2	b	30.19	+0.1	54	48	+3	W	2	b		59	34				
	Stockholm...	30.22	46	SSW	2	b	30.22	-0.4	58	50	+7	W	2	b		59	36				
	Wisby...	30.21	44	E	2	b	30.25	+0.8	47	45	-5	Z	0	b		54	39				
	Karlstad...	30.21	53	Z	0	bc	30.25	-0.4	54	48	+4	S	2	b							
	Færder (X'ania Fjord)	30.17	56	Z	0	bc	30.22	-0.2	56	53	+6	S	1	bc		57	50				
	Bodö...	30.23	43	SW	3	0	30.26	+0.5	42	42	+2	WSW	1	0		43	39			0.32	
	Christiansund...	30.22	53	NE	1	b	30.21	+0.2	49	45	-2	NE	1	b		57	45				
	Skudesnaes...	30.13	55	NW	2	b	30.13	+0.1	60	52	+4	E	2	b		60	52				
ICELAND & FAEROE.	Isafjord...	29.98	45	Z	0	r	29.97	-0.5	39	*	0	Z	0	f		*	*				
	Reykjavik...	29.93	42	SE	2	0	29.93	-0.4	42	*	-1	Z	0	0		*	*				
	Seydisfjord...	30.04	56	Z	0	bc	30.00	-0.5	37	*	0	Z	0	b		*	*				
	Thorshavn...	30.02	47	ENE	2	0	30.04	-0.6	50	*	+8	Z	0	c		*	*				
BRITISH ISLANDS.	Sumburgh Head	30.07	51	ENE	3	bc	30.01	-0.1	50	47	+5	ESE	4	c	5	53	45	bc, bc, b			
	Stornoway...	29.83	58	E	4	b	29.77	-1.5	53	50	+3	ESE	3	bc	3	61	48	bc, cp39	14.3	0.03	
	Castlebay (Barra Id.)	29.73	63	ENE	4	0	29.73	-1.3	50	50	-4	ESE	5	od	4	63	50	cp, o, or, od	9.3	0.12	
	Malin Head...	29.69	51	E	2	m	29.67	-1.1	50	49	0	ESE	4	bcg	2	53	48	bc, opm		0.01	
	Blacksod Pt.	29.66	57	NE	1	m	29.61	-1.6	53	52	+3	NE	1	om	1	61	48	f, om		0.15	
	Valencia...	29.61	55	SSW	2	0	29.63	-0.6	54	53	-1	SE	1	op	3	68	52	bc, c, bc, or, br	8.8	0.37	
	Roche's Point...	29.64	51	S	3	d	29.69	-0.0	50	50	-4	SSE	1	0	2	58	49	ogpm, f, o, r, o		0.14	
	Birr Castle...	29.61	52	ENE	3	r	29.70	-0.2	51	50	-1	SSE	4	bc		56	49	o, r	1.1	0.40	
	Donaghadee...	29.70	50	ESE	1	m	29.77	-0.2	49	48	+1	SSE	1	m	1	53	47	cm, of, r, bc, m		0.21	
	Liverpool Obsy...	29.72	51	SSW	2	bc	29.79	+0.3	56	51	+5	E	2	c	1	62	50	or, o, b	2.7	0.21	
GERMANY, & C.	Holyhead...	29.69	53	S	4	c	29.74	-0.0	52	51	+1	Z	0	c	0	55	47	r, c		0.33	
	Pembroke (St. Ann's Hd.)	29.68	50	SSE	3	c	29.67	+0.3	52	50	-1	E	1	omw	2	55	47	cgr, bc, m, bc	0.1	0.01	
	Scilly (St. Mary's)	29.69	56	ESE	2	b	29.64	-0.1	52	51	+2	ESE	3	cpm	3	58	48	b	10.9		
	Jersey (St. Aubins)	29.67	65	ENE	3	b	29.61	-1.3	56	54	+5	ENE	3	c	3	68	51	f, o, c, b, bc, m	12.4	0.01	
	Portland Bill...	29.71	49	NE	2	f	29.60	-0.9	54	51	+4	ENE	2	0	2	54	38	f, o	7.5	0.01	
	Dungeness...	29.78	54	SE	1	bc	29.64	-0.9	56	55	+3	E	3	c	3	57	52	f, j, cp1, bc	9.3	0.34	
	Dover...	*	*	*	*	*	29.68	-0.8	58	57	+5	SE	3	b	2	64	50	a, c, bc, o, br	7.7	0.34	
	Wick...	29.94	46	ESE	2	c	29.87	-1.2	47	47	+2	SE	3	fe	4	54	44	-		0.04	
	Nairn...	29.83	57	E	2	c	29.82	-1.5	56	52	+13	E	1	bc	1	57	41	o, m, c	1.0		
	Aberdeen...	29.89	48	E	2	0	29.91	-0.5	47	47	+2	SSE	2	f	3	50	45	od, orf	0.0	0.36	
FRANCE.	Leith...	29.77	46	ENE	2	r	29.85	-0.5	51	49	+6	NE	1	b		51	43	opm, f, or		0.42	
	North Shields...	29.76	48	E	2	fe	29.86	+0.2	46	46	-1	Z	0	fe	3	50	44	fe, rf, fe	0.0	0.36	
	Spurn Head...	29.76	52	ESE	3	bc	29.79	+0.1	50	49	+2	NE	4	r	4	52	47	op, bc, om, m		0.15	
	Yarmouth...	29.78	54	NE	3	bc	29.76	-0.0	51	51	+1	ENE	3	r	4	56	47	bc, o, f, r	6.3	0.52	
	Clacton-on-Sea...	29.78	57	SE	2	b	29.69	-0.4	56	55	+3	E	3	c	3	59	53	bc, b, or	9.7	0.24	
	Nottingham...	29.74	63	SSW	1	c	29.77	-0.1	52	51	+4	NE	3	om		65	43	r, o, c, bc, f	4.2	0.25	
	Bath...	29.75	65	SW	1	b	29.67	-0.4	56	53	0	NE	1	0		67	45	-	7.8		
	Oxford...	29.78	59	SSW	2	b	29.67	-0.5	54	53	0	NE	2	r		68	50	or, bc, b, bc, or		0.22	
	London (St. James's Park)	29.74	66	Z	0	b	29.65	-0.7	57	56	+2	E	4	org		68	53	r, o, c, b, o, br, or	9.2	0.55	
	SPAIN AND PORTUGAL.	The Scaw (Skagen)	30.13	56	NE	2	b	30.20	+0.2	53	52	0	SE	3	b	1	63	50			
Fanö...		30.02	54	SE	6	c	30.03	+0.1	56	50	+1	SE	6	b		68	50				
Cuxhaven†...		29.93	60	E	4	0	29.93	-0.1	54	87	0	E	5	0		63	52				
The Helder...		29.85	60	E	1	b	29.80	-0.0	57	57	-1	E	2	0		61	55				
Brussels...		*	*	*	*	*	29.71	-0.8	61	60	+2	SSE	1	c		71	55			0.20	
Berlin†...		29.94	64	NE	1	c	29.97	+0.5	60	76	+3	NE	3	b		68	54				
Frankfurt†...		29.76	65	NE	2	0	29.73	-0.3	68	69	+6	NE	1	b		75	61				
Munich†...		29.80	62	E	2	c	29.76	-0.6	67	59	+3	SE	2	bc	*	75	50				
C. Gris Nez...		29.76	55	NE	2	c	29.67	-0.6	61	58	+5	SE	4	c	2	63	54			0.20	
La Hève...		?	61	NE	4	c	?	?	57	52	+2	E	3	bc	0	64	48			0.39	
SPAIN AND PORTUGAL.	Brest...	29.69	58	NNW	2	b	29.65	-0.4	54	52	+3	NNW	2	0	1	70	51			0.04	
	Lorient...	?	59	Z	0	0	?	?	55	54	+4	E	2	0	2	66	51			0.43	
	Rochefort...	?	60	WNW	1	0	?	?	59	58	+4	SSE	1	0	*	66	55			0.08	
	Biarritz...	29.65	61	SSE	3	r	29.60	-0.9	58	55	+2	SSE	2	b	1	64	52			0.24	
	Paris...	29.72	66	ESE	2	0	29.69	-1.0	58	57	+2	SE	2	0		73	52			0.16	
	Belfort...	29.80	63	ENE	4	m	29.75	-1.4	54	54	-1	ENE	3	f		71	52				
	Lyons...	29.79	55	NNE	1	r	29.73	-1.2	55	53	-1	NW	2	0		63	53			0.43	
	Nice...	29.77	70	E	6	c	29.70	-1.3	72	55	+10	SE	5	c	6	72	61				
	Perpignan...	29.69	60	S	3	0	29.60	-1.4	57	56	0	Z	0	0		68	54			0.51	
	Sanguinaire...	29.68	63	NW	2	0	29.65	-0.9	70	58	+4	SSE	6	m	5	68	64				
SPAIN AND PORTUGAL.	Corunna...	29.66	66	SSW	1	bc	29.65	-0.1	53	?	-1	SSE	1	b	3	68	45			?	
	Lisbon...	29.62	56	WNW	3	c	29.66	-0.1	58	56	+2	W	4	0		59	54			0.95	
	Azores (P. Delgada)...																				
	" Horta...	30.21	61	NNE	4	0	30.22	+0.3	61	55	-3	NNE	4	b	3	72	59				
Madeira (Punchal)...																					

**SUPPLEMENTARY CHARTS
OF
BAROMETER AND WIND
FOR 7 A.M. AND 6 P.M. YESTERDAY**

7 A.M. YESTERDAY

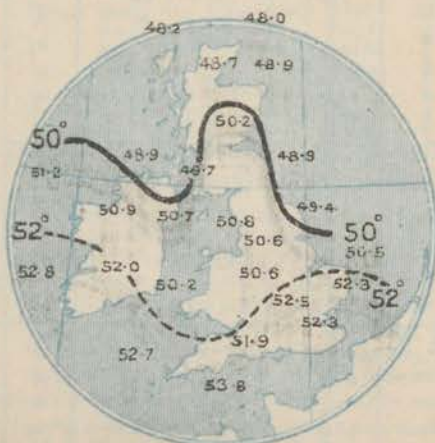


6 P.M. YESTERDAY



**AVERAGES OF TEMPERATURE AT 8 A.M.
FOR THE MONTH OF MAY.**

(Derived chiefly from Observations extending over the 35 years—1871-1905.)

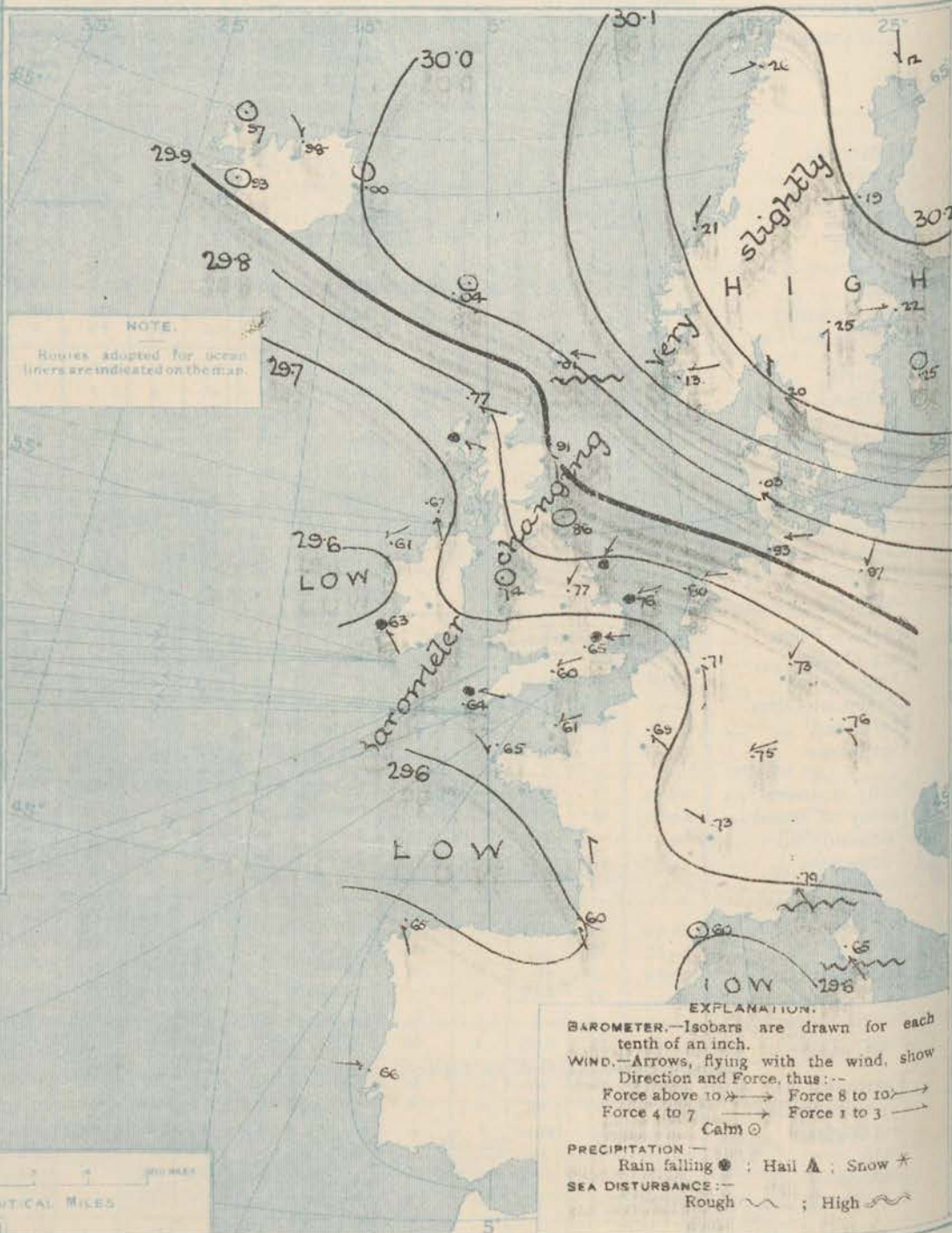


Thursday,

WEATHER

19th May.

I. BAROMETER, WIND AND SEA AT 7 A.M. TO-DAY.



NOTES ON THE GENERAL SITUATION AT 7 A.M.

Pressure continues highest, above 30.2 ins., over Scandinavia, a shallow and very complex depression, with the barometer below 29.7 ins., extends from the northern part of the Atlantic across Ireland and Southern England and France to the Mediterranean. The gradient is moderate to very slight.

Calm and moderate to very light breezes from between S. and E. and N.E. are reported over our area generally. Over the British Isles temperature ranges from 46° at Shields to 58° at Dover; over Western Europe from 54° at Brest, Belfort and Lurehaven to 72° at Thionville; in Scandinavia from 42° at Bodø to 60° at Skudenes; and in Iceland from 37° to 42°. The weather is extremely erratic, from clear and cloudless to overcast dull and gloomy. Rain is falling in several parts of the British Isles, the atmosphere is misty on the western coasts, very foggy on the northeast coast of Britain. Fog is also reported locally in Iceland and in the east of France. A rough sea is running off the Riviera, and it is rather rough off Shetland, slight to very smooth on all other coasts.

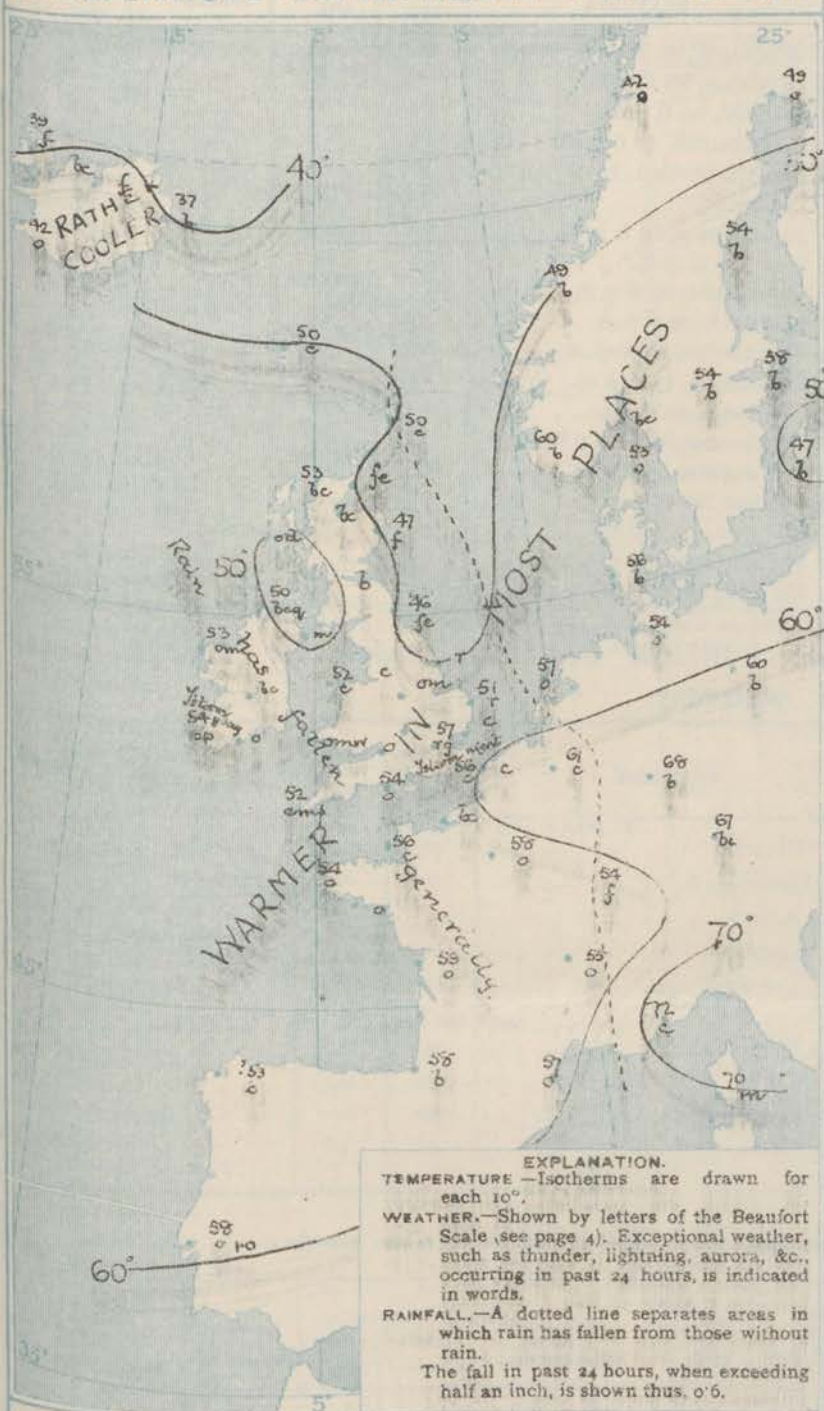
CHARTS

19th May, 1910.

WEATHER

PROSPECTS

2. TEMPERATURE AND WEATHER AT 7 A.M TO DAY



FORECASTS FOR THE 24 HOURS NOON Thursday NOON Friday

THE FURTHER OUTLOOK

Light variable E^{ly} and SE^{ly} breezes; unsettled, some rain, local thunderstorms, fair or fine intervals, coast mist or fog in places; temperature above the average, air rather close.

Continuing unsettled.

II WESTERN CHANNEL AND BAY

Light variable E^{ly} and SE^{ly} breezes; sea slight or smooth; unsettled, some rain, thunder and fog, fair intervals; moderate temperature.

NOTES ON YESTERDAY'S WEATHER

During yesterday temperature did not exceed 50° at Aberdeen and Shields but at several stations it exceeded 65°, and at Oban it reached 72°. Rain has fallen in all parts of the country, more than 0.5 inch at Yarmouth and in London. Thunderstorms have occurred in the south of Ireland and the southeast of England. At Aberdeen, Stonehaven, Duncannon and Harrogate there was no bright sunshine, the records elsewhere ranging upwards to 14.3 hours at Stornoway.

GENERAL INFERENCE FROM THE 7 A.M. OBSERVATIONS.

The relative distribution of pressure is likely to undergo very little modification, and the changeable S.E.^{ly} type of weather is likely to be maintained.

NOTE. Funeral of His Late Majesty, King Edward VII.

The Daily Weather Report for to-morrow will be issued on Saturday, May 21st.

FORECAST DISTRICTS.

Those portions of the Coasts upon which the Warning Signals are at present flying are indicated thus:—

Signals hoisted yesterday.

Signals hoisted this morning.

South Cone. 
North Cone. 

South Cone. 
North Cone. 



DAILY WEATHER REPORT.

Thursday, 19th May, 1910.

TEMPERATURE, WEATHER, SUNSHINE AND RAINFALL FOR YESTERDAY.

STATIONS.	TEMPERATURE F.		Weather.	Sunshine. Hrs.	Rainfall Ins.	STATIONS.	TEMPERATURE F.		Weather.	Sunshine. Hrs.	Rainfall Ins.
	Max.	Min.					Max.	Min.			
Stonehaven, to 6 p.m. ...	*	*	*	0.0	0.50	† Worthing, to 6 p.m. ...	60	52	a. m. c. b	4.1	0.20
Oban, to 6 p.m. ...	72	47	bw. b. bc	7.0	-	† Brighton, to 6 p.m. ...	57	52	*	4.3	0.19
Dublin (City), to 4 p.m. ...	52	50	bm. org	*	0.25	† Seaford, to 6 p.m. ...	62	31	m. b	4.6	0.20
Rossall Beach, to 6 p.m. ...	64	45	c. org. om	*	*	† Eastbourne, to 6 p.m. ...	62	52	*	7.6	0.14
Blackpool, to 9 p.m. ...	59	46	r. o. c	1.0	0.04	Bexhill-on-Sea, to 9 p.m. ...	62	52	a. m. bm	5.9	0.07
Southport, to 9 p.m. ...	59	47	org. bc	1.7	0.10	Hastings ...	*	*	b. bc. b	5.7	*
† Rhyl, to 6 p.m. ...	62	50	b. a. r. b	4.0	0.31	† Folkestone, to 6 p.m. ...	62	51	*	5.9	0.58
† Colwyn Bay, to 6 p.m. ...	59	51	p. bc. b	3.0	0.30	† Deal, to 6 p.m. ...	67	50	r. m. bc. b, c	10.0	0.05
Llandudno, to 9 p.m. ...	59	49	b. a. r. bc	2.7	0.30	† Ramsgate, to 6 p.m. ...	*	*	*	9.7	0.39
Bettws-y-Coed, to 6 p.m. ...	59	52	c. b. c	2.0	*	† Margate, to 6 p.m. ...	68	48	r. b	10.0	0.34
Towyn, to 6 p.m. ...	60	54	p. o. r. bc. b	3.6	0.18	† Felixstowe, to 6 p.m. ...	62	50	*	9.3	0.31
Aberystwyth, to 6 p.m. ...	59	54	*	4.0	0.15	† Lowestoft, to 6 p.m. ...	58	50	c. o. r. b	5.6	0.27
Plymouth, to 9 p.m. ...	63	51	sp. b. bc. v	11.8	0.29	† Skegness, to 6 p.m. ...	57	48	r. f. bc. b	5.2	0.14
† Paignton, to 6 p.m. ...	64	52	c. b. bc	11.2	0.12	Scarborough, to 9 p.m. ...	53	46	o. f	0.5	0.02
Torquay, to 6 p.m. ...	63	52	*	10.2	0.15	† Harrogate, to 6 p.m. ...	54	45	spm. o	0.0	0.08
† Weymouth, to 6 p.m. ...	60	50	p. bc. m	7.5	0.15	† Buxton, to 6 p.m. ...	58	46	c. st. bc. o, bc	3.3	0.14
† Bournemouth, to 6 p.m. ...	62	51	bc. b. f	9.7	0.06	Darwen, to 9 p.m. ...	58	46	org. bc	0.7	0.11
Southsea, to 6 p.m. ...	65	52	*	7.6	0.10	Manchester, to 9 p.m. ...	63	49	o. st. bc.	2.1	0.23
Bognor, to 6 p.m. ...						Birmingham, to 9 p.m. ...	65	49	r. c. b	6.3	0.44

† At this Station the amount of Bright Sunshine is for the whole day, ending with sunset.

TEMPERATURE, WEATHER, and RAINFALL at additional FOREIGN STATIONS, mainly for the 24 hours ended at 7 a.m. yesterday.

STATIONS.	TEMPERATURE F.		WEATHER.	RAIN.	STATIONS.	TEMPERATURE F.		WEATHER.	RAIN.
	Max.	Min.				Max.	Min.		
Madeira ... 18. May, 1910	68	52	o. bc	Ins.	Utrecht ... 18. May, 1910	75	55	c. b. l. r	Ins.
Marseilles ...	61	56	o. o	0.39	Groningen ...	73	54	c. o	0.04
Malta ...	67	59	bc	-	Zurich ...	*	*	c. c	-
Algiers ...	72	59	o. b	0.39	Geneva ...	*	*	o. o	-
Tunis ...	84	50	bc. b	-	Lugano ...	*	*	o. o	0.12
Palermo ...	75	52	b. bc	-	Berne ... 17. May, 1910	72	*	c	Measured 7.30 a.m.
Naples ...	75	59	b. b	-	Coire ...	70	*	bc	-
Brindisi ...	74	56	b. b	-	Castasegna ...	55	*	r	-
Rome ...	78	55	b. b	-	Davos ...	57	*	c	-
Vienna ...	72	54	m. m	-					
St. Petersburg ...	50	41	b. b	-					

WIRELESS TELEGRAMS.—Received during the 24 hours ended at 9.30 a.m. to-day.

Ship, and Hour of Observation.	Position.		Reading of Barometer.	Wind.		Weather.	TEMPERATURE.			Sea Dis- turb- ance.	Ship, and Hour of Observation.	Position.		Reading of Barometer.	Wind.		Weather.
	Lat.	Long.		Direc.	Force.		Air.	Dry Bulb.	Wet Bulb.			Lat.	Long.		Direc.	Force.	
	°	°	Ins.					°	°	°		°	°	Ins.			

NOTES REFERRING TO INFORMATION GIVEN ON PAGE 1:—

- (a) The morning observations are at 7 a.m., Western European time, (French Stations 6.51 a.m.), with the following exceptions, Birr Castle and Oxford 8 a.m., Lisbon 8 a.m. local time, Azores 6 a.m. local time.
- (b) The information relating to weather is indicated by the following letters—b. blue sky; bc. sky half clouded; c. sky three parts clouded; d. drizzling rain; e. wet air, without rain falling; f. fog; g. gloomy; h. hail; l. lightning; m. misty (hazy); o. overcast; p. passing showers; q. squally; r. rain; s. snow; t. thunder; u. ugly, threatening; v. visibility, unusual transparency; w. dew; x. hoar frost; z. dust-haze, or smoke.

* Information for these columns is not usually received.

† The figures in the "wet bulb" column represent the relative humidity.

‡ Received too late for insertion in Charts.

TERMS OF SUBSCRIPTION for the Daily Weather Report
and for transmission of Forecasts by telegraph may be
obtained on application.

METEOROLOGICAL OFFICE,
63, VICTORIA STREET, S.W.

W. N. SHAW, (Director.)

DAILY WEATHER REPORT OF THE METEOROLOGICAL OFFICE.

Friday
20th June 1910.

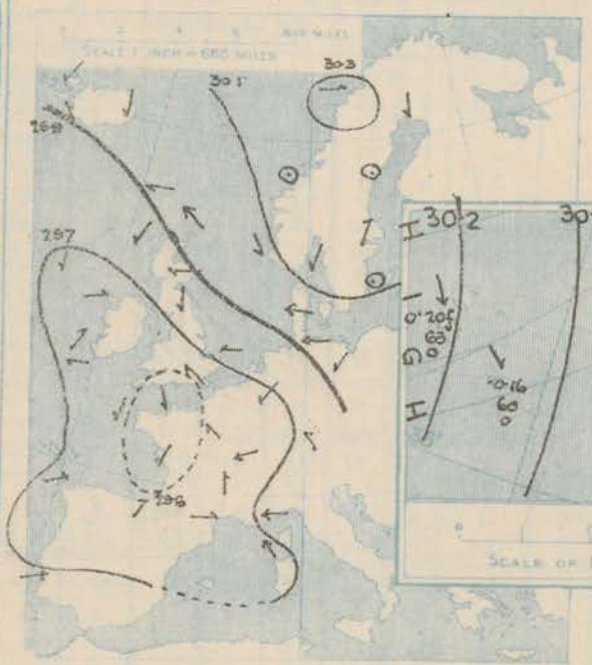
STATIONS.		YESTERDAY EVENING.					THIS MORNING.										PAST 24 HOURS.				
		Barom.	Temp.	Wind.	Force	Weather.	Barometer.		Temperature.			Wind.	Force	Weather.	Sea	Temp.		Weather.	Sun.	Rainfall.	
							At 32° Fahr. and M.S.L. Lat. 45°	Change since Yesterday.	Dry Bulb.	Wet Bulb.	Change since Yesterday.					Max.	Min.				
		Ins.	"	Dir.	(0 to 12).		Ins.	Ins.	"	"	"	Dir.	(0 to 12).		"	"	"	"	"	"	
SCANDINAVIA.	Haparanda...	30.13	45	N	2	c	30.34	+22	42	36	-7	ENE	2	2	*	54	39	*	*	-	
	Hernösand...	30.15	54	Z	0	b	30.28	+09	50	44	-4	SW	4	2	*	59	34	*	*	-	
	Stockholm...	30.20	51	SSW	2	b	30.20	-02	62	55	+4	W	2	2	*	66	43	*	*	-	
	Wisby...	30.17	48	Z	0	b	30.21	-04	52	47	+5	Z	0	2	*	50	39	*	*	-	
	Karlstad...	30.22	53	Z	0	b	30.25	-00	56	51	+2	ESE	2	2	*	*	*	*	-		
	Færder (X'ania Fjord)	30.17	59	Z	0	bc	30.22	-00	55	52	-1	NE	1	1	1	59	54	*	*	-	
	Bodö...	30.32	44	W	2	c	30.34	+08	44	41	+2	Z	0	0	0	45	41	*	*	-	
	Christiansund...	30.18	56	Z	0	b	30.18	-03	54	51	+5	Z	0	2	1	61	48	*	*	-	
	Skudesnaes...	30.11	59	NNW	2	c	30.15	+02	59	52	-1	W	4	1	1	61	52	b.c	*	-	
ICELAND & FAEROE.	Isafjord...	30.05	42	NE	1	f	30.01	+04	40	*	+1	Z	0	2	*	*	*	*	*	-	
	Reykjavik...	29.96	49	SE	1	0	29.84	-09	48	*	+6	SE	1	1	*	*	*	*	*	-	
	Seydisfjord...	30.06	56	N	1	b	30.09	+09	39	*	+2	W	1	1	*	*	*	*	*	-	
	Thorshavn...	30.02	48	E	2	0	30.05	+01	48	*	-2	ENE	3	1	*	*	*	*	*	-	
BRITISH ISLANDS.	Sumburgh Head	30.03	48	ESE	4	c	30.00	-01	49	46	-1	ESE	4	5	51	45	c	*	0.03		
	Stornoway...	29.82	58	NE	3	c	29.81	+04	53	51	0	ESE	2	2	66	48	b.c, o. b3	9.2	-		
	Castlebay (Barra Id.)	29.77	60	ENE	2	om	29.77	+04	54	54	+4	ENE	3	2	61	49	o. b.c, om. c	7.1	-		
	Malin Head...	29.71	55	NE	1	om	29.72	+05	48	47	-2	E	4	0	65	47	ogm. b.c, om. d	*	0.01		
	Blackod Pt.	29.68	56	WSW	2	0	29.70	+09	51	50	-2	WSW	1	1	57	49	om. om. r.f	*	0.15		
	Valencia...	29.68	53	SSW	2	ov	29.70	+07	52	51	-2	Z	0	3	59	48	b.c, ov. bc	3.7	0.01		
	Roche's Point...	29.07	53	SSE	1	0	29.69	-00	53	52	+3	N	2	2	56	50	om. op. o	*	0.03		
	Birr Castle...	29.66	57	SSE	2	0	29.66	-04	54	53	+3	Z	0	0	63	51	crh. o	5.1	0.19		
	Donaghadee...	29.72	54	NNW	1	c	29.73	-04	51	50	+2	N	2	1	58	49	opm. og. od	*	0.02		
	Liverpool Obsy...	29.65	61	ENE	3	0	29.69	-10	59	55	+3	ENE	3	1	63	55	bm. st. bm	2.3	0.02		
	Holyhead...	29.64	53	ENE	3	cpf	29.66	-08	55	55	+3	E	2	1	57	51	r. cpf	*	0.07		
	Pembroke (St. Ann's Hd.)	29.60	52	N	4	0	29.62	-05	51	51	-1	NNE	2	2	63	48	om. og. oppm	0.0	0.05		
	Scilly (St. Mary's)	29.62	53	N	3	ogm.	29.67	+03	52	52	0	NE	1	1	58	48	og. ogm. om	0.0	0.03		
	Jersey (St. Aubins)	29.59	63	NNW	2	0	29.67	+06	54	54	-2	WSW	3	3	66	53	b.c, bc. og. rm	4.3	0.51		
	Portland Bill...	29.59	55	ENE	3	0	29.60	-00	54	53	0	E	1	1	60	52	f. o	0.6	0.59		
	Dungeness...	29.64	59	E	2	0	29.68	+04	56	55	0	E	3	1	63	53	b.c. o. tlr	8.3	0.06		
	Dover...	*	*	*	*	*	29.72	+04	64	59	+6	SSE	2	1	66	54	b. bc. c. tlr. b	9.9	0.13		
GERMANY, & C.	Wick...	29.92	48	SE	2	f	29.88	+01	48	47	+1	SE	2	4	50	46	-	*	0.15		
	Nairn...	29.80	60	NNE	1	f	29.84	+02	50	49	-6	Z	0	1	69	45	b.c. b. rm	9.0	0.14		
	Aberdeen...	29.90	47	E	2	r	29.93	+02	48	48	+1	SE	1	2	50	46	m. f. or. opf	0.0	0.22		
	Leith...	29.80	47	NE	2	r	29.87	+02	47	47	-4	ENE	2	2	51	45	o. opm	*	0.04		
	North Shields...	29.76	48	N	2	fe	29.82	-04	48	48	+2	N	3	3	50	43	fe. tlr. f	?	0.19		
	Spurn Head...	29.73	50	ENE	4	f	29.76	-03	53	51	+3	NNE	3	3	55	50	opm. f. tlp	*	0.07		
	Yarmouth...	29.73	54	E	2	om	29.72	-04	56	54	+5	E	2	4	56	50	f. om	4.3	0.25		
	Clacton-on-Sea...	29.68	57	ENE	3	c	29.71	+02	57	56	+1	E	2	2	60	54	c. bc. c	6.6	-		
FRANCE.	Nottingham...	29.67	62	ENE	2	c	29.72	-05	55	55	+3	E	3	2	65	51	om. op. r. o	1.5	0.42		
	Bath...	29.65	65	Z	0	b	29.67	-00	63	60	+7	SE	4	2	67	54	-	4.2	-		
	Oxford...	29.68	63	E	2	0	29.68	+01	63	61	+14	SE	2	2	68	53	st. c. bc. o. x. b	*	0.06		
	London (St. James's Pk)	29.65	67	SE	2	0	29.68	+03	61	57	+4	E	1	1	69	56	o. bc. o. tlp. b	4.1	0.03		
	The Scaw (Skagen)	30.15	55	NNE	1	c	30.20	-00	55	50	+2	ESE	2	1	61	50	*	*	-		
	Fanö...	30.03	53	ESE	6	bc	30.03	-00	57	56	+1	ESE	4	2	61	48	*	*	-		
	Cuxhaven†...	29.88	64	E	4	c	29.94	+01	58	50	+4	E	3	2	66	54	*	*	0.16		
	The Helder...	29.77	59	NNW	1	c	29.80	-00	60	58	+3	E	2	1	72	57	*	*	-		
SPAIN AND PORTUGAL.	Brussels...	*	*	*	*	*	29.78	+07	63	61	+2	SW	1	1	73	55	*	*	-		
	Berlin†...	29.95	65	NE	3	b	29.96	-01	62	56	+2	NE	4	2	72	54	*	*	-		
	Frankfurt†...	29.68	70	NE	2	b	29.71	-02	69	77	+1	NE	3	2	86	63	*	*	-		
	Munich†...	29.73	65	SE	2	bc	29.73	-03	66	58	-1	Z	0	2	81	50	*	*	-		
	C. Gris Nez...	29.68	67	SE	2	c	29.68	+01	67	60	+6	SE	2	1	70	57	*	*	0.51		
	La Hève...	?	64	SE	3	0	?	?	59	54	+2	SW	4	2	64	48	*	*	0.04		
	Brest...	29.60	59	NNE	2	0	29.68	+03	51	51	-3	NW	1	1	68	50	*	*	0.04		
	Lorient...	?	60	Z	0	0	?	?	56	55	+1	SSW	2	2	68	52	*	*	-		
SPAIN AND PORTUGAL.	Rochefort...	?	61	NNE	2	r	?	?	55	55	-4	SSE	3	2	68	52	o. r	*	0.04		
	Biarritz...																*	*	-		
	Paris...	29.63	69	ESE	1	b	29.76	+07	61	58	+3	SSW	2	2	72	56	*	*	0.16		
	Belfort...	29.62	56	ENE	5	m	29.76	+01	59	55	+5	W	4	2	79	54	*	*	-		
	Lyons...	29.61	71	Z	1	bc	29.77	+04	60	57	+5	E	1	1	76	53	*	*	-		
	Nice...	29.73	69	E	5	0	29.71	+01	67	59	-8	E	2	2	75	55	*	*	0.04		
	Perpignan...	29.63	54	W	1	r	29.73	+13	56	55	-1	NW	2	2	59	52	*	*	0.24		
	Sanguinaire...	29.64	72	SE	3	m	29.69	+04	60	55	-10	N	2	3	79	58	*	*	-		
SPAIN AND PORTUGAL.	Corunna...	29.81	56	WSW	1	bc	29.71	+06	55	53	+2	SSW	1	3	63	50	*	*	0.55		
	Lisbon...	29.69	57	WSW	3	c	29.69	+03	57	53	-1	WSW	4	2	63	54	*	*	-		
	Azores (P. Delgada)...	30.19	57	N	4	b	30.16	+04	60	56	-1	NW	3	3	64	59	*	*	-		
	" Horta...	30.24	60	N	3	b	30.20	-02	63	59	+2	NNW	3	2	66	59	*	*	-		
SPAIN AND PORTUGAL.	Madeira (Punchal)...	29.92	64	N	3	bc	29.96	+01	66	57	+1	N	3	3	68	54	*	*	-		

SUPPLEMENTARY CHARTS
OF
BAROMETER AND WIND
FOR 7 A.M. AND 6 P.M. YESTERDAY

7 A.M. YESTERDAY.

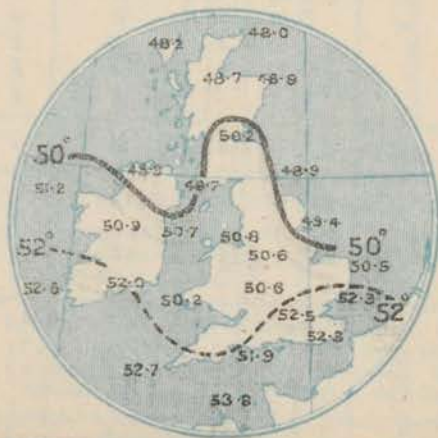


6 P.M. YESTERDAY



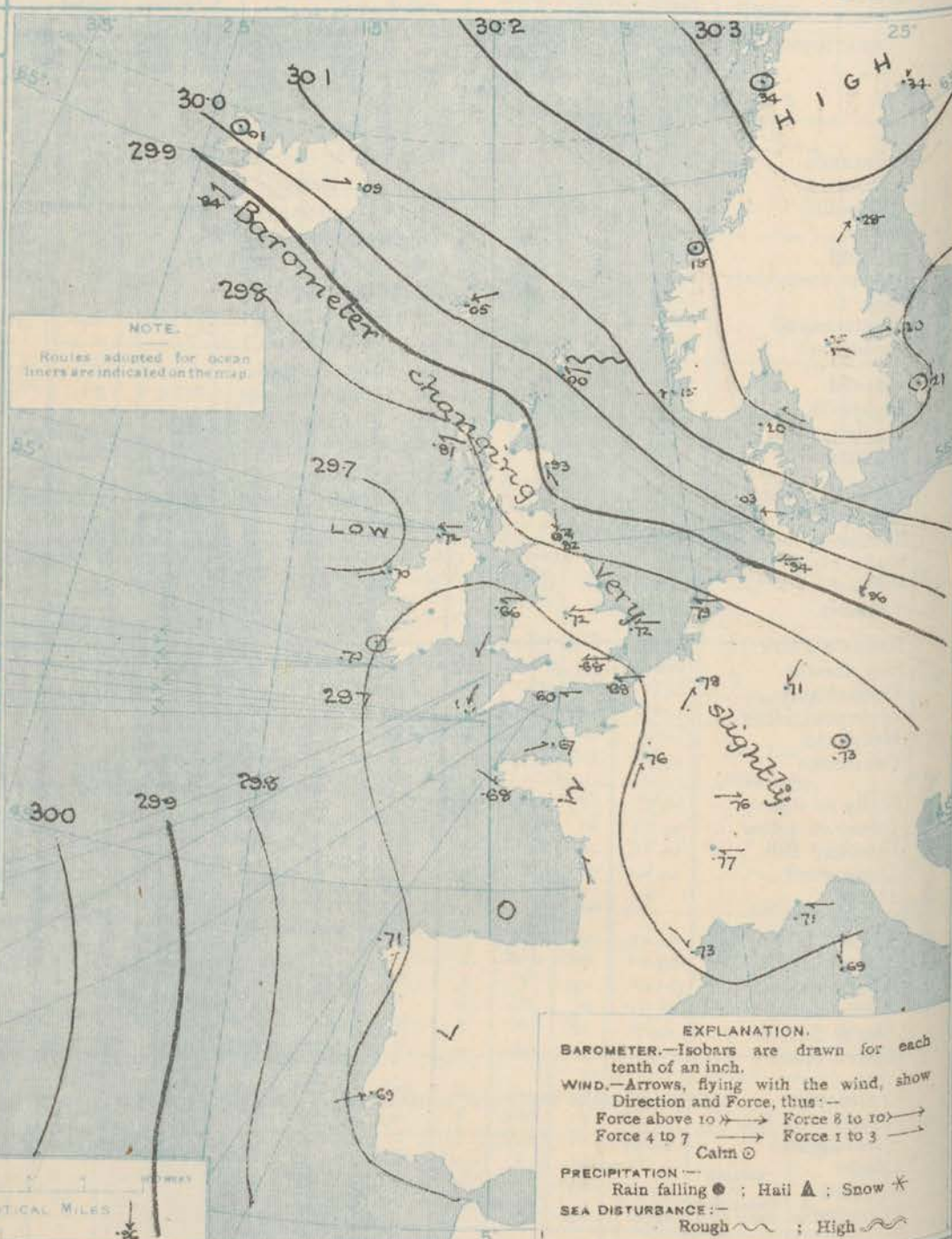
AVERAGES OF TEMPERATURE AT 8 A.M.
FOR THE MONTH OF MAY.

(Derived chiefly from Observations extending over
the 35 years—1871-1905.)



Friday, WEATHER 20th May,

I. BAROMETER, WIND AND SEA AT 7 A.M. TO-DAY.



NOTE.
Routes adopted for ocean
liners are indicated on the map.

EXPLANATION.
BAROMETER.—Isobars are drawn for each
tenth of an inch.
WIND.—Arrows, flying with the wind, show
Direction and Force, thus:—
Force above 10 → Force 8 to 10 →
Force 4 to 7 → Force 1 to 3 →
Calm ○
PRECIPITATION.—
Rain falling ● ; Hail ▲ ; Snow *
SEA DISTURBANCE.—
Rough ~ ; High ~

NOTES ON THE GENERAL SITUATION AT 7 A.M.

Barometrical pressure remains highest over Northern Scandinavia, and is lowest in a large shallow depression which lies over the Spanish Peninsula, the west and north of France and the southern and south-eastern parts of the United Kingdom. The barometer is at present rising slightly in most parts of Western Europe, but is inclined to fall in Ireland.

The wind is light from between N. and E. over the greater part of the United Kingdom, and also in Holland and Germany; in the north and west of France it is S. or S.E. Calms or light variable airs are reported in Scandinavia, and also in Ireland. Temperature has risen over England, and is now above 60° at several of our southern stations, the highest reading reported being 64° at Dover; on the northeast coast of Great Britain the thermometer is below 50°. The continental values range from 69° at Frankfurt, 67° at Bonn, and 66° at Munich to a little below 45° in the north of Scandinavia. Over the United Kingdom the weather remains in a very variable condition, being fine in places, but mostly cloudy or misty; fog prevails on the northeast coasts of Great Britain, and a thunderstorm is reported at Shields. Over the western parts of the Continent the weather is fine and bright. The sea is slight or smooth generally, but rather rough off Shetland.

CHARTS

20th May, 1910

WEATHER

PROSPECTS

2 TEMPERATURE AND WEATHER AT 7 A.M. TO DAY



NOTES ON YESTERDAY'S WEATHER

During yesterday the thermometer rose to 65° and upwards in many parts of Great Britain, to 69° in London and at Tiverton, and to 71° at Abingdon; at Aberdeen and Shields it did not exceed 50°. The amount of bright sunshine was generally small, but about 9 hours were recorded on some parts of our southeast coast, and also in the north of Scotland. Rain has again fallen in nearly all districts, and thunderstorms have been experienced in many parts of England. Wireless reports show that between the Irish coast and the 25th meridian ships experienced yesterday moderate to fresh S.W. winds and cloudy, misty weather.

GENERAL INFERENCE FROM THE 7 A.M. OBSERVATIONS.

The low pressure system in the south appears to be gradually filling up, but the conditions are still favourable for the formation of small thunderstorm disturbances over various parts of the United Kingdom. The weather is therefore likely to remain very changeable. Some increase of temperature is probable in the north.

FORECASTS FOR THE 24 HOURS NOON FRIDAY TO NOON SATURDAY

THE FURTHER OUTLOOK



- 1 } E. and S.E. winds, light; fair at first, local thunder showers later, some fog on coast; rather warmer.
 - 2 } E. and N.E. winds, light; changeable, some rain, thunderstorms in places; warmer.
 - 3 } E. to variable or S. winds, light; fair at first, thunderstorms later. Air warm and close.
 - 4 }
 - 5 }
 - 6 } Same as Feb. 0 & 1.
 - 7 } Same as Feb. 2.
 - 8 } Variable or light N. breezes; changeable, some rain, thunder locally; warm.
 - 9 } Light variable breezes; changeable, some rain, thunder locally; rather warmer.
 - 10 }
- II WESTERN CHANNEL AND BAY**
 Light variable breezes mouth Channel, S. or S.W. winds Bay, with a slight sea; weather very changeable, thunderstorms in places.



FORECAST DISTRICTS.

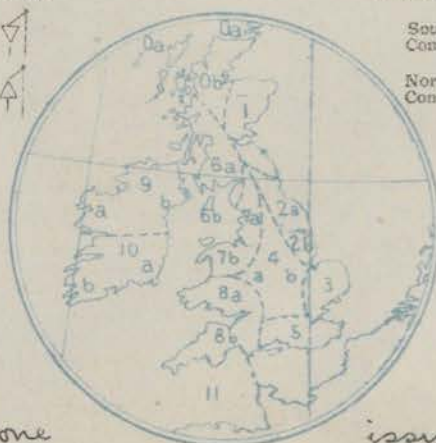
Those portions of the Coasts upon which the Warning Signals are at present flying are indicated thus:—

Signals hoisted yesterday.

Signals hoisted this morning.

South Cone. 
 North Cone. 

South Cone. 
 North Cone. 



None

issued.

* If the conditions are such that no satisfactory indication of the weather beyond the 24 hours can be given this column will be left blank.

DAILY WEATHER REPORT.

Friday, 20th May, 1910.

TEMPERATURE, WEATHER, SUNSHINE AND RAINFALL FOR YESTERDAY.

STATIONS.	TEMPERATURE F.		Weather.	Sunshine. Hrs.	Rainfall Ins.	STATIONS.	TEMPERATURE F.		Weather.	Sunshine. Hrs.	Rainfall Ins.
	Max.	Min.					Max.	Min.			
Stonehaven, to 6 p.m. ...	x	x	x	0.0	0.59	† Worthing, to 6 p.m. ...	64	51	cl. c. o	5.8	0.44
Oban, to 6 p.m. ...	71	50	b. bc. c	9.0	0.08	Brighton, to 6 p.m. ...	65	57	x	6.7	0.50
Dublin (City), to 4 p.m.						† Seaford, to 6 p.m. ...	69	52	cl. o. b. bc. b	7.4	0.43
Rossall Beach, to 6 p.m.						† Eastbourne, to 6 p.m. ...	61	53	*	5.0	0.55
Blackpool, to 5 p.m. ...	63	43	o. c	3.3	-	† Bexhill-on-Sea, to 9 p.m.	63	51	cl. c	5.0	0.67
Southport, to 9 p.m. ...	63	45	bc. o	1.8	-	† Hastings	x	x	*	3.9	0.57
Rhyl, to 6 p.m. ...	62	41		0.5	0.03	† Folkestone, to 6 p.m. ...	66	54	bc. b. bc	6.7	0.28
Colwyn Bay, to 6 p.m. ...	59	47	bc. p. o	0.5	0.09	Deal, to 6 p.m. ...	67	53	cl. bc. c	6.7	0.25
Llandudno, to 9 p.m. ...				0.0		† Ramsgate, to 6 p.m. ...	x	x	*	9.1	0.27
Bettws-y-Coed, to 6 p.m.						† Margate, to 6 p.m. ...	68	53	b. o	9.0	0.20
Towyn, to 6 p.m. ...	63	48	o. c	0.3	-	† Felixstowe, to 6 p.m. ...	58	52	*	4.5	0.60
Aberystwyth, to 6 p.m. ...	60	52	x	0.8	0.10	† Lowestoft, to 6 p.m. ...	57	50	r. bc. p. o. c	1.4	0.19
Plymouth, to 9 p.m. ...						† Skegness, to 6 p.m. ...	53	51	r. f. c	0.0	0.19
Paignton, to 6 p.m. ...	62	47	o. bc. om	2.8	-	Scarborough, to 9 p.m. ...	53	45	of	0.0	0.12
Torquay, to 6 p.m. ...	62	47	x	3.1	-	Harrogate, to 6 p.m. ...	54	45	opm. f	0.0	
† Weymouth, to 6 p.m. ...	62	49		0.6	0.05	Buxton, to 6 p.m. ...					
† Bournemouth, to 6 p.m. ...	65	47	o. c. bc	4.0	0.02	Darwen, to 9 p.m. ...	58	45	og. or. b	0.2	0.00
Southsea, to 6 p.m. ...	65	52	x	4.6	0.20	Manchester, to 9 p.m. ...					
Bognor, to 6 p.m. ...	62	50	cl. c	4.9	0.40	Birmingham, to 9 p.m. ...	66	50	o. r. c	2.2	0.00

† At this Station the amount of Bright Sunshine is for the whole day, ending with sunset.

TEMPERATURE, WEATHER, and RAINFALL at additional FOREIGN STATIONS, mainly for the 24 hours ended at 7 a.m. yesterday.

STATIONS.	TEMPERATURE F.		WEATHER.	RAIN.	STATIONS.	TEMPERATURE F.		WEATHER.	RAIN.
	Max.	Min.				Max.	Min.		
Madeira 1910	66	50	b. b	Ins.	Utrecht 1910	68	57	c. m	Ins.
Marseilles	68	64	o. c	-	Groningen	63	55	m. o	0.08
Malta	65	59	o	-	Zurich	x	x	o. o	-
Algiers	73	54	o. o	0.83	Geneva	x	x	c. c	-
Tunis					Lugano	x	x	o. bc	-
Palermo	73	52	b. b	-	Berne 1910	1.30 p.m.		1.30 p.m.	Measured 7.30 a.m.
Naples	77	66	b. b	-	Coire	72	x	o	-
Brindisi	73	56	b. b	-	Castasegna	66	x	o	-
Rome	79	57	b. b	-	Davos	63	x	c	-
Vienna	73	59	m. m	-					
St. Petersburg	55	36	b. bc	-					

WIRELESS TELEGRAMS.—Received during the 24 hours ended at 9.30 a.m. to-day.

Ship, and Hour of Observation.	Position.		Reading of Barometer.	Wind.		Weather.	TEMPERATURE.			Sea Dis- turb- ance.	Ship, and Hour of Observation.	Position.		Reading of Barometer.	Wind.		
	Lat.	Long.		Dirac.	Force.		Air.	Dry Bulb.	Wet Bulb.			Sea.	Lat.		Long.	Dirac.	Force.
	°	°	Ins.				°	°	°			°	°	Ins.			
Montreal...	May 17 4 a.m.	50 N.	29 W.	30.17	E	1-3	Virginian. { May 19 3 p.m. - - - 6 p.m.	55 N.	16 W.	29.67	N	1-3	
	- - 7 a.m.	50 N.	27 W.	30.14	NE	1-3	0	55 N.	15 W.	29.66	N	1-3
	- - 3 p.m.	50 N.	26 W.	30.09	E	1-3
	- - 6 p.m.	50 N.	25 W.	29.98	SE	1-3	0
	- 18. 4 a.m.	50 N.	22 W.	29.87	ENE	1-3
	- - 7 a.m.	50 N.	20 W.	29.82	ENE	1-3	r
	- - 3 p.m.	50 N.	18 W.	29.77	NE	1-3
	- - 6 p.m.	50 N.	17 W.	29.74	NNE	1-3	r
	- 19. 4 a.m.	50 N.	14 W.	29.67	NNE	4-5
	- - 7 a.m.	50 N.	13 W.	29.65	NNE	4-5	w
- - 3 p.m.	50 N.	11 W.	29.67	E	1-3	
- - 6 p.m.	50 N.	10 W.	29.70	E	1-3	bc	
Virginian...	May 18 3 p.m.	53 N.	28 W.	30.03	N	4-5	
	- - 6 p.m.	53 N.	27 W.	30.04	N	4-5	bc	
	- 19. 4 a.m.	54 N.	22 W.	29.84	NNW	6-7	
	- - 7 a.m.	54 N.	20 W.	29.82	NNW	6-7	0	

NOTES REFERRING TO INFORMATION GIVEN ON PAGE 1:—

- (a) The morning observations are at 7 a.m., Western European time, (French Stations 6.51 a.m.), with the following exceptions, Birr Castle and Oxford 8 a.m., Lisbon 8 a.m. local time, Azores 6 a.m. local time.
- (b) The information relating to weather is indicated by the following letters—b. blue sky; bc. sky half clouded; c. sky three parts clouded; d. drizzling rain; e. wet air, without rain falling; f. fog; g. gloomy; h. hail; l. lightning; m. misty (hazy); o. overcast; p. passing showers; q. squally; r. rain; s. snow; t. thunder; u. ugly, threatening; v. visibility, unusual transparency; w. dew; x. hoar frost; z. dust-haze, or smoke.

* Information for these columns is not usually received.

† The figures in the "wet bulb" column represent the relative humidity.

‡ Received too late for insertion in Charts.

TERMS OF SUBSCRIPTION for the Daily Weather Report and for transmission of Forecasts by telegraph may be obtained on application.

METEOROLOGICAL OFFICE,
63, VICTORIA STREET, S.W.
W. N. SHAW, (Director.)

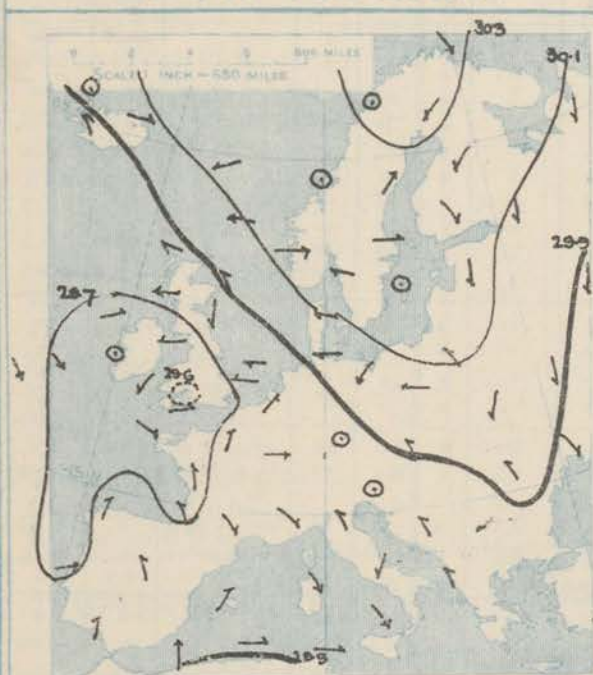
DAILY WEATHER REPORT OF THE METEOROLOGICAL OFFICE.

Saturday,
21st May, 1910.

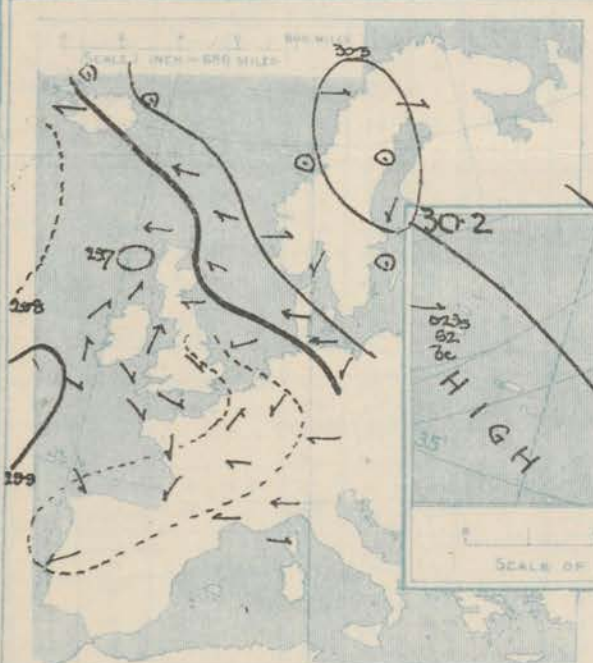
STATIONS.		YESTERDAY EVENING.					THIS MORNING.										PAST 24 HOURS.				
		Barom.	Temp.	Wind.		Force	Weather.	At 8 ³⁰ Fahr. and M.S.L. Lat. 45°	Change since Yester- day.	Temperature.		Wind.		Force	Weather.	Sea (0 to 9).	Temp.		Weather.	Gen- erals.	Rainfall.
At 8 ³⁰ Fahr. and M.S.L. Lat. 45°	Dry Bulb.	Direc.	Force (0 to 12).	At 8 ³⁰ Fahr. and M.S.L. Lat. 45°	Change since Yester- day.	Dry Bulb.	Wet Bulb.	Change since Yester- day.	Direc.	Force (0 to 12).	Weather.	Max.	Min.	Hours.	Inch.						
SCANDINAVIA.																					
Haparanda...	30.30	40	W	2	b	30.24	-10	44	41	+2	SW	2	0	50	37						
Hernösand...	30.36	42	2	0	b	30.27	-01	47	42	-3	2	0	0	55	41						
Stockholm...	30.30	50	NE	2	bc	30.29	+09	57	50	-5	ESE	2	0	72	48						
Wisby...	30.21	52	2	0	b	30.26	+05	55	51	+3	2	0	0	57	39						
Karlstad...	30.23	58	2	0	b	30.31	+06	57	51	+1	SE	2	0	57	44						
Färder (X'ania Fjord)	30.19	62	W	1	b	30.28	+06	58	54	+3	NNE	1	0	63	54						
Bodö...	30.31	43	W	1	b	30.33	-01	44	42	0	W	1	0	45	41						
Christiansund...	30.23	59	2	0	b	30.24	+06	56	51	+2	2	0	0	63	50						
Skudesnaes...	30.17	59	W	2	b	30.22	+07	62	53	+3	ENE	4	0	62	52						
ICELAND & FAEROE.																					
Isafford...	29.98	51	2	0	bc	29.82	-19	46	*	+6	S	8	0	*	*						
Reykjavik...	29.83	56	E	3	c	29.64	-20	49	*	+1	2	0	0	*	*						
Seydisfjord...	30.12	43	2	0	m	29.95	-14	38	*	-1	E	4	0	*	*						
Thorshavn...	29.99	47	ESE	4	0	30.02	-03	47	*	-1	2	0	0	*	*						
BRITISH ISLANDS.																					
Sumburgh Head	30.04	50	ESE	3	bc	30.13	+13	50	48	+1	ESE	3	0	53	45	c. bc					
Stornoway...	29.74	64	E	4	c	30.06	+25	53	51	0	3	2	0	66	51	b3, c. clro	10.4	0.02			
Castlebay (Barra Id.)	29.70	59	ENE	4	om																
Malin Head...	29.74	52	SW	2	gf	30.02	+30	52	51	+4	SE	2	0	55	46	bm, f. rg bc		0.03			
Blacksod Pt. ...	29.77	54	SW	2	om	30.02	+32	52	49	+1	SW	1	0	54	49	off. opm om		0.14			
Valencia...	29.83	55	S	2	bc	30.05	+35	52	50	0	2	0	0	59	46	b. bc	6.2				
Roche's Point...	29.84	59	W	3	b	30.07	+38	53	52	0	NE	1	0	62	45	cg. b. bw		0.01			
Birr Castle...	29.80	61	SW	2	bc	30.08	+42	55	52	+1	SW	1	0	62	43	cp. bc	2.5	0.04			
Donaghadee...	29.73	53	SE	2	bc	30.04	+31	51	50	0	W	1	0	62	47	bm					
Liverpool Obsy...	29.82	63	WSW	3	b	30.03	+34	53	51	-6	WNW	3	0	75	50	b	13.1				
Holyhead...	29.81	54	SSW	4	bm	30.04	+38	56	54	+1	2	0	0	70	49	c. bm					
Pembroke (St. Ann's Hd.)	29.85	53	W	2	bc	30.02	+40	49	49	-2	SW	1	0	56	47	ogem. bcw	6.1	0.11			
Scilly (St. Mary's)	29.87	58	NW	1	b	30.04	+37	54	53	+2	NNE	1	0	58	48	om. bm. c	10.5				
Jersey (St. Aubins)	29.85	63	WNW	3	c	29.97	+30	54	52	0	NW	3	0	65	51	f. o. c. bm	5.5	0.01			
Portland Bill	29.82	53	W	1	bc	29.94	+34	54	52	0	N	1	0	56	51	m. bc		0.02			
Dungeness...	29.81	56	WSW	3	c	29.90	+22	58	58	+2	WSW	2	0	61	54	bc. gtr	11.2				
Dover...	*	*	*	*	*	29.90	+13	58	58	-6	WNW	3	0	67	56	b. bc. otl	12.3				
Wick...	29.92	52	S	2	c	30.05	+17	49	47	+1	SW	1	0	55	47						
Nairn...	29.82	67	E	2	m	30.03	+19	50	48	0	2	0	0	74	46	bc. m. bz. clv	9.7	0.04			
Aberdeen...	29.96	52	ESE	1	b	30.07	+14	52	50	+4	2	0	0	59	46	f. bc. t. b. l. o. b	8.1				
Leith...	29.83	50	NE	3	c	30.04	+17	51	51	+4	W	1	0	52	46	op. o. c. o		0.01			
North Shields	29.87	50	E	2	c	30.01	+19	51	50	+3	N	2	0	54	45	f. c. f	3.2				
Spurn Head...	29.83	53	E	2	b	29.95	+19	52	50	-1	NNW	5	0	57	50	bc. cl. bc					
Yarmouth...	29.78	55	ENE	3	bc	29.90	+18	57	54	+1	NNE	2	0	59	52	bc. bm. 2	10.6				
Clacton-on-Sea...	29.80	68	SW	1	bc	29.89	+18	58	58	+1	NW	3	0	69	57	bc. om	12.9				
Nottingham...	29.79	71	WSW	1	b	29.95	+23	60	57	+5	WNW	1	0	79	55	o. c. b	9.2				
Bath...	29.87	61	W	1	b	30.03	+36	55	53	-8	W	4	0	68	48		4.2				
Oxford...	29.83	61	W	2	b	29.97	+29	58	55	-10	NW	3	0	72	53	b. bc. o					
London (St. James's Pk)	29.81	70	NW	2	b	29.93	+25	60	57	-1	NW	2	0	73	56	bc. b. bc. o	13.3				
GERMANY, & C.																					
The Scaw (Skagen)	30.16	56	NNE	1	b	30.25	+05	56	54	+1	ESE	1	0	63	54						
Fanö...	30.09	53	ESE	4	b	30.13	+10	57	54	0	ESE	3	0	68	46						
Cuxhaven†...	29.92	66	E	4	b	30.03	+09	58	76	0	E	4	0	68	52						
The Helder...	29.82	63	ENE	2	b	29.92	+12	61	57	+1	E	2	0	70	59						
Brussels...	*	*	*	*	*	29.86	+08	56	56	-7	WSW	1	0	81	53					0.63	
Berlin†...	29.94	66	NE	3	bc	30.02	+06	62	62	0	NE	3	0	75	54						
Frankfurt†...	29.72	70	NE	3	b	29.82	+11	67	72	-2	E	3	0	86	63						
Munich†...	29.88	70	E	3	0	29.98	+25	66	47	-1	E	4	0	81	54						
FRANCE.																					
C. Gris Nez...	29.86	56	WSW	4	bc	29.92	+24	55	54	-12	SW	3	0	68	54						
La Hève...	?	63	NE	3	b	?	?	52	48	-7	W	1	0	64	48					0.08	
Brest...	29.86	52	NNW	2	m	30.01	+33	53	53	+2	NNE	2	0	54	48						
Lorient...	?	61	W	1	bc	?	?	55	54	-1	NE	2	0	66	54						
Rochefort...	?	65	N	1	bc	?	?	60	59	+5	NNE	3	0	70	55						
Biarritz...	29.73	61	NE	3	c	29.91	+23	57	57	-2	WSW	3	0	70	55					0.35	
Paris...	29.81	70	NNW	1	b	29.91	+15	61	59	0	SSW	1	0	75	52					0.55	
Belfort...	?	?	?	?	?	?	?	?	?	?	?	?	?	?	?						
Lyons...	29.77	69	E	1	0	29.93	+16	60	57	0	S	1	0	75	54						
Nice...	29.83	61	E	4	0	29.95	+24	56	56	-11	2	0	0	70	54						
Perpignan...	29.81	59	E	3	0	29.92	+19	60	58	+4	E	3	0	65	55						
Sanguinaire...	29.81	59	W	3	f	29.90	+21	59	57	-1	S	3	0	73	57						
SPAIN AND PORTUGAL.																					
Corunna...	29.80	55	NW	3	r	30.01	+30	55	54	0	N	3	0	61	52					0.16	
Lisbon...	29.75	55	ENE	3	0	29.91	+22	58	54	+1	N	4	0	61	52					0.24	
Azores (P. Delgada)...																					
" Horta...	30.23	62	2	0	b	30.23	+03	62	60	-1	W	3	0	72	59						
Madeira (Punchal)...																					

SUPPLEMENTARY CHARTS
OF
BAROMETER AND WIND
FOR 7 A.M. AND 6 P.M. YESTERDAY

7 A.M. YESTERDAY

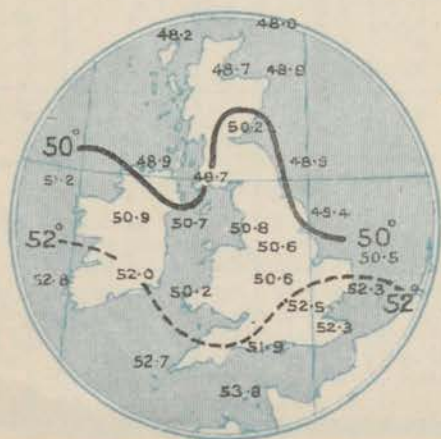


6 P.M. YESTERDAY



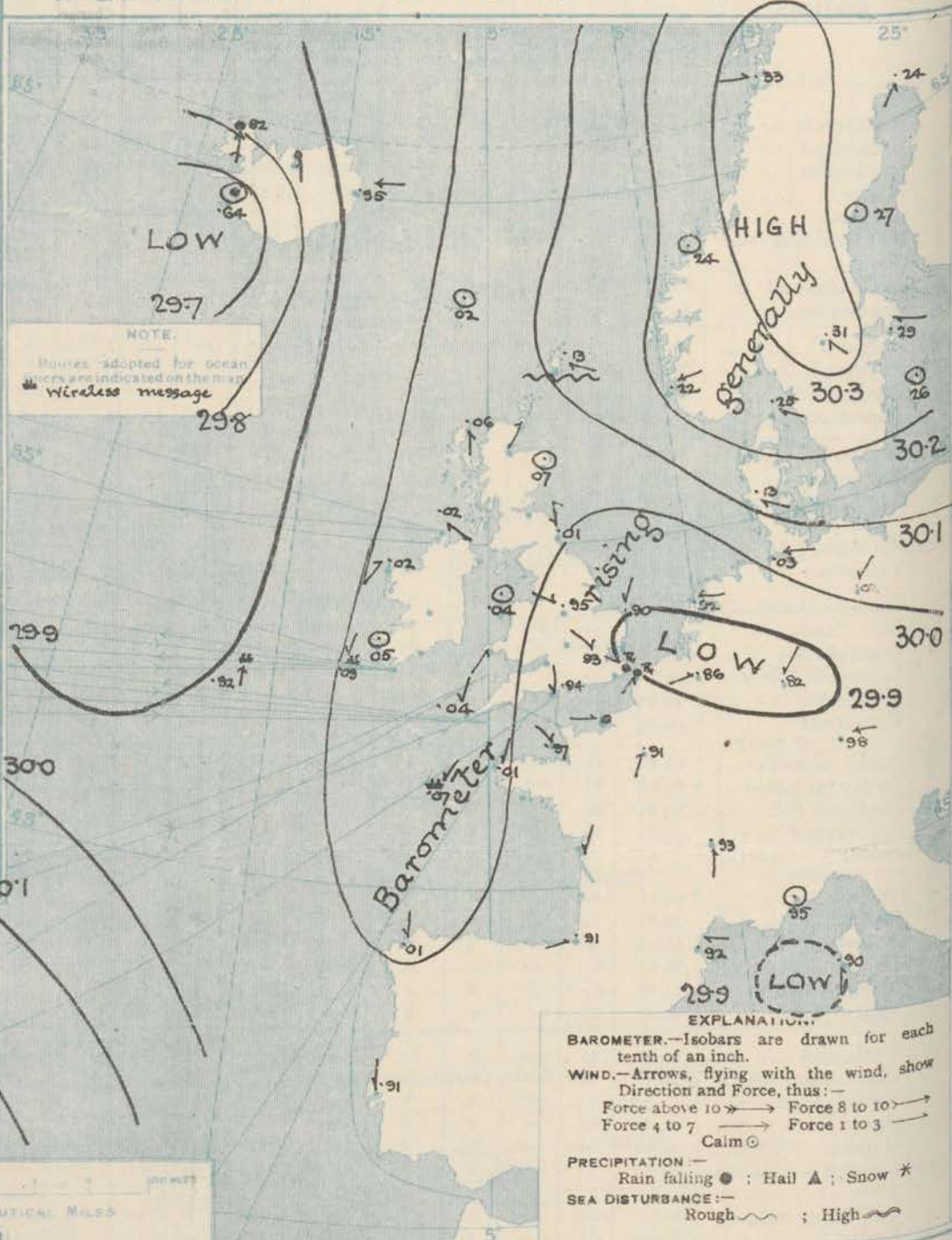
AVERAGES OF TEMPERATURE AT 8 A.M.
FOR THE MONTH OF MAY.

(Derived chiefly from Observations extending over
the 35 years—1871-1905.)



DRINKUM # Saturday WEATHER 21st May.

I. BAROMETER, WIND AND SEA AT 7 A.M. TO-DAY.



EXPLANATION.
BAROMETER.—Isobars are drawn for each
tenth of an inch.
WIND.—Arrows, flying with the wind, show
Direction and Force, thus:—
Force above 10 ————— Force 8 to 10 ————
Force 4 to 7 ————— Force 1 to 3 ————
Calm ○
PRECIPITATION —
Rain falling ● ; Hail ▲ ; Snow *
SEA DISTURBANCE:—
Rough ~~~~~ ; High ~~~~~

NOTES ON THE GENERAL SITUATION AT 7 A.M.

The region of highest pressure, with the barometer above 30.3 ins., lies over Scandinavia; in another anticyclone near the Azores it is above 30.2 ins.; and over our own western and northern districts it is above 30 ins. A large depression is indicated on the northern portion of the Atlantic, the barometer having fallen to about 29.6 ins. in the southwest of Iceland. Very shallow depressions are found between the lower part of the North Sea and the Western Mediterranean. The gradient is everywhere very slight.

Calm and very light variable breezes prevail throughout the region under observation, but a S.W. gale is reported in the northwest of Ireland. Over the British Isles temperature ranges from 49° at Wick and Pembroke to 60° at Nottingham, and in London; over Western Europe from 52° at Havre to 67° at Frankfurt; in Scandinavia from 44° at Bodö and Haparanda to 62° at Skudenes; and in Iceland from 38° to 49°. Fine clear weather prevails from Scandinavia to South Germany, and in many parts of our own western and northern districts, but elsewhere overcast to dull skies prevail, with thunderstorms over the Eastern half of the English Channel, and rain in several parts of Ireland. The atmosphere is foggy off Pembroke, Shields and Dover. The sea is rather rough off Shetland, slight to very smooth in nearly all other localities.

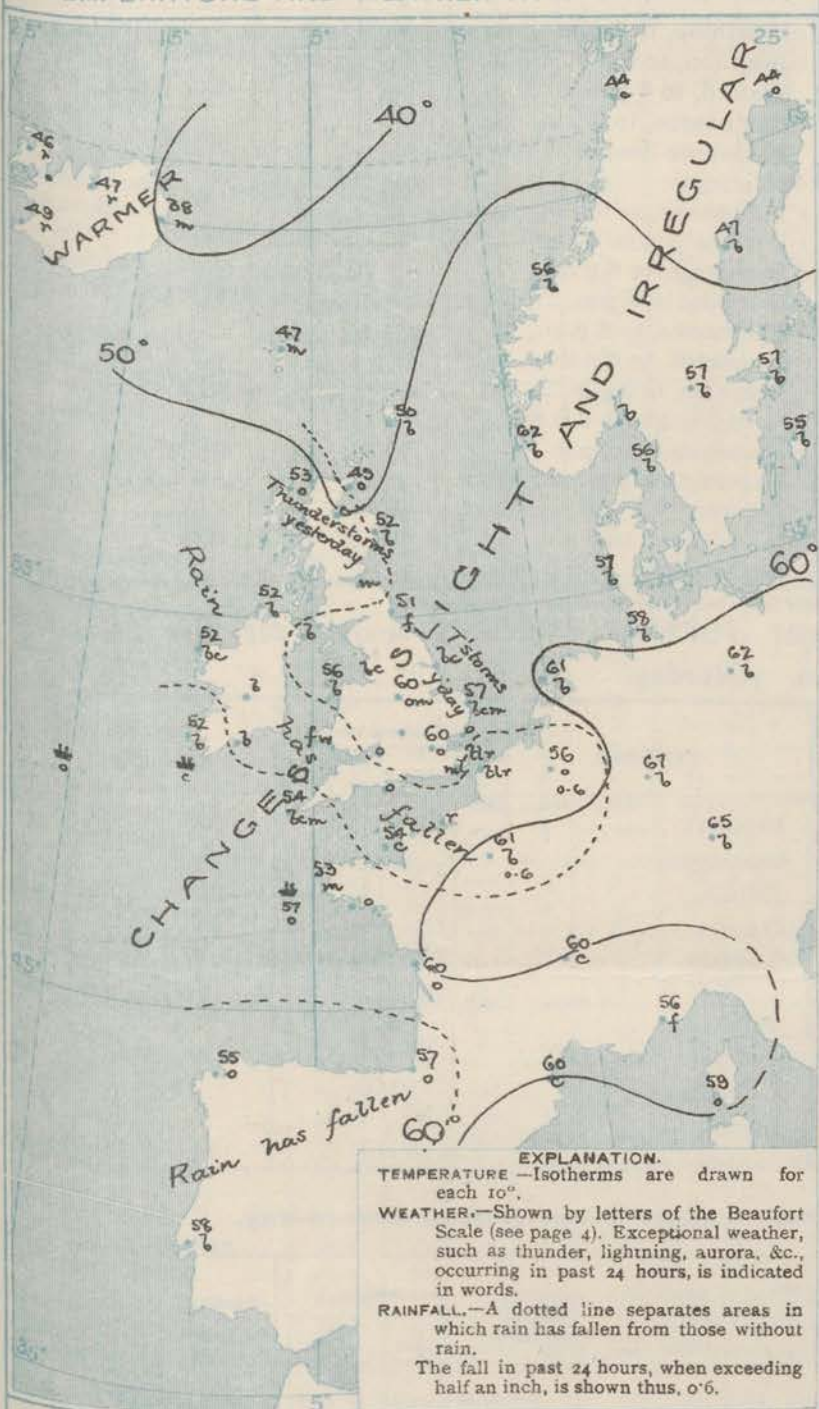
CHARTS 21st May 1910.

WEATHER PROSPECTS

2. TEMPERATURE AND WEATHER AT 7 A.M. TO DAY.

FORECASTS FOR THE 24 HOURS
NOON Saturday TO NOON Sunday.

THE FURTHER OUTLOOK



Calms and light variable breezes; very changeable, fine to dull, some rain, local thunderstorms, some coast mist or fog; warm, close.

WESTERN CHANNEL AND BAY
Light variable 768^h - 768^h
breezes; sea slight or smooth;
fine to dull, some mist or fog,
passing showers; moderate
temperatures.

NOTES ON YESTERDAY'S WEATHER

During yesterday temperature rose to 70° and upwards in many parts of the United Kingdom, to 76° at Manchester, 77° at Southport, and 79° at Nottingham. In the southeast the night minima were as high as 55° to 57°. Slight rain fell locally and thunderstorms occurred in various parts of Scotland and the north of England. Harrogate had less than an hour of bright sunshine, but many stations had more than 10 hours, up to 13.3 hours in London, and 13.4 hours at Hastings. Wireless reports show that ships experienced light to moderate, but very variable winds from between S. and S.W., with cloudy weather as far west as the 25th meridian.

GENERAL INFERENCE FROM THE 7 A.M. OBSERVATIONS.



Although pressure is on the increase all round, a large disturbance which is out on the Atlantic, and small shallow irregularities on the Continent will serve to maintain the present unsettled conditions.



FORECAST DISTRICTS.

Those portions of the Coasts upon which the Warning Signals are at present flying are indicated thus:—

Signals hoisted yesterday.

Signals hoisted this morning.

South Cone. 
North Cone. 

South Cone. 
North Cone. 



16 one

issued.

Saturday, 21st May, 1910.

STATIONS.	TEMPERATURE F.		Weather	Sunshine. Hrs.	Rainfall Ins.	STATIONS.	TEMPERATURE F.		Weather.	Sunshine. Hrs.	Rainfall Ins.
	Max. °	Min. °					Max. °	Min. °			
Stonehaven, to 6 p.m. ...	x	*	*	7.0	0.18	Worthing, to 6 p.m. ...	61	56	*	8.9	0.02
Oban, to 6 p.m. ...	72	55	b.c. b. u	5.3	-	† Brighton, to 6 p.m. ...	64	56	*	8.3	-
Dublin (City), to 4 p.m.	60	50	org. c. op	*	0.56	Seaford, to 6 p.m. ...	64	56	*	8.5	-
Rossall Beach, to 6 p.m.	74	53	c. c p t. c	*	*	Eastbourne, to 6 p.m. ...	63	55	*	12.0	-
Blackpool, to 9 p.m. ...						Bexhill-on-Sea, to 9 p.m.	62	56	b. b. c	12.2	0.01
Southport, to 9 p.m. ...	77	53	c. b. o. c	10.6	0.01	† Hastings ...	*	*	*	13.4	*
† Rhyl, to 6 p.m. ...	73	57	a. r. b	11.1	-	† Folkestone, to 6 p.m. ...	69	55	b.	12.6	0.07
† Colwyn Bay, to 6 p.m. ...	75	69	b. c. b	10.5	-	† Deal, to 6 p.m. ...	71	54	tl. b. b. b. c	12.7	0.05
Llandudno, to 9 p.m. ...	64	53	m. op. b	8.6	-	† Ramsgate, to 6 p.m. ...	*	*	*	12.7	-
Bettws-y-Coed, to 6 p.m.					*	† Margate, to 6 p.m. ...	75	53	tl. b	12.5	-
Towyn, to 6 p.m. ...						Felixstowe, to 6 p.m. ...			*		-
† Aberystwyth, to 6 p.m. ...	56	50	*	3.2	0.26	† Lowestoft, to 6 p.m. ...	65	52	a. o. c. b. c. c	10.1	-
Plymouth, to 9 p.m. ...						Skegness, to 6 p.m. ...	58	54		11.4	-
Paignton, to 6 p.m. ...	67	54		7.5	0.16	Scarborough, to 9 p.m. ...					0.05
Torquay, to 6 p.m. ...	66	54	*	7.8	0.22	† Harrogate, to 6 p.m. ...	65	48	off. a. c. o	0.7	0.01
Weymouth, to 6 p.m. ...	62	54	r. o. f. b. c	3.1	0.44	Buxton, to 6 p.m. ...	72	52	a. r. b	12.1	-
† Bournemouth, to 6 p.m. ...	64	55	a. c. b. c. b	8.0	0.04	Darwen, to 9 p.m. ...					0.01
Southsea, to 6 p.m. ...	65	55	*	10.5	0.04	Manchester, to 9 p.m. ...	76	54	c. b. c. o	8.7	0.01
Bognor, to 8 p.m. ...	66	53	r. o. b. b. c. b	4.0	0.17	Birmingham, to 9 p.m. ...	74	56	r. b. c	11.7	-

TEMPERATURE, WEATHER, and RAINFALL at additional FOREIGN STATIONS, mainly for the 24 hours ended at 7 a.m. yesterday.

STATIONS.	TEMPERATURE F.		WEATHER.	RAIN.	STATIONS.	TEMPERATURE F.		WEATHER.	RAIN.
	Max.	Min.				Max.	Min.		
Madeira 1910	68	54	b. bc	Ins.	Utrecht 1910.	75	61	a. b	—
Marseilles	79	57	a. a	0.08	Groningen	75	57	a. b	—
Malta	68	59	r	—	Zurich	*	*	c. c	—
Algiers	68	59	bc. bc	0.43	Geneva	*	*	c. b	—
Tunis	82	52	bc. bc	—	Lugano	*	*	bc. a	—
Palermo	68	63	c. a	0.70					
Naples	80	63	b. a	—	Berne 1910	1.30 p.m.	1.30 p.m.		Measure 7.30 a.m.
Brindisi	75	55	b. b	—	Coire	70	*	c	—
Rome	82	60	b. c	—	Castasegna	75	*	a	—
Vienna	75	57	m. m	—	Davos	70	*	bc	—
St. Petersburg	57	43	c. a	—		64	*	c	—

[illegible]

STREET, S. W.
W. N. SHAW, (Director.)

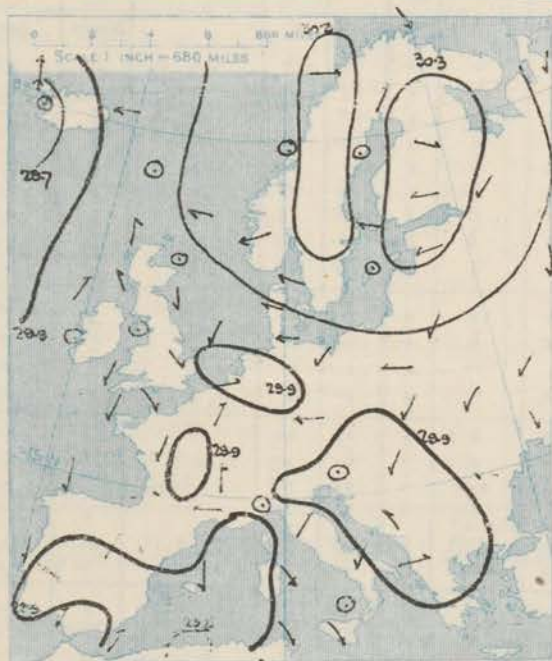
DAILY WEATHER REPORT OF THE METEOROLOGICAL OFFICE.

Sunday
22nd May, 1910.

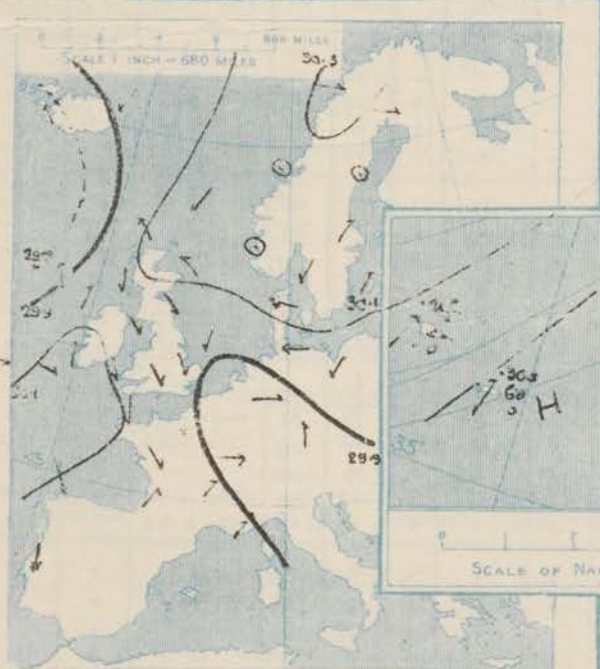
STATIONS.		YESTERDAY EVENING.					THIS MORNING.										PAST 24 HOURS.				
		Barom.	Temp.	Wind.	Force	Weather.	Barometer.	TEMPERATURE.			Wind.	Force	Weather.	Sea	TEMP.		Weather.	Sun.	Rainfall.		
								Dry Bulb.	Wet Bulb.	Change since Yesterday.					Max.	Min.					
At 32° Fahr. and M.S.L. Lat. 45°		Dry Bulb.	Dirac.	(0 to 12).		At 32° Fahr. and M.S.L. Lat. 45°	Change since Yesterday.	Dry Bulb.	Wet Bulb.	Change since Yesterday.	Dirac.	(0 to 12).		(0 to 9).				Hours.	Inch.		
SCANDINAVIA.	Haparanda...	30.17	43	W	2	bc	30.10	-14	47	41	+3	SSW	2	c	*	50	36	*	*	-	
	Hernösand...	30.18	48	Z	0	b	30.20	-07	54	51	+12	Z	0	b	*	59	36	*	*	-	
	Stockholm...	30.17	55	SSW	2	c	30.19	-10	58	55	+1	N	2	b	*	68	43	*	*	0.08	
	Wisby...	30.17	52	SSW	2	c	30.16	-10	63	56	+8	Z	0	b	*	73	43	c, z	*	0.04	
	Karlstad...	30.19	61	W	2	b	30.21	-10	61	54	+4	E	2	b	*	*	*	*	*	-	
	Färder (X'lanta Fjord)	30.21	63	WSW	1	b	30.23	-05	60	52	+2	NNE	1	b	*	64	57	*	*	-	
	Bodö...	30.32	45	W	1	b	30.13	-20	45	43	+1	Z	0	o	1	45	27	*	*	-	
	Christiansund...	30.26	55	Z	0	b	30.23	-01	54	50	-2	Z	0	b	1	61	48	*	*	-	
	Skudesnaes...	30.25	61	Z	0	b	30.26	+04	59	54	-3	Z	0	b	1	64	50	*	*	-	
ICELAND & FAEROE.	Isafjord...	29.89	50	Z	0	b	30.02	+20	39	*	-7	Z	0	r	*	*	*	*	*	*	
	Reykjavik...	29.75	52	SE	5	c	29.93	+29	47	*	-2	SE	5	b	*	*	*	*	*	*	
	Seydisfjord...	29.77	55	NE	3	b	30.02	+07	40	*	+2	W	1	bc	*	*	*	*	*	*	
	Thorshavn...	30.13	53	Z	0	f	30.17	+15	49	*	+2	W	2	c	*	*	*	*	*	*	
BRITISH ISLANDS.	Sumburgh Head	30.17	51	NE	2	b	30.20	+07	51	49	+1	Z	0	b	3	54	42	b	*	-	
	Stornoway...	30.11	56	SE	3	b	30.20	+14	54	52	+1	Z	0	o	0	61	49	c, b, f, o	*	12.3	
	Castlebay (Barra Id.)	30.11	52	S	1	bcw	30.21	+16	52	49	+1	Z	0	cm	1	55	48	o, bcw	*	12.7	
	Malin Head	30.09	55	N	1	b	30.18	+16	51	50	-1	Z	0	bc	0	61	50	bc	*	-	
	Blacksod Pt.	30.07	55	SSW	3	bc	30.19	+17	54	52	+2	SSW	2	cm	2	58	50	bc, o, c	*	-	
	Valencia	30.12	59	S	2	bc	30.20	+15	53	51	+1	Z	0	bc	3	61	47	c, b	*	14.9	
	Roche's Point	30.10	57	SW	3	bc	30.19	+12	53	51	0	N	2	c	1	58	49	b, bc, c	*	-	
	Birr Castle	30.07	66	SW	1	b	30.22	+14	55	52	0	NNW	2	b	*	68	45	b	*	12.6	
	Donaghadee	30.09	58	NNW	3	b	30.16	+12	52	50	+1	NNW	3	c	2	60	51	bcw, cm	*	0.03	
	Liverpool Obsy...	30.07	52	W	3	o	30.11	+08	52	50	-1	W	3	o	1	56	50	bc, opt, o	*	2.6	
	Holyhead	30.06	55	NN	2	cm	30.12	+08	52	50	-4	NNW	4	c	3	60	50	bc, cm	*	0.07	
	Pembroke (St. Ann's Hd.)	30.06	52	NN	3	c	30.09	+07	55	53	+6	NNE	3	c	1	61	48	fw, cm, cg	*	6.0	
	Scilly (St. Mary's)	30.10	56	NNW	3	c	30.14	+10	53	52	-1	NW	4	b	4	59	50	bcw, bc	*	10.8	
	Jersey (St. Aubins)	30.01	57	NNW	3	o	30.07	+10	56	54	+2	NW	3	o	3	63	53	or, cm, o	*	1.8	
	Portland Bill	29.96	56	NN	2	c	30.01	+07	56	54	+2	N	2	bc	2	59	53	o, c	*	0.1	
	Dungeness	29.90	61	E	1	mw	29.93	+03	56	55	-2	NW	4	mw	3	66	54	cg, bc, od	*	3.4	
	Dover	*	*	*	*	*	29.98	+08	54	53	-4	NNW	4	o	2	68	53	ot, r, c, bc, e	*	0.3	
	Wick	30.12	48	S	1	bc	30.21	+16	50	48	+1	S	1	b	1	55	45	-	*	-	
	Nairn	30.11	52	Z	0	f	30.16	+13	52	51	-12	Z	0	f	1	55	49	c, m	*	0.0	
	Aberdeen	30.13	51	ENE	1	b	30.20	+13	49	49	-3	Z	0	b	2	57	44	b, bc, f, b	*	10.6	
Leith	30.08	50	NE	2	o	30.17	+13	46	46	-5	S	1	mw	*	56	46	o, c	*	-		
North Shields	30.08	53	NNW	3	c	30.15	+14	47	47	-4	N	3	fe	3	55	43	cm, fe	*	5.7		
Spurn Head	30.02	54	NNE	4	b	30.07	+12	54	51	+2	NNE	3	b	3	57	49	bc, b, bc	*	-		
Yarmouth	29.93	59	NNE	3	bc	29.99	+09	56	53	-1	NE	3	bc	4	61	53	bc	*	12.9		
Clacton-on-Sea	29.92	64	NW	1	bc	29.98	+09	58	56	0	N	2	bc	2	72	51	cm, bc	*	3.2		
Nottingham	30.01	62	ENE	2	o	30.07	+12	52	51	-8	NNE	3	cm	*	64	49	ot, r, m, opt, c	*	0.0		
Bath	30.03	65	NE	1	o	30.07	+04	60	57	+5	Z	0	b	*	66	48	-	*	0.6		
Oxford	30.01	60	NNW	2	c	30.05	+08	56	54	-2	NNW	2	o	*	68	52	ot, r, o, cm	*	0.02		
London (St. James's Pk)	29.94	64	NNW	2	bc	30.00	+07	55	53	-5	NNW	2	c	*	67	53	ot, b, bc	*	0.5		
GERMANY, & C.	The Scaw (Skagen)	30.23	58	NNE	1	b	30.25	00	59	53	+3	NNW	2	b	0	64	48	*	*	-	
	Fanö	30.19	54	ENE	2	b	30.23	+10	60	56	+3	SE	4	b	*	70	50	*	*	-	
	Cuxhaven†	30.04	67	E	4	b	30.16	+13	58	75	0	E	3	b	*	68	54	*	*	-	
	The Helder	29.93	62	ENE	2	b	30.05	+13	60	56	-1	E	3	b	1	68	57	*	*	-	
	Brussels	*	*	*	*	*	29.96	+10	58	58	+2	NNW	1	o	*	72	55	*	*	0.67	
	Berlin†	30.03	69	NE	3	b	30.14	+12	57	59	-5	NE	2	bc	*	75	52	*	*	-	
	Frankfurt†	29.86	64	W	3	bc	29.93	+11	64	66	-3	N	2	bc	*	82	57	*	*	0.20	
Munich†	29.88	58	S	3	o	29.95	-03	56	90	-9	NE	2	c	*	73	48	*	*	0.20		
FRANCE.	C. Gris Nez	29.93	58	W	2	bc	29.95	+03	54	54	-1	ENE	2	f	1	64	54	*	*	0.20	
	La Hève	?	57	NN	1	mw	?	?	55	52	+3	NW	2	mw	?	66	48	*	*	-	
	Brest	30.05	55	N	2	o	30.14	+13	53	52	0	NNW	3	c	2	64	50	*	*	-	
	Lorient	?	59	N	4	o	?	?	54	53	-1	NNW	3	b	2	61	54	*	*	0.16	
	Rocheport	?	65	SW	3	bc	?	?	60	59	0	N	3	b	*	70	54	b, bc	*	-	
	Biarritz	30.00	58	SW	3	r	30.08	+17	57	57	0	WSW	4	o	2	59	55	*	*	0.08	
	Paris	29.91	71	NW	3	bc	29.99	+08	59	57	-2	NW	2	o	*	76	56	*	*	-	
Belfort	29.87	69	W	5	o	29.95	+02	61	58	+1	W	3	c	*	78	58	*	*	-		
Lyons	29.92	69	SW	1	o	29.92	-01	64	59	+4	N	3	c	*	77	57	*	*	-		
Nice	29.91	58	SW	2	bc	29.87	-08	57	56	+1	S	1	c	?	66	52	*	*	-		
Perpignan	29.94	60	Z	0	o	29.90	-02	65	59	+5	W	3	c	*	65	54	*	*	-		
SPAIN AND PORTUGAL.	Corunna	30.06	57	NNW	5	c	30.28	+27	55	54	0	NNW	2	f	3	59	52	*	*	-	
	Lisbon	30.01	55	N	5	c	30.04	+13	60	56	+2	NNW	4	b	*	64	55	*	*	-	
	Azores (P. Delgada)	30.30	63	WSW	3	b	30.30	+05	63	59	0	SSW	3	o	3	66	59	*	*	-	
	" Horta	30.23	64	SW	4	o	30.21	-02	64	61	+2	SW	4	o	2	68	62	*	*	0.04	
Madeira (Punchall)	30.21	64	NE	3	bc	30.23	+07	65	58	+1	NE	3	bc	3	66	52	*	*	-		

**SUPPLEMENTARY CHARTS
OF
BAROMETER AND WIND
FOR 7 A.M. AND 6 P.M. YESTERDAY**

7 A.M. YESTERDAY

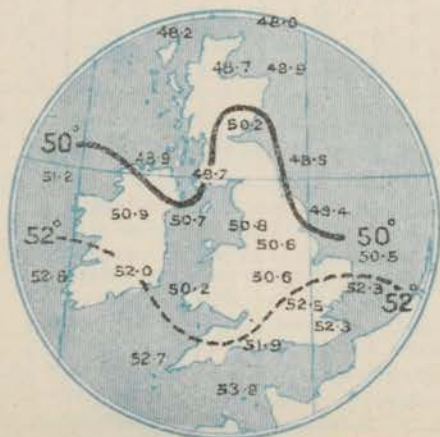


6 P.M. YESTERDAY



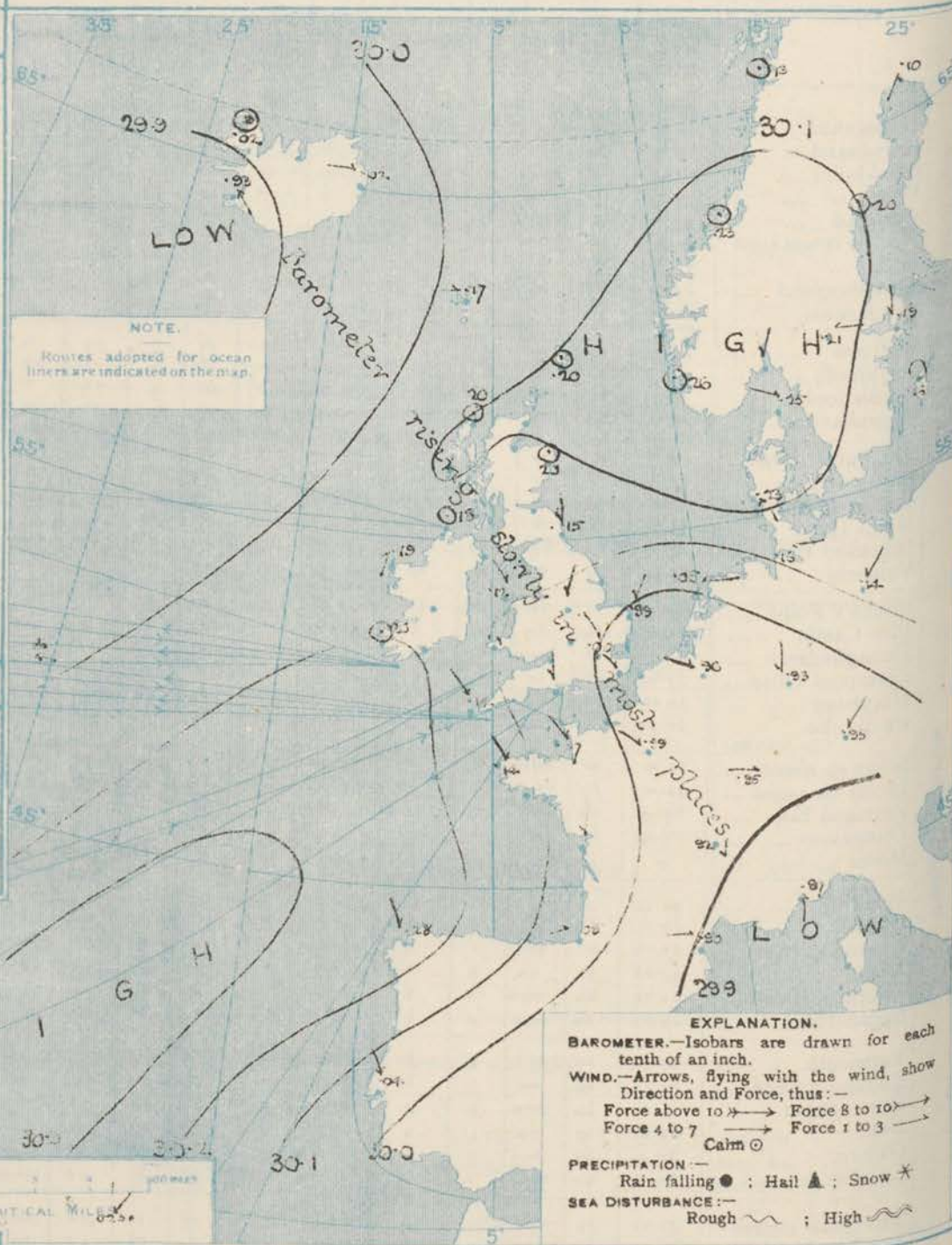
**AVERAGES OF TEMPERATURE AT 8 A.M.
FOR THE MONTH OF MAY.**

(Derived chiefly from Observations extending over the 35 years—1871-1905.)



Sunday, **WEATHER** 22nd May.

I. BAROMETER, WIND AND SEA AT 7 A.M. TO-DAY.



NOTE.
Routes adopted for ocean liners are indicated on the map.

EXPLANATION.
BAROMETER.—Isobars are drawn for each tenth of an inch.
WIND.—Arrows, flying with the wind, show Direction and Force, thus:—
Force above 10 → Force 8 to 10 →
Force 4 to 7 → Force 1 to 3 →
Calm ○
PRECIPITATION.—
Rain falling ● ; Hail ▲ ; Snow ★
SEA DISTURBANCE.—
Rough ~ ; High ~

NOTES ON THE GENERAL SITUATION AT 7 A.M.

An anticyclonic system, with the barometer above 30.2 ins., covers a considerable portion of Scandinavia and extends to the north of Scotland, while a similar system lies over the Atlantic to the south-west of these islands. Over the south-east of France and its neighbourhood the barometer is below 29.9 ins., and in the south-west of Iceland below 30.0 ins. A very shallow depression extends from Germany to the south-east of this country.

The wind, which is everywhere light or moderate, varies a good deal in direction, but is mainly from the Northward over England and France, and easterly to North-easterly in north Germany and Holland. Temperature has fallen in most parts of England and Germany, risen in Sweden; over these islands it ranges from 60° at Bath and 58° at Clacton to below 50° on the north-east coast, and to 46° at Leith. The sky is very cloudy or overcast in some parts of the United Kingdom, France and Belgium, and mist and fog continue on the north-east coast of Great Britain, but generally the weather is fair to very fine. Fog is, however, reported at Corunna, and rain in the north-west of Iceland.

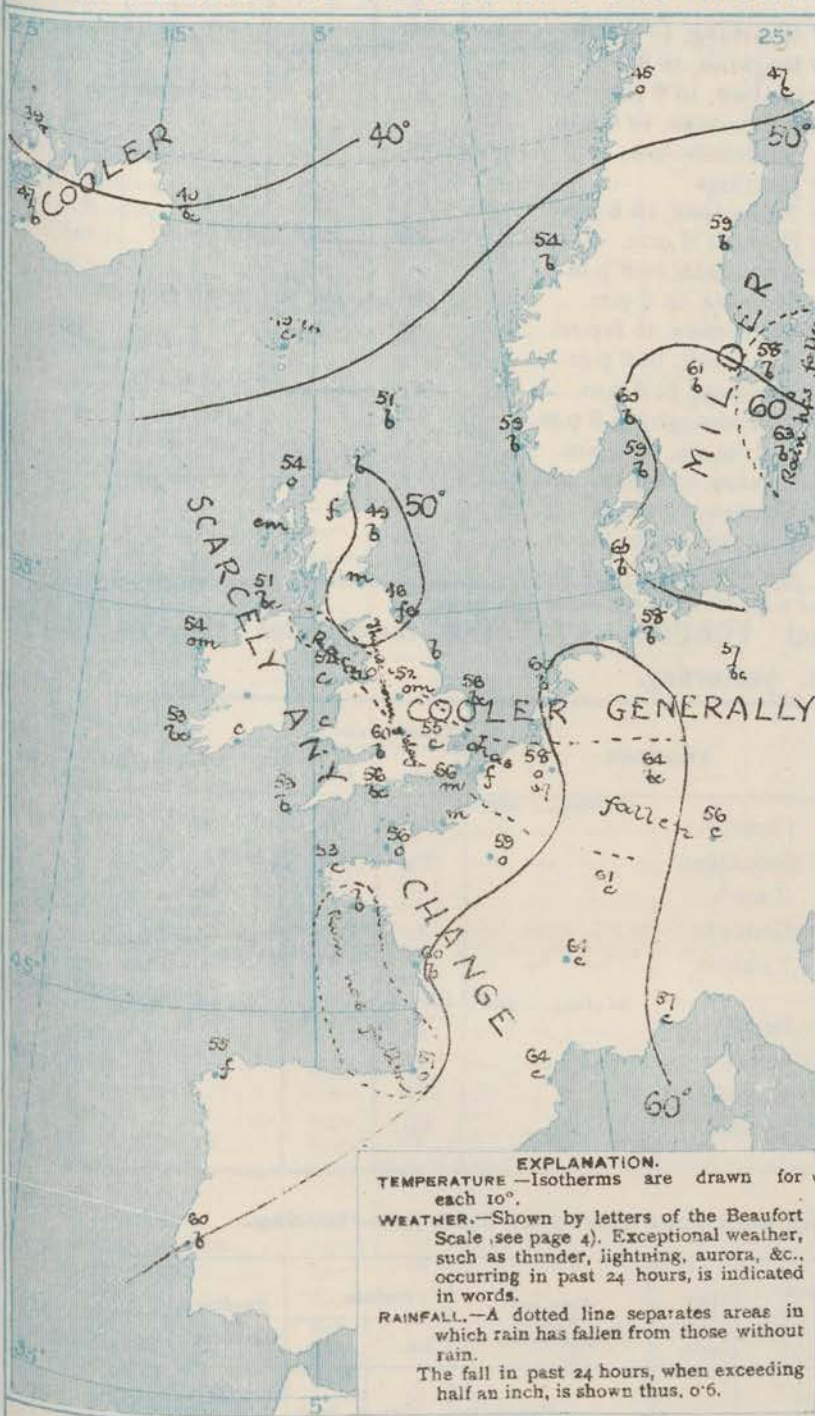
CHARTS 22nd May 1910.

WEATHER PROSPECTS

2 TEMPERATURE AND WEATHER AT 7 A.M. TO DAY

FORECASTS FOR THE 24 HOURS NOON TO NOON

THE FURTHER OUTLOOK



a
b
1
a
2
b
3
a
4
b
5
a
6
b
7
a
8
b
9
a
10
b

None issued

II WESTERN CHANNEL AND BAY

NOTES ON YESTERDAY'S WEATHER

During yesterday the thermometers rose to about 70° in a few English localities, but only touched 55° at North Shields and in the north-east of Scotland. Severe thunderstorms, with very heavy local rains, were experienced in several parts of England. Much bright sunshine was recorded in Ireland, various parts of Scotland, at Scilly, and at some stations on the east coast of England. According to wireless reports light to moderate breezes between West and South-West, with fair weather, prevailed as far west as the 22nd meridian.

GENERAL INFERENCE FROM THE 7 A.M. OBSERVATIONS.

FORECAST DISTRICTS.

Those portions of the Coasts upon which the Warning Signals are at present flying are indicated thus:—

Signals hoisted yesterday.

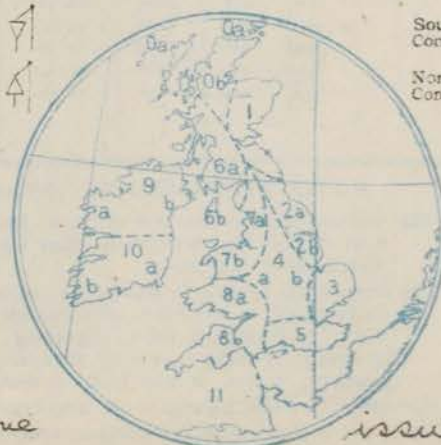
Signals hoisted this morning.

South Cone.

South Cone.

North Cone.

North Cone.



None

issued

DAILY WEATHER REPORT.

Sunday, 22nd May, 1910.

TEMPERATURE, WEATHER, SUNSHINE AND RAINFALL FOR YESTERDAY.

STATIONS.	TEMPERATURE F.		Weather.	Sunshine. Hrs.	Rainfall Ins.	STATIONS.	TEMPERATURE F.		Weather.	Sunshine. Hrs.	Rainfall Ins.
	Max.	Min.					Max.	Min.			
Stonehaven, to 6 p.m. ...	x	*	*			† Worthing, to 6 p.m. ...	68	54	o.c.m	2.3	0.01
Oban, to 6 p.m. ...	69	47	bc.b.o	11.6	0.04	† Brighton, to 6 p.m. ...			*		
Dublin (City), to 4 p.m.	64	46	bm.c.bc	*	-	† Seaford, to 6 p.m. ...	71	51	o.b.bc.m	4.3	0.02
Rossall Beach, to 6 p.m.	58	48	om.cp.o	*	*	† Eastbourne, to 6 p.m. ...			*	5.8	
Blackpool, to 9 p.m. ...	56	48	m.c.st.c	4.2	0.06	Bexhill-on-Sea, to 9 p.m.	70	56	*	6.0	0.01
Southport, to 9 p.m. ...	57	50	om.bc.o	2.3	0.21	† Hastings ...			*	6.4	
† Rhyl, to 8 p.m. ...	59	45	b.c.bc.c	6.2	-	† Folkestone, to 6 p.m. ...	69	55	bc.b.bc	3.2	0.11
† Colwyn Bay, to 6 p.m. ...	63	53	bc.o	8.0	-	† Deal, to 6 p.m. ...	65	57	tlr bc.ot	1.5	0.05
Llandudno, to 9 p.m. ...	62	50	b.bc.c	7.2	-	† Ramsgate, to 6 p.m. ...	*	*	*	1.2	0.30
Bettws-y-Coed, to 6 p.m.						† Margate, to 6 p.m. ...	60	55	tlr	0.7	
Towyn, to 6 p.m. ...						† Felixstowe, to 6 p.m. ...	72	57	*	7.3	
Aberystwyth, to 6 p.m. ...	56	50	*	2.7	-	† Lowestoft, to 6 p.m. ...			*		
Plymouth, to 9 p.m. ...	65	50	c.bc	5.6	-	† Skegness, to 6 p.m. ...	57	52	c.b	11.6	
Paignton, to 6 p.m. ...	65	50	bc.o	3.1	-	Scarborough, to 9 p.m. ...	60	48	bc.o.c	9.5	0.04
† Torquay, to 6 p.m. ...	65	51	*	2.7	-	† Harrogate, to 6 p.m. ...	62	52	o.tl.bc.c	1.9	0.23
† Weymouth, to 6 p.m. ...	63	56	o	0.1	-	† Buxton, to 6 p.m. ...	64	50	b.otl.w.bc	5.3	0.06
† Bournemouth, to 6 p.m. ...	65	51	o.c	0.2	-	Darwen, to 9 p.m. ...					
Southsea, to 6 p.m. ...						Manchester, to 9 p.m. ...	66	52	bc.b.c.st.o	2.2	0.12
Hognor, to 6 p.m. ...	68	53	b	1.4	-	Birmingham, to 9 p.m. ...	65	51	c.tlv.o	1.8	0.08

† At this Station the amount of Bright Sunshine is for the whole day, ending with sunset.

TEMPERATURE, WEATHER, and RAINFALL at additional FOREIGN STATIONS, mainly for the 24 hours ended at 7 a.m. yesterday.

STATIONS.	TEMPERATURE F.		Weather.	Rain.	STATIONS.	TEMPERATURE F.		Weather.	Rain.
	Max.	Min.				Max.	Min.		
Madeira ... 21. May ... 1910	66	52	b. b	Ins.	Utrecht ... 21. May ... 1910	84	55	c. b	Ins.
Marseilles ...	68	54	o. o	-	Groningen ...	79	54	b. b	-
Malta ...	68	59	b	-	Zurich ...	*	*	bc. c	-
Algiers ...	77	61	bc. bc	-	Geneva ...	*	*	c. b	-
Tunis ...	81	54	c. bc	-	Lugano ...	*	*	o. b	-
Palermo ...	75	50	b. b	-					
Naples ...	73	59	c. o	-	Berne ... 20. May ... 1910	79	*	bc	1.80 p.m.
Brindisi ...	85	54	b. b	-	Coire ...	79	*	b	
Rome ...	75	59	c. bc	-	Castasegna ...	68	*	bc	
Vienna ...	75	57	m. m	-	Davos ...	64	*	b	
St. Petersburg ...	55	45	c. bc	-					

WIRELESS TELEGRAMS.—Received during the 24 hours ended at 9.30 a.m. to-day.

Ship, and Hour of Observation.	Position.		Reading of Barometer.	Wind.		Weather.	TEMPERATURE.			Sea Disturbance.	Ship, and Hour of Observation.	Position.		Reading of Barometer.	Wind.		Weather.
	Lat.	Long.		Dir.	Force.		Air.	Wet Bulb.	Sea.			Lat.	Long.		Dir.	Force.	
Minnewaska	47°N.	23°W.	30.10	WSW	1-3	-	o	o	o	-	Vaderland	46°N.	29°W.	30.01	S	1-3	-
	47°N.	27°W.	30.05	WSW	1-3	m	-	-	-	-		47°N.	28°W.	29.99	S	1-3	-
	48°N.	24°W.	29.94	SW	4-5	-	-	-	-	-		47°N.	24°W.	29.85	S	4-5	-
	48°N.	23°W.	29.86	SW	4-5	o	-	-	-	-		48°N.	23°W.	29.81	SSW	6-7	-
	48°N.	19°W.	29.87	WSW	6-7	-	-	-	-	-		48°N.	20°W.	29.76	SSW	6-7	-
	49°N.	18°W.	29.87	WNW	4-5	c	-	-	-	-		48°N.	18°W.	29.87	SW	6-7	-
California	49°N.	14°W.	30.07	SW	4-5	-	-	-	-	-	Corsican	49°N.	15°W.	29.99	SSW	4-5	-
	49°N.	13°W.	30.11	SSW	4-5	bc	-	-	-	-		49°N.	13°W.	30.04	S	4-5	-
	52°N.	27°W.	29.77	NW	4-5	-	-	-	-	-	St. Louis	55°N.	10°W.	29.70	2	0	-
	53°N.	26°W.	29.73	WNW	4-5	b	-	-	-	-		55°N.	12°W.	29.71	W	1-3	-
	53°N.	21°W.	29.63	WSW	6-7	-	-	-	-	-	Baltic	50°N.	14°W.	29.99	S	4-5	-
	54°N.	20°W.	29.68	WSW	6-7	bc	-	-	-	-		51°N.	12°W.	30.03	S	4-5	-
Empress of Britain	54°N.	17°W.	29.99	WSW	1-3	-	-	-	-	-	Empress of Britain	55°N.	9°W.	30.04	S	1-3	-
	54°N.	15°W.	30.04	WSW	1-3	bc	-	-	-	-		55°N.	10°W.	30.01	S	4-5	-

NOTES REFERRING TO INFORMATION GIVEN ON PAGE 1:—

- (a) The morning observations are at 7 a.m., Western European time, (French Stations 6.51 a.m.), with the following exceptions, Birr Castle and Oxford 8 a.m., Lisbon 8 a.m. local time, Azores 6 a.m. local time.
- (b) The information relating to weather is indicated by the following letters—b. blue sky; bc. sky half clouded; c. sky three parts clouded; d. drizzling rain; e. wet air, without rain falling; f. fog; g. gloomy; h. hail; l. lightning; m. misty (hazy); o. overcast; p. passing showers; q. squally; r. rain; s. snow; t. thunder; u. ugly, threatening; v. visibility, unusual transparency; w. dew; x. hoar frost; z. dust-haze, or smoke.

* Information for these columns is not usually received.

† The figures in the "wet bulb" column represent the relative humidity.

‡ Received too late for insertion in Charts.

TERMS OF SUBSCRIPTION for the Daily Weather Report
and for transmission of Forecasts by telegraph may be
obtained on application.

METEOROLOGICAL OFFICE,
68, VICTORIA STREET, S.W.
W. N. SHAW, (Director.)

DAILY WEATHER REPORT OF THE METEOROLOGICAL OFFICE.

Monday
23rd May, 1910.

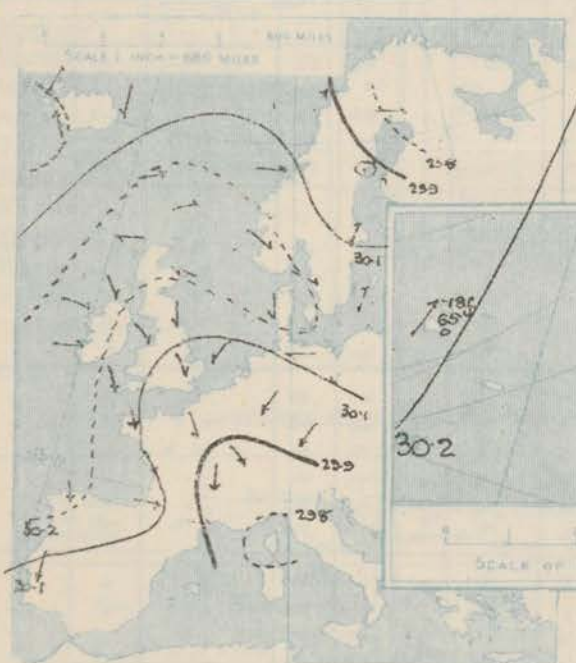
STATIONS.	YESTERDAY EVENING.						THIS MORNING.										PAST 24 HOURS.				
	BAROM.		TEMP.		WIND.		BAROMETER.		TEMPERATURE.			WIND.		Force (0 to 12).	Weather.	Sea (0 to 9).	TEMP.		Weather.	Sun-shine.	Rainfall.
	At 8 ²⁰ Fahr. and M.S.L. Lat. 45°	Dry Bulb.	Dry Bulb.	Force (0 to 12).	Force (0 to 12).	Weather.	At 8 ²⁰ Fahr. and M.S.L. Lat. 45°	Change since Yesterday.	Dry Bulb.	Wet Bulb.	Change since Yesterday.	Dry Bulb.	Wet Bulb.				Max.	Min.			
	Ins.	"	"	"	"	"	Ins.	Ins.	"	"	"	"	"	"	"	"	"	"	"	"	"
SCANDINAVIA.	Haparanda...	29.71	49	W	2	b	29.89	-0.18	43	37	-4	N	6	6	c	1	52	37	"	"	0.04
	Hernösand...	29.95	57	Z	0	b	29.97	-0.02	56	50	-3	WNW	4	4	0	1	68	43	"	"	"
	Stockholm...	30.10	58	SSW	2	b	30.02	-0.08	64	50	+6	NE	4	4	c	1	72	50	"	"	"
	Wisby...	30.13	51	SSW	2	b	30.06	-0.07	61	54	-2	WEN	4	4	b	1	63	43	"	"	"
	Karlstad...	30.10	63	WSW	2	b	30.06	-0.04	59	55	-2	SE	2	2	b	1	64	57	"	"	"
	Färder (X'ania Fjord)	30.11	63	SW	2	b	30.06	-0.05	62	55	+2	NNE	1	1	b	1	64	57	"	"	"
	Bodö...	29.94	44	SW	6	r	30.12	-0.01	40	37	-5	NW	4	4	0	2	48	37	"	"	0.20
	Christiansund...	30.16	56	W	2	b	30.18	-0.02	48	48	-6	W	1	1	f	1	59	45	"	"	0.12
ICELAND & FAEROE.	Skudesnaes...	30.24	58	NW	2	b	30.21	-0.03	59	52	0	NNW	2	2	b	1	63	50	"	"	"
	Isafjord...	30.06	55	SSW	1	b	30.08	+0.02	49	"	+10	Z	0	0	c	1	"	"	"	"	"
	Reykjavik...	29.95	54	SE	5	b	30.08	+0.13	46	"	-1	SE	3	3	0	1	"	"	"	"	"
	Seydisfjord...	30.06	59	N	1	b	30.12	+0.06	47	"	+7	E	1	1	b	1	"	"	"	"	"
BRITISH ISLANDS.	Thorshavn...	30.21	50	WSW	4	c	30.31	+0.10	48	"	-1	WNW	2	2	c	1	"	"	"	"	"
	Sumburgh Head	30.21	59	SW	1	b	30.27	+0.07	49	49	-2	NE	1	1	0	1	62	47	"	"	"
	Stornoway...	30.26	56	E	2	c	30.33	+0.07	50	49	-4	NE	2	2	r	2	60	46	0.6c. o.d.p	5.6	"
	Castlebay (Barra Id.)	30.25	57	NW	3	b	30.30	+0.05	52	51	0	N	3	3	bc	3	59	49	cm. bc. c. bc	11.9	"
	Malin Head	30.24	54	NNW	1	b	30.26	+0.02	50	50	-1	SE	4	4	m	3	60	48	bc. cm	"	"
	Blacksod Pt.	30.27	53	WNW	2	om	30.31	+0.04	52	49	-2	N	2	2	om	3	61	49	cm. om	"	"
	Valencia...	30.25	53	W	2	bc	30.28	+0.03	54	52	+1	NNW	2	2	bc	3	61	47	cm. bc. cm	11.5	"
	Roche's Point...	30.20	57	SW	3	bc	30.24	+0.04	54	53	+1	N	3	3	b	2	64	52	bc. bc	"	"
	Birr Castle...	30.20	65	WNW	1	bc	30.27	+0.07	50	49	-5	NW	3	3	0	1	68	48	"	10.2	"
	Donaghadee...	30.19	56	NNE	2	c	30.23	+0.04	50	49	-2	N	2	2	bc	2	57	49	bc	"	"
	Liverpool Obsy...	30.12	57	W	3	bc	30.18	+0.07	53	51	+1	W	2	2	b	1	59	49	b. cm	6.9	"
	Holyhead...	30.15	53	NW	3	cm	30.17	+0.02	51	50	-1	NW	4	4	c	2	57	48	o. cm	"	"
GERMANY, & CO.	Pembroke (St. Ann's Hd.)	30.13	55	NNE	4	c	30.12	+0.01	55	51	+3	NNE	6	6	ogq	5	64	49	bc. bc. cm	5.7	"
	Scilly (St. Mary's)	30.17	56	NNW	4	b	30.13	-0.04	54	52	+1	N	5	5	b	3	59	50	bc. bc. cm	12.2	"
	Jersey (St. Aubins)	30.03	59	W	4	0	"	"	"	"	"	"	"	"	"	"	"	"	"	"	"
	Portland Bill	29.97	64	NW	4	c	29.99	-0.02	58	55	+2	NNE	4	4	b	3	66	56	"	6.8	"
	Dungeness...	29.98	60	ESE	3	bc	30.01	+0.03	58	56	+2	NE	3	3	c	3	66	52	bc. bc. bc	6.0	"
	Dover...	"	"	"	"	"	30.05	+0.07	60	55	+6	NE	3	3	b	1	66	52	o. c. b	7.1	"
	Wick...	30.25	53	N	2	c	30.31	+0.06	49	45	-1	N	2	2	0	2	60	45	"	"	"
	Nairn...	30.23	53	Z	0	p	30.29	+0.06	51	50	-1	Z	0	0	0	1	56	49	m. m.p. r	0.0	0.04
	Aberdeen...	30.21	58	ESE	1	b	30.29	+0.08	52	51	+3	NNW	3	3	0	2	61	49	b. o	13.9	"
	Leith...	30.16	53	NNE	2	b	30.25	+0.09	47	47	+1	SE	1	1	0	1	55	45	b	"	"
	North Shields	30.17	55	N	2	b	30.24	+0.07	48	48	+1	NNW	2	2	fe	3	56	43	f. b. fe	7.1	"
	Spurn Head	30.11	55	NNE	4	b	30.17	+0.06	53	51	-1	NNE	4	4	b	3	60	49	"	"	"
FRANCE.	Yarmouth...	30.04	57	NE	3	bc	30.12	+0.08	56	54	0	ENE	3	3	bc	4	60	53	bc	15.0	"
	Clacton-on-Sea	29.99	68	NNE	4	b	30.08	+0.09	60	54	+2	ENE	3	3	b	2	69	56	bc. b	13.5	"
	Nottingham	30.07	66	ENE	3	b	30.15	+0.08	56	53	+4	NNE	3	3	b	1	71	51	o. bc. b	10.8	"
	Bath...	30.04	66	Z	0	b	30.12	+0.08	59	55	-1	NE	1	1	b	1	72	51	"	6.8	"
	Oxford	30.06	65	NNE	2	b	30.11	+0.05	61	56	+5	NE	2	2	b	1	74	52	"	"	"
	London (St. James's Pk)	29.99	71	NNW	1	b	30.06	+0.07	60	55	+5	NE	2	2	b	1	76	54	c. b	10.1	"
	The Scaw (Skagen)	30.16	57	WNW	2	b	30.08	-0.08	58	53	-1	WNW	3	3	b	1	66	54	"	"	"
	Fanö...	30.23	59	N	1	b	30.22	-0.01	65	54	+5	N	1	1	b	1	72	50	"	"	"
	Cuxhaven...	30.15	67	E	2	b	30.21	+0.06	61	71	+3	E	2	2	b	1	65	57	"	"	"
	The Helder	30.06	65	ESE	2	b	30.17	+0.12	61	56	+1	ENE	1	1	b	1	70	59	"	"	"
	Brussels...	"	"	"	"	"	30.03	+0.07	59	53	+1	ENE	2	2	b	1	71	55	"	"	"
	Berlin...	30.12	65	NE	2	b	30.17	+0.05	61	50	+4	NE	1	1	b	1	72	52	"	"	"
SPAIN AND PORTUGAL.	Frankfurt...	29.97	63	NE	4	b	30.03	+0.06	61	57	-3	NE	4	4	b	1	77	54	"	"	"
	Munich...	29.96	55	NE	4	b	29.94	-0.02	57	64	+1	NE	6	6	b	1	70	45	"	"	"
	C. Gris Nez	29.95	56	NE	2	m	30.03	+0.08	59	55	+5	ENE	4	4	b	3	63	54	"	"	"
	La Hève	"	55	N	1	r	"	"	56	52	0	NE	1	1	m	0	61	45	"	"	0.08
	Brest...	30.13	56	NNW	4	b	30.09	-0.04	54	52	+1	N	3	3	c	1	57	52	"	"	"
	Lorient	"	65	NNW	4	bc	"	"	57	56	+3	N	4	4	0	2	66	54	"	"	"
	Rochefort	"	63	NW	4	c	"	"	59	57	-1	N	2	2	0	1	70	55	"	"	"
	Biarritz	30.11	57	W	4	0	30.09	+0.02	56	56	-1	W	5	5	0	3	57	55	"	"	"
	Paris...	29.95	63	NNW	3	0	29.95	-0.04	62	59	+3	NNE	2	2	b	1	71	58	"	"	"
	Belfort...	29.89	60	NW	4	0	29.84	-0.05	59	54	-2	E	4	4	bc	1	73	51	"	"	0.39
	Lyons...	29.83	69	N	2	thr	29.86	-0.03	57	55	+7	Z	0	0	r	1	73	63	"	"	0.04
	Nice...	29.82	59	Z	0	c	29.78	-0.04	64	56	+7	Z	0	0	c	1	64	55	"	"	"
	Perpignan	29.90	63	W	3	0	29.85	+0.05	59	54	-6	W	4	4	0	1	71	57	"	"	0.24
	Sanguinaire	29.76	59	NW	2	m	29.72	"	63	59	"	W	2	2	m	4	70	61	"	"	"

SUPPLEMENTARY CHARTS
OF
BAROMETER AND WIND
FOR 7 A.M. AND 6 P.M. YESTERDAY

7 A.M. YESTERDAY

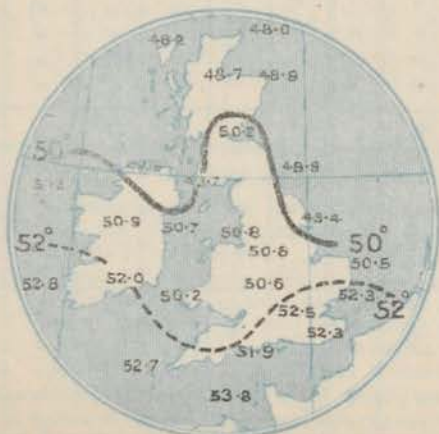


6 P.M. YESTERDAY



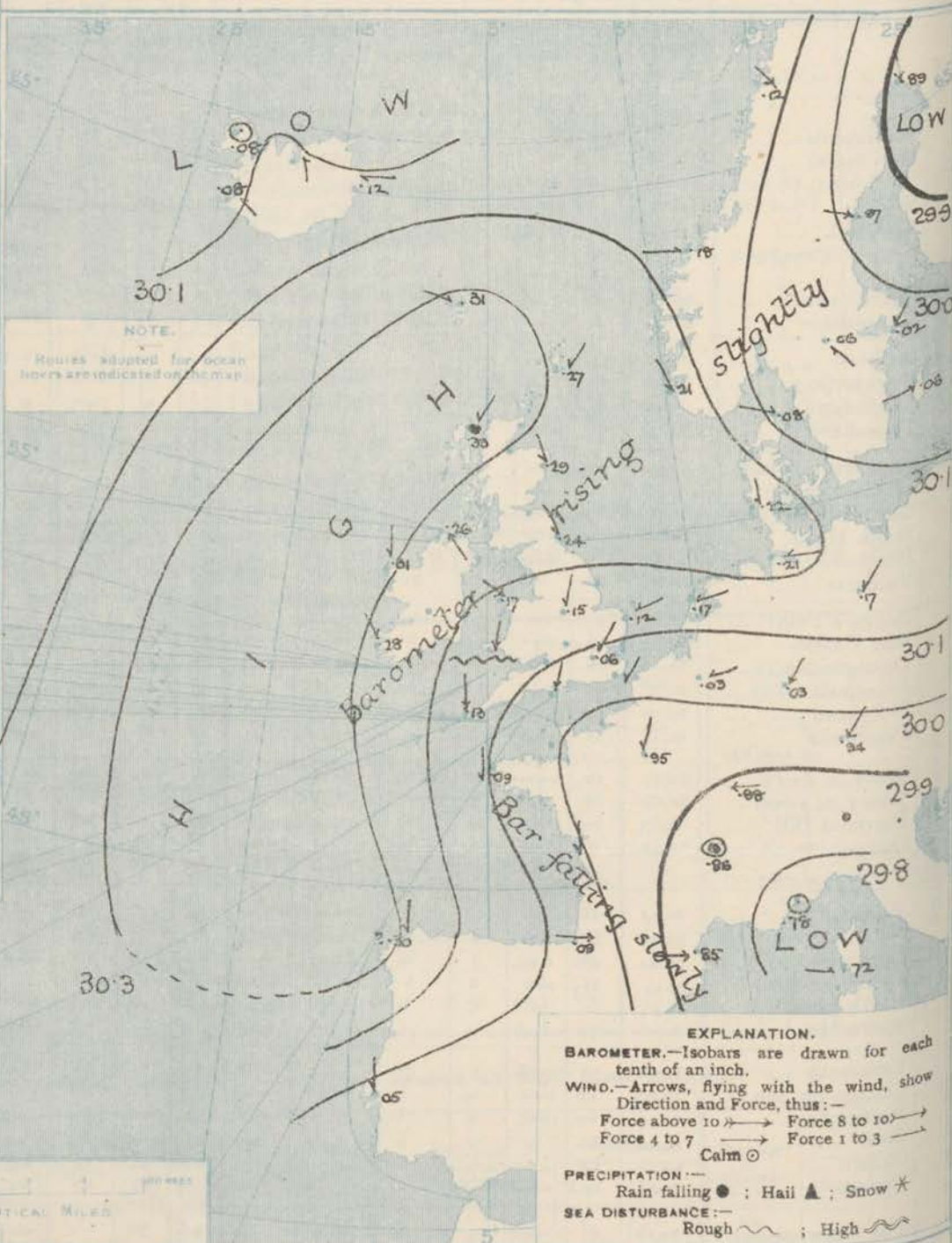
AVERAGES OF TEMPERATURE AT 8 A.M.
FOR THE MONTH OF MAY.

(Derived chiefly from Observations extending over
the 35 years—1871-1905.)



Monday WEATHER 23rd May

I. BAROMETER, WIND AND SEA AT 7 A.M. TO-DAY.



NOTES ON THE GENERAL SITUATION AT 7 A.M.

In a high pressure system occupying the eastern portion of the Atlantic the barometer stands at about 30.3 ins. off our northern and western coasts and southward. Pressure is below 29.8 ins. in a depression over Corsica, and below 29.9 ins. in another in the White Sea region. The gradient is slight generally.

Easterly to northerly breezes prevail over the British Isles and Western Europe, northerly to westerly over Scandinavia. The force is moderate to very light as a rule, but a strong breeze is reported at Pembroke, Munich and Haparanda. At the home stations temperature ranges from 47° at Leeds and 48° at Shields to 59° at Bath, and 60° at Clacton-on-Sea. Dover and in London; over the western part of the Continent from 54° at Brest to 64° at Paris; in Scandinavia from 40° at Rode to 64° at Stockholm; and in Iceland from 39° to 54°. Fair to very fine clear weather prevails at home and abroad, but rain is reported at Stromway and Dyons. The atmosphere is foggy at Shields, Comnag and Christiansund, misty in some other localities. The sea is rather rough off Pembroke, slight to very smooth on nearly all other coasts.

CHARTS

23rd May 1910

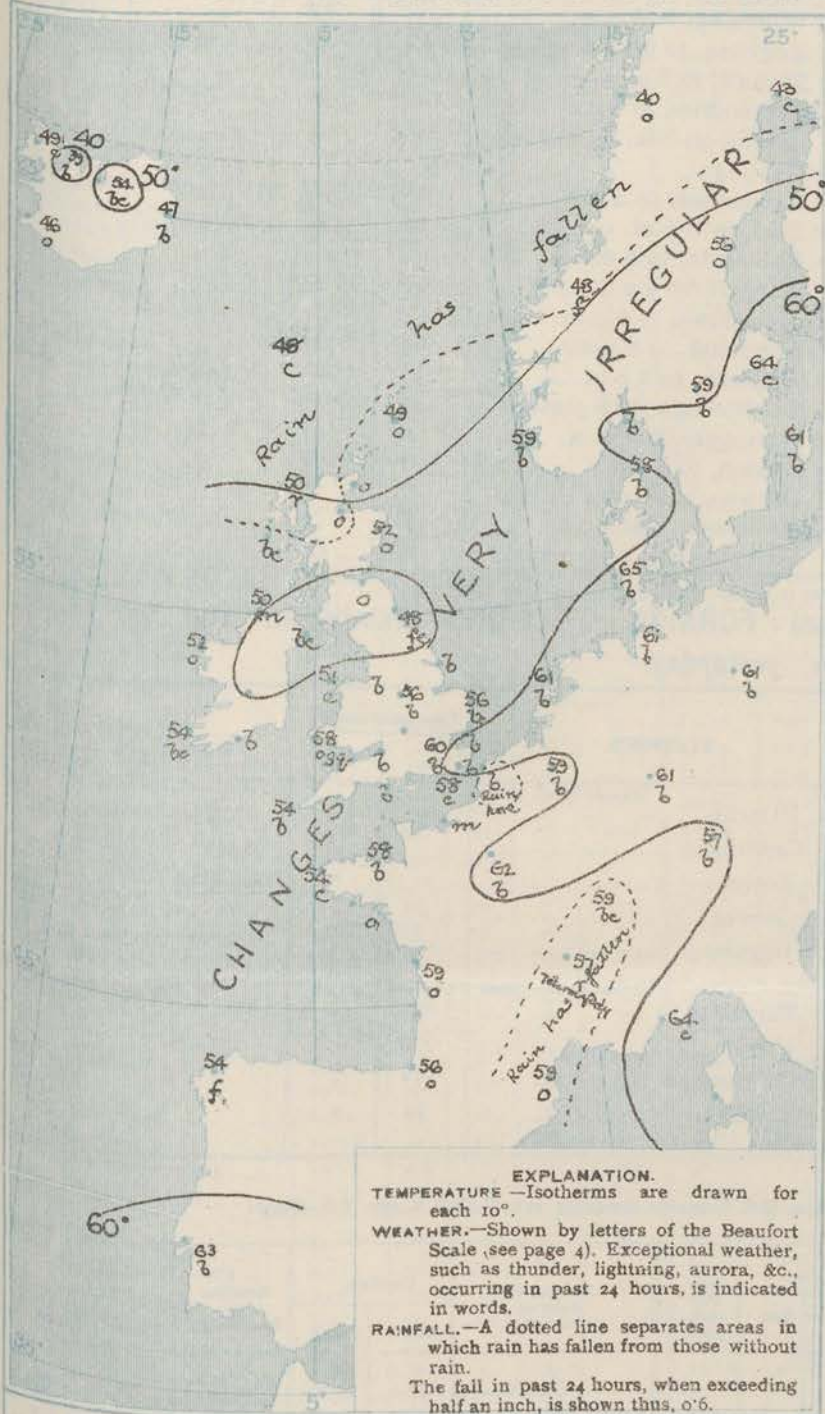
WEATHER

PROSPECTS

2. TEMPERATURE AND WEATHER AT 7 A.M. TO DAY

FORECASTS FOR THE 24 HOURS
NOON Monday TO NOON Tuesday

THE FURTHER OUTLOOK



NOTES ON YESTERDAY'S WEATHER

During yesterday temperature exceeded 70° in many parts of England, and touched 75° at Manchester and Portsmouth, 76° in London. At some of the coast stations it did not reach 60°. Thunder and lightning occurred locally along the south coast. At Rainy there was no bright sunshine, and at Oban only 0.3 hours, but as a rule the records were large, ranging up to 15 hours at Yarmouth. Wireless reports show that ships experienced light to moderate variable breezes and fine to dull weather as far west as the 28th meridian.

GENERAL INFERENCE FROM THE 7 A.M. OBSERVATIONS.

The barometer is rising over nearly the whole of our area, and the fine weather type is likely to hold for the present.

II. WESTERN CHANNEL AND BAY

Slight to moderate Nth breezes; sea slight or smooth; fine generally, local mist or fog; moderate temperature.

Slight to moderate breezes between East and North; fine generally, local coast mist or fog; warm.

Fine weather continuing

FORECAST DISTRICTS.

Those portions of the Coasts upon which the Warning Signals are at present flying are indicated thus:—

Signals hoisted yesterday.

Signals hoisted this morning.

South Cone.

South Cone.

North Cone.

North Cone.



Now

Issued

DAILY WEATHER REPORT. Monday, 23rd May, 1910.

TEMPERATURE, WEATHER, SUNSHINE AND RAINFALL FOR YESTERDAY.

STATIONS.	TEMPERATURE F.		Weather.	Sunshine. Hrs.	Rainfall Ins.	STATIONS.	TEMPERATURE F.		Weather.	Sunshine. Hrs.	Rainfall Ins.
	Max.	Min.					Max.	Min.			
Stonehaven, to 6 p.m. ...	x	x	x	13.3	x	† Worthing, to 6 p.m. ...	71	56		11.2	
Oban, to 6 p.m. ...	58	49	op. bc	0.3	-	† Brighton, to 6 p.m. ...	69	56	*	10.2	
Dublin (City), to 4 p.m. ...	69	53	c. op. b	x	0.04	† Seaford, to 6 p.m. ...					
Rossall Beach, to 6 p.m. ...	61	48	b	x	-	† Eastbourne, to 6 p.m. ...	69	56	*	9.2	
Blackpool, to 9 p.m. ...	62	48	bc	9.5	-	Bexhill-on-Sea, to 9 p.m. ...	66	54	*	6.8	
Southport, to 9 p.m. ...	60	49	c	9.0	-	† Hastings ...	x	x	*	6.4	
† Rhyl, to 6 p.m. ...	61	48	b. bc. c	6.3	-	† Folkestone, to 6 p.m. ...	67	54		6.8	
† Colwyn Bay, to 6 p.m. ...	64	55	bc	6.0	-	† Deal, to 6 p.m. ...	63	53	cl. c. o. bc. b	9.4	0.2
Llandudno, to 9 p.m. ...	64	52	c. o. bc. bc	6.8	0.01	† Ramsgate, to 6 p.m. ...	x	x	*	10.4	0.01
Bettws-y-Coed, to 6 p.m. ...						† Margate, to 6 p.m. ...	60	52		9.5	
Towyn, to 6 p.m. ...						† Felixstowe, to 6 p.m. ...			*		
Aberystwyth, to 6 p.m. ...	59	50	x	4.5	0.04	† Lowestoft, to 6 p.m. ...	60	52		14.1	
Plymouth, to 9 p.m. ...						† Skegness, to 6 p.m. ...	58	54		12.7	
Paignton, to 6 p.m. ...	70	54	bc. c. b. bc. q	7.2	-	Scarborough, to 9 p.m. ...	62	48		13.1	
Torquay, to 6 p.m. ...	70	54	x	8.8	-	† Harrogate, to 6 p.m. ...	62	47	c. bc. c. b	8.8	
† Weymouth, to 6 p.m. ...	73	56	b. cl. o	6.8	0.08	† Buxton, to 6 p.m. ...	73	45	bc. b	14.3	
† Bournemouth, to 6 p.m. ...	72	56	c. bc. m	5.0	-	Darwen, to 9 p.m. ...					
Southsea, to 6 p.m. ...	75	58	x	9.7	-	Manchester, to 9 p.m. ...	75	49	c. bc. b	10.7	
Bognor, to 6 p.m. ...	62	57	b	11.4	-	Birmingham, to 9 p.m. ...	72	50	c	6.4	

† At this Station the amount of Bright Sunshine is for the whole day, ending with sunset.

TEMPERATURE, WEATHER, and RAINFALL at additional FOREIGN STATIONS, mainly for the 24 hours ended at 7 a.m. yesterday.

STATIONS.	TEMPERATURE F.		WEATHER.	RAIN.	STATIONS.	TEMPERATURE F.		WEATHER.	RAIN.
	Max.	Min.				Max.	Min.		
22nd May, 1910									
Madeira	•	•	Not received	Ins.	Utrecht	°	°	Not received	103
Marseilles				Groningen					
Malta				Zurich	*	*			
Algiers... ..				Geneva	*	*			
Tunis				Lugano	*	*			
Palermo				21st May, 1910		1.30 p.m.	1.30 p.m.	Measured 7.30 a.m.	
Naples... ..				Berne	73	*	6		
Brindisi				Coire	75	*	6		
Rome				Castasegna... ..	73	*	6		
Vienna... ..				Davos	61	*	6		
St. Petersburg									

WIRELESS TELEGRAMS.—Received during the 24 hours ended at 9.30 a.m. to-day.

Ship, and Hour of Observation.	Position.		Reading of Barometer.	Wind.		Weather.	TEMPERATURE.			Sea Dis- tur- ance.	Ship, and Hour of Observation.	Position.		Reading of Barometer.	Wind.		Weather.	
	Lat.	Long.		Dirac.	Force.		Air.	Sea.	Dry Bulb.			Wet Bulb.	Lat.		Long.	Dirac.		Force.
<u>Adriatic</u> { 21st May 4am	0	0	Ins.									0	0	Ins.				
" " 7am	49N	25W	29.69	NW	1-3	-	-	-	-	-		55N	16W	29.79	SW	4-6	-	
	49N	26W	29.78	N	4-5	-	-	-	-	-		55N	15W	29.83	SW	4-5	-	
<u>Kronland</u> { 21st " 4am	49N	17W	29.87	SSW	4-5	-	-	-	-	-		<u>Sake Champlain</u> { 22nd " 4am	55N	11W	30.30	NE	1-3	-
	49N	18W	29.86	SSW	4-5	-	-	-	-	-			55N	10W	30.30	NE	1-3	-
	48N	21W	29.96	WSW	1-3	-	-	-	-	-			55N	10W	30.30	NE	1-3	-
" " 3pm	48N	22W	29.97	WSW	1-3	-	-	-	-	-								
<u>Philadelphia</u> { 21st " 4am	49N	5W	29.95	NNW	1-3	-	-	-	-	-		<u>Massachusetts</u> { 22nd " 3pm	51N	12W	30.27	S	1-3	-
	" 7am	49N	6W	30.05	NW	1-3	-	-	-	-		50N	14W	30.29	N	1-3	-	
	" 3pm	49N	10W	30.07	WSW	1-3	-	-	-	-		<u>Arctique</u> { 22nd " 3pm	51N	10W	30.21	SW	1-3	-
	" 6pm	49N	12W	30.07	WNW	1-3	-	-	-	-		" 6pm	51N	10W	30.23	Z	0	-
<u>Empress of Britain</u> { 21st " 3pm	55N	12W	29.95	S	4-5	-	-	-	-	-		<u>Dominion</u> { 22nd " 6pm	50N	10W	30.24	W	1-3	-
" " 6pm	55N	13W	29.87	S	6-7	-	-	-	-	-								
<u>Sake Champlain</u> { 22nd " 4am	53N	28W	29.75	NW	4-5	-	-	-	-	-		<u>Guantanamo</u> { 22nd " 4am	48N	27W	29.94	SE	4-5	-
	" 7am	54N	27W	29.72	NW	4-5	-	-	-	-			48N	26W	29.96	SEE	4-5	-
	" 3pm	54N	26W	29.50	SW	1-3	-	-	-	-			49N	21W	30.14	SSE	4-5	-
	" 6pm	54N	23W	29.49	SW	1-3	-	-	-	-			50N	19W	30.25	SSE	4-5	-
	" 7am	54N	20W	29.46	SW	4-5	-	-	-	-			51N	12W	30.24	NE	4-6	-
	" 7am	55N	19W	29.39	SW	4-5	-	-	-	-			51N	11W	30.28	NE	4-6	-

NOTES REFERRING TO INFORMATION GIVEN ON PAGE 1:—

(a) The morning observations are at 7 a.m., Western European time, (French Stations: 6.51 a.m.), with the following exceptions, Birr Castle and Oxford 8 a.m., Lisbon 8 a.m., local time, Azores 6 a.m. local time.

(b) The information relating to weather is indicated by the following letters—b. blue sky; bc. sky half clouded; c. sky three parts clouded; d. drizzling rain; e. wet air, without rain falling; f. fog; g. gloomy; h. hail; l. lightning; m. misty (hazy); o. overcast; p. passing showers; q. squally; r. rain; s. snow; t. thunder; u. ugly, threatening; v. visibility, unusual transparency; w. dew; x. hoar frost; z. dust-haze, or smoke.

* Information for these columns is not usually received.

† The figures in the "wet bulb" column represent the relative humidity.

‡ Received too late for insertion in Charts.

TERMS OF SUBSCRIPTION for the Daily Weather Report and for transmission of Forecasts by telegraph may be obtained on application.

METEOROLOGICAL OFFICE,
68, VICTORIA STREET, S.W.

W. N. SHAW, (Director.)

ICELAND & FAEROE.

SCANDINAVIA.

BRITISH ISLANDS.

GERMANY, & C.

FRANCE.

SPAIN AND PORTUGAL.

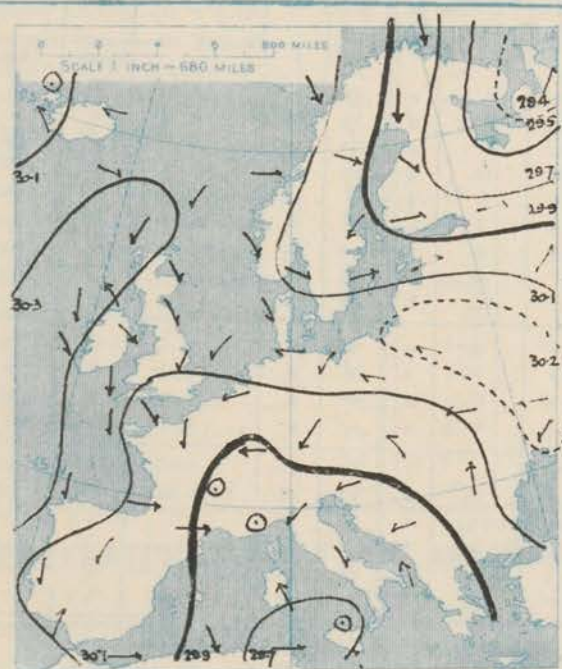
DAILY WEATHER REPORT OF THE METEOROLOGICAL OFFICE.

Tuesday
24th May, 1910.

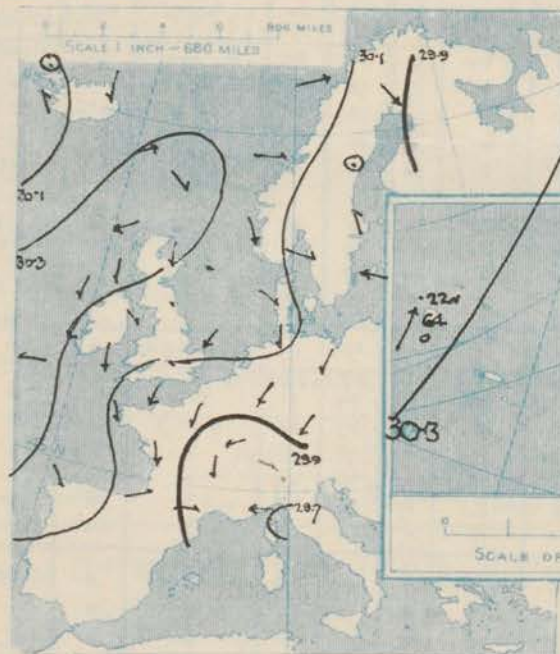
STATIONS.		YESTERDAY EVENING.					THIS MORNING.										PAST 24 HOURS.				
		Barom.	Temp.	Wind.		Force (0 to 12).	Weather.	Barometer.	Temperature.			Wind.		Force (0 to 12).	Weather.	Sun (0 to 10).	Temp.		Weather.	Sun-shine.	Rainfall.
				At 32° Fahr. and M.S.L. Lat. 45°	Dry Bulb.				Dir.	Dry Bulb.	Wet Bulb.	Change since Yesterday.	Dir.								
SCANDINAVIA.																					
Haparanda...	29.90	42	NW	4	b	29.84	-0.06	41	35	-2	N	6	5	*	52	37	*	*	*	*	-
Hernösand...	29.98	47	Z	0	b	30.08	+0.11	46	39	-10	N	4	b	*	64	46	*	*	*	*	-
Stockholm...	30.02	57	SSE	2	o	30.04	+0.02	49	44	-15	N	4	o	*	73	49	*	*	*	*	0.04
Wisby...	29.92	58	ESE	4	b	29.94	-0.02	59	51	-2	ESE	4	bc	*	64	43	*	*	*	*	-
Karlstad...	30.01	63	NNE	2	bc	30.10	+0.09	53	46	-6	NE	6	b	*	68	57	*	*	*	*	-
Færder (X'ania Fjord)	29.98	64	W	2	b	30.09	+0.11	57	50	-5	NE	4	b	2	68	57	*	*	*	*	-
Bodö...	30.13	41	WSW	4	c	30.13	+0.00	40	36	0	W	4	c	2	43	37	*	*	*	*	-
Christiansund...	30.23	47	W	1	f	30.25	+0.02	47	46	-1	WNW	1	o	1	48	46	*	*	*	*	0.04
Skudesnaes...	30.17	52	NNW	6	f	30.21	+0.04	53	49	-6	NNW	8	c	2	63	48	b. f.	*	*	*	-
ICELAND & FAEROE.																					
Isafjord...	30.10	52	Z	0	c	30.02	-0.08	48	*	-1	S	2	o	*	*	*	*	*	*	*	*
Reykjavik...	30.03	49	SE	3	o	30.00	-0.03	48	*	+2	SE	3	f	*	*	*	*	*	*	*	*
Seydisfjord...	30.18	56	N	1	bc	30.13	+0.05	43	*	-4	W	1	bc	*	*	*	*	*	*	*	*
Thorshavn...	30.36	50	WSW	4	o	30.39	+0.03	46	*	-2	WSW	1	o	*	*	*	*	*	*	*	*
BRITISH ISLANDS.																					
Sumburgh Head	30.34	49	NW	1	c	30.39	+0.05	48	45	-1	NNW	2	c	1	50	41	c	*	*	*	*
Stornoway...	30.37	53	ENE	4	bc	30.41	+0.04	51	48	+1	NE	3	bc	3	60	43	bc. b. bc	8.1	*	*	-
Castlebay (Barra Id.)	30.32	56	NNW	3	b	30.36	+0.04	55	52	+3	SE	2	b	2	60	48	b	14.3	*	*	-
Malin Head	30.32	53	NNW	3	bm	30.36	+0.04	50	50	0	NW	1	m	0	55	49	bc. bm	*	*	*	-
Blacksod Pt.	30.32	53	NNE	3	om	30.34	+0.02	53	51	+1	NE	2	c	2	58	47	bm. om. bc	*	*	*	-
Valencia	30.26	59	NNE	4	bc	30.26	-0.02	56	54	+2	Z	0	b	2	64	49	bc. bc	13.2	*	*	-
Roche's Point	30.21	64	N	3	b	30.25	+0.04	55	54	+1	N	2	b	1	66	53	b. bc. b. m	*	*	*	-
Birr Castle	30.21	67	WNW	2	b	30.30	+0.09	53	52	+3	NW	2	bc	*	68	46	b	8.9	*	*	-
Donaghadee	30.25	55	NNW	2	m	30.33	+0.08	50	49	0	N	3	m	2	57	48	bm. bm	*	*	*	-
Liverpool Obsy...	30.17	59	W	1	b	30.28	+0.11	55	52	+2	Z	0	b	1	62	52	bm. b. bm	13.4	*	*	-
Holyhead	30.19	54	NW	2	cm	30.25	+0.06	61	56	+10	Z	0	b	0	61	50	c. cm	*	*	*	-
Pembroke (St. Ann's Hd.)	30.11	60	NNE	6	bc	30.20	+0.09	56	55	-2	ENE	1	bm	1	63	51	og. bc. cm	10.2	*	*	-
Scilly (St. Mary's)	30.12	55	N	5	bm	30.16	+0.04	59	55	+5	ENE	2	bm	2	59	50	bc. bm	10.2	*	*	-
Jersey (St. Aubins)	30.01	68	NE	4	b	30.08	+0.07	59	54	+1	NE	3	b	3	73	58	b. bm. bc	13.8	*	*	-
Portland Bill	30.03	64	ENE	1	bm	30.12	+0.09	61	54	+3	NNE	5	b	4	70	56	b. bm	14.5	*	*	-
Dungeness	30.04	62	NE	6	bc	30.11	+0.07	60	57	+2	NNE	5	bc	4	65	55	c. bm	13.0	*	*	-
Dover	*	*	*	*	*	30.14	+0.09	59	54	-1	NE	5	b	4	65	52	b	13.9	*	*	-
Wick	30.36	50	N	2	o	30.41	+0.05	48	45	-1	E	1	o	1	55	45	-	*	*	*	-
Nairn	30.34	51	E	1	o	30.39	+0.05	48	46	-3	Z	0	o	1	54	47	op. o	0.0	0.05	*	-
Aberdeen	30.34	53	N	3	o	30.42	+0.08	48	46	-4	N	2	o	2	60	47	c. bc. c. o	3.0	*	*	-
Leith	30.30	53	ENE	2	b	30.37	+0.07	49	48	+2	E	1	o	*	55	46	o. c. b. c	*	*	*	-
North Shields	30.28	49	N	3	m	30.36	+0.08	48	48	0	N	3	d	3	52	43	f. d	0.0	0.02	*	-
Spurn Head	30.21	51	N	4	bc	30.27	+0.06	47	47	-6	NNW	6	o	5	58	47	b. bm. of. om	*	*	*	-
Yarmouth	30.16	57	NE	4	bc	30.19	+0.03	54	52	-2	NNW	3	bc	4	59	51	bc	15.8	*	*	-
Clacton-on-Sea	30.11	64	ENE	5	bc	30.18	+0.07	57	52	-3	NW	4	b	3	67	52	b. bc. b	14.7	*	*	-
Nottingham	30.17	67	E	3	b	30.29	+0.12	47	46	-9	NNE	2	om	*	73	46	b	14.8	*	*	-
Bath	30.12	74	NE	2	b	30.26	+0.14	59	?	0	NE	2	b	*	75	49	-	13.6	*	*	-
Oxford	30.16	64	ENE	2	b	30.26	+0.10	52	50	-9	NNE	3	c	*	75	48	b	*	*	*	-
London (St. James's Park)	30.09	70	E	3	b	30.19	+0.10	56	52	-4	NNE	4	b	*	73	51	b	14.3	*	*	-
GERMANY, & C.																					
The Scaw (Skagen)	29.99	55	WNW	1	b	30.01	-0.02	59	53	+1	ENE	4	b	1	66	50	*	*	*	*	-
Fanø	30.16	54	NW	2	b	30.08	-0.08	52	50	-13	NW	4	o	*	70	50	*	*	*	*	-
Cuxhaven†	30.16	66	N	3	b	30.10	-0.06	59	79	-2	N	3	b	*	66	55	*	*	*	*	-
The Helder	30.15	62	NE	3	b	30.16	-0.01	57	53	-4	N	3	b	1	66	54	*	*	*	*	-
Brussels	*	*	*	*	*	30.06	+0.03	59	54	0	NE	1	b	*	73	51	*	*	*	*	-
Berlin†	30.08	64	NE	1	b	30.05	-0.03	64	47	+3	SE	1	b	*	72	50	*	*	*	*	-
Frankfurt†	29.98	59	NE	4	b	29.96	-0.02	60	49	-1	NE	4	b	*	72	55	*	*	*	*	-
Munich†	29.90	57	NE	5	b	29.89	-0.01	56	75	-1	SE	1	b	*	66	43	*	*	*	*	-
FRANCE.																					
C. Gris Nez	30.03	58	NE	5	b	30.0	+0.07	55	53	-4	NE	4	bc	3	64	54	*	*	*	*	-
La Hève	?	66	NE	3	m	?	?	57	54	+2	NE	3	m	2	73	50	*	*	*	*	-
Brest	30.04	58	NNW	3	m	30.08	-0.04	54	53	0	NE	4	bc	2	63	52	*	*	*	*	-
Lorient	?	69	NE	3	bc	?	?	59	58	+2	NNE	3	b	2	72	54	*	*	*	*	-
Rochefort	?	63	NNW	3	c	?	?	61	59	+2	NE	2	bc	*	72	54	*	*	*	*	-
Biarritz	30.06	56	WSW	5	f	30.01	-0.05	55	55	-1	WNW	6	f	4	57	54	*	*	*	*	0.39
Paris	29.92	66	NE	3	b	29.99	+0.07	59	51	-3	NE	3	b	*	76	51	*	*	*	*	-
Belfort...	29.84	60	ENE	2	r	29.93	+0.09	51	49	-8	ENE	4	r	*	68	48	*	*	*	*	0.08
Lyons	29.82	62	N	1	c	29.93	+0.11	55	55	-2	Z	0	o	0	72	52	*	*	*	*	0.08
Nice	29.78	60	E	4	o	29.82	+0.04	59	54	-5	Z	0	o	2	73	54	*	*	*	*	0.28
Perpignan	29.86	63	W	3	o	29.90	+0.04	60	54	+1	W	3	o	*	65	57	*	*	*	*	0.04
Sanguinaire	29.70	61	W	2	m	29.75	+0.05	63	59	0	E	3	f.	5	75	61	*	*	*	*	-
SPAIN AND PORTUGAL.																					
Corunna	30.27	57	NNW	1	b	30.21	-0.06	57	54	+3	NNW	3	f	3	59	52	*	*	*	*	-
Lisbon	30.21	65	SSW	5	o	30.22	-0.01	64	62	-1	SSW	4	o	3	70	64	*	*	*	*	-
Azores (P. Delgada)																					
" Horta																					
Madeira (Funchal)																					

SUPPLEMENTARY CHARTS
OF
BAROMETER AND WIND
FOR 7 A.M. AND 6 P.M. YESTERDAY

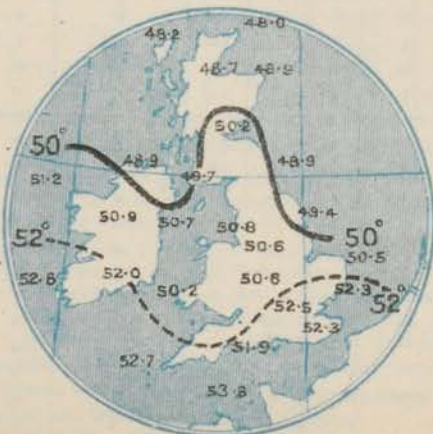
7 A.M. YESTERDAY



6 P.M. YESTERDAY

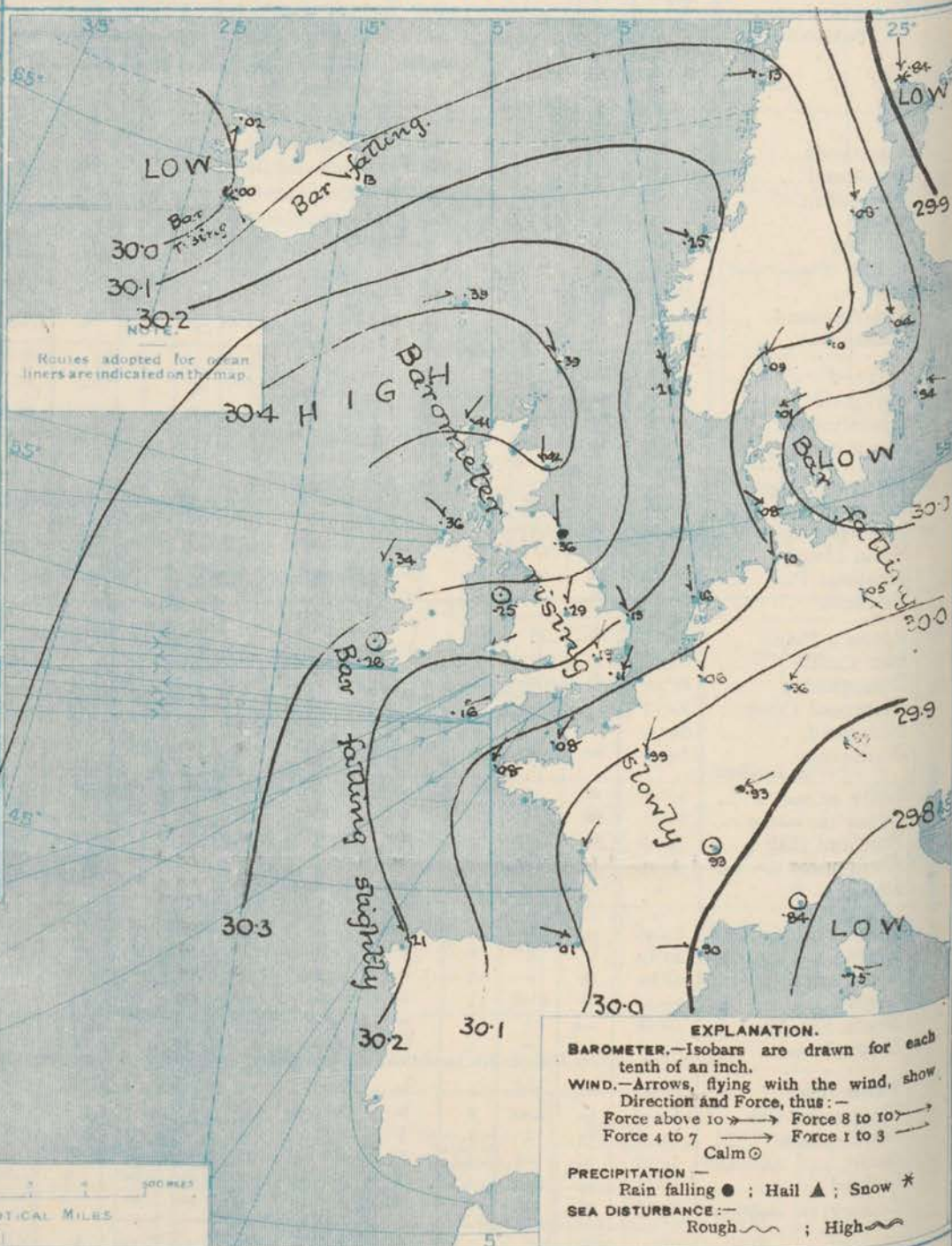


AVERAGES OF TEMPERATURE AT 8 A.M.
FOR THE MONTH OF MAY.
(Derived chiefly from Observations extending over
the 35 years—1871-1905.)



To-morrow WEATHER 24th May.

I. BAROMETER, WIND AND SEA AT 7 A.M. TO-DAY.



EXPLANATION.
BAROMETER.—Isobars are drawn for each
tenth of an inch.
WIND.—Arrows, flying with the wind, show
Direction and Force, thus:—
Force above 10 → Force 8 to 10 →
Force 4 to 7 → Force 1 to 3 →
Calm ○
PRECIPITATION —
Rain falling ● ; Hail ▲ ; Snow *
SEA DISTURBANCE:—
Rough ~~~~~ ; High ~~~~~

NOTES ON THE GENERAL SITUATION AT 7 A.M.

Pressure is now highest, above 30.4 ins., across the north of Scotland. A depression, with the barometer below 29.8 ins., lies over Italy, and others, with pressure below 30 ins., are indicated on the Baltic and to the westward of Iceland. The gradient is slight in all regions.

N.E. to N.W. breezes prevail over the British Isles and the Continental countries, S.W. in Iceland. As a rule the force is moderate to very light, but a strong breeze is reported at Spurn Head, Biarritz and Karlstad, a gale at Skidoneas. At the home stations temperature ranges from 47° at Nottingham and Spurn Head to 61° at Holyhead and Portland Bill; over the western portion of the Continent from 51° at Belfort to 64° at Berlin; in Scandinavia from 40° at Bodö to 59° at Wisby; and in Iceland from 43° to 55°. Fine, clear weather prevails over the greater part of the region under observation, but rain is falling at Belfort and in the southwest of Ireland, drizzle at Shields. Snow is falling at Haparanda. The atmosphere is misty at some of our own west coast stations, foggy off Biarritz and Corsica. The sea is rather rough off Spurn Head and Corsica, slight to very smooth in nearly all other localities.

CHARTS

24th May, 1910.

WEATHER PROSPECTS.

2 TEMPERATURE AND WEATHER AT 7 A.M. TO DAY.

FORECASTS FOR THE 24 HOURS
NOON TUESDAY TO NOON WEDNESDAY

THE FURTHER OUTLOOK



Calms and light variable breezes, generally fair or fine; moderate temperature.

N.E. and N. breezes, fresh or strong at times on coast; fine generally; warm.

Calms and variable N.E. and N. breezes; fine, misty locally on coast; warm.

WESTERN CHANNEL AND BAY
N.E. and N. breezes, fresh at times; sea smooth to moderate; fine generally, local mist or fog; moderate temperature.

NOTES ON YESTERDAY'S WEATHER

During yesterday temperature rose above 70° in many parts of England, to 77° at Bournemouth, but in Shetland the maximum was only 50°. At 7 a.m. there was no bright sunshine, and at Aberdeen only 3 hours, but generally the records were very large, exceeding 13 hours at numerous stations, 15 hours at Buxton and Felixstowe, and 15.8 hours at Yarmouth. Wireless reports show that ships experienced light variable E. to N.E. breezes and fine weather as far west as the 15th meridian.

GENERAL INFERENCE FROM THE 7 A.M. OBSERVATIONS.

The barometer is rising generally, and there are no indications of any decided change in the weather, but under the influence of a depression on the Baltic some increase of wind is probable on our eastern and southeastern coasts.

FORECAST DISTRICTS.

Those portions of the Coasts upon which the Warning Signals are at present flying are indicated thus:—

Signals hoisted yesterday.

Signals hoisted this morning.

South Cone.

South Cone.

North Cone.

North Cone.



None

issued.

DAILY WEATHER REPORT.

Tuesday, 24th May, 1910.

TEMPERATURE, WEATHER, SUNSHINE AND RAINFALL FOR YESTERDAY.

STATIONS.	TEMPERATURE F.		Weather	Sunshine. Hrs.	Rainfall Ins.	STATIONS.	TEMPERATURE F.		Weather	Sunshine. Hrs.	Rainfall Ins.
	Max.	Min.					Max.	Min.			
Stonehaven, to 6 p.m. ...	8	5	x	10.4	—	† Worthing, to 6 p.m. ...	74	57	b	14.1	—
Oban, to 6 p.m. ...	67	50	bc. b.	4.8	0.03	† Brighton, to 6 p.m. ...	75	57	b	14.0	—
Dublin (City), to 4 p.m. ...	67	57	bc	—	—	† Seaford, to 6 p.m. ...	73	55	b	14.0	—
Rossall Beach, to 6 p.m. ...	70	45	b. bc	—	—	† Eastbourne, to 6 p.m. ...	70	56	b	13.9	—
Blackpool, to 9 p.m. ...	70	47	b. c. bc	13.6	—	Bexhill-on-Sea, to 9 p.m. ...	72	56	b	13.0	—
Southport, to 9 p.m. ...	75	46	b	13.7	—	† Hastings ...	—	—	—	14.4	—
† Rhyl, to 6 p.m. ...	63	45	b. c. b.	13.8	—	† Folkestone, to 6 p.m. ...	67	54	b	14.1	—
† Colwyn Bay, to 6 p.m. ...	65	48	b	12.0	—	† Deal, to 6 p.m. ...	64	53	b	14.5	—
Llandudno, to 9 p.m. ...	65	48	b	12.2	—	† Ramsgate, to 6 p.m. ...	—	—	—	14.3	—
Bettws-y-Coed, to 6 p.m. ...	—	—	—	—	—	† Margate, to 6 p.m. ...	62	53	b	14.2	—
Towyn, to 6 p.m. ...	63	47	b. bc	9.8	—	† Felixstowe, to 6 p.m. ...	63	53	—	15.0	—
† Aberystwyth, to 6 p.m. ...	58	54	—	11.8	—	† Lowestoft, to 6 p.m. ...	60	52	bc. b.	14.5	—
Plymouth, to 9 p.m. ...	71	54	bc. bc. b.	10.4	—	Skegness, to 6 p.m. ...	59	55	—	13.2	—
† Paignton, to 6 p.m. ...	73	52	bc. bc. b.	14.2	0.16	Scarborough, to 9 p.m. ...	58	47	bc	8.9	—
Torquay, to 6 p.m. ...	75	56	—	12.8	0.08	† Harrogate, to 6 p.m. ...	69	45	b. bc. b.	14.7	—
† Weymouth, to 6 p.m. ...	75	56	b	14.5	—	† Buxton, to 6 p.m. ...	72	43	b	15.0	—
† Bournemouth, to 6 p.m. ...	77	55	b	12.0	—	Darwen, to 9 p.m. ...	72	48	bc	14.0	—
Southsea, to 6 p.m. ...	76	56	—	12.0	—	Manchester, to 9 p.m. ...	75	53	b	14.1	—
† Bognor, to 6 p.m. ...	74	56	b	13.8	—	Birmingham, to 9 p.m. ...	73	50	b	13.6	—

† At this Station the amount of Bright Sunshine is for the whole day, ending with sunset.

TEMPERATURE, WEATHER, and RAINFALL at additional FOREIGN STATIONS, mainly for the 24 hours ended at 7 a.m. yesterday.

STATIONS.	TEMPERATURE F.		WEATHER.	RAIN.	STATIONS.	TEMPERATURE F.		WEATHER.	RAIN.
	Max.	Min.				Max.	Min.		
Madeira ... 23. May 1910	68	50	o. b.	Ins.	Utrecht ... 23. May 1910	79	52	b. b.	Ins.
Marseilles ...	72	57	c. o.	0.04	Groningen ...	77	52	b. b.	—
Malta ...	72	62	bc	—	Zurich ...	—	—	c. bc	—
Algiers ...	72	55	r. o.	1.22	Geneva ...	—	—	o. o.	—
Tunis ...	79	55	o. bc	—	Lugano ...	—	—	r. r.	0.83
Palermo ...	70	54	o. b.	—	Berne ... 22. May 1910	1.30 p.m.	—	1.30 p.m.	Measure 7.30 a.m.
Naples ...	70	59	b. b.	—	Coire ...	—	—	Observations not received.	—
Brindisi ...	81	58	b. b.	—	Castasegna ...	—	—	—	—
Rome ...	75	56	b. b.	—	Davos ...	—	—	—	—
Vienna ...	70	50	bc. c.	—					
St. Petersburg ...	55	39	o. o.	—					

WIRELESS TELEGRAMS.—Received during the 24 hours ended at 9.30 a.m. to-day.

Ship, and Hour of Observation.	Position.		Reading of Barometer.	Wind.		Weather.	TEMPERATURE.			Sea Disturbance.	Ship, and Hour of Observation.	Position.		Reading of Barometer.	Wind.		Weather.
	Lat.	Long.		Dirco.	Force.		Air.	Dry Bulb.	Wet Bulb.			Lat.	Long.		Dirco.	Force.	
Finland ...	—	—	Ins.	—	—	—	—	—	—	—		—	—	Ins.	—	—	—
May 23 10am	49N	11W	30.25	NNW	1-3	—	—	—	—	—							
— 4pm	49N	12W	30.28	NNE	1-3	bc	—	—	—	—							
— 3pm	49N	12W	30.34	NNE	1-3	—	—	—	—	—							
— 6pm	49N	14W	30.36	NNE	1-3	b	—	—	—	—							

NOTES REFERRING TO INFORMATION GIVEN ON PAGE 1:—

- (a) The morning observations are at 7 a.m., Western European time, (French Stations 6.51 a.m.), with the following exceptions, Birr Castle and Oxford 8 a.m., Lisbon 8 a.m. local time, Azores 6 a.m. local time.
- (b) The information relating to weather is indicated by the following letters—b. blue sky; bc. sky half clouded; c. sky three parts clouded; d. drizzling rain; e. wet air, without rain falling; f. fog; g. gloomy; h. hail; l. lightning; m. misty (hazy); o. overcast; p. passing showers; q. squally; r. rain; s. snow; t. thunder; u. ugly, threatening; v. visibility, unusual transparency; w. dew; x. hoar frost; z. dust-haze, or smoke.
- * Information for these columns is not usually received.
- † The figures in the "wet bulb" column represent the relative humidity.
- ‡ Received too late for insertion in Charts.

TERMS OF SUBSCRIPTION for the Daily Weather Report and for transmission of Forecasts by telegraph may be obtained on application.

METEOROLOGICAL OFFICE,
68, VICTORIA STREET, S.W.

W. N. SHAW, (Director.)

SCANDINAVIA

ICELAND & FAEROE

BRITISH ISLANDS.

GERMANY, & C.

FRANCE.

SPAIN AND PORTUGAL

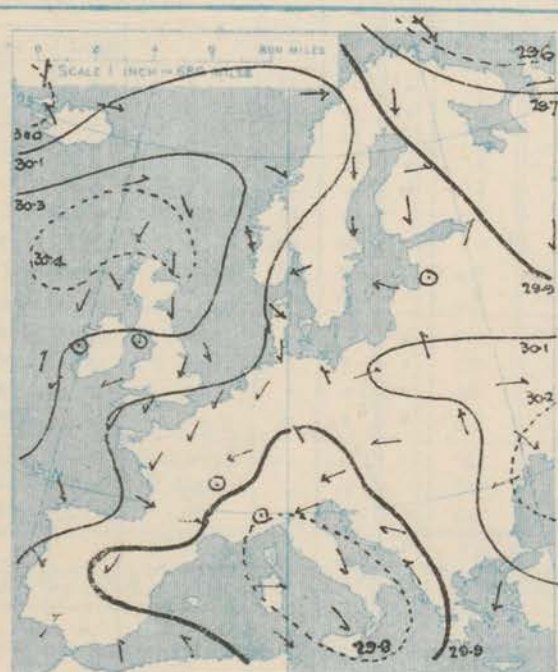
DAILY WEATHER REPORT OF THE METEOROLOGICAL OFFICE.

Wednesday
25th May, 1910.

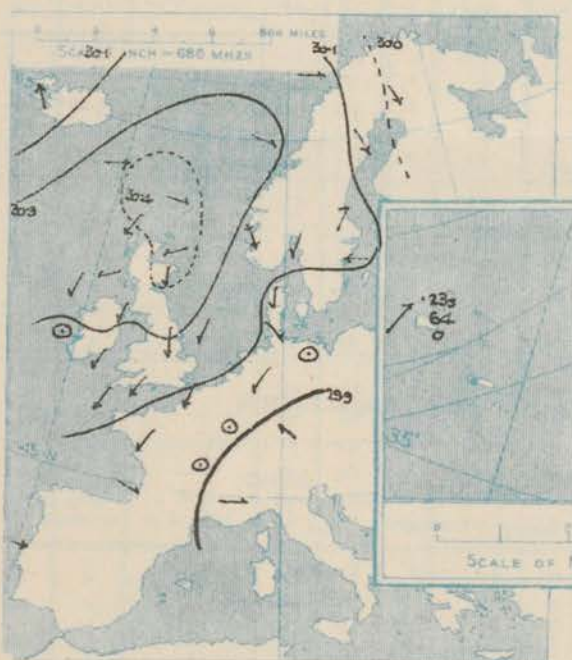
STATIONS.		YESTERDAY EVENING.					THIS MORNING.										PAST 24 HOURS.				
		Barom.	Temp.	Wind.	Force	Weather.	Barometer.	TEMPERATURE.			Wind.	Force	Weather.	Sea	Temp.		Weather.	Sun.	Moon.		
								Dry	Wet	Change					Max.	Min.					
																				At 8 ³⁰ Fahr. and M.S.L. Lat. 45°	Change since Yesterday.
Ins.	Dry Bulb.	Dir.	(0 to 12).	Weather.	Ins.	Ins.	°	°	°	°	°	°	°	°	°	°	°	°	°		
SCANDINAVIA.	Haparanda...	29.95	36	NNW	4	bc	29.92	+0.8	41	34	0	NNW	4	0	0	46	36	*	*	*	
	Hernösand...	30.01	50	NW	4	b	30.07	+0.1	50	43	+1	NW	2	bc	*	66	41	*	*	*	
	Stockholm...	30.12	48	SSW	2	b	30.16	+1.2	52	44	+3	NNE	4	b	*	63	46	*	*	*	
	Wisby...	30.10	45	E	4	b	30.18	+2.4	50	46	-4	NNE	4	b	*	61	37	*	*	*	
ICELAND & FAEROE.	Karlstad...	30.15	55	NNE	4	b	30.22	+1.2	52	46	-1	NE	2	b	*	*	*	*	*	*	
	Færder (X'ania Fjord)	30.13	59	N	2	b	30.22	+1.3	53	46	-4	NE	1	b	1	61	52	*	*	*	
	Bodo...	30.17	40	W	4	c	30.04	-1.09	40	37	0	W	2	c	2	43	39	*	*	*	
	Christiansund...	30.30	48	WNW	1	0	30.23	-1.02	47	45	0	W	4	0	1	50	45	*	*	*	
BRITISH ISLANDS.	Skudesnaes...	30.19	50	NNW	8	b	30.26	+0.5	52	49	-1	NNW	6	b	2	57	46	b	*	*	
	Isafjord...	30.02	56	Z	0	bc	29.80	-1.4	47	*	-1	SSW	2	0	*	*	*	*	*	*	
	Reykjavik...	30.04	52	SE	5	0	29.89	-1.1	48	*	0	Z	0	T	*	*	*	*	*	*	
	Seydistsjord...	30.13	63	Z	0	c	30.01	-1.2	53	*	+10	S	2	0	*	*	*	*	*	*	
GERMANY, & CO.	Thorshavn...	30.37	50	W	7	0	30.32	-0.7	49	*	+3	W	4	c	*	*	*	*	*	*	
	Sumburgh Head	30.41	49	WNW	2	b	30.37	-0.2	48	46	0	WNW	3	bc	3	52	42	c.b.c	*	*	
	Stornoway...	30.40	53	NE	4	b	30.38	-0.3	53	50	+2	E	1	b	1	59	41	b3	12.8	*	
	Castlebay (Barra Id.)	30.37	58	NW	3	b	30.38	+0.2	56	52	+1	E	1	b	1	63	49	b	15.2	*	
FRANCE.	Malin Head	30.33	55	ENE	2	bm	30.35	-0.1	53	52	+3	SE	2	b	1	58	47	f. b.m.	*	*	
	Blacksod Pt.	30.33	58	NNE	2	b	30.37	+0.3	51	51	-2	Z	0	f	0	58	48	b.m. f.	*	*	
	Valencia...	30.29	61	Z	0	bm	30.34	+0.8	54	53	-2	Z	0	b	2	70	50	b.m. c.m.	13.9	*	
	Roche's Point...	30.30	59	SSE	1	b	30.33	+0.8	54	53	-1	NNE	2	b	1	63	50	b3. m	*	*	
SPAIN AND PORTUGAL.	Birr Castle...	30.27	68	Z	0	b	30.35	+0.5	55	53	+2	NE	2	b	*	71	47	b	10.8	*	
	Donaghadee...	30.34	58	NNW	3	m	30.41	+0.8	48	46	-2	ESE	2	0	1	59	46	b.m. c.m.	*	*	
	Liverpool Obsy...	30.30	57	ENE	4	b	30.37	+0.9	48	44	-7	ENE	3	b	1	68	46	b. b.m.	12.9	*	
	Holyhead...	30.29	55	NNE	2	bm	30.34	+0.9	51	49	-10	ENE	3	f	2	61	47	b. b.m.	*	*	
PORTUGAL.	Pembroke (St. Ann's Hd.)	30.22	61	NNE	3	b	30.29	+0.9	53	52	-3	E	1	mw	2	72	48	b.m. b.m.	14.4	*	
	Scilly (St. Mary's)	30.24	61	NNE	2	bm	30.27	+1.1	56	54	-4	E	1	bm	2	66	51	b.m. b.m.	14.0	*	
	Jersey (St. Aubins)	30.15	66	NE	4	b	30.23	+1.5	51	49	-8	NE	4	0	3	70	49	bm. b.c. og	12.1	*	
	Portland Bill	30.16	65	NE	4	bc	30.26	+1.4	48	46	-13	NE	4	0	3	72	46	E. bc	14.4	*	
PORTUGAL.	Dungeness...	30.17	55	NNE	6	0	30.19	+0.8	51	50	-9	NNE	5	0	5	64	49	bc. c. od	11.4	*	
	Dover...	*	*	*	*	*	30.23	+0.9	49	47	-10	NNE	5	0	3	61	47	b. bc. c. o	10.4	*	
	Wick...	30.41	49	E	1	b	30.39	-0.2	48	45	0	S	1	b	1	55	39	-	*	*	
	Nairn...	30.40	50	E	2	b	30.40	+0.1	44	44	-4	Z	0	bc	1	55	34	o. o. b	10.0	*	
PORTUGAL.	Aberdeen...	30.43	50	ENE	3	b	30.42	0.0	50	47	+2	NNW	1	b	2	55	39	o. o. bc. b	8.6	*	
	Leith...	30.40	52	ENE	2	bc	30.41	+0.4	50	47	+1	NNE	1	b	*	53	39	o. bc. c. o	*	*	
	North Shields	30.40	47	N	2	0	30.39	+0.3	47	46	-1	N	2	0	3	50	44	d. o	0.0	0.01	
	Spurn Head	30.31	50	NNW	6	0	30.31	+0.4	48	45	+1	N	6	0	5	50	45	o. o. g. ov	*	*	
PORTUGAL.	Yarmouth...	30.25	50	NNE	3	c	30.25	+0.6	49	46	-5	NNE	5	c	5	54	48	c	3.4	*	
	Clacton-on-Sea...	30.22	53	N	5	c	30.23	+0.5	49	46	-8	N	4	0	3	65	48	c. bc. c. o	11.5	*	
	Nottingham...	30.33	50	NE	4	0	30.34	+0.5	47	45	0	NE	4	0	*	57	45	m. c.m. o	1.2	*	
	Bath...	30.27	66	E	2	b	30.35	+0.9	49	49	-10	NE	3	c	*	69	47	-	14.1	*	
PORTUGAL.	Oxford...	30.31	51	NE	5	0	30.33	+0.7	48	45	-4	NNE	4	0	*	61	46	c. o	*	*	
	London (St. James's Pk)	30.24	53	N	4	0	30.26	+0.7	49	47	-7	NNE	4	0	*	62	48	b. bc. c. o	11.8	*	
	The Scaw (Skagen)	30.10	58	NNE	1	b	30.20	+1.9	57	52	-2	ESE	2	b	1	63	54	*	*	*	
	Fanö...	30.08	58	N	1	bc	30.14	+0.6	56	52	+4	E	3	bc	*	72	48	*	*	*	
PORTUGAL.	Cuxhaven†...	30.04	56	NW	3	0	30.06	-0.4	55	53	-4	NE	2	f	*	63	54	*	*	*	
	The Helder	30.15	51	N	5	c	30.15	-0.1	53	51	-4	N	4	b	3	57	50	*	*	*	
	Brussels...	*	*	*	*	*	*	*	*	*	*	*	*	*	*	*	*	*	*	*	
	Berlin†...	29.93	68	Z	0	b	29.98	-0.7	64	64	0	N	1	b	*	75	50	*	*	*	
PORTUGAL.	Frankfurt†...	29.92	63	NE	3	b	29.98	+0.2	59	69	-1	E	4	b	*	73	55	*	*	*	
	Munich†...	29.89	60	SE	1	c	29.96	+0.7	57	88	+1	SW	3	0	*	70	54	*	*	*	
	C. Gris Nez	30.16	?	NNE	6	0	30.19	+0.9	50	49	-5	NE	6	0	6	61	52	*	*	*	
	La Hève	?	57	ENE	5	bc	?	?	48	46	-9	NE	2	0	2	68	45	*	*	*	
PORTUGAL.	Brest...	30.17	65	NE	4	b	30.23	+1.5	52	50	-2	NE	5	m	2	73	48	*	*	*	
	Lorient	?	66	NE	5	b	?	?	53	53	-6	NNE	5	0	4	70	52	*	*	*	
	Rochefort	?	73	NE	3	c	?	?	57	55	-4	NNE	5	0	*	81	54	*	*	*	
	Biarritz	30.05	57	WNW	3	f	30.05	+0.4	56	55	+1	W	3	f	2	57	55	*	*	0.12	
PORTUGAL.	Paris	29.98	70	NNE	4	b	30.13	+1.4	49	46	-10	NNE	5	0	*	76	49	*	*	*	
	Belfort...	29.95	57	Z	0	0	30.01	+0.8	55	54	+4	Z	0	m	*	63	51	*	*	*	
	Lyons...	29.91	61	W	1	f	30.01	+0.8	58	56	+3	N	1	0	*	71	53	T. r	*	0.04	
	Nice	29.88	63	W	1	bc	29.94	+1.2	60	56	+1	W	1	c	0	72	55	*	*	*	
PORTUGAL.	Perpignan	29.91	66	W	3	bc	29.99	+0.9	60	55	0	W	1	0	*	73	54	*	*	*	
	Sanguinaire	29.80	63	W	3	f	29.84	+0.9	63	60	0	W	2	m	3	79	61	*	*	*	
	Corunna																				
	Lisbon	30.05	59	WNW	4	0	30.01	-0.3	60	55	0	N	5	b	*	68	55	*	*	*	
PORTUGAL.	Azores (P. Delgada)																				
	" Horta	30.23	65	SSW	5	0	30.23	+0.1	64	63	0	SSW	4	0	4	66	64	*	*	*	
	Madeira (Punchall)																				

**SUPPLEMENTARY CHARTS
OF
BAROMETER AND WIND
FOR 7 A.M. AND 6 P.M. YESTERDAY**

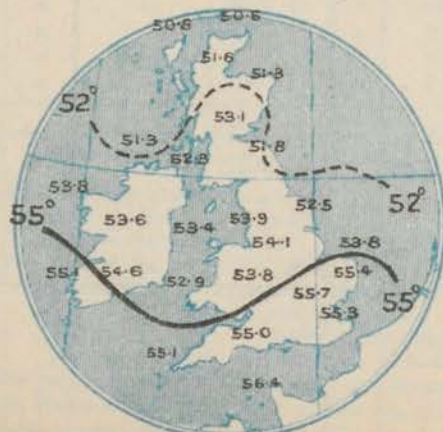
7 A.M. YESTERDAY.



6 P.M. YESTERDAY

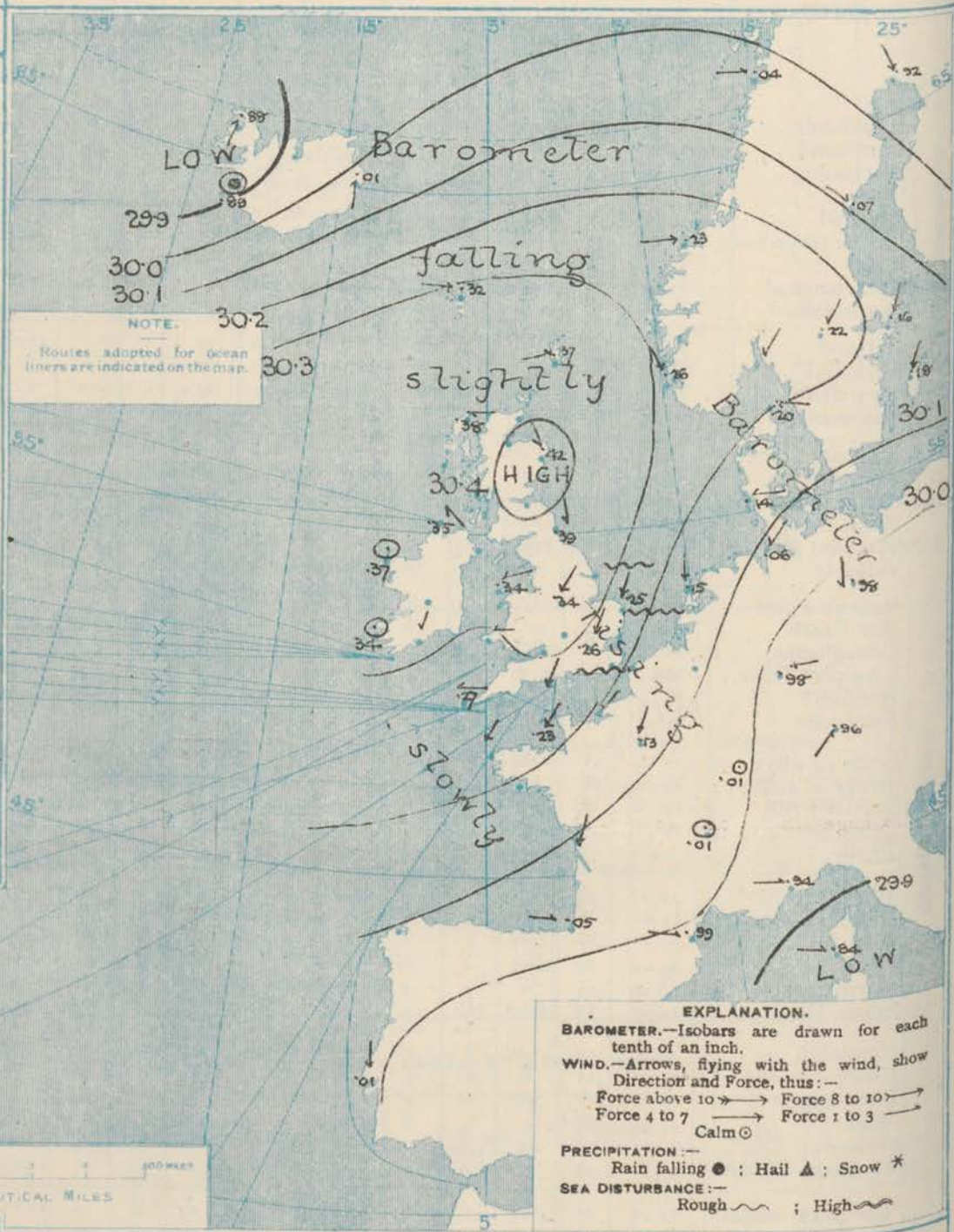


**AVERAGES OF TEMPERATURE AT 8 A.M.
FOR THE TWO-MONTHLY PERIOD
MAY - JUNE.**
(Derived chiefly from Observations extending over
the 35 years—1871-1905.)



Wednesday, **WEATHER** 25th May.

I. BAROMETER, WIND AND SEA AT 7 A.M. TO-DAY.



NOTES ON THE GENERAL SITUATION AT 7 A.M.

There has been a general increase of pressure over the Continental countries, and the anticyclone now embraces practically the whole of Western and Northern Europe, its central space, with the barometer above 30.4 ins., lying over the east of Scotland. In a shallow depression over Denmark Strait, between Iceland and Greenland, the barometer is below 29.9 ins. The gradient is moderate to very slight.

Over the far northern part of our area, in the neighbourhood of the Arctic Circle, the wind is S. to W. and S.W., but elsewhere S. to E. breezes prevail. As a rule the force is moderate to very light, but a fresh breeze is blowing over the east coast of England and the west of France, a strong breeze at Spurn Head and Cape Gris Nez. At the home stations temperature ranges from 44° at Thairn to 56° in the Southern Hebrides; over Western Europe from 48° at Nantes to 64° at Berlin; in Scandinavia from 40° at Bodö to 53° at Christianund; and in Iceland from 47° to 54°. At home and abroad the weather is rather variable, from very fine and clear to overcast and dull, rain falling only in the south-west of Iceland. The atmosphere is foggy off Blackhead Point, Holyhead, Biarritz, and at the mouth of the Elbe. A rough sea is running on the French side of the Straits of Dover, and it is rather rough thence up to the Humber, slight to very smooth in other regions.

CHARTS

25th May, 1910

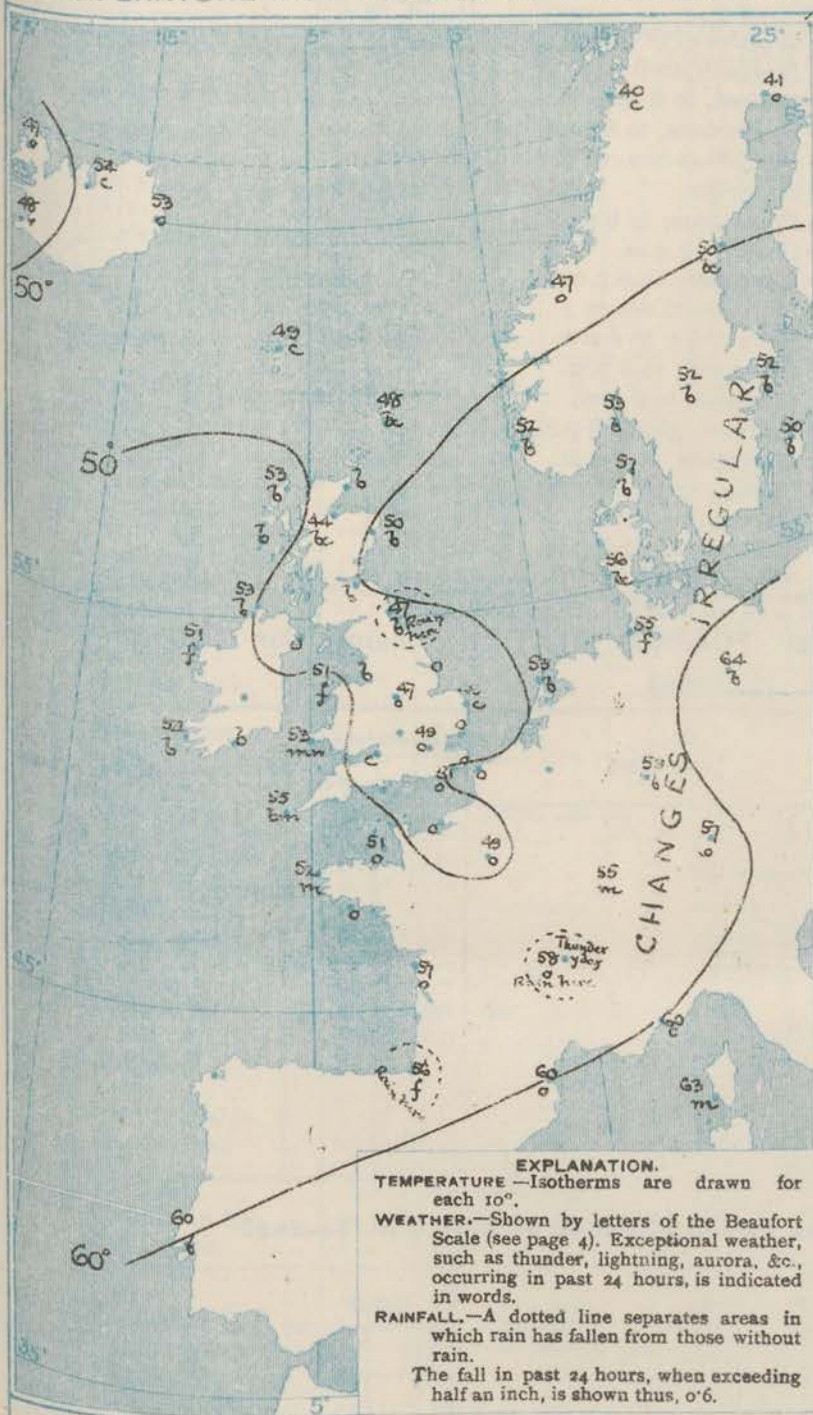
WEATHER

PROSPECTS

2 TEMPERATURE AND WEATHER AT 7 A.M. TO DAY

FORECASTS FOR THE 24 HOURS
NOON WEDNESDAY TO NOON THURSDAY

THE FURTHER OUTLOOK



- a } Calms and light variable breezes;
 b } fine generally; temperature rising.
- a } N.E. breezes, moderating; dull
 b } to fair or fine; temperature
 c } rising, but still cool.
- a } Same as Nos. 0 & 1.
- a } N.E. to E. breezes, moderating;
 b } dull to fair or fine, some coast mist
 c } or fog; cool, but temperature rising.
- a } Calms and light variable breezes;
 b } fine generally, some coast mist
 c } or fog; temperature rising

II WESTERN CHANNEL AND BAY

Fresh to moderate N.E. breezes; sea moderate or slight; dull to fine, some mist or fog; cool.

NOTES ON YESTERDAY'S WEATHER.

During yesterday temperature rose to 70° and upwards in various parts of England and Ireland, to 75° at Plymouth and Weymouth, but in the northeast of England it only touched 50°. In the night the minima in the east of Scotland were below 40°, as low as 34° at Thain. From Symington to Shegness there was no bright sunshine, but generally the records were very large, ranging up to 15.2 hours in the Southern Hebrides. Wireless reports show that as far west as the 15th meridian ships experienced light N.E. breezes, and beyond, to the 20th meridian, light S. breezes, the weather being fine to cloudy.

GENERAL INFERENCE FROM THE 7 A.M. OBSERVATIONS.

The high pressure system is likely to remain over this country through the coming 24 hours, and the wind over our eastern districts will become lighter.

FORECAST DISTRICTS.

Those portions of the Coasts upon which the Warning Signals are at present flying are indicated thus:—

Signals hoisted yesterday.

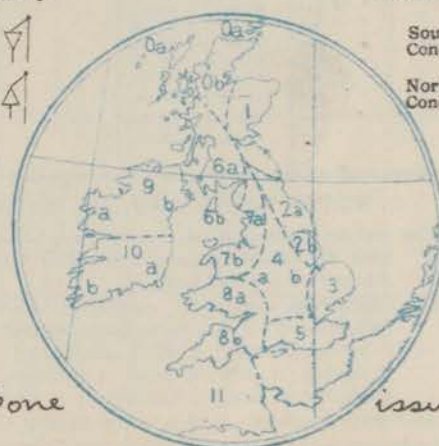
Signals hoisted this morning.

South Cone.

South Cone.

North Cone.

North Cone.



Done

issued.

DAILY WEATHER REPORT.

Wednesday, 25th May 1910

TEMPERATURE, WEATHER, SUNSHINE AND RAINFALL FOR YESTERDAY.

STATIONS.	TEMPERATURE F.		Weather	Sunshine. Hrs.	Rainfall Ins.	STATIONS.	TEMPERATURE F.		Weather.	Sunshine. Hrs.	Rainfall Ins.
	Max.	Min.					Max.	Min.			
Stonehaven, to 6 p.m.	x	x	x	6.0	-	† Worthing, to 6 p.m.	69	56	b. c. o	13.7	-
Oban, to 6 p.m.	68	50	w. b	10.0	-	Brighton, to 6 p.m.	71	56	"	12.9	-
Dublin (City), to 4 p.m.	63	53	bc m	x	-	† Seaford, to 6 p.m.	69	55	b. c	15.5	-
Rossall Beach, to 6 p.m.	69	44	b. bc	x	-	† Eastbourne, to 6 p.m.	69	54	"	13.0	-
Blackpool, to 9 p.m.	69	43	b. b	13.8	-	Bexhill-on-Sea, to 9 p.m.	69	55	"	12.2	-
Southport, to 9 p.m.	69	48	b. bc. b	13.3	-	† Hastings	x	x	"	13.3	-
† Rhyl, to 6 p.m.	70	49	b. bc. b	14.0	-	† Folkestone, to 6 p.m.	64	51	b. c. o	11.6	-
† Colwyn Bay, to 6 p.m.	64	47	"	13.5	-	† Deal, to 6 p.m.	61	51	b. bc. o	10.2	-
Llandudno, to 9 p.m.	65	51	b. m	14.0	-	† Ramsgate, to 6 p.m.	x	x	"	10.2	-
Bettws-y-Coed, to 6 p.m.	72	45	"	12.3	x	† Margate, to 6 p.m.	56	53	b. o	10.0	-
Towyn, to 6 p.m.	69	48	b	13.2	-	† Felixstowe, to 6 p.m.	62	50	"	10.9	-
Aberystwyth, to 6 p.m.	64	58	"	13.5	-	† Lowestoft, to 6 p.m.	55	49	b. c. o	3.5	-
Plymouth, to 9 p.m.	75	57	b	11.9	-	† Skegness, to 6 p.m.	51	46	"	0.0	-
Paignton, to 6 p.m.	70	55	"	13.3	-	Scarborough, to 9 p.m.	53	45	of	0.0	-
Torquay, to 6 p.m.	73	57	"	12.3	-	Harrogate, to 6 p.m.	59	44	b. o	0.0	-
† Weymouth, to 6 p.m.	75	56	b	14.4	-	† Buxton, to 6 p.m.	61	42	b. bc. c	12.0	-
† Bournemouth, to 6 p.m.	72	52	b. bc	14.0	-	Darwen, to 9 p.m.	62	49	b. bc. bz	12.1	-
Southsea, to 6 p.m.	71	55	"	12.2	-	Manchester, to 9 p.m.	62	44	b. c	11.1	-
Bognor, to 6 p.m.	69	56	b	14.0	-	Birmingham, to 9 p.m.	62	48	o. b. o	6.0	-

† At this Station the amount of Bright Sunshine is for the whole day, ending with sunset.

TEMPERATURE, WEATHER, and RAINFALL at additional FOREIGN STATIONS, mainly for the 24 hours ended at 7 a.m. yesterday.

STATIONS.	TEMPERATURE F.		WEATHER.	RAIN.	STATIONS.	TEMPERATURE F.		WEATHER.	RAIN.
	Max.	Min.				Max.	Min.		
Madeira ... 24 May 1910	66	50	b. bc	Ins.	Utrecht ... 24 May 1910	77	52	b. c. ?	Ins.
Marseilles ...	73	59	o. o	-	Groningen ...	57	48	b. b	0.39
Malta ...					Zurich ...	x	x	o. bc	0.04
Algiers ...	64	57	o. o	0.32	Geneva ...	x	x	"	0.75
Tunis ...	73	57	o. bc	-	Lugano ...	x	x	"	-
Palermo ...	71	56	o. b	0.24					
Naples ...	75	58	o. o	0.04	Berne ... 23 May 1910 1.30 p.m.	59	x	o	1.30 p.m.
Brindisi ...	80	60	o. o	-	Coire ...	68	x	o	-
Rome ...	77	59	o. o	-	Castasegna ...	57	x	o	-
Vienna ...	66	50	bc. o	0.04	Davos ...	52	x	o	-
St. Petersburg ...	63	48	b. c. b	-					

WIRELESS TELEGRAMS.—Received during the 24 hours ended at 9.30 a.m. to-day.

Ship, and Hour of Observation.	Position.		Reading of Barometer.	Wind.		Weather.	TEMPERATURE.			Sea Disturbance.	Ship, and Hour of Observation.	Position.		Reading of Barometer.	Wind.	
	Lat.	Long.		Dir.	Force.		Dry Bulb.	Wet Bulb.	Sea.			Lat.	Long.		Dir.	Force.
Kronland ... May 22 4am	48N.	26W.	29.96	SSW	4-5	-	-	-	-	-	Finland ... May 24 4am	49N.	18W.	30.35	S	1-3
" " " 7am	47N.	27W.	29.94	SSW	1-3	bc	-	-	-	-	" " " 7am	49N.	19W.	30.33	SE	1-3
Mount Royal ... May 22 3pm	49N.	20W.	30.11	SE	4-5	-	-	-	-	-	" " " 3pm	47N.	27W.	30.03	S	4-5
" " " 4pm	49N.	20W.	30.12	SE	4-5	m	-	-	-	-	" " " 4pm	47N.	26W.	30.06	S	4-5
" " " 5pm	49N.	24W.	30.05	S	4-5	-	-	-	-	-	" " " 5pm	48N.	22W.	30.29	S	4-5
" " " 6pm	49N.	24W.	30.05	S	4-5	m	-	-	-	-	" " " 6pm	48N.	20W.	30.31	S	1-3
" " " 7pm	49N.	26W.	29.90	SSE	4-5	m	-	-	-	-	" " " 7pm	49N.	15W.	30.35	NE	1-3
" " " 8pm	49N.	26W.	29.90	SSE	4-5	m	-	-	-	-	" " " 8pm	49N.	13W.	30.36	NE	0
Montcalm ... May 22 3pm	51N.	27W.	?	E	6-7	-	-	-	-	-	" " " 9pm	49N.	9W.	30.31	N	1-3
" " " 4pm	51N.	27W.	?	S	1-3	m	-	-	-	-	" " " 6pm	49N.	7W.	30.31	NNE	-
" " " 5pm	51N.	24W.	?	S	4-5	-	-	-	-	-	Arabic ... May 23 4am	51N.	15W.	30.28	SW	1-3
" " " 6pm	51N.	24W.	?	S	4-5	-	-	-	-	-	" " " 7am	50N.	16W.	30.30	SSE	1-3
" " " 7pm	51N.	23W.	?	S	4-5	m	-	-	-	-	" " " 8pm	50N.	20W.	30.24	S	1-3
" " " 8pm	51N.	20W.	?	S	4-5	m	-	-	-	-	" " " 9pm	50N.	21W.	30.22	S	-
" " " 9pm	51N.	19W.	?	SE	1-3	-	-	-	-	-	Mauretania ... May 23 4am	50N.	21W.	30.21	S	1-3
" " " 10pm	51N.	16W.	?	SE	1-3	-	-	-	-	-	" " " 7am	50N.	21W.	30.19	SW	6-7
" " " 11pm	51N.	15W.	?	S	1-3	-	-	-	-	-	" " " 8pm	48N.	28W.	29.86	SSW	6-7
" " " 12pm	51N.	13W.	?	NE	1-3	-	-	-	-	-	" " " 9pm	48N.	30W.	29.77	S	1-3
" " " 1pm	51N.	12W.	?	NE	1-3	b	-	-	-	-	Philadelphia ... May 23 4am	49N.	17W.	30.17	SSW	1-3
											" " " 7am	49N.	18W.	30.13	S	4-5
											" " " 8pm	48N.	22W.	30.04	S	4-5
											" " " 9pm	48N.	23W.	29.98	SSE	4-5

NOTES REFERRING TO INFORMATION GIVEN ON PAGE 1:—

- (a) The morning observations are at 7 a.m., Western European time, (French Stations 6.61 a.m.), with the following exceptions, Birr Castle and Oxford 8 a.m., Lisbon 8 a.m. local time, Azores 6 a.m. local time.
- (b) The information relating to weather is indicated by the following letters—b. blue sky; bc. sky half clouded; c. sky three parts clouded; d. drizzling rain; e. wet air, without rain falling; f. fog; g. gloomy; h. hail; l. lightning; m. misty (hazy); o. overcast; p. passing showers; q. squally; r. rain; s. snow; t. thunder; u. ugly, threatening; v. visibility, unusual transparency; w. dew; x. hoar frost; z. dust-haze, or smoke.

* Information for these columns is not usually received.

† The figures in the "wet bulb" column represent the relative humidity.

‡ Received too late for insertion in Charts.

TERMS OF SUBSCRIPTION for the Daily Weather Report and for transmission of Forecasts by telegraph may be obtained on application.

METEOROLOGICAL OFFICE,
68, VICTORIA STREET, S.W.

W. N. SHAW, (Director.)

SCANDINAVIA

ICELAND & FAEROE

BRITISH ISLANDS.

GERMANY, &c.

FRANCE.

SPAIN AND

1910

DAILY WEATHER REPORT OF THE METEOROLOGICAL OFFICE.

Thursday
26th May 1910.

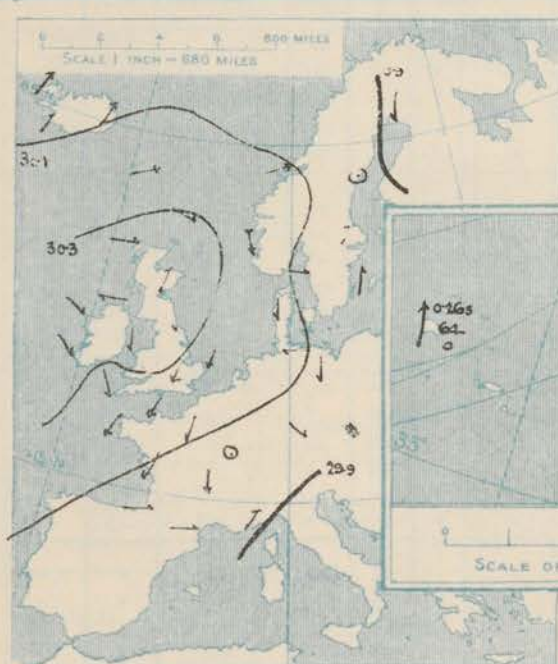
STATIONS.	YESTERDAY EVENING.					THIS MORNING.										PAST 24 HOURS.				
	Barom.	Temp.	Wind.	Force	Weather.	Barometer.	Temperature.	Wind.	Force	Weather.	Sun	Temp.	Weather.	Sun.	Rainfall.					
	At 8 ³⁰ Fahr. and M.S.L. Lat. 45°	Dry Bulb.	Dir.	(0 to 12).		At 8 ³⁰ Fahr. and M.S.L. Lat. 45°	Change since Yesterday.	Dry Bulb.	Wet Bulb.	Change since Yesterday.	Dir.	(0 to 12).		Max.	Min.		Hours.	Ins.		
SCANDINAVIA.	Haparanda...	29.85	39	N	2	b	29.90	-0.2	38	34	-3	N	4	bc	50	28				
	Hernösand...	29.93	50	Z	0	bc	29.93	-0.4	47	40	-3	N	2	b	57	39				
	Stockholm...	30.02	58	SW	2	bc	29.95	-0.21	55	49	+3	N	4	o	61	43				
	Wisby...	30.07	49	S	2	b	29.95	-0.23	55	50	+5	SW	4	c	55	41				
	Karlstad...	30.05	58	W	2	c	30.00	-0.22	58	51	+6	Z	0	bc						
	Färder (X'ania Fjord)	30.04	59	SW	4	c	30.00	-0.22	61	54	+8	Z	0	bc	61	52				
	Bodö...	30.02	41	W	1	o	29.97	-0.07	41	38	+1	E	1	o	43	36			0.16	
	Christiansund...	30.13	47	WSW	6	r	30.00	-0.23	46	45	-1	W	6	r	48	45			1.14	
ICELAND & FAEROE.	Skudesnaes...	30.23	50	NNW	8	f	30.14	-0.12	52	50	0	NNW	4	f	55	48	b. f			
	Isafjord...	30.08	49	SW	5	bc	30.12	+0.24	45	*	-2	Z	0	o	*	*				
	Reykjavik...	30.05	46	SW	2	o	30.10	+0.21	43	*	-5	Z	0	c	*	*				
	Seydijord...	30.15	56	SW	5	bc	30.06	+0.05	44	*	-9	SW	3	o	*	*				
BRITISH ISLANDS.	Thorshavn...	30.22	49	WSW	6	r	29.97	-0.35	50	*	+1	Z	0	bc	*	*				
	Sumburgh Head	30.31	50	WNW	1	b	30.09	-0.28	48	46	0	W	2	o	3	53	45	bc. b		
	Stornoway...	30.33	62	W	3	b	30.17	-0.21	53	53	0	WSW	6	r	4	68	45	b3, bc. odp	12.1	0.08
	Castlebay (Barra Id.)	30.37	57	SSW	3	om	30.29	-0.09	52	51	-4	WSW	4	opf	3	59	49	bm. o. b. f	13.2	0.02
	Malin Head...	30.34	57	E	1	bm	30.34	-0.01	50	50	-3	SW	3	f	2	60	48	bm. f		
	Blacksod Pt.	30.38	55	NW	1	m	30.40	+0.03	52	51	+1	SSW	1	m	1	57	48	f. m		
	Valencia...	30.34	59	NW	2	bm	30.38	+0.04	53	51	-1	NNW	1	om	3	62	50	bm. bc	13.5	
	Roche's Point...	30.35	57	SE	1	b	30.36	+0.03	53	52	-1	NNW	3	c	2	62	43	bm. om		
	Birr Castle...	30.31	69	ENE	3	b	30.37	+0.02	53	52	-2	NNE	2	o	*	71	46	b	11.7	
	Donaghadee...	30.34	60	E	1	b	30.33	-0.08	47	47	-1	N	3	f	2	61	46	bm. b. b. f		
	Liverpool Obsy...	30.33	58	NW	2	b	30.32	-0.05	53	49	+5	SE	1	b	1	60	45	b	10.1	
	Holyhead...	30.32	51	N	3	bm	30.32	-0.02	58	54	+7	NW	1	b	1	58	46	b. bm		
	Pembroke (St. Ann's Hd.)	30.26	56	NNE	5	m	30.30	+0.01	53	52	0	NE	1	mw	2	61	46	bm. bm	13.2	
	Scilly (St. Mary's)	30.28	58	NNW	2	bm	30.29	+0.02	52	52	-3	NNE	2	bm	1	60	50	bm	8.7	
	Jersey (St. Aubins)	30.22	54	NE	4	o	30.26	+0.03	52	50	+1	ENE	3	o	3	57	46	om. om. o	0.0	
	Portland Bill...	30.22	57	NE	2	b	30.27	+0.01	47	45	-1	NE	3	o	3	60	44	bc. b. o	11.1	
	Dungeness...	30.18	55	NNE	6	o	30.22	+0.03	50	49	-1	N	4	o	4	56	48	o. c. bc. o	1.1	
GERMANY, & C.	Dover...	*	*	*	*	*	30.24	+0.01	50	48	+1	NE	4	o	4	54	47	o. c. o	4.4	
	Wick...	30.31	52	S	1	b	30.12	-0.27	55	53	+7	S	1	r	1	56	44			
	Nairn...	30.29	56	ENE	1	b	30.19	-0.21	56	52	+12	W	2	o	1	68	43	b3, o	3.1	
	Aberdeen...	30.25	54	S	2	b	30.19	-0.23	56	54	+6	Z	0	bc	2	58	46	b. bm	15.4	
	Leith...	30.34	56	NE	2	b	30.25	-0.16	58	54	+8	WNW	3	c	*	59	45	b		
	North Shields	30.38	54	N	3	c	30.28	-0.11	46	45	-1	WSW	2	cm	3	55	38	c	8.8	
	Spurn Head...	30.32	48	NNE	6	o	30.32	+0.01	45	44	-3	NNW	4	o	3	52	45	c. o. q. o		
	Yarmouth...	30.26	50	NNE	4	c	30.26	+0.01	48	46	-1	NNE	3	bc	4	52	47	c. bc	0.0	
	Clacton-on-Sea...	30.24	54	NNW	4	bc	30.26	+0.03	49	47	0	N	3	o	2	58	47	o. c. bc. o	5.5	
	Nottingham...	30.31	53	NE	3	b	30.34	-0.01	45	44	-2	ENE	1	o	*	58	44	o. c. bc. b	6.2	
FRANCE.	Bath...	30.30	59	NE	1	b	30.34	-0.01	48	45	-1	NE	2	o	*	59	43			
	Oxford...	30.31	50	NE	2	b	30.34	+0.01	46	45	-2	NNE	2	o	*	57	44	o. bc. b. bc	9.0	
	London (St. James's Pk)	30.26	54	NNE	4	c	30.28	+0.02	48	46	-1	NNE	3	o	*	57	46	o. c. bc. b. c. o	4.2	
	The Scaw (Skagen)	30.11	55	W	2	b	30.03	-0.17	53	52	-4	W	3	c	1	62	50			
	Fanø...	30.21	58	N	2	c	30.18	+0.04	51	50	-5	NW	4	o	*	68	50			
	Cuxhaven...	30.11	61	E	3	b	30.20	+0.14	58	61	+3	N	1	b	*	63	52			
	The Helder...	30.17	53	N	4	c	30.22	+0.07	57	53	+4	NE	3	b	1	57	52			
	Brussels...	*	*	*	*	*	30.16	+0.04	56	55	+6	WNW	1	o	*	66	49			0.04
	Berlin...	30.03	66	N	2	c	30.12	+0.14	59	48	-5	NE	2	b	*	75	50			0.12
	Frankfurt...	29.98	57	NW	1	c	30.03	+0.07	58	81	+1	NE	2	b	*	68	48			0.16
SPAIN AND PORTUGAL.	Munich...	29.98	57	NW	1	c	30.03	+0.07	58	81	+1	NE	2	b	*	68	48			0.16
	C. Gris Nez...	30.23	50	NNE	6	o	30.21	+0.02	49	48	-1	NE	5	o	4	59	48			
	La Hève...	?	50	NE	4	o	?	?	48	46	0	NE	4	o	3	54	43			
	Brest...	30.24	55	NE	4	b	30.27	+0.04	51	50	-1	NE	2	m	1	66	46			
	Lorient...	?	55	NE	5	b	?	?	53	52	0	NE	3	b	2	66	52			
	Rochefort...	?	63	NE	3	bc	?	?	54	53	-3	NNE	3	o	*	72	50	o. bc		
	Biarritz...	30.05	57	W	3	f	30.08	+0.03	57	56	+1	NW	3	f	2	57	55			0.91
	Paris...	30.10	58	N	3	bc	30.16	+0.03	51	49	+2	NNE	4	o	*	62	49			
	Belfort...	30.01	57	Z	0	o	30.07	+0.06	54	53	-1	ENE	2	m	*	63	50			0.16
	Lyons...	30.00	61	N	3	o	30.05	+0.04	56	56	-2	NW	1	r	*	72	53			0.43
SPAIN AND PORTUGAL.	Nice...	29.95	62	SW	2	b	30.01	+0.07	62	58	+2	SW	1	b	0	73	54			
	Perpignan...	29.95	68	W	1	b	29.91	-0.08	59	58	-1	SW	1	o	*	75	57			
	Sanguinaire...	29.87	59	W	2	m	29.93	+0.09	64	60	+1	E	1	m	2	79	59			
	Corunna...	30.00	55	NNW	4	b	30.02	+0.01	66	57	+6	NNE	2	-b	*	75	59			
SPAIN AND PORTUGAL.	Lisbon...	30.00	55	NNW	4	b	30.02	+0.01	66	57	+6	NNE	2	-b	*	75	59			
	Azores (P. Delgada)...	30.26	64	S	5	o	30.26	+0.03	64	61	0	S	5	o	4	66	63			
SPAIN AND PORTUGAL.	" Horta...	30.26	64	S	5	o	30.26	+0.03	64	61	0	S	5	o	4	66	63			
	Madeira (Punchal)...																			

SUPPLEMENTARY CHARTS
OF
BAROMETER AND WIND
FOR 7 A.M. AND 6 P.M. YESTERDAY

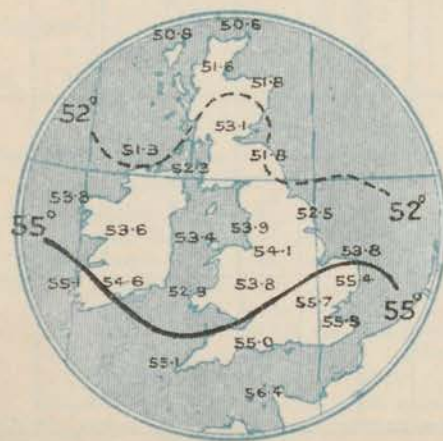
7 A.M. YESTERDAY.



6 P.M. YESTERDAY

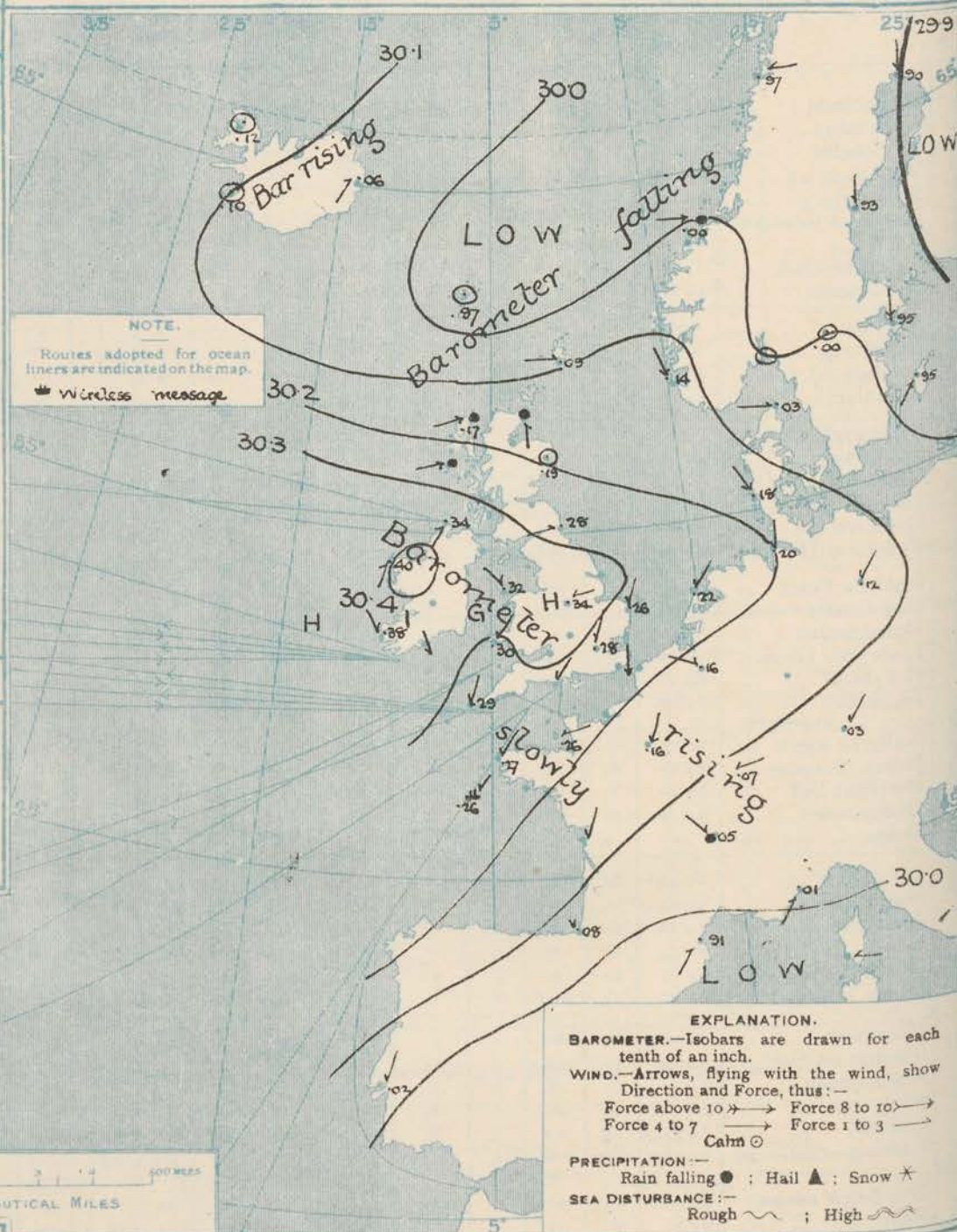


AVERAGES OF TEMPERATURE AT 8 A.M.
FOR THE TWO-MONTHLY PERIOD
MAY - JUNE.
(Derived chiefly from Observations extending over
the 35 years—1871-1905.)



Thursday, WEATHER 26th May.

1. BAROMETER, WIND AND SEA AT 7 A.M. TO-DAY.



NOTES ON THE GENERAL SITUATION AT 7 A.M.

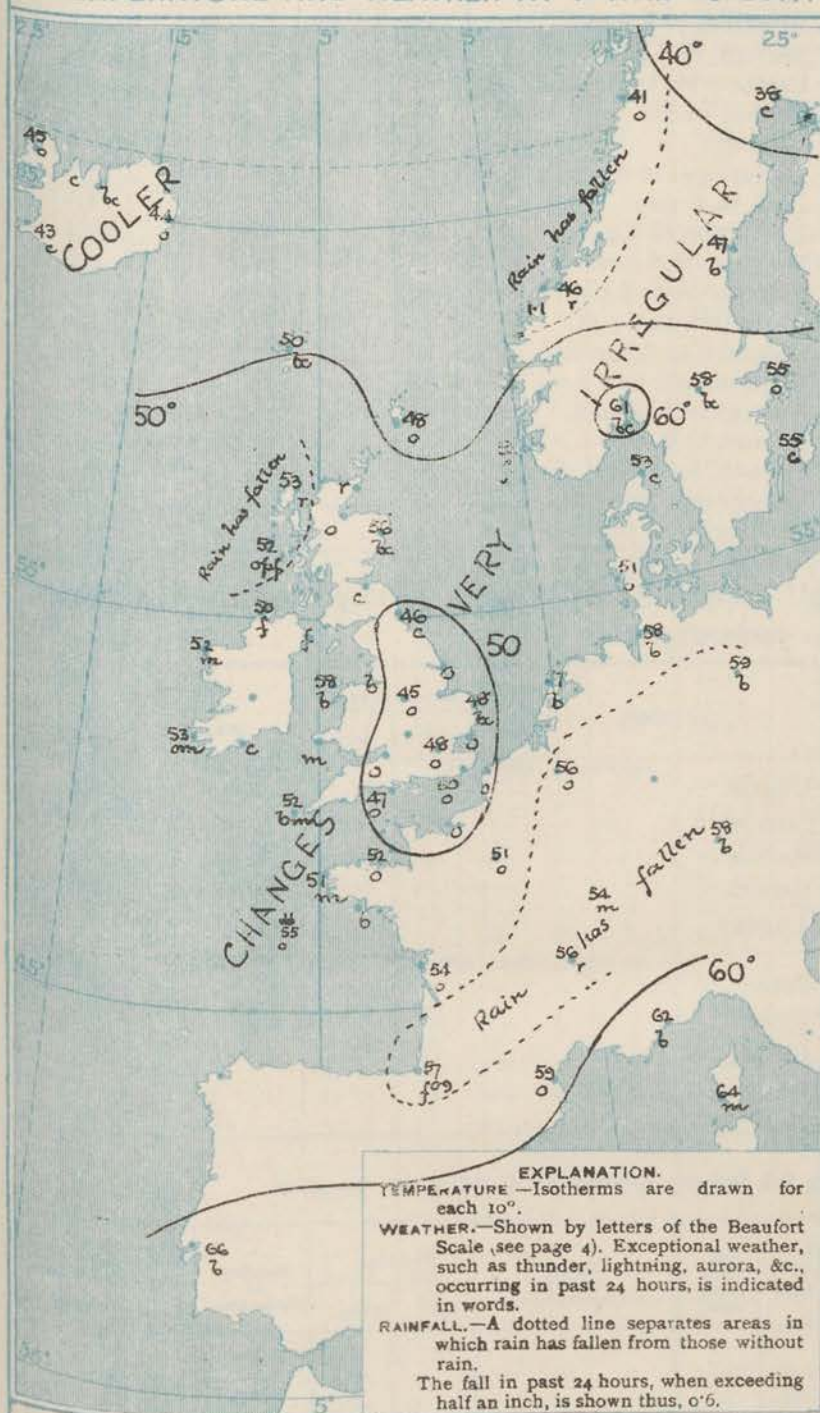
The high pressure system still occupies the British Isles and the western half of the Continent, but its central space is now over Portugal, where the barometer is at 30.4 ins. In the course of the past night a depression from the Greenland region has moved eastward along the Arctic Circle, and the barometer is now below 30 ins. from the Faeroe to the north of Norway. The gradient is moderate near the Hebrides, very slight elsewhere.

A W. current has spread down across Scotland, blowing strongly at Stornoway, but over the greater part of the region under observation S.E. to S.W. breezes are reported, the force being moderate to very light. At the home stations temperature ranges from 45° at Nottingham to 58° at Leith; over the western part of the Continent from 48° at Havre to 62° at Trice; in Scandinavia from 38° at Haparanda to 61° at Jaeder; and in Iceland from 43° to 46°. On the Bay of Biscay the temperature of the air and of the sea water is 55°. Both at home and abroad the weather varies from fine and clear to overcast and dull, rain is falling in the extreme north of Scotland, at Christiansund and Lyngø. On the Atlantic seaboard the atmosphere is misty to very foggy; it is also foggy at Biarritz and Skudesnaes. The sea is slight to very smooth on nearly all coasts.

CHARTS

26th May, 1910.

2. TEMPERATURE AND WEATHER AT 7 A.M. TO DAY.



NOTES ON YESTERDAY'S WEATHER.

During yesterday temperature reached 71° in Central Ireland, but in most parts of the Kingdom the maxima were below 60°, only 51° at Lowestoft and Stegness. The duration of bright sunshine varied greatly, Jersey and some of the east coast stations had none, while Buxton, Blackpool and Southport had more than 14 hours, and Aberdeen 15.4 hours.

GENERAL INFERENCE FROM THE 7 A.M. OBSERVATIONS.

The anticyclone will still be the principal factor in determining the conditions over the greater part of the Kingdom, but the more northern districts will be affected to some extent by the depression in the vicinity of the Arctic Circle.

WEATHER

PROSPECTS.

FORECASTS FOR THE 24 HOURS NOON TO NOON

THE FURTHER OUTLOOK

- 0 } Wind between S.W. and W., fresh at times locally; changeable, some rain, mist or fog in places; milder.
- 1 }
- 2 } Light breezes between W. and W.; fine to cloudy, some local showers; milder.
- 3 }
- 4 } Light N.E. to variable breezes; cloudy to fine; becoming milder.
- 5 }
- 6 } Same as Nos. 0 & 1.
- 7 } Same as No. 2.
- 8 } Light N.E. to variable breezes; cloudy to fine, local coast mist or fog; rather milder.
- 9 } Calms and light variable breezes; cloudy to fine, coast mist or fog; rather milder.
- 10 }

II WESTERN CHANNEL AND BAY

Light N.E. breezes; sea slight or smooth; fine to dull, some mist or fog; cool.

FORECAST DISTRICTS.

Those portions of the Coasts upon which the Warning Signals are at present flying are indicated thus:—

Signals hoisted yesterday.

Signals hoisted this morning.

South Cone.

South Cone.

North Cone.

North Cone.



No one

issued.

TEMPERATURE, WEATHER, SUNSHINE AND RAINFALL FOR YESTERDAY.

STATIONS.	TEMPERATURE F.		Weather.	Sunshine. Hrs.	Rainfall Ins.	STATIONS.	TEMPERATURE F.		Weather.	Sunshine. Hrs.	Rainfall Ins.
	Max.	Min.					Max.	Min.			
Stonehaven, to 6 p.m. ...	x	x	x	13.5	-	† Worthing, to 6 p.m. ...	60	48	c	8.1	-
Oban, to 6 p.m. ...	61	45	w. b	8.5	-	Brighton, to 6 p.m. ...	61	48	x	5.4	-
Dublin (City), to 4 p.m. ...	60	50	b. m. b.	x	-	† Seaford, to 6 p.m. ...	60	47	o. b. bc	5.1	-
Rossall Beach, to 6 p.m. ...	58	38	b	x	-	† Eastbourne, to 6 p.m. ...	58	48	x	3.1	-
Blackpool, to 9 p.m. ...	58	38	bc	14.6	-	Bexhill-on-Sea, to 9 p.m. ...	59	49	o. bc	3.4	-
Southport, to 9 p.m. ...	58	40	b	14.1	-	† Hastings ...	x	x	x	5.0	-
† Rhyl, to 6 p.m. ...	55	43	b. bc. b	12.8	-	† Folkestone, to 6 p.m. ...	54	47	o. bc	7.4	-
† Colwyn Bay, to 6 p.m. ...	56	48	b	13.0	-	† Deal, to 6 p.m. ...	54	49	o. c. o	0.0	-
Llandudno, to 9 p.m. ...	57	46	b. m. b	13.8	-	† Ramsgate, to 6 p.m. ...	x	x	x	2.2	-
Bettws-y-Coed, to 6 p.m. ...	60	46	b	12.0	x	† Margate, to 6 p.m. ...	52	48	o	0.1	-
Towyn, to 6 p.m. ...	x	x	x	x	x	† Felixstowe, to 6 p.m. ...	56	48	x	4.7	-
† Aberystwyth, to 6 p.m. ...	59	53	x	13.8	-	† Lowestoft, to 6 p.m. ...	51	47	o	0.0	-
Plymouth, to 9 p.m. ...	64	51	b	13.8	-	† Skegness, to 6 p.m. ...	51	48	o	0.0	-
† Paignton, to 6 p.m. ...	60	49	bc. b	9.9	-	Scarborough, to 9 p.m. ...	53	46	of	0.0	0.0
Torquay, to 6 p.m. ...	64	50	x	8.9	-	† Harrogate, to 6 p.m. ...	55	43	o. c. bc. b	8.2	-
† Weymouth, to 6 p.m. ...	64	47	c. bc. b	11.1	-	† Buxton, to 6 p.m. ...	59	41	c. b	14.2	-
† Bournemouth, to 6 p.m. ...	62	47	c. bc. b	12.0	-	Darwen, to 9 p.m. ...	60	41	bc	12.5	-
Southsea, to 6 p.m. ...	62	48	x	8.0	-	Manchester, to 9 p.m. ...	61	45	b	11.8	-
Bognor, to 6 p.m. ...	63	48	b	8.3	-	Birmingham, to 9 p.m. ...	58	44	o. b	7.0	-

† At this Station the amount of Bright Sunshine is for the whole day, ending with sunset.

TEMPERATURE, WEATHER, and RAINFALL at additional FOREIGN STATIONS, mainly for the 24 hours ended at 7 a.m. yesterday.

STATIONS.	TEMPERATURE F.		WEATHER.	RAIN.	STATIONS.	TEMPERATURE F.		WEATHER.	RAIN.
	Max.	Min.				Max.	Min.		
Madeira ... 25 May 1910	70	57	bc. bc	Ins.	Utrecht ... 25 May 1910	70	50	o. bc	Ins.
Marseilles ...	72	59	b. b	0.04	Groningen ...	63	50	o. b	-
Malta ...	69	60	o	-	Zurich ...	x	x	c. c	0.16
Algiers ...	72	59	b. b	-	Geneva ...	x	x	bc. o	0.04
Tunis ...	79	55	bc. bc	-	Lugano ...	x	x	o. i. o	-
Palermo ...	69	54	b. b	-	Berne ... 24 May 1910 1.30 p.m.	61	x	o	Measured 7.30 a.m. 0.12
Naples ...	68	58	bc. b	0.12	Coire ...	70	x	o	-
Brindisi ...	73	55	r. c	1.46	Castasegna ...	61	x	o	-
Rome ...	75	57	o. b	0.55	Davos ...	55	x	c	-
Vienna ...	64	50	b. bc	-					
St. Petersburg ...	55	39	o. b	-					

WIRELESS TELEGRAMS.—Received during the 24 hours ended at 9.30 a.m. to-day.

Ship, and Hour of Observation.	Position.		Reading of Barometer.	Wind.		Weather.	TEMPERATURE.			Sea Disturbance.	Ship, and Hour of Observation.	Position.		Reading of Barometer.	Wind.		Weather.
	Lat.	Long.		Direc.	Force.		Dry Bulb.	Wet Bulb.	Sea.			Lat.	Long.		Direc.	Force.	
H.M.S. ...	49° 30' N.	4° 40' W.	30.25	NE	3	bc	58	55	53	2		0°	0°	Ins.			
	48° 51' N.	5° 20' W.	30.24	NE	3	bc	56	52	52	2		0°	0°	Ins.			
	47° 30' N.	6° 25' W.	30.25	NNE	3	o	54	52	52	3		0°	0°	Ins.			
	47° 05' N.	6° 49' W.	30.26	NNE	3	o	55	52	55	3		0°	0°	Ins.			
Ivernia ... May 25. 6 p.m.	51° N.	10° W.	30.38	N	4-5	b											

NOTES REFERRING TO INFORMATION GIVEN ON PAGE 1:—

(a) The morning observations are at 7 a.m., Western European time, (French Stations 6.51 a.m.), with the following exceptions, Birr Castle and Oxford 8 a.m., Lisbon 8 a.m. local time, Azores 6 a.m. local time.

(b) The information relating to weather is indicated by the following letters—b. blue sky; bc. sky half clouded; c. sky three parts clouded; d. drizzling rain; e. wet air, without rain falling; f. fog; g. gloomy; h. hail; l. lightning; m. misty (hazy); o. overcast; p. passing showers; q. squally; r. rain; s. snow; t. thunder; u. ugly, threatening; v. visibility, unusual transparency; w. dew; x. hoar frost; z. dust-haze, or smoke.

* Information for these columns is not usually received.

† The figures in the "wet bulb" column represent the relative humidity.

‡ Received too late for insertion in Charts.

TERMS OF SUBSCRIPTION for the Daily Weather Report and for transmission of Forecasts by telegraph may be obtained on application.

METEOROLOGICAL OFFICE,
63, VICTORIA STREET, S.W.

W. N. SHAW, (Director.)

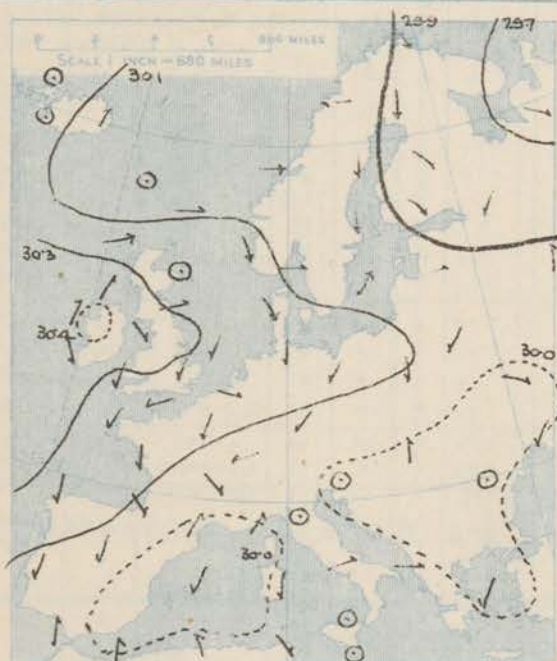
DAILY WEATHER REPORT OF THE METEOROLOGICAL OFFICE.

Friday
27th May 1910.

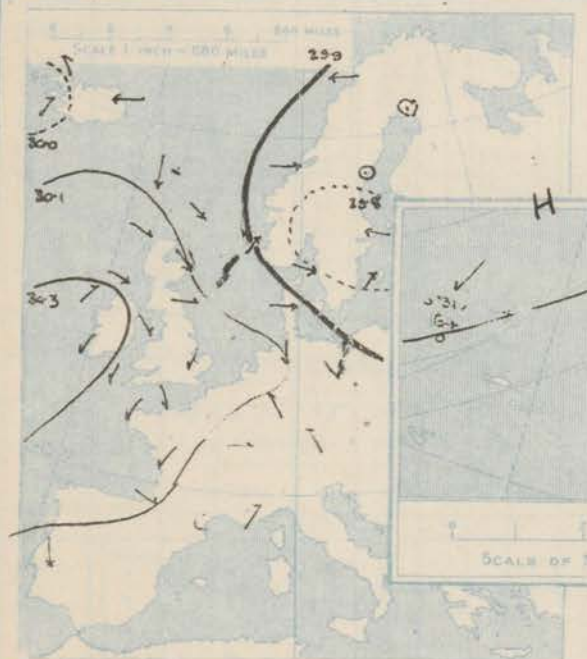
STATIONS.		YESTERDAY EVENING.					THIS MORNING.										PAST 24 HOURS.				
		BAROM.		TEMP.	WIND.		Weather.	BAROMETER.		TEMPERATURE.			WIND.		Sea (0 to 9).	TEMP.		Weather.	Sun. shine.	Rainfall.	
		At 8 ³⁰ Fahr. and M.S.L. Lat. 45°	Dry Bulb.	Dir.	Force (0 to 12).	At 8 ³⁰ Fahr. and M.S.L. Lat. 45°		Change since Yesterday.	Dry Bulb.	Wet Bulb.	Change since Yesterday.	Dir.	Force (0 to 12).	Max.		Min.					
SCANDINAVIA.		Ins.	"	"	"	"	Ins.	Ins.	"	"	"	"	"	"	"	"	"	"	"	"	
Haparanda...		29.86	41	2	0	b	29.87	-0.01	42	38	+4	NNE	4	bc	2	52	28	"	"	"	
Hernösand...		29.84	37	2	0	r	29.73	-1.11	41	39	-2	E	2	o	2	50	39	"	"	0.35	
Stockholm...		29.74	47	SE	4	r	29.54	-2.20	47	46	-1	NNW	4	b	2	61	46	"	"	0.20	
Wisby...		29.75	53	SW	4	r	29.58	-2.17	54	51	-3	WSW	6	o	2	61	41	"	"	0.20	
Karlstad...		29.72	56	W	4	o	29.00	-7.72	53	49	-4	N	4	c	2	"	"	flr. o	"	0.08	
Færder (X'ania Fjord)		29.75	60	WSW	2	o	29.03	-7.72	50	50	0	N	2	c	2	63	55	"	"	-	
Bodö...		29.81	44	E	4	b	29.98	+0.17	43	36	-7	S	2	bc	2	44	36	"	"	0.28	
Christiansund...		29.82	45	W	6	r	29.84	-0.02	44	41	-3	WNW	2	c	3	46	39	"	"	0.63	
Skudesnaes...		29.85	47	SW	4	r	29.82	-0.03	44	38	-6	NNW	6	f	2	52	46	o. r	"	0.08	
ICELAND & FAEROE.																					
Isafjord...		30.03	48	SE	2	c	29.54	-0.49	41	38	-3	2	0	r	2	52	43	"	"	"	
Reykjavik...		29.98	54	SW	3	c	29.59	-0.39	44	38	-6	SW	5	r	2	52	43	"	"	"	
Seydisfjord...		30.08	59	E	4	b	29.79	-0.29	41	38	-3	2	0	o	2	52	43	"	"	"	
Thorshavn...		30.08	50	N	4	c	30.01	+0.07	47	38	-9	5	2	o	2	52	43	"	"	"	
BRITISH ISLANDS.																					
Sumburgh Head		29.96	49	WNW	4	o	29.98	-0.02	46	43	-3	NW	4	c	2	52	43	r. o	"	0.15	
Stornoway...		30.19	53	WNW	3	o	30.10	-0.09	52	52	0	W	5	o	2	57	50	o. capn. o	2.1	0.01	
Castlebay (Barra Id.)		30.26	50	NW	4	opf	30.15	-0.11	52	52	0	WNW	3	opf	2	56	49	opf. f. e. dp	0.3	0.01	
Malin Head...		30.26	52	W	4	fe	30.22	-0.04	50	50	0	W	3	f	2	53	49	f	"	0.01	
Blacksod Pt.		30.38	55	SW	2	m	30.27	-0.11	51	50	-1	SSW	1	m	1	58	49	an. f	"	-	
Valencia...		30.36	61	NNE	2	b	30.29	-0.07	55	54	+1	N	1	o	3	63	52	c. b	9.1	-	
Roche's Point...		30.32	62	NNW	3	bc	30.26	-0.06	56	55	+1	N	3	bc	2	64	53	bc, bc	"	-	
Birr Castle...		30.30	65	NNW	2	o	30.24	-0.06	55	54	+1	WNW	2	o	2	67	52	b	3.6	-	
Donaghadee...		30.28	53	ENE	1	m	30.21	-0.07	53	51	+2	NW	2	c	1	57	47	cm. o. c	"	-	
Liverpool Obsy...		30.25	55	WNW	2	c	30.17	-0.08	51	50	-1	WNW	3	o	2	52	51	b. bc	10.5	-	
Holyhead...		30.27	54	NW	1	cf	30.20	-0.07	54	53	-1	WNW	3	o	2	62	50	f. c	"	-	
Pembroke (St. Ann's Hd.)		30.24	60	NNE	5	c	30.20	-0.04	55	55	0	N	4	egm	3	67	53	bmw. bwm	13.4	-	
SCOTLAND.																					
Scilly (St. Mary's)		30.25	58	NNE	3	bm	30.21	-0.04	55	55	+1	N	3	cg	2	61	49	bm. bm	12.2	-	
Jersey (St. Aubins)		30.22	55	NNW	3	b	30.15	-0.07	56	53	+3	WNW	2	bc	2	59	49	ogm. c. b. c	4.3	-	
Portland Bill...		30.19	53	WNW	2	b	30.13	-0.06	58	55	+3	NW	2	c	2	58	47	b	9.2	-	
Dungeness...		30.15	55	NE	3	bc	30.07	-0.08	52	51	+1	NW	2	m	3	60	43	o. c. bc. bc	9.1	-	
Dover...		30.15	55	NE	3	bc	30.07	-0.08	52	51	+1	NW	2	c	2	59	44	o. c. bc. o	9.3	-	
ENGLAND.																					
Wick...		30.08	50	N	4	o	30.06	-0.02	48	46	-2	N	2	o	2	59	45	-	"	0.08	
Nairn...		30.15	56	W	1	c	30.08	-0.07	52	50	-2	W	1	o	1	62	50	o. c	0.8	-	
Aberdeen...		30.10	59	WNW	5	c	30.09	-0.01	52	50	-2	NW	2	c	2	70	45	cp. o. c	2.5	0.02	
Leith...		30.15	59	WSW	3	c	30.09	-0.06	55	52	-3	W	2	c	2	66	50	c	"	-	
North Shields...		30.13	66	W	3	c	30.12	-0.01	54	52	-2	W	2	c	2	71	44	c	7.7	-	
Spurn Head...		30.15	60	SW	1	c	30.11	-0.04	52	50	-2	N	2	o	2	62	45	b. c. o	"	-	
IRELAND.																					
Yarmouth...		30.18	52	ENE	3	bc	30.07	-0.11	53	51	+2	NW	2	c	4	55	47	bc. c	11.0	-	
Clacton-on-Sea...		30.18	56	SSW	1	b	30.08	-0.10	58	55	+3	NNW	2	bc	1	60	48	o. c. bc. b. bwm	10.1	-	
Nottingham...		30.17	65	W	1	c	30.12	-0.05	67	55	+12	WNW	2	cm	2	70	45	o. c. b. og. c	7.1	-	
Bath...		30.23	69	2	o	b	30.17	-0.06	61	57	+4	NW	2	o	2	66	48	-	"	9.1	
Oxford...		30.20	59	NNW	2	bc	30.15	-0.05	56	53	+3	N	2	o	2	69	46	o. bc. b. cm. o	"	-	
London (St. James's Park)		30.18	66	NNE	2	b	30.11	-0.07	58	55	+3	NNW	2	o	2	67	47	c. b. bc. c. o	10.1	-	
GERMANY, &c.																					
The Scaw (Skagen)		29.82	54	WNW	4	o	29.62	-0.20	54	51	+3	NW	2	o	1	63	50	"	"	0.04	
Fanö...		30.01	51	W	4	o	29.81	-0.20	51	49	-2	NW	6	o	2	59	50	"	"	-	
Cuxhaven...		30.11	56	N	2	o	29.91	-0.20	53	87	-5	W	4	o	2	61	50	"	"	-	
The Helder...		30.15	52	NNW	1	b	30.01	-0.14	52	50	-2	NNW	3	o	2	59	46	"	"	-	
Brussels...		30.01	66	NW	2	b	29.90	-0.11	60	71	+11	NW	3	b	2	72	44	"	"	-	
Berlin...		30.02	66	SE	3	o	29.91	-0.11	62	57	-5	NE	1	bc	2	72	50	"	"	-	
Frankfurt...		29.99	60	SE	2	c	29.94	-0.05	59	77	+18	SW	3	c	2	77	55	"	"	-	
Munich...		29.99	60	SE	2	c	29.94	-0.05	59	77	+18	SW	3	c	2	70	50	"	"	-	
FRANCE.																					
C. Gris Nez...		30.15	51	NE	3	c	30.12	-0.03	52	51	+1	WSW	2	m	2	54	48	"	"	-	
La Hève...		30.22	60	NE	3	m	30.21	-0.01	52	51	+1	NNW	1	m	2	64	45	"	"	-	
Brest...		30.22	60	NE	3	m	30.21	-0.01	52	51	+1	NNW	1	m	2	64	45	"	"	-	
Lorient...		30.22	60	NE	3	m	30.21	-0.01	52	51	+1	NNW	1	m	2	64	45	"	"	-	
Rochefort...		30.22	60	NE	3	m	30.21	-0.01	52	51	+1	NNW	1	m	2	64	45	"	"	-	
Biarritz...		30.22	60	NE	3	m	30.21	-0.01	52	51	+1	NNW	1	m	2	64	45	"	"	-	
SPAIN AND PORTUGAL.																					
Paris...		30.10	60	N	4	o	30.08	-0.02	55	52	+3	N	2	b	2	64	49	"	"	-	
Belfort...		29.99	62	W	3	o	30.04	-0.05	55	54	-1	W	4	o	2	71	49	flr. r	"	0.20	
Lyons...		30.06	60	SW	1	r	30.05	-0.01	59	56	+3	S	1	o	2	71	49	"	"	0.04	
Nice...		30.02	61	SW	1	b	30.02	+0.00	60	57	-3	2	0	c	1	66	52	"	"	-	
Perpignan...		29.99	62	2	o	o	30.04	+0.05	58	57	-1	S	1	o	2	69	55	"	"	0.08	
Sanguinaire...		29.91	63	N	3	m	29.92	-0.01	63	60	-3	NW	3	m	3	81	61	"	"	-	
CORUNNA.																					
Corunna...		29.99	64	NNW	4	b	29.97	-0.02	61	57	-4	N	4	b	2	73	57	"	"	-	
Lisbon...		29.99	64	NNW	4	b	29.97	-0.02	61	57	-4	N	4	b	2	73	57	"	"	-	
Azores (P. Delgada)...		30.30	64	SSE	4	b	30.														

SUPPLEMENTARY CHARTS
OF
BAROMETER AND WIND
FOR 7 A.M. AND 6 P.M. YESTERDAY

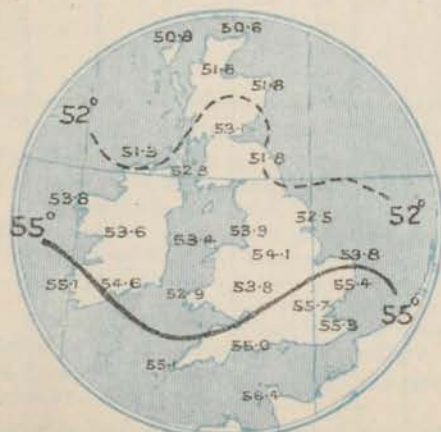
7 A.M. YESTERDAY.



6 P.M. YESTERDAY

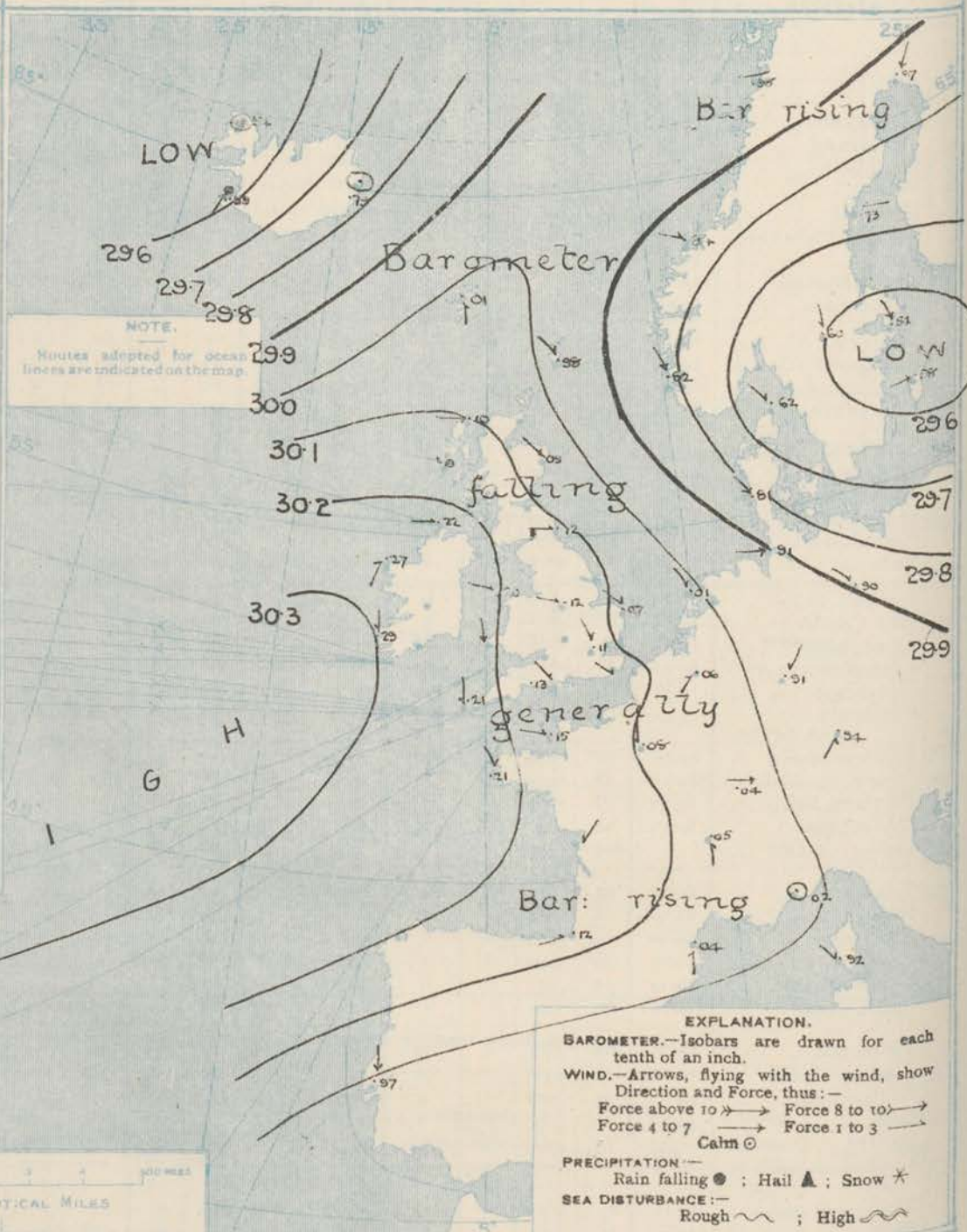


AVERAGES OF TEMPERATURE AT 8 A.M.
FOR THE TWO-MONTHLY PERIOD
MAY - JUNE.
(Derived chiefly from Observations extending over
the 35 years—1871-1905.)



Friday, WEATHER 27th May.

1. BAROMETER, WIND AND SEA AT 7 A.M. TO-DAY.



EXPLANATION.
BAROMETER.—Isobars are drawn for each
tenth of an inch.
WIND.—Arrows, flying with the wind, show
Direction and Force, thus:—
Force above 10 → Force 8 to 10 →
Force 4 to 7 → Force 1 to 3 →
Calm ○
PRECIPITATION.—
Rain falling ● ; Hail ▲ ; Snow ✱
SEA DISTURBANCE:—
Rough ~~~~~ ; High ~~~~~

NOTES ON THE GENERAL SITUATION AT 7 A.M.

The high pressure system has moved slowly southwestward, and its central space, with the barometer above 30.3 ins. now lies between Ireland and the Azores. Yesterday's Arctic Circle depression has passed down to the neighbourhood of Stockholm, with the barometer at about 29.5 ins. Another disturbance of equal depth has appeared between Greenland and Iceland, where the barometer has fallen quickly. The gradient is moderate to very slight. N.E. to W. breezes prevail over the greater part of our area, mostly very light in force, but a strong breeze is reported at Skudesnaes, Janø and Wisby. Over the British Isles temperature ranges from 46° in Shetland to 61° at Bath; over the western portion of the Continent from 50° at Havre to 62° at Frankfurt; in Scandinavia from 41° at Helsingfors to 56° at Jaeder; and in Iceland from 41° to 48°. Cloudy to overcast skies prevail in all countries, but rain is falling only in the Southern Hebrides and in Western Iceland. The atmosphere is still foggy on our northwestern coasts, at Biarritz, Havre and Skudesnaes. The sea is slight to very smooth generally.

CHARTS 27th May, 1913

2 TEMPERATURE AND WEATHER AT 7 A.M. TO DAY.



NOTES ON YESTERDAY'S WEATHER.

During yesterday temperature rose to 70° or a little above at a few places in England, to 74° at Harrogate, but in Shetland and at Lowestoft the maximum was only 52°. There had no bright sunshine and Castle Bay and Thain less than an hour, the records elsewhere ranging upwards to 13.5 hours at Penbrooke, Plymouth and Paignton. Wireless reports show that on the Bay of Biscay ships experienced light S.W. breezes, dull to misty weather, and a slight sea, and beyond our western coast variable breezes and misty weather.

GENERAL INFERENCE FROM THE 7 A.M. OBSERVATIONS.

Another depression is advancing from the Greenland-Ireland region, and as the distribution of pressure over the British Isles is becoming less regular the weather conditions are likely to become less settled and thundery.

WEATHER PROSPECTS.

FORECASTS FOR THE 24 HOURS. NOON FRIDAY TO NOON SATURDAY

THE FURTHER OUTLOOK

1 a) Light variable W. breezes, backing S.W. and freshening later; cloudy to dull, some rain and thunder, local coast mist or fog; moderate temperature, rather close.

2 a) Light variable N.W. and W. breezes; cloudy to dull, some rain and thunder, fair intervals; moderate temperature; close.

6 a) Same as Nos. 0 & 1.

7 a) Same as Nos. 2 to 5.

9 a) Same as Nos. 0 & 1.

10 a) Light N.W. breezes, backing W. or S.W., light to fresh; fair to dull, some rain later, local coast mist or fog; moderate temperature.

11 WESTERN CHANNEL AND BAY

Light N.W. to N.E. breezes; sea slight or smooth; fine to dull, some mist or fog; cool.

Becoming

less

settled.

FORECAST DISTRICTS.

Those portions of the Coasts upon which the Warning Signals are at present flying are indicated thus:—

Signals hoisted yesterday.

Signals hoisted this morning.

South
Cone.

South
Cone.

North
Cone.

North
Cone.



TEMPERATURE, WEATHER, SUNSHINE AND RAINFALL FOR YESTERDAY.

STATIONS.	TEMPERATURE F.		Weather.	Sunshine Hrs.	Rainfall Ins.	STATIONS.	TEMPERATURE F.		Weather.	Sunshine Hrs.	Rainfall Ins.
	Max.	Min.					Max.	Min.			
Stonehaven, to 6 p.m. ...	58	46	om. bc	2.1	-	† Worthing, to 6 p.m. ...	62	44	c. o. c. b	10.0	-
Oban, to 6 p.m. ...	58	46	om. bc	0.0	0.01	Brighton, to 6 p.m. ...	65	45	"	8.4	-
Dublin (City), to 4 p.m. ...	65	53	bc. c	-	-	† Seaford, to 6 p.m. ...	61	45	o. b	8.9	-
Rossall Beach, to 6 p.m. ...	58	42	c. o. or	-	-	† Eastbourne, to 6 p.m. ...	62	46	"	8.2	-
Blackpool, to 9 p.m. ...	59	41	bc. c. o	8.2	-	Bexhill-on-Sea, to 9 p.m. ...	63	47	"	8.0	-
Southport, to 9 p.m. ...	60	43	bc. o	9.0	-	Hastings ...	"	"	"	7.5	-
Rhyl, to 6 p.m. ...	63	41	"	9.4	-	† Folkestone, to 6 p.m. ...	61	46	bc. o. bc. b	11.1	-
Colwyn Bay, to 6 p.m. ...	67	45	b. o	10.5	-	† Deal, to 6 p.m. ...	57	48	o. bc. b	8.7	-
Llandudno, to 9 p.m. ...	66	45	b. o	10.1	-	† Ramsgate, to 6 p.m. ...	"	"	"	8.2	-
Bettws-y-Coed, to 6 p.m. ...	"	"	"	"	"	† Margate, to 6 p.m. ...	56	47	o. b	8.0	-
Towyn, to 6 p.m. ...	67	42	b. c	11.4	-	† Felixstowe, to 6 p.m. ...	59	47	"	11.1	-
Aberystwyth, to 6 p.m. ...	59	54	"	12.0	-	† Lowestoft, to 6 p.m. ...	62	46	o. c. b	9.6	-
Plymouth, to 9 p.m. ...	58	47	b. bc	12.5	-	† Skegness, to 6 p.m. ...	62	46	c. b	7.7	-
† Paignton, to 6 p.m. ...	63	45	b	13.5	-	Scarborough, to 6 p.m. ...	72	44	"	7.8	-
Torquay, to 6 p.m. ...	62	46	"	9.6	-	† Harrogate, to 6 p.m. ...	74	55	b. cw. b. bc. c	9.4	-
† Weymouth, to 6 p.m. ...	63	45	o. bc. b	9.2	-	† Buxton, to 6 p.m. ...	69	40	b. bc. c	11.0	-
† Bournemouth, to 6 p.m. ...	68	47	c. bc. b	10.4	-	Darwen, to 9 p.m. ...	69	40	bcw. o	9.5	-
Southsea, to 6 p.m. ...	66	58	"	10.8	-	Manchester, to 9 p.m. ...	70	42	b. c. o. bc. c	10.3	-
Bognor, to 6 p.m. ...	63	44	b	12.6	-	Birmingham, to 9 p.m. ...	69	43	c. b. c	8.1	-

† At this Station the amount of Bright Sunshine is for the whole day, ending with sunset.

TEMPERATURE, WEATHER, and RAINFALL at additional FOREIGN STATIONS, mainly for the 24 hours ended at 7 a.m. yesterday.

STATIONS.	TEMPERATURE F.		Weather.	RAIN.	STATIONS.	TEMPERATURE F.		Weather.	RAIN.
	Max.	Min.				Max.	Min.		
Madeira ... 26 May 1910	68	52	bc. bc	Ins.	Utrecht ... 26 May 1910	66	50	o. b	Ins.
Marseilles ...	72	54	b. b	-	Groningen ...	63	46	b. b	-
Malta ...	69	58	bc	-	Zurich ...	"	"	c. c	0.43
Algiers ...	72	61	o. bc	-	Geneva ...	"	"	o. r	0.12
Tunis ...	81	55	o. bc	-	Lugano ...	"	"	o. r	0.24
Palermo ...	73	51	b. b	-	Berne ... 26 May 1910 1.00 p.m.	64	"	c	Measured 7.50 p.m.
Naples ...	72	60	b. c	-	Coire ...	66	"	c	0.08
Brindisi ...	71	55	b. b	-	Castasegna ...	66	"	c	-
Rome ...	75	59	b. b	-	Davos ...	55	"	c	0.04
Vienna ...	66	55	o. c	-					
St. Petersburg ...	52	34	c. c	-					

WIRELESS TELEGRAMS.—Received during the 24 hours ended at 9.30 a.m. to-day.

Ship, and Hour of Observation.	Position.		Reading of Barometer.	Wind.		Weather.	TEMPERATURE.			Sea Dis-turb-ance.	Ship, and Hour of Observation.	Position.		Reading of Barometer.	Wind.		Weather.
	Lat.	Long.		Dirco.	Force.		Dry Bulb.	Wet Bulb.	Sea.			Lat.	Long.		Dirco.	Force.	
H.M.S. ... (May 26 4 p.m.)	45° 52' N.	8° 02' W.	30.23	NNE	3	b	61	58	58	3							
" " " (May 26 6 p.m.)	45° 55' N.	8° 18' W.	30.23	NNE	3	m	61	58	58	3							
Mayra ... (May 26 4 a.m.)	46° N.	34° W.	29.69	SEW	6-7	-	-	-	-	-							
" " " (May 26 7 a.m.)	45° N.	36° W.	29.72	SW	6-7	o	-	-	-	-							
Empress of Ireland ... (May 25 11 a.m.)	55° N.	27° W.	29.96	SE	4-5	-	-	-	-	-							
" " " (May 25 7 a.m.)	55° N.	25° W.	29.97	S	4-5	o	-	-	-	-							
" " " (May 25 3 p.m.)	55° N.	21° W.	30.17	SW	4-5	-	-	-	-	-							
" " " (May 25 6 p.m.)	55° N.	20° W.	30.21	SW	4-5	b	-	-	-	-							
" " " (May 26 1 a.m.)	55° N.	15° W.	30.31	SW	4-5	-	-	-	-	-							
" " " (May 26 7 a.m.)	55° N.	13° W.	30.34	SW	4-5	m	-	-	-	-							
Ivernia ... (May 26 4 a.m.)	51° N.	14° W.	30.46	N	4-5	-	-	-	-	-							
" " " (May 26 7 a.m.)	50° N.	15° W.	30.46	"	"	m	-	-	-	-							

NOTES REFERRING TO INFORMATION GIVEN ON PAGE 1.—

(a) The morning observations are at 7 a.m., Western European time, (French Stations 6.61 a.m.), with the following exceptions, Birr Castle and Oxford 8 a.m., Lisbon 8 a.m. local time, Azores 6 a.m. local time.

(b) The information relating to weather is indicated by the following letters—b. blue sky; bc. sky half clouded; c. sky three parts clouded; d. drizzling rain; e. wet air, without rain falling; f. fog; g. gloomy; h. hail; l. lightning; m. misty (hazy); o. overcast; p. passing showers; q. squally; r. rain; s. snow; t. thunder; u. ugly, threatening; v. visibility, unusual transparency; w. dew; x. hoar frost; z. dust-haze, or smoke.

* Information for these columns is not usually received.

† The figures in the "wet bulb" column represent the relative humidity.

‡ Received too late for insertion in Charts.

TERMS OF SUBSCRIPTION for the Daily Weather Report and for transmission of Forecasts by telegraph may be obtained on application.

METEOROLOGICAL OFFICE,
63, VICTORIA STREET, S.W.
W. N. SHAW, (Director.)

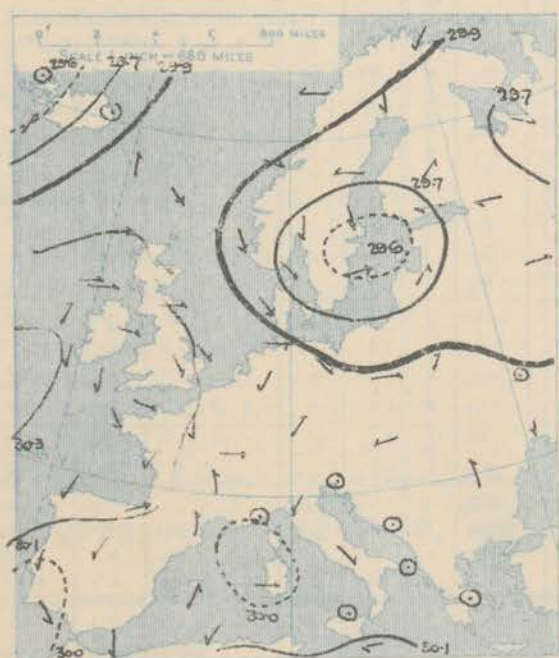
DAILY WEATHER REPORT OF THE METEOROLOGICAL OFFICE.

Saturday
28th May, 1910.

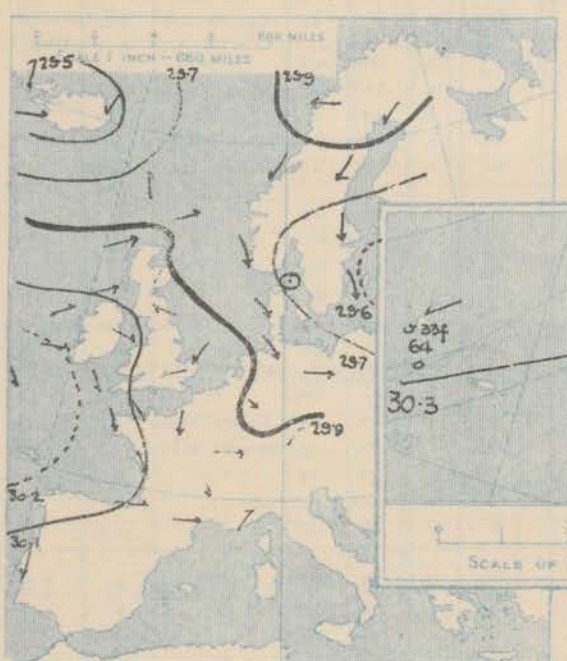
STATIONS.		YESTERDAY EVENING.					THIS MORNING.										PAST 24 HOURS.							
		BAROM.		TEMP.		WIND.	Force (0 to 12).	Weather.	BAROMETER.		TEMPERATURE.			WIND.		Force (0 to 12).	Weather.	Sea (0 to 9).	TEMP.		Weather.	Sun- shine.	Rainfall.	
		At 32° Fahr. and M.S.L. Lat. 45°	Dry Bulb.	At 32° Fahr. and M.S.L. Lat. 45°	Change since Yesterday.				Dry Bulb.	Wet Bulb.	Change since Yesterday.	Dry Bulb.	Wet Bulb.	Change since Yesterday.	Max.				Min.					
		Ins.	"	Ins.	Ins.				"	"	"	"	"	"	"				"	"				
SCANDINAVIA.	Haparanda...	29.96	44	NE	2	bc	30.02	+1.15	41	36	-1	NE	4	C	1	52	30	"	"	"	"	"	"	
	Hernösand...	29.81	42	NE	4	c	29.86	+1.13	44	38	+3	NE	6	C	1	46	26	"	"	"	"	0.04		
	Stockholm...	29.62	43	N	4	o	29.60	+0.06	43	41	-4	W	2	γ	1	52	43	"	"	"	"	"		
	Wisby...	29.60	43	NNW	6	c	29.63	+0.05	45	43	-9	NW	6	C	1	55	37	"	"	"	"	0.08		
	Karlstad...	29.68	50	N	2	bc	29.75	+1.15	44	40	-9	NNE	6	C	1	59	43	"	"	"	"	0.16		
	Færder (K'ania Fjord)	29.68	54	WNW	3	γ	29.80	+1.17	45	40	-11	N	6	bc	2	59	43	"	"	"	"	0.16		
ICELAND & FAEROE.	Bodö...	29.99	46	E	4	C	30.01	+0.03	46	39	+3	E	3	bc	1	46	34	"	"	"	"	"	"	
	Christiansund...	29.86	47	NE	2	bc	29.78	-0.06	45	41	+1	ESE	6	bc	2	74	41	"	"	"	"	"	"	
	Skudesnaes...	29.78	48	NNW	6	bc	29.79	-0.03	48	44	-1	2	0	bc	1	52	43	"	"	"	"	"	"	
	Isafjord...	29.42	46	S	1	C	29.38	-1.16	41	*	0	2	0	γ	1	*	*	"	"	"	"	"	"	
	Reykjavik...	29.47	45	W	3	γ	29.33	-1.26	42	*	-2	W	4	γ	1	*	*	"	"	"	"	"	"	
	Seydisfjord...	29.49	48	NE	1	o	29.38	-1.41	43	*	+2	NE	2	0	*	*	*	"	"	"	"	"	"	
BRITISH ISLANDS.	Thorshavn...	29.78	47	SE	1	f	29.57	-1.44	45	*	-2	W	4	C	1	*	*	"	"	"	"	"	"	"
	Sumburgh Head	29.90	47	WSW	1	bc	29.66	-1.32	48	48	+2	W	3	γ	3	50	46	"	"	"	"	"	0.06	
	Stornoway...	29.91	56	WSW	4	o	29.78	-1.22	49	47	-3	W	3	C	3	59	43	"	"	"	"	0.12		
	Castlebay (Barra Id.)	29.99	52	W	4	o, dp	29.39	-1.32	50	49	-2	WNW	3	o, dp	3	54	48	"	"	"	"	0.05		
	Malin Head...	30.06	53	SW	4	o, g, m	29.87	-1.35	51	51	+1	SW	4	o, g, m	2	55	48	"	"	"	"	0.01		
	Blackod Pt.	30.15	54	WSW	2	m	29.99	-1.25	53	52	+2	WSW	2	o, m	2	55	50	"	"	"	"	0.07		
	Valencia...	30.20	54	W	2	o	30.10	-1.10	54	52	-1	W	2	o	3	60	53	"	"	"	"	0.02		
	Roche's Point...	30.15	65	N	2	bc	30.02	-1.18	56	55	0	WNW	2	o	2	69	52	"	"	"	"	"	"	
	Birr Castle...	30.12	65	WSW	4	bc	30.02	-1.22	53	52	-2	WSW	3	o	2	70	51	"	"	"	"	0.04		
	Donaghadee...	30.10	56	N	1	C	29.94	-1.27	54	51	+1	SW	3	o	2	58	52	"	"	"	"	"	"	
	Liverpool Obsy...	30.09	54	W	3	o	29.97	-1.20	55	53	+4	WSW	4	o	3	56	51	"	"	"	"	"	"	
	Holyhead...	30.11	57	WNW	1	bc	30.00	-1.20	56	54	+1	WSW	4	C	3	60	50	"	"	"	"	"	"	
	Pembroke (St. Ann's Hd.)	30.12	55	NNW	1	bc	30.03	-1.17	52	52	-3	NW	2	C	3	62	50	"	"	"	"	"	"	
	Scilly (St. Mary's)	30.12	58	NW	1	bm	30.10	-1.11	53	53	-2	WNW	2	f	2	62	49	"	"	"	"	10.2	"	
	Jersey (St. Aubins)	30.08	62	WNW	3	bc	30.07	-1.08	57	55	+1	WNW	3	bc	3	68	53	"	"	"	"	13.6	"	
	Portland Bill	30.04	62	NW	1	cm	30.02	-1.11	56	54	-2	NW	2	bm	2	65	52	"	"	"	"	7.8	"	
	Dungeness...	30.00	59	E	2	C	29.96	-1.11	56	54	+3	SW	3	bc	2	62	51	"	"	"	"	3.9	0.02	
	Dover...	*	*	*	*	*	30.01	?	57	54	-1	WSW	1	C	1	64	47	"	"	"	"	4.6	"	
	Wick...	29.90	52	2	D	γ	29.73	-1.33	50	49	+2	W	2	γ	2	56	47	"	"	"	"	"	0.25	
	Nairn...	29.94	59	W	2	C	29.77	-1.31	52	49	0	W	2	C	1	64	51	"	"	"	"	"	0.04	
	Aberdeen...	29.94	56	SSW	1	γ	29.79	-1.30	55	52	+3	2	0	0	2	59	50	"	"	"	"	1.1	0.30	
	Leith...	29.97	64	W	2	bc	29.84	-1.25	54	52	-1	WSW	3	0	1	62	52	"	"	"	"	"	"	
	North Shields	30.00	58	SE	2	o	29.88	-1.24	56	54	+2	W	3	0	2	63	43	"	"	"	"	"	"	
	Spurn Head...	30.01	55	SW	4	C	29.93	-1.18	56	52	+3	WNW	5	C	3	57	52	"	"	"	"	"	"	
	Yarmouth...	30.04	54	NE	2	bc	29.96	-1.11	54	52	+1	W	3	bc	3	57	50	"	"	"	"	7.4	"	
	Clacton-on-Sea...	30.06	54	SE	2	bc	30.00	-1.09	56	53	-2	WNW	3	o	1	62	50	"	"	"	"	2.5	"	
	Nottingham...	30.04	60	WNW	3	bc	29.97	-1.15	54	53	-3	W	2	C	1	64	47	"	"	"	"	2.6	"	
	Bath...	30.08	68	NE	1	bc	30.04	-1.13	59	55	-2	W	1	bc	1	70	52	"	"	"	"	4.5	"	
	Oxford...	30.07	58	N	2	o	30.01	-1.14	61	57	+5	W	2	C	1	64	49	"	"	"	"	"	"	
London (St. James's Pk)	30.05	61	ENE	1	o, g	30.01	-1.10	57	55	-1	W	2	bc	1	66	51	"	"	"	"	0.5	"		
GERMANY, & C.	The Scaw (Skagen)	29.64	57	2	o	o	29.77	+1.15	45	41	-9	NNE	4	bc	2	63	45	"	"	"	"	"	0.04	
	Fanö...	29.82	49	NW	4	o	29.80	-1.01	50	49	-1	NW	4	C	1	52	48	"	"	"	"	"	"	
	Cuxhaven†...	29.89	51	NW	4	o	29.89	-0.02	50	80	-3	W	4	o	1	54	48	"	"	"	"	"	"	
	The Helder...	30.00	51	NW	3	C	29.95	-1.06	53	52	+1	SW	3	o	1	54	50	"	"	"	"	"	"	
	Brussels...	*	*	*	*	*	30.03	-1.03	50	49	-4	SSW	1	o	1	67	43	"	"	"	"	"	"	
	Berlin†...	29.81	57	W	4	C	29.86	-1.04	50	37	-10	W	5	o	1	70	48	"	"	"	"	"	"	
FRANCE.	Frankfurt†...	29.88	62	NW	5	o	29.97	+0.06	53	63	-9	NE	2	o	1	75	52	"	"	"	"	"	"	
	Munich†...	29.91	53	SW	2	γ	29.94	-0.00	55	87	-4	NW	2	o	1	63	52	"	"	"	"	"	"	
	C. Gris Nez...	30.07	58	NE	2	C	30.02	-1.10	54	53	+2	SSW	3	bc	2	61	48	"	"	"	"	"	"	
	La Hève...	?	54	N	2	f	?	?	54	52	+4	SW	1	m	0	57	48	"	"	"	"	"	"	
	Brest...	30.14	59	NNW	3	m	30.13	-0.08	54	54	+2	NNW	2	m	2	64	48	"	"	"	"	"	"	
	Lorient...	?	66	NE	3	bc	?	?	56	55	+5	N	2	bc	2	70	51	"	"	"	"	"	"	
SPAIN AND PORTUGAL.	Rochefort...	?	59	NW	4	C	?	?	59	57	+5	NNE	3	bc	1	64	52	"	"	"	"	"	"	
	Biarritz...	30.10	57	W	3	f	30.11	-1.01	55	52	+1	W	3	f	2	57	54	"	"	"	"	"	0.20	
	Paris...	29.98	66	NNE	4	bc	30.06	-1.02	55	51	0	NE	1	bc	1	73	47	"	"	"	"	"	"	
	Belfort...	29.98	57	W	4	bc	30.02	-1.02	50	50	-5	W	2	f	1	63	47	"	"	"	"	"	0.20	
	Lyons...	29.97	63	NNW	1	o	30.00	-1.05	59	56	0	NNW	1	bc	1	73	56	"	"	"	"	"	"	
	Nice...	29.92	60	SW	2	bc	29.90	-1.12	62	58	+2	2	0	bc	1	72	54	"	"	"	"	"	"	
SPAIN AND PORTUGAL.	Perpignan...	29.98	66	W	3	bc	29.98	-1.06	61	55	+3	W	3	o	1	75	56	"	"	"	"	"	"	
	Sanguinaire...	29.96	63	W	2	m	29.96	-1.06	63	61	0	W	2	m	2	75	63	"	"	"	"	"	"	
	Corunna...																	"	"	"	"	"	"	
SPAIN AND PORTUGAL.	Lisbon...	29.97	60	N	4	o	29.99	+0.02	60	58	-1	N	1	bc	1	75	55	"	"	"	"	"	0.55	
	Azores (P. Delgada)																	"	"	"	"	"	"	
	" Horta...	30.24	64	S	4	bc	30.33	+0.02	64	58	0	ENE	3	o	2	68	59	"	"	"	"	"	"	
SPAIN AND PORTUGAL.	Madeira (Punchall)																	"	"	"	"	"	"	

SUPPLEMENTARY CHARTS
OF
BAROMETER AND WIND
FOR 7 A.M. AND 6 P.M. YESTERDAY

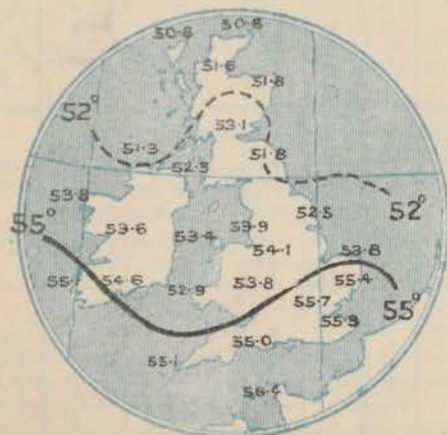
7 A.M. YESTERDAY.



6 P.M. YESTERDAY.

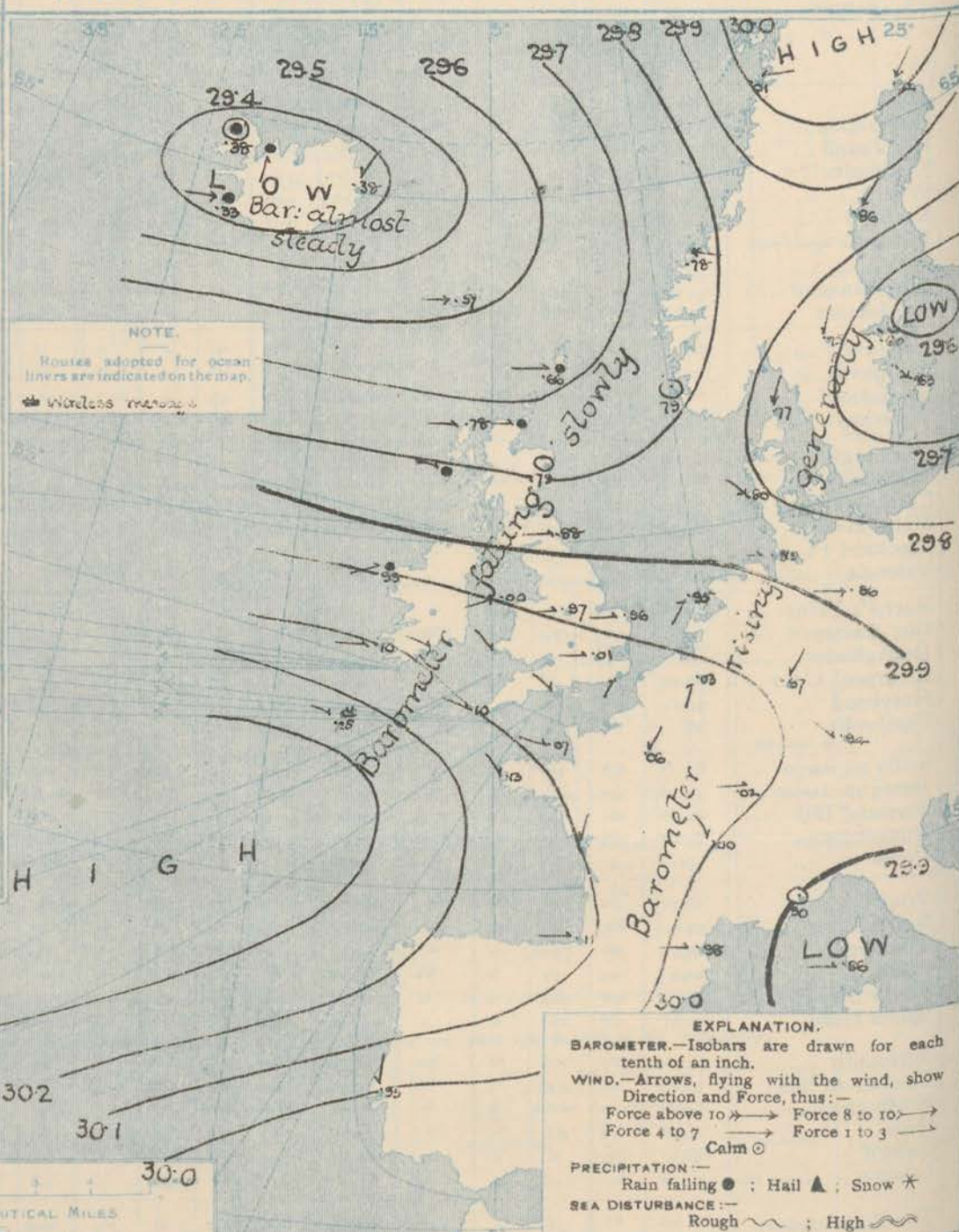


AVERAGES OF TEMPERATURE AT 8 A.M.
FOR THE TWO-MONTHLY PERIOD
MAY - JUNE.
(Derived chiefly from Observations extending over
the 35 years—1871-1905.)



Saturday. **WEATHER** 28th June.

1. BAROMETER, WIND AND SEA AT 7 A.M. TO-DAY.



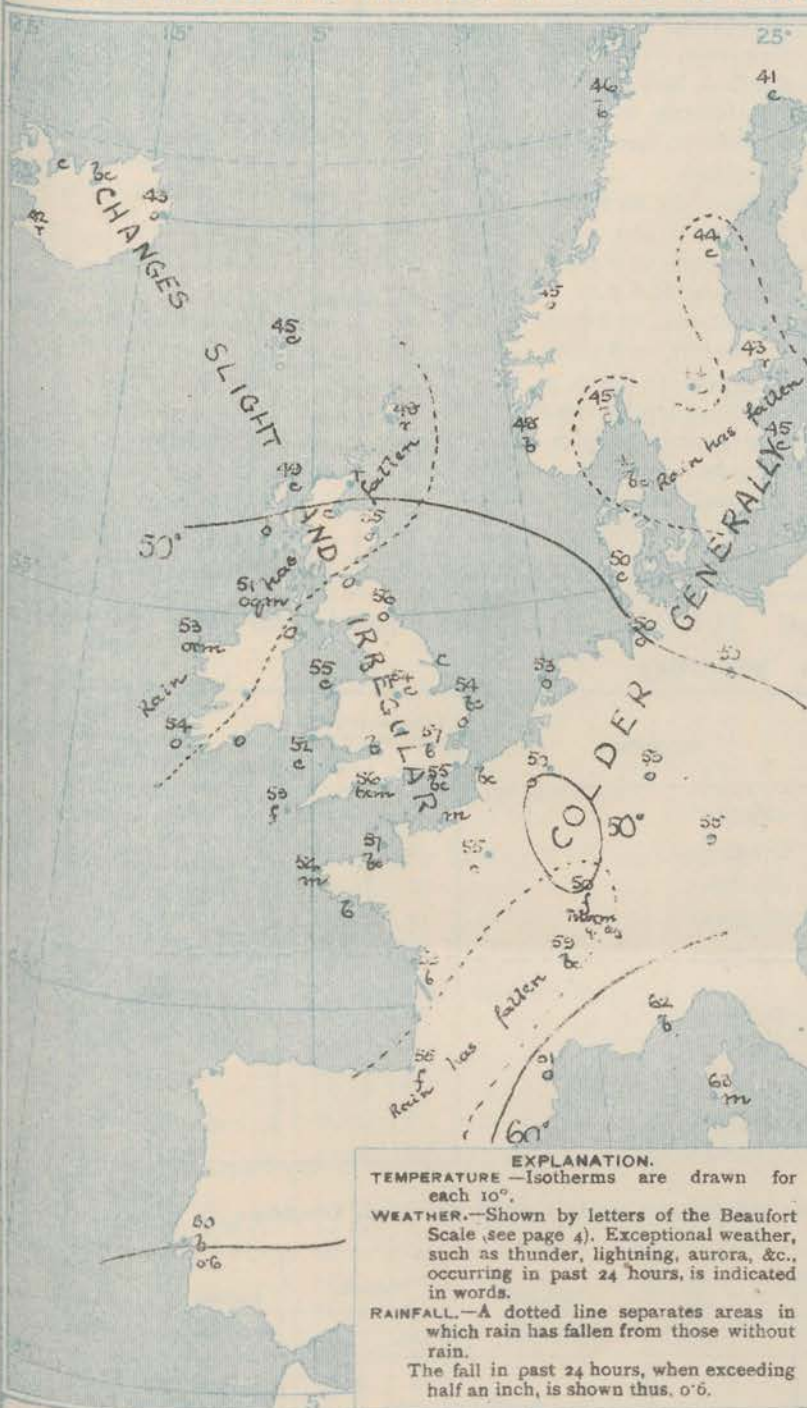
NOTES ON THE GENERAL SITUATION AT 7 A.M.

The high pressure system, with the barometer above 30.3 ins., still occupies the ocean region to the southwestward of the British Isles. A well-marked depression, with the barometer below 29.4 ins., lies over Iceland, and a shallower one over the Gulf of Finland. The gradient is moderate to very slight.

Northeasterly to Easterly winds prevail over Scandinavia, strong in places, but over the rest of our area the direction is between Northwest and Southwest, and the force nearly everywhere light. At the home stations temperature ranges from 44° in Shetland and 44° at Stromway to 57° at Jersey, Dover and in London, and 59° at Bath; over the western portion of the Continent from 50° at Berlin, Brussels and some other stations, to 62° at Nice; in Scandinavia from 41° at Haparanda to 48° at Skudesnaes; and in Iceland from 41° to 48°. The weather is fine and clear along the Thames Valley and locally on the Continent, but as a rule it is very cloudy to overcast, with rain at several of our western and northern stations, at Stockholm and in western Iceland. The atmosphere is misty at various western coast stations, foggy off Sicily and Briony. The sea is slight to very smooth on all coasts.

CHARTS 28th July, 1910.

2. TEMPERATURE AND WEATHER AT 7 A.M. TO DAY.



NOTES ON YESTERDAY'S WEATHER.

During yesterday temperature was rather variable; it did not exceed 50° in Shetland, and rose to 70° or 71° at a few southern stations. A little rain has fallen in the north and west. In isolated situations there was no bright sunshine or only a few minutes, while Scilly had 10.2 hours, and Jersey 13.6 hours. Wireless reports show that ships experienced light northwesterly to southwesterly breezes and overcast weather as far west as the 28th meridian.

GENERAL INFERENCE FROM THE 7 A.M. OBSERVATIONS.

The depression over Iceland appears to be moving eastward, and with the anticyclone over the Atlantic the Westerly type of conditions is likely to be maintained for the present.

WEATHER PROSPECTS.

FORECASTS FOR THE 24 HOURS.
 NOON Saturday TO NOON Sunday.

THE FURTHER OUTLOOK

0 } Wind between S.W. and N.W., freshening somewhat; generally cloudy to dull, some rain, local coast mist or fog; moderate temperature.

1 } Wind breezes, freshening somewhat; fine to dull, some showers; warm.

2 } Light variable N.W. to S.W. breezes; fine generally; warm, rather close.

3 } Same as Nos. 0 and 1.

4 } Light to moderate breezes between N.W. and S.W.; fine to dull, some rain, local coast mist or fog; warm.

II WESTERN CHANNEL AND BAY

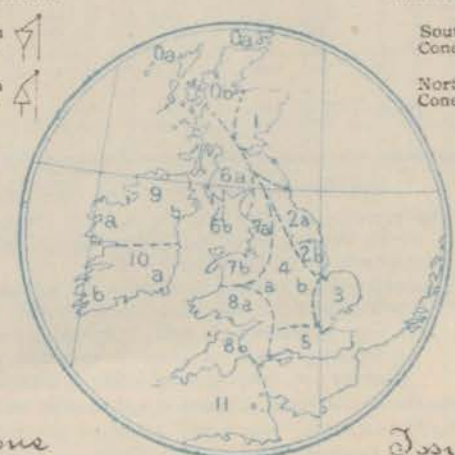
Slight N.W. to S.W. breezes; sea slight or smooth; fine to dull, some mist or fog; moderate temperature.

FORECAST DISTRICTS.

Those portions of the Coasts upon which the Warning Signals are at present flying are indicated thus:—

Signals hoisted yesterday. Signals hoisted this morning.

South Cone. North Cone. South Cone. North Cone.



Issue. Issue.

If the conditions are such that no satisfactory indication of the weather beyond the 24 hours can be given this column will be left blank.

TEMPERATURE, WEATHER, SUNSHINE AND RAINFALL FOR YESTERDAY.

STATIONS.	TEMPERATURE F.		Weather	Sunshine. Hrs.	Rainfall Ins.	STATIONS.	TEMPERATURE F.		Weather	Sunshine. Hrs.	Rainfall Ins.
	Max.	Min.					Max.	Min.			
Stonehaven, to 6 p.m. ...	8	8	x	2.0	0.01	† Worthing, to 6 p.m. ...	67	47	o. c.	4.1	
Oban, to 6 p.m. ...	59	47	mr. o.	0.0	0.07	Brighton, to 6 p.m. ...	68	47	*	5.2	
Dublin (City), to 4 p.m. ...	65	54	c. onp. c.	*	-	† Seaford, to 6 p.m. ...	67	44	b. c.	3.9	
Rossall Beach, to 6 p.m. ...	58	51	c.	*	-	† Eastbourne, to 6 p.m. ...	66	46	*	3.5	
Blackpool, to 9 p.m. ...	57	51	o. c.	3.0	-	Bexhill-on-Sea, to 9 p.m. ...	63	49	*	2.6	
Southport, to 9 p.m. ...	56	52	o. c.	0.3	-	† Hastings ...	*	*	*	2.2	
† Rhyl, to 6 p.m. ...	58	52	b. o. c.	1.0	-	† Folkestone, to 6 p.m. ...	61	43	bc. o. bc.	4.2	
Colwyn Bay, to 6 p.m. ...	59	53	bc.	0.3	-	† Deal, to 6 p.m. ...	62	45	o. c. bc.	2.7	
Llandudno, to 9 p.m. ...	59	52	q. bc.	0.0	-	† Ramsgate, to 6 p.m. ...	*	*	*	4.5	
Bettws-y-Coed, to 6 p.m. ...						Margate, to 6 p.m. ...	60	48	*	1.7	
Towyn, to 6 p.m. ...	61	54	c. bc. c.	4.7	-	† Felixstowe, to 6 p.m. ...	61	47	*	2.7	
Aberystwyth, to 6 p.m. ...	58	53	*	5.3	-	† Lowestoft, to 6 p.m. ...	55	49	bc. o. c.	7.4	
Plymouth, to 9 p.m. ...	70	56	bc.	8.9	-	† Skegness, to 6 p.m. ...	57	52	c. bc.	3.5	
Paignton, to 6 p.m. ...	71	65	bc.	9.1	-	Scarborough, to 9 p.m. ...	70	51	o. c. f.	3.9	
Torquay, to 6 p.m. ...	71	52	*	8.8	-	† Harrogate, to 6 p.m. ...	65	52	c. bc.	5.4	
† Weymouth, to 6 p.m. ...	71	50	o. c. bc.	7.8	-	† Buxton, to 6 p.m. ...	54	49	c. o. c.	0.1	
† Bournemouth, to 6 p.m. ...	68	51	c. bc.	5.9	-	Darwen, to 9 p.m. ...	55	49	sq. w. sq.	0.0	
Southsea, to 6 p.m. ...	67	51	*	6.3	-	Manchester, to 9 p.m. ...	58	53	o. c. o. c.	0.1	
Bognor, to 6 p.m. ...	67	46	*	6.2	-	Birmingham, to 9 p.m. ...	58	52	o.	0.2	

† At this Station the amount of Bright Sunshine is for the whole day, ending with sunset.

TEMPERATURE, WEATHER, and RAINFALL at additional FOREIGN STATIONS, mainly for the 24 hours ended at 7 a.m. yesterday.

STATIONS.	TEMPERATURE F.		WEATHER.	RAIN.	STATIONS.	TEMPERATURE F.		WEATHER.	RAIN.
	Max.	Min.				Max.	Min.		
Madeira ... 27th May 1910	68	52	bc. bc.	Ins.	Utrecht ... 27th May 1910	72	43	b. o.	Ins.
Marseilles ...	73	55	c. o.	0.04	Groningen ...	63	43	b. o.	0.04
Malta ...	70	60	b.	-	Zurich ...	*	*	r. o.	1.22
Algiers ...	72	63	o. o.	-	Geneva ...	*	*	r. o.	0.20
Tunis ...	82	55	o. bc.	-	Lugano ...	*	*	c. bc.	-
Palermo ...	71	58	b. f.	-	Berne ... 26th May 1910 1.30 p.m.	64	*	bc.	Measure 7.30 a.m.
Naples ...	71	60	b. b.	-	Coire ...	68	*	bc.	-
Brindisi ...	74	56	b. bc.	-	Castasegna ...	63	*	o.	-
Rome ...	75	56	b. bc.	-	Davos ...	57	*	bc.	-
Vienna ...	70	52	m. m.	-					
St. Petersburg ...	52	37	o. o.	0.08					

WIRELESS TELEGRAMS.—Received during the 24 hours ended at 9.30 a.m. to-day.

Ship, and Hour of Observation.	Position.		Reading of Barometer.	Wind.		Weather.	TEMPERATURE.			Sea Disturbance.	Ship, and Hour of Observation.	Position.		Reading of Barometer.	Wind.		Weather.
	Lat.	Long.		Dir.	Force.		Air.	Wet Bulb.	Sea.			Lat.	Long.		Dir.	Force.	
Finland { 25th May 4am	47N	27W	30.37	S	4.5	-	o	o	o	-	Boemia { 27th May 4am	49N	23W	30.43	SW	1-3	-
7am	47N	28W	30.17	S	4.5	c	-	-	-	-	7am	49N	24W	30.49	SW	1-3	-
Celtic { 26th 4am	45N	37W	30.10	Z	0	bc.	-	-	-	-	26th 3pm	47N	27W	30.41	SW	1-3	-
7am	46N	36W	30.15	Z	0	bc.	-	-	-	-	6pm	47N	26W	30.47	SW	1-3	-
3pm	47N	32W	30.30	Z	0	bc.	-	-	-	-	7am	48N	21W	30.45	N	1-3	-
6pm	47N	31W	30.34	SE	1-3	c	-	-	-	-	7am	48N	20W	30.47	NW	1-3	-
7am	48N	27W	30.41	S	1-3	c	-	-	-	-	3pm	49N	16W	30.36	NW	1-3	-
7am	48N	26W	30.41	SW	1-3	o	-	-	-	-	6pm	49N	15W	30.29	NW	1-3	-
Tunisian { 25th 3pm	56N	28W	30.02	S	4.5	f	-	-	-	-	26th 3pm	46N	29W	30.39	SE	4-5	-
6pm	56N	26W	30.08	SW	4.5	f	-	-	-	-	6pm	47N	28W	30.41	SE	4-5	-
26th 4am	56N	22W	30.26	SW	4.5	f	-	-	-	-	7am	47N	24W	30.45	S	1-3	-
7am	56N	21W	30.31	WSW	4.5	m	-	-	-	-	7am	48N	23W	30.51	SE	4-5	-
3pm	56N	17W	30.33	SW	4.5	f	-	-	-	-	3pm	48N	19W	30.42	NW	4-5	-
6pm	56N	15W	30.33	WSW	4.5	f	-	-	-	-	6pm	49N	18W	30.39	NW	4-5	-
7am	56N	10W	30.22	W	1-3	c	-	-	-	-	26th 4am	49N	13W	30.26	WNW	1-3	-
7am	56N	9W	30.20	W	4.5	c	-	-	-	-	7am	49N	12W	30.25	WNW	1-3	-
Boemia { 26th 3pm	50N	15W	30.48	W	1-3	-	-	-	-	-							
4pm	50N	20W	30.46	W	1-3	f	-	-	-	-							

NOTES REFERRING TO INFORMATION GIVEN ON PAGE 1:—

(a) The morning observations are at 7 a.m., Western European time, (French Stations 6.51 a.m.), with the following exceptions, Birr Castle and Oxford 8 a.m., Lisbon 8 a.m. local time, Azores 6 a.m. local time.

(b) The information relating to weather is indicated by the following letters—b. blue sky; bc. sky half clouded; c. sky three parts clouded; d. drizzling rain; e. wet air, without rain falling; f. fog; g. gloomy; h. hail; l. lightning; m. misty (hazy); o. overcast; p. passing showers; q. squally; r. rain; s. snow; t. thunder; u. ugly, threatening; v. visibility, unusual transparency; w. dew; x. hoar frost; z. dust-haze, or smoke.

* Information for these columns is not usually received.

† The figures in the "wet bulb" column represent the relative humidity.

† Received too late for insertion in Charts.

TERMS OF SUBSCRIPTION for the Daily Weather Report and for transmission of Forecasts by telegraph may be obtained on application.

METEOROLOGICAL OFFICE,
63, VICTORIA STREET, S.W.

W. N. SHAW, (Director.)

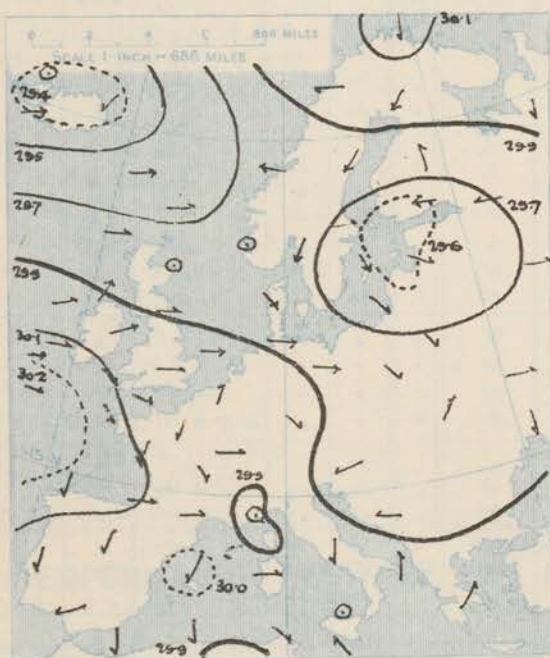
DAILY WEATHER REPORT OF THE METEOROLOGICAL OFFICE.

Sunday
29th May 1900.

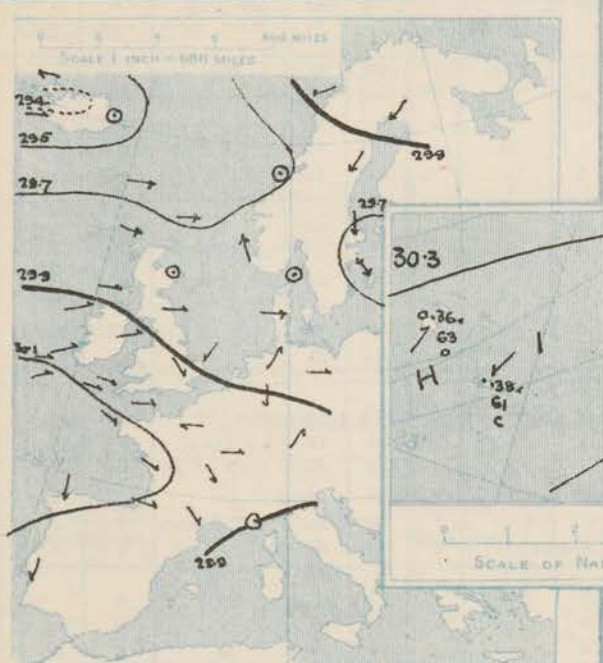
STATIONS.		YESTERDAY EVENING.					THIS MORNING.										PAST 24 HOURS.				
		BAROM.		TEMP.	WIND.		Weather.	BAROMETER.		TEMPERATURE.			WIND.		Sea (0 to 9).	TEMP.		Weather.	Sun. shine.	Rainfall.	
		At 8 ¹ / ₂ Fahr. and M.S.L. Lat. 45°	Dry Bulb.	Dir.	Force (0 to 12).	At 8 ¹ / ₂ Fahr. and M.S.L. Lat. 45°		Change since Yesterday.	Dry Bulb.	Wet Bulb.	Change since Yesterday.	Dir.	Force (0 to 12).	Max.		Min.					
SCANDINAVIA.		Ins.	"				Ins.	Ins.	°	°	°					°	°		Mours.	Ins.	
	Haparanda...	29.98	41	NE	4	o	29.97	-0.5	38	34	-3	E	4	o	*	50	30	*	*	-	
	Hernösand...	29.85	43	NE	4	b	29.84	-0.2	45	40	+1	NE	4	b	*	54	41	*	*	-	
	Stockholm...	29.65	40	N	4	o	29.75	+1.5	46	42	+3	SW	2	c	*	46	36	*	*	0.65	
	Wisby...	29.64	44	NW	8	o	29.73	+1.0	46	43	+1	NNW	6	c	*	50	43	*	*	0.04	
	Karlstad...	29.84	44	NE	2	b	29.82	+0.7	45	41	+1	Z	0	c	*	*	*	*	*	-	
	Færder (X'ania Fjord)	29.77	53	SW	1	c	29.80	0.0	48	42	+3	ENE	1	c	*	54	45	*	*	-	
	Bodö...	29.93	49	ENE	2	c	29.84	-1.7	49	40	+3	E	2	b	1	52	41	*	*	-	
	Christiansund...	29.69	51	Z	0	b	29.67	-1.1	49	48	+4	Z	0	o	1	55	46	*	*	0.04	
	Skudesnaes...	29.74	47	SSE	6	t	29.73	-0.6	47	45	-1	SSE	6	c	4	50	45	0.5	*	0.15	
ICELAND & FAEROE.																					
	Isafjord...	29.41	44	E	2	r	29.49	+1.1	42	*	+1	E	5	o	*	*	*	*	*	*	
	Reykjavik...	29.40	48	W	1	c	29.32	-0.1	45	*	+3	NE	1	o	*	*	*	*	*	*	
	Seydisfjord...	29.43	51	Z	0	m	29.43	+0.5	40	*	-3	E	2	f	*	*	*	*	*	*	
	Thorshavn...	29.68	50	W	4	c	29.45	-1.2	47	*	+2	SSE	2	c	*	*	*	*	*	*	
BRITISH ISLANDS.																					
	Sumburgh Head	29.65	49	W	4	bc	29.62	-0.4	46	45	-2	SW	1	o	2	53	?	c. bc	*	0.05	
	Stornoway...	29.78	51	WNW	4	c	29.49	-2.9	48	48	-1	SW	5	r	4	54	47	cdp, c. ody	4.6	0.01	
	Castlebay (Barra Id.)	29.82	52	NW	3	o	29.53	-3.0	52	52	+2	SW	4	r	4	55	47	o. c. op. or	4.5	0.08	
	Malin Head...	29.85	53	W	2	ogm	29.62	-2.5	52	52	+1	S	4	om	3	55	50	om. ogp. ody	*	0.03	
	Blackod Pt.	29.93	49	WSW	2	om	29.69	-3.0	53	53	0	SW	4	odm	3	56	49	odm. om. or	*	0.34	
	Valencia...	30.02	54	WSW	3	om	29.86	-2.4	54	54	0	SW	2	m	4	57	53	om. ody	0.0	0.01	
	Roche's Point...	30.00	56	NNW	3	p.	29.88	-2.0	55	54	-1	SW	3	o	3	61	54	og. ogp. o	*	0.02	
	Birr Castle...	29.93	56	WSW	4	o	29.77	-2.5	55	53	+2	WSW	4	og	*	57	52	or. o	0.0	0.09	
	Donaghadee...	29.88	51	E	3	o	29.74	-2.0	53	52	-1	SSW	3	o	2	59	49	bc. p. op	*	0.20	
	Liverpool Obsy...	29.91	54	W	3	o	29.82	-1.5	53	52	-2	W	3	o	3	56	52	o. od. o. c	0.0	0.03	
	Holyhead...	29.92	53	WSW	2	om	29.82	-1.8	52	51	-3	SW	4	c	3	57	50	r. om	*	0.12	
	Pembroke (St. Ann's Hd.)	29.97	52	W	3	o	29.89	-1.4	52	52	0	SW	2	odgm	3	56	50	om. ody	4.5	0.02	
	Scilly (St. Mary's)	30.06	55	WNW	3	cm	29.98	-1.2	54	54	+1	W	3	opm	2	60	51	f. cum. cm	2.6	-	
	Jersey (St. Aubins)	30.04	53	W	3	f	30.00	-0.7	54	53	-3	WSW	4	o	3	60	53	ogm f. og	3.5	-	
	Portland Bill	29.95	57	NW	4	c	29.90	-1.2	54	53	-2	W	4	o	2	61	53	f. c	10.0	-	
	Dungeness...	29.91	57	SW	4	c	29.87	-0.9	55	54	0	WSW	1	r	3	60	53	bc. c. o. r	9.2	-	
	Dover...	*	*	*	*	*	29.89	-1.2	56	55	-1	NW	2	o	1	62	54	c. bc. b. op	7.4	0.03	
	Wick...	29.72	51	W	2	bc	29.62	-1.1	49	46	-1	SW	2	bc	1	56	40	-	*	0.05	
	Nairn...	29.76	54	W	2	c	29.63	-1.4	49	45	-3	SE	1	o	1	60	41	cp. bc. c. o	3.6	0.04	
	Aberdeen...	29.76	52	Z	0	c	29.67	-1.2	51	48	-4	SSE	2	c	1	64	48	or. cp. o. c	2.4	0.02	
	Leith...	29.75	57	W	3	c	29.69	-1.5	53	50	-1	WSW	1	o	*	63	47	sp. bc. cp. bc	*	0.01	
	North Shields	29.82	57	W	3	cp	29.77	-1.1	54	51	-2	WSW	2	c	2	60	50	op. cp	1.5	0.02	
	Spurn Head...	29.88	56	W	4	o	29.81	-1.2	54	53	-1	SW	3	r	3	59	53	op. o. od	*	0.02	
	Yarmouth...	29.89	56	NE	2	op	29.82	-1.4	56	55	+2	W	2	bc	3	68	51	bc. p. b. bc	4.0	0.30	
	Clacton-on-Sea...	29.89	61	NNW	1	o	29.86	-1.4	57	55	+1	W	3	c	2	66	55	bc. c. b. o. c	6.7	0.17	
	Nottingham...	29.90	56	WNW	2	o	29.84	-1.3	56	55	+2	W	2	o	*	65	52	c. op. or. op	1.9	0.06	
	Bath...	29.99	59	WNW	3	o	29.91	-1.3	56	54	-3	W	1	r	*	68	54	-	7.8	0.02	
	Oxford...	29.93	59	NW	2	o	29.89	-1.2	56	55	-5	WSW	3	o	*	70	54	cm. p. b. or. od	*	0.07	
	London (St. James's Pk)	29.90	67	NW	3	o	29.88	-1.3	56	55	-1	SW	2	op	*	73	55	b. bc. cp. op	9.0	0.08	
GERMANY, & C.																					
	The Scaw (Skagen)	29.78	52	Z	0	bc	29.77	0.0	51	46	+6	SSE	3	*	1	57	45	*	*	-	
	Fanö...	29.76	52	W	4	o	29.73	-0.7	50	49	0	NW	4	o	*	57	48	*	*	0.08	
	Cuxhaven†...	29.84	55	SW	2	r	29.76	-1.3	53	89	+3	W	3	op	*	55	50	*	*	0.32	
	The Helder...	29.87	53	SW	2	r	29.82	-1.3	54	53	+1	WSW	2	c	*	59	52	*	*	0.12	
	Brussels...	*	*	*	*	*	*	*	*	*	*	*	*	*	*	*	*	*	*	*	
	Berlin†...	29.84	56	W	1	bc	29.74	-1.2	55	91	+5	SW	1	r	*	57	48	*	*	0.12	
	Frankfurt†...	29.91	60	N	1	b	29.86	-1.1	55	83	+2	SW	3	m	*	68	52	*	*	-	
	Munich†...	29.94	55	SW	3	c	29.93	-0.1	57	78	+2	SW	3	c	*	63	46	*	*	0.16	
FRANCE.																					
	C. Gris Nez...	29.92	54	SEW	4	m	29.90	-1.2	53	53	-1	S	2	r	2	63	52	*	*	0.04	
	La Hève...	?	57	N	3	bc	?	?	54	50	0	W	4	o	2	63	46	*	*	-	
	Brest...	30.11	54	NW	4	o	30.07	-0.6	54	54	0	WNW	3	o	2	59	52	*	*	-	
	Lorient...	?	61	WNW	4	b	?	?	57	56	+1	WNW	3	r	2	63	54	*	*	-	
	Rochefort...	?	63	NW	3	c	?	?	59	57	0	WNW	3	c	*	66	55	*	*	-	
	Biarritz...	30.10	57	WNW	4	f	30.14	+0.3	57	55	+2	W	3	f	2	57	55	*	*	-	
	Paris...	29.98	64	E	1	bc	29.97	-0.9	57	55	+2	WNW	2	o	*	71	46	*	*	-	
	Belfort...	29.94	66	W	3	c	29.97	-0.5	51	49	+1	WSW	3	m	*	68	45	*	*	0.28	
	Lyons...	29.94	61	NNW	4	bc	29.98	-0.2	58	54	-1	N	1	o	*	72	53	*	*	-	
	Nice...	29.90	59	Z	0	b	29.92	+0.2	57	55	-5	Z	0	o	1	68	54	*	*	-	
	Perpignan...	29.93	68	NW	4	b	29.96	-0.2	62	57	+1	NW	4	c	*	73	58	*	*	-	
	Sanguinaire...	*	*	*	*	*	*	*	*	*	*	*	*	*	*	*	*	*	*	-	
SPAIN AND PORTUGAL.																					
	Corunna...	30.15	58	N	6	f	30.27	+0.8	55	54	0	N	3	o	2	59	52	*	*	-	
	Lisbon...	30.04	61	N	3	b	30.06	+0.7	63	60	+3	NNE	2	b	*	70	57	*	*	-	
	Azores (P. Delgada)...	30.37	61	ENE	5	o	30.38	+0.4	61	57	0	NE	3	c	3	64	59	*	*	-	
	" Horta...	30.35	64	E	4	b	30.36	+0.3	63	59	-1	SW	2	o	3	70	61	*	*	-	
	Madeira (Punchal)...	30.20	64	NE	3	bc	30.20	+0.4	66	58	0	NE	3	o	3	68	52	*	*	-	

SUPPLEMENTARY CHARTS
OF
BAROMETER AND WIND
FOR 7 A.M. AND 6 P.M. YESTERDAY

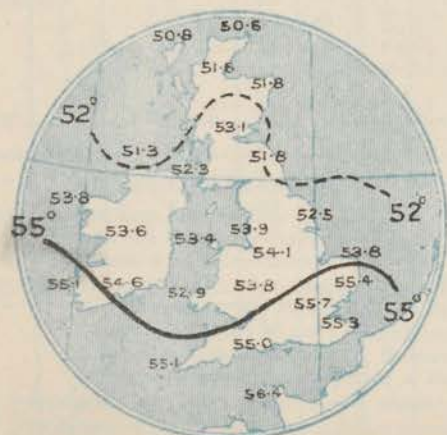
7 A.M. YESTERDAY.



6 P.M. YESTERDAY.

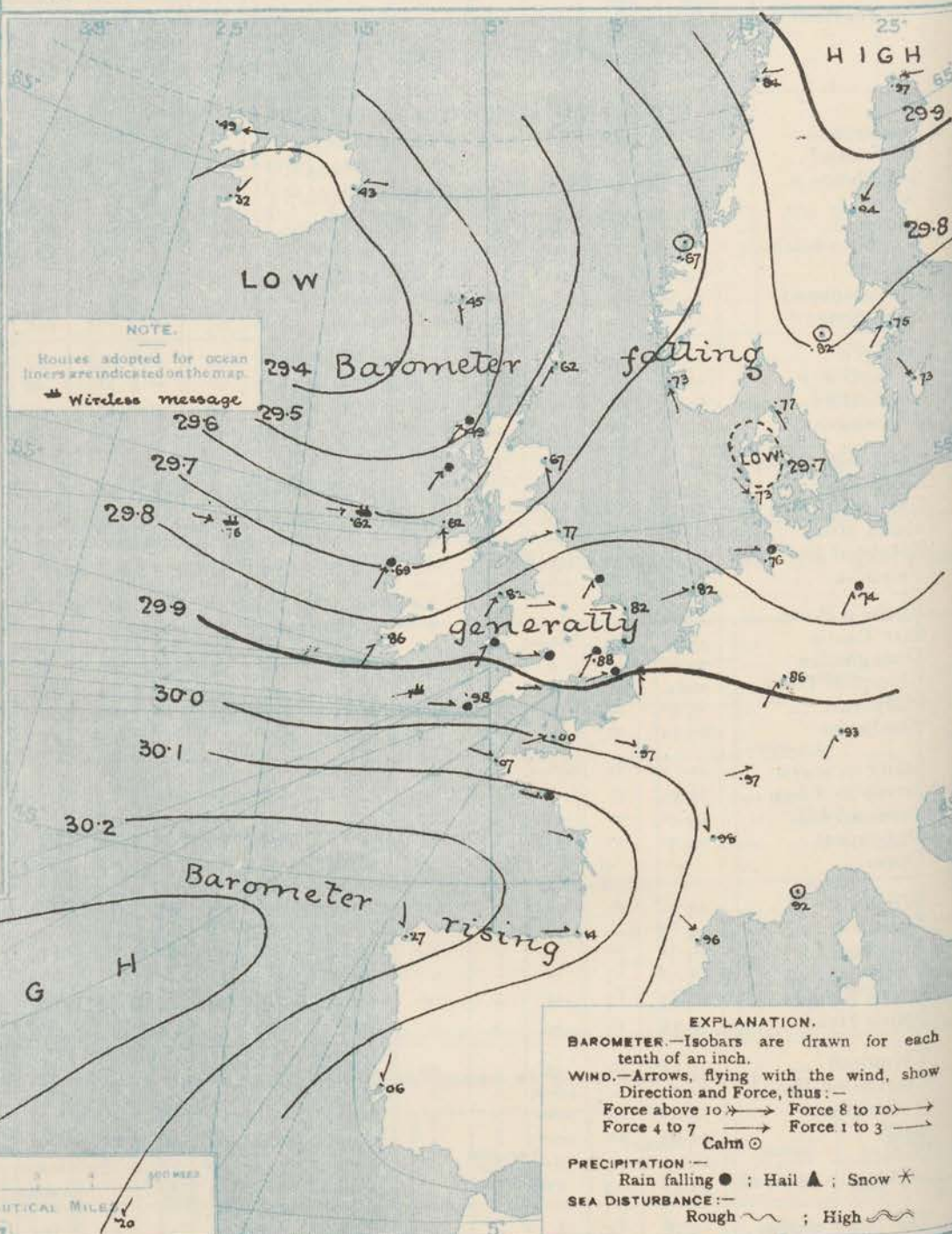


AVERAGES OF TEMPERATURE AT 8 A.M.
FOR THE TWO-MONTHLY PERIOD
MAY - JUNE.
(Derived chiefly from Observations extending over
the 35 years—1871-1905.)



Sunday, WEATHER 29th May.

1. BAROMETER, WIND AND SEA AT 7 A.M. TO-DAY.



NOTES ON THE GENERAL SITUATION AT 7 A.M.

A large depression with the barometer below 29.4 ins. lies between Scotland and Iceland, while the barometer is above 29.9 ins. in the north of Scandinavia and above 30.2 ins. over the north-west of Spain and its vicinity. Pressure is below 29.8 ins. over Denmark and the Baltic.

Light to moderate Westerly and South-Westerly breezes prevail over the United Kingdom, a strong Southerly breeze at Skudesnaes, and light to fresh Easterly winds in Iceland. Over Denmark a separate cyclonic circulation is shown, but it has little strength. Temperature is a little below 50° in the extreme north of Great Britain, but about 55° in many English and Irish districts. At most of our stations it is rather lower than at the same hour yesterday. Rain is falling in the Hebrides, at Blackhead Point, in several parts of England, at Berlin and Cuxhaven, and also at Cape Gris Nez and Orient, and a good deal of cloud prevails over our islands and north-western Europe generally. Fog is still reported at Biarritz.

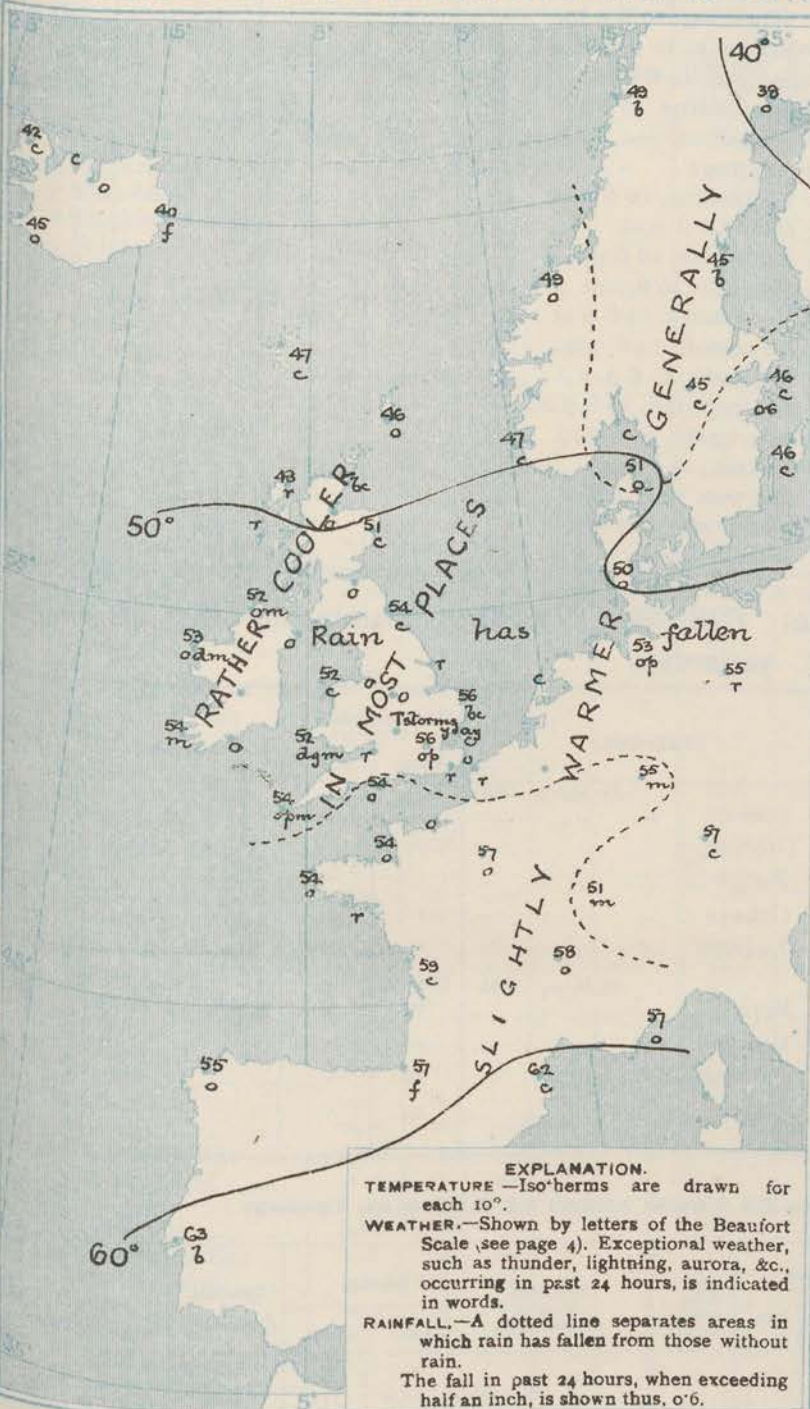
CHARTS

29th May, 1910.

WEATHER

PROSPECTS

2. TEMPERATURE AND WEATHER AT 7 A.M. TO DAY.



NOTES ON YESTERDAY'S WEATHER.

During yesterday the thermometer rose to 73° in London and about 70° in some other parts of England, but remained below 60° in Ireland and the north-west of England. Thunderstorms occurred at several places in the southern and south-eastern districts of England, and rain has fallen over the greater portion of the Kingdom. No sunshine was recorded at the Irish stations and little over the northern half of Britain, but some localities in the south were bright nearly all day. According to wireless reports steamers experienced light to fresh Westerly winds, with fair to overcast weather as far west as the 17th meridian.

GENERAL INFERENCE FROM THE 7 A.M. OBSERVATIONS.

FORECASTS FOR THE 24 HOURS

THE FURTHER OUTLOOK

NOON	TO NOON	
1	a	
	b	
2	a	
	b	
3	a	
	b	
4	a	
	b	
5	a	
	b	
6	a	
	b	
7	a	
	b	
8	a	
	b	
9	a	
	b	
10	a	
	b	

II WESTERN CHANNEL AND BAY

None issued

FORECAST DISTRICTS.

Those portions of the Coasts upon which the Warning Signals are at present flying are indicated thus:—

Signals hoisted yesterday.

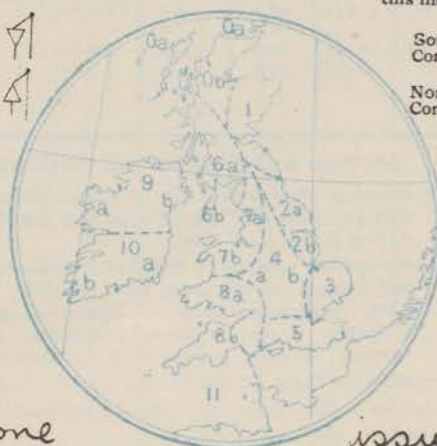
Signals hoisted this morning.

South Cone.

South Cone.

North Cone.

North Cone.



None

issued.

* If the conditions are such that no satisfactory indication of the weather beyond the 24 hours can be given this column will be left blank.

TEMPERATURE, WEATHER, SUNSHINE AND RAINFALL FOR YESTERDAY.

STATIONS.	TEMPERATURE F.		Weather	Sunshine Hrs.	Rainfall Ins.	STATIONS.	TEMPERATURE F.		Weather	Sunshine Hrs.	Rainfall Ins.
	Max.	Min.					Max.	Min.			
Stonehaven, to 6 p.m. ...	*	*	*	*	*	† Worthing, to 6 p.m. ...	!	!	b. c. o	11.7	!
Oban, to 6 p.m. ...	57	48	m. r. z	3.7	0.06	† Brighton, to 6 p.m. ...	*	*	*	*	*
Dublin (City), to 4 p.m. ...	59	55	bc. o dp	*	0.10	† Seaford, to 6 p.m. ...	63	47	b. o	11.8	*
Rossall Beach, to 6 p.m. ...	56	51	o. cp. o	*	*	† Eastbourne, to 6 p.m. ...	*	*	*	*	*
Blackpool, to 9 p.m. ...	55	51	o. p. o	0.0	0.04	Bexhill-on-Sea, to 9 p.m. ...	62	52	*	11.3	*
Southport, to 9 p.m. ...	56	52	o. r. m. o	0.0	0.03	† Hastings ...	*	*	*	11.8	*
† Rhyl, to 6 p.m. ...	59	48	o	0.2	0.05	† Folkestone, to 6 p.m. ...	62	46	bc. o. c	8.7	*
† Colwyn Bay, to 6 p.m. ...	59	52	o	0.0	0.11	† Deal, to 6 p.m. ...	70	47	o. bc. p	7.0	*
Llandudno, to 9 p.m. ...	57	51	o. of. o	0.0	0.15	† Ramsgate, to 6 p.m. ...	*	*	*	8.3	0.10
Bettws-y-Coed, to 6 p.m. ...	60	50	c	0.0	*	† Margate, to 6 p.m. ...	73	48	b. clv. o	7.5	0.30
Towyn, to 6 p.m. ...	58	51	o. d. or	0.0	0.07	† Felixstowe, to 6 p.m. ...	69	50	*	7.7	*
Aberystwyth, to 6 p.m. ...	56	52	*	0.7	0.03	† Lowestoft, to 6 p.m. ...	*	*	*	*	*
Plymouth, to 9 p.m. ...	67	53	bc. o	5.3	-	† Skegness, to 6 p.m. ...	66	55	bc. r. c	3.5	0.02
Paignton, to 6 p.m. ...	71	50	bc. bc. cum	6.9	-	Scarborough, to 9 p.m. ...	63	50	o. c	0.5	0.10
Torquay, to 6 p.m. ...	71	52	*	7.7	-	† Harrogate, to 6 p.m. ...	60	50	bc. c. o	0.2	0.07
† Weymouth, to 6 p.m. ...	65	51	b. bc. c. o	10.0	-	† Buxton, to 6 p.m. ...	60	49	c. bc. dp. or	0.0	0.20
† Bournemouth, to 6 p.m. ...	71	49	bc. cl. r. c	7.8	0.25	Darwen, to 9 p.m. ...	53	48	orq. d. or	0.0	0.03
Southsea, to 6 p.m. ...	*	*	*	10.5	*	Manchester, to 9 p.m. ...	57	51	sp. o. or	0.0	0.03
Bognor, to 6 p.m. ...	63	51	b	11.4	-	Birmingham, to 9 p.m. ...	63	48	o. c. r. o	0.8	*

† At this Station the amount of Bright Sunshine is for the whole day, ending with sunset.

TEMPERATURE, WEATHER, and RAINFALL at additional FOREIGN STATIONS, mainly for the 24 hours ended at 7 a.m. yesterday.

STATIONS.	TEMPERATURE F.		WEATHER.	RAIN.	STATIONS.	TEMPERATURE F.		WEATHER.	RAIN.
	Max.	Min.				Max.	Min.		
Madeira ... 28. May, 1910	68	52	b. bc	Ins.	Utrecht ... 28. May, 1910	61	45	c. o	Ins.
Marseilles ...	70	50	bc. o	-	Groningen ...	57	46	o. m	-
Malta ...	75	60	o	-	Zurich ...	*	*	c. bc	0.9
Algiers ...	70	61	r. c	0.04	Geneva ...	*	*	c. bc	-
Tunis ...	68	64	o. o	-	Lugano ...	*	*	o. bc	0.20
Palermo ...	73	61	f. o	-	Berne ... 27. May, 1910	57	*	r	Measured 7.30 a.m. 0.20
Naples ...	72	57	b. o	-	Coire ...	59	*	c	0.08
Brindisi ...	75	58	b. f	-	Castasegna ...	66	*	o	-
Rome ...	73	55	o. o	-	Davos ...	50	*	o	0.08
Vienna ...	70	59	r. c	-					
St. Petersburg ...	!	!	o. o	-					

WIRELESS TELEGRAMS.—Received during the 24 hours ended at 9.30 a.m. to-day.

Ship, and Hour of Observation.	Position.		Reading of Barometer.	Wind.		Weather.	TEMPERATURE.			Sea Disturbance.	Ship, and Hour of Observation.	Position.		Reading of Barometer.	Wind.		Weather.
	Lat.	Long.		Dir.	Force.		Dry Bulb.	Wet Bulb.	Sea.			Lat.	Long.		Dir.	Force.	
Montezuma { May 26 3pm	50N.	28W.	30.32	SW	1-3	-	o	o	o	-	Celtic { May 27 3pm	49N.	22W.	30.38	SW	1-3	-
- 6pm	50N.	27W.	30.34	SW	1-3	o	-	-	-	-	- 6pm	49N.	21W.	30.38	WSW	1-3	o
- 27 11am	50N.	25W.	30.31	WSW	1-3	f	-	-	-	-	- 28 4am	50N.	17W.	30.23	W	1-3	o
- 7am	50N.	24W.	30.36	WSW	1-3	f	-	-	-	-	- 7am	50N.	16W.	30.20	W	1-3	o
- 3pm	50N.	21W.	30.34	WSW	4-5	-	-	-	-	-	Mount Temple { May 28 4am	51N.	12W.	?	WNW	4-5	o
- 6pm	50N.	20W.	30.32	W	4-5	o	-	-	-	-	- 7am	51N.	13W.	?	W	4-5	o
- 28 4am	50N.	17W.	30.33	W	1-3	-	-	-	-	-	Lapland { May 28 3pm	49N.	8W.	30.13	WNW	4-5	o
- 7am	50N.	16W.	30.23	W	1-3	c	-	-	-	-	- 6pm	49N.	7W.	30.11	WNW	1-3	o
Minneapolis { May 27 11am	47N.	29W.	30.48	S	1-3	-	-	-	-	-	Canada { May 26 3pm	49N.	33W.	30.30	SSW	1-3	o
- 7am	47N.	28W.	30.42	S	1-3	c	-	-	-	-	- 6pm	49N.	32W.	30.22	SSW	1-3	o
- 3pm	47N.	25W.	30.47	S	1-3	-	-	-	-	-	- 27 11am	50N.	28W.	30.41	2	0	o
- 6pm	48N.	24W.	30.45	SSW	4-5	c	-	-	-	-	- 7am	50N.	27W.	30.36	W	1-3	o
Teutonic { May 27 3pm	50N.	21W.	30.30	W	4-5	-	-	-	-	-	- 3pm	50N.	24W.	30.34	WSW	1-3	o
- 6pm	50N.	21W.	30.29	W	4-5	o	-	-	-	-	- 6pm	51N.	23W.	30.32	WSW	1-3	o
											- 28 4am	51N.	18W.	30.21	W	1-3	o
											- 7am	51N.	17W.	30.20	W	1-3	o
											- 28 3pm	51N.	14W.	30.12	SW	1-3	o
											- 6pm	51N.	12W.	30.08	W	1-3	o

NOTES REFERRING TO INFORMATION GIVEN ON PAGE 1:—

(a) The morning observations are at 7 a.m., Western European time, (French Stations 651 a.m.), with the following exceptions, Birr Castle and Oxford 8 a.m., Lisbon 8 a.m. local time, Azores 6 a.m. local time.

(b) The information relating to weather is indicated by the following letters—b. blue sky; bc. sky half clouded; c. sky three parts clouded; d. drizzling rain; e. wet air, without rain falling; f. fog; g. gloomy; h. hail; l. lightning; m. misty (hazy); o. overcast; p. passing showers; q. squally; r. rain; s. snow; t. thunder; u. ugly, threatening; v. visibility, unusual transparency; w. dew; x. hoar frost; z. dust-haze, or smoke.

* Information for these columns is not usually received.

† The figures in the "wet bulb" column represent the relative humidity.

‡ Received too late for insertion in Charts.

TERMS OF SUBSCRIPTION for the Daily Weather Report and for transmission of Forecasts by telegraph may be obtained on application.

METEOROLOGICAL OFFICE,
63, VICTORIA STREET, S.W.

W. N. SHAW, (Director.)

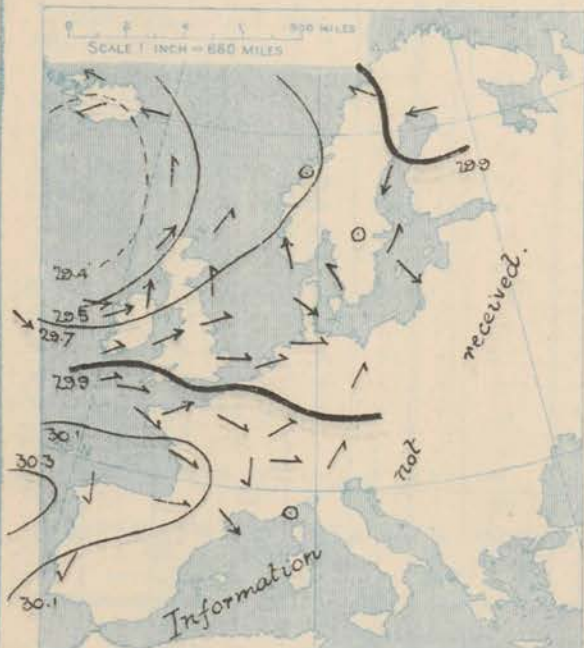
DAILY WEATHER REPORT OF THE METEOROLOGICAL OFFICE.

Monday
30th May 1910.

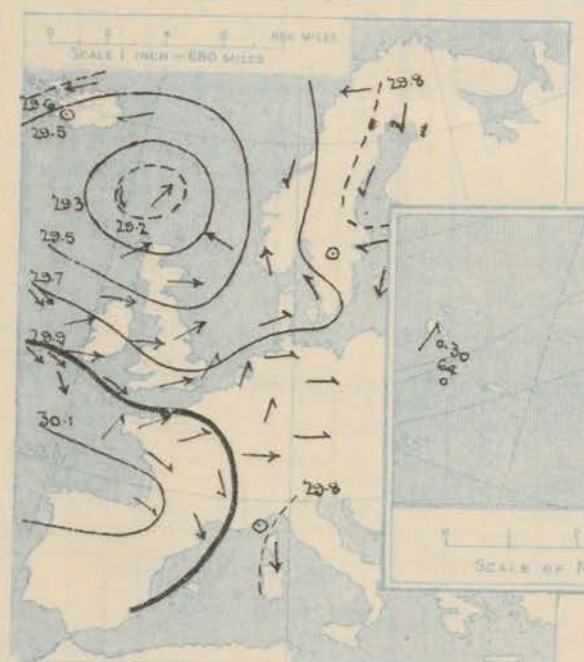
STATIONS.		YESTERDAY EVENING.					THIS MORNING.										PAST 24 HOURS.					
		BAROM.		TEMP.		WIND.	BAROMETER.		TEMPERATURE.			WIND.		Sea (0 to 9).	TEMP.		Weather.	Sun-shine.	Rainfall.			
		At 8 ³⁰ Fahr. and M.S.L. Lat. 45°	Dry Bulb.	Force (0 to 12).	Weather.		At 8 ³⁰ Fahr. and M.S.L. Lat. 45°	Change since Yesterday.	Dry Bulb.	Wet Bulb.	Change since Yesterday.	Dir.	Force (0 to 12).		Weather.	Max.				Min.		
		Ins.					Ins.	Ins.														
SCANDINAVIA.	Haparanda...	29.86	39	NE	2	0	29.77	-2.0	37	33	-4	ENE	2	0	0	43	37					
	Hernösand...	29.82	41	NE	2	0	29.73	-1.1	42	39	-3	NE	4	bc	0	52	39					
	Stockholm...	29.75	47	E	2	0	29.72	-0.3	48	45	+2	ESE	2	bc	0	52	39					
	Wisby...	29.75	45	NNE	4	bc	29.71	-0.2	50	45	+4	SSW	4	0	0	50	41					
	Karlstad...	29.75	49	2	0	c	29.60	-2.2	50	46	+5	SE	6	0	0	50	48					
	Færder (X'Mania Fjord)	29.70	53	WSW	1	c	29.44	-2.6	48	46	0	SE	6	0	3	52	48					
	Bodø...	29.76	46	E	5	0	29.62	-1.2	46	42	-3	E	4	0	2	50	39					
ICELAND & FAEROE.	Christiansund...	29.62	49	NE	1	bc	29.34	-3.3	53	46	+4	SE	4	0	1	54	45					
	Skudesnaes...	29.56	50	SSE	6	0	29.25	-4.8	49	46	+2	W	6	0	4	52	46	c. o.			0.07	
	Isafjord...	29.60	39	NE	7	0	29.74	+1.25	39	4	+3	NE	8	bc	0	0	0					
	Reykjavik...	29.40	48	E	0	c	29.46	+1.44	43	4	-2	N	5	0	0	0	0					
BRITISH ISLANDS.	Seydissfjord...	29.41	42	ENE	2	m	29.49	+1.06	38	4	-2	E	0	0	0	0	0					
	Thorsbavn...	29.11	46	SW	4	0	29.02	-1.13	47	4	0	E	4	0	0	0	0					
	Sumburgh Head	29.32	42	SSE	5	0	29.10	-5.2	47	45	+1	WSW	4	bc	4	52	41	r			0.28	
	Stornoway...	29.32	50	SW	6	bc	29.04	-4.5	47	45	-1	WSW	5	bc	4	54	45	op. bc, bcp			0.29	
	Castlebay (Barra Id.)	29.42	49	W	5	bcp	29.24	-2.9	48	46	-4	WNW	7	op	6	53	46	r. o. c. op. o			0.23	
	Malin Head...	29.52	50	W	6	cpq	29.37	-2.5	48	45	-4	W	6	cpq	5	54	48	omd. bcpq			0.13	
	Blacksod Pt.	29.72	52	WSW	5	opmq	29.62	-0.6	50	46	-4	WSW	5	cpmq	4	55	48	om. omq. bc			0.15	
	Valencia...	29.87	54	W	5	bc	29.80	-0.6	50	47	-4	W	5	op	5	56	48	o. om. bc. bcp			0.04	
	Roche's Point	29.41	56	NW	7	bc	29.80	-0.8	50	47	-3	NW	3	0	3	62	47	c. c. bc. c			0	
	Birr Castle...	29.74	58	W	7	c	29.68	-0.9	48	45	-7	WSW	6	bc	3	58	44	or. cp			0.03	
	Donaghadee...	29.60	49	WSW	3	c	29.55	-1.9	46	44	-7	SSW	2	0	3	58	44	om. v. bc. bcp			0.05	
	Liverpool Obsy...	29.66	51	W	4	0	29.62	-1.9	49	45	-4	W	6	bc	4	64	47	o. bc. op			0.04	
	Holyhead...	29.46	53	W	4	cp	29.64	-1.8	50	47	-2	W	6	0	4	56	46	r. cp			0.04	
	Pembroke (St. Ann's Hd.)	29.73	53	W	3	c	29.79	-1.6	51	46	-1	WNW	5	cp	5	56	47	ogmd. em			1.2	
	Scilly (St. Mary's)	29.87	55	WNW	4	0	29.88	-1.0	51	49	-3	WNW	5	cmp	4	60	50	f. bcp. bc			0.2	
	Jersey (St. Aubins)	29.92	56	WSW	5	0	29.87	-1.3	53	48	-1	NW	2	0	2	58	50	c. ogm. op. og			0.02	
	Portland Bill	29.77	55	SW	6	c	29.78	-1.2	52	49	-2	WSW	5	0	4	56	49	c			0.8	
	Dungeness...	29.77	55	SSW	6	0	29.73	-1.4	53	52	-2	W	4	bc	4	58	50	pd. og. f. bc			0.05	
	Dover...	29.77	55	SSW	6	0	29.74	-1.5	55	49	-1	NW	3	bc	2	58	50	p. o. bc. b			0.06	
	Wick...	29.30	49	W	4	bc	29.09	-5.3	46	43	-3	W	4	bc	2	55	43					0.16
	Nairn...	29.36	52	W	2	c	29.15	-4.8	45	43	-4	W	3	0	2	62	42	op. c. cp. c			0.15	
	Aberdeen...	29.46	56	W	4	bc	29.24	-4.3	48	44	-3	SW	4	0	2	58	46	op. cp. bc. o			5.0	0.11
	Leith...	29.46	53	WSW	4	c	29.35	-2.4	46	45	-7	WSW	3	0	2	59	45	c. o. cpq. bc				0.05
	North Shields	29.51	56	SW	4	0	29.49	-2.8	49	45	-5	WSW	3	0	2	60	44	o. op			0.7	0.03
Spurn Head...	29.58	59	SW	5	c	29.60	-2.1	50	46	-4	WSW	6	0	4	63	47	c. cp. cp				0.01	
Yarmouth...	29.69	65	SW	2	bc	29.68	-1.9	51	46	-5	WNW	3	bc	4	65	47	o. bc. om			3.4		
Clacton-on-Sea...	29.73	44	SW	4	bc	29.70	-1.6	52	45	-5	WNW	4	bc	3	65	50	c. bc. c			2.7		
Nottingham...	29.65	57	WSW	5	0	29.68	-1.6	51	45	-5	WSW	3	0	2	66	44	op. c. o. c			1.0	0.02	
Bath...	29.74	57	SW	1	0	29.80	-1.1	53	47	-3	NW	1	0	2	61	46					0.03	
Oxford...	29.71	57	WSW	4	0	29.75	-1.4	52	47	-4	WSW	4	bc	0	64	45	odp. o. bc				0	
London (St. James's Pk)	29.74	62	WSW	4	0	29.73	-1.5	52	49	-4	W	4	bc	0	65	48	op. o. bc			0.6	0.02	
GERMANY, & G.	The Scaw (Skagen)	29.67	55	SE	2	0	29.37	-4.0	53	53	+2	SSE	6	0	2	61	50					0.28
	Fanø...	29.65	54	WSW	2	0	29.45	-2.8	51	50	+1	WNW	5	0	2	55	50					0.12
	Cuxhaven†...	29.75	59	W	2	bc	29.53	-2.3	56	49	+3	S	4	0	0	59	53					0.04
	The Helder...	29.72	55	SSW	3	0	29.62	-2.0	52	50	-2	W	4	0	2	59	52					0.05
	Brussels...	29.74	54	W	1	0	29.68	-1.7	54	54	0	WSW	2	0	2	59	53					0.02
	Berlin†...	29.81	58	W	1	0	29.57	-1.3	56	57	+1	SW	2	0	0	59	48					0.08
	Frankfurt†...	29.81	59	SW	1	0	29.73	-1.3	58	50	+3	SW	4	0	0	63	54					0.04
Munich†...	29.85	54	W	2	c	29.84	-0.9	55	48	-2	SW	3	0	0	68	52					0.04	
FRANCE.	C. Gris Nez...	29.81	54	SW	4	c	29.72	-1.8	52	50	-1	WNW	5	0	4	63	52					0.16
	La Hève...	29.81	55	W	4	0	29.76	-1.1	50	48	-4	WNW	4	0	4	59	45					0
	Brest...	29.99	55	SW	3	0	29.96	-1.1	53	51	-1	NW	4	0	2	59	52					0.04
	Lorient...	29.99	57	W	4	0	29.96	-1.1	54	53	-3	NW	4	bc	3	64	52					0.04
	Rocheport...	29.99	59	NW	3	0	29.96	-1.1	58	57	-1	WSW	4	0	2	64	54	b. c				0.12
	Biarritz...	30.15	56	WNW	3	0	30.09	-0.8	55	54	-2	SW	4	0	2	69	54					0.04
	Paris...	29.91	60	W	2	0	29.82	-1.5	54	52	-3	SSE	2	0	0	64	62					0.16
SPAIN AND PORTUGAL.	Belfort...	29.89	68	W	4	0	29.88	-0.9	53	53	+2	W	4	0	0	70	53					0
	Lyons...	29.91	69	NW	1	0	29.93	-0.5	57	54	-1	W	1	0	0	70	54					0
	Nice...	29.82	66	2	0	0	29.74	-1.5	69	59	+12	2	0	0	72	65					0	
	Perpignan...	29.92	66	NW	5	0	29.94	-0.2	62	54	0	W	3	0	0	72	57					0
	Sanguinaire...	29.72	63	N	4	m	29.70	-0.2	64	61	-1	NW	2	0	0	70	63					0
	Coruna...	30.08	61	NW	4	bc	30.10	+0.04	39	55	-4	N	4	0	0	72	57					0
	Lisbon...	30.30	64	S	4	bc	30.30	-0.06	64	59	+1	SSW	3	0	0	73	50					0
Azores (P. Delgada)...																					0	
" Horta																					0	
Madeira (Punchal)																					0	

**SUPPLEMENTARY CHARTS
OF
BAROMETER AND WIND
FOR 7 A.M. AND 6 P.M. YESTERDAY**

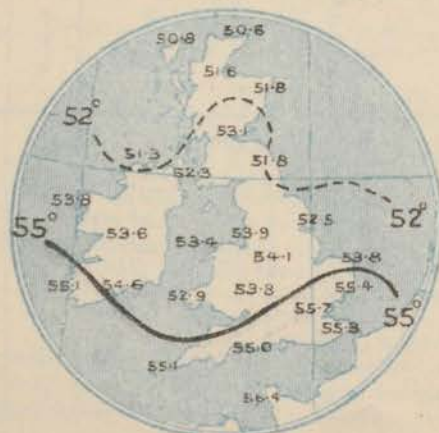
7 A.M. YESTERDAY



6 P.M. YESTERDAY



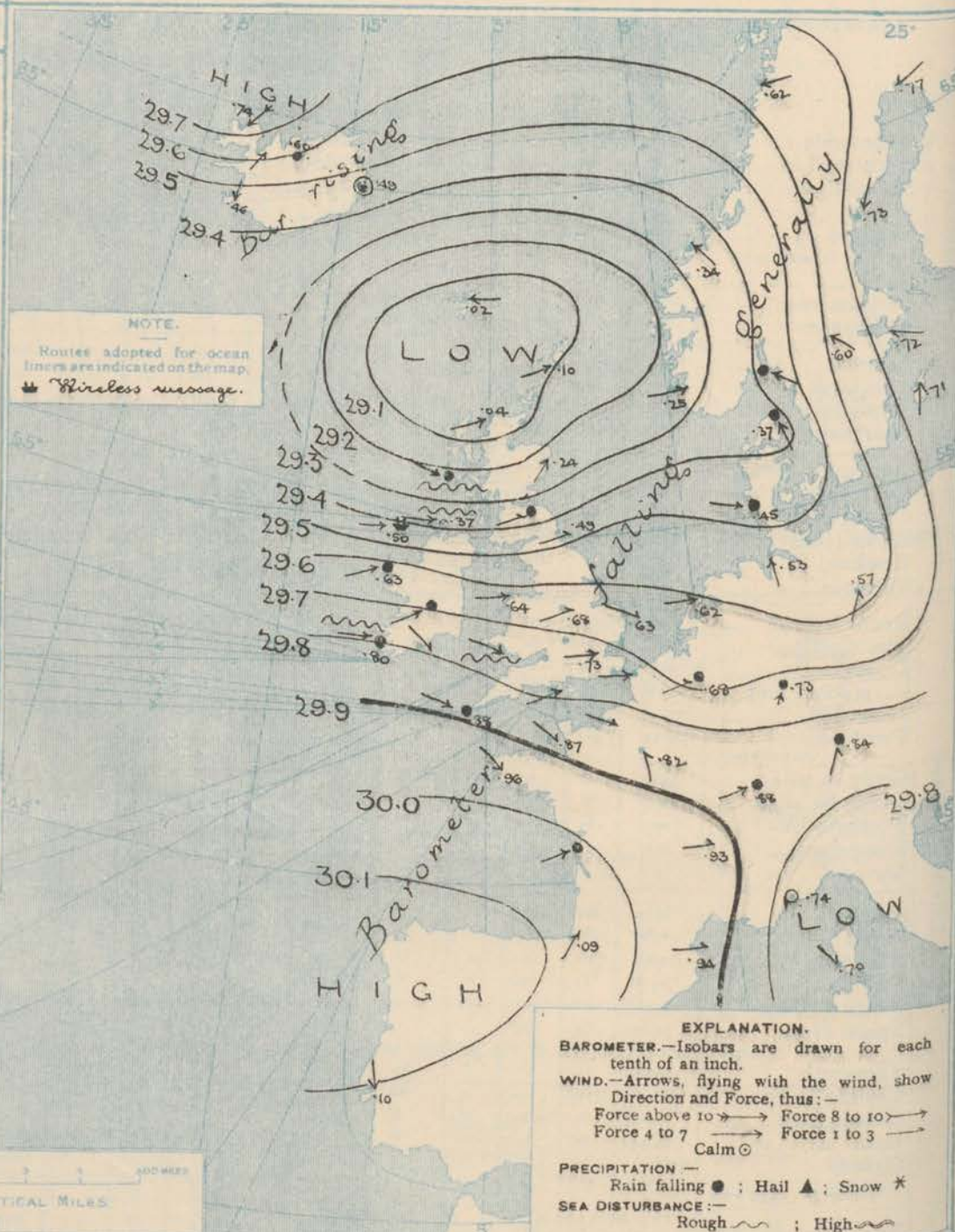
**AVERAGES OF TEMPERATURE AT 8 A.M.
FOR THE TWO-MONTHLY PERIOD
MAY - JUNE.**
(Derived chiefly from Observations extending over
the 35 years—1871-1905.)



Monday,

WEATHER 30th May.

1. BAROMETER, WIND AND SEA AT 7 A.M. TO-DAY.



NOTE.
Routes adopted for ocean
liners are indicated on the map.
* Wireless message.

EXPLANATION.
BAROMETER.—Isobars are drawn for each
tenth of an inch.
WIND.—Arrows, flying with the wind, show
Direction and Force, thus:—
Force above 10 → Force 8 to 10 →
Force 4 to 7 → Force 1 to 3 →
Calm ☉
PRECIPITATION.—
Rain falling ● ; Hail ▲ ; Snow *
SEA DISTURBANCE.—
Rough ~ ; High ~

NOTES ON THE GENERAL SITUATION AT 7 A.M.

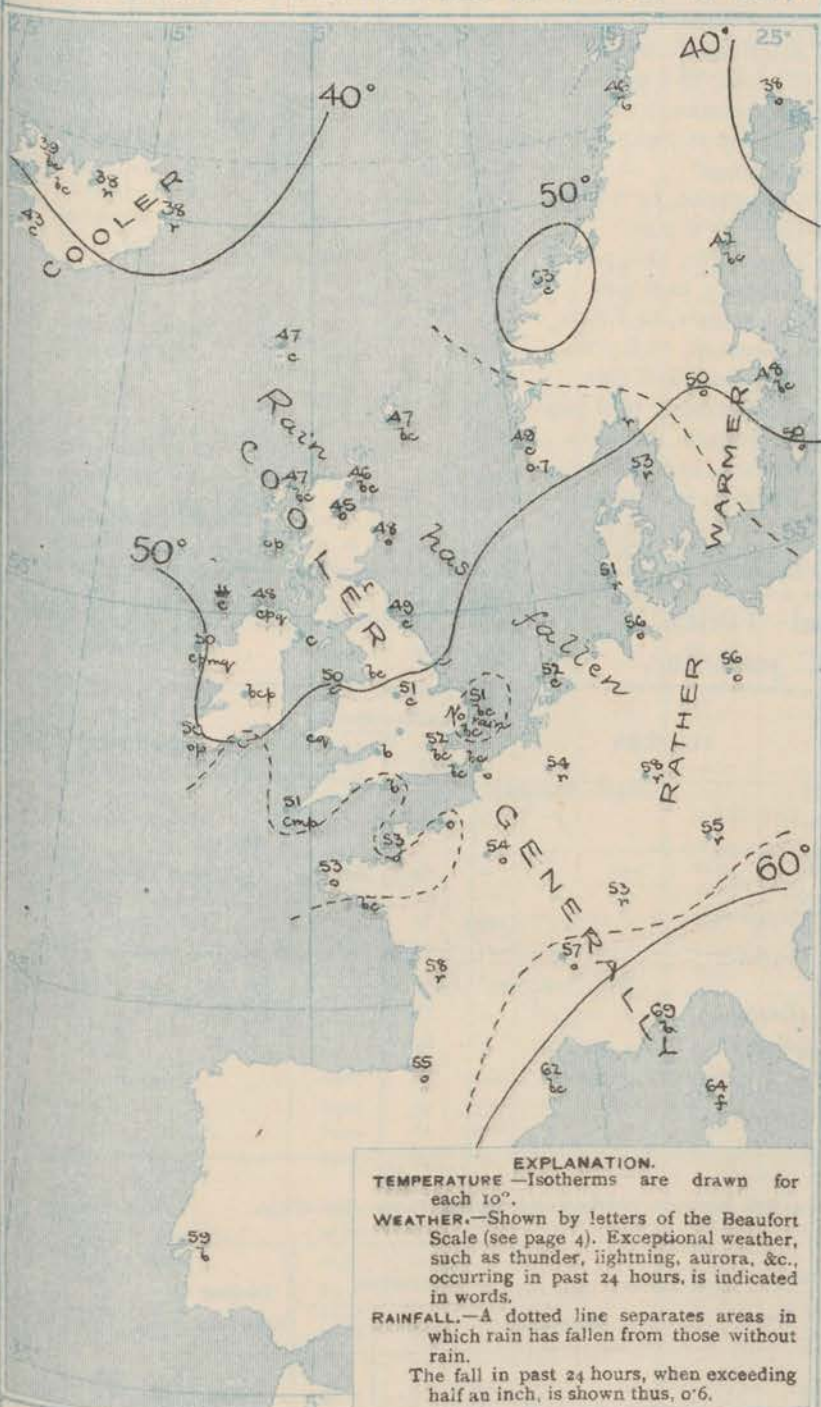
The depression noticed yesterday off the south of Iceland has moved
southeastwards, and now lies between the Faeroe and the north of Scotland.
The barometer is falling a little in most places, and over our western coasts
the gradient is rather steep.

W. to N.W. winds prevail over the United Kingdom, France and
the Netherlands, and blow strongly on our own northwest coasts. In Scandinavia
the wind draws into S.E. or E., while in Western Ireland it is N.W. or N.E., with
a gale at Reykjavik. Temperature has fallen in most places. Over the
United Kingdom the morning readings range from a little above 50° at most of
the English stations to 45° at Obain. The Continental values range from
69° at Nice, and 62° at Perpignan to 42° at Helsingfors, and 37° at Haparanda; readings
below 40° are also reported in Iceland. The weather although fine at present
over England is in a very changeable condition over Western Europe generally, with
rain or passing showers in many places. Rain is also falling in Eastern
Iceland. The sea is moderate or slight generally, but rather rough on some
of the more exposed parts of our western coasts.

CHARTS 30th May, 1910.

WEATHER PROSPECTS.

2. TEMPERATURE AND WEATHER AT 7 A.M TO DAY.



NOTES ON YESTERDAY'S WEATHER.

During yesterday the thermometer rose to between 60° and 65° in most parts of the United Kingdom, and to 66° at Nottingham and Paignton. The amount of bright sunshine was generally very small. Showers have fallen in nearly all districts. Wireless reports show that between the Irish coast and the 10th meridian ships experienced fresh to strong westerly and north-westerly winds and fair weather.

GENERAL INFERENCE FROM THE 7 A.M. OBSERVATIONS.

The depression off the north of Scotland is likely to move slowly in an easterly or east-south-easterly direction. Small secondary disturbances will pass across the United Kingdom and the weather is therefore likely to remain in a cool, changeable state, with occasional showers in all districts, and thunder in several parts of England.

FORECASTS FOR THE 24 HOURS. NOON Monday to NOON Tuesday.

THE FURTHER OUTLOOK.

- 0 { W. to N.W. winds, strong in places; cool, changeable, some showers.
- 1 {
- 2 { W. winds, fresh and gusty; cool, changeable, some showers, thunder locally, fine intervals.
- 3 {
- 4 {
- 5 {
- 6 {
- 7 { W. to N.W. winds, strong in places; cool, changeable, some showers.
- 8 {
- 9 {
- 10 {

Cool,
changeable
weather is
likely to
continue.

II. WESTERN CHANNEL AND BAY.

Fresh to strong N.W. winds, and a rather rough sea; cool, changeable, some showers, thunder locally.

FORECAST DISTRICTS.

Those portions of the Coasts upon which the Warning Signals are at present flying are indicated thus:—

Signals hoisted yesterday.

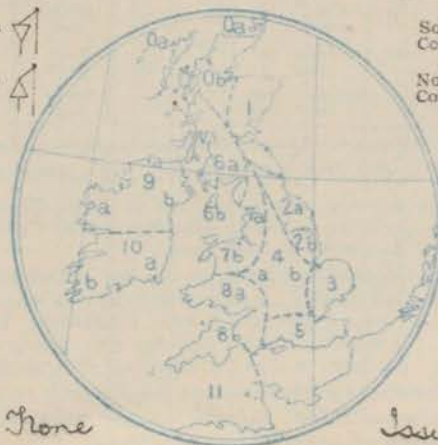
Signals hoisted this morning.

South
Cone.

South
Cone.

North
Cone.

North
Cone.



None

Issued.

DAILY WEATHER REPORT.

Monday, 30th May, 1910.

TEMPERATURE, WEATHER, SUNSHINE AND RAINFALL FOR YESTERDAY.

STATIONS.	TEMPERATURE F.		Weather.	Sunshine. Hrs.	Rainfall Ins.	STATIONS.	TEMPERATURE F.		Weather.	Sunshine. Hrs.	Rainfall Ins.
	Max.	Min.					Max.	Min.			
Stonehaven, to 6 p.m.	x	x	x	2.2	0.02	† Worthing, to 6 p.m.	61	54	o. c. o.	2.0	-
Oban, to 6 p.m.	59	46	r. bc	2.7	0.47	Brighton, to 6 p.m.	59	55	x	1.0	-
Dublin (City), to 4 p.m.	62	53	cyp. b. bc	x	0.04	Seaford, to 6 p.m.	59	53	x	2.6	0.01
Rossall Beach, to 6 p.m.	56	49	c. or. o.	x	-	† Eastbourne, to 6 p.m.	59	53	x	4.0	0.02
Blackpool, to 9 p.m.	55	51	r. o. c.	0.7	0.06	Bexhill-on-Sea, to 9 p.m.	59	55	o	2.5	0.04
Southport, to 9 p.m.	61	?	c. o	0.0	0.06	Hastings	x	x	x	1.4	x
Rhyl, to 6 p.m.	64	51	x	2.3	0.08	† Folkestone, to 6 p.m.	59	54	bc. r. bc	0.3	0.02
† Colwyn Bay, to 6 p.m.	64	52	b. o	3.0	0.14	† Deal, to 6 p.m.	63	54	r. op. c. o	0.0	0.05
Llandudno, to 9 p.m.	61	51	bc. or. c.	1.8	0.06	† Ramsgate, to 6 p.m.	x	x	x	0.3	0.36
Bettws-y-Coed, to 6 p.m.	61	56	c. cr	1.8	x	† Margate, to 6 p.m.	63	54	o	0.1	0.20
Towyn, to 6 p.m.	57	53	c. o. r	0.2	0.12	† Felixstowe, to 6 p.m.	x	x	x	x	x
Aberystwyth, to 6 p.m.	56	52	x	0.0	0.12	† Lowestoft, to 6 p.m.	65	51	or. c. o. cp	4.6	0.0
Plymouth, to 9 p.m.	61	54	o. od	0.1	0.01	Skegness, to 6 p.m.	65	55	x	1.7	-
Paignton, to 6 p.m.	66	54	c. bc. og. oe	0.7	-	Scarborough, to 9 p.m.	63	51	x	1.4	-
Torquay, to 6 p.m.	64	56	x	0.9	-	† Harrogate, to 6 p.m.	60	51	o. c.	0.1	-
† Weymouth, to 6 p.m.	64	53	bc. c. o	0.8	-	Buxton, to 6 p.m.	x	x	x	x	x
† Bournemouth, to 6 p.m.	64	54	o. c. bc	1.3	-	Darwen, to 9 p.m.	x	x	x	x	x
Southsea, to 6 p.m.	64	55	x	2.0	-	Manchester, to 9 p.m.	62	52	or. c. op	0.5	0.25
Bognor, to 6 p.m.	64	55	x	2.0	-	Birmingham, to 9 p.m.	64	52	o. c. or	1.0	-

† At this Station the amount of Bright Sunshine is for the whole day, ending with sunset.

TEMPERATURE, WEATHER, and RAINFALL at additional FOREIGN STATIONS, mainly for the 24 hours ended at 7 a.m. yesterday.

STATIONS.	TEMPERATURE F.		WEATHER.	RAIN.	STATIONS.	TEMPERATURE F.		WEATHER.	RAIN.
	Max.	Min.				Max.	Min.		
Madeira	69	52	bc. o	Ins.	Utrecht	o	o	x	Ins.
Marseilles	x	x	x	x	Groningen	x	x	x	x
Malta	x	x	x	x	Zurich	x	x	Observations not received	x
Algiers	x	x	x	x	Geneva	x	x	x	x
Tunis	x	x	x	x	Lugano	x	x	x	x
Palermo	x	x	x	x	Berne	66	x	bc	Measured 7.30 a.m. 0.20
Naples	x	x	x	x	Coire	66	x	b	x
Brindisi	x	x	x	x	Castasegna	72	x	b	x
Rome	x	x	x	x	Davos	52	x	bc	0.24
Vienna	x	x	x	x					
St. Petersburg	x	x	x	x					

WIRELESS TELEGRAMS.—Received during the 24 hours ended at 9.30 a.m. to-day.

Ship, and Hour of Observation.	Position.		Reading of Barometer.	Wind.		Weather.	TEMPERATURE.			Sea Disturbance.	Ship, and Hour of Observation.	Position.		Reading of Barometer.	Wind.		Weather.
	Lat.	Long.		Dir.	Force.		Dry Bulb.	Wet Bulb.	Sea.			Lat.	Long.		Dir.	Force.	
Mount Temple	51 N	16 W	29.96	W	4-5	-	x	x	x	x	May 29th 3pm	51 N	16 W	29.96	W	4-5	-
Minneapolis	48 N	18 W	30.30	WNW	4-5	-	x	x	x	x	May 29th 4pm	48 N	18 W	30.30	WNW	4-5	-
Montagu	50 N	12 W	30.18	WNW	4-5	-	x	x	x	x	May 29th 3pm	50 N	12 W	30.18	WNW	4-5	-
California	55 N	10 W	29.70	SSW	6-7	-	x	x	x	x	May 29th 4pm	55 N	10 W	29.70	SSW	6-7	-
Baltic	51 N	12 W	29.92	WNW	4-5	-	x	x	x	x	May 29th 3pm	51 N	12 W	29.92	WNW	4-5	-
Lusitania	51 N	13 W	29.91	WNW	6-7	-	x	x	x	x	May 29th 3pm	51 N	13 W	29.91	WNW	6-7	-
St. Louis	49 N	12 W	30.00	WNW	4-5	-	x	x	x	x	May 29th 3pm	49 N	12 W	30.00	WNW	4-5	-
Fumessia	54 N	25 W	29.86	WSW	4-5	-	x	x	x	x	May 29th 3pm	54 N	25 W	29.86	WSW	4-5	-
	54 N	25 W	29.81	SW	4-5	-	x	x	x	x	May 29th 4pm	54 N	25 W	29.81	SW	4-5	-
	54 N	25 W	29.76	WNW	4-5	-	x	x	x	x	May 29th 5pm	54 N	25 W	29.76	WNW	4-5	-
	54 N	25 W	29.71	WNW	4-5	-	x	x	x	x	May 29th 6pm	54 N	25 W	29.71	WNW	4-5	-
	54 N	25 W	29.66	WNW	4-5	-	x	x	x	x	May 29th 7pm	54 N	25 W	29.66	WNW	4-5	-
	54 N	25 W	29.61	W	4-5	-	x	x	x	x	May 29th 8pm	54 N	25 W	29.61	W	4-5	-

NOTES REFERRING TO INFORMATION GIVEN ON PAGE 1:—

- (a) The morning observations are at 7 a.m., Western European time, (French Stations 6.51 a.m.), with the following exceptions, Birr Castle and Oxford 8 a.m., Lisbon 8 a.m. local time, Azores 6 a.m. local time.
- (b) The information relating to weather is indicated by the following letters—b. blue sky; bc. sky half clouded; c. sky three parts clouded; d. drizzling rain; e. wet air, without rain falling; f. fog; g. gloomy; h. hail; l. lightning; m. misty (hazy); o. overcast; p. passing showers; q. squally; r. rain; s. snow; t. thunder; u. ugly, threatening; v. visibility, unusual transparency; w. dew; x. hoar frost; z. dust-haze, or smoke.
- * Information for these columns is not usually received.
- † The figures in the "wet bulb" column represent the relative humidity.
- ‡ Received too late for insertion in Charts.

TERMS OF SUBSCRIPTION for the Daily Weather Report and for transmission of Forecasts by telegraph may be obtained on application.

METEOROLOGICAL OFFICE,
68, VICTORIA STREET, S.W.
W. N. SHAW, (Director.)

SCANDINAVIA.

ICELAND & FAEROE

BRITISH ISLANDS.

GERMANY, & C.

FRANCE.

SPAIN AND PORTUGAL

DAILY WEATHER REPORT OF THE METEOROLOGICAL OFFICE.

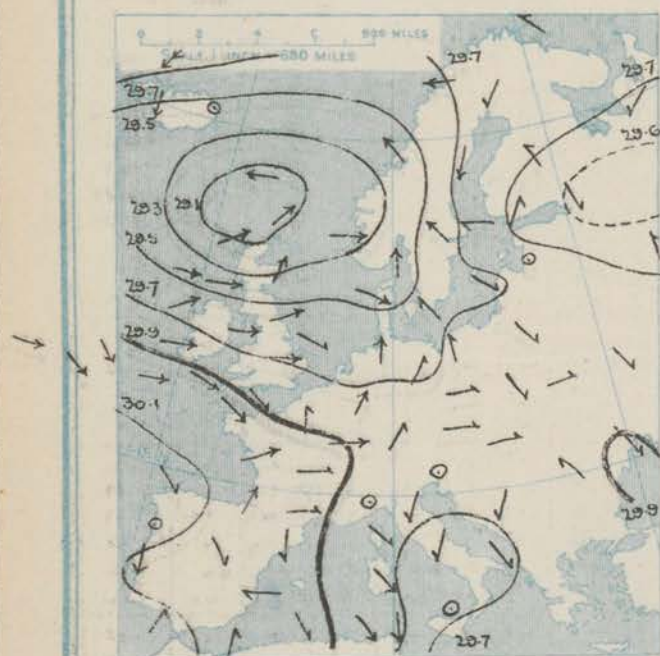
Tuesday
31st May, 1900.

STATIONS.		YESTERDAY EVENING.					THIS MORNING.										PAST 24 HOURS.				
		Barom.	Temp.	Wind.	Force	Weather.	At 82° Fahr. and M.S.L. Lat. 45°	Change since Yesterday.	Dry Bulb.	Wet Bulb.	Change since Yesterday.	Wind.	Force	Weather.	Sea (0 to 9).	Temp.		Weather.	Sun. shine.	Rainfall.	
																Max.	Min.				
		Ins.	Dry Bulb.	Dir.	(0 to 12).		Ins.	Ins.	°	°	°	Dir.	(0 to 12).		°	°		Hours.	Ins.		
SCANDINAVIA.	Haparanda...	29.71	36	2	0	b	29.57	-20	46	39	+9	ENE	2	bc	*	46	32	*	*	-	
	Hernösand...	29.60	42	2	0	bc	29.40	-33	41	40	-1	E	2	r	*	50	34	*	*	0.43	
	Stockholm...	29.55	44	3E	6	r	29.46	-24	50	47	+2	SW	4	o	*	54	41	*	*	0.32	
	Wisby...	29.58	45	3E	6	r	29.54	-17	51	48	+1	WSW	6	c	*	55	41	*	*	0.28	
	Karlstad...	29.38	48	S	6	c	29.39	-21	46	45	-4	SW	4	r	*	*	*	*	0.43		
	Færder (X'ania Fjord)	29.27	52	SW	8	b	29.31	-13	48	46	0	SSW	5	o	H	54	46	*	*	0.59	
	Bodö...	29.52	45	E	2	b	29.43	-19	46	39	0	E	6	b	2	52	44	*	*	-	
	Christiansund...	29.23	51	2	0	o	29.16	-18	49	46	-4	2	0	b	1	55	46	*	*	-	
	Skudesnaes...	29.24	49	S	6	o	29.19	-6	48	46	-1	SSW	6	o	4	54	45	c.o	*	0.12	
ICELAND & FAEROE	Isafjord...	29.78	50	NE	6	c	29.85	+42	45	*	+2	2	0	b	*	*	*	*	*		
	Reykjavik...	29.52	50	NE	5	bc	29.65	+16	40	*	+2	NE	5	o	*	*	*	*	*		
	Seydisfjord...	29.55	48	E	3	r	29.18	+16	47	*	0	NE	3	c	*	*	*	*	*		
	Thorshavn...	29.46	49	NE	5	c			47	*	0	NE	3	c	*	*	*	*	*		
BRITISH ISLANDS.	Sumburgh Head	29.02	43	SSW	2	o	29.05	-15	47	46	0	ENE	1	c	3	52	?	c.o	*	0.01	
	Stornoway...	29.06	49	W	6	bc	29.14	+10	49	47	+2	WNW	3	c	3	52	43	bc. cpq. bcp	7.2	0.38	
	Castlebay (Barra Id.)	29.23	47	WNW	8	op	29.19	-5	48	47	0	NW	2	op	3	51	45	p. o. cp. op	7.0	0.27	
	Malin Head	29.34	46	WNW	6	onp. q.	29.23	-14	48	46	0	SW	2	bc	2	51	44	c. og. mp. bcq	*	0.08	
	Blacksod Pt.	29.50	48	SW	4	m	29.21	-12	47	45	-3	SW	2	om	2	52	45	ormq. ond	*	0.22	
	Valencia...	29.63	51	WSW	5	o	29.34	-16	52	50	+2	SW	5	o	5	54	48	o. og. erm	0.5	0.12	
	Roche's Point...	29.66	53	W	4	o	29.36	-14	54	52	+4	WSW	4	a	4	55	50	c.o. epq	*	0.08	
	Birr Castle...	29.55	49	WSW	6	o	29.27	-11	54	52	+6	WSW	6	cp	*	55	46	cp	4.8	0.18	
	Donaghadee...	29.46	47	WSW	4	r			47	46	+1			2	o	1	54	45	cp. or. p	*	0.10
	Liverpool Obsy...	29.55	49	N	4	r	29.35	-28	49	48	0	WNW	3	o	3	56	47	b. oph. or	9.0	0.22	
	Holyhead...	29.57	54	W	3	erm	29.31	-33	51	51	+1	SW	5	f	4	56	48	bemp. erm	*	0.18	
	Pembroke (St. Ann's Hd.)	29.66	50	WSW	6	o	29.39	-10	52	52	+1	SSW	6	grmq	6	54	49	bcq. ogq	7.8	0.15	
	Scilly (St. Mary's)	29.79	53	W	4	opq	29.52	-36	54	54	+3	WSW	6	om	5	57	49	ermq. om	1.9	0.10	
	Jersey (St. Aubins)	29.88	55	SW	5	o	29.75	-14	54	50	+1	SW	5	o	4	55	53	bc. erm. o. gsm	6.2	-	
	Portland Bill	29.74	53	WSW	6	c	29.55	-23	53	52	+1	SSW	8	o	6	55	47	bc. c	6.6	-	
	Dungeness...	29.70	55	WSW	6	c	29.64	-6	53	52	0	WSW	6	c	5	63	52	bc. c. cpq	9.3	0.02	
	Dover...	*	*	*	*	*	29.70	-14	53	51	-2	SW	6	c	6	61	49	b. bcp. c	11.3	-	
	Wick...	29.03	47	W	4	c	29.05	-14	48	46	+2	W	4	bc	2	54	44	-	*	0.12	
	Nairn...	29.10	45	W	3	c	29.11	-14	47	44	+2	W	3	c	2	54	42	op. cpq. c	5.2	0.18	
	Aberdeen...	29.16	56	WSW	4	b	29.16	-8	53	47	+5	WSW	3	bc	2	60	44	c. bc. c. bc	4.9	-	
Leith...	29.27	50	WSW	4	c	29.25	-10	47	45	+1	WSW	3	bc	*	55	44	cpq. bcp. b	*	0.03		
North Shields	29.42	54	WSW	5	c	29.32	-17	49	47	0	S	1	o	2	59	42	c	9.3	-		
Spurn Head	29.51	55	SW	6	cp	29.44	-16	51	49	+1	SW	5	og	4	57	44	cp. cpq. op	*	0.02		
Yarmouth...	29.60	58	WSW	4	bc	29.57	-6	52	49	+1	SSW	4	bc	4	60	48	bc	10.0	-		
Clacton-on-Sea...	29.66	58	W	4	bc	29.60	-10	53	52	+1	SSW	5	o	4	61	52	bc. c. op	10.6	-		
Nottingham...	29.61	54	W	5	c	29.47	-21	51	50	0	SW	4	r	*	60	48	cp. c	7.9	0.01		
Bath...	29.74	55	W	4	o	29.53	-27	53	52	0	SW	3	r	*	60	50	-	8.7	0.08		
Oxford...	29.68	52	SW	4	c	29.51	-24	52	50	0	SSW	6	r	*	58	49	c. or	*	0.03		
London (St. James's Pic)	29.65	57	W	4	o	29.58	-15	52	50	0	SW	4	or	*	61	51	bc. c. o. op	9.4	0.03		
GERMANY, & C.	The Scaw (Skagen)	29.44	49	SW	3	o	29.37	-7	47	46	-6	SSW	3	o	2	55	45	*	*	0.67	
	Fanö...	29.55	52	W	4	c	29.49	+14	51	49	0	W	6	r	*	58	48	*	*	0.08	
	Cuxhaven†...	29.65	55	W	4	b	29.60	+7	53	54	-3	SW	5	o	*	57	48	*	*	0.04	
	The Helder...	29.63	53	SW	5	bc	29.61	-1	54	51	+2	SW	5	c	3	55	52	*	*	-	
	Brussels...	*	*	*	*	*	29.75	+7	53	49	-1	SW	3	o	*	64	44	*	*	-	
	Berlin†...	29.65	57	SW	1	o	29.74	+17	57	54	+1	SW	3	b	*	66	46	*	*	0.08	
	Frankfurt†...	29.75	58	2	0	c	29.82	+9	53	77	-5	SW	3	bc	*	63	48	*	*	0.12	
Munich†...	29.82	56	W	2	o	29.85	+1	58	81	+3	SW	2	o	*	66	52	*	*	0.04		
FRANCE.	C. Gris Nez	29.73	53	SW	6	c	29.66	-6	53	51	+1	SW	6	o	6	55	48	*	*	-	
	La Hève...	?	55	WNW	4	bc	?	?	52	48	+2	SW	5	o	4	57	46	*	*	-	
	Brest...	29.92	59	W	4	c	29.75	-21	54	53	+1	SSW	5	f	3	61	52	*	*	-	
	Lorient...	?	56	W	4	o	?	?	56	55	+2	SW	4	o	3	59	54	*	*	-	
	Rochefort...	?	60	WNW	3	o	?	?	58	52	0	W	3	o	*	63	57	*	*	-	
	Biarritz	20.05	57	SW	3	f	29.97	-10	59	57	+1	W	2	b	2	59	55	*	*	0.08	
	Paris...	29.84	59	W	2	o	29.84	+2	53	49	-1	SSW	2	o	*	65	49	*	*	-	
Belfort...	29.86	56	WSW	6	r	29.91	+3	54	52	+1	W	3	m	*	68	48	*	*	0.16		
Lyons...	29.90	60	E	1	o	29.92	-1	56	52	-1	NW	2	o	*	66	59	*	*	0.12		
Nice...	29.69	67	E	0	c	29.74	-6	69	59	0	2	0	b	*	77	61	*	*	-		
Perpignan...	29.89	66	NW	3	c	29.91	-3	64	56	+2	M	2	bc	*	72	58	*	*	-		
Sanguinaire	29.67	64	W	3	m	29.68	-2	64	60	0	S	4	f	5	72	63	*	*	-		
SPAIN AND PORTUGAL.	Corunna...																				
	Lisbon...	20.07	54	NNW	4	b	29.97	-13	58	55	-1	M	1	o	*	68	55	*	*	-	
	Azores (P. Delgada)...																				
	" Horta	30.21	64	SSW	3	o	30.11	-19	62	59	-2	W	2	o	1	66	59	*	*	0.08	
Madeira (Funchal)...																					

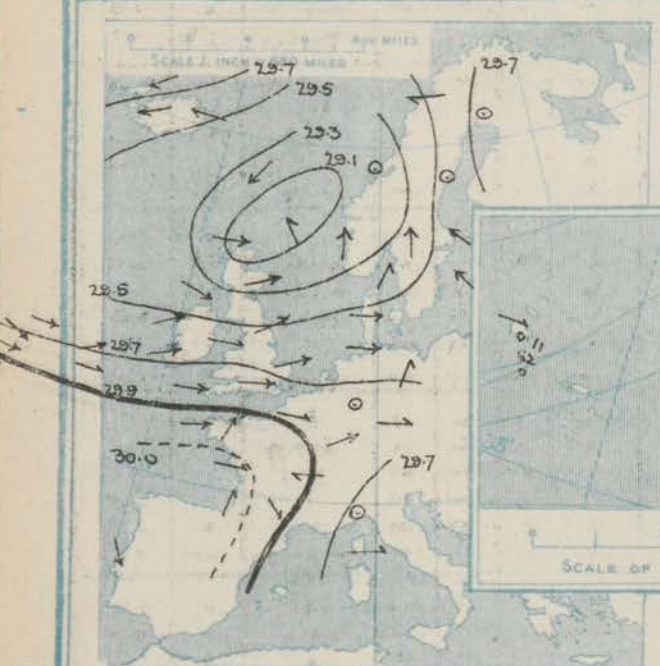
SUPPLEMENTARY CHARTS OF BAROMETER AND WIND

FOR 7 A.M. AND 6 P.M. YESTERDAY

7 A.M. YESTERDAY.

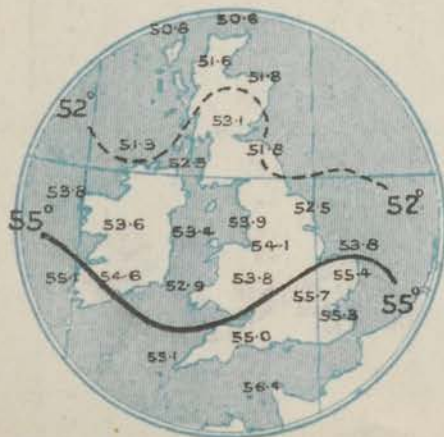


6 P.M. YESTERDAY.



AVERAGES OF TEMPERATURE AT 8 A.M.
FOR THE TWO-MONTHLY PERIOD
MAY - JUNE.

(Derived chiefly from Observations extending over
the 35 years—1871-1905.)

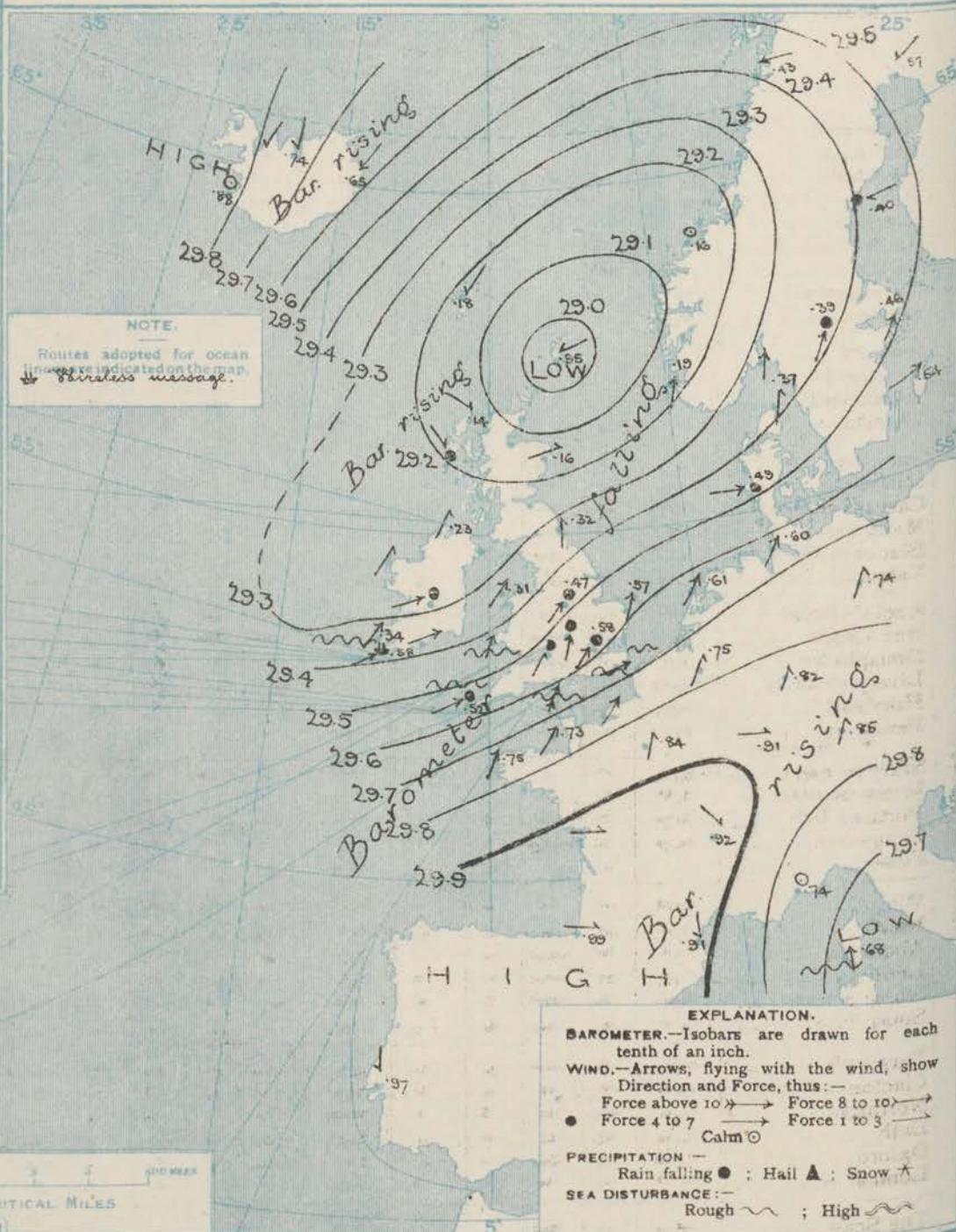


Wednesday

WEATHER

31st May.

1. BAROMETER, WIND AND SEA AT 7 A.M. TO-DAY.



NOTES ON THE GENERAL SITUATION AT 7 A.M.

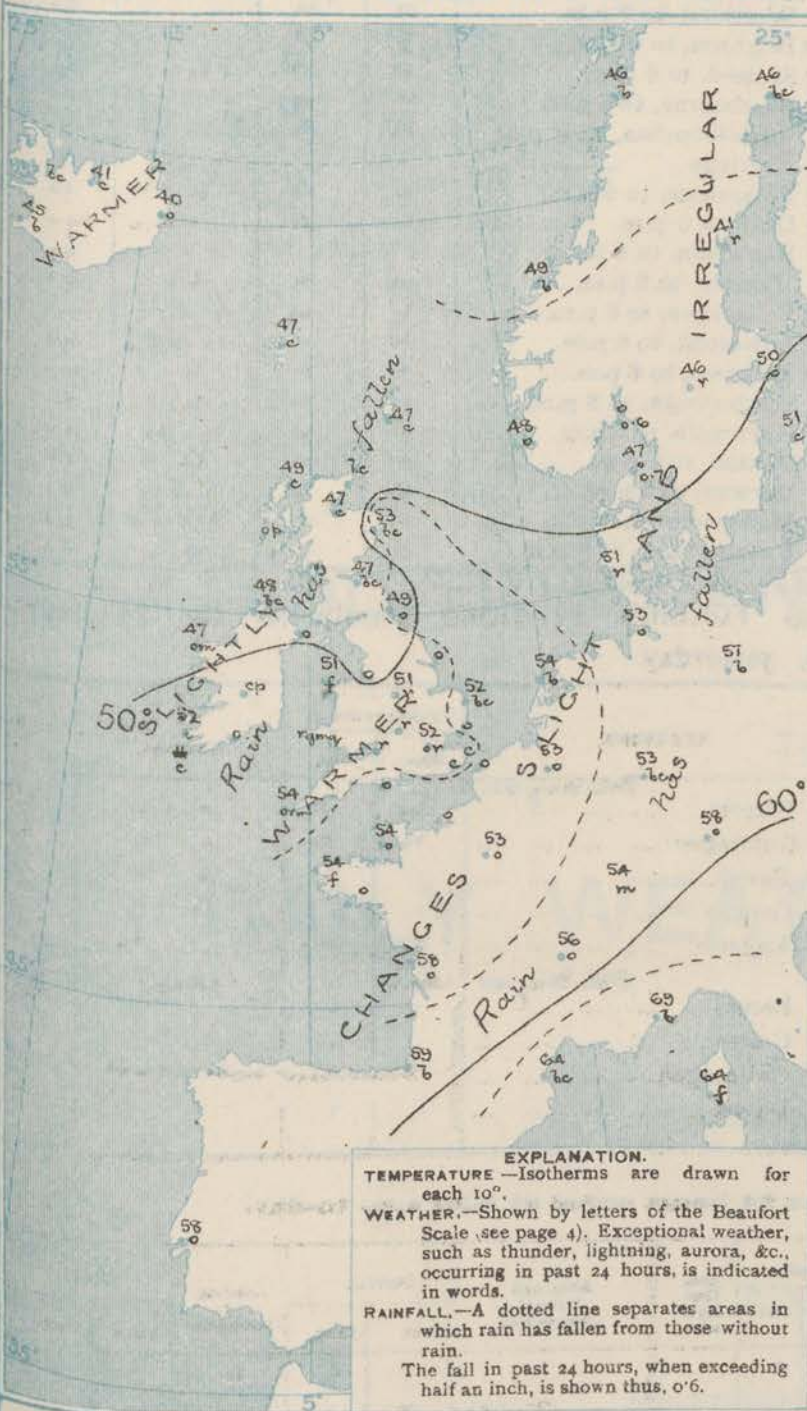
The centre of a well marked depression now lies off Shetland, and a secondary disturbance is apparently approaching Ireland from the westward. The latter system is occasioning a fall of the barometer at most of the English and Irish stations, but in other parts of Western Europe the mercury is inclined to rise.

The wind is strong from the S.W. over the greater part of England, Ireland and the North Sea. Light W. to S.W. breezes are reported in Scotland, but E. breezes in the north of Scandinavia, and S.W. winds in Denmark and the German Empire. The temperature has risen at most of our western and northern stations, but has changed little and irregularly elsewhere. Over the United Kingdom it ranges from 54° at Rother Point, Sully and Jersey to a little below 50° at most of our northern stations. In the south of France the readings are above 60° (69° at Toulon), and in Scandinavia they are mostly below 50°. The weather is fine in Sweden and also in the west of Norway, but is cloudy or dull elsewhere. Rain is falling over a large portion of England, as well as at several of the Danish and Swedish stations. The sea is rough or rather rough on our south and southwest coasts, but moderate or slight elsewhere.

CHARTS 31st May, 1910.

WEATHER PROSPECTS.

2. TEMPERATURE AND WEATHER AT 7 A.M. TO DAY.



NOTES ON YESTERDAY'S WEATHER.

During yesterday the thermometer rose to 50° or a trifle above it in many parts of Great Britain. Between 9 and 11 hours of bright sunshine were recorded in the east and south-east of England, but in all our more western and northern districts the duration was much smaller. Showers were experienced over the United Kingdom generally, and thunder was heard at Lowestoft. Numerous reports from the Atlantic shore that as far west as the 20th meridian ships experienced yesterday moderate to fresh breezes from West or North West and cloudy, changeable weather.

GENERAL INFERENCE FROM THE 7 A.M. OBSERVATIONS.

The secondary depression which is approaching the Irish coasts is likely to move eastwards, and to occasion a further increase in the strength of the wind from S.W. and W. in all our more southern districts. Changeable, showery weather will continue for the present over the United Kingdom generally.

FORECASTS FOR THE 24 HOURS.

THE FURTHER OUTLOOK.

- W. to S.W. winds, light or moderate; fair at first, some showers later. Rather cool.
- S.W. winds, freshening considerably; cool and changeable, with occasional rain.
- S.W. to W. winds, strong, a gale on coast; squally, showery, some fine intervals. Remaining cool.
- W. and S.W. winds, moderate or fresh; cool, changeable, some showers.
- S.W. to W. winds, fresh or strong; cool, changeable, some showers.
- Same as Nos. 4 & 5.
- Same as No. 7.

II. WESTERN CHANNEL AND BAY.

Strong or high S.W. to W. winds, gale mouth Channel. Rather rough sea, and squally, showery weather.

FORECAST DISTRICTS.

Those portions of the Coasts upon which the Warning Signals are at present flying are indicated thus:—

Signals hoisted yesterday.

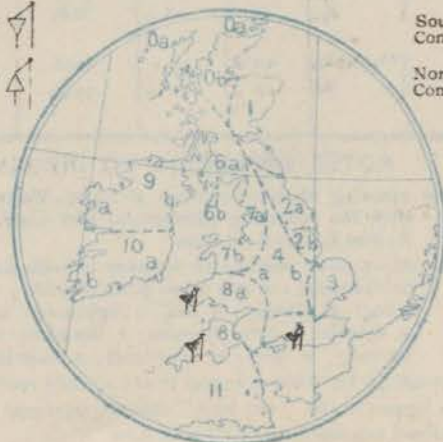
Signals hoisted this morning.

South Cone.

South Cone.

North Cone.

North Cone.



* If the conditions are such that no satisfactory indication of the weather beyond the 24 hours can be given this column will be left blank.

TEMPERATURE, WEATHER, SUNSHINE AND RAINFALL FOR YESTERDAY.

STATIONS.	TEMPERATURE F.		Weather.	Sunshine. Hrs.	Rainfall Inch.	STATIONS.	TEMPERATURE F.		Weather.	Sunshine. Hrs.	Rainfall Inch.
	Max.	Min.					Max.	Min.			
Stonehaven, to 6 p.m. ...	x	x	x	7.5	0.04	Worthing, to 6 p.m. ...	58	55		7.4	
Oban, to 6 p.m. ...	51	44	rg. o	0.0	0.21	† Brighton, to 6 p.m. ...	59	48		7.2	
Dublin (City), to 4 p.m. ...	57	46	bg. cp. cp. g	x	0.04	† Seaford, to 6 p.m. ...	58	48	b. bc	8.1	
Rossall Beach, to 6 p.m. ...	54	48	c. or	x	-	† Eastbourne, to 6 p.m. ...	58	49		9.1	
Blackpool, to 9 p.m. ...	55	46	c. op. o	7.5	0.03	Bexhill-on-Sea, to 9 p.m. ...	59	49	b. c	9.0	
Southport, to 9 p.m. ...	56	47	bc. b. or	7.0	0.02	† Hastings ...				8.5	
† Rhyl, to 6 p.m. ...	56	45	o. bc. r	5.8	-	† Folkestone, to 6 p.m. ...	60	50	bc. r. bc	9.5	0.01
Colwyn Bay, to 6 p.m. ...	51	47	bc	6.6	-	† Deal, to 6 p.m. ...	63	51	c. bc. c	9.0	
Llandudno, to 9 p.m. ...	55	46	c. or. c	7.3	0.12	† Ramsgate, to 6 p.m. ...	x	x		9.7	
Bettws-y-Coed, to 6 p.m. ...	55	47	b. bc. c	4.0	x	† Margate, to 6 p.m. ...	62	51	b. o	9.3	
Towyn, to 6 p.m. ...	56	48	b. bc. o	7.6	0.01	† Felixstowe, to 6 p.m. ...	61	49	x	10.8	0.01
Aberystwyth, to 6 p.m. ...	56	50	x	6.5	-	† Lowestoft, to 6 p.m. ...	60	47	c. op. t. c	9.3	0.01
Plymouth, to 9 p.m. ...	58	49	bc. o. op	2.2	-	† Skegness, to 6 p.m. ...	59	49	bc. c	10.4	0.01
Paignton, to 6 p.m. ...	58	45	bc. c. o	2.3	-	Scarborough, to 9 p.m. ...	59	48	bc. o	8.7	0.01
Torquay, to 6 p.m. ...	58	47	x	2.5	-	† Harrogate, to 6 p.m. ...	58	43	op. c. bc. c	5.4	0.01
† Weymouth, to 6 p.m. ...	62	47	bc. c. o	6.8	-	† Buxton, to 6 p.m. ...	54	41	cp. c	5.6	0.01
† Bournemouth, to 6 p.m. ...	61	45	c. o. bc	5.9	-	Darwen, to 9 p.m. ...	54	42	c. b. or	5.7	0.01
Southsea, to 6 p.m. ...	56	48	x	7.5	-	Manchester, to 9 p.m. ...	57	47	bc. c. bc. or	6.3	0.01
Bognor, to 6 p.m. ...	58	48	bc. c	6.7	-	Birmingham, to 9 p.m. ...	58	44	cp. o	8.3	0.01

† At this Station the amount of Bright Sunshine is for the whole day, ending with sunset.

TEMPERATURE, WEATHER, and RAINFALL at additional FOREIGN STATIONS, mainly for the 24 hours ended at 7 a.m. yesterday.

STATIONS.	TEMPERATURE F.		WEATHER.	RAIN.	STATIONS.	TEMPERATURE F.		WEATHER.	RAIN.
	Max.	Min.				Max.	Min.		
Madeira ...	68	50	bc. bc	Ins.	Utrecht ...	64	52	o. c	Ins.
Marseilles ...	75	55	o. b	-	Groningen ...	64	50	o. c	0.12
Malta ...	69	53	o. b	-	Zurich ...	x	x	o. o	-
Algiers ...	66	59	o. bc	0.43	Geneva ...	x	x	b. c	-
Tunis ...	72	59	c. o	-	Lugano ...	x	x	b. bc	-
Palermo ...	74	56	b. b	-	Berne ...	1.30 p.m.		1.30 p.m.	Measured 7.30 a.m.
Naples ...	74	59	bc. b	-	Coire ...	x	x		
Brindisi ...	70	61	b. b	-	Castasegna ...	Observations not received.			
Rome ...	75	59	b. b	-	Davos ...	x	x		
Vienna ...	72	57	o. c	-					
St. Petersburg ...	43	39	o. o	0.16					

WIRELESS TELEGRAMS.—Received during the 24 hours ended at 9.30 a.m. to-day.

Ship, and Hour of Observation.	Position.		Reading of Barometer.	Wind.		Weather.	TEMPERATURE.			Sea Disturbance.	Ship, and Hour of Observation.	Position.		Reading of Barometer.	Wind.		Weather.
	Lat.	Long.		Dir.	Force.		Dry Bulb.	Wet Bulb.	Sea.			Lat.	Long.		Dir.	Force.	
Lusitania { May 30th 4am	50 N	19 W	30.02	W	4-5	-	o	o	o		St. Louis { May 30th 4am	48 N	21 W	29.81	W	4-5	
" " Jan	49 N	21 W	29.98	W	4-5	c					" " 6pm	48 N	23 W	29.77	W	4-5	
Maestric { May 30th 4am	46 N	30 W	30.31	W	1-3	-					Minnewaska { May 30th 4am	49 N	12 W	30.00	WNW	4-5	
" " Jan	47 N	29 W	30.19	WNW	1-3	o					" " Jan	49 N	13 W	29.99	W	4-5	
" " 3pm	47 N	25 W	30.02	W	4-5	c					" " 3pm	49 N	16 W	29.82	WSW	4-5	
" " 6pm	47 N	24 W	29.93	W	4-5	c					" " 6pm	49 N	17 W	29.72	W	4-5	
Savonia { May 30th 4am	47 N	29 W	30.27	W	4-5	-					Baltic { May 30th 4am	50 N	16 W	29.95	W	6-7	
" " Jan	48 N	25 W	30.19	WNW	4-5	r					" " Jan	50 N	16 W	29.87	NW	4-5	
" " 3pm	48 N	24 W	29.97	W	6-7	-					" " 3pm	50 N	20 W	29.67	W	4-5	
" " 6pm	48 N	24 W	29.86	WNW	6-7	r					" " 6pm	50 N	21 W	29.63	W	4-5	
St. Louis { May 30th 4am	49 N	16 W	30.03	NW	4-5	-					Compania { May 30th 4am	50 N	19 W	29.81	WSW	4-5	
" " Jan	49 N	18 W	29.99	WNW	4-5	o					" " 6pm	50 N	17 W	29.76	WSW	4-5	
											" " 3pm	51 N	12 W	29.60	WSW	4-5	
											" " Jan	51 N	10 W	29.58	WSW	4-5	

NOTES REFERRING TO INFORMATION GIVEN ON PAGE 1:—

(a) The morning observations are at 7 a.m., Western European time, (French Stations 6.61 a.m.), with the following exceptions, Birr Castle and Oxford 8 a.m., Lisbon 8 a.m. local time, Azores 6 a.m. local time.

(b) The information relating to weather is indicated by the following letters—b. blue sky; bc. sky half clouded; c. sky three parts clouded; d. drizzling rain; e. wet air, without rain falling; f. fog; g. gloomy; h. hail; l. lightning; m. misty (hazy); o. overcast; p. passing showers; q. squally; r. rain; s. snow; t. thunder; u. ugly, threatening; v. visibility, unusual transparency; w. dew; x. hoar frost; z. dust-haze, or smoke.

* Information for these columns is not usually received.

† The figures in the "wet bulb" column represent the relative humidity.

‡ Received too late for insertion in Charts.

TERMS OF SUBSCRIPTION for the Daily Weather Report and for transmission of Forecasts by telegraph may be obtained on application.

METEOROLOGICAL OFFICE,
68, VICTORIA STREET, S.W.

W. N. SHAW, (Director.)

1910.

Station.	Rainfall
1.4	-
7.2	-
8.1	-
9.1	-
9.0	-
8.5	-
9.5	0.01
9.0	-
7.7	-
7.3	-
6.8	0.01
7.3	0.03
6.4	0.01
6.7	0.01
5.4	0.01
5.6	0.01
5.7	0.01
6.3	0.01
8.3	0.01

ours

RAIN

In.
0.12
0.12

Measured
7.50 a.m.

orce.

4-5
4-5
4-5
4-5
4-5
4-5
6-7
4-5
4-5
4-5
4-5
4-5
4-5
4-5
4-5

report
ty be

.)

ADDITIONS AND CORRECTIONS
TO THE
DAILY WEATHER REPORT.

MAY 1910

ADDITIONS AND CORRECTIONS TO THE

1. REPORTS RECEIVED TOO LATE FOR INSERTION DAILY.

DATE.	STATIONS.	YESTERDAY EVENING.					THIS MORNING.										PAST 24 HOURS.				
		Barom.	Temp.	Wind.	Force (0 to 12).	Weather.	Barometer.		Temperature.			Wind.		Force (0 to 12).	Weather.	Sea (0 to 9).	Temp.		Weather.	Sun-shine.	Rainfall.
		At 32° and M.S.L.	Dry Bulb.	Dirac.			At 32° Fahr. and M.S.L.	Change since Yesterday.	Dry Bulb.	Wet Bulb.	Change since Yesterday.	Dirac.	Max.				Min.				
		Ins.	°				Ins.	Ins.	°	°	°								Hours.	Ins.	
1st May 1910	Belfort	30.06	50	ENE	4	bc	29.96	-0.10	37	-	-3	W	4	4	r	4	54	33			
"	Sanguinário	29.76	55	SW	2	m	29.73	-	55	-	-	SE	2	2	m	5	61	54			
"	Ponta Delgada	30.24	59	ENE	2	b	30.31	+0.07	58	54	0	ENE	4	4	bc	5	64	56			
"	Madaira (Funchal)	30.17	67	NE	4	b	30.15	-0.02	66	66	+2	NE	4	4	bc	5	67	57			
3rd	Isafjord	29.62	36	2	0	c	29.65	+0.03	34	34	0	2	0	0	c	3	34	24			
"	Reykjavik	29.72	35	SW	0	c	29.68	-0.04	36	36	0	SW	0	0	c	3	36	24			
"	Corunna	30.29	54	N	2	c	30.28	-0.01	53	52	-1	N	1	1	c	3	55	50			
"	Ponta Delgada	30.51	57	ENE	4	c	30.50	-0.01	57	51	+1	ENE	4	4	bc	4	62	56			
"	Madaira (Funchal)	30.46	64	NE	4	b	30.15	-0.31	64	64	-2	NE	4	4	bc	4	68	56			
4th	Ponta Delgada	30.47	58	W	5	c	30.47	-0.03	58	56	+1	ENE	4	4	bc	4	63	54			
"	Madaira (Funchal)	30.11	63	NE	4	b	30.13	+0.02	64	57	0	NE	4	4	bc	4	65	57			0.03
5th	Berlin	29.72	51	W	2	r	29.74	+0.02	47	-	+2	NW	2	2	bc	4	59	45			
"	Biarritz	30.18	53	NNW	4	c	30.17	-0.01	51	-	-1	WNW	3	3	bc	2	55	48			
"	Ponta Delgada	30.43	59	NE	5	b	30.39	-0.04	60	58	+2	ENE	5	5	bc	2	63	55			
"	Madaira (Funchal)	30.12	66	NE	4	bc	30.07	-0.05	66	59	+7	NE	4	4	bc	4	68	59			
6th	Ponta Delgada	30.29	57	ENE	4	r	30.34	+0.05	57	57	0	NE	4	4	bc	4	63	57			0.014
"	Madaira (Funchal)	30.08	64	NE	4	bc	30.07	-0.01	64	58	-2	NE	4	4	bc	4	68	57			
"	Ponta Delgada	30.37	58	ENE	4	c	30.36	-0.01	59	54	-5	ENE	4	4	bc	3	64	54			
"	Madaira (Funchal)	30.11	63	NE	5	b	30.14	+0.03	64	56	-8	NE	3	3	bc	3	68	54			
8th	Berlin	29.75	44	SW	2	b	29.74	-0.01	46	-	+4	SW	3	3	bc	3	54	44			
9th	Madaira (Funchal)	30.14	62	NE	3	bc	30.13	-0.01	64	57	-7	NE	3	3	bc	3	68	54			
10th	Corunna	30.28	52	NNW	1	bc	30.20	+0.08	53	50	-3	N	1	1	bc	3	58	45			
"	Ponta Delgada	30.34	61	N	3	c	30.32	-0.02	61	59	-2	ESE	3	3	bc	3	64	57			
"	Madaira (Funchal)	30.09	62	NE	5	b	30.15	+0.06	63	59	-4	NE	5	5	bc	4	66	54			
"	Ponta Delgada	30.33	61	ESE	3	c	30.34	+0.01	60	56	-4	ESE	3	3	bc	3	64	54			
"	Madaira (Funchal)	30.18	62	NE	4	b	30.15	+0.03	64	60	-4	NE	4	4	bc	2	66	50			
12th	Isafjord	29.62	-	-	-	-	29.63	+0.01	35	-	-2	2	0	0	c	3	34	24			
"	Reykjavik	29.64	49	SW	3	c	29.64	+0.02	41	-	+3	2	0	0	c	3	34	24			
"	Frankfurt	29.77	-	-	-	-	29.77	-0.05	60	-	+3	NE	3	3	bc	3	61	43			0.05
"	Corunna	30.24	54	NNW	2	bc	30.08	-0.16	55	51	-4	WNW	3	3	bc	3	57	48			0.08
"	Lisbon	30.15	57	NNE	3	bc	30.16	+0.01	56	55	-1	WNW	4	4	bc	3	62	55			
"	Ponta Delgada	30.38	61	2	0	c	30.39	+0.01	61	57	-4	NW	2	2	bc	2	66	57			
"	Madaira (Funchal)	30.21	65	NE	3	b	30.20	-0.01	66	59	-7	NE	3	3	bc	3	68	54			
13th	Isafjord	30.17	57	NE	6	c	30.29	+0.12	58	54	-4	2	0	0	bc	3	58	44			
"	Reykjavik	30.10	41	W	2	c	30.28	+0.18	36	-	-3	2	0	0	bc	3	34	24			0.12
"	Berlin	29.69	59	SSW	1	b	29.95	+0.26	66	-	+1	NE	2	2	bc	3	70	61			
"	Frankfurt	29.75	59	2	0	b	29.99	+0.24	62	-	+2	SW	1	1	bc	3	68	45			0.16
"	Corunna	30.11	53	WNW	5	c	29.92	-0.19	51	46	-5	WNW	3	3	bc	3	57	45			0.04
"	Ponta Delgada	30.41	64	NE	3	b	30.37	-0.04	61	58	-3	NE	3	3	bc	3	64	57			
"	Madaira (Funchal)	30.22	64	NE	2	bc	30.15	-0.07	64	58	-6	NE	2	2	bc	2	66	50			
14th	Isafjord	30.22	46	2	0	c	30.38	+0.16	37	-	+1	2	0	0	bc	3	34	24			
"	Reykjavik	30.36	46	2	0	c	30.26	-0.10	40	-	+2	2	0	0	bc	3	34	24			
"	Corunna	29.90	54	WNW	6	c	29.73	-0.17	48	46	-2	S	5	5	bc	3	55	45			0.17
"	Lisbon	29.97	51	WNW	2	b	29.94	-0.03	55	49	-6	SW	4	4	bc	3	58	50			
"	Ponta Delgada	30.37	59	NNW	3	b	30.24	-0.13	64	59	-5	N	4	4	bc	3	64	54			
"	Madaira (Funchal)	30.13	63	N	2	bc	30.05	-0.08	65	55	-10	N	2	2	bc	3	64	54			0.16
"	Berlin	29.76	64	NE	1	b	29.79	+0.03	55	-	+1	NE	2	2	bc	2	64	54			
16th	Larvik	29.62	62	ENE	2	c	29.77	+0.15	58	-	+6	E	2	2	bc	2	64	54			0.04
"	Ponta Delgada	30.46	62	ENE	2	c	30.00	+0.07	58	54	-4	N	4	4	bc	3	64	54			
"	Madaira	29.76	66	W	3	bc	29.73	-0.03	63	59	-4	W	3	3	bc	3	64	54			0.04
18th	Belfort	29.71	70	E	2	c	29.84	+0.13	55	51	-4	2	0	0	bc	3	54	42			
"	Corunna	29.82	54	WNW	3	c	29.66	-0.16	54	50	-4	SSE	2	2	bc	3	57	48			
"	Ponta Delgada	30.10	60	NNE	4	c	30.13	+0.03	60	53	-7	N	5	5	bc	2	64	57			0.04
"	Madaira (Funchal)	29.78	65	NW	5	c	29.83	+0.05	61	57	-4	NW	4	4	bc	3	68	57			
"	Ponta Delgada	30.11	61	N	5	b	30.12	+0.01	61	55	-6	NW	4	4	bc	3	64	50			
"	Madaira (Funchal)	29.99	63	NW	4	b	29.95	-0.04	65	59	-6	SE	4	4	bc	3	63	54			0.16
20th	Biarritz	29.61	55	SW	4	r	29.68	+0.07	51	50	-1	SE	2	2	bc	1	63	49			0.07
21st	Castellon	29.67	76	ENE	4	m	29.93	+0.26	60	50	-10	W	4	4	bc	3	62	54			
"	Belfort	30.23	60	N	1	b	30.25	+0.02	63	60	-3	WNW	4	4	bc	4	64	57			
"	Ponta Delgada	30.23	60	N	1	b	30.16	-0.07	64	55	-9	N	3	3	bc	3	66	54			
"	Madaira	30.08	65	N	3	b	30.00	-0.08	59												

REPORTS FOR MAY, 1910.

2. CORRECTIONS.

DATE.	STATIONS.	YESTERDAY EVENING.					THIS MORNING.										PAST 24 HOURS.					
		BAROM.		TEMP.		WIND.		Weather.	BAROMETER.		TEMPERATURE.			WIND.		Weather.	Sea (0 to 9).	TEMP.		Weather.	Sun- shine.	Rainfall.
		At 32° and M.S.L.	Dry Bulb.	Direc.	Force (0 to 12).	At 32° Fahr. and M.S.L.	Change since Yester- day.		Dry Bulb.	Wet Bulb.	Change since Yester- day.	Direc.	Force (0 to 12).	Max.	Min.							
																		Ins.	°			
1st May, 1910	Pembroke.	-	-	-	-	-	30.44	+14	-	-	-	-	-	-	-	-	54	-	-	-	-	-
"	Dungeness	-	-	-	-	-	-	-	-	-	-	-	N	-	-	-	-	-	-	-	-	-
"	Oxford.	-	-	-	-	-	-	-	-	-	-	-	-	-	-	-	-	-	-	-	-	-
2nd	Horta.	-	-	-	-	-	-	-	-	-	-	-	-	-	-	-	-	-	-	-	-	-
"	Stornoway.	-	-	-	-	-	-	-	-	-	-	-	-	-	-	-	-	-	-	-	-	0.20
"	Dover.	-	-	-	-	-	-	-	-	-	-	-	-	-	-	-	-	-	-	-	-	-
"	Oxford.	-	-	-	-	-	30.44	-	-	-	-	-	-	-	-	-	-	-	-	-	-	-
3rd	Christiansund	-	-	-	-	-	-	-	-	-	-	-	-	-	-	-	-	-	-	-	-	-
"	Jersey	-	-	-	-	-	-	-	-	-	-	-	-	-	-	-	-	-	-	-	-	-
4th	Rockes Point	-	-	-	-	-	-	-	-	-	-	-	-	-	-	-	-	-	-	-	-	-
"	Pembroke	-	-	-	-	-	30.07	-15	-	-	-	-	-	-	-	-	2	-	-	-	-	-
5th	Pembroke	-	-	-	-	-	-	-	48	48	+5	-	-	-	-	-	-	-	-	-	-	-
7th	Spurn Head.	-	-	-	-	-	-	-	-	-	-	-	-	-	-	-	-	-	-	-	-	-
9th	Dover.	-	-	-	-	-	29.71	-	-	-	-	-	-	-	-	-	-	-	-	-	-	-
10th	Dover.	-	-	-	-	-	29.96	+25	-	-	-	-	-	-	-	-	-	-	-	-	-	-
13th	Portland Bill	-	-	-	-	-	29.47	-68	-	-	-	-	-	-	-	-	-	-	-	-	-	-
"	Dover.	-	-	-	-	-	-	-	-	-	-	-	-	-	-	-	-	-	-	-	-	-
14th	Birr Castle	-	-	-	-	-	29.93	+21	-	-	-	-	-	-	-	-	-	-	-	-	-	0.07
15th	Seilly	29.61	-	-	-	-	-	-	-	-	-	-	-	-	-	-	-	-	-	-	-	-
"	London	29.87	-	-	-	-	-	-	-	-	-	-	-	-	-	-	-	-	-	-	-	-
"	Rockfort	-	-	-	-	-	-	-	-	-	-	-	-	-	-	-	-	-	-	-	-	-
"	Perpignan	-	-	-	-	-	-	-	-	-	-	-	-	-	-	-	-	-	-	-	-	-
"	Lisbon	-	-	-	-	-	-	-	-	-	-	-	-	-	-	-	-	-	-	-	-	-
16th	Donaghadee	-	-	-	-	-	-	-	-	-	-	-	-	-	-	-	-	-	-	-	-	-
"	Pembroke	-	-	-	-	-	29.71	-52	-	-	-	-	-	-	-	-	-	-	-	-	-	-
"	Spurn Head.	-	-	-	-	-	-	-	-	-	-	-	-	-	-	-	-	-	-	-	-	-
"	Nottingham.	-	-	-	-	-	-	-	-	-	-	-	-	-	-	-	-	-	-	-	-	0.33
"	Bath	-	-	-	-	-	-	-	-	-	-	-	-	-	-	-	-	-	-	-	-	-
17th	Brest	-	-	-	-	-	-	-	-	-	-	-	-	-	-	-	-	-	-	-	-	7.1
18th	Nottingham	-	-	-	-	-	-	-	-	-	-	-	-	-	-	-	-	-	-	-	-	-
"	Pembroke	-	-	-	-	-	-	-	-	-	-	-	-	-	-	-	-	-	-	-	-	7.4
"	Dungeness	-	-	-	-	-	-	-	-	-	-	-	-	-	-	-	-	-	-	-	-	-
19th	Spurn Head.	-	-	-	-	-	-	-	-	-	-	-	NNE	-	-	-	-	-	-	-	-	-
"	Sumburgh Head.	30.04	-	-	-	-	-	-	-	-	-	-	-	-	-	-	-	-	-	-	-	-
"	Seilly	-	-	SE	-	-	-	-	-	-	-	-	-	-	-	-	-	-	-	-	-	-
"	Jersey	29.69	-	-	-	-	-	-	-	-	-	-	-	-	-	-	-	-	-	-	-	-
"	Portland Bill	-	-	-	-	-	-	-	-	-	-	-	-	-	-	-	-	-	-	-	-	-
"	Malin	-	-	-	-	-	-	-	-	-	-	-	-	-	-	-	-	-	-	-	-	0.01
20th	North Shields	-	-	-	-	-	-	-	-	-	-	-	-	-	-	-	-	-	-	-	-	-
21st	Portland Bill	-	-	-	-	-	-	-	-	-	-	-	-	-	-	-	-	-	-	-	-	0.0
22nd	Rockes Point	-	-	-	-	-	-	-	-	-	-	-	-	-	-	-	-	-	-	-	-	3.7
23rd	Pembroke.	-	-	-	-	-	-	-	52	-	-3	-	-	-	-	-	-	-	-	-	-	-
24th	Pembroke	-	-	-	-	-	-	-	-	-	-	-	-	-	-	-	-	-	-	-	-	-
25th	Castlebay	-	-	SW	-	-	30.23	-10	-	-	-	-	-	-	-	-	-	-	-	-	-	-
"	Nick	-	-	-	-	-	-	-	-	-	-	-	-	-	-	-	-	-	-	-	-	0.01
"	Malin	-	-	-	-	-	-	-	-	-	-	-	-	-	-	-	-	-	-	-	-	14.2
27th	Portland	-	-	-	-	-	-	-	-	-	-	-	-	-	-	-	-	-	-	-	-	10.1
"	Dover	-	-	-	-	-	30.08	-16	-	-	-	-	-	-	-	-	-	-	-	-	-	-
28th	Yarmouth	-	-	-	-	-	30.07	-07	-	-	-	-	-	-	-	-	-	-	-	-	-	-
30th	Dungeness	-	-	-	-	-	30.00	-07	-	-	-	-	-	-	-	-	-	-	-	-	-	-
"	Castlebay	-	-	-	-	-	29.23	-30	-	-	-	-	-	-	-	-	-	-	-	-	-	-
"	Malin Head	-	-	-	-	-	-	-	4	-	-	-	-	-	-	-	-	-	-	-	-	-
"	Pembroke	-	-	-	-	-	29.77	-12	-	-	-	-	-	-	-	-	-	-	-	-	-	44
"	Belfort	-	-	-	-	-	-	-	-	-	-	-	-	-	-	-	-	-	-	-	-	-
31st	Sumburgh Head	-	-	-	-	-	-	-	-	-	-	-	-	-	-	-	-	-	-	-	-	51
"	Donaghadee	-	-	-	-	-	29.31	-24	-	-	-	-	SE	-	-	-	-	-	-	-	-	-
"	Dungeness	-	-	-	-	-	-	-	-	-	-	-	-	-	-	-	-	-	-	-	-	-
"	North Shields	-	-	-	-	-	-	-	-	-	-	-	-	-	-	-	-	-	-	-	-	50
																						44

WIRELESS TELEGRAMS.

ADDITIONS AND CORRECTIONS.— MAY, 1910.

Date of Report in which Observations appeared.	Ship and Hour of Observation.	Position.		Reading of Barometer.	Wind.		Weather.	TEMPERATURE.			Sea Dis- turb- ance
		Lat.	Long.		Direc.	Force.		Air.			
				Dry Bulb.			Wet Bulb.	Sea.			
		°	°	Ins.				°	°	°	
CORRECTIONS.											
May 1st 1910	Celtic	28th April Jan	-	-	-	SSW	1-3	-	-	-	-
" 3rd "	Megantic	2nd May Gpx	50 N	-	-	-	-	-	-	-	-
" 5th "	Mauretanica	2nd - 3pm	-	-	30.53	-	-	-	-	-	-
" 7th "	Caronia	5th - 4am	-	-	-	WNW	-	-	-	-	-
" 8th "	Tunisian	7th - Jan	-	27 W	-	-	-	-	-	-	-
" 10th "	Lapland.	9th - 4am	-	10 W	-	NW	6-7	-	-	-	-
" 11th "	Adriatic	10th - Gpx	-	-	30.20	-	-	-	-	-	-
" 15th "	Saxonia	13th - Jan	-	-	-	-	-	-	-	-	-
" 16th "	Lake Michigan	15th - 4am	-	-	29.80	NE	4-5	-	-	-	-
" 18th "	Lake Michigan	16th - 3pm	-	-	30.13	-	-	-	-	-	-
" 18th "	Campania	16th - 6pm	-	-	30.14	-	-	-	-	-	-
" 18th "	Munnetonka	17th - Jan	-	19 W	-	-	-	-	-	-	-
" 18th "	Ivernia	17th - 3pm	-	-	-	N	4-5	-	-	-	-
" 21st "	Ballie	18th - 3pm	-	-	-	NNE	-	-	-	-	-
" 21st "	Caronia	18th - 6pm	44 N	-	-	WSW	-	-	-	-	-
" 21st "	Caronia	20th - 4am	48 N	-	-	-	-	-	-	-	-
" 22nd "	Vaderland.	20th - 6pm	49 N	14 W	-	-	-	-	-	-	-
" 23rd "	Adriatic	21st - Jan	-	-	-	-	1-3	-	-	-	-
" 27th "	Empress of Ireland	25th - Jan	-	-	29.98	-	-	-	-	-	-
" 27th "	Ivernia	26th - Jan	-	-	30.47	2	0	-	-	-	-
" 28th "	Ivernia	27th - Jan	-	-	30.40	-	-	-	-	-	-
" 31st "	Saxonia	30th - 3pm	-	25 W	-	-	-	-	-	-	-