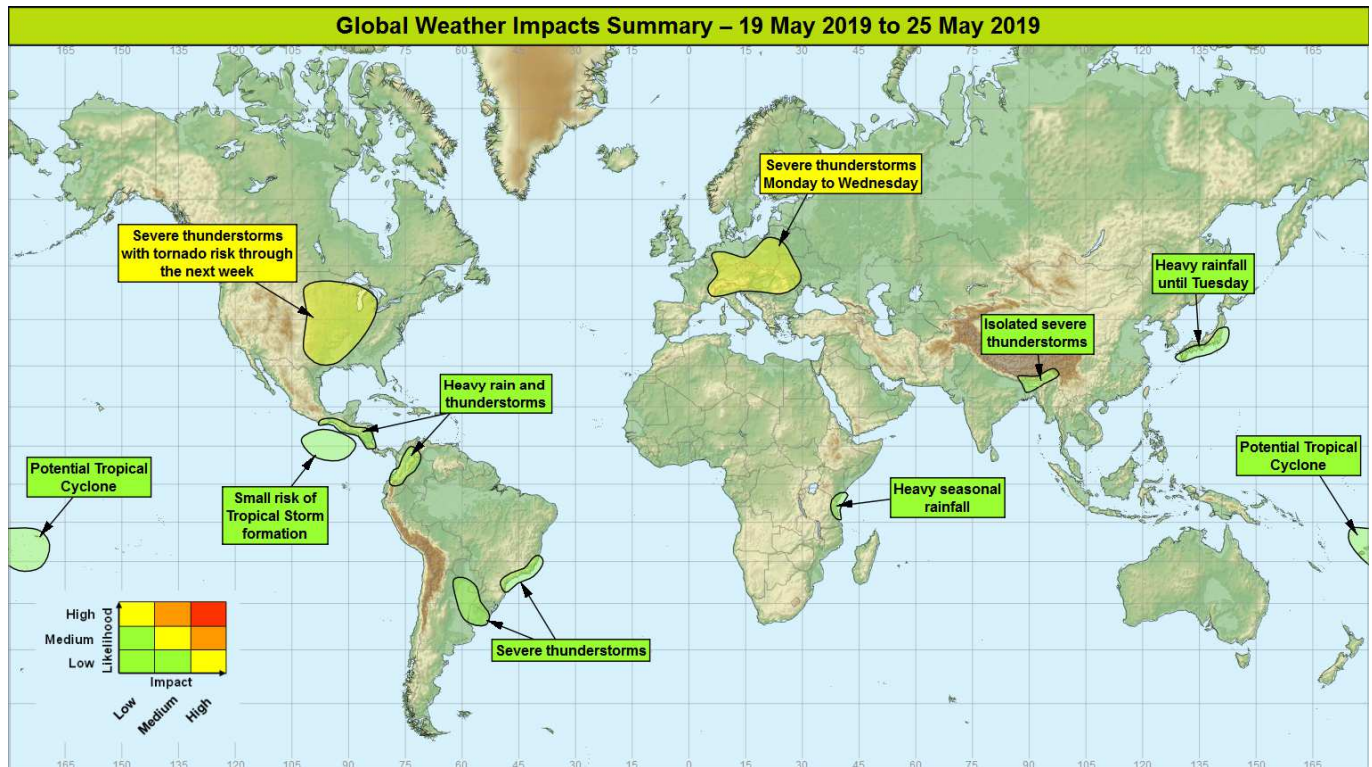


Global Weather Impacts – Sunday 19th to Saturday 25th May 2019

Issued on Sunday 19th May 2019

HEADLINE

- Severe thunderstorm threat across central and eastern Europe from Monday to Wednesday.
- Severe thunderstorm and tornado outbreak across the central and southern Plains of the USA.



DISCUSSION

Tropical Cyclones

There are no tropical cyclones at time of issue. The following areas are being monitored for potential development:

Southwest Pacific (Fiji and Samoa)

Weather

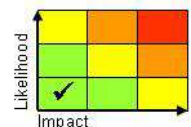
A cluster of thunderstorms over the open ocean approximately 300 km north-northwest of Fiji could organise into a weak tropical cyclone over the next few days.

Discussion

Ensemble output highlights this area as having increased potential for tropical cyclogenesis over the next few days. The signal from global deterministic models is rather muted – should a cyclone develop it is likely to be weak in terms of wind but some output suggests significant rainfall for the islands in the region.

Expected Impacts

Should a cyclone develop, it is most likely to stay over open water and be relatively weak before dissipation. The main impact would be from heavy rain and attendant increased risk of flash flooding.



This forecast may be amended at any time

Global Guidance Unit, Operations Centre, Met Office, FitzRoy Road, Exeter

Tel: +44(0)1392 884319 VPN: n6225 4319 Email: ggu@metoffice.gov.uk

© Crown copyright 2019 This information is for use by UK government only. It does not replace the advice and guidance provided by the official meteorological service for this region. Where there is a requirement to share this information with non-UK government agencies, please contact the Met Office to discuss.

Northeast Pacific

Weather

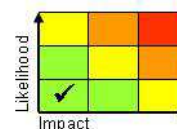
An area of persistent shower and thunderstorm activity south of the Mexican Pacific coastline may gradually develop as it drifts slowly eastward over the coming week. There is a low risk of a tropical storm forming in this area early next week.

Discussion

Shear instability along the ITCZ which has now migrated to around 8°N in this region will likely result in the development of a shallow low level circulation. This may organise thunderstorm activity around it, and in cooperation with the favourable oceanic and atmospheric conditions in this area may allow the gradual development of a tropical storm.

Expected Impacts

Nil during this period as the weak circulation remains over open water away from land.



Europe

Central and eastern Europe

Weather

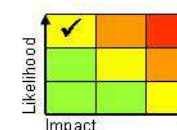
Heavy showers and thunderstorms are expected to affect large parts of central and eastern Europe through the first half of the coming week, with these storms producing the threat of up to 75 mm in a 6-12 hour period. There is the potential for severe thunderstorms to develop in the region which would produce the threat of very strong winds, frequent lightning large hail and possibly even a tornado. The shower activity will then weaken from the middle part of the week.

Discussion

A complex upper vortex will produce areas of forcing that will engage a complex warm plume across central and eastern Europe through the first part of the week. This will result in the potential for a mixture of large CAPE and skinny CAPE deep convection that when combined with modest vertical wind shear could produce MCS activity as well as high rainfall producing storms. The complex nature of the upper air and lower level thermal pattern will make it difficult to accurately predict where these storms form. The cooling of the plume and advance of an upper ridge from the west will ease the shower threat from midweek.

Expected Impacts

Flash flooding is a significant threat, with a lower likelihood of damaging winds and large hail damage. Frequent lightning could impact aviation and power networks. There are some large cities in this region, and so there is the potential for significant disruption.



North America

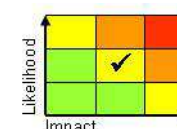
Central parts of the USA

Weather

There is a continued threat of severe thunderstorms in this region of the USA through the next week. Whilst not everywhere in this region will see thunderstorms each day, there will be a significant severe thunderstorm threat in this region each day. These storms will produce very strong winds, large hail and tornadoes, with up to 150 mm of rain falling in a 24 hour period in places, and up to 300 mm of rain possible in a few places through the next week, which is around twice the average May rainfall in this region.

Discussion

A series of upper troughs will sweep east across the USA through the next week, with the upper forcing engaging a marked baroclinic zone and the pre-frontal broad warm sector (850hPa of around 23°C) that contains the S'y flow (low level jet). This setup will produce CAPE in excess of 2000-2500J/kg, with marked shear providing the ingredients for severe convective outbreaks. This central region of the USA has already seen widespread river flooding through the last few months due to large snowpack melt and anomalously heavy rainfall. So further heavy rains will just exacerbate this impact.



This forecast may be amended at any time

Global Guidance Unit, Operations Centre, Met Office, FitzRoy Road, Exeter

Tel: +44(0)1392 884319 VPN: n6225 4319 Email: ggu@metoffice.gov.uk

© Crown copyright 2019 This information is for use by UK government only. It does not replace the advice and guidance provided by the official meteorological service for this region. Where there is a requirement to share this information with non-UK government agencies, please contact the Met Office to discuss.

Expected Impacts

Flash flooding, large to extremely large hail, damaging winds and strong tornadoes are all likely. Disruption to infrastructure as well as transport disruption across the area (including major disruption to aviation) can also be expected. The longevity of this event increased the likelihood of significant population centres being impacted. Another impact could be larger scale river flooding due to already very high river levels through the central part of the USA.

Central America and Caribbean

Southwest Mexico, Guatemala, El Salvador, Honduras, Nicaragua and Costa Rica

Weather

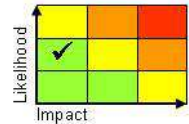
Showers and thunderstorms are likely to become more frequent and persistent across the area over the weekend, continuing into the middle part of next week. 50-100 mm of rain could fall locally daily, with some areas seeing 250-300 mm of rain by the end of the period. For context, the average rainfall total for Acajutla (Pacific coast of El Salvador) for May is 168.8 mm.

Discussion

The MJO is expected to continue to propagate E across the western hemisphere, ramping up convection as it does so. Activation of the ITCZ looks like being most marked along the Pacific coast of parts of Central America, and it is here that forecast profiles support deep convection. Large amounts of precipitable water are available, as well as copious amounts of CAPE (3000J/kg), the heaviest precipitation next week looks to be associated with the potentially enhanced flow ahead of the potential tropical storm development area.

Expected Impacts

Flash-flooding, landslides in what is a mountainous area, and gusty winds are all likely.



South America

Colombia and Ecuador

Weather

Heavy seasonal rainfall is expected across this region through the coming week with daily rounds of frequent heavy showers and thunderstorms. Where the showers occur most frequently a further 300-400 mm of rain could accumulate, which is close to the average for the whole of May in the wetter Colombian sites.

Discussion

Good model agreement for another spell of heavy seasonal rainfall towards the end of what has been an active rainy season in this region. This active period of weather is likely to be due to the passage of the MJO.

Expected Impacts

Further flash flood and landslide events seem increasingly likely through next week, threatening transport infrastructure and settlements in the region.



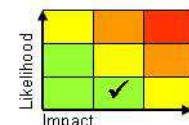
Southeast Brazil, Uruguay, Paraguay and northeast Argentina

Weather

Heavy showers and severe thunderstorms will affect Southeast Brazil through the next day or two, but parts of Uruguay, northeast Argentina and Paraguay will see a severe thunderstorm threat through much of the next week, especially from Monday. Whilst not all areas will see the most intense rainfall each day, 50-100 mm of rain could fall in places within a few hours. The average rainfall in this region for May is 100-200 mm.

Discussion

The South Atlantic Convergence Zone will remain active for much of the next week, with a combination of short wave upper trough and the warm WBPTs triggering deep convection across parts of Uruguay, northeast Argentina and Paraguay. Further north, an upper vortex will clear east into the Atlantic, clearing intense thunderstorms east from Southeast Brazil by Monday.



This forecast may be amended at any time

Global Guidance Unit, Operations Centre, Met Office, FitzRoy Road, Exeter
Tel: +44(0)1392 884319 VPN: n6225 4319 Email: ggu@metoffice.gov.uk

© Crown copyright 2019 This information is for use by UK government only. It does not replace the advice and guidance provided by the official meteorological service for this region. Where there is a requirement to share this information with non-UK government agencies, please contact the Met Office to discuss.

Expected Impacts

Localised flash flooding and increased chance of landslides in mountainous areas. Large hail, strong winds and frequent lightning are additional hazards which may cause damage to property and disruption to transport and utilities. Parts of this region have seen a wetter than usual rainy season, and so further rainfall could result in river flooding. Although exactly where the heaviest rain will fall is uncertain the area does include some densely populated regions (including Sao Paulo and Rio de Janeiro in the next day or two).

Africa

Eastern Tanzania and far southeast of Kenya

Weather

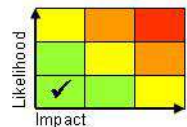
Heavy seasonal rains continue, with numerous showers and thunderstorms drifting into coastal regions off the Indian Ocean, bringing up to a further 100 mm of rain. Over the last few weeks these areas have been much wetter than average (receiving 200-300% of average rainfall amounts). Most of the heaviest rain will be offshore but there is small chance of very heavy rainfall affecting some of the coastal cities here at times.

Discussion

The inter-tropical convergence zone will maintain the focus for frequent heavy showers and thunderstorms across eastern Tanzania and the extreme southeast of Kenya. Increasing south-westerly flow to the south of the ITCZ (associated with developing monsoonal flow in the Indian Ocean Basin) and the passage of an Equatorial Rossby Wave (ERW) will also contribute to the enhancement of showers and thunderstorms in this region.

Expected Impacts

Further flash flooding and damage to property and infrastructure is possible in large cities like Dar es Salaam and Mombasa, plus the popular tourist destination of Zanzibar.



Middle East

Nil significant.

Asia

Northeast India, Bhutan and northern Bangladesh

Weather

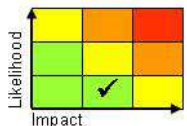
Severe thunderstorms are likely to affect the region during the next week. As well as intense rainfall (up to 150 mm daily although many areas will miss the heaviest rain), large hail and strong winds are possible.

Discussion

Various shortwave upper troughs moving northeast in the sub-tropical jet over northern India and Nepal will lead to destabilisation of the airmass and the development of diurnal thunderstorms. High CAPE and vertical wind shear will aid the development of severe, long-lasting storms, with hail and strong winds additional hazards.

Expected Impacts

Localised flash flooding and increased chance of landslides in mountainous areas. Large hail, strong winds and frequent lightning are additional hazards which may cause damage to property and disruption to transport and utilities.



This forecast may be amended at any time

Global Guidance Unit, Operations Centre, Met Office, FitzRoy Road, Exeter

Tel: +44(0)1392 884319 VPN: n6225 4319 Email: ggu@metoffice.gov.uk

© Crown copyright 2019 This information is for use by UK government only. It does not replace the advice and guidance provided by the official meteorological service for this region. Where there is a requirement to share this information with non-UK government agencies, please contact the Met Office to discuss.

Japan**Weather**

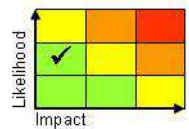
A period of very heavy rainfall is expected to affect parts of Japan through the next 2 or 3 days. Up to 250 mm of rain could fall in a 24 hour period, with southern coasts and hills seeing the most intense rainfall. This event could see southern parts of Japan having a months worth of rain in just 24-36 hours.

Discussion

An active frontal system will gradually track east across Japan through the next 3 days, increasingly forced by an extending upper trough. The combination of the enhanced upper forcing and the strong, moist southerly flow could produce intense rainfall on south facing upslopes of Japan.

Expected Impacts

Flash flooding will be the main threat, but with a lower likelihood of landslides in this pre-monsoon period.

**Australasia**

Fiji and Samoa – See *Tropical Cyclones* section.

Additional information

Nil.

Issued at: 190500 UTC **Meteorologists:** Paul Hutcheon

Global Guidance Unit

This forecast may be amended at any time

Global Guidance Unit, Operations Centre, Met Office, FitzRoy Road, Exeter

Tel: +44(0)1392 884319 VPN: n6225 4319 Email: ggu@metoffice.gov.uk

© Crown copyright 2019 This information is for use by UK government only. It does not replace the advice and guidance provided by the official meteorological service for this region. Where there is a requirement to share this information with non-UK government agencies, please contact the Met Office to discuss.