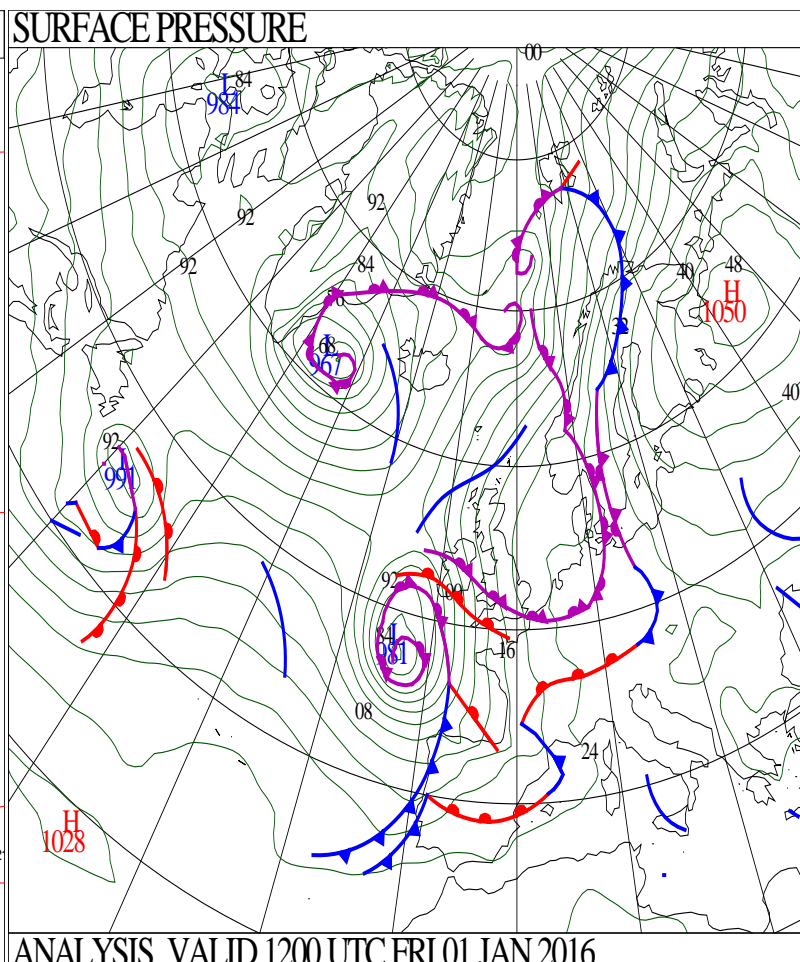
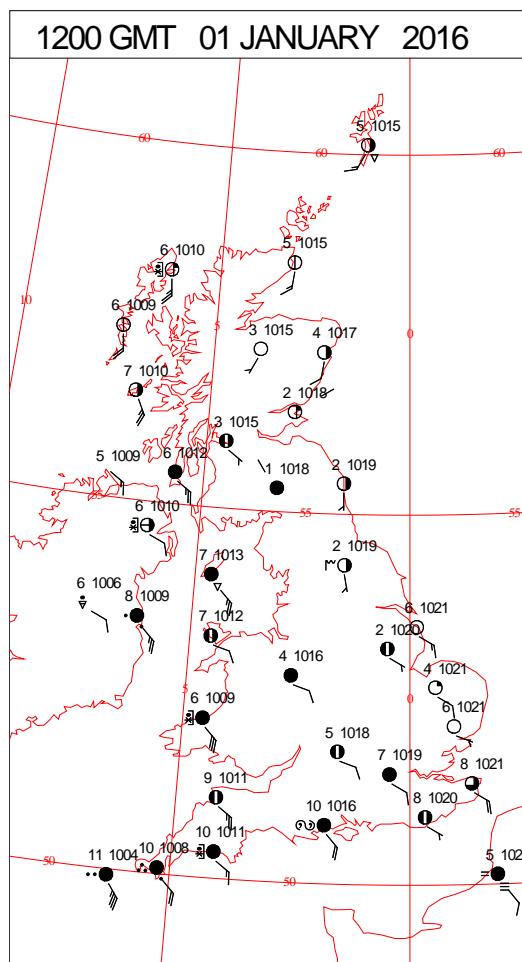
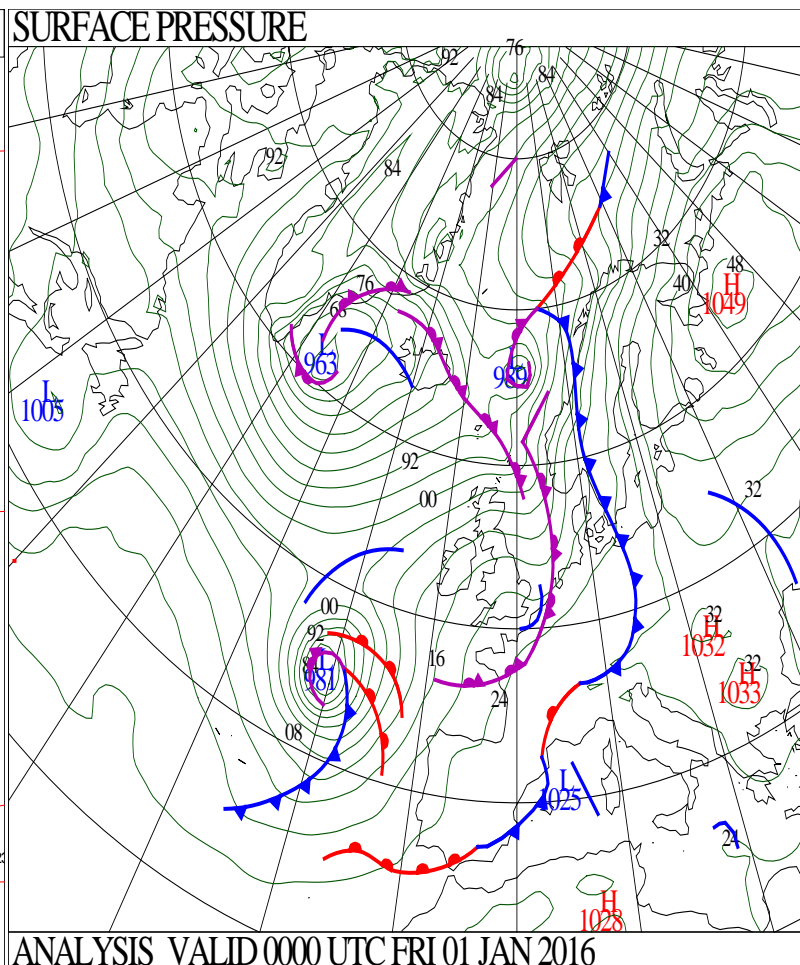
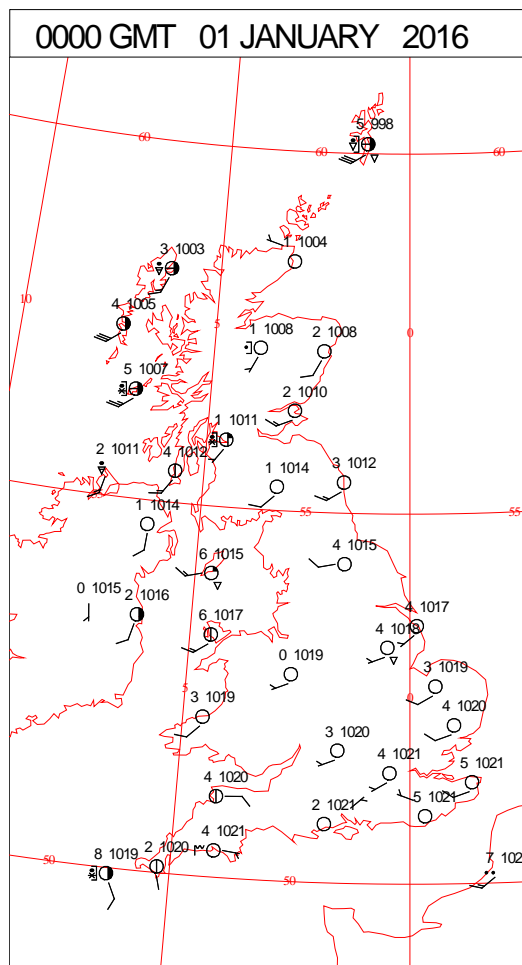
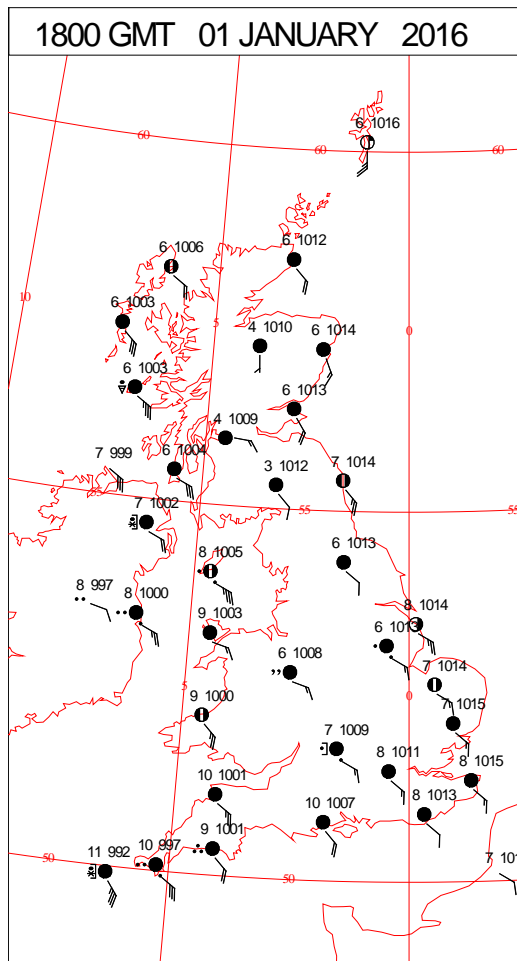
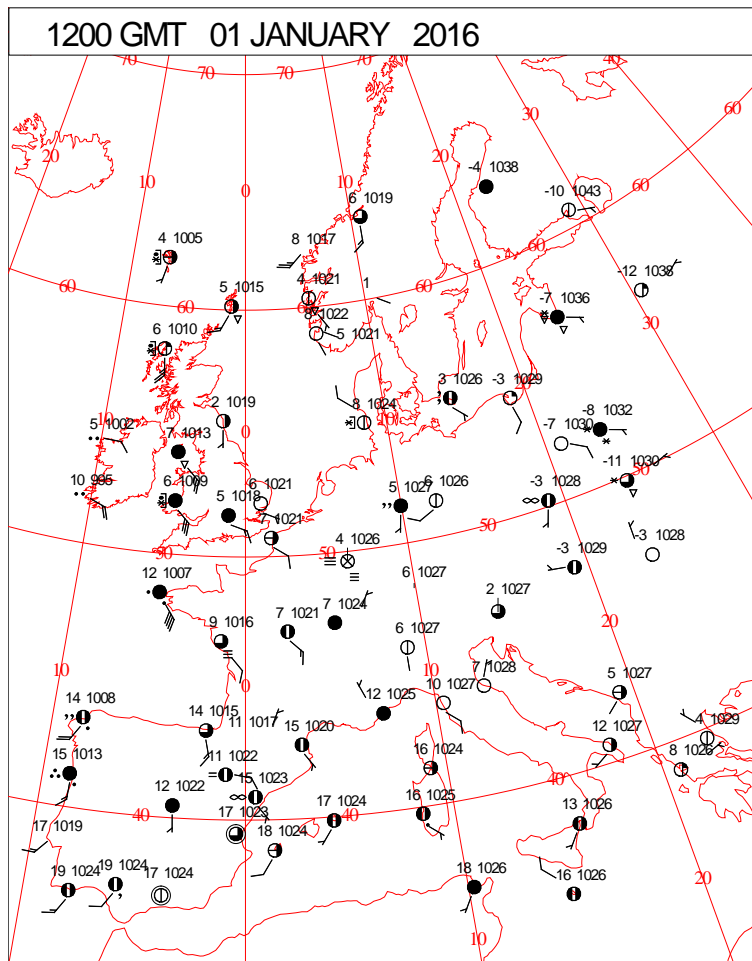
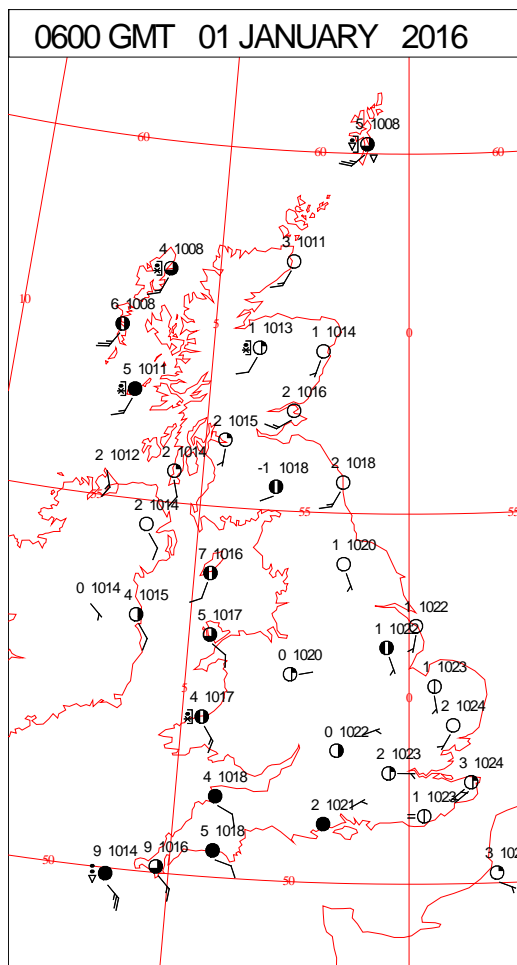
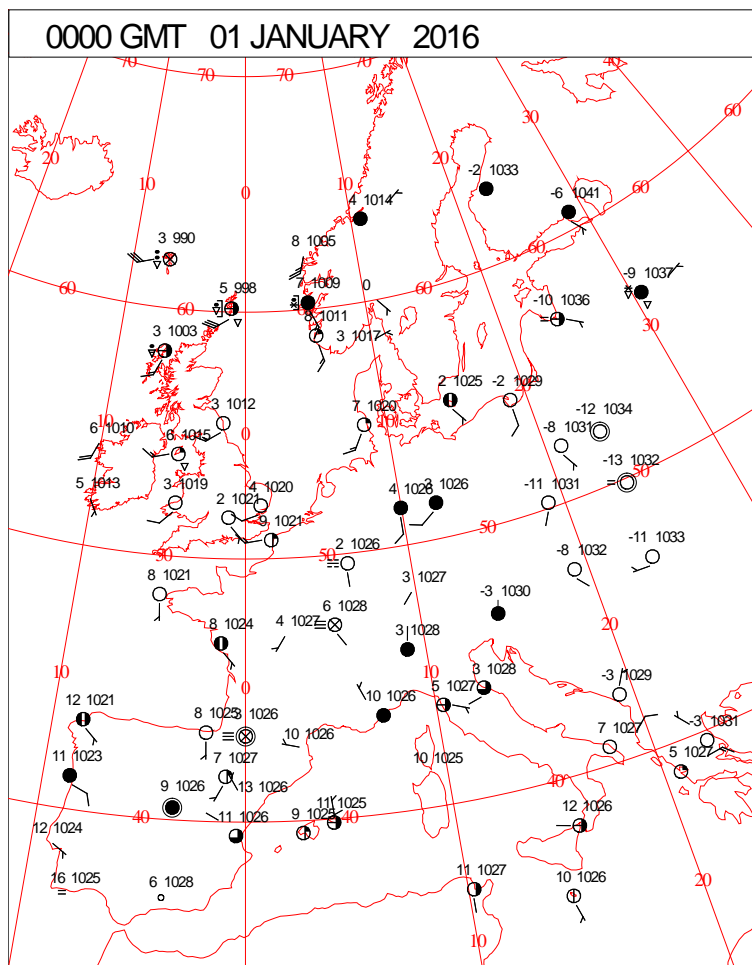


DAILY WEATHER SUMMARY



Friday 1 January 2016

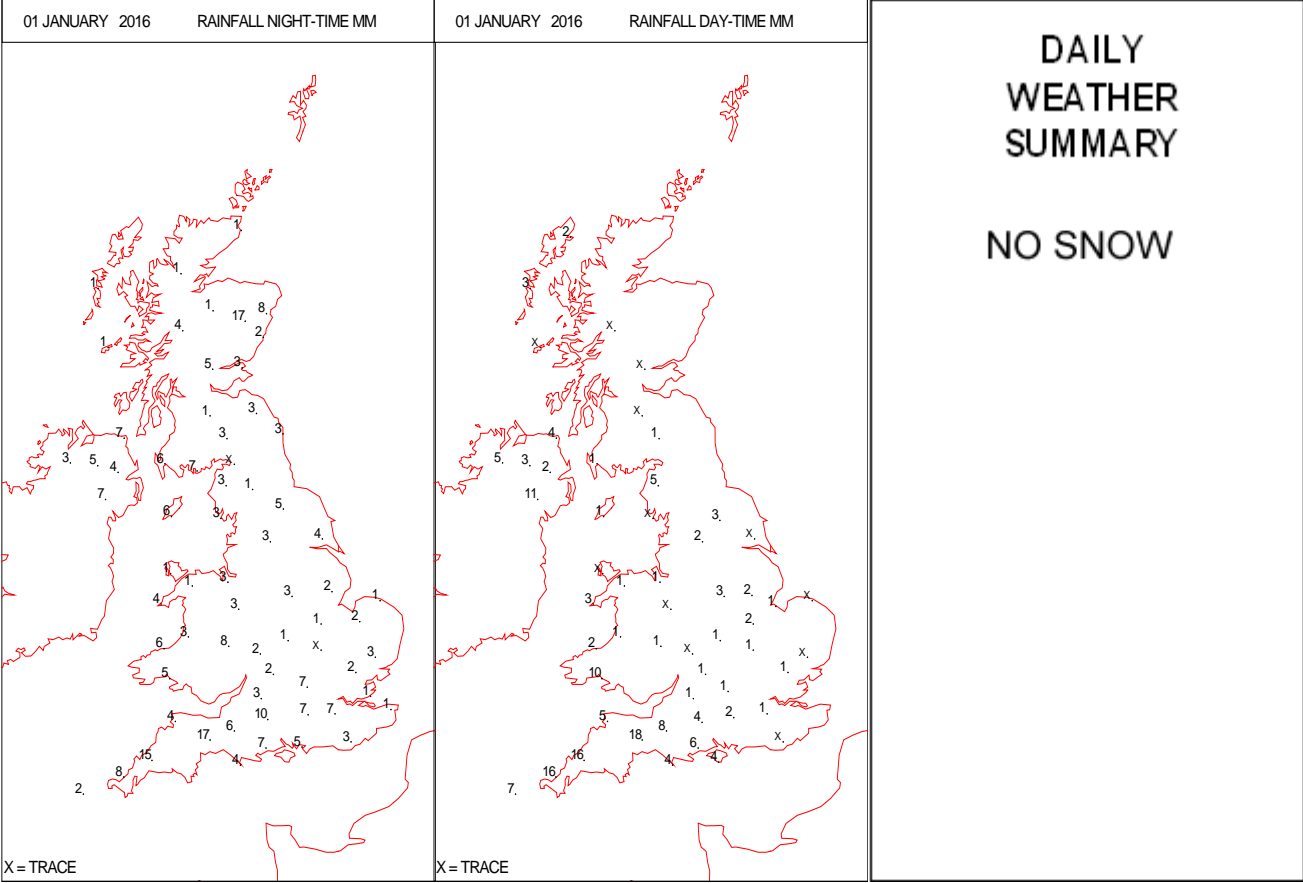
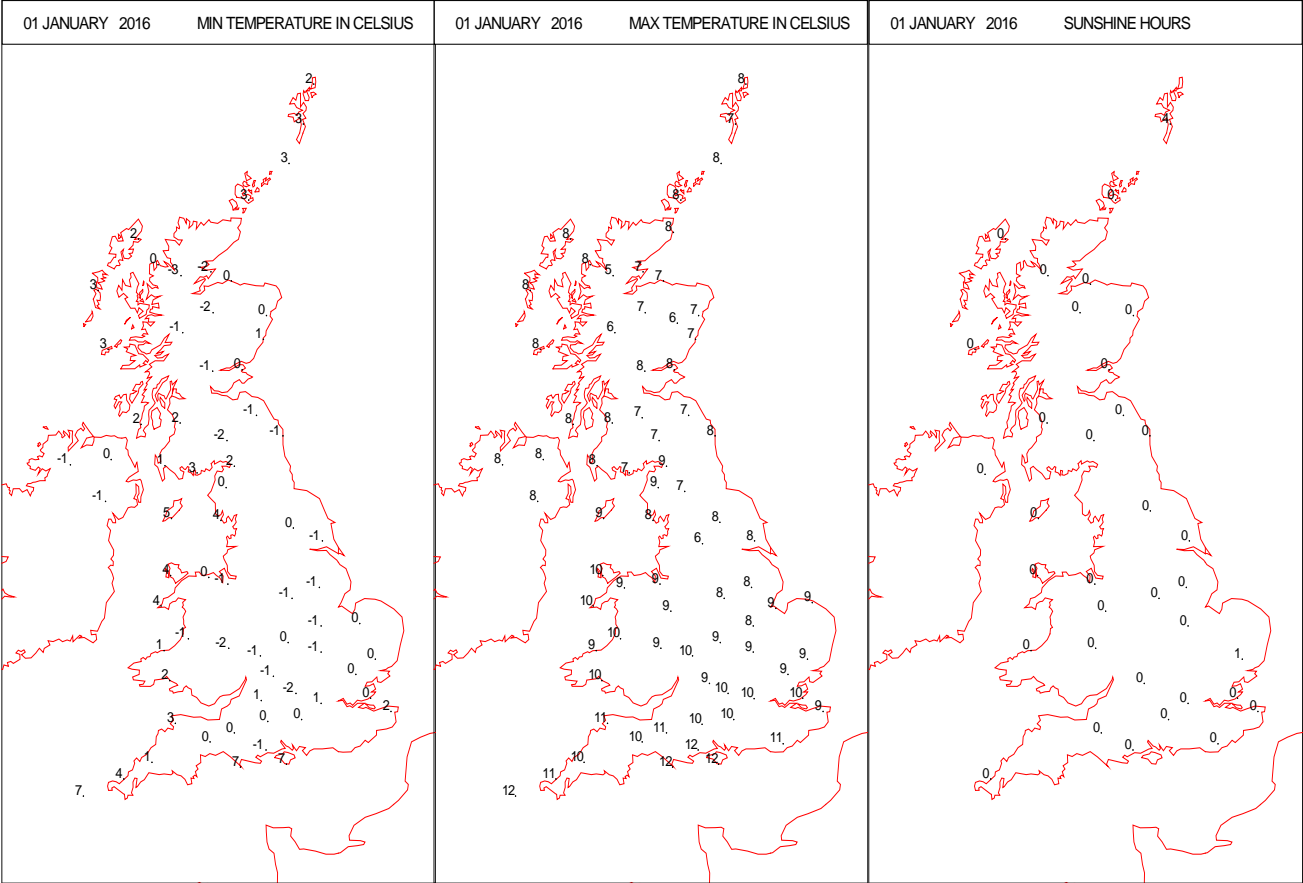
SURFACE REPORTS



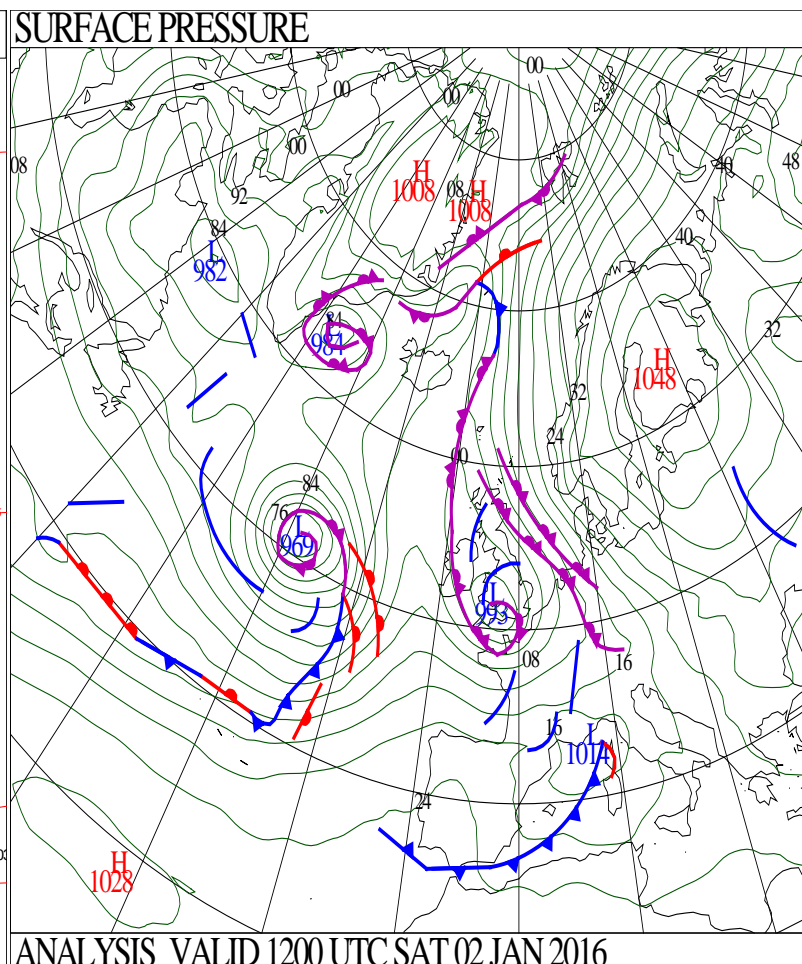
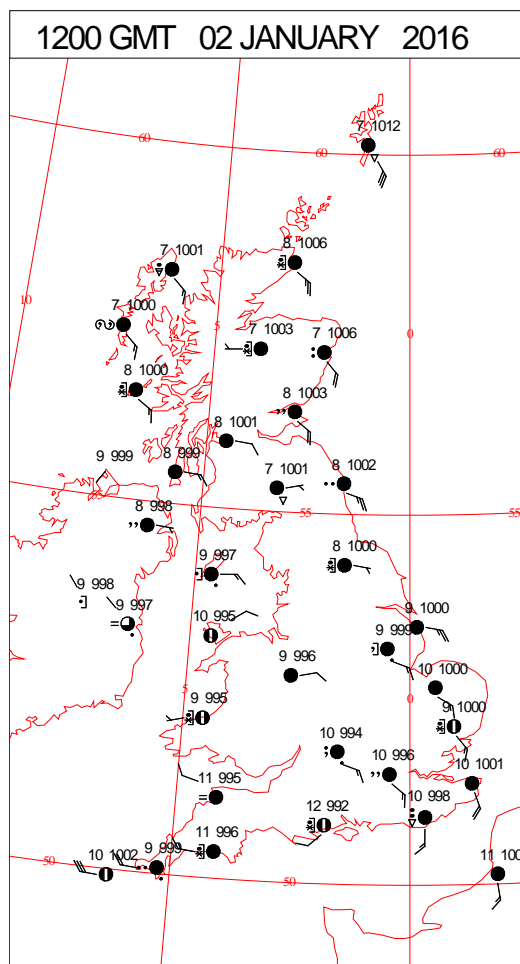
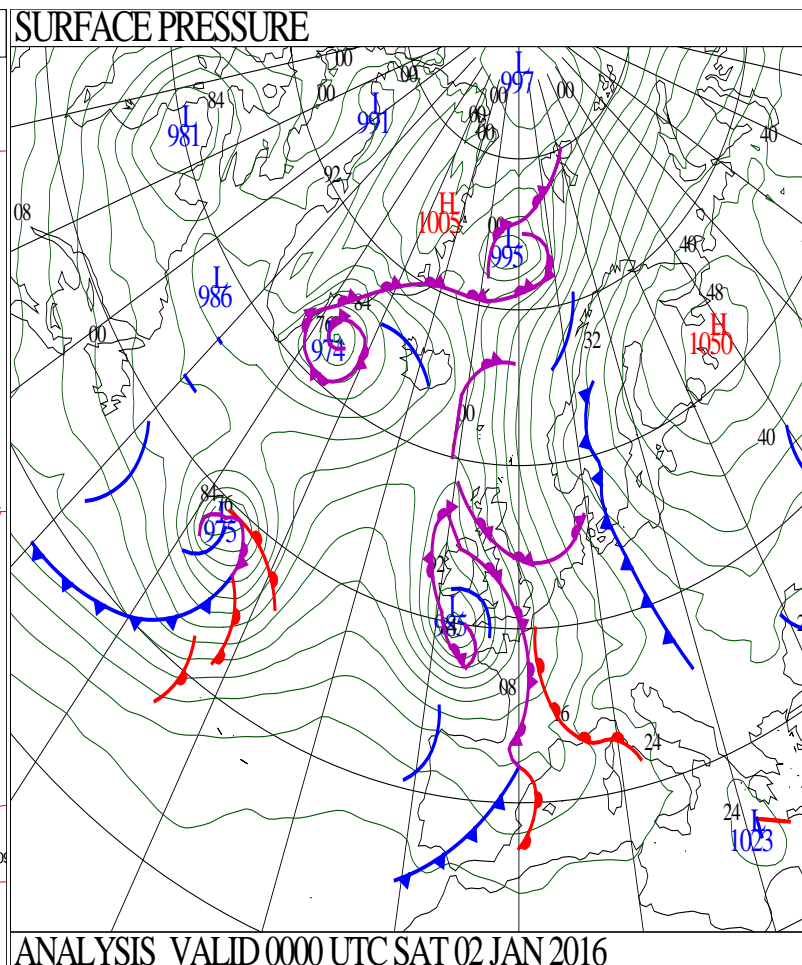
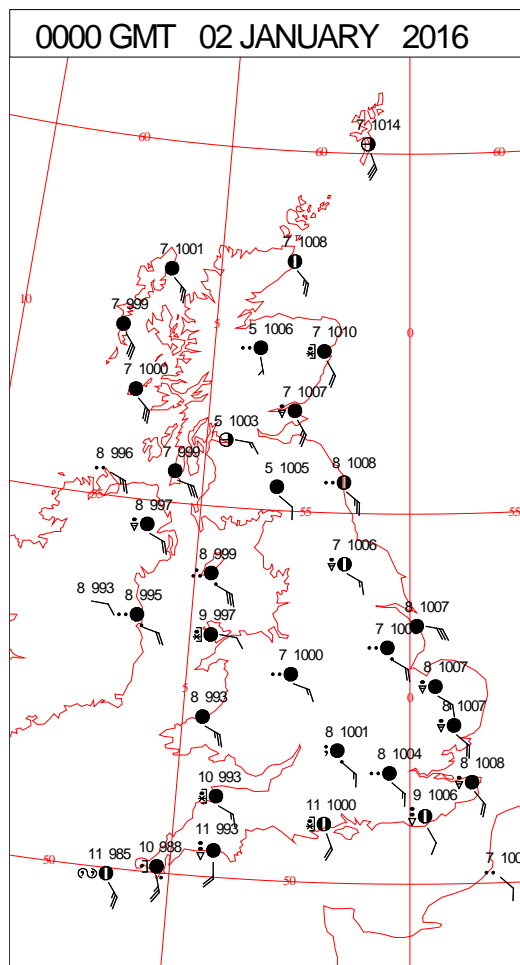
SIGNIFICANT WEATHER

0600 GMT 01 JANUARY 2016	SIG WEATHER	1200 GMT 01 JANUARY 2016	SIG WEATHER	<p>Summary of UK Weather for Friday 01 January 2016. For the bulk of the U.K., it was a clear and dry end to the night, with temperatures falling close to or below freezing in many areas.</p> <p>Showers continued across the far north-west, wintry over higher ground, and cloud thickened with some very light and patchy rain across Cornwall by the end of the night, this accompanied by a strengthening wind.</p> <p>Across eastern and northern parts of the country, the brightness hung on through the morning, but there it turned cloudier through the afternoon.</p> <p>Rain across the far south-west gradually extended north and east during the day, and it ended up being quite wet across much of Wales, the south-west of England, and later, Northern Ireland and the Midlands.</p> <p>Parts of eastern England saw a little rain after dark, but most of northern Scotland stayed dry throughout.</p> <p>After the cold start, temperatures gradually recovered across the south, although it was still slightly cooler than on many recent days. It was a cold winter's day across much of the north. It also became very windy across many western and south-western areas through the evening.</p>
1800 GMT 01 JANUARY 2016	SIG WEATHER	0000 GMT 02 JANUARY 2016	SIG WEATHER	<p>EXTREMES Highest Maximum: 12.5 Eastbourne, East Sussex Lowest Maximum: 4.5 Loch Glascarnoch, Ross-Shire Lowest Minimum: -6.0 Preston Montford, Shropshire Lowest Grass Minimum: -9.0 Berwick-upon-Tweed, Murton Farm, Berwickshire Most Rain: 56.9 Trassey Slievenaman, Co. Down Most Sun: 3.5 Lerwick, Shetland</p>

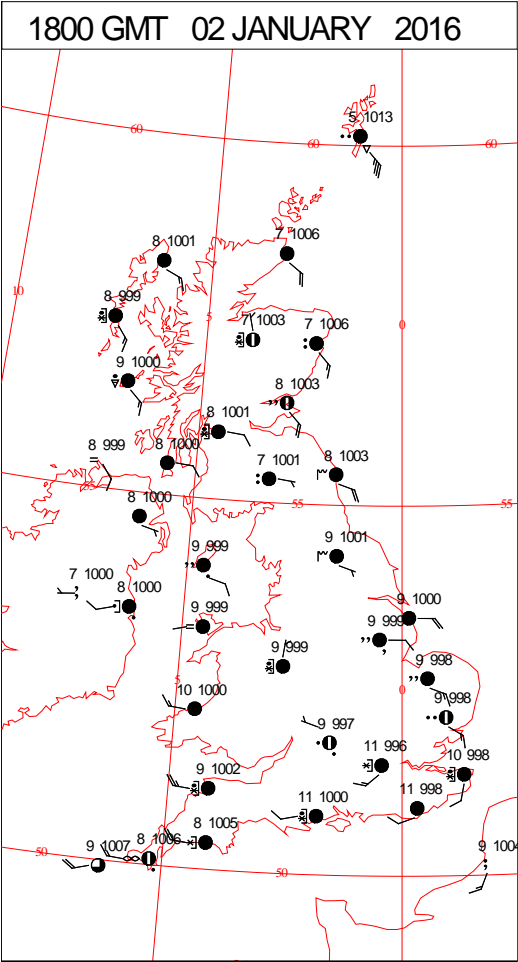
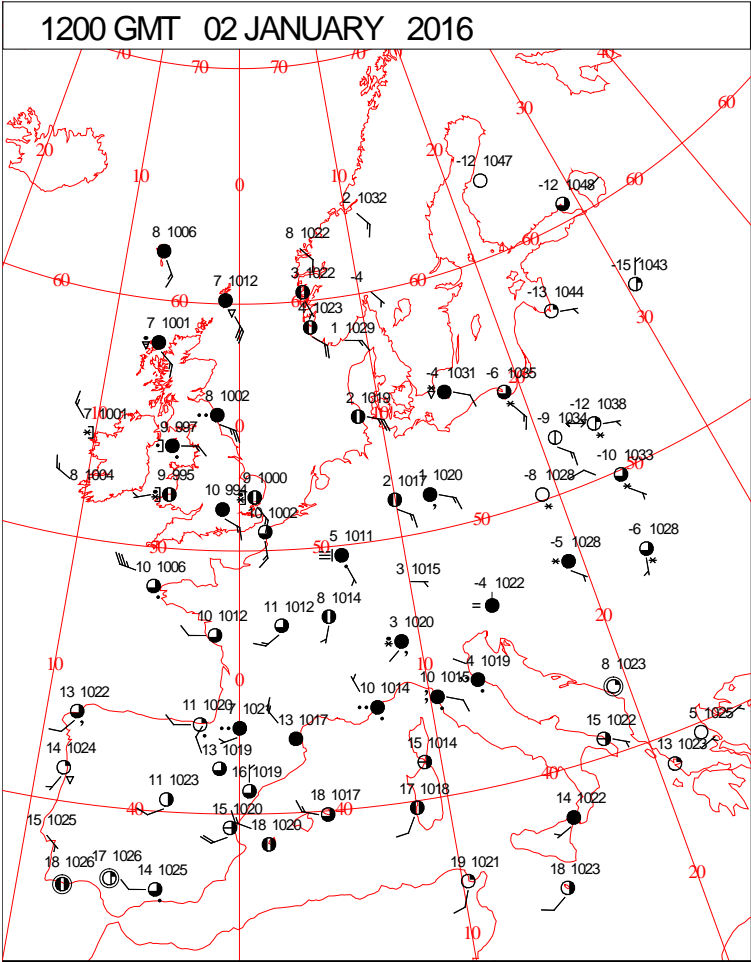
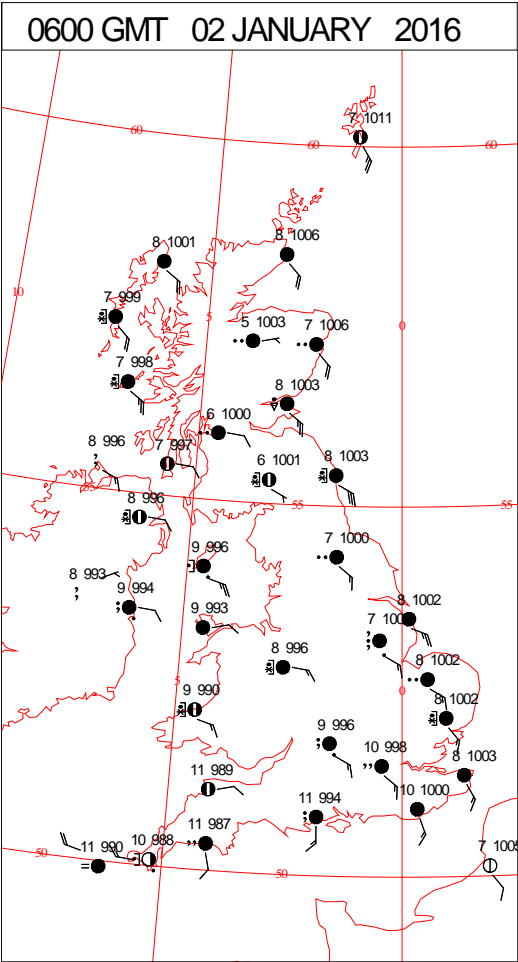
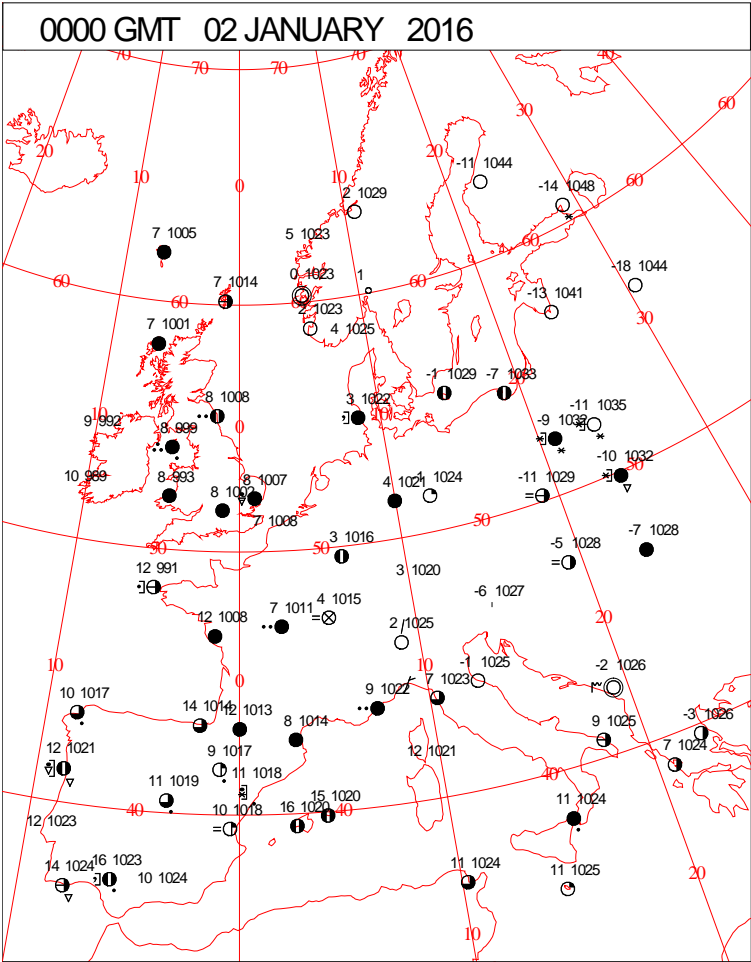
DAILY CLIMATE DATA



DAILY WEATHER SUMMARY



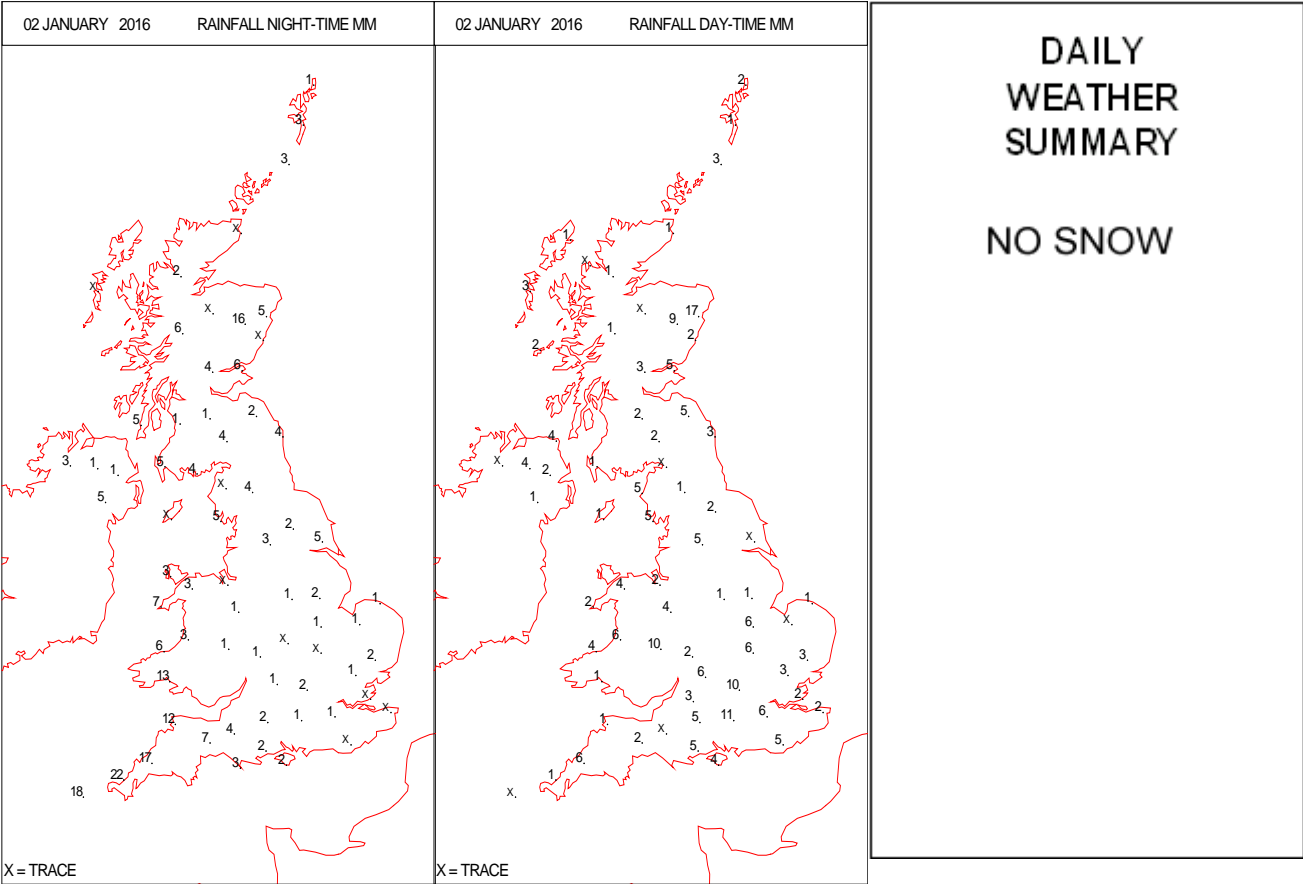
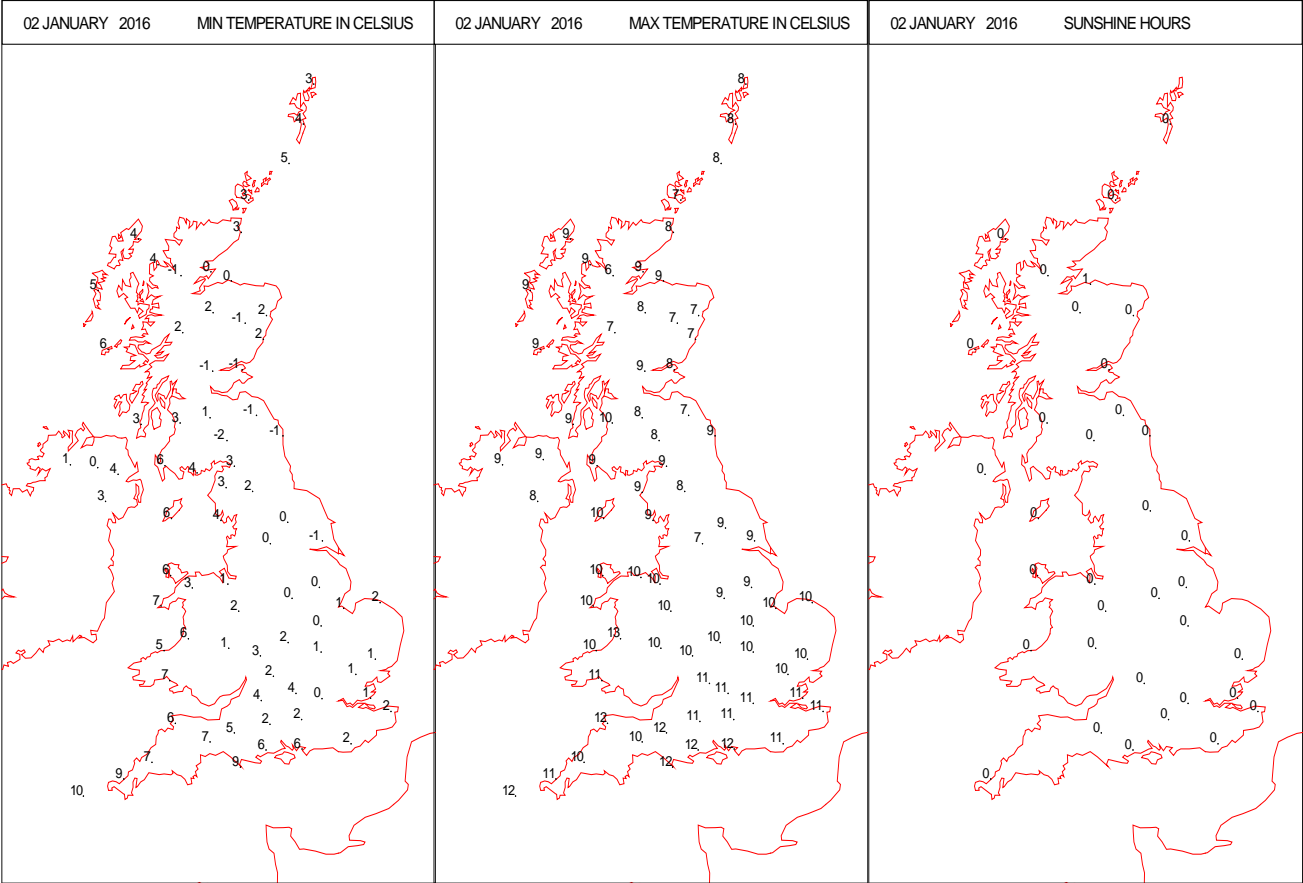
SURFACE REPORTS



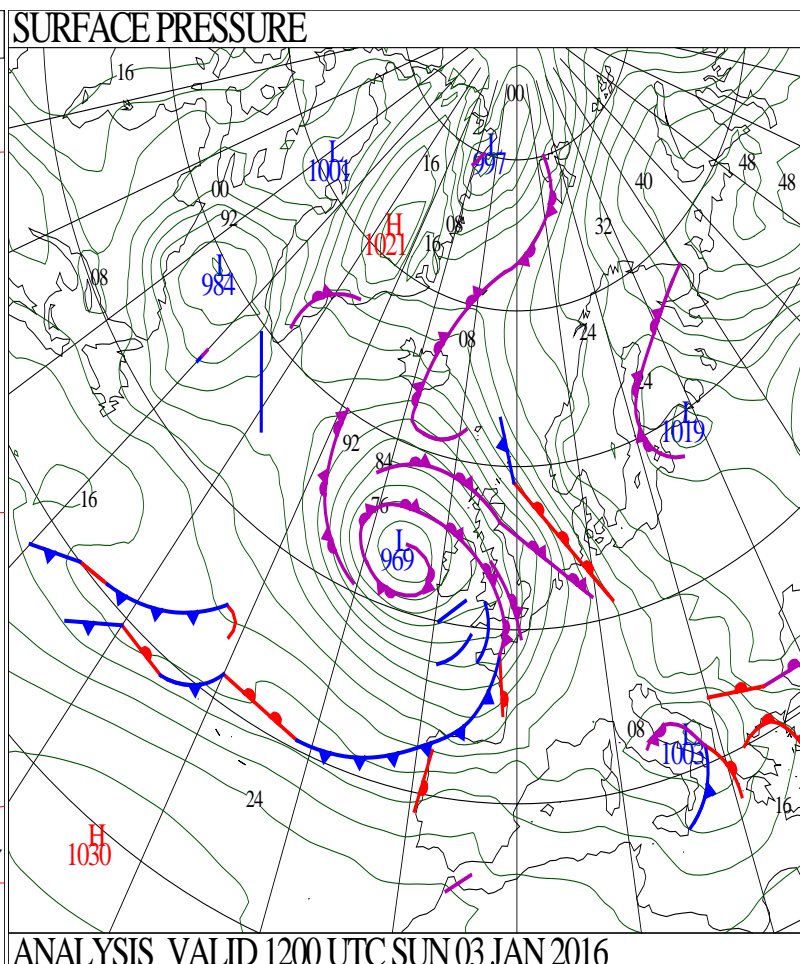
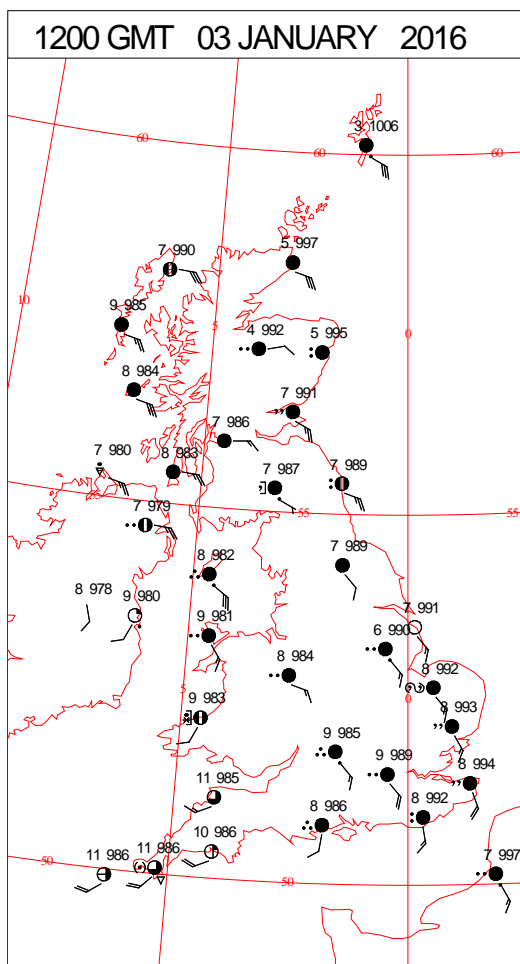
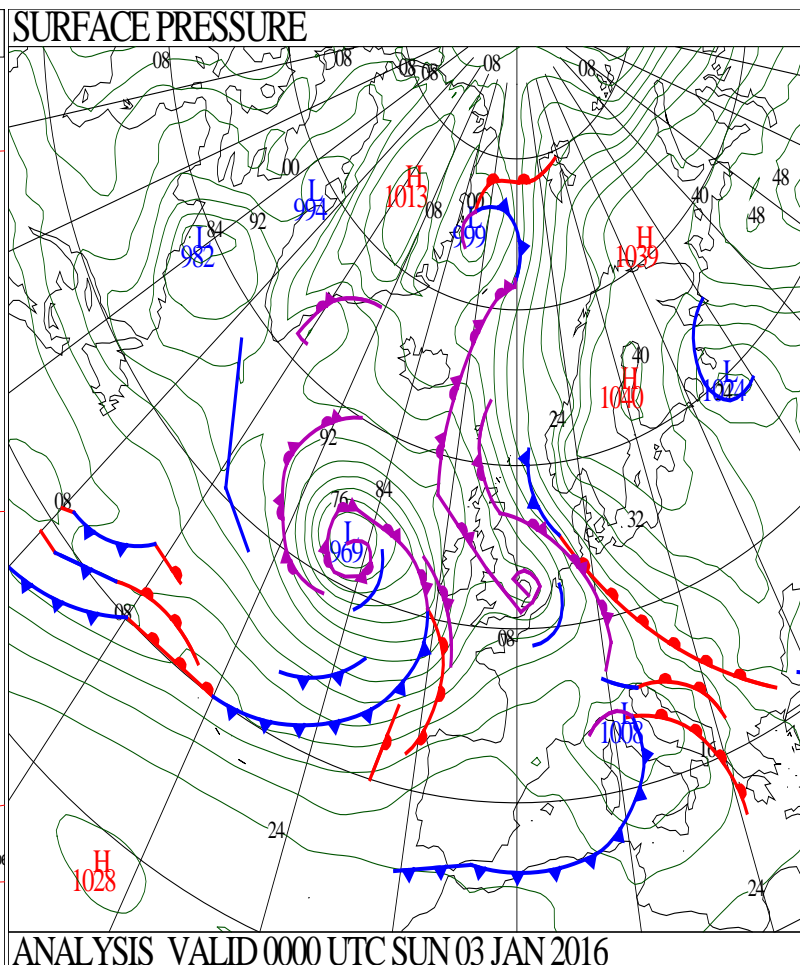
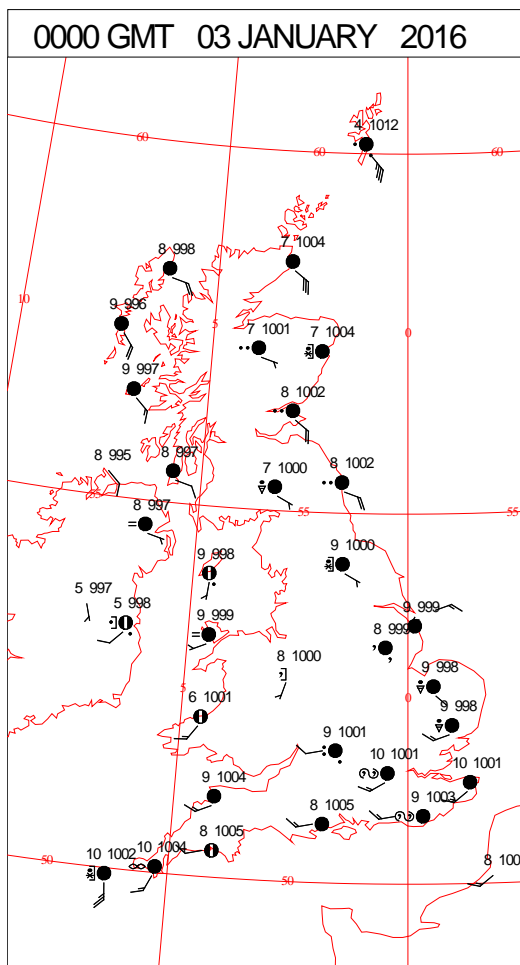
SIGNIFICANT WEATHER

0600 GMT 02 JANUARY 2016	SIG WEATHER	1200 GMT 02 JANUARY 2016	SIG WEATHER	<p>Summary of UK Weather for Saturday 02 January 2016. Rain continued to move northwards across the eastern U.K. overnight, with some low cloud and showers following on behind. Later in the night, showers in south-west England and Wales merged to a small band of rain, heavy at times with hail.</p> <p>South-easterly winds were strong and gusty across Scotland, especially near eastern coasts and high ground.</p> <p>It was chilly, with temperatures falling below freezing quite widely.</p> <p>A weakening low pressure system then moved eastwards across the south of the U.K. through the day, bringing bands of rain across all areas, turning heavy and persistent at times, especially across higher ground.</p> <p>It was windy for many places, with coastal gales in the north-east and later in the south-west, as the low pressure system moved.</p> <p>Temperatures were generally mild for the time of year, particularly in the south-west.</p>
1800 GMT 02 JANUARY 2016	SIG WEATHER	0000 GMT 03 JANUARY 2016	SIG WEATHER	<p>EXTREMES Highest Maximum: 12.8 Trawsgoed, Dyfed Lowest Maximum: 5.9 Balmoral, Aberdeenshire Lowest Minimum: -3.2 Copley, Co. Durham Lowest Grass Minimum: -6.9 Amersham Field Centre, Buckinghamshire Most Rain: 84.2 Waterside Glen Esk, Kincardineshire Most Sun: 3.2 Teignmouth, Devon</p>

DAILY CLIMATE DATA

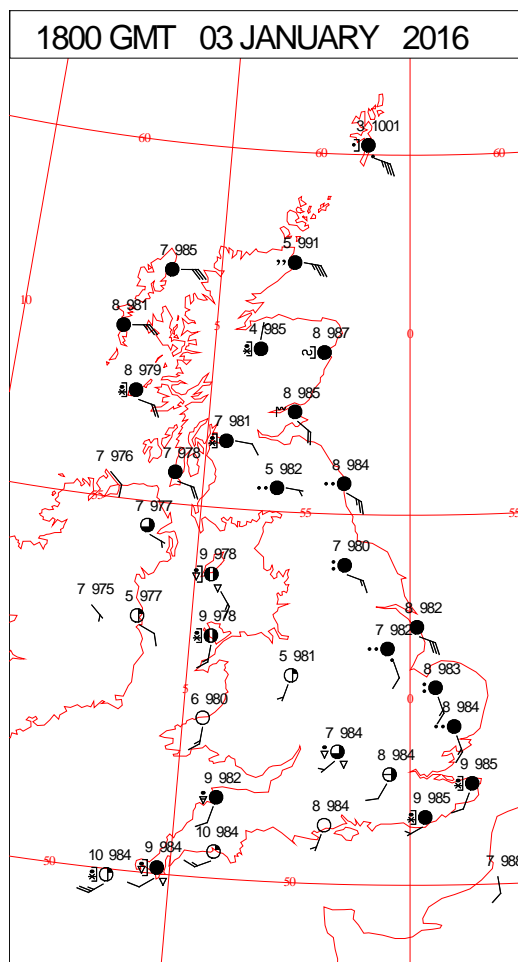
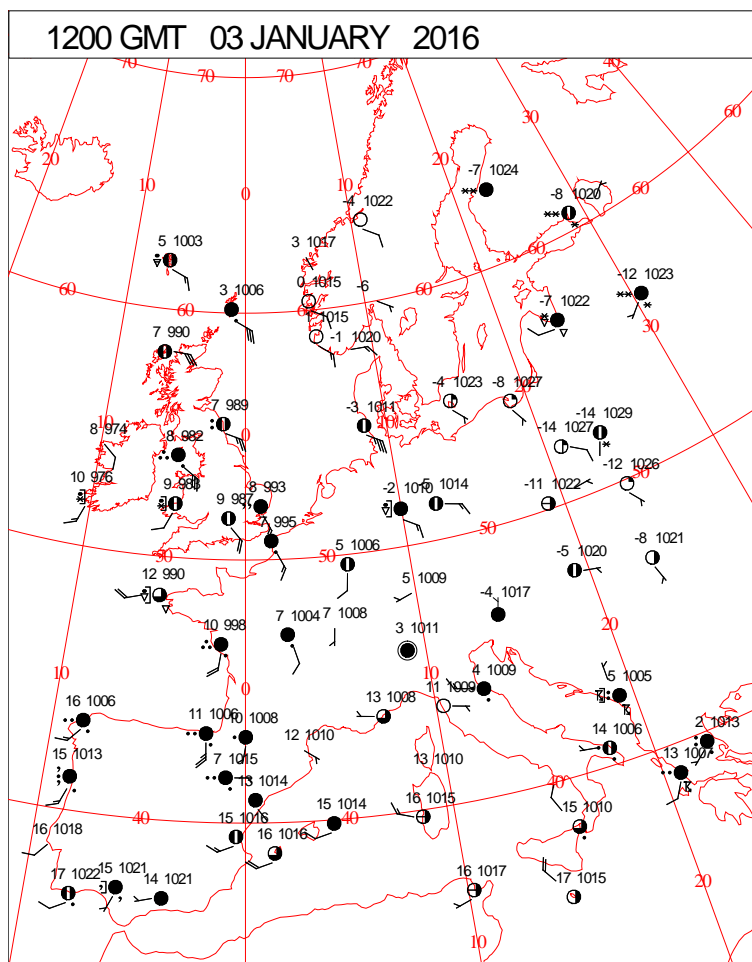
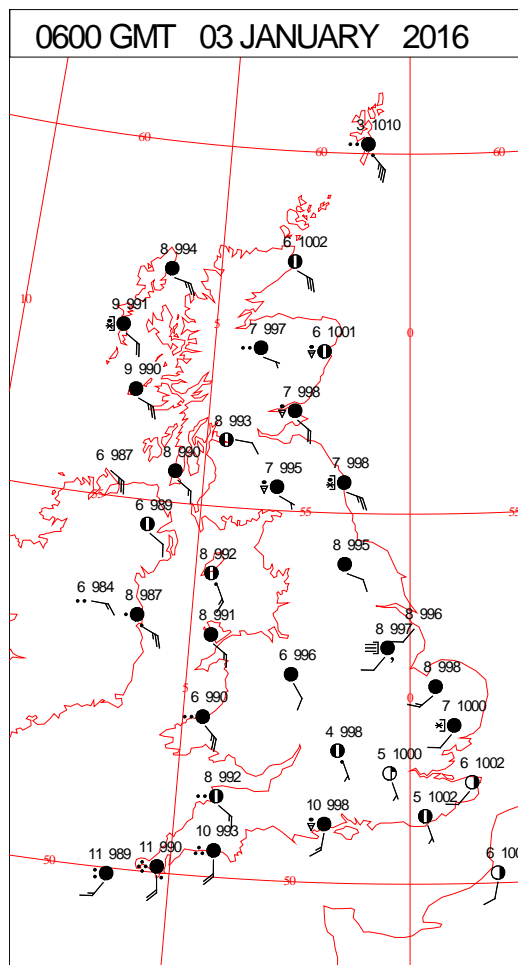
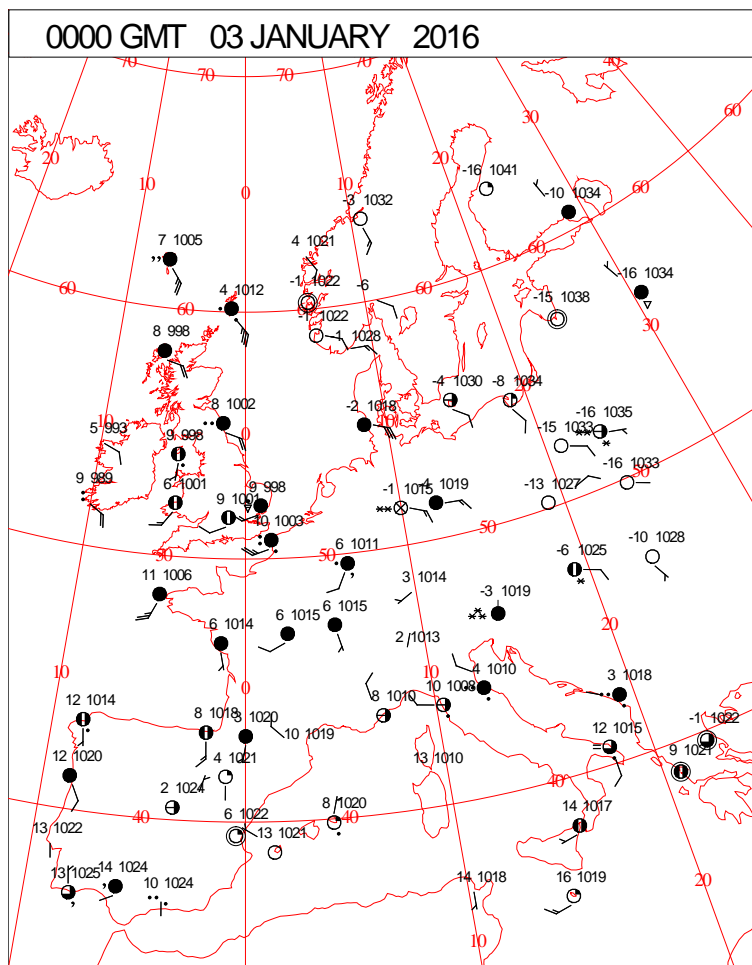


DAILY WEATHER SUMMARY



Sunday 3 January 2016

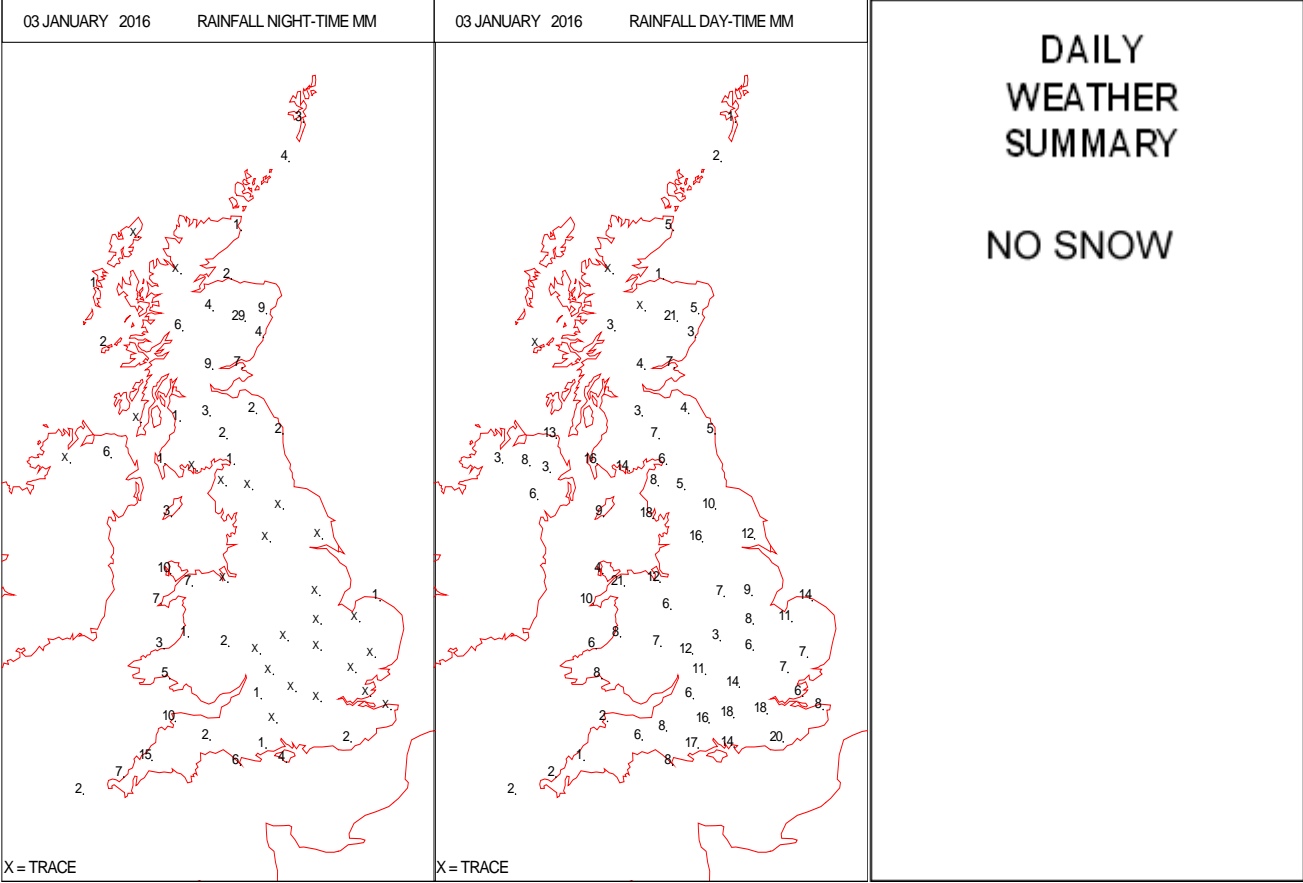
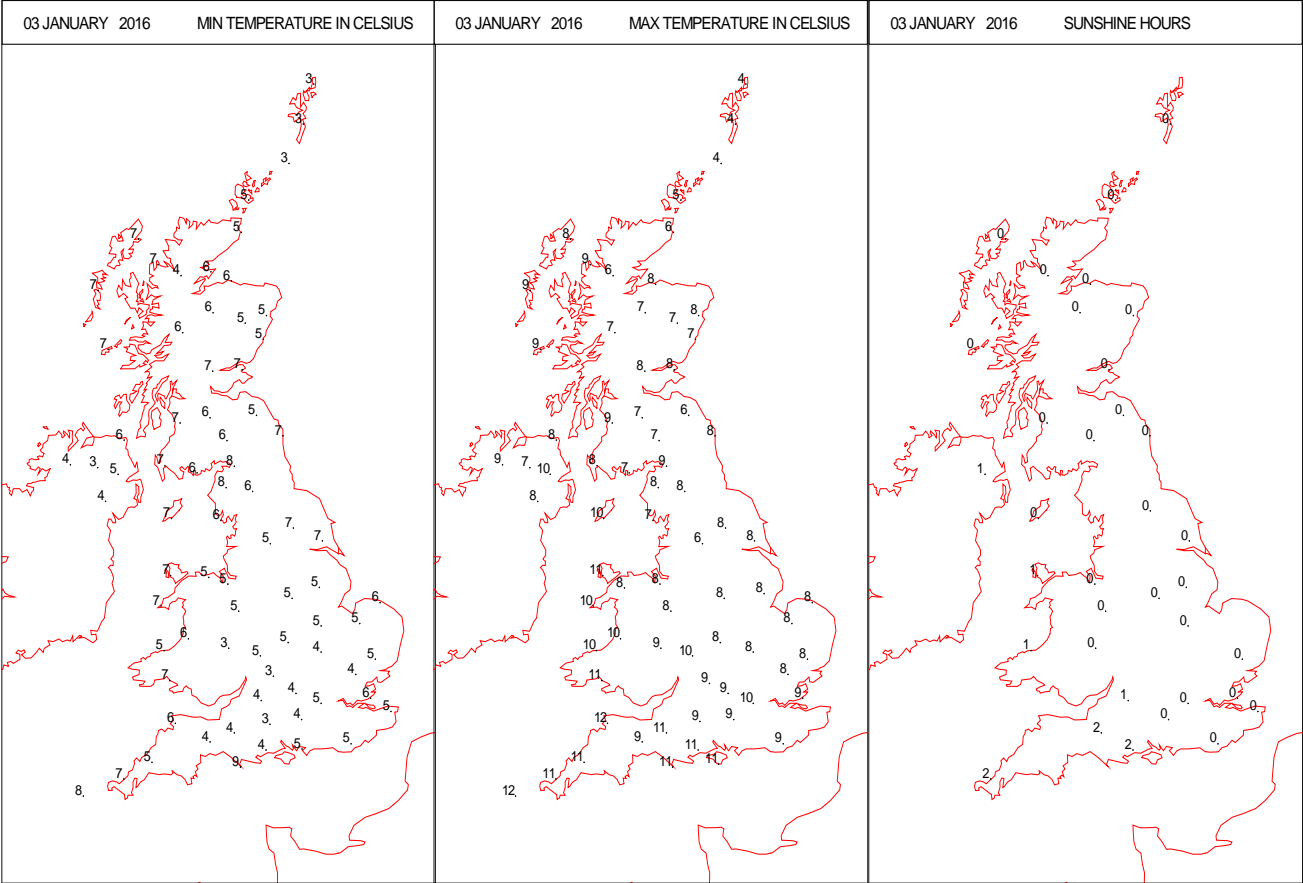
SURFACE REPORTS



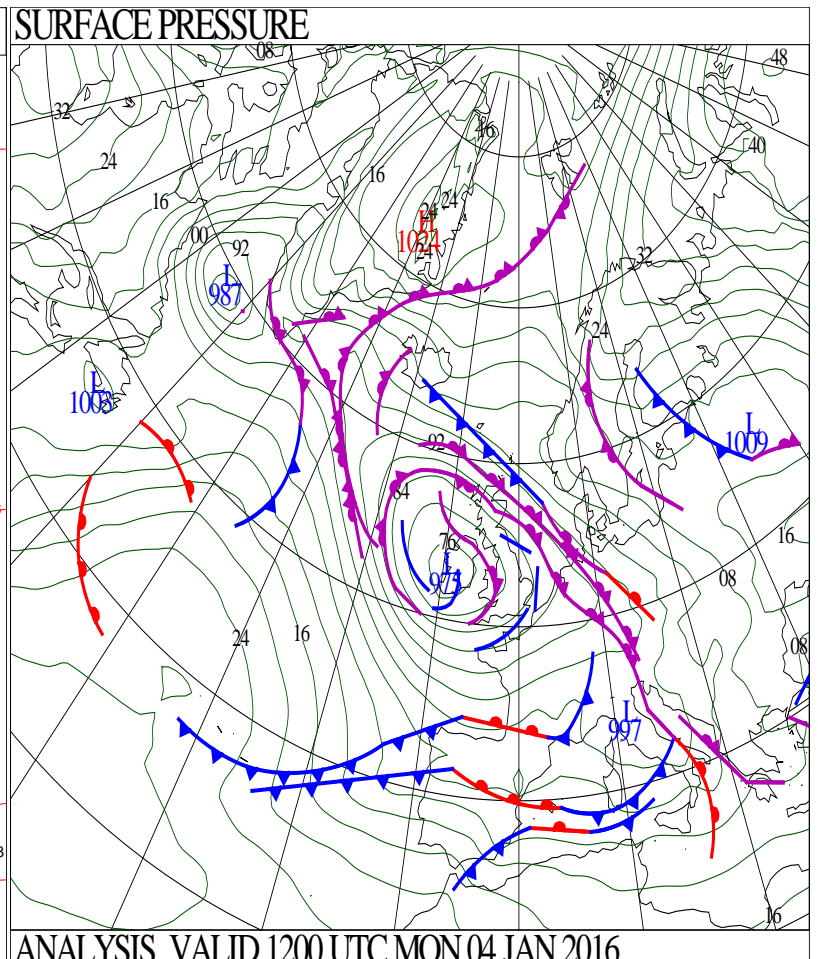
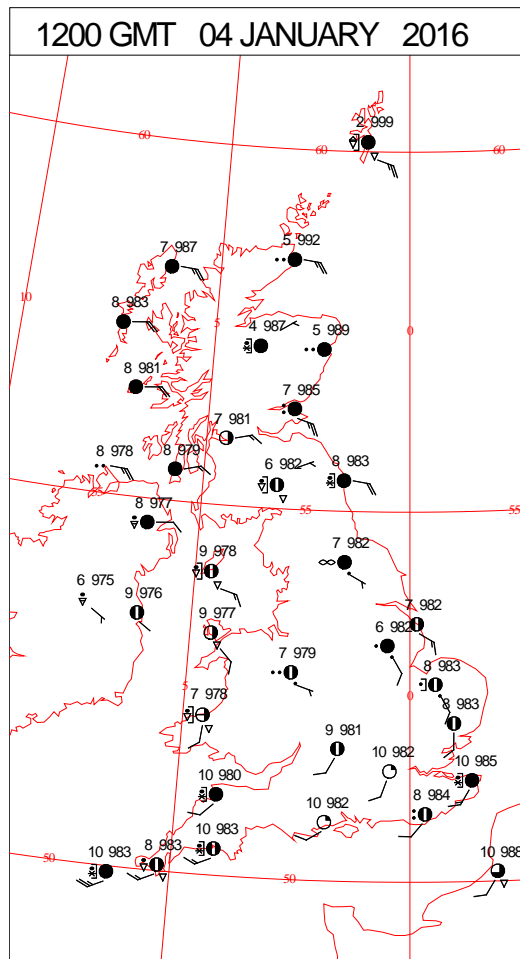
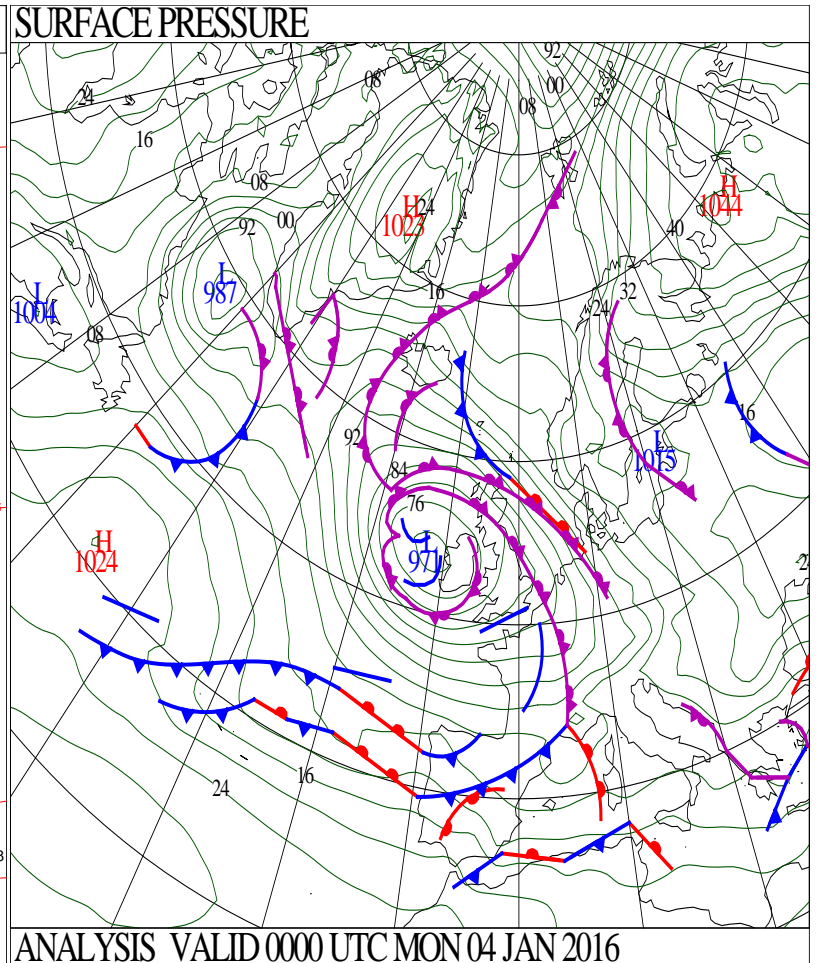
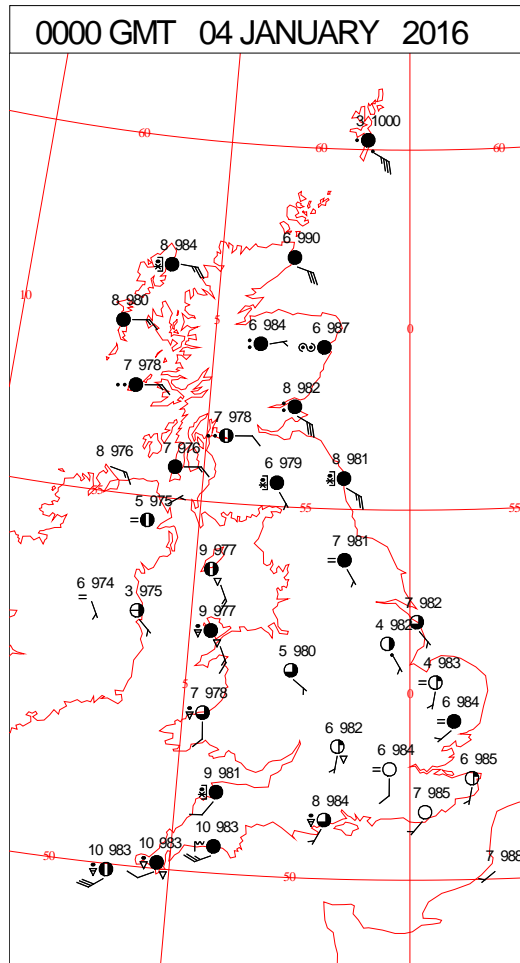
SIGNIFICANT WEATHER

0600 GMT 03 JANUARY 2016	SIG WEATHER	1200 GMT 03 JANUARY 2016	SIG WEATHER	<p>Summary of UK Weather for Sunday 03 January 2016. Rain in the east eased overnight, but persisted in the north-east, and over eastern Scotland in particular.</p> <p>A band of locally heavy rain and strong to gale force winds moved into the south-west, reaching Belfast, Liverpool, Bristol and Portsmouth by the morning.</p> <p>Between the two areas of rain it was mainly dry with some clear spells, allowing some mist and fog to form in places.</p> <p>It was a cool night for many, especially under the clearer skies, but temperatures remained above freezing.</p> <p>A band of heavy rain in the south-west crossed north-eastwards through the day. It moved into the north-east during the evening, replacing the patchy rain, and became persistent, particularly across the high ground. Warnings were issued for the rainfall totals, due to impacts from localised flooding.</p> <p>Clear spells and showers, locally heavy, followed across the west and south-west.</p> <p>It was a windy day, especially along western coasts and in the north; north-eastern coasts had gales and large waves.</p>
1800 GMT 03 JANUARY 2016	SIG WEATHER	0000 GMT 04 JANUARY 2016	SIG WEATHER	<p>EXTREMES Highest Maximum: 12.0 Slapton, Devon 12.0 Teignmouth, Devon Lowest Maximum: 3.8 Lerwick, Shetland Lowest Minimum: -2.2 Crombie Country Park, Angus Lowest Grass Minimum: -10.3 St Angelo, Fermanagh Most Rain: 75.8 Waterside Glen Esk, Kincardineshire Most Sun: 3.1 North Wyke, Devon</p>

DAILY CLIMATE DATA

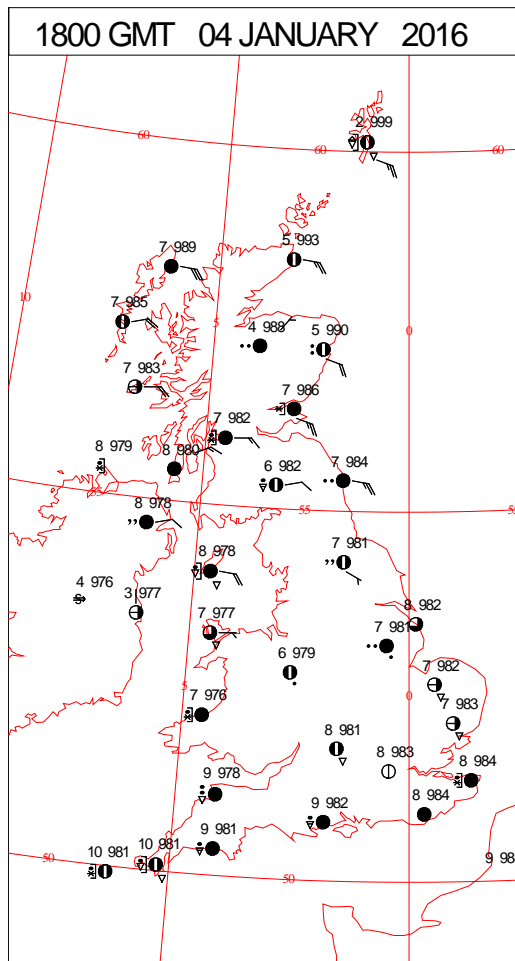
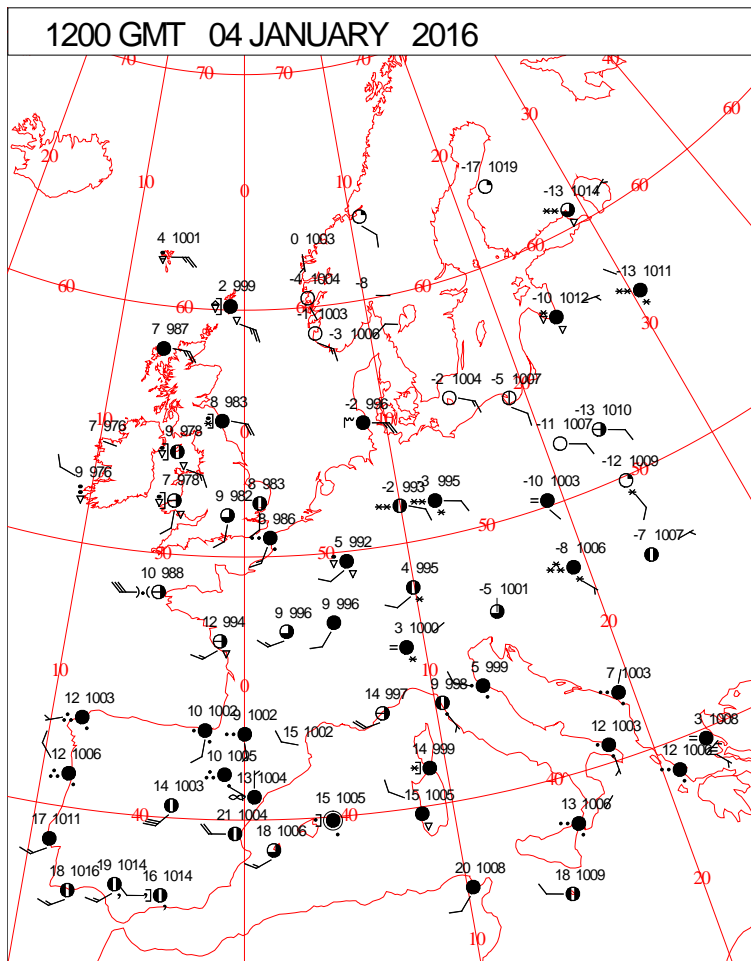
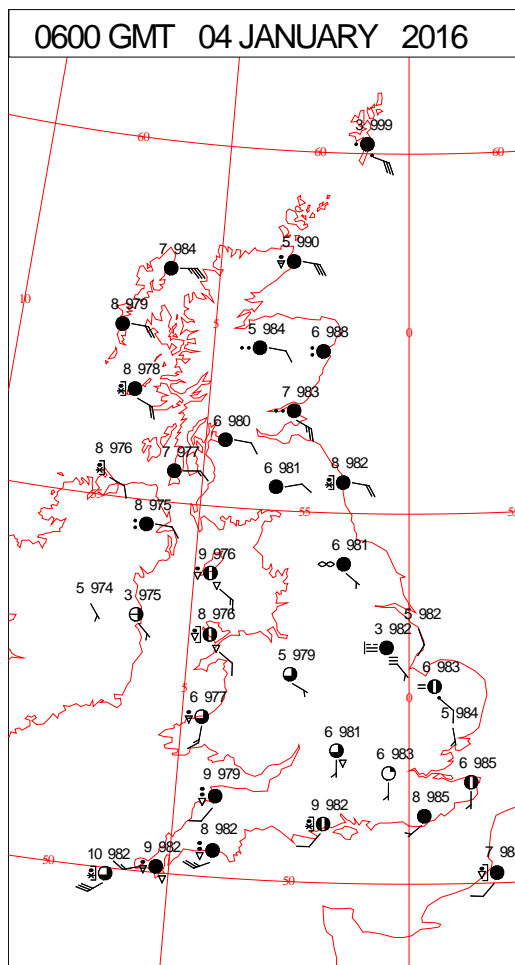
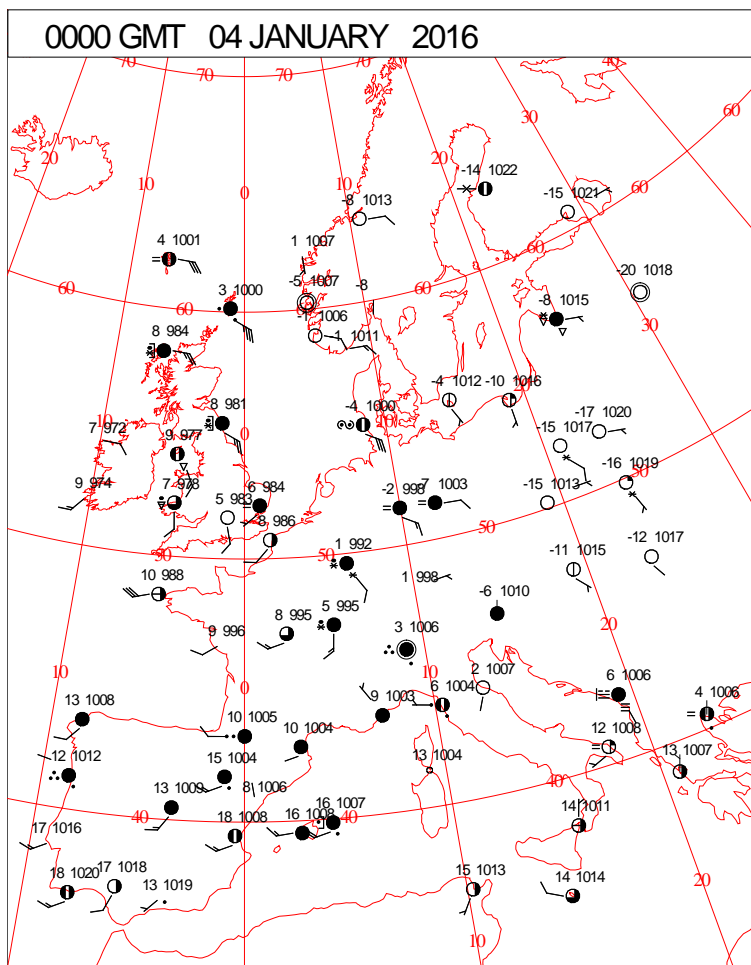


DAILY WEATHER SUMMARY



Monday 4 January 2016

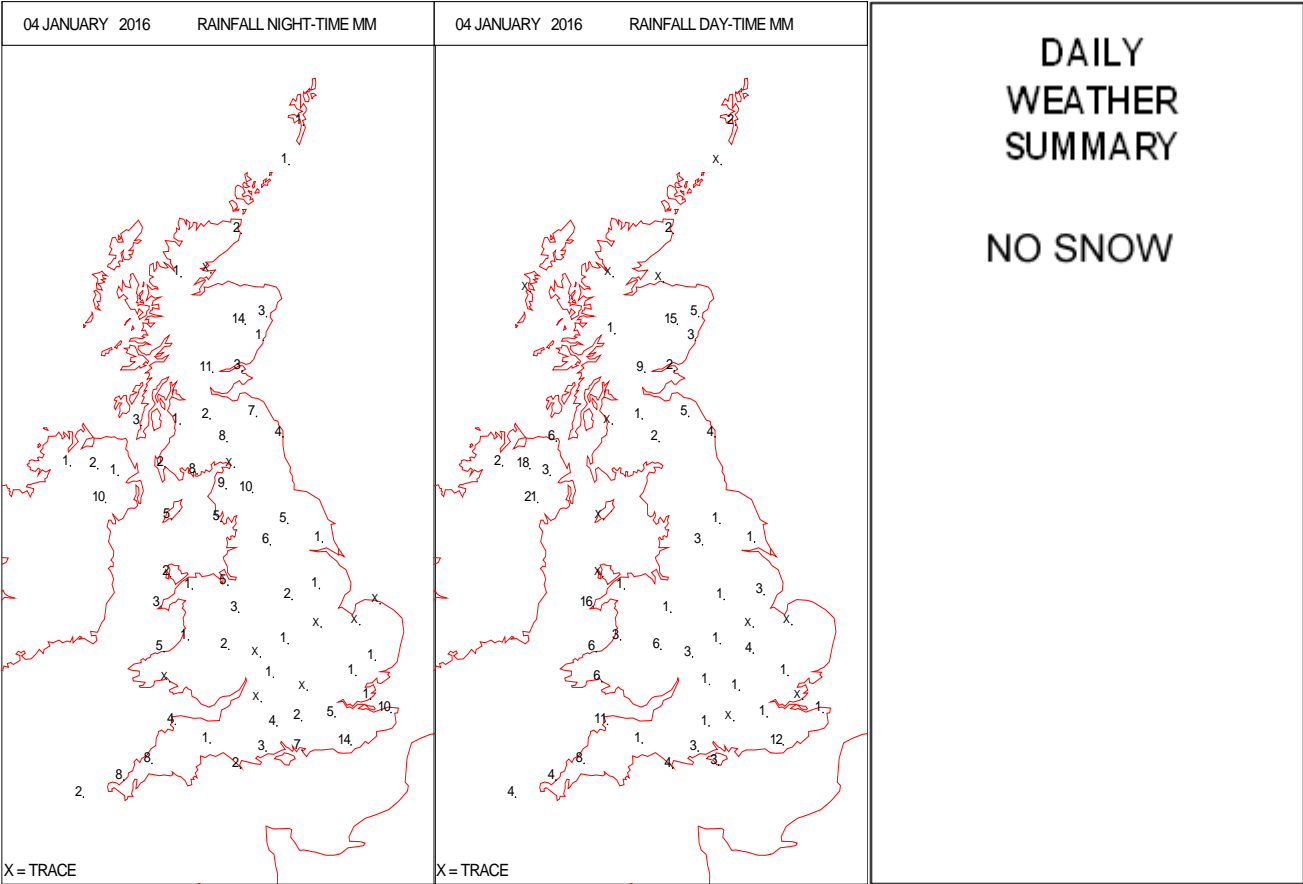
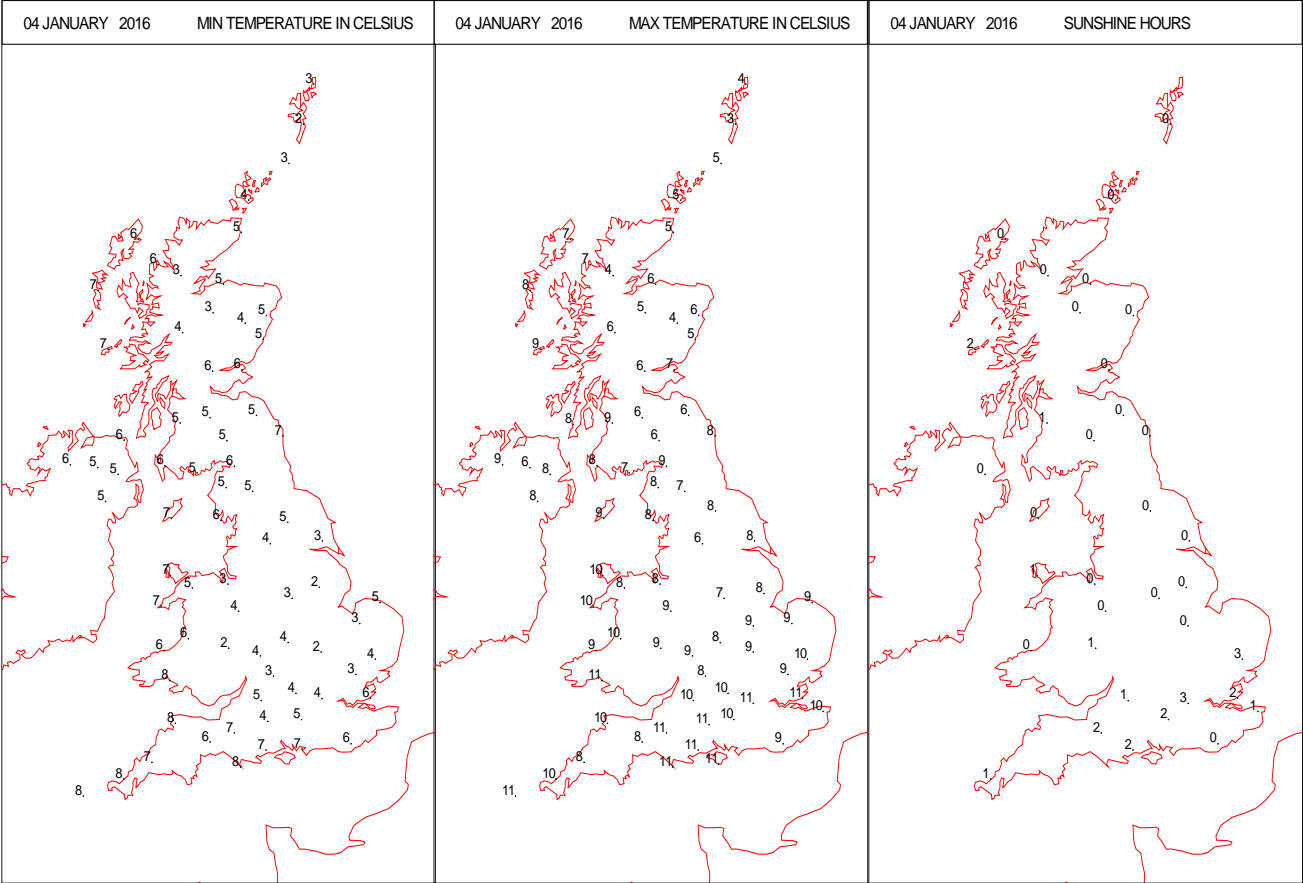
SURFACE REPORTS



SIGNIFICANT WEATHER

0600 GMT 04 JANUARY 2016	SIG WEATHER	1200 GMT 04 JANUARY 2016	SIG WEATHER	<p>Summary of UK Weather for Monday 04 January 2016. Heavy and persistent rain affected eastern parts of Scotland overnight and through Monday, leading to further issues with localised flooding across those areas.</p> <p>A strong south-easterly wind prevailed across the far north-east of Scotland, with strong gusts making it feel quite chilly across the Northern Isles.</p> <p>Elsewhere, overnight there was a mixture of clear spells and scattered showers, with some fog which had formed under clearer skies in the east overnight. The clearest and drier spots were across central and south-eastern England, where some of the lowest temperatures were recorded.</p> <p>Through the day, bands of showers pushed east and northwards across most parts. The showers were heaviest and most frequent around southern coasts, the south-west, southern Wales and eastern Northern Ireland, and were accompanied by gusty winds, particularly around western coasts and hills.</p> <p>Temperatures across the country were widely around or a little above the average for the time of year.</p> <p>Through the evening the heavy and persistent rain in the north-east continued, and the showery rain elsewhere also lingered.</p>
1800 GMT 04 JANUARY 2016	SIG WEATHER	0000 GMT 05 JANUARY 2016	SIG WEATHER	<p>EXTREMES Highest Maximum: 13.1 Mickleham, Surrey Lowest Maximum: 3.3 Lerwick, Shetland Lowest Minimum: -1.5 Barwhillanty House, Kirkcudbrightshire Lowest Grass Minimum: -6.8 Peatlands, Co. Armagh Most Rain: 75.6 Stonyford, Kincardineshire Most Sun: 4.6 Teignmouth, Devon</p>

DAILY CLIMATE DATA



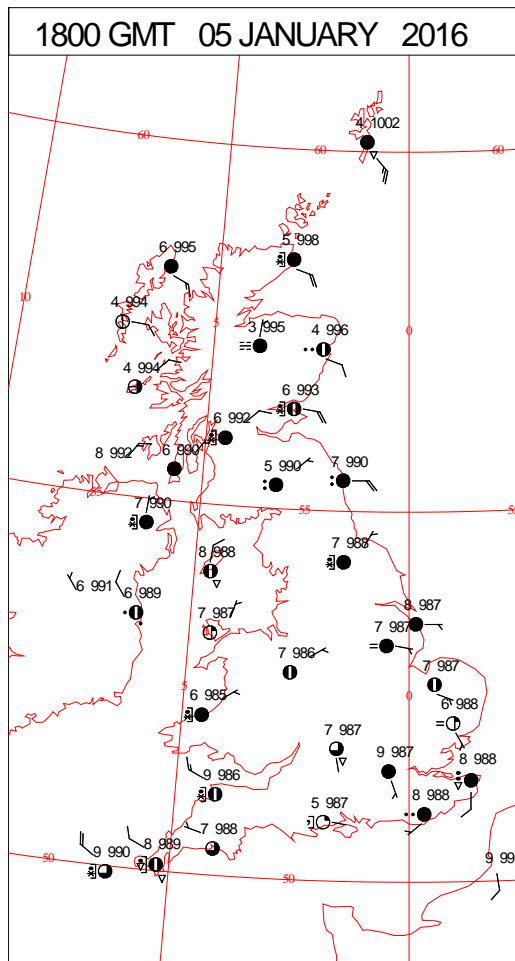
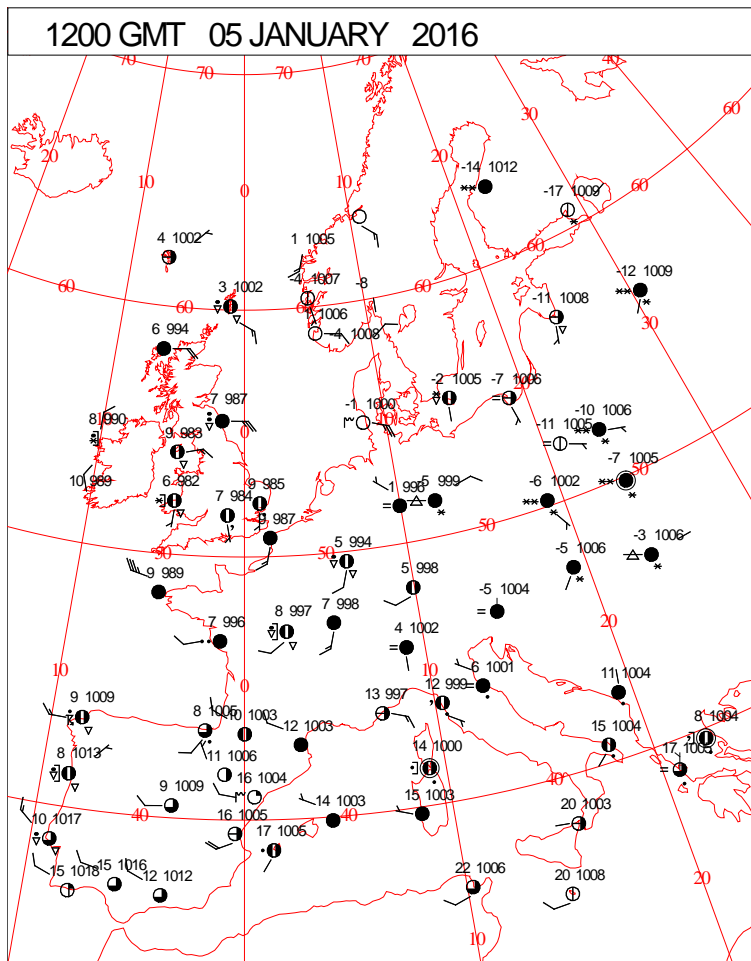
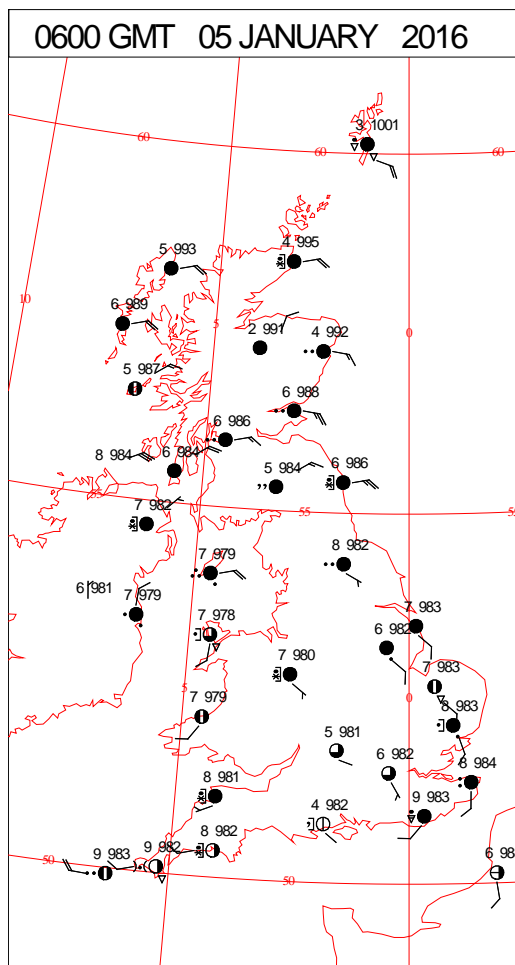
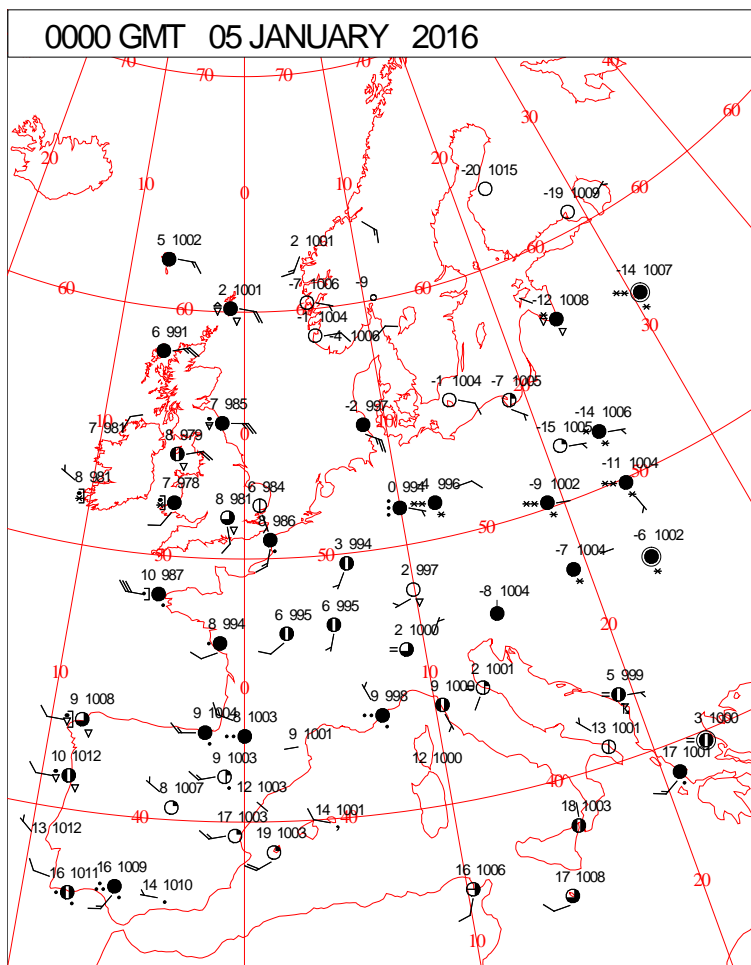
The map displays the distribution of 15 bird species across the British Isles. The species are identified by numbers and symbols: 1 (black dot), 2 (black circle), 3 (black triangle), 4 (black dot), 5 (black dot), 6 (black circle), 7 (black triangle), 8 (black dot), 9 (black circle), 10 (black dot), 11 (black triangle), 12 (black dot), 13 (black circle), 14 (black triangle), and 15 (black dot). The map includes latitude and longitude lines and a scale bar.

The map displays the distribution of 1982-83 winter weather stations across the British Isles. The stations are marked with black dots and labeled with their respective station numbers. The map includes a red grid overlay, with latitude and longitude lines marked. The stations are distributed across the British Isles, with a higher concentration in the central and eastern regions. The map also shows the surrounding waters and the English Channel.

Crown Copyright 2016, All Rights Reserved

Tuesday 5 January 2016


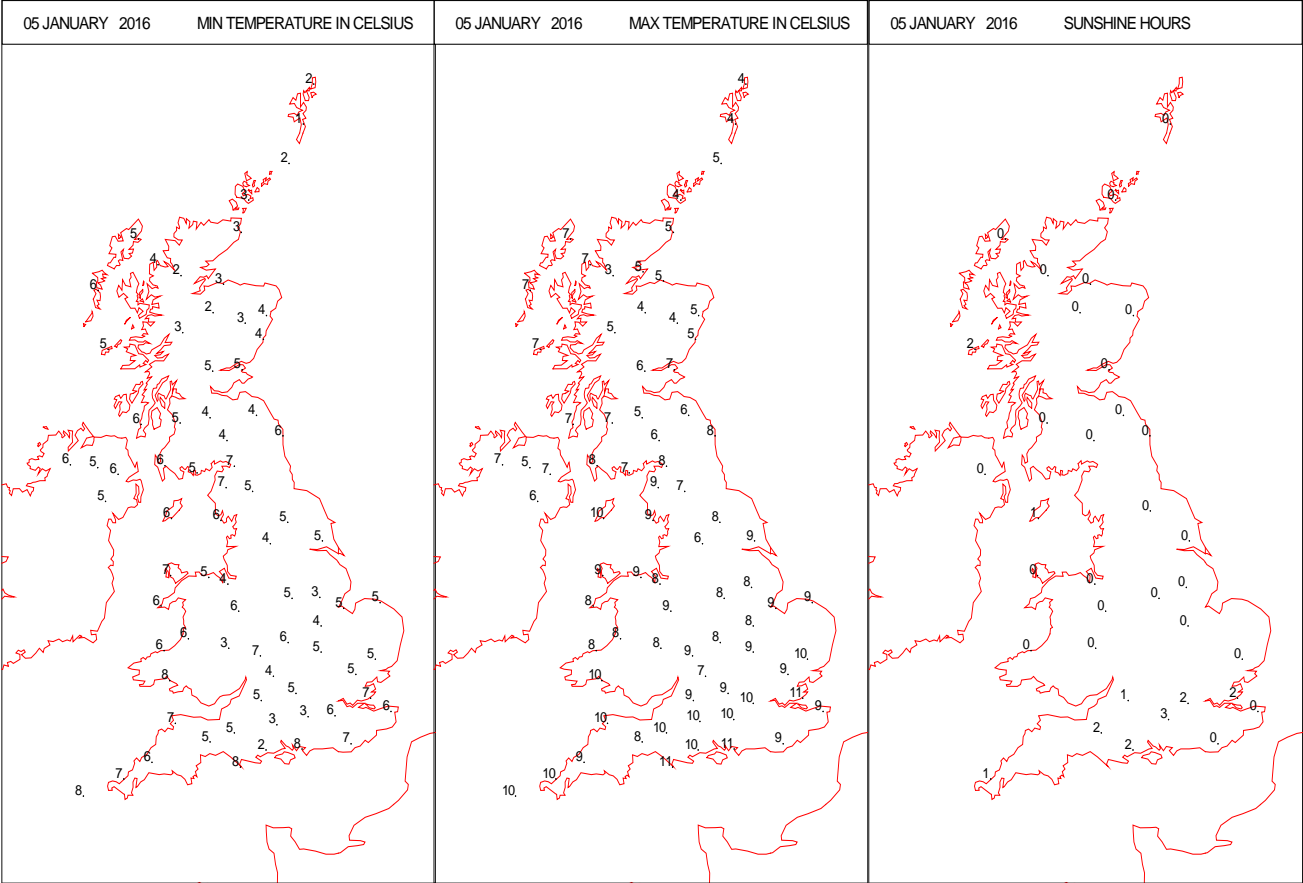
SURFACE REPORTS



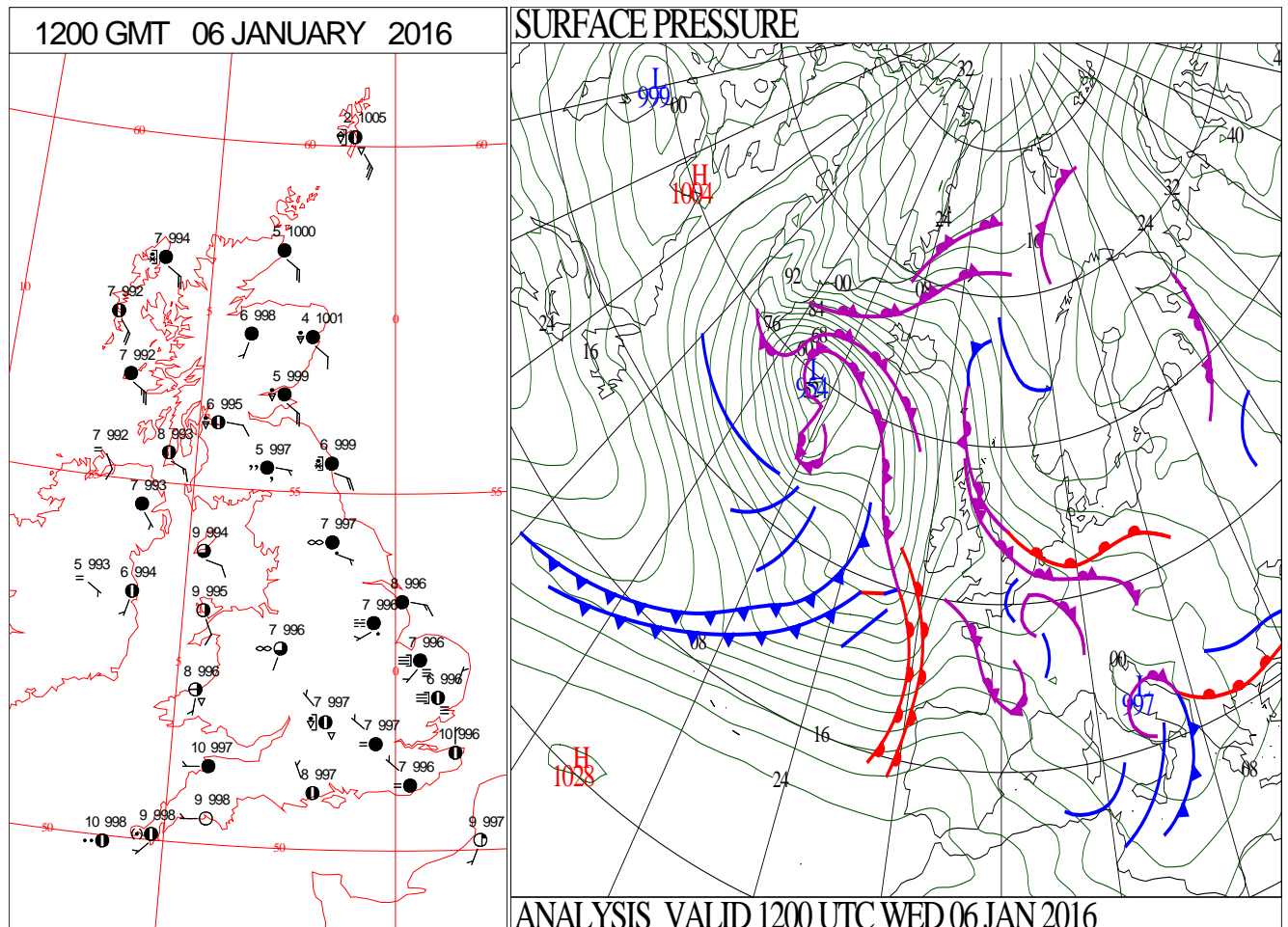
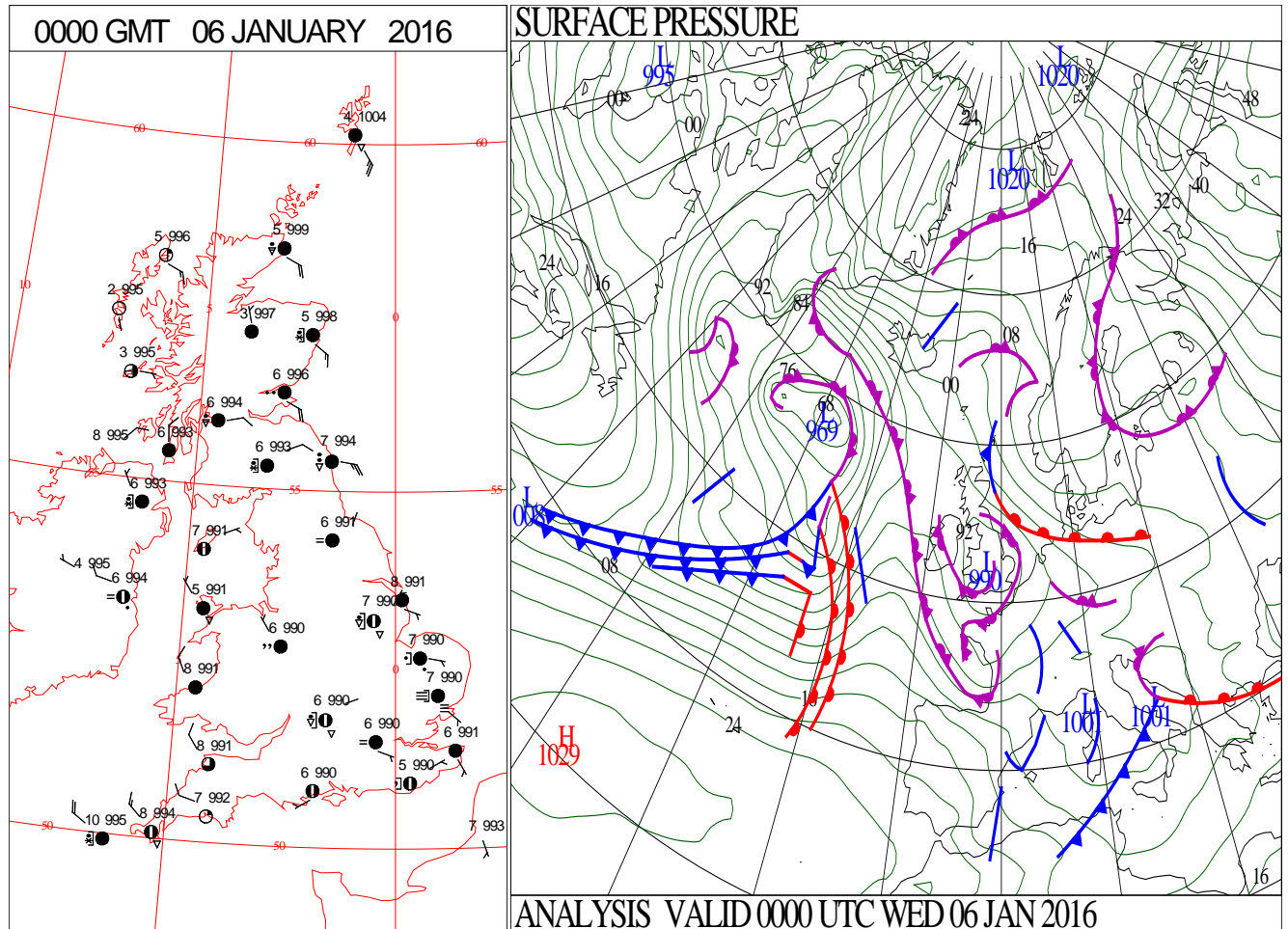
SIGNIFICANT WEATHER

0600 GMT 05 JANUARY 2016 SIG WEATHER	1200 GMT 05 JANUARY 2016 SIG WEATHER	<p>Summary of UK Weather for Tuesday 05 January 2016.</p> <p>Rain persisted across eastern and southern Scotland and northern England during the early hours, turning heavy at times and wintry across the higher ground, and briefly to lower levels around dawn.</p> <p>Elsewhere, there was a mixture of clear spells and showers. Under the clear skies inland, patches of fog and mist formed , particularly around the south-west Midlands and central and eastern England, and near Salisbury Plain. The showers were most frequent and heaviest near windward coasts of Wales and southern parts of England.</p> <p>The heavy and persistent rain continued in the north-east through the day, and there was some significant disruption.</p> <p>Elsewhere, there were some sunny breaks in the cloud, but with showery rain as well. The showers were heaviest and most frequent around south-eastern coasts, and eastern parts of Northern Ireland.</p> <p>In the north-east, it was a cold and raw day in the wind and rain, but further south it was relatively mild for the time of year.</p> <p>Through the evening the rain in the north-east and the showers elsewhere, started to ease and clear spells allowed it to turn a little chilly, with some patches of mist and fog starting to form.</p>
1800 GMT 05 JANUARY 2016 SIG WEATHER	0000 GMT 06 JANUARY 2016 SIG WEATHER	
		<p>EXTREMES</p> <p>Highest Maximum: 11.5 Preston Cove House, Dorset 11.5 Slapton, Devon</p> <p>Lowest Maximum: 3.0 Balmoral, Aberdeenshire</p> <p>Lowest Minimum: -2.0 Mickleham, Surrey</p> <p>Lowest Grass Minimum: -7.9 Mickleham, Surrey</p> <p>Most Rain: 67.2 Stonyford, Kincardineshire</p> <p>Most Sun: 3.7 Teignmouth</p>

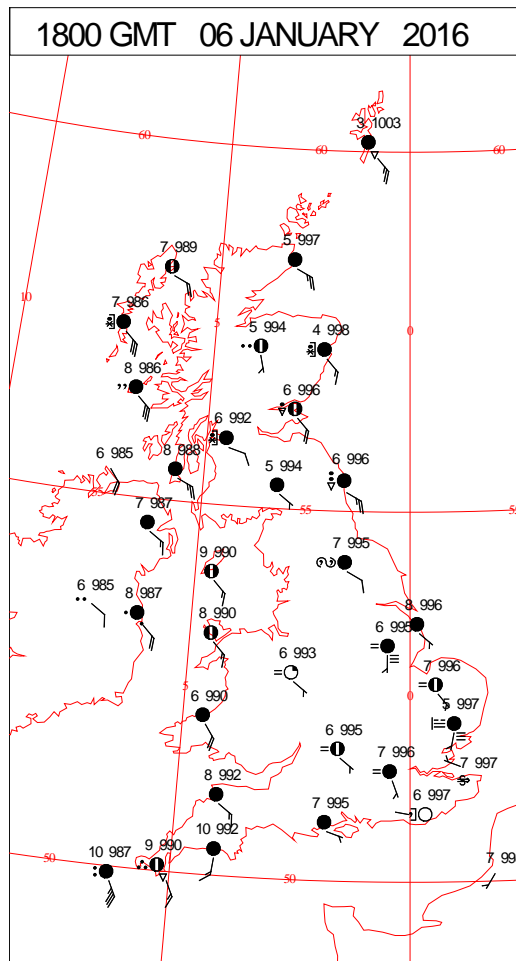
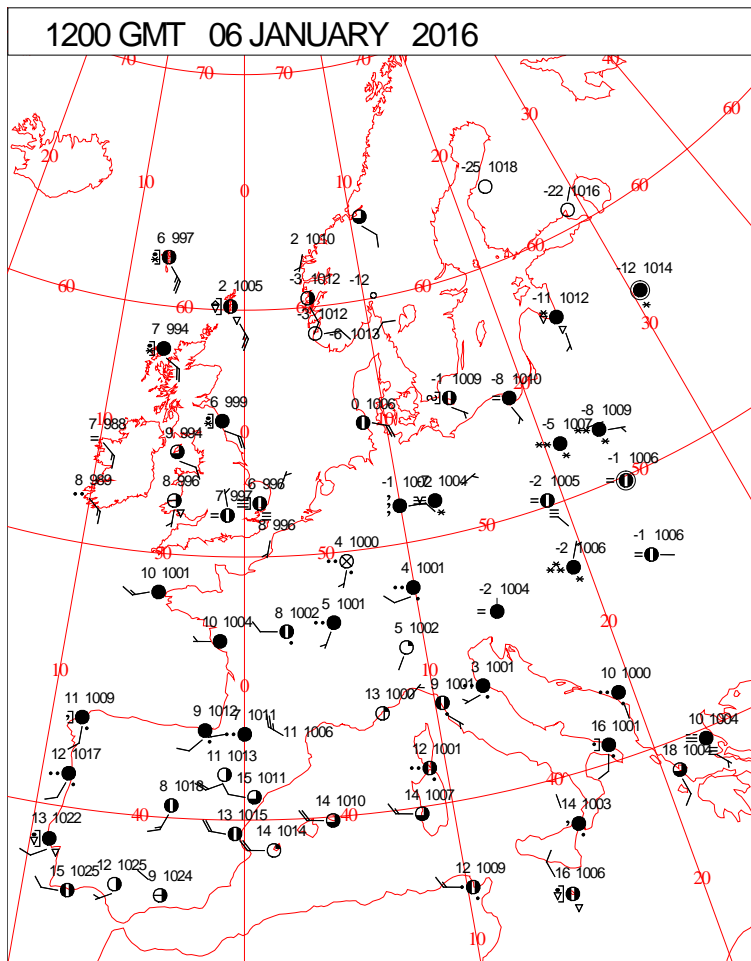
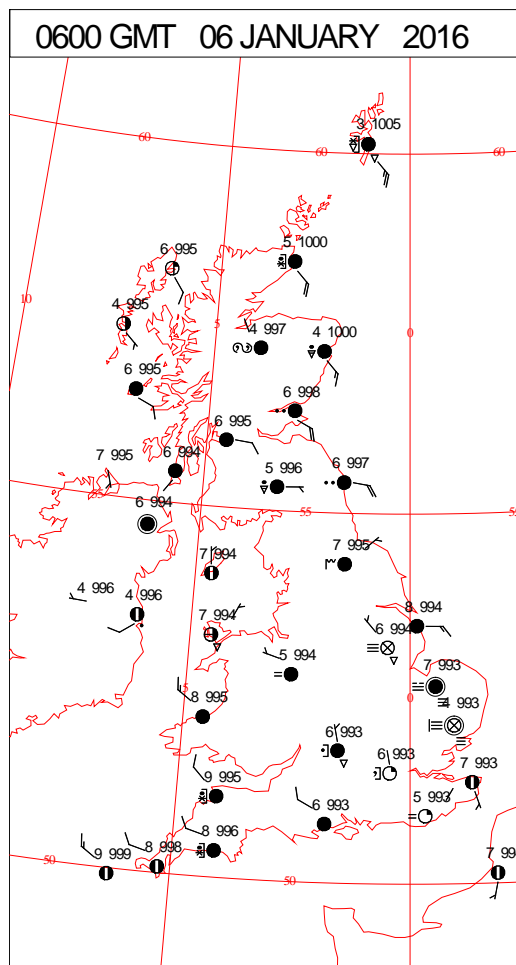
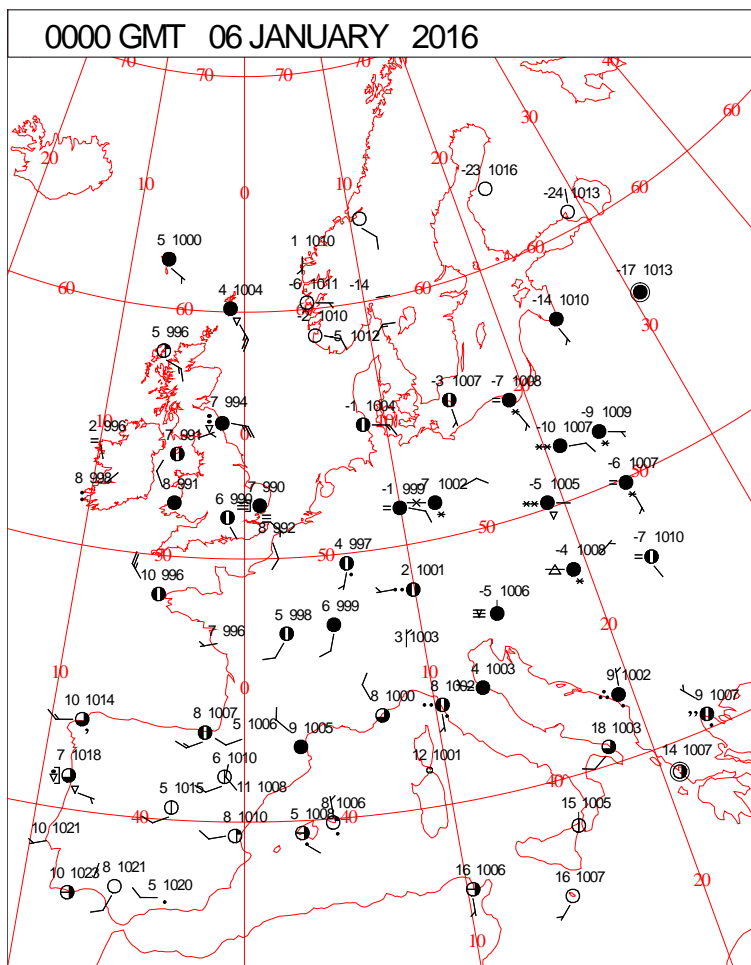
DAILY CLIMATE DATA



DAILY WEATHER SUMMARY



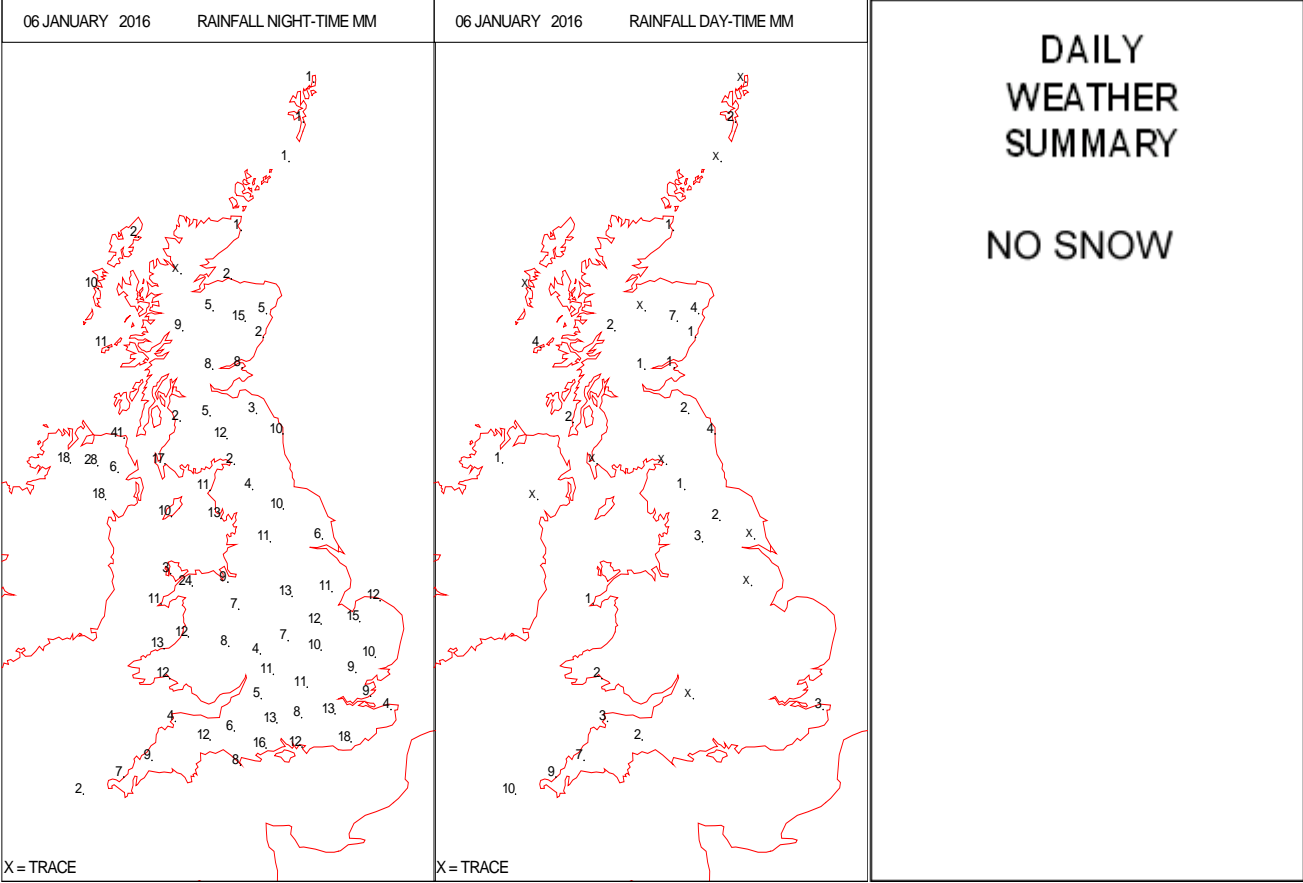
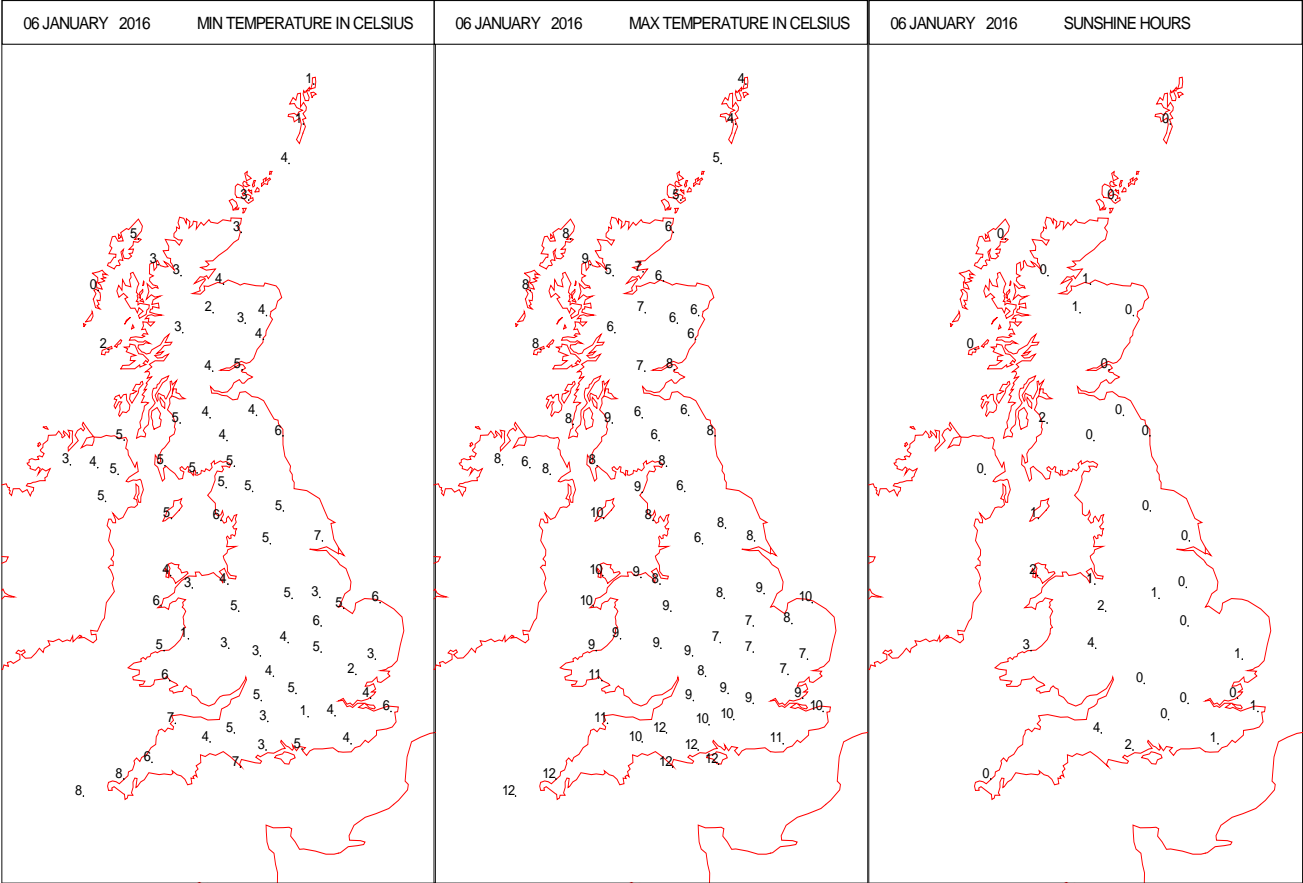
SURFACE REPORTS



SIGNIFICANT WEATHER

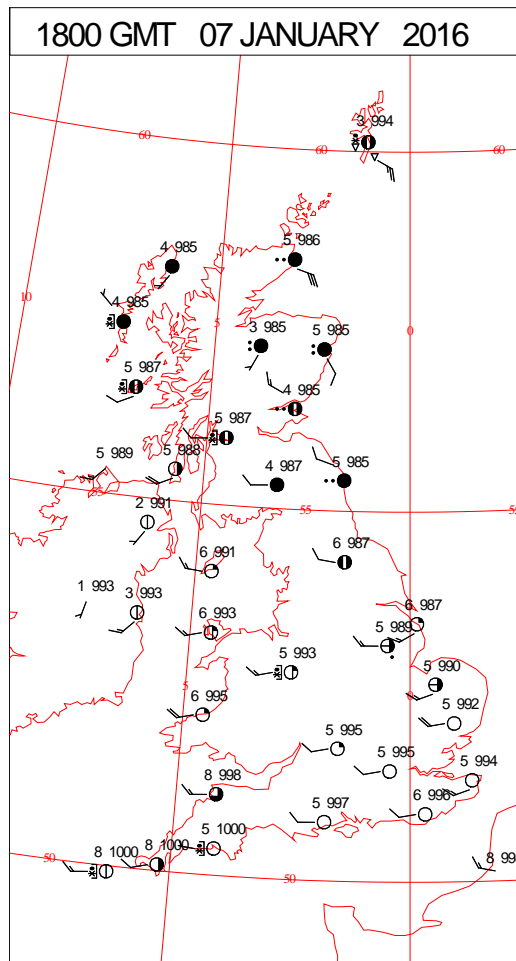
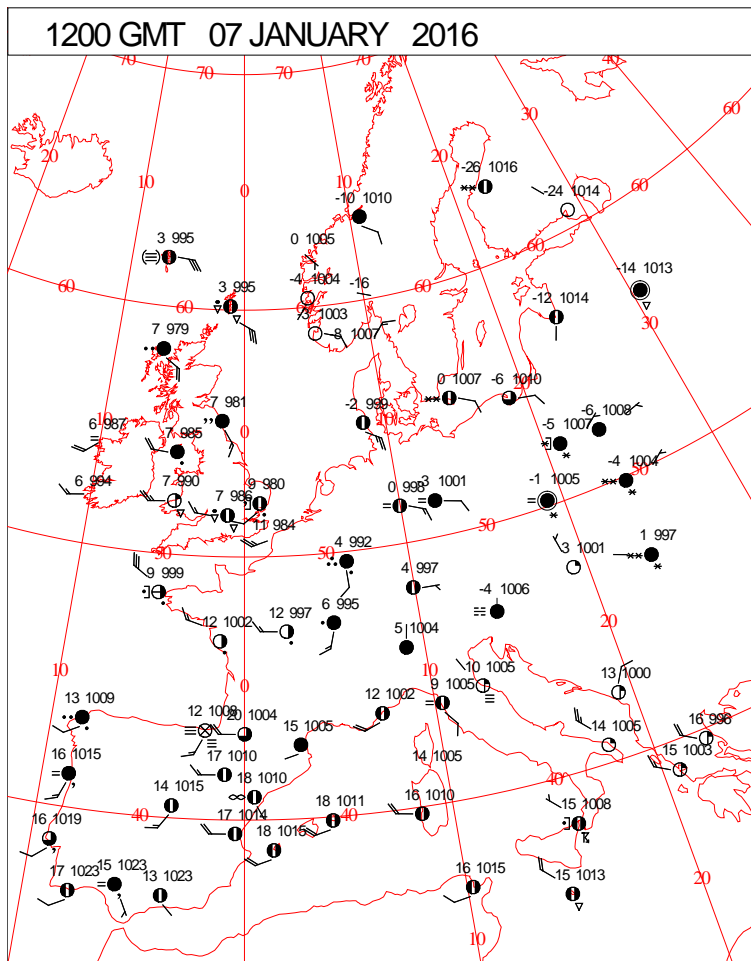
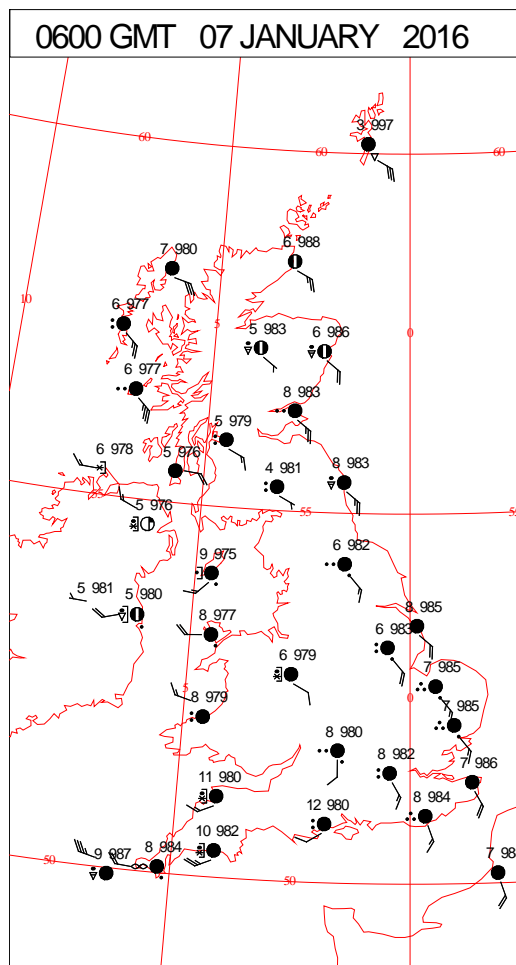
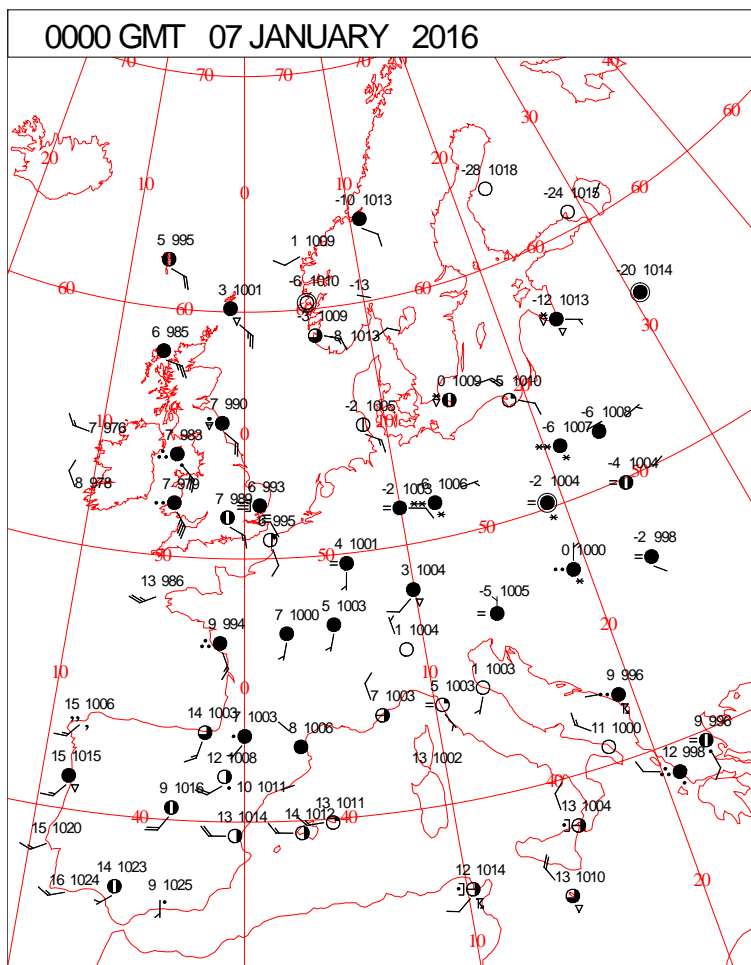
0600 GMT 06 JANUARY 2016	SIG WEATHER	1200 GMT 06 JANUARY 2016	SIG WEATHER	<p>Summary of UK Weather for Wednesday 06 January 2016.</p> <p>North-eastern England and south-eastern Scotland had further persistent rain overnight, heavy at times and wintry across the high ground. The rain eased by dawn, but it remained cloudy.</p> <p>Elsewhere there were a few showers around, but these faded overnight. Some clear spells and patchy fog developed, mostly in central, south-eastern and southern England.</p> <p>North-western parts, parts of Wales and southern England had localised frost.</p> <p>The mist and fog was slow to clear in places, with light rain and drizzle lingering, mainly around eastern coasts.</p> <p>Elsewhere it was a fine start to the day with some sunny spells.</p> <p>The rain persisted in the north-east, with the best of the sunshine across Wales and the south-west.</p> <p>Towards the end of the afternoon a band of cloud and rain started to push in from the south-west, giving some heavy bursts.</p> <p>Temperatures were generally around average for the time of year, but a little bit milder in the south.</p> <p>The rain spread north-eastwards across Northern Ireland, Wales and into the Midlands through the evening, and a little rain lingered in the north-east.</p>
1800 GMT 06 JANUARY 2016	SIG WEATHER	0000 GMT 07 JANUARY 2016	SIG WEATHER	<p>EXTREMES</p> <p>Highest Maximum: 12.5 Teignmouth, Devon</p> <p>Lowest Maximum: 3.5 Lerwick, Shetland</p> <p>Lowest Minimum: -2.5 Lough Navar Forest, Co. Fermanagh</p> <p>Lowest Grass Minimum: -6.4 South Uist Range, Western Isles</p> <p>Most Rain: 53.6 Waterside Glen Esk, Kincardineshire</p> <p>Most Sun: 4.5 Preston Cove House, Dorset</p>

DAILY CLIMATE DATA

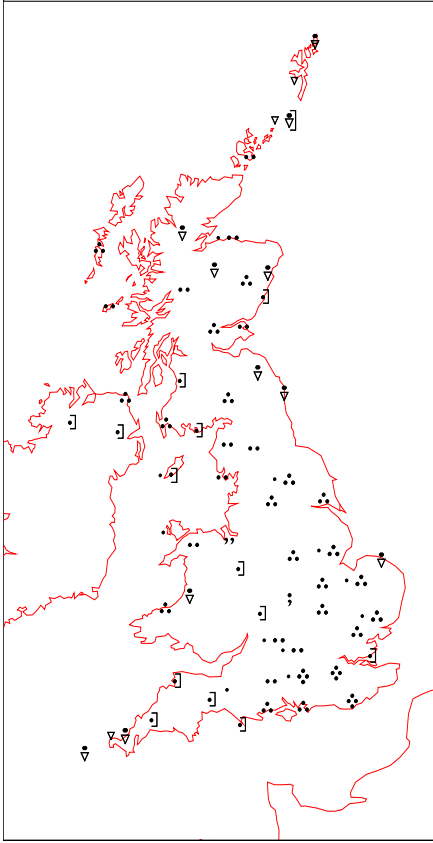
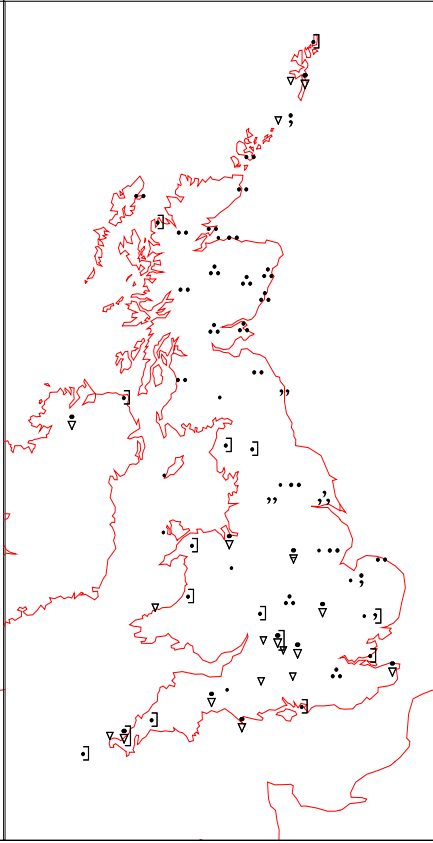
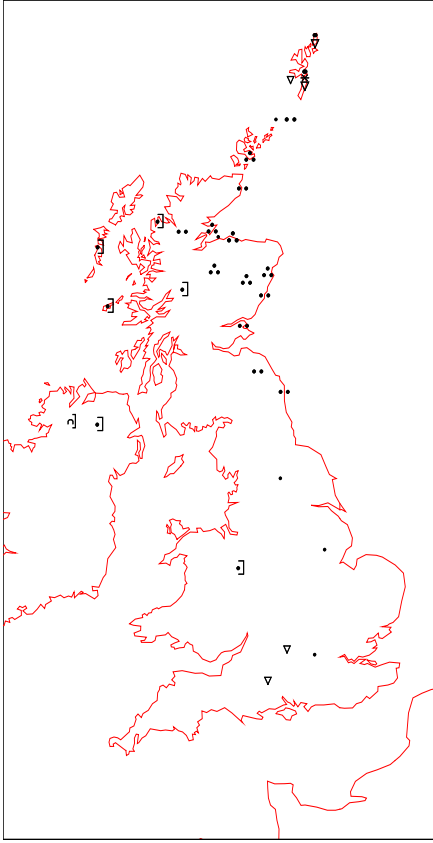
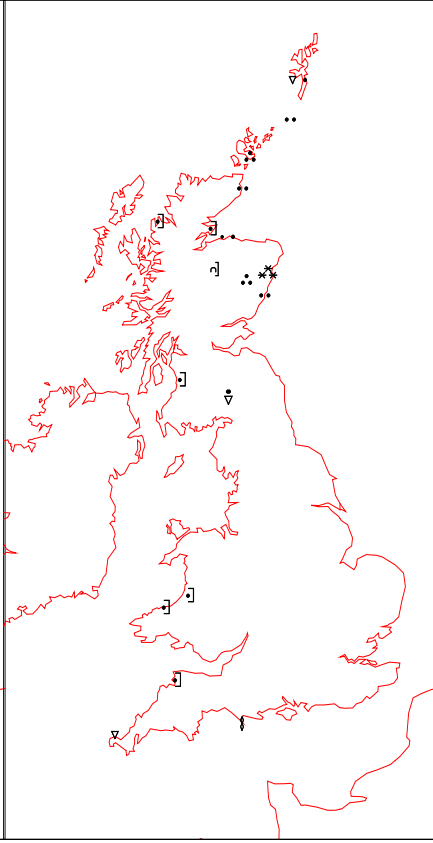


Crown Copyright 2016, All Rights Reserved

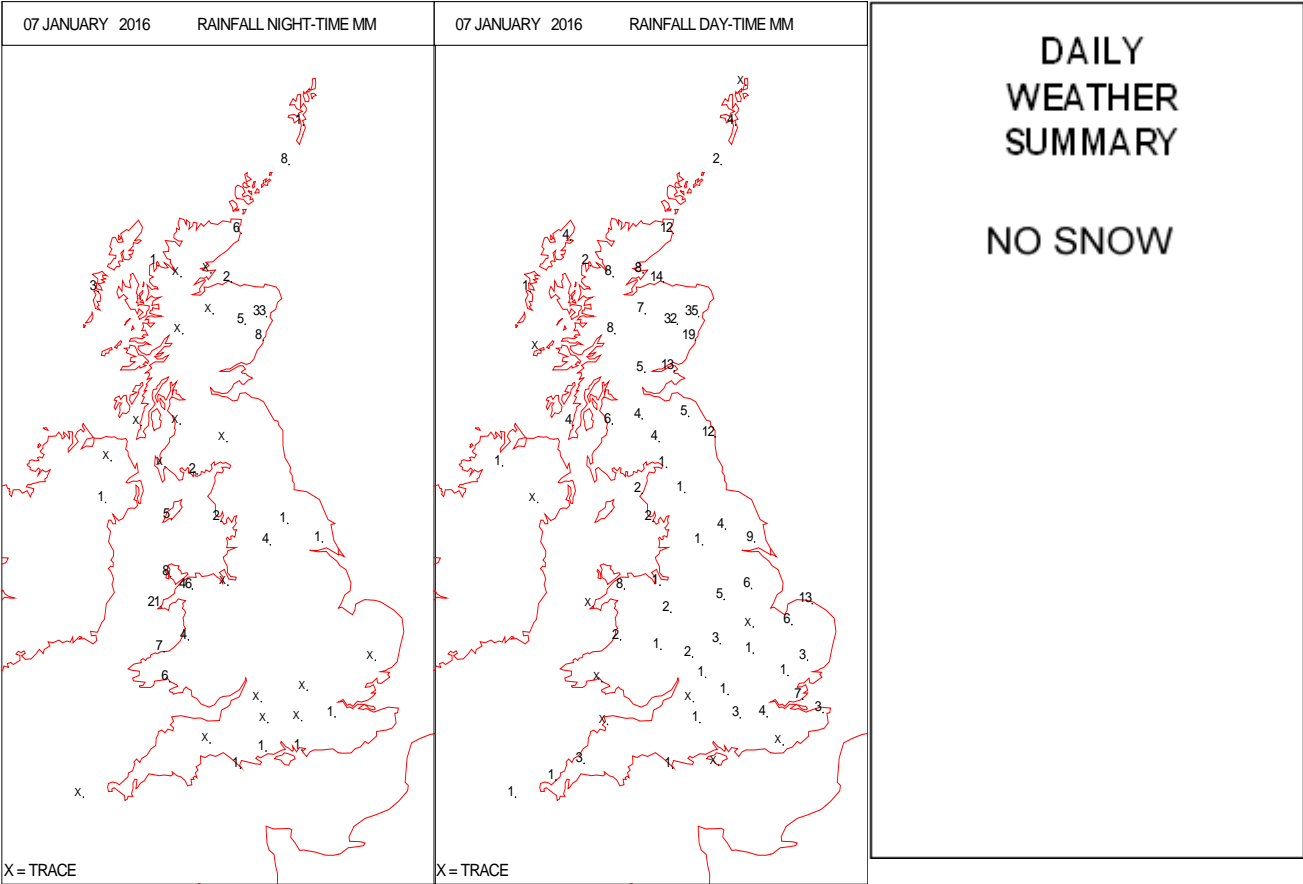
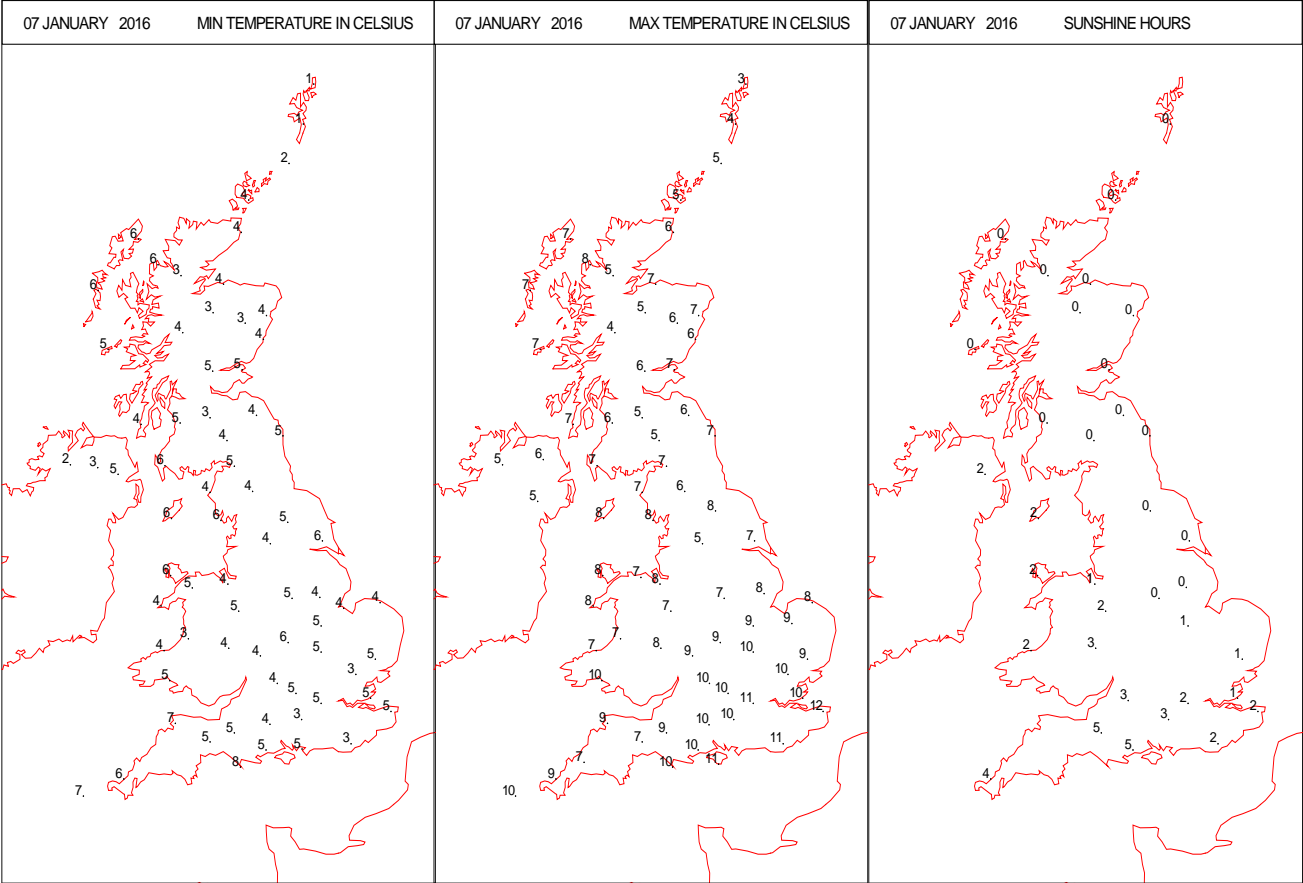
SURFACE REPORTS



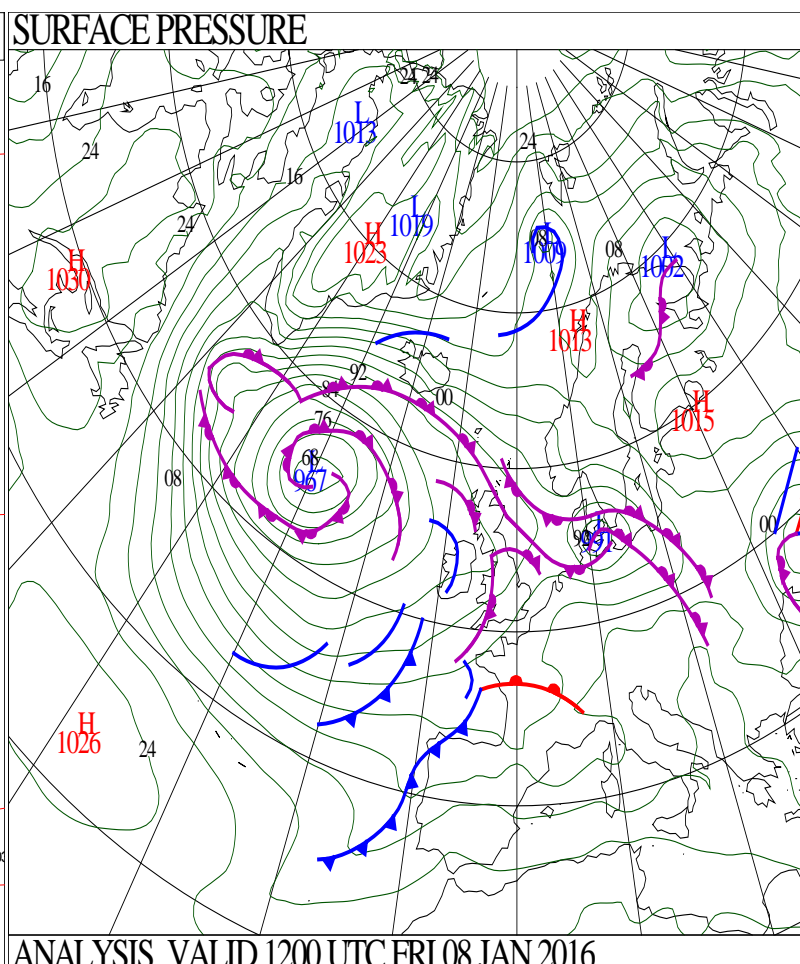
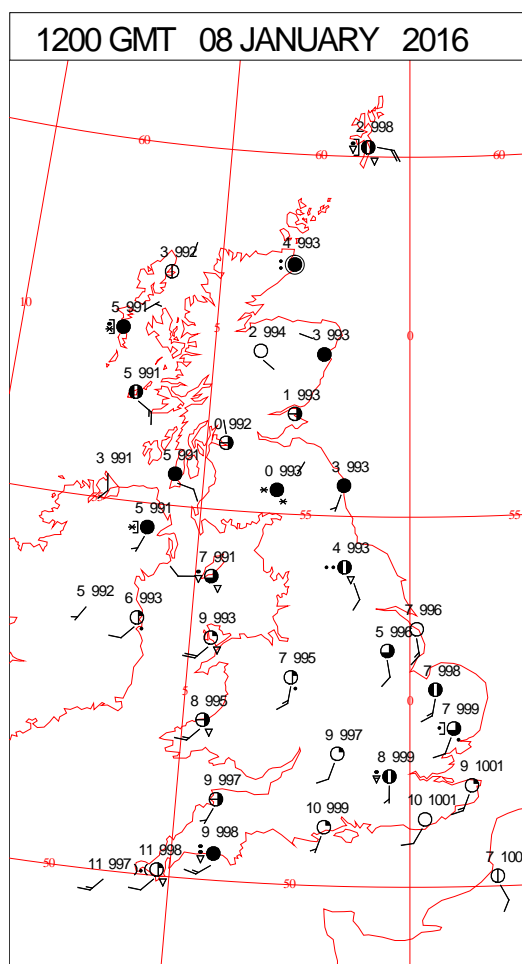
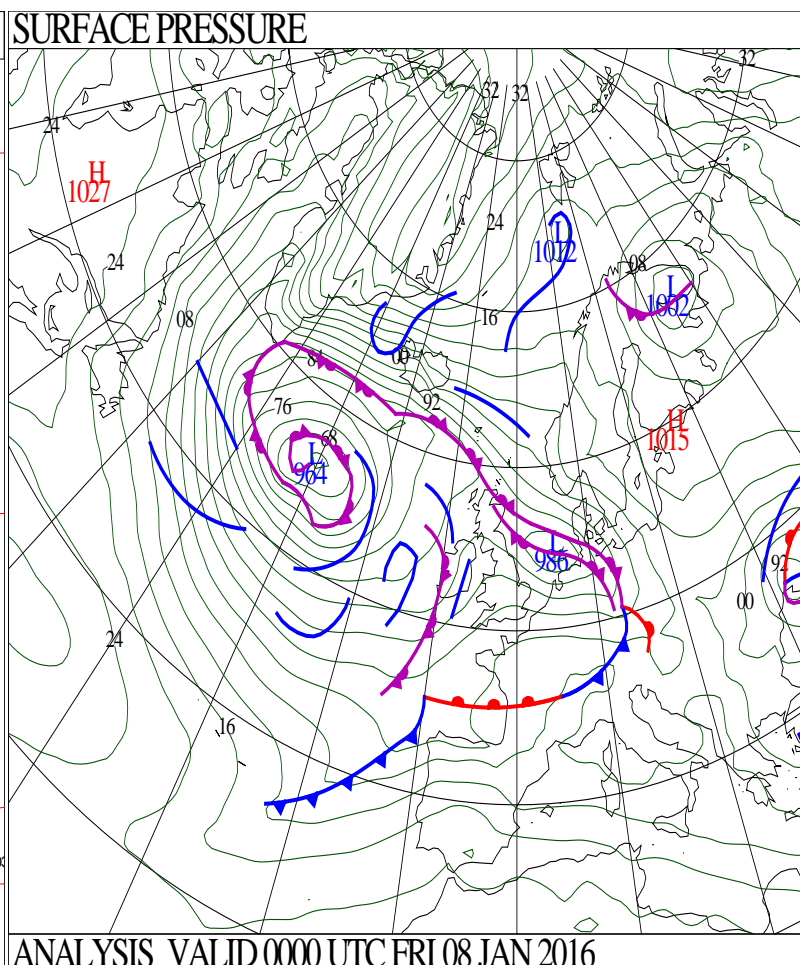
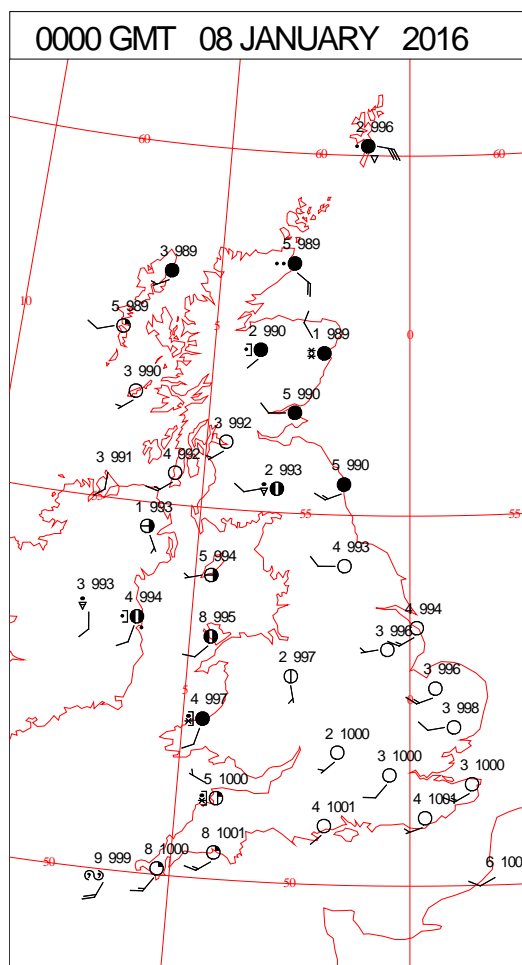
SIGNIFICANT WEATHER

0600 GMT 07 JANUARY 2016	SIG WEATHER	1200 GMT 07 JANUARY 2016	SIG WEATHER	<p>Summary of UK Weather for Thursday 07 January 2016.</p> <p>Overnight a band of rain, often heavy, pushed north-eastwards across England and Northern Ireland, and into Scotland, turning wintry over high ground.</p> <p>Clearer conditions followed the rain from the south-west, across the rest of the U.K., with some showers developing as well.</p> <p>The rain continued north-eastwards, lingering across eastern England and Scotland, where it was still often rather heavy. The rain also turned increasingly to snow even to lower levels, particularly in the west of Scotland.</p> <p>Behind the band of rain some of the showers were fairly heavy, but eased during the early afternoon, leaving behind plenty of sunny spells.</p> <p>It was windy for many throughout the day, particularly in the south-west, and in the north with the rain.</p> <p>Temperatures in the south were again mild for the time of year, but further north it was around average.</p> <p>Into the evening the rain persisted across northern and eastern Scotland, with further snow.</p> <p>Elsewhere it was much drier, with plenty of clear skies under which temperatures dipped, with some frost and ice forming.</p>
				
1800 GMT 07 JANUARY 2016	SIG WEATHER	0000 GMT 08 JANUARY 2016	SIG WEATHER	<p>EXTREMES</p> <p>Highest Maximum: 12.0 Slapton, Devon</p> <p>Lowest Maximum: 3.3 Baltasound No2, Shetland</p> <p>Lowest Minimum: -0.9 Lough Navar Forest, Co. Fermanagh -0.9 Preston Montford, Shropshire</p> <p>Lowest Grass Minimum: -3.5 Cambridge Botanic Garden, Cambridgeshire</p> <p>Most Rain: 121.0 Dipple, Wellfield, Banffshire</p> <p>Most Sun: 6.0 Preston, Cove House, Dorset</p>
				

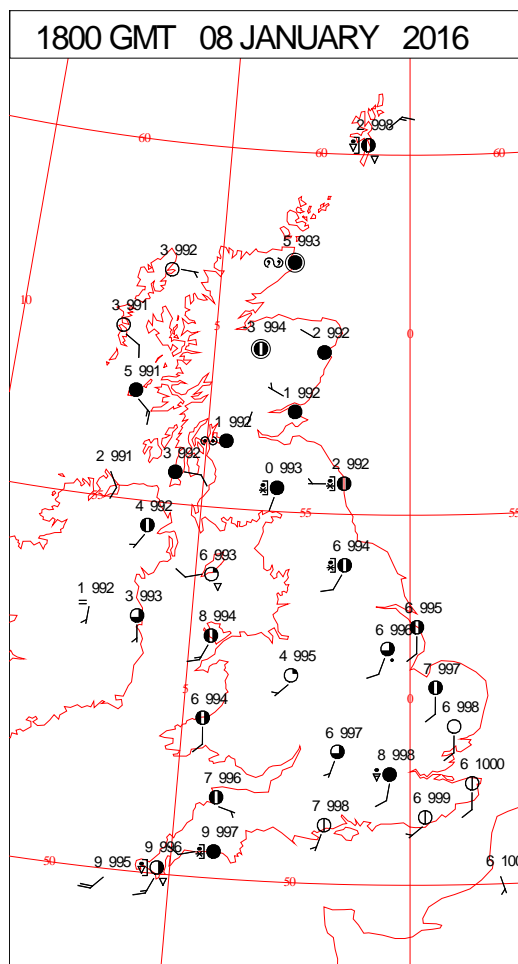
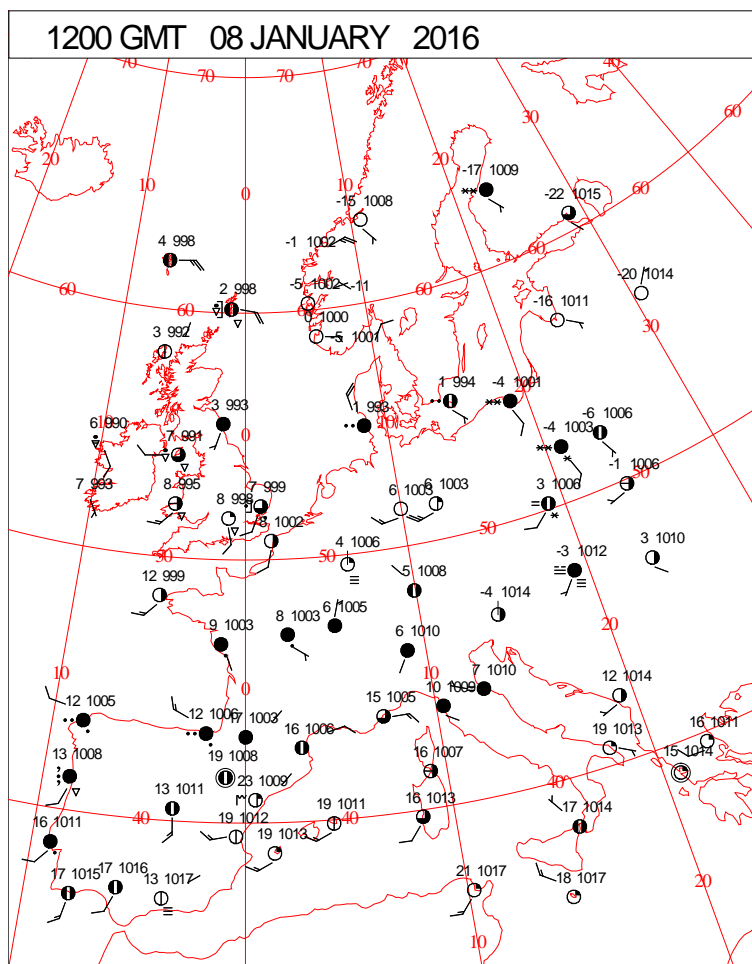
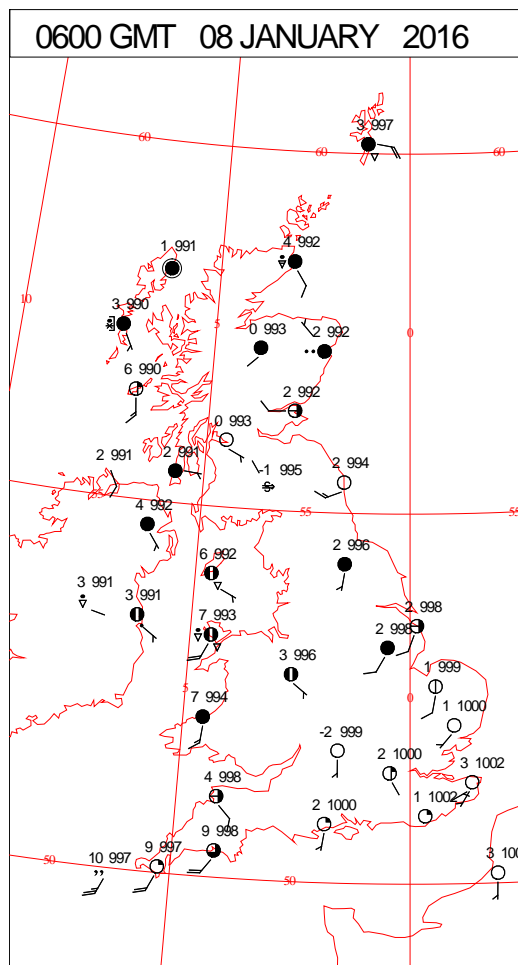
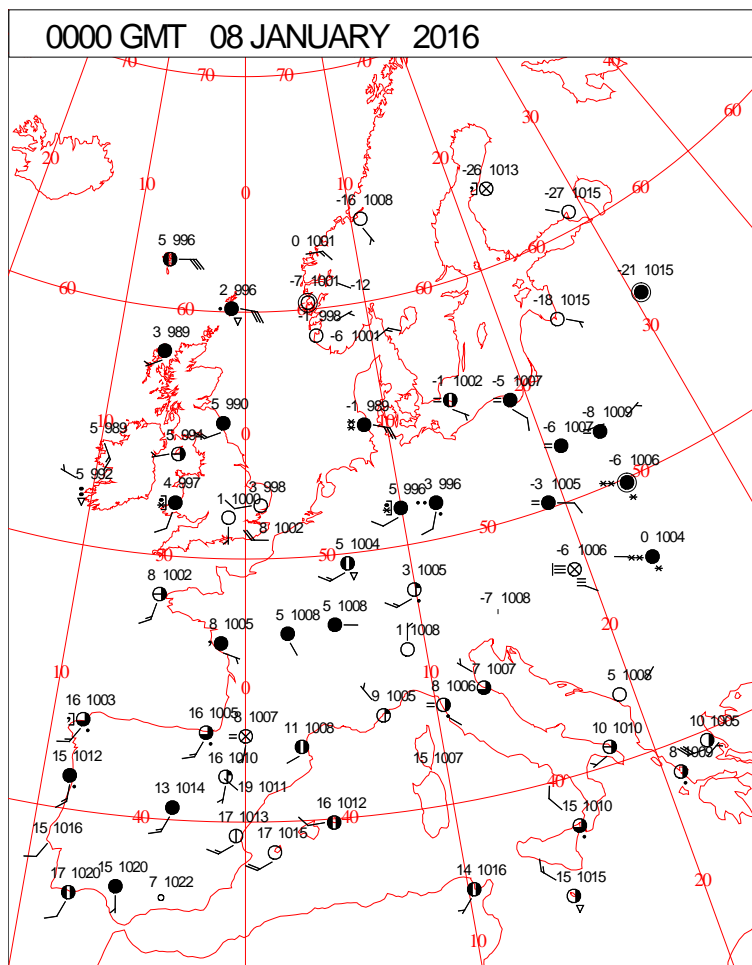
DAILY CLIMATE DATA



DAILY WEATHER SUMMARY



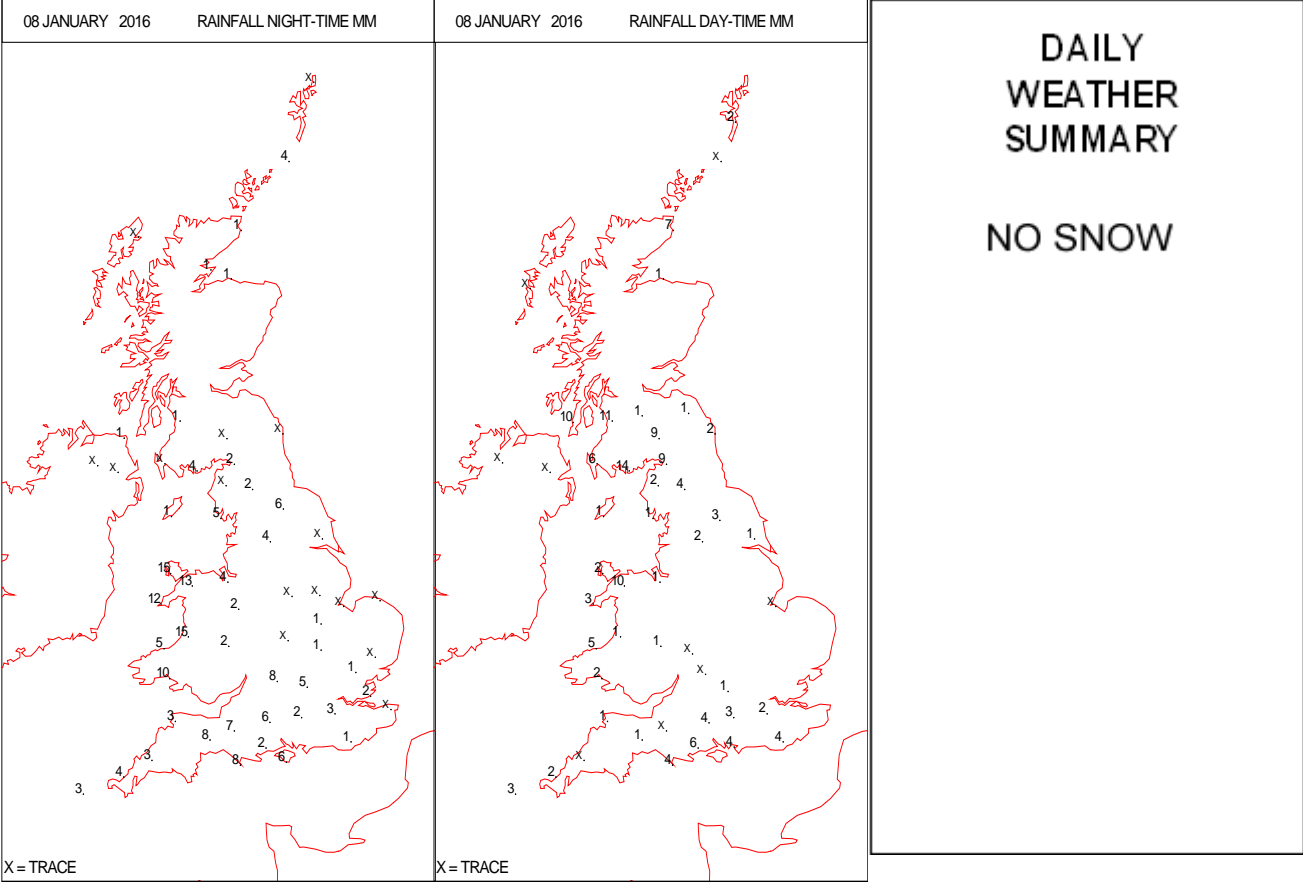
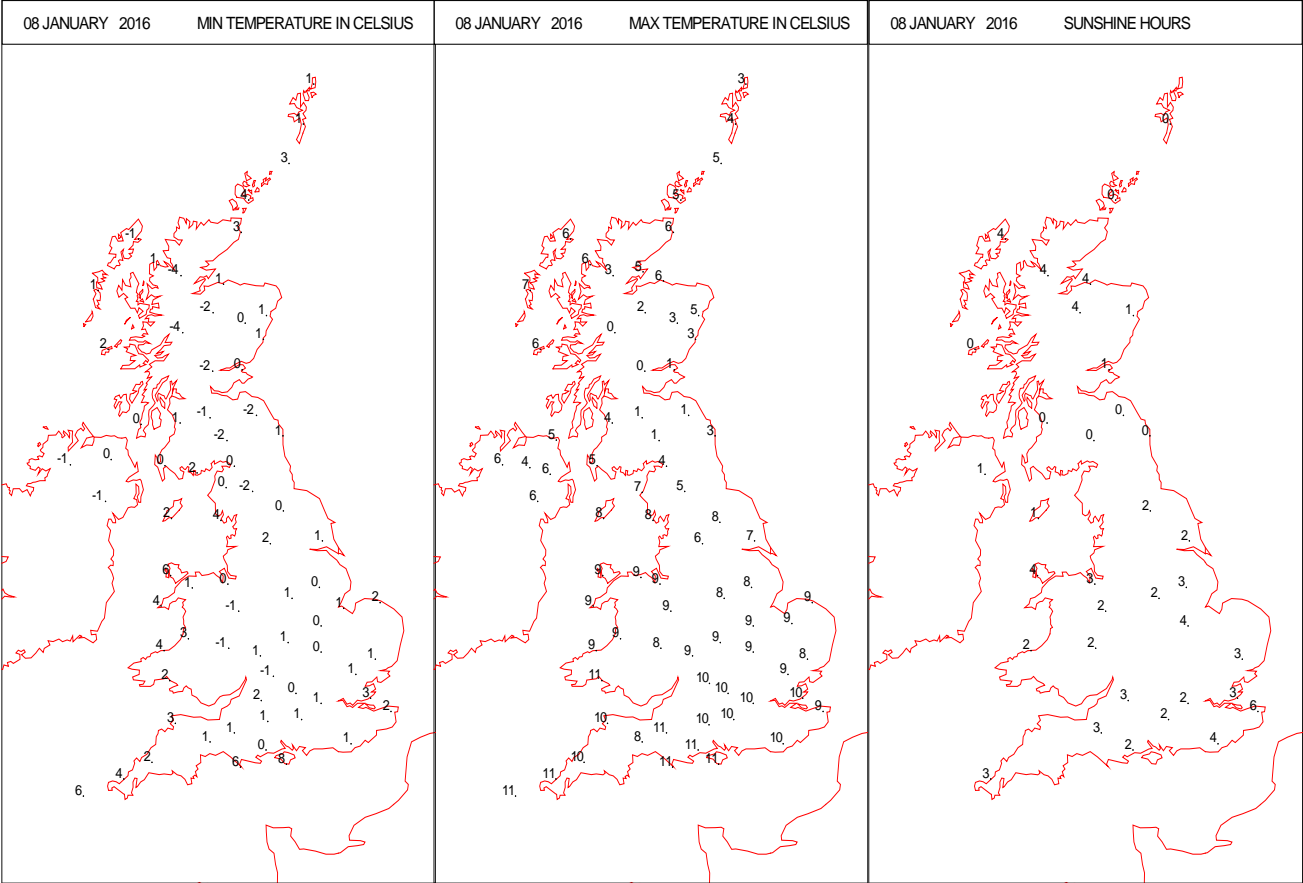
SURFACE REPORTS



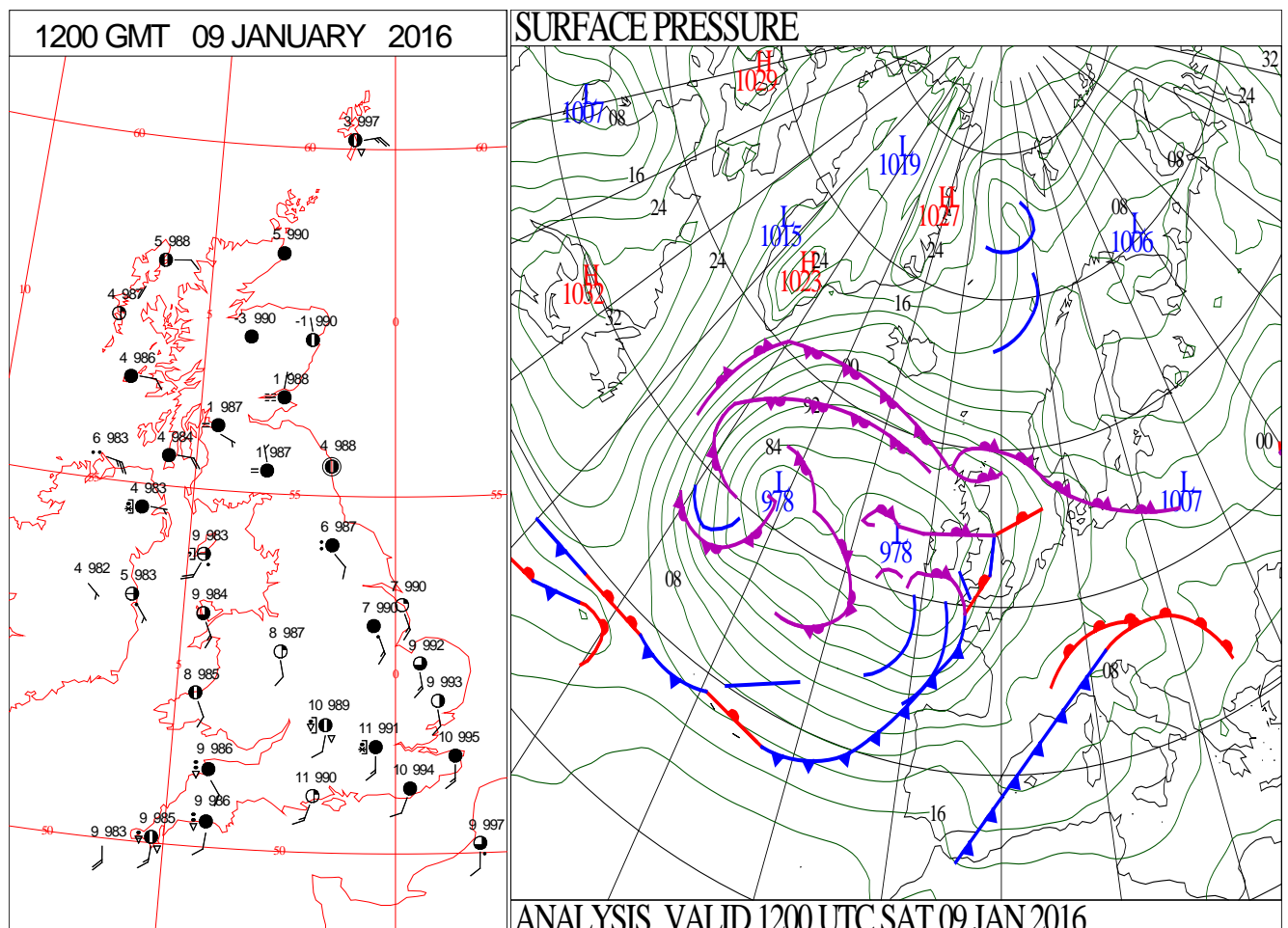
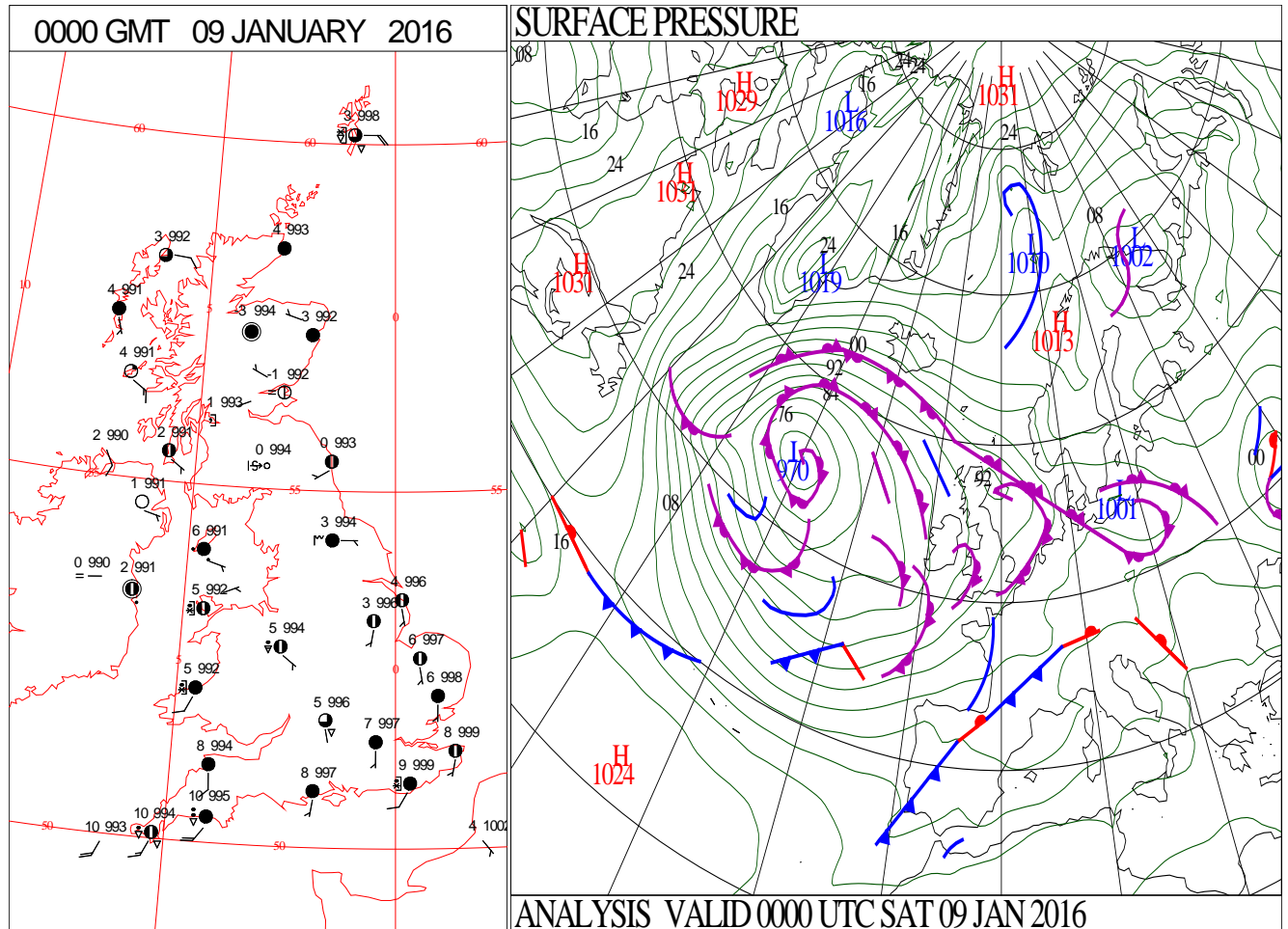
SIGNIFICANT WEATHER

0600 GMT 08 JANUARY 2016	SIG WEATHER	1200 GMT 08 JANUARY 2016	SIG WEATHER	<p>Summary of UK Weather for Friday 08 January 2016. Rain, sleet and snow continued in the far north-east. Elsewhere there was plenty of dry and clear weather, which allowed temperatures to drop and frost to form, even in parts of southern England. A zone of showery rain spread eastwards across parts of Northern Ireland, western England and Wales towards dawn. Through the day the band of heavy showery rain moved through northern England and southern Scotland, falling as snow on higher ground. Across much of England and Wales a few further showers developed, some heavy and in more organised bands passing along the south coast. Meanwhile in Scotland, the existing band of rain and cloud from previous days very slowly cleared into the North Sea, allowing for a bright and dry respite from recent heavy rain. During the evening another band of heavy showery rain pushed in from the south-west across Wales and western England, and mist and fog began to form in parts of the north. There were some strong winds around the Northern Isles, and a fresh breeze through the English Channel, but winds were otherwise very light.</p>
1800 GMT 08 JANUARY 2016	SIG WEATHER	0000 GMT 09 JANUARY 2016	SIG WEATHER	<p>EXTREMES Highest Maximum: 12.4 Slapton, Devon Lowest Maximum: -1.0 Aberfeldy, Dull, Perthshire Lowest Minimum: -4.0 Tyndrum No3, Perthshire Lowest Grass Minimum: -8.2 East Bergholt, Suffolk Most Rain: 22.8 Capel Curig No3, Gwynedd Most Sun: 6.1 Eastbourne, East Sussex 6.1 Faversham, Kent</p>

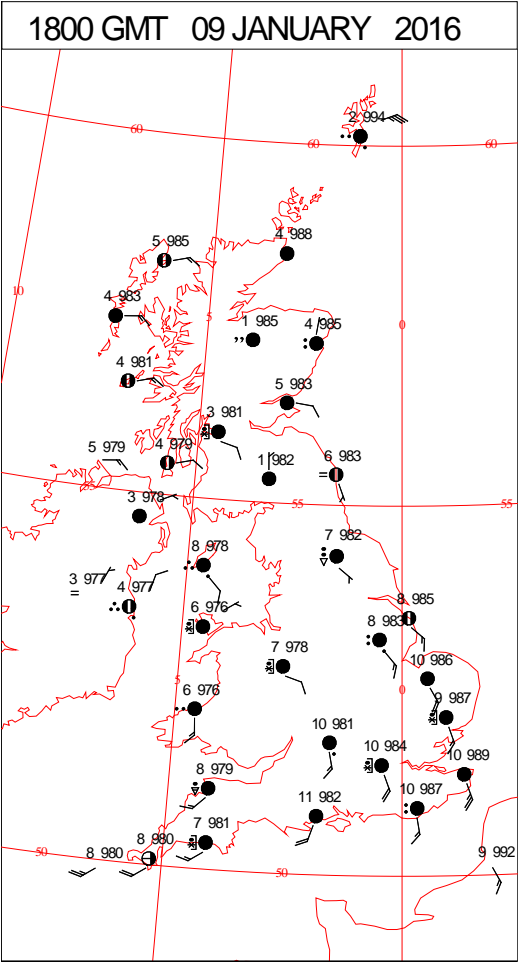
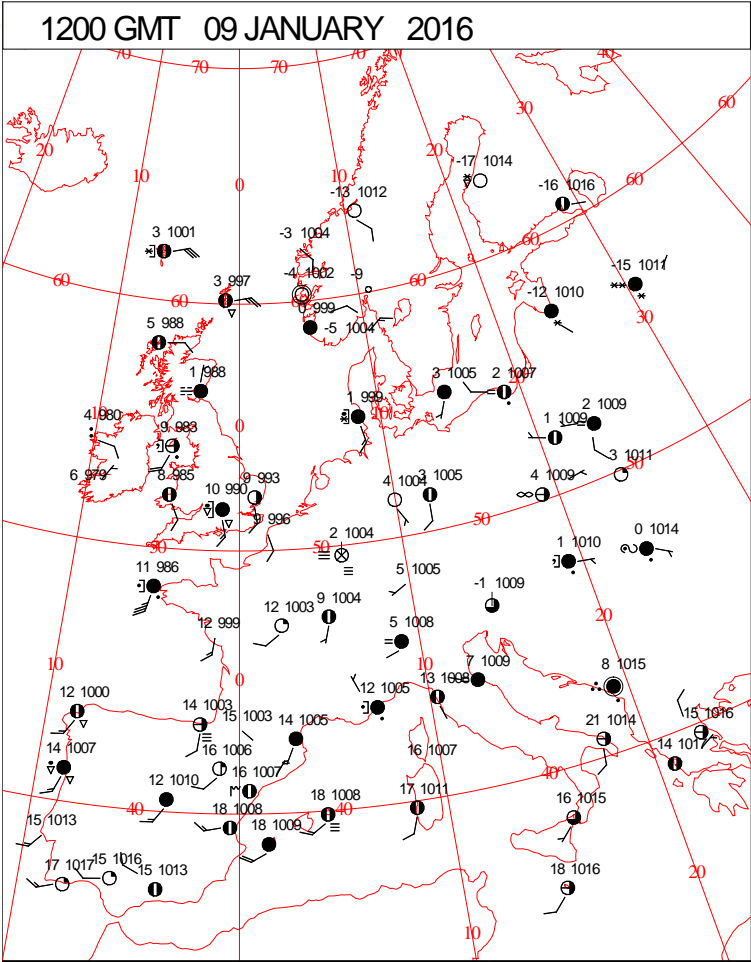
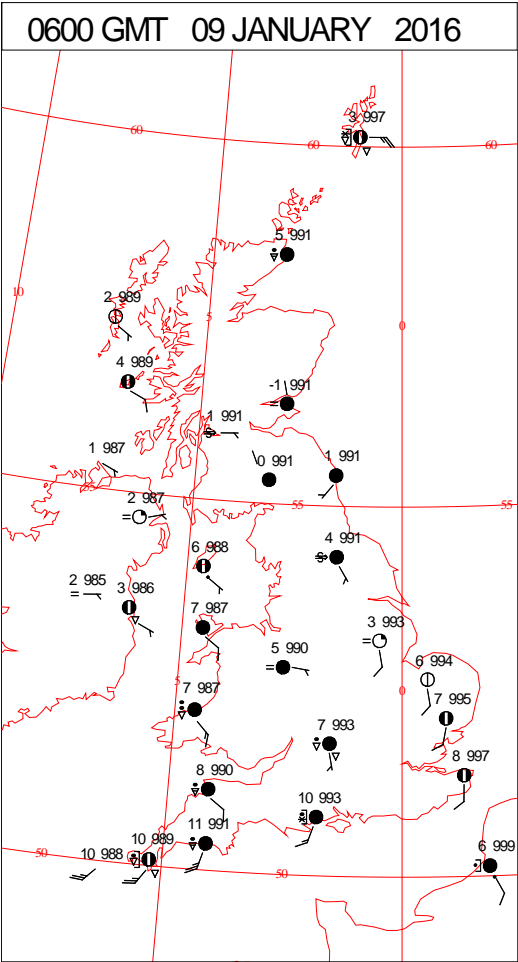
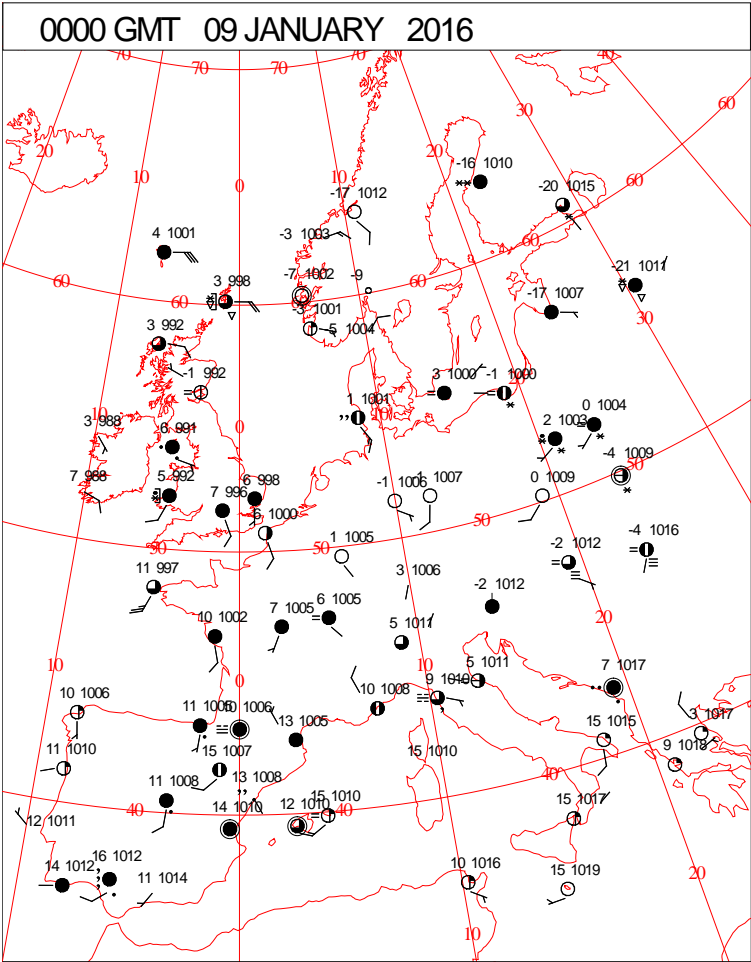
DAILY CLIMATE DATA



DAILY WEATHER SUMMARY



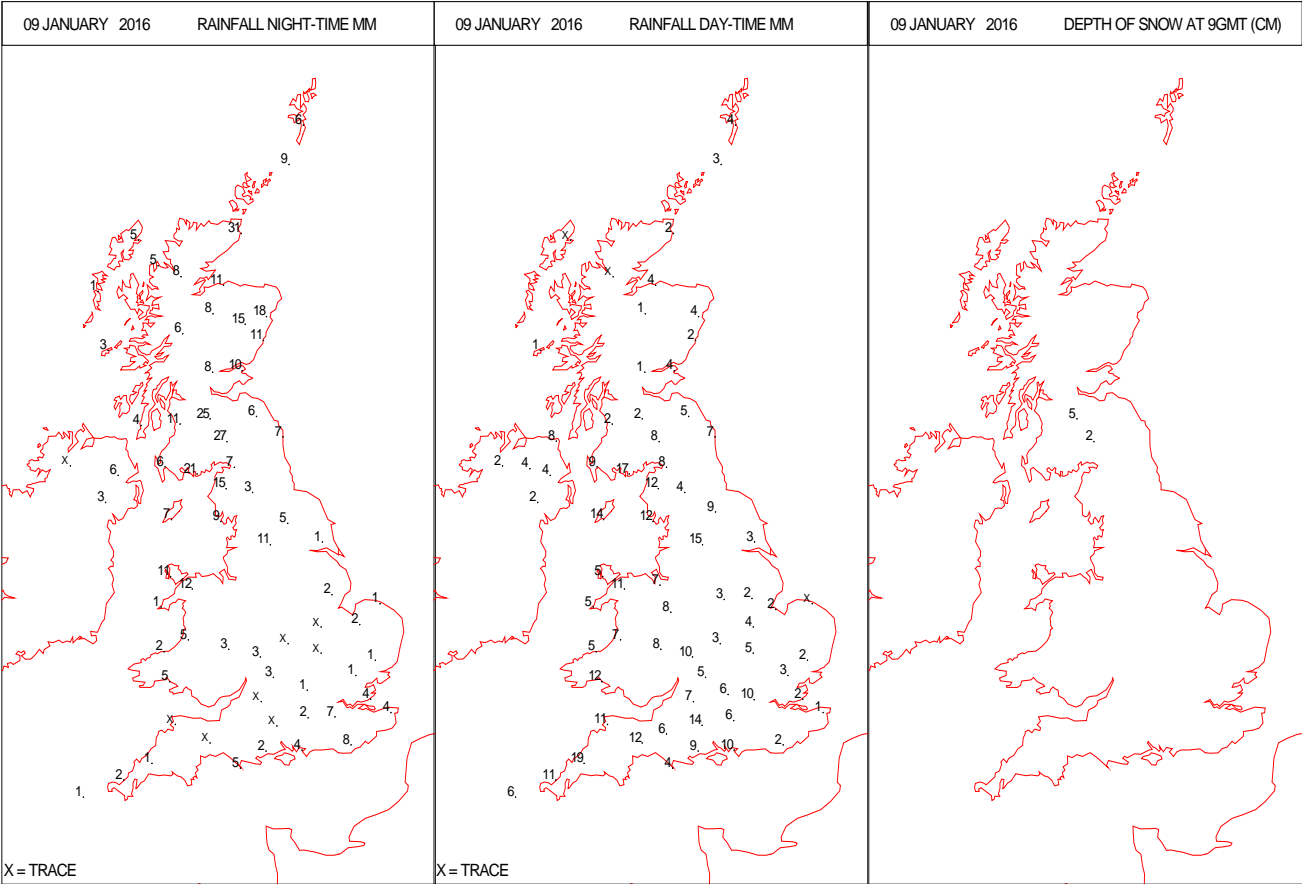
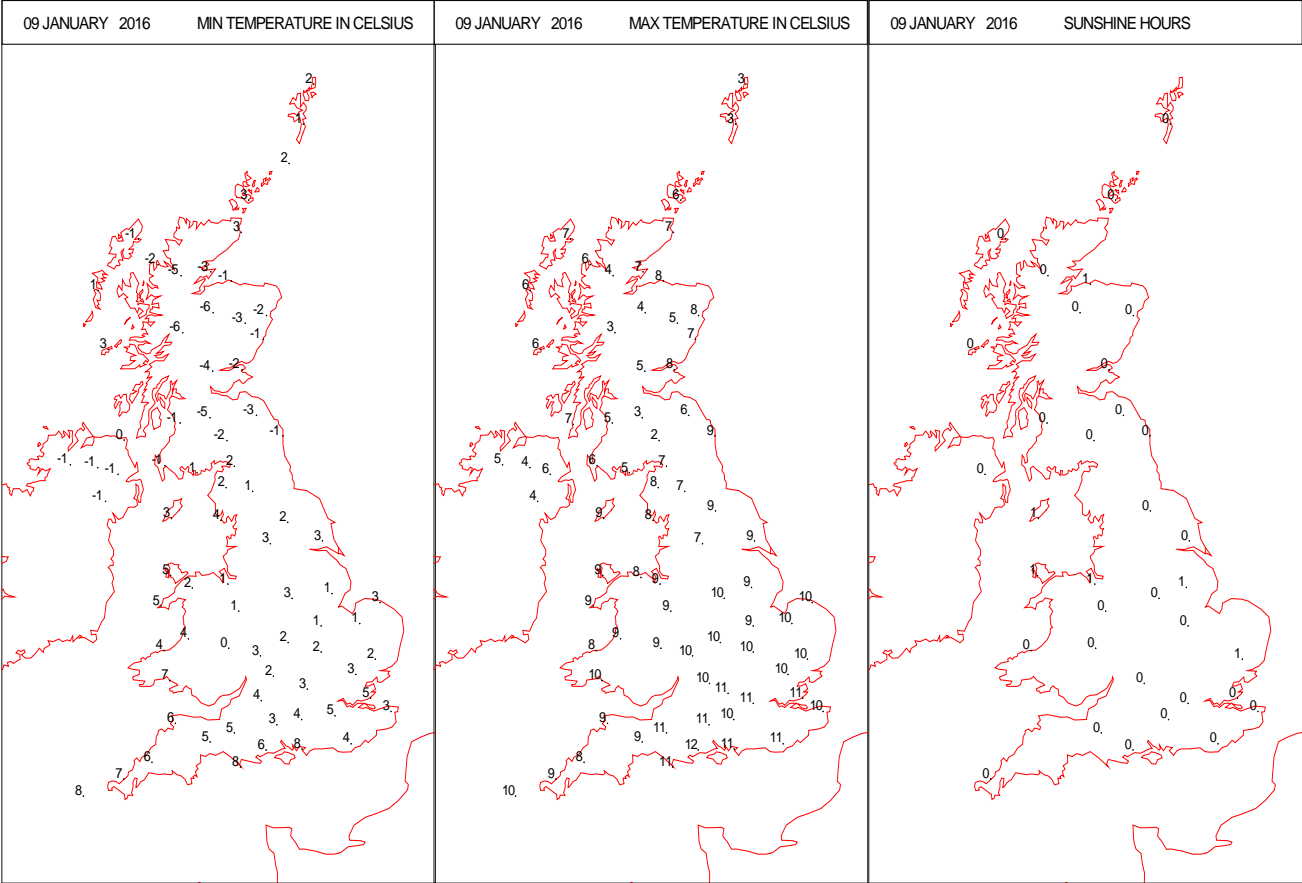
SURFACE REPORTS



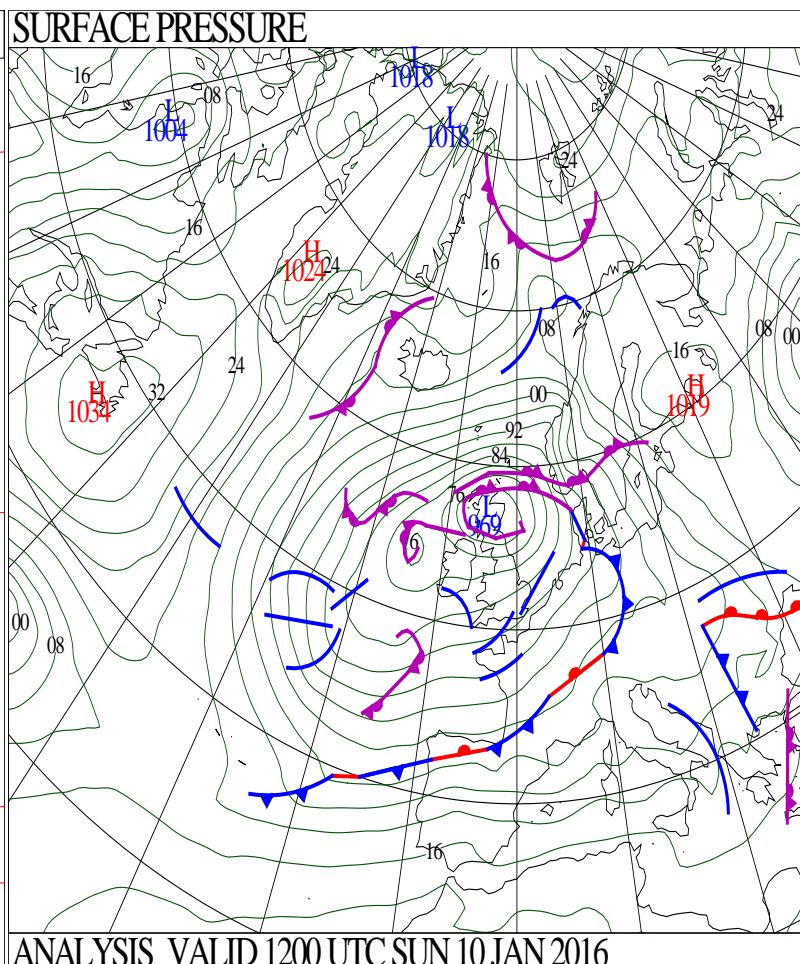
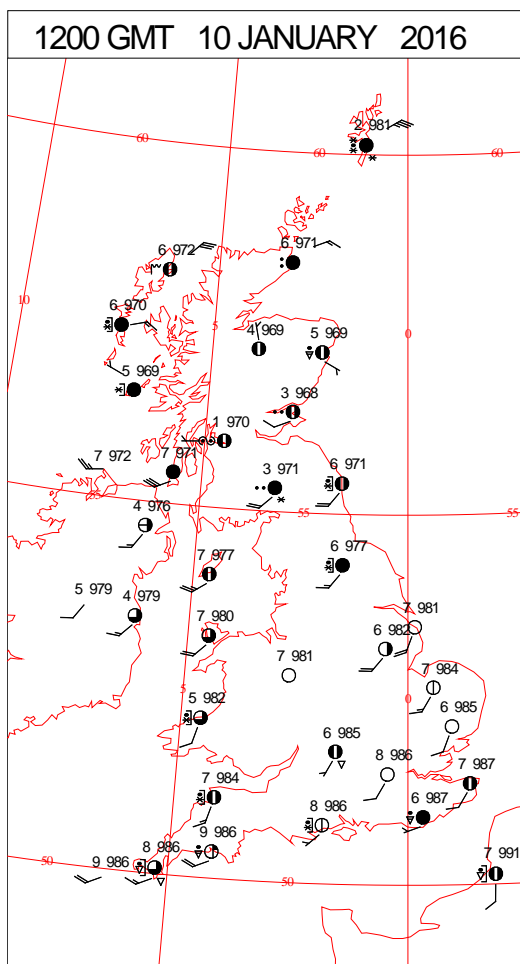
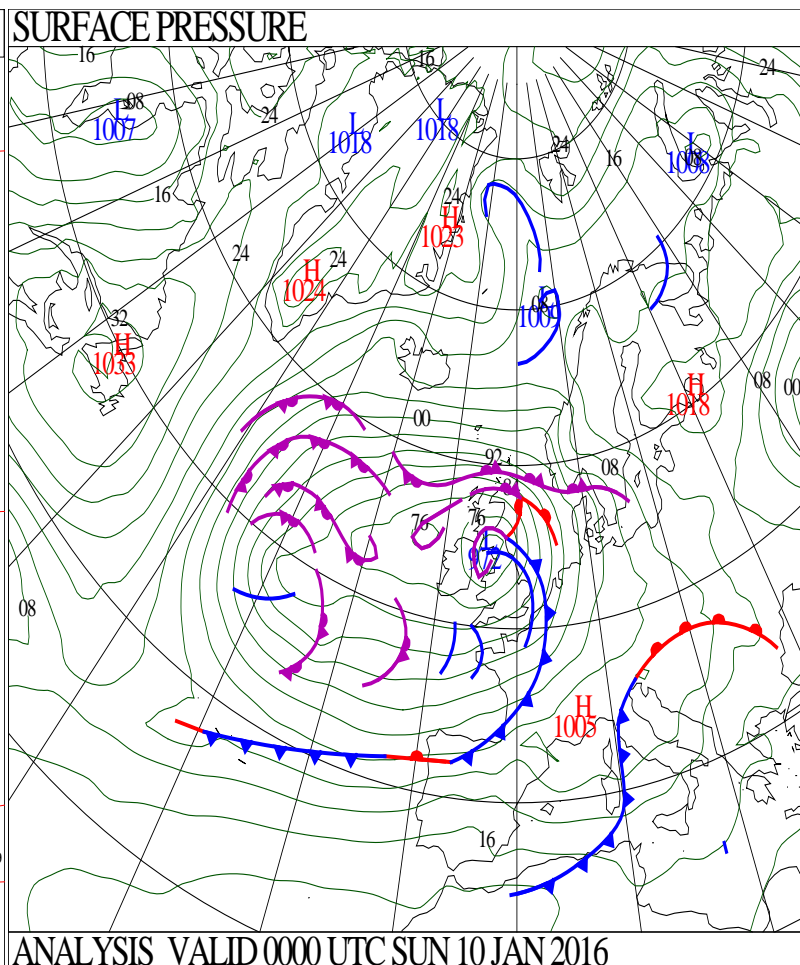
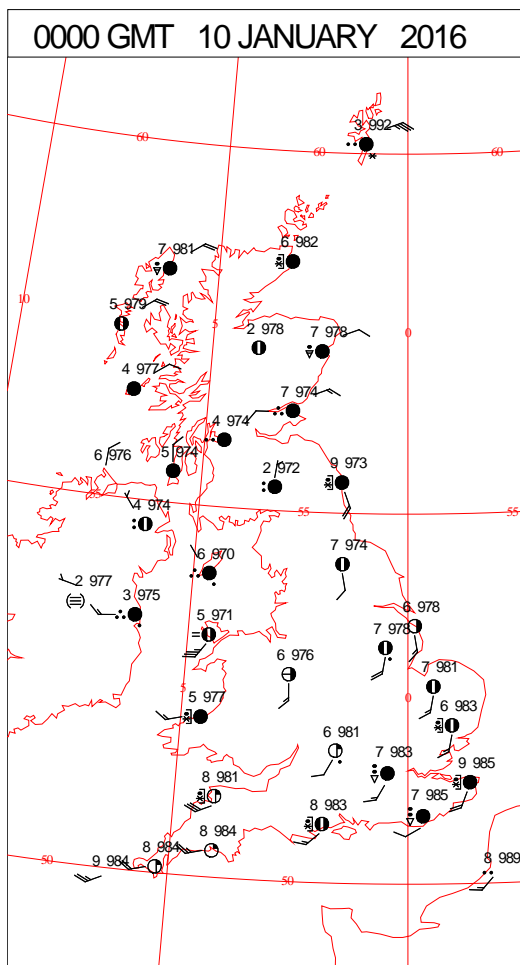
SIGNIFICANT WEATHER

0600 GMT 09 JANUARY 2016	SIG WEATHER	1200 GMT 09 JANUARY 2016	SIG WEATHER	<p>Summary of UK Weather for Saturday 09 January 2016. Areas of showery rain pushed north and eastwards across Wales and England overnight, with some heavy downpours. Much of Northern Ireland and Scotland was dry with little or no cloud, with freezing fog forming in places. The far north of mainland Scotland and the Northern Isles saw light rain and hill snow, along with strong easterly winds. Between showers elsewhere it was often clear with light winds, but relatively mild. Conversely, temperatures fell well below freezing across parts of Scotland. Some light showery rain continued over northern and eastern Scotland through the day, bringing further snow to higher ground. An organised band of locally heavy showery rain across Devon and Cornwall moved steadily north-eastwards through the day, reaching northern and south-eastern England by evening. This band also produced some thunder at times through the day, then progressing into southern Scotland through the evening. Elsewhere, there were some sunny spells. It was a fairly chilly day for most, but milder across southern areas. The unsettled conditions continued throughout the evening, with showers following to the south of the main rainband, with the driest and coldest conditions across central and northern Scotland.</p>
1800 GMT 09 JANUARY 2016	SIG WEATHER	0000 GMT 10 JANUARY 2016	SIG WEATHER	<p>EXTREMES Highest Maximum: 12.0 Mickleham, Surrey 12.0 Swanage, Dorset Lowest Maximum: 2.4 Eskdalemuir, Dumfriesshire Lowest Minimum: -6.8 Balmoral, Aberdeenshire Lowest Grass Minimum: -10.0 Balmoral, Aberdeenshire Most Rain: 44.0 Forsinain, Caithness 44.0 Moffat, Hydro Gardens, Dumfriesshire Most Sun: 1.4 Culdrose, Cornwall</p>

DAILY CLIMATE DATA

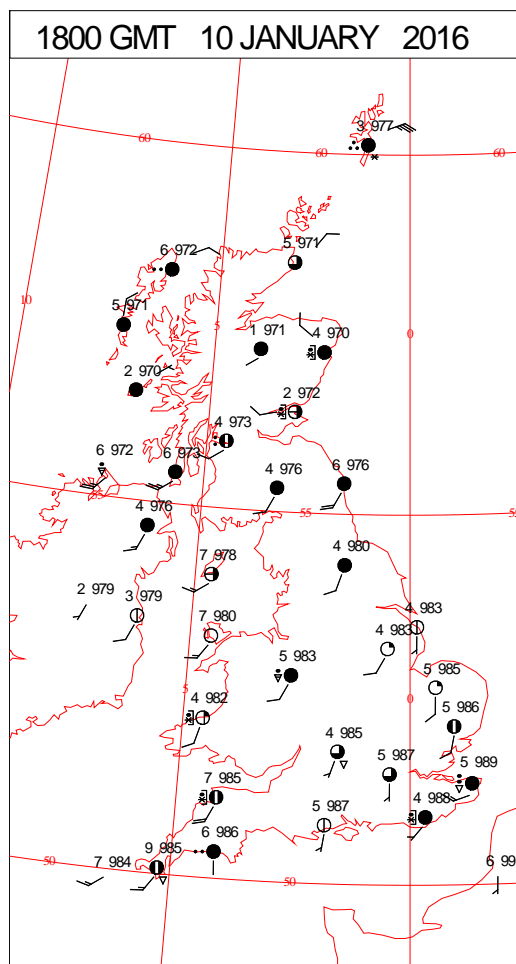
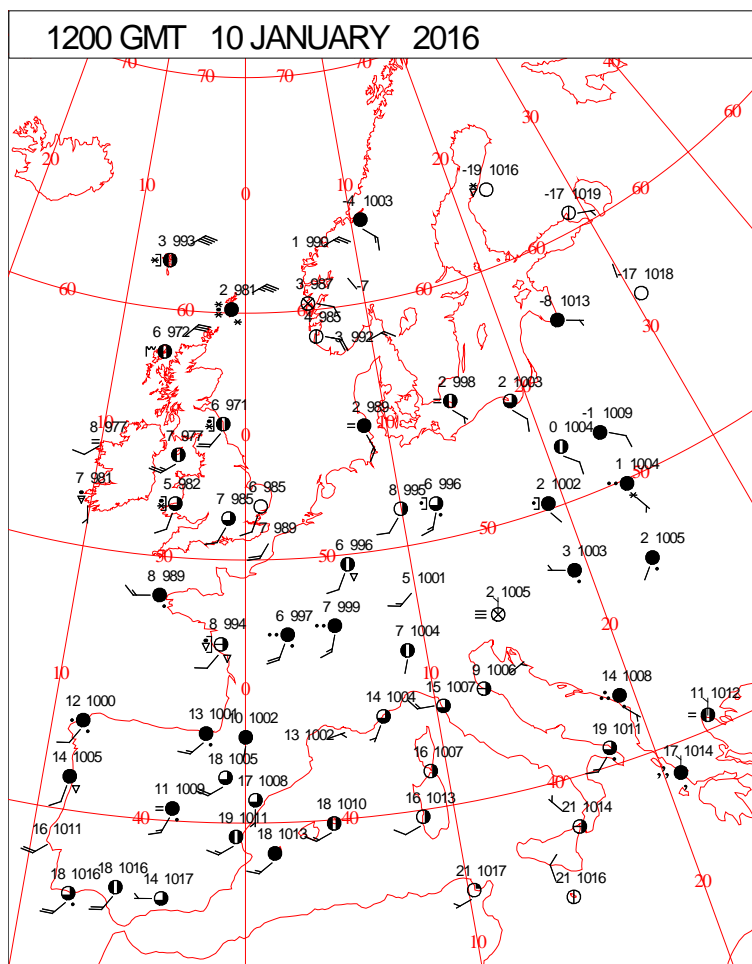
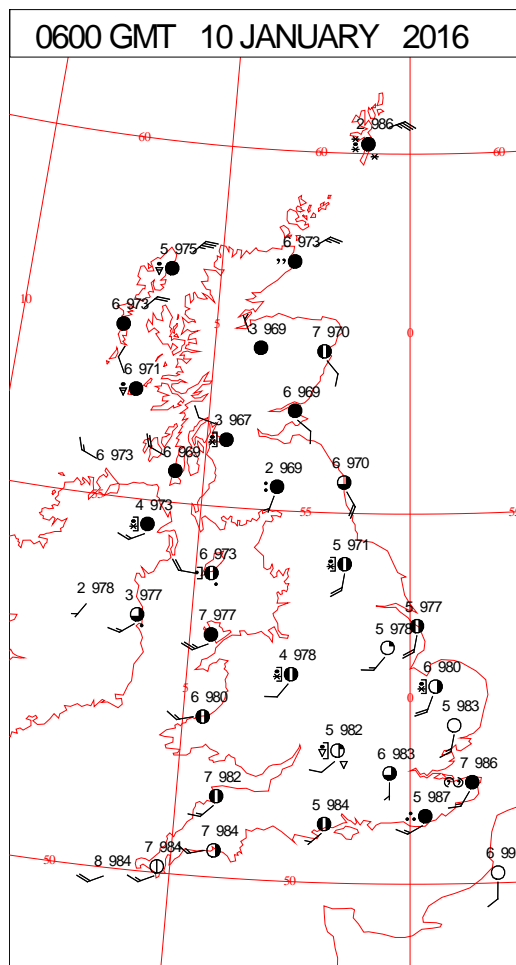
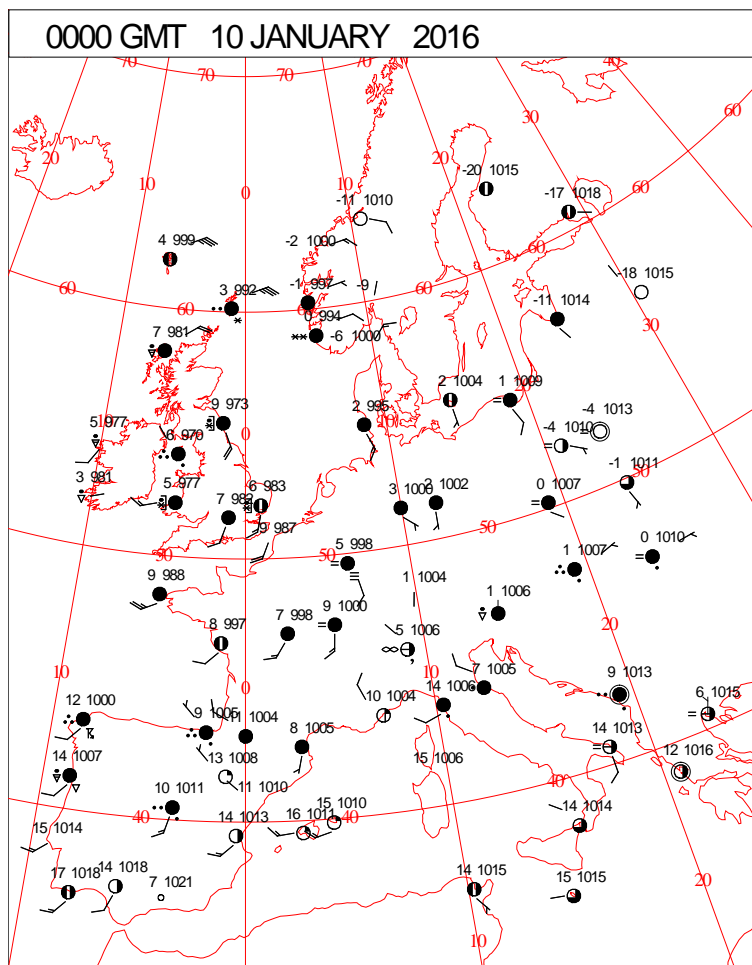


DAILY WEATHER SUMMARY



Sunday 10 January 2016

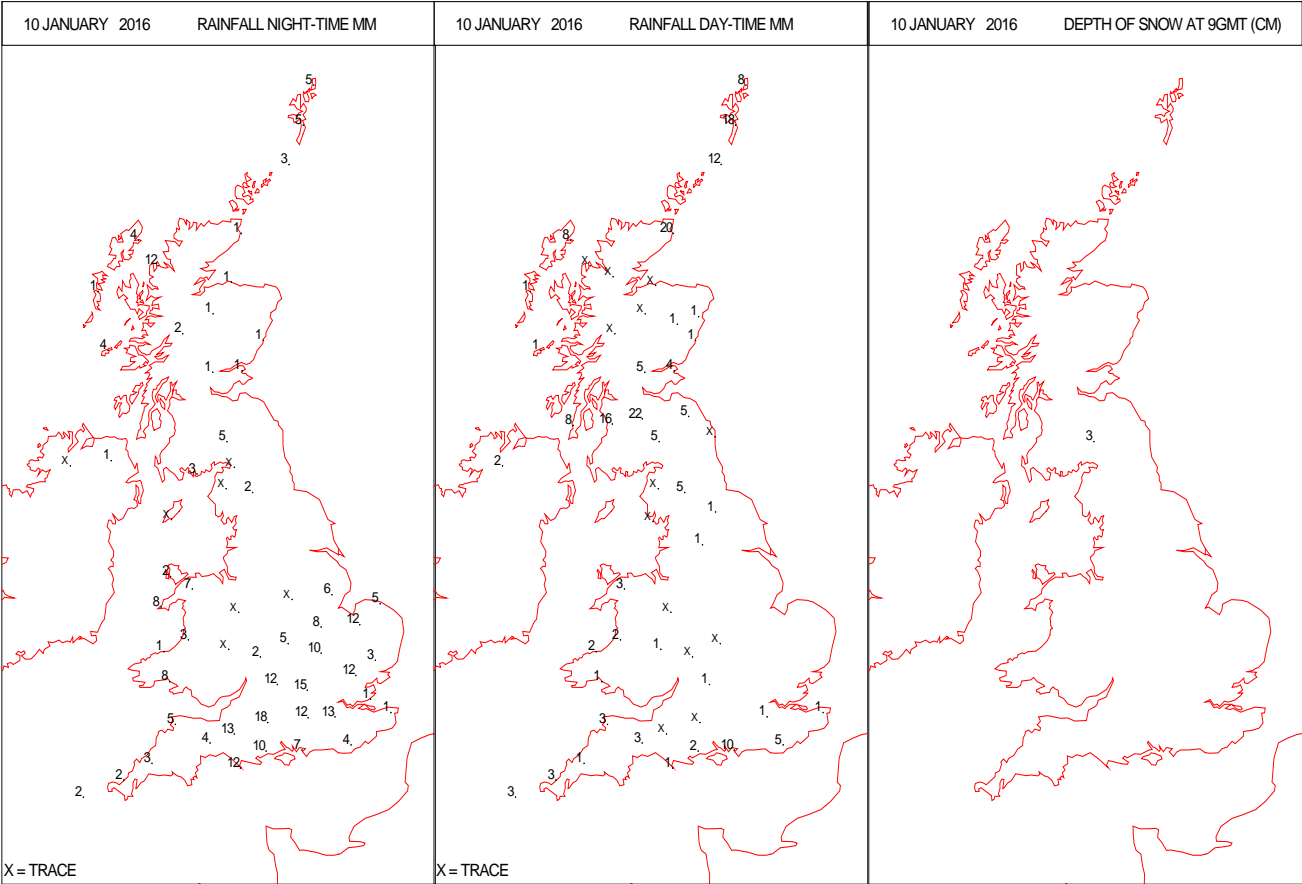
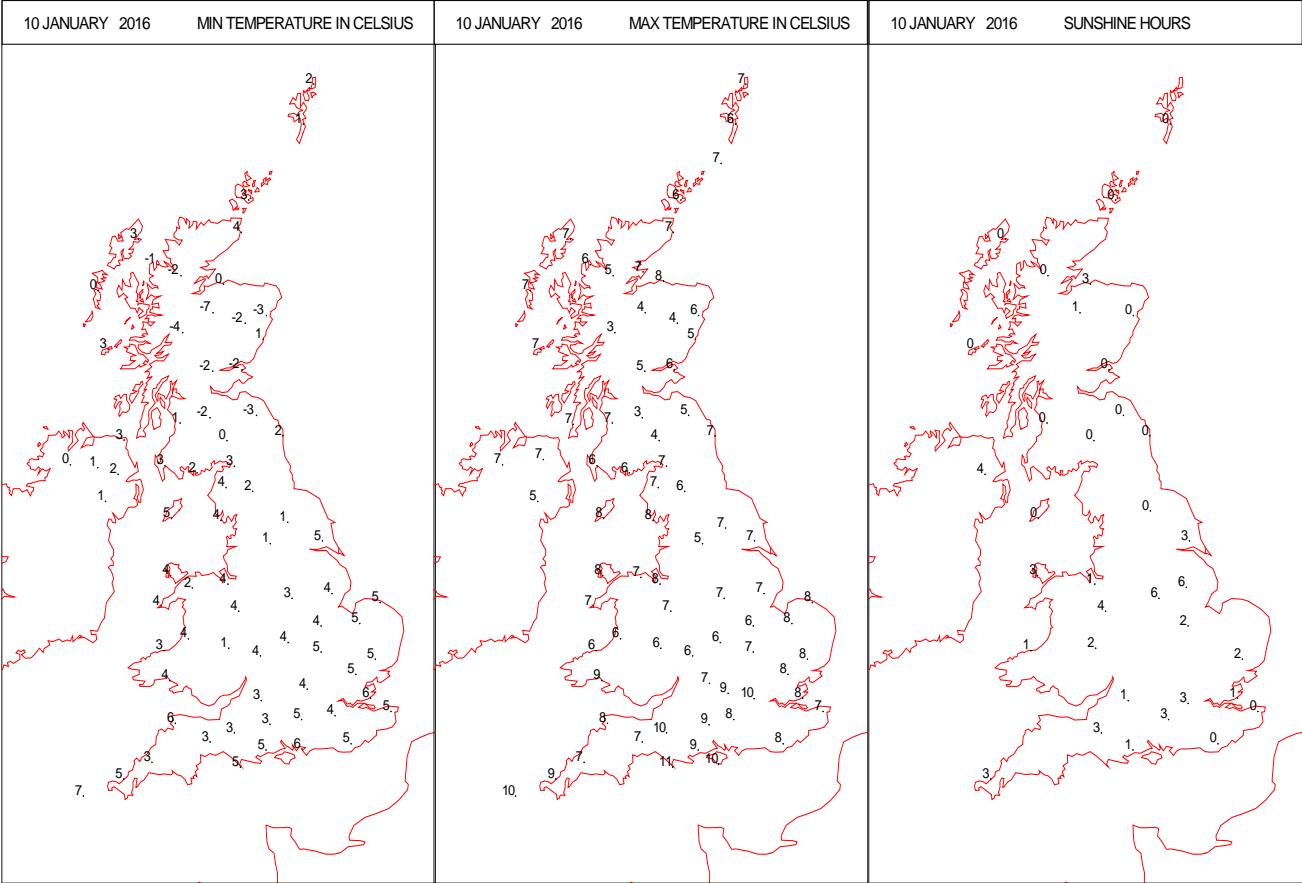
SURFACE REPORTS



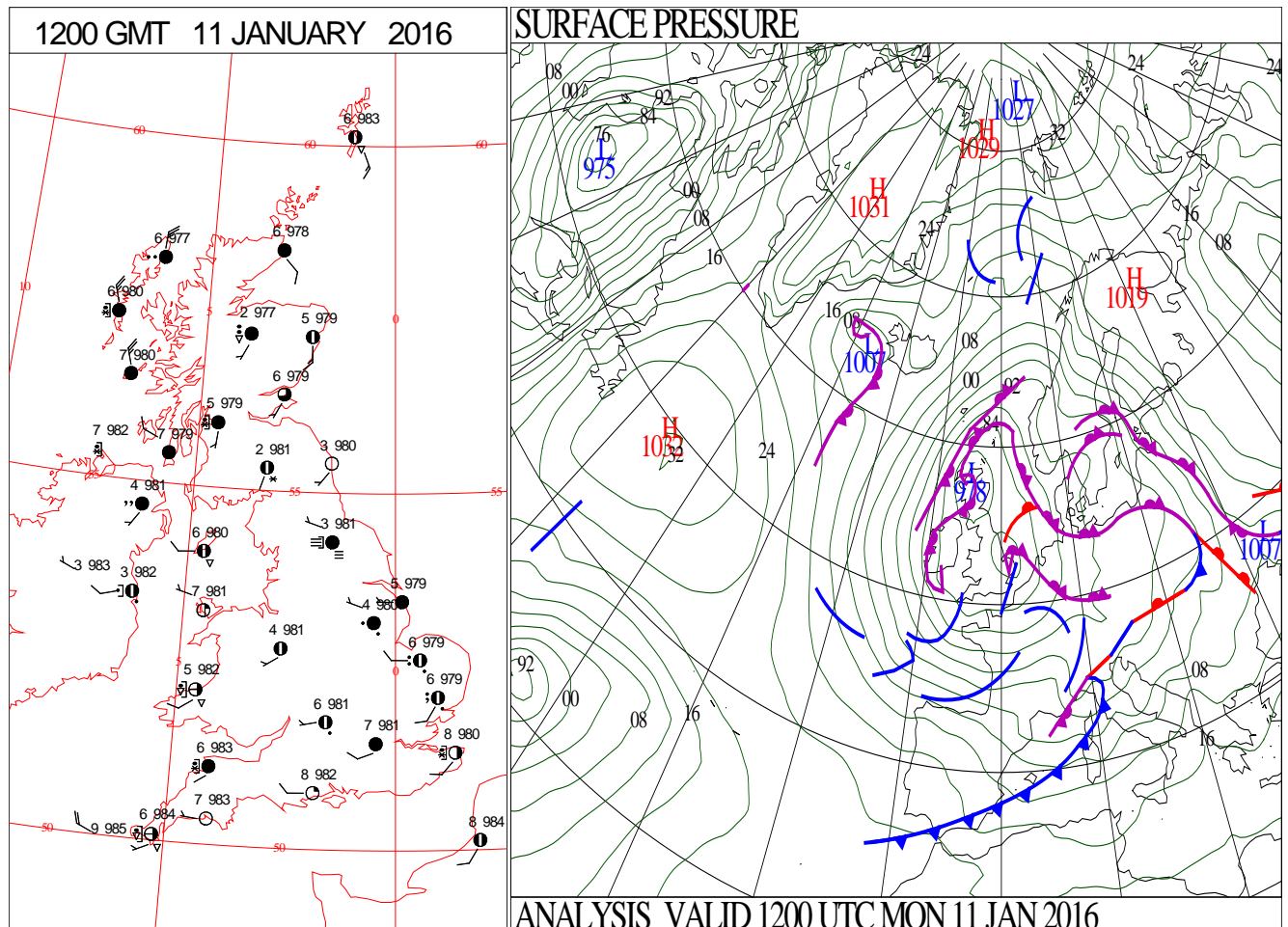
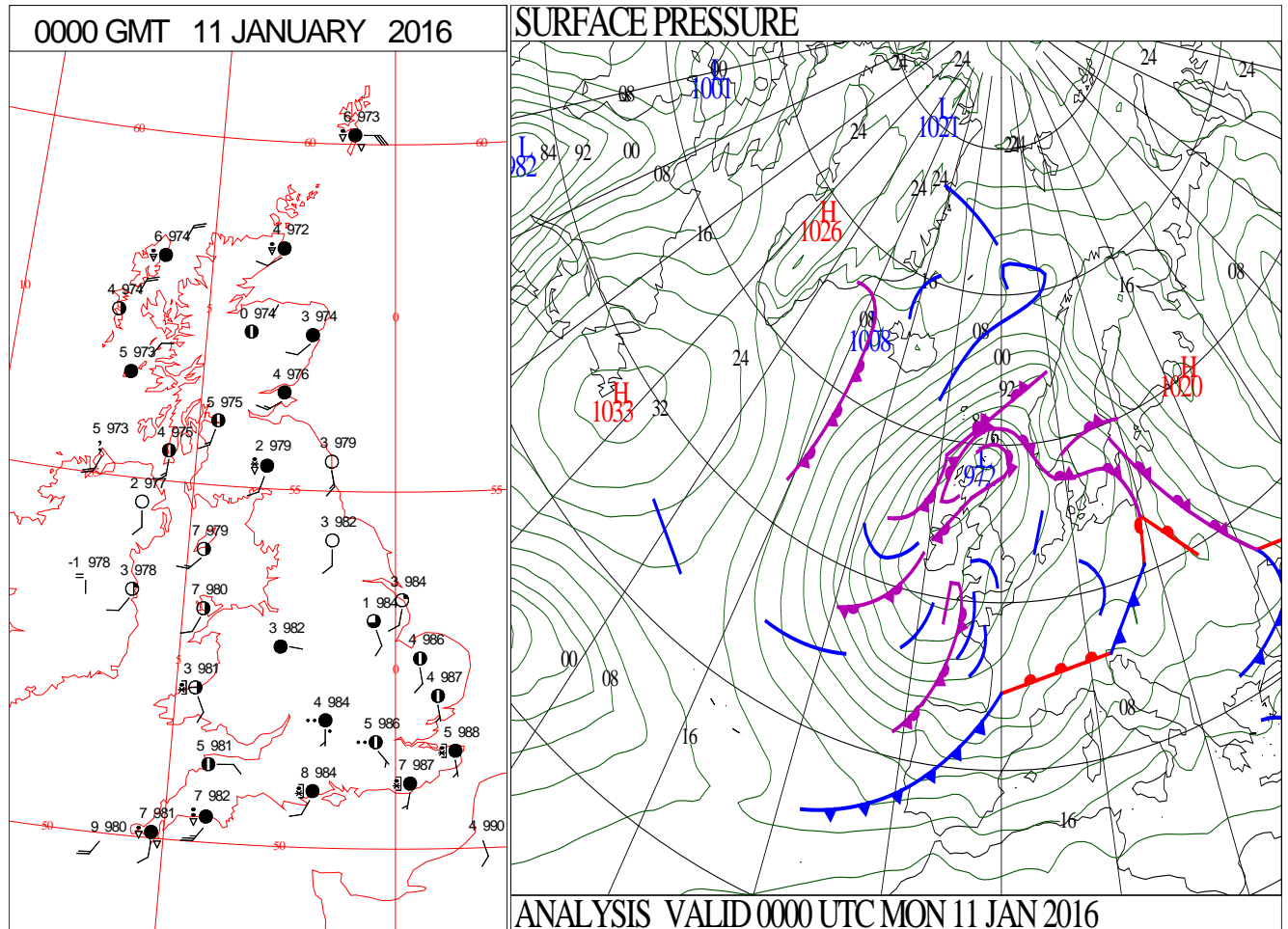
SIGNIFICANT WEATHER

0600 GMT 10 JANUARY 2016	SIG WEATHER	1200 GMT 10 JANUARY 2016	SIG WEATHER	<p>Summary of UK Weather for Sunday 10 January 2016. An organised band of persistent rain and hill snow pushed northwards through the early hours to lie across Scotland by dawn.</p> <p>Meanwhile, heavy showers developed elsewhere, with many squally, thundery showers across southern parts of England and Wales. Winds remained strong, becoming gusty in and around the showers; whilst in clear spells, temperatures fell close to, or below freezing in many areas, especially in the north.</p> <p>During the day, heavy rain showers across north-western England slowly moved north-eastwards, turning wintry and thundery at times.</p> <p>In the far north of Scotland, another band of rain and hill snow slowly moved northwards, and was associated with occasionally severe gales.</p> <p>Elsewhere, it was breezy with a mixture of sunny spells and showers, the heaviest and most frequent were in the south-west.</p>
1800 GMT 10 JANUARY 2016	SIG WEATHER	0000 GMT 11 JANUARY 2016	SIG WEATHER	<p>EXTREMES Highest Maximum: 10.6 East Bergholt, Suffolk 10.6 Swanage, Dorset 10.6 Isle of Portland, Dorset Lowest Maximum: 2.6 Salsburgh, Lanarkshire Lowest Minimum: -6.8 Balmoral, Aberdeenshire Lowest Grass Minimum: -5.5 Cromdale, Nairnshire Most Rain: 41.6 Camphill W Wks, Ayrshire Most Sun: 6.3 Waddington, Lincolnshire</p>

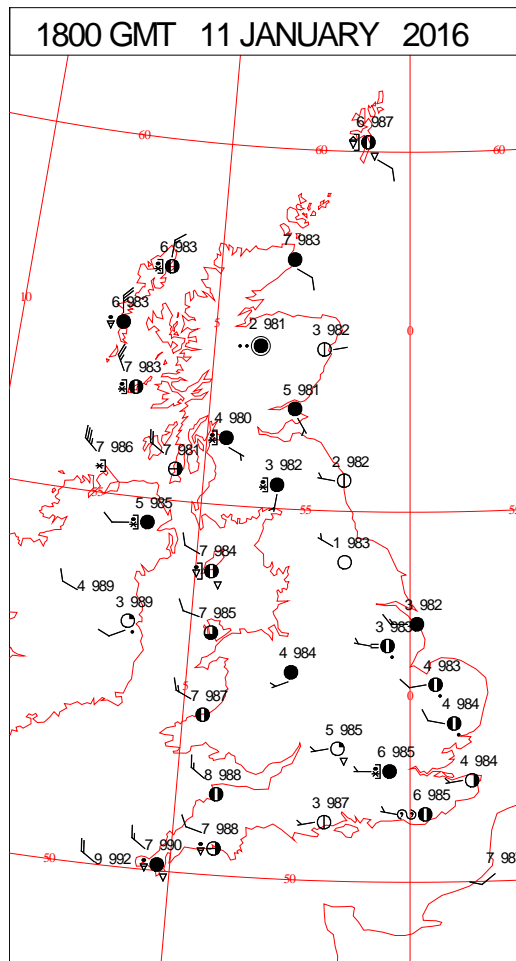
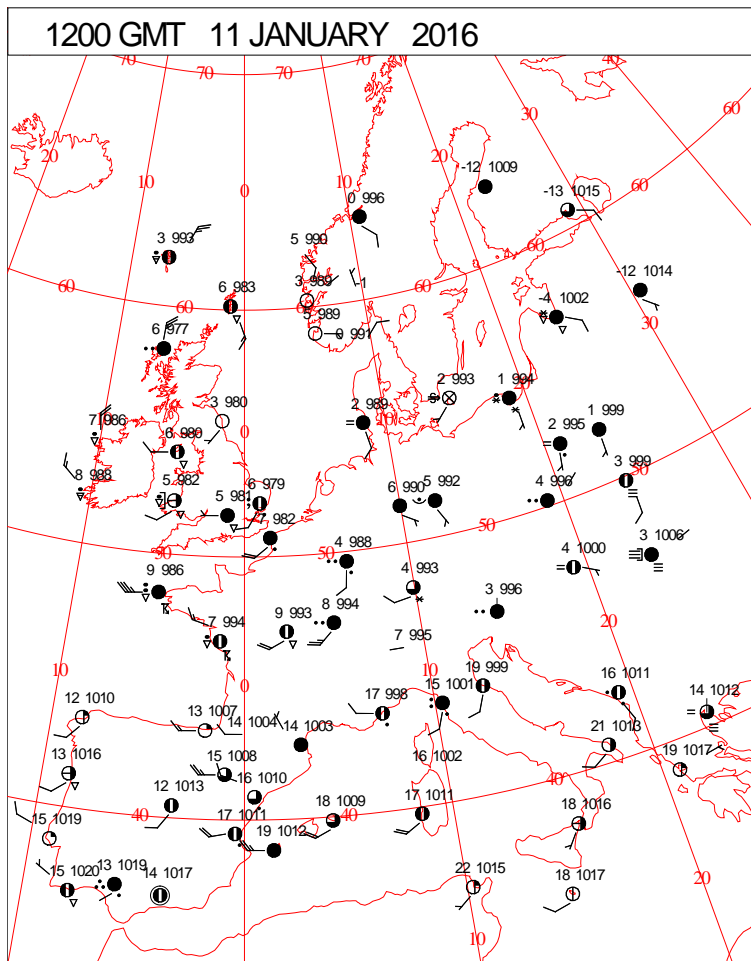
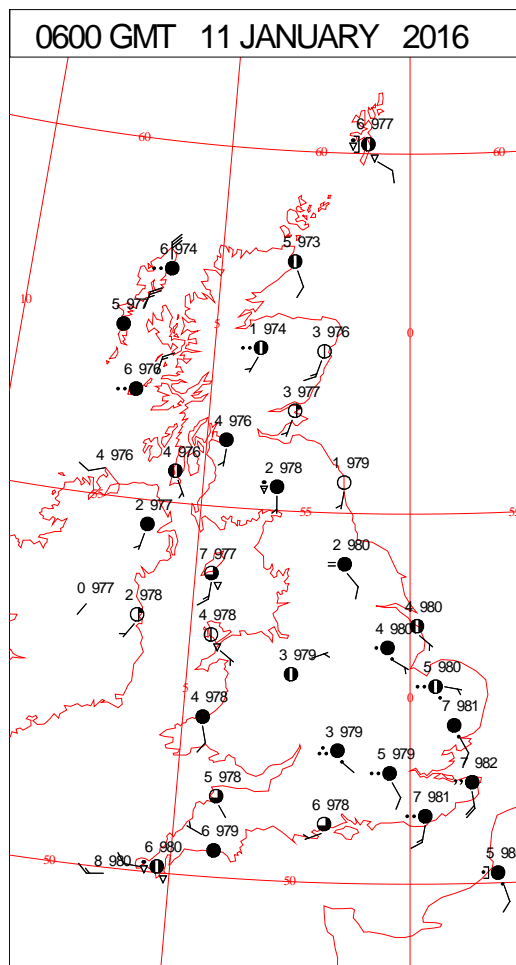
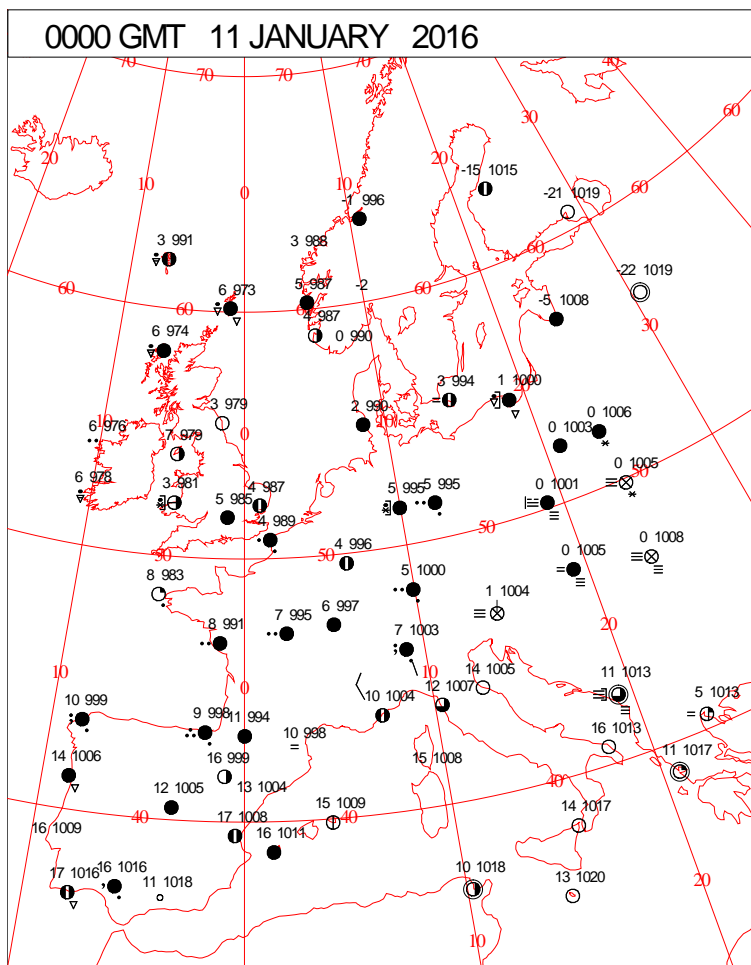
DAILY CLIMATE DATA



DAILY WEATHER SUMMARY



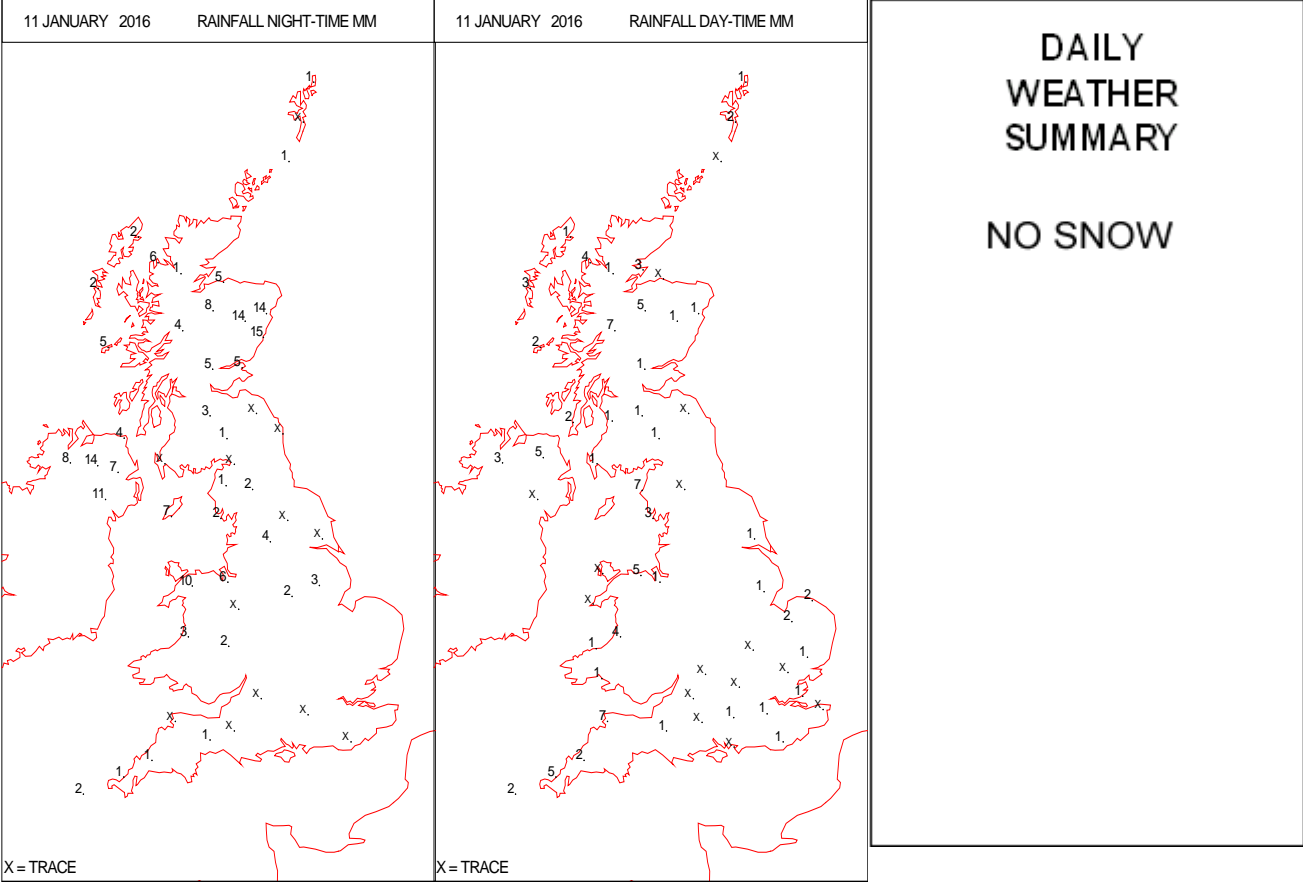
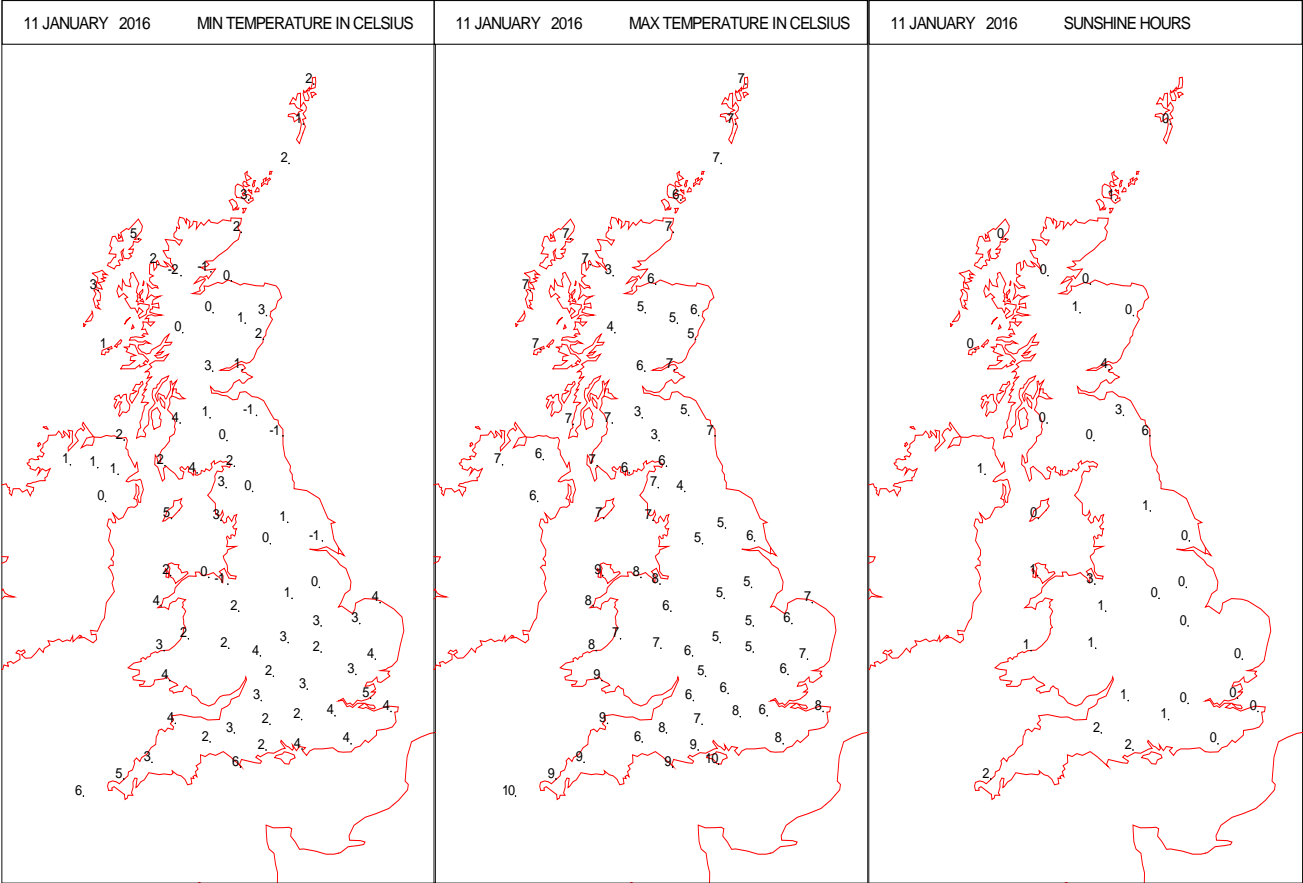
SURFACE REPORTS



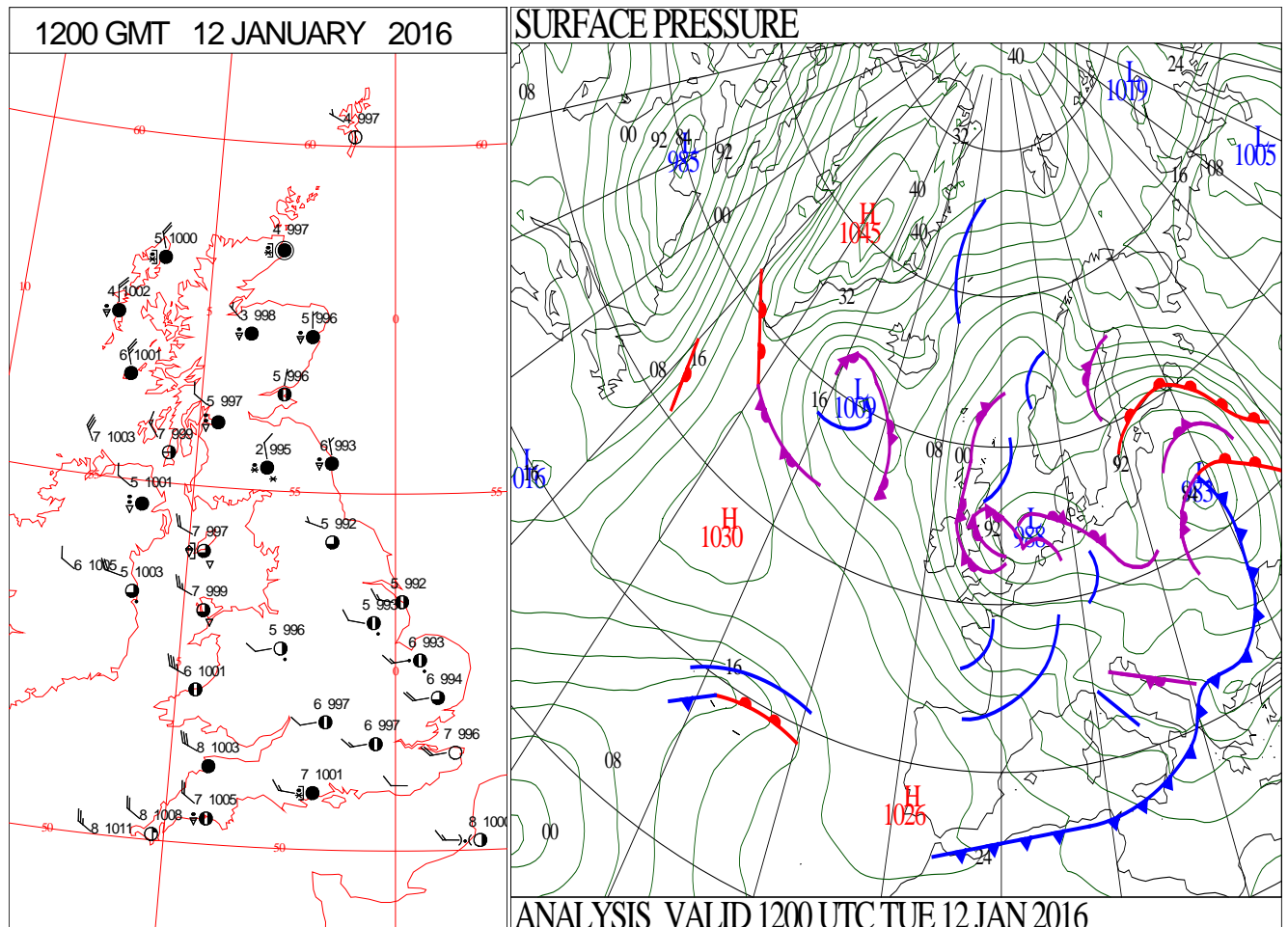
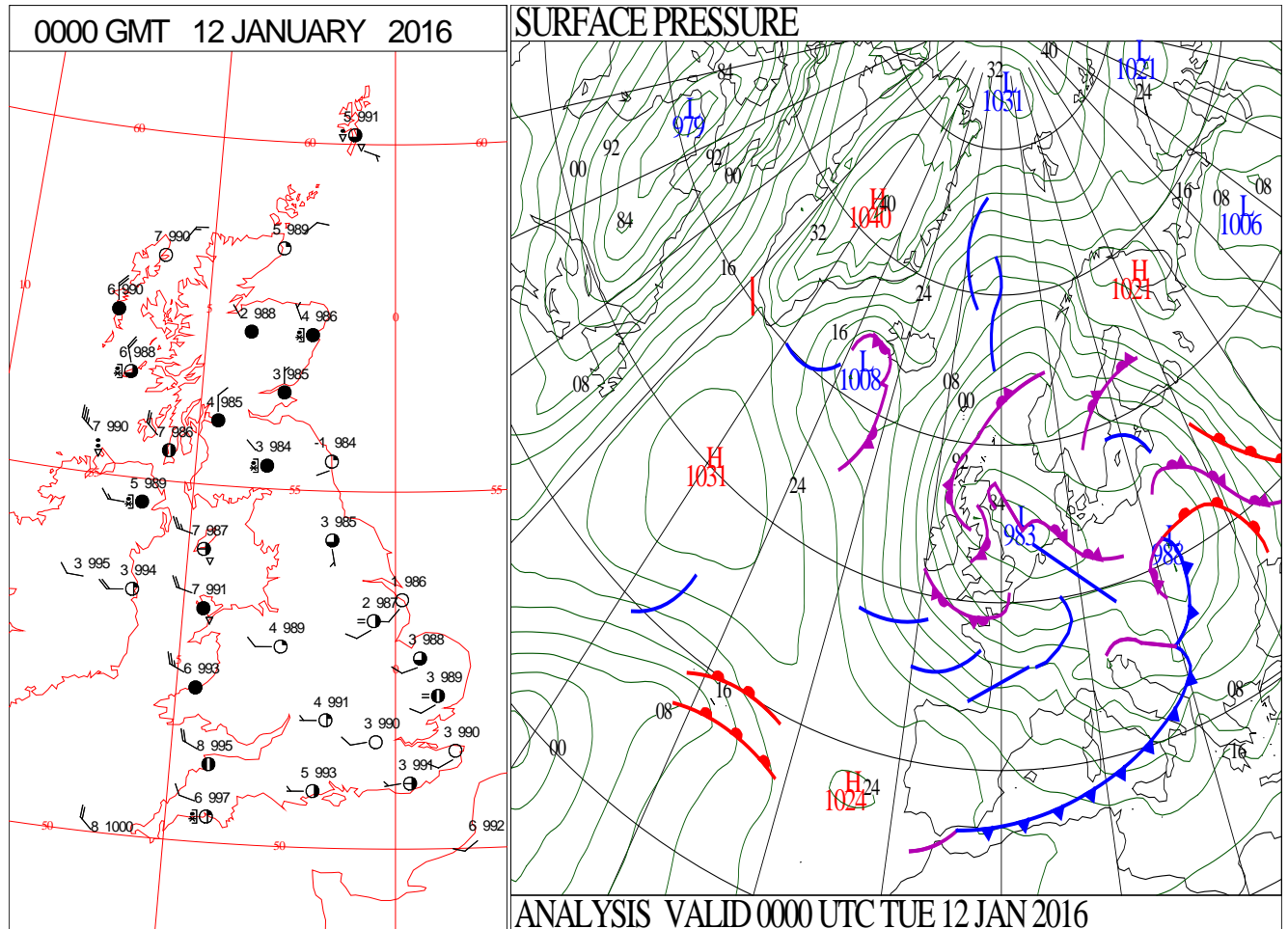
SIGNIFICANT WEATHER

0600 GMT 11 JANUARY 2016	SIG WEATHER	1200 GMT 11 JANUARY 2016	SIG WEATHER	<p>Summary of UK Weather for Monday 11 January 2016. A band of heavy, showery rain across the south of England moved eastwards, turning heavy and thundery at times, and causing some localised flooding and disruption. Thick cloud helped to maintain slightly milder temperatures than the central and northern parts of the England, where prolonged clear spells allowed temperatures to drop below freezing for a number of places.</p> <p>Further north, a band of rain lingered over the Grampians, turning heavy and wintry at times, with variable cloud.</p> <p>Winds were light inland, but gusty along the coast.</p> <p>During the day the rain in the south cleared eastwards, leaving variable amounts of cloud, and some bright or sunny spells across the country.</p> <p>Scattered, locally heavy showers moved in from the west, turning to sleet or snow over the high ground. The showers were most frequent in southern and western parts.</p> <p>It was a windy day, especially along the south coast, and then later in the north-west.</p> <p>It was also a chilly day, especially in the wind and rain.</p>
1800 GMT 11 JANUARY 2016	SIG WEATHER	0000 GMT 12 JANUARY 2016	SIG WEATHER	<p>EXTREMES</p> <p>Highest Maximum: 10.4 Slapton, Devon</p> <p>Lowest Maximum: 2.9 Durham, Co. Durham</p> <p>Lowest Minimum: -5.6 Faskally, Perthshire</p> <p>Lowest Grass Minimum: -8.2 Faskally, Perthshire</p> <p>Most Rain: 22.0 Dipple, Wellfield, Banffshire</p> <p>Most Sun: 5.5 Boulmer, Northumberland</p>

DAILY CLIMATE DATA

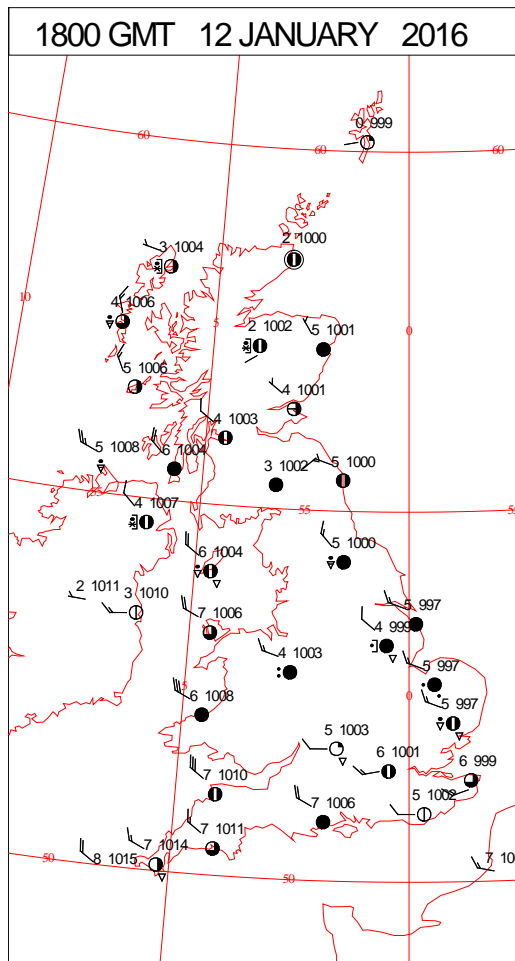
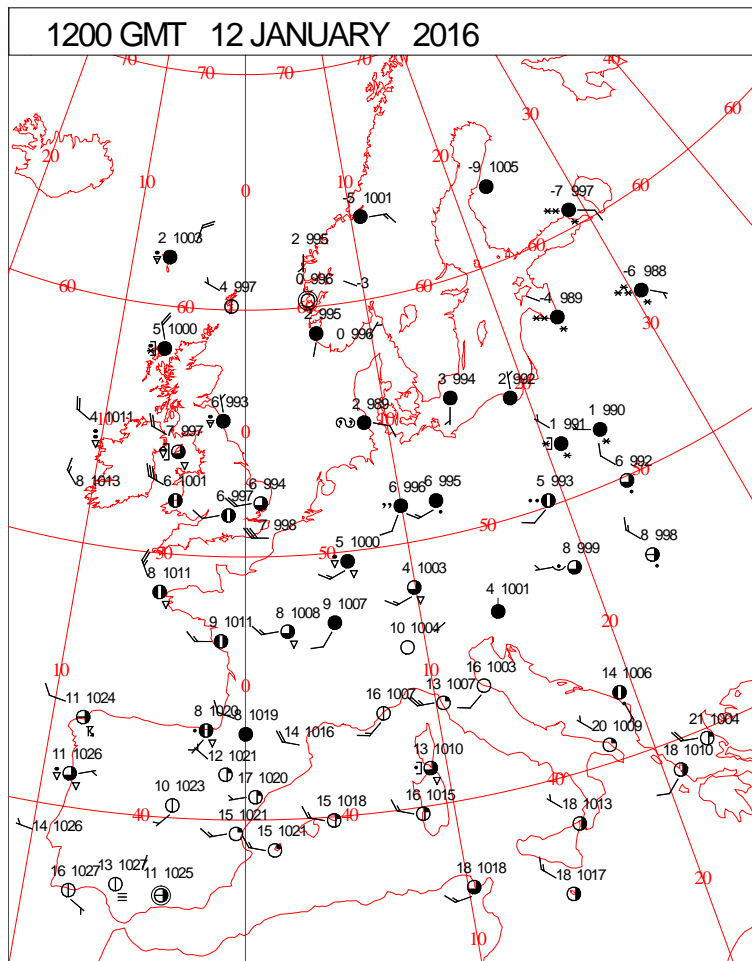
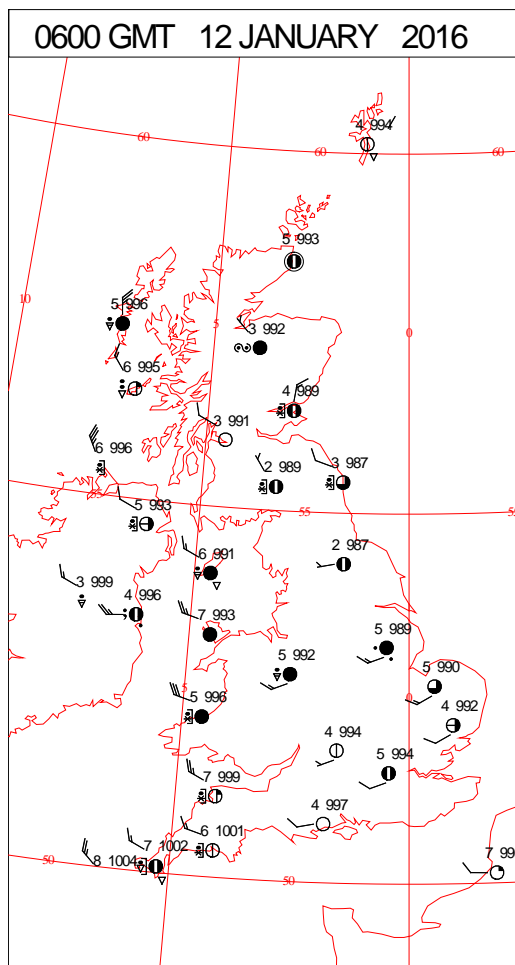
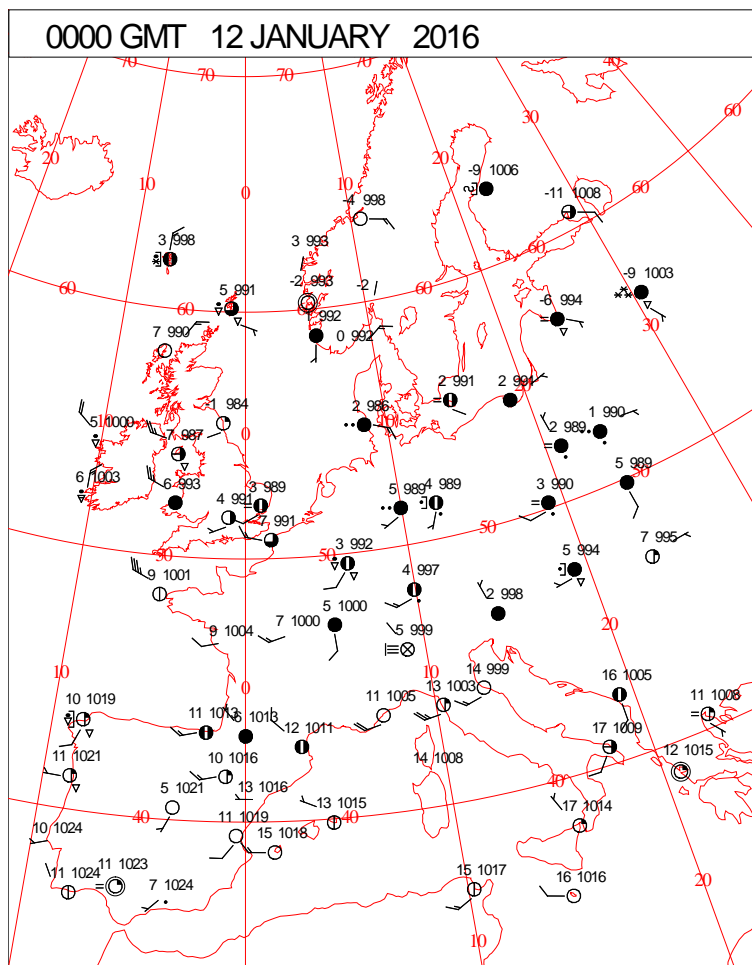


DAILY WEATHER SUMMARY

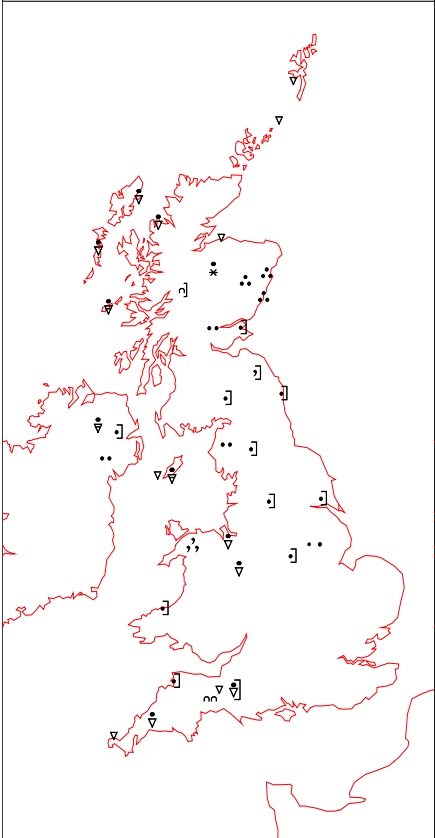
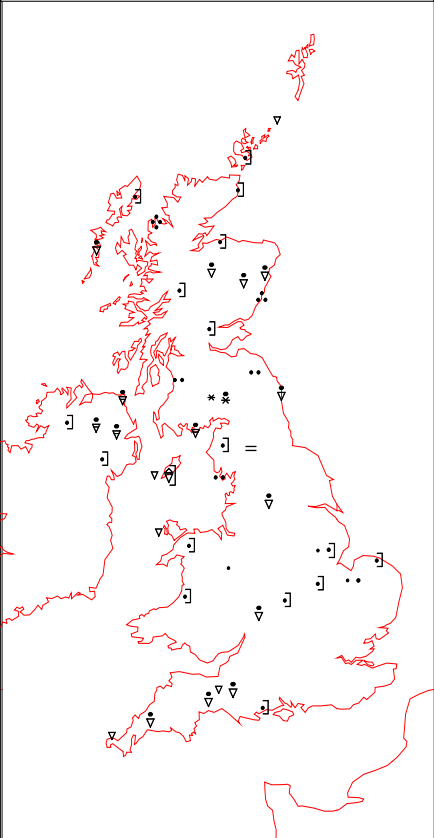
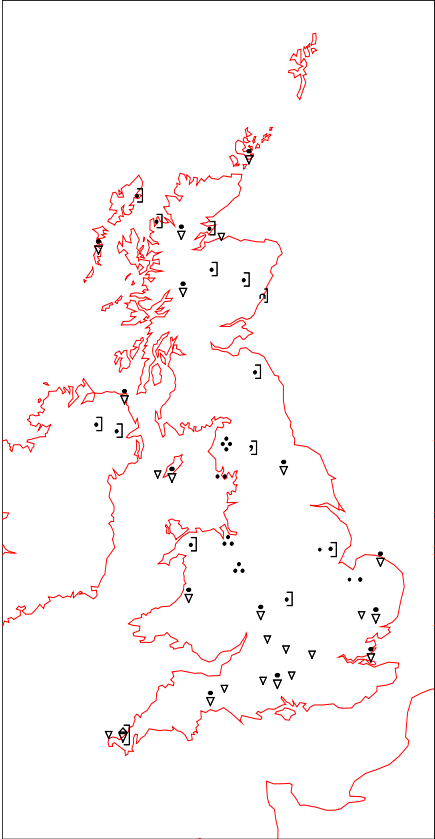
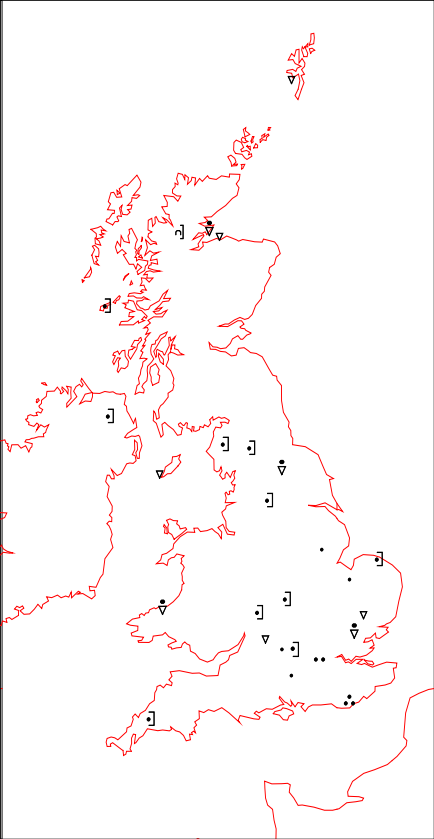


Tuesday 12 January 2016

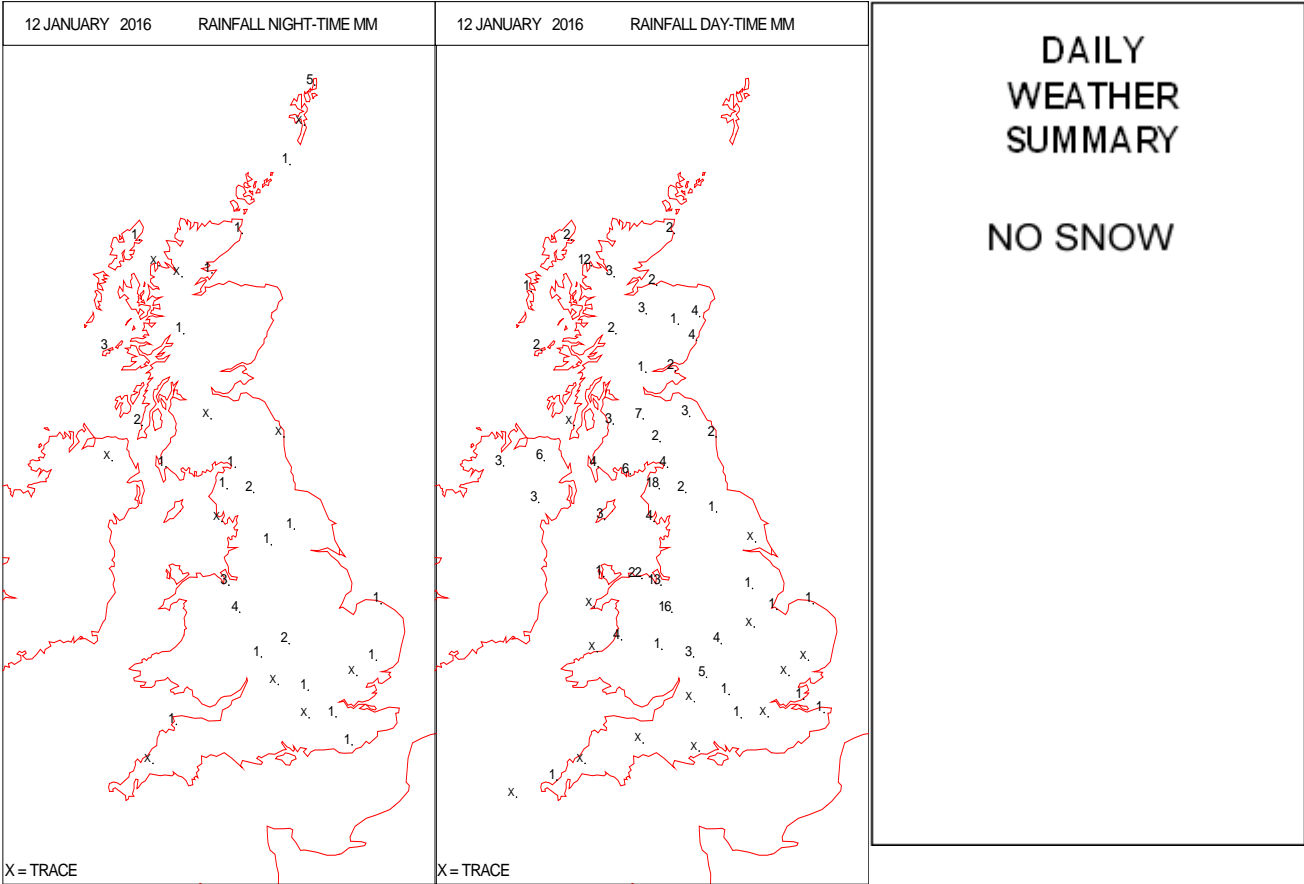
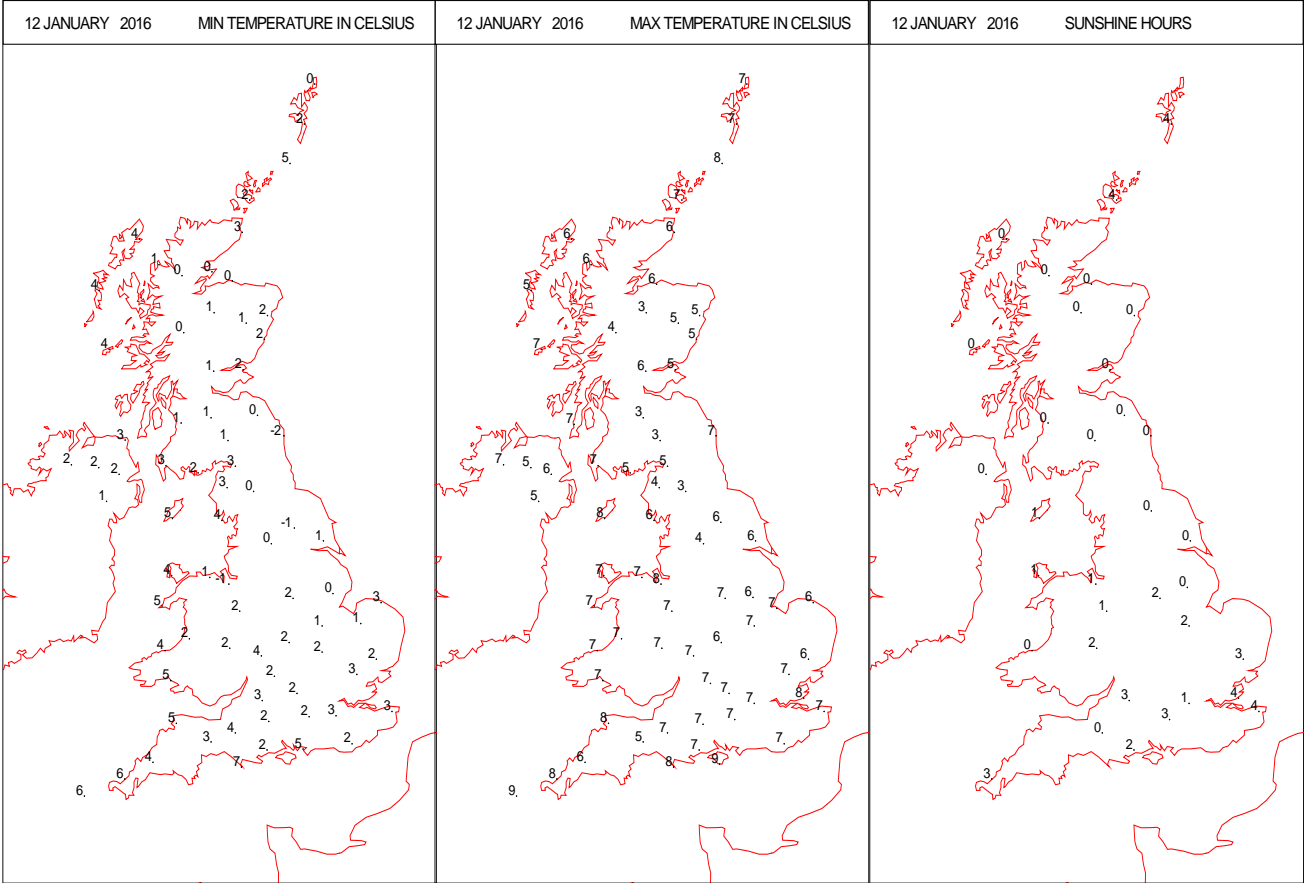
SURFACE REPORTS



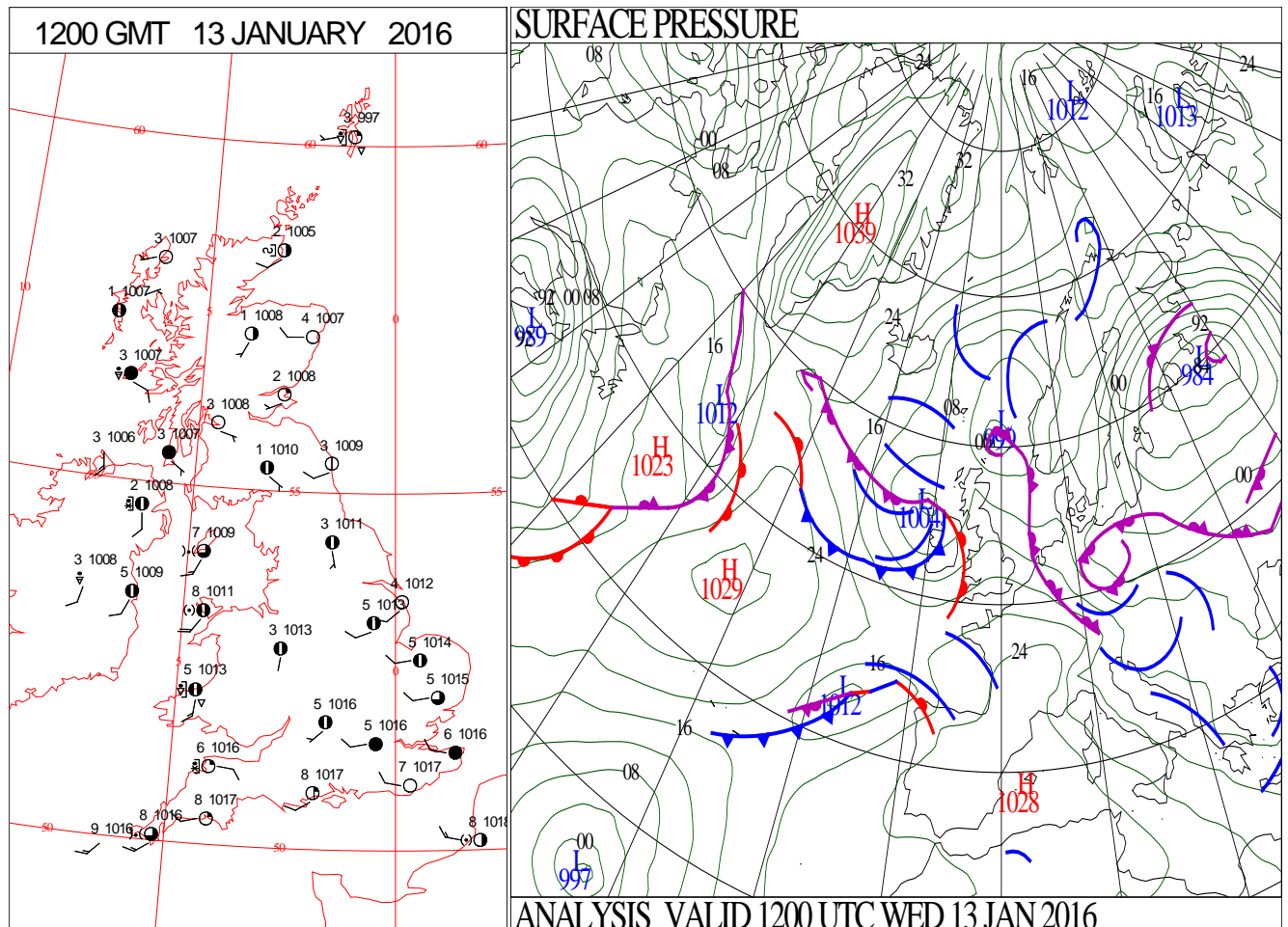
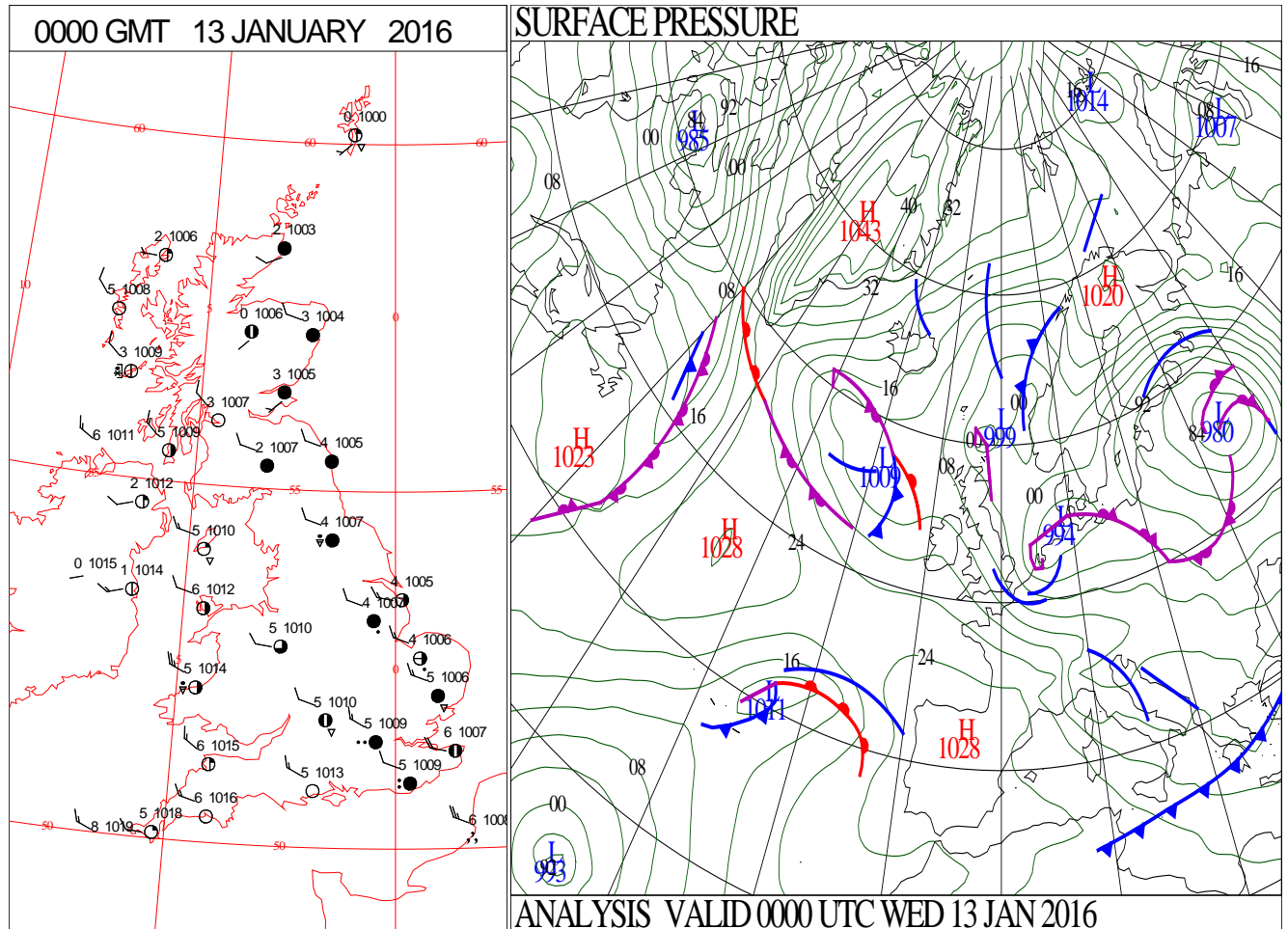
SIGNIFICANT WEATHER

0600 GMT 12 JANUARY 2016	SIG WEATHER	1200 GMT 12 JANUARY 2016	SIG WEATHER	<p>Summary of UK Weather for Tuesday 12 January 2016.</p> <p>Through the early hours a band of showery rain in the North Sea drifted westwards into eastern Scotland, bringing snow over the higher ground.</p> <p>Elsewhere, there were plenty of clear spells, but with the wind remaining breezy in central and southern areas frost was limited.</p> <p>Winds were lighter in the north and north-east, allowing some patchy frost to form there, and it was a chilly night for most areas.</p> <p>Persistent rain and hill snow affected north-eastern parts for much of the morning, breaking up a little as it pushed southwards.</p> <p>Elsewhere there were some sunny spells, but also a scattering of showers, and these were wintry over high ground in the north.</p> <p>Southern parts stayed drier for longest, though with the showery rain reaching there through the evening.</p> <p>It was windy in the south and west, with gales around coastal parts.</p> <p>Temperatures were around average for the time of year.</p>
				
1800 GMT 12 JANUARY 2016	SIG WEATHER	0000 GMT 13 JANUARY 2016	SIG WEATHER	<p>EXTREMES</p> <p>Highest Maximum: 9.7 Eastbourne, East Sussex</p> <p>Lowest Maximum: 2.8 Motherwell, Strathclyde Park, Lanarkshire</p> <p>Lowest Minimum: -3.0 Tpcliffe, North Yorkshire</p> <p>Lowest Grass Minimum: -8.0 Wallington, Lincolnshire</p> <p>Most Rain: 22.3 Preston Montford, Shropshire</p> <p>Most Sun: 6.0 Culdrose, Cornwall</p>
				

DAILY CLIMATE DATA

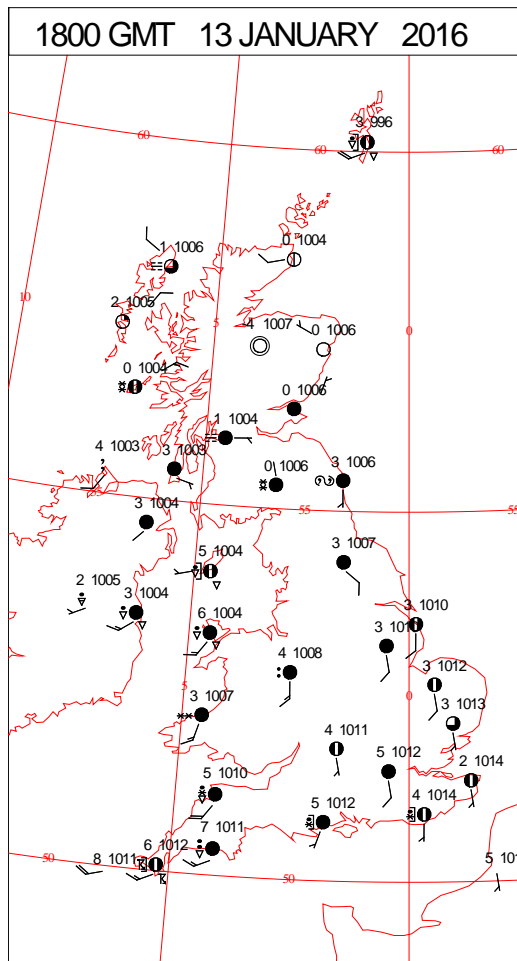
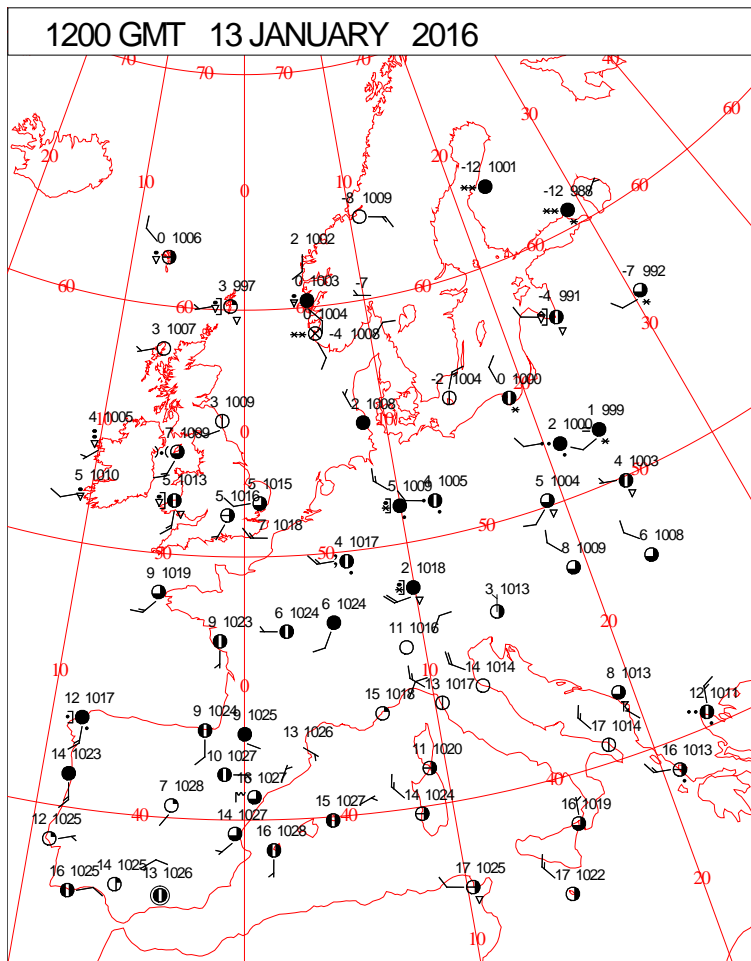
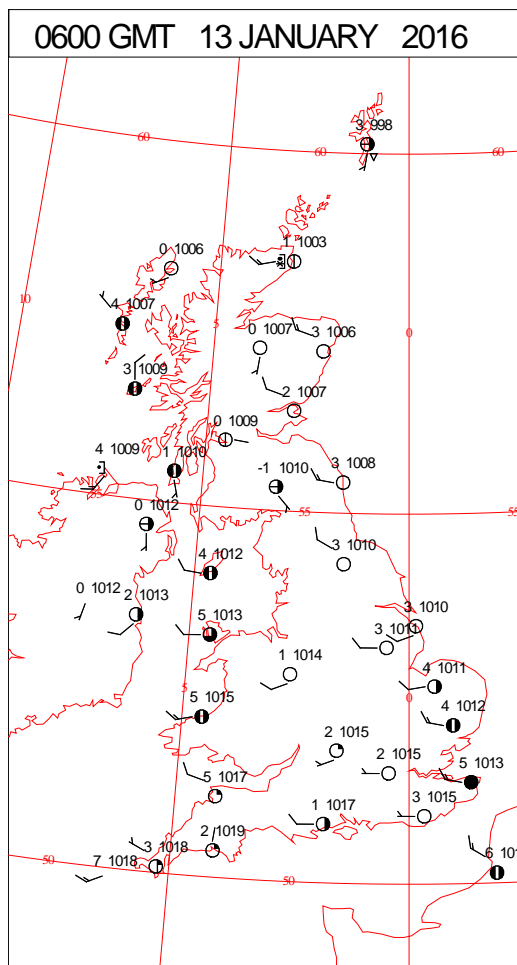
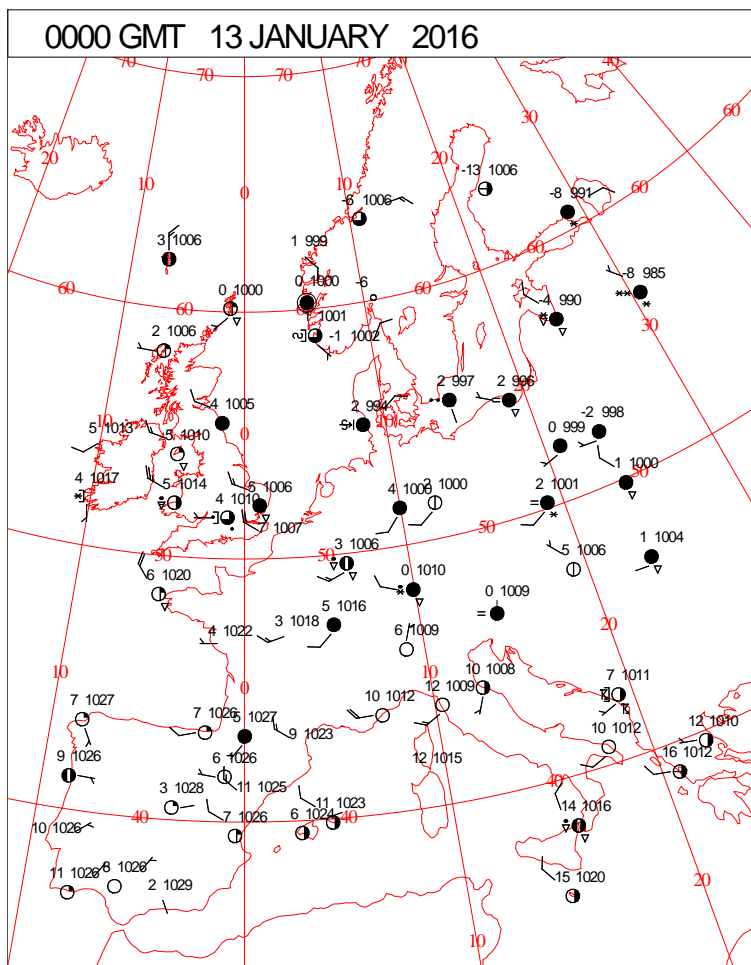


DAILY WEATHER SUMMARY



Wednesday 13 January 2016

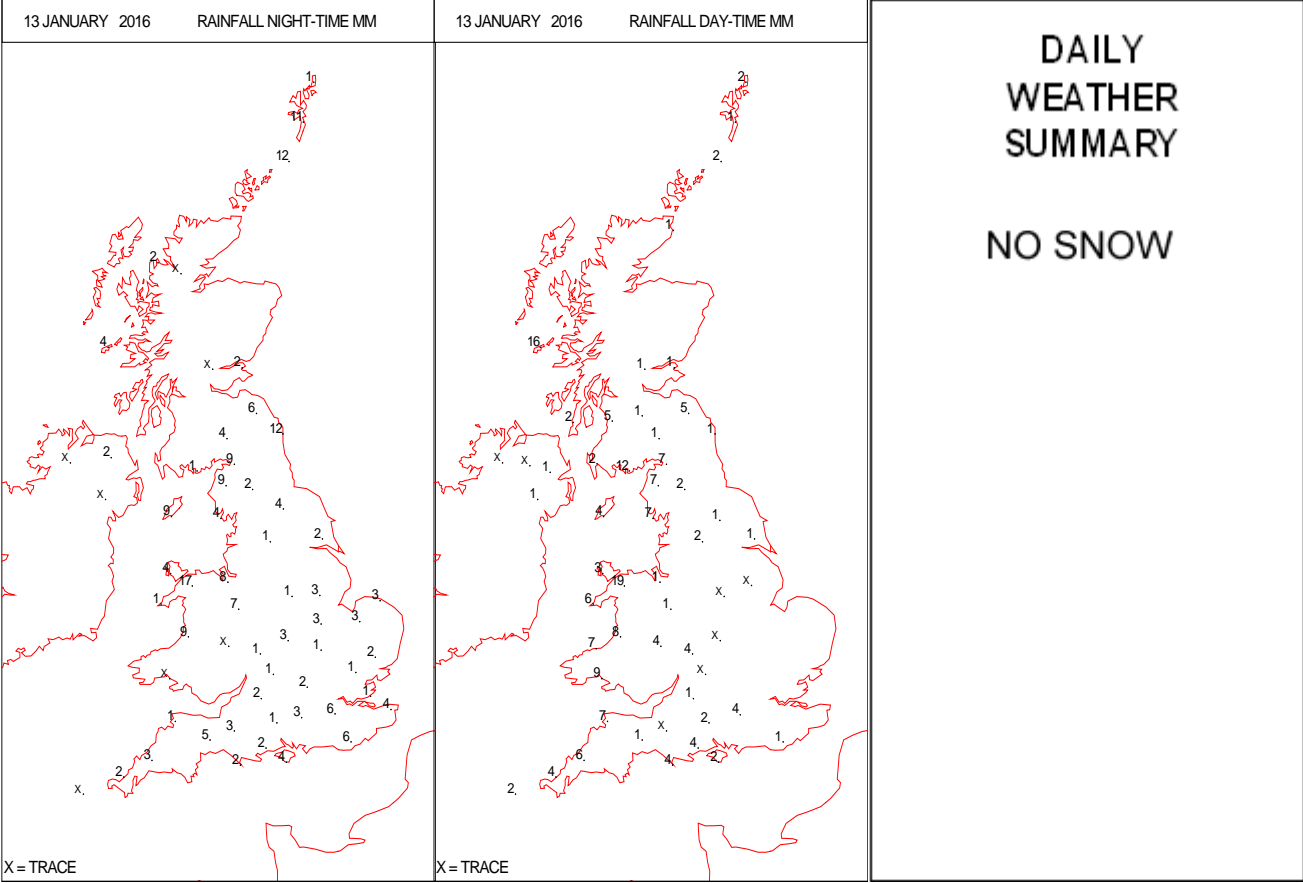
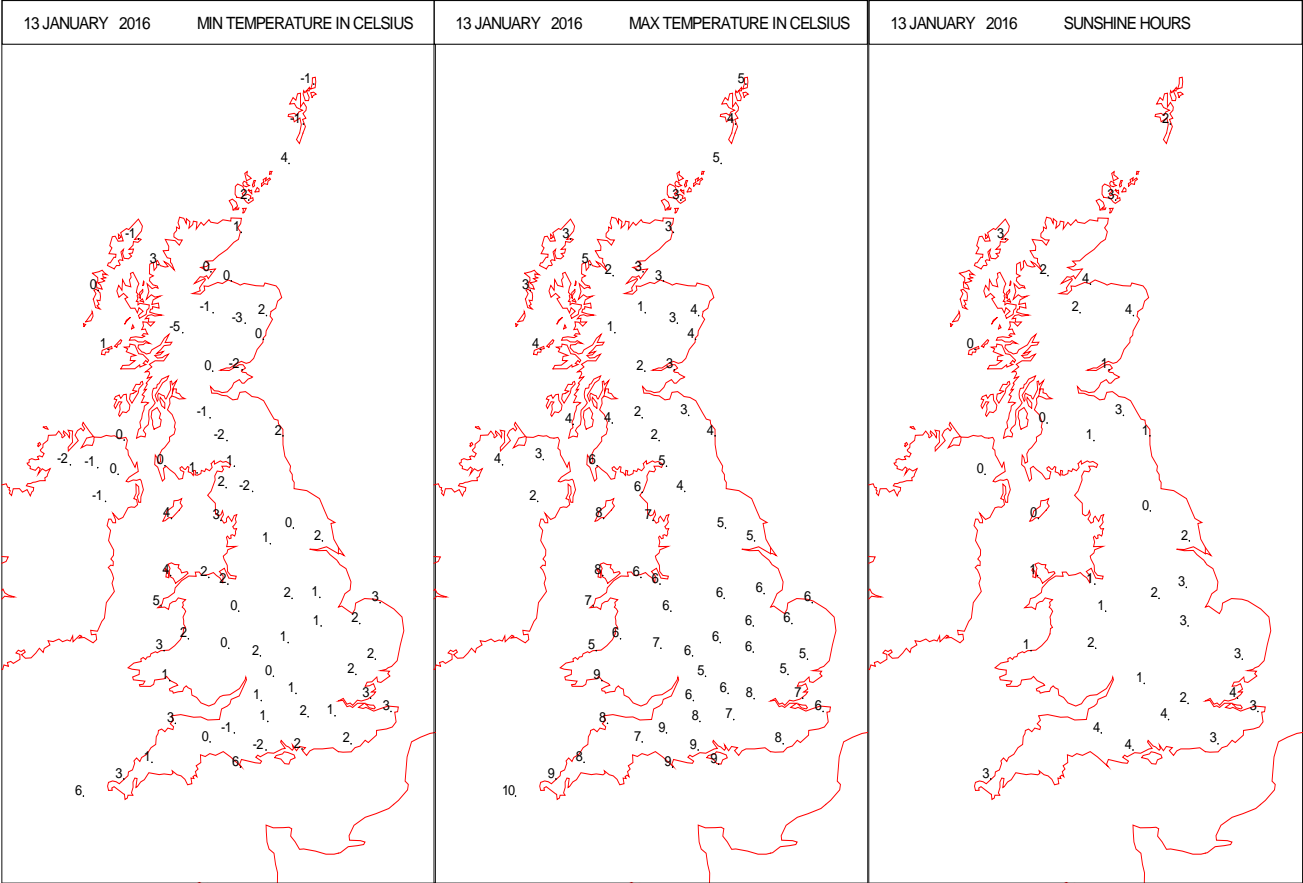
SURFACE REPORTS



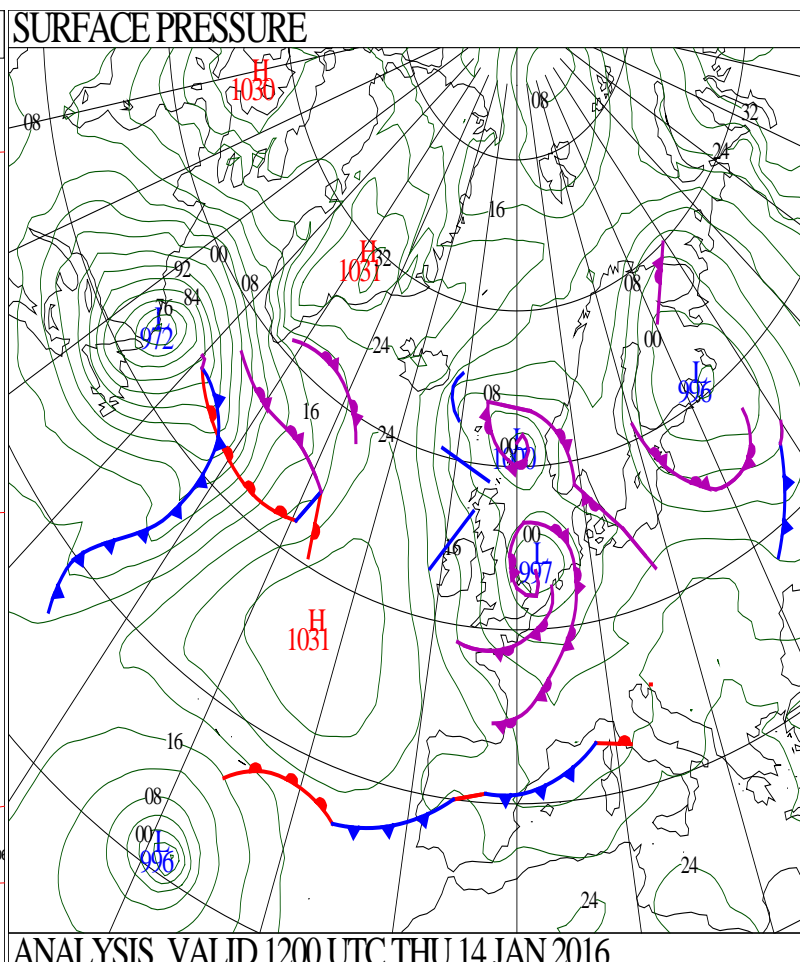
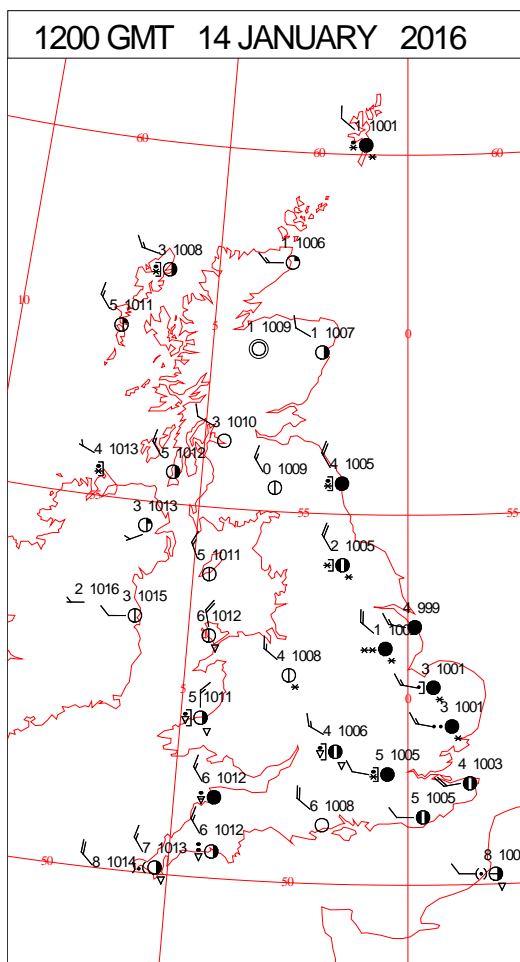
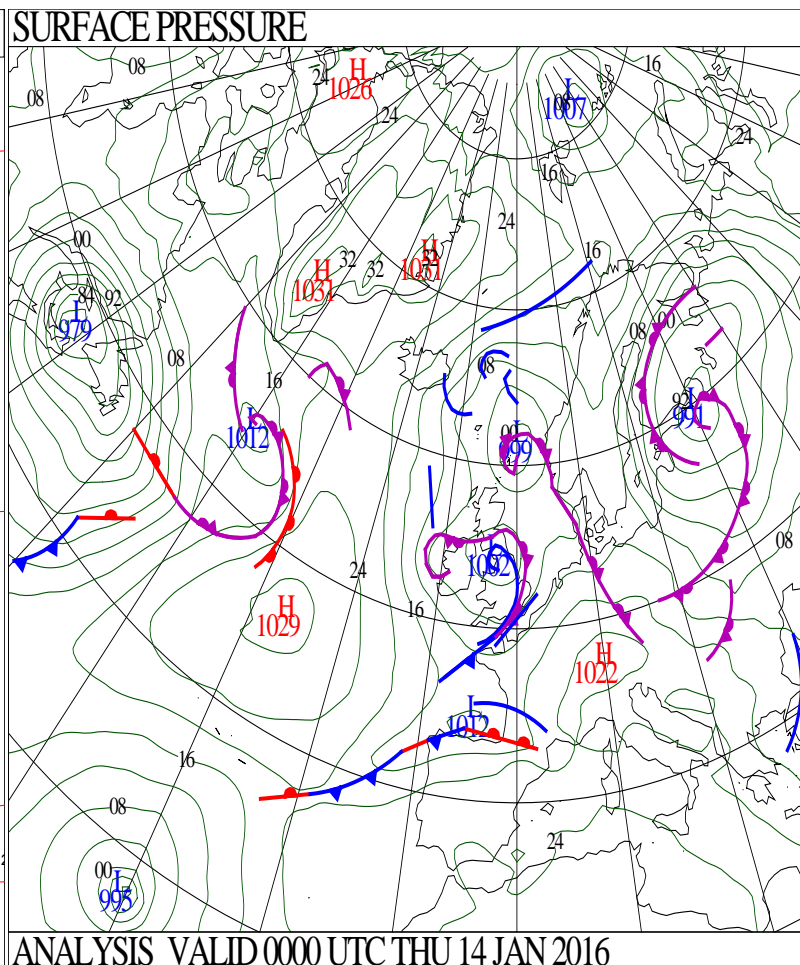
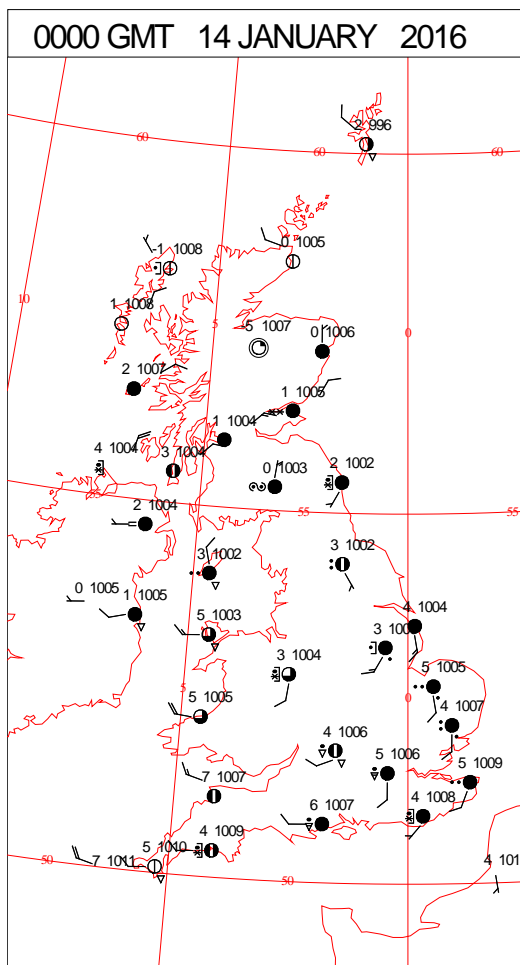
SIGNIFICANT WEATHER

0600 GMT 13 JANUARY 2016	SIG WEATHER	1200 GMT 13 JANUARY 2016	SIG WEATHER	<p>Summary of UK Weather for Wednesday 13 January 2016.</p> <p>There were some showers in the north-west in the early morning, which brought sleet and snow to Northern Ireland, western Scotland and north-west England.</p> <p>Elsewhere, skies were largely clear, and temperatures fell close to freezing for most, resulting in a widespread frost and some icy patches in the north-west.</p> <p>Wintry showers continued to affect the north-west through the morning, before more persistent showery rain and hill snow pushed in from the west during the late morning and early afternoon. This turned heavy at times, and brought some thunder and increasing amounts of snow across northern England and southern Scotland.</p> <p>Elsewhere, it was a mostly dry and bright day.</p> <p>During the evening it turned very cold, especially in northern Scotland where some frost and ice patches formed.</p>
1800 GMT 13 JANUARY 2016	SIG WEATHER	0000 GMT 14 JANUARY 2016	SIG WEATHER	<p>EXTREMES</p> <p>Highest Maximum: 10.3 Slapton, Devon</p> <p>Lowest Maximum: 0.6 Balmoral, Aberdeenshire</p> <p>Lowest Minimum: -4.8 Tulloch Bridge, Inverness-Shire</p> <p>Lowest Grass Minimum: -8.3 Tulloch Bridge, Inverness-Shire</p> <p>Most Rain: 35.8 Capel Curig No3, Gwynedd</p> <p>Most Sun: 6.6 Teignmouth, Devon</p>

DAILY CLIMATE DATA

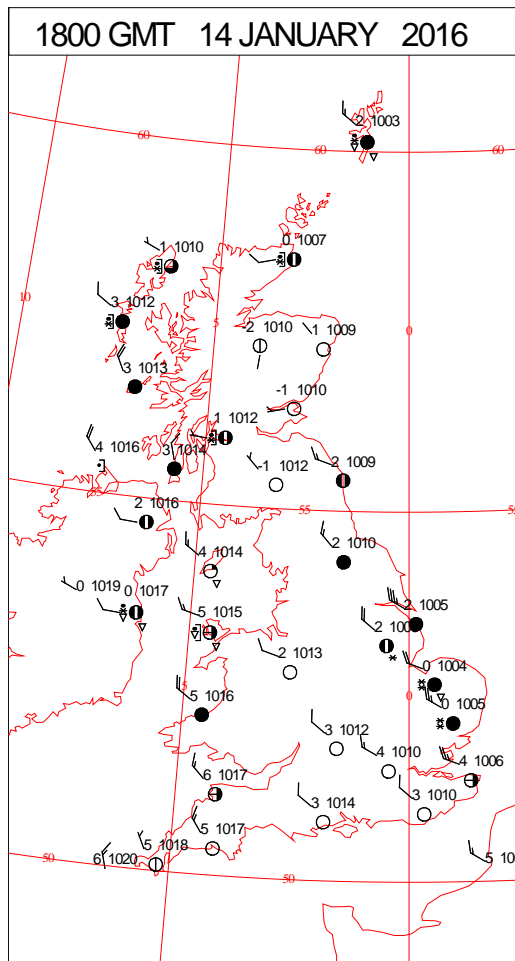
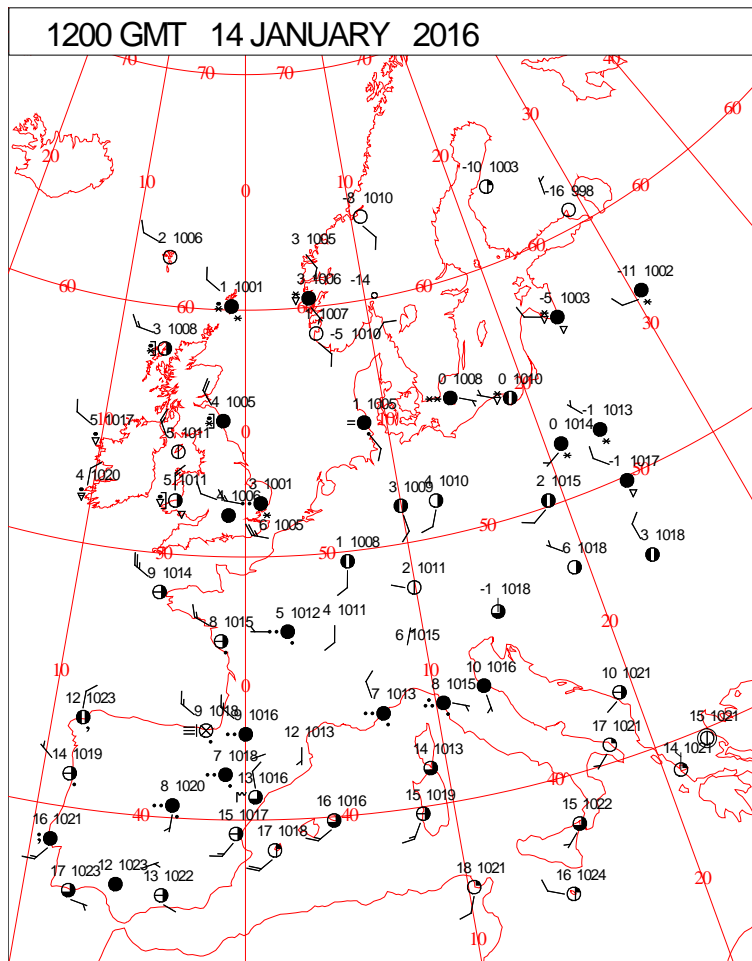
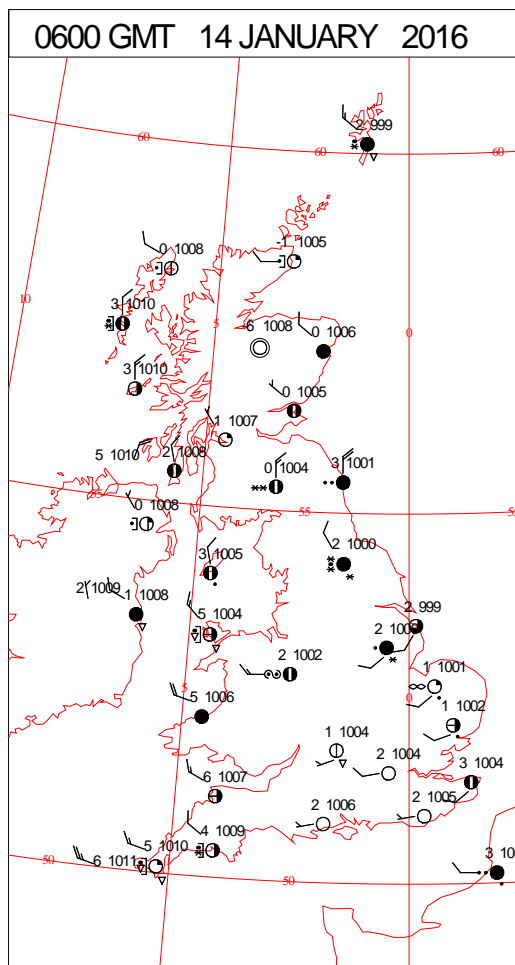
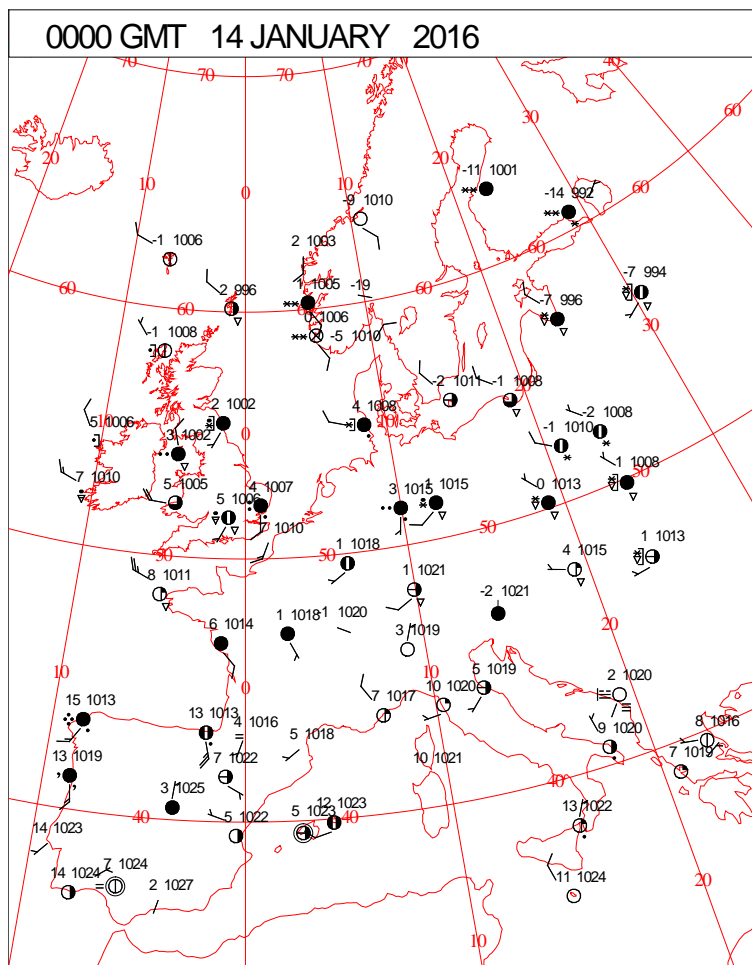


DAILY WEATHER SUMMARY



Thursday 14 January 2016

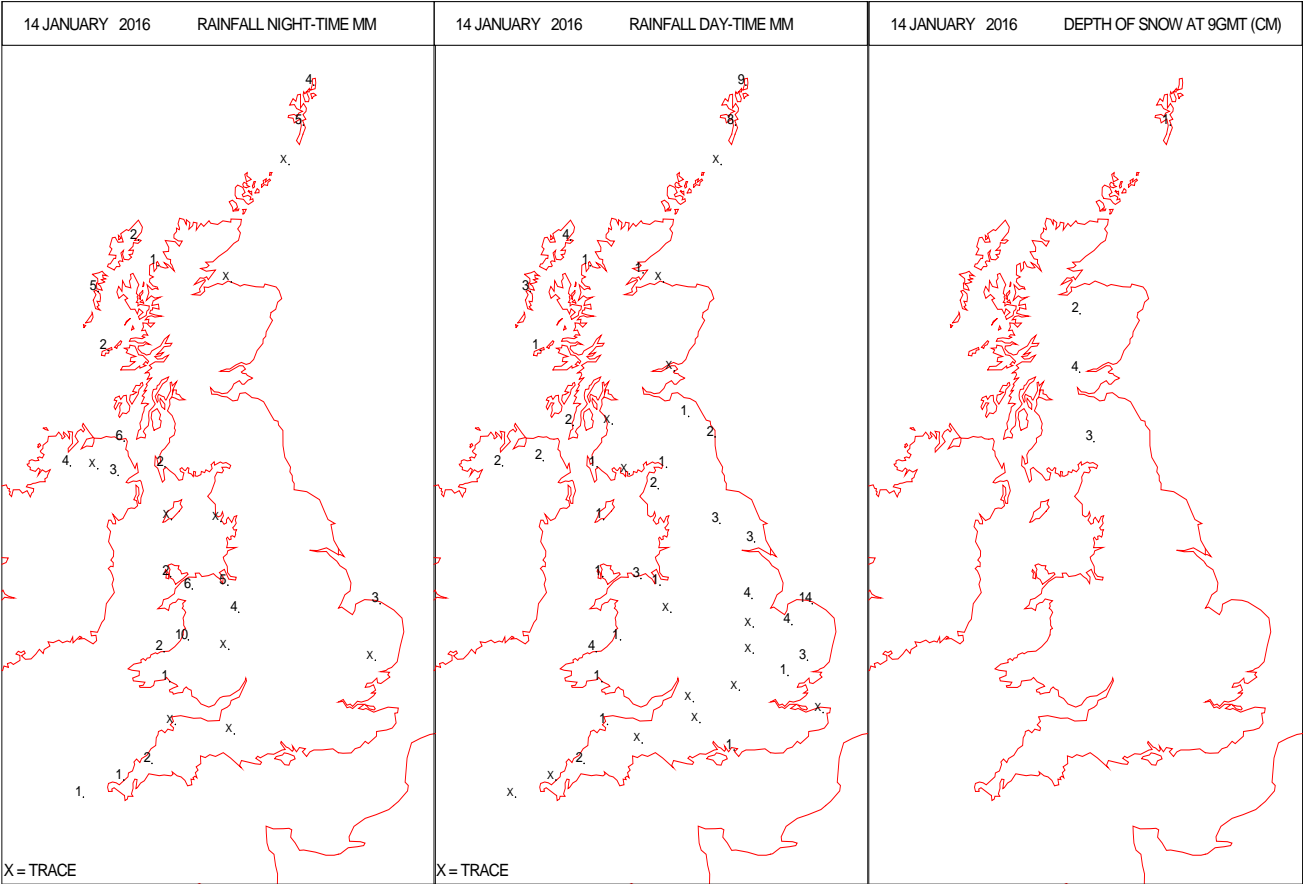
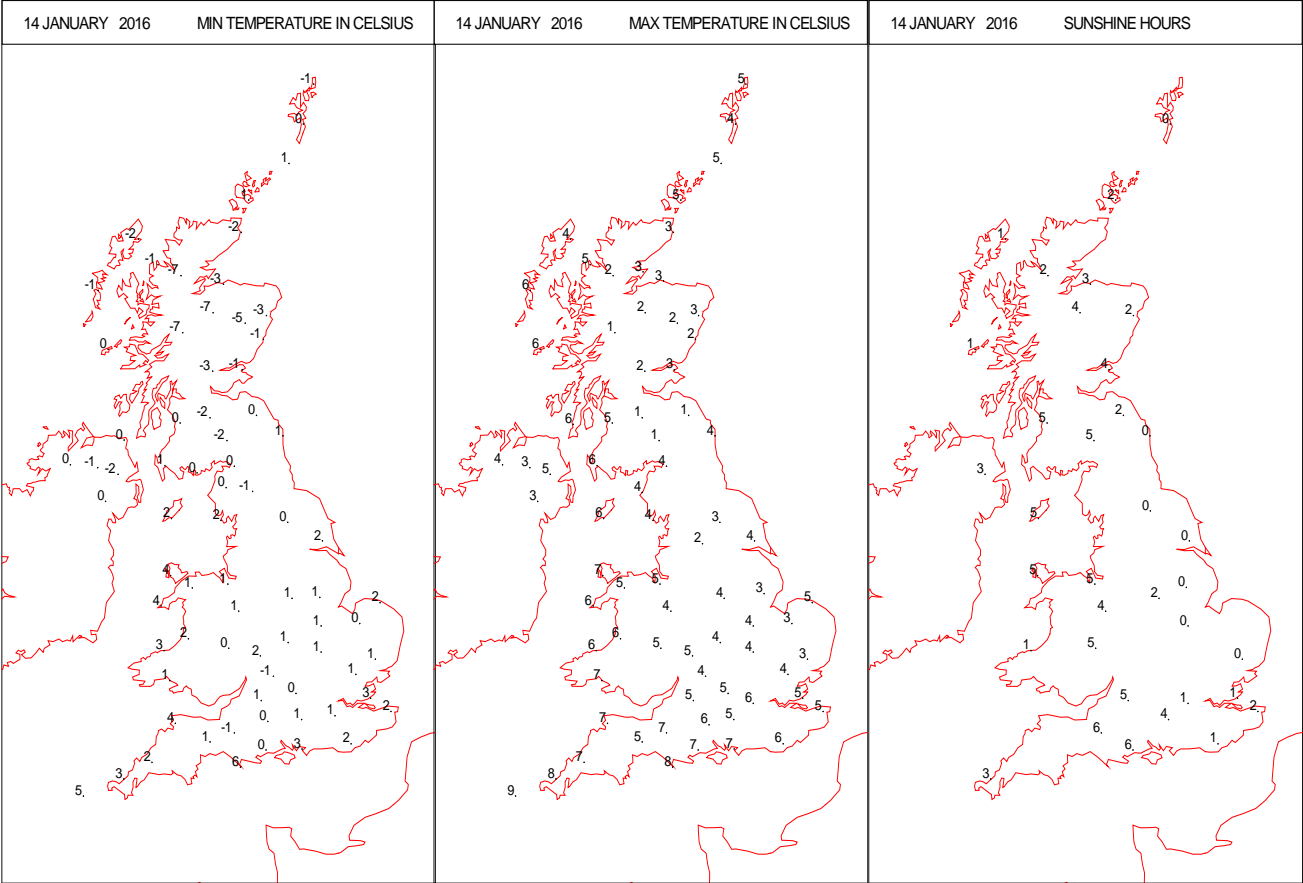
SURFACE REPORTS



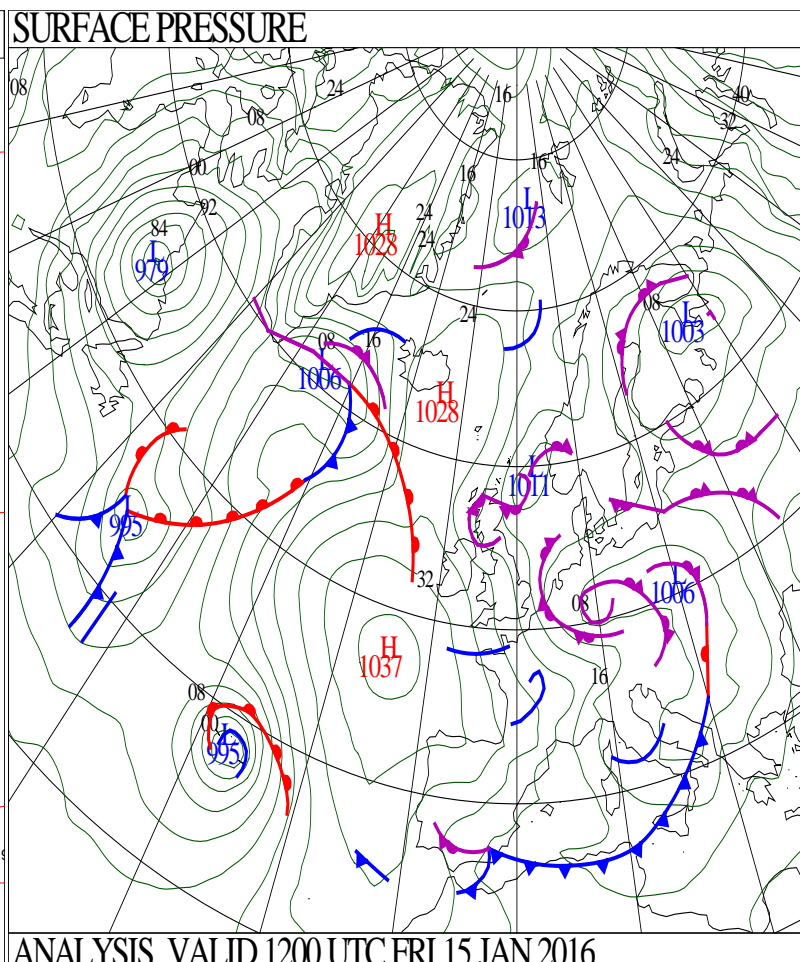
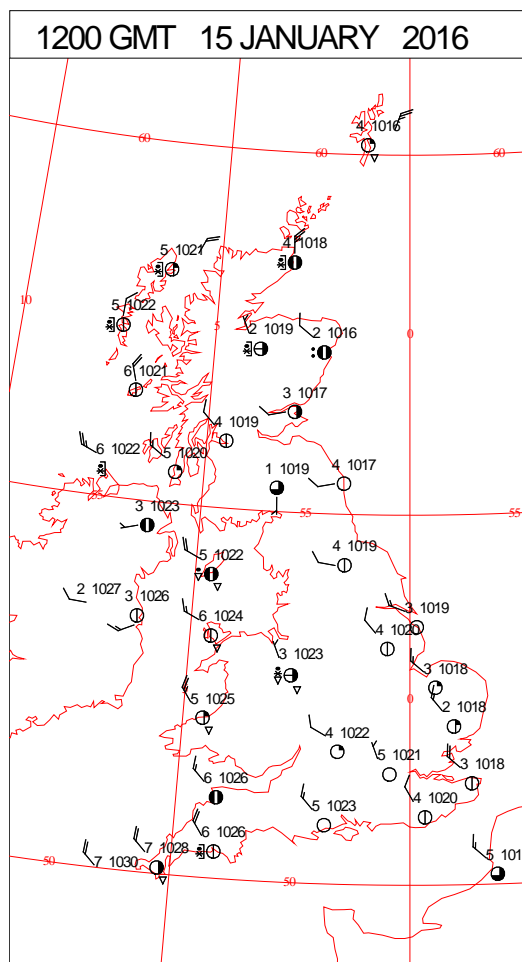
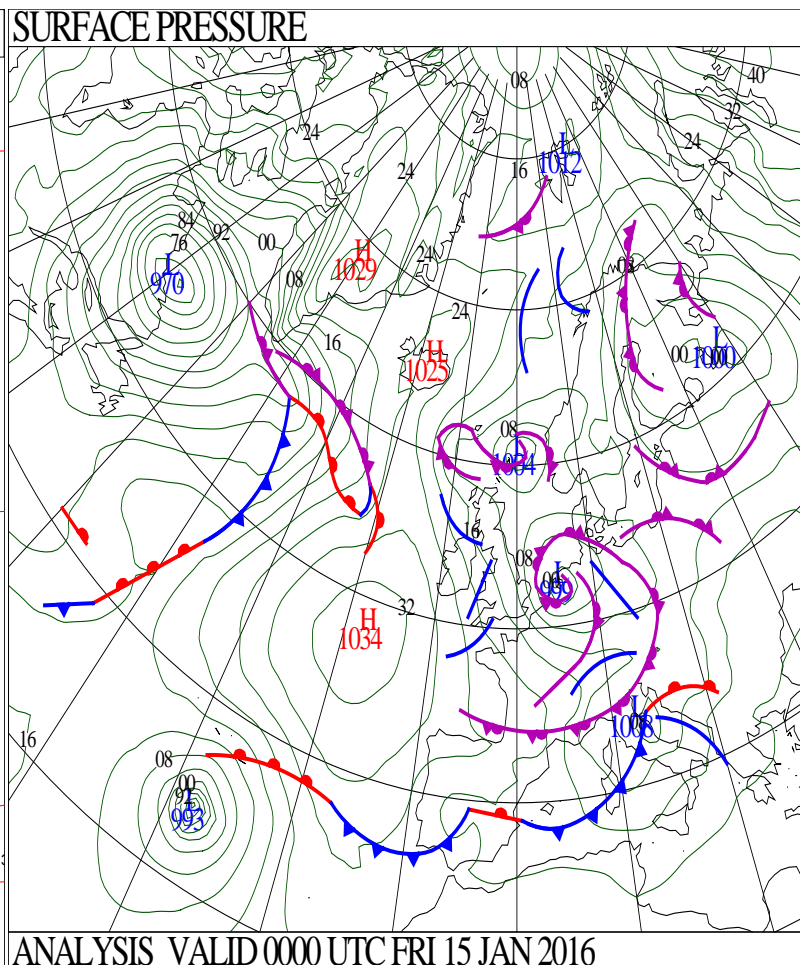
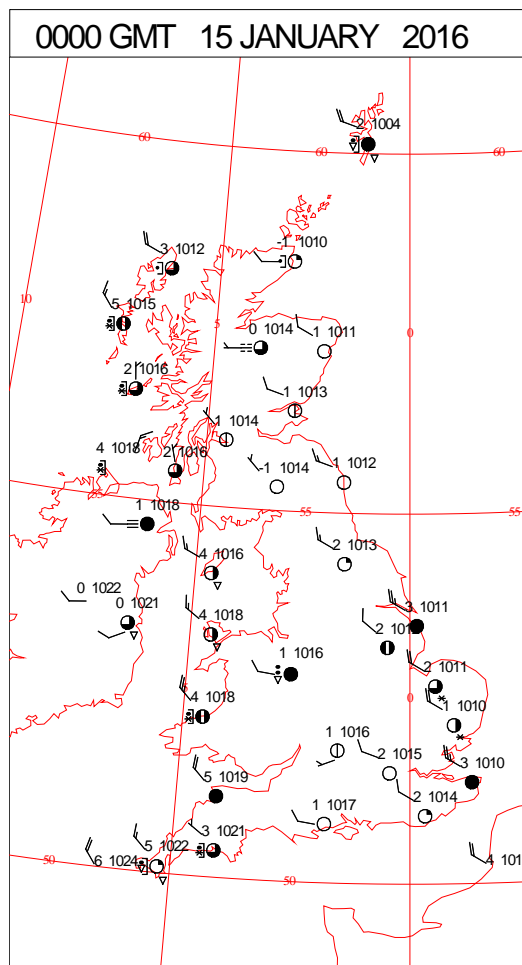
SIGNIFICANT WEATHER

0600 GMT 14 JANUARY 2016	SIG WEATHER	1200 GMT 14 JANUARY 2016	SIG WEATHER	<p>Summary of UK Weather for Thursday 14 January 2016.</p> <p>At the start of the day, showery rain associated with a weakening occlusion was sitting across the eastern coasts, northern England, southern Scotland and northern Wales.</p> <p>It pushed eastwards during the early hours, turning to hill snow at times. It cleared southern parts by dawn, but lingered over southern Scotland and parts of northern England and Wales, falling as snow at times, mostly over high ground.</p> <p>Following the showery rain was a widespread frost, and icy patches formed on some roads.</p> <p>The frost was most severe in Scotland, where it was coldest.</p> <p>In the Shetlands, wintry showers increased in frequency by dawn, causing icy roads.</p> <p>Further wintry showers began to push into western coasts around dawn.</p> <p>The sleet and snow associated with the occlusion slowly pushed south-eastwards down the eastern coast of England through the day, with showers pushing in from the north-west, across north-western Scotland and Northern Ireland.</p> <p>Elsewhere there was a good deal of sunshine, particularly during the afternoon.</p> <p>Despite the sunshine, it was a cold day across most of the country.</p>
1800 GMT 14 JANUARY 2016	SIG WEATHER	0000 GMT 15 JANUARY 2016	SIG WEATHER	<p>EXTREMES</p> <p>Highest Maximum: 8.7 St. Marys Airport, Isles of Scilly</p> <p>Lowest Maximum: -0.6 Copley, Co. Durham</p> <p>Lowest Minimum: -8.5 Cromdale, Nairnshire</p> <p>Lowest Grass Minimum: -10.9 Cromdale, Nairnshire -10.9 Loch Glascarnoch, Ross-Shire</p> <p>Most Rain: 27.6 Weisdale Mill, Shetland</p> <p>Most Sun: 7.4 Preston, Cove House, Dorset</p>

DAILY CLIMATE DATA

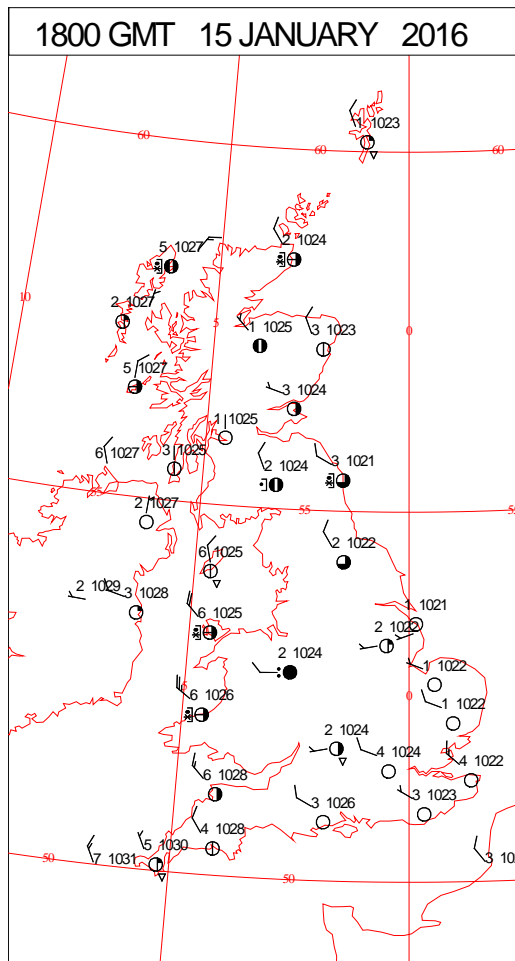
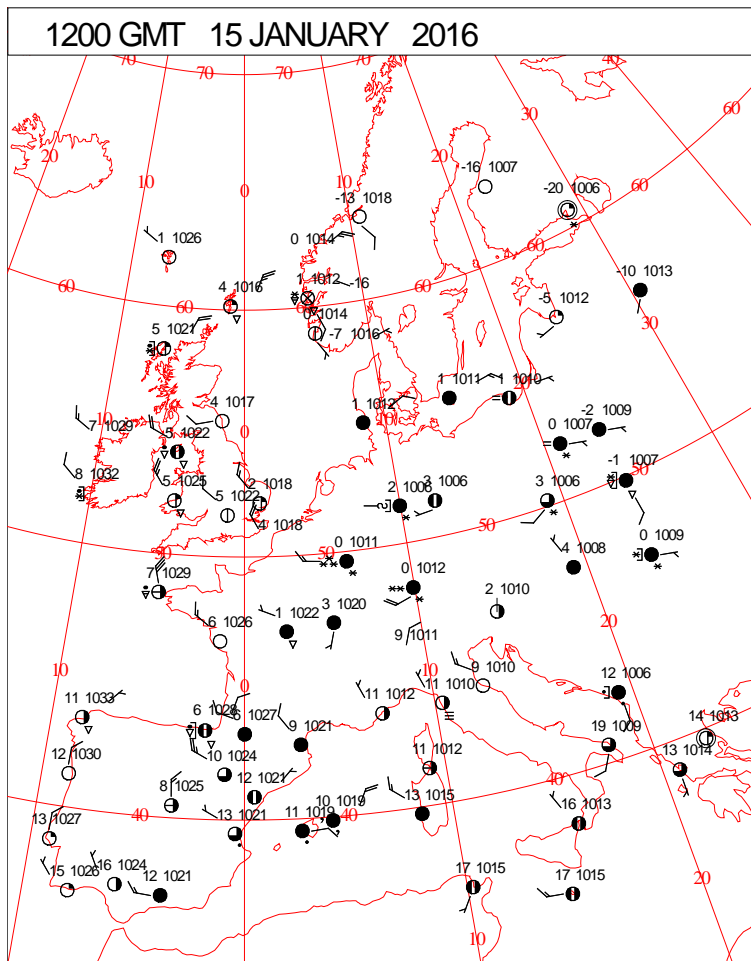
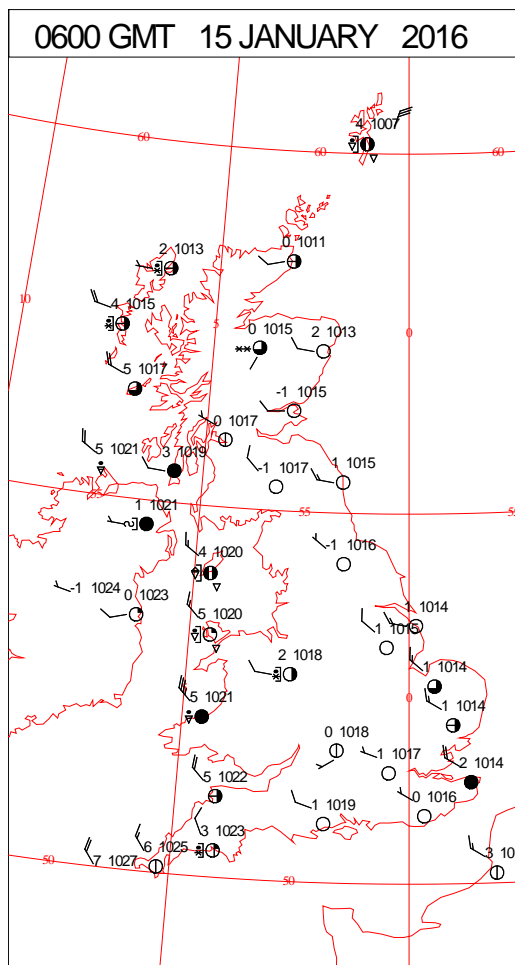
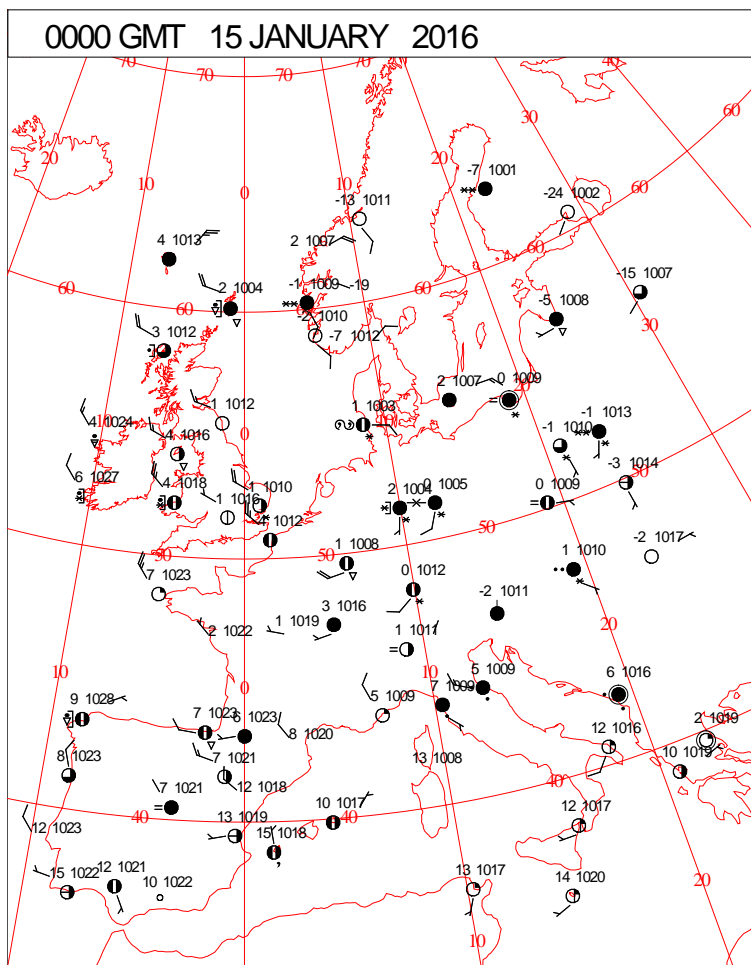


DAILY WEATHER SUMMARY



Friday 15 January 2016

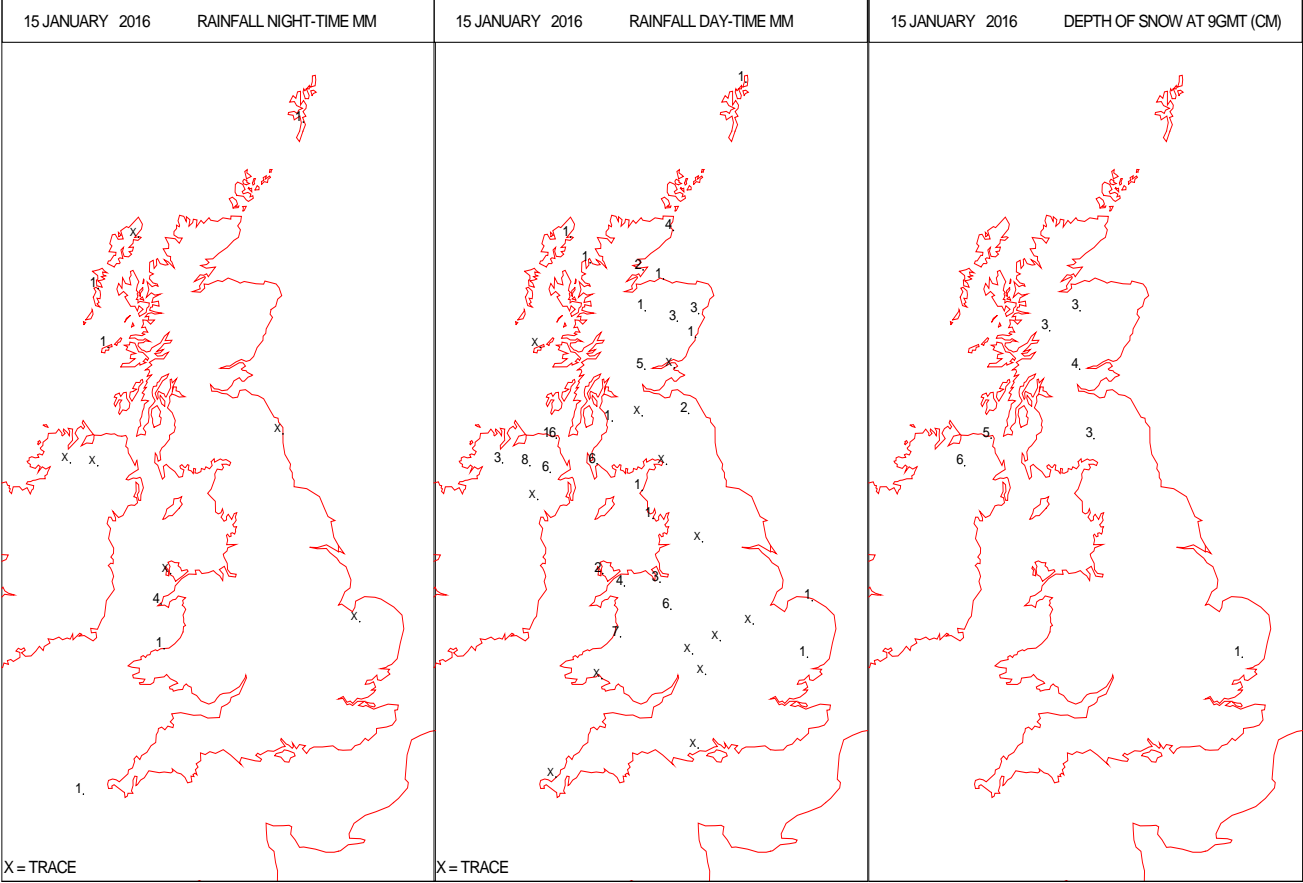
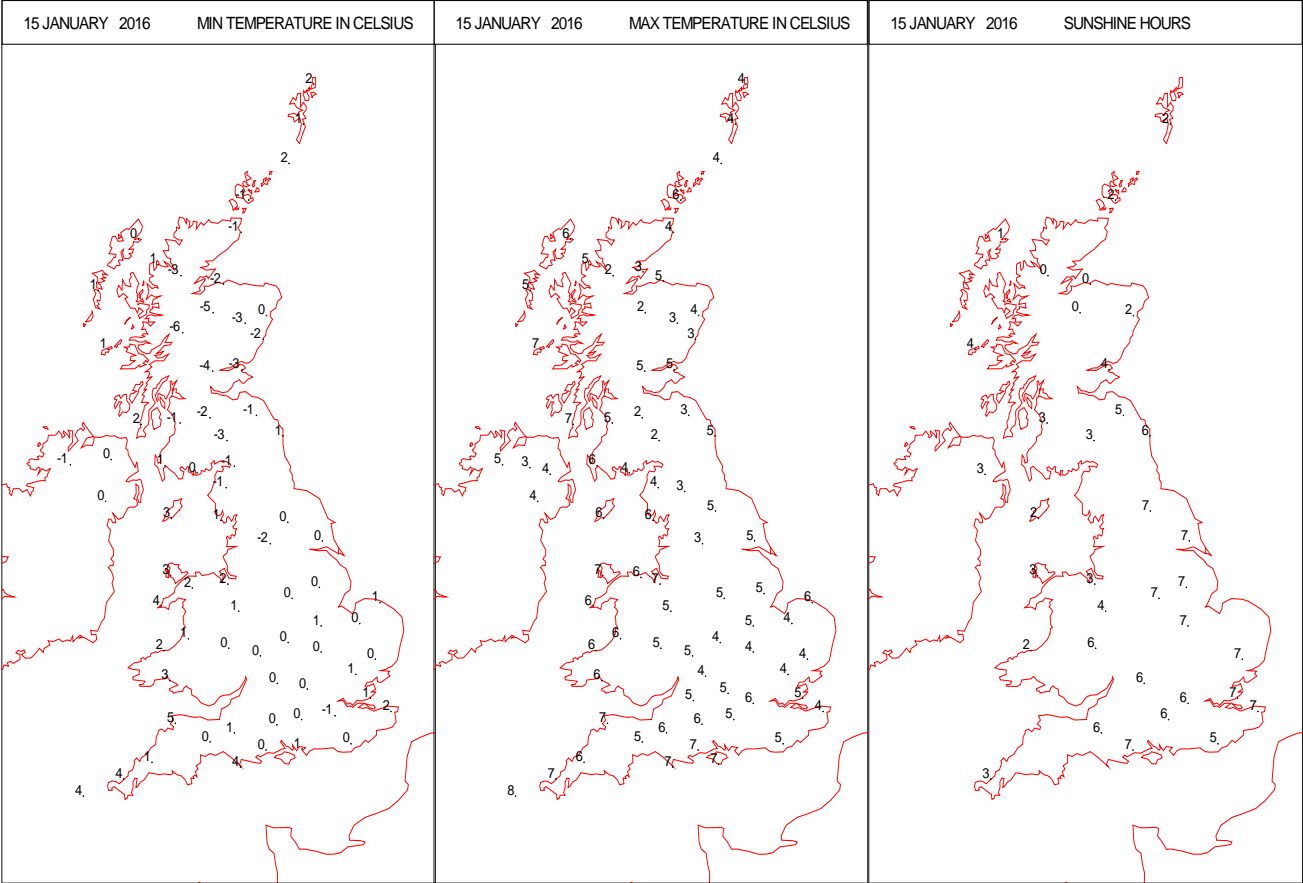
SURFACE REPORTS



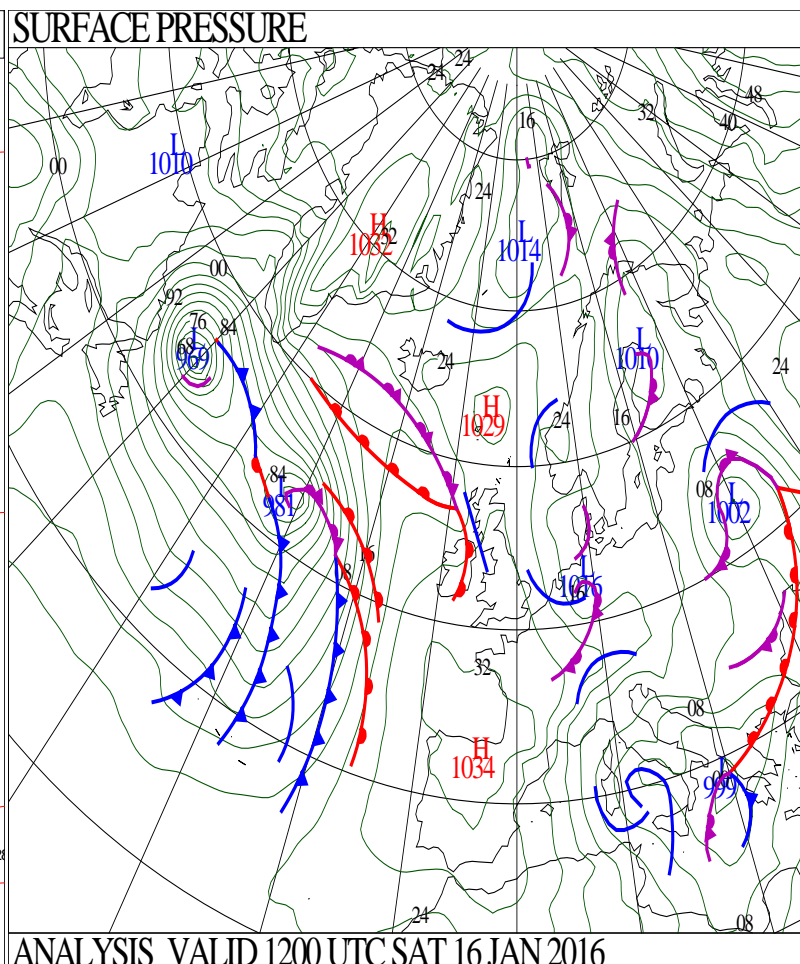
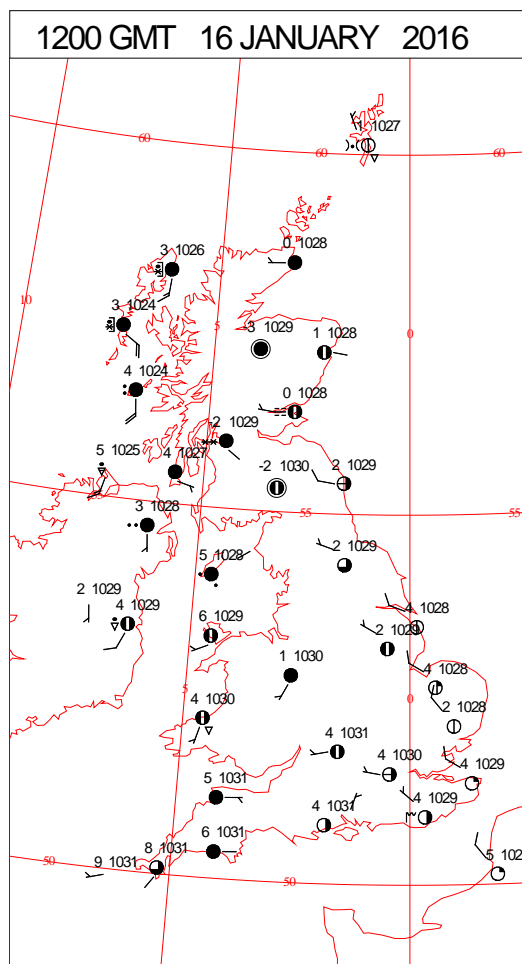
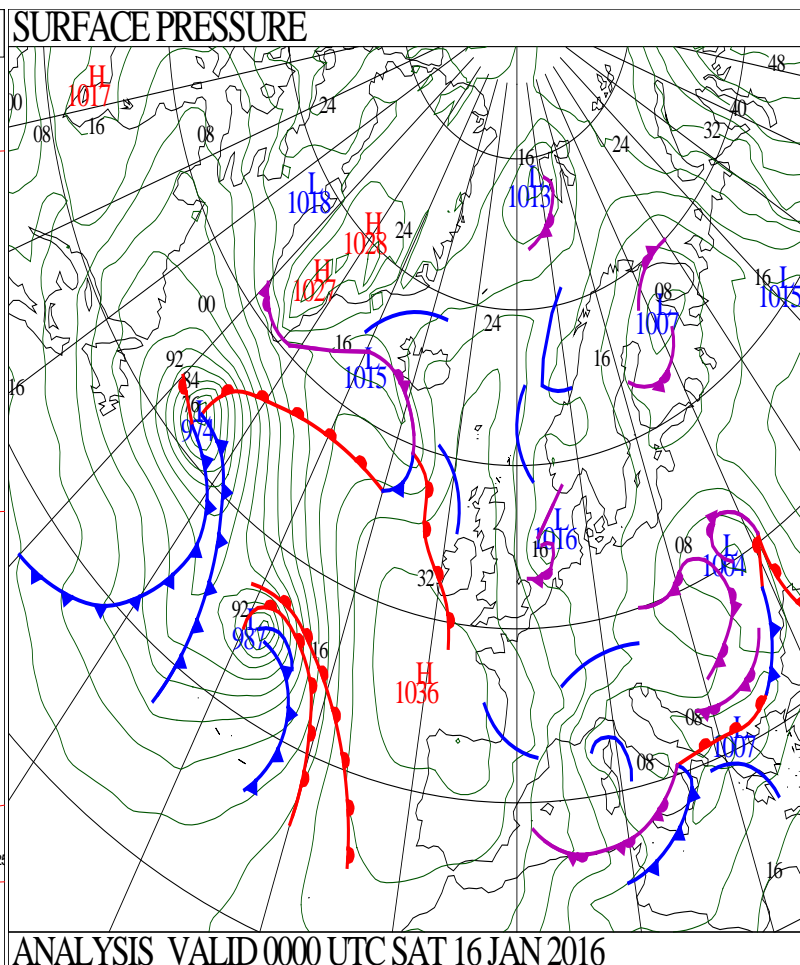
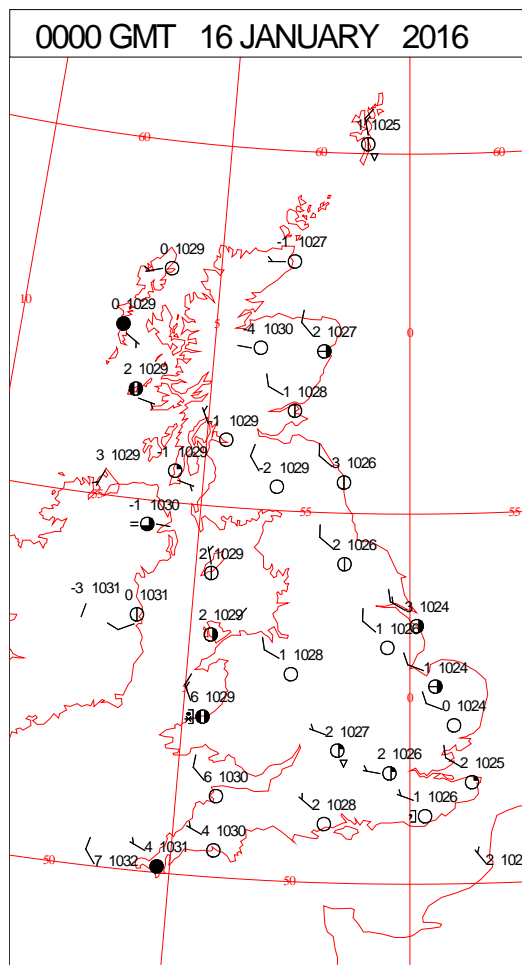
SIGNIFICANT WEATHER

0600 GMT 15 JANUARY 2016	SIG WEATHER	1200 GMT 15 JANUARY 2016	SIG WEATHER	<p>Summary of UK Weather for Friday 15 January 2016. Outbreaks of rain, sleet and wet snow quickly cleared the East Anglia coast, and cloud breaks developed, leaving most of the country with clear skies. In the south-west, Wales, Northern Ireland and Scotland there were some wintry showers. These pushed eastwards through the night, reaching central parts by dawn. In these showers there were some snow accumulations to low levels, particularly in Northern Ireland and Wales, where there were longer spells. Winds were light, and a widespread frost formed, with icy patches. Through the day bands of showers pushed southwards across the U.K. More continuous showers, and associated gusts, fed into north Wales, and along eastern coasts of England, where it occasionally fell as snow. However, elsewhere it was a largely sunny day, particularly in the south-east, although it did feel cold. By evening, most of the showers began to fade, with only light showers affecting north Scotland and the east coast of England. Cloud started to push in from the north-west, but otherwise it stayed mostly clear, allowing patches of frost, fog and ice to form in places.</p>
1800 GMT 15 JANUARY 2016	SIG WEATHER	0000 GMT 16 JANUARY 2016	SIG WEATHER	<p>EXTREMES Highest Maximum: 8.0 St. Marys Airport, Isles of Scilly Lowest Maximum: 1.1 Spadeadam No2, Cumbria Lowest Minimum: -8.1 Cromdale, Nairnshire Lowest Grass Minimum: -10.7 Drumnadrochit, Inverness-Shire Most Rain: 17.1 Castlereagh, Co. Down Most Sun: 7.8 Hastings, East Sussex</p>

DAILY CLIMATE DATA

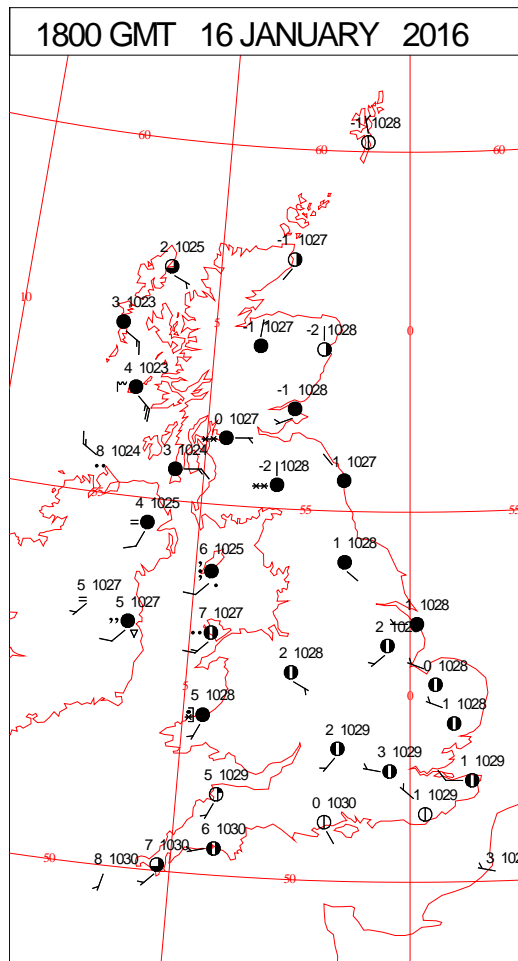
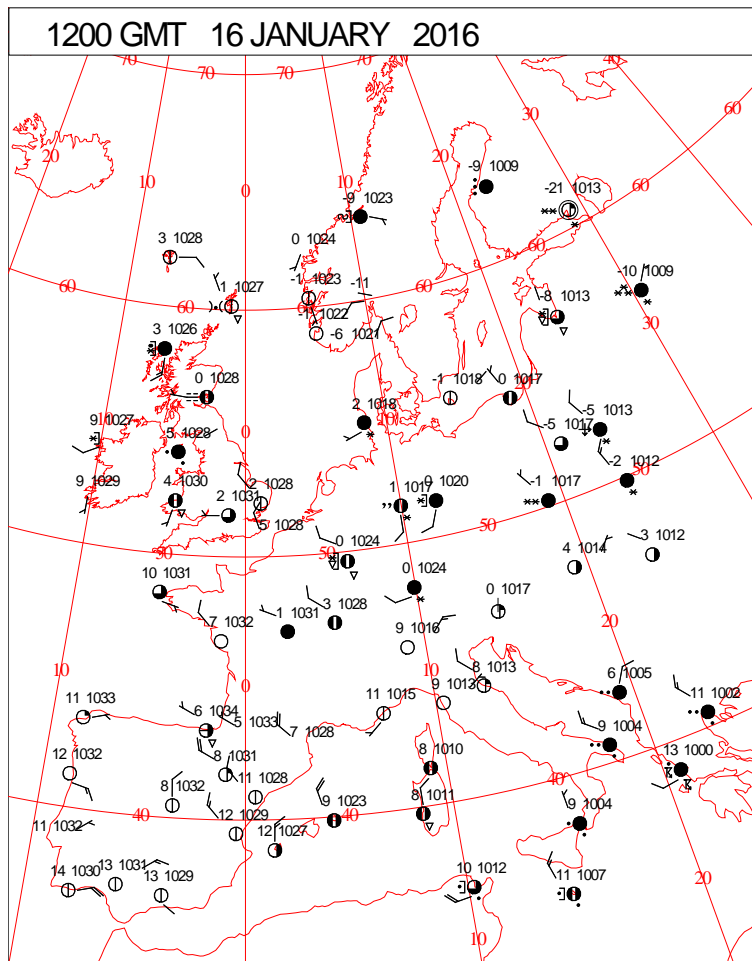
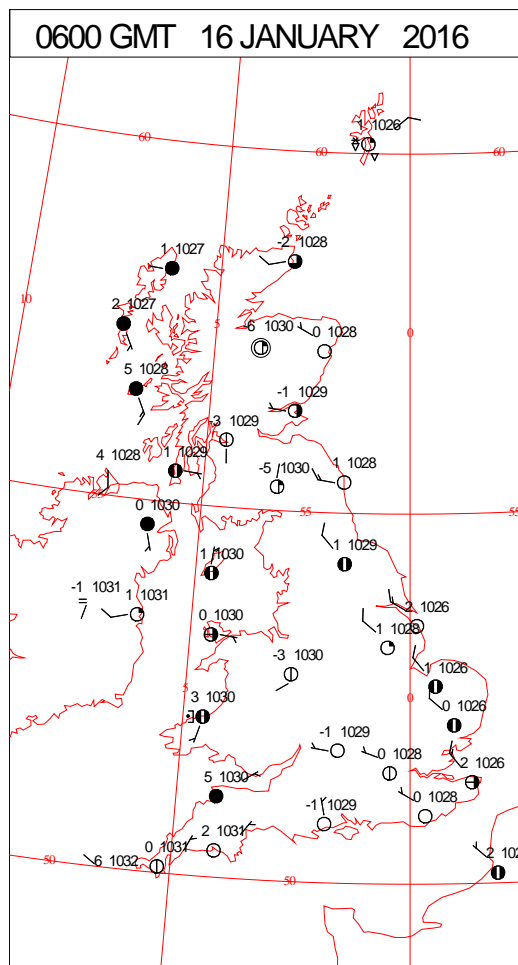
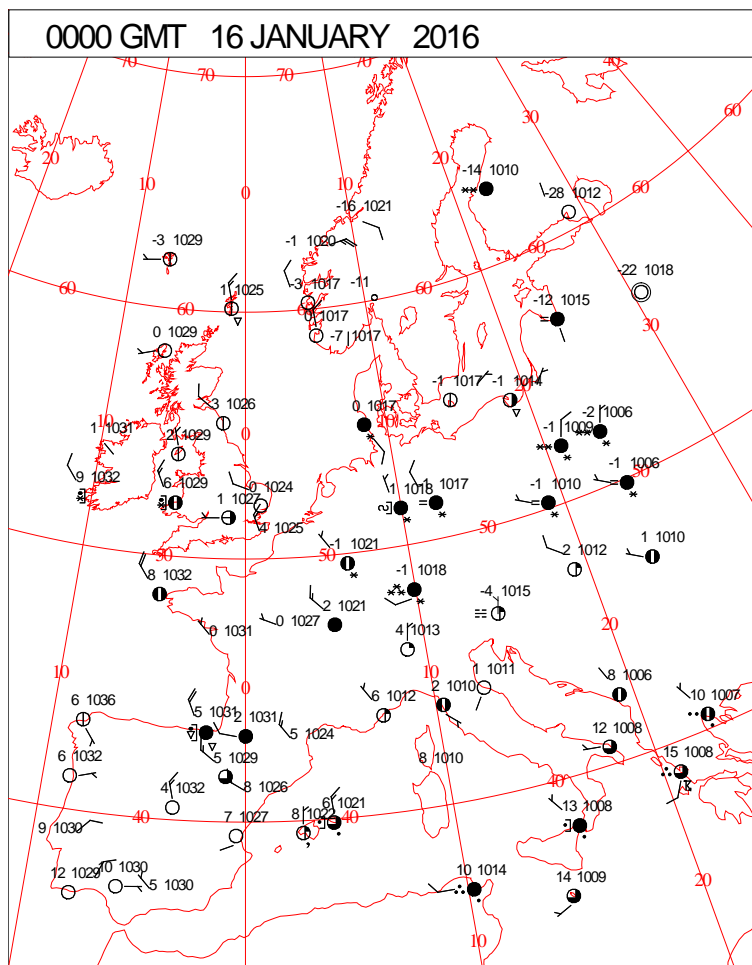


DAILY WEATHER SUMMARY



Saturday 16 January 2016

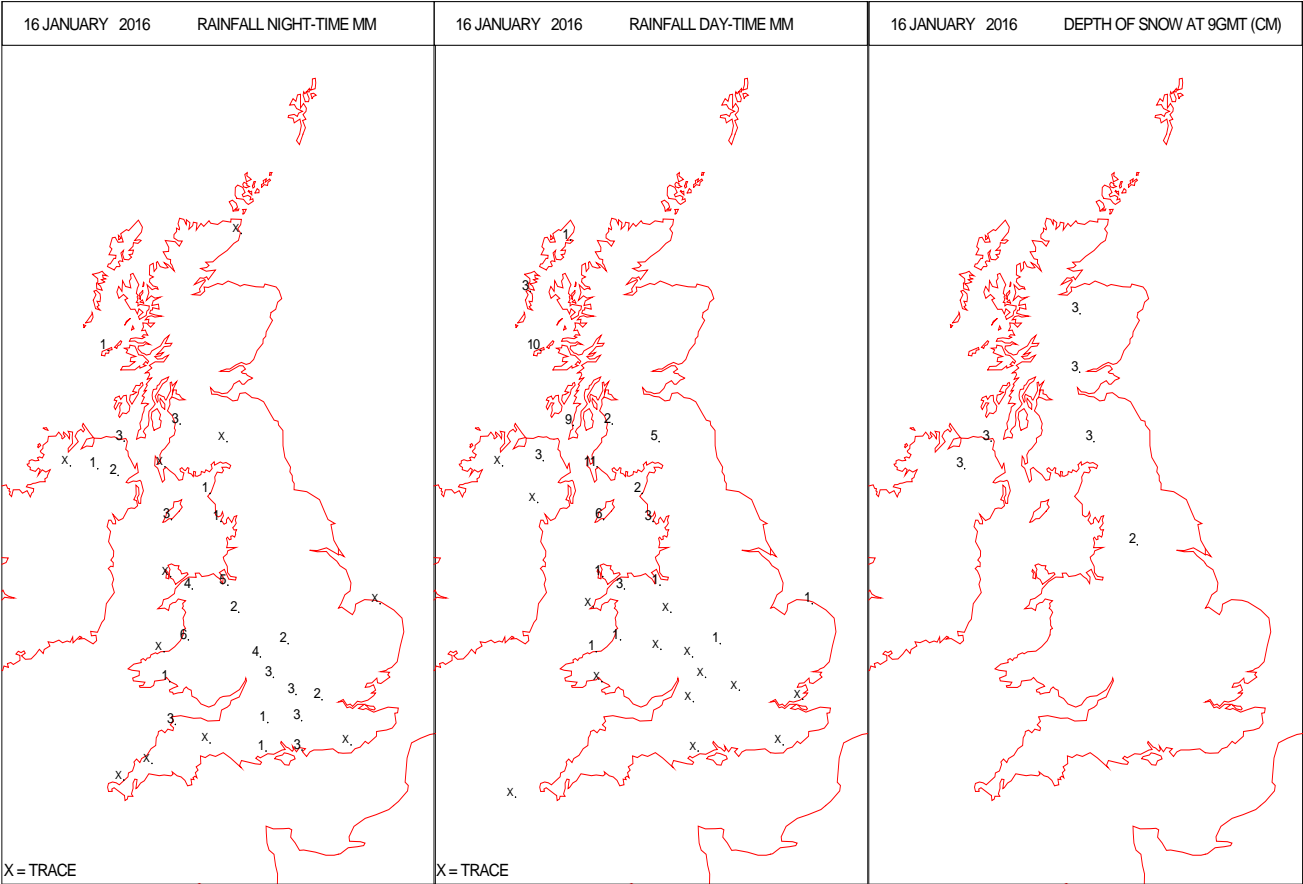
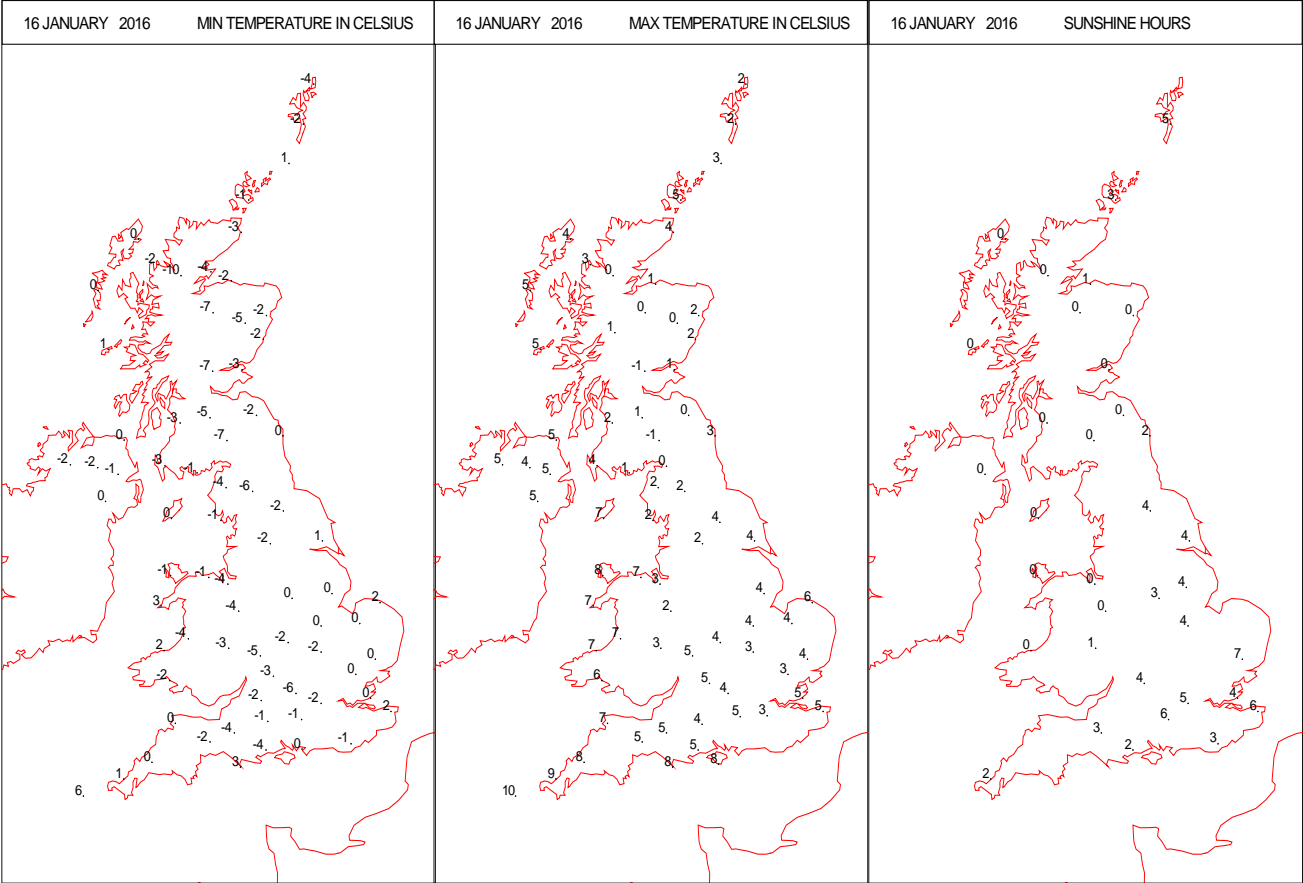
SURFACE REPORTS



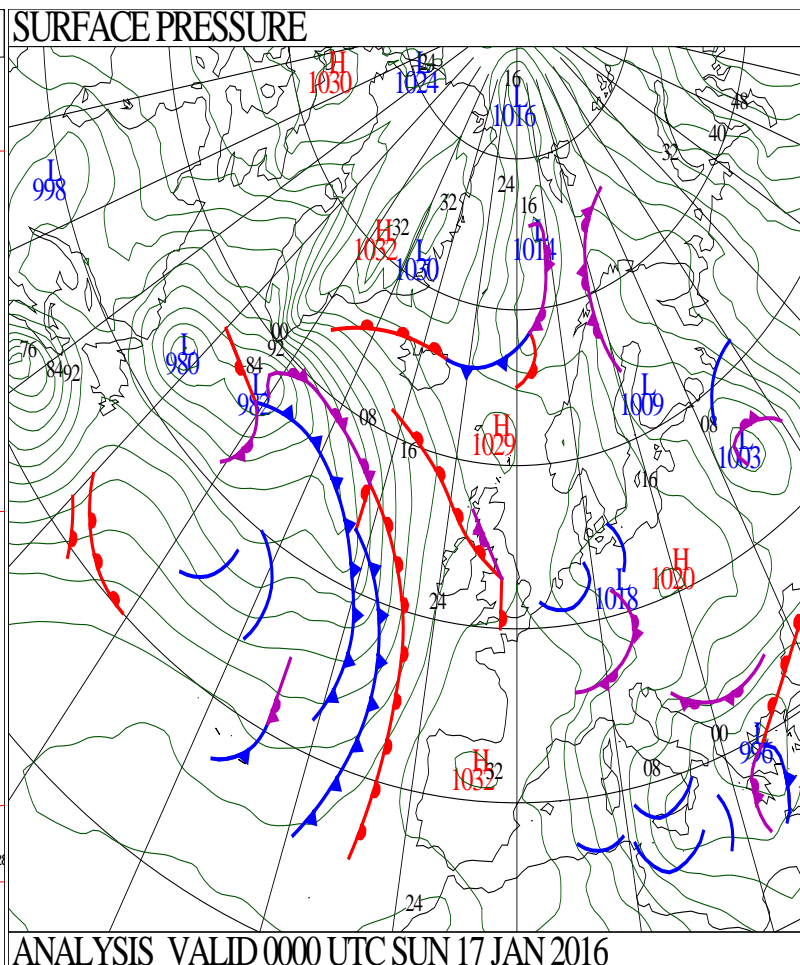
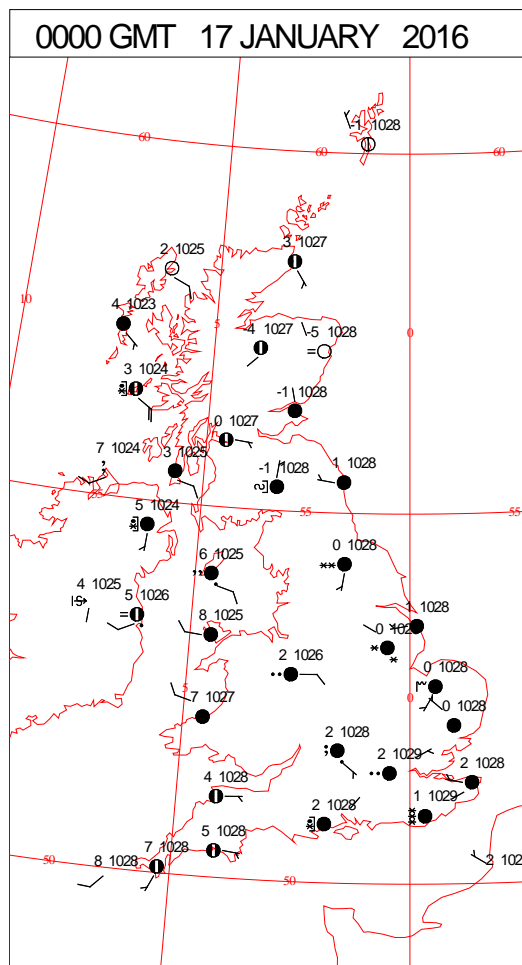
SIGNIFICANT WEATHER

0600 GMT 16 JANUARY 2016	SIG WEATHER	1200 GMT 16 JANUARY 2016	SIG WEATHER	<p>Summary of UK Weather for Saturday 16 January 2016.</p> <p>Through the early hours, a few wintry showers affected eastern coasts, as cloudier conditions pushed into western Scotland, and across Northern Ireland.</p> <p>Elsewhere, largely clear skies allowed temperatures to tumble, causing widespread frost and ice.</p> <p>Showers continued down the eastern coast through the day, though most of these remained offshore.</p> <p>In the north-west, the sleet and snow continued to push south-eastwards, reaching as far east as Edinburgh, and down through the Pennines, and continued southwards.</p> <p>The best of the sunny spells were across south-eastern England, with patchy cloud elsewhere.</p> <p>Temperatures reached double figures Celsius in the south, but some other places didn't manage to climb above freezing.</p>
1800 GMT 16 JANUARY 2016	SIG WEATHER	0000 GMT 17 JANUARY 2016	SIG WEATHER	
				<p>EXTREMES</p> <p>Highest Maximum: 10.0 St. Marys Airport, Isles of Scilly 10.0 Treknow, Cornwall</p> <p>Lowest Maximum: -1.0 Drumnadrochit, Inverness-Shire</p> <p>Lowest Minimum: -9.9 Kinbrace Hatchery, Sutherland</p> <p>Lowest Grass Minimum: -13.9 Tulloch Bridge, Inverness-Shire</p> <p>Most Rain: 21.0 Altnahinch Filters, Co. Antrim</p> <p>Most Sun: 6.6 Wattisham, Suffolk</p>

DAILY CLIMATE DATA

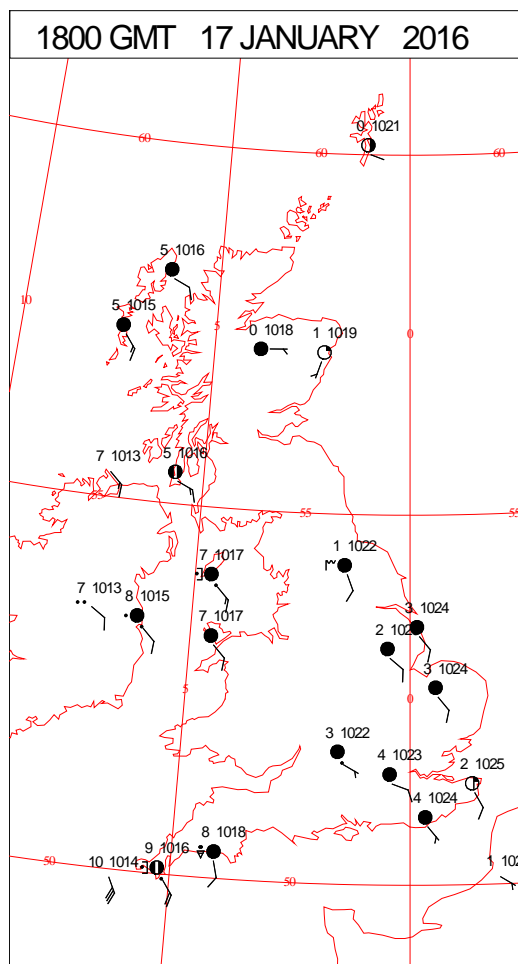
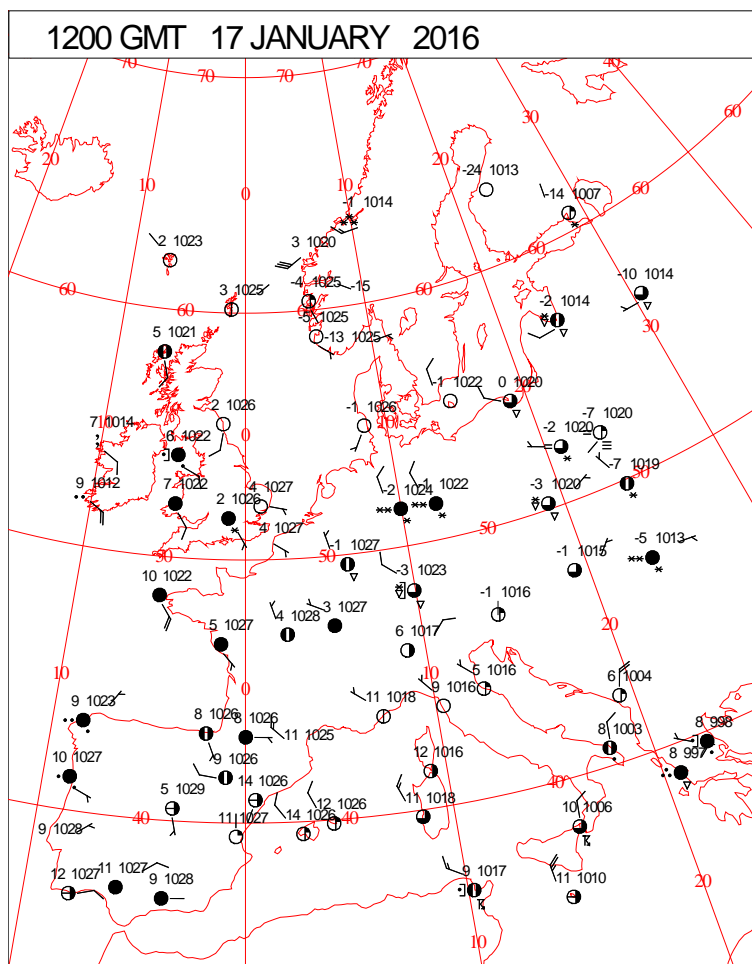
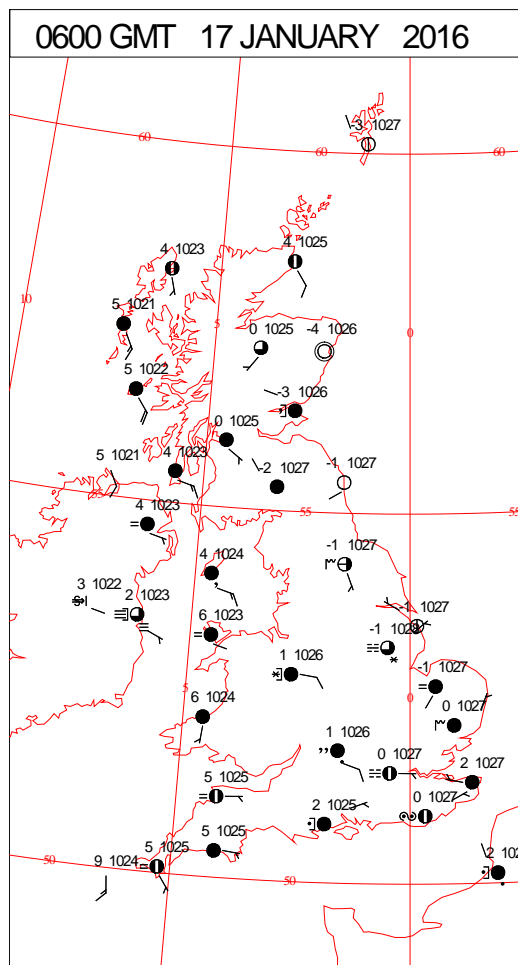
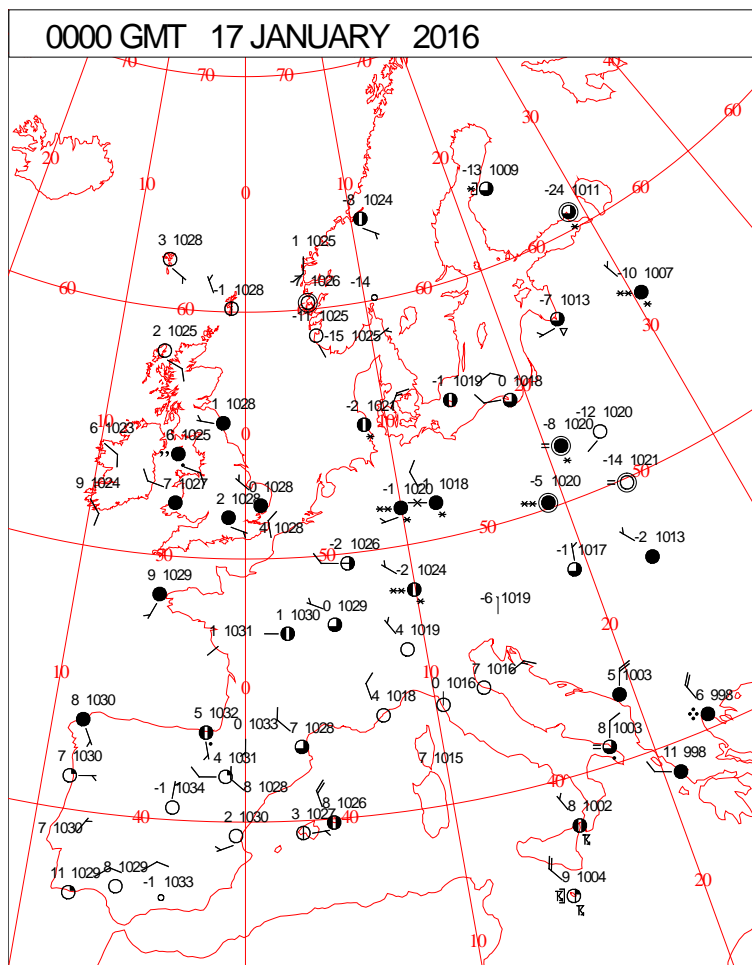


DAILY WEATHER SUMMARY



Sunday 17 January 2016

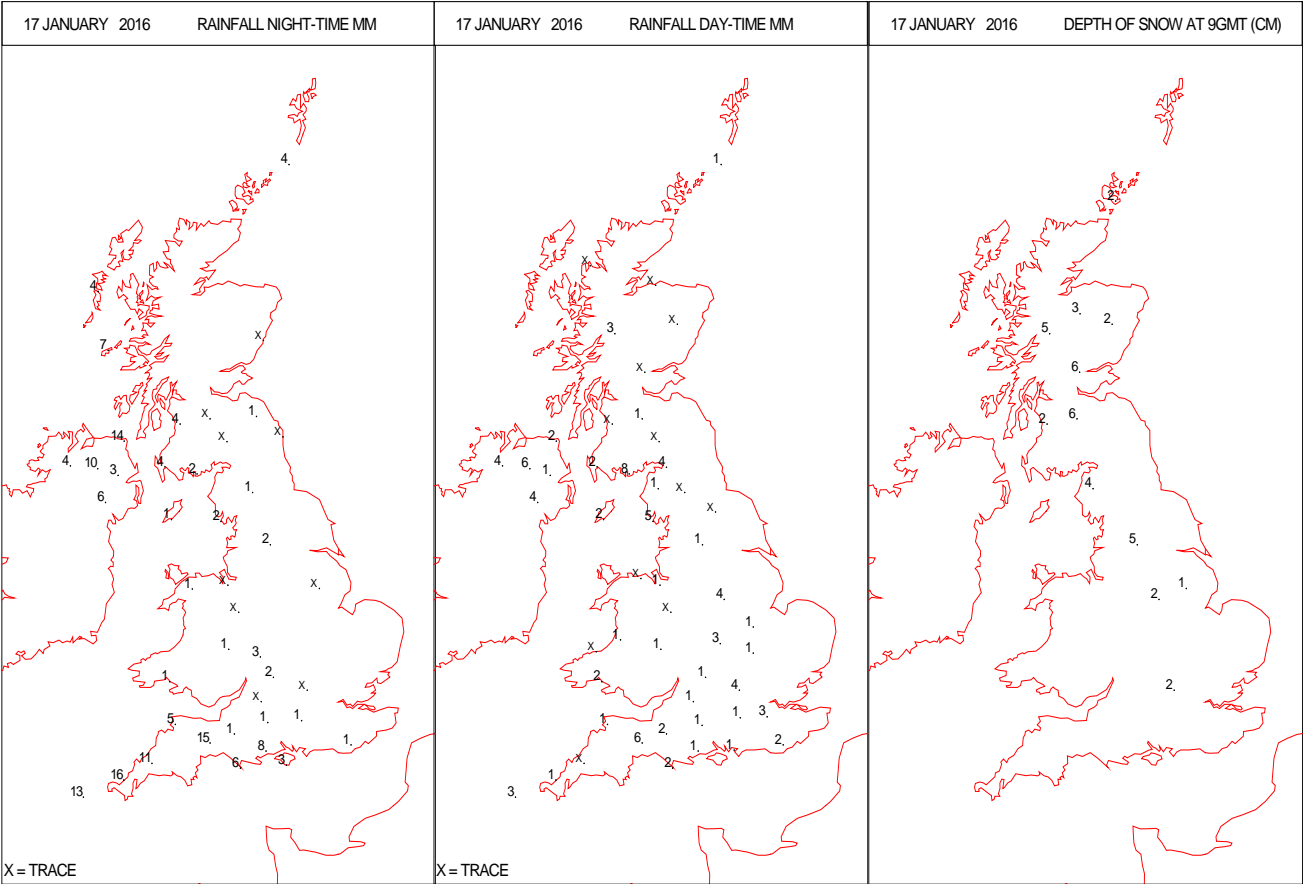
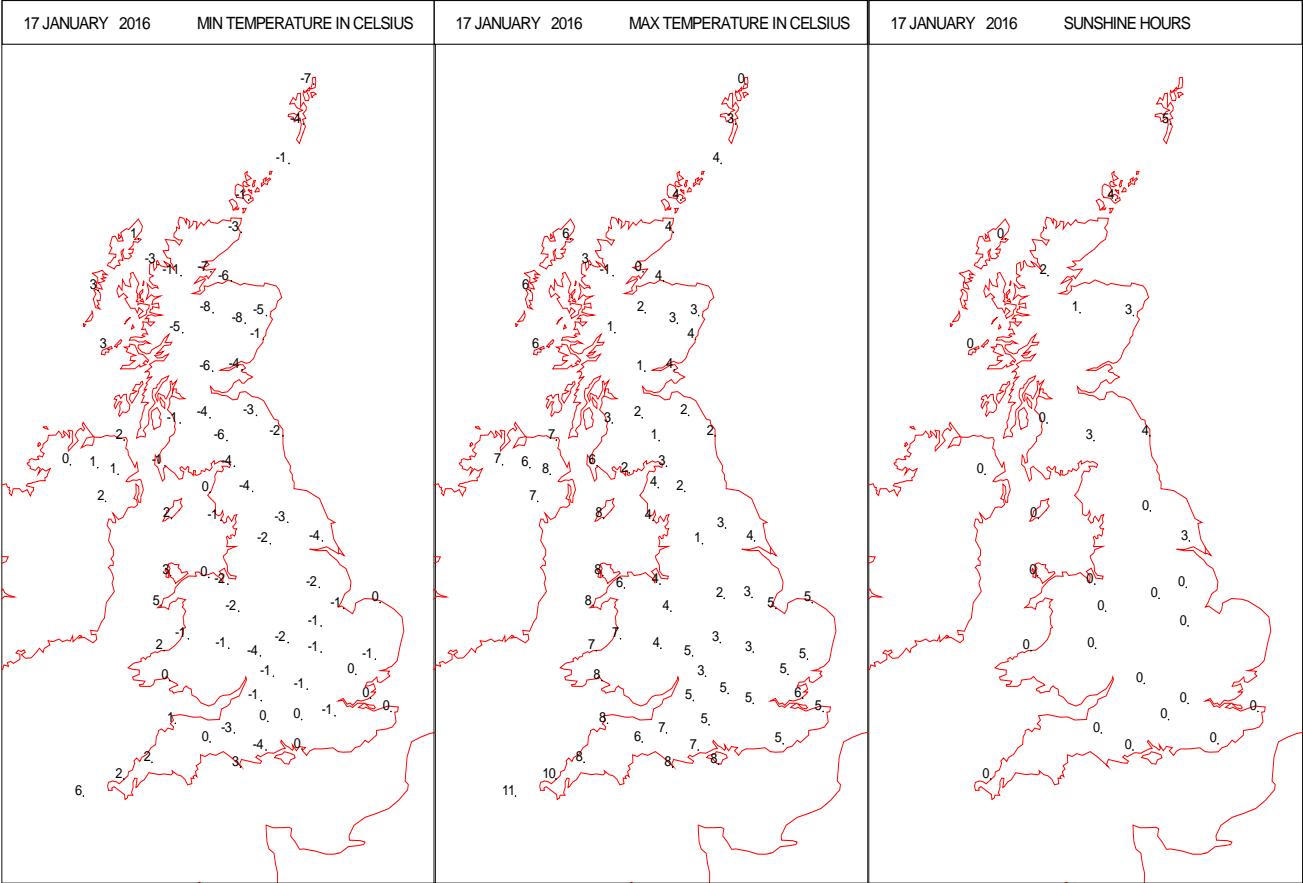
SURFACE REPORTS



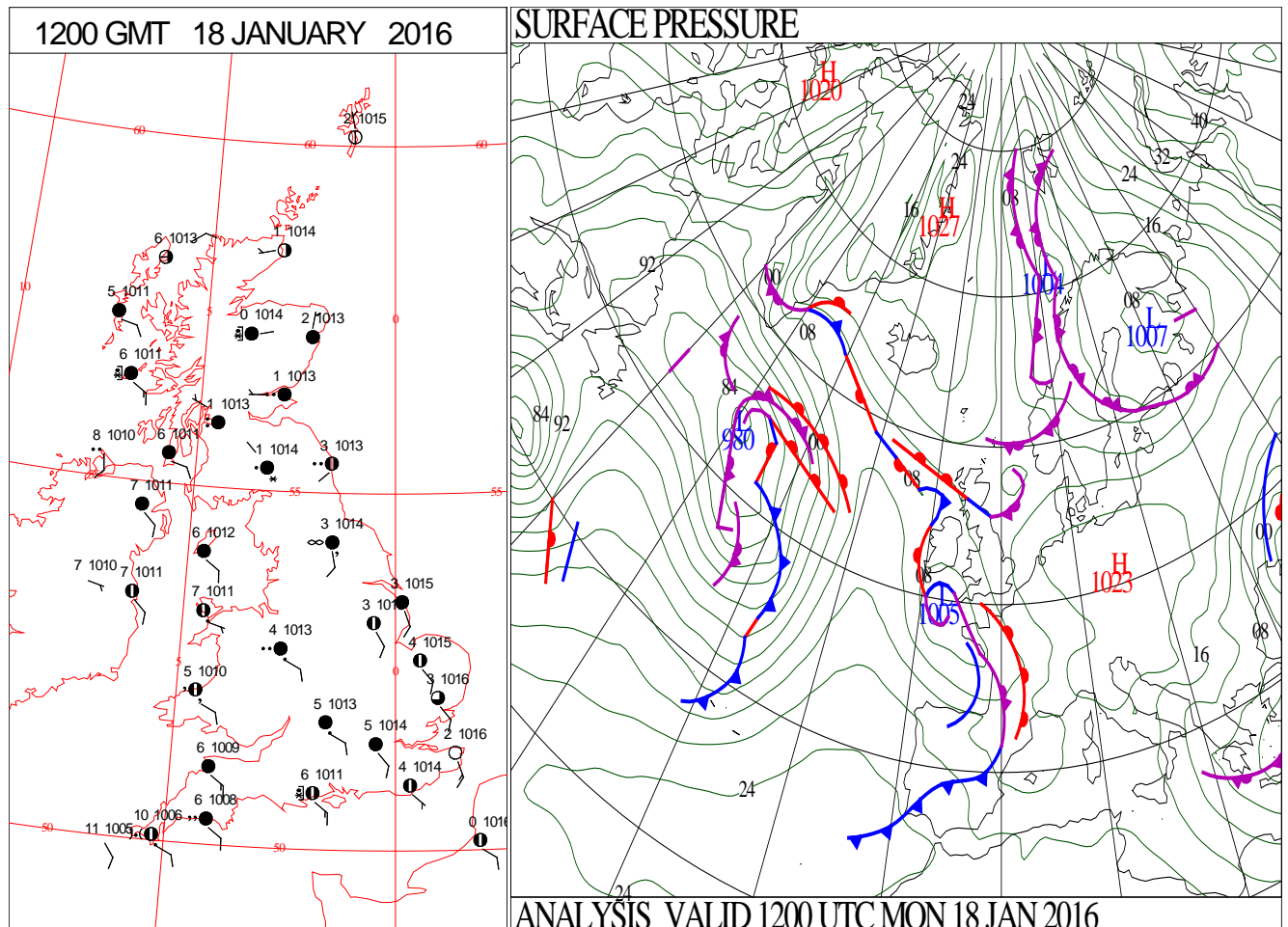
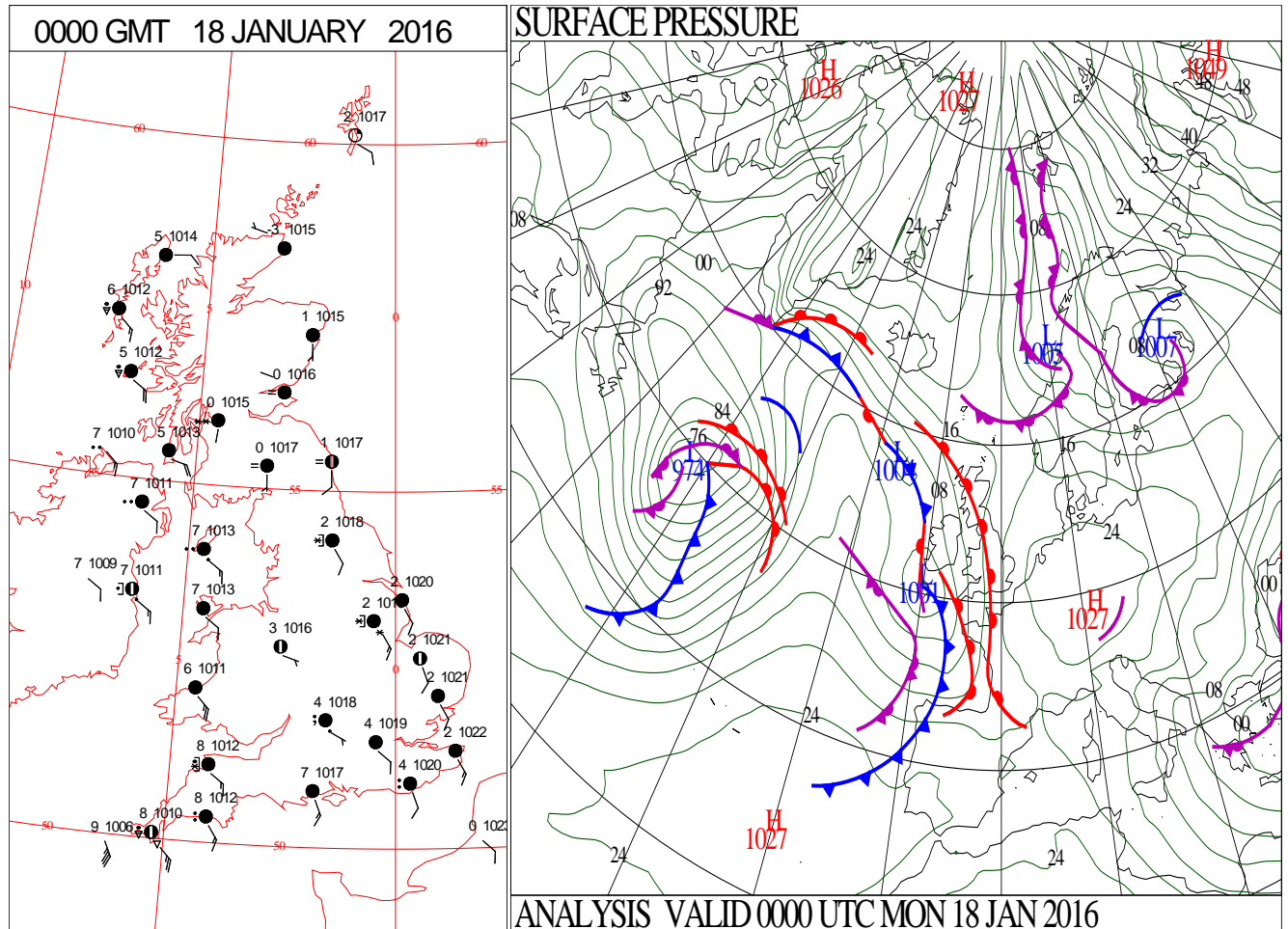
SIGNIFICANT WEATHER

0600 GMT 17 JANUARY 2016	SIG WEATHER	1200 GMT 17 JANUARY 2016	SIG WEATHER	<p>Summary of UK Weather for Sunday 17 January 2016.</p> <p>During the morning a band of rain and snow continued to move south-eastwards across central and southern England, weakening and fading as it did so.</p> <p>In the north, skies remained largely clear, allowing a widespread frost to develop across eastern and north-eastern England. This became a more severe frost in Scotland, where freezing fog patches formed locally.</p> <p>Northern Ireland, Wales and the south-west of England saw mostly cloudy skies, with outbreaks of rain and drizzle, along with frequent fog patches.</p> <p>Outbreaks of rain, sleet and snow continued during the morning from Scotland down to south-eastern England, but gradually petered out.</p> <p>It was bright and crisp along eastern coastal counties, but cloudy and murky across the south-west.</p> <p>In the afternoon just a few wintry showers remained across northern England and western Scotland. It stayed cold across eastern England, and across northern Scotland many places remained below freezing.</p> <p>By evening, cloud had increased across western parts of the country, with rain spreading in. This turned heavy across Northern Ireland and south-west England, and started to fall as snow across Scotland and The Pennines.</p>
1800 GMT 17 JANUARY 2016	SIG WEATHER	0000 GMT 18 JANUARY 2016	SIG WEATHER	
				<p>EXTREMES</p> <p>Highest Maximum: 10.6 St. Marys Airport, Isles of Scilly</p> <p>Lowest Maximum: -2.5 Cromdale, Nairnshire</p> <p>Lowest Minimum: -10.6 Loch Glascarnoch, Ross-Shire</p> <p>Lowest Grass Minimum: -13.0 Drumnadrochit, Inverness-Shire</p> <p>Most Rain: 37.0 Trassey Slievenaman, Co. Down</p> <p>Most Sun: 5.3 Strathy East, Sutherland</p>

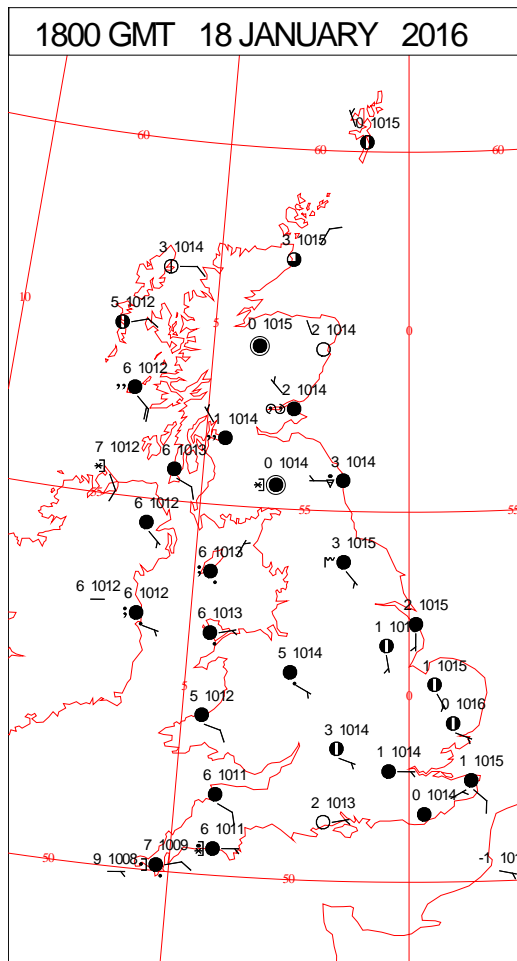
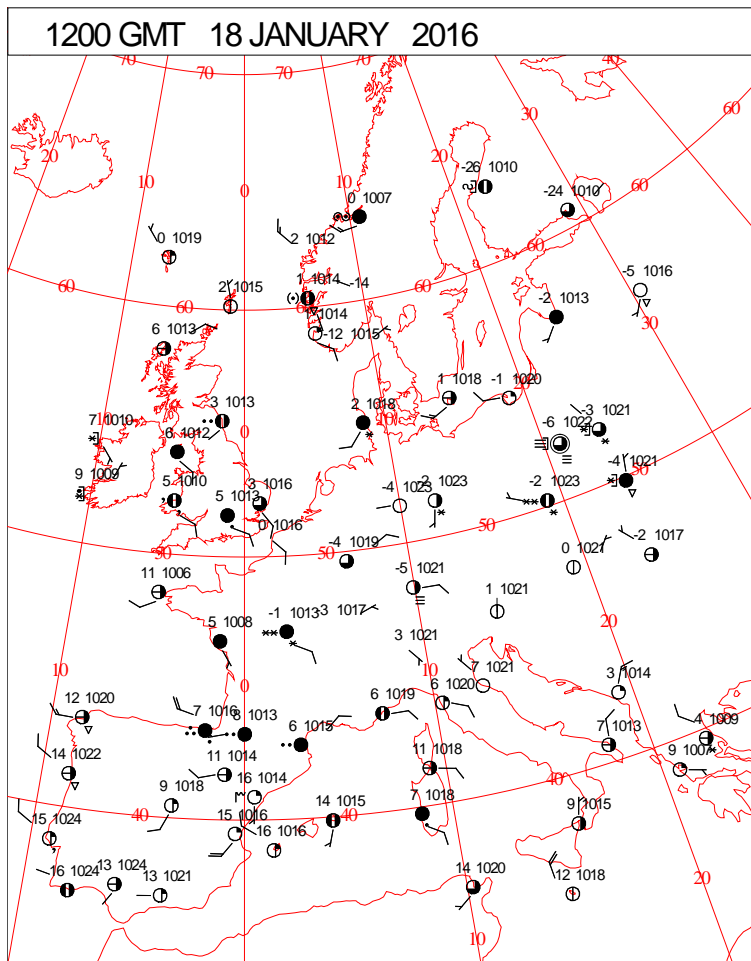
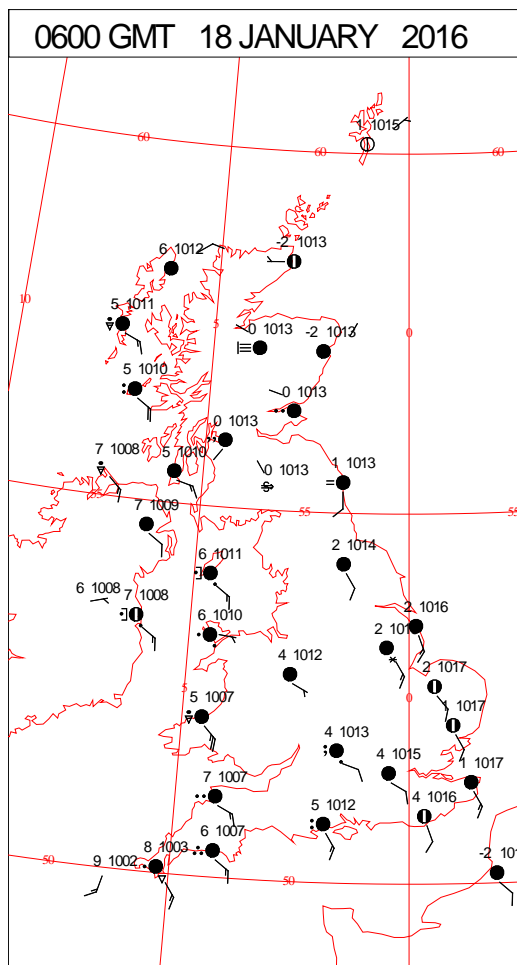
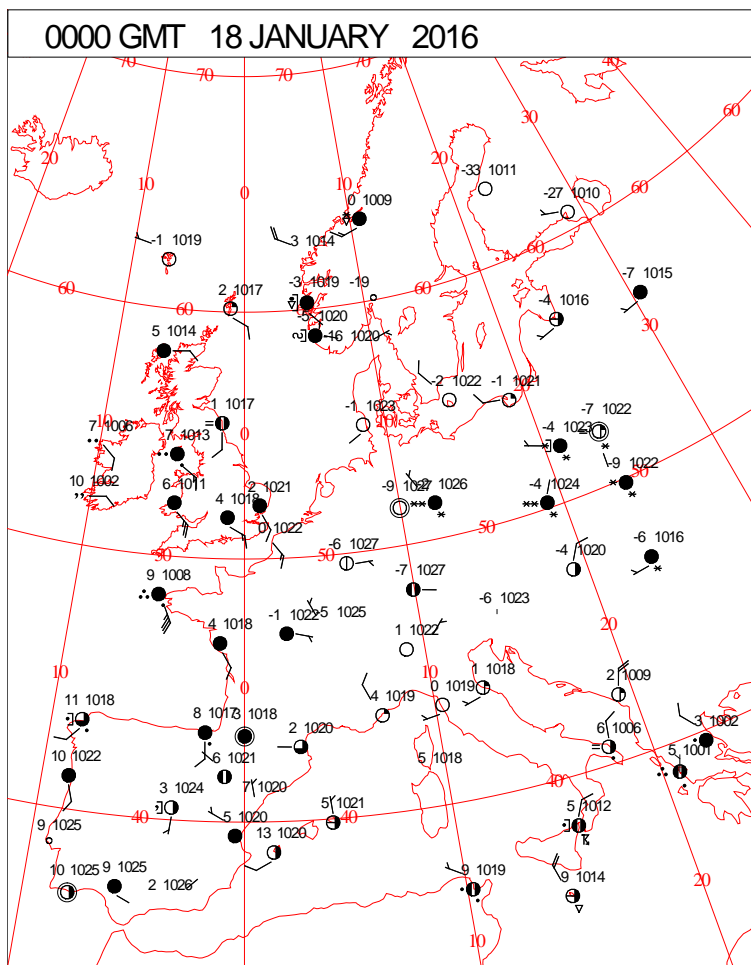
DAILY CLIMATE DATA



DAILY WEATHER SUMMARY



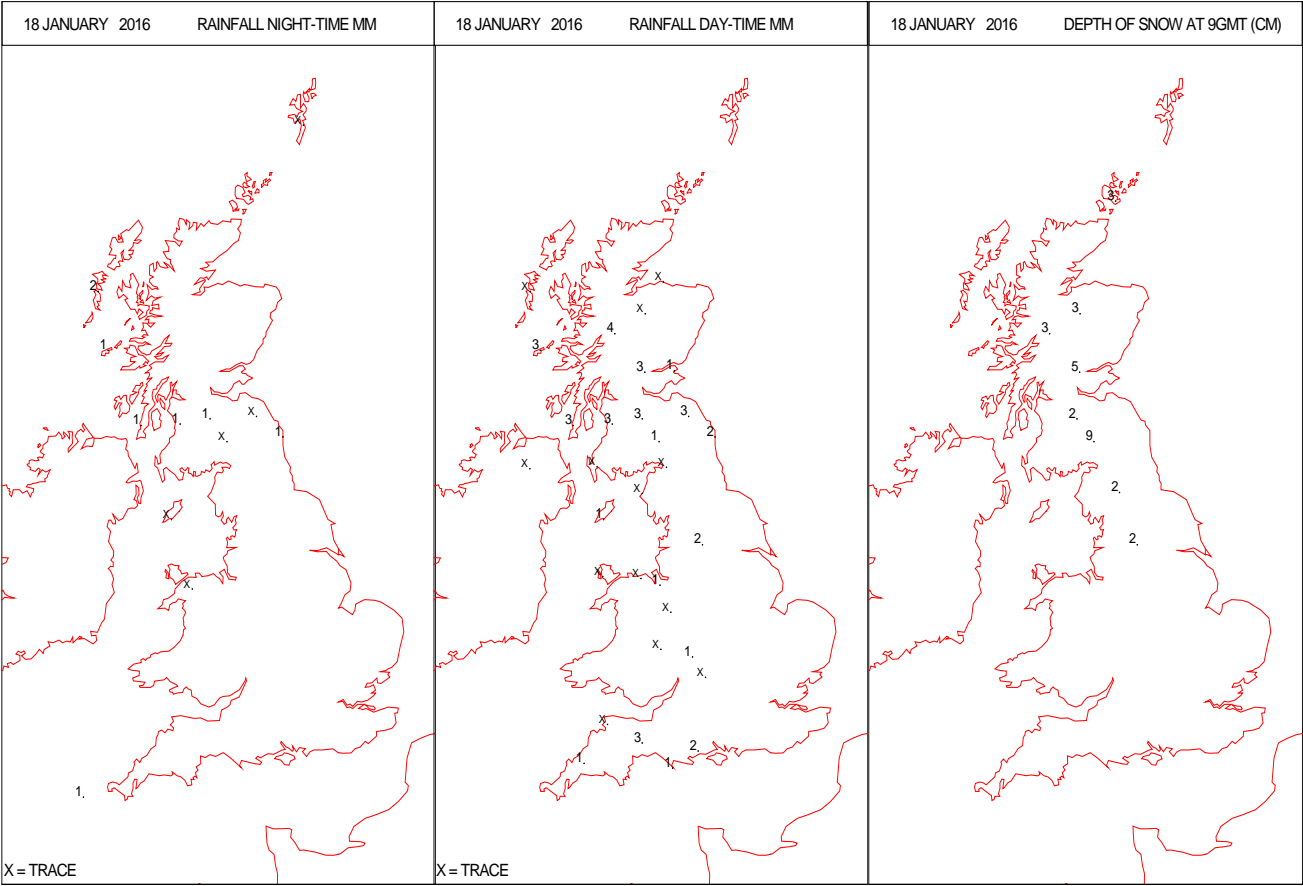
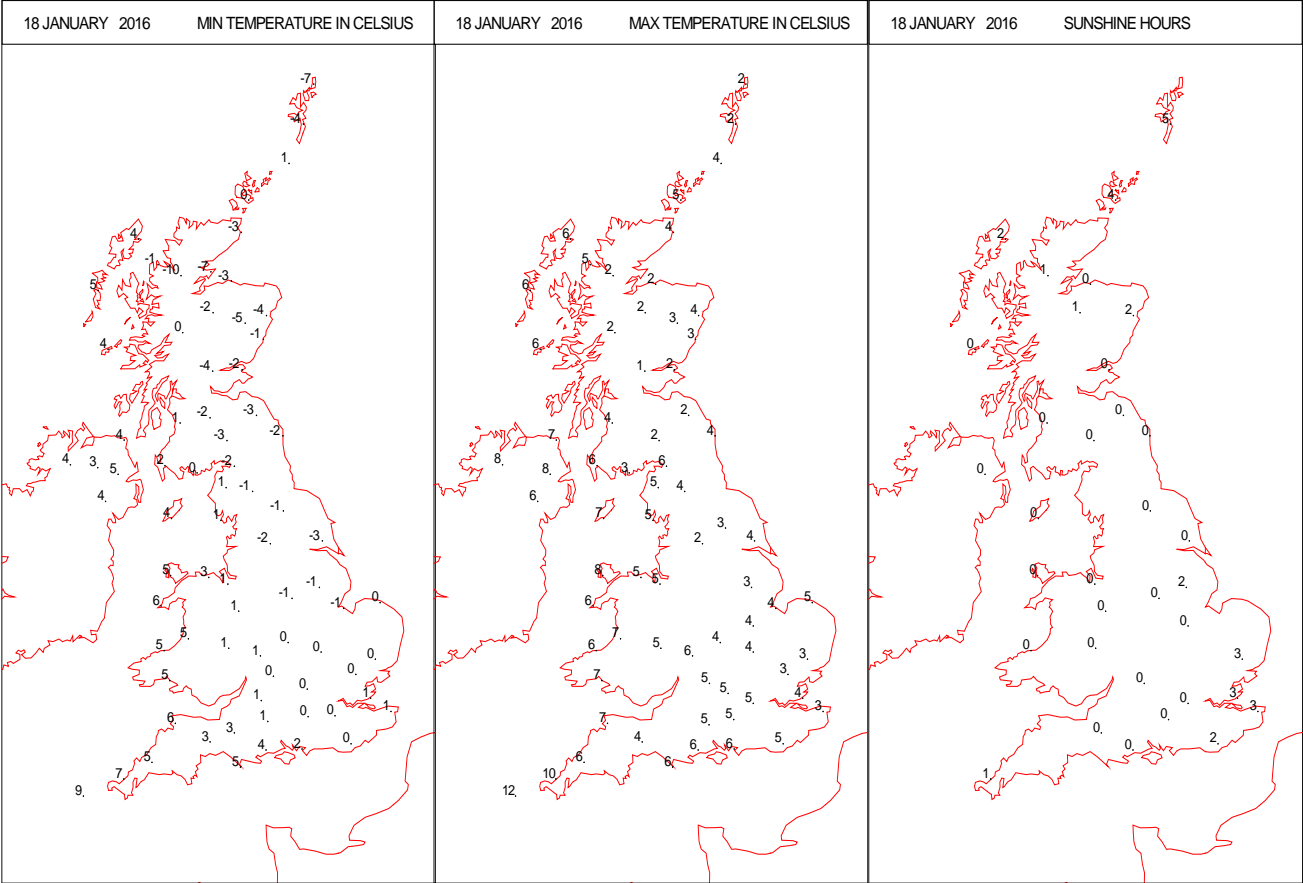
SURFACE REPORTS



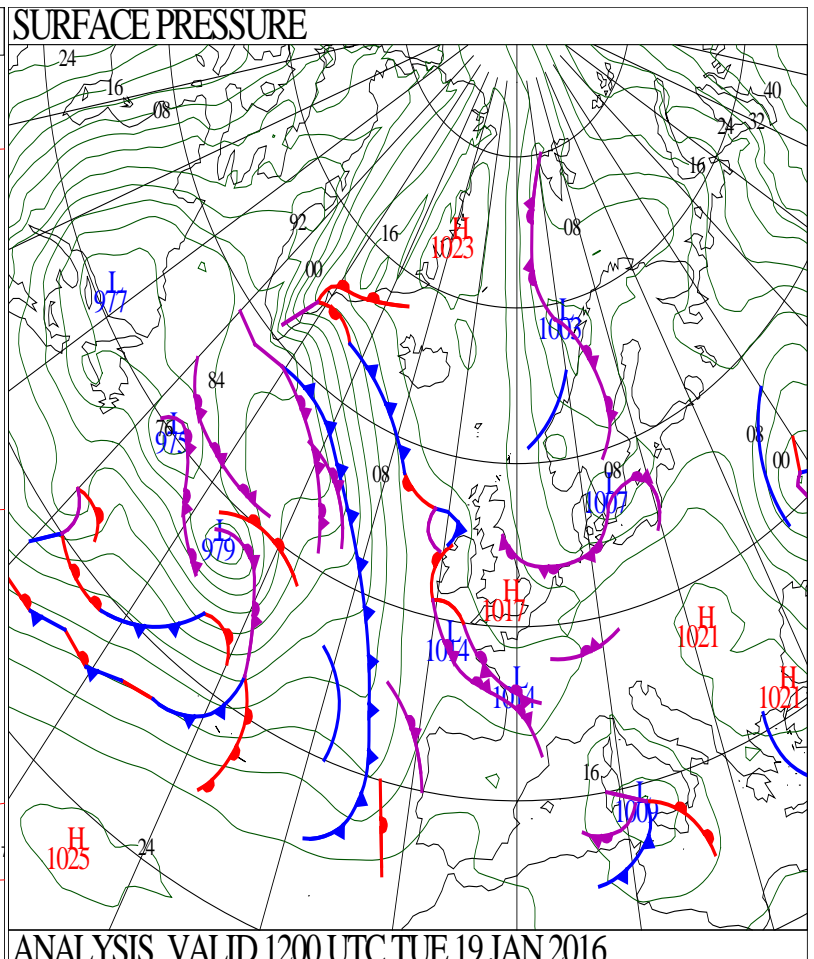
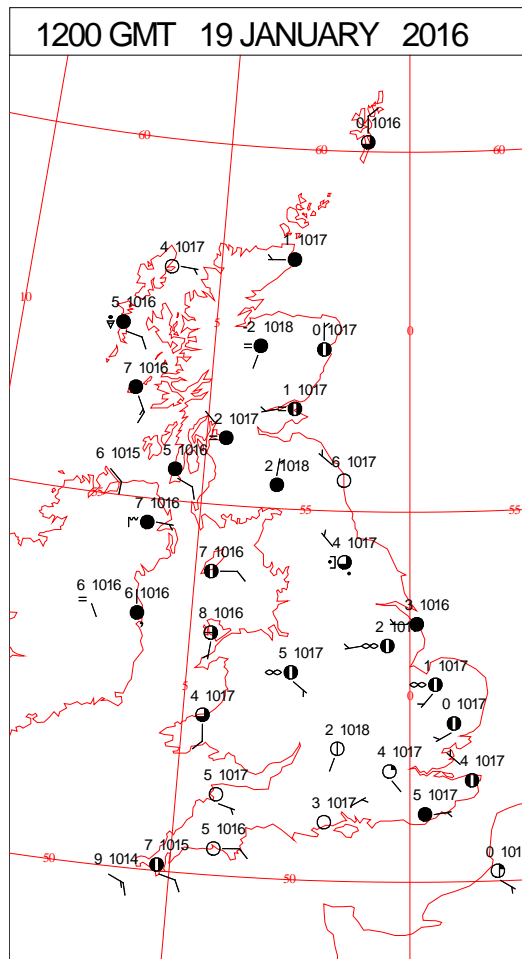
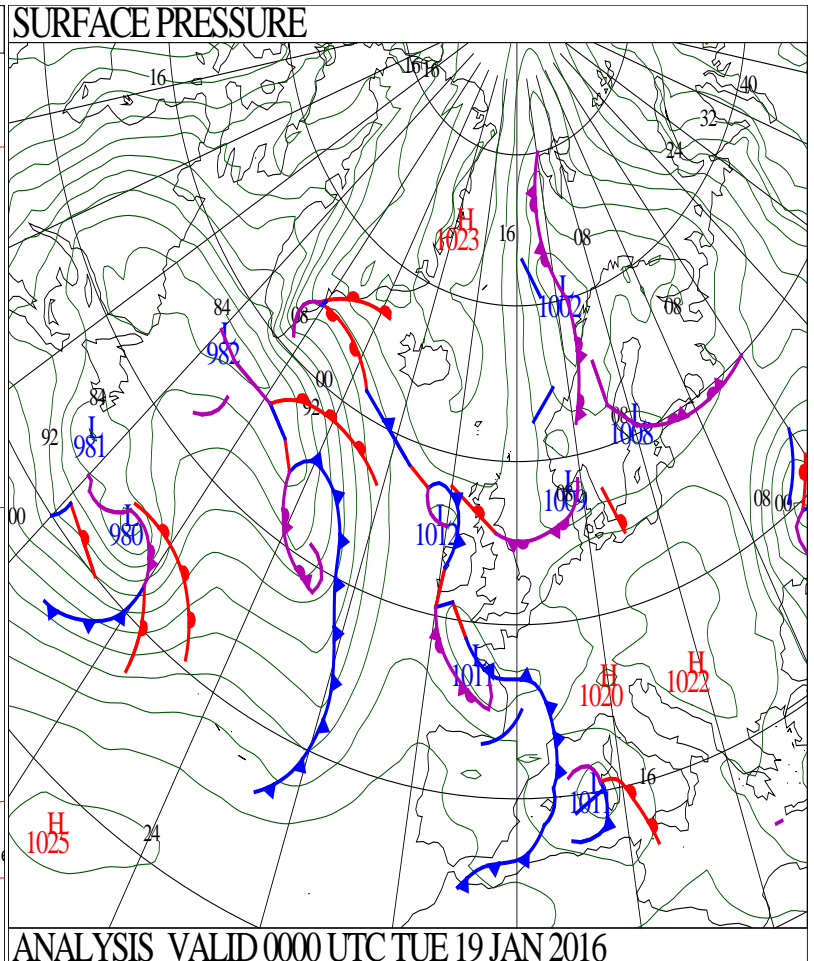
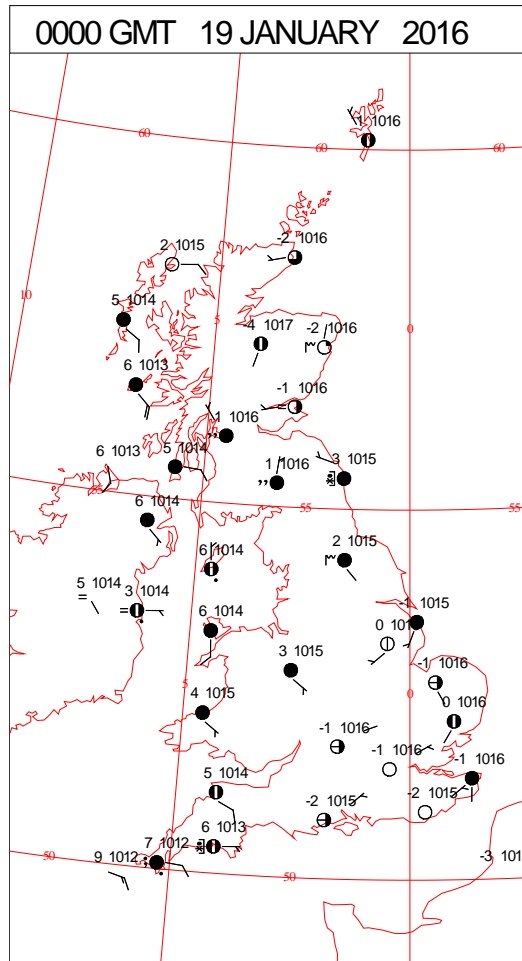
SIGNIFICANT WEATHER

0600 GMT 18 JANUARY 2016	SIG WEATHER	1200 GMT 18 JANUARY 2016	SIG WEATHER	<p>Summary of UK Weather for Monday 18 January 2016. After a dry start to the night for many, rain started to push in from the south-west across Northern Ireland, Wales and south-west England. This same band brought sleet and snow across many parts of Scotland, with the exception of the far north and north-east.</p> <p>Elsewhere it remained mostly dry but cloudy.</p> <p>Rain and strong winds in the south-west gradually faded through the day, however patchy rain and drizzle continued across central and southern Scotland, with sleet over higher ground, throughout the day and evening.</p> <p>Most places saw a rather cloudy day, with only the far north of Scotland and parts of south-eastern England seeing any prolonged brightness.</p> <p>Temperatures were widely below average for the time of year, but close to or a little above average under thicker cloud in the west.</p>
1800 GMT 18 JANUARY 2016	SIG WEATHER	0000 GMT 19 JANUARY 2016	SIG WEATHER	<p>EXTREMES</p> <p>Highest Maximum: 11.6 St. Marys Airport, Isles of Scilly</p> <p>Lowest Maximum: -0.9 Kinbrace Hatchery, Sutherland</p> <p>Lowest Minimum: -10.1 Cromdale, Nairnshire</p> <p>Lowest Grass Minimum: -12.0 Cromdale, Nairnshire</p> <p>Most Rain: 10.6 Glasgow Bishopton, Renfrewshire</p> <p>Most Sun: 5.4 Fair Isle, Shetland</p>

DAILY CLIMATE DATA

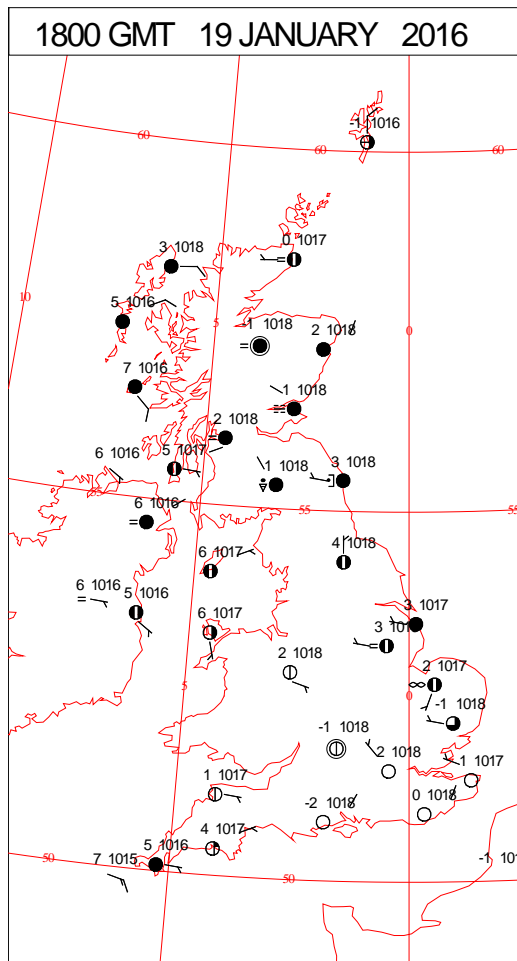
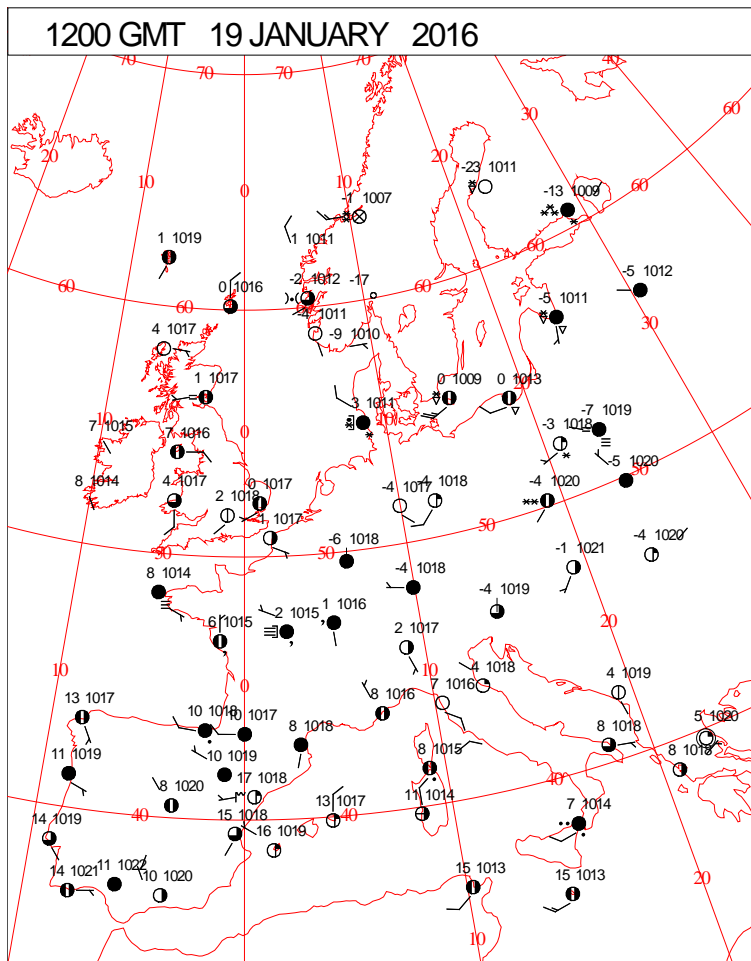
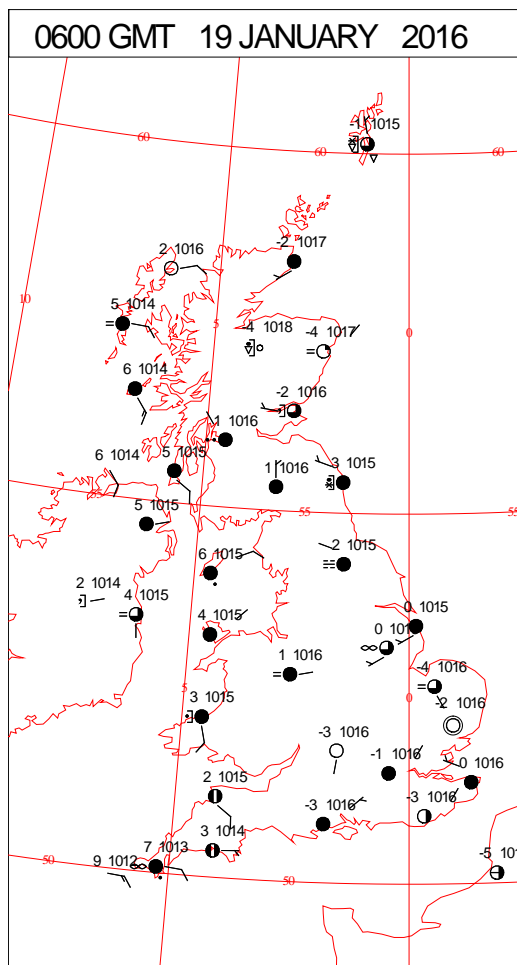
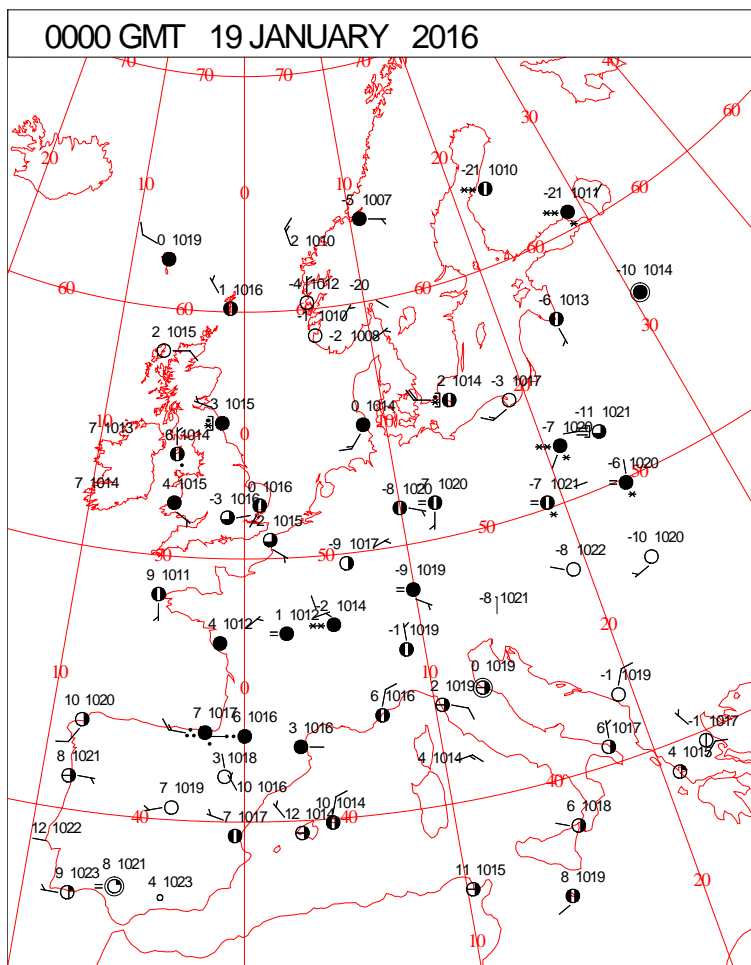


DAILY WEATHER SUMMARY



Tuesday 19 January 2016

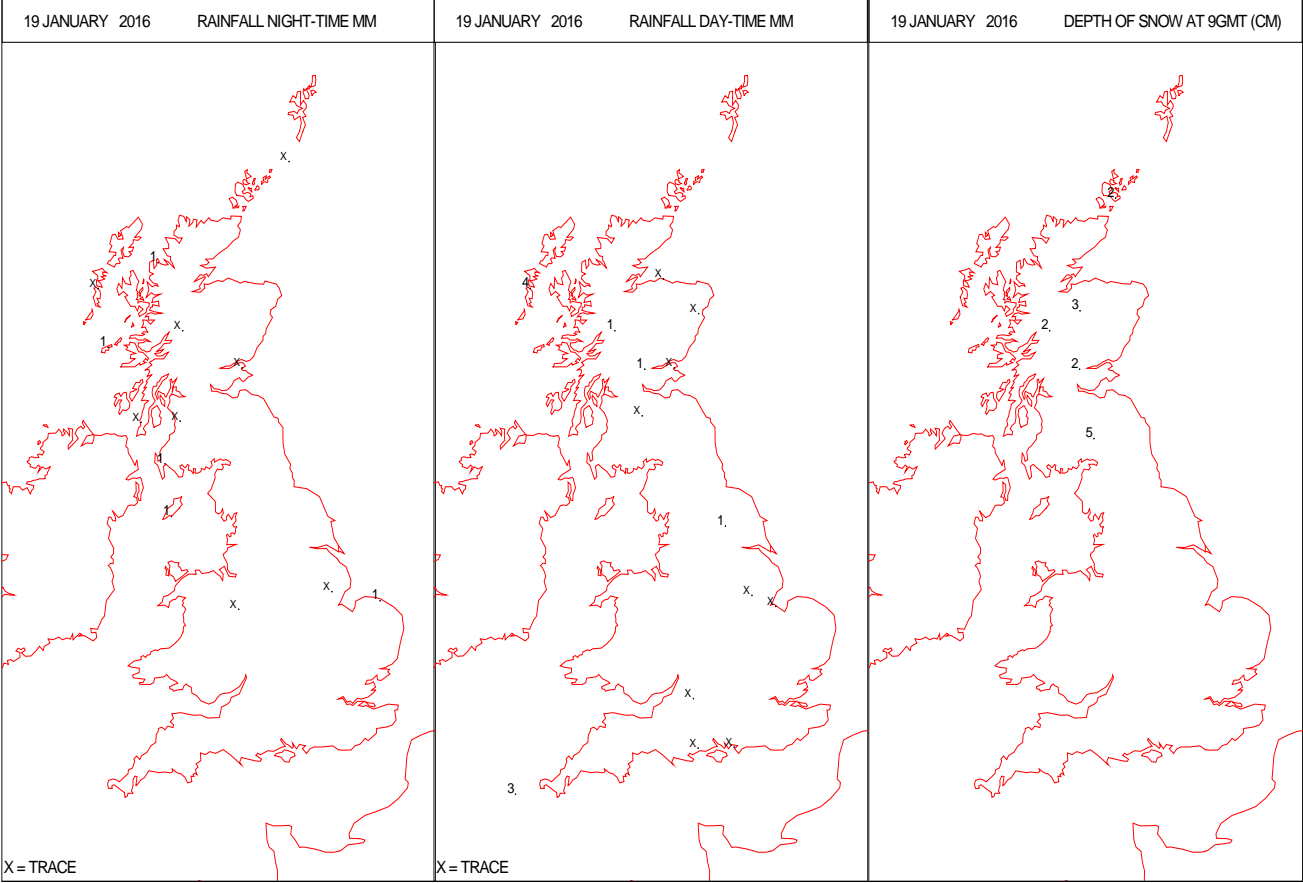
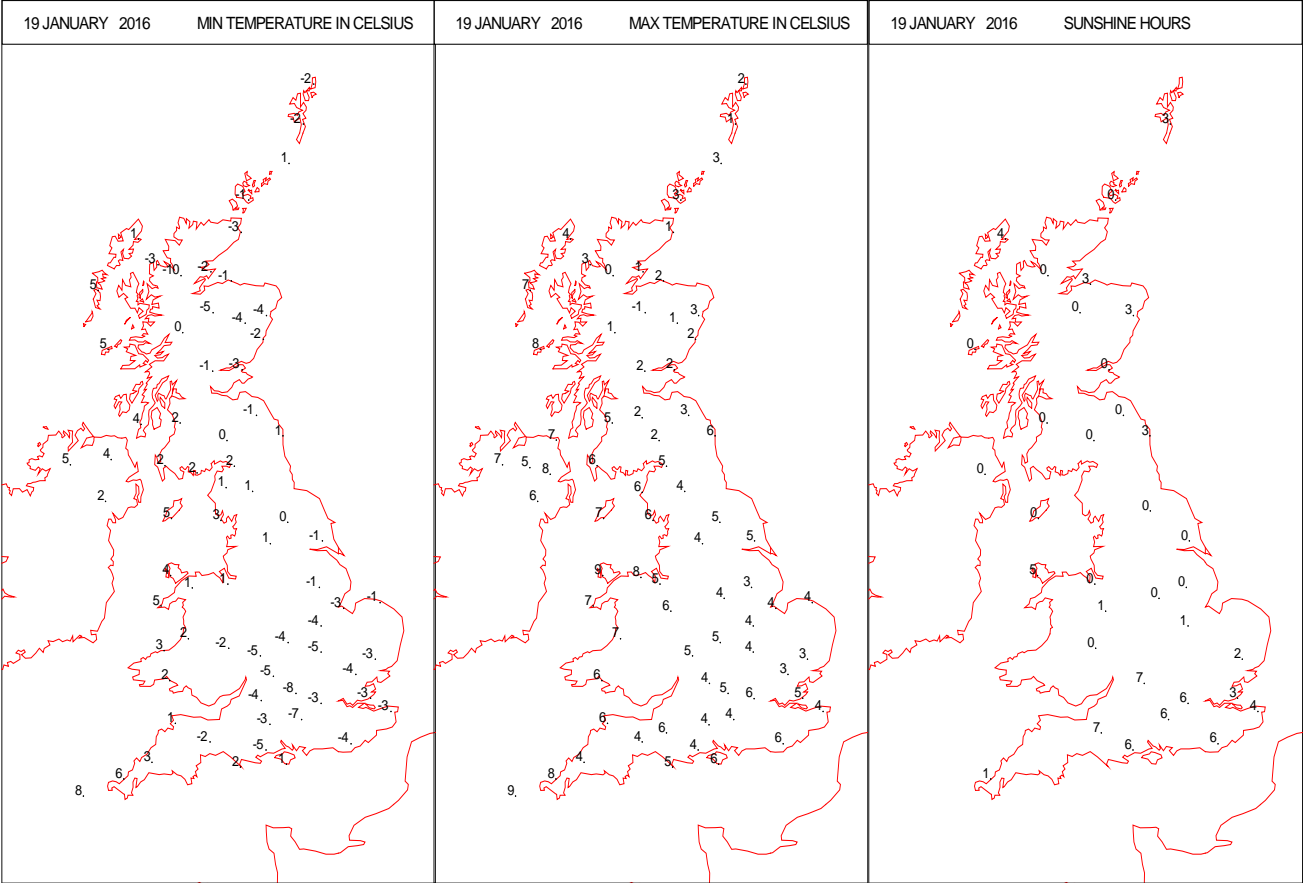
SURFACE REPORTS



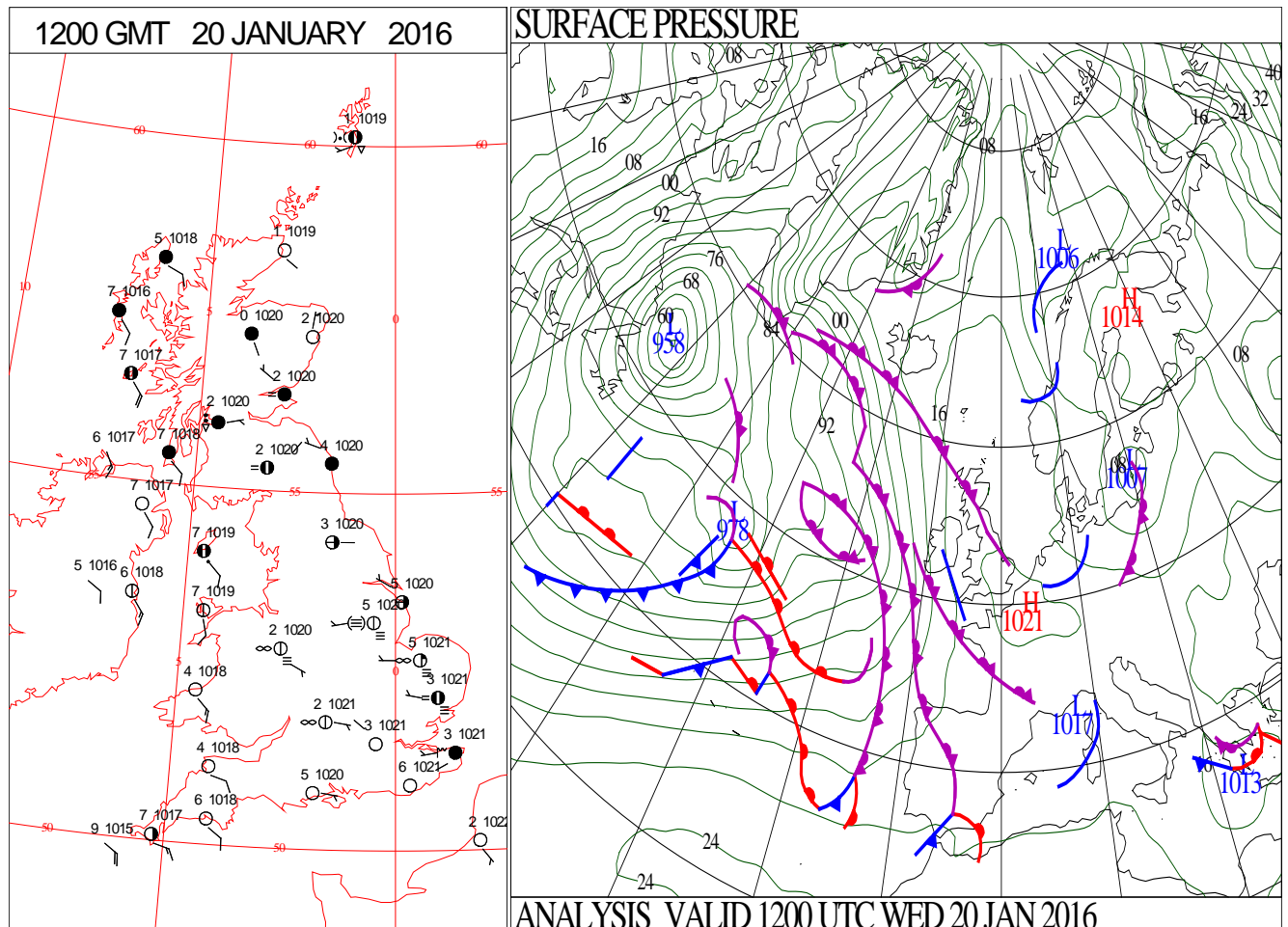
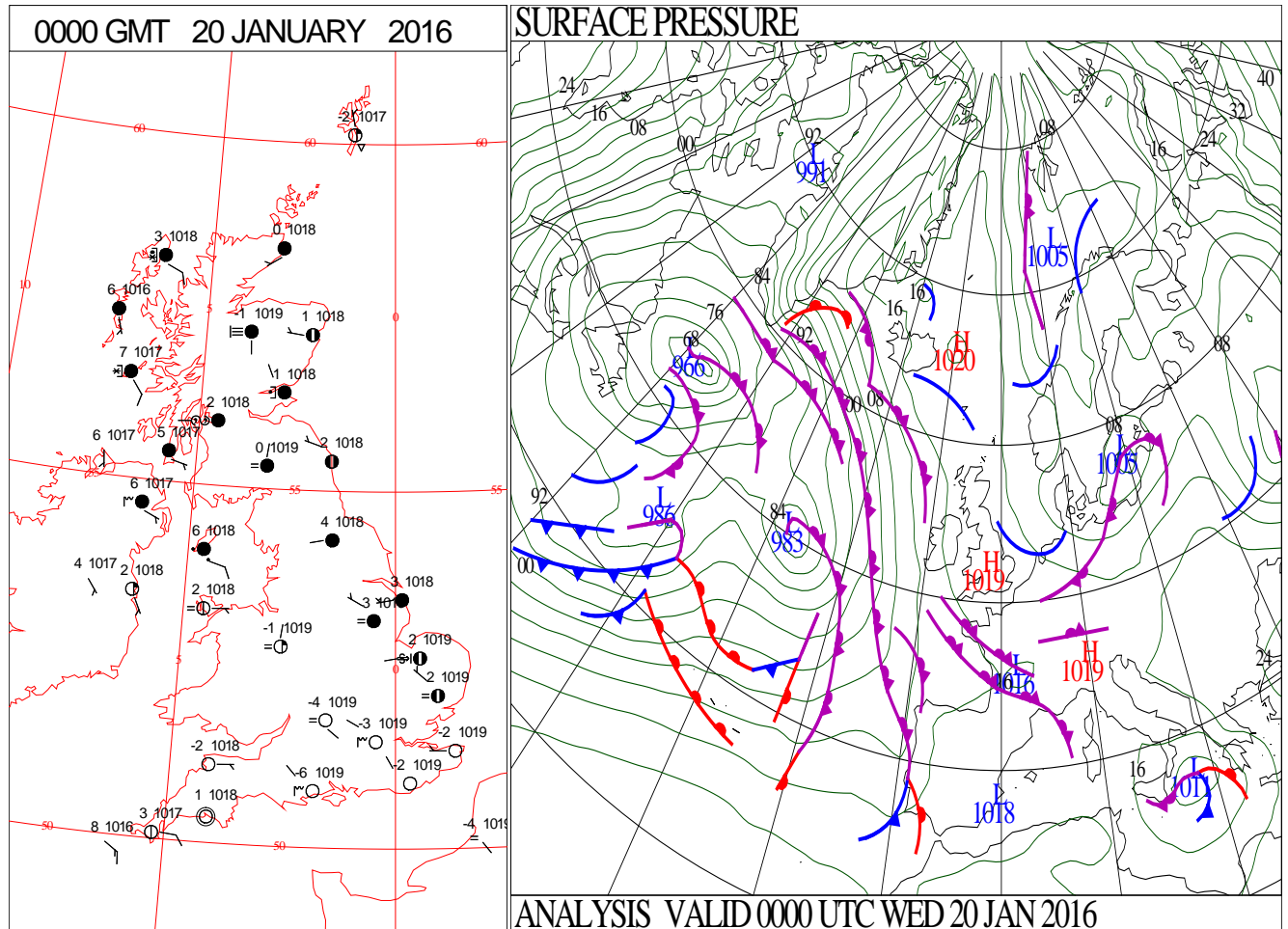
SIGNIFICANT WEATHER

0600 GMT 19 JANUARY 2016	SIG WEATHER	1200 GMT 19 JANUARY 2016	SIG WEATHER	<p>Summary of UK Weather for Tuesday 19 January 2016.</p> <p>During the early hours there was variable cloud, with the best of the breaks in northern Scotland and south-east England, so it was there that temperatures fell lowest. This made it the coldest night of the winter so far for both the U.K., and for Scotland and England individually.</p> <p>A band of thicker cloud across parts of northern England, southern Scotland and Northern Ireland kept temperatures up, with some showers there.</p> <p>A few freezing fog patches developed towards dawn.</p> <p>Temperatures in southern England slowly crept back up above freezing through the day, but there was plenty of sunshine, and only light winds.</p> <p>Elsewhere, cloud and patches of mist lingered for much of the day, with only limited sunny breaks. One or two light showers affected northern and eastern England, Scotland and Northern Ireland. Thicker cloud brought rain to the Scilly Isles by dusk.</p> <p>At a few Scottish sites the temperature did not rise above freezing all day.</p>
1800 GMT 19 JANUARY 2016	SIG WEATHER	0000 GMT 20 JANUARY 2016	SIG WEATHER	
				<p>EXTREMES</p> <p>Highest Maximum: 9.3 Prestatyn, Clwyd</p> <p>Lowest Maximum: -0.9 Aviemore, Inverness-Shire</p> <p>Lowest Minimum: -12.4 Kinbrace Hatchery, Sutherland</p> <p>Lowest Grass Minimum: -12.5 Altnaharra No2, Sutherland</p> <p>Most Rain: 13.0 Spadeadam No2, Cumbria</p> <p>Most Sun: 6.8 Yeovilton, Somerset 6.8 Filton, Avon</p>

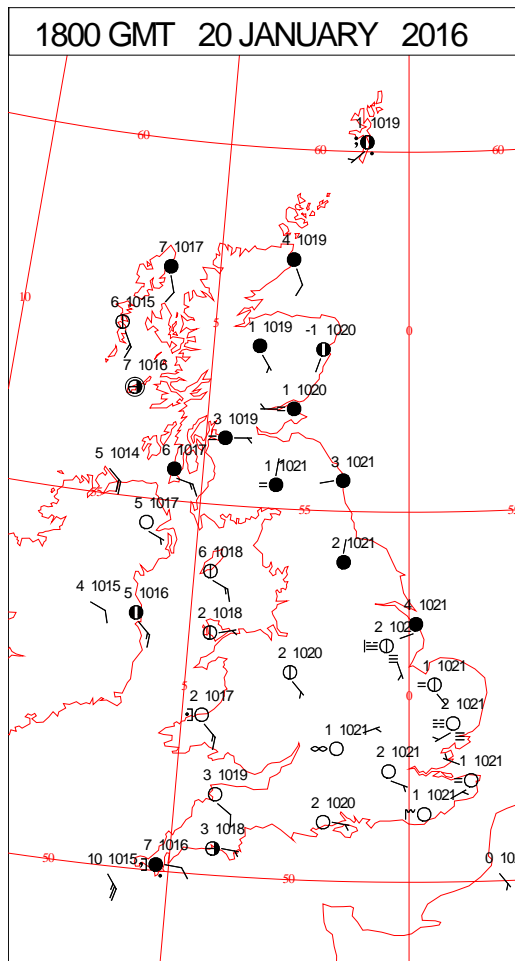
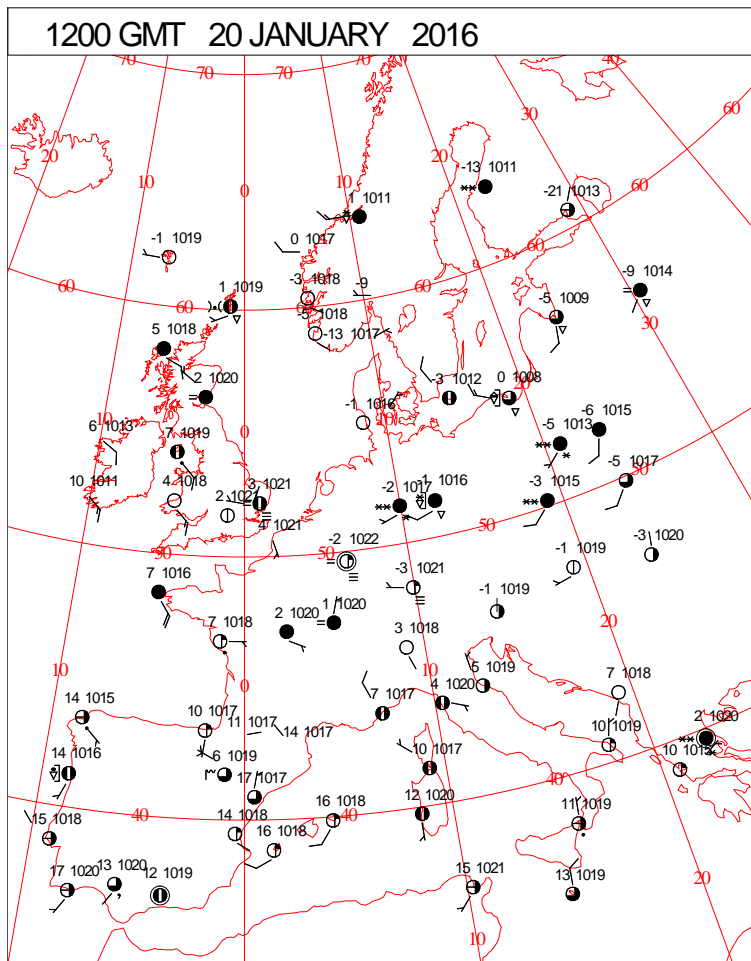
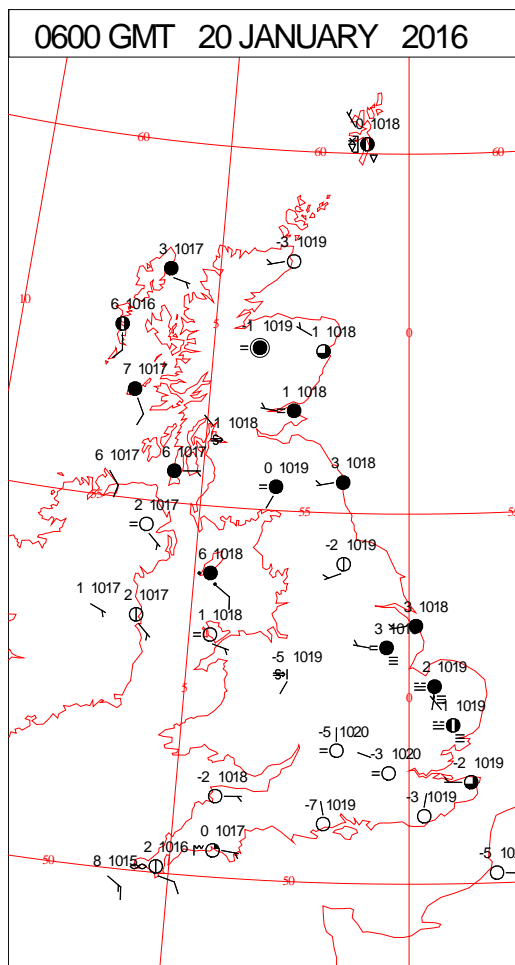
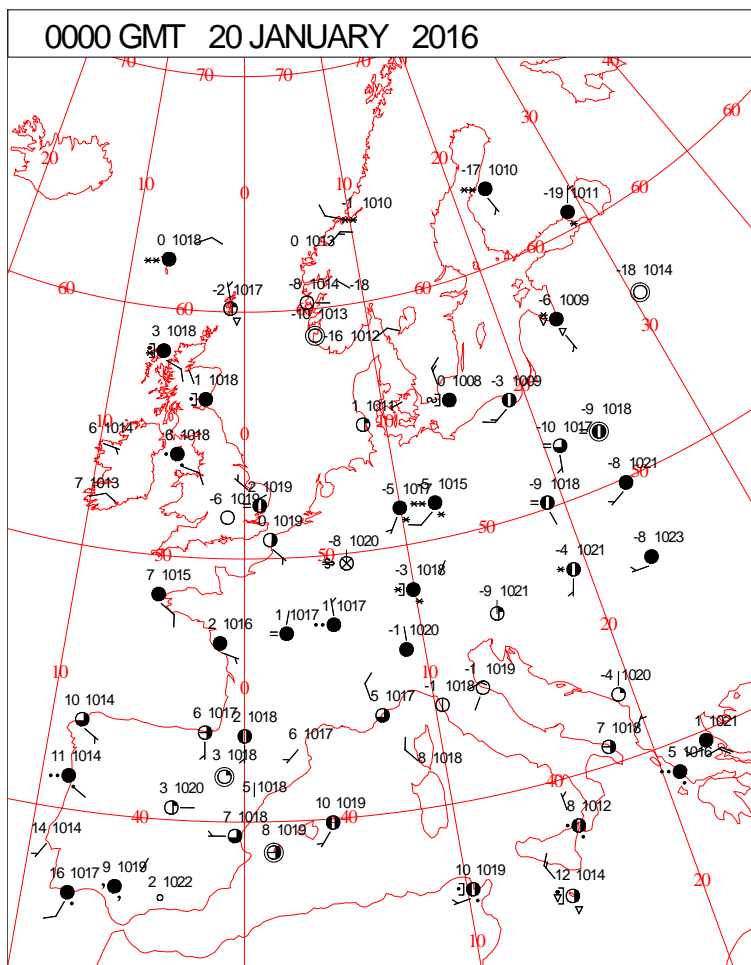
DAILY CLIMATE DATA



DAILY WEATHER SUMMARY



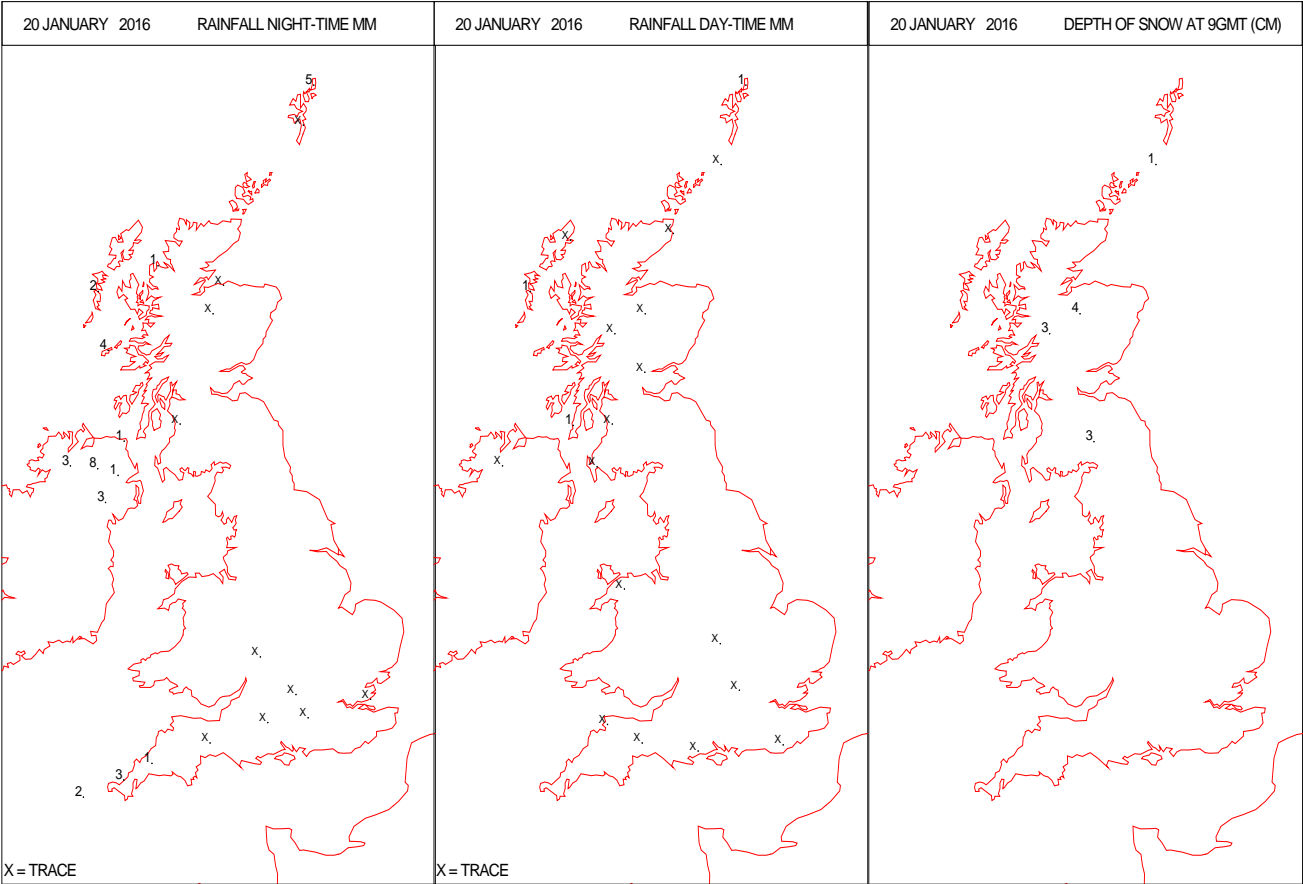
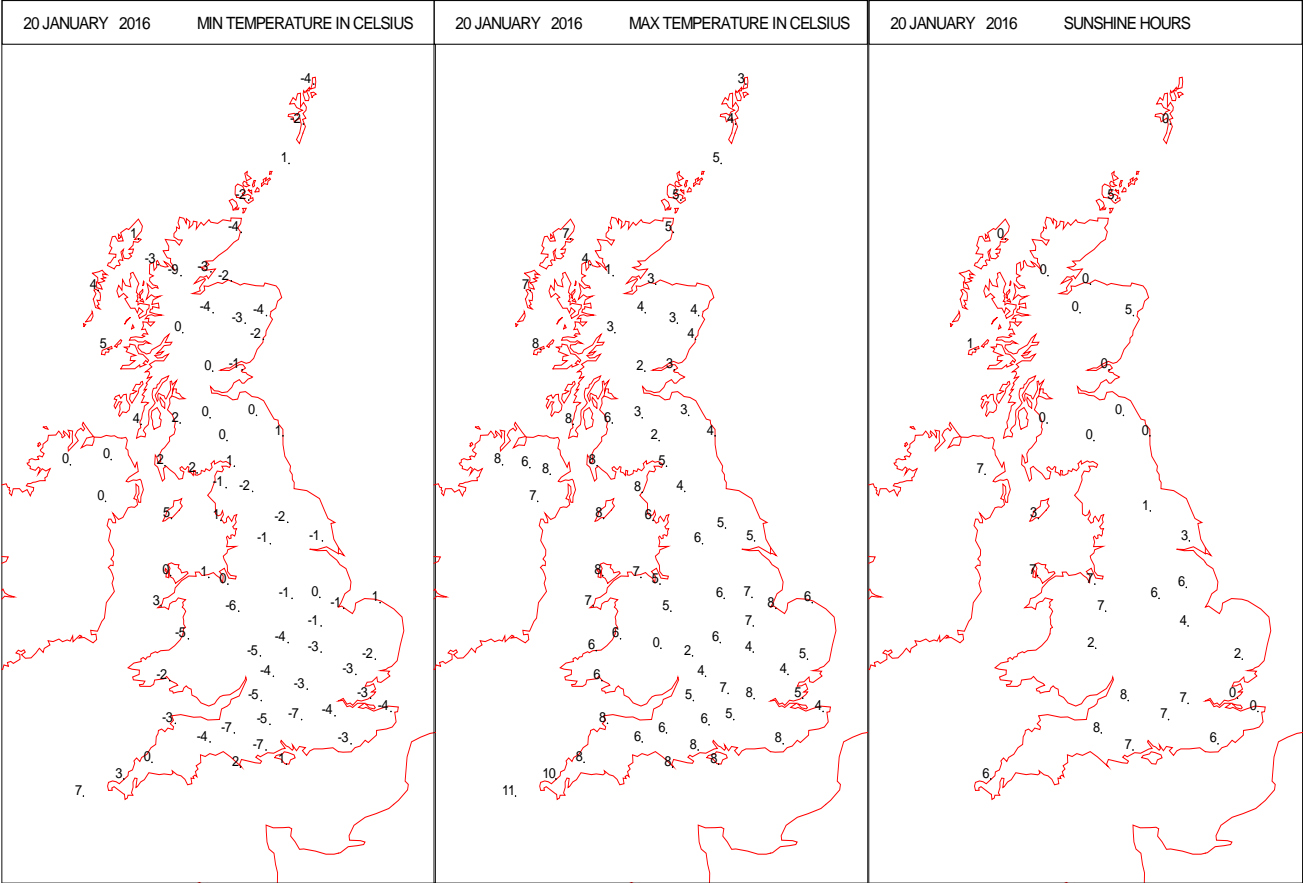
SURFACE REPORTS



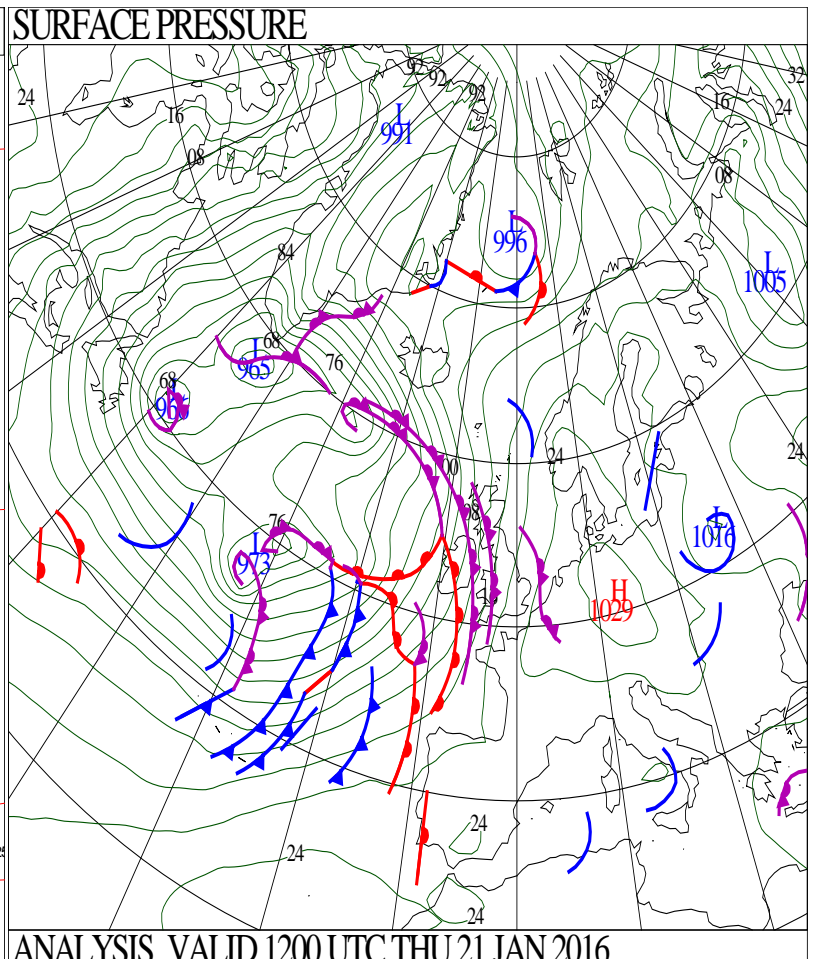
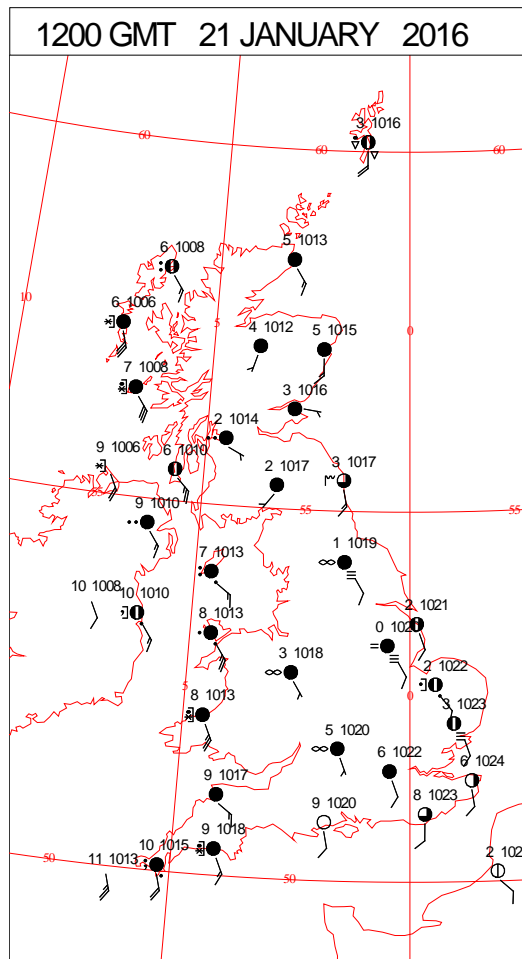
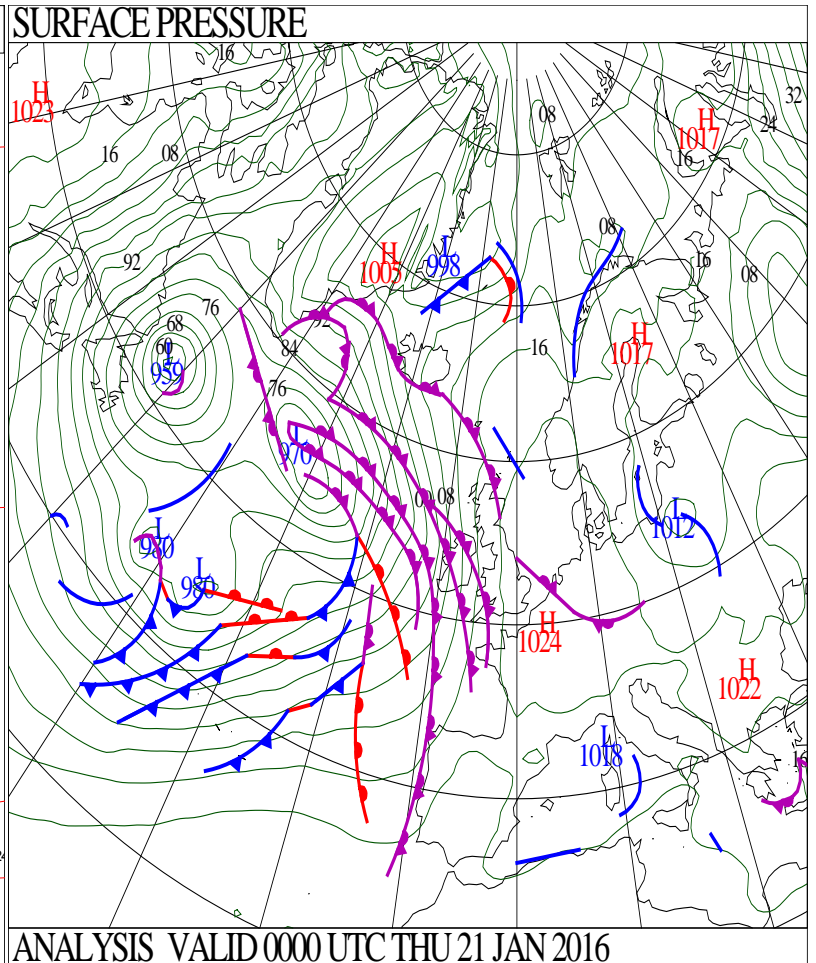
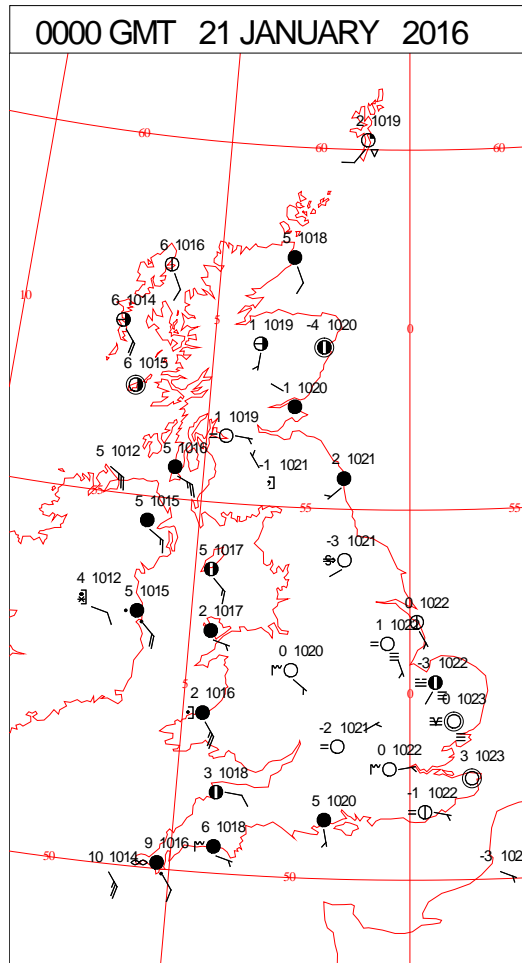
SIGNIFICANT WEATHER

0600 GMT 20 JANUARY 2016	SIG WEATHER	1200 GMT 20 JANUARY 2016	SIG WEATHER	<p>Summary of UK Weather for Wednesday 20 January 2016. Patches of mist, fog and freezing fog developed during the early hours, especially towards central England, Lincolnshire and East Anglia.</p> <p>Elsewhere saw a quiet night, with mainly light winds. There were isolated showers to the north, which fell as sleet and snow across Scottish hills. The fog became more extensive towards dawn, and temperatures fell to a sharp frost.</p> <p>The fog lingered throughout the day in some areas, particularly in parts of Herefordshire, and around The Wash.</p> <p>Elsewhere it was a dry and sunny day for England, Wales, and Northern Ireland. In Scotland and parts of northern England skies were cloudy throughout the day, and it was a cold day once again.</p>
1800 GMT 20 JANUARY 2016	SIG WEATHER	0000 GMT 21 JANUARY 2016	SIG WEATHER	<p>EXTREMES</p> <p>Highest Maximum: 11.1 St Marys Airport, Isles Of Scilly</p> <p>Lowest Maximum: -0.2 Cassley, Sutherland</p> <p>Lowest Minimum: -11.6 Kinbrace Hatchery, Sutherland</p> <p>Lowest Grass Minimum: -12.4 Weston Birt, Gloucestershire</p> <p>Most Rain: 21.0 Trassey Slievenaman, Co. Down</p> <p>Most Sun: 7.8 Hastings, East Sussex</p>

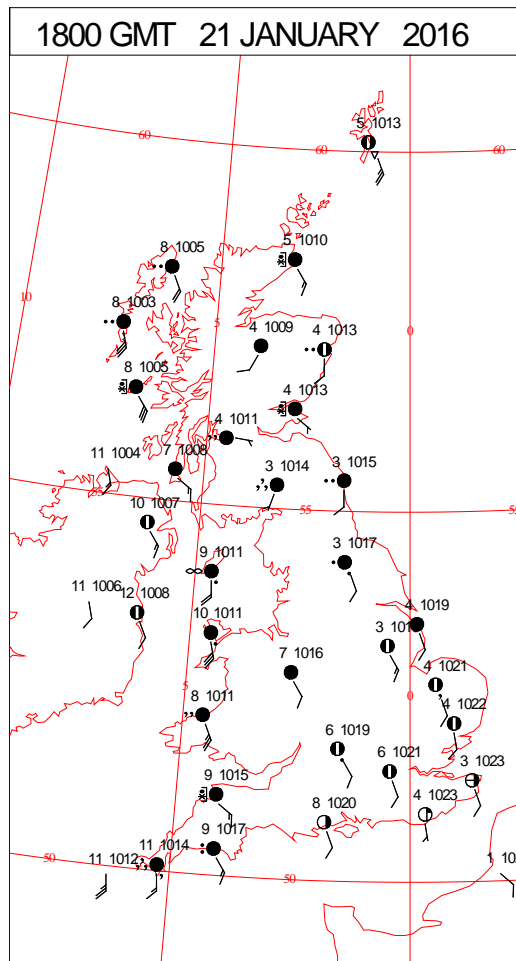
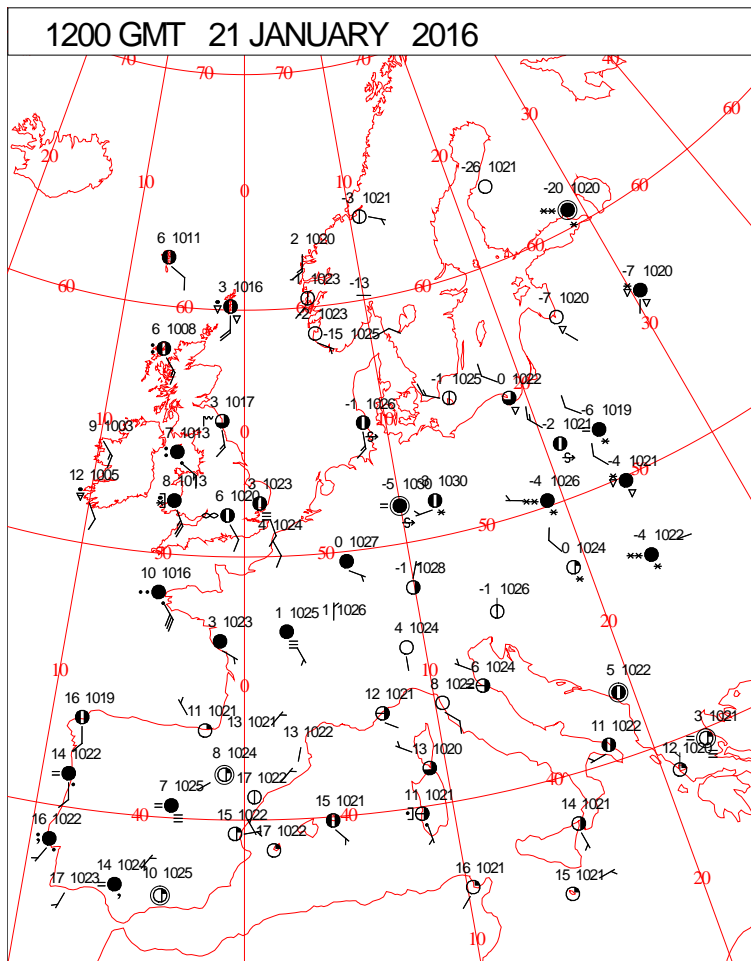
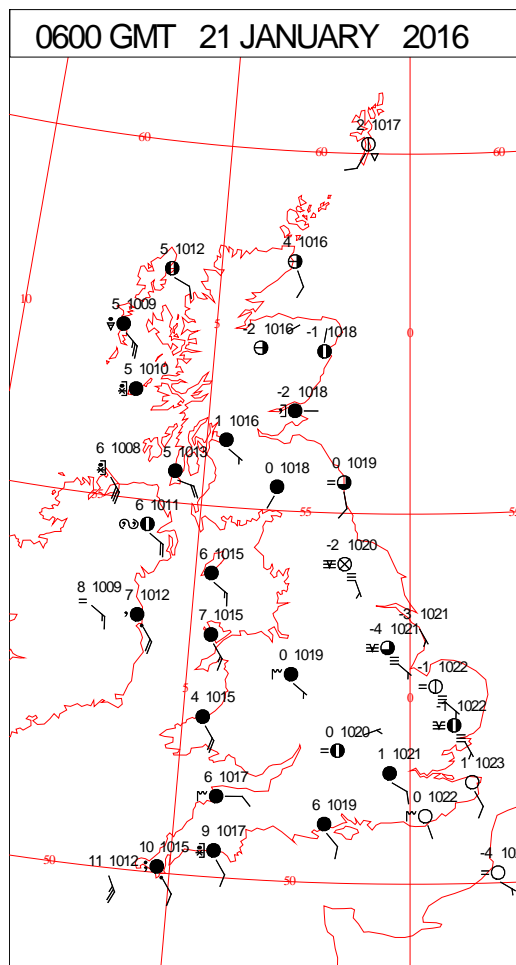
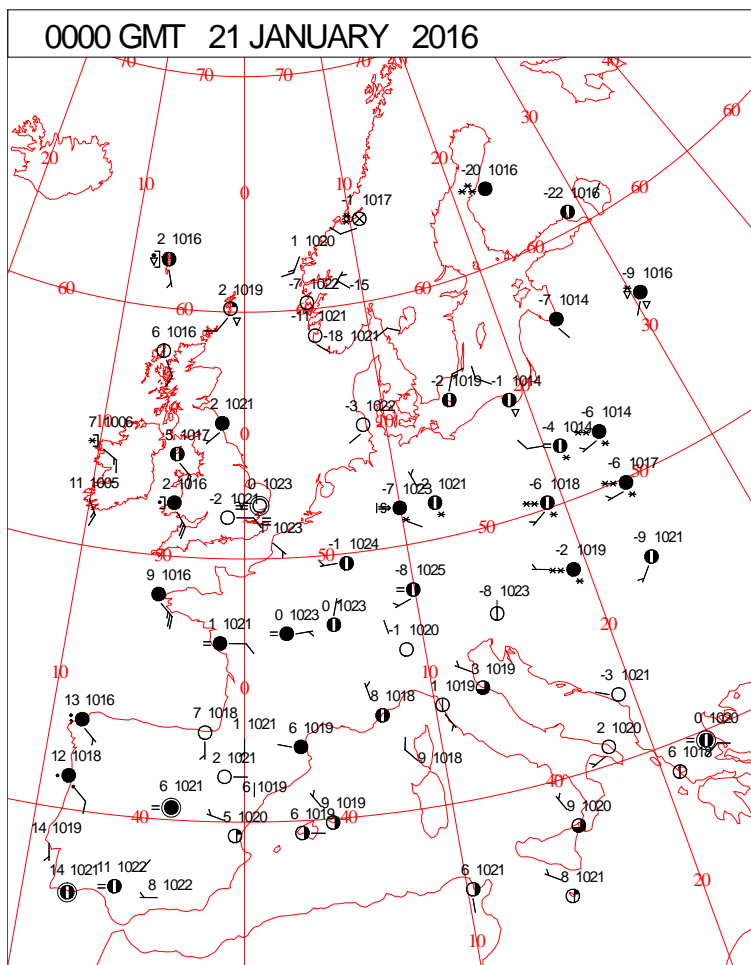
DAILY CLIMATE DATA



DAILY WEATHER SUMMARY



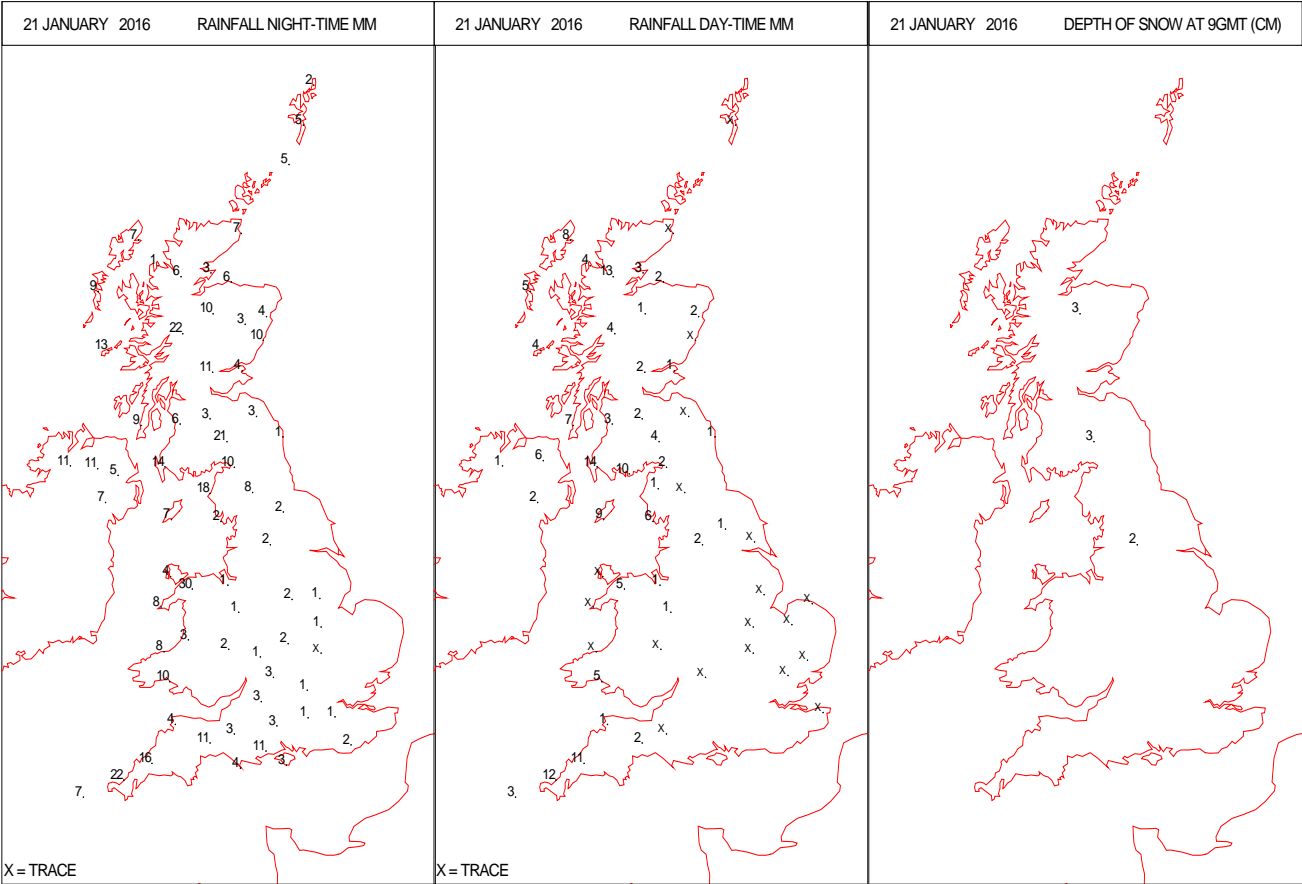
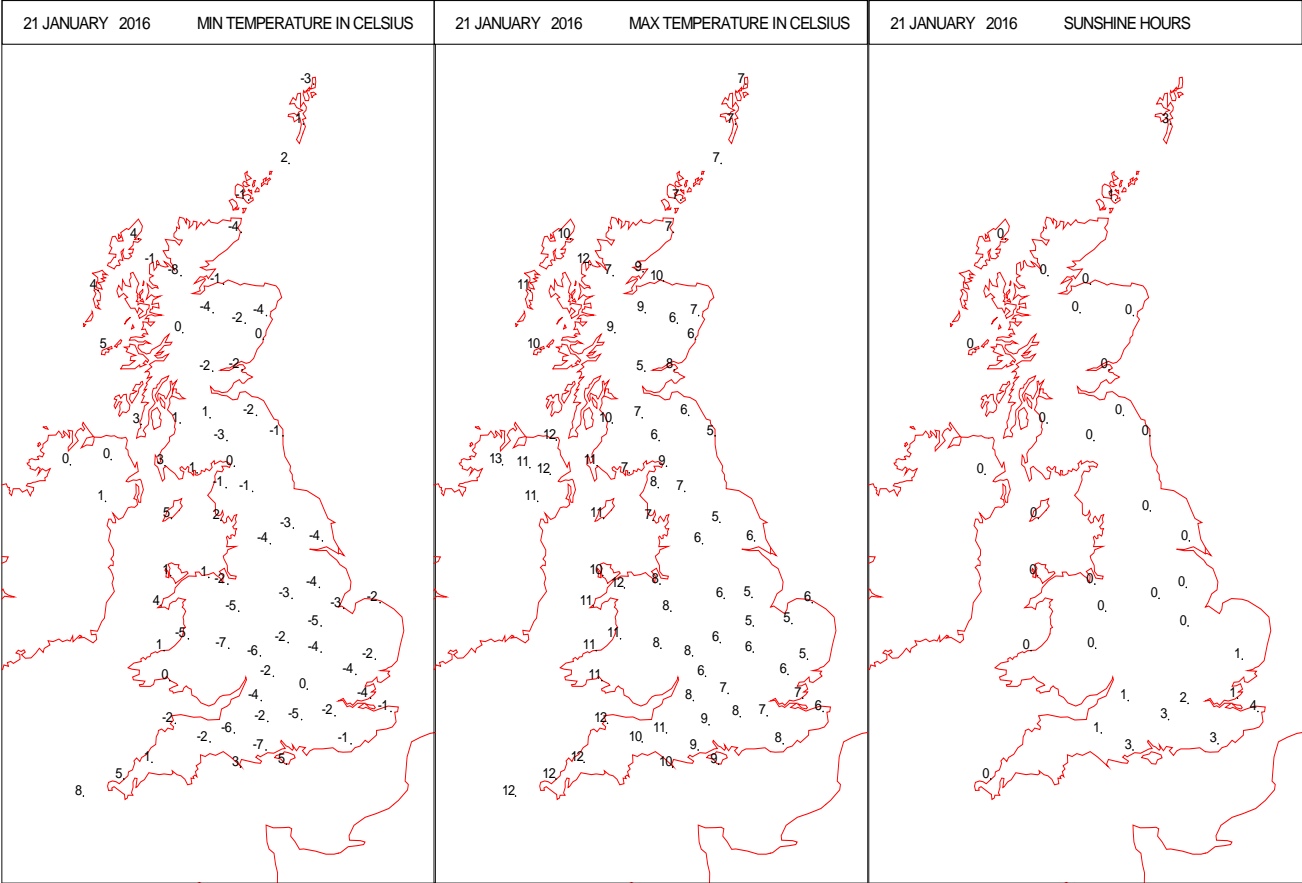
SURFACE REPORTS



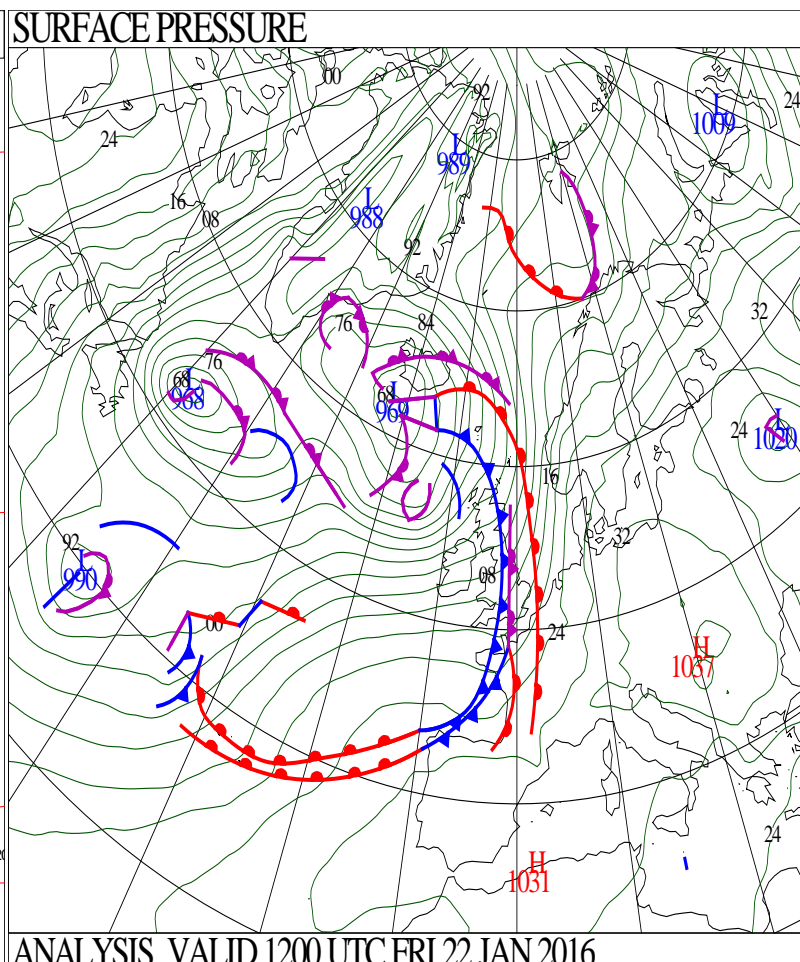
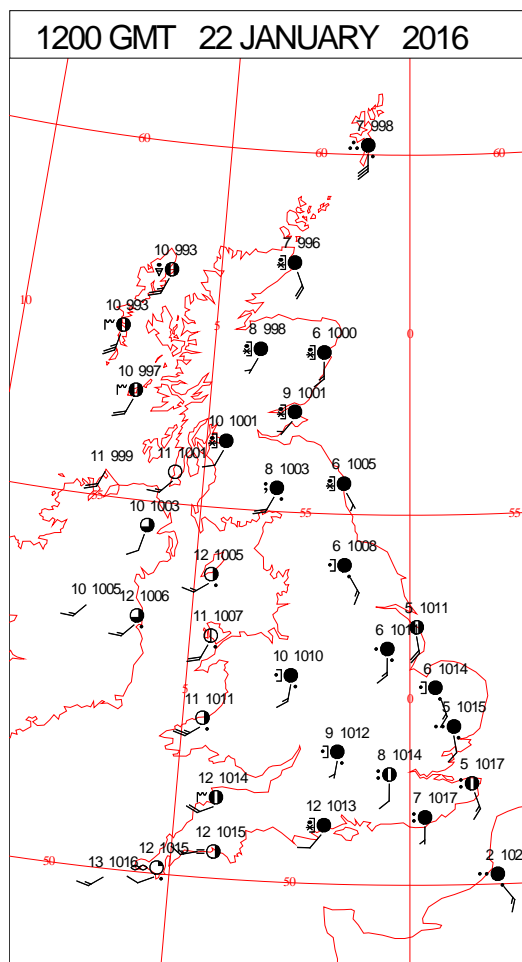
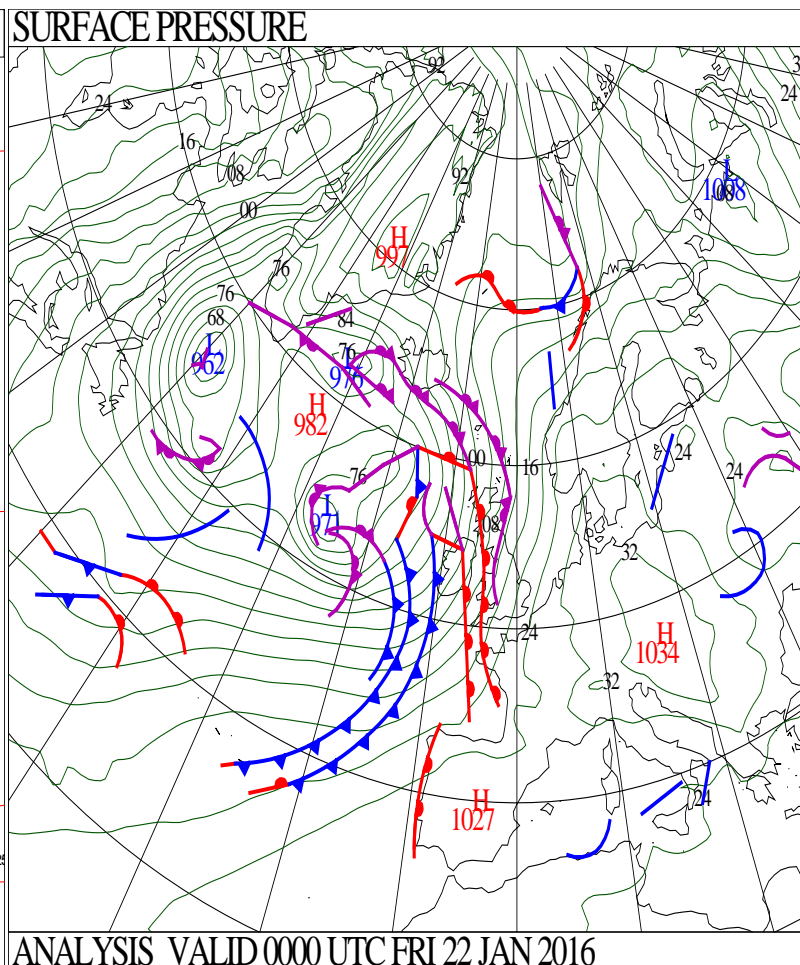
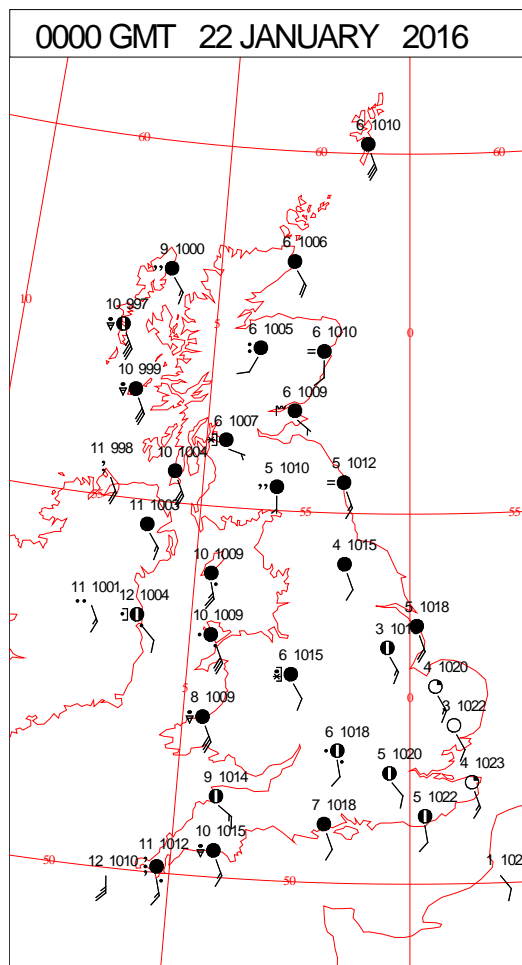
SIGNIFICANT WEATHER

0600 GMT 21 JANUARY 2016	SIG WEATHER	1200 GMT 21 JANUARY 2016	SIG WEATHER	<p>Summary of UK Weather for Thursday 21 January 2016. Rain moved eastwards into Northern Ireland during the early hours. There were some heavy outbreaks, with sleet and snow over the hills, and strong winds.</p> <p>Dense, freezing fog patches became established over eastern England, especially around Lincolnshire and The Wash.</p> <p>The rain reached western Wales, the tip of Cornwall and western Scotland by dawn, falling as snow over the hills in the north.</p> <p>The fog in the east cleared through the morning, with some bright and sunny spells developing.</p> <p>Further west it was cloudier, and the cloud edged eastwards through the day as the rain slowly progressed across Scotland, Wales and northern and western England.</p> <p>The rain did break up through the day, with south-eastern parts staying drier.</p> <p>In the east it was another cold day, but temperatures were milder in the west, where it turned windy.</p> <p>There were some outbreaks of rain during the evening, but also some clear spells. These were most prolonged in the east, where it was chilly.</p>
1800 GMT 21 JANUARY 2016	SIG WEATHER	0000 GMT 22 JANUARY 2016	SIG WEATHER	<p>EXTREMES Highest Maximum: 14.4 Teignmouth, Devon Lowest Maximum: 3.1 Fylingdales No2, North Yorkshire Lowest Minimum: -8.2 Loch Glascarnoch, Ross-Shire Lowest Grass Minimum: -11.6 South Newington, Oxfordshire Most Rain: 50.0 Hunterston No3, Ayrshire Most Sun: 5.5 Faversham, Kent</p>

DAILY CLIMATE DATA

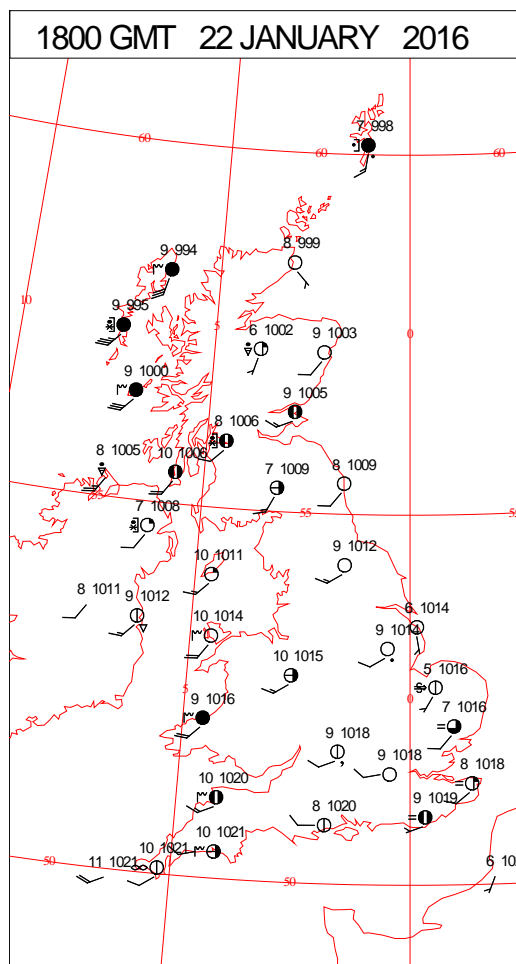
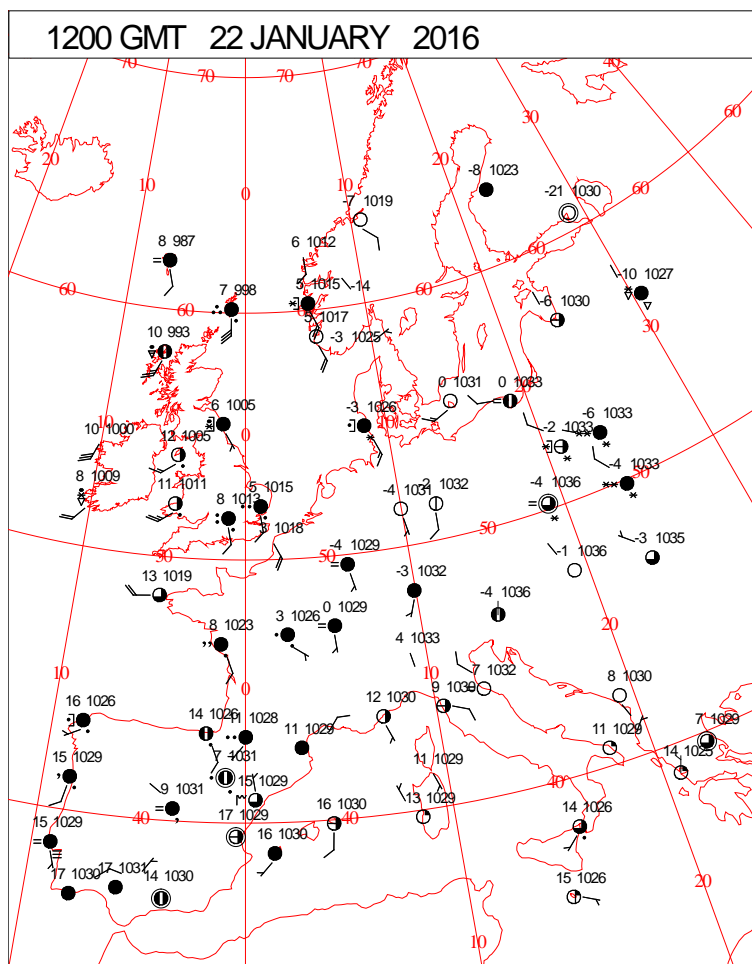
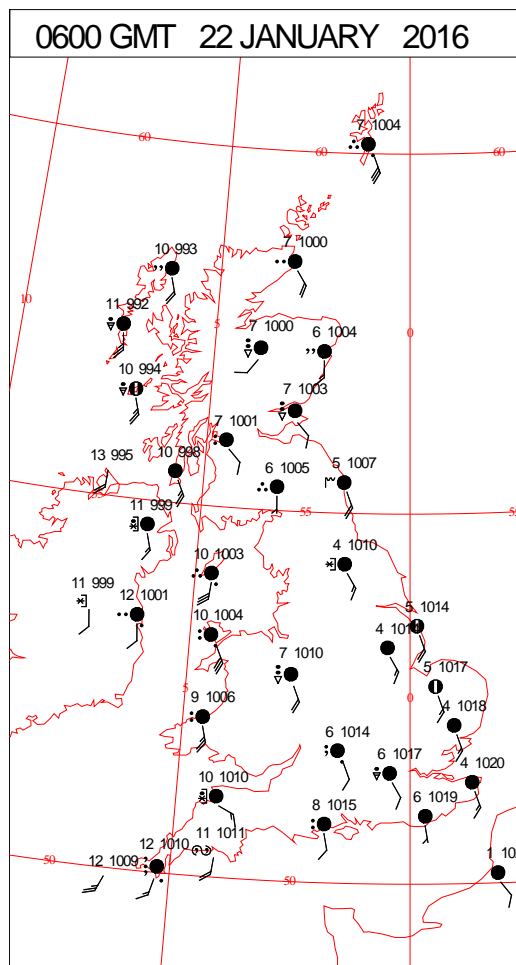
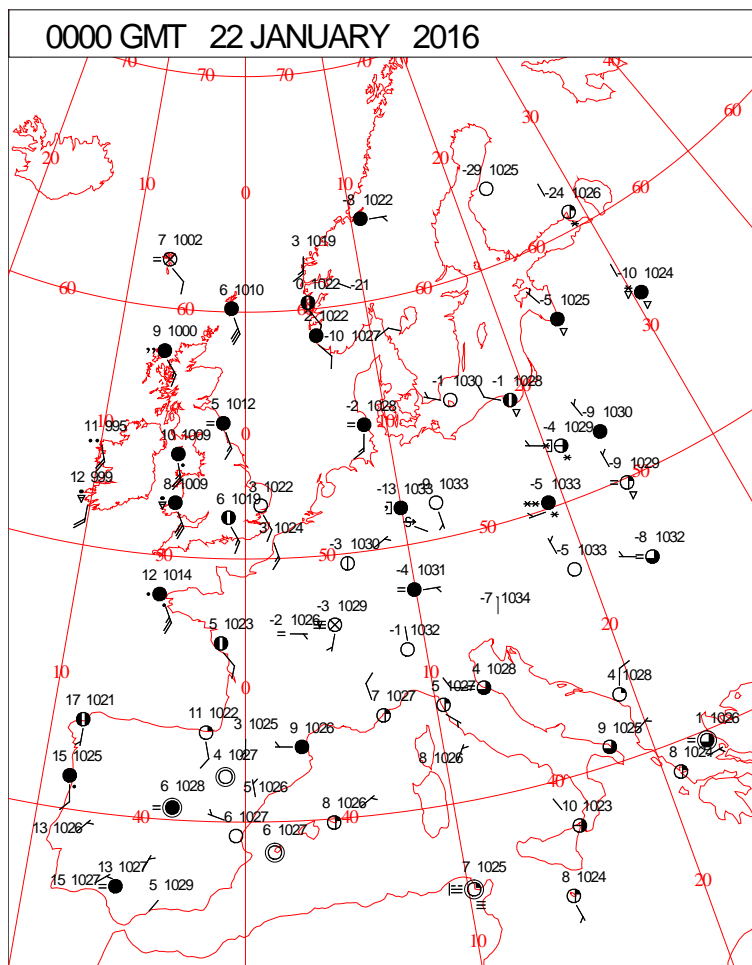


DAILY WEATHER SUMMARY

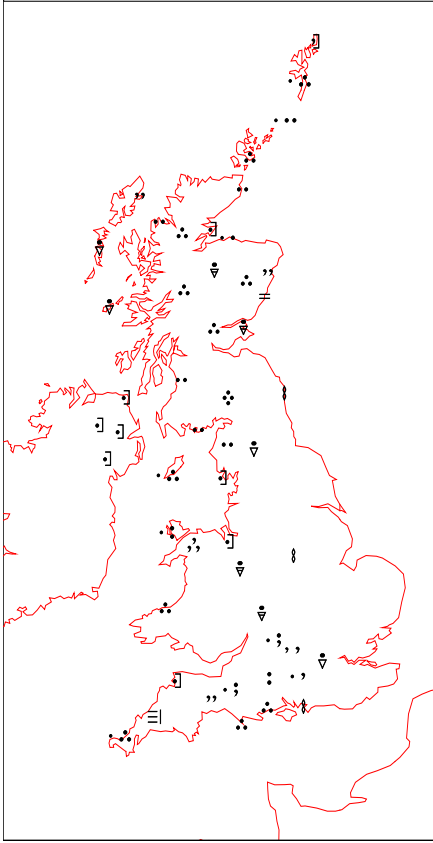
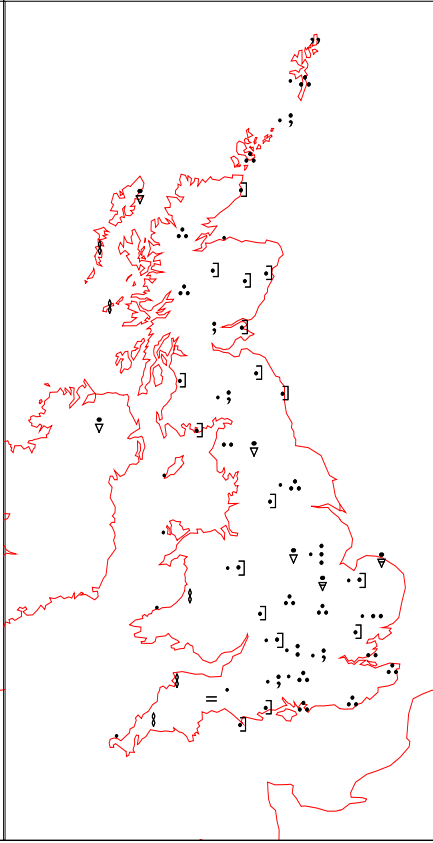
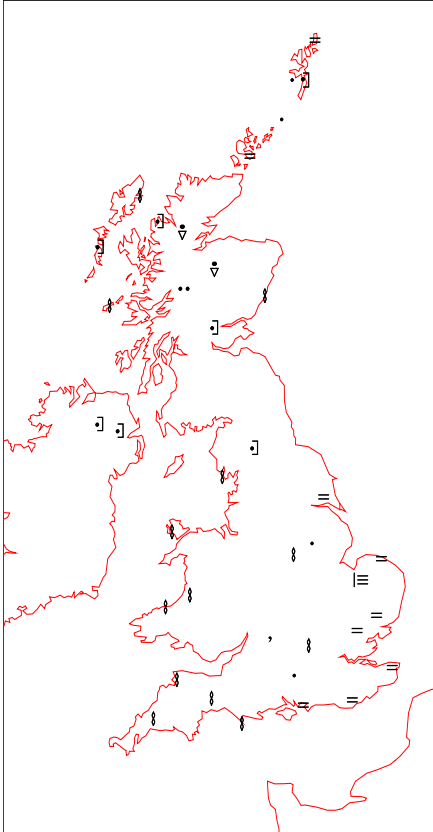
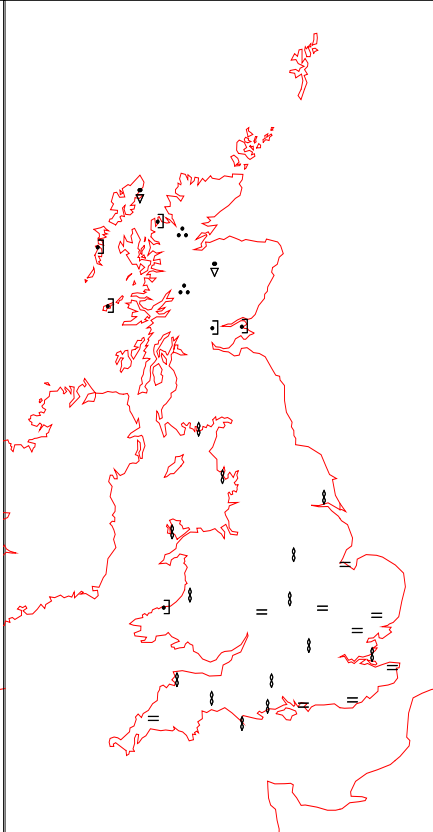


Friday 22 January 2016

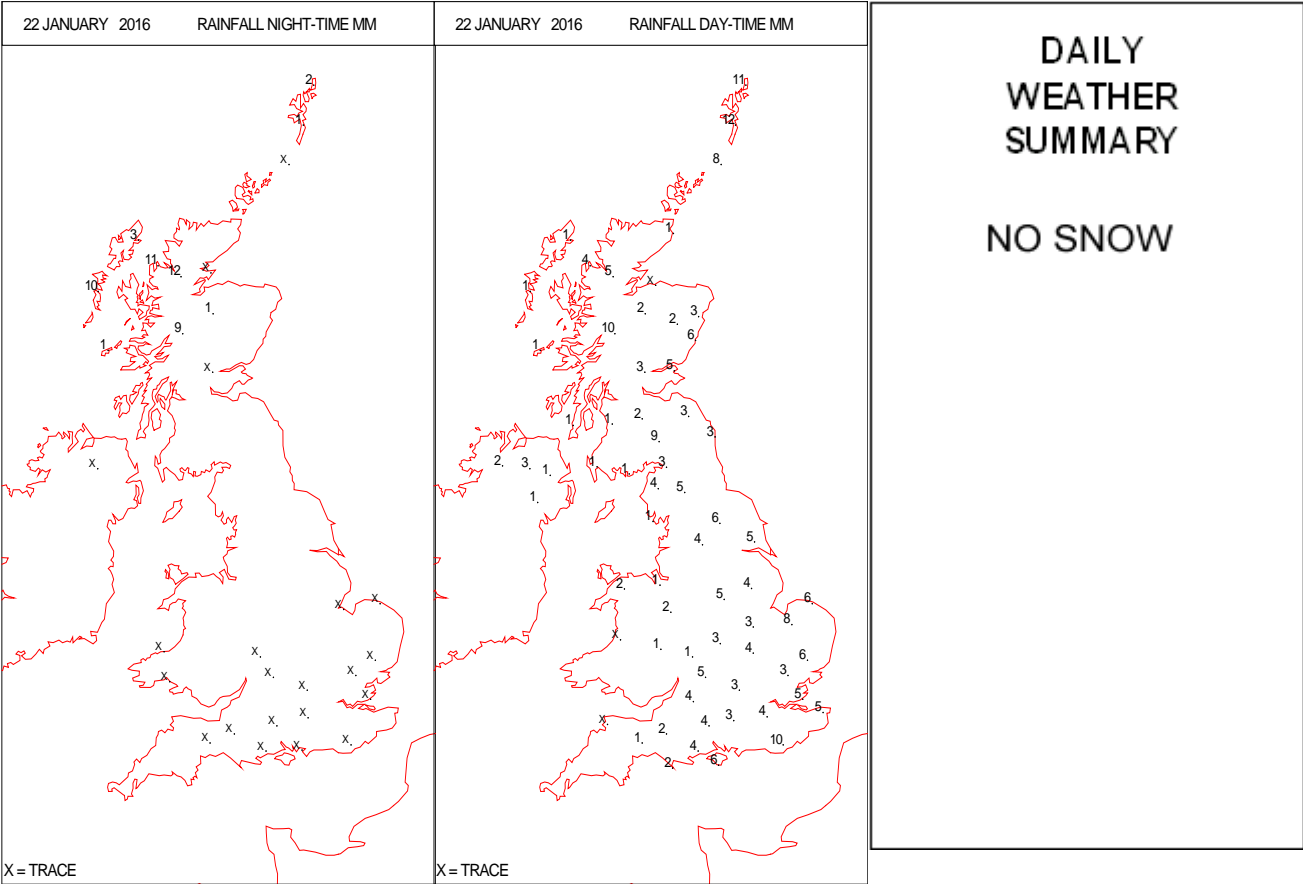
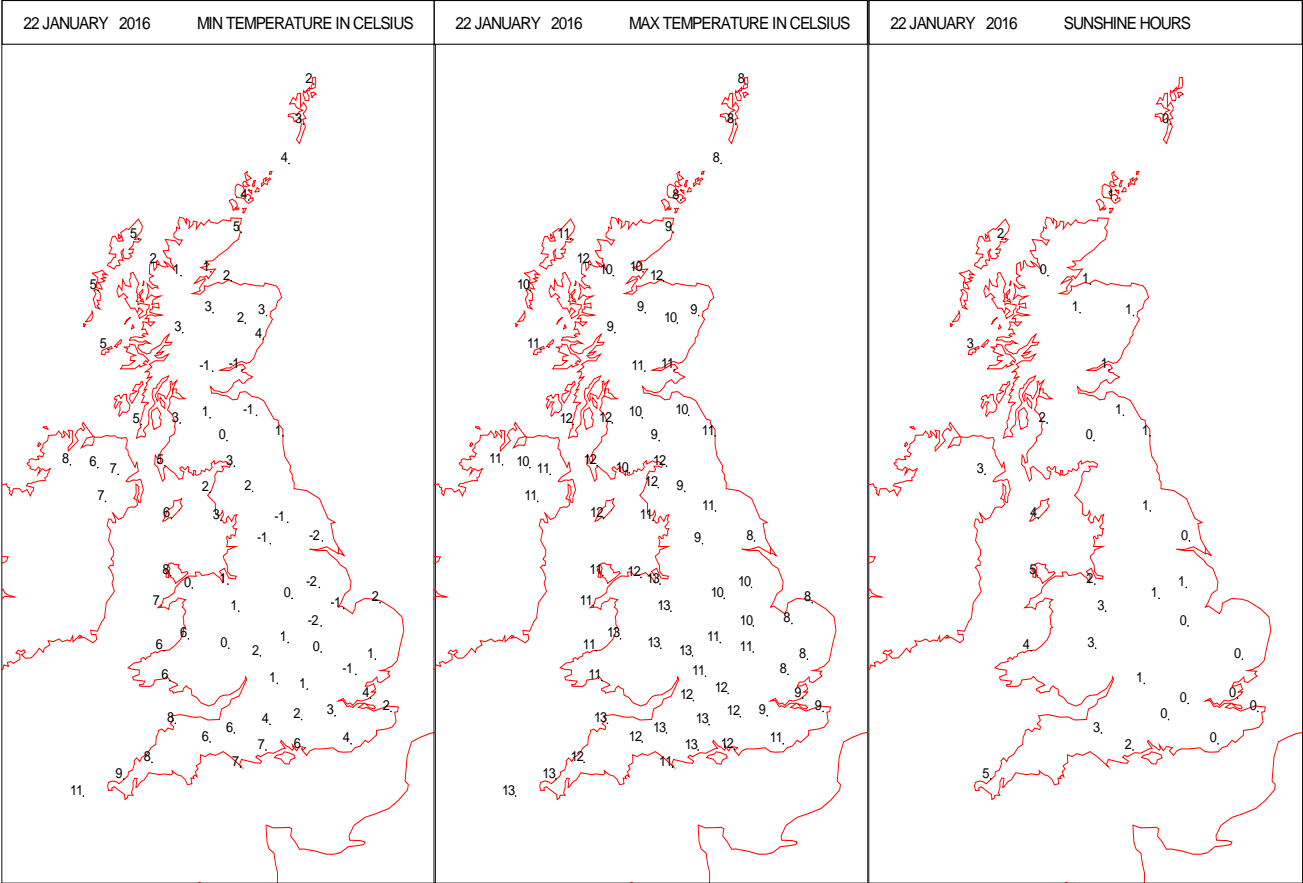
SURFACE REPORTS



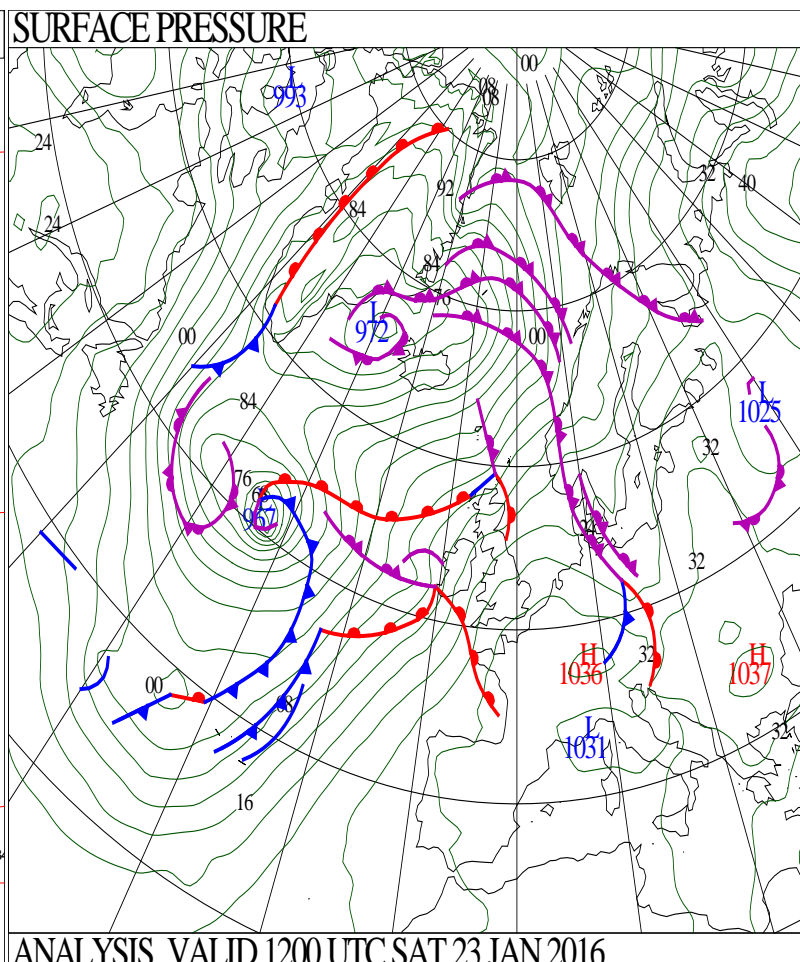
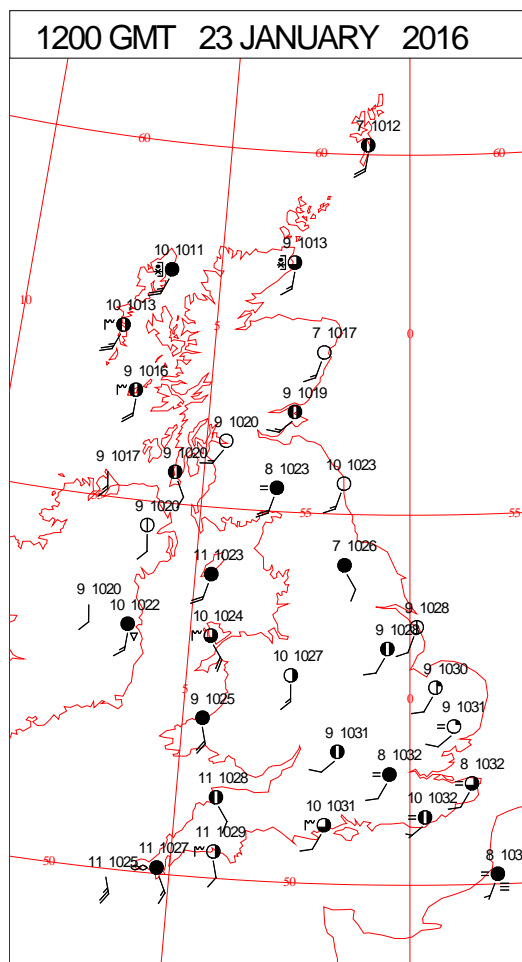
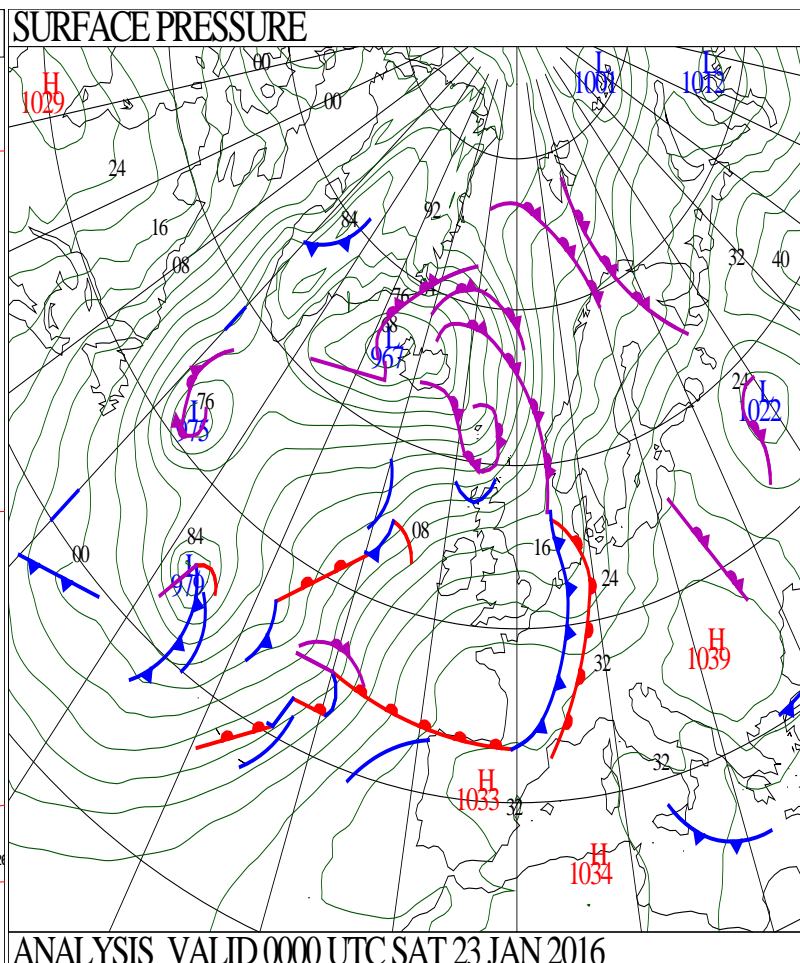
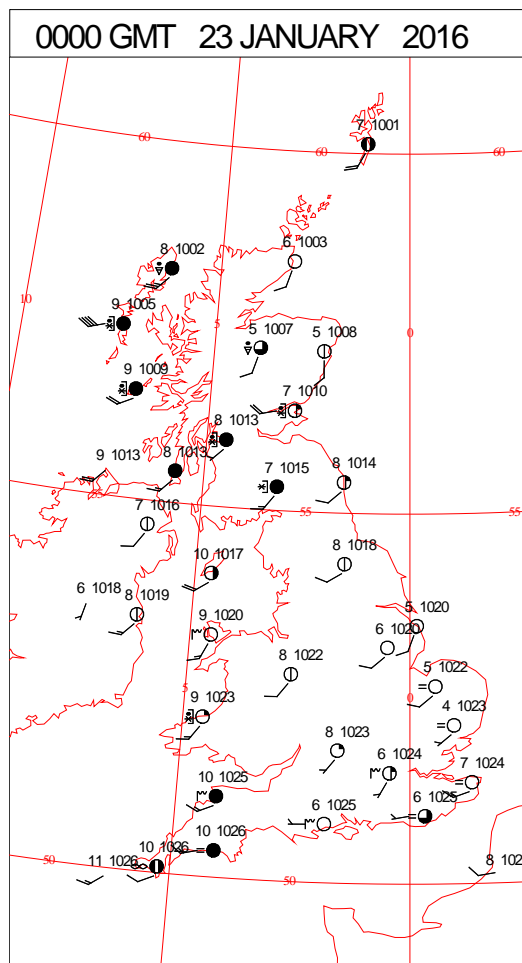
SIGNIFICANT WEATHER

0600 GMT 22 JANUARY 2016	SIG WEATHER	1200 GMT 22 JANUARY 2016	SIG WEATHER	<p>Summary of UK Weather for Friday 22 January 2016.</p> <p>There were clear skies in the east of England during the early hours, but cloud and rain were affecting all other parts of the U.K., with heavier bursts in the west. This was associated with a weather front, which also brought in gusty winds at times.</p> <p>The wind and rain continued to move across the country during daylight hours, clearing Northern Ireland by mid morning, and leaving sunny spells, with isolated showers developing in the afternoon.</p> <p>The improving conditions then spread eastwards into all parts of the country, except for a few showers developing in parts of Scotland. The weather front cleared eastern England by the early evening.</p> <p>Temperatures were above average for the time of year everywhere except eastern England, which was closer to the average.</p>
				
1800 GMT 22 JANUARY 2016	SIG WEATHER	0000 GMT 23 JANUARY 2016	SIG WEATHER	<p>EXTREMES</p> <p>Highest Maximum: 13.9 Exeter Airport, Devon 13.9 Slapton, Devon</p> <p>Lowest Maximum: 6.7 Fylingdales, North Yorkshire</p> <p>Lowest Minimum: -3.9 East Bergholt, Suffolk</p> <p>Lowest Grass Minimum: -10.2 East Bergholt, Suffolk</p> <p>Most Rain: 22.2 Kinlochewe, Ross-Shire</p> <p>Most Sun: 5.5 Ballywattcock, Co. Down</p>
				

DAILY CLIMATE DATA

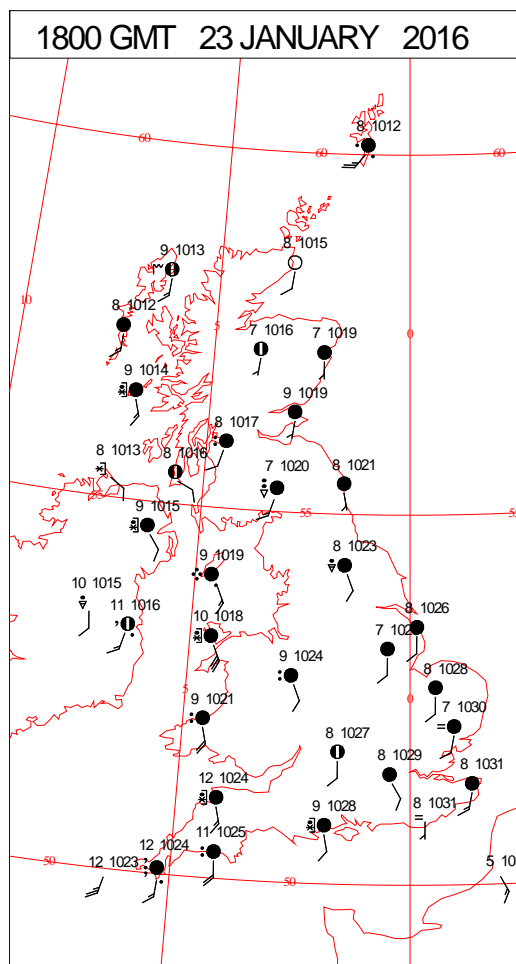
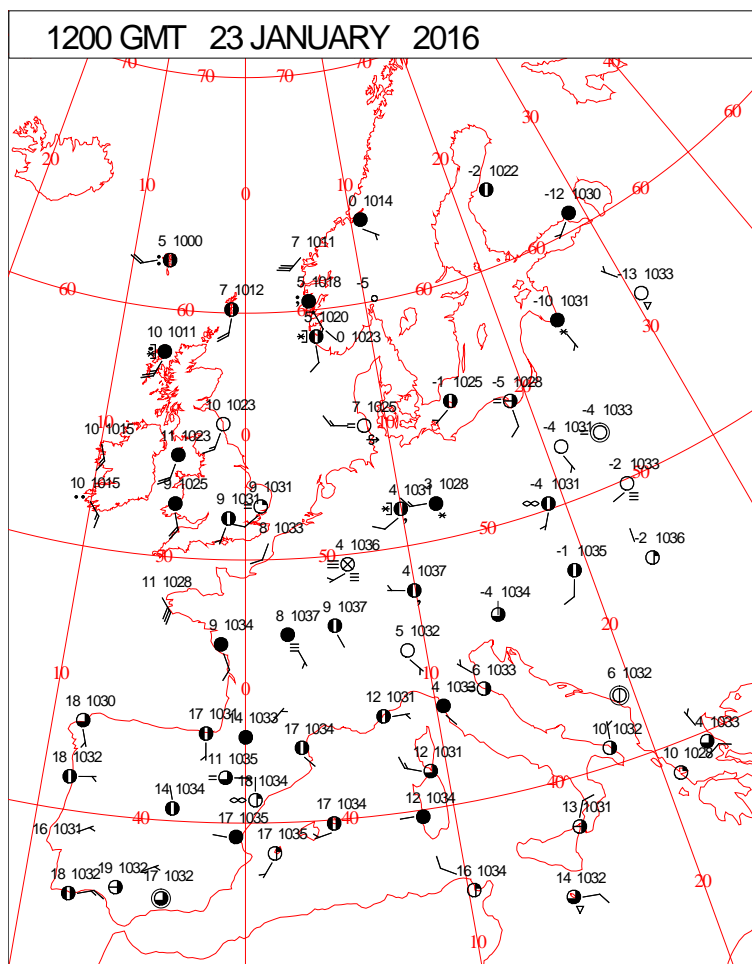
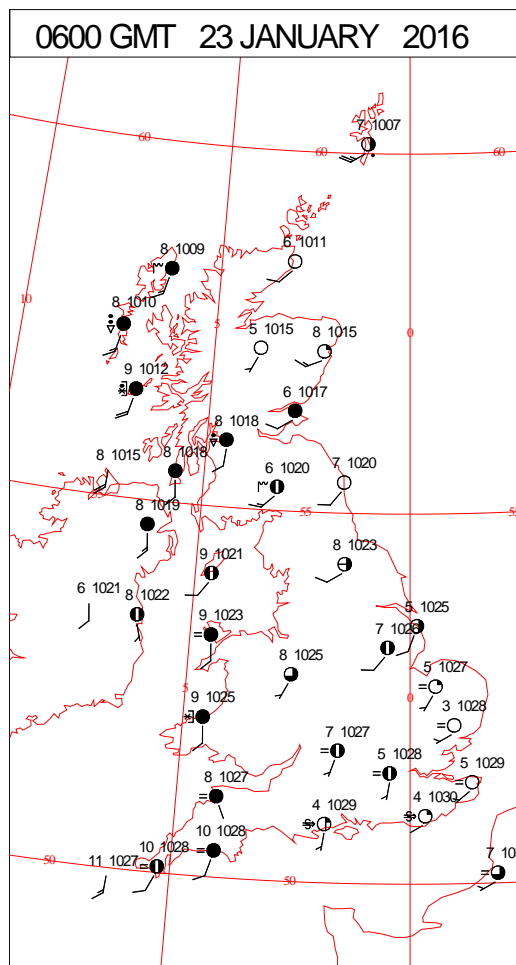
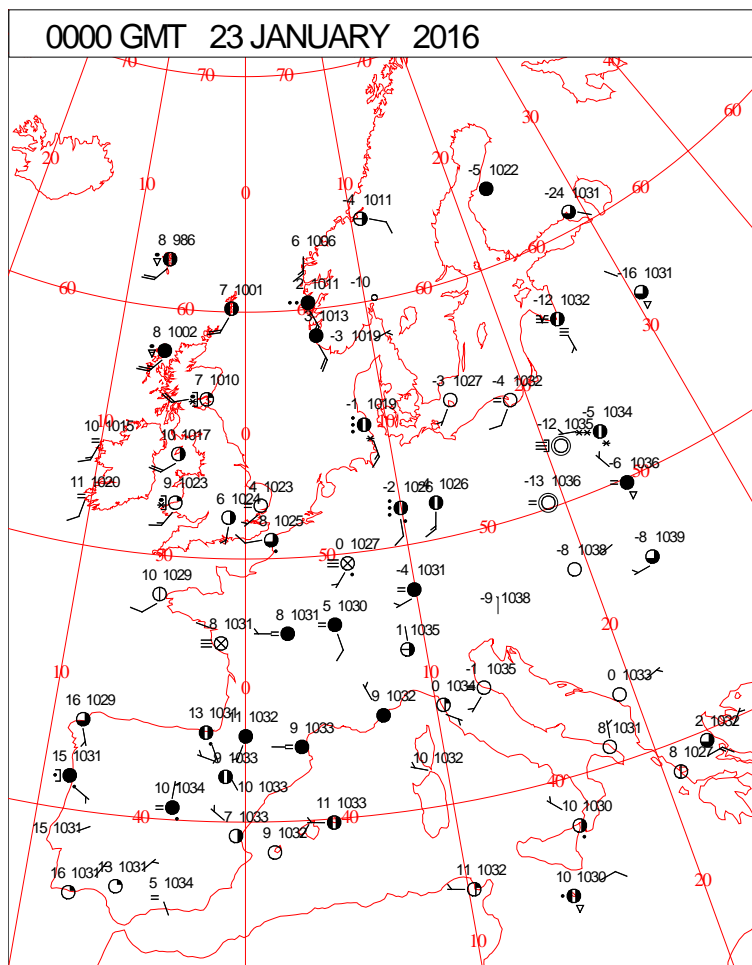


DAILY WEATHER SUMMARY



Saturday 23 January 2016

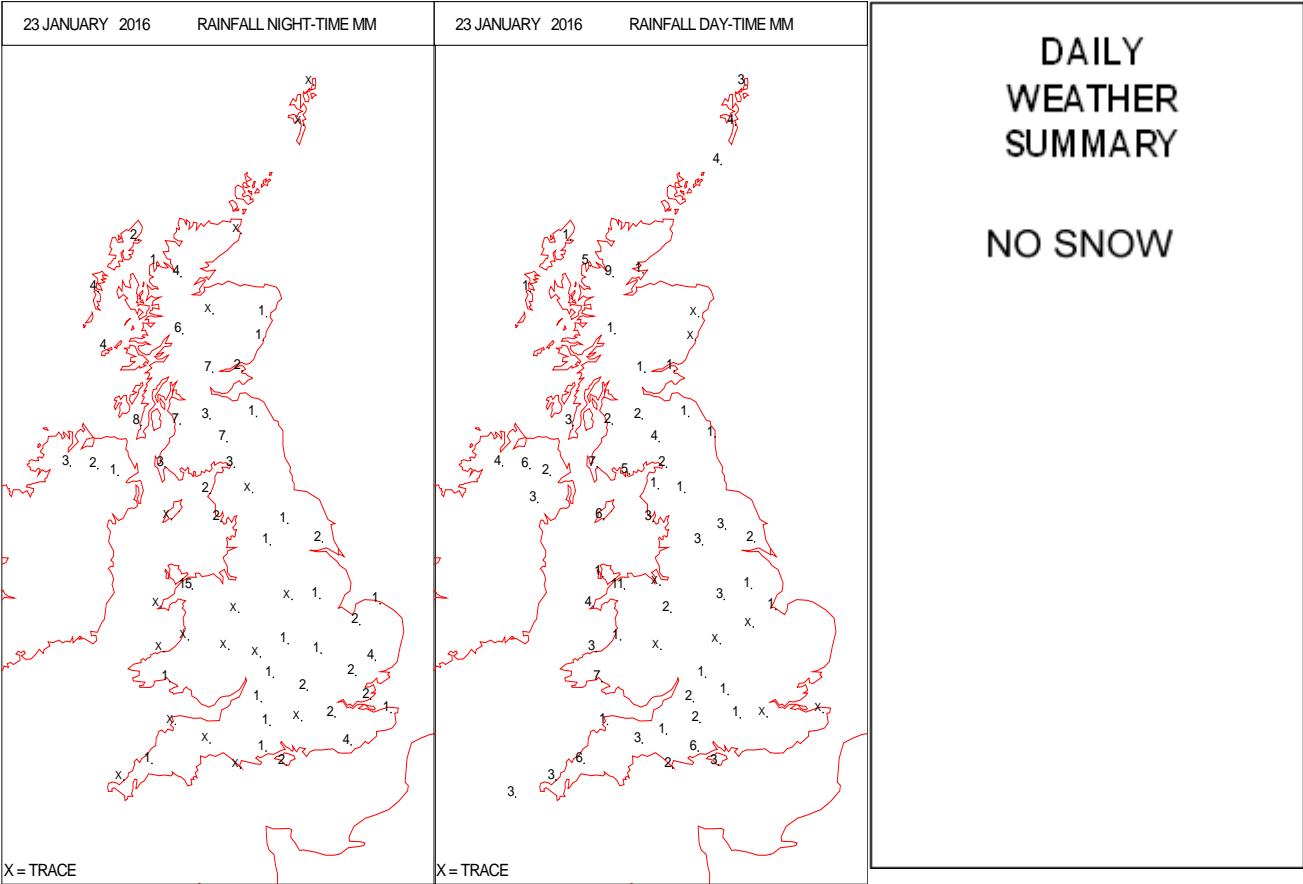
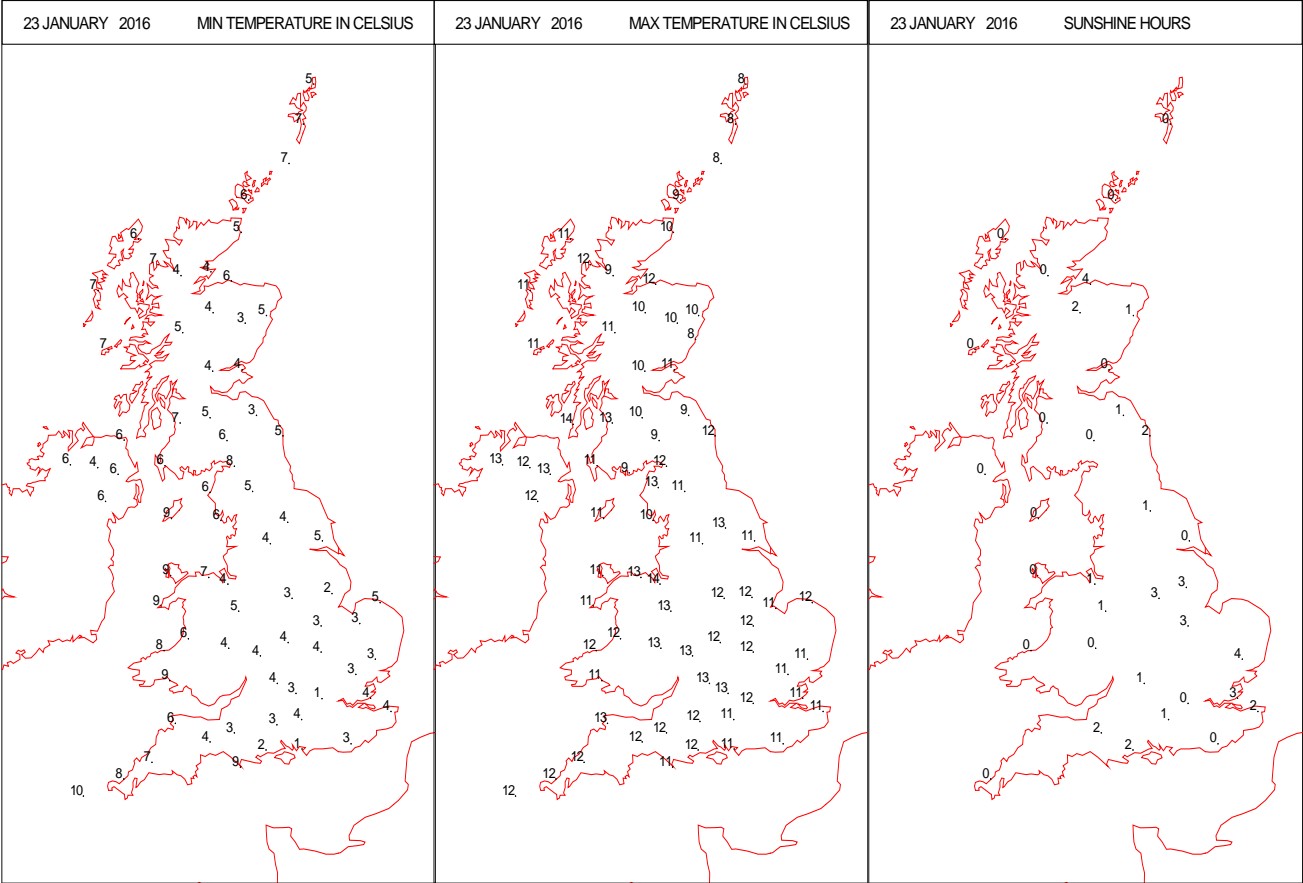
SURFACE REPORTS



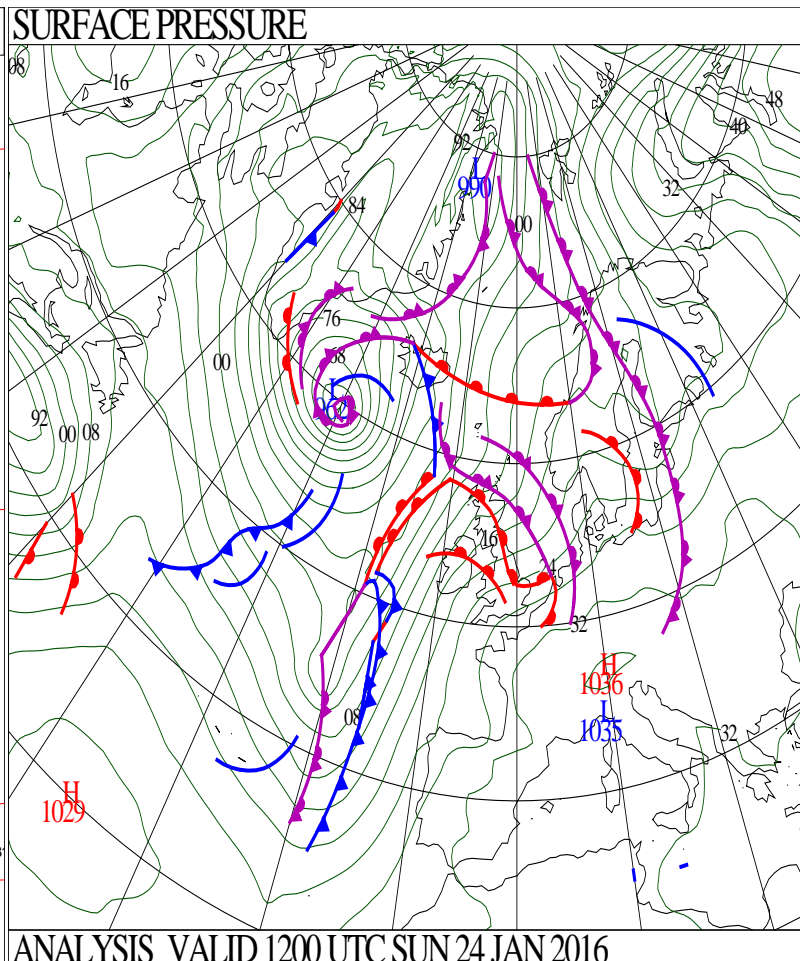
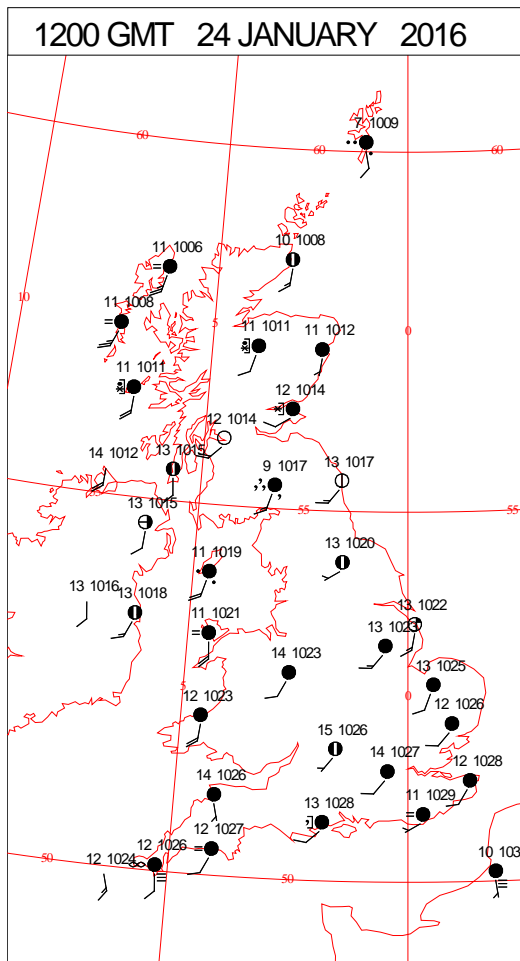
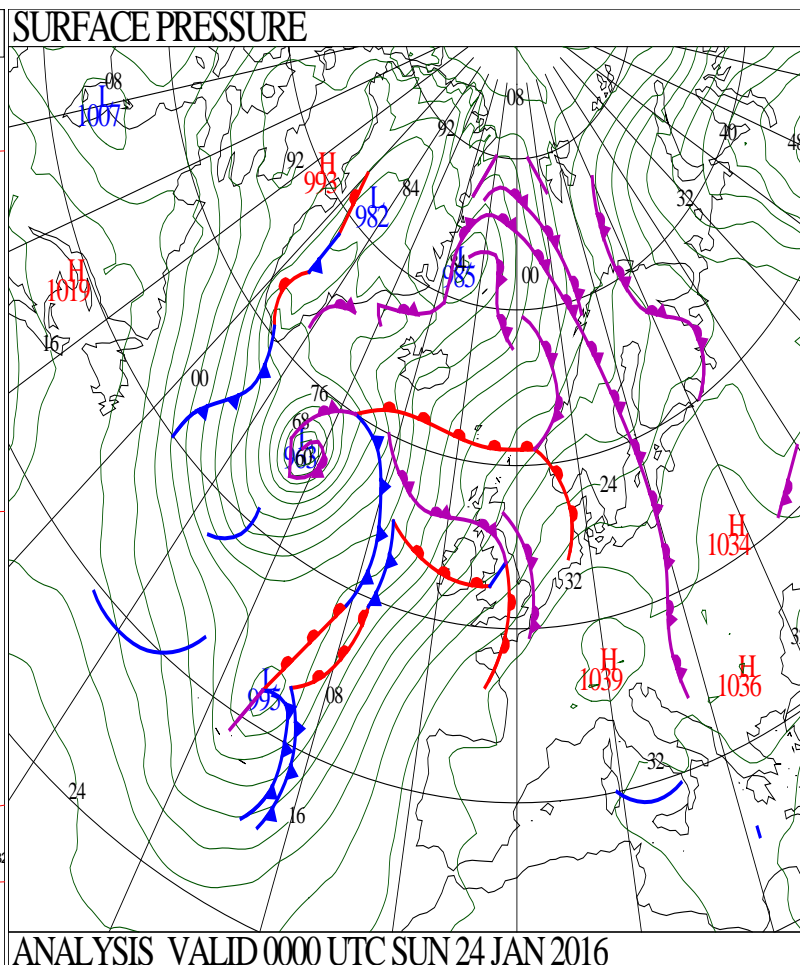
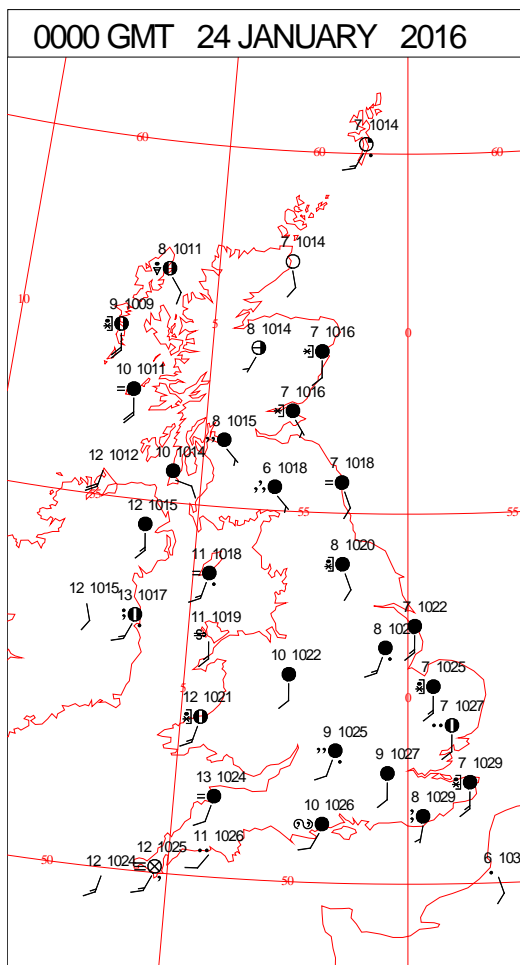
SIGNIFICANT WEATHER

0600 GMT 23 JANUARY 2016	SIG WEATHER	1200 GMT 23 JANUARY 2016	SIG WEATHER	<p>Summary of UK Weather for Saturday 23 January 2016. During the early hours, skies were mainly clear across the U.K., with just some cloud, mist, and hill fog in parts of Wales and southern England. There were also a few showers in parts of Scotland, before more persistent rain moved in towards dawn across western Scotland and parts of north-west England.</p> <p>The rain in the north-west cleared eastwards through the morning, to leave mainly dry conditions across much of the country. It was rather cloudy for many parts, but a few sunny spells also developed over central, eastern and south-eastern areas.</p> <p>However, a more persistent and heavier band of rain arrived over Northern Ireland, south-west Scotland, north-west England, western Wales and the south-west through the second half of the afternoon. This moved rapidly eastwards to lie over the far south-east by midnight, weakening in the north as it did.</p> <p>It was mild for the time of year for all areas.</p>
1800 GMT 23 JANUARY 2016	SIG WEATHER	0000 GMT 24 JANUARY 2016	SIG WEATHER	
				<p>EXTREMES Highest Maximum: 14.4 Hawarden Airport, Clwyd Lowest Maximum: 7.7 Inverbervie No2, Kincardineshire Lowest Minimum: -1.0 Frittenden, Kent Lowest Grass Minimum: -7.0 Preston Montford, Shropshire Most Rain: 50.0 Hunterston No3, Ayrshire Most Sun: 4.3 Kinloss, Moray</p>

DAILY CLIMATE DATA

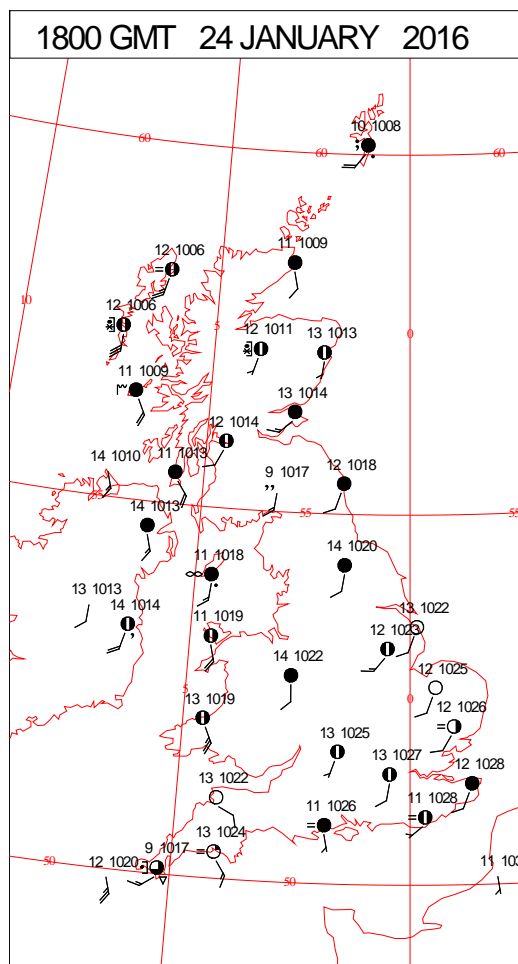
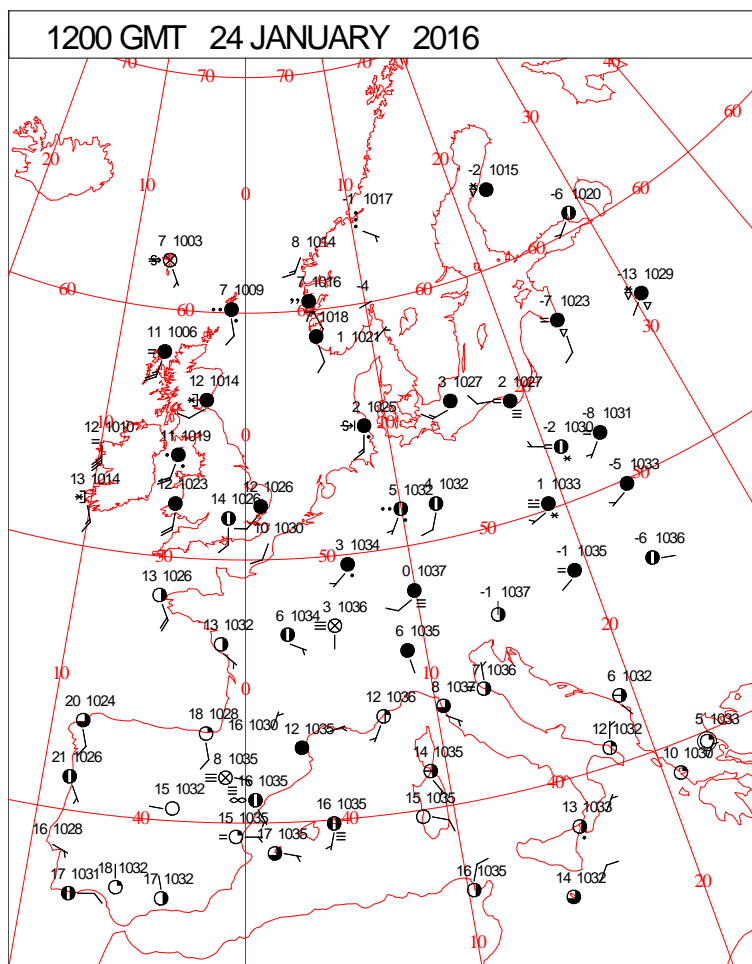
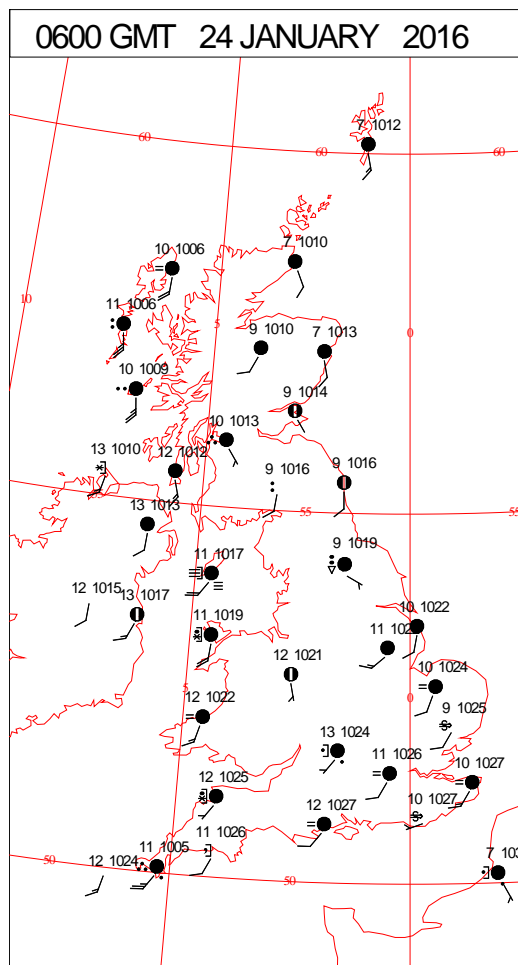
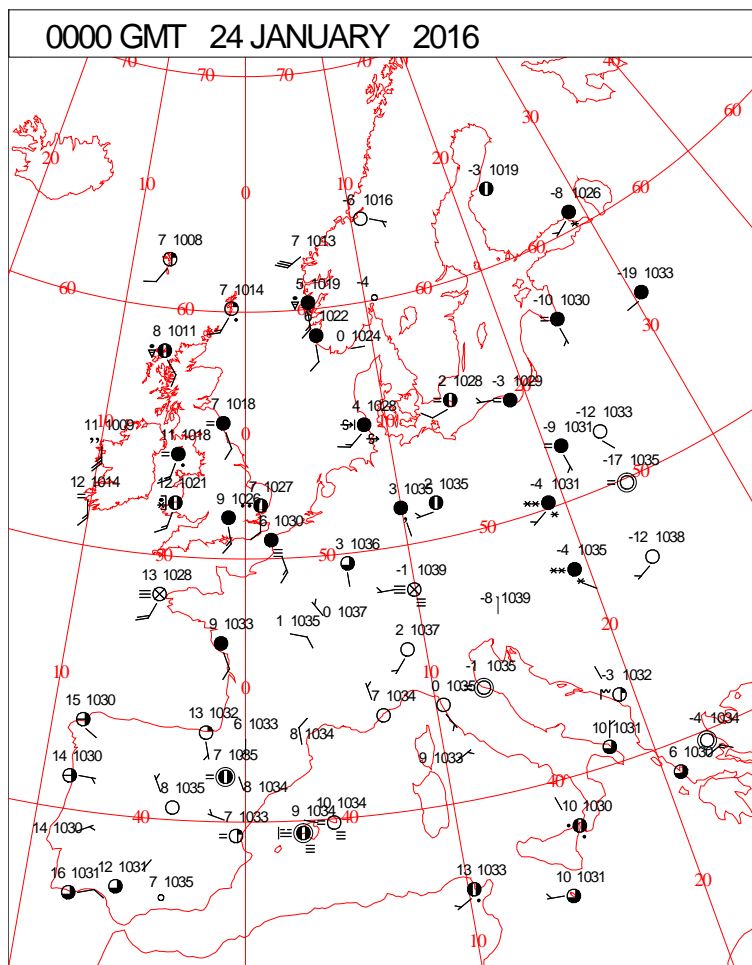


DAILY WEATHER SUMMARY



Sunday 24 January 2016

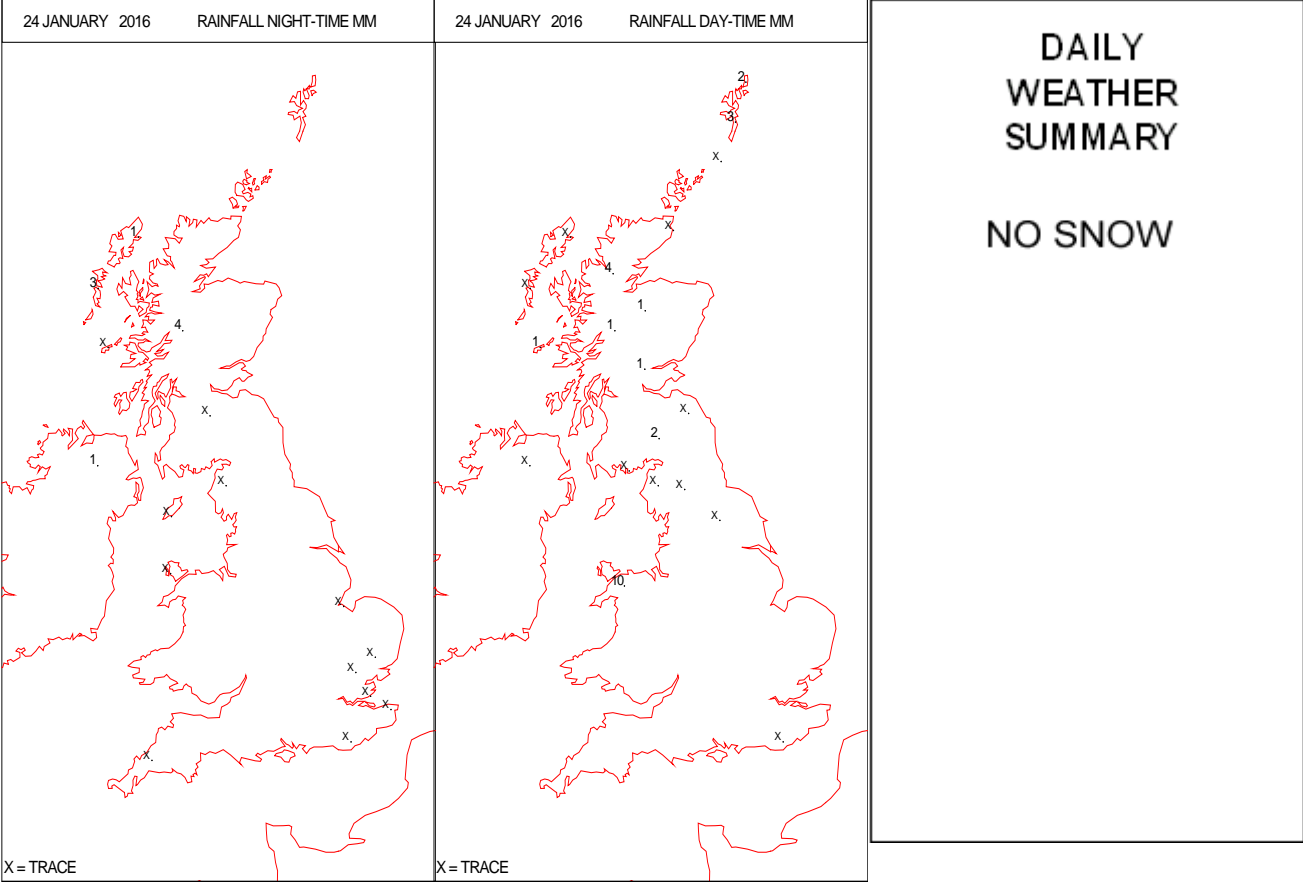
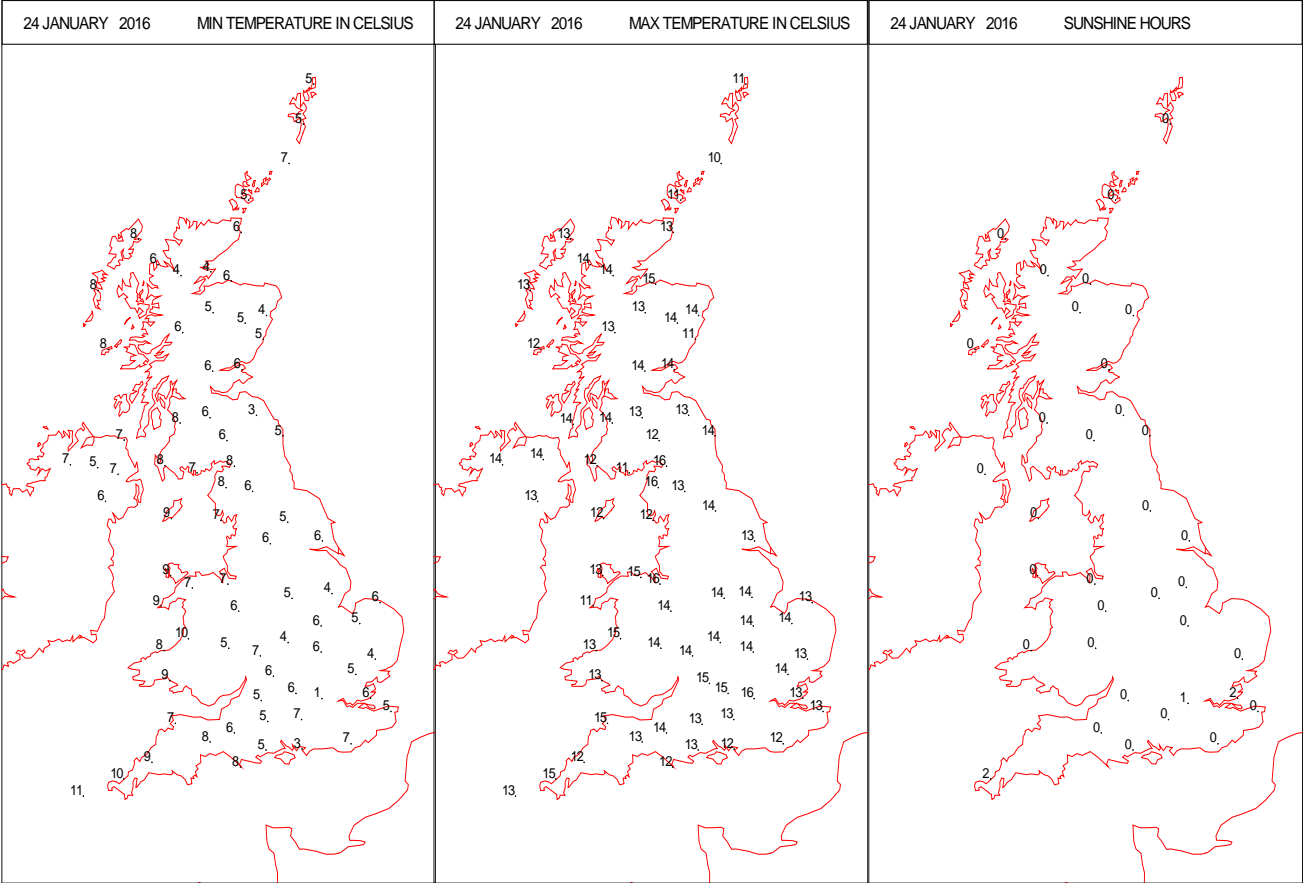
SURFACE REPORTS



SIGNIFICANT WEATHER

0600 GMT 24 JANUARY 2016	SIG WEATHER	1200 GMT 24 JANUARY 2016	SIG WEATHER	<p>Summary of UK Weather for Sunday 24 January 2016.</p> <p>During the early hours there was thick cloud covering the U.K., with misty conditions and hill fog developing in places. There was some drizzle in some areas too, mainly over the higher ground in the west, but in parts of Scotland and northern England there were some heavier bursts of rain too.</p> <p>Under the cloud it was a mild and frost free night for most.</p> <p>With broad warm sector conditions in charge it stayed overcast for most of the day across the country, with the brightest skies towards Lincolnshire, with some sunshine there.</p> <p>Further rain and drizzle fell from the thickest cloud, mainly across southern Scotland and northern England. There were isolated rain showers across the far north-west of Scotland too.</p> <p>It was an exceptionally mild day for all areas, with temperatures well above the seasonal average, and many places reaching the mid teens Celsius.</p>
1800 GMT 24 JANUARY 2016	SIG WEATHER	0000 GMT 25 JANUARY 2016	SIG WEATHER	
				<p>EXTREMES</p> <p>Highest Maximum: 16.5 Achnagart, Inverness-Shire</p> <p>Lowest Maximum: 9.8 Fair Isle, Shetland</p> <p>Lowest Minimum: -1.1 Urquhart, Northwood, Inverness-Shire</p> <p>Lowest Grass Minimum: -2.5 Cromdale, Nairnshire</p> <p>Most Rain: 20.2 Motherwell, Strathclyde Park, Lanarkshire</p> <p>Most Sun: 6.2 Culdrose, Cornwall</p>

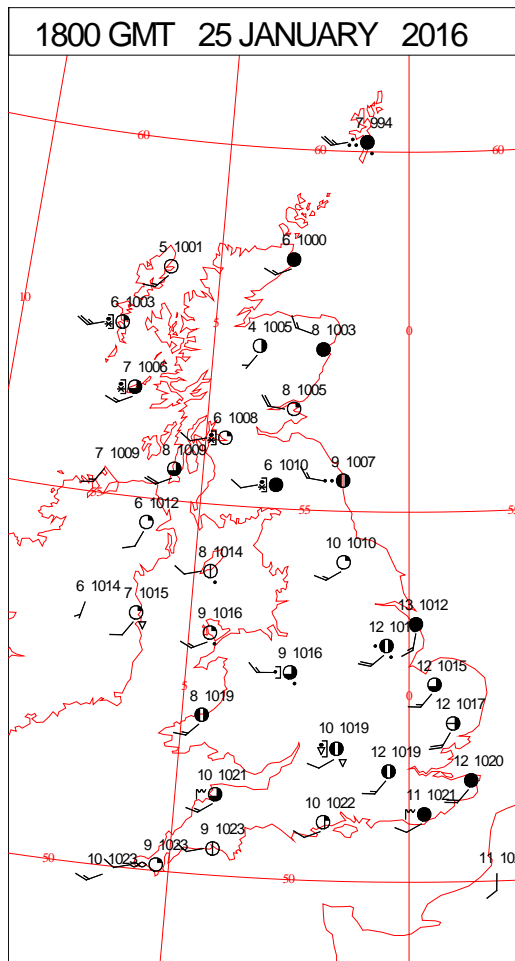
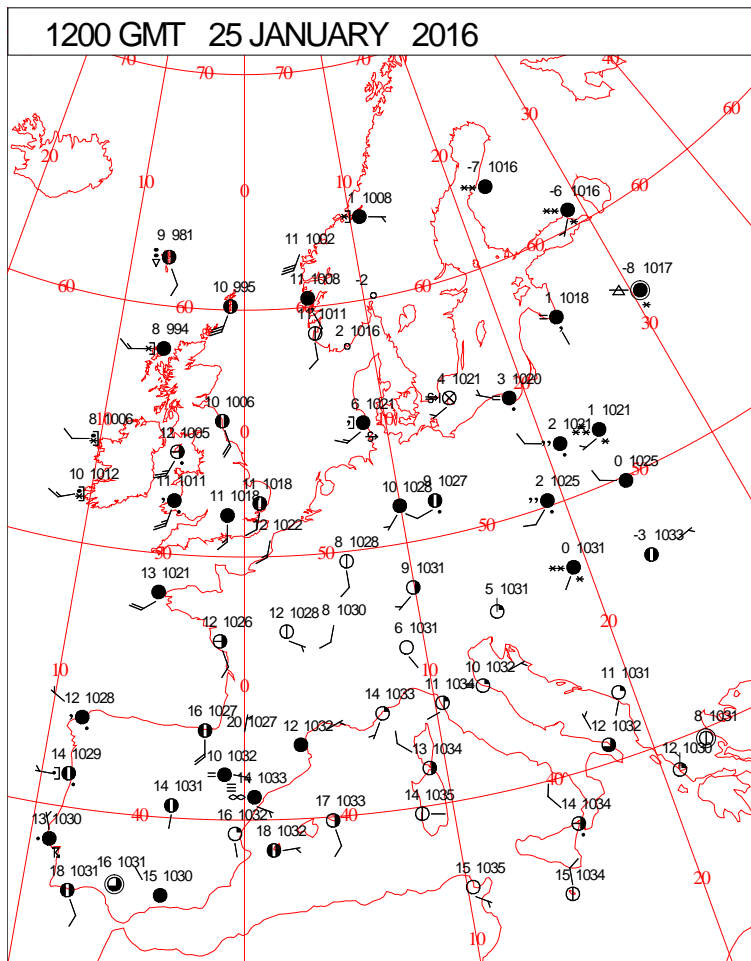
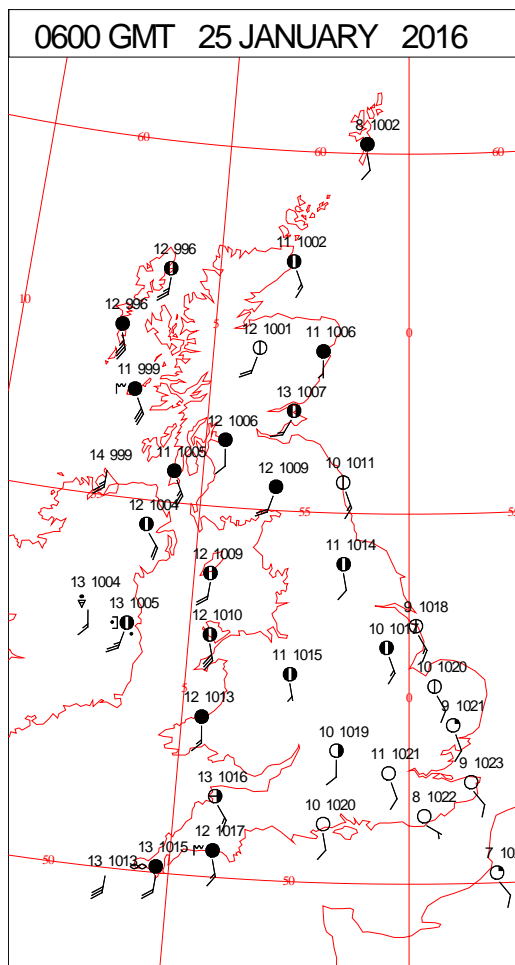
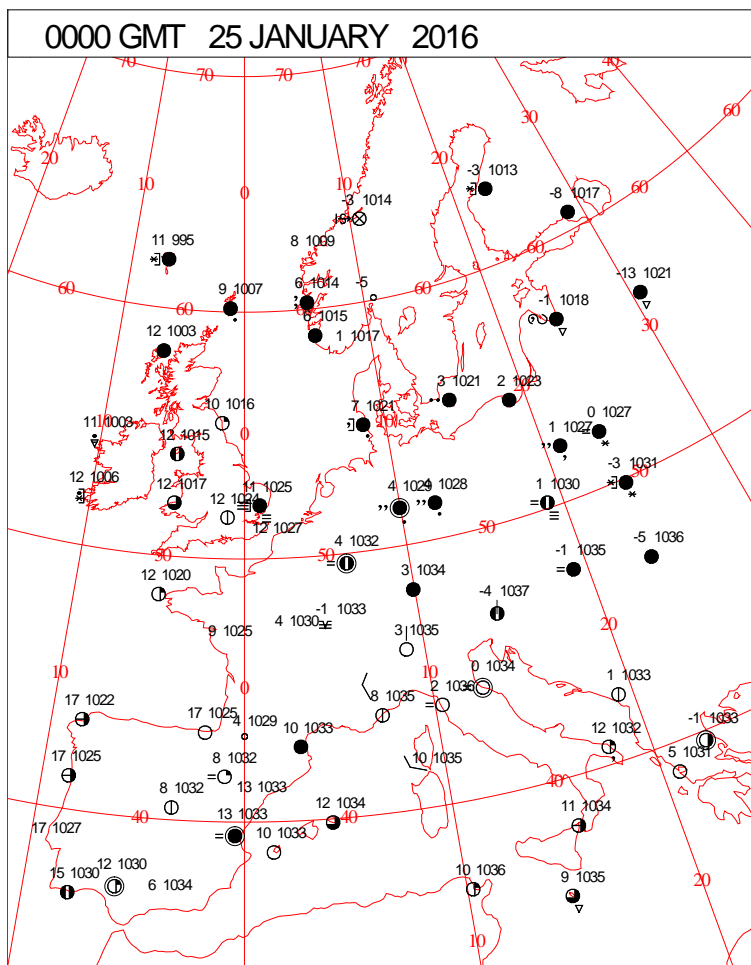
DAILY CLIMATE DATA



[illegible]

Crown Copyright 2016, All Rights Reserved

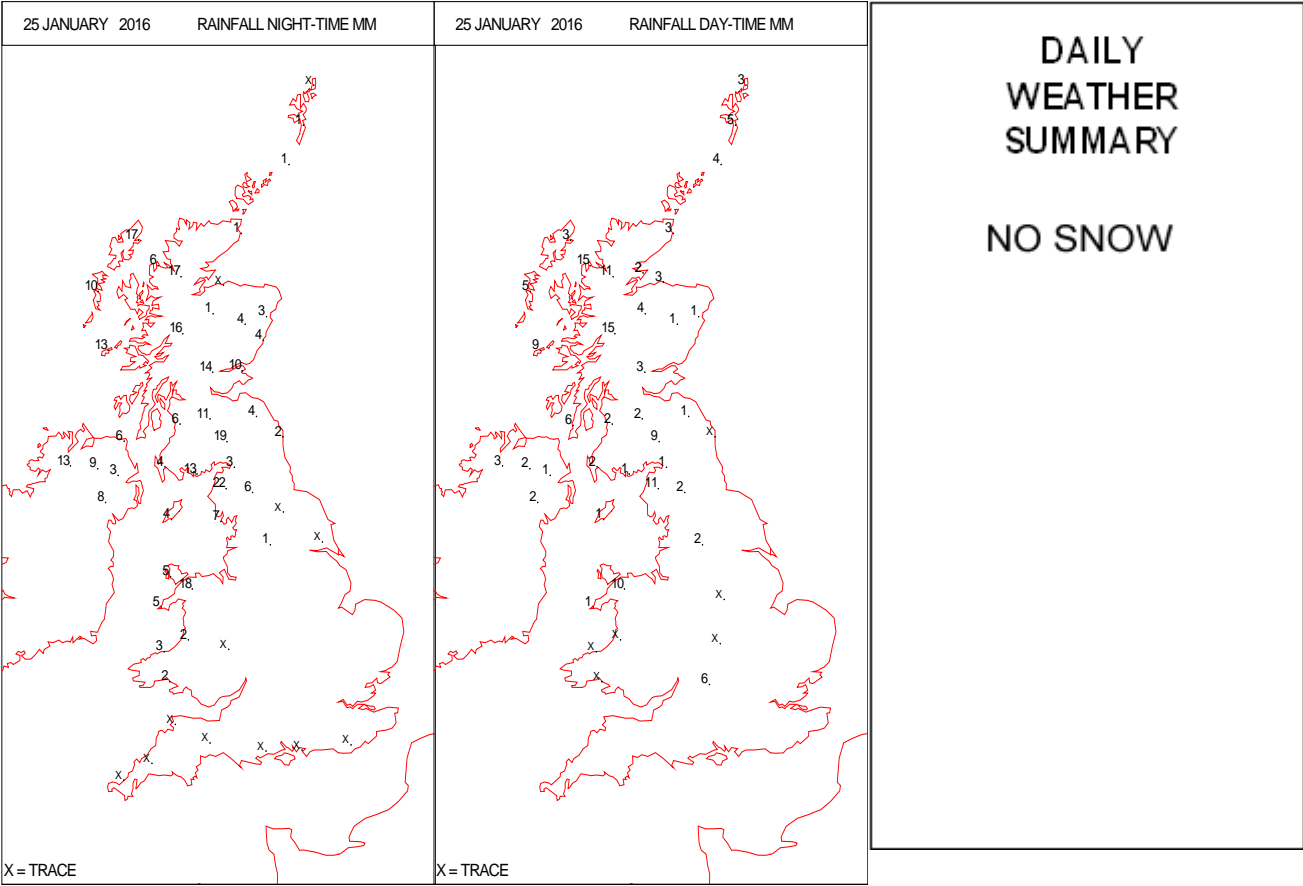
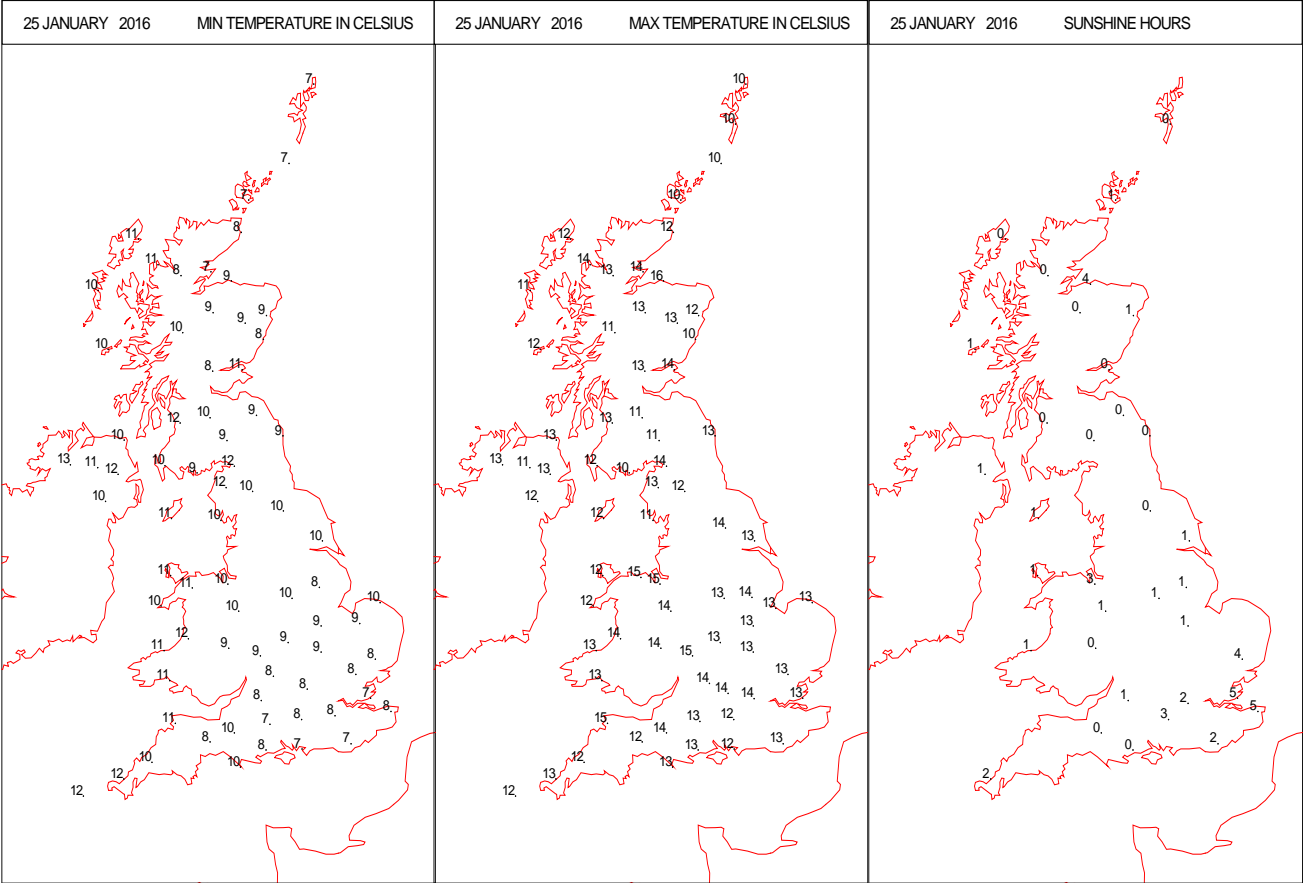
SURFACE REPORTS



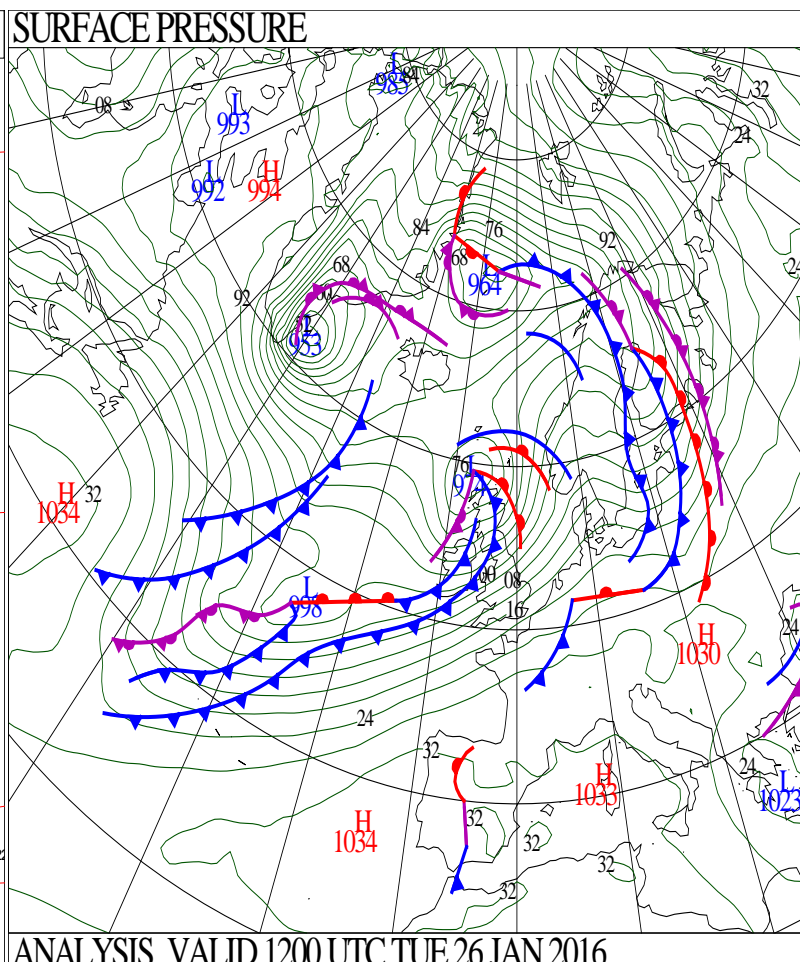
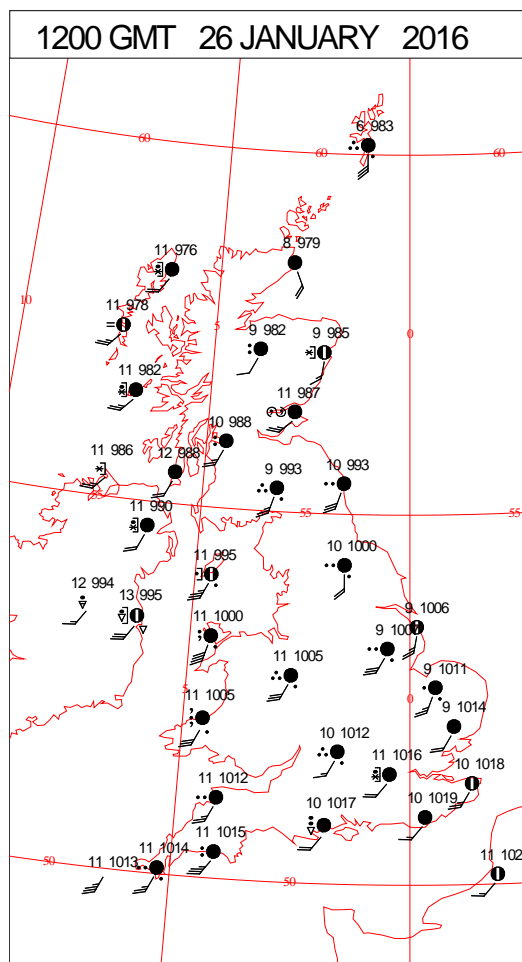
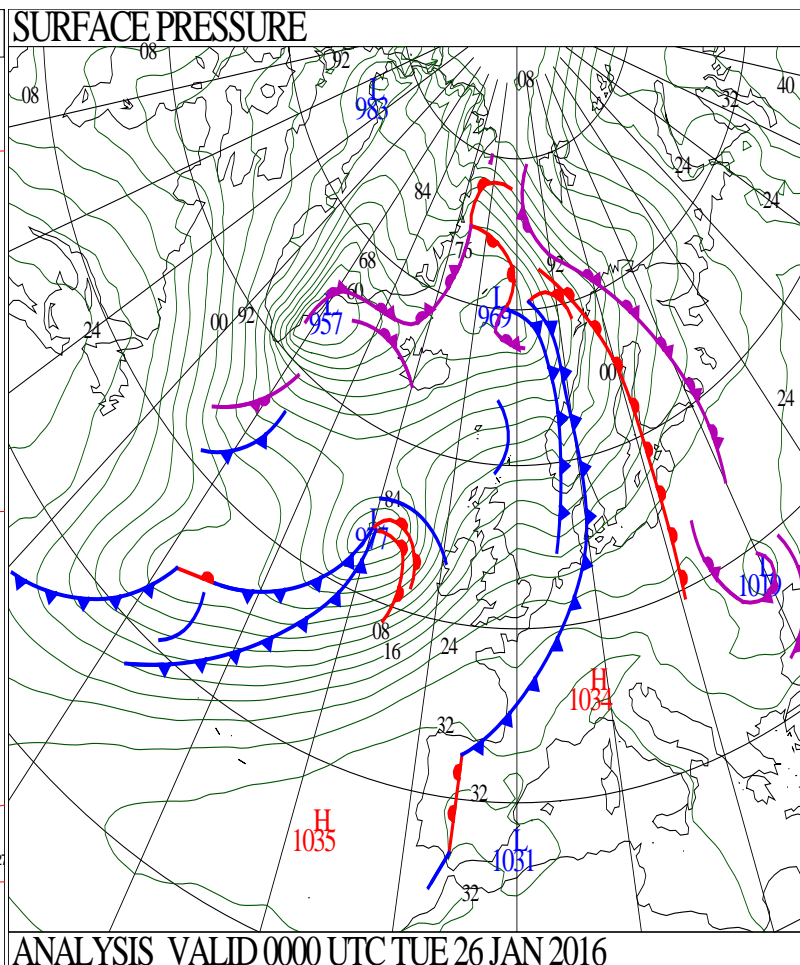
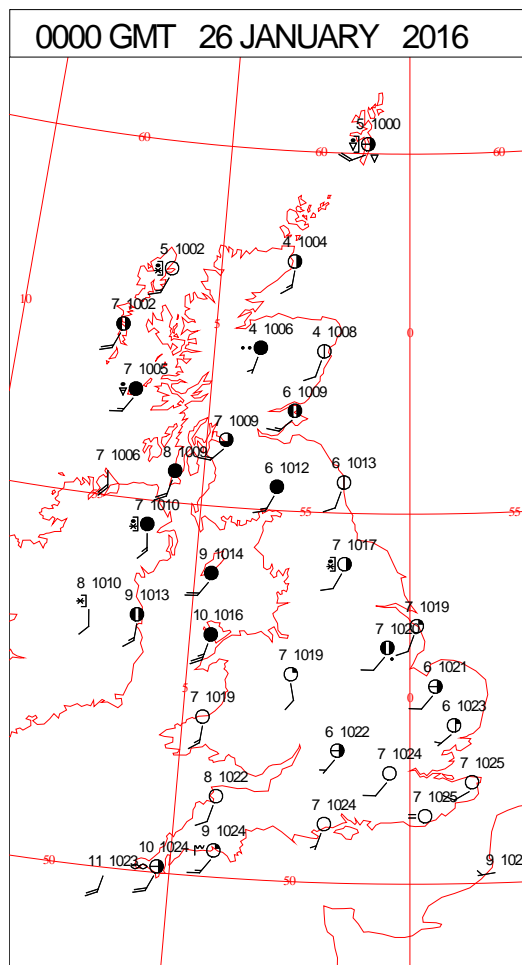
SIGNIFICANT WEATHER

0600 GMT 25 JANUARY 2016	SIG WEATHER	1200 GMT 25 JANUARY 2016	SIG WEATHER	<p>Summary of UK Weather for Monday 25 January 2016. It was a generally dry night across the U.K., with only a little light rain or drizzle over the hills of the north-west at times.</p> <p>Conditions were rather cloudy for most, but there were some breaks in the cloud in central, eastern and south-eastern England. It was also rather breezy across western areas, especially towards morning.</p> <p>The most significant aspect overnight was the very mild temperatures, with many places remaining in double figures Celsius for the whole night, this being higher than the day time average for the time of year. Several January highest minimum temperature records were broken.</p> <p>Bands of occasional rain then pushed eastwards across central and northern parts through the day. The rain was heavy at times over parts of Scotland.</p> <p>Further south it remained drier, with some breaks in the cloud, and it was mild again.</p> <p>The rain cleared eastwards through the evening, leaving most places dry with lengthy clear periods, under which it turned chilly.</p> <p>In the north-west there were some showers, and these turned wintry over high ground.</p>
1800 GMT 25 JANUARY 2016	SIG WEATHER	0000 GMT 26 JANUARY 2016	SIG WEATHER	<p>EXTREMES Highest Maximum: 17.0 Prestatyn, Clwyd Lowest Maximum: 9.9 Fair Isle, Shetland Lowest Minimum: 0.6 Faskally, Perthshire Lowest Grass Minimum: -2.1 Faskally, Perthshire Most Rain: 94.8 Alltdearg House, Isle of Skye Most Sun: 5.3 Faversham, Kent</p>

DAILY CLIMATE DATA

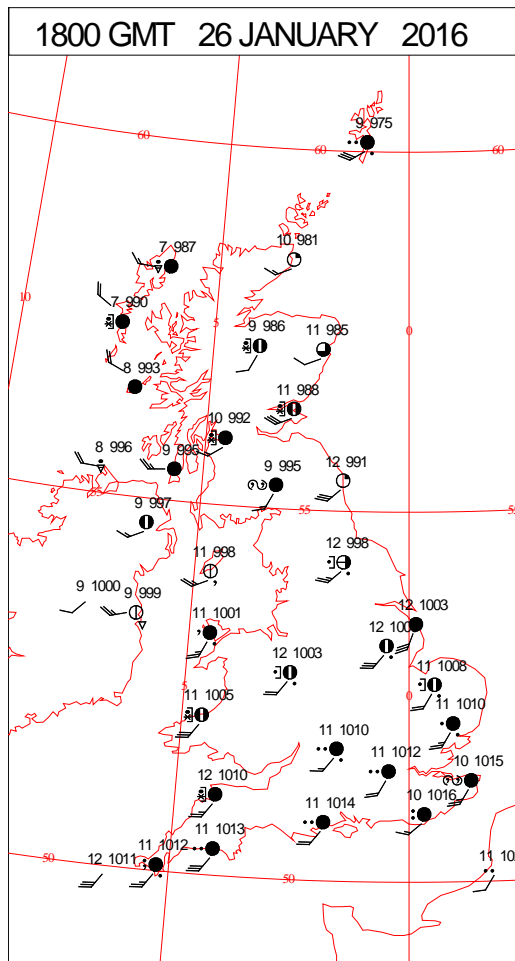
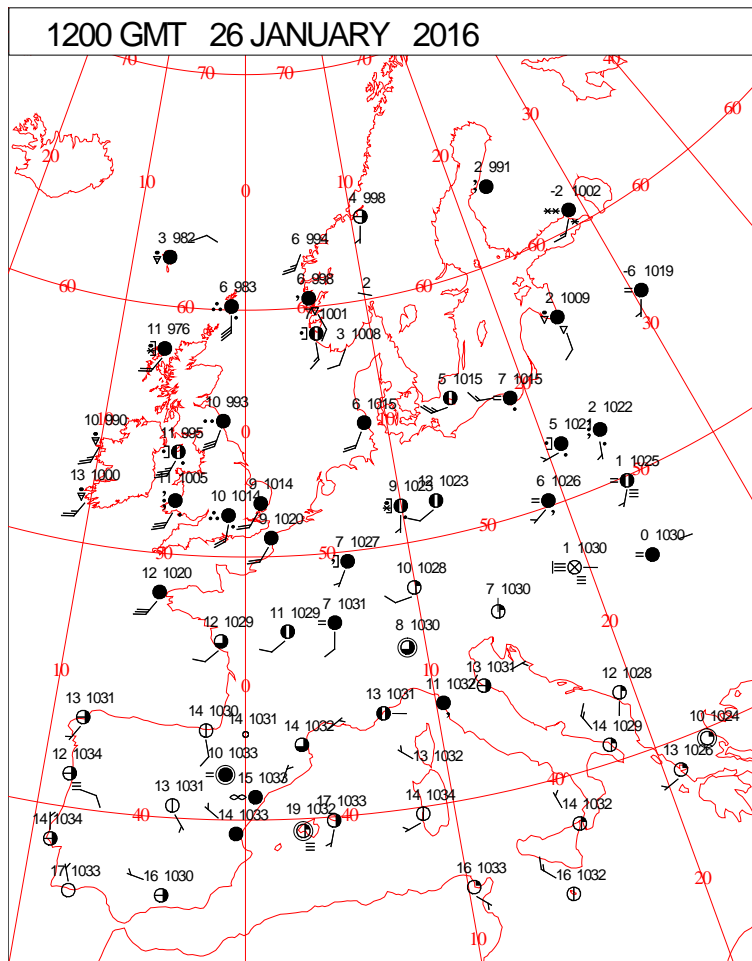
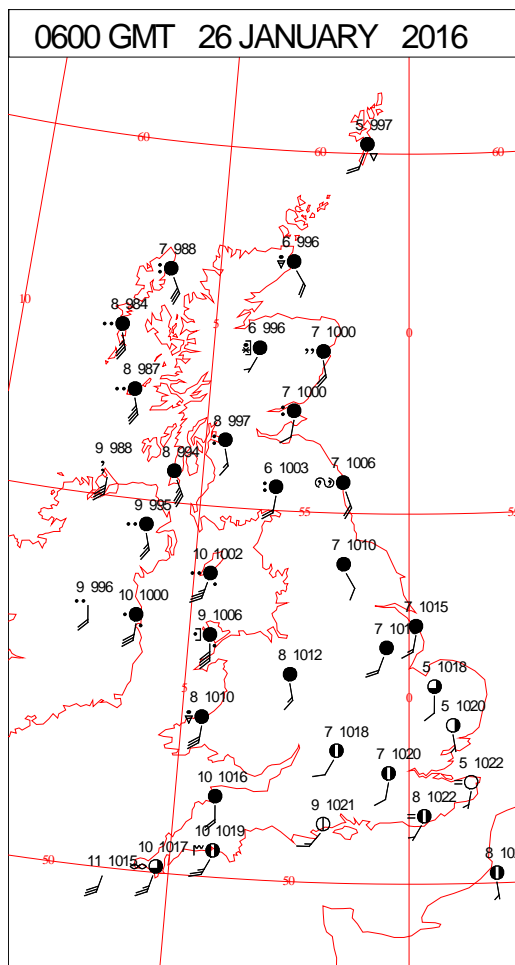
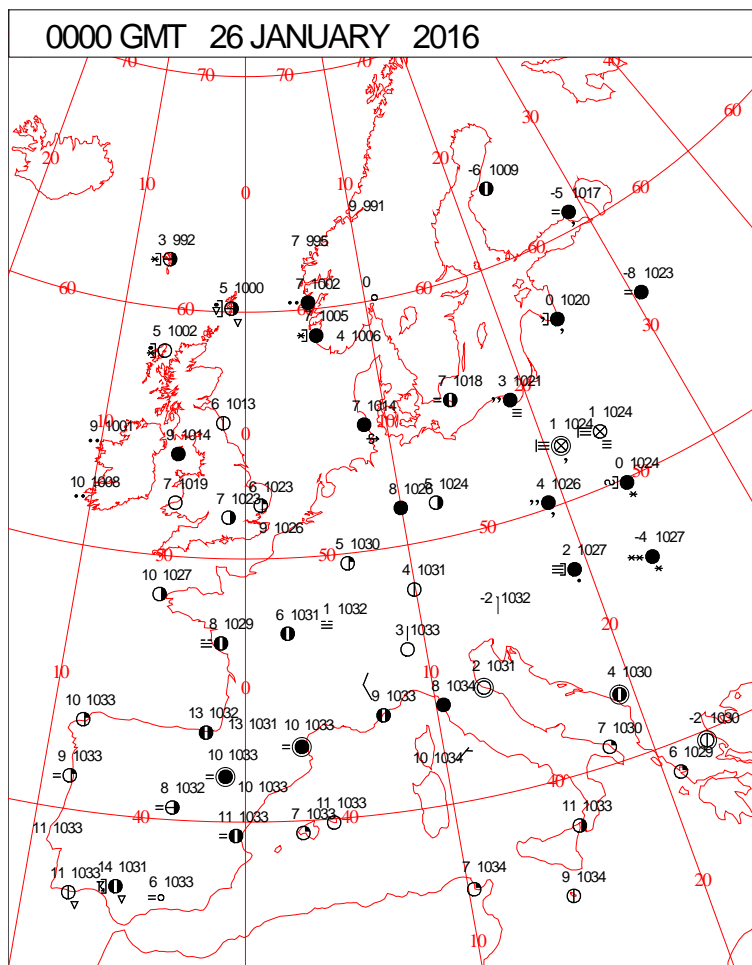


DAILY WEATHER SUMMARY



Tuesday 26 January 2016

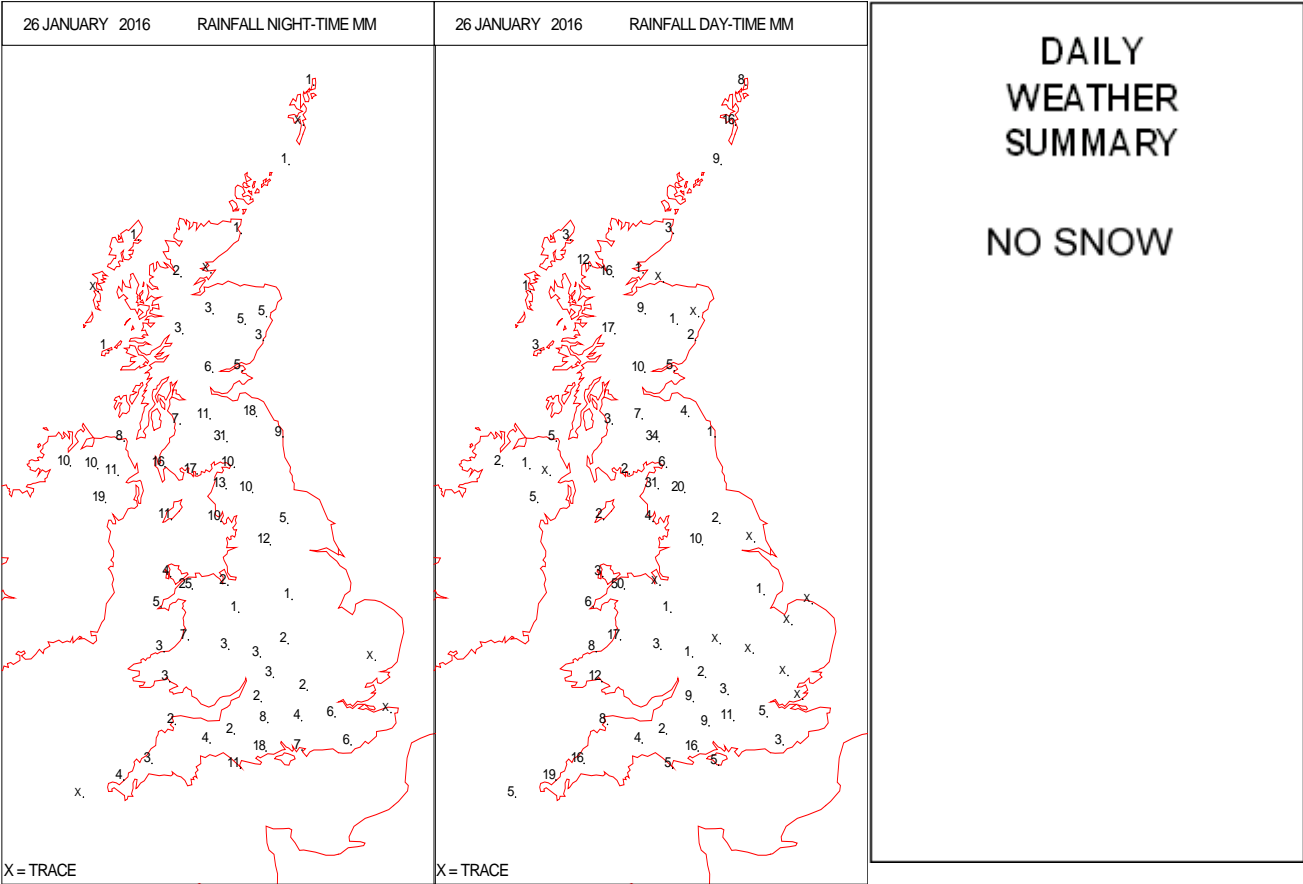
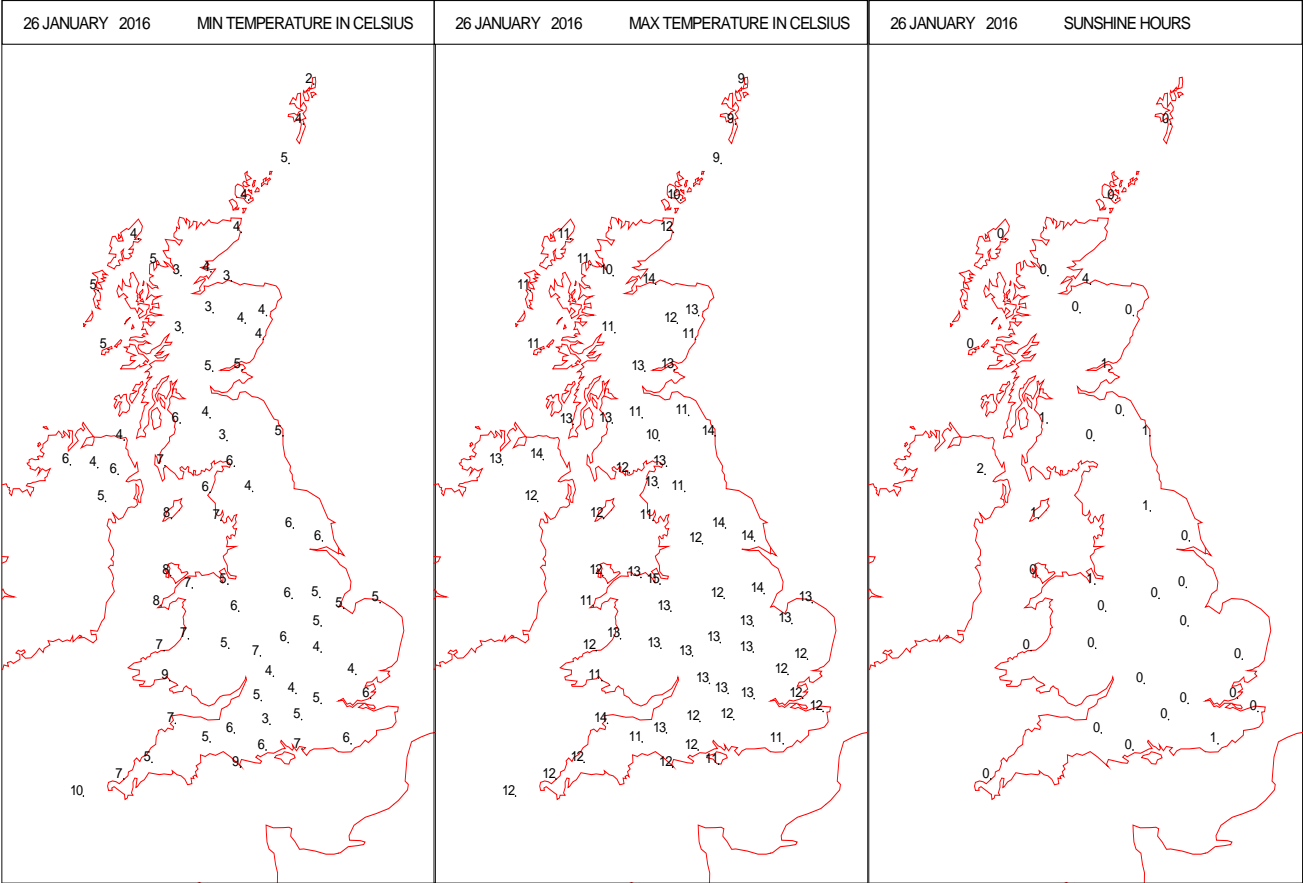
SURFACE REPORTS



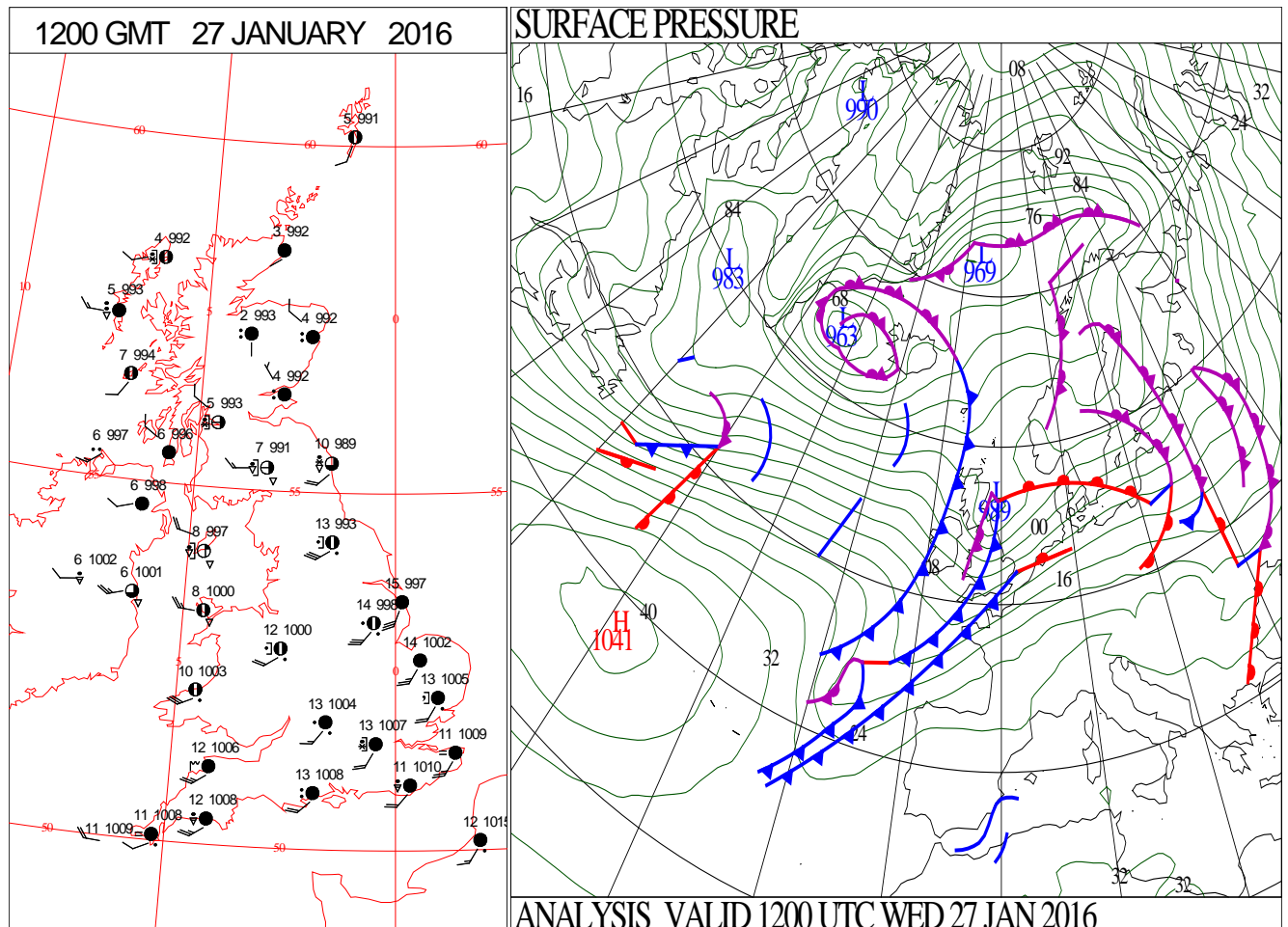
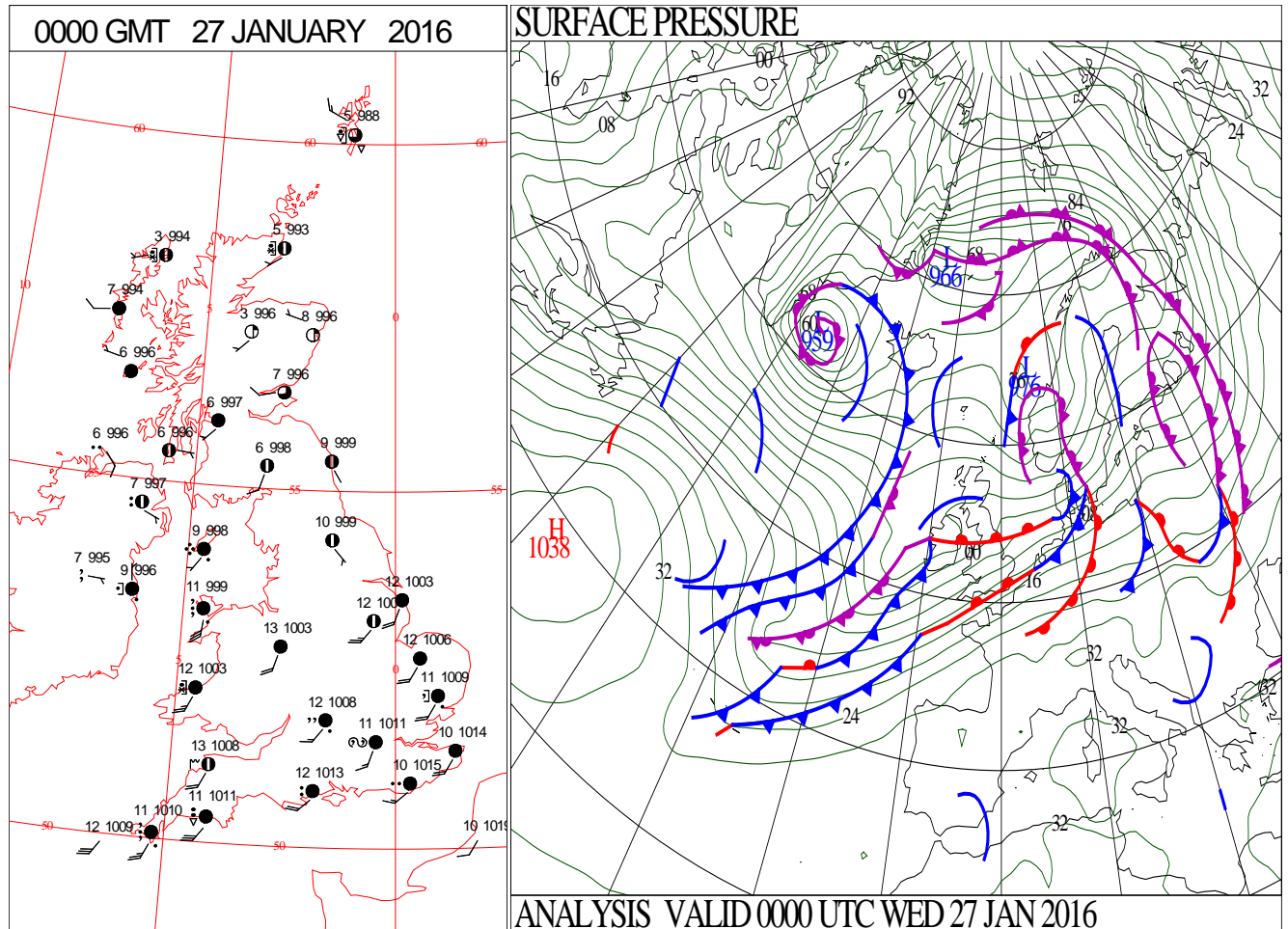
SIGNIFICANT WEATHER

0600 GMT 26 JANUARY 2016	SIG WEATHER	1200 GMT 26 JANUARY 2016	SIG WEATHER	<p>Summary of UK Weather for Tuesday 26 January 2016.</p> <p>It was a mainly dry night for most with some clear spells, allowing temperatures to fall away.</p> <p>However, through the early hours cloud and wind increased from the west as rain, locally heavy, and gales moved across Northern Ireland and into western Scotland, England and Wales by morning.</p> <p>It was initially a cold night, but temperatures rose as the cloud and rain approached.</p> <p>Through the day heavy rain and strong winds continued, mainly in the west, with coastal gales and a maximum of 72 knots in north Wales.</p> <p>During the afternoon the rain moved south-eastwards, with heavy outbreaks across south Wales and southern central England.</p> <p>Some patchy rain lingered across the Pennines and Southern Uplands.</p> <p>Despite the wind and rain it was a mild day, with temperatures in the low to mid teens Celsius.</p>
1800 GMT 26 JANUARY 2016	SIG WEATHER	0000 GMT 27 JANUARY 2016	SIG WEATHER	
				<p>EXTREMES</p> <p>Highest Maximum: 16.5 Teignmouth, Devon</p> <p>Lowest Maximum: 8.7 Lerwick, Shetland</p> <p>Lowest Minimum: -1.3 Portpatrick, Craigielee Croft, Wigtownshire</p> <p>Lowest Grass Minimum: -3.0 Otterbourne W Wks, Hampshire</p> <p>Most Rain: 74.6 Capel Curig No3, Gwynedd</p> <p>Most Sun: 4.3 Kinloss, Moray</p>

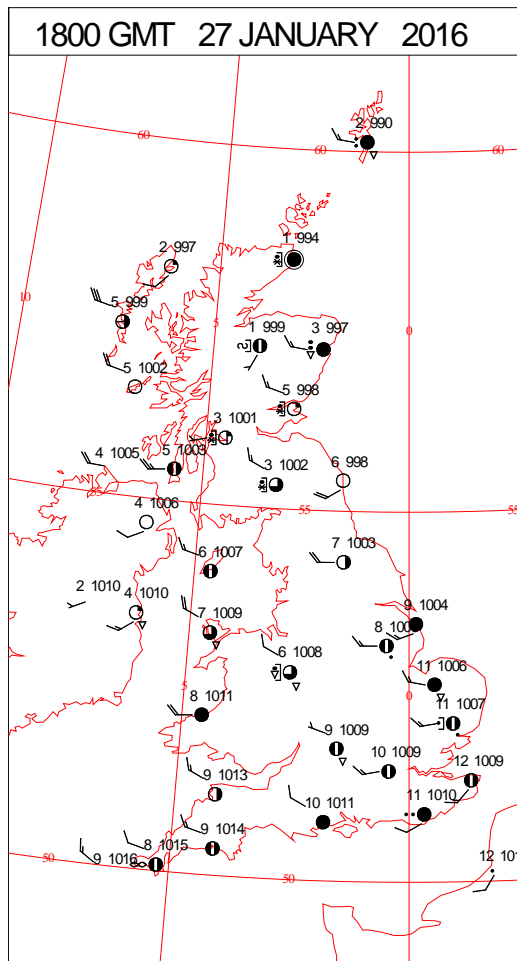
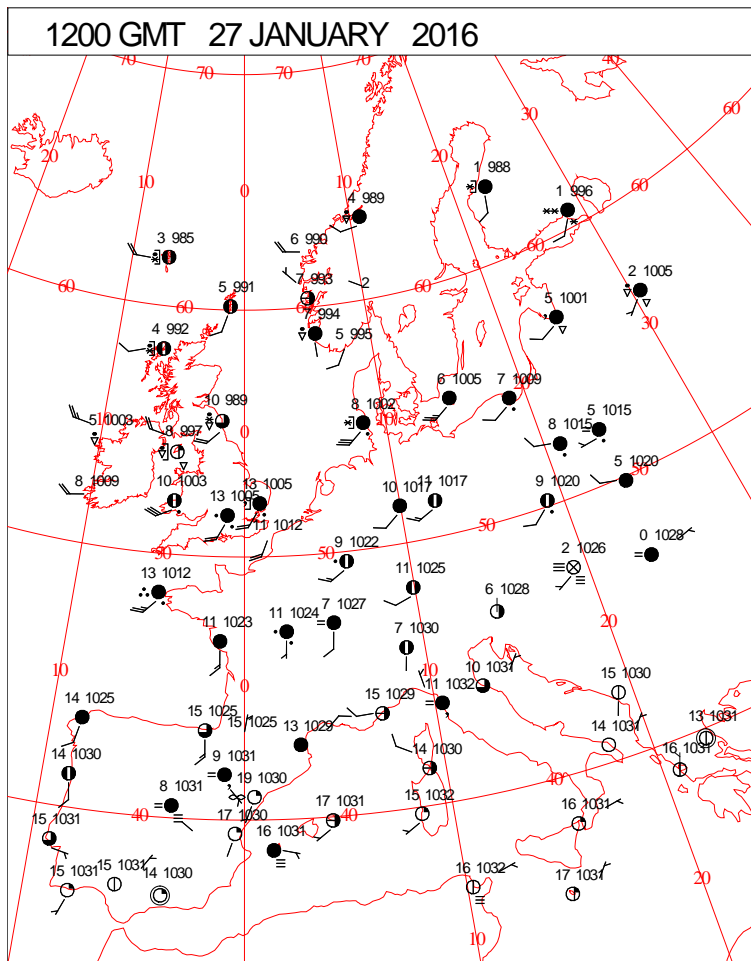
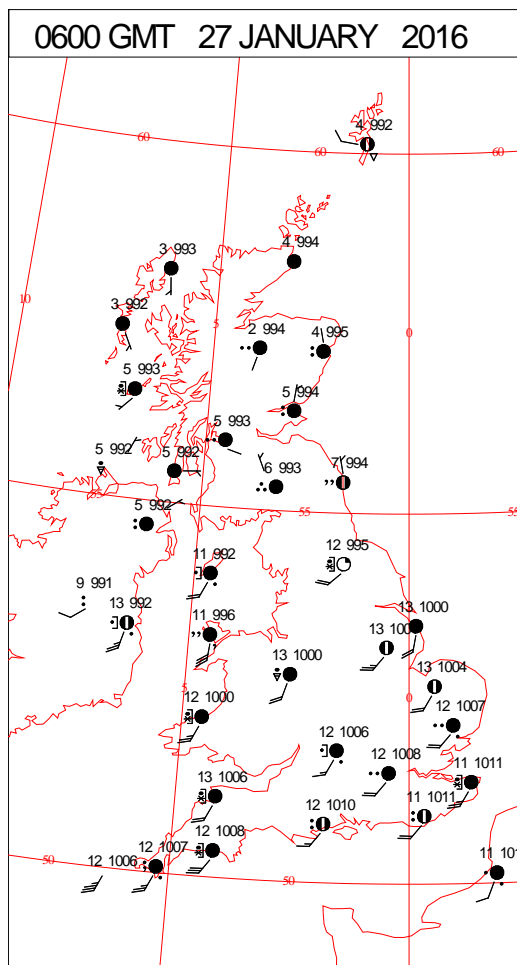
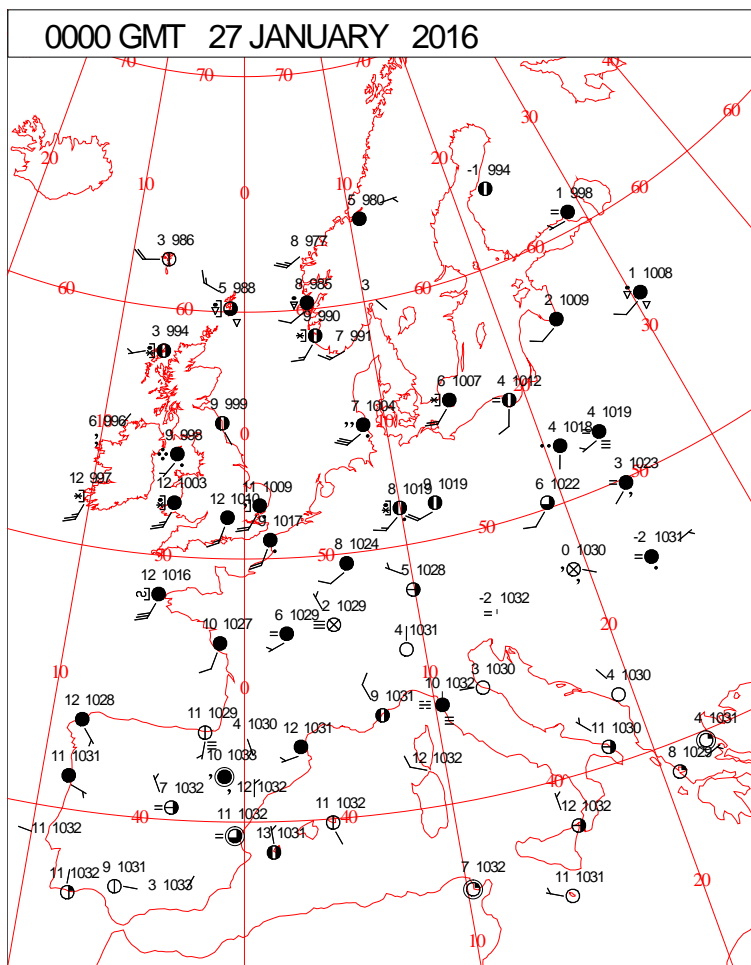
DAILY CLIMATE DATA



DAILY WEATHER SUMMARY



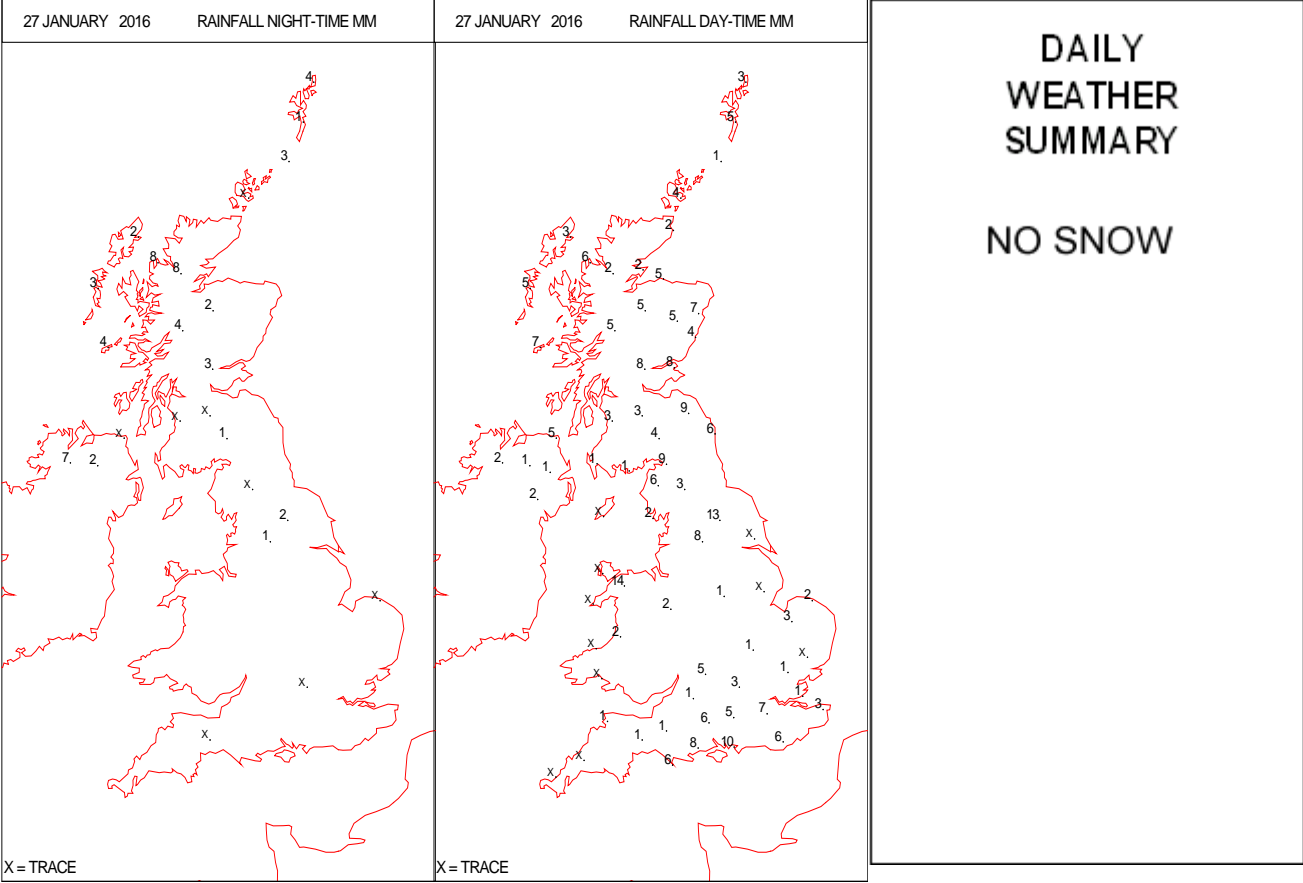
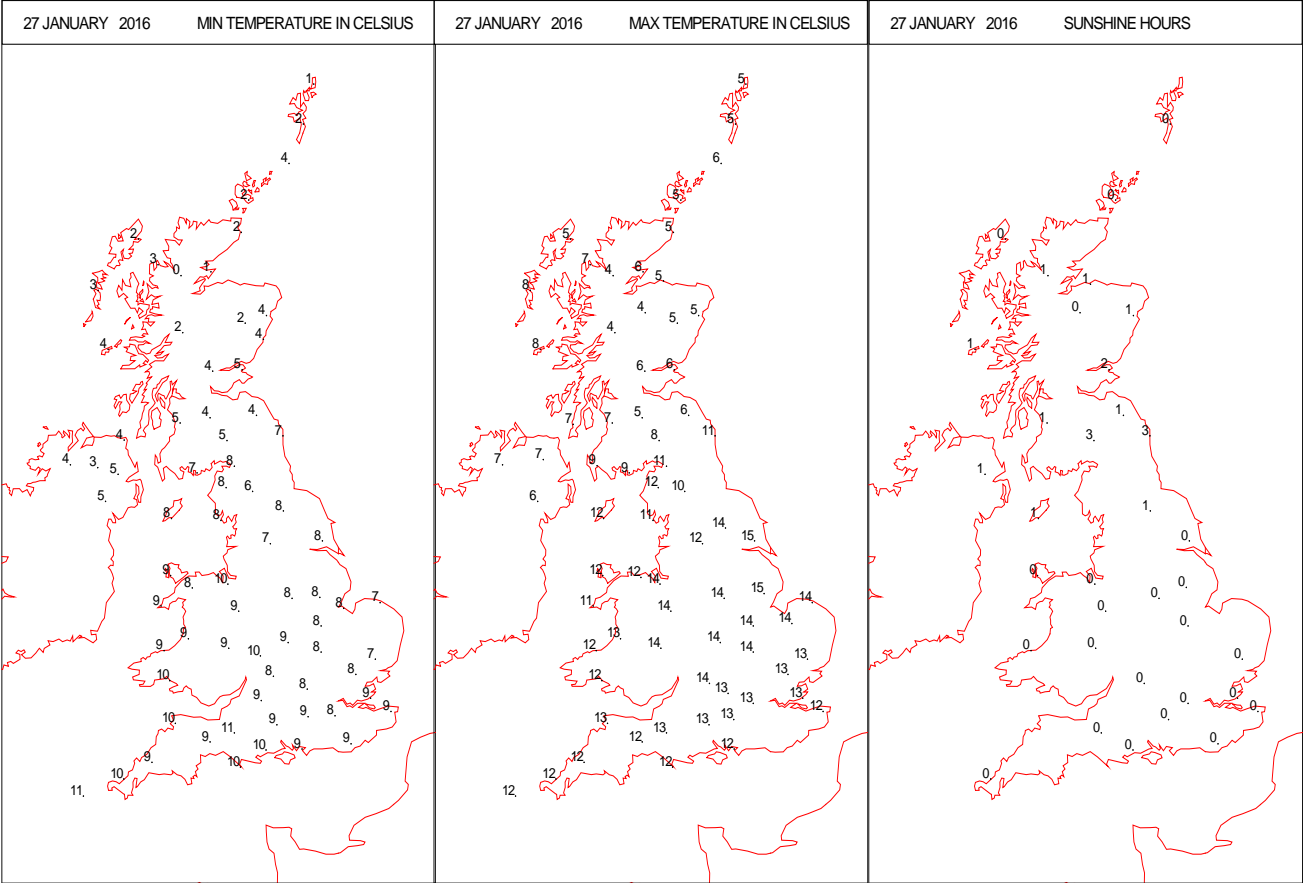
SURFACE REPORTS



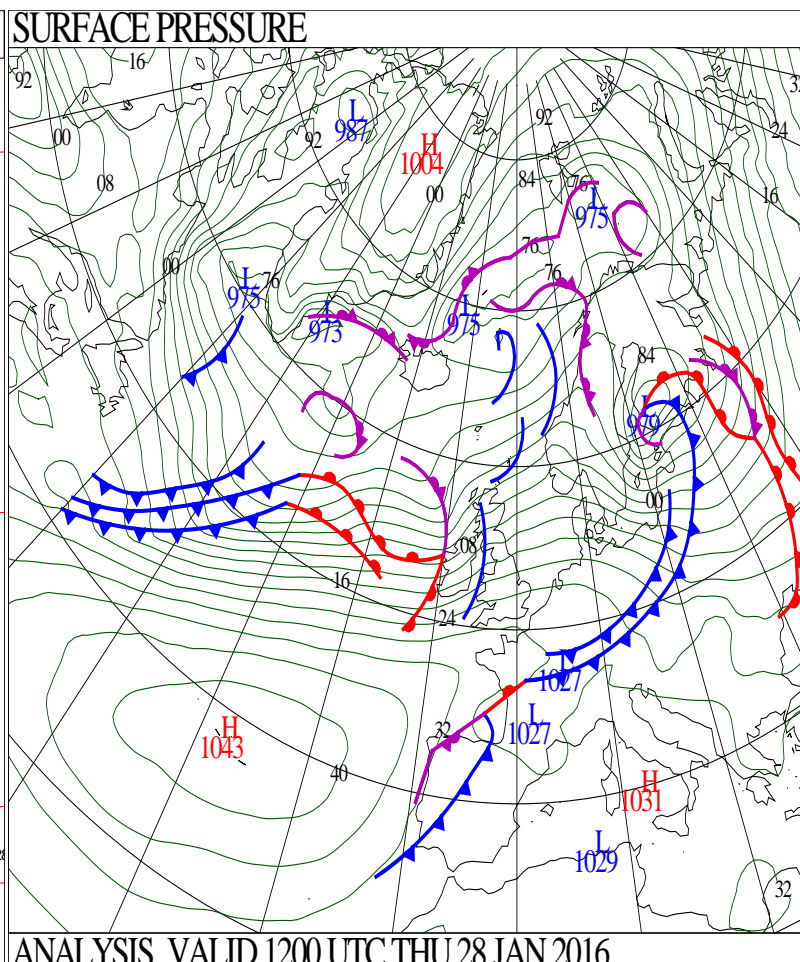
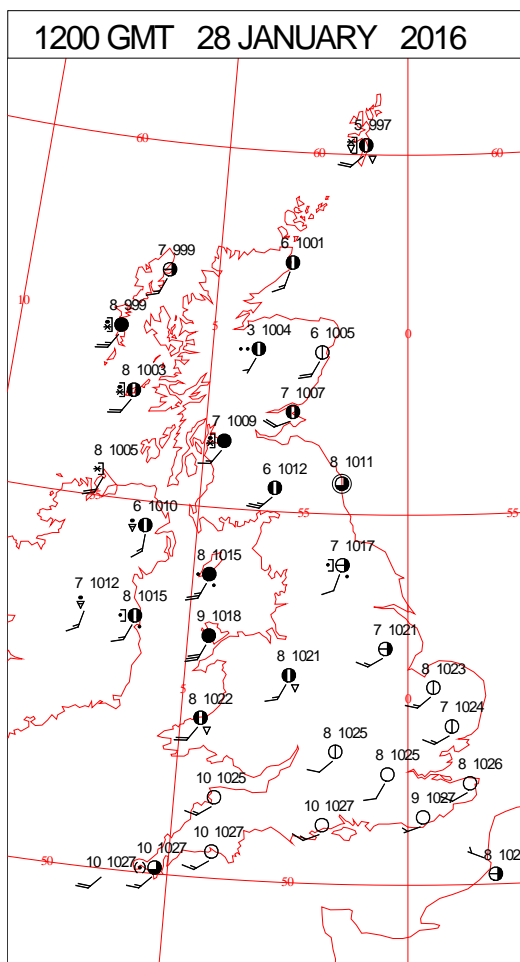
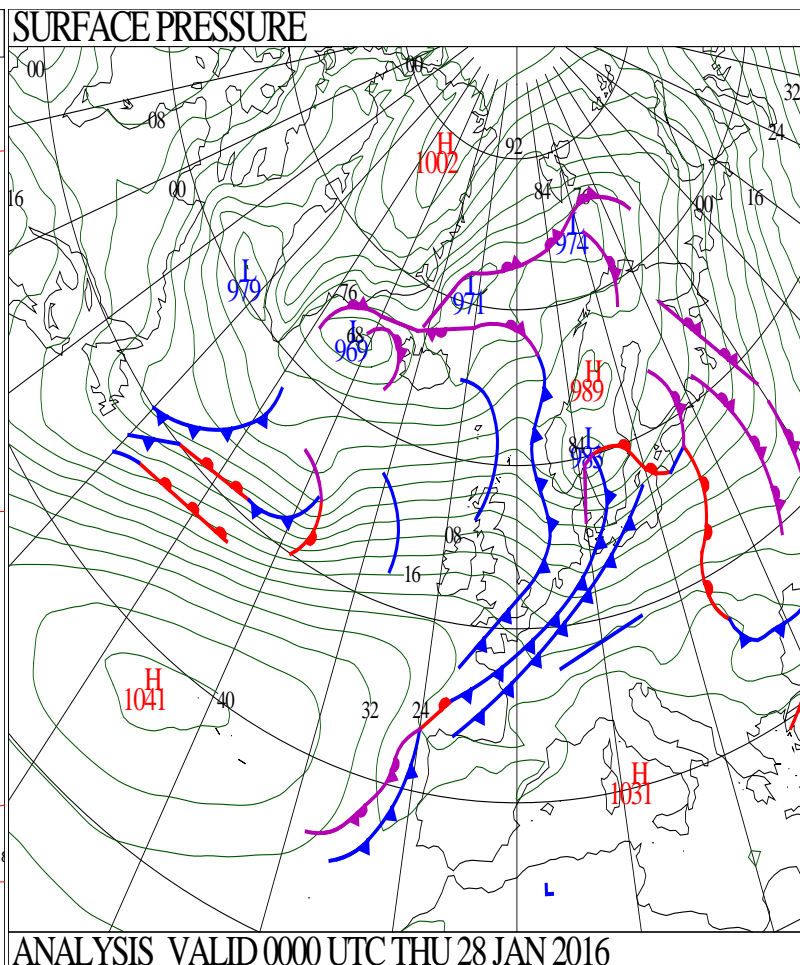
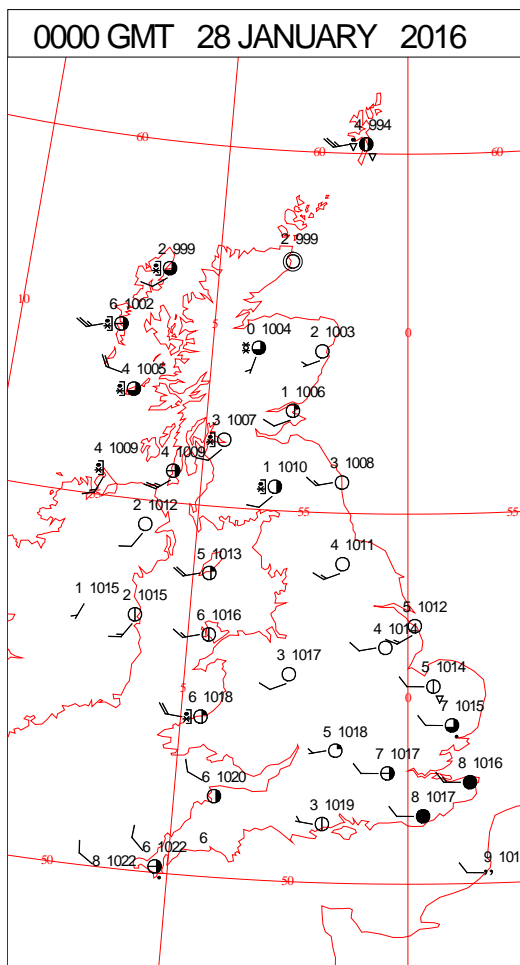
SIGNIFICANT WEATHER

0600 GMT 27 JANUARY 2016	SIG WEATHER	1200 GMT 27 JANUARY 2016	SIG WEATHER	<p>Summary of UK Weather for Wednesday 27 January 2016. It was largely clear and dry at midnight for many, particularly in the east, before rain started to push into western parts. The rain turned heavy across central Scotland and north-western England, and pushed north-eastwards across Scotland through the early hours.</p> <p>Further rain spread from the south-west into Wales, Northern Ireland and southern England.</p> <p>It was windy, and cold in the north, but very mild further south.</p> <p>The rain over northern parts cleared eastwards through the morning, and the strongest winds eased. Showers then fed in from the west, these turning wintry even to lower levels.</p> <p>The rain over southern parts took longer to clear, with Kent not turning dry until well after dark.</p> <p>Central parts were drier, but there were still some showery bursts.</p> <p>It turned colder from the north-west, so although temperatures in the south were well above average, it was much colder by the evening.</p> <p>Most places then had a dry but cold evening, with the rain clearing the south-east. There were further wintry showers in the north.</p>
1800 GMT 27 JANUARY 2016	SIG WEATHER	0000 GMT 28 JANUARY 2016	SIG WEATHER	<p>EXTREMES Highest Maximum: 16.7 Teignmouth, Devon Lowest Maximum: 3.0 Kindrogan, Perthshire Lowest Minimum: -1.4 Portpatrick, Craigenlee Croft, Wigtonshire Lowest Grass Minimum: -1.8 Cromdale, Nairnshire Most Rain: 27.2 Glen Strae, Argyll Most Sun: 3.4 Ballywatticock, Co. Down</p>

DAILY CLIMATE DATA



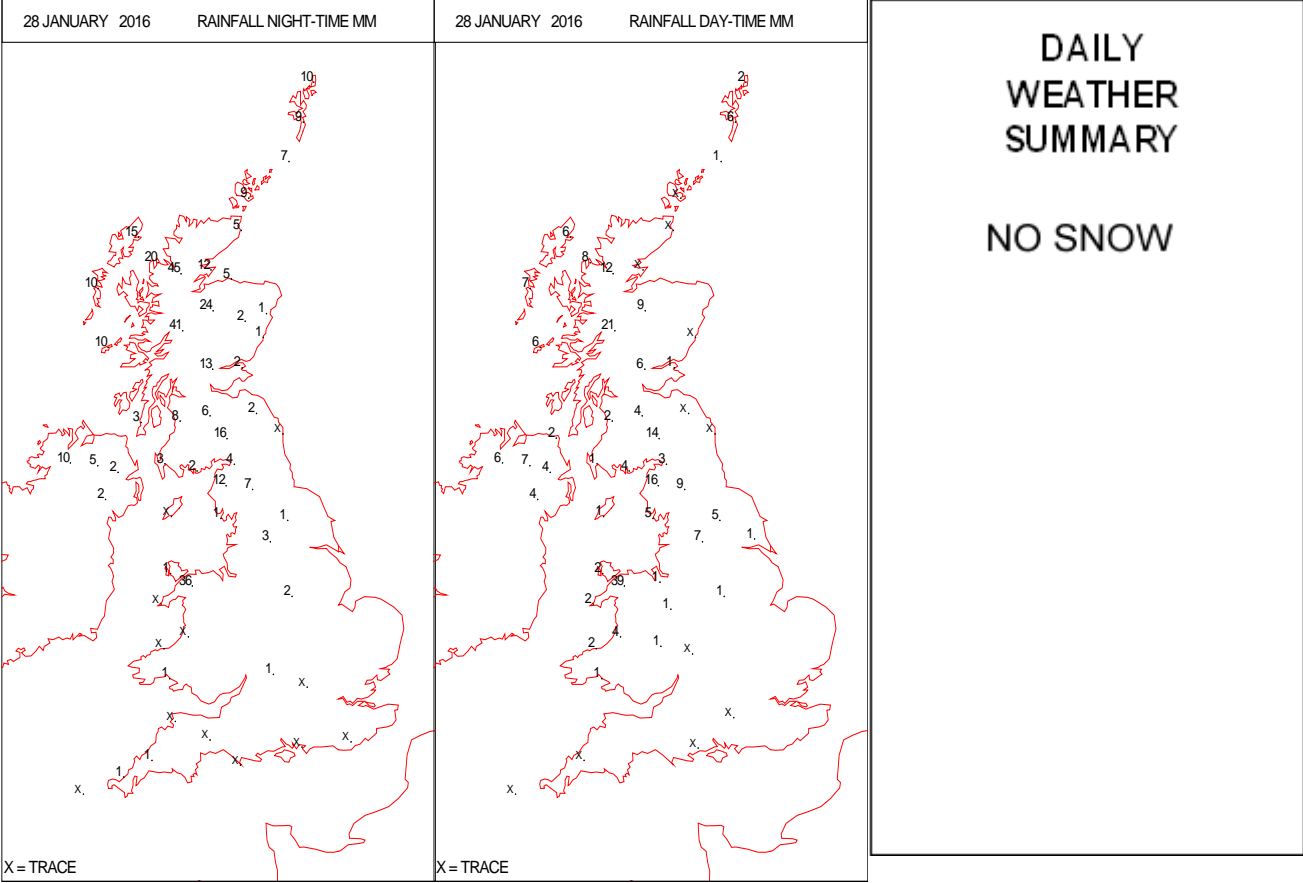
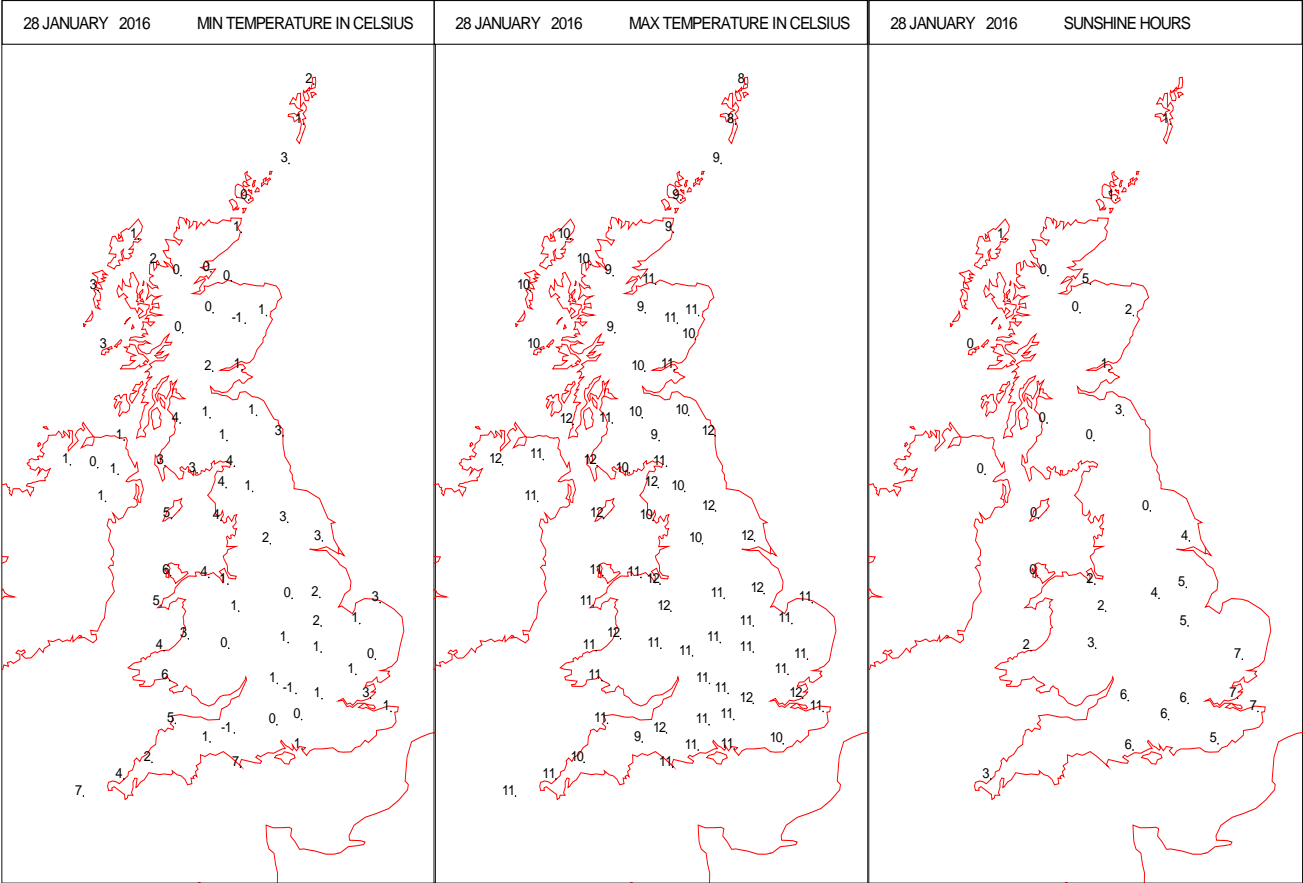
DAILY WEATHER SUMMARY



SIGNIFICANT WEATHER

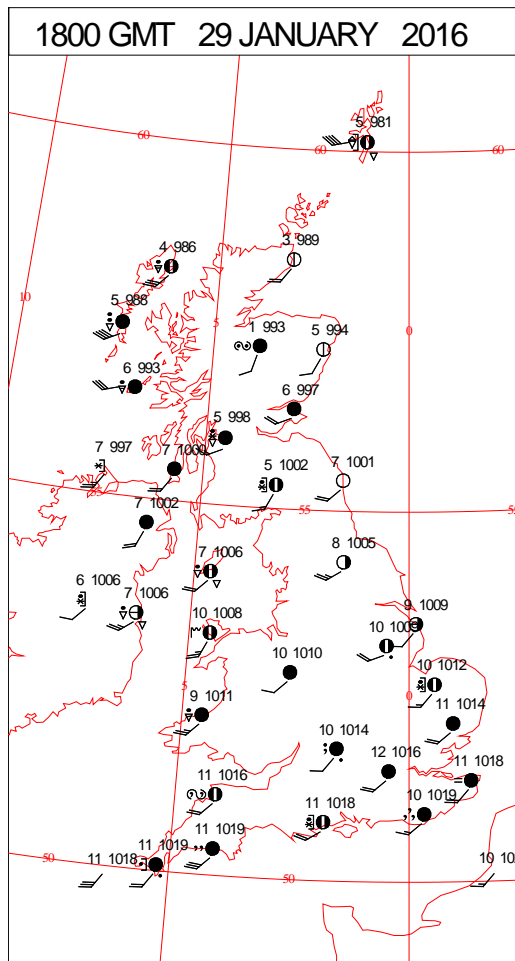
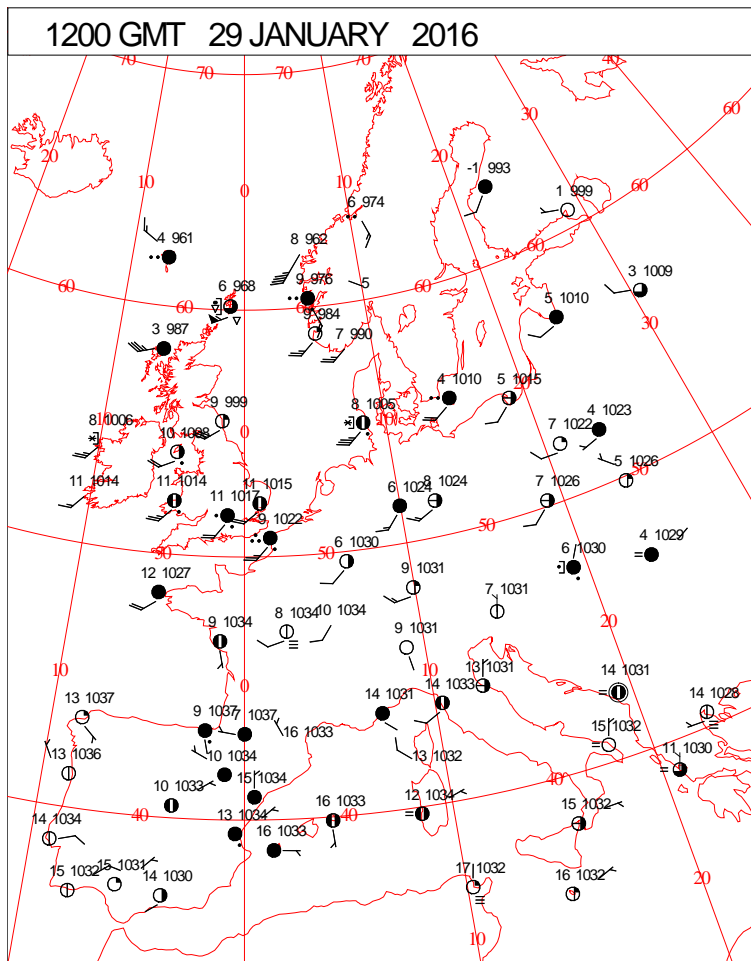
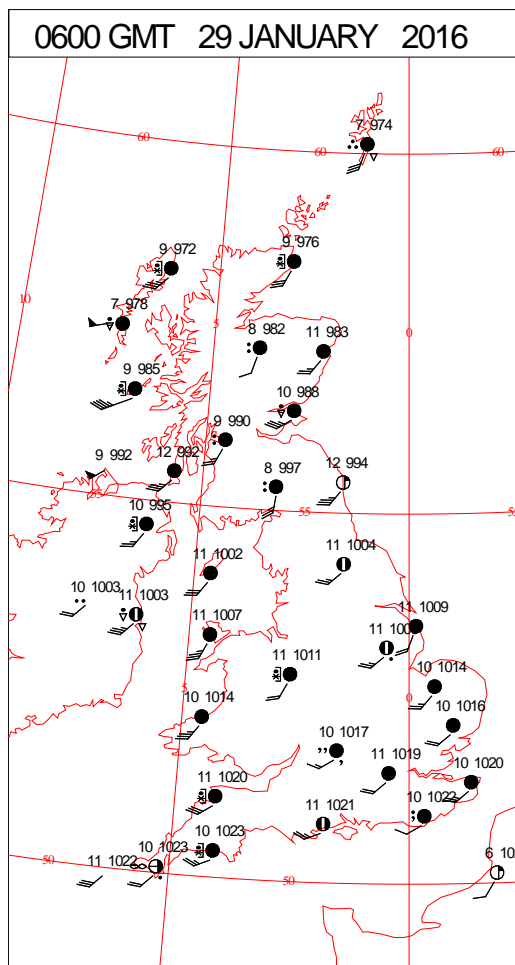
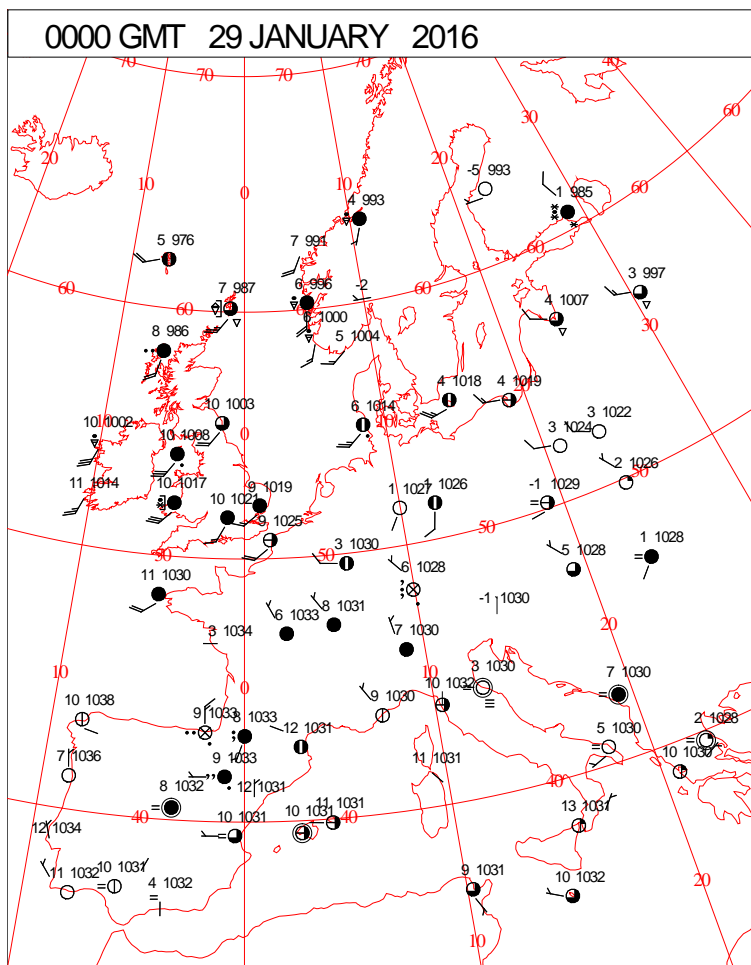
0600 GMT 28 JANUARY 2016	SIG WEATHER	1200 GMT 28 JANUARY 2016	SIG WEATHER	<p>Summary of UK Weather for Thursday 28 January 2016.</p> <p>It was a dry night for much of England and Wales, with largely clear skies. As a result it turned much colder than recent nights, with frost and ice.</p> <p>Across the north, there were frequent showers, mainly in the west. These were often wintry even to lower levels, and temperatures fell close to freezing for most places.</p> <p>The showers continued through the morning, merging into longer spells of rain, which became heavy at times.</p> <p>It stayed mostly clear and bright in southern England during the morning, but into the afternoon it began to cloud over there too.</p> <p>Winds increased gradually throughout the course of the day, with gales developing by the evening as Storm Gertrude arrived into the far west. This brought heavy rain into Ireland and the west coast of Scotland.</p>
1800 GMT 28 JANUARY 2016	SIG WEATHER	0000 GMT 29 JANUARY 2016	SIG WEATHER	<p>EXTREMES</p> <p>Highest Maximum: 14.0 Denver, Norfolk</p> <p>Lowest Maximum: 7.5 Castlereagh, Co. Down</p> <p>Lowest Minimum: -4.1 Portpatrick, Craiglenlee Croft, Wigtonshire</p> <p>Lowest Grass Minimum: -7.2 South Newington, Oxfordshire</p> <p>Most Rain: 77.4 Kinlochewe, Ross-Shire</p> <p>Most Sun: 7.6 Faversham, Kent</p>

DAILY CLIMATE DATA



Crown Copyright 2016, All Rights Reserved

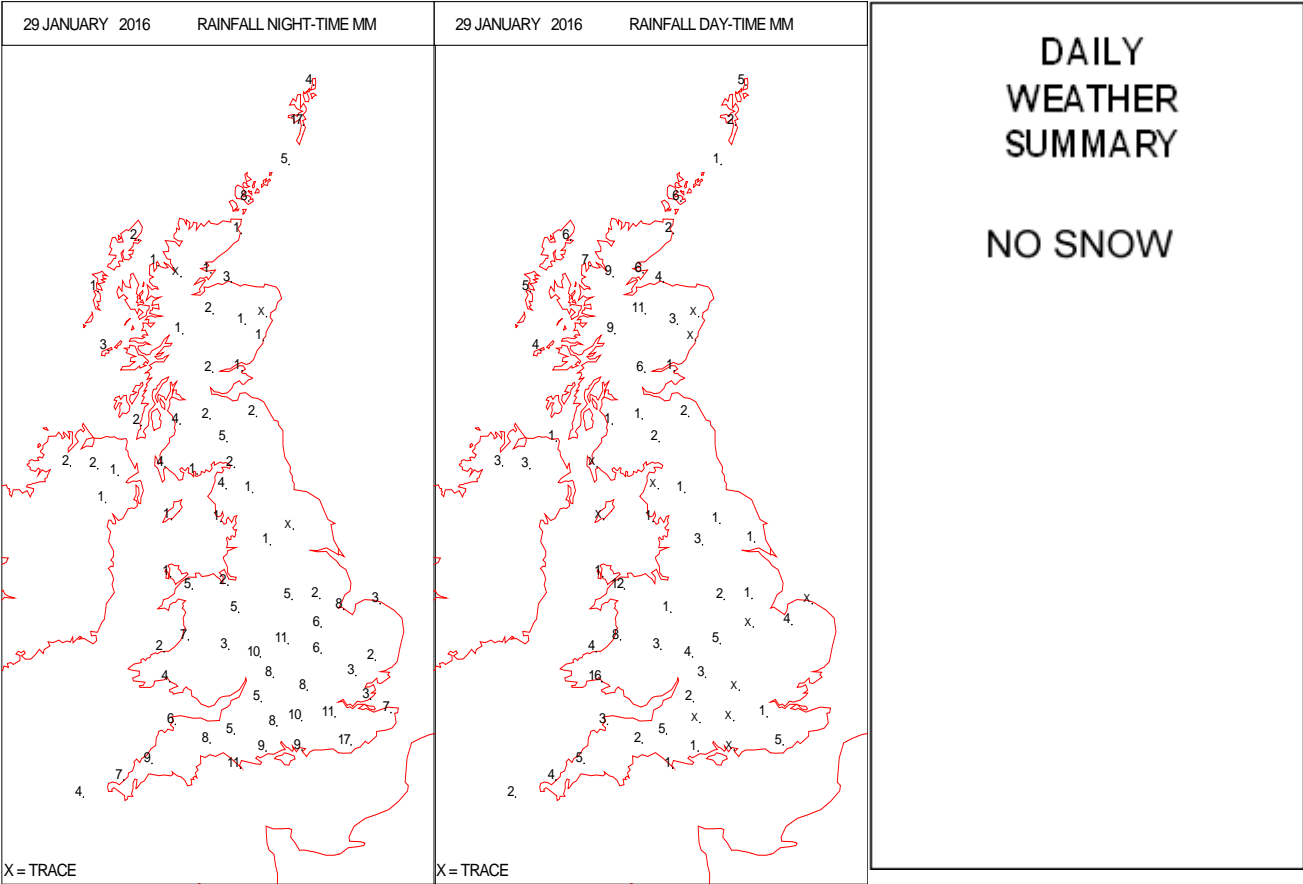
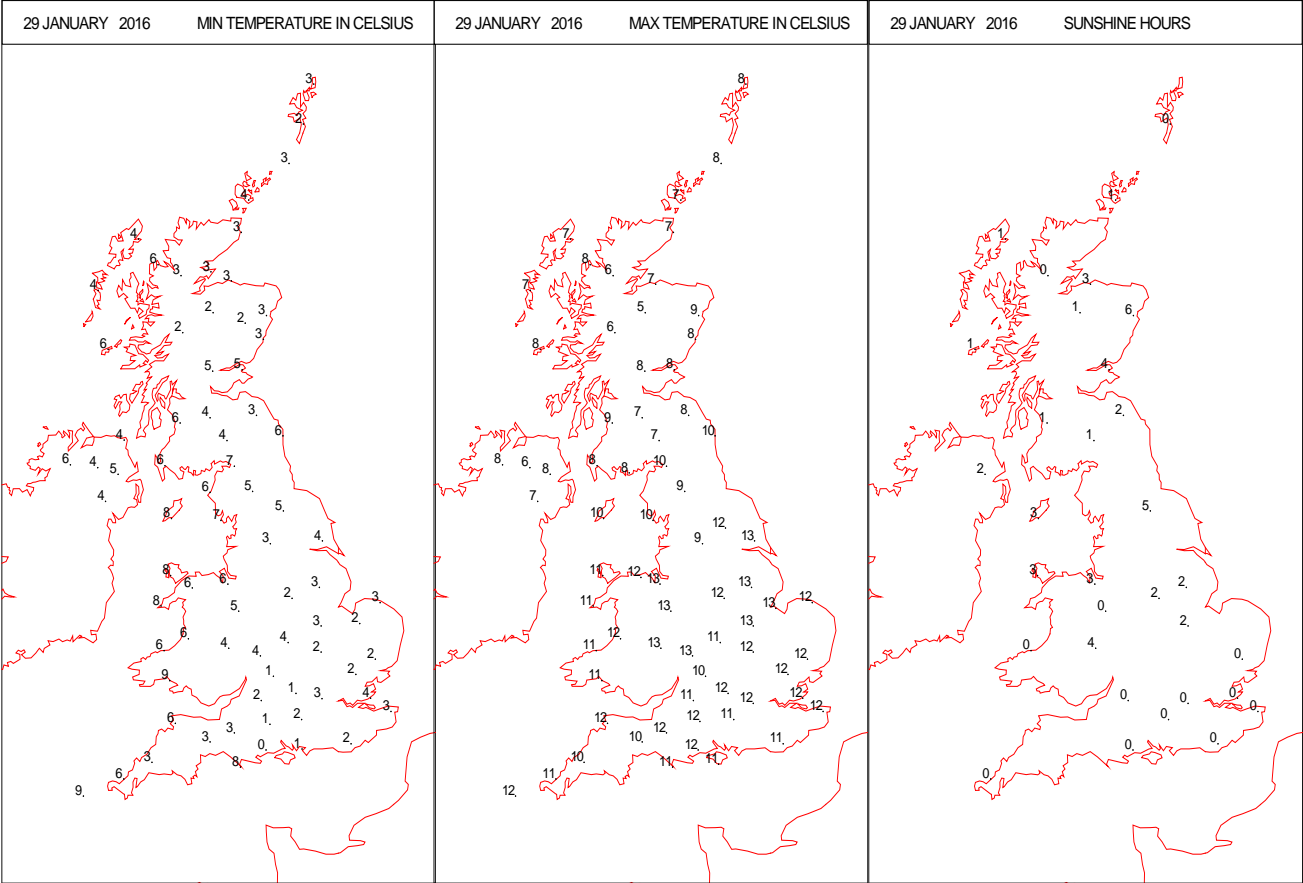
SURFACE REPORTS



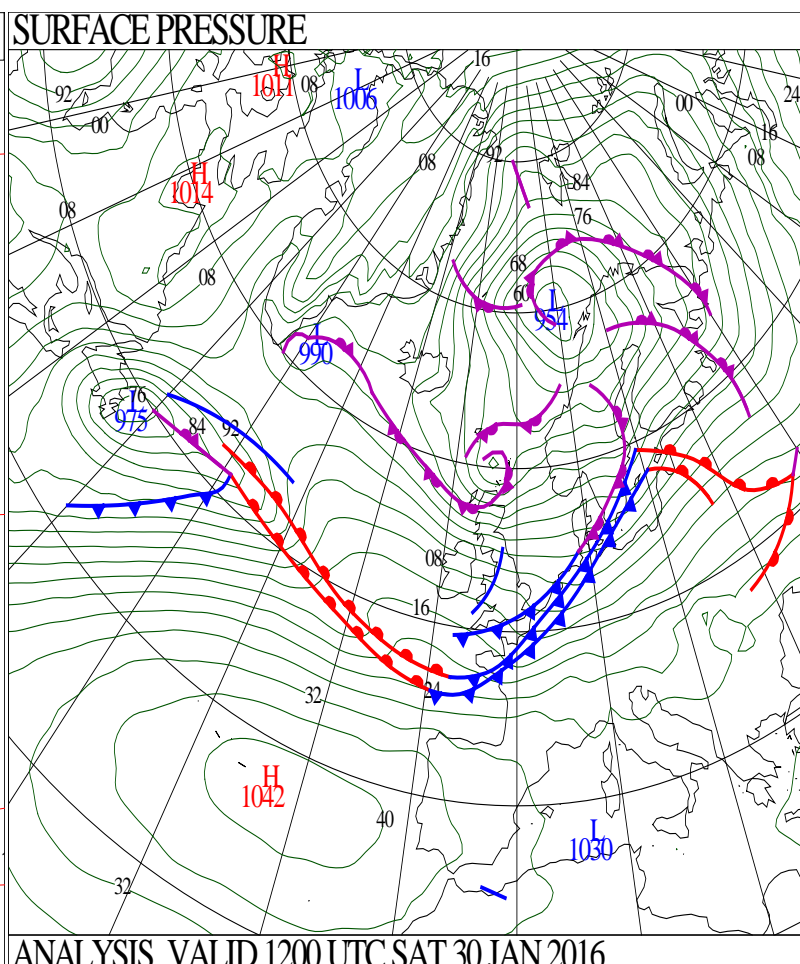
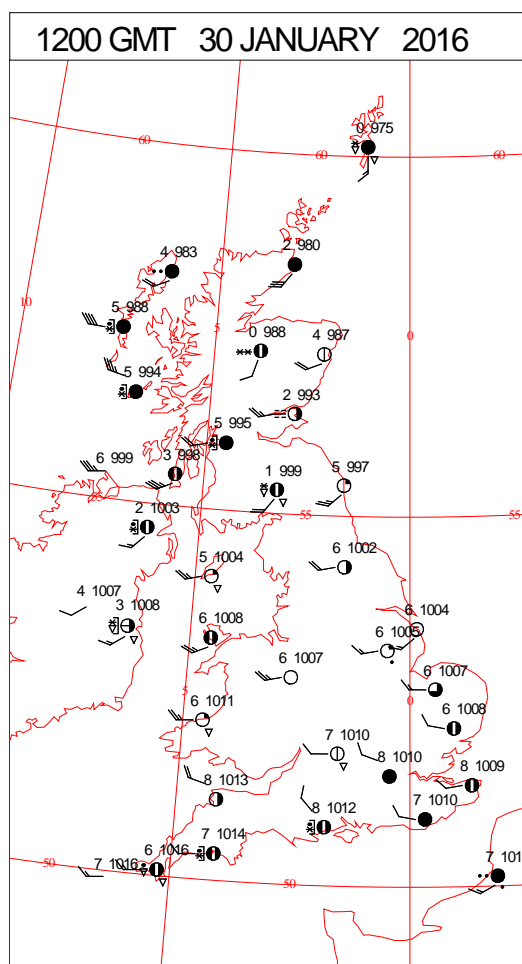
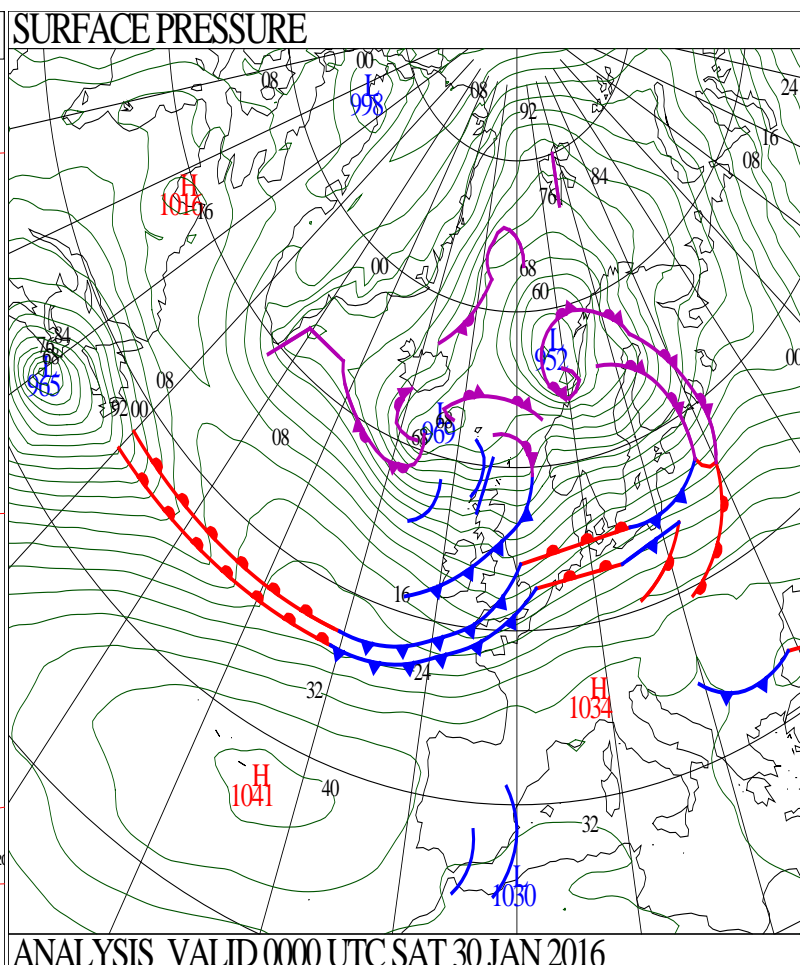
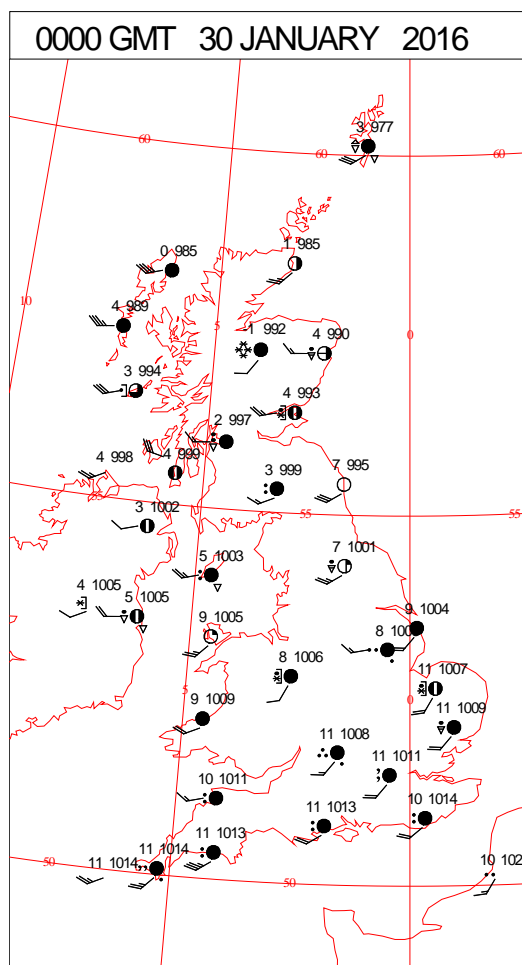
SIGNIFICANT WEATHER

0600 GMT 29 JANUARY 2016 SIG WEATHER	1200 GMT 29 JANUARY 2016 SIG WEATHER	<p>Summary of UK Weather for Friday 29 January 2016.</p> <p>It was very windy across the U.K. as Storm Gertrude affected the weather throughout the day. There was also very heavy rain for Scotland during the morning, which became more showery in nature, and with thunderstorms developing in some areas.</p> <p>Elsewhere it was generally cloudy in the morning, with gales for many and some light rain.</p> <p>Skies began to clear, though still with isolated showers, and gales continuing.</p> <p>Many locations in the northern half of the country saw wind gusts in excess of 50 knots. The highest gust was recorded at Baltasound, Shetland, reaching 91 knots.</p> <p>During the afternoon and evening, heavy showers continued in Scotland, often falling as sleet, or snow on the higher ground.</p> <p>Elsewhere, cloud moved in again during the afternoon, with light rain and drizzle for many, before heavier rain moved into Wales and south-west England during the evening.</p> <p>Temperatures were above average for the time of year during the morning, but colder air moved into Scotland throughout the day, making it colder than average there by the afternoon.</p>
1800 GMT 29 JANUARY 2016 SIG WEATHER	0000 GMT 30 JANUARY 2016 SIG WEATHER	
		<p>EXTREMES</p> <p>Highest Maximum: 13.9 Donna Nook No2, Lincolnshire</p> <p>Lowest Maximum: 5.1 Cromdale, Nairnshire</p> <p>Lowest Minimum: -1.5 Portpatrick, Craigenlee Croft, Wigtonshire</p> <p>Lowest Grass Minimum: -2.2 Belfast Newforge, Co. Down</p> <p>Most Rain: 30.7 Llanfynydd, Broderi, Dyfed</p> <p>Most Sun: 5.5 Dyce, Aberdeenshire</p>

DAILY CLIMATE DATA

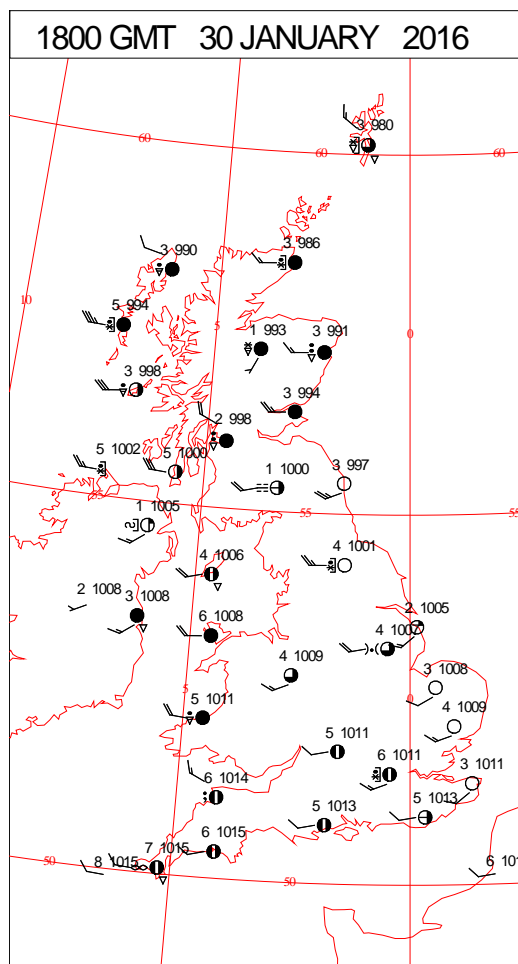
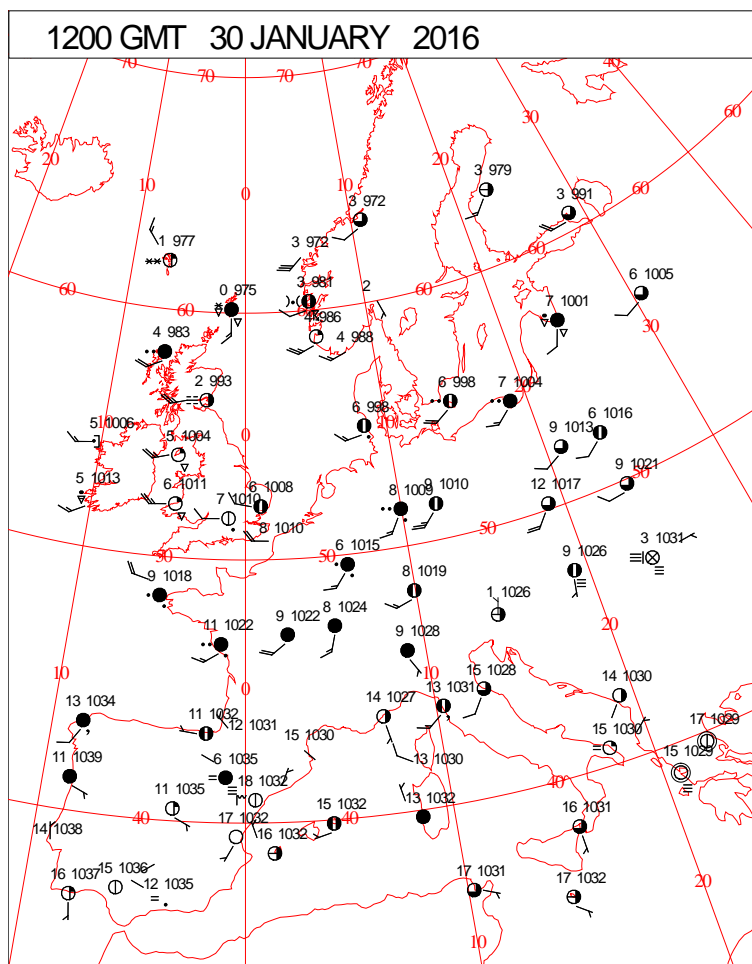
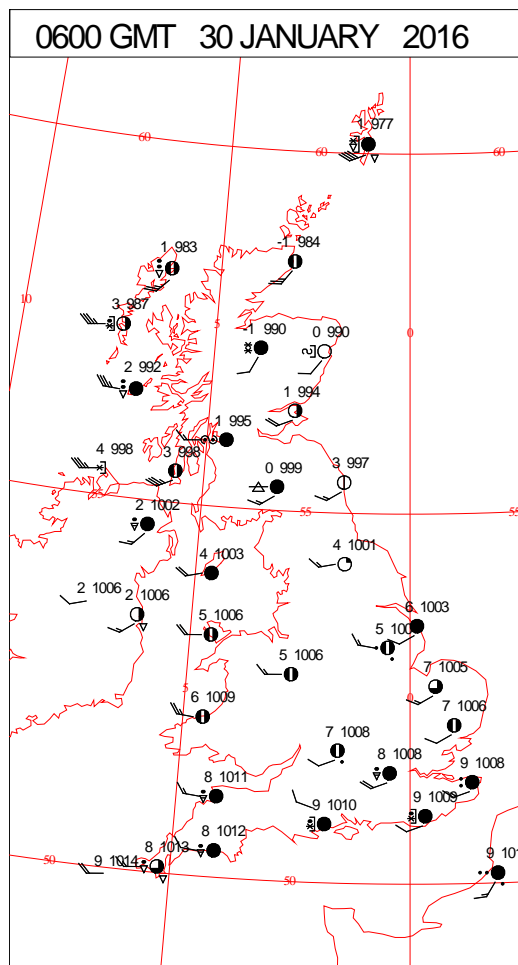
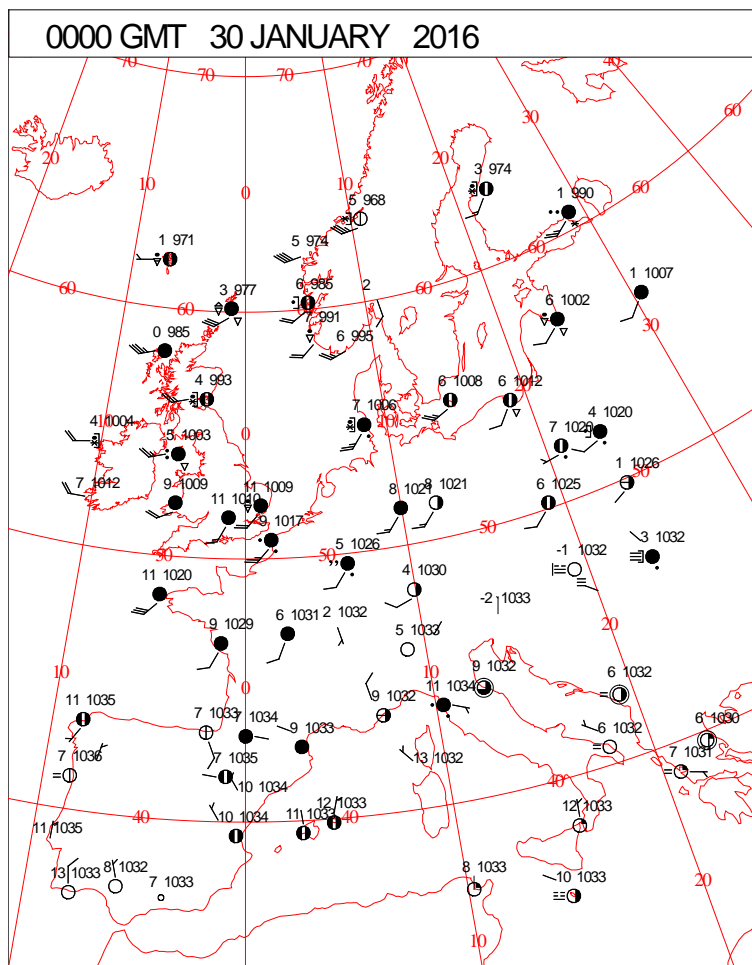


DAILY WEATHER SUMMARY



Saturday 30 January 2016

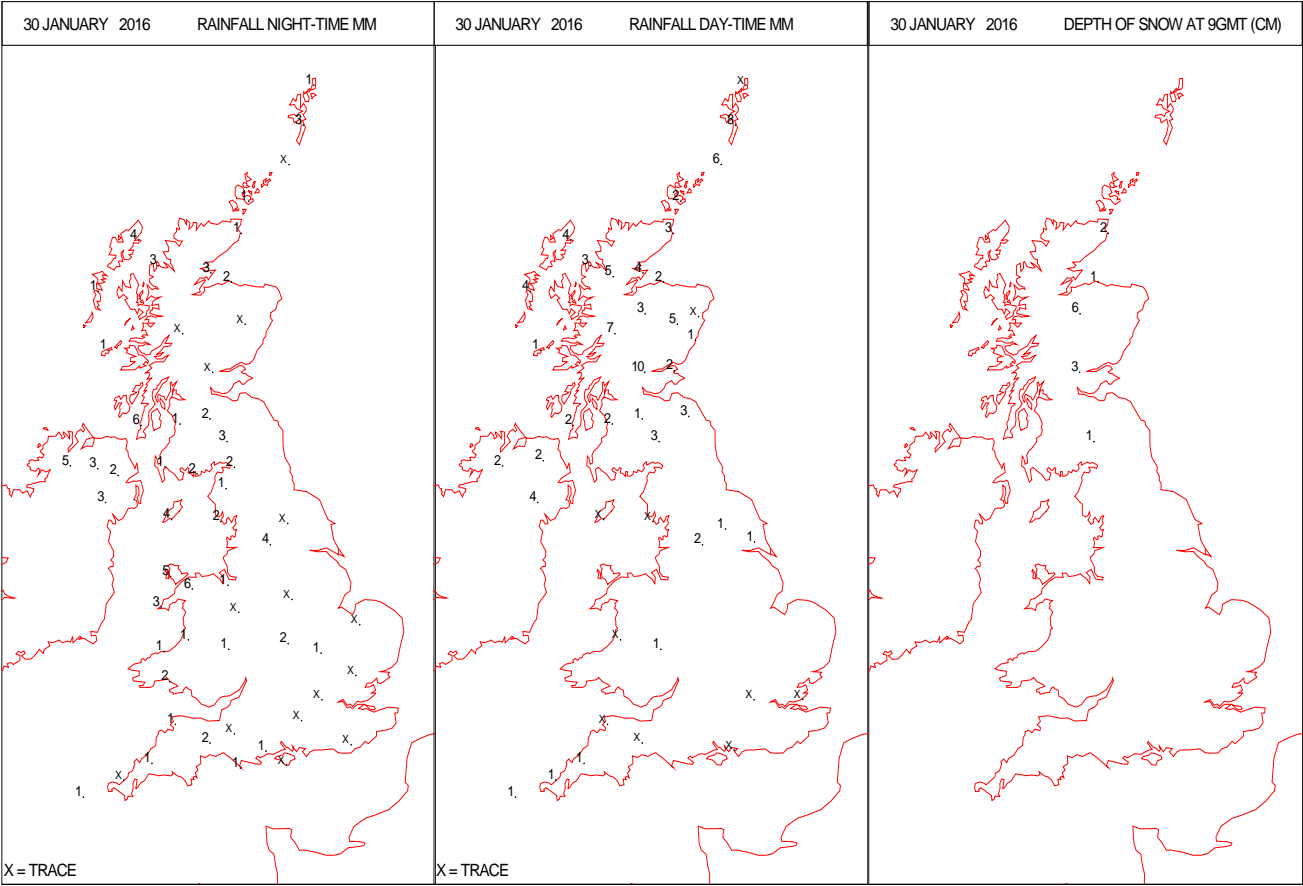
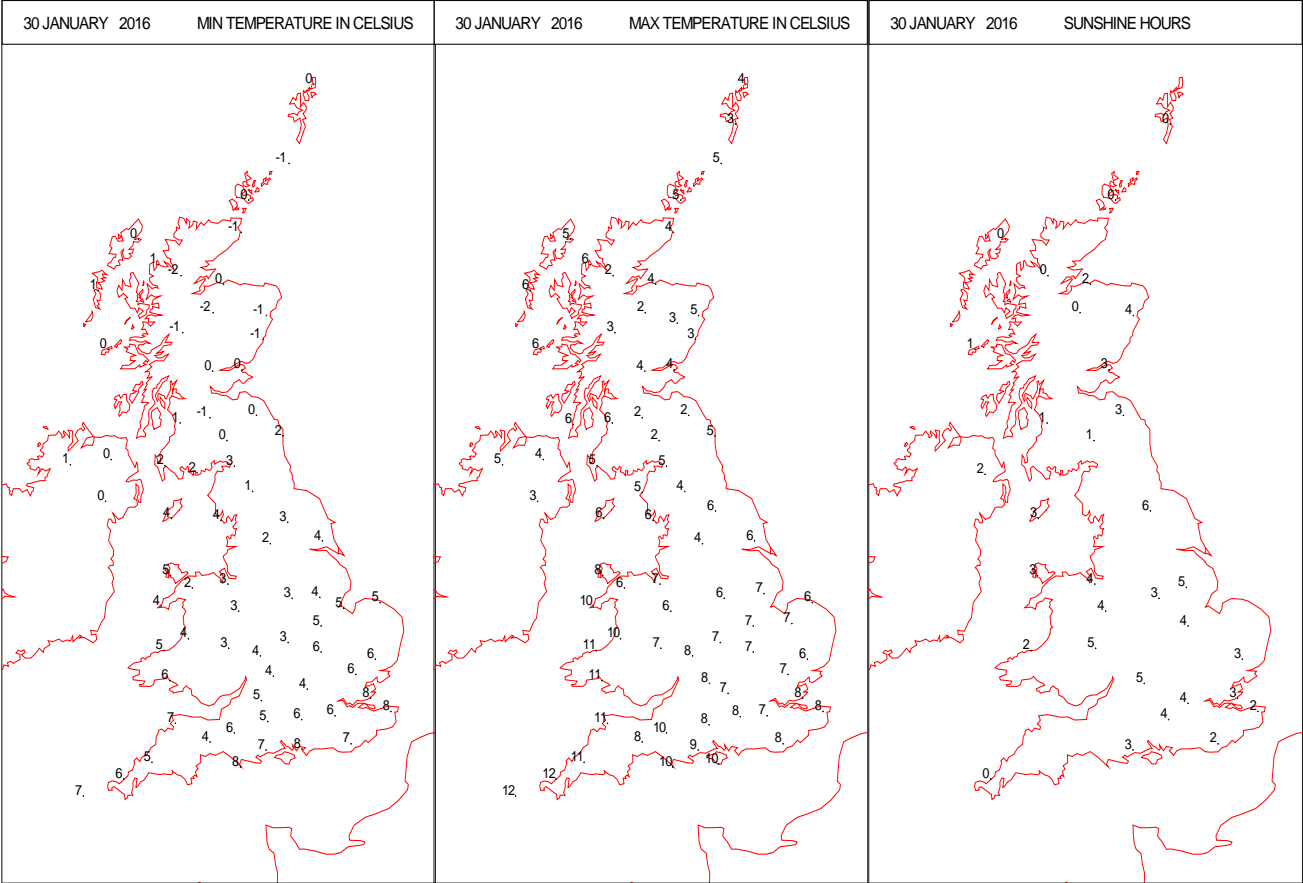
SURFACE REPORTS



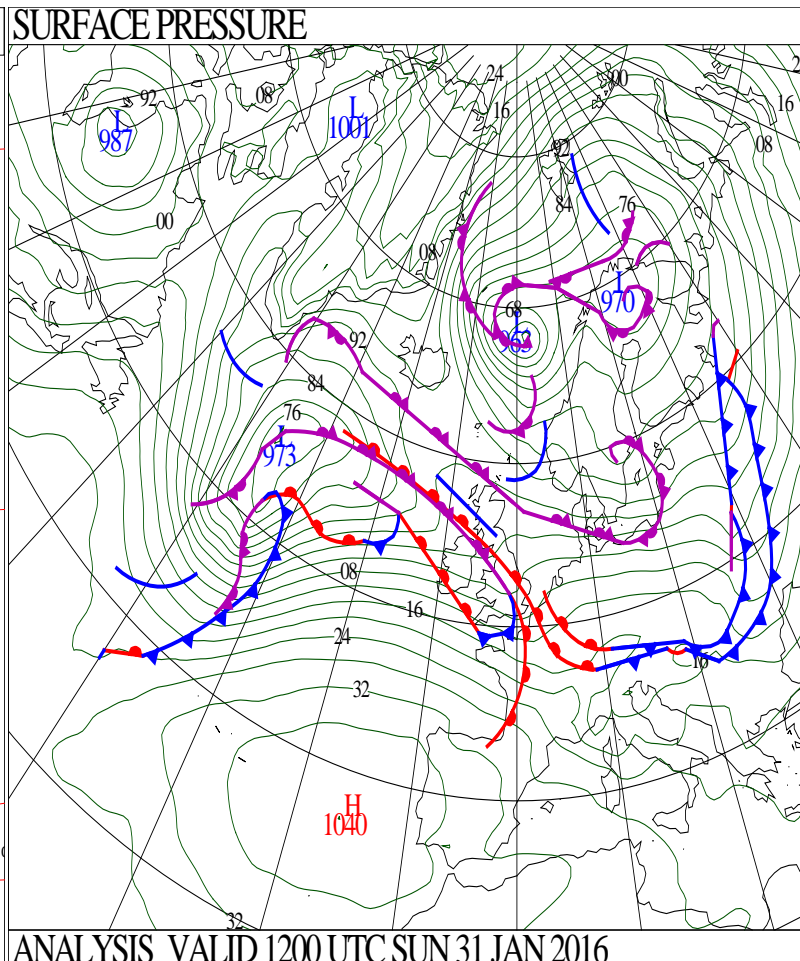
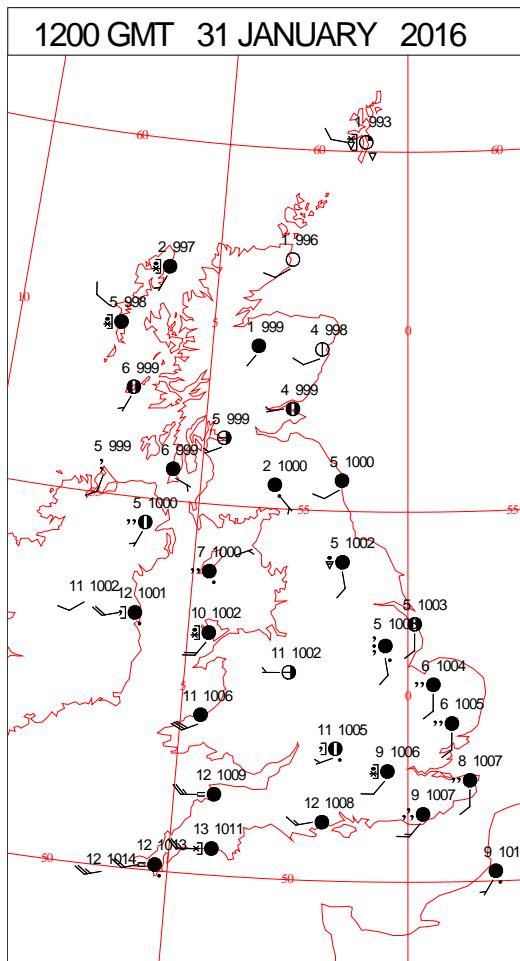
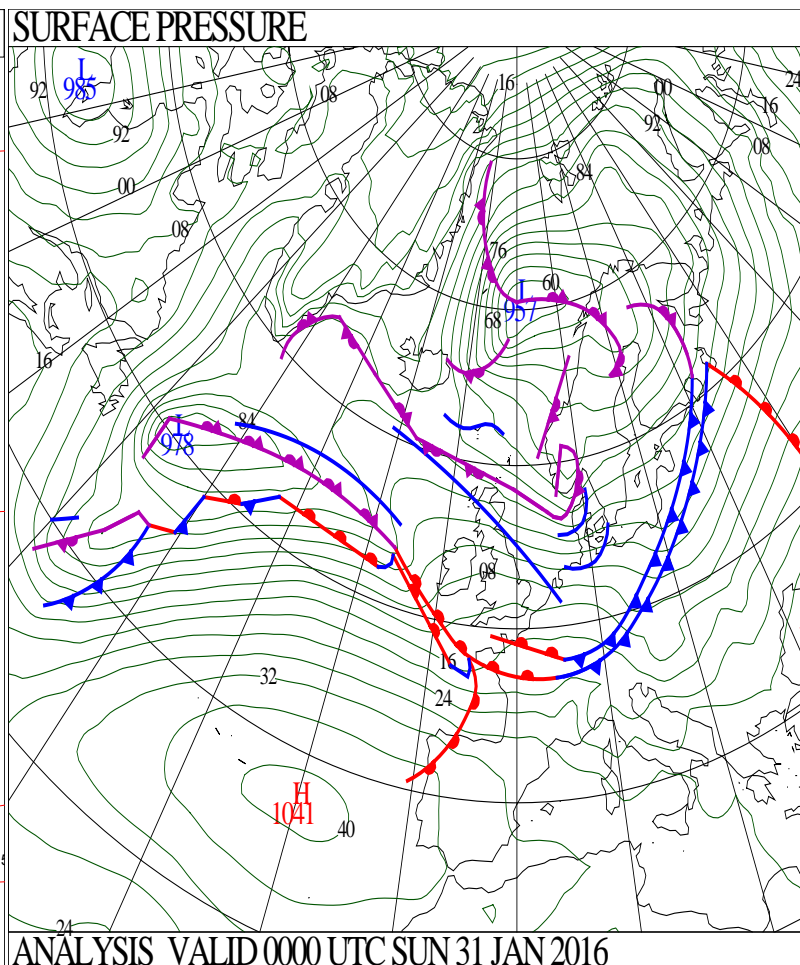
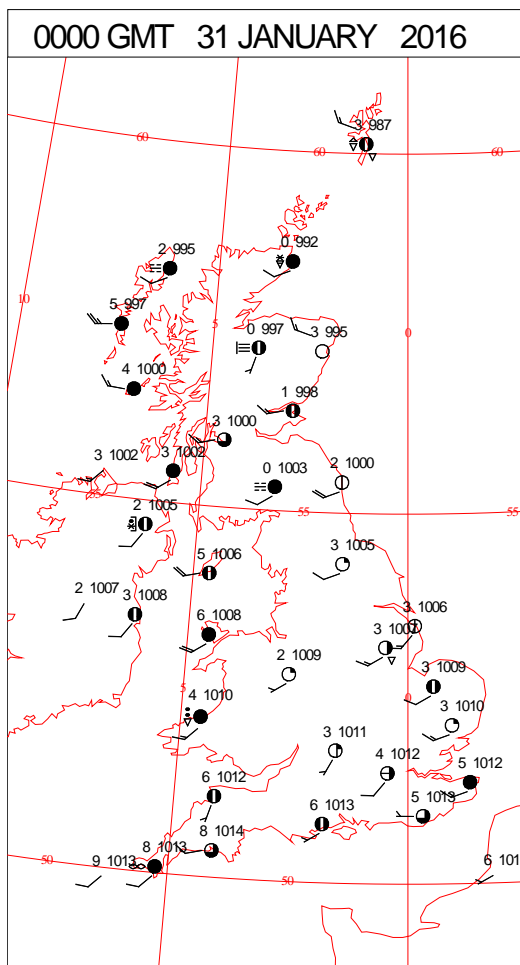
SIGNIFICANT WEATHER

0600 GMT 30 JANUARY 2016	SIG WEATHER	1200 GMT 30 JANUARY 2016	SIG WEATHER	<p>Summary of UK Weather for Saturday 30 January 2016. Saturday started on a wet note across southern England, as a band of rain moved across the area during the early hours.</p> <p>Scotland also saw widespread showers continuing during the early hours, with the showers falling widely as sleet and snow, and with strong winds this gave blizzard like conditions in places.</p> <p>Elsewhere, skies were generally clear overnight, apart from isolated showers across Northern Ireland and northern England.</p> <p>The rain across southern England quickly cleared after dawn, giving many parts of the country a sunny but cold morning, however Scotland continued to see further wintry showers, with some of the showers turning heavy and thundery at times.</p> <p>The afternoon then saw the showers become a little more widespread across the U.K., but away from Scotland the showers tended to be a mix of rain, sleet and snow, with plenty of sunny spells developing in between the showers.</p> <p>The far south of the country remained dry throughout much of the afternoon, but south-west England and south-west Wales did see thicker cloud and some patchy rain arrive around dusk.</p> <p>Despite the sunshine, it was a cold day right across the country, but especially so across Scotland.</p> <p>The evening saw further patchy rain across the south-west, with showers continuing across Scotland and Northern Ireland.</p>
1800 GMT 30 JANUARY 2016	SIG WEATHER	0000 GMT 31 JANUARY 2016	SIG WEATHER	<p>EXTREMES Highest Maximum: 13.0 Bognor Regis, West Sussex Lowest Maximum: 1.4 Killylane, Co. Antrim Lowest Minimum: -5.4 Portpatrick, Craigienlee Croft, Wigtonshire Lowest Grass Minimum: -5.8 Portpatrick, Craigienlee Croft, Wigtonshire Most Rain: 25.2 Glen Strae, Argyll Most Sun: 5.7 Leeming, North Yorkshire</p>

DAILY CLIMATE DATA

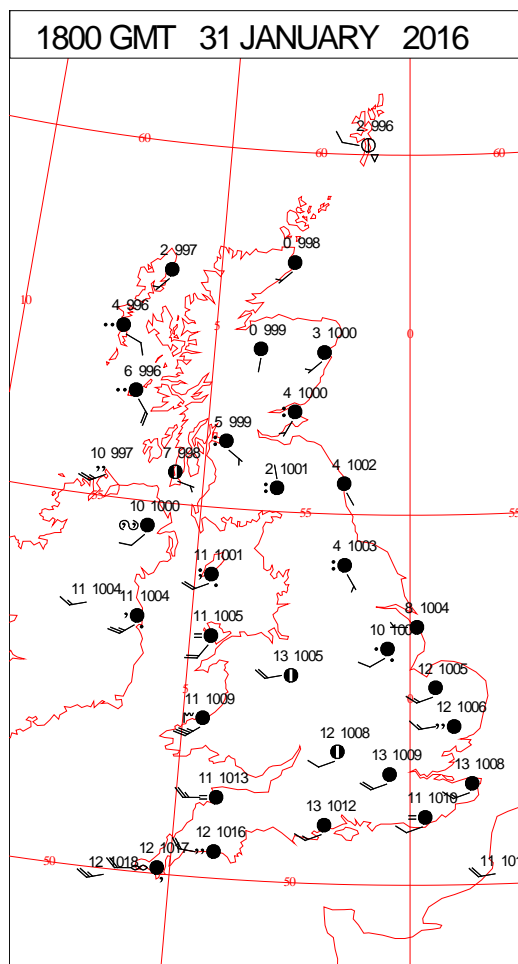
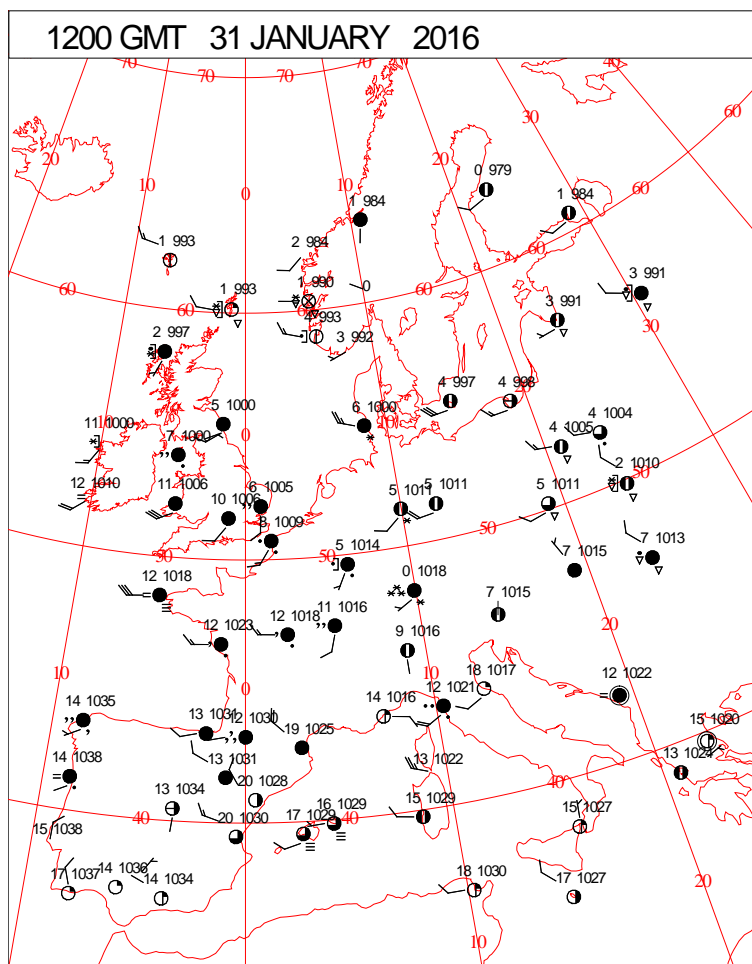
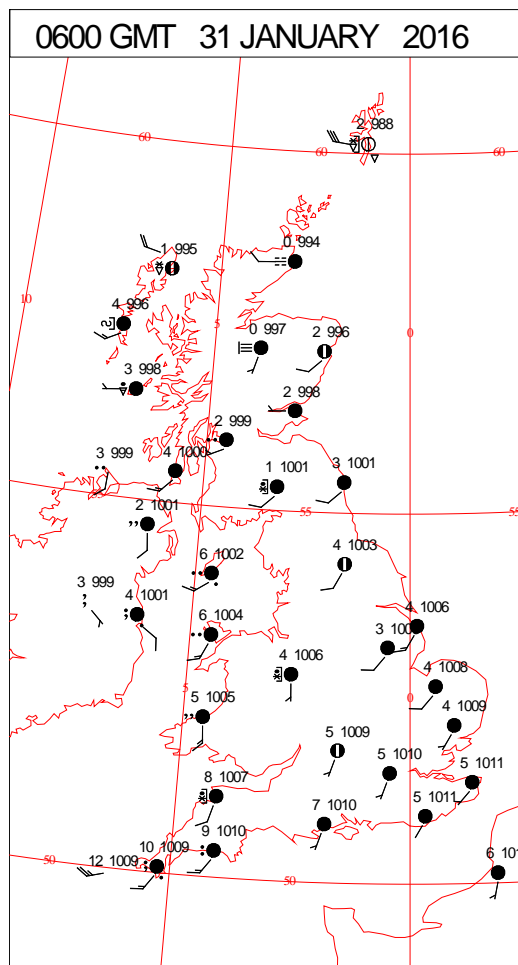
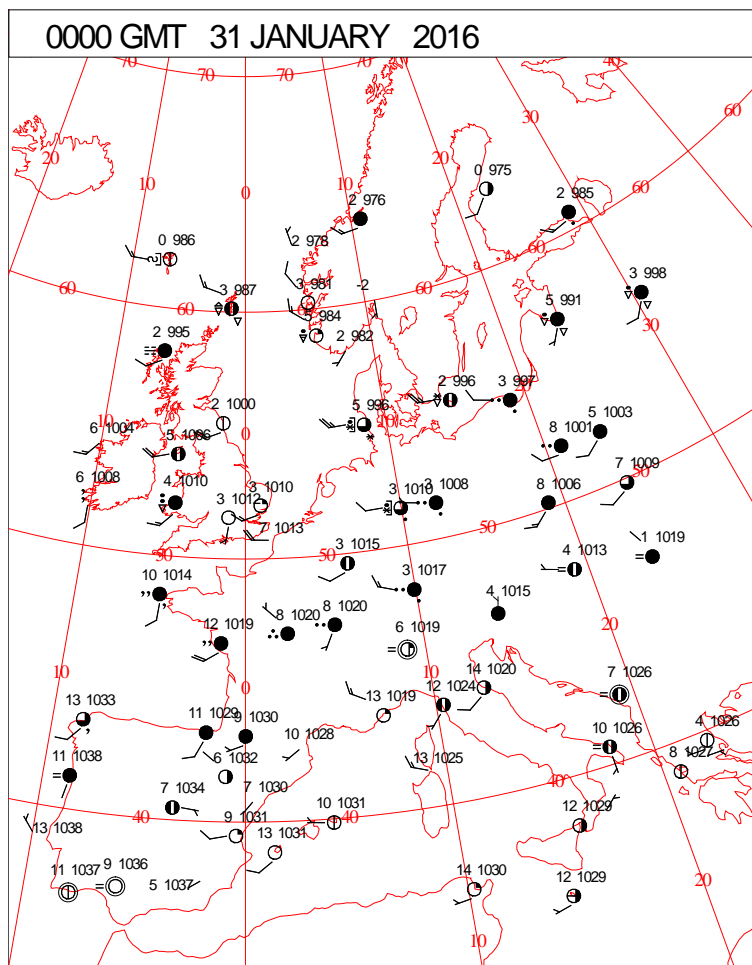


DAILY WEATHER SUMMARY



Sunday 31 January 2016

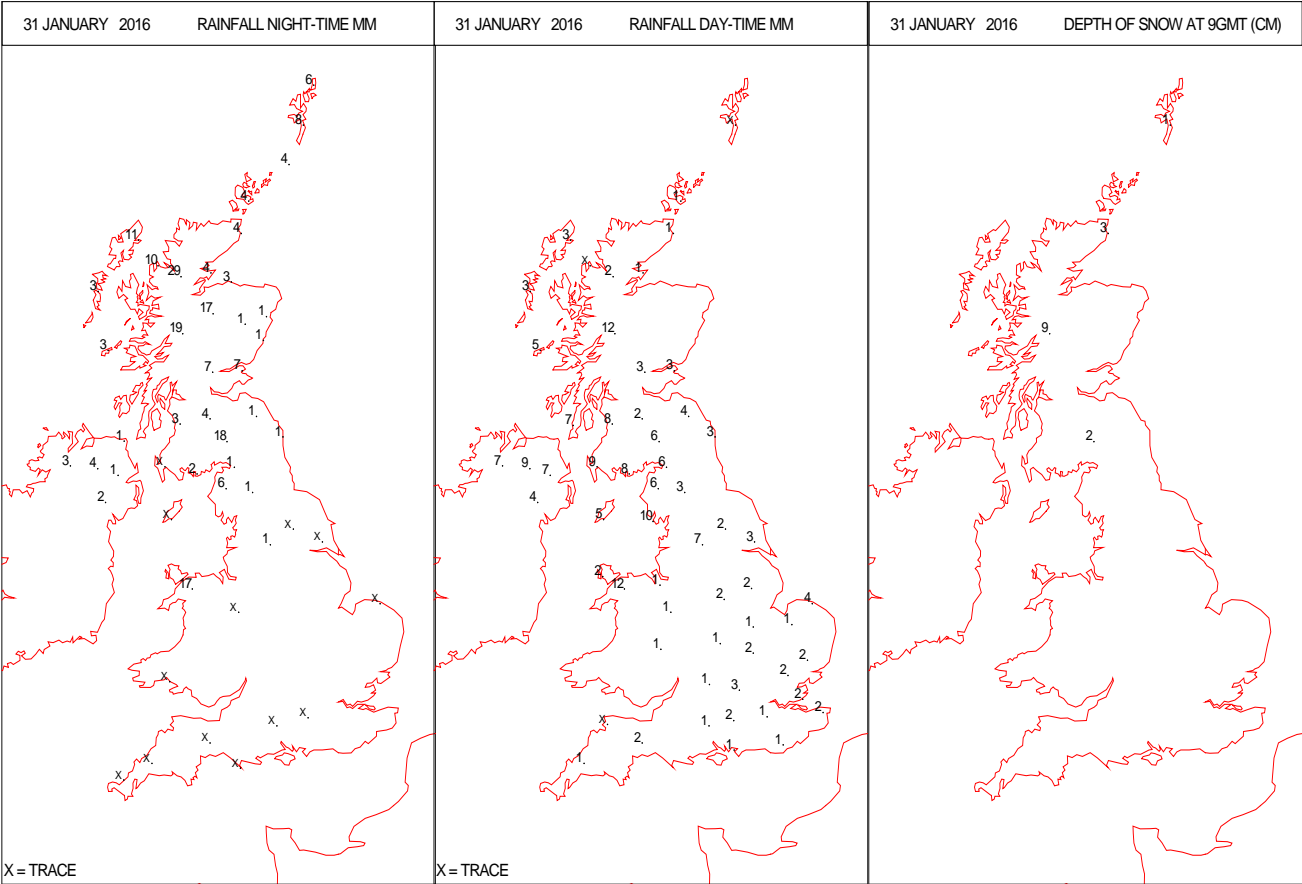
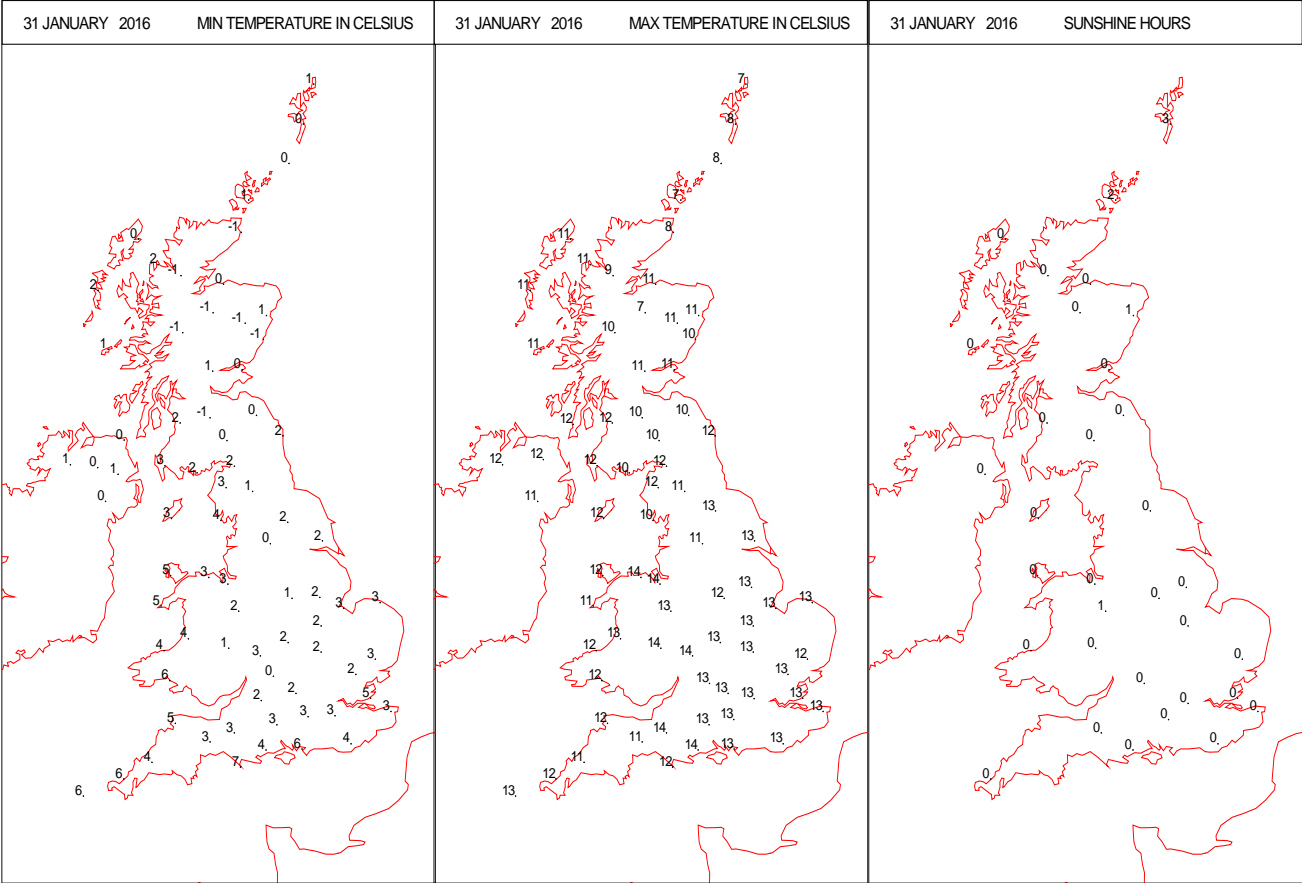
SURFACE REPORTS



SIGNIFICANT WEATHER

0600 GMT 31 JANUARY 2016 SIG WEATHER	1200 GMT 31 JANUARY 2016 SIG WEATHER	<p>Summary of UK Weather for Sunday 31 January 2016. Overnight there were plenty of blustery showers across Scotland, Northern Ireland and Northern England. These showers fell as sleet and snow over the higher ground of Scotland and Northern England, but not exclusively.</p> <p>It was a cold night in the north, with icy stretches forming on some untreated surfaces.</p> <p>Meanwhile, cloud and rain associated with a warm front steadily spread north-eastwards overnight. This introduced milder conditions across the south, with temperatures recovering as the night progressed.</p> <p>That left a cloudy day with bands of rain continuing to push north-eastwards. Most of the rain was light and patchy, but there were some heavier bursts recorded. With the warm sector conditions, there was also plenty of low cloud and hill fog.</p> <p>The driest conditions were in the far north-east of Scotland, although there were scattered wintry showers through the day.</p> <p>Whilst the frontal system brought milder conditions across southern areas, it remained cold across the north, with snow over some northern hills.</p> <p>Temperatures across Scotland only rose through the evening and start of the night.</p>
1800 GMT 31 JANUARY 2016 SIG WEATHER	0000 GMT 01 FEBRUARY 2016 SIG WEATHER	
		<p>EXTREMES Highest Maximum: 14.5 Ross-on-Wye, Hereford & Worcester Lowest Maximum: 6.3 Kinbrace Hatchery, Sutherland Lowest Minimum: -4.8 Grangemouth Refinery, West Lothian Lowest Grass Minimum: -4.8 Oyne No2, Aberdeenshire Most Rain: 56.0 Coille Mhorgil, Inverness-Shire Most Sun: 4.0 Cupar, Elmwood Ag College, Fife</p>

DAILY CLIMATE DATA



X = TRACE

X = TRACE