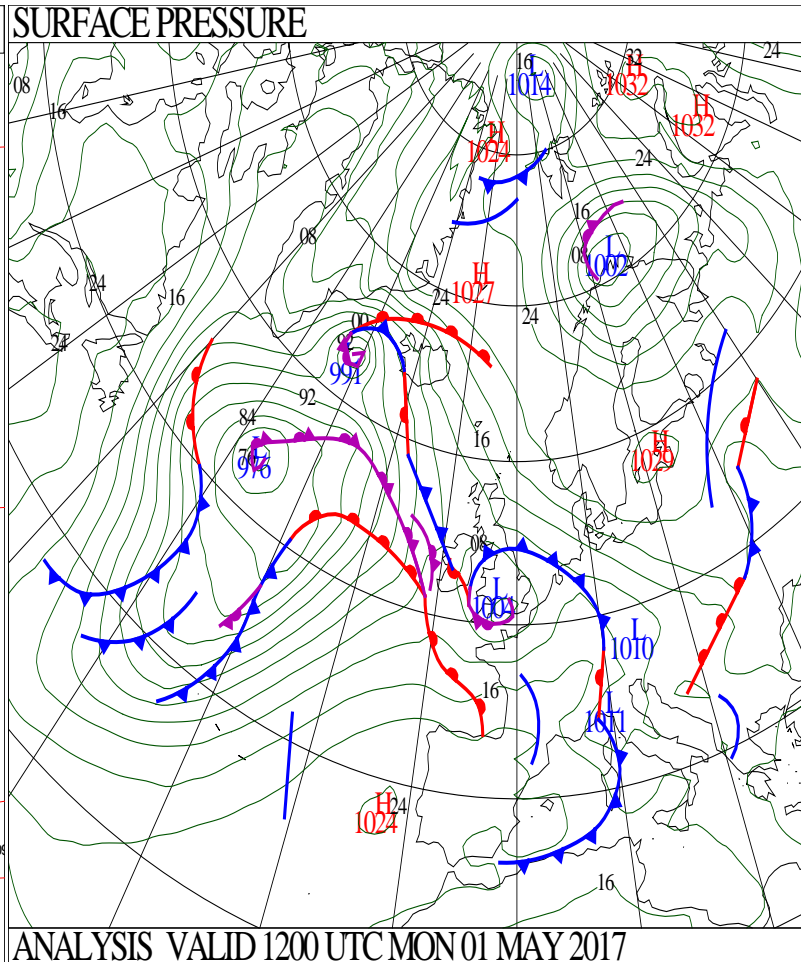
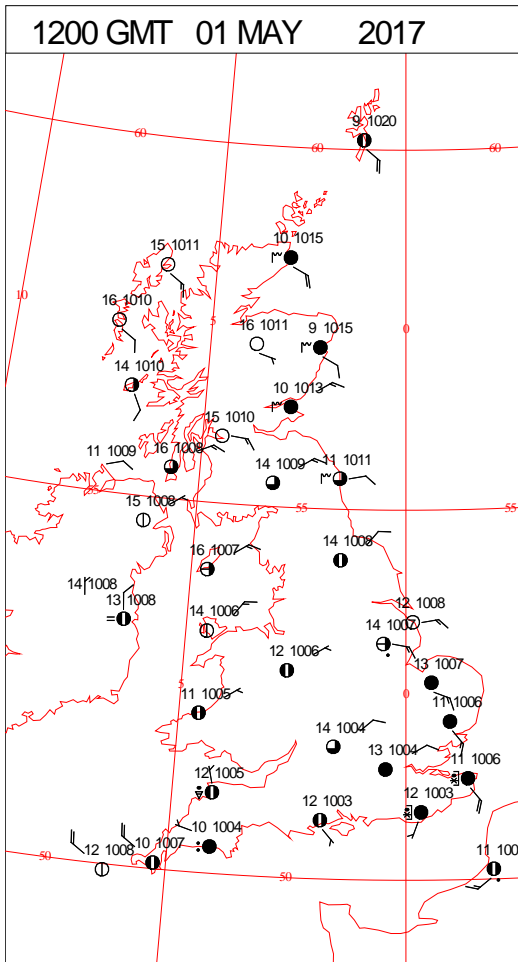
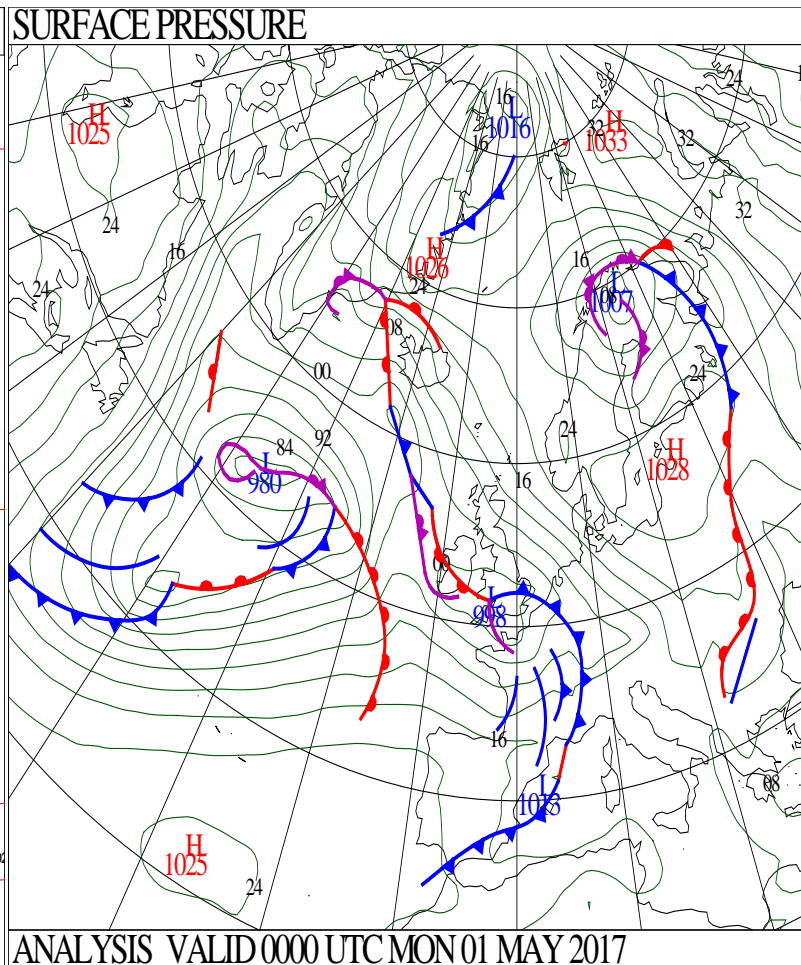
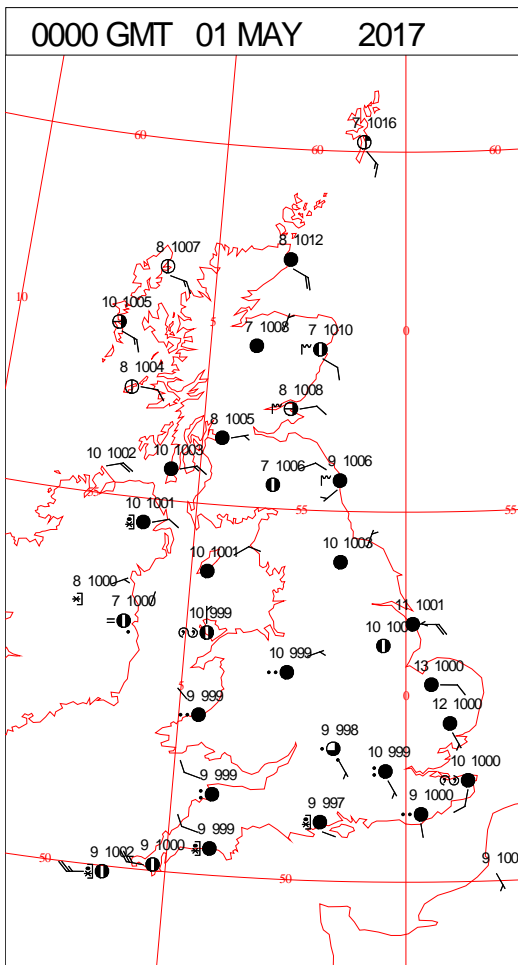
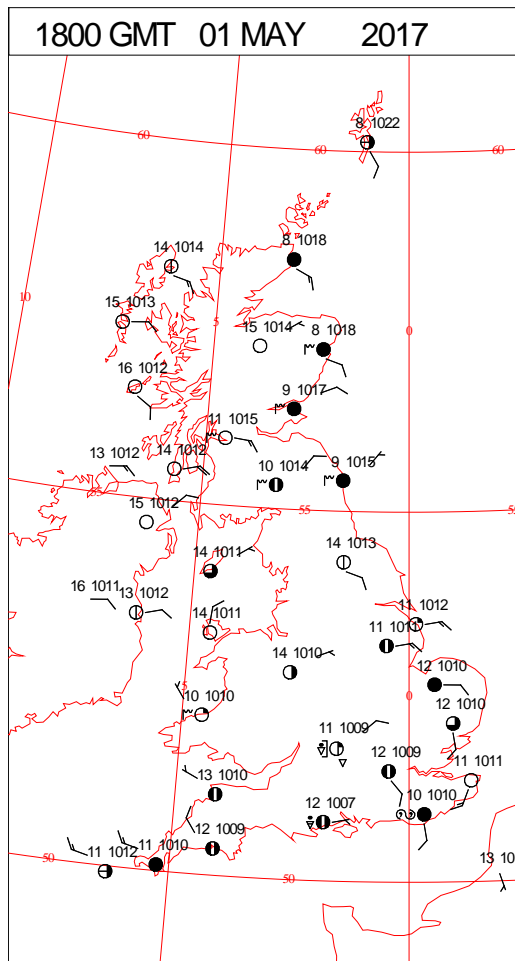
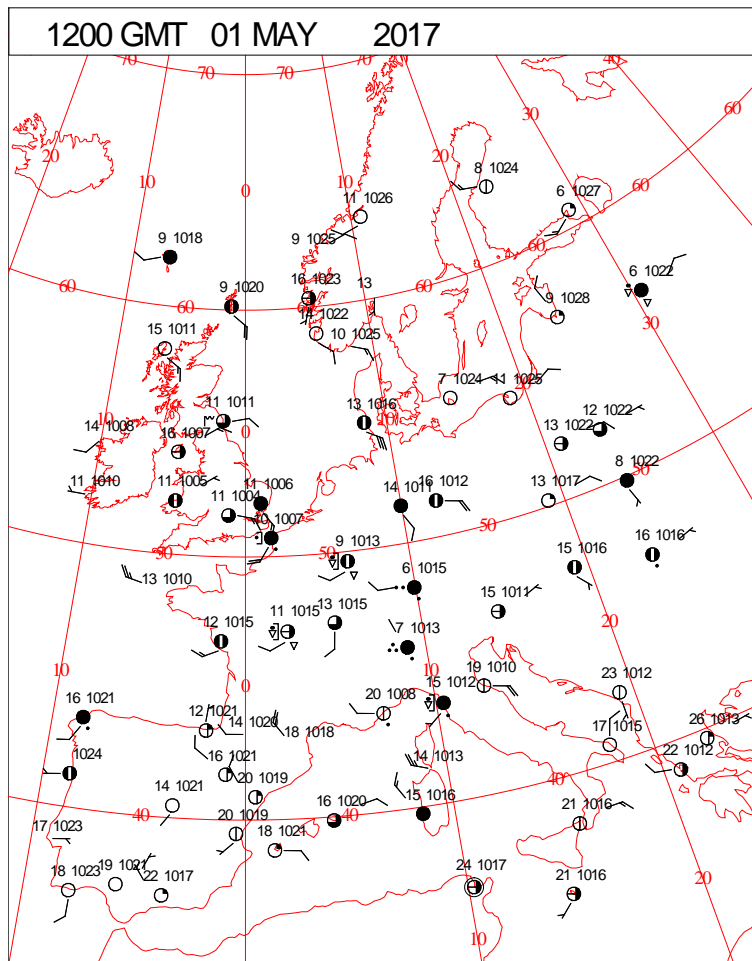
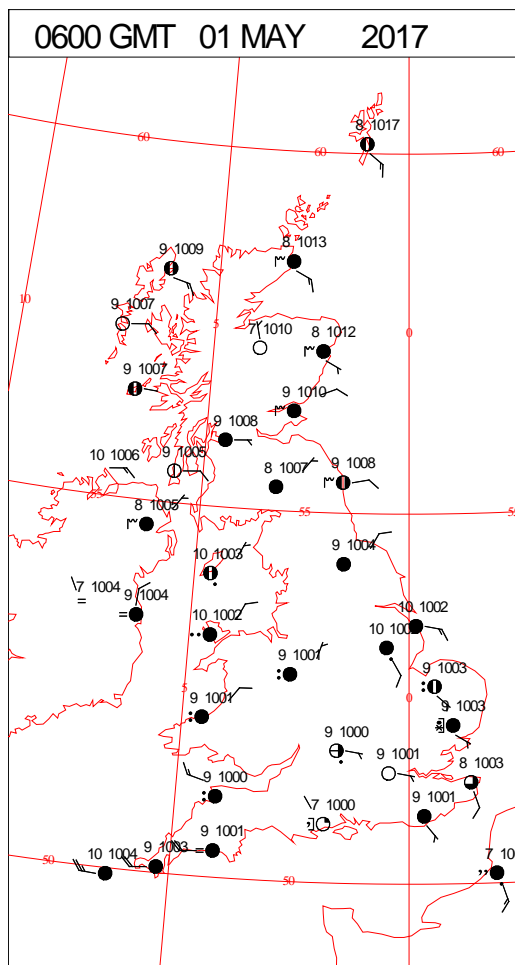
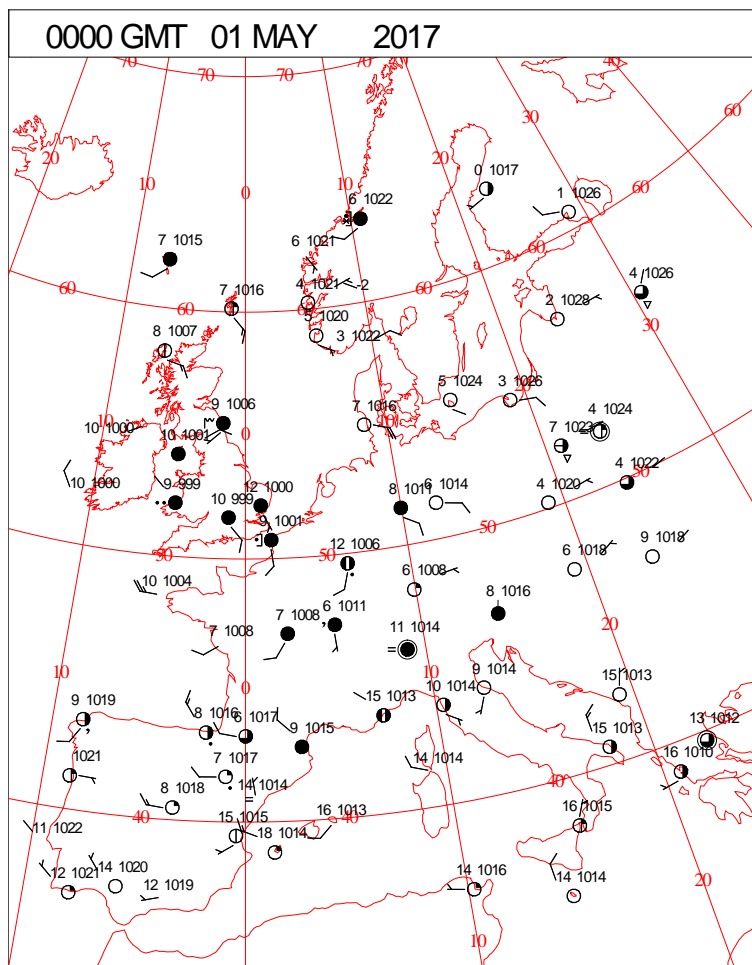


DAILY WEATHER SUMMARY



Monday 1 May 2017

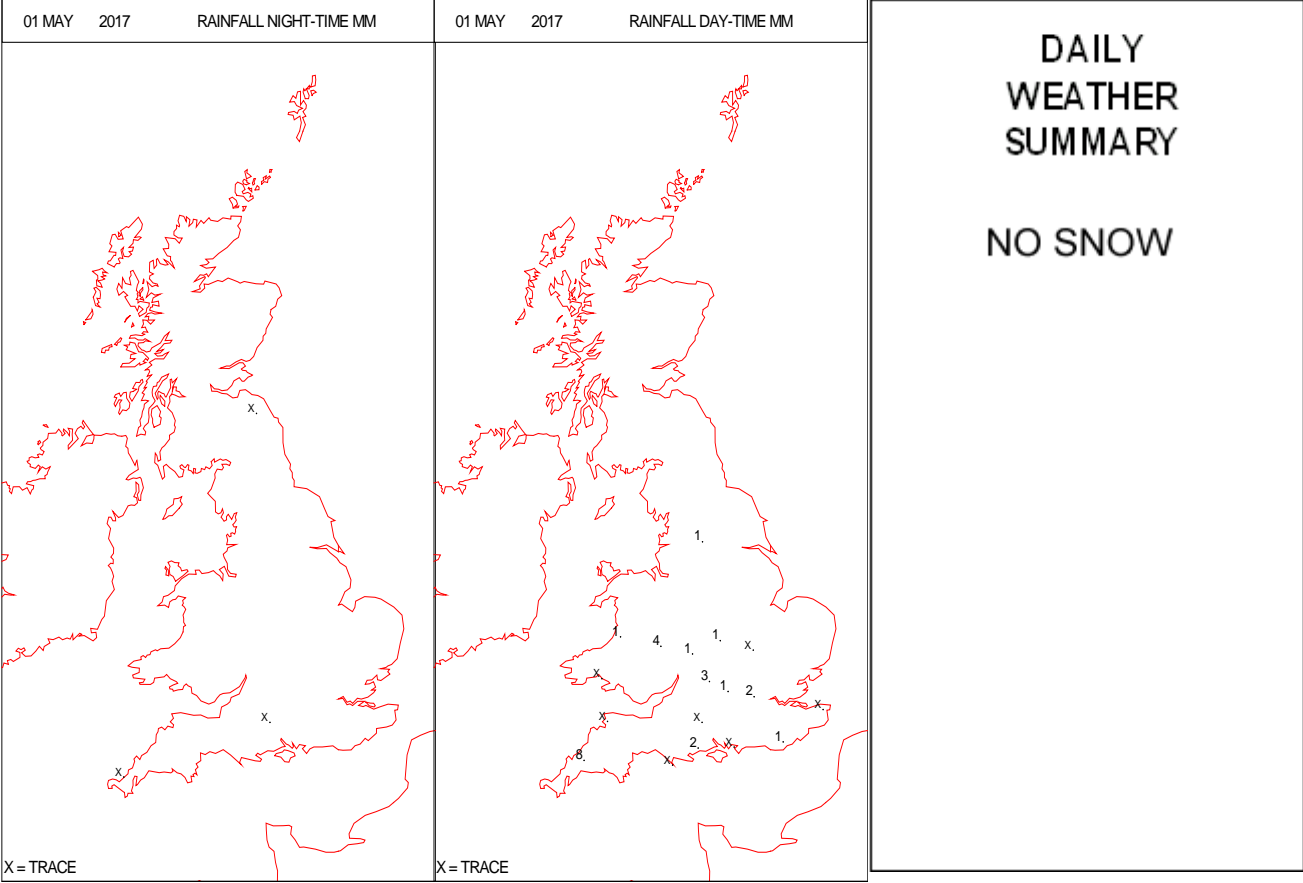
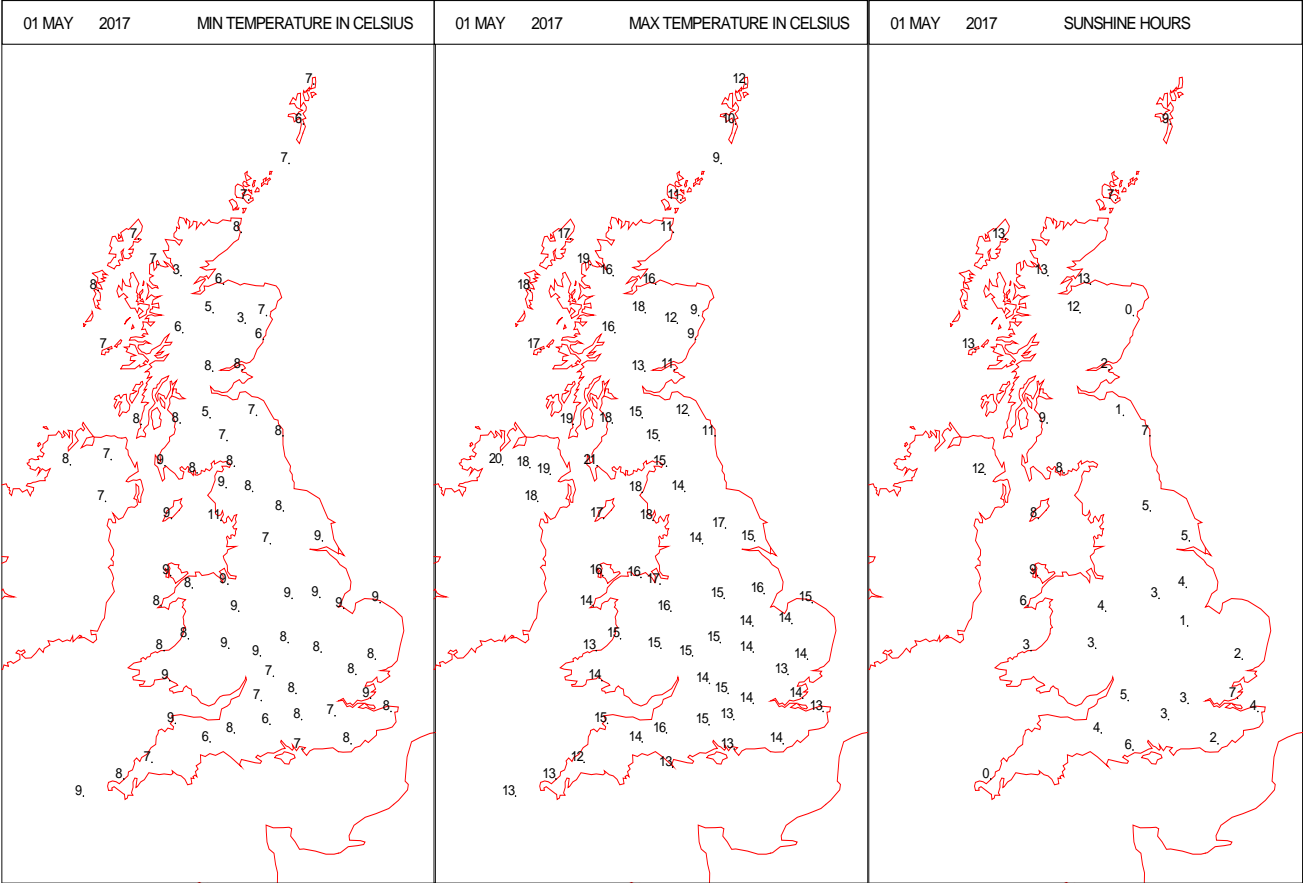
SURFACE REPORTS



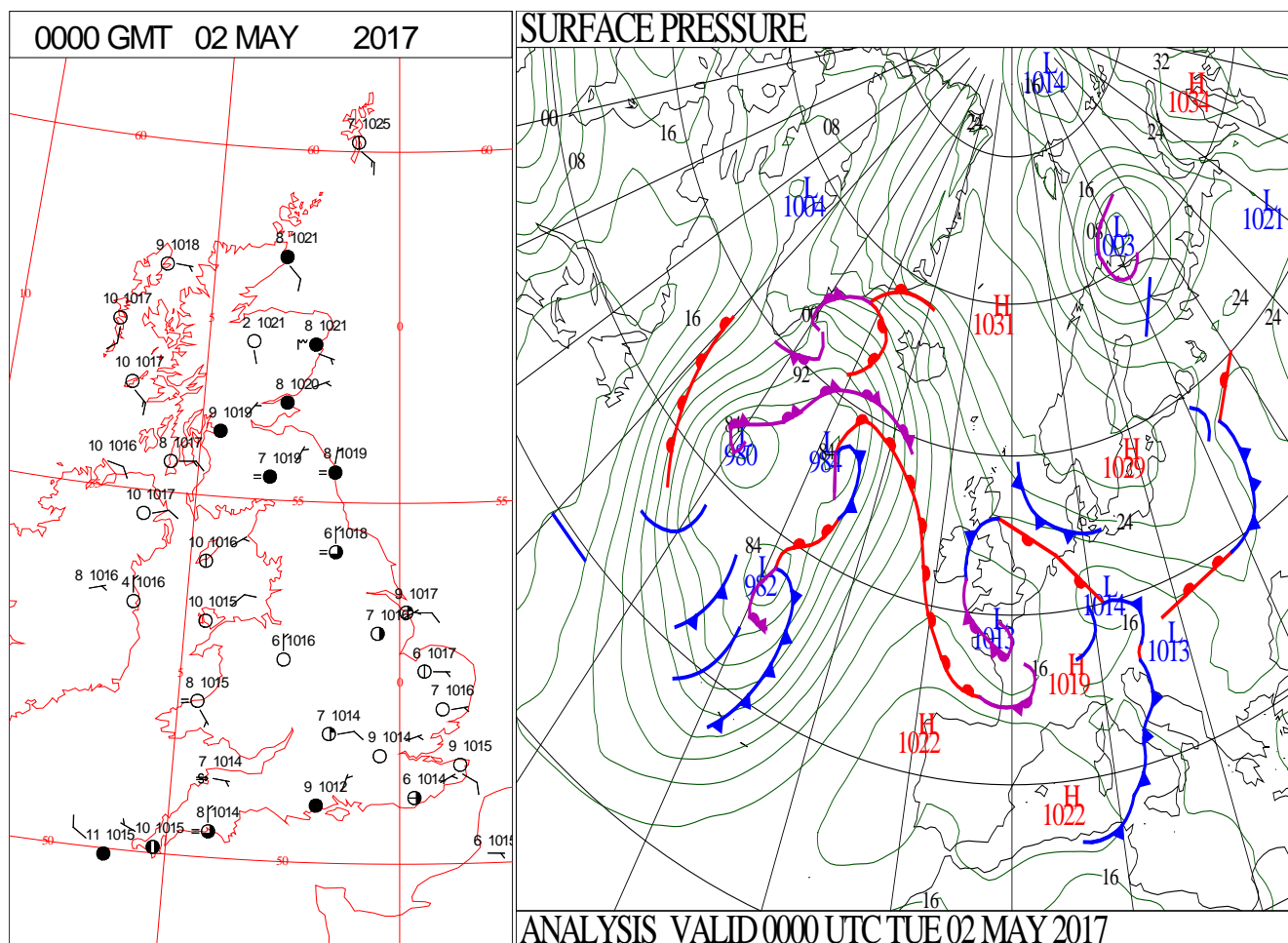
SIGNIFICANT WEATHER

0600 GMT 01 MAY 2017	SIG WEATHER	1200 GMT 01 MAY 2017	SIG WEATHER	<p>Summary of UK Weather for Monday 01 May 2017.</p> <p>Rain continued across the south-west through the early hours, with further heavy outbreaks. It also moved across Wales and the central slice of England.</p> <p>Further north, and also towards the south-east it was largely dry, with some clear spells, and the winds were light.</p> <p>It was also a mostly frost free night across the U.K.</p> <p>There was little change towards dawn, with persistent rain across Devon, Wales and the Midlands. The rain started to skirt back into Cornwall too.</p> <p>Rain continued to affect many southern counties of England and Wales through the day, gradually moving northwards as the day progressed, fading away as it did so.</p> <p>The rain was accompanied by developing showers in places too. Some of the rain and showers turned heavy, with thunder and lightning at times.</p> <p>In contrast, further north, across northern England, Scotland and Northern Ireland, there were sunny spells, and it felt pleasantly warm in the sunshine.</p> <p>Meanwhile, further east, an onshore wind somewhat limited temperatures along North Sea coasts.</p>
1800 GMT 01 MAY 2017	SIG WEATHER	0000 GMT 02 MAY 2017	SIG WEATHER	
				<p>EXTREMES</p> <p>Highest Maximum: 21.0 Lough Navar Forest, Co. Fermanagh</p> <p>Lowest Maximum: 8.6 Craibstone, Aberdeenshire</p> <p>Lowest Minimum: -4.1 Mickleham, Surrey</p> <p>Lowest Grass Minimum: -1.2 Urquhart, Northwood, Inverness-Shire</p> <p>Most Rain: 11.1 Guernsey Airport, Guernsey</p> <p>Most Sun: 13.1 Kinloss, Moray</p>

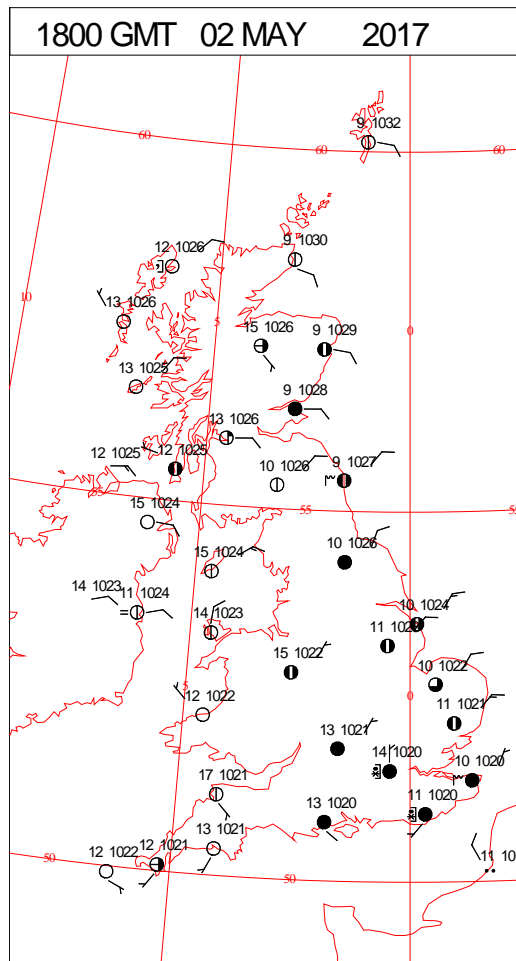
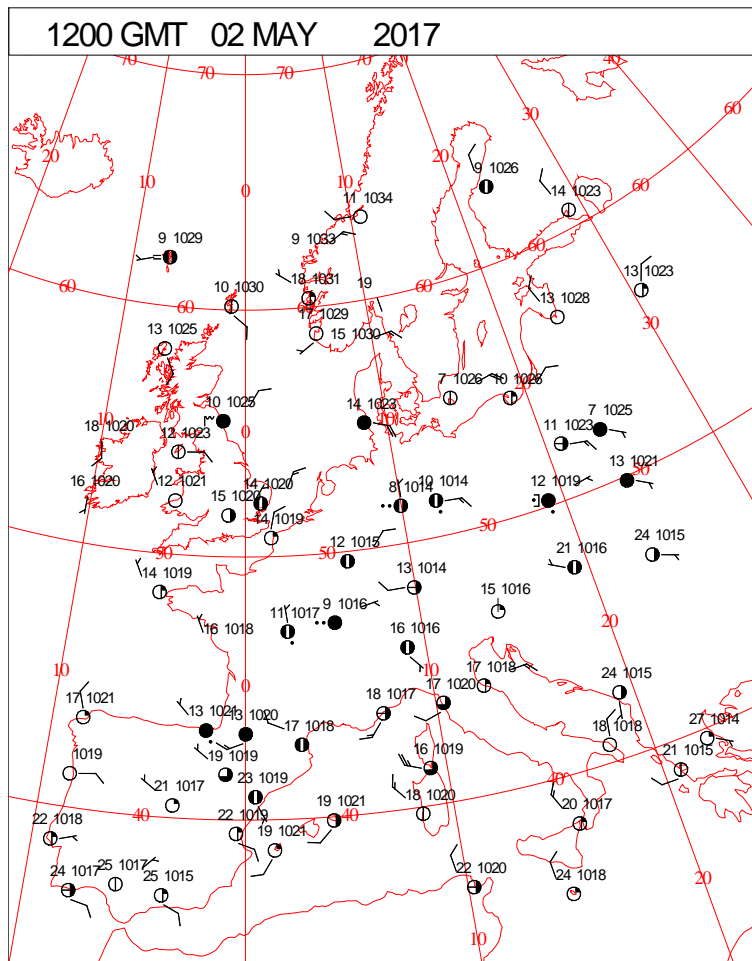
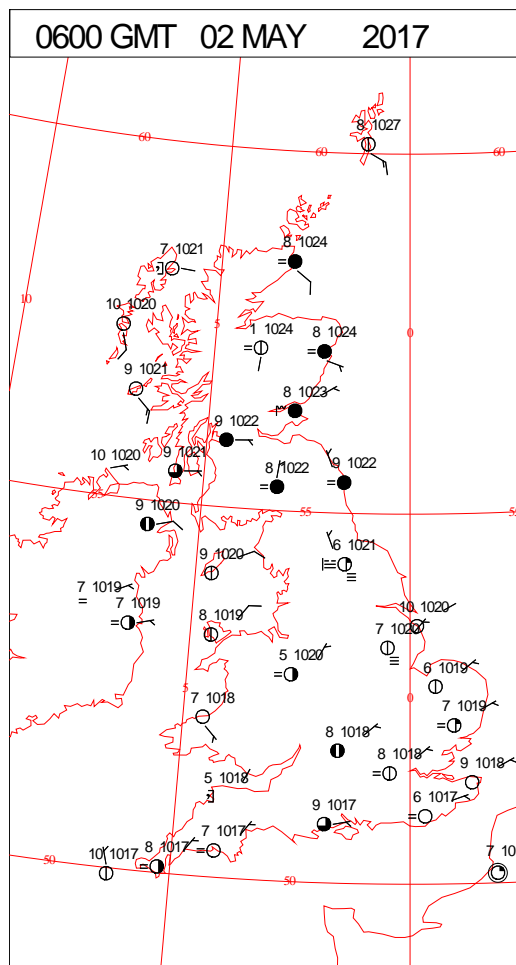
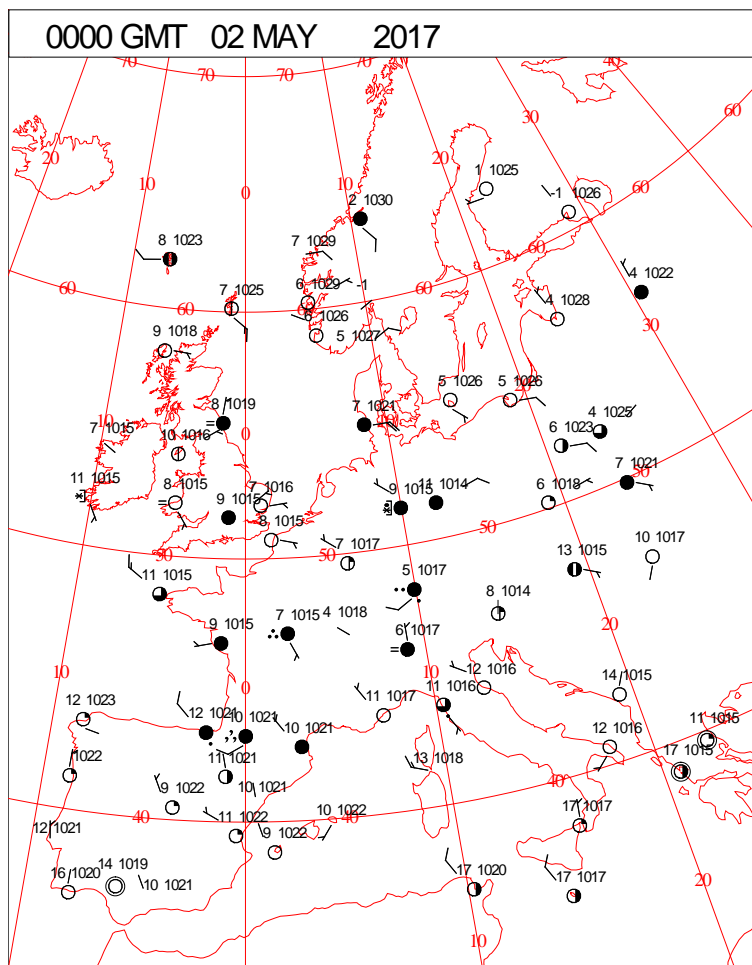
DAILY CLIMATE DATA



DAILY WEATHER SUMMARY



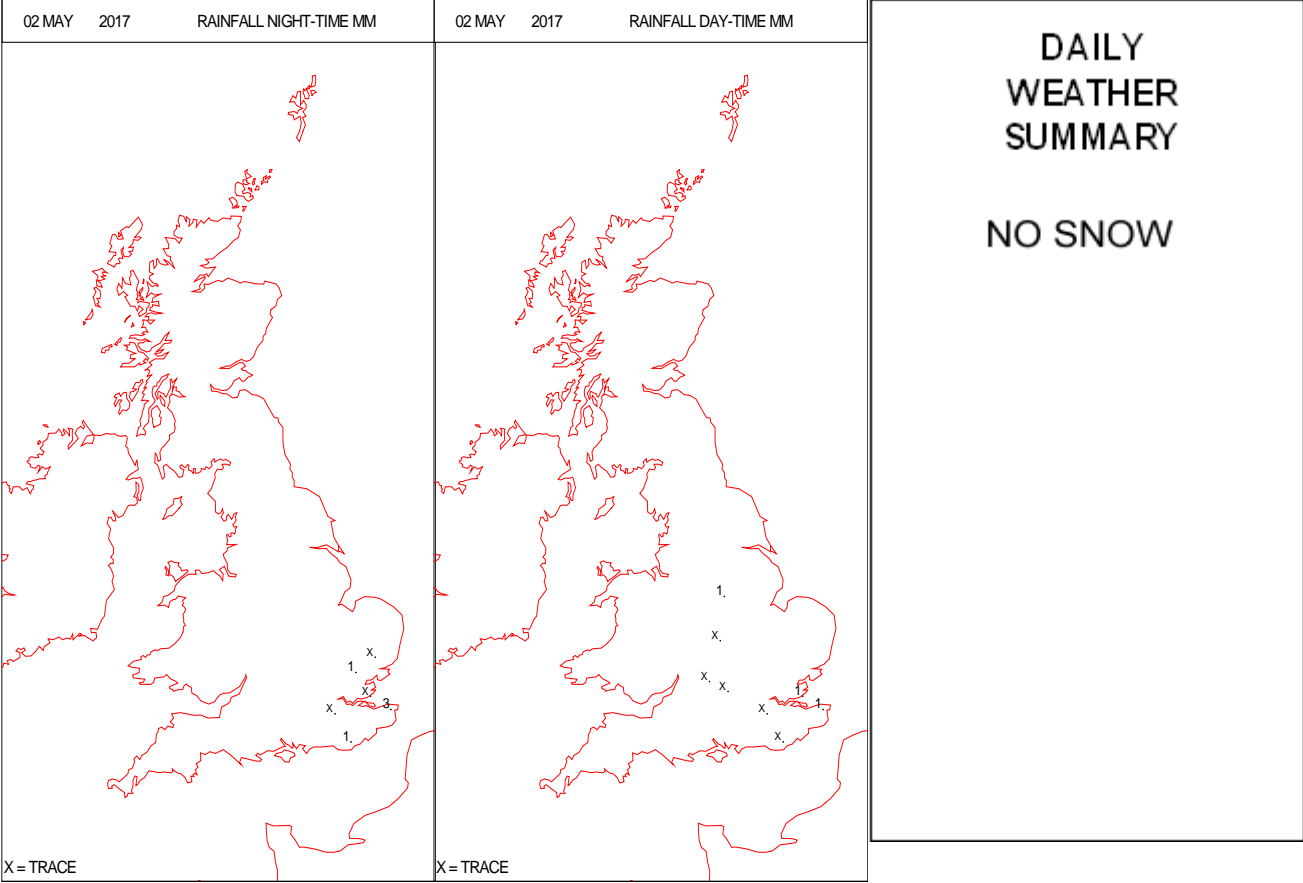
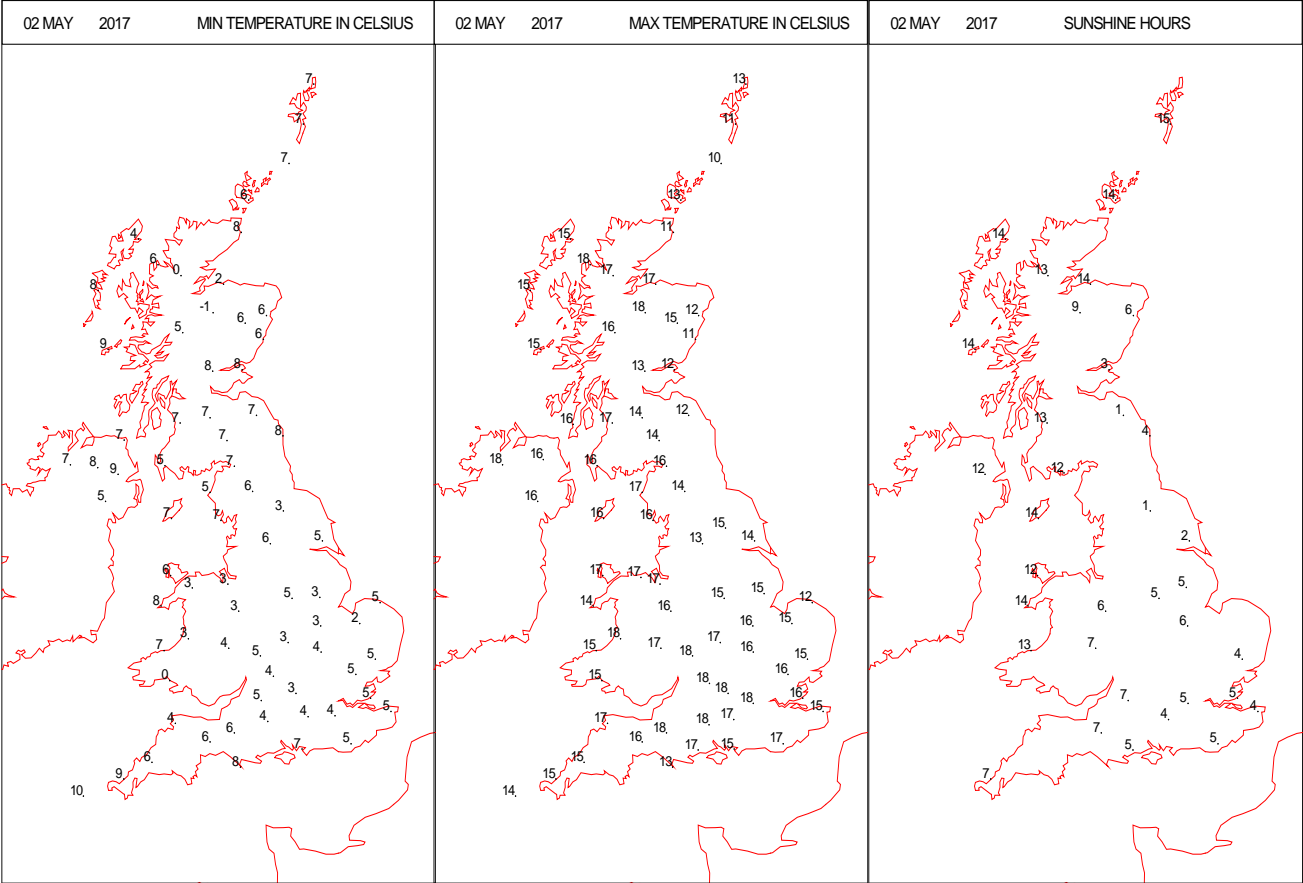
SURFACE REPORTS



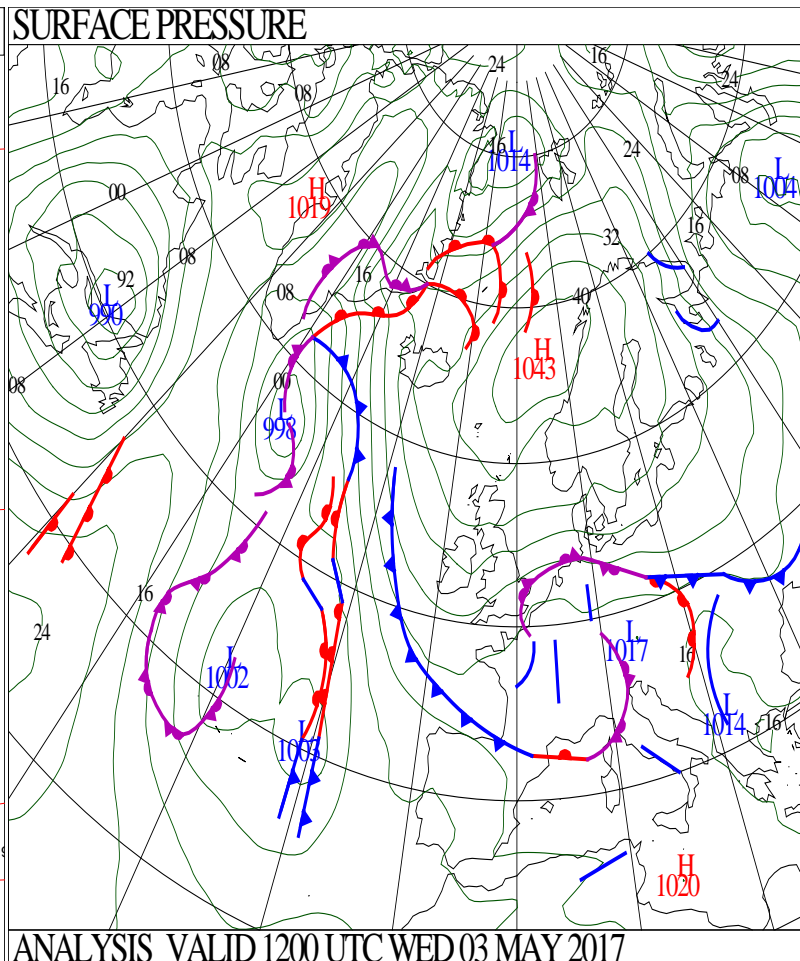
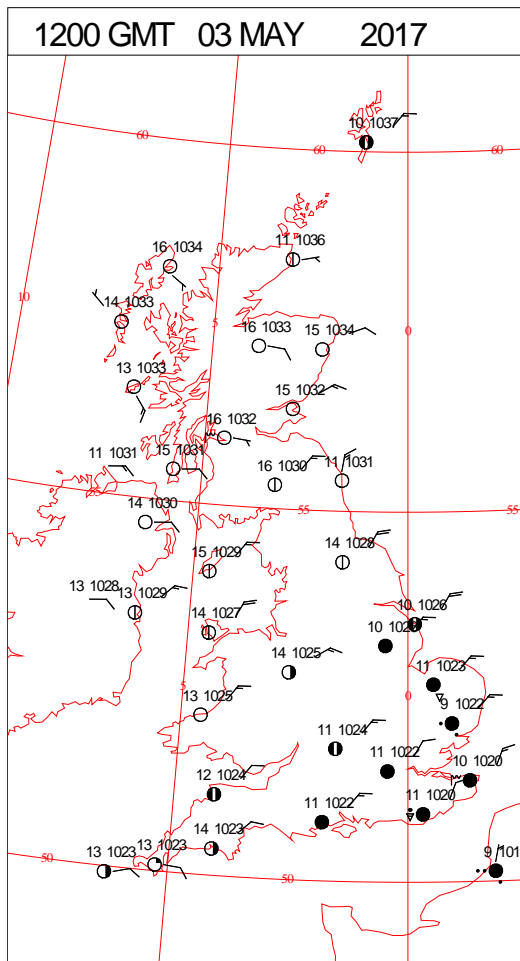
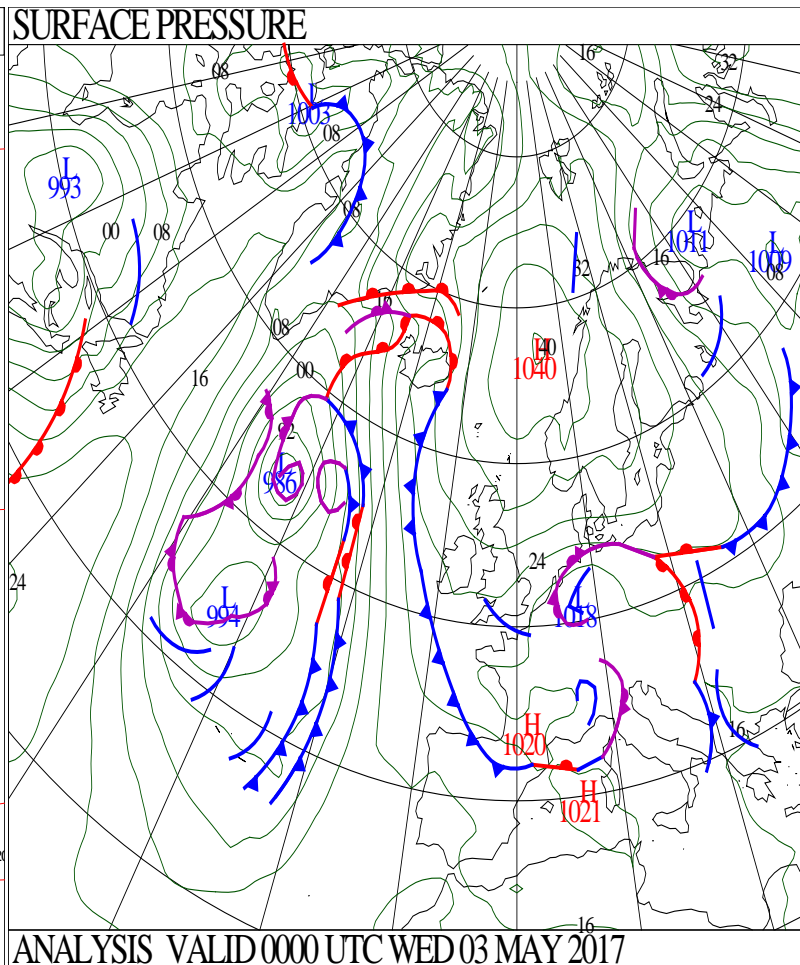
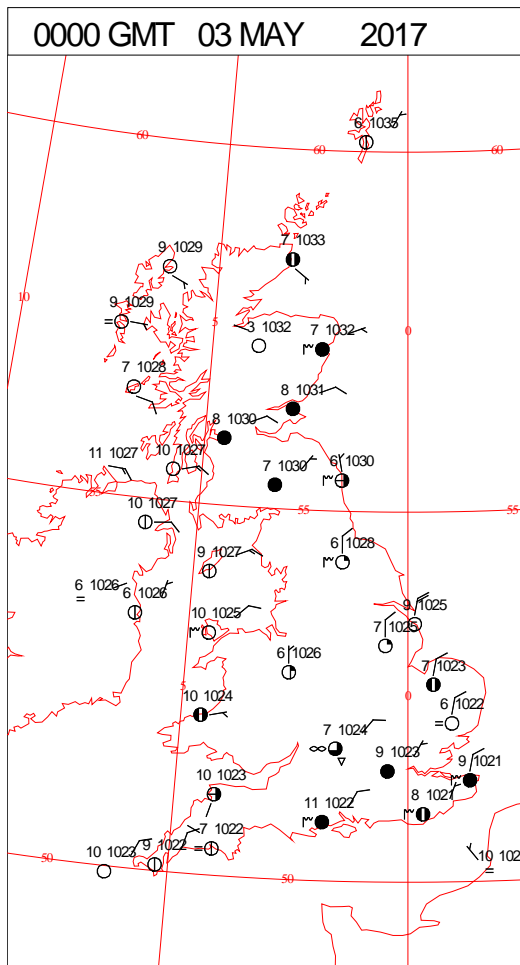
SIGNIFICANT WEATHER

0600 GMT 02 MAY 2017	SIG WEATHER	1200 GMT 02 MAY 2017	SIG WEATHER	<p>Summary of UK Weather for Tuesday 02 May 2017.</p> <p>It was dry across all areas through the early hours, with variable amounts of cloud and clear spells. The east coast held on to more cloud, especially in the north-east, where the cloud was low enough to produce some hill fog. Some fog also formed in some of the clear spells towards dawn, again mainly in the east of England.</p> <p>However, it was a chilly start to the day for many places.</p> <p>Low cloud, mist and fog gradually cleared through the morning, although it remained rather hazy along the east coast.</p> <p>There was a mixture of sunny spells and patchy cloud for many places through the day, although it was rather cloudy along east coasts.</p> <p>There was a good deal of sunshine for many northern parts, and it became rather warm in the north-west.</p> <p>Meanwhile, a few scattered showers moved in from the east late in the afternoon, affecting south-east and central parts.</p>
1800 GMT 02 MAY 2017	SIG WEATHER	0000 GMT 03 MAY 2017	SIG WEATHER	<p>EXTREMES</p> <p>Highest Maximum: 21.0 Achnagart, Inverness-Shire</p> <p>Lowest Maximum: 9.1 Loftus, Cleveland</p> <p>Lowest Minimum: -1.6 Altnaharra No2, Sutherland -1.6 Tain Range, Ross-Shire</p> <p>Lowest Grass Minimum: -4.9 Altnaharra No2, Sutherland -4.9 Urquhart, Northwood, Inverness-Shire</p> <p>Most Rain: 5.2 Frittenden, Kent</p> <p>Most Sun: 14.9 Lerwick, Shetland</p>

DAILY CLIMATE DATA

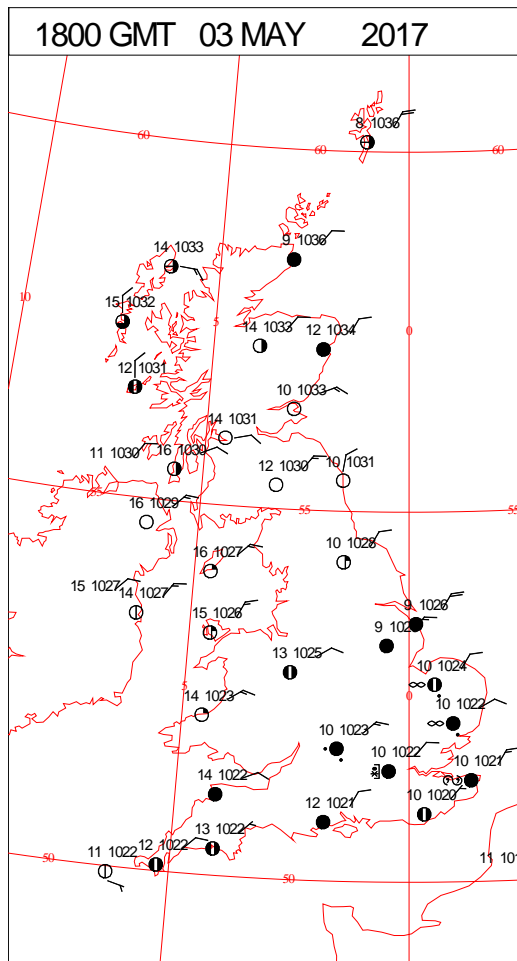
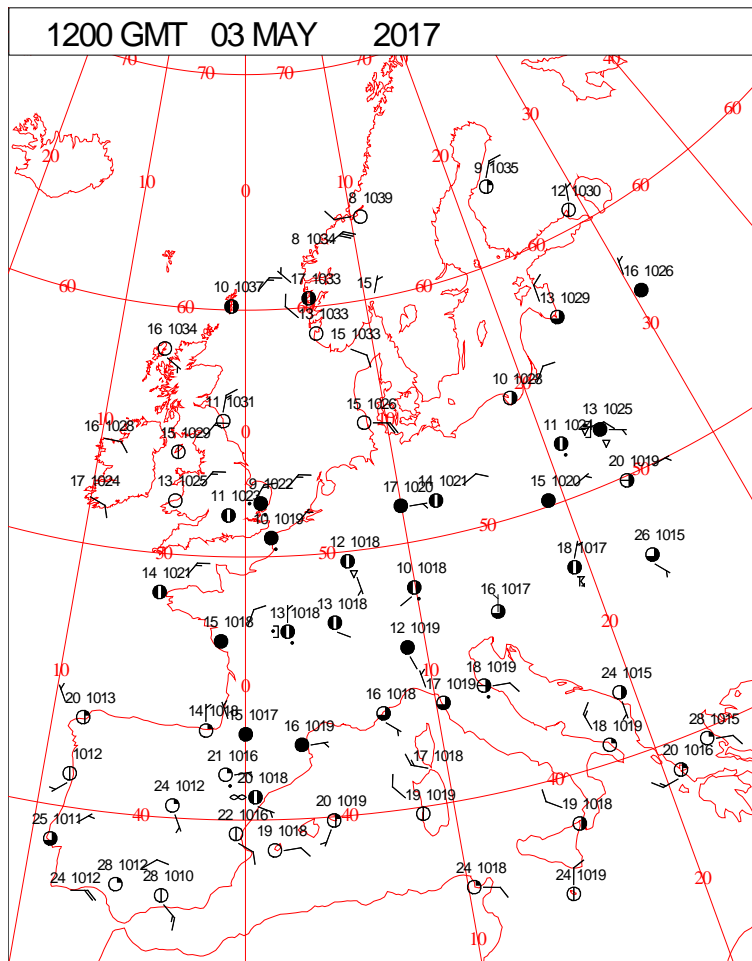
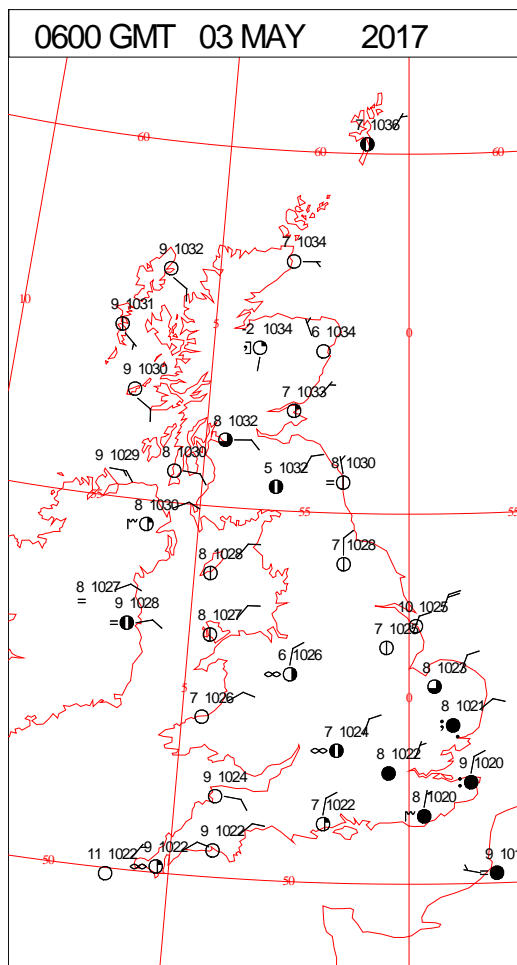
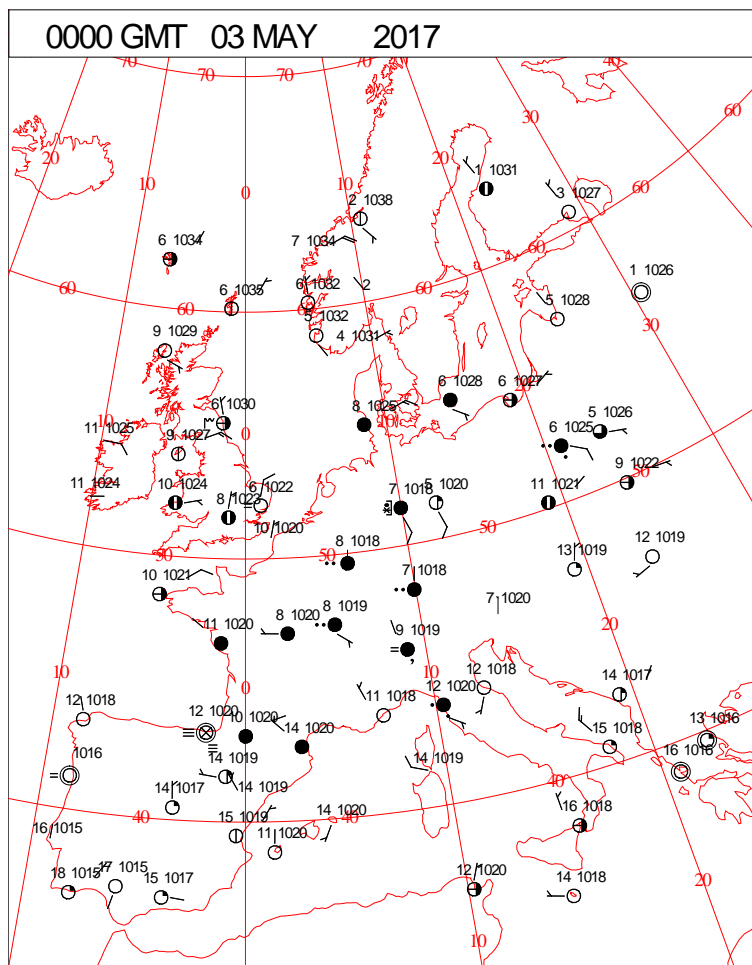


DAILY WEATHER SUMMARY



Wednesday 3 May 2017

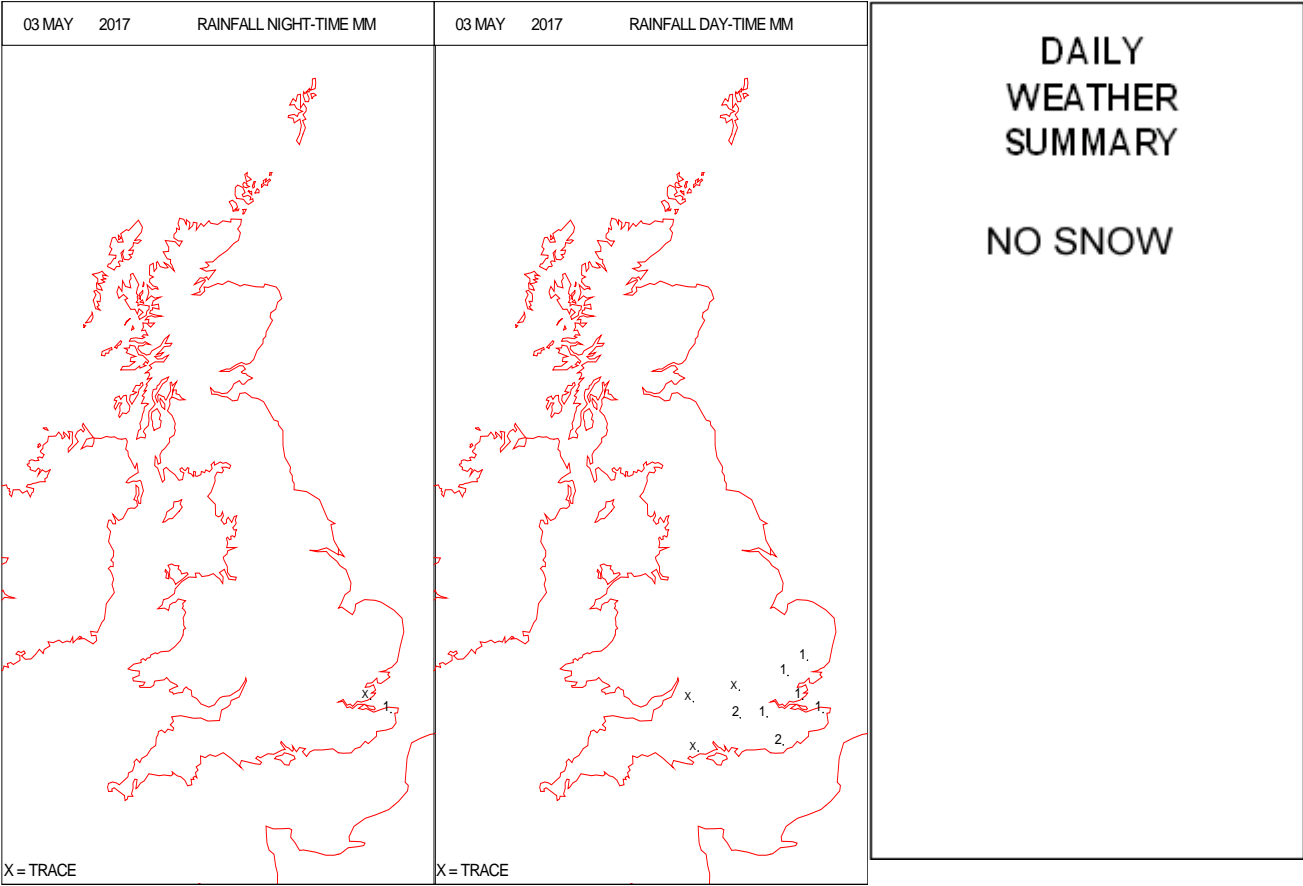
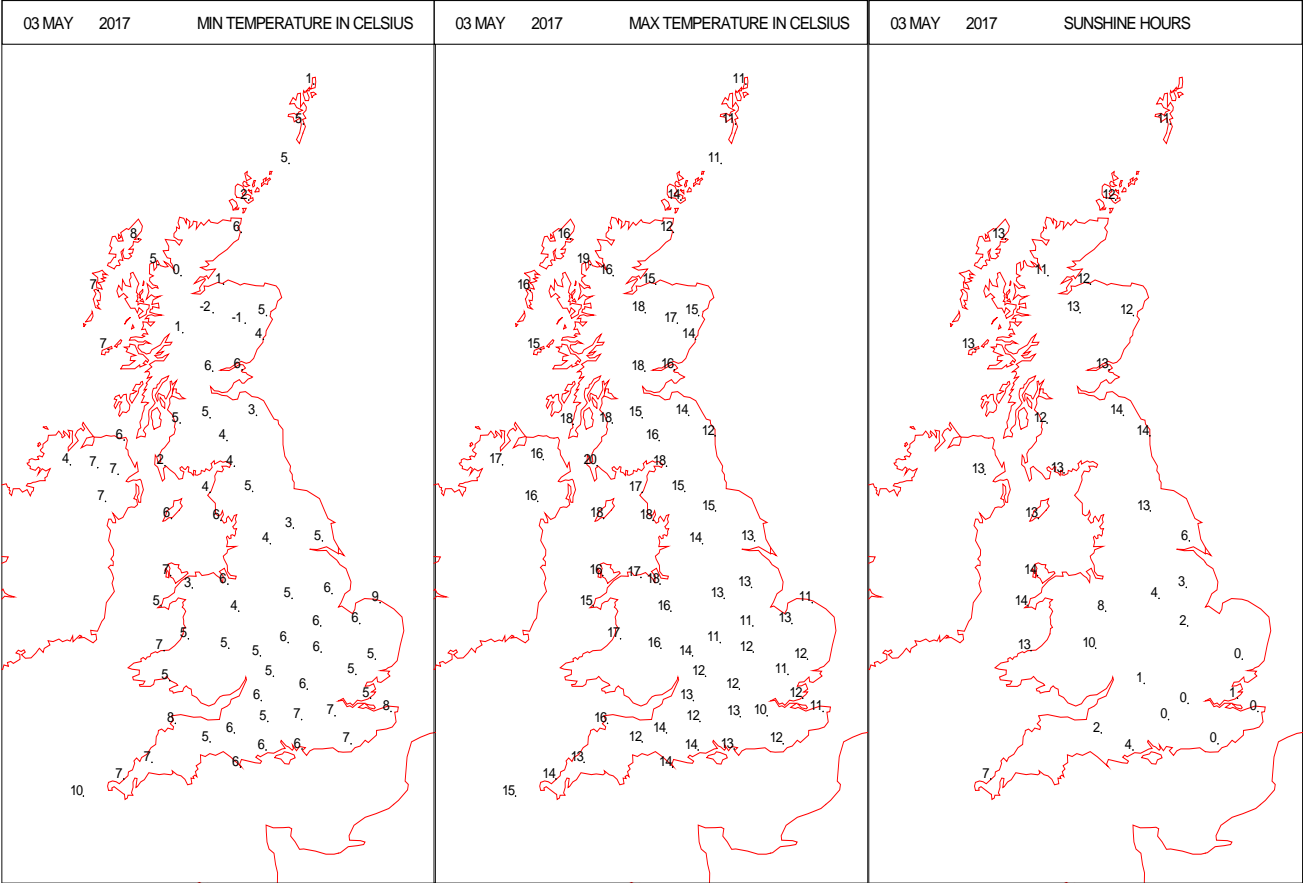
SURFACE REPORTS



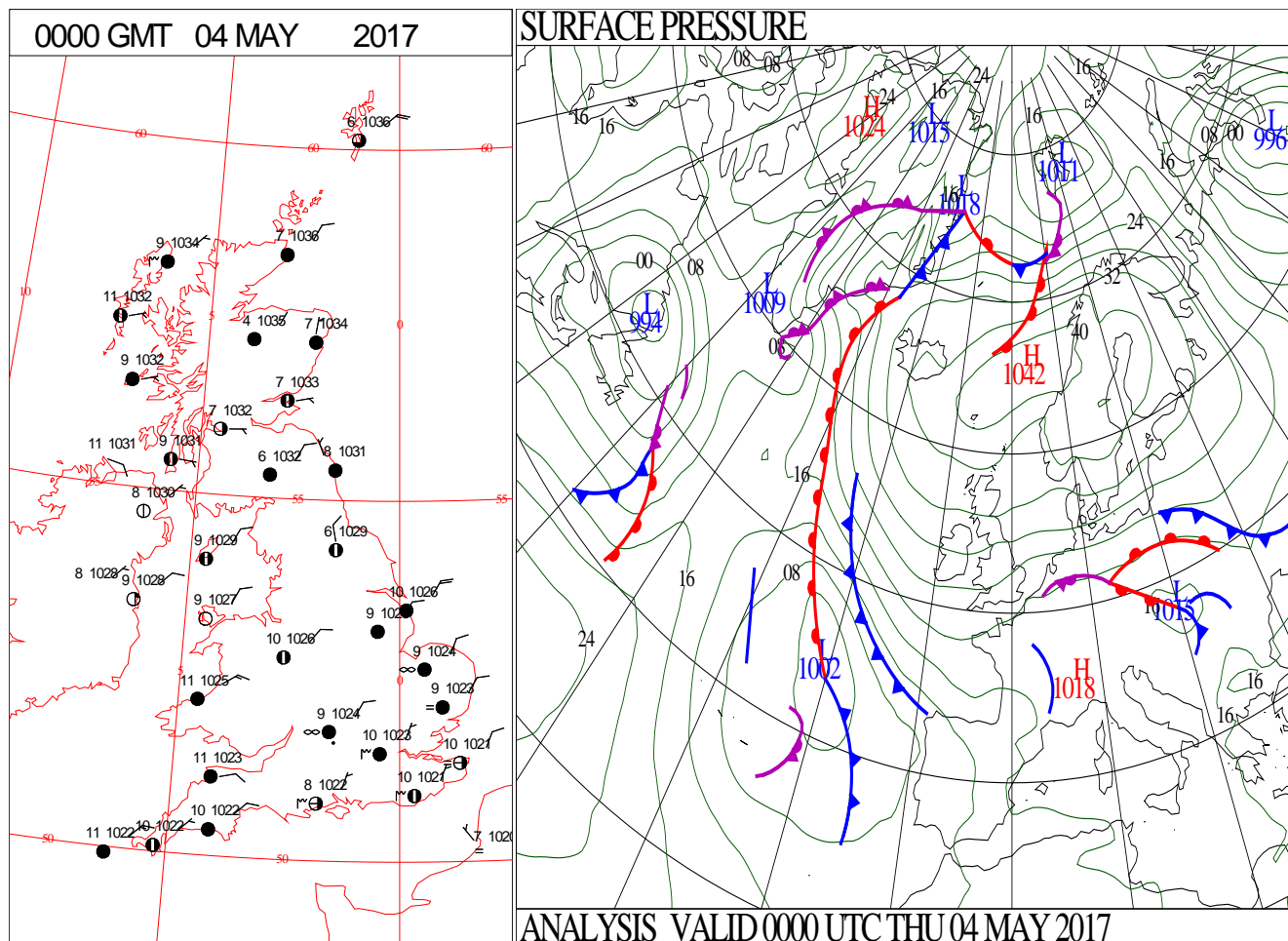
SIGNIFICANT WEATHER

0600 GMT 03 MAY 2017	SIG WEATHER	1200 GMT 03 MAY 2017	SIG WEATHER	<p>Summary of UK Weather for Wednesday 03 May 2017.</p> <p>Many places saw lengthy clear spells through the early hours of the morning. However, cloud began to drift in from the east, across south-eastern counties, thick enough in places to give some showery rain.</p> <p>It remained mild under the cloud, but it was a chilly night elsewhere under clear spells.</p> <p>It was a largely bright start to the day for much of the country, but cloud gradually spread into East Anglia, the south-east and central southern England. It was also rather breezy in these places too. A few showers affected the south-east corner, but elsewhere it stayed dry.</p> <p>Meanwhile, the rest of the country experienced clear blue skies, with plenty of sunshine and light winds.</p>
1800 GMT 03 MAY 2017	SIG WEATHER	0000 GMT 04 MAY 2017	SIG WEATHER	<p>EXTREMES</p> <p>Highest Maximum: 20.2 Achnagart, Inverness-Shire</p> <p>Lowest Maximum: 9.2 Wych Cross, East Sussex</p> <p>Lowest Minimum: -2.4 Aviemore, Inverness-Shire</p> <p>Lowest Grass Minimum: -5.8 Aboyne No2, Aberdeenshire</p> <p>Most Rain: 5.1 Nettlecombe, Somerset</p> <p>Most Sun: 14.1 Aberdaron, Gwynedd</p>

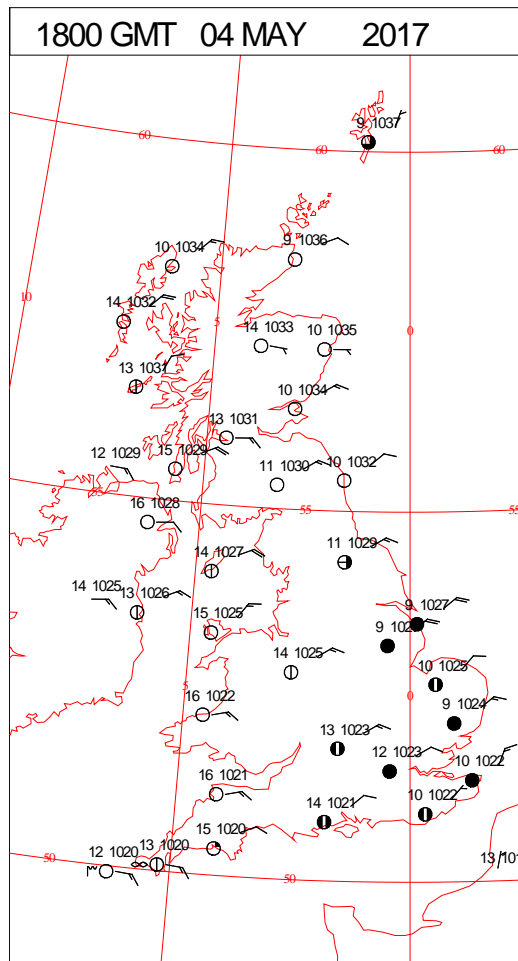
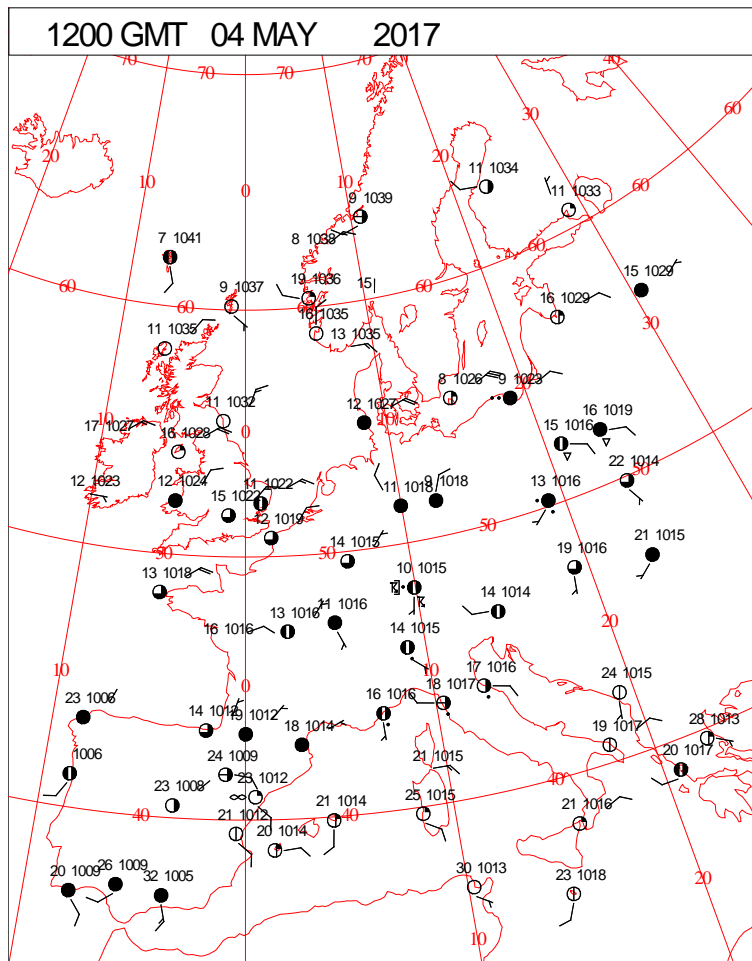
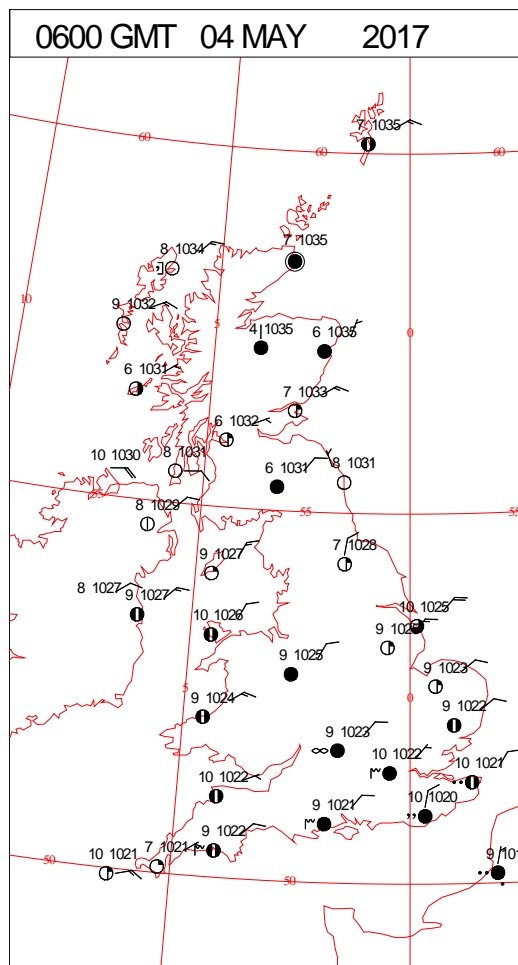
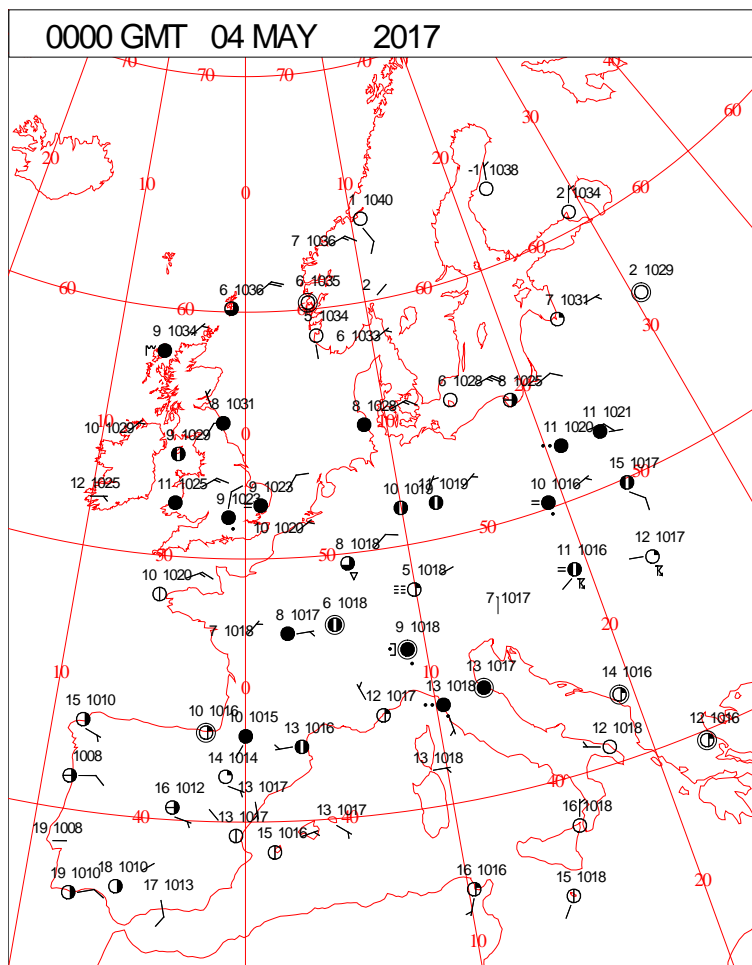
DAILY CLIMATE DATA



DAILY WEATHER SUMMARY



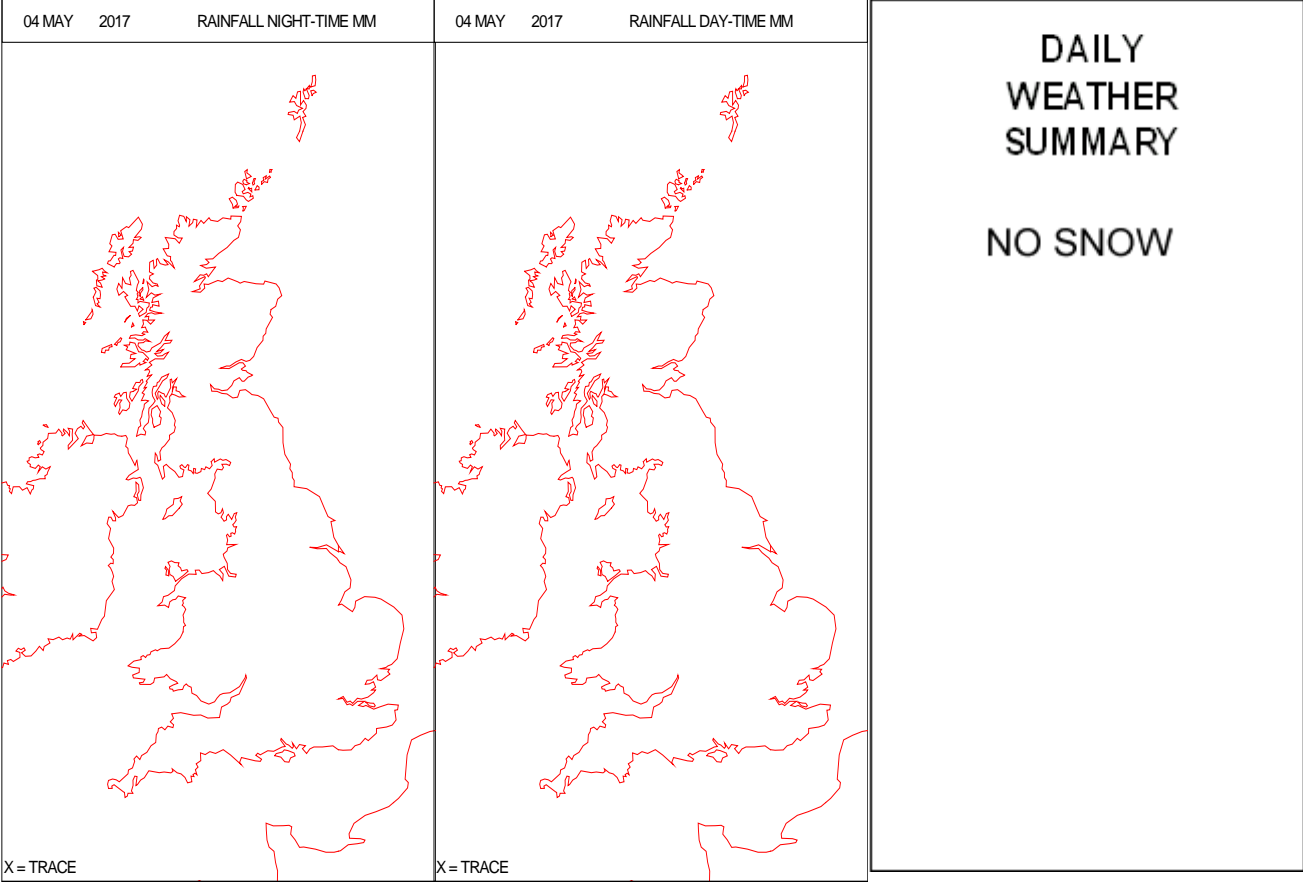
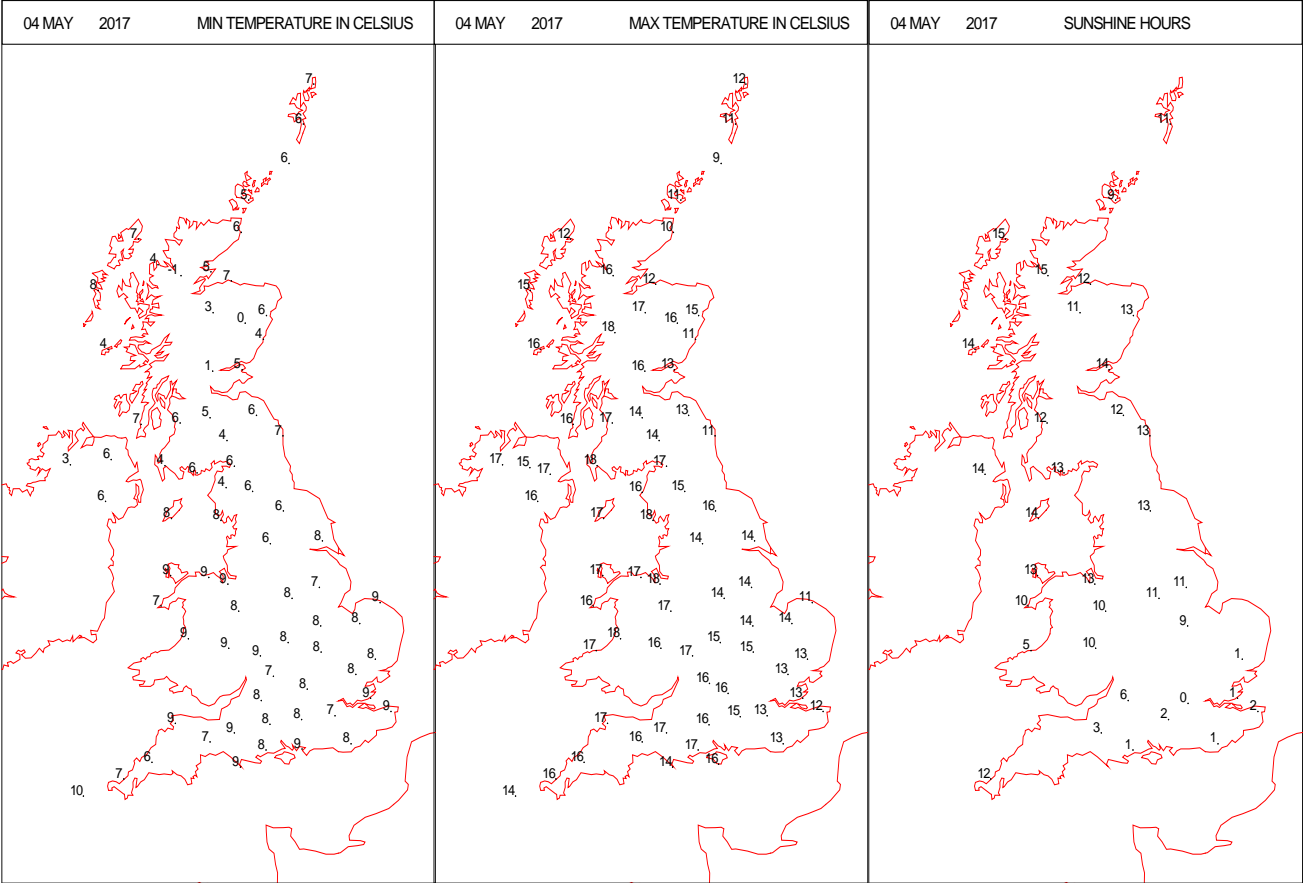
SURFACE REPORTS



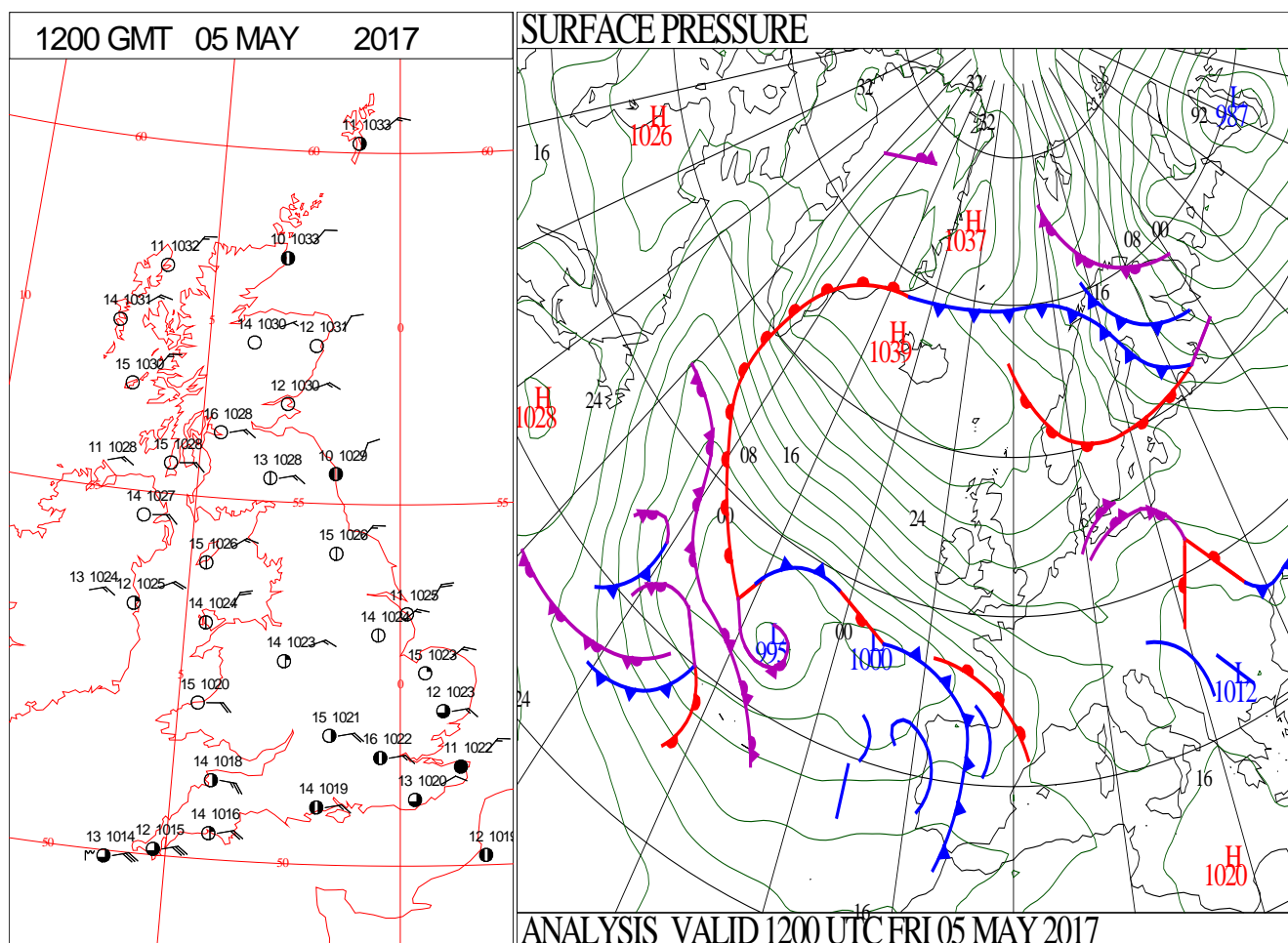
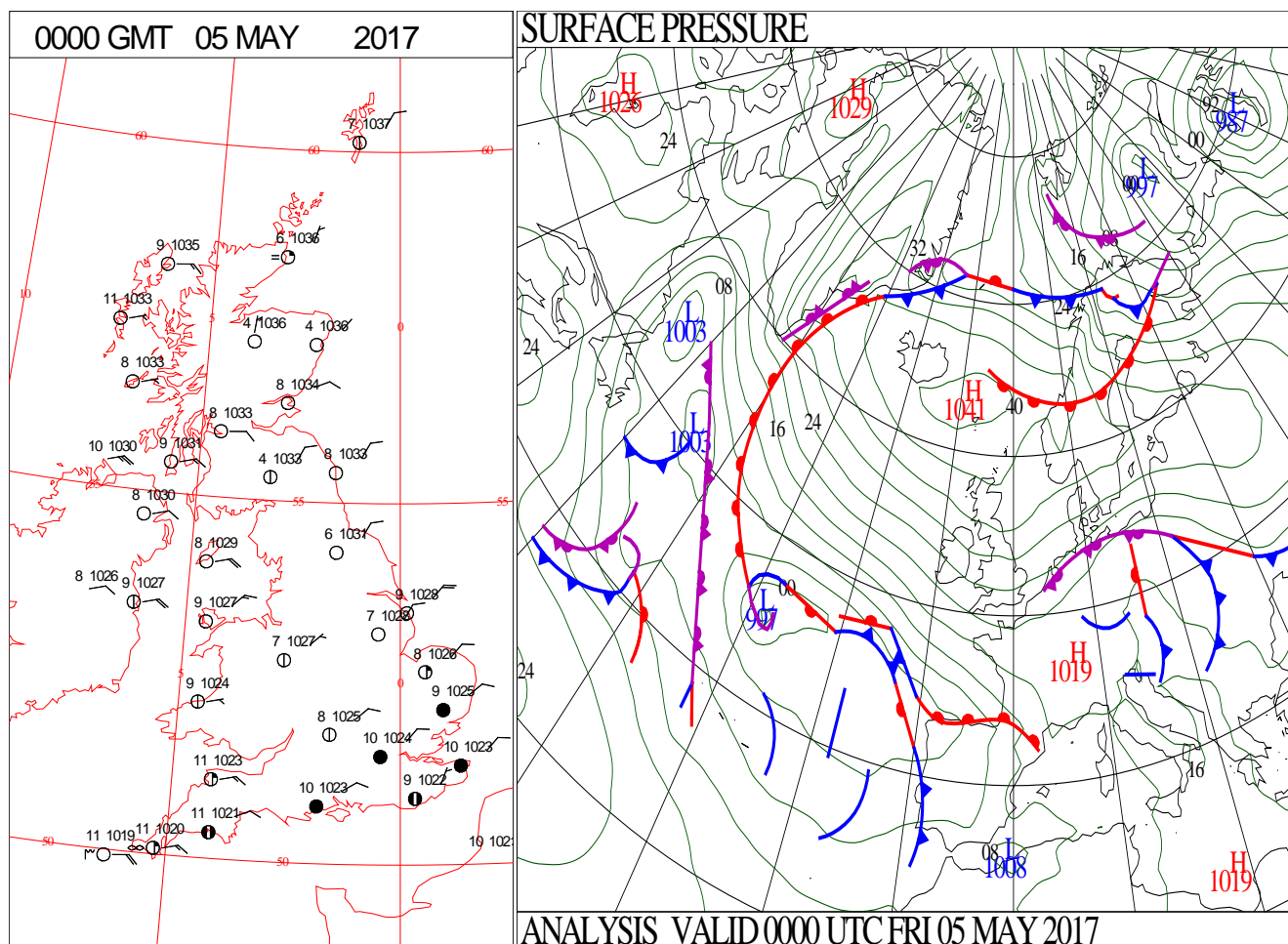
SIGNIFICANT WEATHER

0600 GMT 04 MAY 2017	SIG WEATHER	1200 GMT 04 MAY 2017	SIG WEATHER	<div>Summary of UK Weather for Thursday 04 May 2017.<p>It was dry through the early hours, with a blanket of cloud in the south, but skies generally remained clear elsewhere.</p><p>This led to a fairly mild night across southern England and parts of south Wales, whereas elsewhere it was chilly with a touch of frost in Scotland.</p><p>During the day it stayed predominantly cloudy across the south, otherwise it was fine and sunny, especially in the west.</p><p>The cloud began to thin and break across parts of south-west England and south Wales through the afternoon, but conversely there was an increase in cloud cover across eastern England.</p><p>In a keen easterly breeze it was rather chilly along North Sea coasts, and over higher ground, with temperatures a little below average for the time of the year along the east coast of England and Scotland.</p><p>However, in the best of the sunshine in the west and with more shelter from the wind, it was fairly warm, with temperatures above average for early May.</p></div> <div>EXTREMES<p>Highest Maximum: 19.5 Porthmadog, Gwynedd</p><p>Lowest Maximum: 9.1 Fair Isle, Shetland</p><p>Lowest Minimum: -2.8 Altnaharra No2, Sutherland</p><p>Lowest Grass Minimum: -9.0 Balmoral, Aberdeenshire</p><p>Most Rain: 3.4 Hastings, East Sussex</p><p>Most Sun: 15.0 Stornoway Airport, Western Isles</p></div>
1800 GMT 04 MAY 2017	SIG WEATHER	0000 GMT 05 MAY 2017	SIG WEATHER	

DAILY CLIMATE DATA

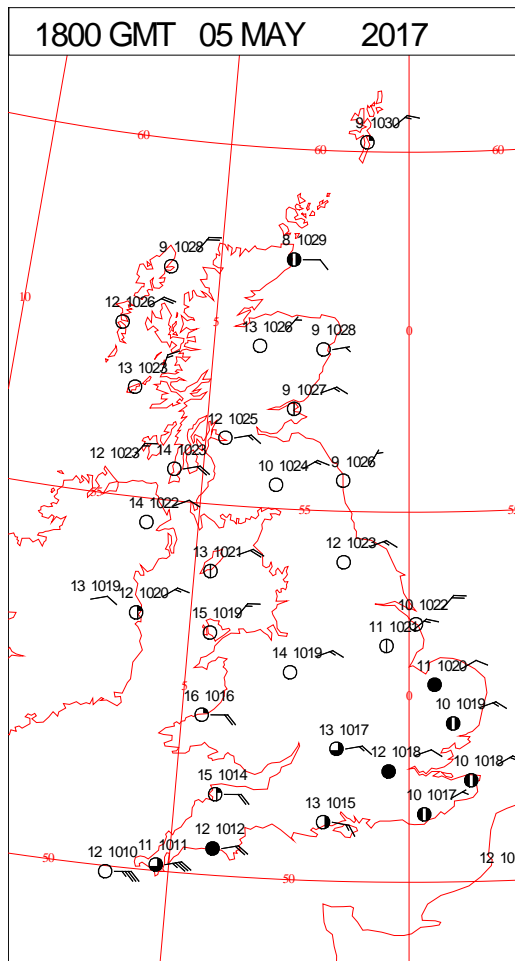
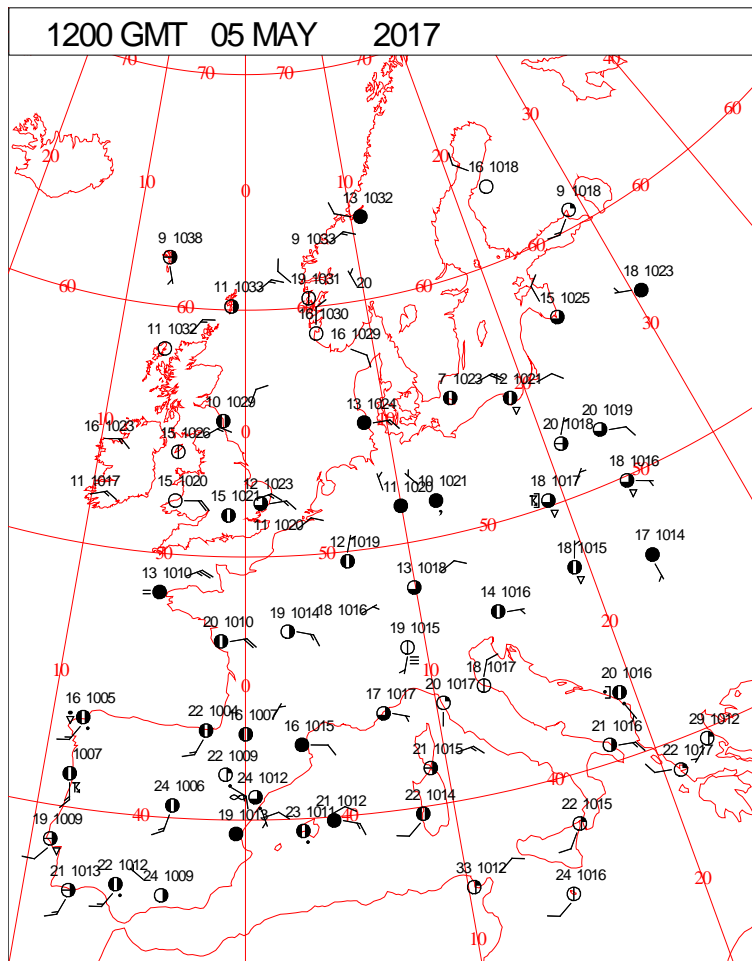
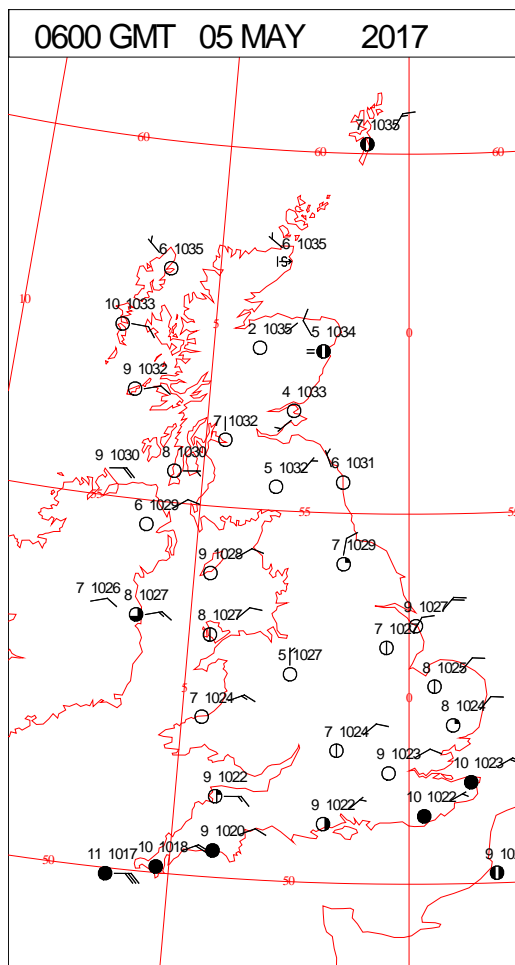
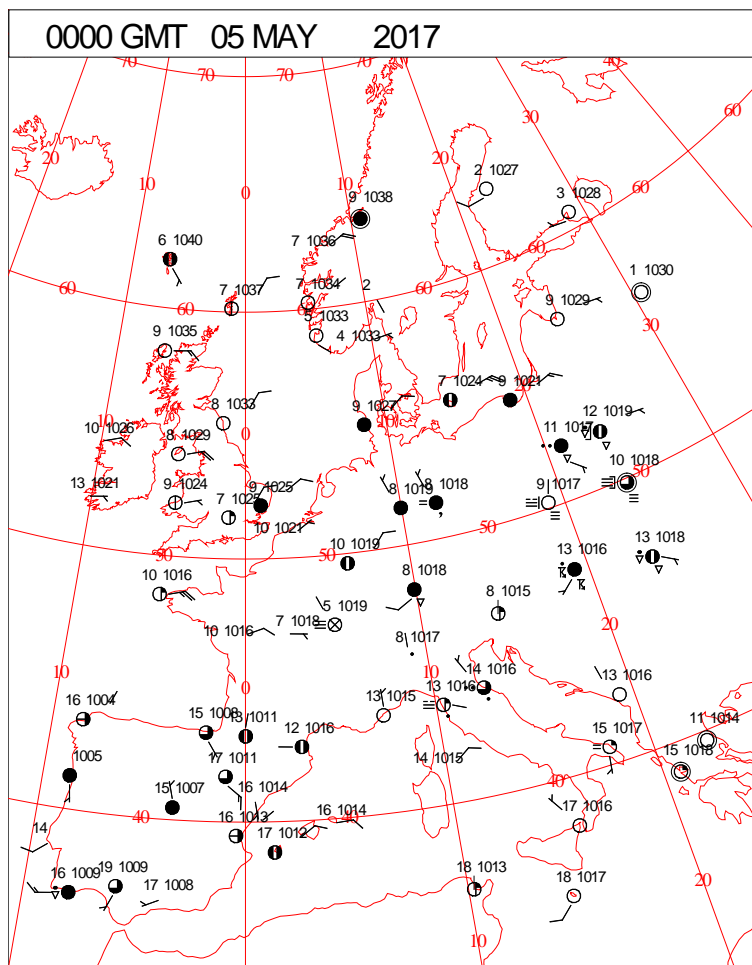


DAILY WEATHER SUMMARY



Friday 5 May 2017

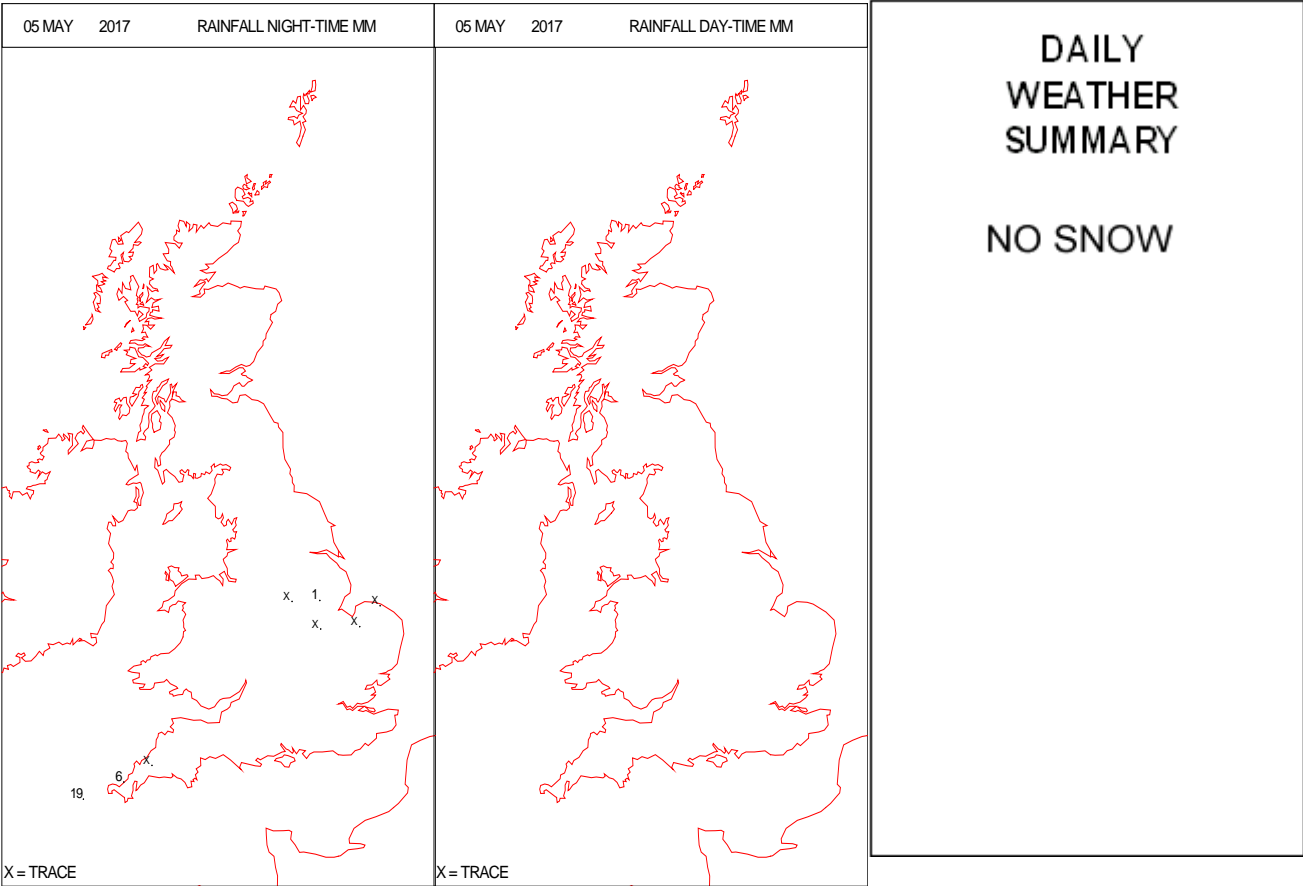
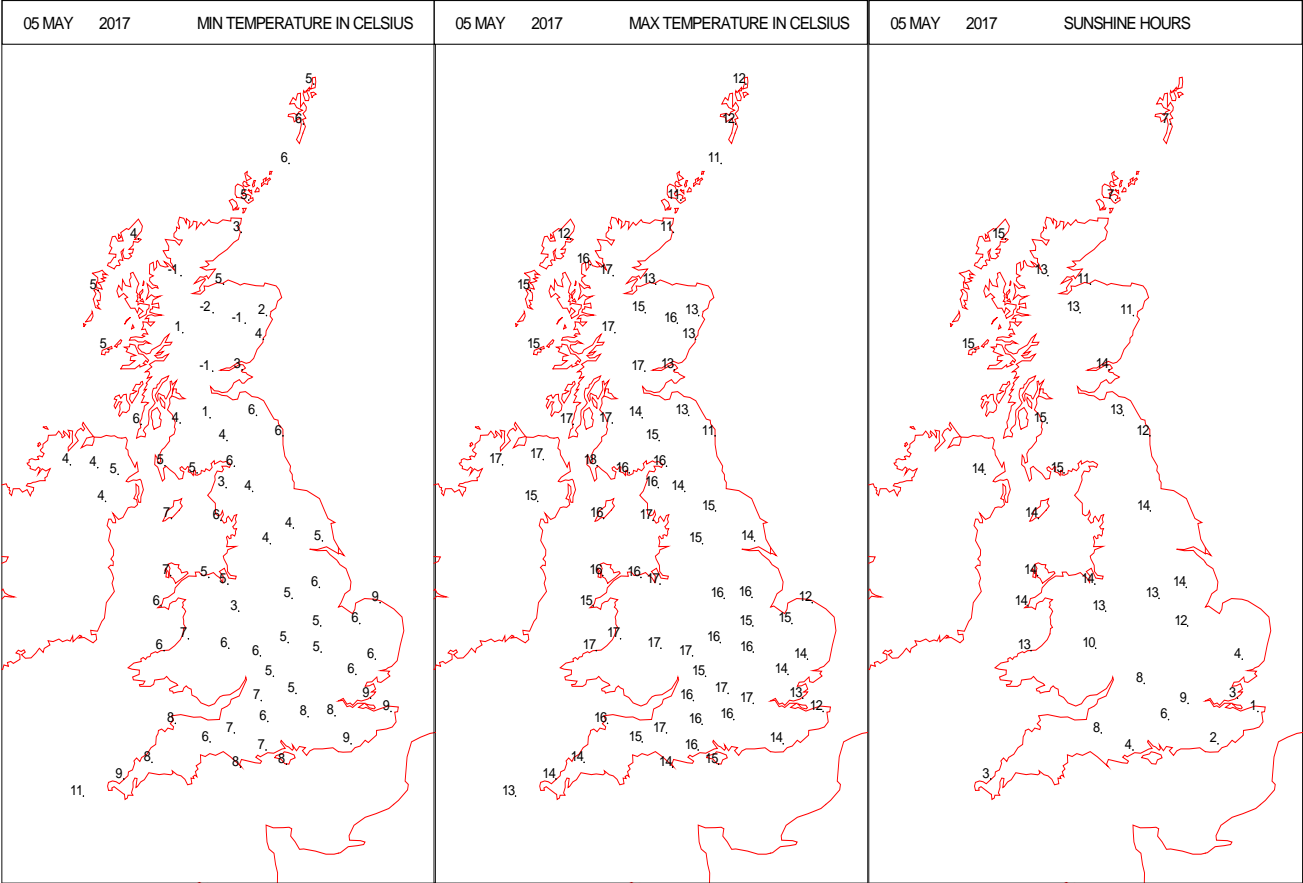
SURFACE REPORTS



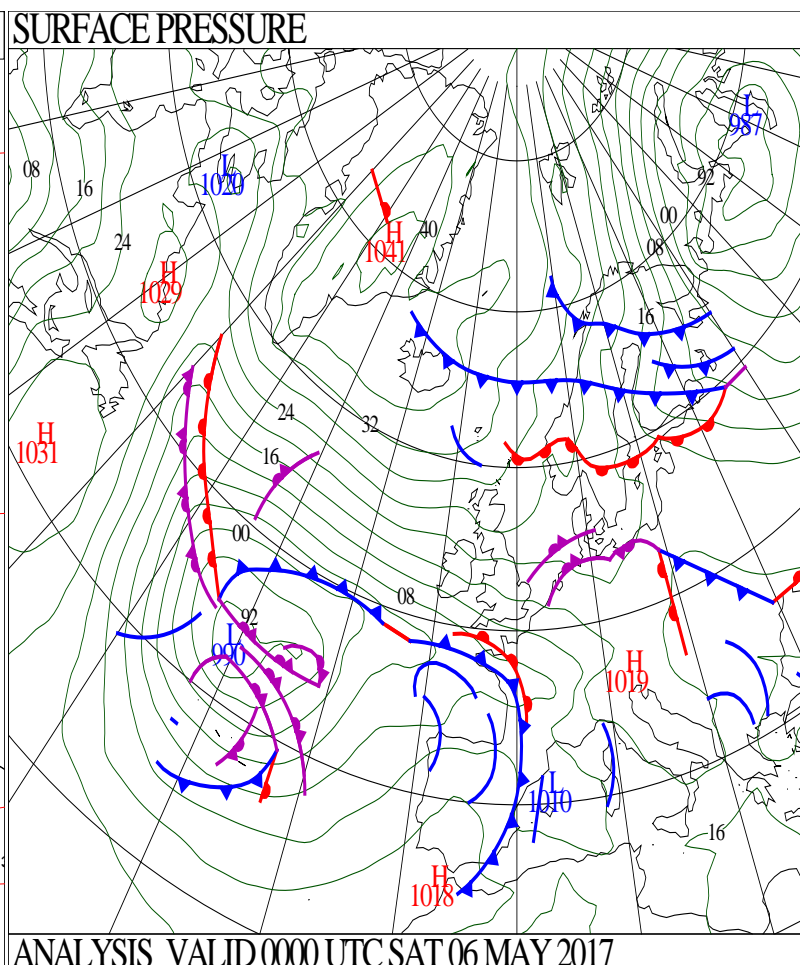
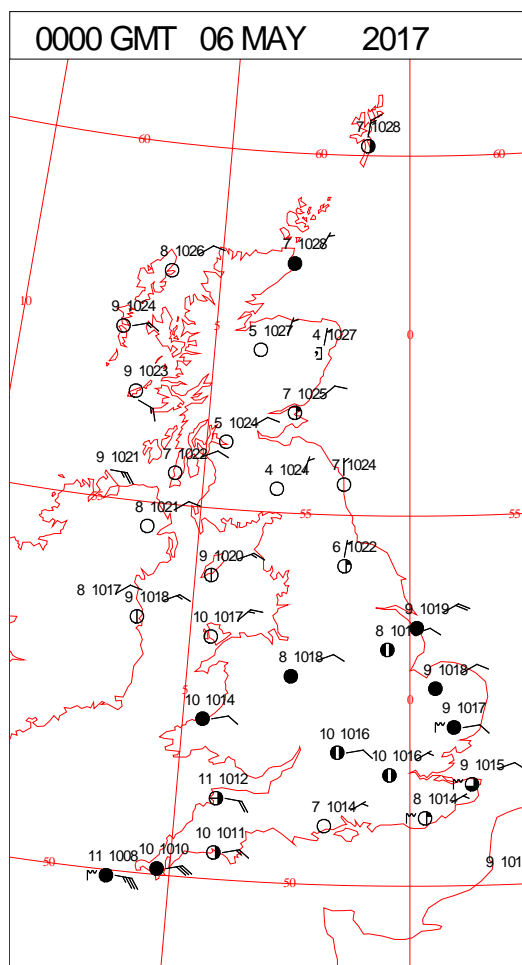
SIGNIFICANT WEATHER

0600 GMT 05 MAY 2017	SIG WEATHER	1200 GMT 05 MAY 2017	SIG WEATHER	<p>Summary of UK Weather for Friday 05 May 2017.</p> <p>Through the early hours there were clear skies across Scotland, Northern Ireland and northern England, leading to a cold night, with some frost and fog. The fog was mostly around the Moray Firth, but there were also some patches over higher ground in Scotland and northern England.</p> <p>Further south it was cloudier, so as a result it was not as cold, and a keen easterly breeze continued for many, particularly notable along North Sea and some English Channel coasts.</p> <p>During the day it remained dry everywhere, with variable amounts of cloud. The low cloud, mist and fog across the Moray Firth soon cleared, and most parts had a fine and sunny day.</p> <p>Some patchy cloud remained across southern England, but there were still some sunny spells.</p> <p>A brisk north-easterly wind continued across the whole country, with some strong gusts to the west of the mountains in the north of England.</p> <p>It was cool across eastern coasts, with temperatures below average in places, but in the west temperatures in a few spots were well above the early May average.</p>
1800 GMT 05 MAY 2017	SIG WEATHER	0000 GMT 06 MAY 2017	SIG WEATHER	<p>EXTREMES</p> <p>Highest Maximum: 19.7 Kinlochewe, Ross-Shire</p> <p>Lowest Maximum: 10.4 Lossiemouth, Moray</p> <p>Lowest Minimum: -4.7 Kinbrace Hatchery, Sutherland</p> <p>Lowest Grass Minimum: -7.2 Balmoral, Aberdeenshire</p> <p>Most Rain: 18.6 St. Marys Airport, Scilly Isles</p> <p>Most Sun: 15.2 Mylnfield, Angus</p>

DAILY CLIMATE DATA

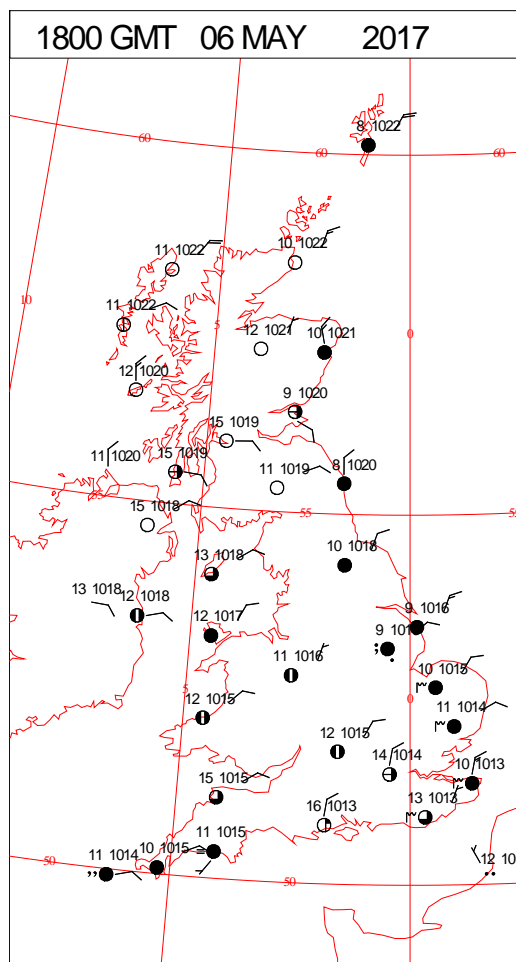
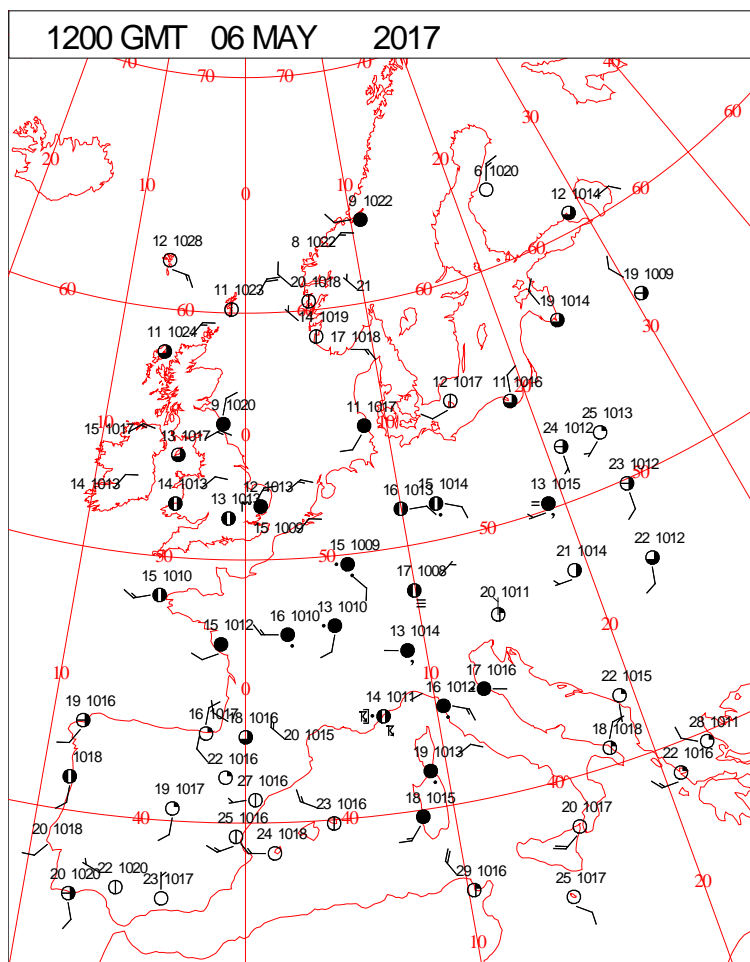
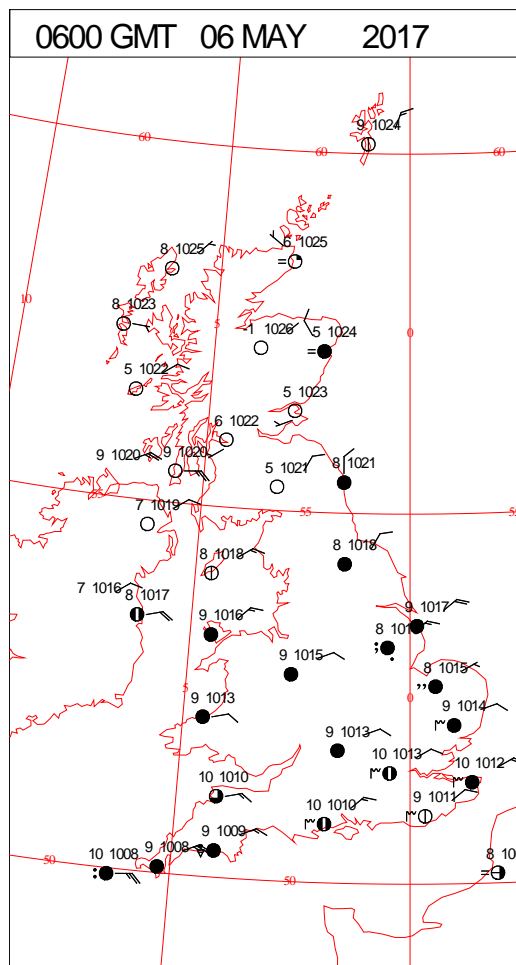
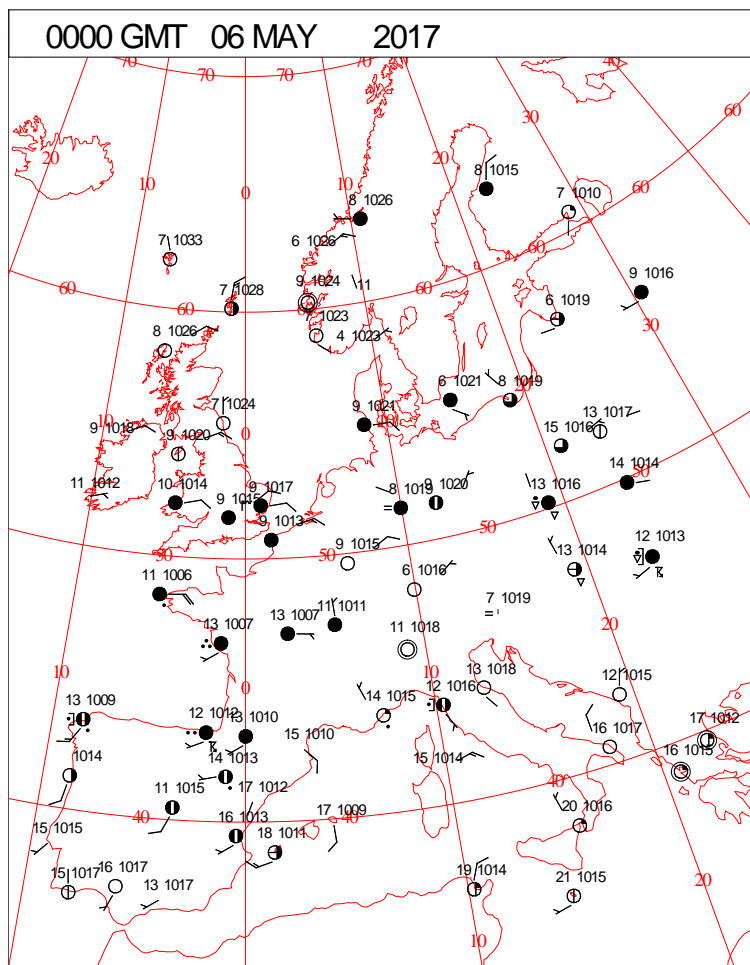


DAILY WEATHER SUMMARY



Saturday 6 May 2017

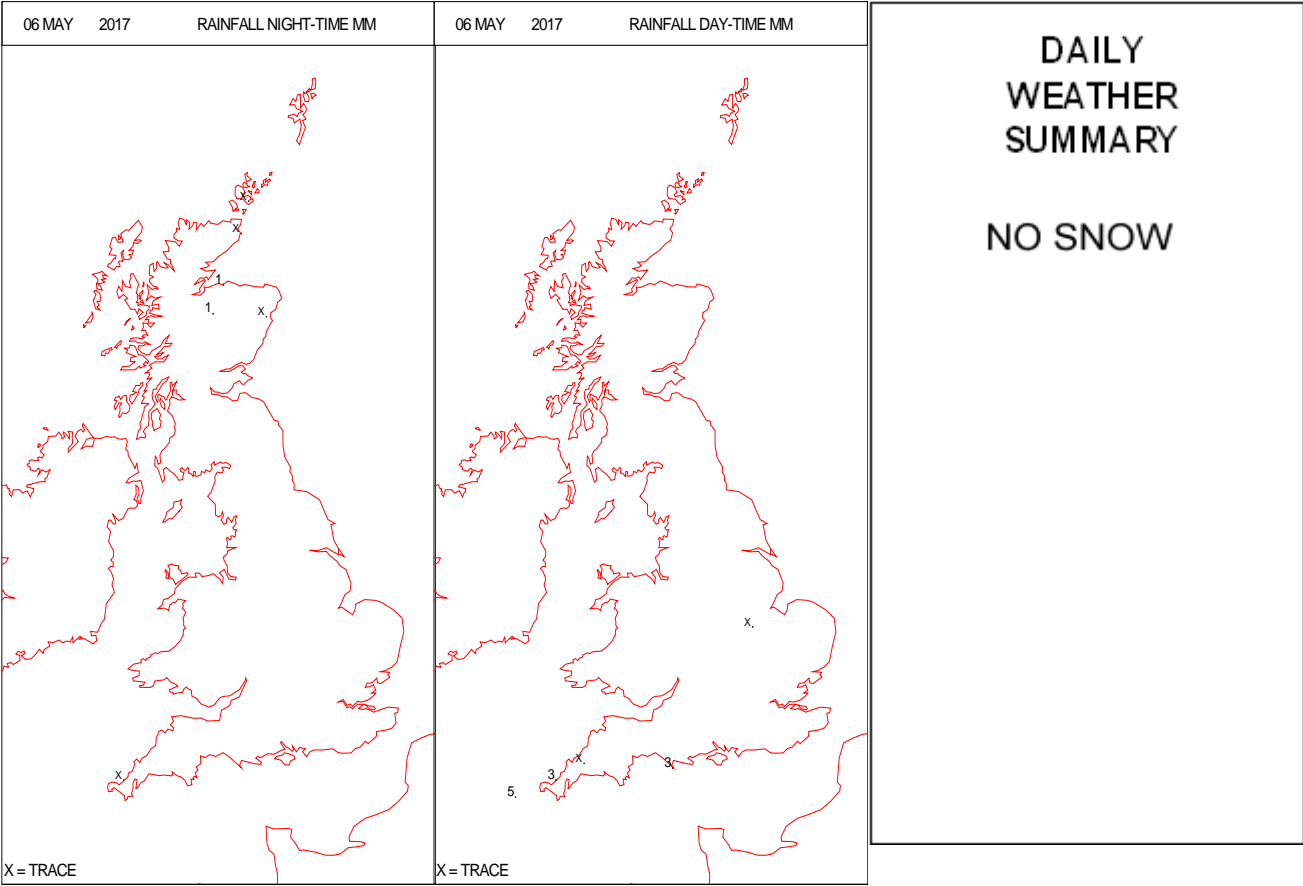
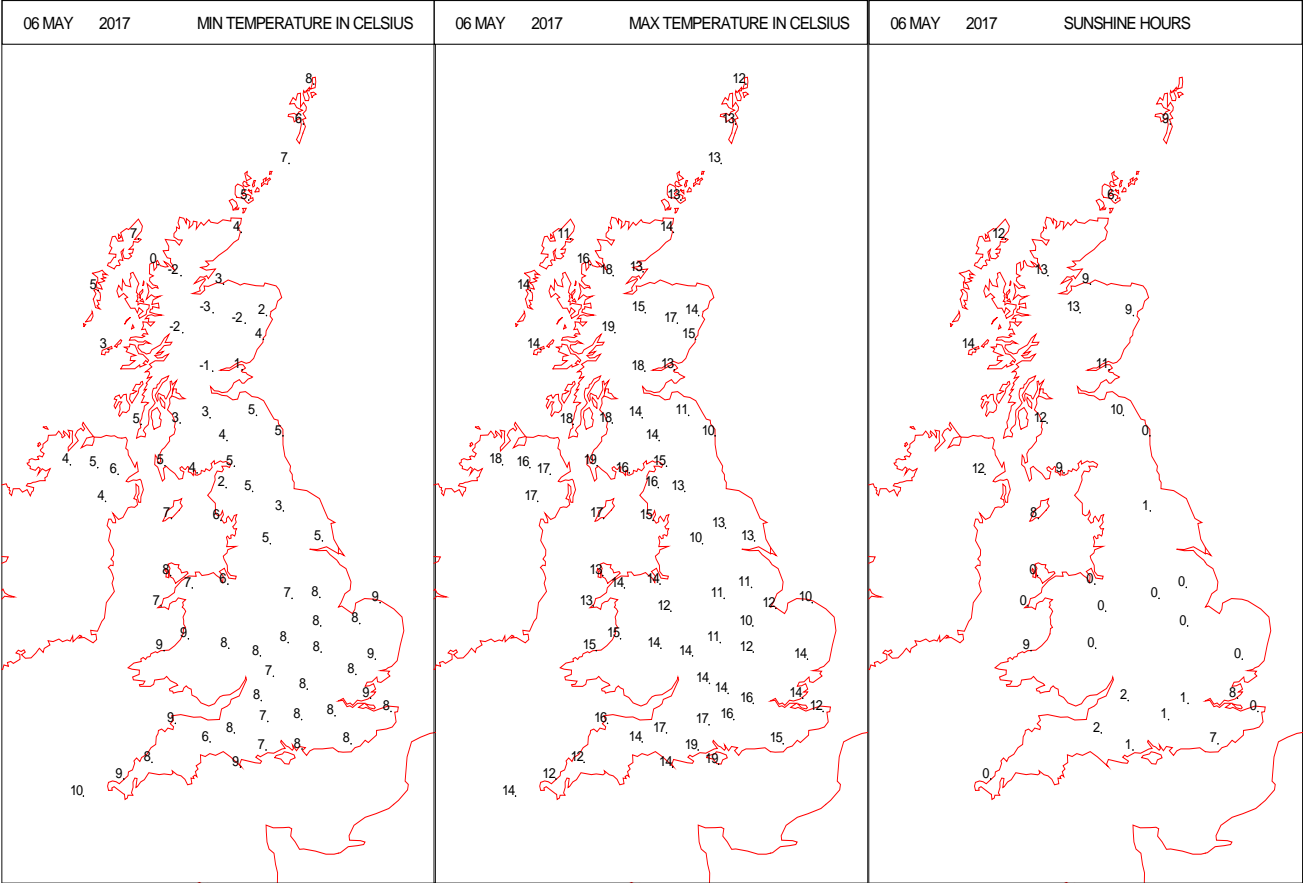
SURFACE REPORTS



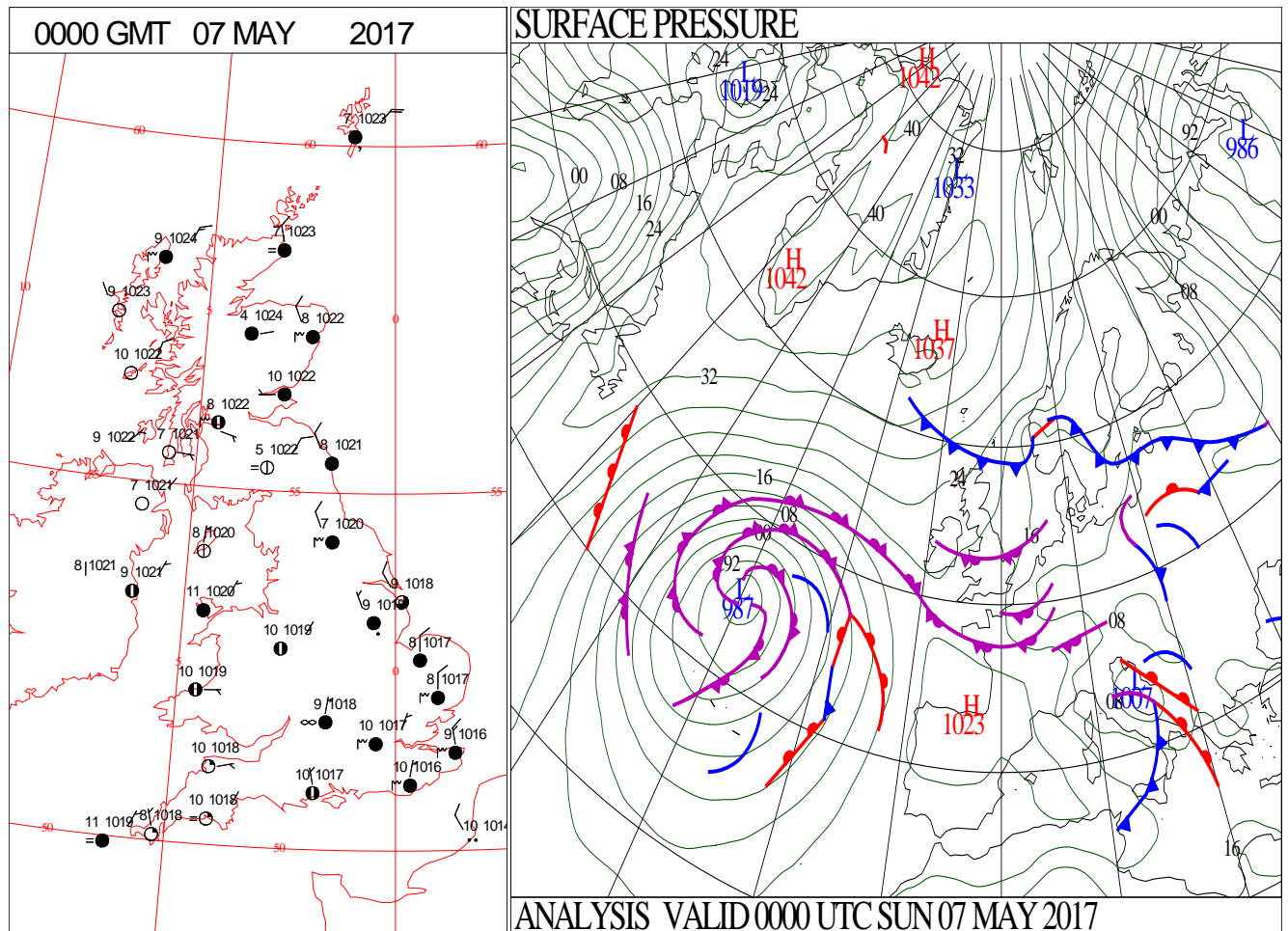
SIGNIFICANT WEATHER

0600 GMT 06 MAY 2017	SIG WEATHER	1200 GMT 06 MAY 2017	SIG WEATHER	<p>Summary of UK Weather for Saturday 06 May 2017. Most of the U.K. was dry through the early hours, with clear skies across Scotland and Northern Ireland which lead to some frost and fog. Elsewhere across England and Wales it turned cloudier through the night, but it remained mostly dry. The exception to this was across the far south-west, where some heavy and persistent rain arrived across the Isles of Scilly, Cornwall and the Channel Islands. Strong north-easterly winds affected many areas, most notable in the south-west where there were gales, however the winds eased towards dawn. During the day Scotland, Northern Ireland and the far north of England stayed largely dry and sunny, apart from some cloud encroaching off the North Sea over north-eastern Aberdeenshire and the Northern Isles. It was cloudy but dry across the rest of England and Wales, apart from Cornwall, south Devon and the Channel Islands, where the early morning rain persisted for most of the day. Temperatures were around average in the south, but for the north-west some places were well above the climatic average.</p>
1800 GMT 06 MAY 2017	SIG WEATHER	0000 GMT 07 MAY 2017	SIG WEATHER	<p>EXTREMES Highest Maximum: 20.4 Tyndrum No3, Perthshire Lowest Maximum: 9.4 Middleton, Hillside, Derbyshire Lowest Minimum: -4.4 Kinbrace Hatchery, Sutherland Lowest Grass Minimum: -7.4 Balmoral, Aberdeenshire Most Rain: 5.9 Jersey Airport, Jersey Most Sun: 14.2 Mylnefield, Angus</p>

DAILY CLIMATE DATA

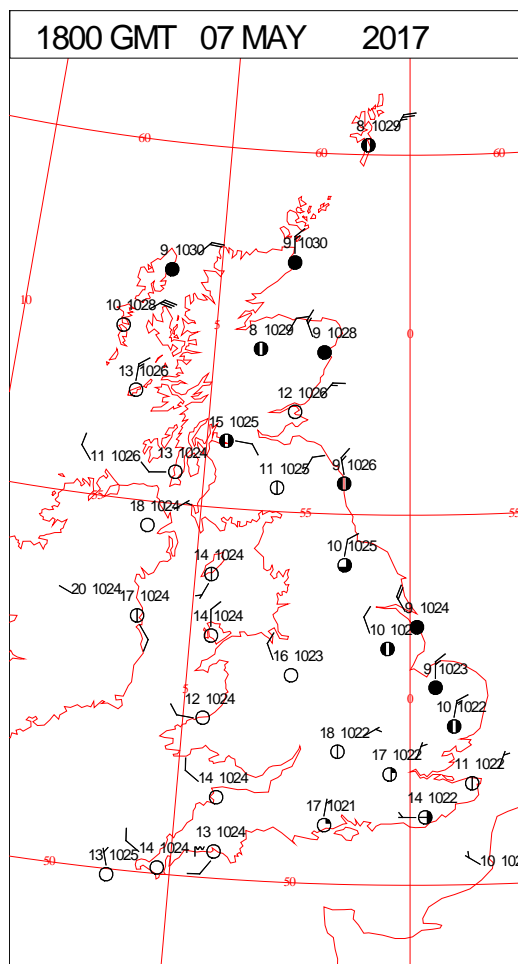
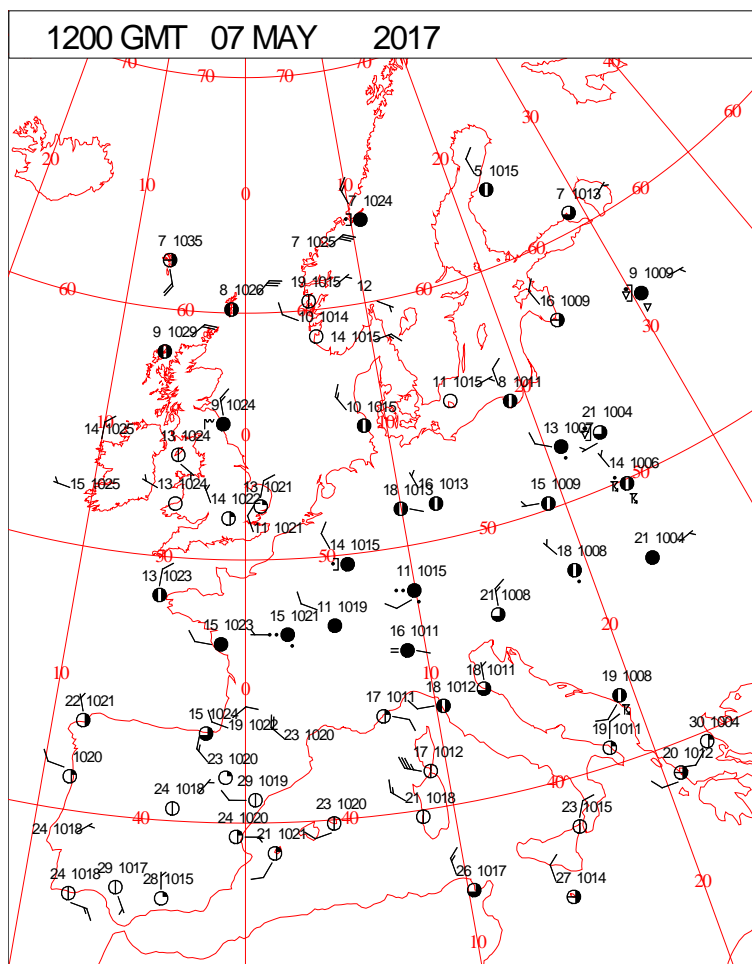
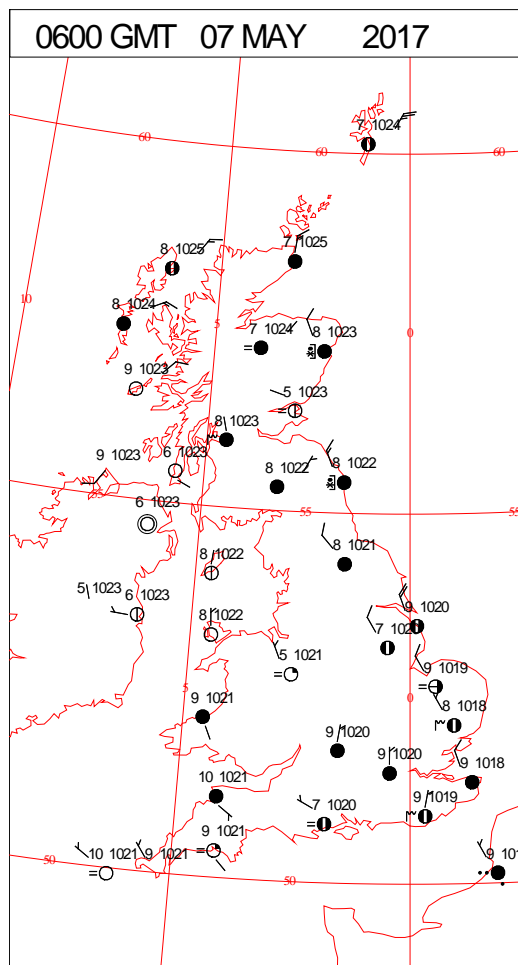
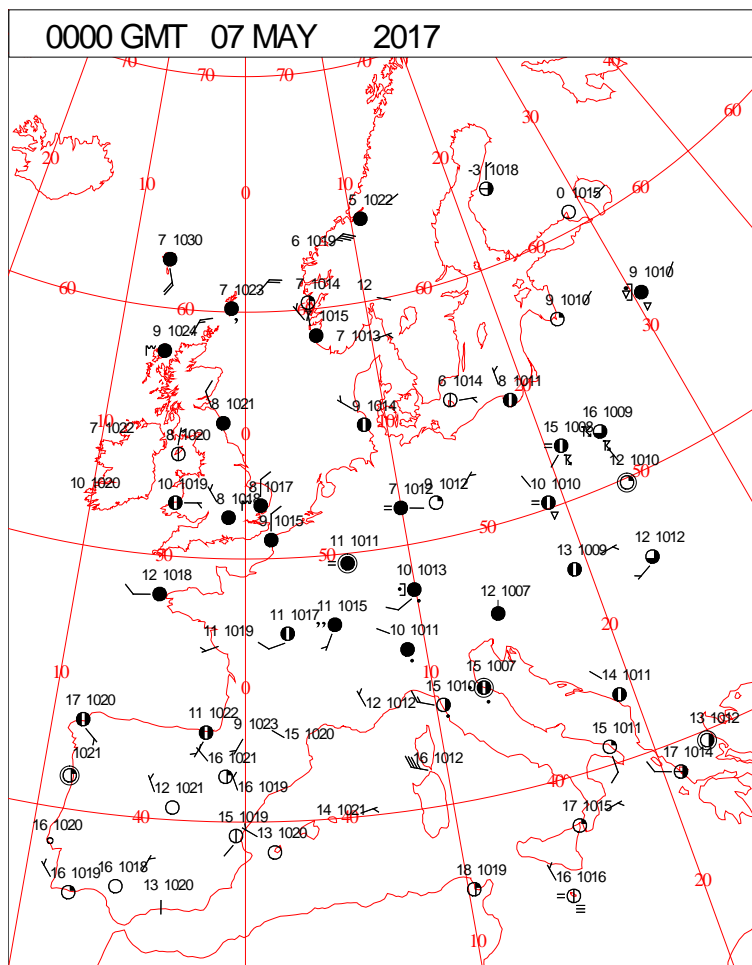


DAILY WEATHER SUMMARY



Sunday 7 May 2017

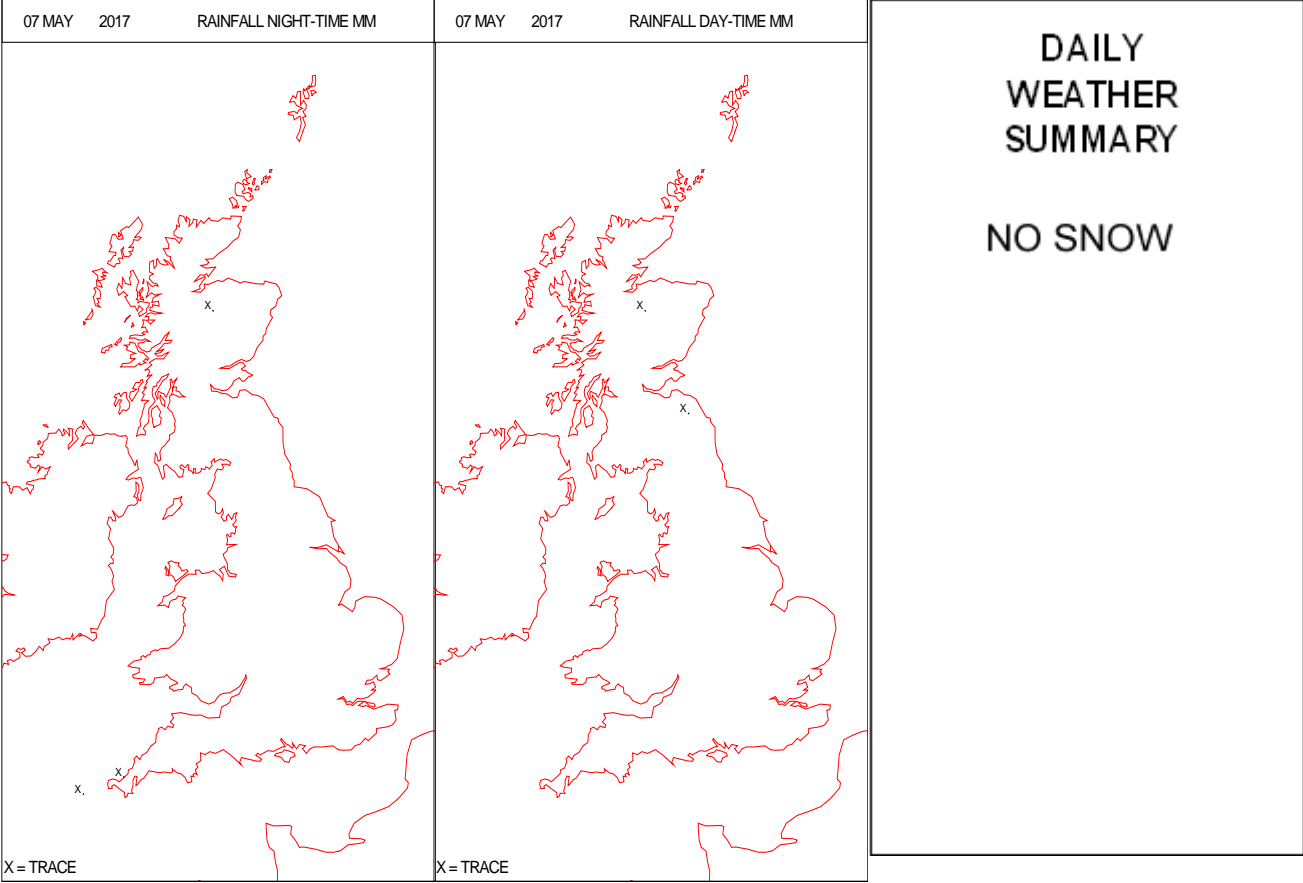
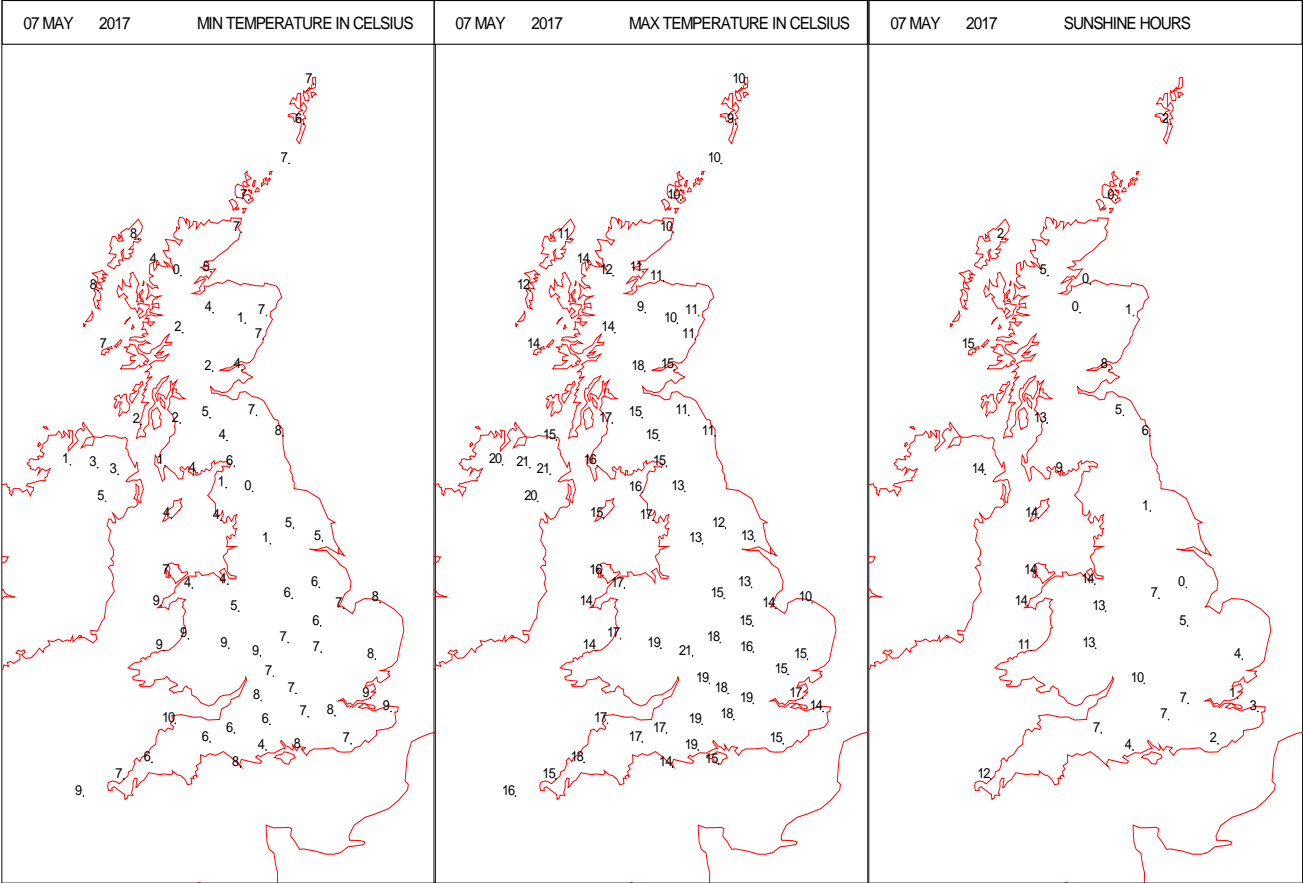
SURFACE REPORTS



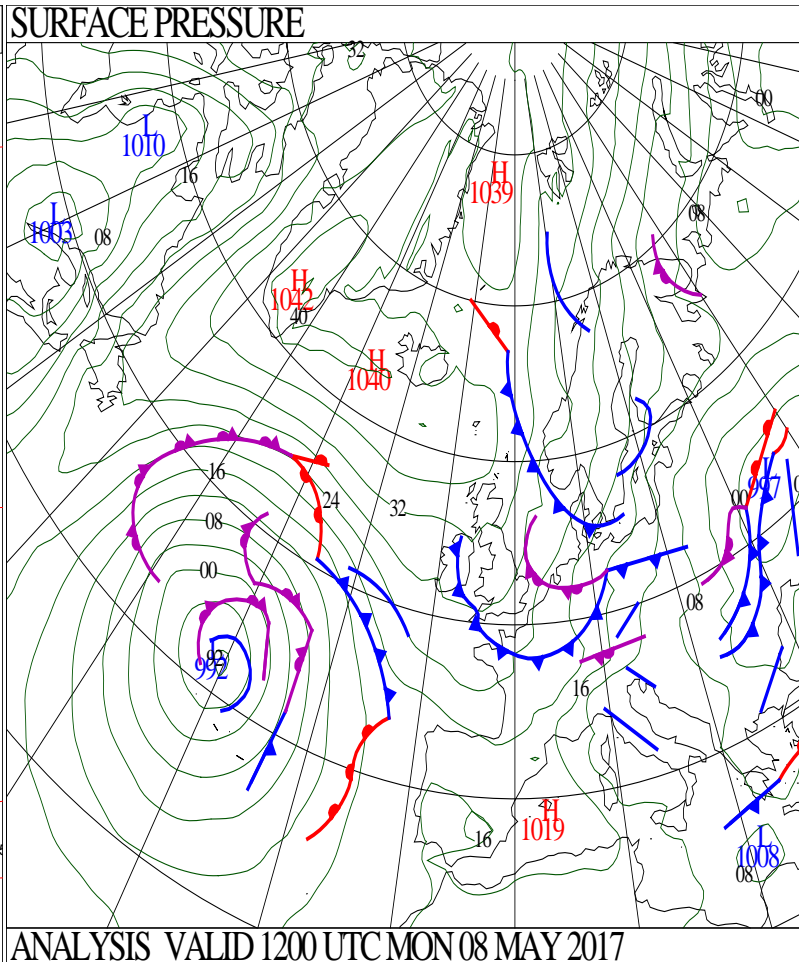
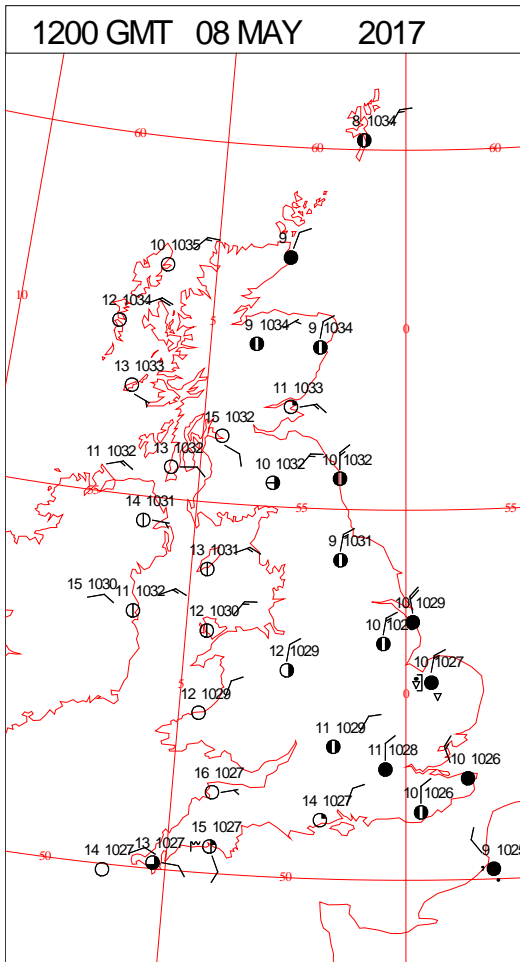
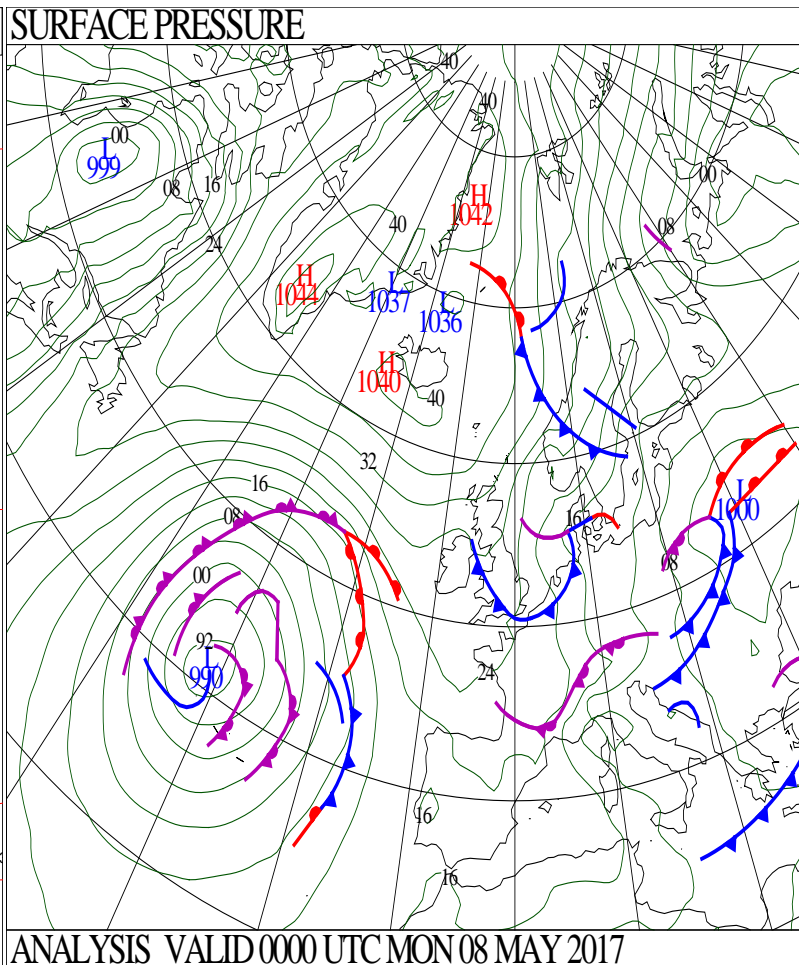
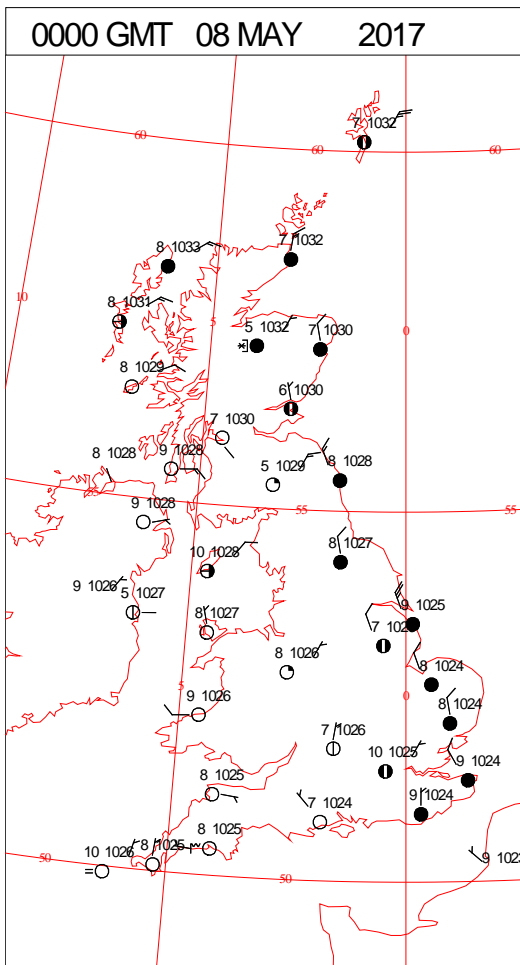
SIGNIFICANT WEATHER

0600 GMT 07 MAY 2017	SIG WEATHER	1200 GMT 07 MAY 2017	SIG WEATHER	<p>Summary of UK Weather for Sunday 07 May 2017. Under clear skies overnight the temperatures fell, with an air frost being reported at some rural sites. Winds strengthened across Shetland and Orkney during the early hours. It was then a generally dry day across the U.K., with some good sunny spells for many, especially western Scotland, Northern Ireland, western England and Wales. It was a rather misty and foggy start across south-west England and Cornwall in particular, but this quickly cleared. The east and especially north-east was plagued once again by low cloud, and a brisk north to north-easterly wind. The cloud was thick enough for a little light rain and drizzle at times.</p>
1800 GMT 07 MAY 2017	SIG WEATHER	0000 GMT 08 MAY 2017	SIG WEATHER	<p>EXTREMES Highest Maximum: 21.7 Armagh, Co. Armagh Lowest Maximum: 8.1 Loftus, Cleveland Lowest Minimum: -2.3 Nettlecombe, Somerset Lowest Grass Minimum: -8.1 Preston Montford, Shropshire Most Rain: 0.6 Abbey St. Bathans, East Lothian Most Sun: 15.0 Tiree, Argyll</p>

DAILY CLIMATE DATA

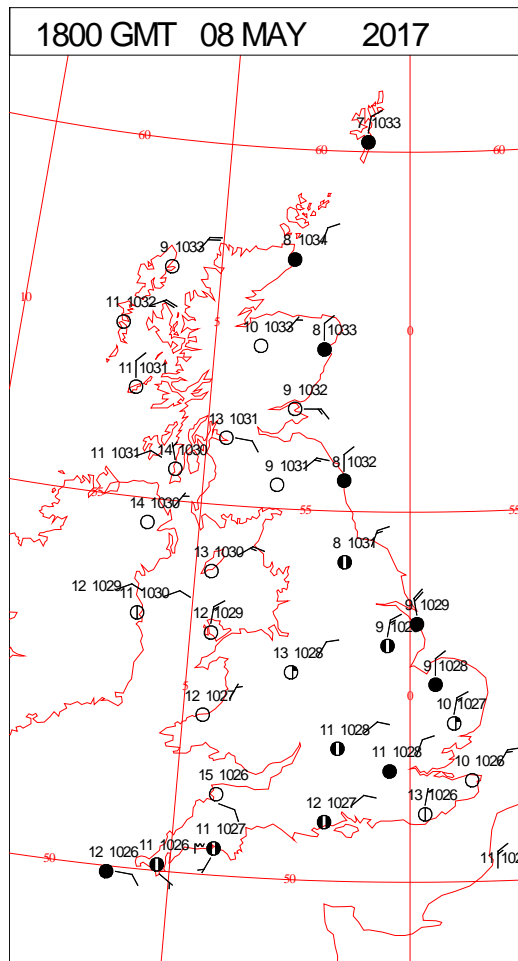
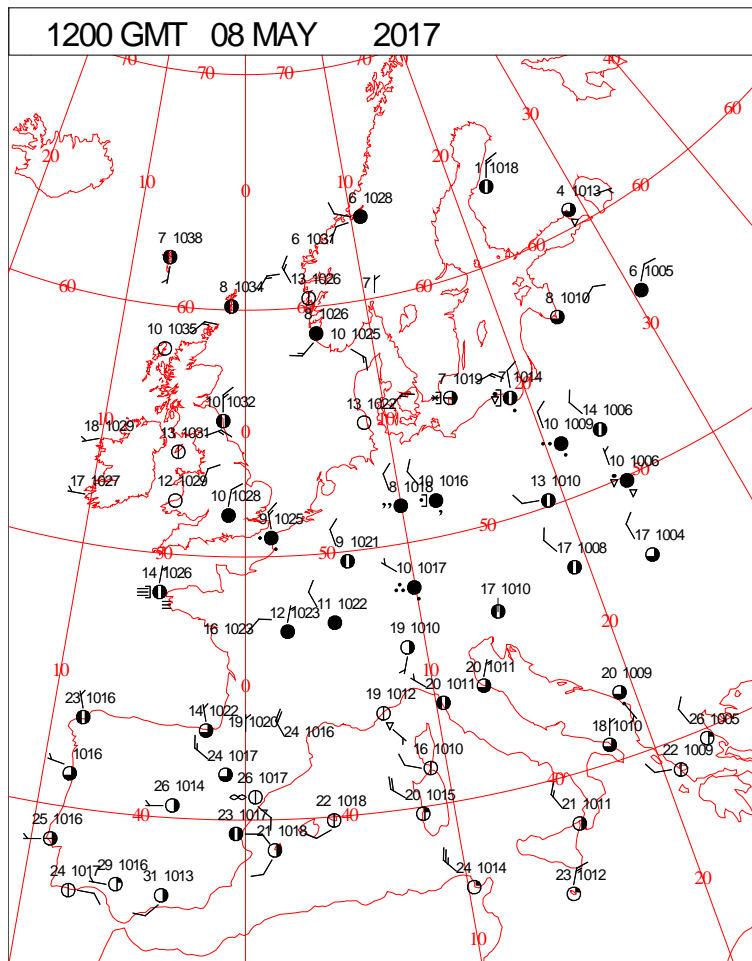
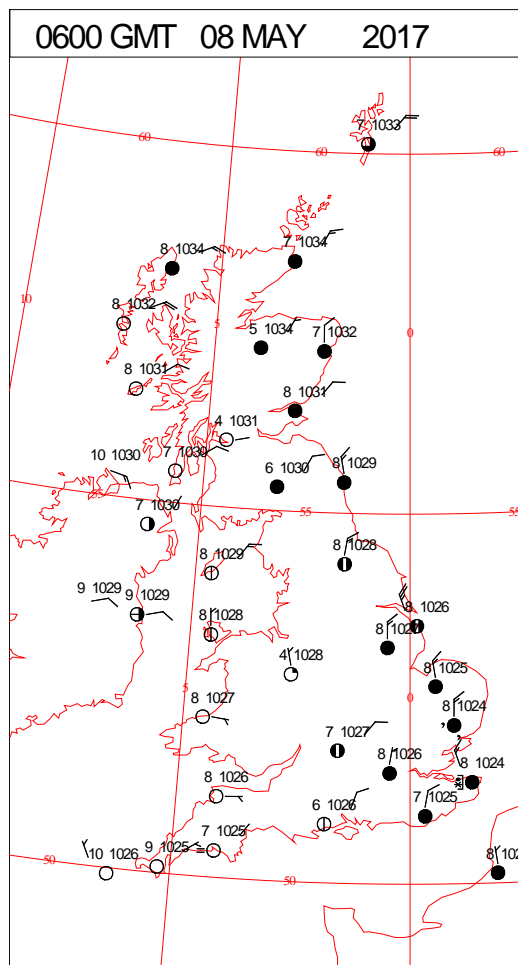
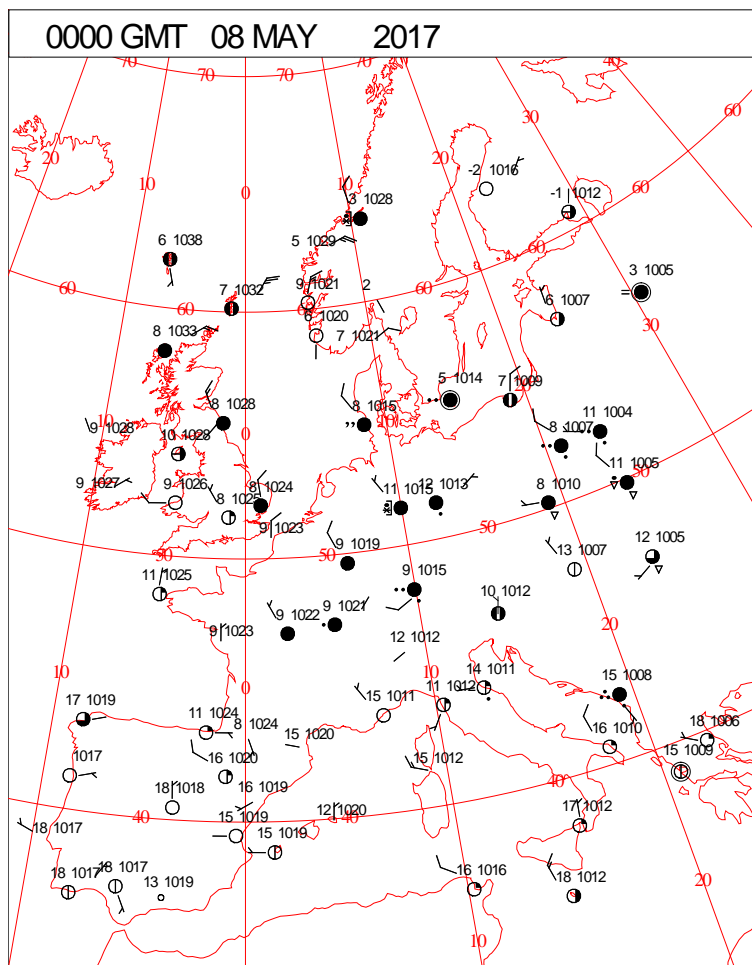


DAILY WEATHER SUMMARY



Monday 8 May 2017

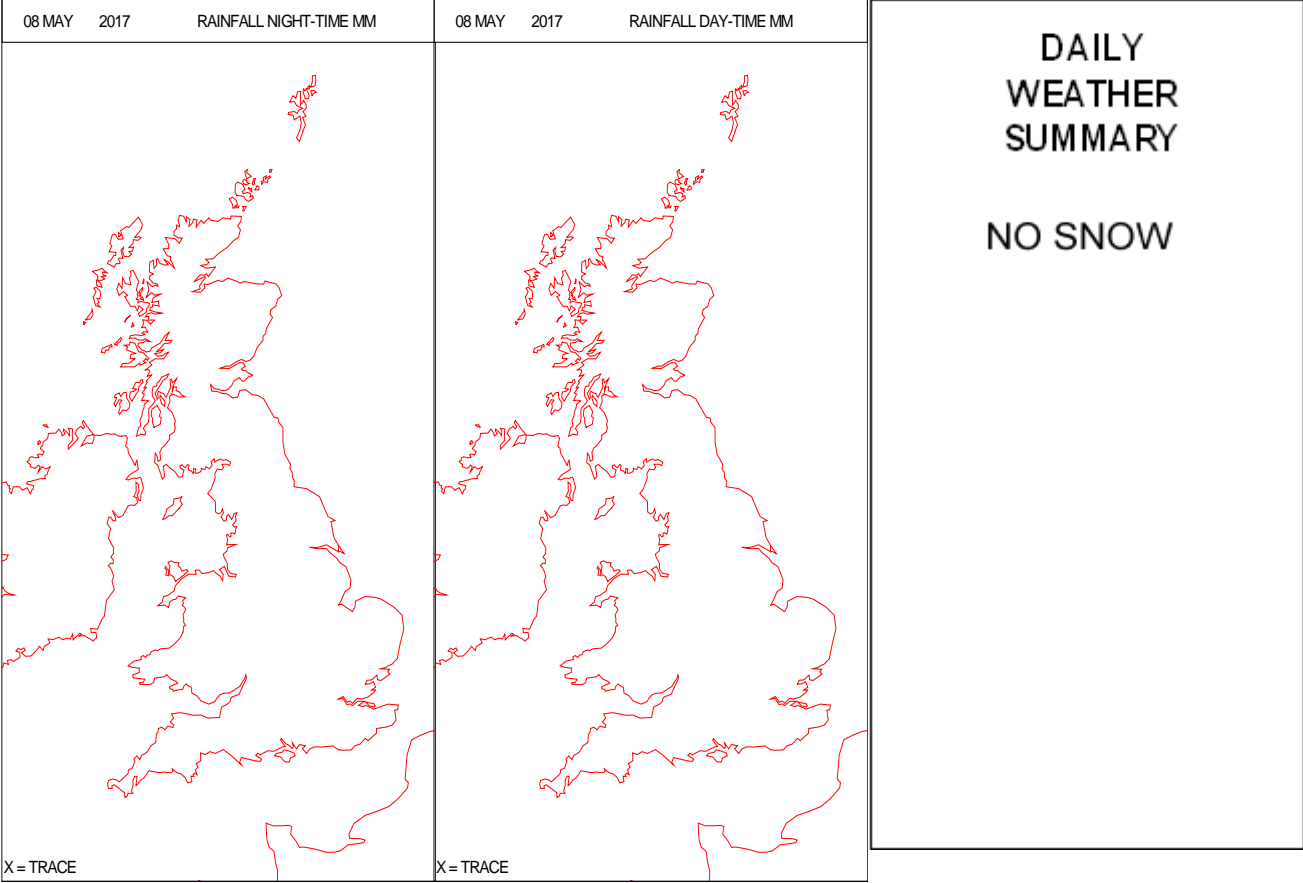
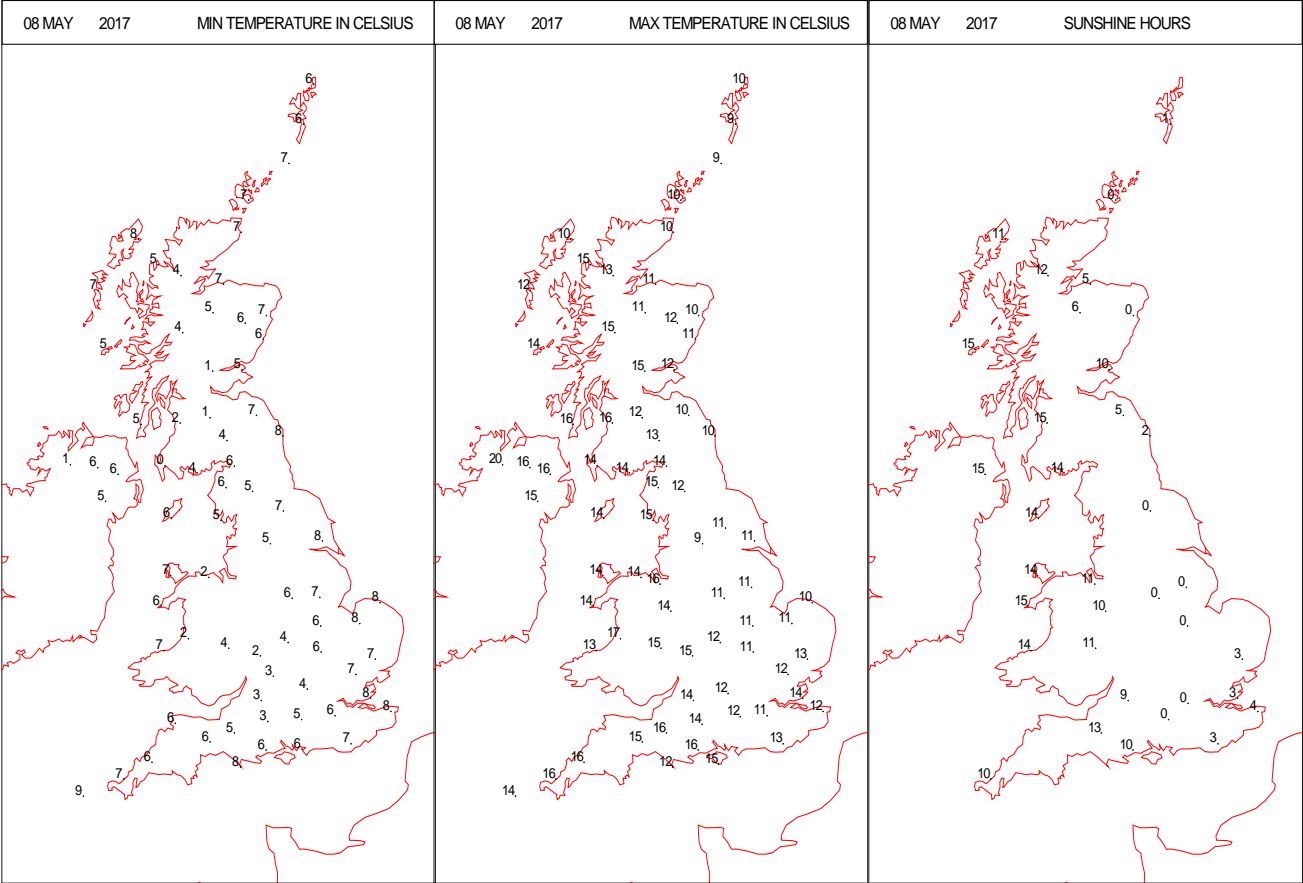
SURFACE REPORTS



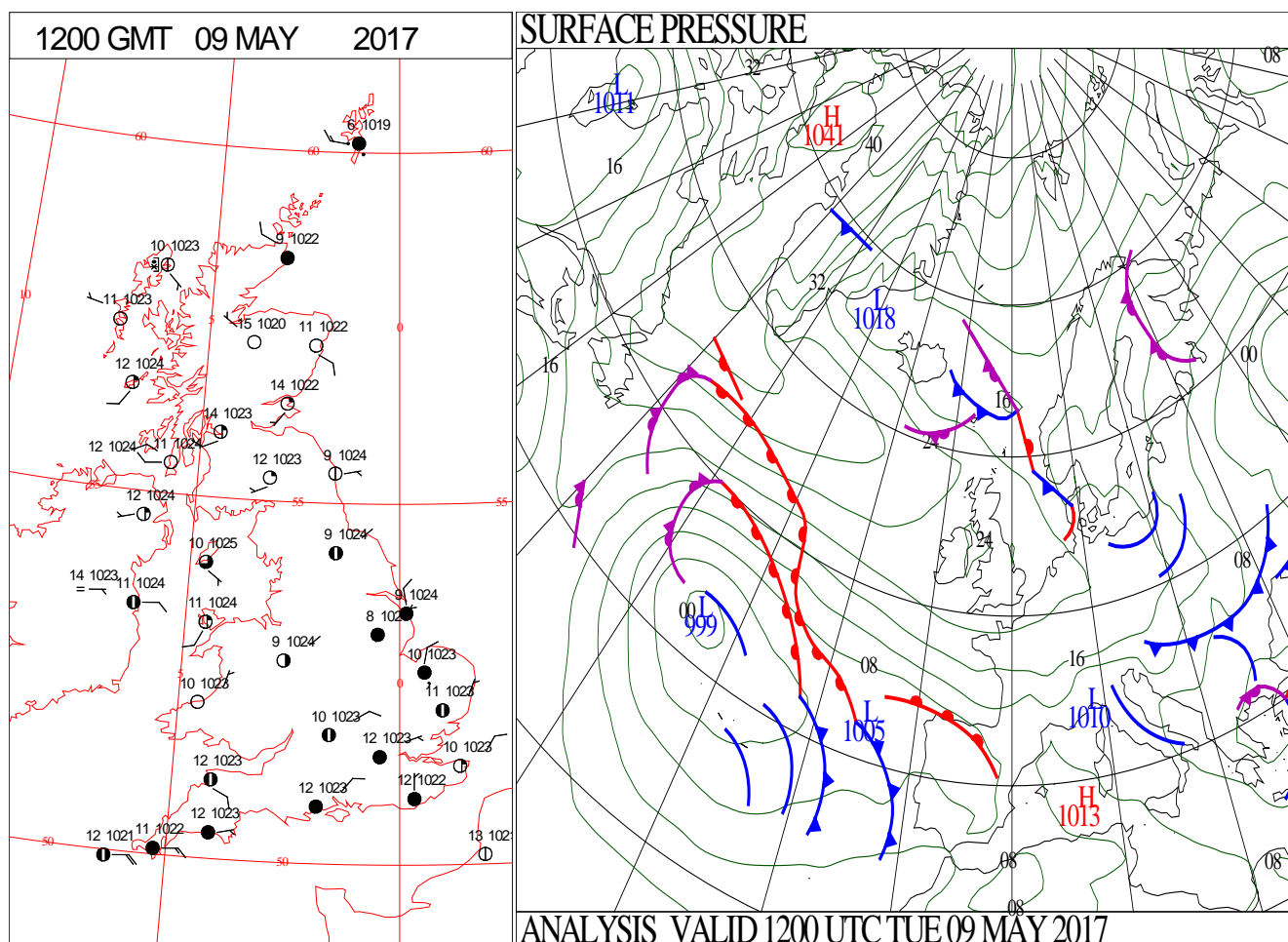
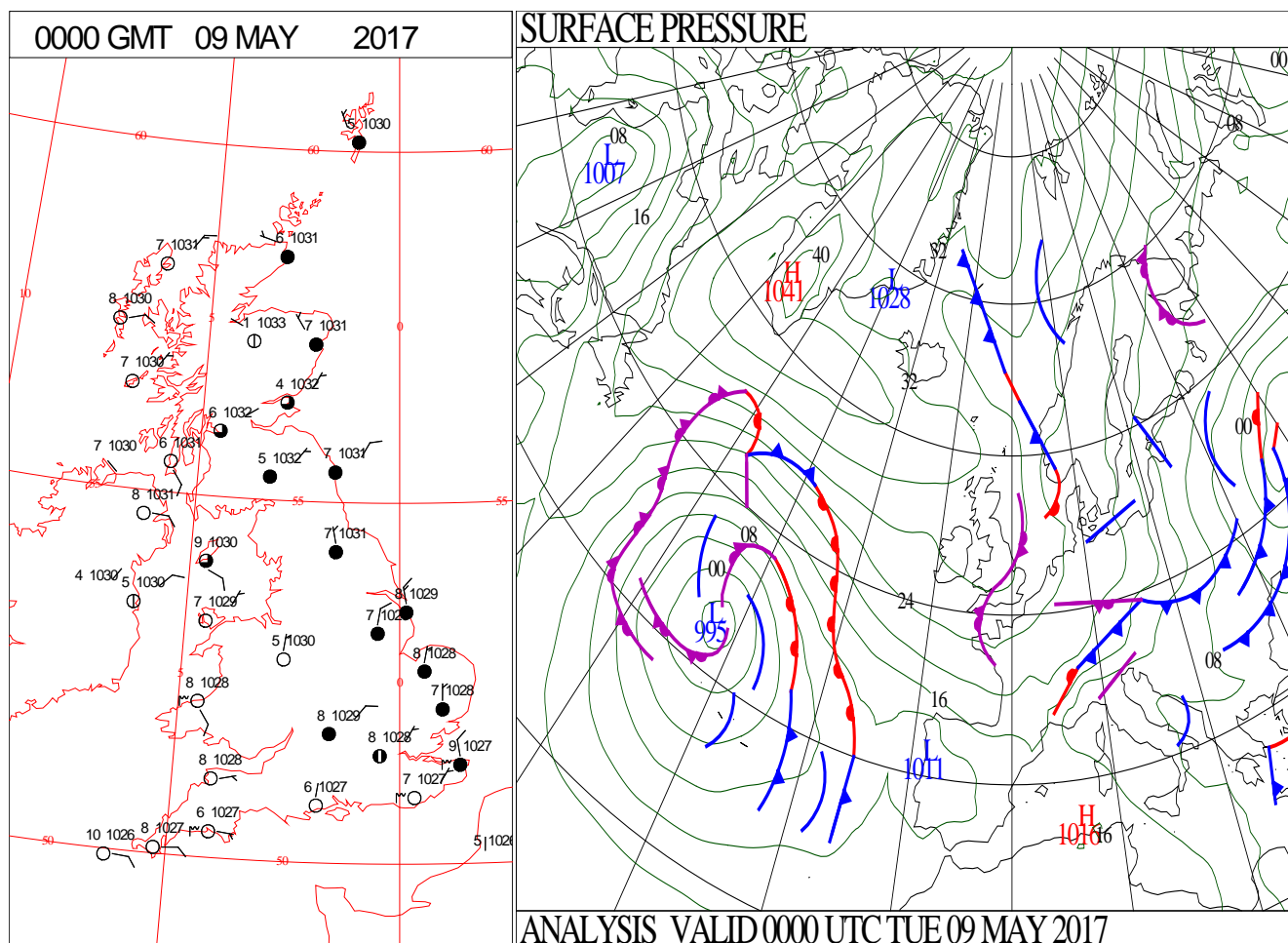
SIGNIFICANT WEATHER

0600 GMT 08 MAY 2017	SIG WEATHER	1200 GMT 08 MAY 2017	SIG WEATHER	<div>Summary of UK Weather for Monday 08 May 2017.<p>A brisk northerly wind continued to bring cloud into many eastern parts of the U.K. overnight, particularly eastern Scotland, north-east England, East Anglia and south-east England, but also into parts of the Midlands. The cloud was thick enough to produce isolated light rain and drizzle across parts of East Anglia and south-east England, but generally most places stayed dry.</p><p>Many western parts of the country were dry with clear skies overnight, where it turned chilly in some rural spots.</p><p>It was then a dry day across the country, but cloud continued to plague eastern areas. There was a brisk north to north-easterly wind, especially along North Sea coasts, which combined with the cloud, restricted temperatures such that many places struggled to reach double figures Celsius.</p><p>The cloud did tend to break up a little into the evening, but then reformed after the sun set.</p><p>Many western areas saw long spells of unbroken sunshine.</p></div> <div>EXTREMES<p>Highest Maximum: 20.0 Faskally, Perthshire</p><p>Lowest Maximum: 7.4 Fylingdales, North Yorkshire</p><p>Lowest Minimum: -1.0 Faskally, Perthshire</p><p>Lowest Grass Minimum: -6.0 Faskally, Perthshire</p><p>Most Rain: 0.2 Lentrán, Inverness-Shire 0.2 Tromie, Inverness-Shire</p><p>Most Sun: 15.1 Tiree, Argyll</p></div>
1800 GMT 08 MAY 2017	SIG WEATHER	0000 GMT 09 MAY 2017	SIG WEATHER	

DAILY CLIMATE DATA

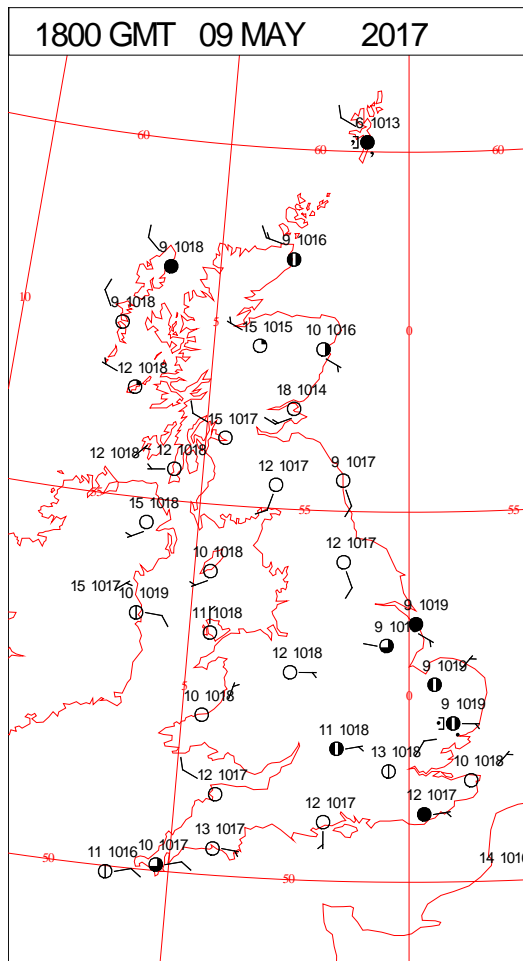
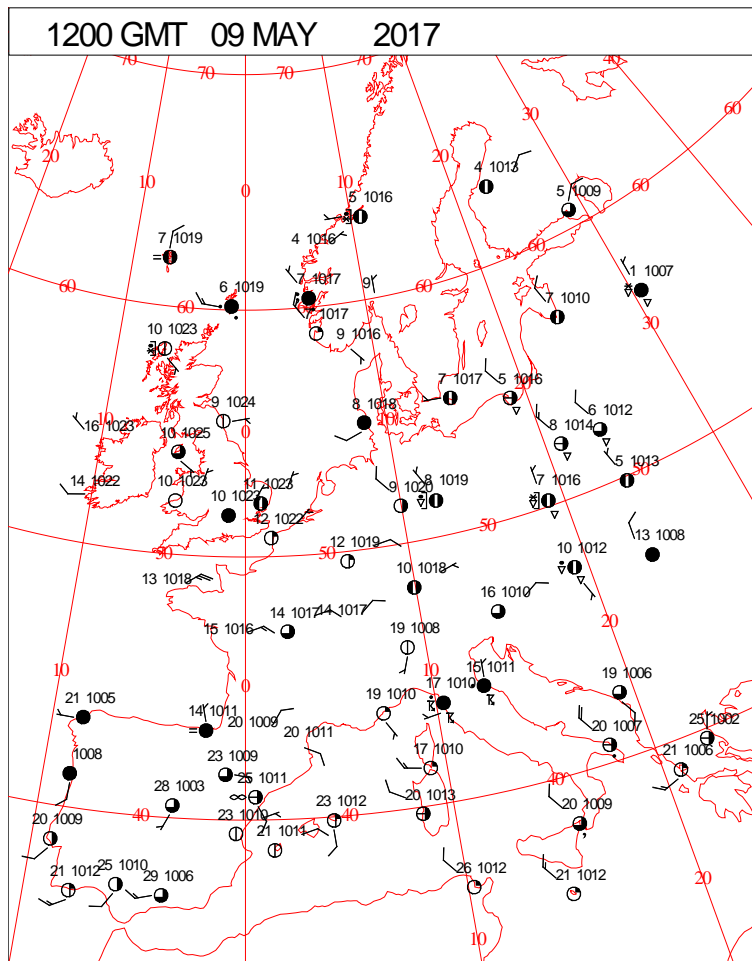
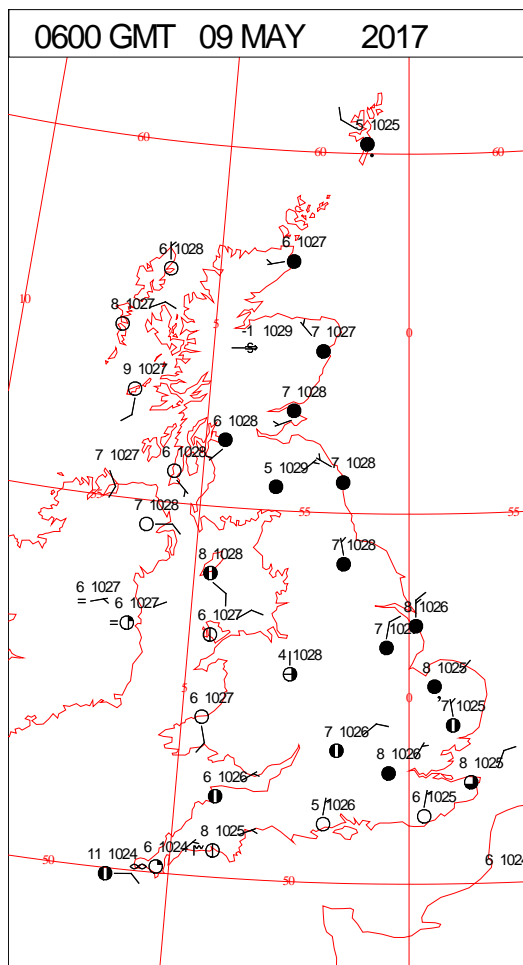
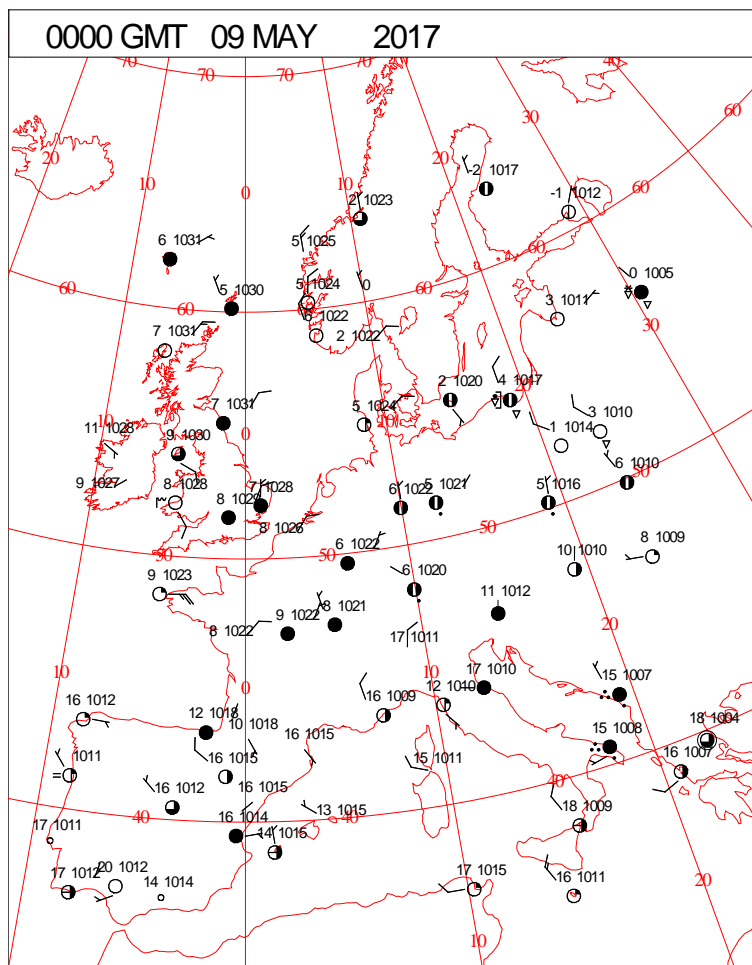


DAILY WEATHER SUMMARY



Tuesday 9 May 2017

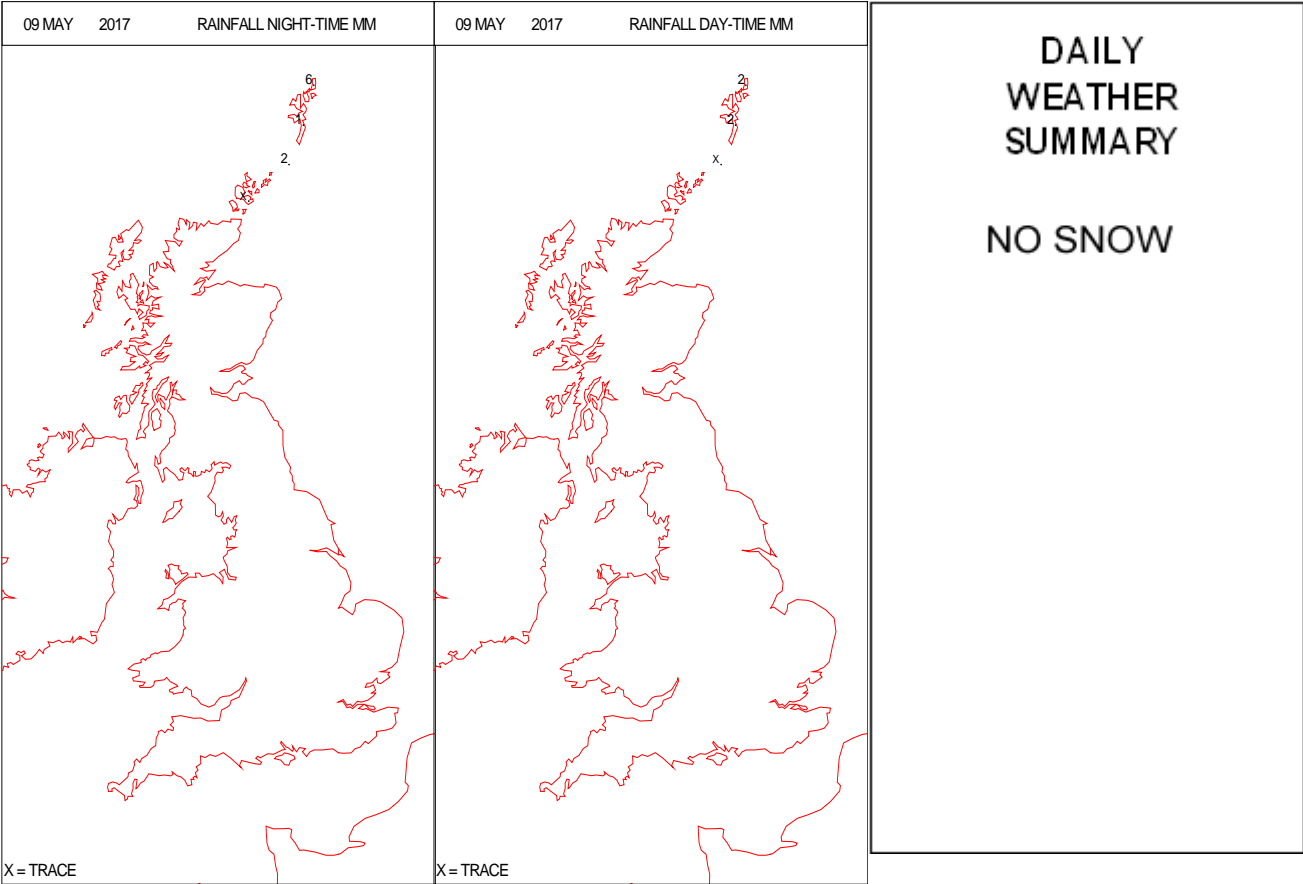
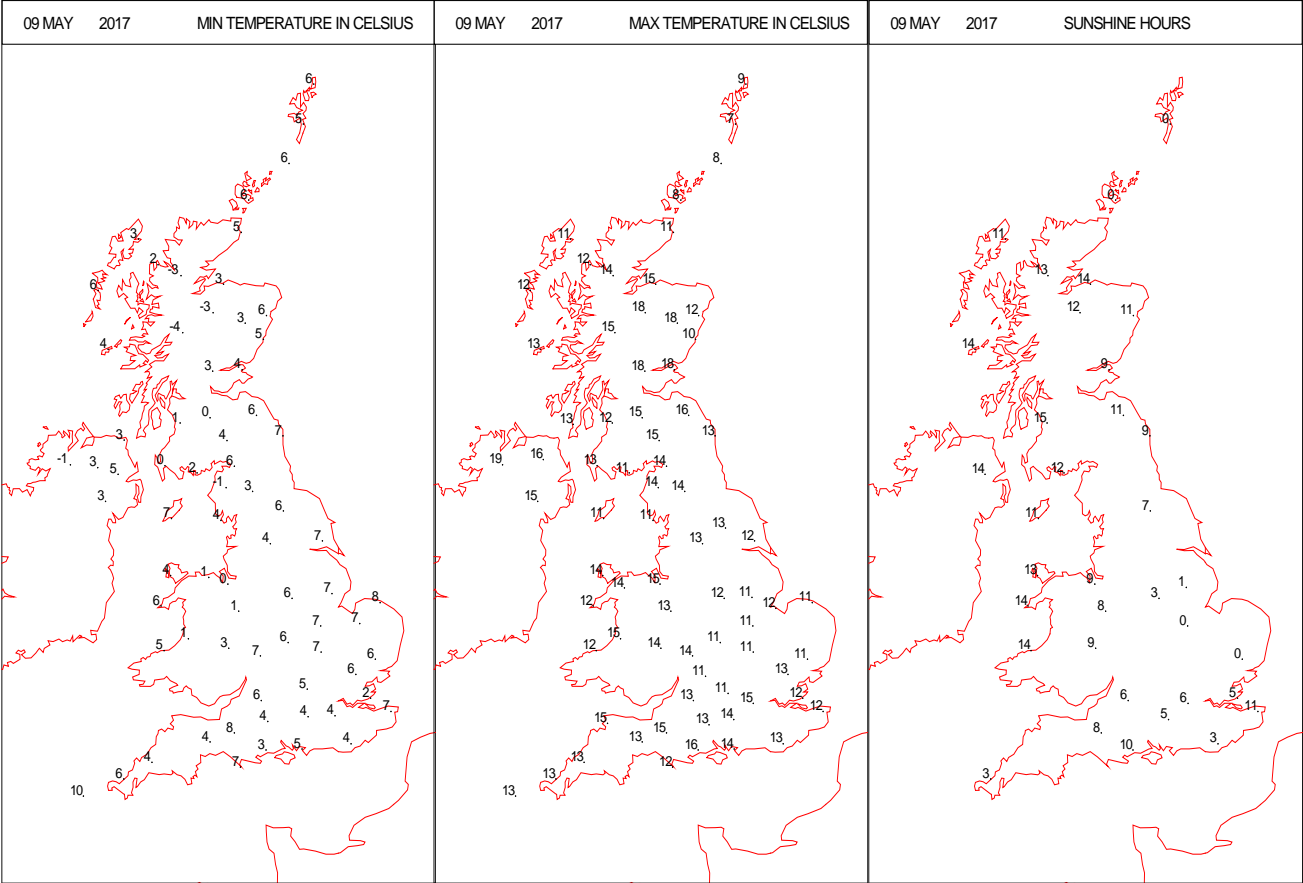
SURFACE REPORTS



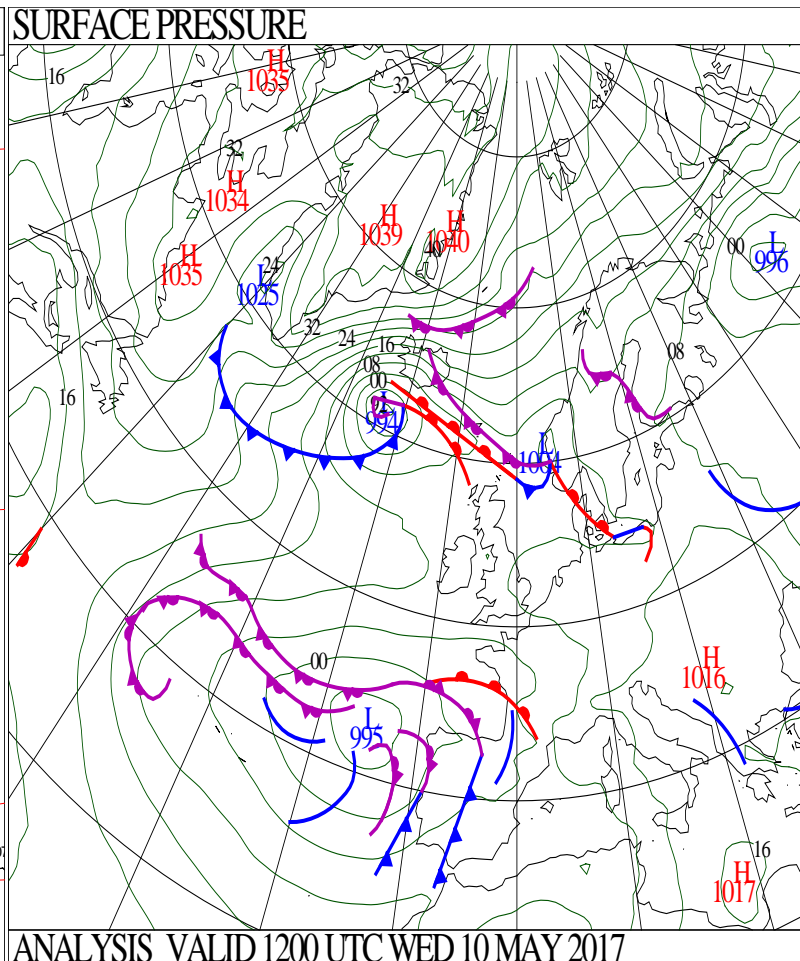
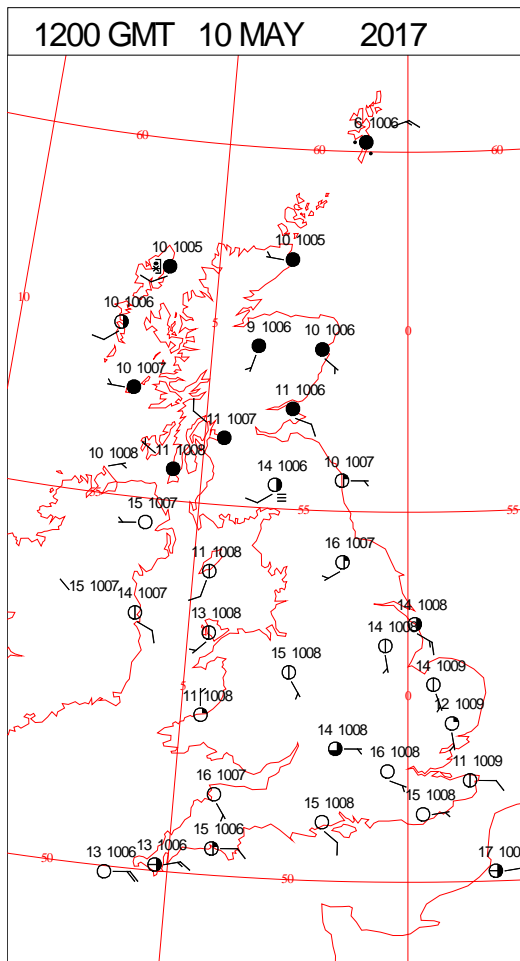
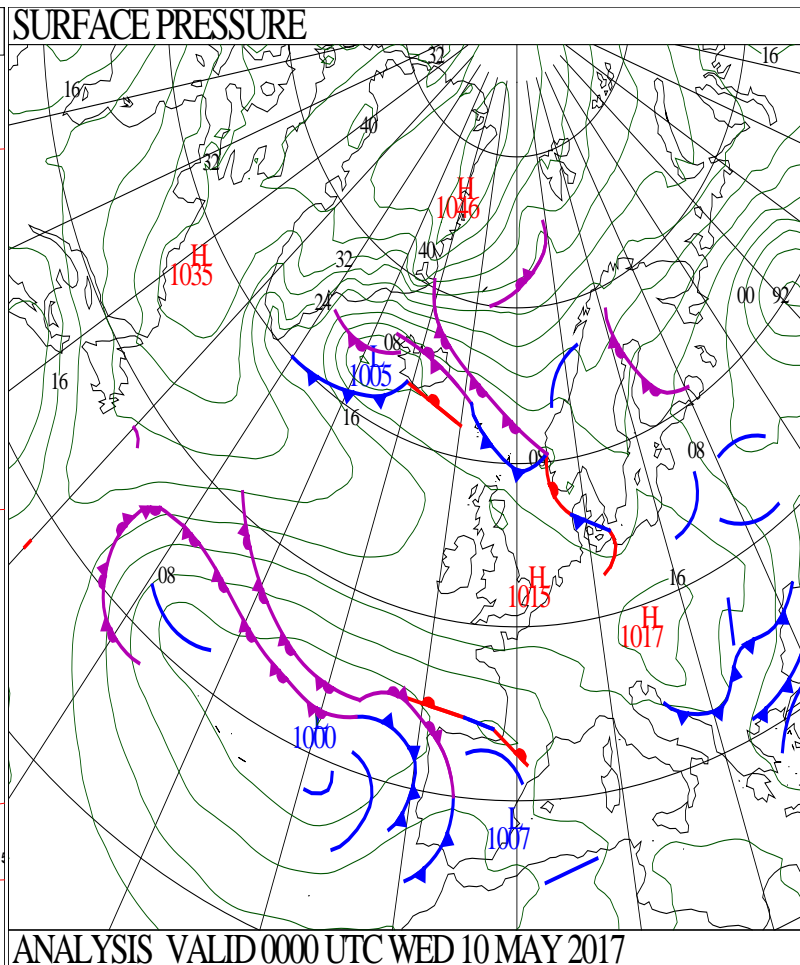
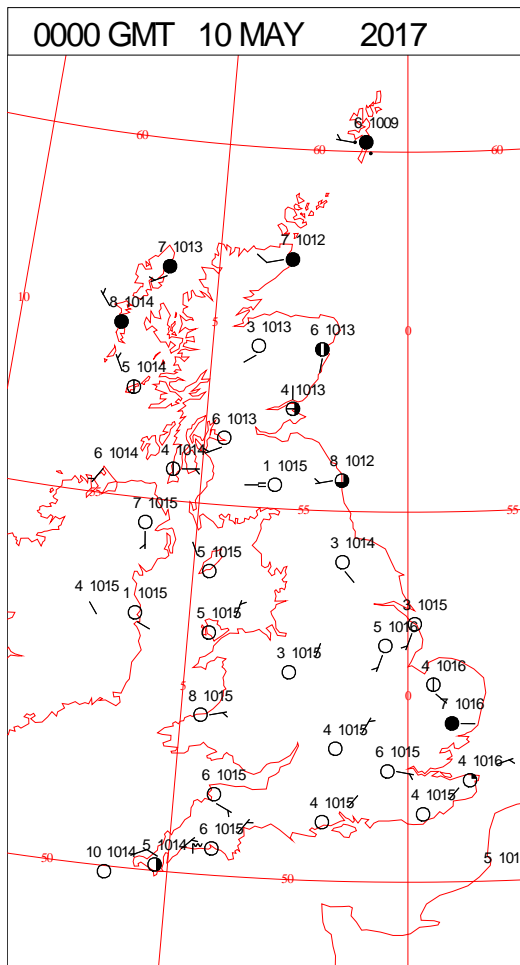
SIGNIFICANT WEATHER

0600 GMT 09 MAY 2017	SIG WEATHER	1200 GMT 09 MAY 2017	SIG WEATHER	<p>Summary of UK Weather for Tuesday 09 May 2017.</p> <p>A northerly wind continued to bring cloudy skies into many eastern parts of the U.K. overnight, extending into the Midlands, eastern parts of Wales and parts of the Westcountry.</p> <p>There was some light drizzle in places, mainly in East Anglia, but it was generally dry elsewhere.</p> <p>Meanwhile, many western parts of Scotland, north-west England, and the south-west had clear skies overnight. It was chilly under the clear skies, with a local frost for some.</p> <p>There was some thicker cloud affecting the Northern Isles, with Shetland seeing some patchy light rain and drizzle at times.</p> <p>It was then a generally dry day across the country, barring some light and patchy rain across the Northern Isles.</p> <p>Much of the cloud across the east burned away during the afternoon, to leave bright sunny skies for most places, although cloud persisted for much of the day across East Anglia, London and the East Midlands.</p> <p>Winds were light, and it felt pleasantly warm in the sunshine, especially in the west.</p>
1800 GMT 09 MAY 2017	SIG WEATHER	0000 GMT 10 MAY 2017	SIG WEATHER	<p>EXTREMES</p> <p>Highest Maximum: 18.5 Castlederg, Co. Tyrone 18.5 Lough Navar Forest, Co. Fermanagh</p> <p>Lowest Maximum: 6.9 Lerwick, Shetland</p> <p>Lowest Minimum: -5.1 Shap, Cumbria</p> <p>Lowest Grass Minimum: -6.9 Shap, Cumbria</p> <p>Most Rain: 8.0 Baltasound No2, Shetland</p> <p>Most Sun: 14.6 Prestwick Gannet, Ayrshire</p>

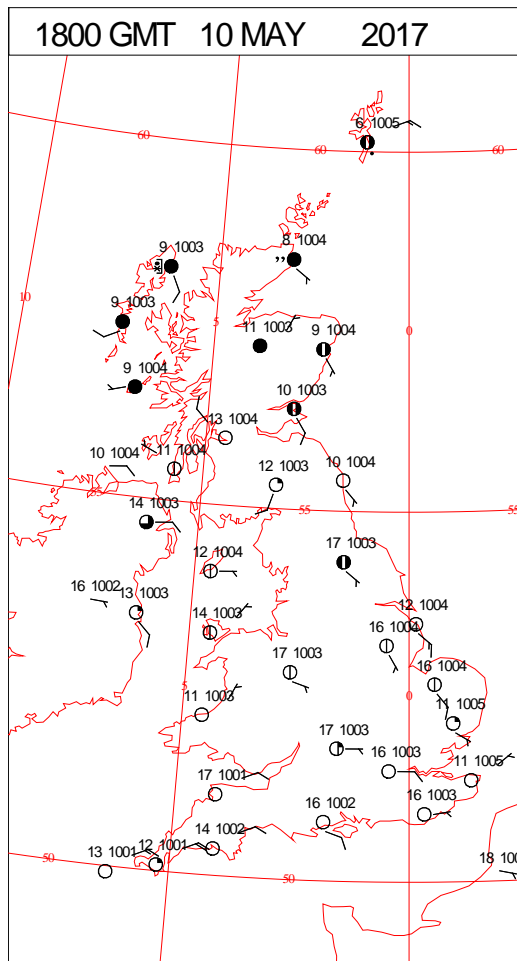
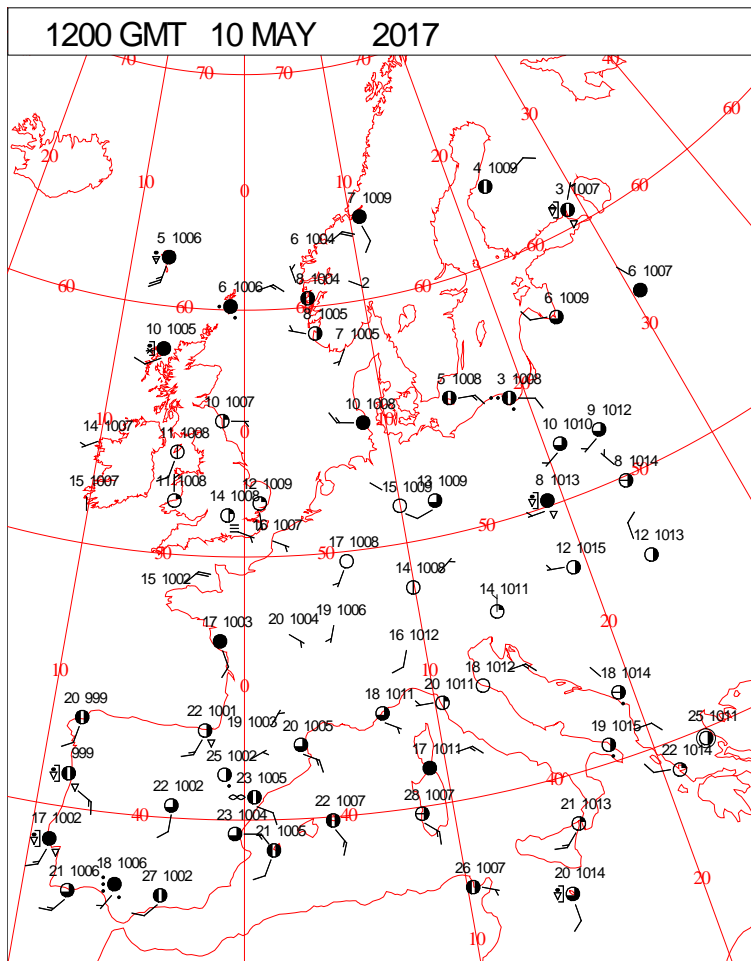
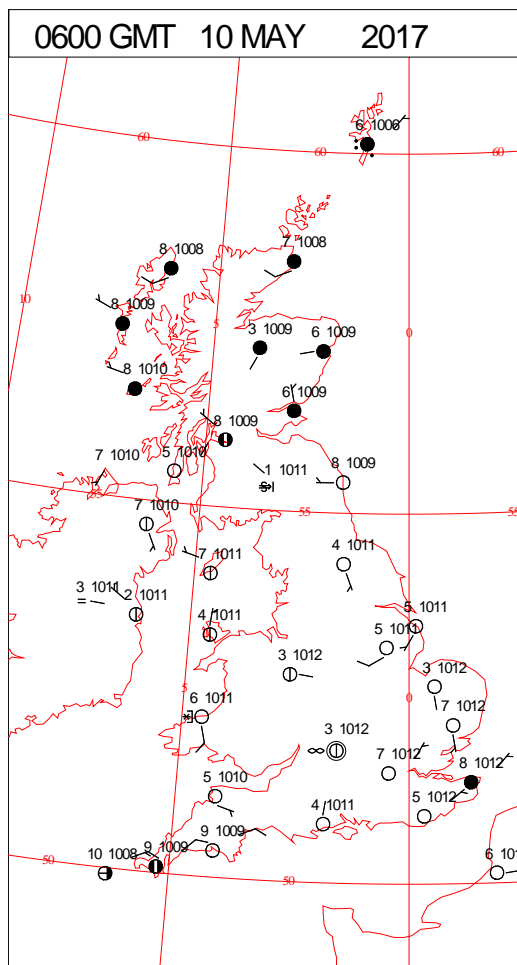
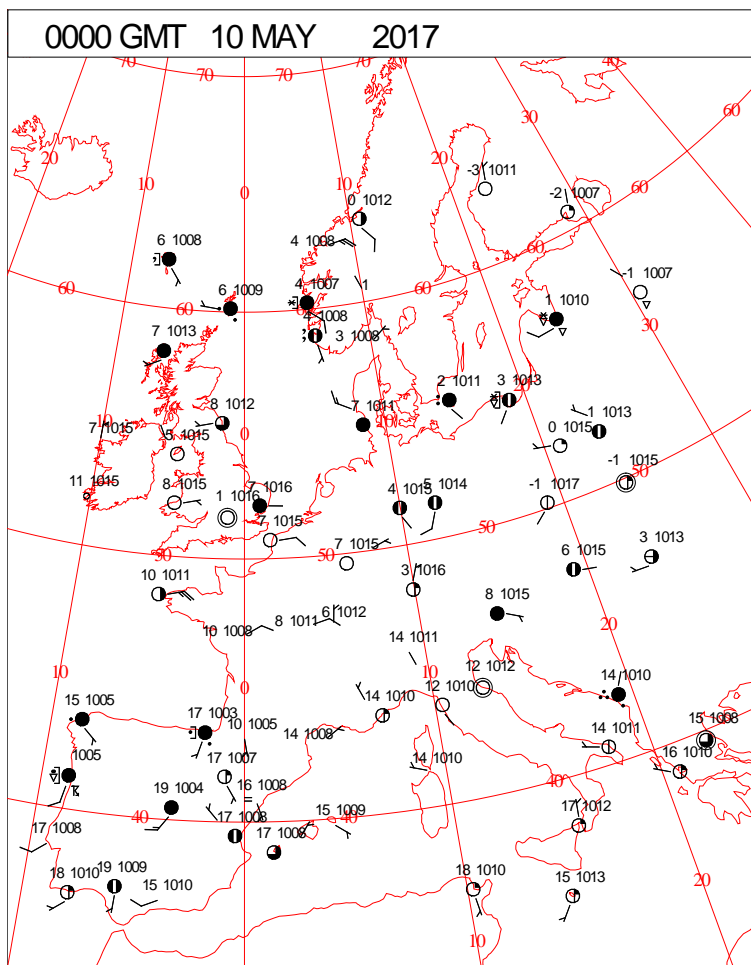
DAILY CLIMATE DATA



DAILY WEATHER SUMMARY



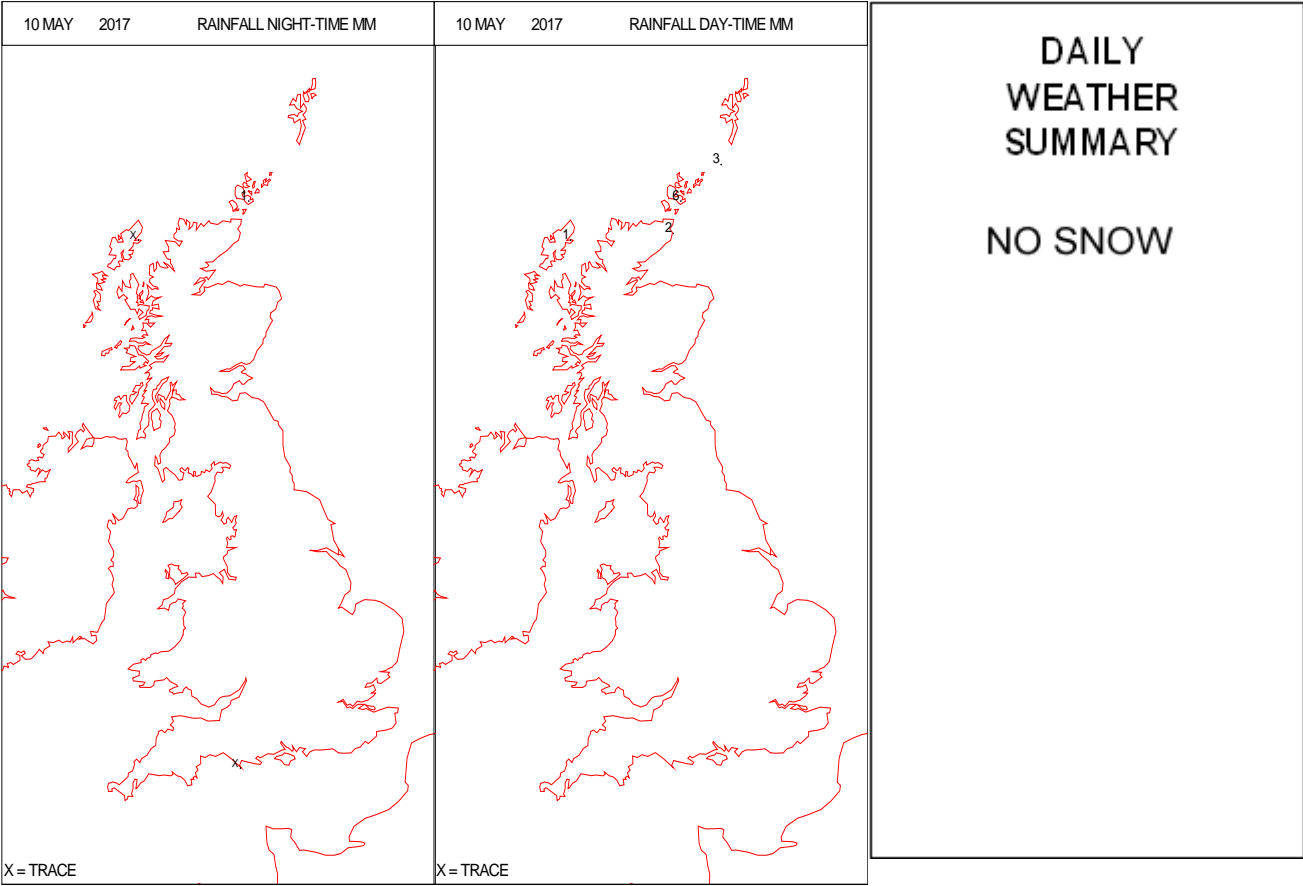
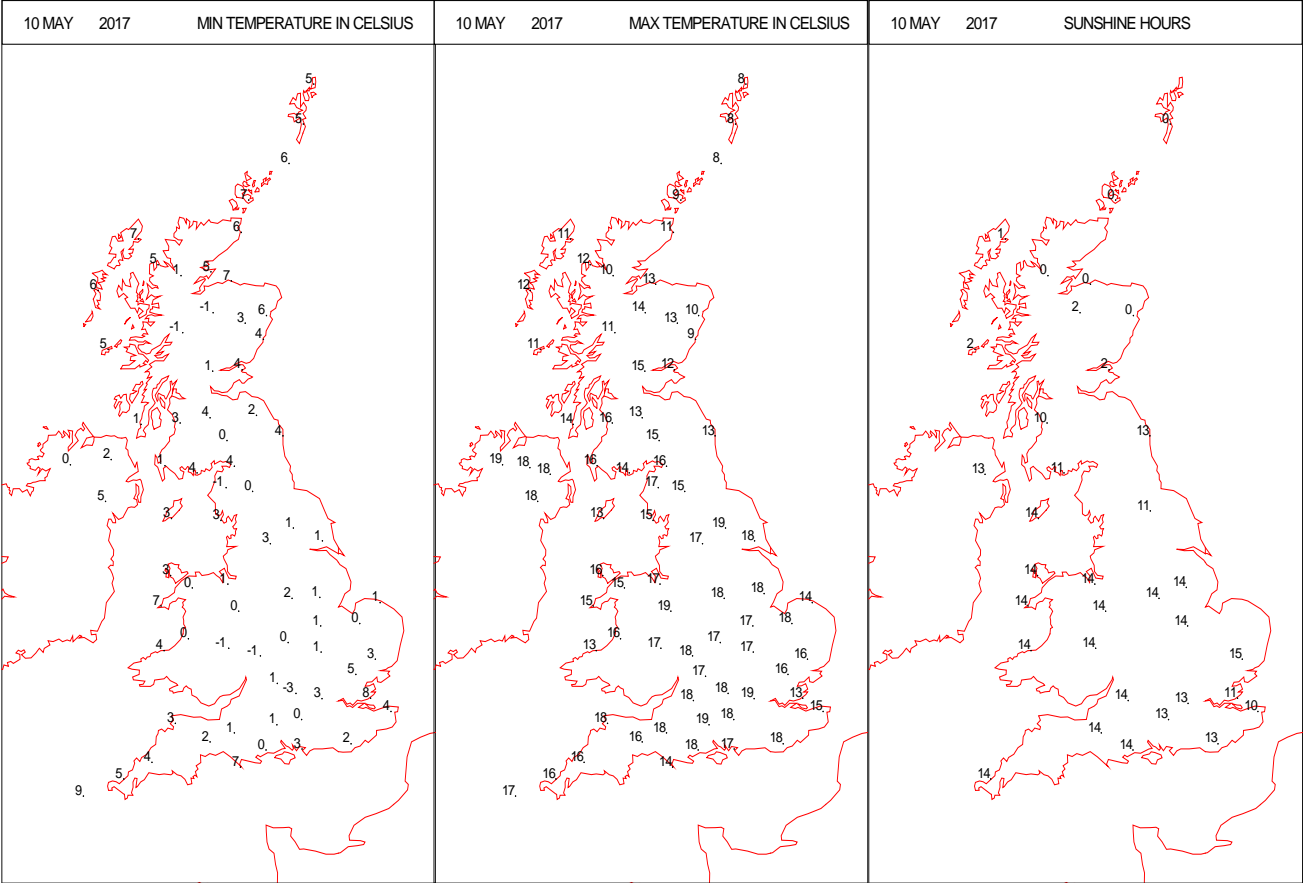
SURFACE REPORTS



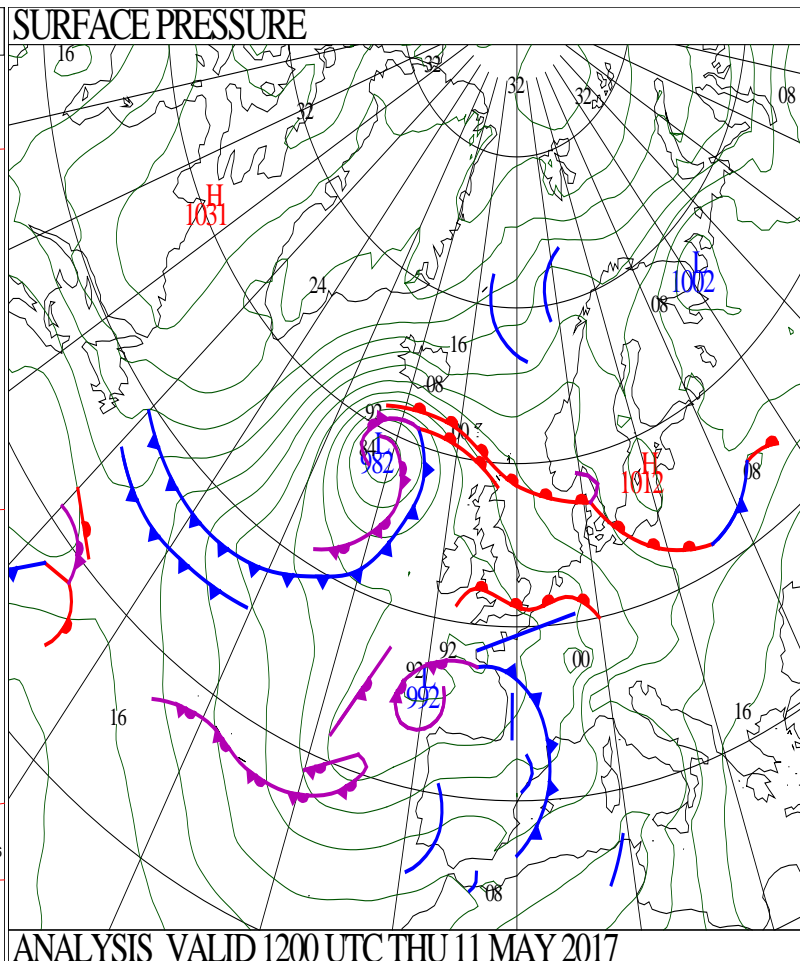
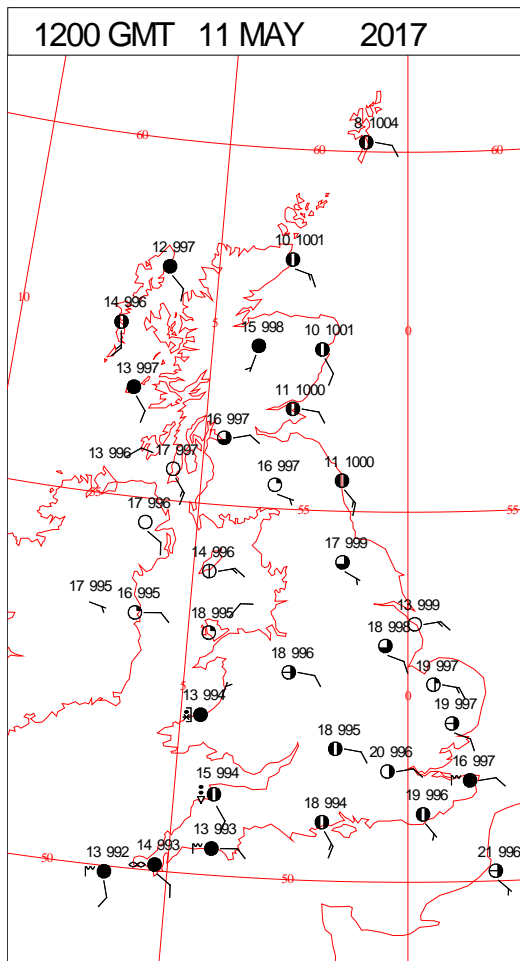
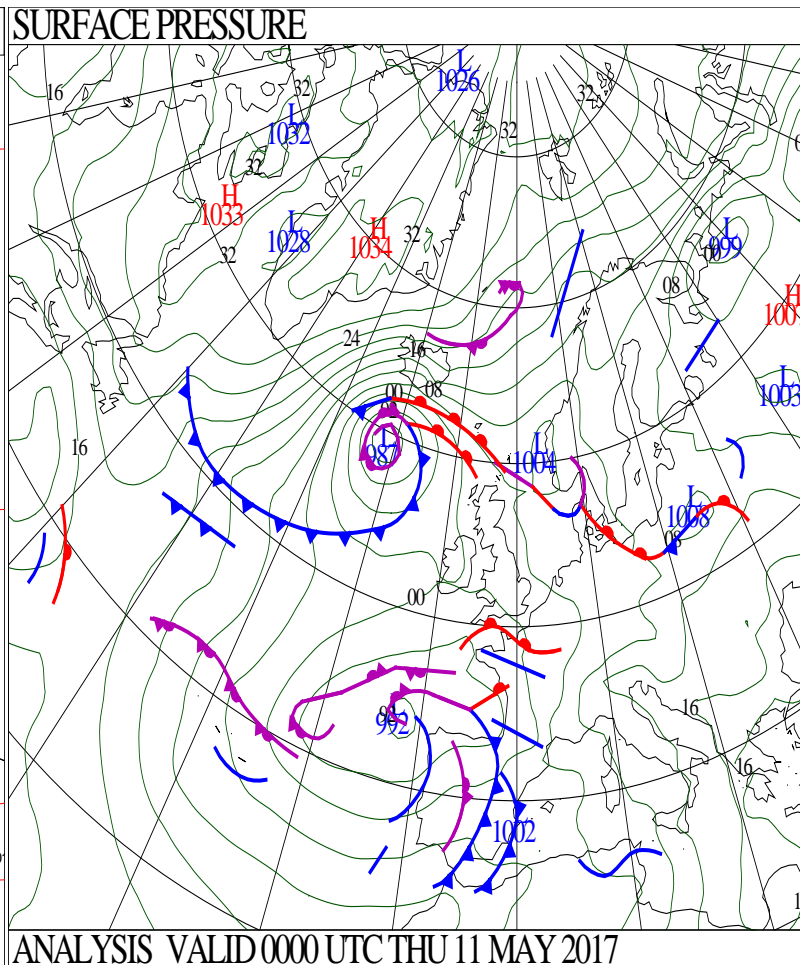
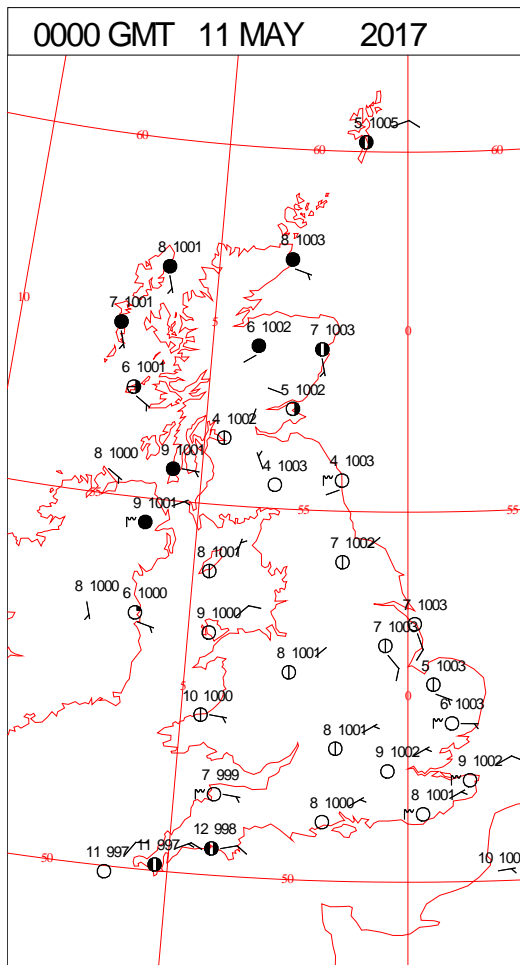
SIGNIFICANT WEATHER

0600 GMT 10 MAY 2017	SIG WEATHER	1200 GMT 10 MAY 2017	SIG WEATHER	<p>Summary of UK Weather for Wednesday 10 May 2017.</p> <p>It was a dry night with clear skies and light winds for the majority of the U.K. The exception was the north of Scotland, where it was cloudy with some light and patchy rain and drizzle.</p> <p>A little of yesterday's cloud persisted across the far south-east of England, but elsewhere under the clear skies it was a rather chilly night, with many places seeing temperatures near or just below freezing.</p> <p>After a chilly start, the rest of the day stayed mostly dry with plenty of sunshine in many areas.</p> <p>There was a little more in the way of cloud across northern England, and skies stayed rather cloudy in Scotland, with thicker cloud giving some outbreaks of rain in the far north.</p> <p>It was a warm day for many parts in the sunshine and light winds, with many areas seeing temperatures in the high teens Celsius, and therefore above the seasonal average for most.</p>
1800 GMT 10 MAY 2017	SIG WEATHER	0000 GMT 11 MAY 2017	SIG WEATHER	<p>EXTREMES</p> <p>Highest Maximum: 19.8 Sheffield, South Yorkshire</p> <p>Lowest Maximum: 8.0 Lerwick, Shetland 8.0 Baltasound No2, Shetland</p> <p>Lowest Minimum: -3.5 Mannington Hall, Norfolk</p> <p>Lowest Grass Minimum: -7.9 Amersham Field Centre, Buckinghamshire -7.9 Wallingford, Oxfordshire</p> <p>Most Rain: 7.0 Kirkwall, Orkney</p> <p>Most Sun: 14.5 Wattisham, Suffolk</p>

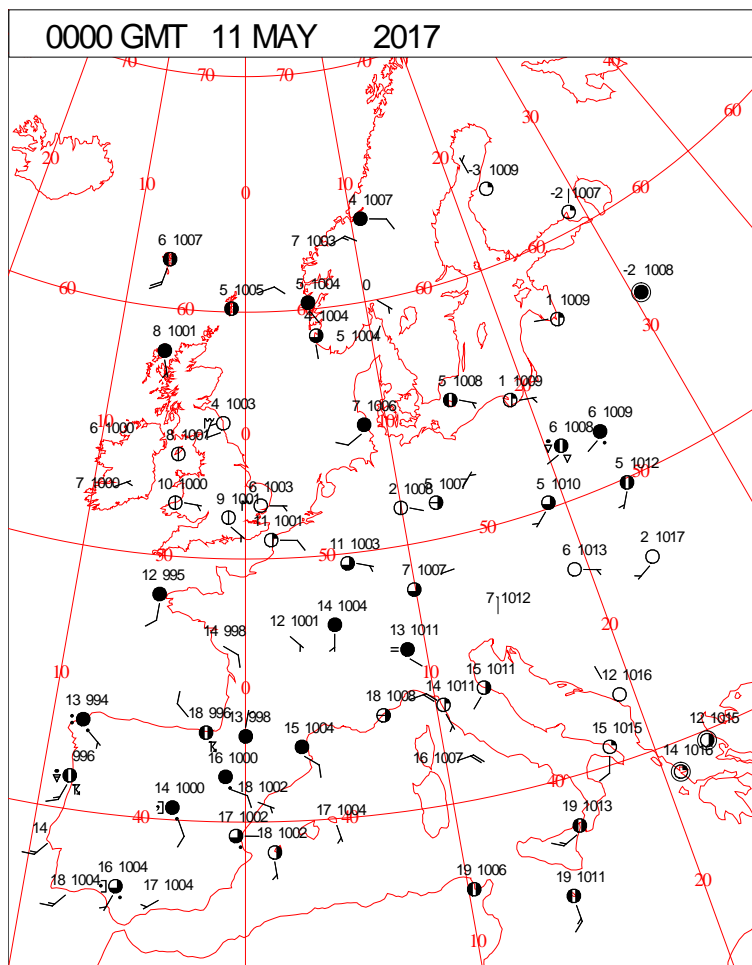
DAILY CLIMATE DATA



DAILY WEATHER SUMMARY



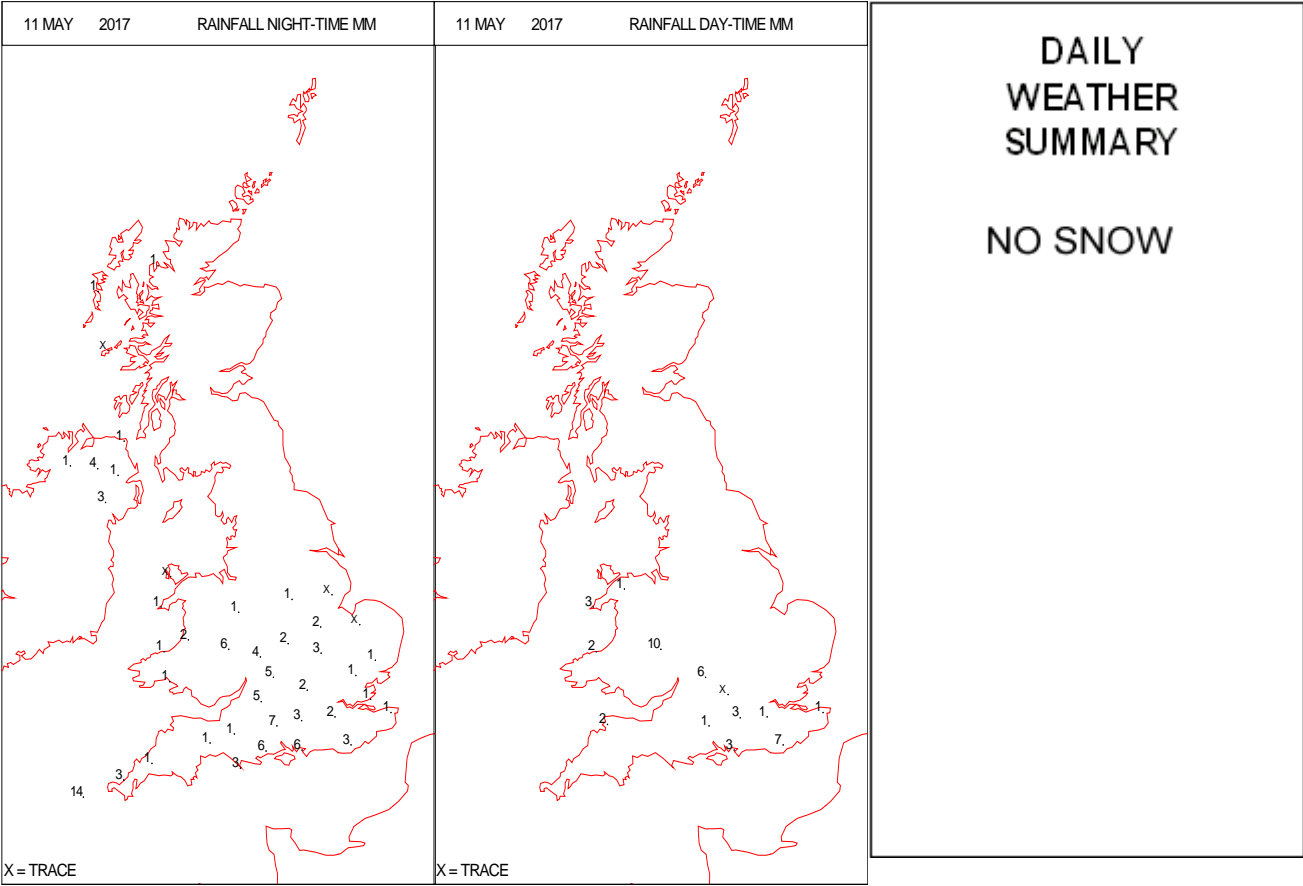
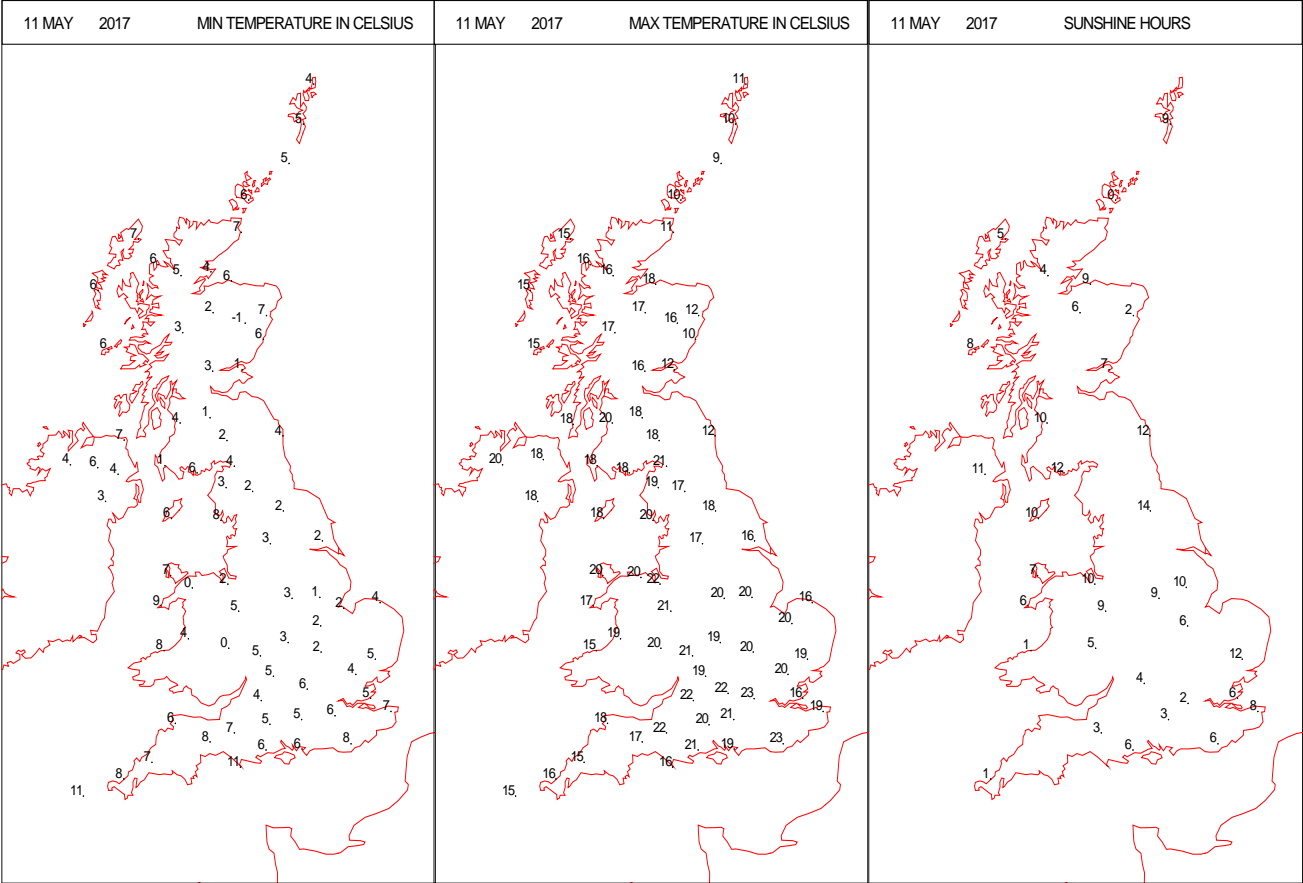
SURFACE REPORTS



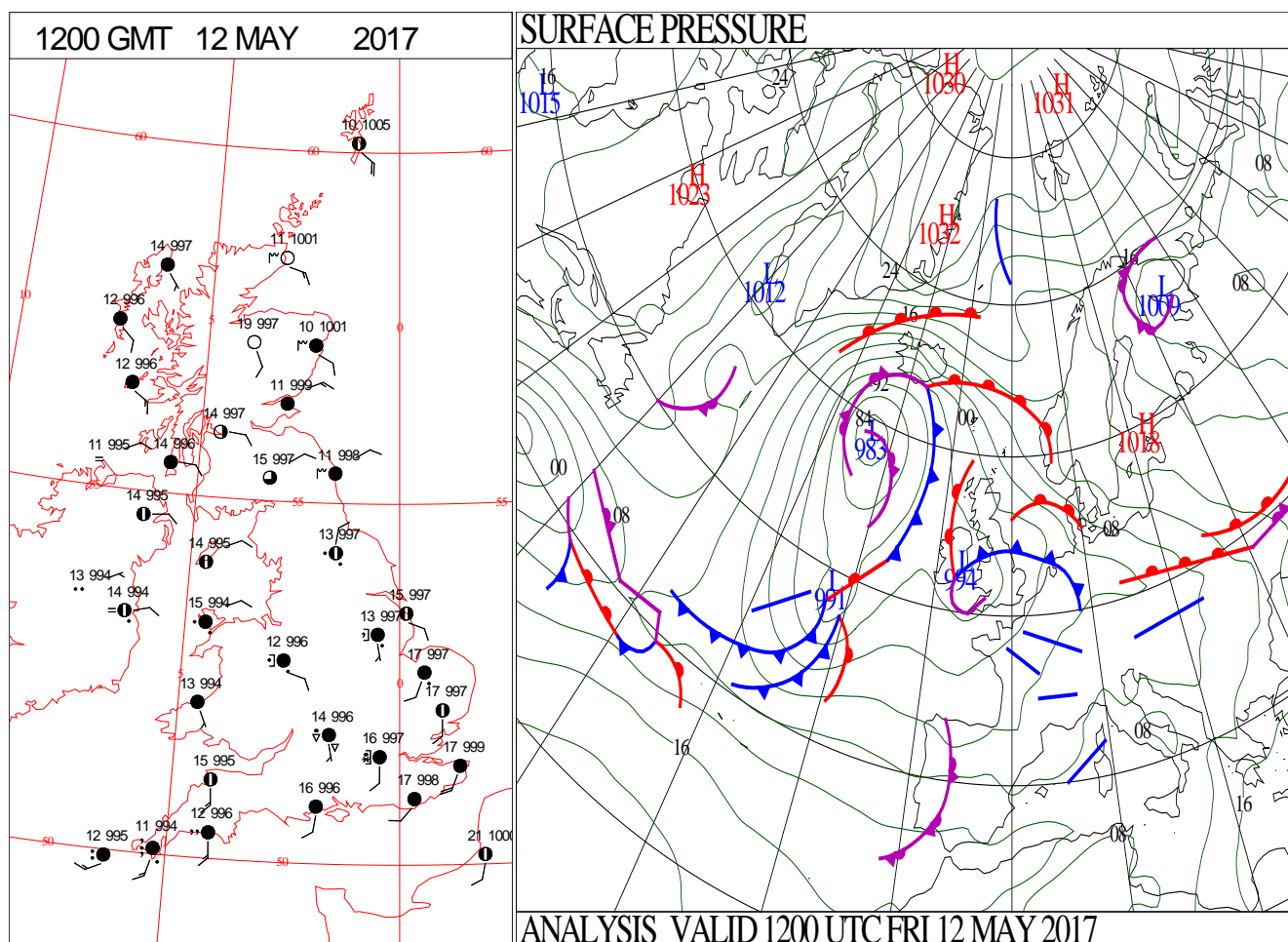
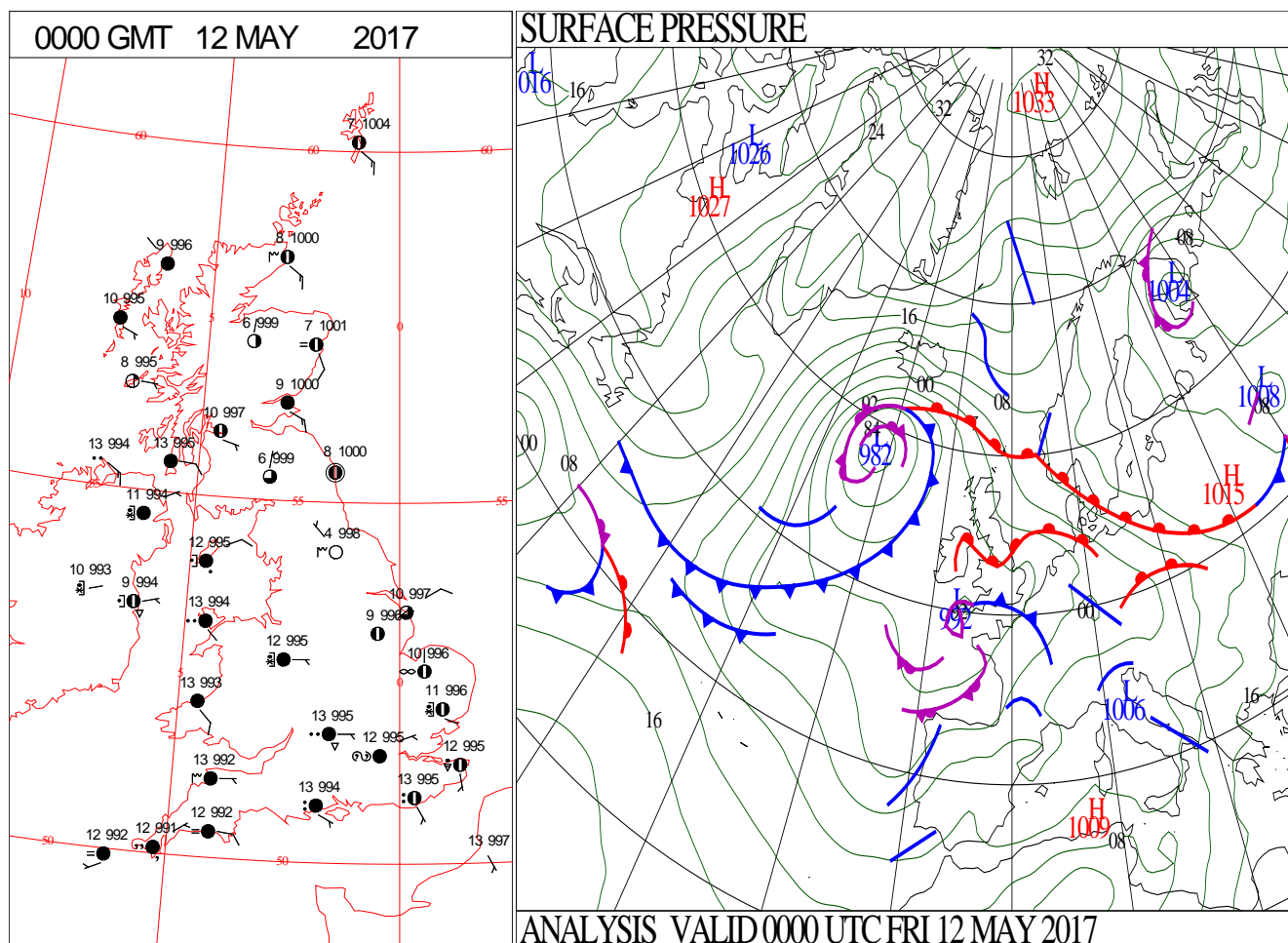
SIGNIFICANT WEATHER

0600 GMT 11 MAY 2017	SIG WEATHER	1200 GMT 11 MAY 2017	SIG WEATHER	<p>Summary of UK Weather for Thursday 11 May 2017.</p> <p>It was dry and chilly through the early hours across much of the U.K., with plenty of clear skies leading to some frost in places.</p> <p>However, across northern Scotland it remained cloudier, with some outbreaks of light rain and drizzle.</p> <p>Towards dawn cloud thickened across south-west England and along the south coast, with some showery outbreaks of rain.</p> <p>Many areas then started the day fine with some sunshine, and this continued across much of northern England, Scotland and Northern Ireland throughout the day.</p> <p>However, showers continued to push northwards across southern England, the Midlands and south Wales, with these increasingly turning heavy and thundery as the afternoon progressed.</p> <p>With the air coming up from the south, it was a much more humid day compared to recently, with temperatures well above average in the sunnier spots.</p> <p>However, where showers persisted temperatures were closer to the average.</p> <p>Along the north-eastern coast of Scotland it was much colder, with some persistent sea mist and an on-shore breeze.</p>
1800 GMT 11 MAY 2017	SIG WEATHER	0000 GMT 12 MAY 2017	SIG WEATHER	<p>EXTREMES</p> <p>Highest Maximum: 22.9 Northolt, Greater London 22.9 Porthmadog, Gwynedd</p> <p>Lowest Maximum: 8.6 Fair Isle, Shetland</p> <p>Lowest Minimum: -1.8 Drumnadrochit, Inverness-Shire</p> <p>Lowest Grass Minimum: -5.6 Kinross, Kinross-Shire -5.6 Santon Downham, Suffolk</p> <p>Most Rain: 26.8 Usk No2, Gwent</p> <p>Most Sun: 13.8 Leeming, North Yorkshire</p>

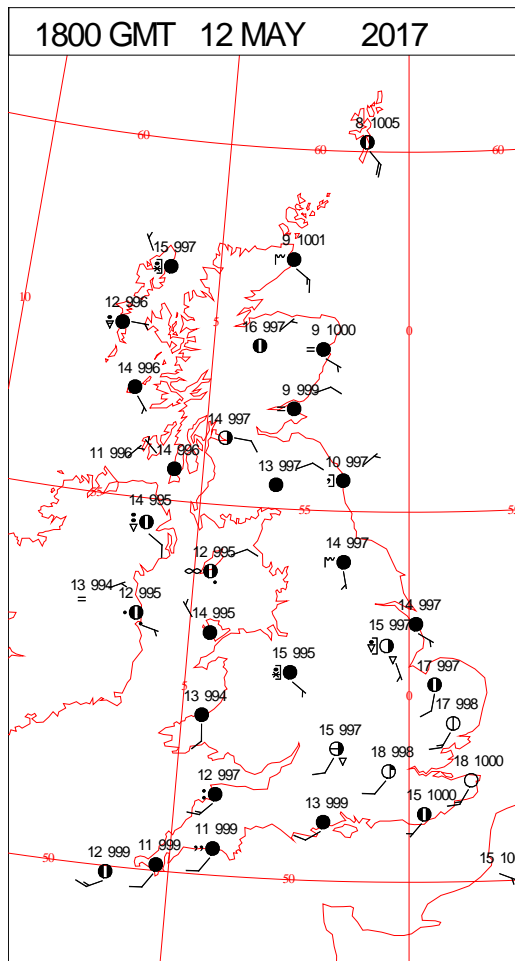
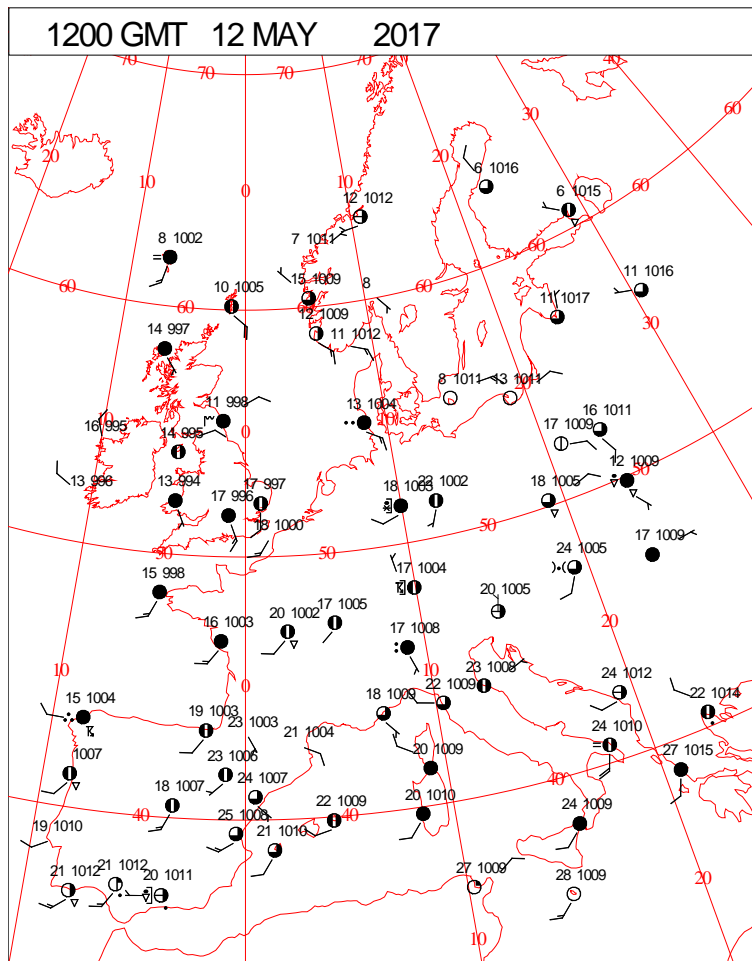
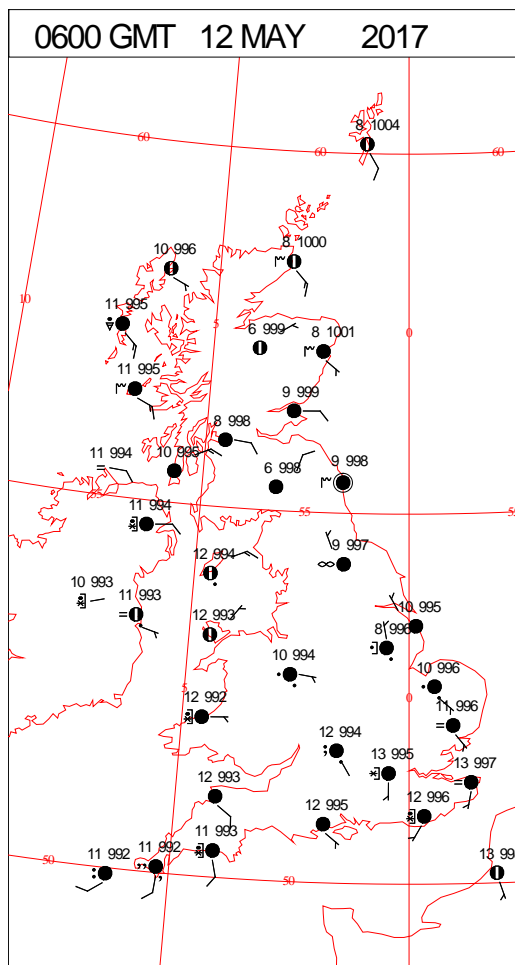
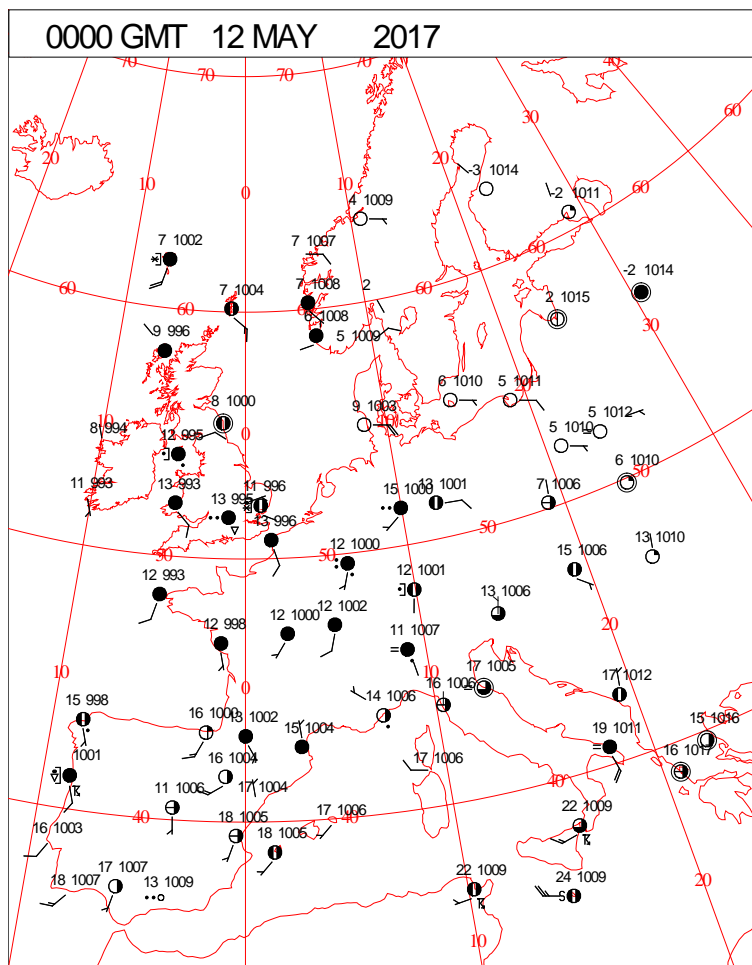
DAILY CLIMATE DATA



DAILY WEATHER SUMMARY



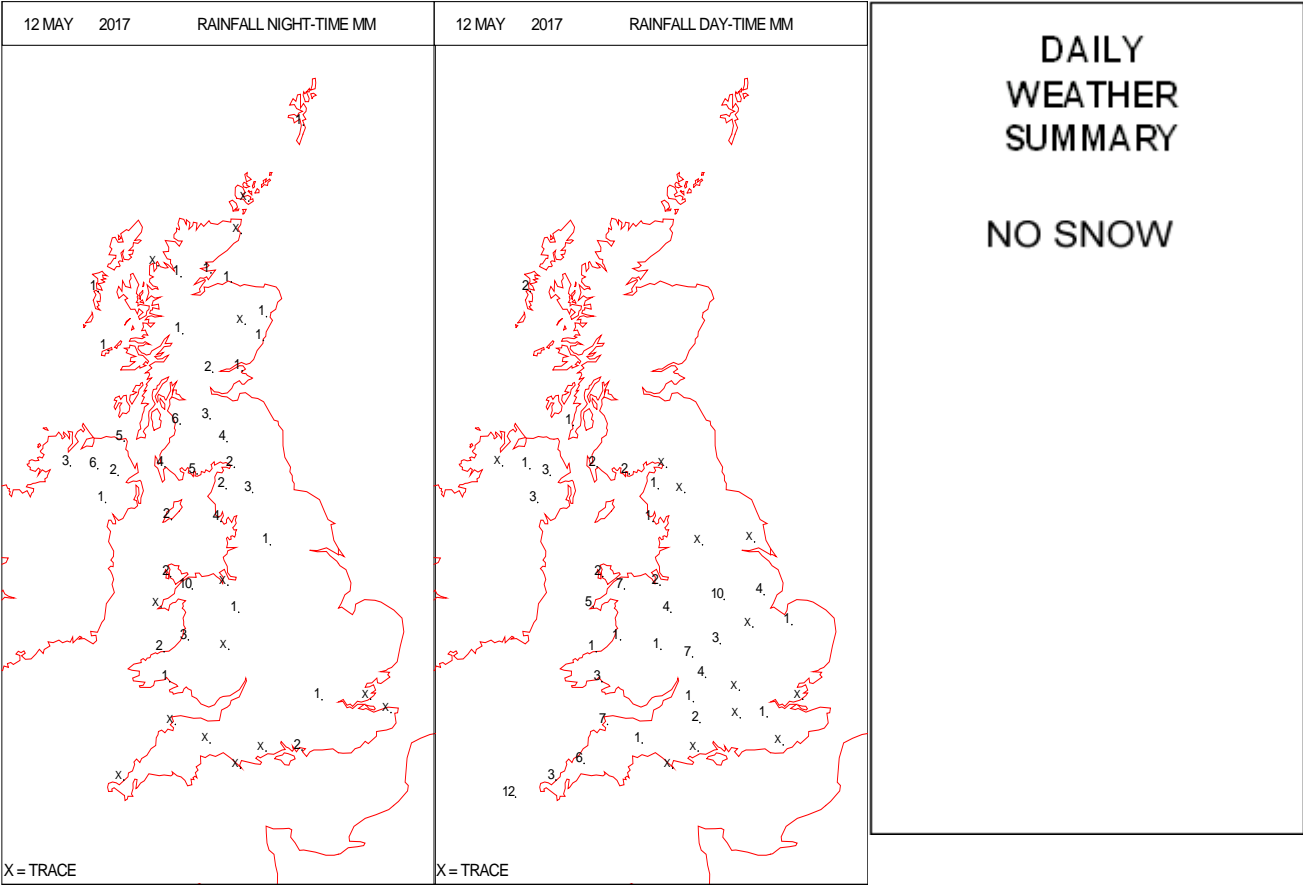
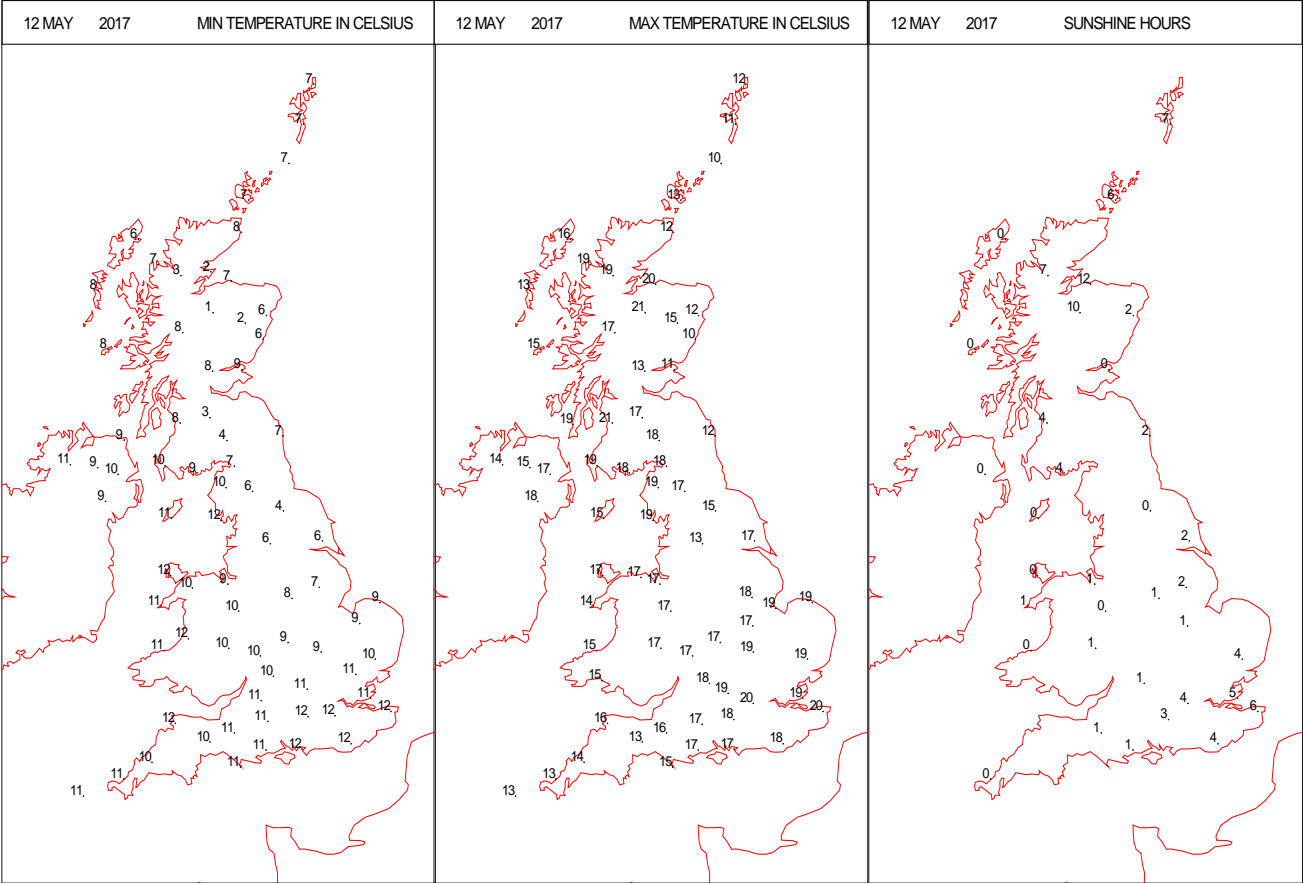
SURFACE REPORTS



SIGNIFICANT WEATHER

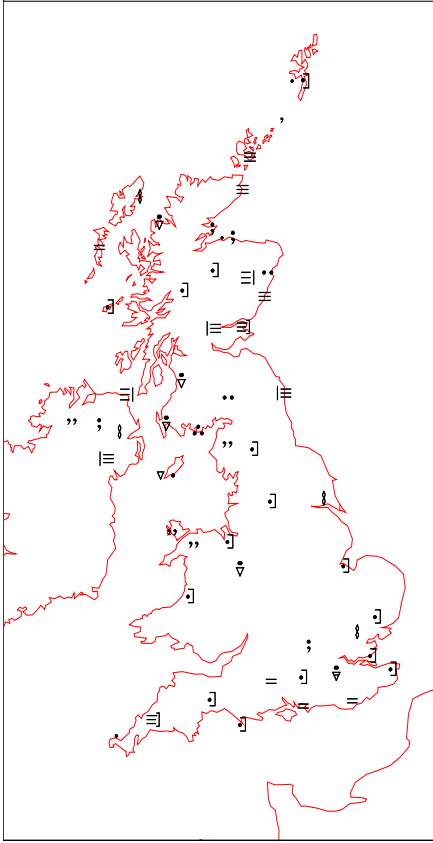
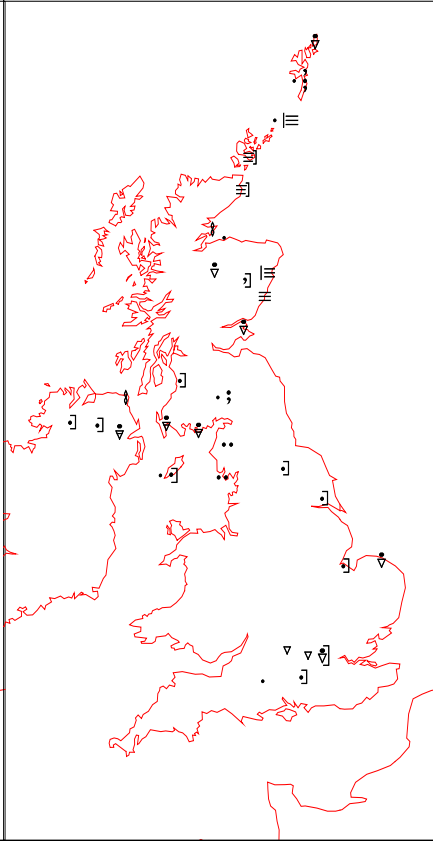
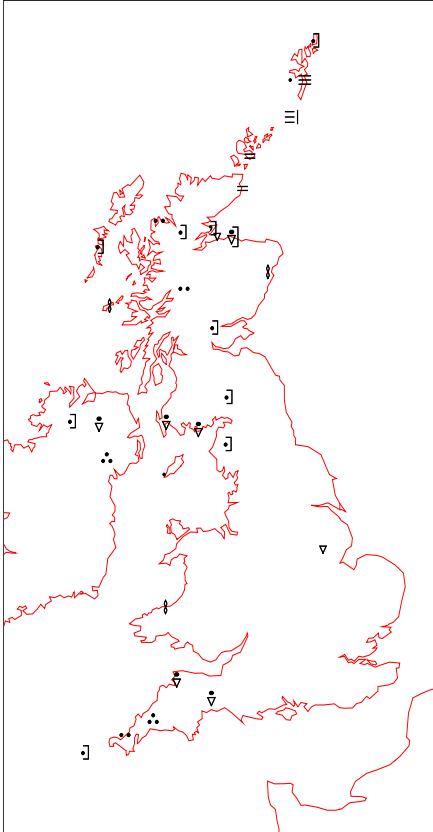
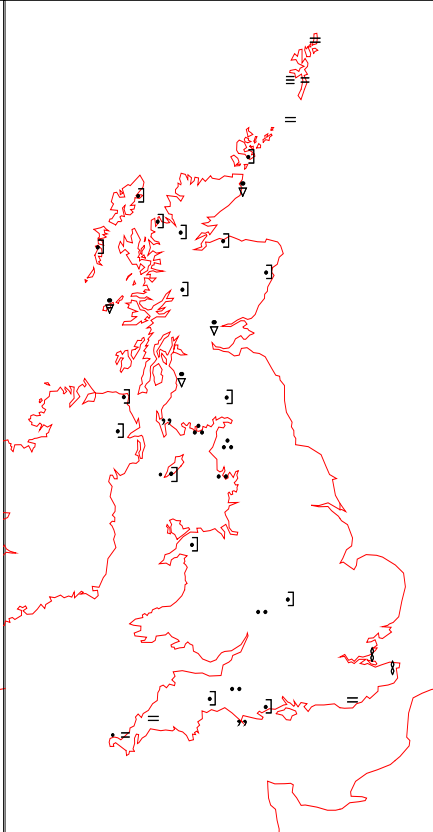
0600 GMT 12 MAY 2017	SIG WEATHER	1200 GMT 12 MAY 2017	SIG WEATHER	<p>Summary of UK Weather for Friday 12 May 2017.</p> <p>Outbreaks of rain spread up from the south during the early hours to affect southern England, the Midlands, Wales and Northern Ireland. This was mainly light but persistent as it slowly pushed northwards.</p> <p>Elsewhere, it was fairly cloudy, with some mist in places, especially along coasts in north-east Scotland and England.</p> <p>The best of the clear skies were across north-west Scotland, where it was cold enough for a touch of frost.</p> <p>During the day the rain across the Midlands continued to slowly push northwards into northern England and the Scottish Borders by the afternoon.</p> <p>To the south there were some sunny spells, but as the temperatures rose a few showers developed, becoming heavy and widespread across central England and Wales.</p> <p>Across Scotland there were some big contrasts, with the west having a fine and warm day with plenty of sunshine, whilst across the east it remained rather cloudy and cold, with coastal mist and fog.</p> <p>Later in the day more rain spread across the far south-west of England and Wales.</p> <p>Temperatures were above average for most, except for the far north-east.</p>
1800 GMT 12 MAY 2017	SIG WEATHER	0000 GMT 13 MAY 2017	SIG WEATHER	<p>EXTREMES</p> <p>Highest Maximum: 21.9 Auchincruive, Ayrshire 21.9 Drumnadrochit, Inverness-Shire</p> <p>Lowest Maximum: 9.7 Fair Isle, Shetland 9.7 Inverbervie No2, Kincardineshire</p> <p>Lowest Minimum: 0.4 Balmoral, Aberdeenshire</p> <p>Lowest Grass Minimum: -4.9 Balmoral, Aberdeenshire</p> <p>Most Rain: 40.0 Orielton, Dyfed</p> <p>Most Sun: 11.9 Kinloss, Moray</p>

DAILY CLIMATE DATA

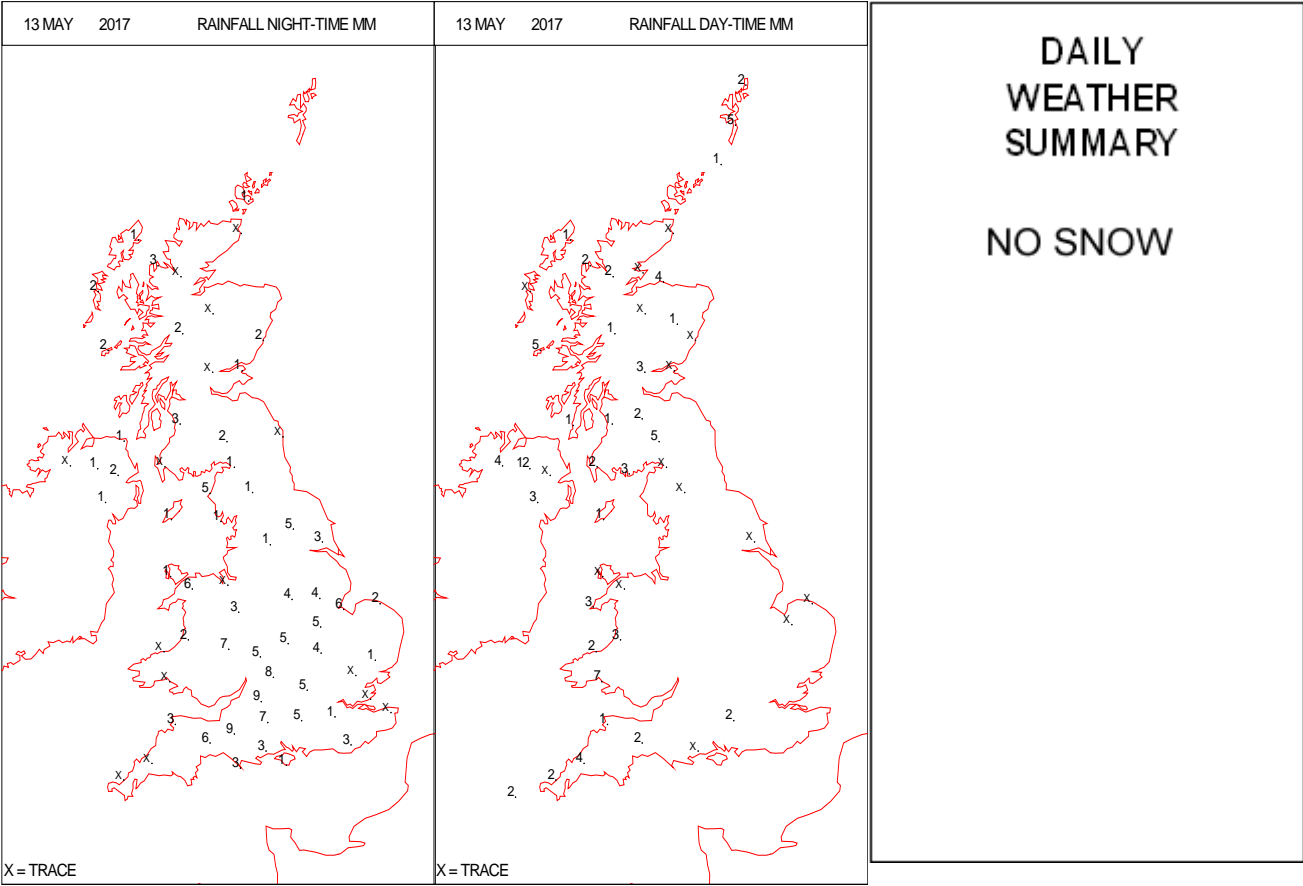
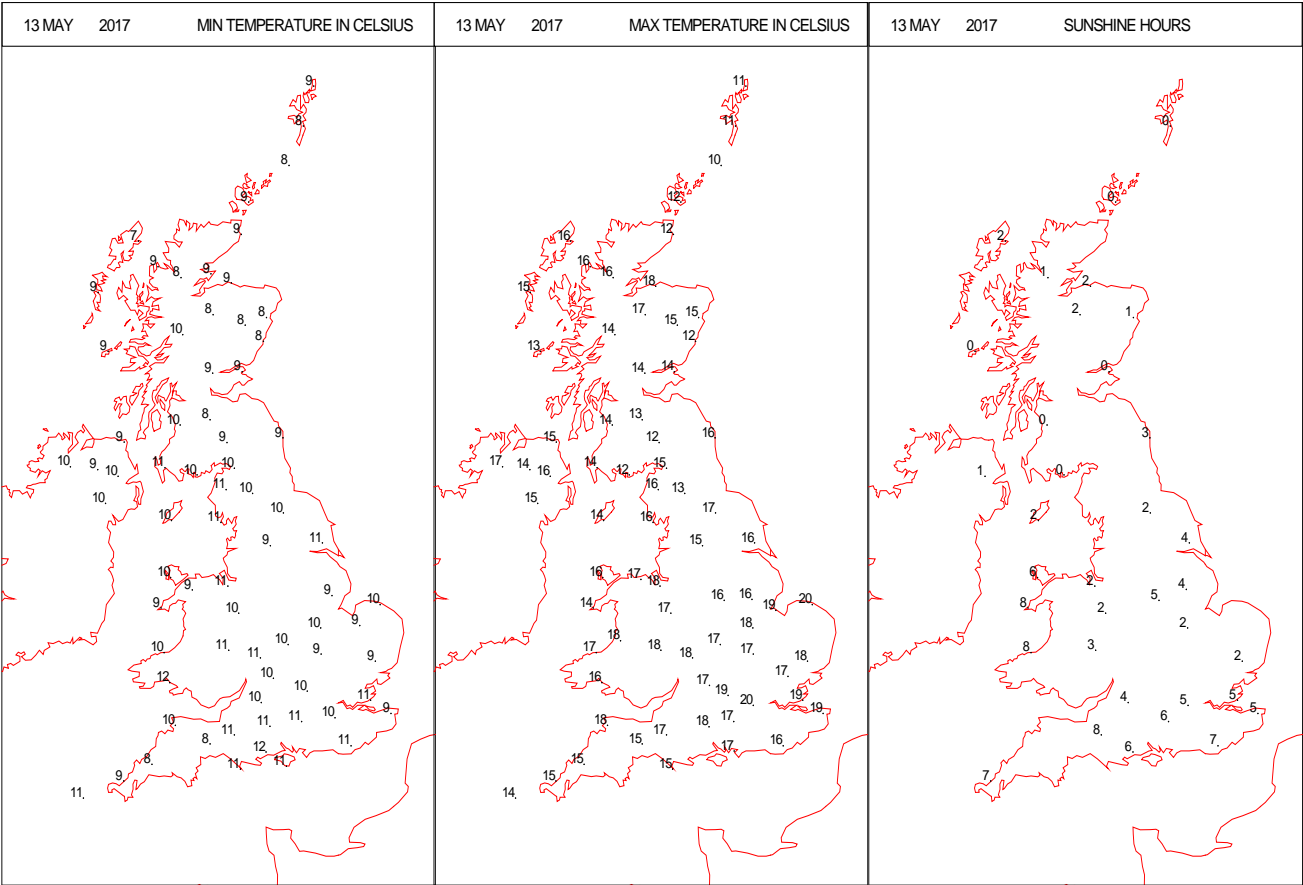


Crown Copyright 2017, All Rights Reserved

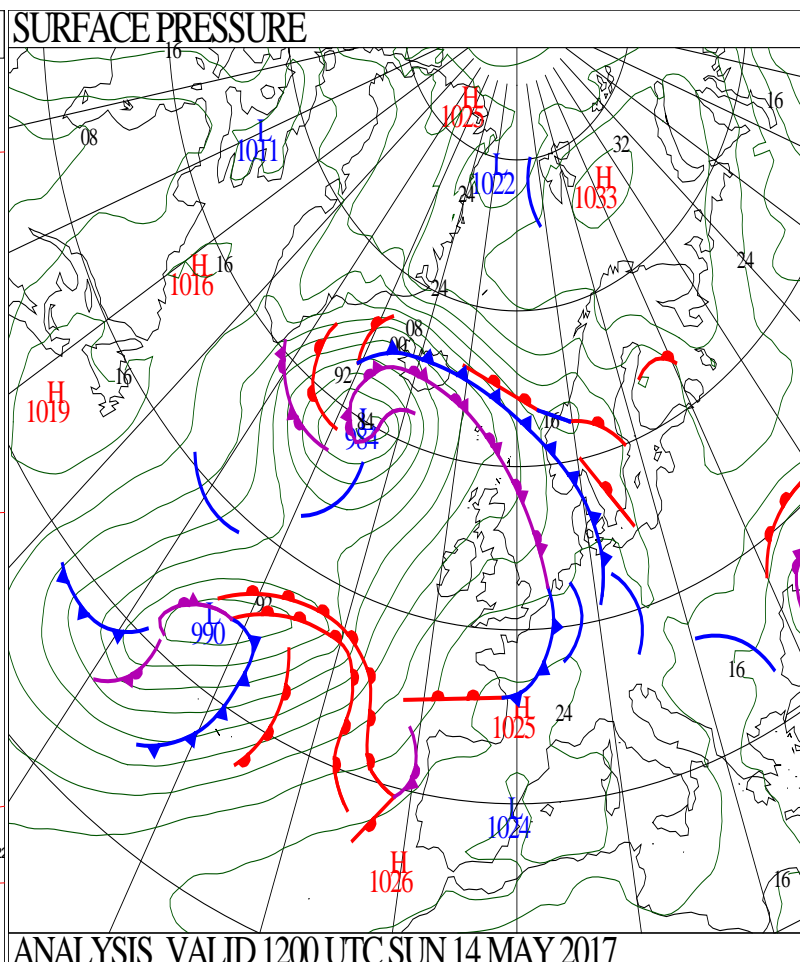
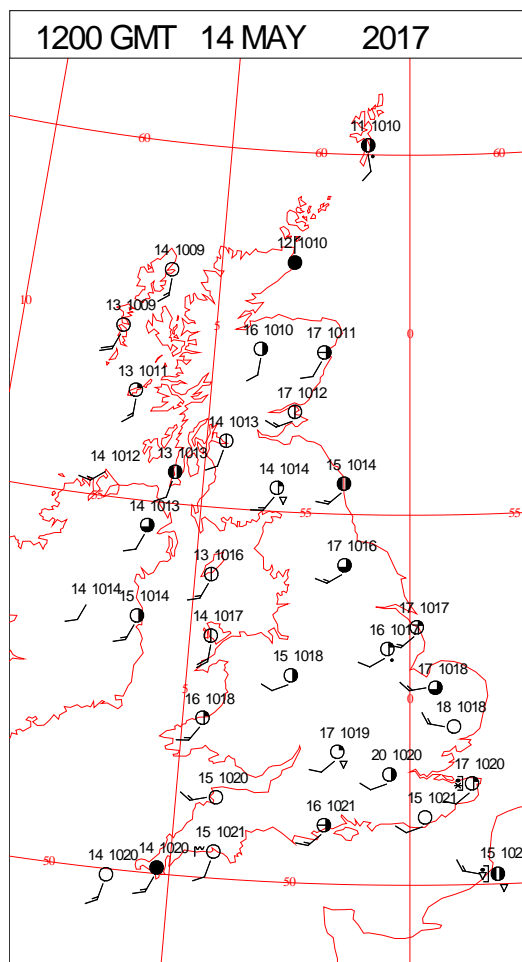
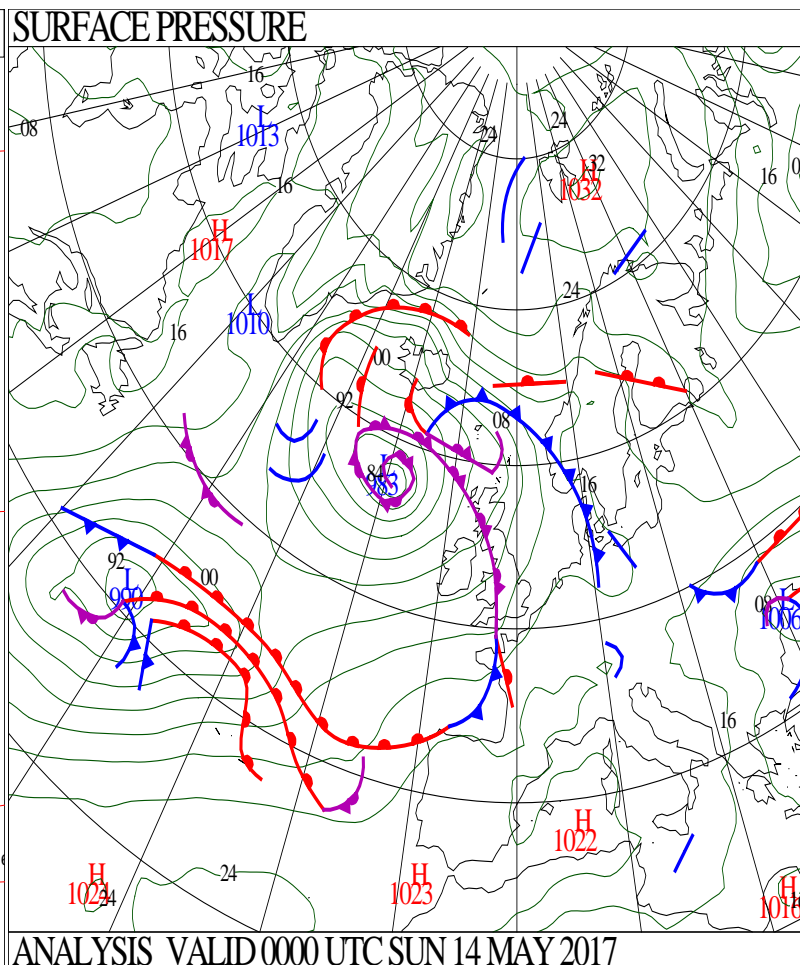
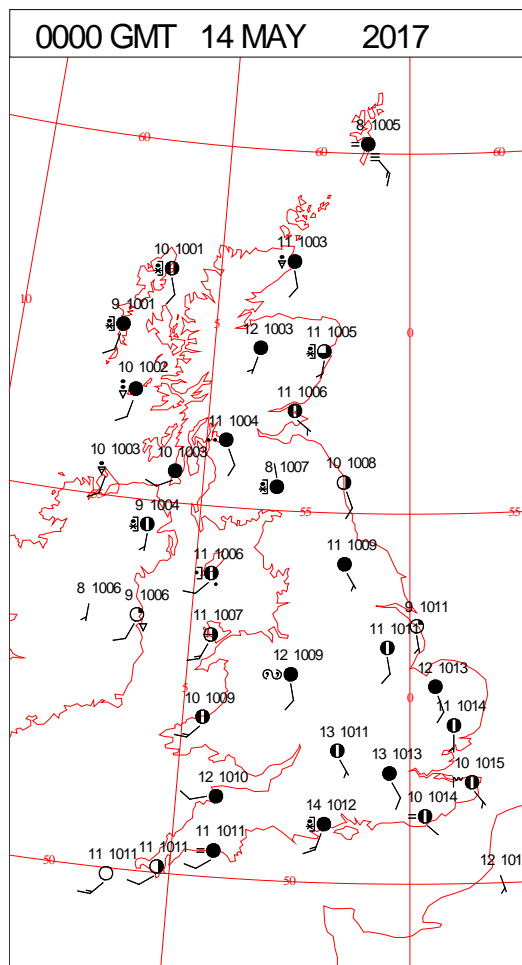
SIGNIFICANT WEATHER

0600 GMT 13 MAY 2017	SIG WEATHER	1200 GMT 13 MAY 2017	SIG WEATHER	<p>Summary of UK Weather for Saturday 13 May 2017.</p> <p>It was a mild night with outbreaks of rain across Ireland, also fringing into the west of Northern Ireland, and north-west Wales.</p> <p>A few showers continued to affect Scotland, northern England, Wales and later southern counties of England, although most of these were fairly light.</p> <p>It remained dry across much of eastern England and the Midlands, but parts of eastern Scotland and north-east England saw some low cloud, mist and fog spreading in from the North Sea.</p> <p>During the day, showery rain moved across northern England and southern Scotland, gradually inching northwards, turning heavy and thundery in places.</p> <p>Drier and brighter conditions filtered in behind this clearance across many northern parts.</p> <p>In the south, isolated showers affected some, particularly during the morning, but otherwise it was dry for most, with some sunny spells. It felt warm, particularly in the sunshine</p> <p>By evening further rain spread into the south-west of England and Wales, and Northern Ireland.</p>
				
1800 GMT 13 MAY 2017	SIG WEATHER	0000 GMT 14 MAY 2017	SIG WEATHER	<p>EXTREMES</p> <p>Highest Maximum: 19.9 Weybourne, Norfolk</p> <p>Lowest Maximum: 10.4 Fair Isle, Shetland</p> <p>Lowest Minimum: 4.1 Lacock, Wiltshire</p> <p>Lowest Grass Minimum: 2.0 Lingwood, Strumpshaw Hill, Norfolk</p> <p>Most Rain: 25.8 Rest and Be Thankful, Argyll</p> <p>Most Sun: 12.6 Tenby, Dyfed</p>
				

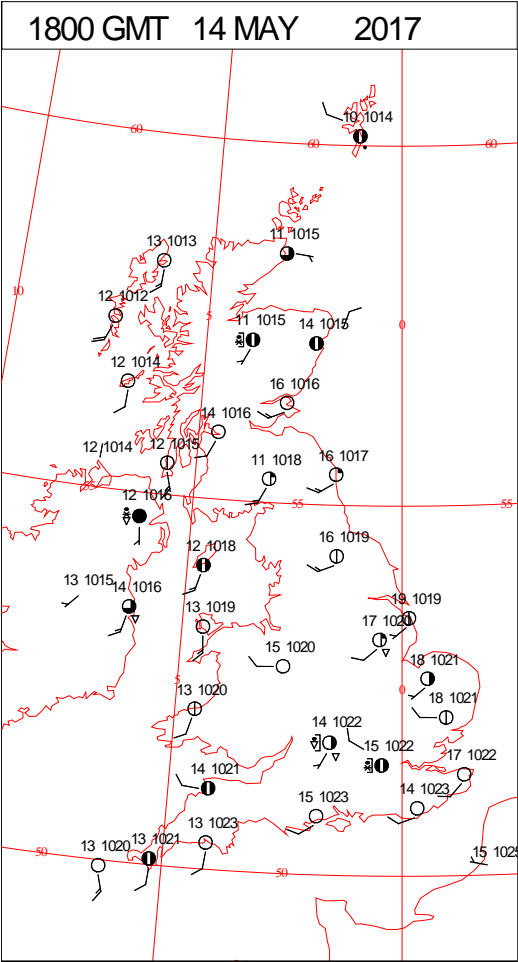
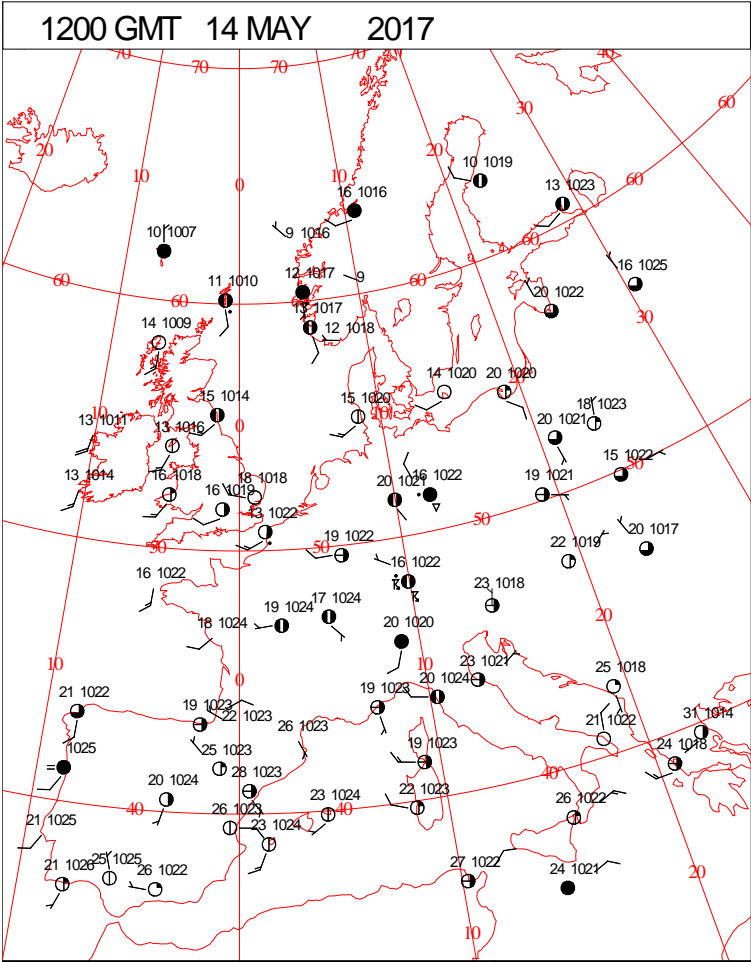
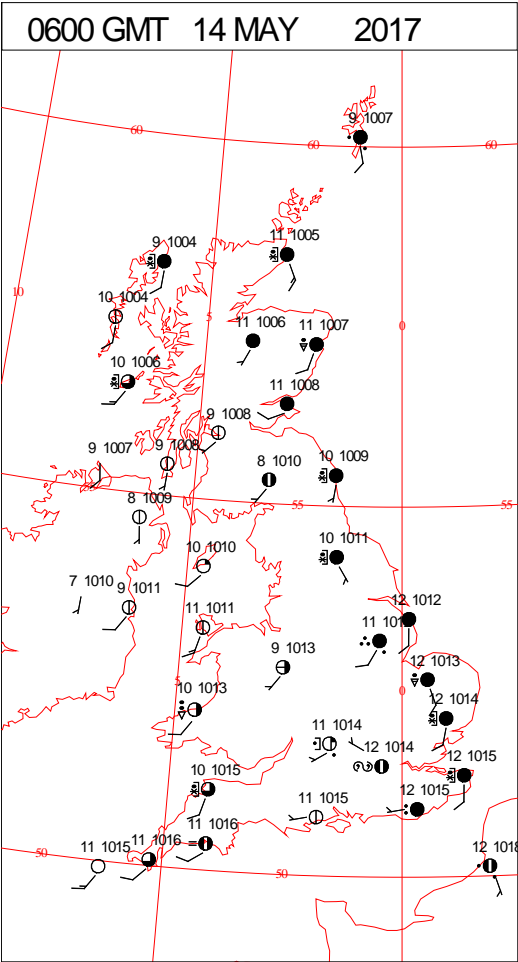
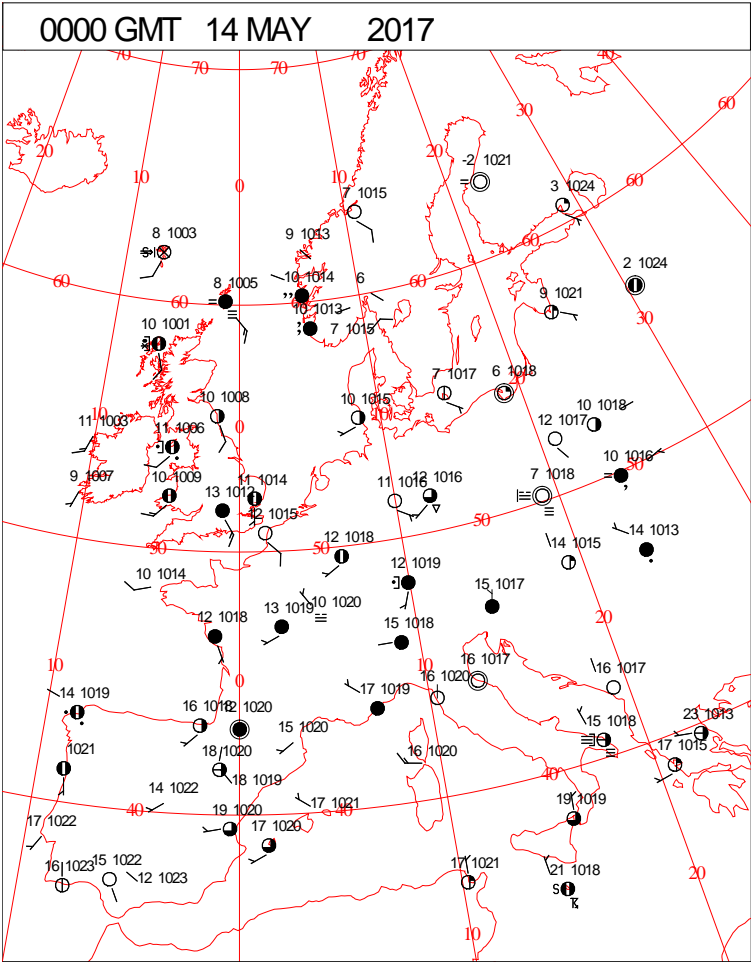
DAILY CLIMATE DATA



DAILY WEATHER SUMMARY



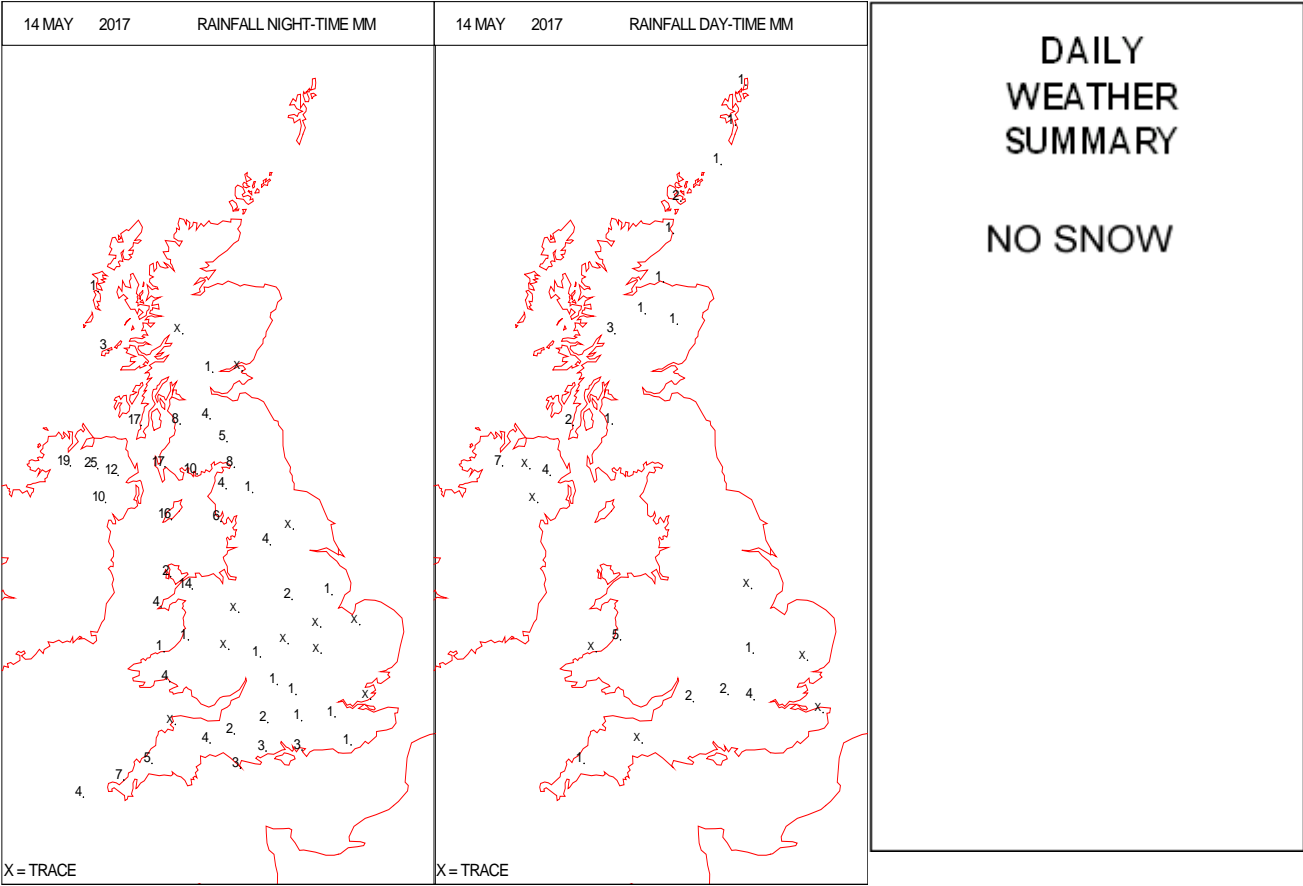
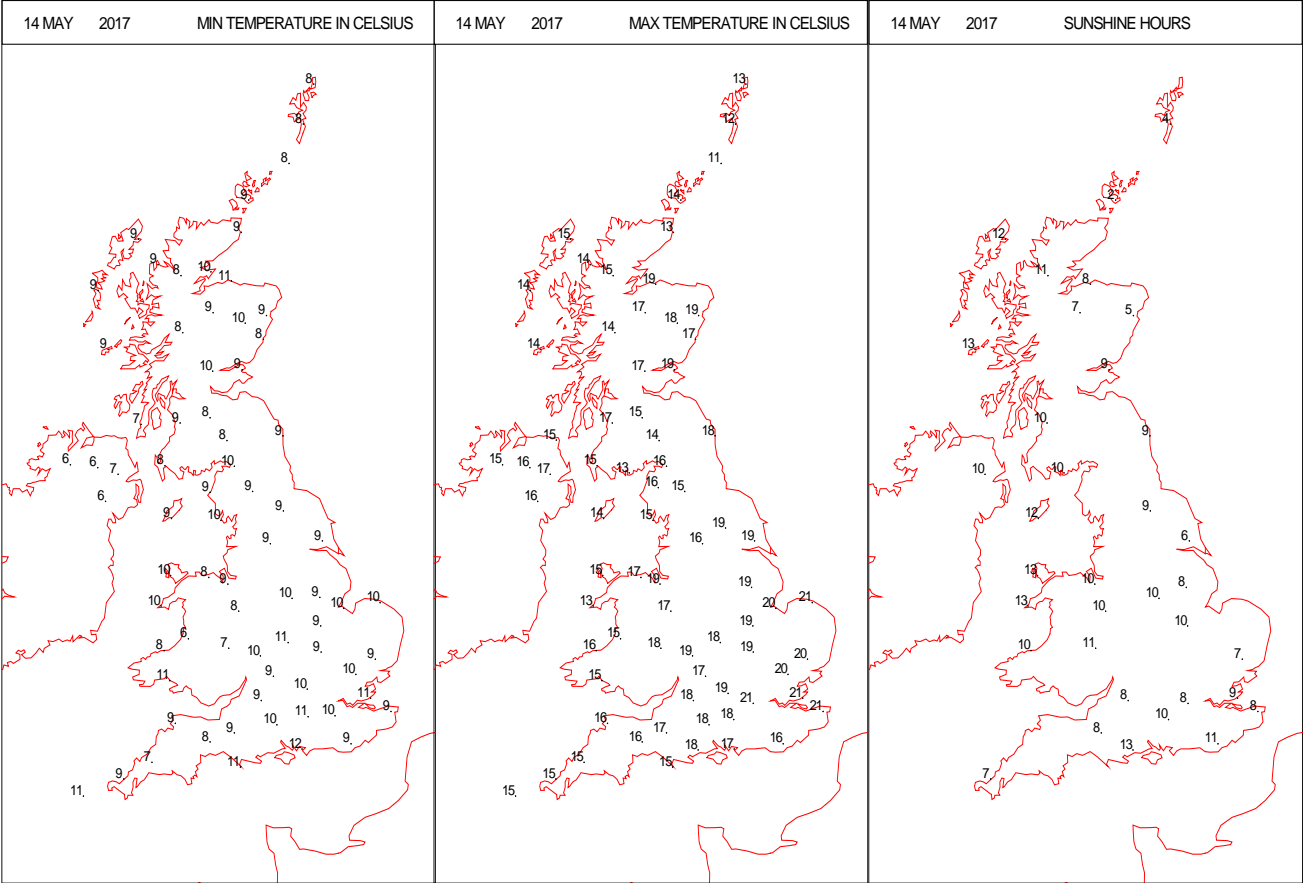
SURFACE REPORTS



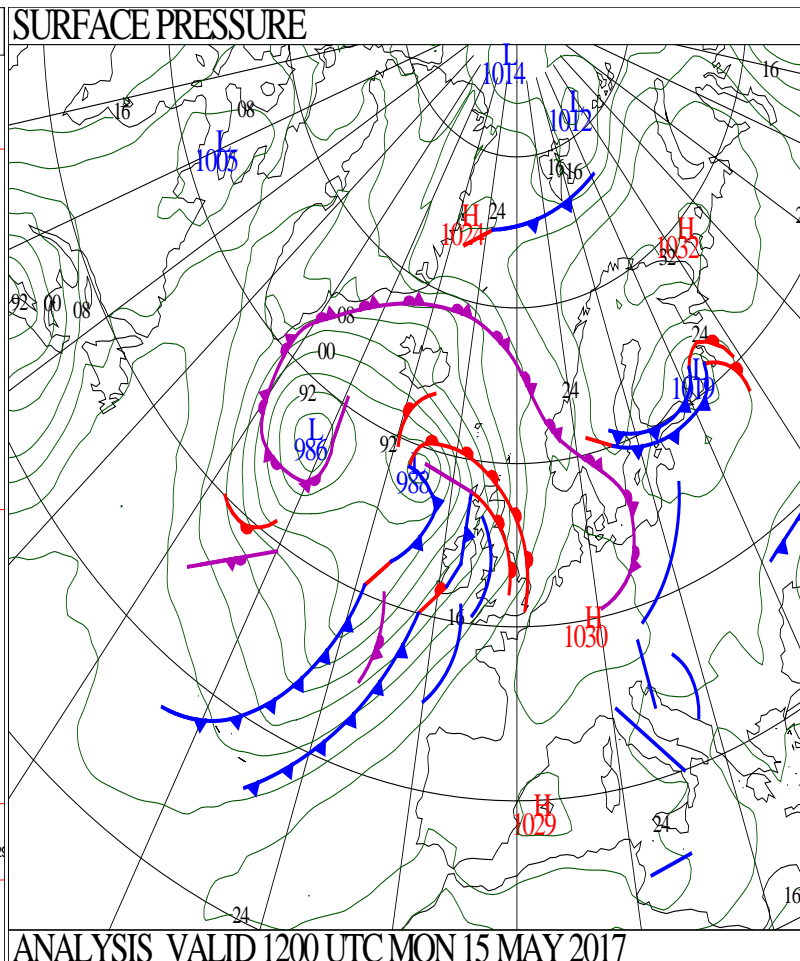
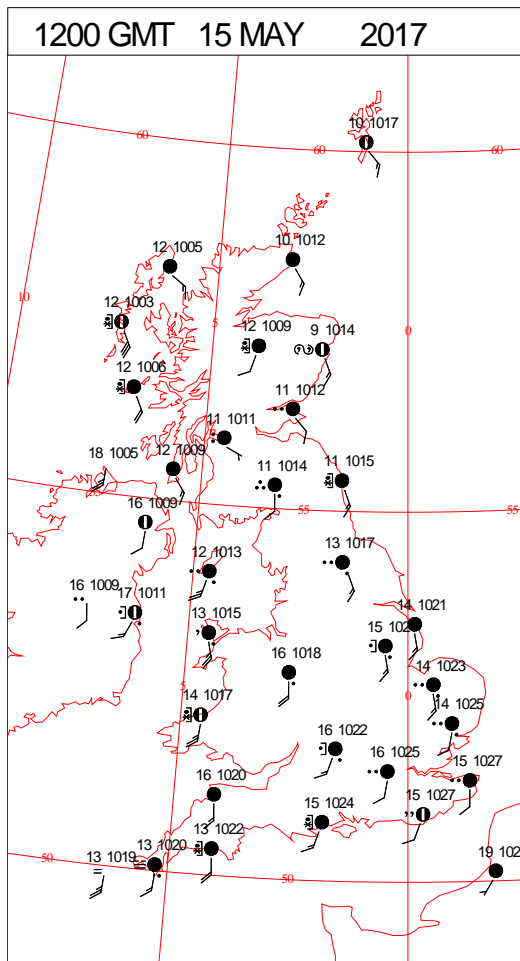
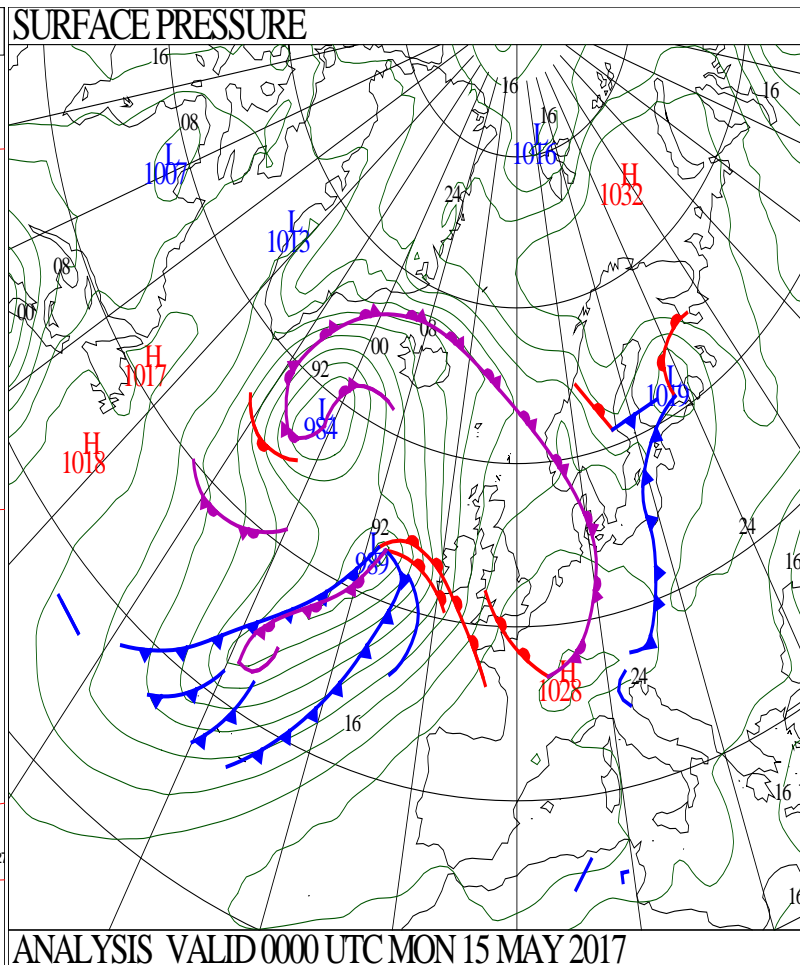
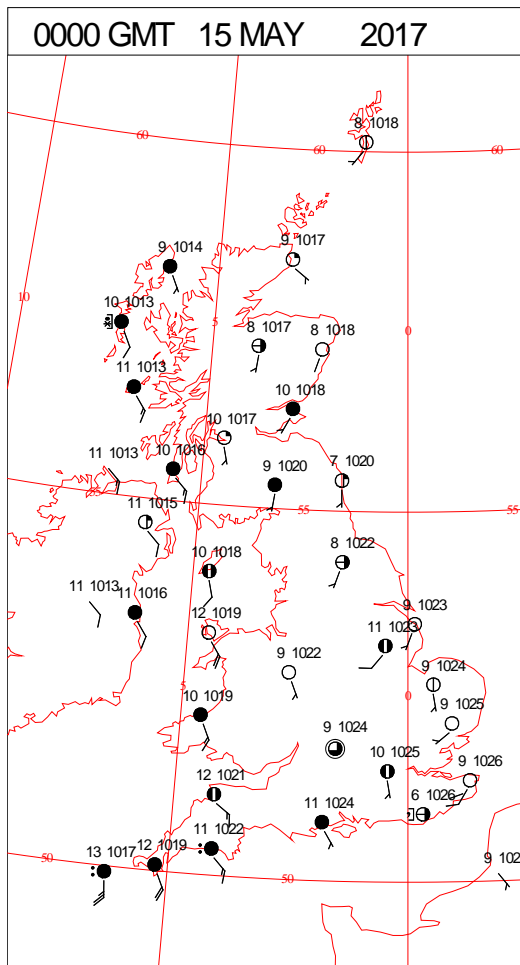
SIGNIFICANT WEATHER

0600 GMT 14 MAY 2017	SIG WEATHER	1200 GMT 14 MAY 2017	SIG WEATHER	<p>Summary of UK Weather for Sunday 14 May 2017.</p> <p>Through the early hours, rain pushed from west to east across the U.K., reaching the east coast not long after sunrise. Western parts turned drier with clear skies, and some showers soon pushed into Northern Ireland.</p> <p>It was a mild night, away from the east, where skies remained clear.</p> <p>Locally heavy rain cleared the east coast through the morning, but lingered across the Northern Isles for much of the day.</p> <p>Elsewhere, it was mainly dry and bright with plenty of sunny spells. There were some showers too, some of which were heavy with isolated thunder. These were mainly in the west, with some forming bands along the south-west peninsula.</p> <p>It was a fairly warm day for most, particularly in the sunshine.</p>
1800 GMT 14 MAY 2017	SIG WEATHER	0000 GMT 15 MAY 2017	SIG WEATHER	<p>EXTREMES</p> <p>Highest Maximum: 20.9 Heathrow, Greater London</p> <p>Lowest Maximum: 11.1 Fair Isle, Shetland</p> <p>Lowest Minimum: -1.2 Nettlecombe, Somerset</p> <p>Lowest Grass Minimum: -8.3 Nettlecombe, Somerset</p> <p>Most Rain: 30.1 Trassey Slievenaman, Co. Down</p> <p>Most Sun: 13.8 Preston, Cove House, Dorset</p>

DAILY CLIMATE DATA

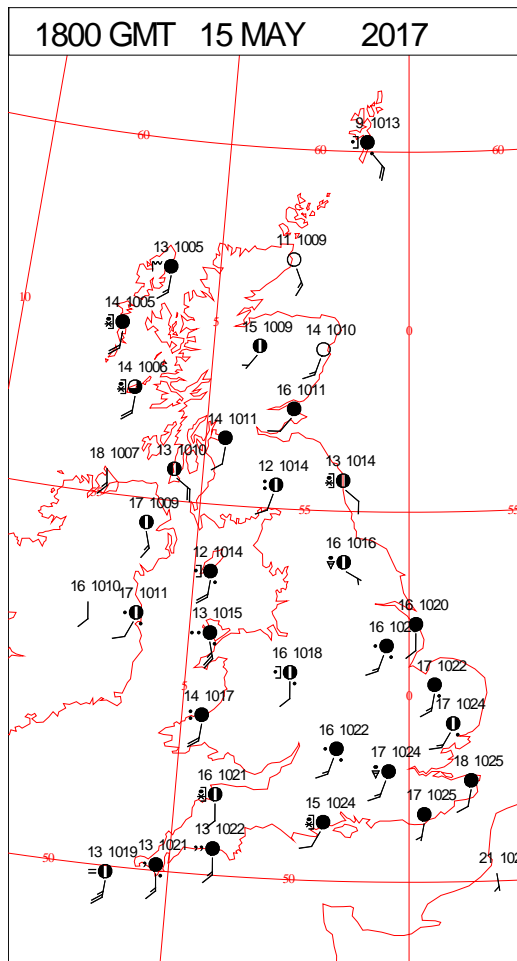
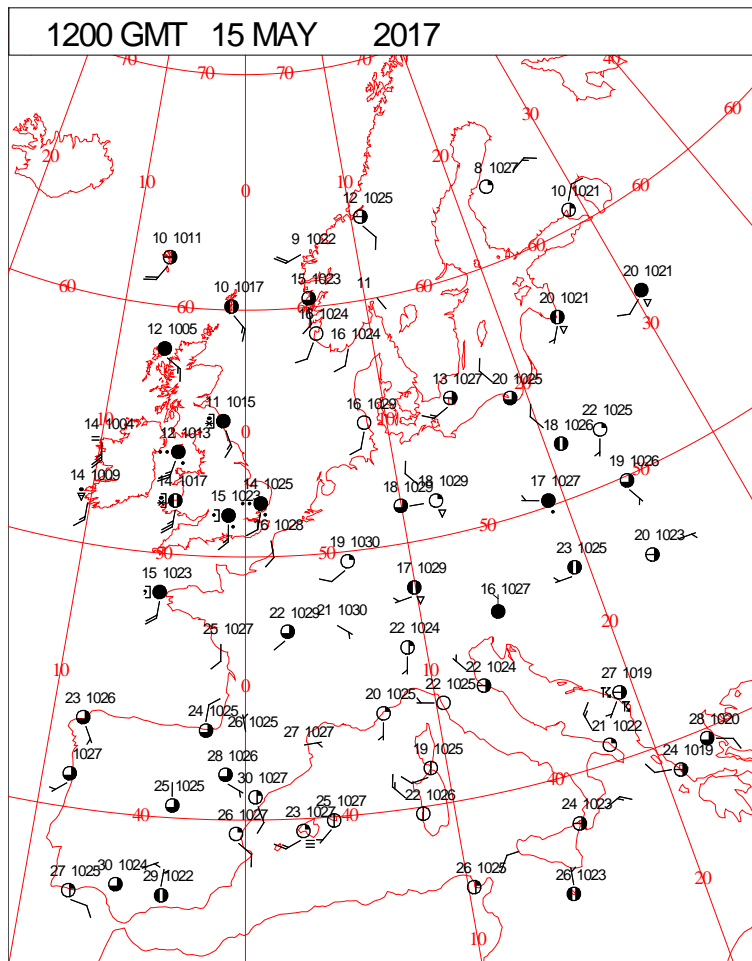
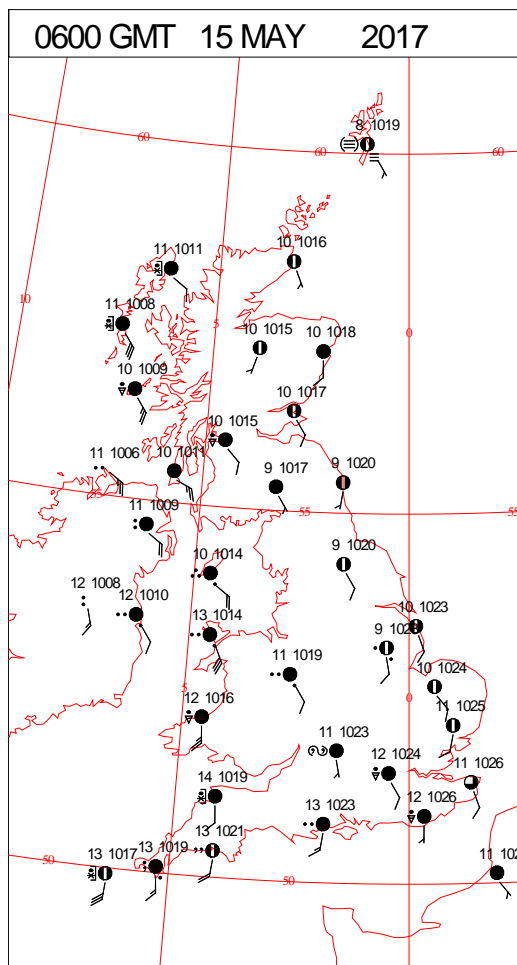
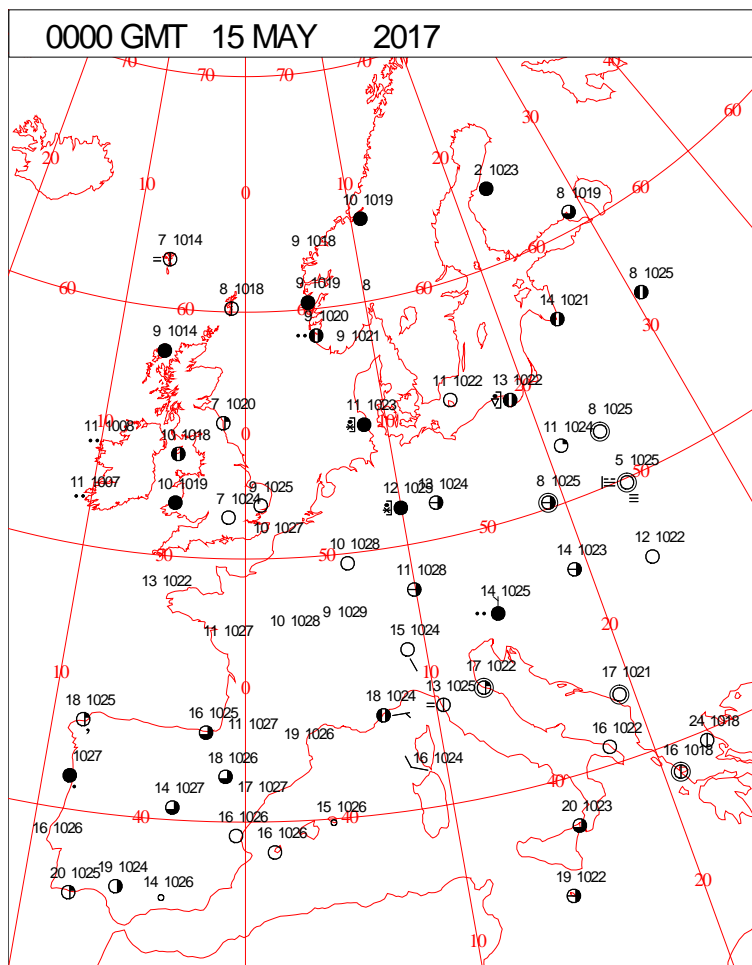


DAILY WEATHER SUMMARY



Monday 15 May 2017

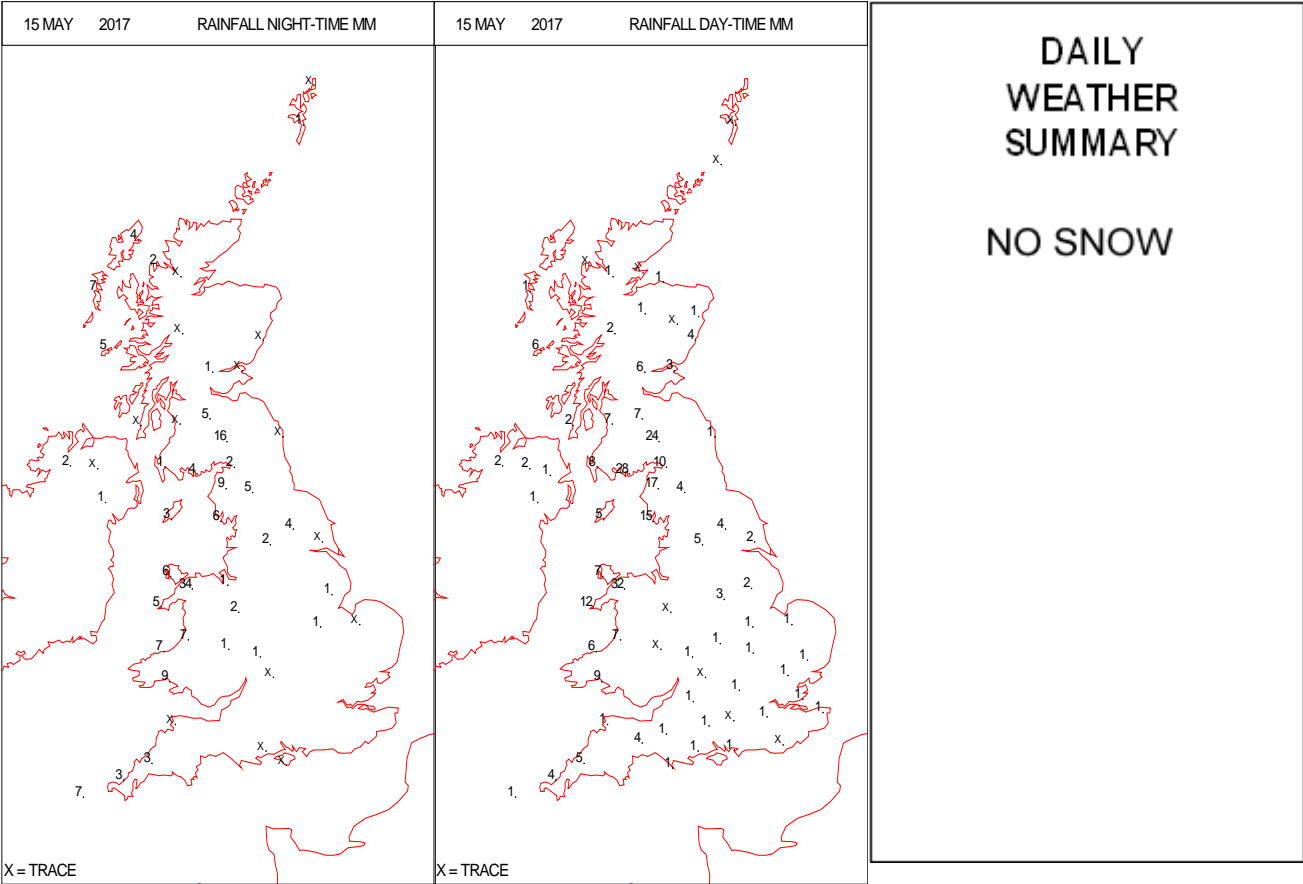
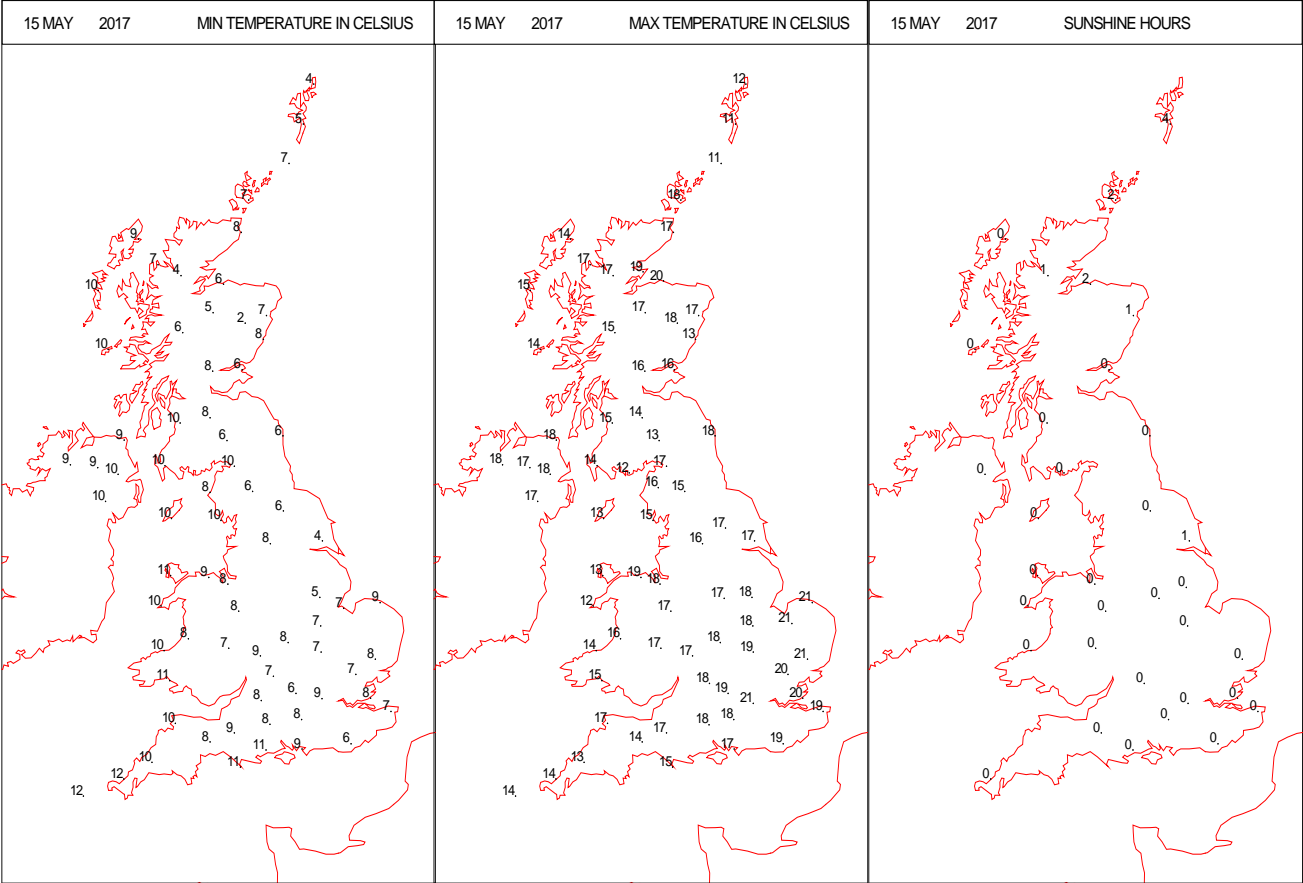
SURFACE REPORTS



SIGNIFICANT WEATHER

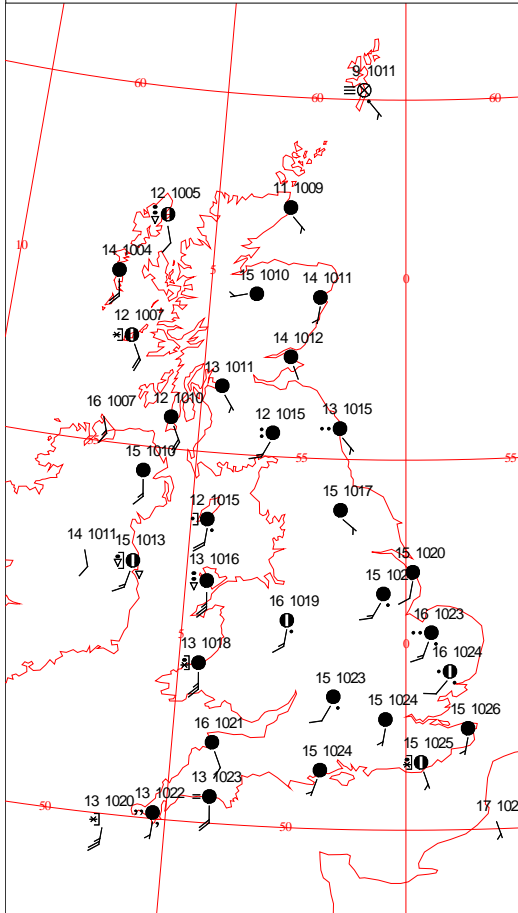
0600 GMT 15 MAY 2017	SIG WEATHER	1200 GMT 15 MAY 2017	SIG WEATHER	<p>Summary of UK Weather for Monday 15 May 2017.</p> <p>After a dry and clear start to the night, the skies started to cloud over from the west ahead of a band of rain. Outbreaks of rain quickly move eastwards into Northern Ireland, and spread across into western parts of England and Wales in the early hours.</p> <p>Winds also started to strengthen in the west, with some heavy bursts of rain at times.</p> <p>It stayed mostly dry but cloudy in the east. North-eastern parts did see some early morning brightness.</p> <p>Otherwise, it was a rather cloudy morning, with spells of rain for many. It was windy too, especially in the north and west.</p> <p>It felt humid in the south, although south-eastern parts remained drier on the whole.</p>
1800 GMT 15 MAY 2017	SIG WEATHER	0000 GMT 16 MAY 2017	SIG WEATHER	<p>EXTREMES</p> <p>Highest Maximum: 21.7 Santon Downham, Suffolk</p> <p>Lowest Maximum: 11.2 Fair Isle, Shetland</p> <p>Lowest Minimum: 1.5 Aboyne No2, Aberdeenshire</p> <p>Lowest Grass Minimum: -2.5 East Bergholt, Suffolk</p> <p>Most Rain: 66.0 Capel Curig No3, Gwynedd</p> <p>Most Sun: 3.5 Lerwick, Shetland</p>

DAILY CLIMATE DATA

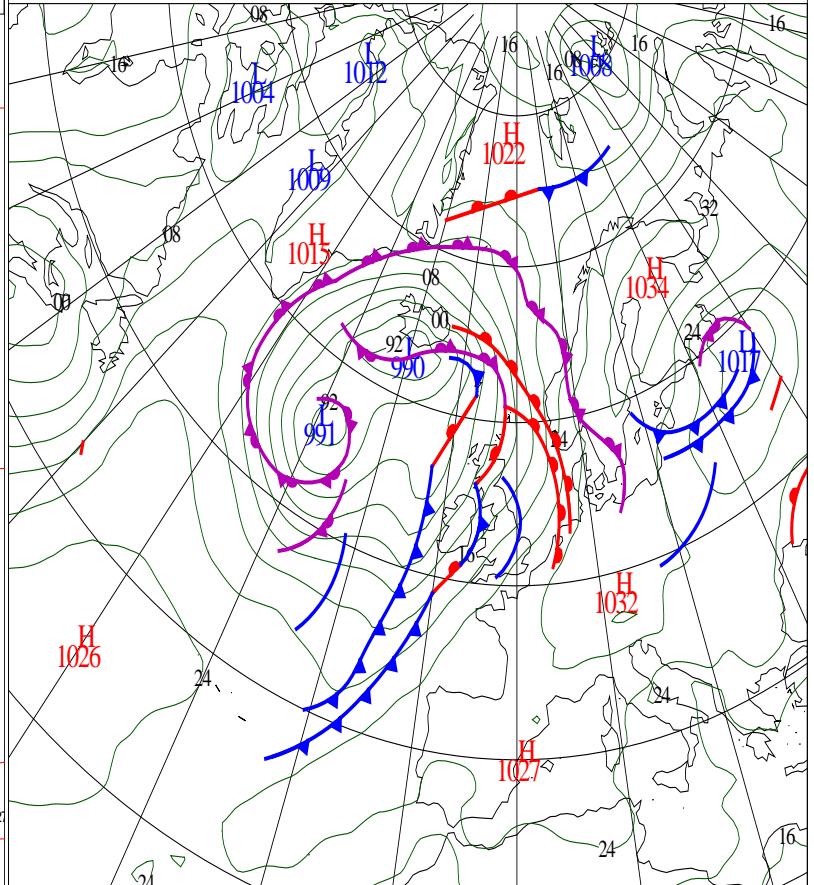


DAILY WEATHER SUMMARY

0000 GMT 16 MAY 2017

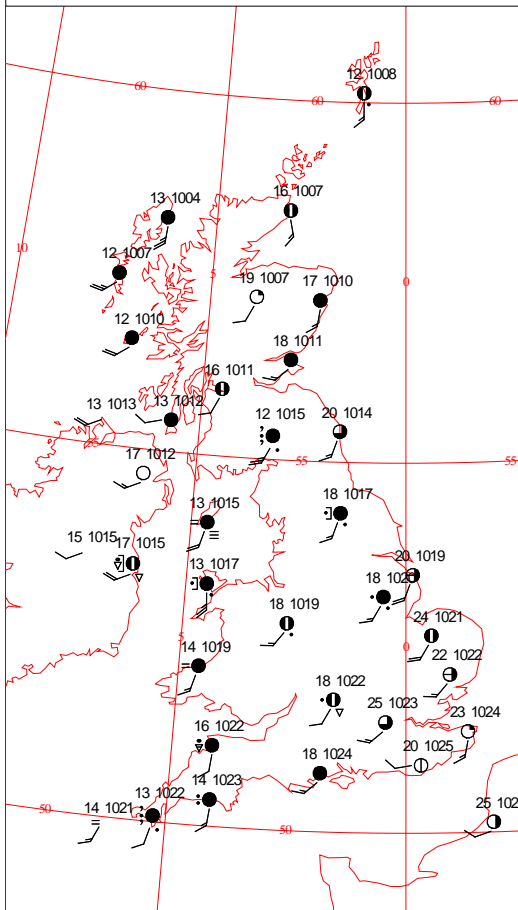


SURFACE PRESSURE

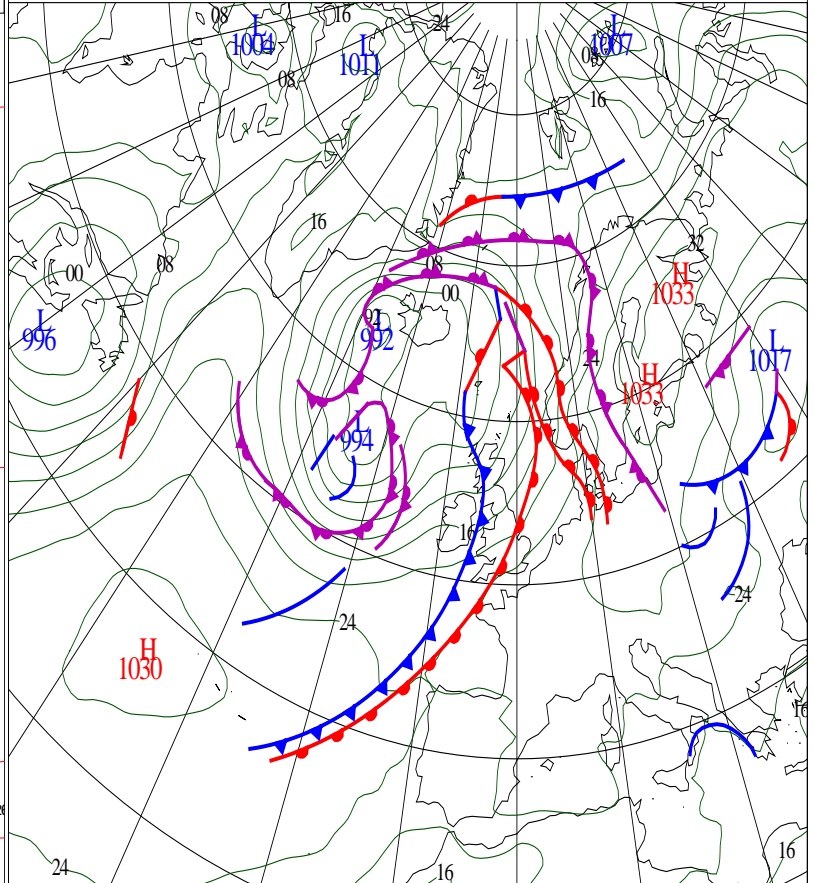


ANALYSIS VALID 0000 UTC TUE 16 MAY 2017

1200 GMT 16 MAY 2017



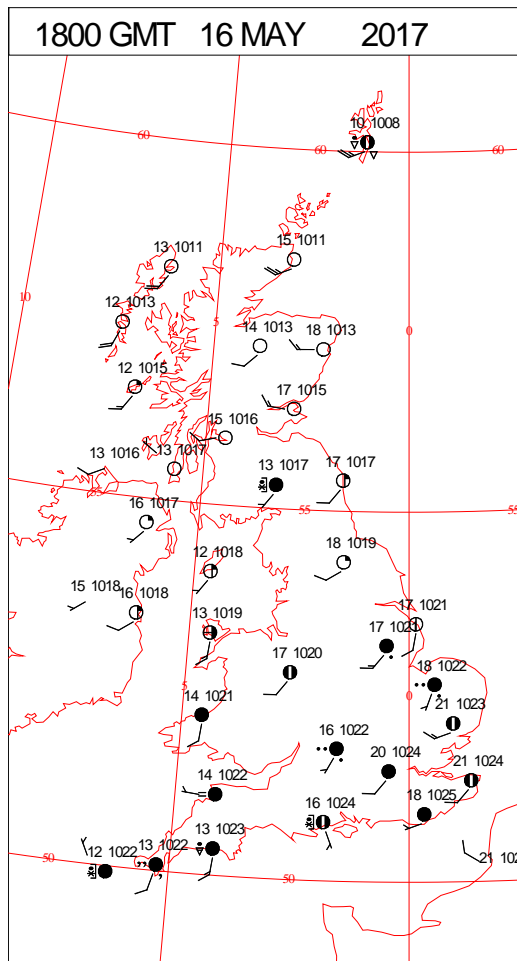
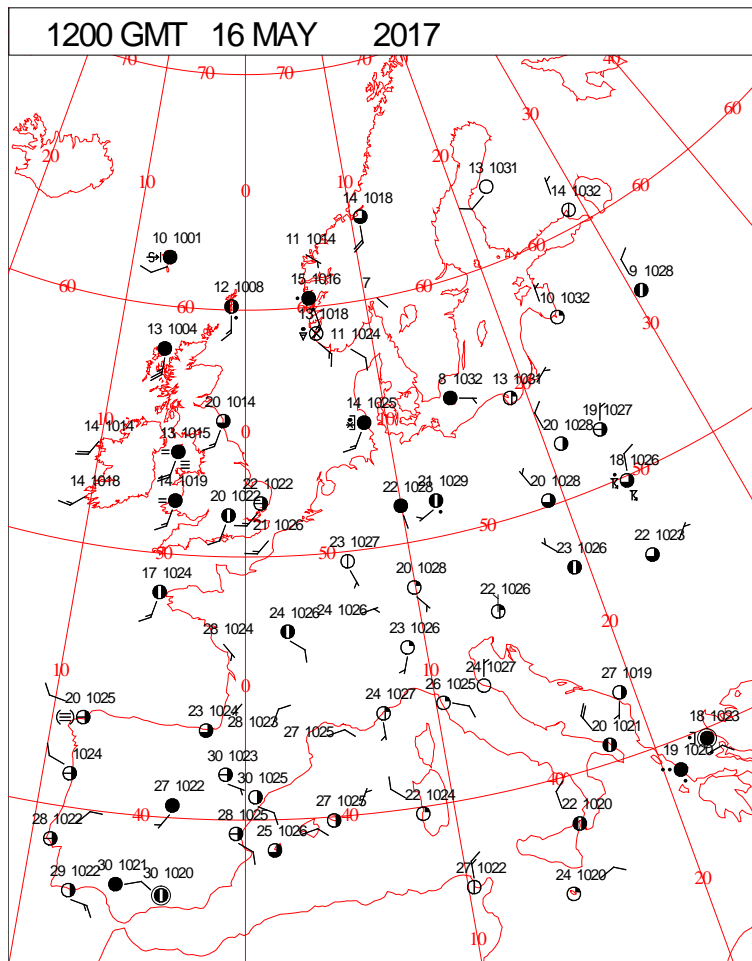
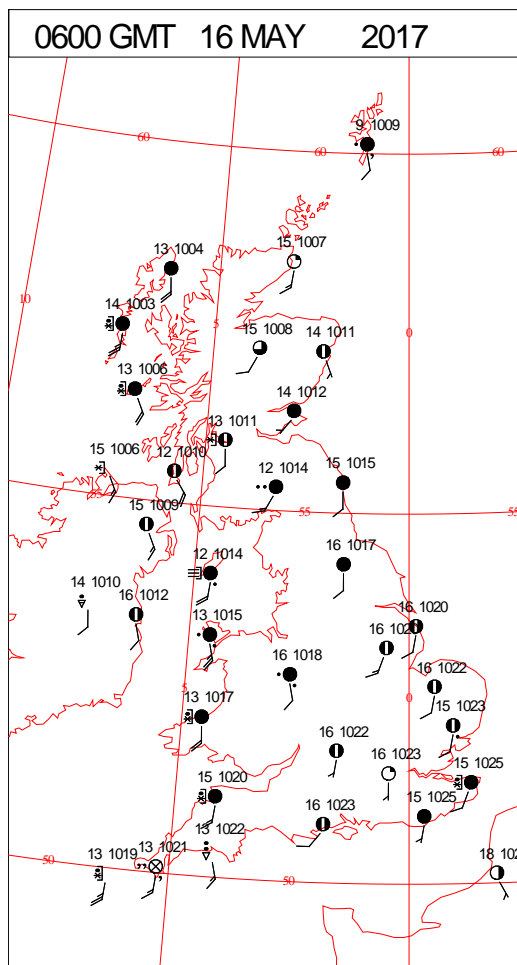
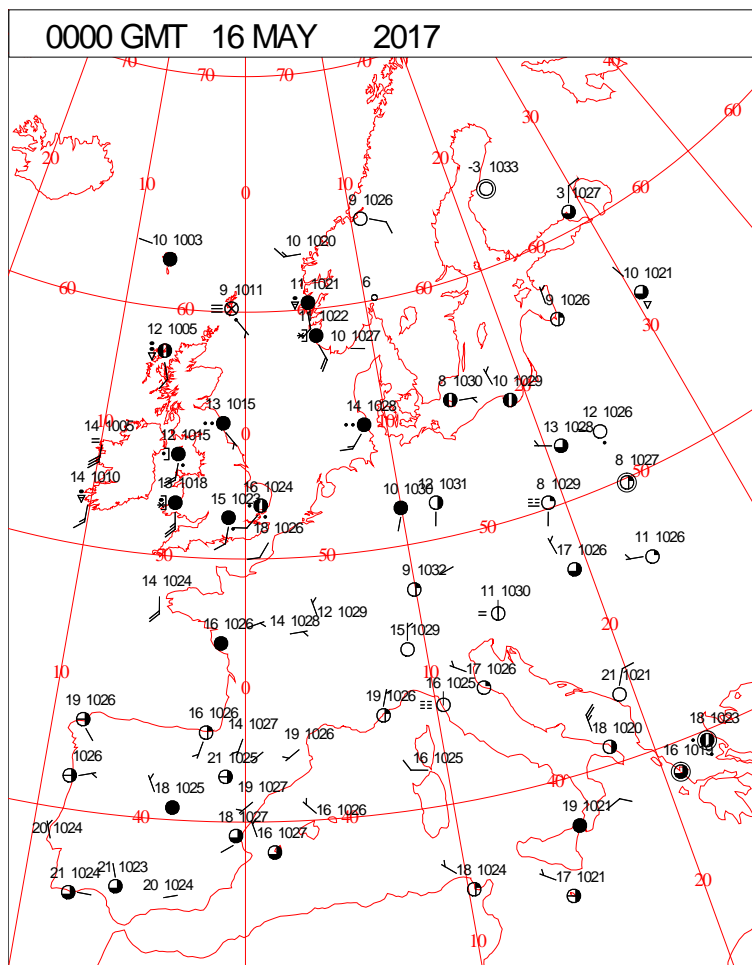
SURFACE PRESSURE



ANALYSIS VALID 1200 UTC TUE 16 MAY 2017

Tuesday 16 May 2017

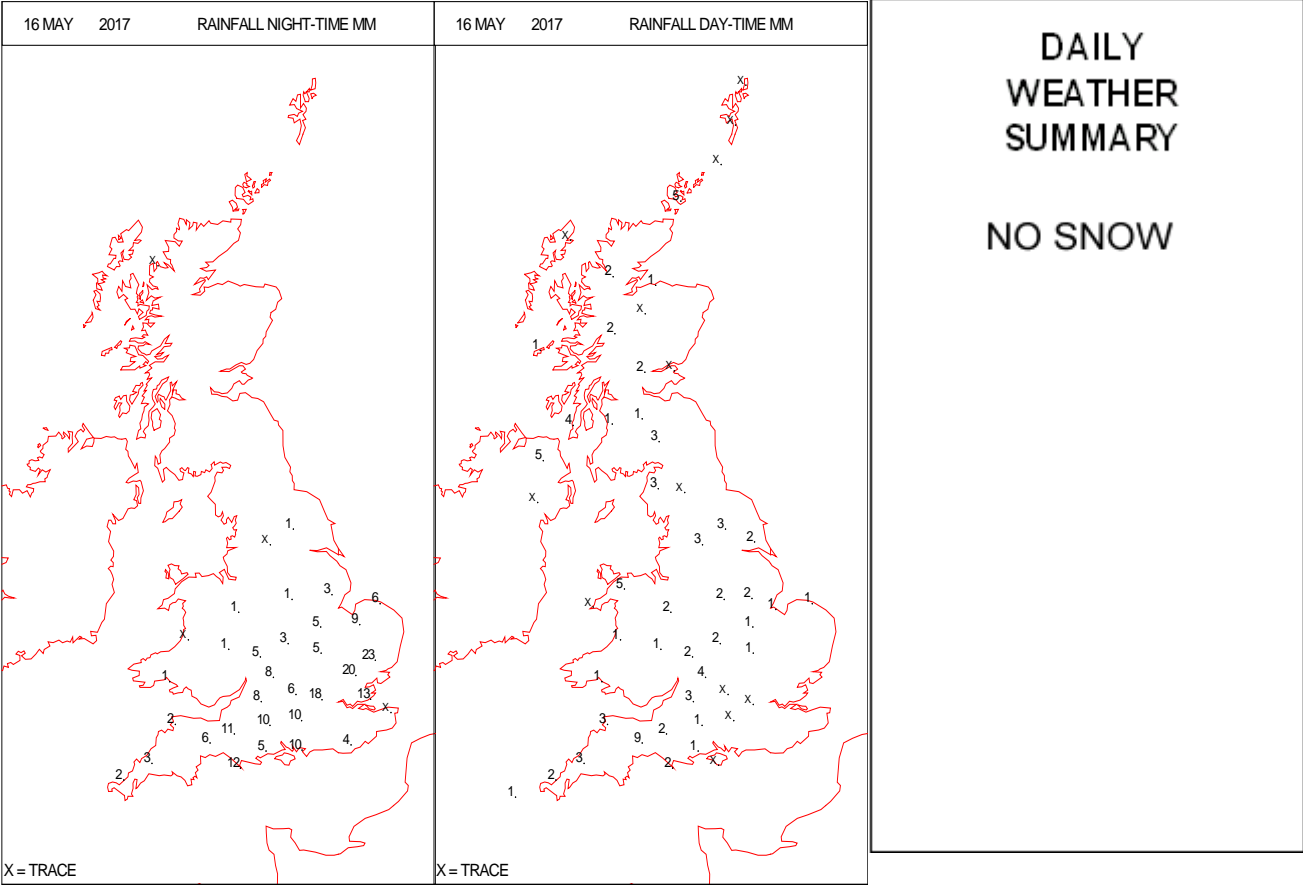
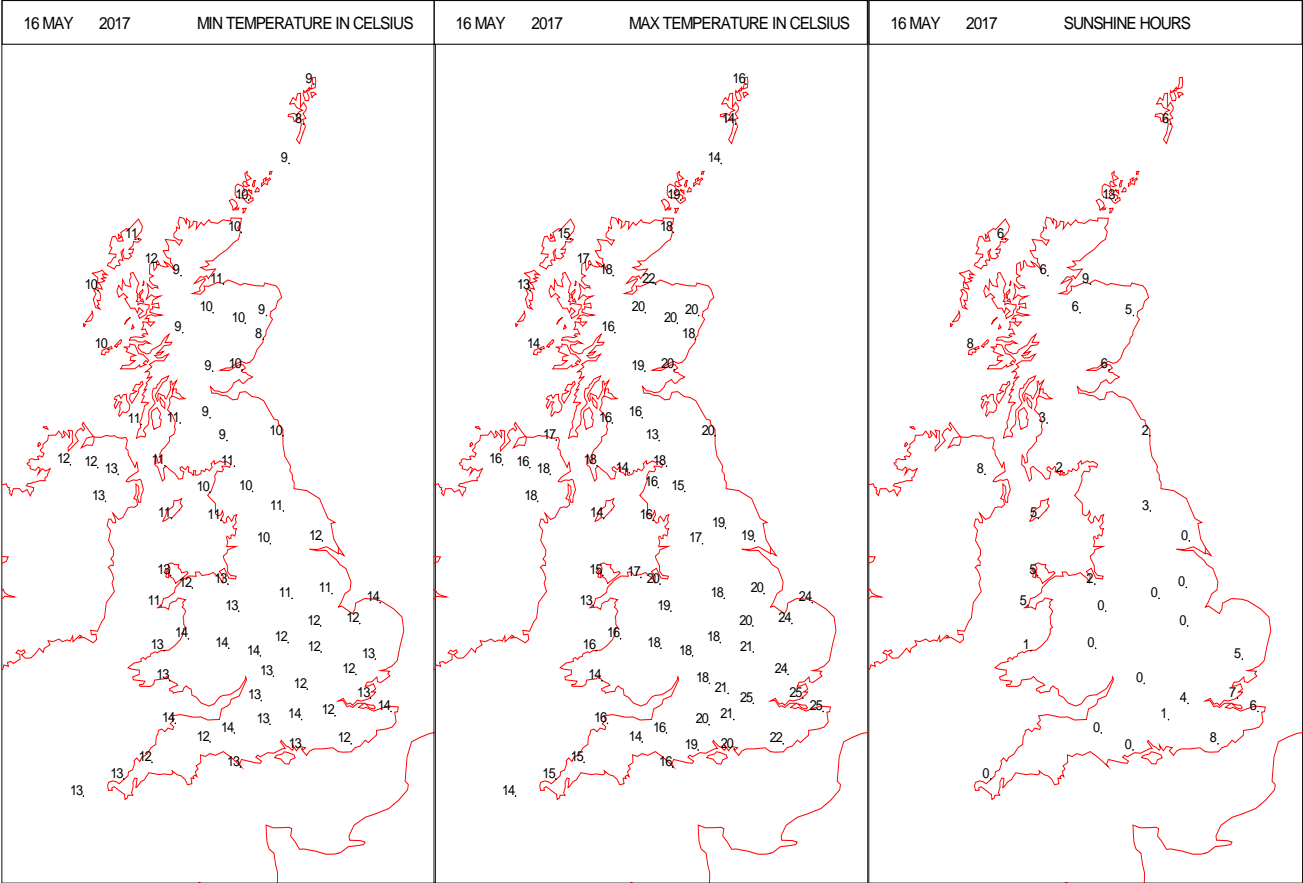
SURFACE REPORTS



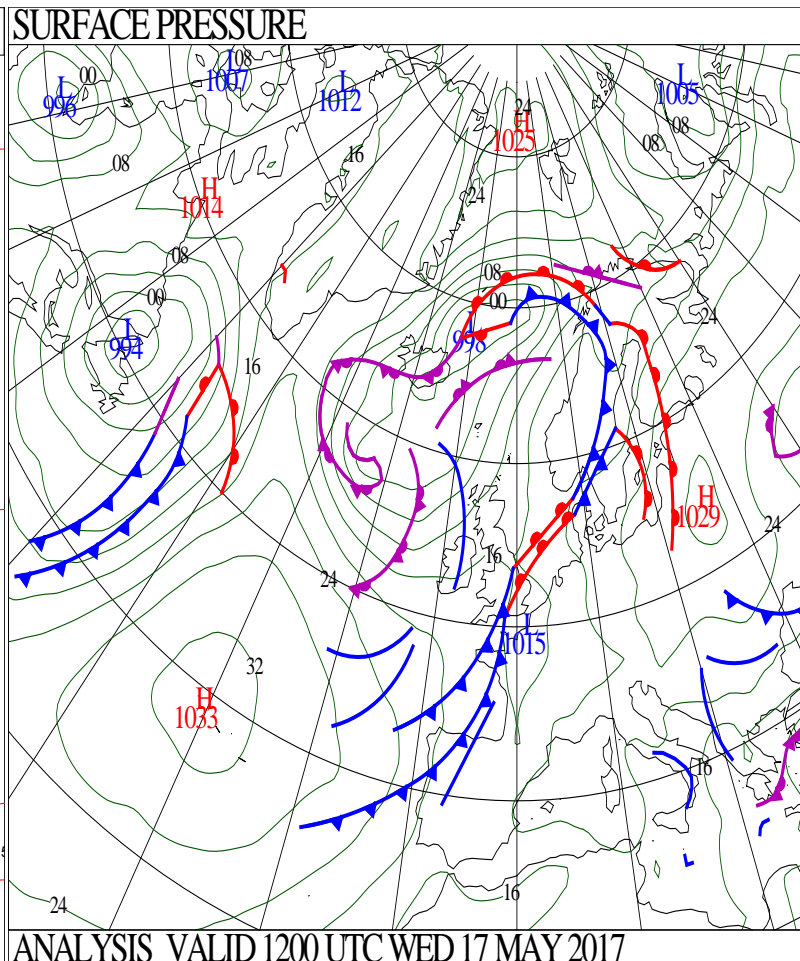
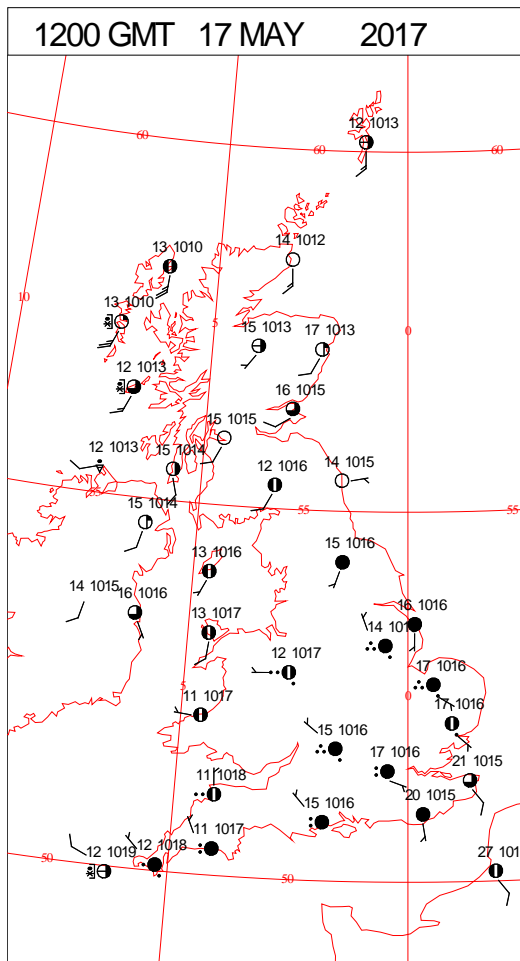
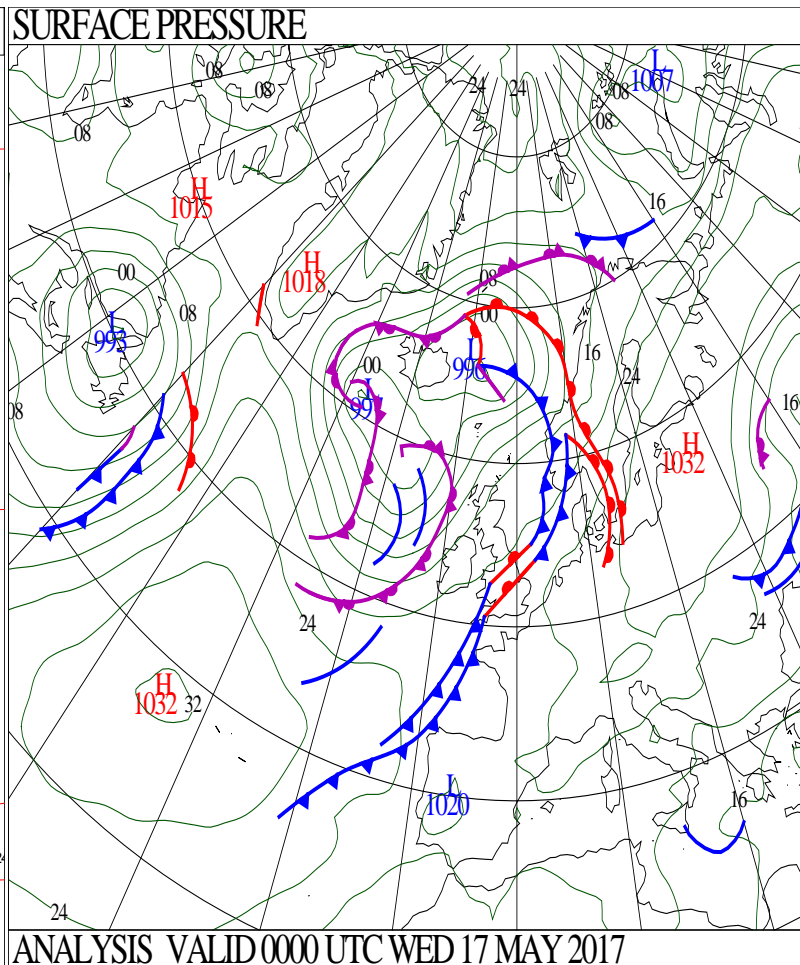
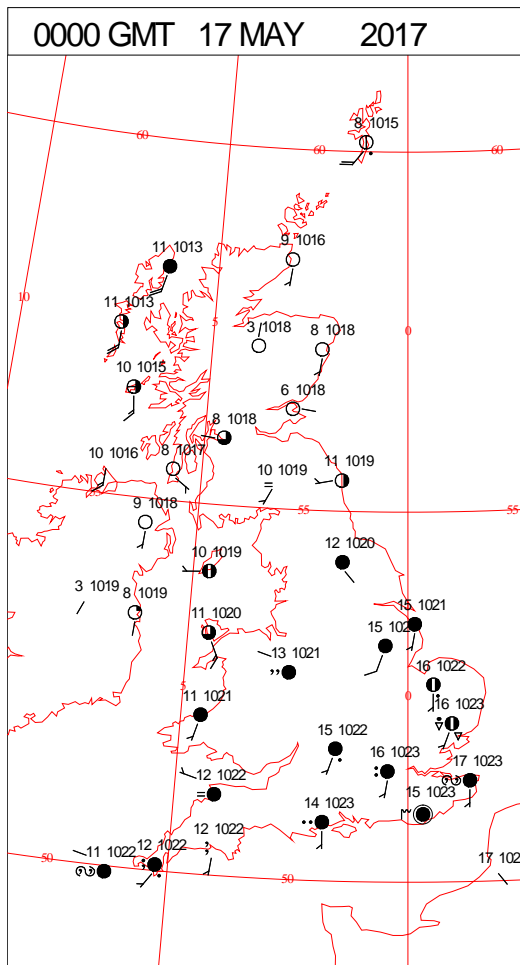
SIGNIFICANT WEATHER

0600 GMT 16 MAY 2017	SIG WEATHER	1200 GMT 16 MAY 2017	SIG WEATHER	<p>Summary of UK Weather for Tuesday 16 May 2017.</p> <p>It was mostly cloudy, with extensive low cloud and hill fog across southern and western parts of England and Wales overnight. Also cloudy with spells of rain across many northern, western and central parts, with some heavy bursts of rain across Wales, north-west England and south-west Scotland.</p> <p>It was a very mild night for mid-May, and significantly milder than recent weeks.</p> <p>Cloud and rain affected much of south-west England, Wales and the Midlands through the day, with some heavy downpours in places. This slowly drifted eastwards, reaching parts of south-east England later in the day.</p> <p>Ahead of the band of rain, it was a largely dry and bright day, but also very warm and humid.</p> <p>Further north and west, the skies cleared, allowing more in the way of brightness or even sunshine, the best of which was seen across Scotland and Northern Ireland.</p>
1800 GMT 16 MAY 2017	SIG WEATHER	0000 GMT 17 MAY 2017	SIG WEATHER	<p>EXTREMES</p> <p>Highest Maximum: 25.8 Faversham, Kent 25.8 Gravesend Broadness, Kent</p> <p>Lowest Maximum: 12.7 St. Bees Head No2, Cumbria</p> <p>Lowest Minimum: -0.4 Kindrogan, Perthshire</p> <p>Lowest Grass Minimum: -9.0 Kindrogan, Perthshire</p> <p>Most Rain: 22.8 Wattisham, Suffolk</p> <p>Most Sun: 12.6 Kirkwall, Orkney</p>

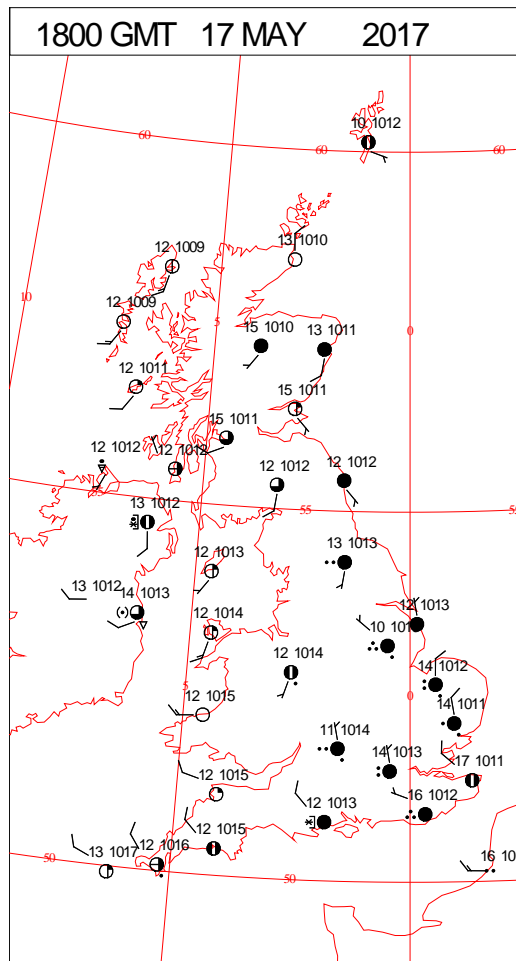
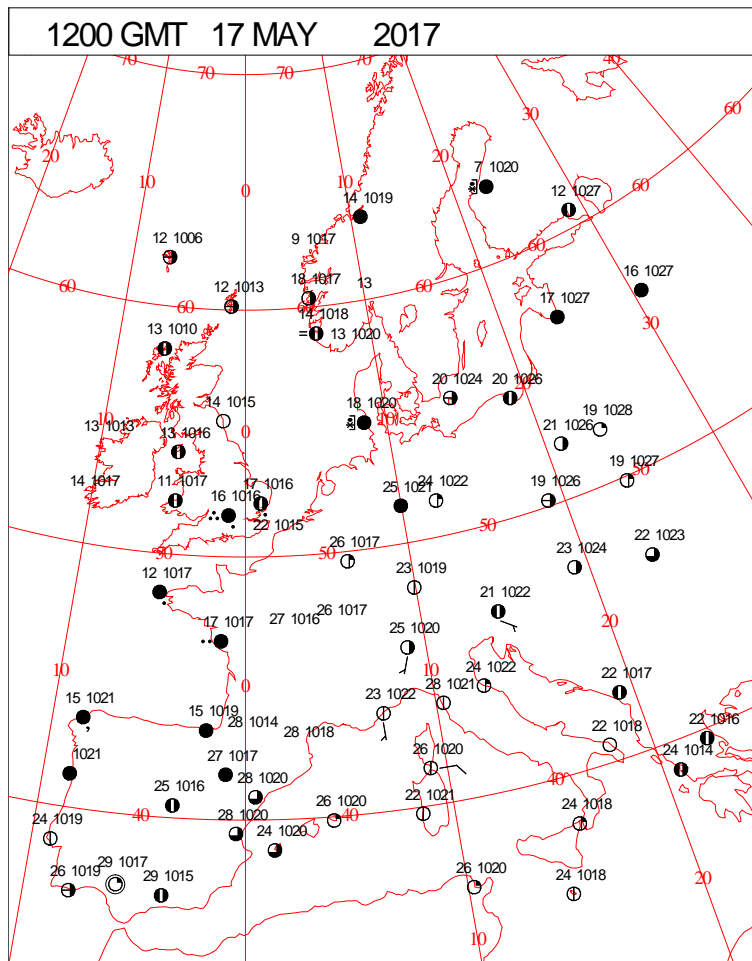
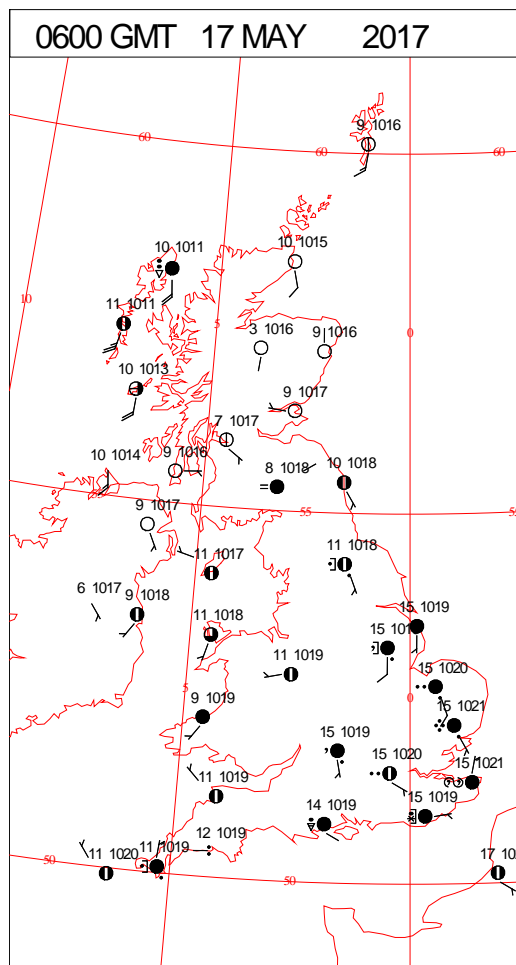
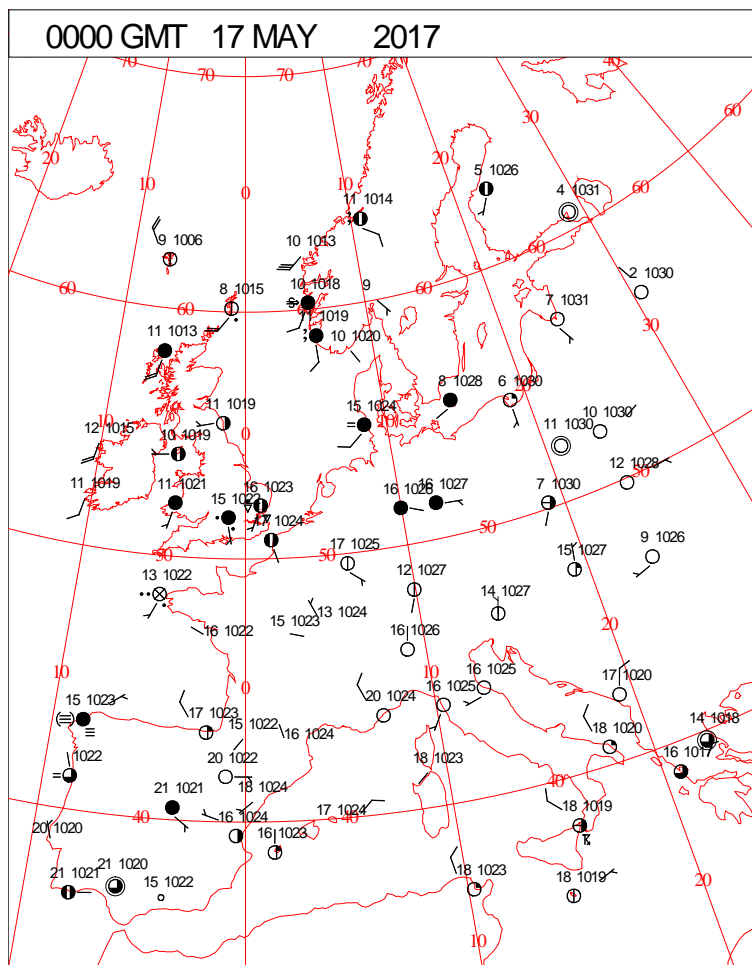
DAILY CLIMATE DATA



DAILY WEATHER SUMMARY



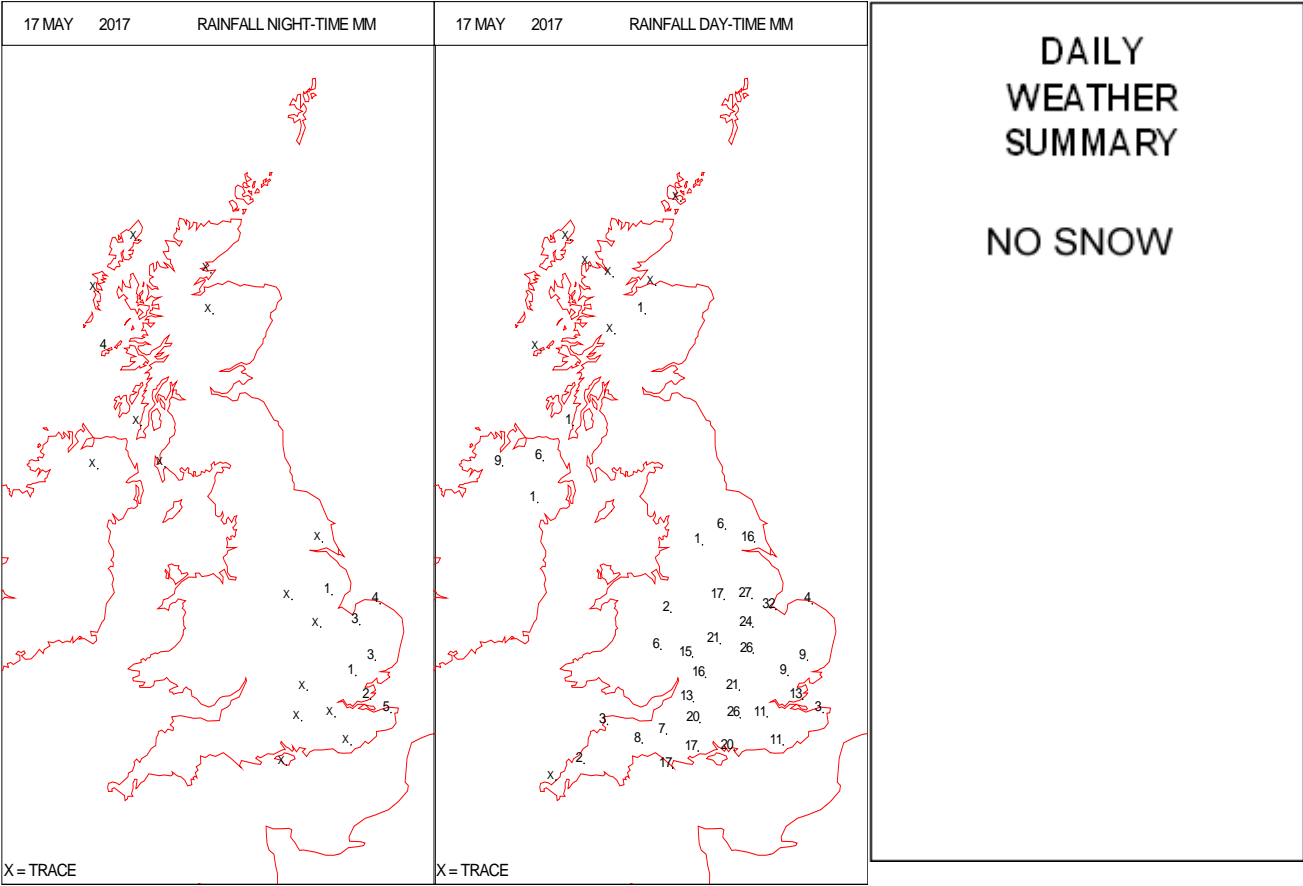
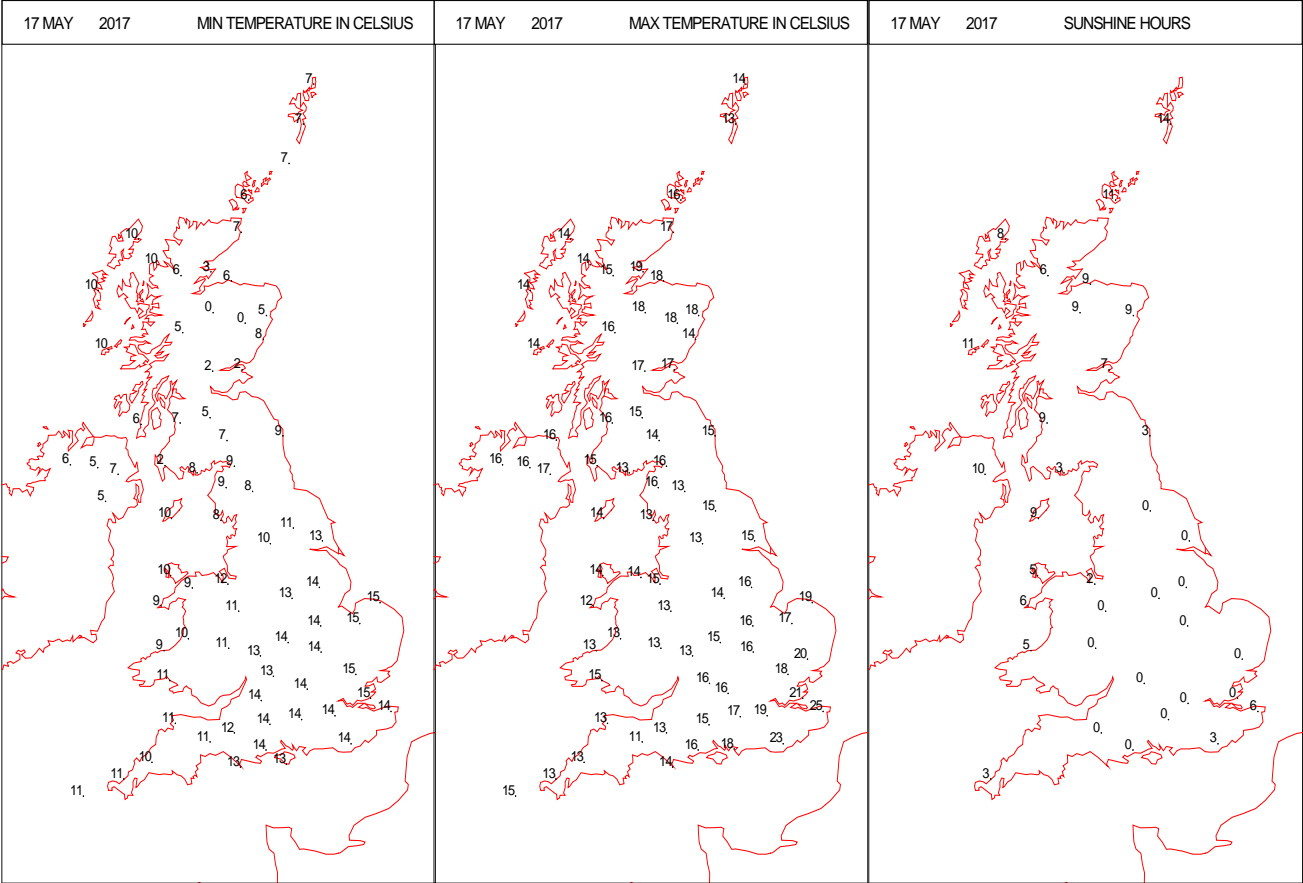
SURFACE REPORTS



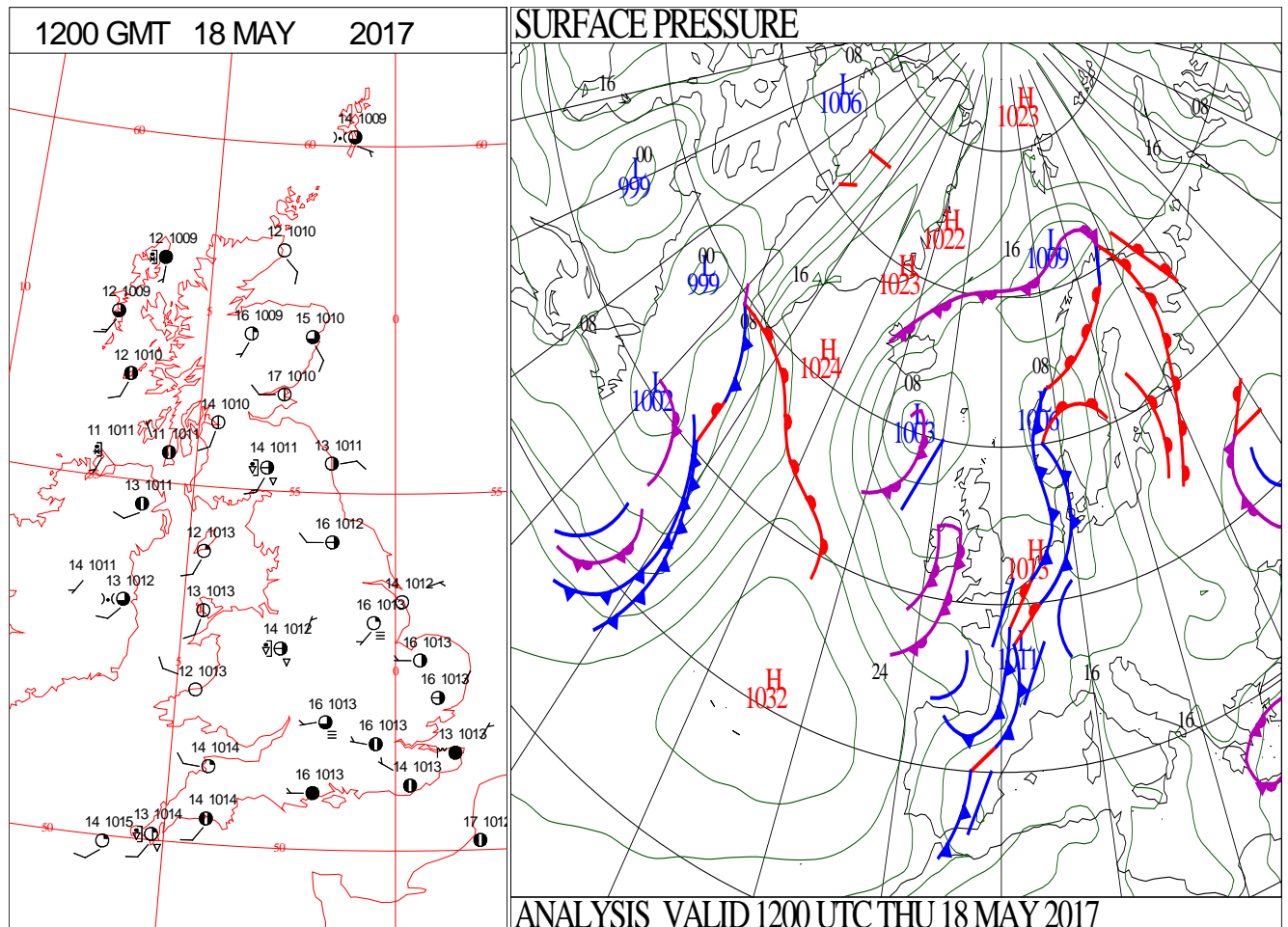
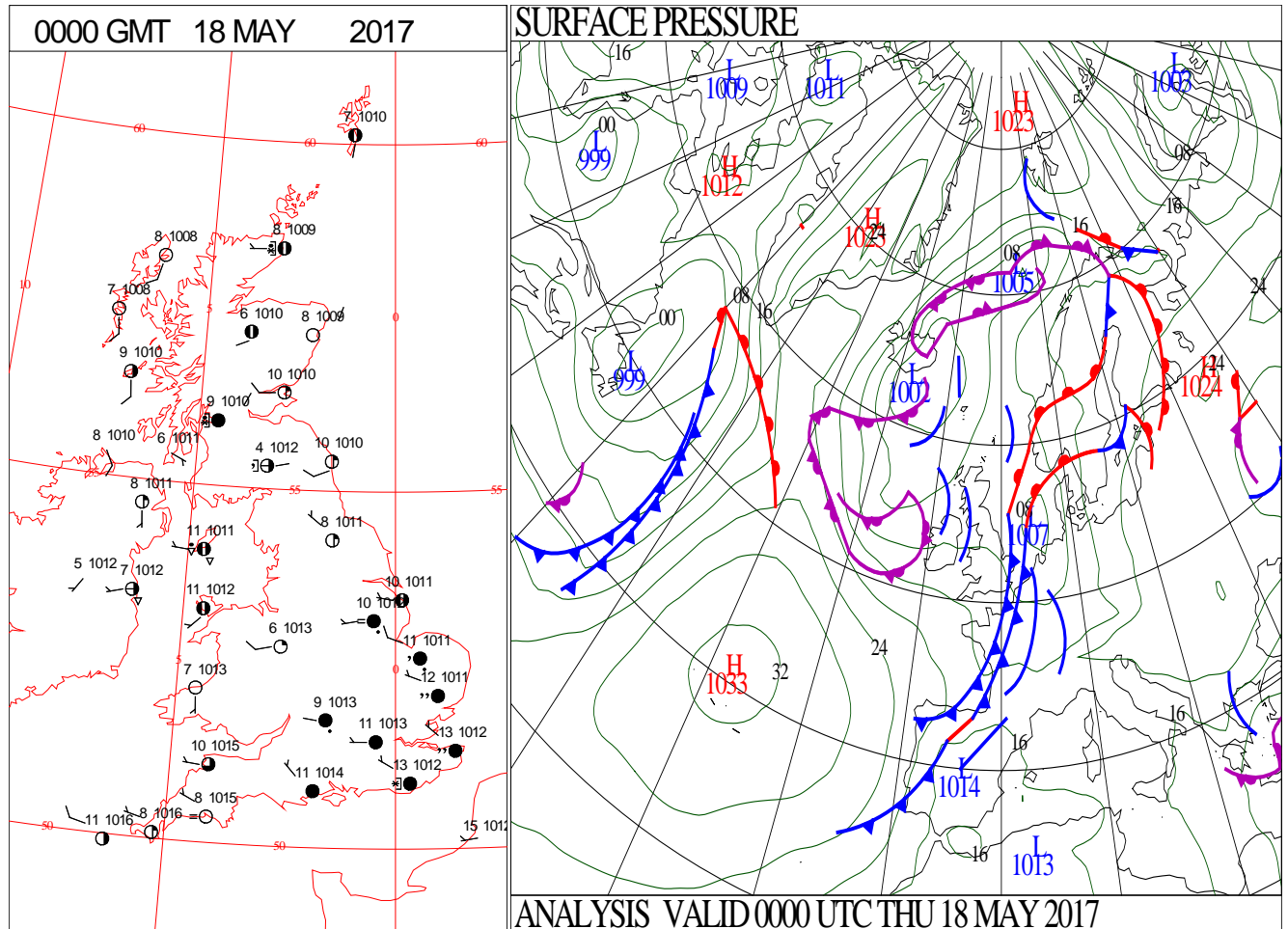
SIGNIFICANT WEATHER

0600 GMT 17 MAY 2017	SIG WEATHER	1200 GMT 17 MAY 2017	SIG WEATHER	<p>Summary of UK Weather for Wednesday 17 May 2017. Cloud and outbreaks of rain continued to affect western, central and south-eastern parts of England through the early hours, with some heavy and persistent rain in places. It was another mild start across England and Wales, although not as mild as the previous morning. Meanwhile, much of Scotland and Northern Ireland had been dry with clear spells, and it was cooler and fresher there too. It remained very wet across much of central England and Wales through the day, with some heavy and persistent rain. Ahead of this, it was another very warm and humid day across the far south-east of England. In contrast, it was much fresher across Scotland, Northern Ireland and northern England, with sunny spells and a few heavy showers. It felt pleasantly warm in these areas, but it was much less humid than recent days. However, under the persistent cloud and rain elsewhere, it was a rather cool day. The rain gradually pushed eastwards during the evening with some very heavy bursts, affecting central and eastern parts of England during the evening rush hour.</p>
1800 GMT 17 MAY 2017	SIG WEATHER	0000 GMT 18 MAY 2017	SIG WEATHER	<p>EXTREMES Highest Maximum: 25.4 Faversham, Kent Lowest Maximum: 11.3 Huntsham, Somerset 11.3 Dunkeswell Aerodrome, Devon Lowest Minimum: -0.4 Aviemore, Inverness-Shire -0.4 Kindrogan, Perthshire Lowest Grass Minimum: -9.0 Kindrogan, Perthshire Most Rain: 34.2 Wainfleet No2, Lincolnshire Most Sun: 14.1 Lerwick, Shetland</p>

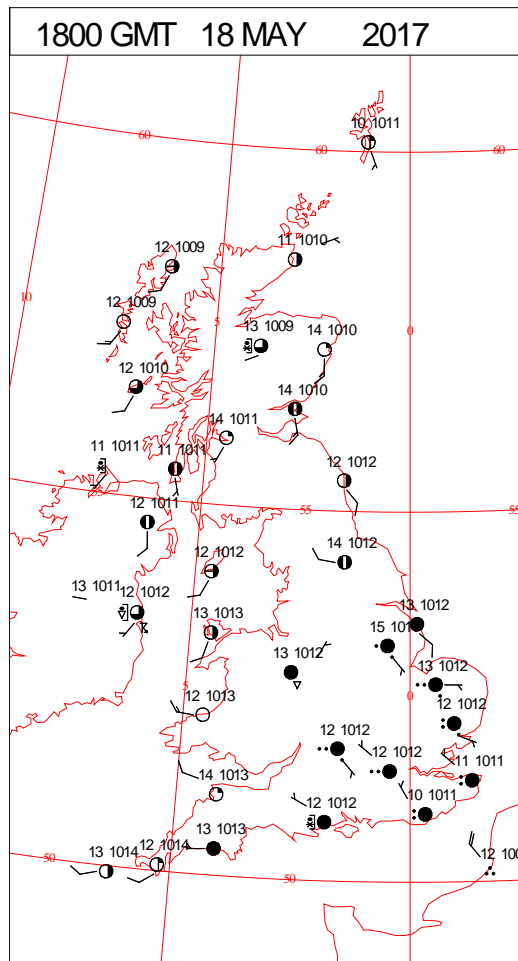
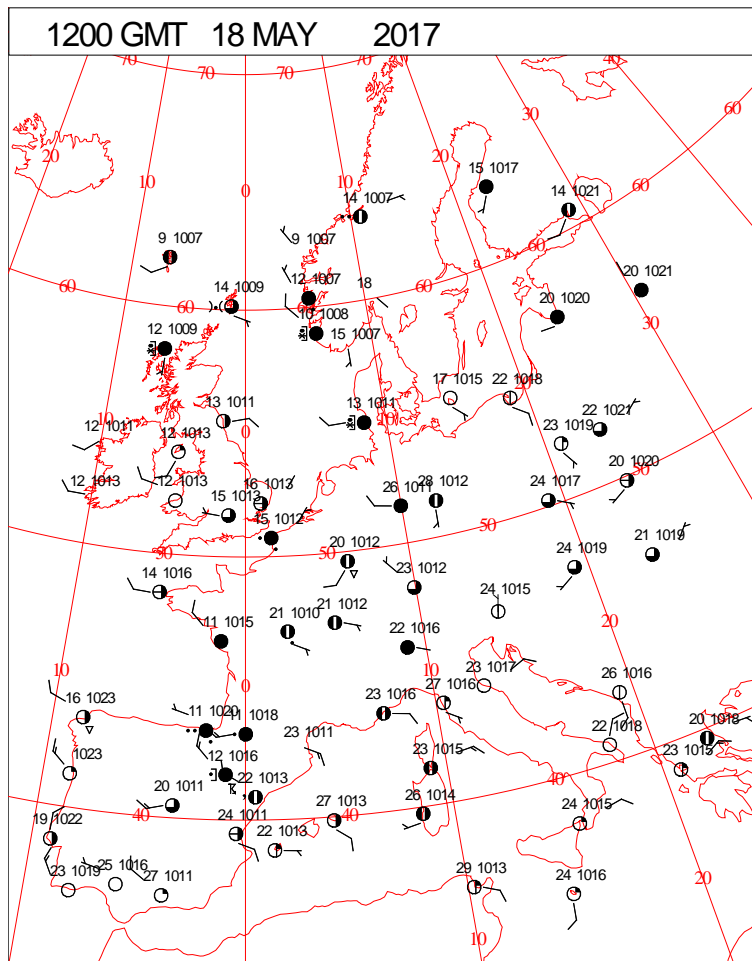
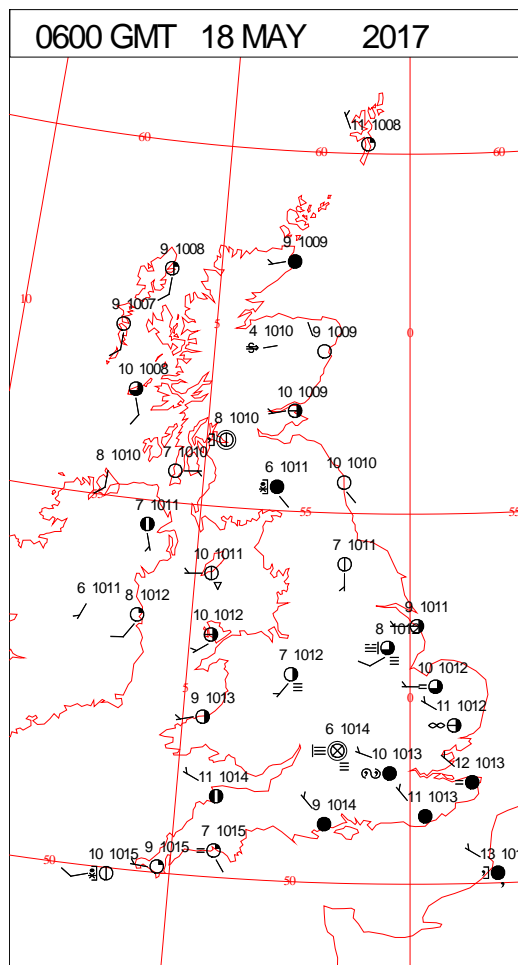
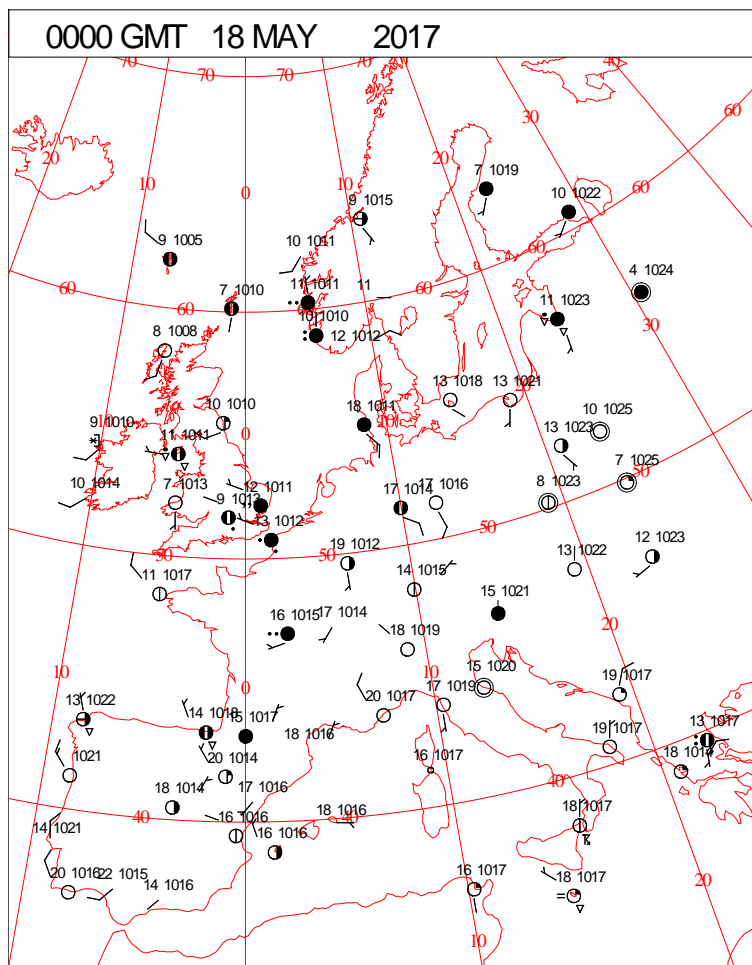
DAILY CLIMATE DATA



DAILY WEATHER SUMMARY



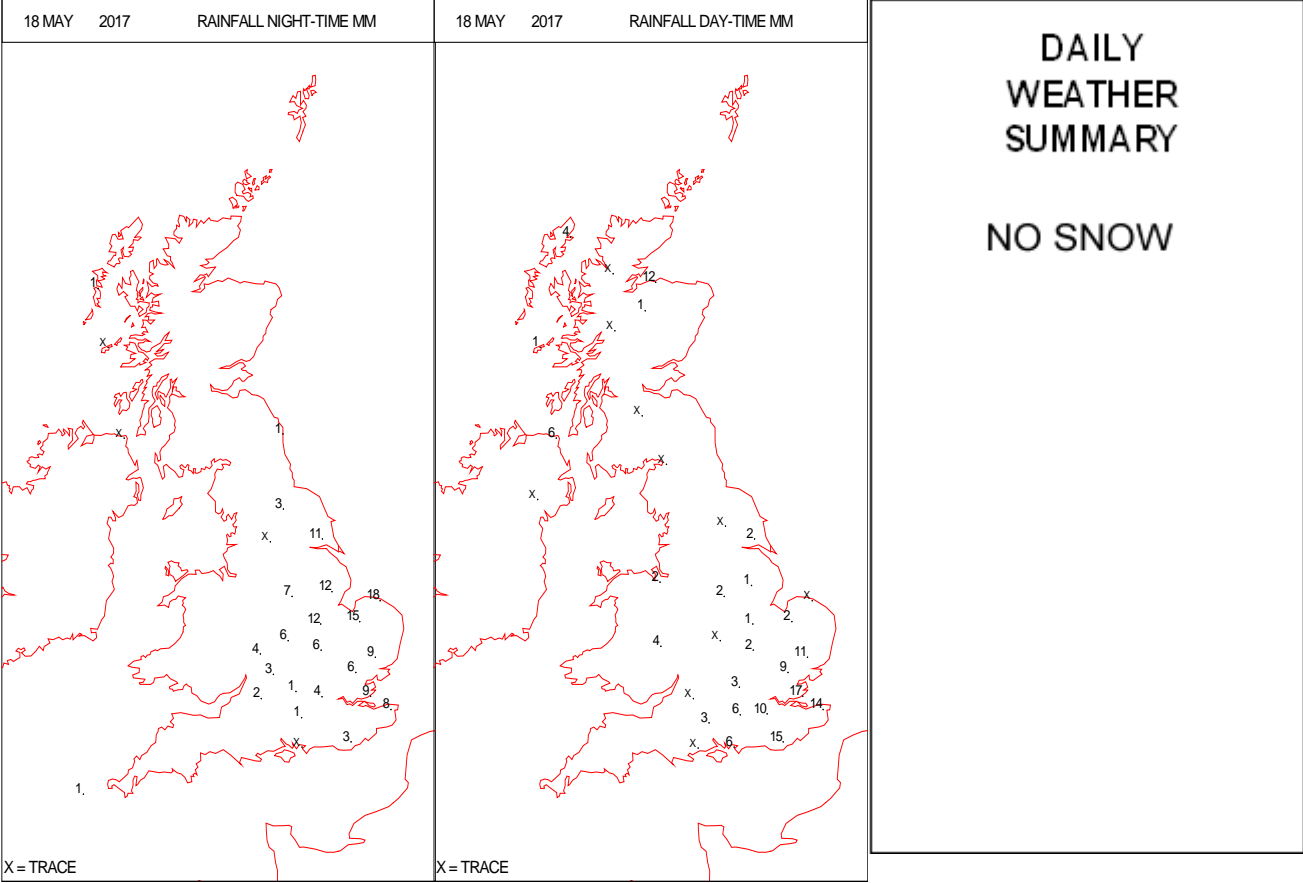
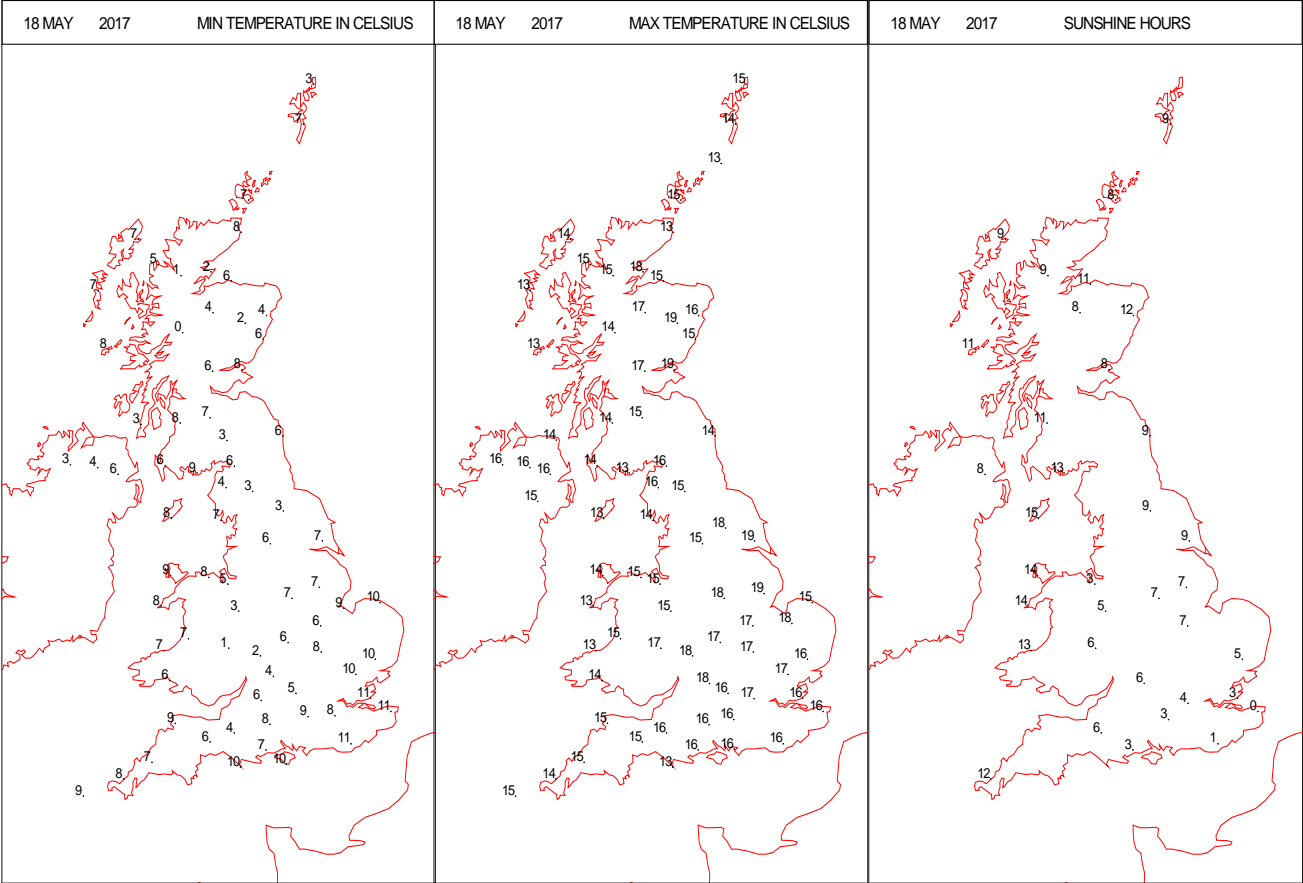
SURFACE REPORTS



SIGNIFICANT WEATHER

0600 GMT 18 MAY 2017	SIG WEATHER	1200 GMT 18 MAY 2017	SIG WEATHER	<p>Summary of UK Weather for Thursday 18 May 2017.</p> <p>It turned largely dry across the U.K. through the early hours, as the heavy rain finally cleared the east coast.</p> <p>A few showers pushed into the south coast, but many places remained dry.</p> <p>There were further isolated showers along the north and west coasts of Scotland too.</p> <p>The skies cleared for many in the west, which allowed temperatures to fall in the light winds. As a result many areas fell near to freezing, with a few sheltered locations dipping below, with a frost forming.</p> <p>There was a dry and fine start for many, with lengthy spells of sunshine.</p> <p>Cloud gradually spread into the south-east, with rain arriving during the afternoon. A few heavy showers also affected Northern Ireland, Scotland and the Westcountry, whilst skies turned increasingly cloudy elsewhere.</p> <p>The rain in the south and east continued into the evening, and edged northwards, whilst daytime showers across other areas soon died away.</p>
1800 GMT 18 MAY 2017	SIG WEATHER	0000 GMT 19 MAY 2017	SIG WEATHER	<p>EXTREMES</p> <p>Highest Maximum: 18.9 Durham, Co. Durham</p> <p>Lowest Maximum: 12.5 Logan Botanic Gardens, Wigtownshire</p> <p>Lowest Minimum: -0.6 Katesbridge, Co. Down</p> <p>Lowest Grass Minimum: -3.3 Balmoral, Aberdeenshire</p> <p>Most Rain: 29.2 Normanby Hall, Humberside</p> <p>Most Sun: 14.6 Ronaldsway, Isle of Man</p>

DAILY CLIMATE DATA



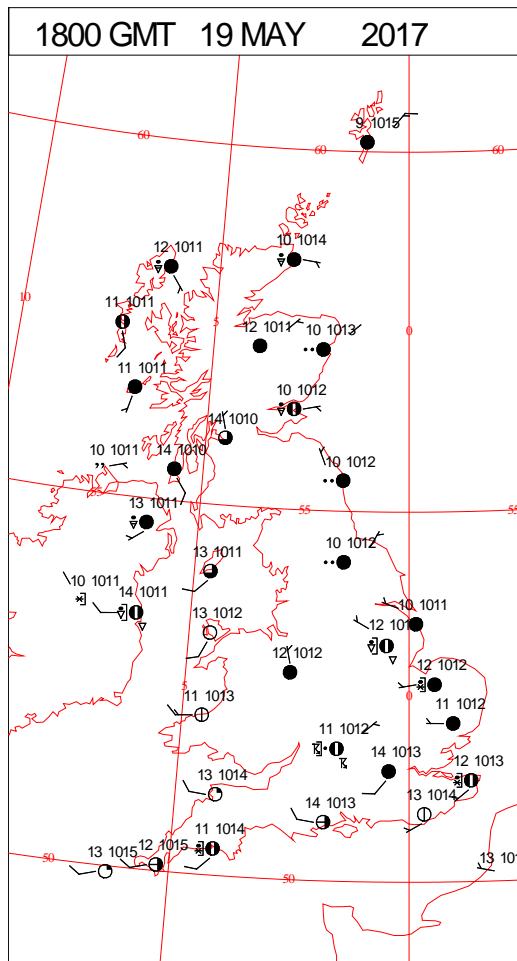
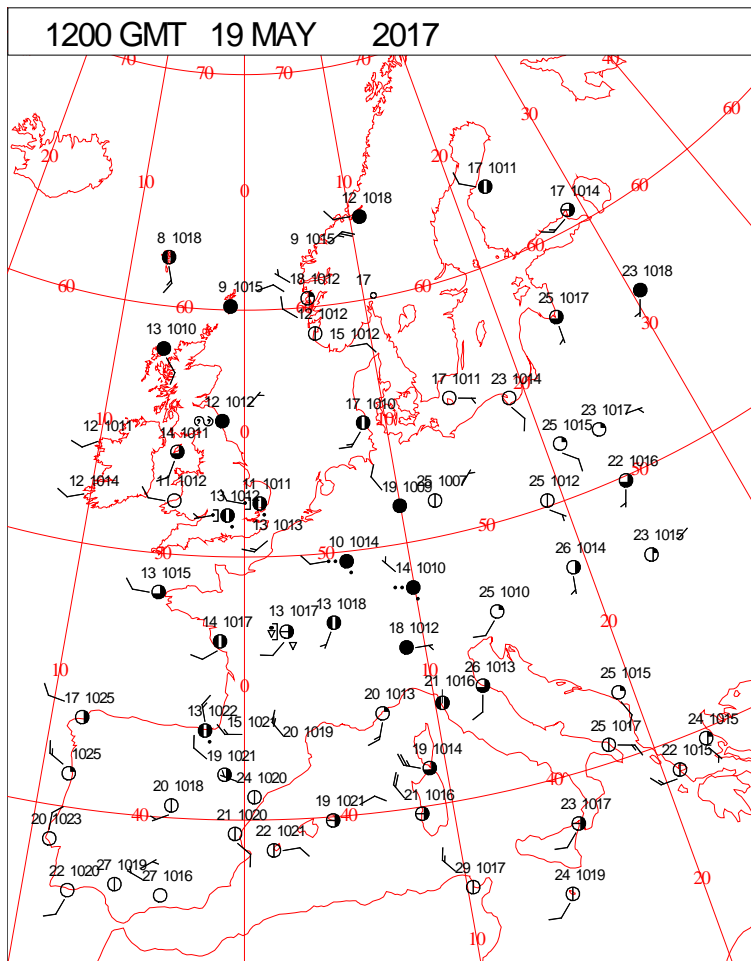
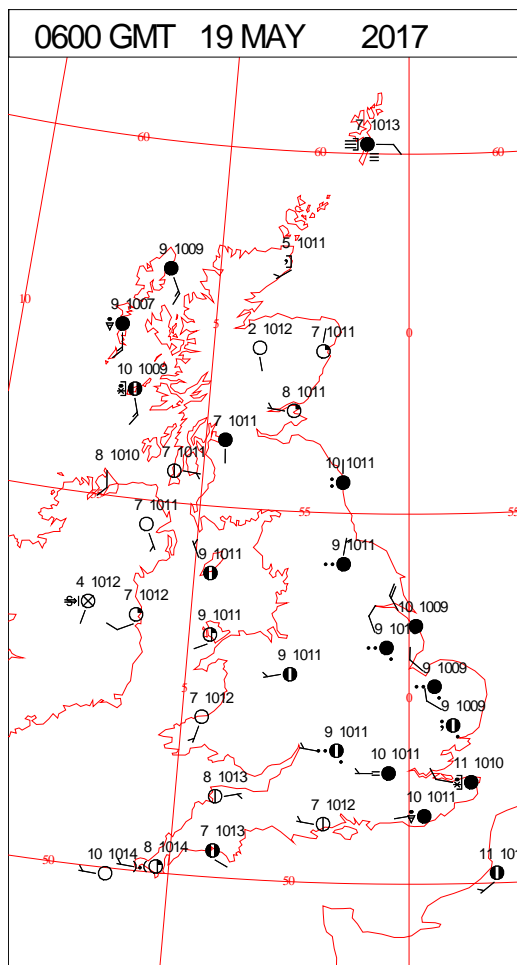
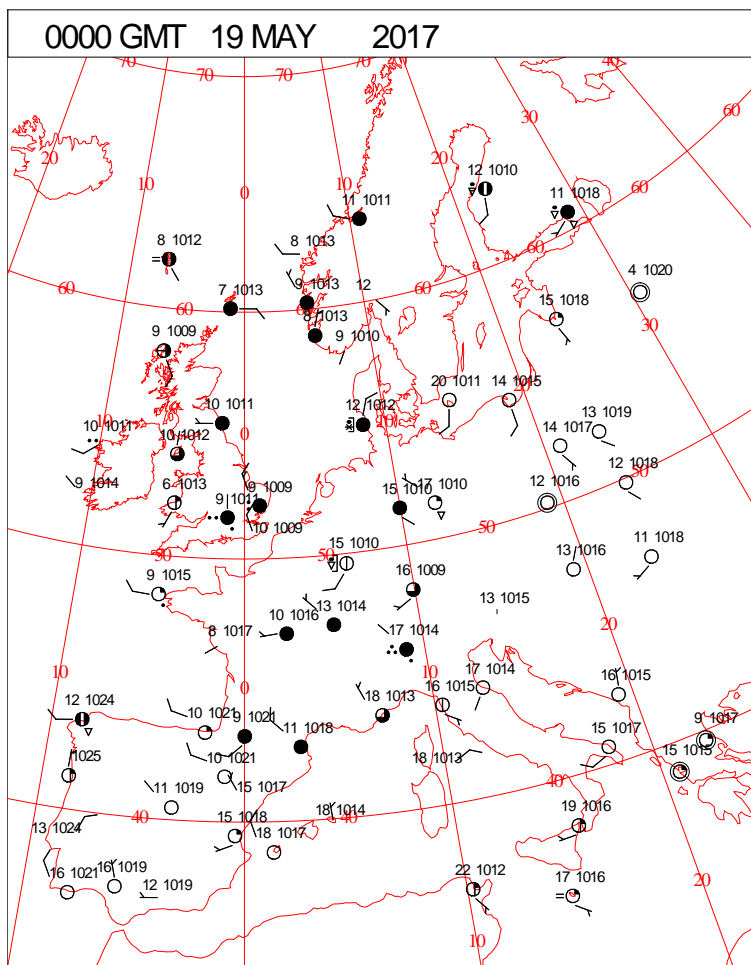
The map displays the British Isles with a red grid. Latitude lines are marked at 50, 55, and 60 degrees North. Longitude lines are marked at 0, 10, and 20 degrees West. The coastlines are shown in red. 25 meteorological stations are marked with symbols and codes:

- Station 1: 10 1011 (solid circle, south-east)
- Station 2: 10 1013 (solid circle, north-east)
- Station 3: 10 1012 (open circle, north-east)
- Station 4: 10 1012 (open circle, west)
- Station 5: 10 1012 (open circle, west)
- Station 6: 10 1013 (open circle, south-west)
- Station 7: 10 1008 (open circle, north-west)
- Station 8: 10 1010 (open circle, north-west)
- Station 9: 10 1009 (solid circle, north-west)
- Station 10: 10 1011 (solid circle, north-east)
- Station 11: 10 1012 (solid circle, east)
- Station 12: 10 1011 (solid circle, south-east)
- Station 13: 10 1011 (solid circle, south-east)
- Station 14: 10 1012 (solid circle, south-east)
- Station 15: 10 1011 (solid circle, south-east)
- Station 16: 10 1011 (solid circle, south-east)
- Station 17: 10 1011 (solid circle, south-east)
- Station 18: 10 1011 (solid circle, south-east)
- Station 19: 10 1011 (solid circle, south-east)
- Station 20: 10 1011 (solid circle, south-east)
- Station 21: 10 1011 (solid circle, south-east)
- Station 22: 10 1011 (solid circle, south-east)
- Station 23: 10 1011 (solid circle, south-east)
- Station 24: 10 1011 (solid circle, south-east)
- Station 25: 10 1011 (solid circle, south-east)

Crown Copyright 2017, All Rights Reserved

Friday 19 May 2017

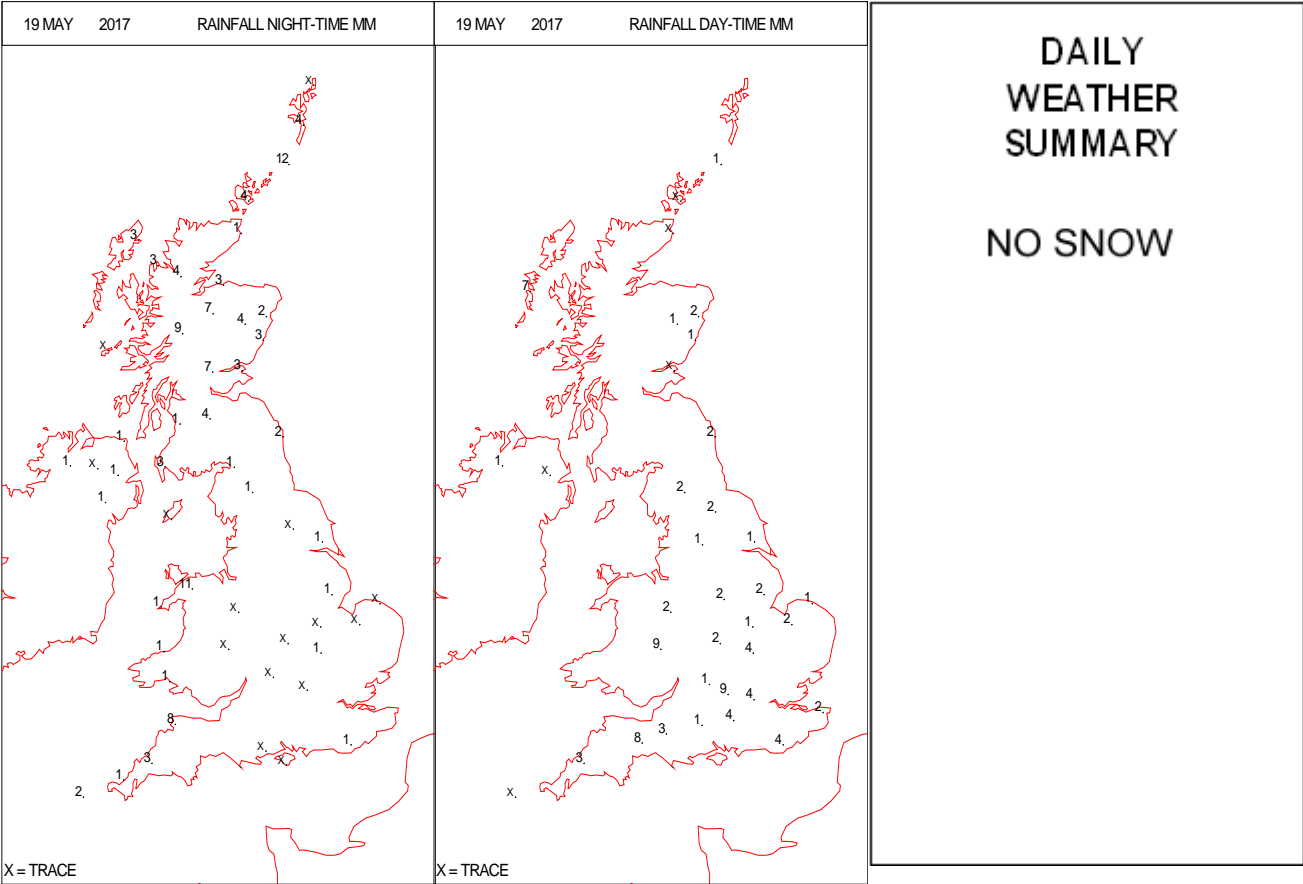
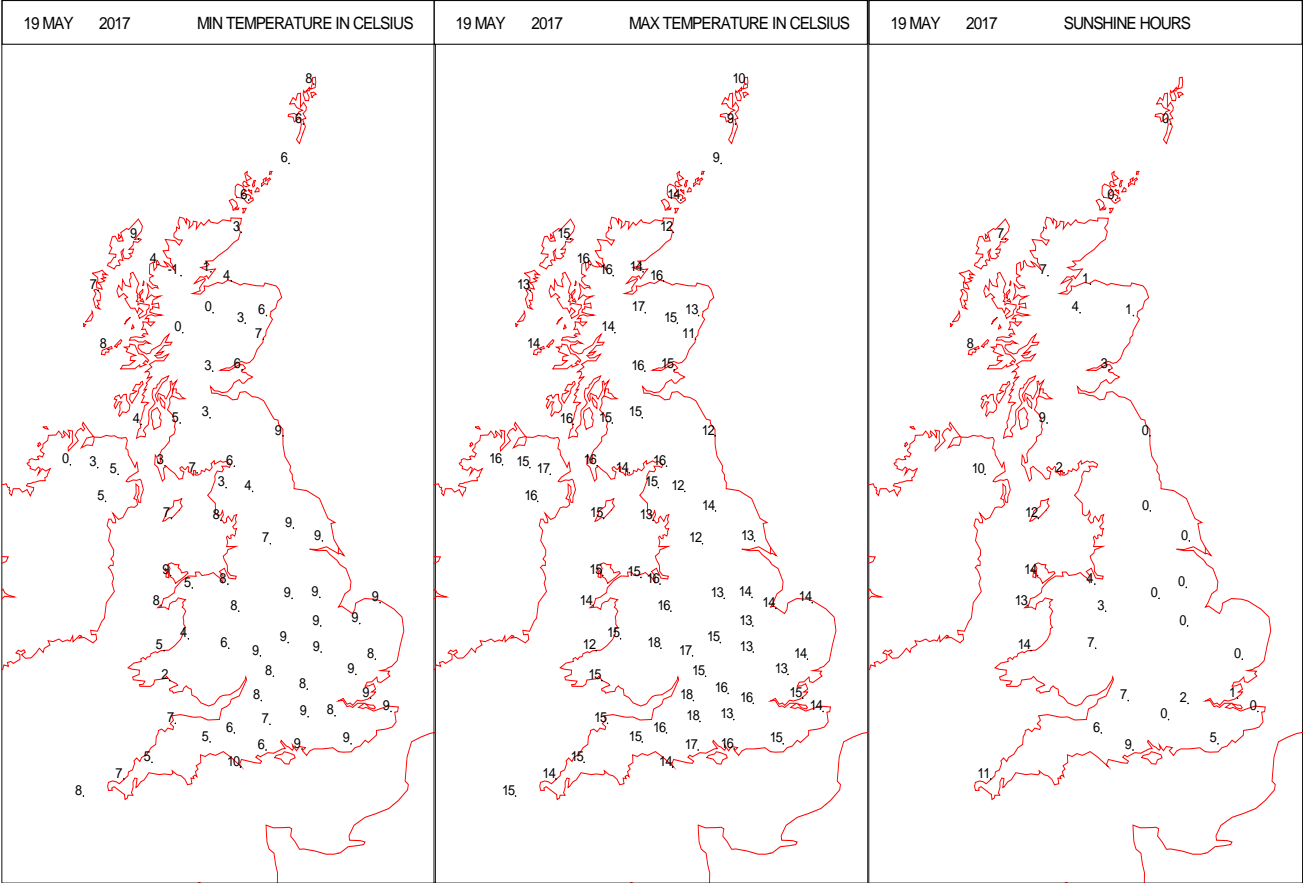
SURFACE REPORTS



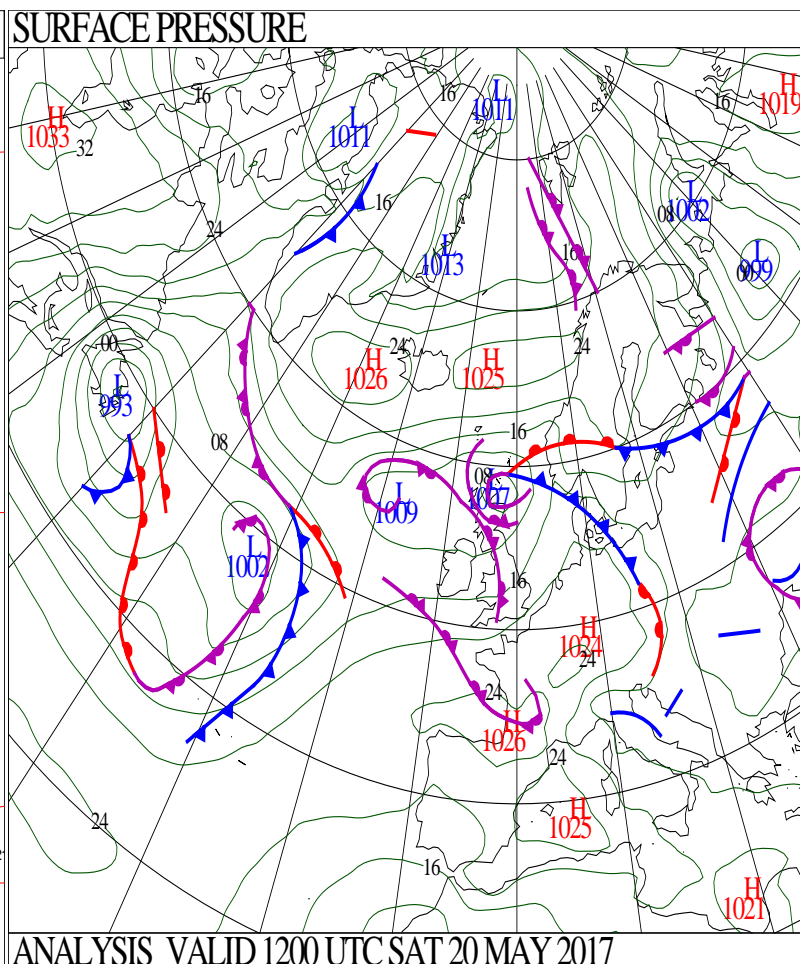
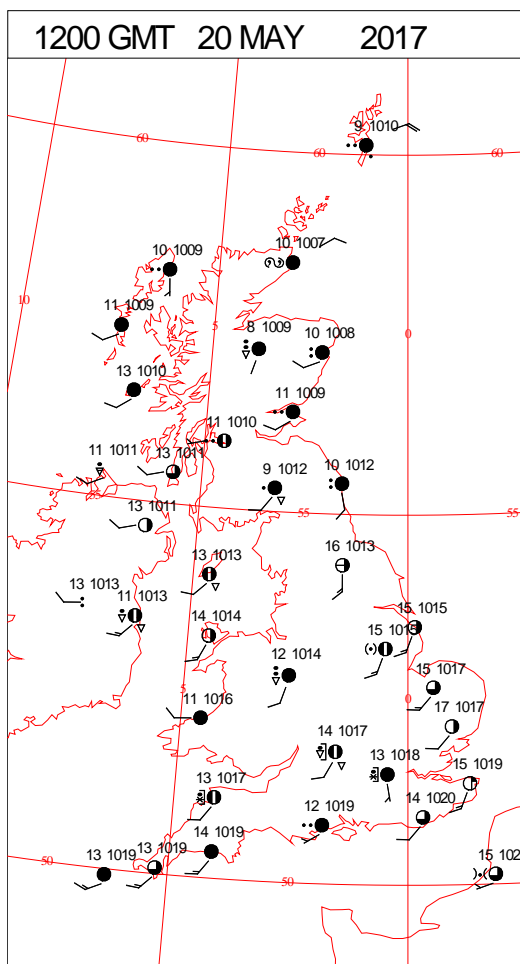
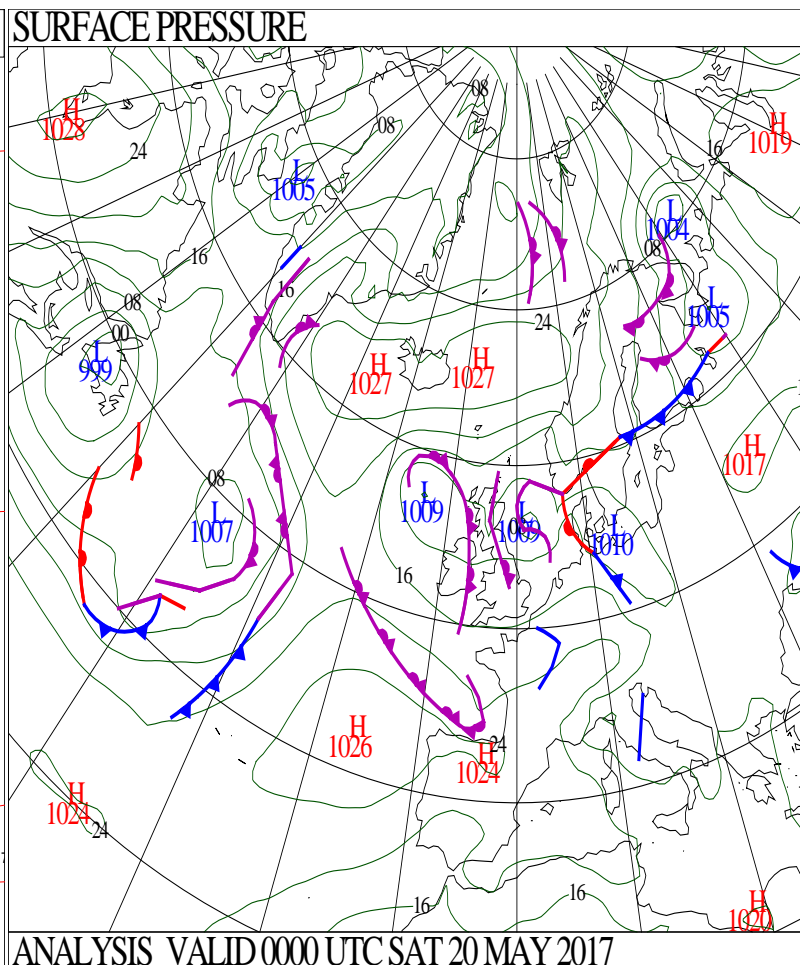
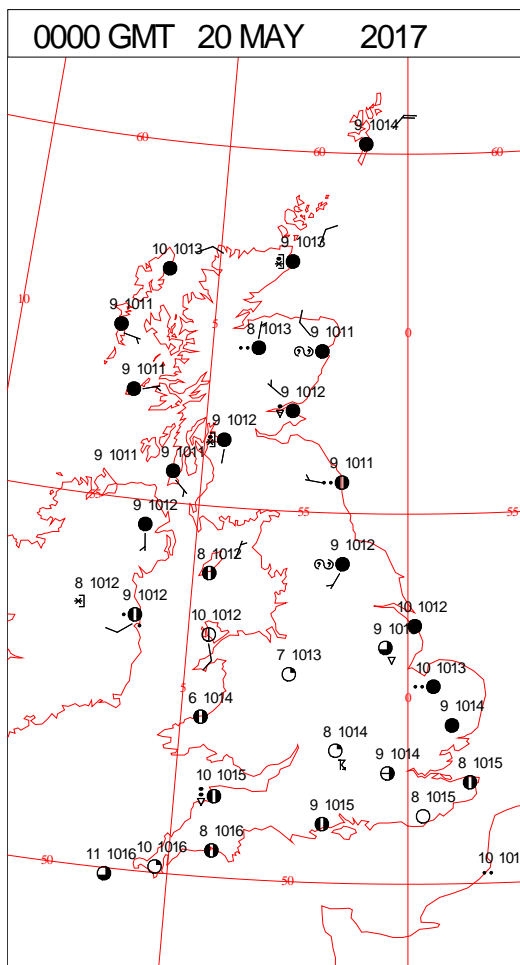
SIGNIFICANT WEATHER

0600 GMT 19 MAY 2017	SIG WEATHER	1200 GMT 19 MAY 2017	SIG WEATHER	<p>Summary of UK Weather for Friday 19 May 2017.</p> <p>A band of rain gradually moved northwards along the east coast of England overnight, stretching as far west as the West Midlands at times. It was accompanied by some strong gusty winds, especially along the East Anglia coast.</p> <p>The rain reached Newcastle by morning, while clearing the south coast by the same time.</p> <p>Elsewhere, it was a mainly dry night, with only a few showers in the far west.</p> <p>There were clear spells for many, and this allowed temperatures to fall and some patchy frost, mist and fog to form.</p> <p>Outbreaks of rain continued to track northwards across north-east England and parts of the Midlands, becoming increasingly light and patchy through the day.</p> <p>Elsewhere, there was generally a mixture of sunshine and showers across the country, with the most frequent and heavy showers across south-west England and Wales.</p> <p>These showers turned thundery during the afternoon, with some hail in places.</p> <p>It became warm away from any rain or showers, in the sunny spells and light winds.</p>
1800 GMT 19 MAY 2017	SIG WEATHER	0000 GMT 20 MAY 2017	SIG WEATHER	<p>EXTREMES</p> <p>Highest Maximum: 18.7 Preston Montford, Shropshire</p> <p>Lowest Maximum: 9.3 Fair Isle, Shetland</p> <p>Lowest Minimum: -1.5 Kinbrace Hatchery, Sutherland</p> <p>Lowest Grass Minimum: -9.0 Kindrogan, Perthshire</p> <p>Most Rain: 21.9 Hastings, East Sussex</p> <p>Most Sun: 14.0 Preston, Cove House, Dorset</p>

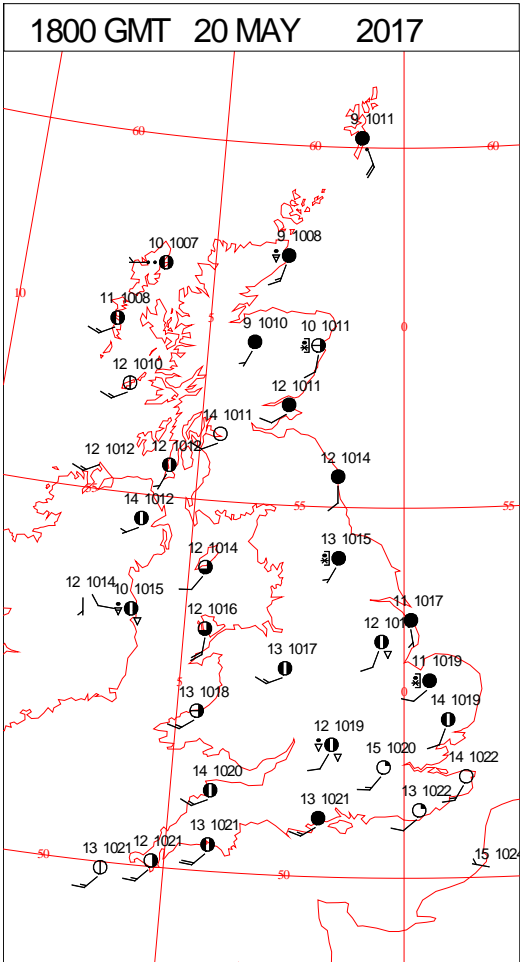
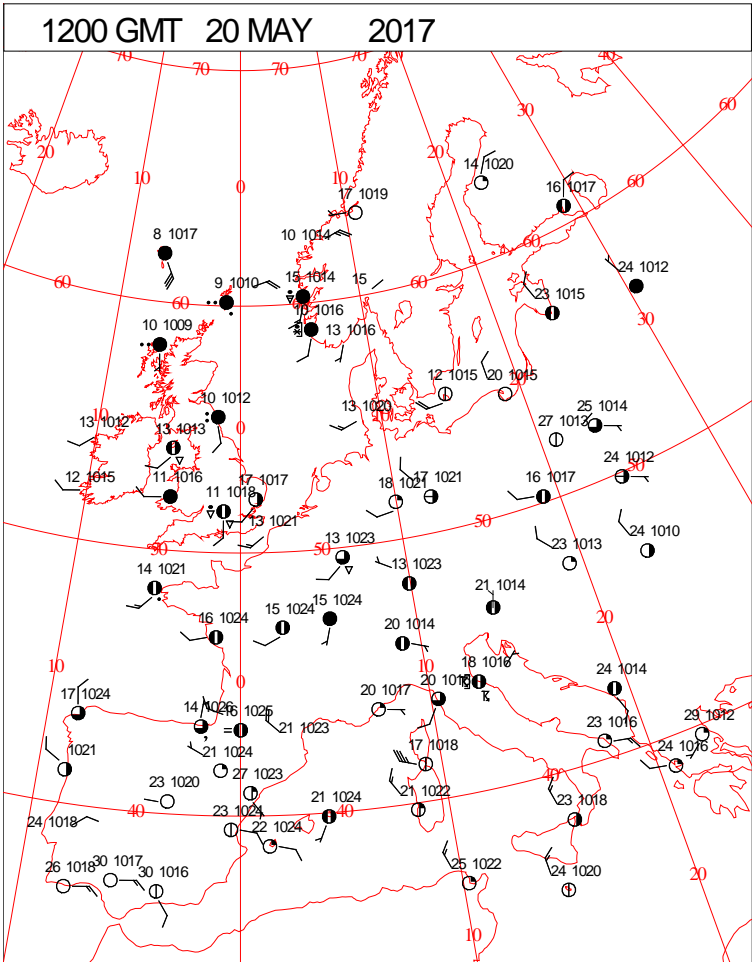
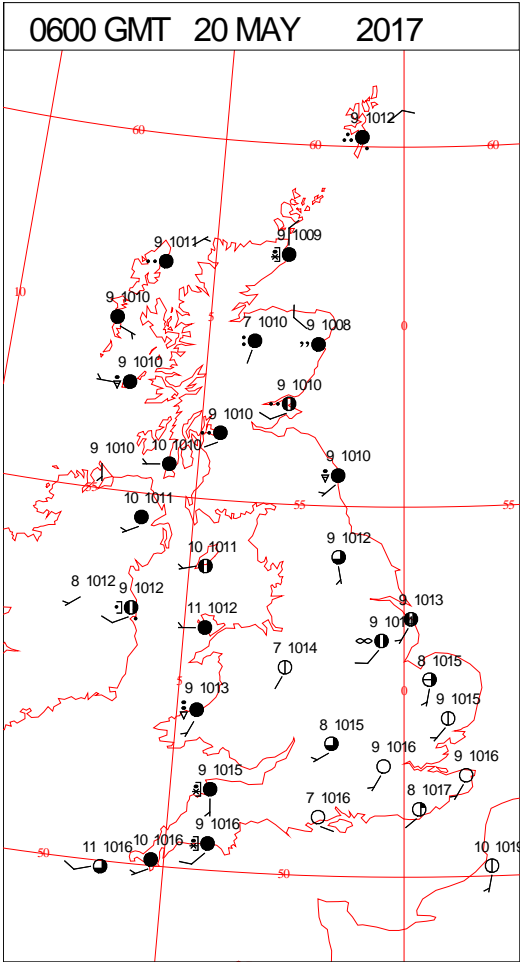
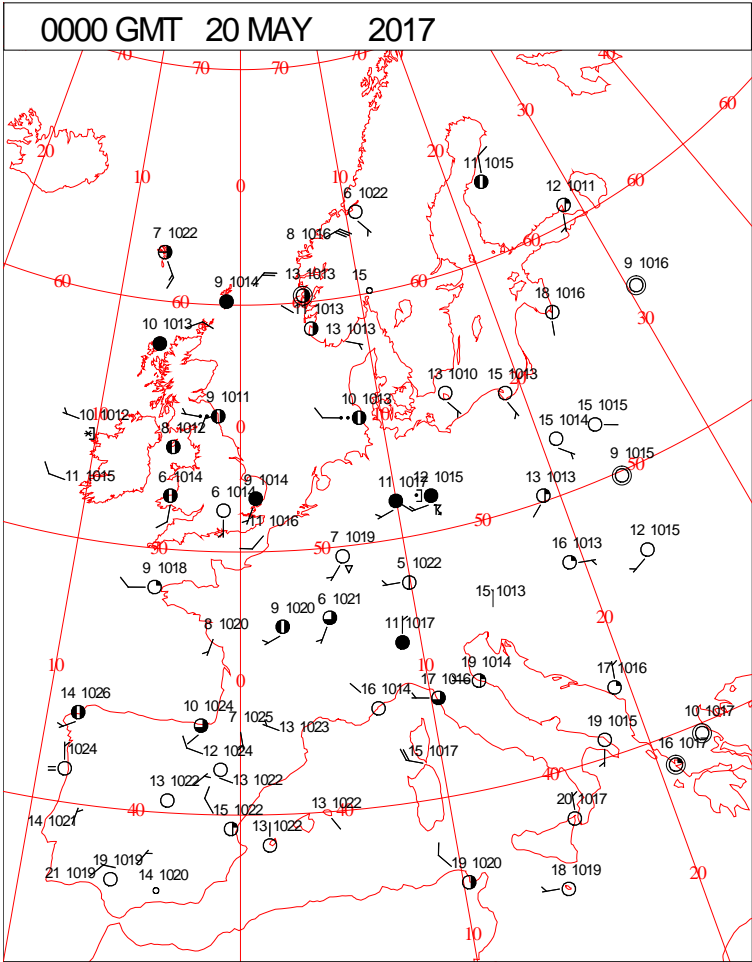
DAILY CLIMATE DATA



DAILY WEATHER SUMMARY




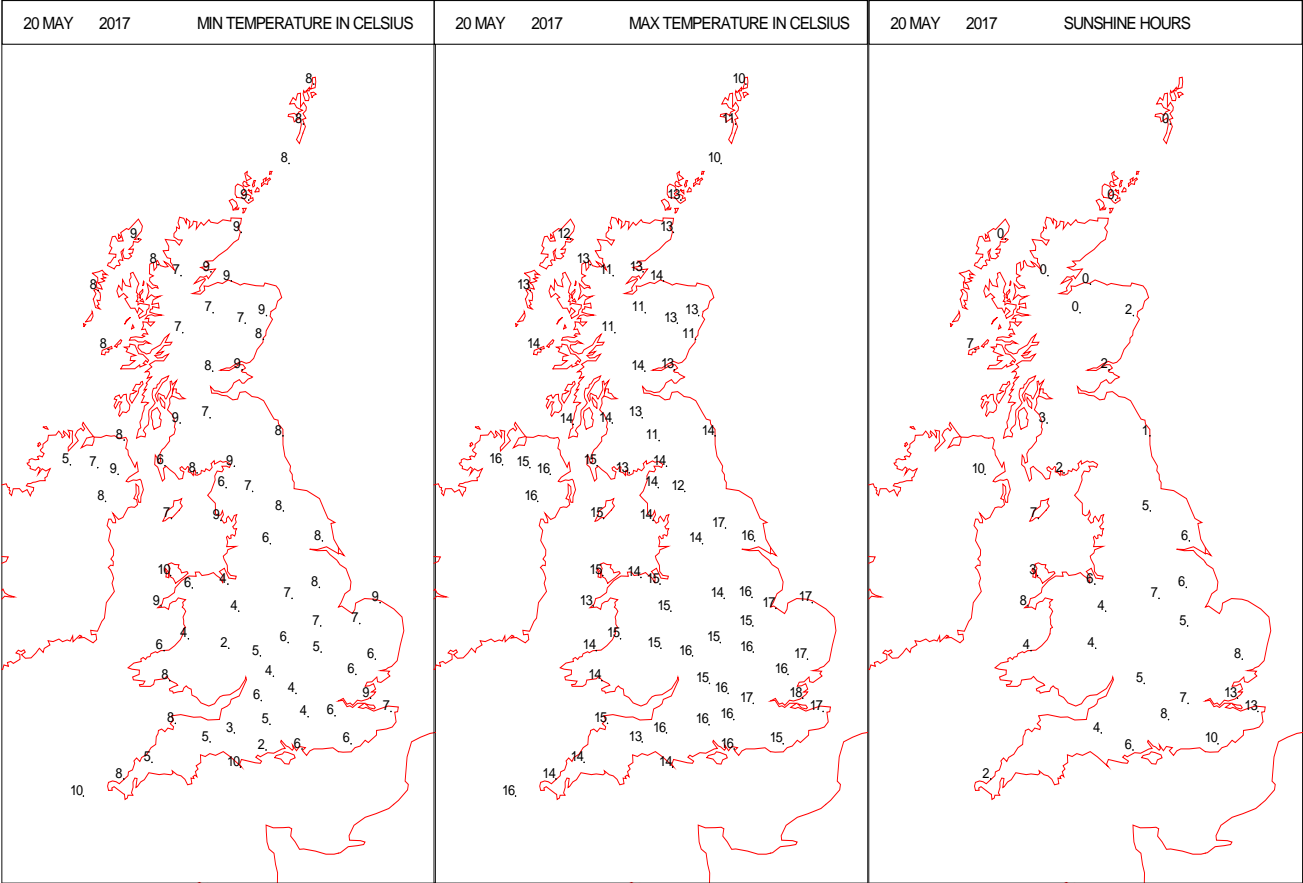
SURFACE REPORTS



SIGNIFICANT WEATHER

0600 GMT 20 MAY 2017	SIG WEATHER	1200 GMT 20 MAY 2017	SIG WEATHER	<p>Summary of UK Weather for Saturday 20 May 2017. Cloud and outbreaks of rain persisted over much of Scotland overnight with low cloud and fog affecting the north-east.</p> <p>Elsewhere, it was mainly dry with clear spells which allowed for a rather chilly night for many. The clear spells also allowed some shallow mist and fog patches to form through the early hours, particularly in areas where showers fell the previous day.</p> <p>During the day a band of showery rain pushed across much of the country. Some showers turned heavy at times, with hail and thunder, particularly across southern England and northern England.</p> <p>There was some sunshine between the showers, particularly later in the day, but rain persisted for most of the day across northern and eastern parts of Scotland.</p> <p>The showers soon faded into the evening, leaving many places with a dry night.</p>
1800 GMT 20 MAY 2017	SIG WEATHER	0000 GMT 21 MAY 2017	SIG WEATHER	<p>EXTREMES</p> <p>Highest Maximum: 18.3 Gravesend Broadness, Kent 18.3 Helens Bay, Co. Antrim</p> <p>Lowest Maximum: 9.6 Cluanie Inn No3, Inverness-Shire</p> <p>Lowest Minimum: 1.1 Bala, Clwyd</p> <p>Lowest Grass Minimum: -2.4 South Newington, Oxfordshire</p> <p>Most Rain: 22.9 Achfary, Sutherland</p> <p>Most Sun: 13.0 Manston, Kent</p>

DAILY CLIMATE DATA

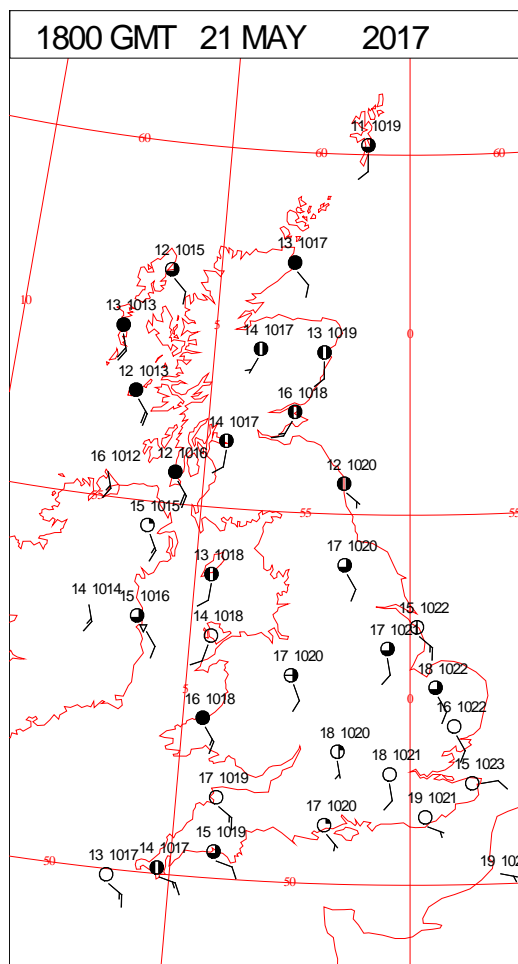
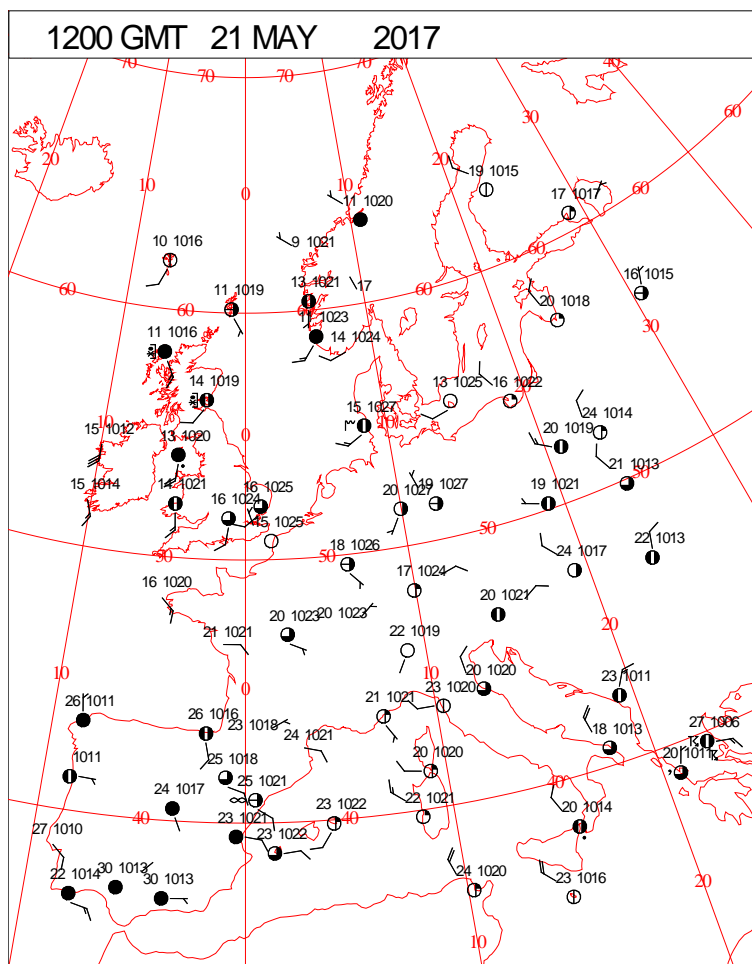
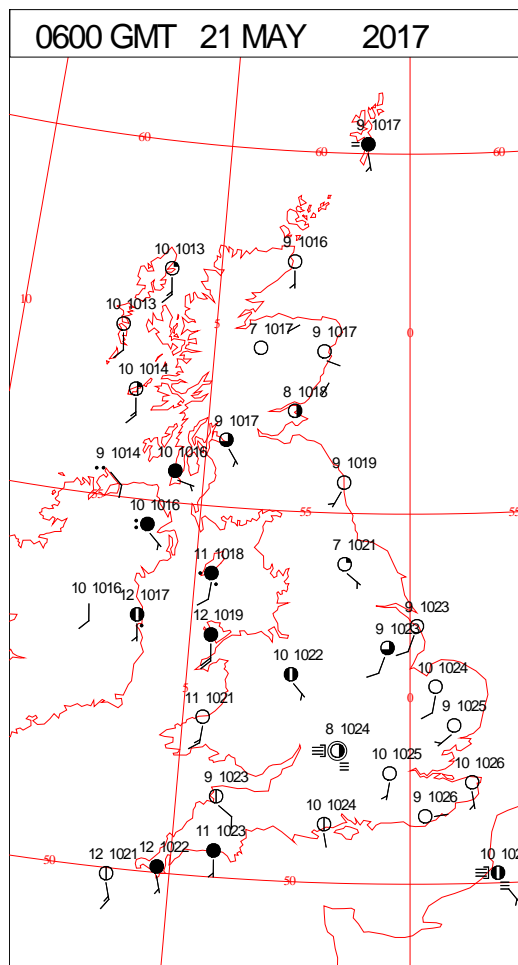
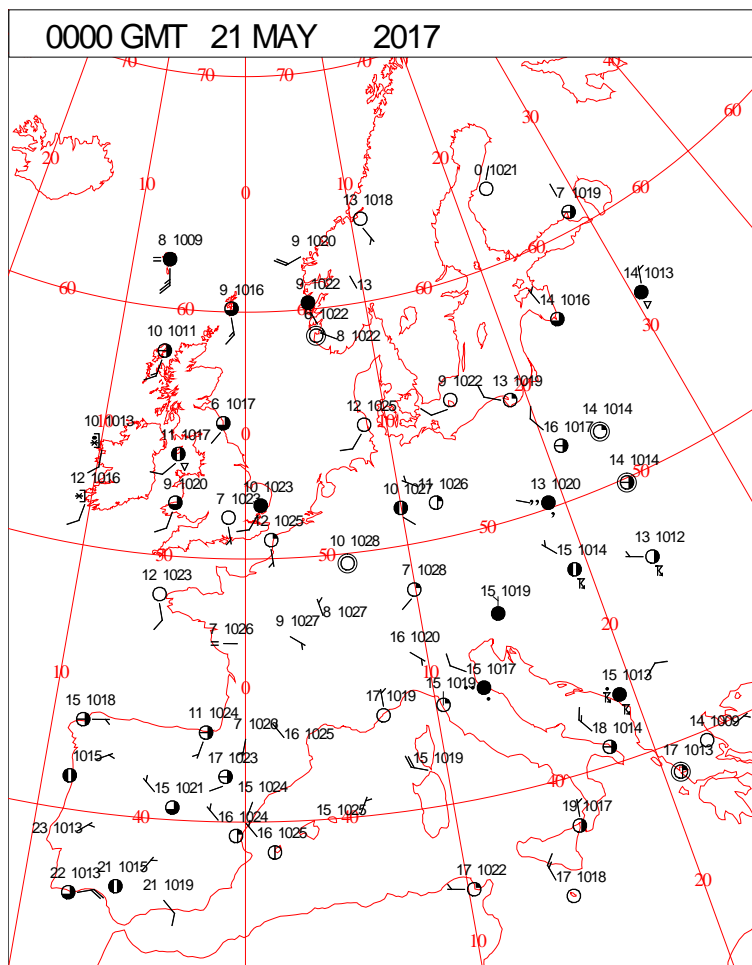


[illegible]

Crown Copyright 2017, All Rights Reserved

Sunday 21 May 2017

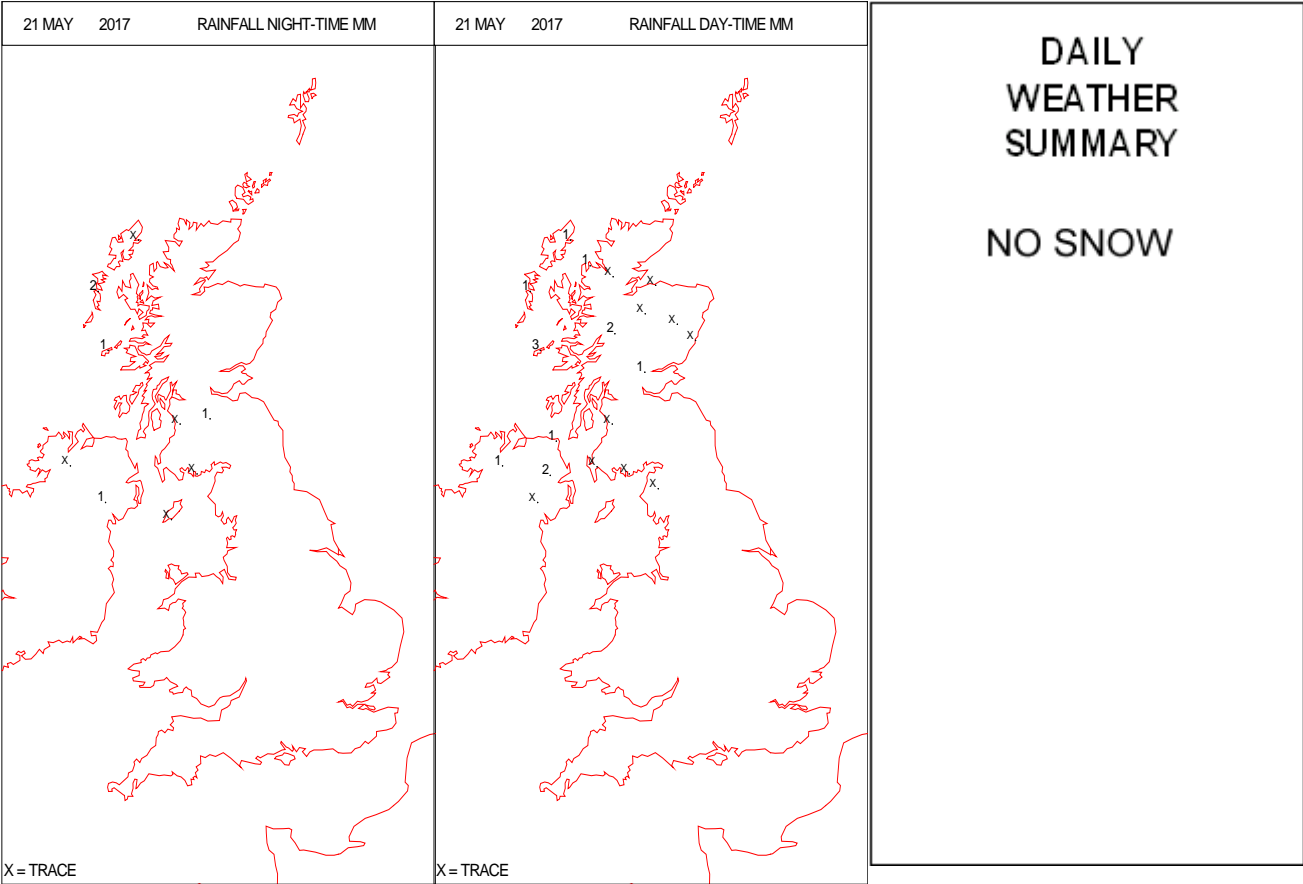
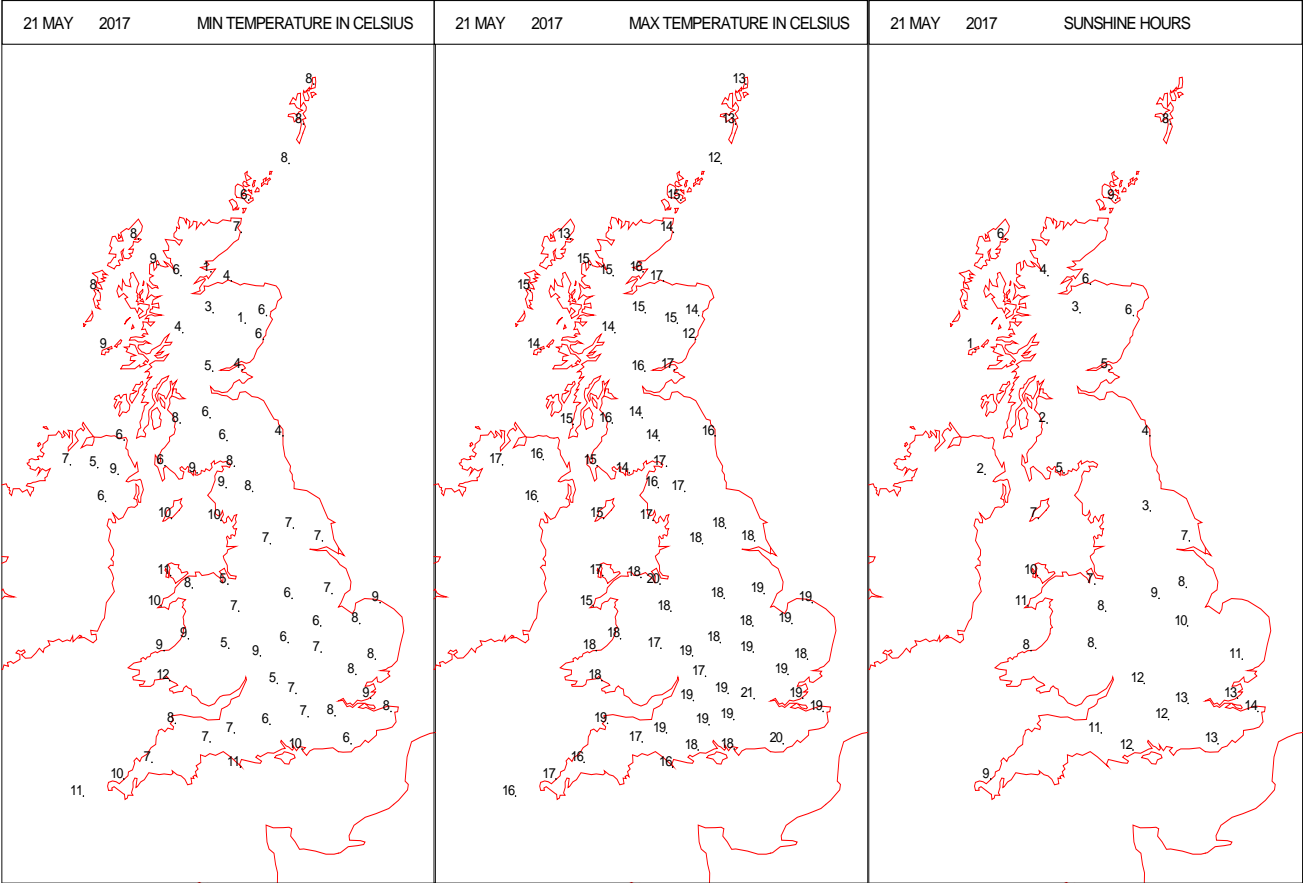
SURFACE REPORTS



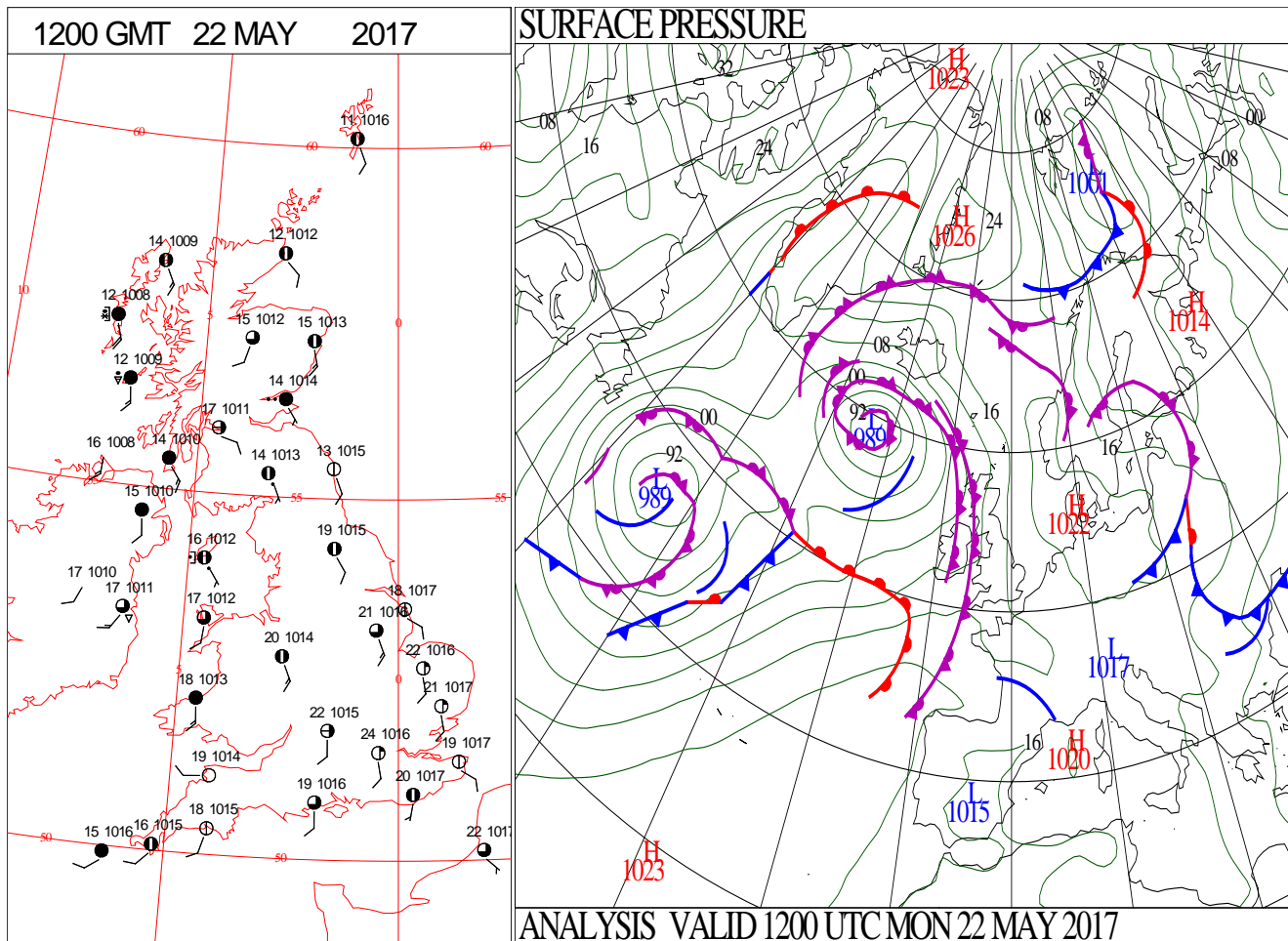
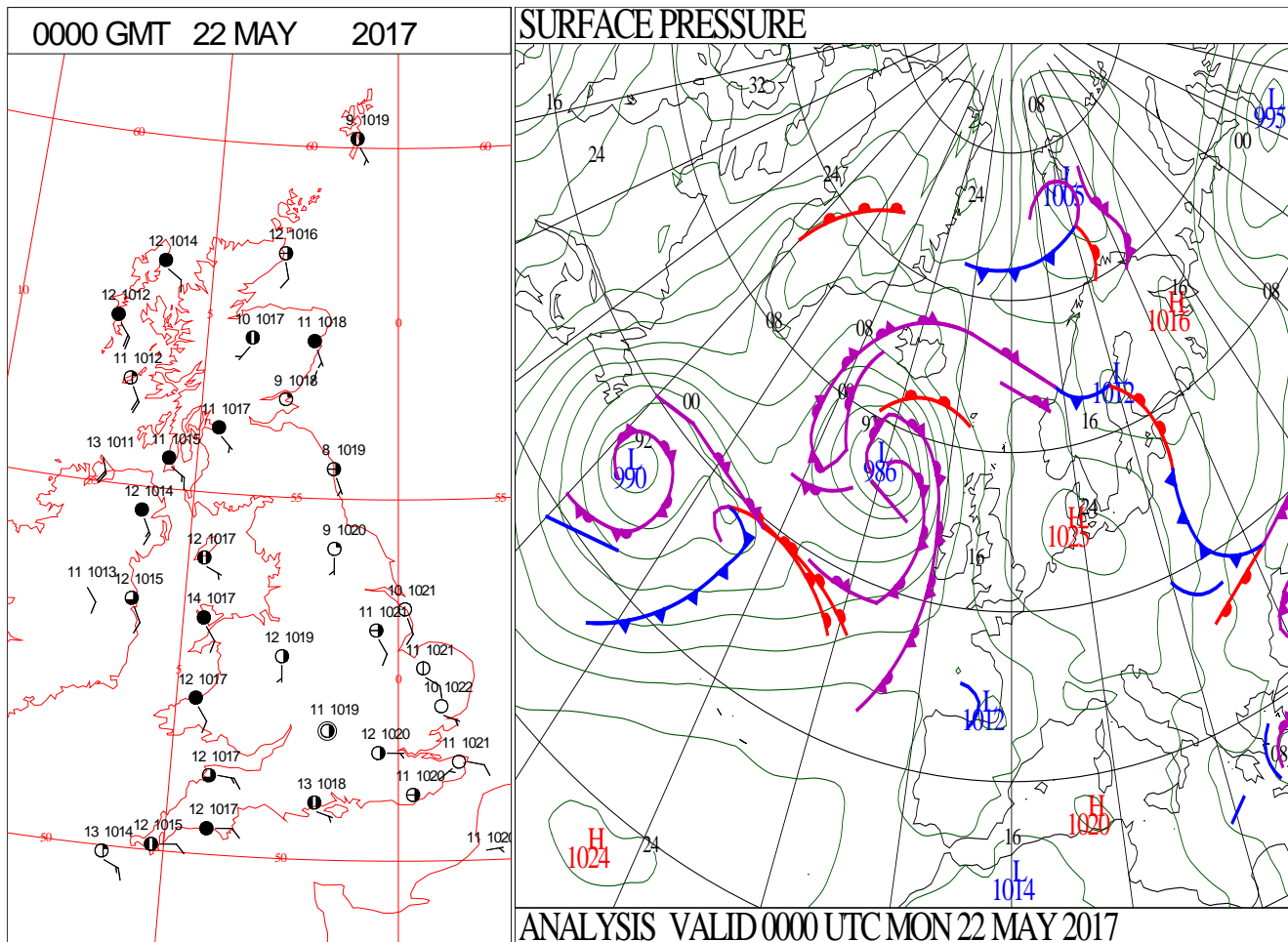
SIGNIFICANT WEATHER

0600 GMT 21 MAY 2017	SIG WEATHER	1200 GMT 21 MAY 2017	SIG WEATHER	<p>Summary of UK Weather for Sunday 21 May 2017.</p> <p>It stayed largely dry through the early hours, with some patchy cloud across England and Wales.</p> <p>A weather front with more persistent rain pushed into Northern Ireland, spilling cloud into south-west Scotland.</p> <p>By dawn the skies were largely clear across England and Wales, with thicker cloud across the north-west of the U.K.</p> <p>Much of England and Wales stayed dry with bright or sunny spells throughout the day, and in the sunshine and light winds it felt pleasantly warm.</p> <p>Meanwhile, much of Scotland and Northern Ireland had a cloudier day, with outbreaks of rain at times, and it was also breezier, particularly in the far north-west.</p> <p>Generally temperatures were above average in the south, and around average in the north.</p>
1800 GMT 21 MAY 2017	SIG WEATHER	0000 GMT 22 MAY 2017	SIG WEATHER	<p>EXTREMES</p> <p>Highest Maximum: 22.0 Seavington, Hurcott Farm, Somerset</p> <p>Lowest Maximum: 11.5 Inverbervie No2, Kincardineshire</p> <p>Lowest Minimum: -2.8 East Bergholt, Suffolk</p> <p>Lowest Grass Minimum: -7.1 East Bergholt, Suffolk</p> <p>Most Rain: 13.0 Alltdearg House, Isle of Skye</p> <p>Most Sun: 14.0 Oxford, Oxfordshire</p>

DAILY CLIMATE DATA

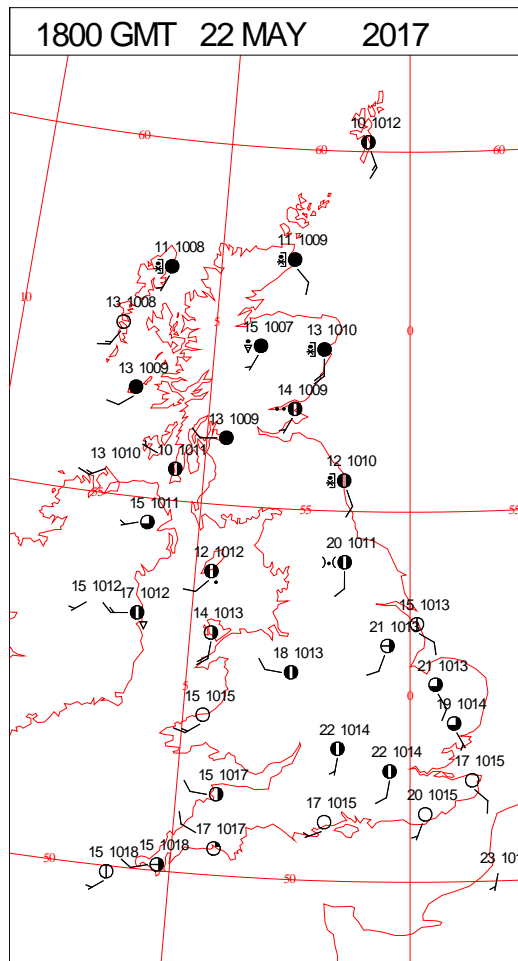
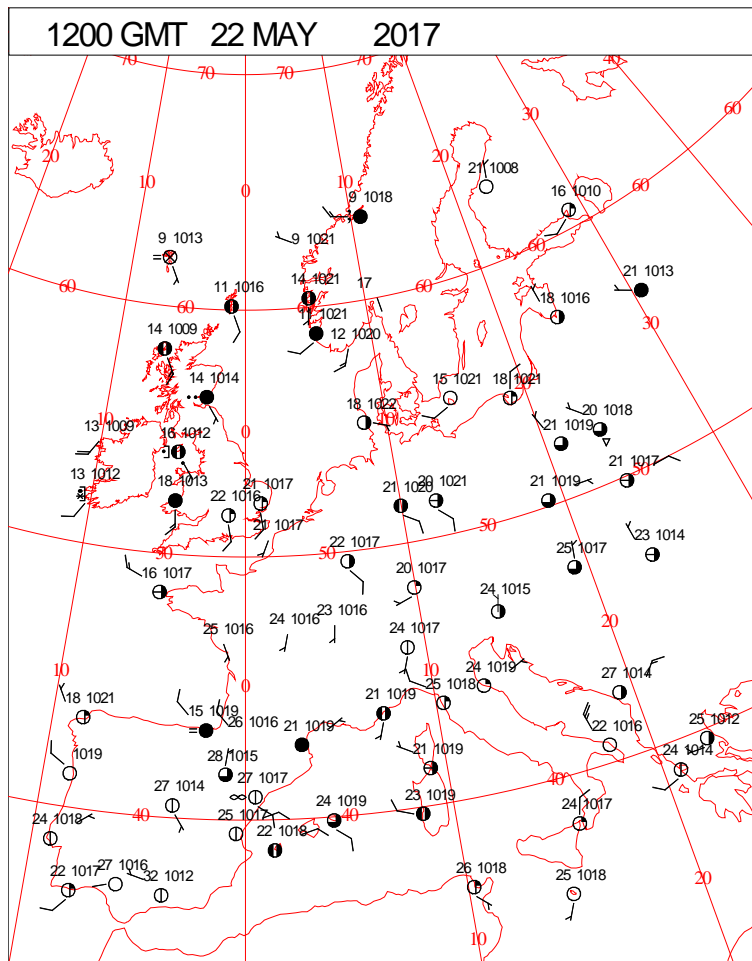
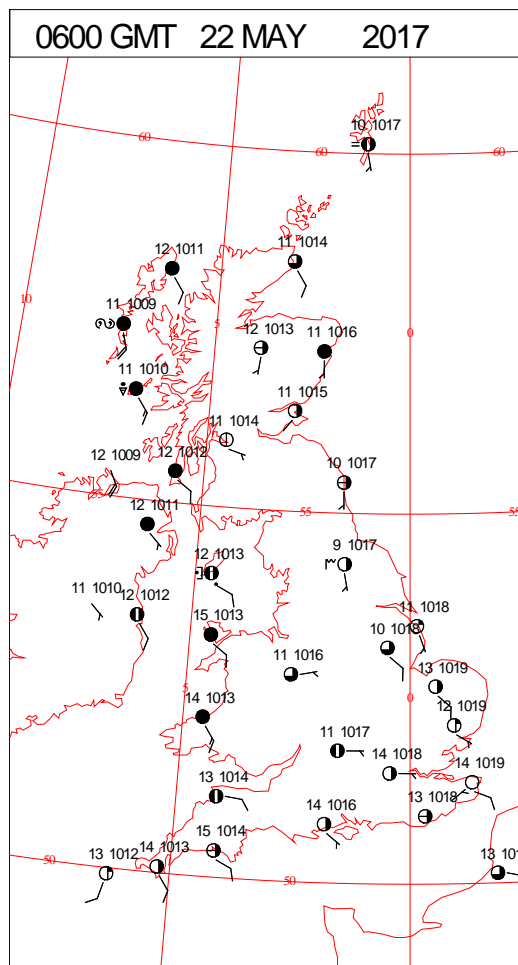
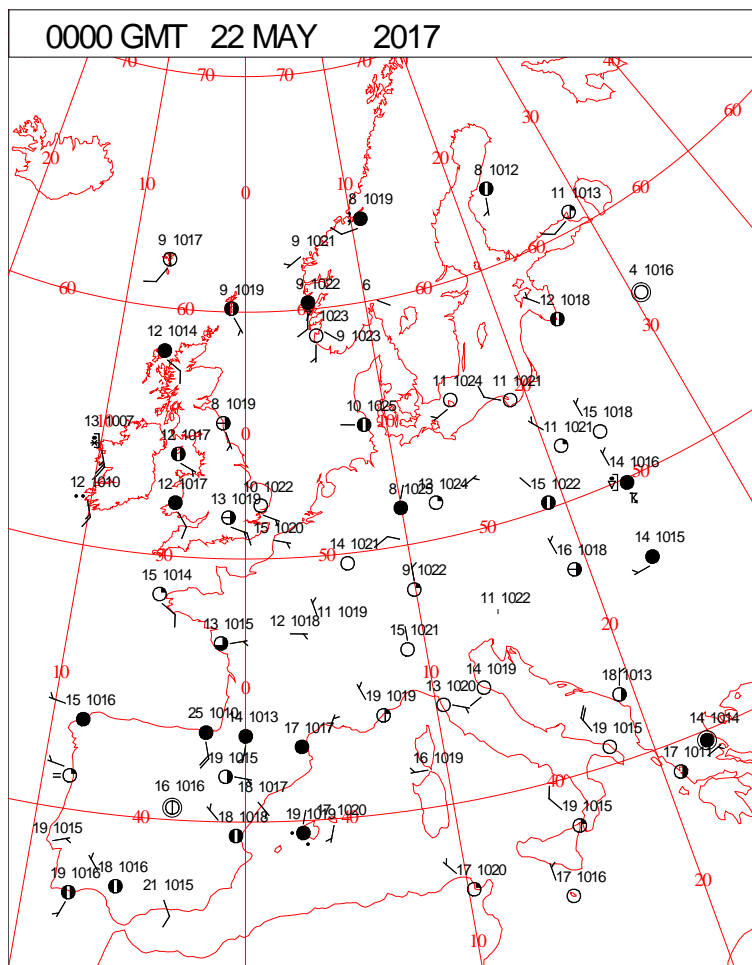


DAILY WEATHER SUMMARY



Monday 22 May 2017

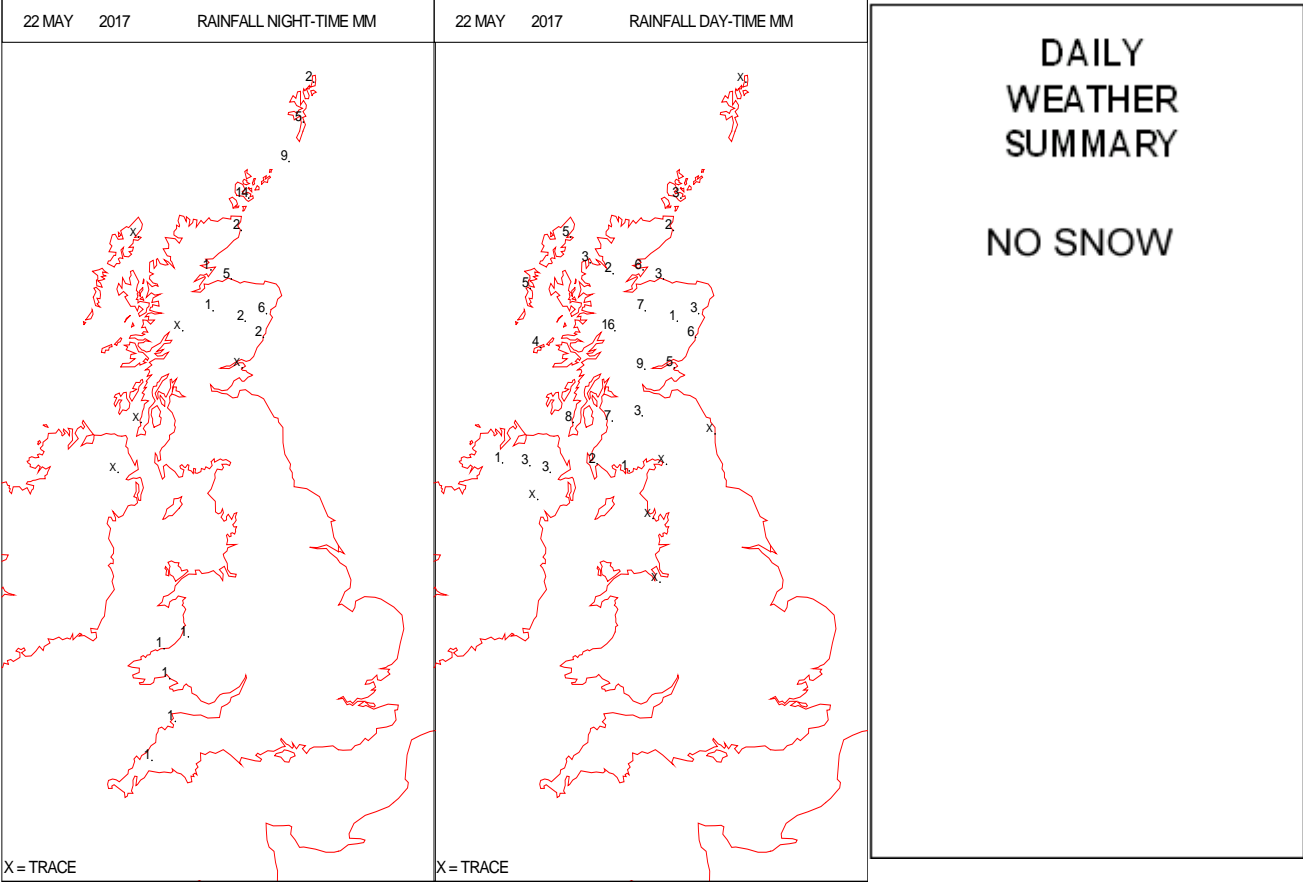
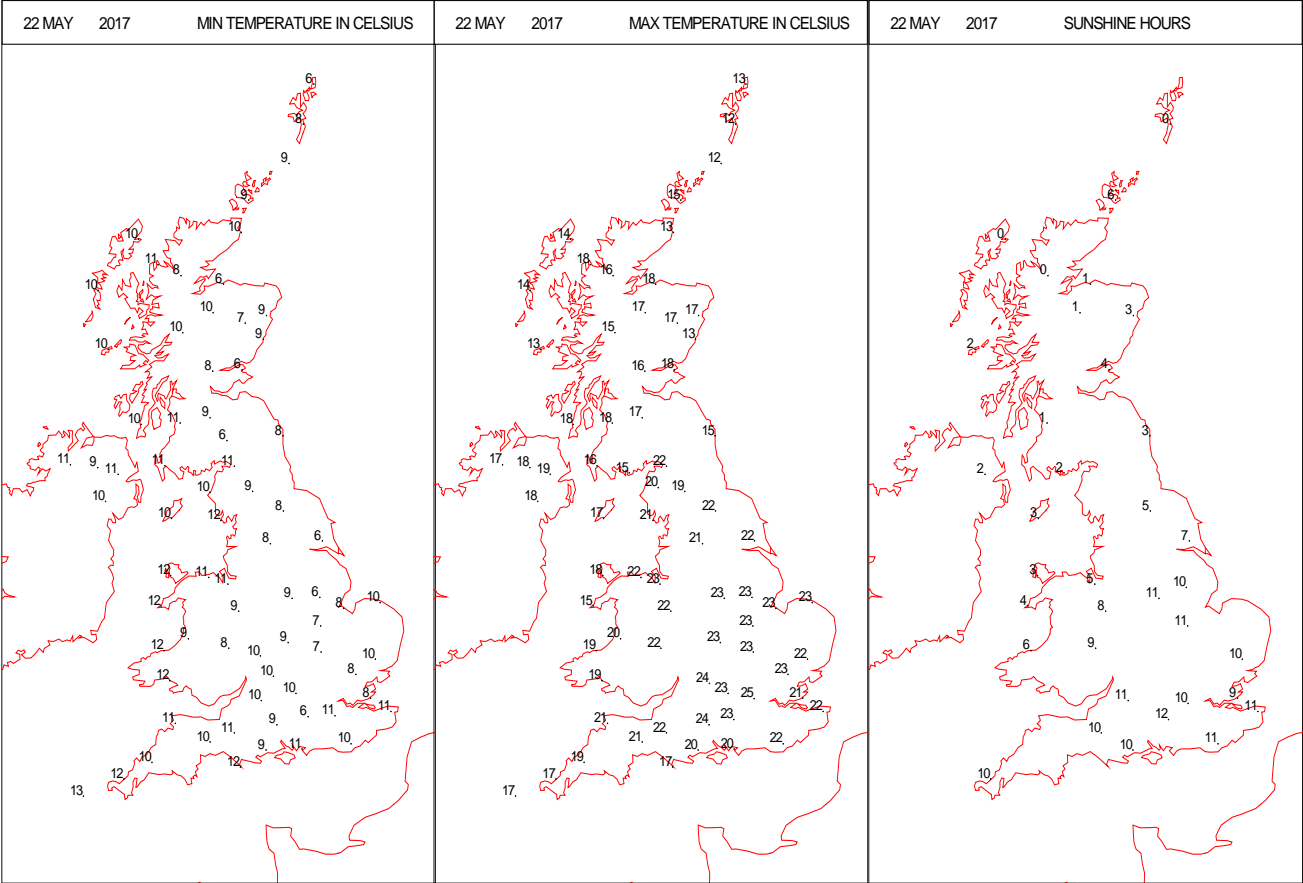
SURFACE REPORTS



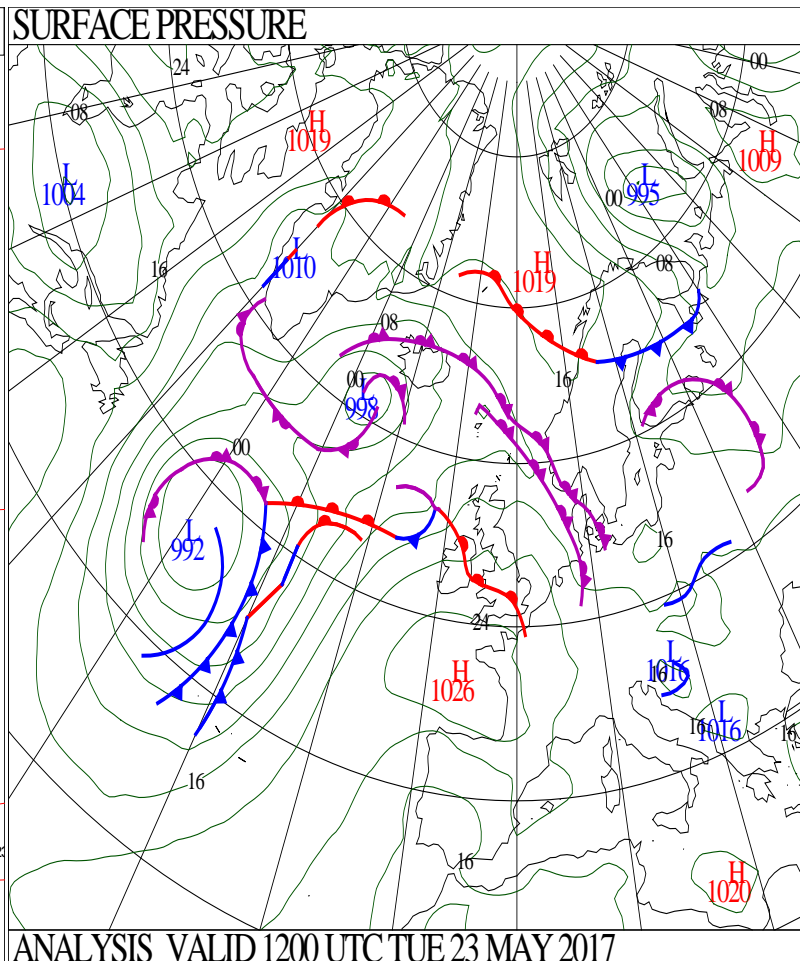
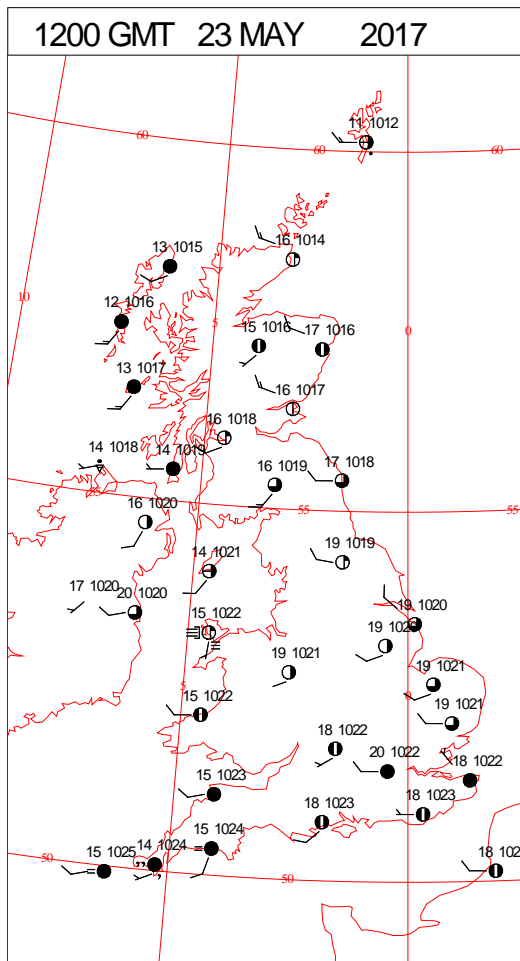
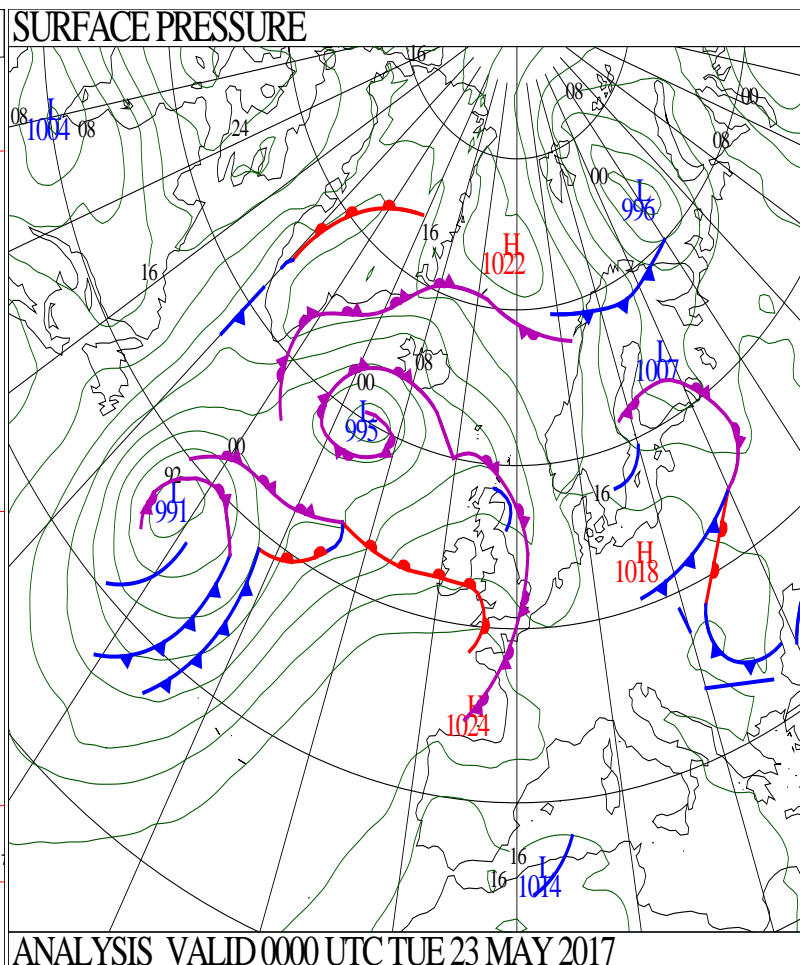
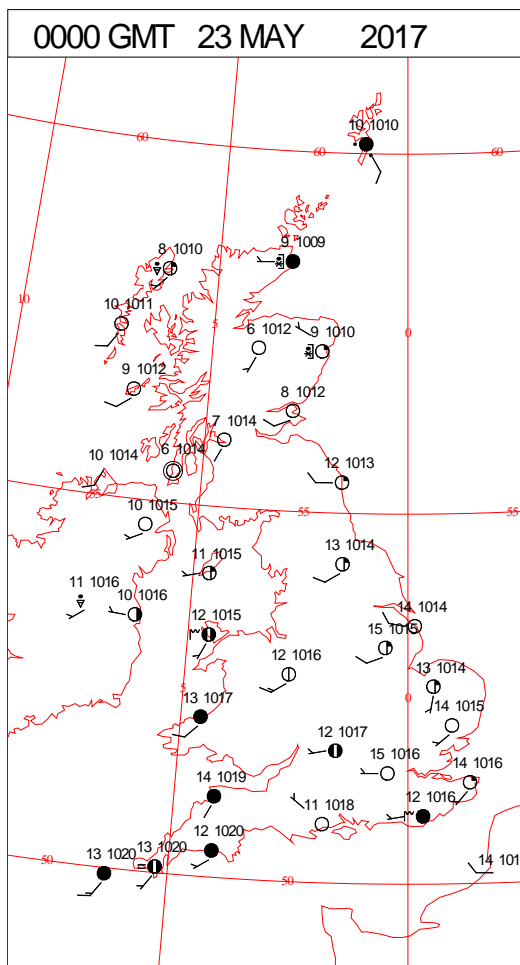
SIGNIFICANT WEATHER

0600 GMT 22 MAY 2017	SIG WEATHER	1200 GMT 22 MAY 2017	SIG WEATHER	<p>Summary of UK Weather for Monday 22 May 2017.</p> <p>It remained largely dry through the early hours, with variable amounts of cloud across the U.K.</p> <p>Clear spells towards eastern parts allowed a few mist and fog patches to form.</p> <p>Meanwhile, cloud and outbreaks of rain pushed into Northern Ireland by dawn, with some heavier bursts in places.</p> <p>Much of England and Wales stayed dry and warm all day, with increasing amounts of sunshine.</p> <p>Winds were mostly light, but a noticeable sea breeze developed on eastern and southern coasts.</p> <p>Rain in western Scotland, Northern Ireland and north-west England spread gradually eastwards, and some heavy thundery showers affected north-east England late in the day.</p> <p>It stayed dry for most of England and Wales into the evening, but some low cloud began to move into western coasts.</p>
1800 GMT 22 MAY 2017	SIG WEATHER	0000 GMT 23 MAY 2017	SIG WEATHER	
				<p>EXTREMES</p> <p>Highest Maximum: 24.9 St. James's Park, Greater London 24.9 Gravesend Broadness, Kent</p> <p>Lowest Maximum: 12.0 Fair Isle, Shetland 12.0 Lerwick, Shetland</p> <p>Lowest Minimum: 3.6 Livingston Mill, West Lothian</p> <p>Lowest Grass Minimum: -2.4 Faskally, Perthshire</p> <p>Most Rain: 21.2 Glen Nevis, Inverness-Shire</p> <p>Most Sun: 12.3 Slapton, Devon</p>

DAILY CLIMATE DATA

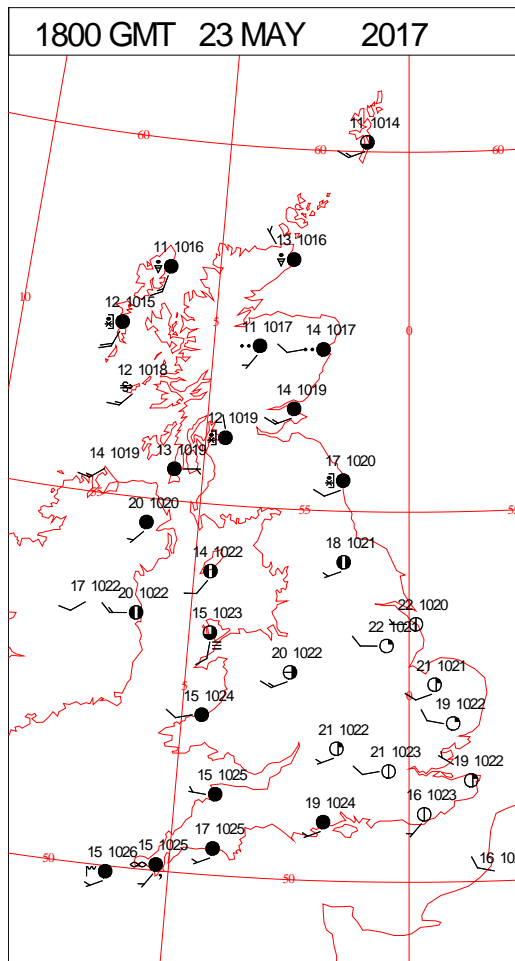
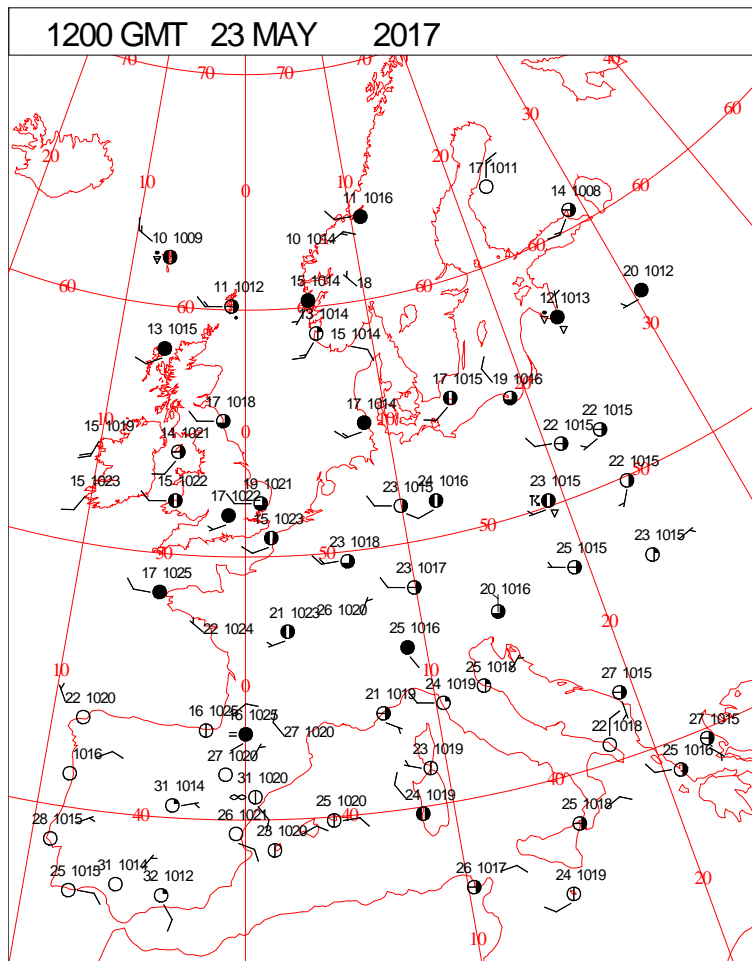
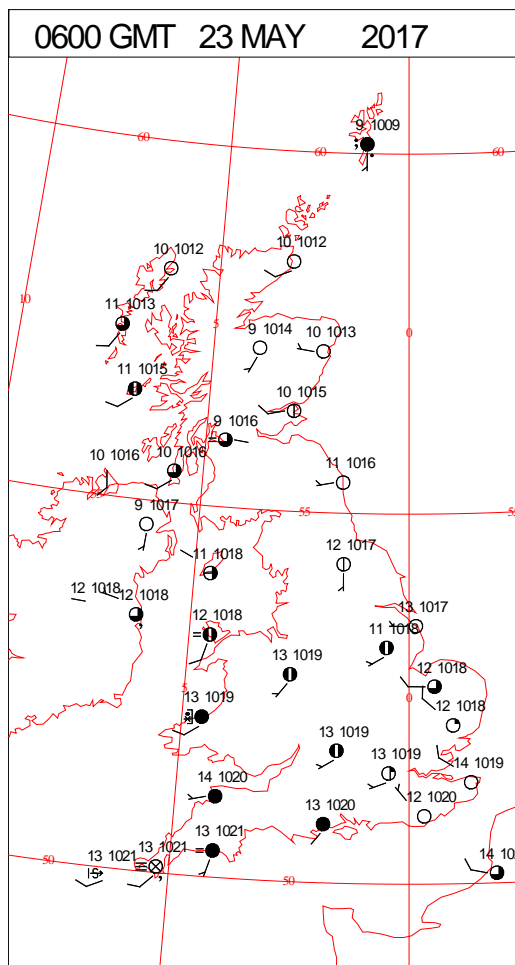
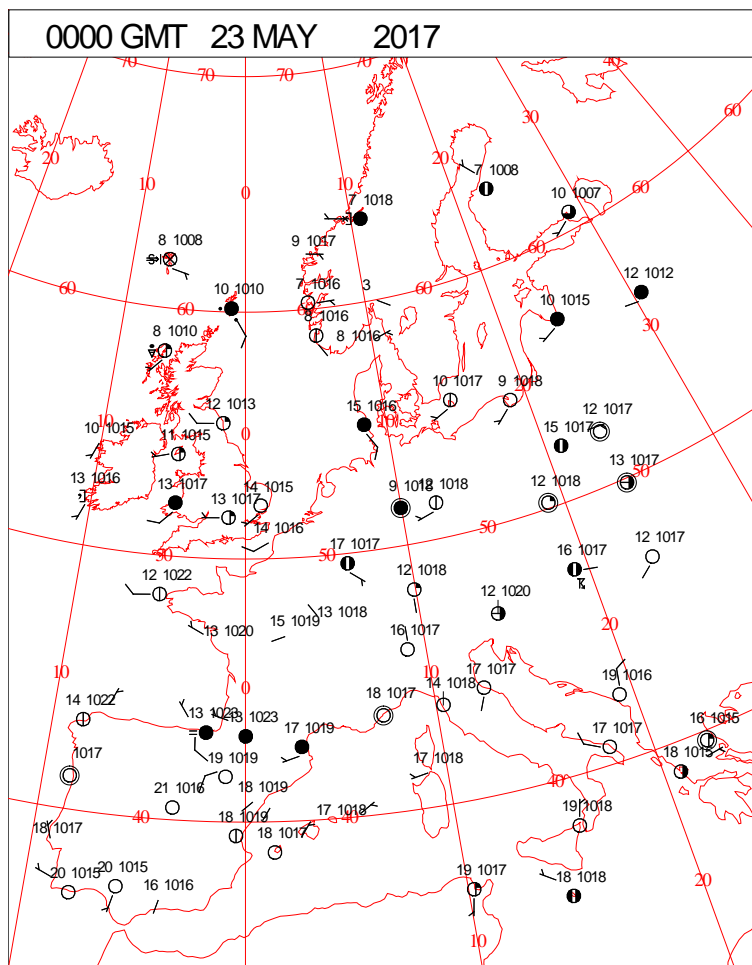


DAILY WEATHER SUMMARY



Tuesday 23 May 2017

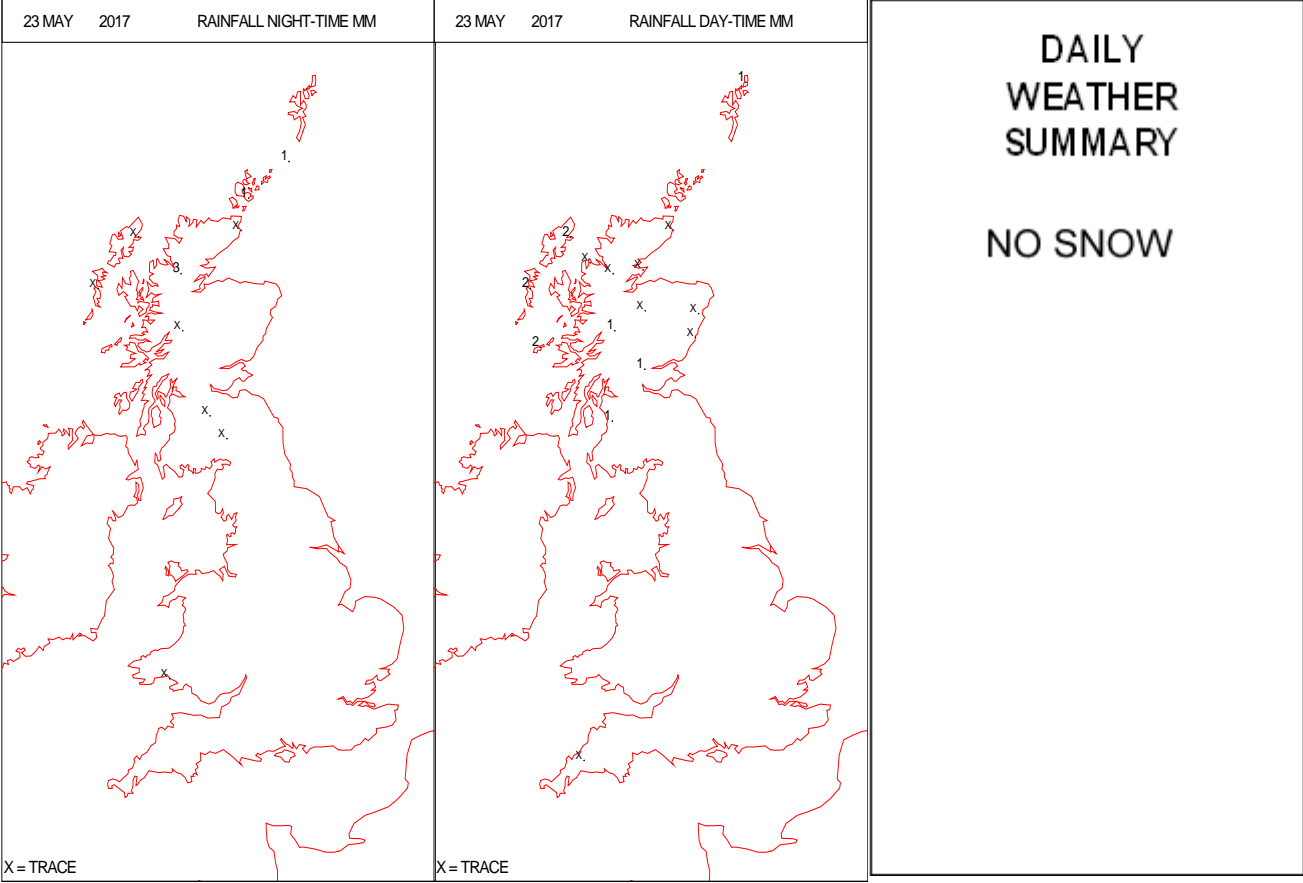
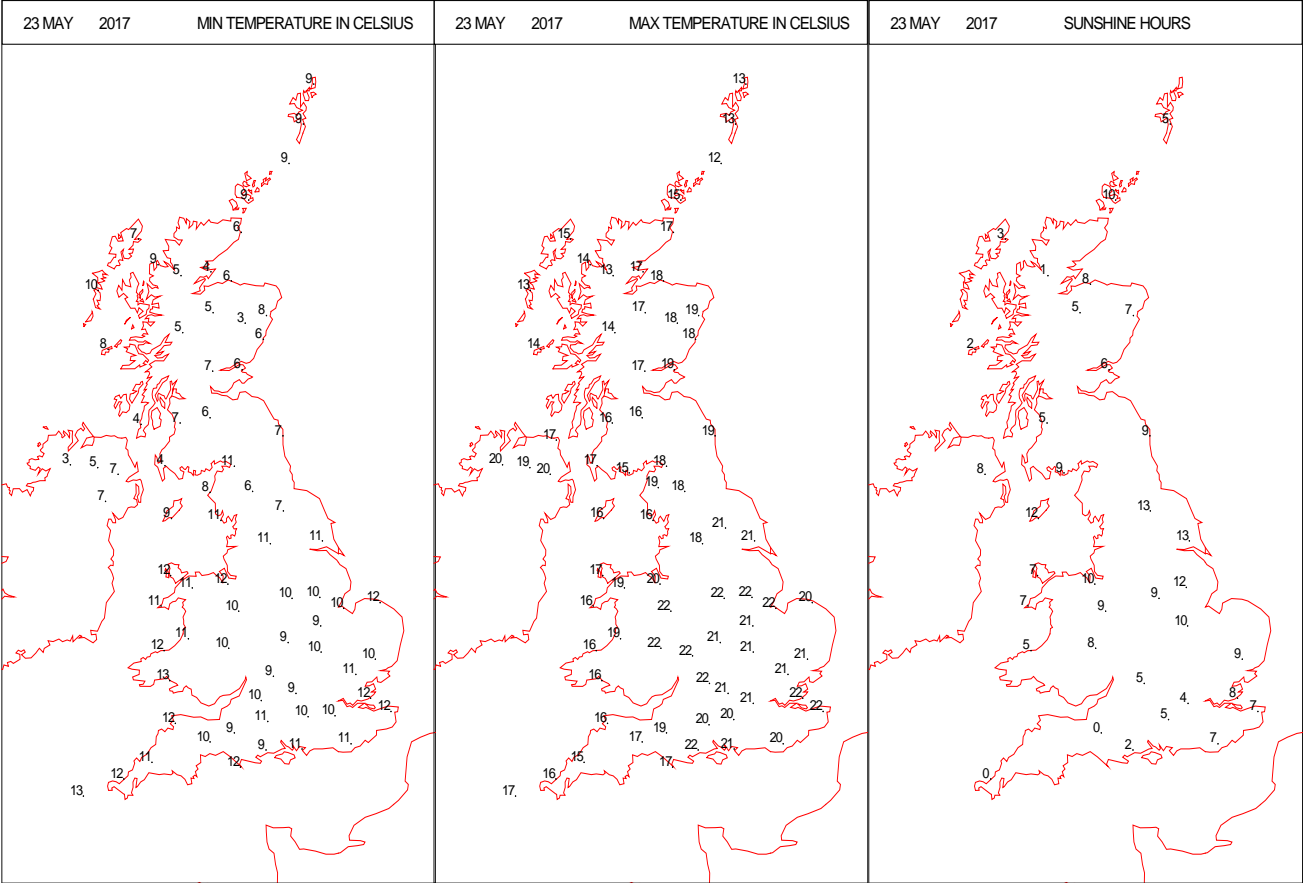
SURFACE REPORTS



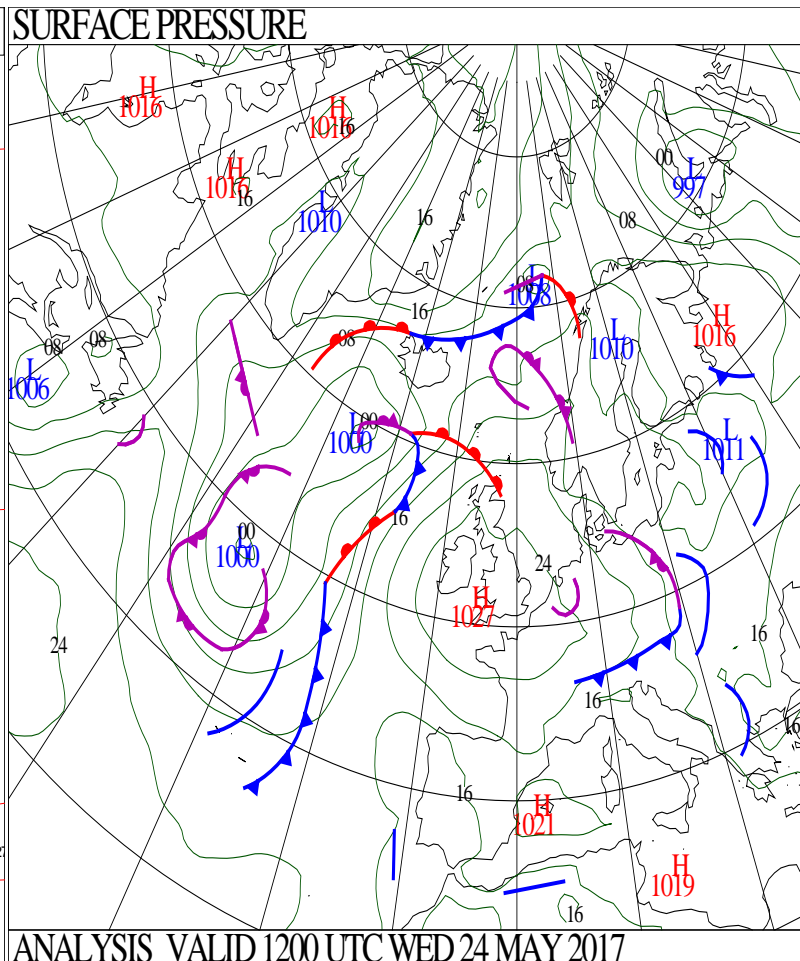
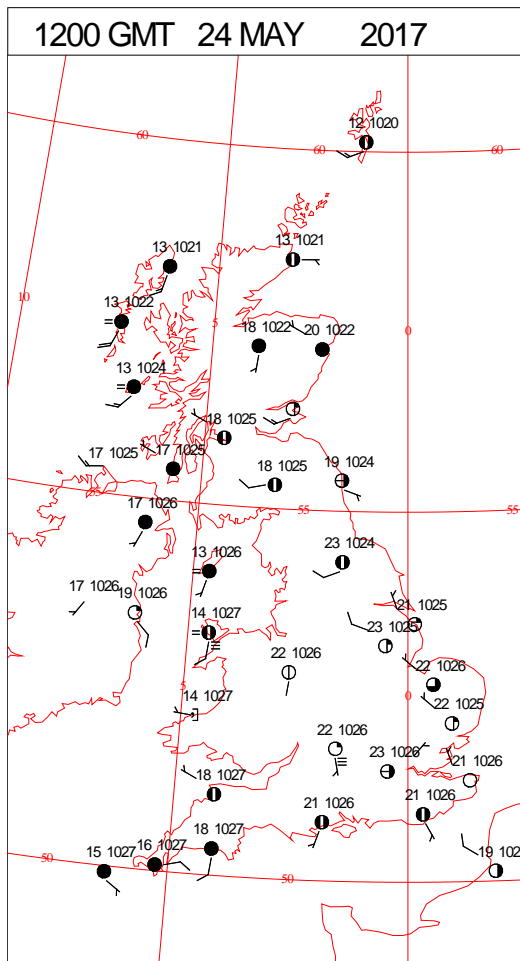
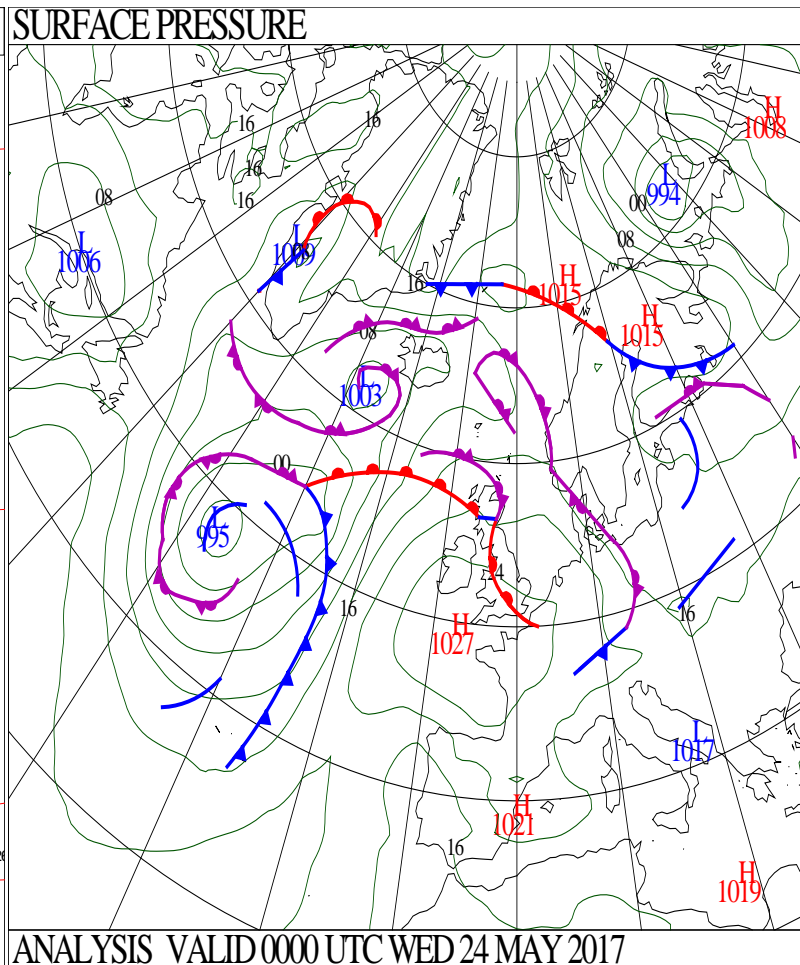
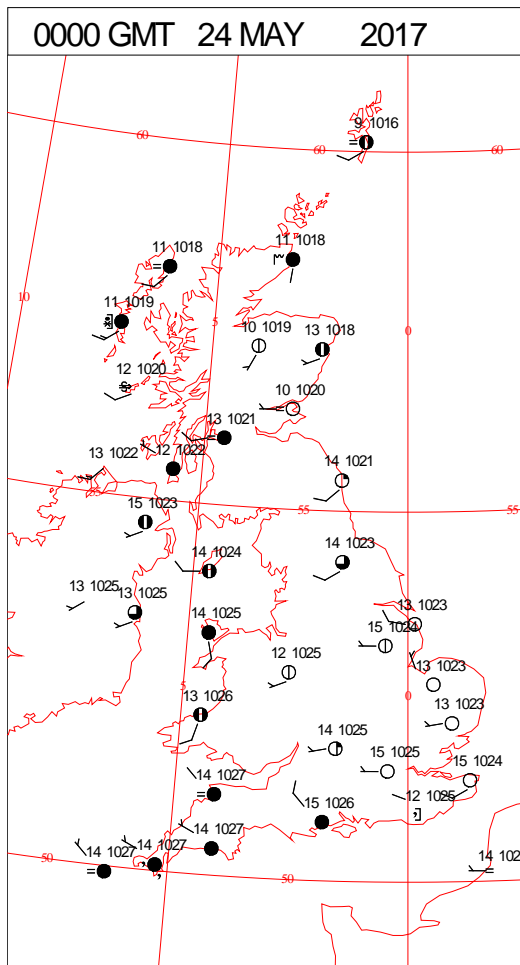
SIGNIFICANT WEATHER

0600 GMT 23 MAY 2017	SIG WEATHER	1200 GMT 23 MAY 2017	SIG WEATHER	<p>Summary of UK Weather for Tuesday 23 May 2017.</p> <p>Skies were partly cloudy in the east, but cloud increased from the west through the night.</p> <p>There was some patchy drizzle where the cloud thickened in parts of south-west England and Wales, with misty conditions along coasts.</p> <p>It was a mild night in most parts, though it was colder in parts of Northern Ireland and Scotland.</p> <p>The cloud in the south and west lingered for much of the day, including some of the coastal fog in the far west.</p> <p>However, it stayed dry for most, apart from some light rain in north-west Scotland. Much of the Midlands and the north of England and Wales had widespread sunshine for most of the day.</p> <p>The sunshine spread into the south-east during the evening, leaving only the far south-west of England and Wales, Northern Ireland and northern parts of Scotland under cloud.</p> <p>Temperatures were well above average for the time of year across the country.</p>
1800 GMT 23 MAY 2017	SIG WEATHER	0000 GMT 24 MAY 2017	SIG WEATHER	<p>EXTREMES</p> <p>Highest Maximum: 24.2 Seavington, Hurcott Farm, Somerset</p> <p>Lowest Maximum: 11.9 Fair Isle, Shetland</p> <p>Lowest Minimum: 0.6 Lough Navar Forest, Co. Fermanagh</p> <p>Lowest Grass Minimum: -2.7 Portpatrick, Craigenlee Croft, Wigtonshire</p> <p>Most Rain: 13.0 Kilmelford, Hazelwood Cottage, Argyll</p> <p>Most Sun: 14.5 Saltfleetby St. Clements, Lincolnshire</p>

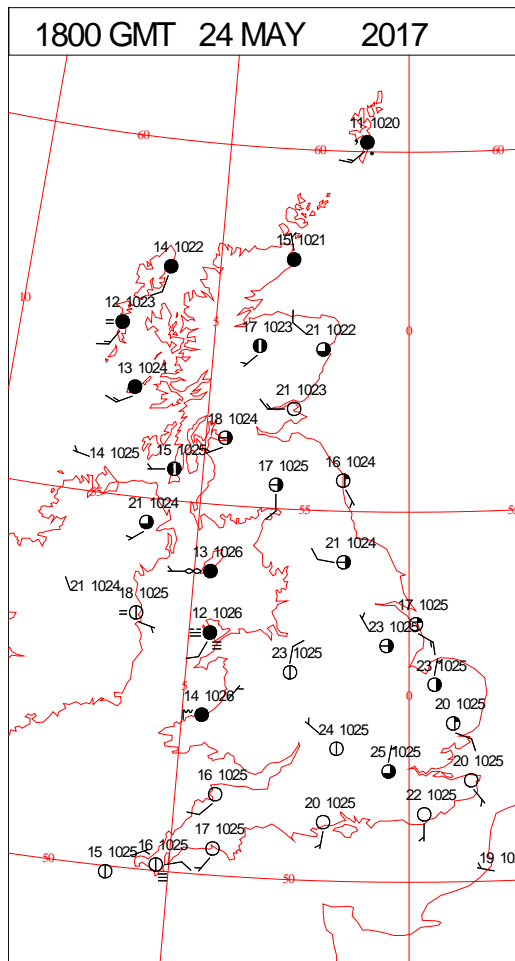
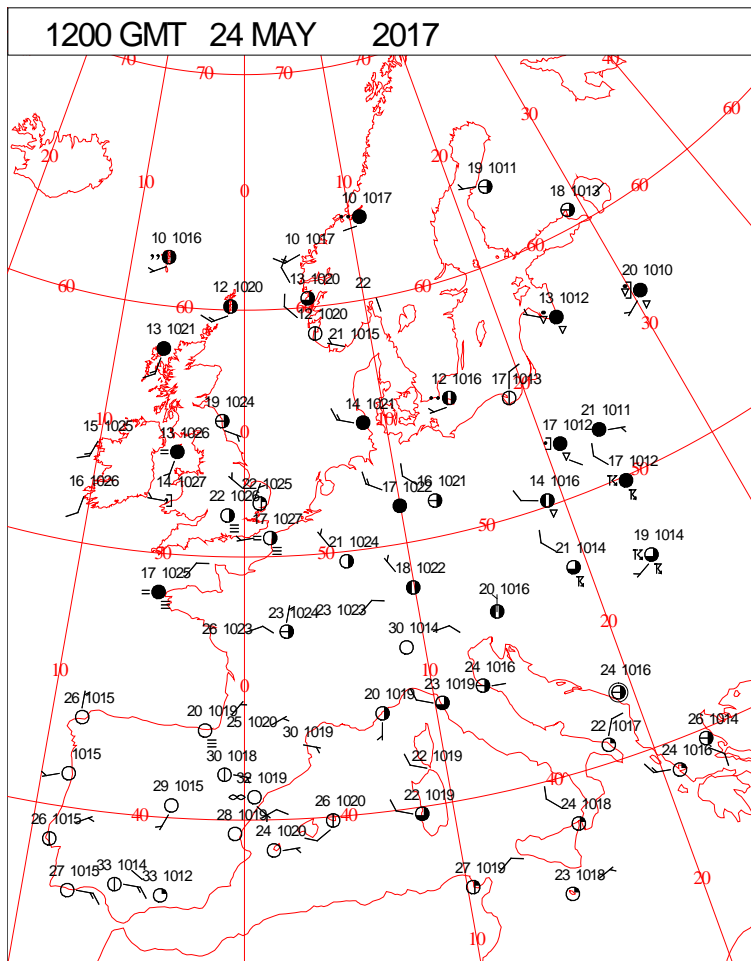
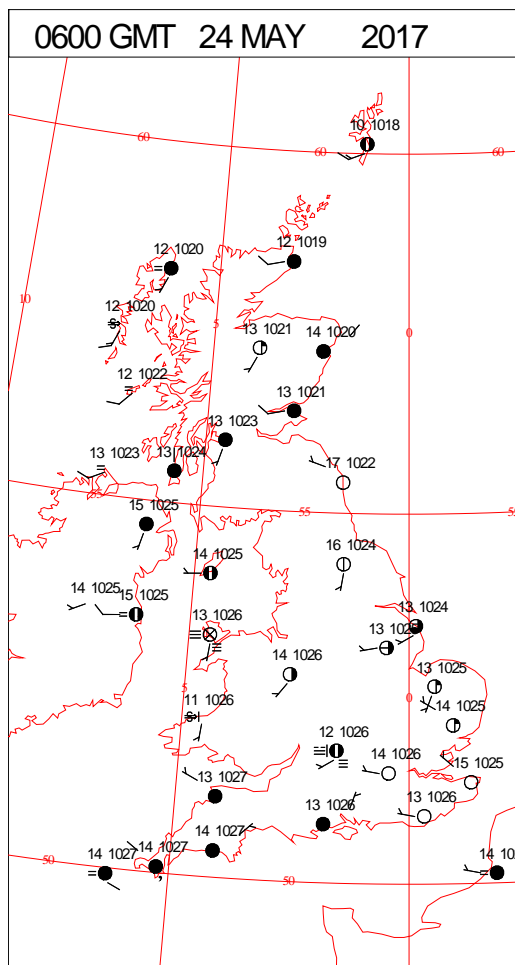
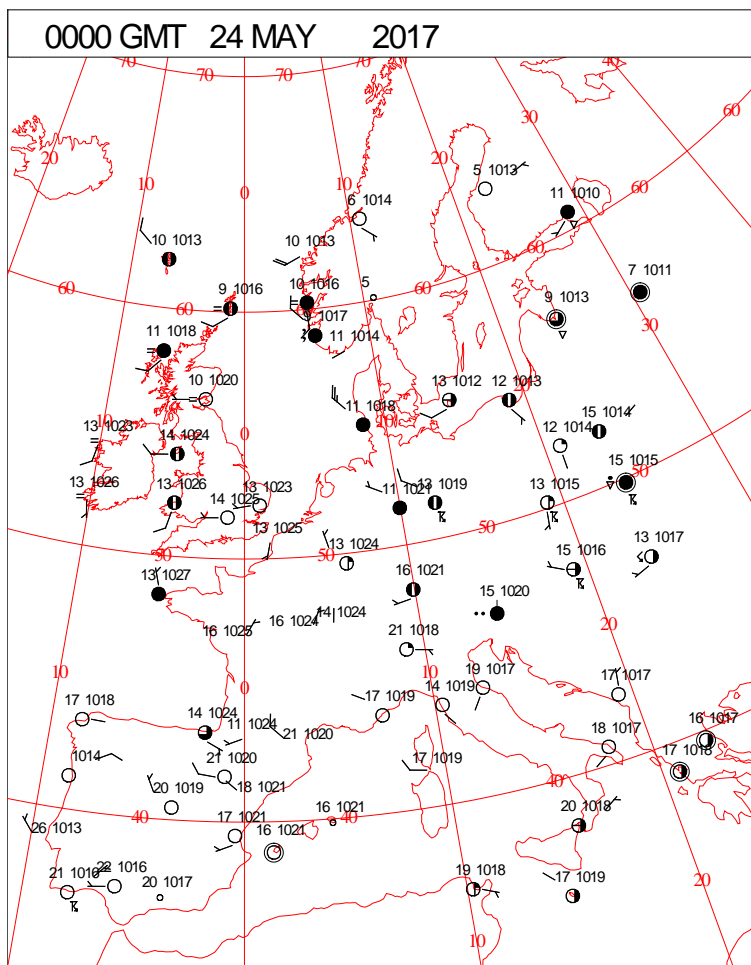
DAILY CLIMATE DATA



DAILY WEATHER SUMMARY



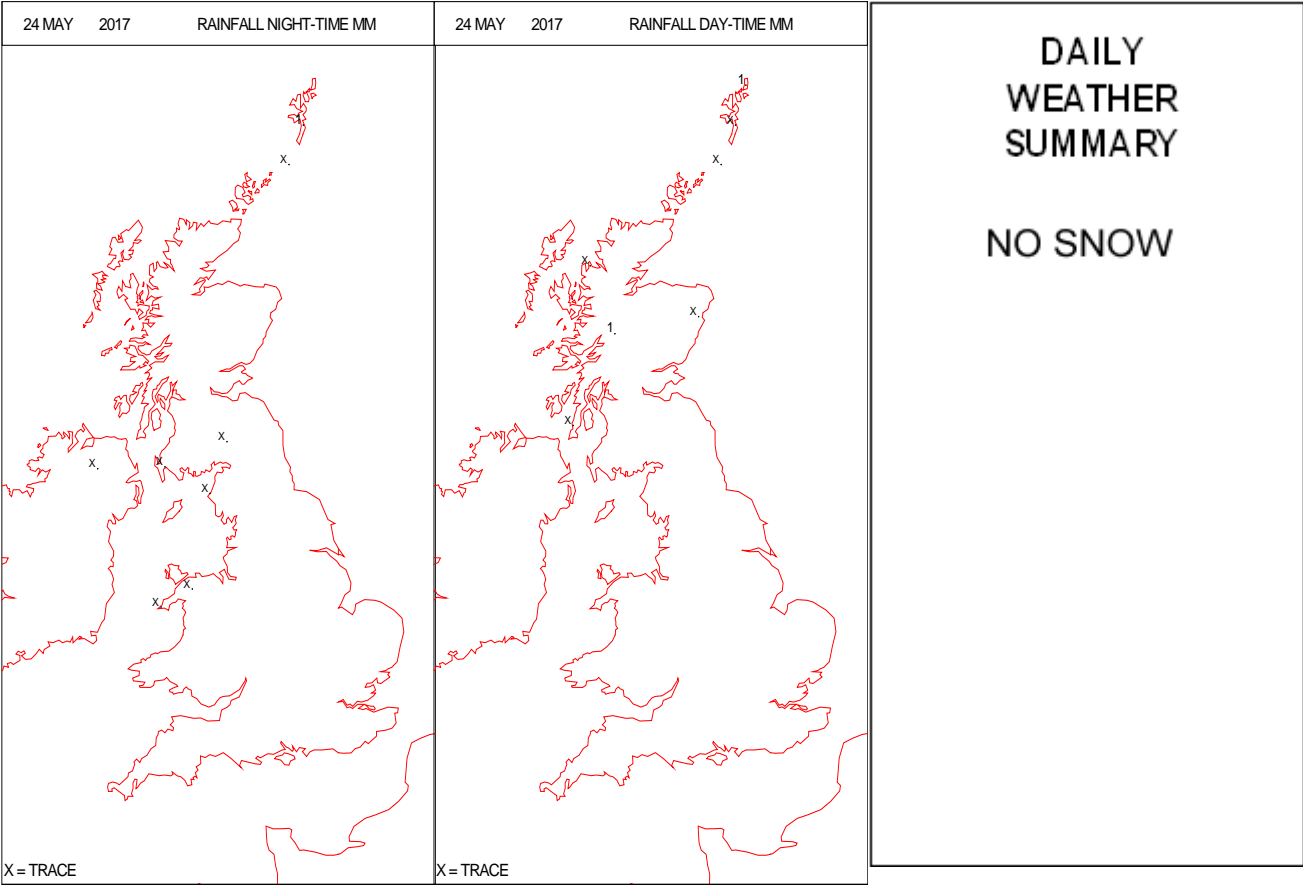
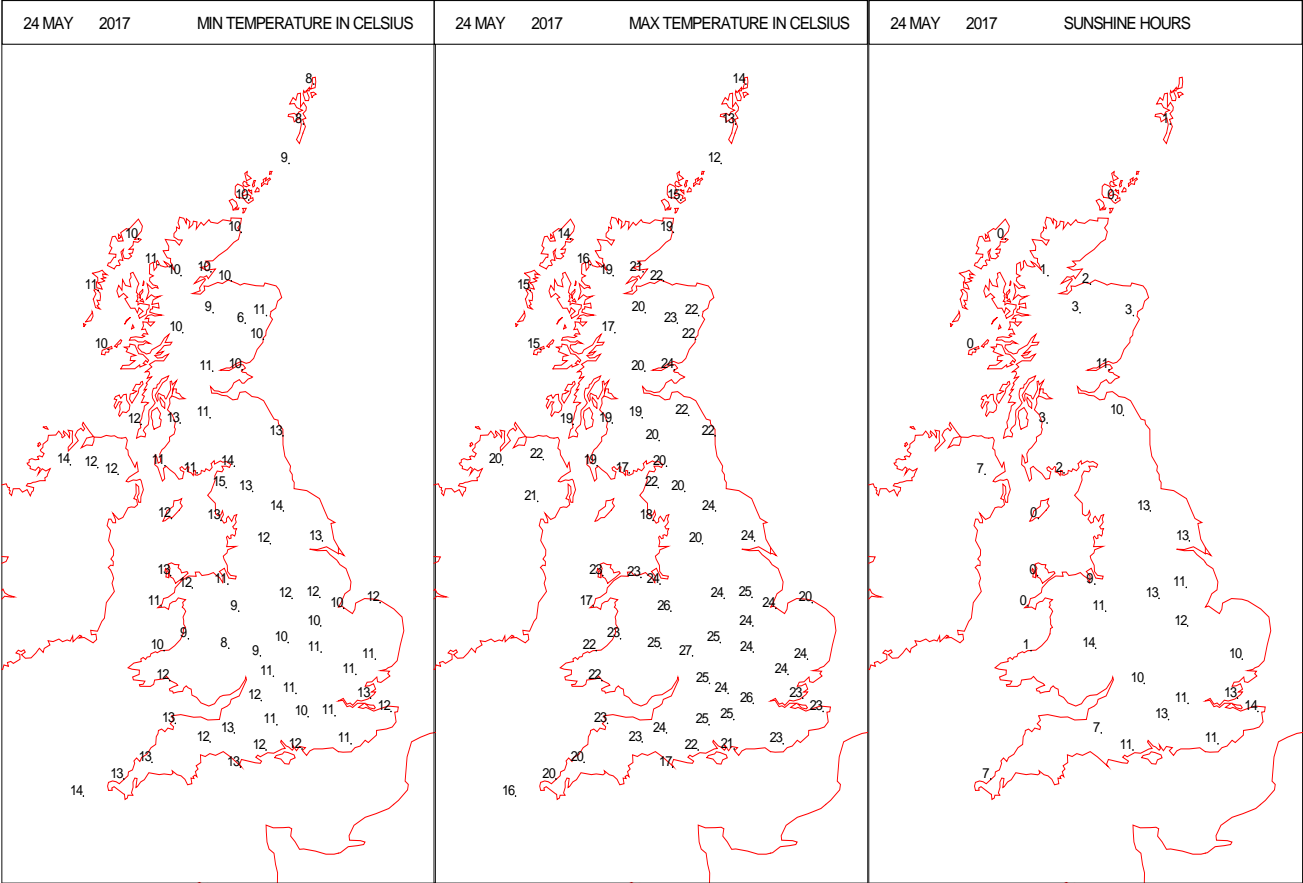
SURFACE REPORTS



SIGNIFICANT WEATHER

0600 GMT 24 MAY 2017	SIG WEATHER	1200 GMT 24 MAY 2017	SIG WEATHER	<p>Summary of UK Weather for Wednesday 24 May 2017.</p> <p>It was a mild night across the U.K., and largely dry.</p> <p>However, some patchy light rain and drizzle affected north-western parts of Scotland through the night.</p> <p>Low cloud and coastal fog also persisted across south-west England and western Wales. Some mist and fog developed inland across southern England, but quickly started to lift and clear towards dawn.</p> <p>It was a dry day across much of the country, with sunny spells for the majority.</p> <p>It remained rather cloudy in the far north and north-west of Scotland, where there was also some light rain and drizzle at times.</p> <p>It was a rather cloudy start across the south, but the cloud quickly broke up, and finally cleared the far west of Cornwall through the afternoon.</p> <p>It was a very warm day across many areas, and the warmest day of the year so far.</p>
1800 GMT 24 MAY 2017	SIG WEATHER	0000 GMT 25 MAY 2017	SIG WEATHER	<p>EXTREMES</p> <p>Highest Maximum: 27.5 Preston Montford, Shropshire</p> <p>Lowest Maximum: 11.5 Fair Isle, Shetland</p> <p>Lowest Minimum: 5.2 Benmore, Younger Botanic Garden, Argyll</p> <p>Lowest Grass Minimum: 0.9 Durris, Aberdeenshire</p> <p>Most Rain: 3.2 Loch Ailsh, Ross-Shire</p> <p>Most Sun: 14.8 Dale Fort, Dyfed</p>

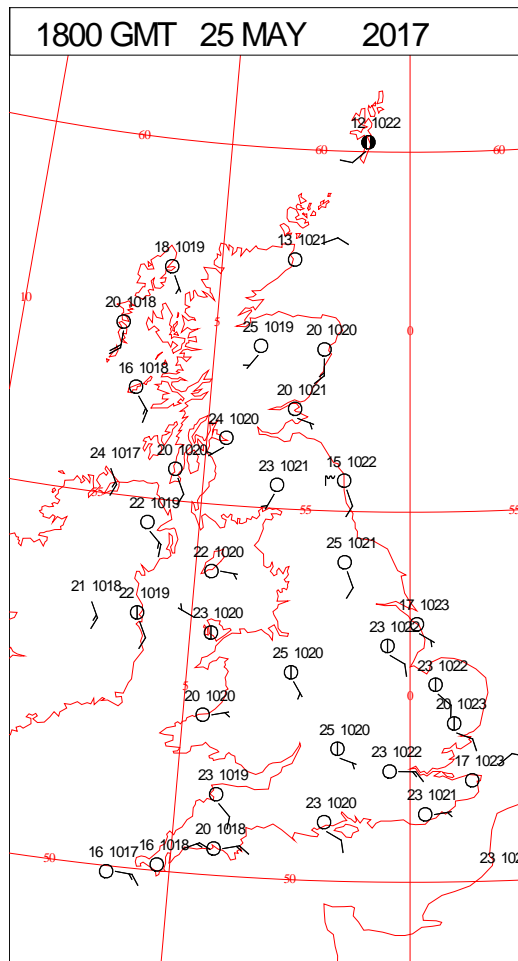
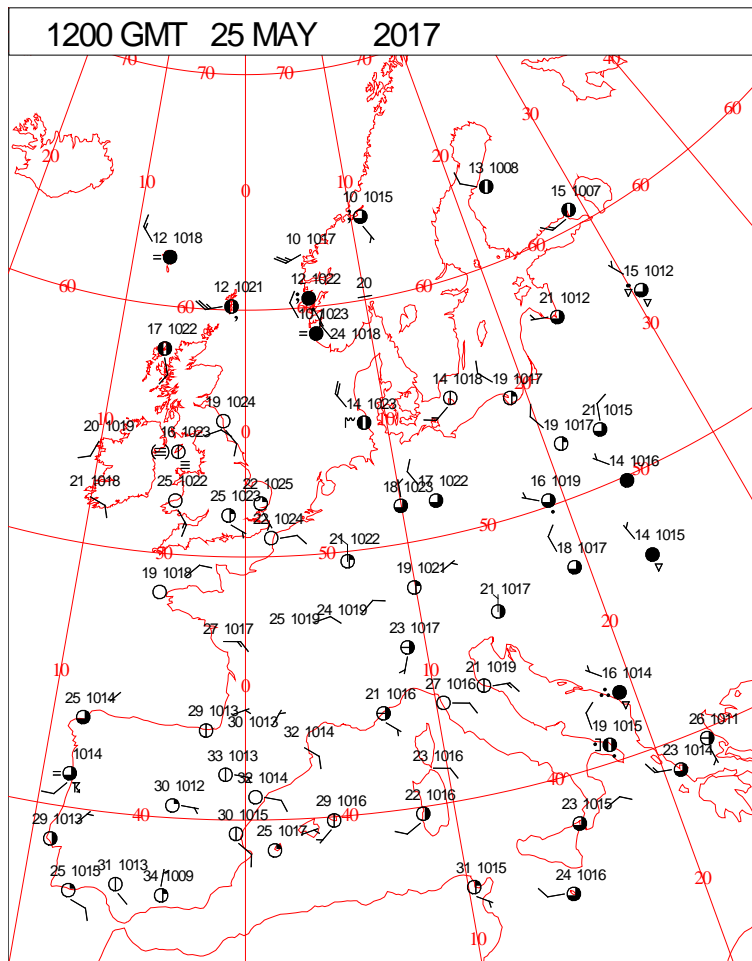
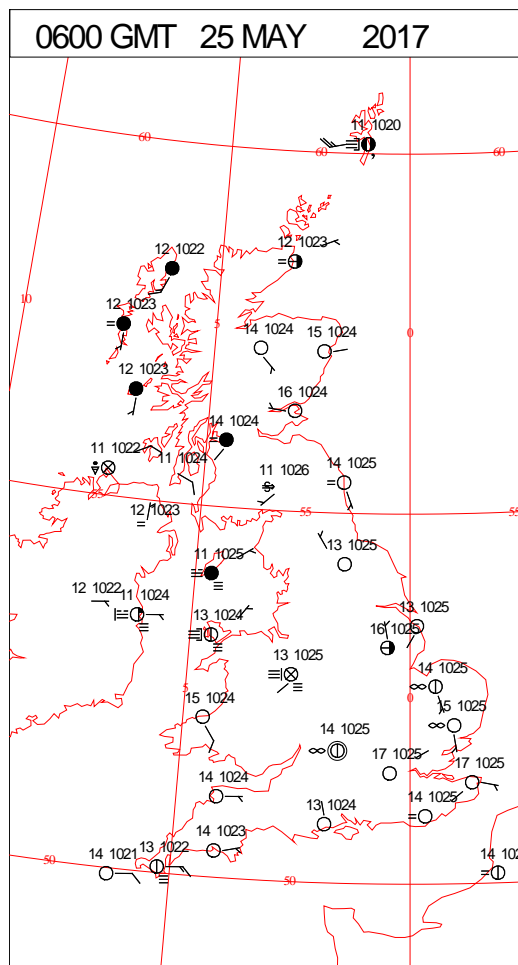
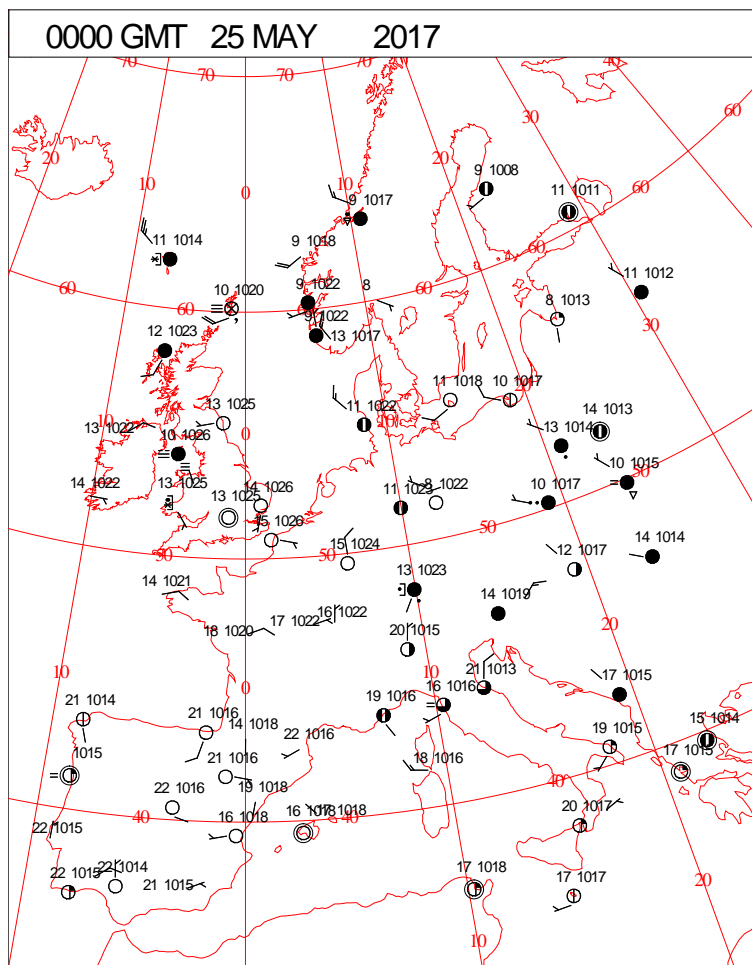
DAILY CLIMATE DATA



ANALYSIS VALID 0000 UTC THU 25 MAY 2017

ANALYSIS VALID 1200 UTC THU 25 MAY 2017

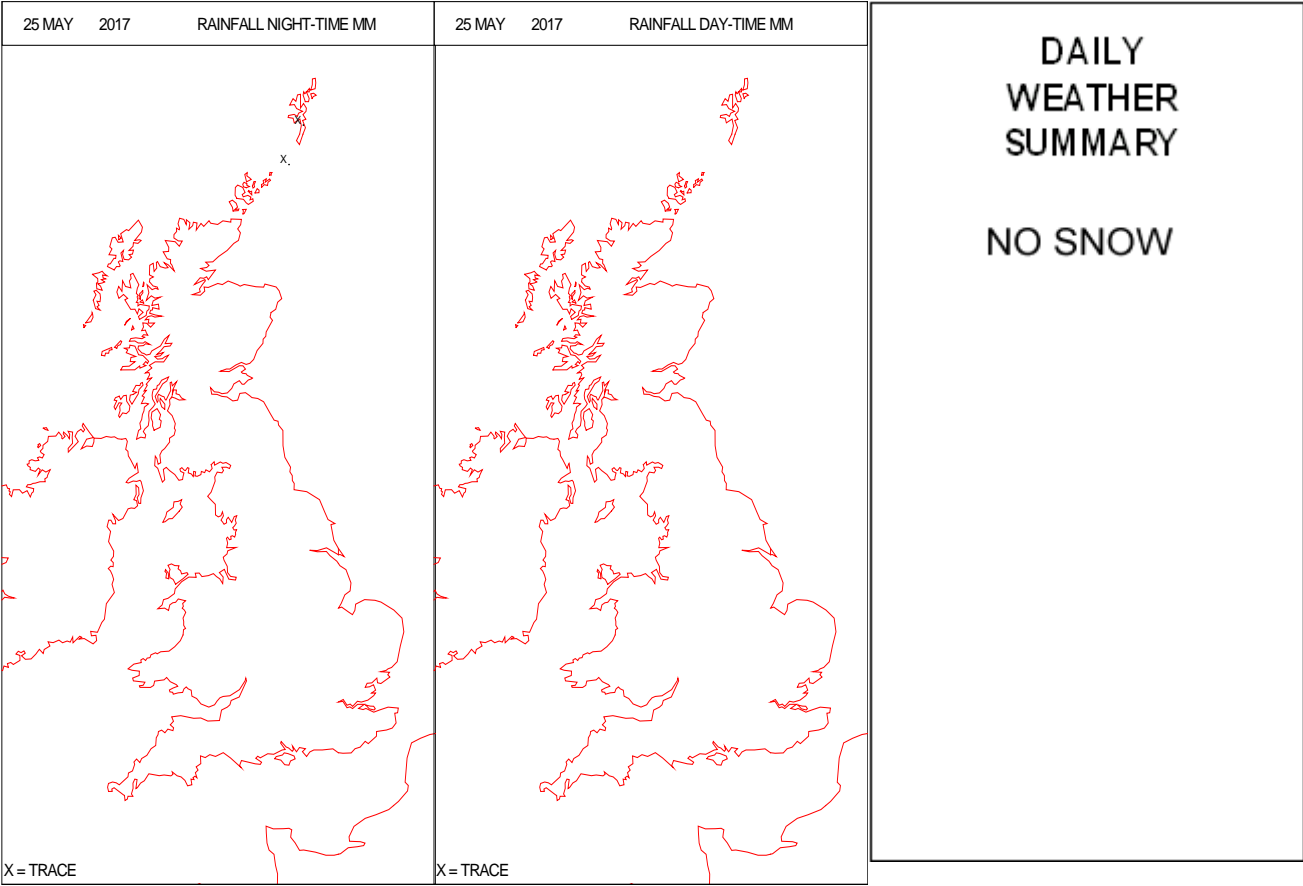
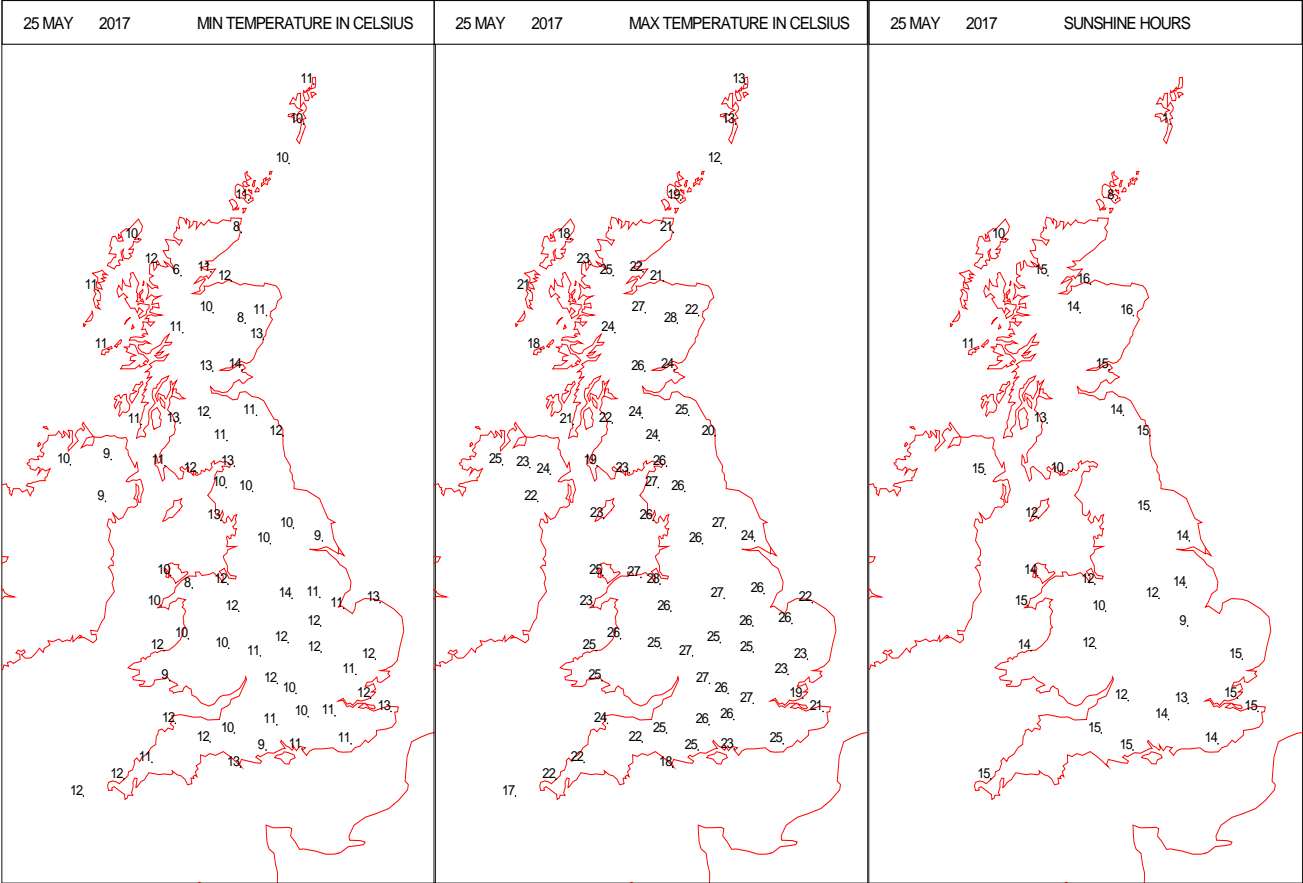
SURFACE REPORTS



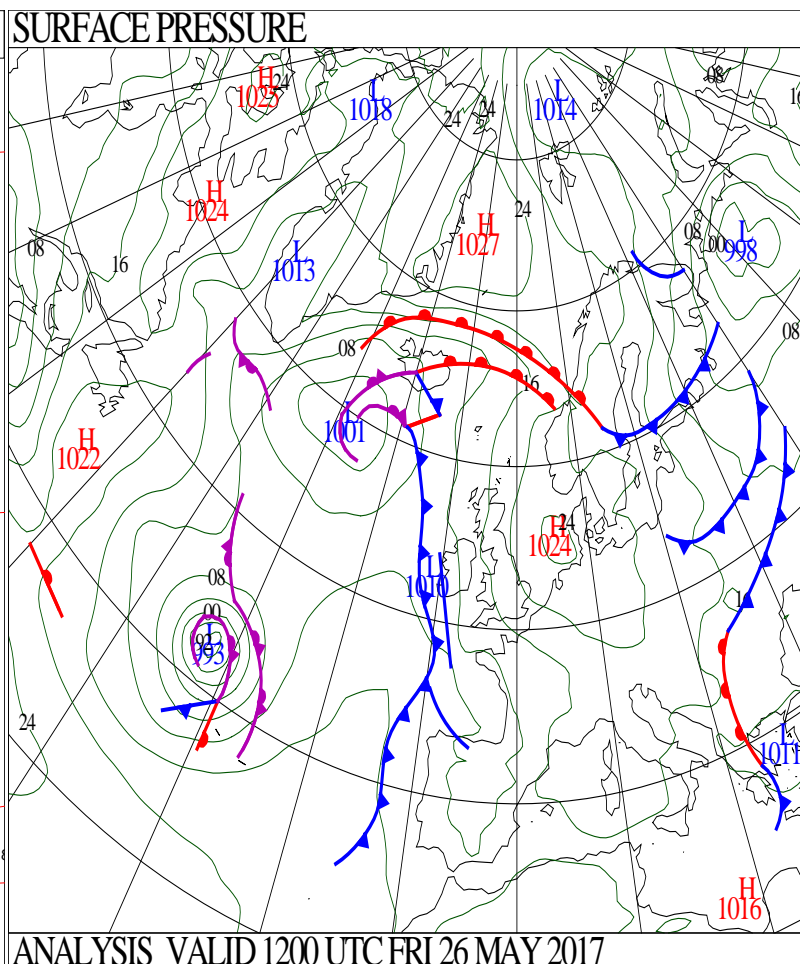
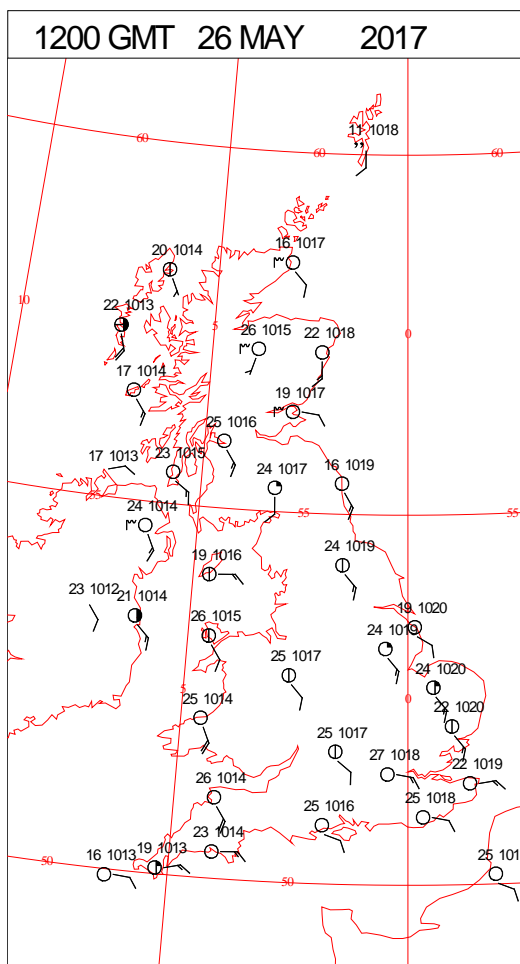
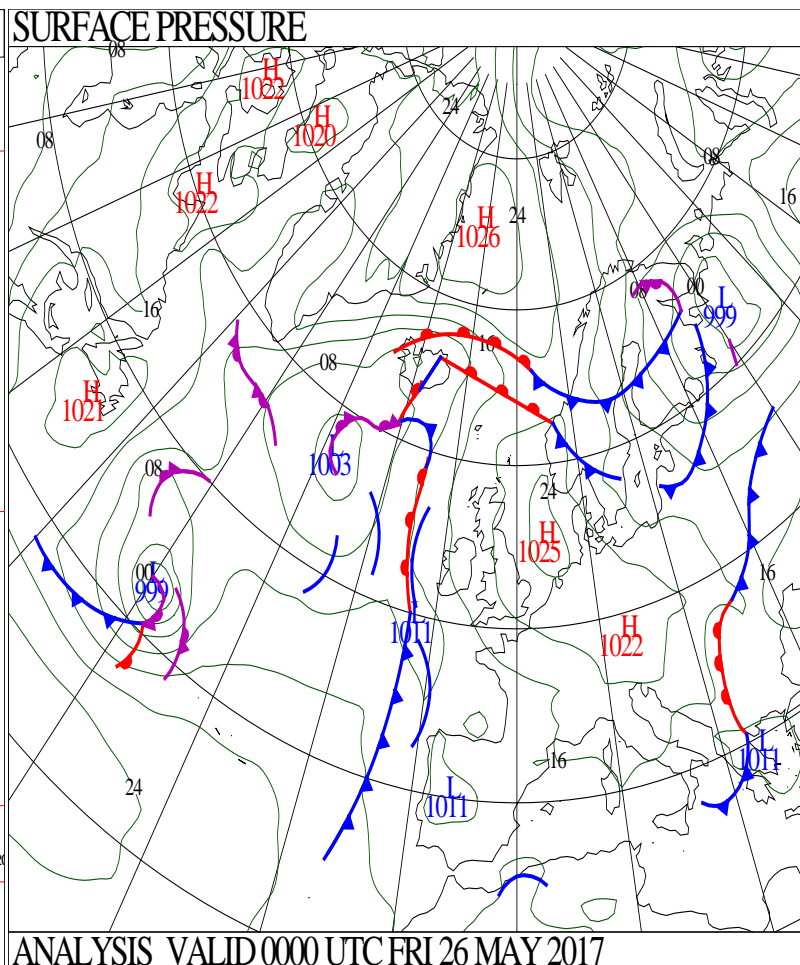
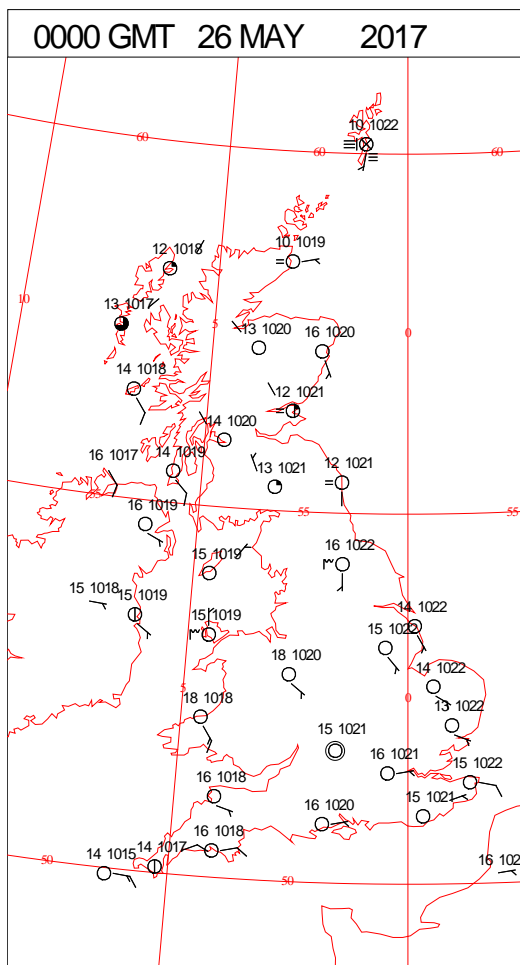
SIGNIFICANT WEATHER

0600 GMT 25 MAY 2017	SIG WEATHER	1200 GMT 25 MAY 2017	SIG WEATHER	<p>Summary of UK Weather for Thursday 25 May 2017.</p> <p>It was a mild and dry night, with very little cloud. A few mist and fog patches formed, particularly in Wales, Northern Ireland and north-west England.</p> <p>There was a bright start to the day for much of the U.K., with just some sea fog across the Irish Sea coast and across western Scotland. This slowly cleared through the day as temperatures quickly rose.</p> <p>It remained dry and sunny across the country, with barely any cloud.</p> <p>It turned breezy in the south-west, meanwhile some sea fog and low cloud affected the Northern Isles for much of the day.</p> <p>This was the warmest day of the year so far, with temperatures in the high twenties Celsius across much of the country.</p>
1800 GMT 25 MAY 2017	SIG WEATHER	0000 GMT 26 MAY 2017	SIG WEATHER	<p>EXTREMES</p> <p>Highest Maximum: 28.3 Prestatyn, Clwyd</p> <p>Lowest Maximum: 12.2 Fair Isle, Shetland</p> <p>Lowest Minimum: 6.4 Ravensworth, North Yorkshire</p> <p>Lowest Grass Minimum: 1.6 Armagh, Co. Armagh</p> <p>Most Rain: 1.4 Tenby, Dyfed</p> <p>Most Sun: 16.1 Kinloss, Moray</p>

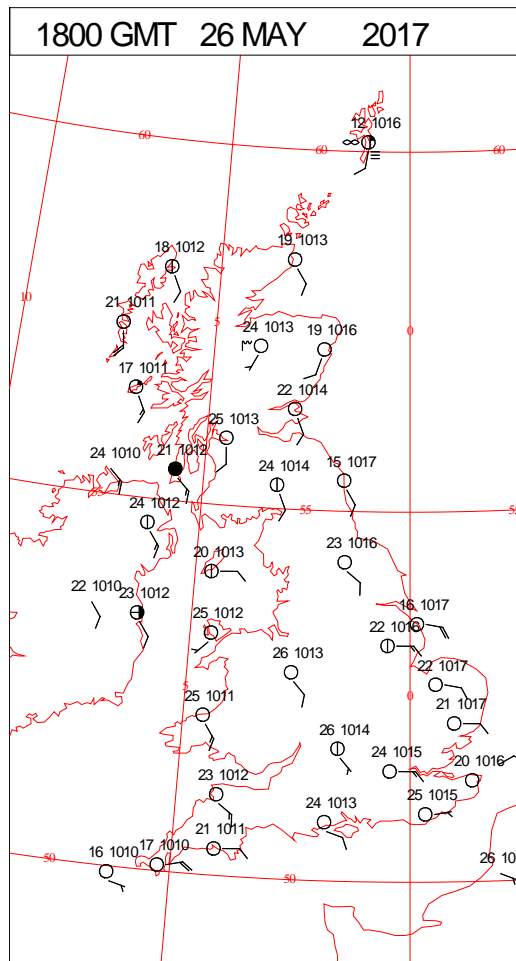
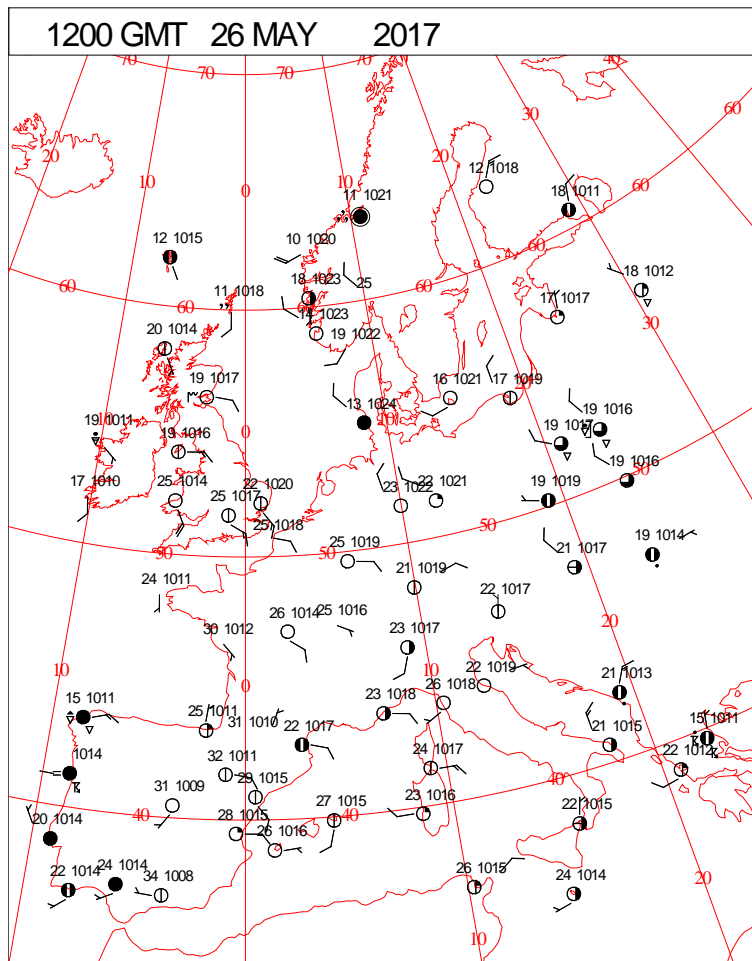
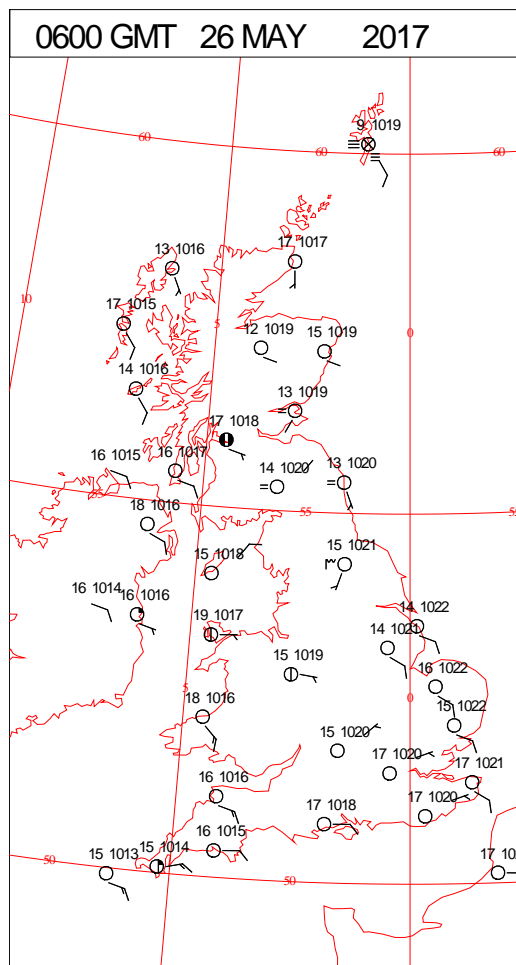
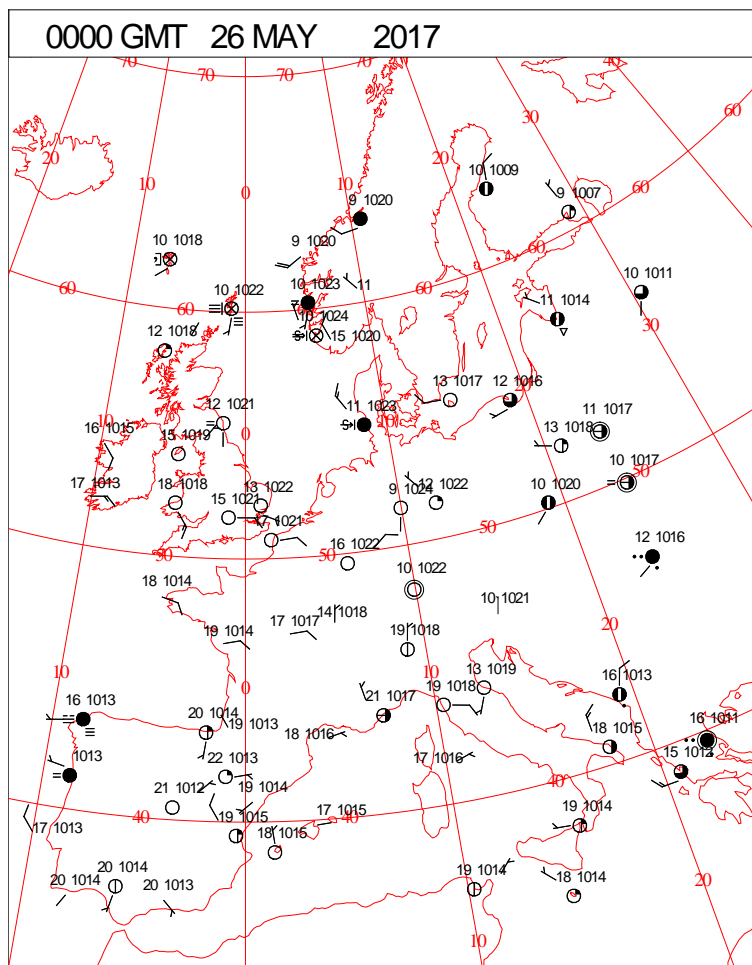
DAILY CLIMATE DATA



DAILY WEATHER SUMMARY



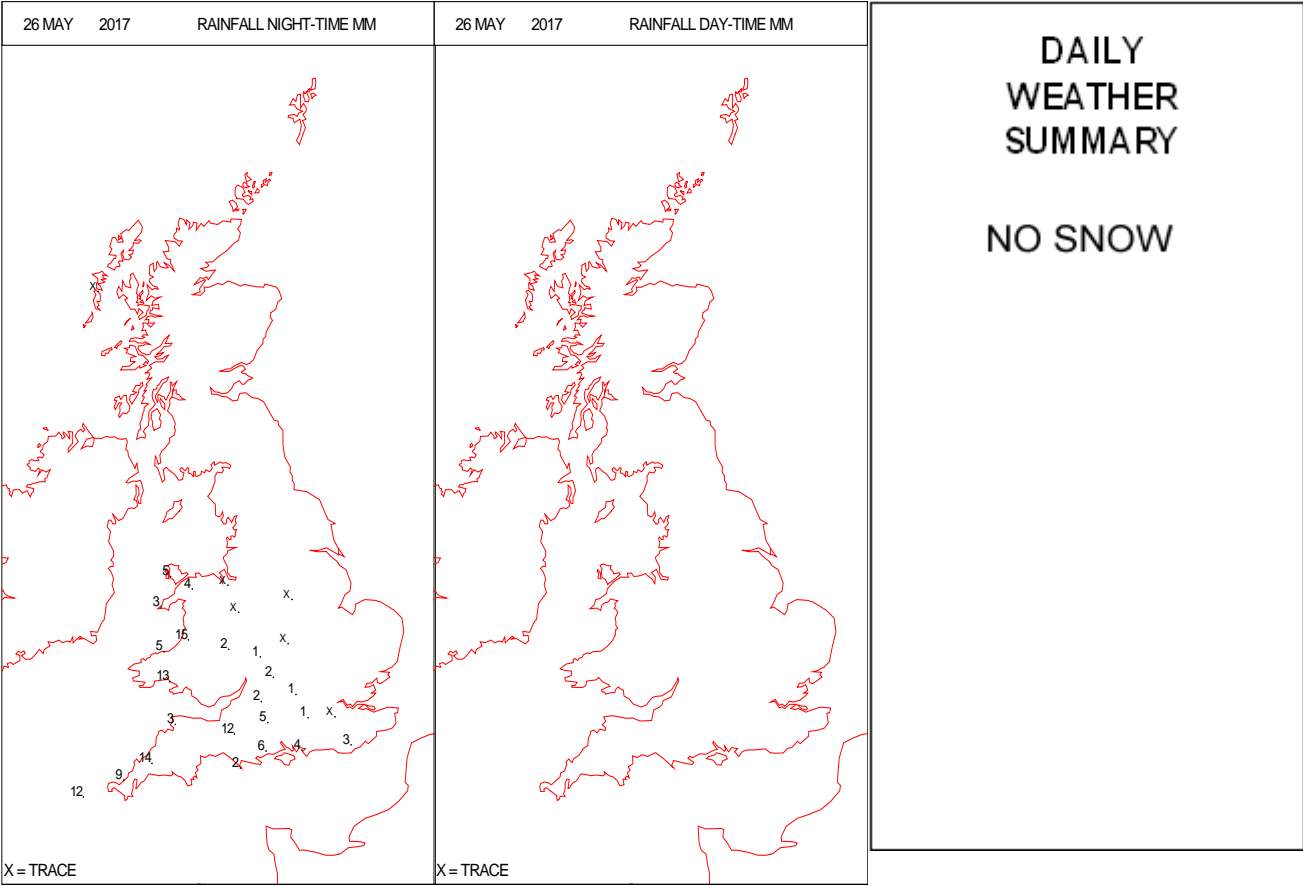
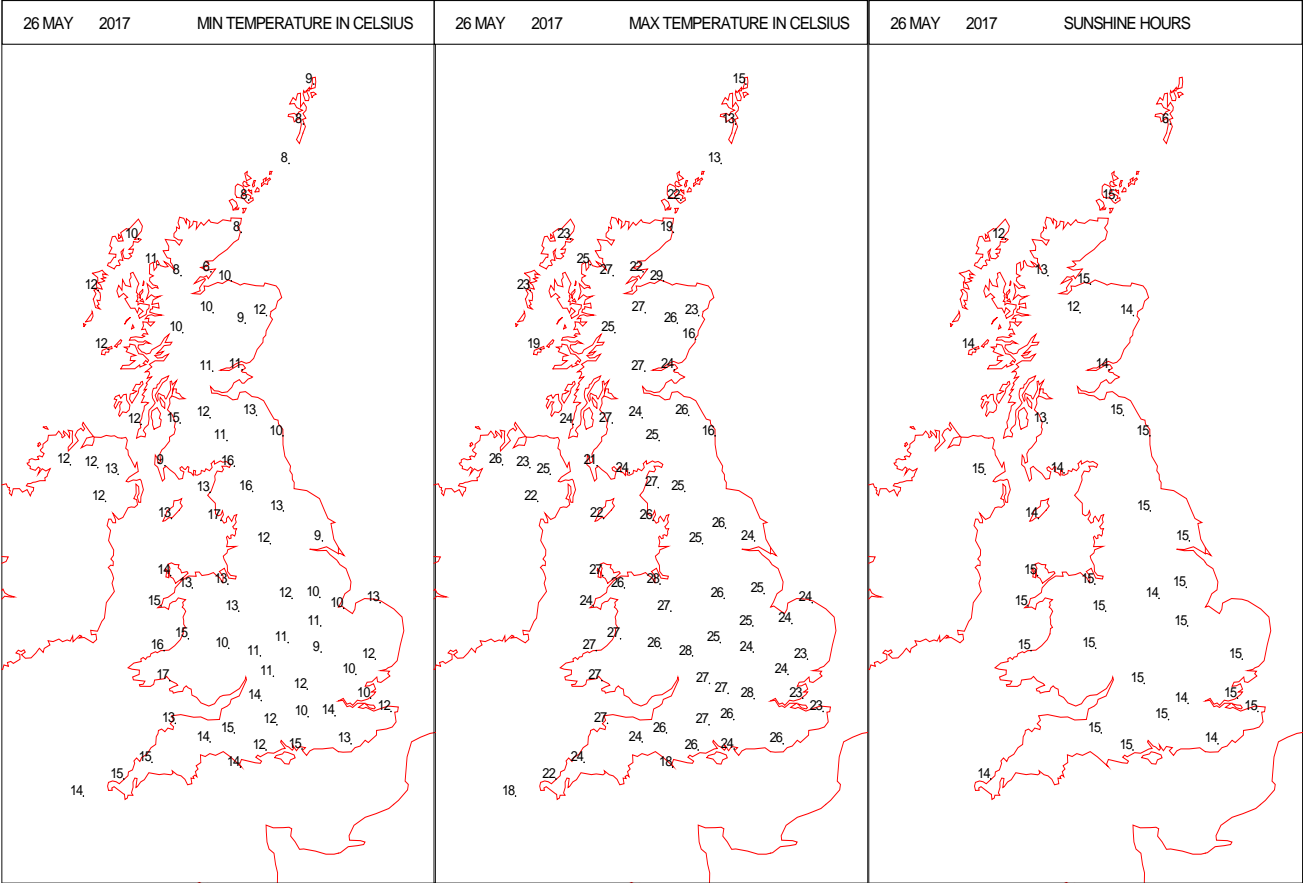
SURFACE REPORTS



SIGNIFICANT WEATHER

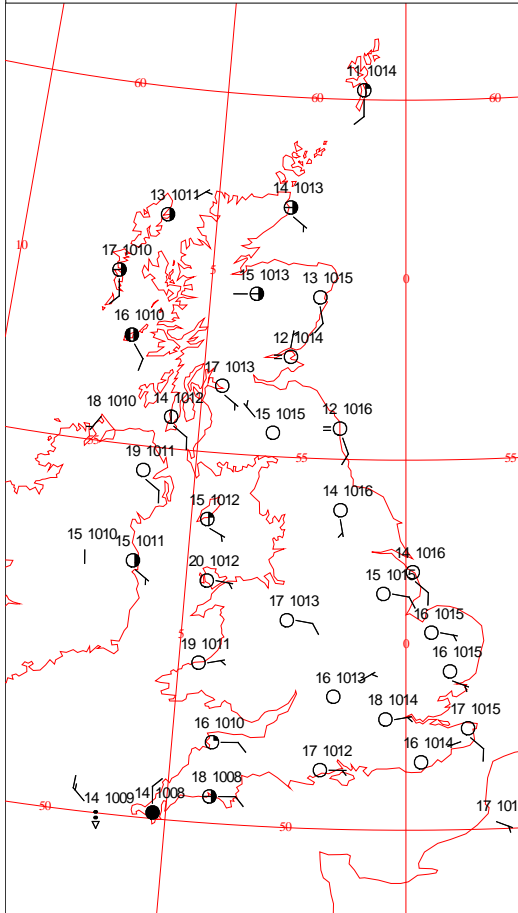
0600 GMT 26 MAY 2017	SIG WEATHER	1200 GMT 26 MAY 2017	SIG WEATHER	<p>Summary of UK Weather for Friday 26 May 2017.</p> <p>It was mild and muggy for many through the early hours, with little cloud except across western Scotland. A few mist patches developed in the north of England, but these cleared rapidly after sunrise.</p> <p>The day was then fine and sunny, with unbroken sunshine for nearly the whole country.</p> <p>Some low cloud and mist affected Shetland at first, but even here the cloud cleared.</p> <p>A few fair weather clouds developed across parts of Scotland, Northern Ireland and central England too.</p> <p>With light winds for many it felt hot, although it was breezier in the south and parts of the west, so it felt fresher along the coasts.</p> <p>Despite this, temperatures for all areas were well above average, especially across parts of Scotland, north-west England, and north Wales where they were exceptionally well above average.</p> <p>It remained warm through the evening, with some thunderstorms approaching the far west later.</p>
1800 GMT 26 MAY 2017	SIG WEATHER	0000 GMT 27 MAY 2017	SIG WEATHER	<p>EXTREMES</p> <p>Highest Maximum: 29.4 Lossiemouth, Moray</p> <p>Lowest Maximum: 12.9 Fair Isle, Shetland</p> <p>Lowest Minimum: 6.3 South Newington, Oxfordshire</p> <p>Lowest Grass Minimum: 2.2 Alice Holt Lodge, Surrey</p> <p>Most Rain: 22.8 Treknock, Cornwall</p> <p>Most Sun: 15.9 East Malling, Kent</p>

DAILY CLIMATE DATA

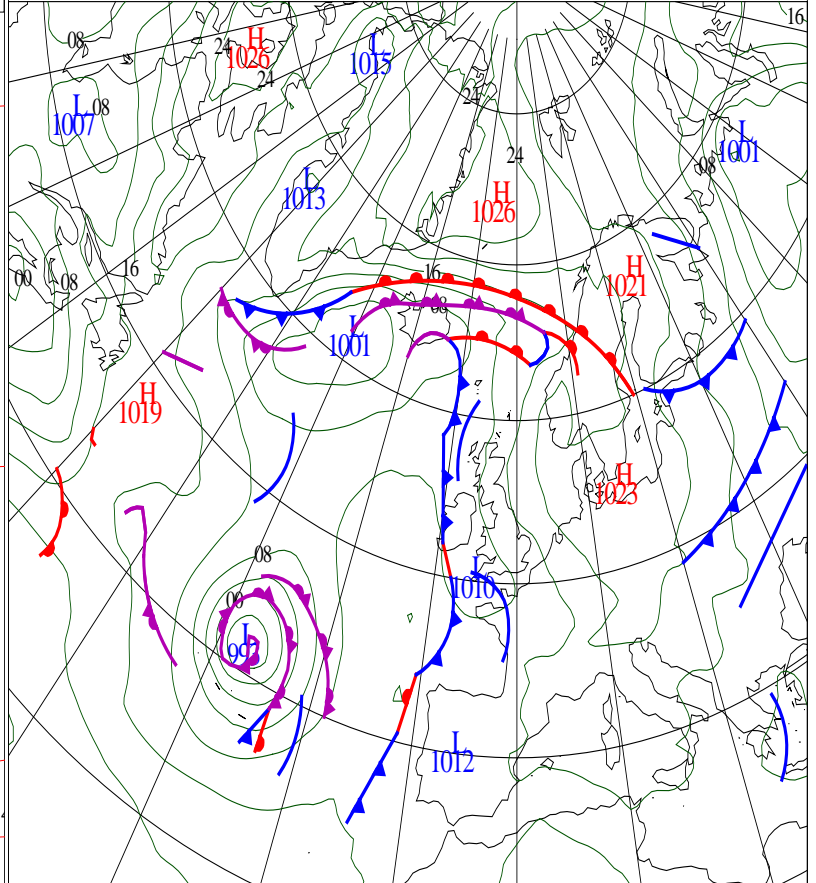


DAILY WEATHER SUMMARY

0000 GMT 27 MAY 2017

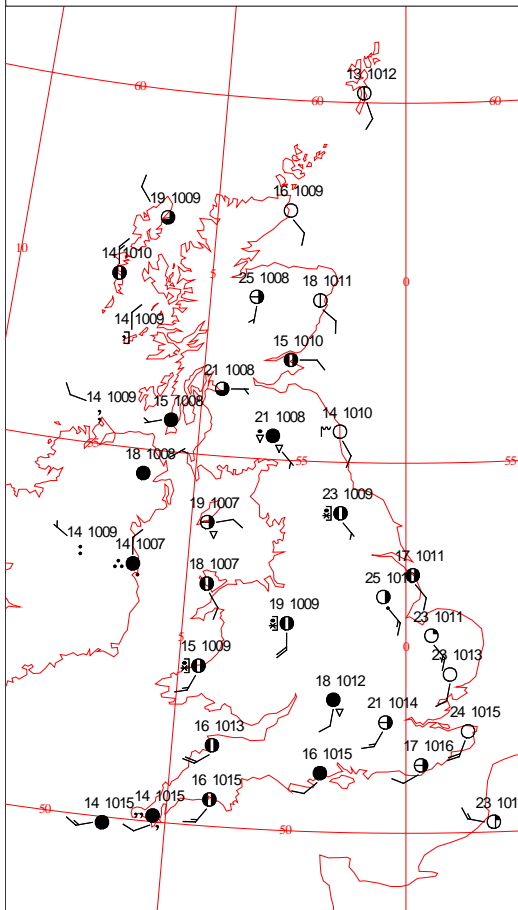


SURFACE PRESSURE

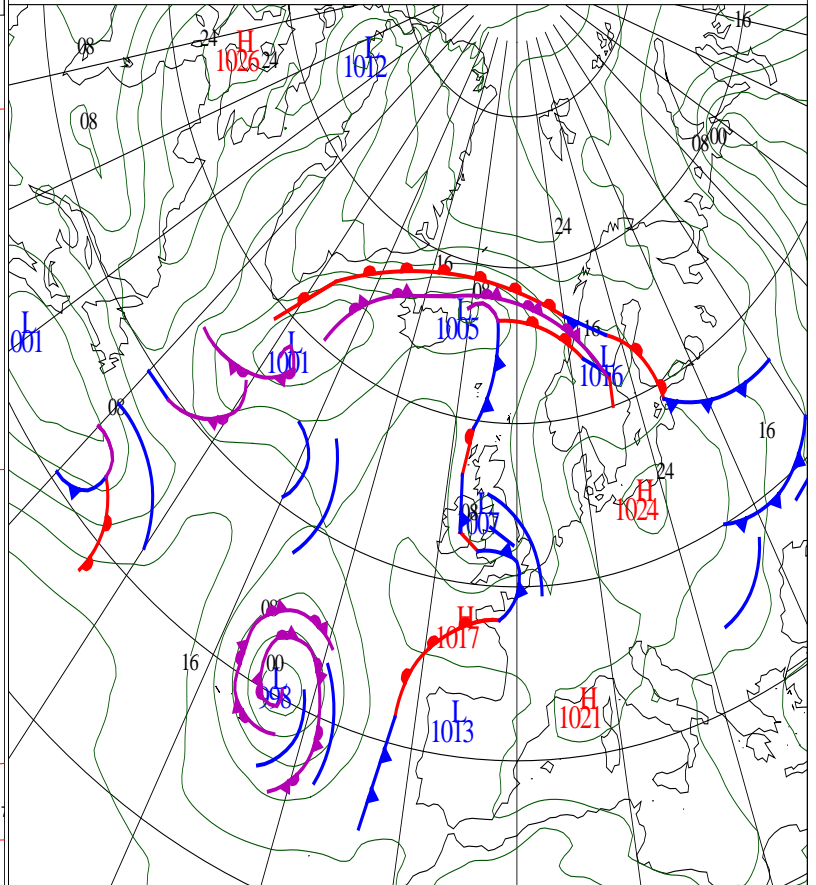


ANALYSIS VALID 0000 UTC SAT 27 MAY 2017

1200 GMT 27 MAY 2017

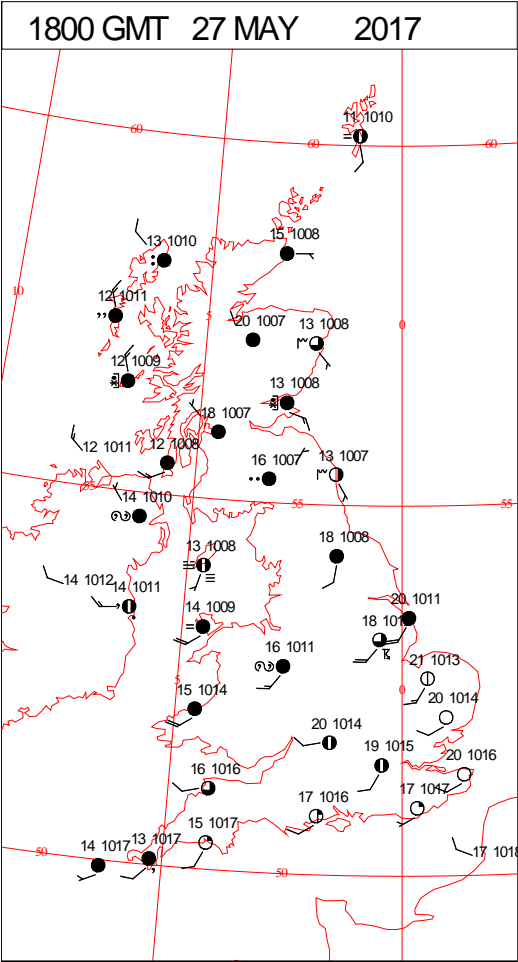
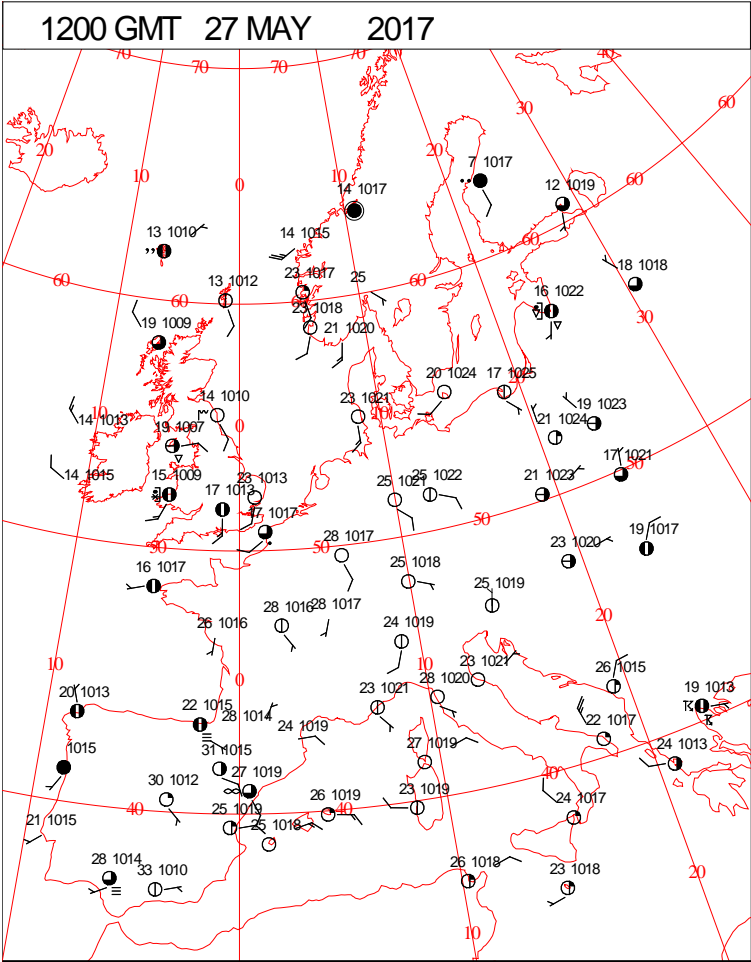
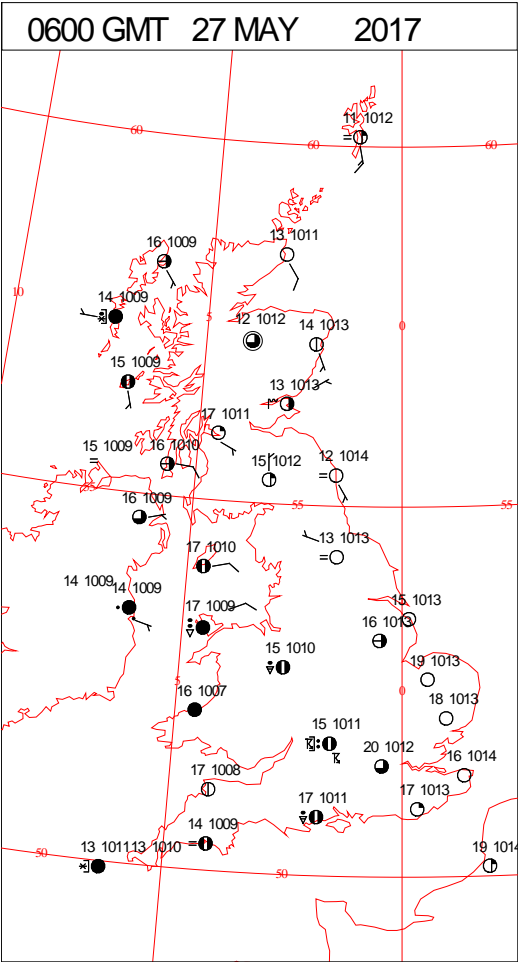
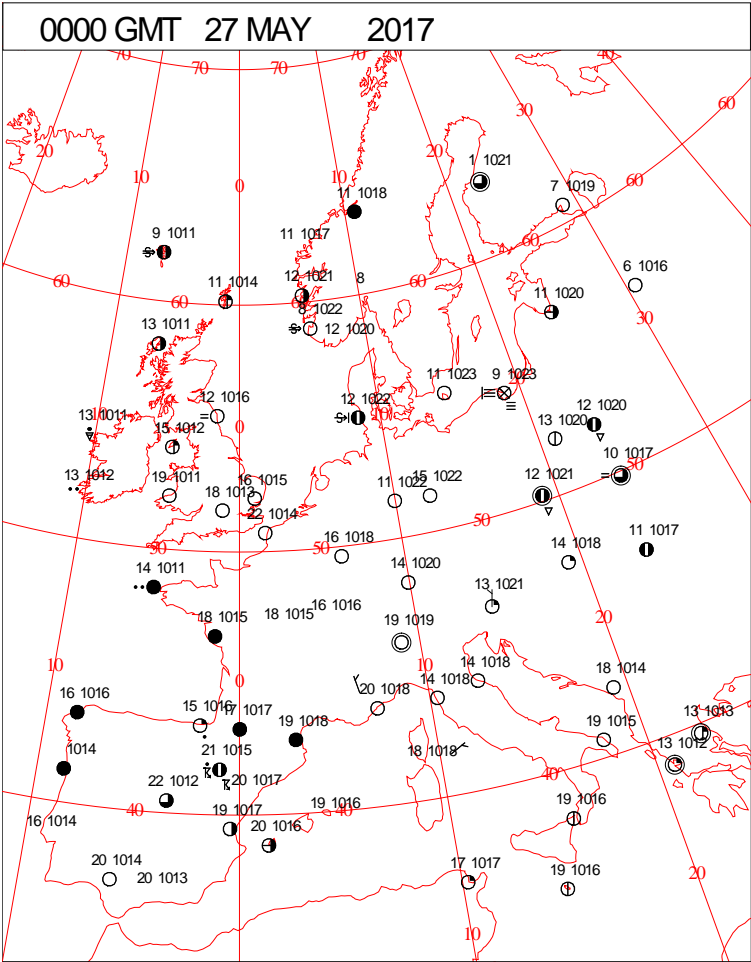


SURFACE PRESSURE



ANALYSIS VALID 1200 UTC SAT 27 MAY 2017

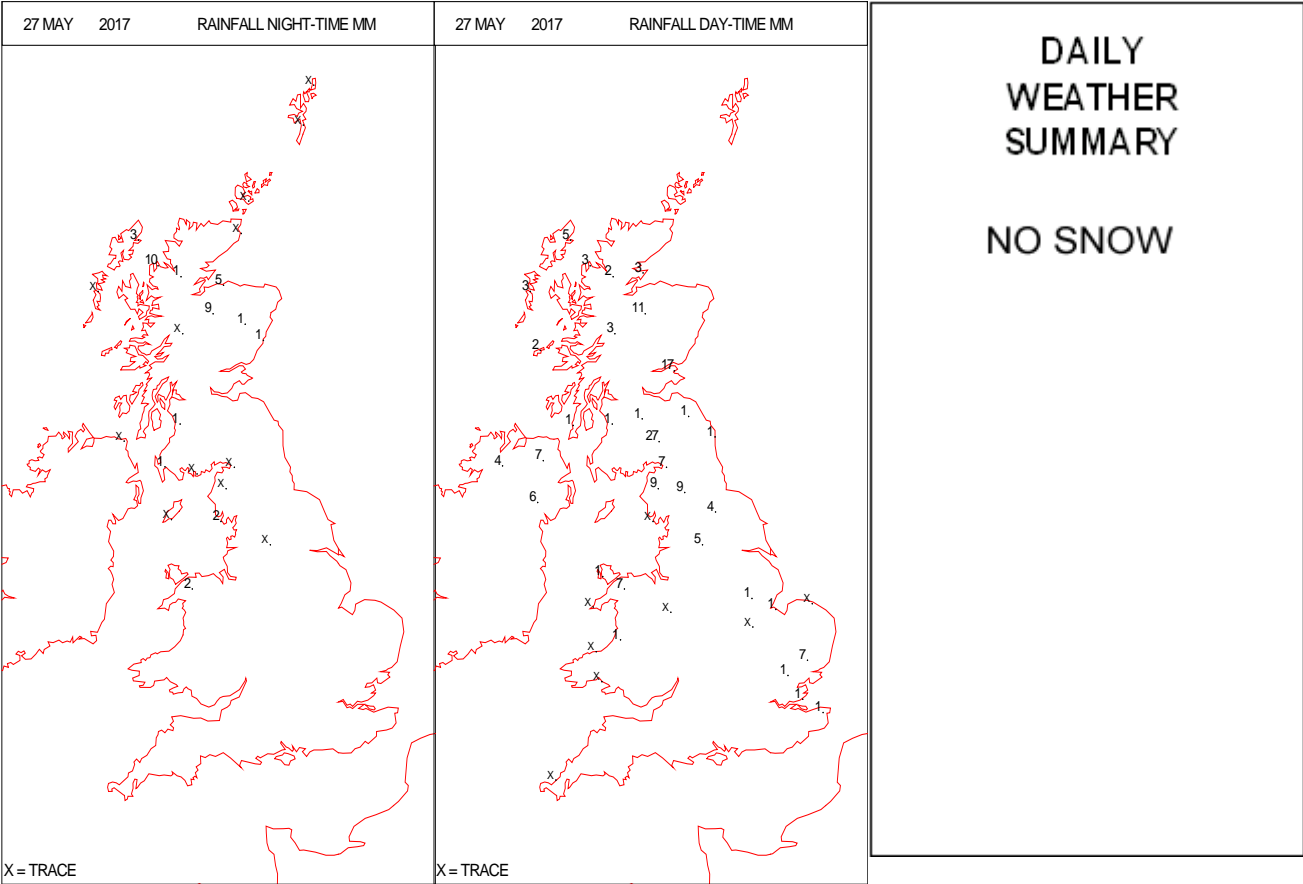
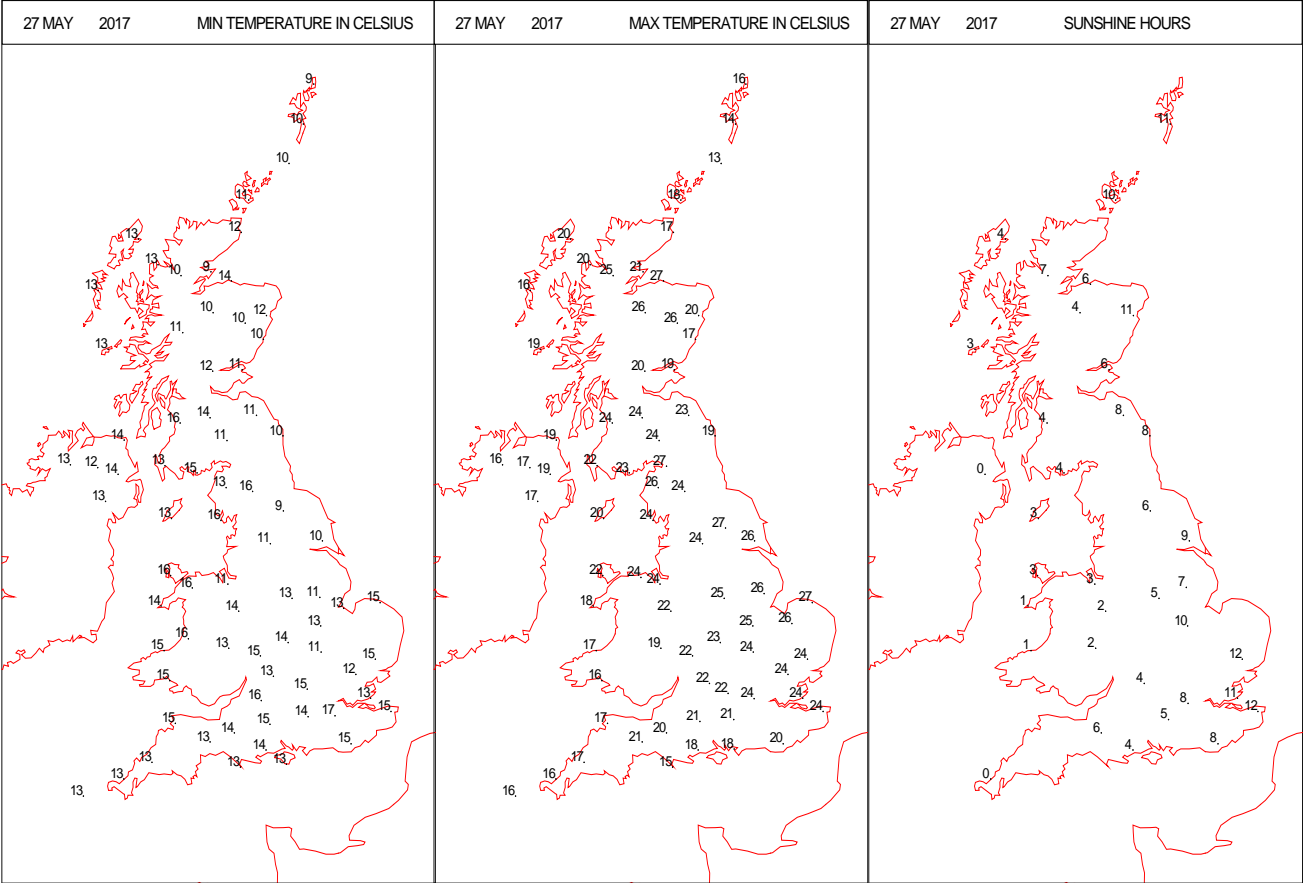
SURFACE REPORTS



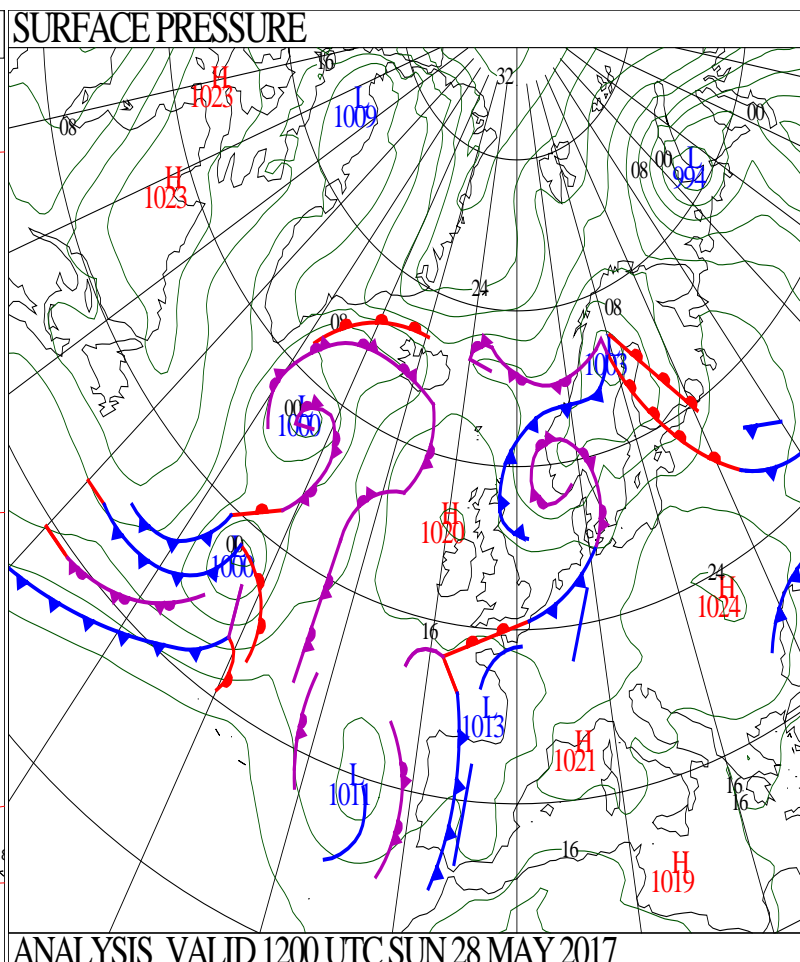
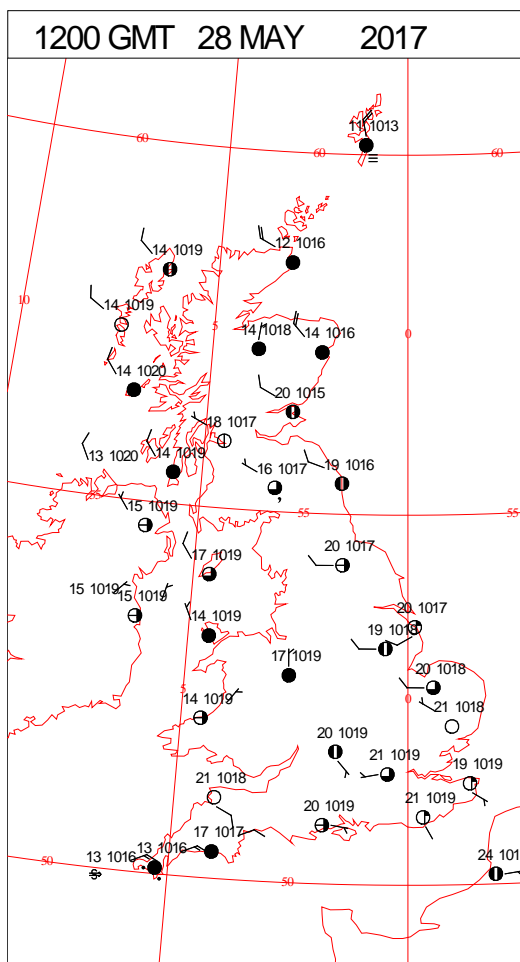
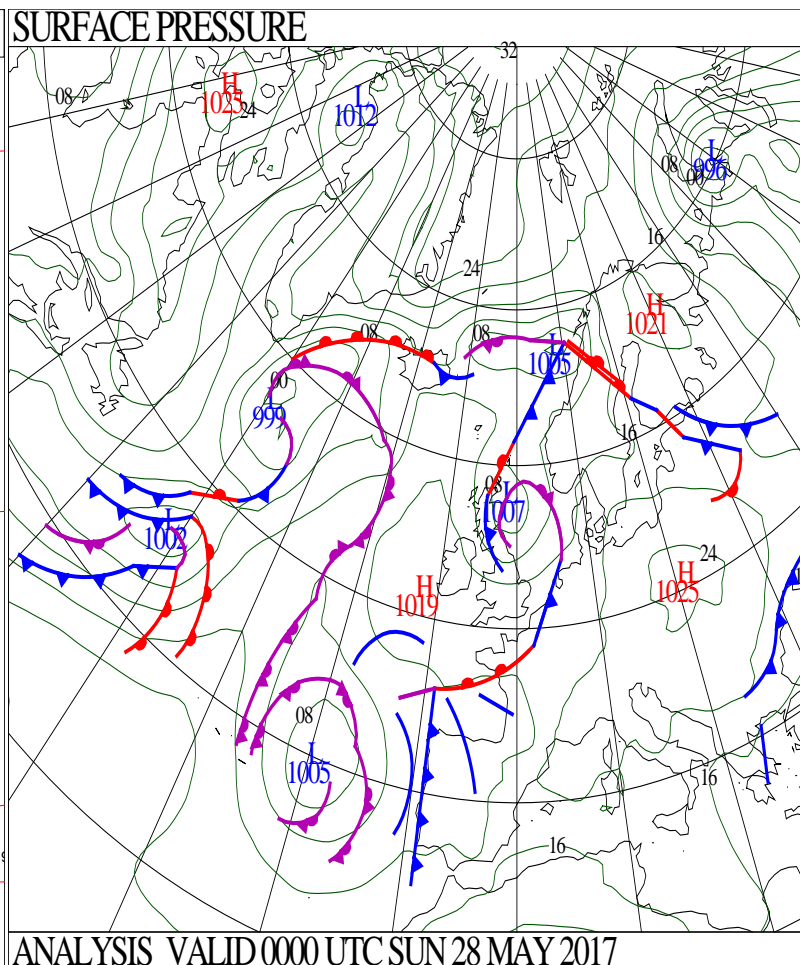
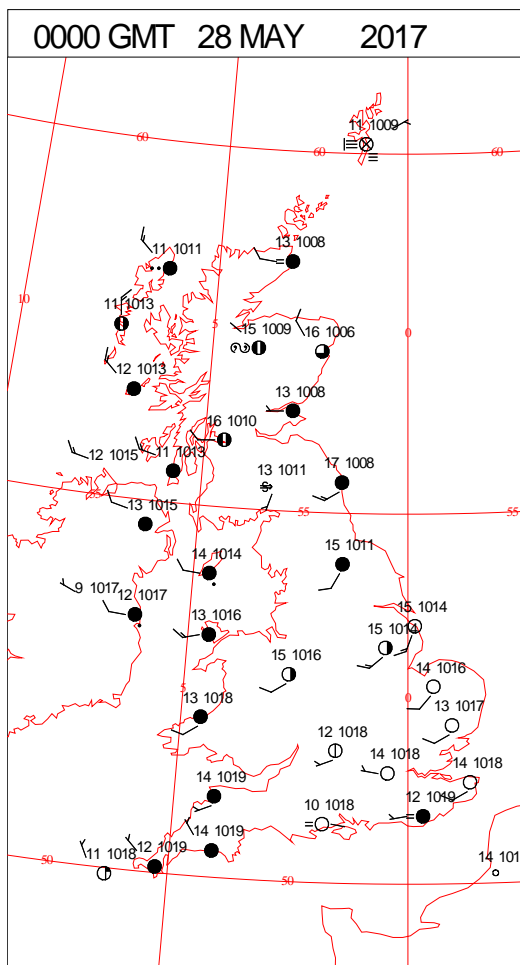
SIGNIFICANT WEATHER

0600 GMT 27 MAY 2017	SIG WEATHER	1200 GMT 27 MAY 2017	SIG WEATHER	<p>Summary of UK Weather for Saturday 27 May 2017.</p> <p>It was warm and muggy through the early hours, with clear skies persisting across eastern and northern parts of the U.K.</p> <p>However, in the south-west storms began to push in, bringing frequent and continuous lightning, some thunder, as well as some heavy rainfall. This gradually pushed into Wales and The Midlands through the morning, with further frequent lightning.</p> <p>Through the day the thunderstorms tracked northwards, with some torrential downpours in places, especially across northern England during the early afternoon. There were reports of surface water flooding and some large hail.</p> <p>These thunderstorms then moved into Scotland and Northern Ireland, and there was some more persistent rain across western Scotland.</p> <p>Behind these, much of southern and central England, as well as Wales turned drier and brighter with some sunshine.</p> <p>For many it was another very warm and humid day, with temperatures well above average. It was a little fresher in the west, but even there temperatures remained above average.</p>
1800 GMT 27 MAY 2017	SIG WEATHER	0000 GMT 28 MAY 2017	SIG WEATHER	<p>EXTREMES</p> <p>Highest Maximum: 27.3 Lossiemouth, Moray</p> <p>Lowest Maximum: 13.2 Fair Isle, Shetland</p> <p>Lowest Minimum: 6.6 Ravensworth, North Yorkshire</p> <p>Lowest Grass Minimum: 2.8 Copley, Co. Durham</p> <p>Most Rain: 52.6 Levens Hall, Cumbria</p> <p>Most Sun: 12.4 Tibenham Airfield, Norfolk</p>

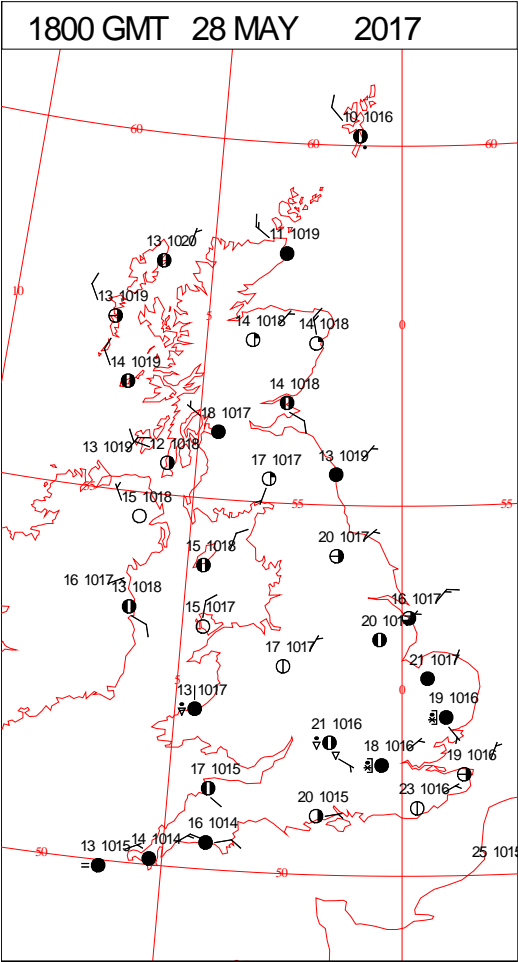
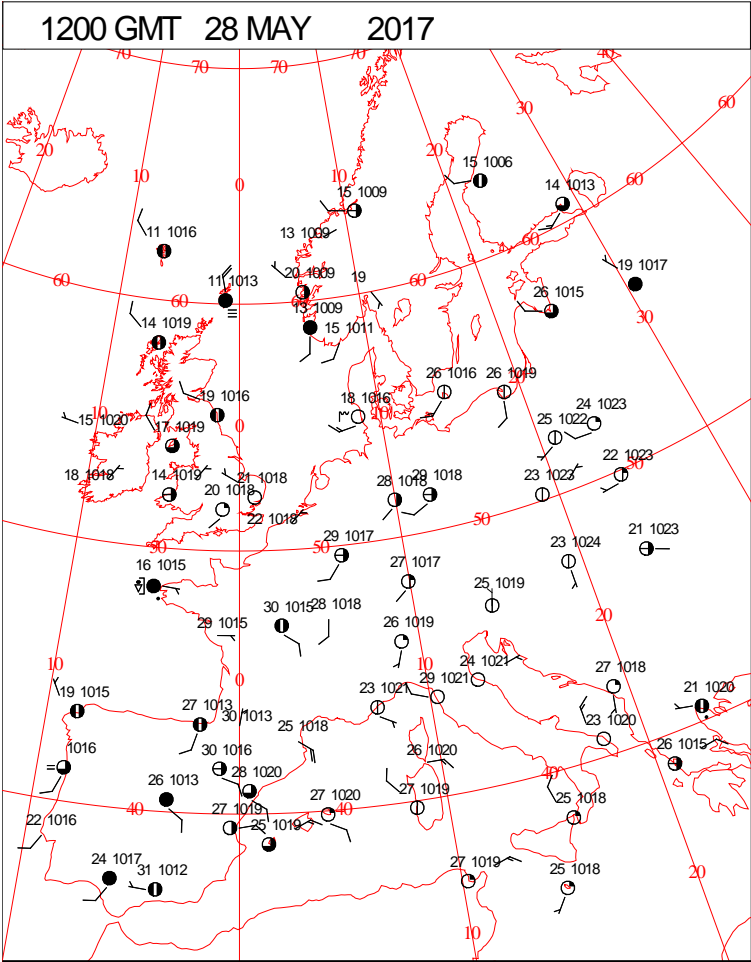
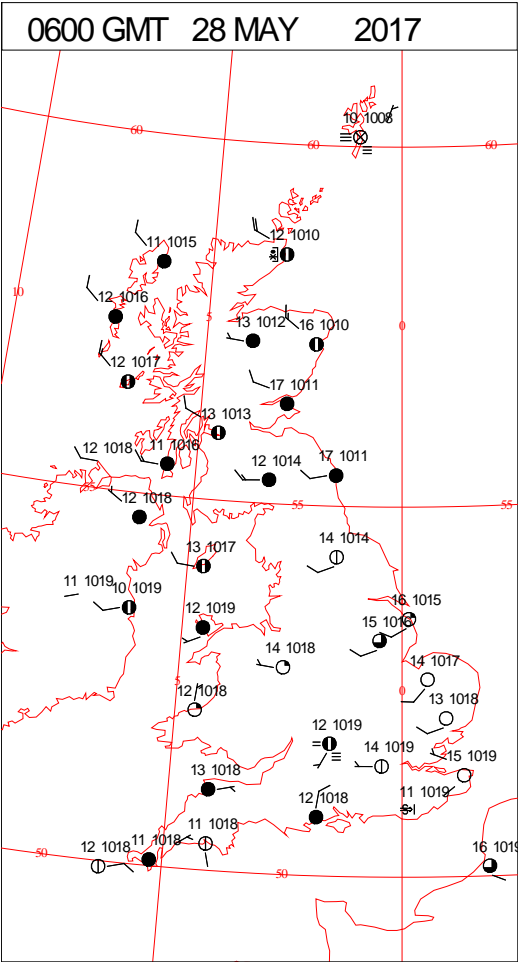
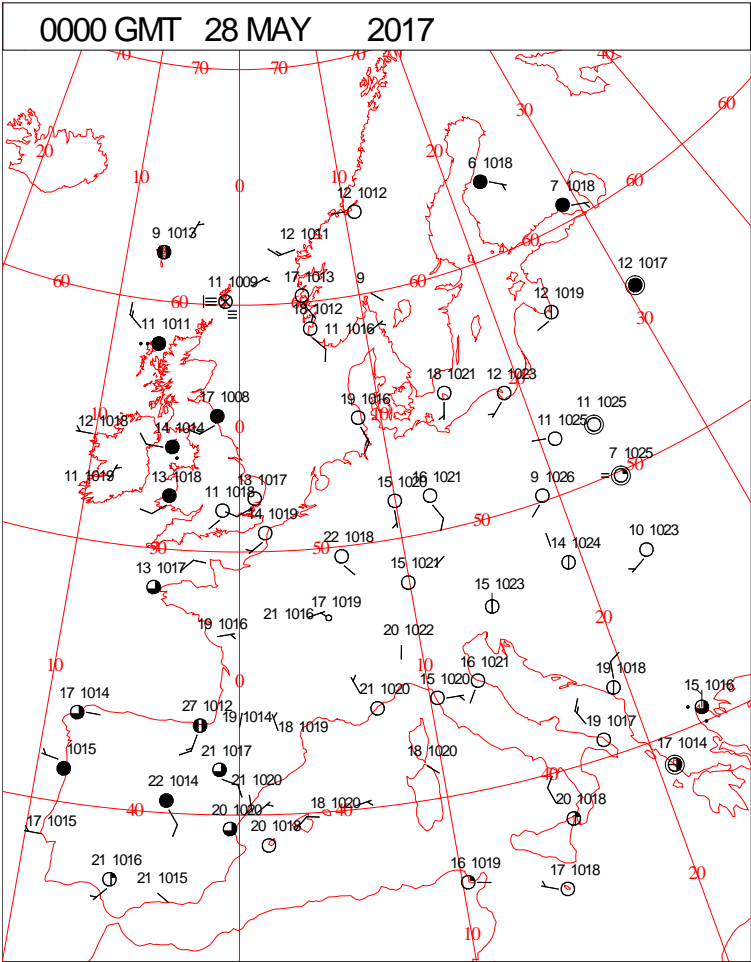
DAILY CLIMATE DATA



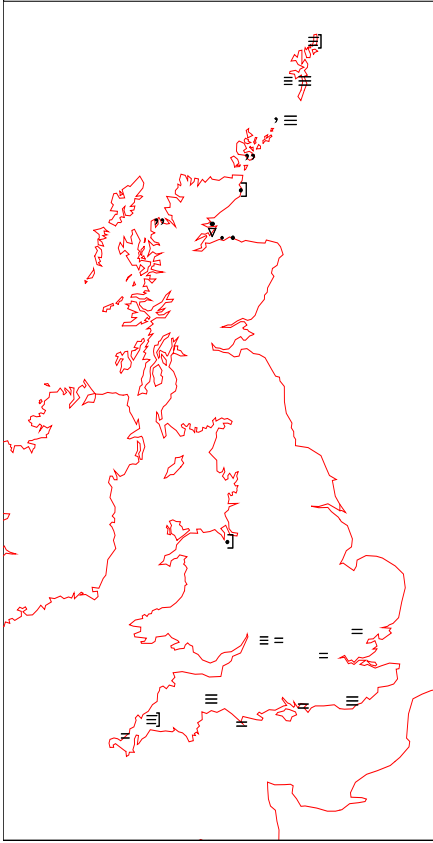
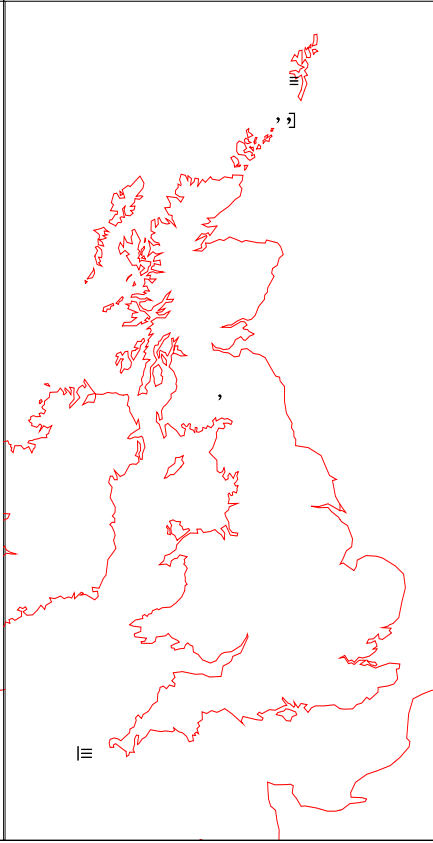
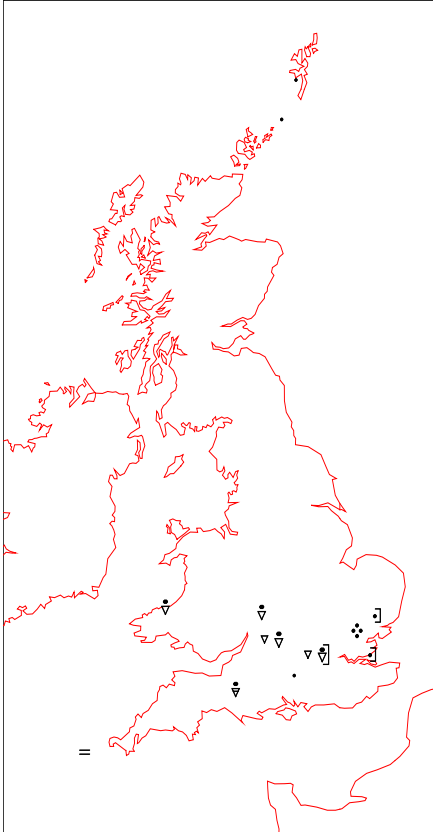
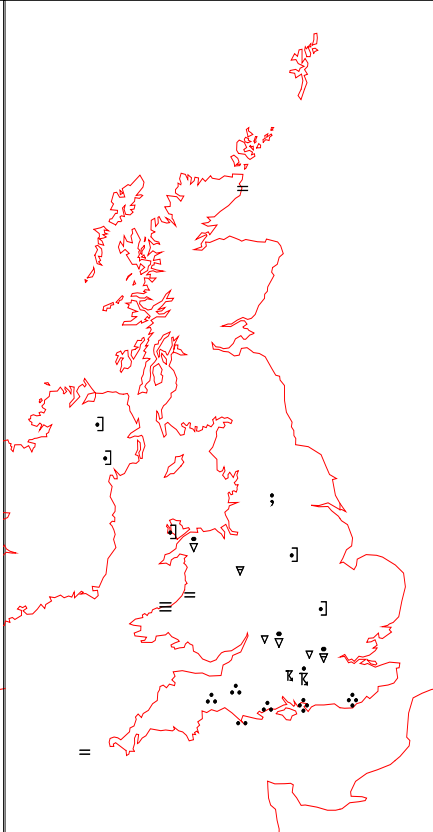
DAILY WEATHER SUMMARY



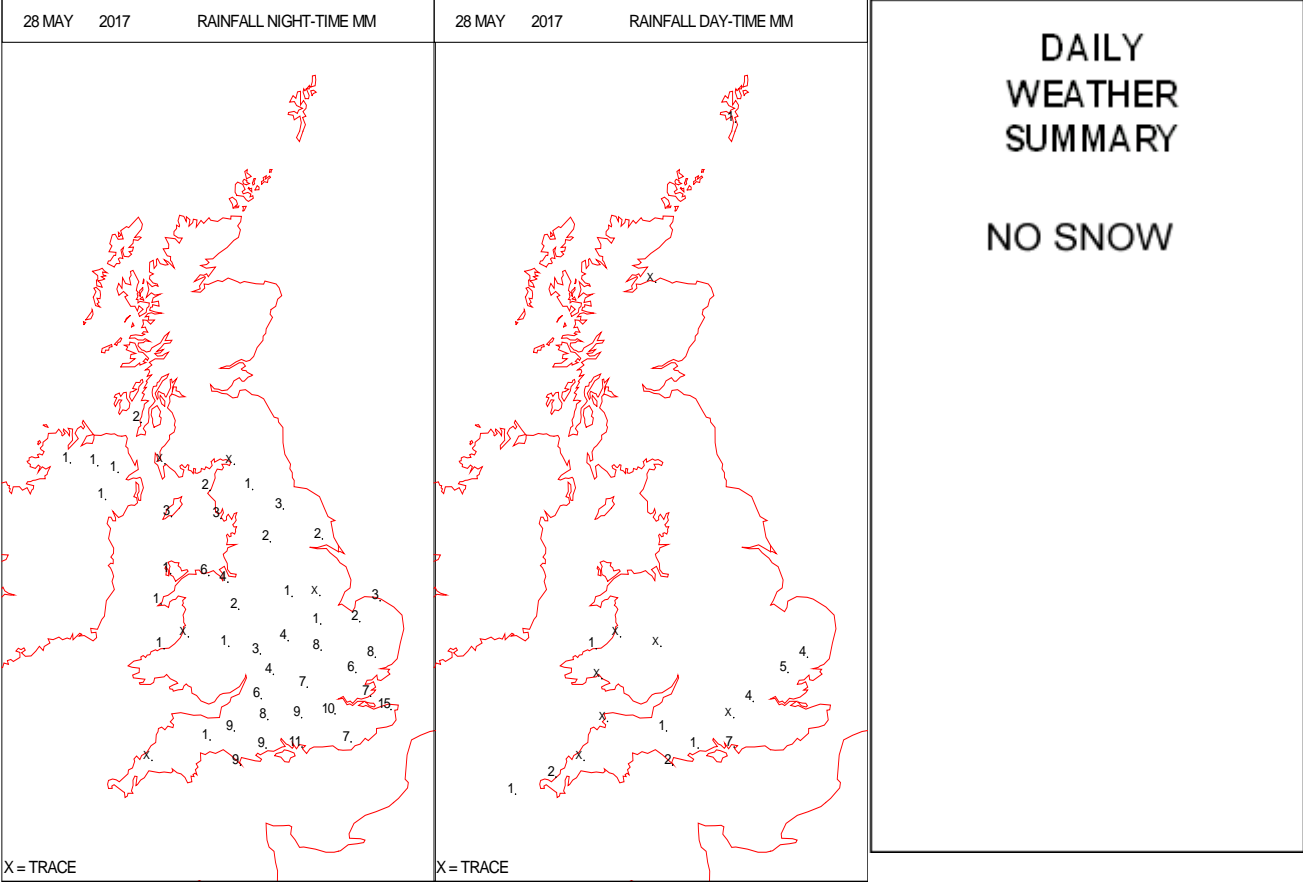
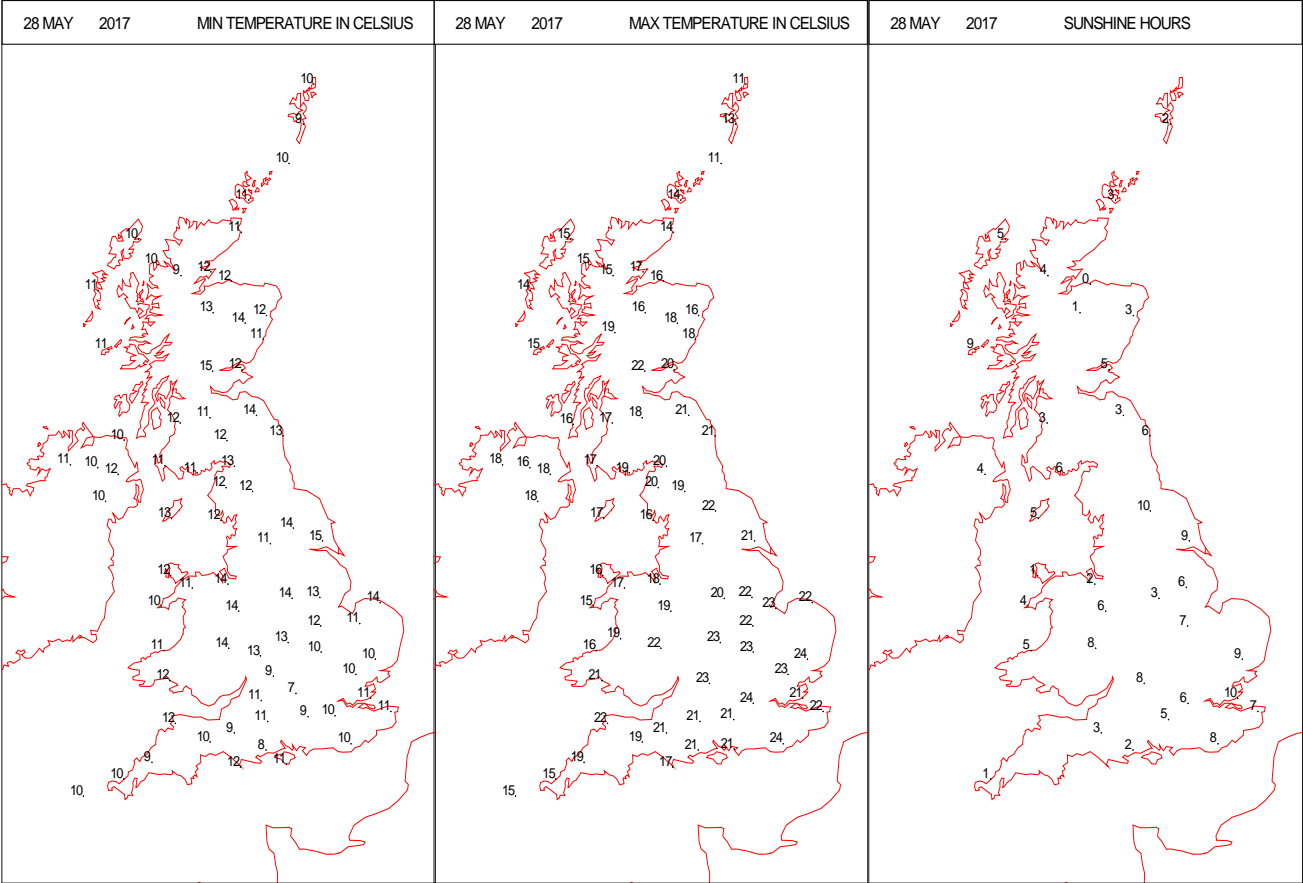
SURFACE REPORTS



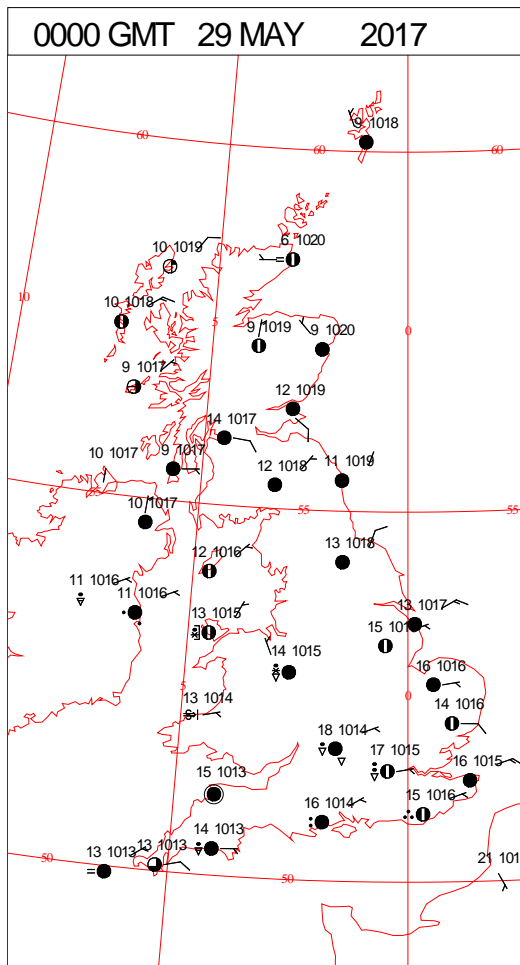
SIGNIFICANT WEATHER

0600 GMT 28 MAY 2017	SIG WEATHER	1200 GMT 28 MAY 2017	SIG WEATHER	<p>Summary of UK Weather for Sunday 28 May 2017.</p> <p>It was a much quieter night across most parts, with rain petering out across Scotland, allowing many to have a dry night with some clear spells.</p> <p>On the whole it was a fresher night for most areas, but some low cloud, mist and fog formed in places too, although this cleared readily through the morning.</p> <p>Dry and settled conditions with sunny spells continued for much of the day across most parts of the U.K.</p> <p>Showery outbreaks of rain pushed into the far south during the afternoon though, with heavy bursts at times, and isolated thunderstorms in the south-east.</p> <p>These outbreaks of rain continued to affect southern parts through the afternoon and evening, with some further thunderstorms, but many northern parts stayed dry, with some late evening sunshine.</p>
				
1800 GMT 28 MAY 2017	SIG WEATHER	0000 GMT 29 MAY 2017	SIG WEATHER	<p>EXTREMES</p> <p>Highest Maximum: 25.0 East Bergholt, Suffolk</p> <p>Lowest Maximum: 11.0 Baltasound No2, Shetland</p> <p>Lowest Minimum: 6.4 Mickleham, Surrey 6.4 Nettlecombe, Somerset</p> <p>Lowest Grass Minimum: 1.6 Wallingford, Oxfordshire</p> <p>Most Rain: 17.8 Thorney Island, West Sussex</p> <p>Most Sun: 11.0 Saltfleetby St. Clements, Lincolnshire</p>
				

DAILY CLIMATE DATA

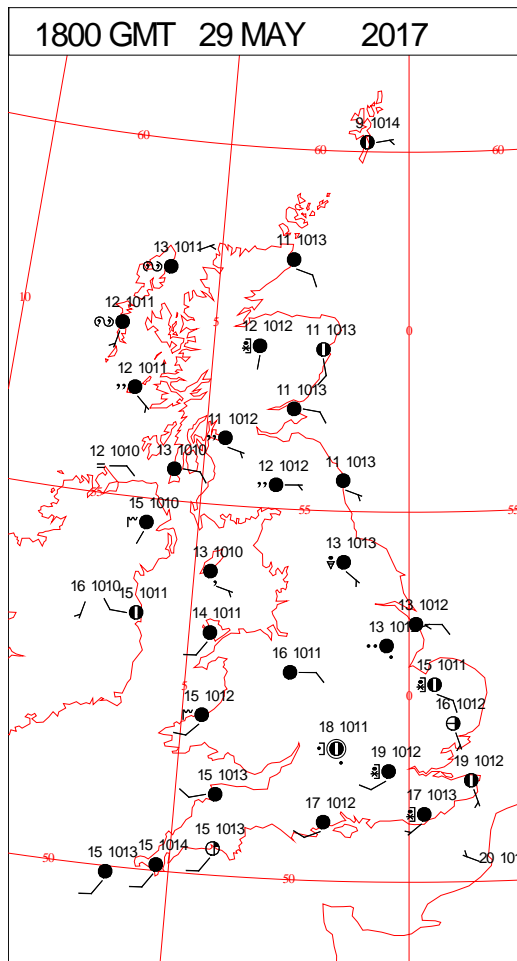
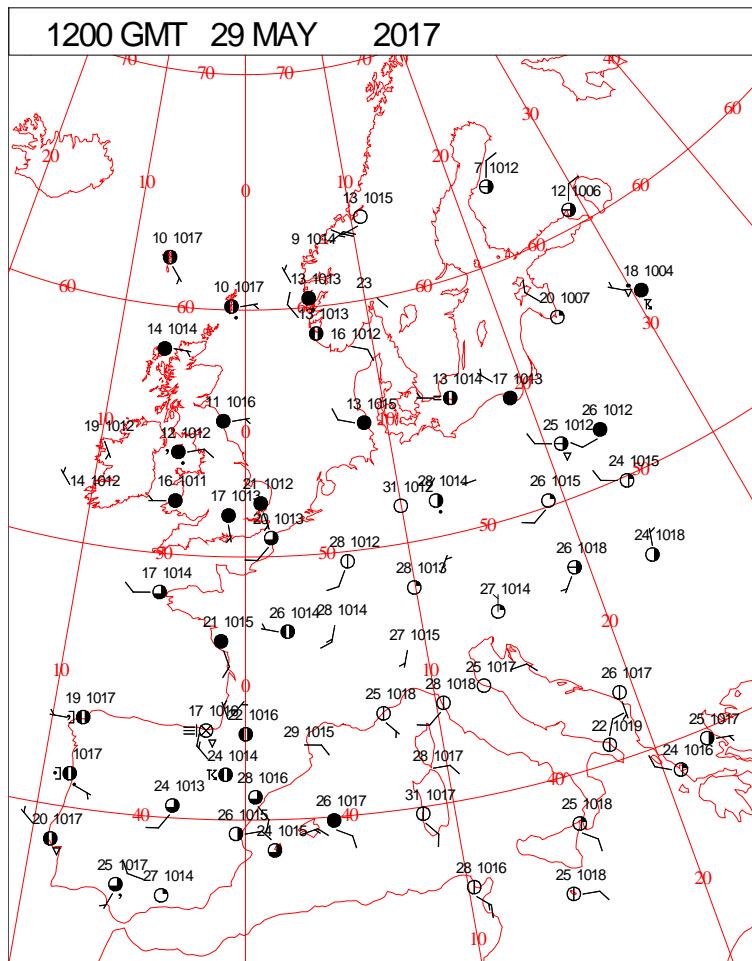
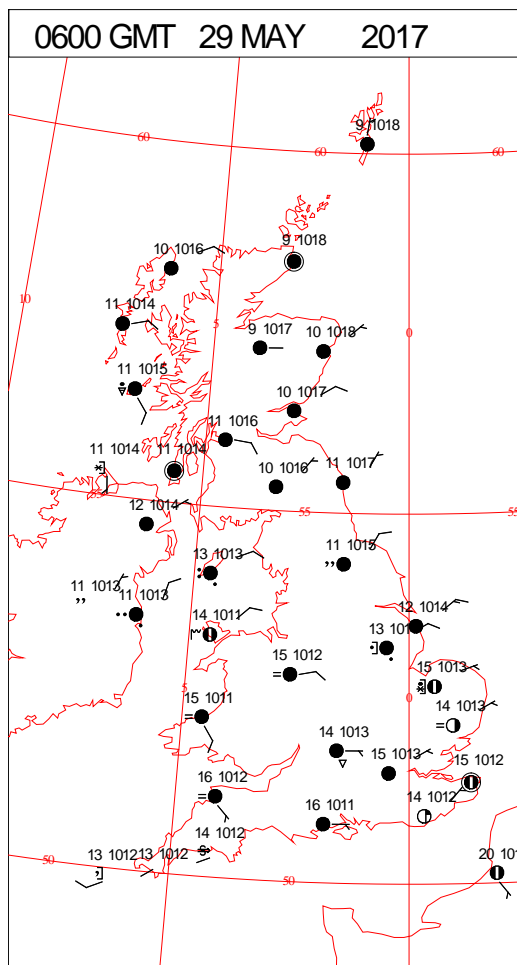
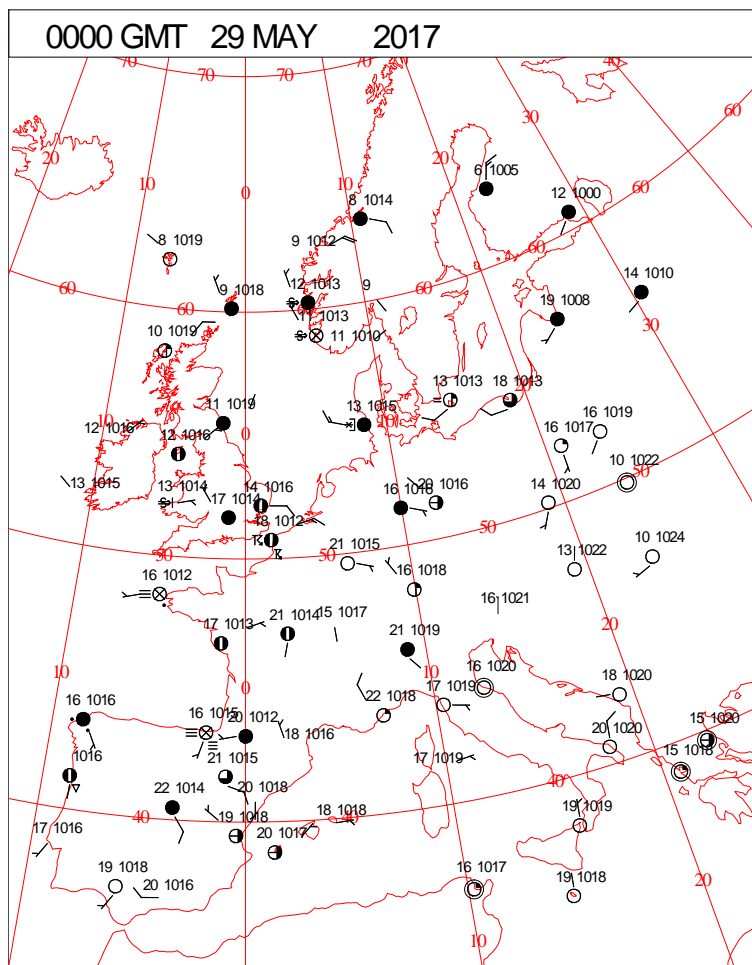


DAILY WEATHER SUMMARY



Monday 29 May 2017

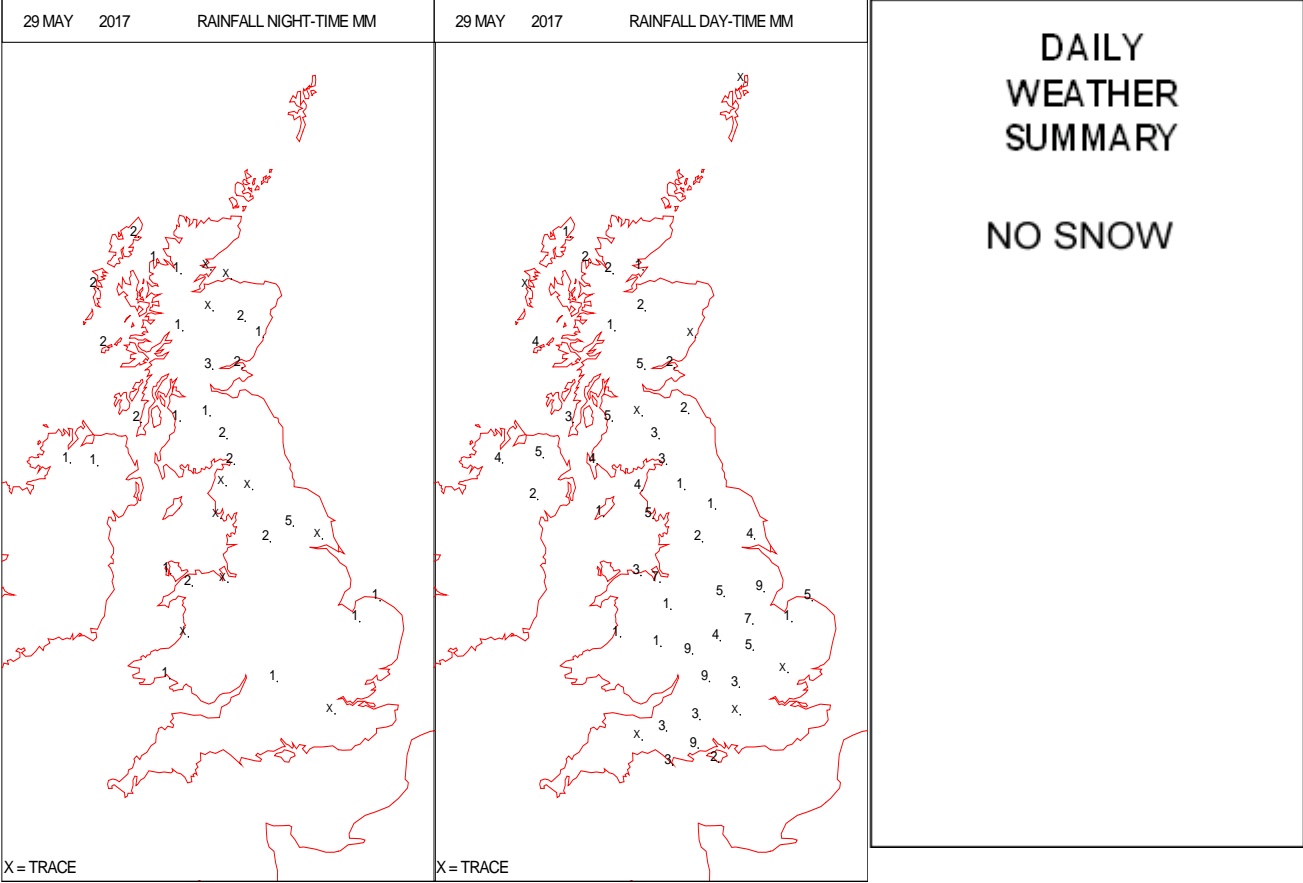
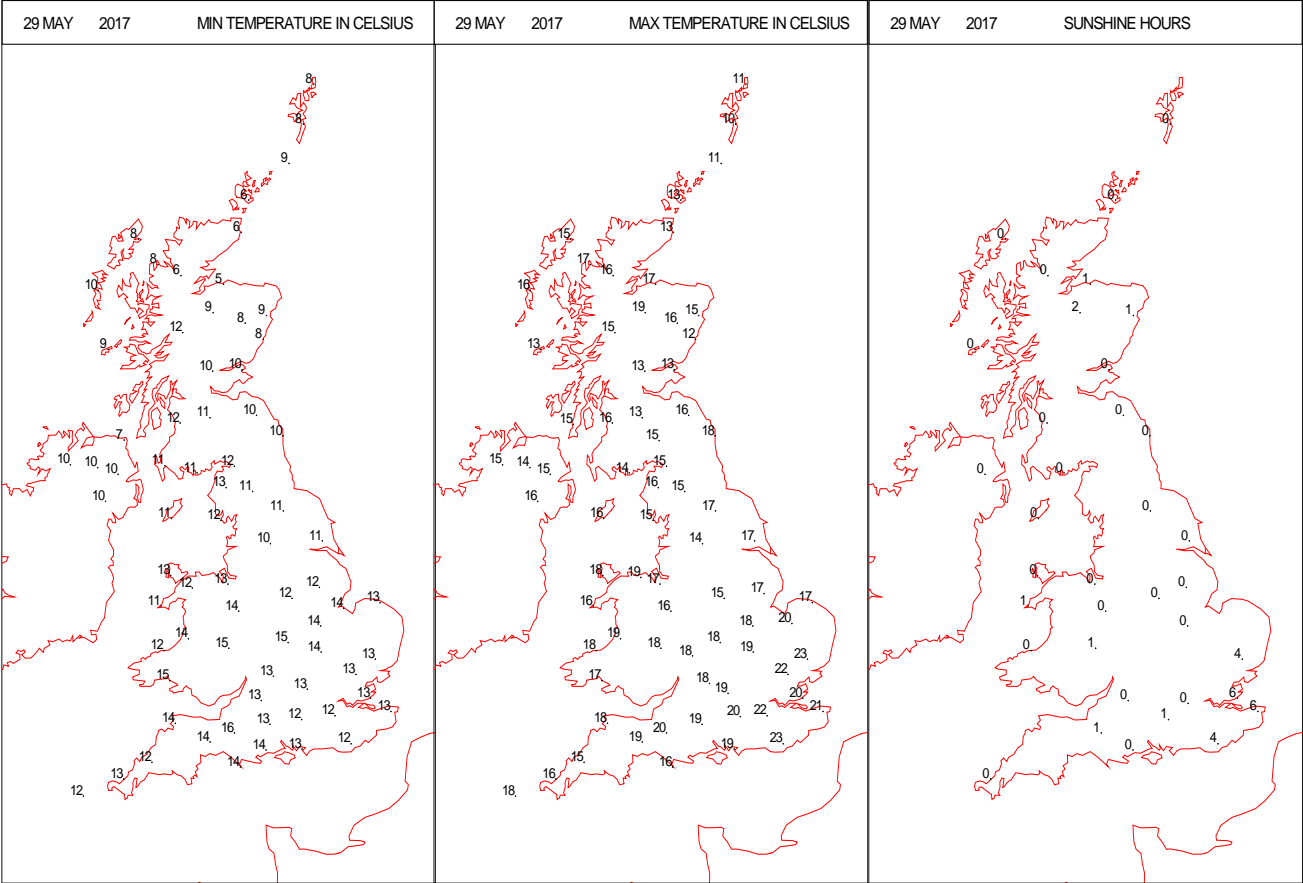
SURFACE REPORTS



SIGNIFICANT WEATHER

0600 GMT 29 MAY 2017	SIG WEATHER	1200 GMT 29 MAY 2017	SIG WEATHER	<p>Summary of UK Weather for Monday 29 May 2017.</p> <p>Through the early hours thunderstorms moved in from the continent, affecting the south and south-east. Towards dawn these thunderstorms moved away into the North Sea.</p> <p>Further afield there was rain across Northern Ireland, with some patchier rain in Scotland, northern England and Wales.</p> <p>Showery outbreaks of rain continued across much of the U.K. throughout the day, with some isolated thunderstorms in the south, where heavier bursts of rain occurred.</p> <p>Low cloud affected north-east England and south-west England and Wales through the day, with coastal mist and hill fog persisting.</p> <p>Rain mostly cleared Northern Ireland into the afternoon, although cloudy skies persisted, with some light drizzle at times.</p>
1800 GMT 29 MAY 2017	SIG WEATHER	0000 GMT 30 MAY 2017	SIG WEATHER	
				<p>EXTREMES</p> <p>Highest Maximum: 24.2 Frittenden, Kent</p> <p>Lowest Maximum: 10.1 Lerwick, Shetland</p> <p>Lowest Minimum: 4.2 Kinbrace Hatchery, Sutherland</p> <p>Lowest Grass Minimum: 1.5 Kinloss, Moray</p> <p>Most Rain: 14.8 Upper Lambourn, Oxfordshire 14.8 Winterbourne No2, West Midlands</p> <p>Most Sun: 6.6 Dunbar, East Lothian</p>

DAILY CLIMATE DATA



The map shows the distribution of 15 species of the genus *Pinguicula* in the British Isles. The species are represented by black dots with a number and a Latin name. The map includes latitude and longitude lines and a scale bar.

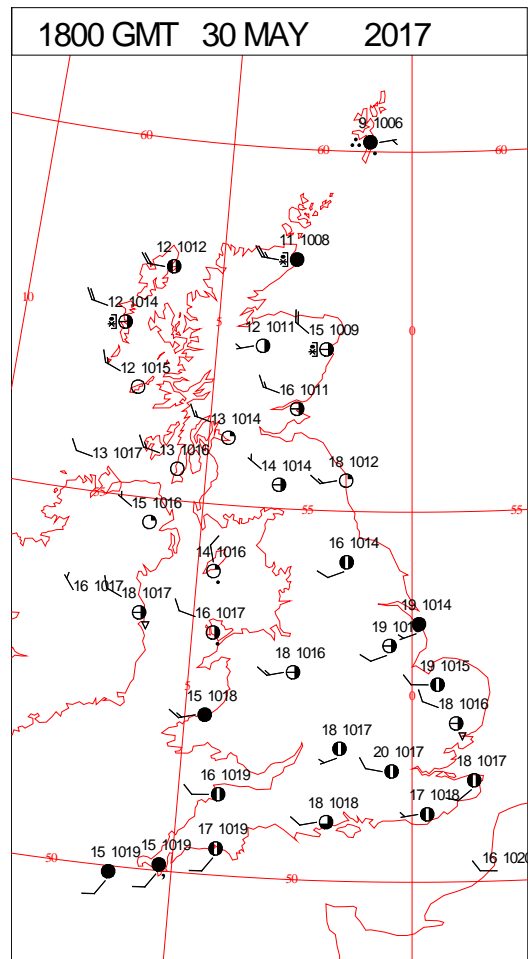
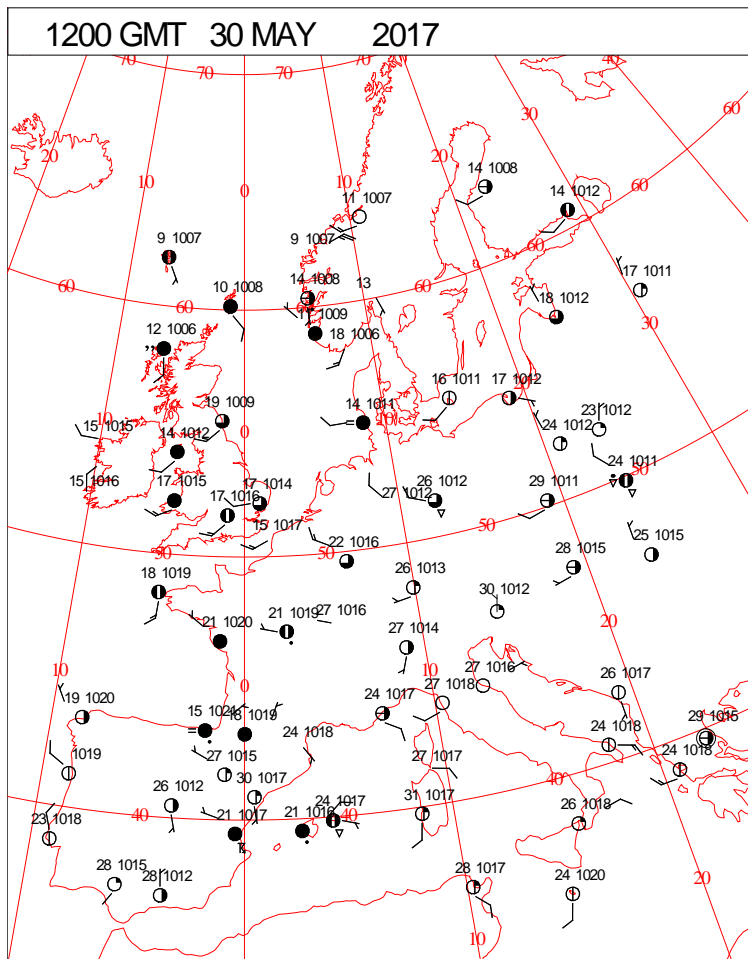
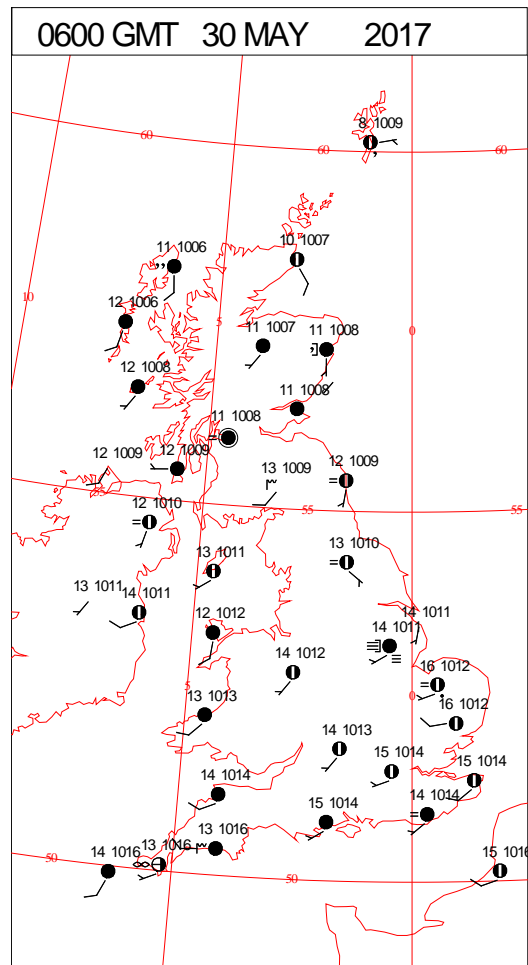
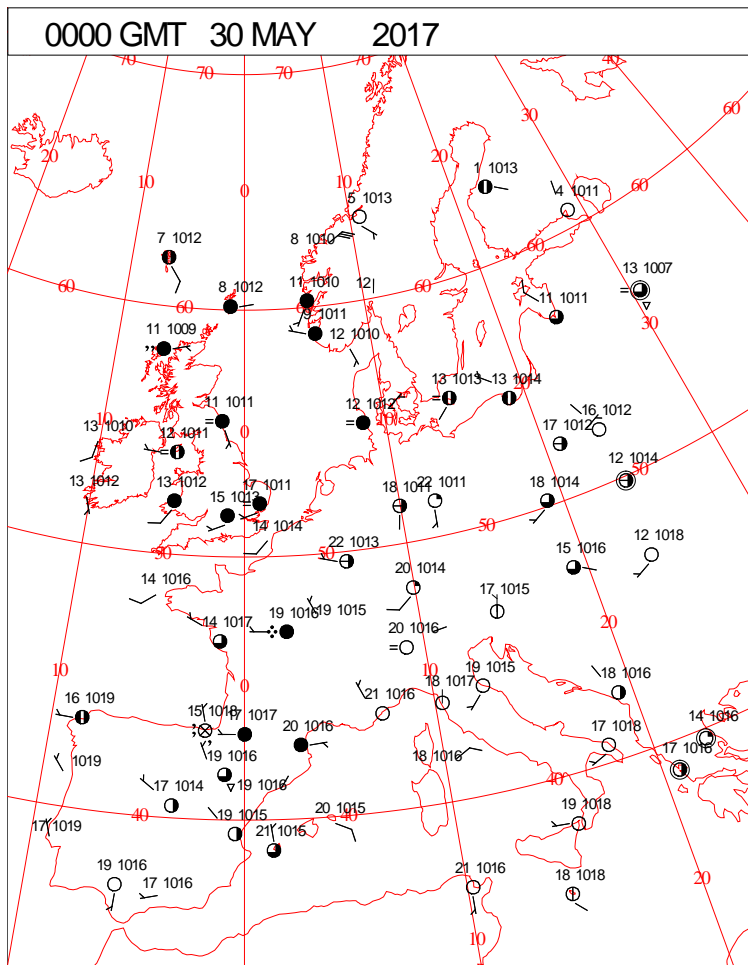
Number	Species	Approximate Location
8	<i>P. 1012</i>	Northwest Scotland
9	<i>P. 1011</i>	Central Scotland
10	<i>P. 1010</i>	Central Scotland
11	<i>P. 1009</i>	Northwest Scotland
11	<i>P. 1011</i>	Central Scotland
11	<i>P. 1010</i>	Central Scotland
12	<i>P. 1009</i>	Northwest Scotland
12	<i>P. 1010</i>	Central Scotland
12	<i>P. 1011</i>	Central Scotland
13	<i>P. 1011</i>	Central Scotland
13	<i>P. 1012</i>	Central Scotland
14	<i>P. 1011</i>	Central Scotland
14	<i>P. 1012</i>	Central Scotland
14	<i>P. 1014</i>	Central Scotland
14	<i>P. 1015</i>	Central Scotland
15	<i>P. 1014</i>	Central Scotland
15	<i>P. 1015</i>	Central Scotland
16	<i>P. 1011</i>	Central Scotland
17	<i>P. 1012</i>	Central Scotland
17	<i>P. 1013</i>	Central Scotland

[illegible]

Crown Copyright 2017, All Rights Reserved

Tuesday 30 May 2017

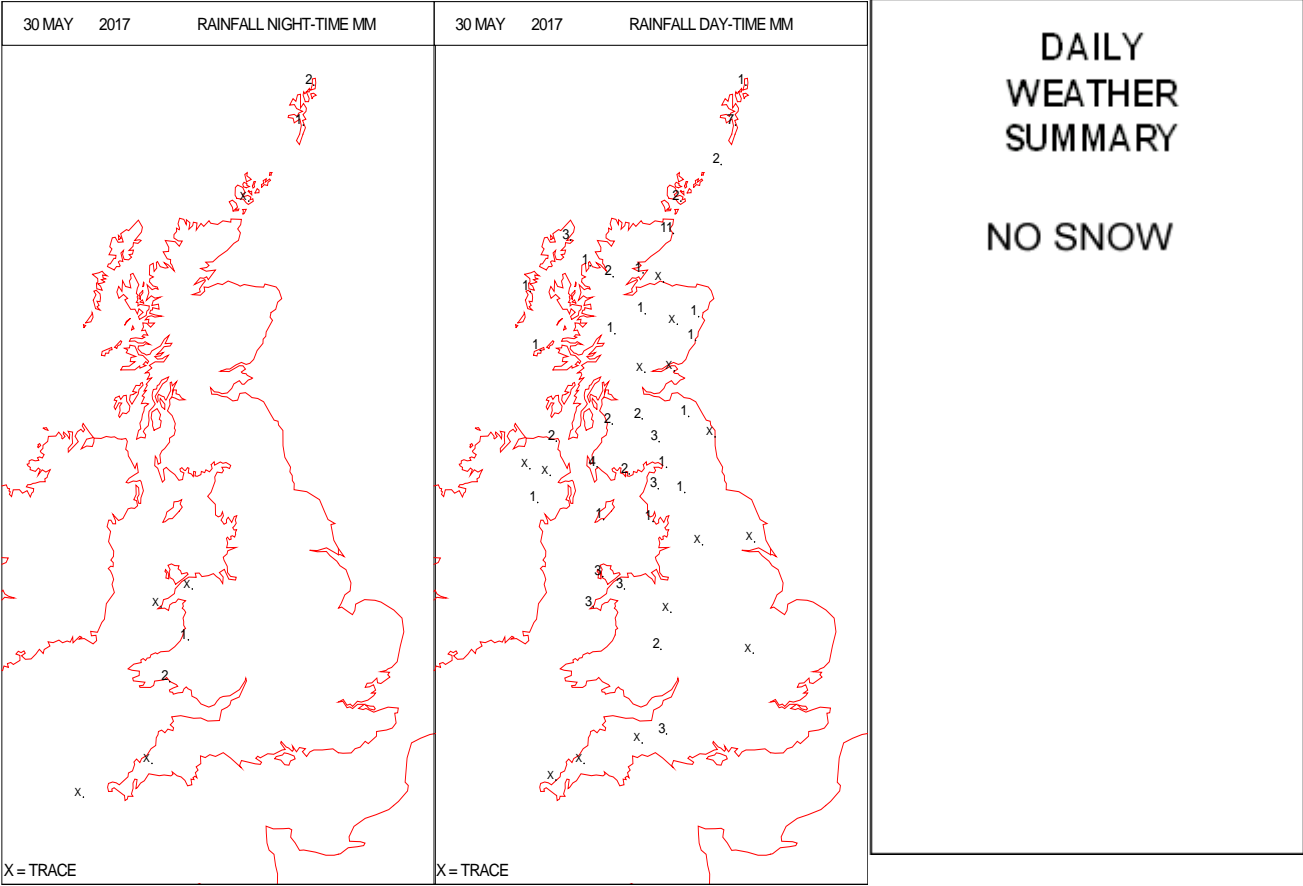
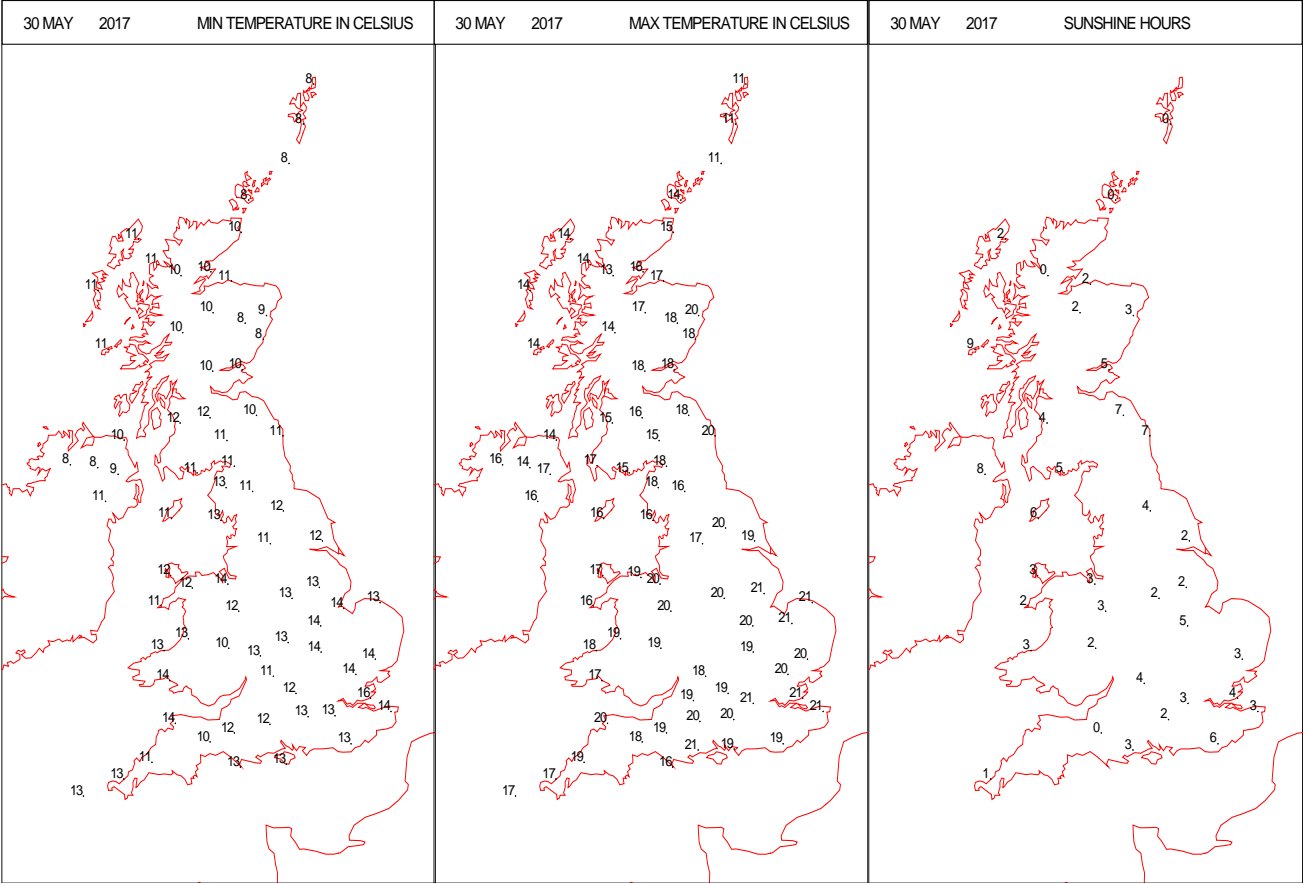
SURFACE REPORTS



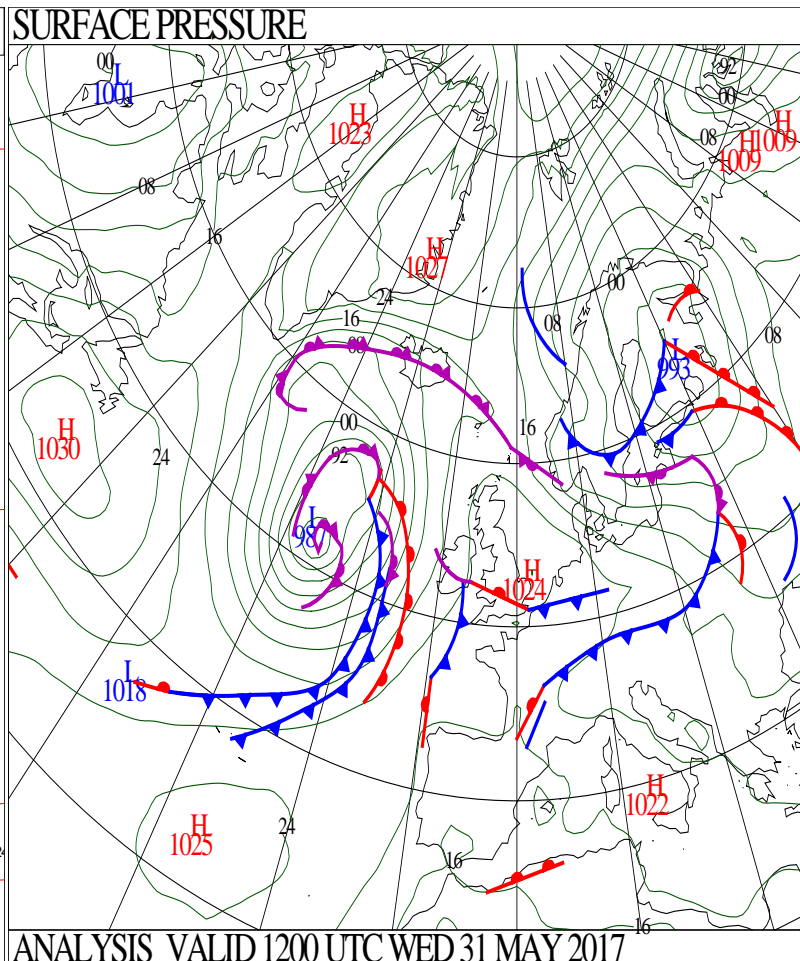
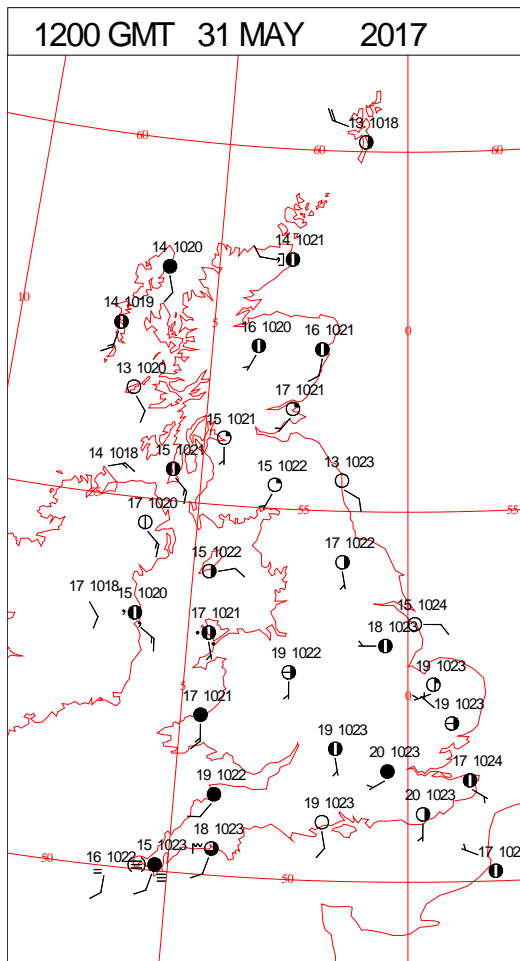
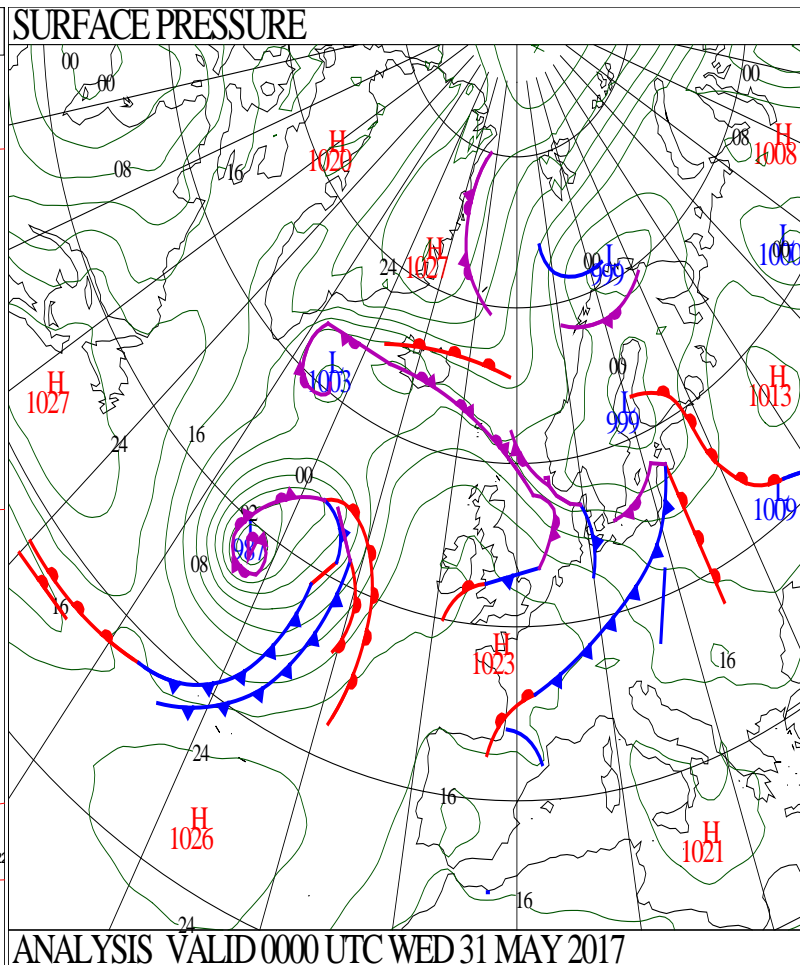
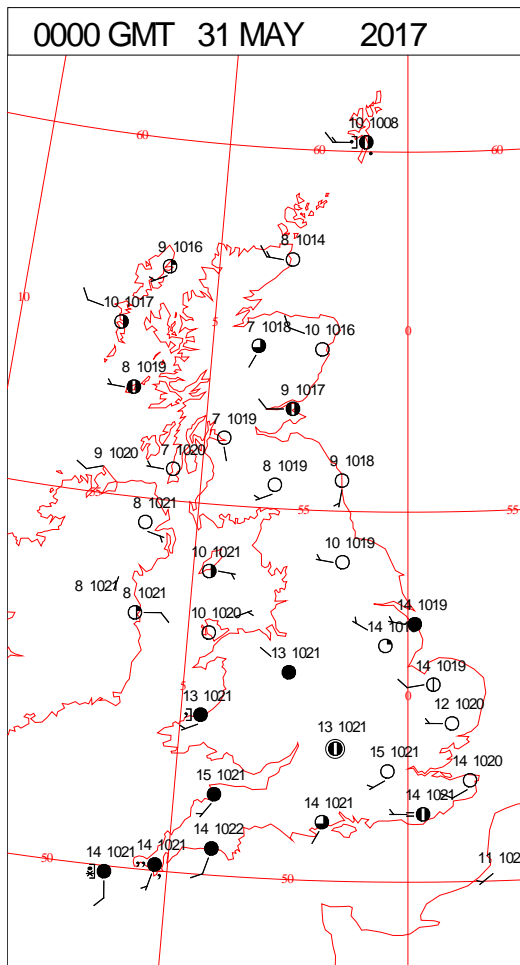
SIGNIFICANT WEATHER

0600 GMT 30 MAY 2017	SIG WEATHER	1200 GMT 30 MAY 2017	SIG WEATHER	<p>Summary of UK Weather for Tuesday 30 May 2017.</p> <p>Through the early hours there was some patchy rain across Scotland, northern England and Wales. Elsewhere it was dry, but some mist and low cloud formed across a central slice of the U.K., and along some coastal areas too.</p> <p>Towards dawn, misty conditions moved into the Wash, meanwhile, rain also approached Northern Ireland.</p> <p>It was another muggy night in the south-east, but for many elsewhere there was a fresher and cooler feel.</p> <p>During the day a band of showery rain moved across Northern Ireland, and into Scotland and northern England.</p> <p>In eastern Scotland, it turned thundery just before moving away into the North Sea. To the west of it, there were lengthy spells of sunshine.</p> <p>Further south, it was cloudier, and there were isolated light showers, but it stayed dry in most places.</p> <p>It was warm in eastern England, though not as warm as in recent days.</p>
1800 GMT 30 MAY 2017	SIG WEATHER	0000 GMT 31 MAY 2017	SIG WEATHER	<p>EXTREMES</p> <p>Highest Maximum: 22.3 Preston Montford, Shropshire</p> <p>Lowest Maximum: 10.8 Fair Isle, Shetland</p> <p>Lowest Minimum: 3.9 Lough Navar Forest, Co. Fermanagh</p> <p>Lowest Grass Minimum: 1.8 Armagh, Co. Armagh</p> <p>Most Rain: 11.0 Wick Airport, Caithness</p> <p>Most Sun: 9.8 Skegness, Lincolnshire</p>

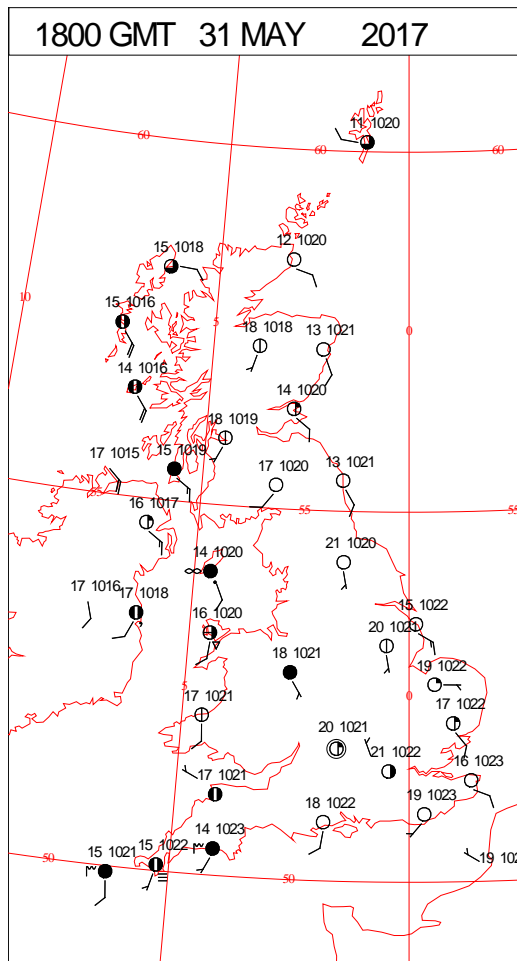
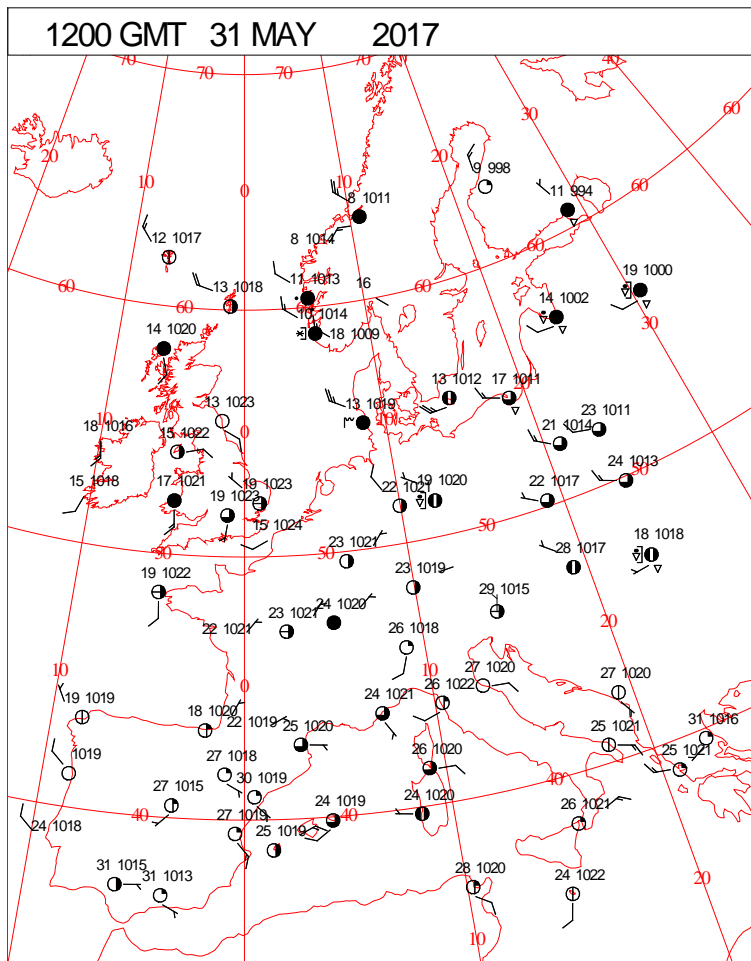
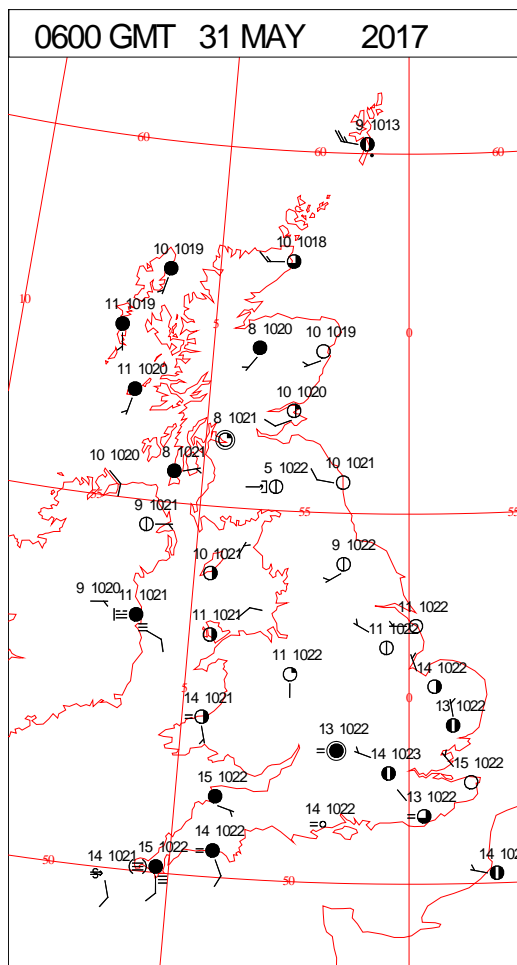
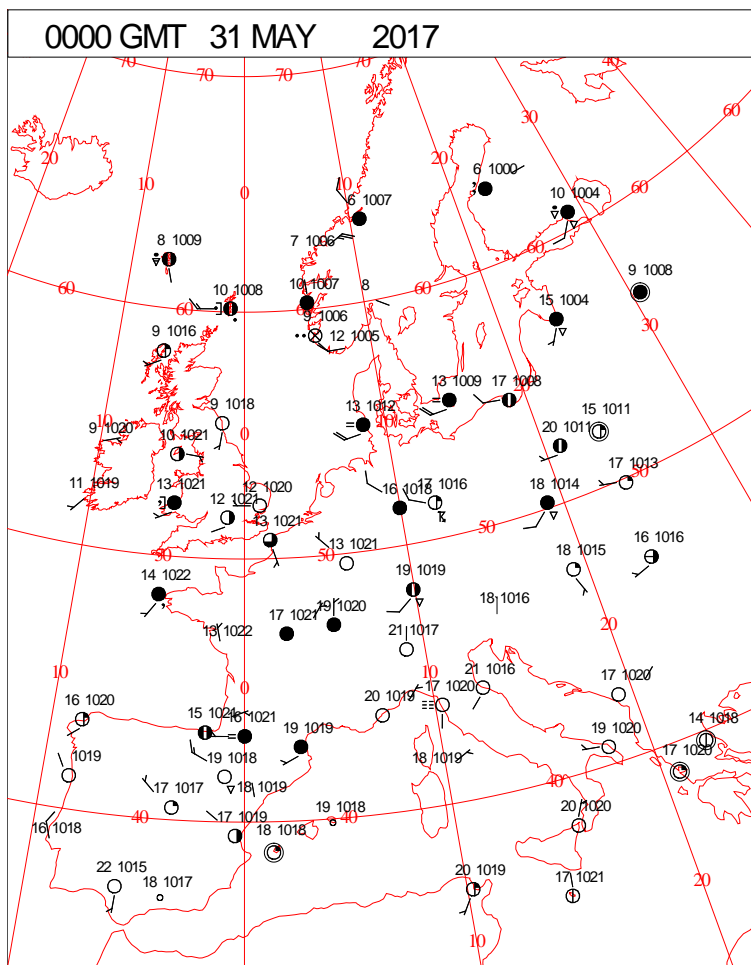
DAILY CLIMATE DATA



DAILY WEATHER SUMMARY



SURFACE REPORTS



SIGNIFICANT WEATHER

0600 GMT 31 MAY 2017	SIG WEATHER	1200 GMT 31 MAY 2017	SIG WEATHER	<p>Summary of UK Weather for Wednesday 31 May 2017.</p> <p>It was generally dry through the early hours, with long clear spells in places, especially across northern England.</p> <p>However, southern England and much of Wales saw a milder but cloudier night, with patchy drizzle over western hills, and patchy low cloud surrounding south-western parts. Isolated mist and fog patches also formed in the south.</p> <p>It was a cooler night than of late for many, and localised patches of grass frost were also reported.</p> <p>During the day, much of Scotland, Northern Ireland and northern England stayed dry, sunny and warm.</p> <p>It was cloudier in Wales, the Midlands and the south. There were a few showers in Wales, as well as isolated ones in southern England, but most places remained dry. Sunny spells developed in the south later in the day as the cloud cleared.</p> <p>It was a generally warm day across all parts of the country.</p>
1800 GMT 31 MAY 2017	SIG WEATHER	0000 GMT 01 JUNE 2017	SIG WEATHER	<p>EXTREMES</p> <p>Highest Maximum: 23.0 Heathrow, Greater London 23.0 Teddington, Bushy Park, Greater London</p> <p>Lowest Maximum: 11.9 Fair Isle, Shetland</p> <p>Lowest Minimum: 0.1 Lough Navar Forest, Co. Fermanagh</p> <p>Lowest Grass Minimum: -2.2 Portpatrick, Craigenlee Croft, Wigtonshire</p> <p>Most Rain: 9.8 Llysdinam, Powys</p> <p>Most Sun: 15.7 Whitby, North Yorkshire</p>

DAILY CLIMATE DATA

