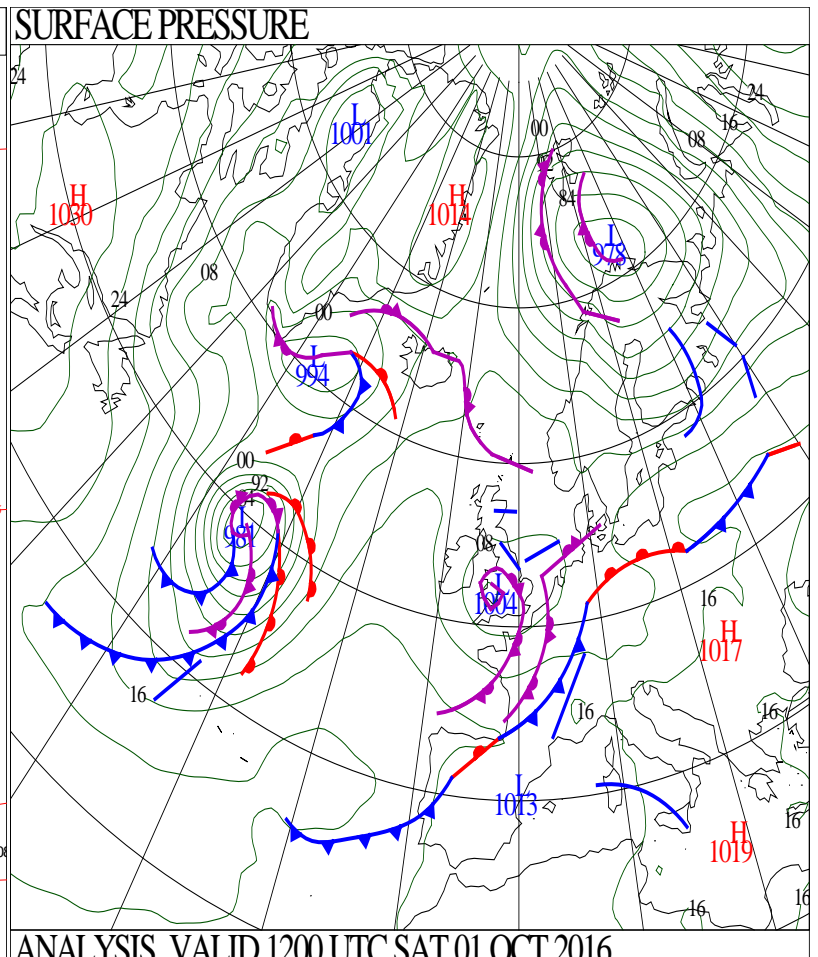
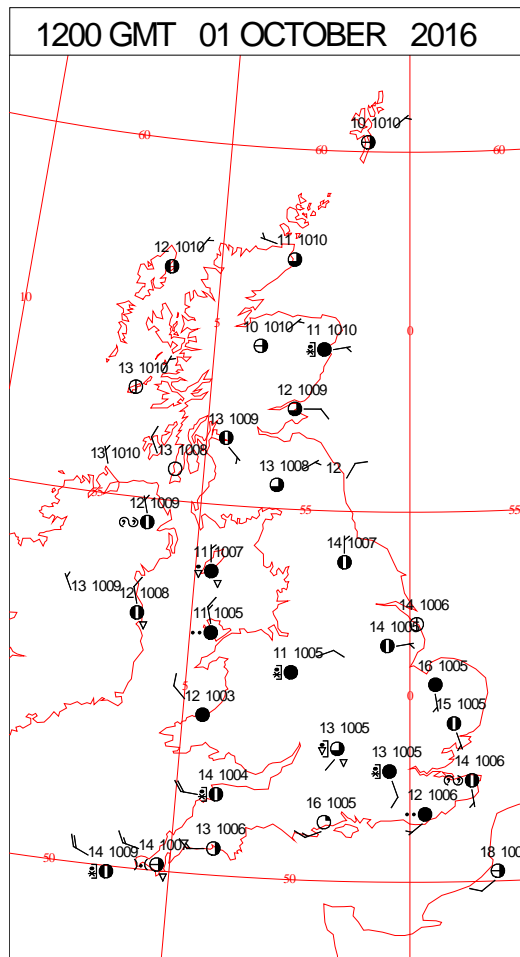
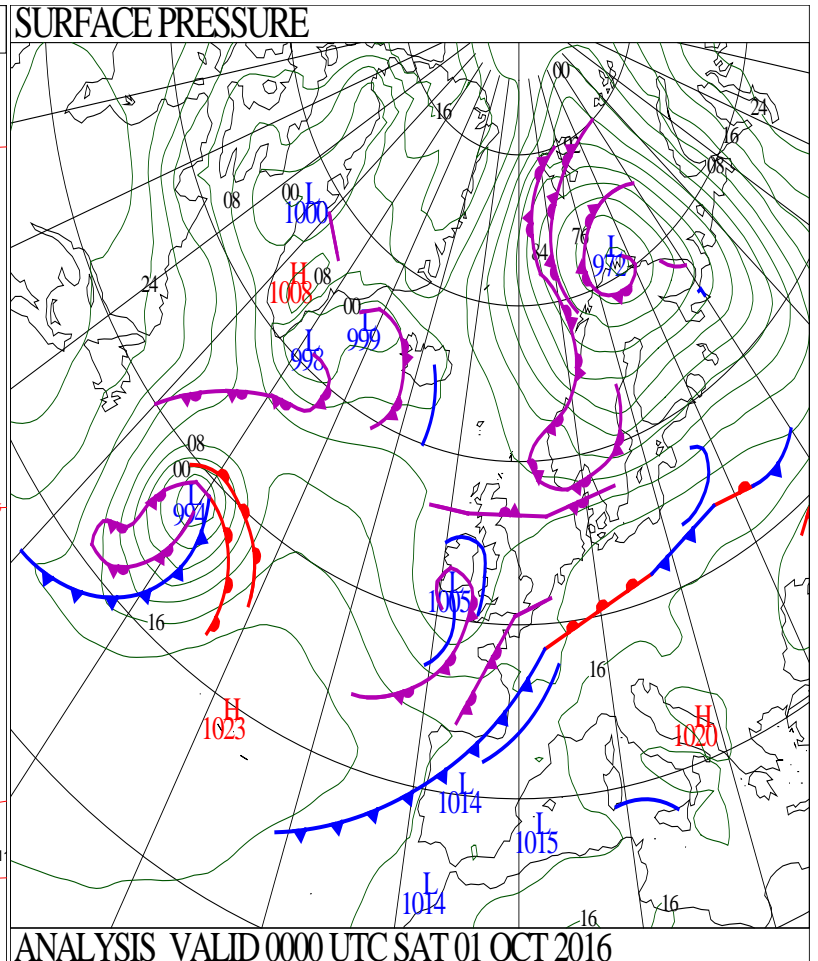
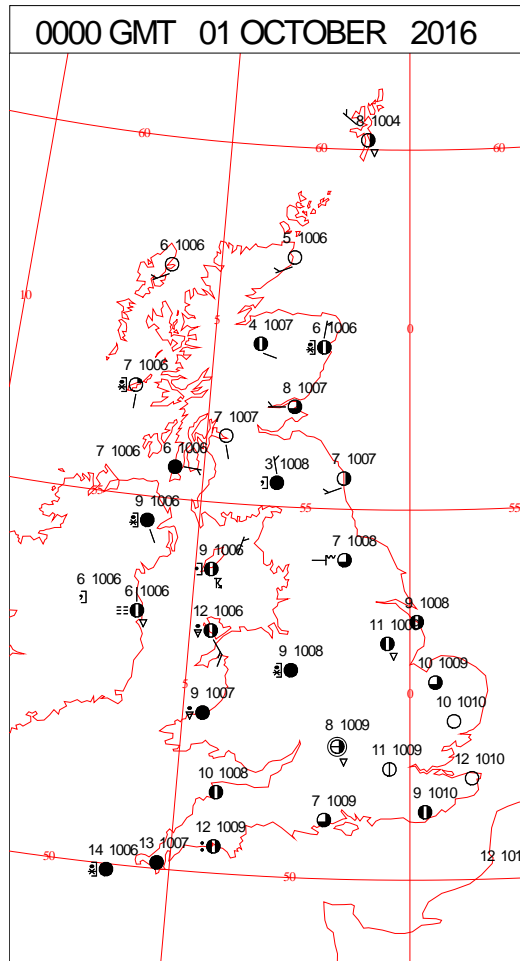
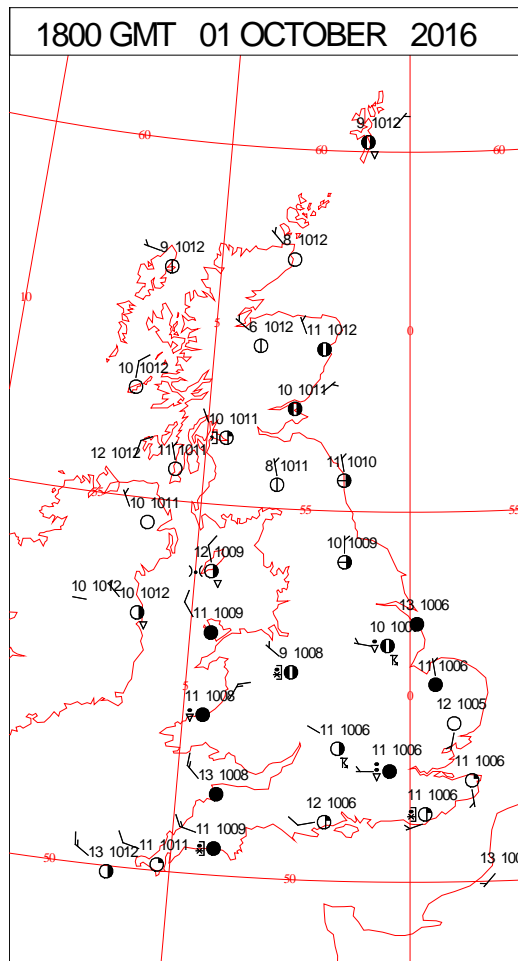
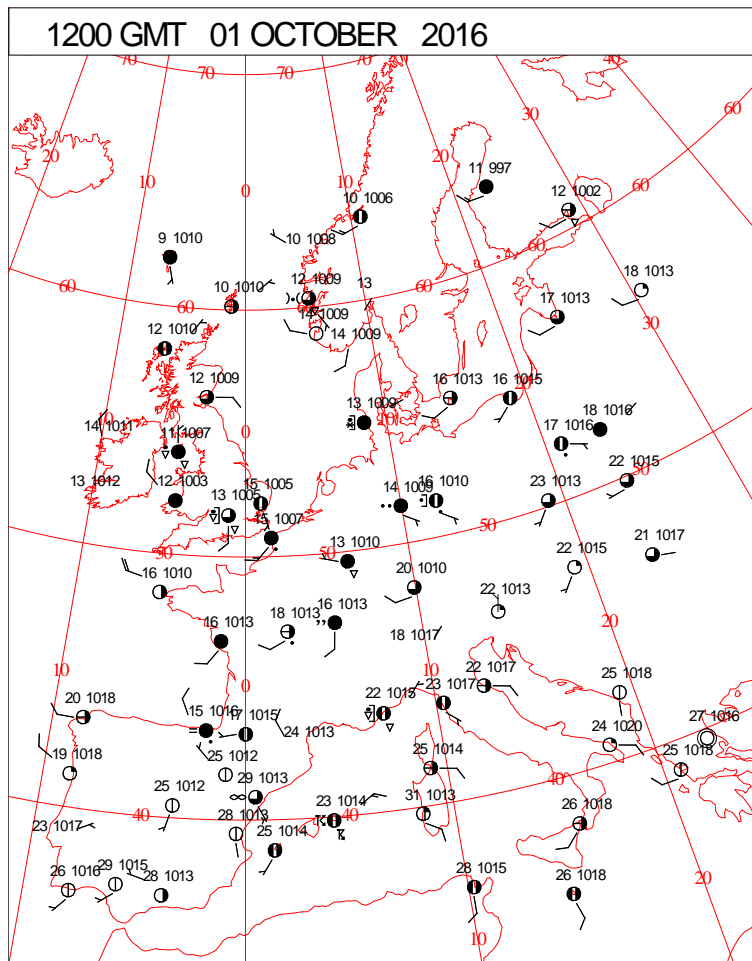
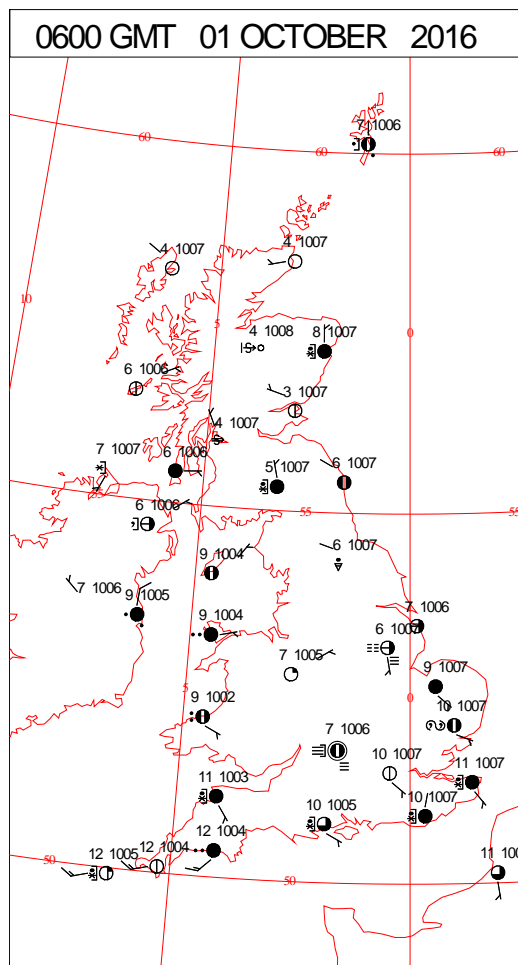
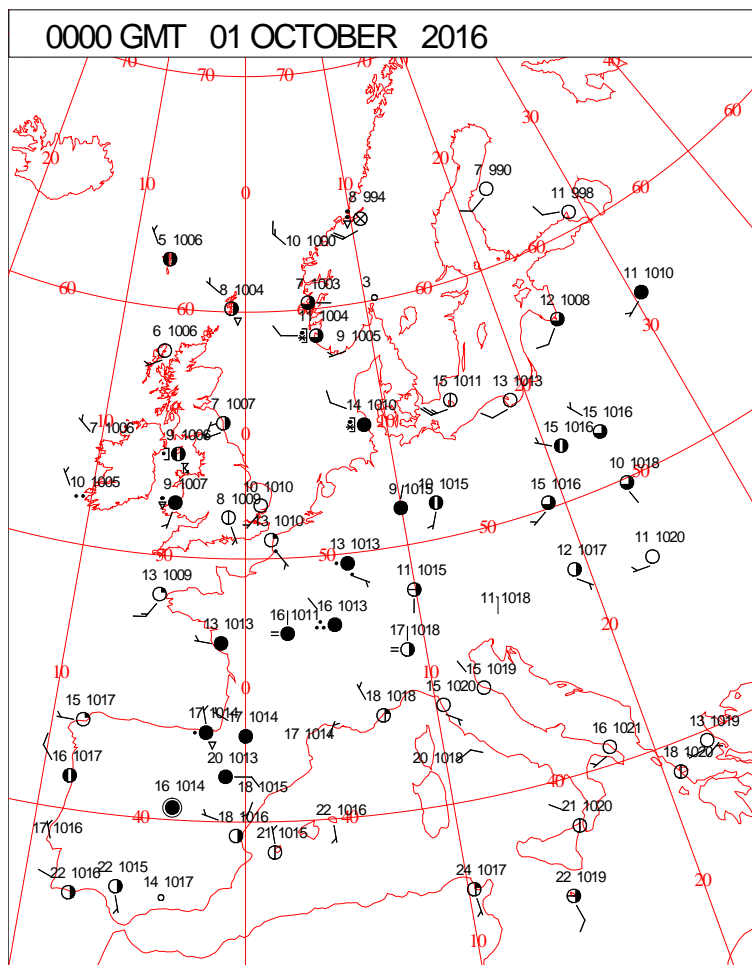


DAILY WEATHER SUMMARY



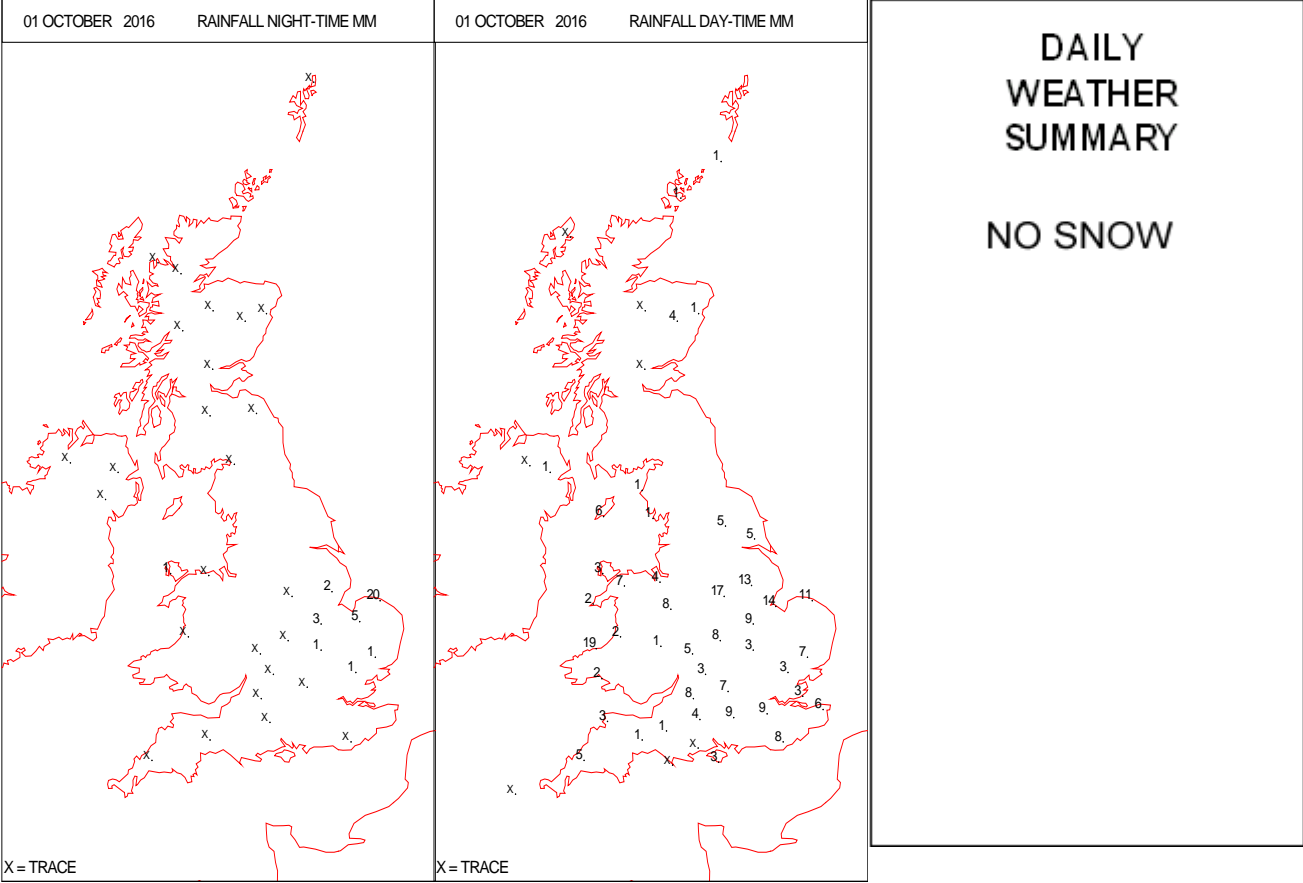
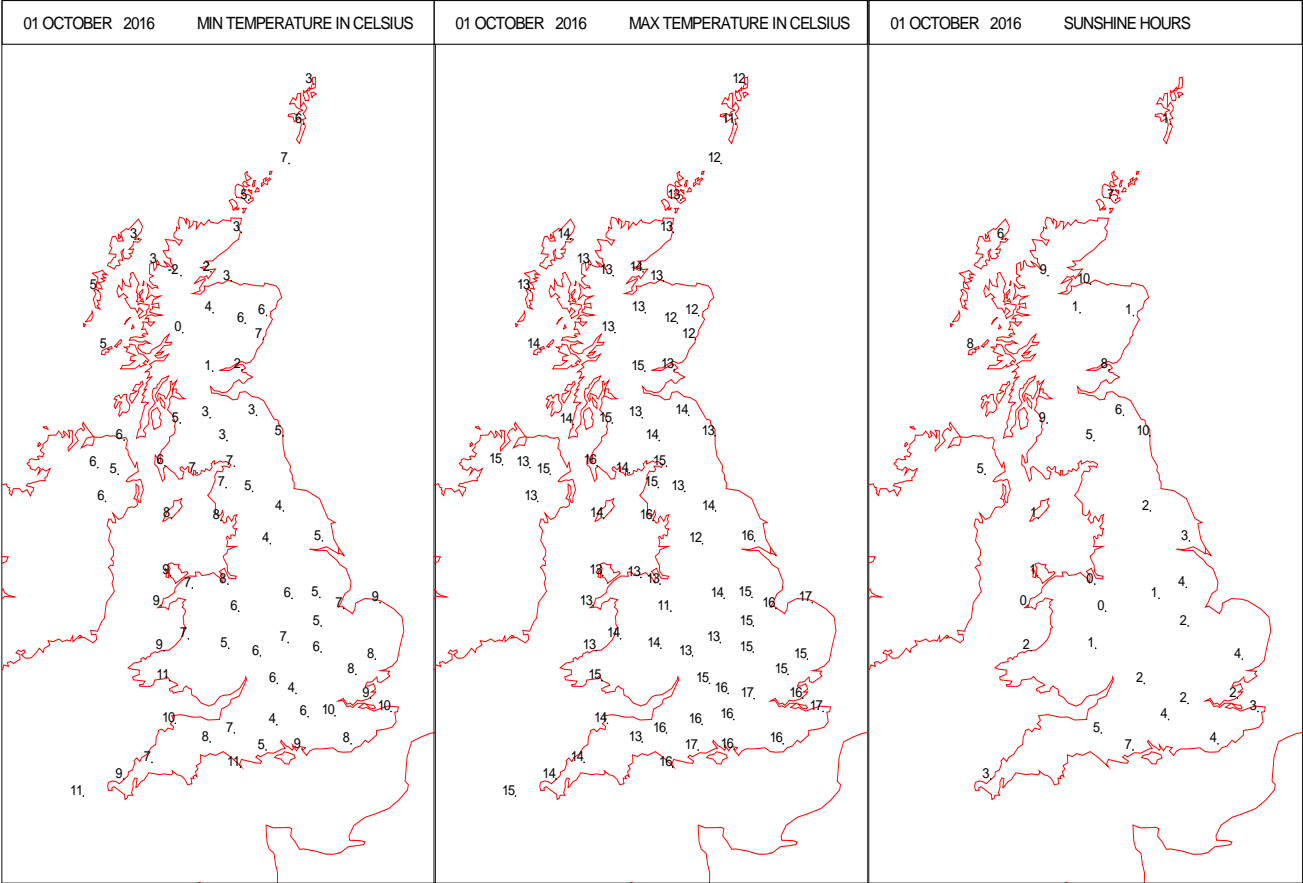
SURFACE REPORTS



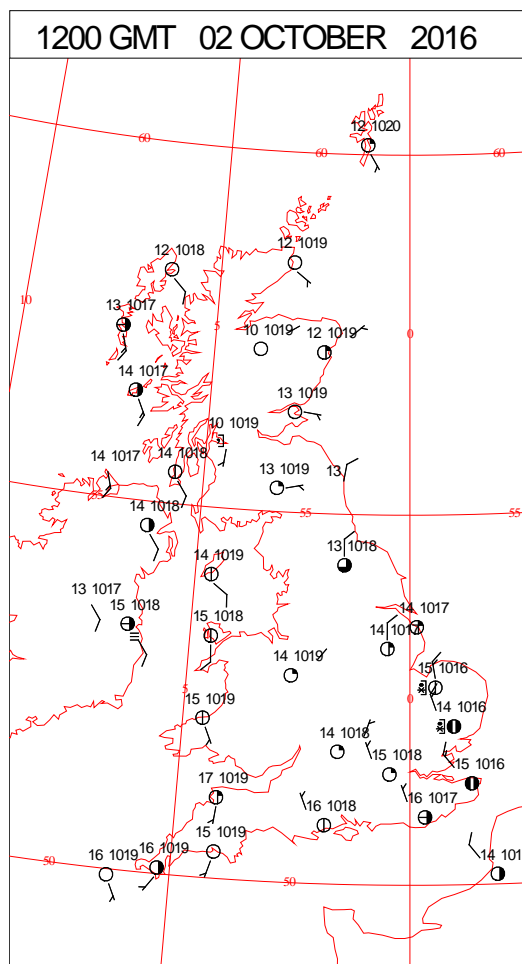
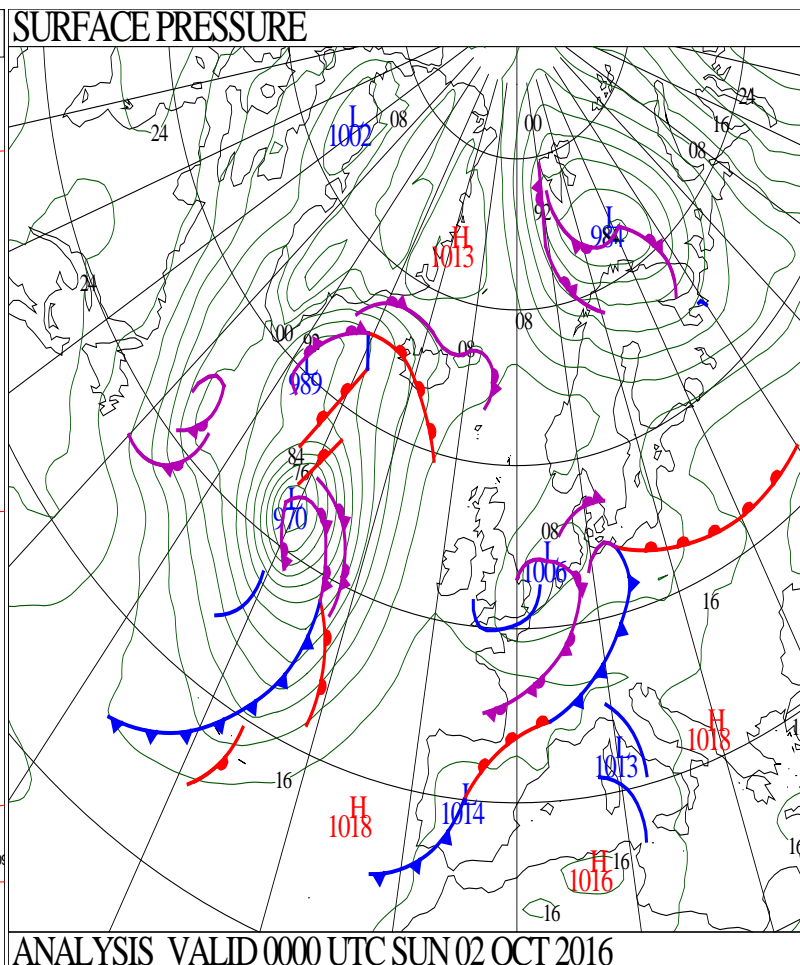
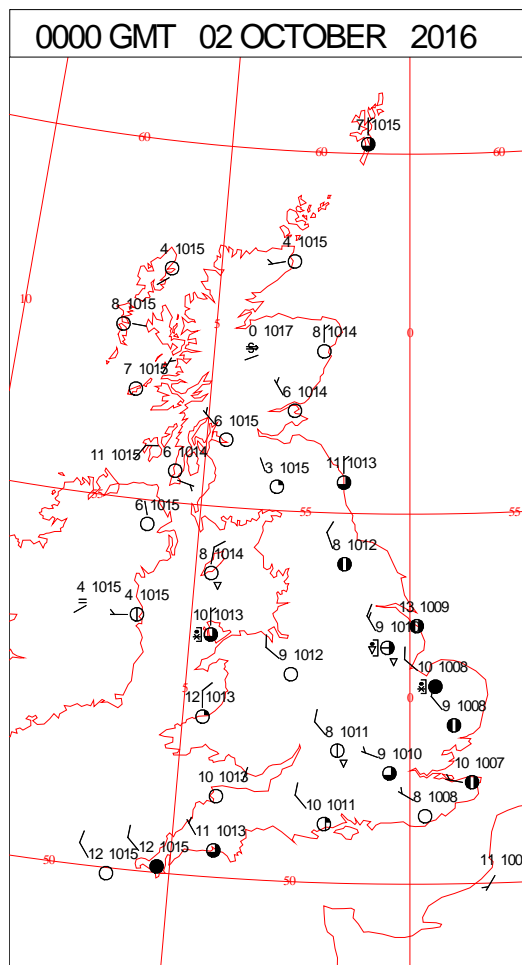
SIGNIFICANT WEATHER

0600 GMT 01 OCTOBER 2016	SIG WEATHER	1200 GMT 01 OCTOBER 2016	SIG WEATHER	<p>Summary of UK Weather for Saturday 01 October 2016.</p> <p>There were variable amounts of cloud across the U.K. during the early hours, with a scattering of heavy, sometimes thundery showers drifting across parts of England, Wales and Northern Ireland.</p> <p>However, it was drier and clearer in the north and east, allowing temperatures to fall significantly, leading to a chilly night for many.</p> <p>After a chilly start across Scotland, it was mostly fine and dry, with sunny spells throughout the day.</p> <p>Meanwhile, it was an unsettled day across much of England and Wales, with blustery showers and longer spells of rain, with some heavy and thundery downpours in places, particularly across south Wales. However, there were some decent spells of sunshine in between the showers.</p>
1800 GMT 01 OCTOBER 2016	SIG WEATHER	0000 GMT 02 OCTOBER 2016	SIG WEATHER	<p>EXTREMES</p> <p>Highest Maximum: 20.7 Teignmouth, Devon</p> <p>Lowest Maximum: 10.4 Keele, Staffordshire</p> <p>Lowest Minimum: -3.3 Kinbrace Hatchery, Sutherland</p> <p>Lowest Grass Minimum: -5.8 Kinbrace Hatchery, Sutherland</p> <p>Most Rain: 31.4 Weybourne, Norfolk</p> <p>Most Sun: 10.2 Morpeth, Cockle Park, Northumberland</p>

DAILY CLIMATE DATA

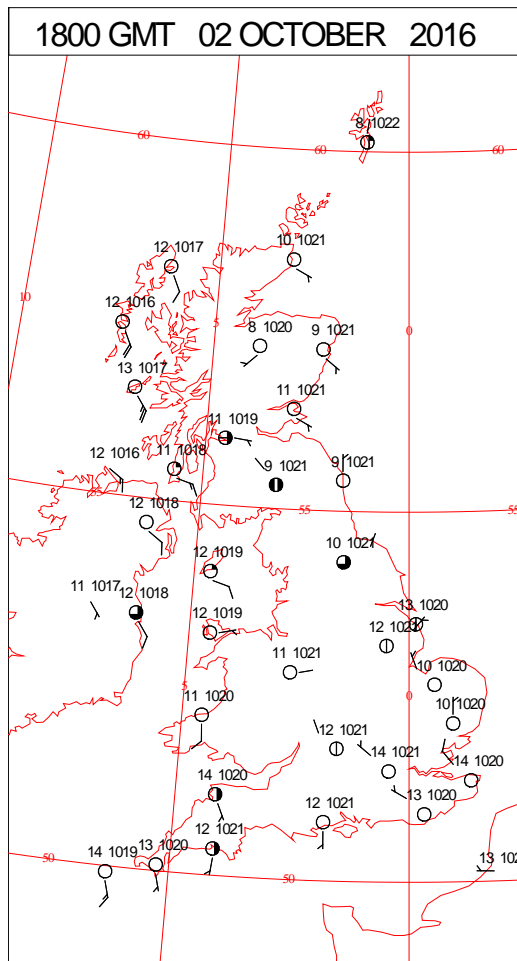
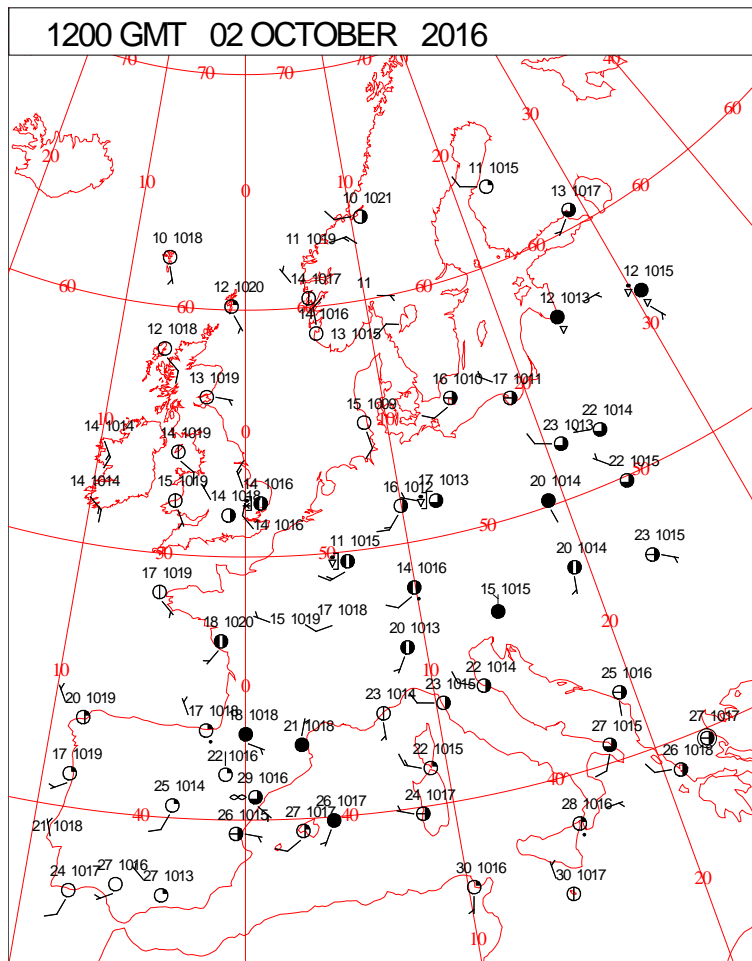
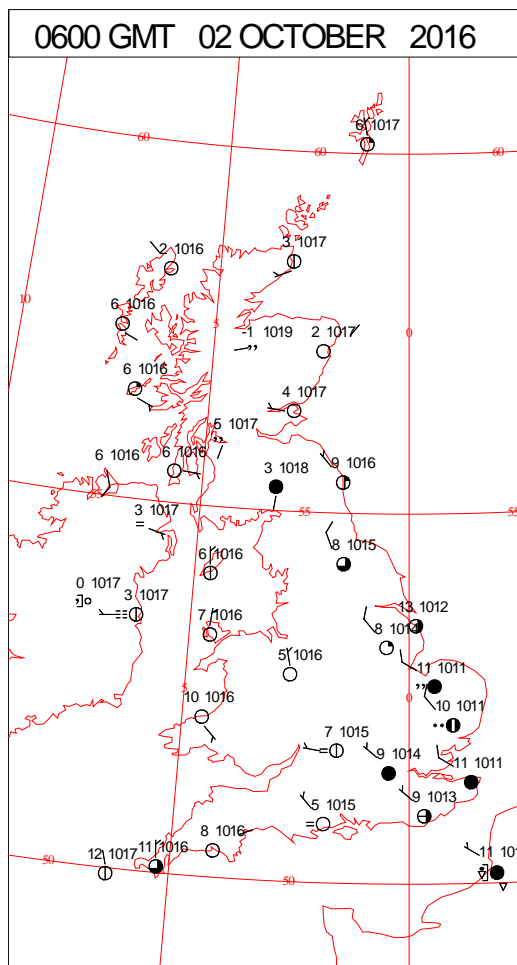
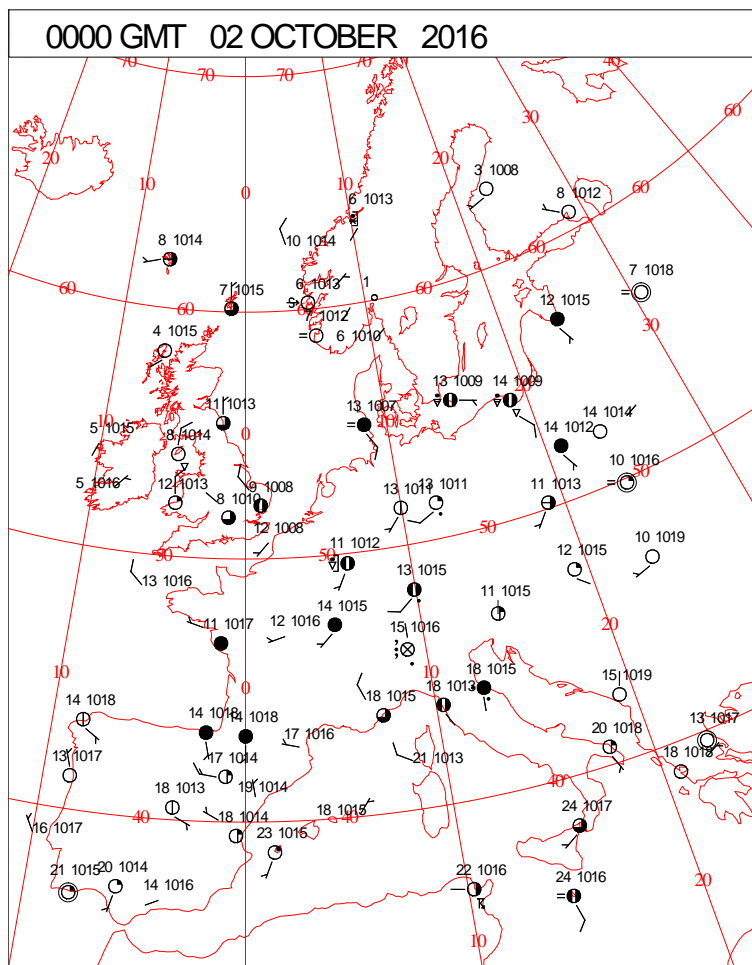


DAILY WEATHER SUMMARY



Sunday 2 October 2016

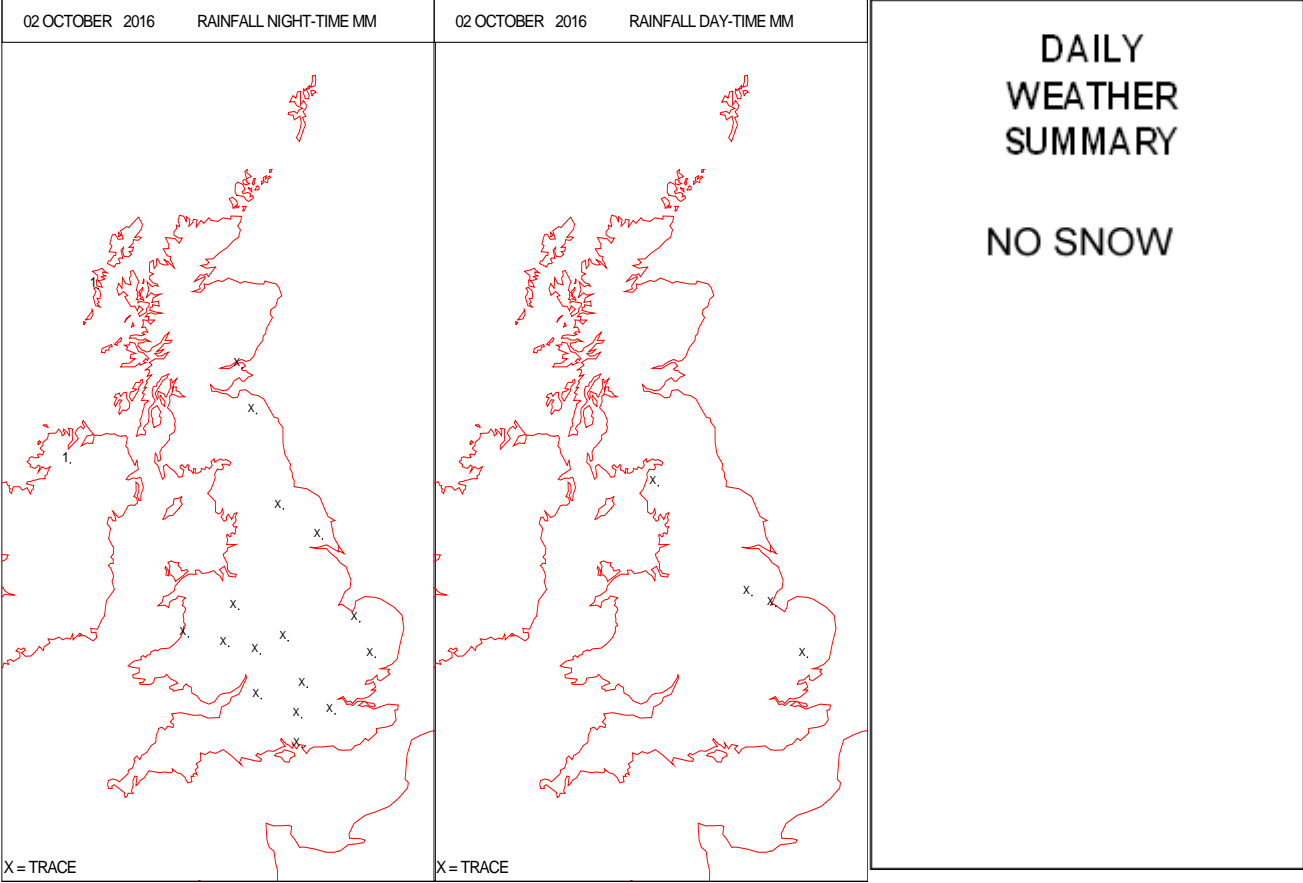
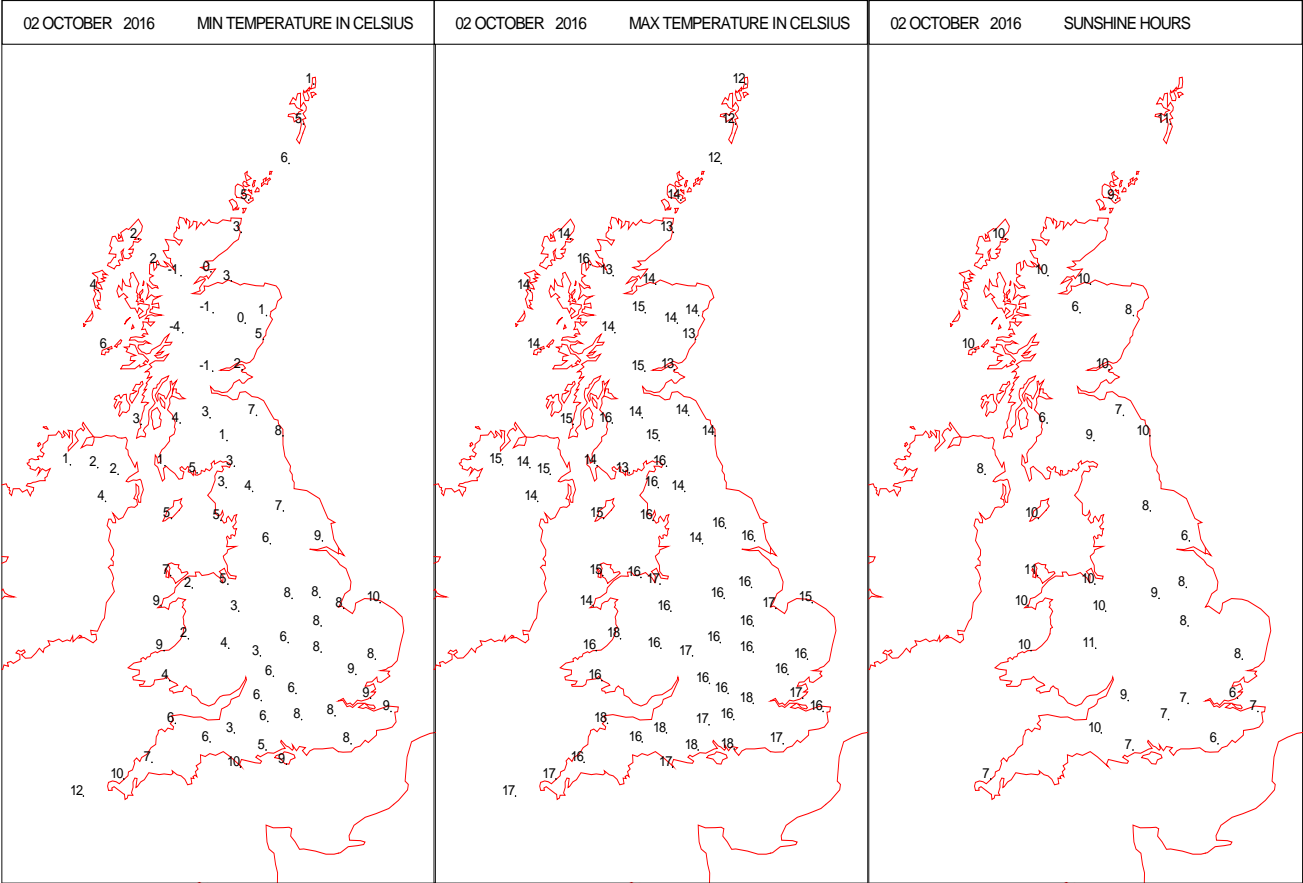
SURFACE REPORTS



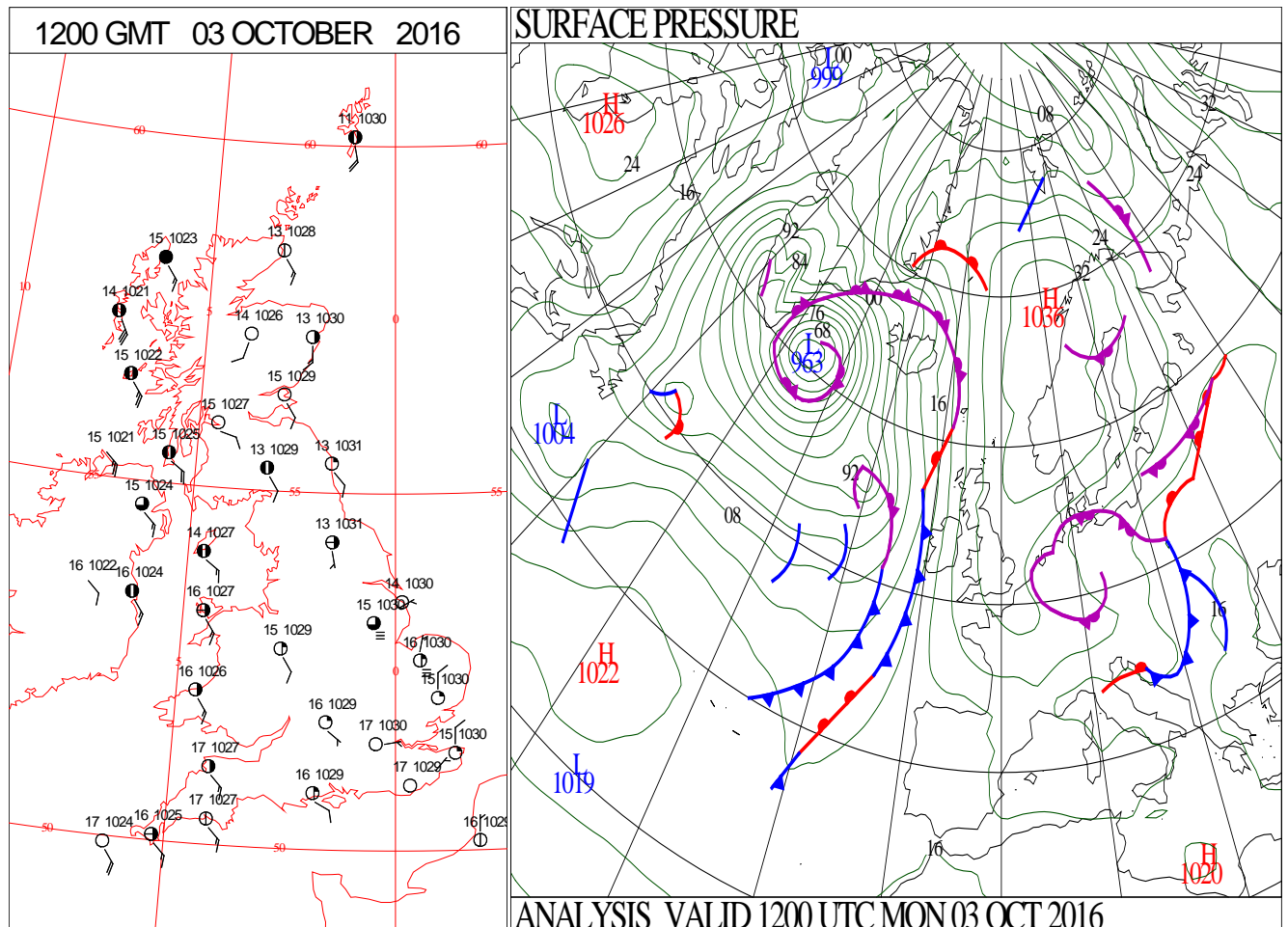
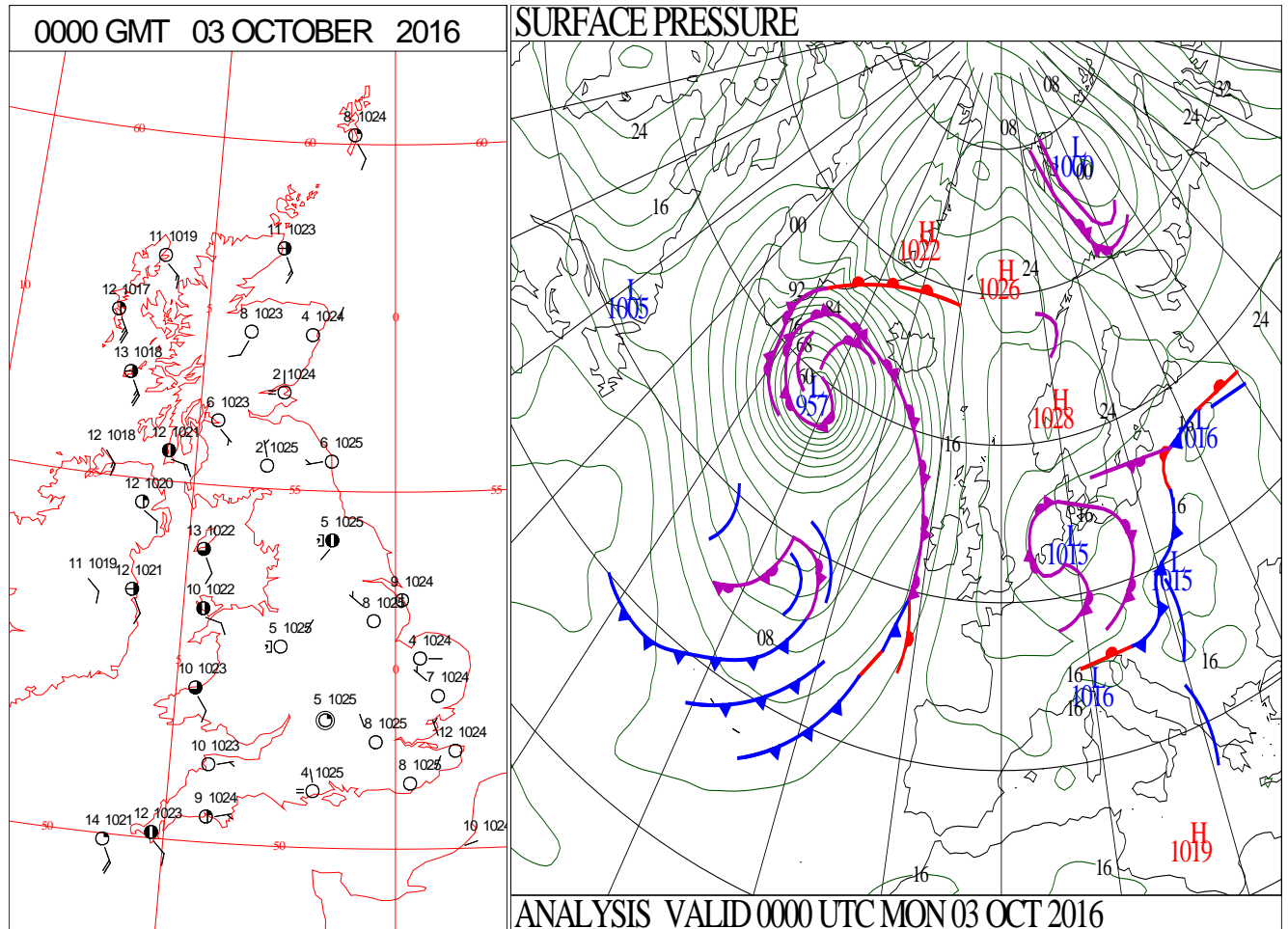
SIGNIFICANT WEATHER

0600 GMT 02 OCTOBER 2016	SIG WEATHER	1200 GMT 02 OCTOBER 2016	SIG WEATHER	<p>Summary of UK Weather for Sunday 02 October 2016.</p> <p>The showers and longer spells of rain continued to move eastwards overnight, lingering across parts of East Anglia by dawn, accompanied by a brisk northerly wind off the North Sea.</p> <p>Elsewhere, it was a mostly dry night, with clear skies, allowing some fog patches to form in some rural areas. It was a chilly night under the clearest skies, with local frost in places.</p> <p>The fog cleared through the morning, to leave a fine day across the whole of the U.K., with plenty of sunshine.</p>
1800 GMT 02 OCTOBER 2016	SIG WEATHER	0000 GMT 03 OCTOBER 2016	SIG WEATHER	<p>EXTREMES</p> <p>Highest Maximum: 19.4 Cirencester, Gloucestershire</p> <p>Lowest Maximum: 11.8 Lerwick, Shetland</p> <p>Lowest Minimum: -4.0 Tulloch Bridge, Inverness-Shire</p> <p>Lowest Grass Minimum: -7.0 Kindrogan, Perthshire</p> <p>Most Rain: 3.0 Mill Croft, South Uist</p> <p>Most Sun: 10.7 St. Athan, South Glamorgan</p>

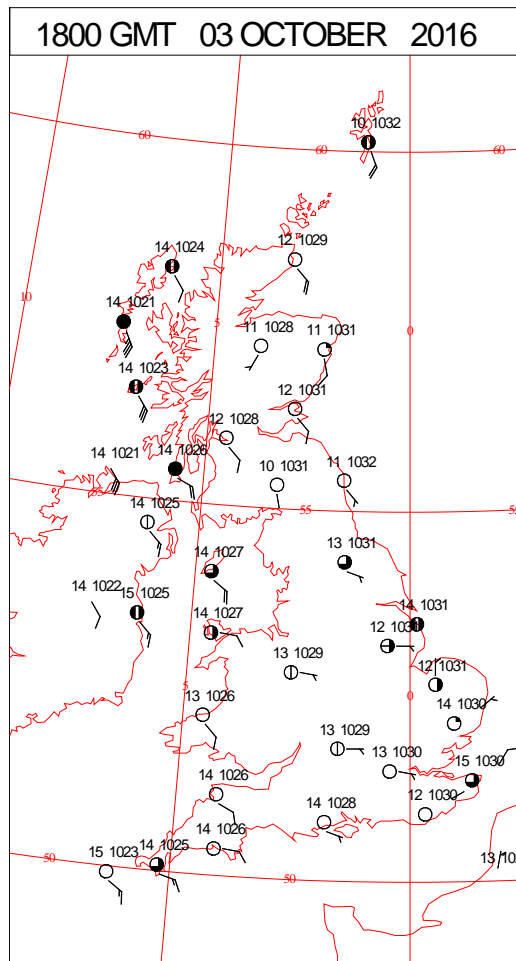
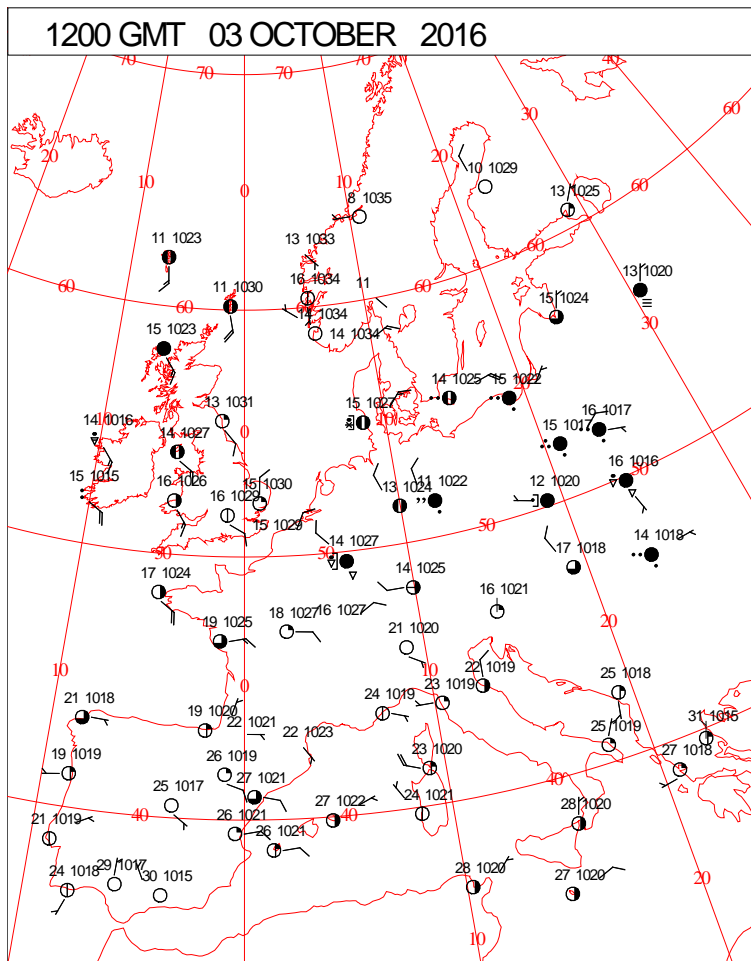
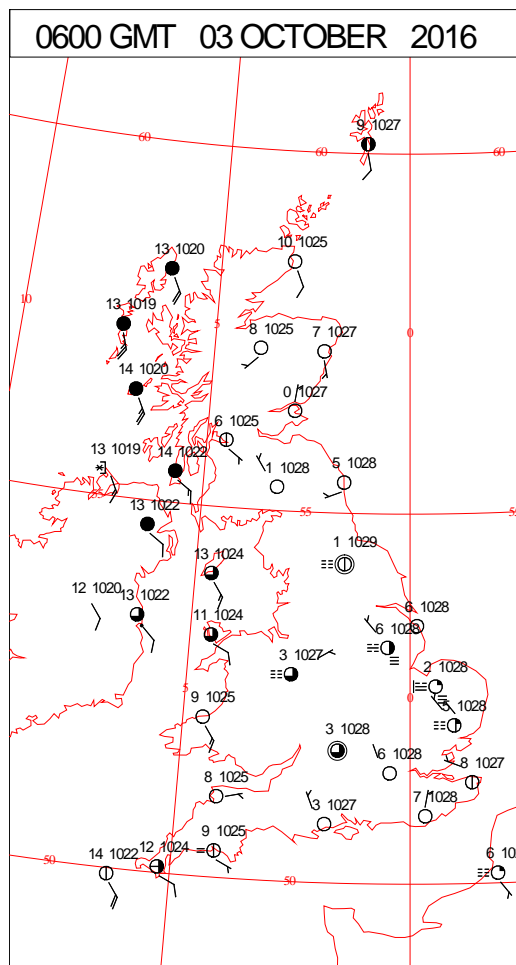
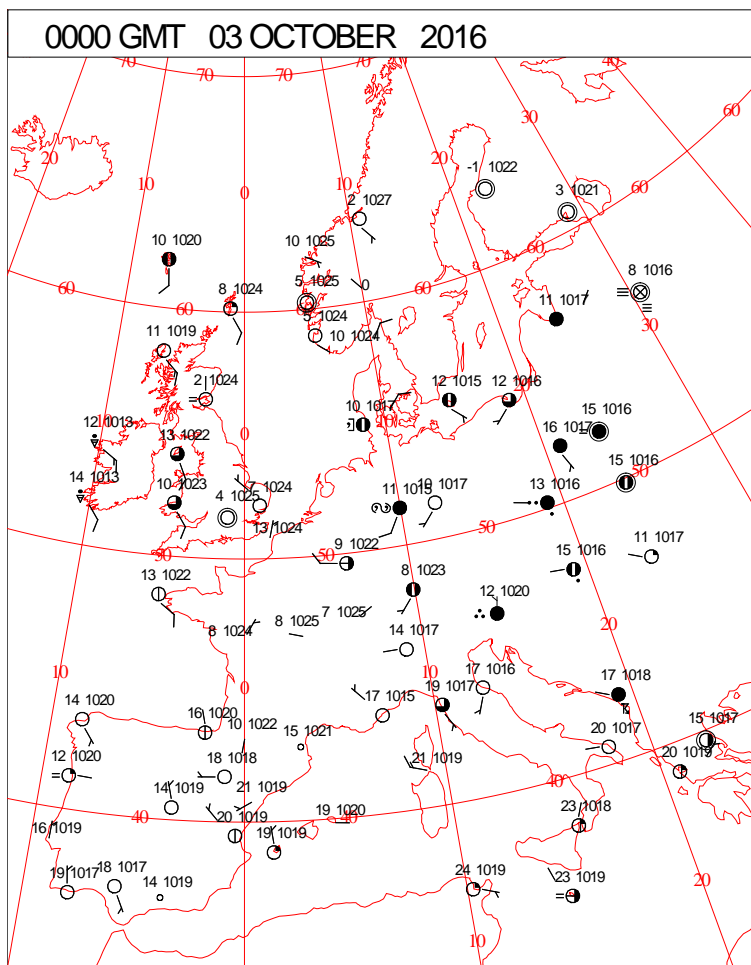
DAILY CLIMATE DATA



DAILY WEATHER SUMMARY



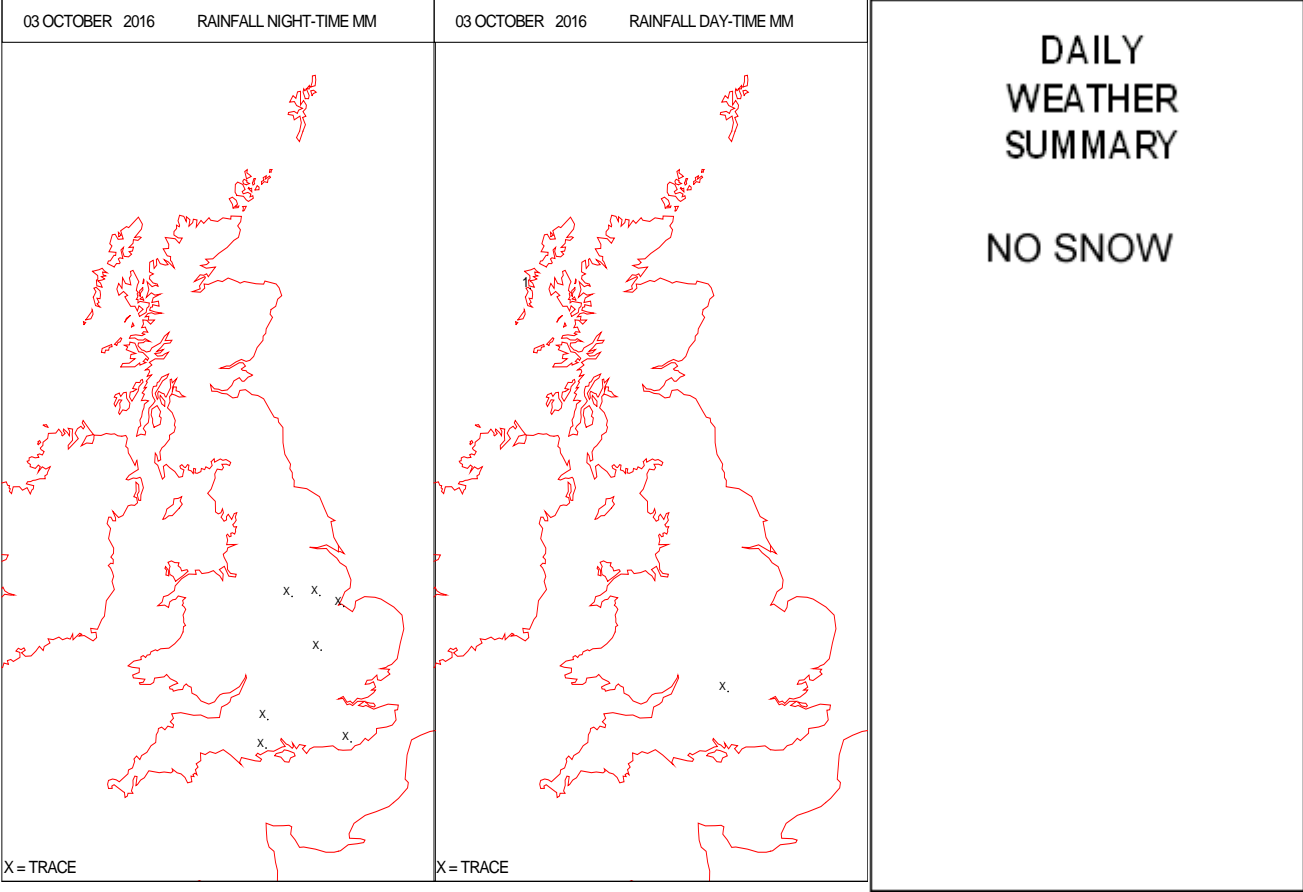
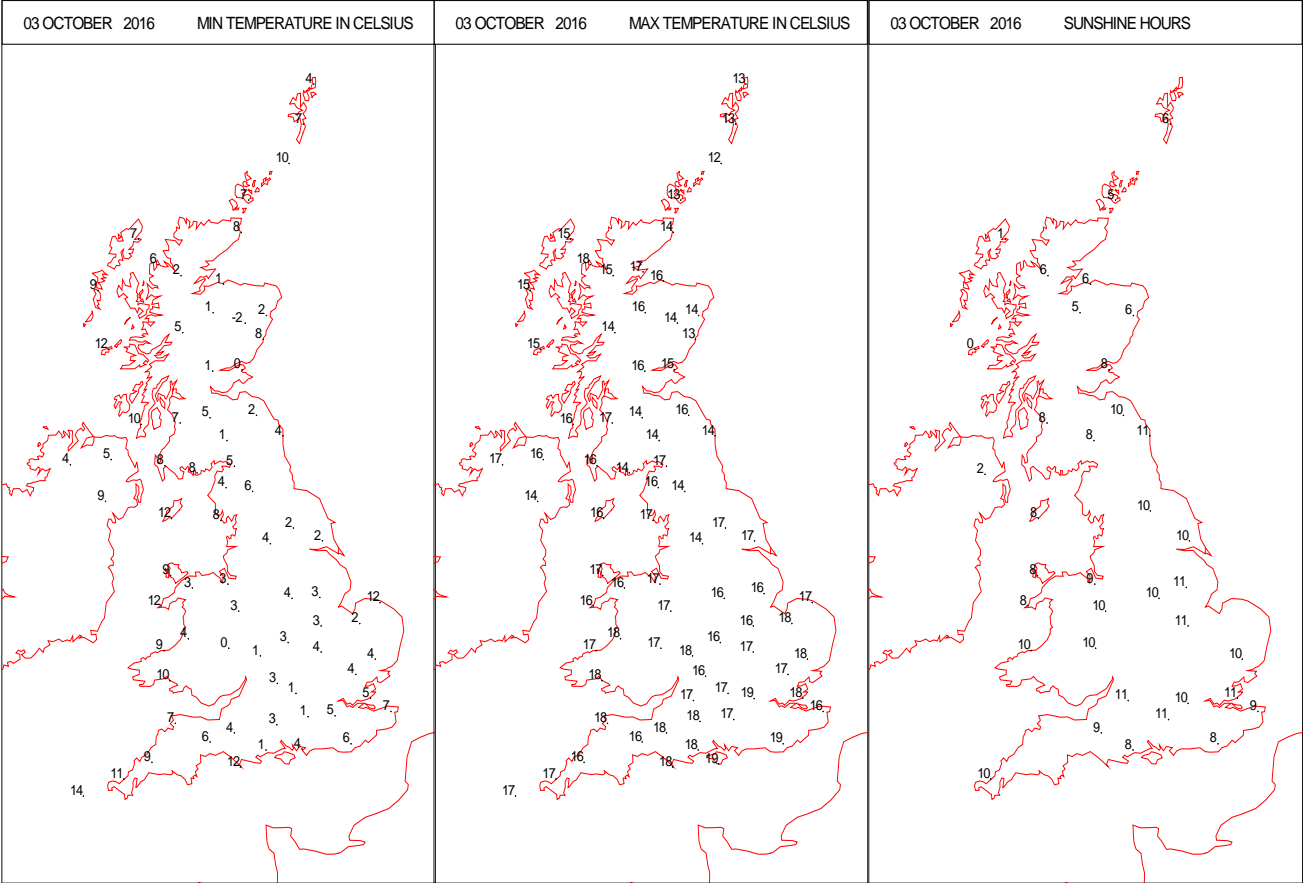
SURFACE REPORTS



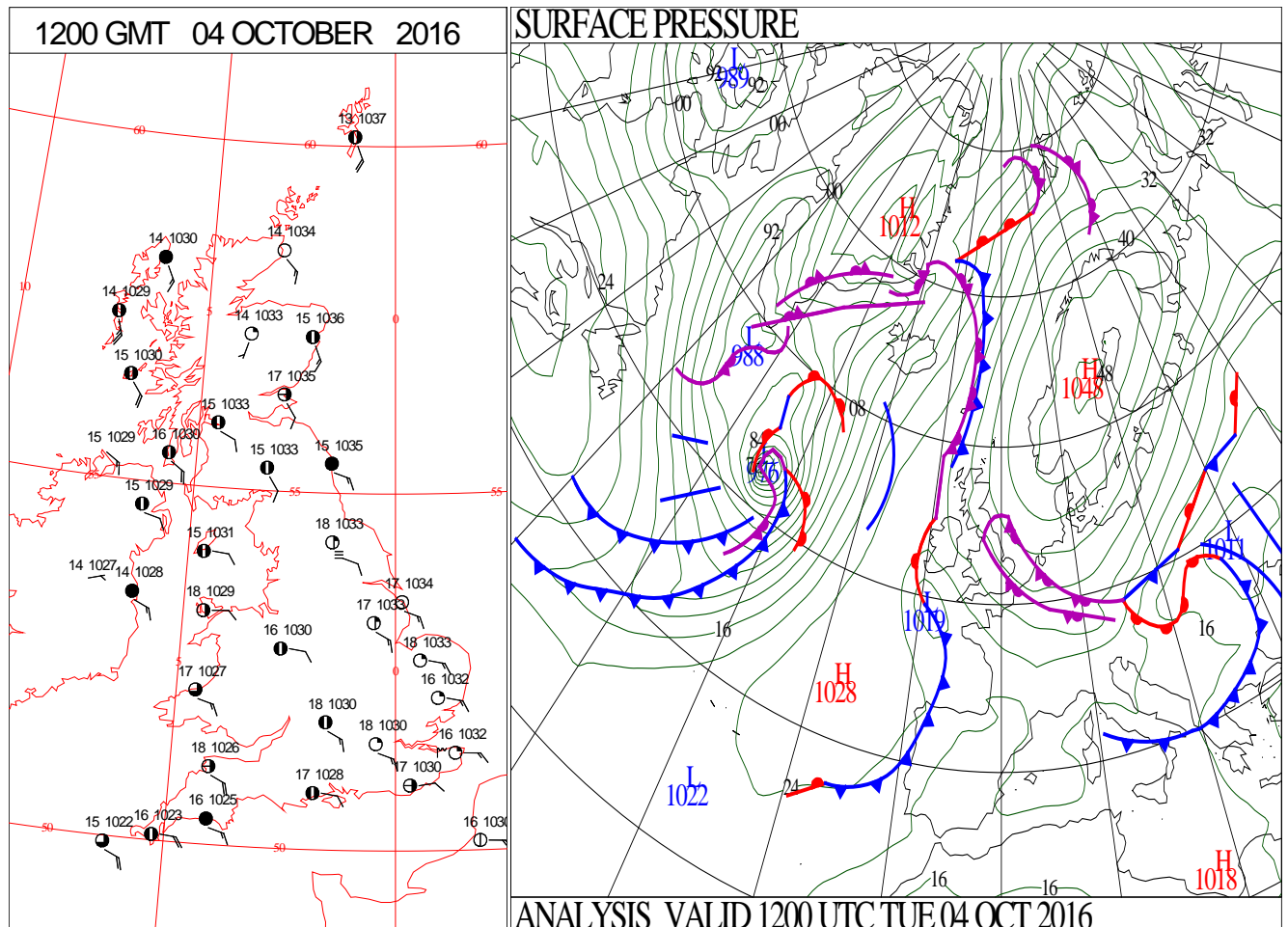
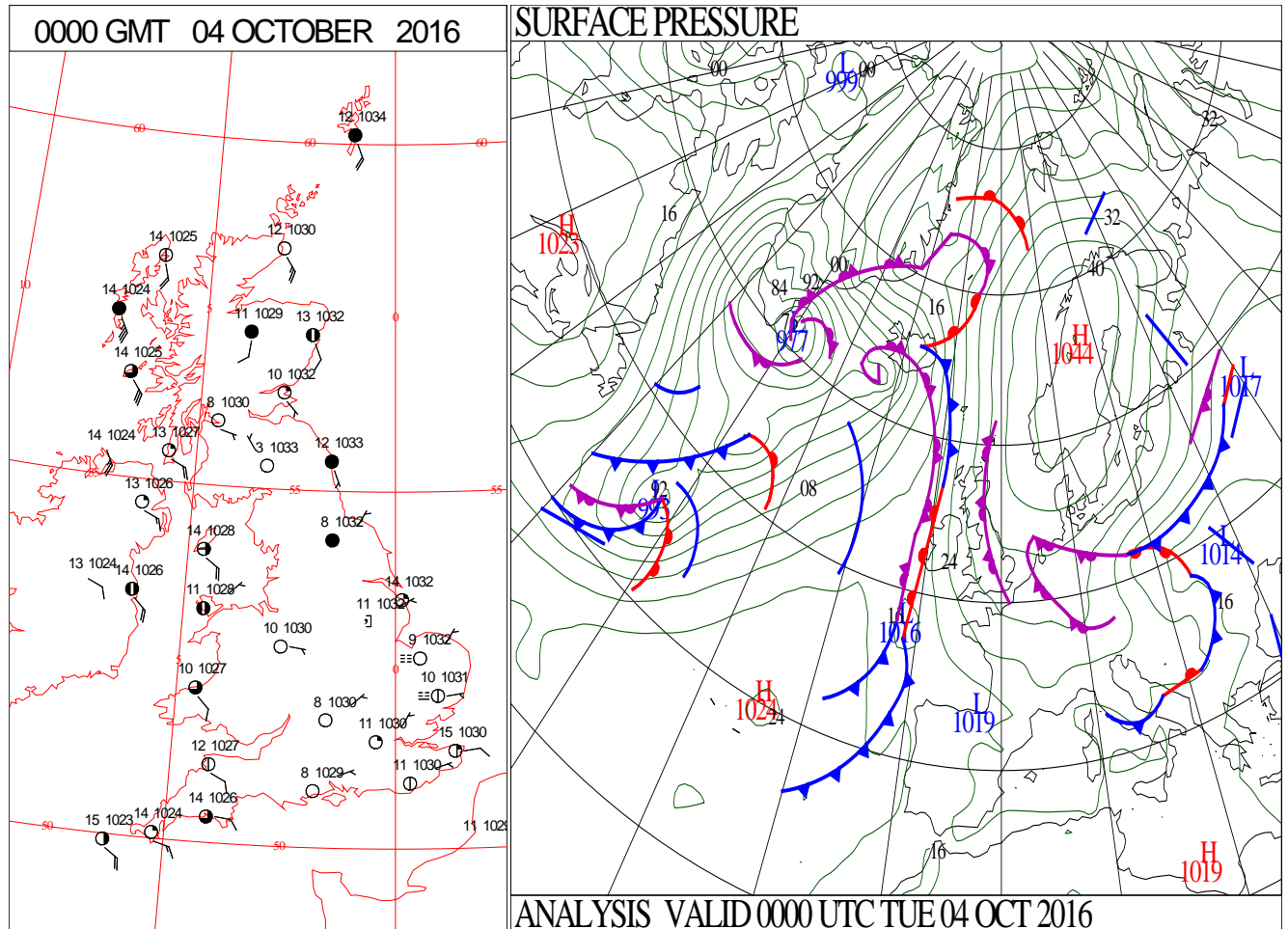
SIGNIFICANT WEATHER

0600 GMT 03 OCTOBER 2016	SIG WEATHER	1200 GMT 03 OCTOBER 2016	SIG WEATHER	<p>Summary of UK Weather for Monday 03 October 2016. It was dry through the early hours of the morning, with more in the way of cloud across Northern Ireland as a front lay along the western coast. It was rather windy in the west too, with fresh to strong winds affecting the west of Northern Ireland and Scotland.</p> <p>Under the clearer skies and lighter winds elsewhere across the U.K., it was a chilly start to the day, with a few mist or fog patches in rural areas.</p> <p>Through the daytime it stayed dry across most of the country, with plenty of sunny spells.</p> <p>However, Northern Ireland remained rather cloudy throughout, with a little light rain at times in the west. Western areas of Northern Ireland and Scotland also remained rather windy, with some strong gusts.</p> <p>The best of the sunshine was in the south of England and Wales.</p> <p>Temperatures were around average for the time of year.</p>
1800 GMT 03 OCTOBER 2016	SIG WEATHER	0000 GMT 04 OCTOBER 2016	SIG WEATHER	<p>EXTREMES</p> <p>Highest Maximum: 19.4 Gravesend Broadness, Kent 19.4 Ringmer, Bishops Lane, East Sussex</p> <p>Lowest Maximum: 12.3 Crombie Country Park, Angus 12.3 Fair Isle, Shetland</p> <p>Lowest Minimum: -2.2 Balmoral, Aberdeenshire</p> <p>Lowest Grass Minimum: -5.9 Balmoral, Aberdeenshire</p> <p>Most Rain: 1.2 Mill Croft, South Uist</p> <p>Most Sun: 11.0 East Malling, Kent</p>

DAILY CLIMATE DATA

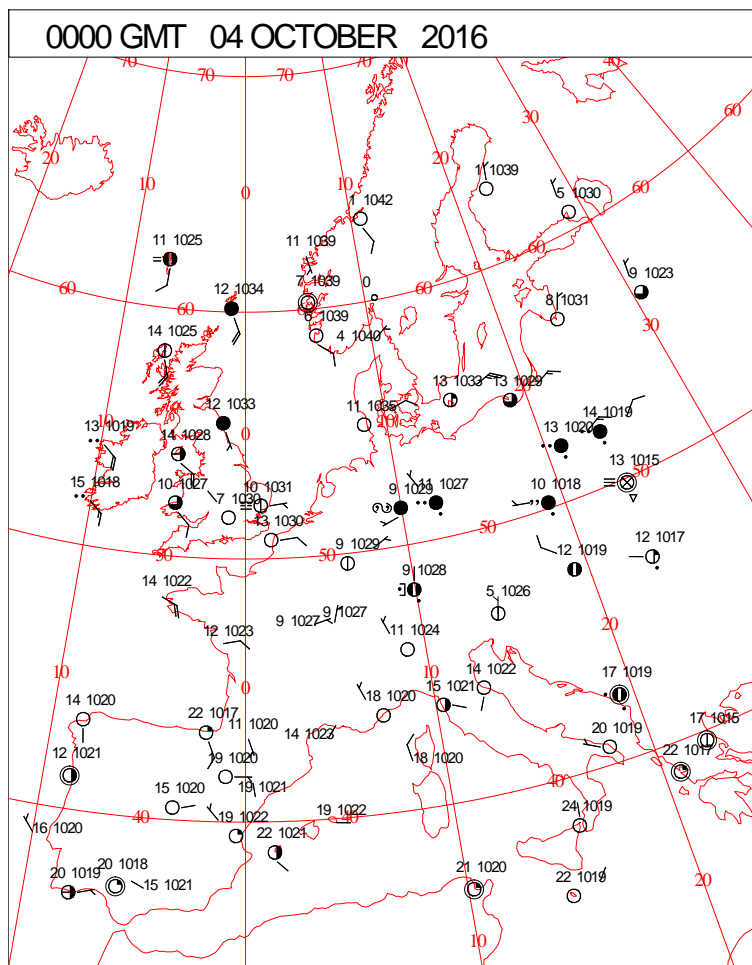


DAILY WEATHER SUMMARY



Tuesday 4 October 2016

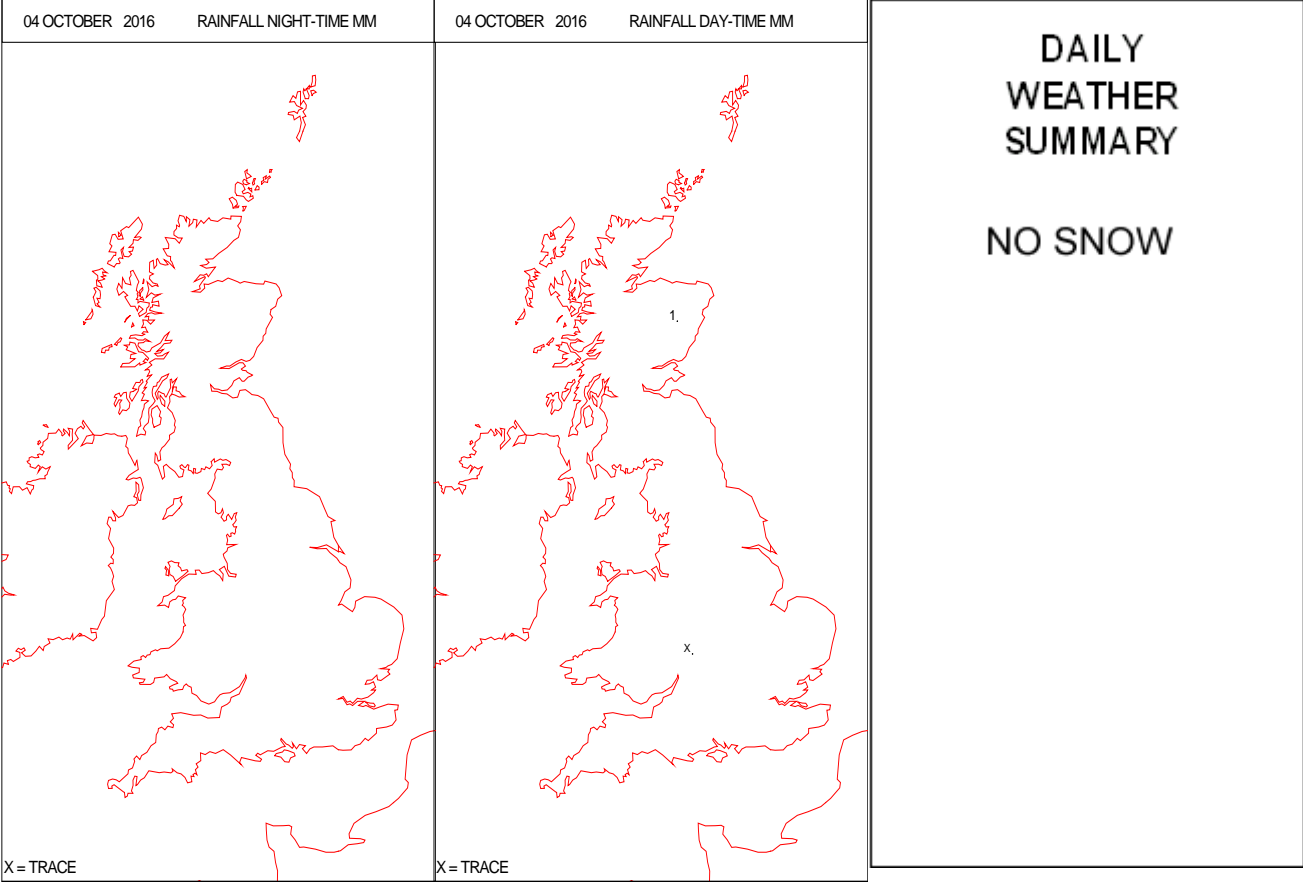
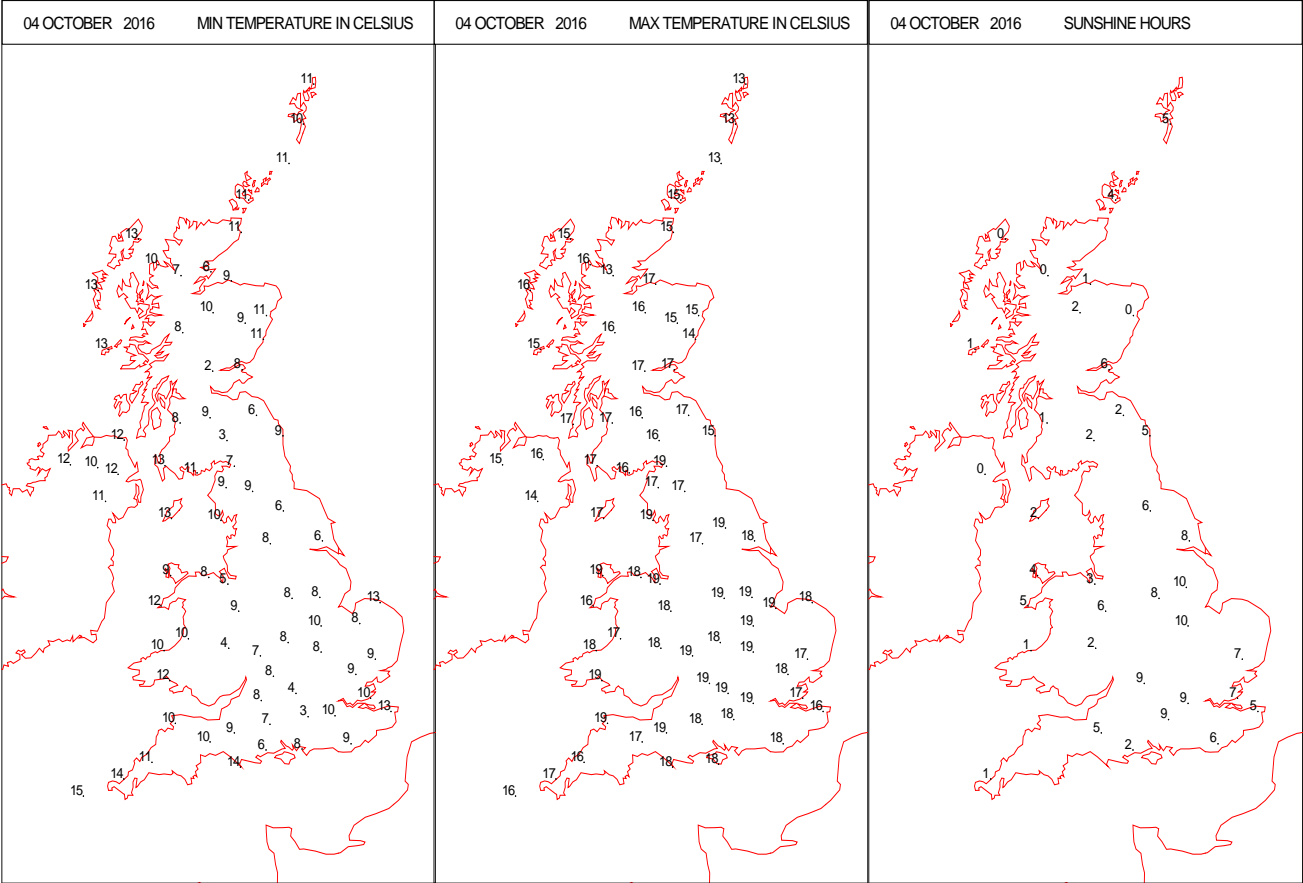
SURFACE REPORTS



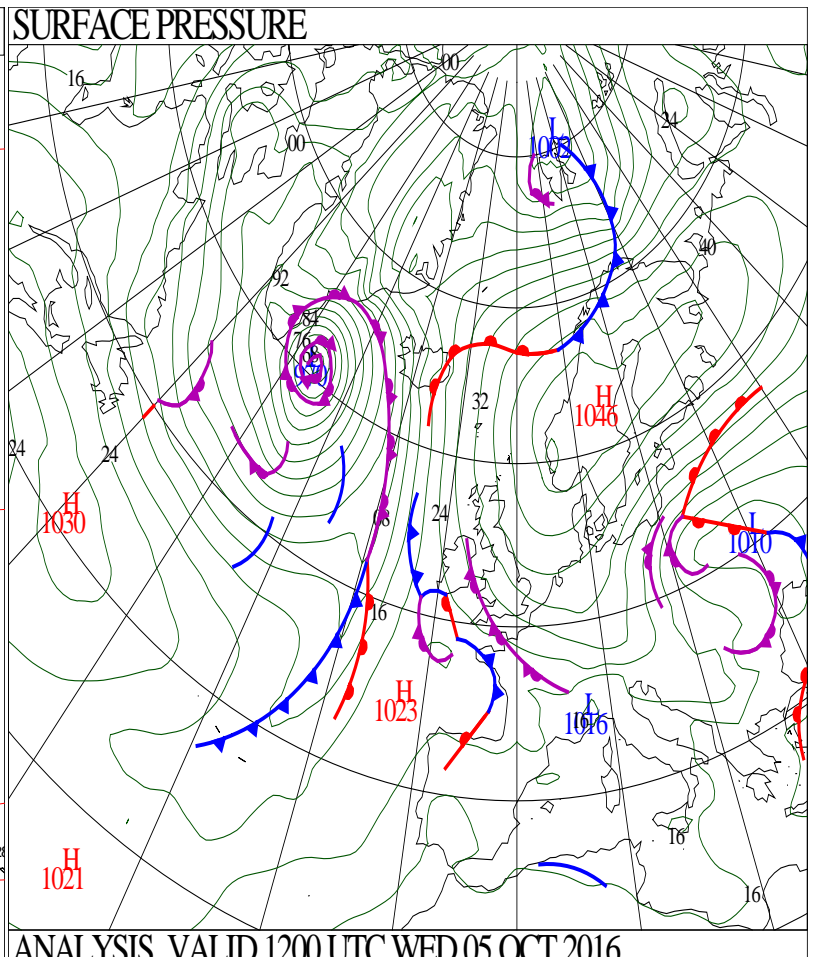
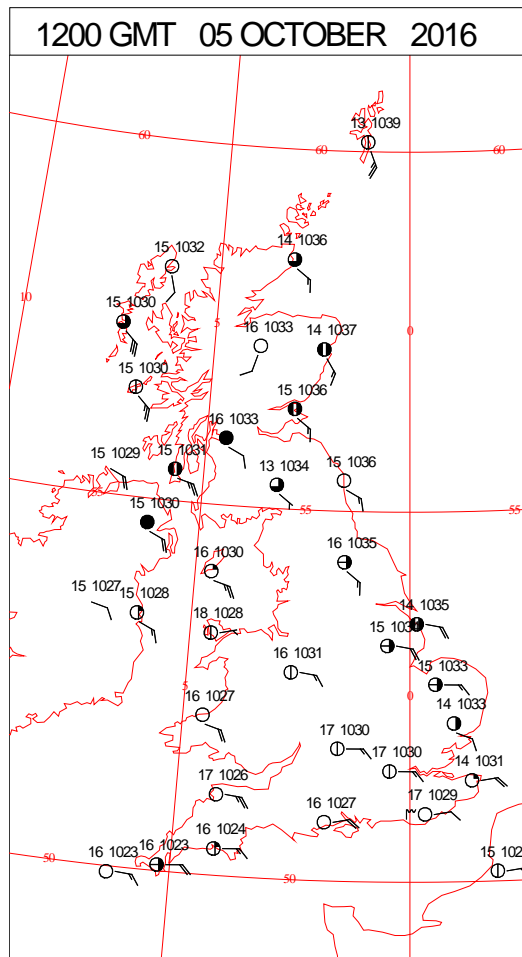
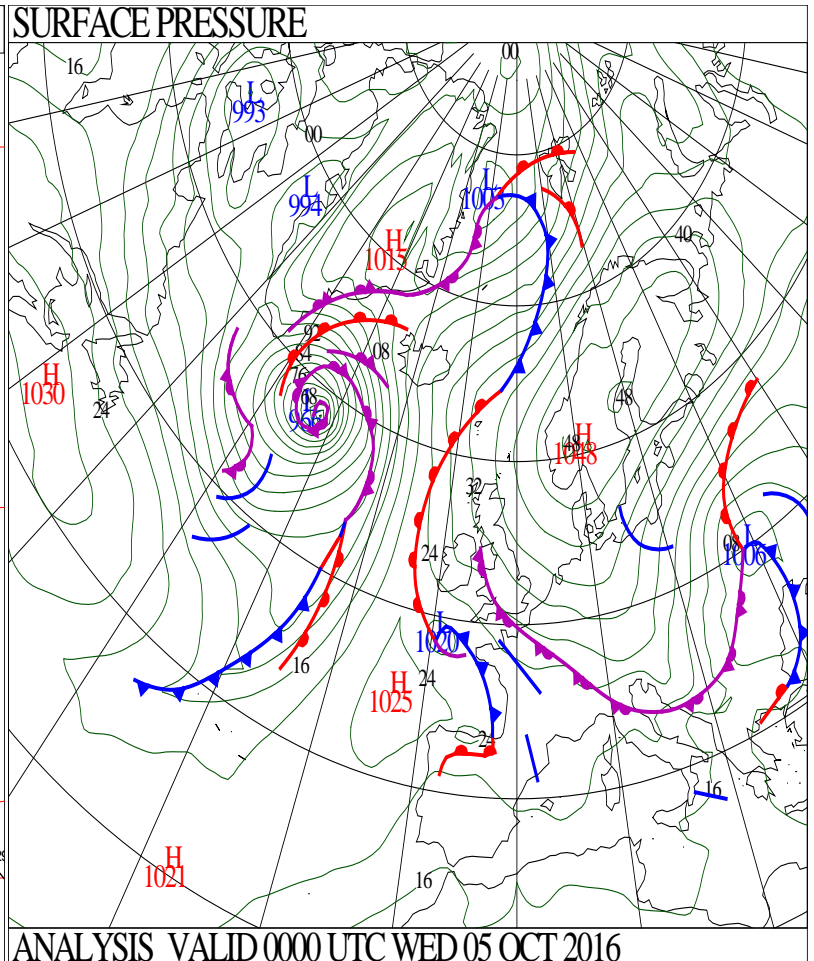
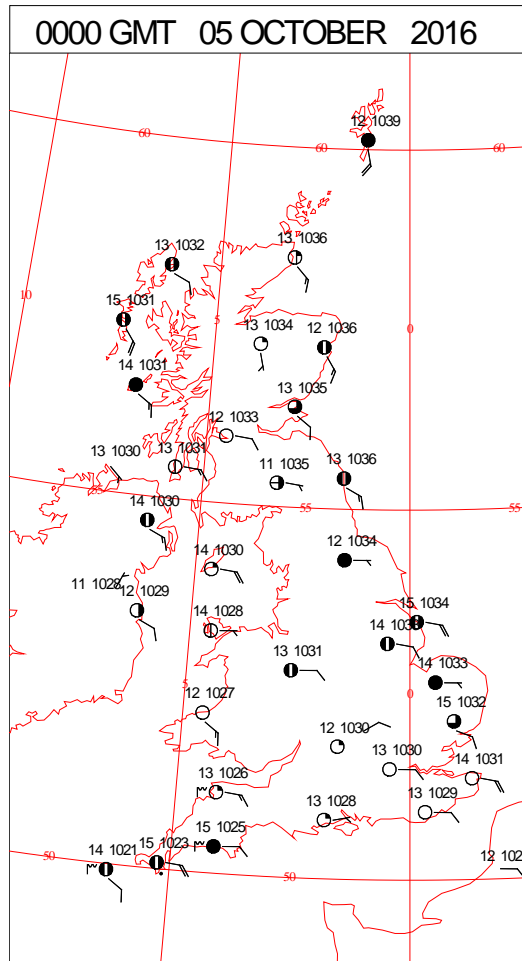
SIGNIFICANT WEATHER

0600 GMT 04 OCTOBER 2016	SIG WEATHER	1200 GMT 04 OCTOBER 2016	SIG WEATHER	<p>Summary of UK Weather for Tuesday 04 October 2016.</p> <p>During the early hours of the morning, the U.K. was mostly cloudy, although there were clearer skies in eastern England. Most places stayed dry, although there was some rain on the far western edges of Northern Ireland and the Western Isles.</p> <p>Mist and fog formed in some locations, mainly in southern and eastern England.</p> <p>It was a fine and dry day across the whole of the country. There were variable amounts of cloud for all, interspersed with occasional bright or sunny spells. The cloud was thickest across Northern Ireland and western Scotland, where there were brisk south-easterly winds.</p> <p>It was a generally windy day for most, but despite this it still felt pleasant in the sunshine. Daytime temperatures remained mild for the time of year.</p>
1800 GMT 04 OCTOBER 2016	SIG WEATHER	0000 GMT 05 OCTOBER 2016	SIG WEATHER	
				<p>EXTREMES</p> <p>Highest Maximum: 20.1 Hampton W Wks, Greater London</p> <p>Lowest Maximum: 13.1 Lerwick, Shetland</p> <p>Lowest Minimum: 1.0 Drummond Castle, Perthshire</p> <p>Lowest Grass Minimum: -3.8 KIndrogan, Perthshire</p> <p>Most Rain: 1.0 Rhynie, Aberdeenshire</p> <p>Most Sun: 9.8 Saltfleetby St. Clements, Lincolnshire</p>

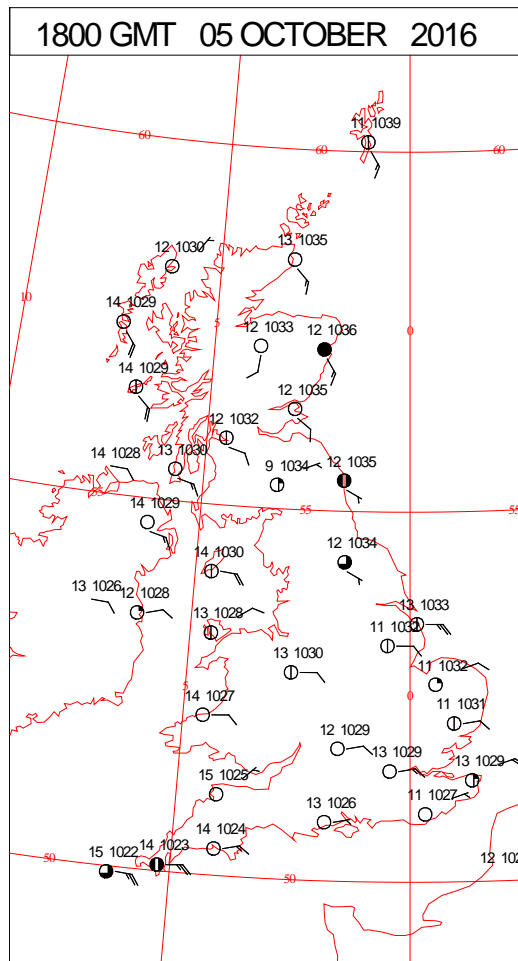
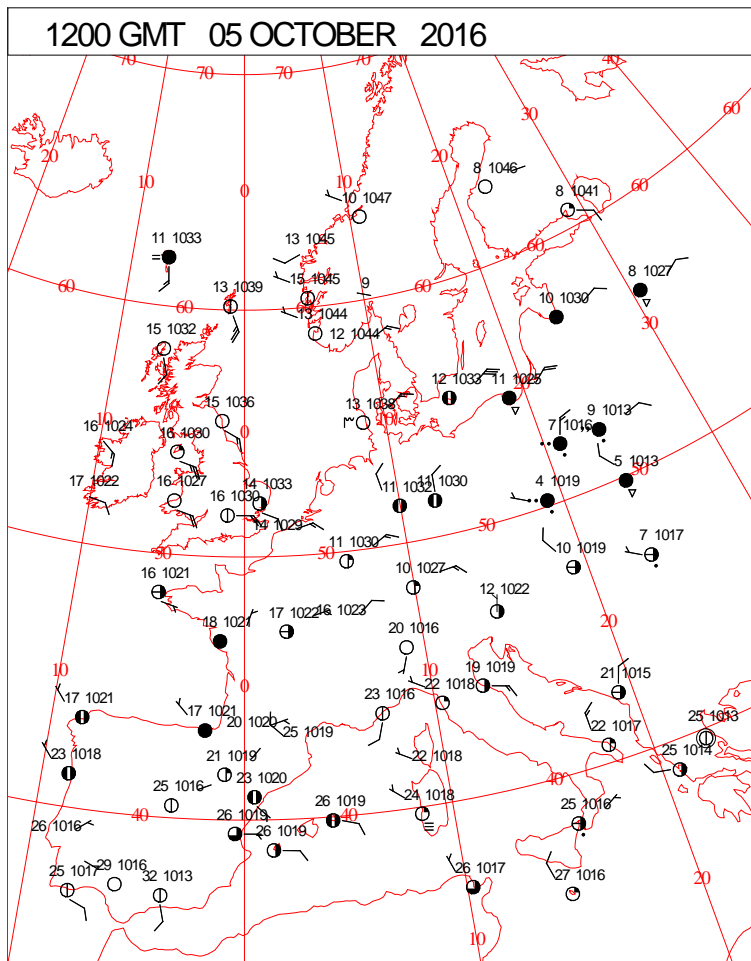
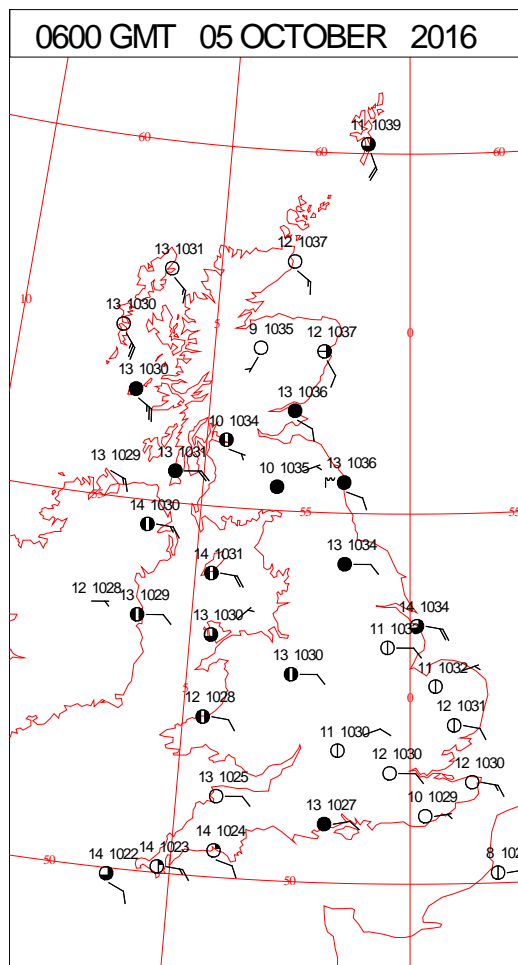
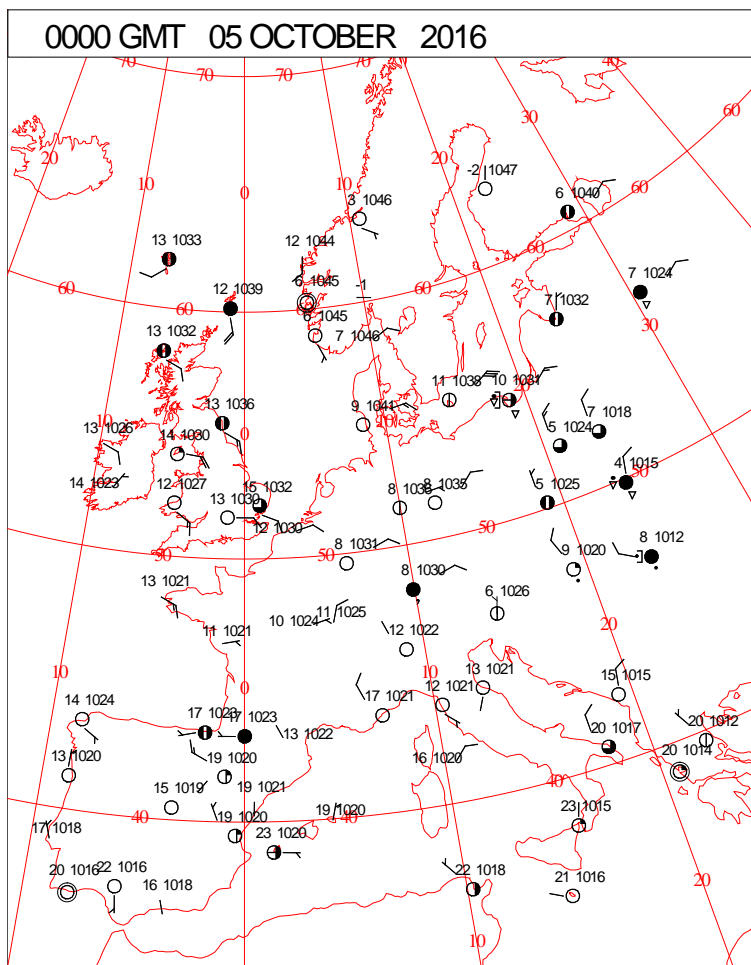
DAILY CLIMATE DATA



DAILY WEATHER SUMMARY



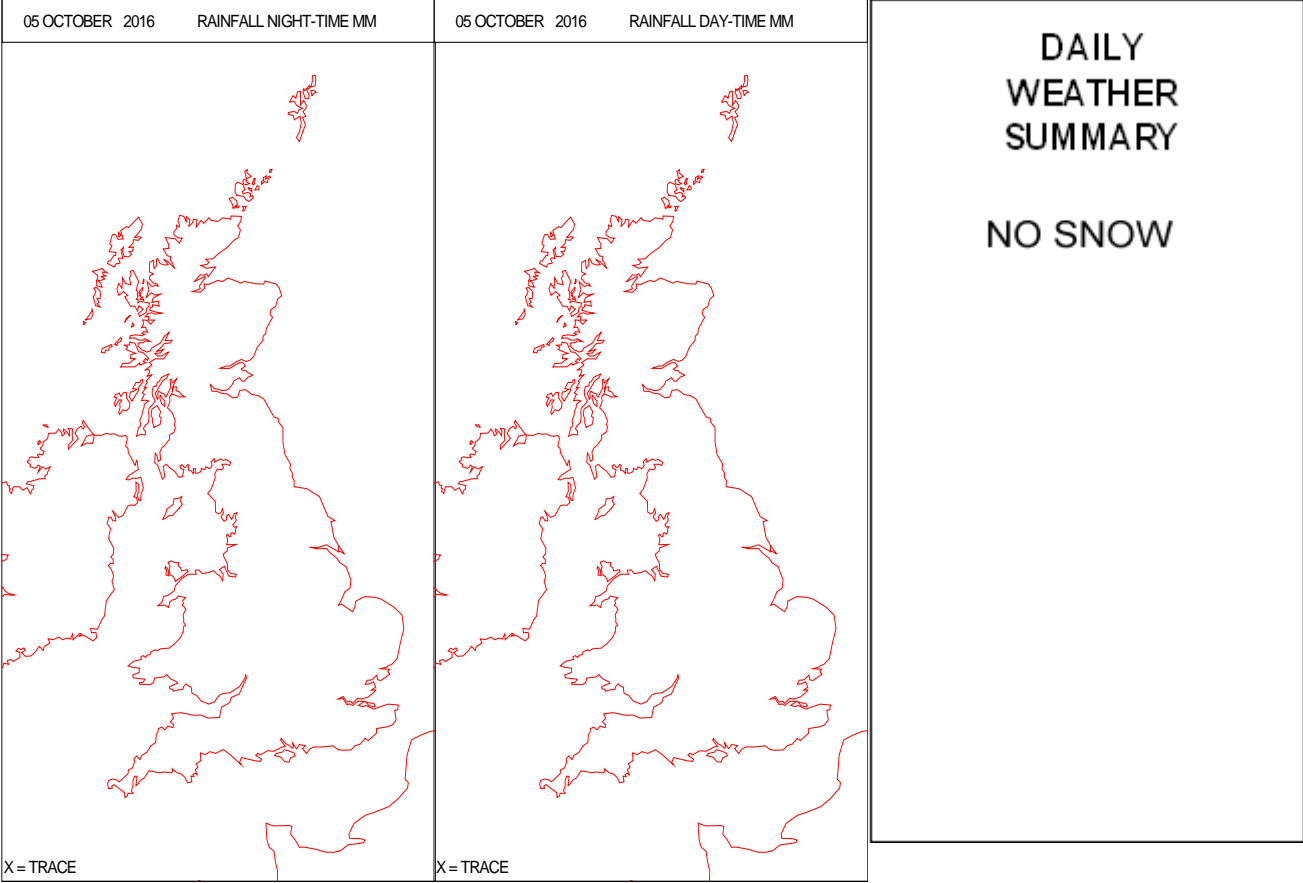
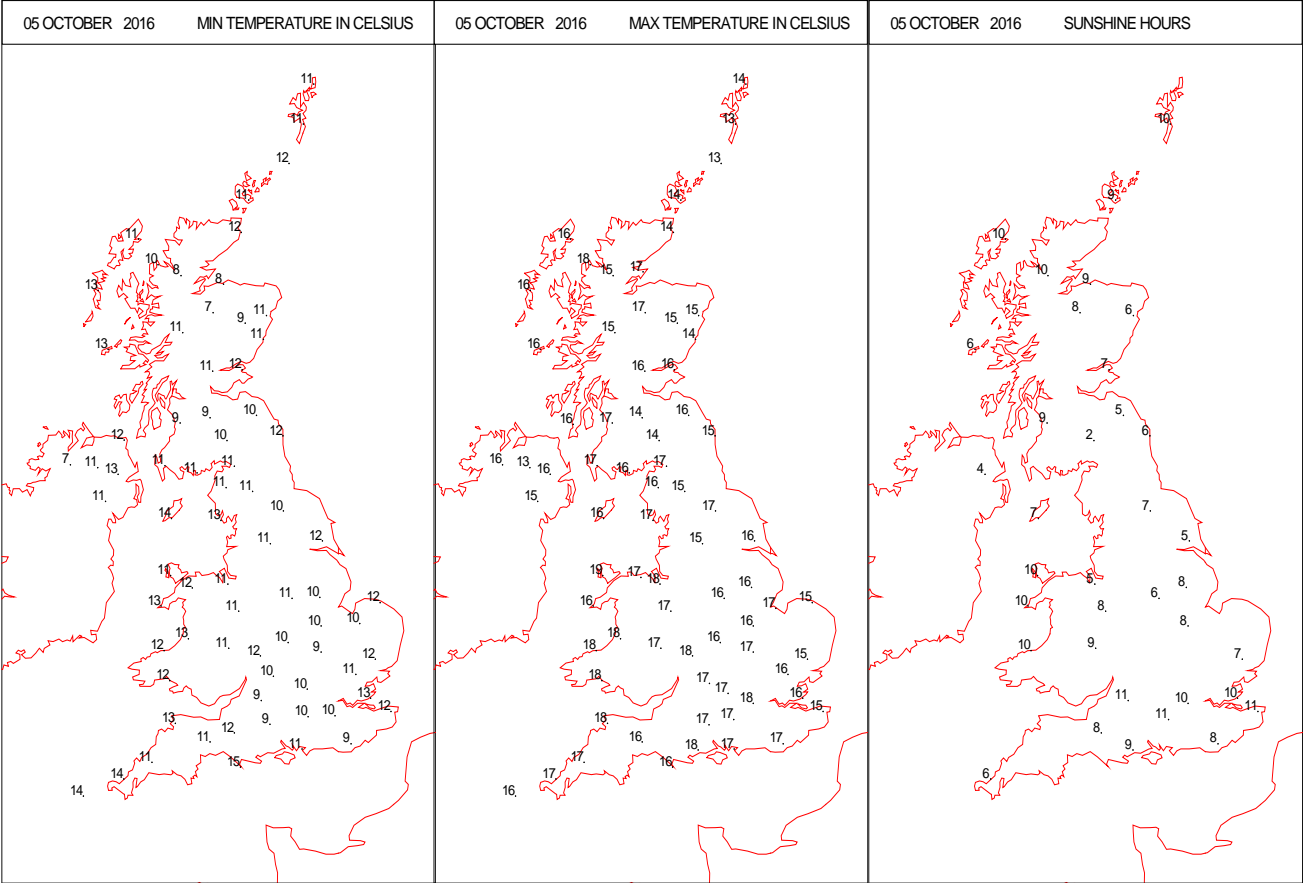
SURFACE REPORTS



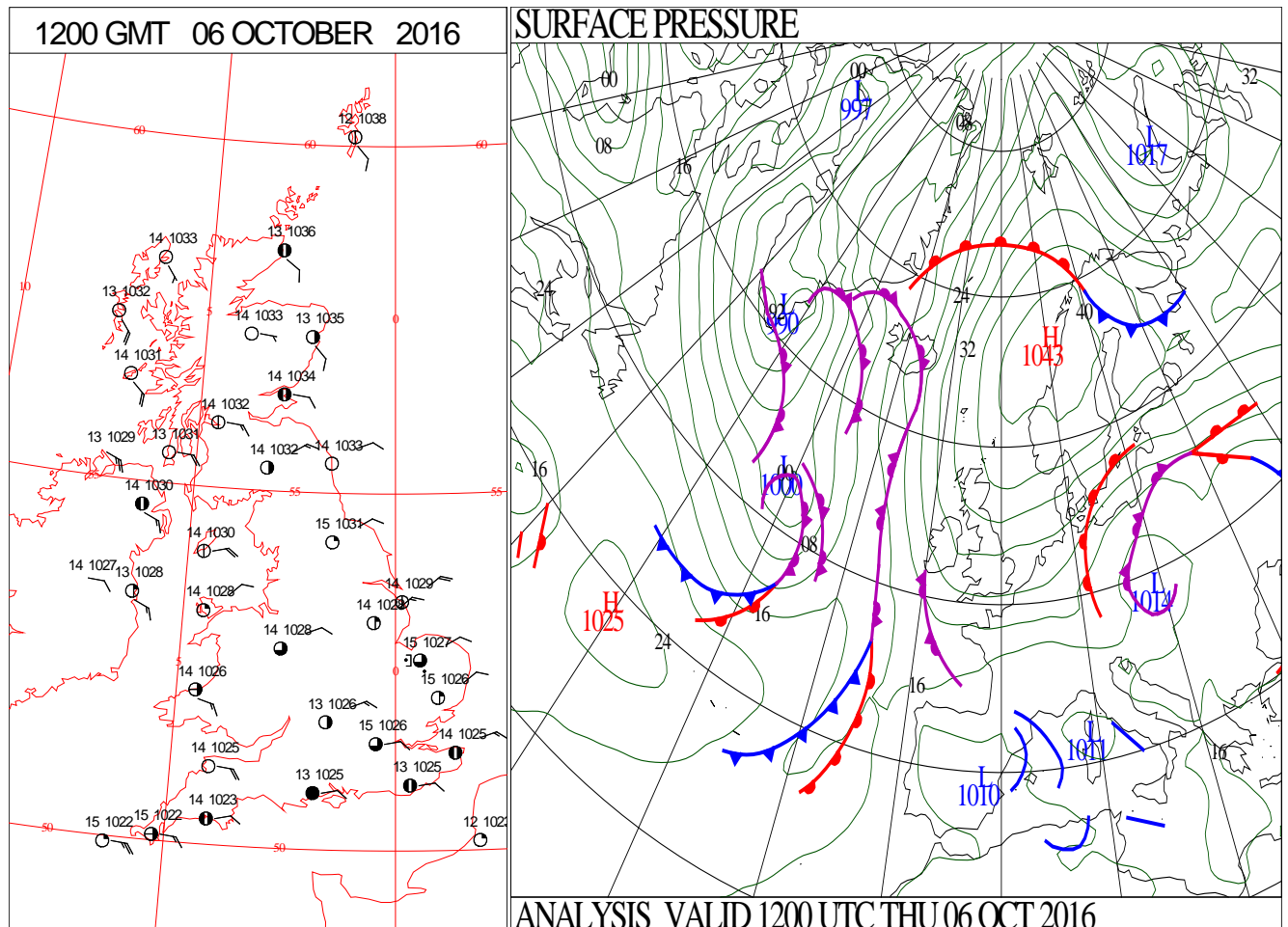
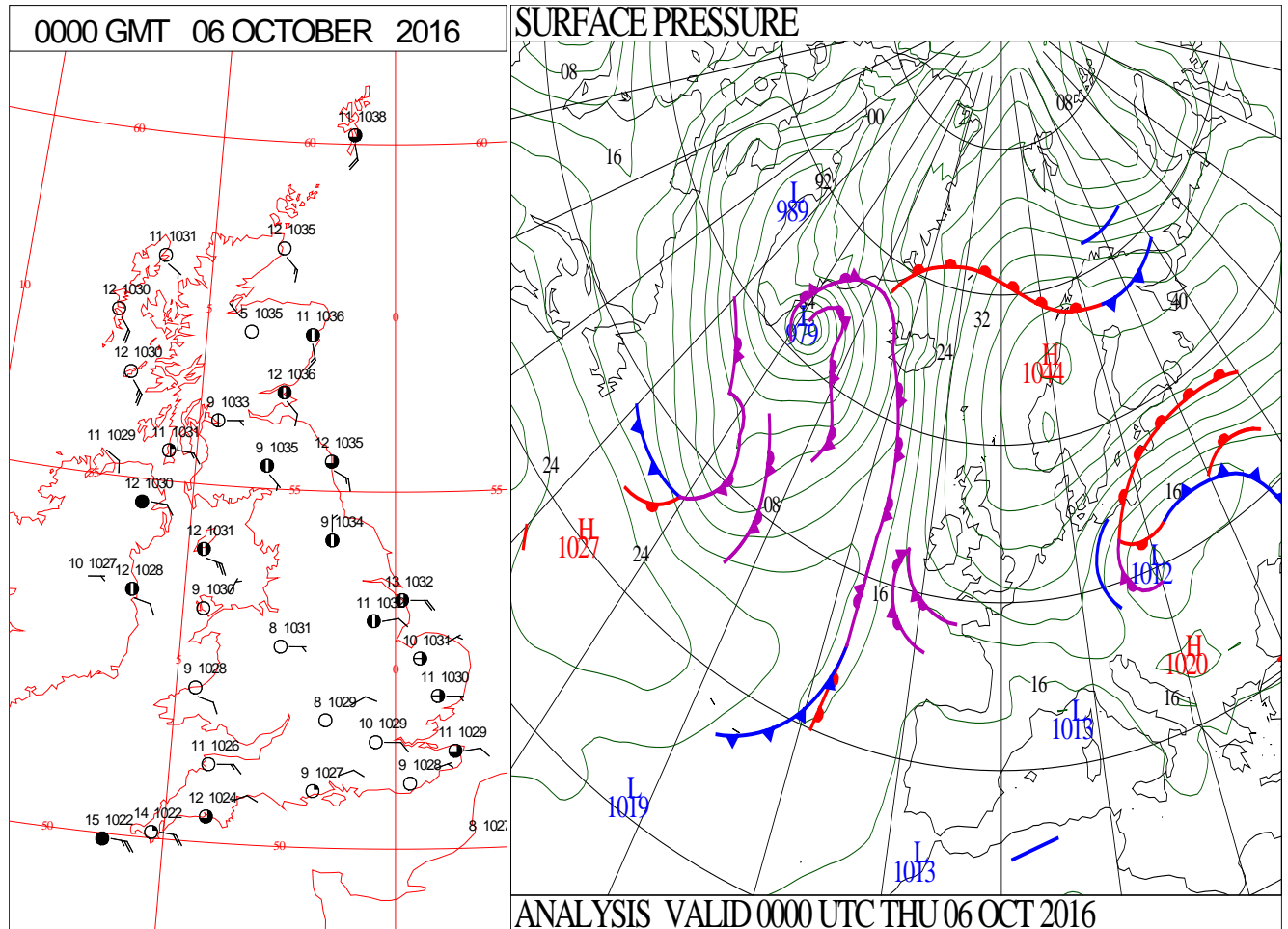
SIGNIFICANT WEATHER

0600 GMT 05 OCTOBER 2016	SIG WEATHER	1200 GMT 05 OCTOBER 2016	SIG WEATHER	<p>Summary of UK Weather for Wednesday 05 October 2016.</p> <p>It was a quiet weather picture across the whole of the U.K. during the early hours, with mostly cloudy skies. There were some clearer spells though, particularly across southern parts of England and Wales and Northern Ireland, allowing temperatures to fall to mid single figures Celsius.</p> <p>It was rather breezy for many, particularly across the south-west of England.</p> <p>Northern Ireland and southern England and Wales started fine with plenty of sunshine, which became more widespread across the rest of the country during the day.</p> <p>A strong east or south-easterly breeze affected all areas, but especially the south-west, through the day, making it feel cool, particularly over higher ground and along exposed southern and eastern coasts.</p> <p>However, temperatures remained generally near or just below average for the time of year.</p>
1800 GMT 05 OCTOBER 2016	SIG WEATHER	0000 GMT 06 OCTOBER 2016	SIG WEATHER	<p>EXTREMES</p> <p>Highest Maximum: 19.9 Cambridge Botanic Garden, Cambridgeshire</p> <p>Lowest Maximum: 12.9 Lerwick, Shetland 12.9 Fair Isle, Shetland</p> <p>Lowest Minimum: 3.4 Drummond Castle, Perthshire</p> <p>Lowest Grass Minimum: -2.3 Drummond Castle, Perthshire</p> <p>Most Rain: 1.2 Knockanrock, Ross-Shire</p> <p>Most Sun: 10.7 Lyneham, Wiltshire 10.7 Odiham, Hampshire</p>

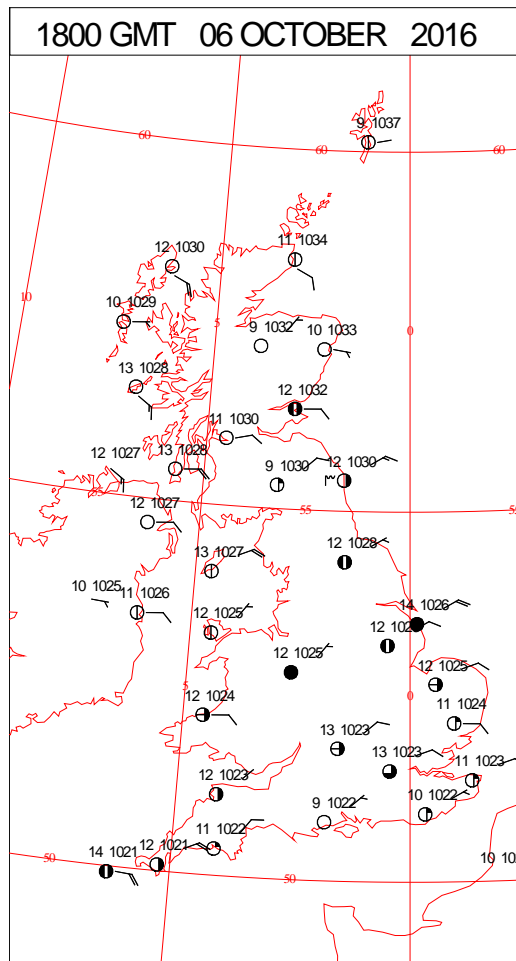
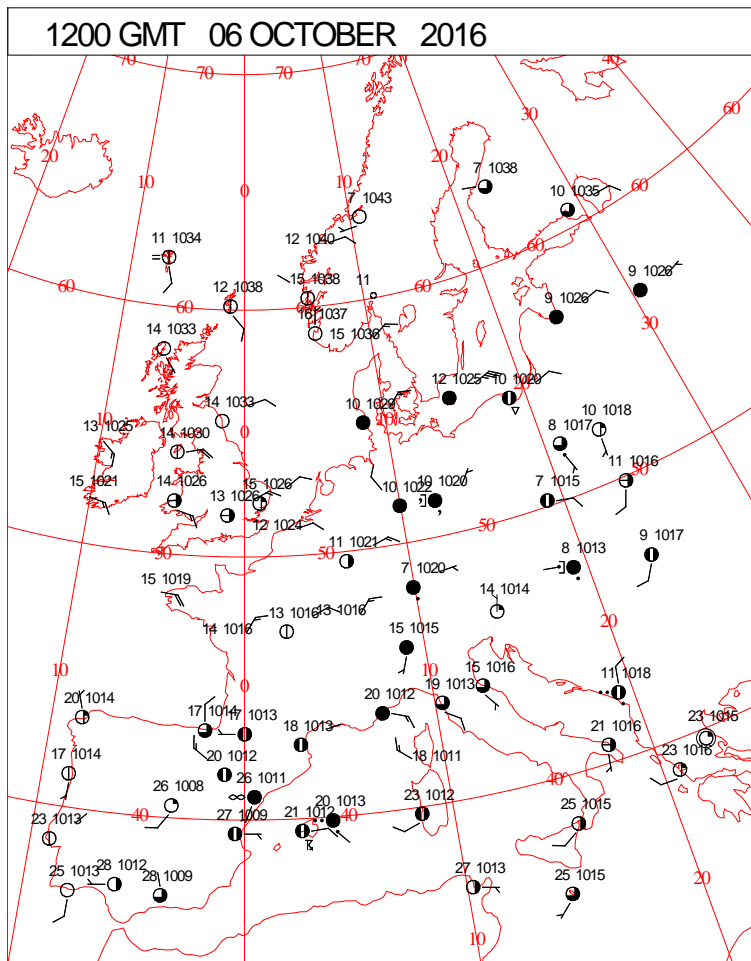
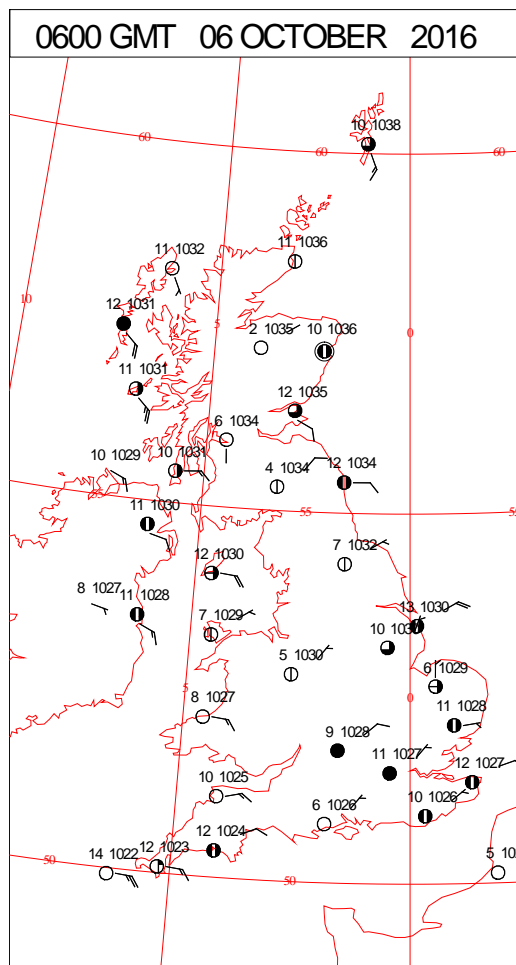
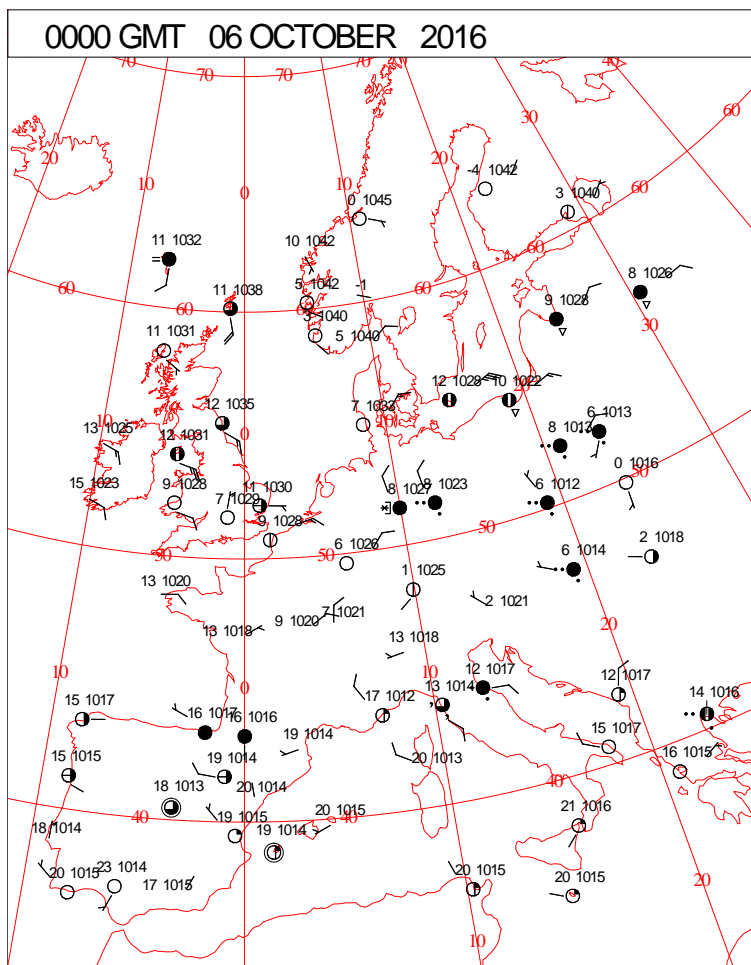
DAILY CLIMATE DATA



DAILY WEATHER SUMMARY



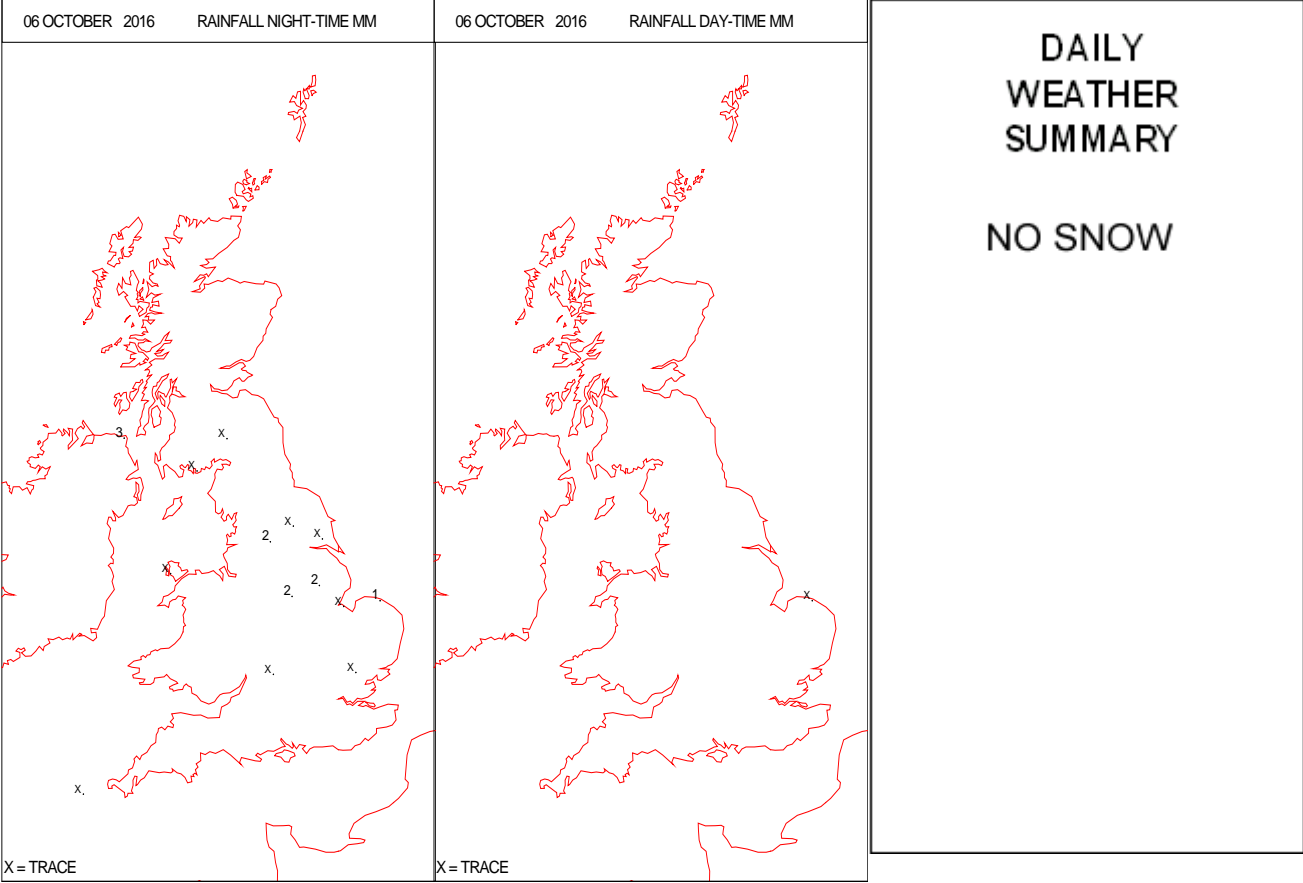
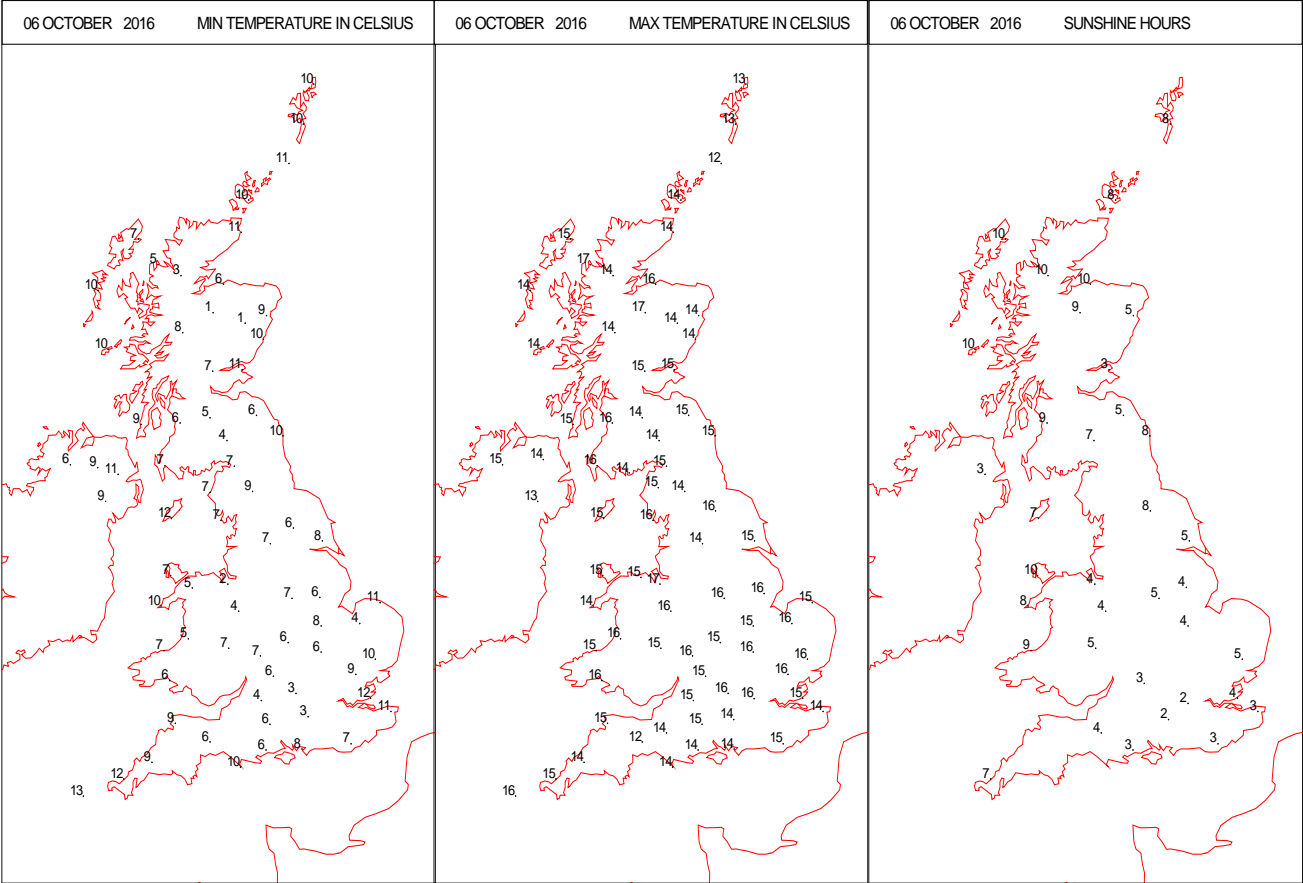
SURFACE REPORTS



SIGNIFICANT WEATHER

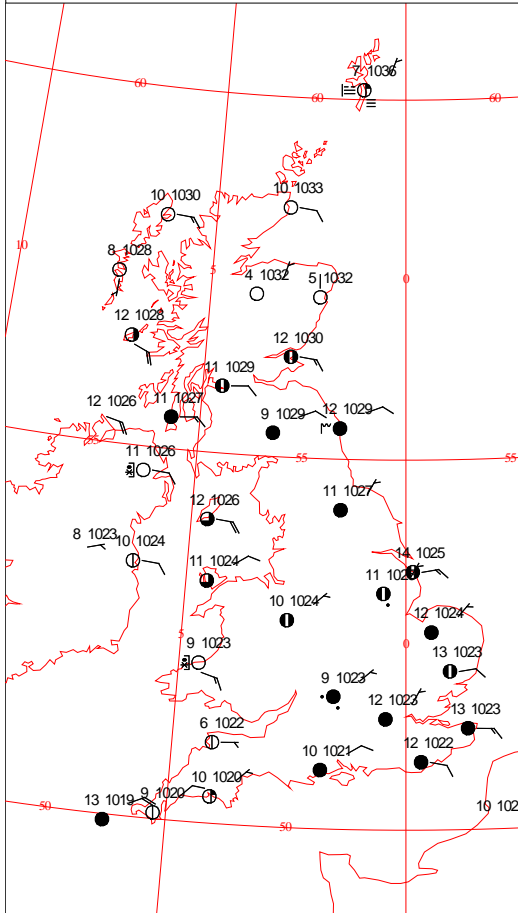
0600 GMT 06 OCTOBER 2016	SIG WEATHER	1200 GMT 06 OCTOBER 2016	SIG WEATHER	<p>Summary of UK Weather for Thursday 06 October 2016.</p> <p>It was dry but rather breezy across the whole of the U.K. through the early hours. Cloud steadily fed into the east of England from the southern North Sea, whilst clearer skies persisted in western and north-western areas. These areas had the lowest temperatures.</p> <p>Through the day, variable amounts of clouds covered parts of England and Wales, but there were some decent spells of sunshine across western parts.</p> <p>The best of the sunshine was in Scotland, and the winds were lighter there too.</p> <p>In general, the country saw lighter winds than yesterday, especially along the south coast, but a keen breeze continued in eastern counties.</p> <p>A few light showers pushed their way across from East Anglia into the Midlands, but generally for all it stayed dry and fine, although it did feel cold.</p>
1800 GMT 06 OCTOBER 2016	SIG WEATHER	0000 GMT 07 OCTOBER 2016	SIG WEATHER	<p>EXTREMES</p> <p>Highest Maximum: 18.0 Westonzoyland, Somerset</p> <p>Lowest Maximum: 12.0 Killylane, Co. Antrim</p> <p>Lowest Minimum: -0.7 Tain Range, Ross-Shire</p> <p>Lowest Grass Minimum: -4.8 Lacock, Wiltshire</p> <p>Most Rain: 5.8 Trassey Slievenaman, Co. Down</p> <p>Most Sun: 10.4 Kinloss, Moray</p>

DAILY CLIMATE DATA

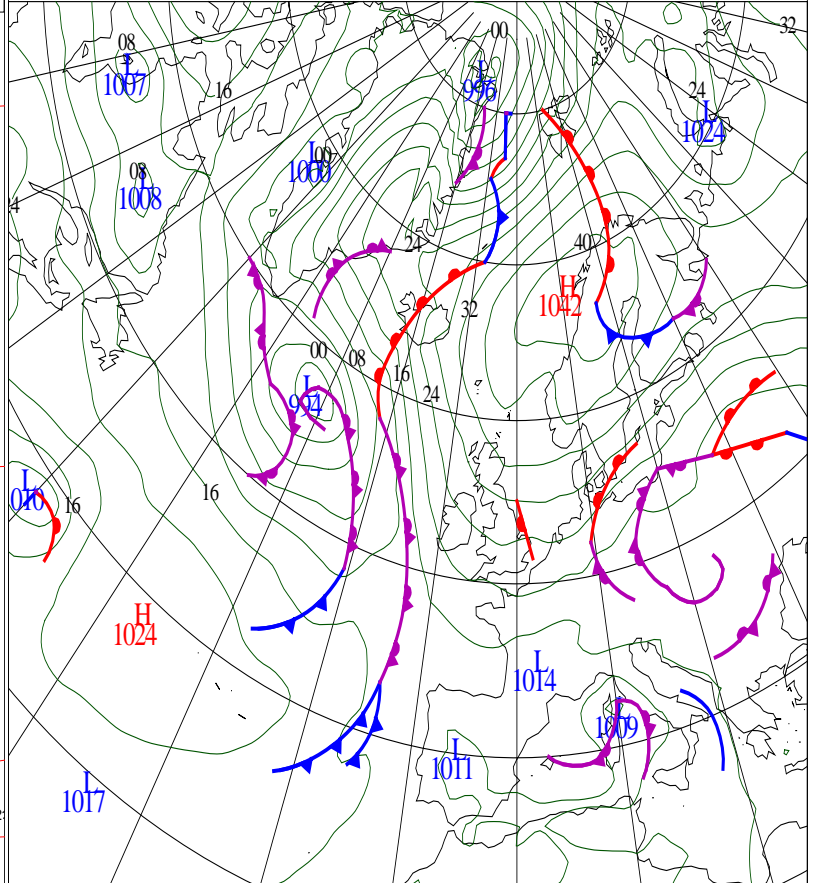


DAILY WEATHER SUMMARY

0000 GMT 07 OCTOBER 2016

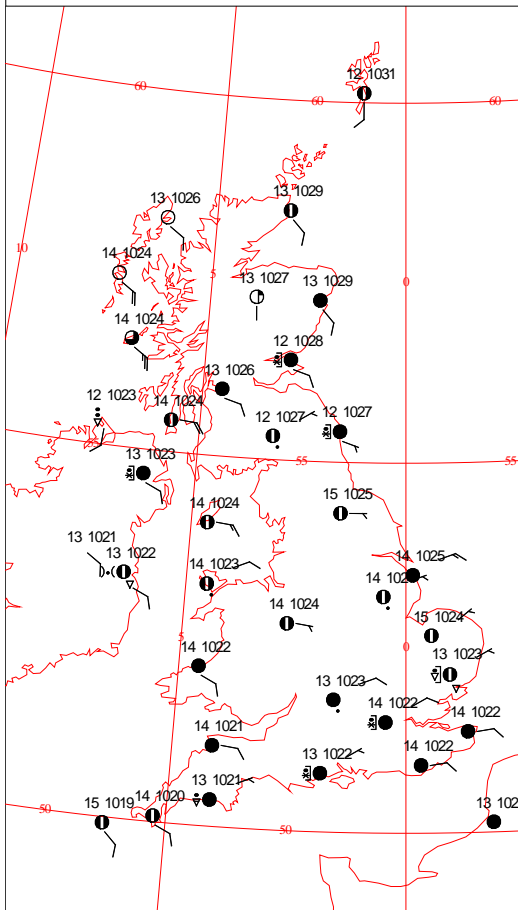


SURFACE PRESSURE

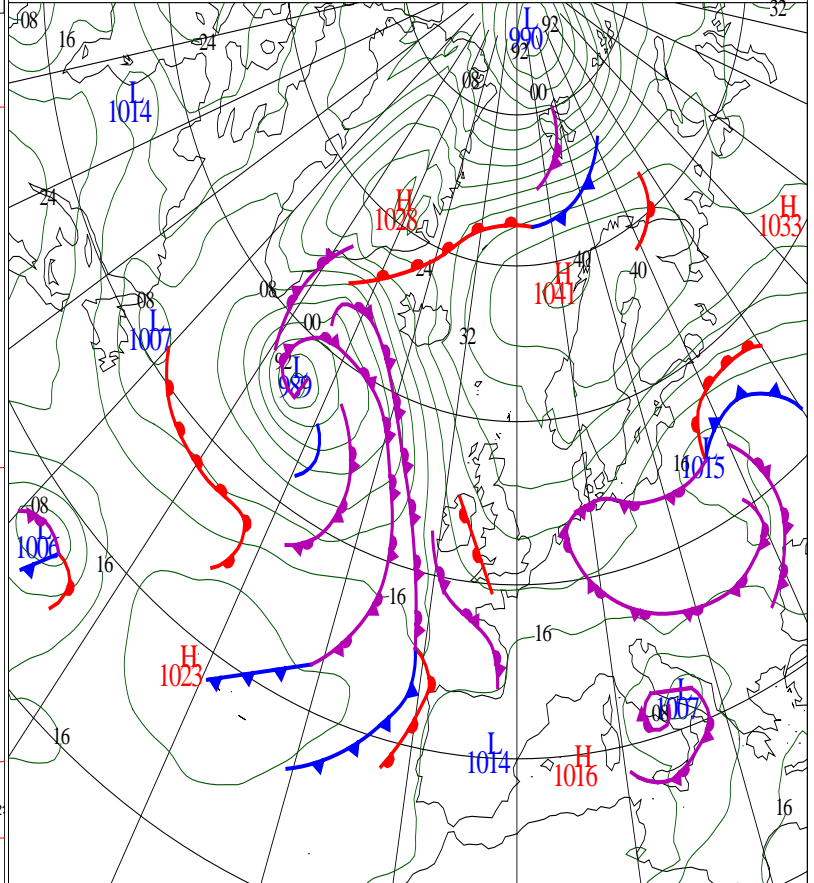


ANALYSIS VALID 0000 UTC FRI 07 OCT 2016

1200 GMT 07 OCTOBER 2016

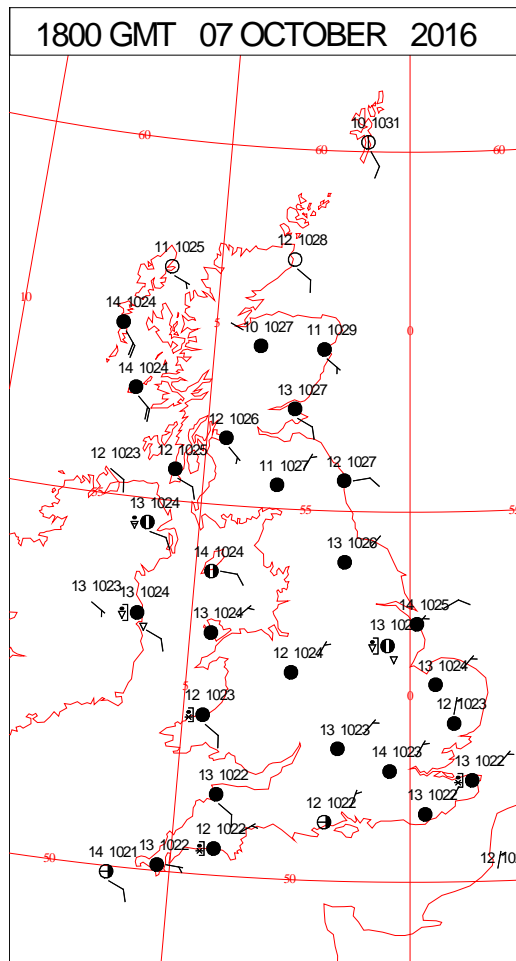
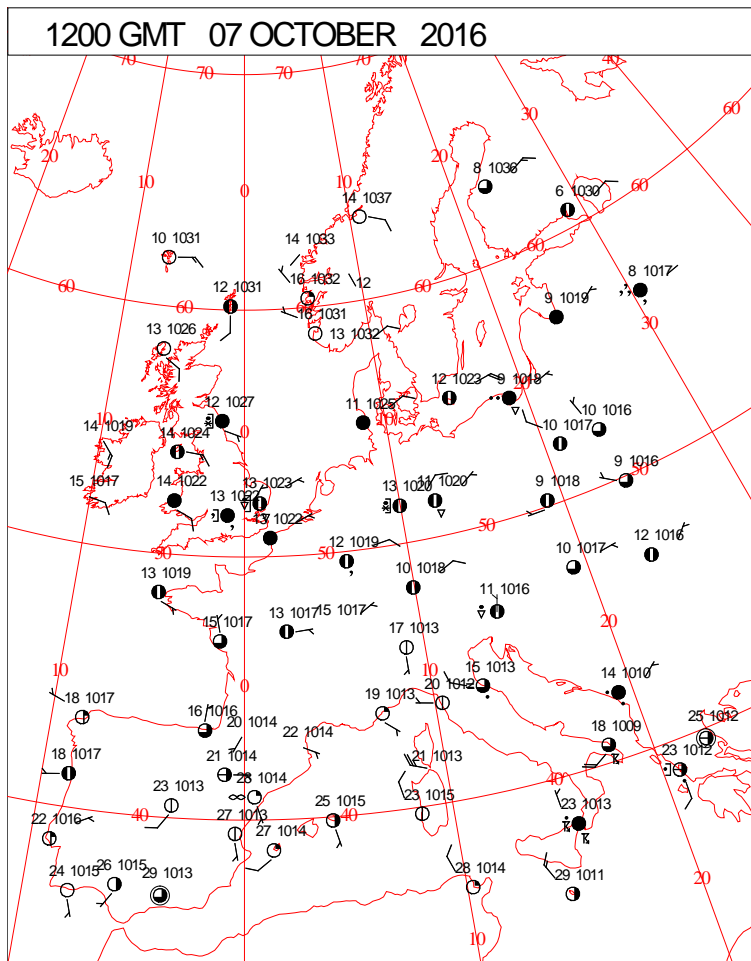
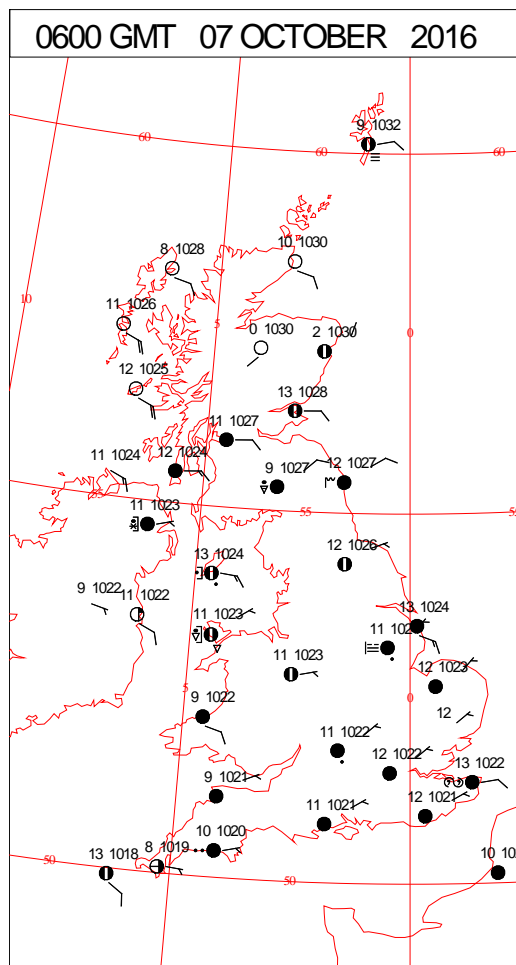
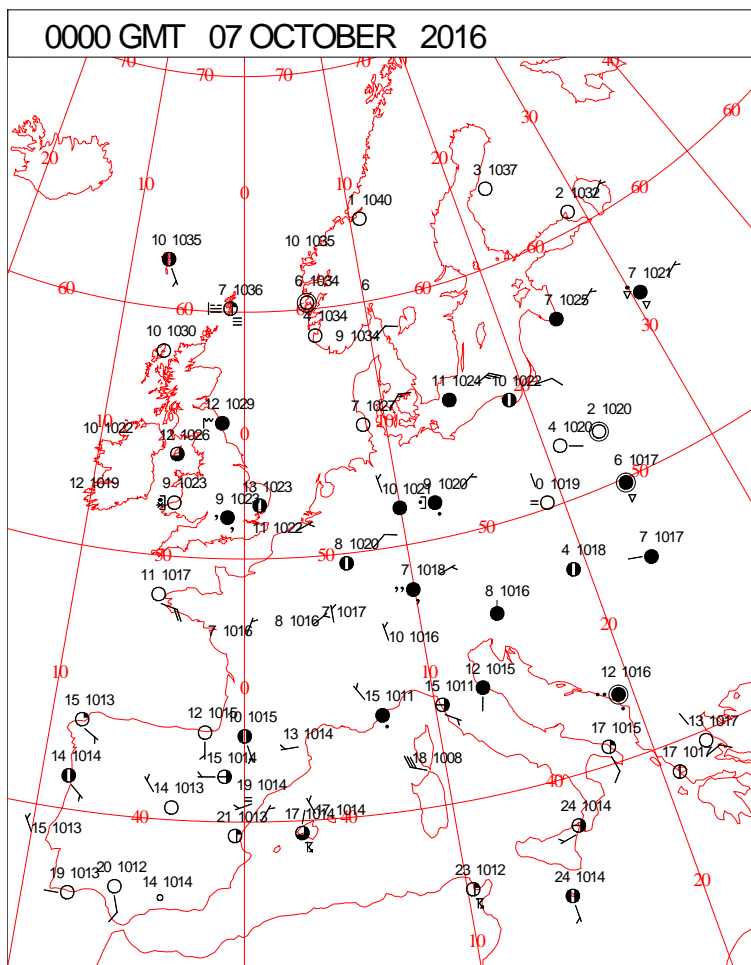


SURFACE PRESSURE



ANALYSIS VALID 1200 UTC FRI 07 OCT 2016

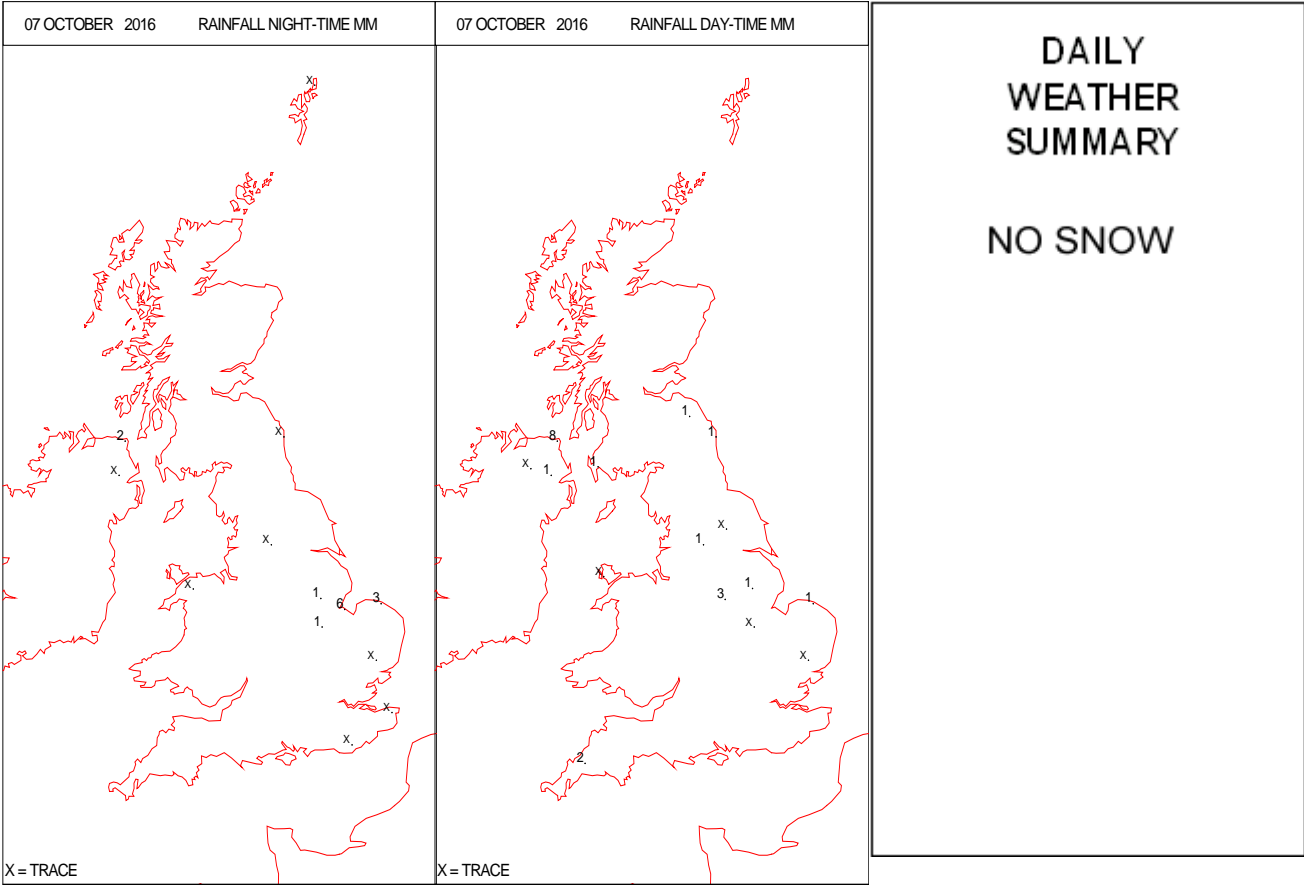
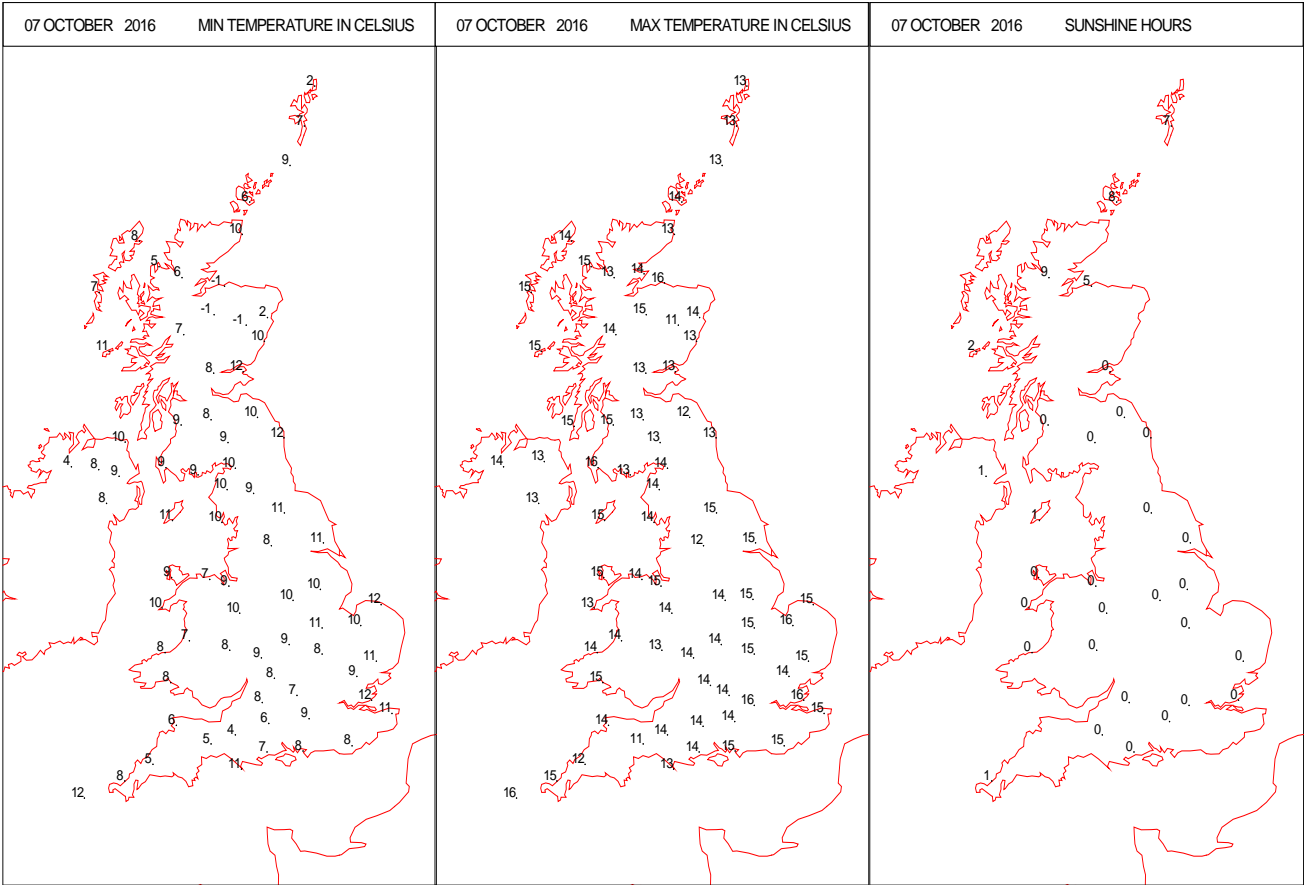
SURFACE REPORTS



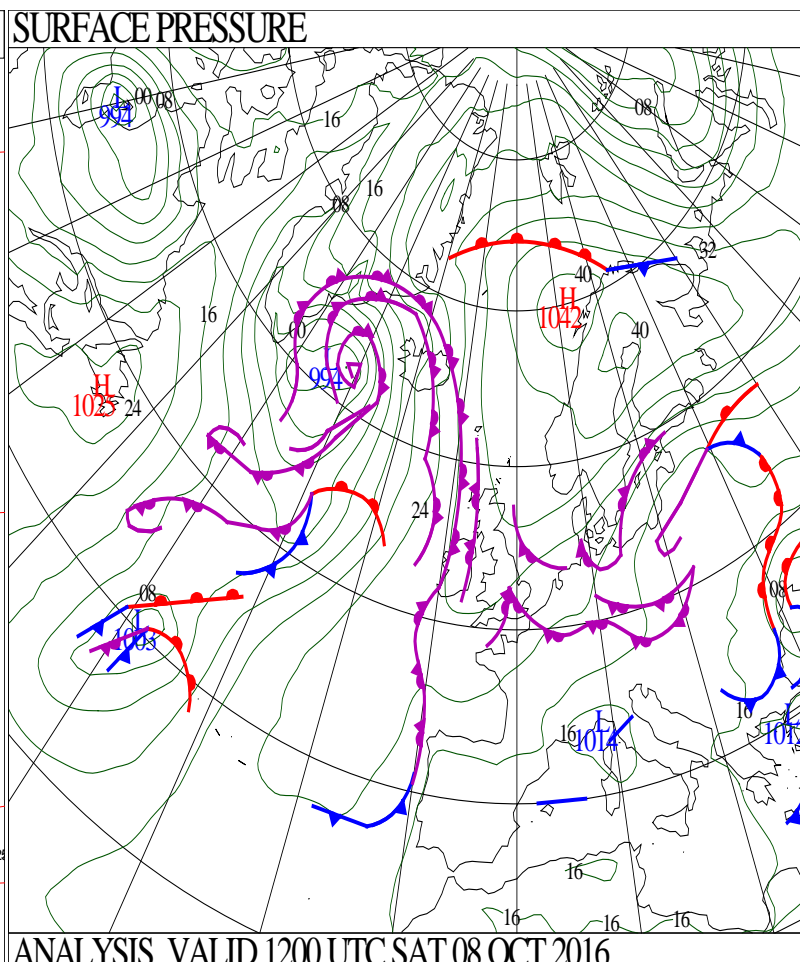
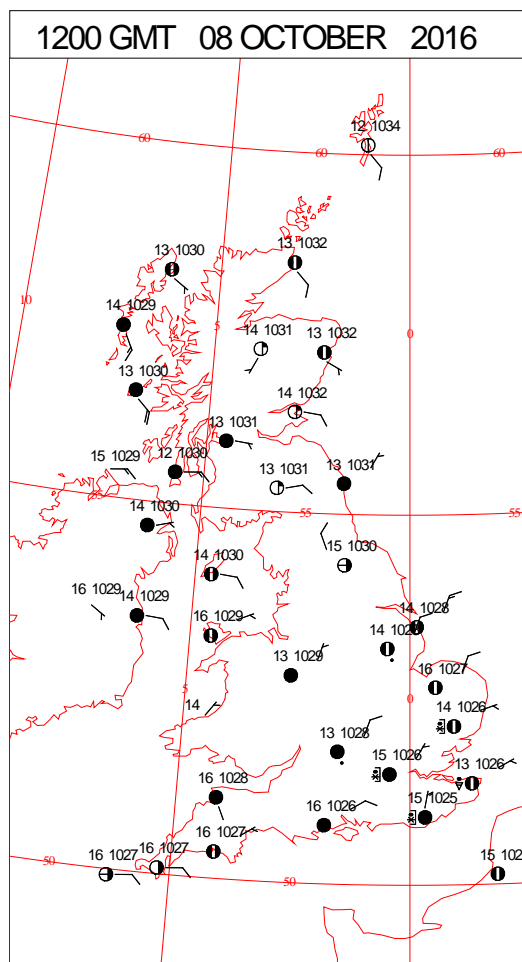
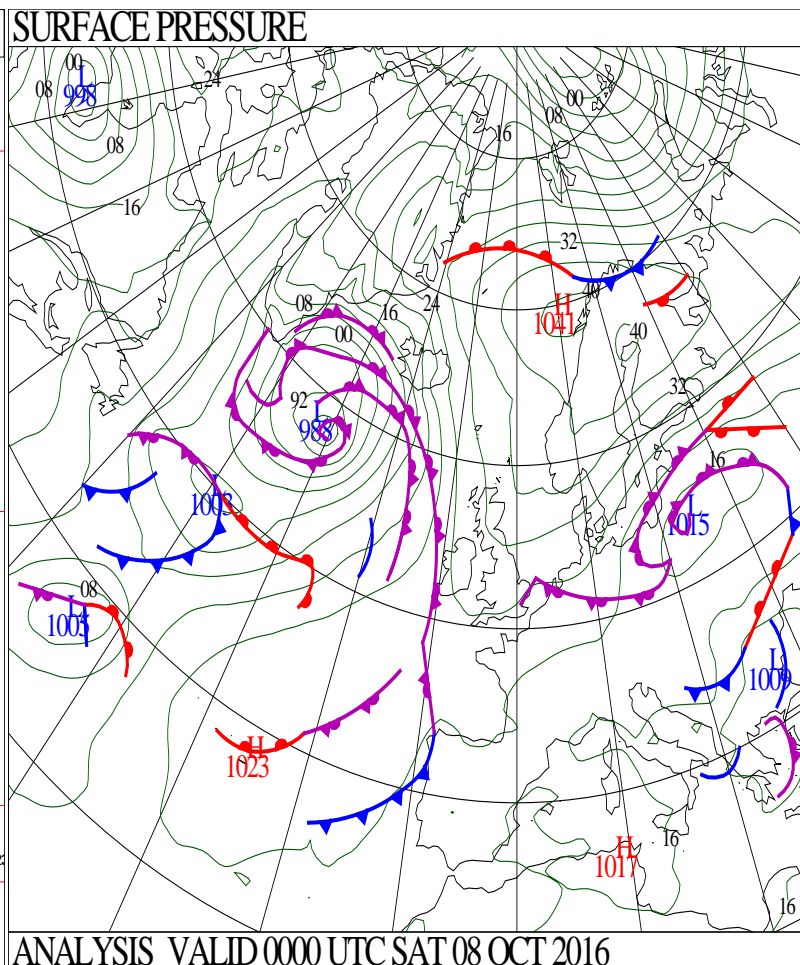
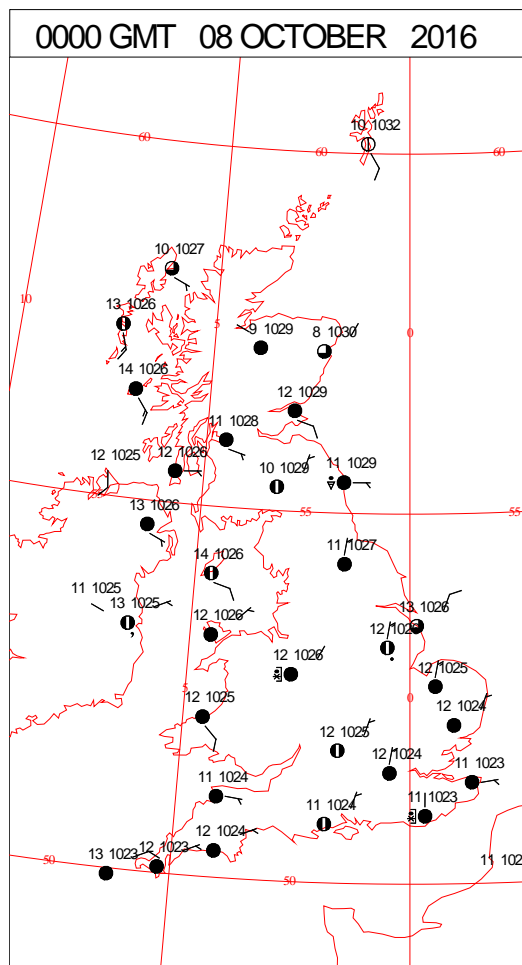
SIGNIFICANT WEATHER

0600 GMT 07 OCTOBER 2016	SIG WEATHER	1200 GMT 07 OCTOBER 2016	SIG WEATHER	<p>Summary of UK Weather for Friday 07 October 2016.</p> <p>It was a rather cloudy night across central and eastern parts of the U.K., with a few showers feeding in off the North Sea.</p> <p>Elsewhere, it was dry with some clear spells, particularly in the west, across Wales and the West Country. The clearest skies overnight were confined to northern Scotland, where it became quite chilly.</p> <p>It remained a rather cloudy day across the U.K., with the cloud thick enough to produce a few showers in places, particularly in the south and east.</p> <p>However, there were a few breaks in the cloud, particularly across western parts of the country. The best of the sunshine was confined to northern and western parts of Scotland throughout the day.</p> <p>There was a cool easterly breeze across the country.</p>
1800 GMT 07 OCTOBER 2016	SIG WEATHER	0000 GMT 08 OCTOBER 2016	SIG WEATHER	<p>EXTREMES</p> <p>Highest Maximum: 17.2 Port Henderson, Ross-Shire</p> <p>Lowest Maximum: 10.7 Balmoral, Aberdeenshire</p> <p>Lowest Minimum: -2.2 Drumnadrochit, Inverness-Shire</p> <p>Lowest Grass Minimum: -5.5 Cawdor Castle No2, Nairnshire</p> <p>-5.5 Kinloss, Moray</p> <p>Most Rain: 23.4 Cluanie Inn, Inverness-Shire</p> <p>Most Sun: 9.4 Loch Glascarnoch, Ross-Shire</p>

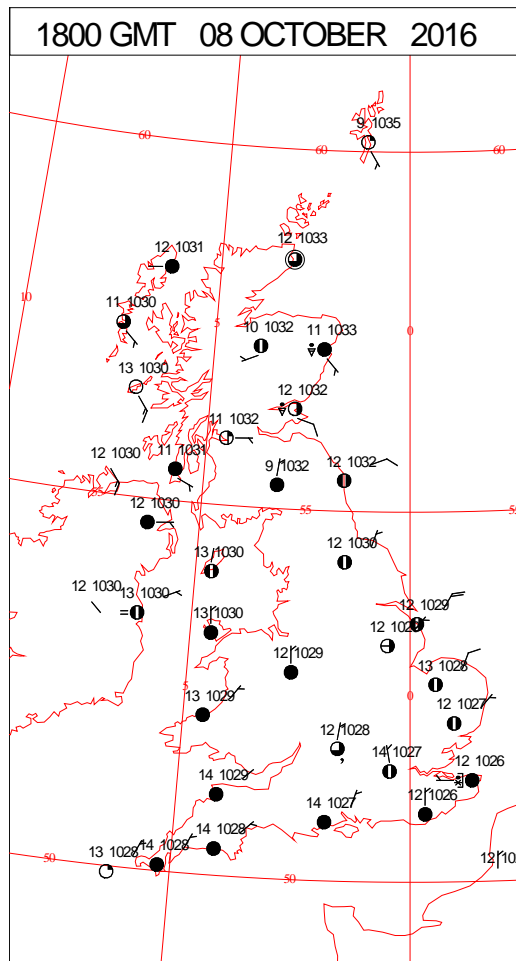
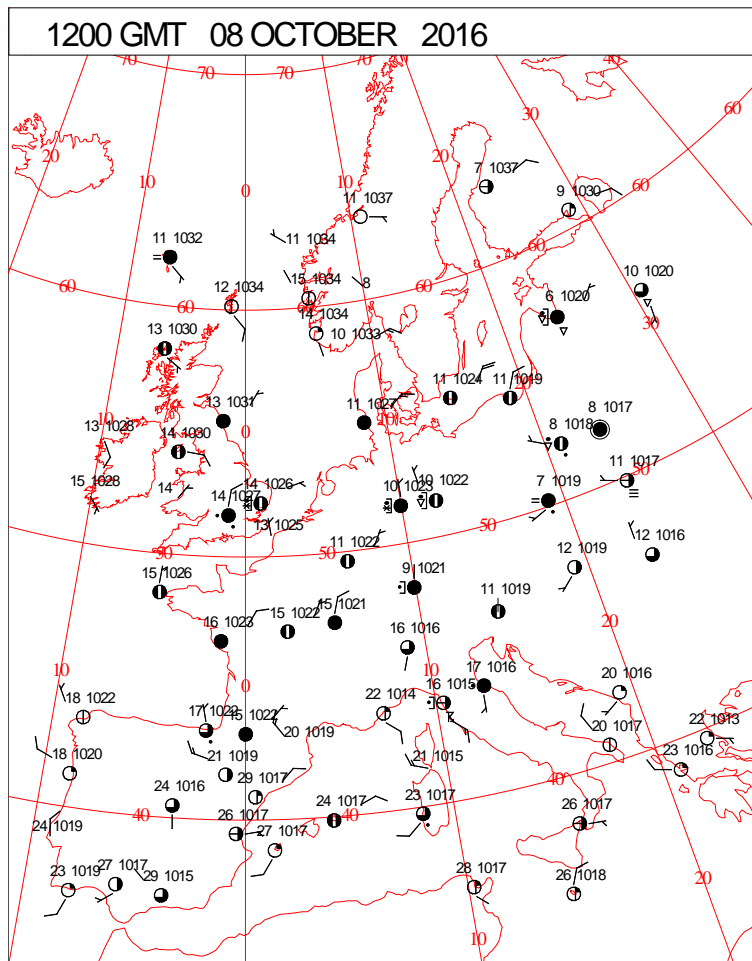
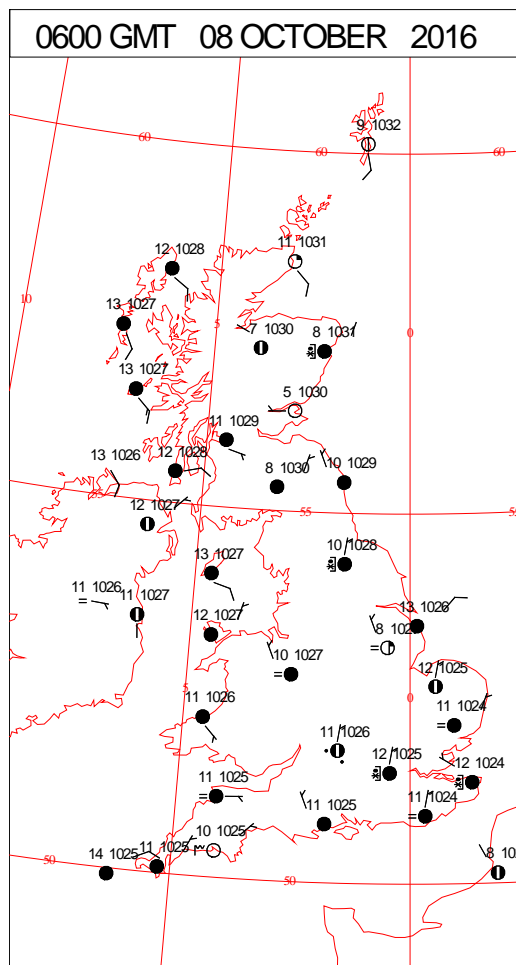
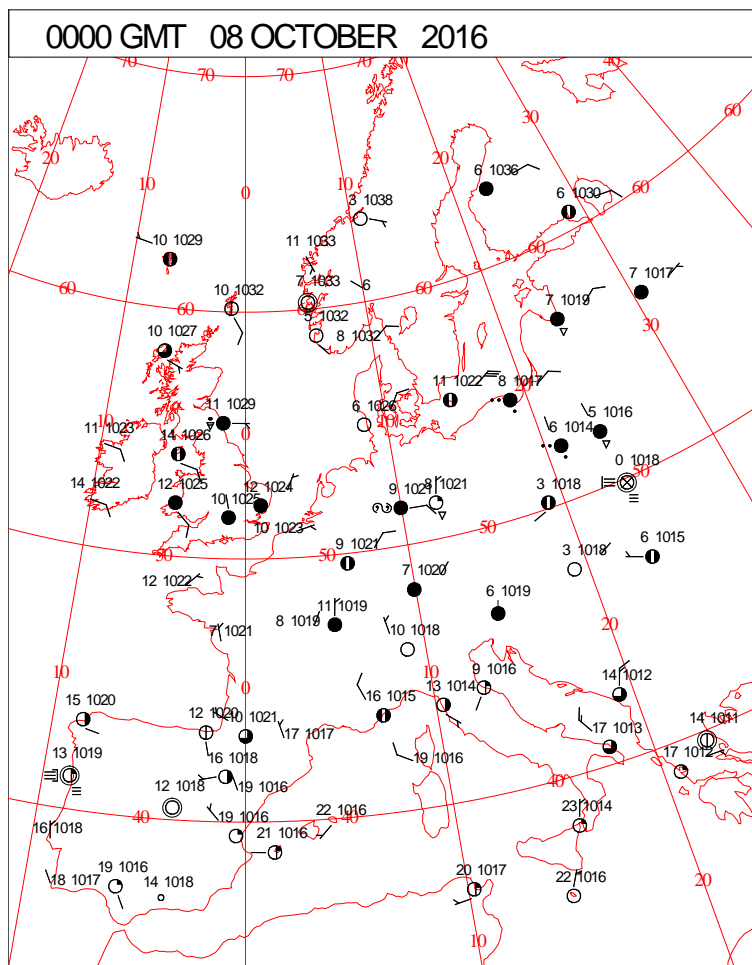
DAILY CLIMATE DATA



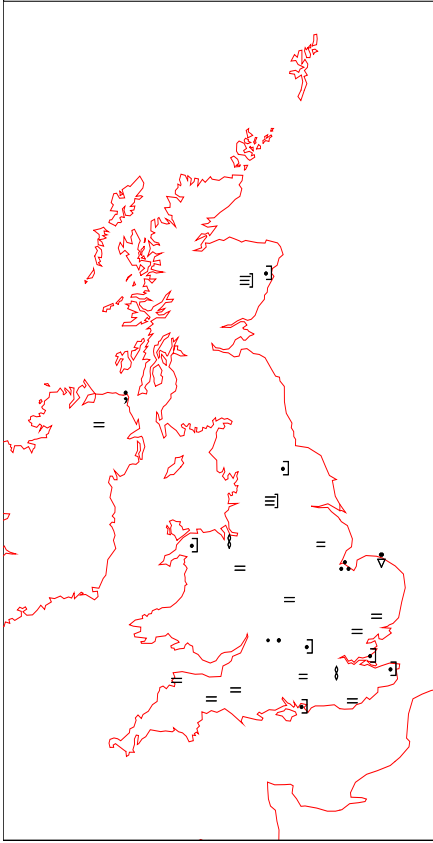
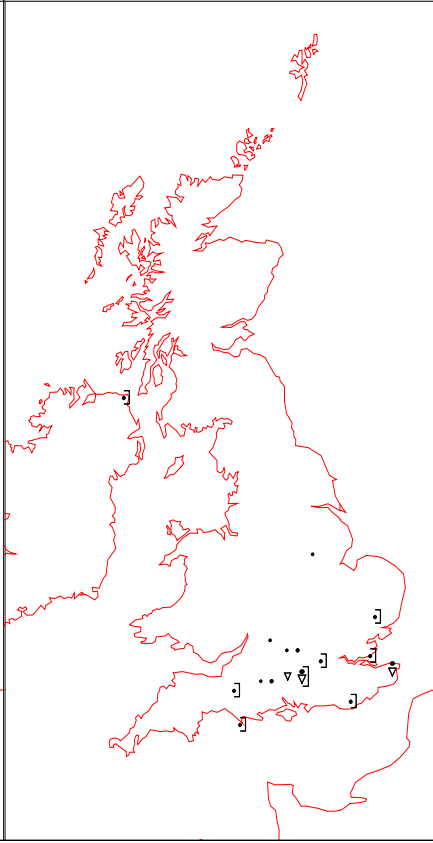
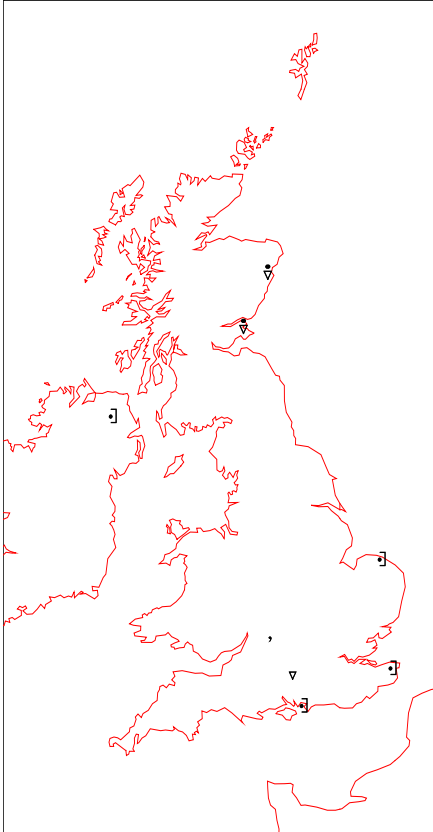
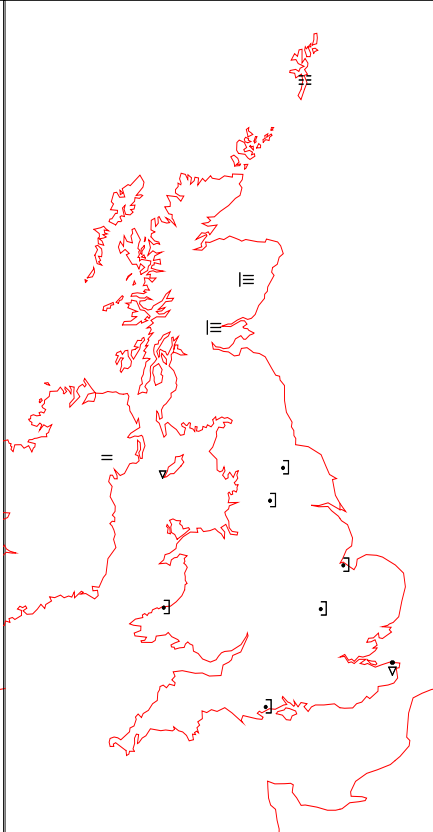
DAILY WEATHER SUMMARY



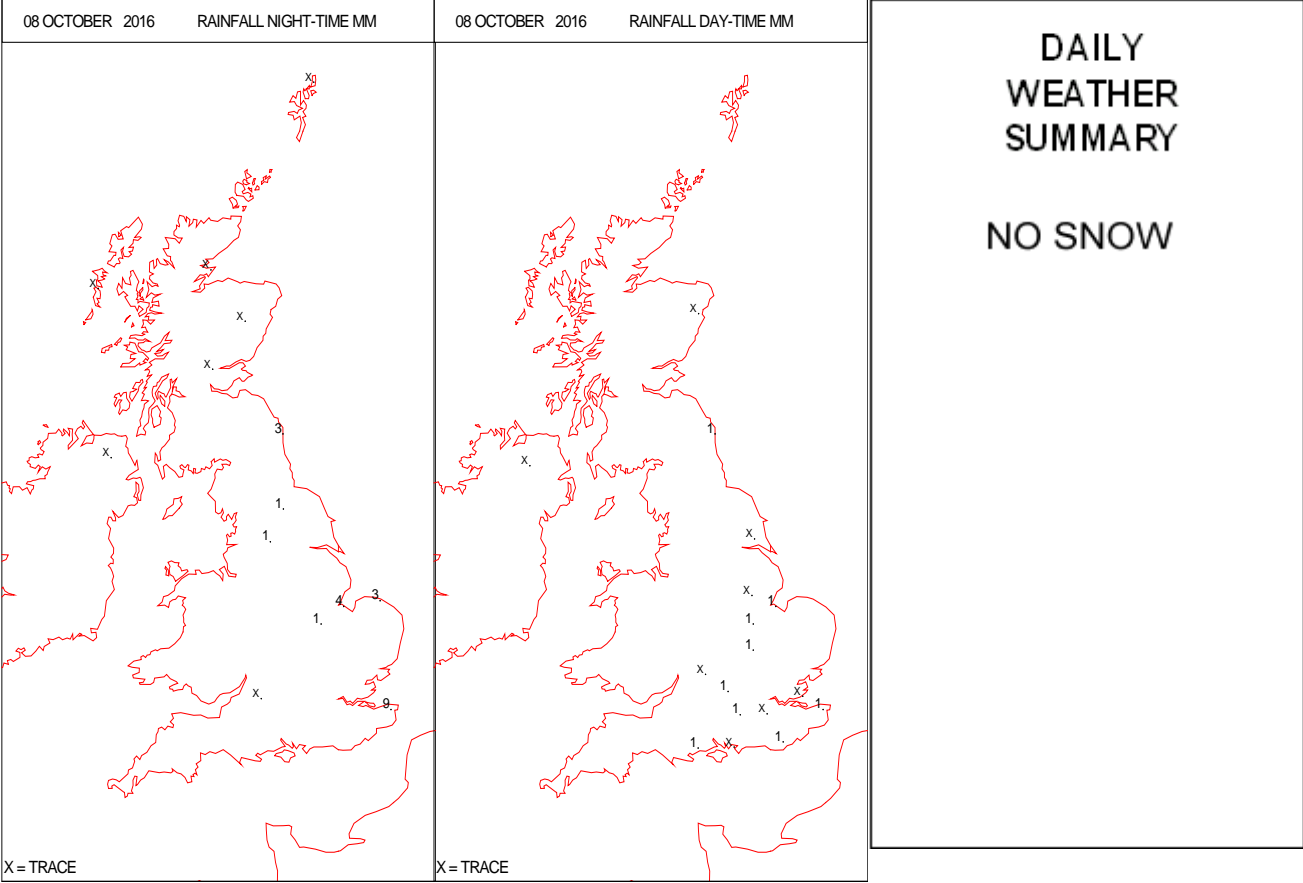
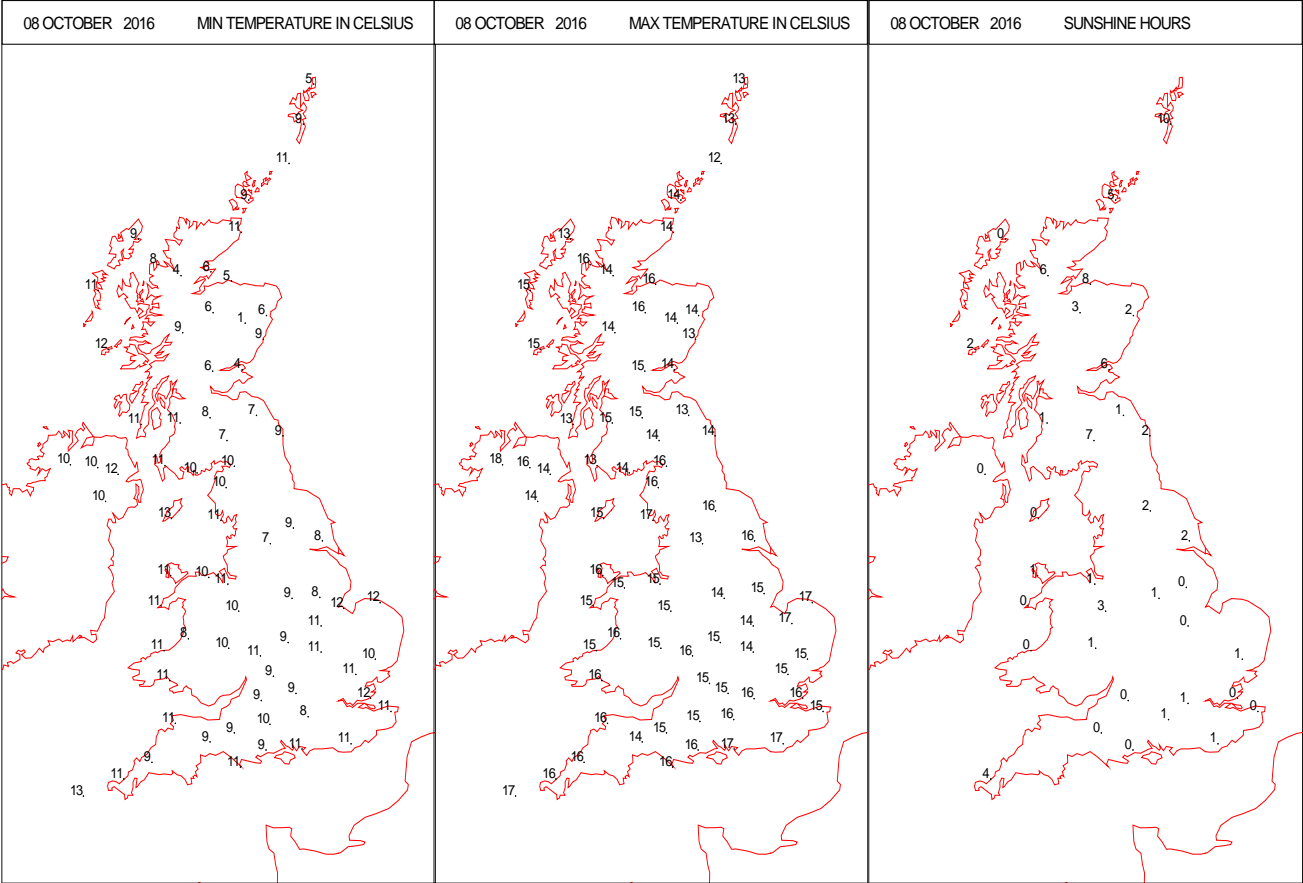
SURFACE REPORTS



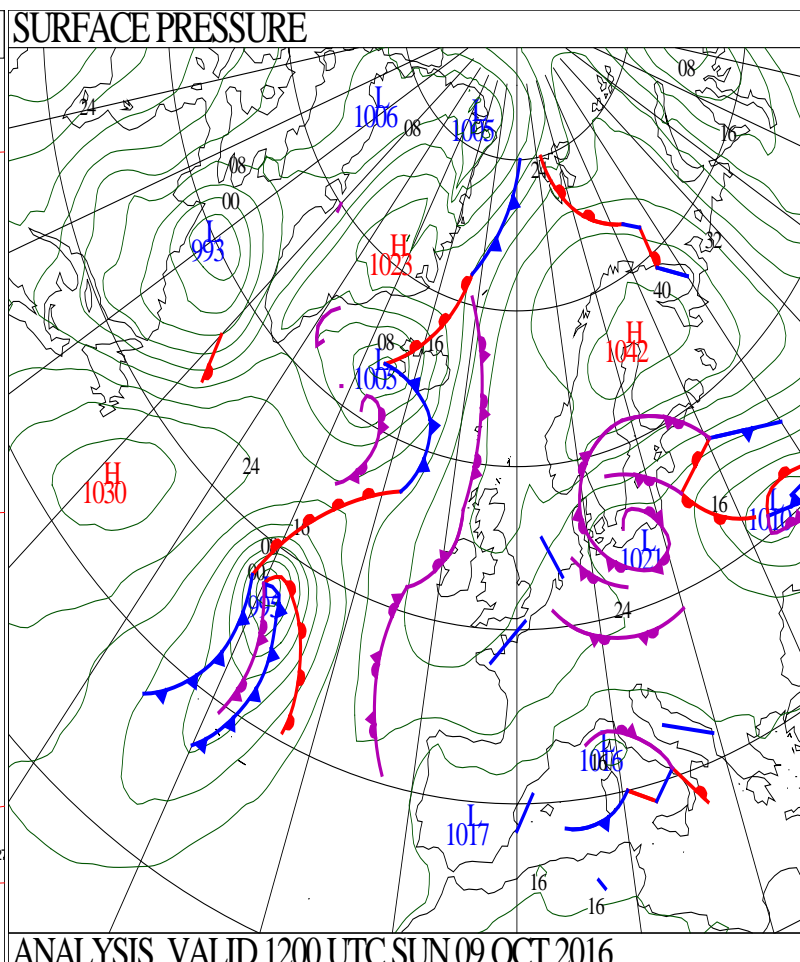
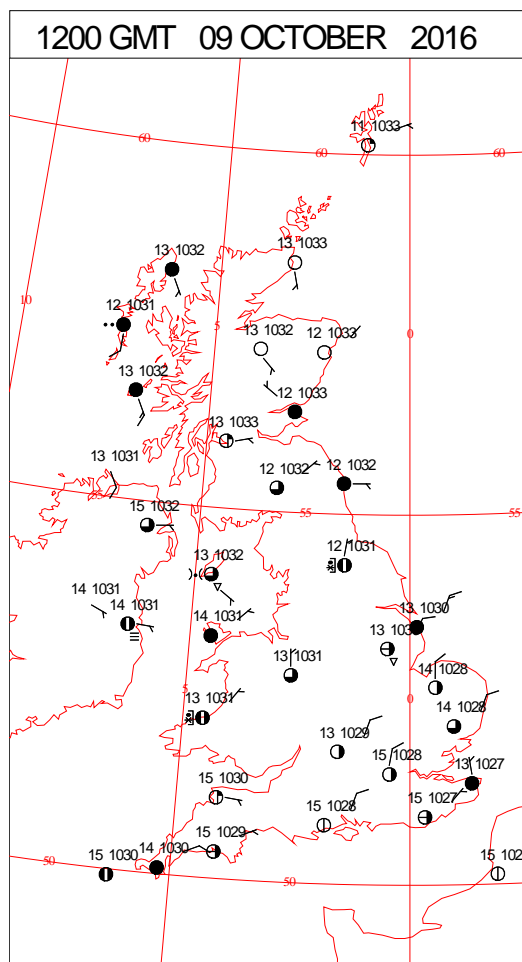
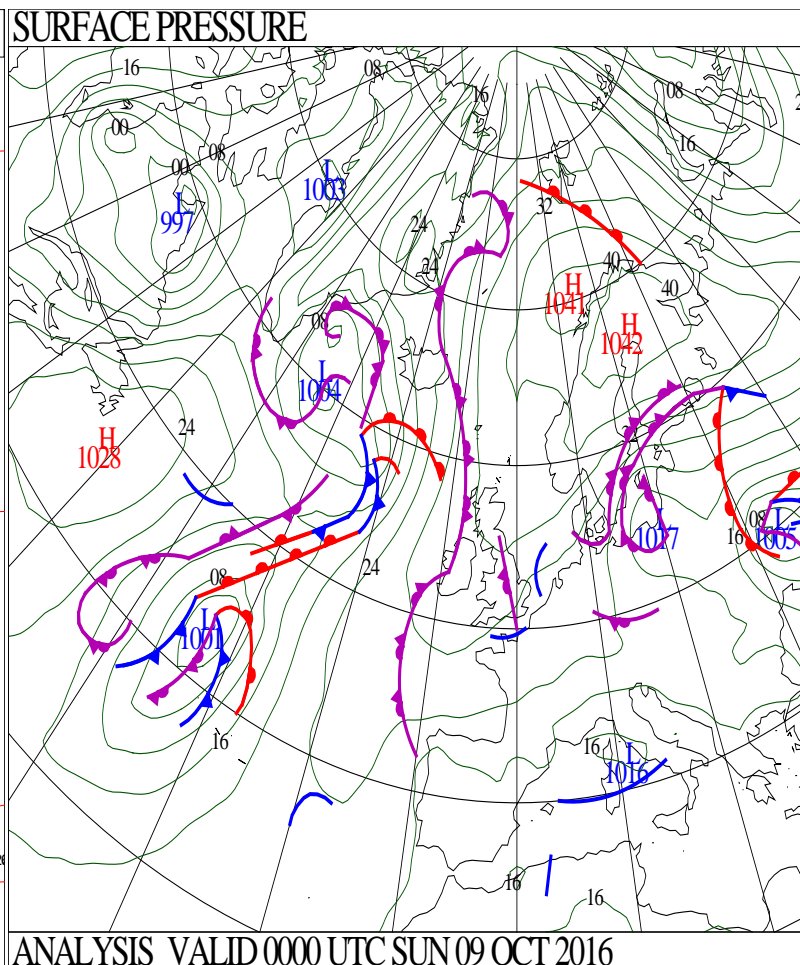
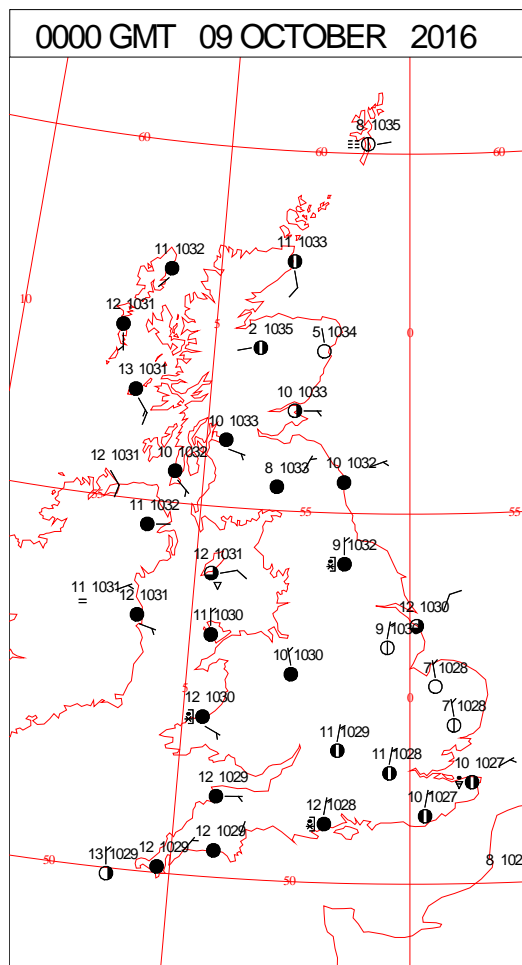
SIGNIFICANT WEATHER

0600 GMT 08 OCTOBER 2016	SIG WEATHER	1200 GMT 08 OCTOBER 2016	SIG WEATHER	<p>Summary of UK Weather for Saturday 08 October 2016. It was rather cloudy through the early hours across central and eastern parts of the U.K., with a few showers continuing to feed in off the North Sea, although these remained light. Elsewhere, it was dry with some clear spells, especially across parts of Wales and the West Country. However, the clearest skies were across Scotland, where there was a touch of ground frost. During the daytime the weather stayed much the same, with most of the country seeing a mixture of cloudy skies with some bright or sunny spells. A few showers continued to affect eastern England, although a few showers also developed around the coasts of Scotland and Northern Ireland as well. Temperatures remained close to the seasonal average in most places, although with an easterly breeze continuing it stayed on the chilly side, especially around exposed coasts and hills.</p>
				
1800 GMT 08 OCTOBER 2016	SIG WEATHER	0000 GMT 09 OCTOBER 2016	SIG WEATHER	<p>EXTREMES Highest Maximum: 18.4 Derrylin, Cornahoule, Co. Fermanagh 18.4 Magilligan No2, Co. Derry Lowest Maximum: 11.6 Emley Moor No2, West Yorkshire Lowest Minimum: 0.6 Aboyne No2, Aberdeenshire Lowest Grass Minimum: -3.0 Leuchars, Fife Most Rain: 10.8 Manston, Kent Most Sun: 9.9 Lerwick, Shetland</p>
				

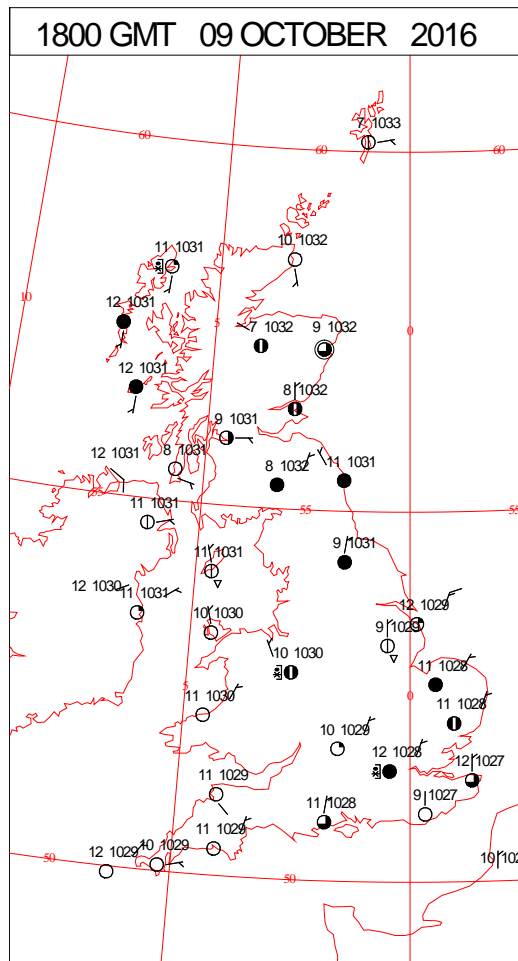
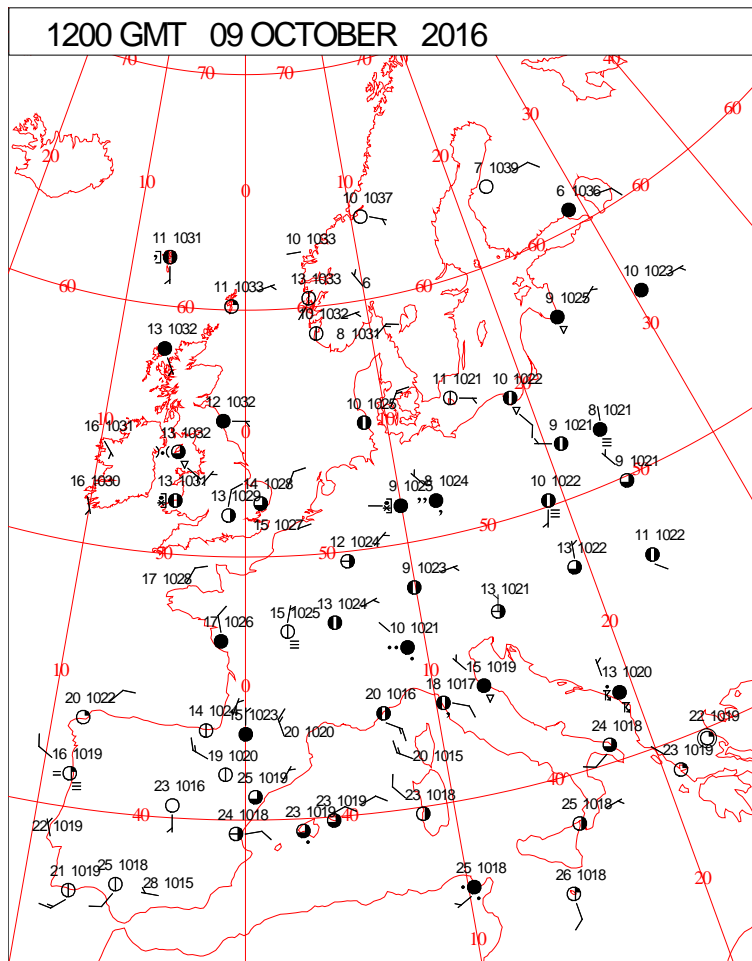
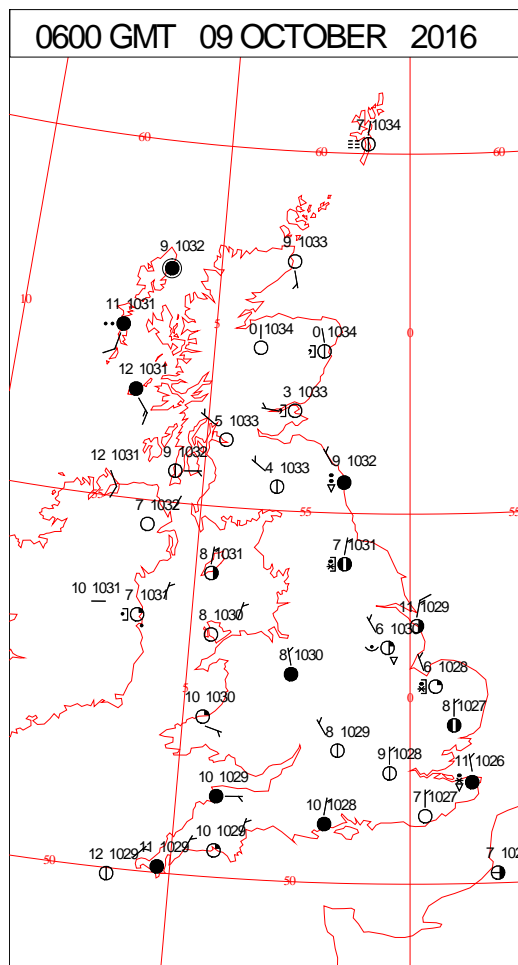
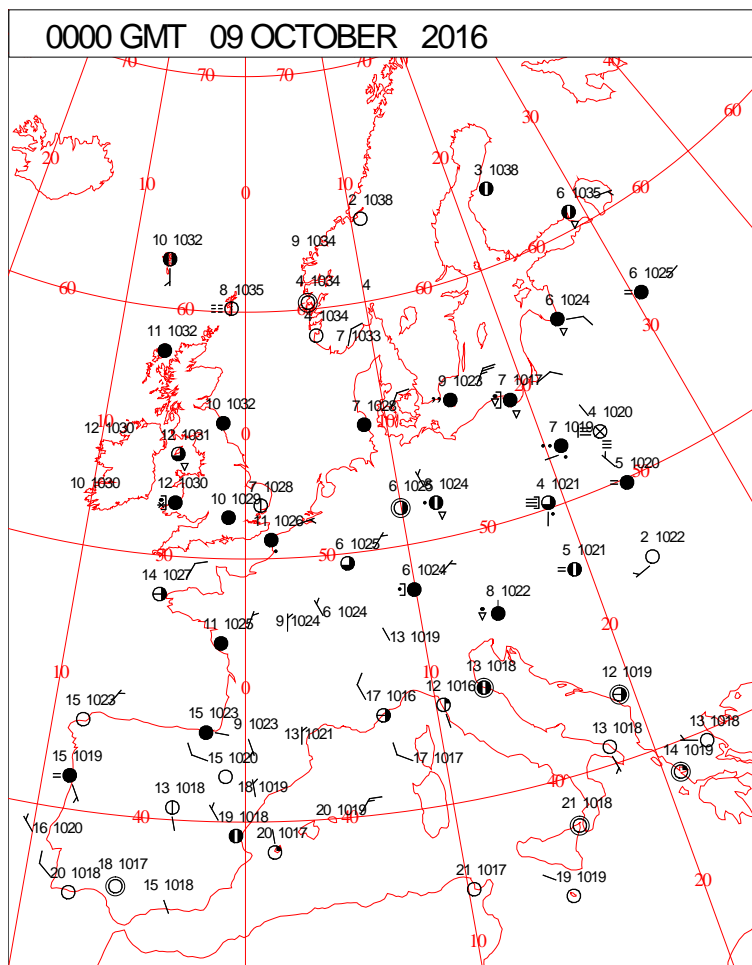
DAILY CLIMATE DATA



DAILY WEATHER SUMMARY



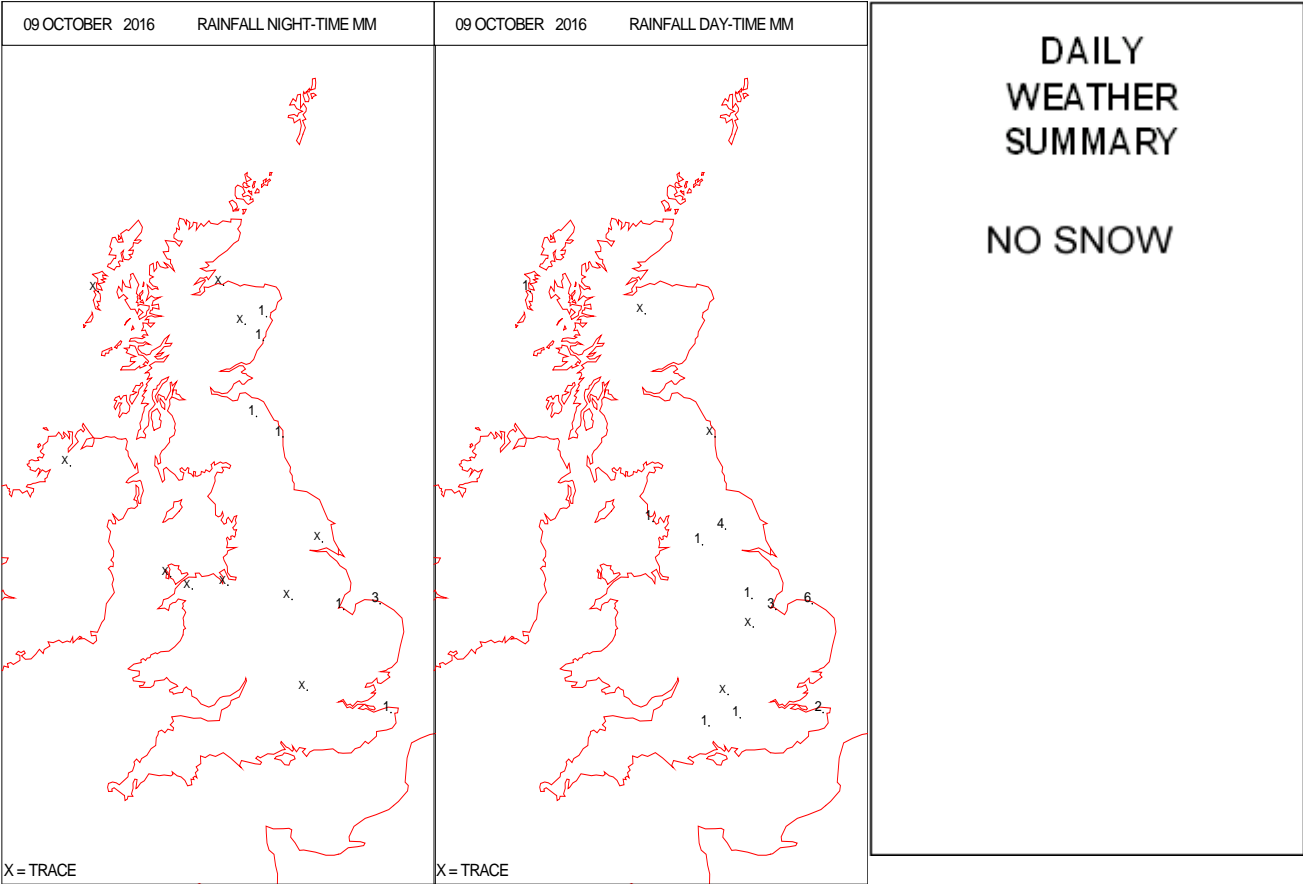
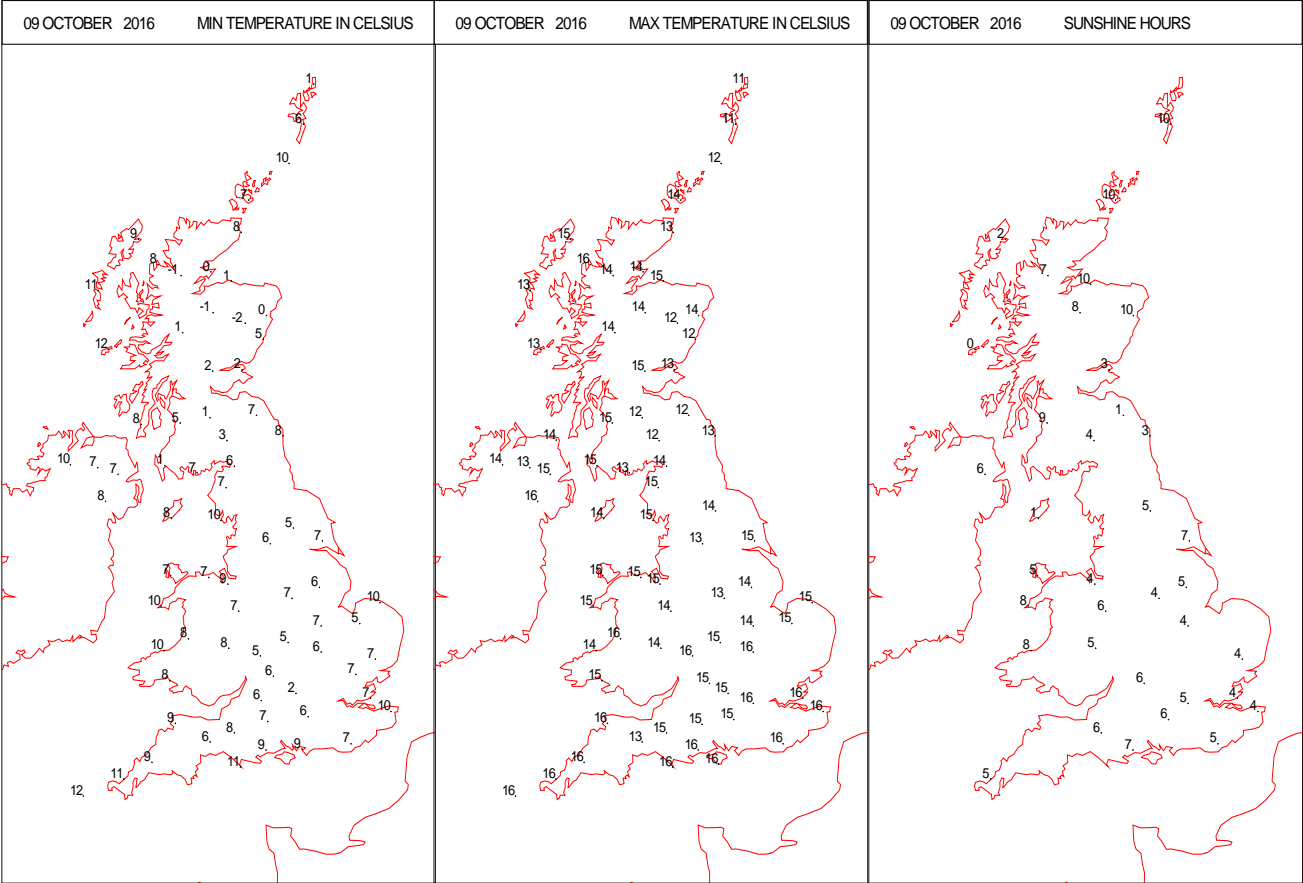
SURFACE REPORTS



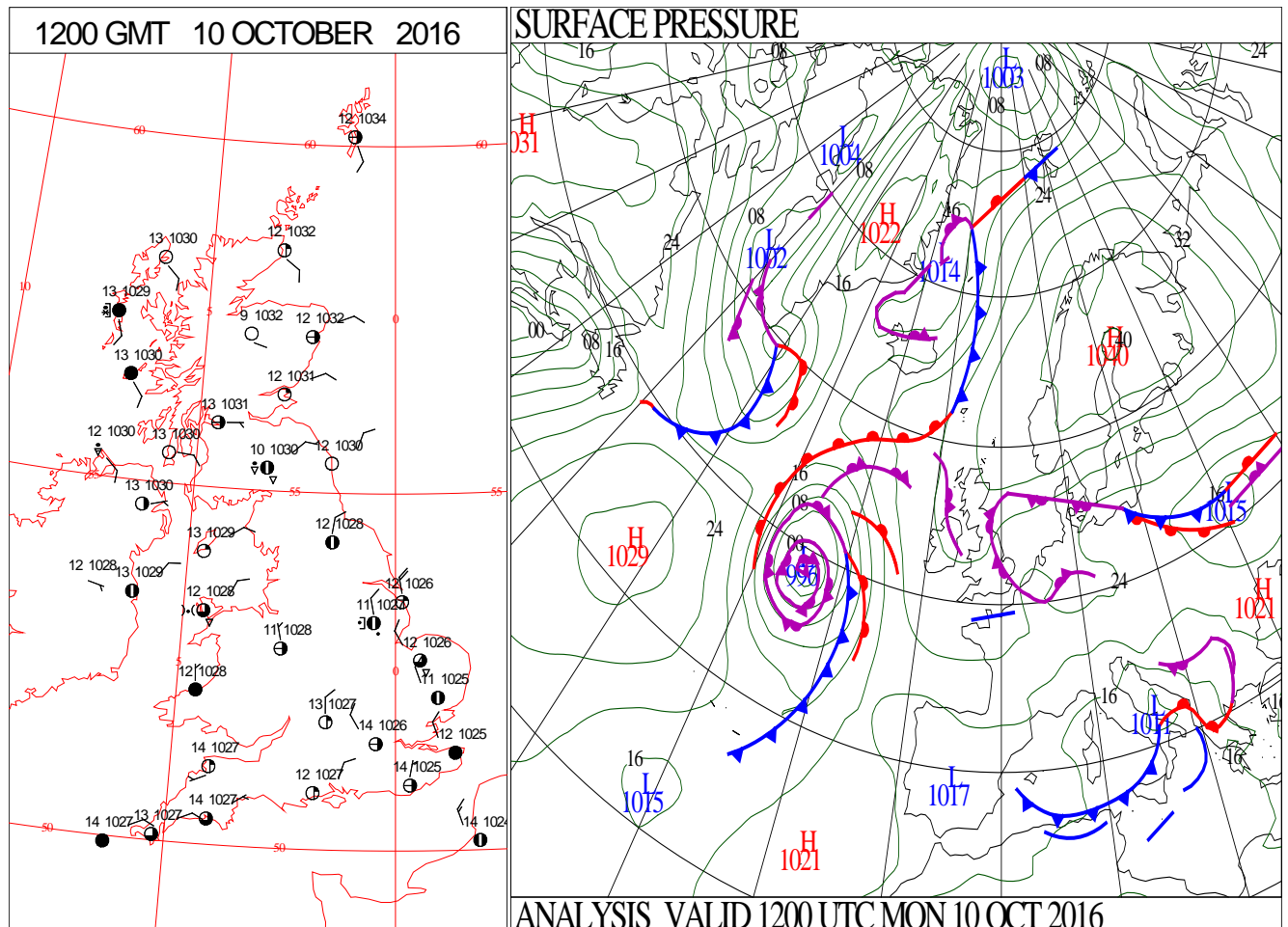
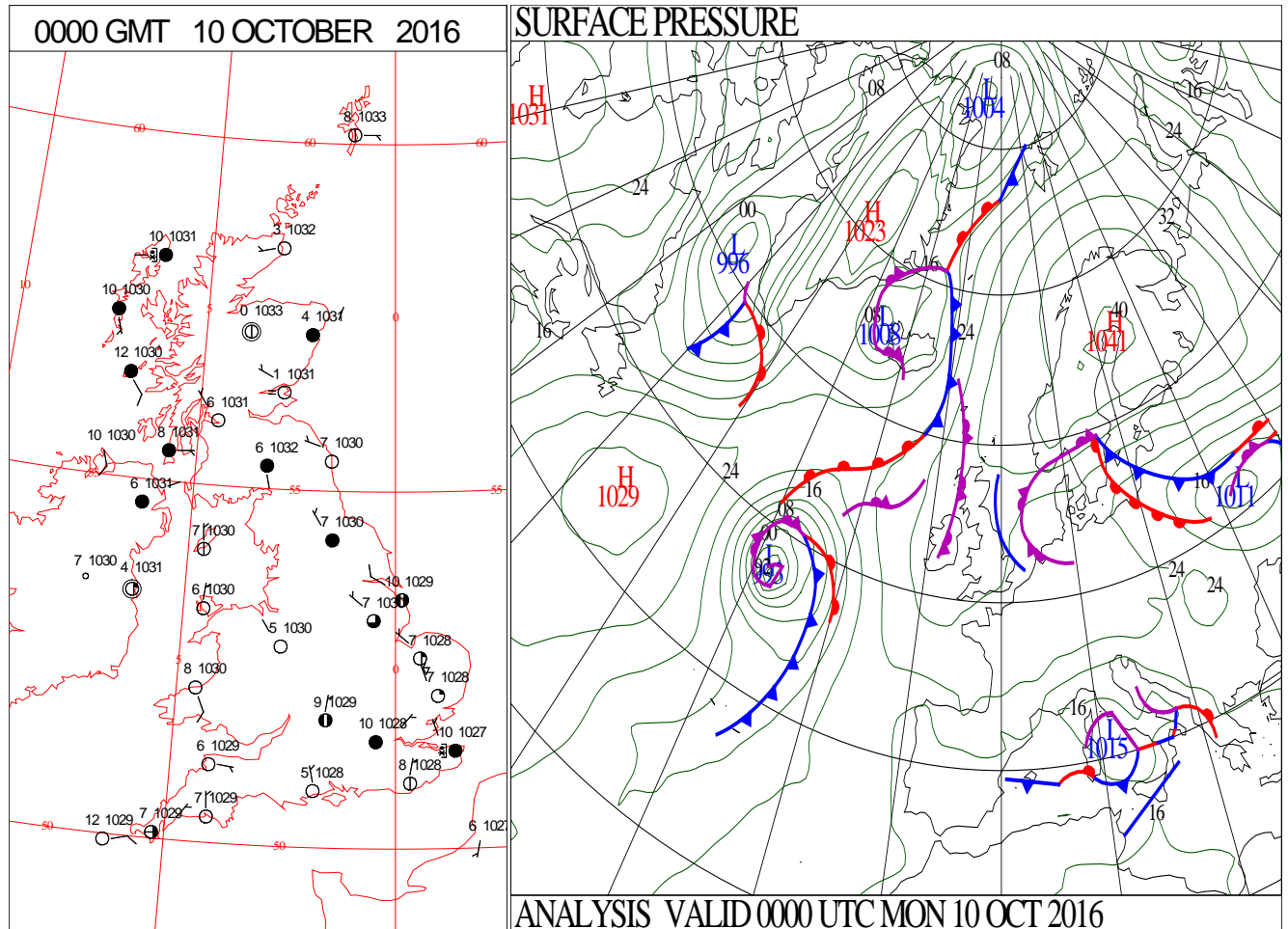
SIGNIFICANT WEATHER

0600 GMT 09 OCTOBER 2016	SIG WEATHER	1200 GMT 09 OCTOBER 2016	SIG WEATHER	<p>Summary of UK Weather for Sunday 09 October 2016.</p> <p>It was a settled night across the U.K., with a large amount of cloud. The cloud did thin across central and eastern parts during the night, but the clearest of the skies remained across Scotland, allowing temperatures to fall to freezing. Showers continued to affect the far eastern coasts of England, where the breeze was also slightly stronger, making for a fresh feel.</p> <p>The showers continued through the day time, with many affecting central parts of the country, as well as the east coast. Some of the showers turned heavy at times, but elsewhere it was a dry and bright day with sunny spells.</p>
1800 GMT 09 OCTOBER 2016	SIG WEATHER	0000 GMT 10 OCTOBER 2016	SIG WEATHER	
				<p>EXTREMES</p> <p>Highest Maximum: 17.7 Treknow, Cornwall</p> <p>Lowest Maximum: 11.0 Kielder Castle, Northumberland 11.0 Kinross, Fife</p> <p>Lowest Minimum: -2.1 Aboyne No2, Aberdeenshire</p> <p>Lowest Grass Minimum: -6.5 Kindrogan, Perthshire</p> <p>Most Rain: 10.1 Faversham, Kent</p> <p>Most Sun: 10.3 Kirkwall, Orkney</p>

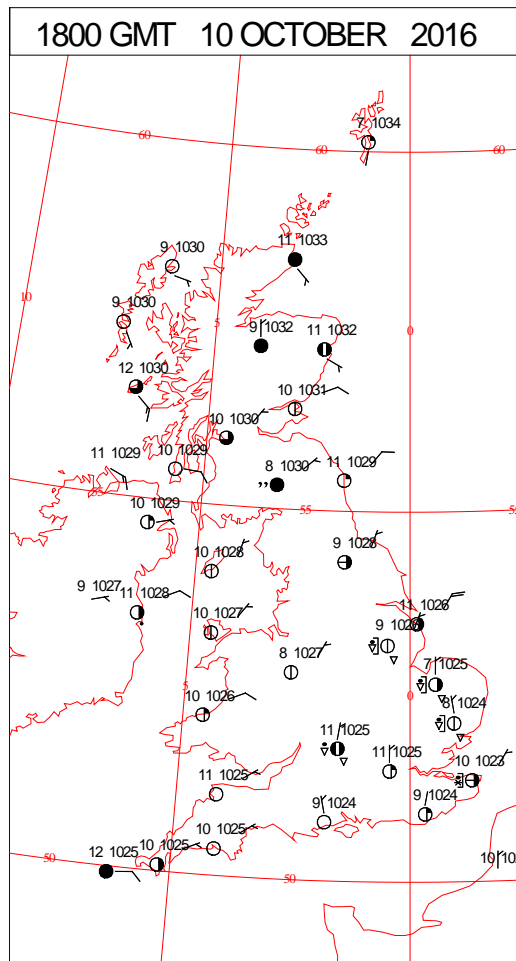
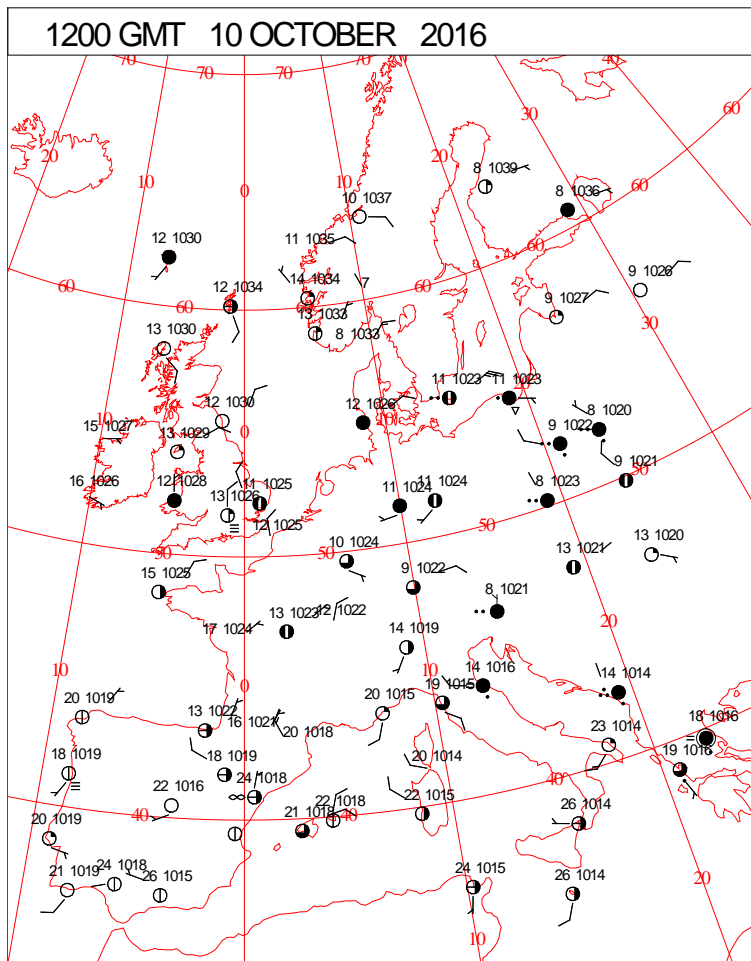
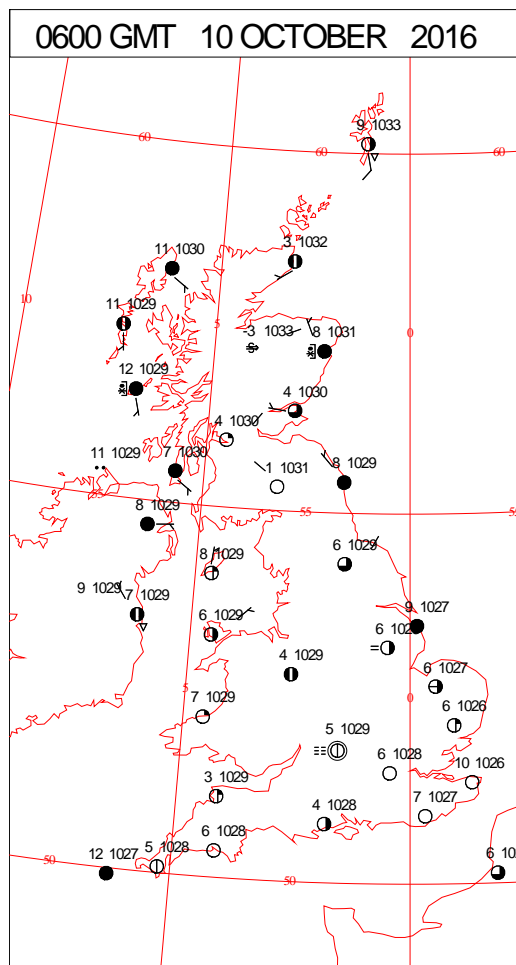
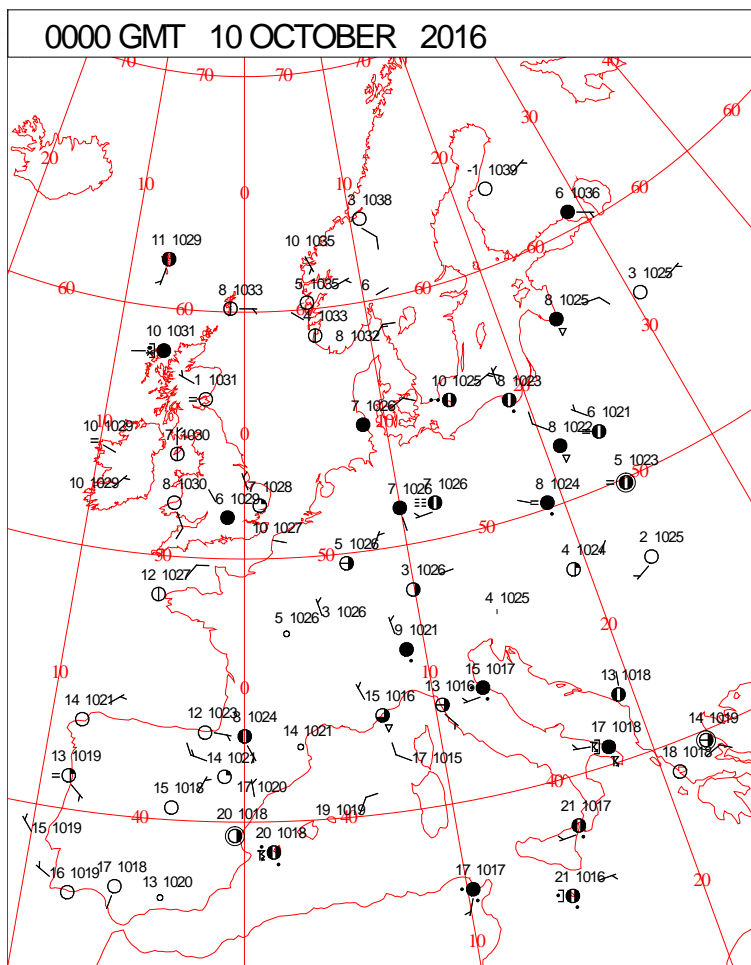
DAILY CLIMATE DATA



DAILY WEATHER SUMMARY



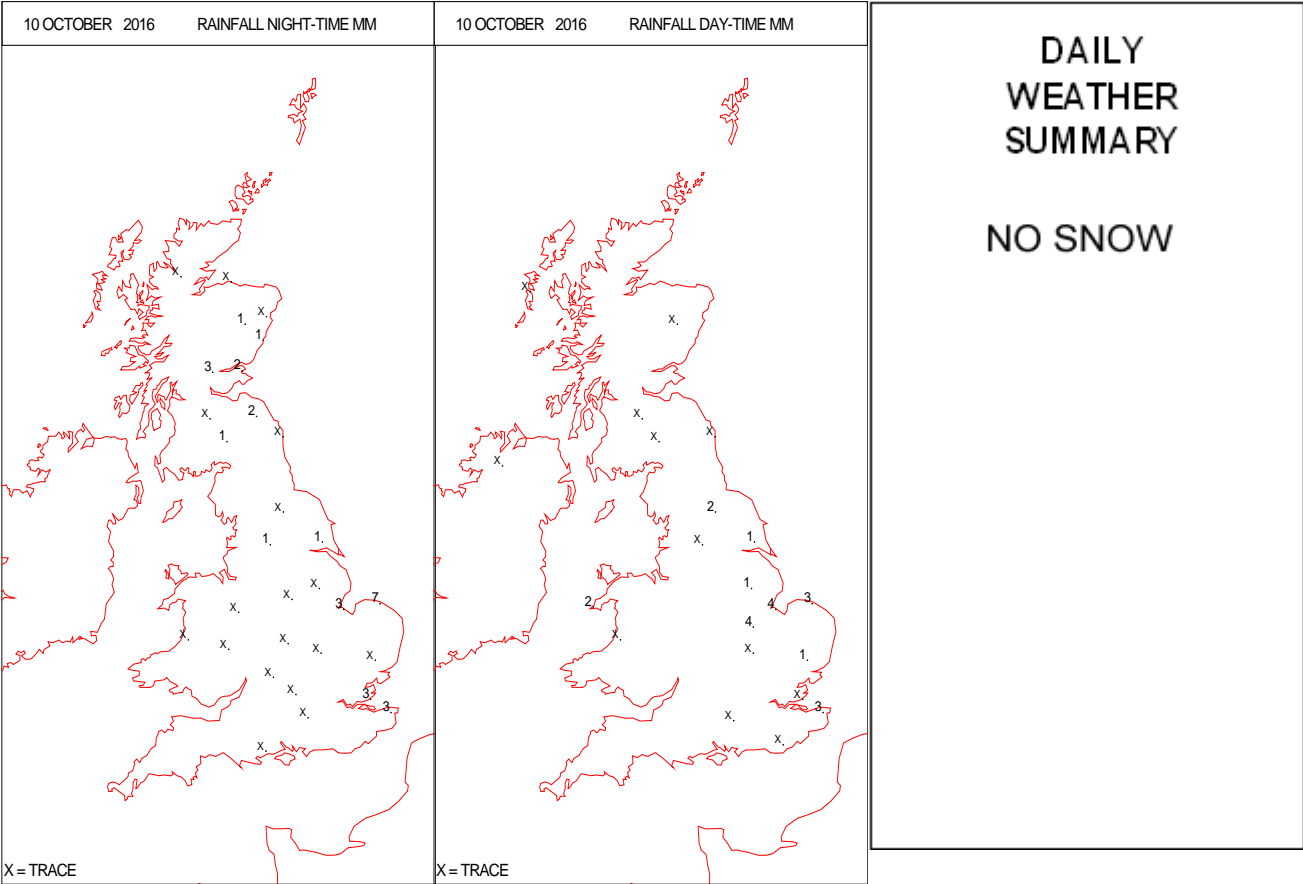
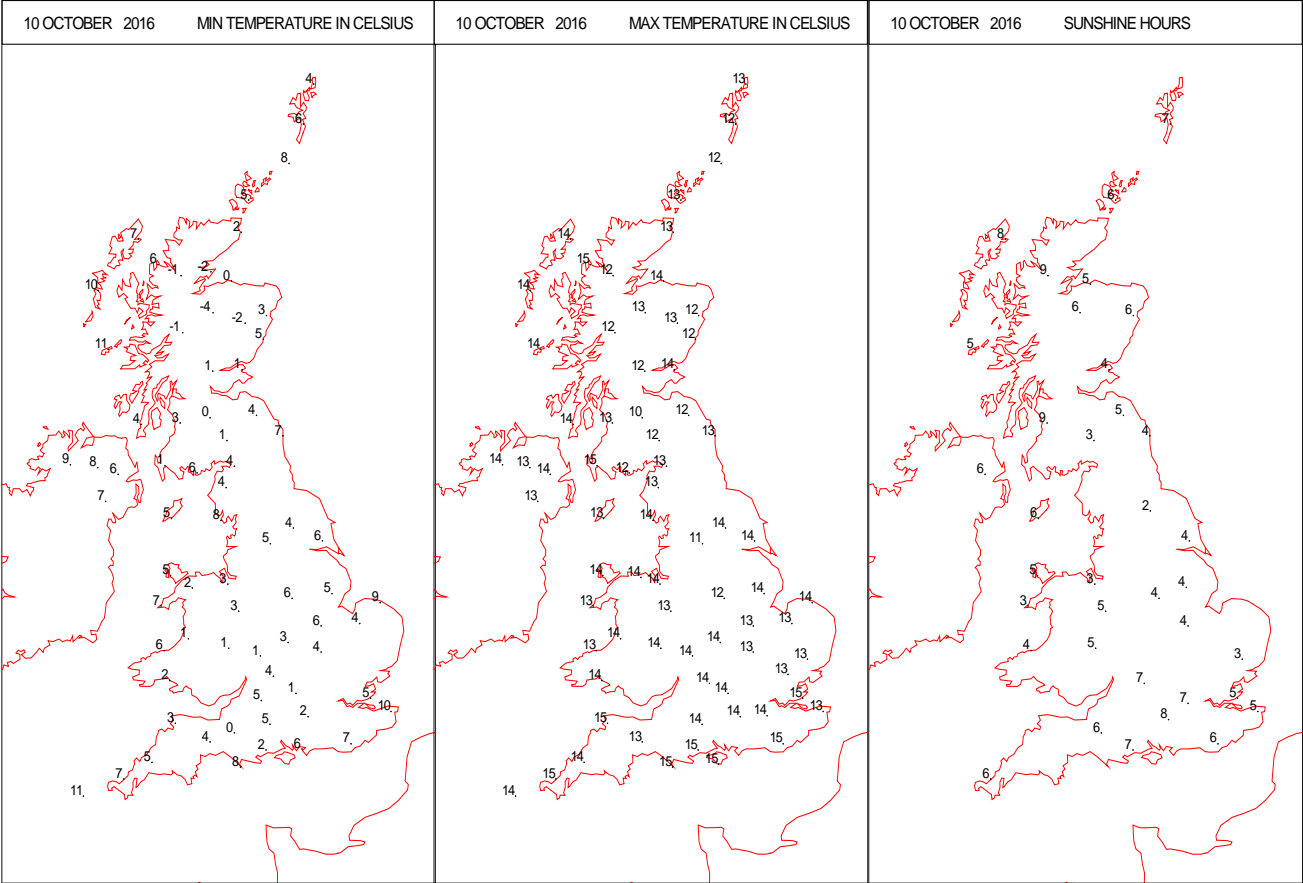
SURFACE REPORTS



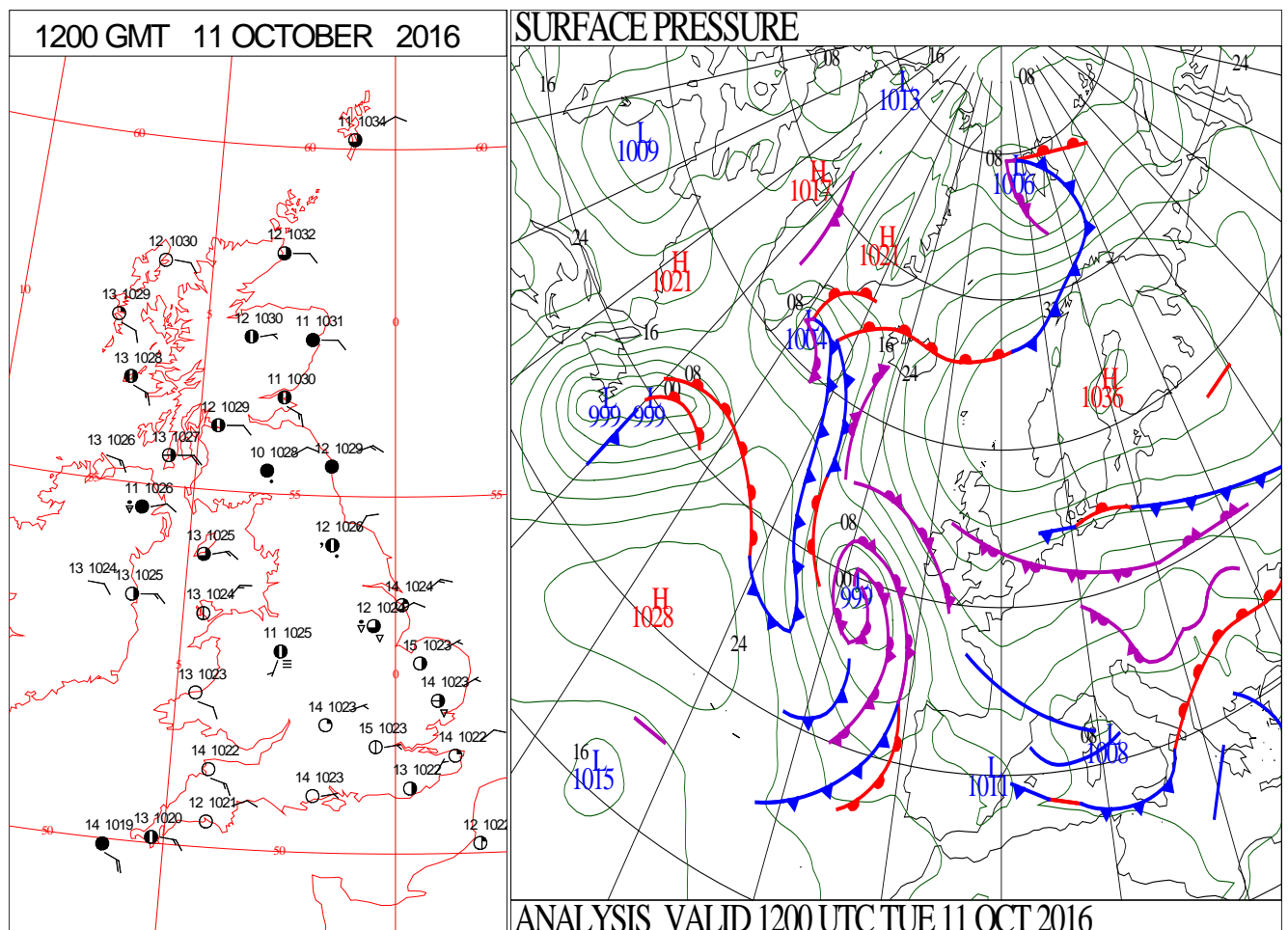
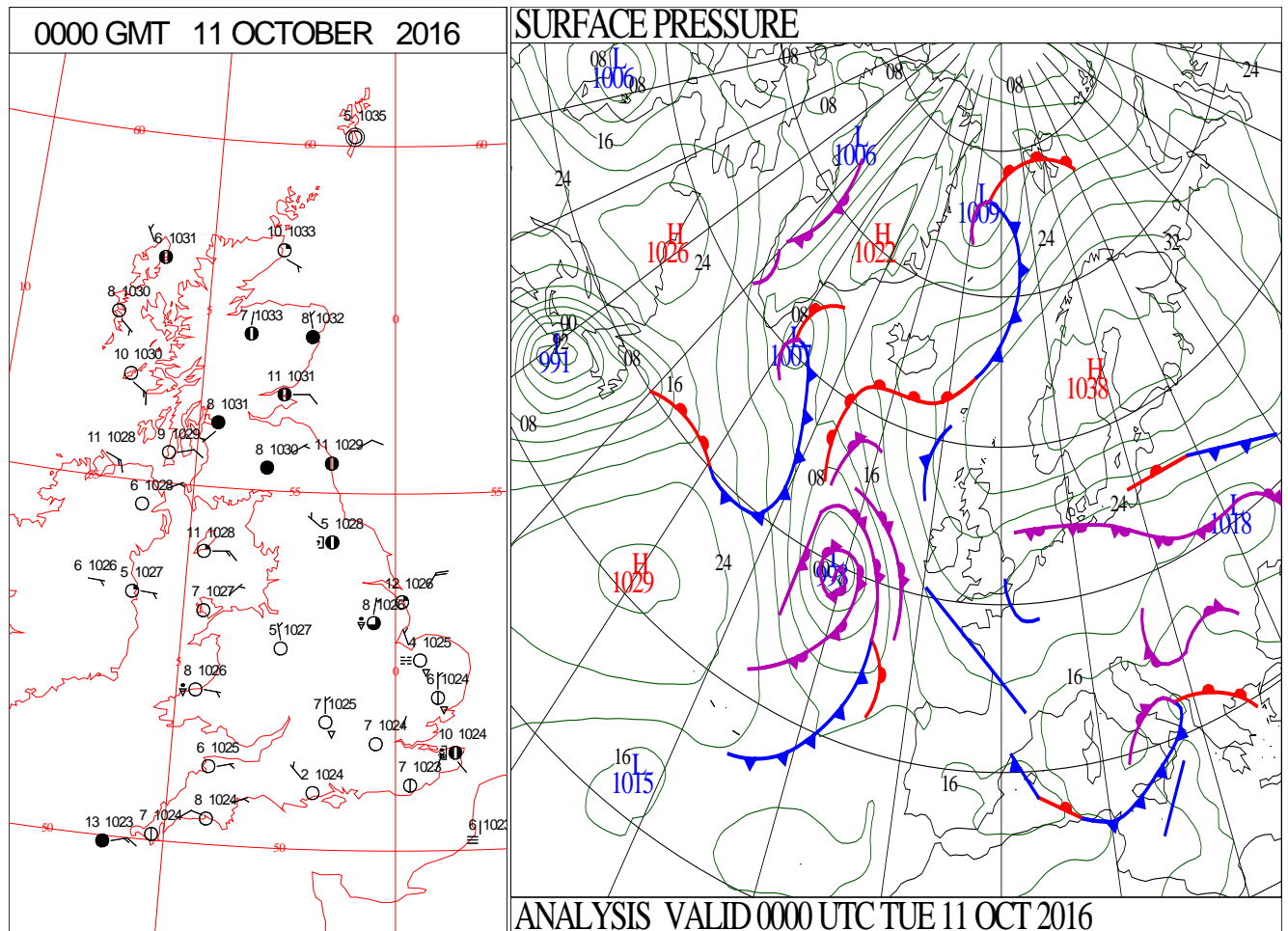
SIGNIFICANT WEATHER

0600 GMT 10 OCTOBER 2016	SIG WEATHER	1200 GMT 10 OCTOBER 2016	SIG WEATHER	<p>Summary of UK Weather for Monday 10 October 2016. It was dry through the early hours across the U.K., with generally light easterly winds and clear spells for many. This lead to a few mist and fog patches towards dawn. Isolated showers moved across Northern Ireland and the east coast of England and Scotland too.</p> <p>The cloud and showery rain across Northern Ireland cleared to the west through the morning, leaving a dry afternoon.</p> <p>Scattered showers continued across eastern areas of England. These were heavy at times, with some thunder across East Anglia through the afternoon. Some showers spread further west into the north-west of England and Wales, but many western areas remained dry with sunny spells, especially south-west England and western Scotland.</p> <p>It was a fairly cool day with a light to moderate easterly breeze.</p>
1800 GMT 10 OCTOBER 2016	SIG WEATHER	0000 GMT 11 OCTOBER 2016	SIG WEATHER	<p>EXTREMES Highest Maximum: 16.8 Hunterston No3, Ayrshire Lowest Maximum: 9.7 Salsburgh, Stirlingshire Lowest Minimum: -4.1 Kinbrace Hatchery, Sutherland Lowest Grass Minimum: -6.9 Kinbrace Hatchery, Sutherland Most Rain: 10.6 Skegness, Lincolnshire Most Sun: 9.3 Shanklin, Isle of Wight</p>

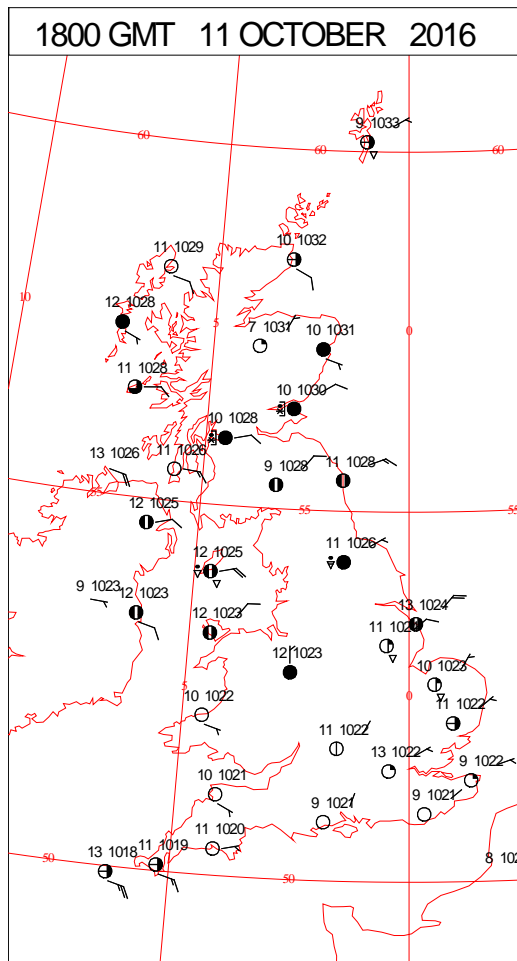
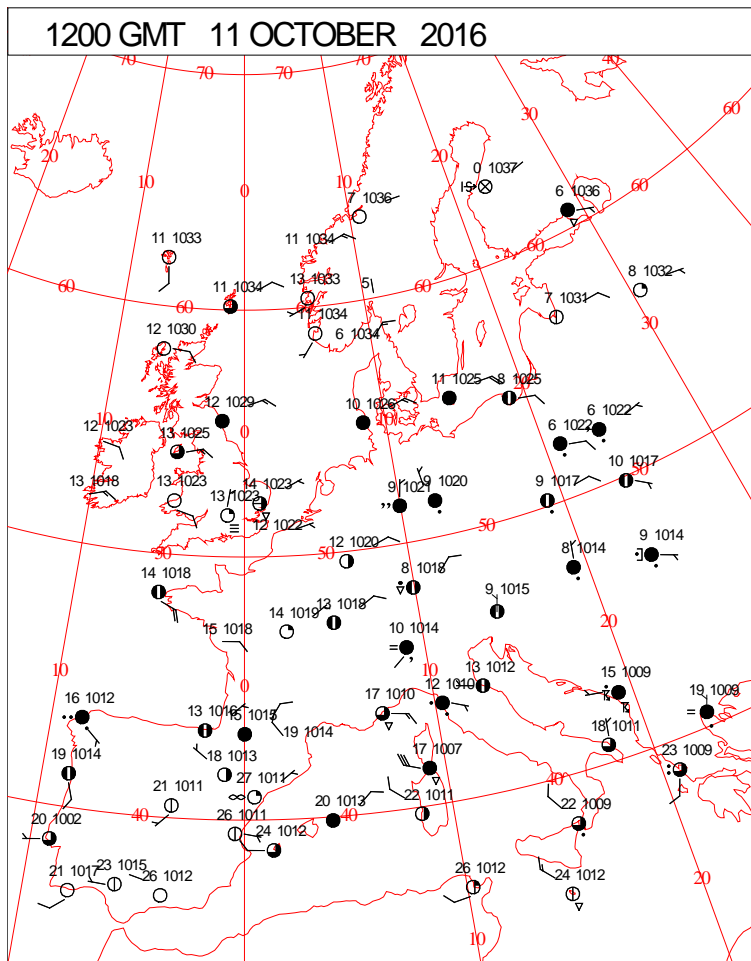
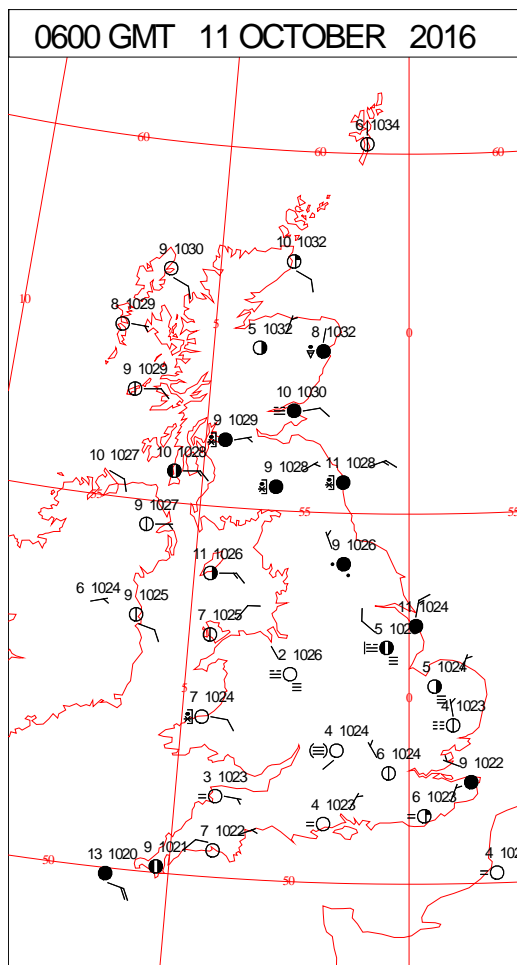
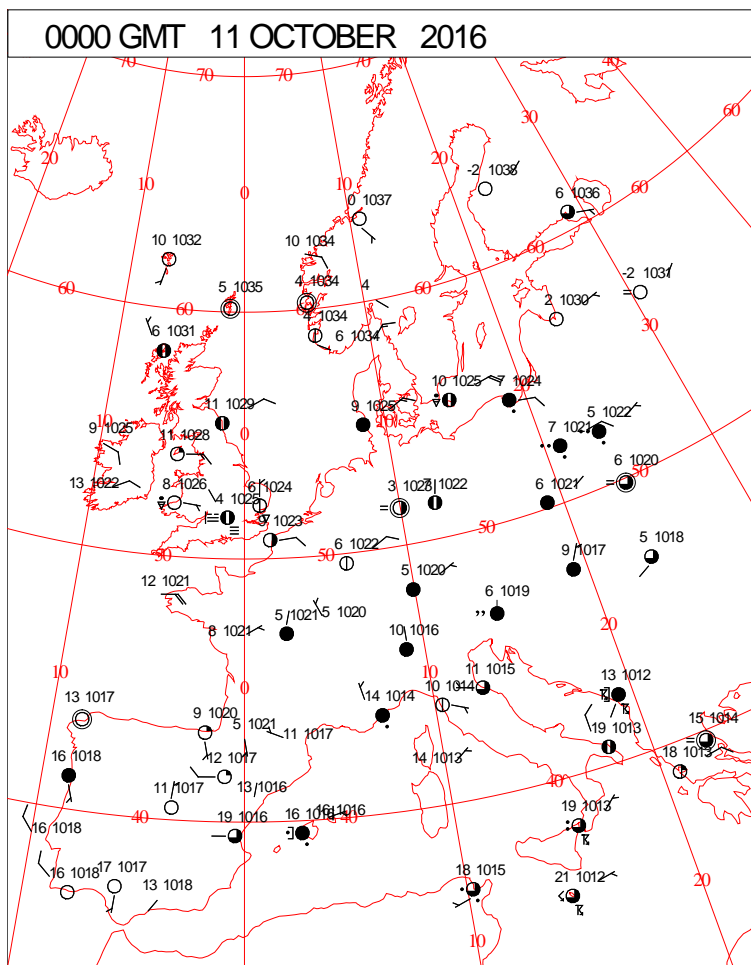
DAILY CLIMATE DATA



DAILY WEATHER SUMMARY



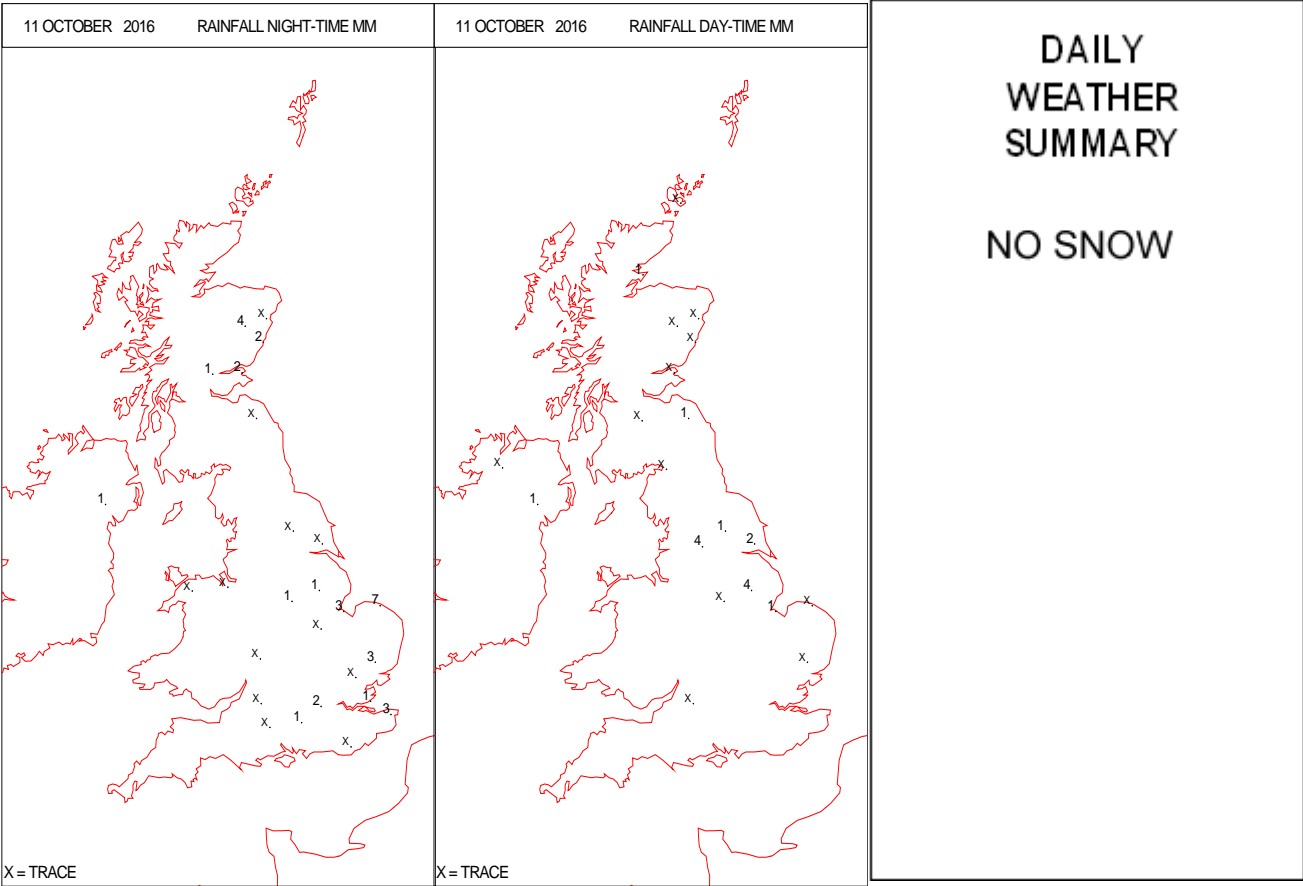
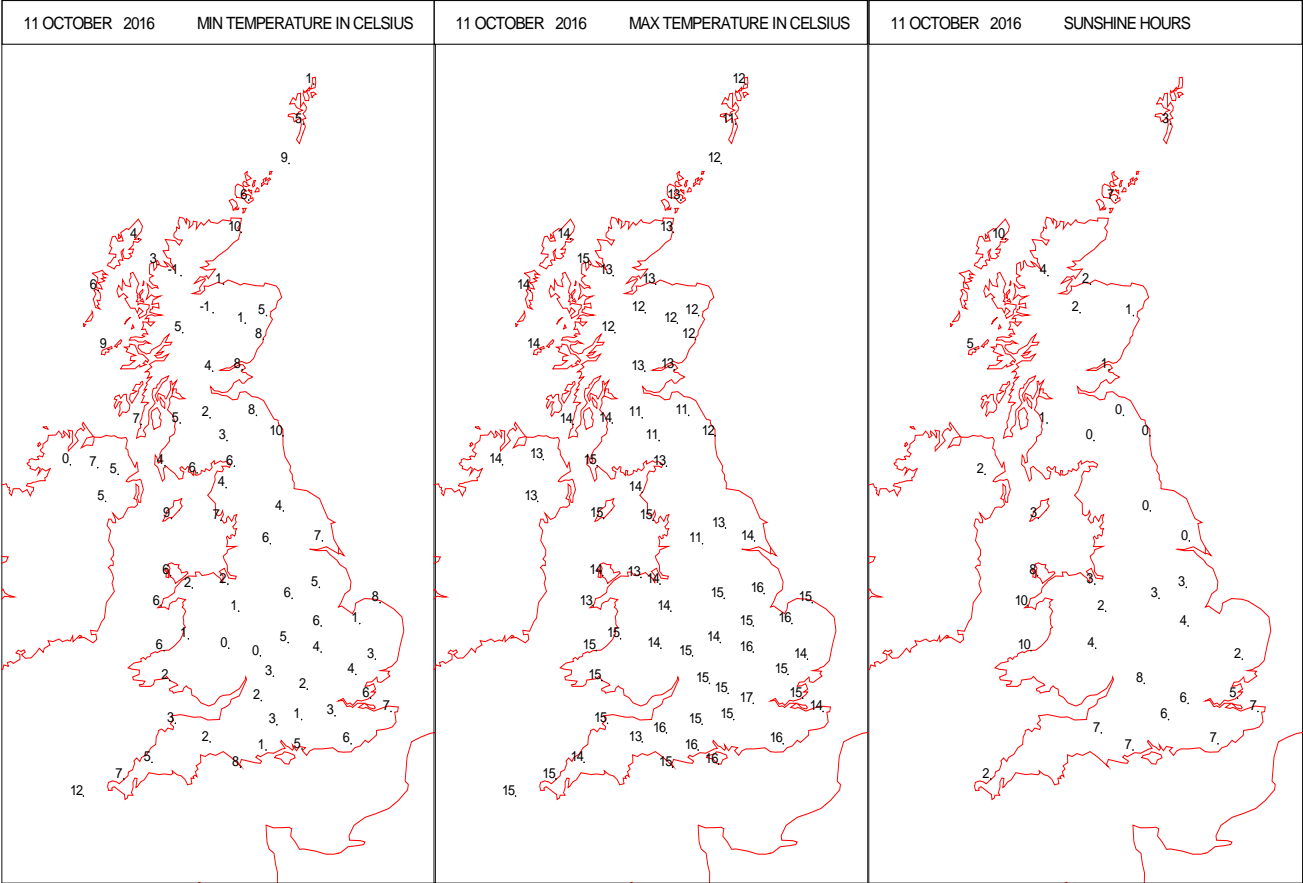
SURFACE REPORTS



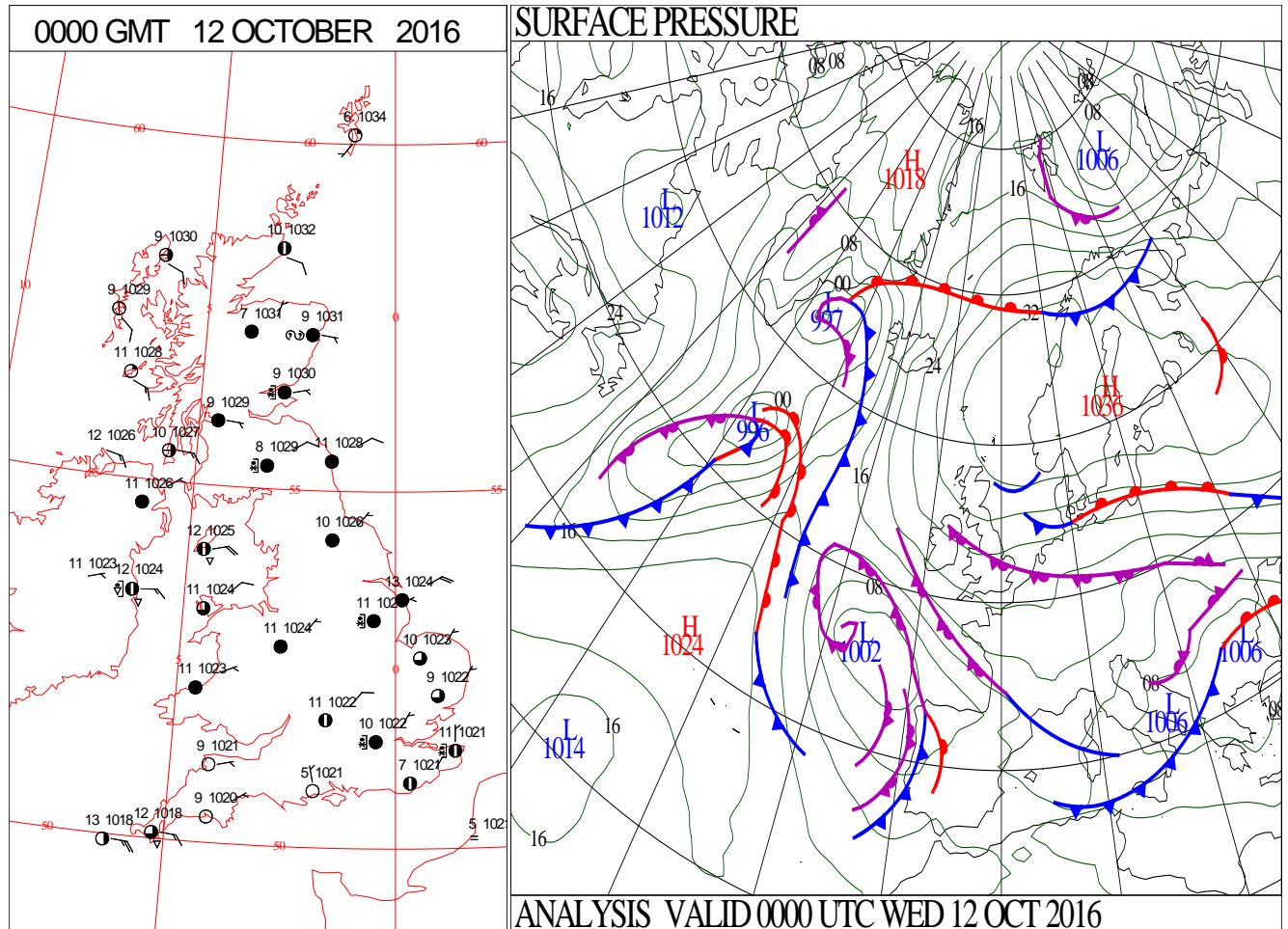
SIGNIFICANT WEATHER

0600 GMT 11 OCTOBER 2016	SIG WEATHER	1200 GMT 11 OCTOBER 2016	SIG WEATHER	<p>Summary of UK Weather for Tuesday 11 October 2016.</p> <p>The weather was mostly dry through the early hours, with variable cloud and clear spells. The east of England and Scotland saw some well scattered showers persist through the night. The clear spells and light winds allowed some mist and fog patches to form in some central and southern areas towards dawn.</p> <p>A similar pattern then followed through the day time. Further mainly light showers persisted along eastern areas of England and Scotland, with some reaching north-west England and eastern Wales. Some showers also affected Northern Ireland at times.</p> <p>It was a cloudier day for most, but still with some sunny spells. The best of these were in the south and west.</p> <p>Temperatures were around average for the time of year.</p>
1800 GMT 11 OCTOBER 2016	SIG WEATHER	0000 GMT 12 OCTOBER 2016	SIG WEATHER	
				<p>EXTREMES</p> <p>Highest Maximum: 17.4 St. James's Park, Greater London</p> <p>Lowest Maximum: 9.8 Copley, Co. Durham</p> <p>Lowest Minimum: -1.1 Lough Navar Forest, Co. Fermanagh</p> <p>Lowest Grass Minimum: -5.0 Lacock, Wiltshire</p> <p>Most Rain: 10.8 Fylingdales, North Yorkshire</p> <p>Most Sun: 9.7 Aberdaron, Gwynedd 9.7 Aberporth, Dyfed</p>

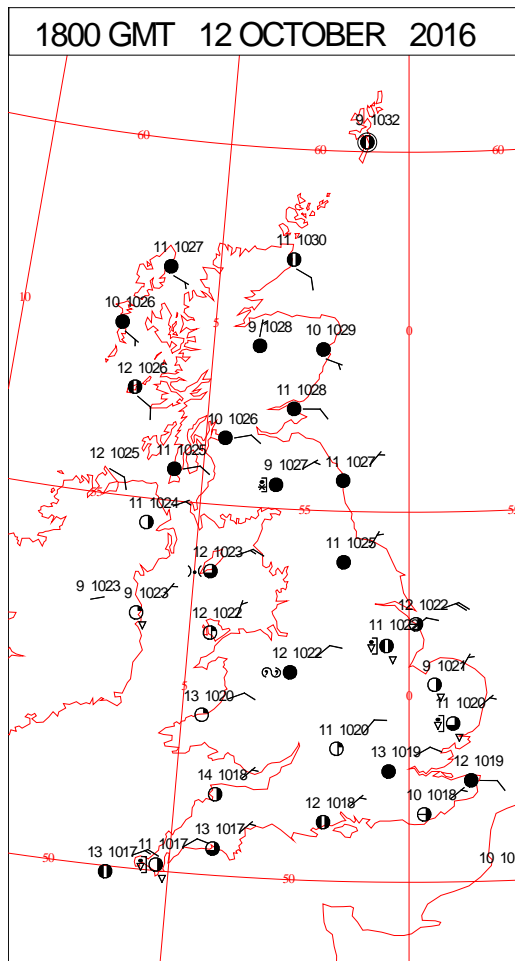
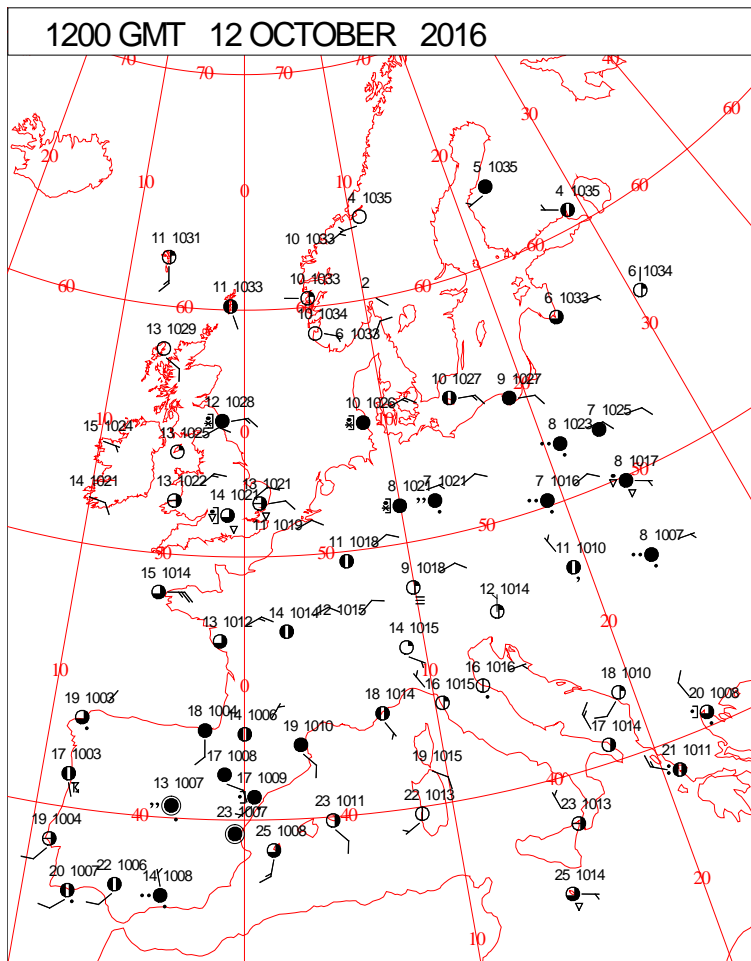
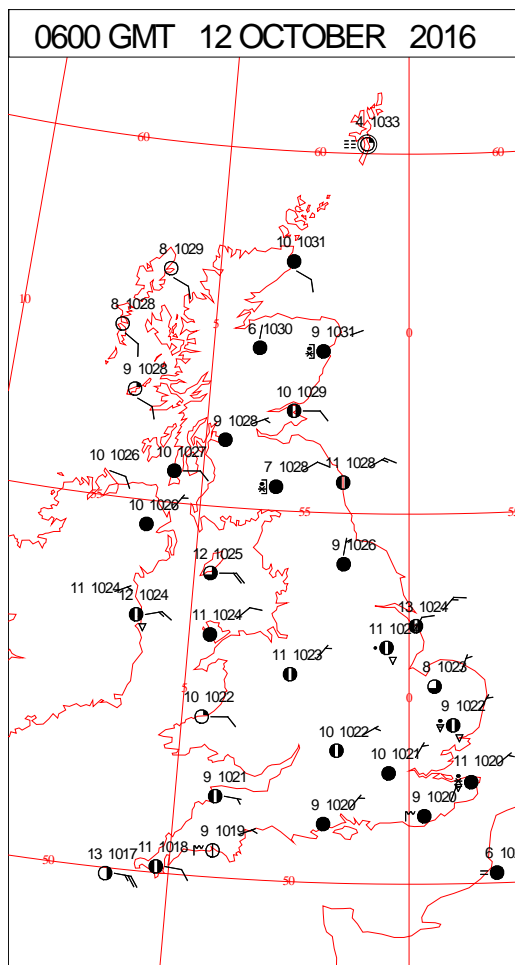
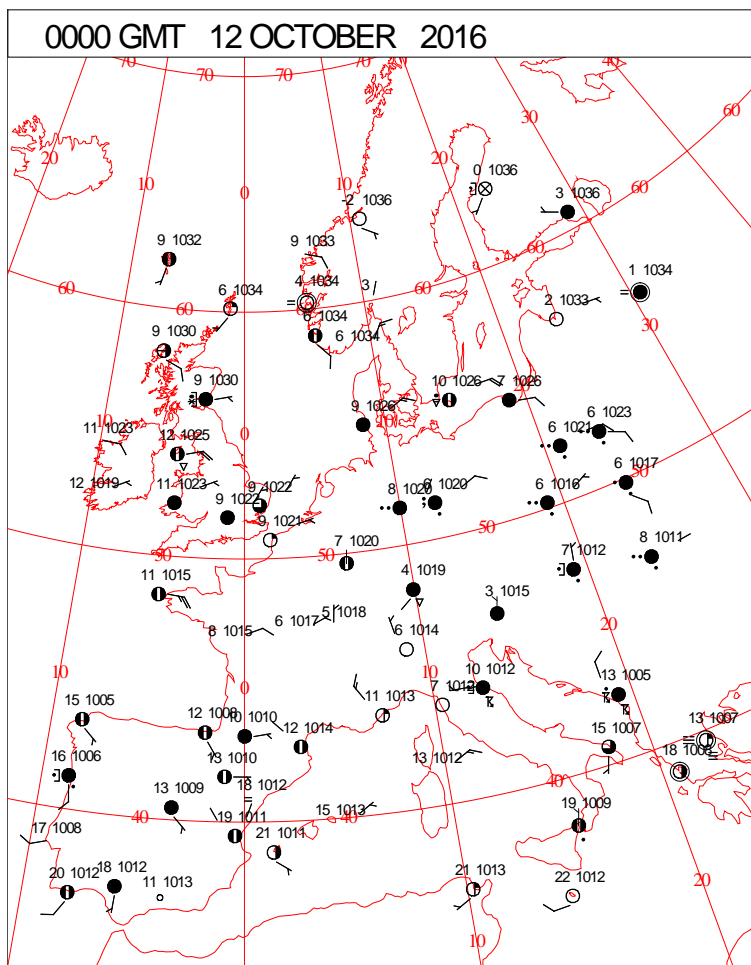
DAILY CLIMATE DATA



DAILY WEATHER SUMMARY



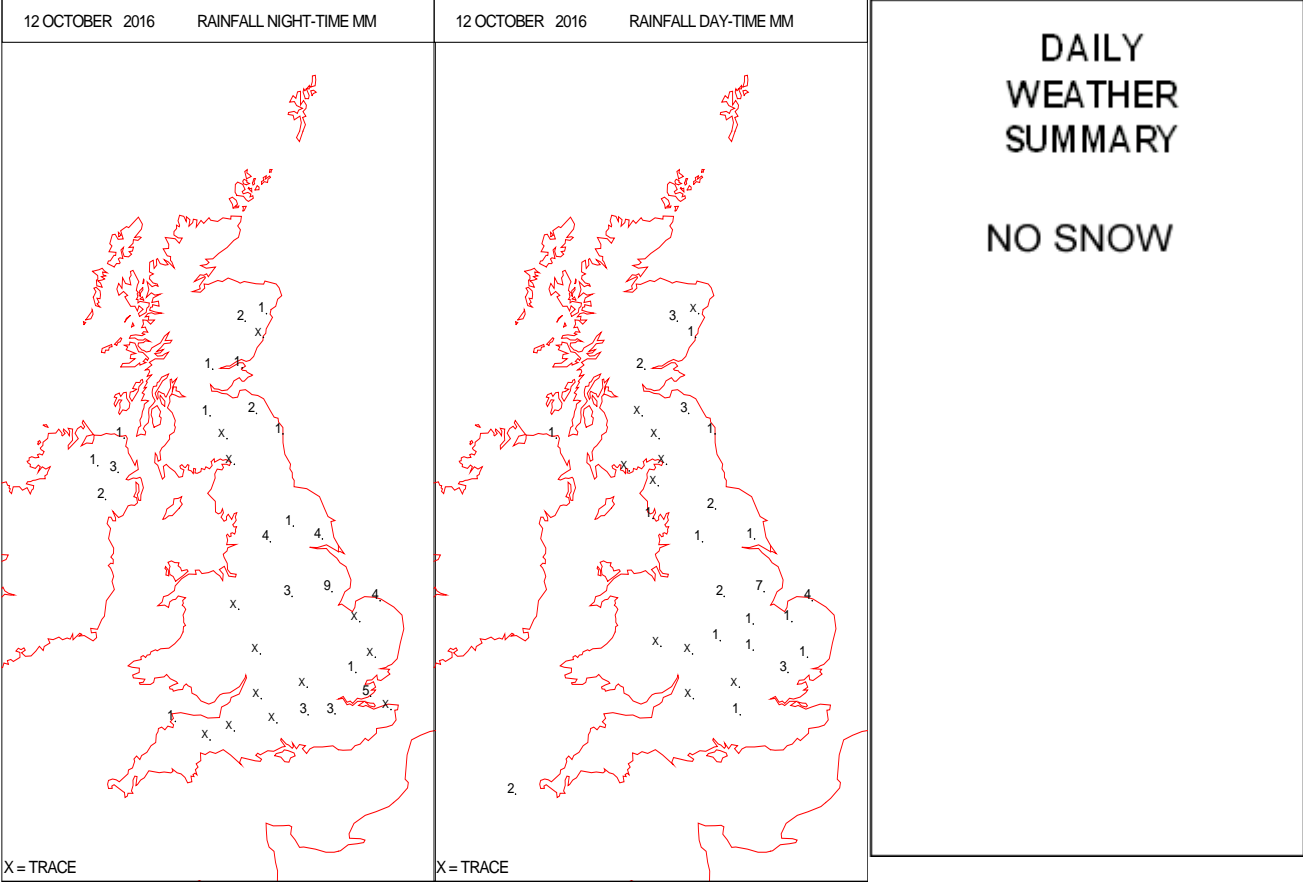
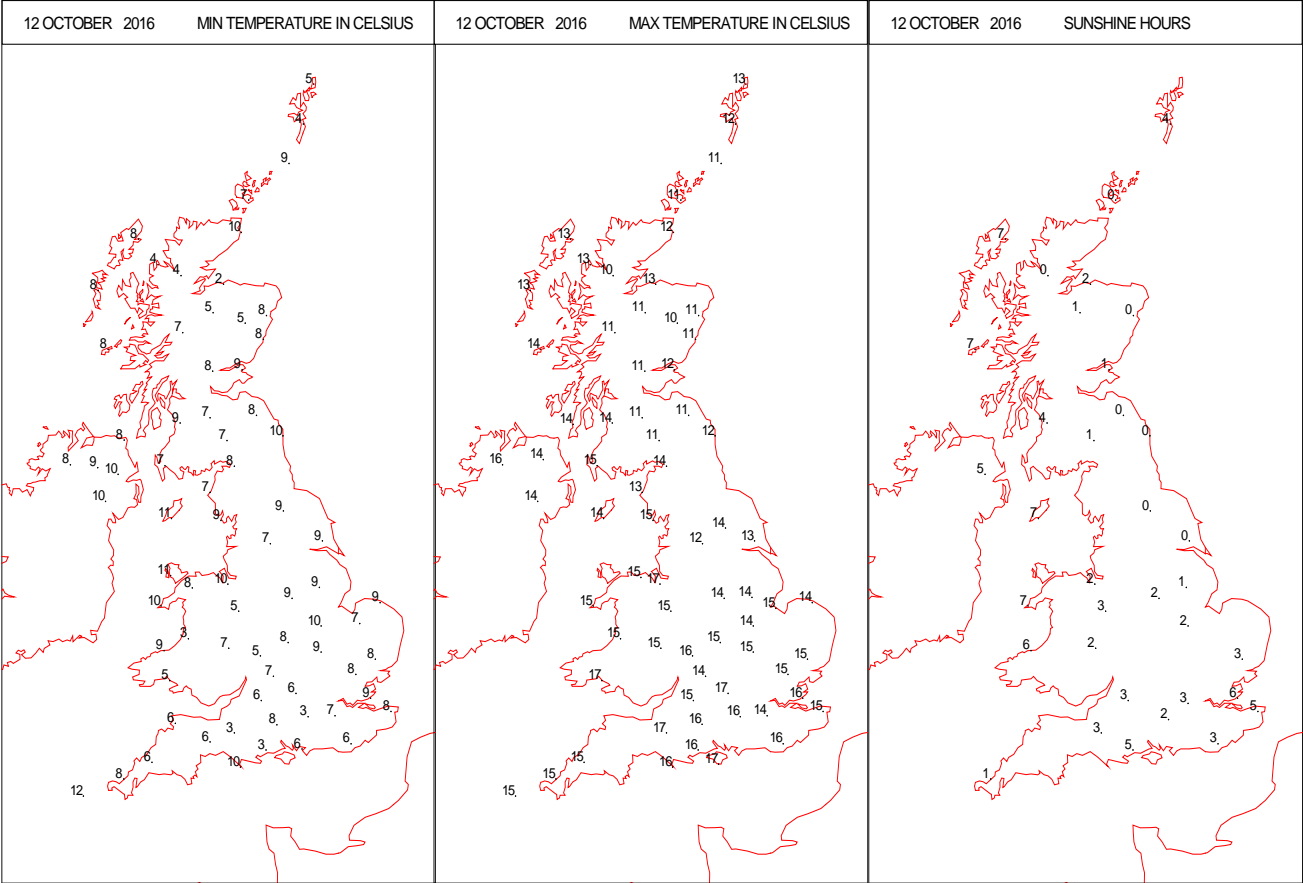
SURFACE REPORTS



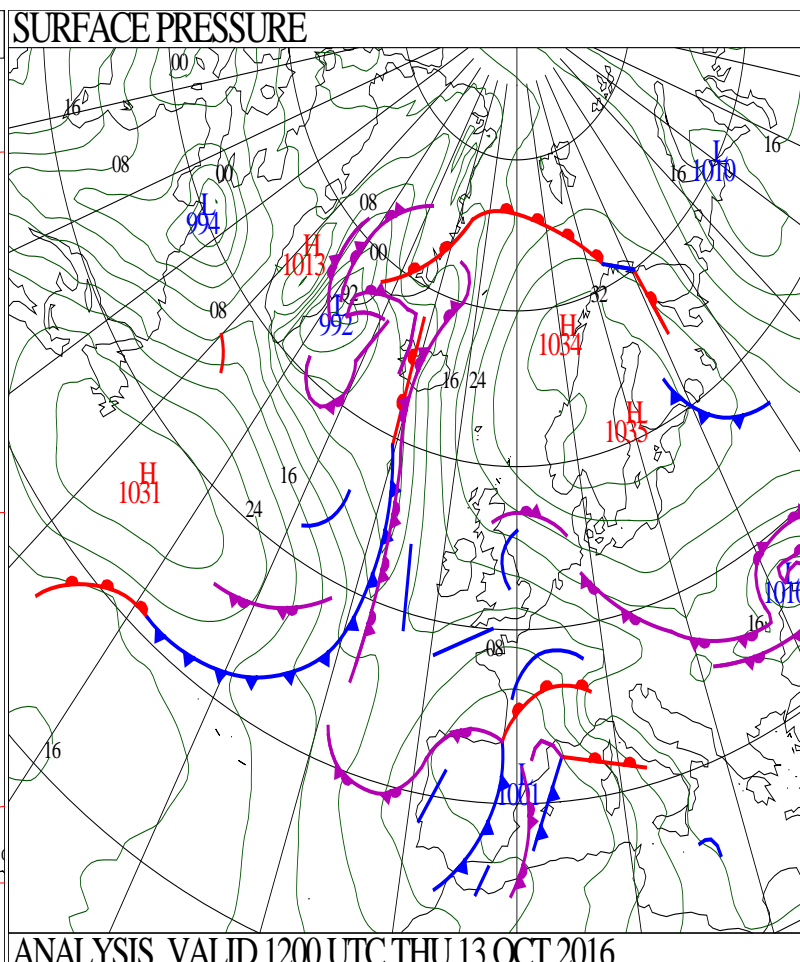
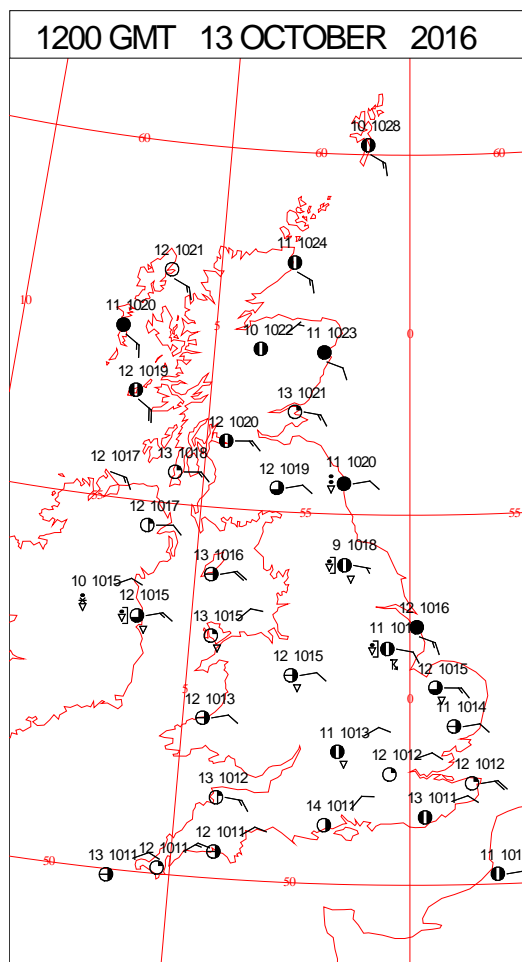
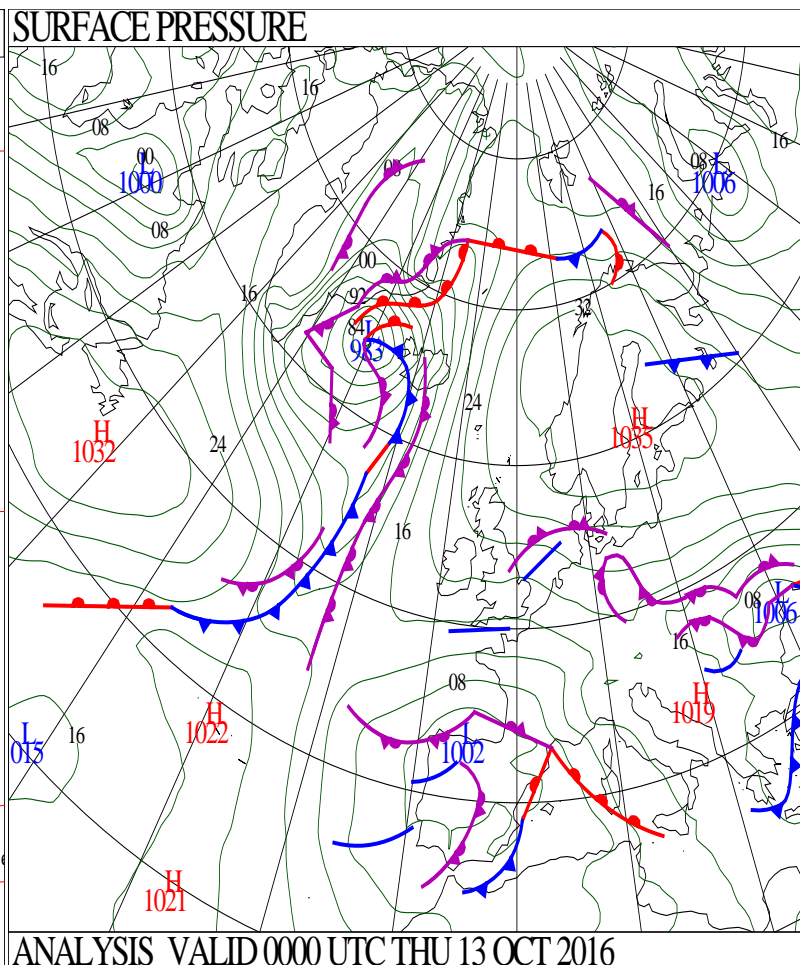
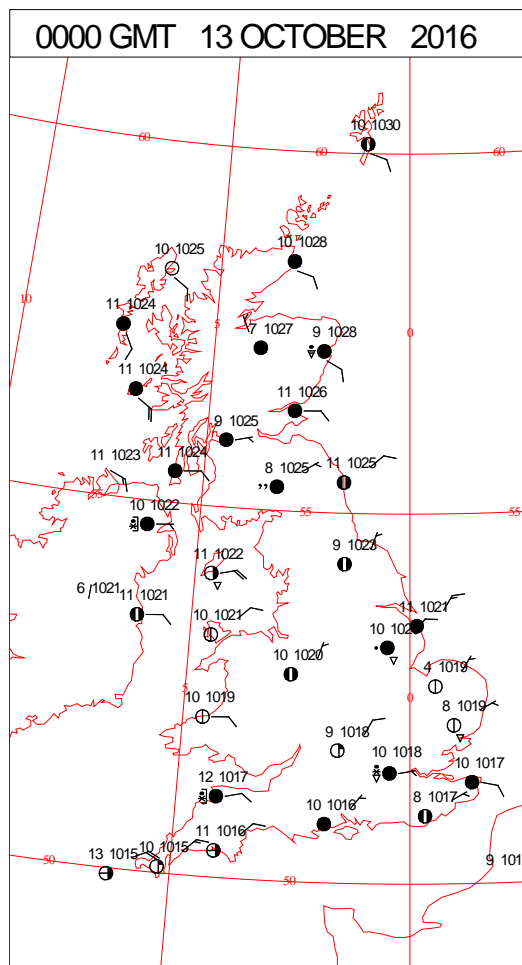
SIGNIFICANT WEATHER

0600 GMT 12 OCTOBER 2016	SIG WEATHER	1200 GMT 12 OCTOBER 2016	SIG WEATHER	<p>Summary of UK Weather for Wednesday 12 October 2016.</p> <p>Through the early hours of the morning it was rather cloudy. There were isolated showers, which were heavy across parts of south-east England.</p> <p>Elsewhere though, it was mostly dry with a few mist or fog patches forming towards dawn.</p> <p>The familiar pattern of recent days continued, with a cool easterly breeze, and showers in the east. These were mostly light, though there were some moderate bursts near the east coast, and over higher ground inland.</p> <p>A few showers spread to central areas during the afternoon, but most western parts stayed dry. It was a cloudy picture for the east of the country, whilst cloud was more patchy further west, with increasing sunny spells.</p> <p>Temperatures were around average for the time of year, or slightly below in some places.</p>
1800 GMT 12 OCTOBER 2016	SIG WEATHER	0000 GMT 13 OCTOBER 2016	SIG WEATHER	<p>EXTREMES</p> <p>Highest Maximum: 17.6 Ringmer, Bishops Lane, East Sussex</p> <p>Lowest Maximum: 8.5 Balmoral, Aberdeenshire</p> <p>Lowest Minimum: -1.2 Lough Navar Forest, Co. Fermanagh</p> <p>Lowest Grass Minimum: -2.8 Lerwick, Shetland</p> <p>Most Rain: 19.3 Faskally, Perthshire</p> <p>Most Sun: 9.7 Jersey Airport, Jersey</p>

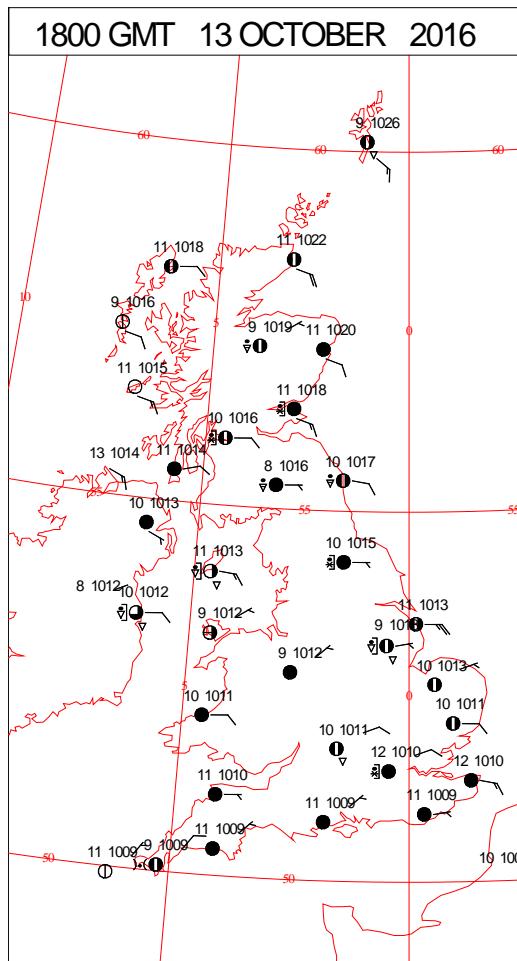
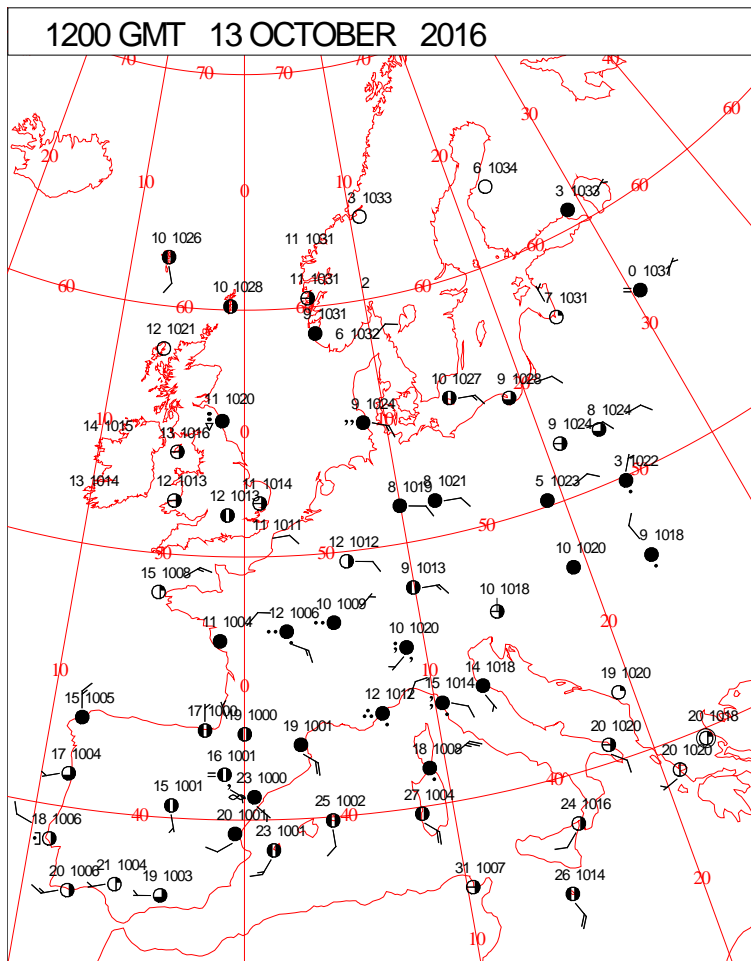
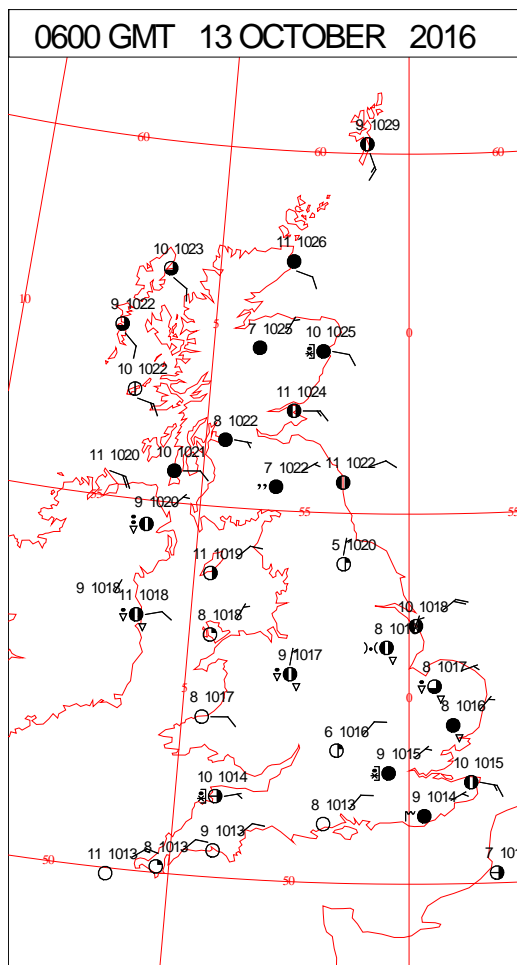
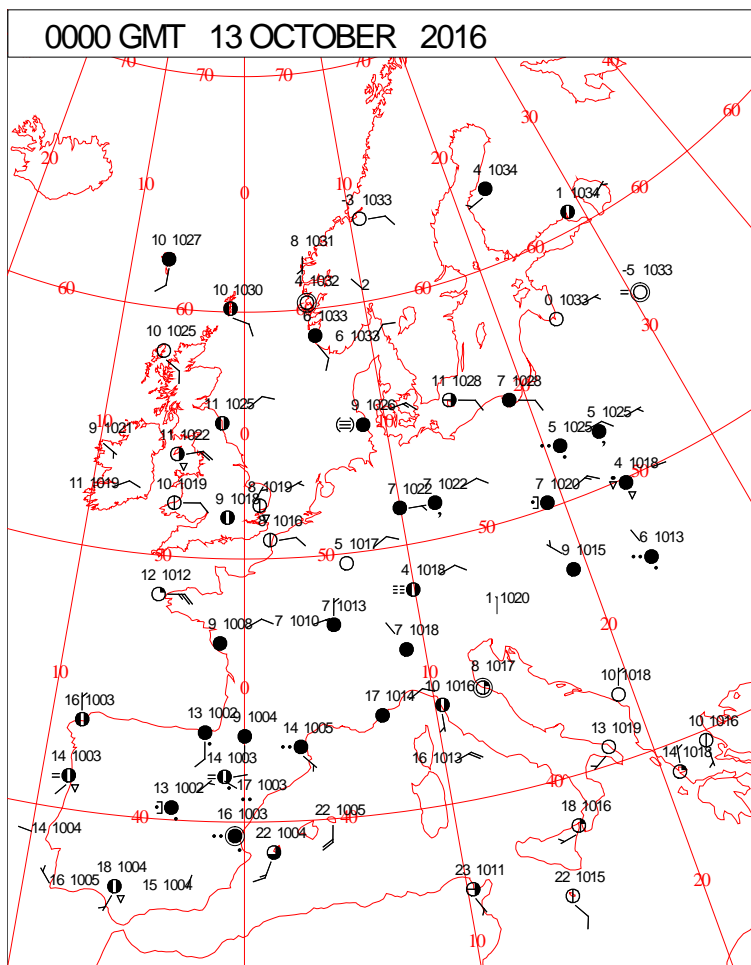
DAILY CLIMATE DATA



DAILY WEATHER SUMMARY



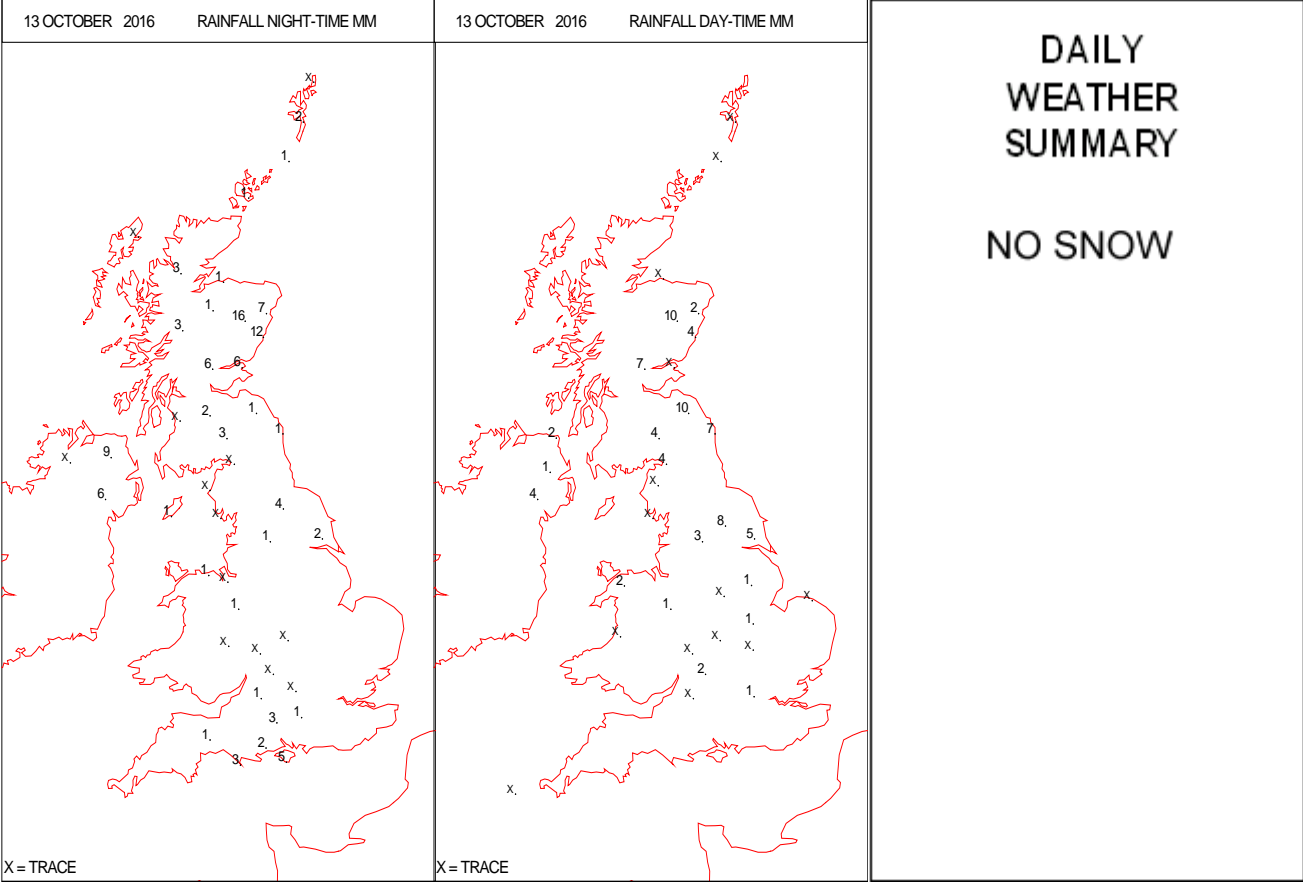
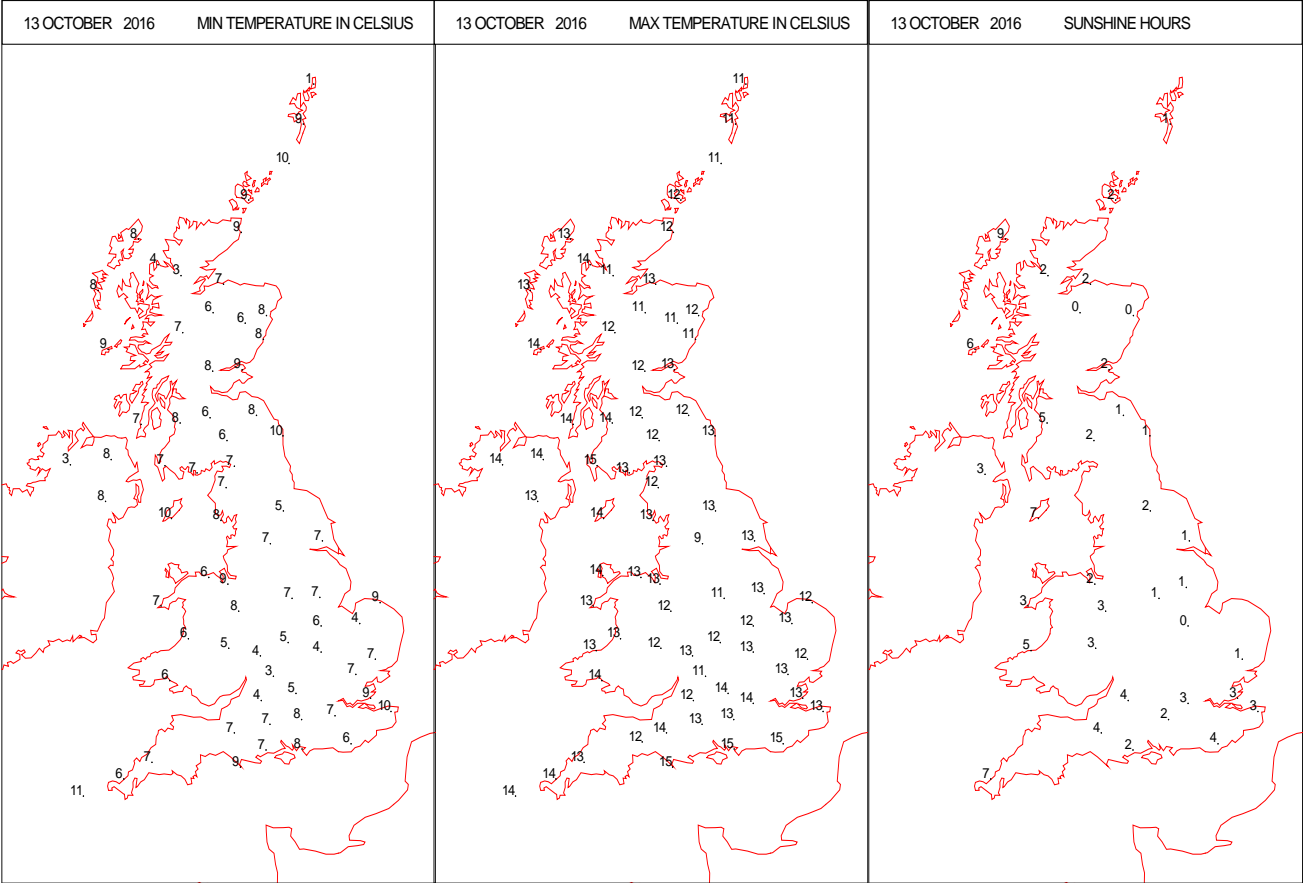
SURFACE REPORTS



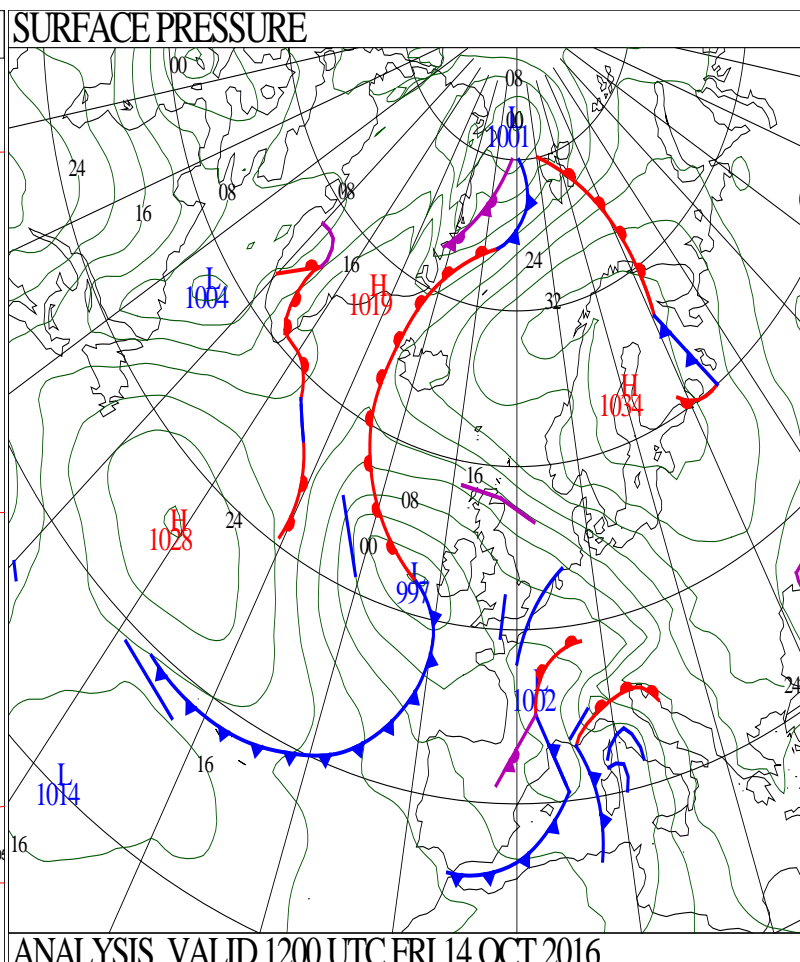
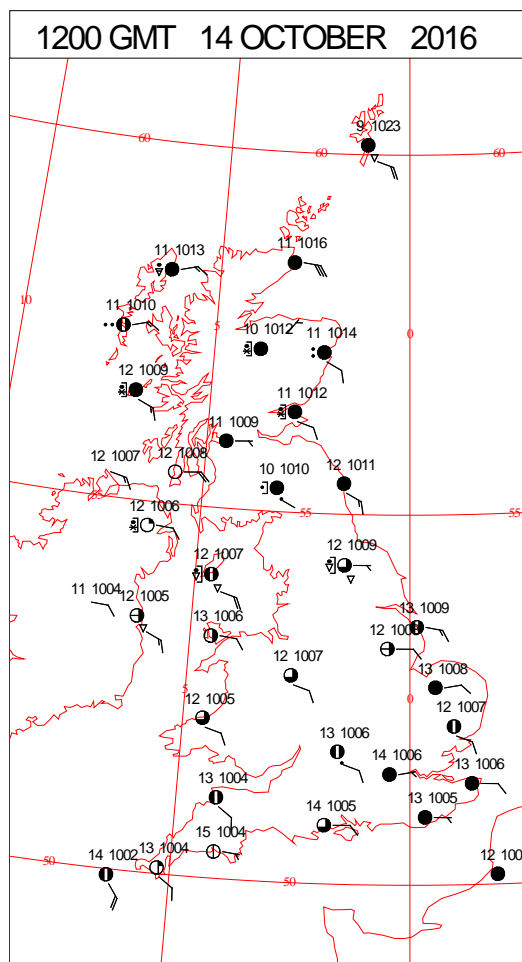
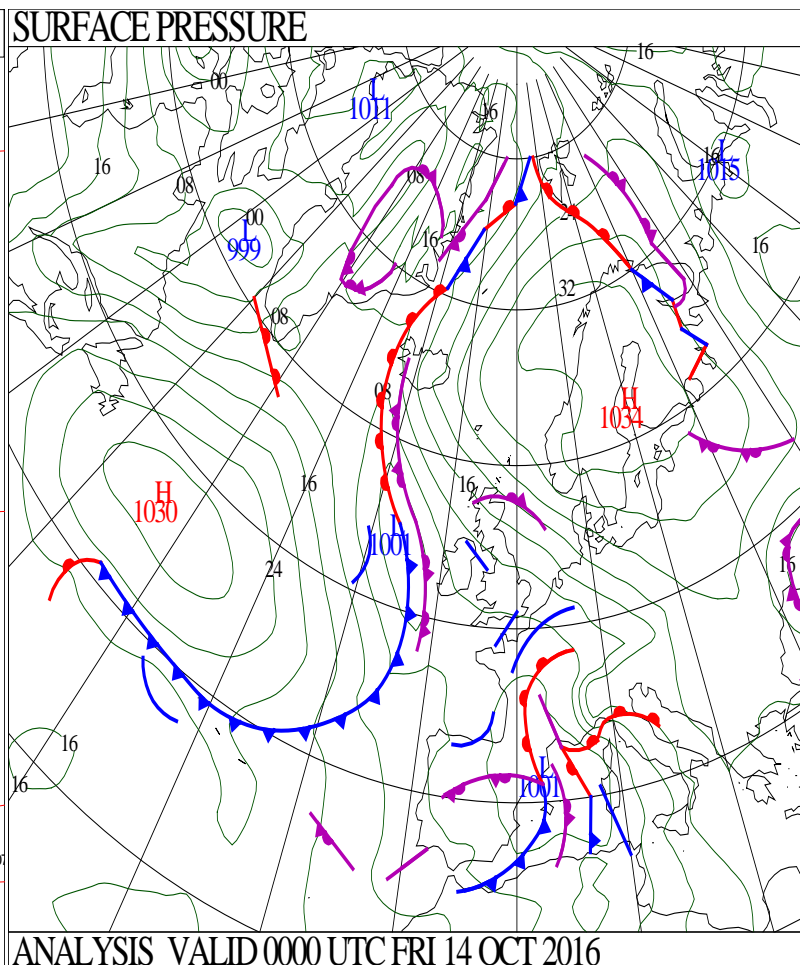
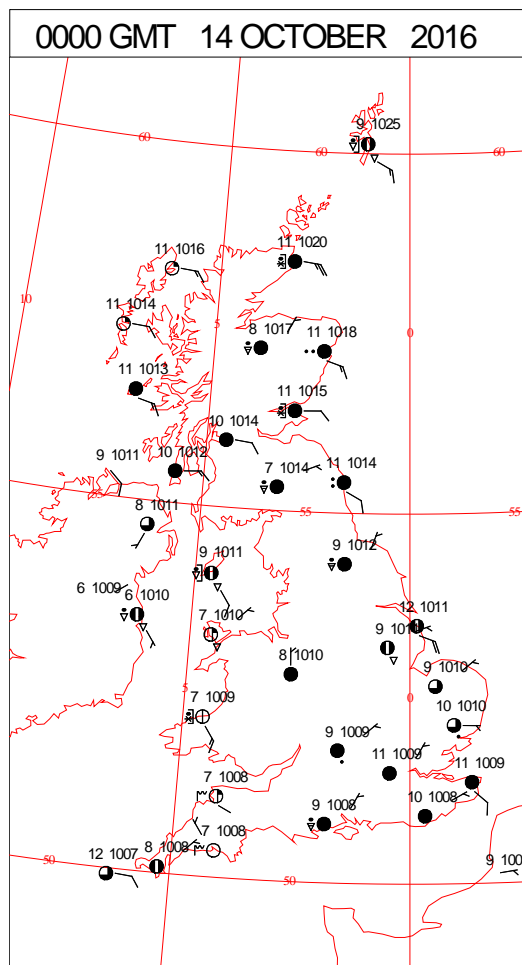
SIGNIFICANT WEATHER

0600 GMT 13 OCTOBER 2016	SIG WEATHER	1200 GMT 13 OCTOBER 2016	SIG WEATHER	<p>Summary of UK Weather for Thursday 13 October 2016. It remained rather cloudy through the early hours, with some clear spells towards the west.</p> <p>Showers, sometimes heavy, continued to feed into eastern coasts, with a separate band also affecting southern counties of England.</p> <p>Temperatures were cooler than average.</p> <p>Through the day, the cool easterly wind continued, bringing showers in. Some of the showers were heavy, with isolated thunder for east Yorkshire and Lincolnshire during the morning. Showers were particularly prevalent in eastern Scotland, and it was breezy too.</p> <p>Some of the showers made it into western parts, but the far west remained dry with some lengthy sunny spells.</p> <p>Showers in the south died out during the evening, but a few carried on overnight in eastern Scotland, the north of England and Northern Ireland.</p>
1800 GMT 13 OCTOBER 2016	SIG WEATHER	0000 GMT 14 OCTOBER 2016	SIG WEATHER	<p>EXTREMES</p> <p>Highest Maximum: 16.0 Treknow, Cornwall</p> <p>Lowest Maximum: 8.5 Bingley No2, West Yorkshire</p> <p>Lowest Minimum: 0.7 Lough Navar Forest, Co. Fermanagh</p> <p>Lowest Grass Minimum: -4.5 Whitechurch, Dyfed</p> <p>Most Rain: 49.8 Killy lane, Co. Antrim</p> <p>Most Sun: 9.3 Jersey Airport, Jersey</p>

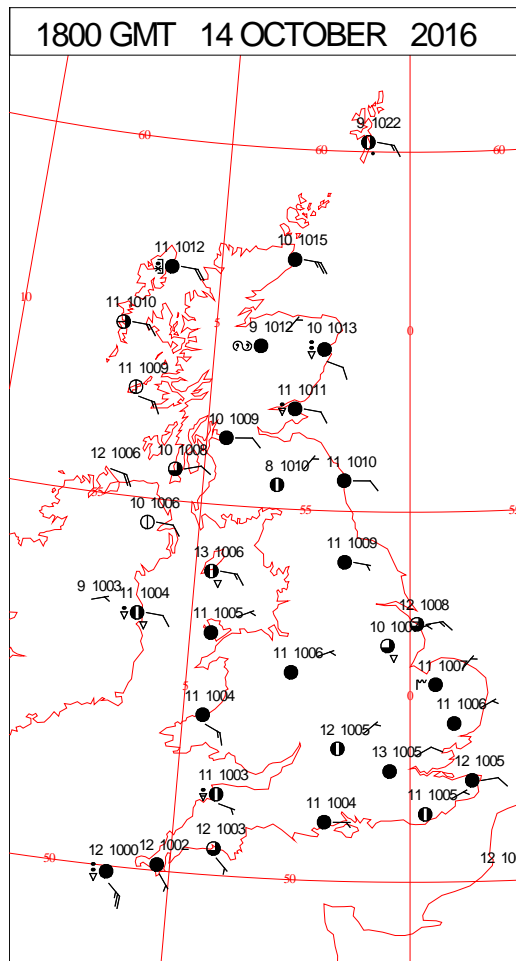
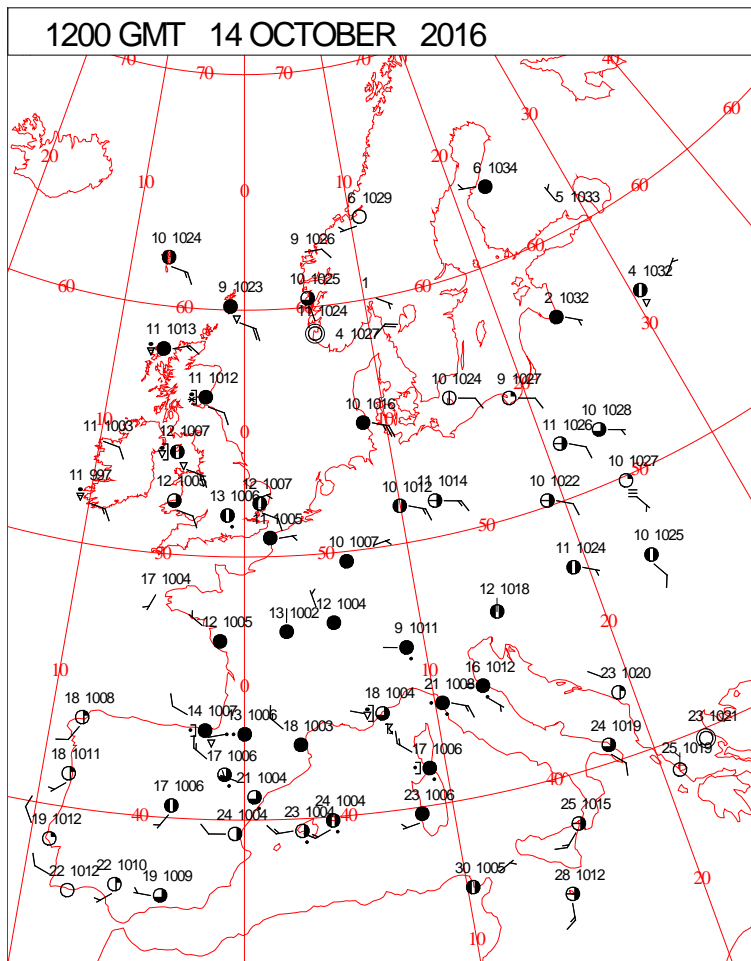
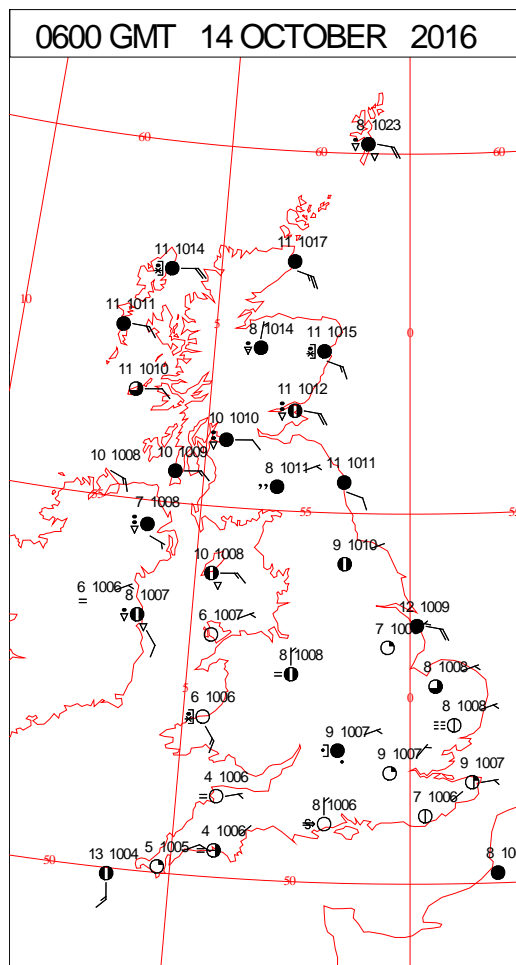
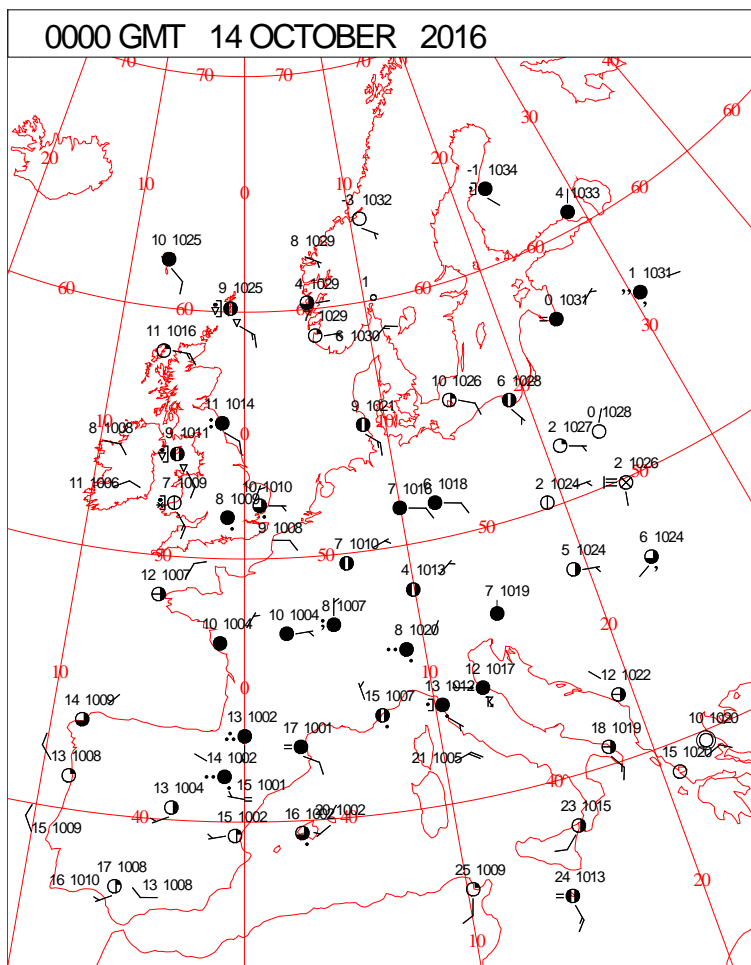
DAILY CLIMATE DATA



DAILY WEATHER SUMMARY



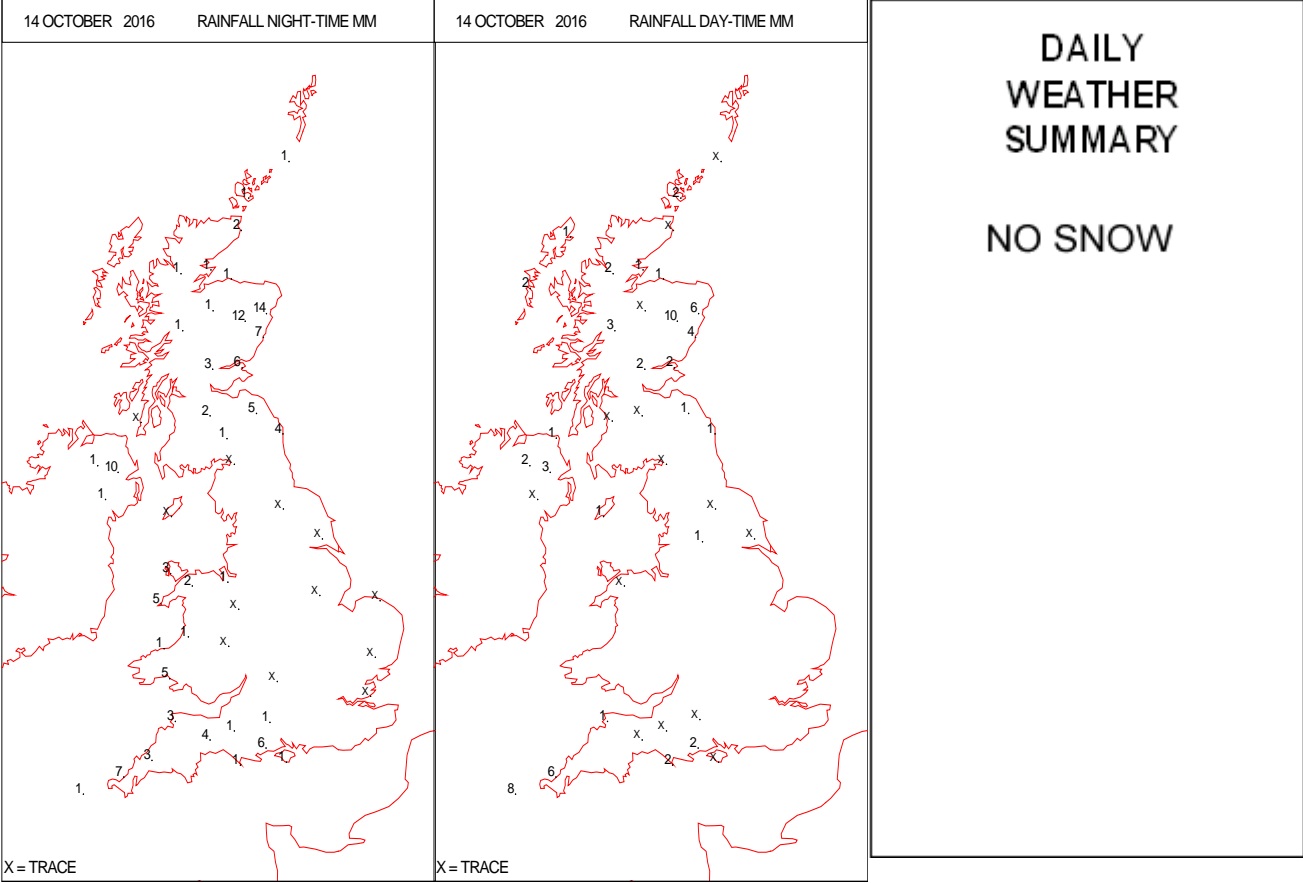
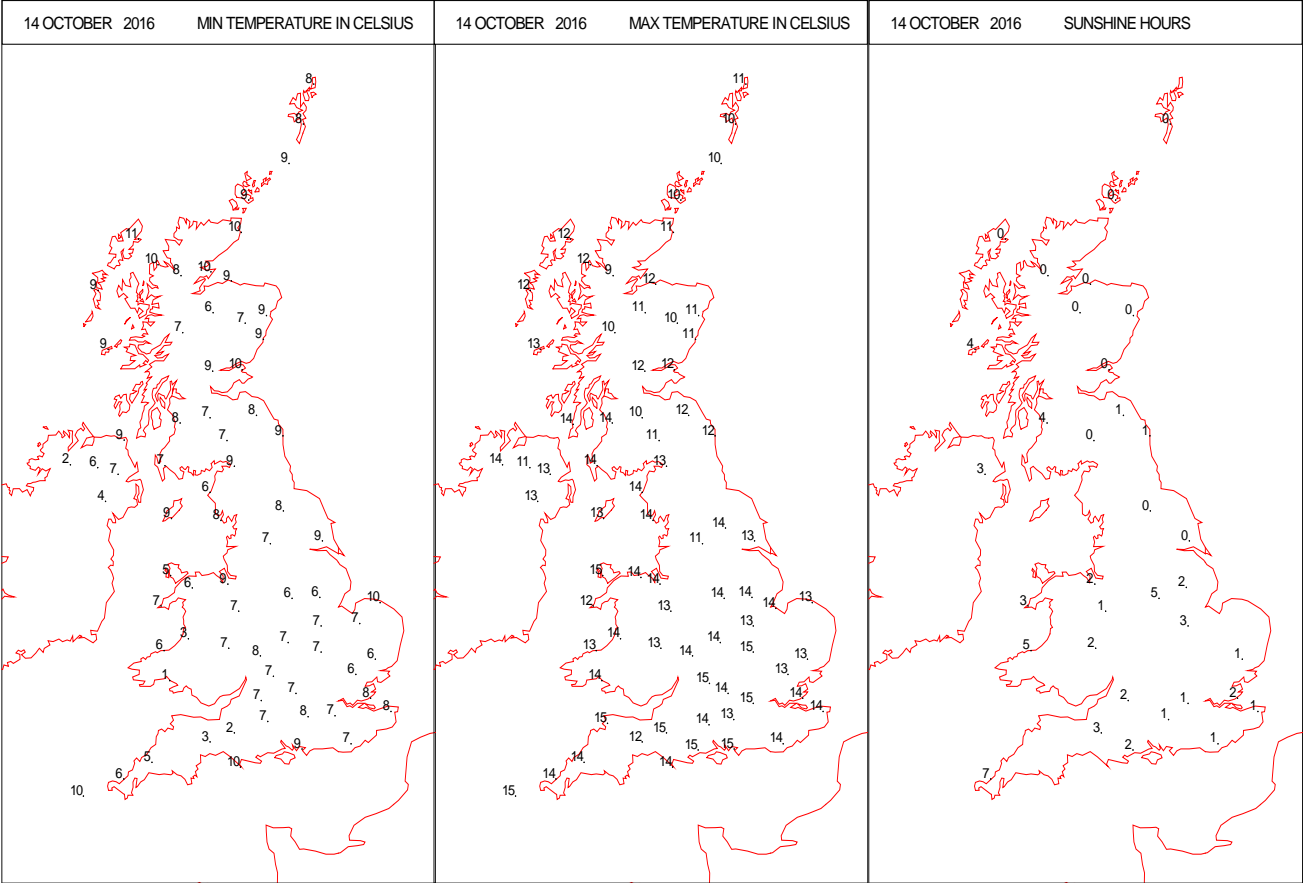
SURFACE REPORTS



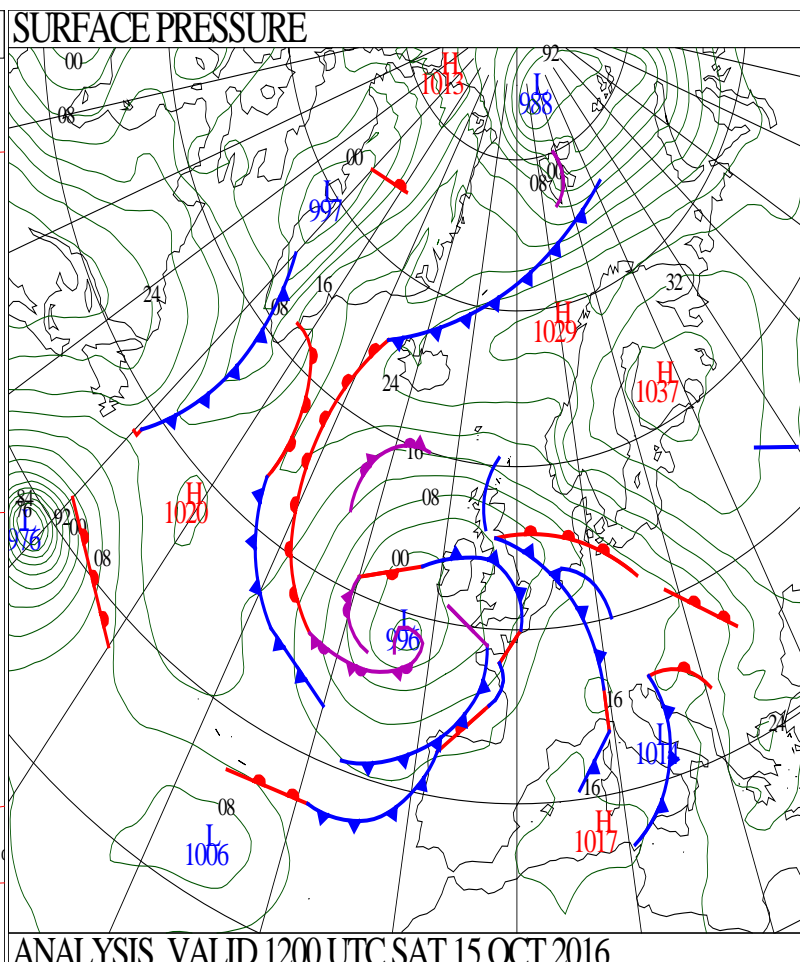
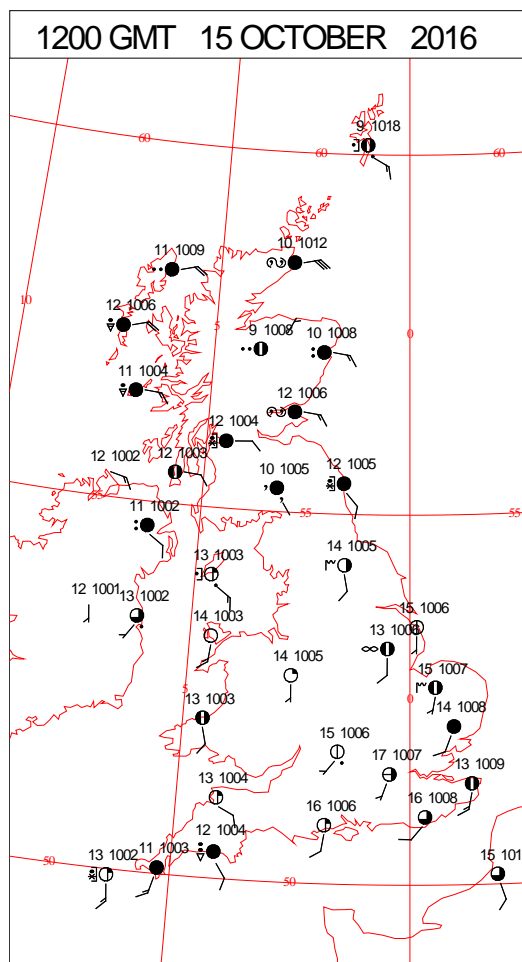
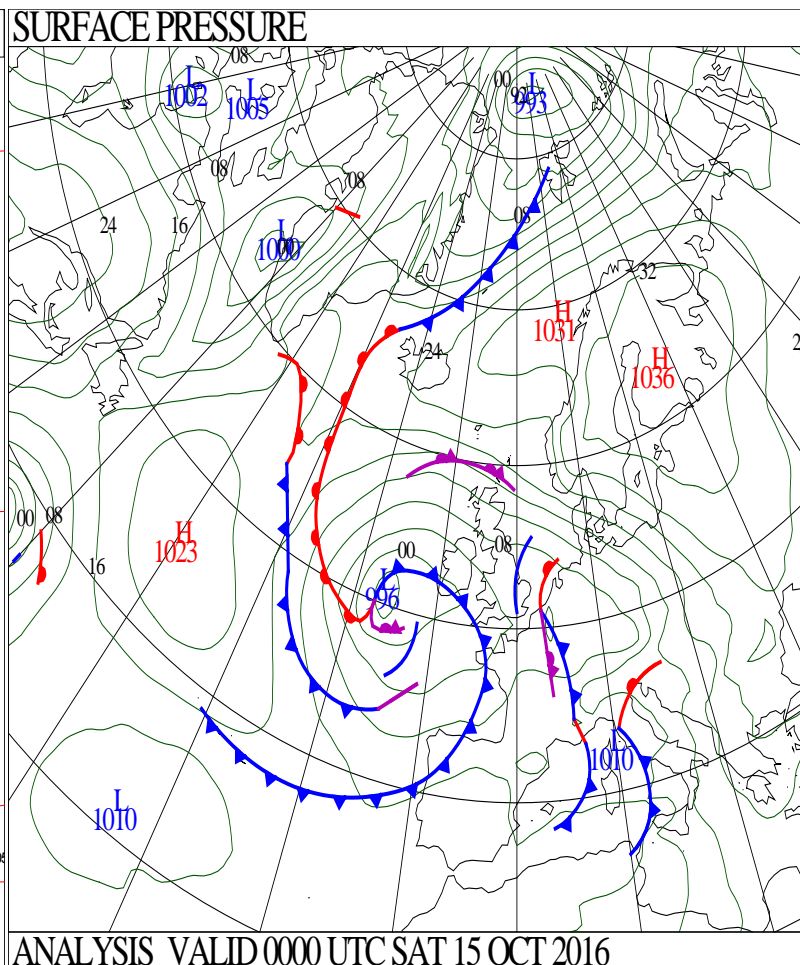
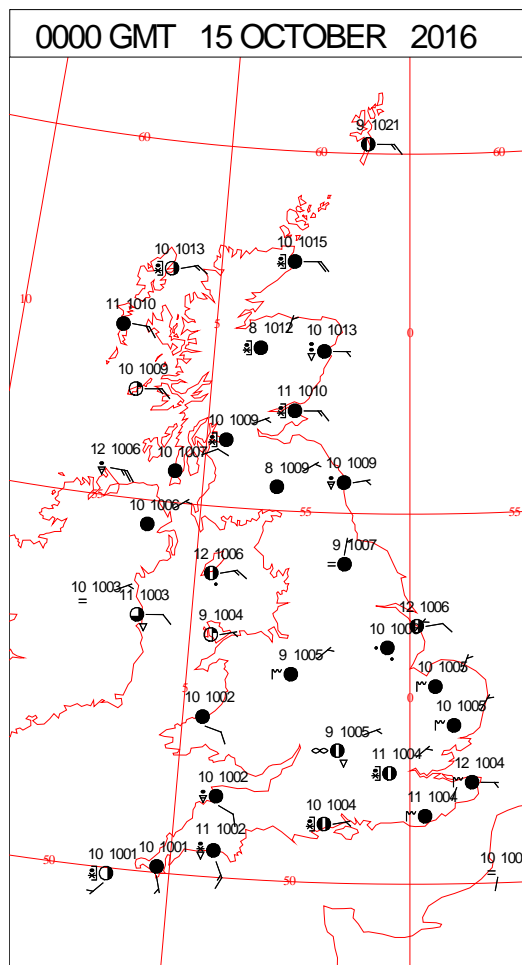
SIGNIFICANT WEATHER

0600 GMT 14 OCTOBER 2016	SIG WEATHER	1200 GMT 14 OCTOBER 2016	SIG WEATHER	<p>Summary of UK Weather for Friday 14 October 2016.</p> <p>It was largely cloudy overnight for many areas, with just a few clear spells across Wales.</p> <p>Showers fed into the south coast, as well as north-east England and east Scotland through the early hours. Some of these showers turned heavy in places. Further showers developed over Northern Ireland by dawn with isolated thunder.</p> <p>Elsewhere it stayed dry, but the cloud helped to keep temperatures up compared to recent nights.</p> <p>It stayed largely dry and bright across England and Wales, with the exception of a band of showers affecting parts of Devon and south Wales during the morning.</p> <p>It remained largely cloudy, particularly across southern and eastern parts of England.</p> <p>Meanwhile, persistent rain affected eastern parts of Scotland.</p> <p>The north and east saw a strong easterly breeze, making it feel rather cool. However, in any bright or sunnier spells it felt pleasant.</p> <p>Temperatures were close to average for the time of year.</p>
1800 GMT 14 OCTOBER 2016	SIG WEATHER	0000 GMT 15 OCTOBER 2016	SIG WEATHER	
				<p>EXTREMES</p> <p>Highest Maximum: 17.5 Treknow, Cornwall</p> <p>Lowest Maximum: 9.1 Balmoral, Aberdeenshire</p> <p>Lowest Minimum: -0.7 Virginstow, Beaworthy, Cornwall</p> <p>Lowest Grass Minimum: -5.3 Whitechurch, Dyfed</p> <p>Most Rain: 34.2 Stonyford, Kincardineshire</p> <p>Most Sun: 6.6 Camborne, Cornwall</p>

DAILY CLIMATE DATA



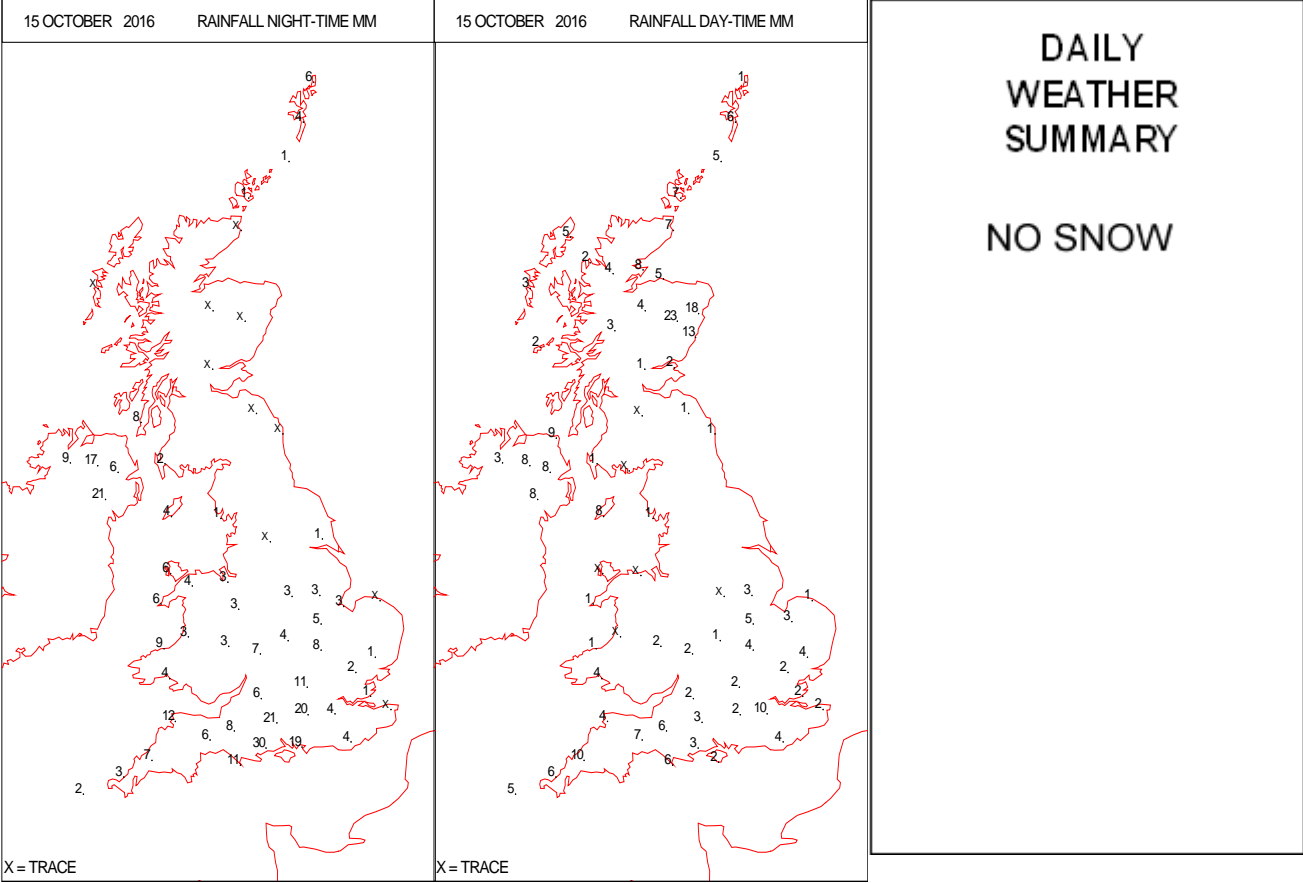
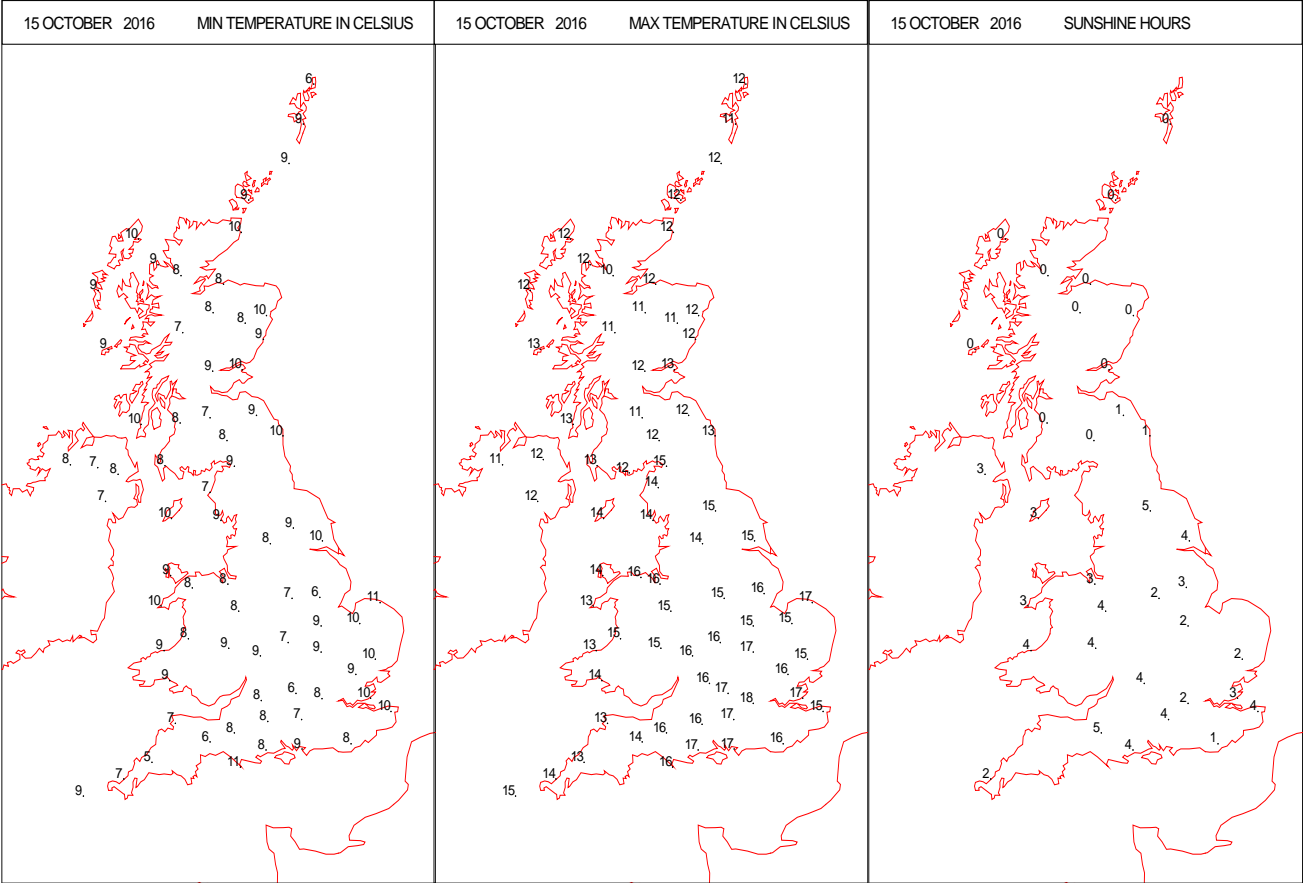
DAILY WEATHER SUMMARY



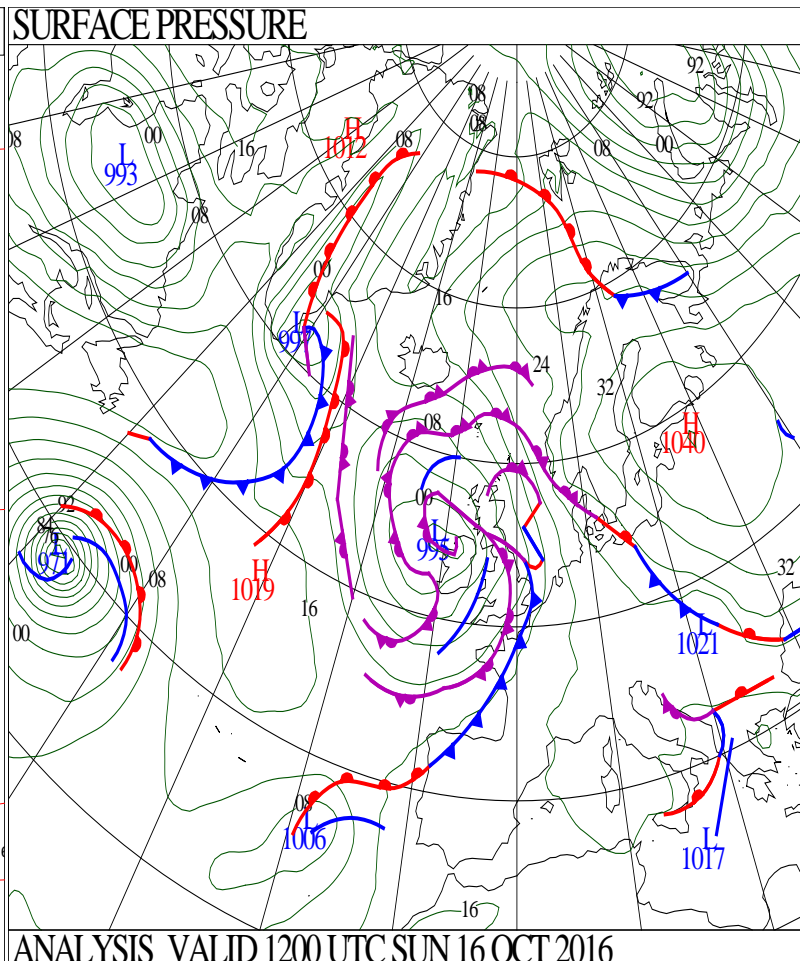
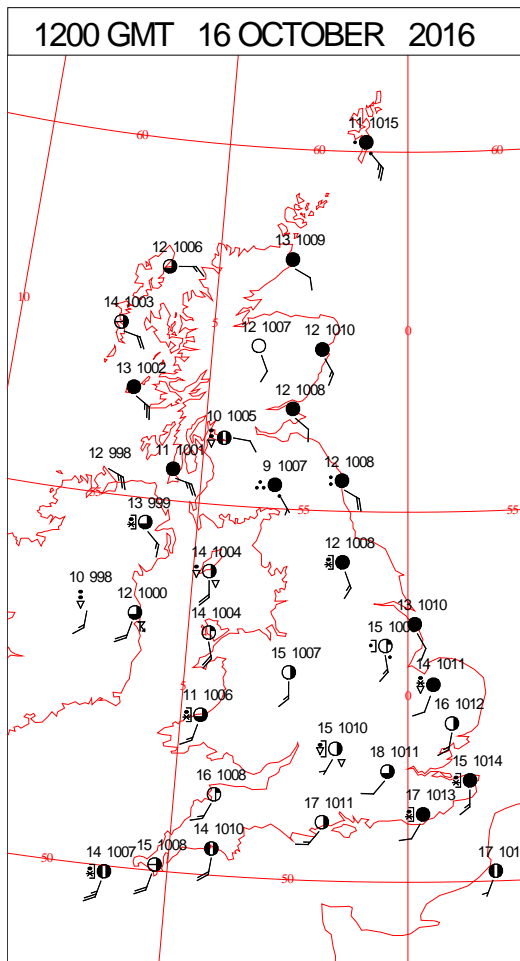
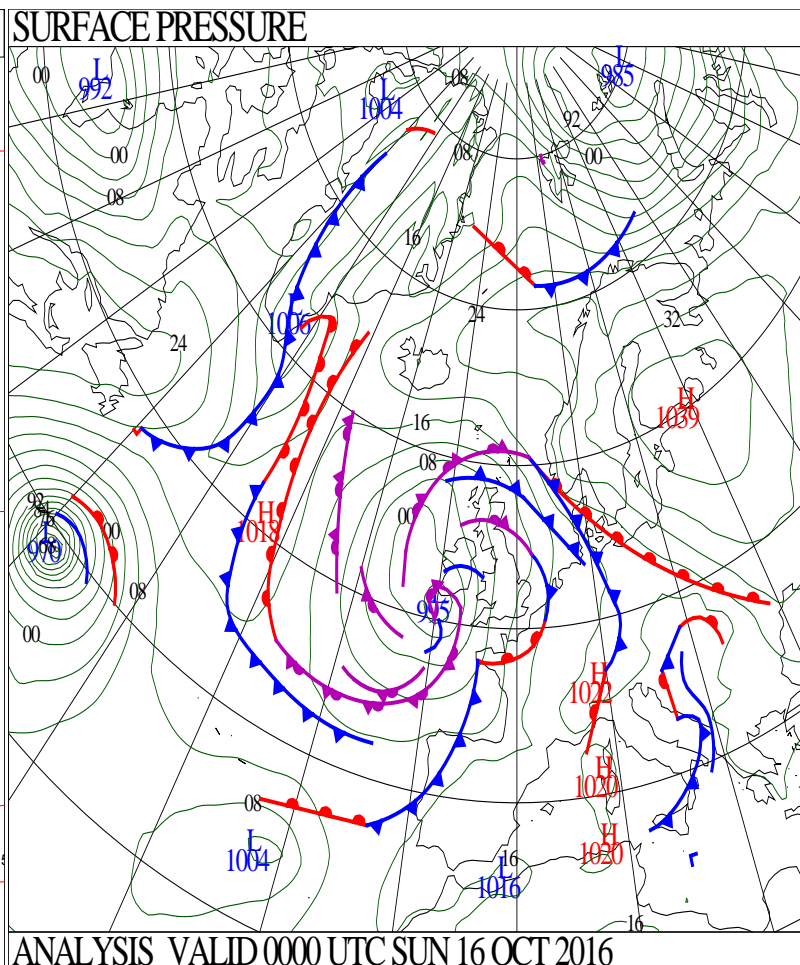
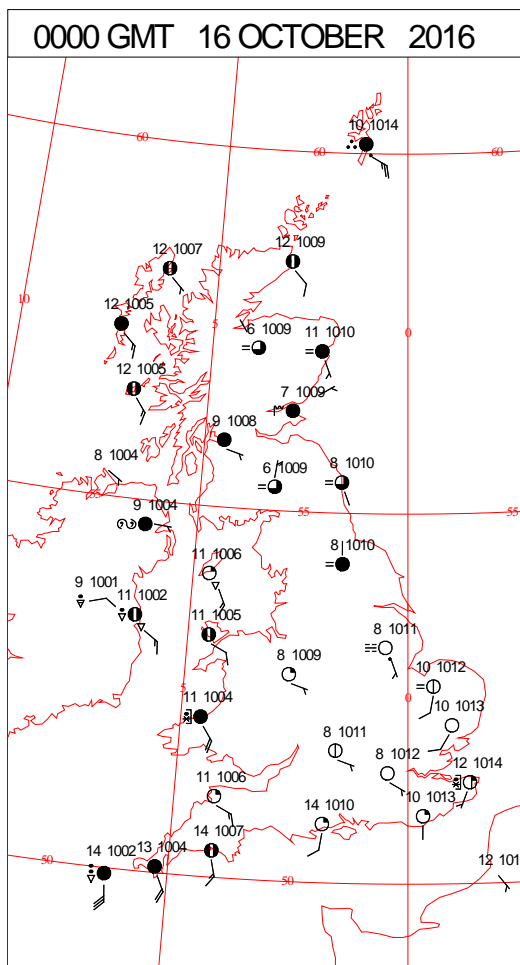
SIGNIFICANT WEATHER

0600 GMT 15 OCTOBER 2016	SIG WEATHER	1200 GMT 15 OCTOBER 2016	SIG WEATHER	<p>Summary of UK Weather for Saturday 15 October 2016.</p> <p>It was a largely cloudy night, with heavy rain across Northern Ireland and south-west England. Through the early hours, persistent sometimes heavy rain began to feed into eastern parts of Scotland.</p> <p>In between the rain in the south-west and north-east it was dry, with a few clear spells. This led to some early morning brightness.</p> <p>It stayed wet all day across eastern Scotland, with persistent rain, heavy at times, particularly over the hills. There was some localised flooding in parts of Aberdeenshire. The rain was accompanied by a strong easterly wind, particularly across the far north-east of Scotland and the Northern Isles.</p> <p>Skies were drier and brighter across northern England after the clearance of earlier rain, with sunny spells. It was milder, with a light southerly breeze.</p> <p>Meanwhile, a band of heavy showers drifted northwards from Wales and south-west England into Northern Ireland during the afternoon, leading to some localised surface water flooding.</p> <p>Another band of heavy showers moved north across England and Wales during the afternoon, continuing in the evening and overnight.</p>
1800 GMT 15 OCTOBER 2016	SIG WEATHER	0000 GMT 16 OCTOBER 2016	SIG WEATHER	<p>EXTREMES</p> <p>Highest Maximum: 18.4 Gravesend Broadness, Kent</p> <p>Lowest Maximum: 9.8 Lentrán, Inverness-Shire</p> <p>Lowest Minimum: 1.4 Dawyck Botanic Garden, Peebleshire</p> <p>Lowest Grass Minimum: -1.5 Lough Navar Forest, Co. Fermanagh</p> <p>Most Rain: 43.0 Trassey Slievenamn, Co. Down</p> <p>Most Sun: 6.9 Ross-on-Wye, Hereford and Worcester</p>

DAILY CLIMATE DATA

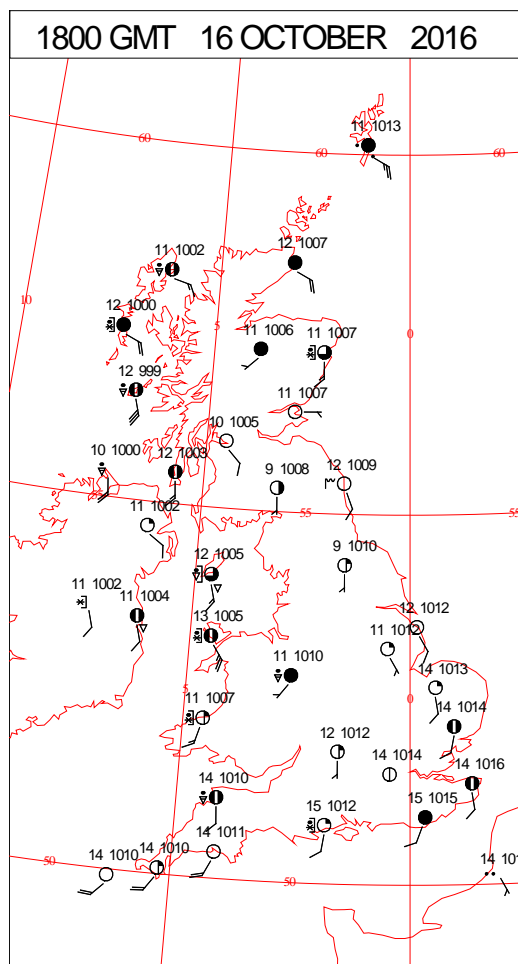
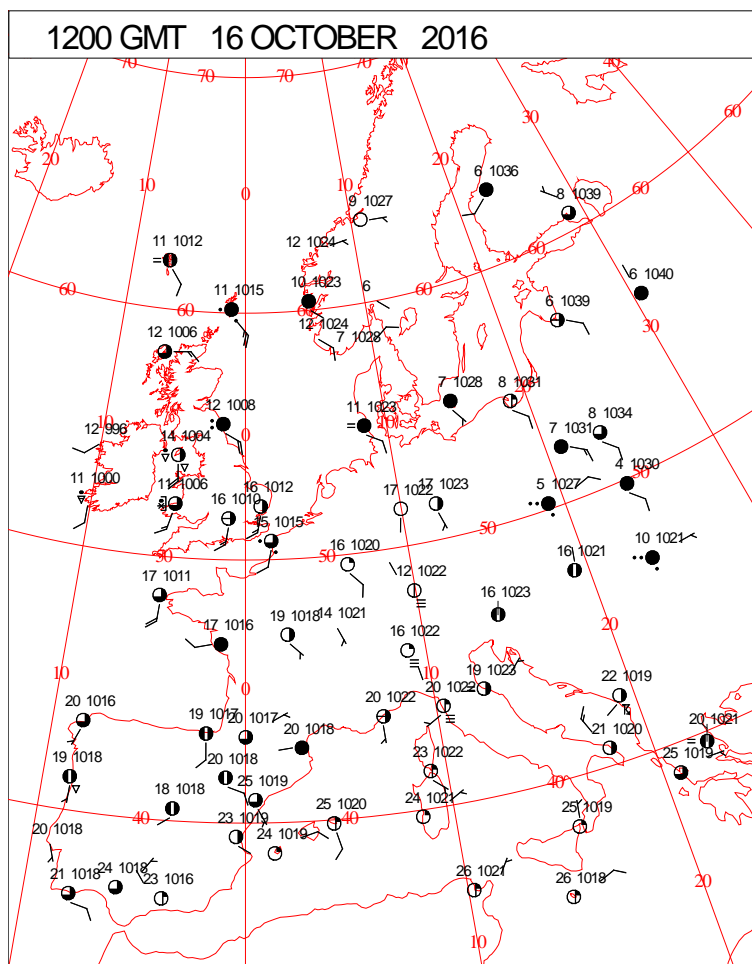
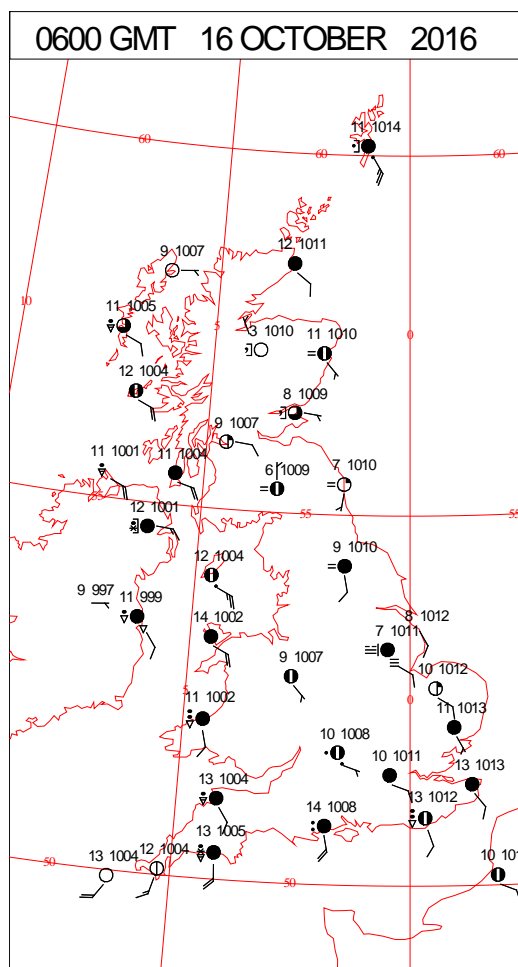
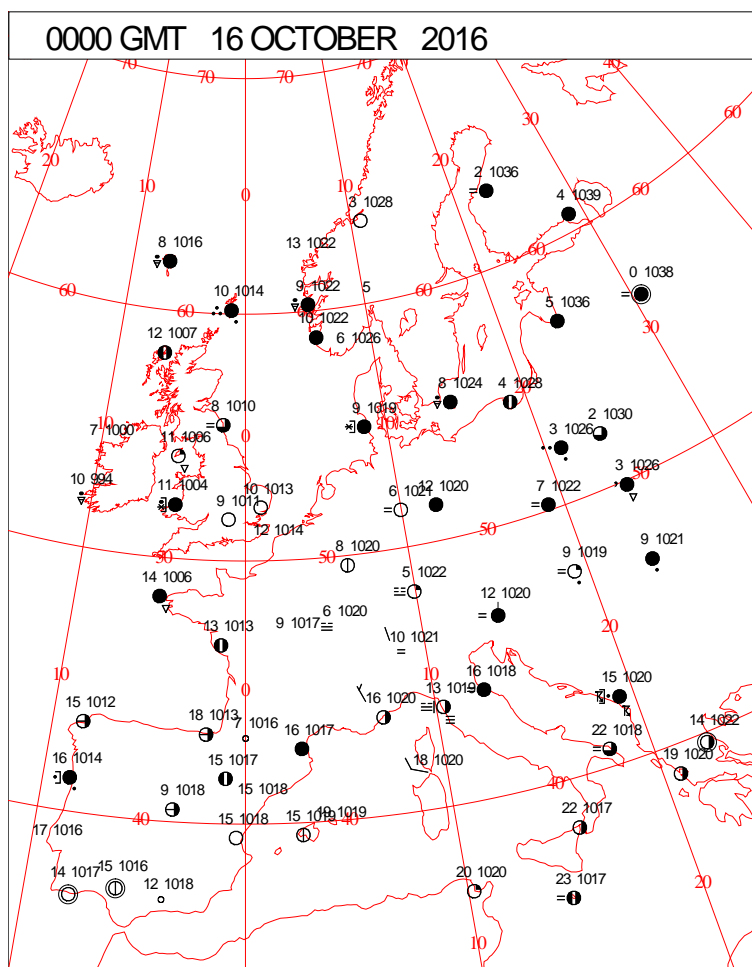


DAILY WEATHER SUMMARY



Sunday 16 October 2016

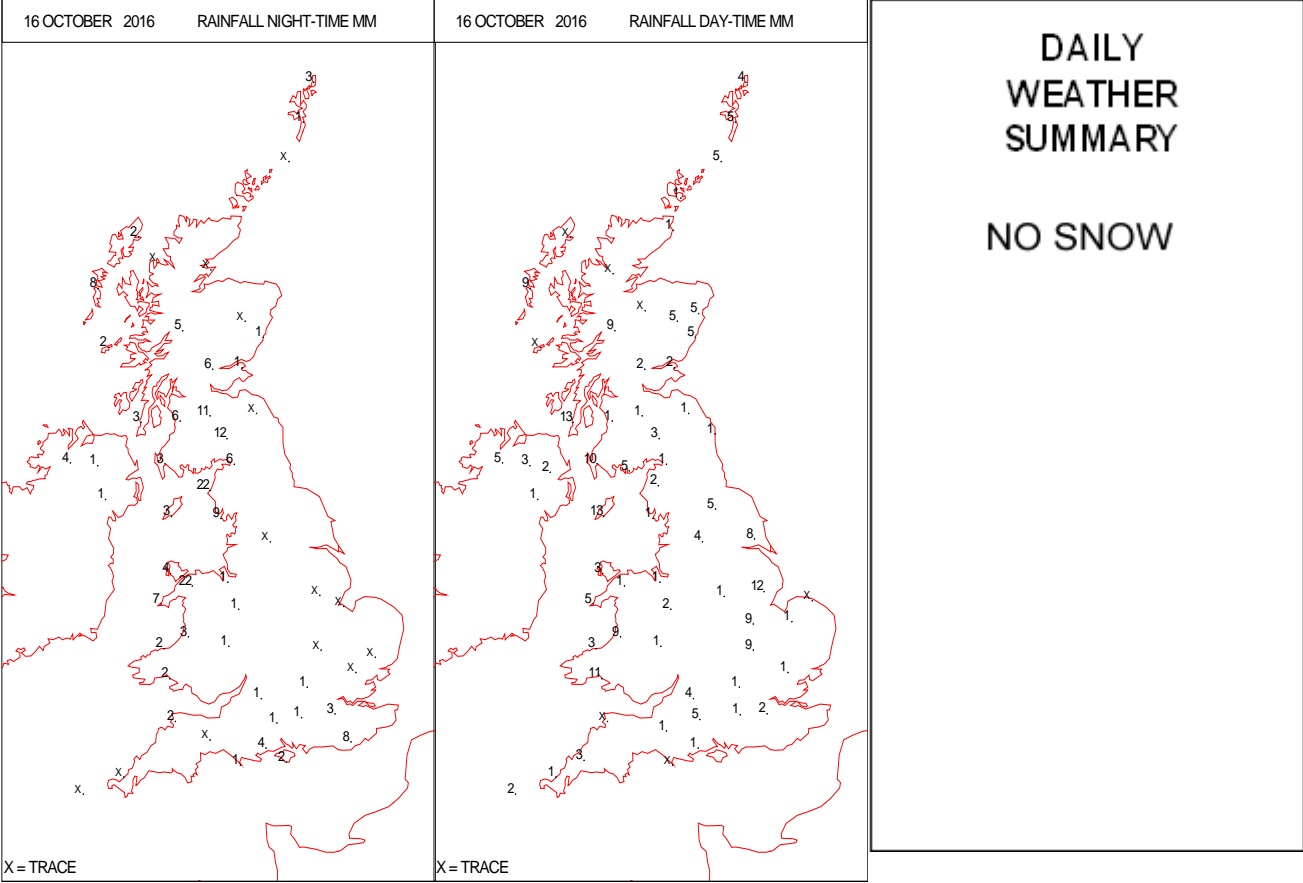
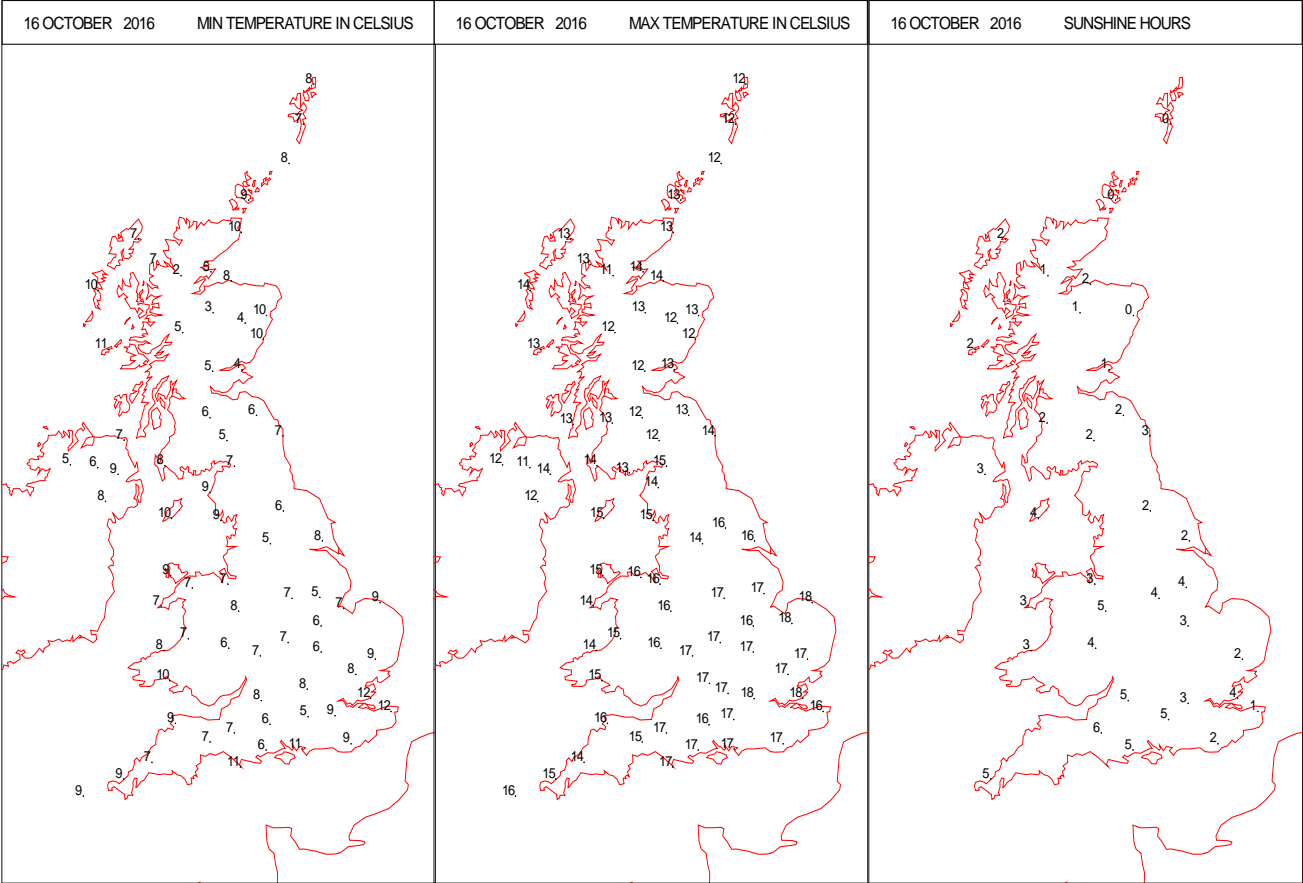
SURFACE REPORTS



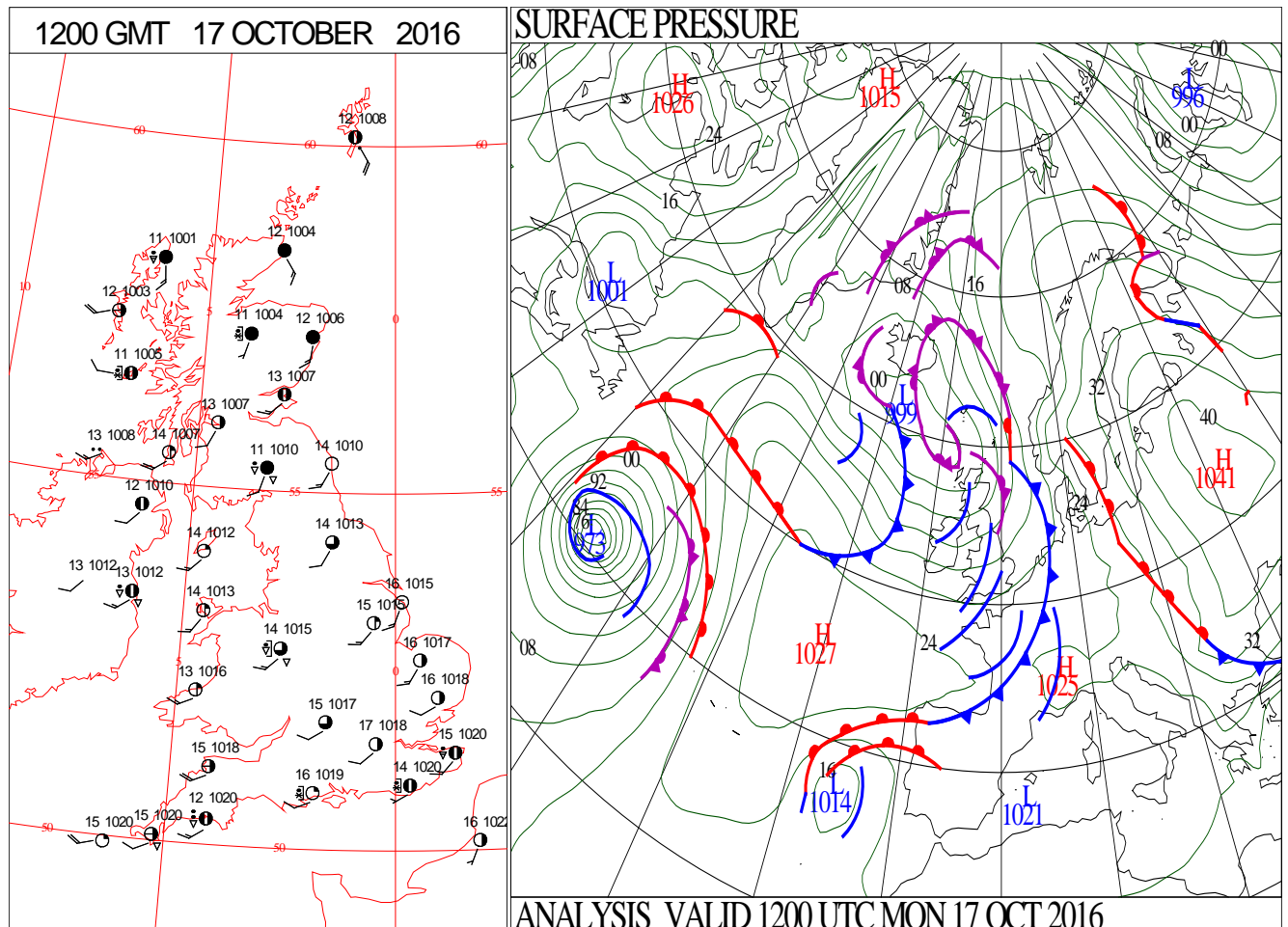
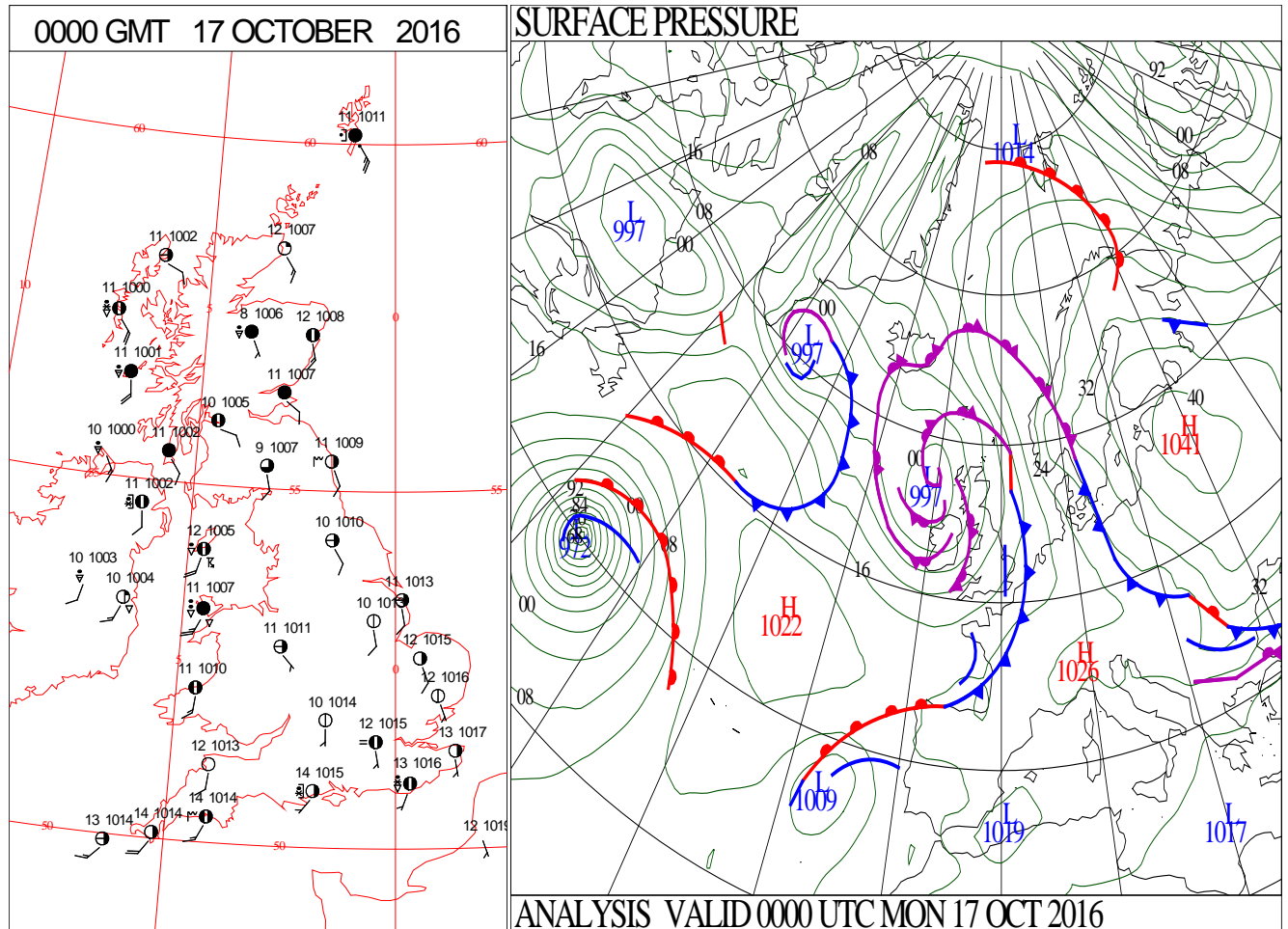
SIGNIFICANT WEATHER

0600 GMT 16 OCTOBER 2016	SIG WEATHER	1200 GMT 16 OCTOBER 2016	SIG WEATHER	<p>Summary of UK Weather for Sunday 16 October 2016.</p> <p>It was dry and clear for most in the early hours, but some heavy showers continued in Northern Ireland. Heavy showers also arrived in Pembroke and Cornwall, and moved north-eastwards across the country, some of which were thundery.</p> <p>It was chilly in the north-east, where some mist and fog formed.</p> <p>The band of heavy showery rain across south Wales and the south-west continued to move north-eastwards through the morning, clearing eastern Scotland and north-east England by mid-afternoon.</p> <p>Elsewhere, it was a day of sunny spells and scattered showers. The showers were heavy at times with isolated thunder, mainly across western Wales and south-west England.</p> <p>The best of the dry and sunny weather was in south-east England.</p>
1800 GMT 16 OCTOBER 2016	SIG WEATHER	0000 GMT 17 OCTOBER 2016	SIG WEATHER	
				<p>EXTREMES</p> <p>Highest Maximum: 18.6 Kew Gardens, Greater London</p> <p>Lowest Maximum: 10.3 Balmoral, Aberdeenshire</p> <p>Lowest Minimum: 1.2 Balmoral, Aberdeenshire</p> <p>Lowest Grass Minimum: -1.5 Berwick-upon-Tweed, Murton Farm, Berwickshire</p> <p>Most Rain: 48.2 Loch Creoch, Kirkcudbrightshire</p> <p>Most Sun: 8.8 Guernsey Airport, Guernsey</p>

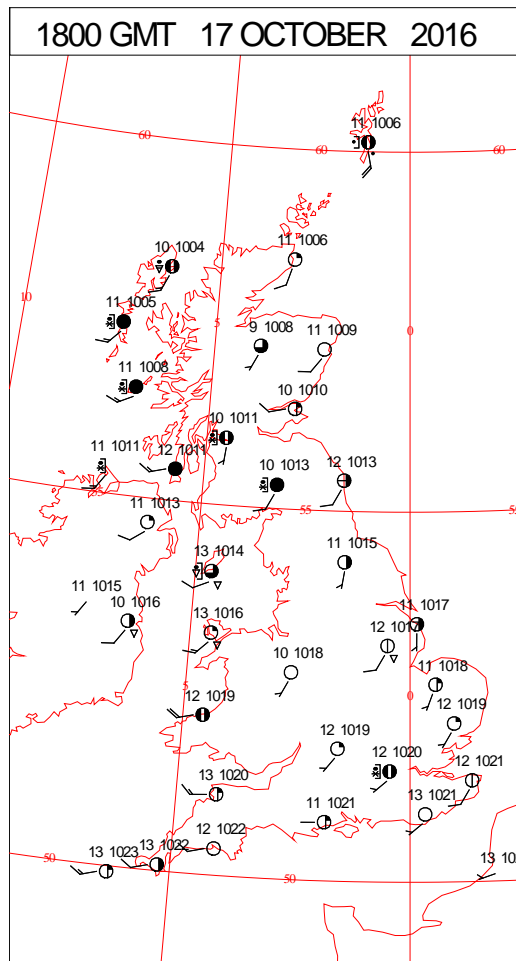
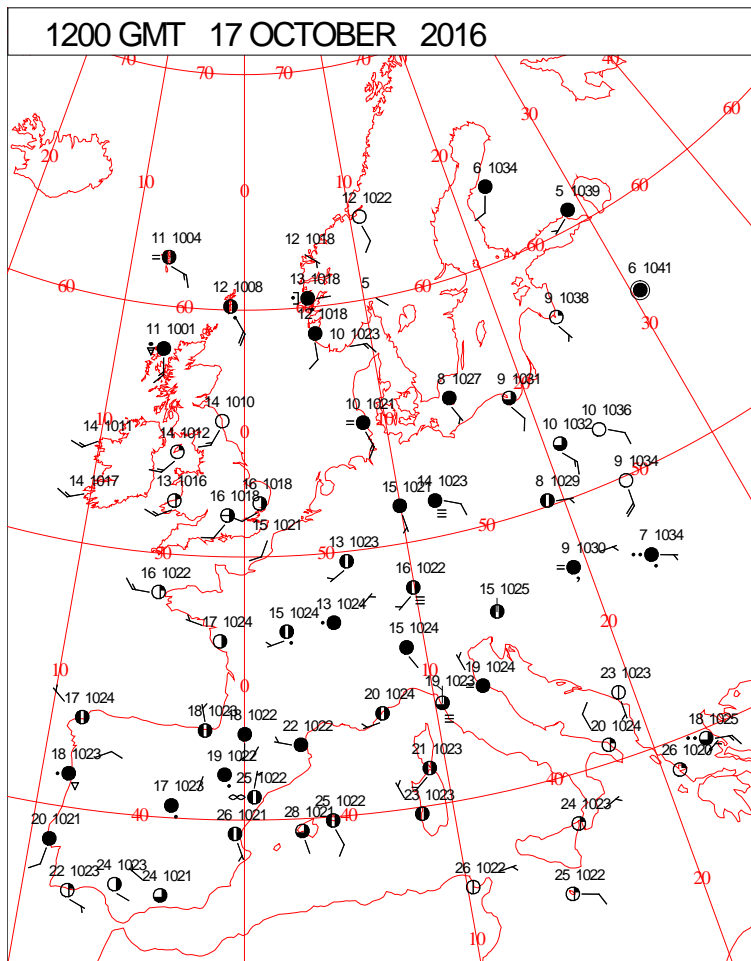
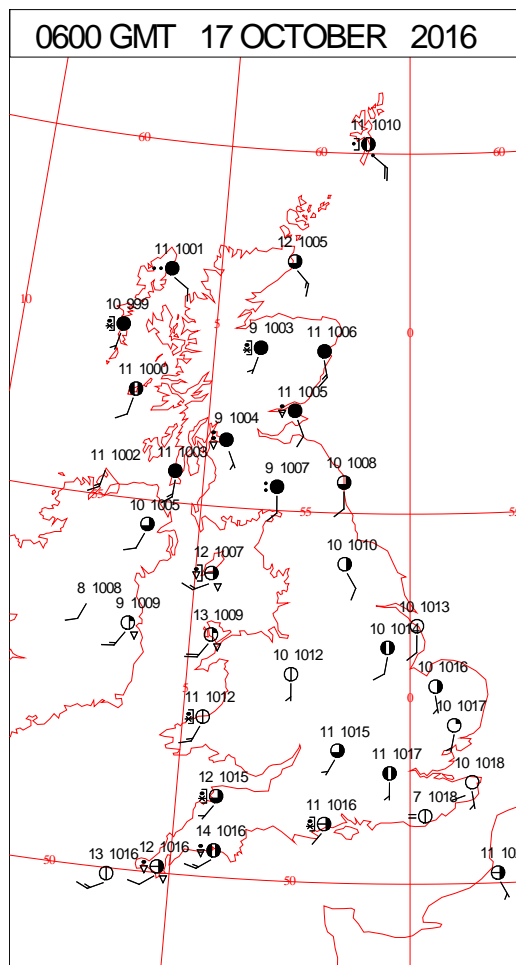
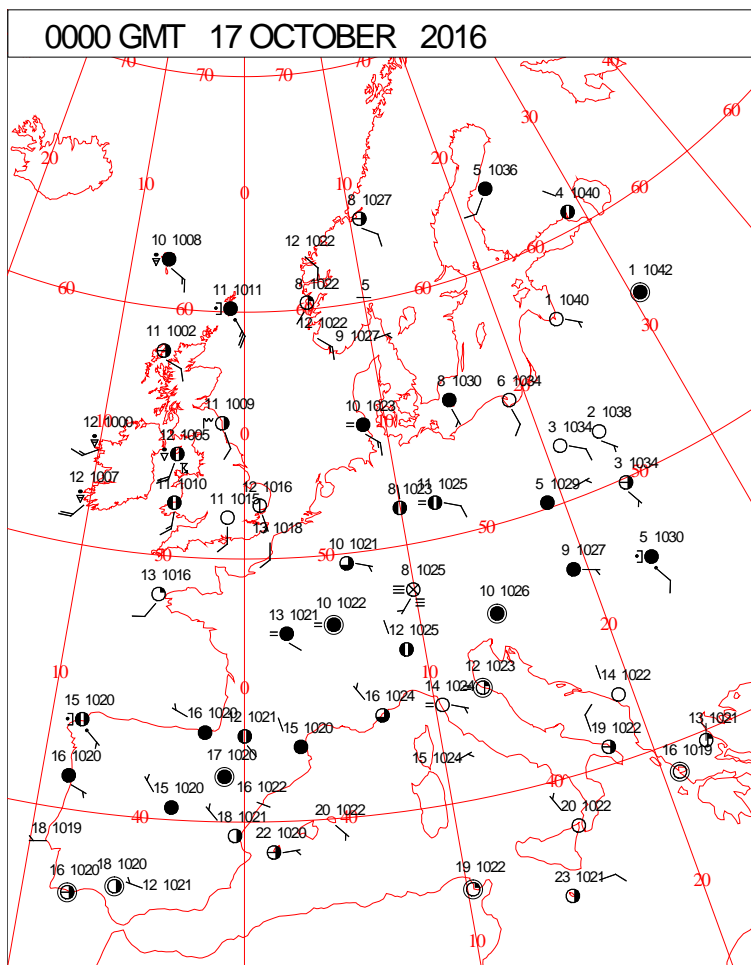
DAILY CLIMATE DATA



DAILY WEATHER SUMMARY



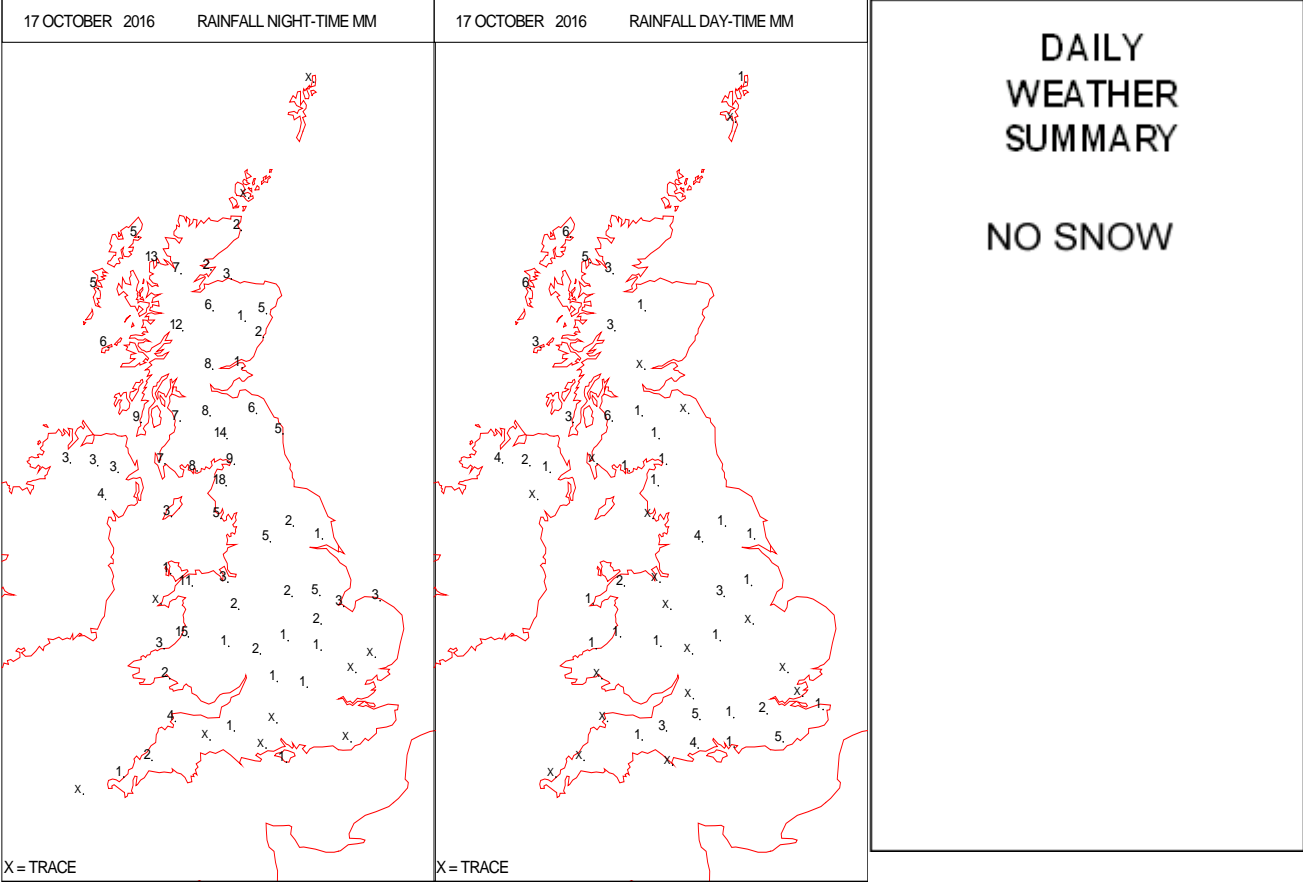
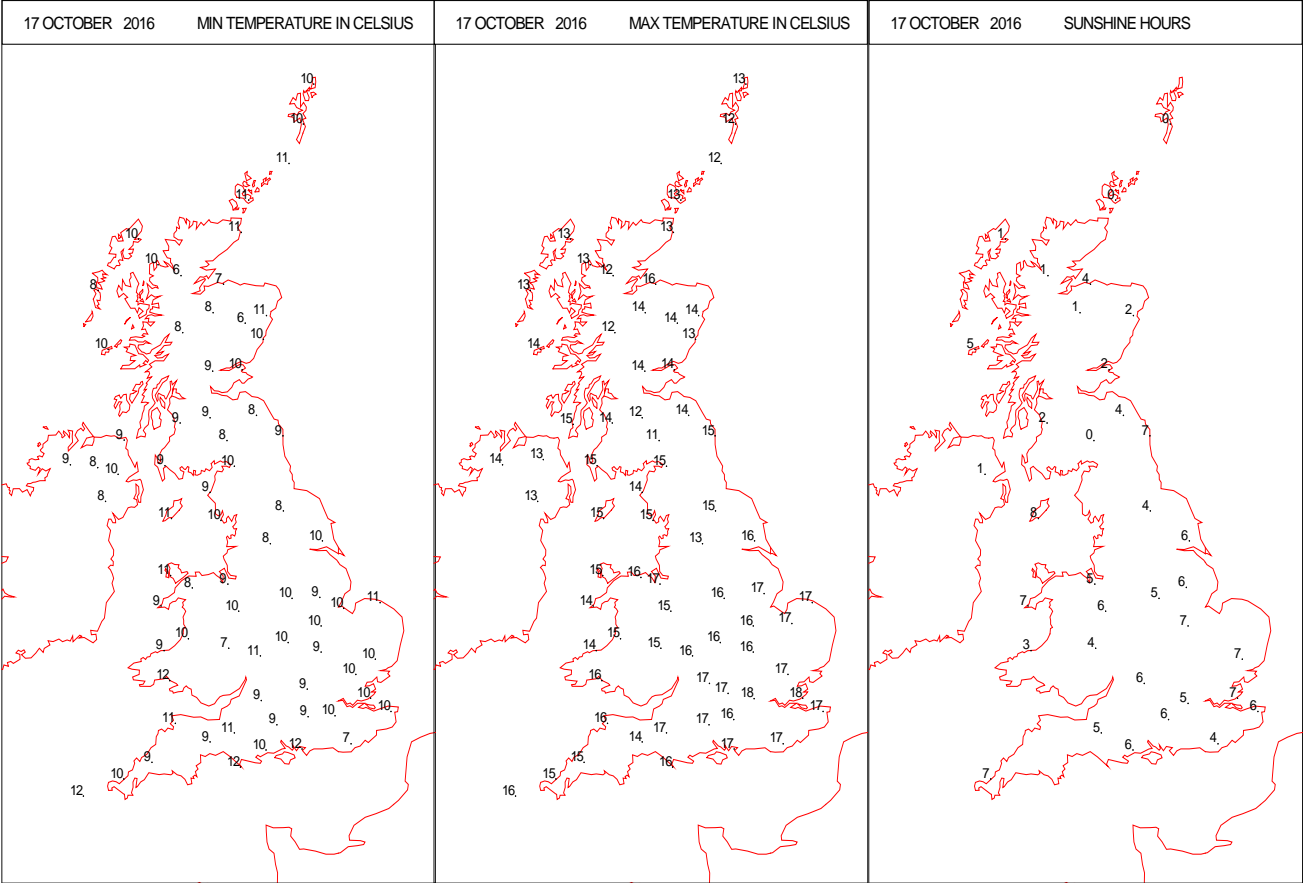
SURFACE REPORTS



SIGNIFICANT WEATHER

0600 GMT 17 OCTOBER 2016	SIG WEATHER	1200 GMT 17 OCTOBER 2016	SIG WEATHER	<p>Summary of UK Weather for Monday 17 October 2016. An area of low pressure situated to the west of the U.K. brought showers or longer spells of rain overnight into the morning. Some of the showers were heavy and thundery in places, particularly across parts of south-east England, and through the Irish Sea.</p> <p>Meanwhile, a band of more organised showers and rain moved in from the west across Northern Ireland, and into western parts of Scotland and northern England.</p> <p>Clearer skies developed across eastern and south-eastern areas overnight, although it stayed on the mild side, due to a brisk south-westerly wind.</p> <p>Through the day time showers continued to move across all parts of the country from the west. It was therefore a day of sunshine and showers for all areas, although the showers were always more frequent in the west.</p> <p>It was fairly mild for the time of year, with temperatures widely reaching the mid to high teens Celsius.</p>
1800 GMT 17 OCTOBER 2016	SIG WEATHER	0000 GMT 18 OCTOBER 2016	SIG WEATHER	<p>EXTREMES Highest Maximum: 18.1 Gravesend Broadness, Kent Lowest Maximum: 11.1 Cluanie Inn No3, Inverness-Shire Lowest Minimum: 0.0 Spadeadam No2, Cumbria Lowest Grass Minimum: -1.3 Amersham Field Centre, Buckinghamshire Most Rain: 29.8 Balgray Bond, Ayrshire Most Sun: 9.0 Hastings, East Sussex</p>

DAILY CLIMATE DATA



The map displays the British Isles with 30 meteorological stations marked by black dots and labeled with a number and a four-digit code. The stations are distributed across the country, with a higher density in the central and southern regions. The map includes latitude and longitude lines and coastlines.

Station Number	Station Code
9	1004
9	1006
9	1008
11	1006
10	1006
10	1008
11	1009
10	1009
9	1012
10	1010
9	1012
9	1013
9	1016
10	1015
13	1013
13	1015
9	1018
9	1017
9	1019
8	1019
10	1020
10	1021
9	1021
9	1022
10	1022
12	1023
13	1024
13	1023
11	102

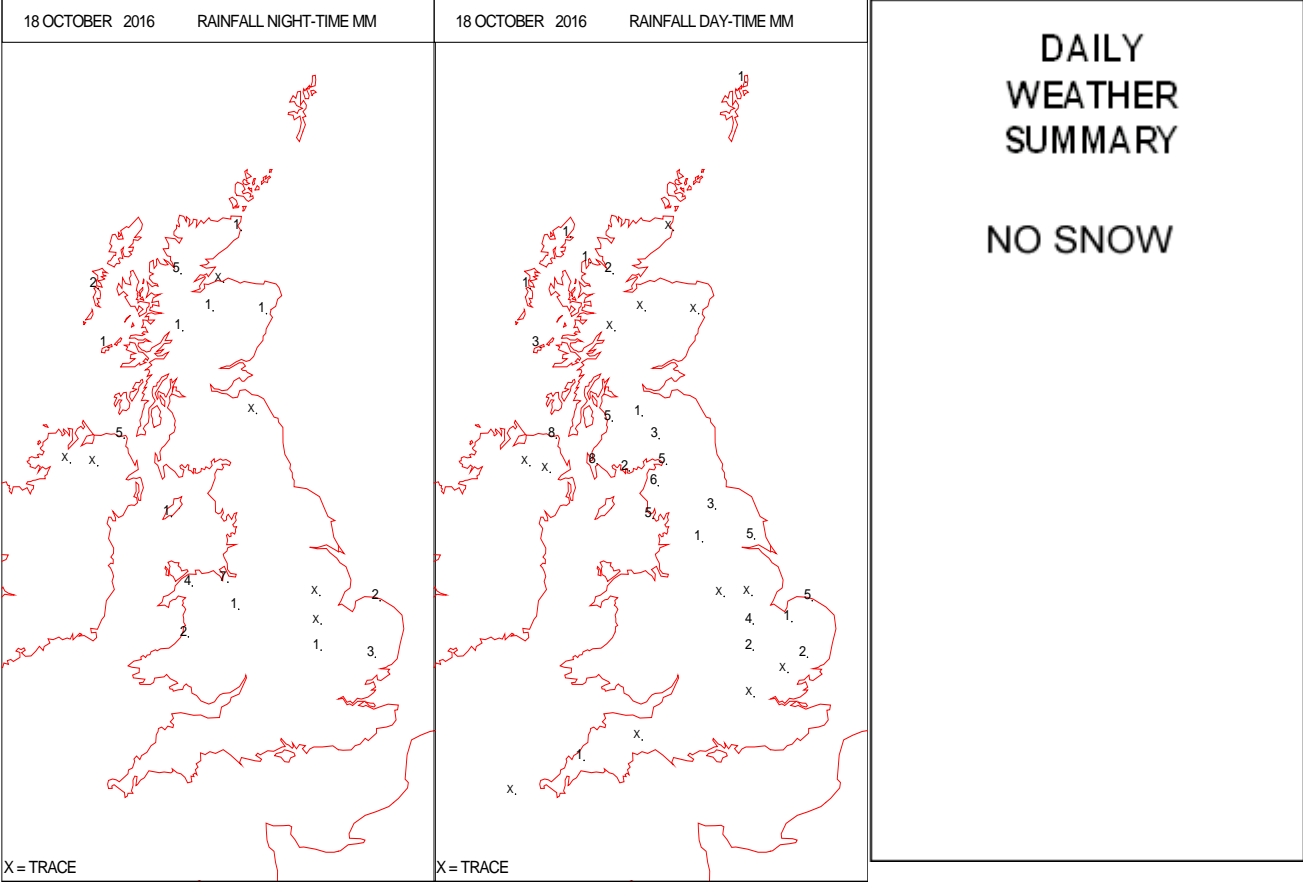
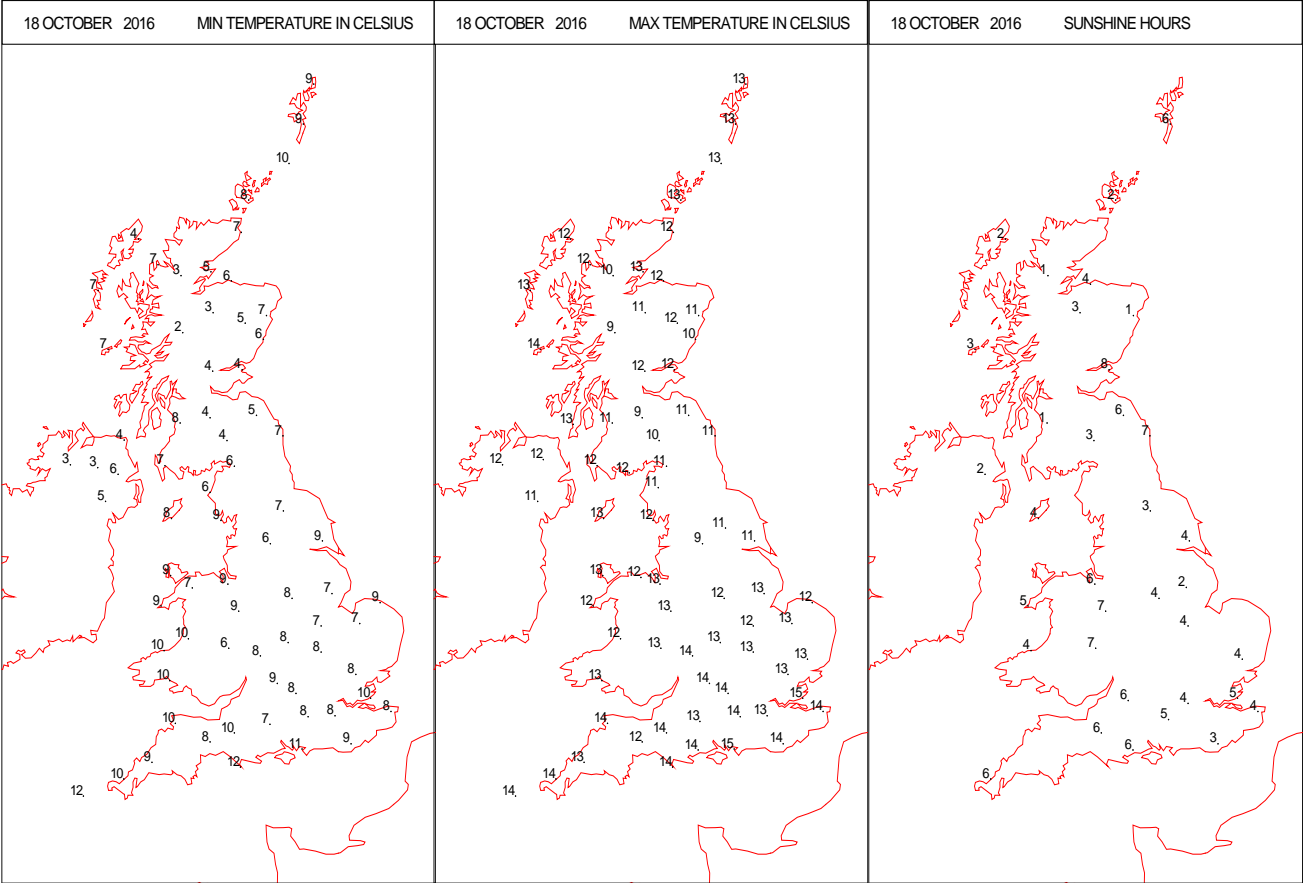
The map displays the North Atlantic region with latitude and longitude lines. Green contour lines represent sea level pressure. A series of red and blue lines with arrows indicate the movement of the cyclone's center and other features over time. Key pressure values are labeled in red (H) and blue (L).

Crown Copyright 2016, All Rights Reserved

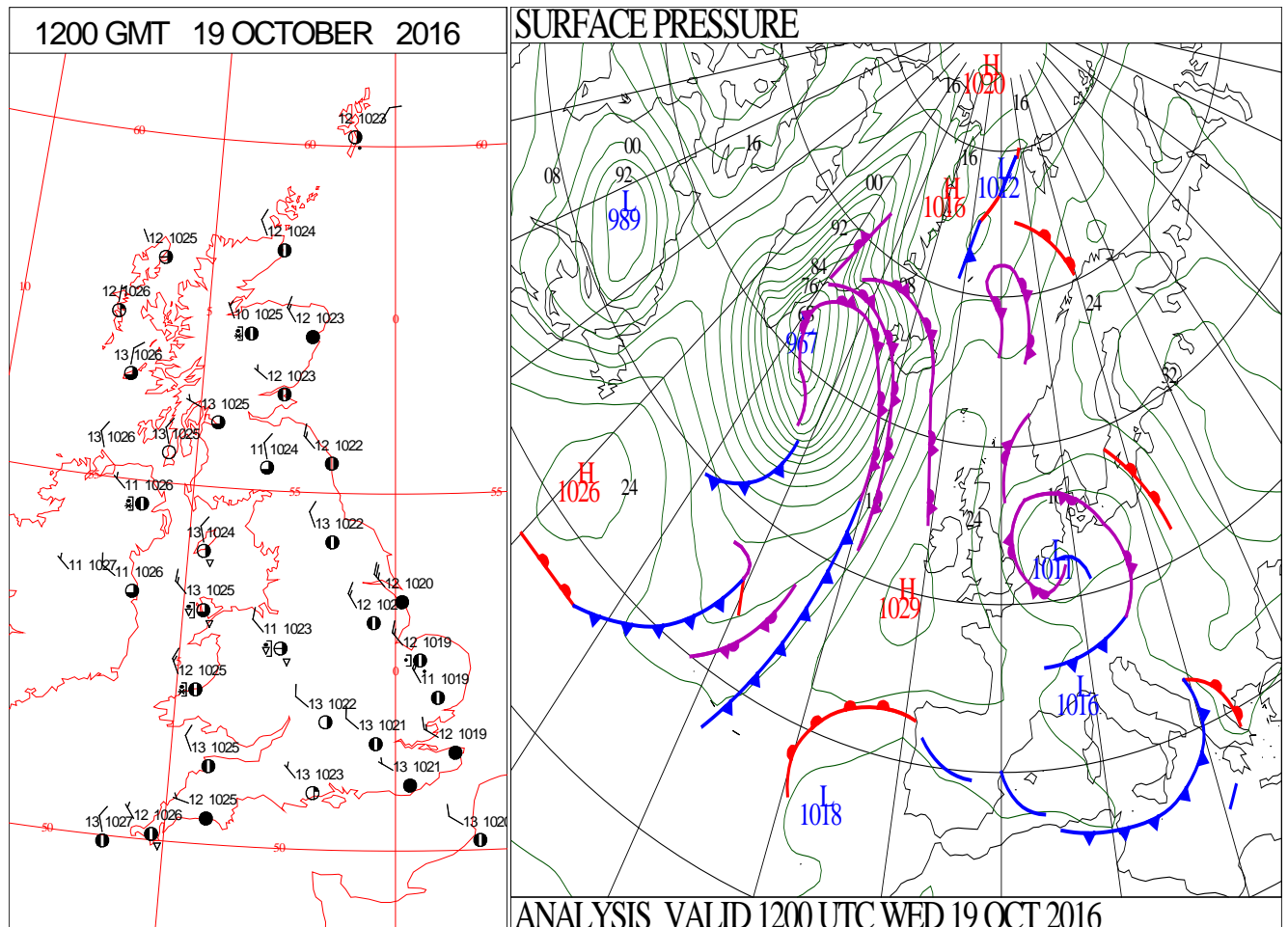
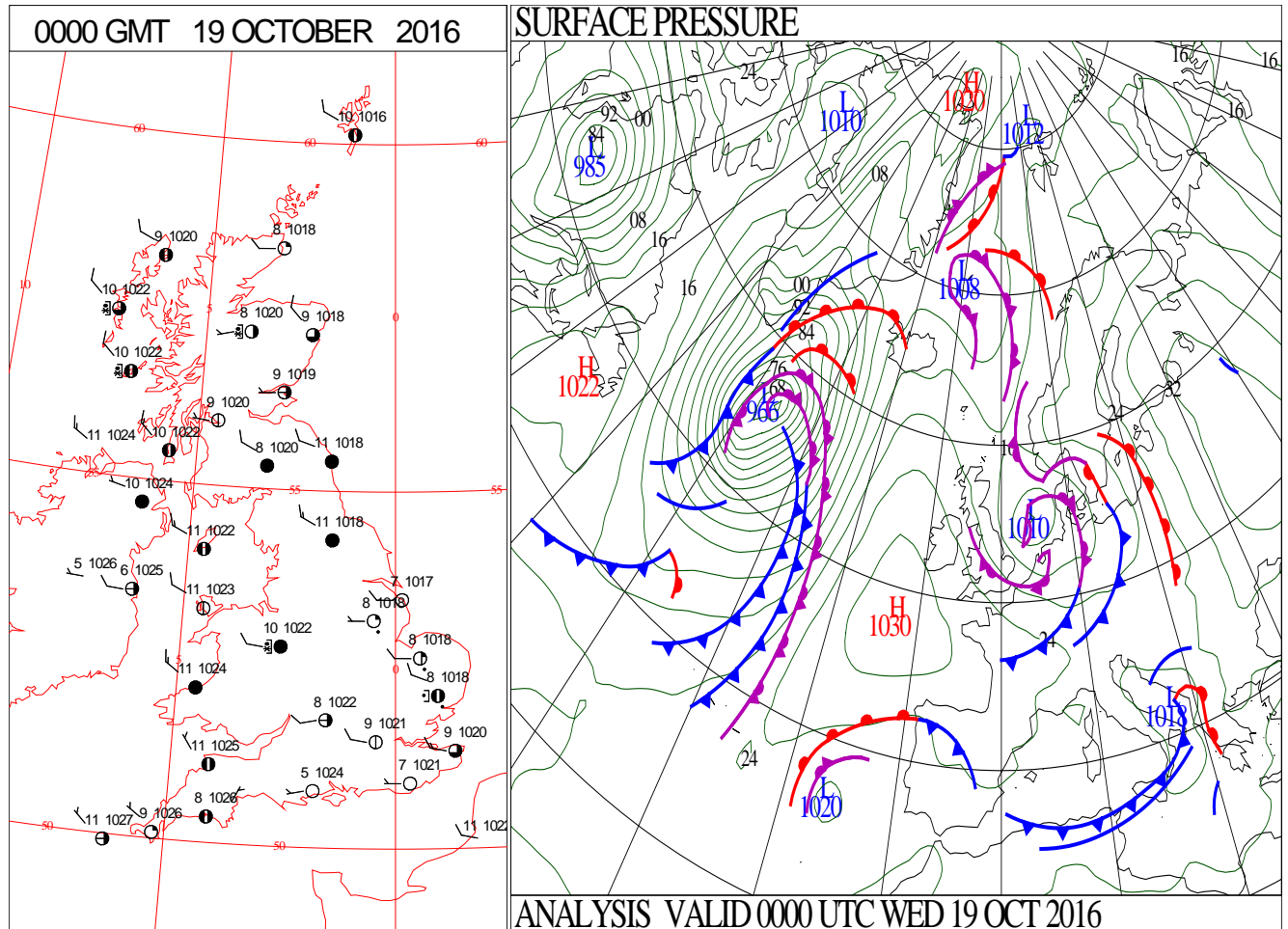
SIGNIFICANT WEATHER

0600 GMT 18 OCTOBER 2016	SIG WEATHER	1200 GMT 18 OCTOBER 2016	SIG WEATHER	<p>Summary of UK Weather for Tuesday 18 October 2016.</p> <p>A band of showery rain moved south-eastwards across most parts through the early hours, to lie from Aberdeenshire, to Hull, Bristol and Plymouth by dawn. The rain was locally heavy at times. Clear spells and scattered showers followed afterwards, on a brisk north-westerly breeze.</p> <p>The showery band of rain continued to move south-eastwards through the day, clearing away to the continent, leaving dry and sunny conditions behind.</p> <p>Another band of heavy showers moved into north-west England and western Scotland, accompanied by strong westerly winds. There were also some showers in Lincolnshire and Humberside, and a few in the far north-east of Northern Ireland.</p> <p>Temperatures were about average for the time of year.</p>
1800 GMT 18 OCTOBER 2016	SIG WEATHER	0000 GMT 19 OCTOBER 2016	SIG WEATHER	
				<p>EXTREMES</p> <p>Highest Maximum: 17.0 Westonzoyland, Somerset</p> <p>Lowest Maximum: 8.4 South Stainmore No2, Cumbria</p> <p>Lowest Minimum: 1.4 Drumnadrochit, Inverness-Shire 1.4 Faskally, Perthshire 1.4 Kindrogan, Perthshire</p> <p>Lowest Grass Minimum: -3.6 Kindrogan, Perthshire</p> <p>Most Rain: 17.2 Altnahinch Filters, Co. Antrim</p> <p>Most Sun: 8.9 Culdrose, Cornwall</p>

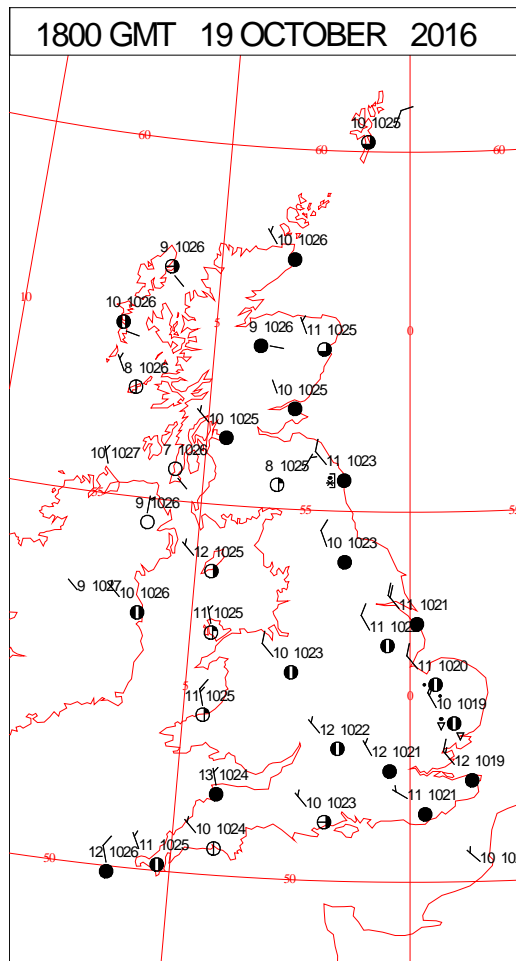
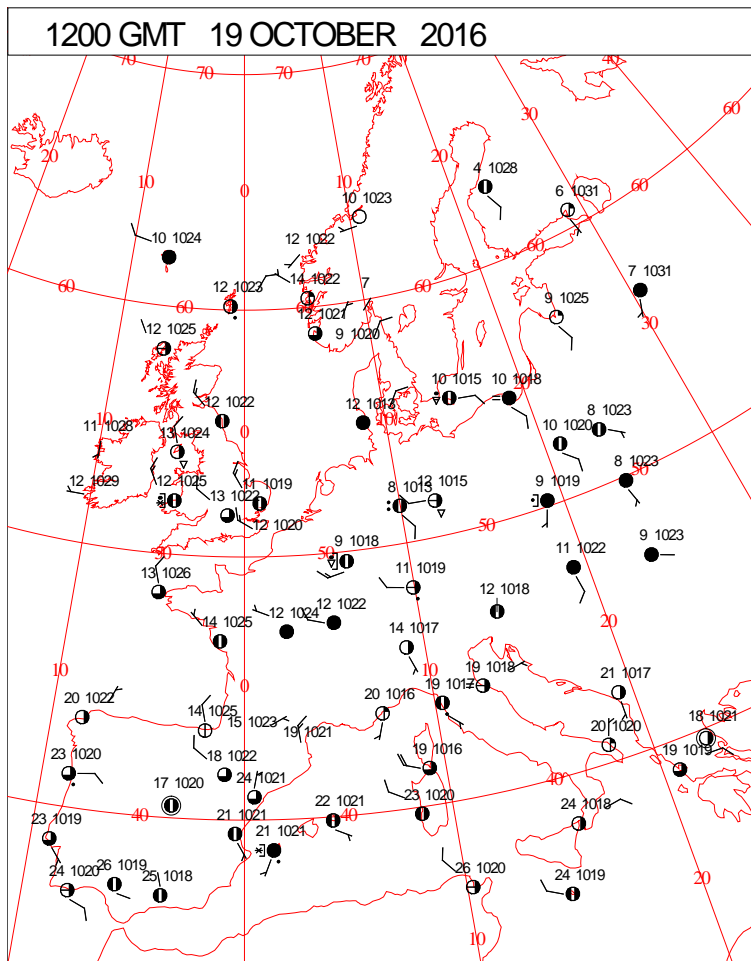
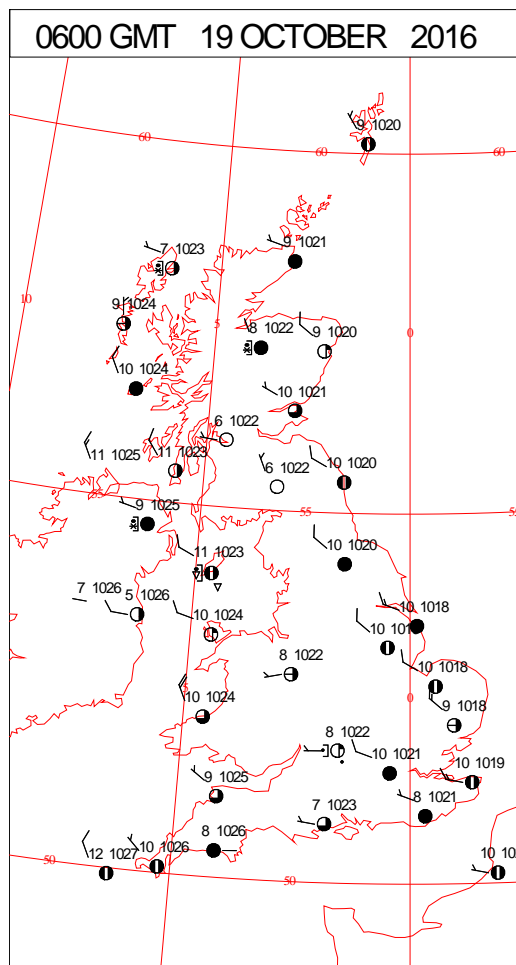
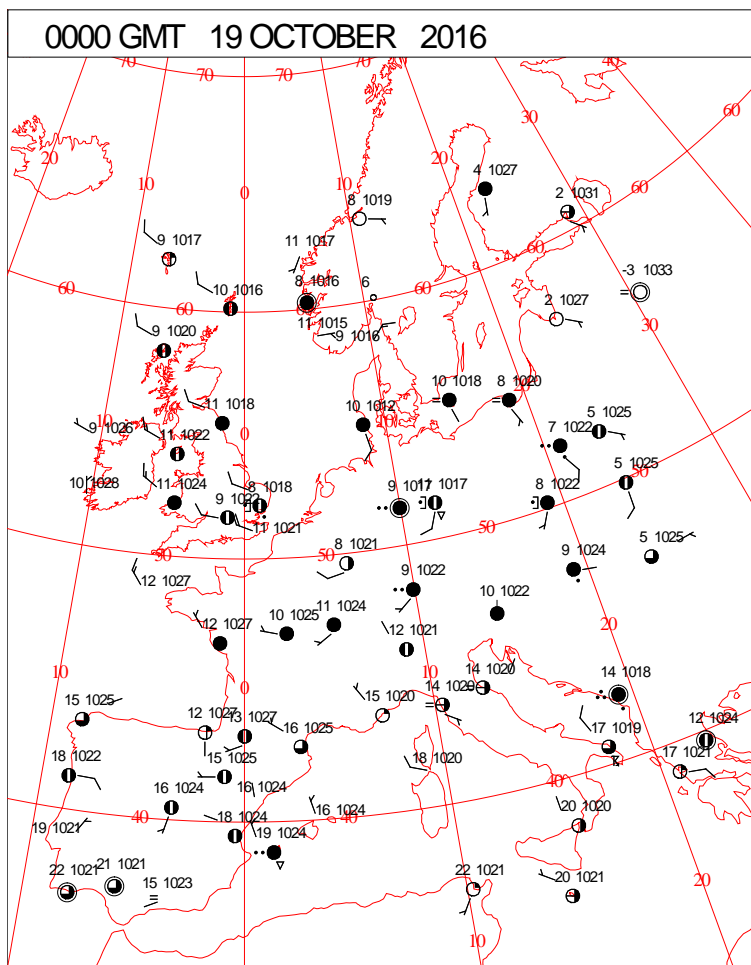
DAILY CLIMATE DATA



DAILY WEATHER SUMMARY



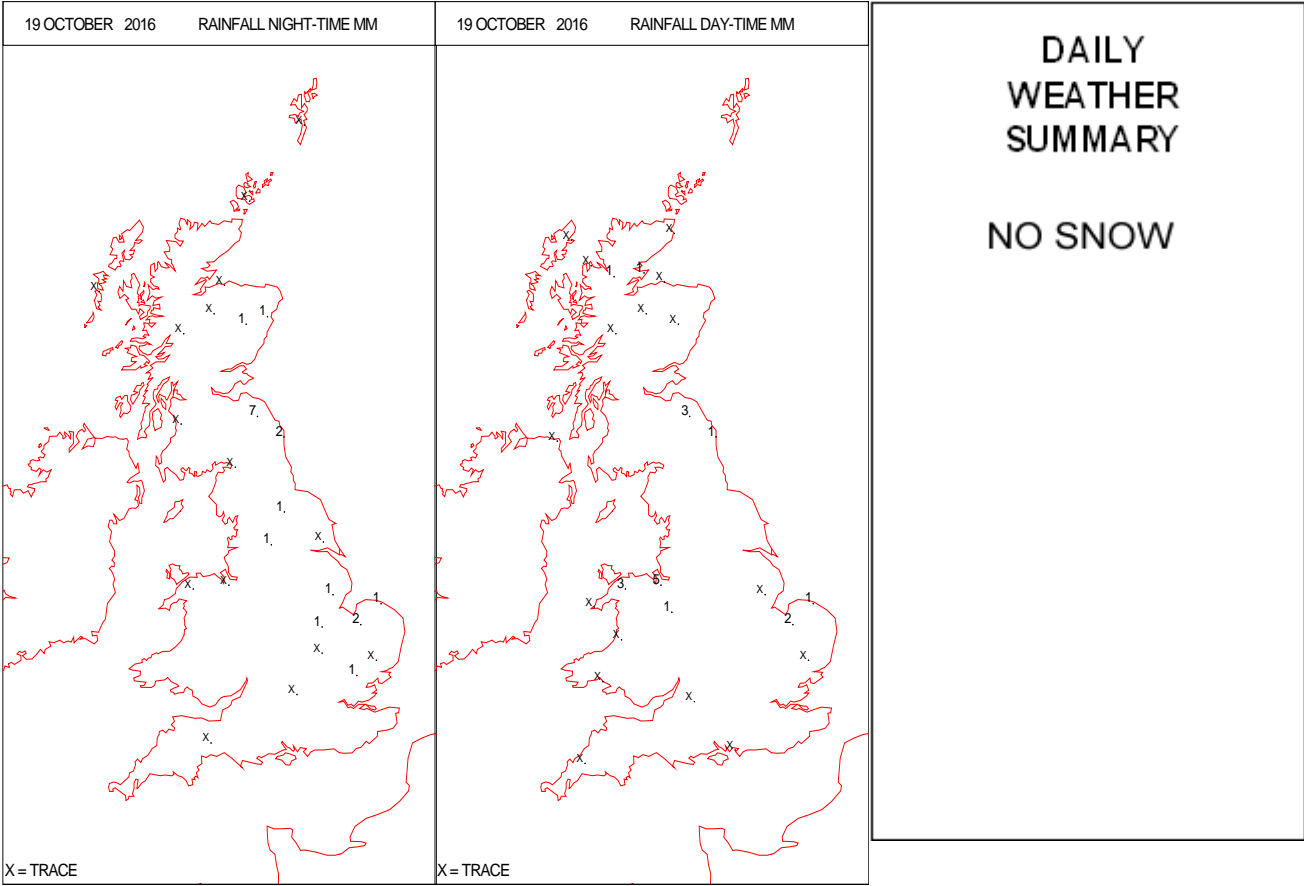
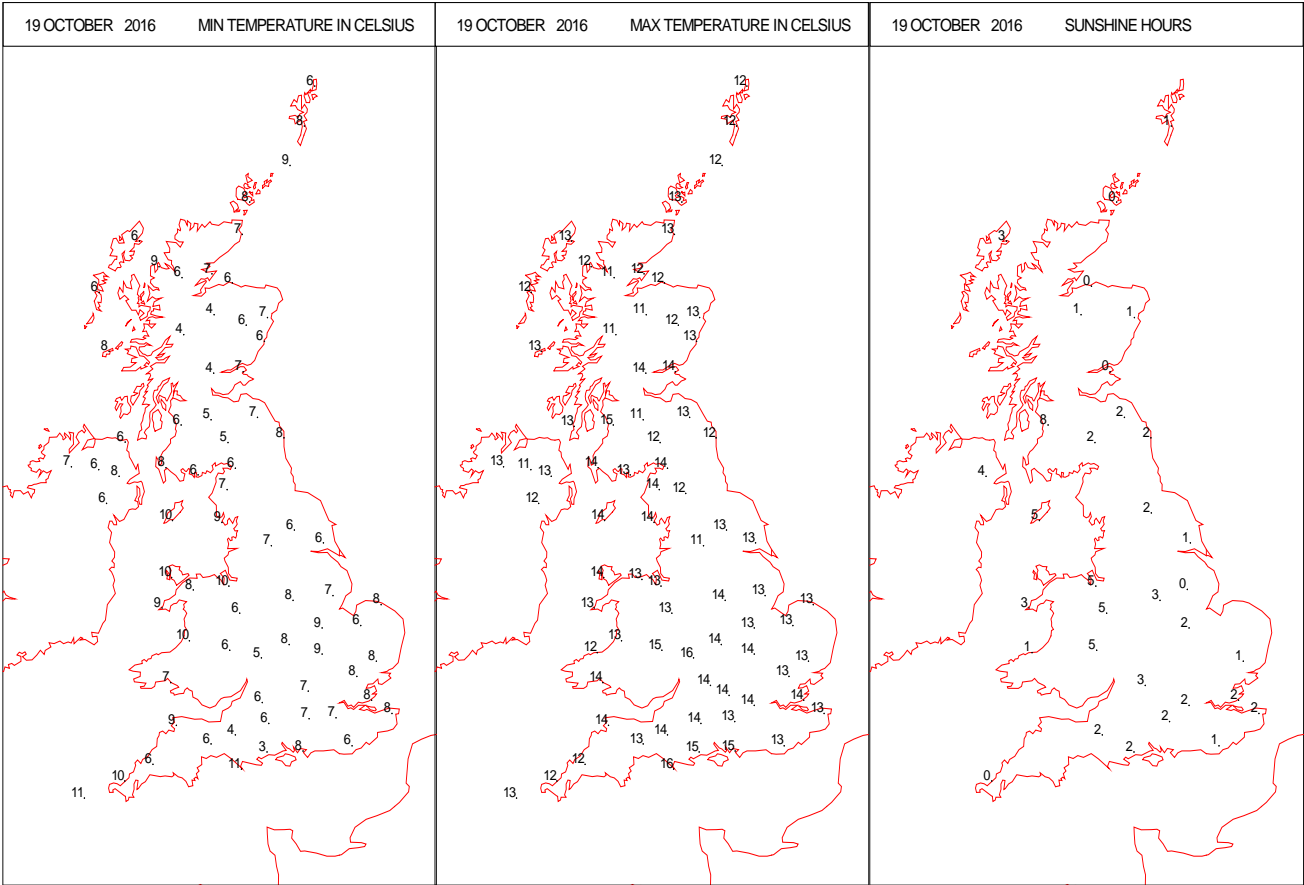
SURFACE REPORTS



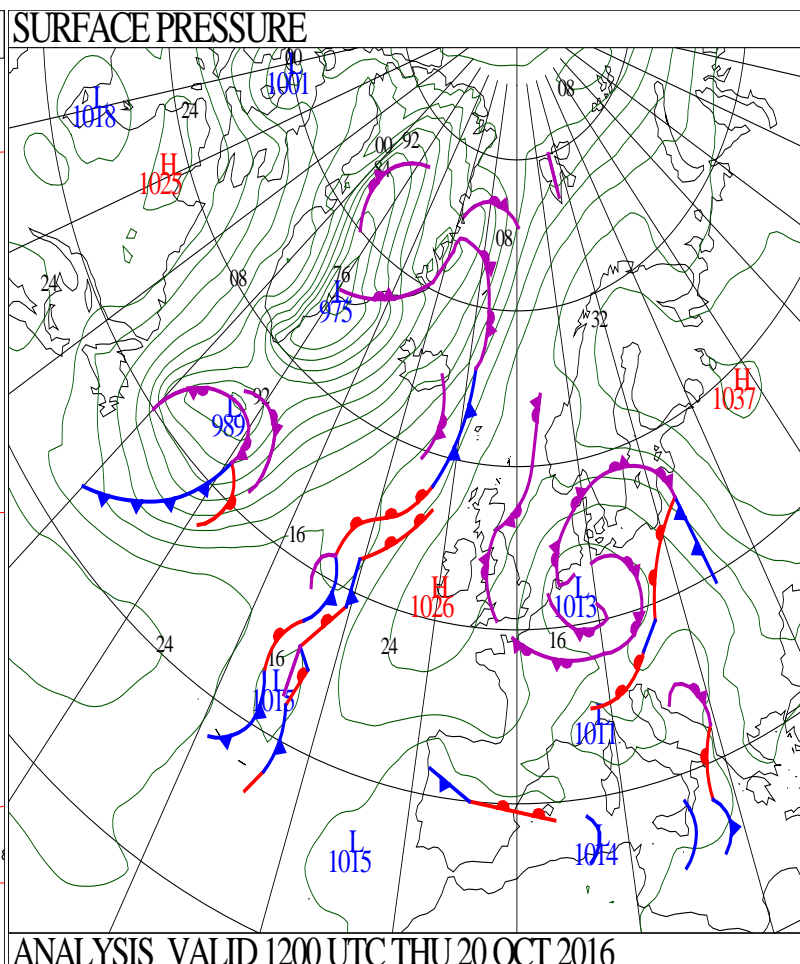
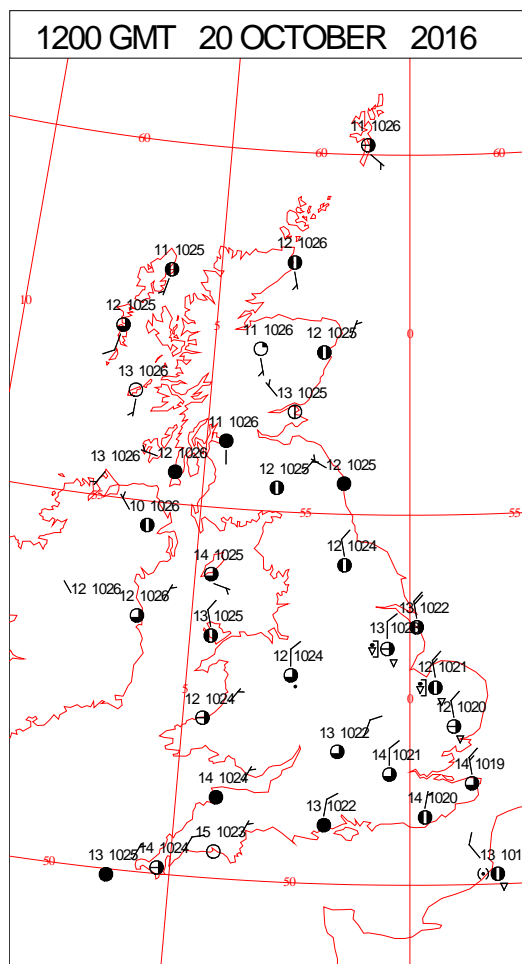
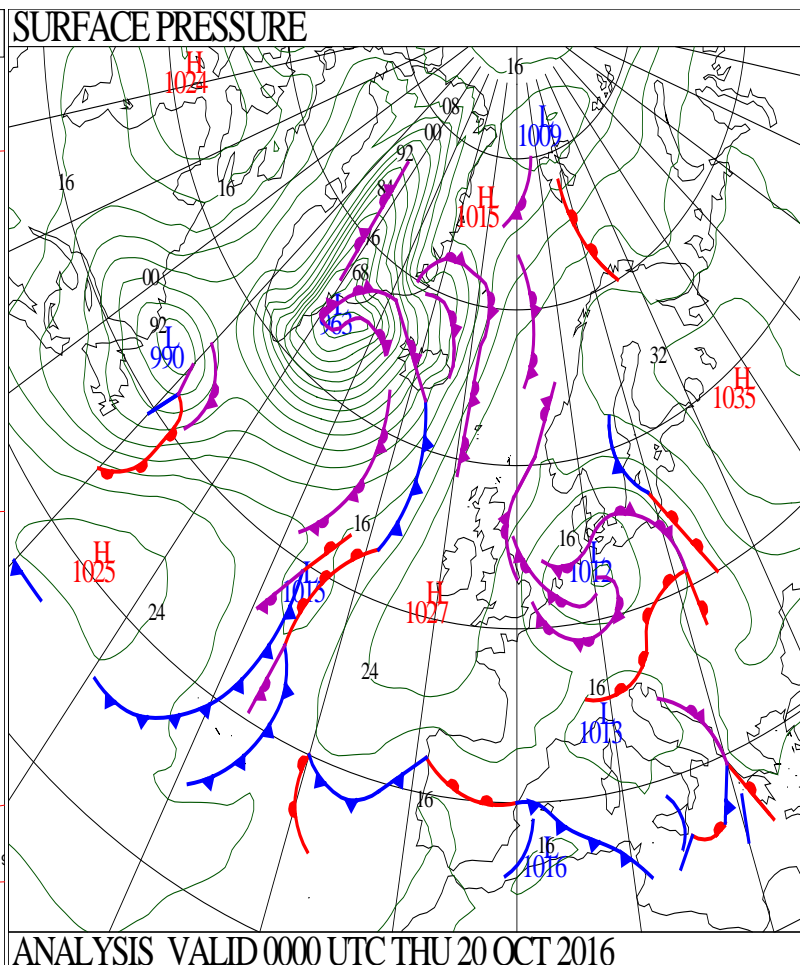
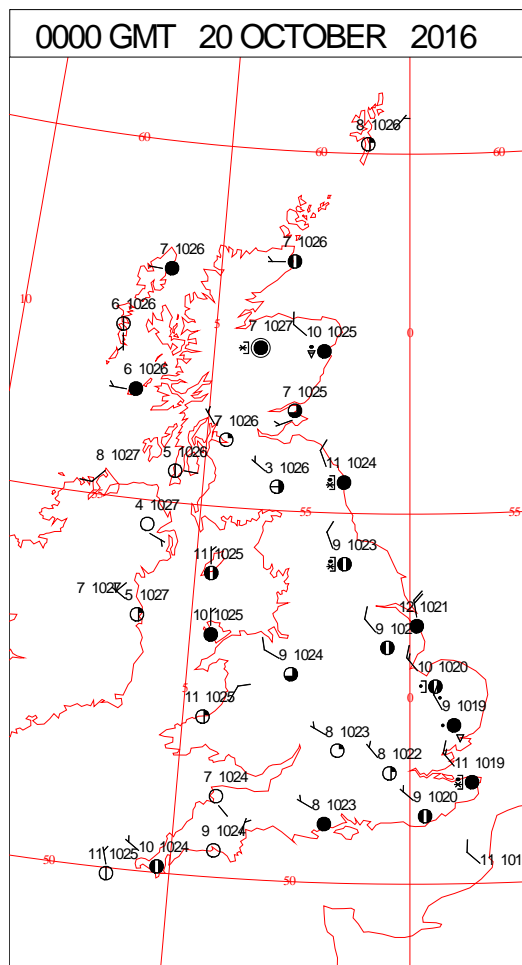
SIGNIFICANT WEATHER

0600 GMT 19 OCTOBER 2016	SIG WEATHER	1200 GMT 19 OCTOBER 2016	SIG WEATHER	<p>Summary of UK Weather for Wednesday 19 October 2016.</p> <p>Through the early hours of the morning, the weather was dry for most of the U.K. There were however, isolated showers, mainly around north Wales, eastern coastal counties of England, and parts of eastern Scotland.</p> <p>Where skies cleared it turned chilly, although most areas remained frost-free.</p> <p>Showers continued across north Wales and Merseyside at dawn, but these eased, allowing many areas to have a fine day with plenty of sunshine.</p> <p>Despite this, further showers affected eastern most parts through the day, with isolated heavier ones over Norfolk and Suffolk later, where it was breezy too.</p> <p>Elsewhere winds were lighter than previously, although temperatures struggled in some areas after a cool start. The highest temperatures were across central and western parts of the country, but it was colder across the east coast.</p> <p>Through the evening, most areas were dry, clear and turned chilly, but showers continued to affect some eastern counties. Once again, some of these remained on the heavy side, especially across parts of East Anglia and north-eastern parts of England.</p>
1800 GMT 19 OCTOBER 2016	SIG WEATHER	0000 GMT 20 OCTOBER 2016	SIG WEATHER	<p>EXTREMES</p> <p>Highest Maximum: 17.1 Hunterston No3, Ayrshire</p> <p>Lowest Maximum: 9.7 Fylingdales, North Yorkshire</p> <p>Lowest Minimum: 0.8 Lochgilphead, Argyll</p> <p>Lowest Grass Minimum: -3.0 Kindrogan, Perthshire</p> <p>Most Rain: 16.1 Lingwood, Strumpshaw Hill, Norfolk</p> <p>Most Sun: 7.9 Tenby, Dyfed</p>

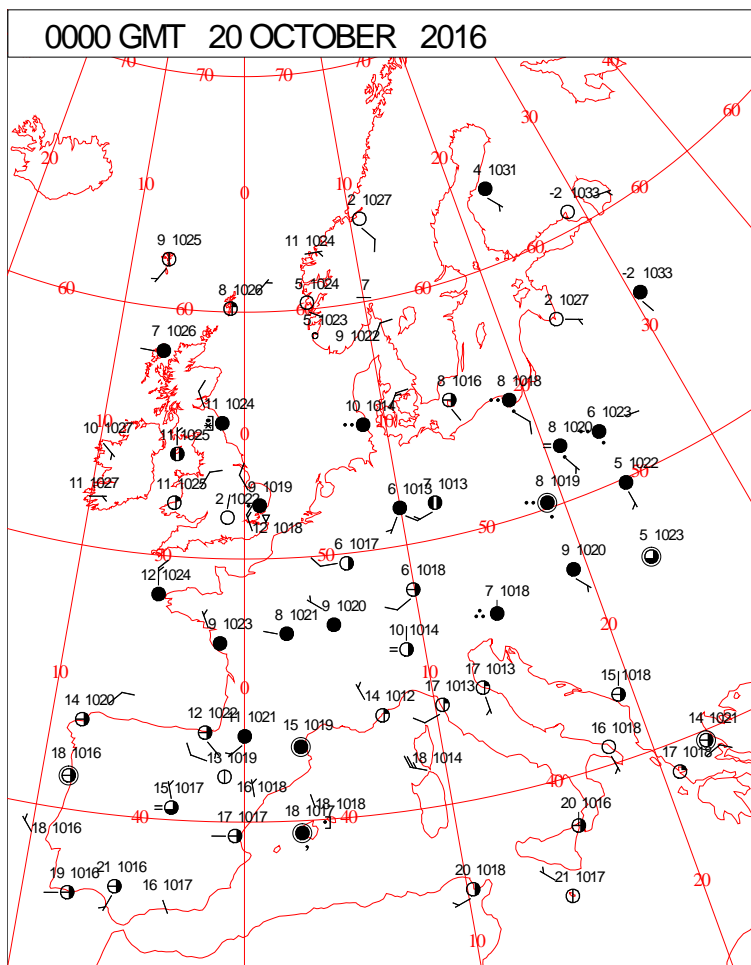
DAILY CLIMATE DATA



DAILY WEATHER SUMMARY



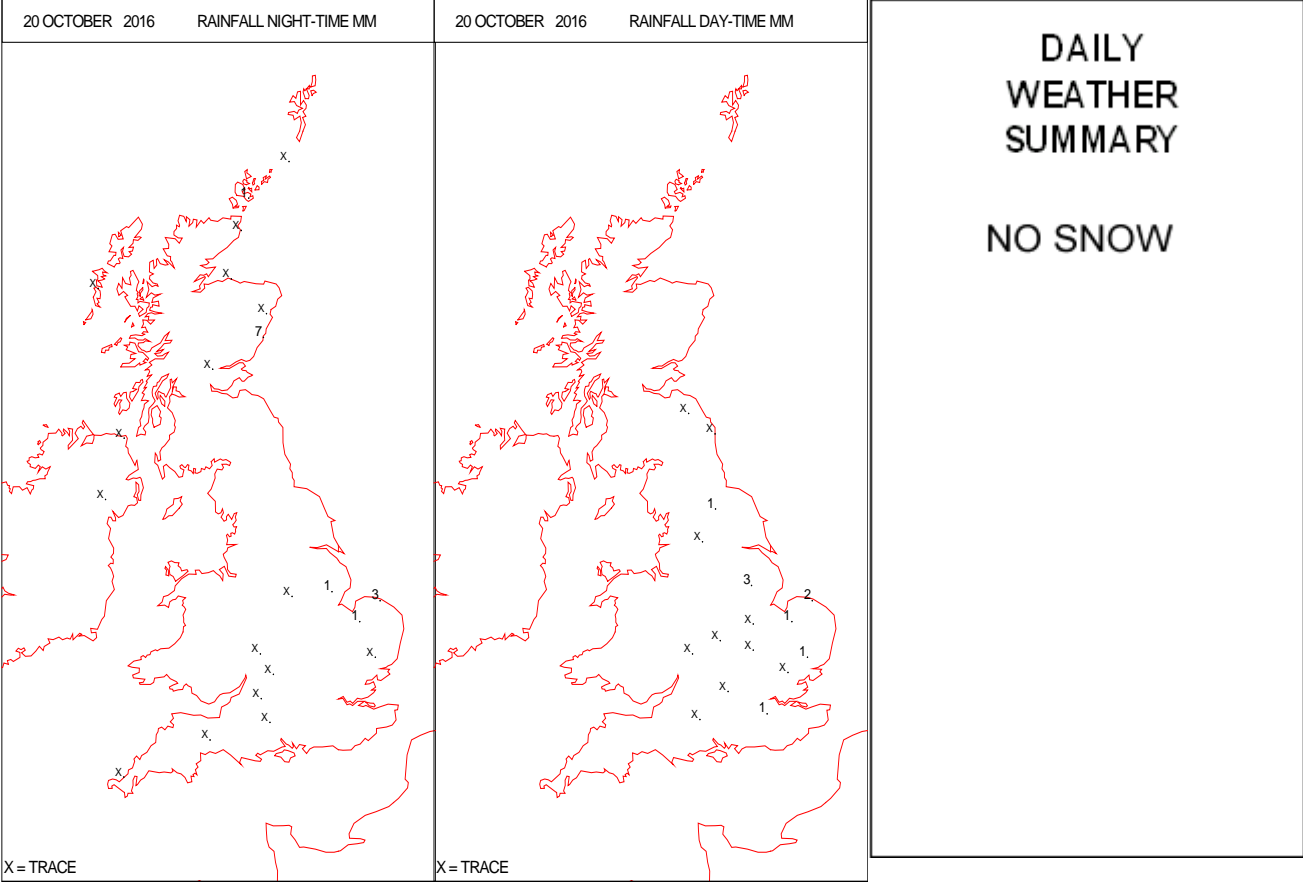
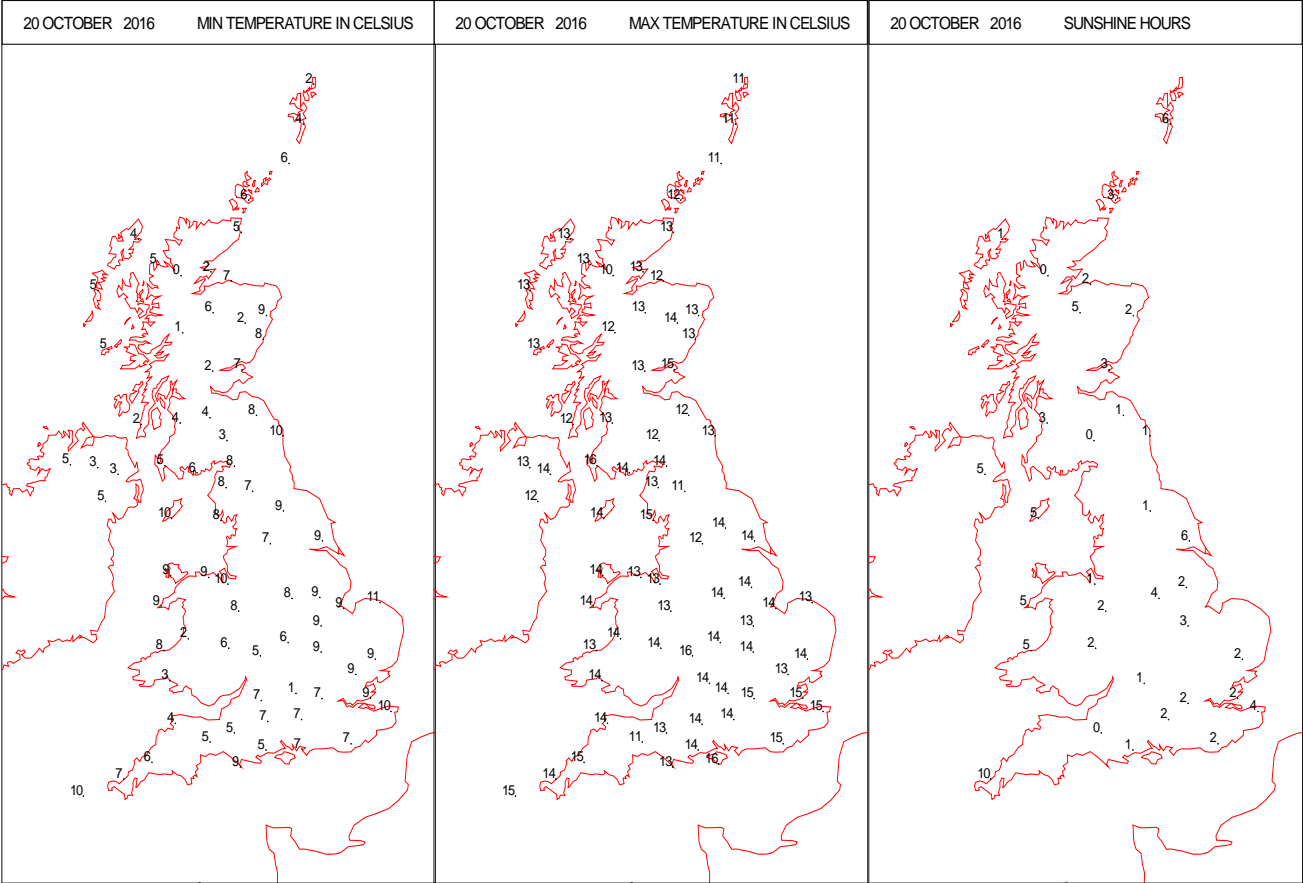
SURFACE REPORTS



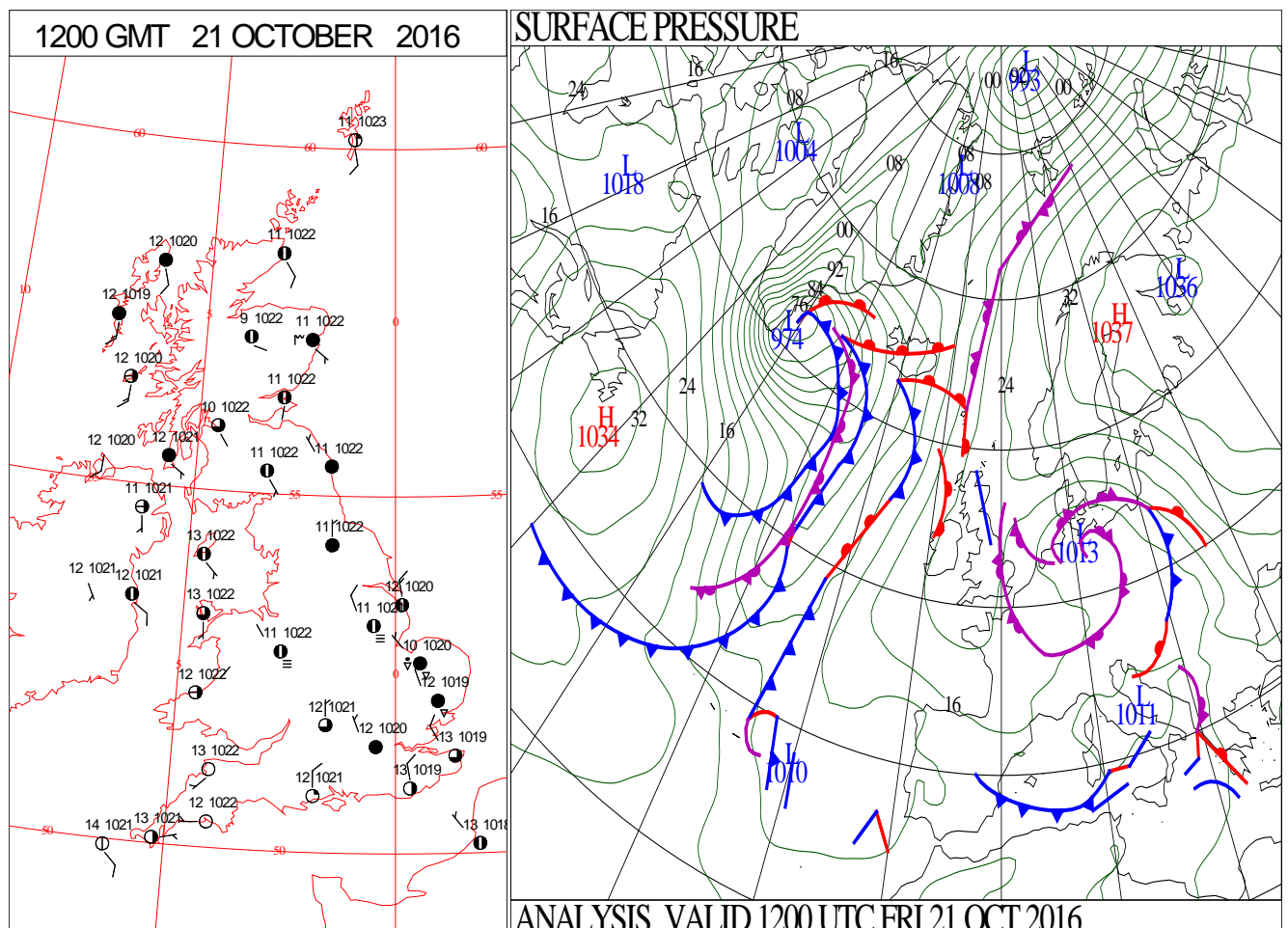
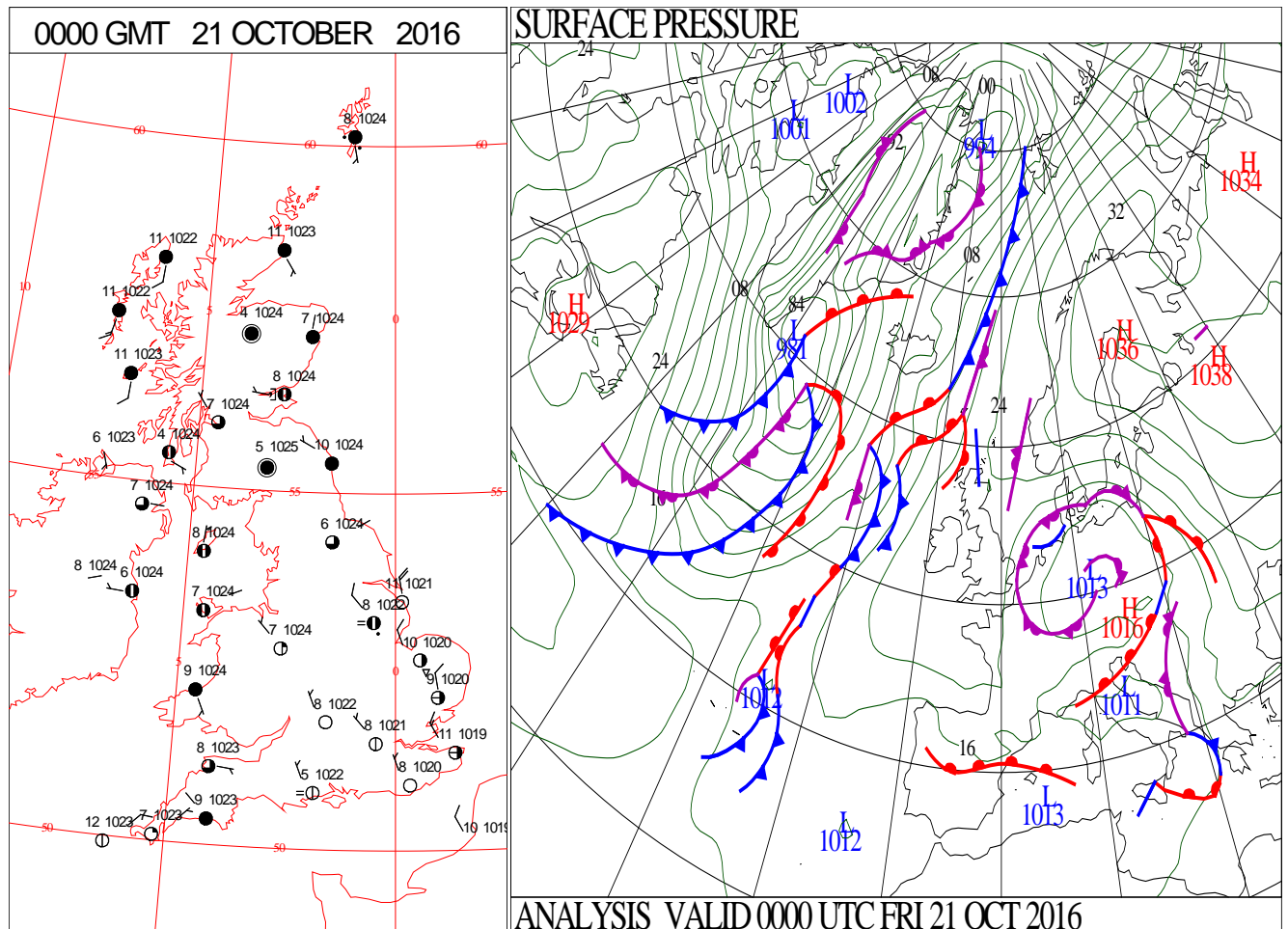
SIGNIFICANT WEATHER

0600 GMT 20 OCTOBER 2016	SIG WEATHER	1200 GMT 20 OCTOBER 2016	SIG WEATHER	<p>Summary of UK Weather for Thursday 20 October 2016. For many central and western areas it stayed dry overnight, with plenty of cloud around, but there were some breaks, which allowed the odd mist or fog patch to develop.</p> <p>Elsewhere, cloud was thick enough to give some showers across eastern areas, some of which were on the heavy side.</p> <p>It turned cold under the clear skies, with a touch of frost first thing in Scotland.</p> <p>Through the day showers continued to affect eastern parts in particular, with some sharp showers along the coast.</p> <p>Further west there were some bright and sunny spells, with the best of the sunshine across Cornwall and south-west Wales.</p> <p>The winds were light through the day, and this allowed the temperatures to climb higher than would normally be expected for mid-October.</p>
1800 GMT 20 OCTOBER 2016	SIG WEATHER	0000 GMT 21 OCTOBER 2016	SIG WEATHER	<p>EXTREMES Highest Maximum: 17.3 Hunterston No3, Ayrshire Lowest Maximum: 9.7 Cassley, Sutherland Lowest Minimum: -1.8 Altnaharra No2, Sutherland Lowest Grass Minimum: -4.0 Margam No2, Mid-Glamorgan Most Rain: 7.8 Chillingham Barns, Northumberland Most Sun: 9.7 Camborne, Cornwall</p>

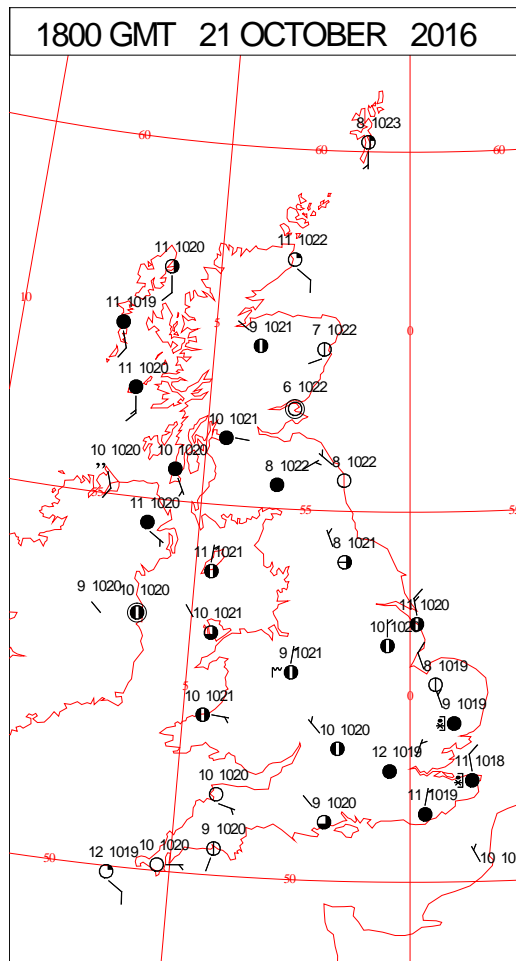
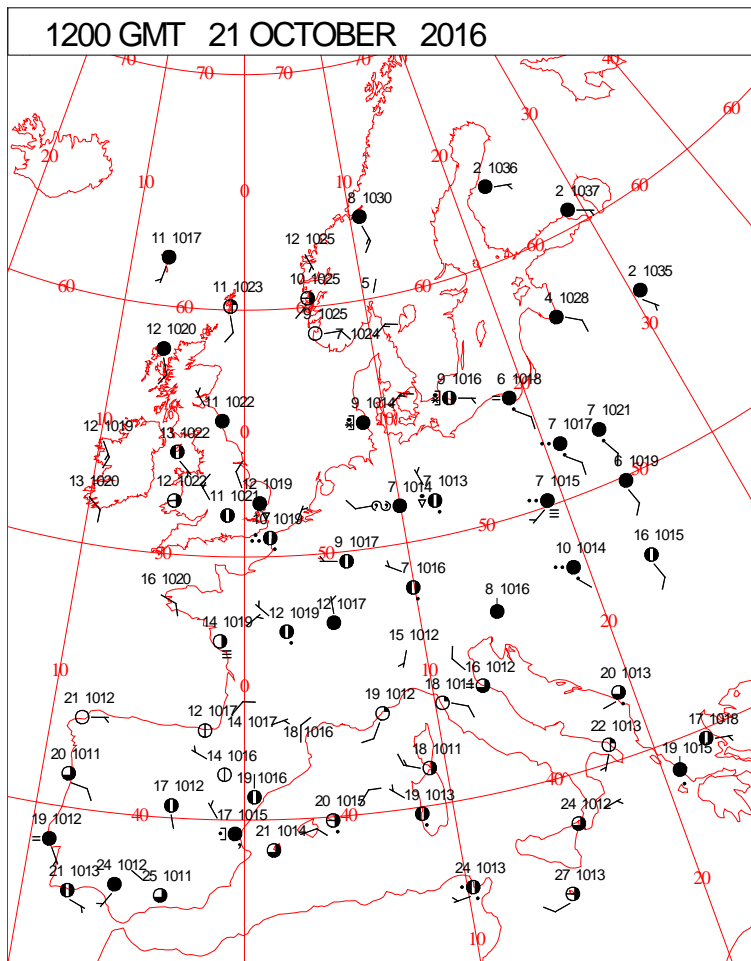
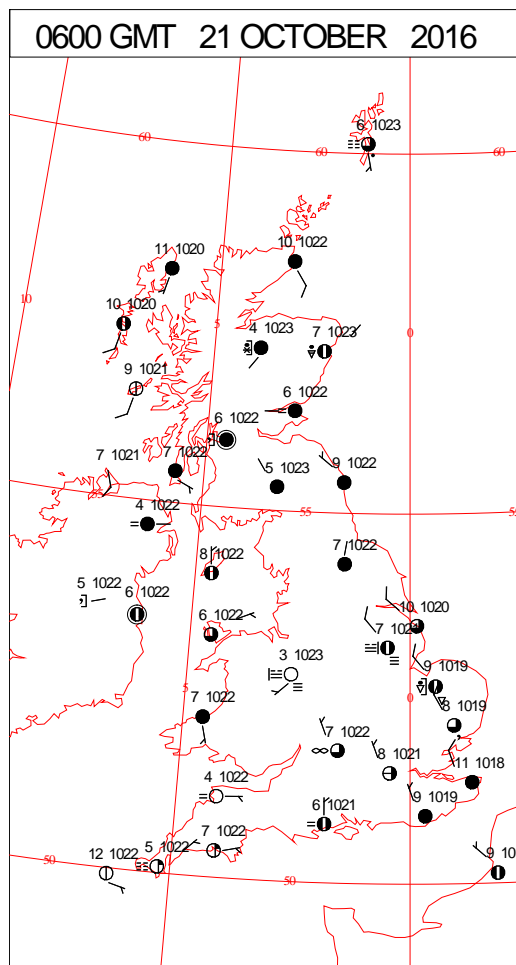
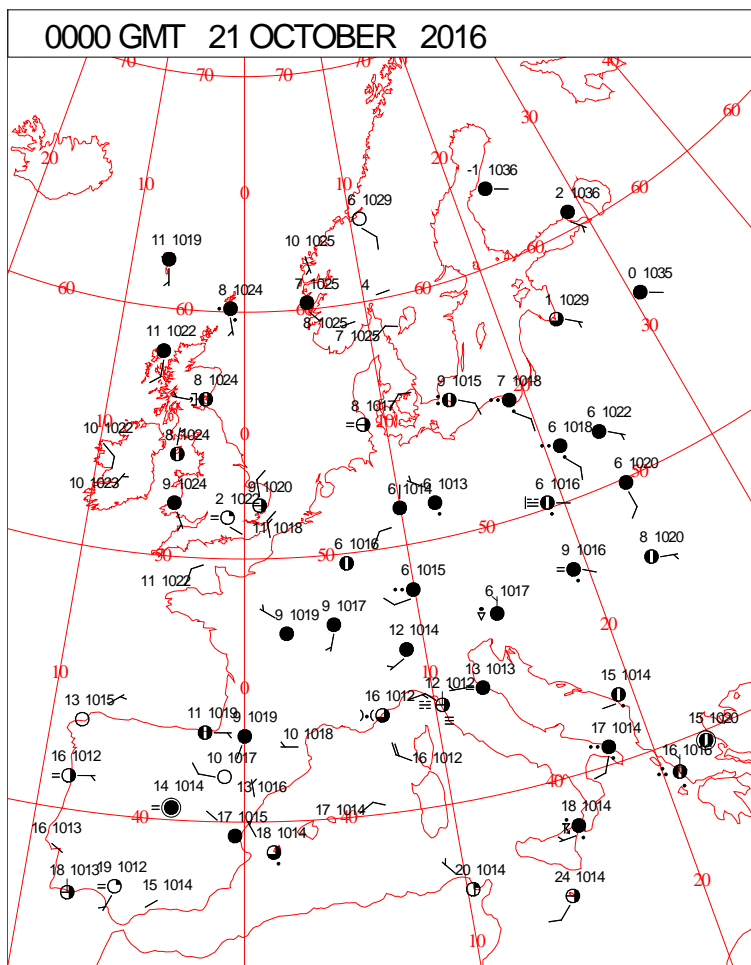
DAILY CLIMATE DATA



DAILY WEATHER SUMMARY



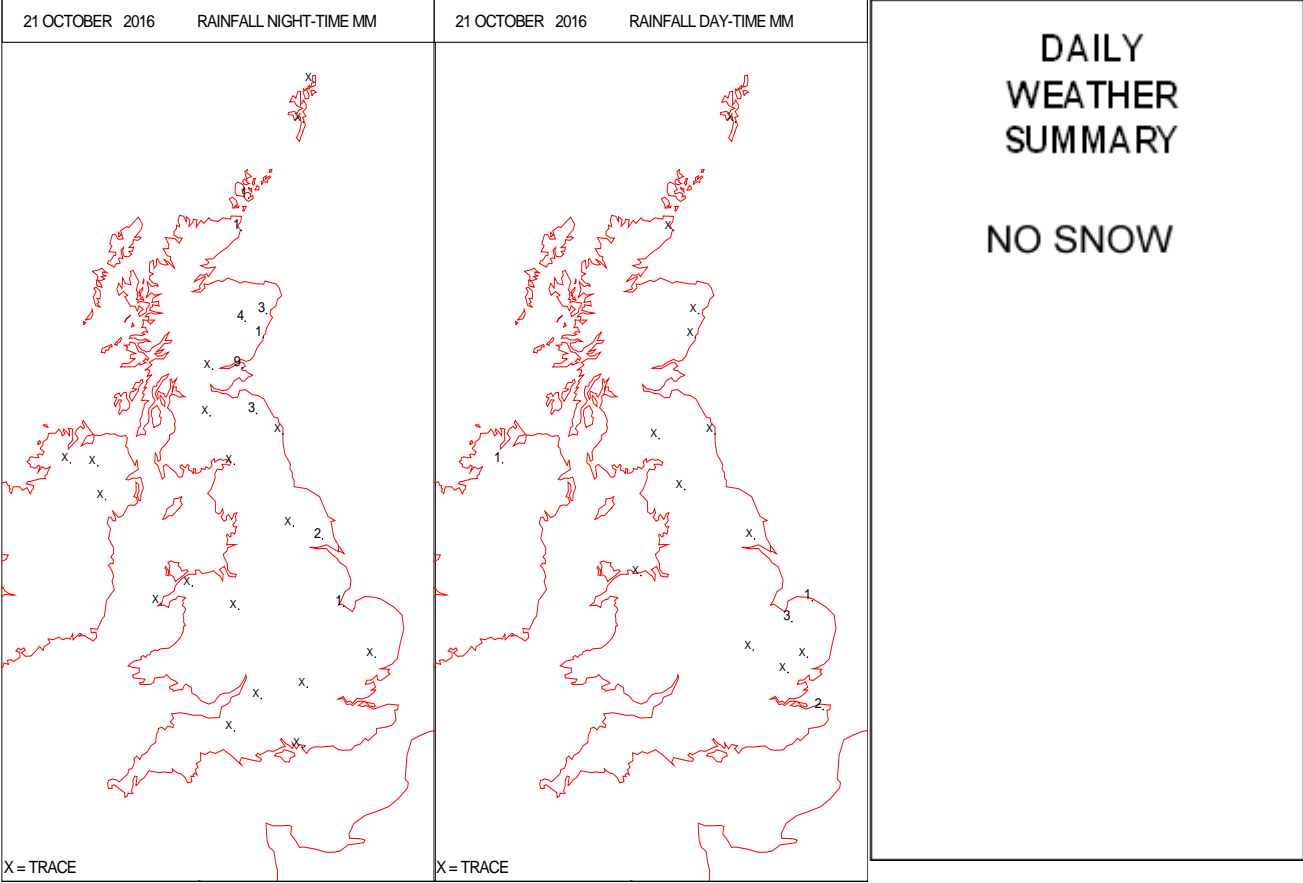
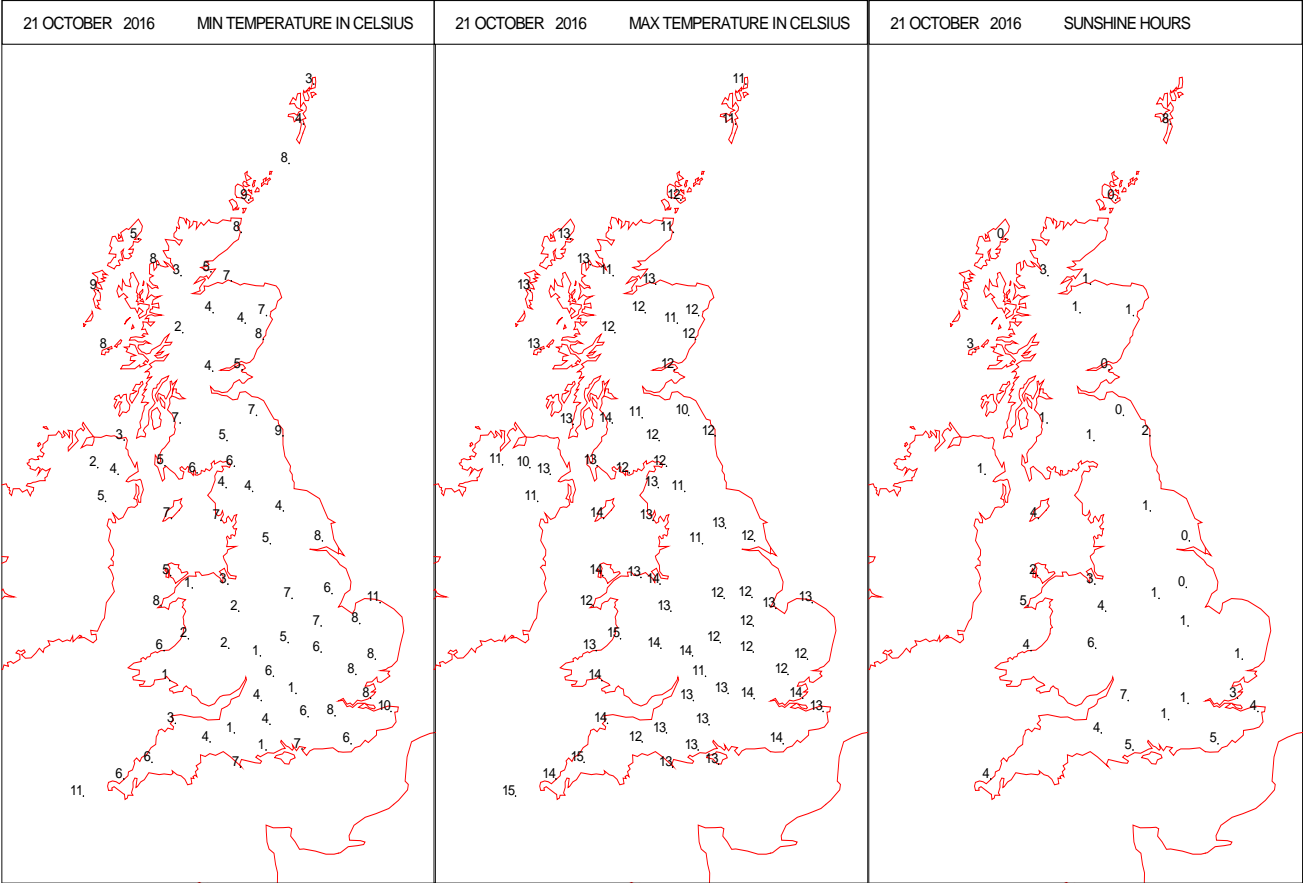
SURFACE REPORTS



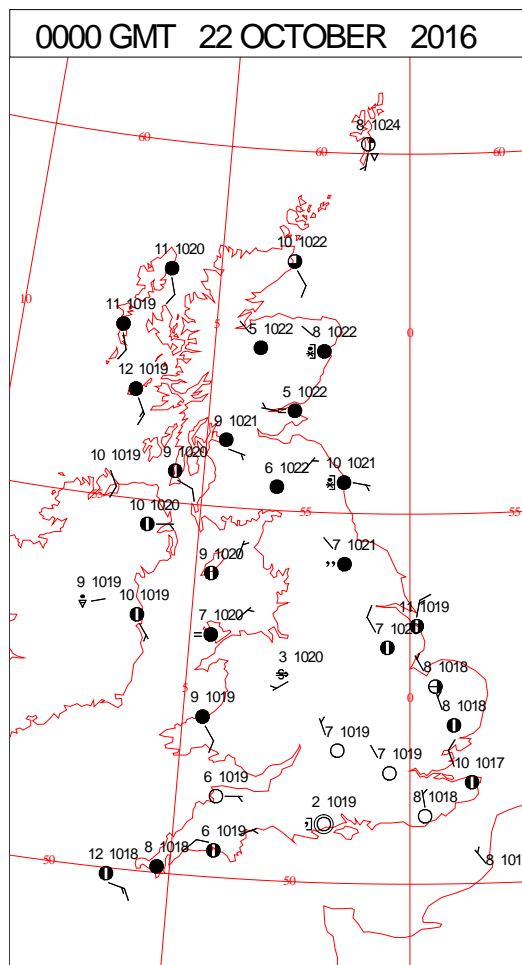
SIGNIFICANT WEATHER

0600 GMT 21 OCTOBER 2016	SIG WEATHER	1200 GMT 21 OCTOBER 2016	SIG WEATHER	<p>Summary of UK Weather for Friday 21 October 2016.</p> <p>During the early hours thicker cloud affected the far north of Scotland, with some light rain at times. There were scattered showers too for the far east, but elsewhere it stayed dry.</p> <p>Clearing skies, particularly across England and Wales, led to some dense fog patches forming by dawn.</p> <p>Temperatures fell in to mid-single figures Celsius for many, and fell just below freezing for Northern Ireland.</p> <p>The fog patches didn't clear until mid morning. The day was mostly dry with light winds though.</p> <p>There were isolated showers near the east coast, but most people missed these. There was quite a lot of cloud, but also some sunny breaks, mostly in the west.</p> <p>It was a rather cool day though, with north-easterly winds.</p>
1800 GMT 21 OCTOBER 2016	SIG WEATHER	0000 GMT 22 OCTOBER 2016	SIG WEATHER	<p>EXTREMES</p> <p>Highest Maximum: 16.6 Treknow, Cornwall</p> <p>Lowest Maximum: 9.8 Lough Fea, Co. Derry</p> <p>Lowest Minimum: -0.1 Katesbridge, Co. Down</p> <p>Lowest Grass Minimum: -5.4 Lacock, Wiltshire</p> <p>Most Rain: 10.8 Baluniefield, Angus</p> <p>Most Sun: 9.0 Jersey Airport, Jersey</p>

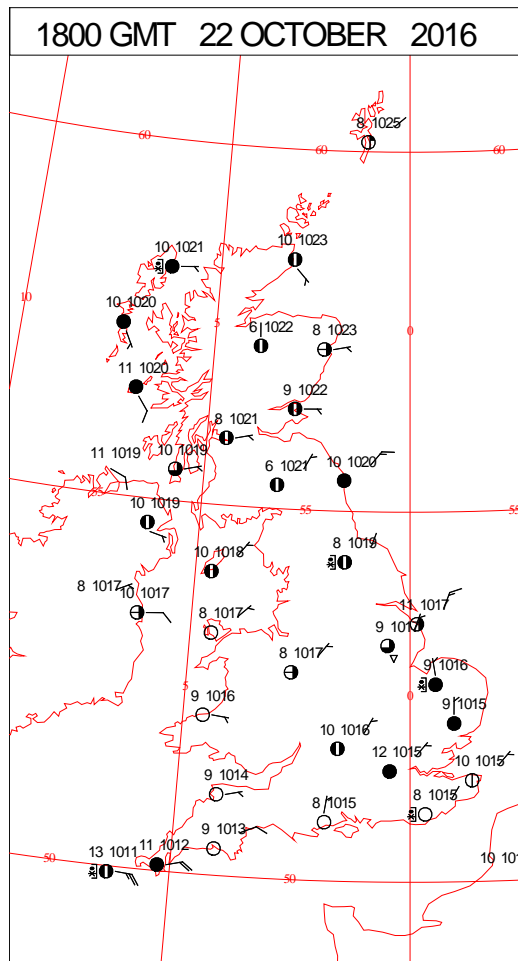
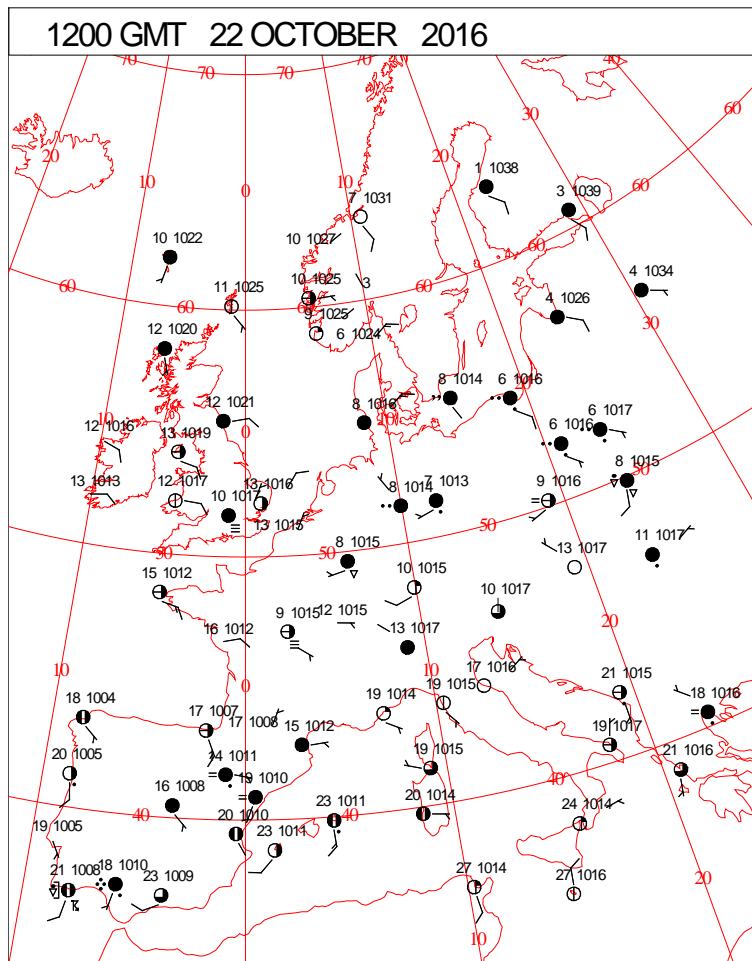
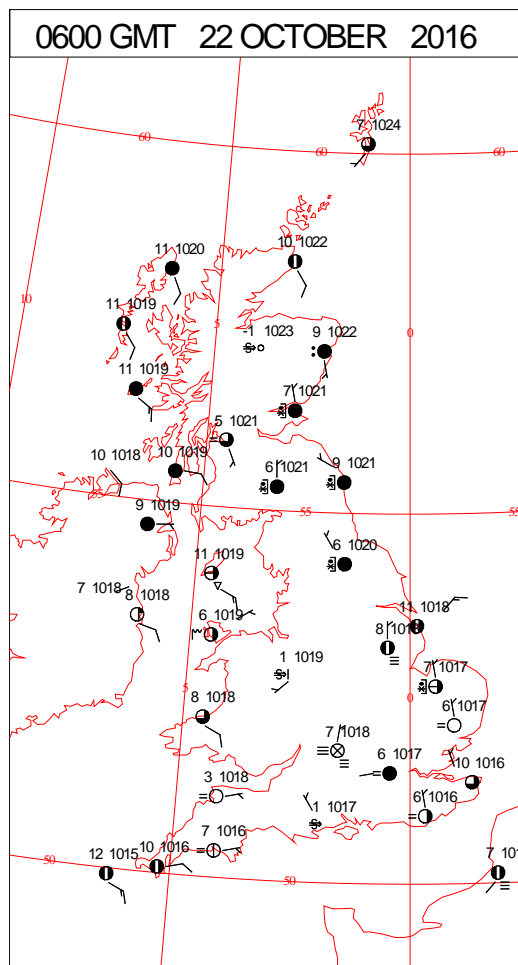
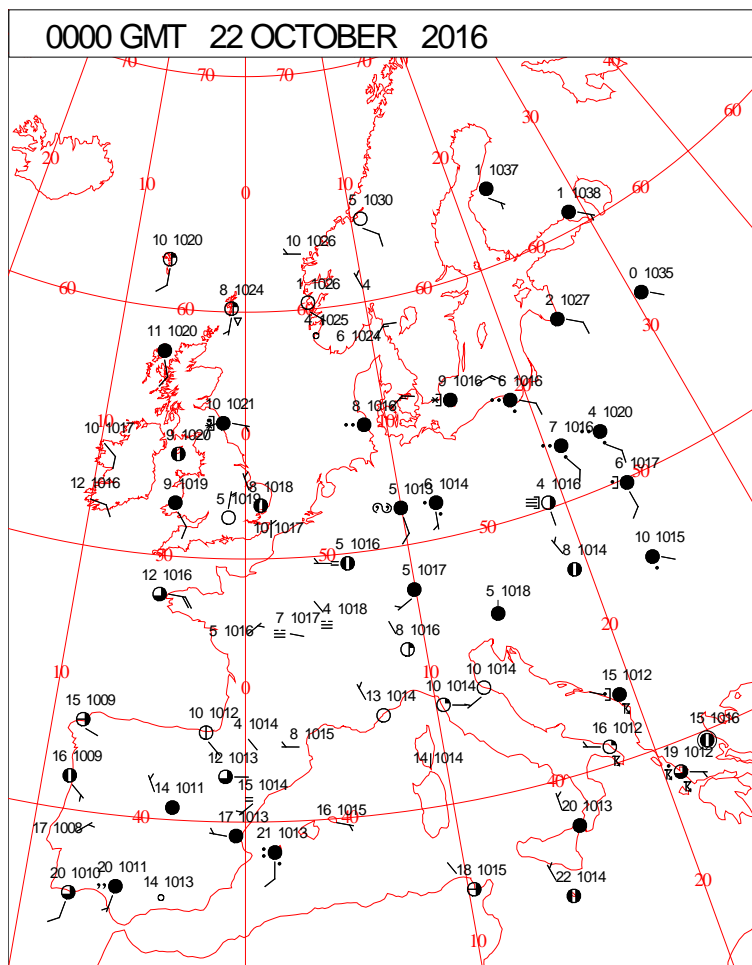
DAILY CLIMATE DATA



DAILY WEATHER SUMMARY



SURFACE REPORTS



SIGNIFICANT WEATHER

0600 GMT 22 OCTOBER 2016	SIG WEATHER	1200 GMT 22 OCTOBER 2016	SIG WEATHER	<p>Summary of UK Weather for Saturday 22 October 2016.</p> <p>It was dry overnight for most areas. Showers continued to affect eastern coasts through the early hours though, with some patchy rain to the north-west.</p> <p>Under the clear skies, and with light winds, low cloud and fog developed widely across England and Wales towards dawn. It was a cold night too, with temperatures falling below freezing.</p> <p>Through the daytime, the mist and fog cleared across England and Wales slowly, to leave a sunny day. There were sunny spells elsewhere across the country too, although there was patchy cloud in eastern parts, with isolated showers moving through at times.</p> <p>It was a cool day too, with an easterly breeze.</p>
1800 GMT 22 OCTOBER 2016	SIG WEATHER	0000 GMT 23 OCTOBER 2016	SIG WEATHER	

EXTREMES

Highest Maximum:
15.7 Hampton W Wks, Greater London

Lowest Maximum:
7.0 Balmoral, Aberdeenshire

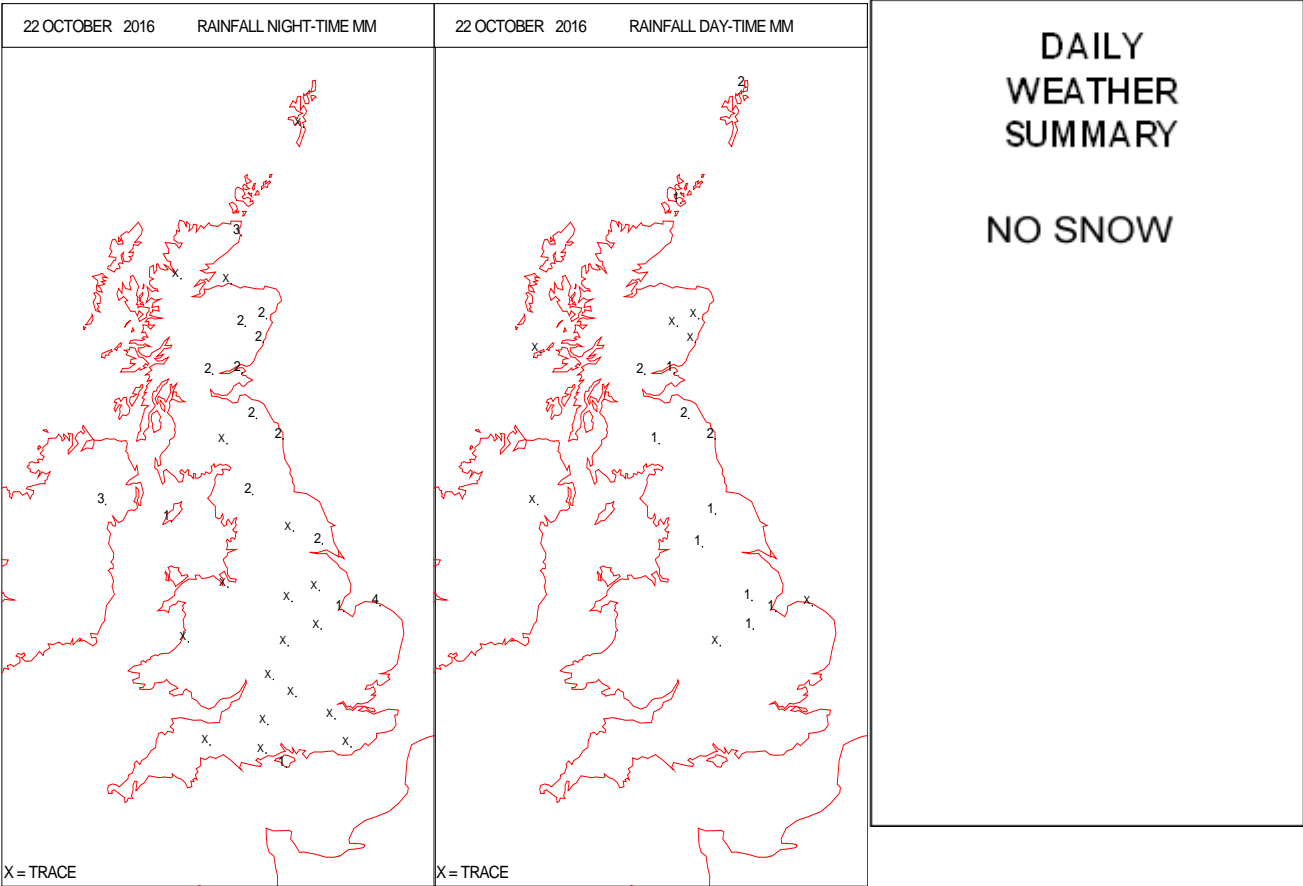
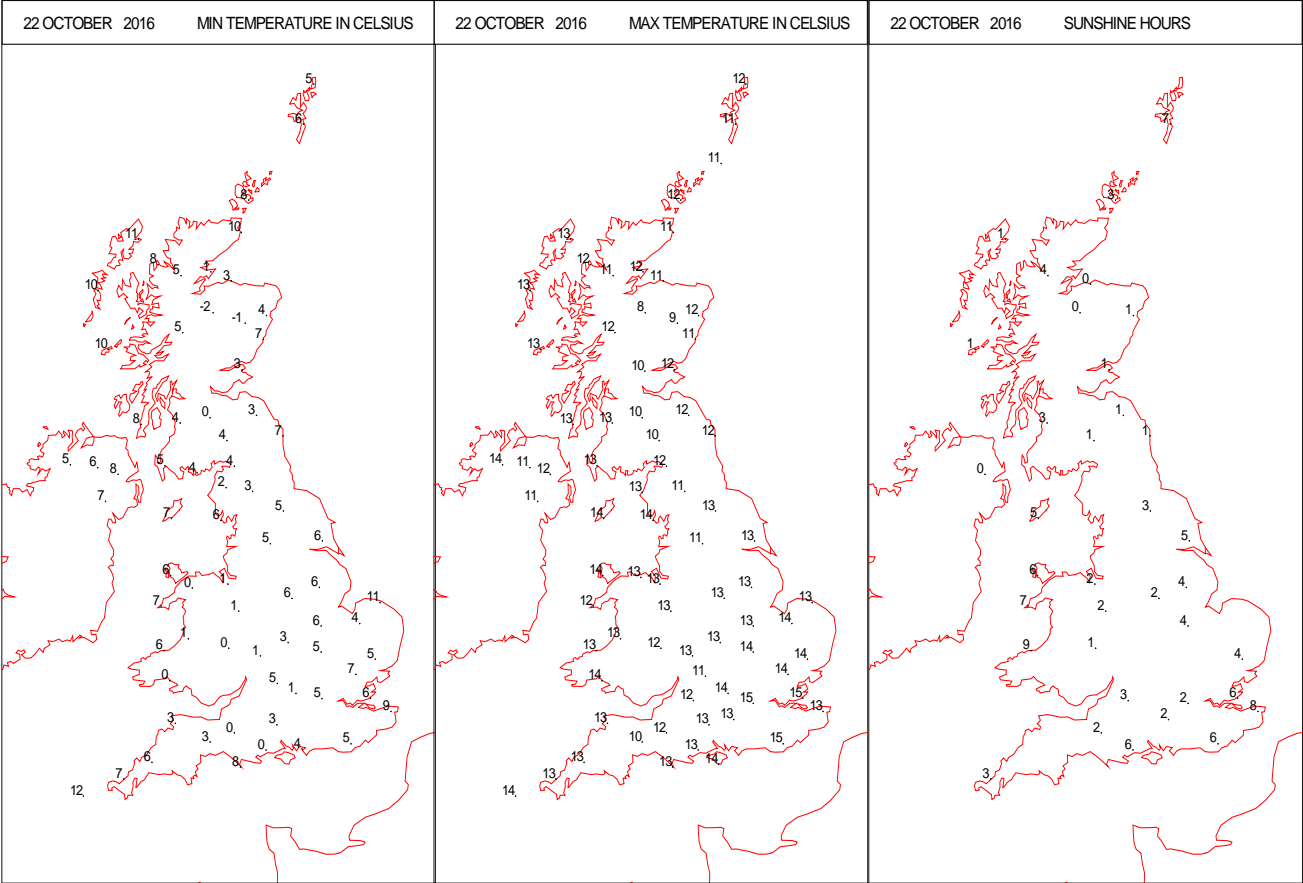
Lowest Minimum:
-2.1 Llanarmon Dyffryn Ceiriog, Clwyd

Lowest Grass Minimum:
-5.0 Lacock, Wiltshire

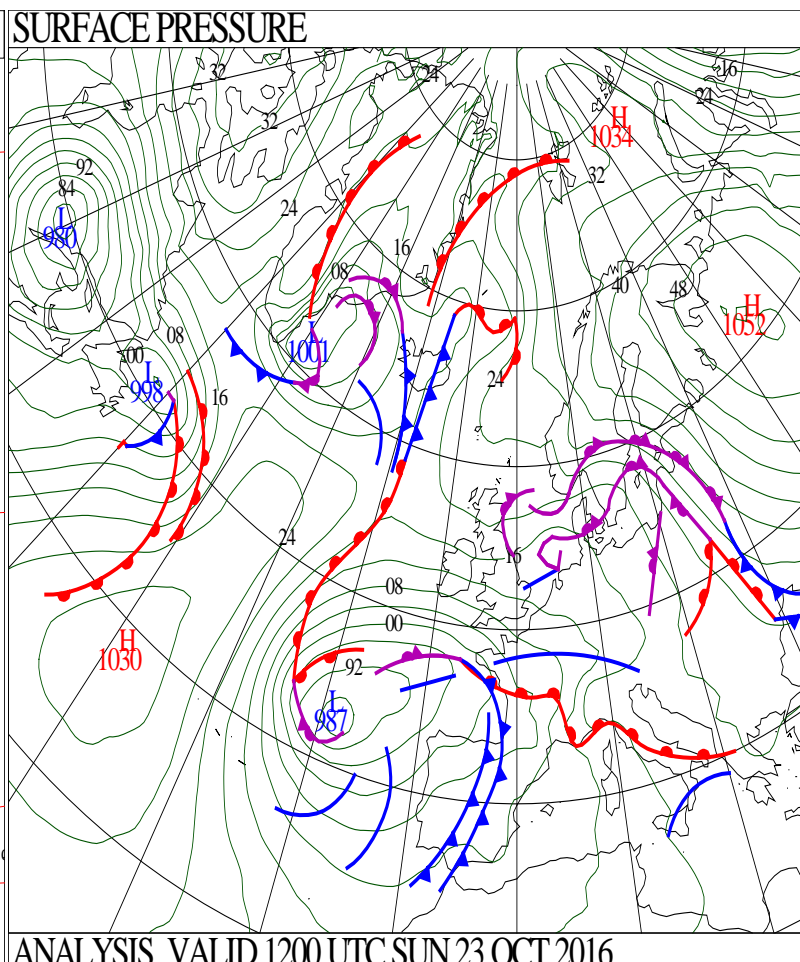
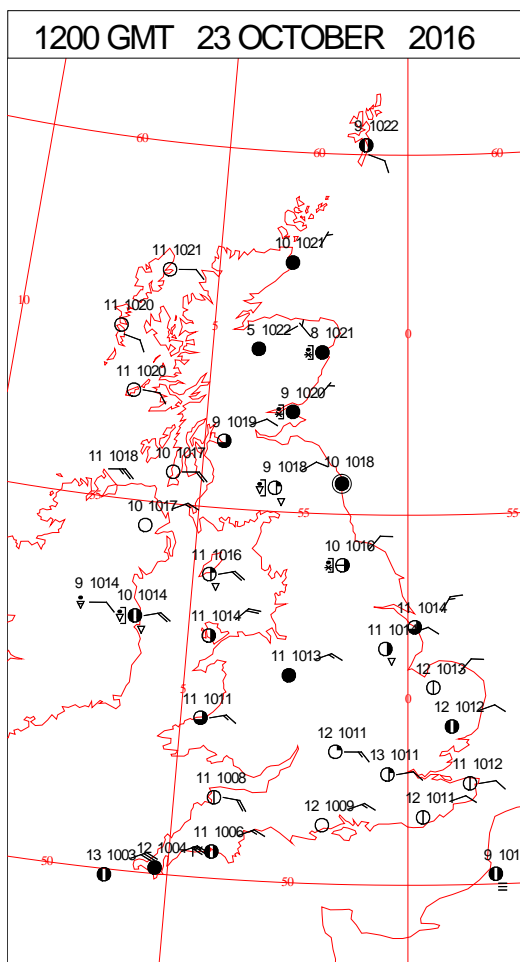
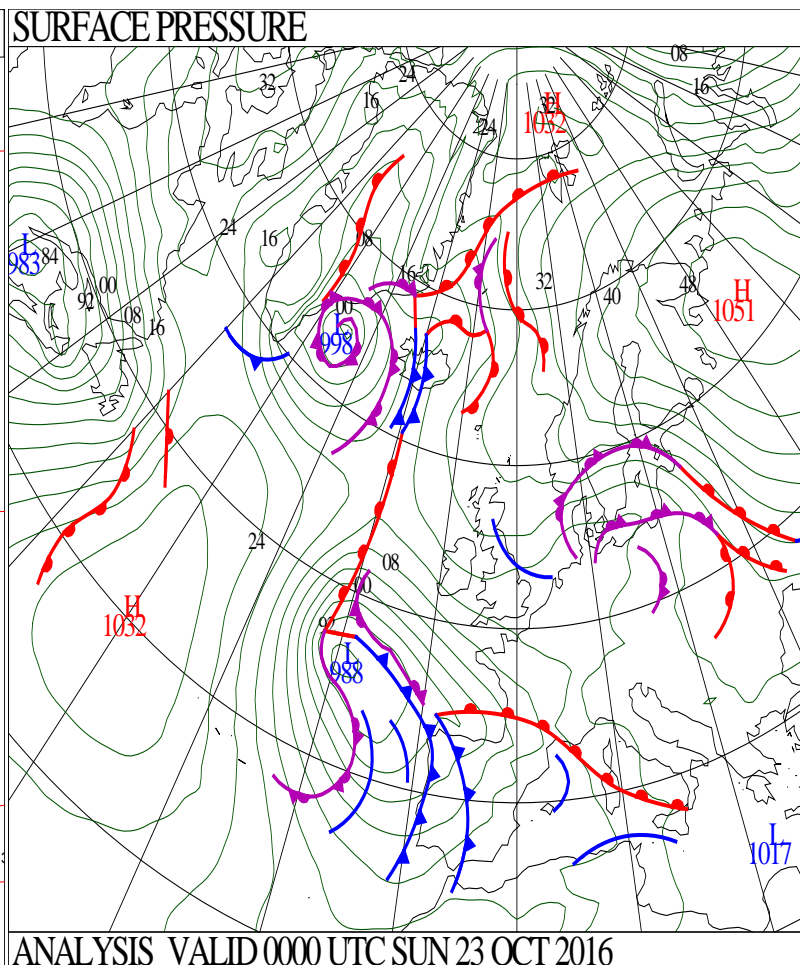
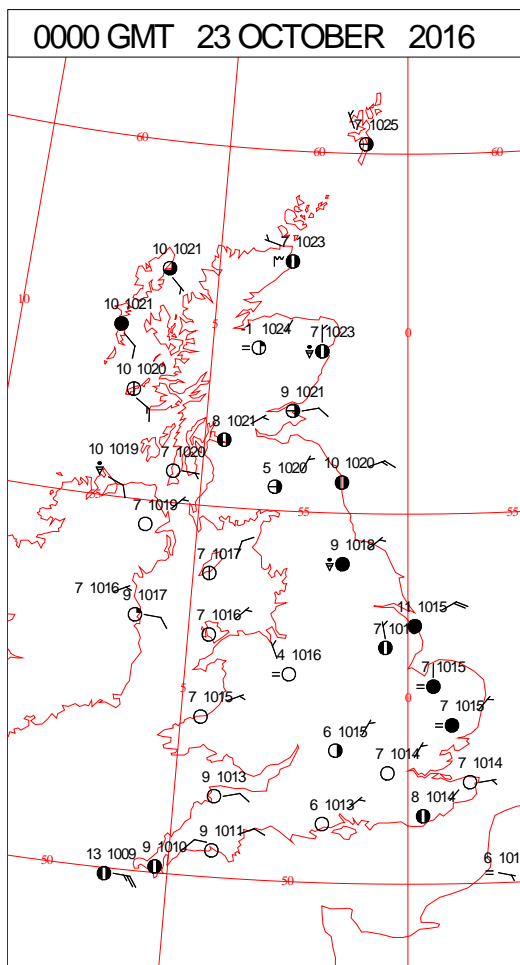
Most Rain:
9.4 Albemarle, Northumberland

Most Sun:
9.3 Bude, Cornwall

DAILY CLIMATE DATA

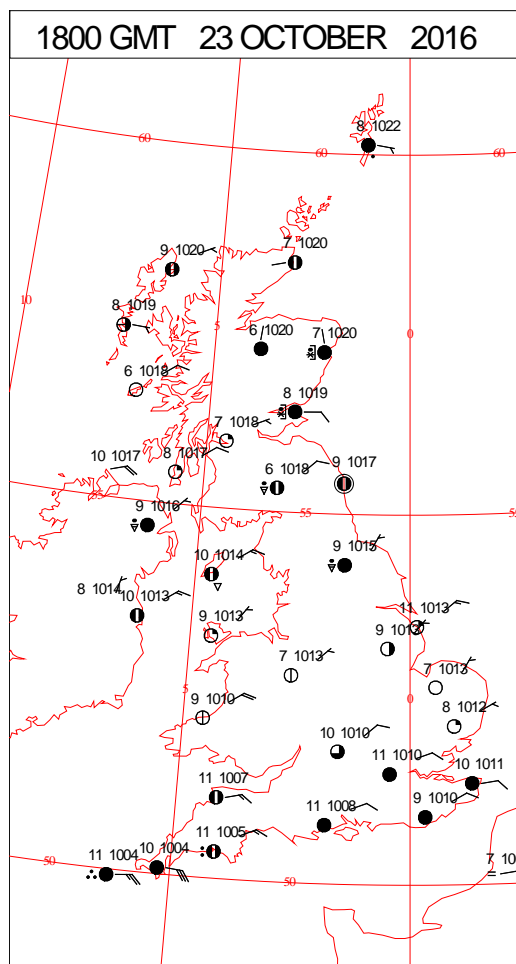
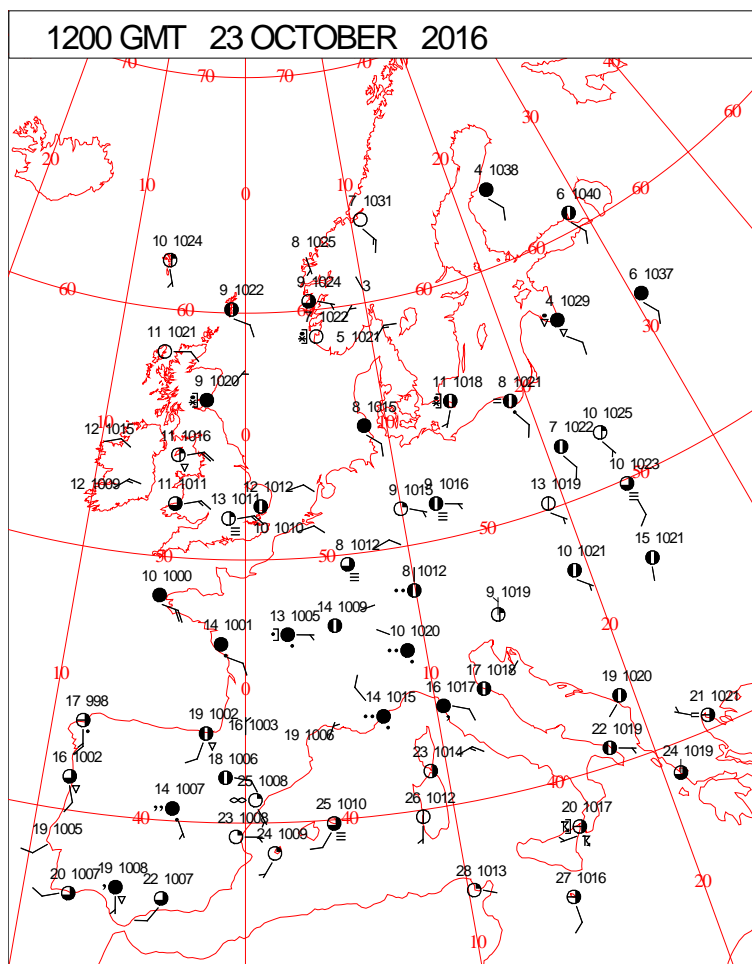
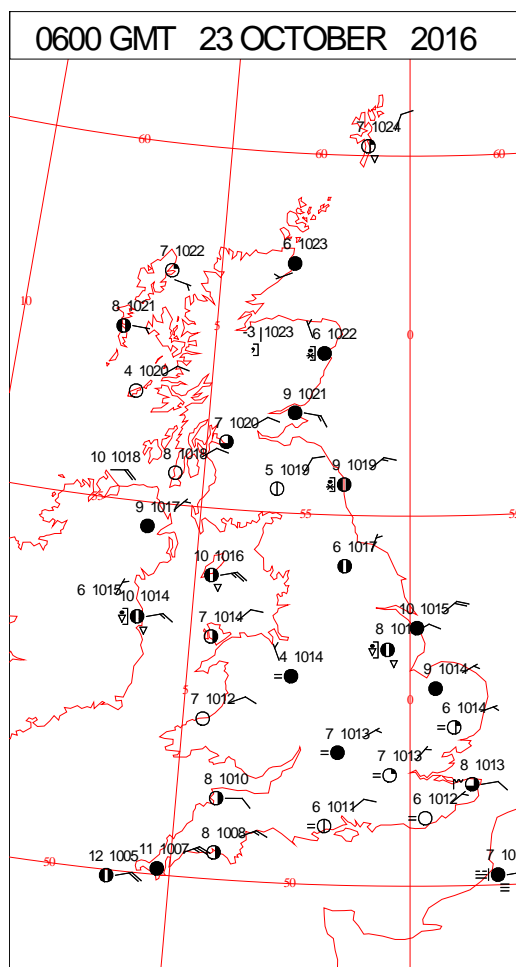
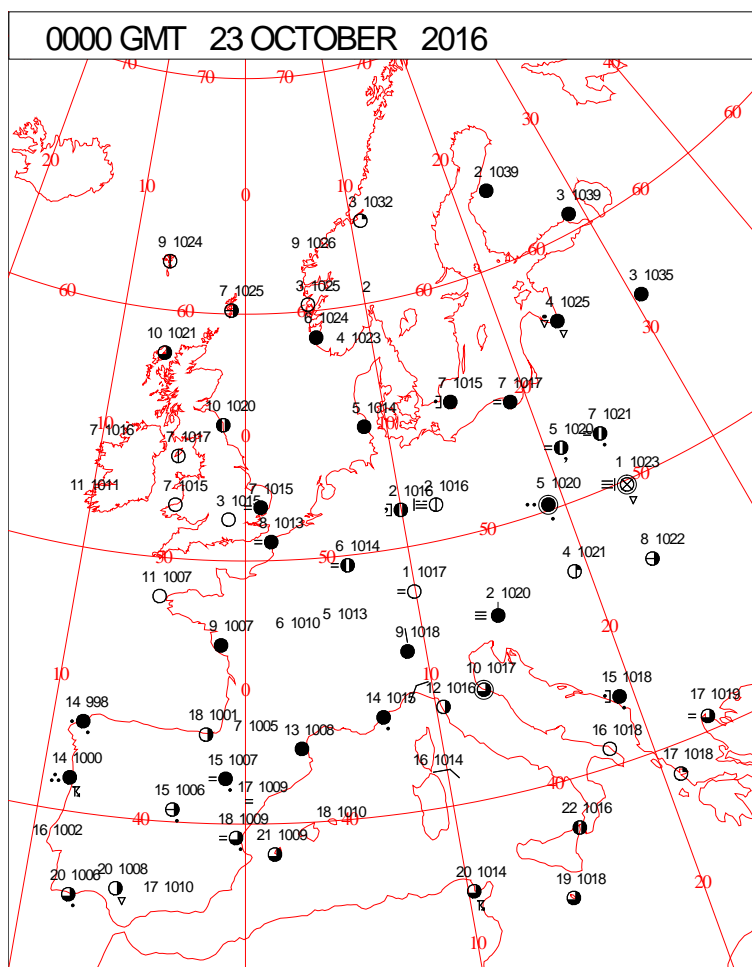


DAILY WEATHER SUMMARY



Sunday 23 October 2016

SURFACE REPORTS

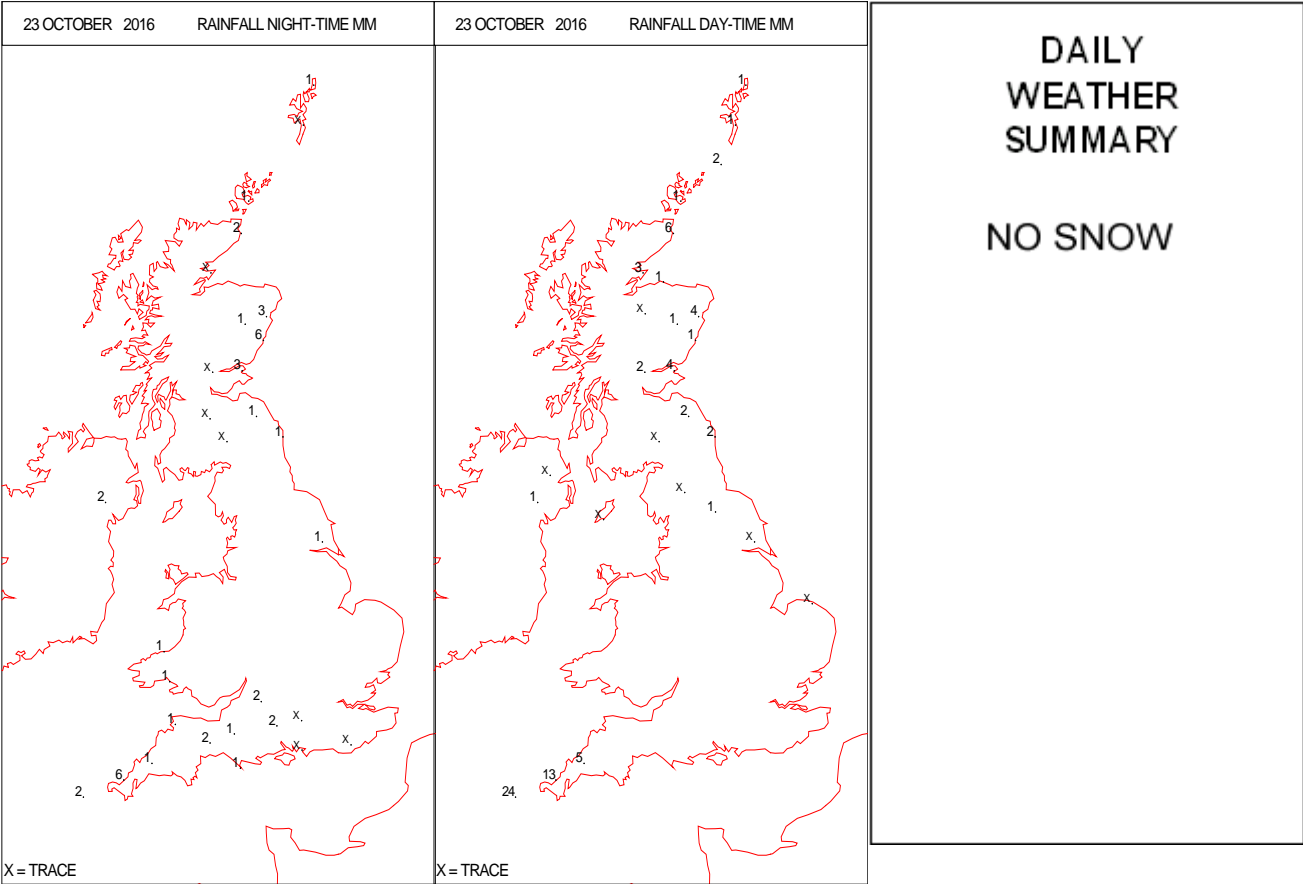
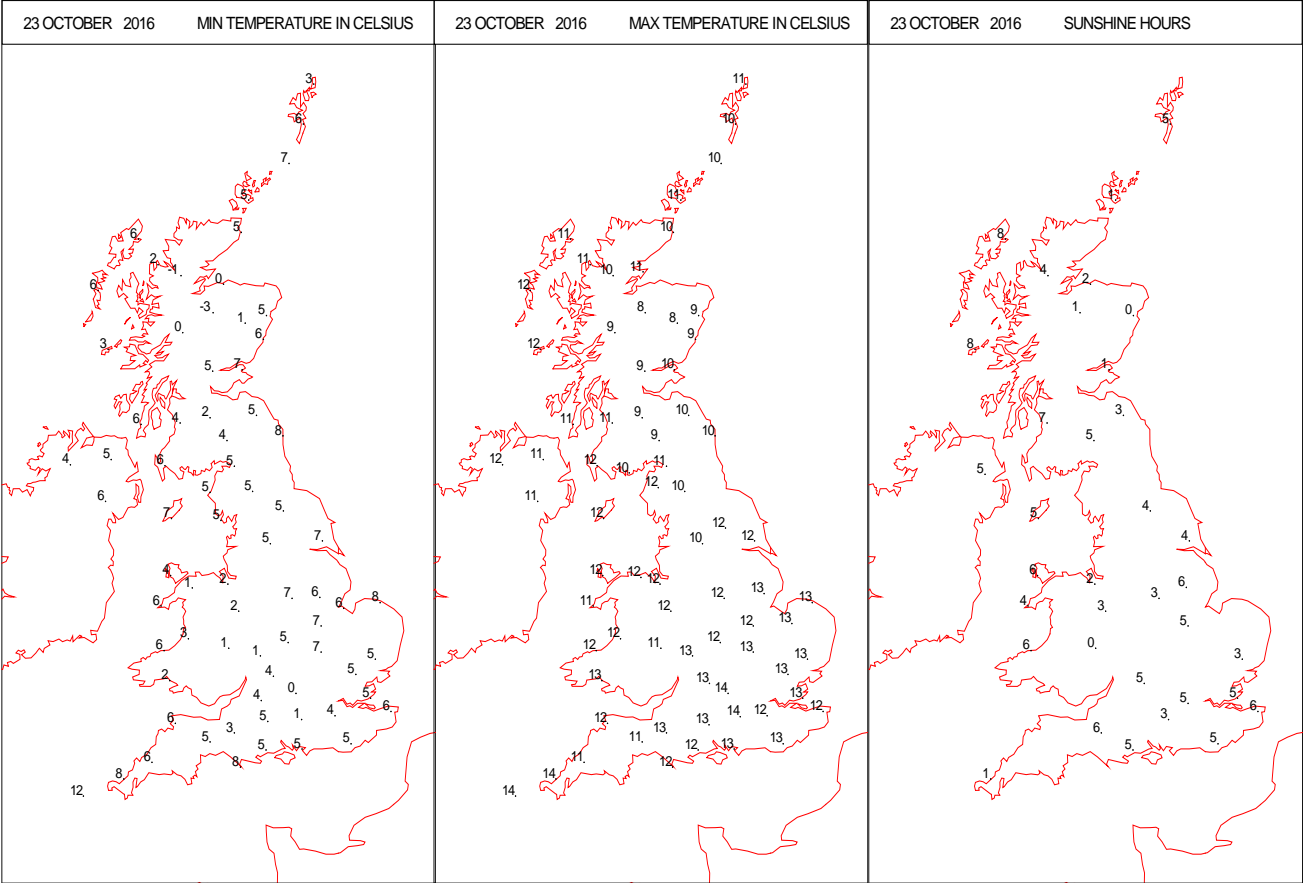


Crown Copyright 2016, All Rights Reserved

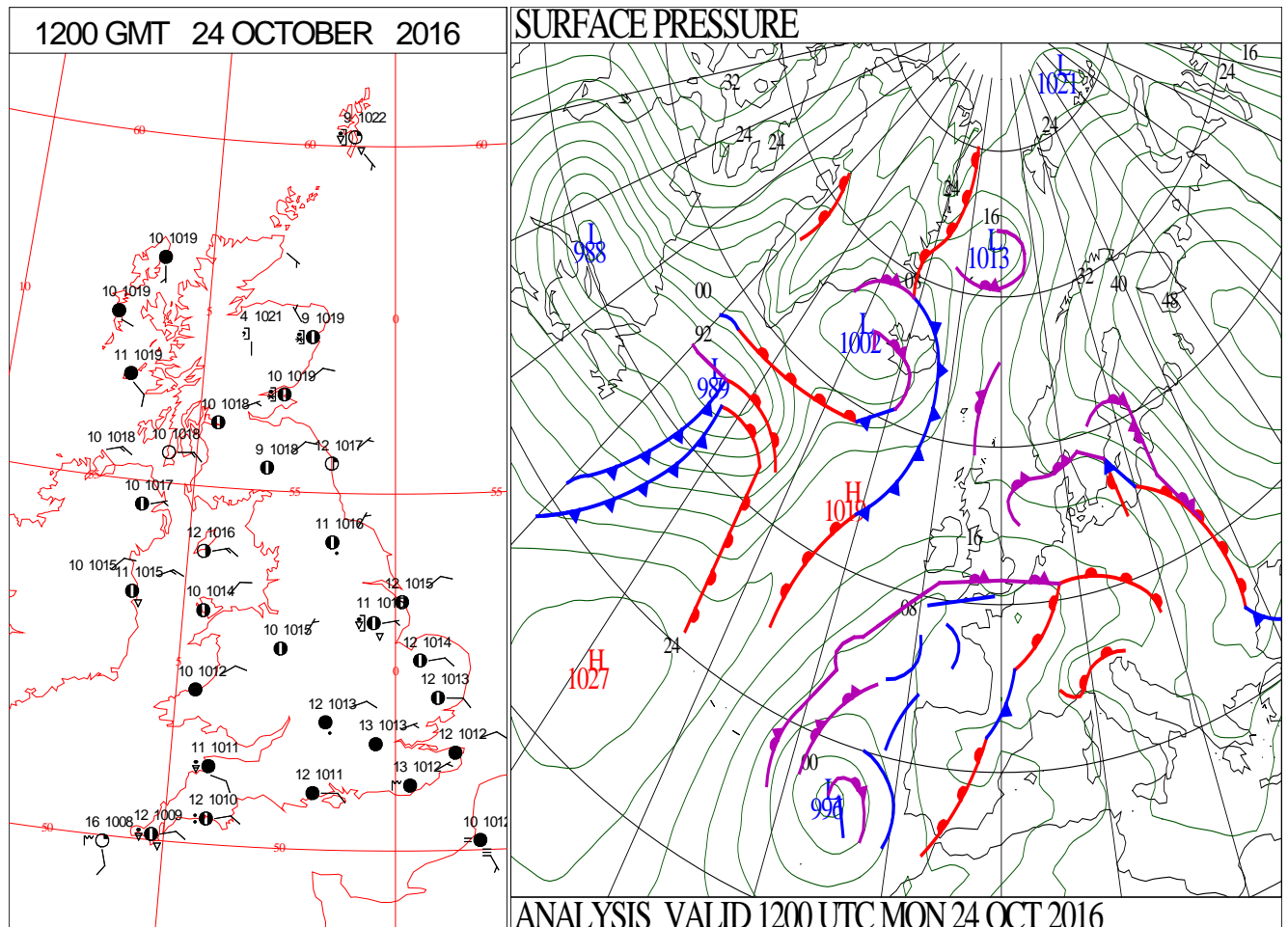
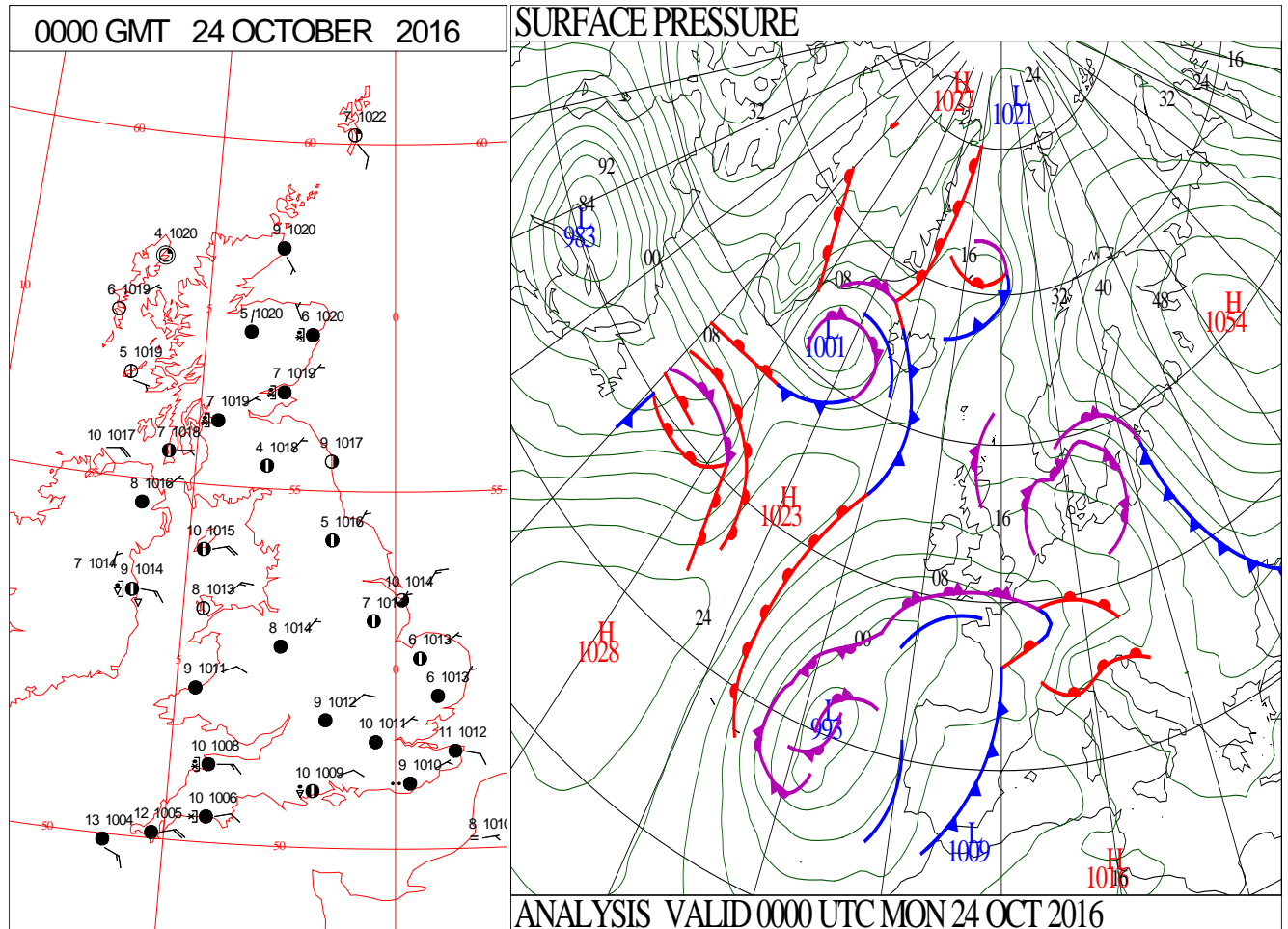
SIGNIFICANT WEATHER

0600 GMT 23 OCTOBER 2016	SIG WEATHER	1200 GMT 23 OCTOBER 2016	SIG WEATHER	<p>Summary of UK Weather for Sunday 23 October 2016.</p> <p>Mist, fog and low cloud developed during the early hours, especially across central and southern and south-eastern areas.</p> <p>Showers continued along eastern coasts, these moved further westwards towards dawn, and there were some showers along the south coast too.</p> <p>A mainly dry day followed across most of the U.K., with sunny spells for many.</p> <p>However, scattered showers persisted across eastern Scotland and north-east England, with some moving inland to the Central Belt.</p> <p>Mist, fog and low cloud slowly cleared from central and southern parts through the morning, where it stayed mainly dry.</p> <p>The wind steadily increased in the south and south-west, especially through the afternoon, with some coastal gales developing around the coast of south-west England. A band of locally heavy rain then arrived over the Isles of Scilly and southern Cornwall towards dusk.</p>
1800 GMT 23 OCTOBER 2016	SIG WEATHER	0000 GMT 24 OCTOBER 2016	SIG WEATHER	
				<p>EXTREMES</p> <p>Highest Maximum: 15.2 East Bergholt, Suffolk</p> <p>Lowest Maximum: 7.3 Balmoral, Aberdeenshire</p> <p>Lowest Minimum: -1.7 Altnaharra No2, Sutherland -1.7 Cromdale, Nairnshire</p> <p>Lowest Grass Minimum: -5.5 Lacock, Wiltshire</p> <p>Most Rain: 48.7 Slapton, Devon</p> <p>Most Sun: 8.0 Stornoway Airport, Western Isles</p>

DAILY CLIMATE DATA

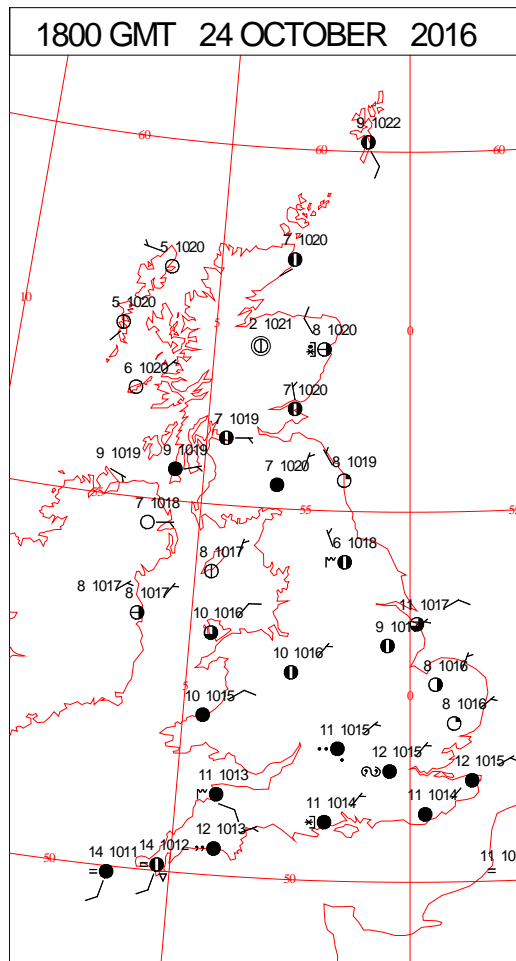
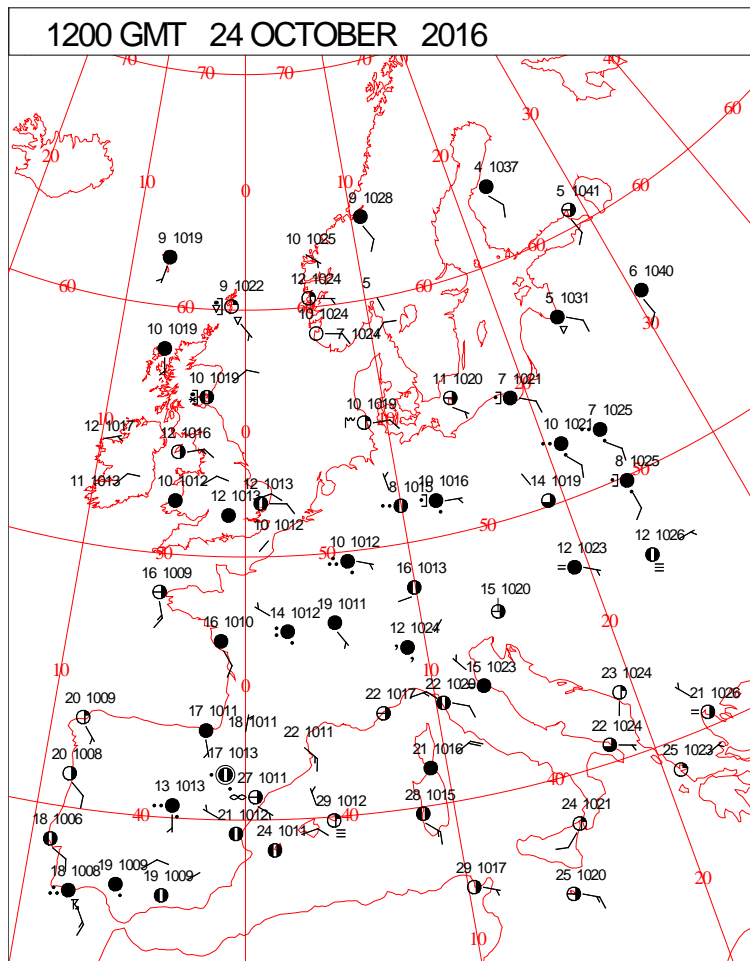
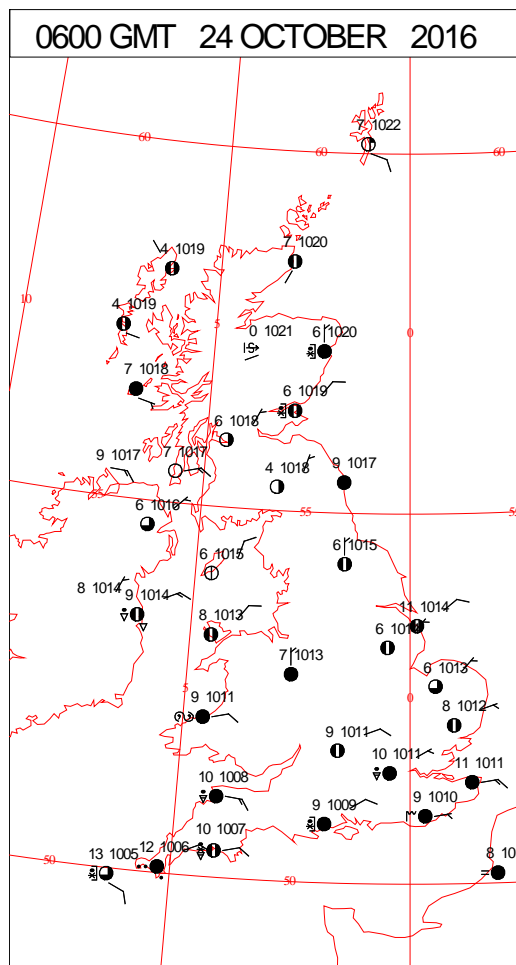
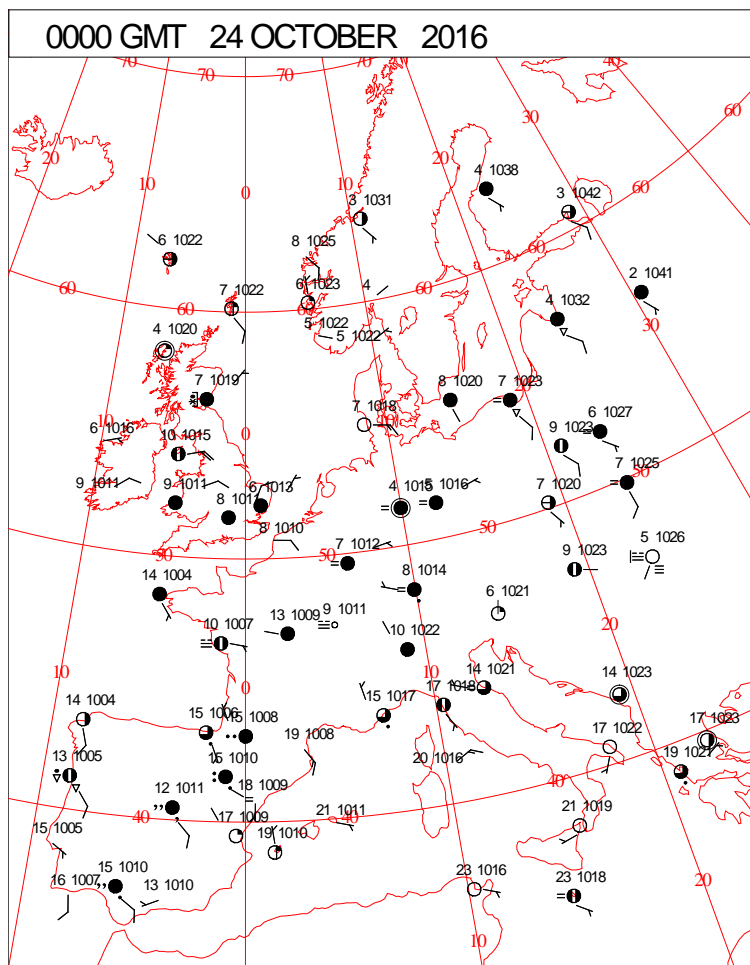


DAILY WEATHER SUMMARY



Monday 24 October 2016

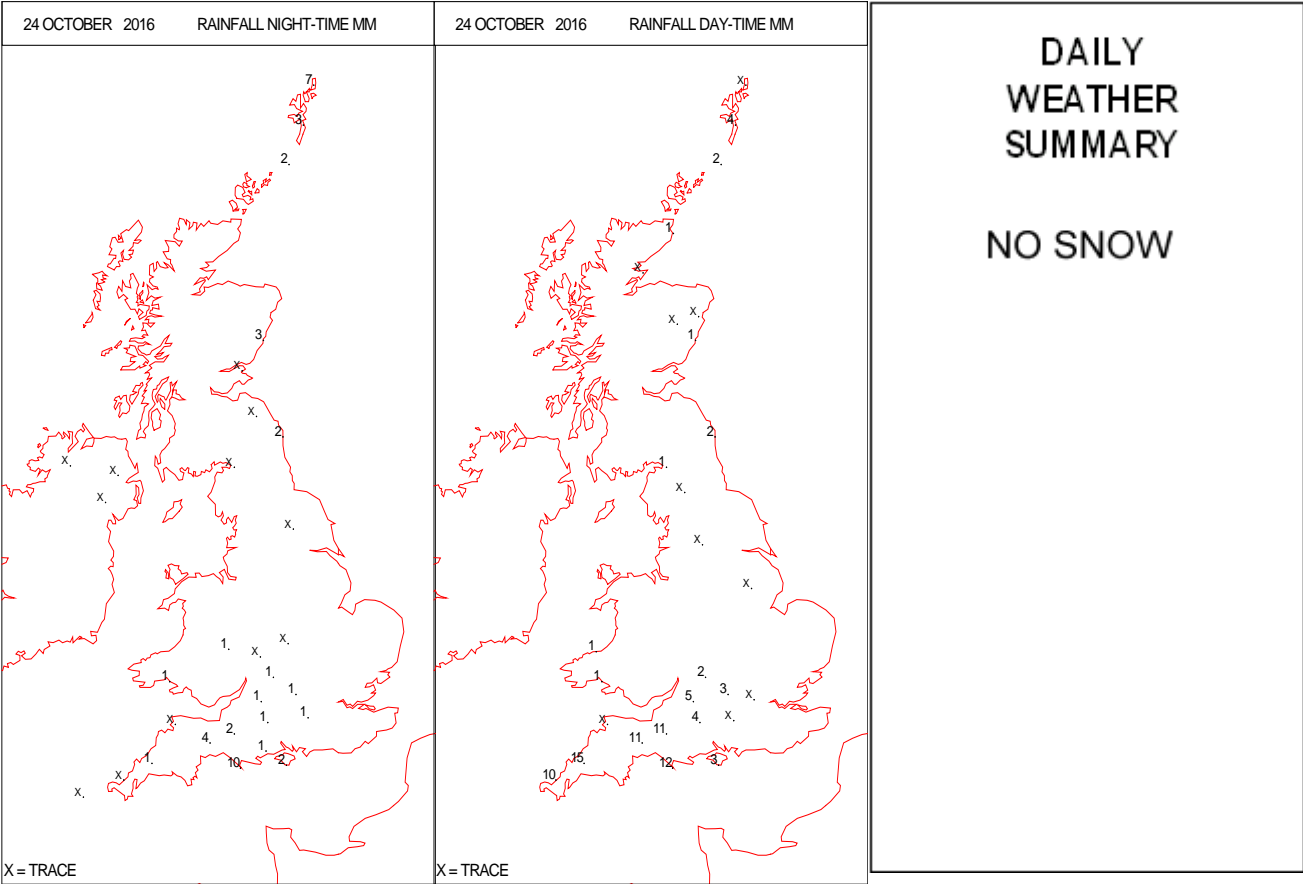
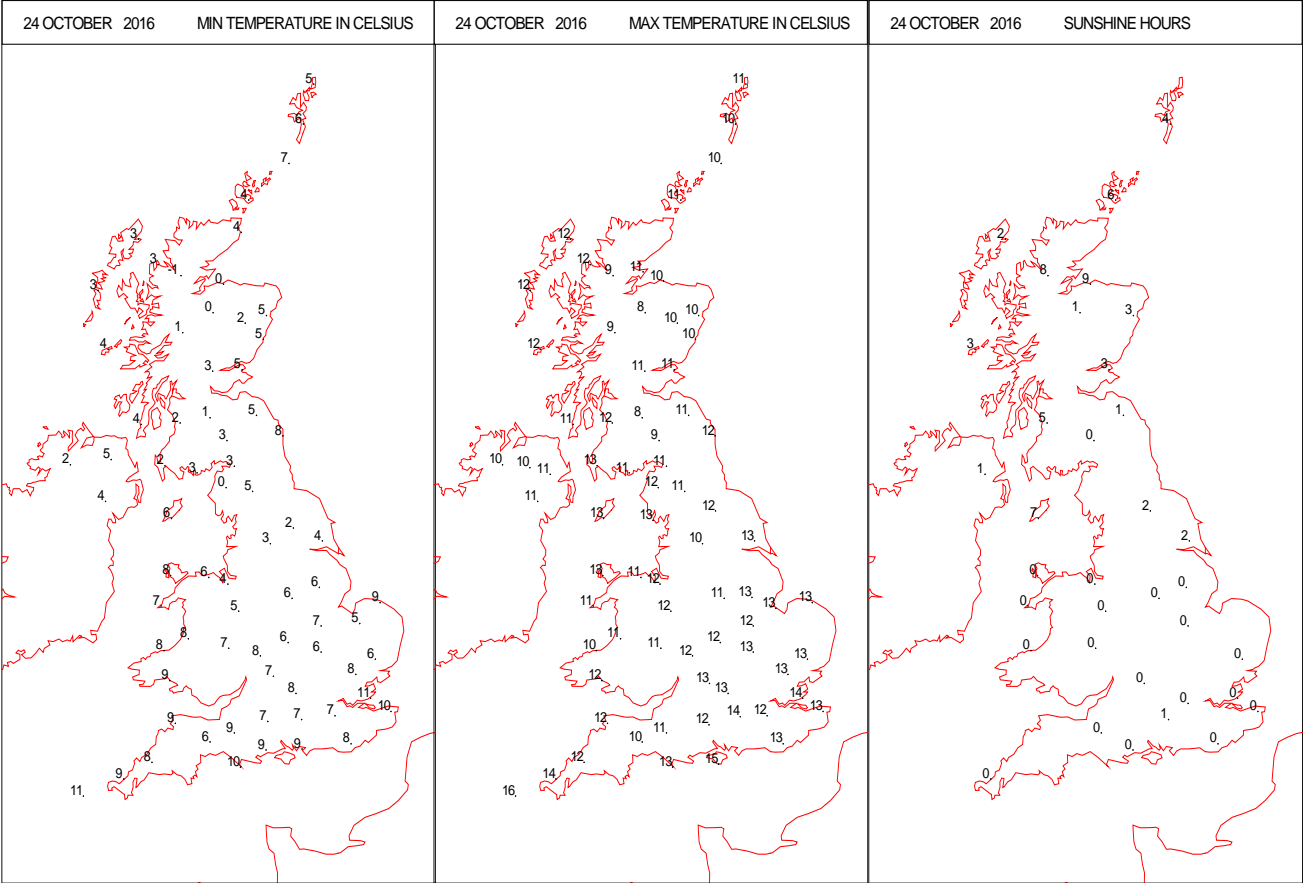
SURFACE REPORTS



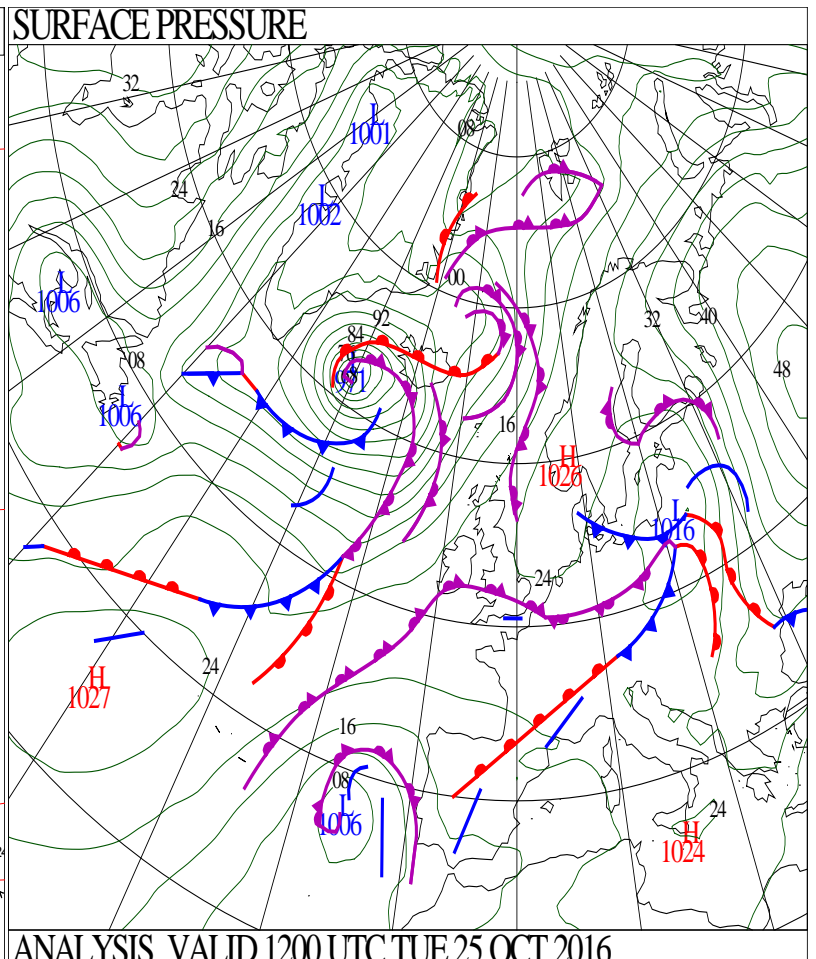
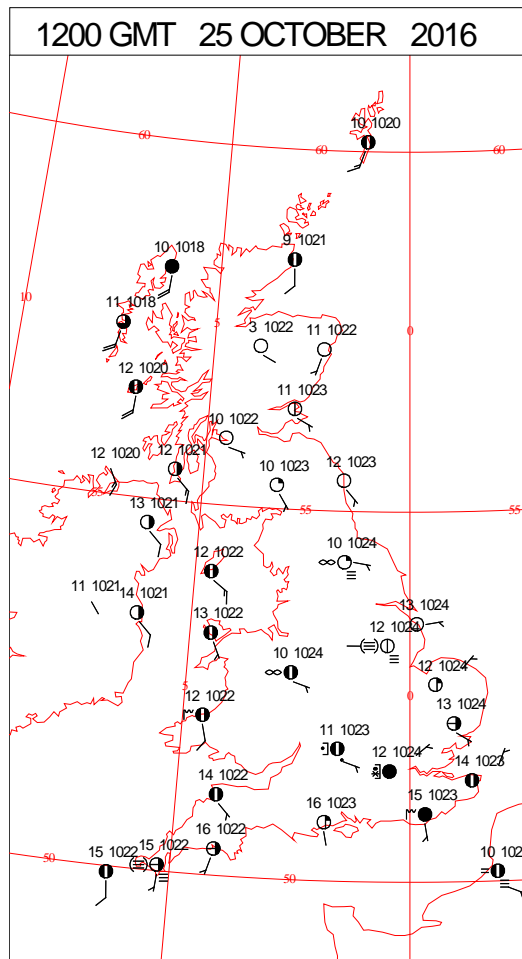
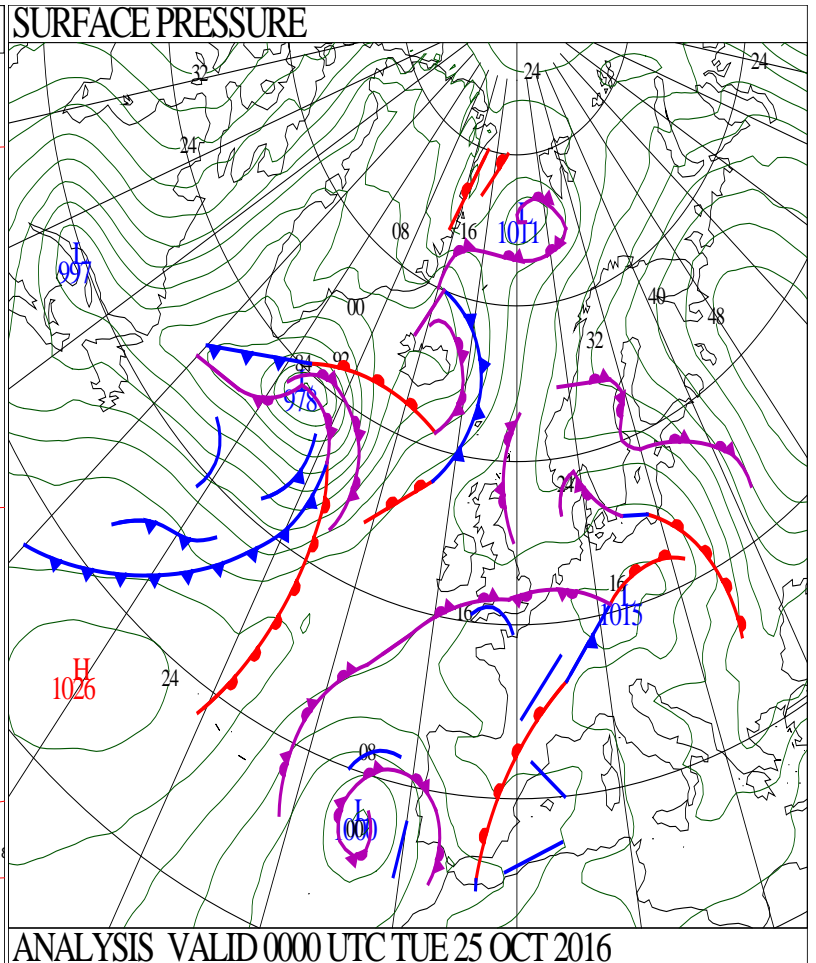
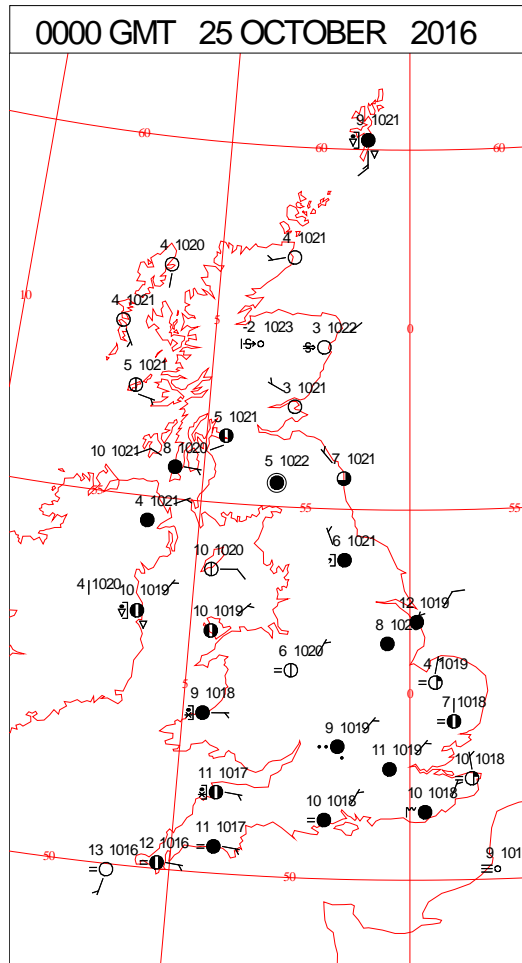
SIGNIFICANT WEATHER

0600 GMT 24 OCTOBER 2016	SIG WEATHER	1200 GMT 24 OCTOBER 2016	SIG WEATHER	<p>Summary of UK Weather for Monday 24 October 2016. It was dry through the early hours across the north, with clear skies in Scotland, Northern Ireland and parts of northern England. As a result, it turned rather cold with some frost and patchy fog.</p> <p>Meanwhile, scattered showers continued to feed across eastern Scotland and Northumberland. In the south, a band of rain moved north from the English Channel, spreading across south-west England and south Wales.</p> <p>This continued throughout the day, with further heavy and occasionally thundery showers following on behind. Within this there was some low cloud and mist around the coasts and hills, and it felt cold.</p> <p>Further north it was a largely dry day with plenty of sunshine, although further showers continued to affect eastern Scotland and north-east England.</p> <p>Winds were light for much of the country, so it felt a little less cold than on previous days. However, temperatures remained close to or just below the average for late October, especially where the rain persisted across the south-west.</p>
1800 GMT 24 OCTOBER 2016	SIG WEATHER	0000 GMT 25 OCTOBER 2016	SIG WEATHER	<p>EXTREMES Highest Maximum: 16.3 St. Mary's Airport, Isles of Scilly Lowest Maximum: 7.6 Lentrán, Inverness-Shire 7.6 Salsburgh, Stirlingshire Lowest Minimum: -1.9 Shap, Cumbria Lowest Grass Minimum: -4.8 South Uist Range, Western Isles Most Rain: 32.4 Plymouth Mountbatten, Devon Most Sun: 8.8 Kinloss, Moray</p>

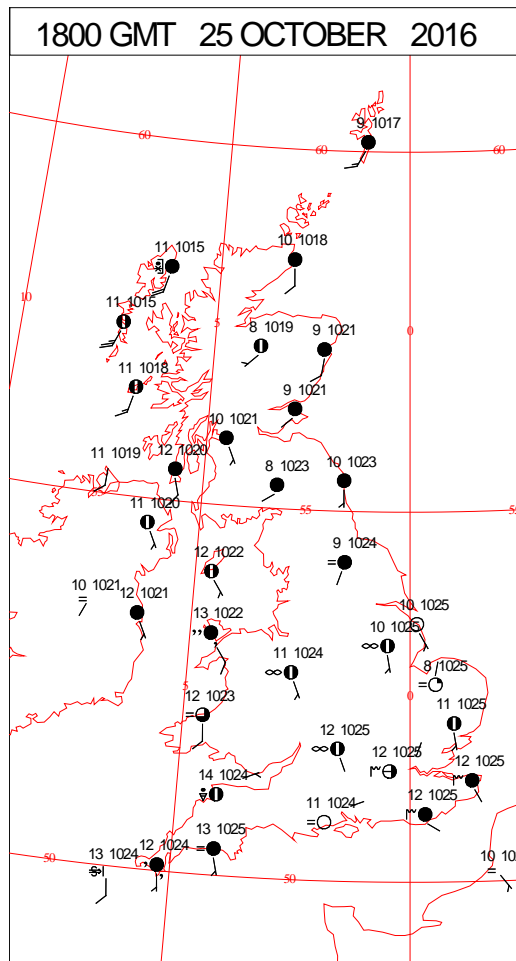
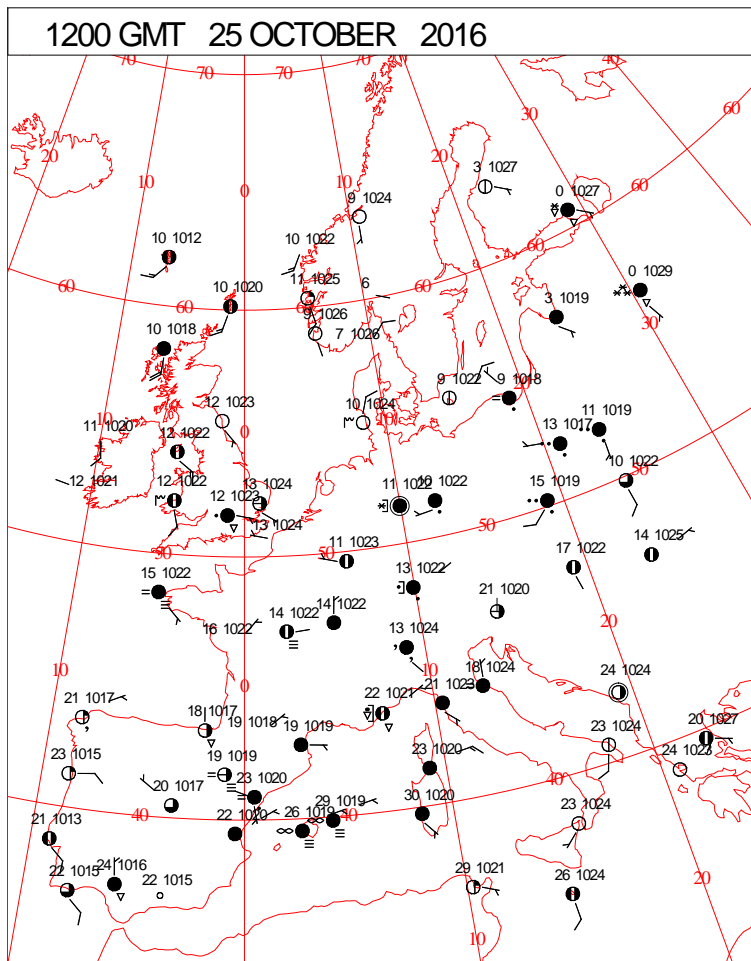
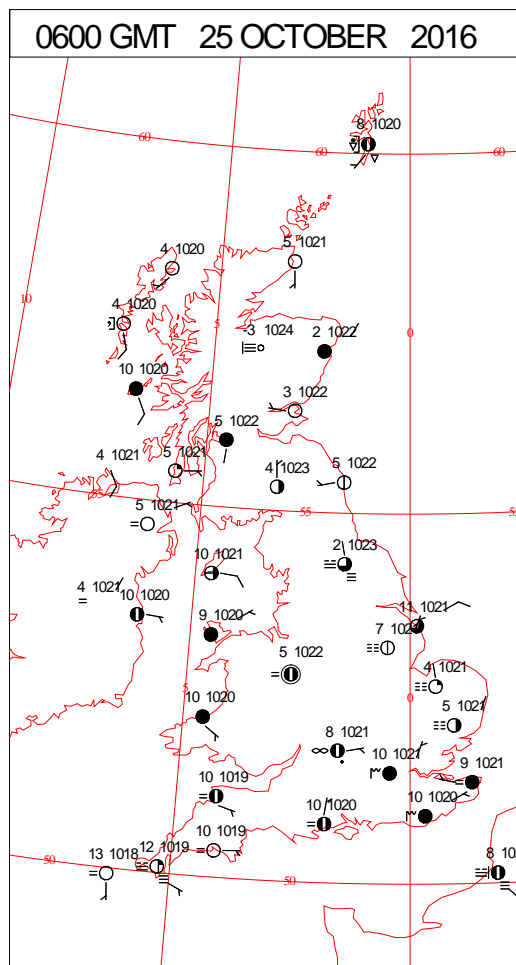
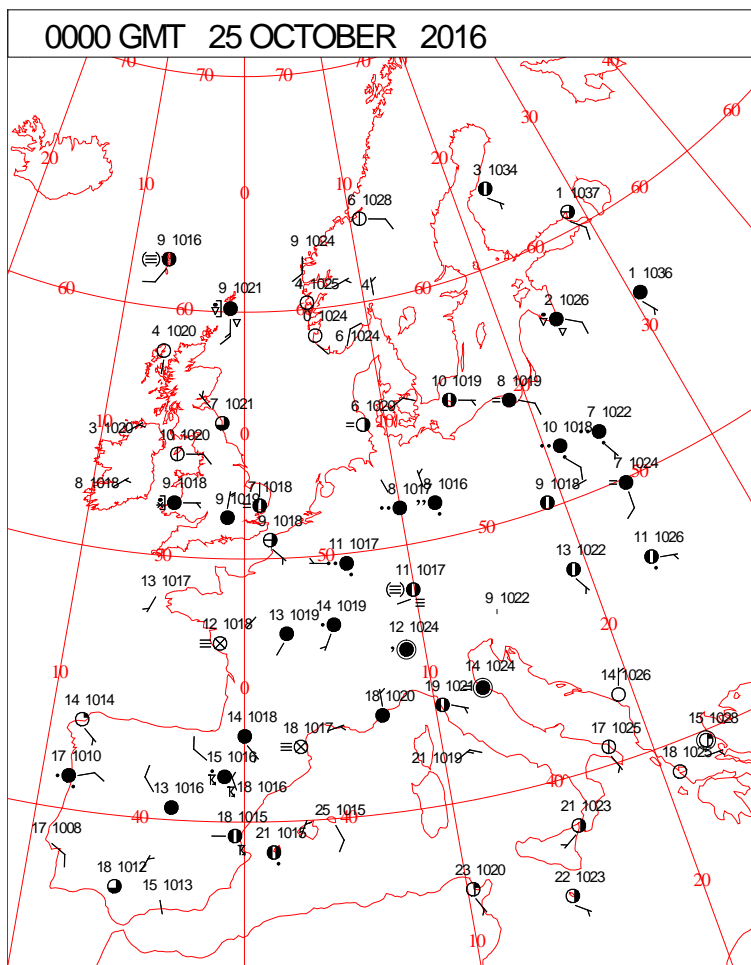
DAILY CLIMATE DATA



DAILY WEATHER SUMMARY



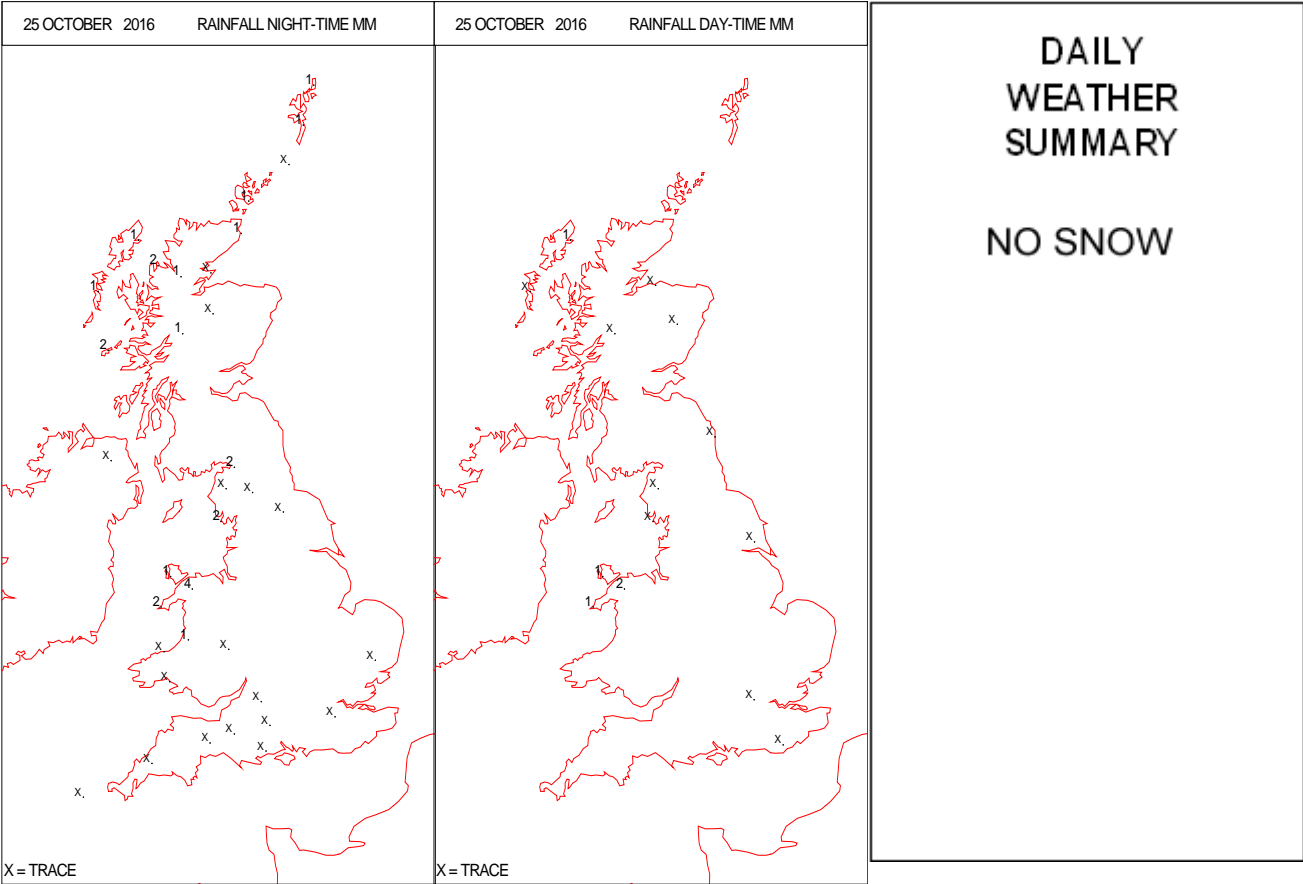
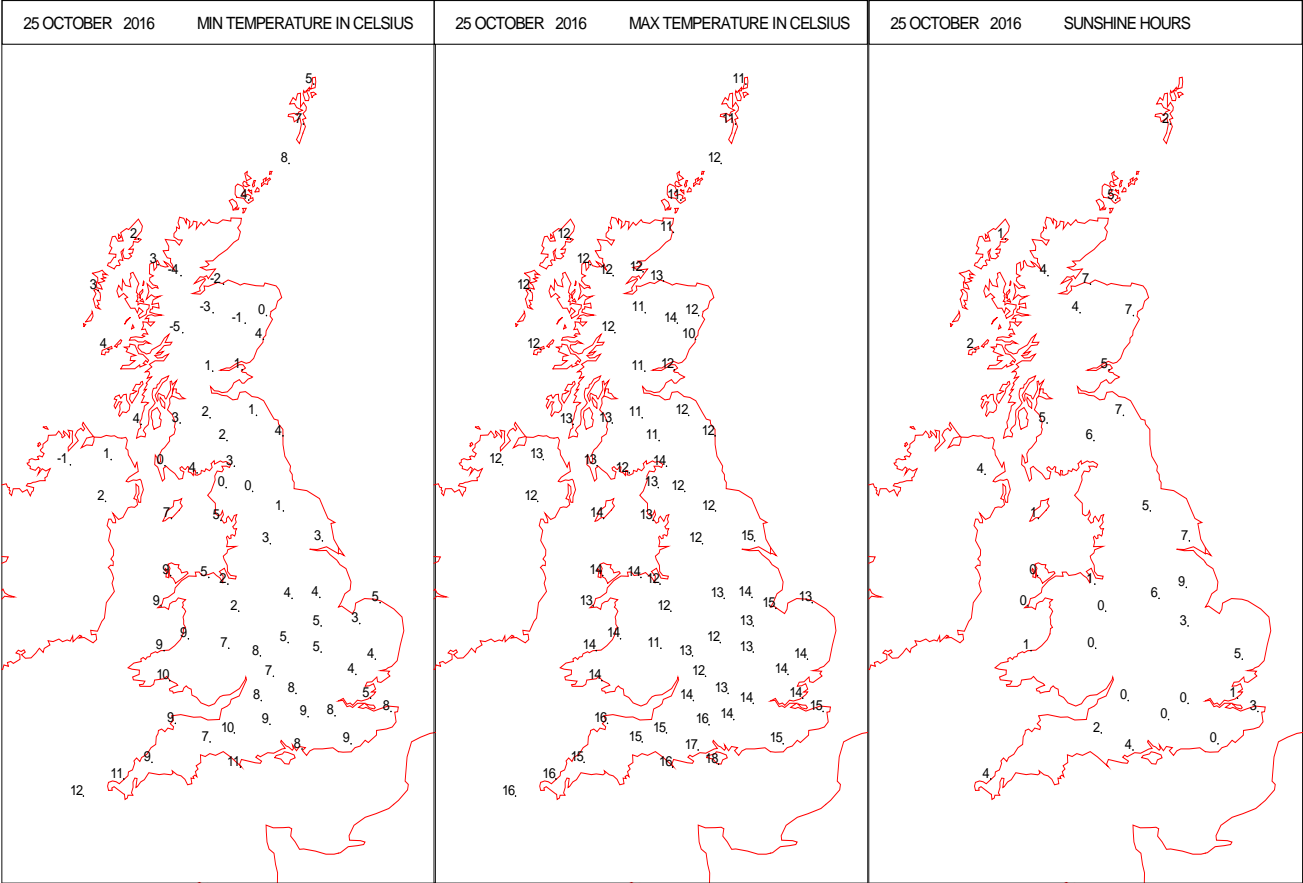
SURFACE REPORTS



SIGNIFICANT WEATHER

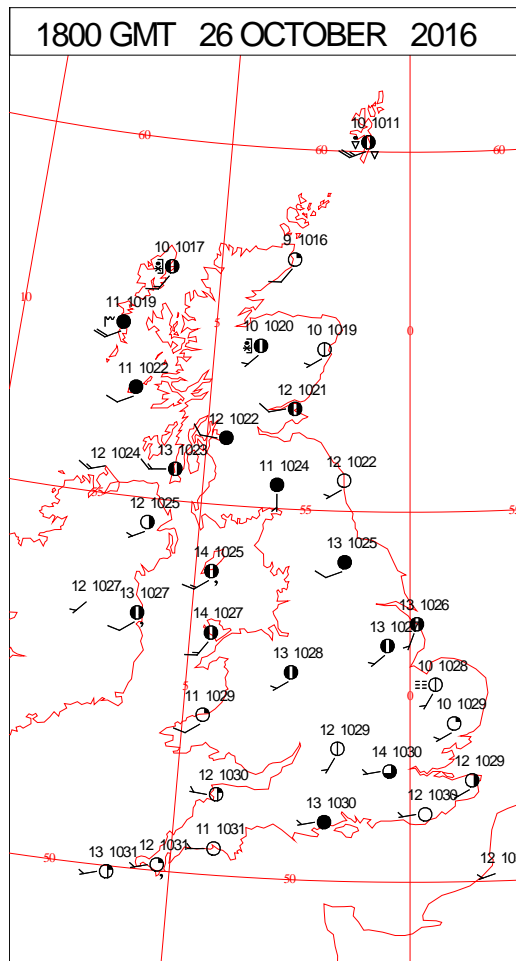
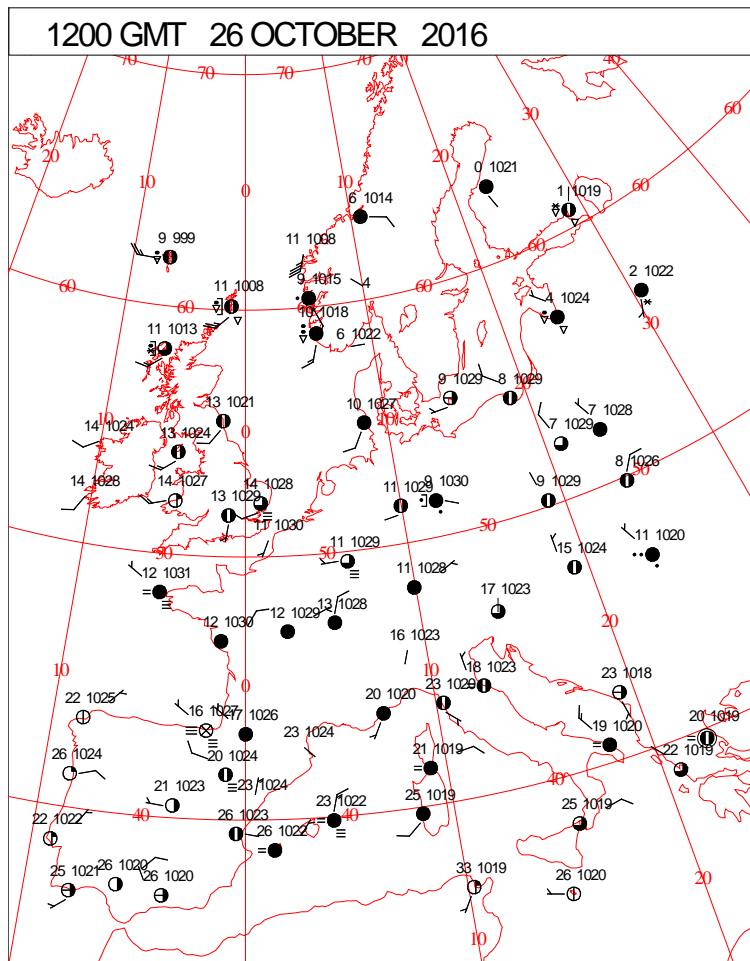
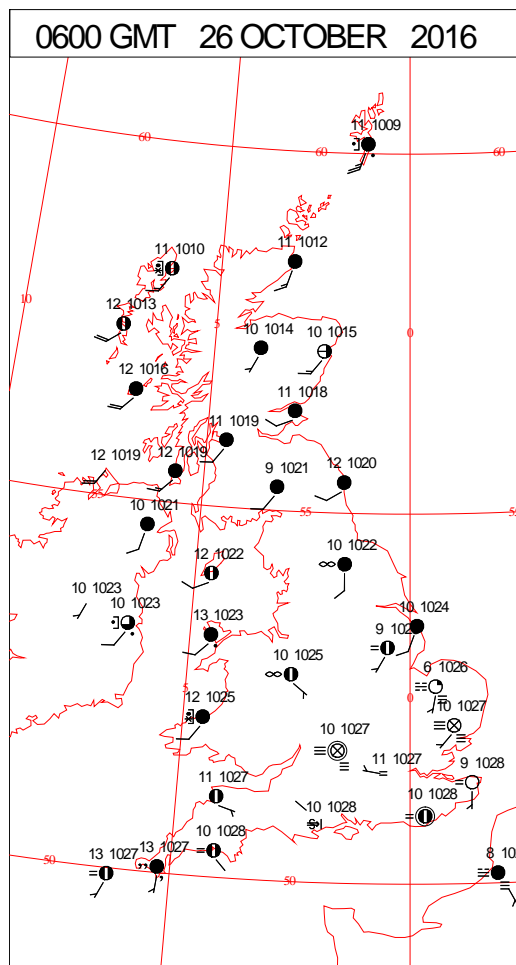
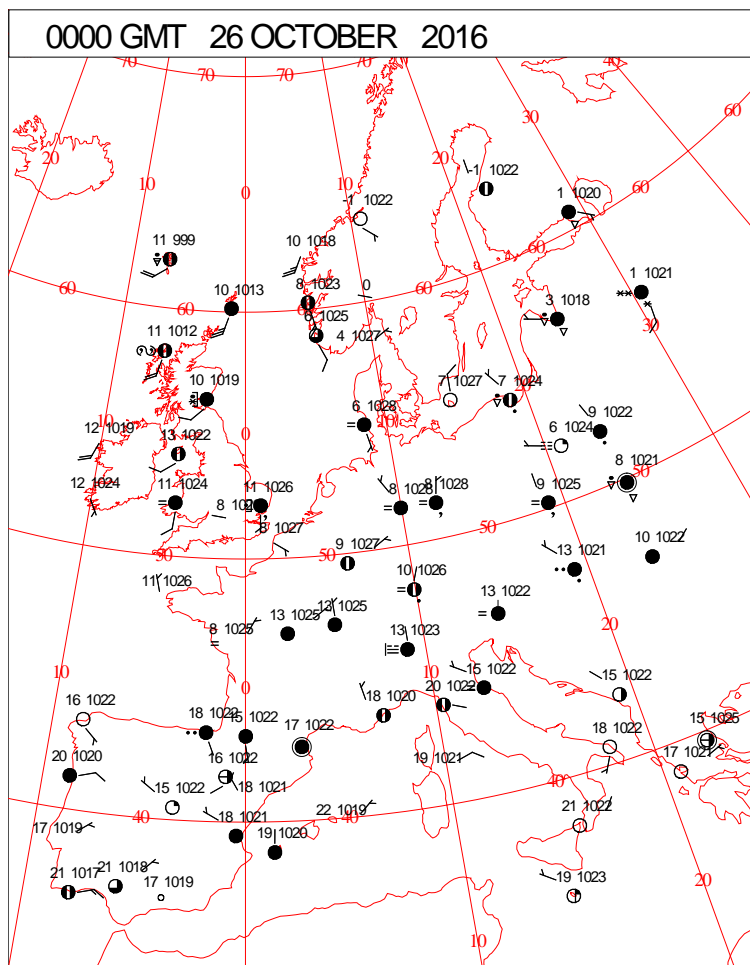
0600 GMT 25 OCTOBER 2016	SIG WEATHER	1200 GMT 25 OCTOBER 2016	SIG WEATHER	<p>Summary of UK Weather for Tuesday 25 October 2016.</p> <p>Through the early hours there was a north/south split across the U.K., with clear skies across Scotland and Northern Ireland allowing temperatures to plummet, and a fairly widespread frost, as well as some patchy fog.</p> <p>Across England and Wales there was a lot of cloud, which helped keep the temperatures from dropping, but some places saw dense fog, particularly in the south-west. An area of heavy rain also continued to affect southern coastal parts, with some surface water flooding due to the heavy downpours.</p> <p>This rain eased fairly quickly through the morning, but the dense fog persisted until well into the afternoon across the south, the Vale of York, and parts of western Scotland. An area of sea fog also spread across southern coasts of Cornwall later on.</p> <p>Elsewhere, it was a mainly dry day with plenty of sunny spells, particularly in the north.</p> <p>However, a weakening front approached the far north-west of Scotland towards the end of the afternoon, bringing cloudier and breezier conditions.</p> <p>Temperatures were close to average for most, although in the sunshine further south, values were slightly above average.</p>
1800 GMT 25 OCTOBER 2016	SIG WEATHER	0000 GMT 26 OCTOBER 2016	SIG WEATHER	
				<p>EXTREMES</p> <p>Highest Maximum: 19.6 Ventnor Park, Isle of Wight</p> <p>Lowest Maximum: 10.1 Fettercairn, Glensaugh No2, Kincardineshire</p> <p>Lowest Minimum: -5.0 Tulloch Bridge, Inverness-Shire</p> <p>Lowest Grass Minimum: -8.1 Kindrogan, Perthshire</p> <p>Most Rain: 12.6 Alltdearg House, Isle of Skye</p> <p>Most Sun: 8.5 Waddington, Lincolnshire</p>

DAILY CLIMATE DATA



Wednesday 26 October 2016

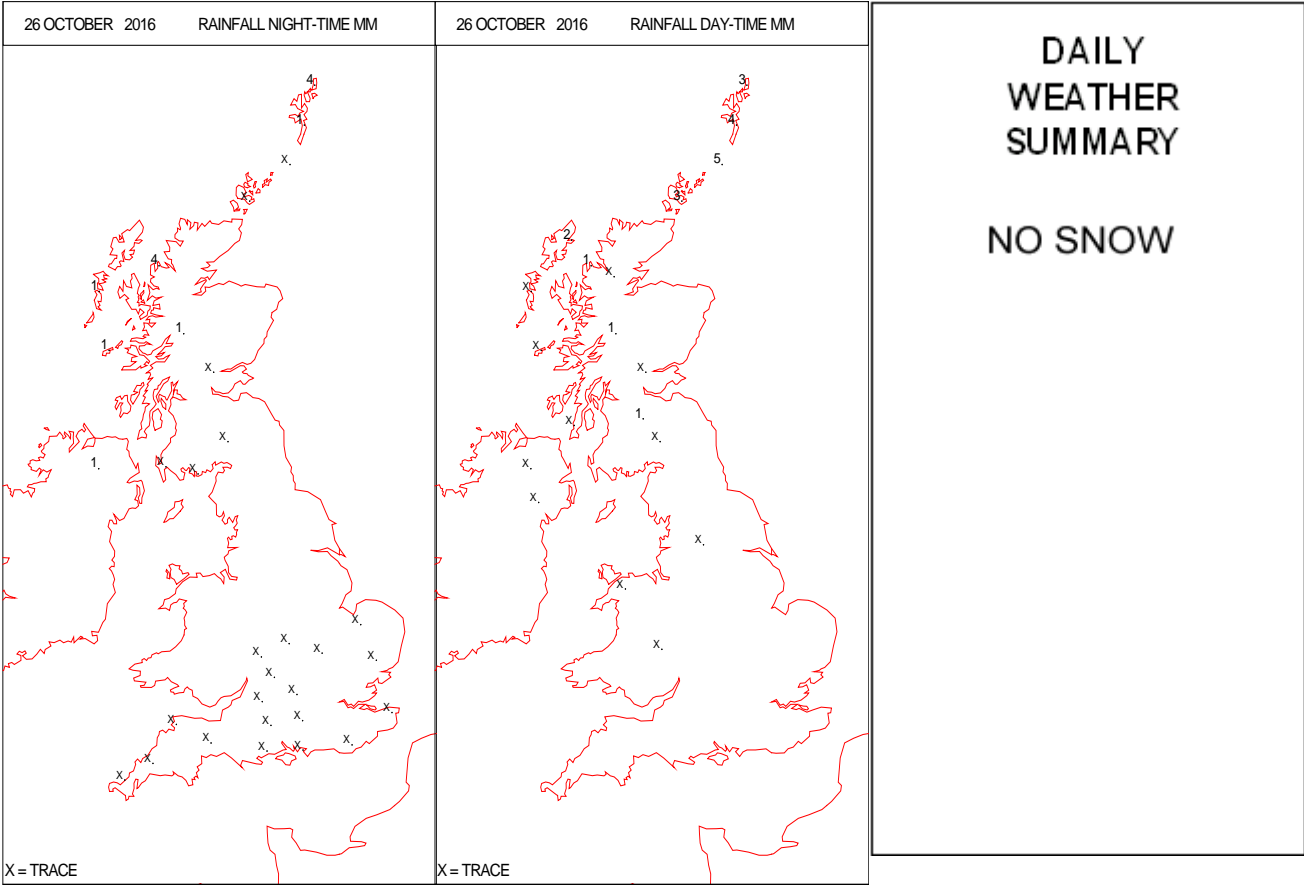
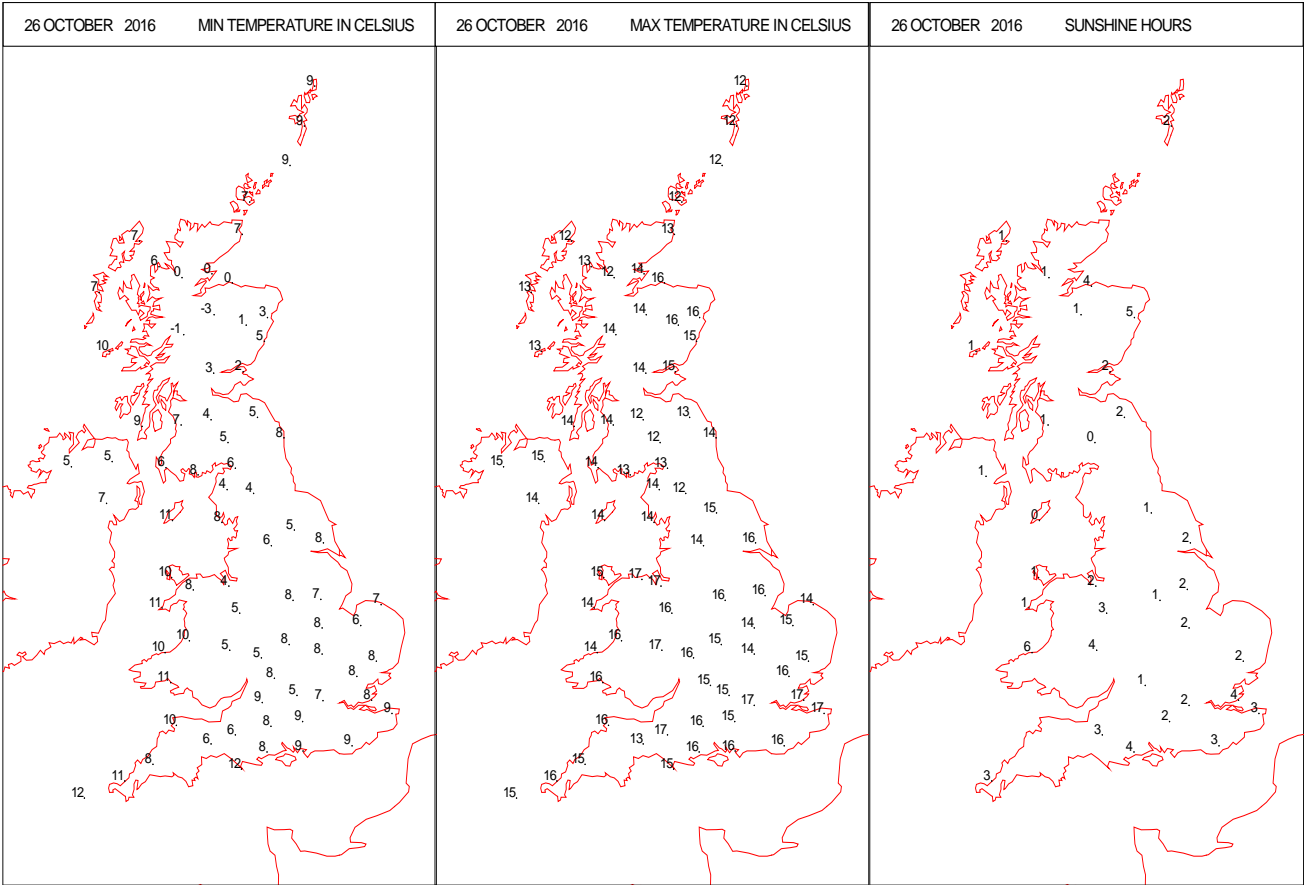
SURFACE REPORTS



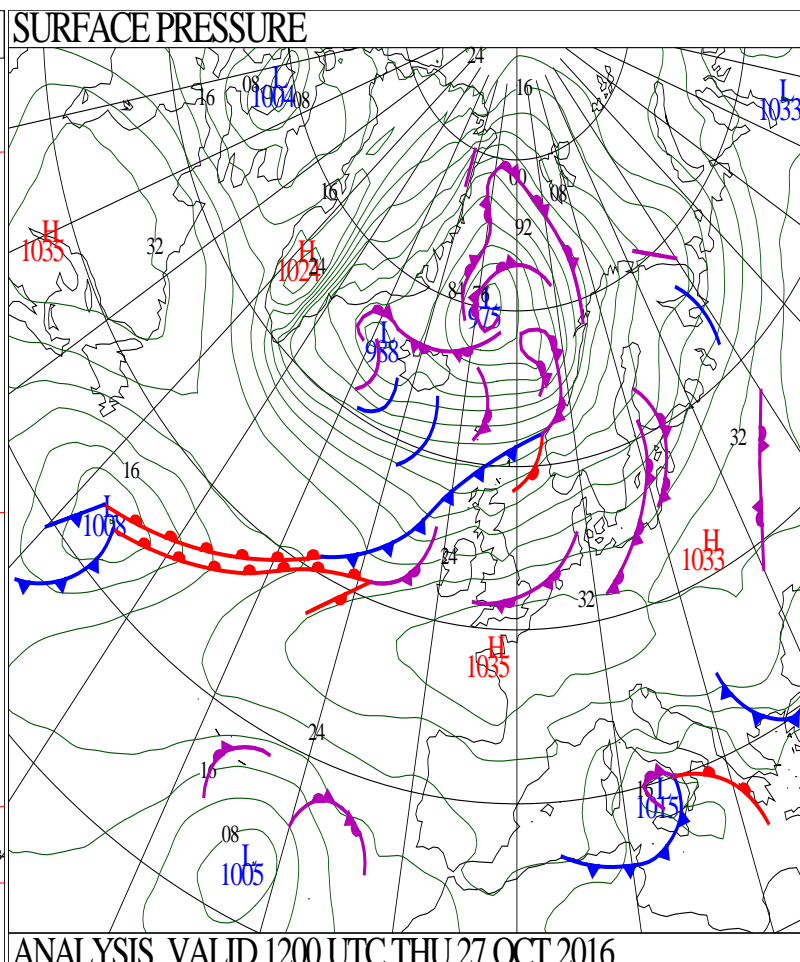
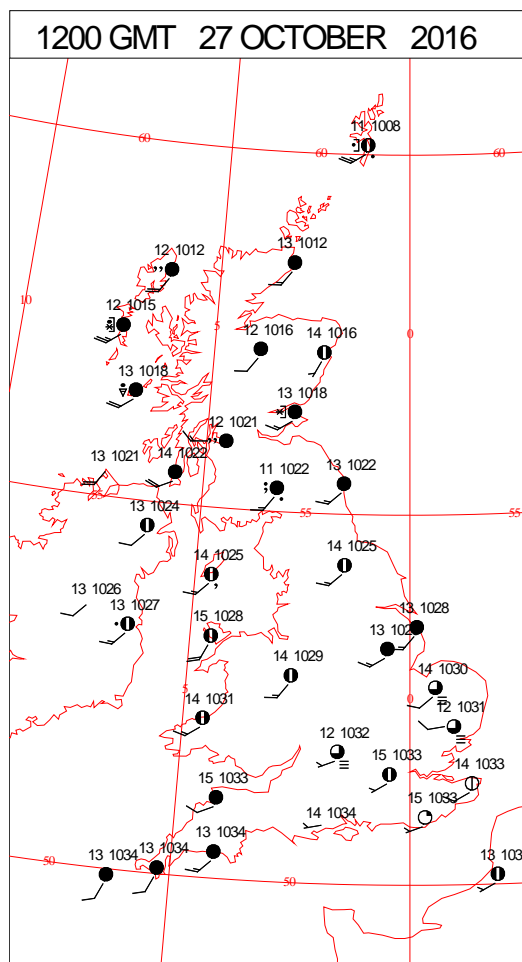
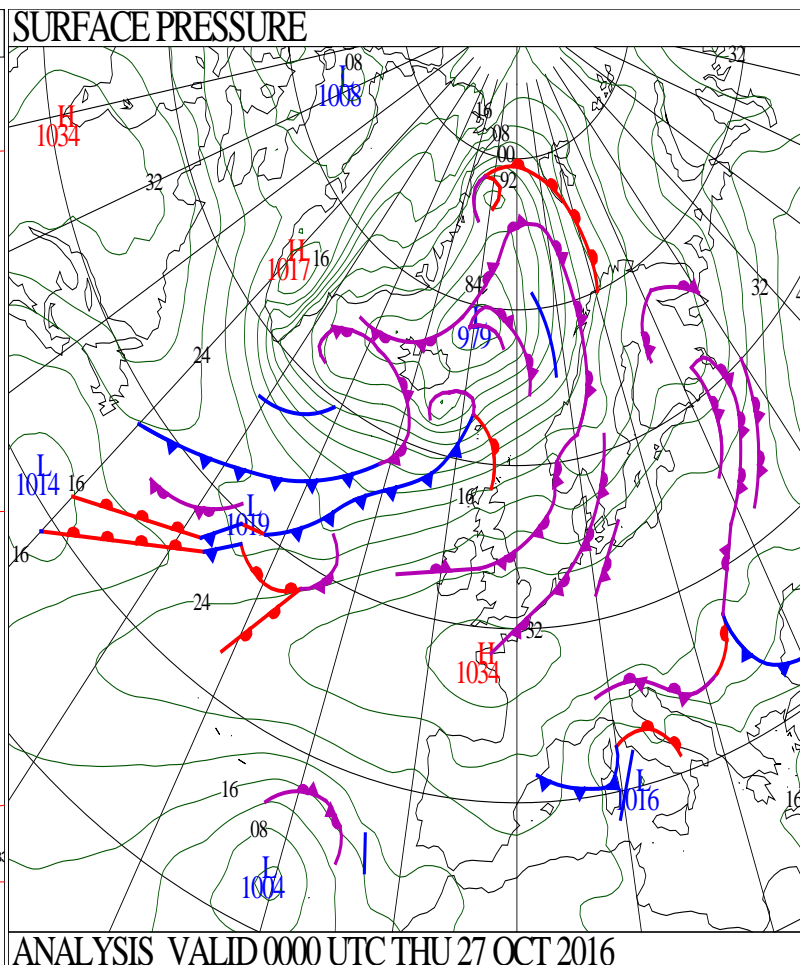
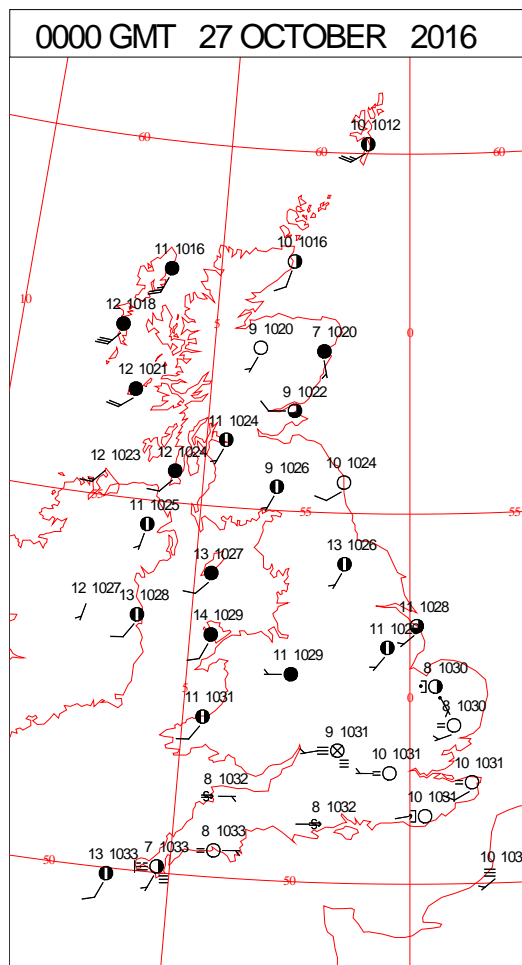
SIGNIFICANT WEATHER

0600 GMT 26 OCTOBER 2016	SIG WEATHER	1200 GMT 26 OCTOBER 2016	SIG WEATHER	<p>Summary of UK Weather for Wednesday 26 October 2016.</p> <p>There was a north/south split in the weather through the early hours, with much of Scotland seeing strong winds, along with some light rain. Rain also affected higher ground of Wales and north-west England.</p> <p>Otherwise, many central and southern parts of England and Wales were plagued by extensive fog, mist and low cloud.</p> <p>The fog continued to affect much of southern England through the first part of the morning.</p> <p>The rest of the country was rather cloudy, with some sunny spells to the lee of high ground. Some light showers affected Wales and parts of the Pennines, as well as some further showers in north-western Scotland.</p> <p>Through the afternoon, some decent sunny breaks developed through England and Wales, meanwhile Northern Ireland and Scotland still saw a lot of cloud and limited sunshine. Light showers continued for parts of Scotland, but eased through the afternoon.</p> <p>Temperatures were on the mild side, and warmest in south-east England, and north Wales.</p>
1800 GMT 26 OCTOBER 2016	SIG WEATHER	0000 GMT 27 OCTOBER 2016	SIG WEATHER	<p>EXTREMES</p> <p>Highest Maximum: 18.8 Nantwich, Reaseheath Hall, Cheshire</p> <p>Lowest Maximum: 10.7 Cirencester, Gloucestershire</p> <p>Lowest Minimum: -2.9 Aviemore, Inverness-Shire</p> <p>Lowest Grass Minimum: -3.4 Kindrogan, Perthshire</p> <p>Most Rain: 21.6 Rhian Bridge, Sutherland</p> <p>Most Sun: 7.5 Tenby, Dyfed</p>

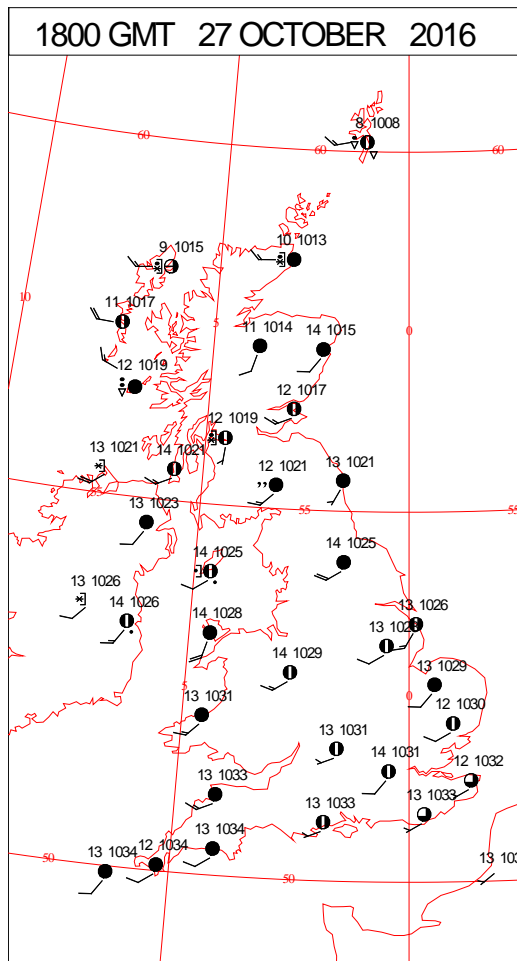
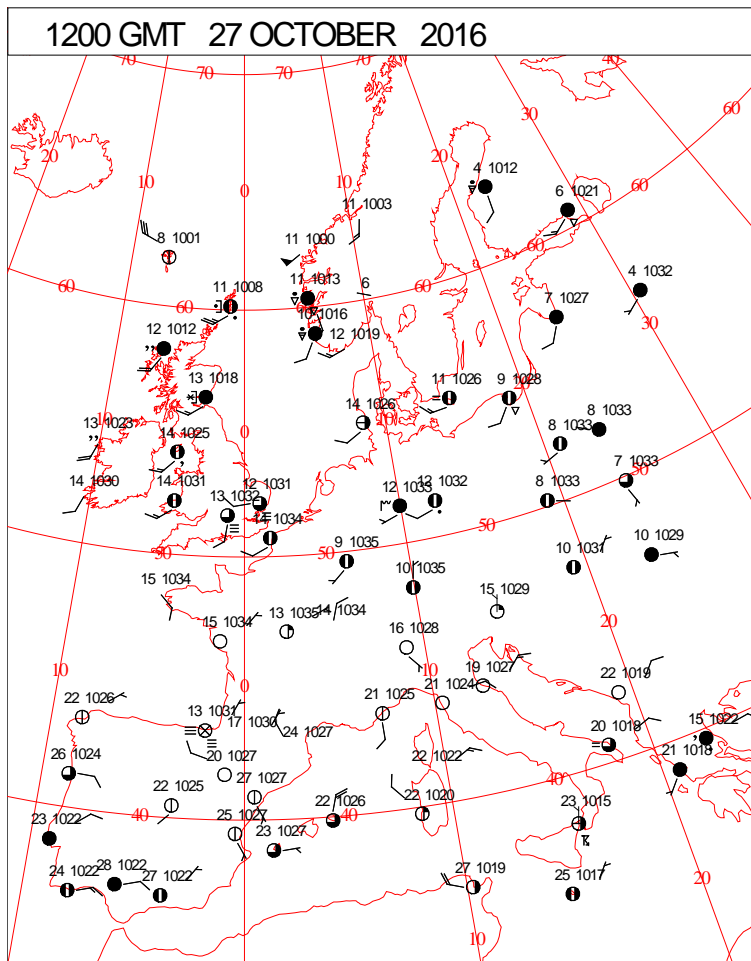
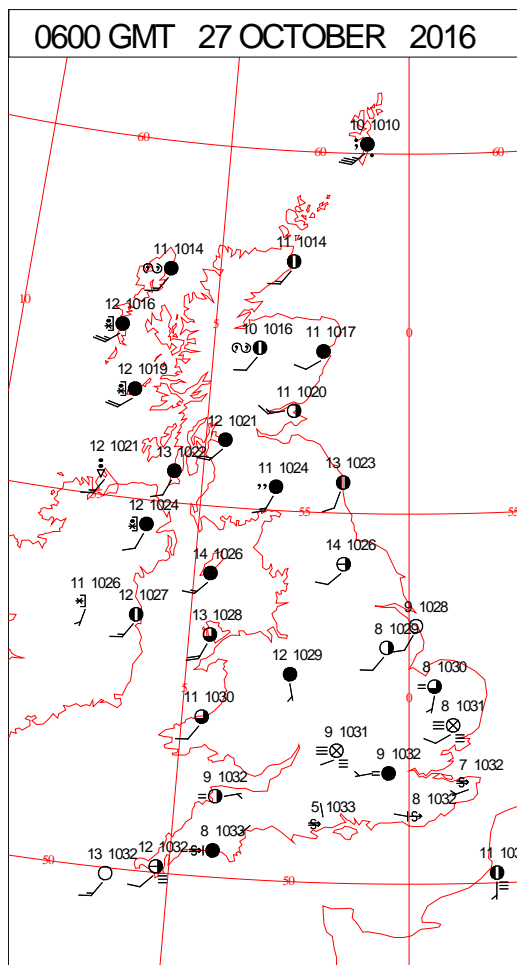
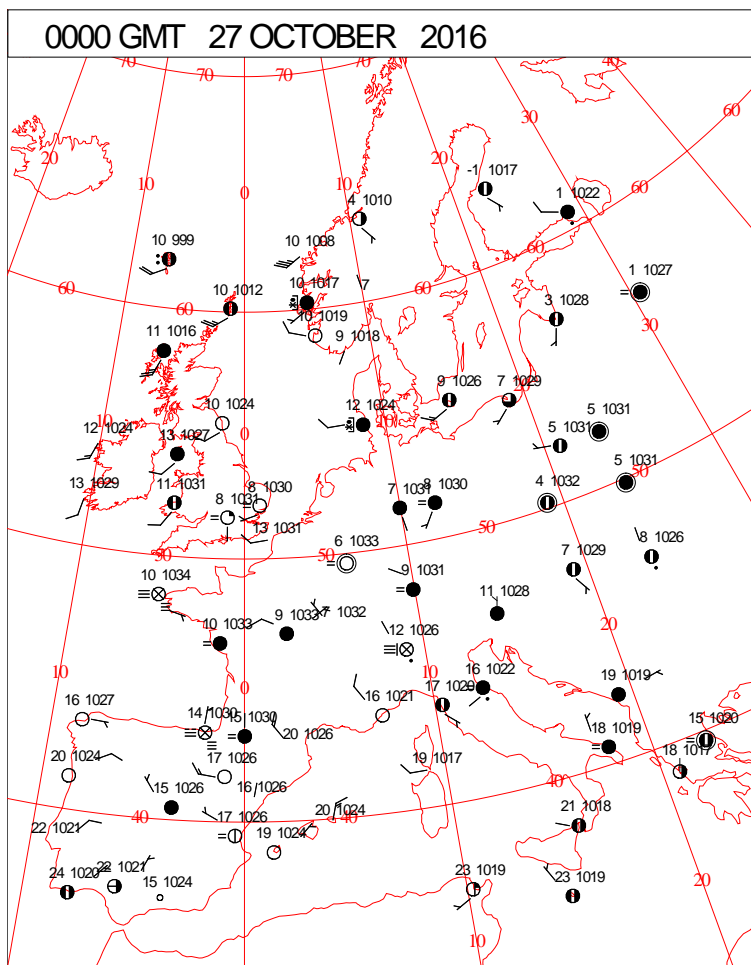
DAILY CLIMATE DATA



DAILY WEATHER SUMMARY



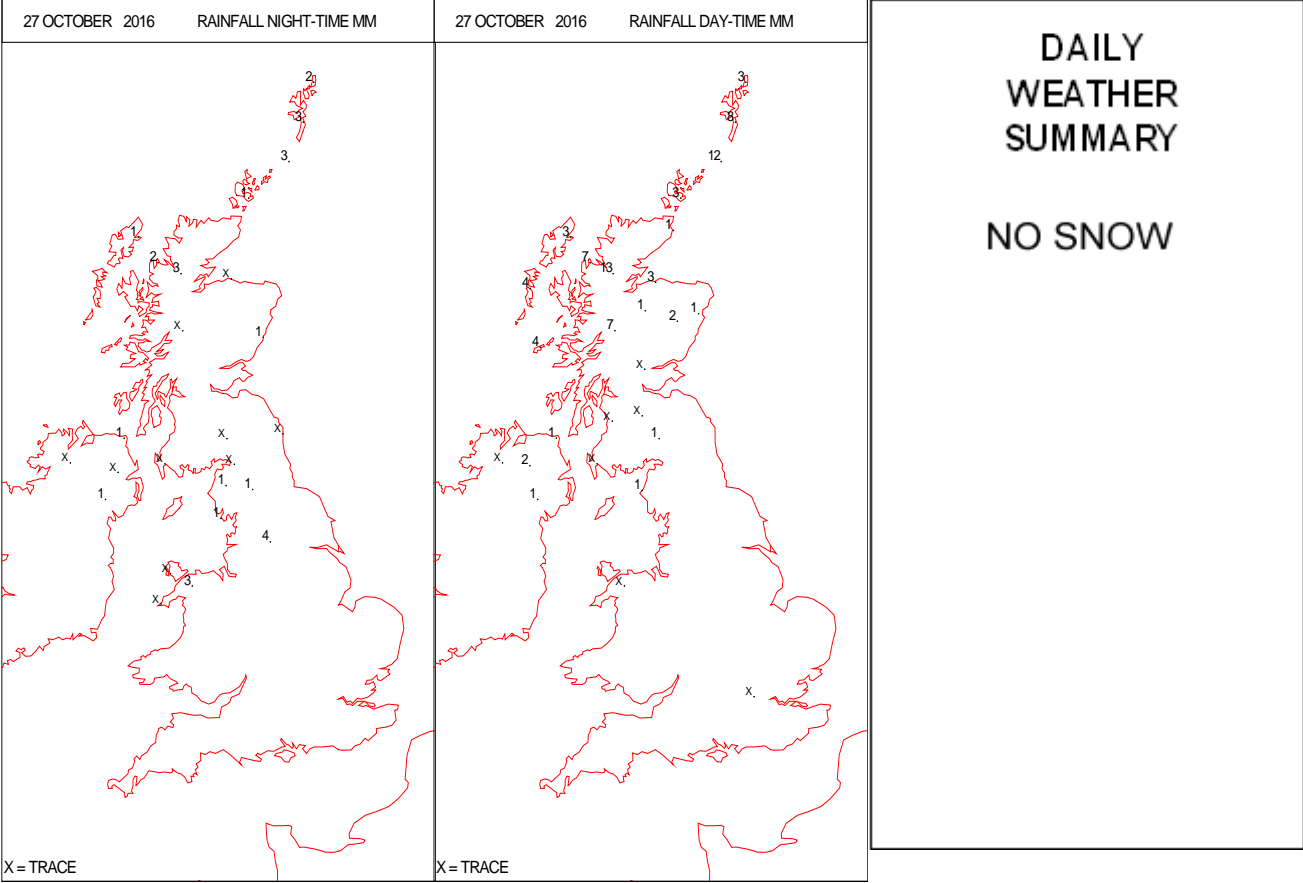
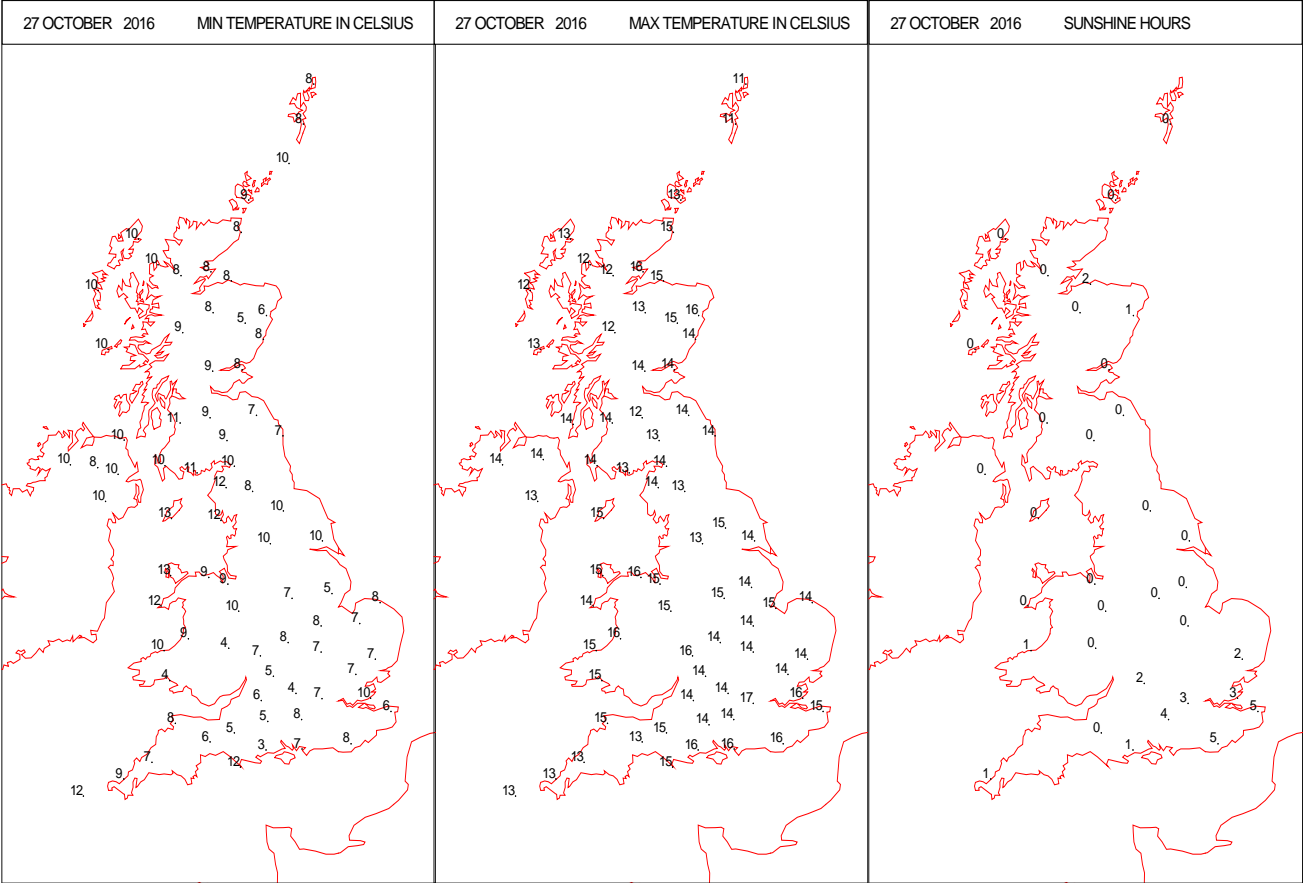
SURFACE REPORTS



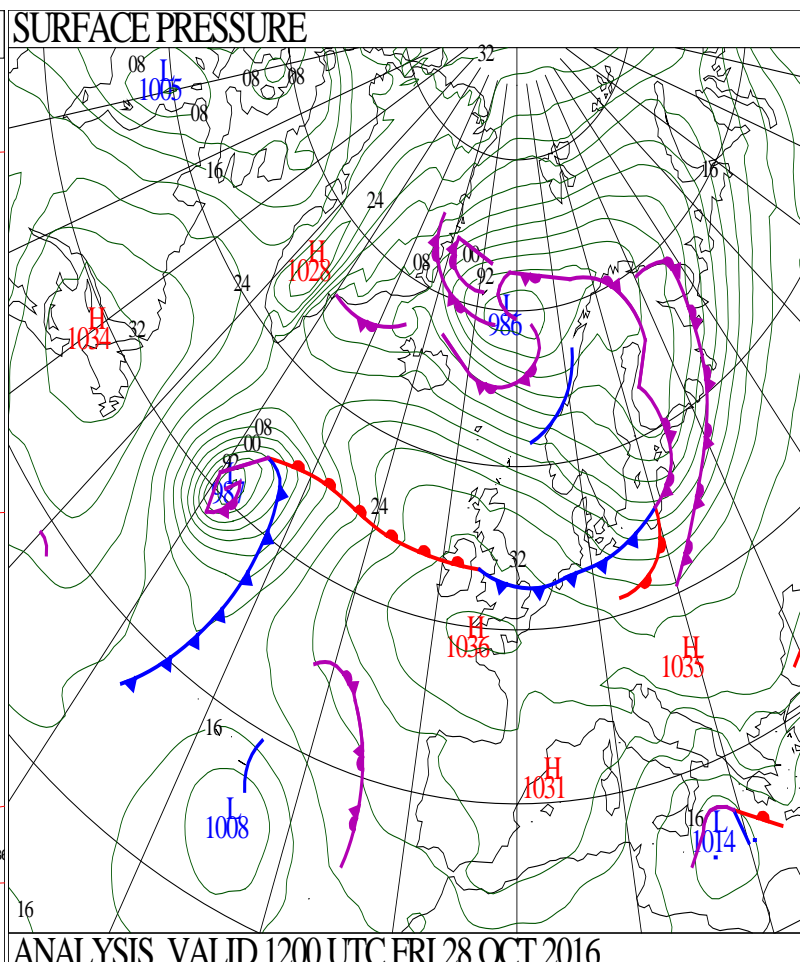
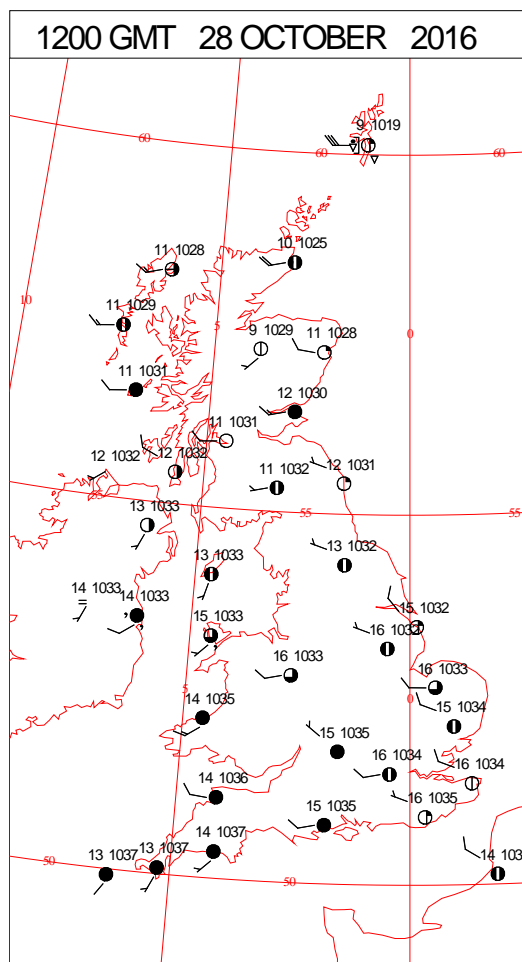
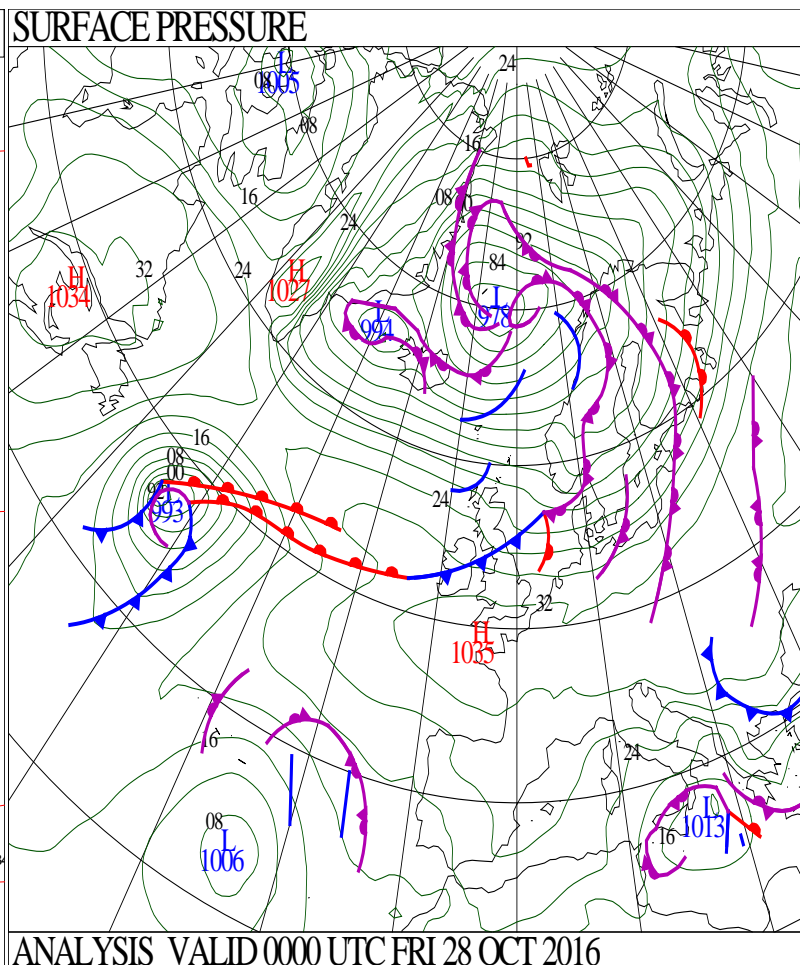
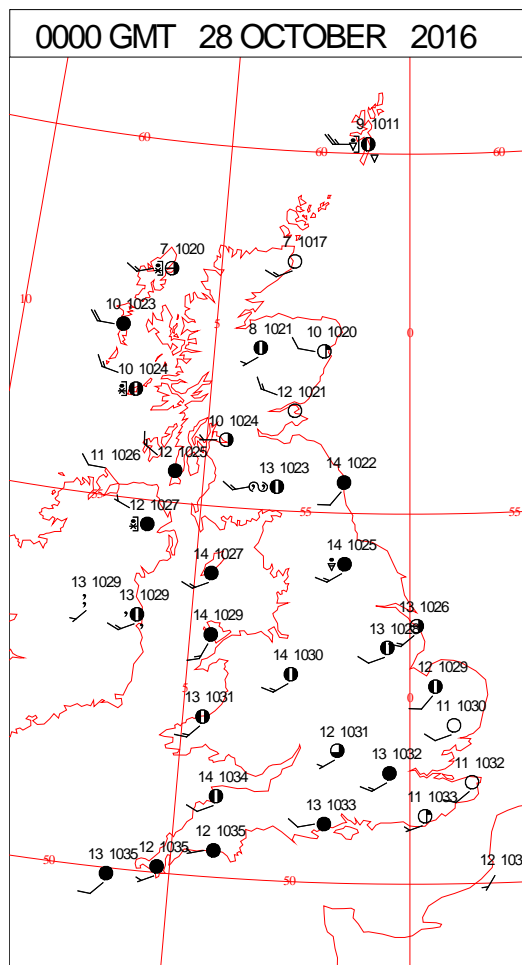
SIGNIFICANT WEATHER

0600 GMT 27 OCTOBER 2016	SIG WEATHER	1200 GMT 27 OCTOBER 2016	SIG WEATHER	<p>Summary of UK Weather for Thursday 27 October 2016.</p> <p>It was dry through the early hours of the morning for most of the U.K., with extensive clear spells in the south of the country.</p> <p>There was a little more patchy cloud further north, and particularly in the north-west.</p> <p>The clearer skies in the south, combined with light winds, allowed widespread mist and fog to form across southern England and Wales, which was thick in many places.</p> <p>The mist and fog slowly cleared southern counties through the rest of the morning, leaving a dry and bright afternoon in places, with spells of sunshine for many.</p> <p>Meanwhile, northern England saw mostly cloudy skies and patchy rain, mostly confined to the west and higher ground.</p> <p>Scotland and Northern Ireland, however, saw more persistent rain at times through the day, and strong winds too.</p> <p>Temperatures were a little above average for the time of year, and warmest in southern England.</p>
1800 GMT 27 OCTOBER 2016	SIG WEATHER	0000 GMT 28 OCTOBER 2016	SIG WEATHER	<p>EXTREMES</p> <p>Highest Maximum:</p> <p>16.5 Bognor Regis, West Sussex 16.5 Heathrow, Greater London 16.5 Mickleham, Surrey 16.5 Ringmer, Bishops Lane, East Sussex</p> <p>Lowest Maximum:</p> <p>11.1 Lerwick, Shetland</p> <p>Lowest Minimum:</p> <p>2.9 Castlereagh, Co. Antrim 2.9 Mugdock Park, Lanarkshire 2.9 South Newington, Oxfordshire</p> <p>Lowest Grass Minimum:</p> <p>-1.4 East Bergholt, Suffolk</p> <p>Most Rain:</p> <p>27.2 Kinlochewe, Ross-Shire</p> <p>Most Sun:</p> <p>4.8 Manston, Kent</p>

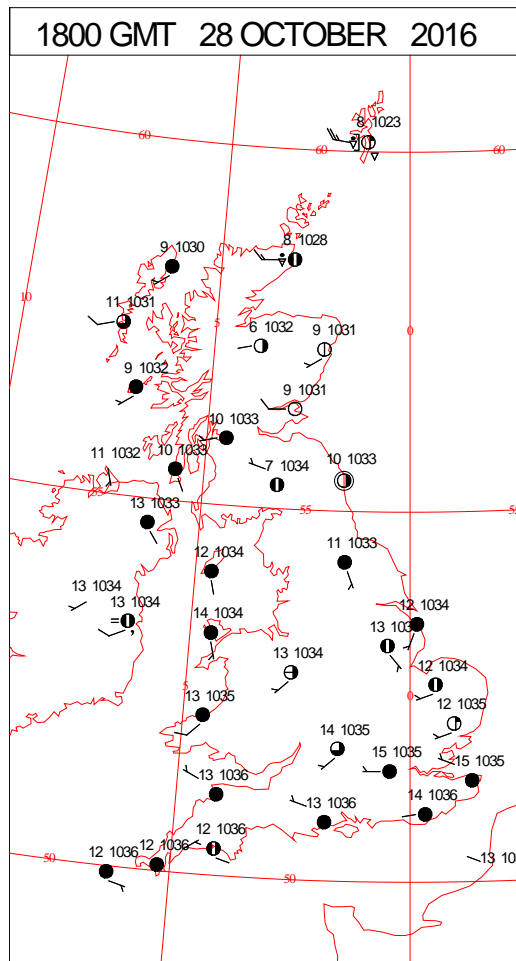
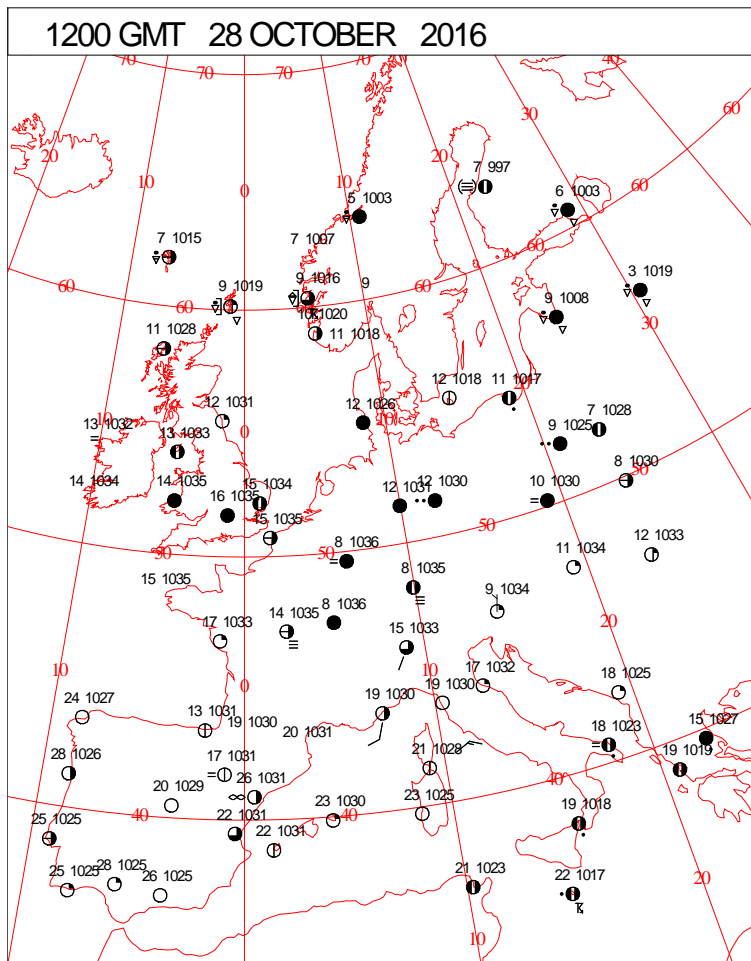
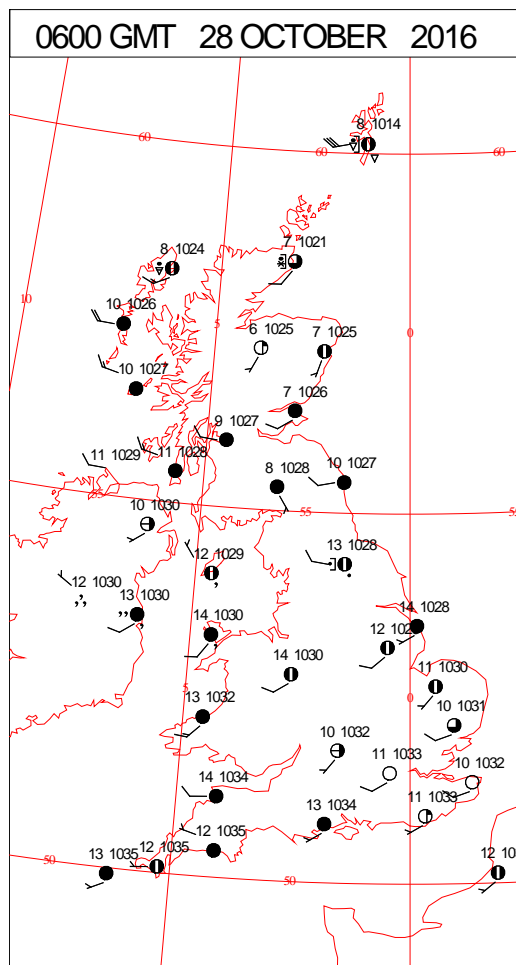
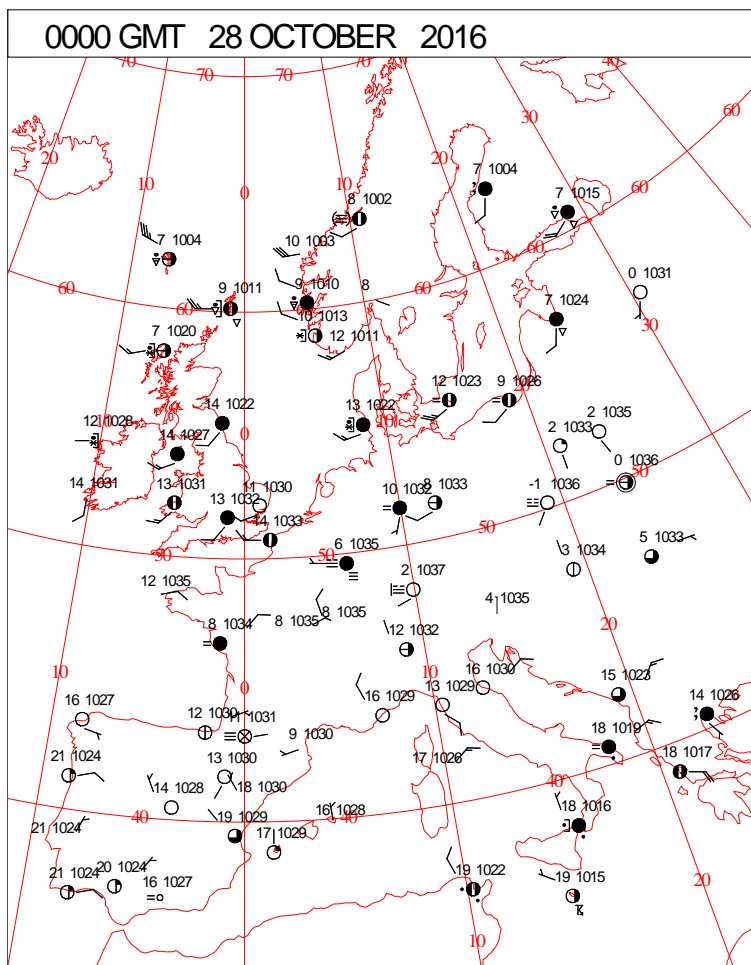
DAILY CLIMATE DATA



DAILY WEATHER SUMMARY



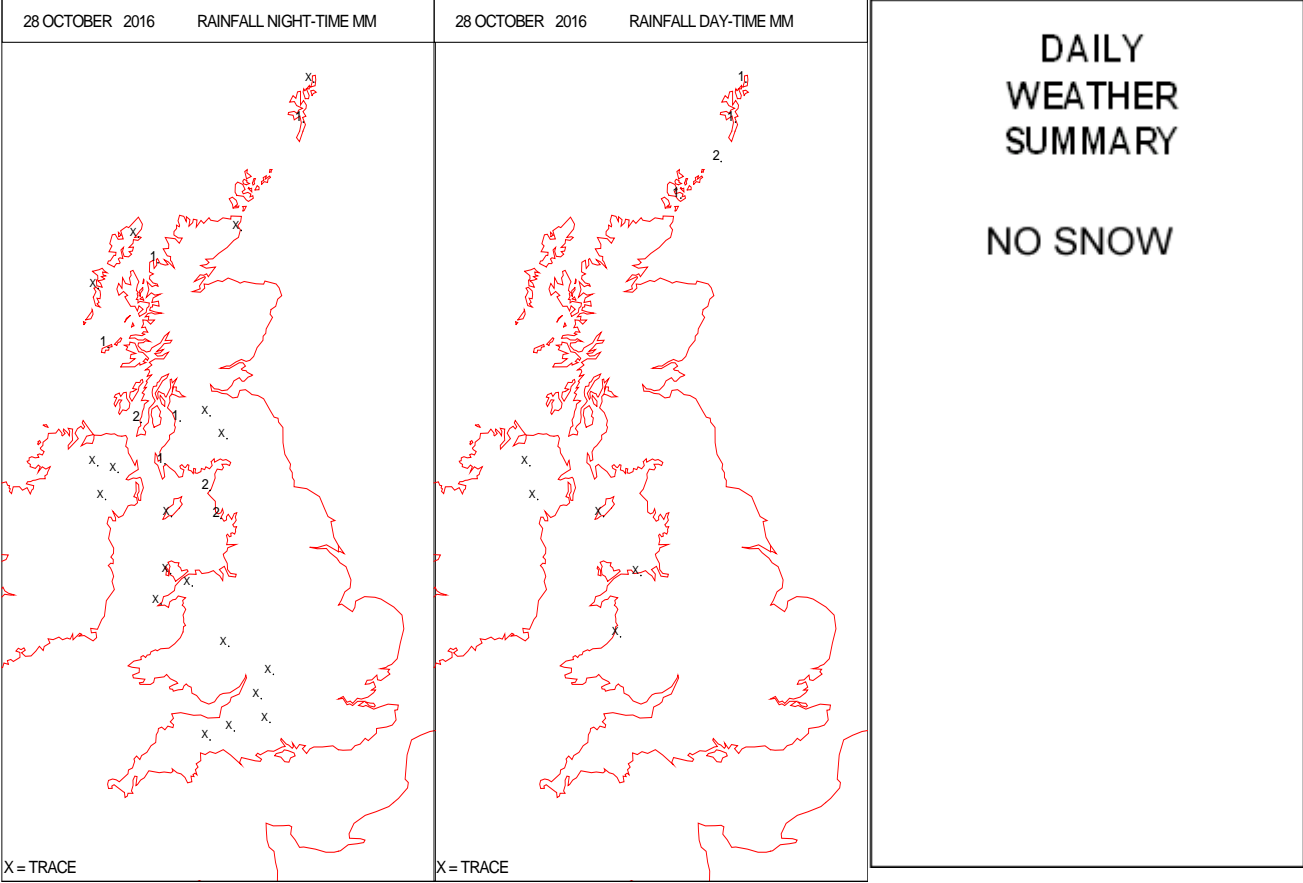
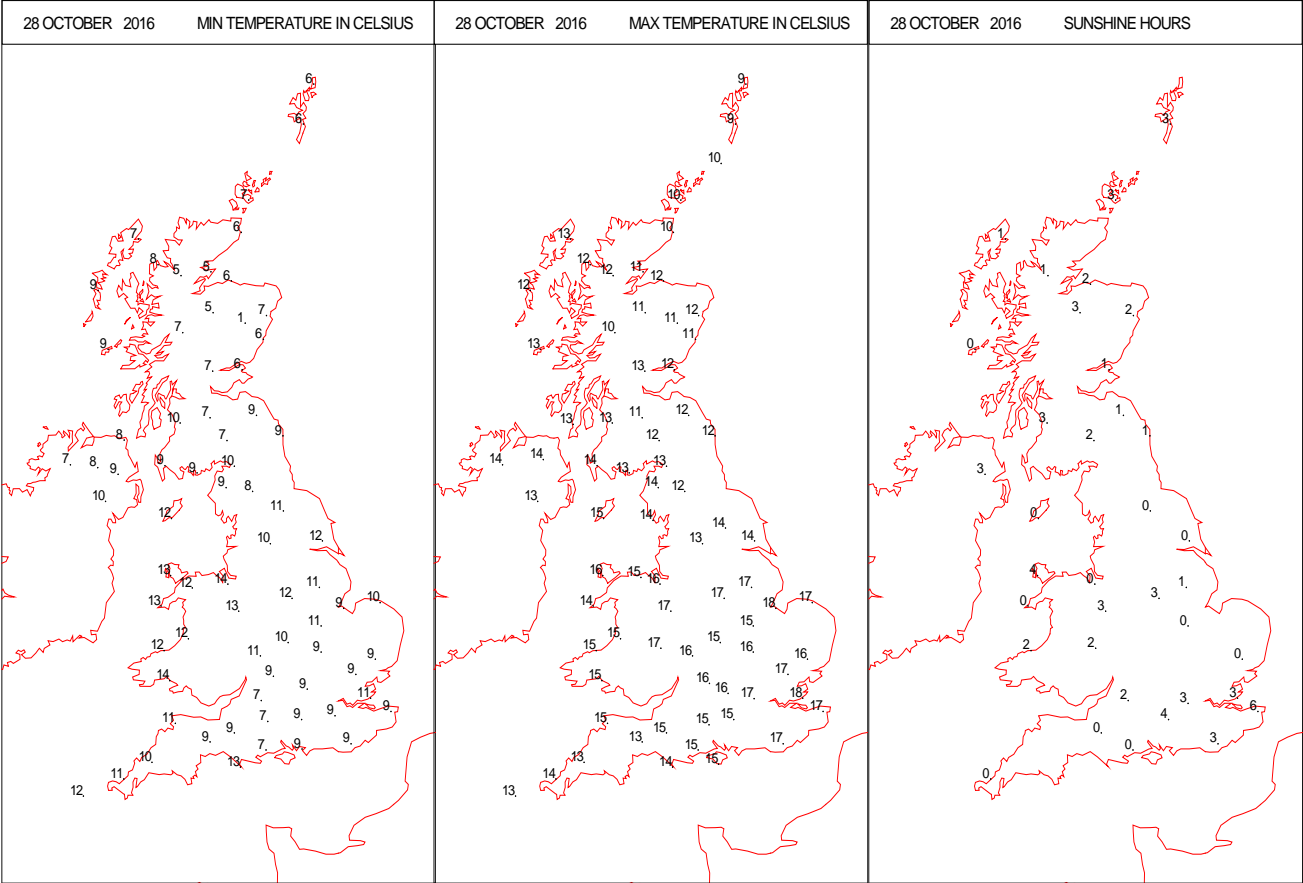
SURFACE REPORTS



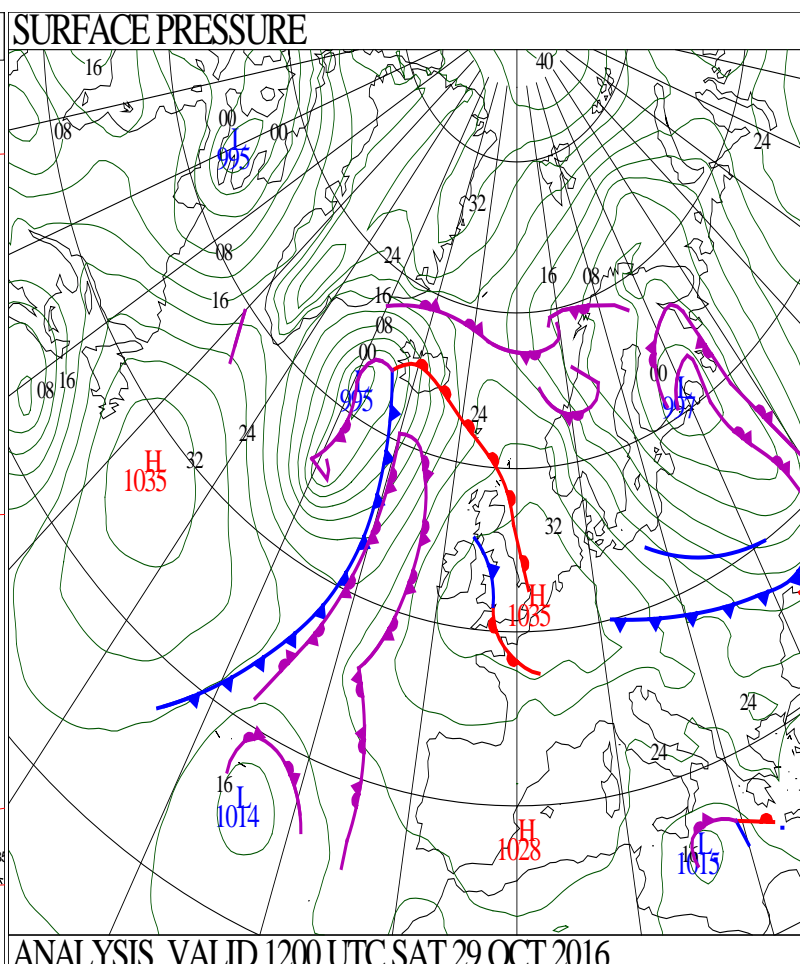
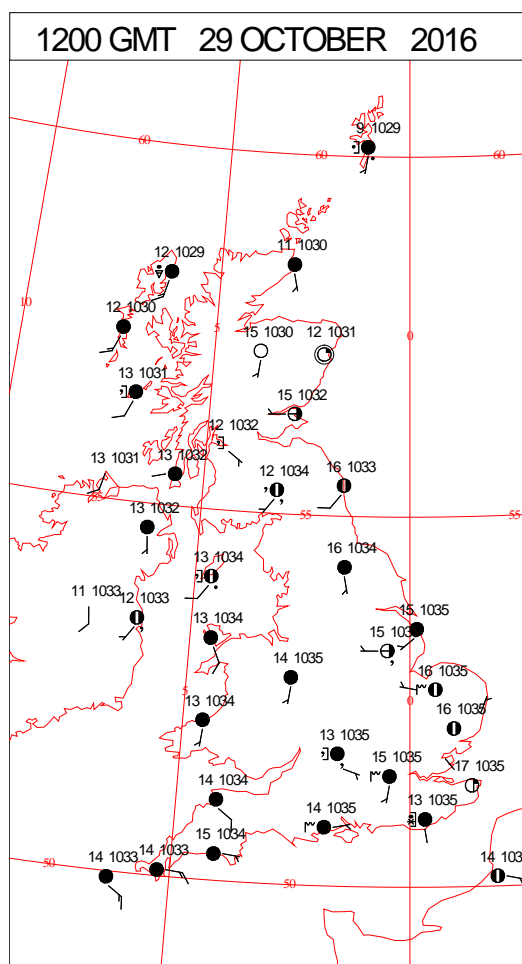
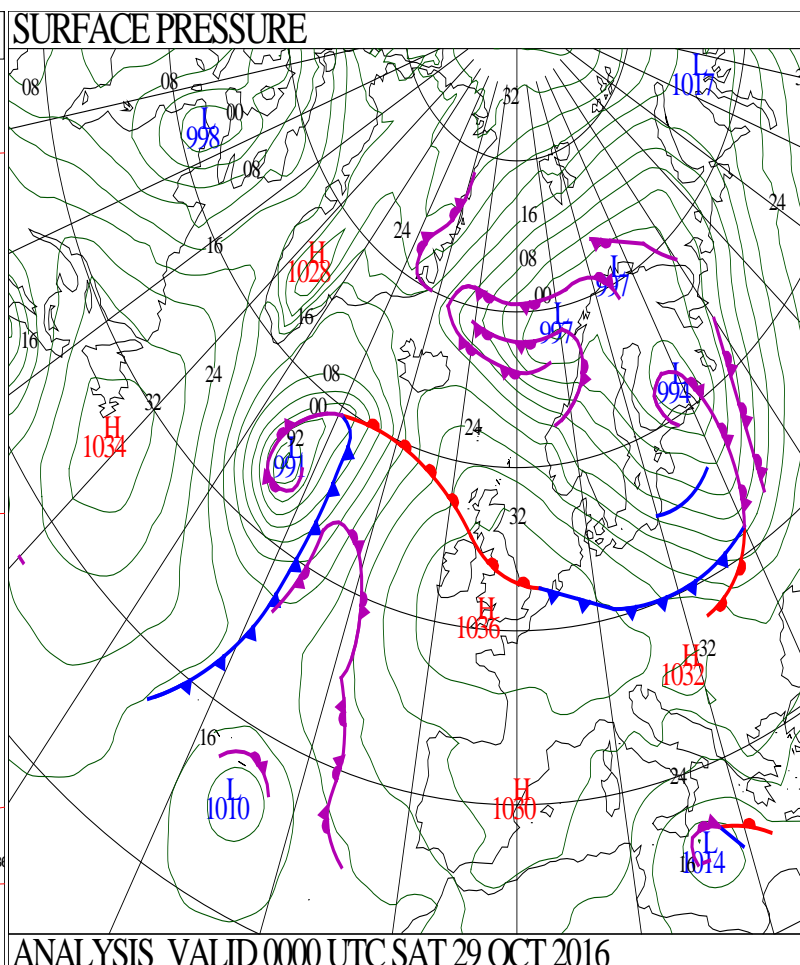
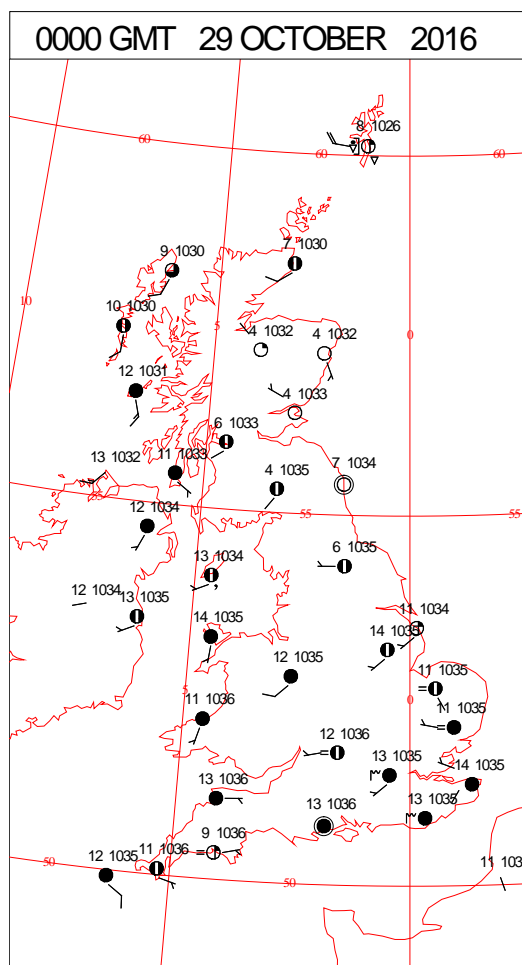
SIGNIFICANT WEATHER

0600 GMT 28 OCTOBER 2016	SIG WEATHER	1200 GMT 28 OCTOBER 2016	SIG WEATHER	<p>Summary of UK Weather for Friday 28 October 2016.</p> <p>It was fairly cloudy across much of the U.K. overnight, preventing any extensive mist or fog forming. Most places were dry, although there was some light rain and drizzle over parts of northern England, and a few light showers over northern Scotland.</p> <p>The cloud kept temperatures mild for many.</p> <p>Through the day it became dry for most. Some showers lingered across the north of Scotland, although the best of the brightness also developed across the northern half of the country, with thicker cloud generally affecting more southern parts.</p> <p>Towards lunchtime the cloud did break briefly to give some long sunny spells across the south-east corner of the country, although into the afternoon the cloud built back in across the south-east.</p> <p>Meanwhile, some brighter breaks developed across Northern Ireland and northern England. In the best of the sunshine temperatures rose several degrees above the seasonal average.</p> <p>During the evening, patchy rain affected some north-western areas. Elsewhere it was mainly dry and cloudy, with the clearest breaks forming towards the north-east.</p>
1800 GMT 28 OCTOBER 2016	SIG WEATHER	0000 GMT 29 OCTOBER 2016	SIG WEATHER	
				<p>EXTREMES</p> <p>Highest Maximum: 18.2 Nantwich, Reaseheath Hall, Cheshire 18.2 Shoeburyness, Landwick, Essex</p> <p>Lowest Maximum: 9.1 Lerwick, Shetland 9.1 Baltasound No2, Shetland</p> <p>Lowest Minimum: 1.3 Aboyne No 2, Aberdeenshire</p> <p>Lowest Grass Minimum: -2.4 Aboyne No 2, Aberdeenshire</p> <p>Most Rain: 7.2 Kilmelford, Hazelwood Cottage, Argyll</p> <p>Most Sun: 6.2 Hastings, East Sussex</p>

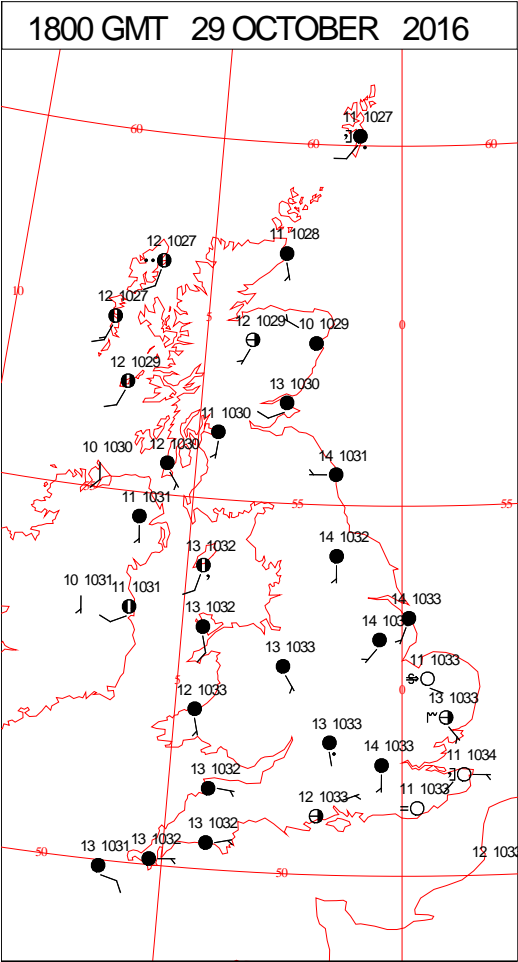
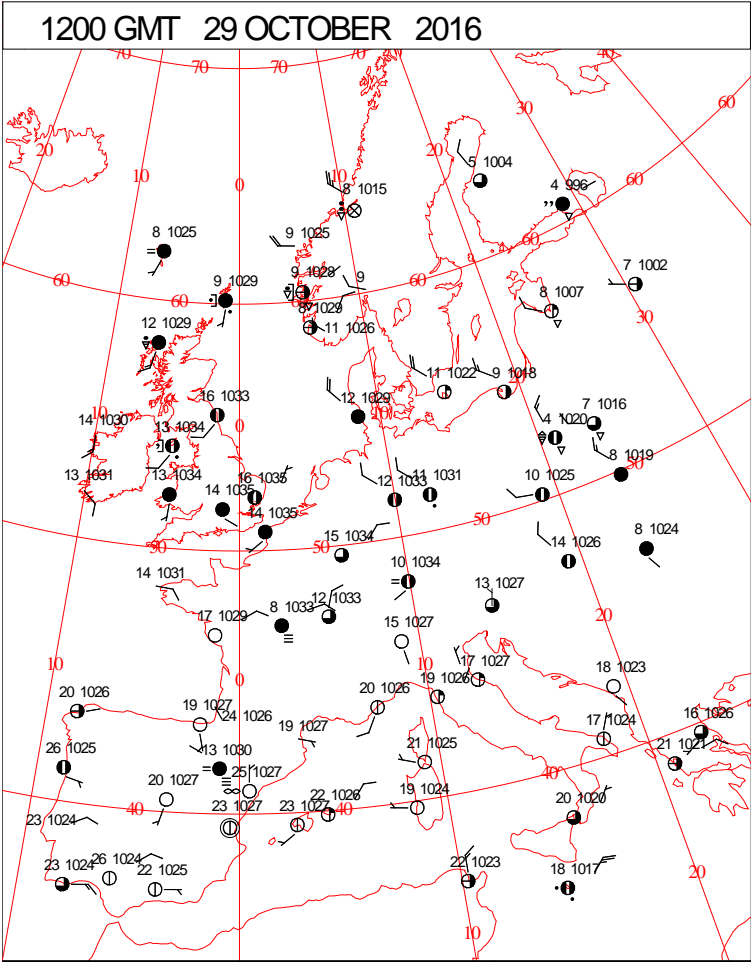
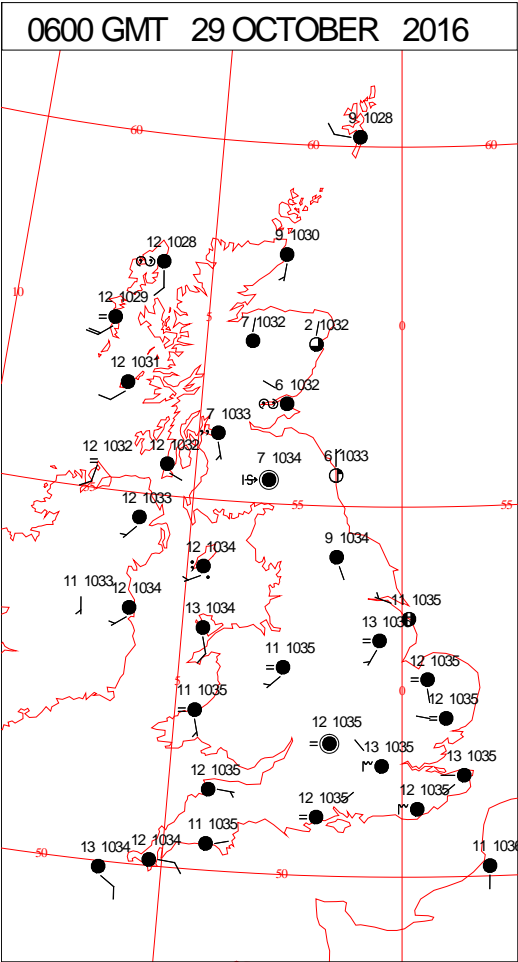
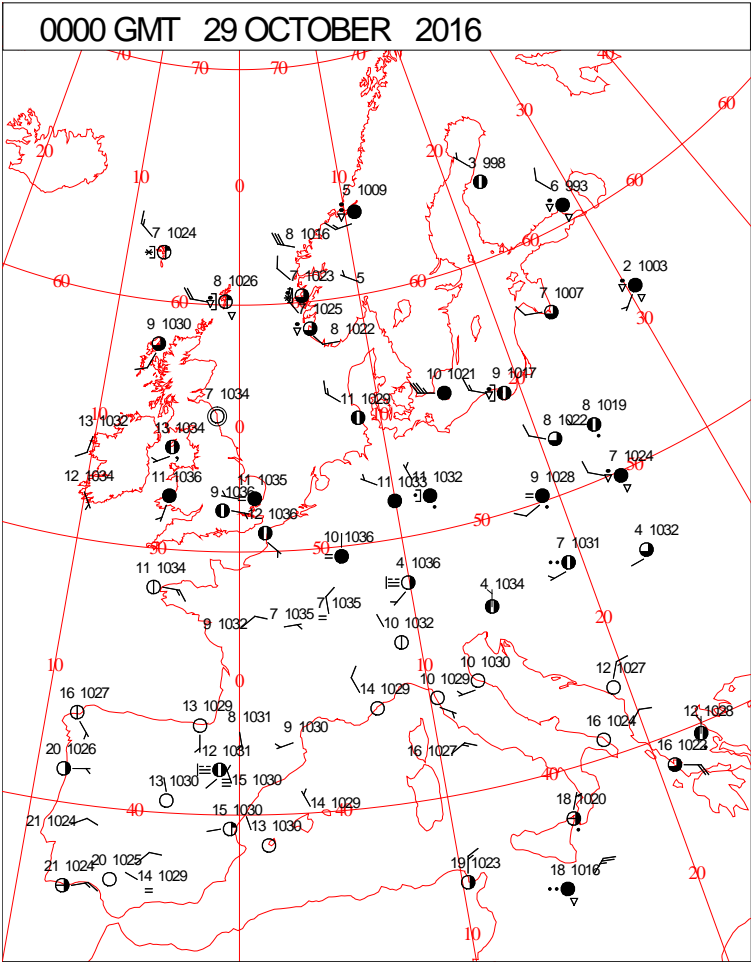
DAILY CLIMATE DATA



DAILY WEATHER SUMMARY



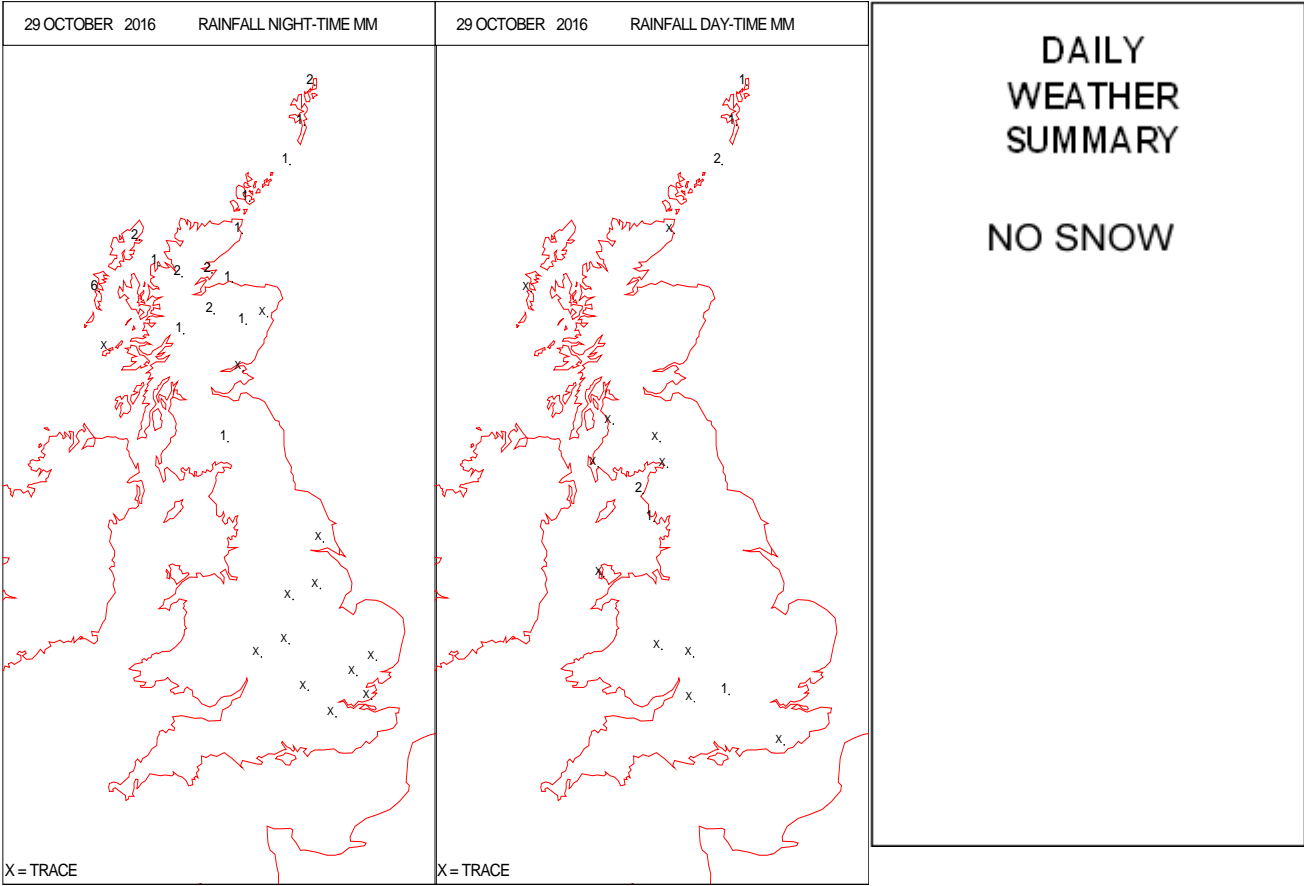
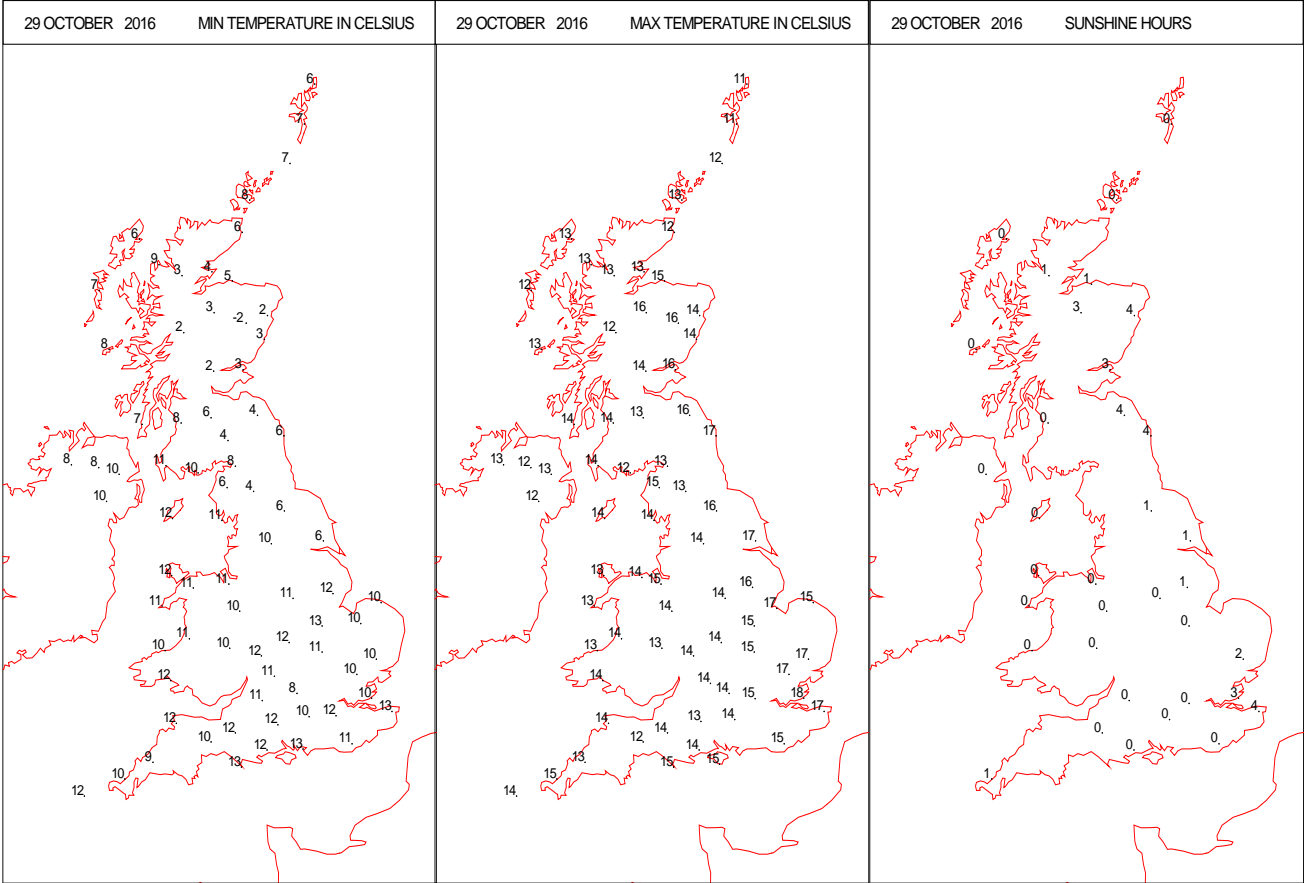
SURFACE REPORTS



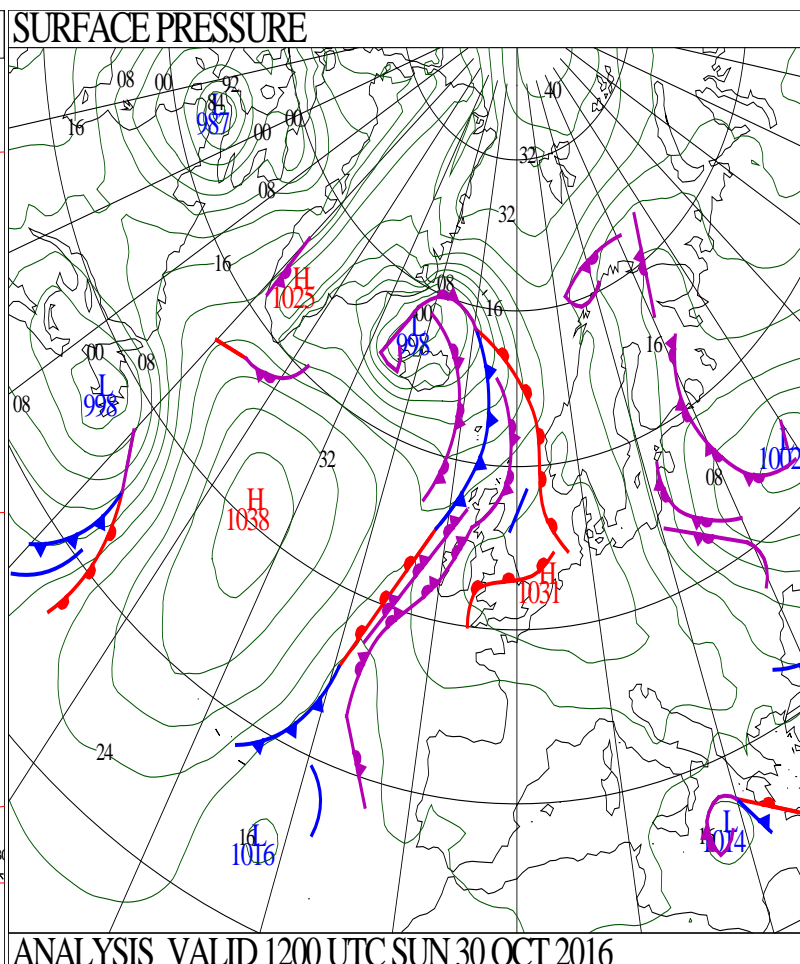
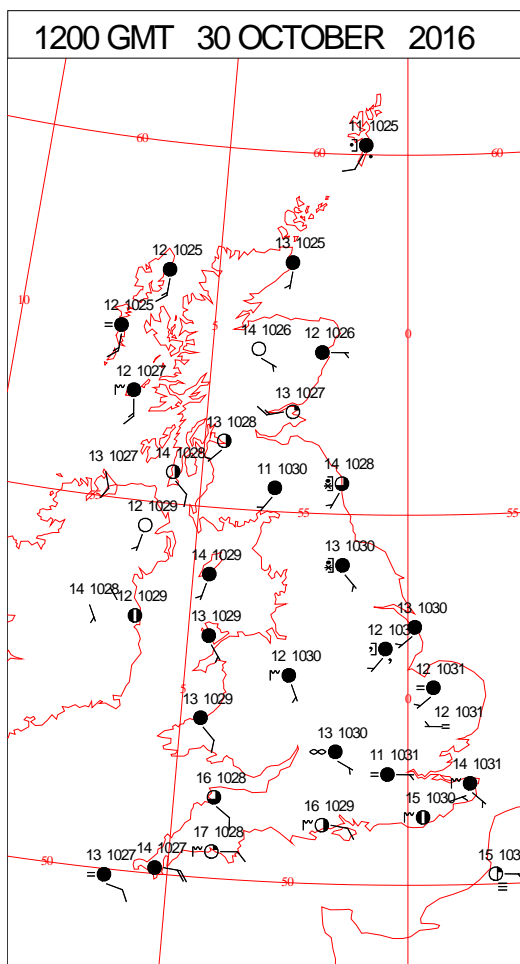
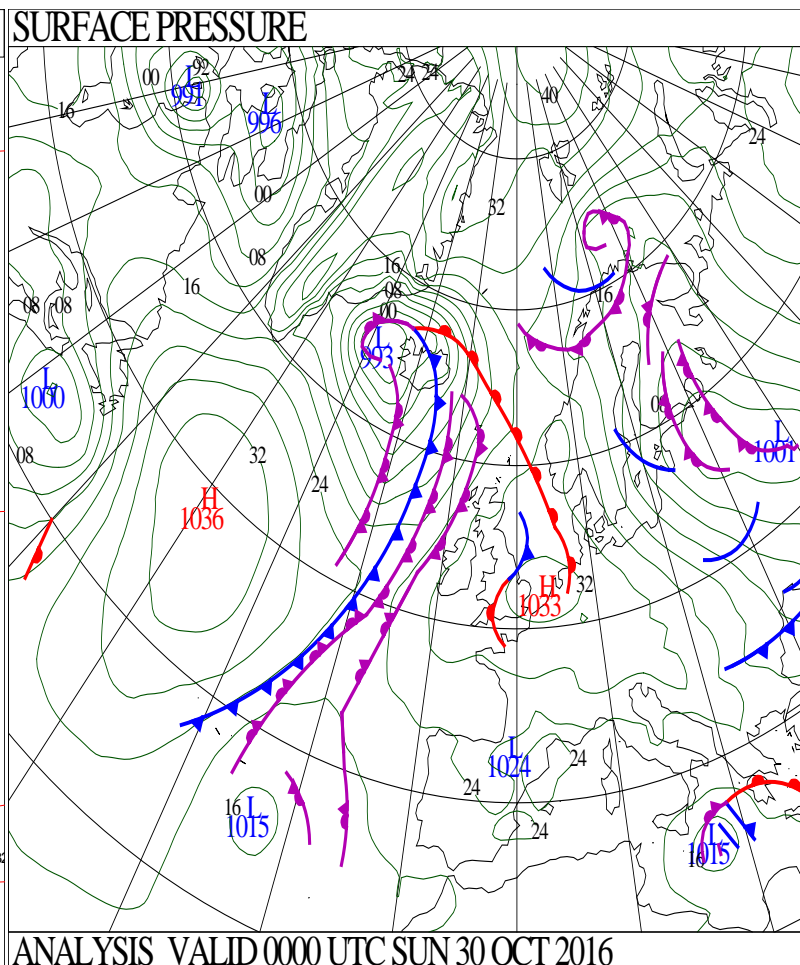
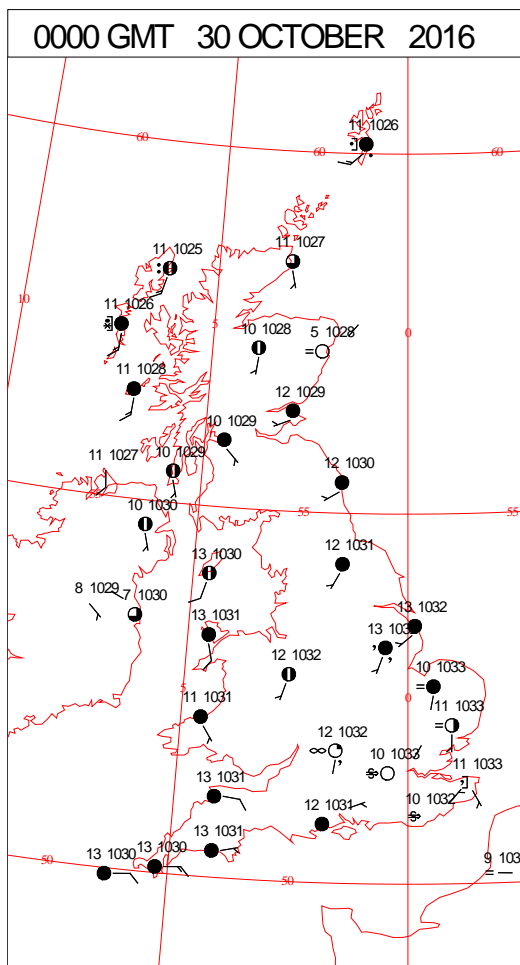
SIGNIFICANT WEATHER

0600 GMT 29 OCTOBER 2016	SIG WEATHER	1200 GMT 29 OCTOBER 2016	SIG WEATHER	<p>Summary of UK Weather for Saturday 29 October 2016.</p> <p>There were some clear spells in the east and north-east overnight, but most places had a cloudy night with a few mist patches. The cloud was thick enough to give some patchy rain in the north-west, chiefly across western parts of Scotland.</p> <p>Thanks to the extensive cloud cover it was a mild night for most, although under the clearer slots temperatures fell below freezing in the north-east.</p> <p>The largely cloudy conditions persisted for most of the U.K. through the day. The cloud was thick enough to give some patchy rain across central and southern parts of the country, but most places stayed dry.</p> <p>The best of the bright and sunny conditions were across eastern areas. With light winds it was another very mild day too for the time of year.</p>
1800 GMT 29 OCTOBER 2016	SIG WEATHER	0000 GMT 30 OCTOBER 2016	SIG WEATHER	
				<p>EXTREMES</p> <p>Highest Maximum: 20.0 East Bergholt, Suffolk</p> <p>Lowest Maximum: 10.9 Lerwick, Shetland</p> <p>Lowest Minimum: -2.1 Aboyne No2, Aberdeenshire</p> <p>Lowest Grass Minimum: -4.4 Aboyne No2, Aberdeenshire</p> <p>Most Rain: 6.8 Loch Tormasad, North Uist</p> <p>Most Sun: 4.7 Durris, Aberdeenshire</p>

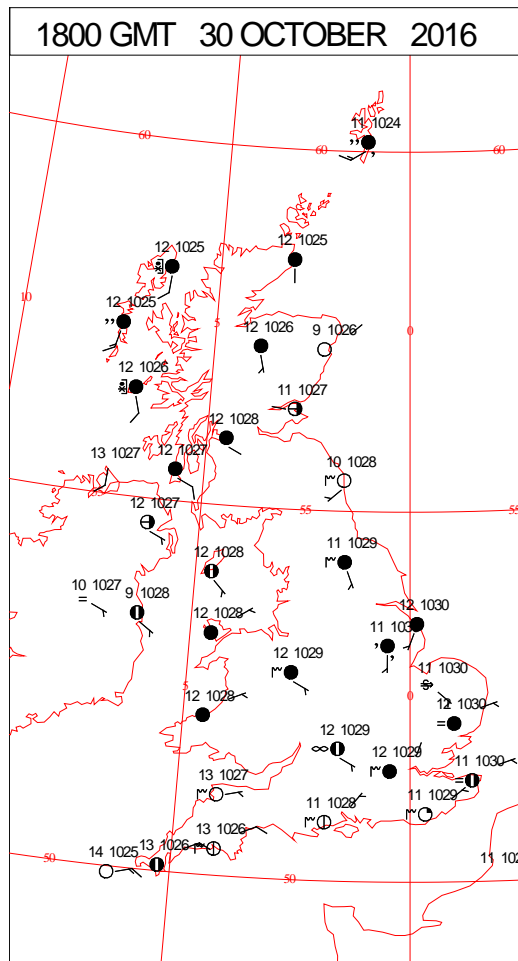
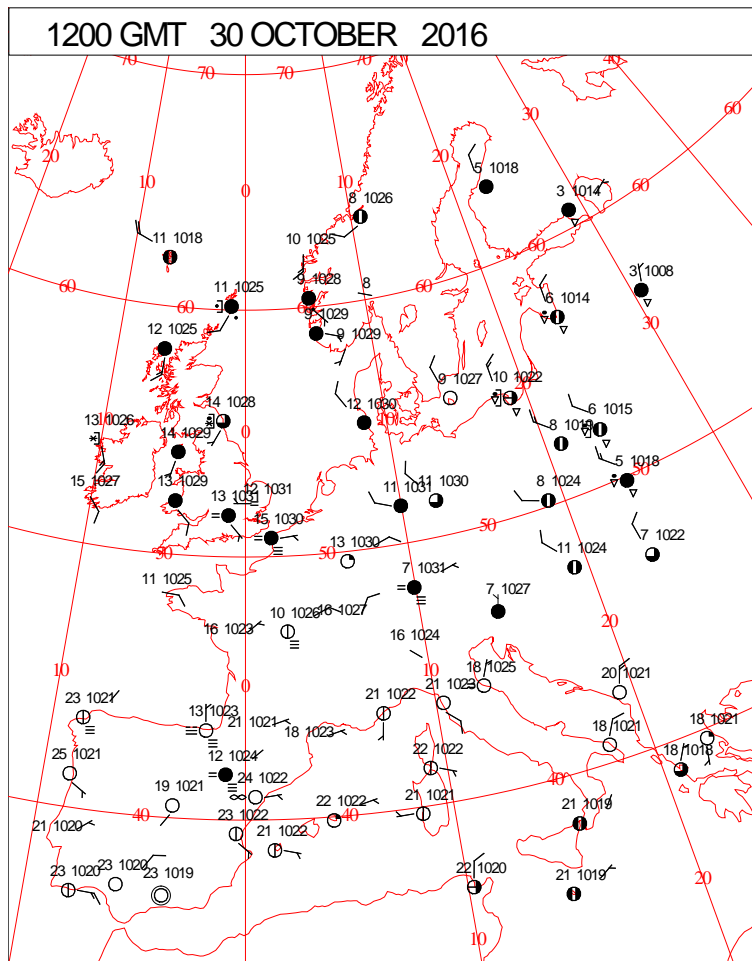
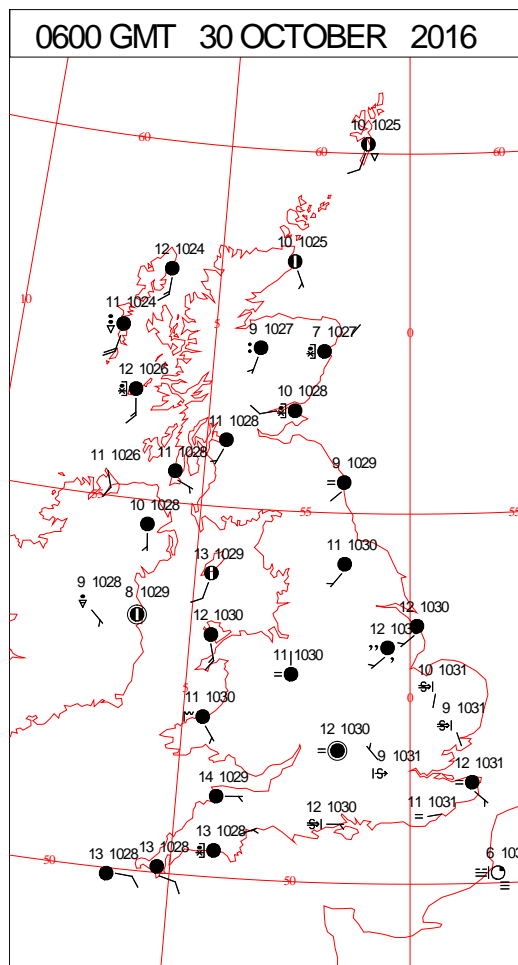
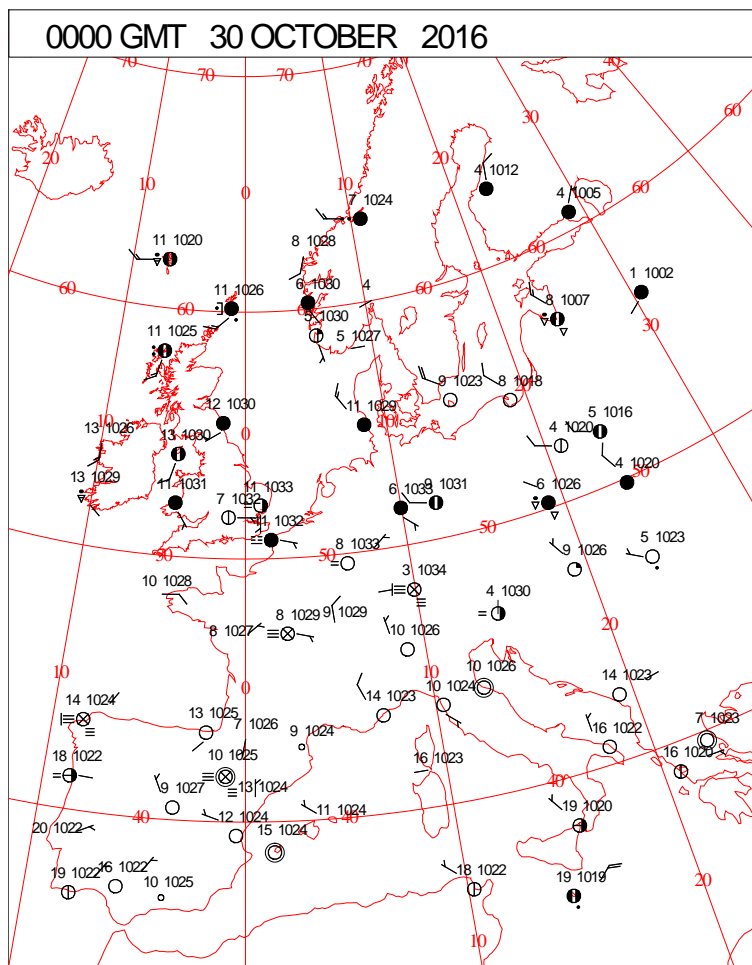
DAILY CLIMATE DATA



DAILY WEATHER SUMMARY



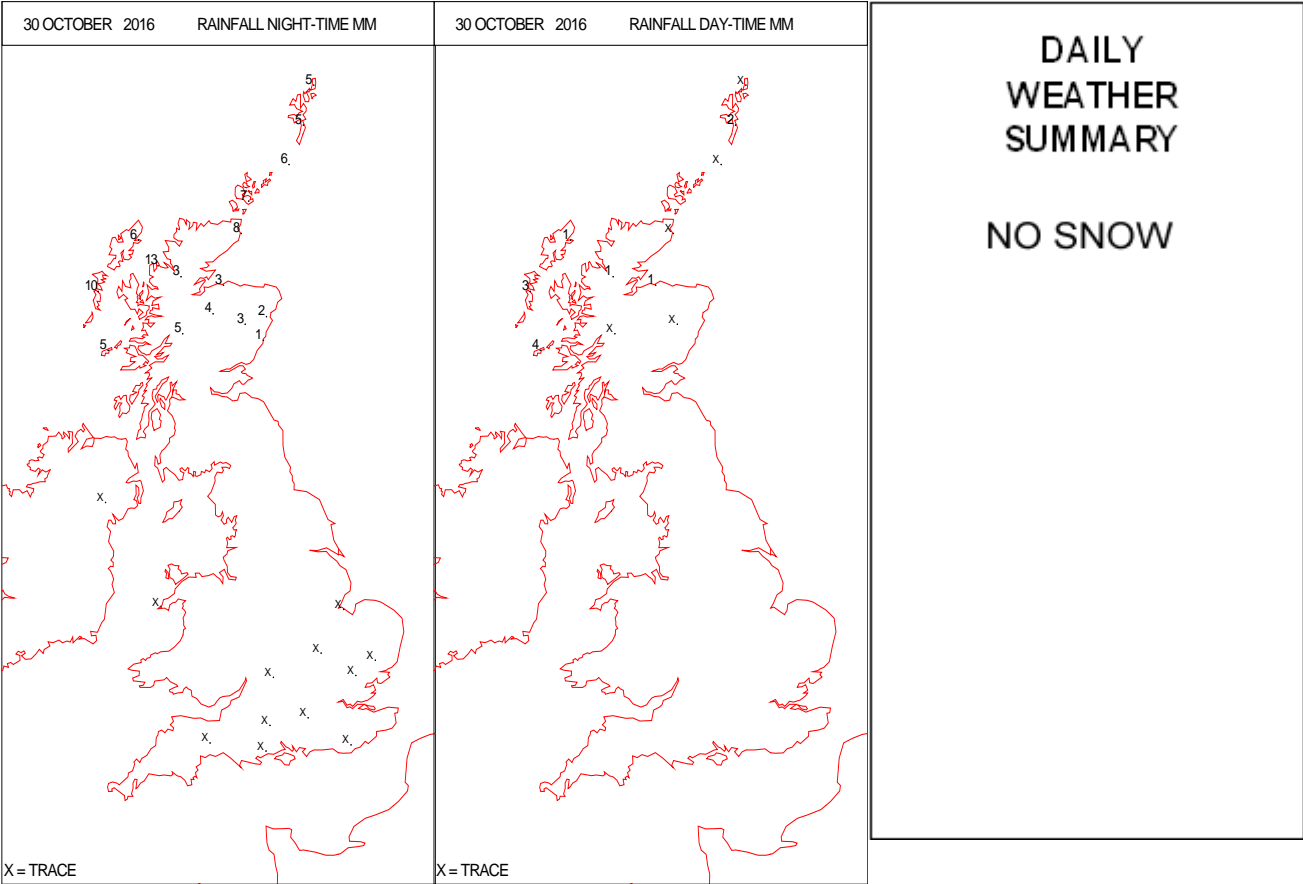
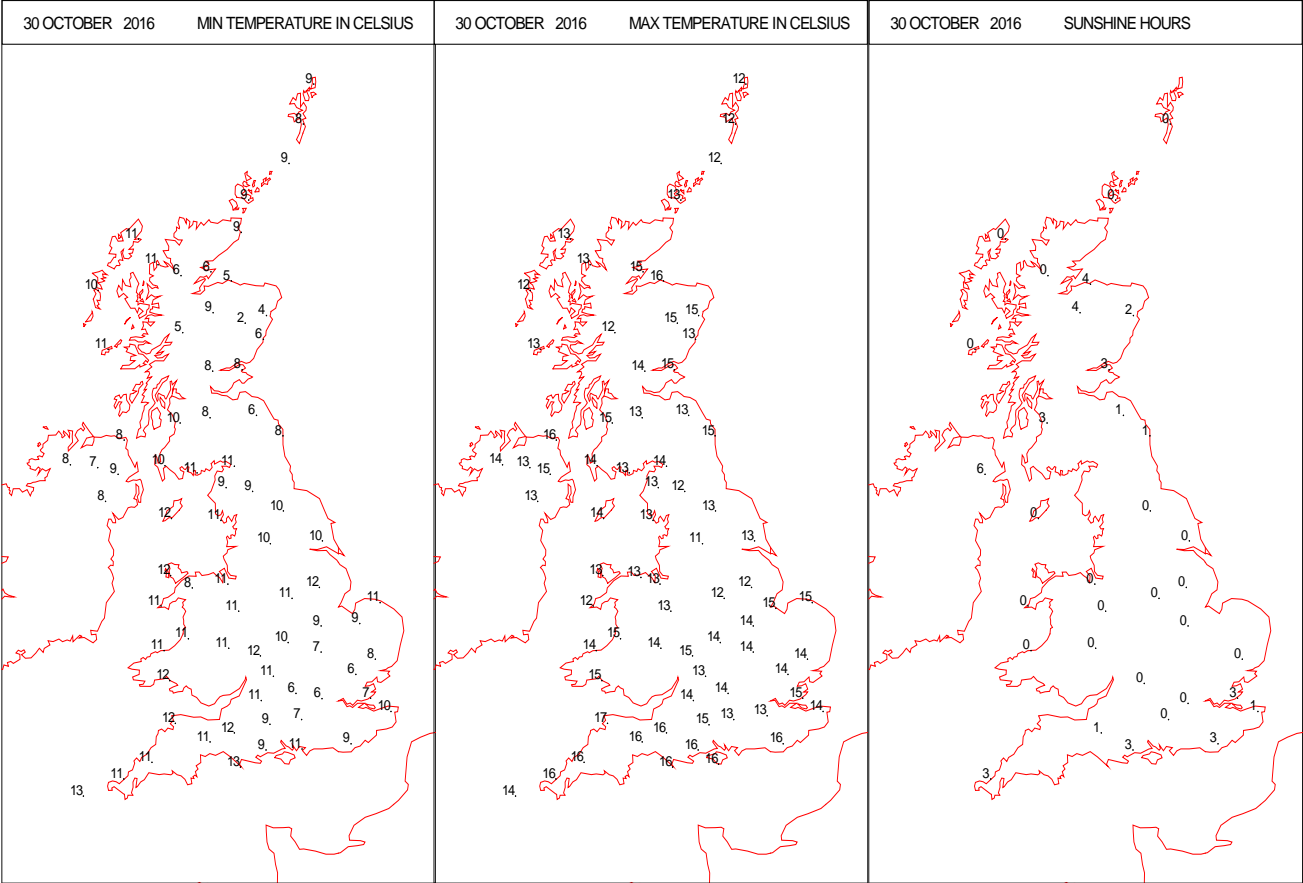
SURFACE REPORTS



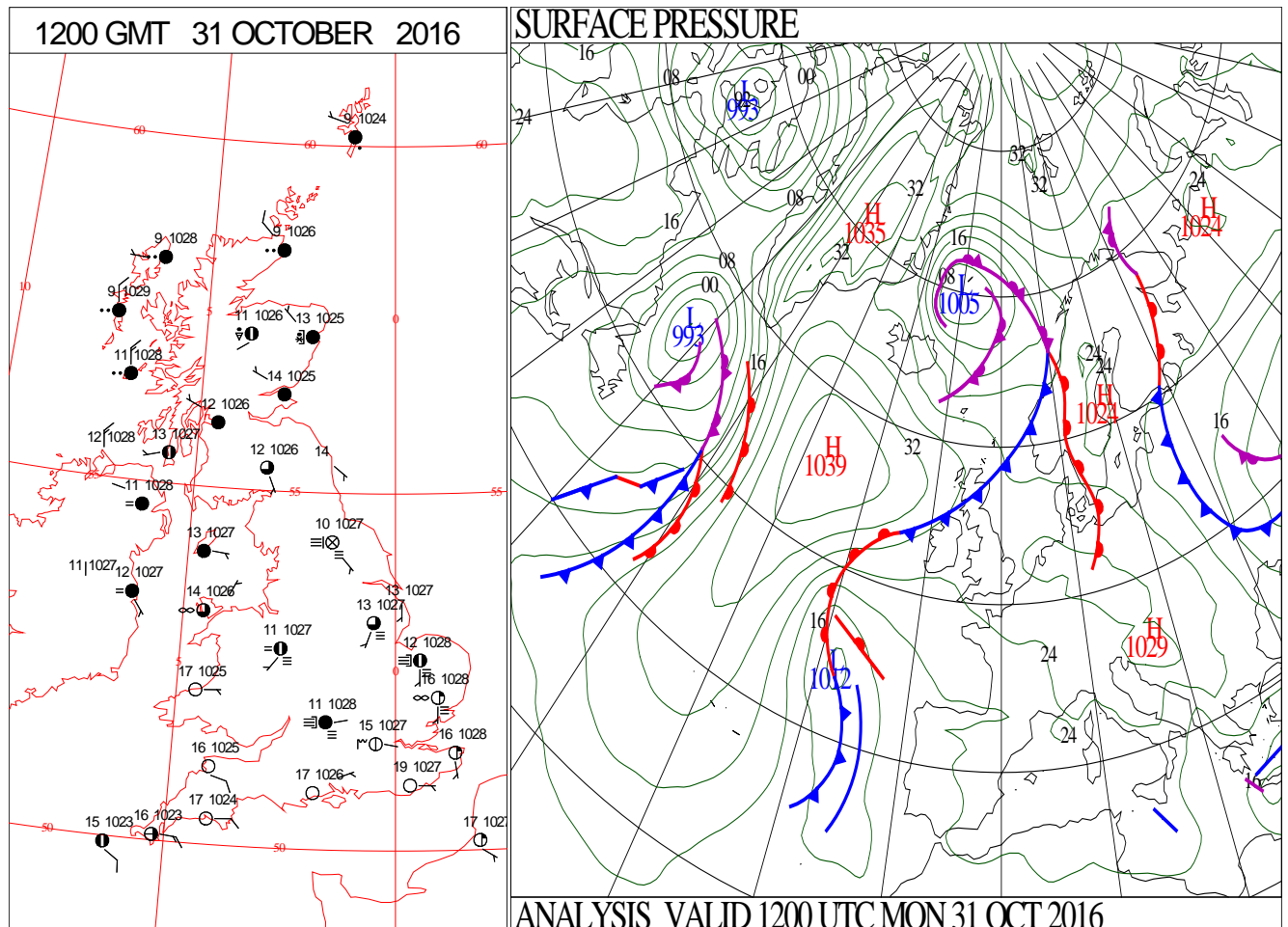
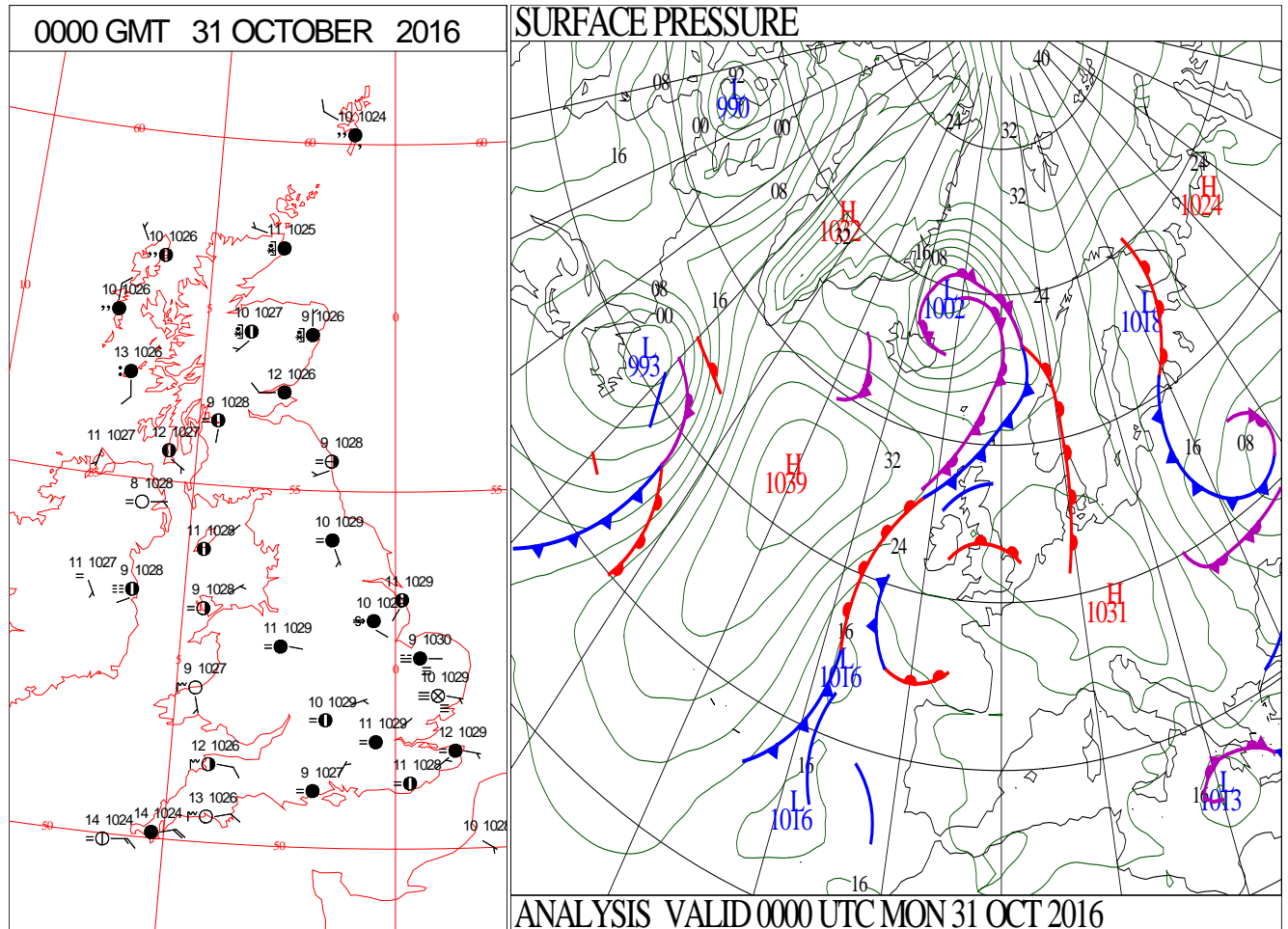
SIGNIFICANT WEATHER

0600 GMT 30 OCTOBER 2016	SIG WEATHER	1200 GMT 30 OCTOBER 2016	SIG WEATHER	<p>Summary of UK Weather for Sunday 30 October 2016.</p> <p>During the early hours some dense fog patches developed across central and south-eastern parts in particular. There were some clear spells across Scotland. Outbreaks of rain pushed in from the west however, with some heavy pulses at times.</p> <p>Towards dawn the rain tracked slowly eastwards across Scotland and Northern Ireland, and it was a mild night for most. Under the clearest skies however, temperatures fell close to freezing.</p> <p>After sunrise the mist and fog was very slow to clear, in some parts lasting into the afternoon, and only revealing late afternoon brightness. Elsewhere, it was often cloudy with some brighter spells.</p> <p>Northern Scotland remained more cloudy, with outbreaks of rain for the Western Isles at times.</p> <p>It was another mild day for the time of year.</p>
1800 GMT 30 OCTOBER 2016	SIG WEATHER	0000 GMT 31 OCTOBER 2016	SIG WEATHER	
				<p>EXTREMES</p> <p>Highest Maximum: 18.2 Virginstown, Beaworthy, Cornwall</p> <p>Lowest Maximum: 10.6 Llanarmon, Dyffryn Ceiriog, Clwyd</p> <p>Lowest Minimum: 1.5 Aboyne No2, Aberdeenshire</p> <p>Lowest Grass Minimum: -1.2 Aboyne No2, Aberdeenshire</p> <p>Most Rain: 16.0 Mill Croft, South Uist</p> <p>Most Sun: 9.4 Guernsey Airport, Guernsey</p>

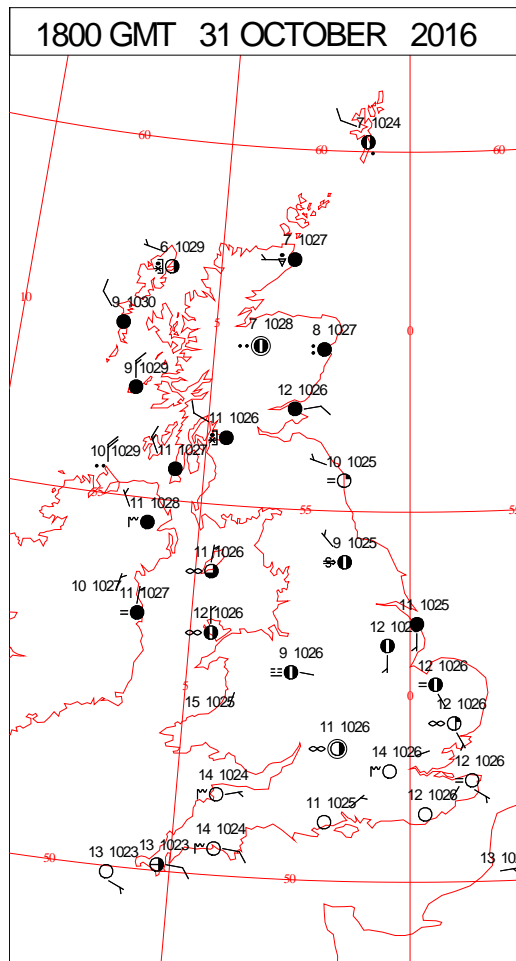
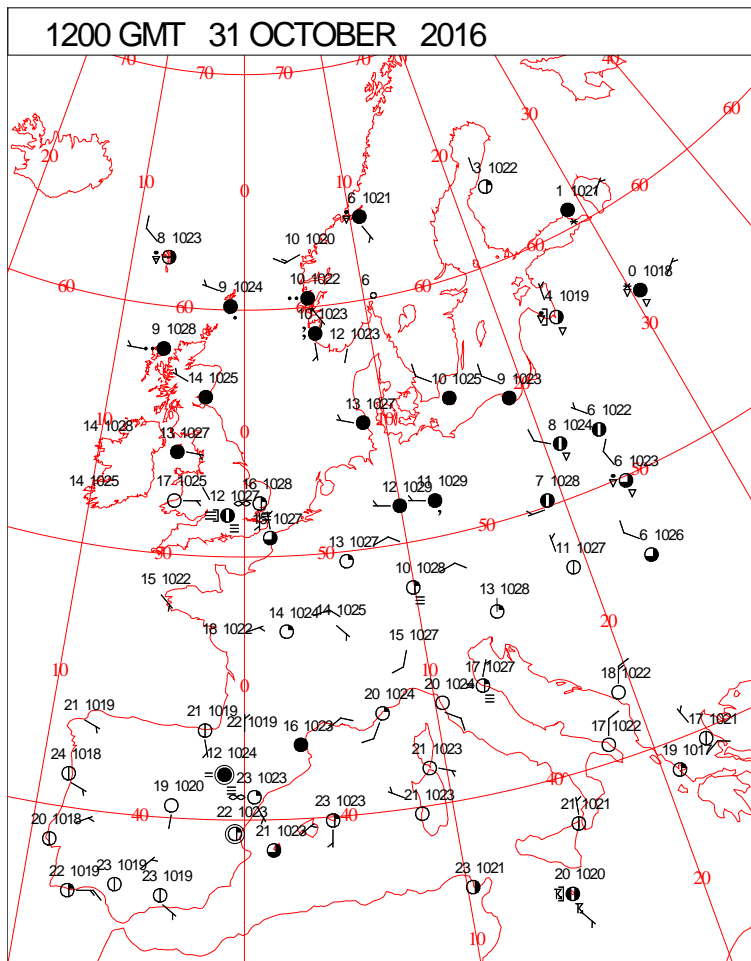
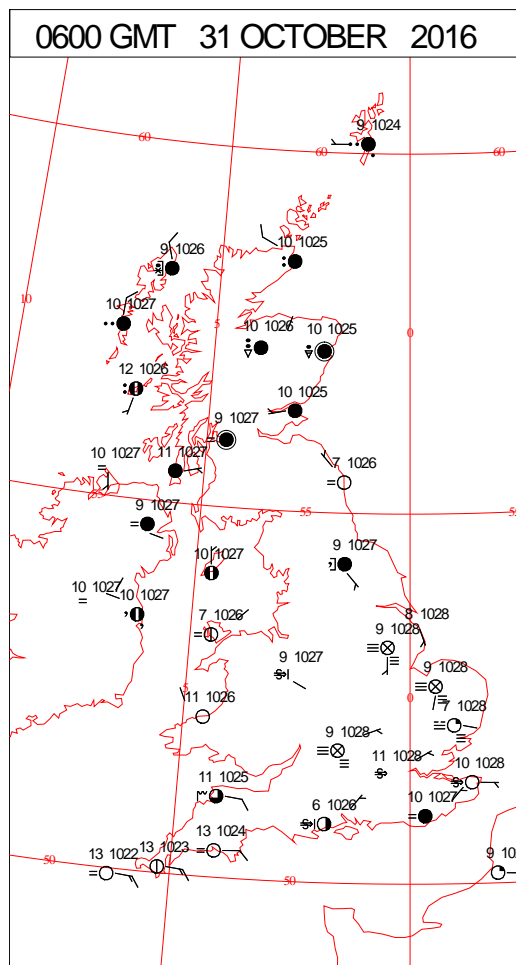
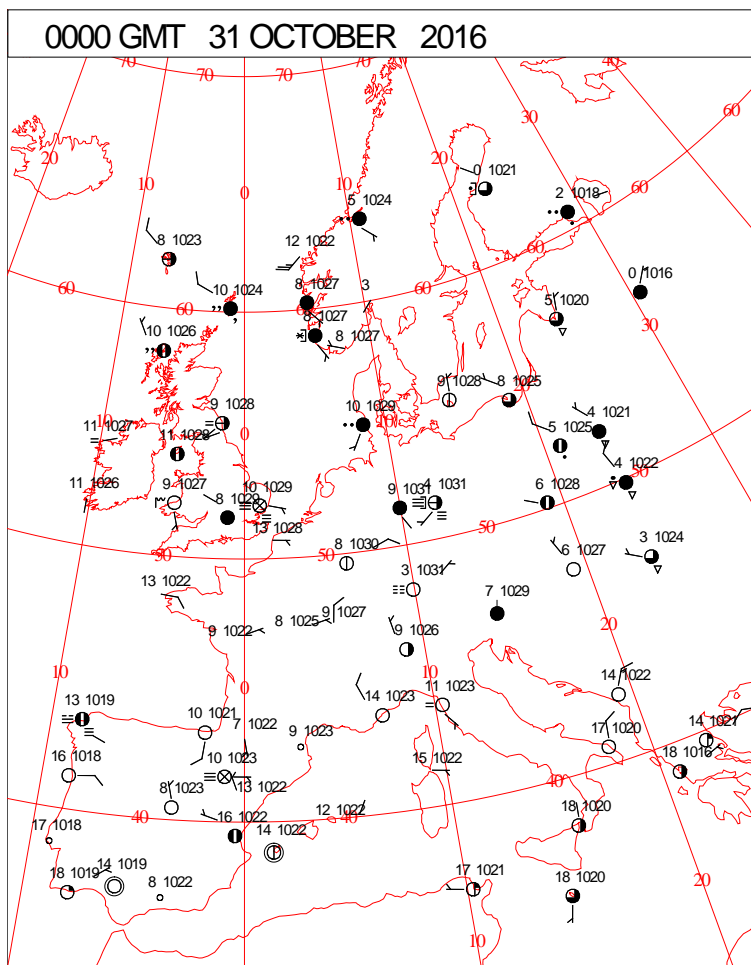
DAILY CLIMATE DATA



DAILY WEATHER SUMMARY



SURFACE REPORTS



SIGNIFICANT WEATHER

0600 GMT 31 OCTOBER 2016	SIG WEATHER	1200 GMT 31 OCTOBER 2016	SIG WEATHER	<p>Summary of UK Weather for Monday 31 October 2016. Dense fog patches formed during the early hours, and became quite widespread across central, southern and eastern parts of England and Wales. Further north it was more cloudy, with some mist, and where the cloud was thickest there was some drizzly rain. Across the north-west of Scotland and Northern Ireland, outbreaks of rain continued for much of the night. Most though had a mild night, with temperatures widely staying in double figures Celsius. Through the day the mist and fog took a while to clear the south, eventually allowing some lengthy spells of sunshine to develop across England, Wales and Northern Ireland. Parts of Scotland remained wetter though, especially in the north where the rain fell for much of the day, and only slowly edged south-eastwards. This eventually reached the rest of Scotland and Northern Ireland by the evening. Temperatures were well above average across much of England and Wales. Due to the rain, Scotland remained closer to average.</p>
1800 GMT 31 OCTOBER 2016	SIG WEATHER	0000 GMT 01 NOVEMBER 2016	SIG WEATHER	<p>EXTREMES Highest Maximum: 22.2 Trawsgoed, Dyfed Lowest Maximum: 8.8 Lerwick, Shetland 8.8 Loch Glascarnoch, Ross-Shire Lowest Minimum: 0.0 Faskally, Perthshire Lowest Grass Minimum: -1.5 Faskally, Perthshire Most Rain: 16.2 Corrimony Grange, Inverness-Shire 16.2 Corrimony Grange, Inverness-Shire Most Sun: 8.9 Guernsey Airport, Guernsey</p>

DAILY CLIMATE DATA

