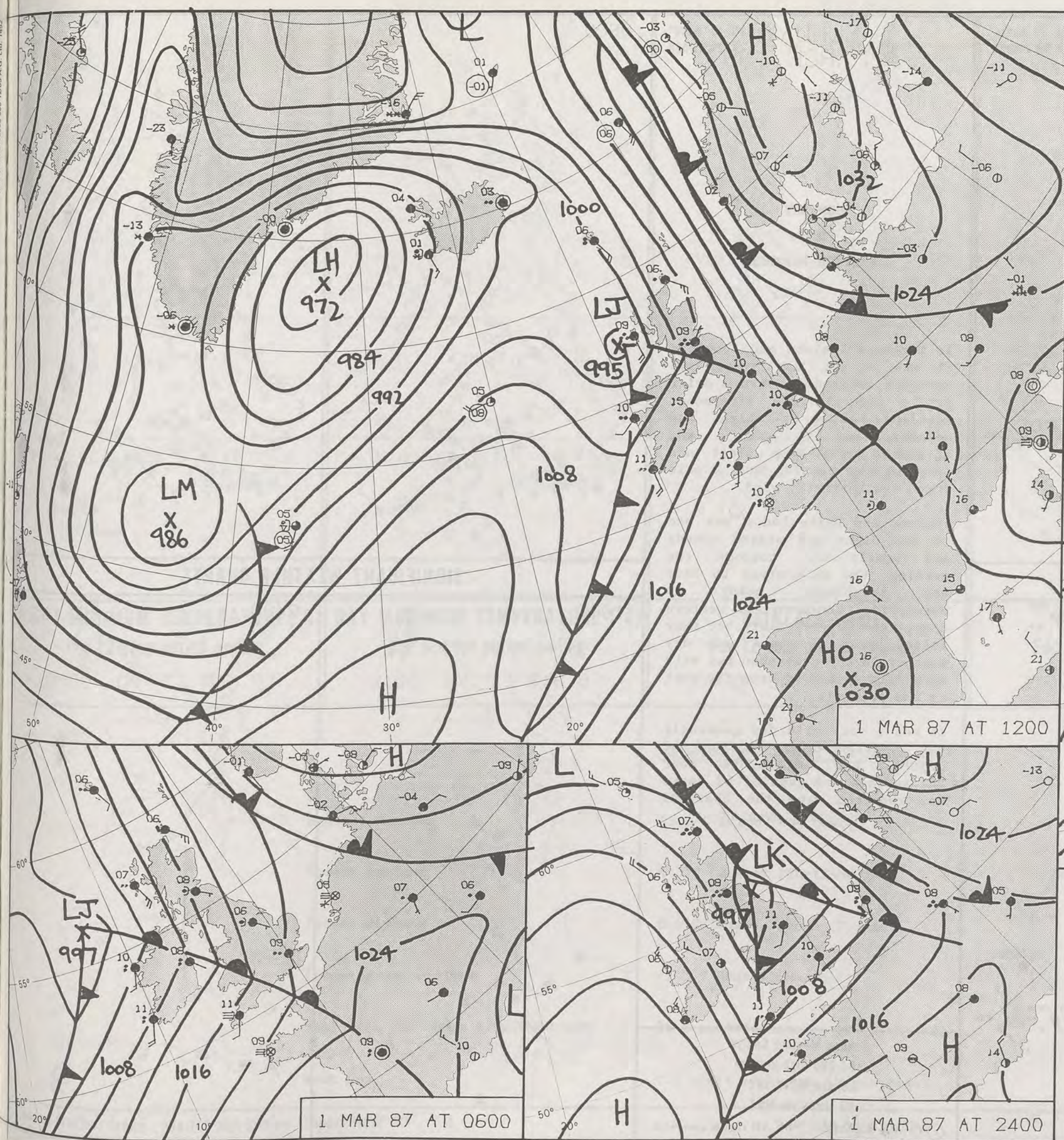
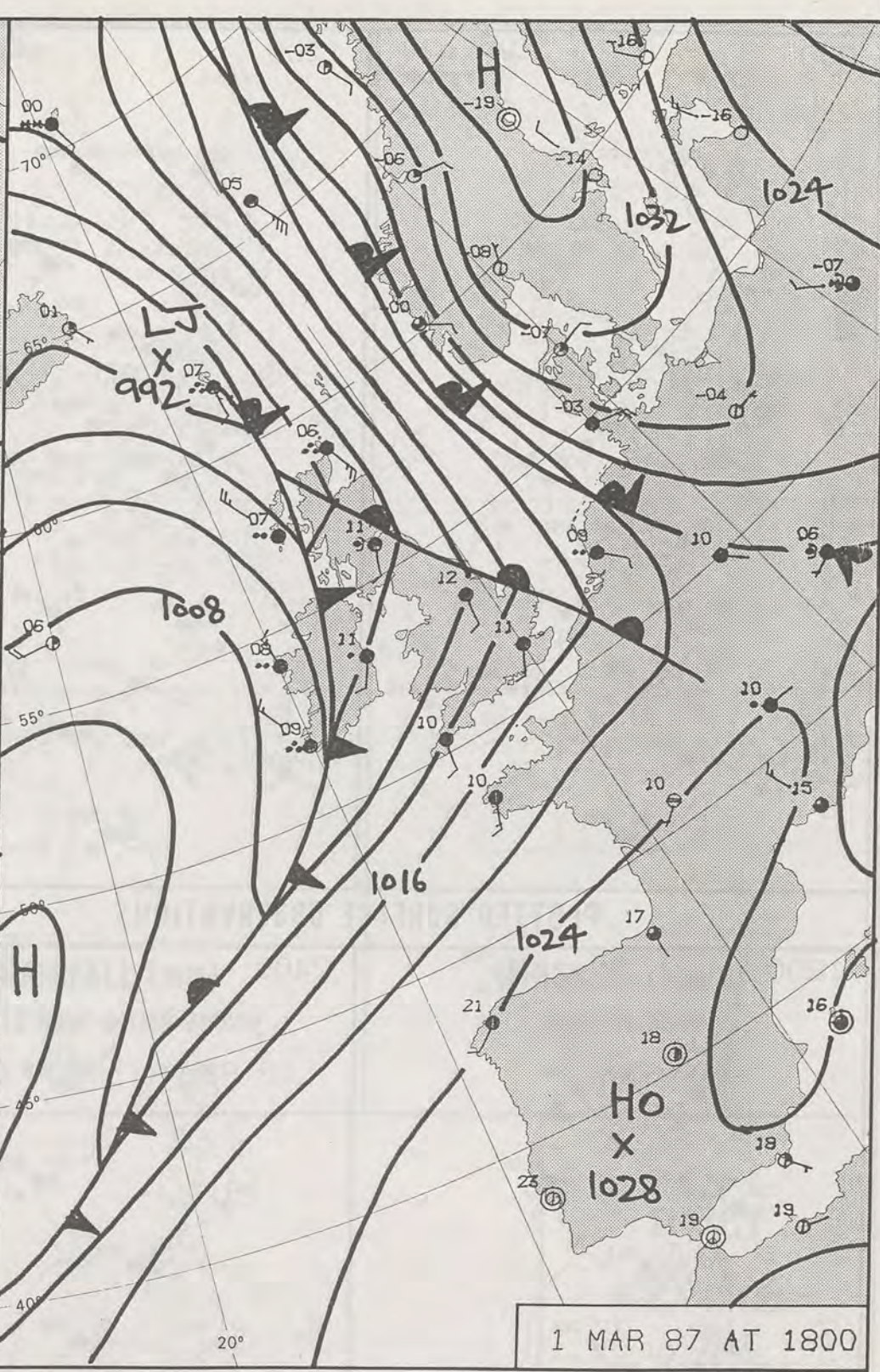


1200 28/2/87

London Weather Centre 284-286 High Holborn London WC1V 7HX All times are GMT 500mb full lines 1000-500 mb pecked © Crown Copyright 1986 All rights reserved (7579) Dd. 8416009 500 12/85 A.G. Ltd. 1452



1 MAR 87 AT 0600



1 MAR 87 AT 1800

DAILY WEATHER SUMMARY

FOR NOT FOR LOAN

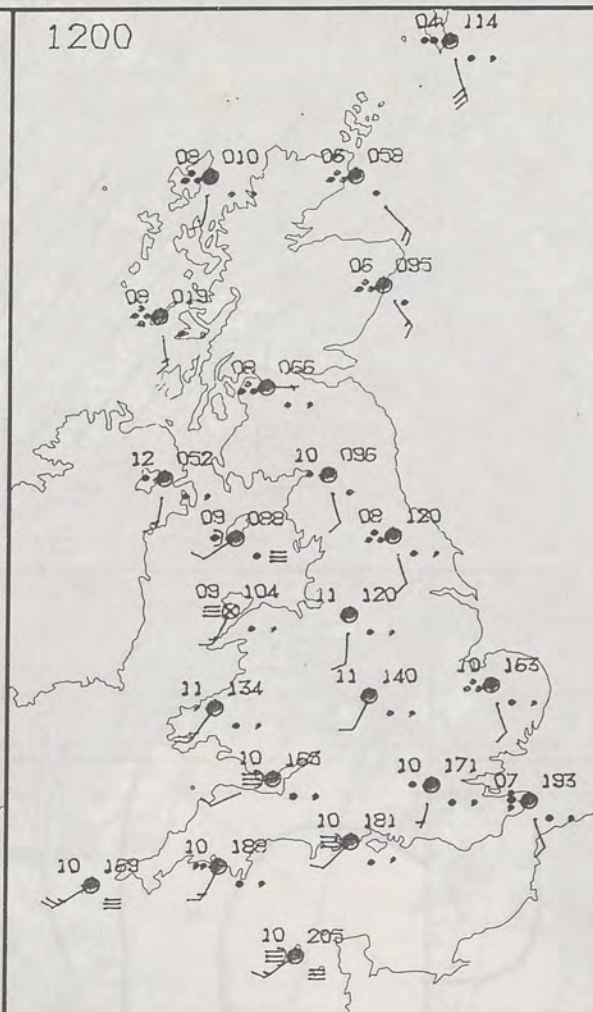
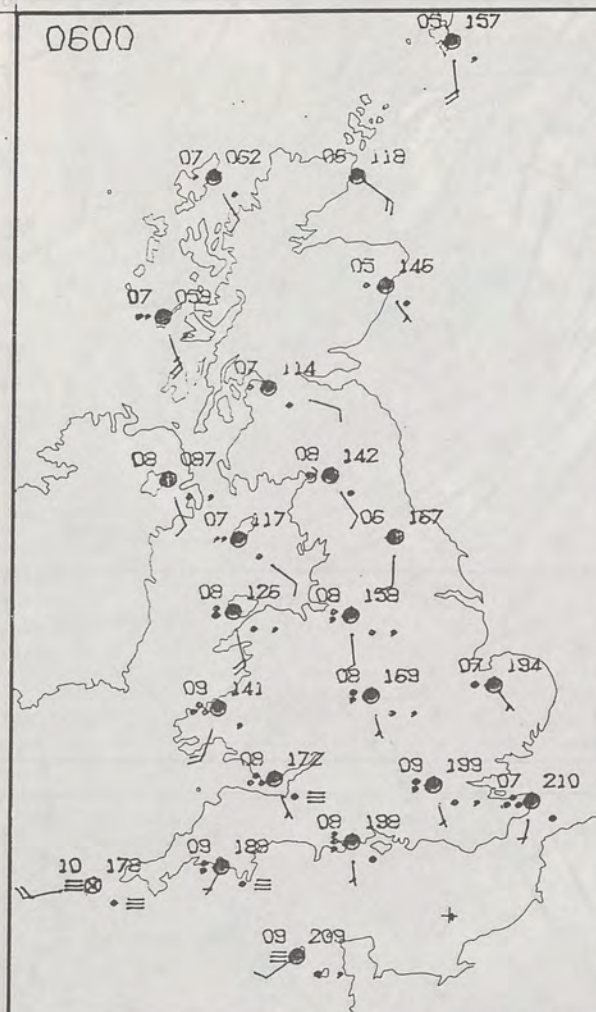
SUNDAY 1 MARCH 1987

Warm front Cold front Occlusion

London Weather Centre 284-286 High Holborn London WC1V 7HX

© Crown Copyright 1986 All rights reserved





SUNDAY
1 MARCH 1987

SUMMARY
OF
BRITISH WEATHER

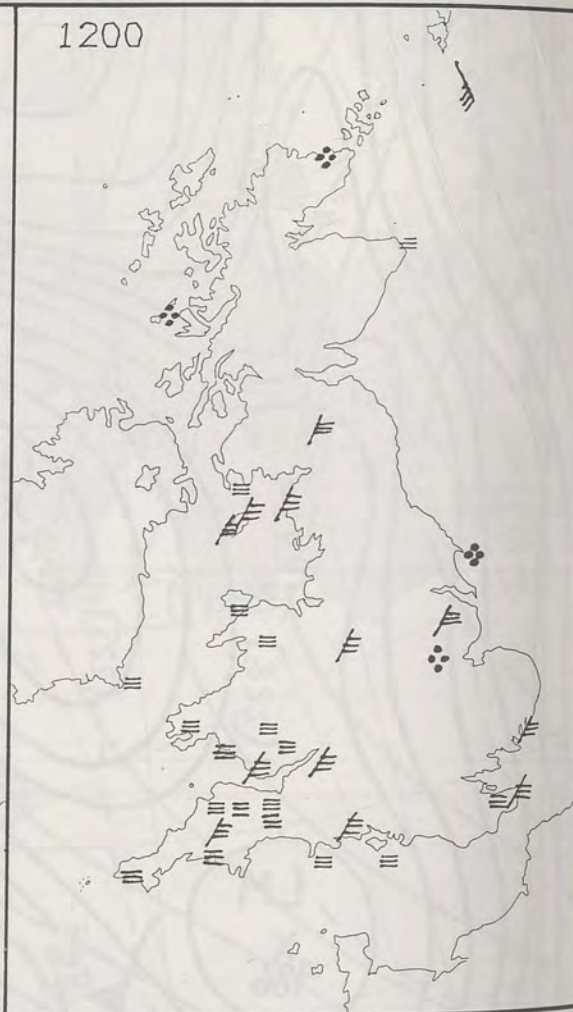
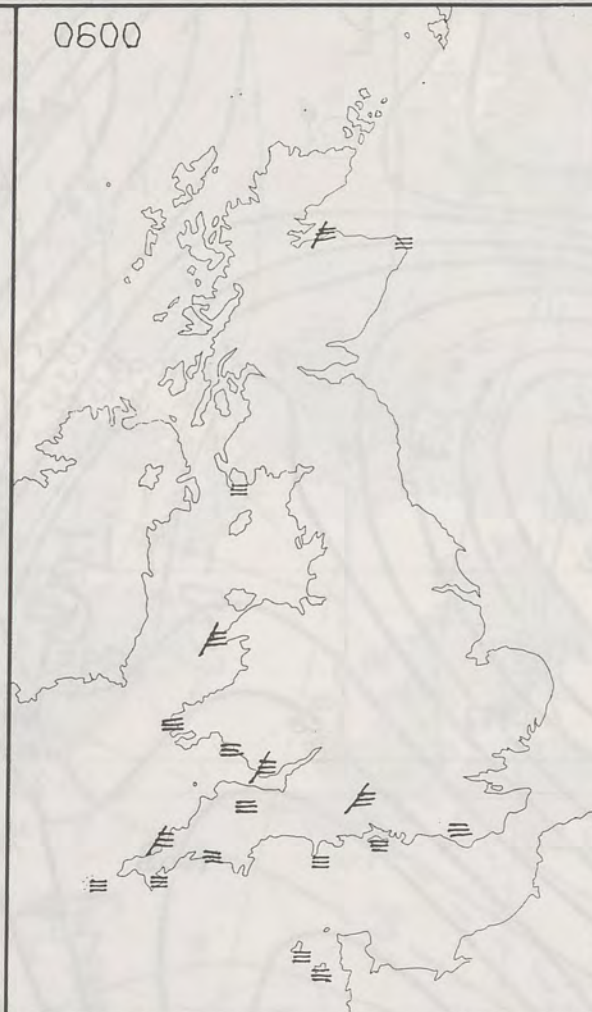
In Northern Ireland and Scotland it was a wet day though in Northern Ireland it turned drier for a time in the afternoon. Shetland had a dry night and morning, but it was a wet afternoon with some sleet and snow in the evening and a gale force southeasterly wind.

England and Wales had a wet end to the night and stayed cloudy and mostly wet through the morning, the only areas to have any brightness being on Merseyside. Southern and western coasts stayed very misty but many inland areas did have some dry weather in the afternoon but with more rain spreading from the west in the evening.

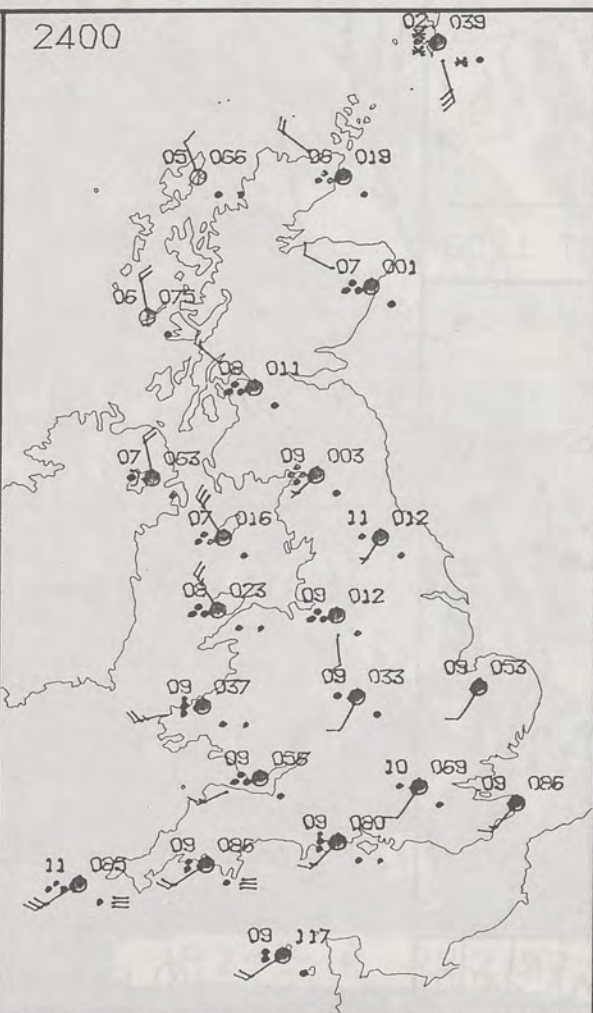
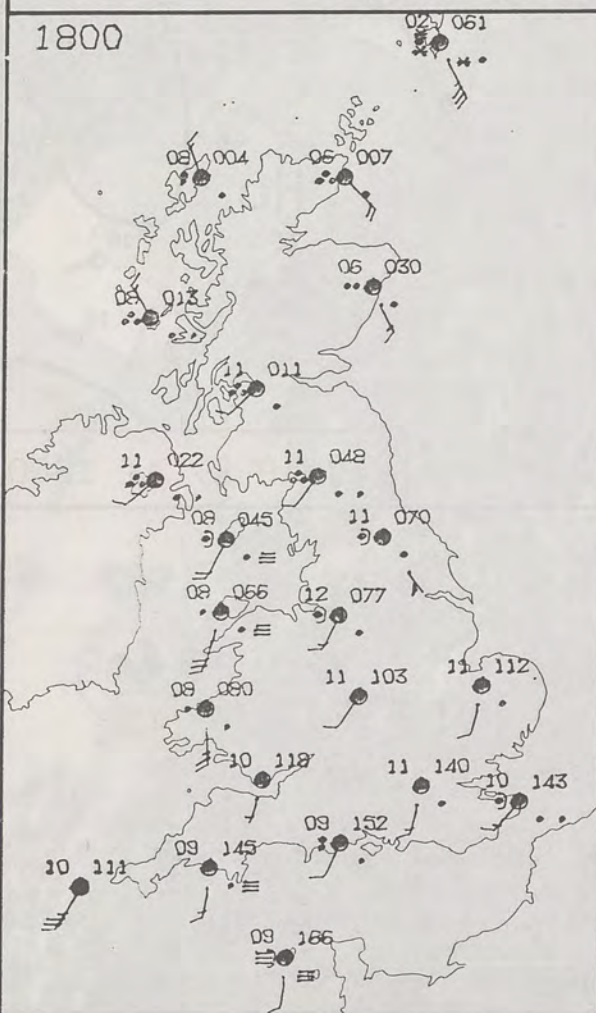
It was a very mild day generally but northeastern parts of Scotland had temperatures near the average. A gust of 62 knots was reported from the Shetland Isles in the early evening.

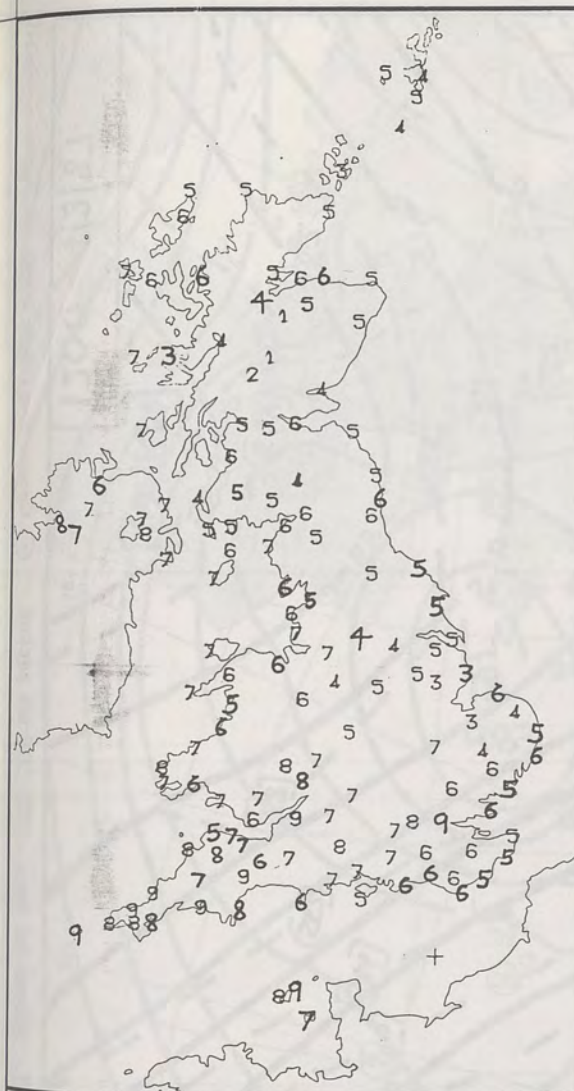
London Weather Centre
284-286 High Holborn
London WC1V 7HX
All times are GMT;

© Crown Copyright 1986 All rights reserved

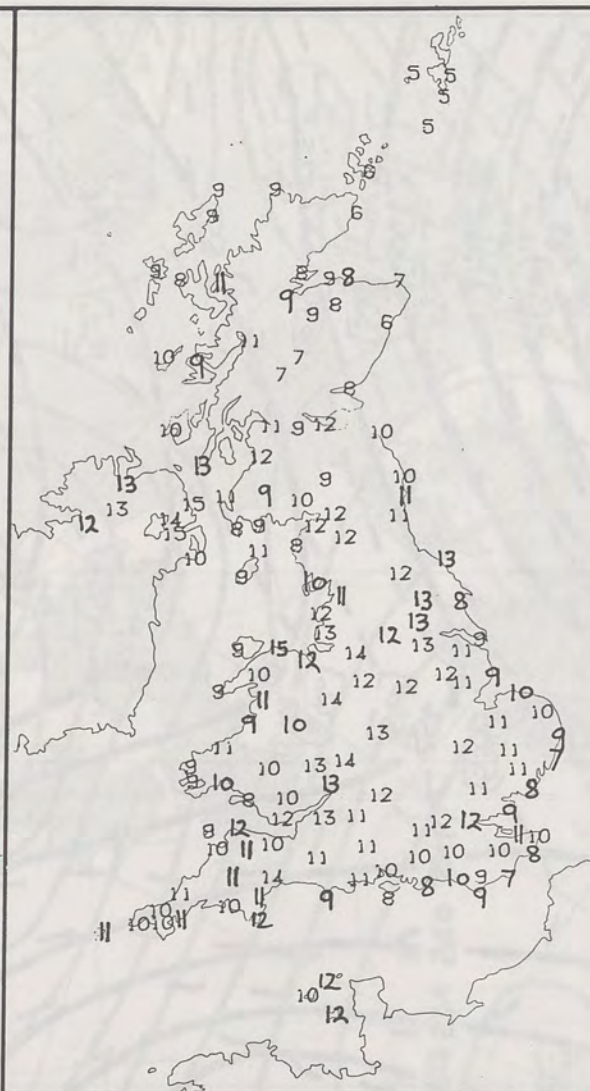


SIGNIFICANT WEATHER CHARTS





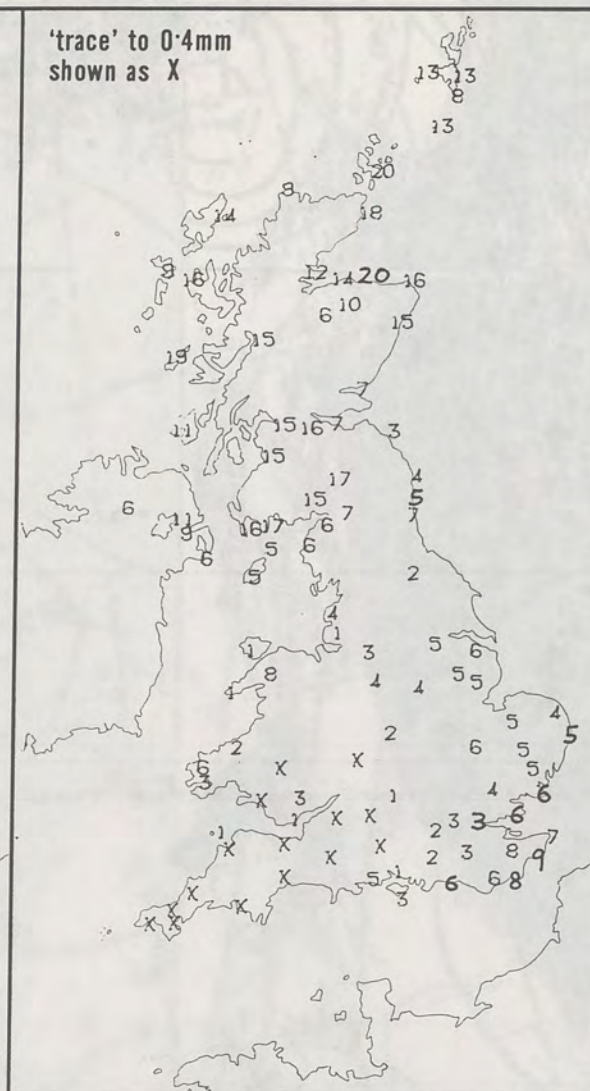
NIGHT MINIMUM TEMPERATURE (°C)
For 12-hour period ending
0900 ON 1 MAR 87



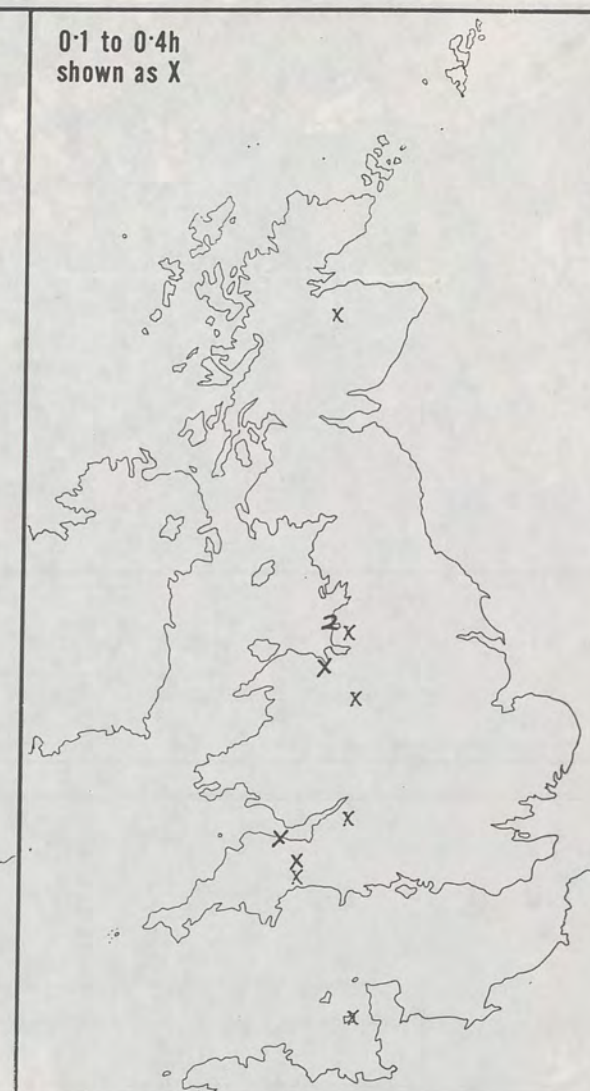
DAY MAXIMUM TEMPERATURE (°C)
For 12-hour period ending
2100 ON 1 MAR 87



RAINFALL (mm)
For 12-hour period ending
0900 ON 1 MAR 87



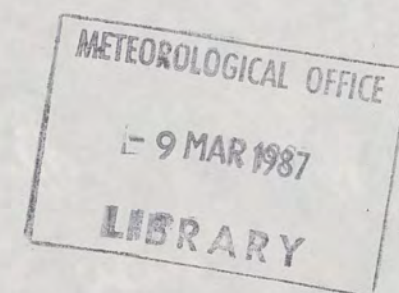
RAINFALL (mm)
For 12-hour period ending
2100 ON 1 MAR 87



SUNSHINE (hours)
Dawn to dusk
1 MAR 87

EXTREMES FOR SUNDAY 1ST MARCH 1987

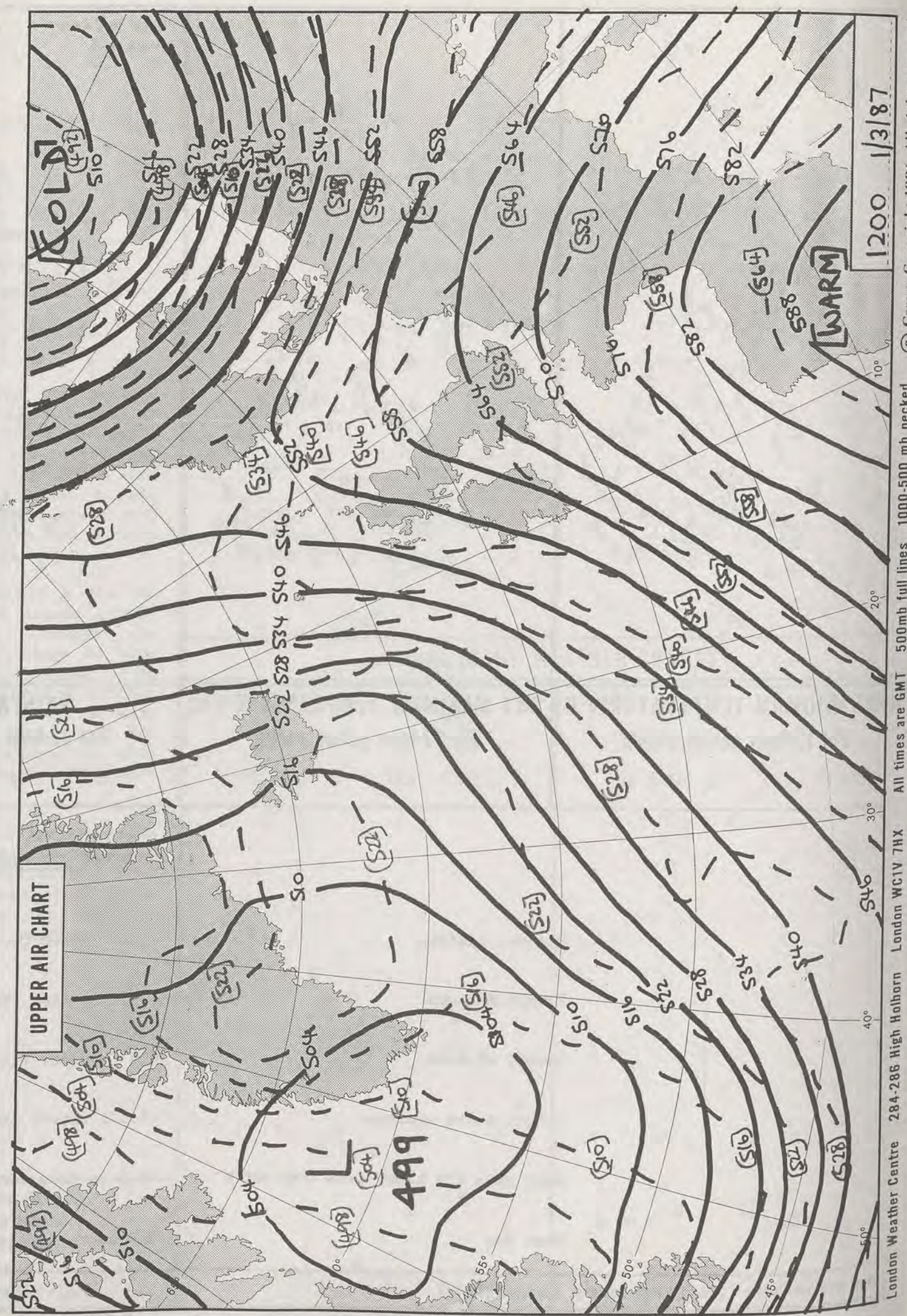
Highest maximum	: 15.0°C Larne (Co. Down)
Lowest maximum	: 4.5°C Lerwick (Shetland)
Lowest minimum	: 0.6°C Tummel Bridge (Tayside)
Lowest grass minimum	: -1.5°C Hemsby (Norfolk)
Most rain (24 hours from 0900 GMT)	: 36.5 mm Ardnamurchan (SW Highland)
Most sun	: 2.0 hours Southport (Merseyside)



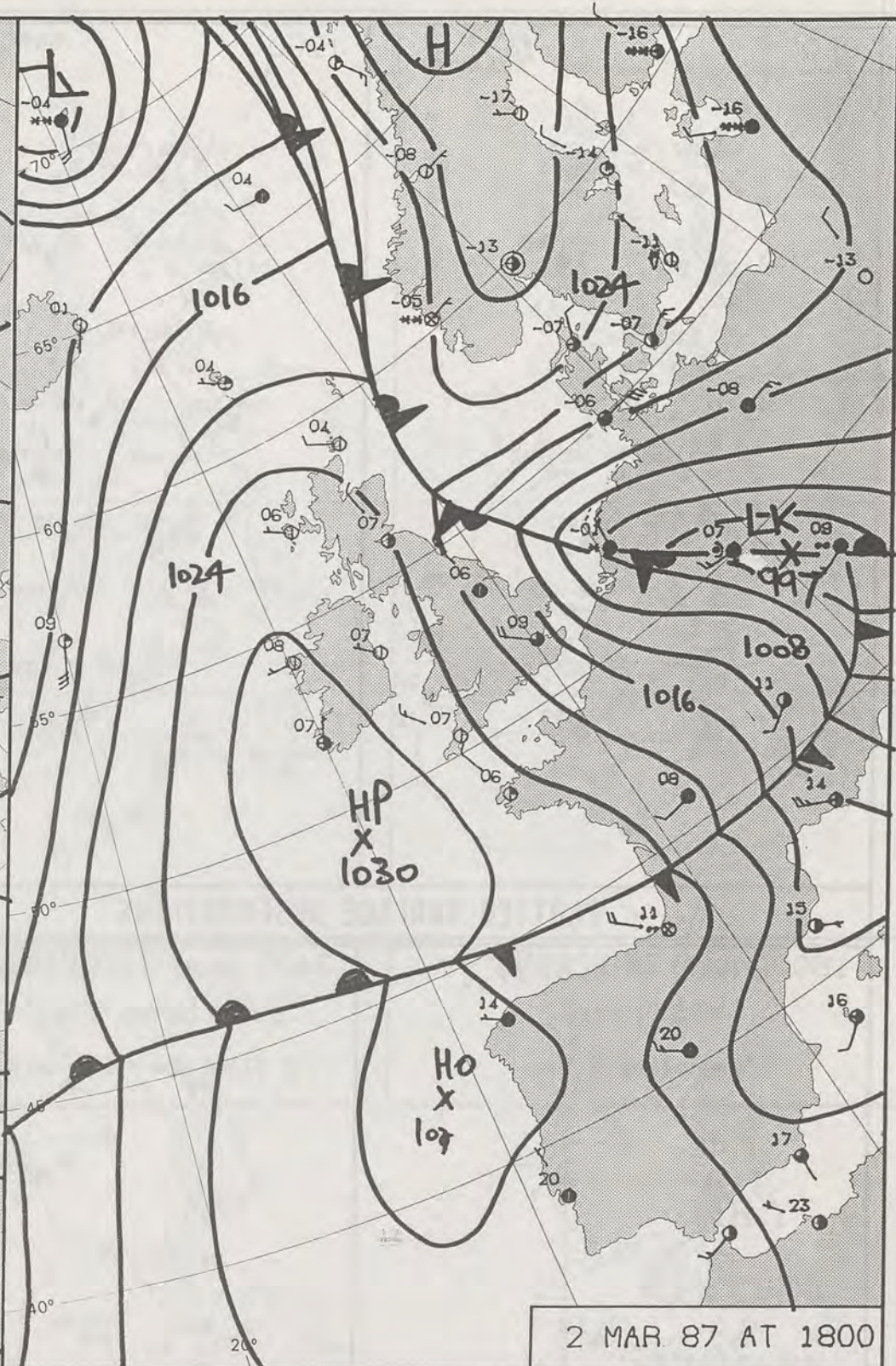
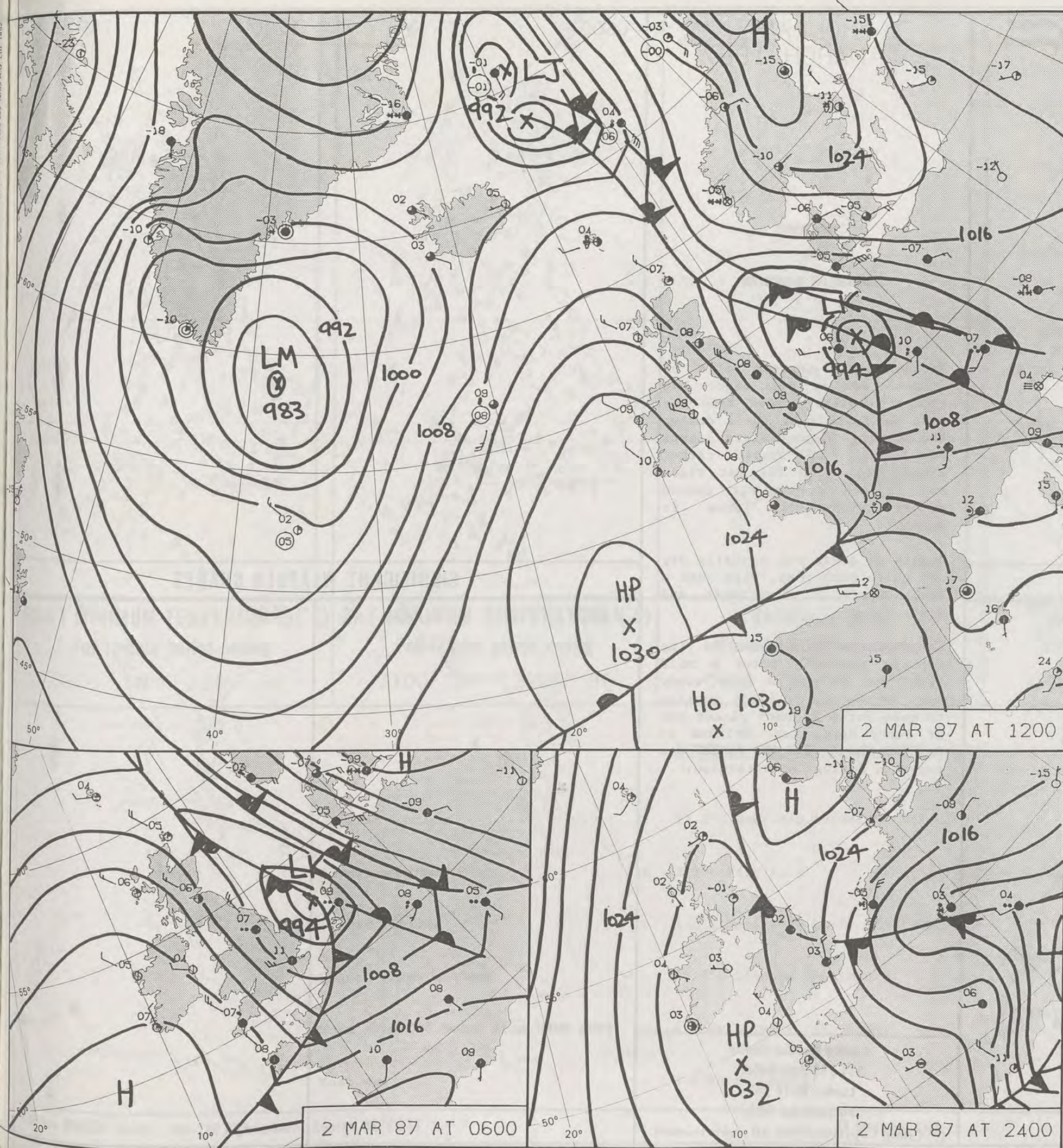
**DAILY
WEATHER
SUMMARY**



© Crown Copyright 1986
All rights reserved



1200 1/3/87



DAILY WEATHER SUMMARY

FOR

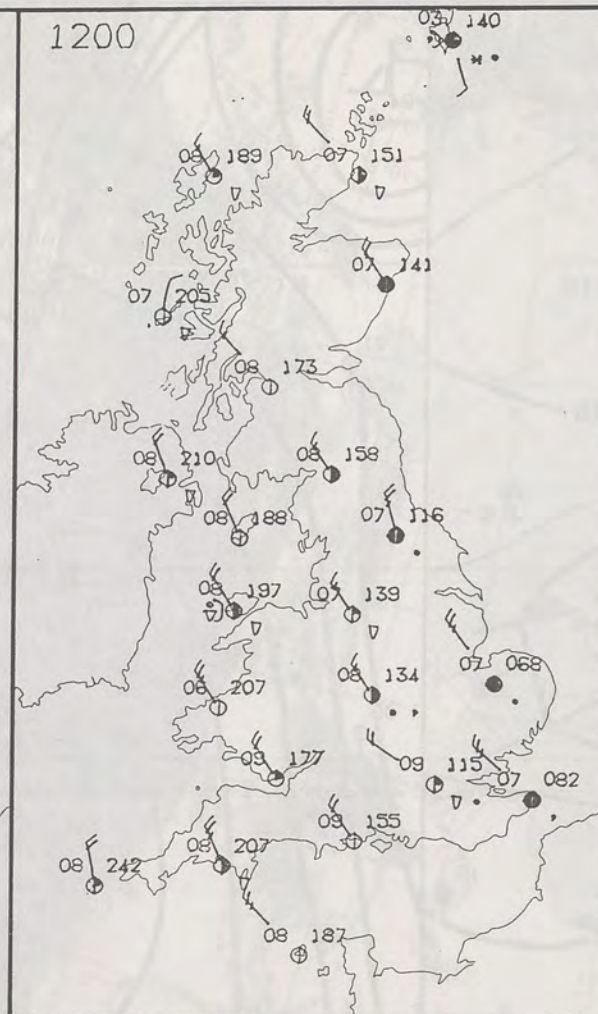
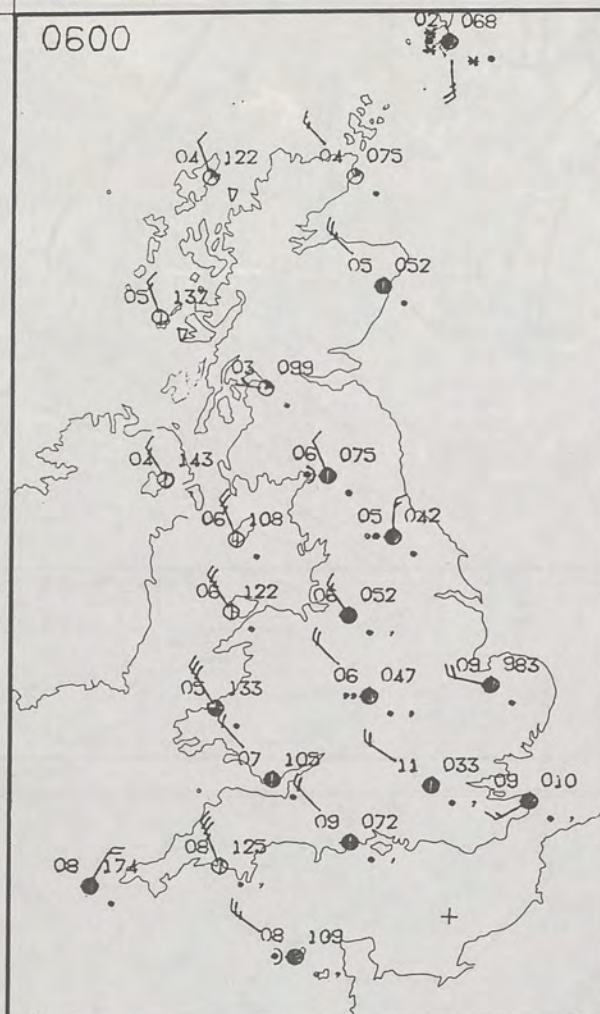
MONDAY 2 MARCH 1987

Warm front Cold front Occlusion

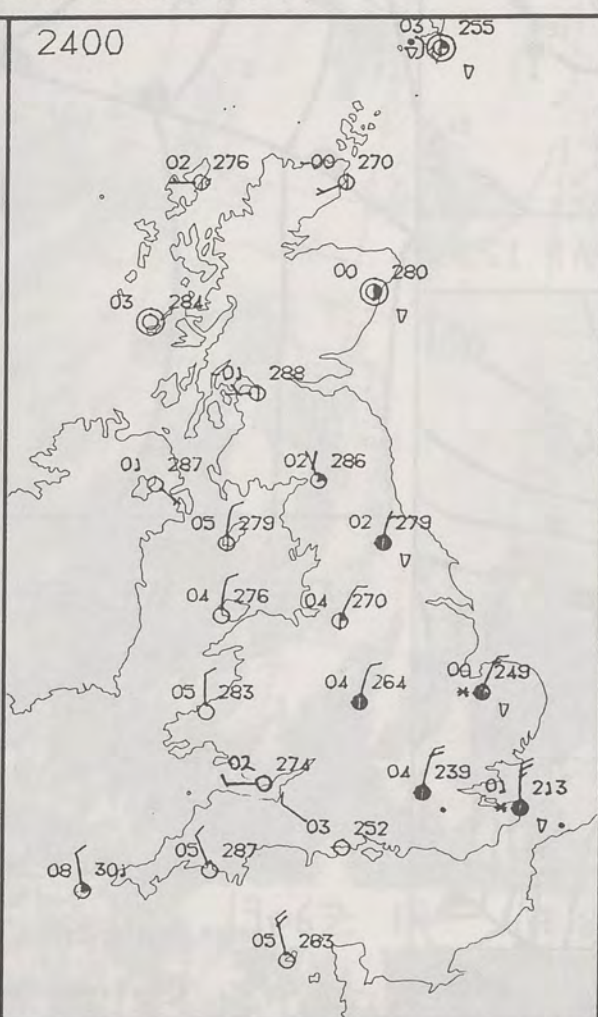
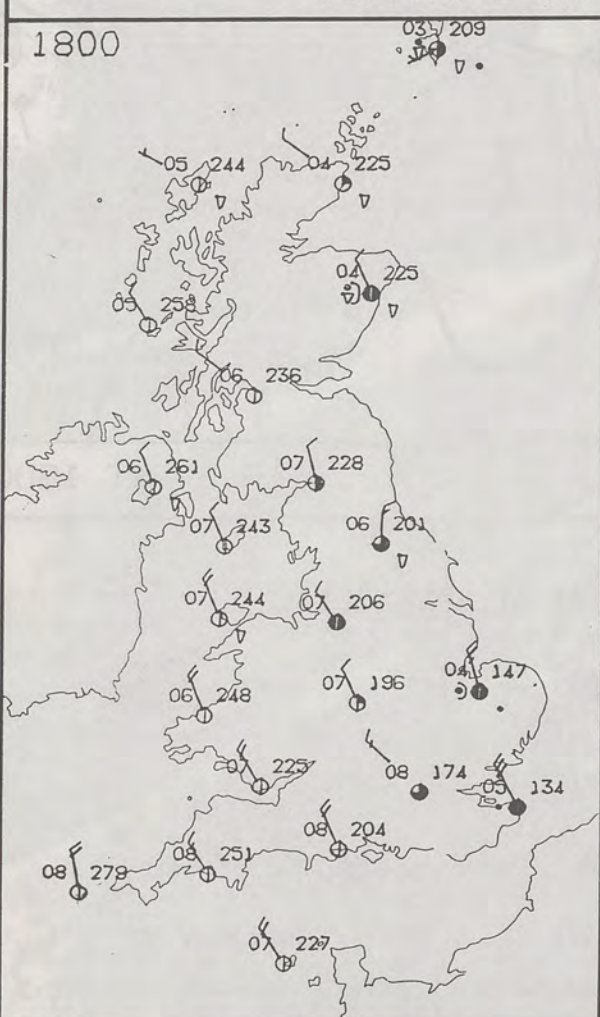
London Weather Centre 284-286 High Holborn London WC1V 7HX

© Crown Copyright 1986 All rights reserved





PLOTTED SURFACE OBSERVATIONS



MONDAY
2 MARCH 1987

SUMMARY OF BRITISH WEATHER

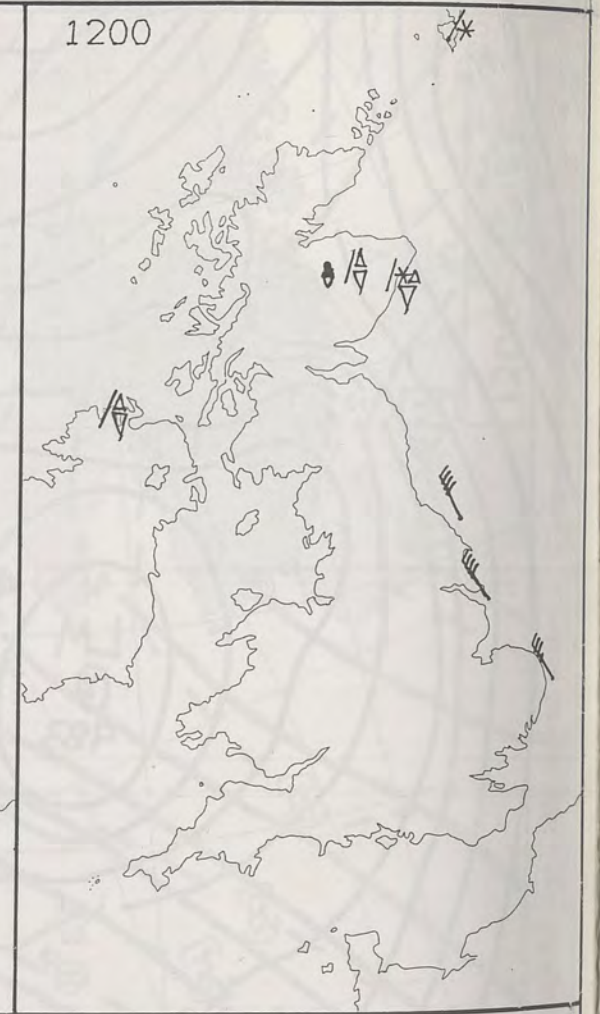
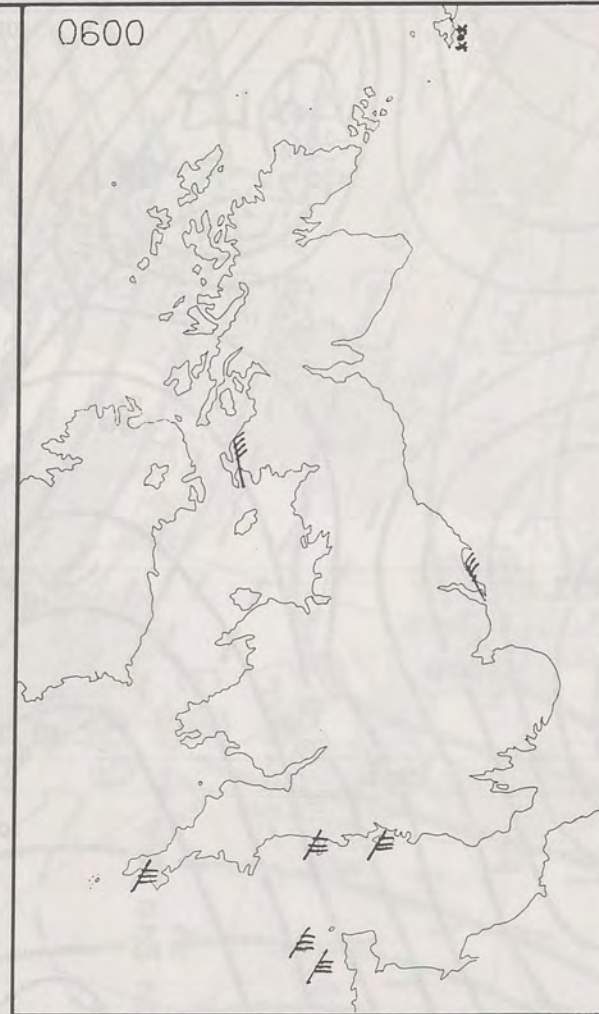
Northern and eastern parts of Britain had a wet night but clearer weather spread from the west to reach most parts during the morning. Near eastern coasts of England it stayed rather cloudy with some rain at times and in the evening it turned colder with some snow in Norfolk.

Remaining areas had a mostly dry and quite sunny day, with just a few showers in the north and west.

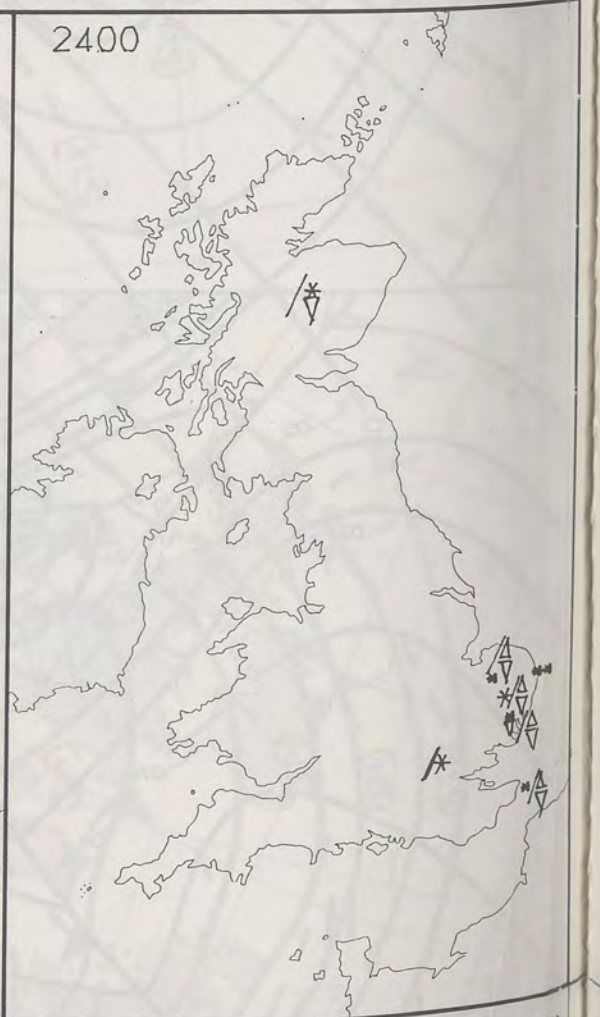
Temperatures were near to the average generally after a mild night but it was a very windy day. Northwesterly winds gusting to gale force in many places and at Berry Head, near Brixham in Devon a gust of 65 knots was reported during the afternoon.

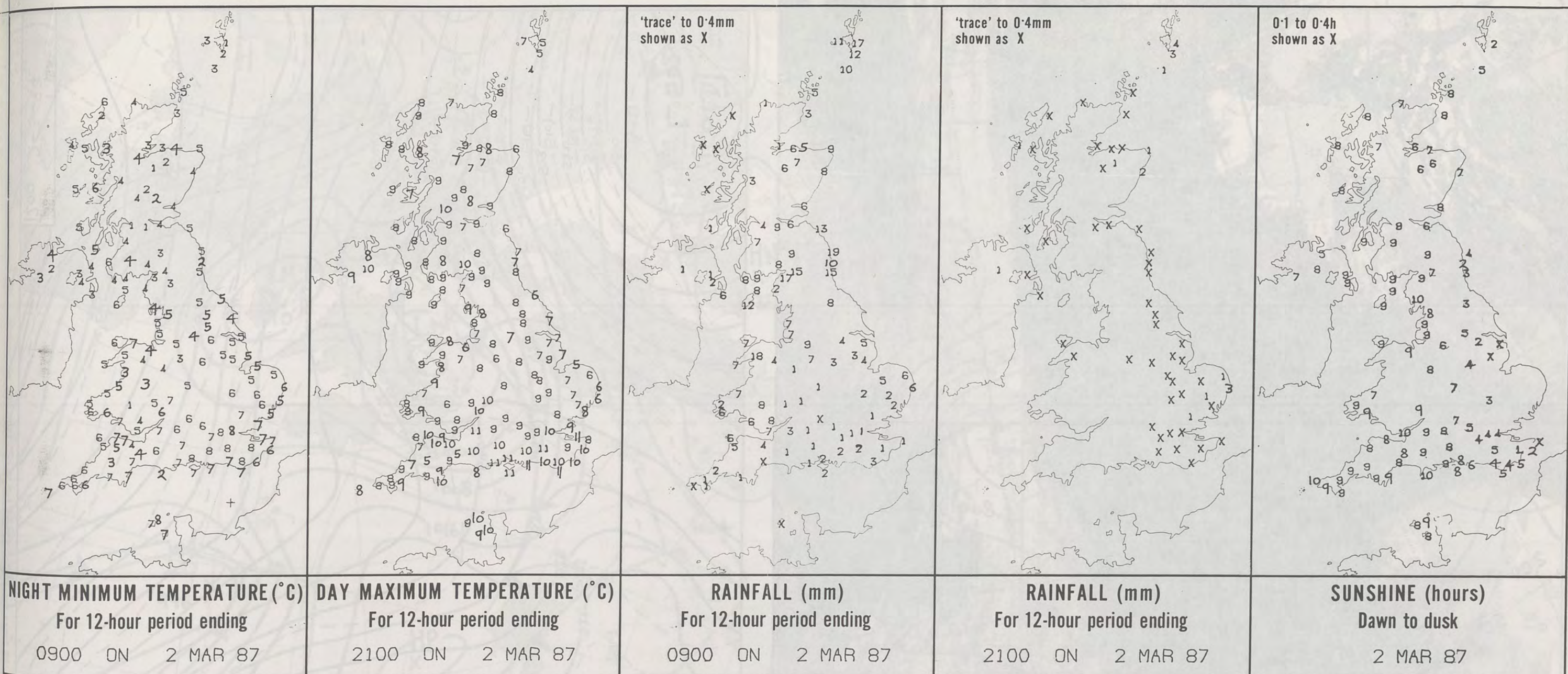
London Weather Centre
284-286 High Holborn
London WC1V 7HX
All times are GMT;

© Crown Copyright 1986 All rights reserved



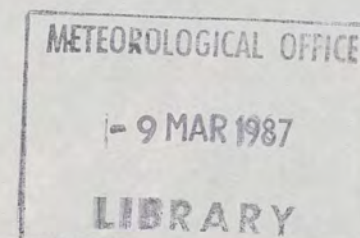
SIGNIFICANT WEATHER CHARTS





EXTREMES FOR MONDAY 2ND MARCH 1987

Highest maximum	: 11.2°C Bournemouth/Hurn & Bristol
Lowest maximum	: 3.9°C Fair Isle
Lowest minimum	: 1.0°C Salsburgh (East of Glasgow)
Lowest grass minimum	: -1.9°C Glasgow/Abbotsinch
Most rain (24 hours from 0900 GMT)	: 4.3 mm Lerwick (Shetland)
Most sun	: 9.9 hours Cardiff

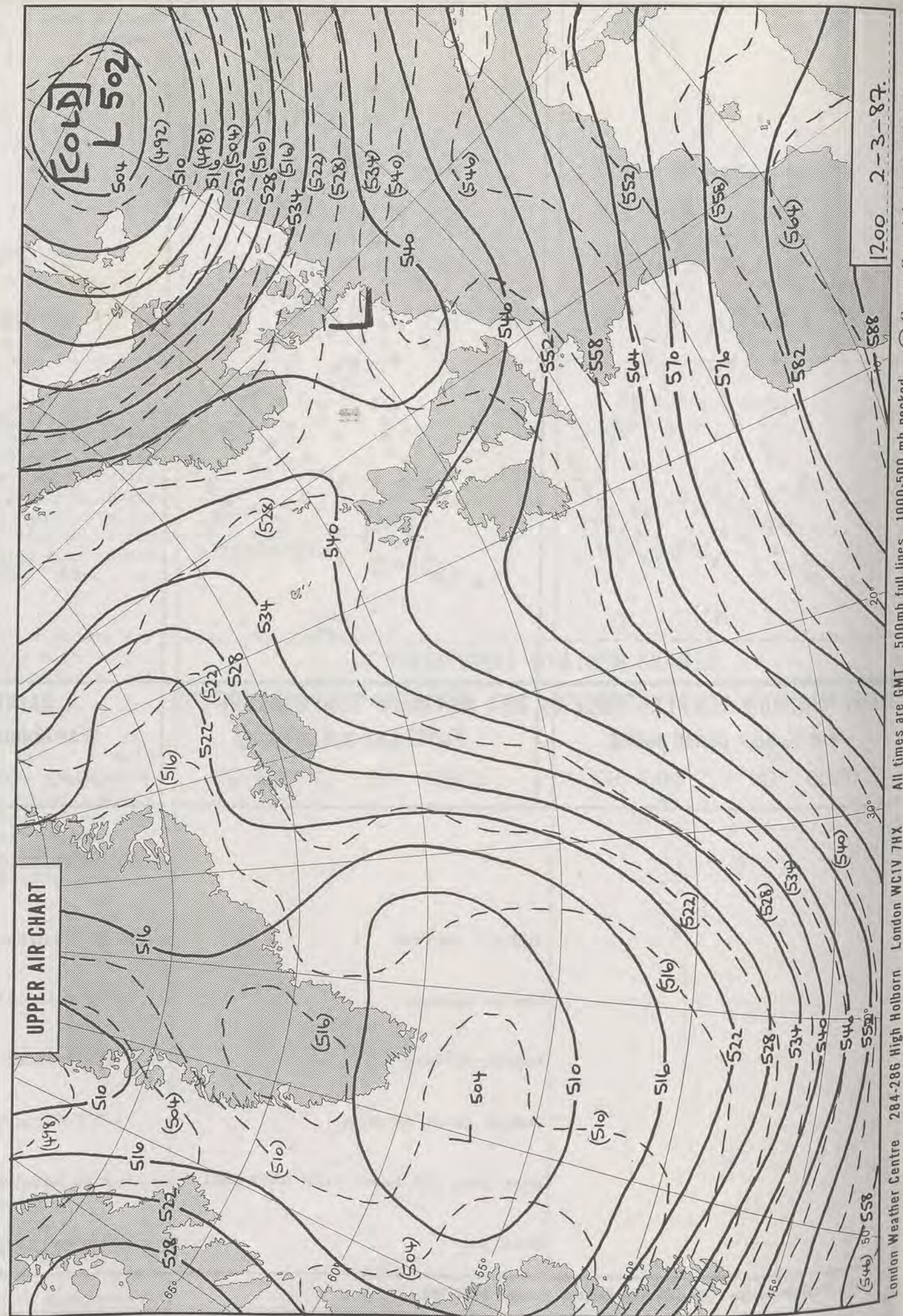



**DAILY
WEATHER
SUMMARY**



© Crown Copyright 1986
All rights reserved

1840Z IR 2/3/87



1200 2-3-87

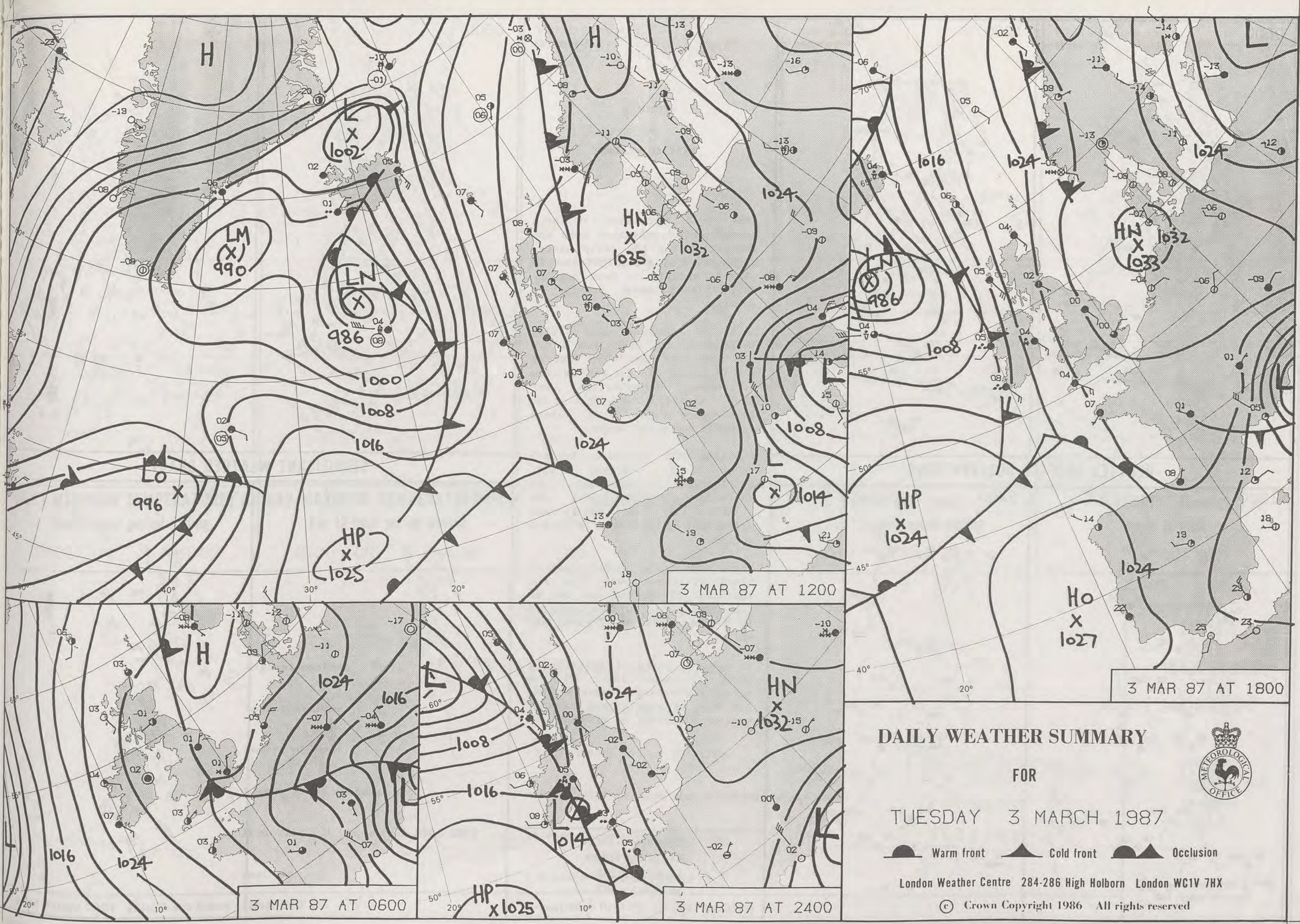
S88

(540)

S44

S50

London Weather Centre 284-286 High Holborn London WC1V 7HX All times are GMT 500mb full lines 1000-500 mb pecked © Crown Copyright 1986 All rights reserved (7579) Dd. 8416009 500 12/85 A.G. Ltd. 1452



DAILY WEATHER SUMMARY

FOR

TUESDAY 3 MARCH 1987

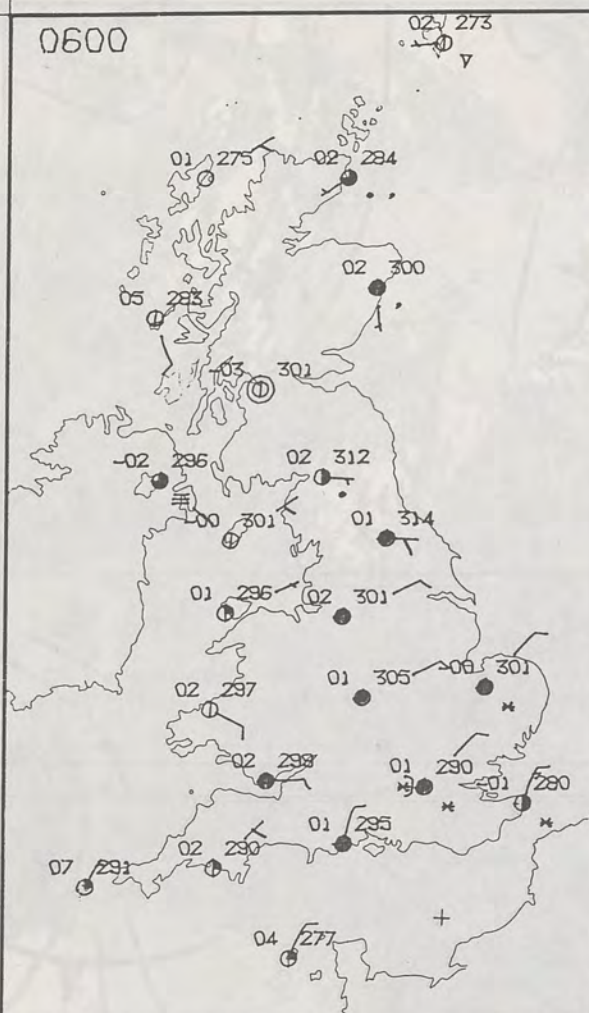
Warm front Cold front Occlusion

London Weather Centre 284-286 High Holborn London WC1V 7HX

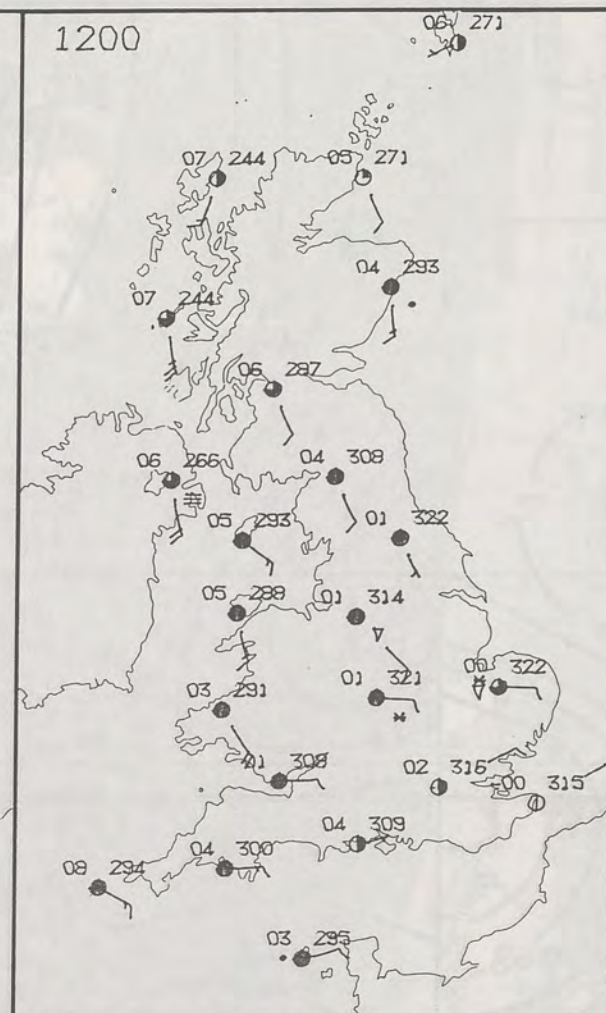
© Crown Copyright 1986 All rights reserved



0600



1200

TUESDAY
3 MARCH 1987SUMMARY
OF
BRITISH WEATHER

Very cold air from northern Europe pushed westwards into the country during the early hours, accompanied by some light snow in places, chiefly in East Anglia. Many places were frosty by morning.

Much of England and Wales (especially the east) had a dry and very cold day. The best of the sunshine was in the extreme southeast. Nevertheless, over East Anglia and Kent the temperature was only above freezing for a few hours.

Scotland and Northern Ireland were quite bright with considerable sunshine in northeast Scotland and the Northern Isles and temperatures were near or a little below normal.

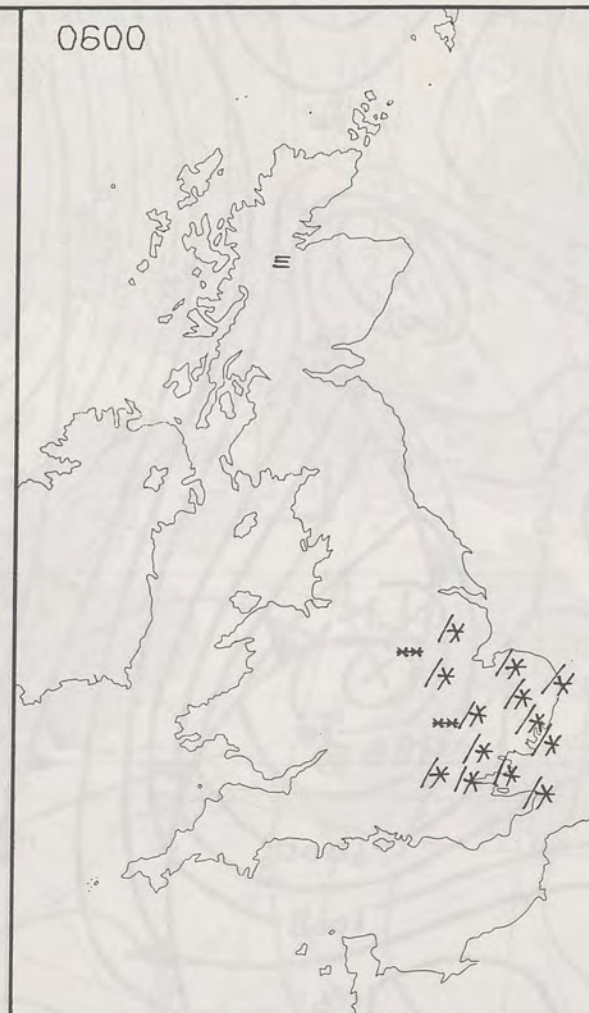
There were rather large areas of cloud at times away from the southeast of England and one or two light snow flurries occurred in various parts of England and Wales.

In western parts of Britain the cloud thickened later with a strengthening southeasterly wind, and rain or snow spread to many western districts by midnight.

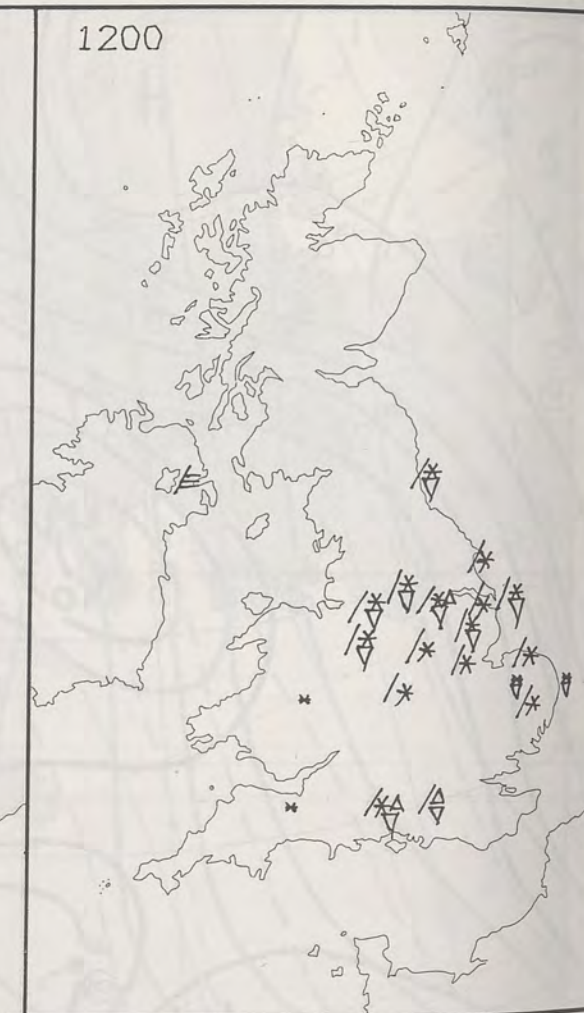
London Weather Centre
284-286 High Holborn
London WC1V 7HX
All times are GMT,

© Crown Copyright 1986 All rights reserved

0600

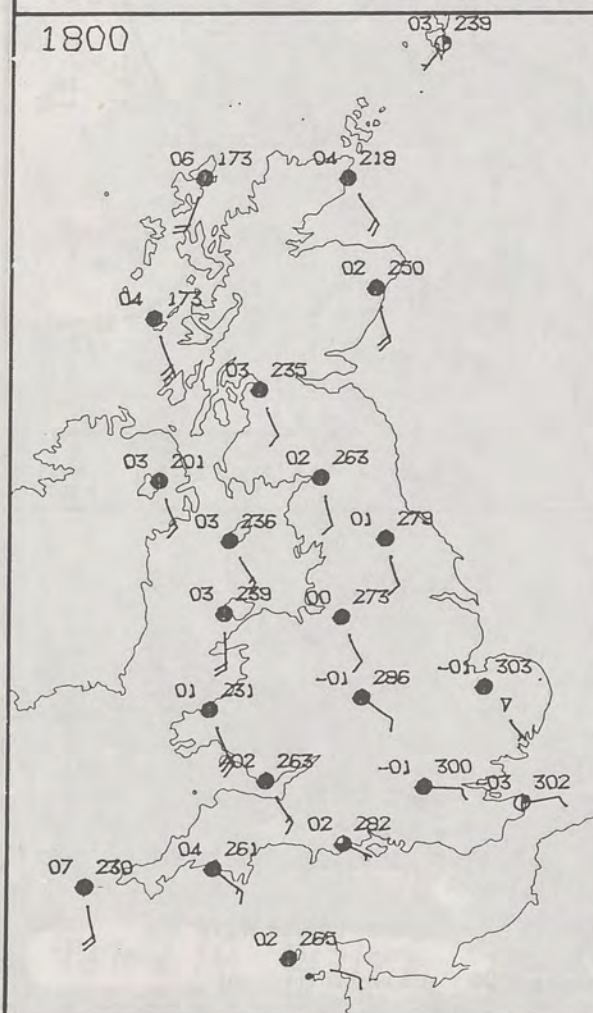


1200

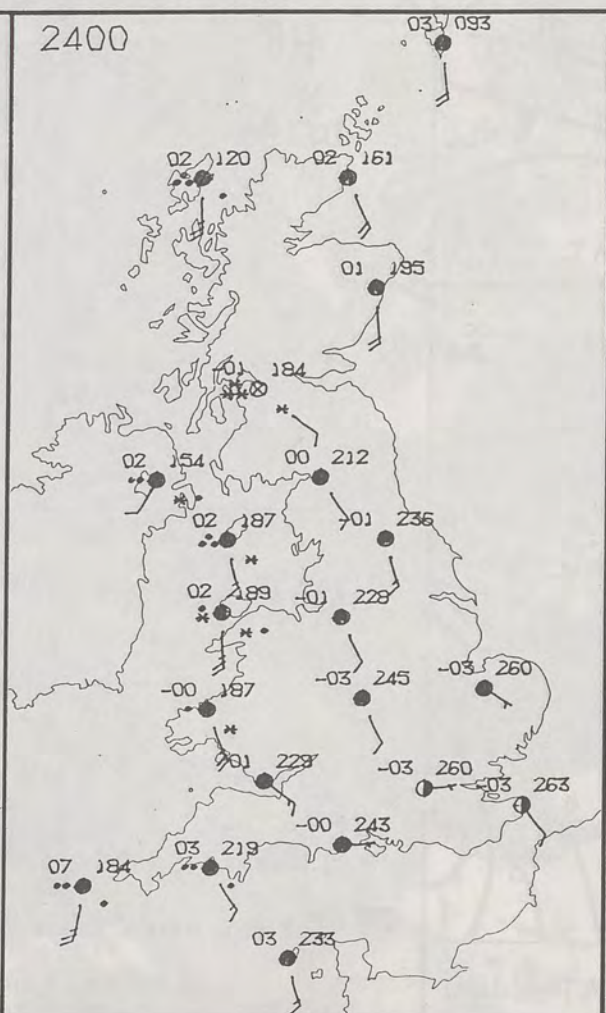


PLOTTED SURFACE OBSERVATIONS

1800

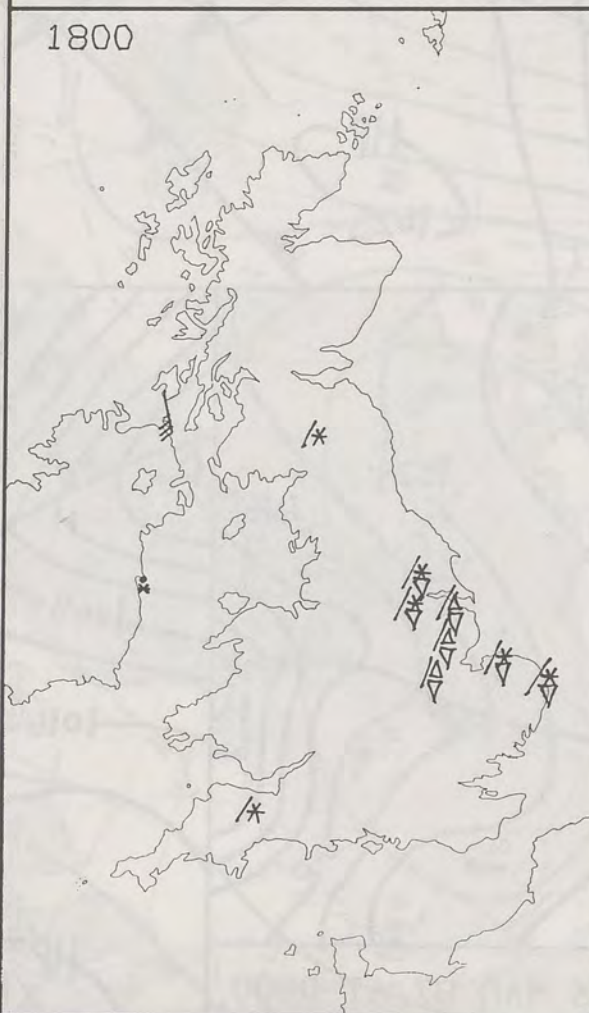


2400



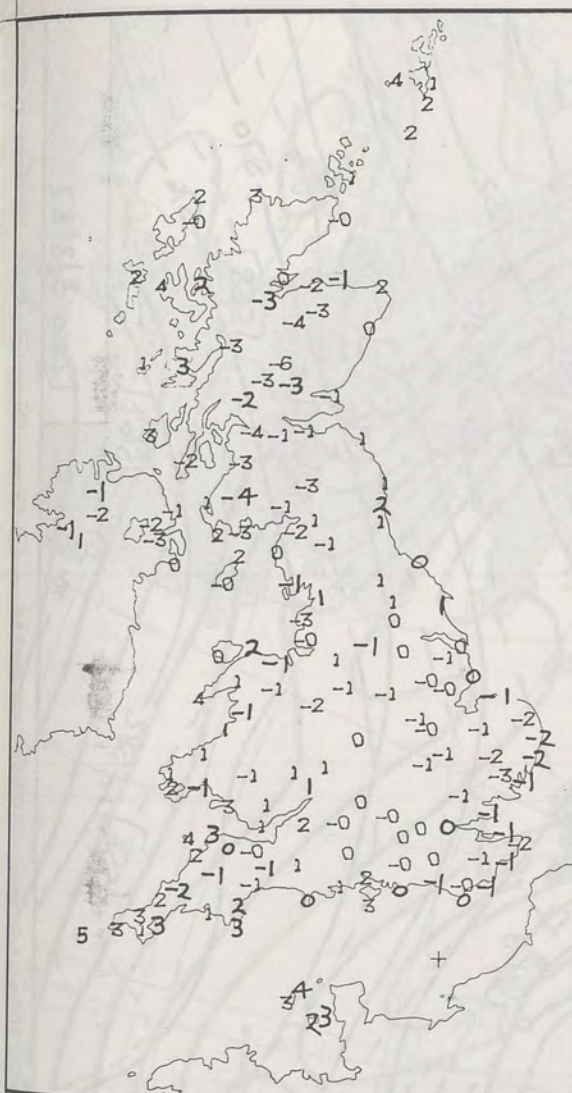
SIGNIFICANT WEATHER CHARTS

1800

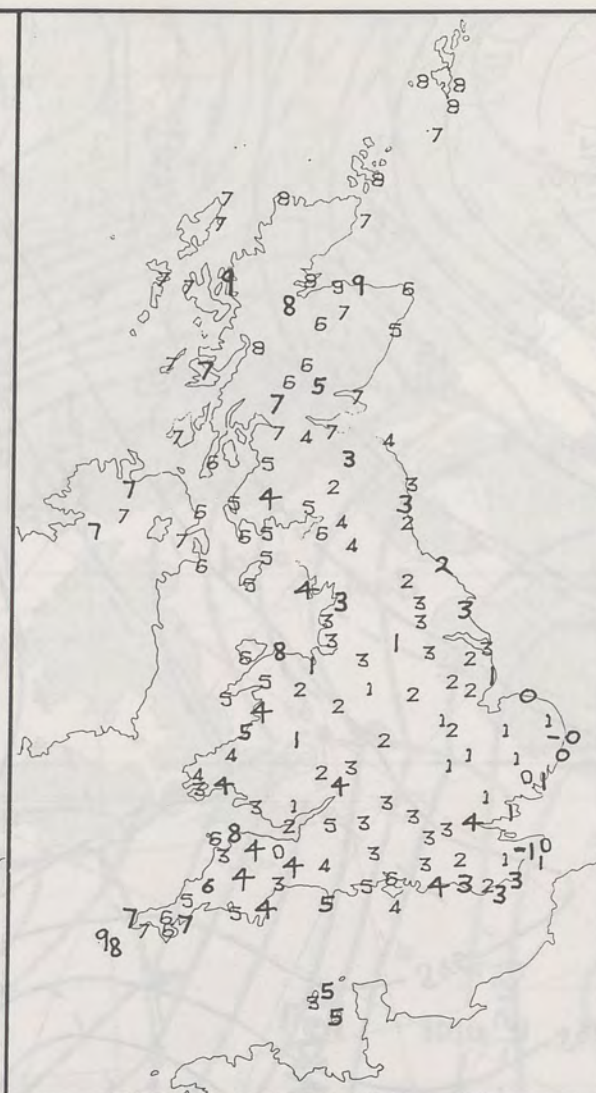


2400

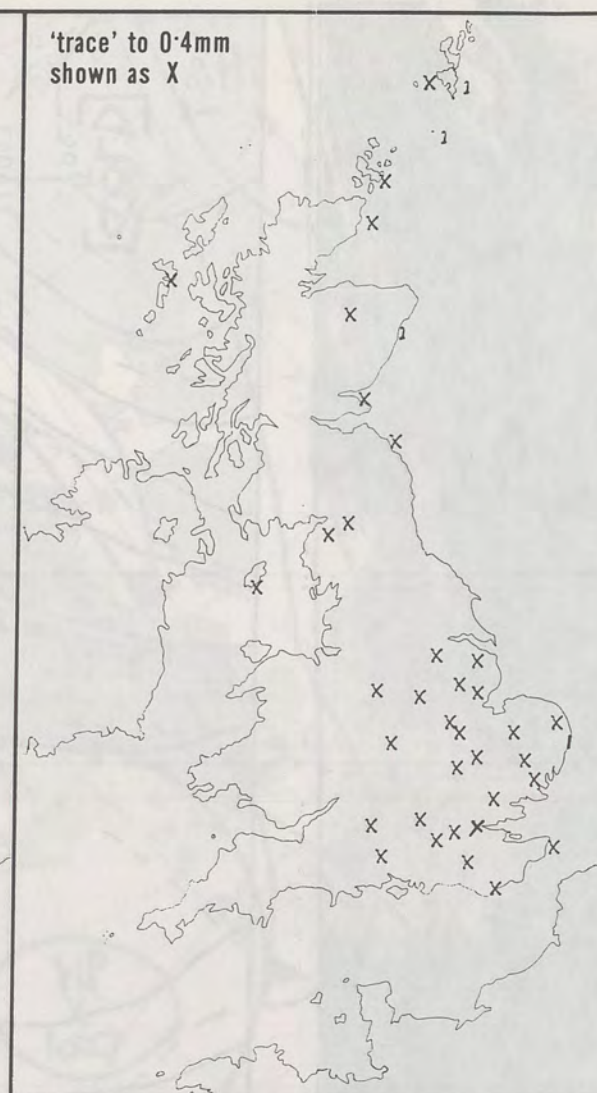




NIGHT MINIMUM TEMPERATURE (°C)
For 12-hour period ending
0900 ON 3 MAR 87



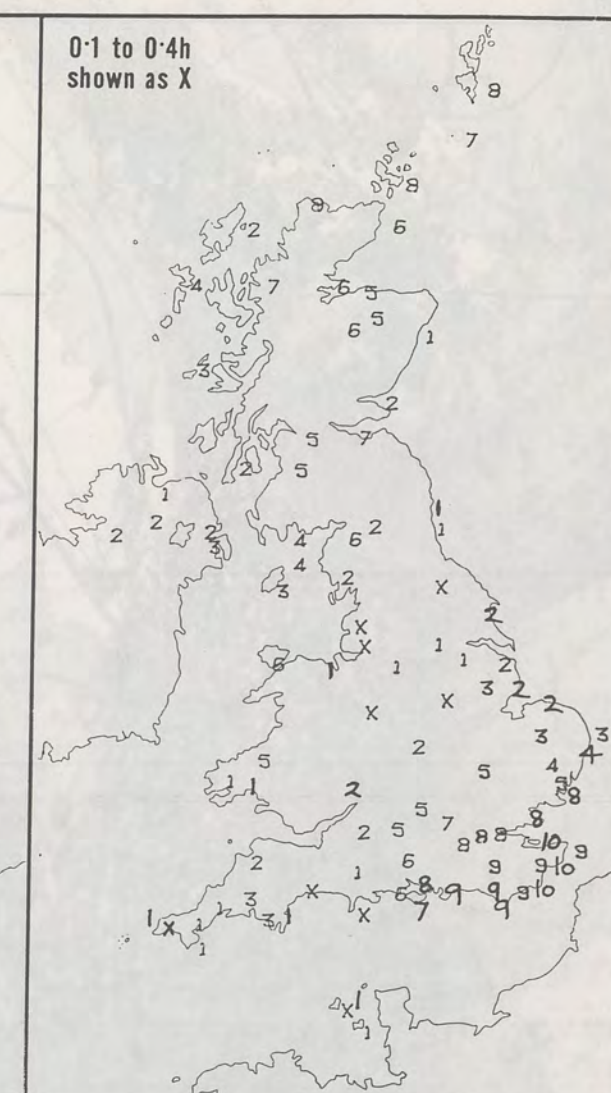
DAY MAXIMUM TEMPERATURE (°C)
For 12-hour period ending
2100 ON 3 MAR 87



RAINFALL (mm)
For 12-hour period ending
0900 ON 3 MAR 87



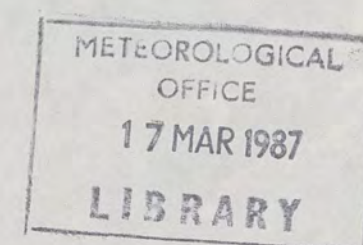
RAINFALL (mm)
For 12-hour period ending
2100 ON 3 MAR 87



SUNSHINE (hours)
Dawn to dusk
3 MAR 87

EXTREMES FOR TUESDAY 3RD MARCH 1987

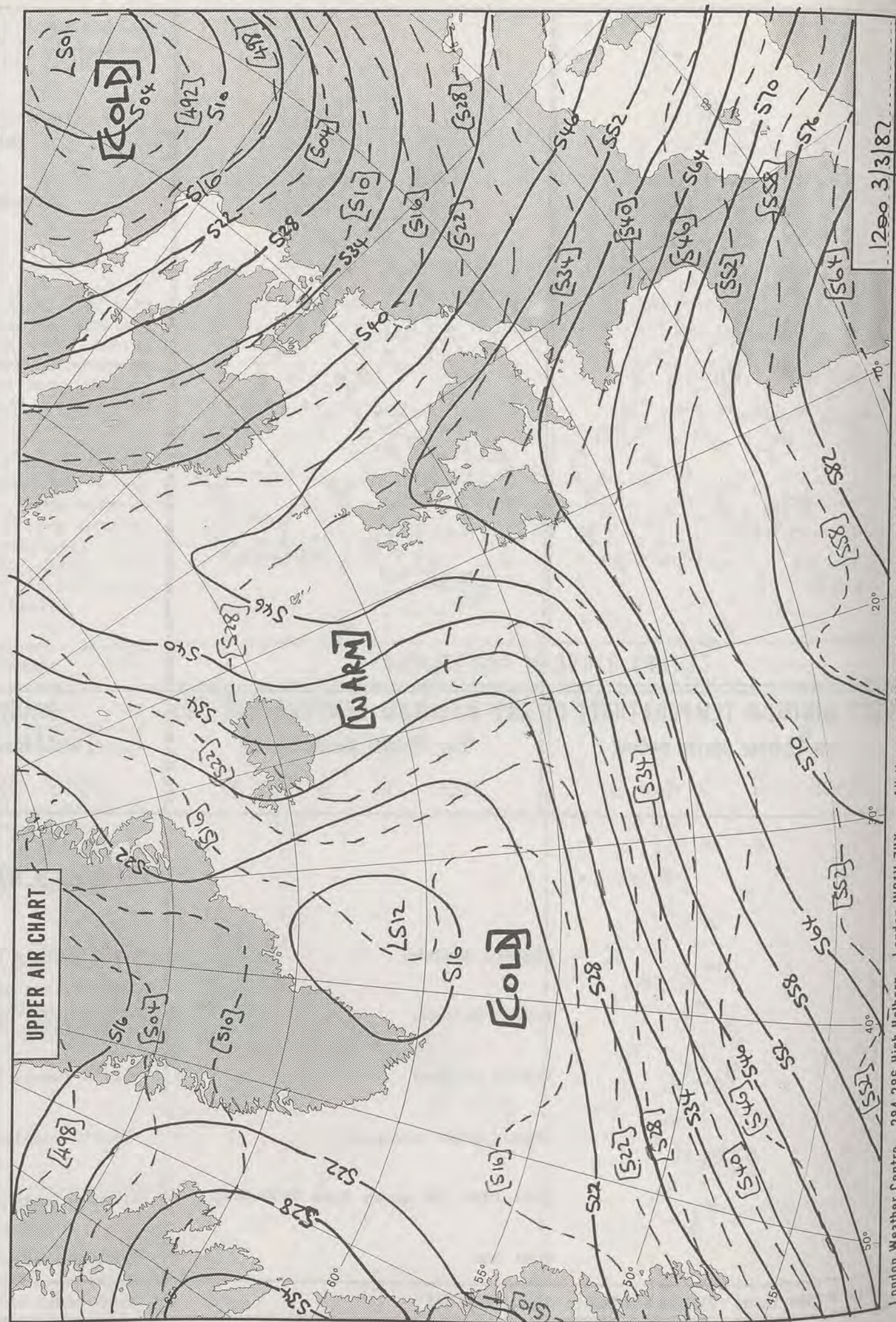
Highest maximum	: 9.4°C Diabaig (Loch Torridon)
Lowest maximum	: -0.5°C Anvil Green (Kent)
Lowest minimum	: -5.6°C Tummel Bridge (Tayside)
Lowest grass minimum	: -10.0°C Glenlee (Dumfries & Galloway)
Most rain (24 hours from 0900 GMT)	: 15.8 mm Tiree (Inner Hebrides)
Most sun	: 9.9 hours Herne Bay (Kent)



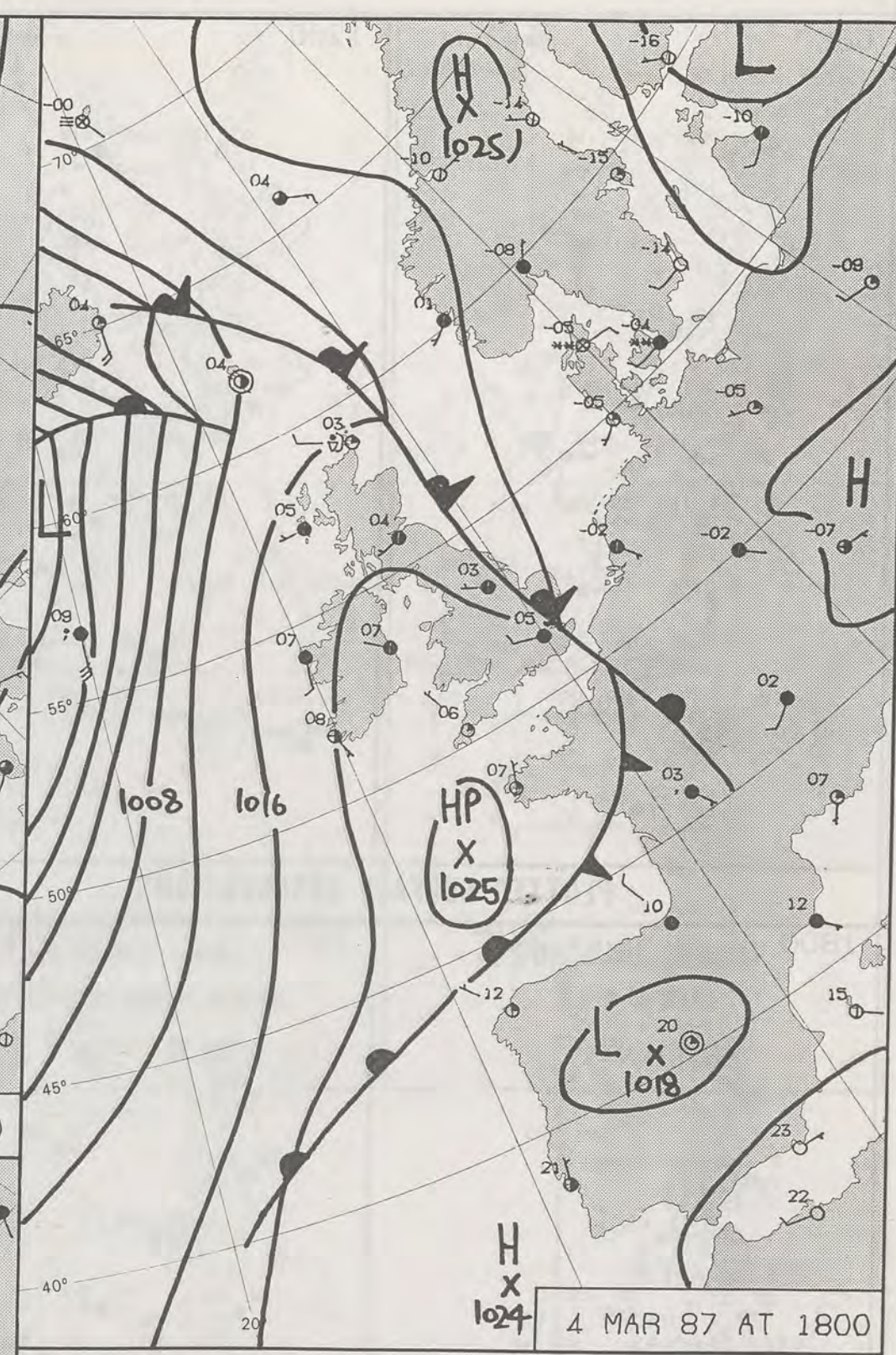

**DAILY
WEATHER
SUMMARY**



© Crown Copyright 1986
All rights reserved



1200 3/3/87
 [564] [558] [582]
 London Weather Centre 284-286 High Holborn London WC1V 7HX All times are GMT 500mb full lines 1000-500 mb pecked © Crown Copyright 1986 All rights reserved (7579) Dtd. 8416009 500 12/85 A.G. Ltd. 1452



DAILY WEATHER SUMMARY

FOR

WEDNESDAY 4 MARCH 1987

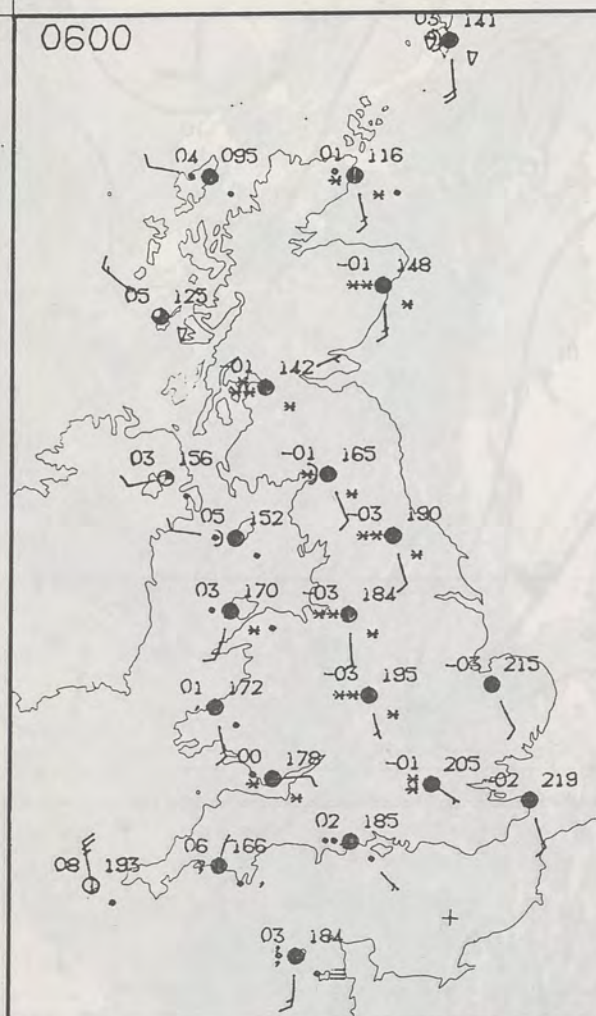
— Warm front — Cold front — Occlusion

London Weather Centre 284-286 High Holborn London WC1V 7HX

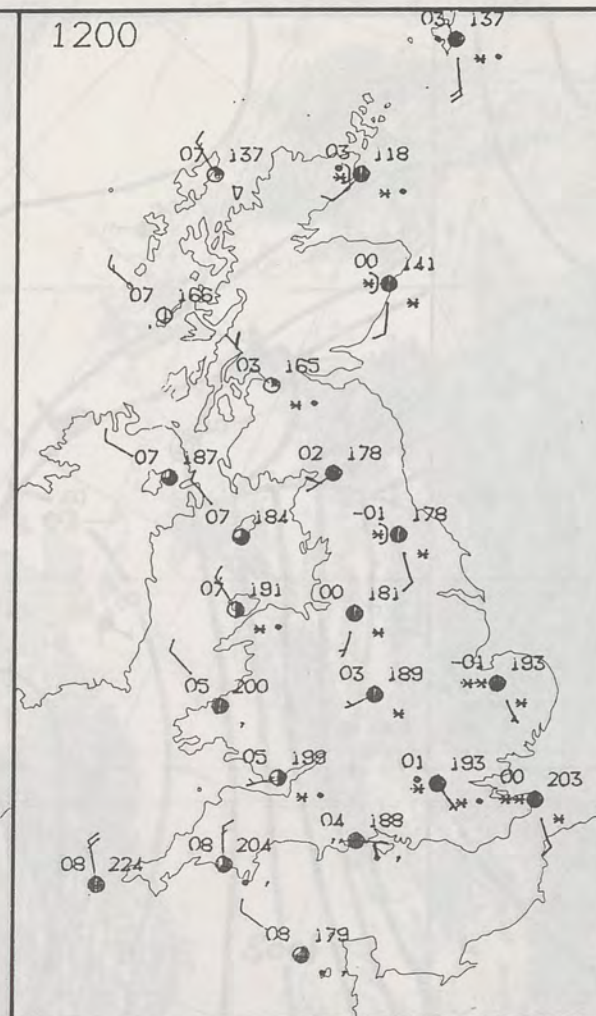
© Crown Copyright 1986 All rights reserved



0600

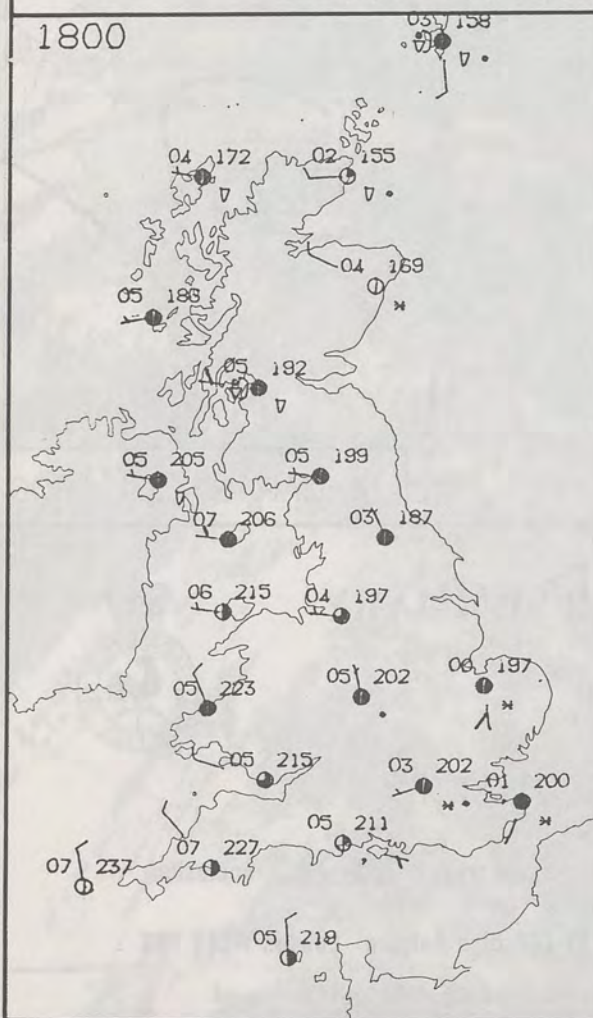


1200

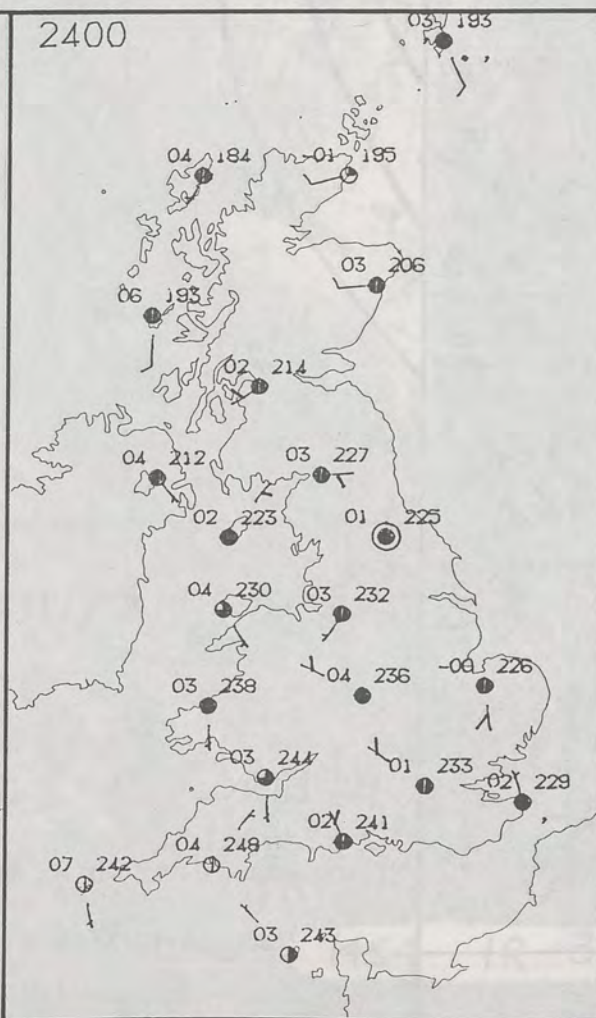


PLOTTED SURFACE OBSERVATIONS

1800



2400

WEDNESDAY
4 MARCH 1987SUMMARY
OF
BRITISH WEATHER

In the early hours most places were dry and frosty. Rain, sleet or snow had already reached western parts and by the end of the night this had spread to all but East Anglia and Kent. It was only in the far west that there was rain, elsewhere there was a covering of snow by morning.

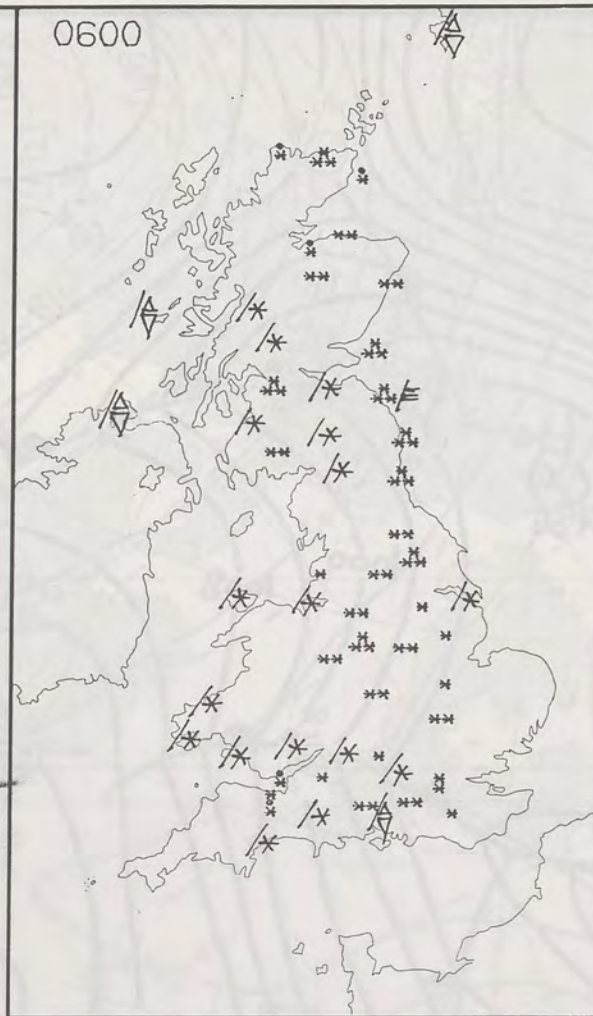
The day dawned cloudy with some snow falling over much of the country. Bright showery weather had, however, already reached western Scotland and Northern Ireland. By the end of the morning it had brightened up and turned milder over much of Wales, Scotland and southwest England. By the evening the snow had cleared from all parts to be replaced by broken cloud.

It was a cold or very cold day in eastern England but temperatures recovered to around normal in the north and west.

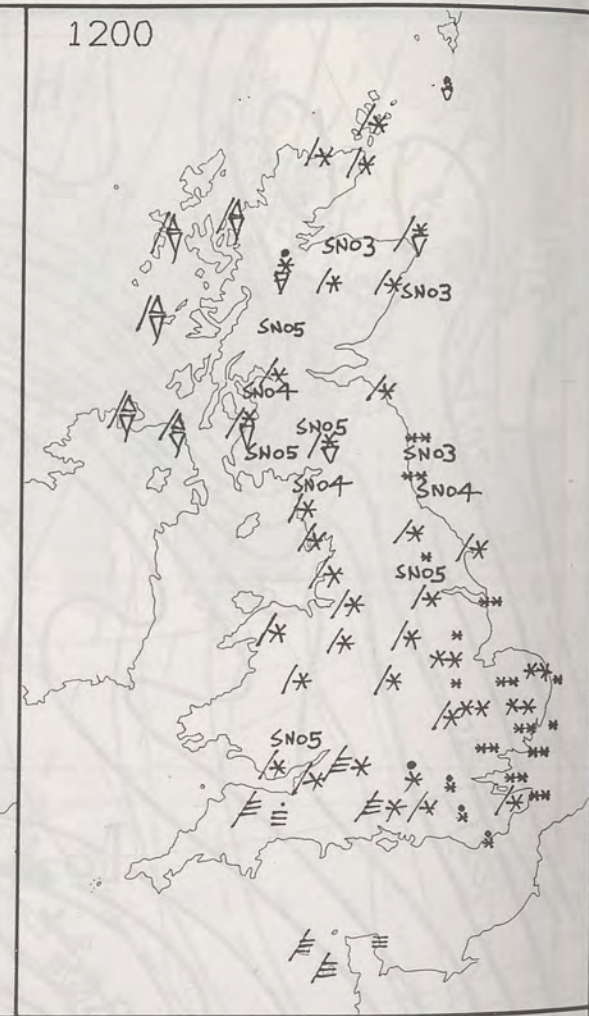
London Weather Centre
284-286 High Holborn
London WC1V 7HX
All times are GMT,

© Crown Copyright 1986 All rights reserved

0600

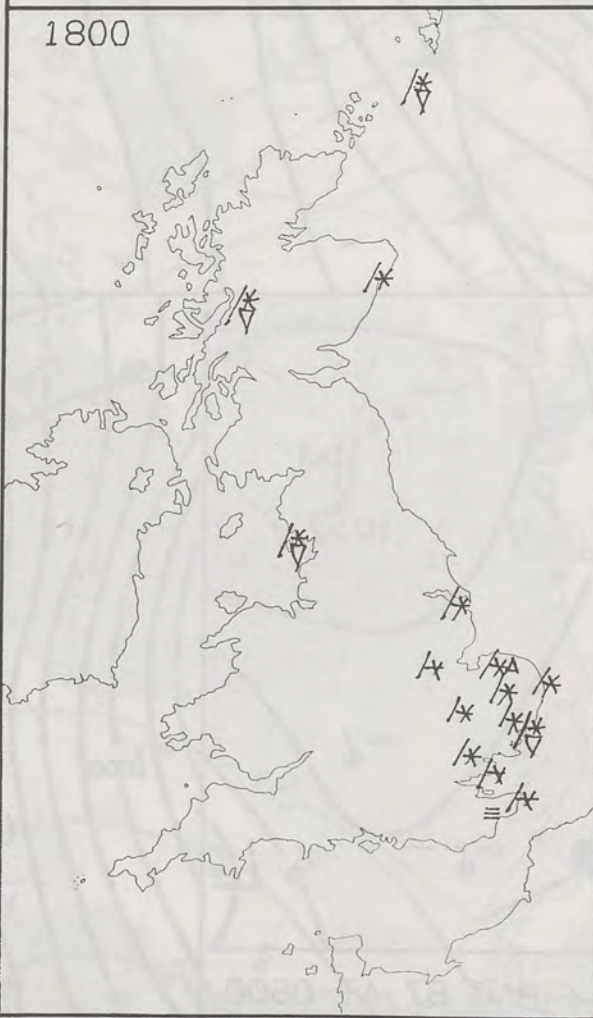


1200

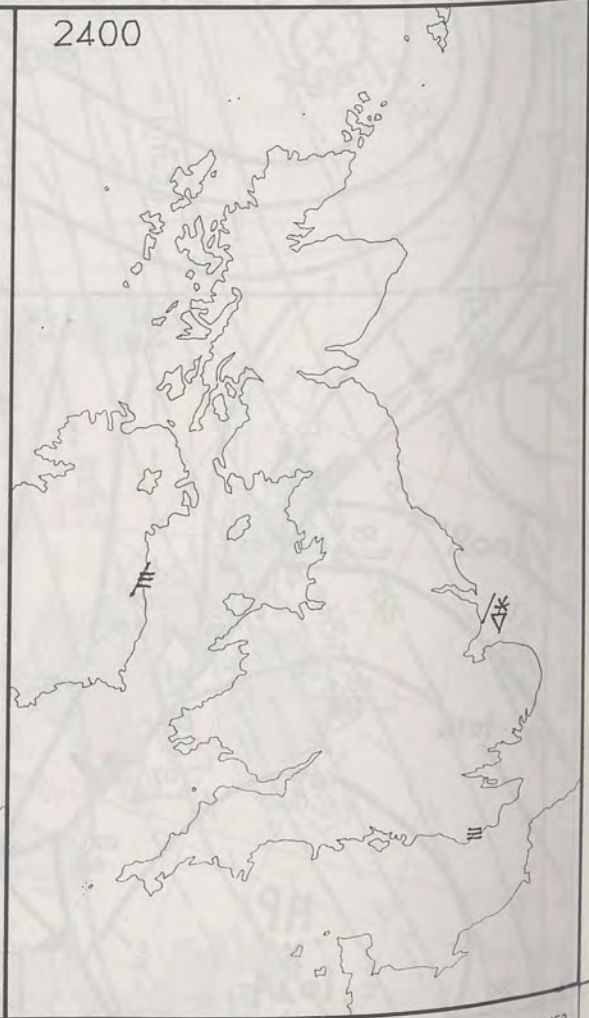


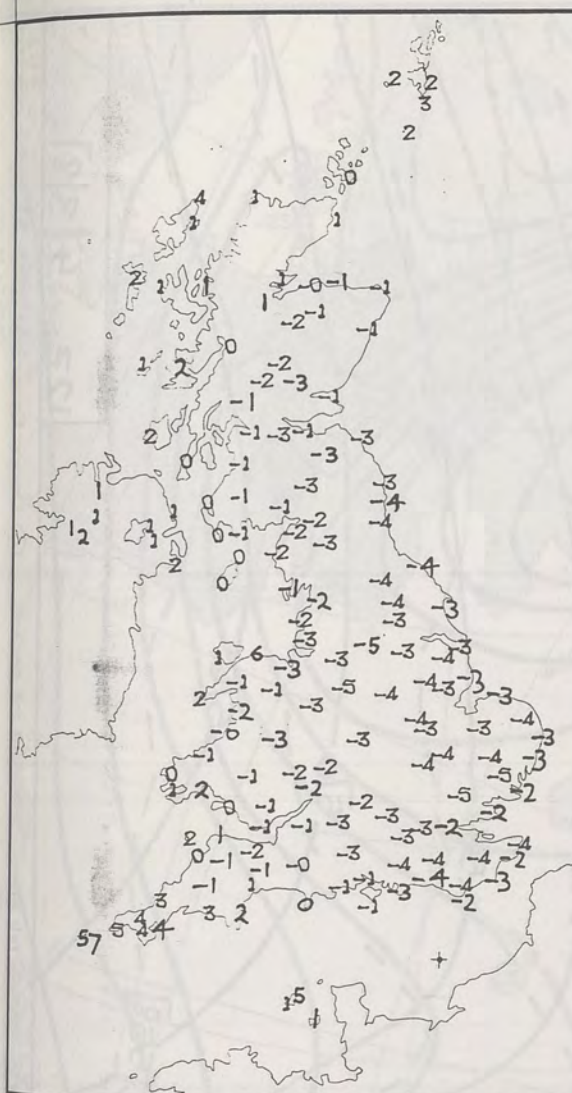
SIGNIFICANT WEATHER CHARTS

1800

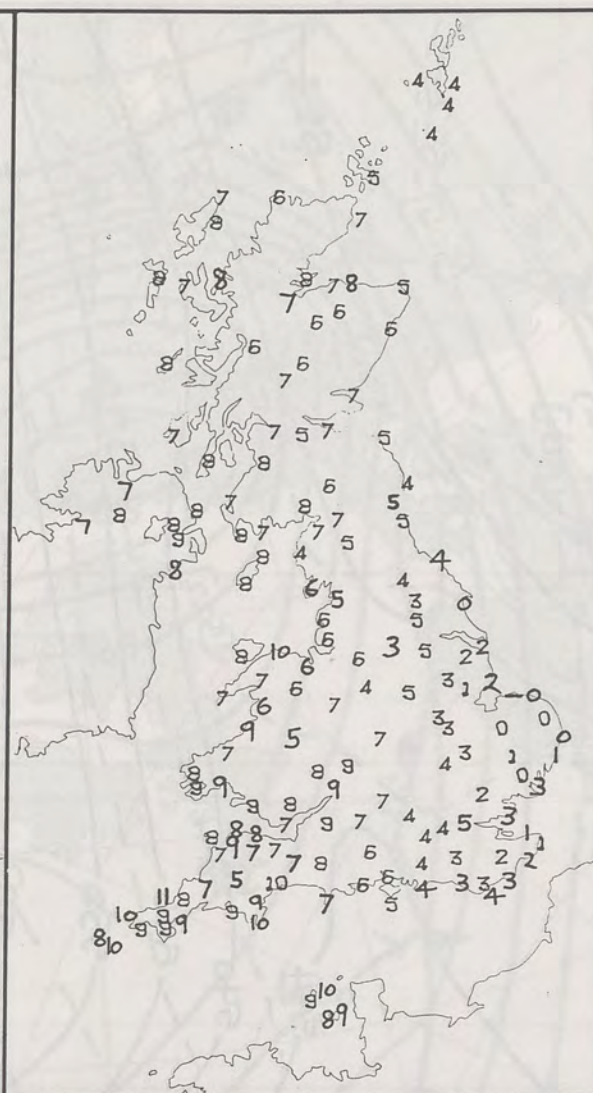


2400

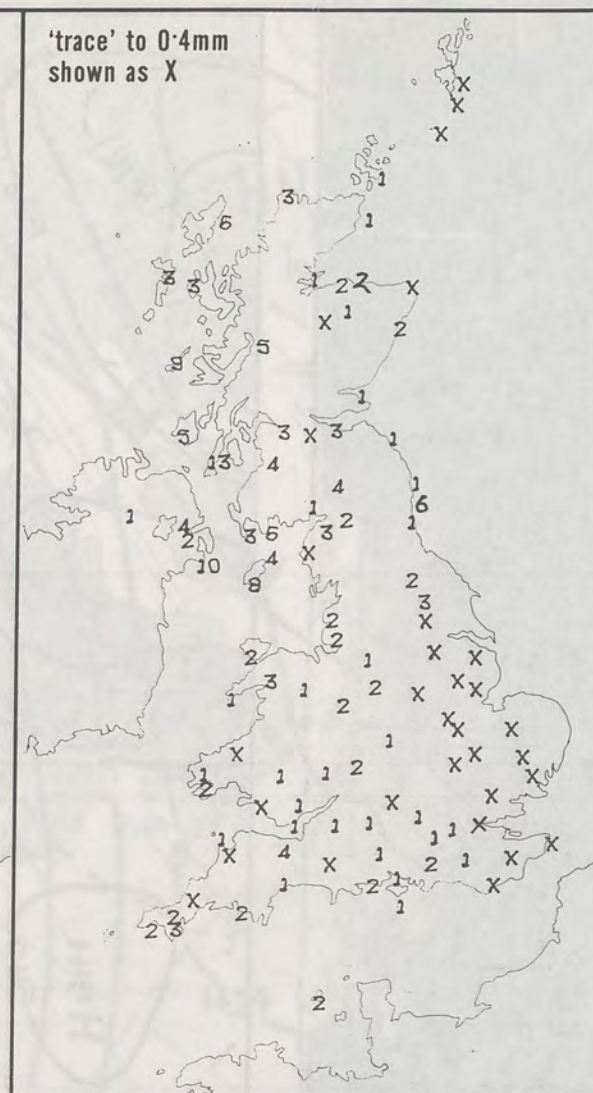




NIGHT MINIMUM TEMPERATURE (°C)
For 12-hour period ending
0900 ON 4 MAR 87



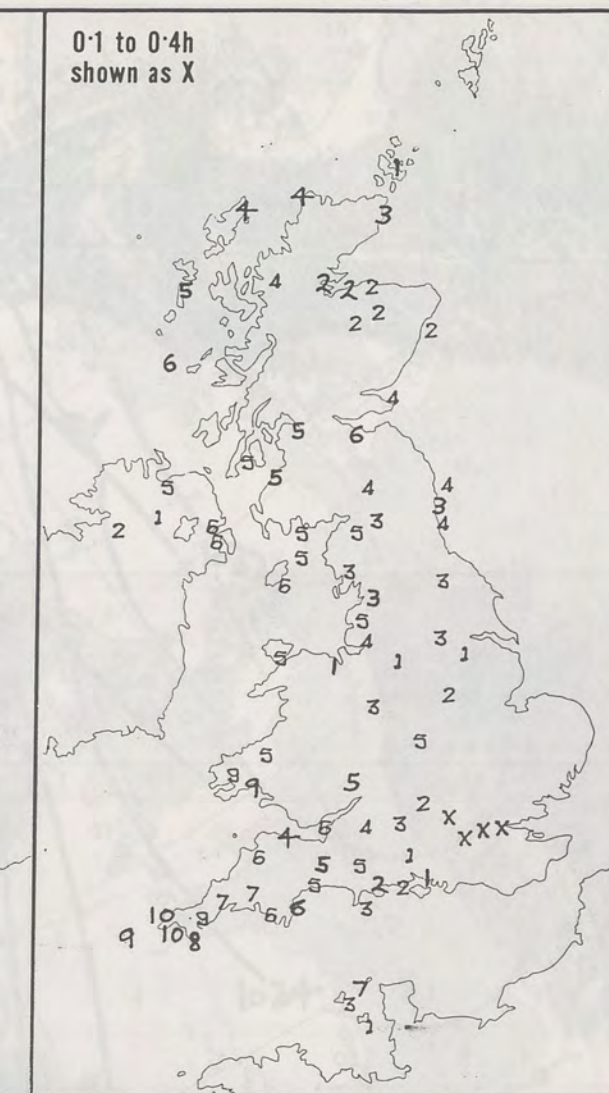
DAY MAXIMUM TEMPERATURE (°C)
For 12-hour period ending
2100 ON 4 MAR 87



RAINFALL (mm)
For 12-hour period ending
0900 ON 4 MAR 87



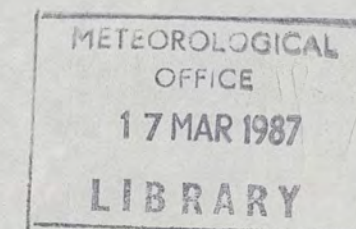
RAINFALL (mm)
For 12-hour period ending
2100 ON 4 MAR 87



SUNSHINE (hours)
Dawn to dusk
4 MAR 87

EXTREMES FOR WEDNESDAY 4TH MARCH 1987

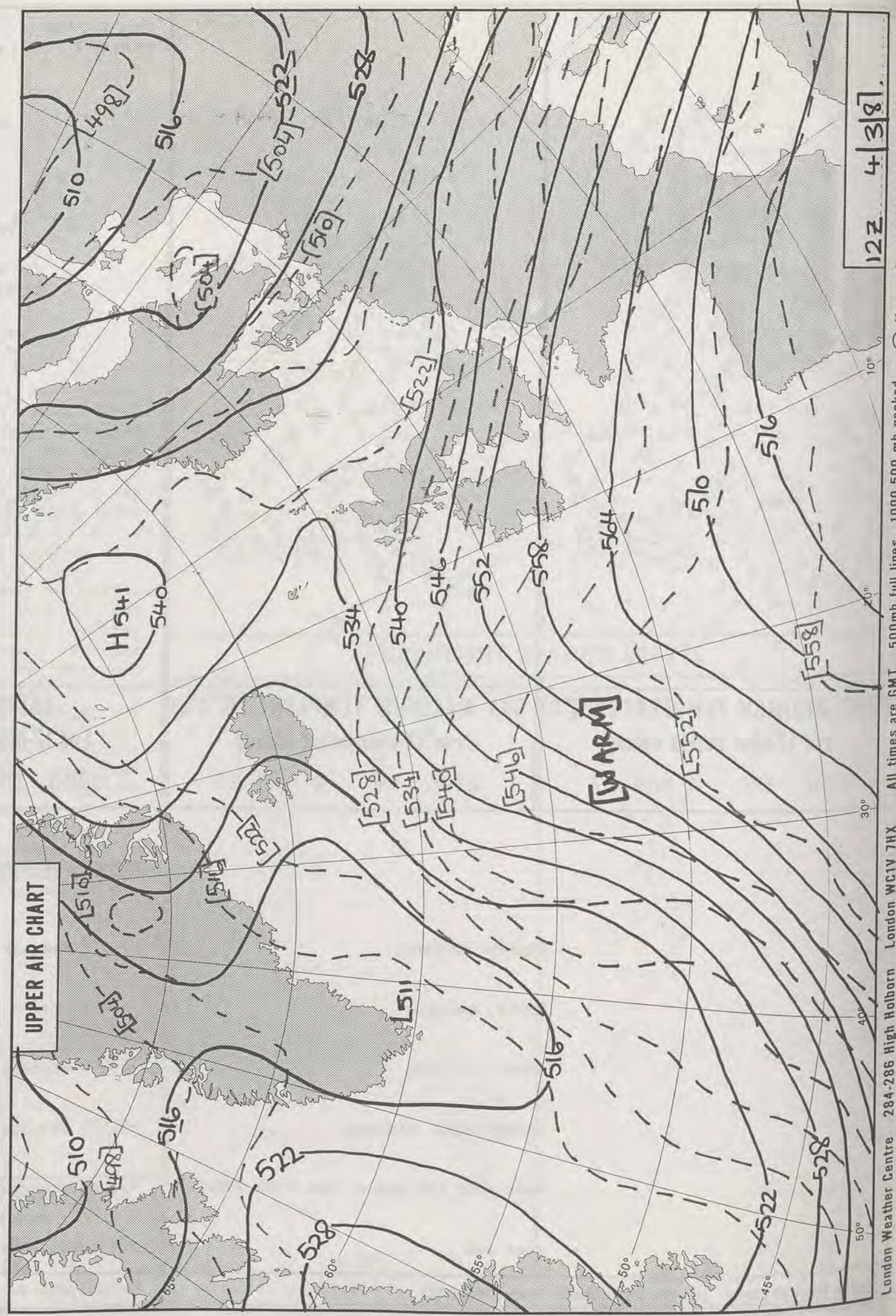
Highest maximum	: 11.3°C Newquay (Cornwall)
Lowest maximum	: -0.3°C Cromer (Norfolk)
Lowest minimum	: -5.2°C Stansted (Essex)
Lowest grass minimum	: -9.4°C Stansted (Essex)
Most rain (24 hours from 0900 GMT)	: 4.1 mm Stornoway (Outer Hebrides)
Most sun	: 9.8 hours Penzance (Cornwall)



**DAILY
WEATHER
SUMMARY**

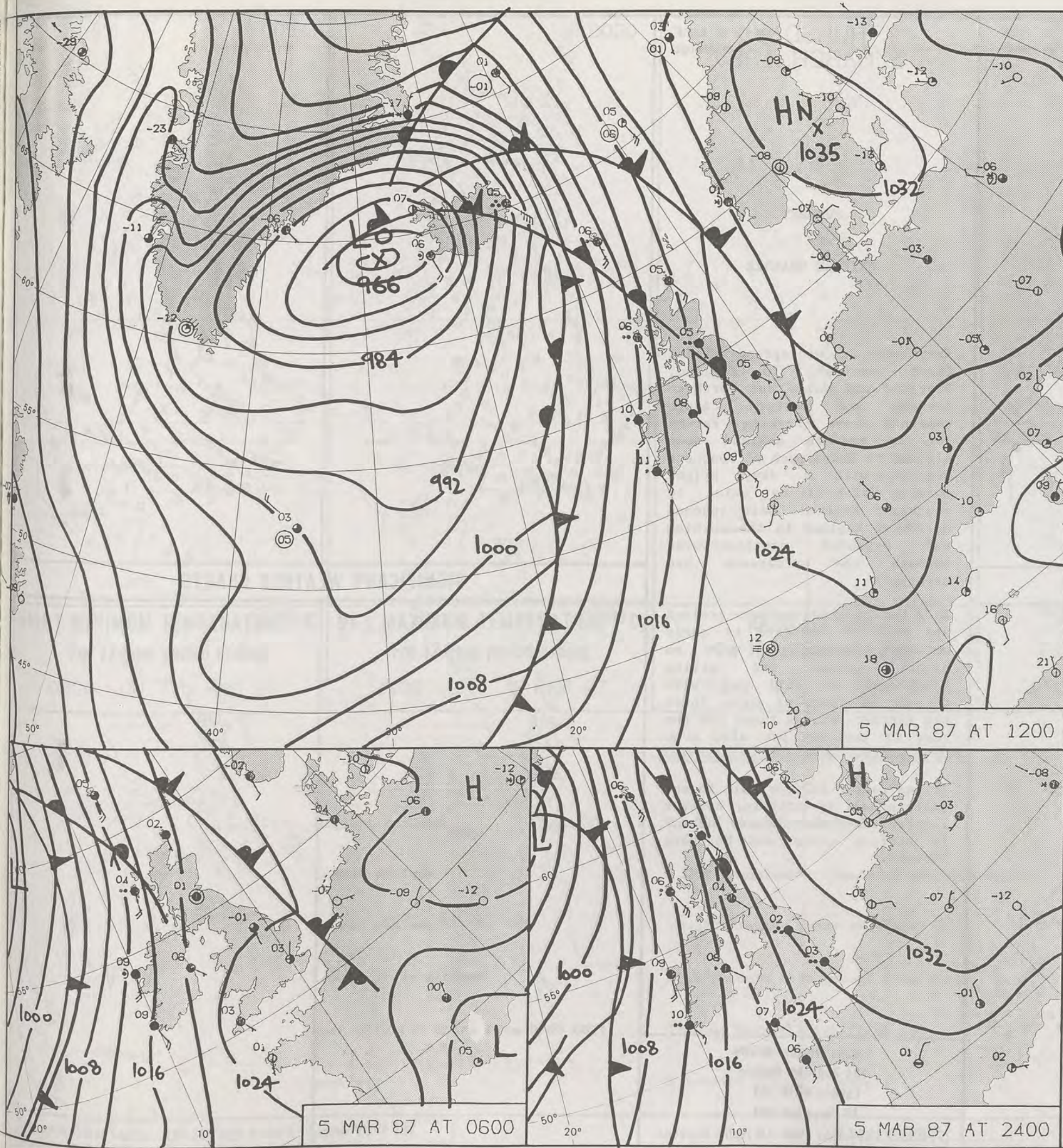


© Crown Copyright 1986
All rights reserved

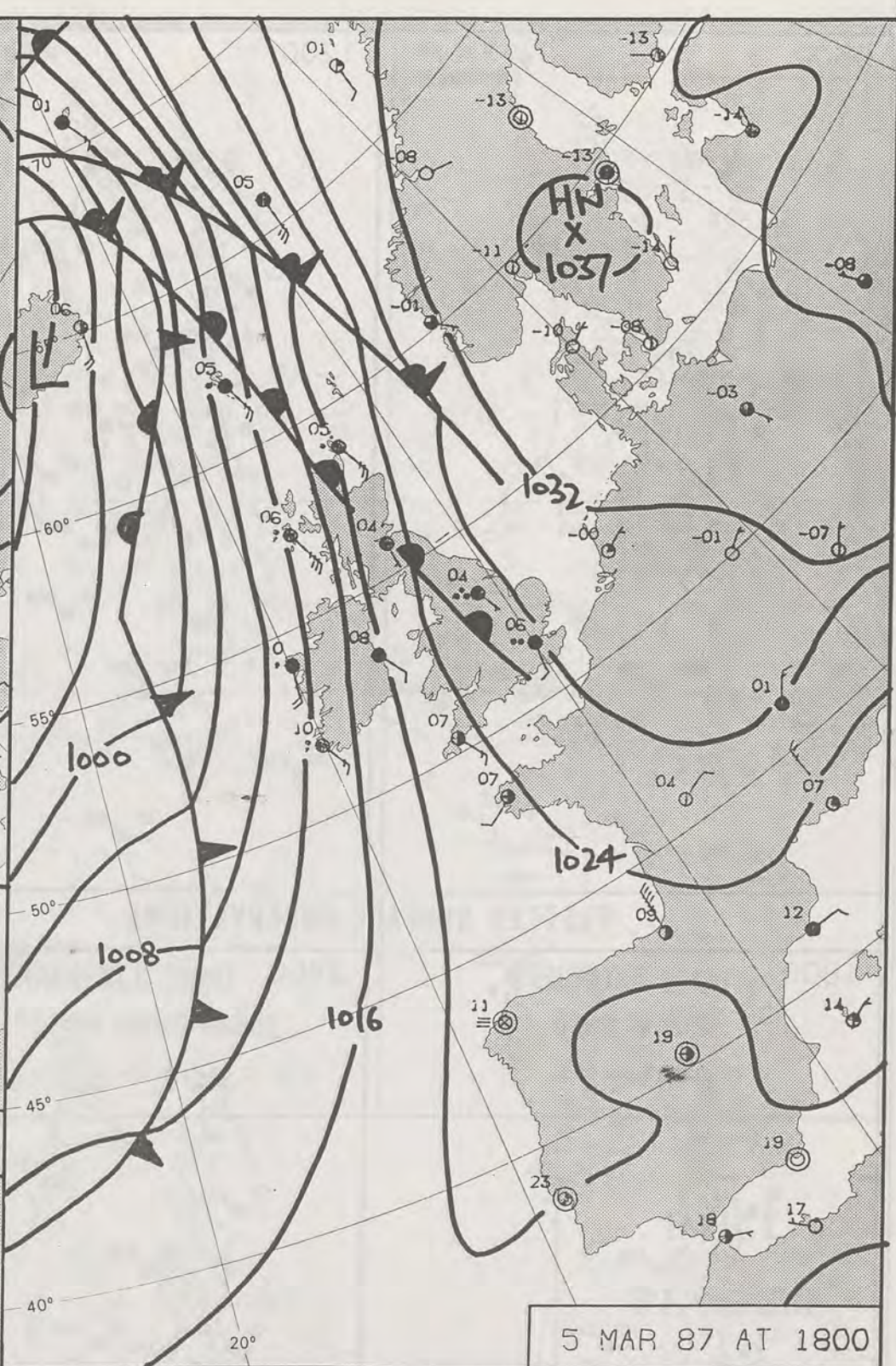


12Z 4/3/87

London Weather Centre 284-286 High Holborn London WC1V 7HX All times are GMT 500mb full lines 1000-500 mb pecked © Crown Copyright 1986 All rights reserved (7579) Dtd 8416009 500 12/85 A.G. Ltd. 1452



5 MAR 87 AT 0600



5 MAR 87 AT 1800

DAILY WEATHER SUMMARY

FOR

THURSDAY 5 MARCH 1987

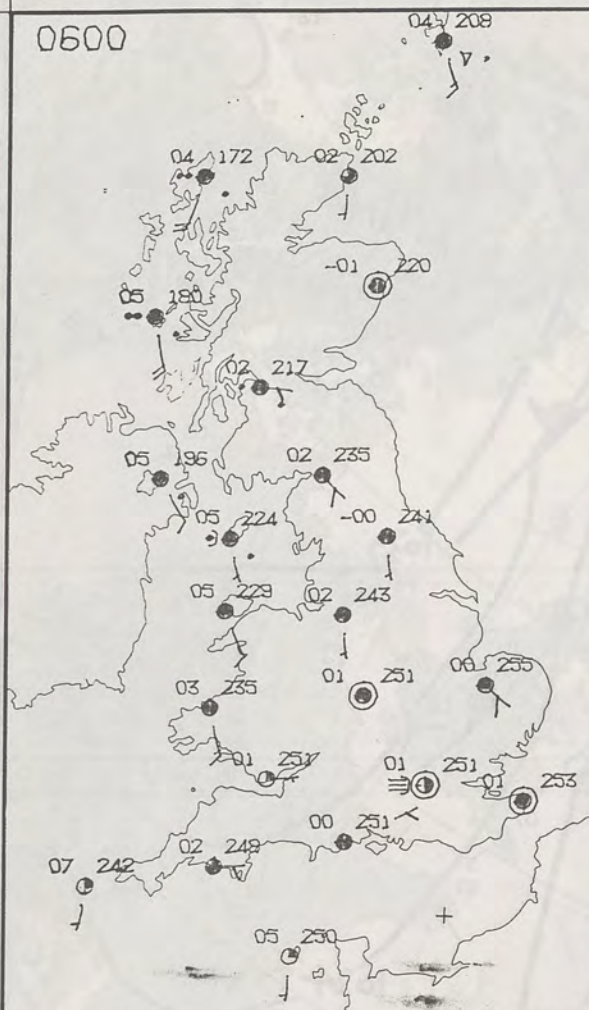
Warm front Cold front Occlusion

London Weather Centre 284-286 High Holborn London WC1V 7HX

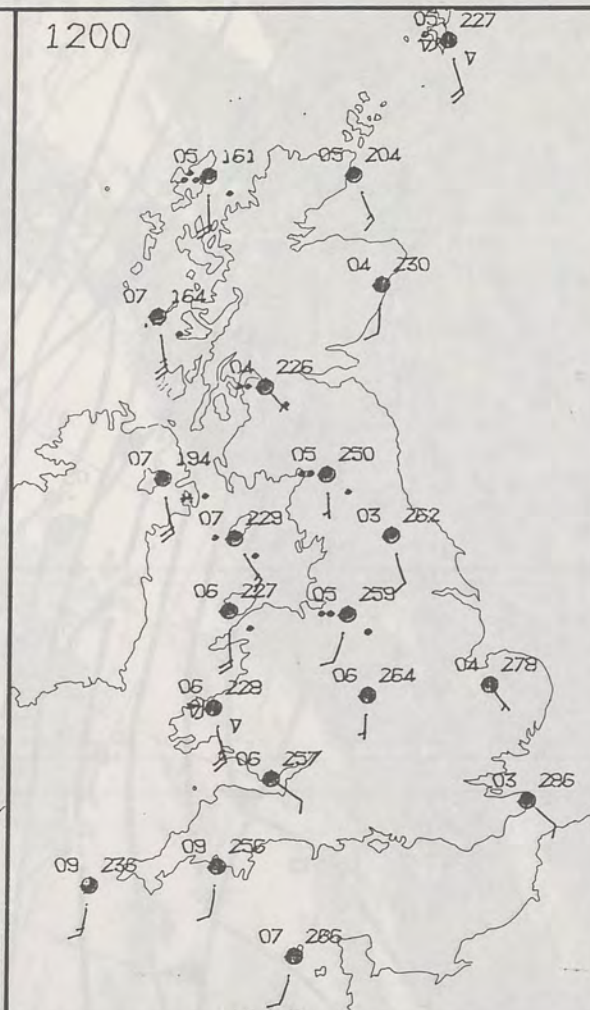
© Crown Copyright 1986 All rights reserved



0600

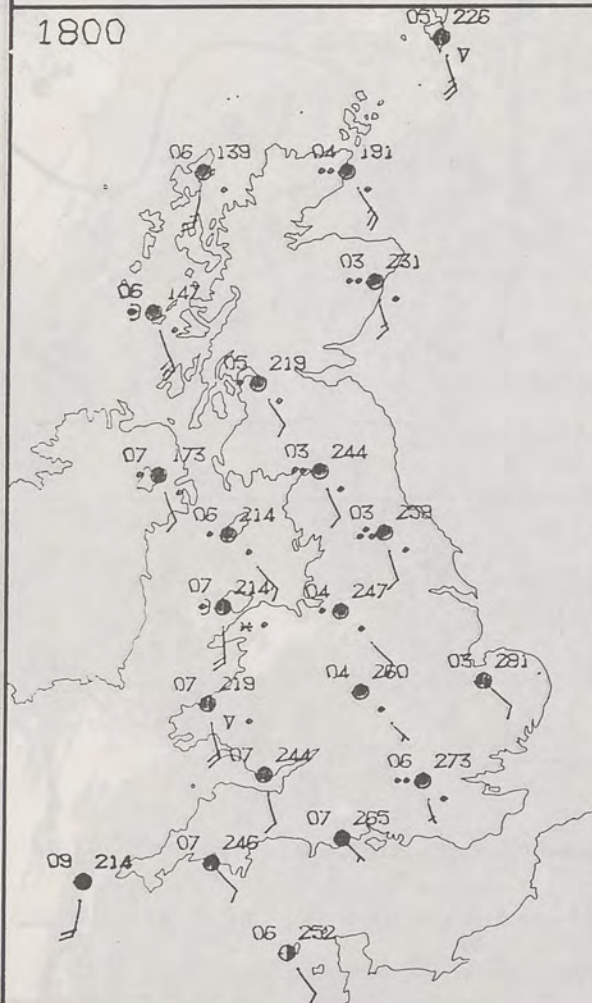


1200

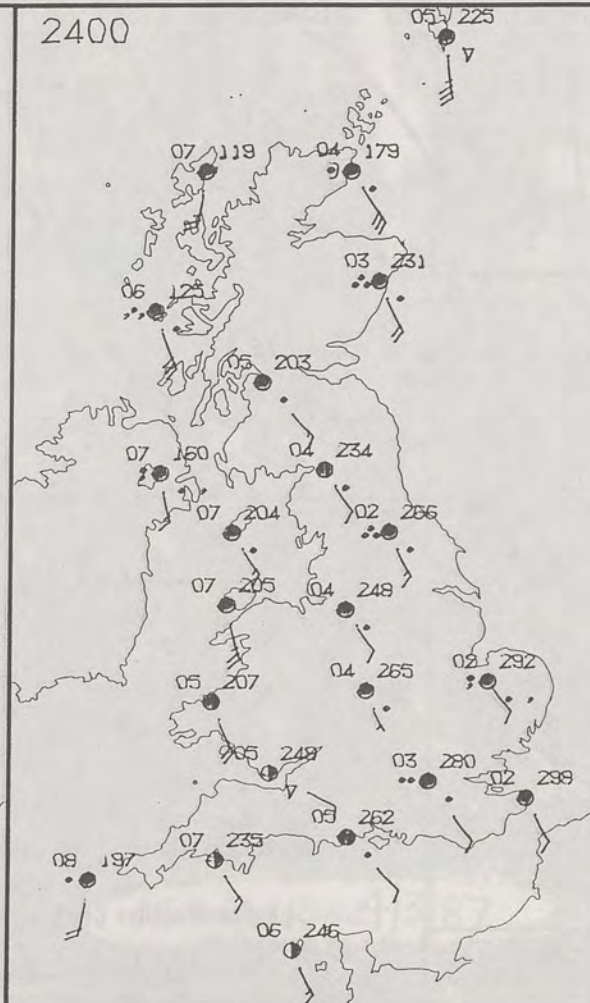


PLOTTED SURFACE OBSERVATIONS

1800



2400

THURSDAY
5 MARCH 1987SUMMARY
OF
BRITISH WEATHER

There was a widespread slight frost overnight in England, Scotland and Wales but Northern Ireland and western coasts remained above freezing. Patchy fog in eastern England soon cleared to leave much of southern Britain with a dry, bright morning with sunny skies in southwest England. Rain reached northwest England in the morning and extended southeastwards through the afternoon and evening.

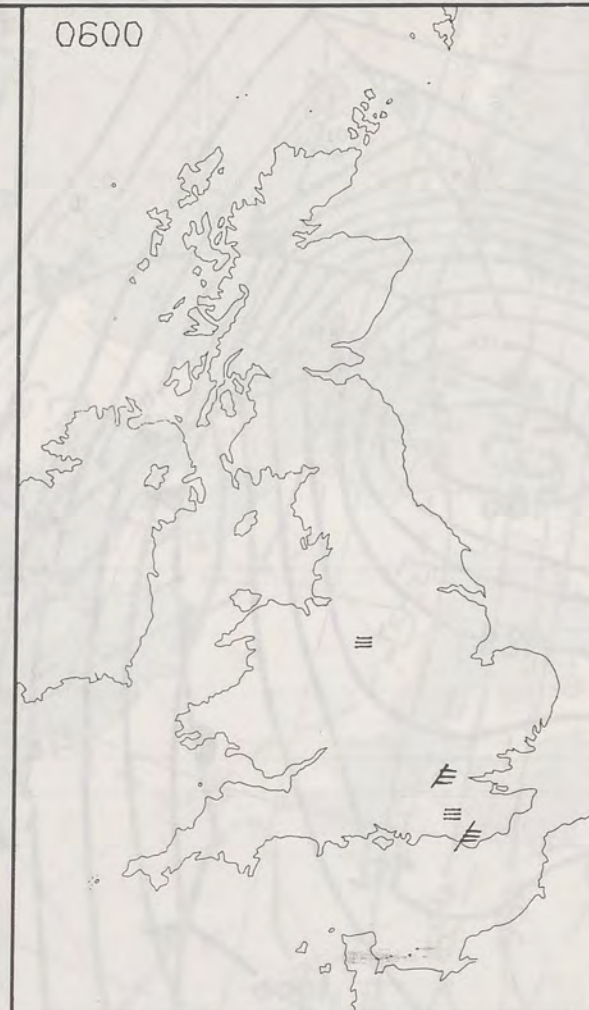
Rain had reached Northern Ireland and much of Scotland by early morning, turning to snow on higher ground and giving Eskdalemuir a cold day with periods of sleet or snow. There was further rain at times for the rest of the day but also some dry spells.

It was rather cold or cold in the eastern half of Britain, however temperatures were nearer normal in western areas and Northern Ireland.

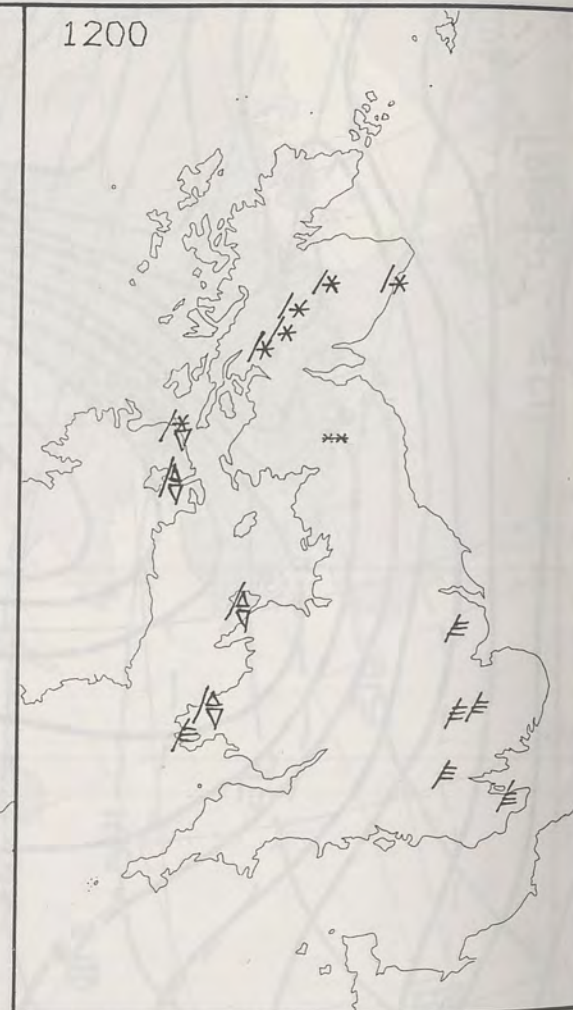
London Weather Centre
284-286 High Holborn
London WC1V 7HX
All times are GMT

© Crown Copyright 1986 All rights reserved

0600

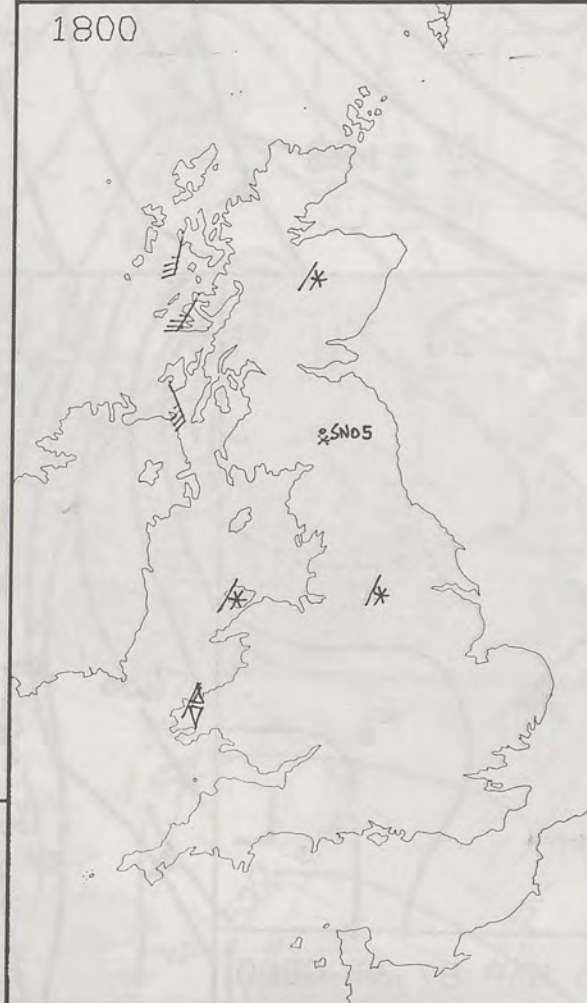


1200

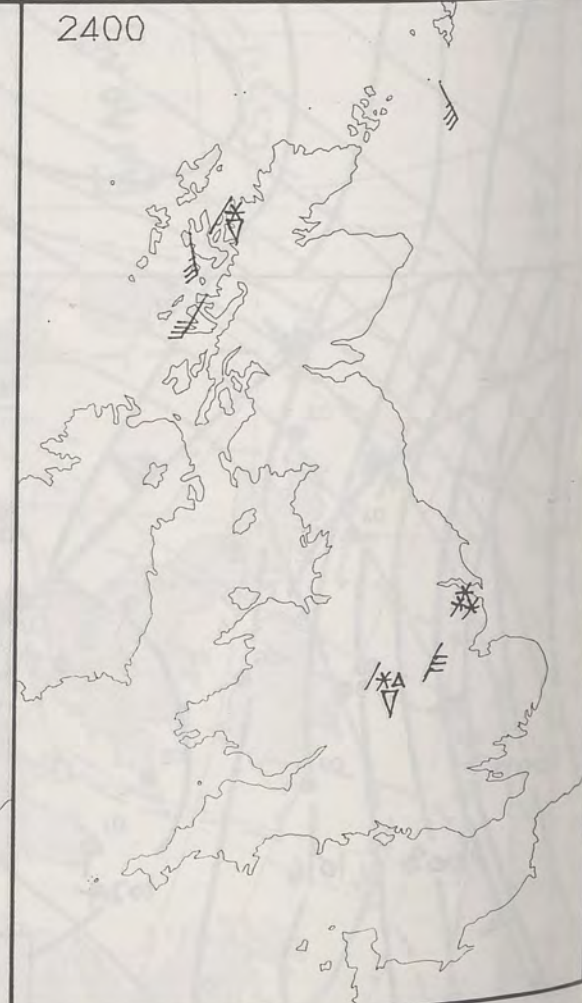


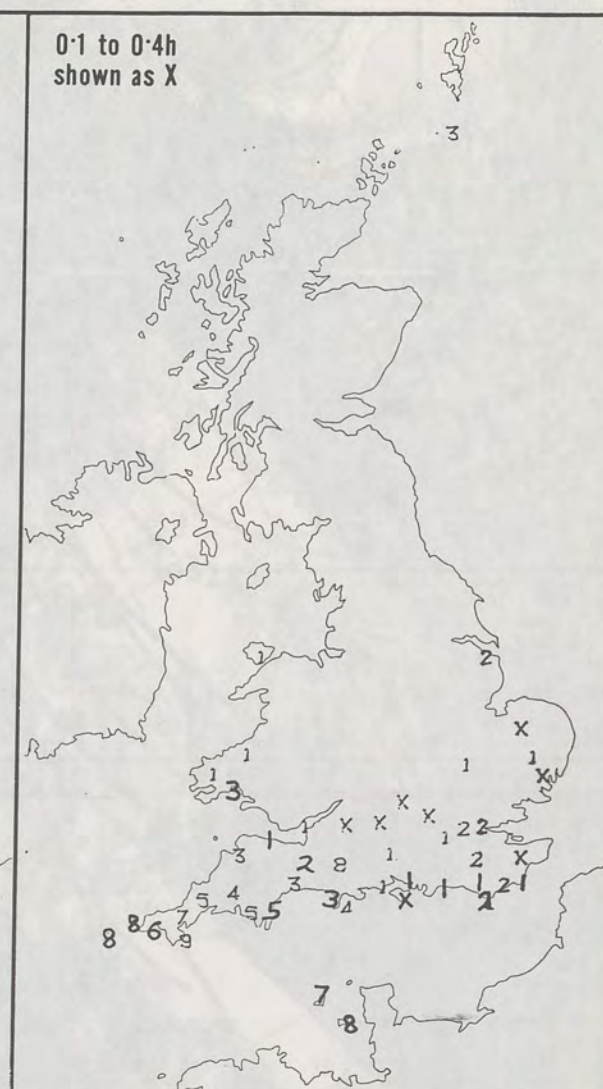
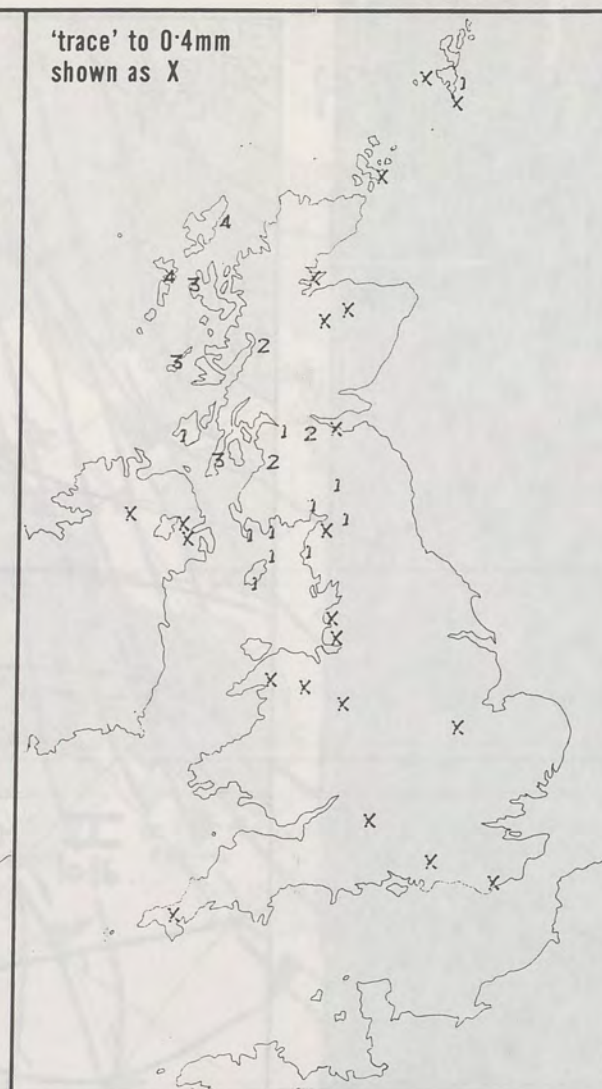
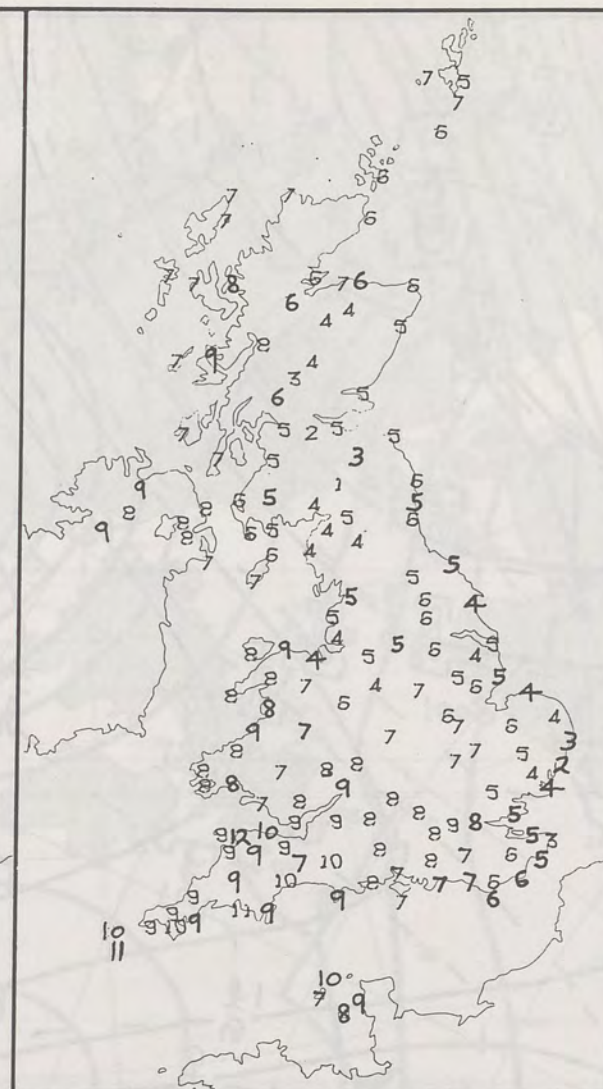
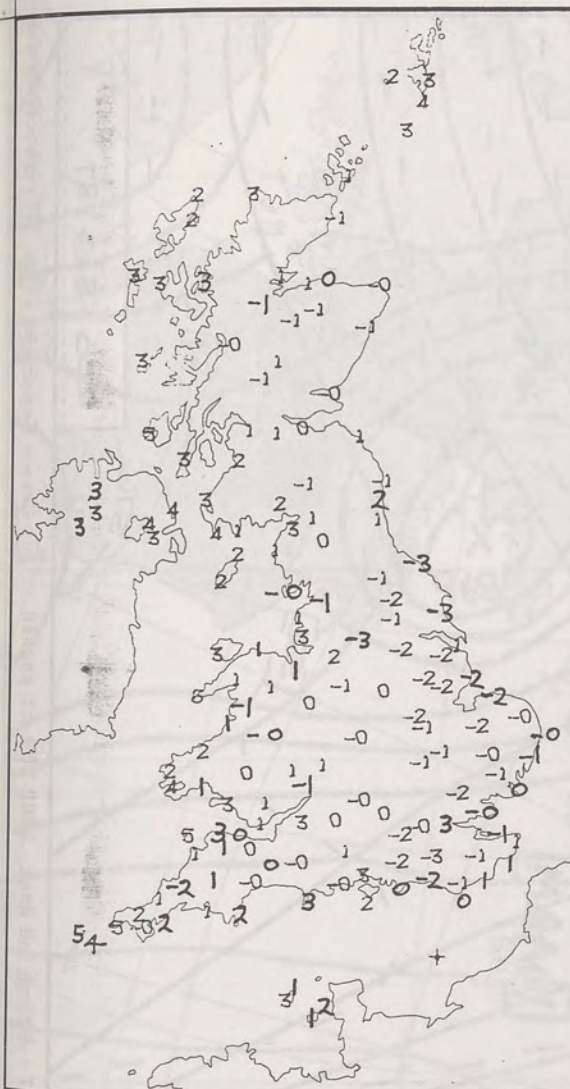
SIGNIFICANT WEATHER CHARTS

1800



2400





NIGHT MINIMUM TEMPERATURE (°C)
For 12-hour period ending
0900 ON 5 MAR 87

DAY MAXIMUM TEMPERATURE (°C)
For 12-hour period ending
2100 ON 5 MAR 87

RAINFALL (mm)
For 12-hour period ending
0900 ON 5 MAR 87

RAINFALL (mm)
For 12-hour period ending
2100 ON 5 MAR 87

SUNSHINE (hours)
Dawn to dusk
5 MAR 87

EXTREMES FOR THURSDAY 5TH MARCH 1987

Highest maximum : 11.9°C Chivenor (Devon)

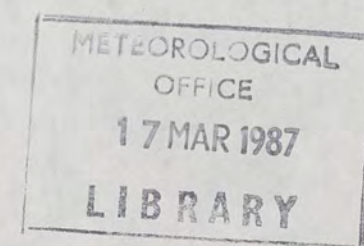
Lowest maximum : 1.2°C Eskdalemuir (Dumfries and Galloway)

Lowest minimum : -3.3°C Bingley (Near Bradford)

Lowest grass minimum : -6.4°C South Farnborough (Hampshire)

Most rain (24 hours from 0900 GMT) : 17.0 mm Machrihanish (Kintyre)

Most sun : 8.5 hours Lizard (Cornwall)



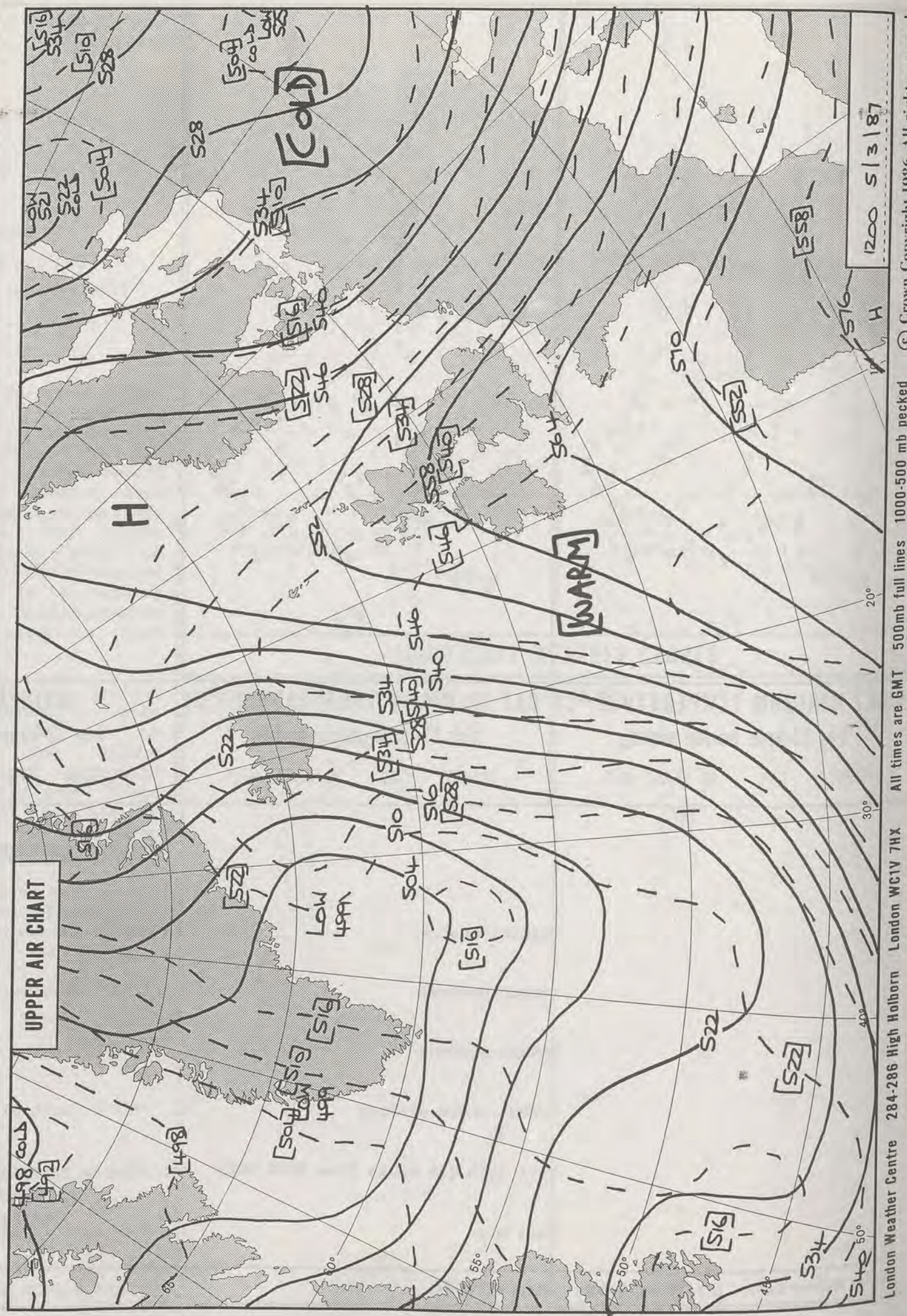
**DAILY
WEATHER
SUMMARY**

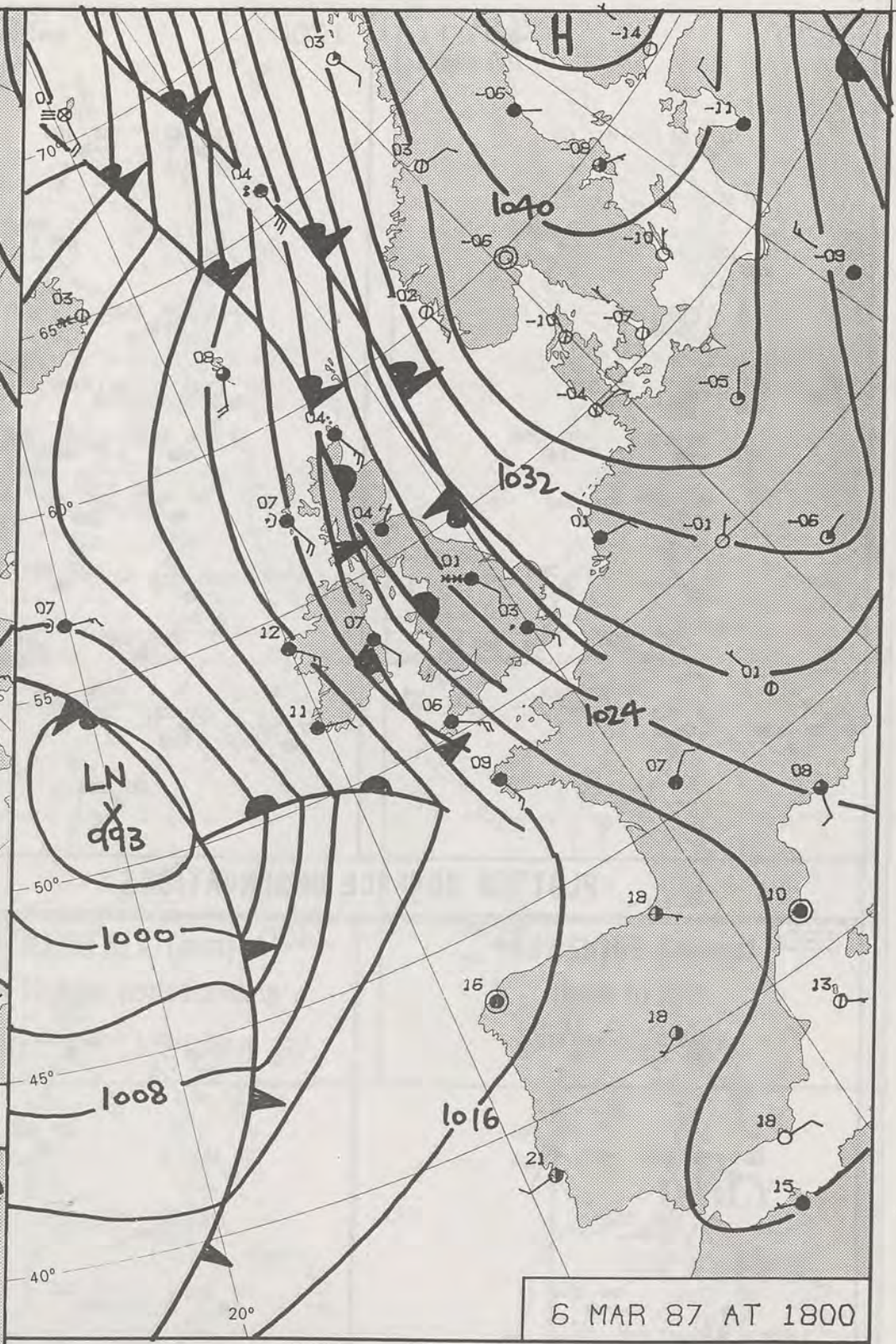
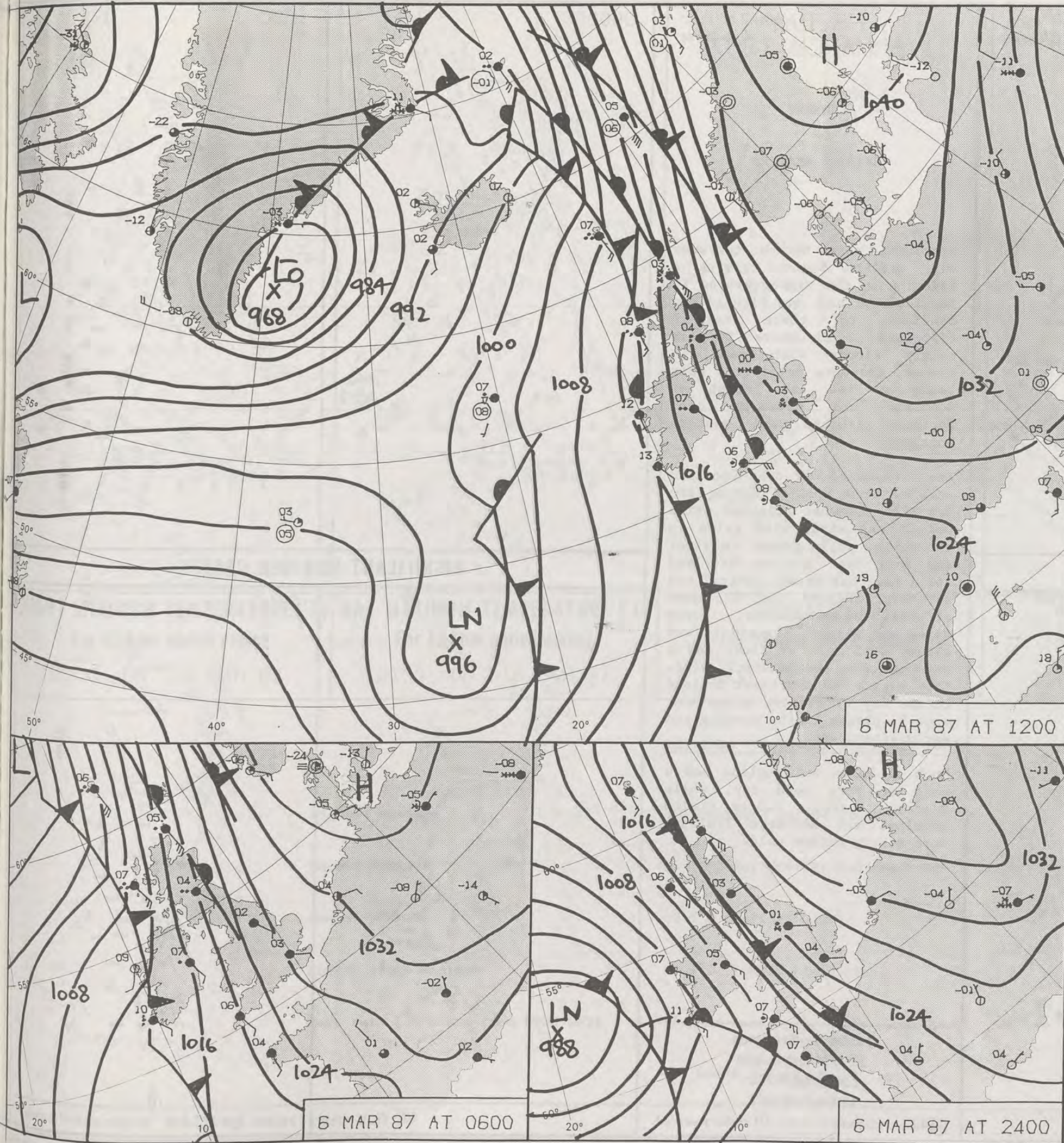


© Crown Copyright 1986
All rights reserved

London Weather Centre 284-286 High Holborn London WC1V 7HX

All times are GMT






DAILY WEATHER SUMMARY FOR FRIDAY 6 MARCH 1987



London Weather Centre 284-286 High Holborn London WC1V 7HX
 © Crown Copyright 1986 All rights reserved

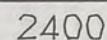
042 218



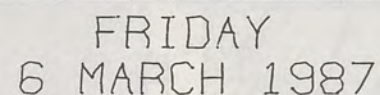
022 229



047 248



045 257



Overnight rain turned to snow over eastern England giving a covering on the higher ground in particular, and any frost was confined to these eastern districts. Elsewhere it was mainly cloudy with rain in places, the more persistent rain being on the east coast of Scotland and latterly over Northern Ireland and western Scotland.

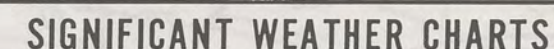

The rain eased off over Scotland and Northern Ireland during the day with somewhat brighter skies but it was windy with gales in the north. Rain turned to sleet and snow over eastern Scotland for a time but it was central and northeast England that had most of the wintry weather. Over Wales and western England it was cloudy with rain at times and a strengthening southeasterly wind. East Anglia and southeast England became dry by evening after some snow in places in the morning and early afternoon.

Much of Wales and England had a cold or very cold day, while western parts, along with Scotland and Northern Ireland, were mostly rather cold.

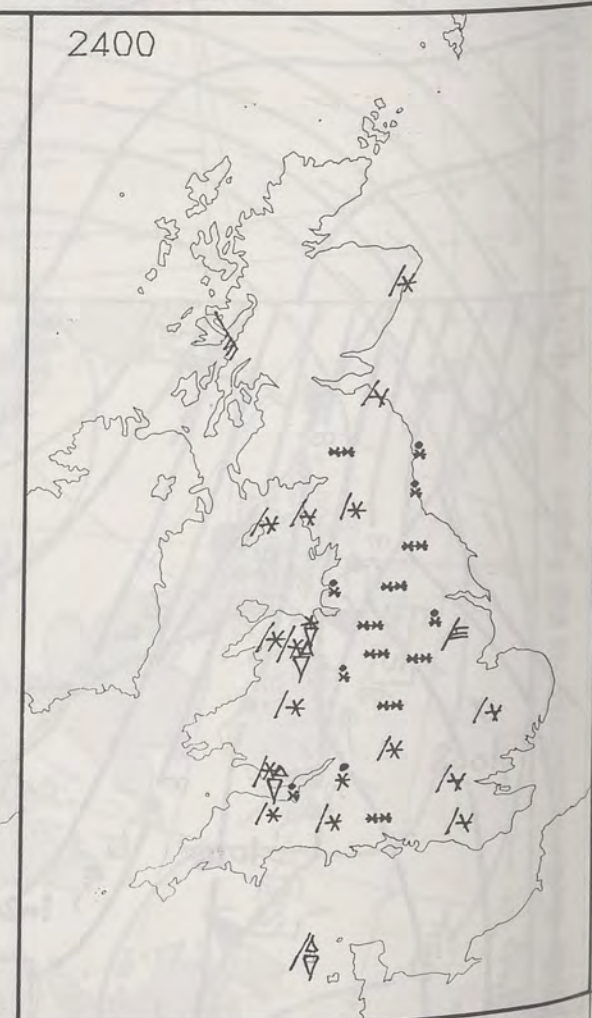
London Weather Centre
284-286 High Holborn
London WC1V 7HX
All times are GMT

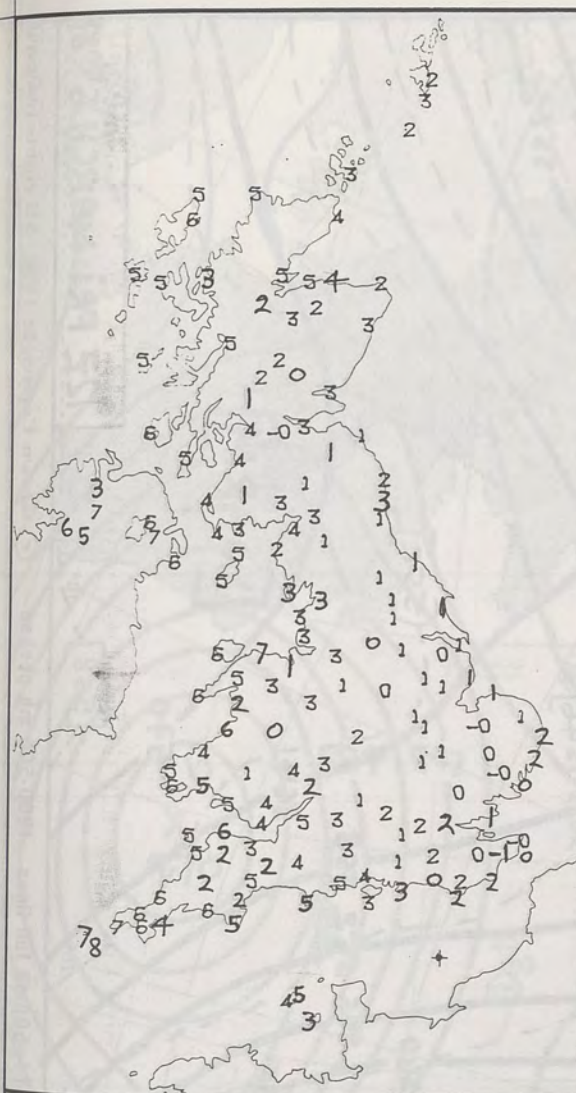
© Crown Copyright 1986 All rights reserved

0600

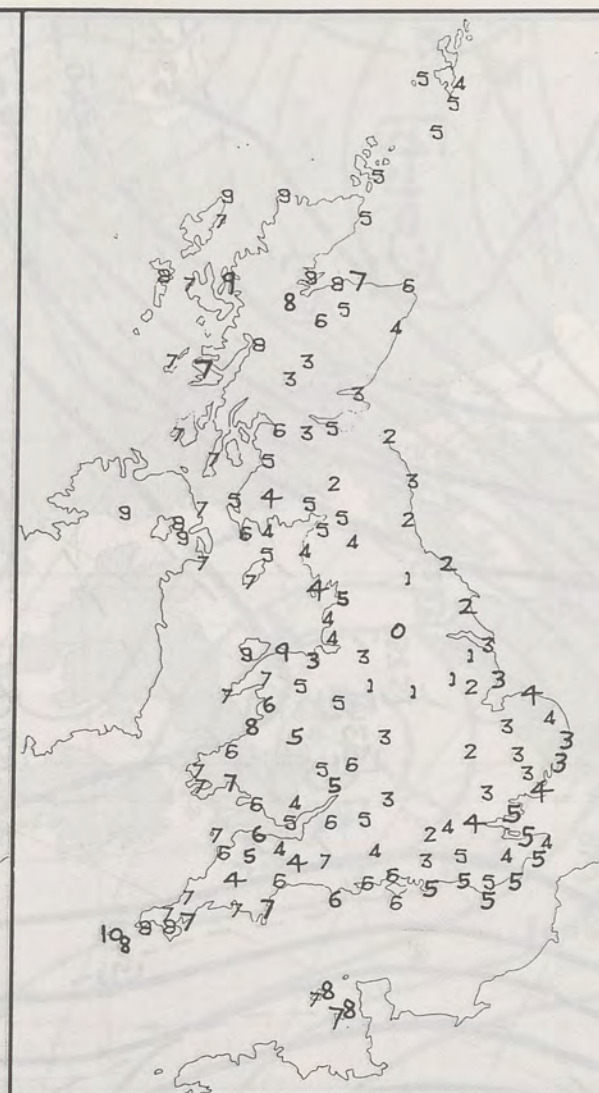


2400

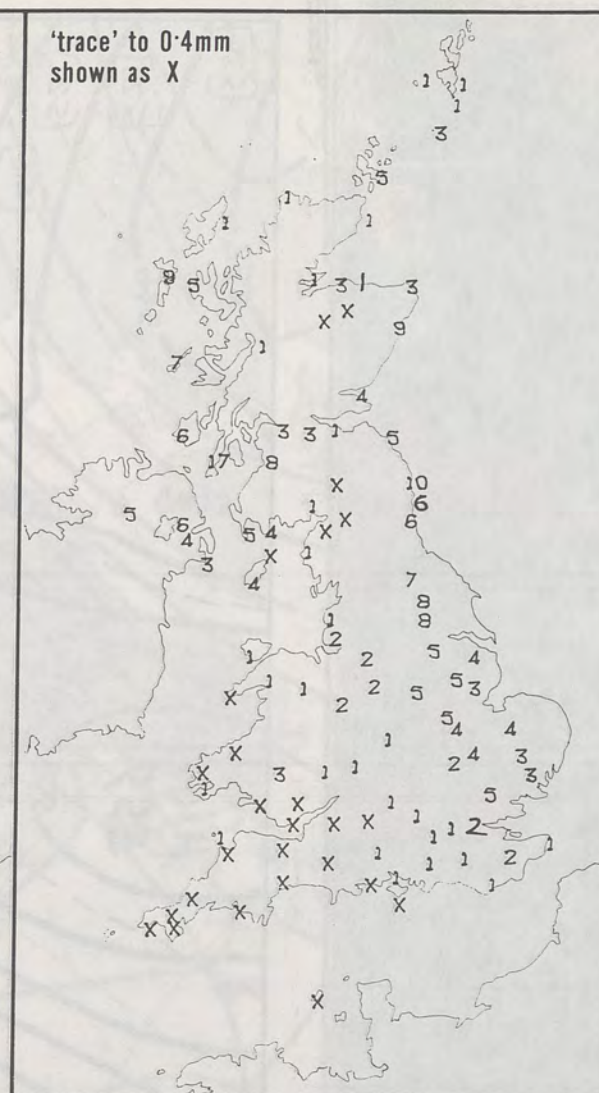




NIGHT MINIMUM TEMPERATURE (°C)
For 12-hour period ending
0900 ON 6 MAR 87



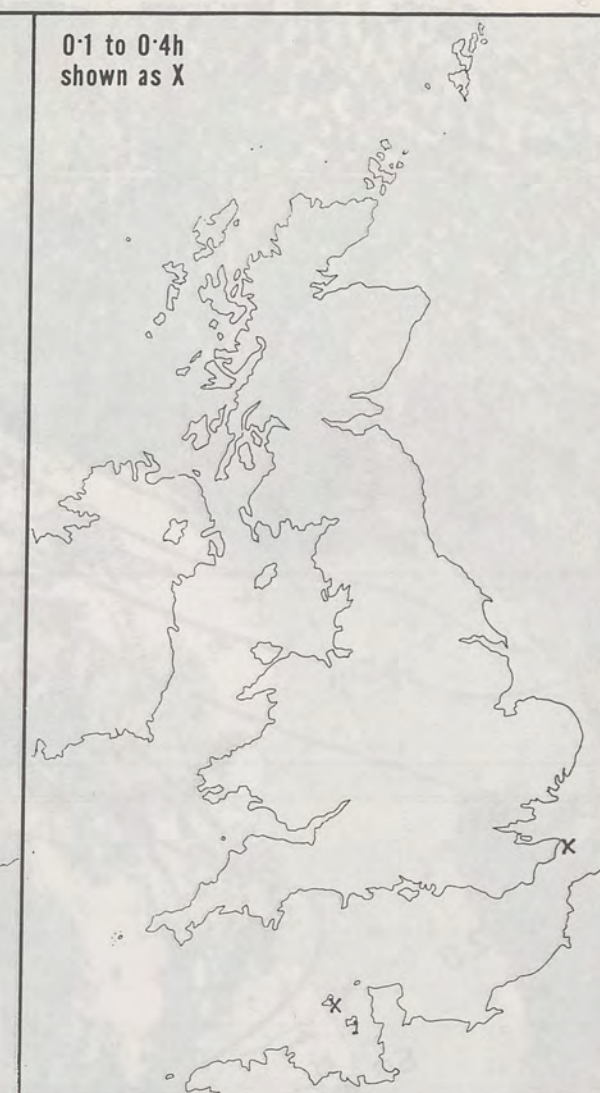
DAY MAXIMUM TEMPERATURE (°C)
For 12-hour period ending
2100 ON 6 MAR 87



RAINFALL (mm)
For 12-hour period ending
0900 ON 6 MAR 87




RAINFALL (mm)
For 12-hour period ending
2100 ON 6 MAR 87



SUNSHINE (hours)
Dawn to dusk
6 MAR 87

EXTREMES FOR FRIDAY 6TH MARCH 1987

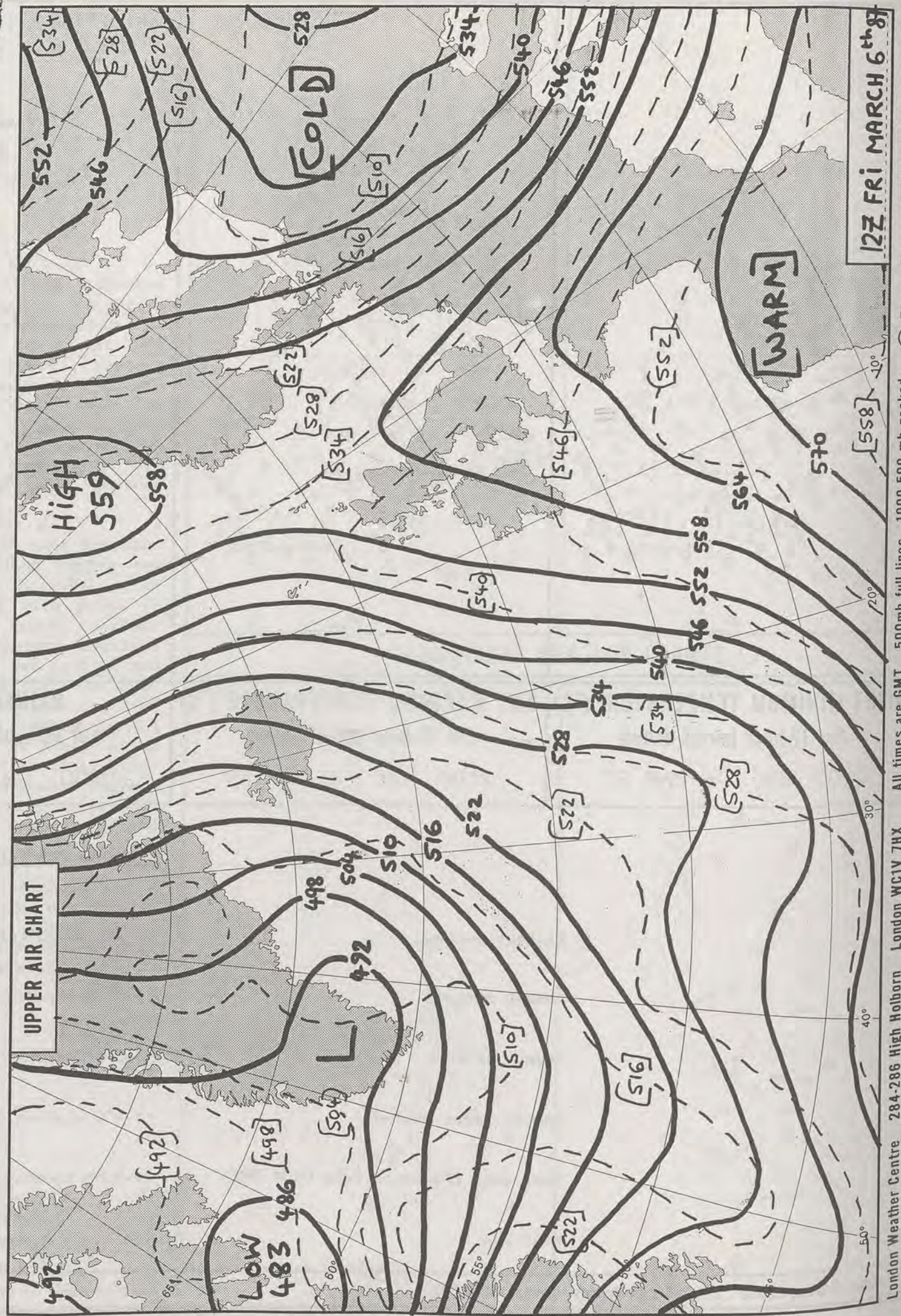
Highest maximum	:	10.0°C Round Island (Isles of Scilly)
Lowest maximum	:	0.4°C Emley Moor/Nr Huddersfield
Lowest minimum	:	-0.5°C Charing (Kent)
Lowest grass minimum	:	-1.4°C Liphook (Hampshire)
Most rain (24 hours from 0900 GMT)	:	17.5 mm Gwennap Head (Nr Lands End)
Most sun	:	0.8 hours Jersey (St Helier)



**DAILY
WEATHER
SUMMARY**



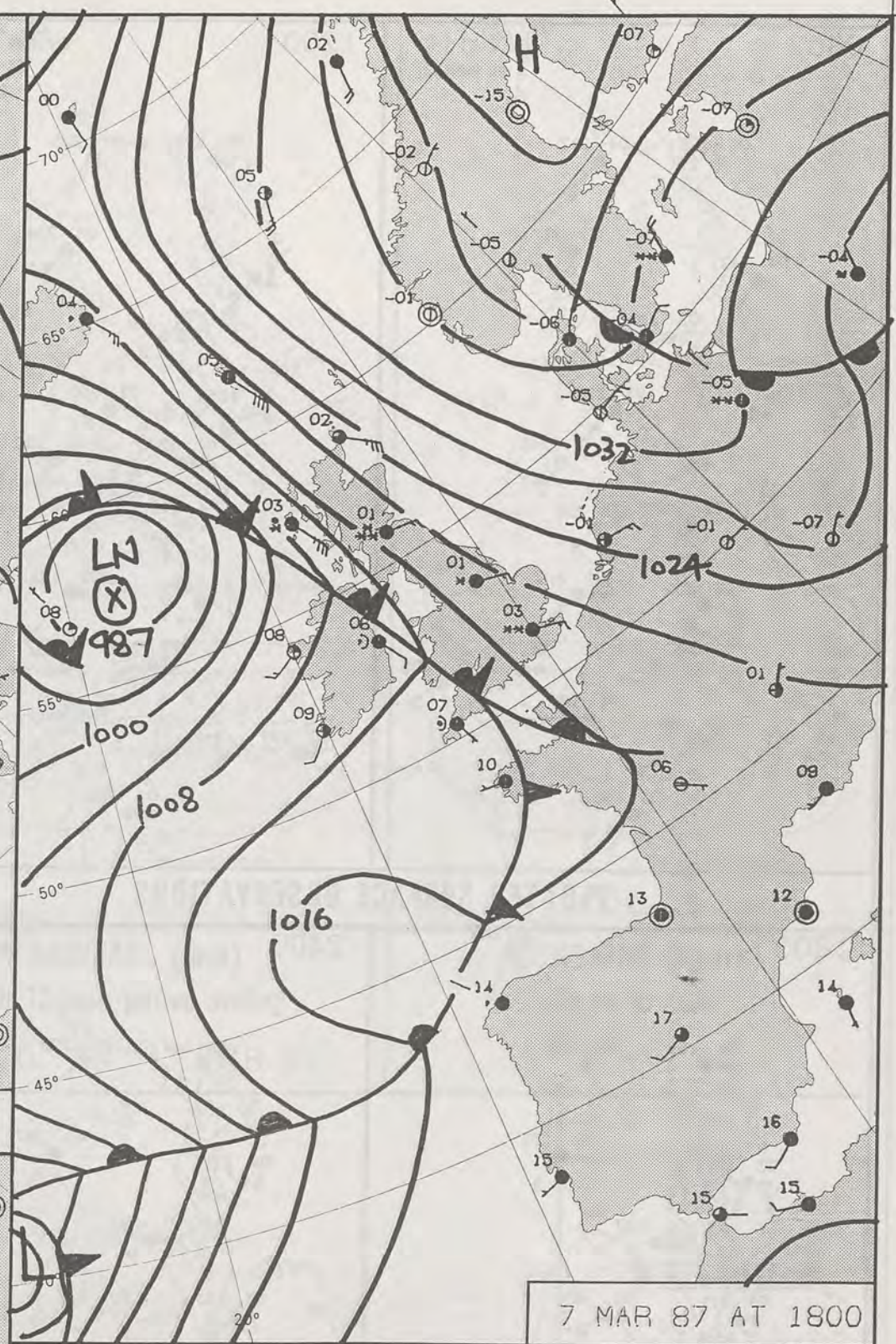
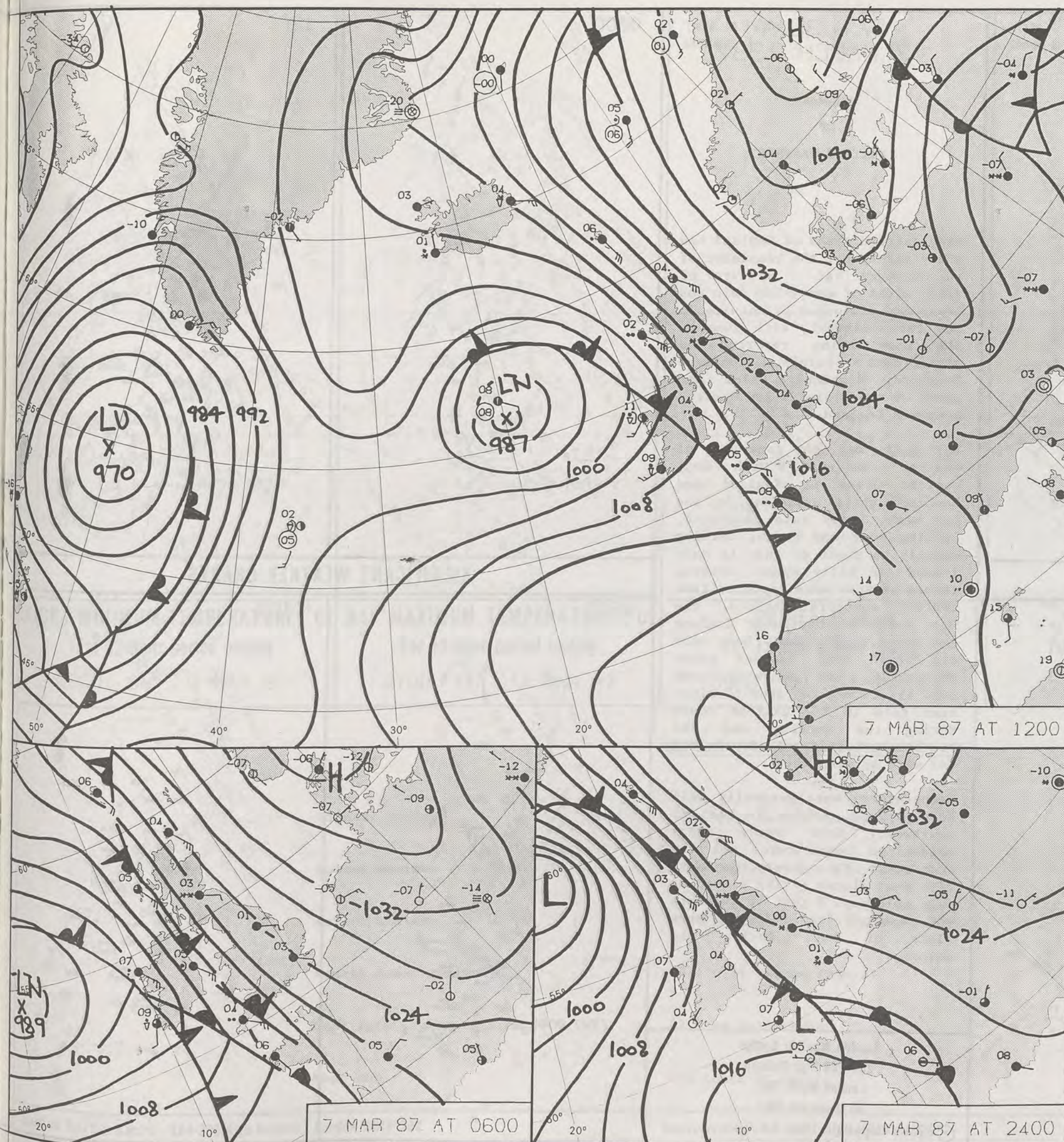
© Crown Copyright 1986
All rights reserved



12Z FRI MARCH 6th 87

[558]

London Weather Centre 284-286 High Holborn London WC1V 7HX All times are GMT 500mb full lines 1000-500 mb pecked © Crown Copyright 1986 All rights reserved (7579) Dtd. 8416009 500 12/85 A.G. Ltd. 1452



DAILY WEATHER SUMMARY

FOR

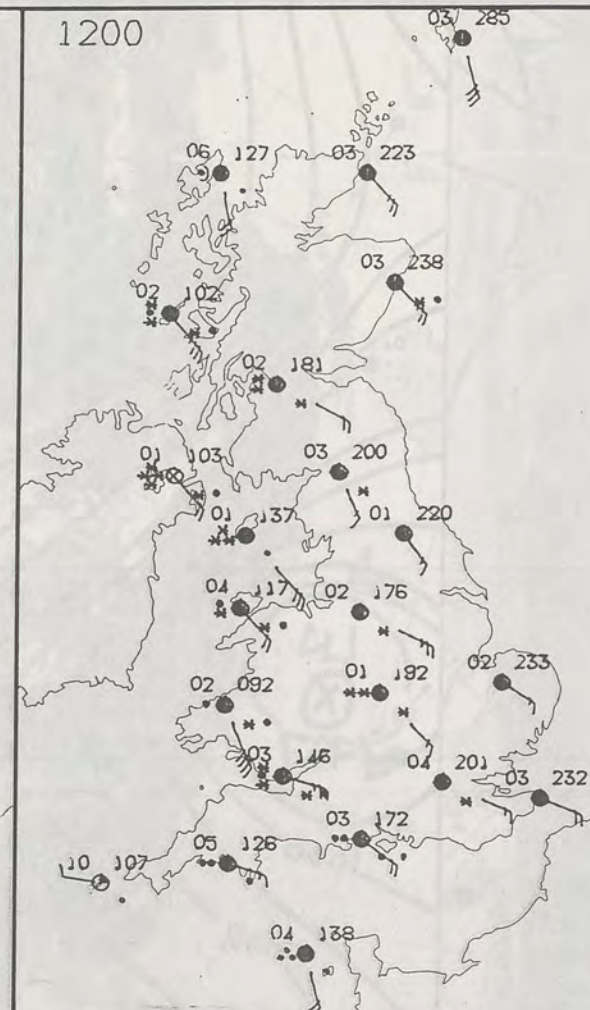
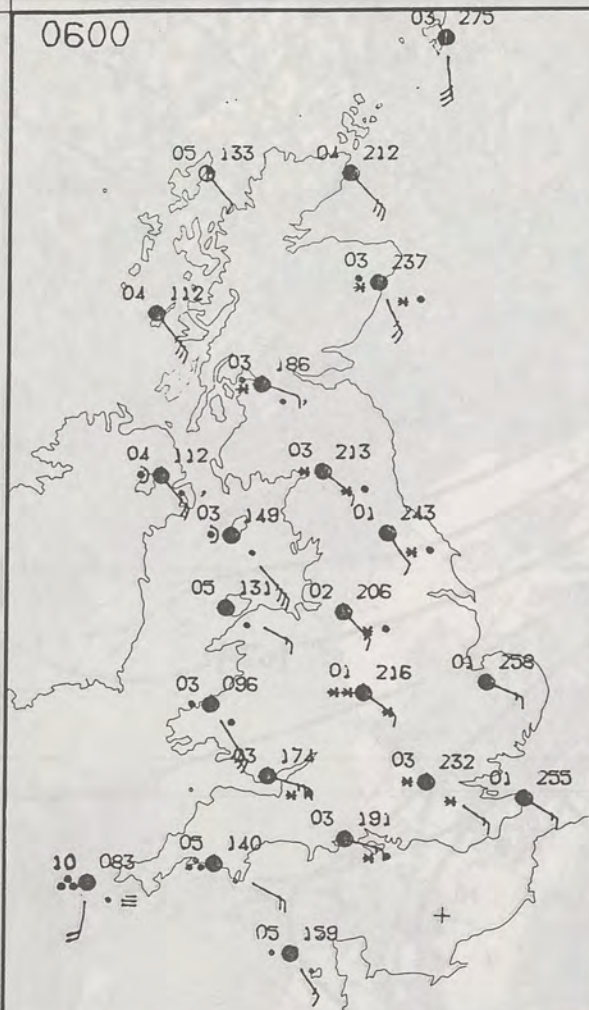
SATURDAY 7 MARCH 1987

Warm front Cold front Occlusion

London Weather Centre 284-286 High Holborn London WC1V 7HX

© Crown Copyright 1986 All rights reserved





SATURDAY
7 MARCH 1987

SUMMARY
OF
BRITISH WEATHER

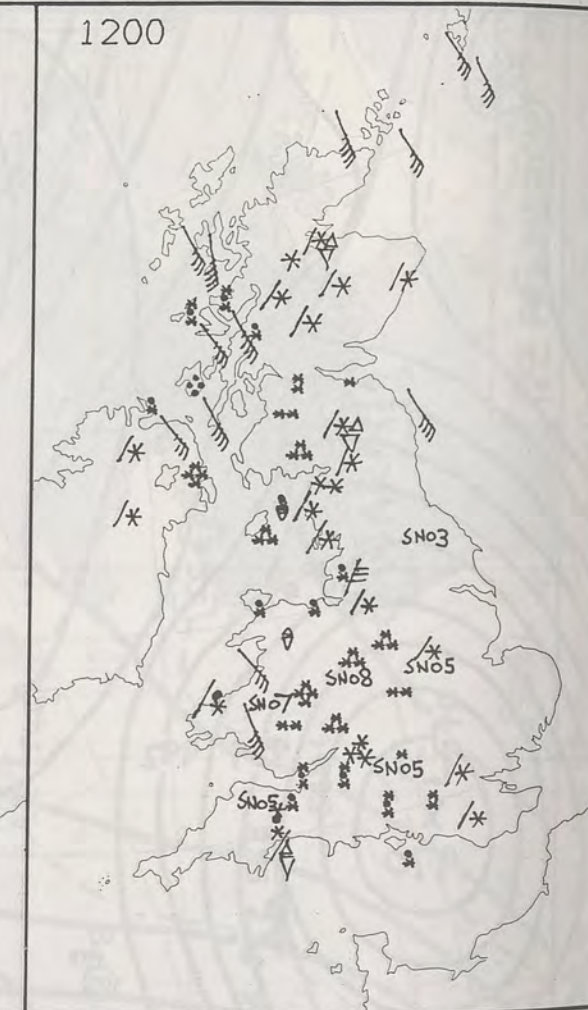
Many eastern areas of England had a dry night, but the remainder of the country had a mixture of rain, sleet or snow. The rain was heavy and prolonged by morning in the far southwest, with some of the snow being reported as significant across southern Scotland, Highland Wales and parts of the Midlands and central southern England.

During the day, the same sort of weather continued, with many eastern areas of England and Scotland quite dry, but in the far west, heavy rain continued, pushing east and north, turning readily to sleet or snow in many inland and hilly areas. Several inches of snow were reported from central southern England, the West Midlands, northwest England and parts of Scotland. Some snow did reach some eastern areas eventually, but somewhat less cold air turned the snow to sleet then rain in the extreme south during the evening and the weather became largely dry in the far west by midnight.

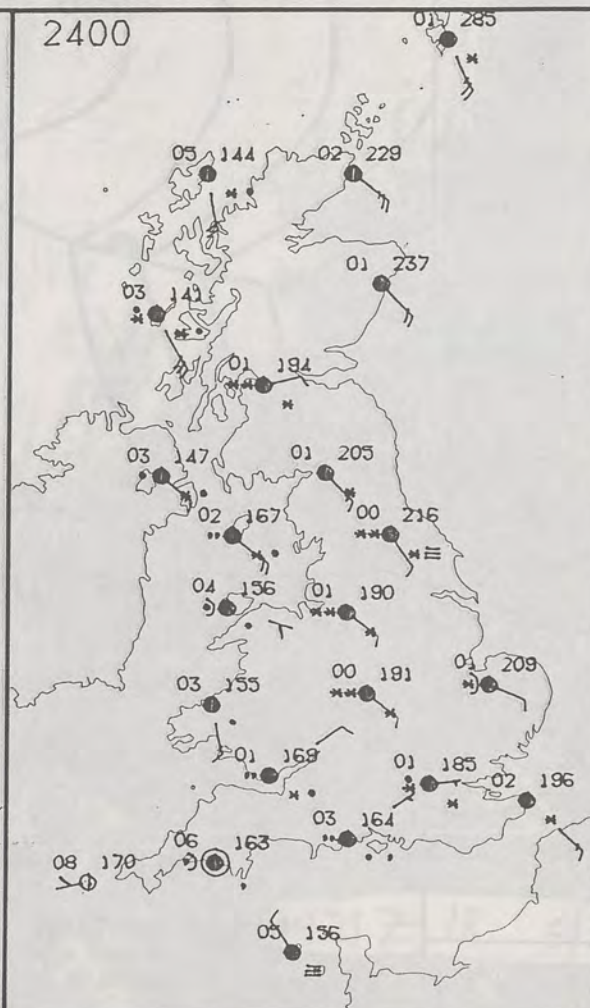
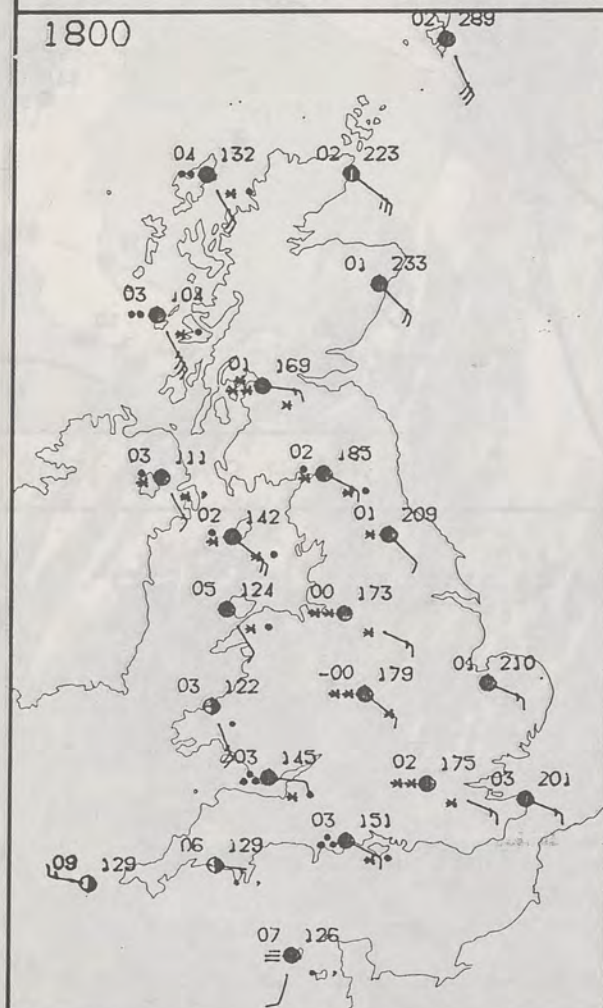
Temperatures were generally well below normal, except in the far southwest. Some snowy areas maintained temperatures not far from zero throughout the day, with most places having a cold or very cold day. A gust of 64 knots was reported from Point of Ayre (Isle of Man) during the morning.

London Weather Centre
284-286 High Holborn
London WC1V 7HX
All times are GMT

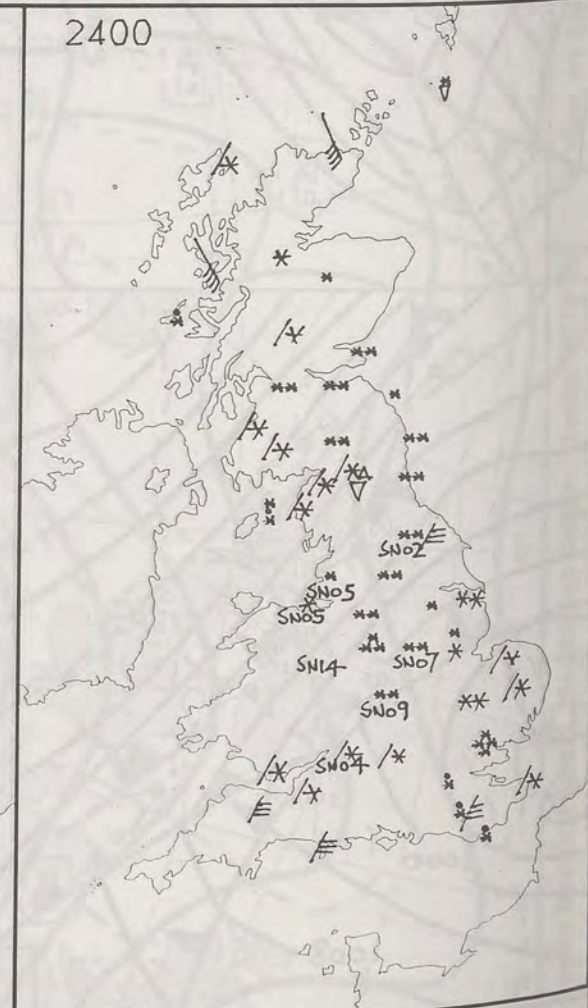
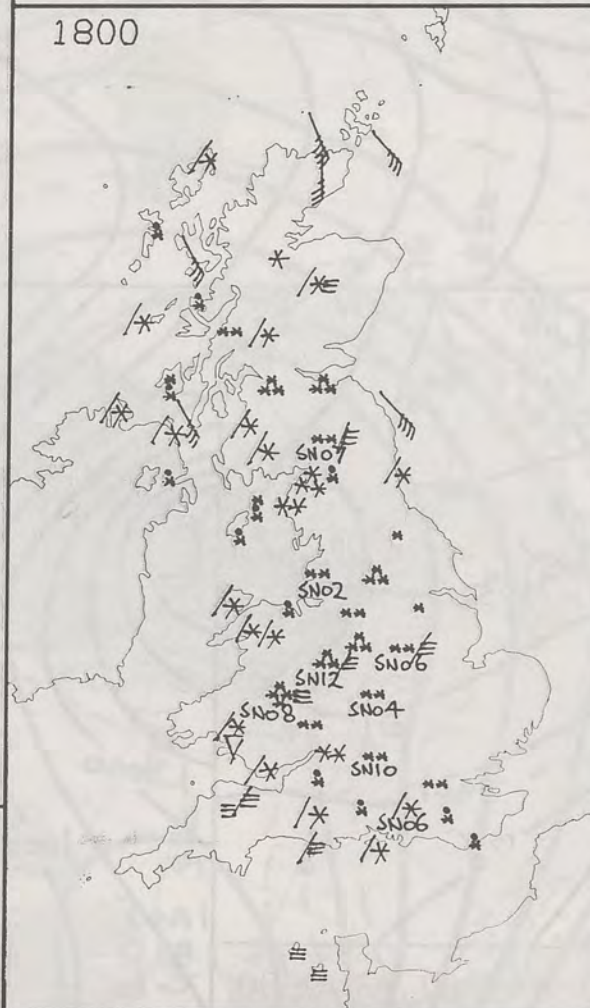
© Crown Copyright 1986 All rights reserved

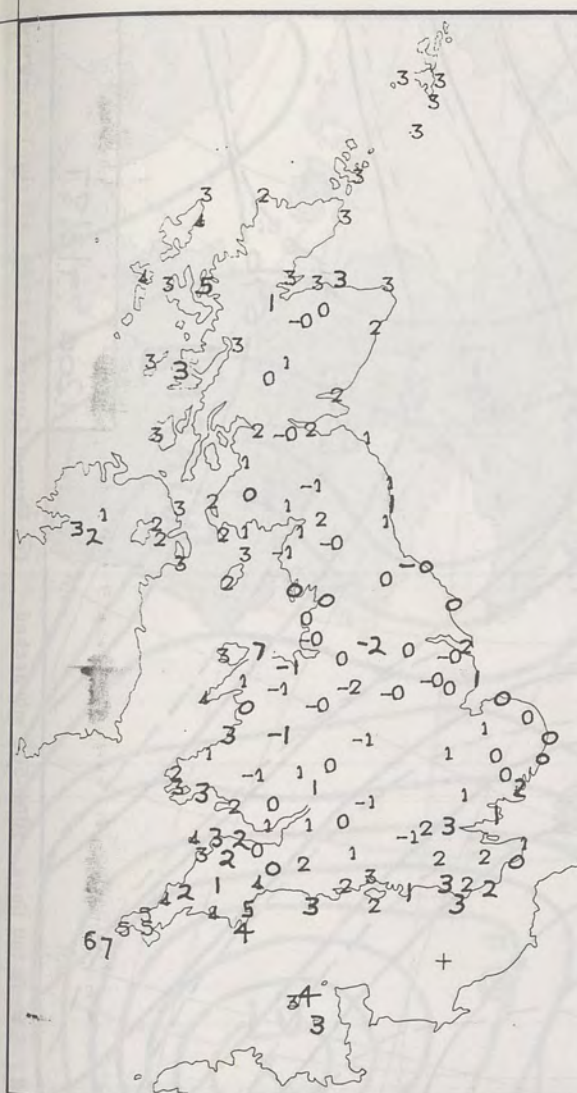


PLOTTED SURFACE OBSERVATIONS

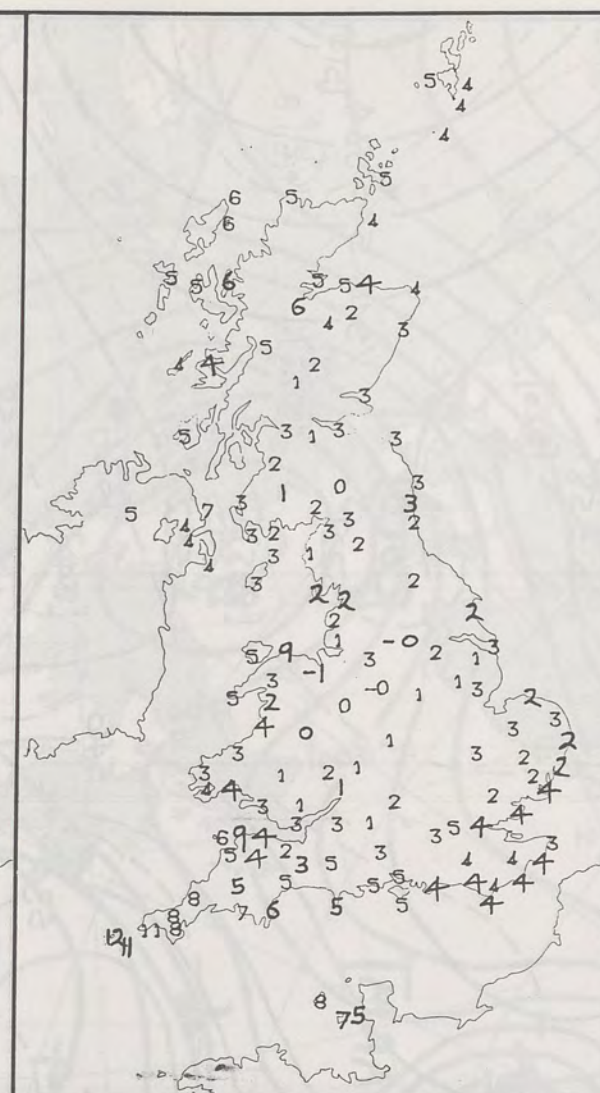


SIGNIFICANT WEATHER CHARTS

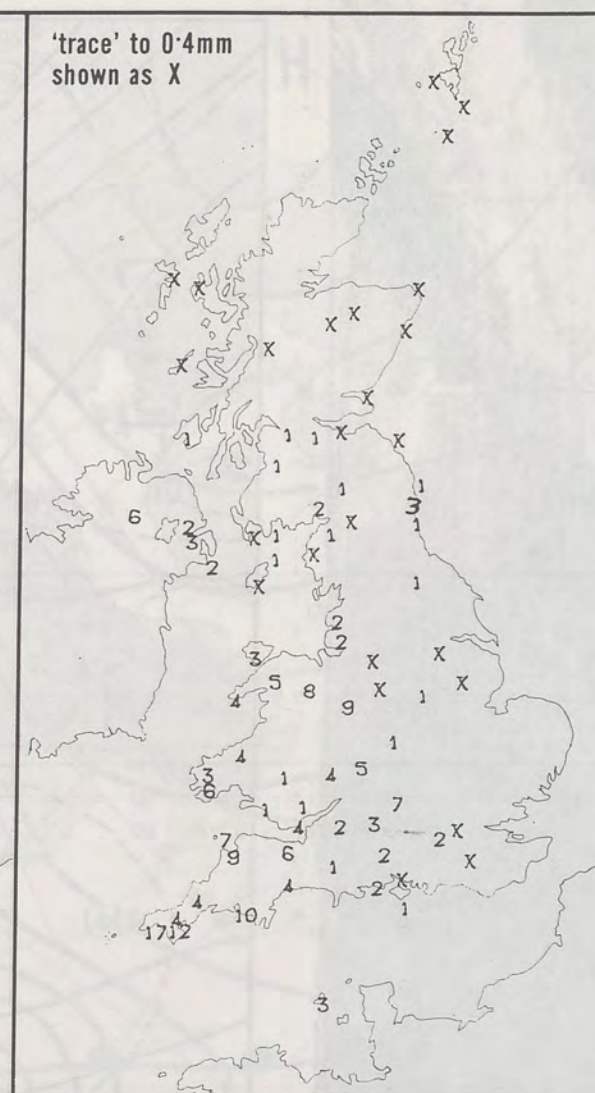




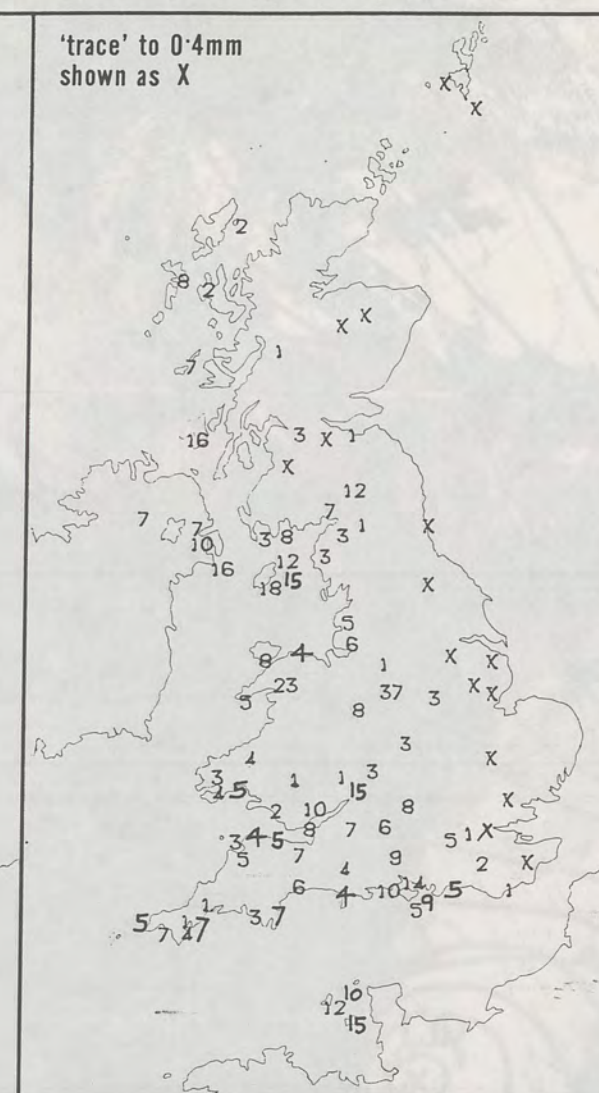
NIGHT MINIMUM TEMPERATURE (°C)
For 12-hour period ending
0900 ON 7 MAR 87



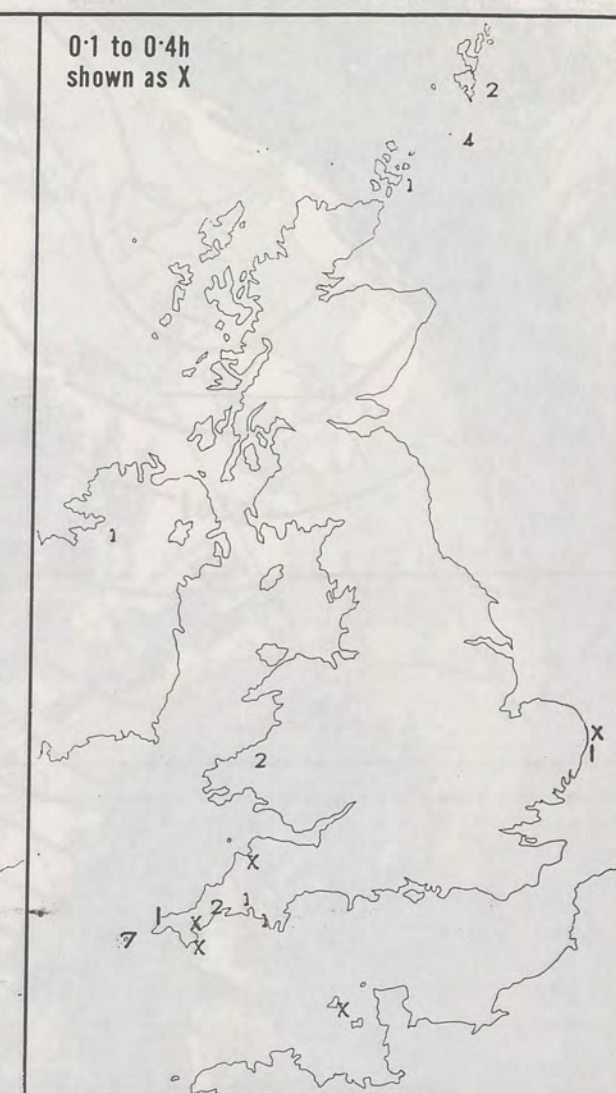
DAY MAXIMUM TEMPERATURE (°C)
For 12-hour period ending
2100 ON 7 MAR 87



RAINFALL (mm)
For 12-hour period ending
0900 ON 7 MAR 87



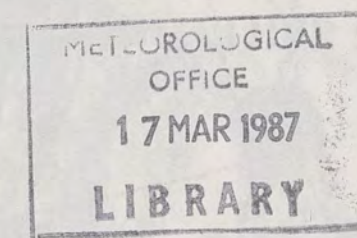
RAINFALL (mm)
For 12-hour period ending
2100 ON 7 MAR 87



SUNSHINE (hours)
Dawn to dusk
7 MAR 87

EXTREMES FOR SATURDAY 7TH MARCH 1987

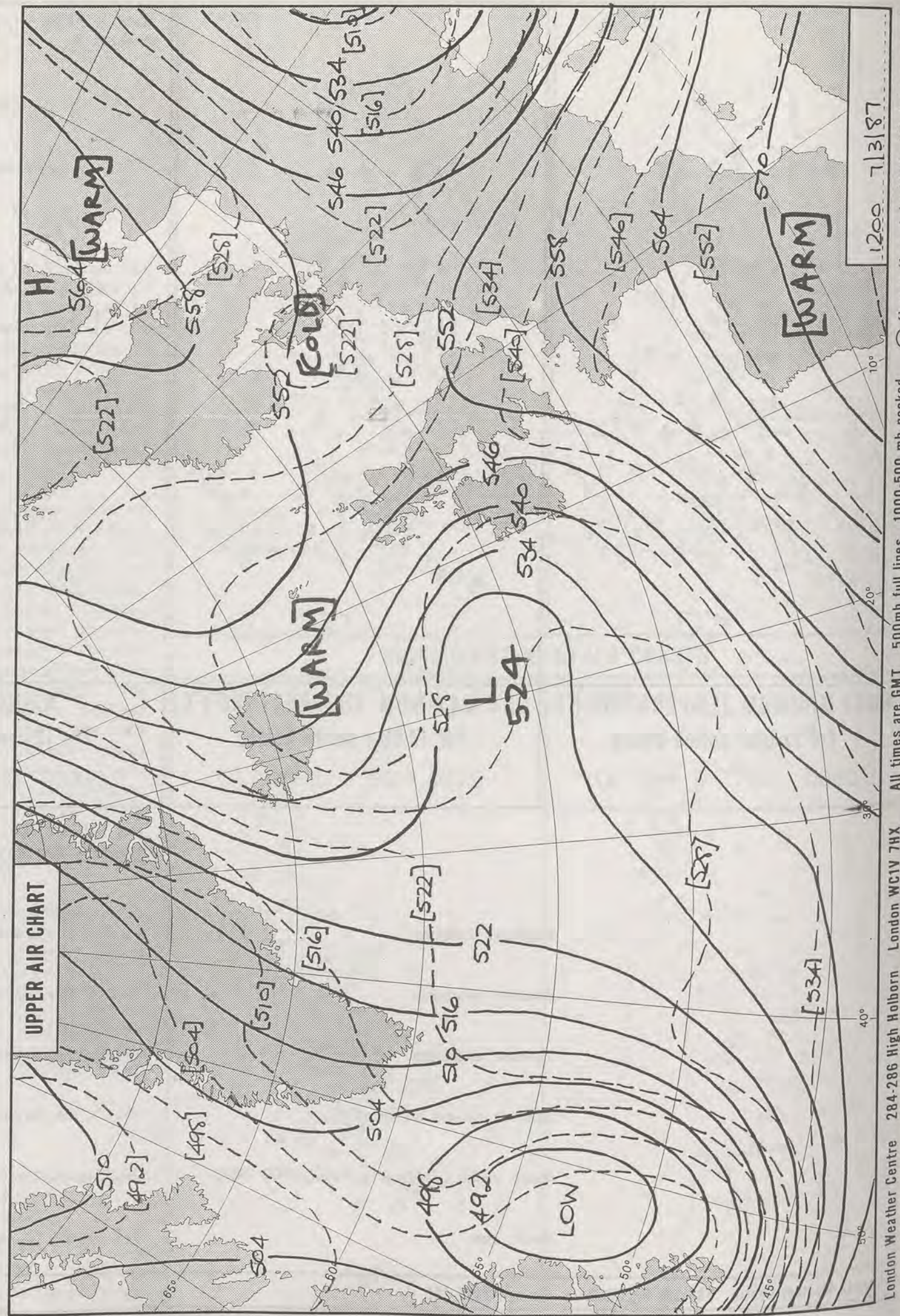
Highest maximum	: 12.3°C St Mary's (Isles of Scilly)
Lowest maximum	: -1.0°C Moel-y-Crio (Gwynedd)
Lowest minimum	: -2.0°C Cellarhead (Nr Stoke on Trent)
Lowest grass minimum	: -5.1°C St Harmon (Powys)
Most rain (24 hours from 0900 GMT)	: 37.2 mm Cellarhead
Most sun	: 7.2 hours St Mary's



**DAILY
WEATHER
SUMMARY**

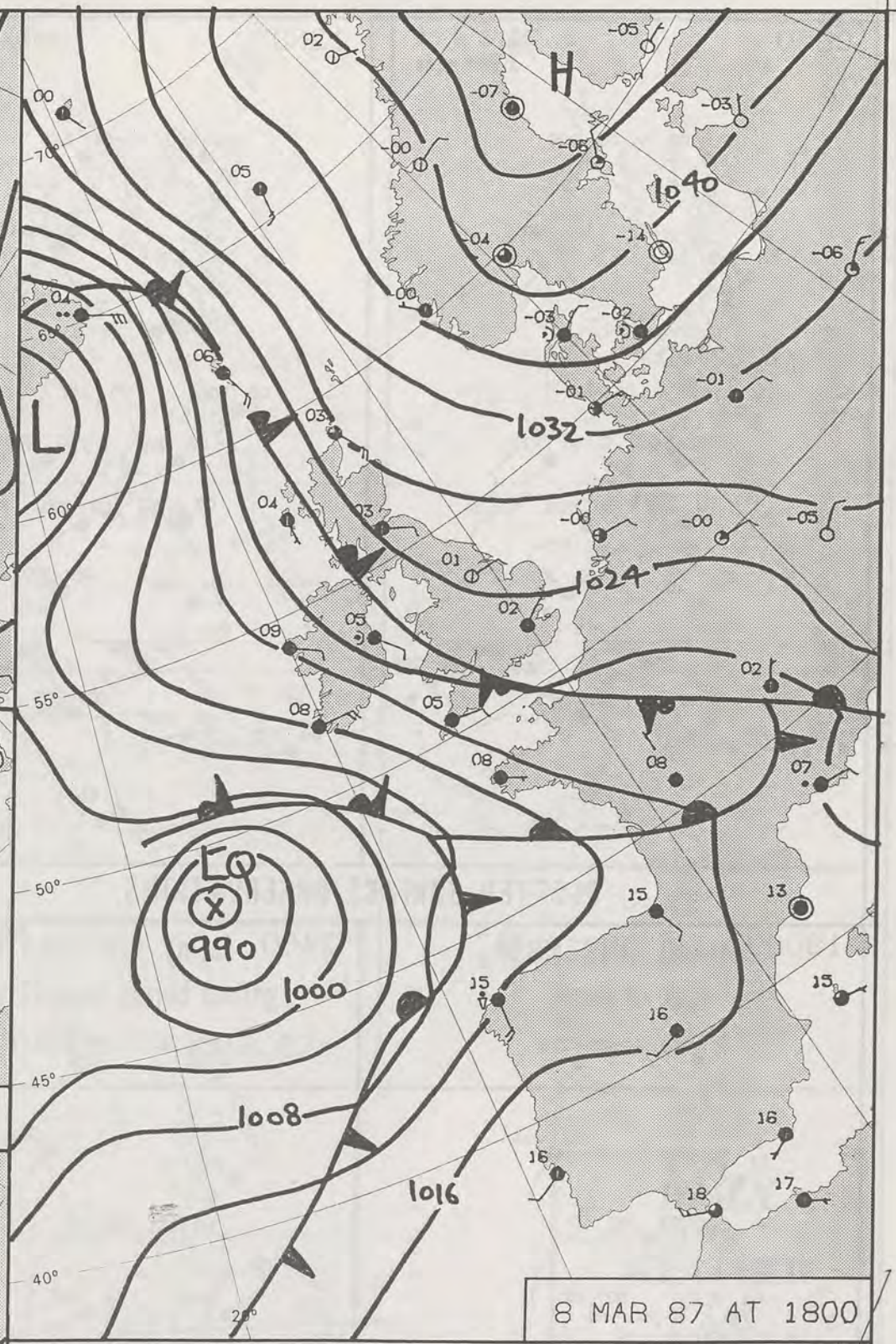



© Crown Copyright 1986
All rights reserved



1200 7/3/87

London Weather Centre 284-286 High Holborn London WC1V 7HX All times are GMT 500mb full lines 1000-500 mb pecked © Crown Copyright 1986 All rights reserved (7579) Dd 8416009 500 12/85 A.G. Ltd. 1452



DAILY WEATHER SUMMARY

FOR

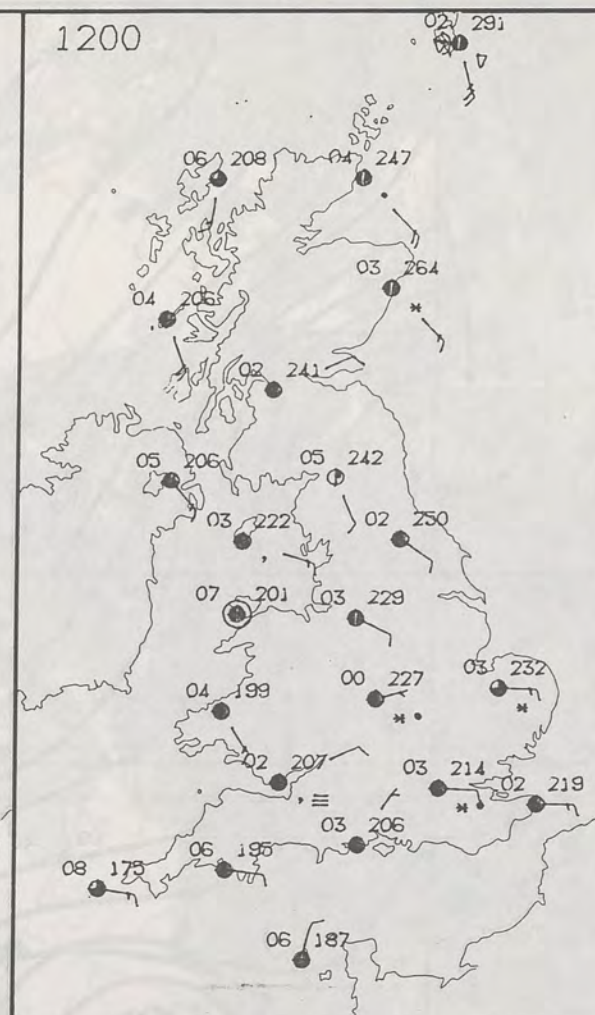
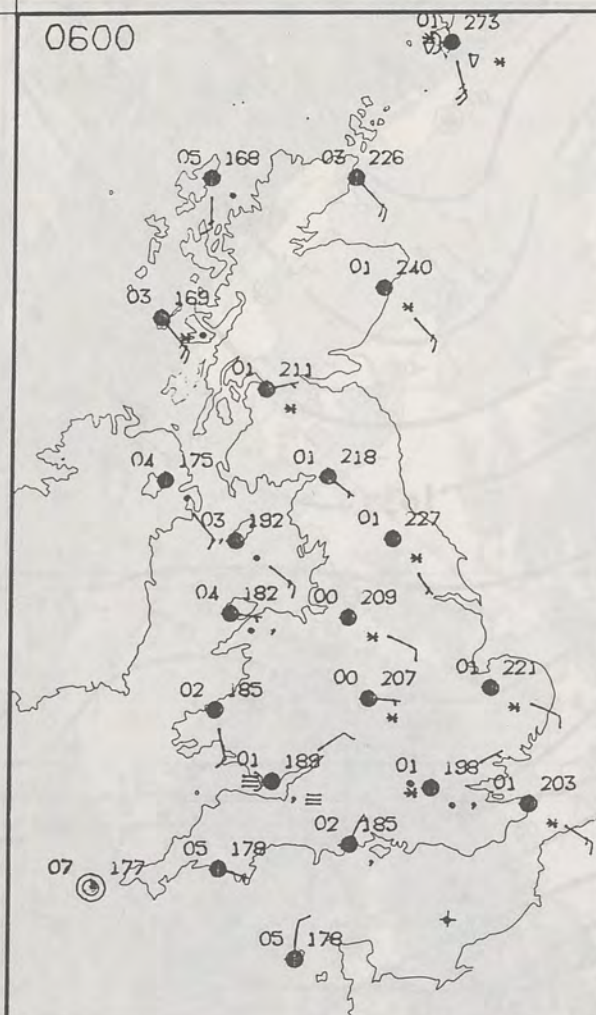
SUNDAY 8 MARCH 1987

Warm front Cold front Occlusion

London Weather Centre 284-286 High Holborn London WC1V 7HX

© Crown Copyright 1986 All rights reserved





SUNDAY
8 MARCH 1987

SUMMARY
OF
BRITISH WEATHER

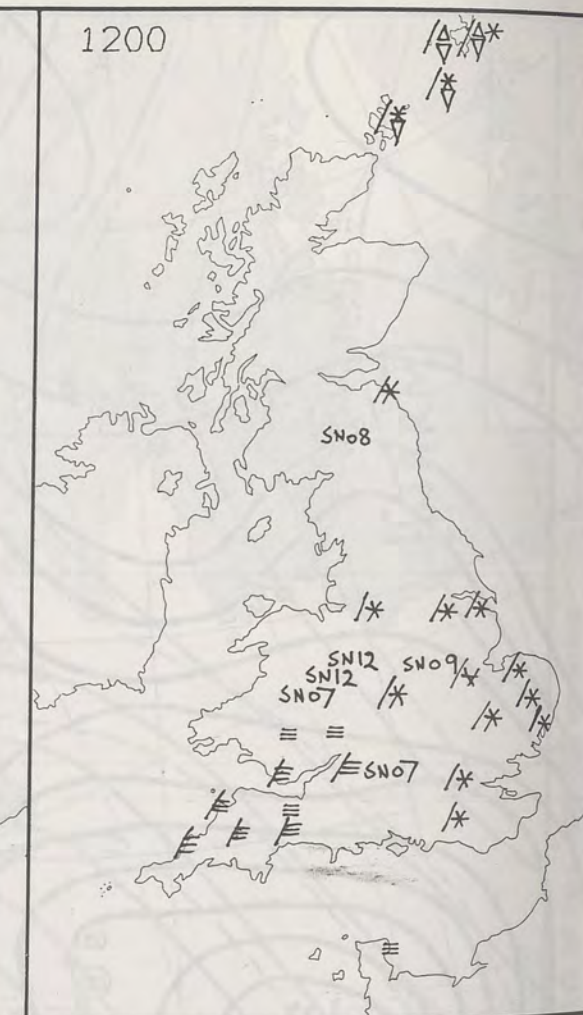
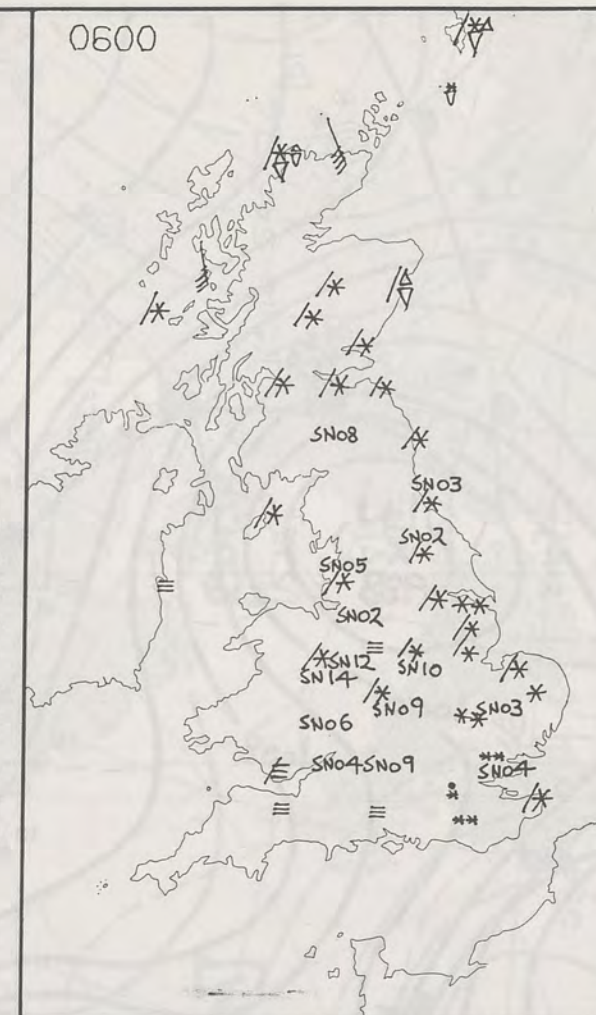
During the night, many eastern areas of England, along with parts of the Midlands, the north of England, east and southern Scotland, had some further snow and in areas around and to the north of London there was some heavy snowfall, giving a few centimetres of snow cover by dawn. In southern counties of England, slightly less cold air turned snow to sleet or rain.

By dawn a lot of mist, fog and low cloud had formed in these southern counties. Many other areas of the United Kingdom were dry and during the course of the day bright or sunny intervals developed. Any snow that fell during the day was very localised and light and most places were dry, with considerable thaw of lying snow in many places. The evening was dry as well, with cloud becoming very well broken and a widespread wind-enhanced frost developed.

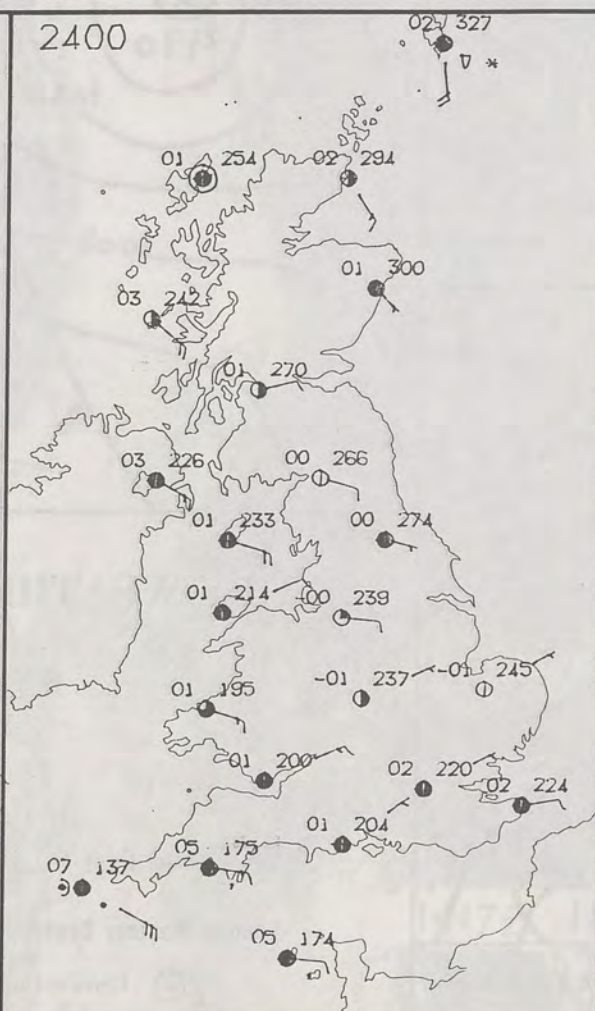
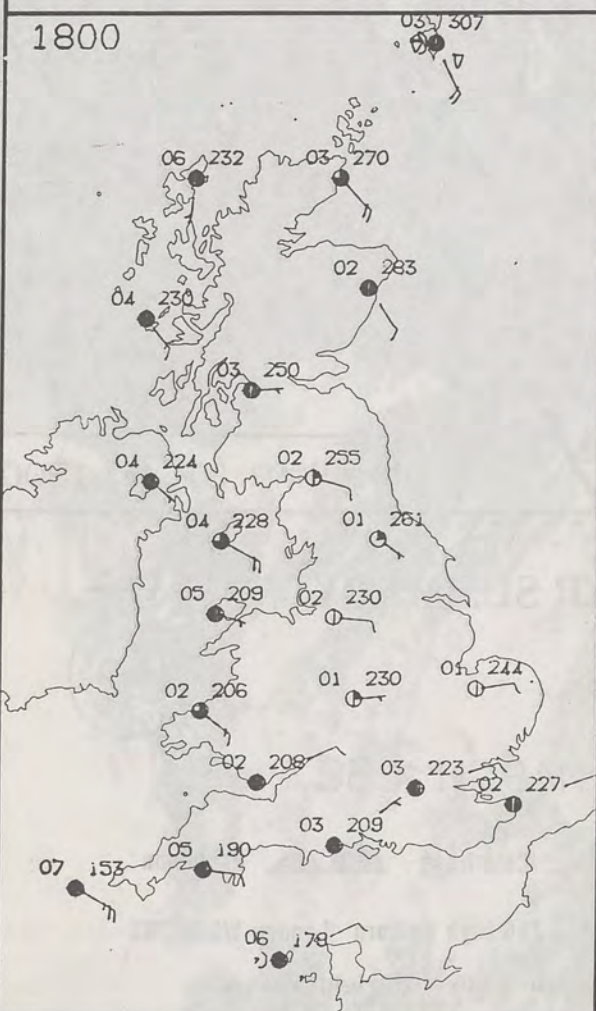
Many places had another cold or very cold day, although western parts had temperatures near or rather below normal.

London Weather Centre
284-286 High Holborn
London WC1V 7HX
All times are GMT

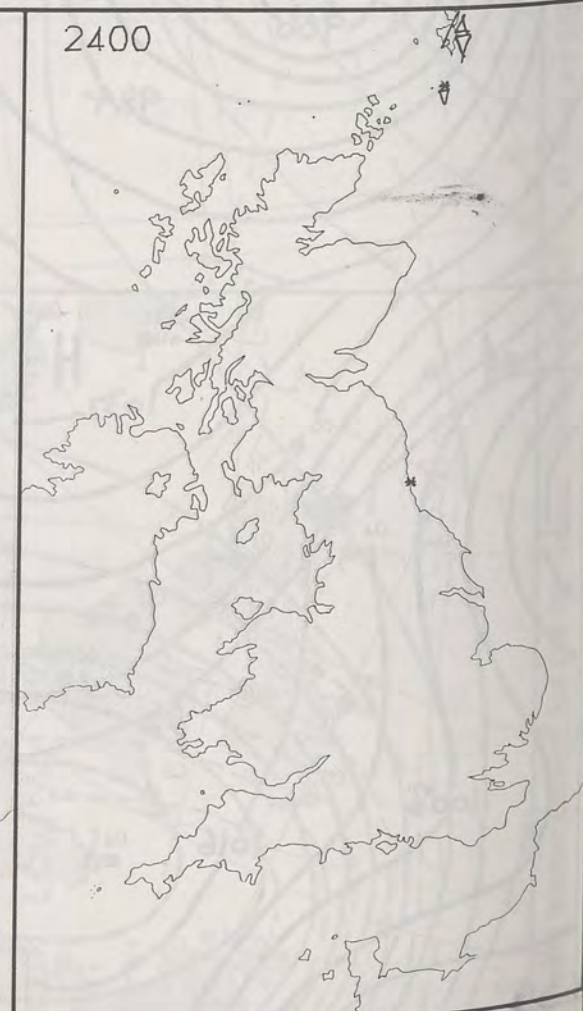
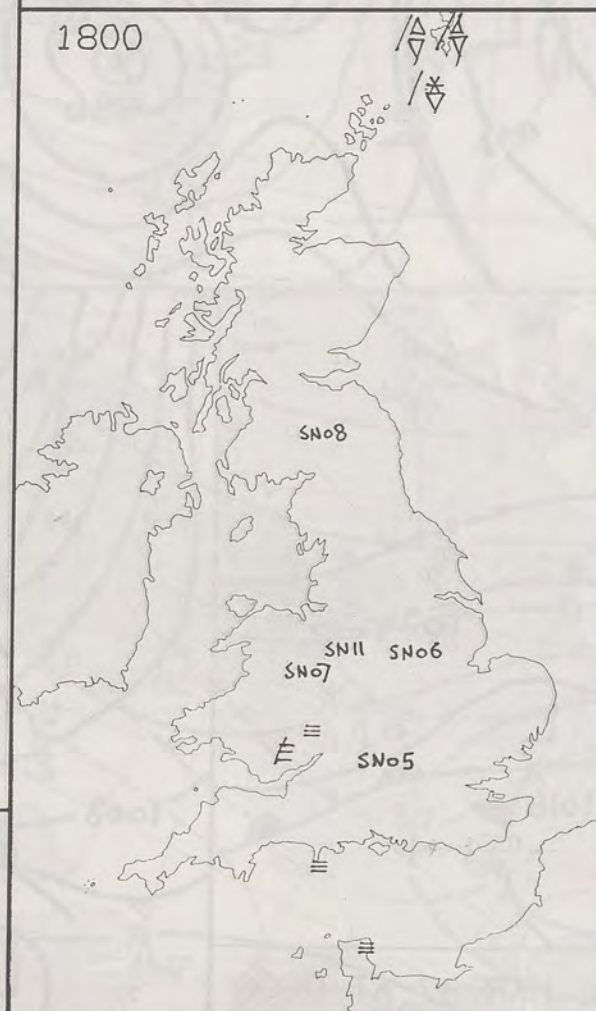
© Crown Copyright 1986 All rights reserved

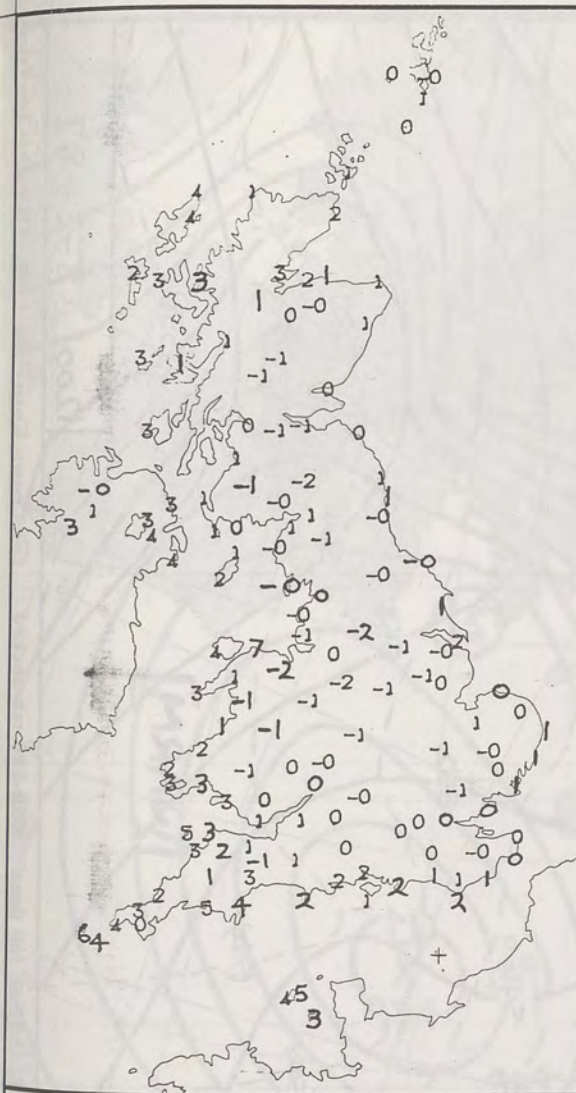


PLOTTED SURFACE OBSERVATIONS

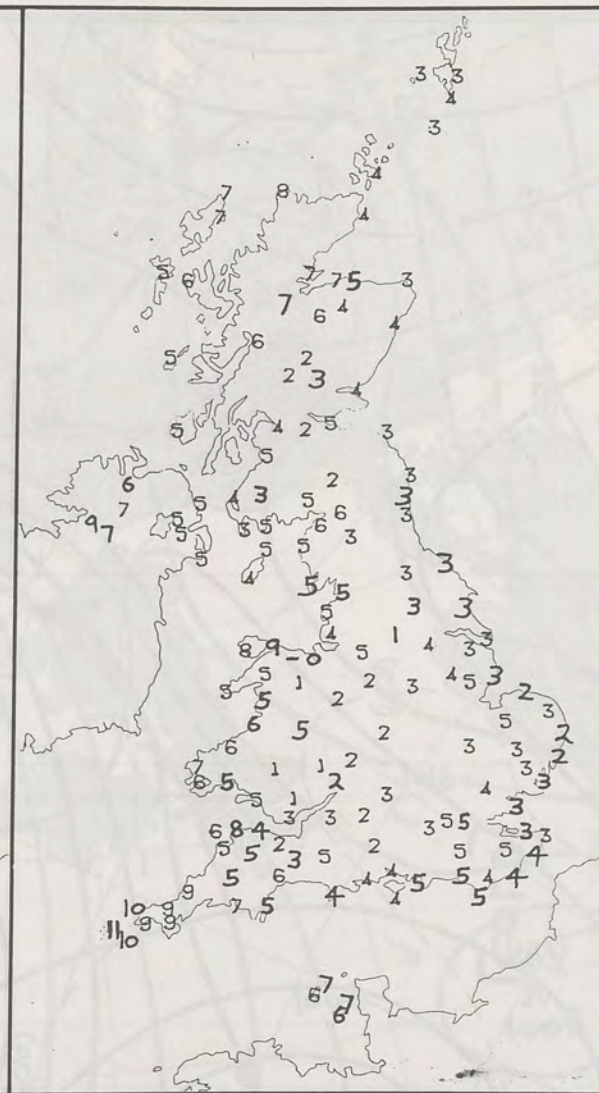


SIGNIFICANT WEATHER CHARTS

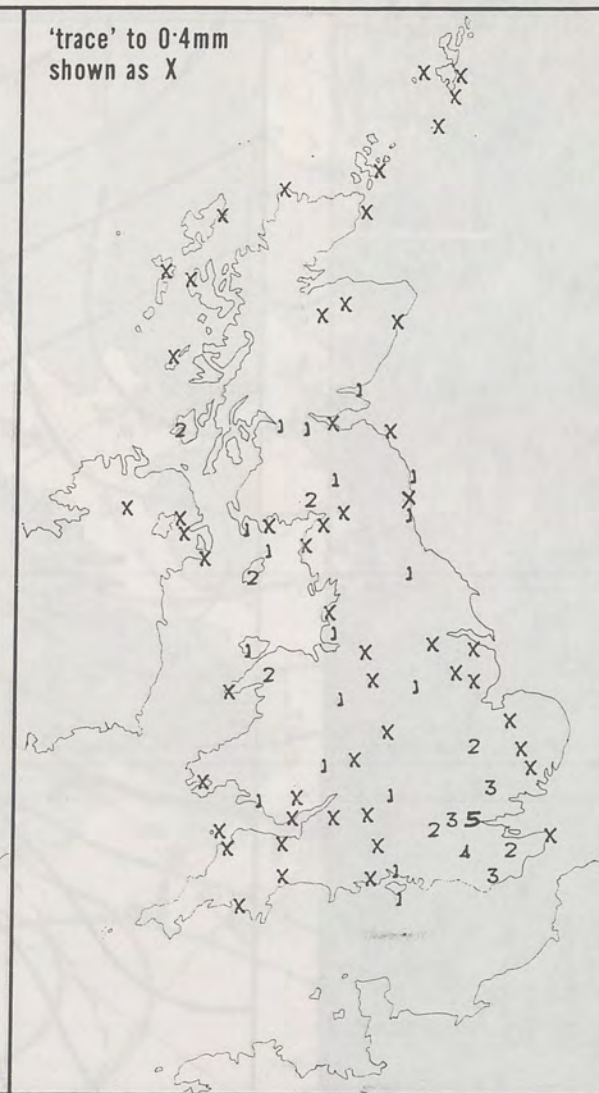




NIGHT MINIMUM TEMPERATURE (°C)
For 12-hour period ending
0900 ON 8 MAR 87



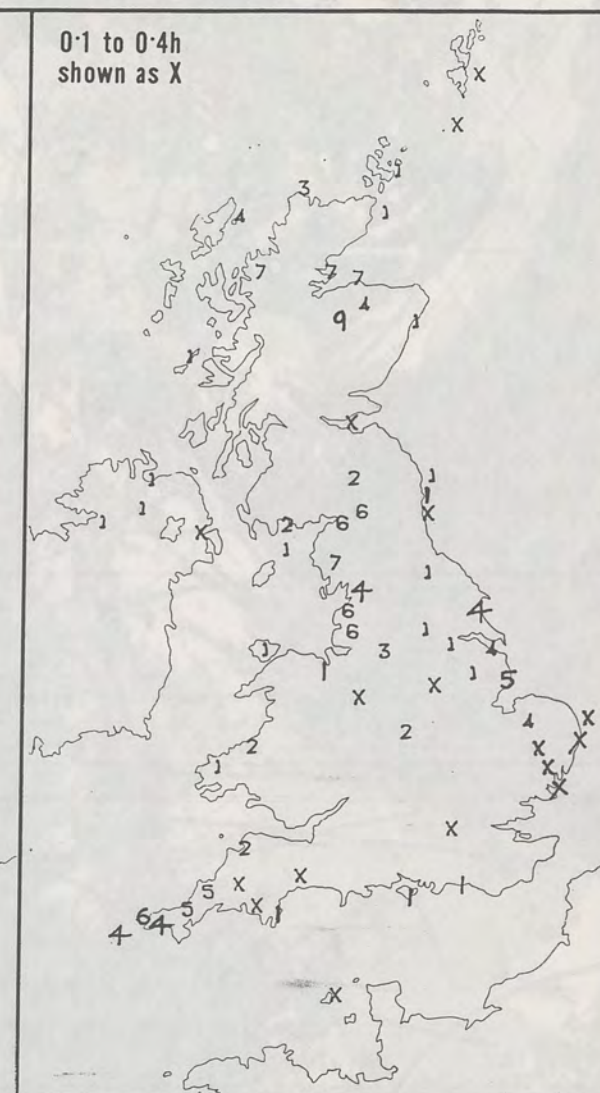
DAY MAXIMUM TEMPERATURE (°C)
For 12-hour period ending
2100 ON 8 MAR 87



RAINFALL (mm)
For 12-hour period ending
0900 ON 8 MAR 87



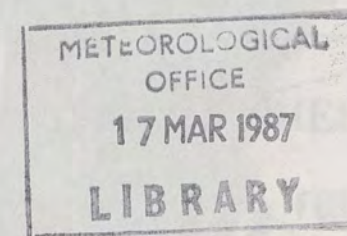
RAINFALL (mm)
For 12-hour period ending
2100 ON 8 MAR 87



SUNSHINE (hours)
Dawn to dusk
8 MAR 87

EXTREMES FOR SUNDAY 8TH MARCH 1987

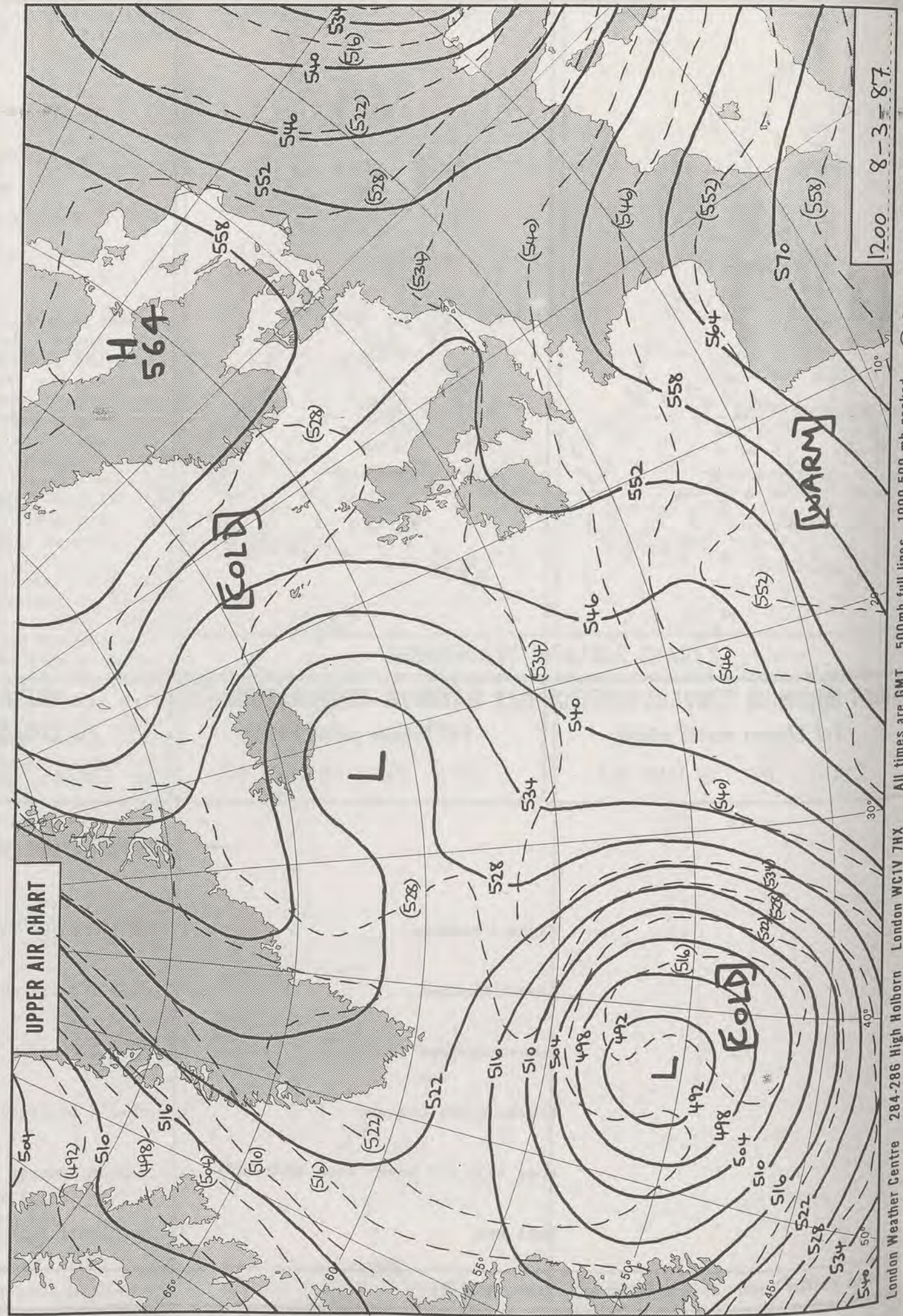
Highest maximum	:	10.8°C Round Island (Isles of Scilly)
Lowest maximum	:	-0.3°C Moel-y-Crio (Gwynedd)
Lowest minimum	:	-2.2°C Bingley (Near Bradford)
Lowest grass minimum	:	-6.2°C Blackpool/Squires Gate
Most rain (24 hours from 0900 GMT)	:	2.4 mm Gwennap Head (Near Lands End)
Most sun	:	8.6 hours Aviemore (Highland)



**DAILY
WEATHER
SUMMARY**

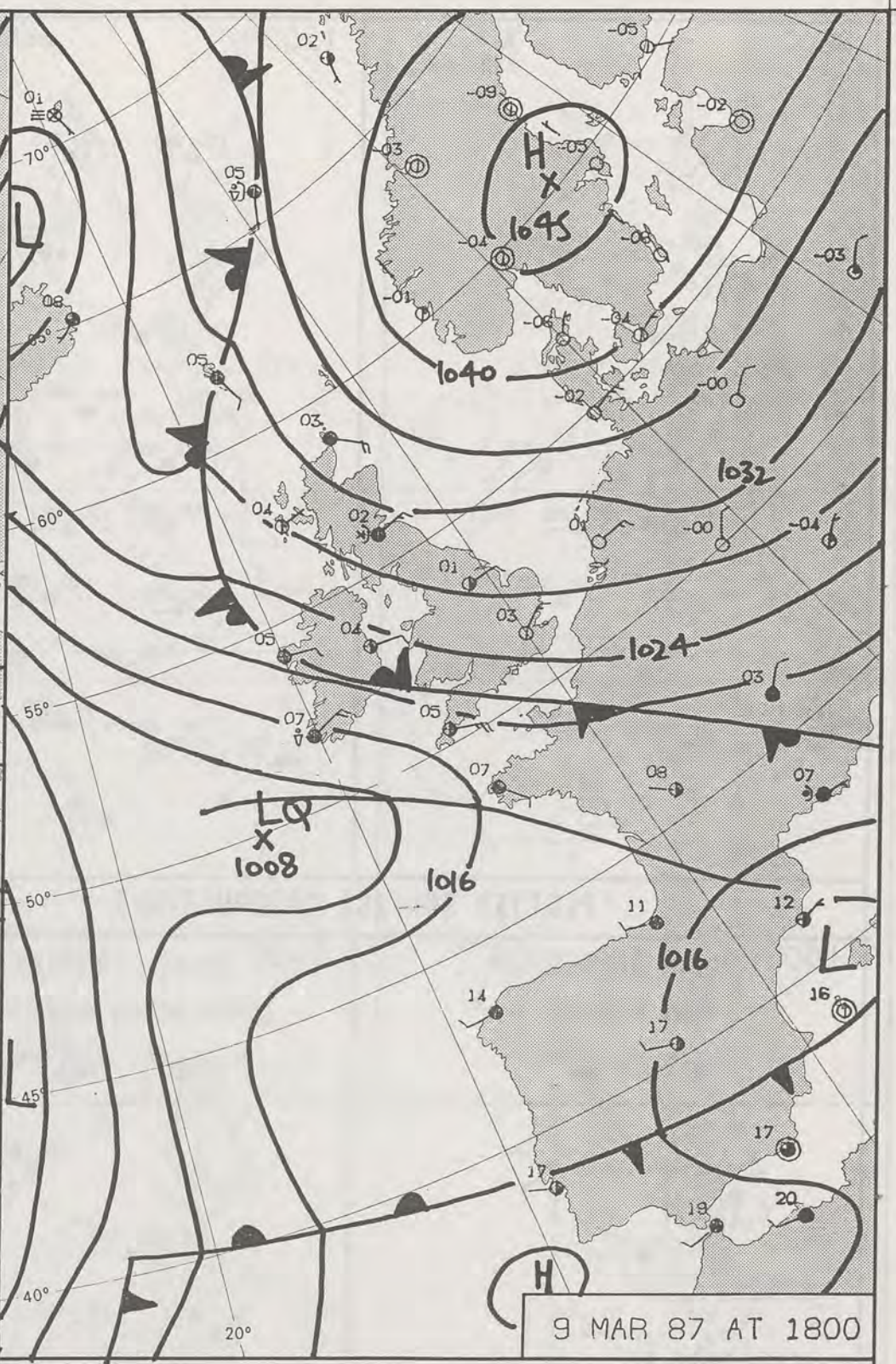
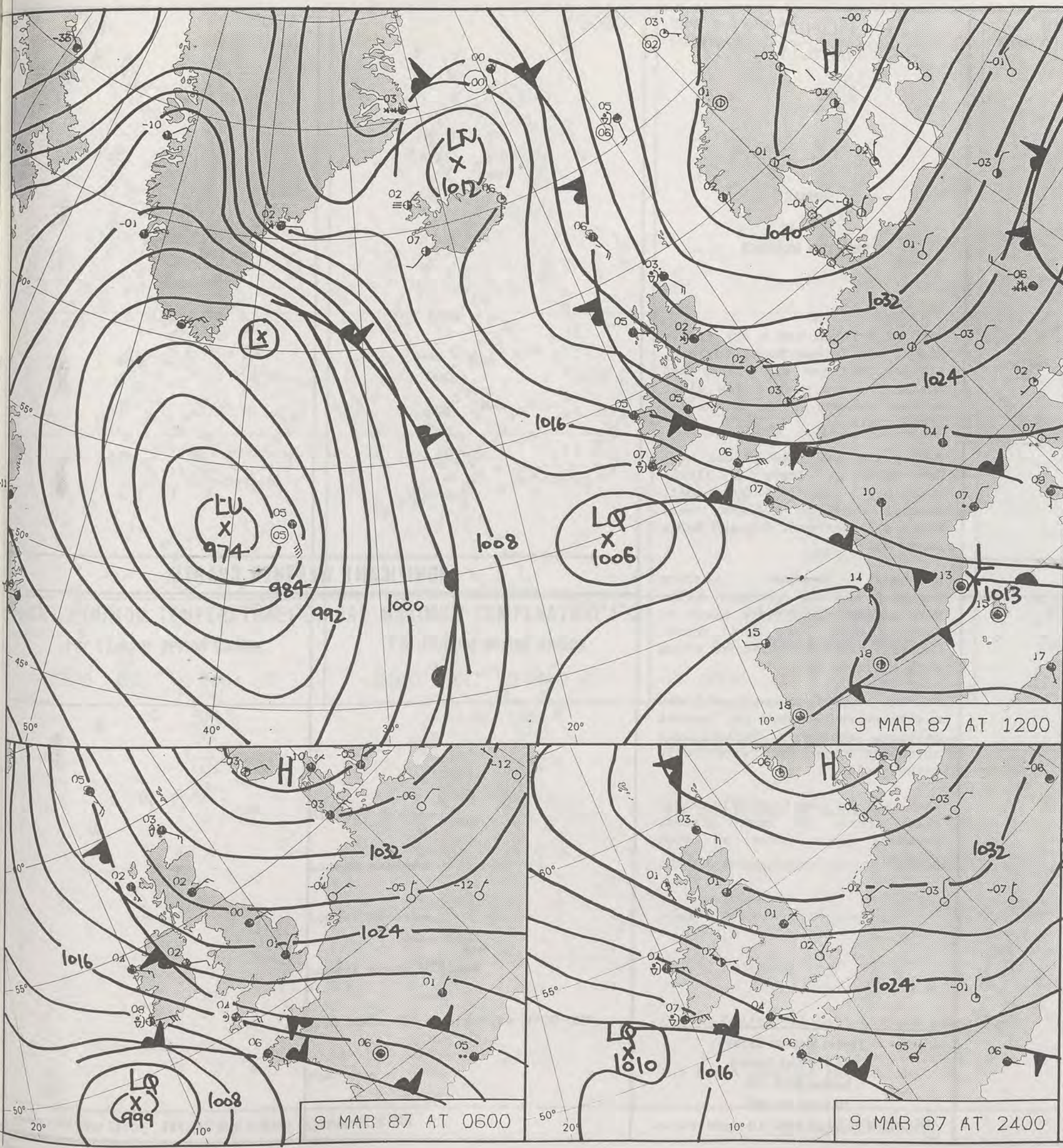


© Crown Copyright 1986
All rights reserved



200 8-3-87

London Weather Centre 284-286 High Holborn London WC1V 7HX All times are GMT 500mb full lines 1000-500 mb pecked © Crown Copyright 1986 All rights reserved (7579) Dd 8416009 500 12/85 A.G. Ltd. 1452



DAILY WEATHER SUMMARY

FOR

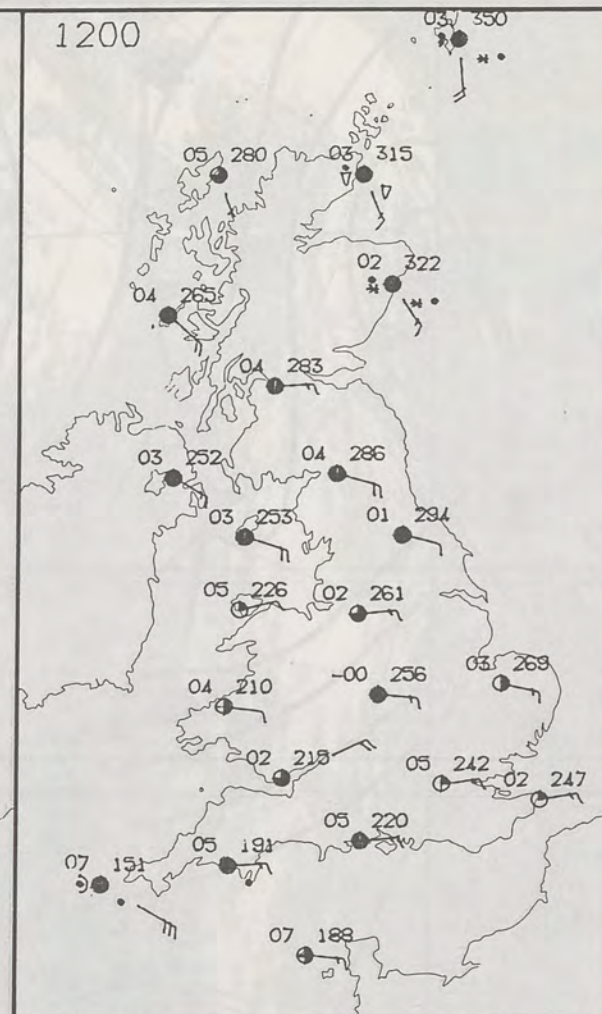
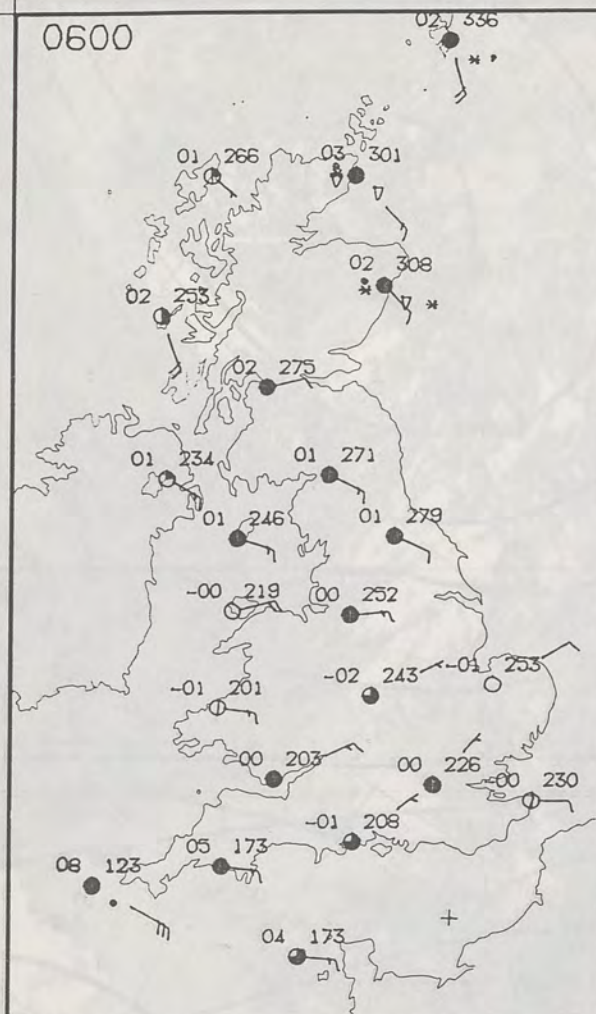
MONDAY 9 MARCH 1987

Warm front Cold front Occlusion

London Weather Centre 284-286 High Holborn London WC1V 7HX

© Crown Copyright 1986 All rights reserved





MONDAY
9 MARCH 1987

SUMMARY OF BRITISH WEATHER

Much of Britain had a dry frosty night, but in northeast England, eastern Scotland and Orkney and Shetland there were a few sleet or snow showers and in Cornwall a little rain.

During the day most places were dry with at least a little sunshine, however southeast, central southern England, West Wales and northwest England had a sunny day.

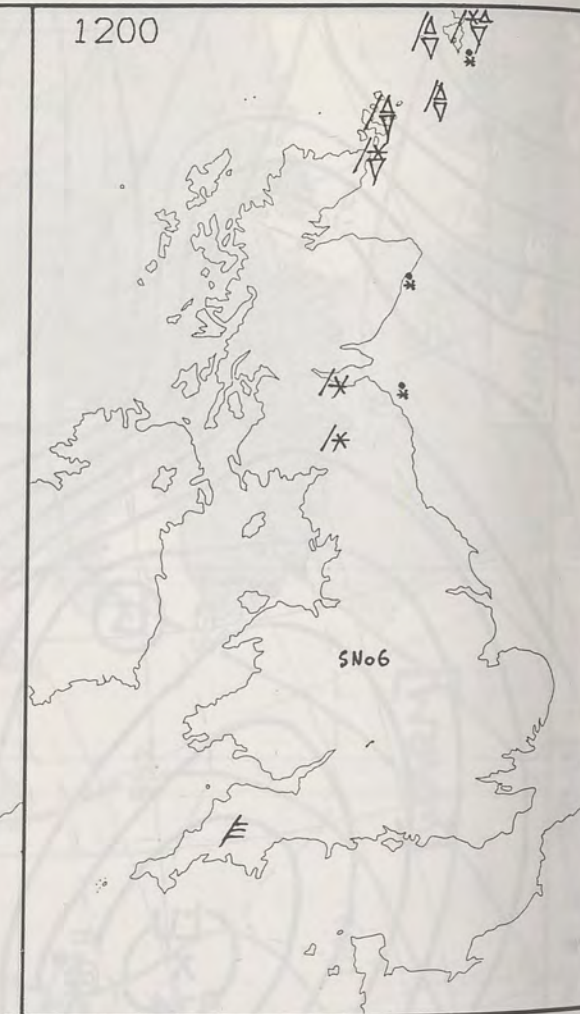
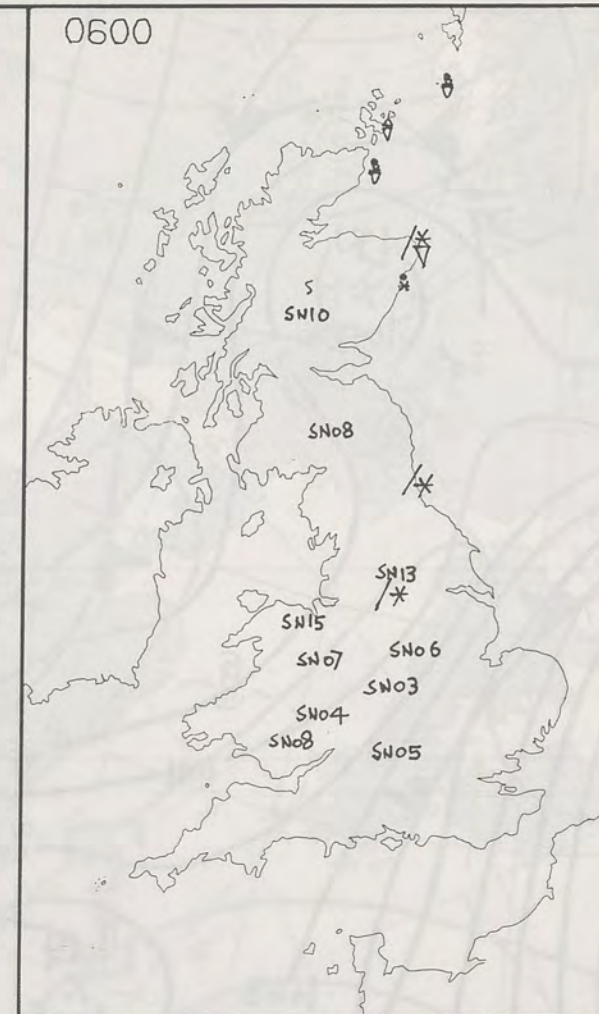
Northeast England, eastern Scotland and the Northern Isles were mainly cloudy with sleet or snow showers here and there. Cornwall too had a lot of cloud with a little rain.

It was a cold or very cold day nearly everywhere but the Channel Islands, southwest England and northwest Scotland were only rather cold.

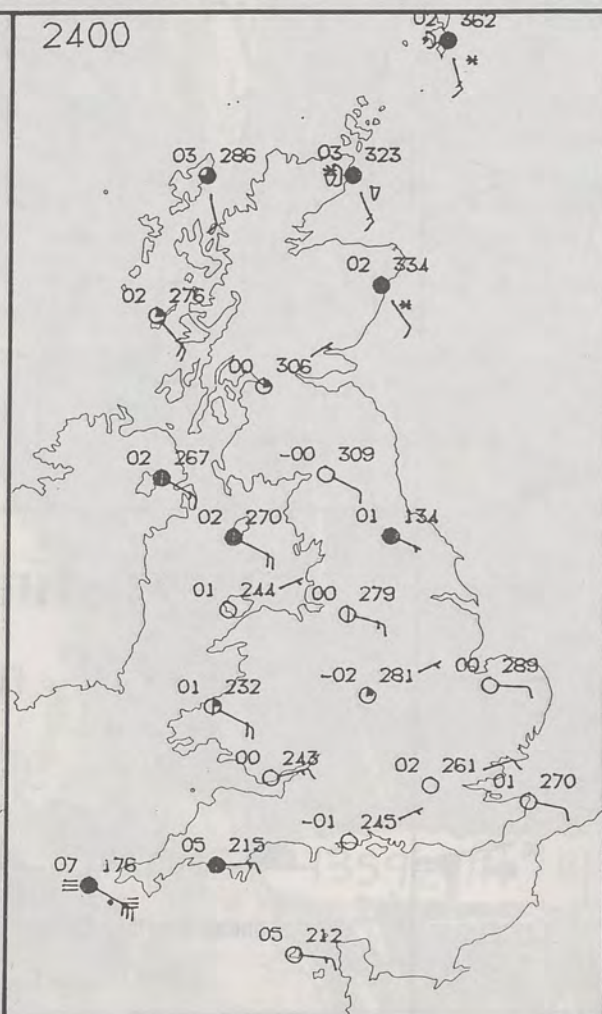
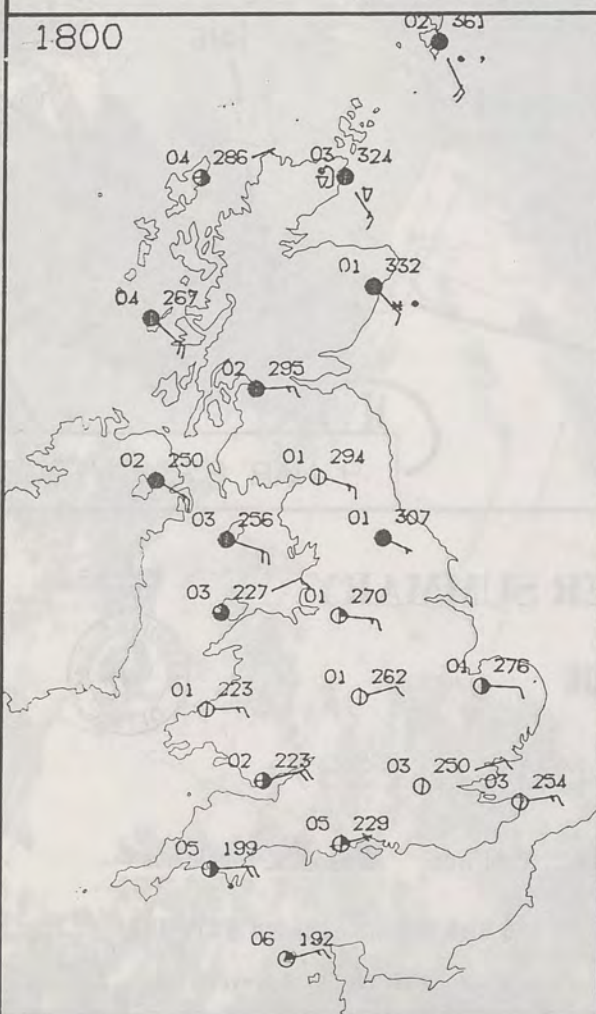
The east to southeasterly winds were strong in most places, touching gale force on some coasts.

London Weather Centre
284-286 High Holborn
London WC1V 7HX
All times are GMT

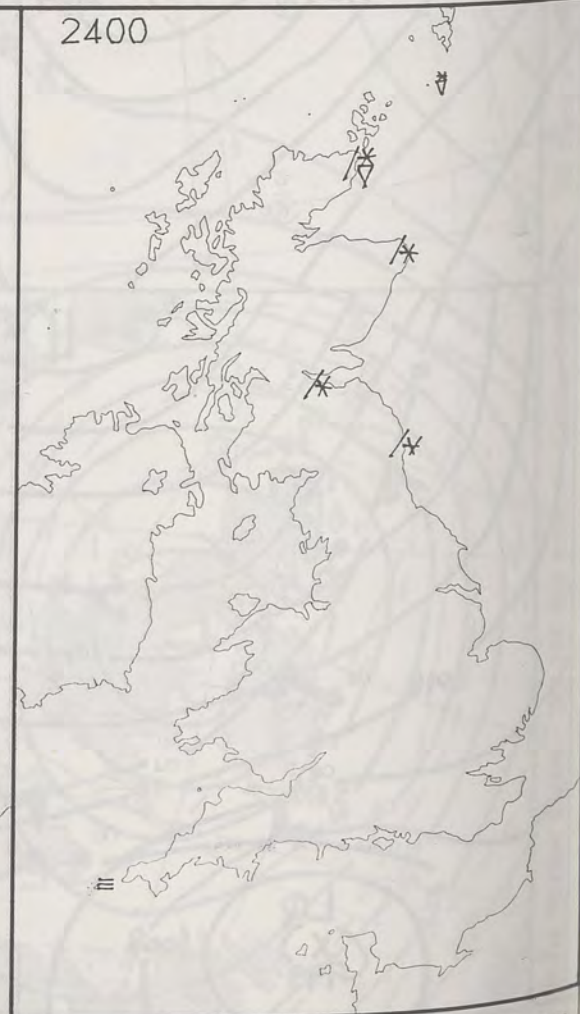
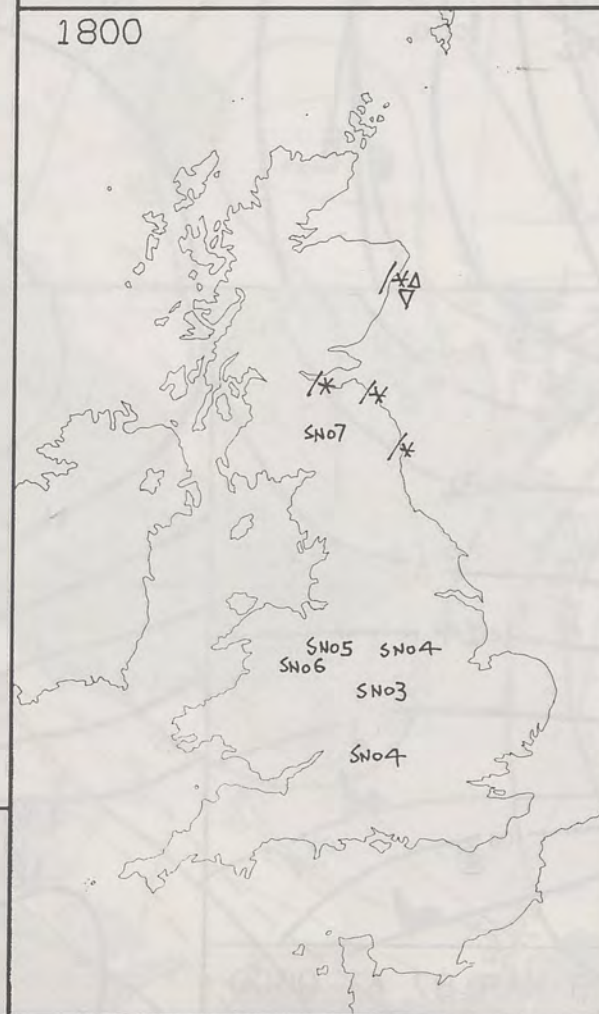
© Crown Copyright 1986 All rights reserved

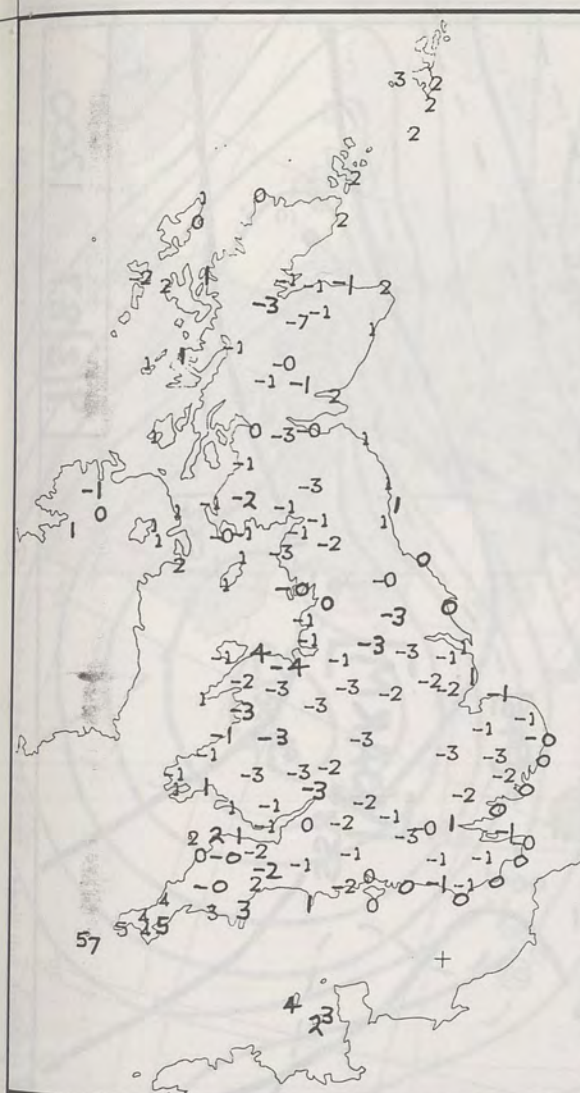


PLOTTED SURFACE OBSERVATIONS



SIGNIFICANT WEATHER CHARTS





NIGHT MINIMUM TEMPERATURE (°C)
For 12-hour period ending
0900 ON 9 MAR 87



DAY MAXIMUM TEMPERATURE (°C)
For 12-hour period ending
2100 ON 9 MAR 87



RAINFALL (mm)
For 12-hour period ending
0900 ON 9 MAR 87



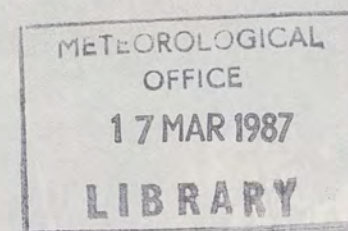
RAINFALL (mm)
For 12-hour period ending
2100 ON 9 MAR 87



SUNSHINE (hours)
Dawn to dusk
9 MAR 87

EXTREMES FOR MONDAY 9TH MARCH 1987

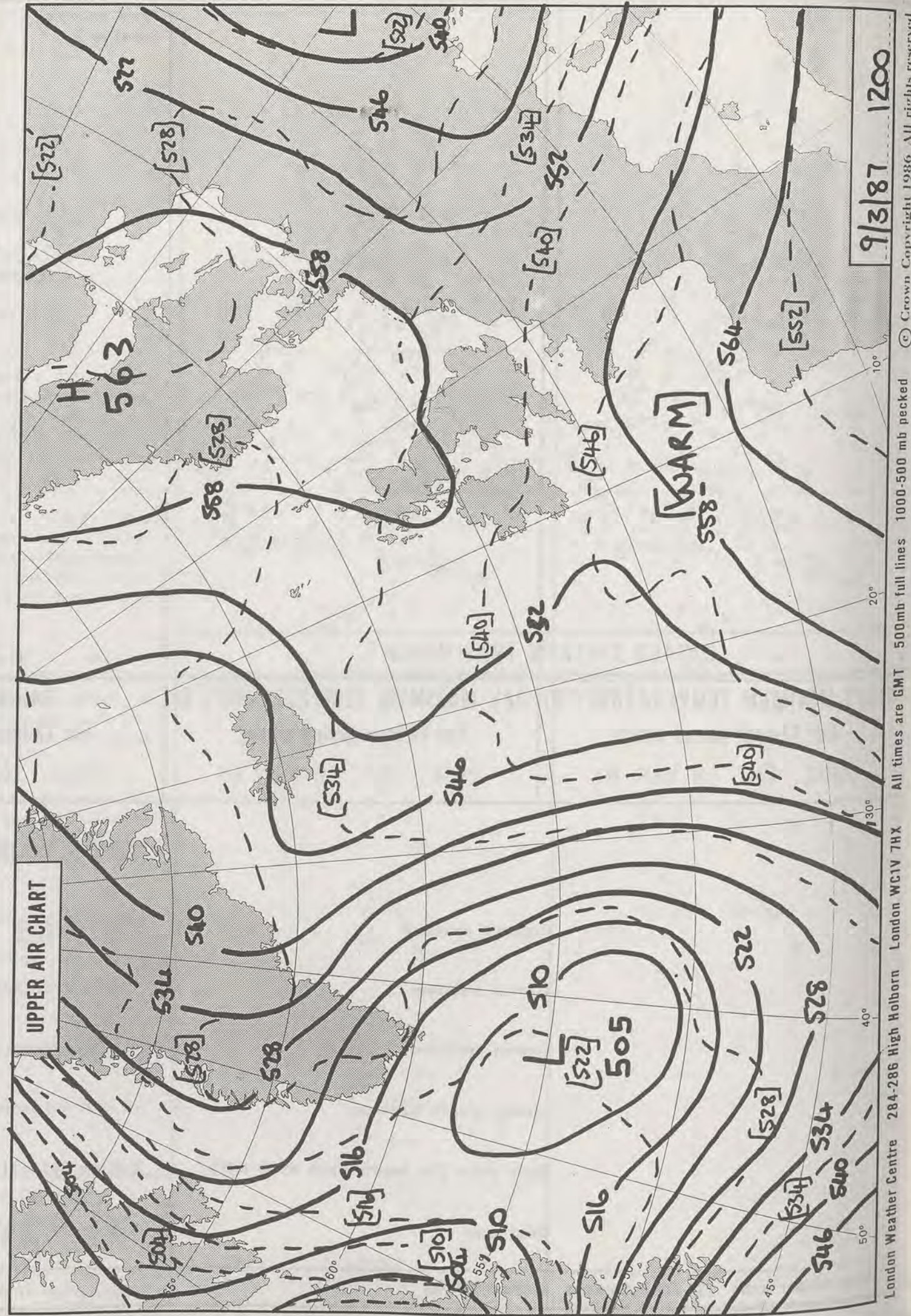

Highest maximum	: 9.5°C Guernsey (L'Ancrese)
Lowest maximum	: -0.9°C Fylingdales (North Yorkshire)
Lowest minimum	: -6.5°C Aviemore (Highlands)
Lowest grass minimum	: -9.6°C Aviemore
Most rain (24 hours from 0900 GMT)	: 0.8 mm Collafirth Hill & Foula (Shetland)
Most sun	: 9.5 hours Southsea (Hampshire)



**DAILY
WEATHER
SUMMARY**

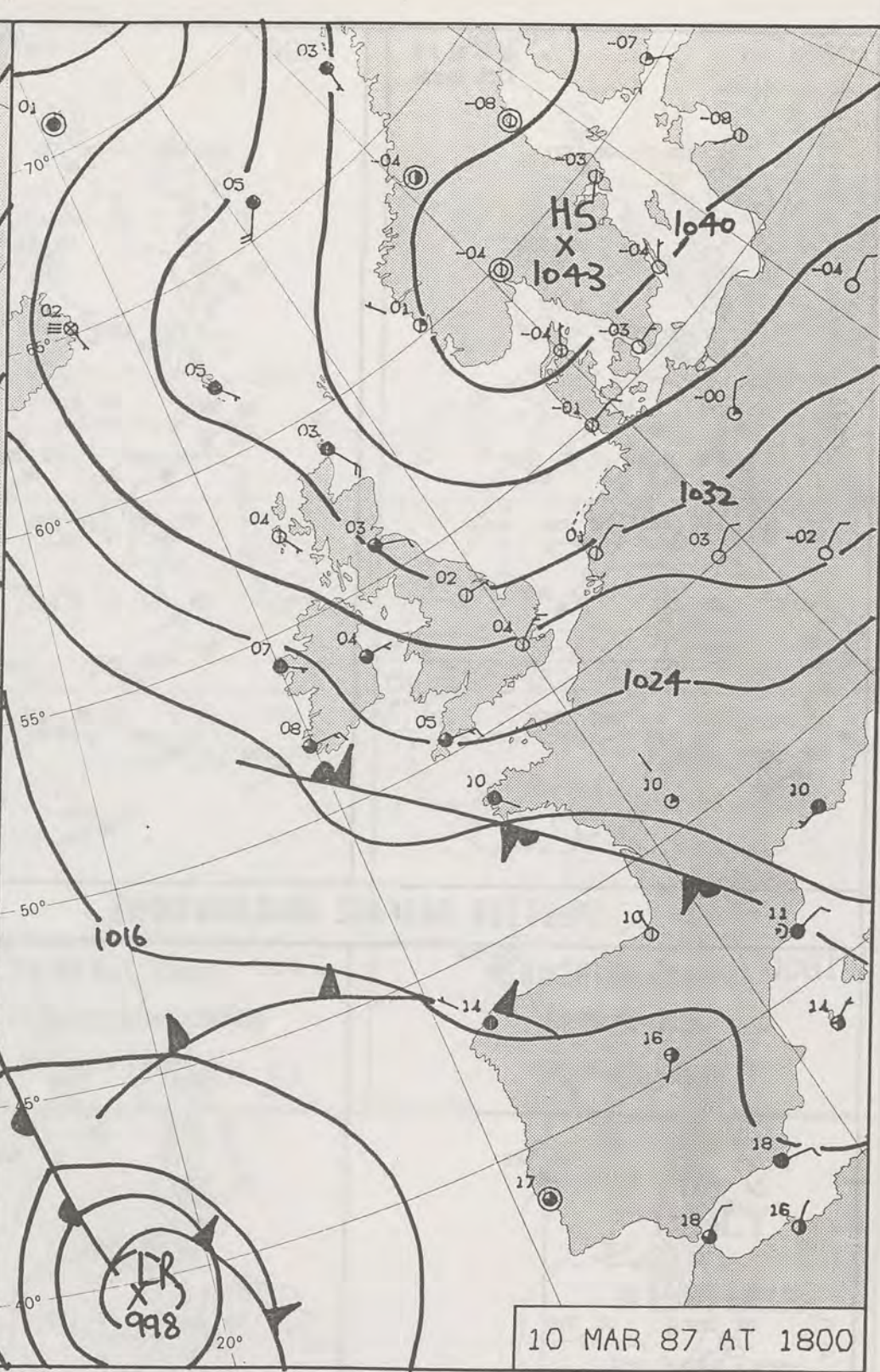
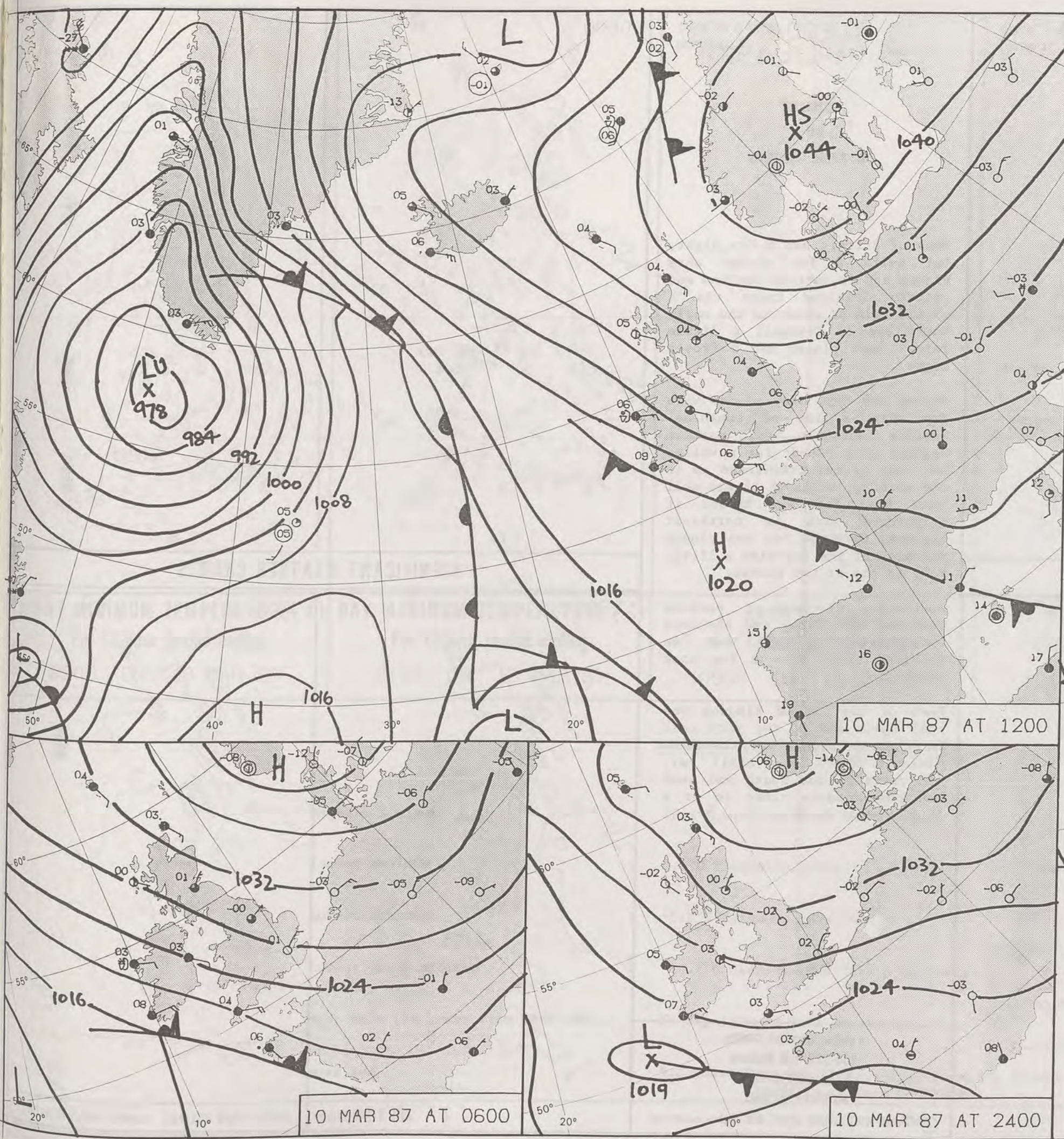


© Crown Copyright 1986
All rights reserved



9/3/87 1200

London Weather Centre 284-286 High Holborn London WC1V 7HX All times are GMT 500mb full lines 1000-500 mb packed © Crown Copyright 1986 All rights reserved (7579) Dd. 8416009 500 12/85 A.G. Ltd. 1452



NOT FOR LOAN
DAILY WEATHER SUMMARY
DUPLICATE ALSO
FOR

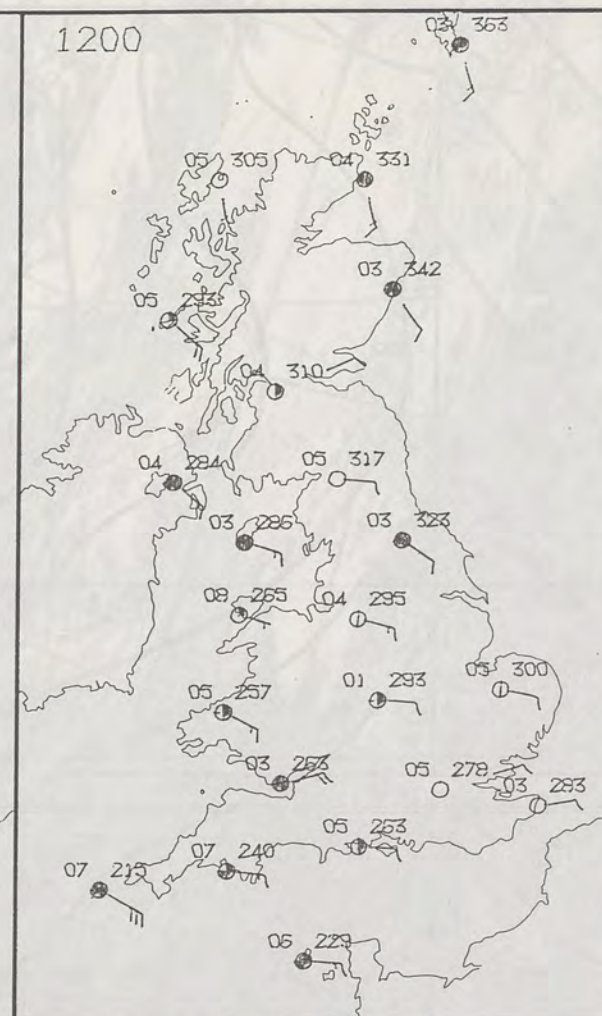
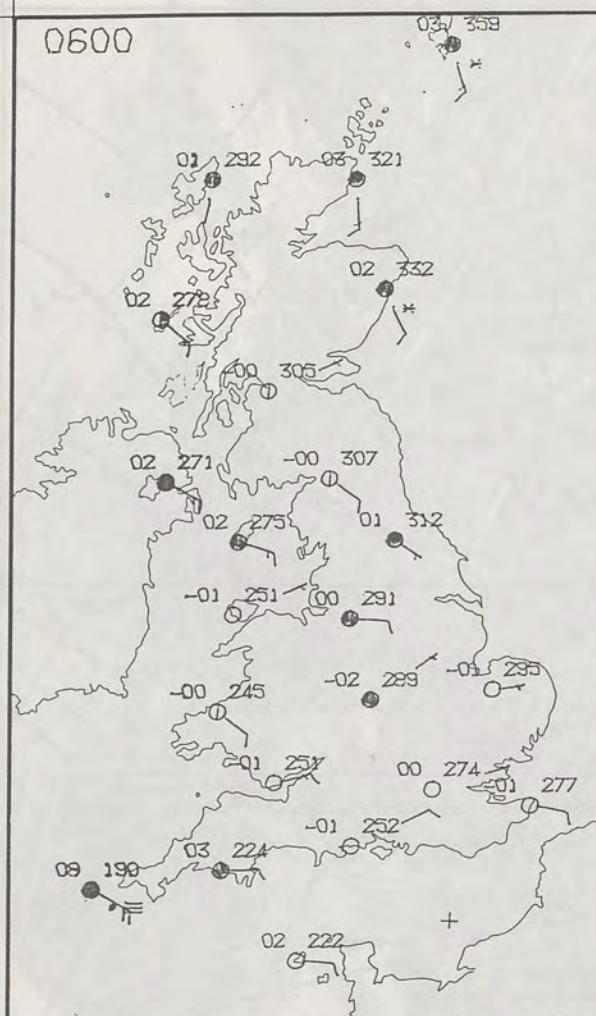


TUESDAY 10 MARCH 1987

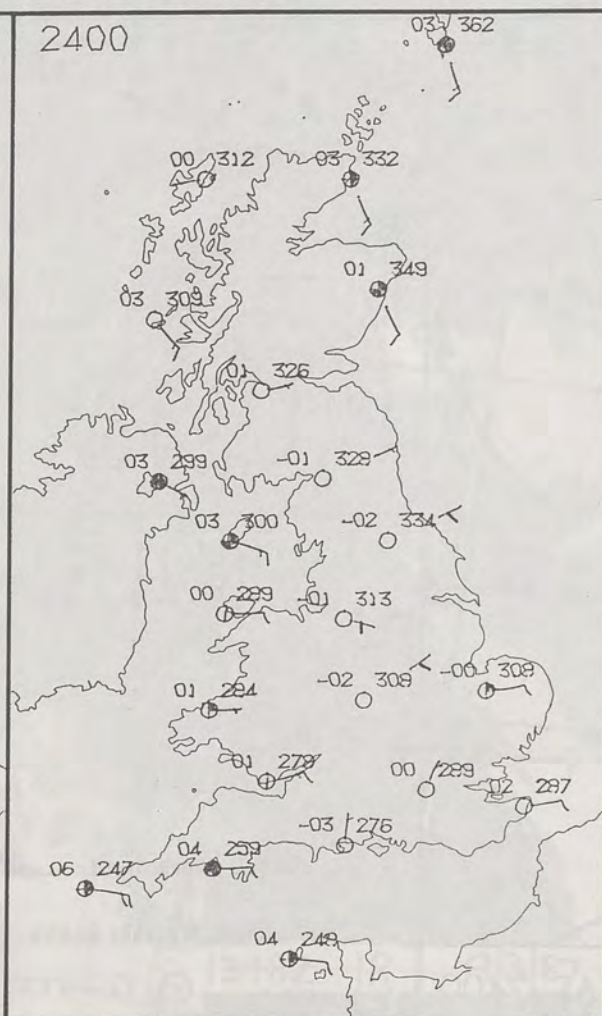
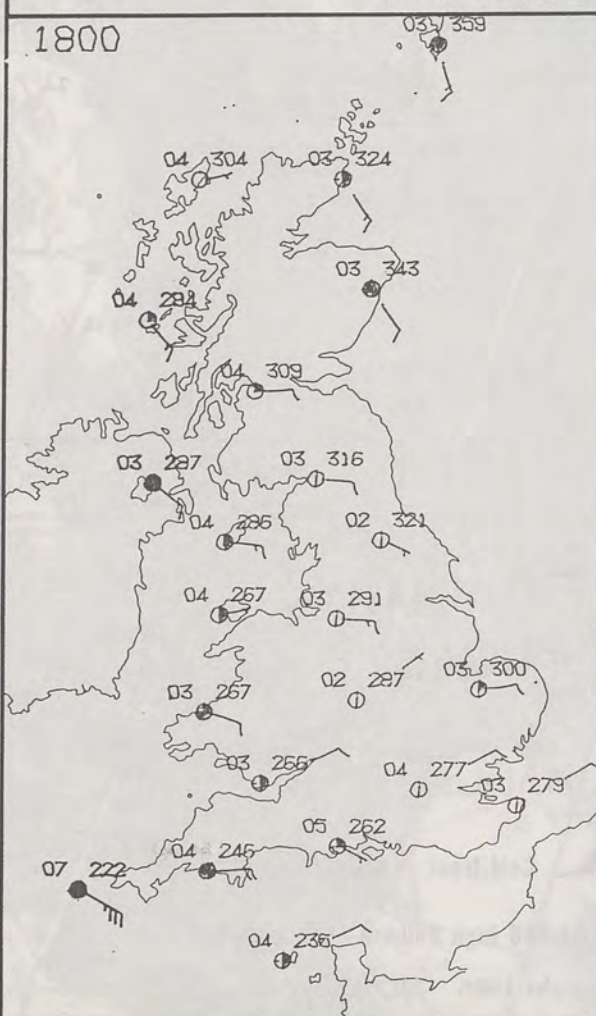
Warm front Cold front Occlusion

London Weather Centre 284-286 High Holborn London WC1V 7HX

© Crown Copyright 1986 All rights reserved



PLOTTED SURFACE OBSERVATIONS



TUESDAY
10 MARCH 1987

SUMMARY OF BRITISH WEATHER

Much of Britain had a dry night, but quite a few places were cloudy and in eastern England and eastern Scotland there was a little rain or sleet in the early hours and in Cornwall a little rain. Most places had a frosty night.

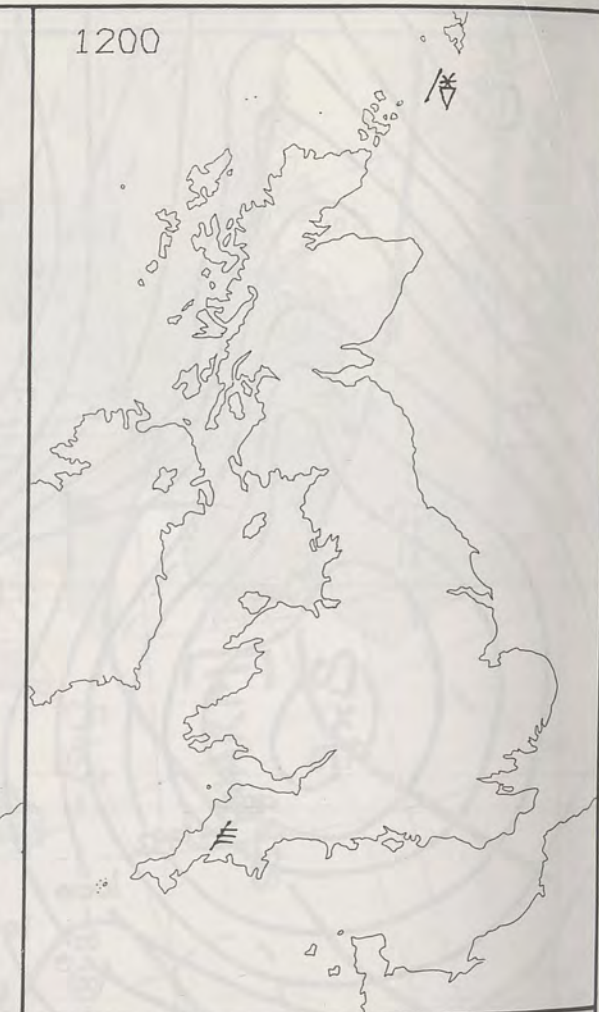
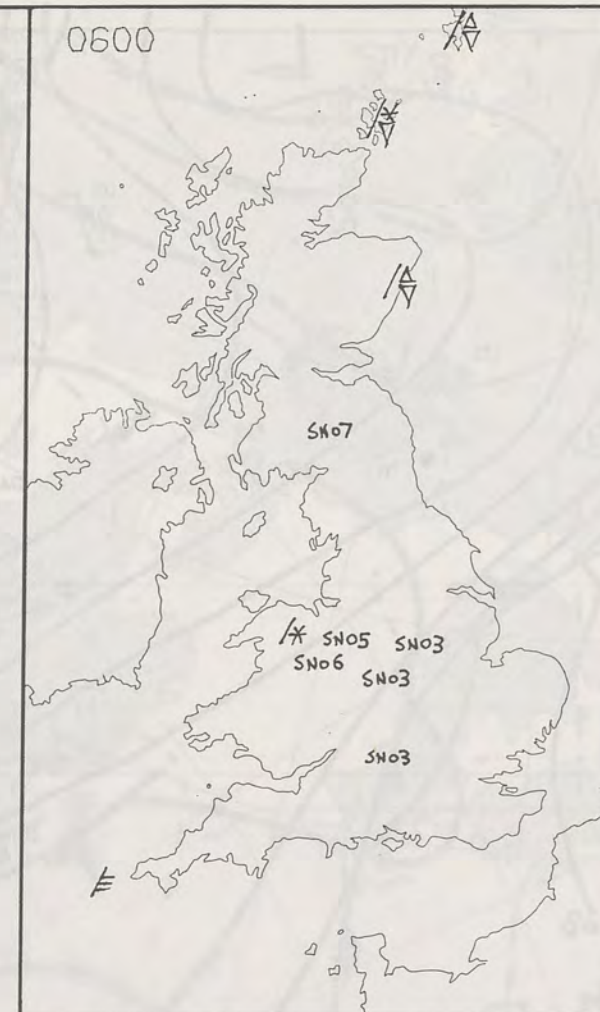
During the day, many places were dry with a lot of sunshine. However northern and eastern England were cloudy for a while, but many places brightened up in the morning, although it was well into the afternoon before it brightened much in northeast England, Cornwall too was cloudy for much of the day with a little rain in one or two places.

Northern Ireland, eastern Scotland and Orkney and Shetland were mainly cloudy and on Shetland there were a few snow showers.

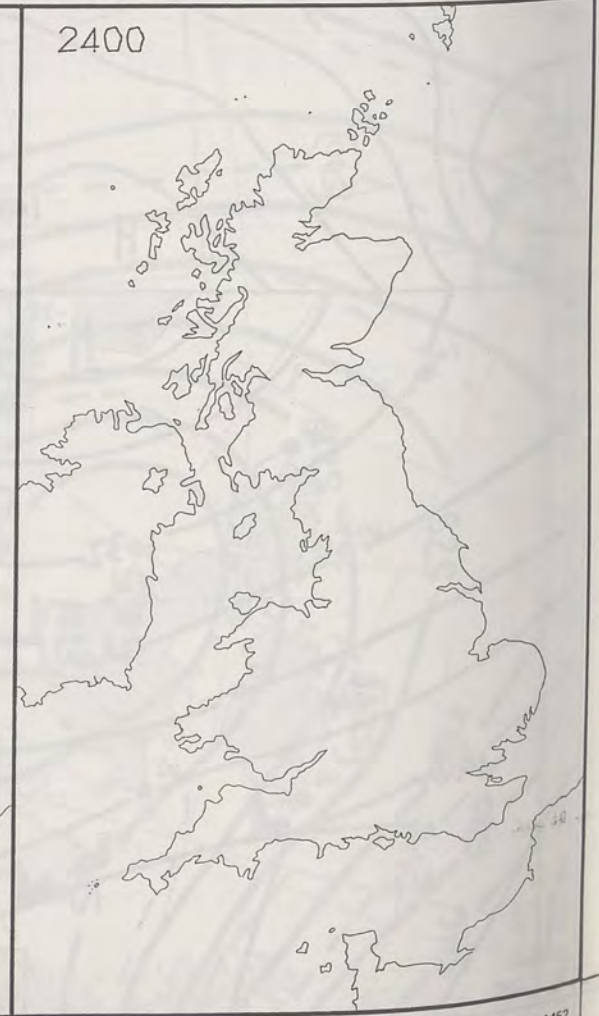
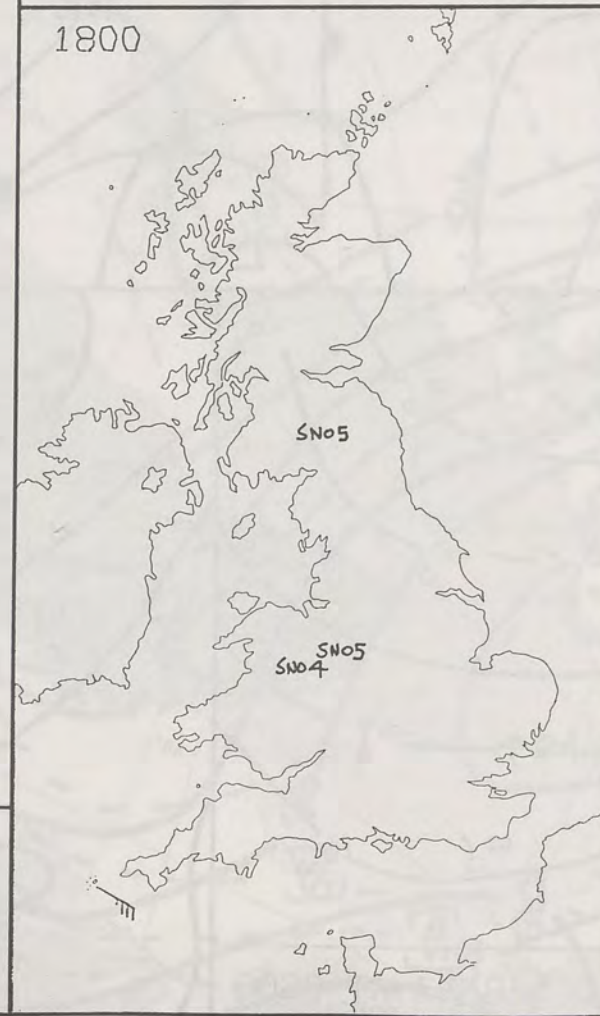
Much of the United Kingdom was cold again and it was very cold in central Wales and the West Midlands where snow still lay, but parts of the south and west had temperatures close to or a little below normal.

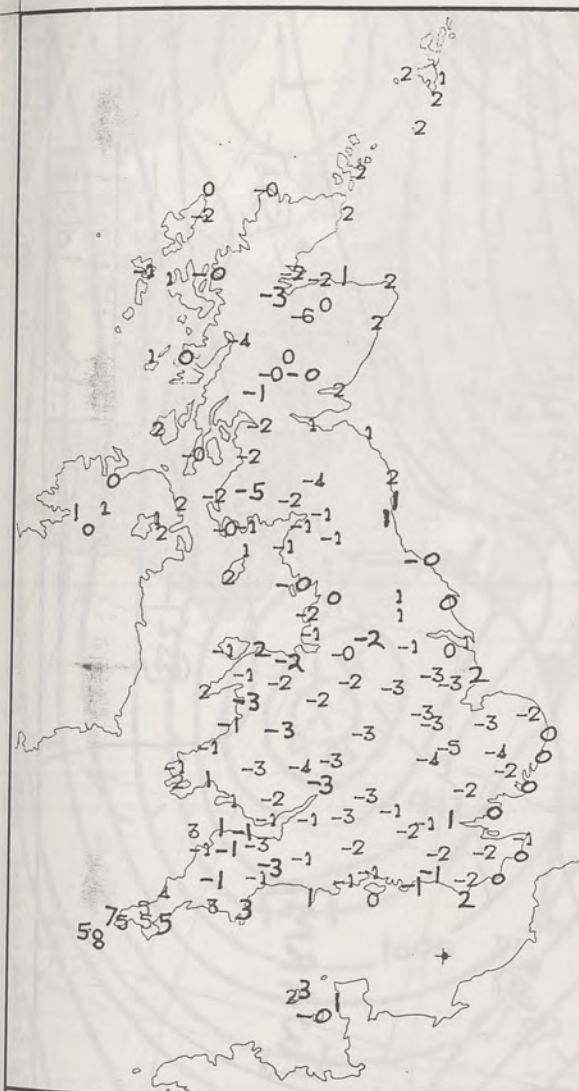
London Weather Centre
284-286 High Holborn
London WC1V 7HX
All times are GMT

© Crown Copyright 1986 All rights reserved

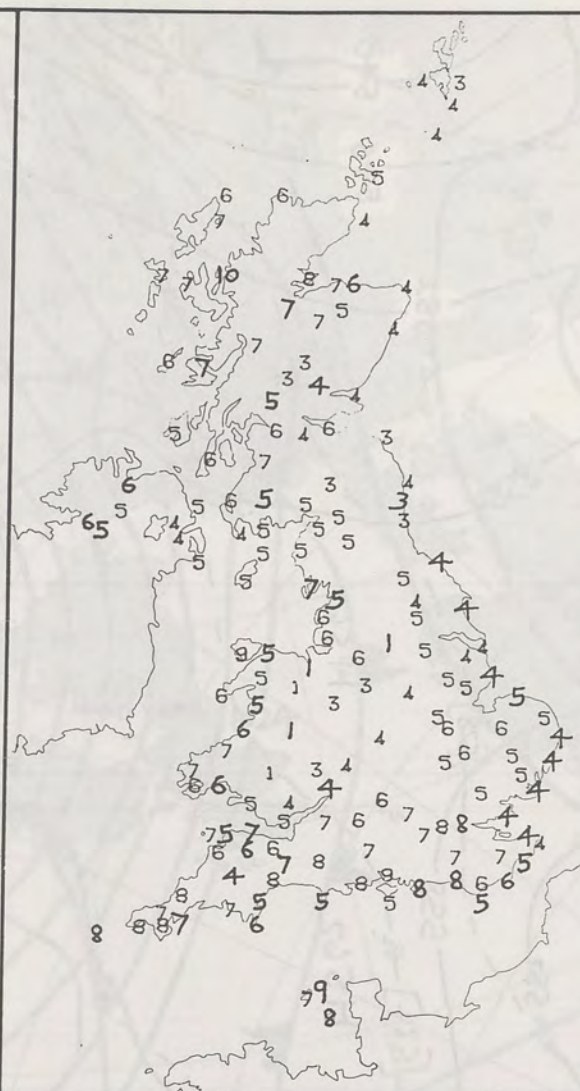


SIGNIFICANT WEATHER CHARTS





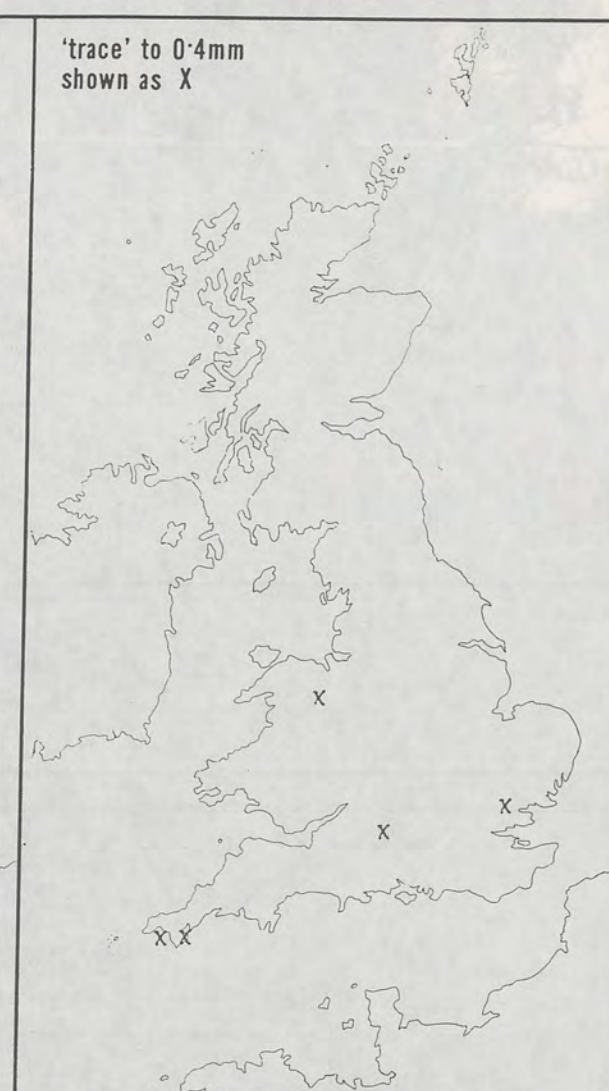
NIGHT MINIMUM TEMPERATURE (°C)
For 12-hour period ending
0900 ON 10 MAR 87



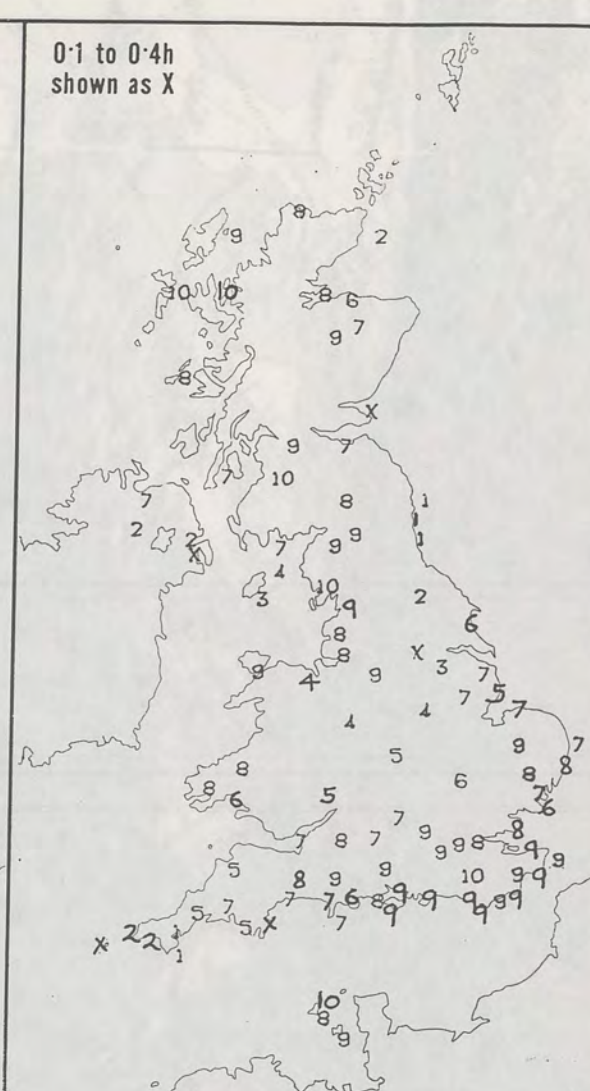
DAY MAXIMUM TEMPERATURE (°C)
For 12-hour period ending
2100 ON 10 MAR 87



RAINFALL (mm)
For 12-hour period ending
0900 ON 10 MAR 87



RAINFALL (mm)
For 12-hour period ending
2100 ON 10 MAR 87



SUNSHINE (hours)
Dawn to dusk
10 MAR 87

EXTREMES FOR TUESDAY 10TH MARCH 1987

Highest maximum : 10.1°C Diabaig (Loch Torridon)

Lowest maximum : 0.5°C Trecastle (Powys)

Lowest minimum : -5.6°C Aviemore (Highland)

Lowest grass minimum : -10.1°C Glenlee (Dumfries & Galloway)

Most rain (24 hours from 0900 GMT) : No significant rain reported

Most sun : 9.7 hours Guernsey (L'Ancrese) Eskmeals (Cumbria) and numerous places in western Scotland

LIBRARY
23 MAR 1987
OFFICE
METEOROLOGICAL

**DAILY
WEATHER
SUMMARY**

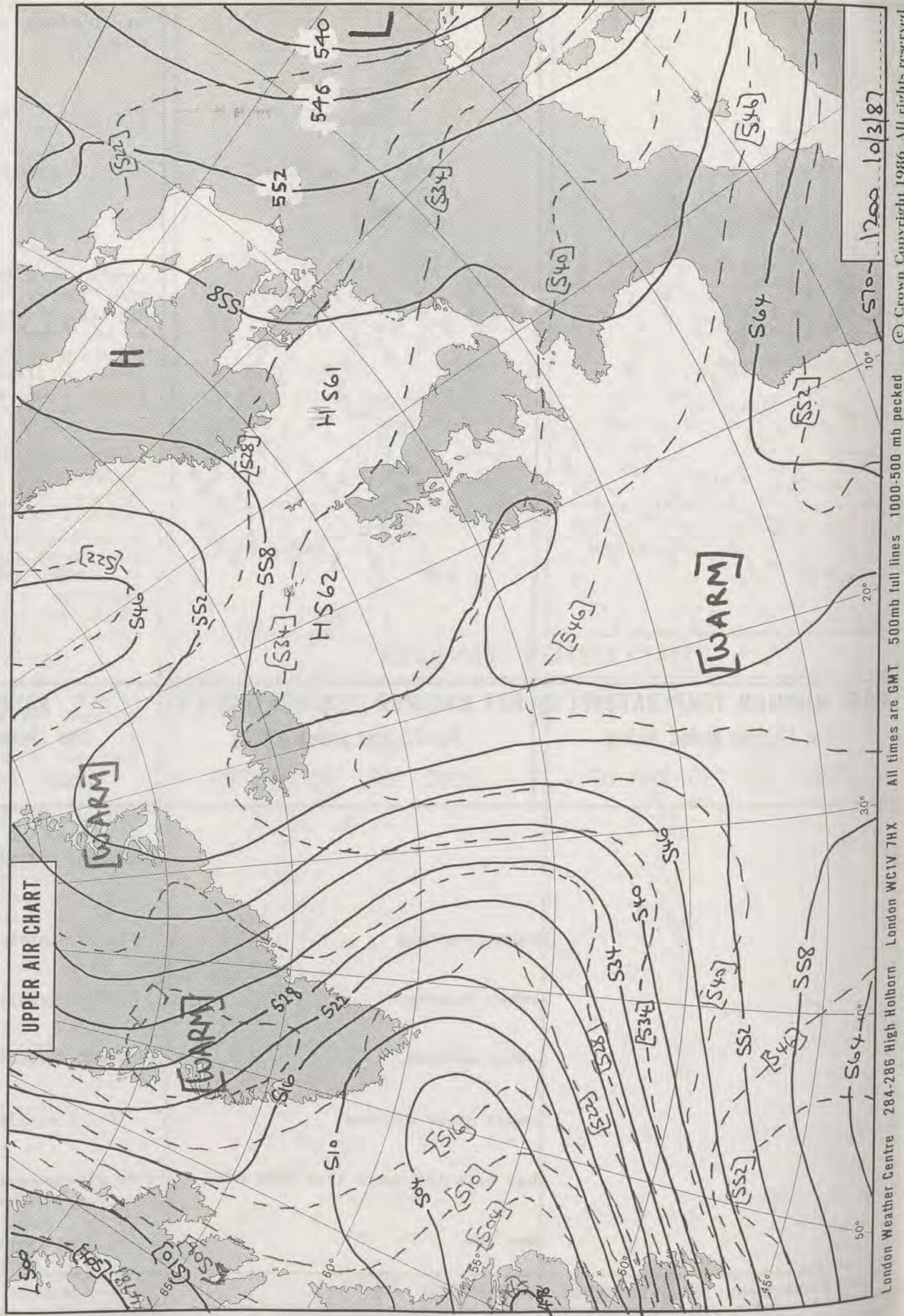


© Crown Copyright 1986
All rights reserved

London Weather Centre 284-286 High Holborn London WC1V 7HX

All times are GMT

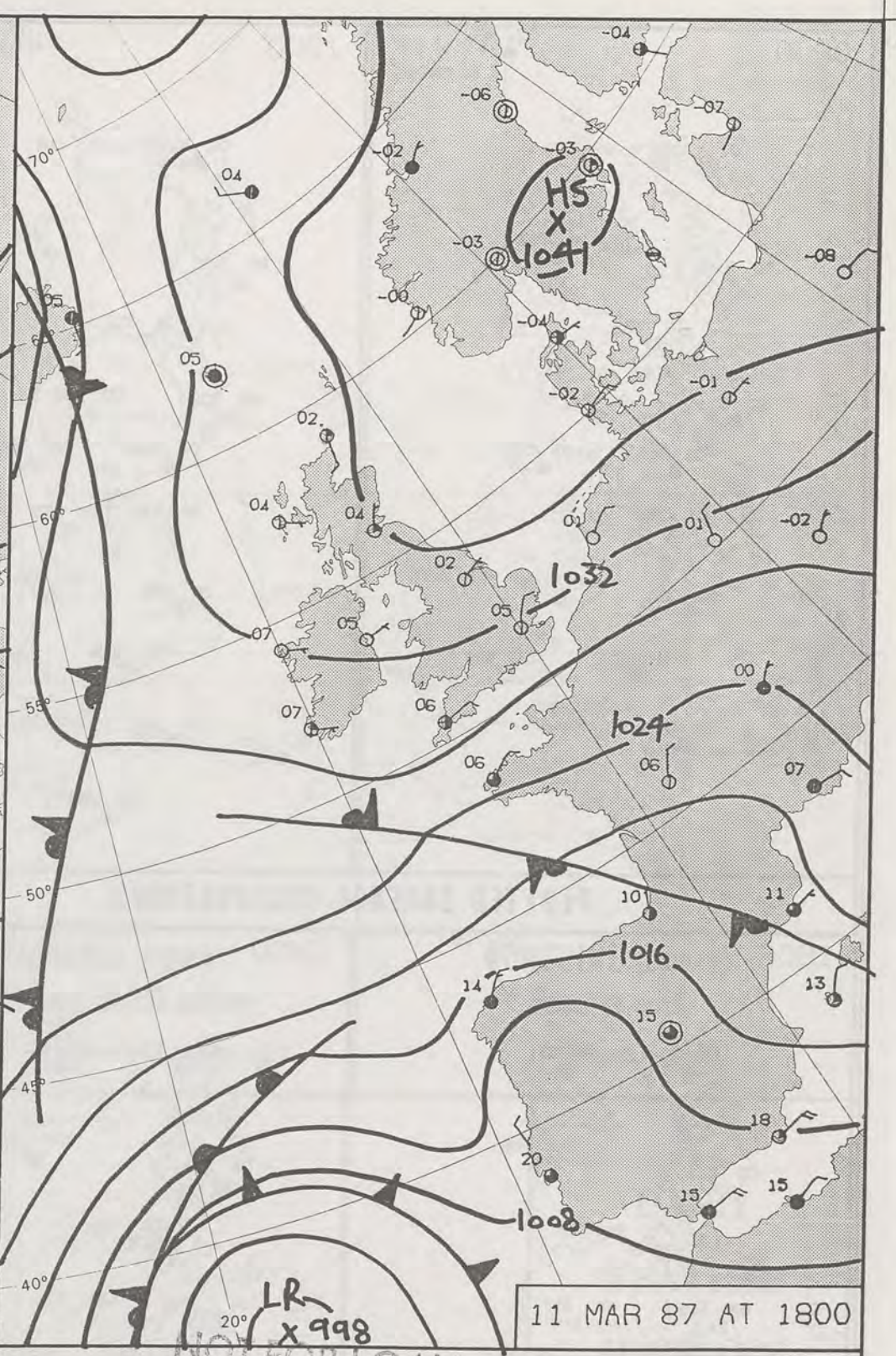
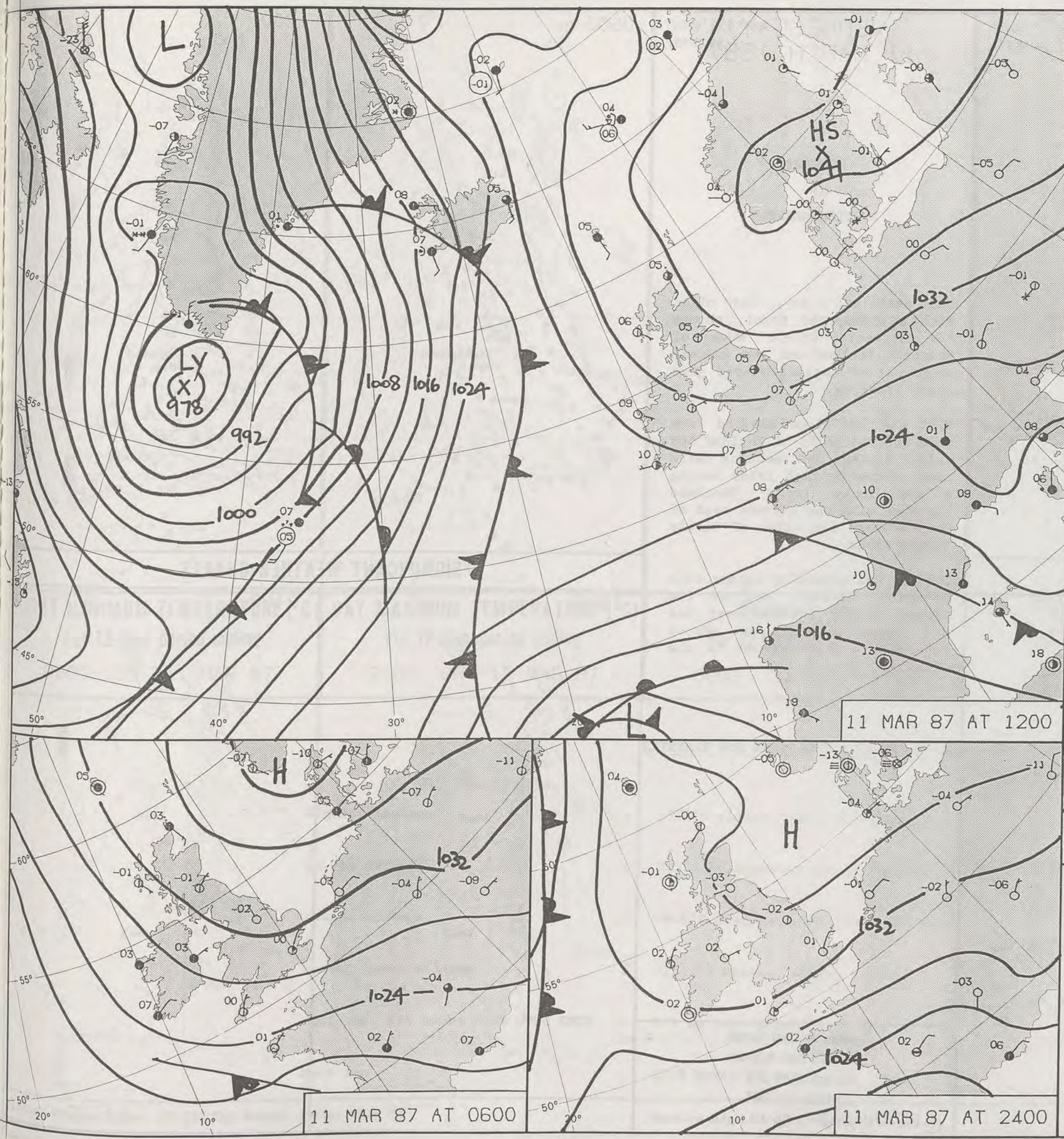
1909Z IR 10/3/87



London Weather Centre 284-286 High Holborn London WC1V 7HX All times are GMT 500mb full lines 1000-500 mb pecked © Crown Copyright 1986 All rights reserved (7579) Dd. 8416009 500 12/85 A.G. Ltd. 1452

570-1200 10/3/87

504-40°



DAILY WEATHER SUMMARY

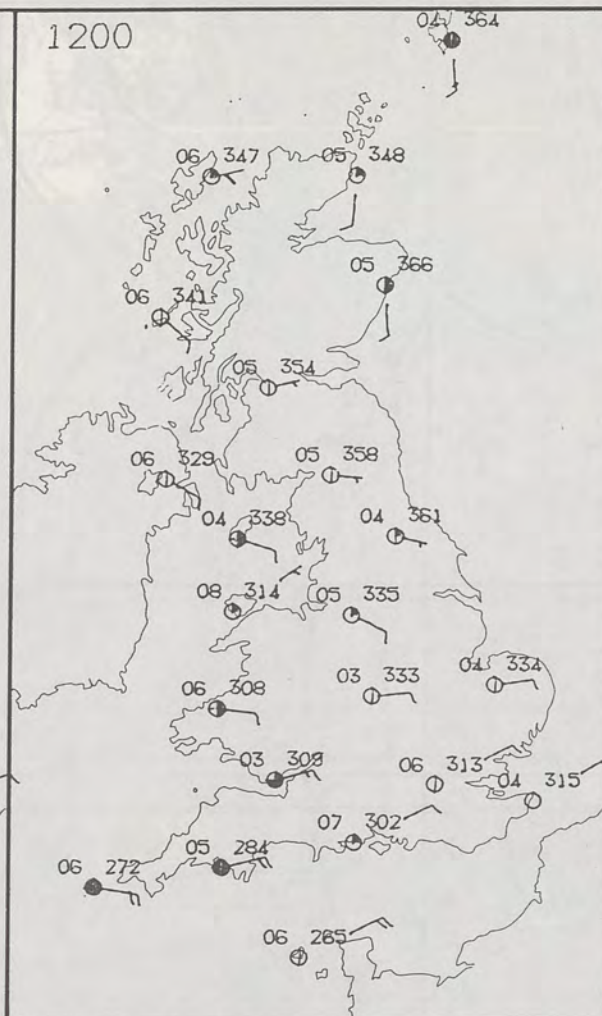
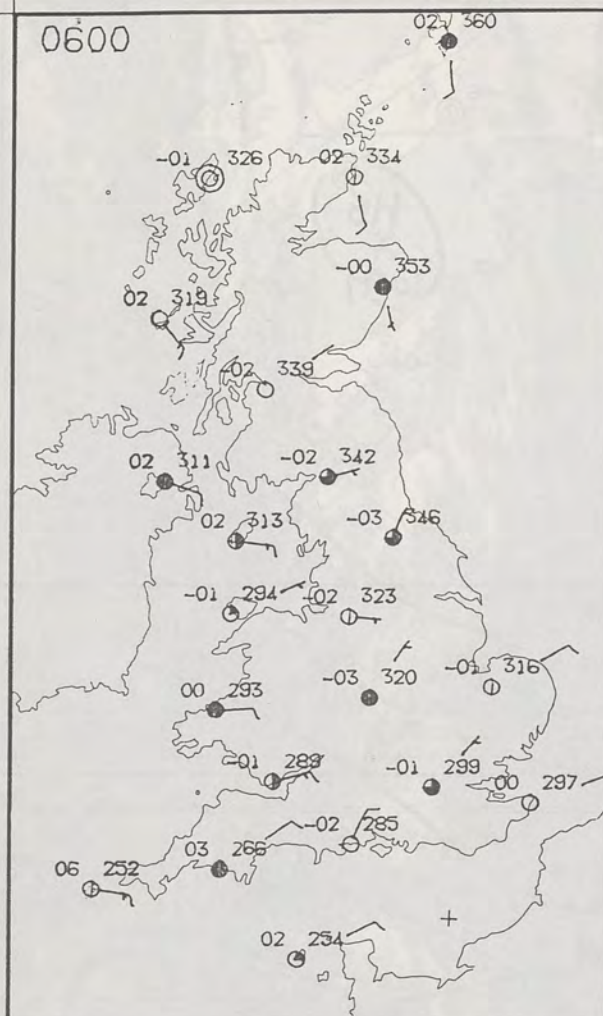
FOR DUPLICATE ALSO

WEDNESDAY 11 MARCH 1987

London Weather Centre 284-286 High Holborn London WC1V 7HX

© Crown Copyright 1986 All rights reserved





WEDNESDAY
11 MARCH 1987

SUMMARY
OF
BRITISH WEATHER

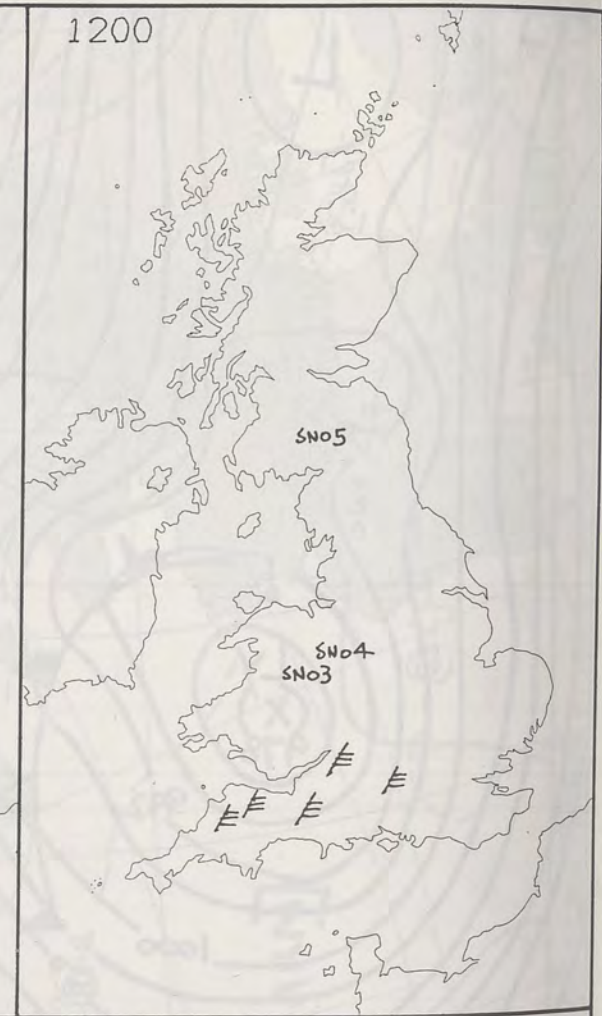
Most parts had a dry, clear night with a widespread frost, though the Northern Isles, much of Northern Ireland and the extreme southwest of England stayed just above freezing.

Mist and low cloud cleared from some central parts of England and Wales during the morning with most of the British Isles having a dry sunny day. Shetland together with the extreme west of Cornwall and the Isles of Scilly stayed cloudy.

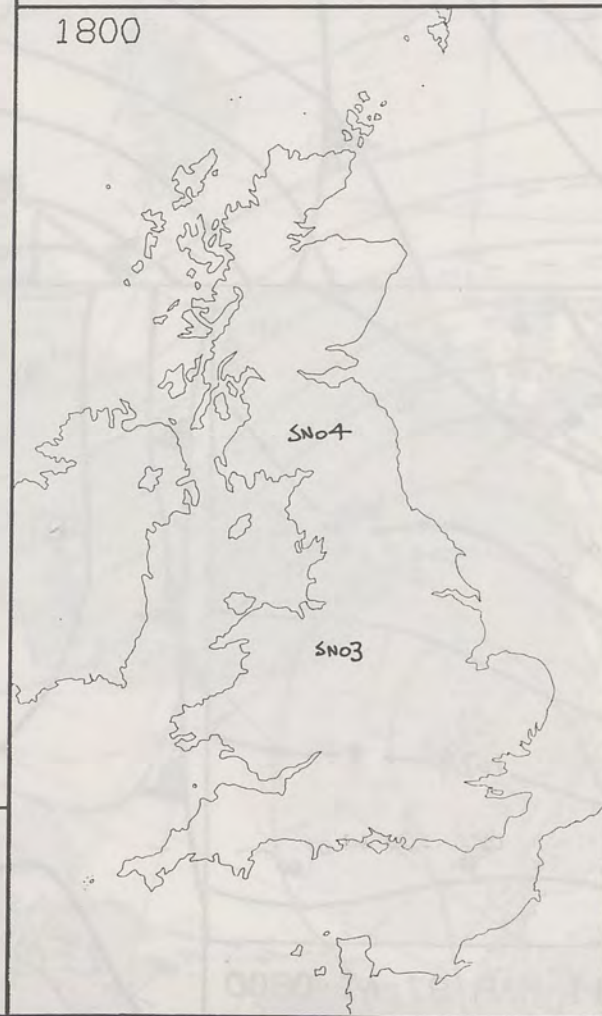
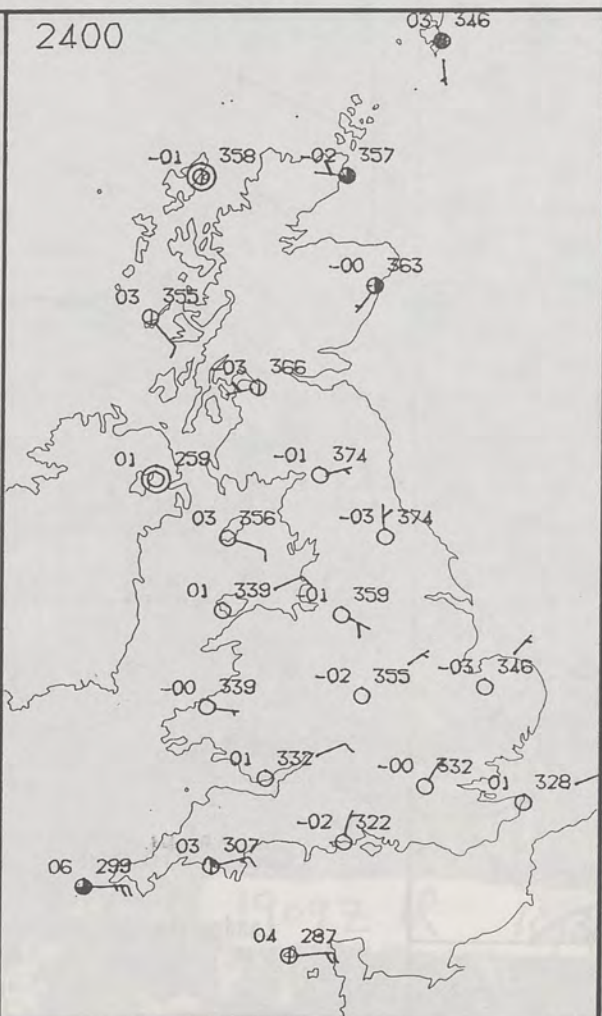
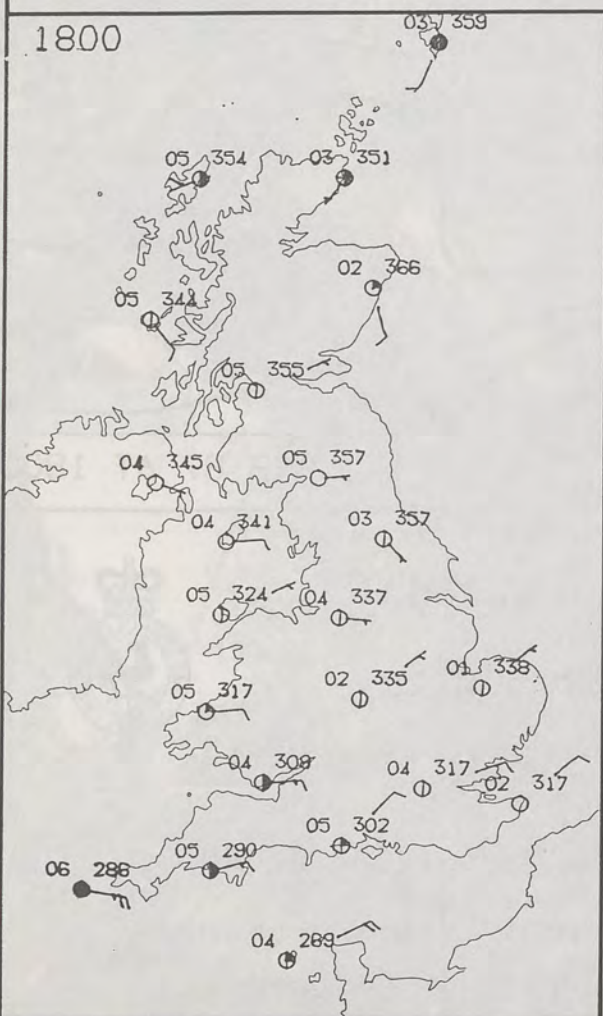
The day was generally rather cold or cold, however, one or two places in the extreme west had near normal temperatures. Frost returned to most places in the evening.

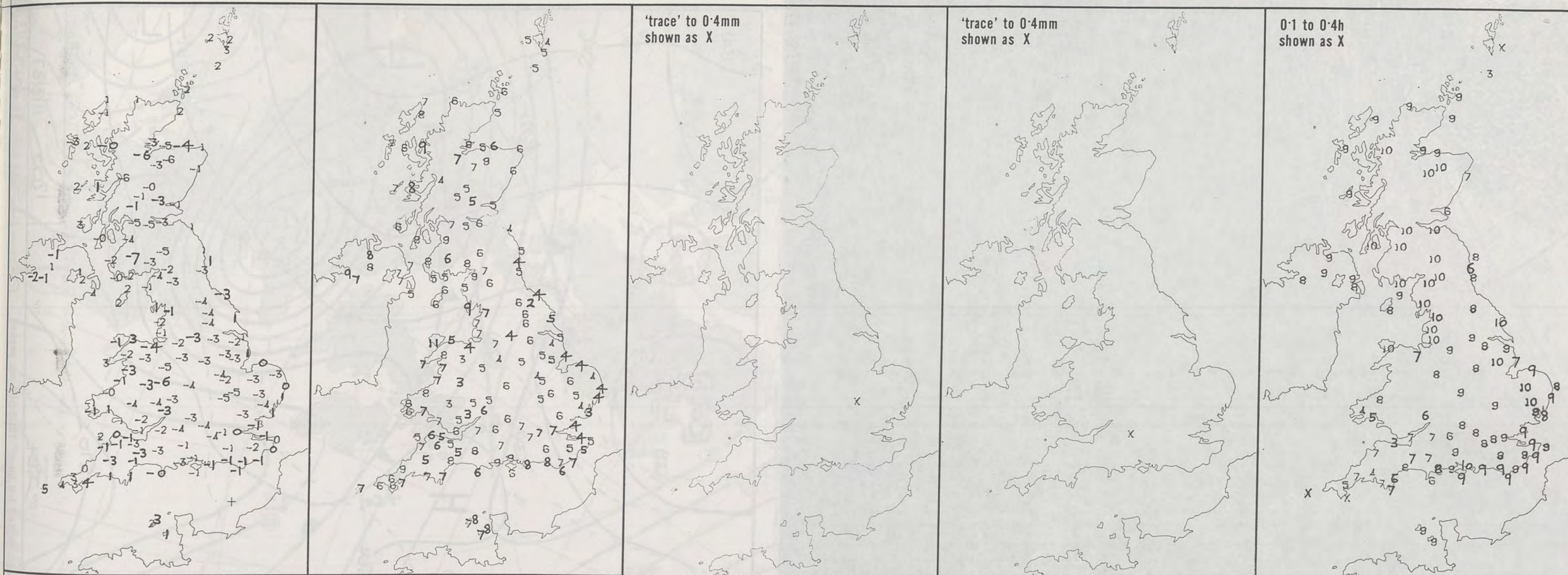
London Weather Centre
284-286 High Holborn
London WC1V 7HX
All times are GMT

© Crown Copyright 1986 All rights reserved



SIGNIFICANT WEATHER CHARTS





NIGHT MINIMUM TEMPERATURE (°C)
For 12-hour period ending
0900 ON 11 MAR 87

DAY MAXIMUM TEMPERATURE (°C)
For 12-hour period ending
2100 ON 11 MAR 87

RAINFALL (mm)
For 12-hour period ending
0900 ON 11 MAR 87

RAINFALL (mm)
For 12-hour period ending
2100 ON 11 MAR 87

SUNSHINE (hours)
Dawn to dusk
11 MAR 87

EXTREMES FOR WEDNESDAY 11TH MARCH 1987

Highest maximum : 10.7°C Valley (Isle of Anglesey)

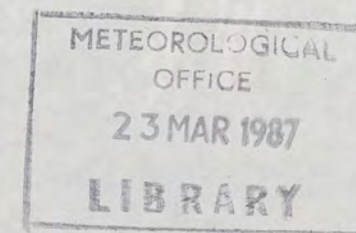
Lowest maximum : 2.3°C Fylingdales (North Yorkshire)

Lowest minimum : -6.8°C Glenlee (Dumfries & Galloway)

Lowest grass minimum : -13.1°C Kinloss (Moray Firth)

Most rain (24 hours from 0900 GMT) : 0.1 mm Sumburgh (Shetland)

Most sun : 10.4 hours Prestwick (Nr. Ayr)



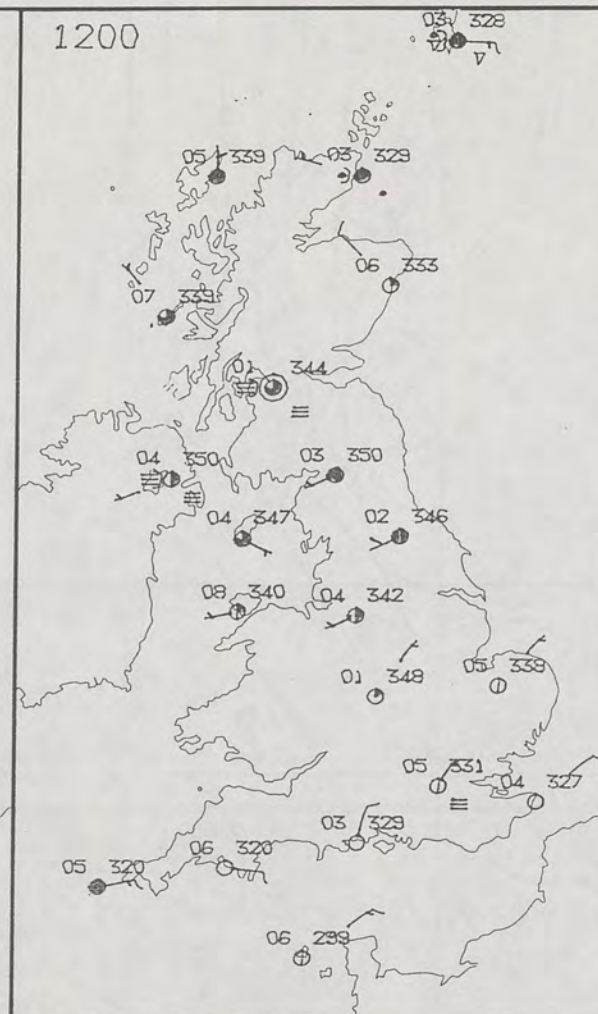
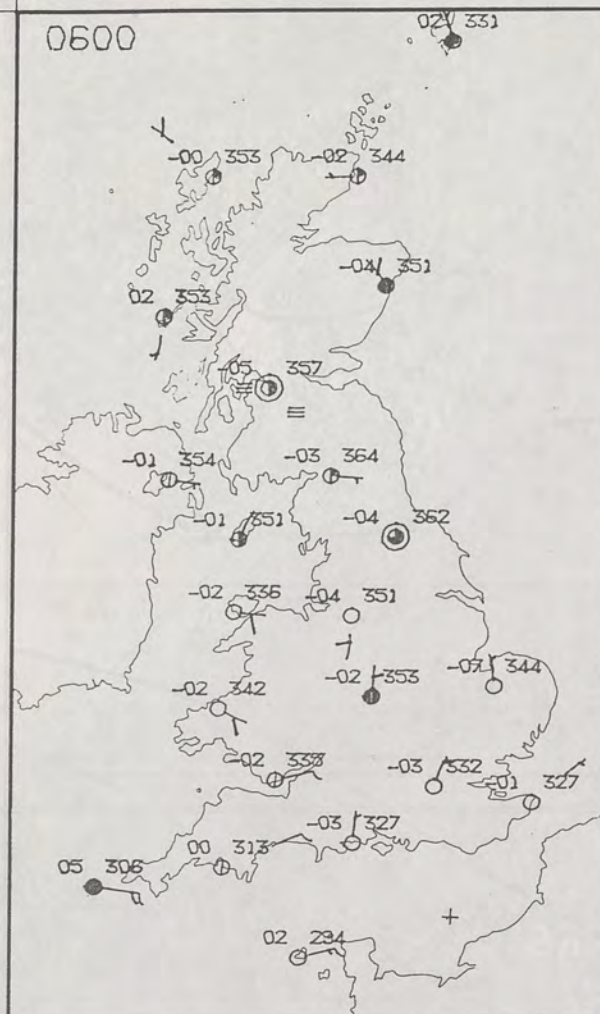
**DAILY
WEATHER
SUMMARY**



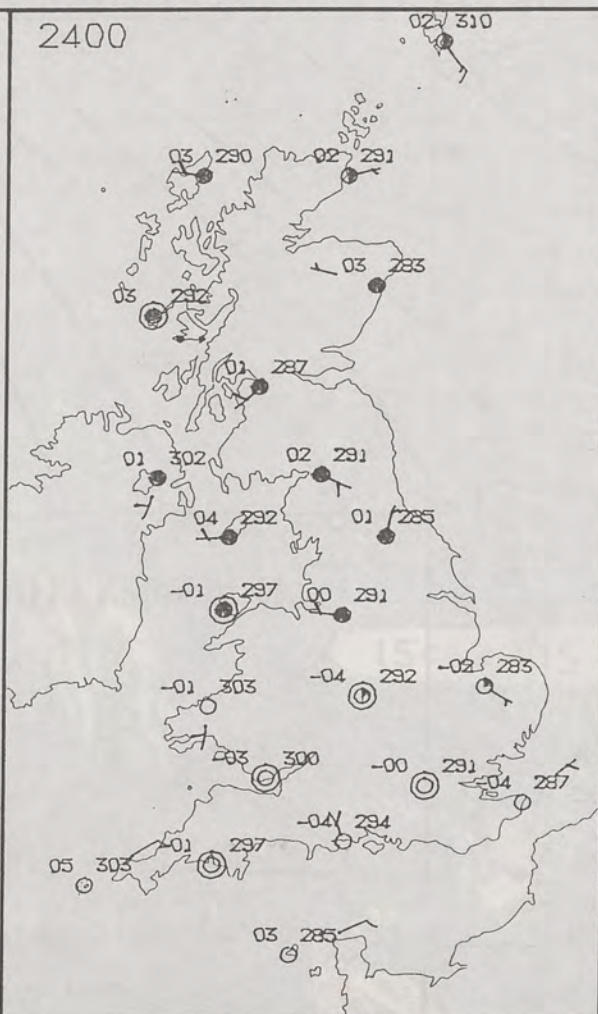
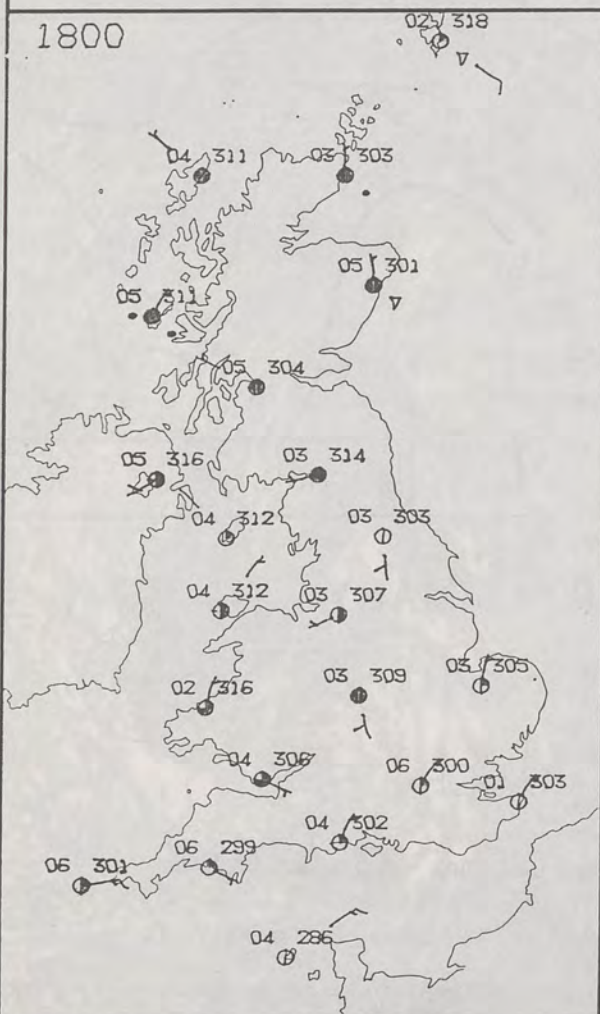
© Crown Copyright 1986
All rights reserved

London Weather Centre 284-286 High Holborn London WC1V 7HX

All times are GMT



PLOTTED SURFACE OBSERVATIONS



THURSDAY
12 MARCH 1987

SUMMARY OF BRITISH WEATHER

There was a widespread frost overnight, only the Shetlands, the Channel Islands and the extreme southwest of Cornwall escaping. By day, low cloud and some patches of freezing fog had formed over the Midlands and central southern England, these clearing away in the morning.

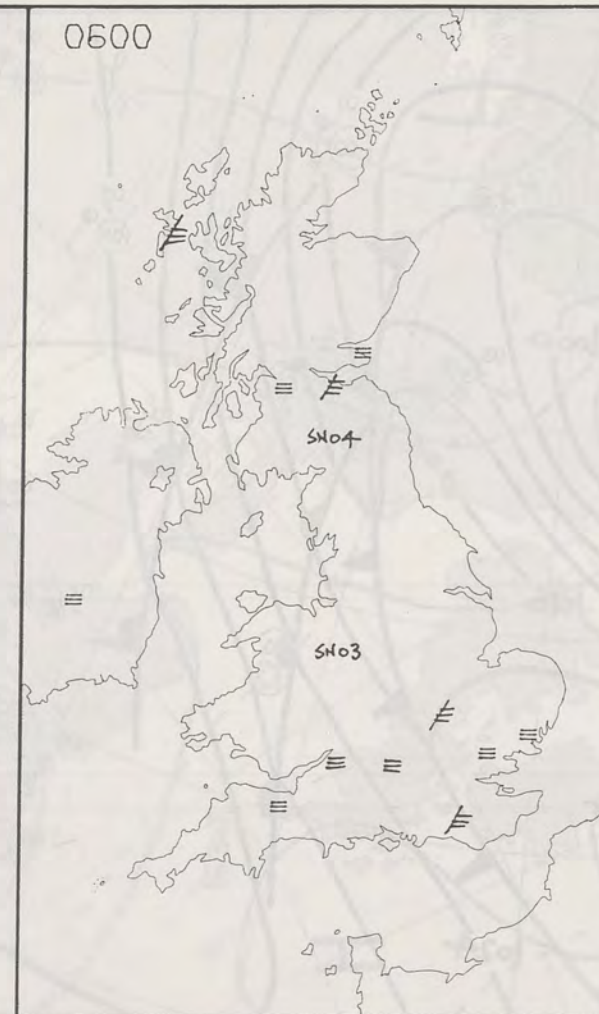
Over England and Wales it was a mainly sunny day and dry as well.

Northern Ireland had a dry, sunny day too while central and southern parts of Scotland had a mainly sunny day after the clearance of some dense freezing fog in parts of the lowlands at first. The north of Scotland was rather cloudy with a little rain in places, these cloudier skies spreading to the rest of Scotland and Northern Ireland in the evening with a frost returning to England and Wales.

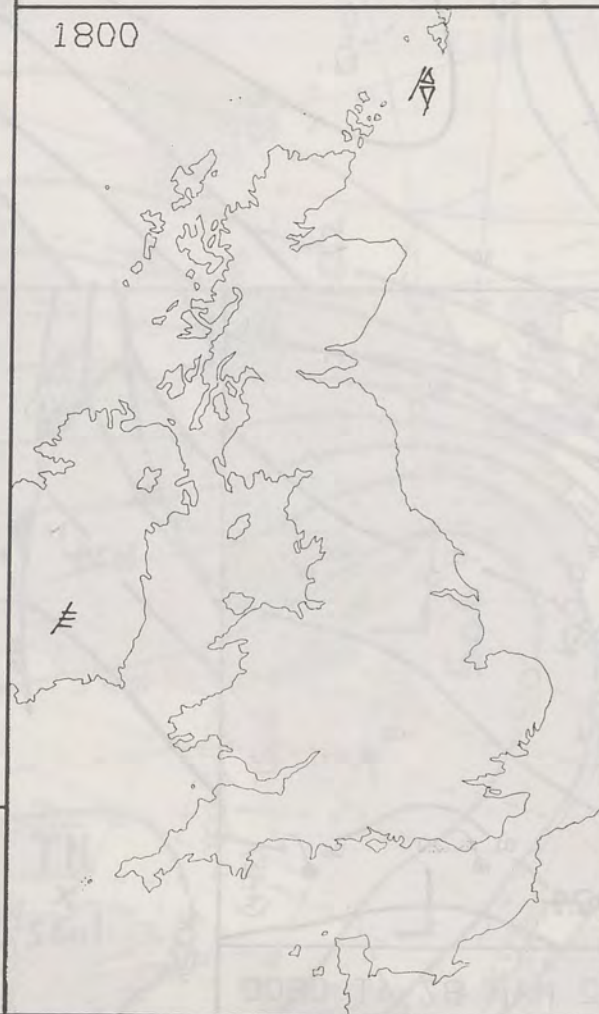
It was a rather cold or cold day in most places.

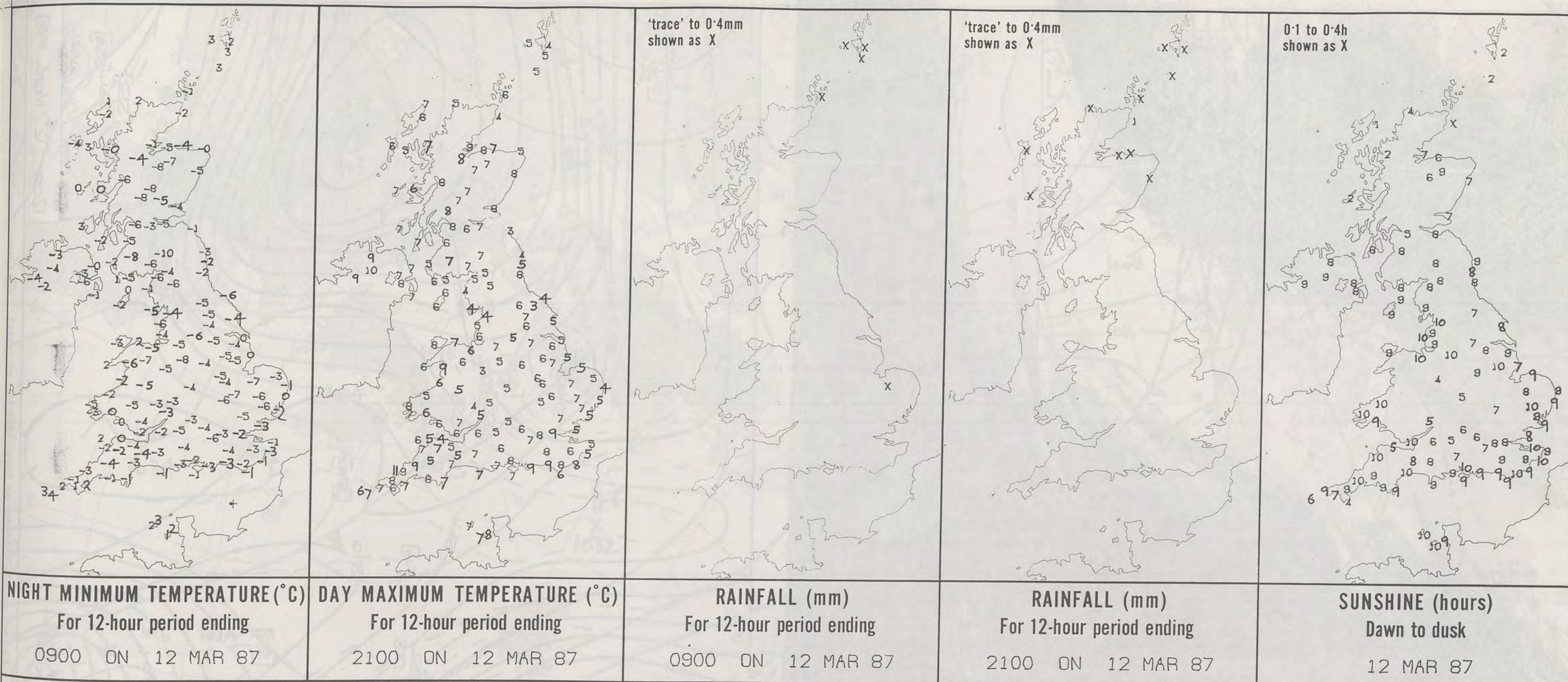
London Weather Centre
284-286 High Holborn
London WC1V 7HX
All times are GMT

© Crown Copyright 1986 All rights reserved



SIGNIFICANT WEATHER CHARTS





EXTREMES FOR THURSDAY 12TH MARCH 1987

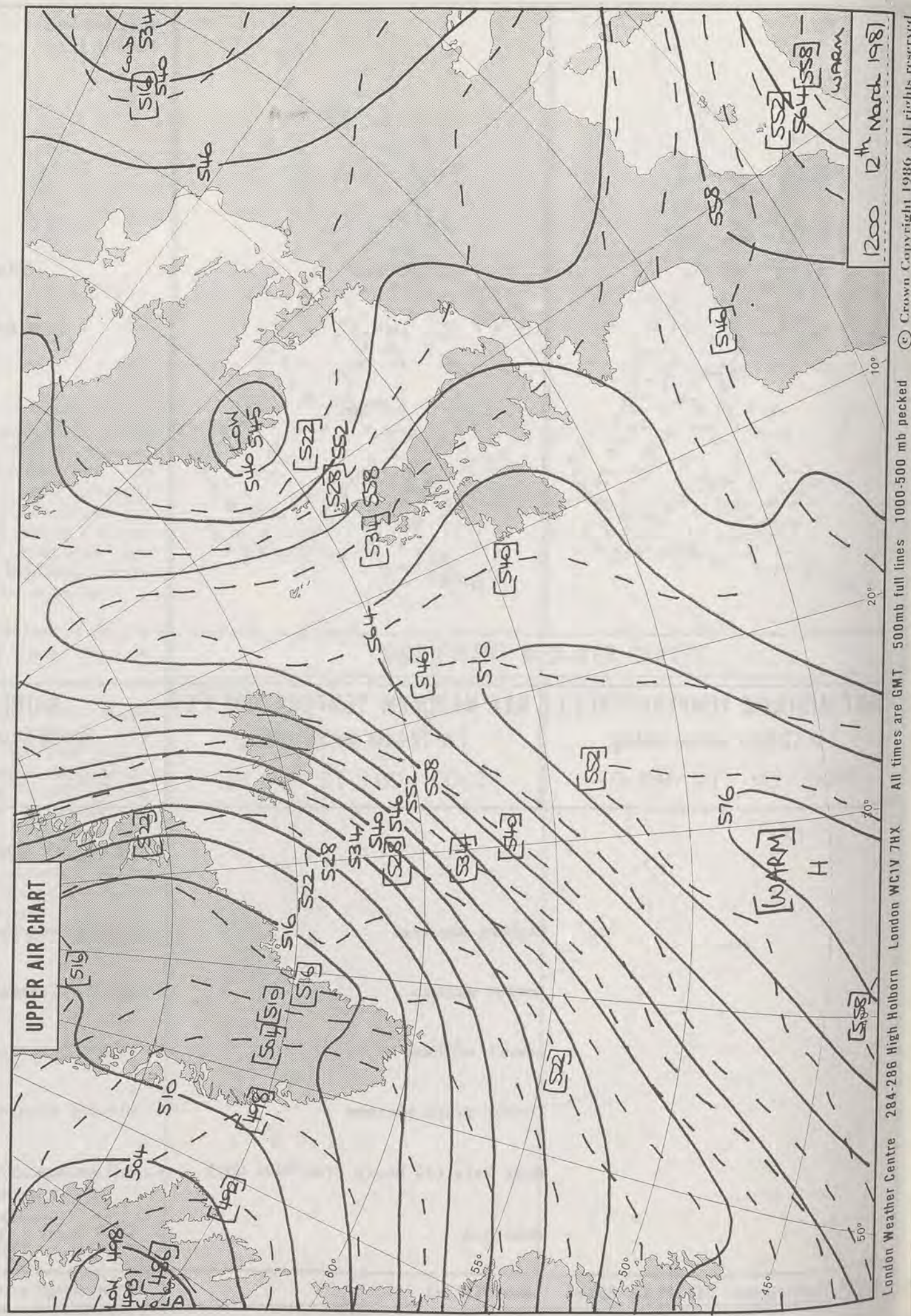

Highest maximum	: 10.6°C Newquay (Cornwall)
Lowest maximum	: 3.0°C Fylingdales (North Yorkshire)
Lowest minimum	: -9.8°C Eskdalemuir (Dumfries & Galloway)
Lowest grass minimum	: -14.6°C Glenlee (Dumfries & Galloway)
Most rain (24 hours from 0900 GMT)	: 2.3 mm Moel-y-Crio (Gwynedd)
Most sun	: 10.0 hours Cardiff, Hartland (Devon), Jersey Airport and Southport (Merseyside)



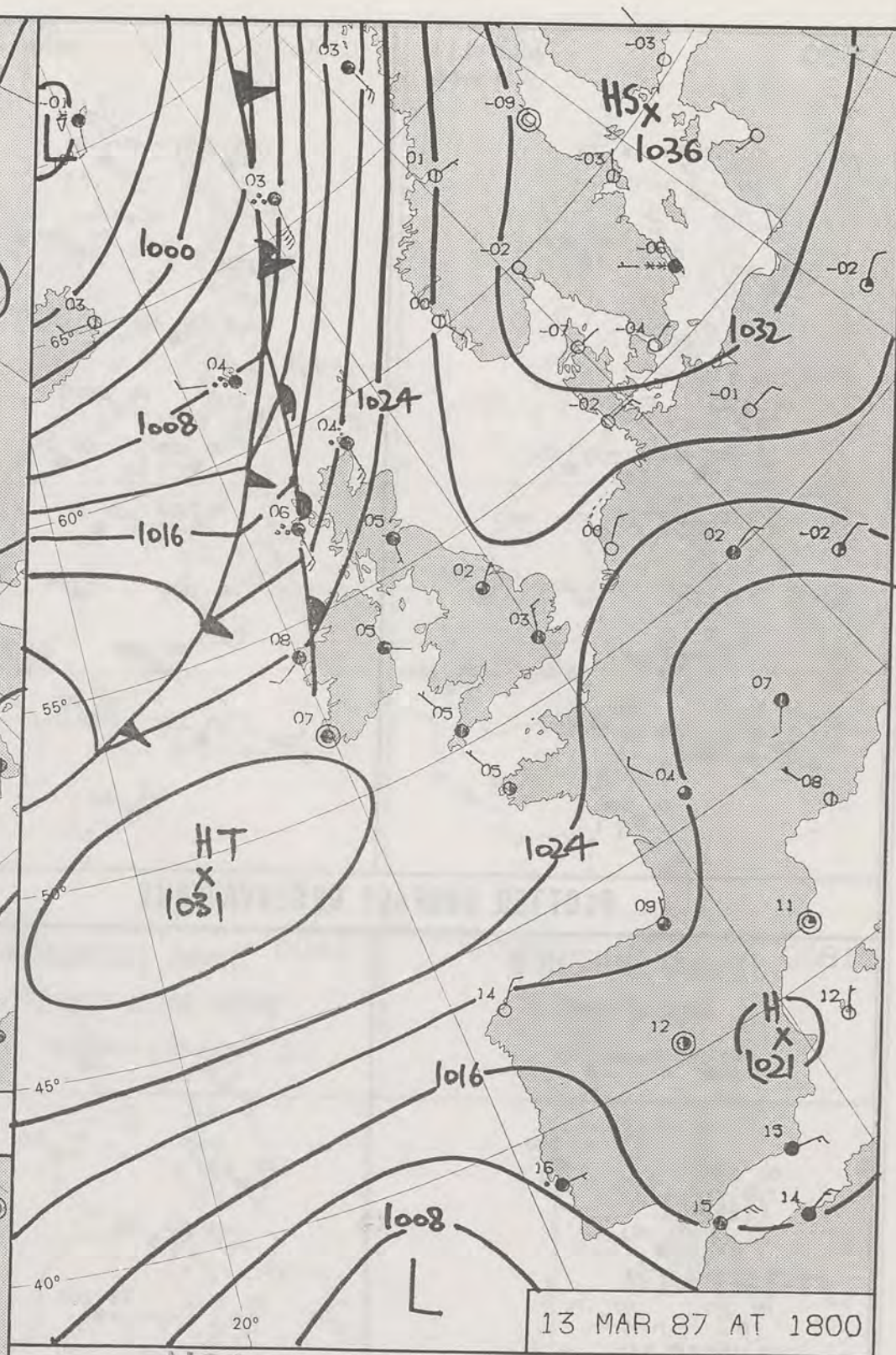

**DAILY
WEATHER
SUMMARY**



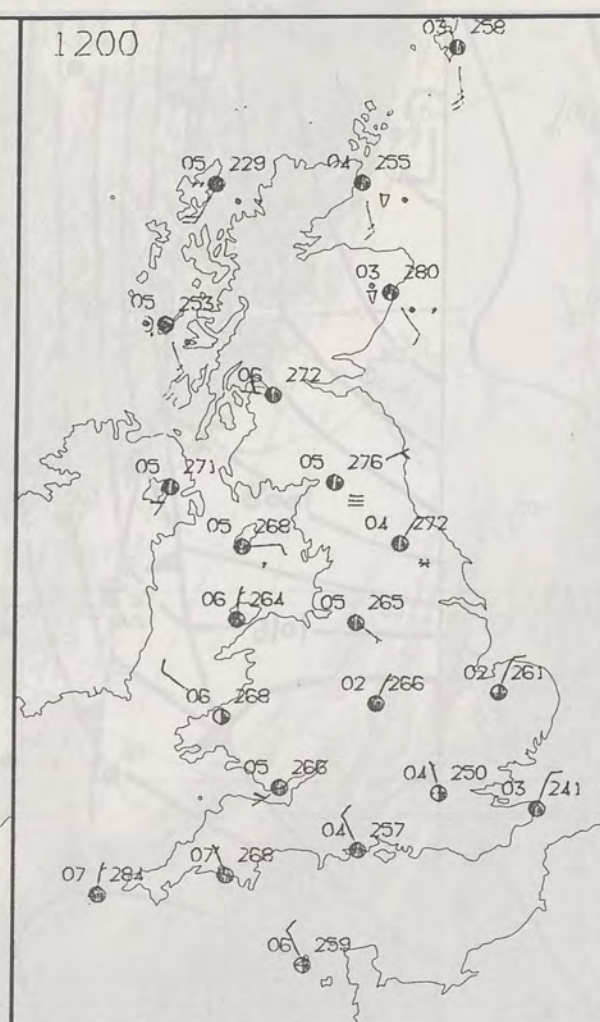
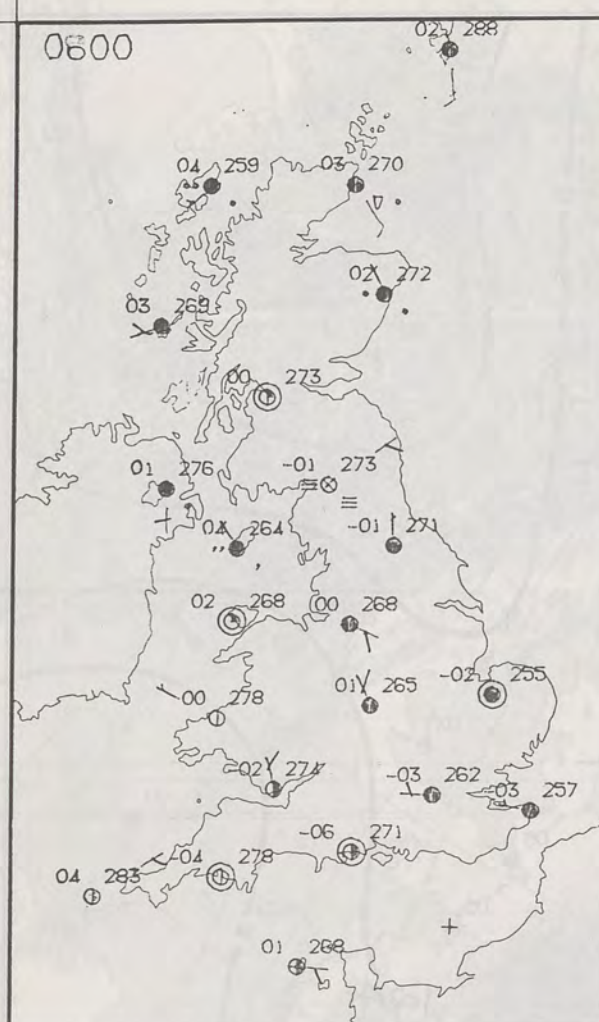
© Crown Copyright 1986
All rights reserved



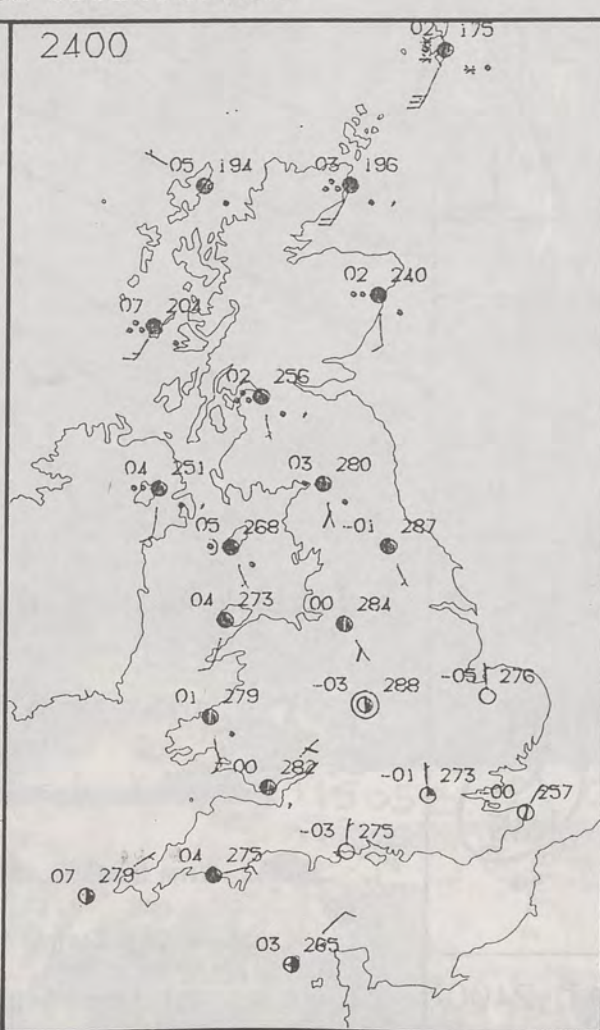
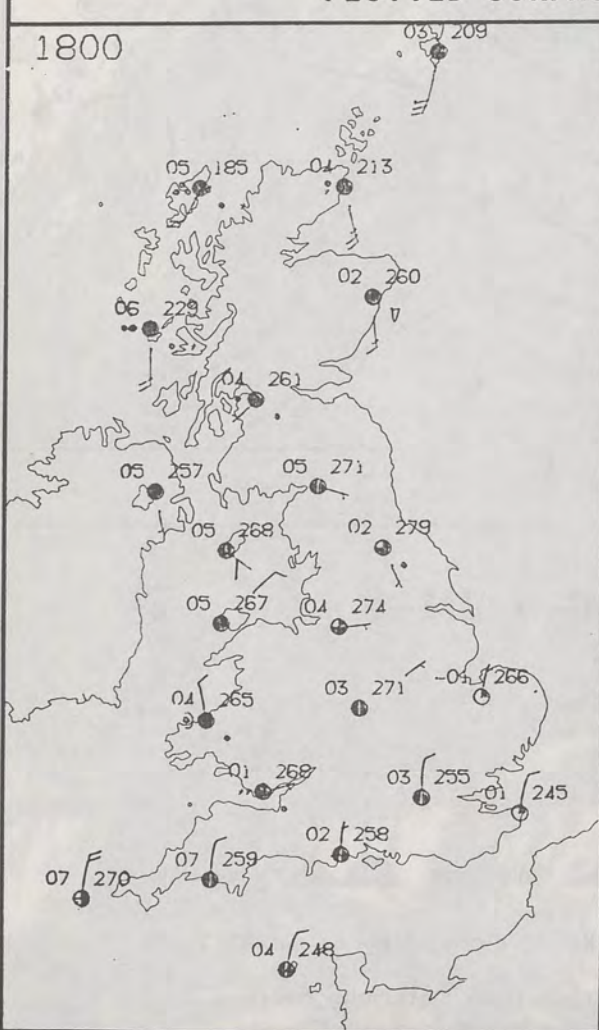
WARM
1200 12th March 1987
London Weather Centre 284-286 High Holborn London WC1V 7HX All times are GMT 500mb full lines 1000-500 mb pecked
© Crown Copyright 1986 All rights reserved
(7579) Dd. 8416009 500 12/85 A.G. Ltd. 145C



NOT FOR LOAN
DAILY WEATHER SUMMARY
FOR
FRIDAY 13 MARCH 1987
DUPLICATE ALSO
METEOROLOGICAL OFFICE
London Weather Centre 284-286 High Holborn London WC1V 7HX
© Crown Copyright 1986 All rights reserved



PLOTTED SURFACE OBSERVATIONS



FRIDAY
13 MARCH 1987

SUMMARY
OF
BRITISH WEATHER

Although the night started clear in many areas, cloud had increased by dawn, though not before a fairly widespread frost had been reported, particularly over England and Wales, Central and southern Scotland. A little coastal rain or drizzle was reported in the far northwest of Scotland and some sleet or snow fell in northeast England around dawn.

Much of the country had a dry day, though with much more cloud than over the previous few days. Some rain pushed into the northwest of Scotland and a little rain or drizzle was reported from parts of Wales late in the afternoon.

During the evening, the rain moved further southeast across most of Scotland, with some heavy rainfall reported over the hills, and rain arrived in Northern Ireland too. Frost returned to eastern, Midland and southeastern England.

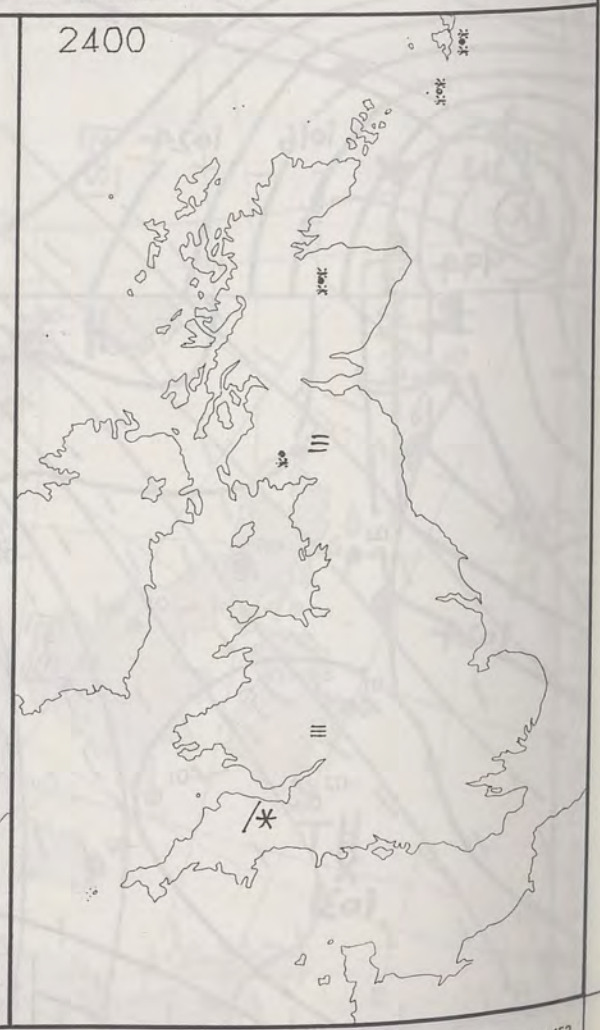
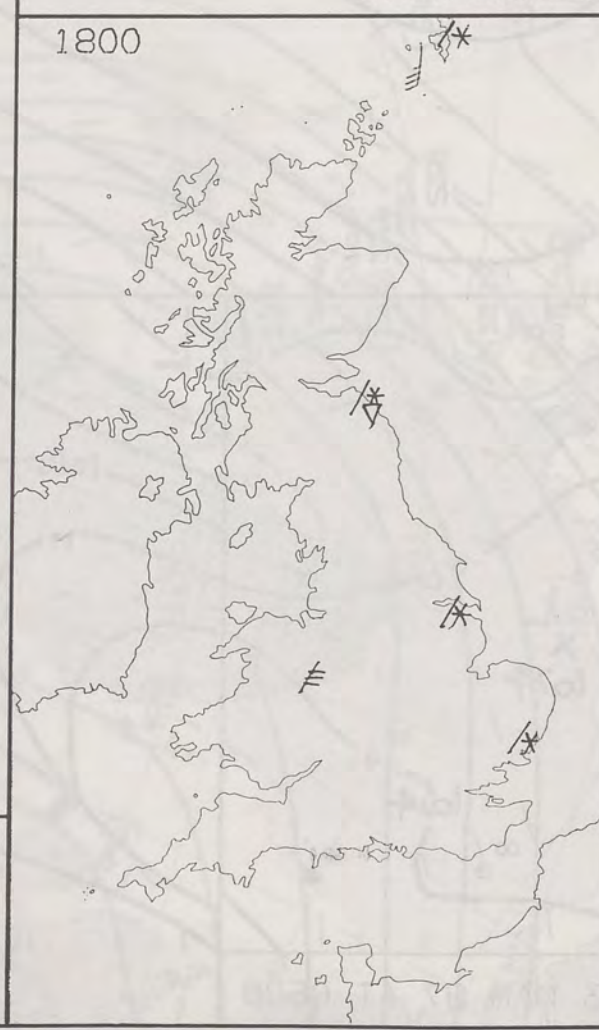
It was a cold or very cold day over much of England and Wales away from the extreme west. Remaining parts of the country were mostly rather cold.

London Weather Centre
284-286 High Holborn
London WC1V 7HX
All times are GMT

© Crown Copyright 1986 All rights reserved

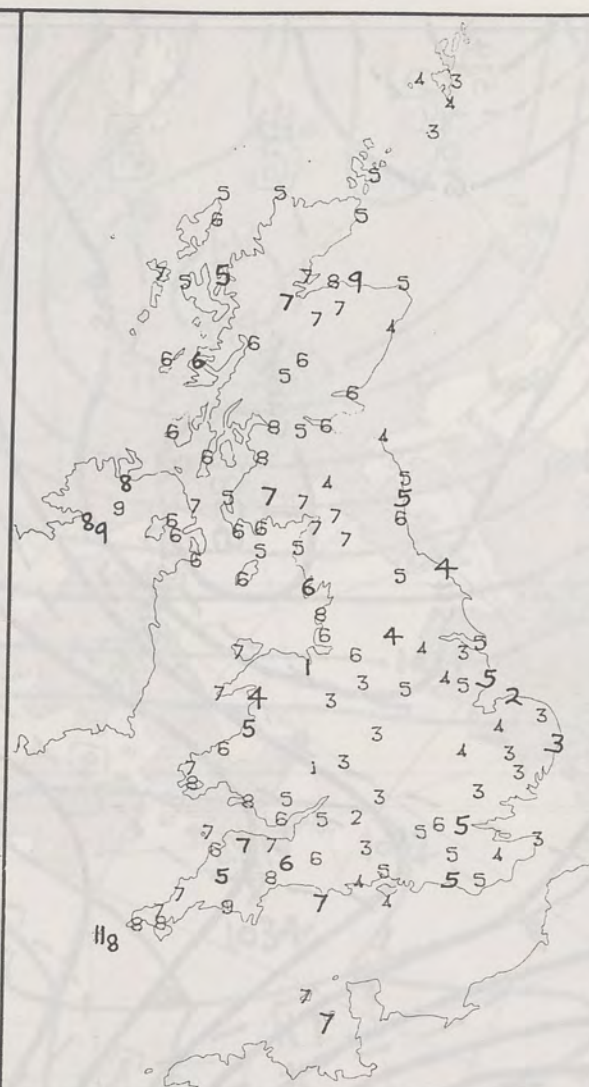


SIGNIFICANT WEATHER CHARTS





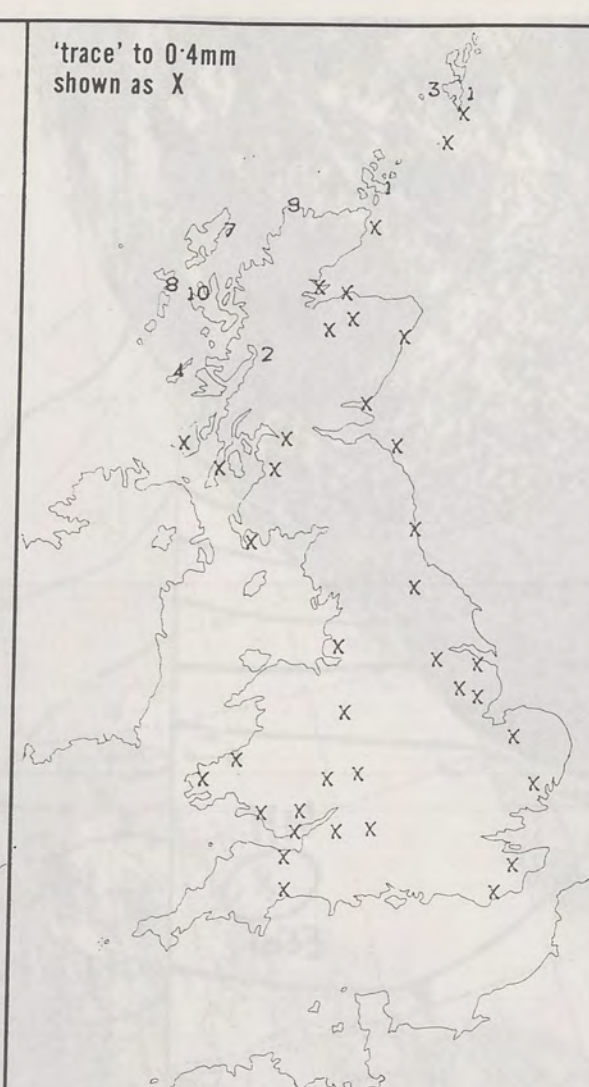
NIGHT MINIMUM TEMPERATURE (°C)
For 12-hour period ending
0900 ON 13 MAR 87



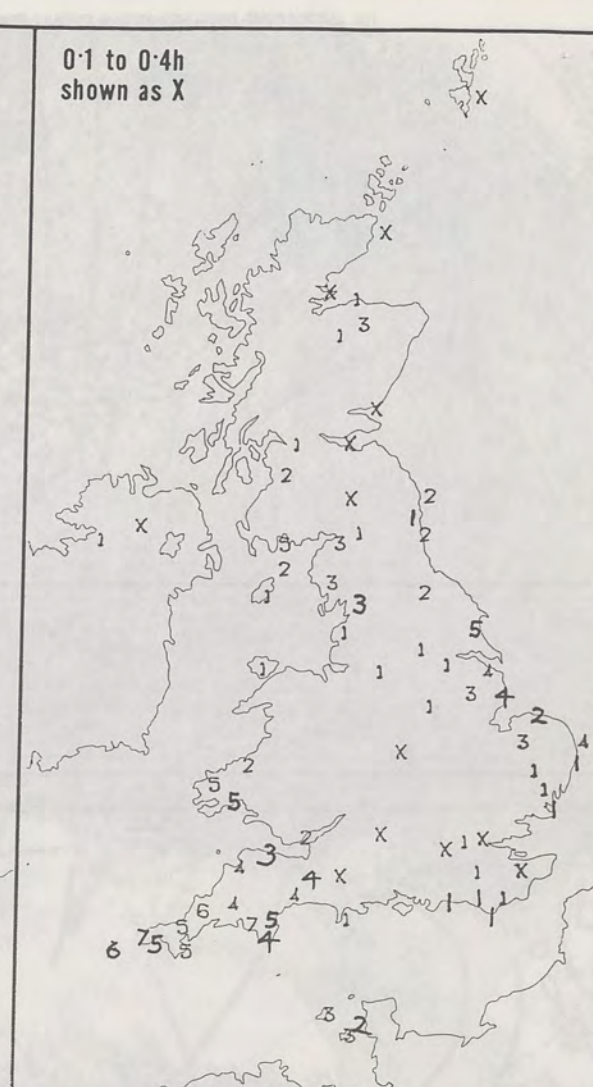
DAY MAXIMUM TEMPERATURE (°C)
For 12-hour period ending
2100 ON 13 MAR 87



RAINFALL (mm)
For 12-hour period ending
0900 ON 13 MAR 87



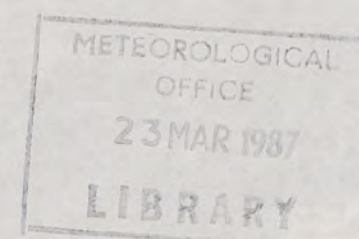
RAINFALL (mm)
For 12-hour period ending
2100 ON 13 MAR 87



SUNSHINE (hours)
Dawn to dusk
13 MAR 87

EXTREMES FOR FRIDAY 13TH MARCH 1987

Highest maximum	: 10.5°C St. Mary's (Isles of Scilly)
Lowest maximum	: 1.0°C Madley (Nr. Hereford)
Lowest minimum	: -8.2°C Bastreet (Cornwall)
Lowest grass minimum	: -13.4°C East Hoathly (East Sussex)
Most rain (24 hours from 0900 GMT)	: 18.2 mm Neist Point (Isle of Skye)
Most sun	: 6.9 hours Penzance (Cornwall)



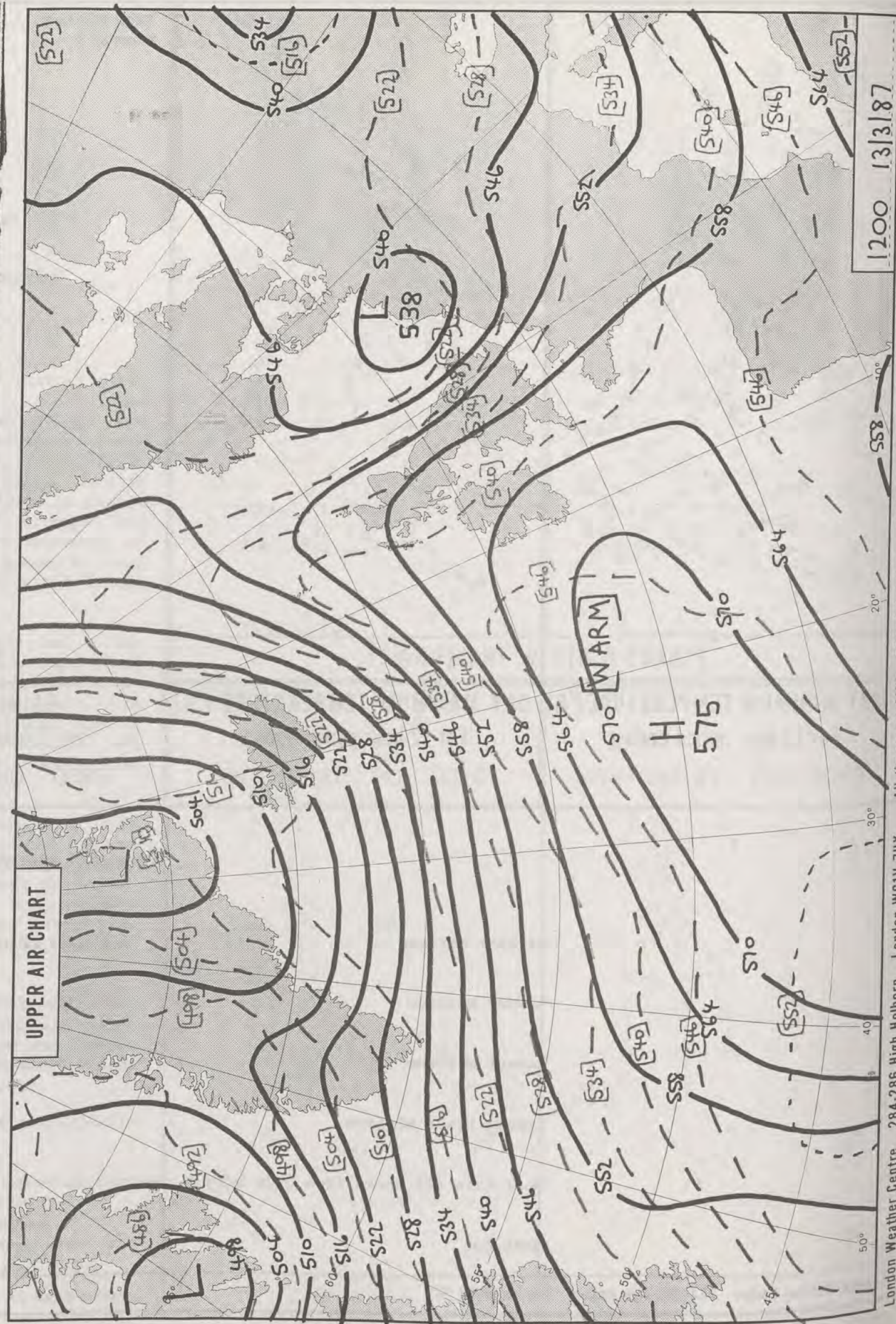

**DAILY
WEATHER
SUMMARY**



© Crown Copyright 1986
All rights reserved

London Weather Centre 284-286 High Holborn London WC1V 7HX

All times are GMT



1200 13/3/87

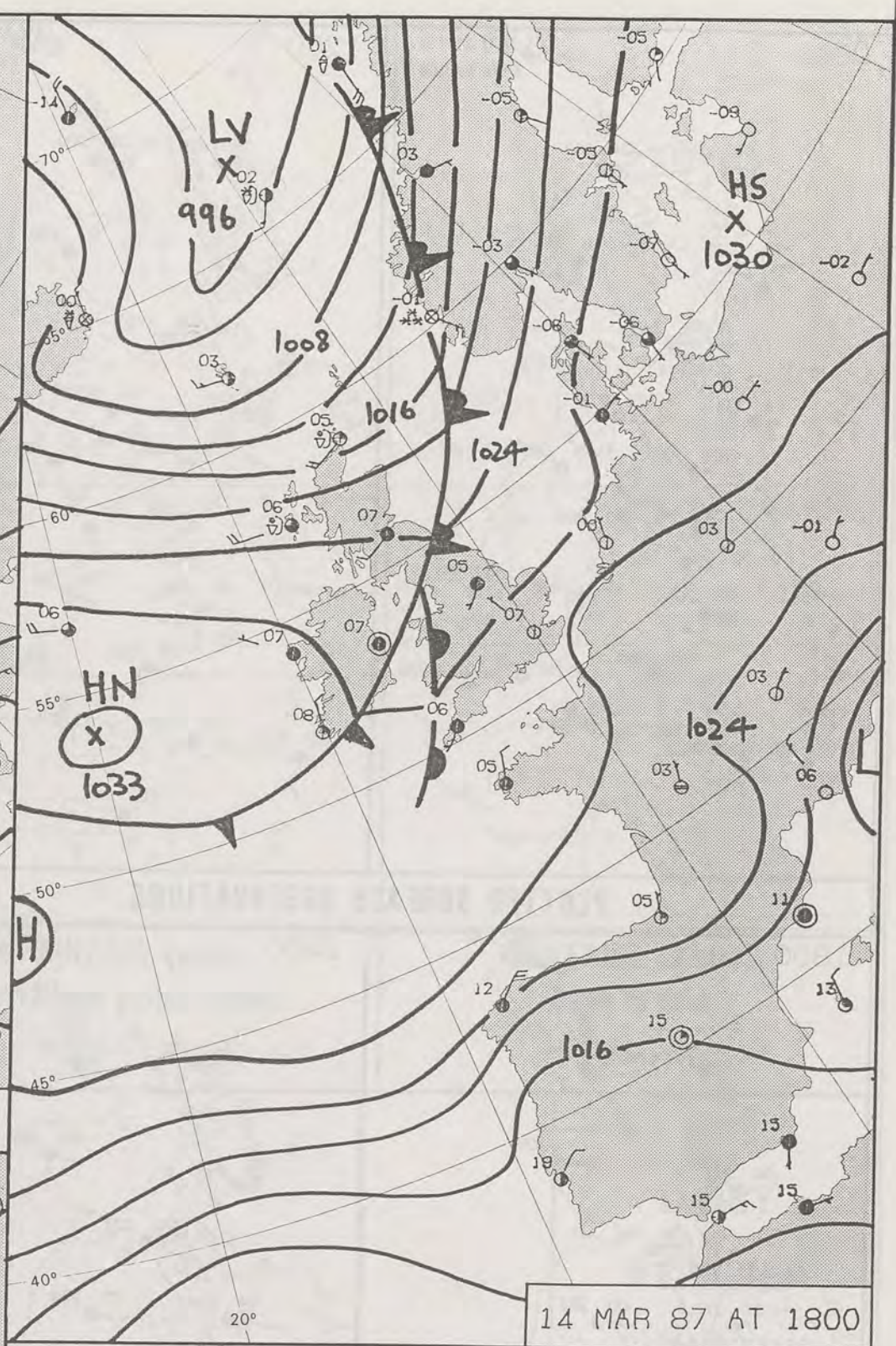
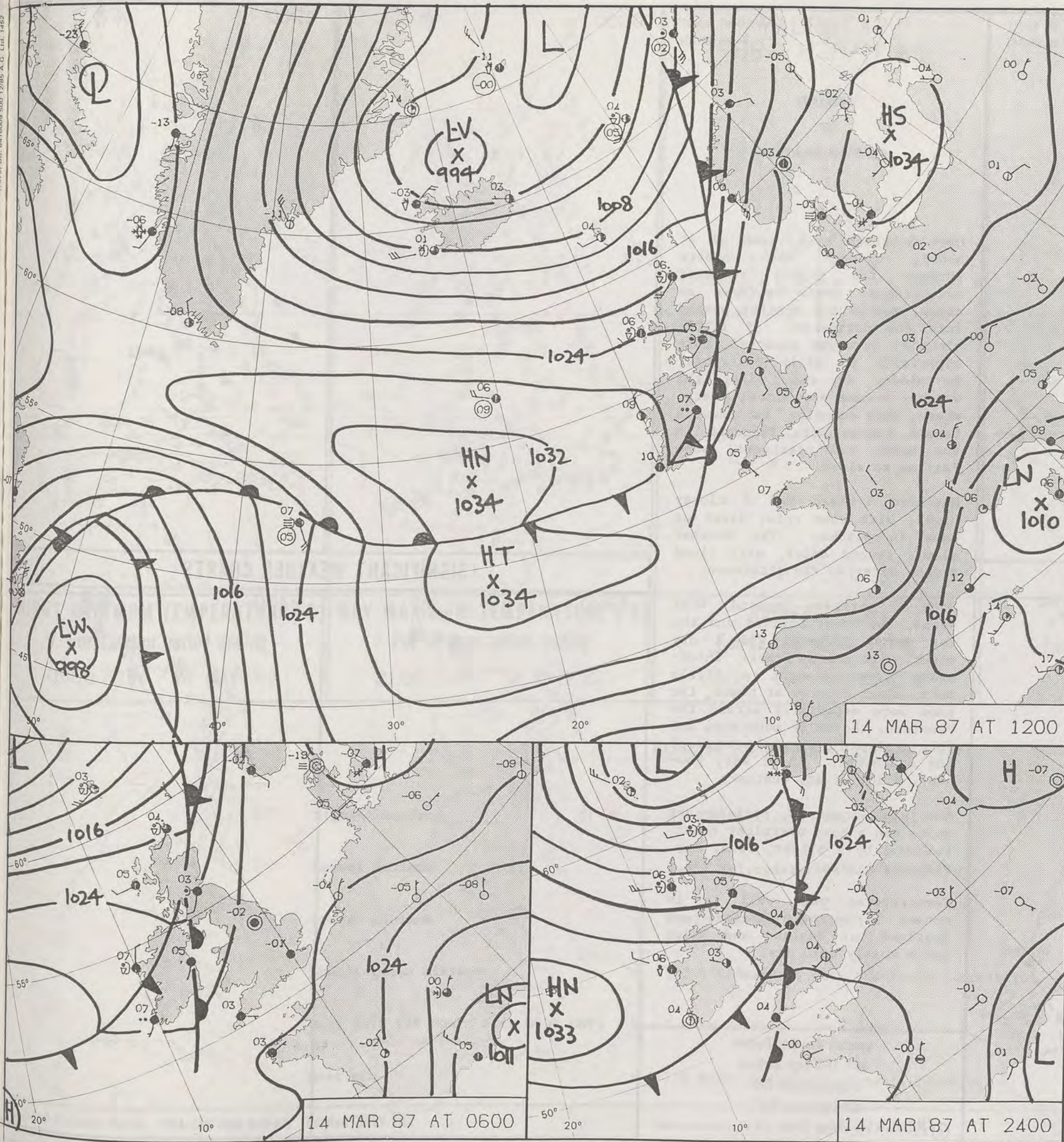
558

20°

30°

40°

50°



DAILY WEATHER SUMMARY

FOR

SATURDAY 14 MARCH 1987

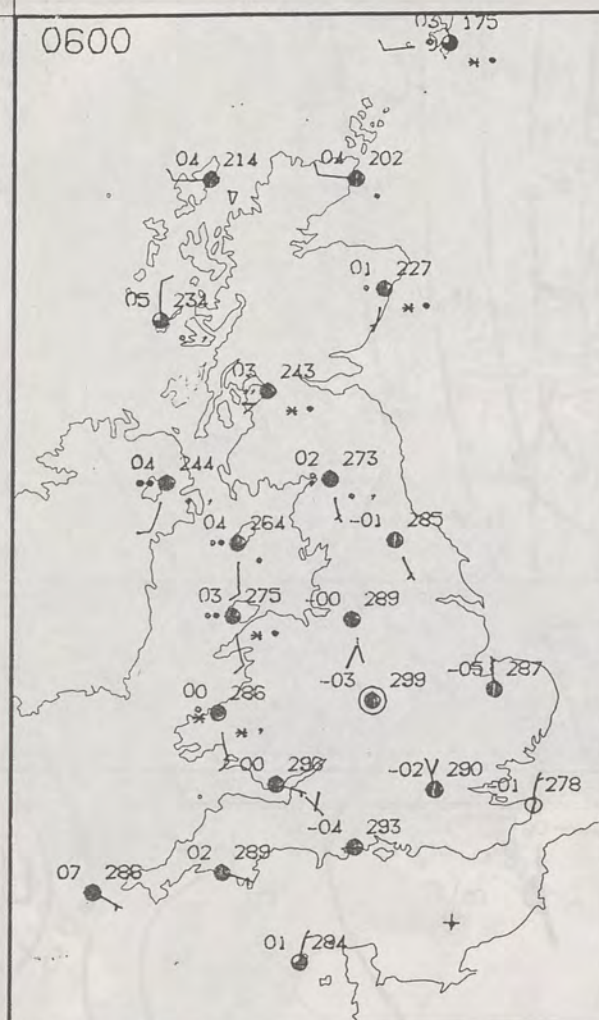
Warm front Cold front Occlusion

London Weather Centre 284-286 High Holborn London WC1V 7HX

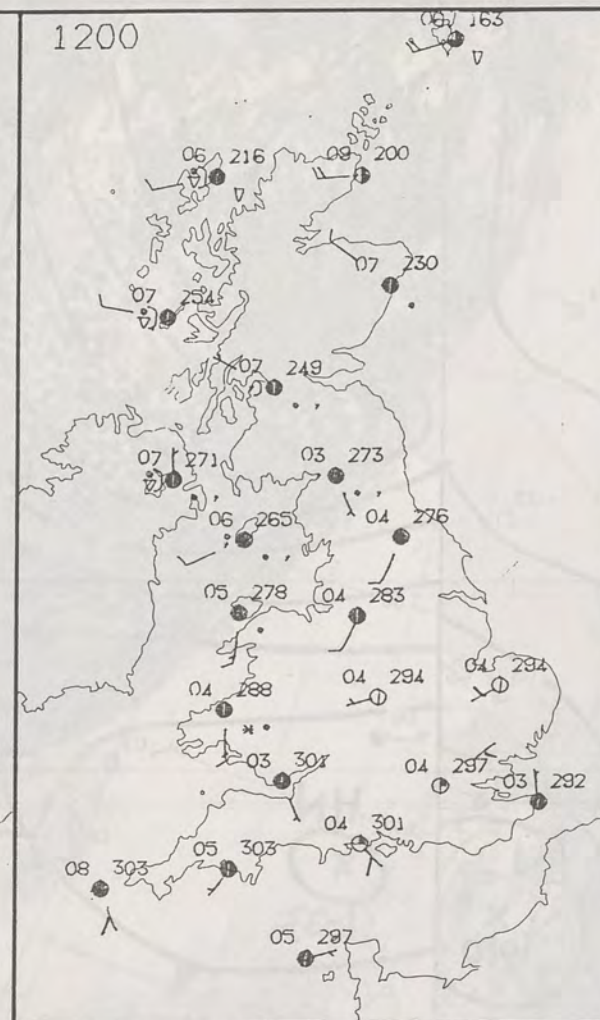
© Crown Copyright 1986 All rights reserved



0600

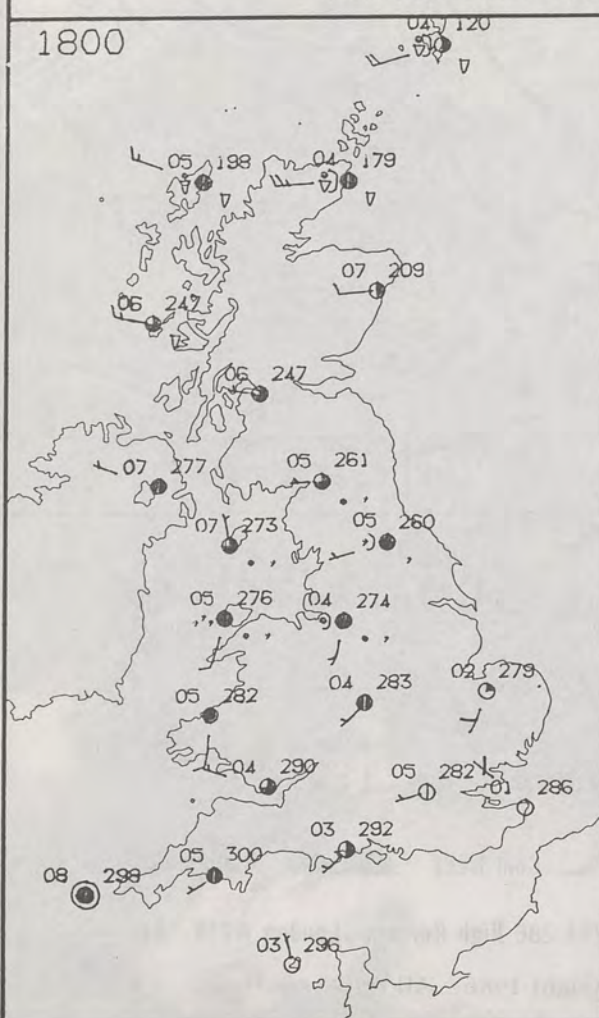


1200

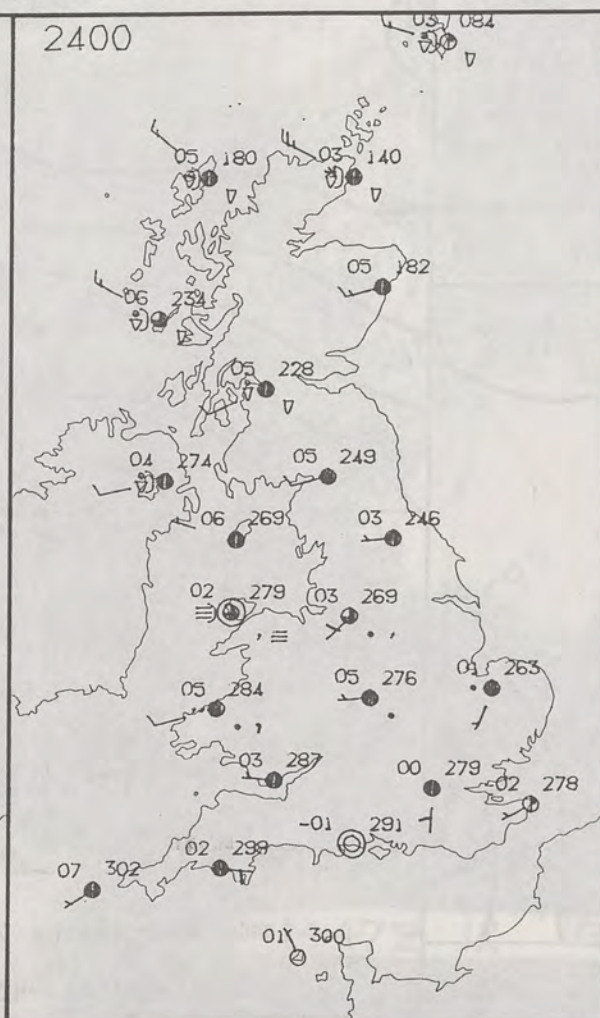


PLOTTED SURFACE OBSERVATIONS

1800



2400

SATURDAY
14 MARCH 1987SUMMARY
OF
BRITISH WEATHER

Over Scotland rain, some of it heavy, crossed the country through the night, reaching southernmost areas by dawn as clear, mostly dry weather pushed into the northwest. A little sleet or snow was reported, more especially in hilly districts. By midday or soon after the weather became dry almost everywhere, with sunshine, but showers became rather more frequent in the north and northwest, some falling as sleet.

Northern Ireland had a cloudy night, with some rain, sleet or snow in places. The weather slowly turned drier, with cloud breaks later in the afternoon.

Much of northern England, West Wales, southwest England and the far North Midlands had a dry night, with patchy frost. Thickening cloud brought a little rain, sleet or snow at times, the snow more especially across the Pennines, the Welsh mountains and for a time in coastal areas of the southwest. There was, however, a lot of dry weather.

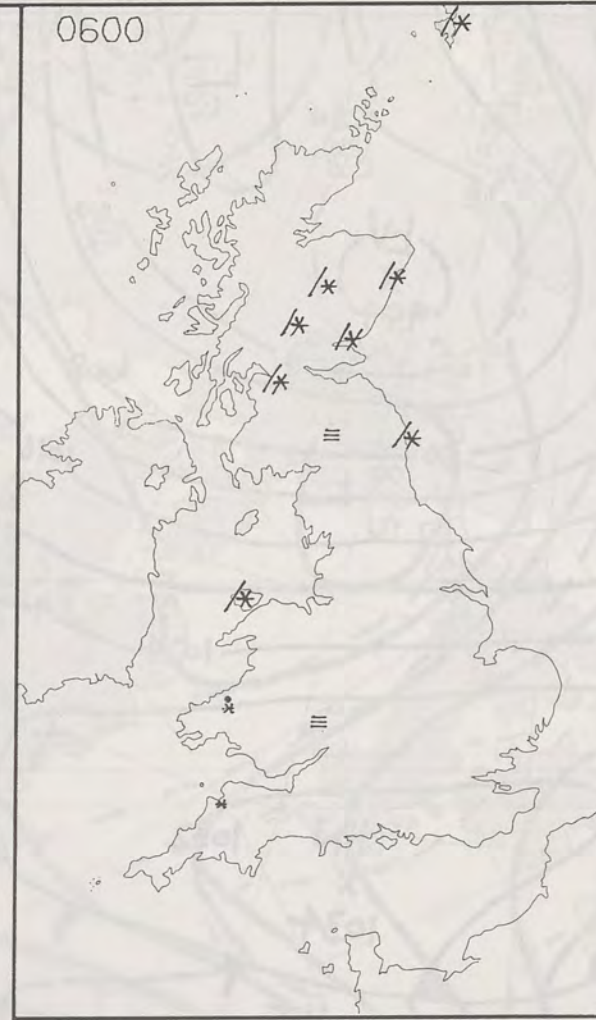
Remaining areas of England and Wales had a hard overnight frost, followed by a bright, sunny day, with light winds.

Temperatures were well up to normal in Northern Ireland and Scotland but England and Wales had a mostly cold day.

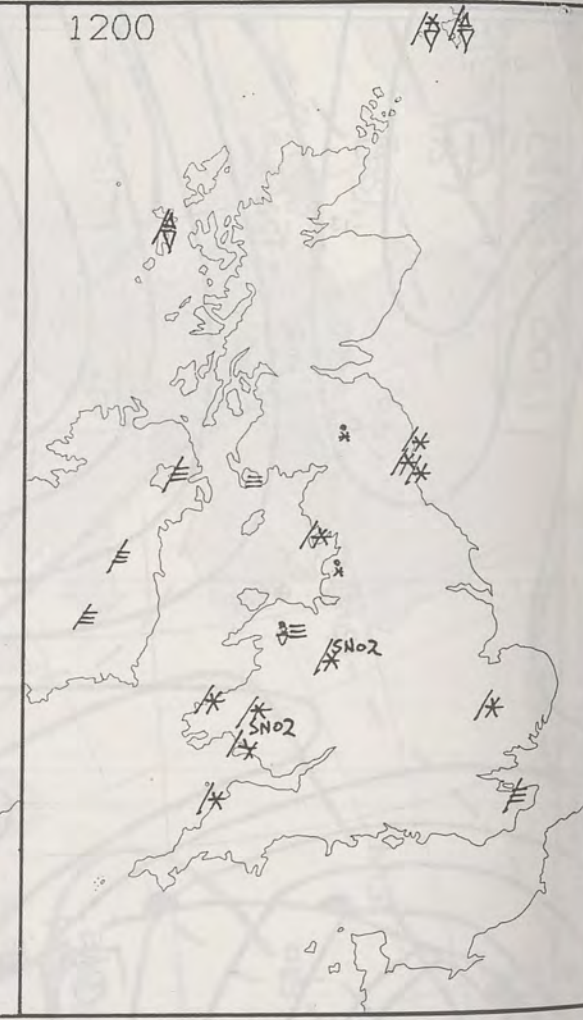
London Weather Centre
284-286 High Holborn
London WC1V 7HX
All times are GMT

© Crown Copyright 1986 All rights reserved

0600

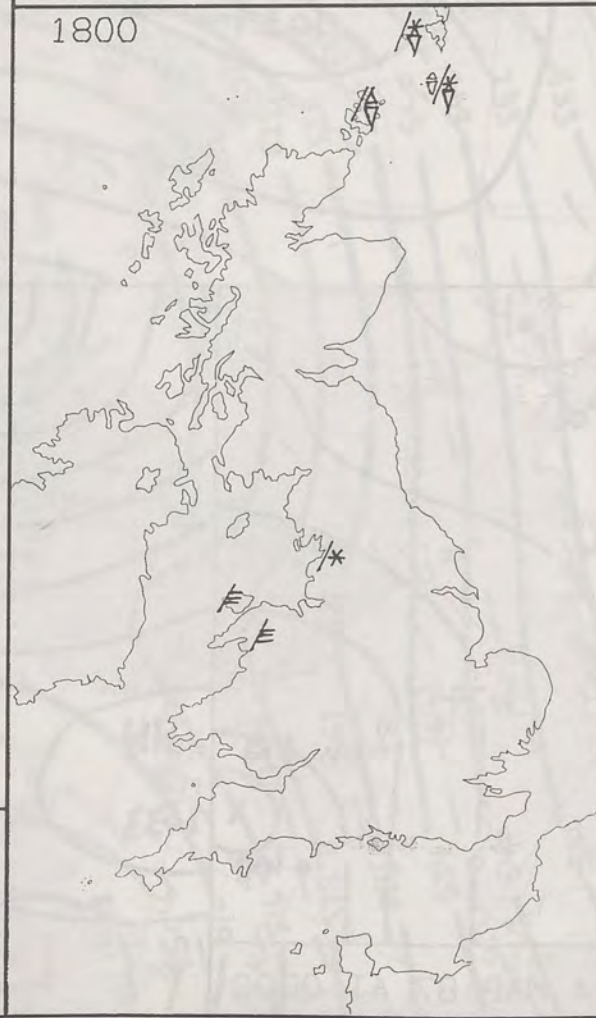


1200

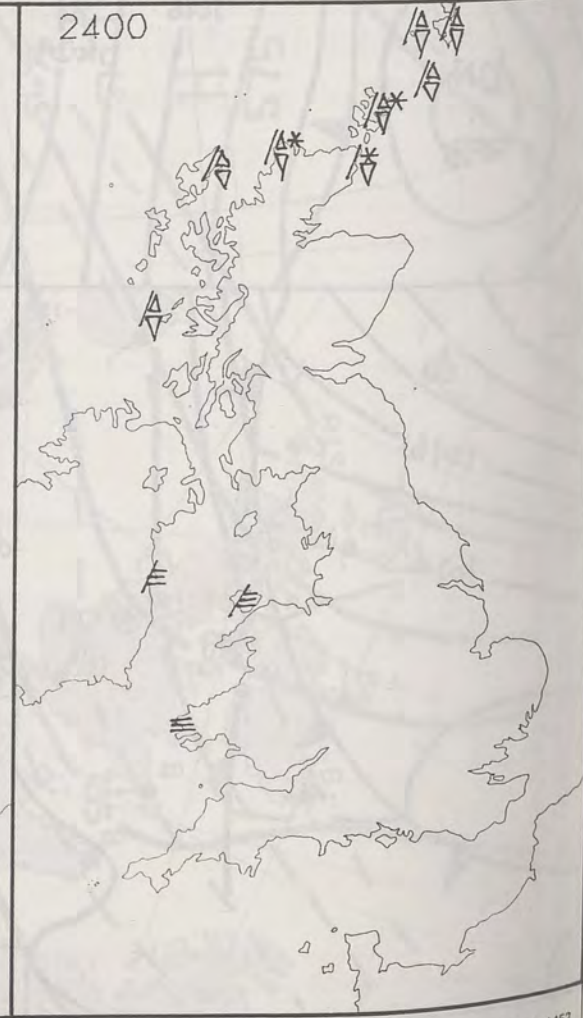


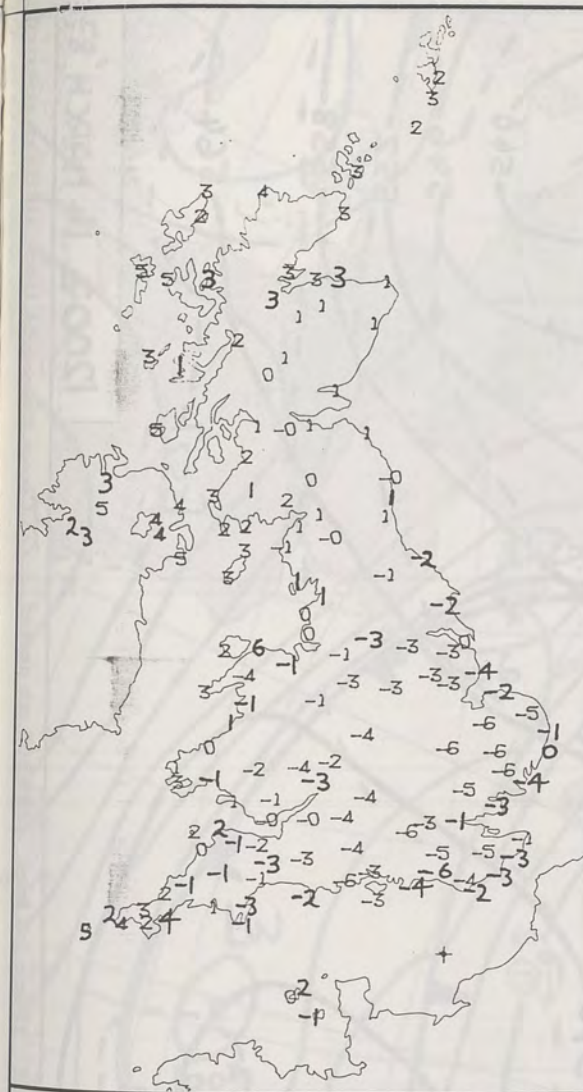
SIGNIFICANT WEATHER CHARTS

1800

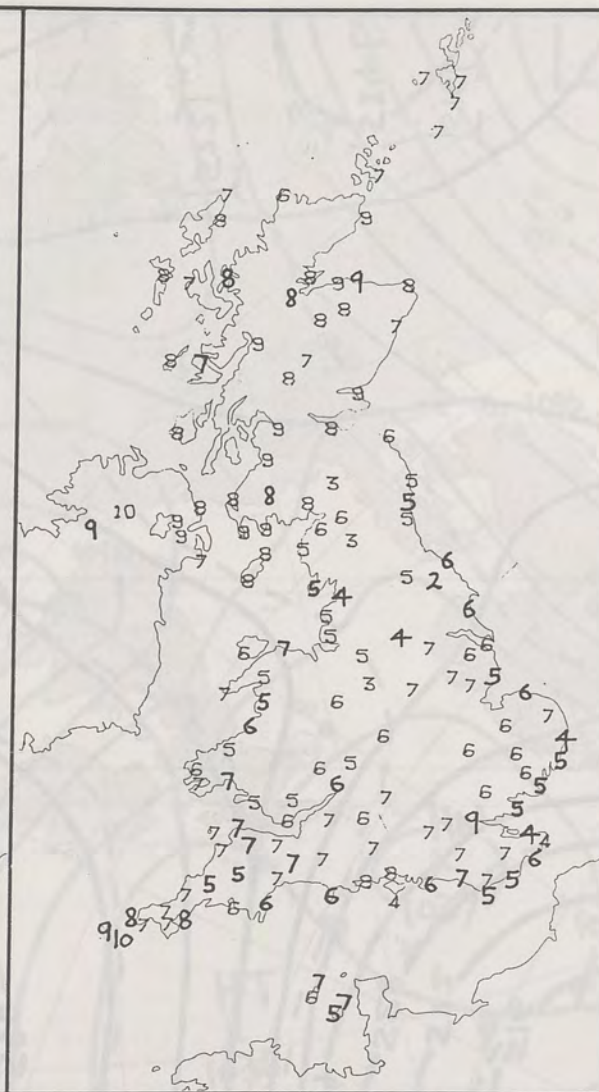


2400





NIGHT MINIMUM TEMPERATURE (°C)
For 12-hour period ending
0900 ON 14 MAR 87



DAY MAXIMUM TEMPERATURE (°C)
For 12-hour period ending
2100 ON 14 MAR 87



RAINFALL (mm)
For 12-hour period ending
0900 ON 14 MAR 87



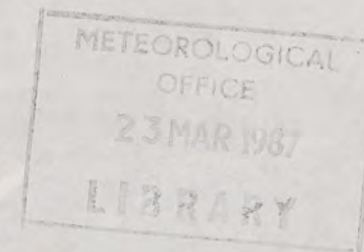
RAINFALL (mm)
For 12-hour period ending
2100 ON 14 MAR 87



SUNSHINE (hours)
Dawn to dusk
14 MAR 87

EXTREMES FOR SATURDAY 14TH MARCH 1987

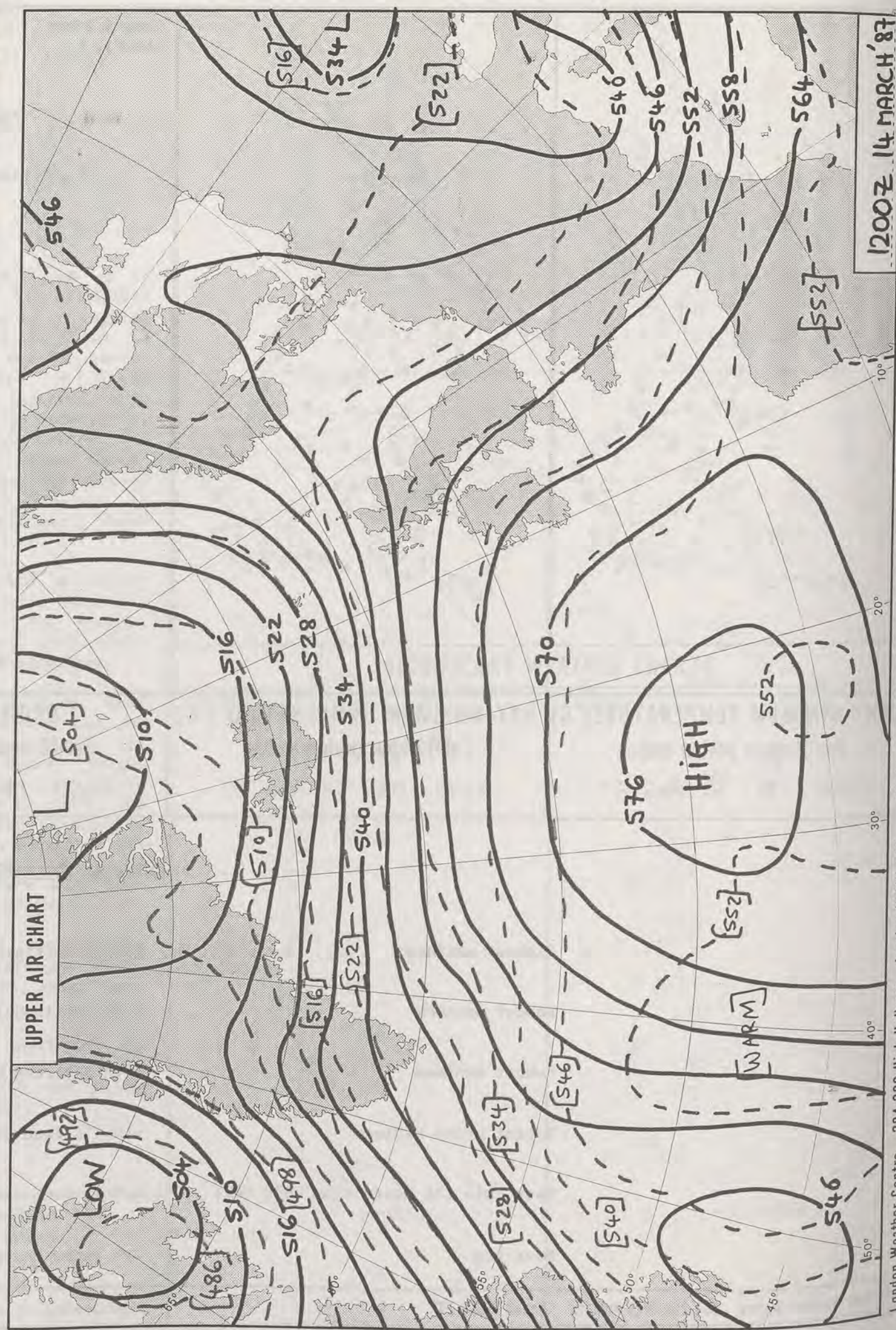

Highest maximum	: 10.0°C Carrigans (Co. Tyrone)
Lowest maximum	: 2.4°C Fylingdales (North Yorkshire)
Lowest minimum	: -6.2°C Marham (Norfolk)
Lowest grass minimum	: -13.4°C Beaufort Park/Bracknell (Berkshire)
Most rain (24 hours from 0900 GMT)	: 7.0 mm Sumburgh (Shetland)
Most sun	: 7.8 hours Marham and Norwich (Norfolk)



**DAILY
WEATHER
SUMMARY**



© Crown Copyright 1986
All rights reserved



UPPER AIR CHART

1200Z 14 MARCH '87

London Weather Centre 284-286 High Holborn London WC1V 7HX All times are GMT 500mb full lines 1000-500 mb pecked © Crown Copyright 1986 All rights reserved

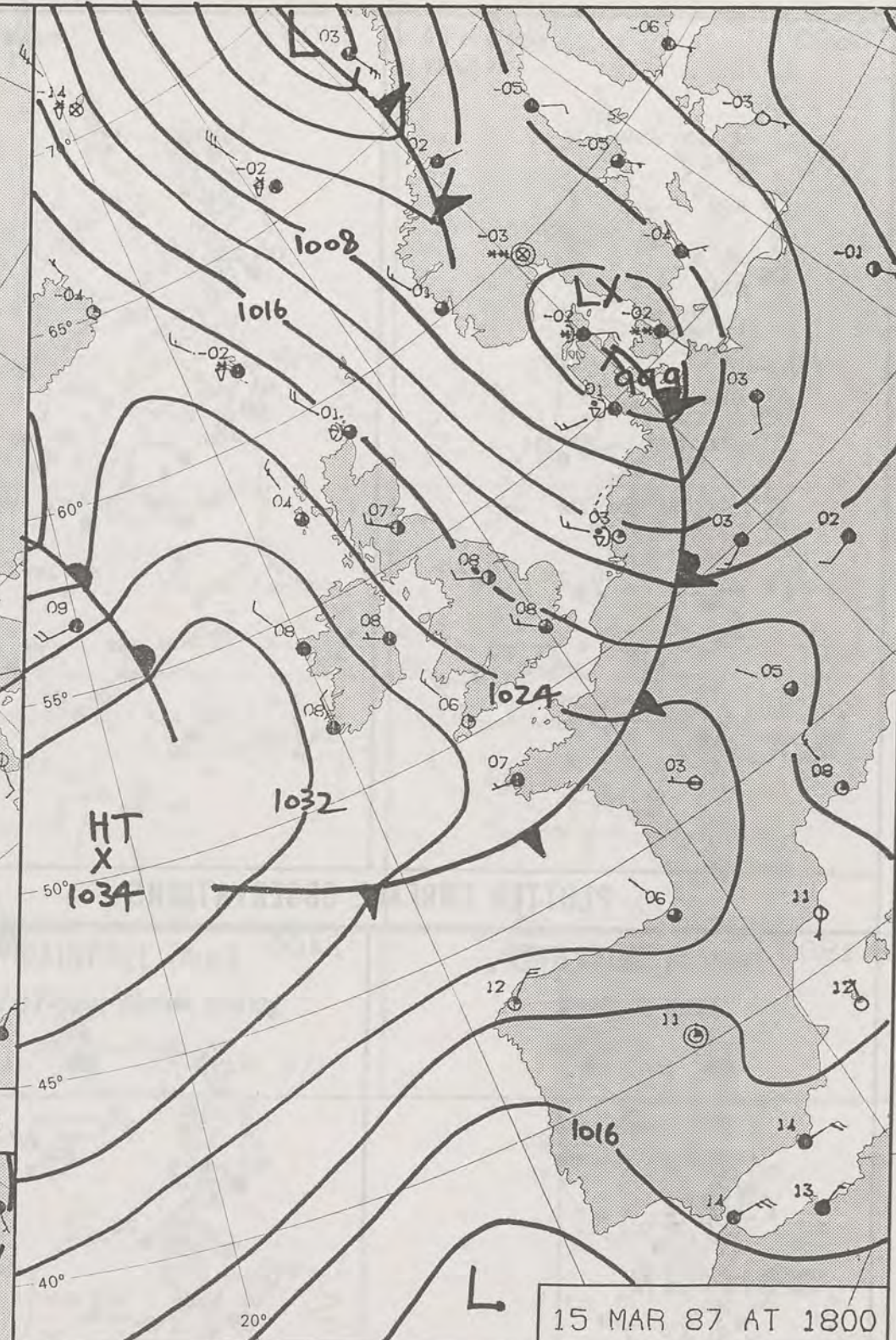
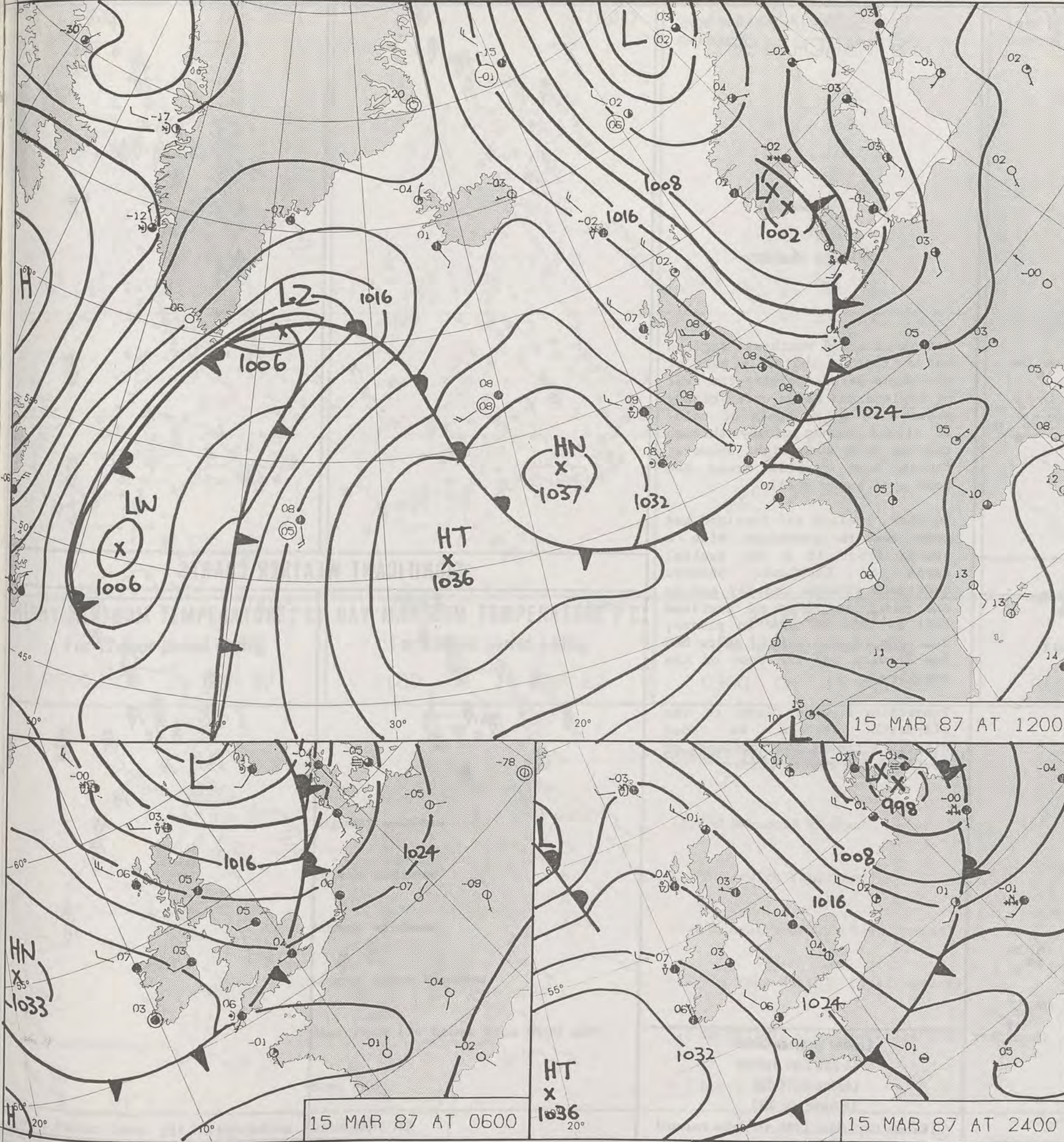
1200Z 14 MARCH 87

London Weather Centre 284-286 High Holborn London WC1V 7HX

All times are GMT 500mb full lines 1000-500 mb pecked

London WC1V 7HX

© Crown Copyright 1986 All rights reserved
(7579) Dd. 8416009 500 12/85 A.G. Ltd. 1452



DAILY WEATHER SUMMARY

FOR

SUNDAY 15 MARCH 1987

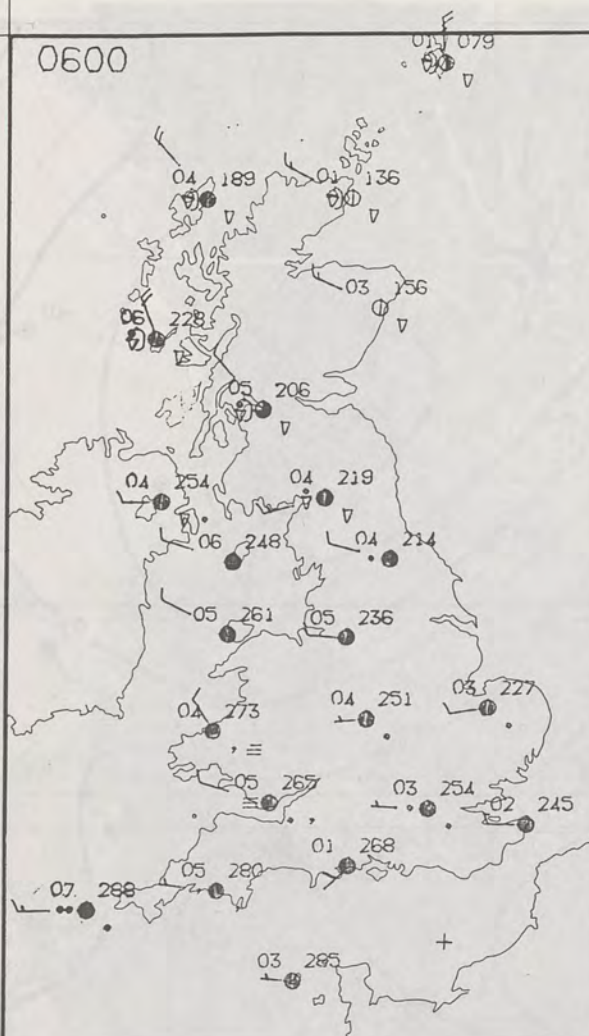
Warm front Cold front Occlusion

London Weather Centre 284-286 High Holborn London WC1V 7HX

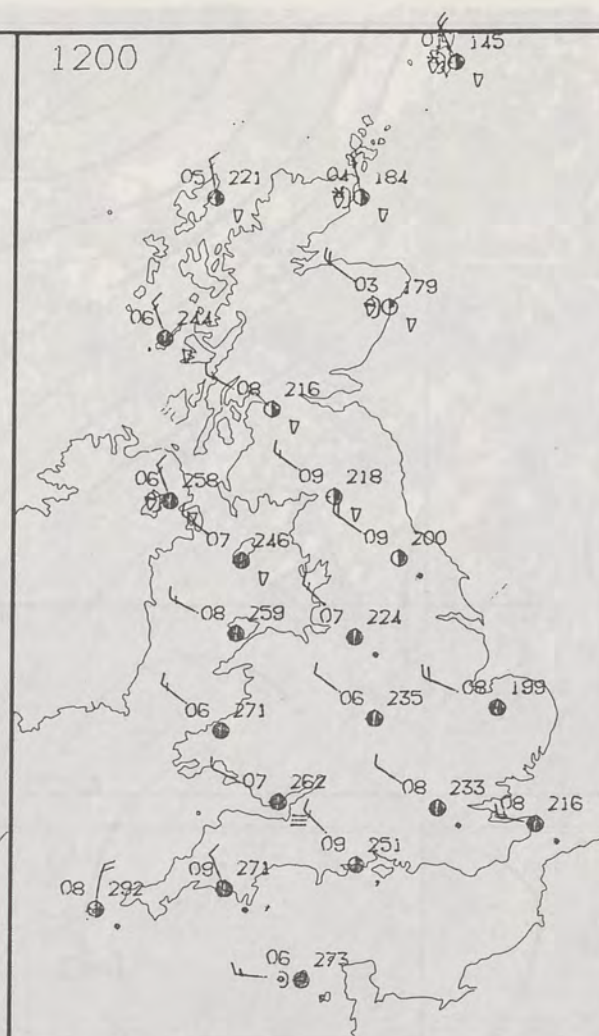
© Crown Copyright 1986 All rights reserved



0600

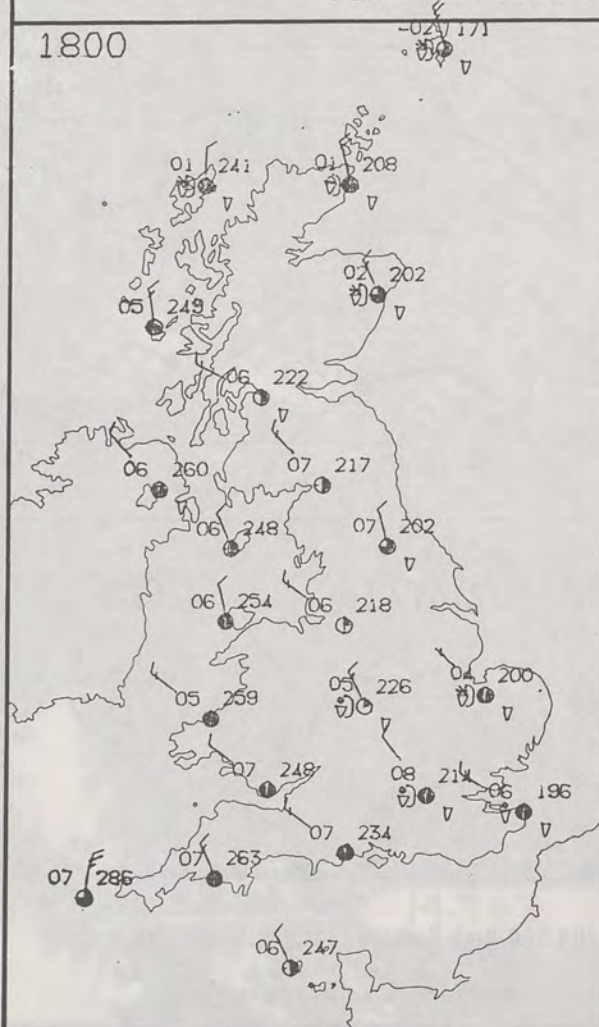


1200

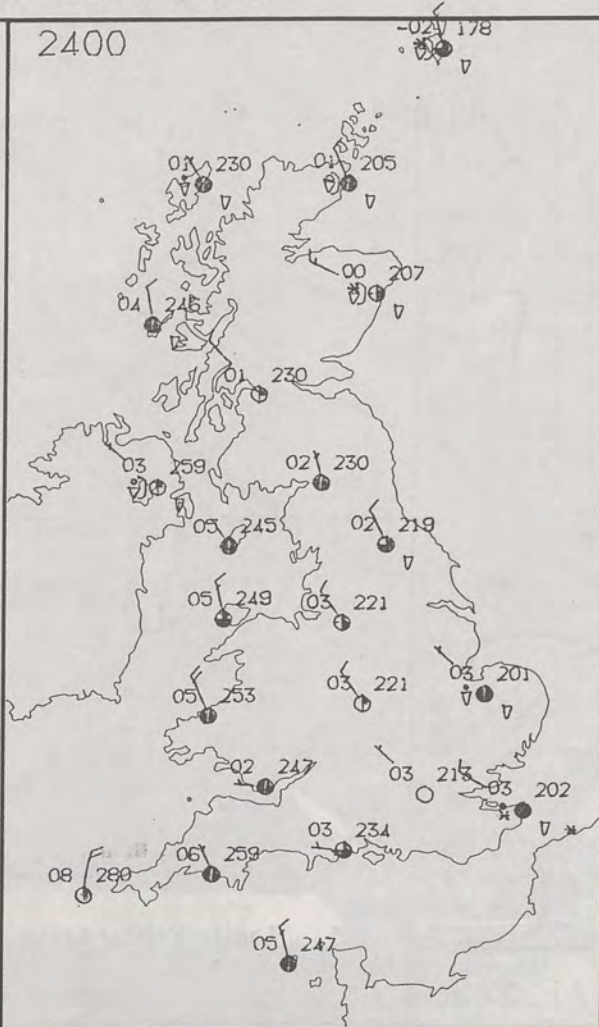


PLOTTED SURFACE OBSERVATIONS

1800



2400



SUNDAY
15 MARCH 1987

SUMMARY
OF
BRITISH WEATHER

East Anglia and southeast England had a frost in the early part of the night before joining the rest of England and Wales under cloudy skies with a few spots of rain. It stayed rather cloudy through the day with some light showers, though some coastal areas had some good sunny spells.

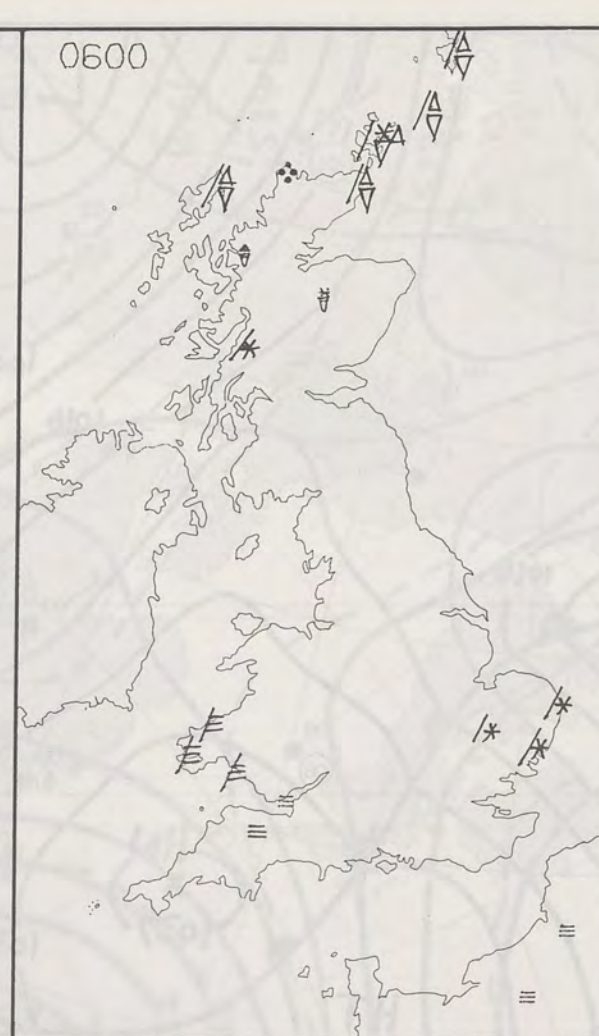
Northern Ireland and Scotland had some showers overnight with a ground frost in a few central parts of Scotland. Showers continued through the day and in the north and east of Scotland fell as hail or snow in places, some sheltered southern parts had few showers and the best of the sunshine.

Temperatures were close to the mid-March average in most districts though the northeast of Scotland was rather cold.

London Weather Centre
284-286 High Holborn
London WC1V 7HX
All times are GMT

© Crown Copyright 1986 All rights reserved

0600



1200



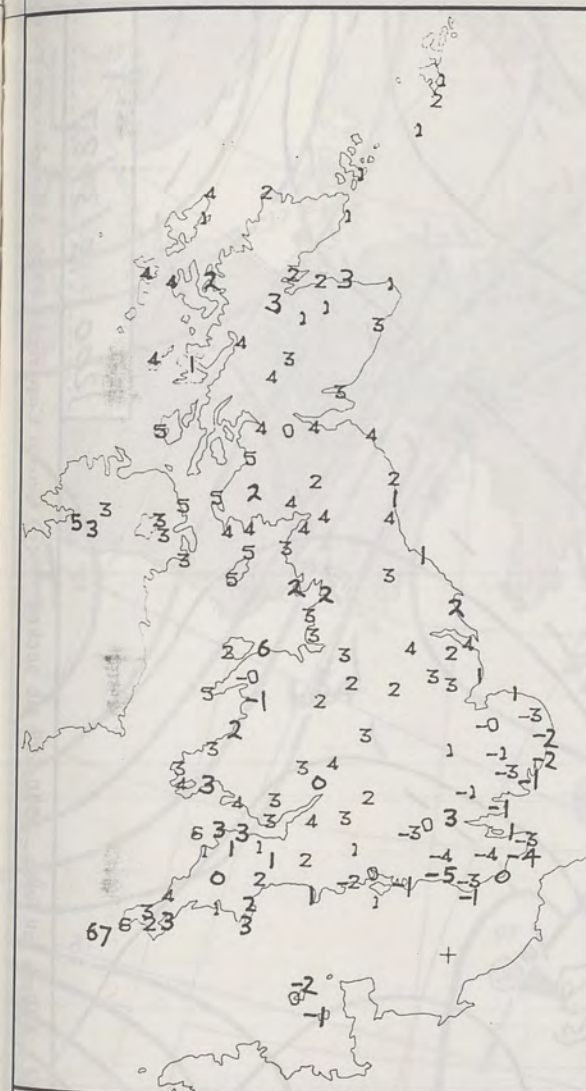
SIGNIFICANT WEATHER CHARTS

1800

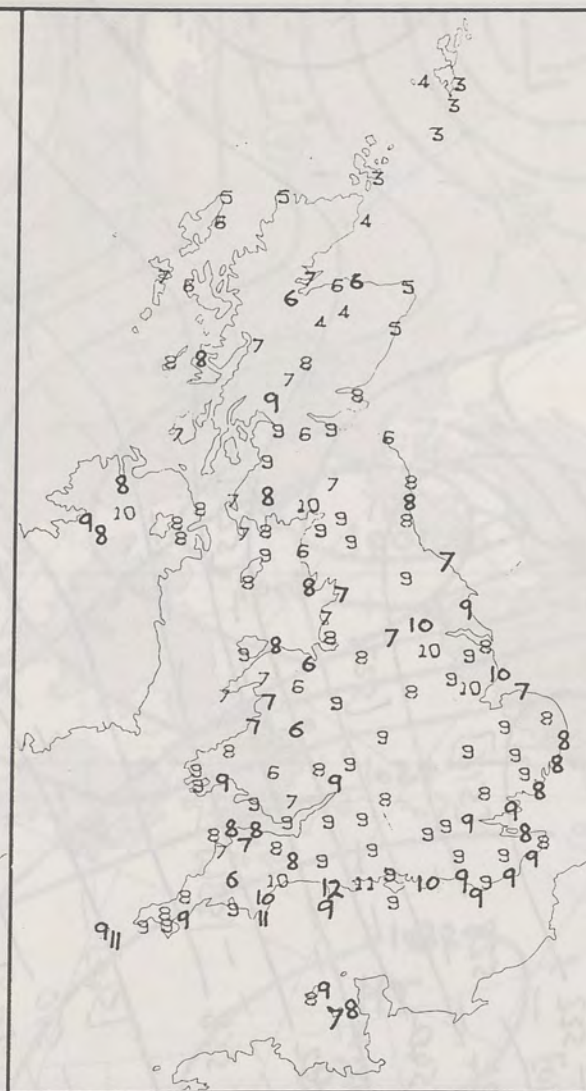


2400





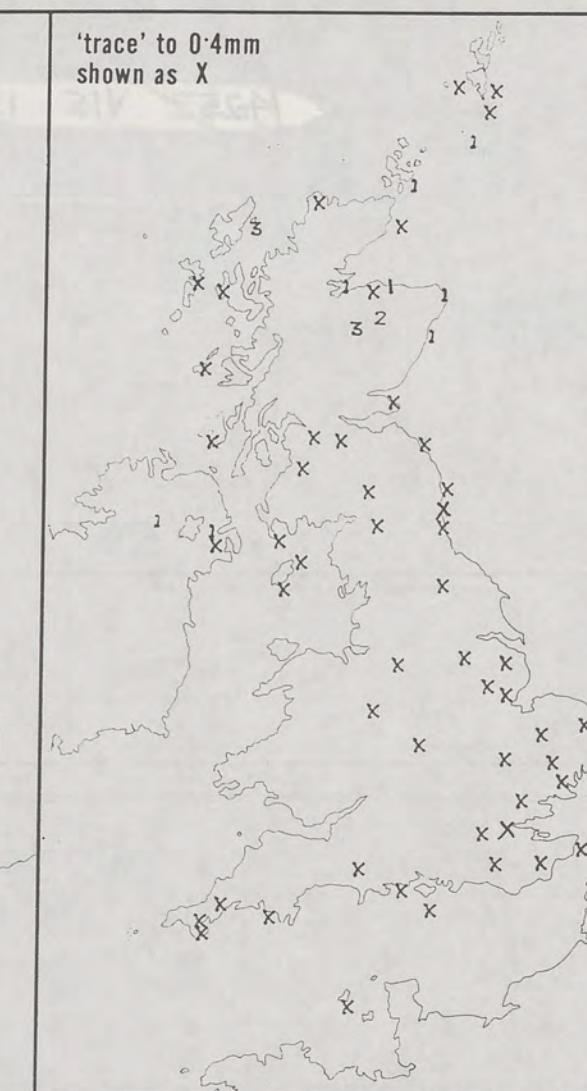
NIGHT MINIMUM TEMPERATURE (°C)
For 12-hour period ending
0900 ON 15 MAR 87



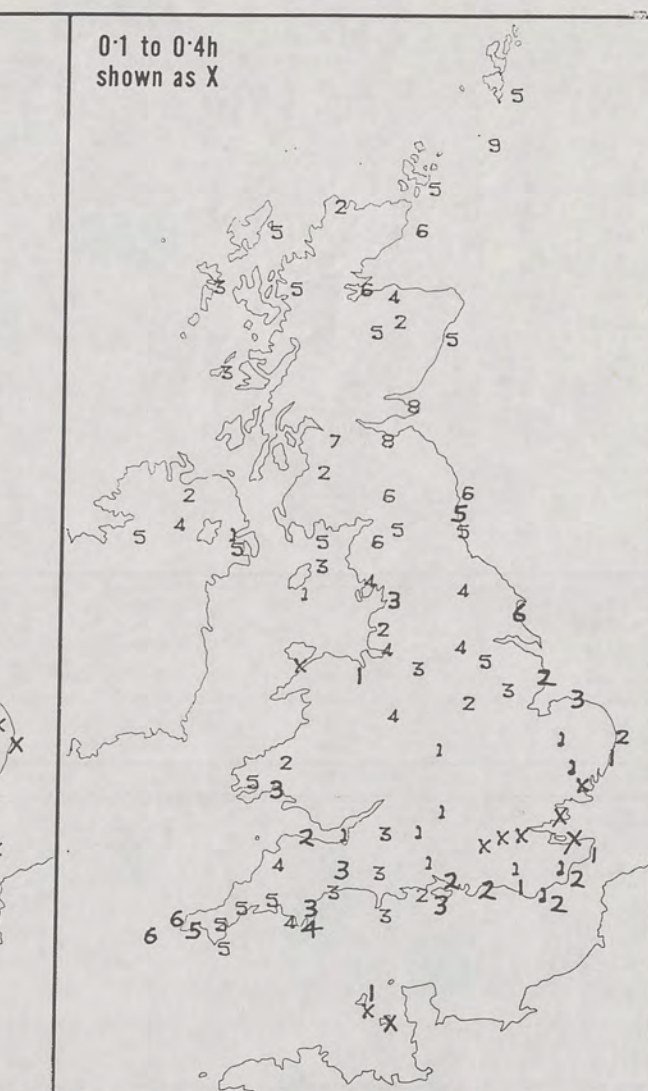
DAY MAXIMUM TEMPERATURE (°C)
For 12-hour period ending
2100 ON 15 MAR 87



RAINFALL (mm)
For 12-hour period ending
0900 ON 15 MAR 87



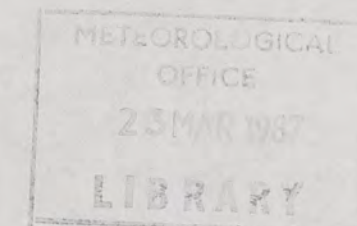
RAINFALL (mm)
For 12-hour period ending
2100 ON 15 MAR 87



SUNSHINE (hours)
Dawn to dusk
15 MAR 87

EXTREMES FOR SUNDAY 15TH MARCH 1987

Highest maximum	: 11.7°C Weymouth (Dorset)
Lowest maximum	: 2.6°C Lerwick (Shetland)
Lowest minimum	: -4.6°C East Hoathly (East Sussex)
Lowest grass minimum	: -10.0°C East Hoathly (East Sussex)
Most rain (24 hours from 0900 GMT)	: 7.2 mm Diabaig (Loch Torridon/West Scotland)
Most sun	: 8.7 hours Fair Isle



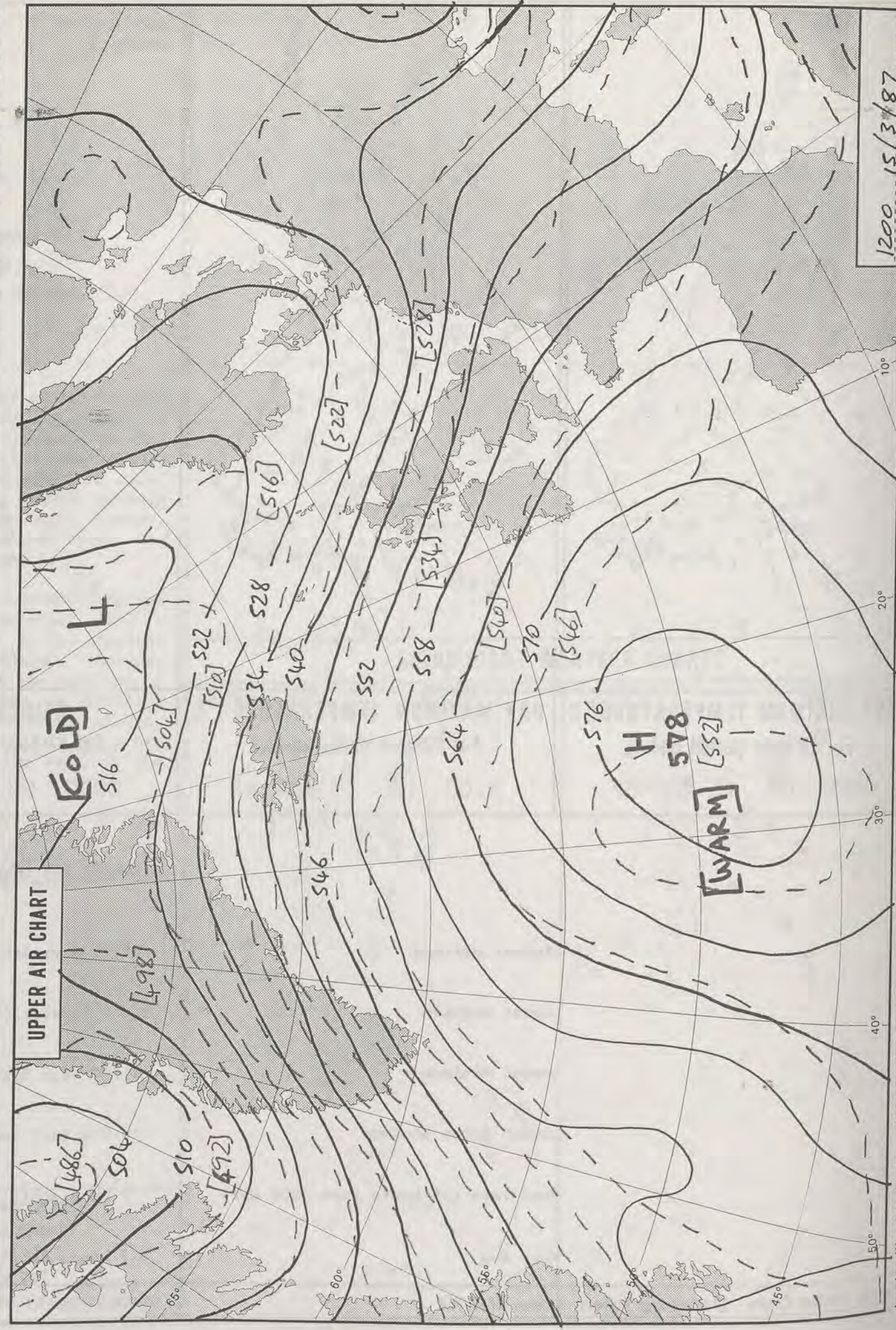
**DAILY
WEATHER
SUMMARY**

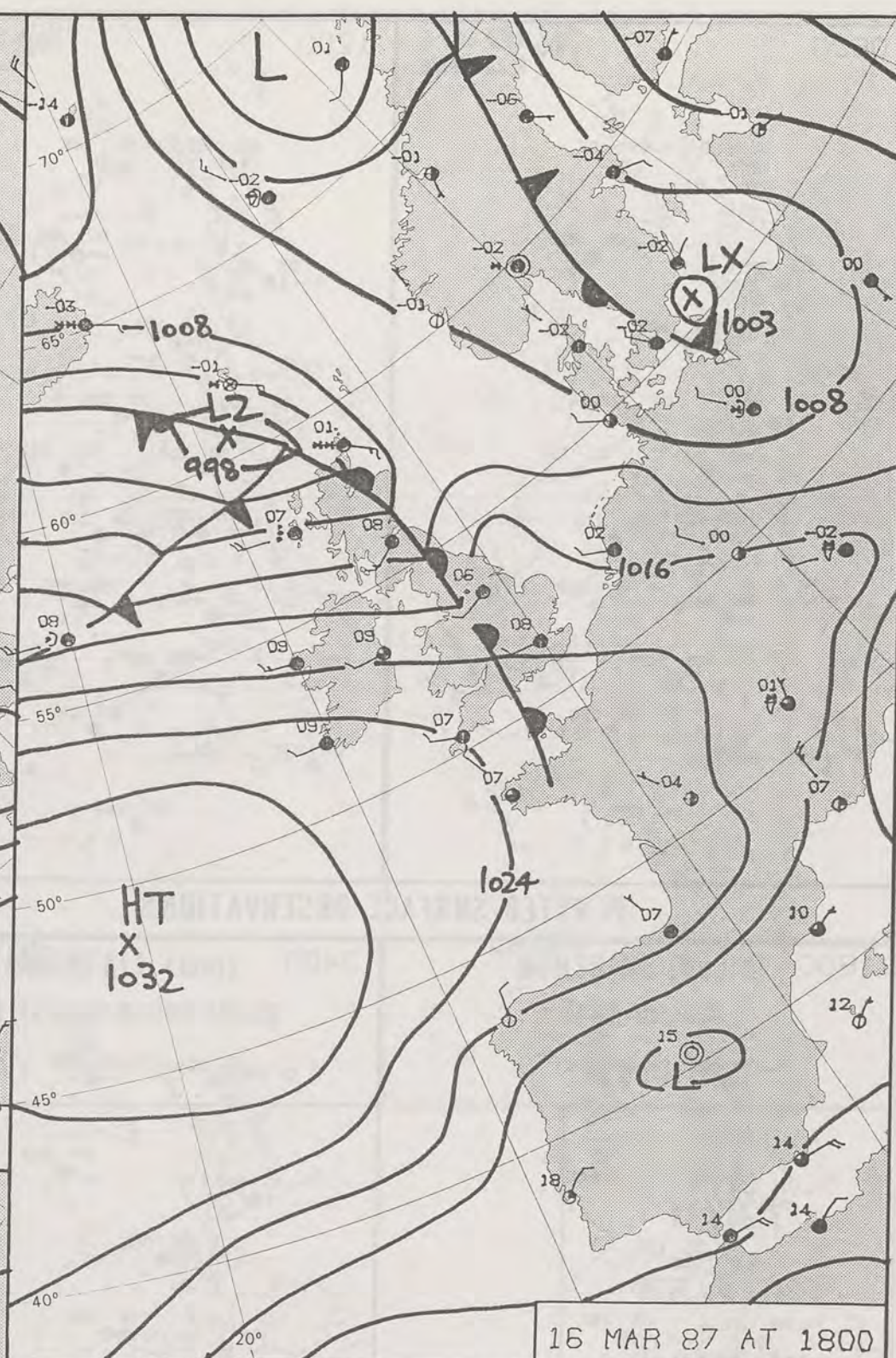



© Crown Copyright 1986
All rights reserved



1425Z VIS 15/3/87





DAILY WEATHER SUMMARY

FOR

MONDAY 16 MARCH 1987

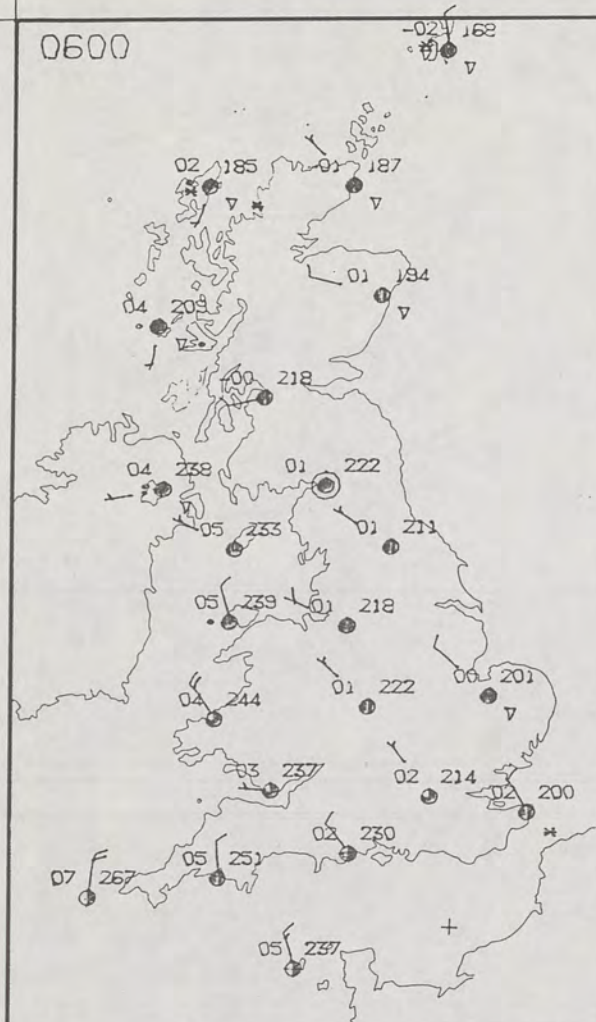
Warm front Cold front Occlusion

London Weather Centre 284-286 High Holborn London WC1V 7HX

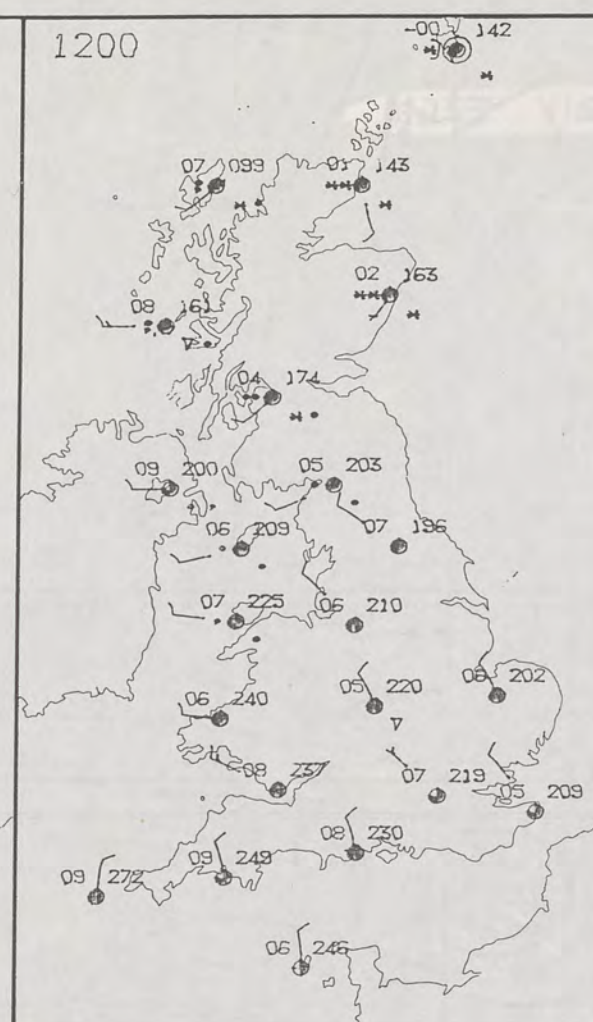
© Crown Copyright 1986 All rights reserved



0600



1200



MONDAY
16 MARCH 1987

SUMMARY OF BRITISH WEATHER

There were variable cloud amounts overnight, with some snow showers near North Sea coasts and slight frost in many places in England and Scotland.

Northern Ireland had a cloudy, mild day, with some rain in places.

Scotland was cloudy with rain and sleet spreading east during the day, with a few hours of snow over the mountains and on low ground in the northeast and east. It turned milder from the west but in the Northern Isles it stayed cold with snow showers in the morning and more general snow in the evening.

Northern parts of England and Wales were rather cloudy with some rain but further south it was mainly dry with some sunny spells, especially in the south and east.

It was a cold day in the north-east of Scotland and the Northern Isles but elsewhere temperatures were near or a little below the average.

London Weather Centre
284-286 High Holborn
London WC1V 7HX
All times are GMT

© Crown Copyright 1986 All rights reserved

0600

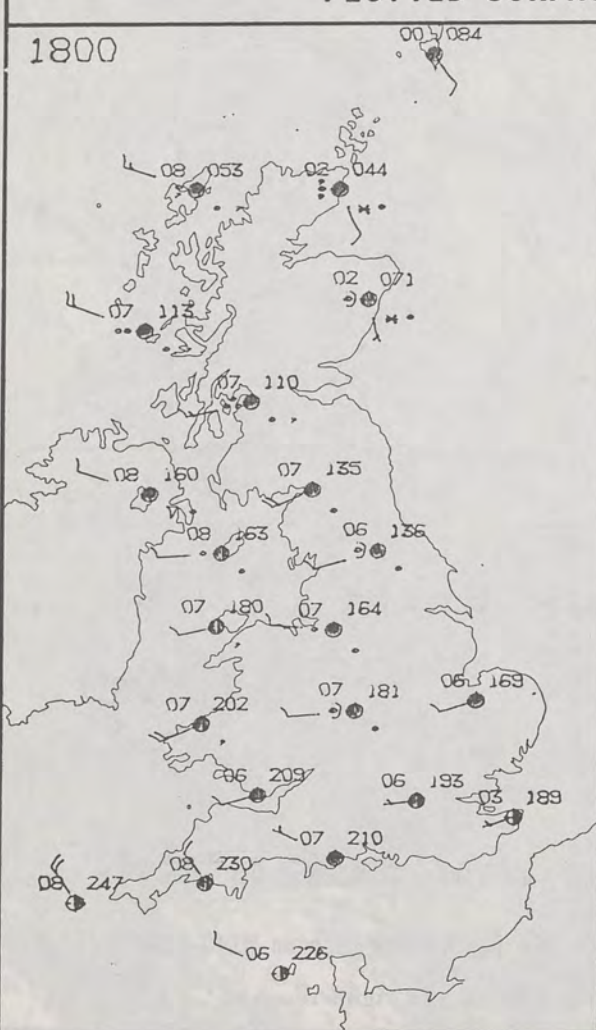


1200

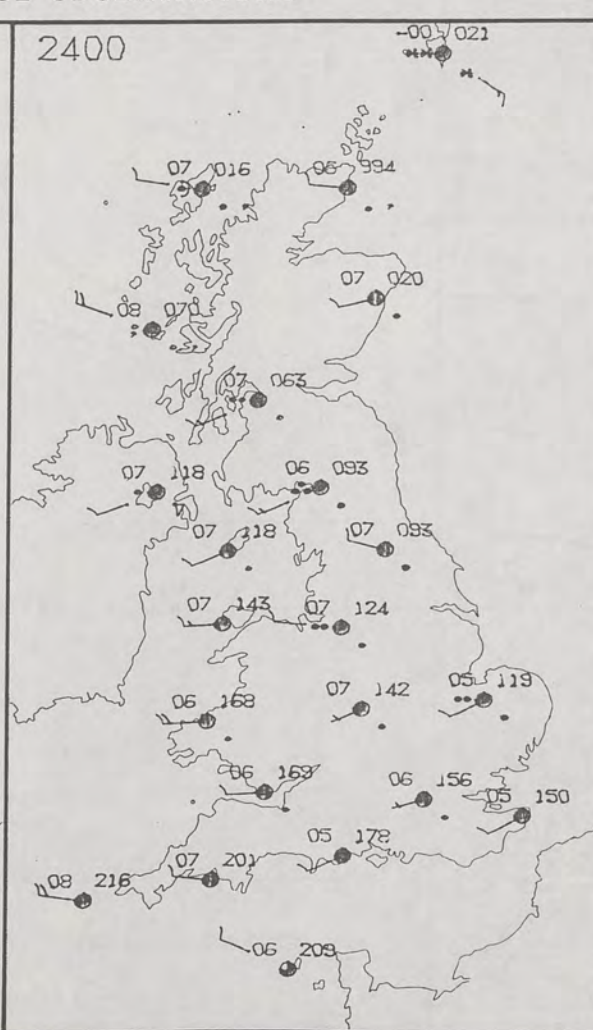


PLOTTED SURFACE OBSERVATIONS

1800

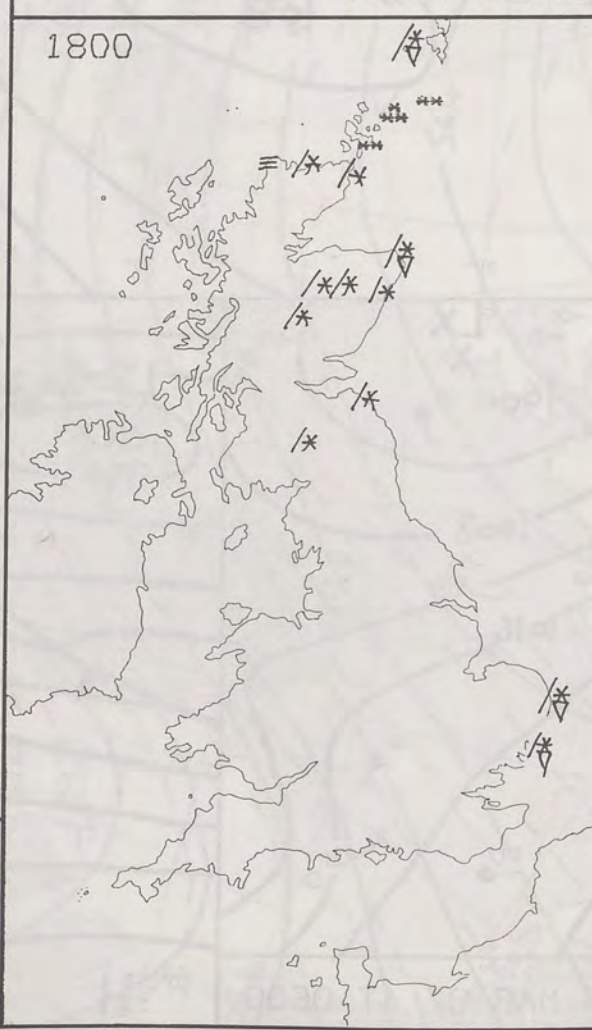


2400

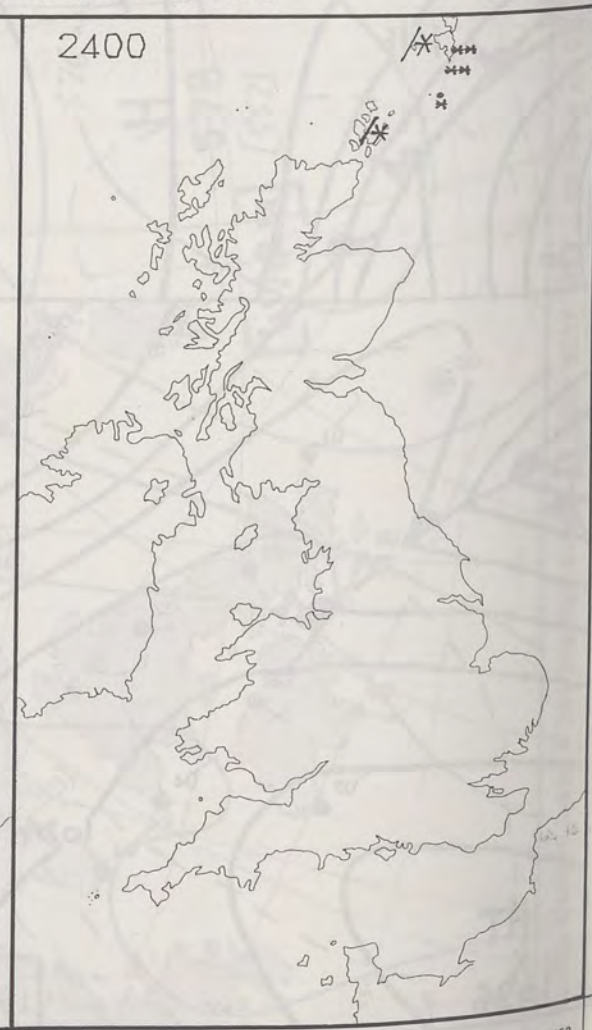


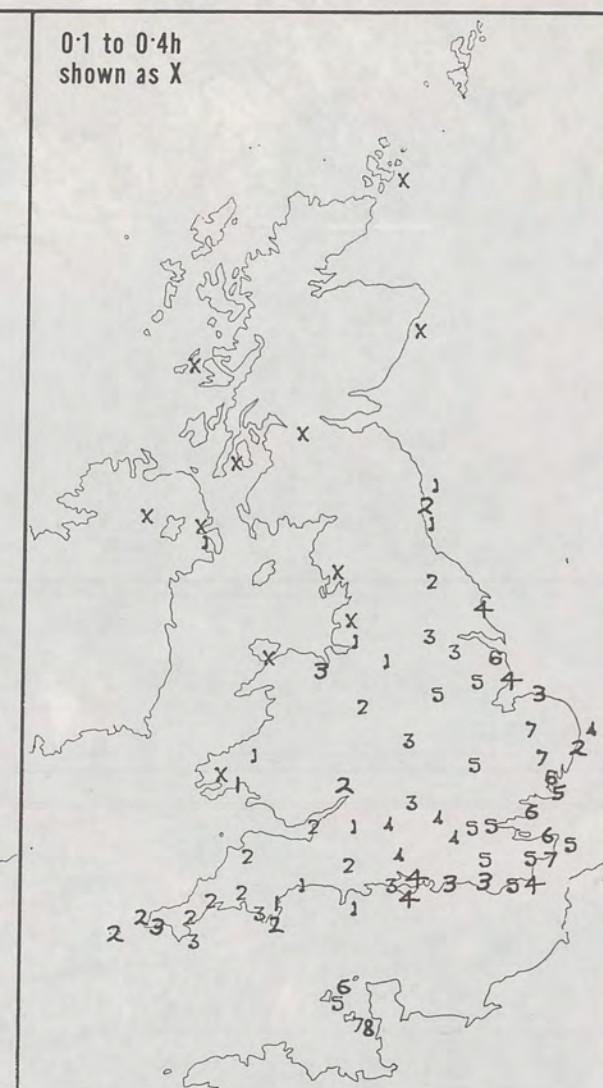
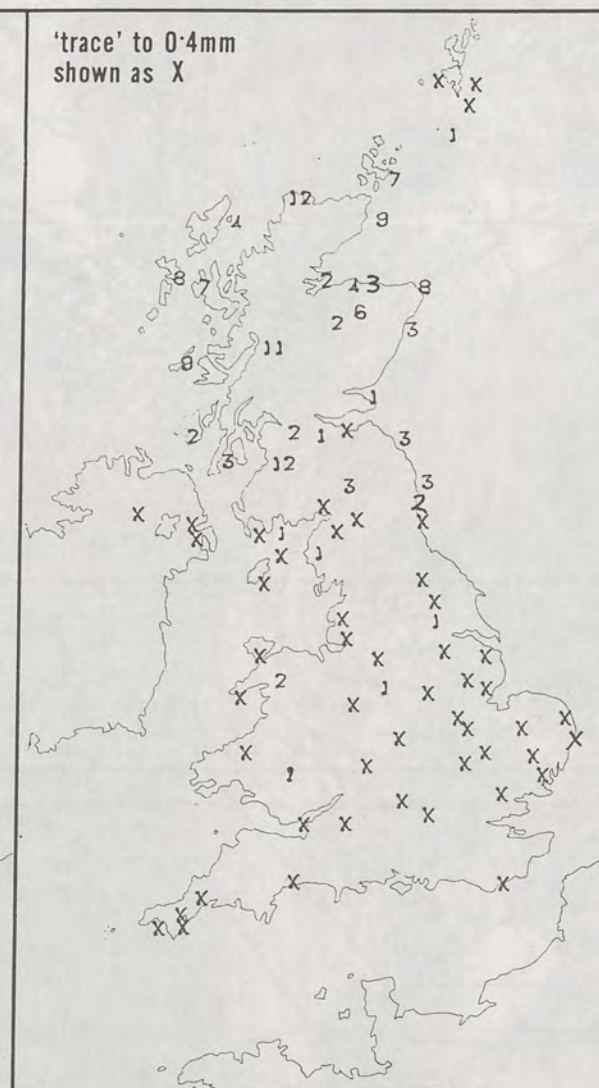
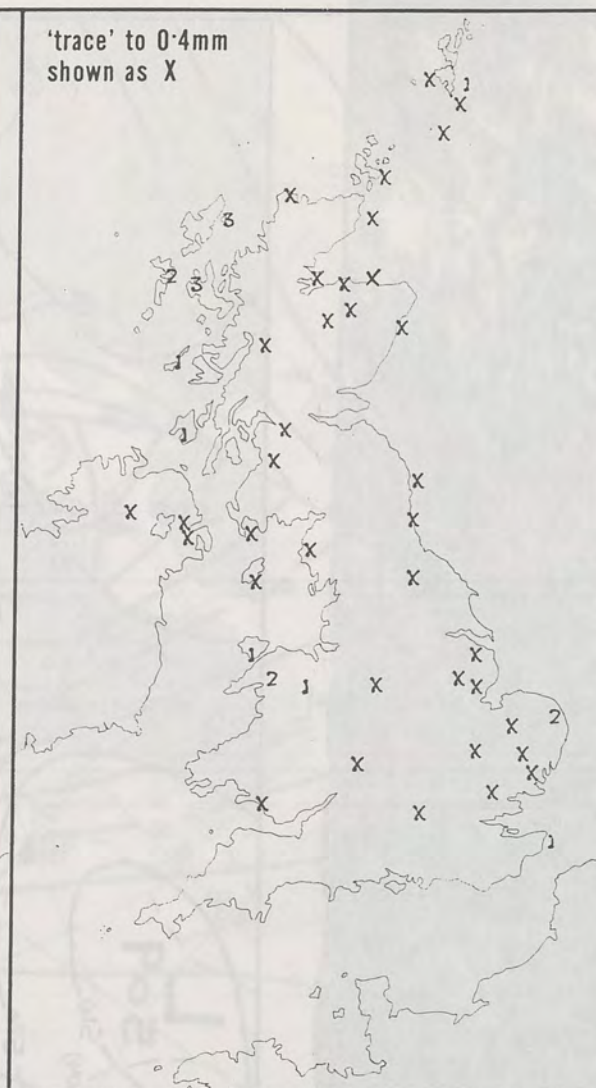
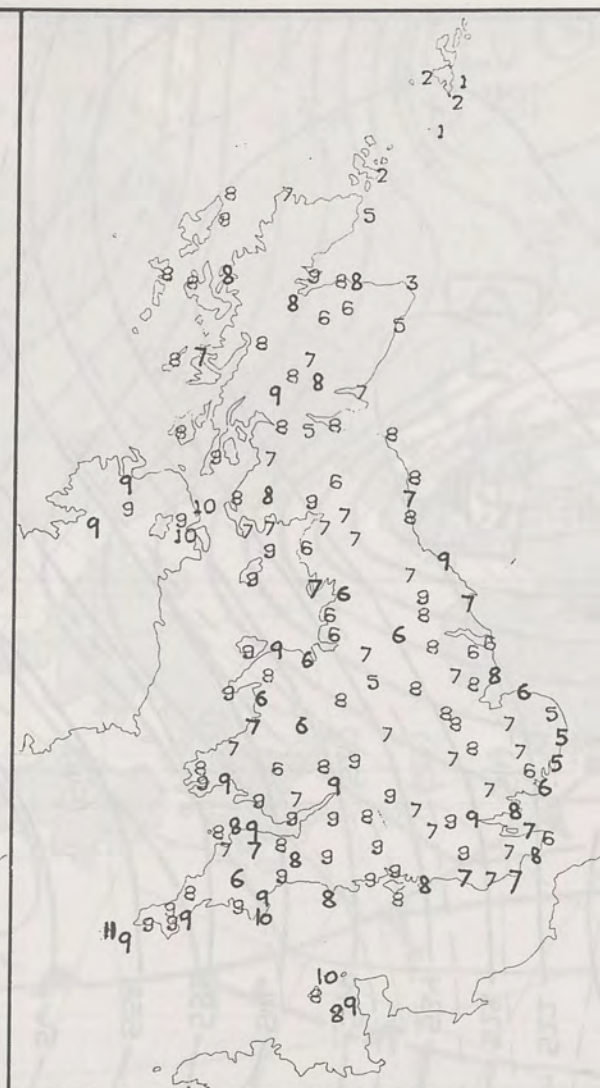
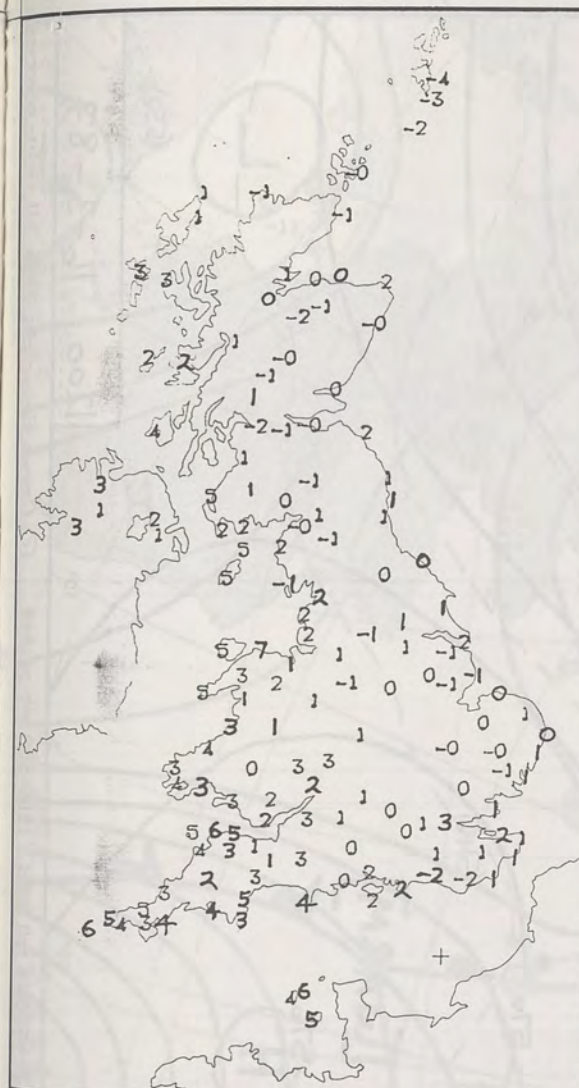
SIGNIFICANT WEATHER CHARTS

1800



2400





NIGHT MINIMUM TEMPERATURE (°C)
For 12-hour period ending
0900 ON 16 MAR 87

DAY MAXIMUM TEMPERATURE (°C)
For 12-hour period ending
2100 ON 16 MAR 87

RAINFALL (mm)
For 12-hour period ending
0900 ON 16 MAR 87

RAINFALL (mm)
For 12-hour period ending
2100 ON 16 MAR 87

SUNSHINE (hours)
Dawn to dusk
16 MAR 87

EXTREMES FOR MONDAY 16TH MARCH 1987


Highest maximum : 10.8°C St Mary's (Isles of Scilly)
Lowest maximum : 0.6°C Lerwick (Shetland)
Lowest minimum : -3.6°C Lerwick (Shetland)
Lowest grass minimum : -8.0°C East Hoathly (East Sussex)
Most rain (24 hours from 0900 GMT) : 22.7 mm Sloy (Near Loch Lomond)
Most sun : 8.3 hours Jersey (St Helier)

METEOROLOGICAL
OFFICE
23 MAR 1987
LIBRARY

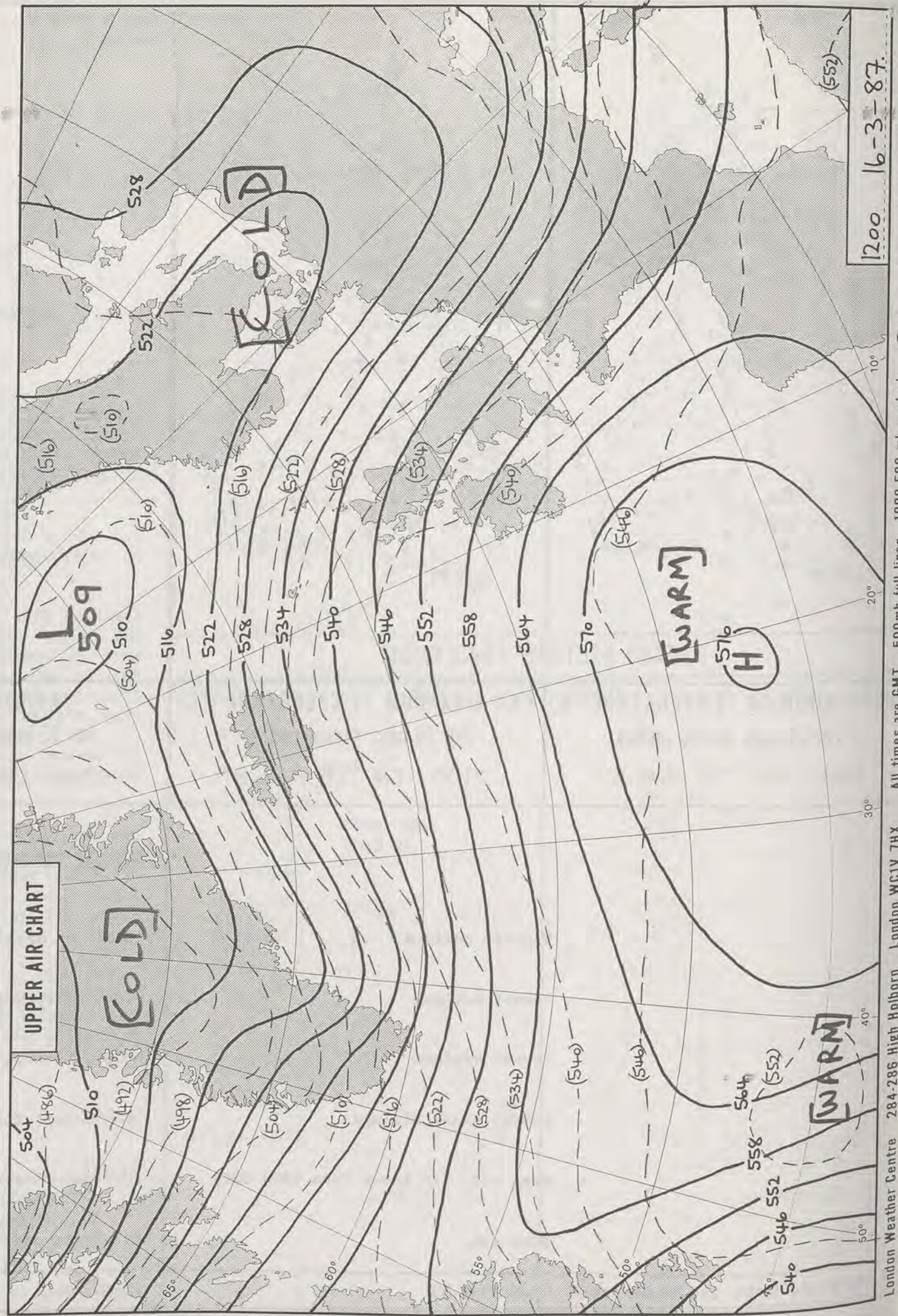
**DAILY
WEATHER
SUMMARY**

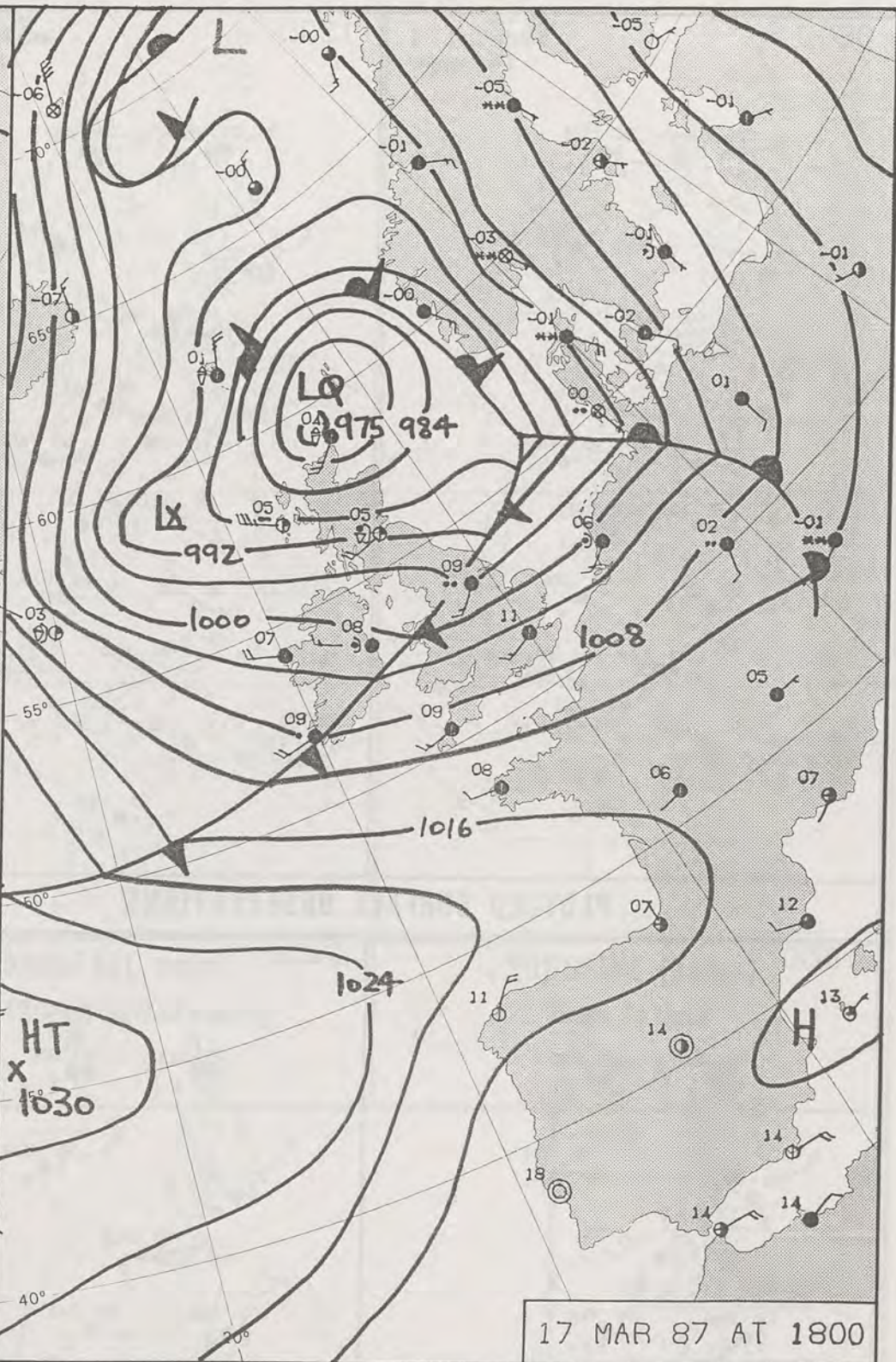
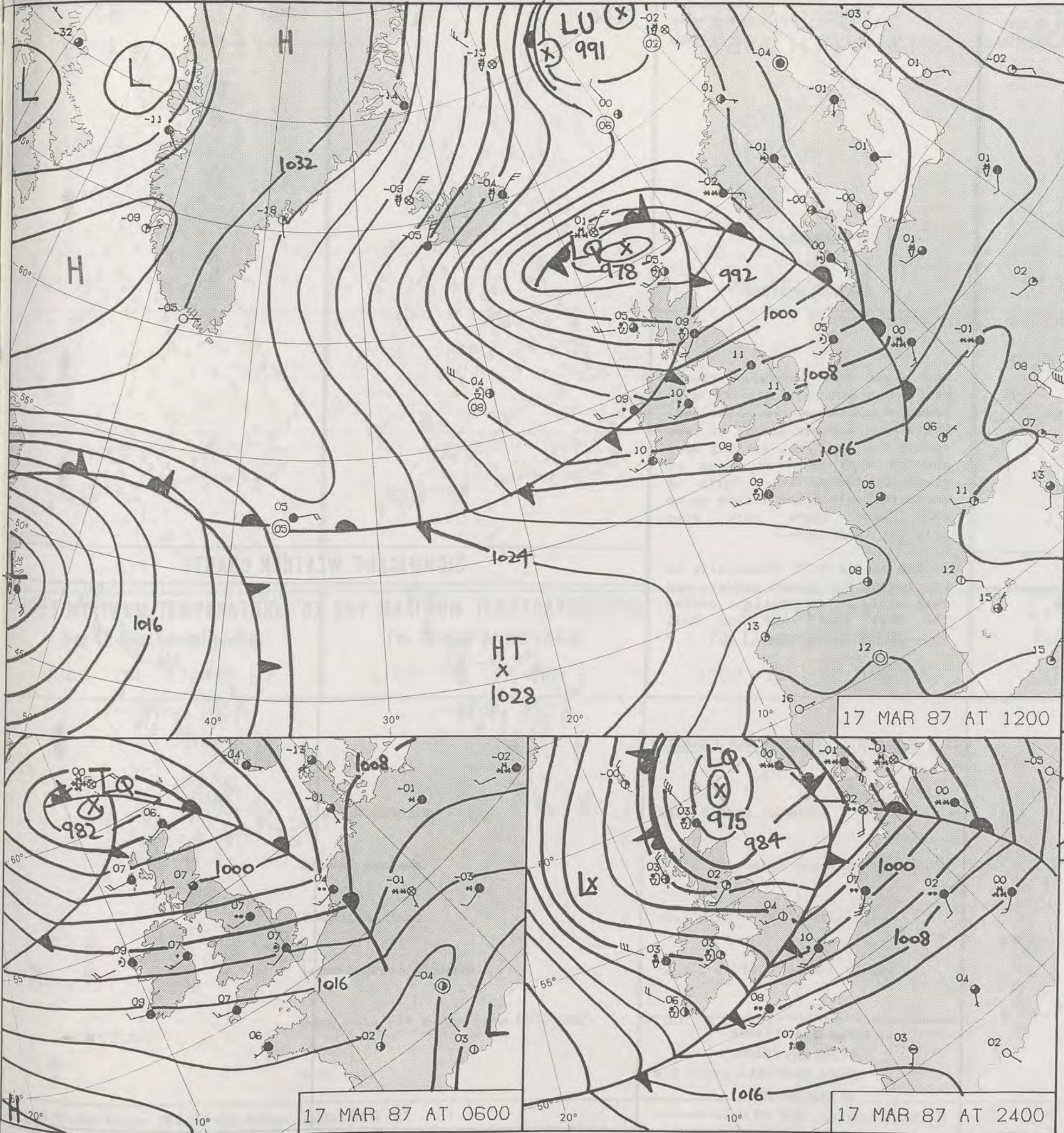


© Crown Copyright 1986
All rights reserved



1836Z IR 16/3/87





DAILY WEATHER SUMMARY

FOR

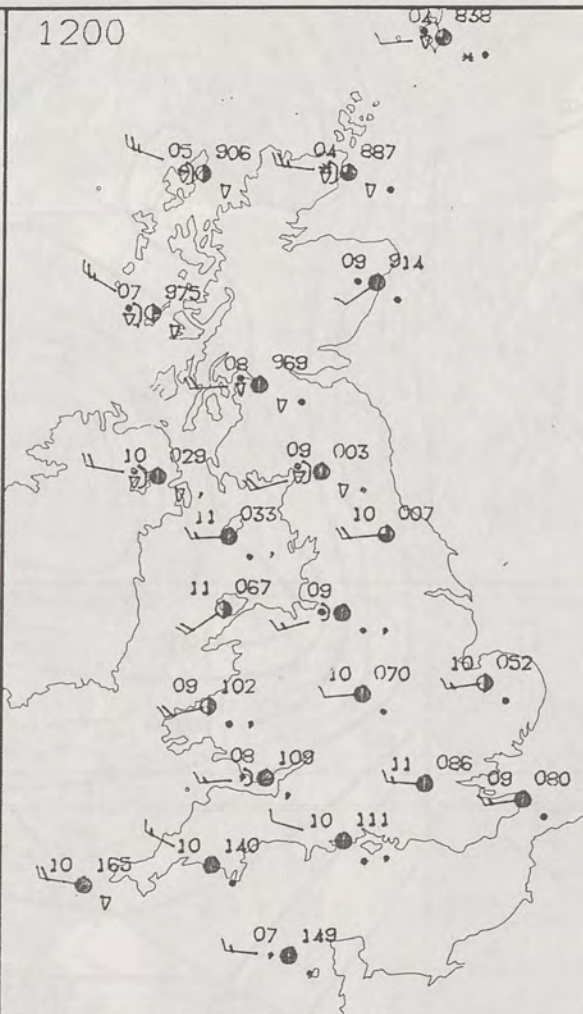
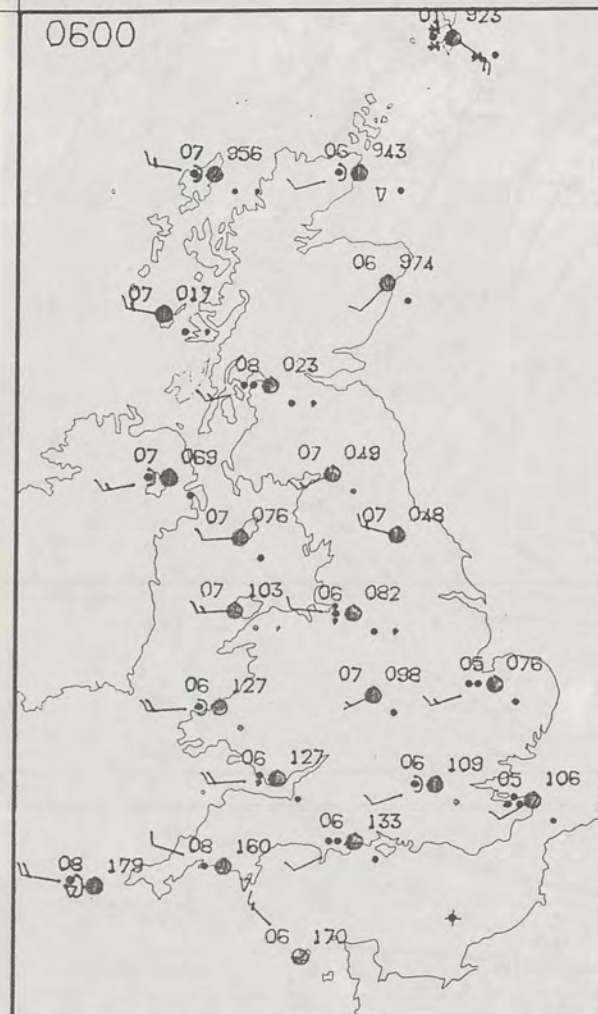
TUESDAY 17 MARCH 1987

Warm front Cold front Occlusion

London Weather Centre 284-286 High Holborn London WC1V 7HX

© Crown Copyright 1986 All rights reserved



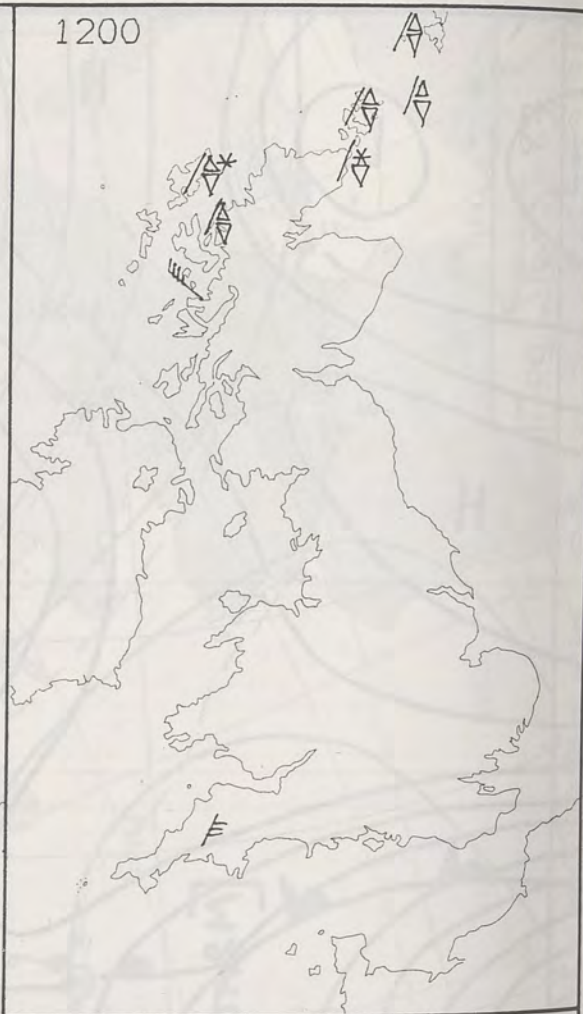


TUESDAY
17 MARCH 1987

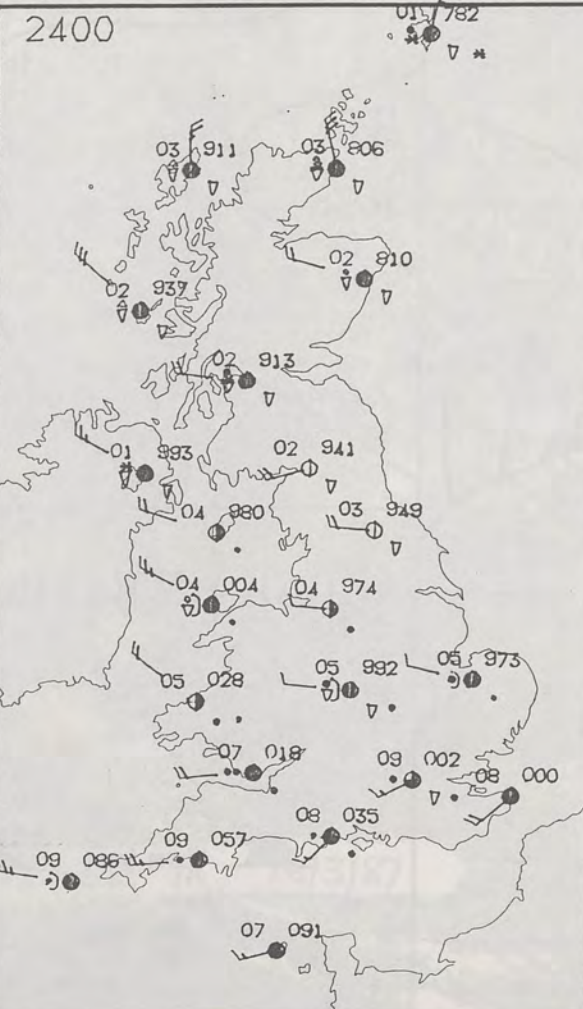
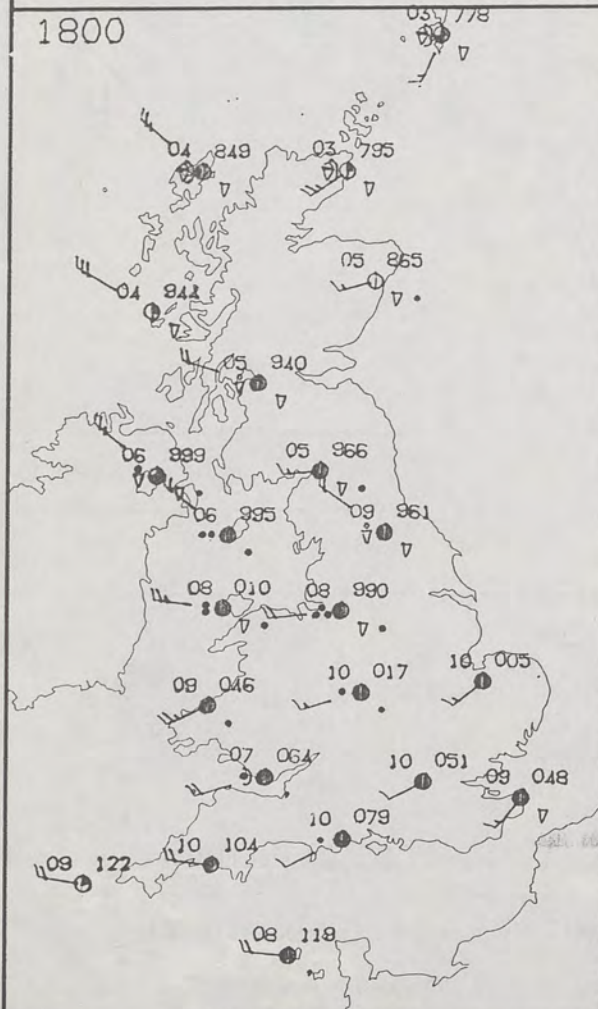
SUMMARY
OF
BRITISH WEATHER

The night was generally cloudy with outbreaks of rain in many areas, and snow in Shetland. There were further spells of rain during the day, too, turning more showery with brighter skies at times in the north. Parts of southern England had little or no rain, and there were some brighter intervals.

It was mostly mild, especially in the south, but turned colder, and very windy, over Scotland during the day, with snow and hail showers in the north.



PLOTTED SURFACE OBSERVATIONS

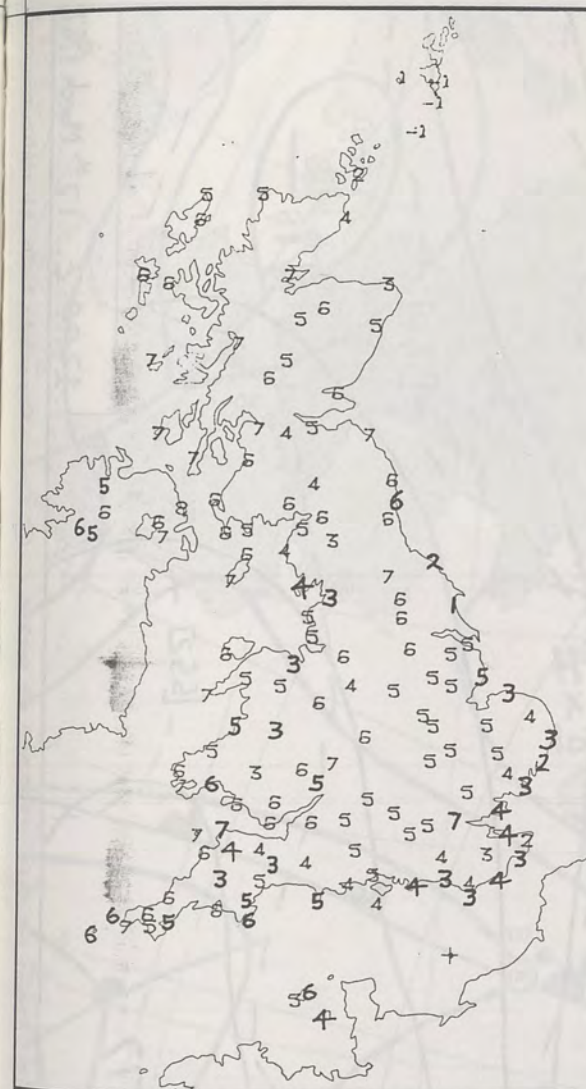


SIGNIFICANT WEATHER CHARTS

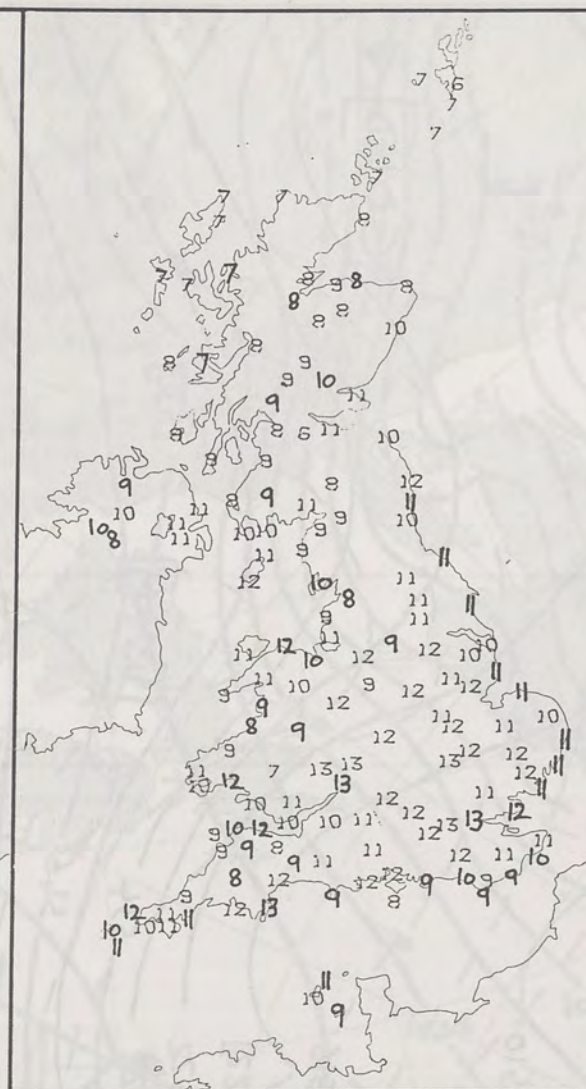


London Weather Centre
284-286 High Holborn
London WC1V 7HX
All times are GMT

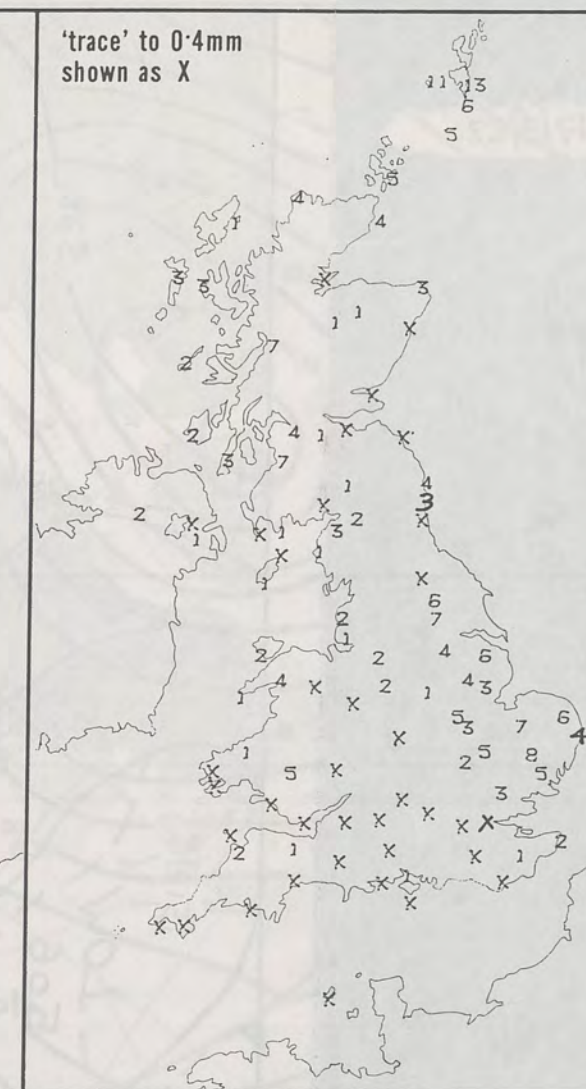
© Crown Copyright 1986 All rights reserved



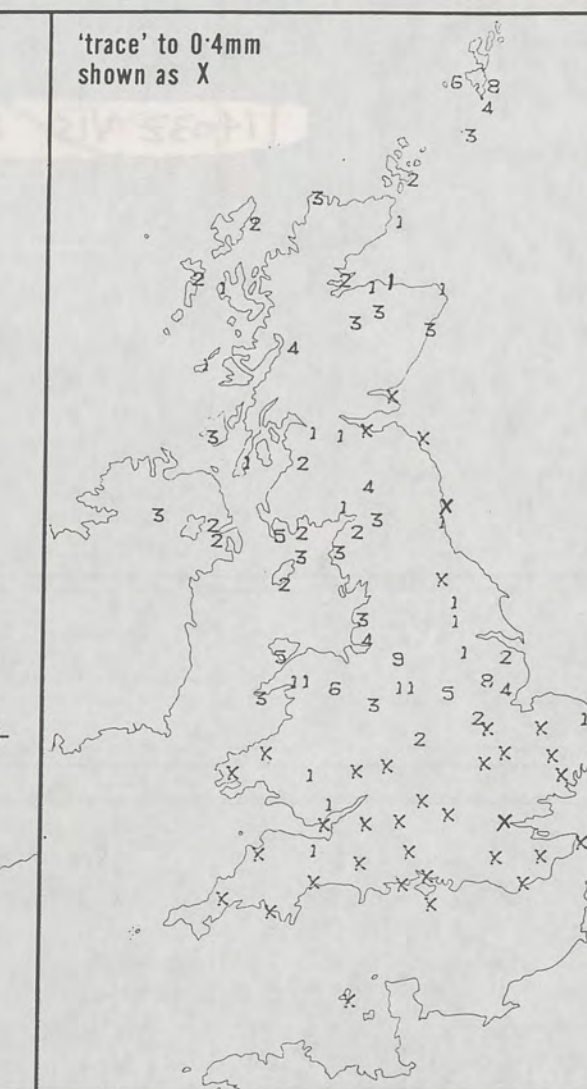
NIGHT MINIMUM TEMPERATURE (°C)
For 12-hour period ending
0900 ON 17 MAR 87



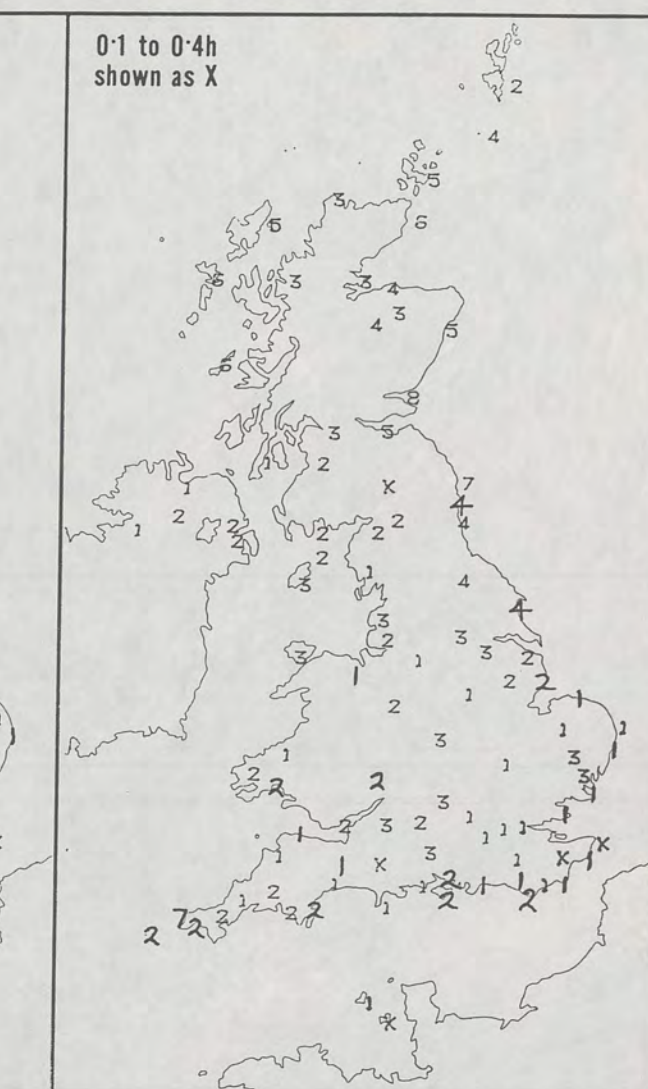
DAY MAXIMUM TEMPERATURE (°C)
For 12-hour period ending
2100 ON 17 MAR 87



RAINFALL (mm)
For 12-hour period ending
0900 ON 17 MAR 87



RAINFALL (mm)
For 12-hour period ending
2100 ON 17 MAR 87



SUNSHINE (hours)
Dawn to dusk
17 MAR 87

EXTREMES FOR TUESDAY 17TH MARCH 1987

Highest maximum : 13.5°C Ross on Wye

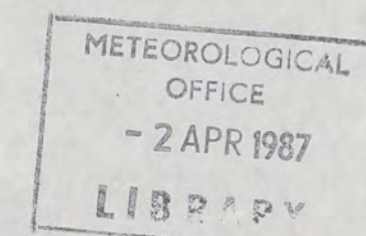
Lowest maximum : 6.0°C Salsburgh (East of Glasgow)

Lowest minimum : -1.1°C Lerwick (Shetland)

Lowest grass minimum : -2.3°C Jubilee Corner (Kent)

Most rain (24 hours from 0900 GMT) : 20.0 mm Lerwick

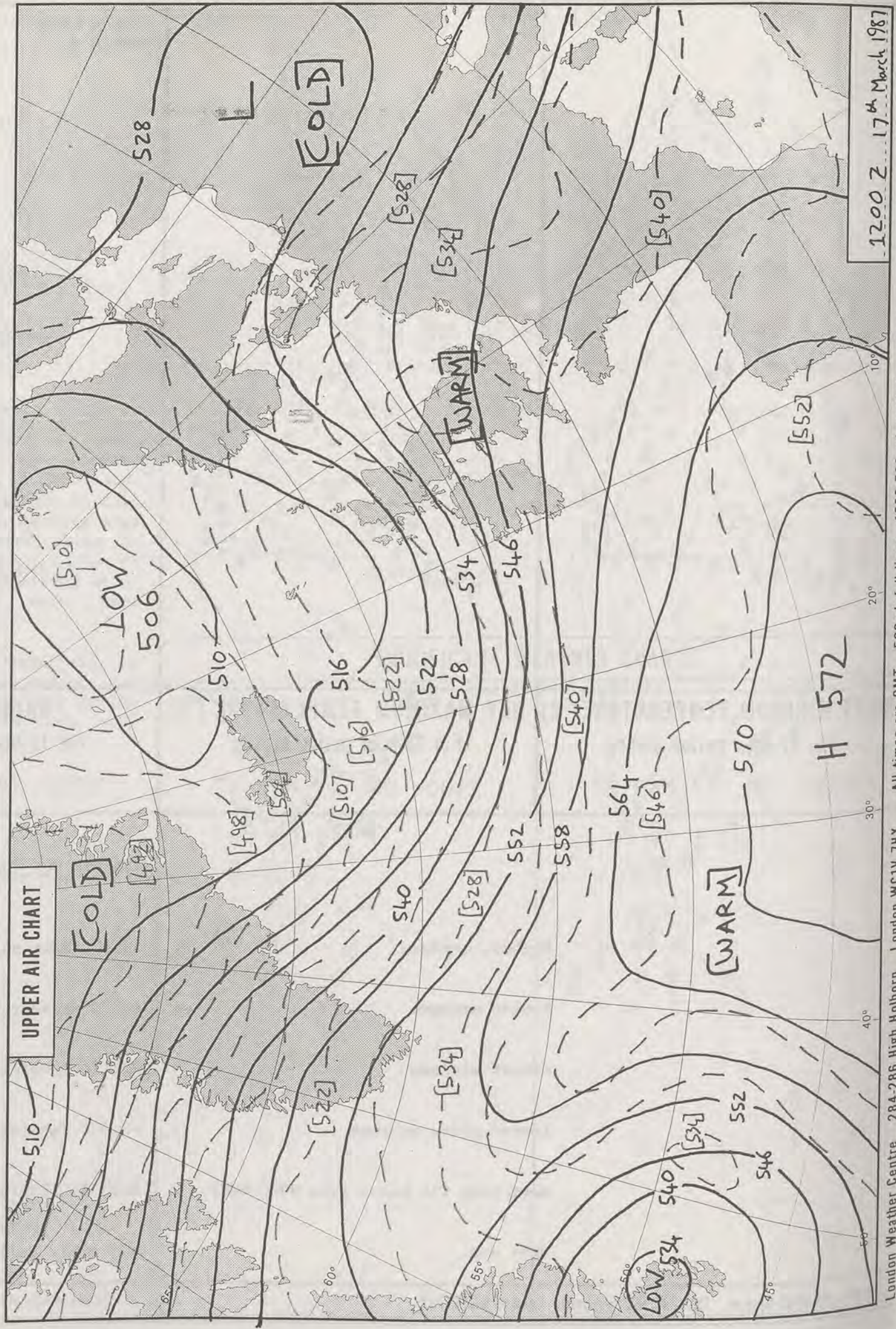

Most sun : 8.2 hours Leuchars (Fife)



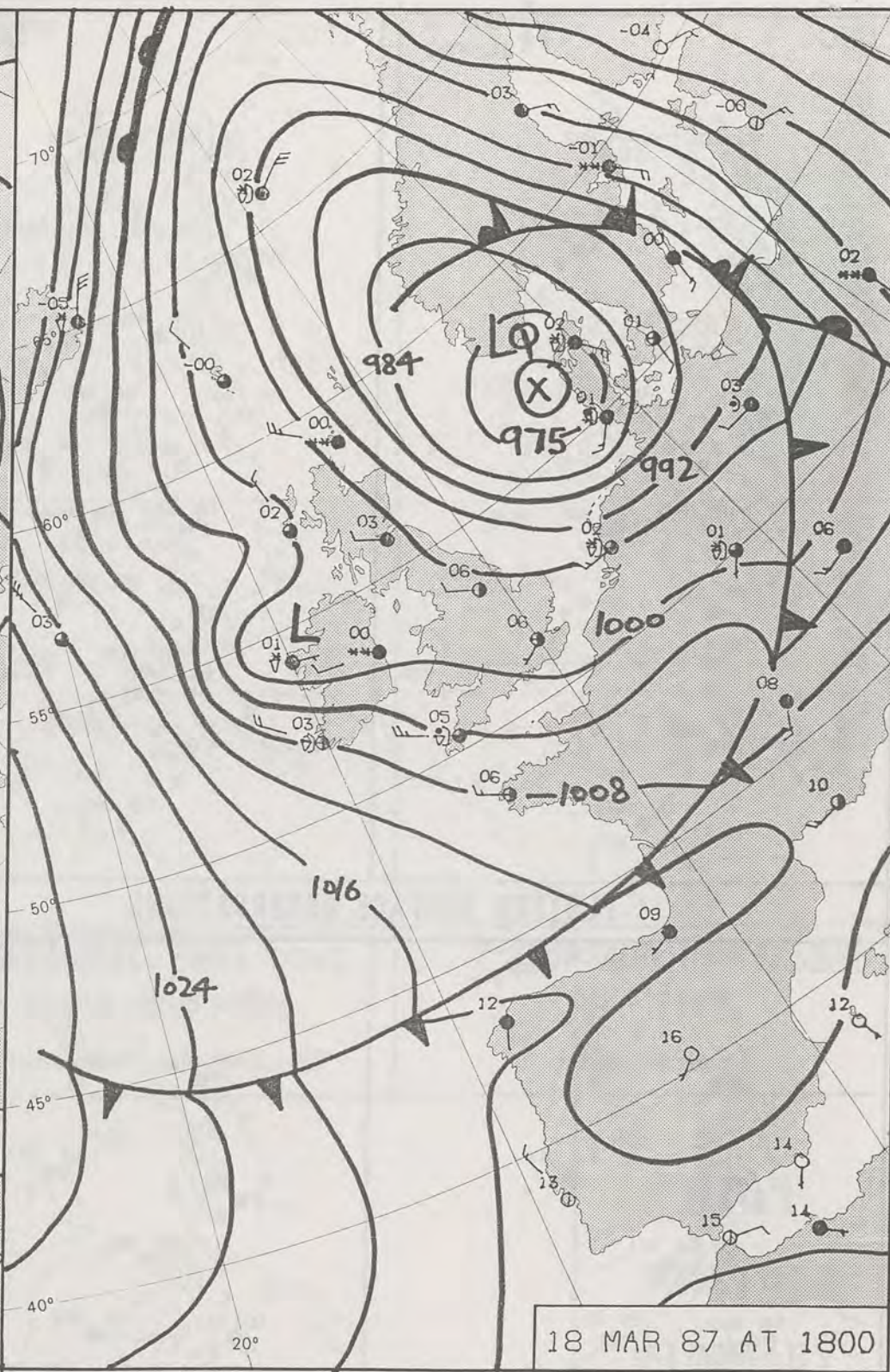
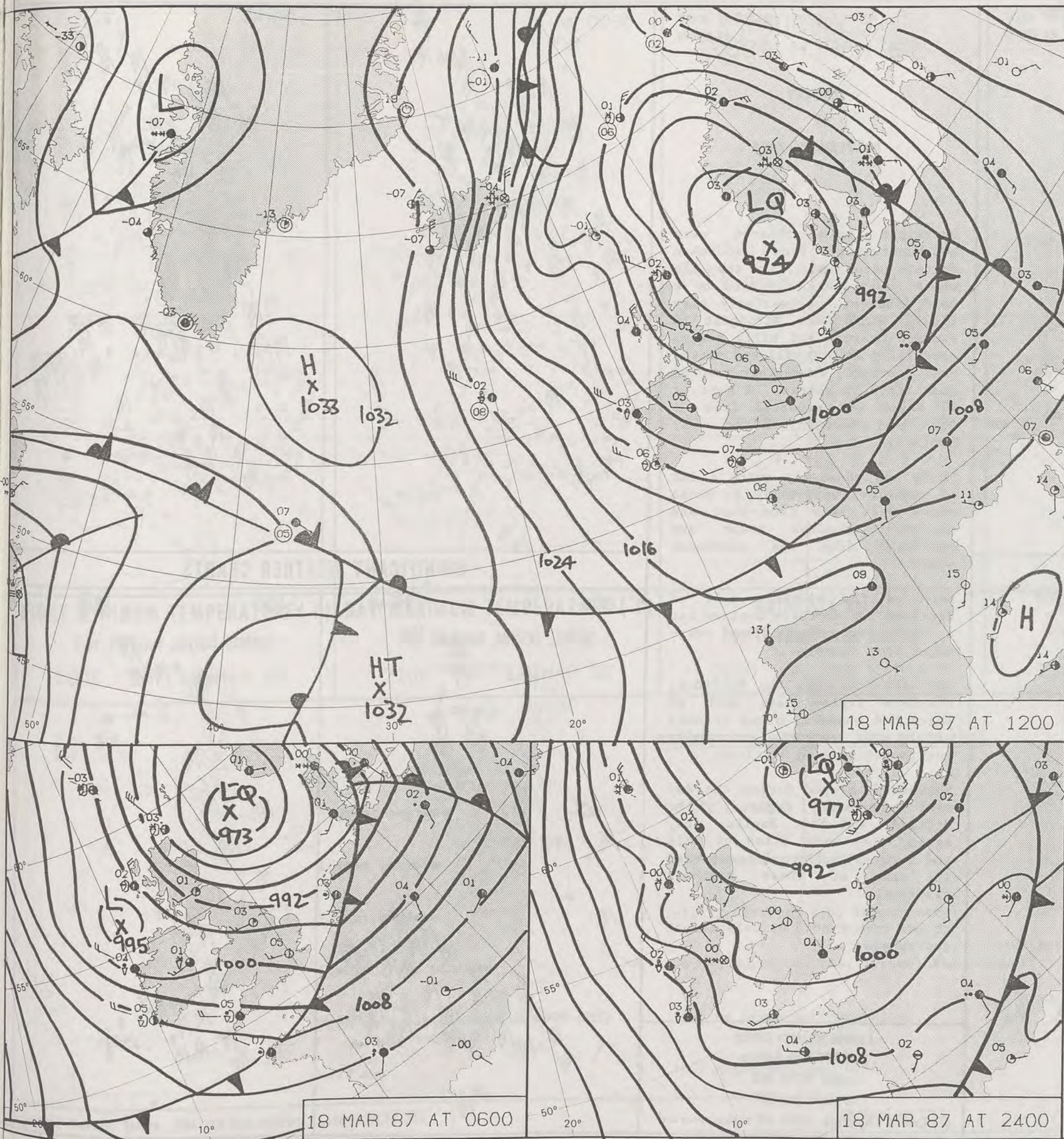
**DAILY
WEATHER
SUMMARY**



© Crown Copyright 1986
All rights reserved



London Weather Centre 284-286 High Holborn London WC1V 7HX All times are GMT 500mb full lines 1000-500 mb pecked © Crown Copyright 1986 All rights reserved 1200 Z 17th March 1987



DAILY WEATHER SUMMARY

FOR

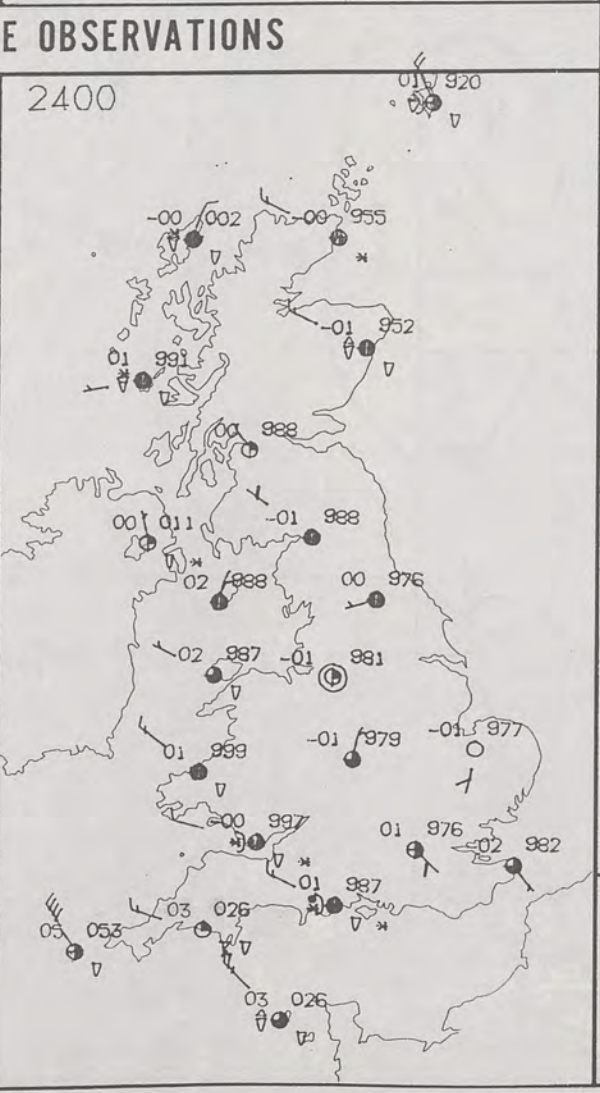
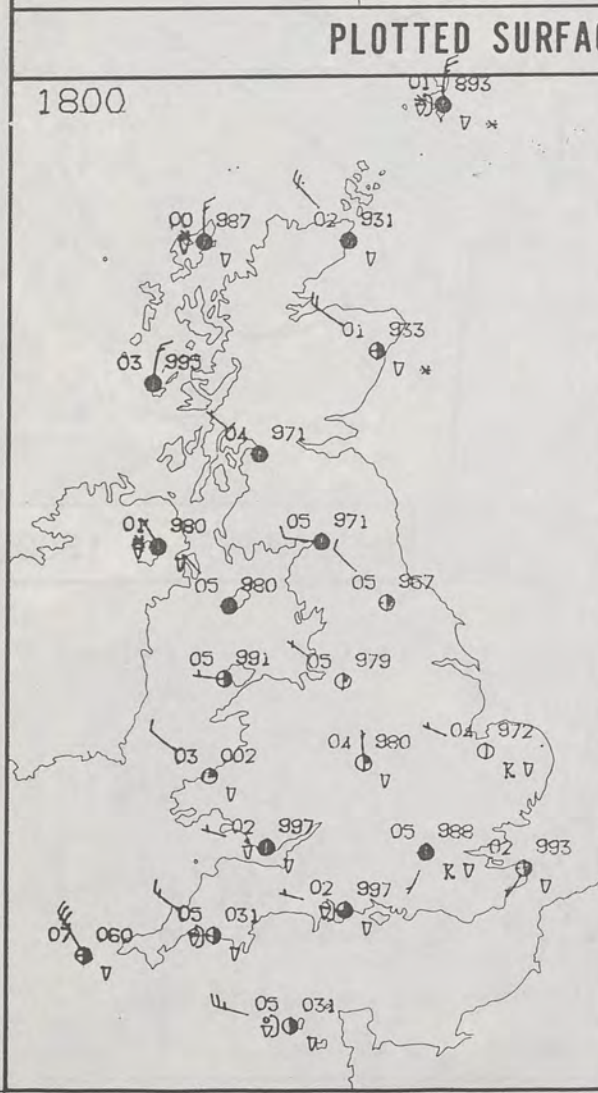
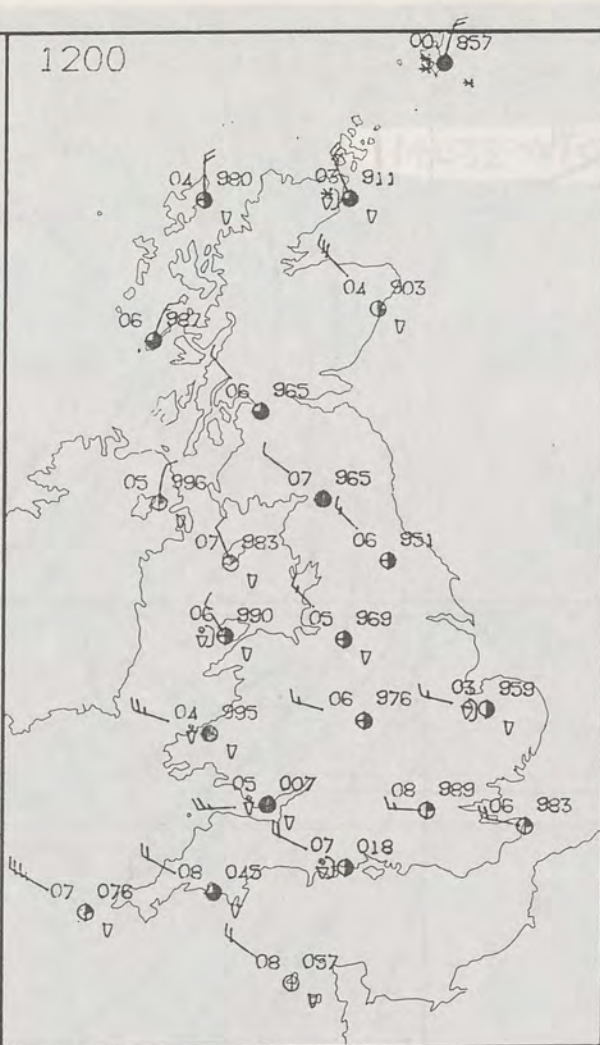
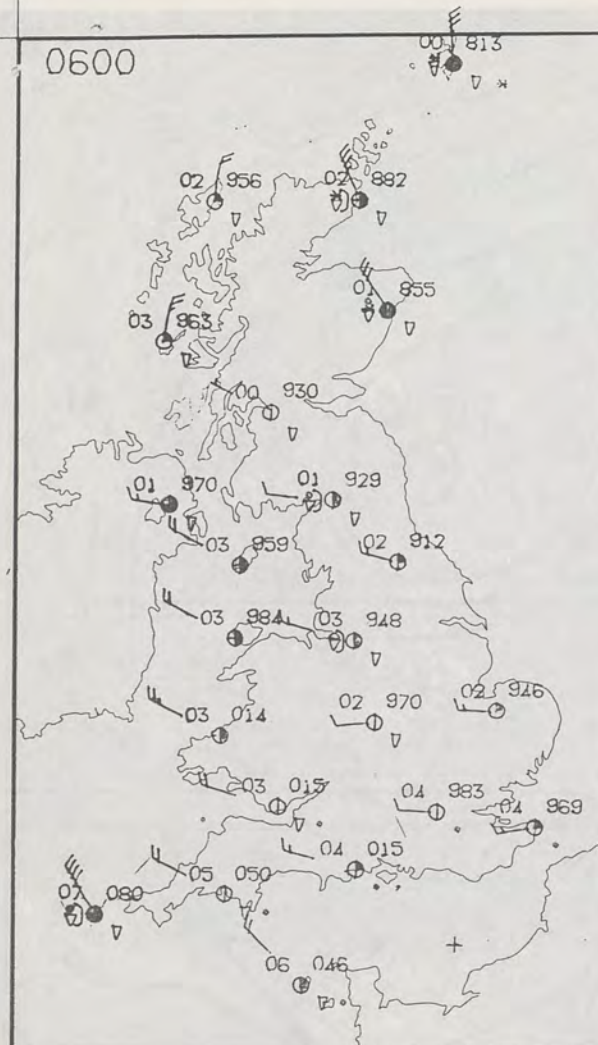
WEDNESDAY 18 MARCH 1987

Warm front Cold front Occlusion

London Weather Centre 284-286 High Holborn London WC1V 7HX

© Crown Copyright 1986 All rights reserved





PLOTTED SURFACE OBSERVATIONS

WEDNESDAY 18 MARCH 1987

SUMMARY OF BRITISH WEATHER

Overnight rain cleared away southeastwards from southern Britain before dawn, and then the whole country was affected by a cold, showery northwesterly air-flow. Winds were strongest in exposed coastal and hilly areas, especially in Cornwall and north-east Scotland, where they reached gale force in places. A gust of 67 knots was reported from t Abbs Head (Borders) in the early hours.

There was generally quite a lot of sunshine, especially in those areas well away from west and northwest coastal areas and sheltered from the northwest wind.

Much of the southern half of Scotland and northern England had a fine, sunny day, after over-night snow showers.

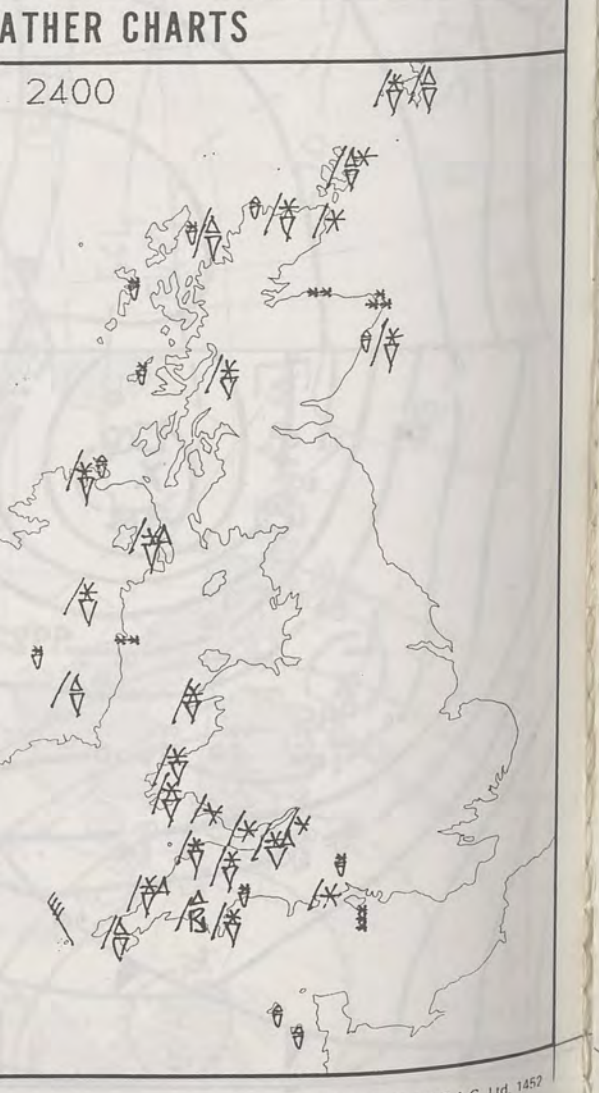
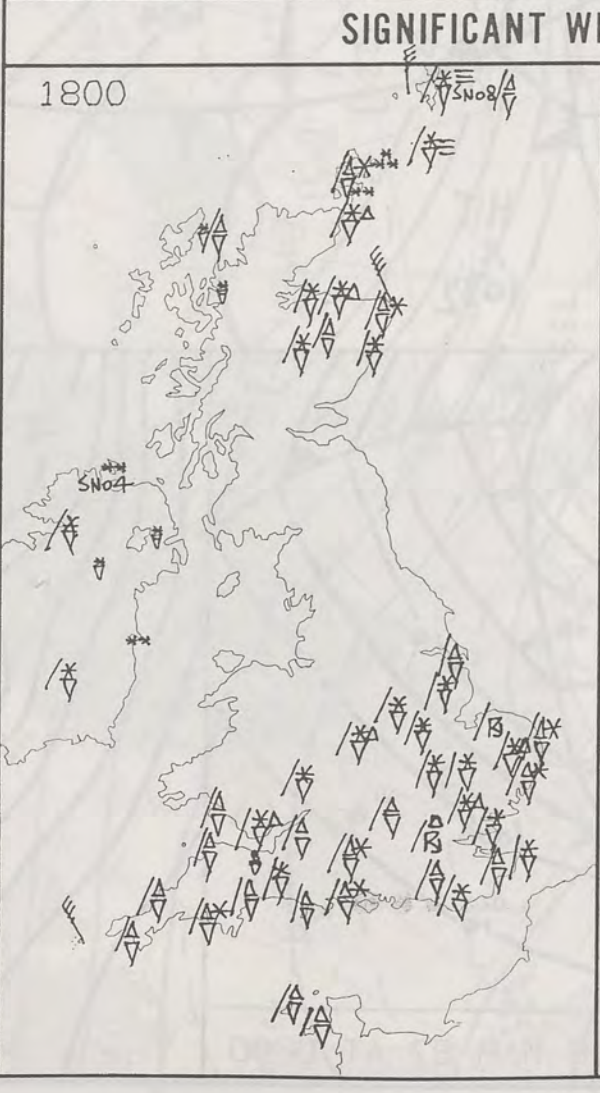
Northern Scotland, the Hebrides, Northern Ireland and much of Wales had showers, often of hail and snow, with virtually continuous snow on Shetland.

Showers developed during the day over southern England, the Midlands and East Anglia, and, again, they were often of hail and snow. Thunder also occurred in some of these southern districts.

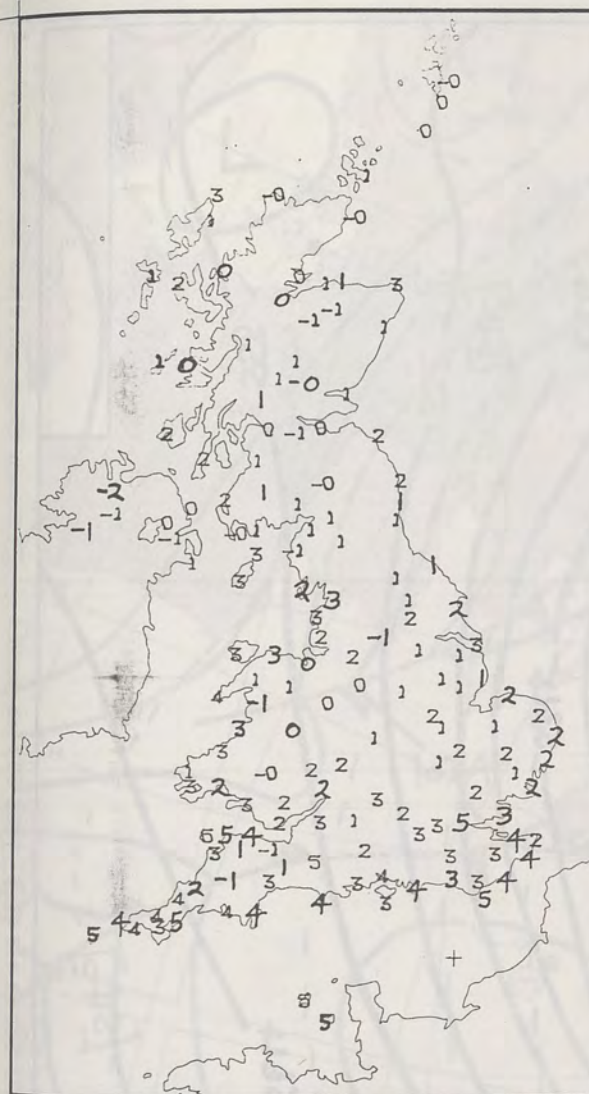
It was rather cold or cold almost everywhere.

London Weather Centre
284-286 High Holborn
London WC1V 7HX
All times are GMT

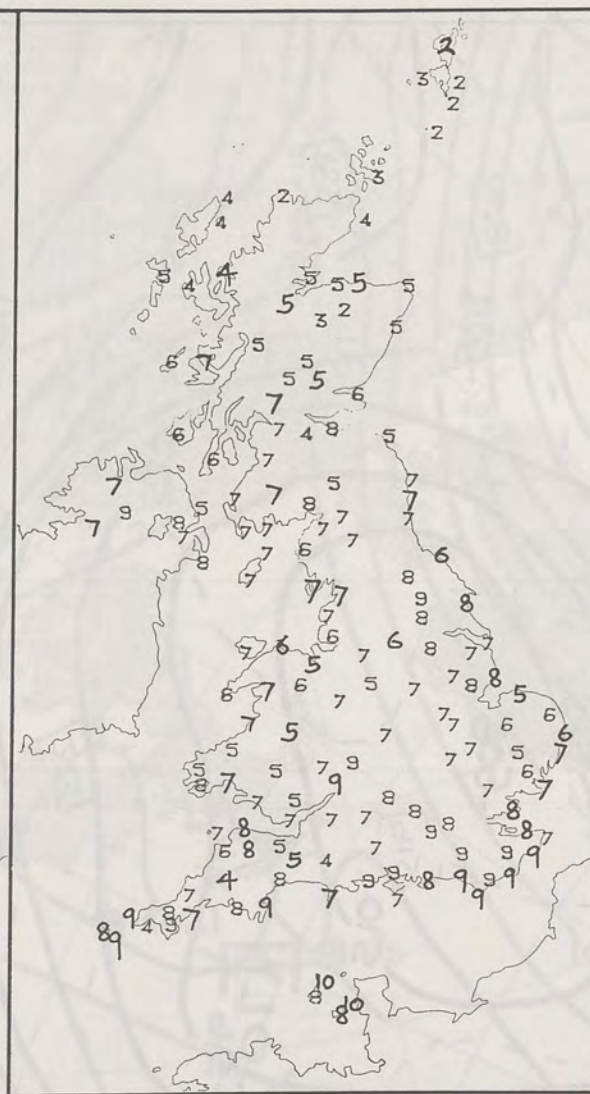
© Crown Copyright 1986 All rights reserved



SIGNIFICANT WEATHER CHARTS



NIGHT MINIMUM TEMPERATURE (°C)
For 12-hour period ending
0900 ON 18 MAR 87



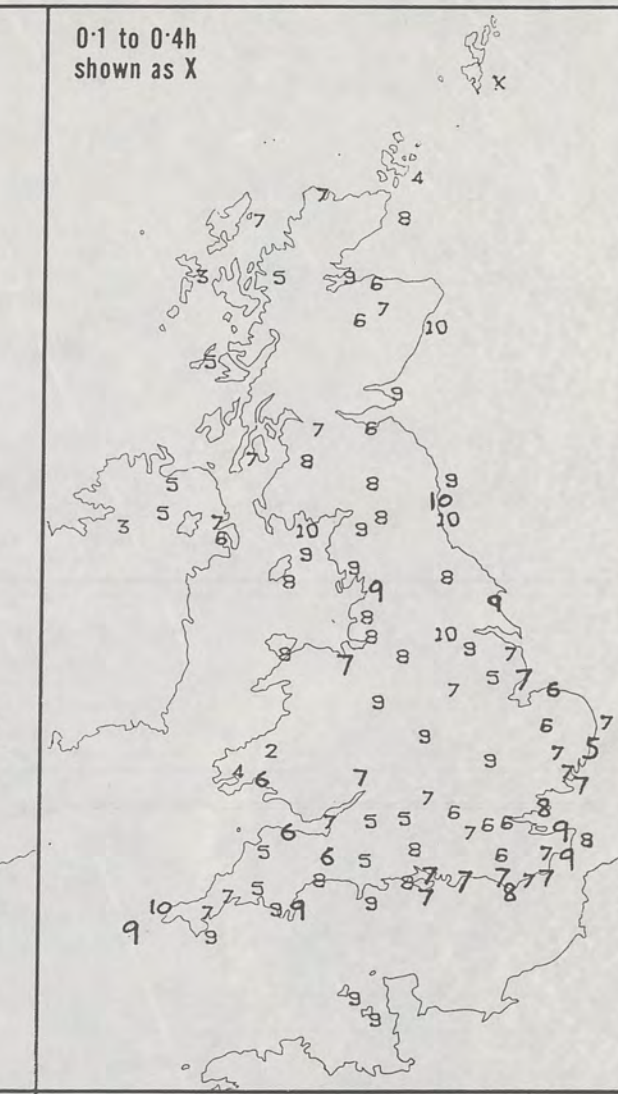
DAY MAXIMUM TEMPERATURE (°C)
For 12-hour period ending
2100 ON 18 MAR 87



RAINFALL (mm)
For 12-hour period ending
0900 ON 18 MAR 87



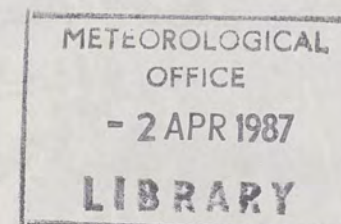
RAINFALL (mm)
For 12-hour period ending
2100 ON 18 MAR 87



SUNSHINE (hours)
Dawn to dusk
18 MAR 87

EXTREMES FOR WEDNESDAY 18TH MARCH 1987

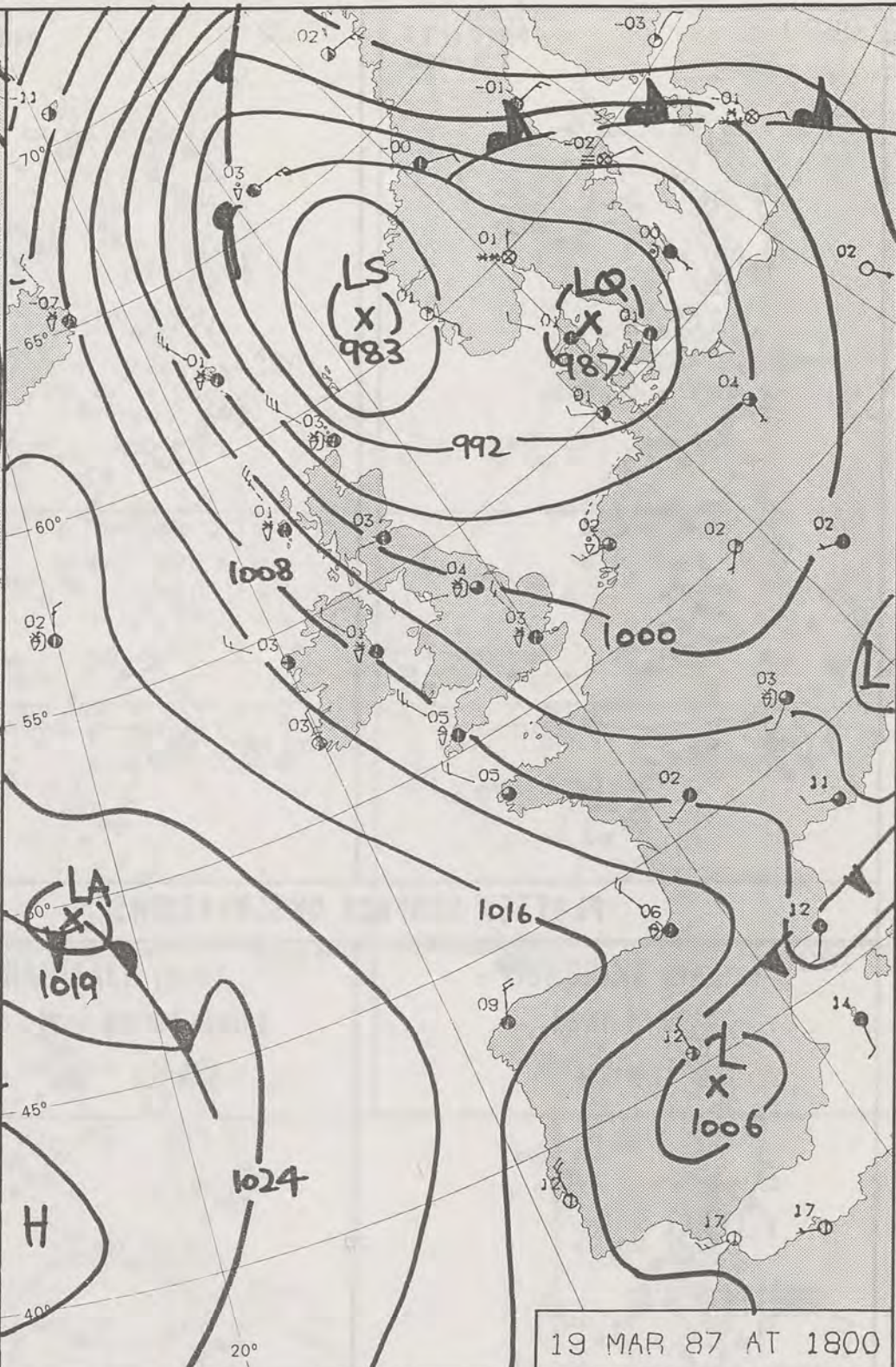
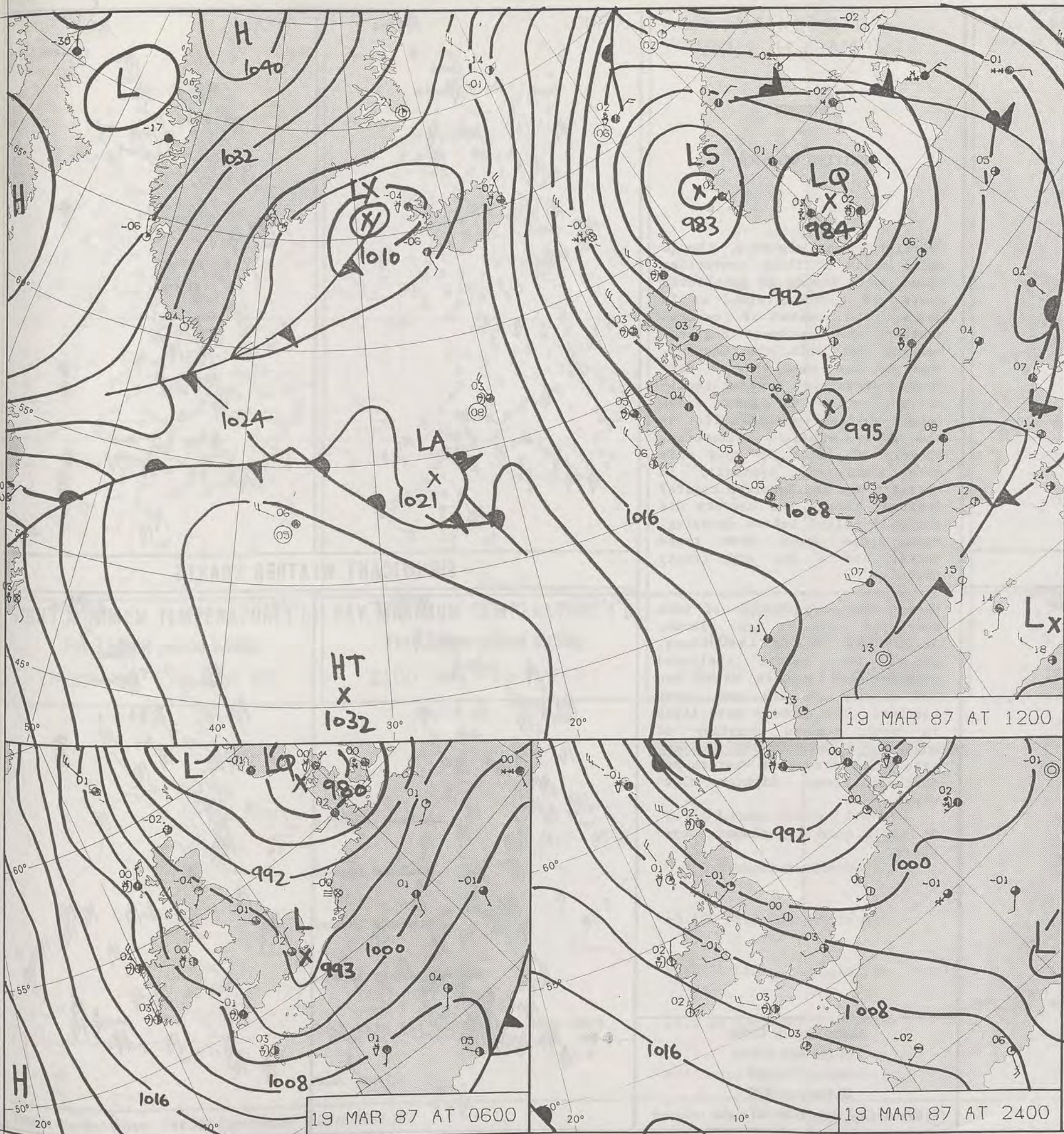
Highest maximum	: 9.9°C Guernsey (L'Ancrese)
Lowest maximum	: 1.7°C Sumburgh (Shetland)
Lowest minimum	: -1.6°C Carmoney (Co. Londonderry)
Lowest grass minimum	: -4.0°C Carrigans (Co. Tyrone) and Carmoney
Most rain (24 hours from 0900 GMT)	: 26.8 mm Southsea (Hampshire)
Most sun	: 10.1 hours Aberdeen/Dyce



**DAILY
WEATHER
SUMMARY**



© Crown Copyright 1986
All rights reserved



DAILY WEATHER SUMMARY

FOR

THURSDAY 19 MARCH 1987

London Weather Centre 284-286 High Holborn London WC1V 7HX

© Crown Copyright 1986 All rights reserved

Warm front Cold front Occlusion

THURSDAY
19 MARCH 1987

SUMMARY
OF
BRITISH WEATHER

Overnight some vigorous, though small areas of thick convective cloud, with strong to gale force gusts and thunder turned up in Wales, and parts of central southern and southwest England, heading out into the Channel. Some of the snow showers were heavy, depositing several centimetres, which in some areas became whipped up into drifts by the gusty winds. Elsewhere, showers of sleet or snow were more scattered, typically in northern and northwestern coastal regions, though the showers did run well inland before decaying. Most areas apart from those noted, had a dry and frosty night.

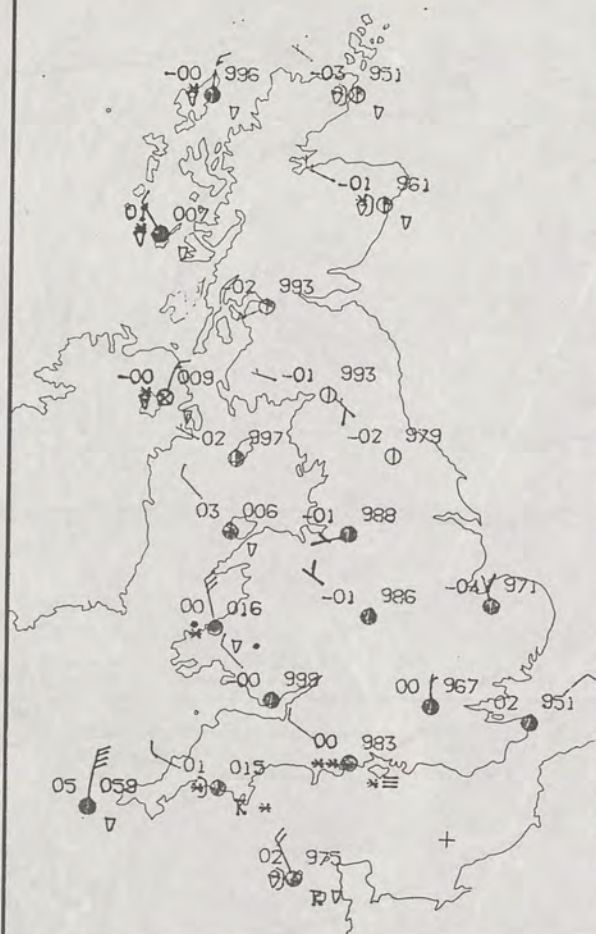
During the day, showers of snow developed again in many places, heavy with thunder at times, though not before sheltered southern and eastern areas had had plenty of dry and sunny weather. The showers were light in most eastern counties of England. Winds during the day were quite strong in western and northern areas, lighter elsewhere.

It was a cold day almost everywhere.

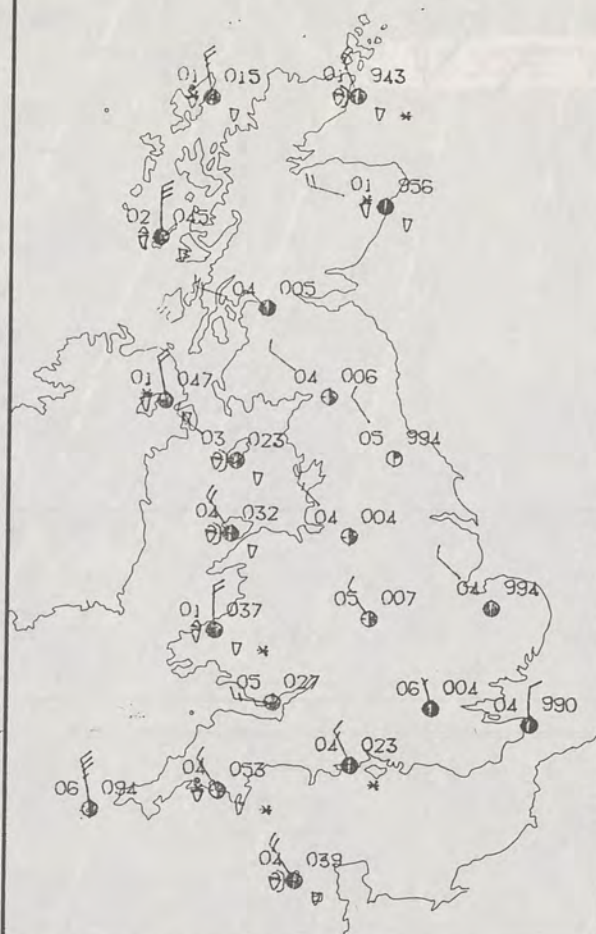
London Weather Centre
284-286 High Holborn
London WC1V 7HX
All times are GMT

© Crown Copyright 1986 All rights reserved

0600

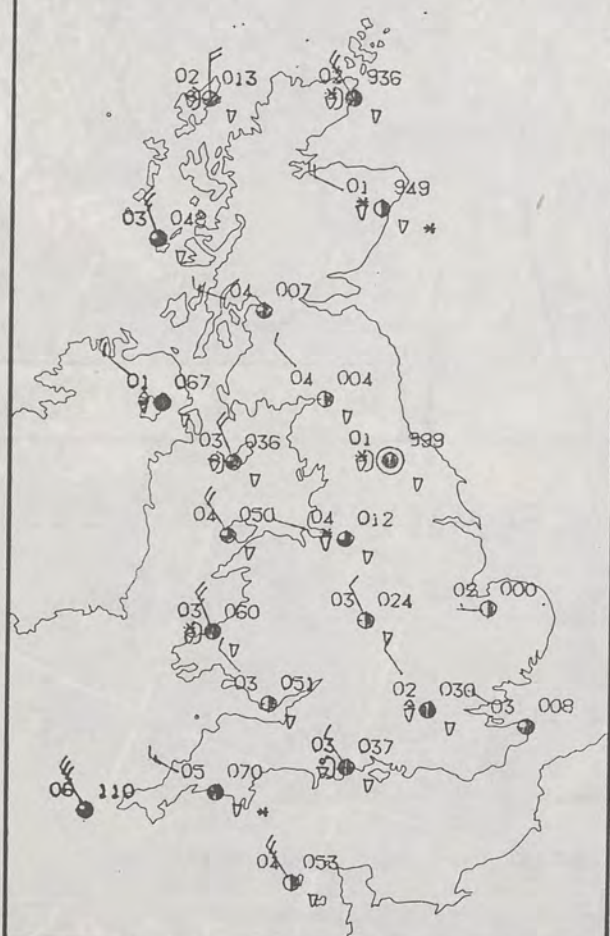


1200

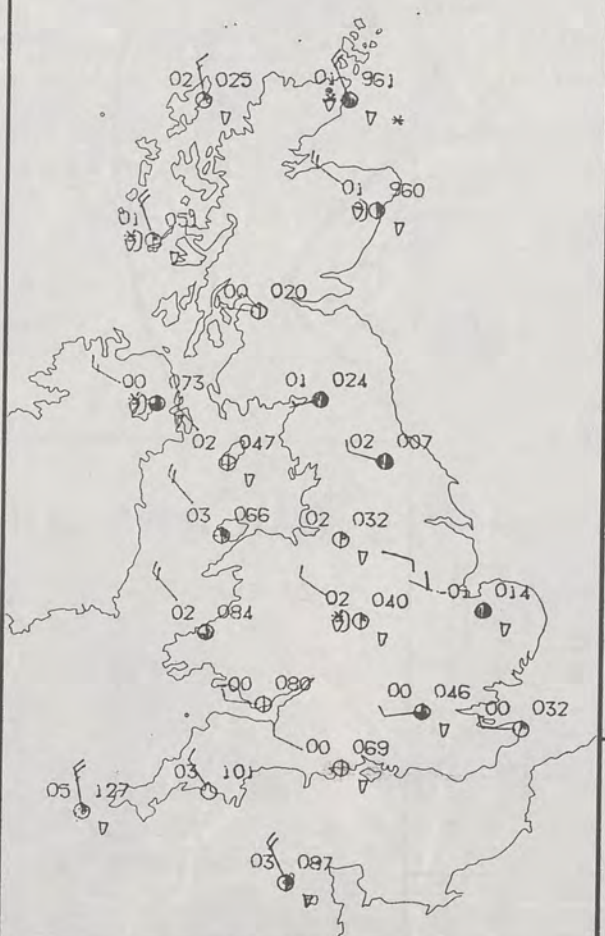


PLOTTED SURFACE OBSERVATIONS

1800



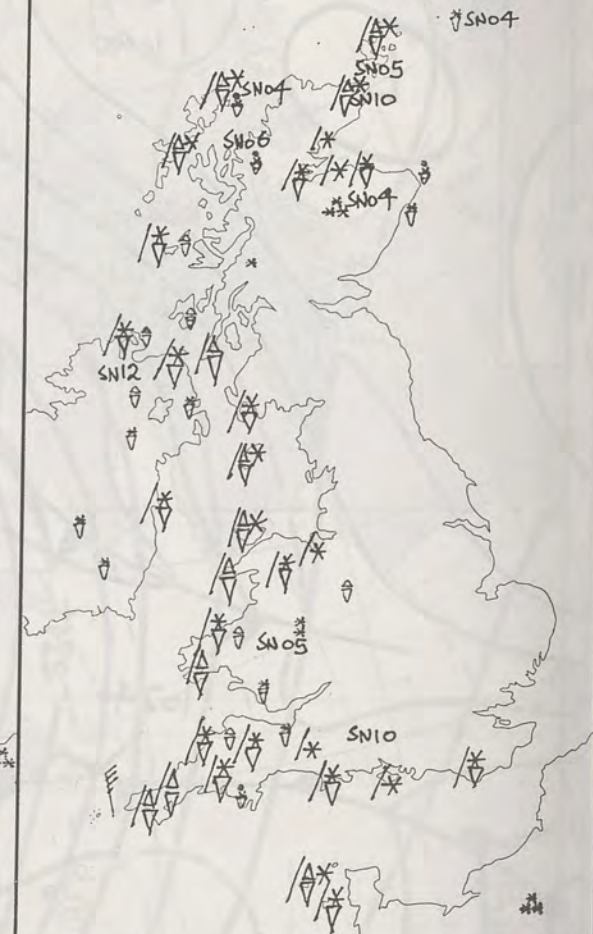
2400



0600

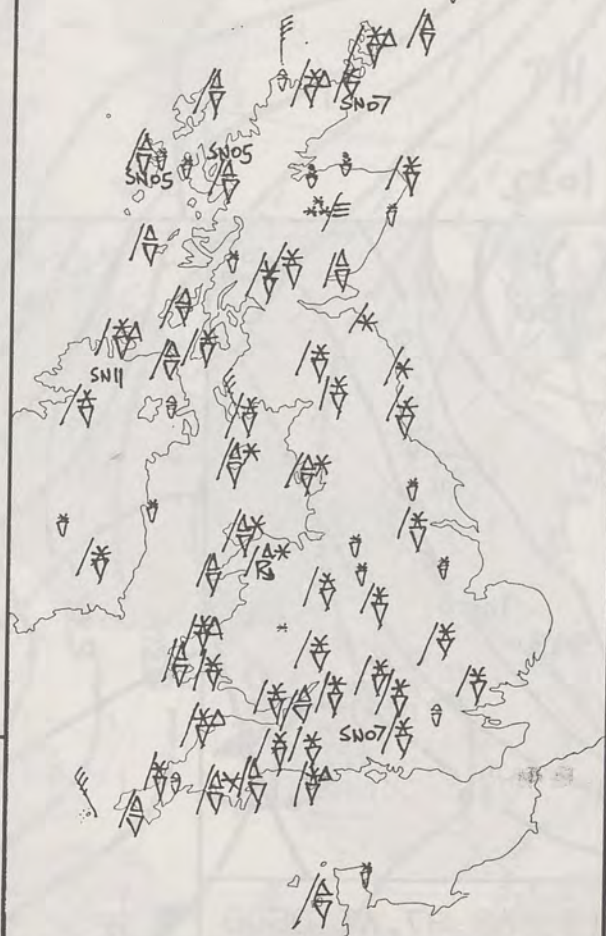


1200

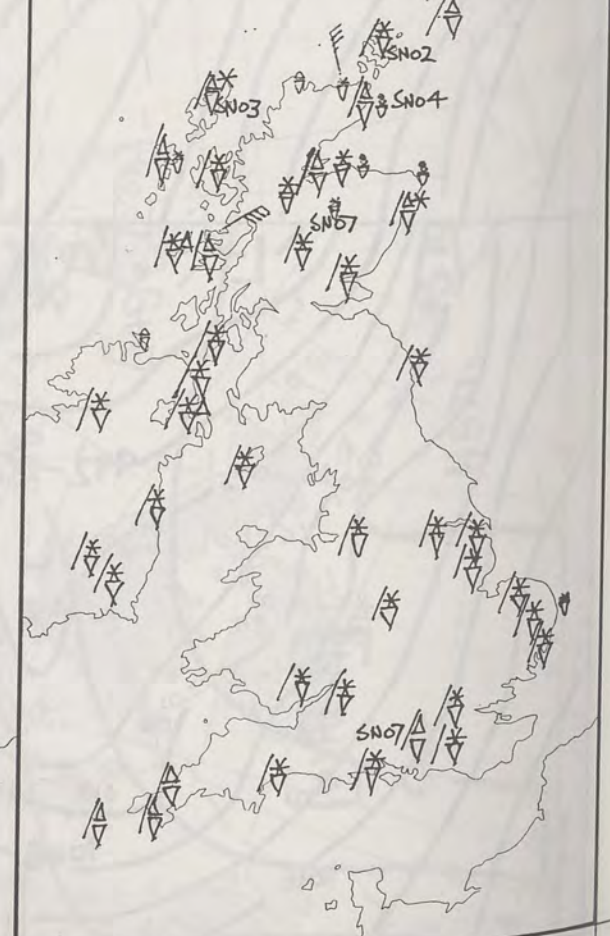


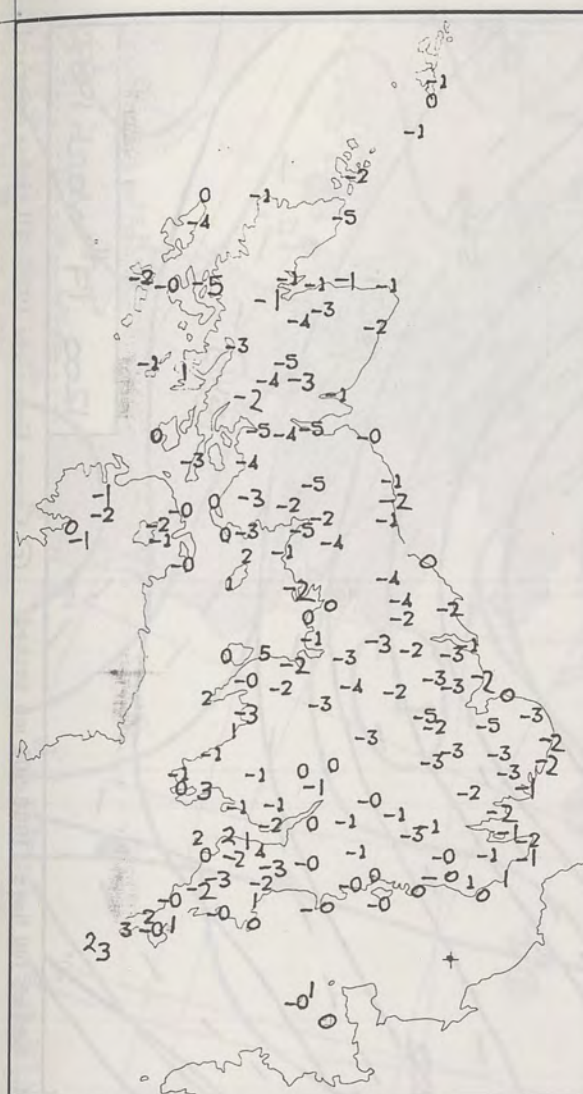
SIGNIFICANT WEATHER CHARTS

1800

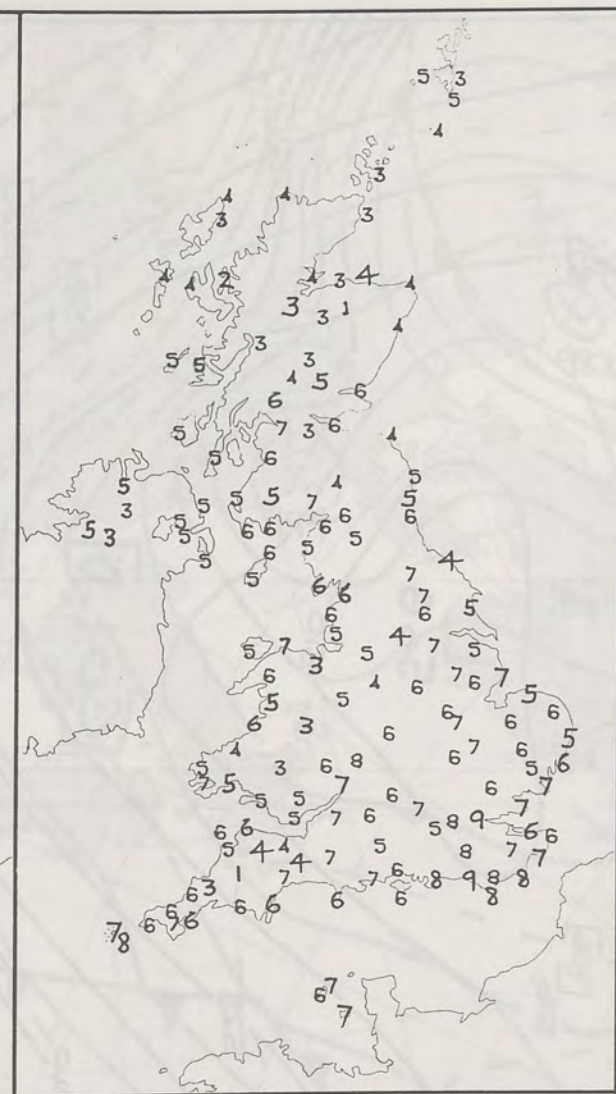


2400

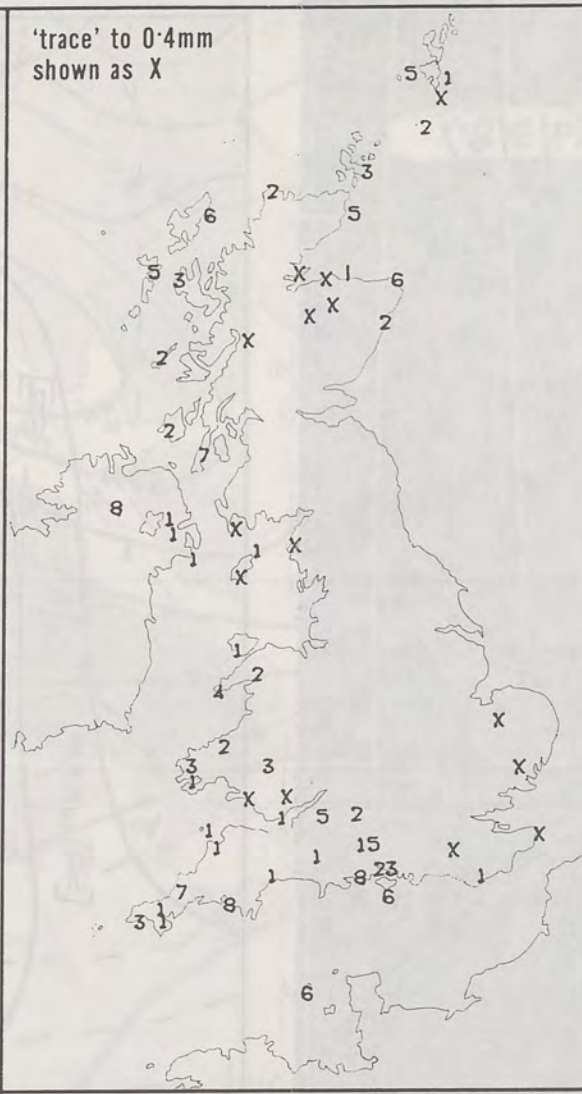




NIGHT MINIMUM TEMPERATURE (°C)
For 12-hour period ending
0900 ON 19 MAR 87



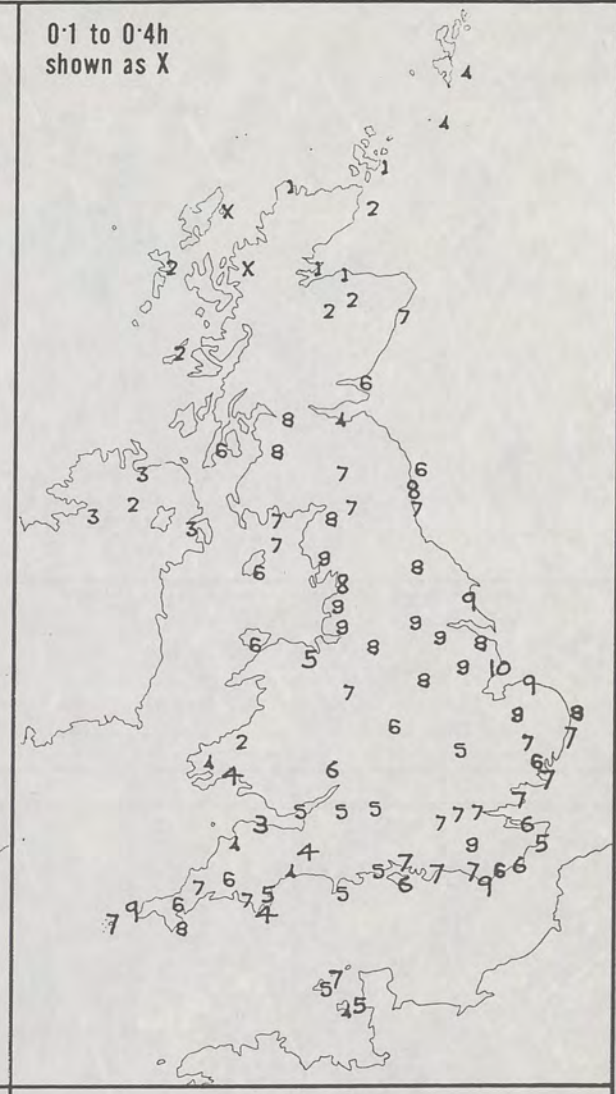
DAY MAXIMUM TEMPERATURE (°C)
For 12-hour period ending
2100 ON 19 MAR 87



RAINFALL (mm)
For 12-hour period ending
0900 ON 19 MAR 87



RAINFALL (mm)
For 12-hour period ending
2100 ON 19 MAR 87



SUNSHINE (hours)
Dawn to dusk
19 MAR 87

EXTREMES FOR THURSDAY 19TH MARCH 1987


Highest maximum	: 8.9°C London Weather Centre
Lowest maximum	: 0.9°C Okehampton (Devon)
Lowest minimum	: -5.4°C Wick (NE Scotland)
Lowest grass minimum	: -11.1°C Linton on Ouse (Nr. York)
Most rain (24 hours from 0900 GMT)	: 21.5 mm Sumburgh (Shetland)
Most sun	: 9.7 hours Skegness (Lincs)



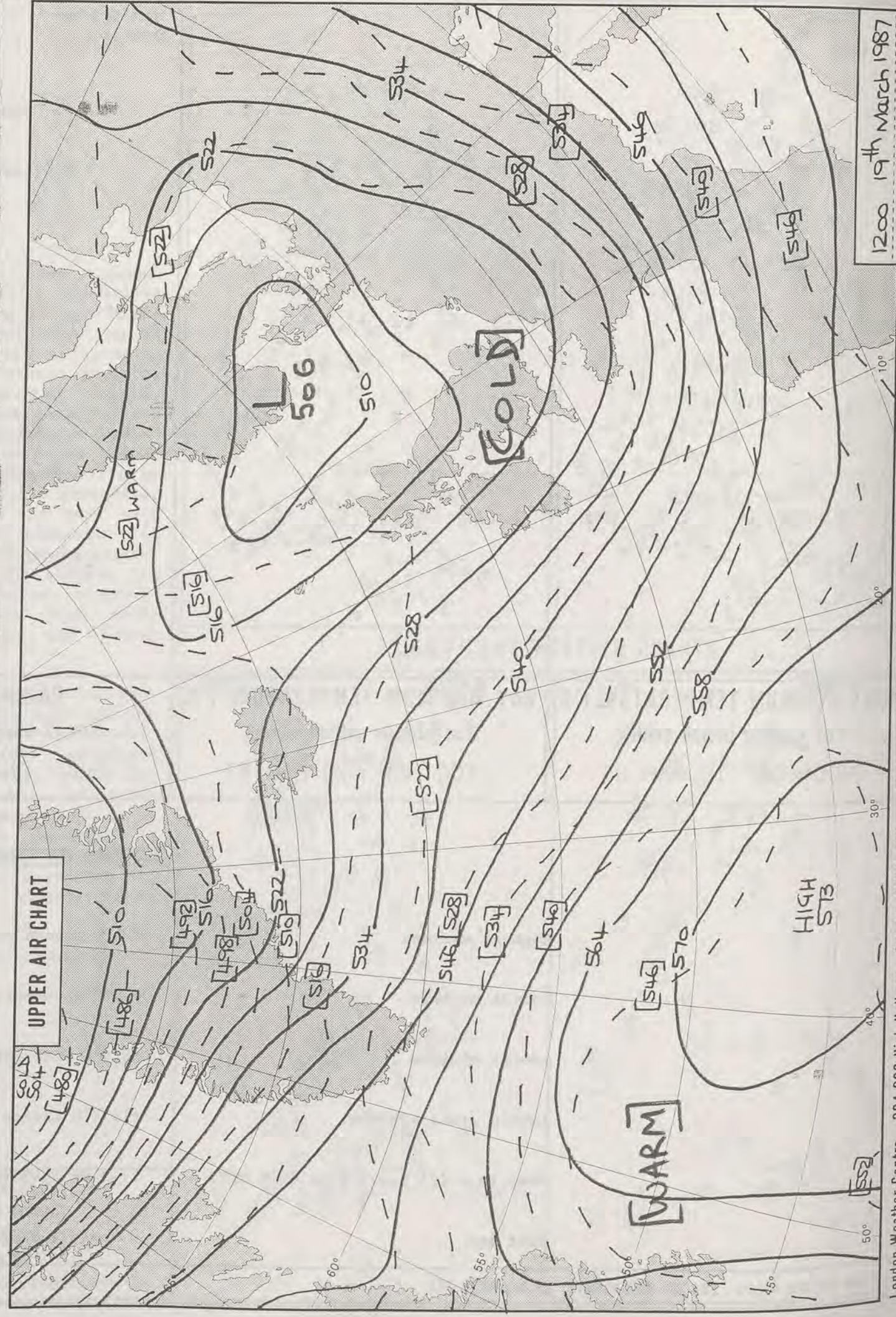
**DAILY
WEATHER
SUMMARY**



© Crown Copyright 1986
All rights reserved

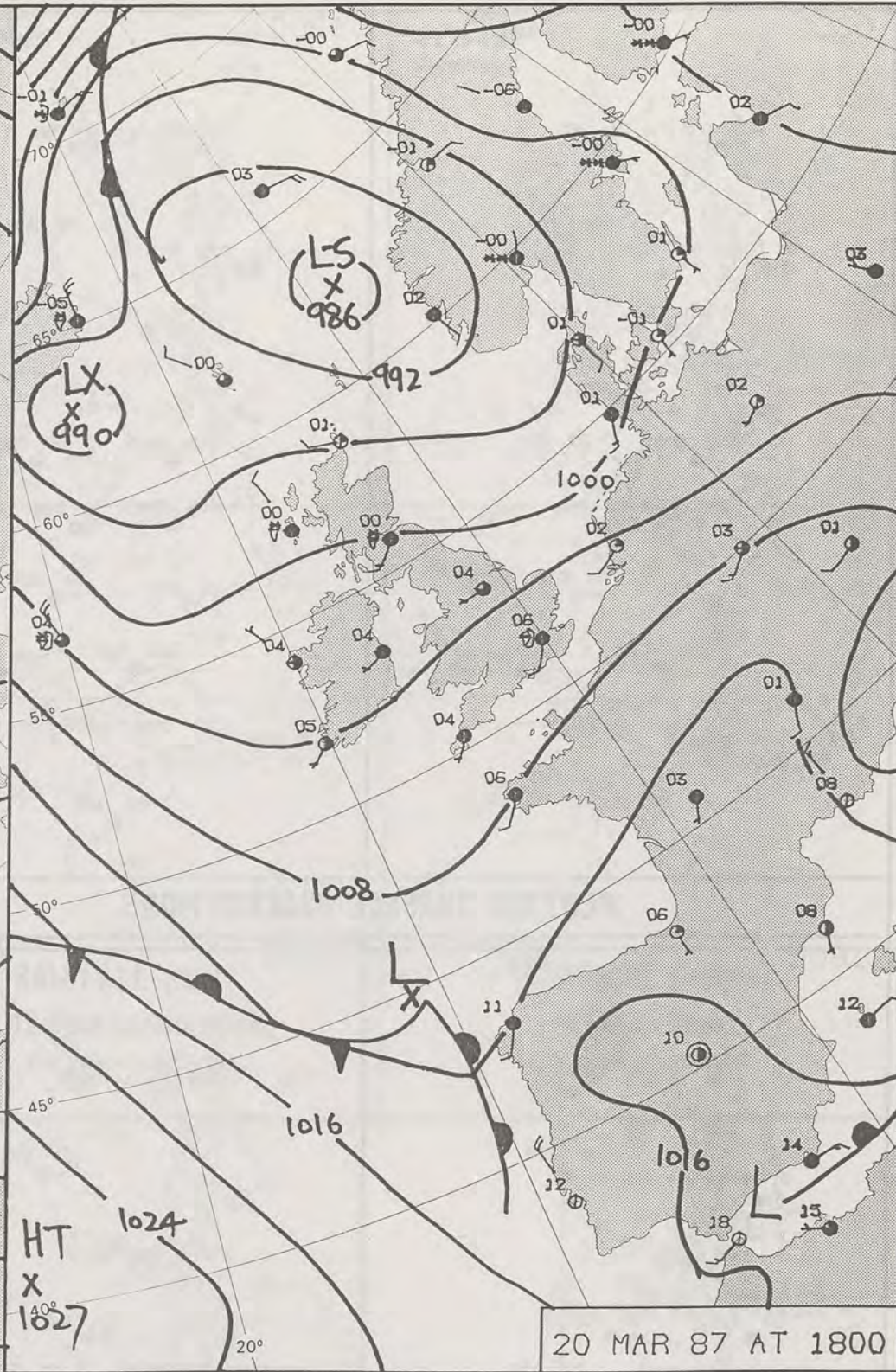
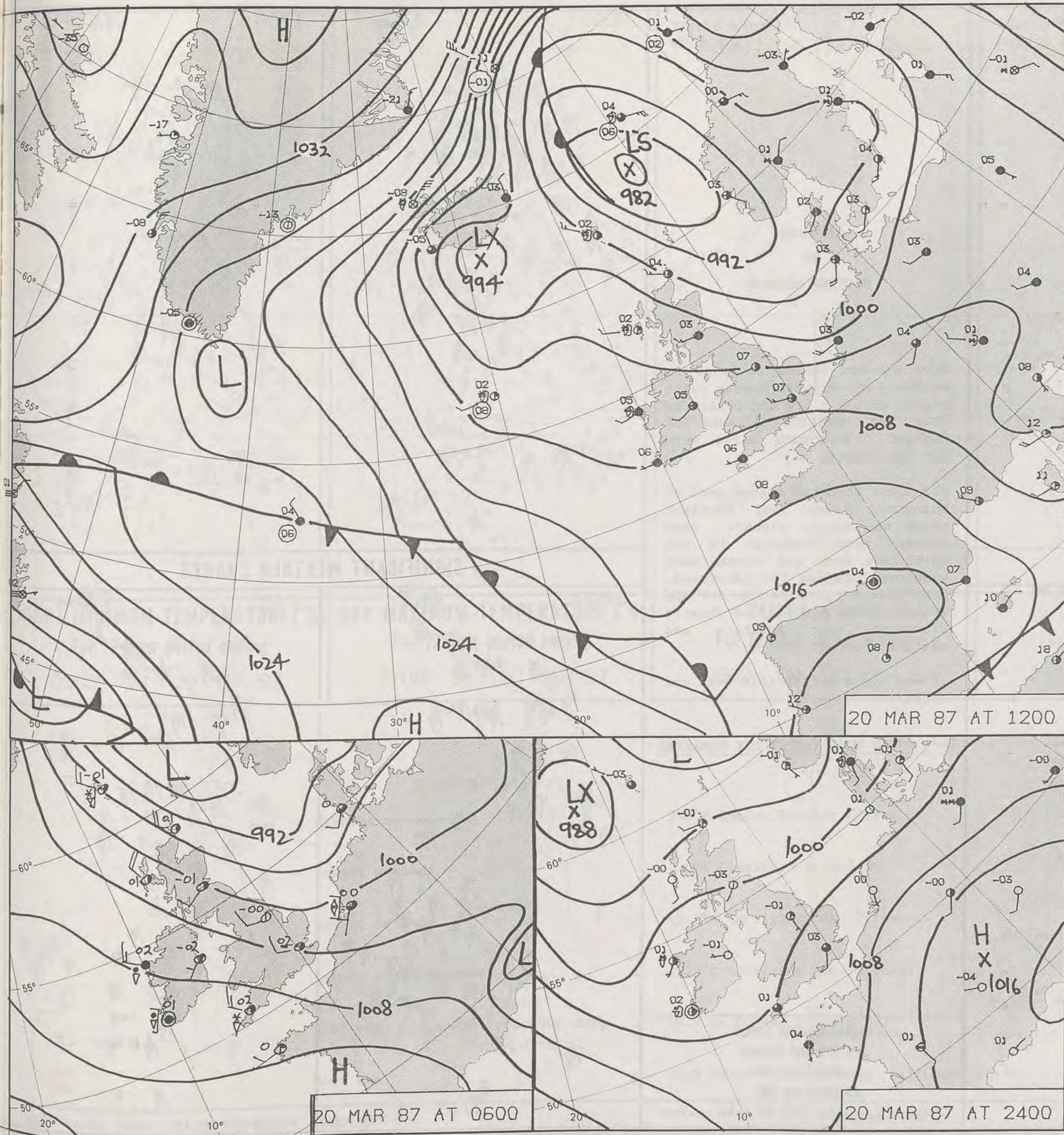


1341Z VIS 19/3/87



1200 19th March 1987

1200 14 March 1987



DAILY WEATHER SUMMARY

FOR

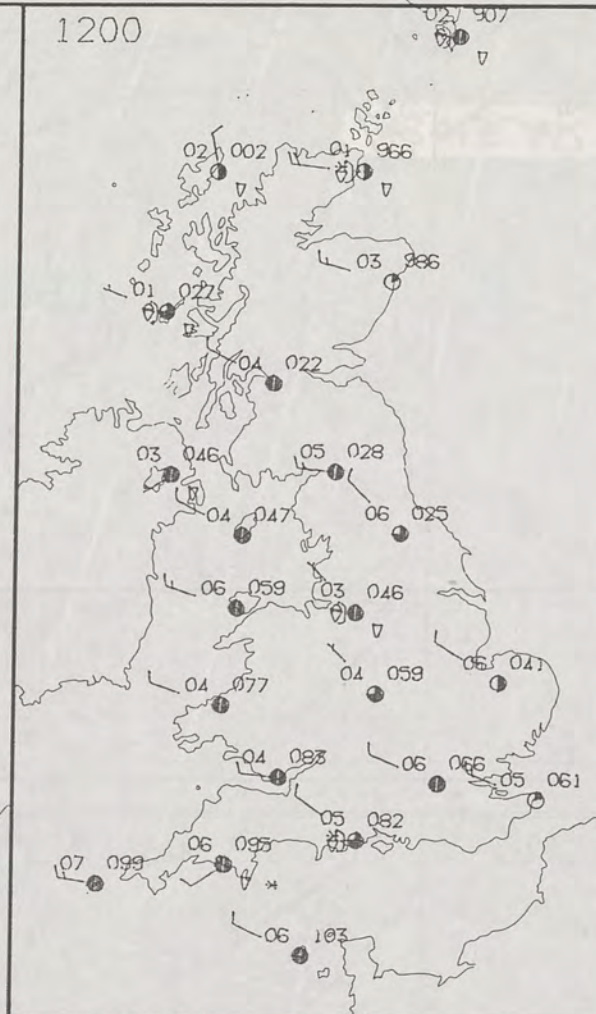
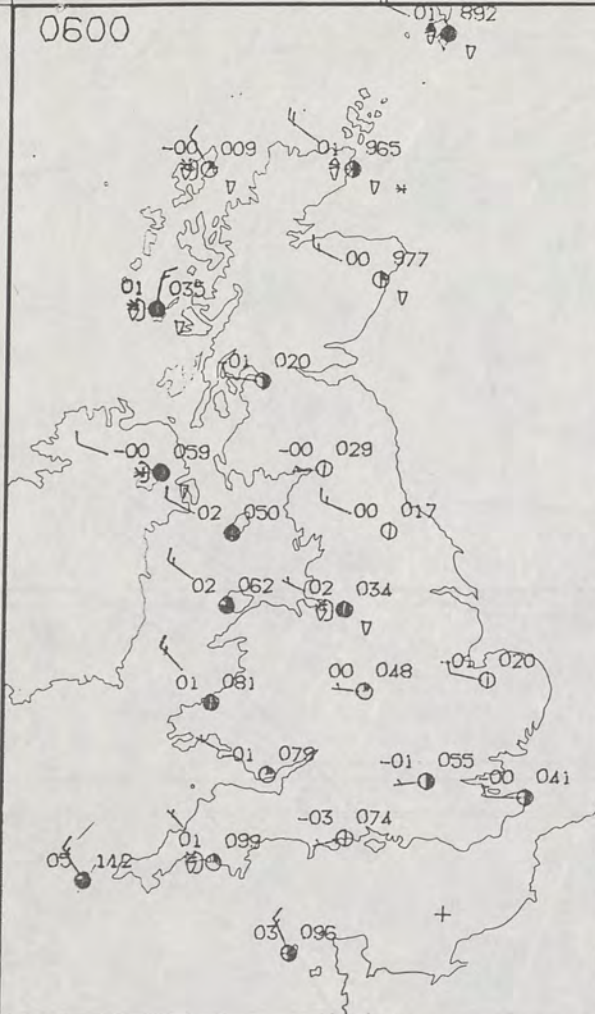
FRIDAY 20 MARCH 1987

Warm front Cold front Occlusion

London Weather Centre 284-286 High Holborn London WC1V 7HX

© Crown Copyright 1986 All rights reserved





FRIDAY
20 MARCH 1987

SUMMARY
OF
BRITISH WEATHER

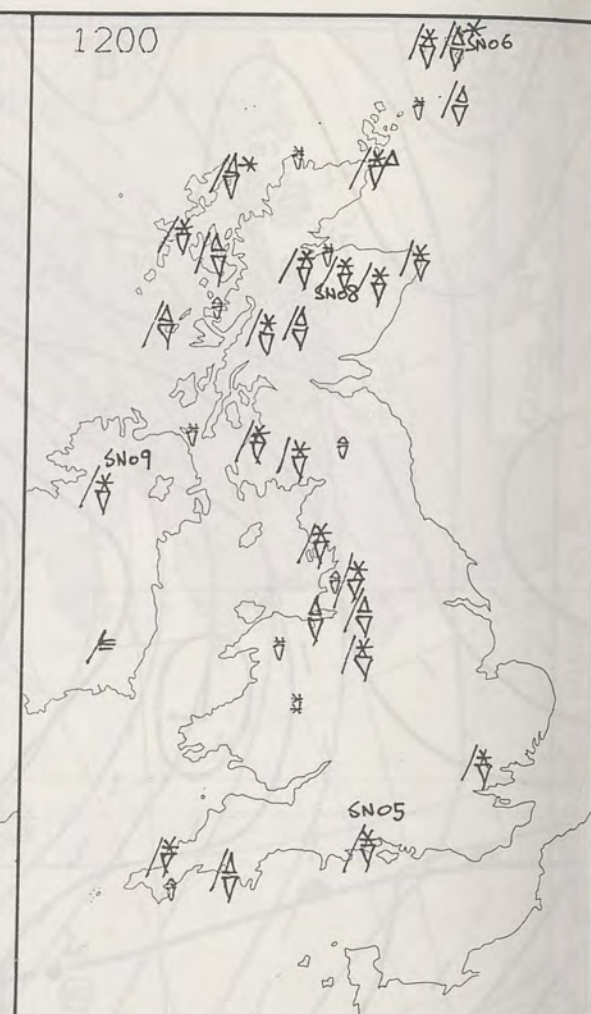
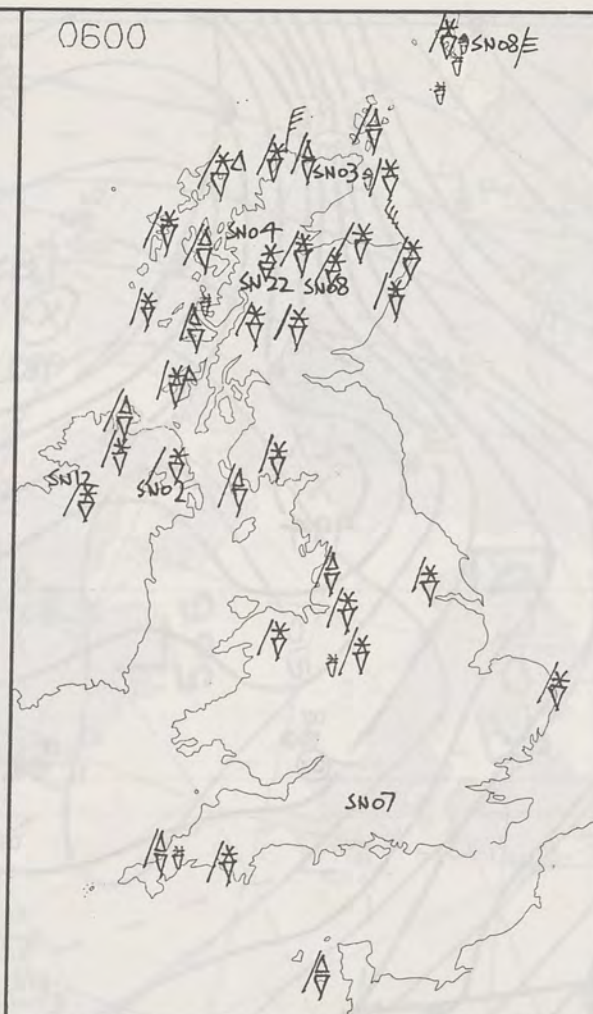
Snow showers became confined to northern and western coasts over-night, though a few did penetrate into the western Midlands of England. Remaining parts were dry and frosty.

All areas then had a good deal of sunshine, except for Shetland which was mostly cloudy. Snow showers were frequent in the north and west and became more widespread during the afternoon. Many inland parts became dry and frosty in the evening but showers continued near southern and western coasts.

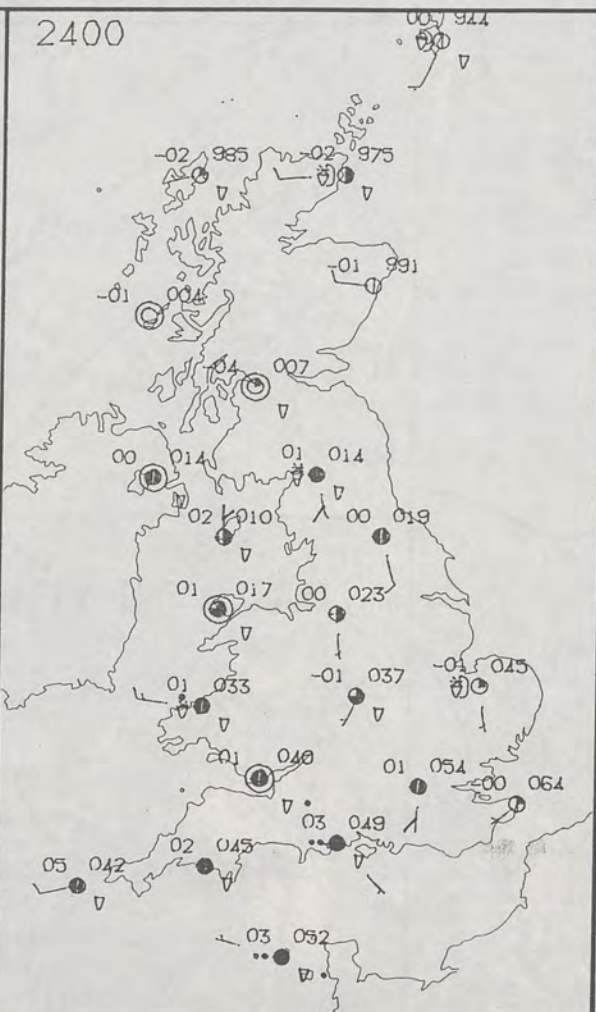
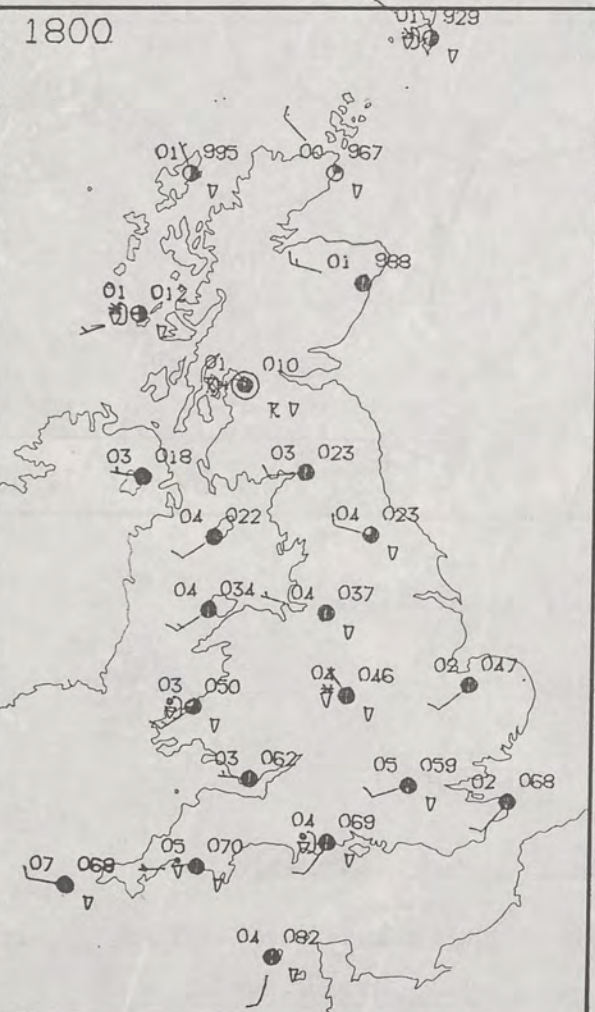
It was again mostly cold over the country.

London Weather Centre
284-286 High Holborn
London WC1V 7HX
All times are GMT

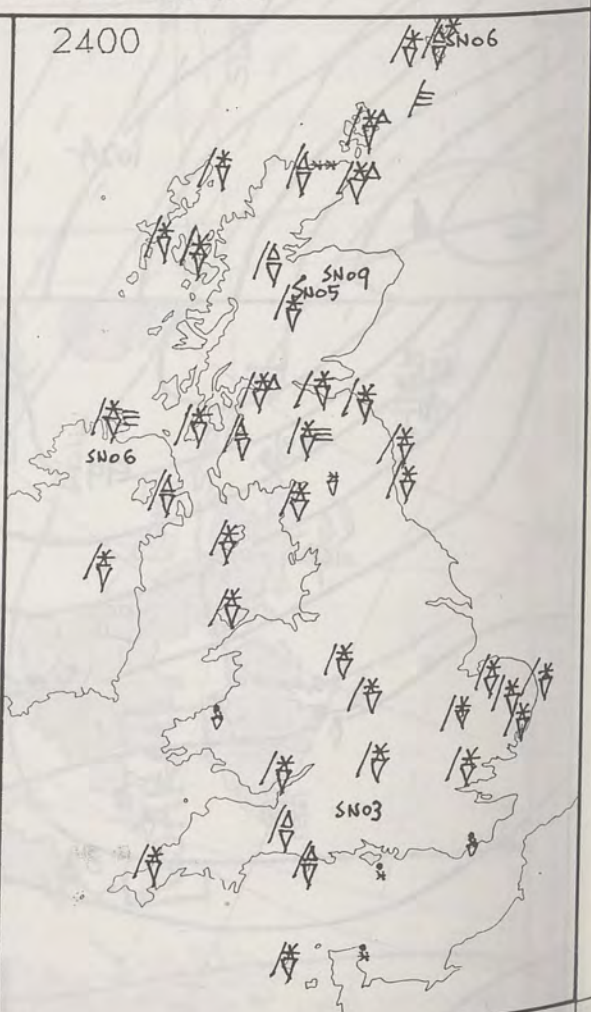
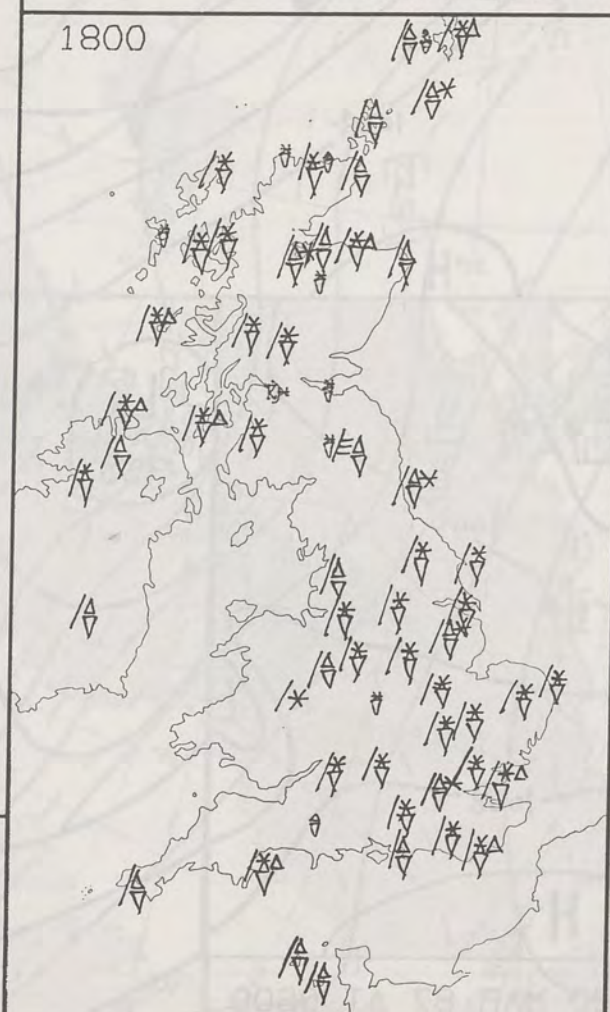
© Crown Copyright 1986 All rights reserved

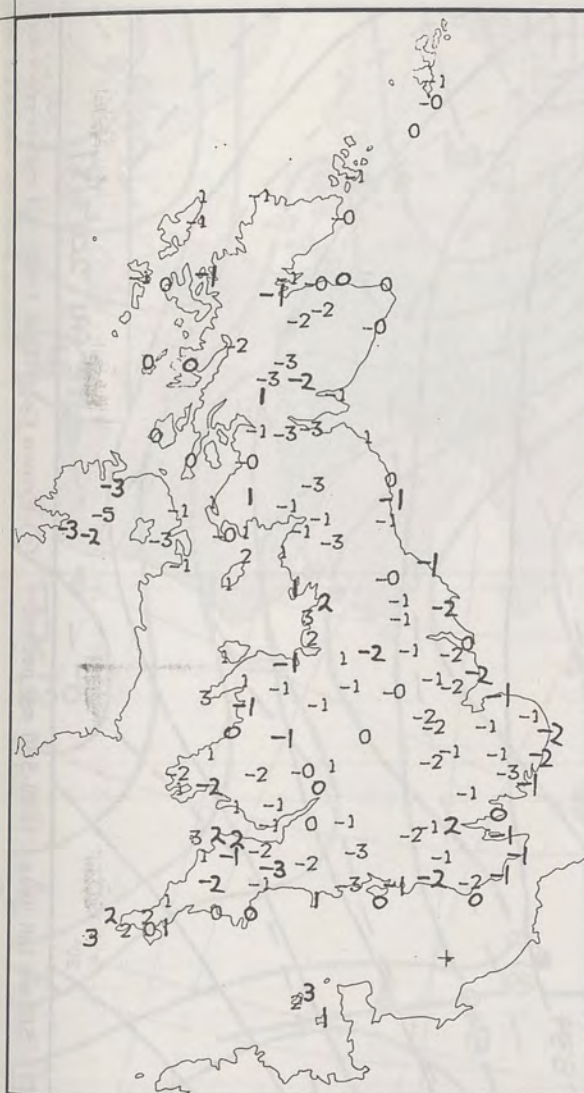


PLOTTED SURFACE OBSERVATIONS

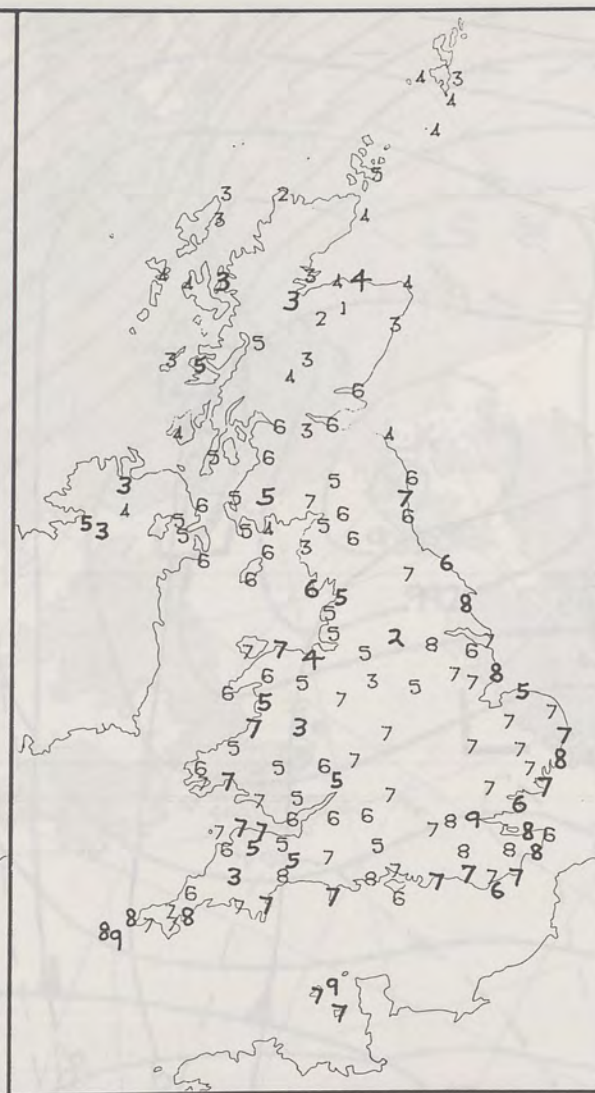


SIGNIFICANT WEATHER CHARTS

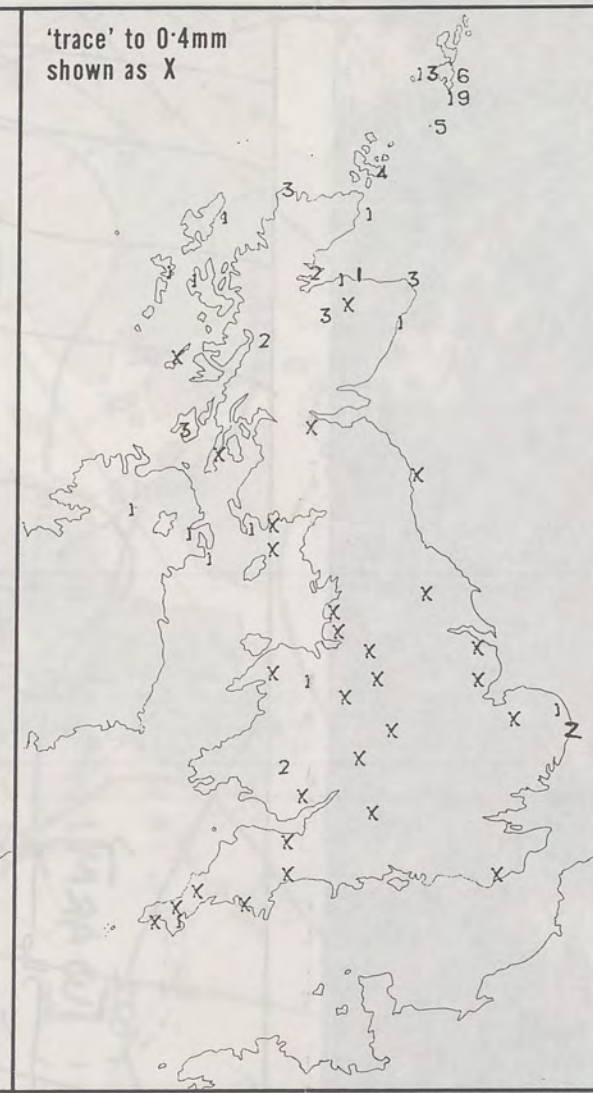




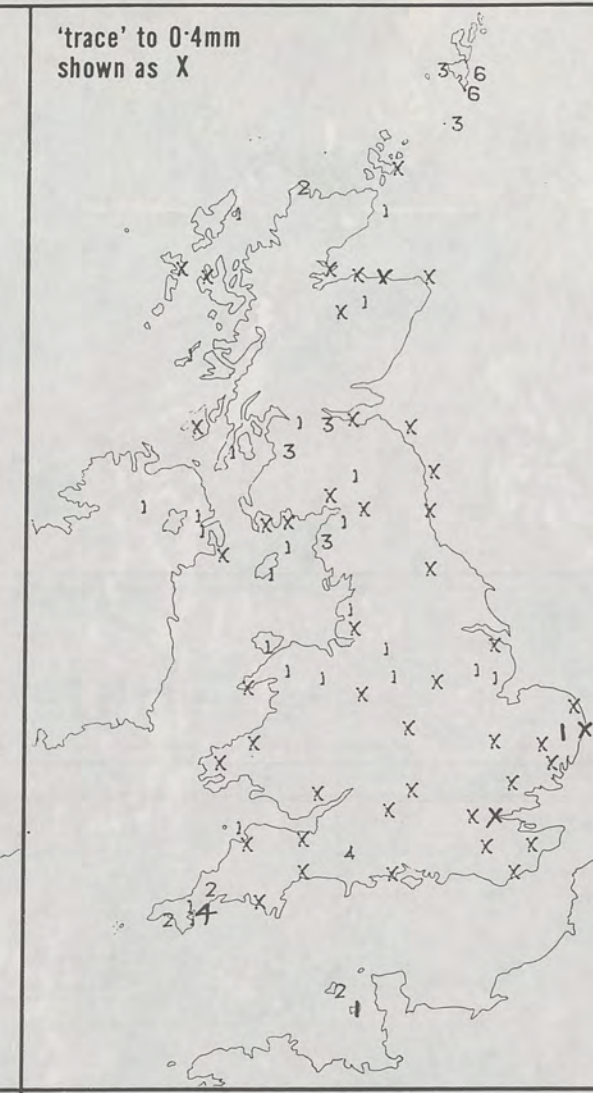
NIGHT MINIMUM TEMPERATURE (°C)
For 12-hour period ending
0900 ON 20 MAR 87



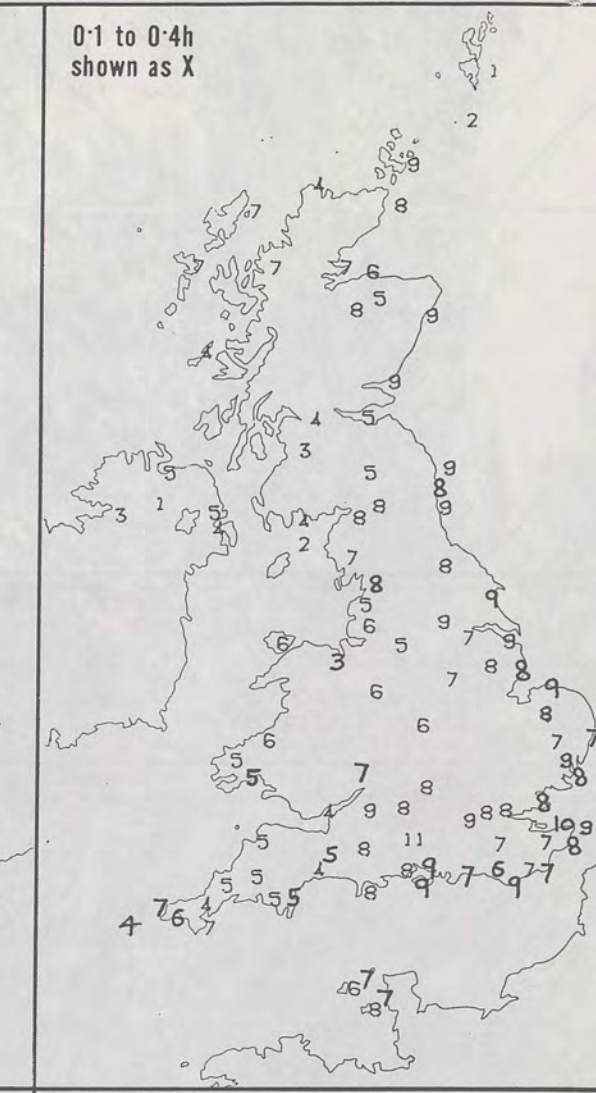
DAY MAXIMUM TEMPERATURE (°C)
For 12-hour period ending
2100 ON 20 MAR 87



RAINFALL (mm)
For 12-hour period ending
0900 ON 20 MAR 87



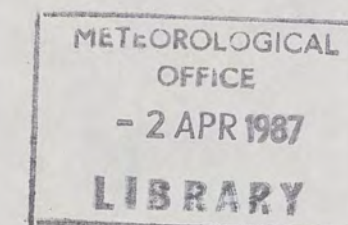
RAINFALL (mm)
For 12-hour period ending
2100 ON 20 MAR 87



SUNSHINE (hours)
Dawn to dusk
20 MAR 87

EXTREMES FOR FRIDAY 20TH MARCH 1987

Highest maximum	: 9.3°C London Weather Centre
Lowest maximum	: 1.0°C Glenlivet (Grampian)
Lowest minimum	: -5.2°C Carrigans (Co. Tyrone)
Lowest grass minimum	: -9.3°C Carrigans (Co. Tyrone)
Most rain (24 hours from 0900 GMT)	: 19.5 mm Guernsey (Airport)
Most sun	: 10.5 hours Boscombe Down (Salisbury Plain)



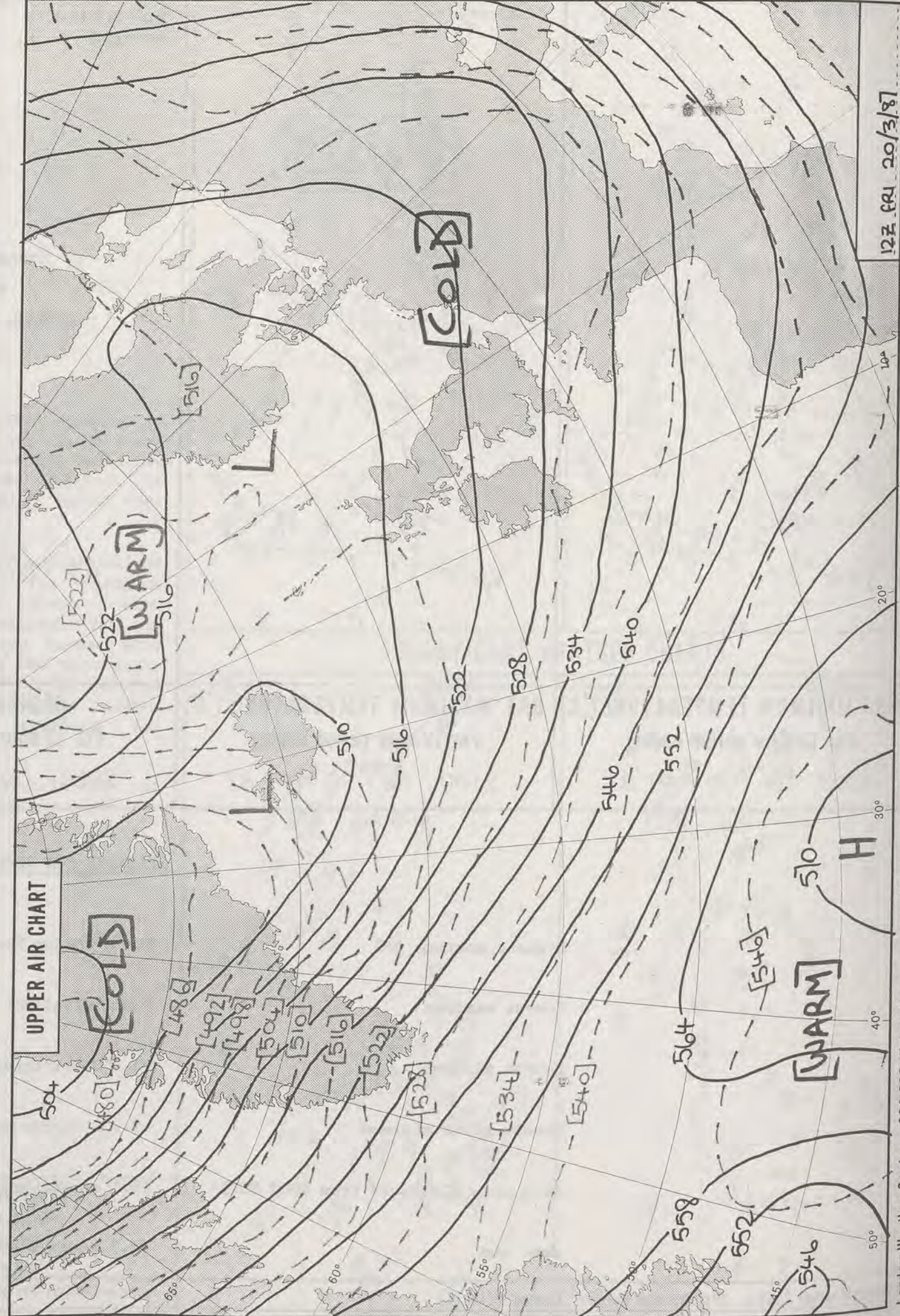
**DAILY
WEATHER
SUMMARY**

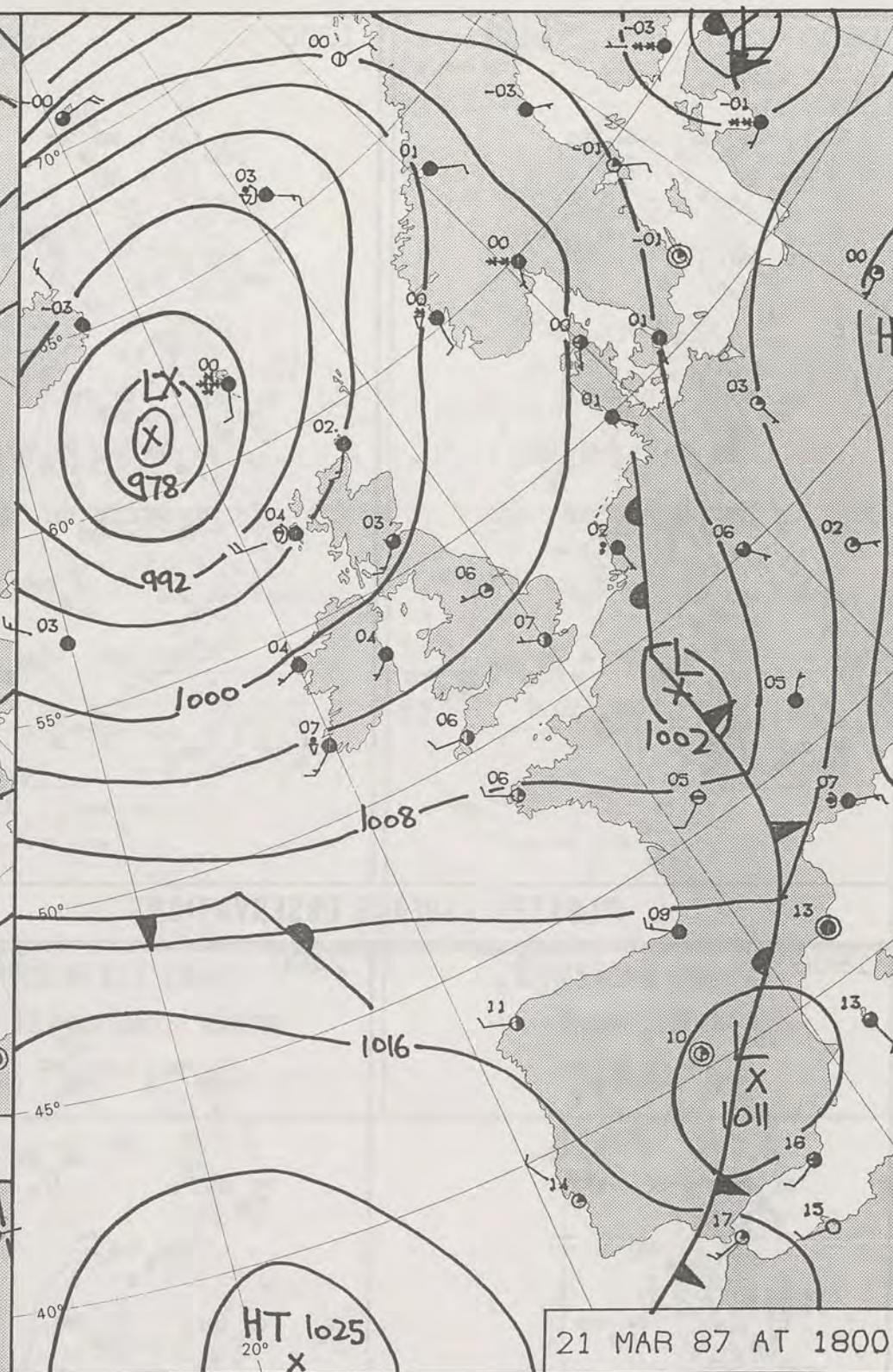



© Crown Copyright 1986
All rights reserved

1849Z IR 20/3/87

UPPER AIR CHART





DAILY WEATHER SUMMARY

FOR

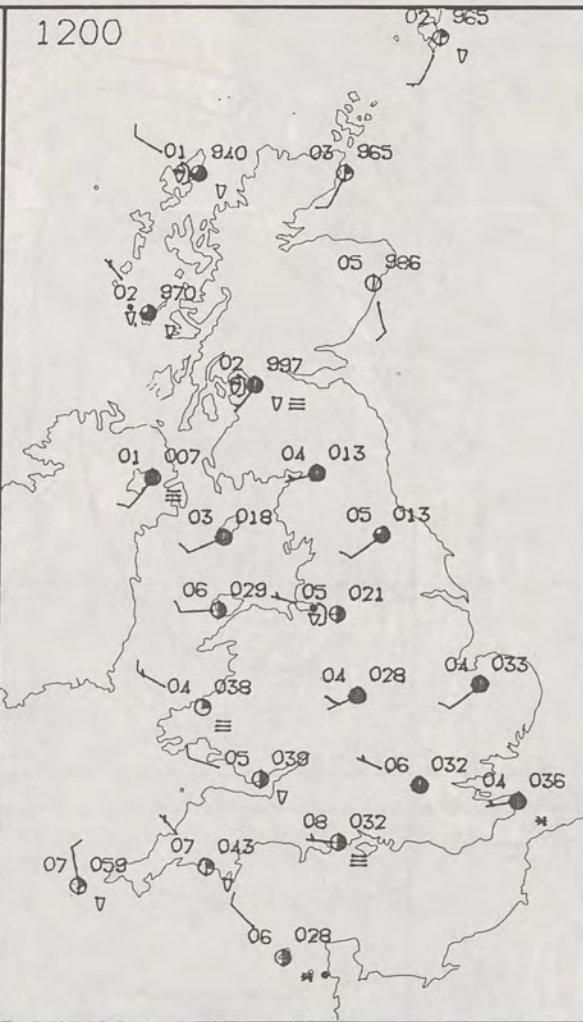
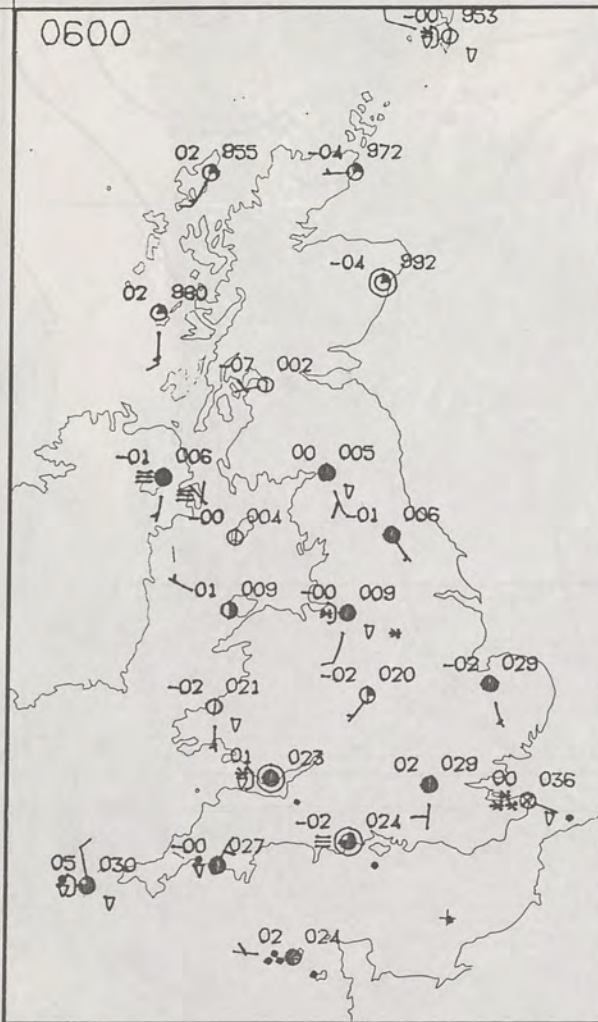
SATURDAY 21 MARCH 1987

Warm front Cold front Occlusion

London Weather Centre 284-286 High Holborn London WC1V 7HX

© Crown Copyright 1986 All rights reserved





SATURDAY
21 MARCH 1987

SUMMARY
OF
BRITISH WEATHER

Much of Scotland and Northern Ireland had a dry, but very frosty night. A band of snow showers moved slowly east into parts of northern England, much of Wales and southwest England overnight. Kent and Sussex had some snow during the night.

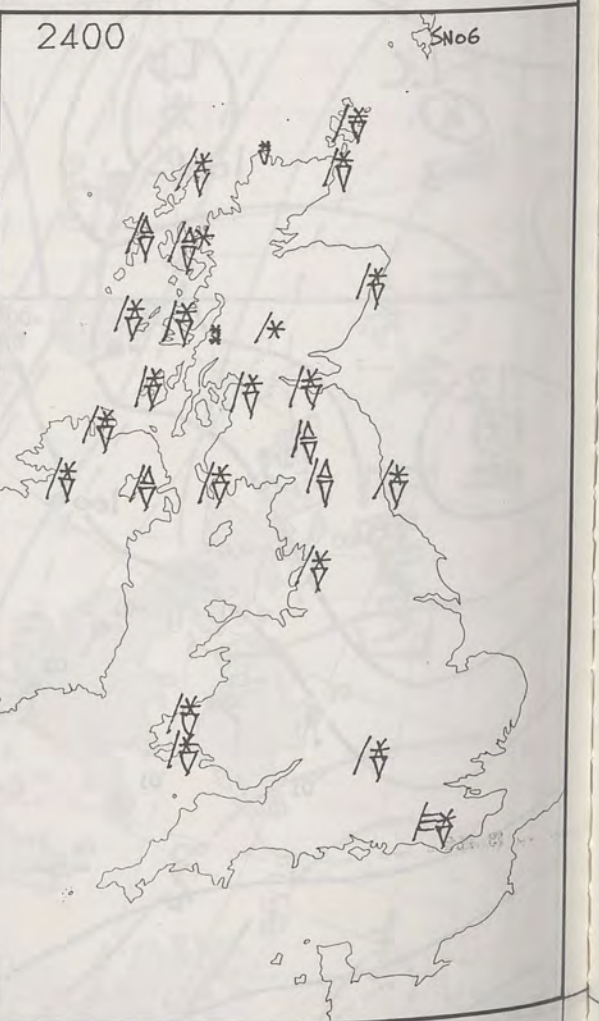
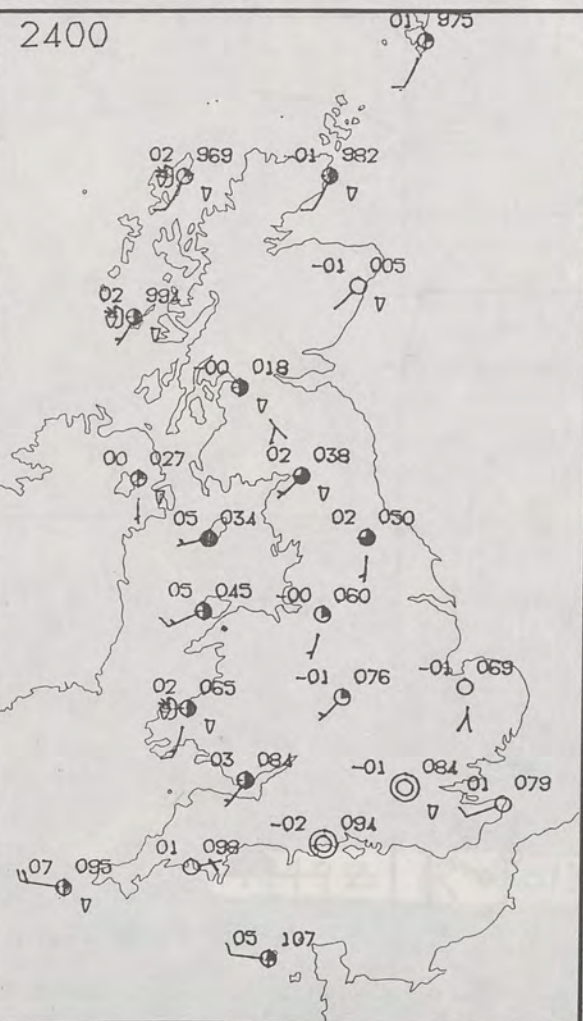
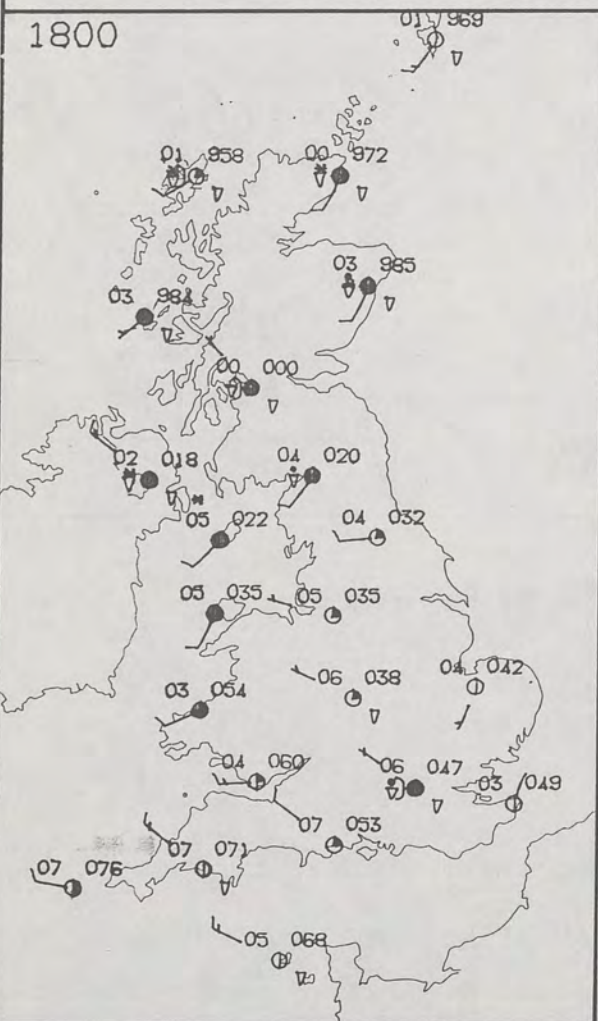
England and Wales had a mostly dry day with good sunny spells, though there were scattered hail and snow showers, mostly in the afternoon. The southeast was mainly cloudy.

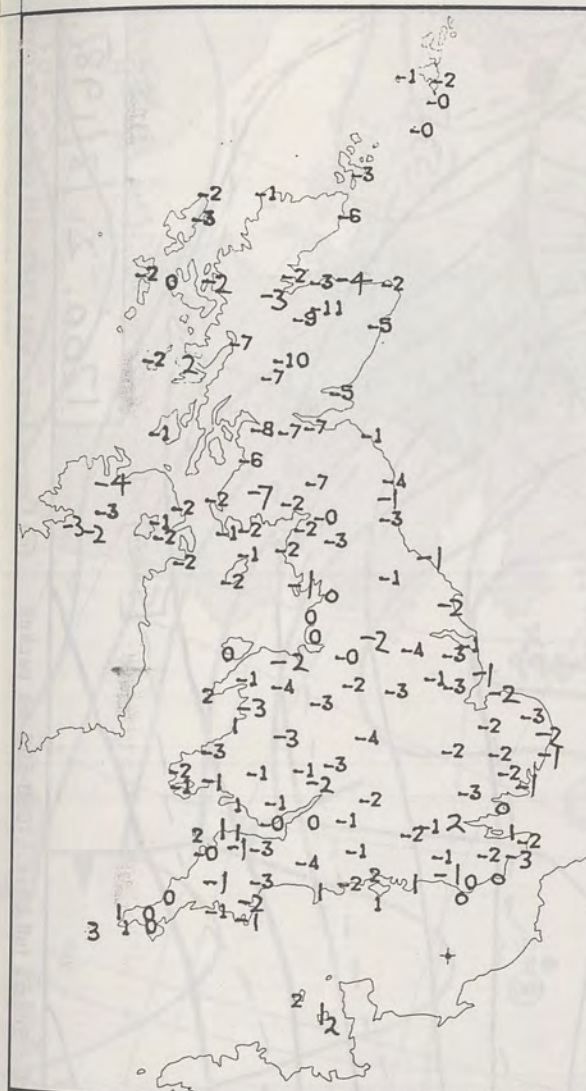
Scotland and Northern Ireland had a sunny start after the clearance of early fog patches, but western parts soon turned cloudy with snow showers, these spreading east during the day.

Temperatures were below normal everywhere, making it a rather cold or cold day.

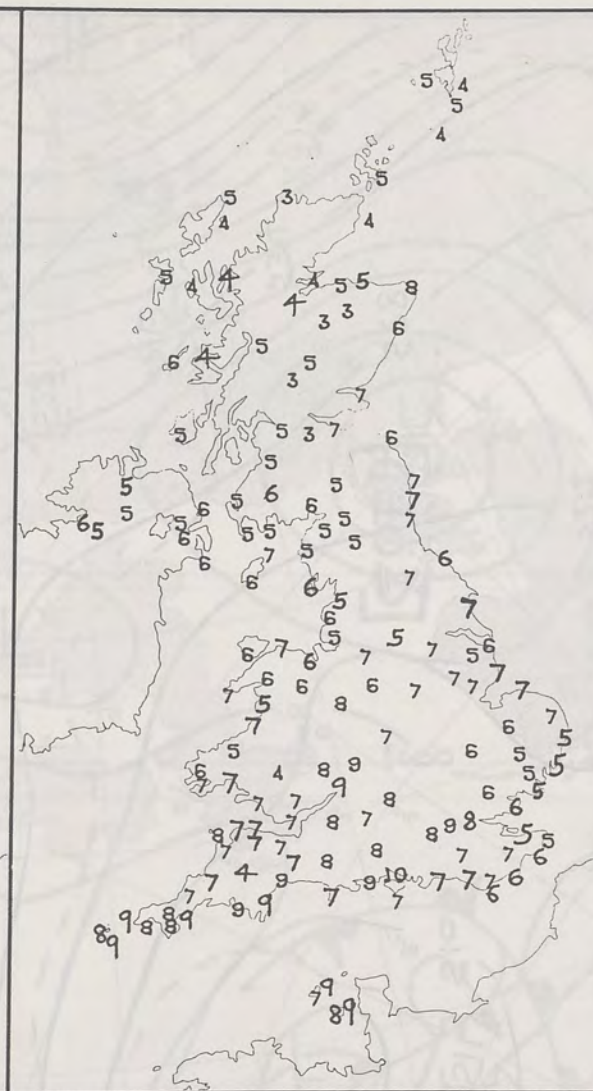
London Weather Centre
284-286 High Holborn
London WC1V 7HX
All times are GMT

© Crown Copyright 1986 All rights reserved





NIGHT MINIMUM TEMPERATURE (°C)
For 12-hour period ending
0900 ON 21 MAR 87



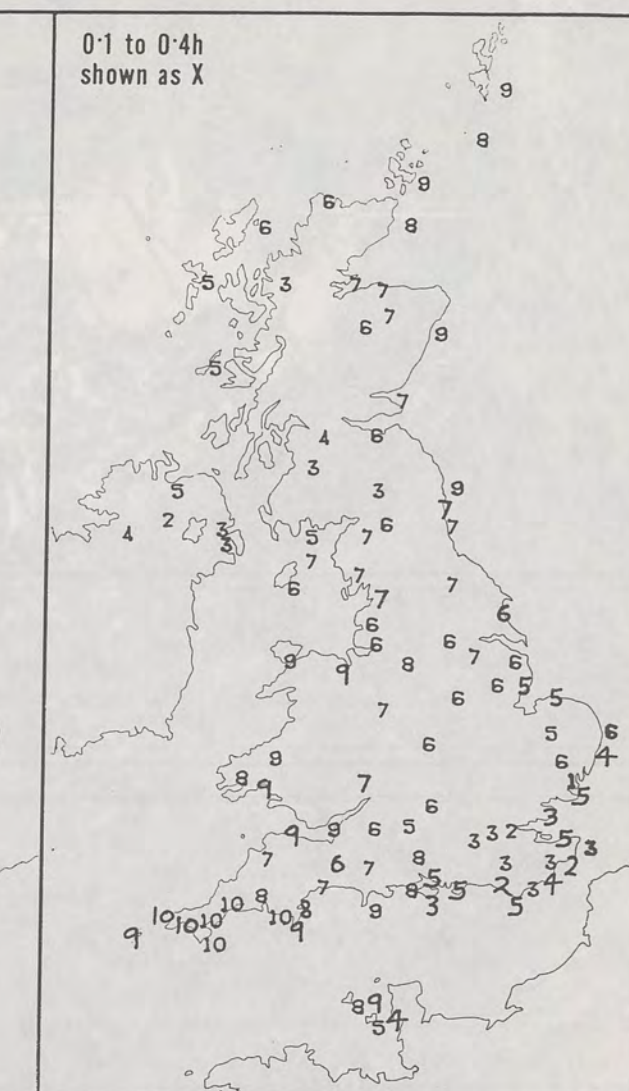
DAY MAXIMUM TEMPERATURE (°C)
For 12-hour period ending
2100 ON 21 MAR 87



RAINFALL (mm)
For 12-hour period ending
0900 ON 21 MAR 87



RAINFALL (mm)
For 12-hour period ending
2100 ON 21 MAR 87



SUNSHINE (hours)
Dawn to dusk
21 MAR 87

EXTREMES FOR SATURDAY 21ST MARCH 1987

Highest maximum	: 9.6°C Southampton
Lowest maximum	: 2.7°C Salsburgh (east of Glasgow)
Lowest minimum	: -11.0°C Glenlivet (Grampian)
Lowest grass minimum	: -14.2°C Glenlee (Dumfries and Galloway)
Most rain (24 hours from 0900 GMT)	: 12.9 mm Fort William (Loch Linnhe)
Most sun	: 10.4 hours Culdrose (Cornwall)



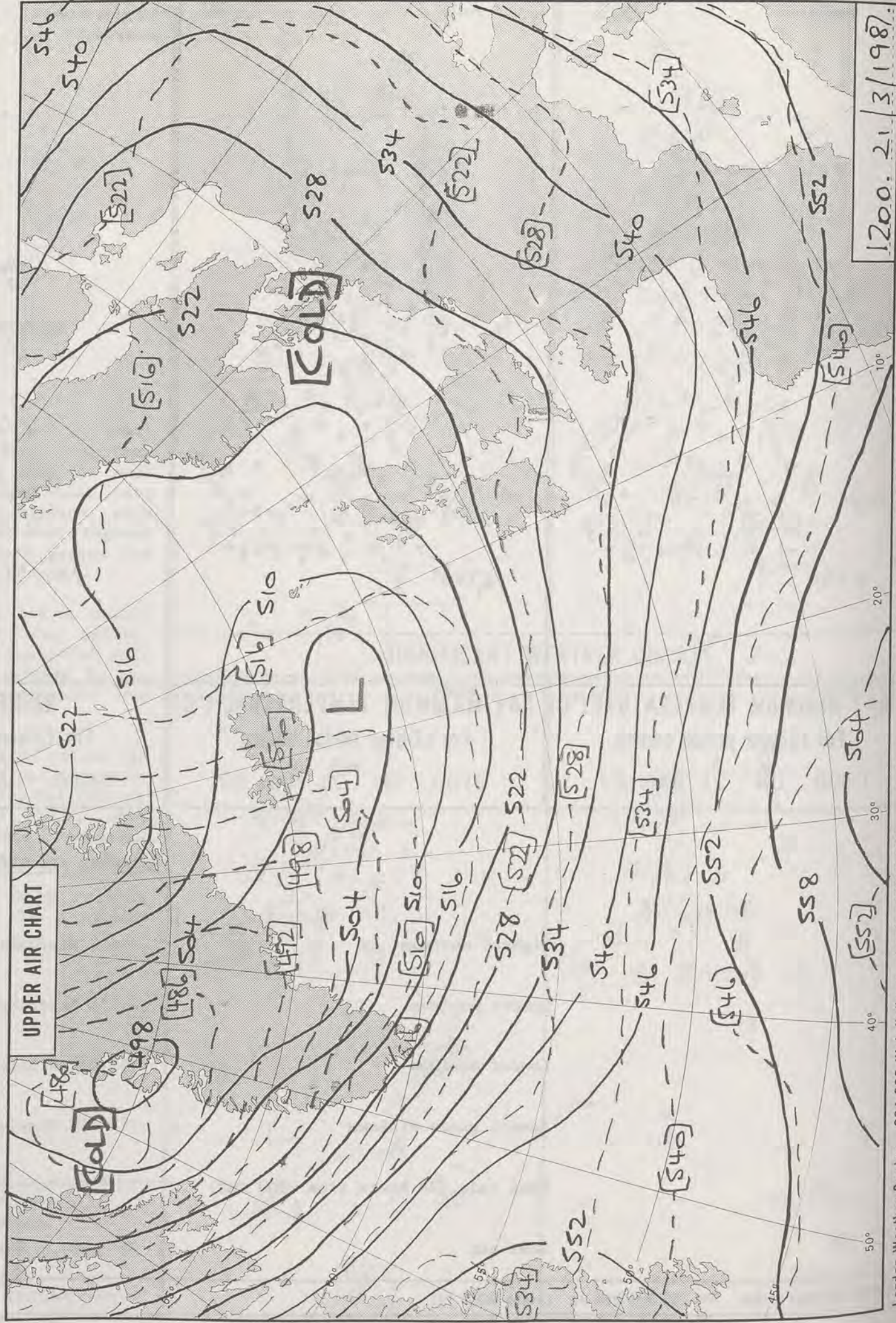
**DAILY
WEATHER
SUMMARY**

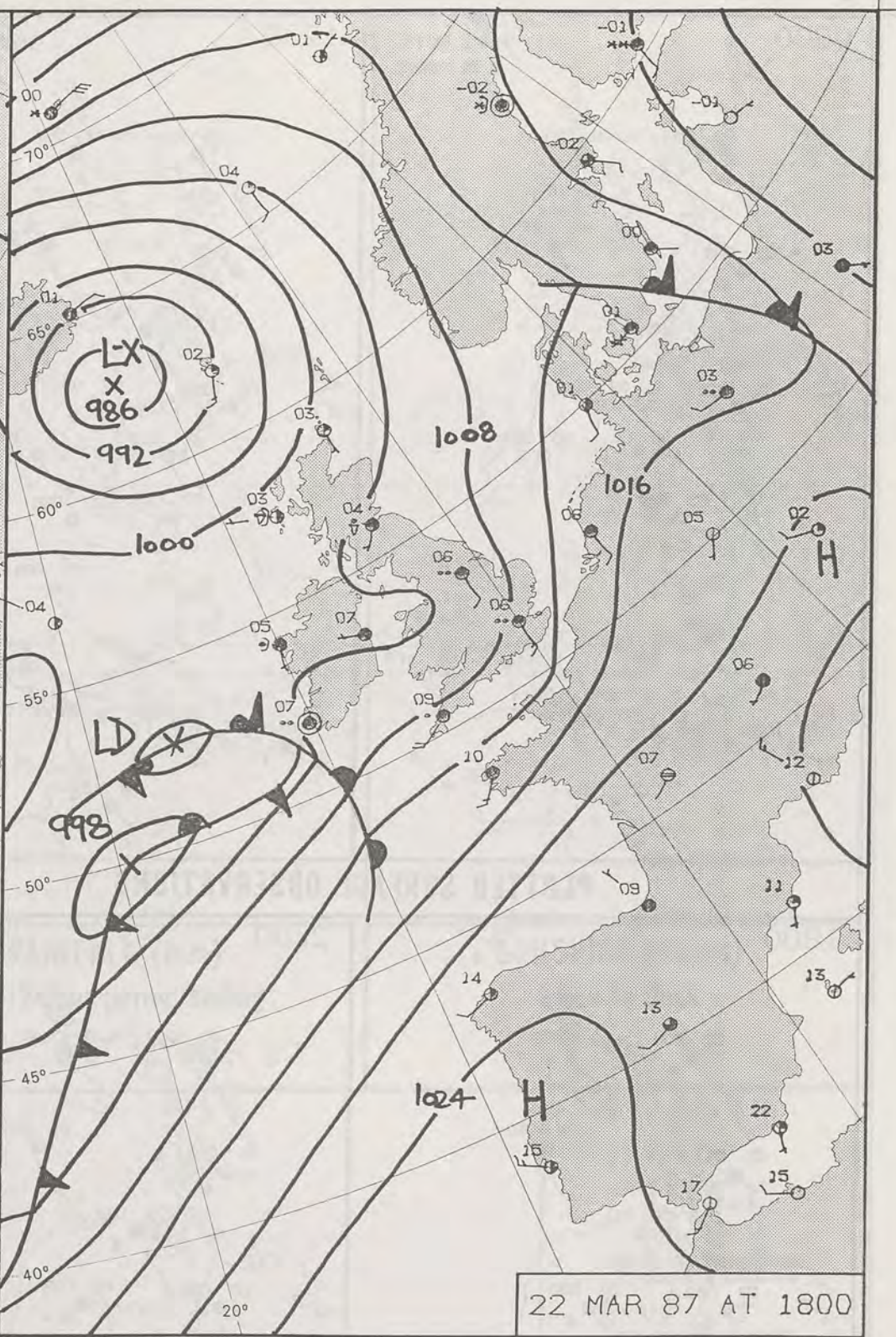



© Crown Copyright 1986
All rights reserved

1827Z IR 21/3/87

UPPER AIR CHART





DAILY WEATHER SUMMARY

FOR

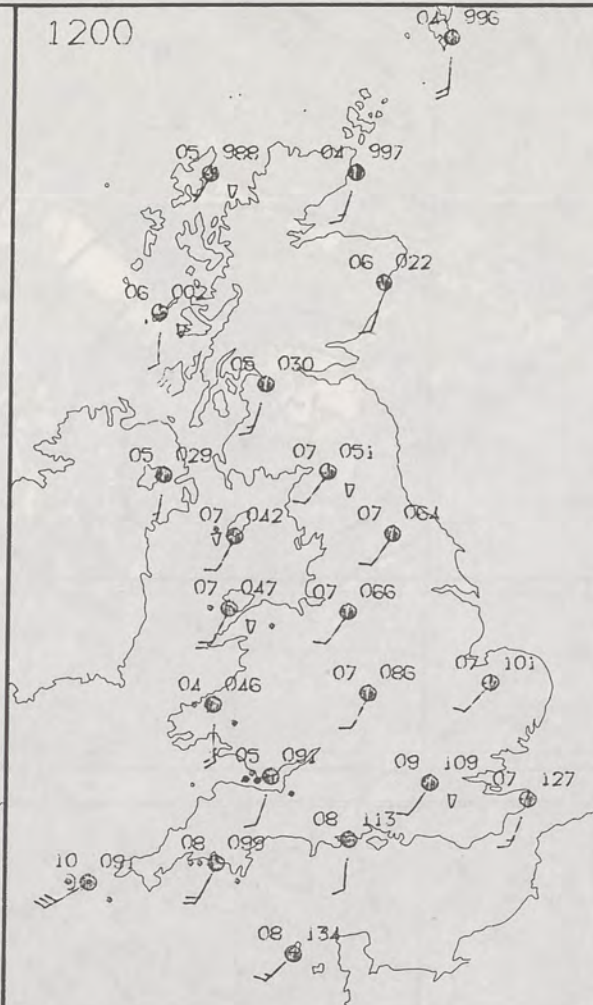
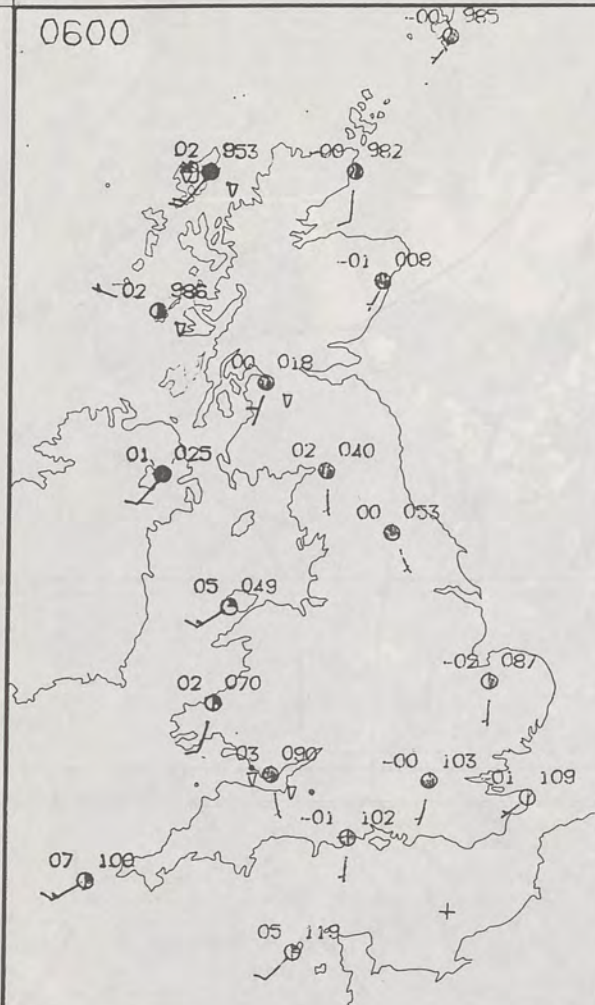
SUNDAY 22 MARCH 1987

Warm front Cold front Occlusion

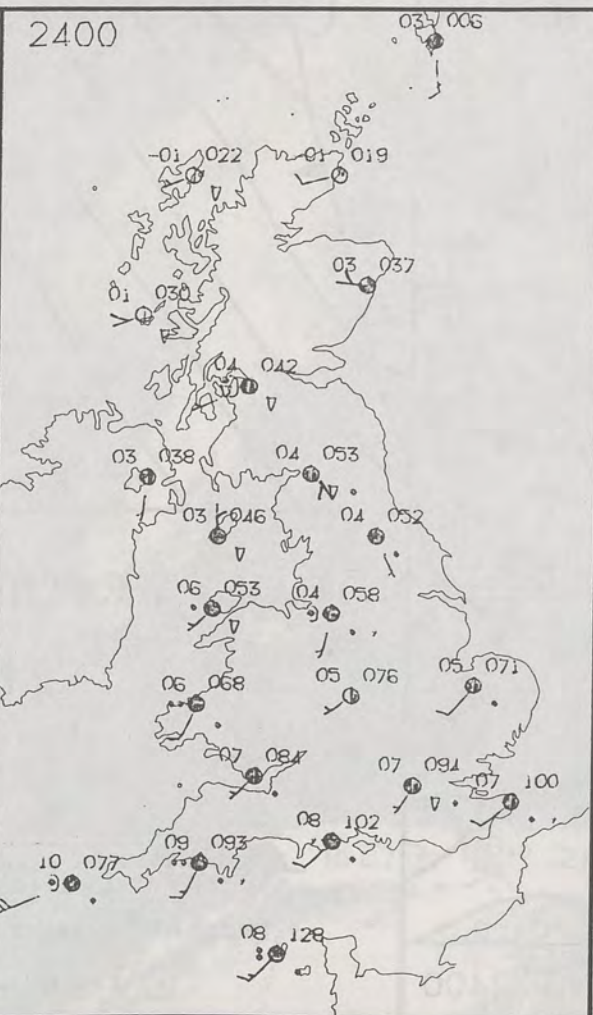
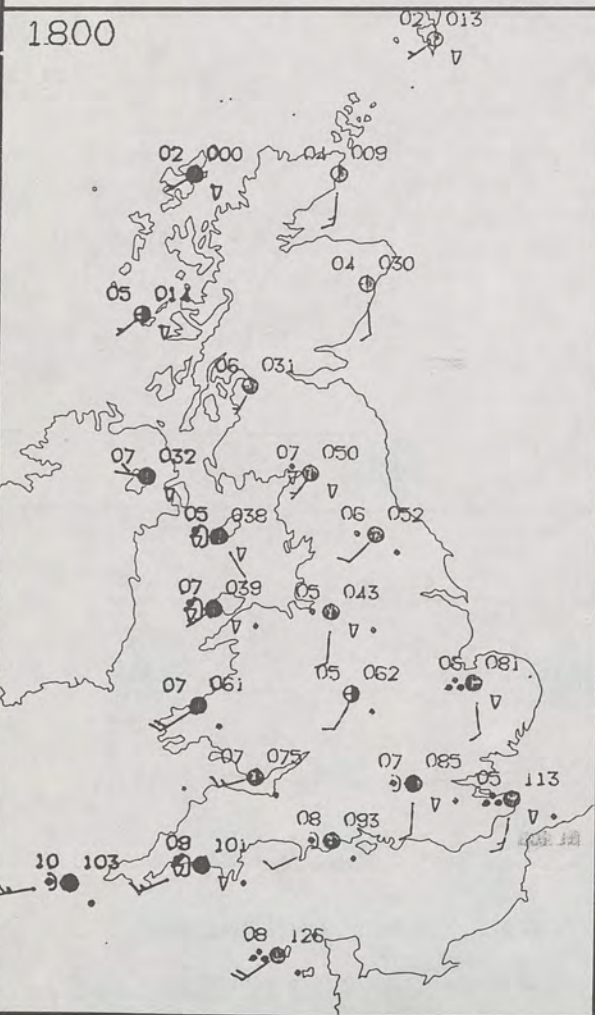
London Weather Centre 284-286 High Holborn London WC1V 7HX

© Crown Copyright 1986 All rights reserved





PLOTTED SURFACE OBSERVATIONS



SUNDAY
22 MARCH 1987

SUMMARY OF BRITISH WEATHER

Almost the whole country had a clear, frosty night, though there were showers near western and northern coasts with hail in places, and snow in the north.

Many places were sunny for a time during the day, with temperatures recovering well. However, a few showers came inland from the southern and western coasts, and more general cloud and rain spread across Wales and England during the late morning and afternoon.

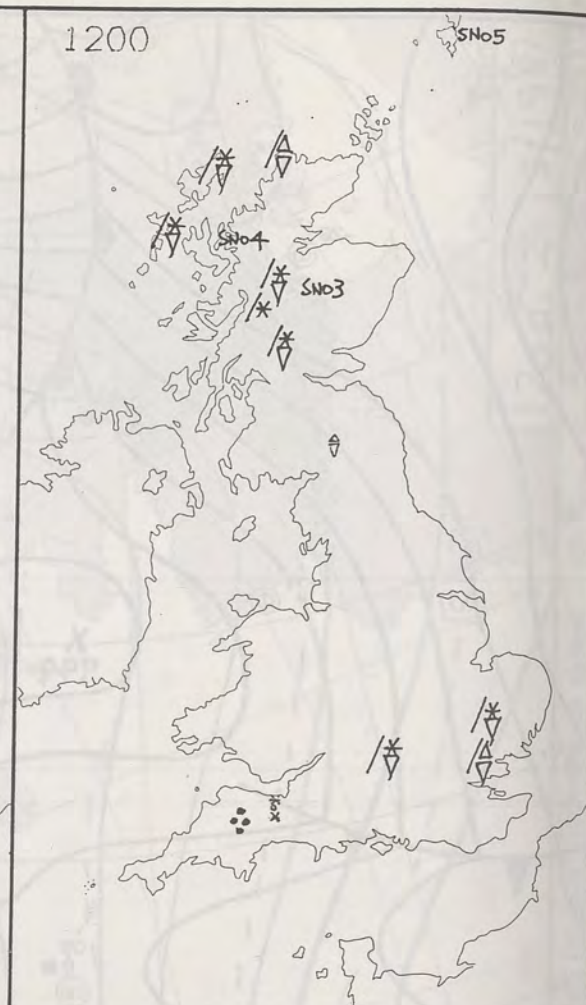
Northern Ireland and Scotland had some further showers, especially in western Scotland, with hail and snow in places. Much of eastern Scotland had sunny periods.

The evening became dry over much of England and Wales, but further rain reached the southwest before midnight.

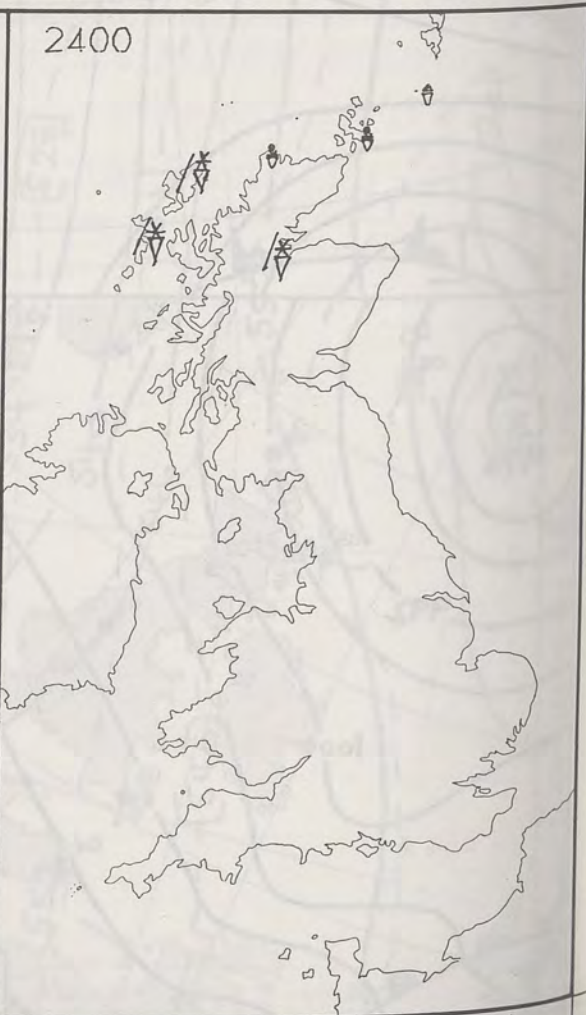
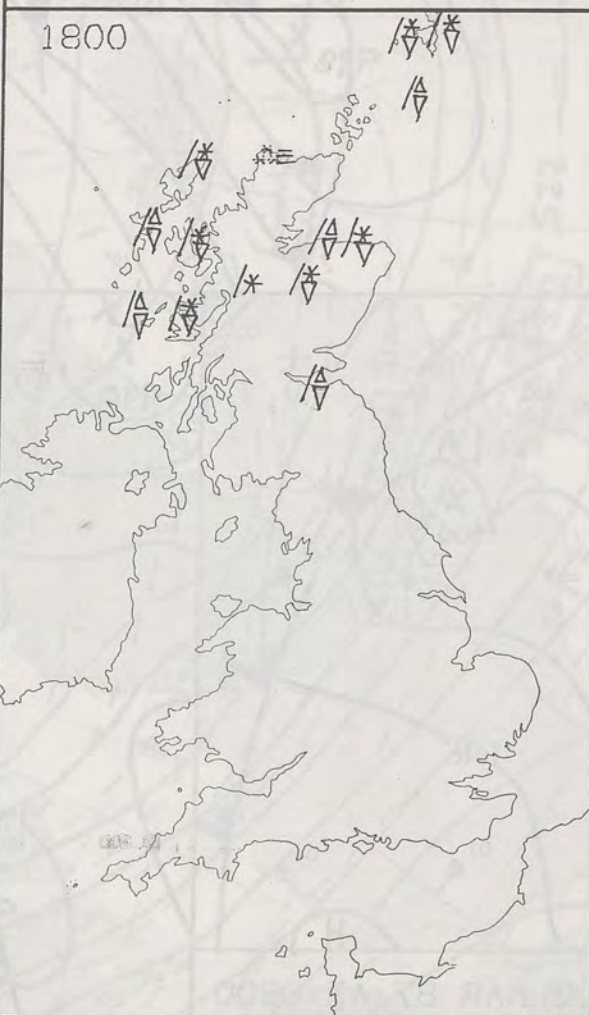
Temperatures were not far from normal generally, though some northern areas were rather cold.

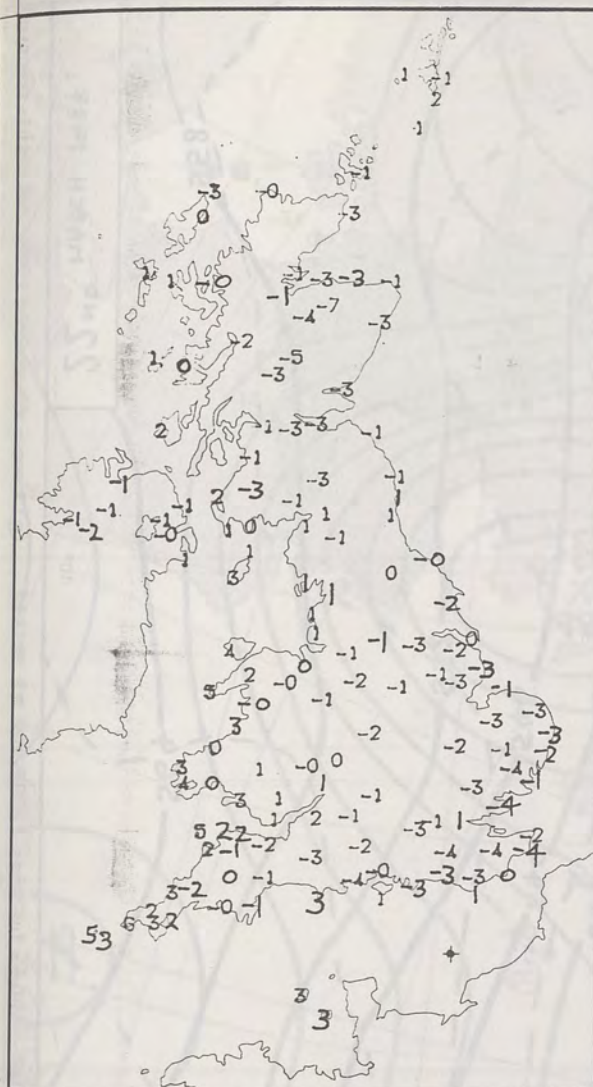
London Weather Centre
284-286 High Holborn
London WC1V 7HX
All times are GMT

© Crown Copyright 1986 All rights reserved

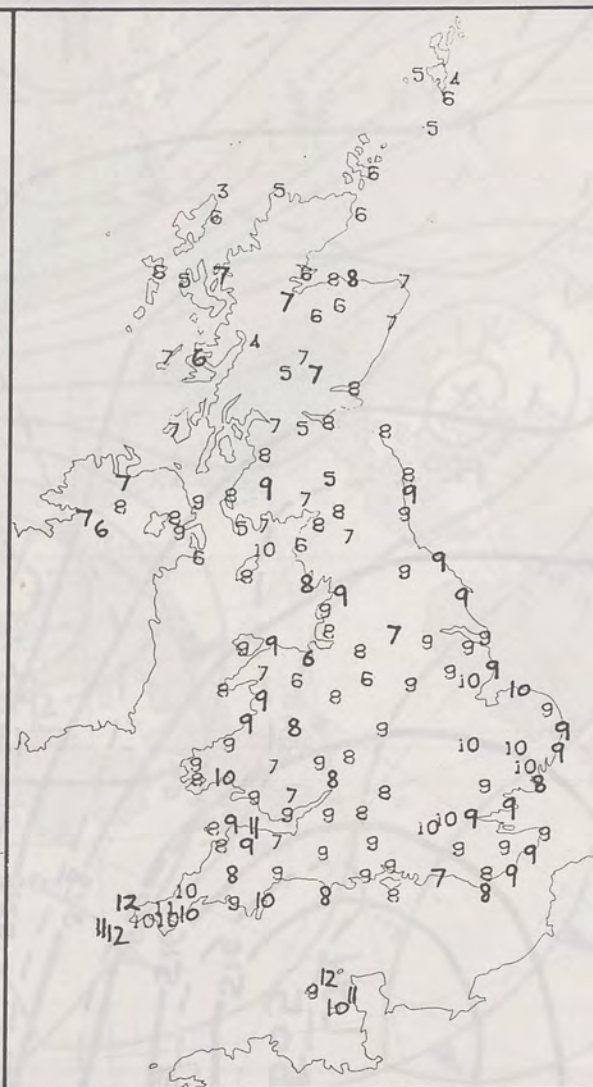


SIGNIFICANT WEATHER CHARTS





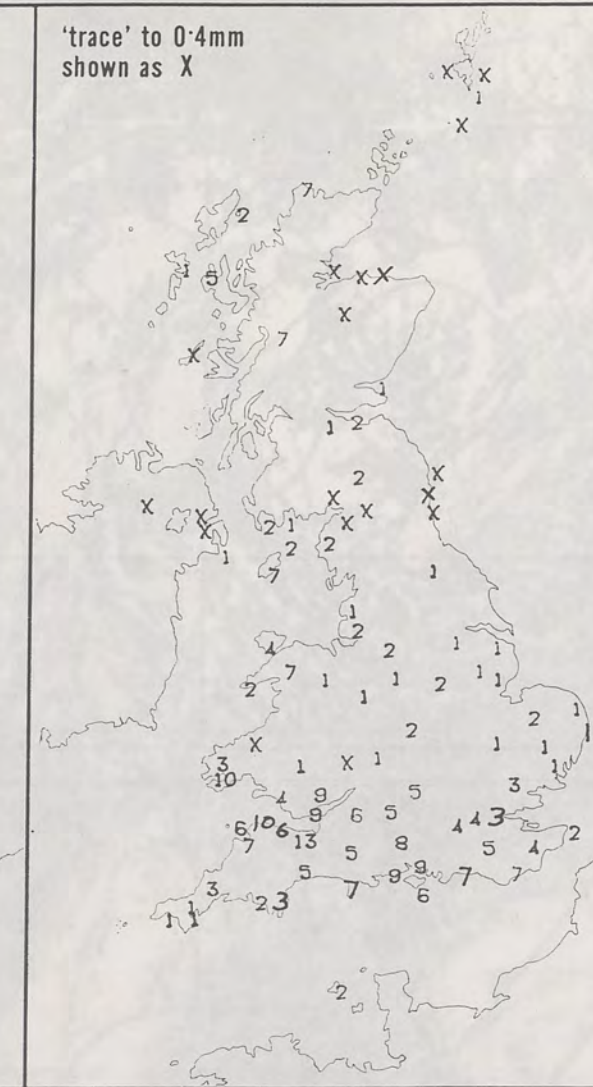
NIGHT MINIMUM TEMPERATURE (°C)
For 12-hour period ending
0900 ON 22 MAR 87



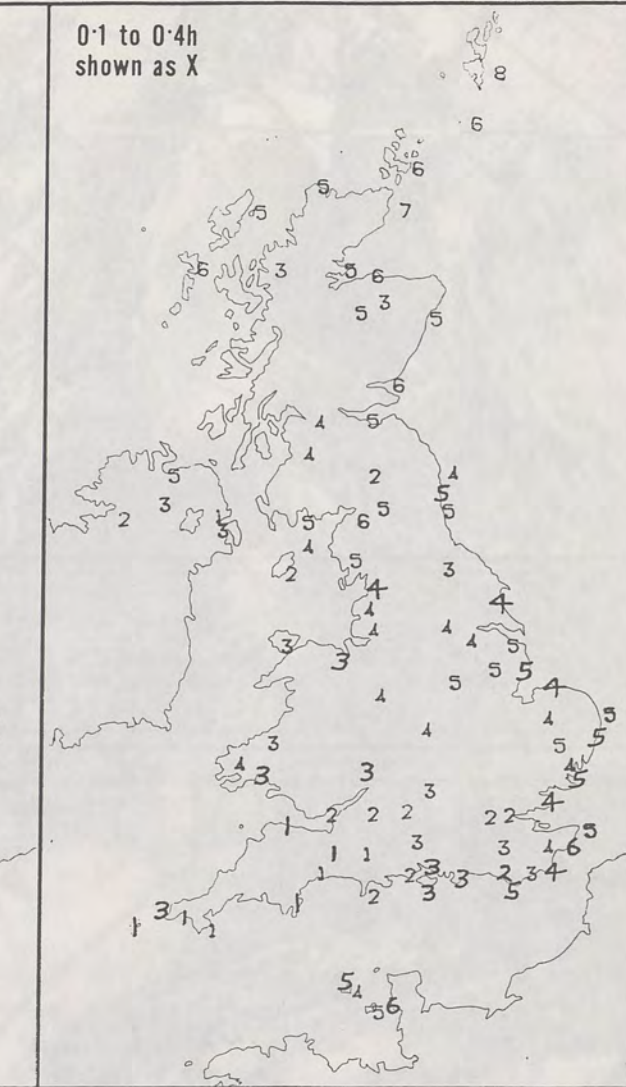
DAY MAXIMUM TEMPERATURE (°C)
For 12-hour period ending
2100 ON 22 MAR 87



RAINFALL (mm)
For 12-hour period ending
0900 ON 22 MAR 87



RAINFALL (mm)
For 12-hour period ending
2100 ON 22 MAR 87



SUNSHINE (hours)
Dawn to dusk
22 MAR 87

EXTREMES FOR SUNDAY 22ND MARCH 1987

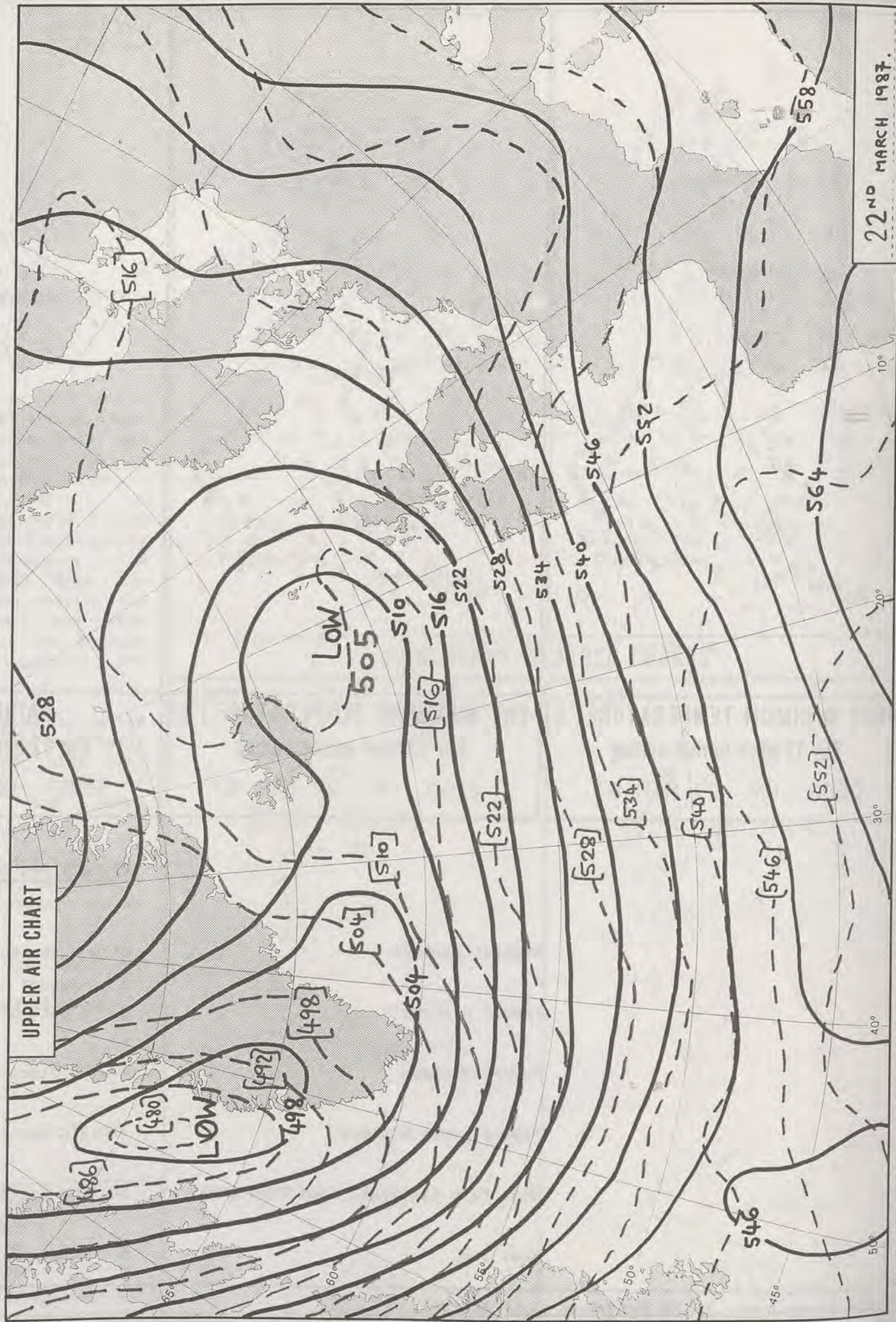
Highest maximum	: 11.8°C Penzance (Cornwall)
Lowest maximum	: 3.0°C Butt of Lewis (Outer Hebrides)
Lowest minimum	: -7.4°C Glenlivet (Grampian)
Lowest grass minimum	: -10.2°C Coltishall (Norfolk)
Most rain (24 hours from 0900 GMT)	: 30.9 mm Hartland (Devon)
Most sun	: 8.1 hours Lerwick (Shetland)



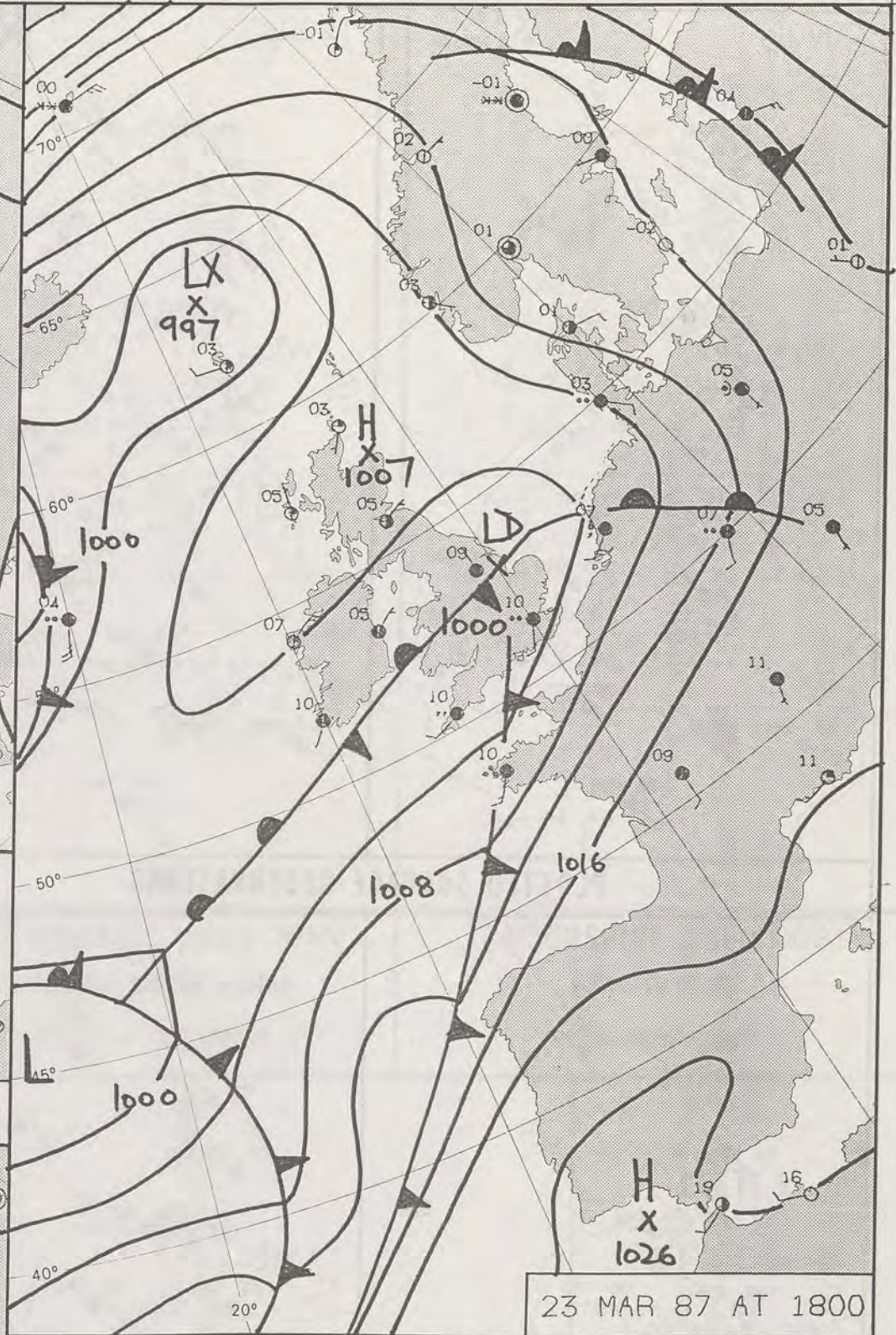
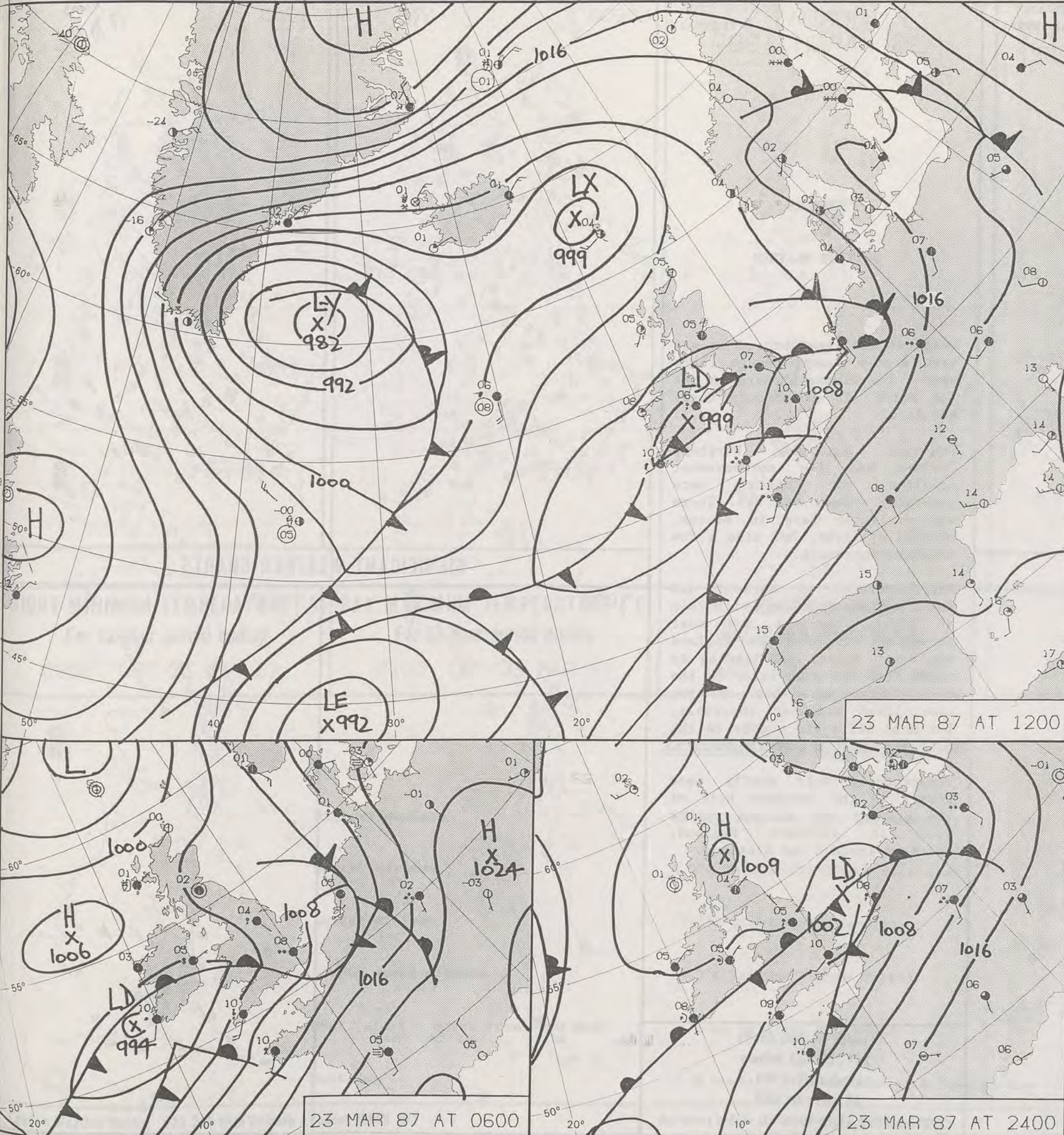
**DAILY
WEATHER
SUMMARY**



© Crown Copyright 1986
All rights reserved



22ND MARCH 1987.



DAILY WEATHER SUMMARY

FOR

MONDAY 23 MARCH 1987

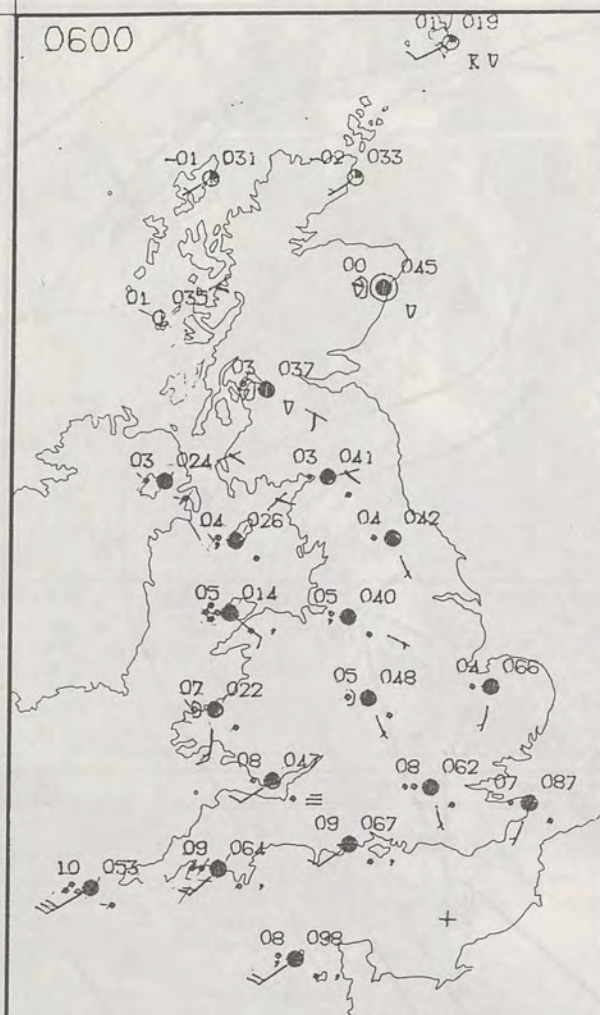
Warm front Cold front Occlusion

London Weather Centre 284-286 High Holborn London WC1V 7HX

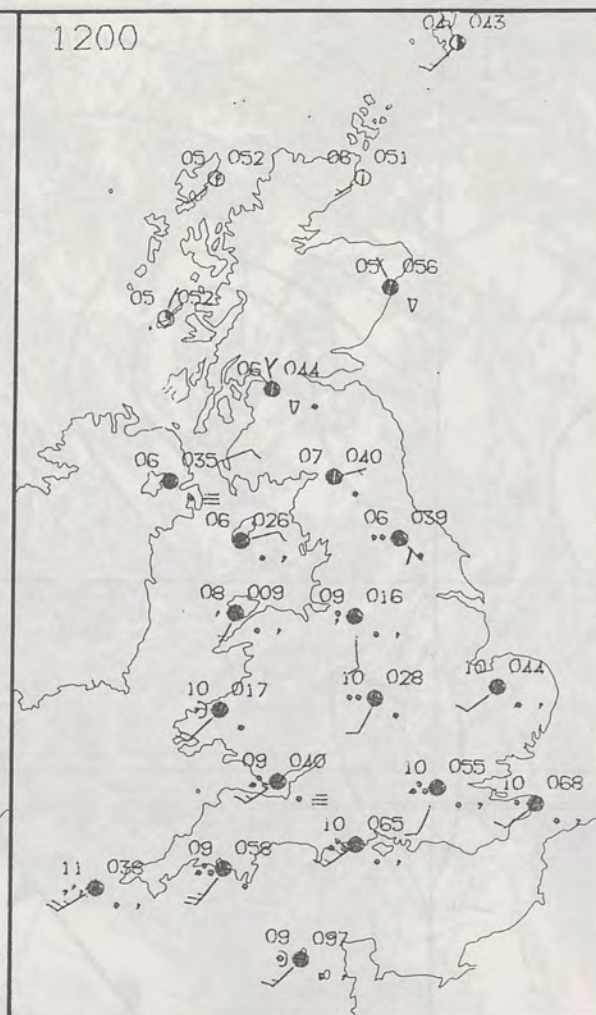
© Crown Copyright 1986 All rights reserved



0600



1200



MONDAY
23 MARCH 1987

SUMMARY
OF
BRITISH WEATHER

Western and northern Scotland were mostly sunny, though there were a few wintry showers in the far north. It was frosty early and late.

Southern Scotland, Northern Ireland and the northernmost counties of England were generally cloudy and dry. There was a little rain in places, chiefly at first, but also a few brighter intervals.

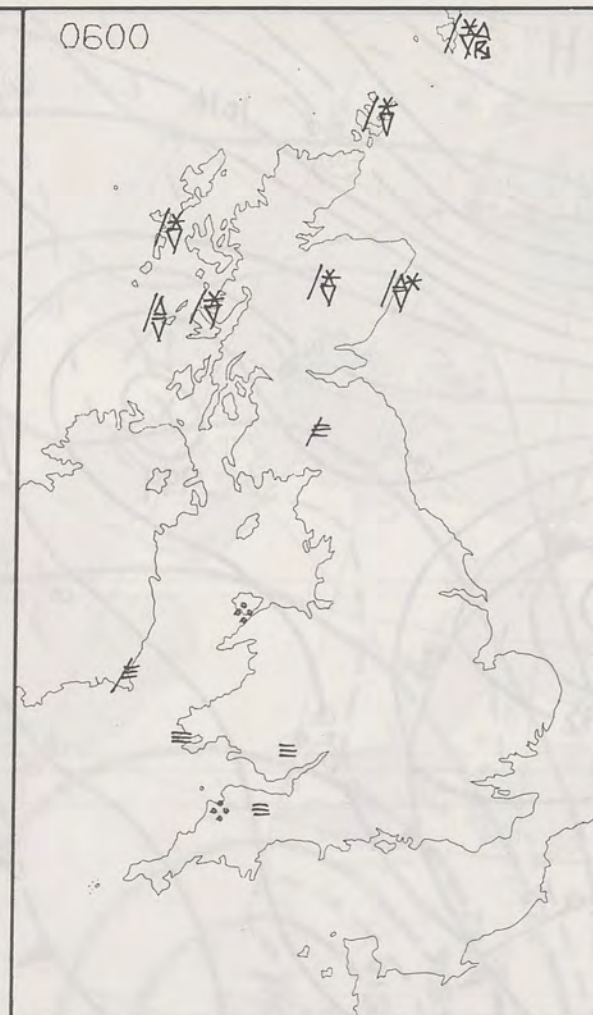
The remainder of England and Wales was mostly cloudy with rain at times, heaviest and most persistent in southern England and South Wales, but tending to clear from the west later in the day. There were one or two short-lived brighter intervals, but most hills and coasts in the south and west became foggy.

Temperatures were mostly near normal in the southern half of the country but it was rather cold in northern England, Northern Ireland and Scotland.

London Weather Centre
284-286 High Holborn
London WC1V 7HX
All times are GMT

© Crown Copyright 1986 All rights reserved

0600

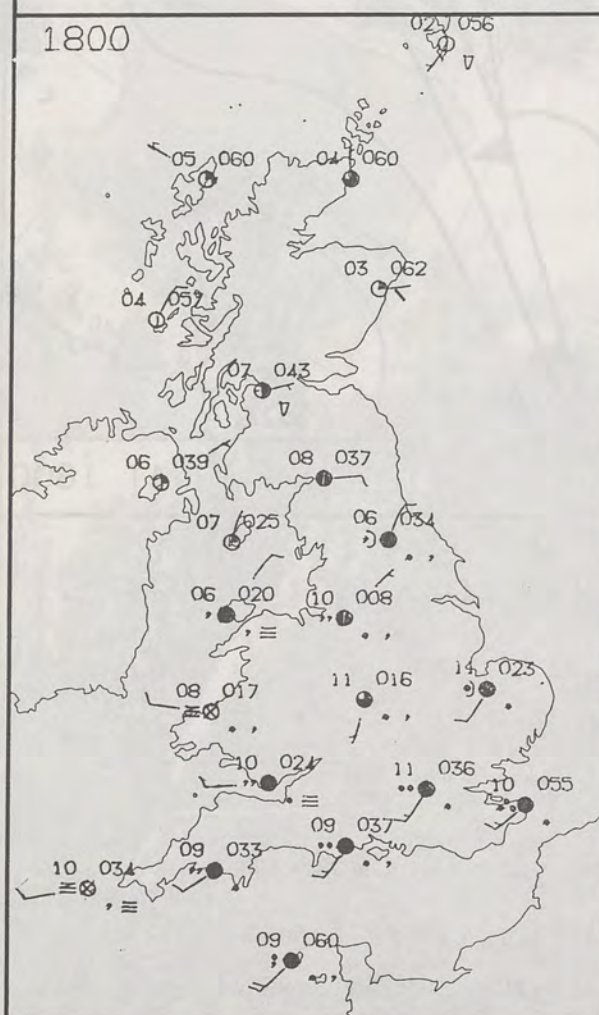


1200

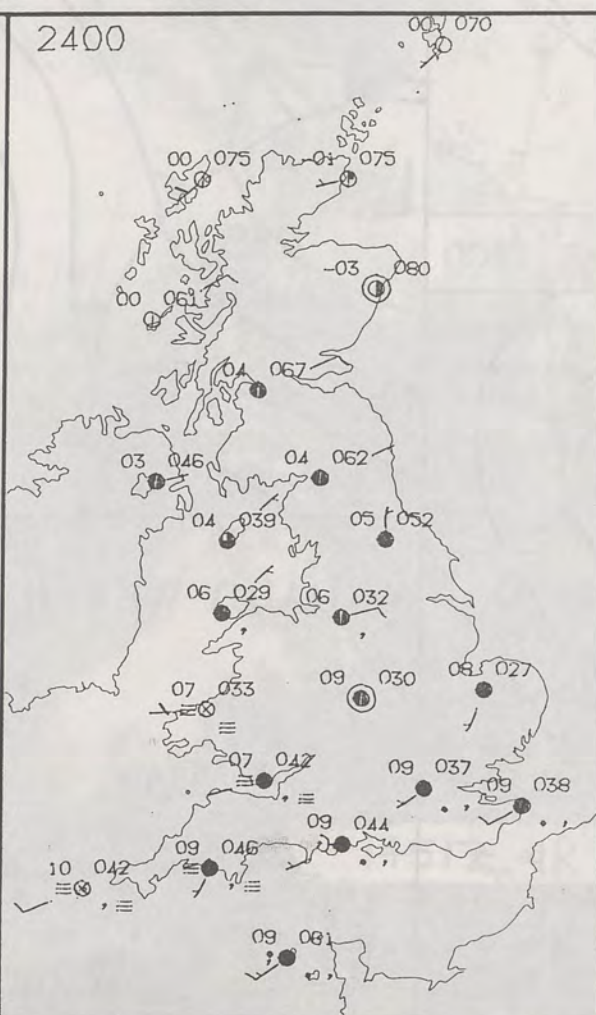


PLOTTED SURFACE OBSERVATIONS

1800



2400

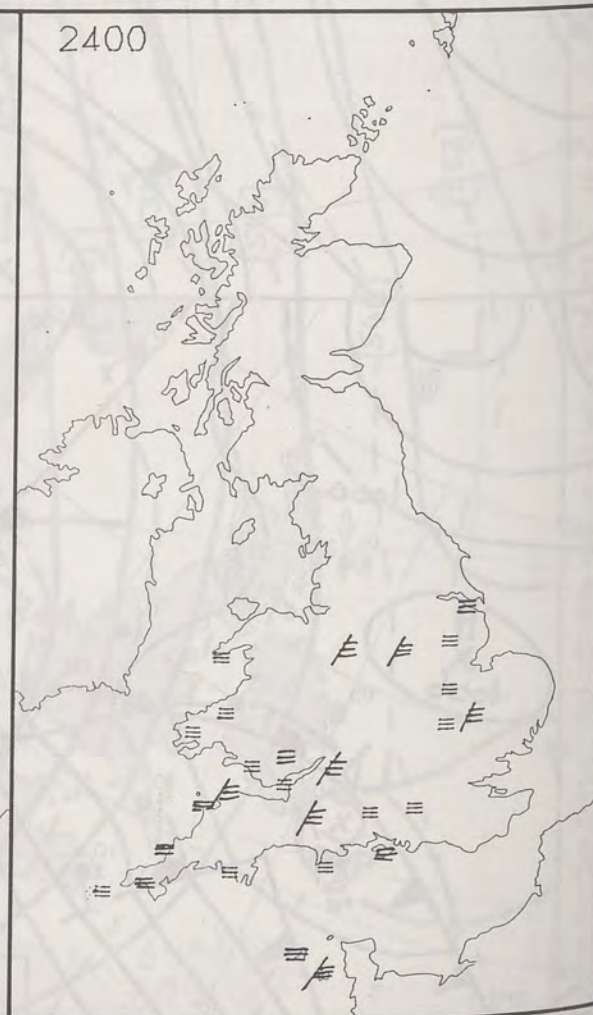


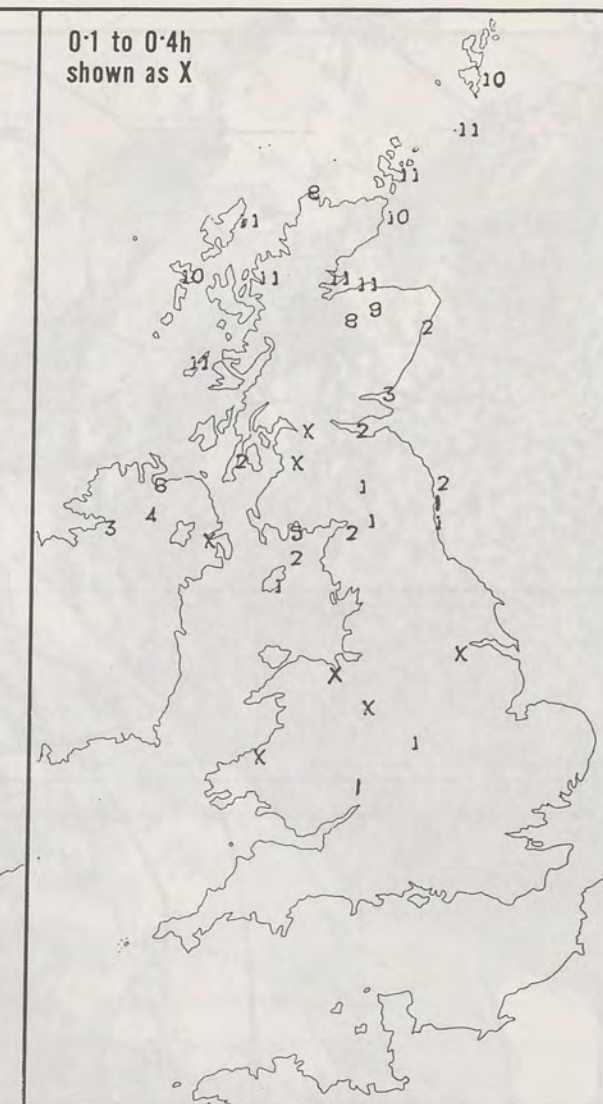
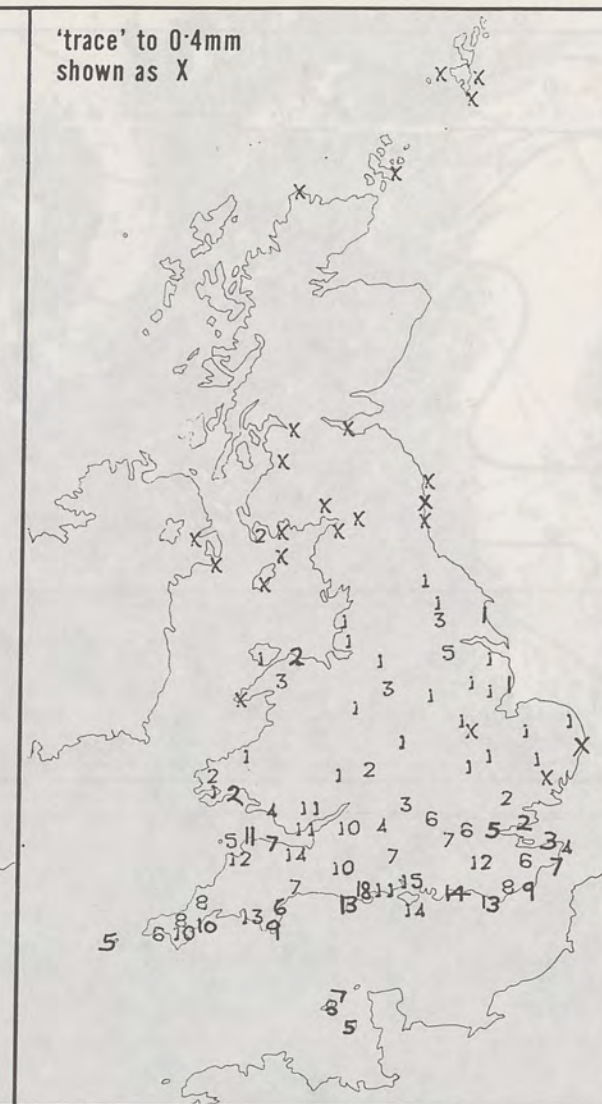
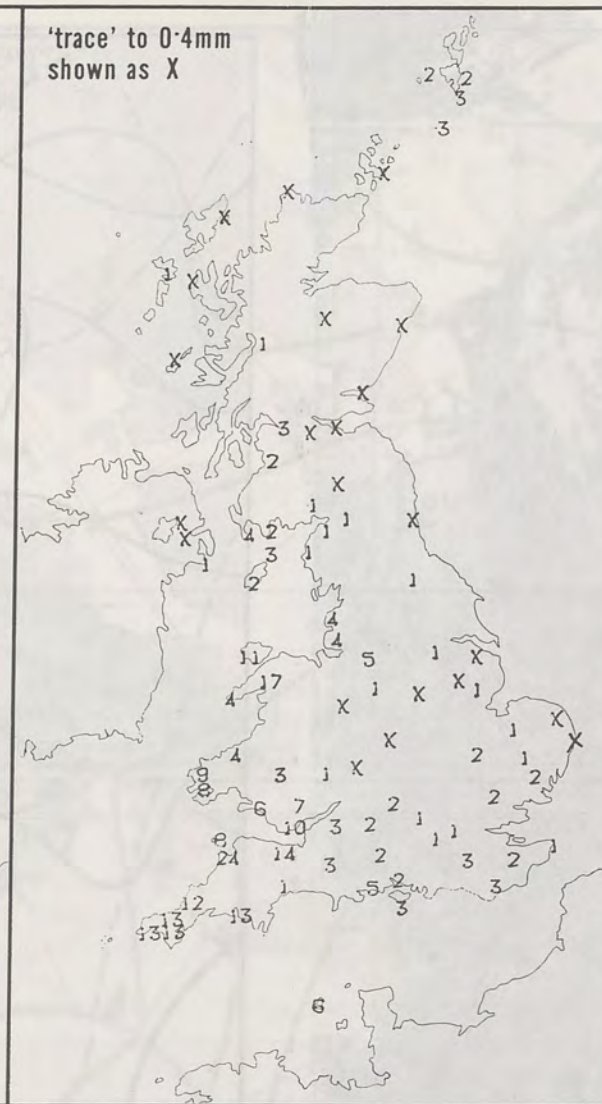
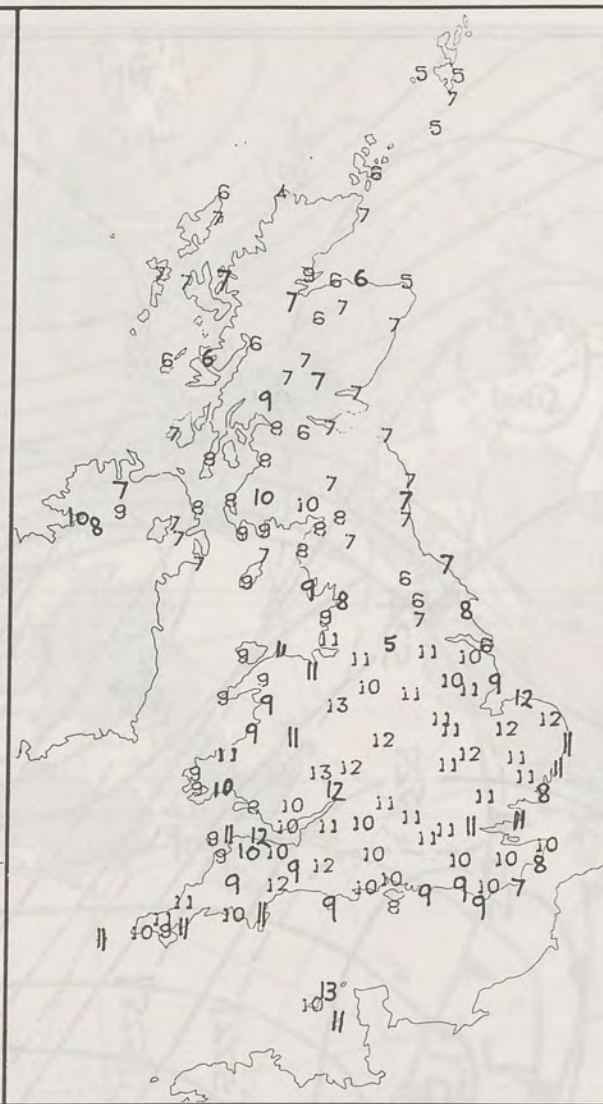
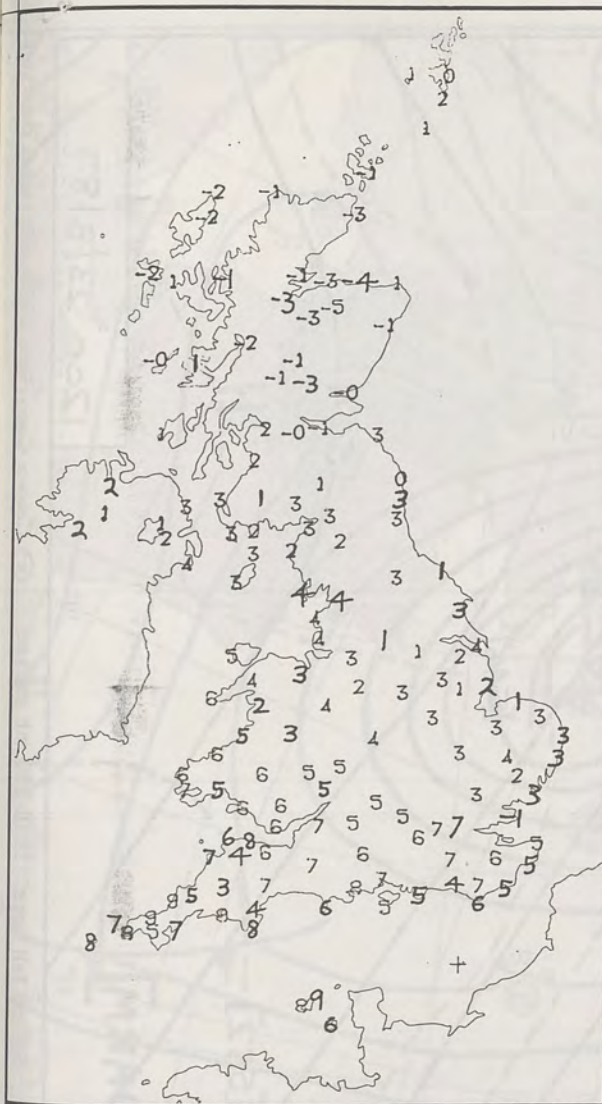
SIGNIFICANT WEATHER CHARTS

1800



2400





NIGHT MINIMUM TEMPERATURE (°C)
For 12-hour period ending
0900 ON 23 MAR 87

DAY MAXIMUM TEMPERATURE (°C)
For 12-hour period ending
2100 ON 23 MAR 87

RAINFALL (mm)
For 12-hour period ending
0900 ON 23 MAR 87

RAINFALL (mm)
For 12-hour period ending
2100 ON 23 MAR 87

SUNSHINE (hours)
Dawn to dusk
23 MAR 87

EXTREMES FOR MONDAY 23RD MARCH 1987

Highest maximum : 13.1°C Shawbury (Nr. Shrewsbury)

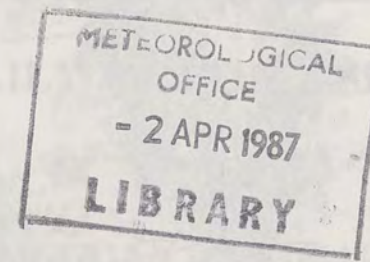
Lowest maximum : 4.2°C Cape Wrath (North Scotland)

Lowest minimum : -4.7°C Glenlivet (Grampian)

Lowest grass minimum : -9.9°C Kinloss (Moray Firth)

Most rain (24 hours from 0900 GMT) : 25.6 mm Bastreet (Cornwall)

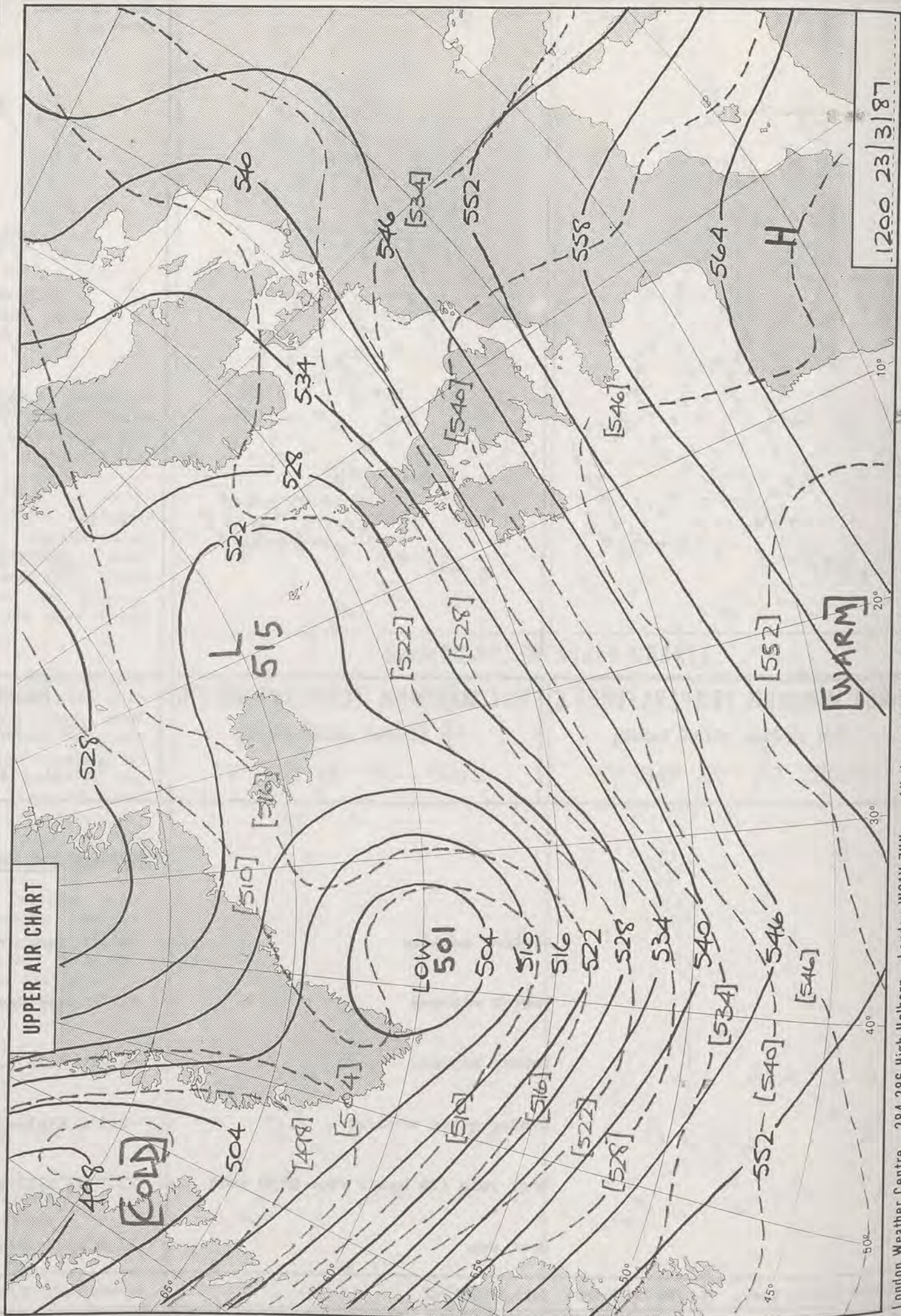

Most sun : 11.0 hours Kirkwall (Orkney) & Invergordon (Cromarty Firth)

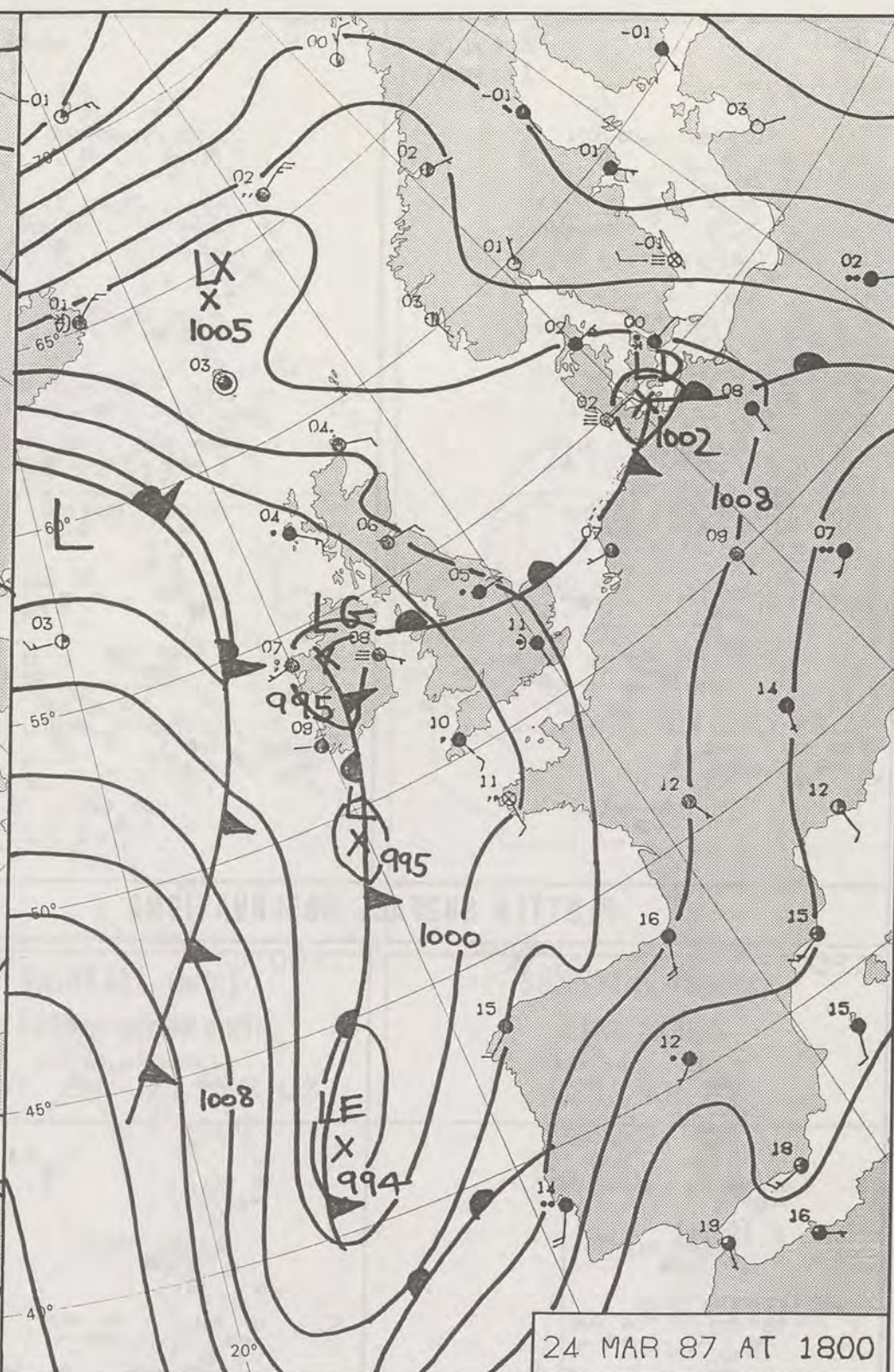
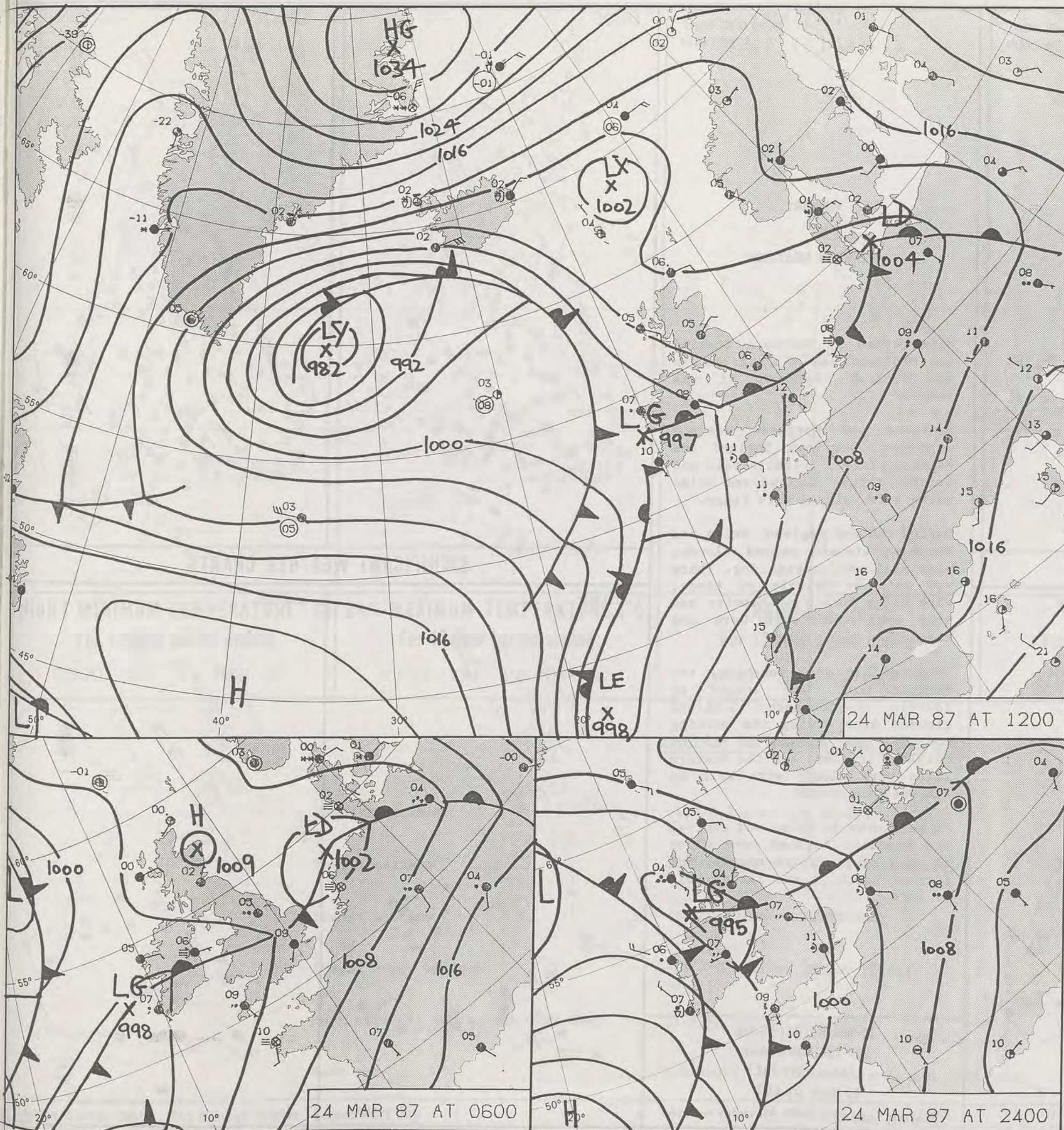


**DAILY
WEATHER
SUMMARY**



© Crown Copyright 1986
All rights reserved





DAILY WEATHER SUMMARY

FOR

TUESDAY 24 MARCH 1987

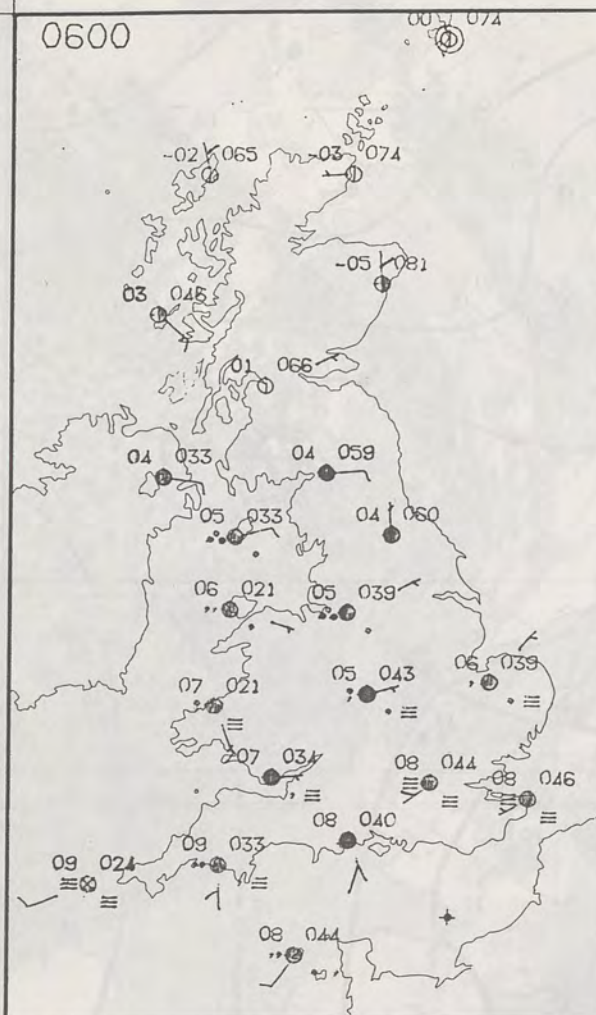
Warm front Cold front Occlusion

London Weather Centre 284-286 High Holborn London WC1V 7HX

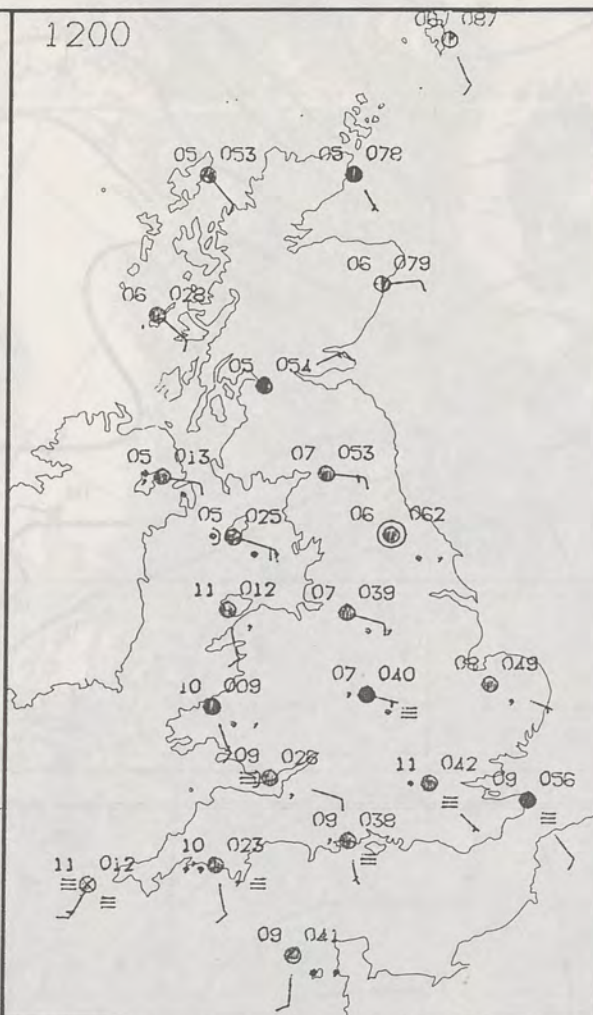
© Crown Copyright 1986 All rights reserved



0600



1200

TUESDAY
24 MARCH 1987SUMMARY
OF
BRITISH WEATHER

Many places in Northern Ireland and Scotland had a frost and in the central Highlands it was severe.

Scotland and Northern Ireland were dry, but over England and Wales there was a little rain and drizzle and in England and Wales quite a few places were foggy.

During the day England, Wales and Northern Ireland stayed cloudy, with hill and coastal fog. There was rain or drizzle at times, with a few bursts of heavier and more persistent rain here and there.

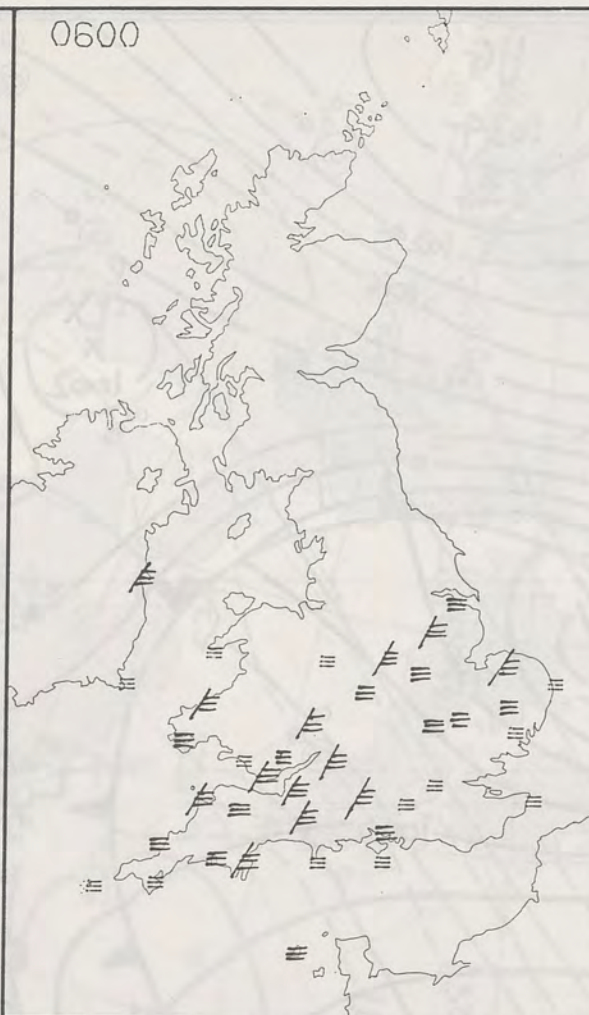
Scotland has some sunshine, the farther north the longer it lasted. Southern Scotland clouded over during the morning and by late afternoon all of mainland Scotland and the Western Isles were cloudy with rain in the west and south.

Temperatures in Wales and central and southern England were close to or a little above normal, but further north it was rather cold or cold.

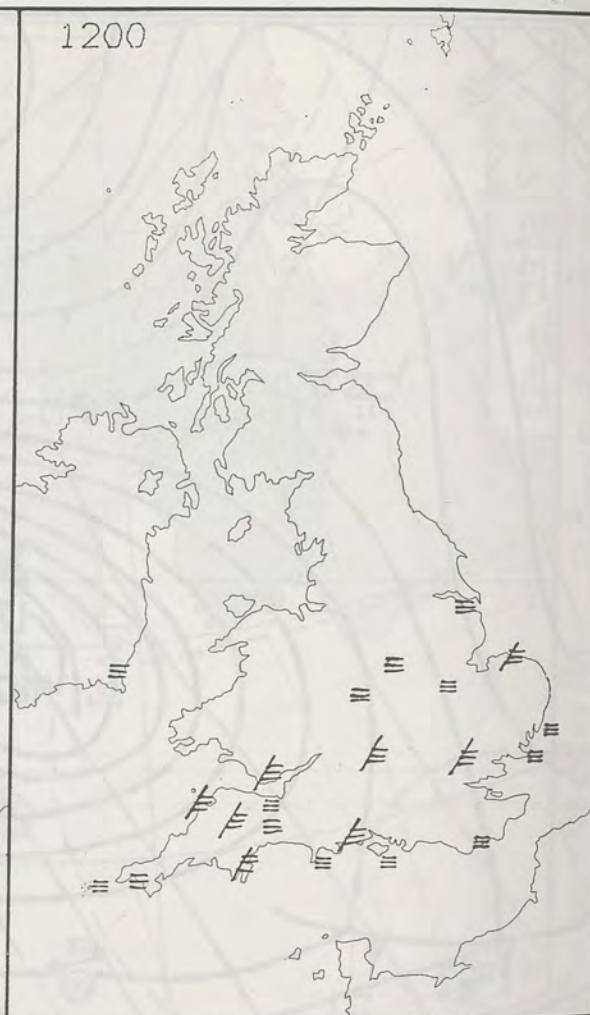
London Weather Centre
284-286 High Holborn
London WC1V 7HX
All times are GMT

© Crown Copyright 1986 All rights reserved

0600

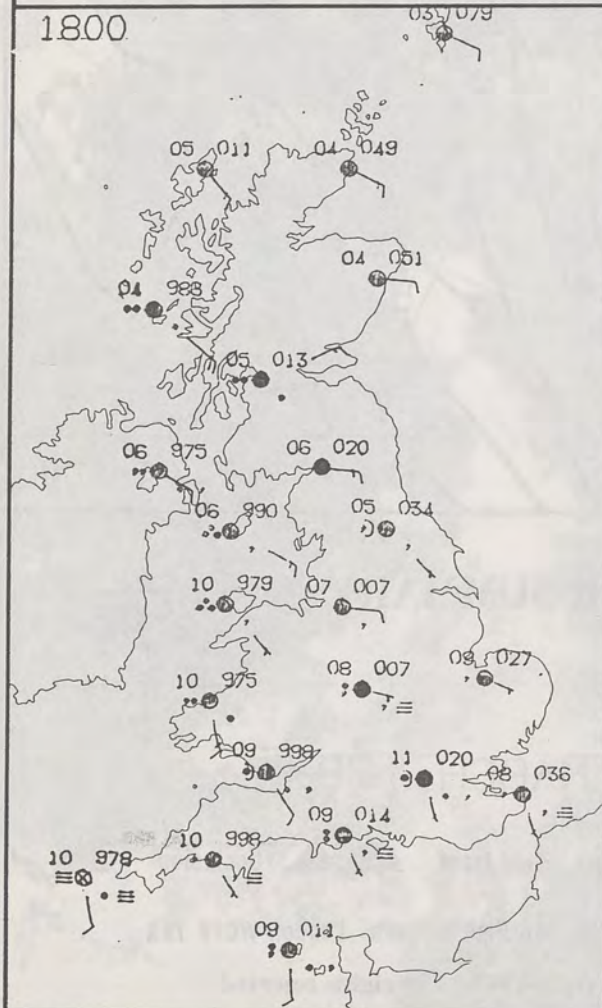


1200

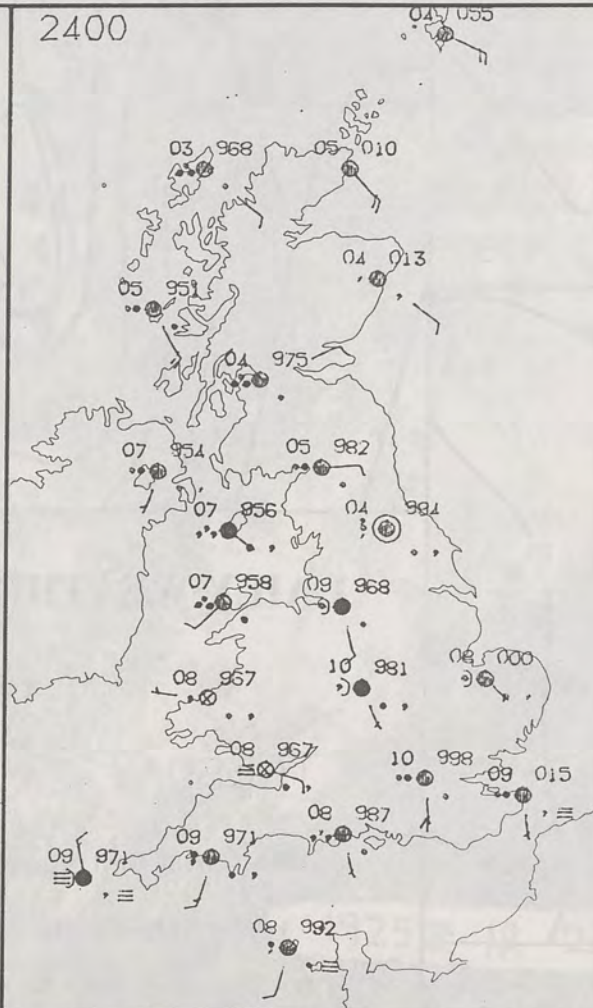


PLOTTED SURFACE OBSERVATIONS

1800



2400

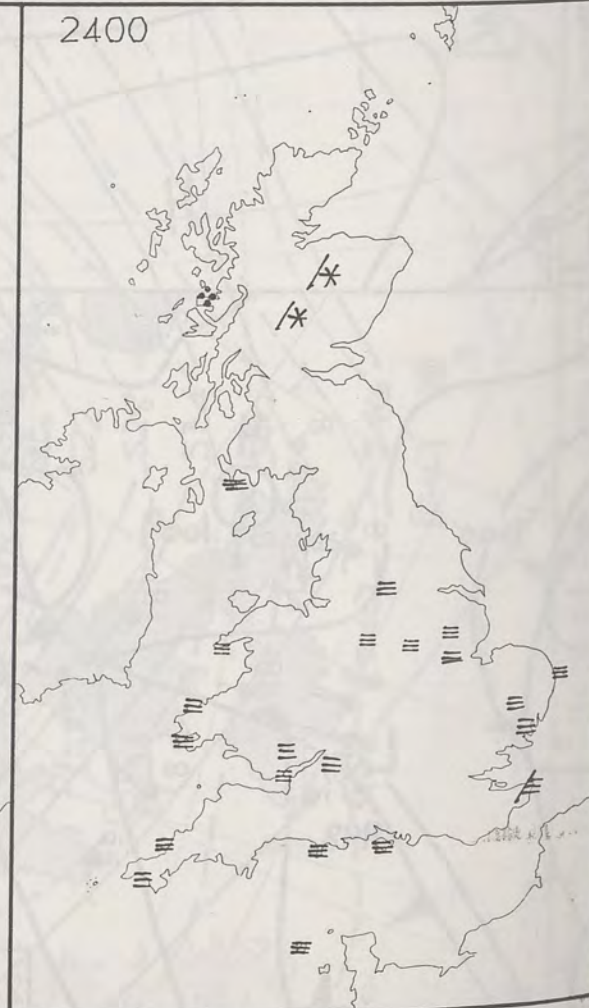


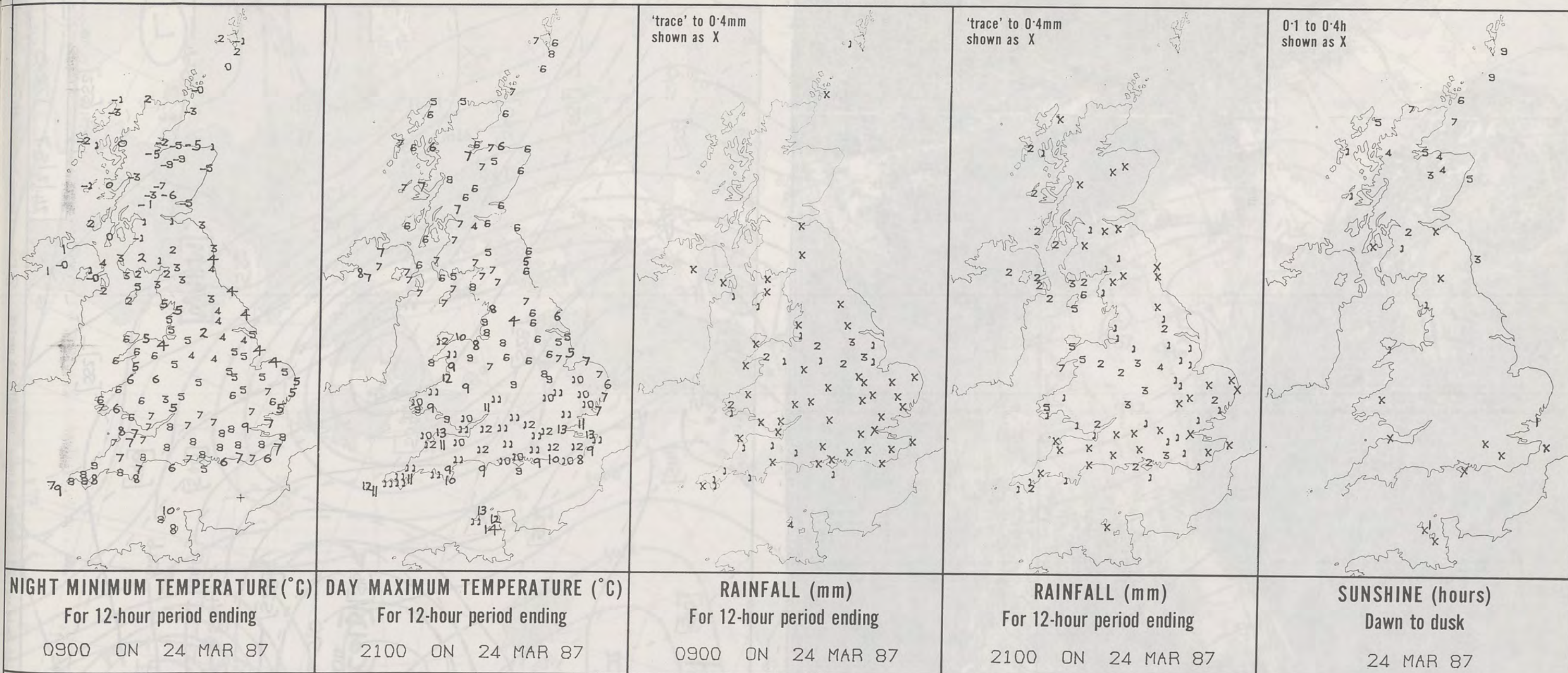
SIGNIFICANT WEATHER CHARTS

1800



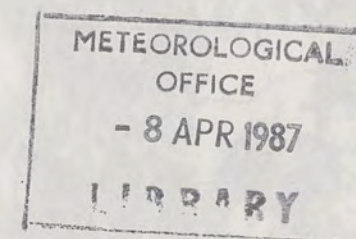
2400





EXTREMES FOR TUESDAY 24TH MARCH 1987

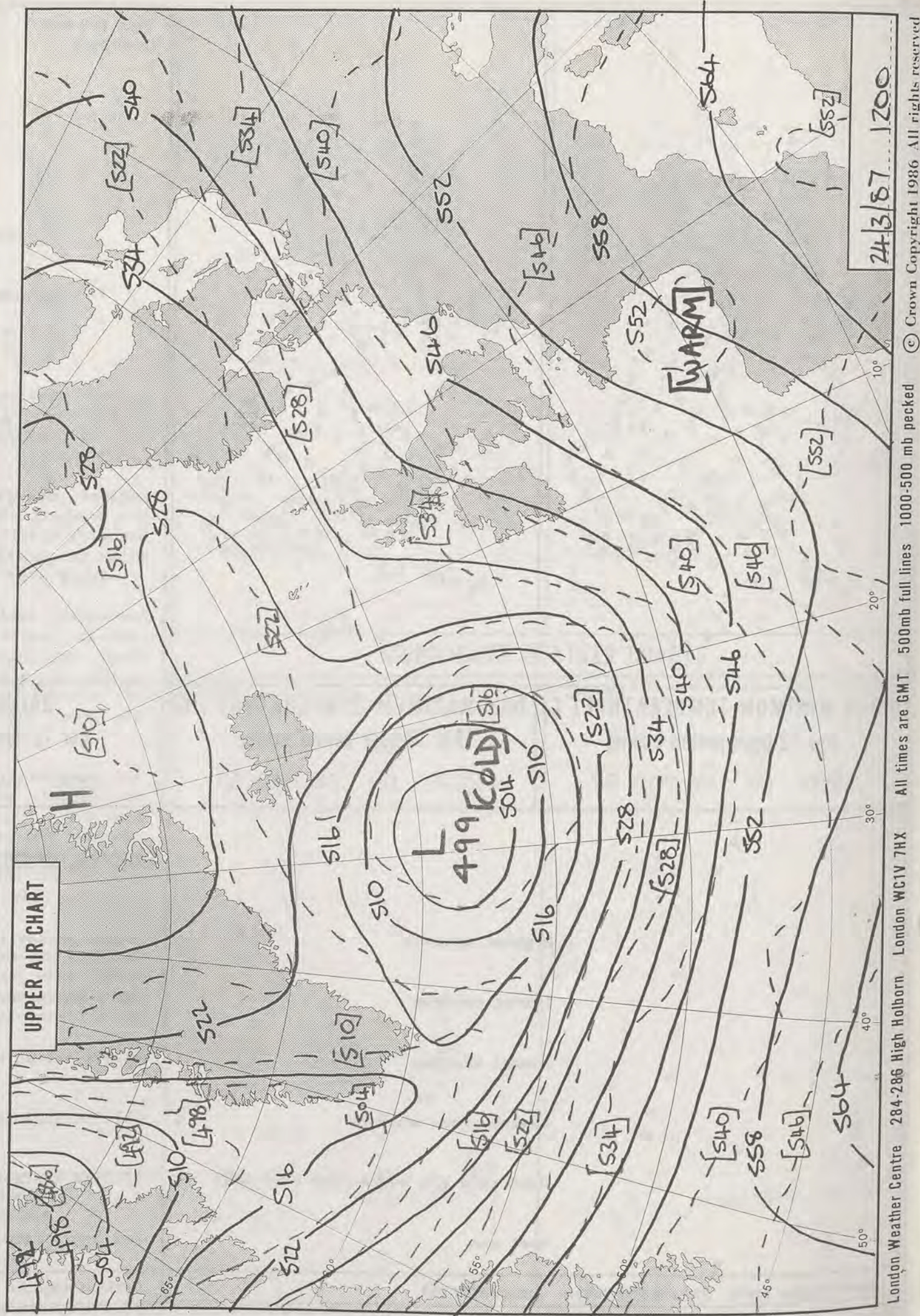
Highest maximum	: 14.0°C Jersey (St Helier)
Lowest maximum	: 4.0°C Emley Moor (Near Huddersfield)
Lowest minimum	: -9.0°C Aviemore (Highland)
Lowest grass minimum	: -13.3°C Kinloss (Moray Firth)
Most rain (24 hours from 0900 GMT)	: 22.5 mm Nantmor (Gwynedd)
Most sun	: 9.0 hours Lerwick (Shetland) and Fair Isle

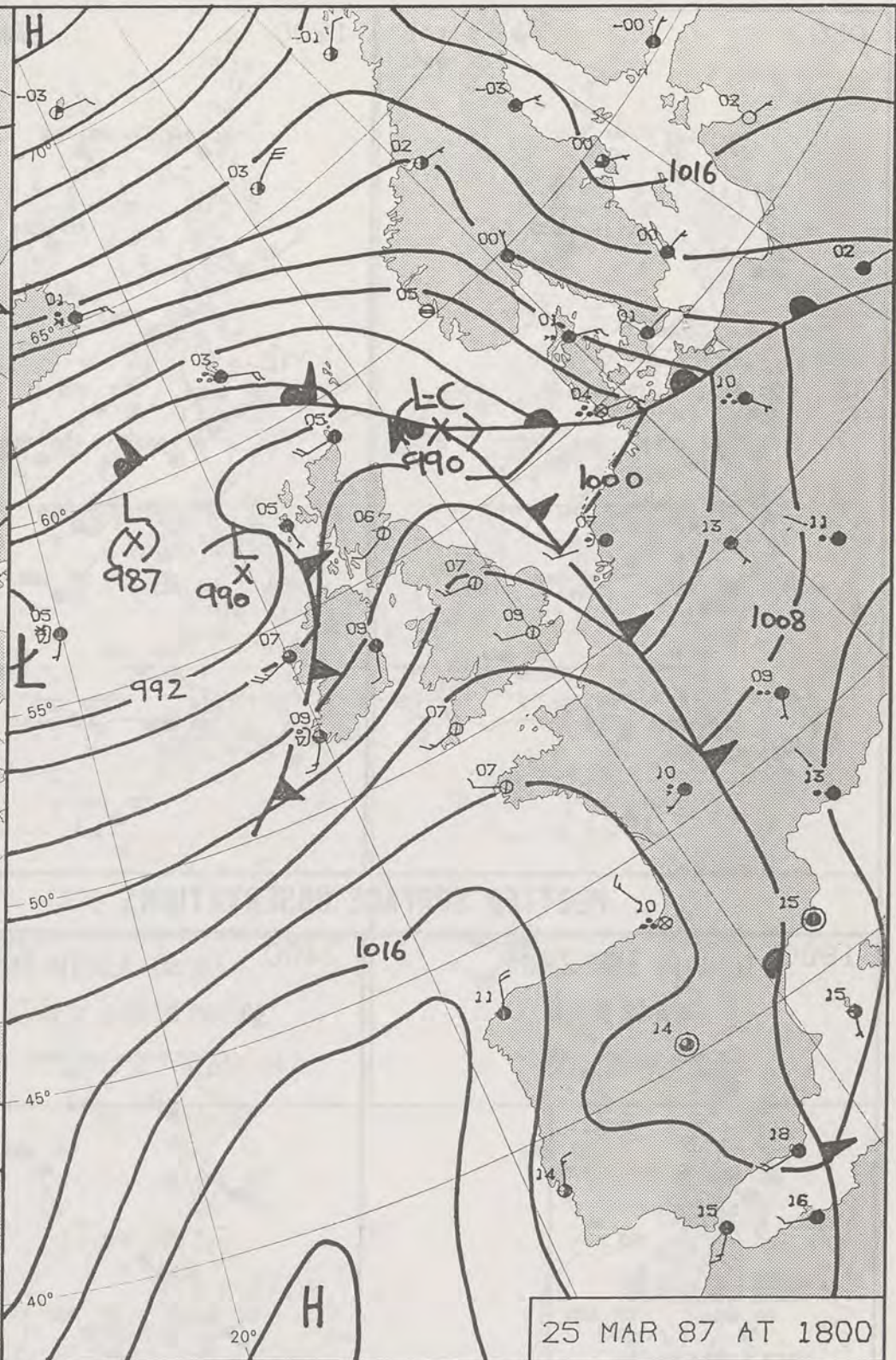
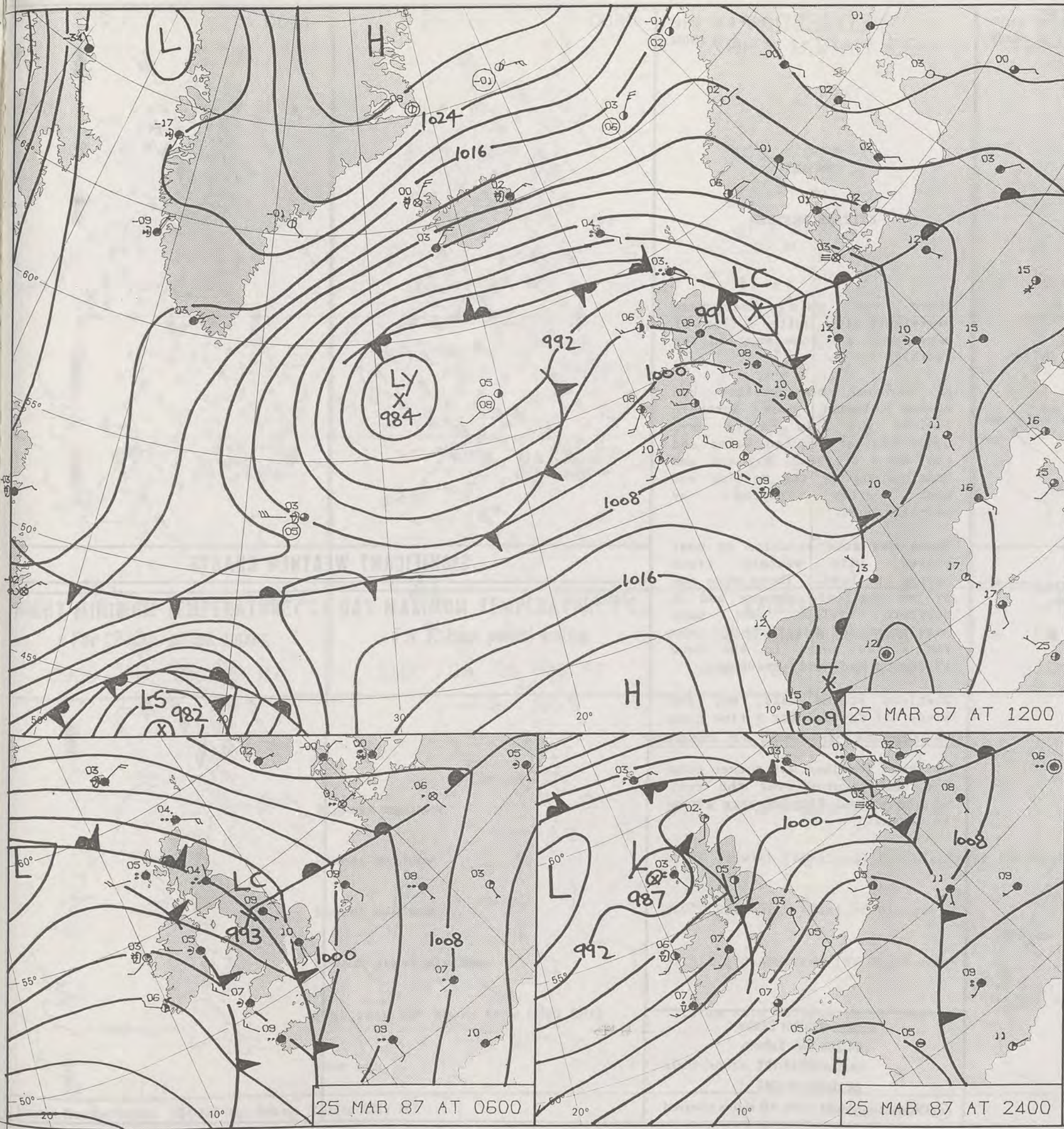


**DAILY
WEATHER
SUMMARY**



© Crown Copyright 1986
All rights reserved





DAILY WEATHER SUMMARY

FOR

WEDNESDAY 25 MARCH 1987

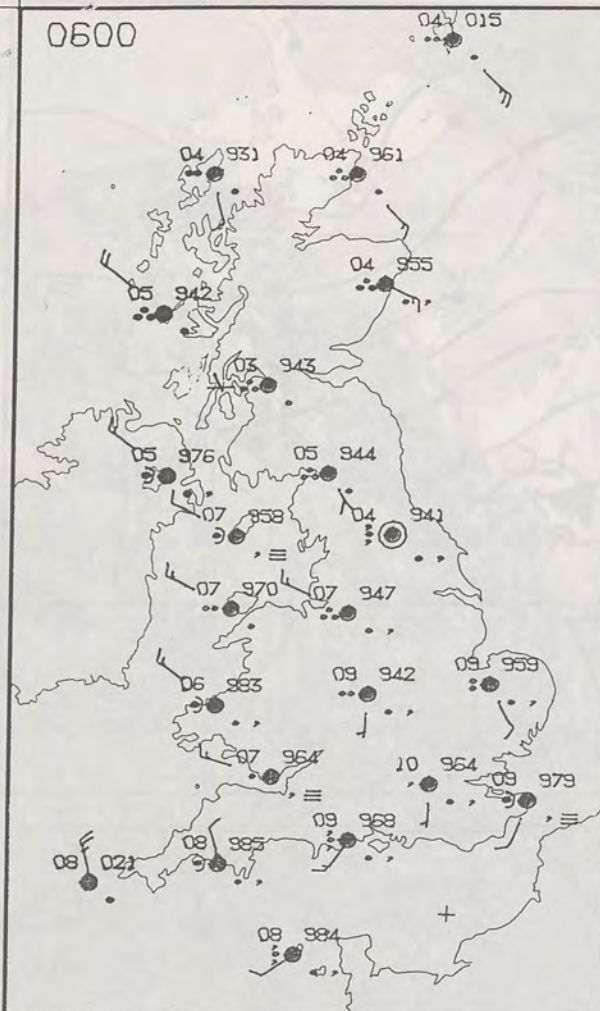
Warm front Cold front Occlusion

London Weather Centre 284-286 High Holborn London WC1V 7HX

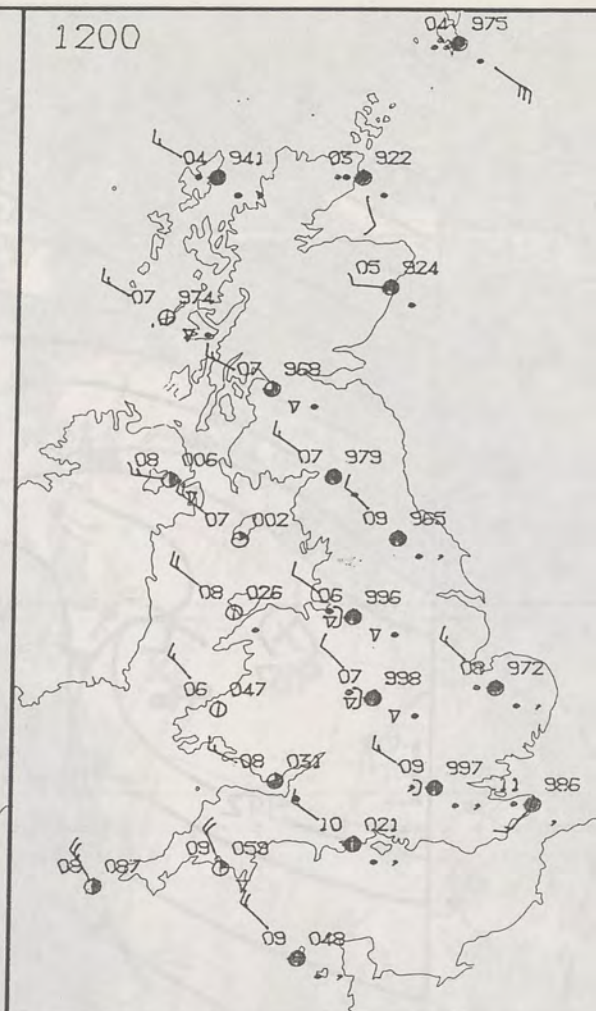
© Crown Copyright 1986 All rights reserved



0600



1200



WEDNESDAY
25 MARCH 1987

SUMMARY
OF
BRITISH WEATHER

There was rain everywhere overnight with quite a lot of heavy rain and some snow on the Scottish hills.

By daybreak the weather had turned clearer over Northern Ireland and this mainly dry, sunny weather reached Wales and the west of both England and Scotland during the morning and most other places by mid-afternoon.

There was some sunshine in most places, with western areas having the best. There were one or two scattered showers and in Northern Ireland some more persistent and fairly heavy rain for a few hours in the late afternoon and early evening.

Shetland stayed cold, wet and windy all day and for a time rain turned to snow.

Northern Scotland was rather cold but temperatures over the rest of the United Kingdom were close to normal.

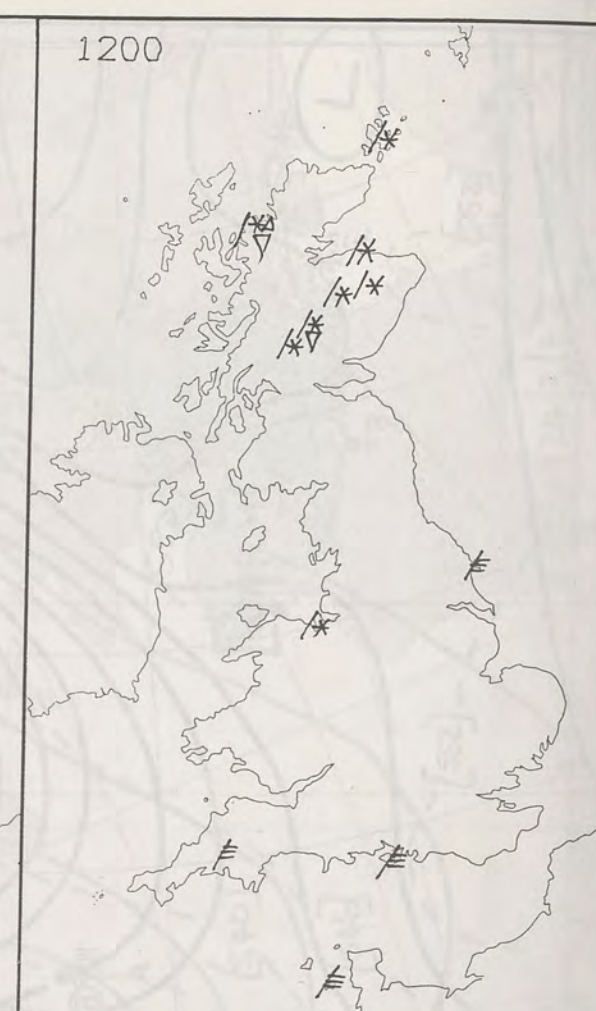
London Weather Centre
284-286 High Holborn
London WC1V 7HX
All times are GMT

© Crown Copyright 1986 All rights reserved

0600

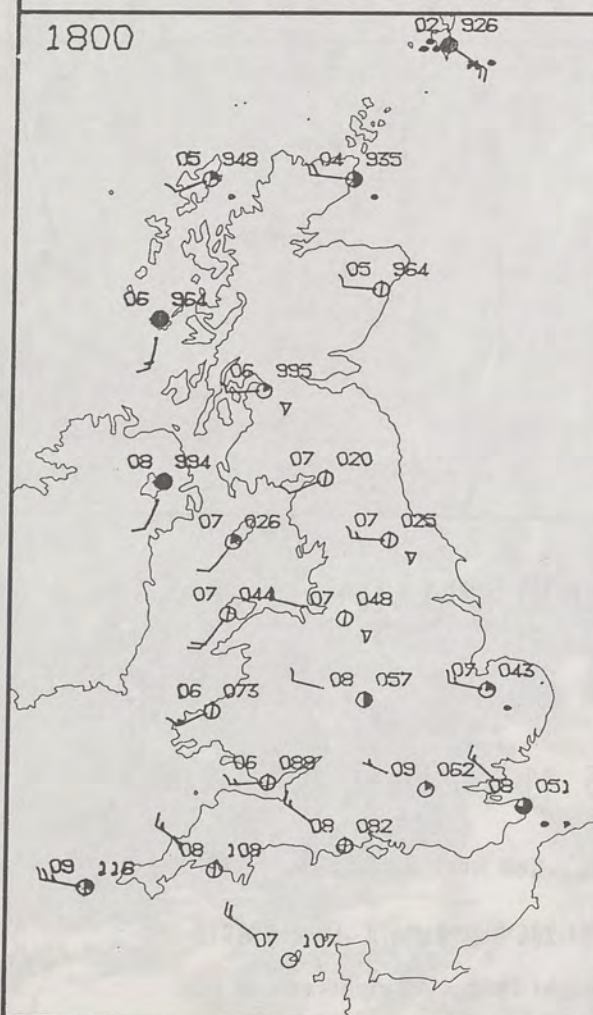


1200

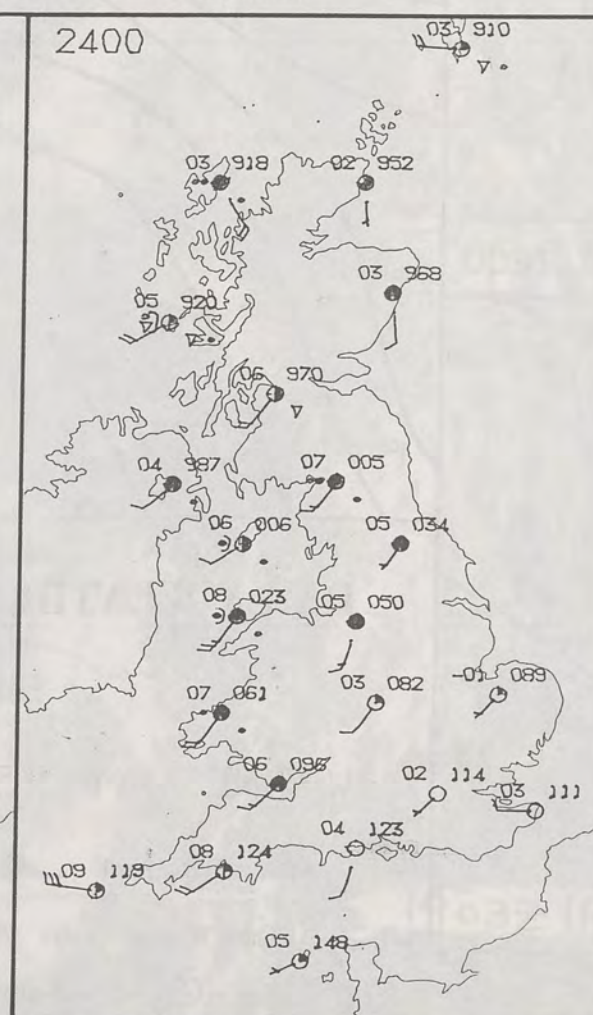


PLOTTED SURFACE OBSERVATIONS

1800

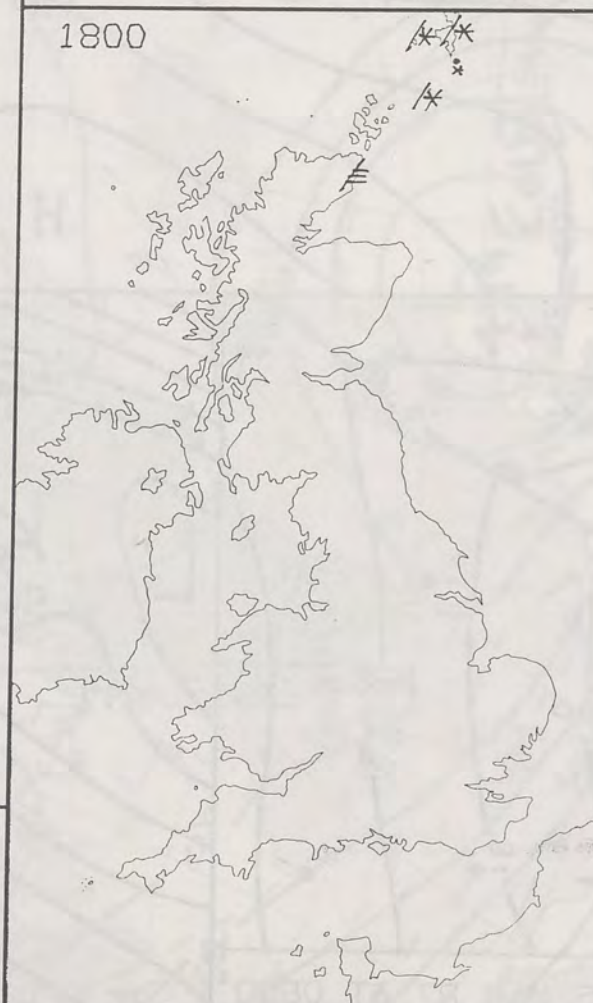


2400



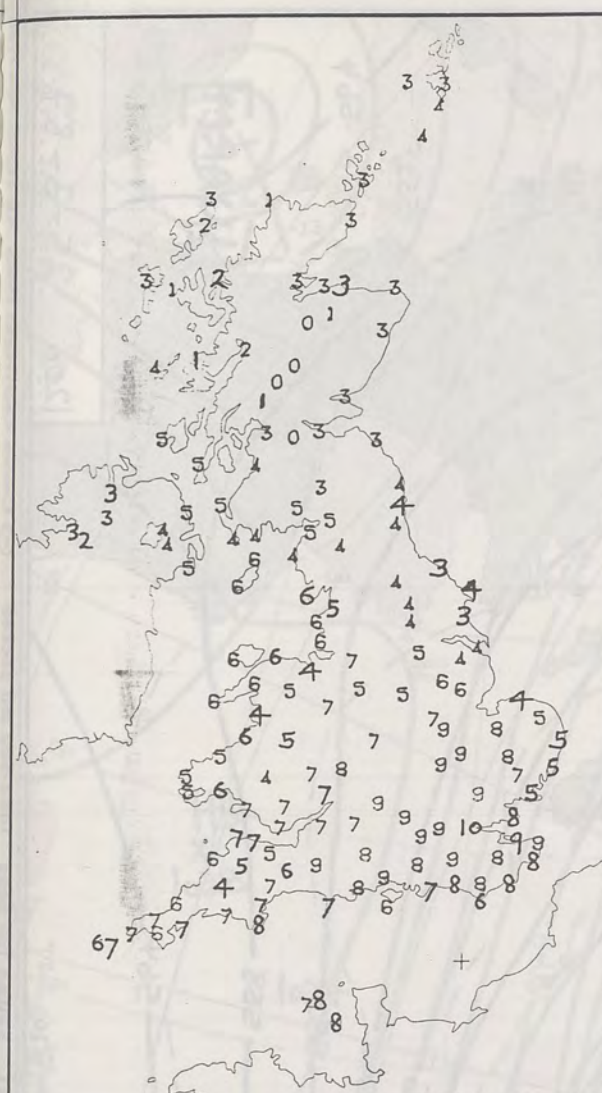
SIGNIFICANT WEATHER CHARTS

1800

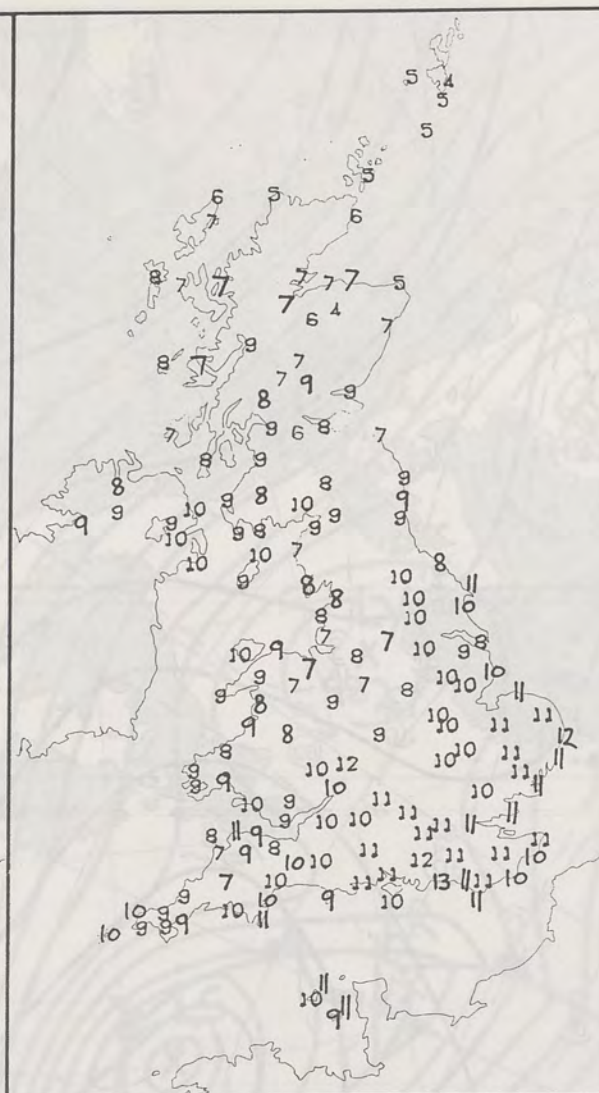


2400

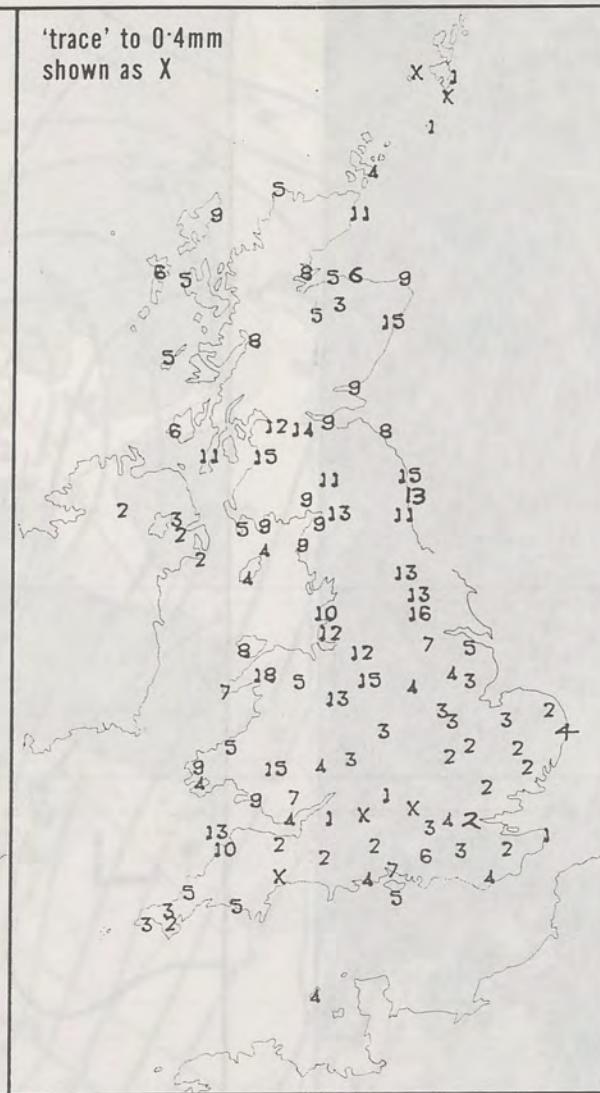




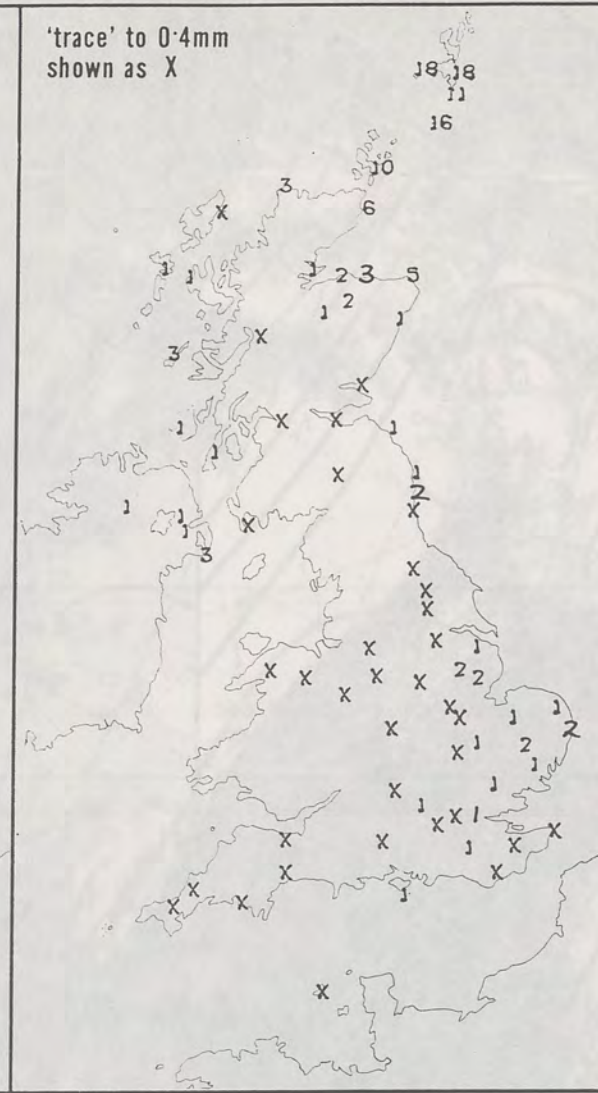
NIGHT MINIMUM TEMPERATURE (°C)
For 12-hour period ending
0900 ON 25 MAR 87



DAY MAXIMUM TEMPERATURE (°C)
For 12-hour period ending
2100 ON 25 MAR 87



RAINFALL (mm)
For 12-hour period ending
0900 ON 25 MAR 87



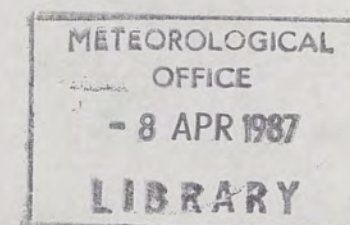
RAINFALL (mm)
For 12-hour period ending
2100 ON 25 MAR 87



SUNSHINE (hours)
Dawn to dusk
25 MAR 87

EXTREMES FOR WEDNESDAY 25TH MARCH 1987

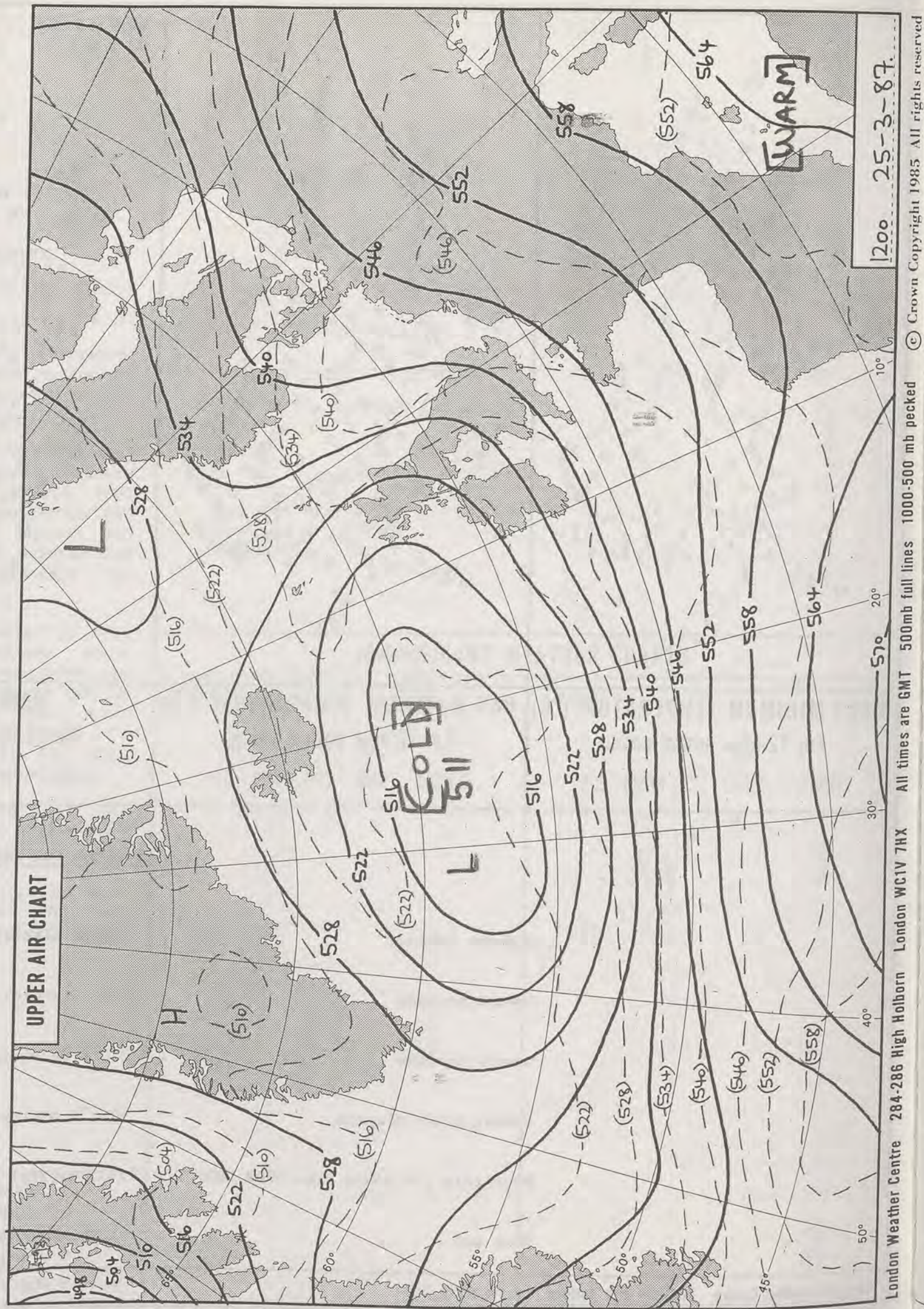
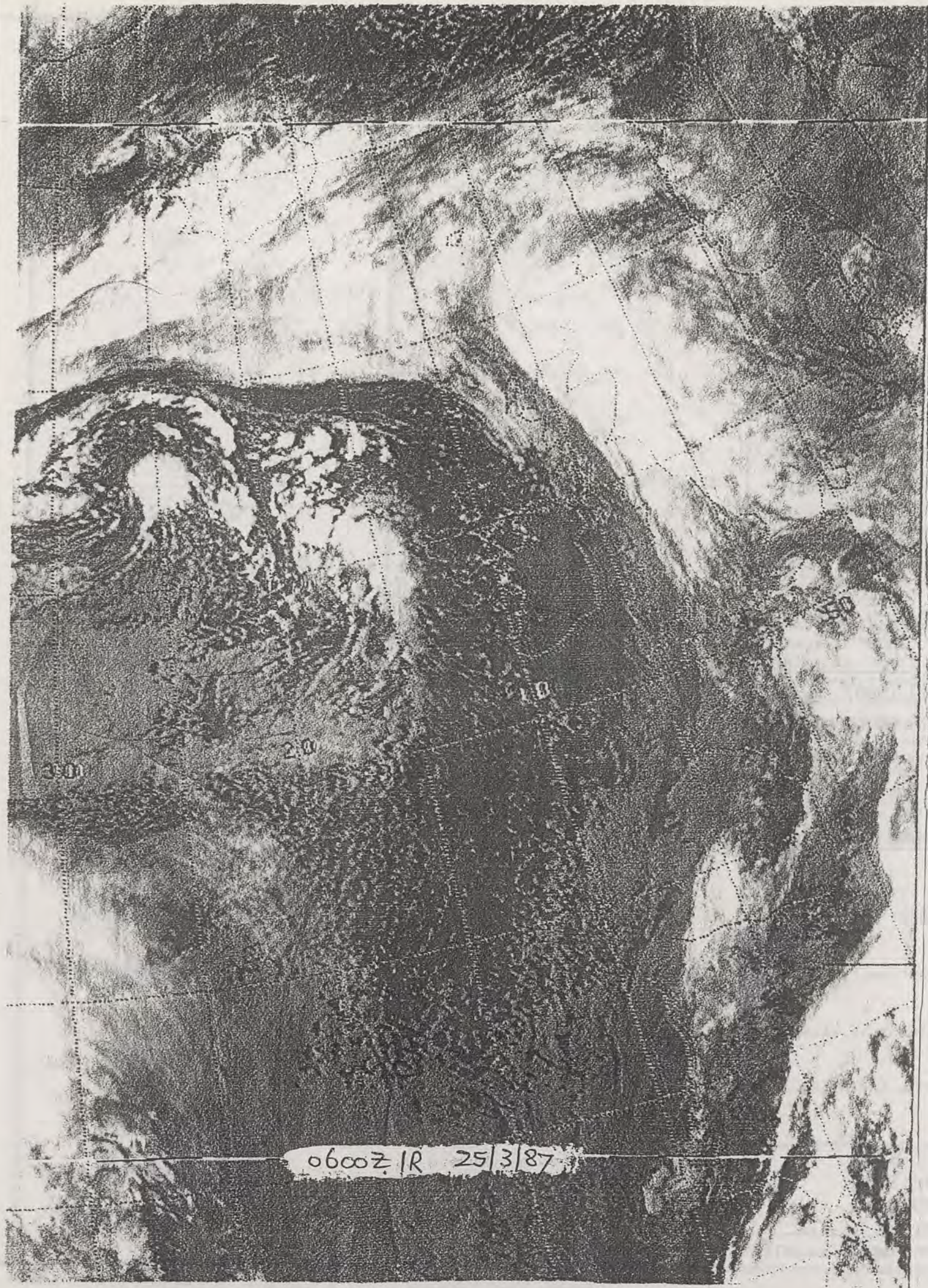
Highest maximum	: 12.5°C Littlehampton (West Sussex)
Lowest maximum	: 4.4°C Lerwick (Shetland) and Glenlivet (Grampian)
Lowest minimum	: 0.0°C Salsburgh (East of Glasgow)
Lowest grass minimum	: -1.6°C Ardnamurcham (SW Highland)
Most rain (24 hours from 0900 GMT)	: 21.3 mm Fort William (Loch Linnhe)
Most sun	: 10.0 hours Tenby (Dyfed)

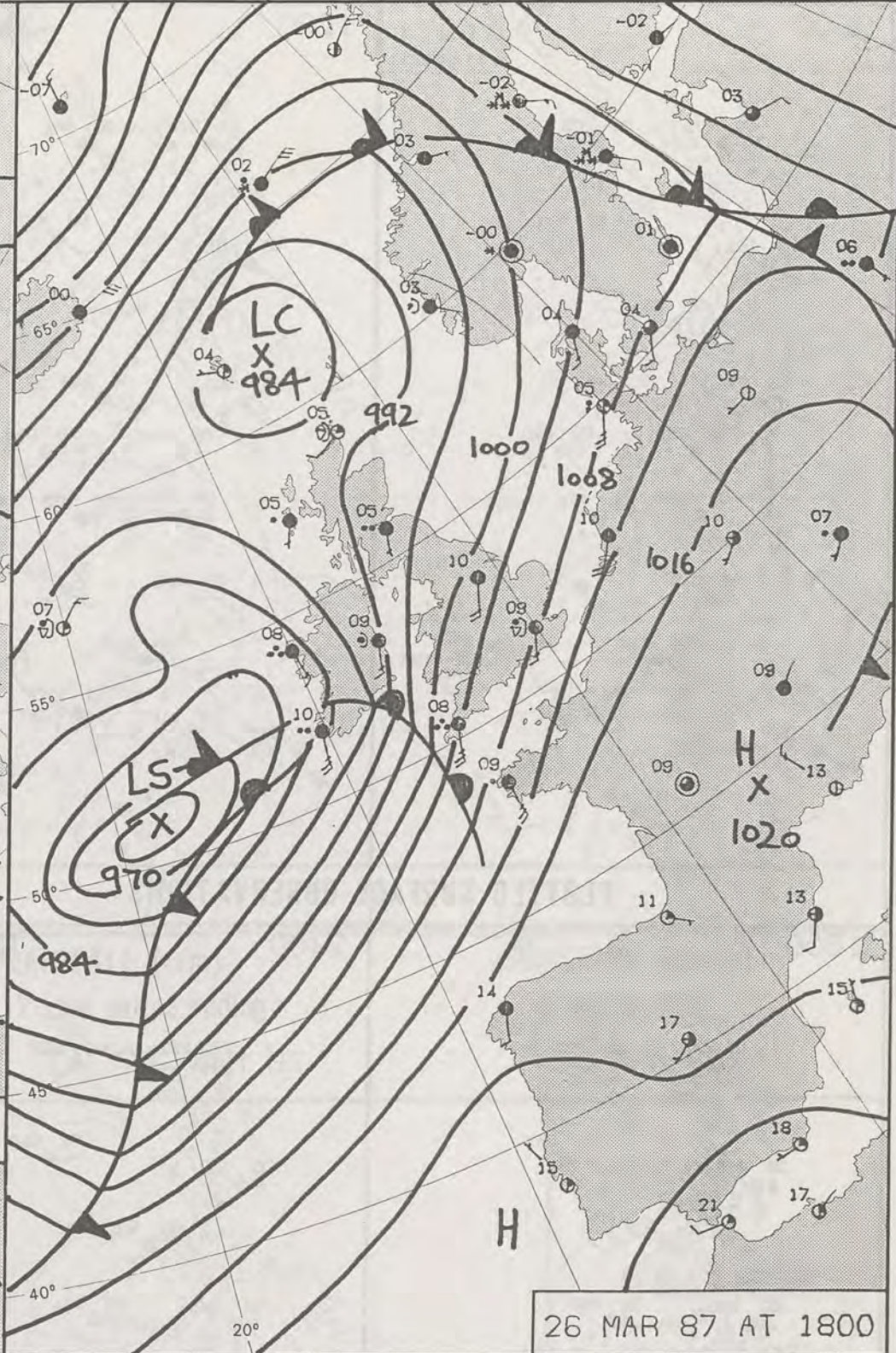
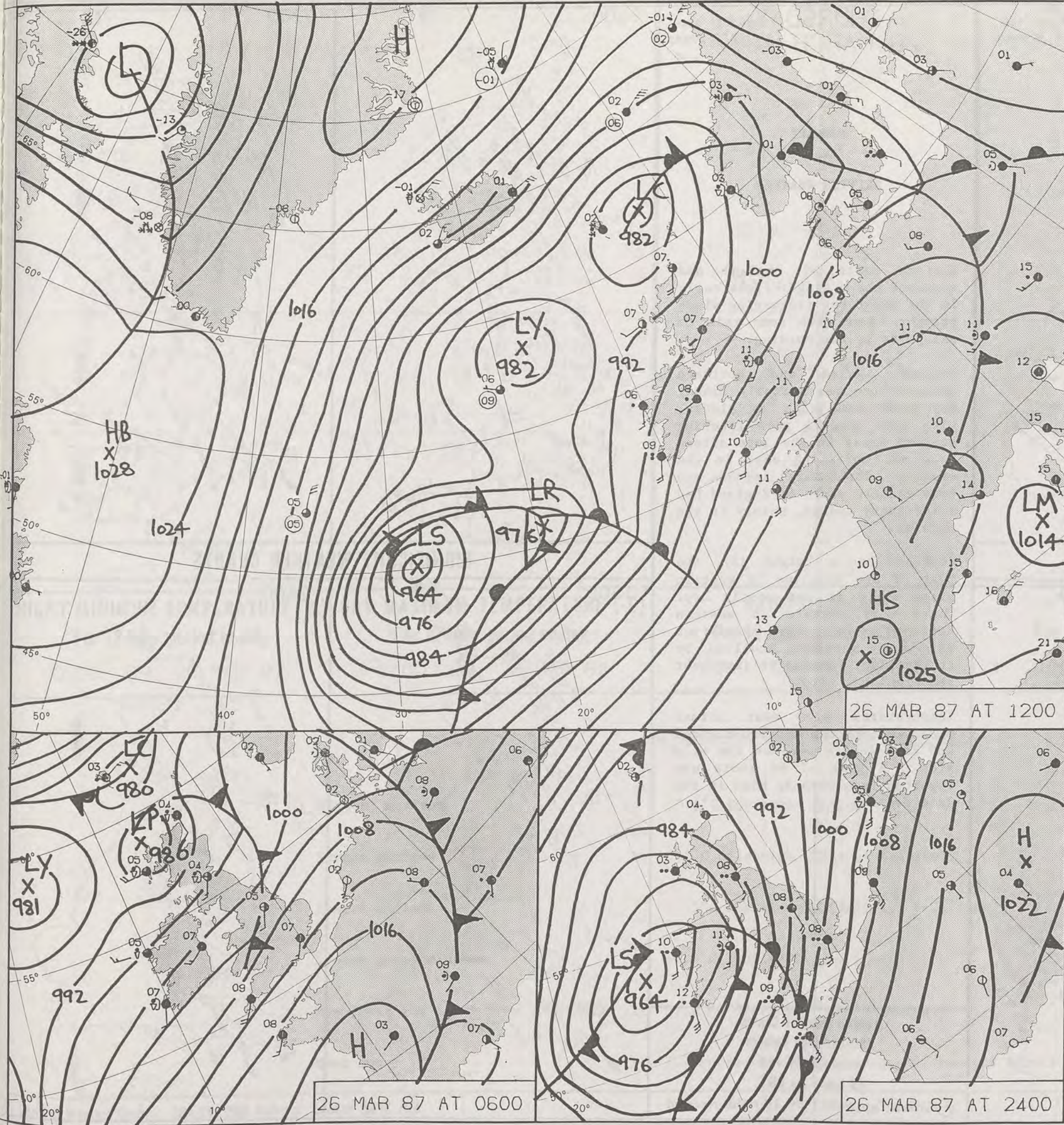


**DAILY
WEATHER
SUMMARY**



© Crown Copyright 1986
All rights reserved





DAILY WEATHER SUMMARY

FOR

THURSDAY 26 MARCH 1987

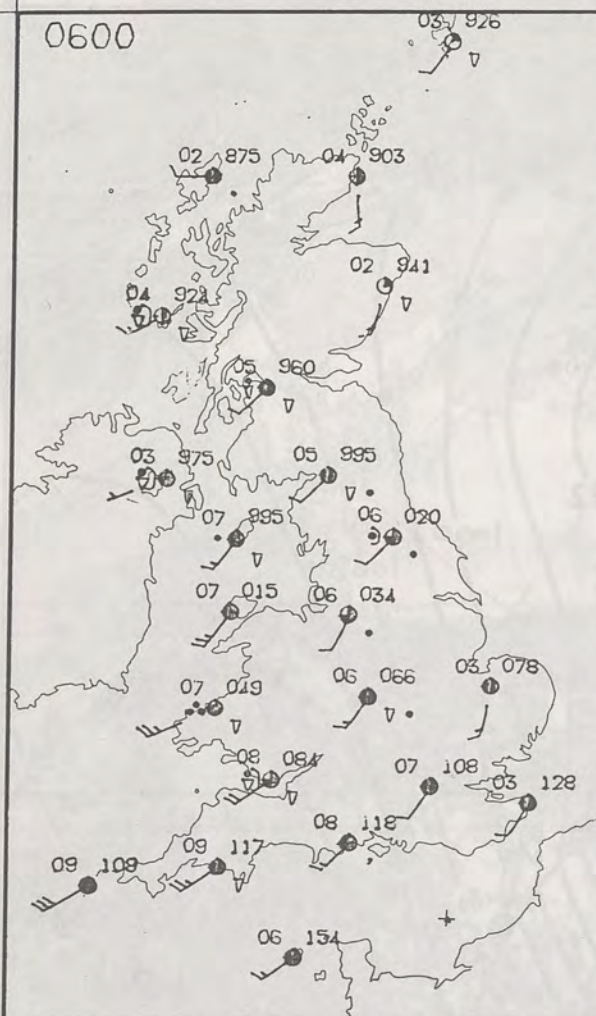
Warm front Cold front Occlusion

London Weather Centre 284-286 High Holborn London WC1V 7HX

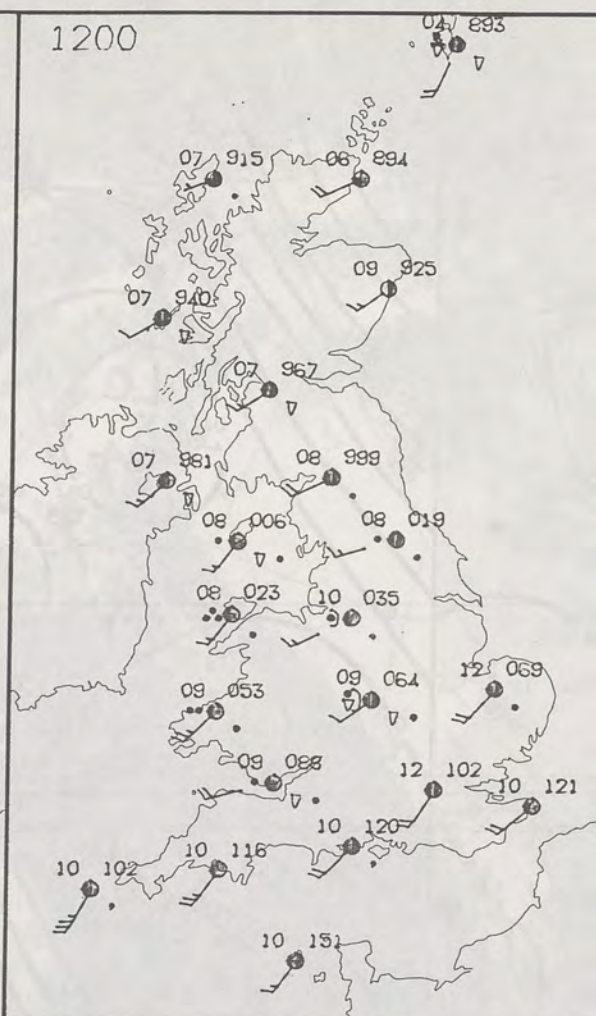
© Crown Copyright 1986 All rights reserved



0600



1200



THURSDAY
26 MARCH 1987

SUMMARY
OF
BRITISH WEATHER

Eastern parts of England and Scotland had a slight frost early in the night but freshening winds brought cloud with some rain to all parts by the morning.

England, Wales and Northern Ireland then had a mostly cloudy day with some rain in places, with more general rain reaching western areas in the late afternoon and spreading east in the evening. The Channel Islands and some eastern parts of England had a few sunny spells, mainly in the morning.

Scotland had a bright day, the best of the sunshine in eastern parts where it was mostly dry. There were showers in western Scotland, with more persistent rain into southern Scotland by the evening, turning to snow over the Highlands later.

Temperatures were near normal generally, though eastern England and East Anglia were on the mild side. A gust of 64 knots was reported from Gwennap Head in the late evening.

London Weather Centre
284-286 High Holborn
London WC1V 7HX
All times are GMT

© Crown Copyright 1986 All rights reserved

0600

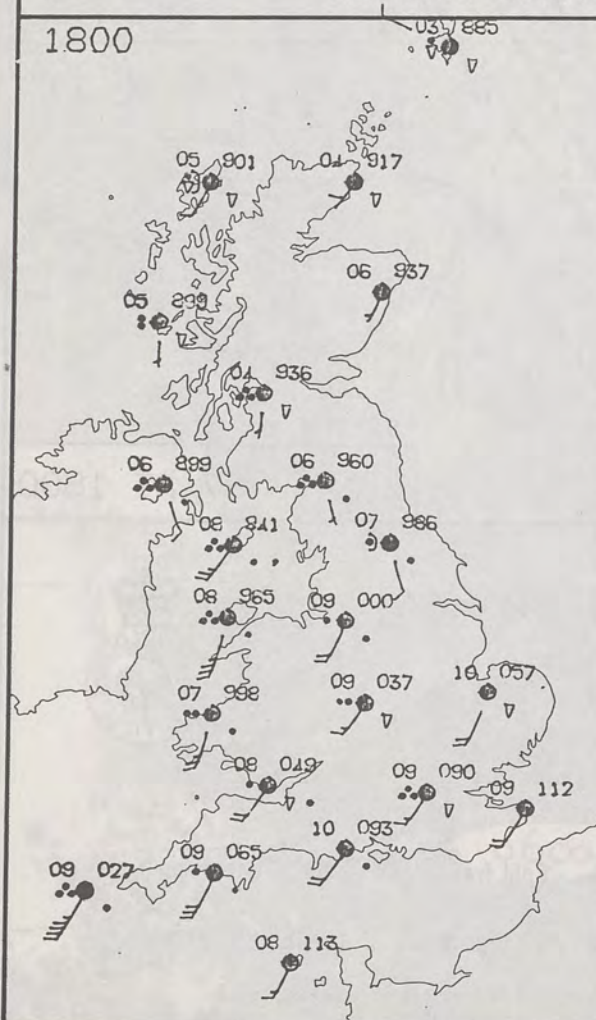


1200

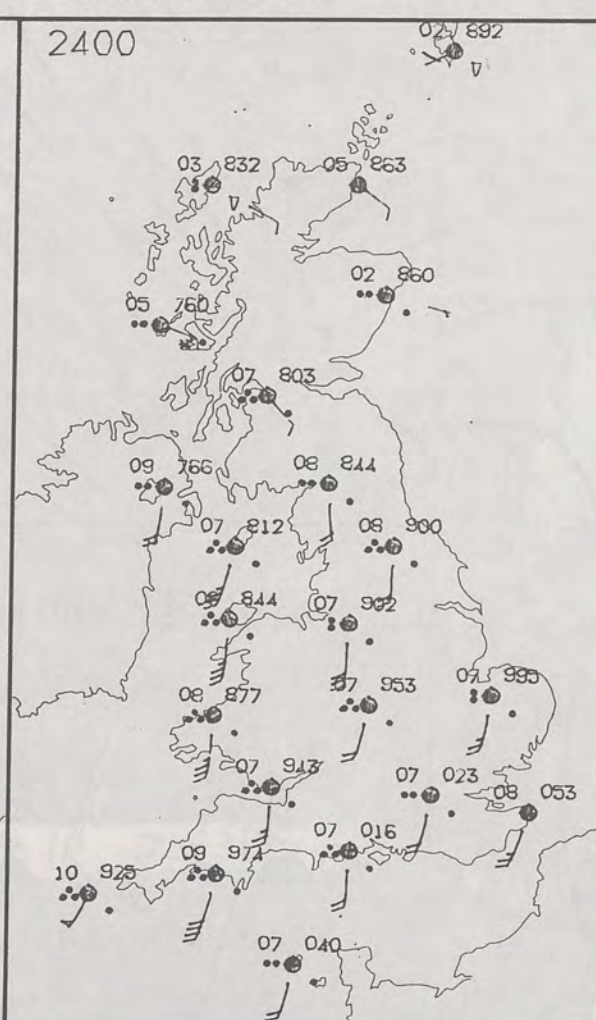


PLOTTED SURFACE OBSERVATIONS

1800

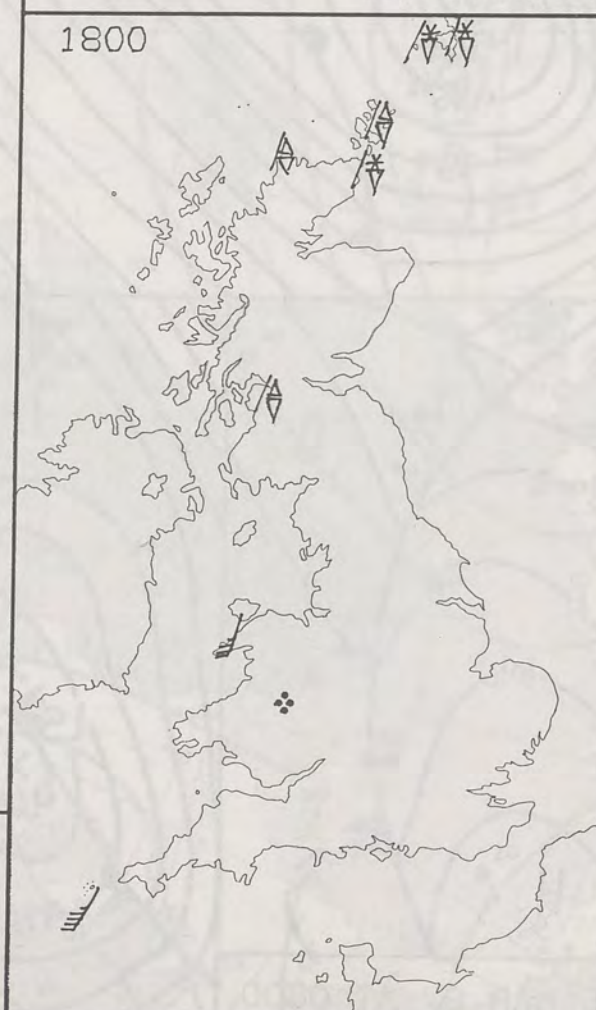


2400

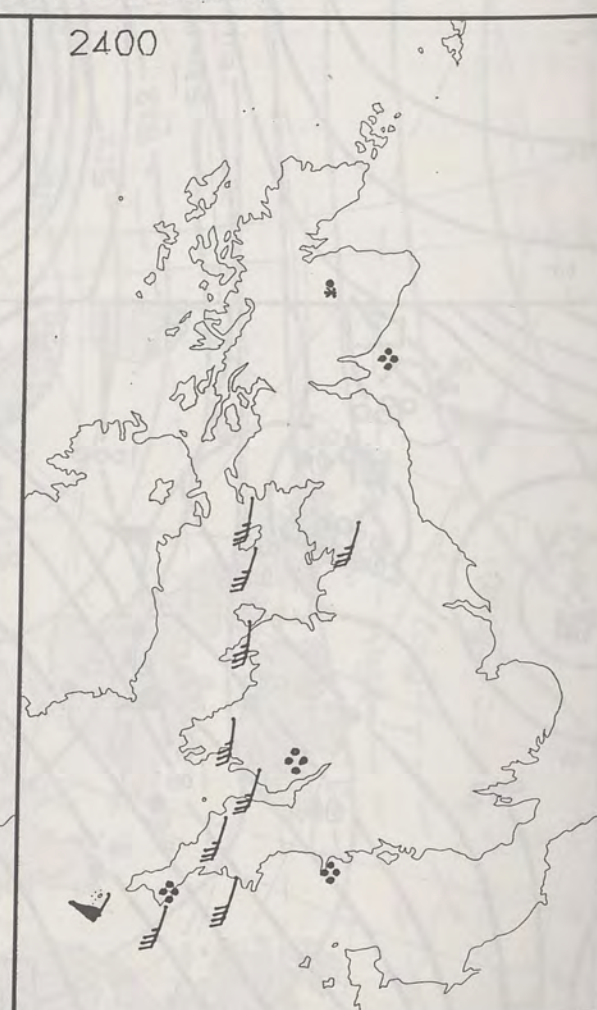


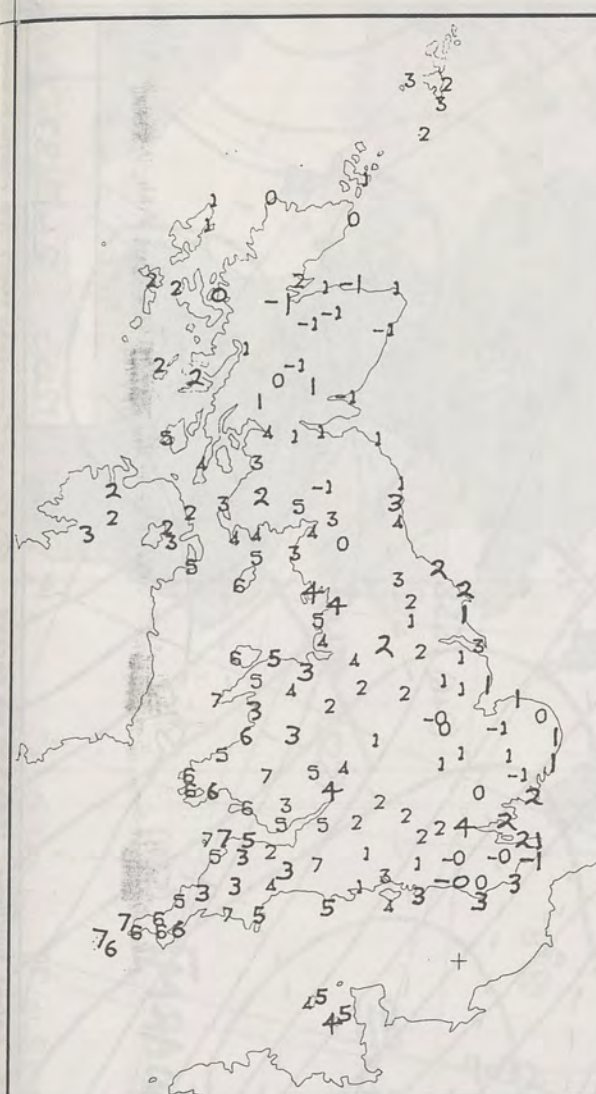
SIGNIFICANT WEATHER CHARTS

1800

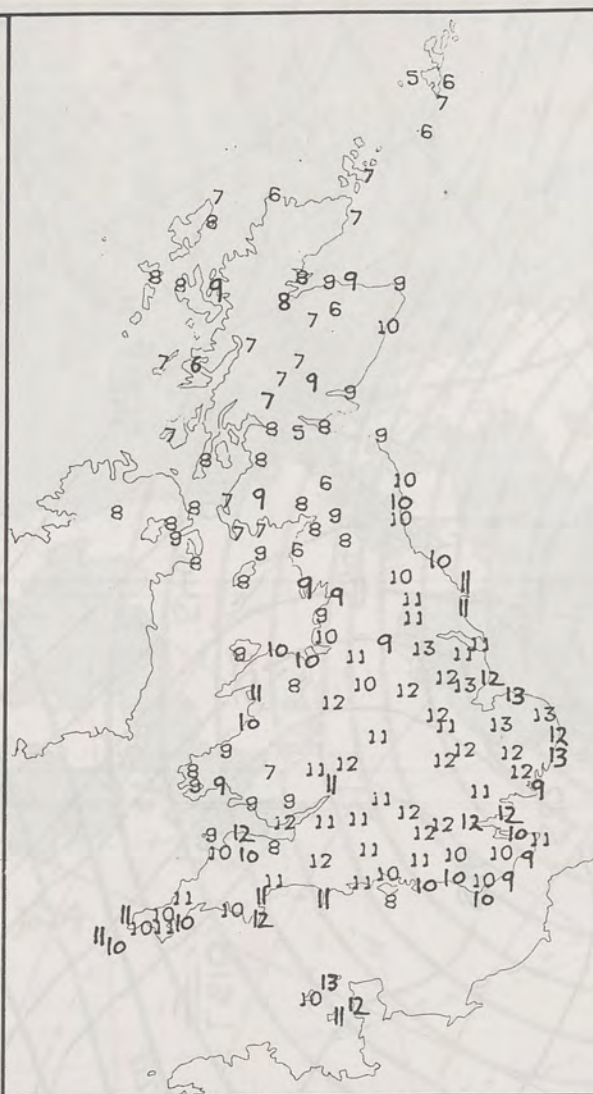


2400





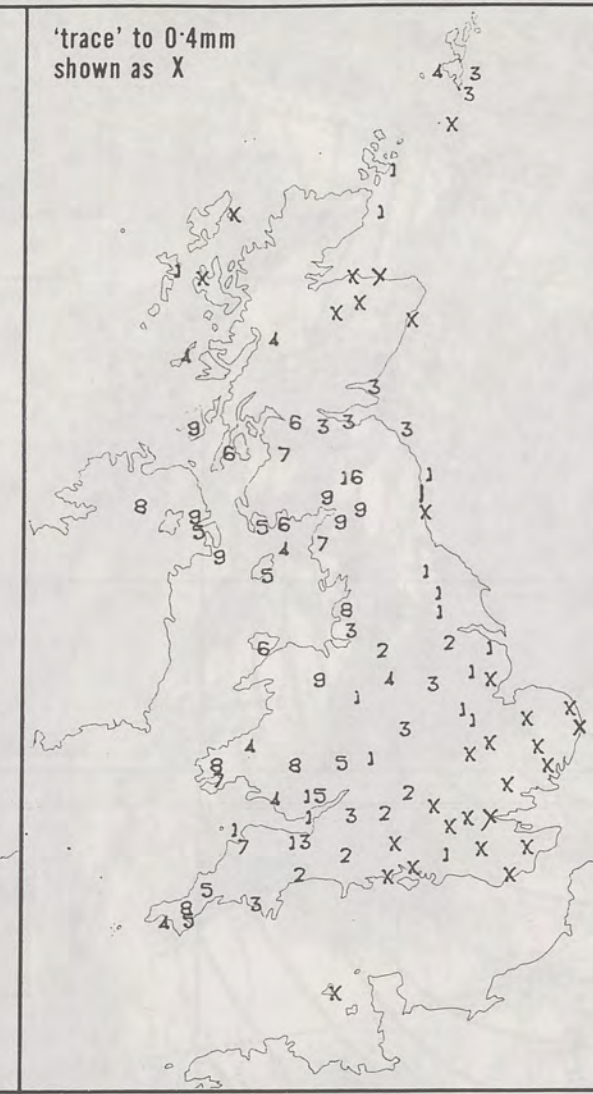
NIGHT MINIMUM TEMPERATURE (°C)
For 12-hour period ending
0900 ON 26 MAR 87



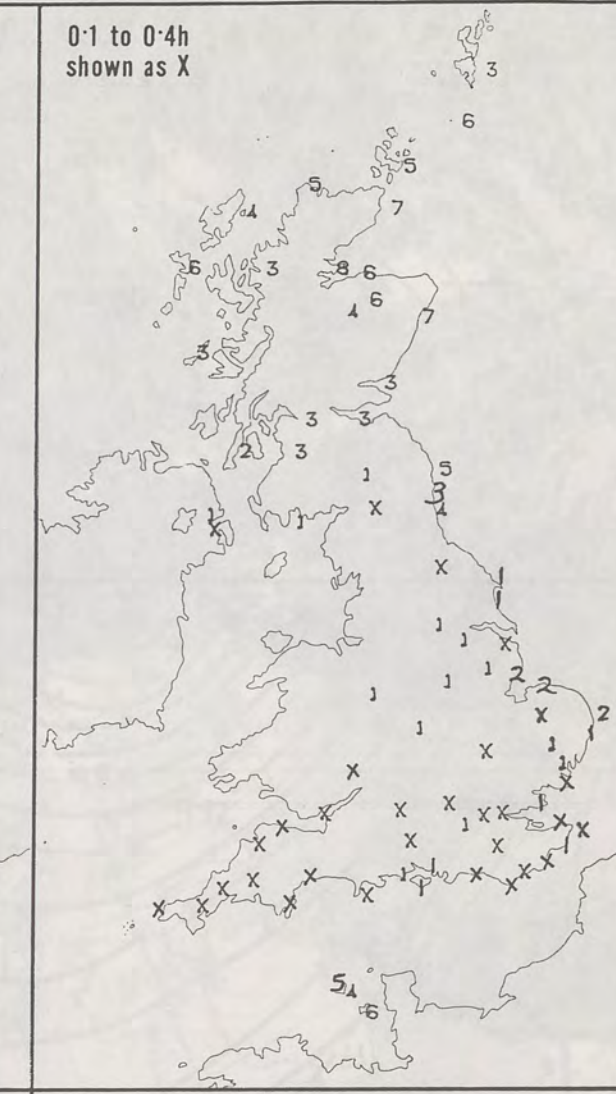
DAY MAXIMUM TEMPERATURE (°C)
For 12-hour period ending
2100 ON 26 MAR 87



RAINFALL (mm)
For 12-hour period ending
0900 ON 26 MAR 87



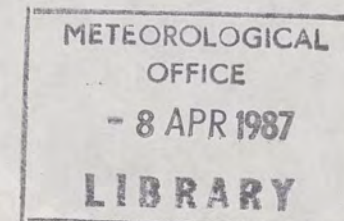
RAINFALL (mm)
For 12-hour period ending
2100 ON 26 MAR 87



SUNSHINE (hours)
Dawn to dusk
26 MAR 87

EXTREMES FOR THURSDAY 26TH MARCH 1987

Highest maximum	: 13.4°C Coningsby (Lincs)
Lowest maximum	: 5.3°C Salsburgh (East of Glasgow)
Lowest minimum	: -1.5°C Eskdalemuir (Dumfries & Galloway)
Lowest grass minimum	: -6.5°C Jubilee Corner (Kent)
Most rain (24 hours from 0900 GMT)	: 67.2 mm Cilfynydd (Mid Glamorgan)
Most sun	: 7.7 hours Invergordon Harbour (Cromarty Firth)

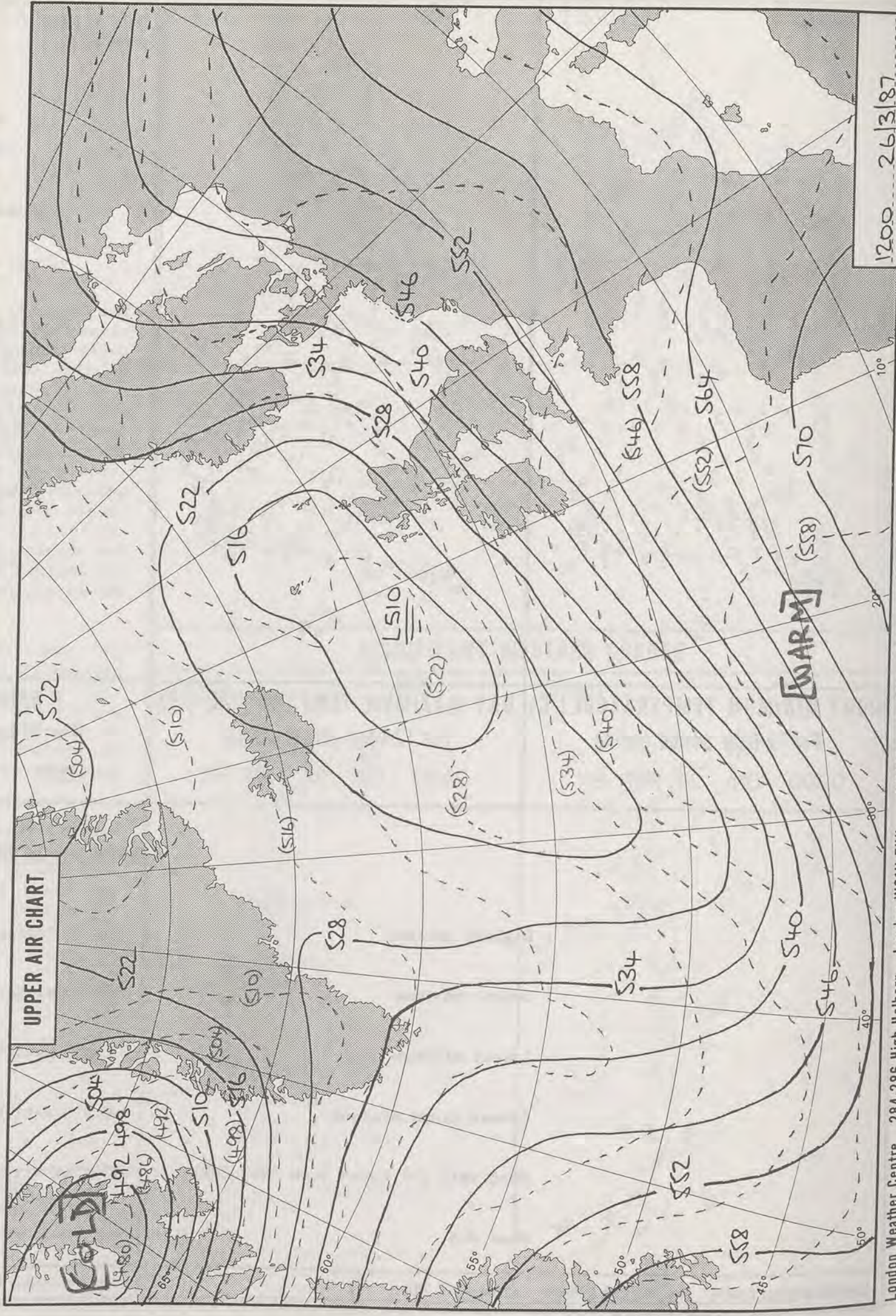


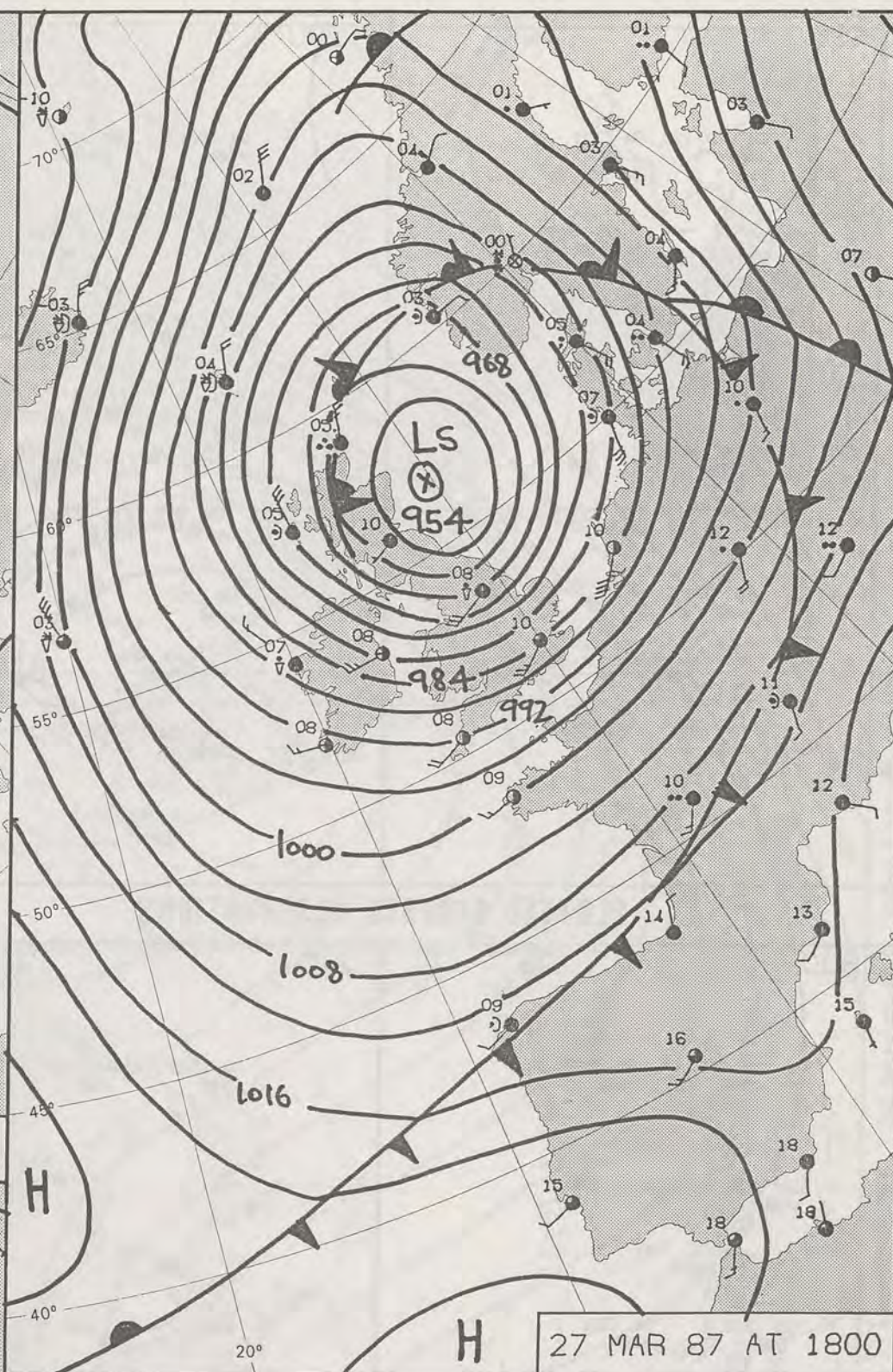
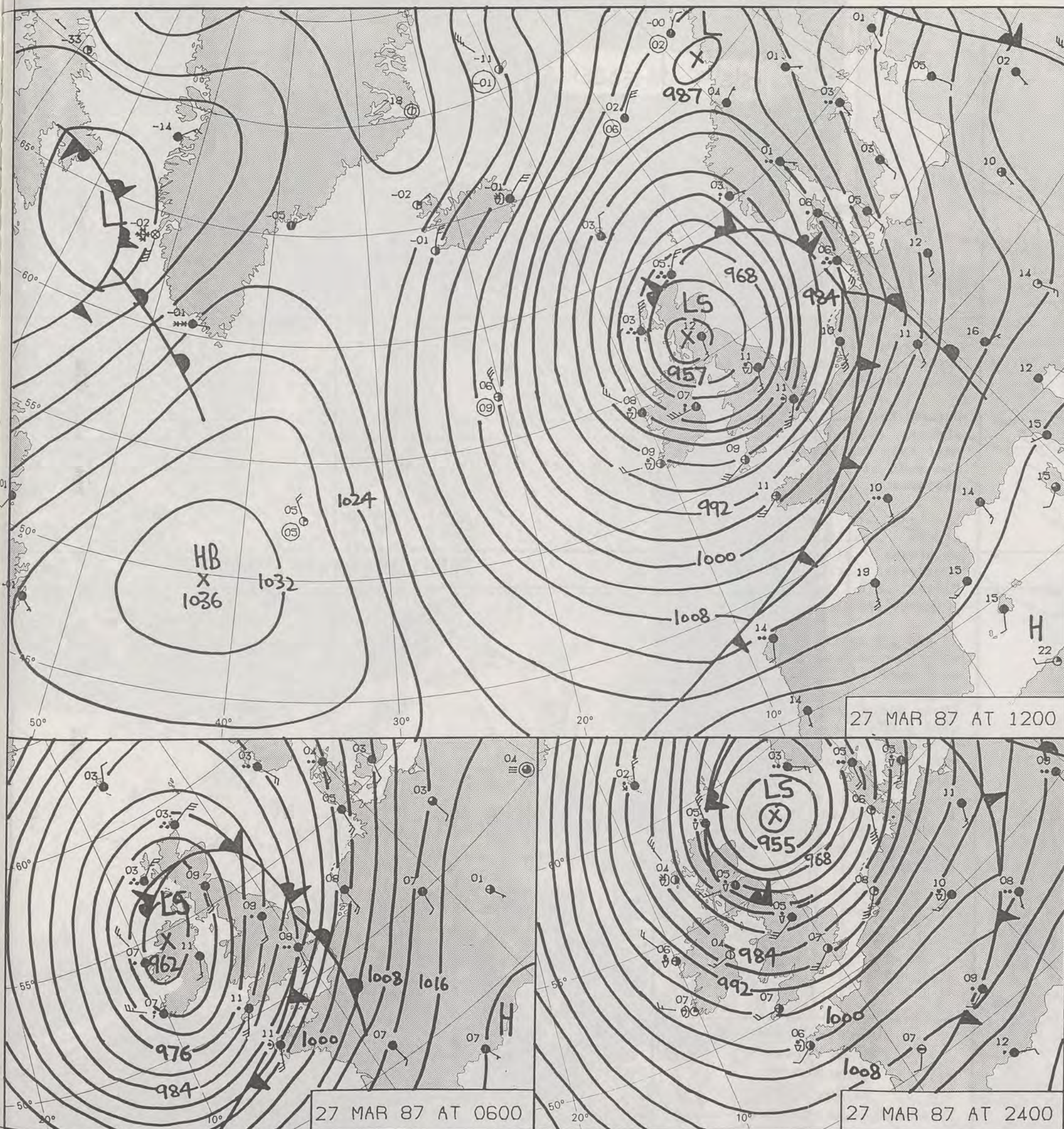
**DAILY
WEATHER
SUMMARY**



© Crown Copyright 1986
All rights reserved

1819Z IR 26/3/87





DAILY WEATHER SUMMARY

FOR

FRIDAY 27 MARCH 1987

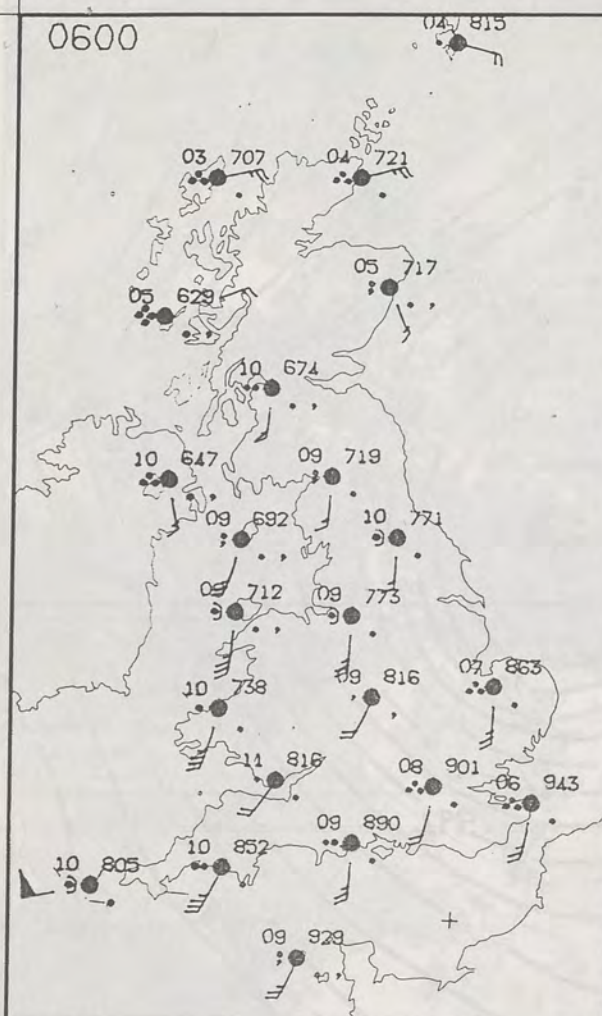
Warm front Cold front Occlusion

London Weather Centre 284-286 High Holborn London WC1V 7HX

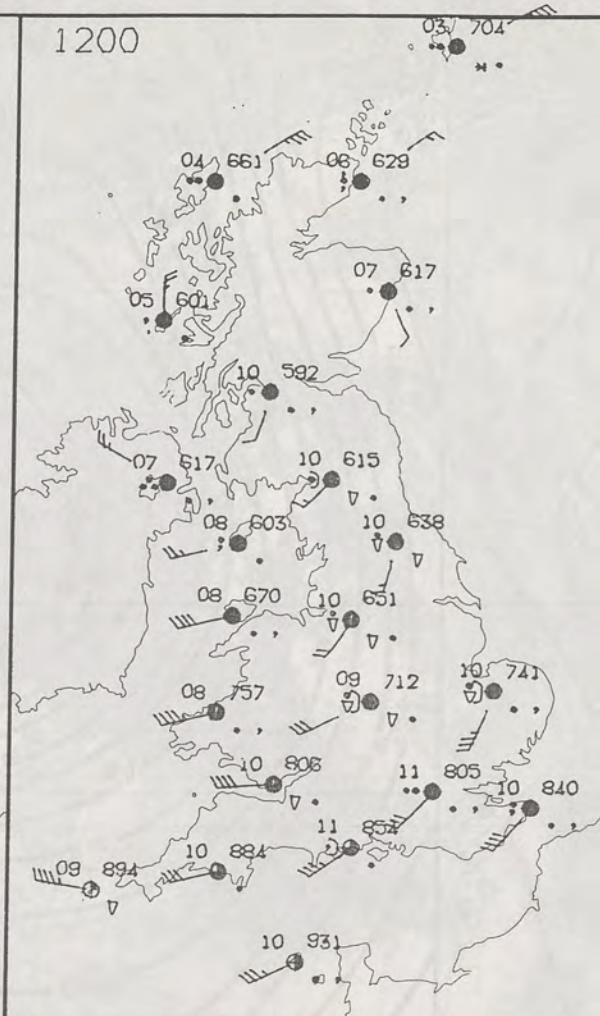
© Crown Copyright 1986 All rights reserved



0600



1200



FRIDAY
27 MARCH 1987

SUMMARY OF BRITISH WEATHER

It was a very wet night with heavy rain over much of the United Kingdom.

During the morning brighter but showery weather spread quickly east over England and Wales with the best of the sunshine in the southwest.

Scotland and Northern Ireland stayed mostly cloudy with outbreaks of rain, though southeast Scotland and parts of Ulster did have some dry, brighter spells.

It was a very windy day generally with severe southwesterly gales over much of England and Wales. At Gwennap Head near Lands End there was a gust of 93 knots at 0900 GMT. Northerly gales developed in western Scotland and Northern Ireland later in the day.

It was a cold day in the north of Scotland but elsewhere temperatures were just near or above average.

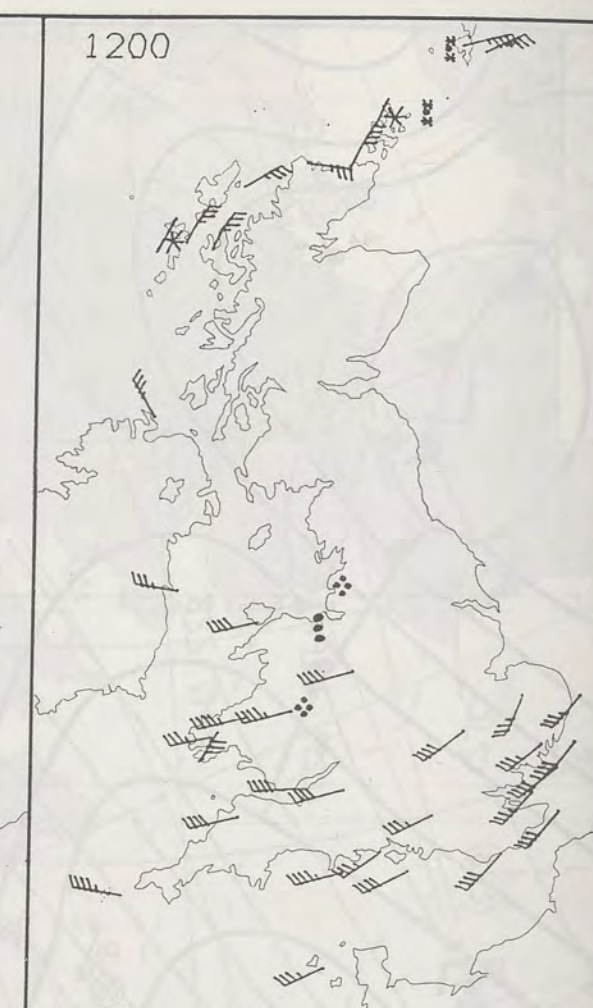
London Weather Centre
284-286 High Holborn
London WC1V 7HX
All times are GMT

© Crown Copyright 1986 All rights reserved

0600

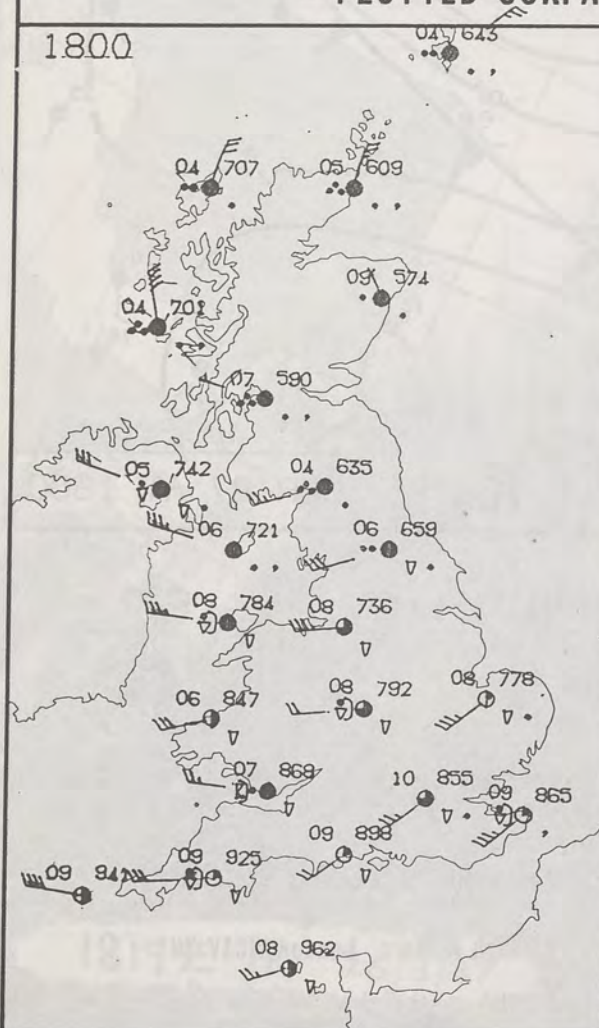


1200

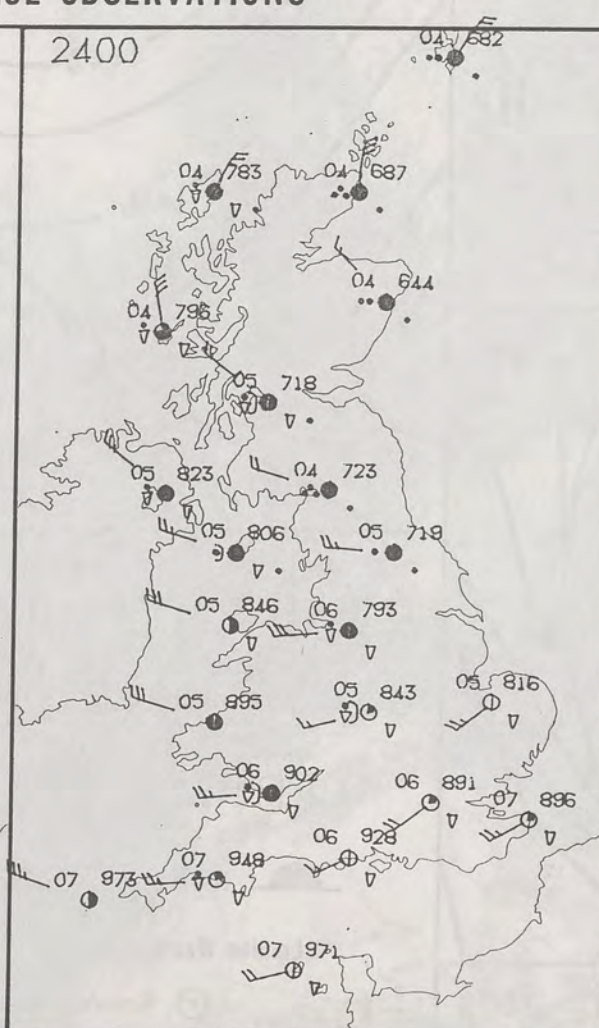


PLOTTED SURFACE OBSERVATIONS

1800

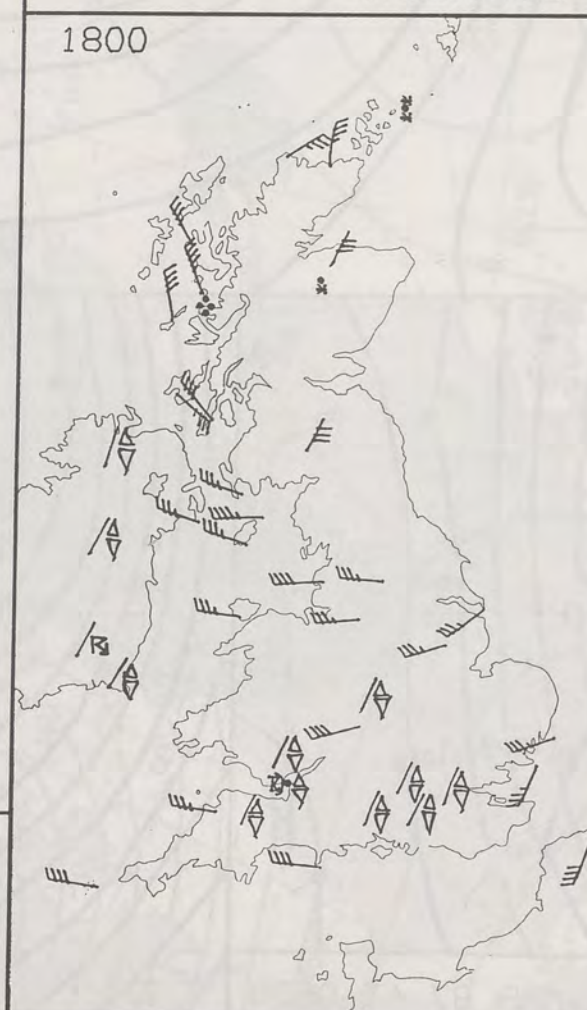


2400

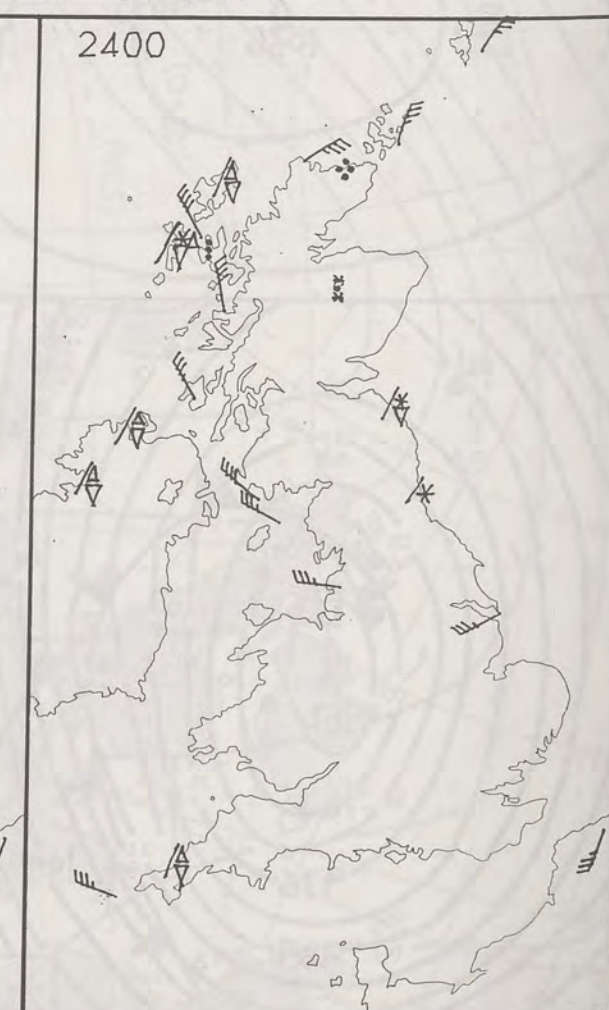


SIGNIFICANT WEATHER CHARTS

1800

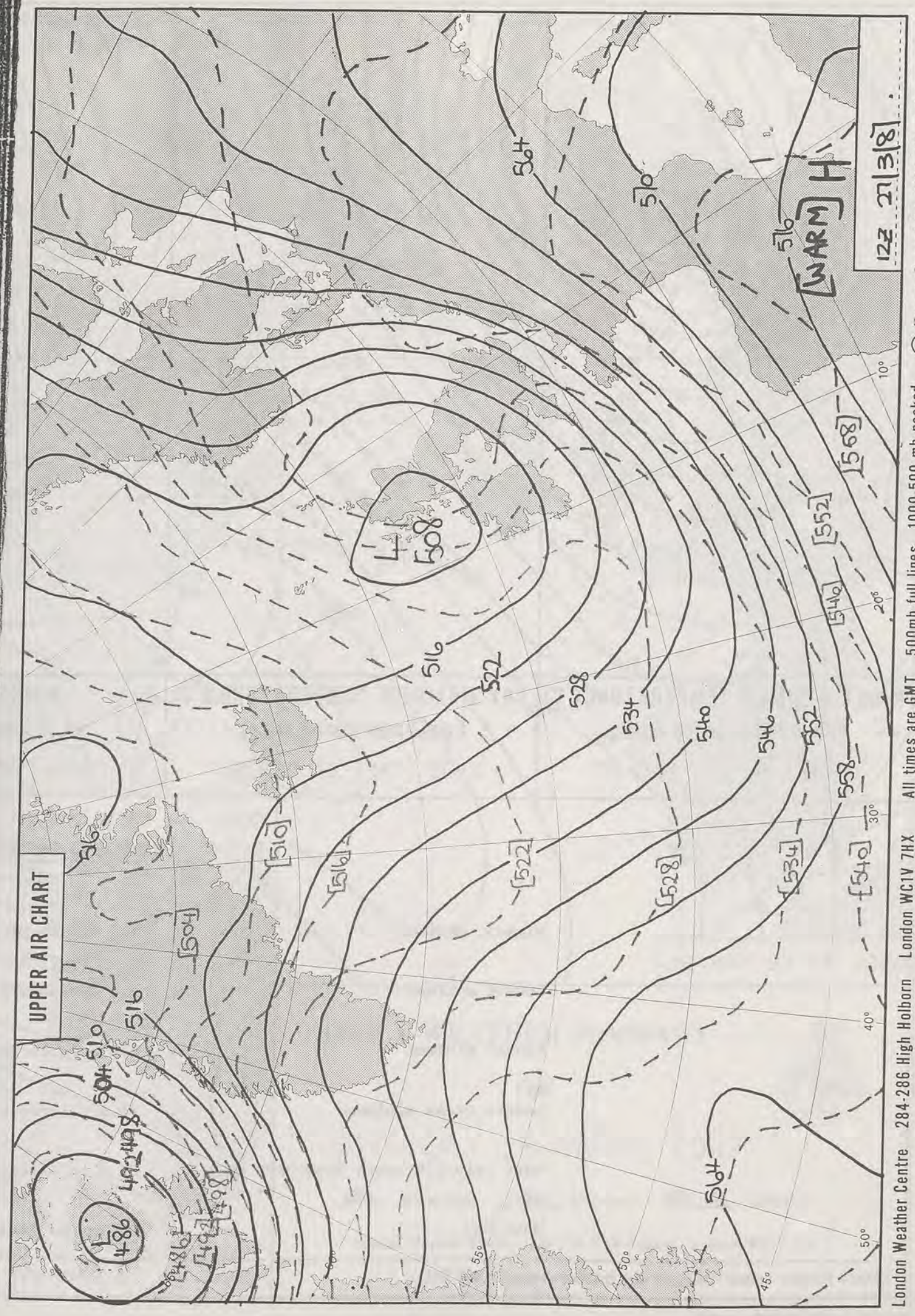


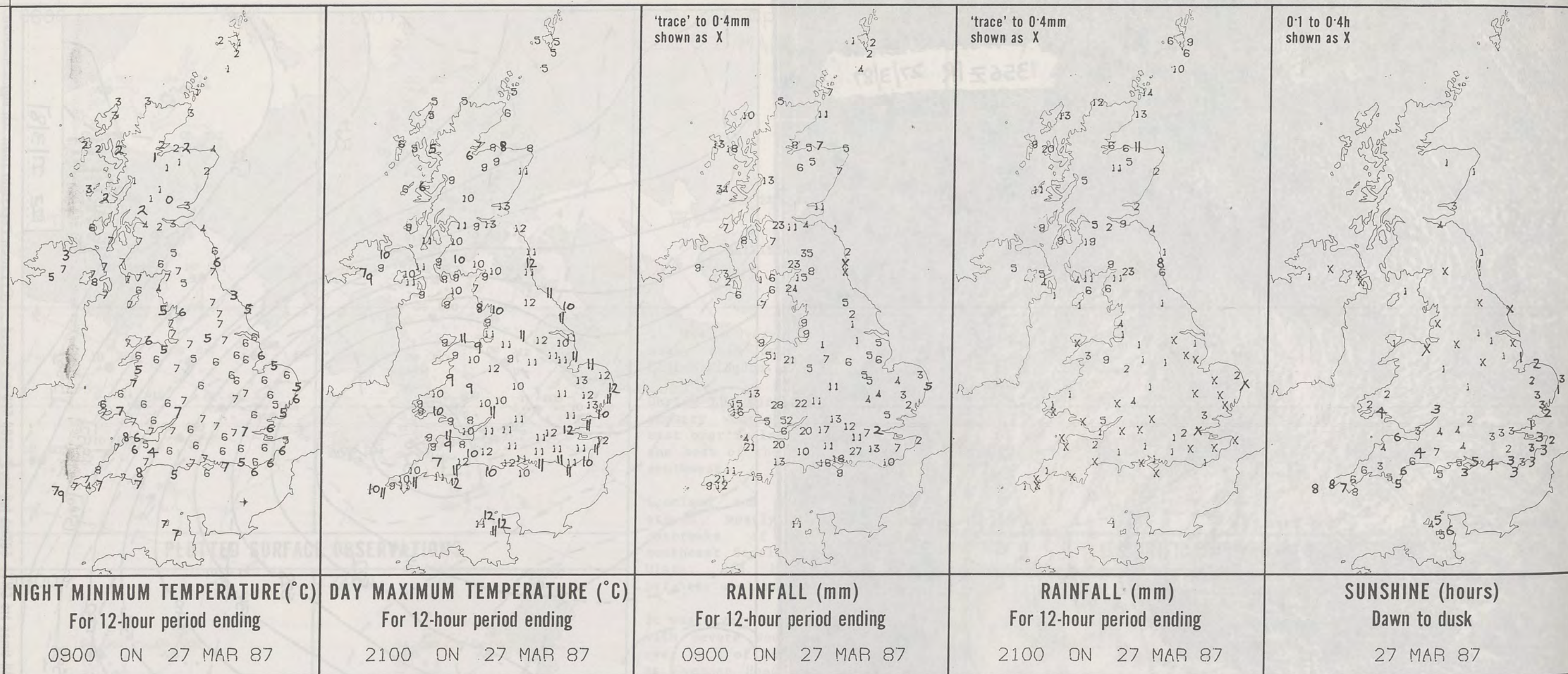
2400





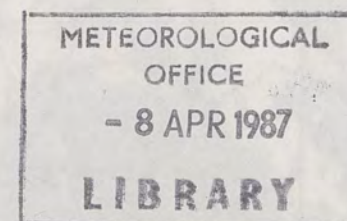
1356Z IR 27/3/87





EXTREMES FOR FRIDAY 27TH MARCH 1987

Highest maximum	:	13.1°C Edinburgh/Turnhouse & Leuchars (Fife)
Lowest maximum	:	4.6°C Cape Wrath (North Scotland)
Lowest minimum	:	0.2°C Perth/Scone (Tayside)
Lowest grass minimum	:	-1.8°C Lerwick (Shetland)
Most rain (24 hours from 0900 GMT)	:	34.5 mm Diabaig (Loch Torridon)
Most sun	:	8.0 hours Penzance (Cornwall)

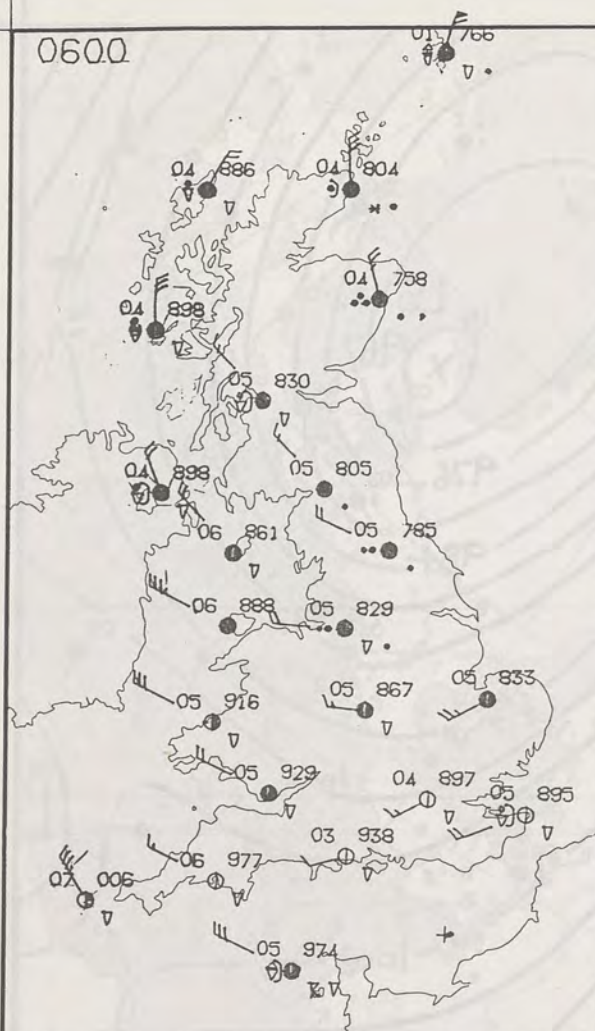


**DAILY
WEATHER
SUMMARY**

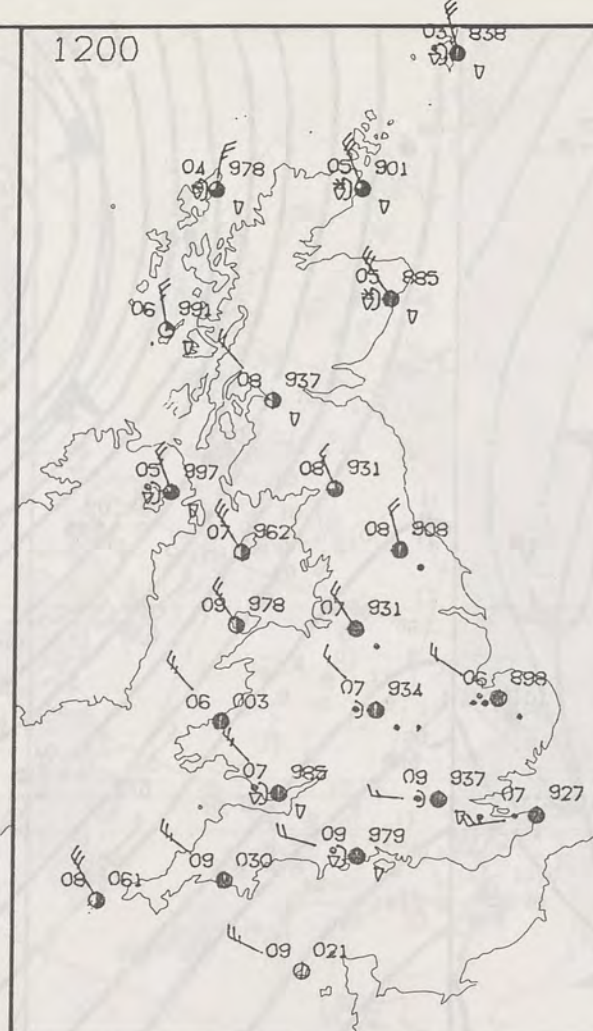


© Crown Copyright 1986
All rights reserved

0600

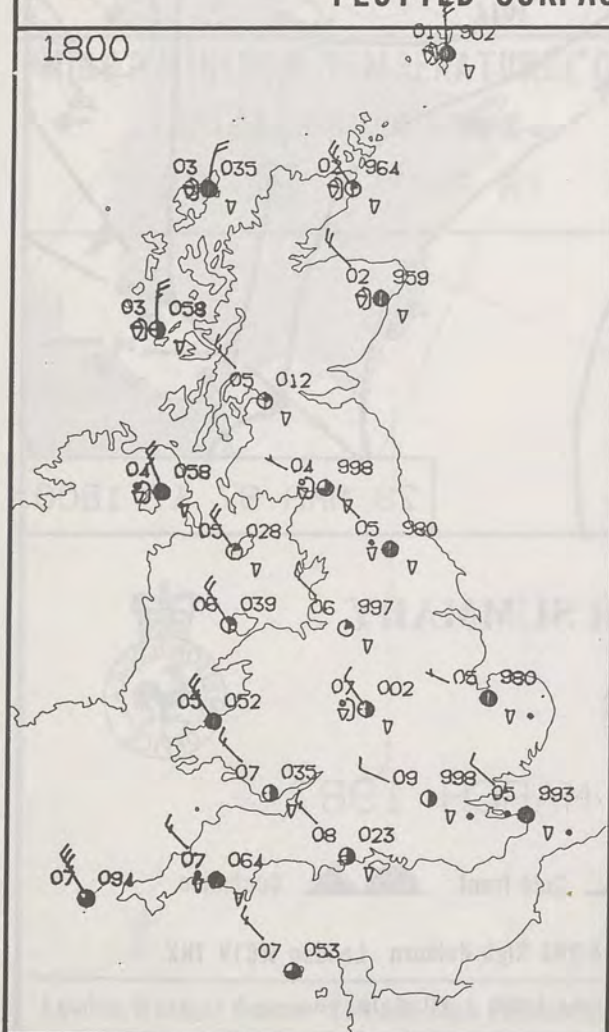


1200

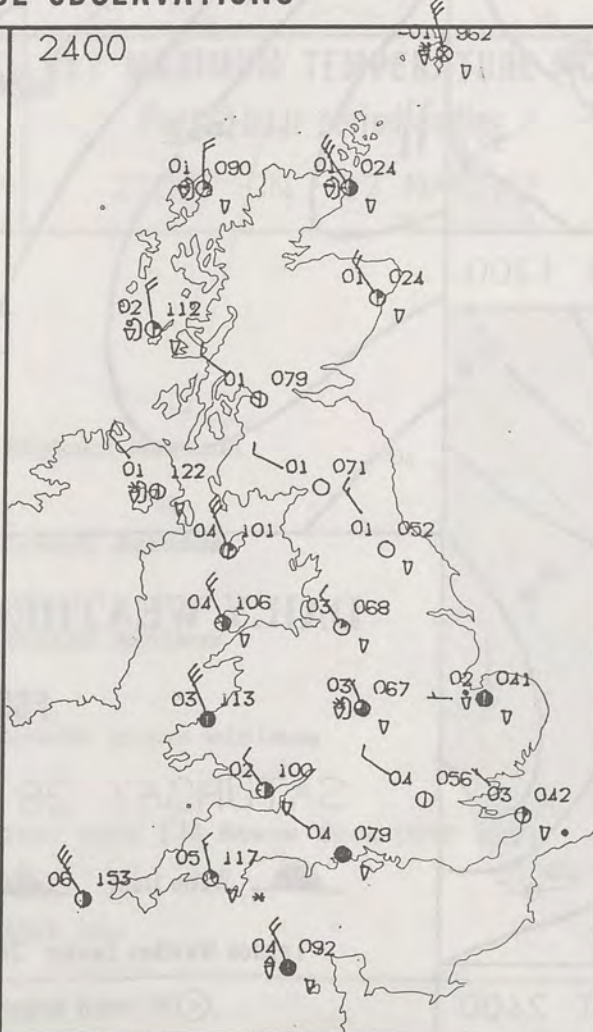


PLOTTED SURFACE OBSERVATIONS

1800



2400

SATURDAY
28 MARCH 1987SUMMARY
OF
BRITISH WEATHER

Rain, some of it heavy, affected much of eastern Scotland and northeastern England overnight. Meanwhile over the remainder of Scotland, along with Northern Ireland, northwestern England and Wales, showers ran on through the night, some quite heavy.

After dawn the large area of rain moved down the country, reaching much of the Midlands and East Anglia by mid-morning. In the afternoon this area of more continuous rainfall moved slowly away south and eastwards, affecting the southeast, before finally clearing land areas around dusk.

The remainder of the country had showers, some heavy, with hail and thunder, and in northern areas some sleet and snow was reported.

Although quite windy, the worst of the previous day's wind had eased, and by the evening some southeastern parts of Britain were experiencing light to moderate breezes. After dark many showers disappeared, but continued near coasts in the west and more generally across northern Britain, with a frost turning up in well sheltered spots before midnight.

It was a rather cold day almost everywhere. At Collafirth Hill (Shetland) a gust of 70 knots was reported during the afternoon.

London Weather Centre
284-286 High Holborn
London WC1V 7HX
All times are GMT

© Crown Copyright 1986 All rights reserved

0600

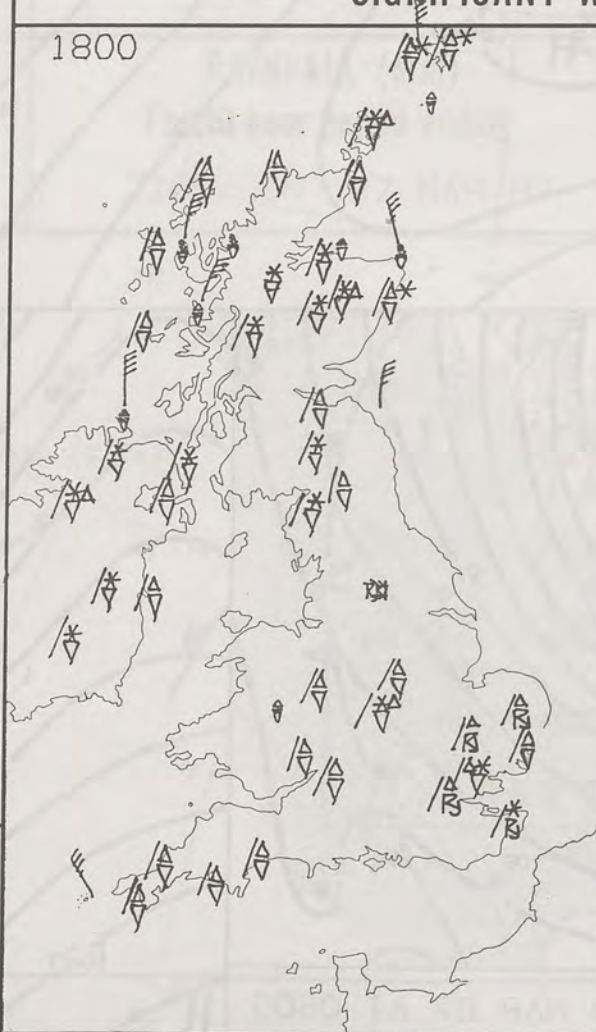


1200

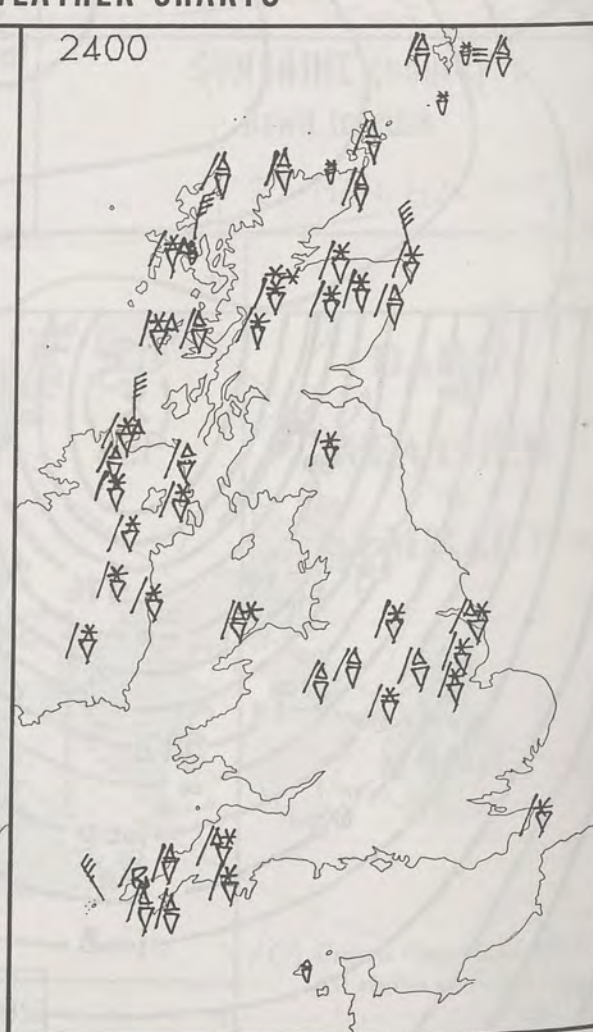


SIGNIFICANT WEATHER CHARTS

1800

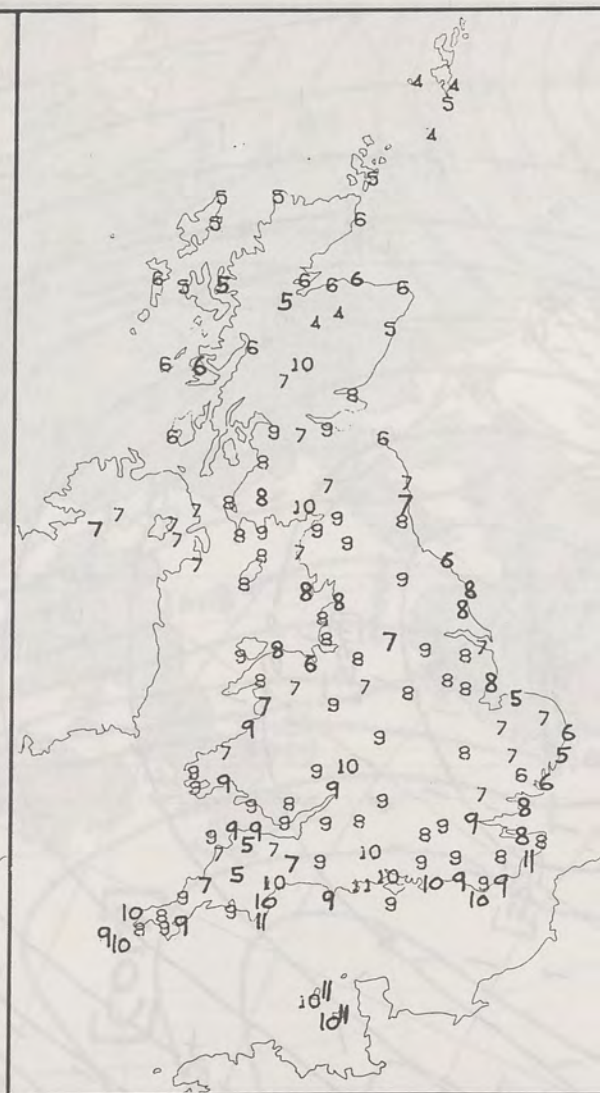


2400

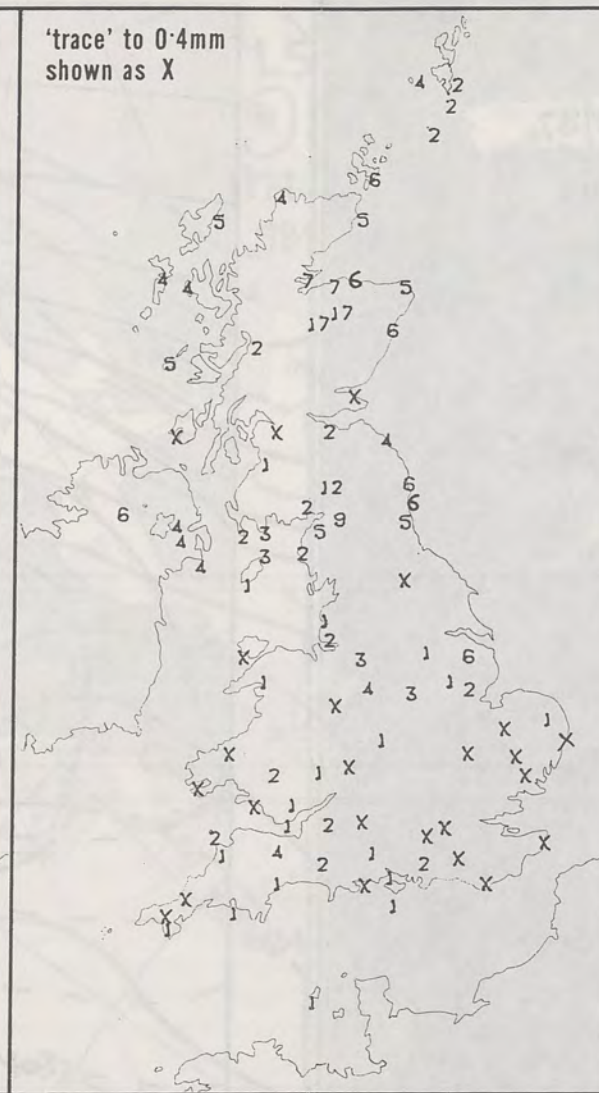




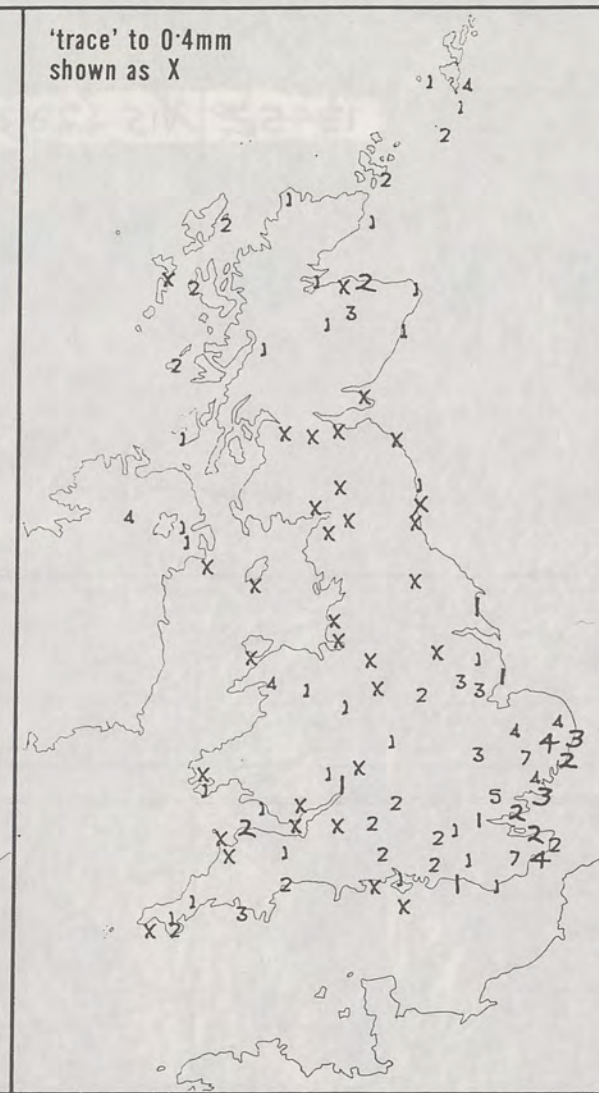
NIGHT MINIMUM TEMPERATURE (°C)
For 12-hour period ending
0900 ON 28 MAR 87



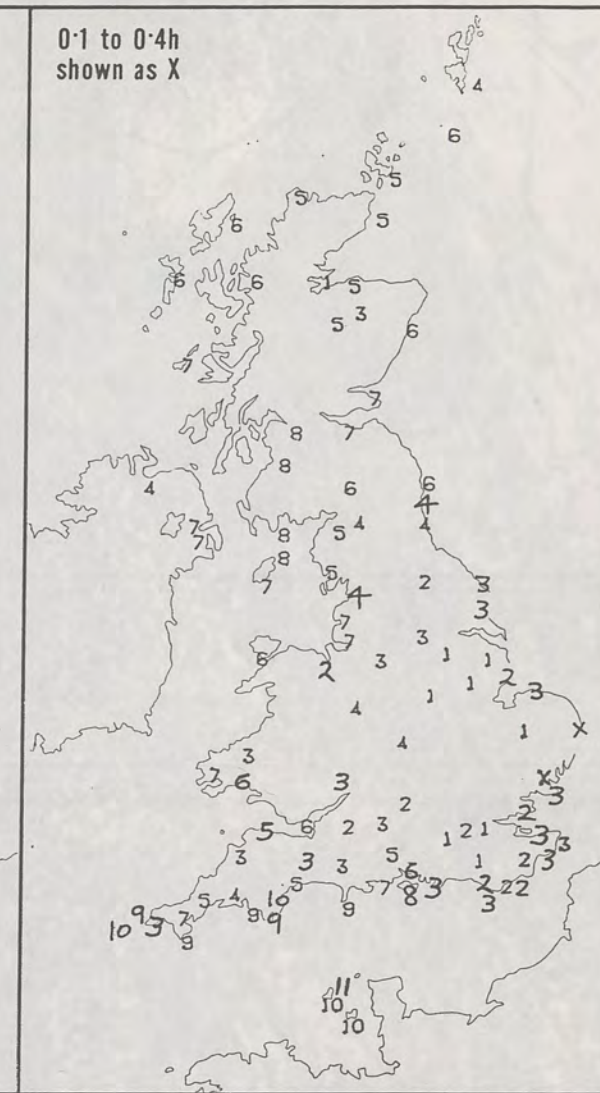
DAY MAXIMUM TEMPERATURE (°C)
For 12-hour period ending
2100 ON 28 MAR 87



RAINFALL (mm)
For 12-hour period ending
0900 ON 28 MAR 87



RAINFALL (mm)
For 12-hour period ending
2100 ON 28 MAR 87



SUNSHINE (hours)
Dawn to dusk
28 MAR 87

EXTREMES FOR SATURDAY 28TH MARCH 1987

Highest maximum	: 11.5°C Jersey (St Helier)
Lowest maximum	: 3.8°C Lerwick (Shetland)
Lowest minimum	: 0.1°C Sumburgh (Shetland)
Lowest grass minimum	: -1.1°C Liphook (Hampshire)
Most rain (24 hours from 0900 GMT)	: 11.6 mm Bastreet (Cornwall)
Most sun	: 11.0 hours Guernsey (L'Ancrese)

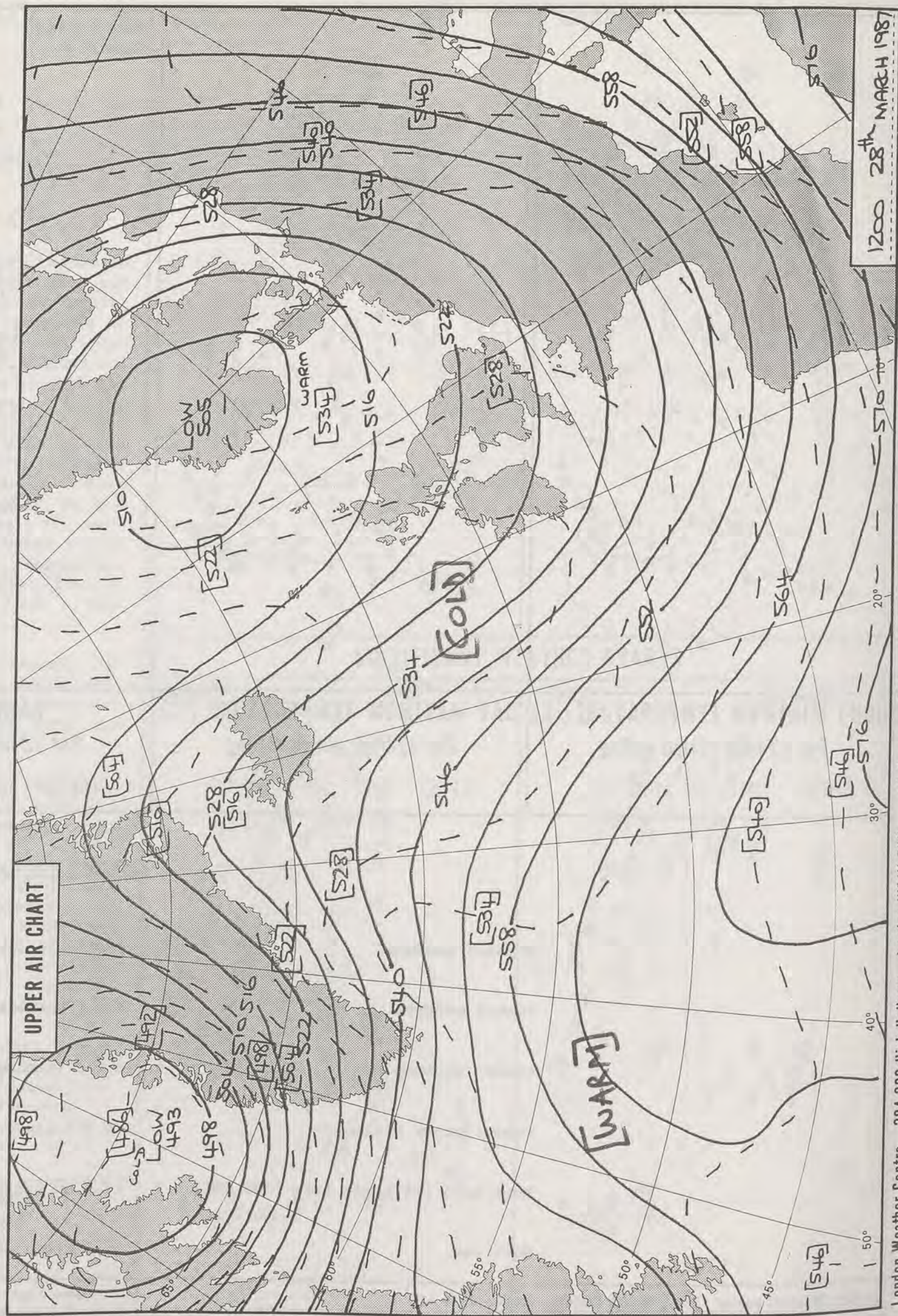
METEOROLOGICAL
OFFICE
- 8 APR 1987
LIBRARY

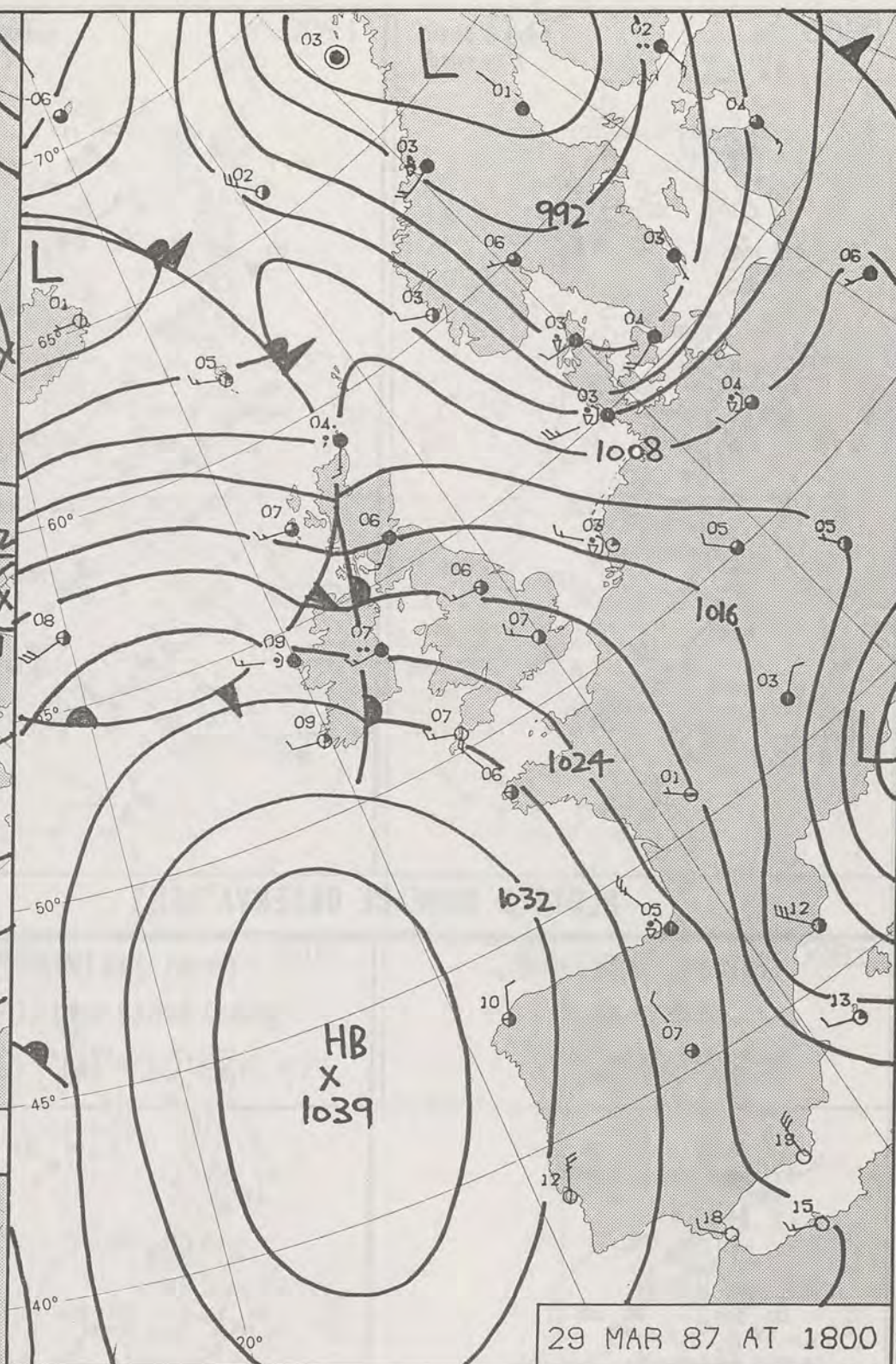

**DAILY
WEATHER
SUMMARY**



© Crown Copyright 1986
All rights reserved

1345Z VIS 28/3/87





DAILY WEATHER SUMMARY

FOR

SUNDAY 29 MARCH 1987

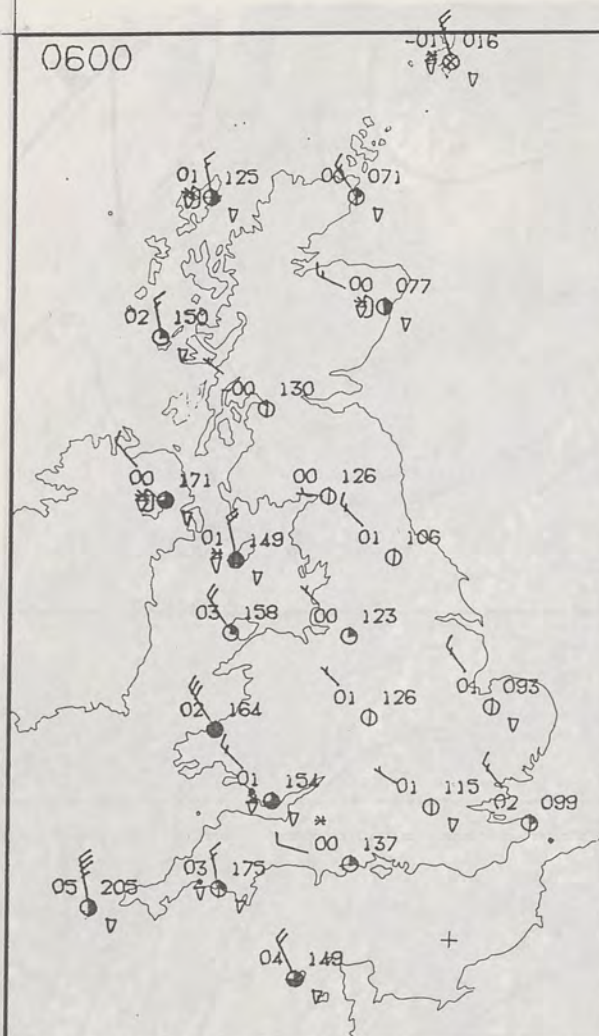
Warm front Cold front Occlusion

London Weather Centre 284-286 High Holborn London WC1V 7HX

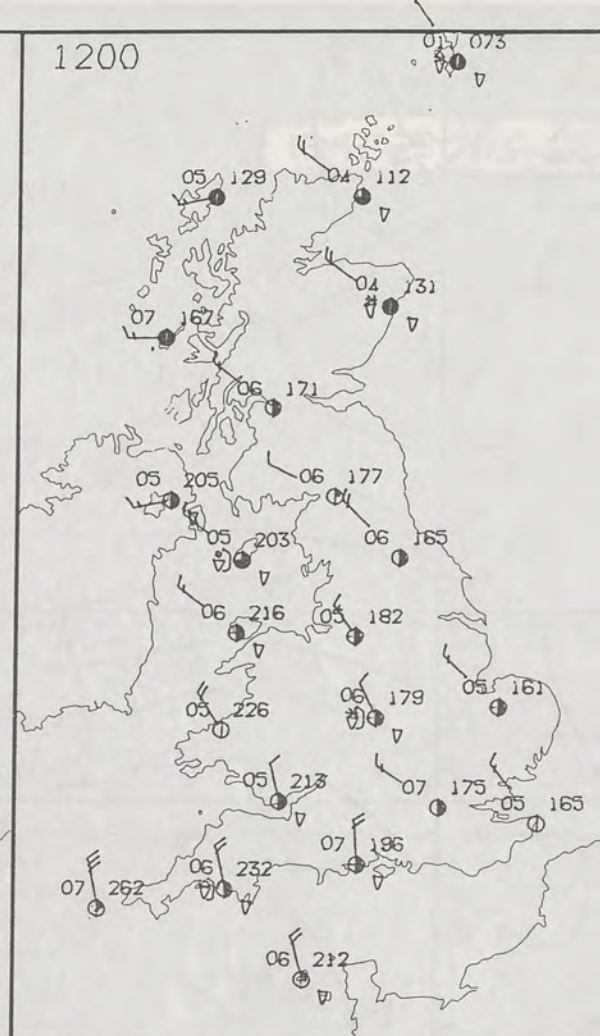
© Crown Copyright 1986 All rights reserved



0600



1200



SUNDAY
29 MARCH 1987

SUMMARY
OF
BRITISH WEATHER

Snow showers continued across Northern Ireland and northern Scotland through the night, giving fresh, though slight accumulations. Some showers were reported in the remainder of the country, though by dawn most inland areas were dry, with slight frost.

During the day most places had some sunshine, but also showers. The showers were a mixture of hail, sleet or snow, with the bulk of the showers being in northern and far western Britain. Elsewhere, the showers were well scattered.

During the afternoon cloud increased from the northwest bringing some rain to Northern Ireland and western Scotland, with some isolated bursts of heavy rain. In the course of the evening, cloudy weather with some rain moved to most northern and western areas, whilst the south-east of Britain turned dry and clear.

Temperatures were about 3 degrees below normal in most places, making it generally rather cold.

A gust of 65 knots occurred at Berryhead (Devon) about 0900 GMT.

London Weather Centre
284-286 High Holborn
London WC1V 7HX
All times are GMT

© Crown Copyright 1986 All rights reserved

0600

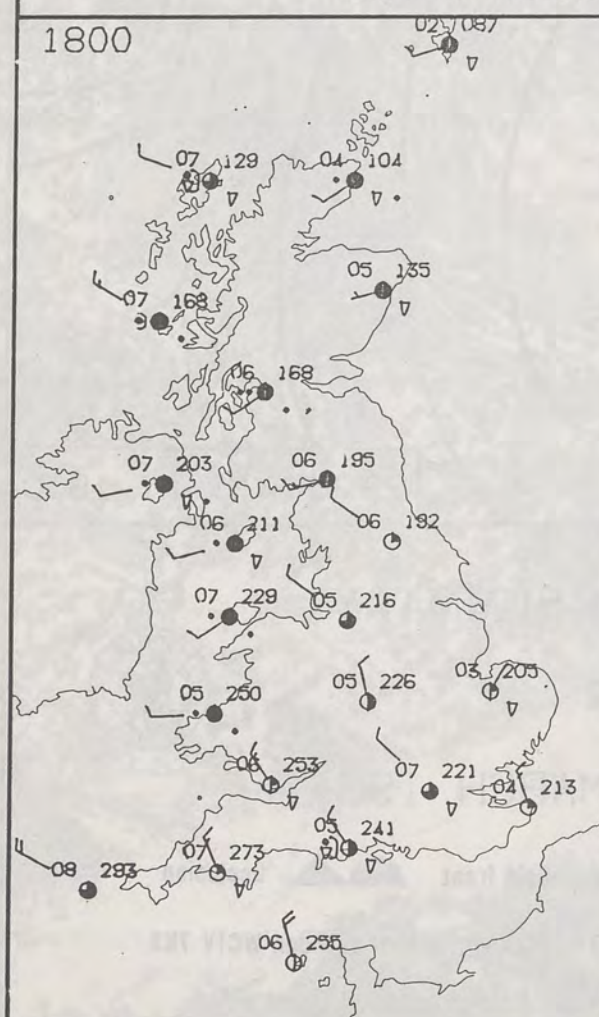


1200

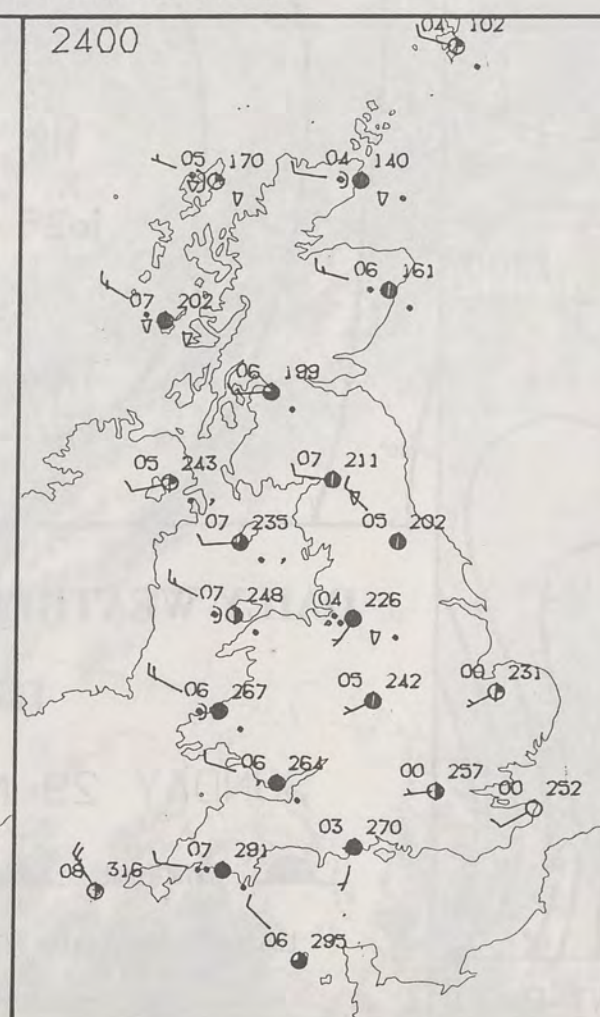


PLOTTED SURFACE OBSERVATIONS

1800

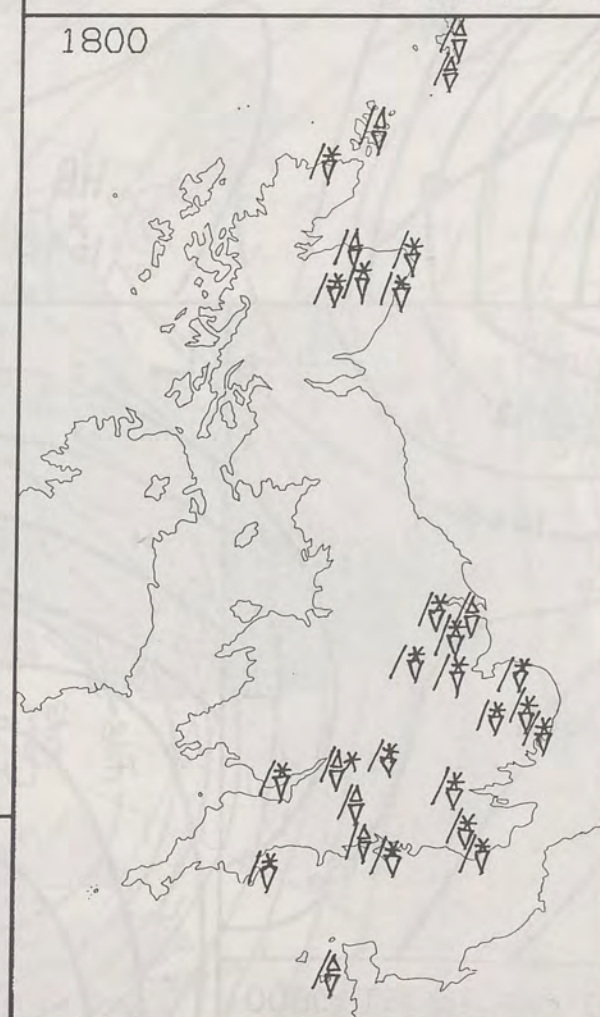


2400

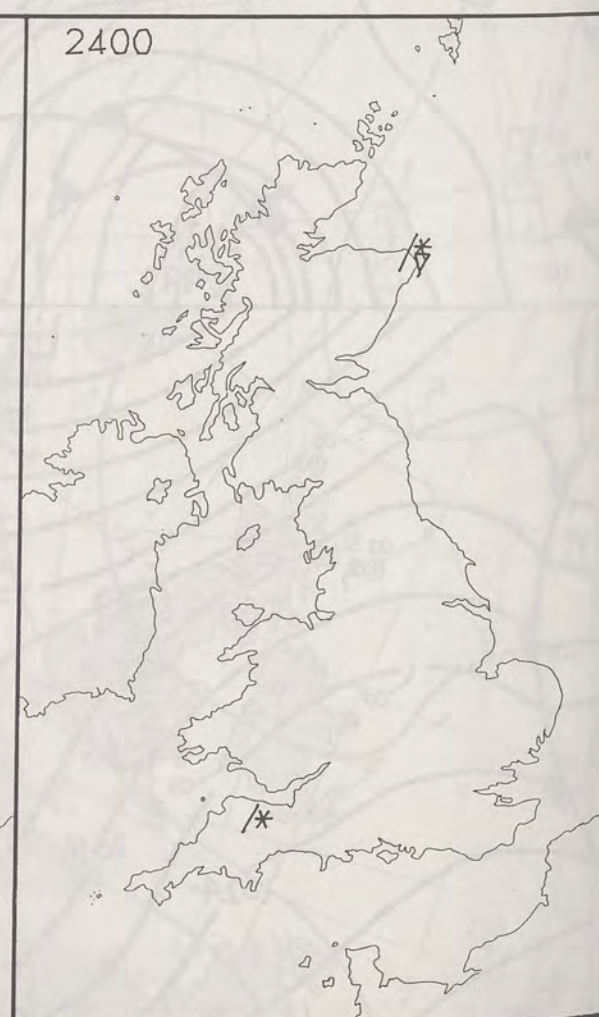


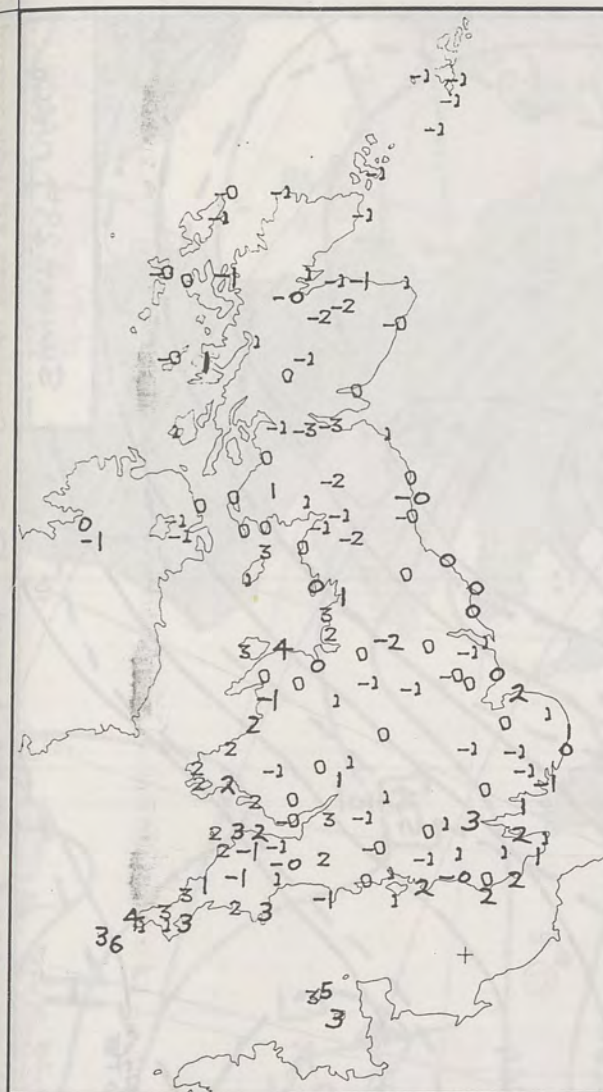
SIGNIFICANT WEATHER CHARTS

1800

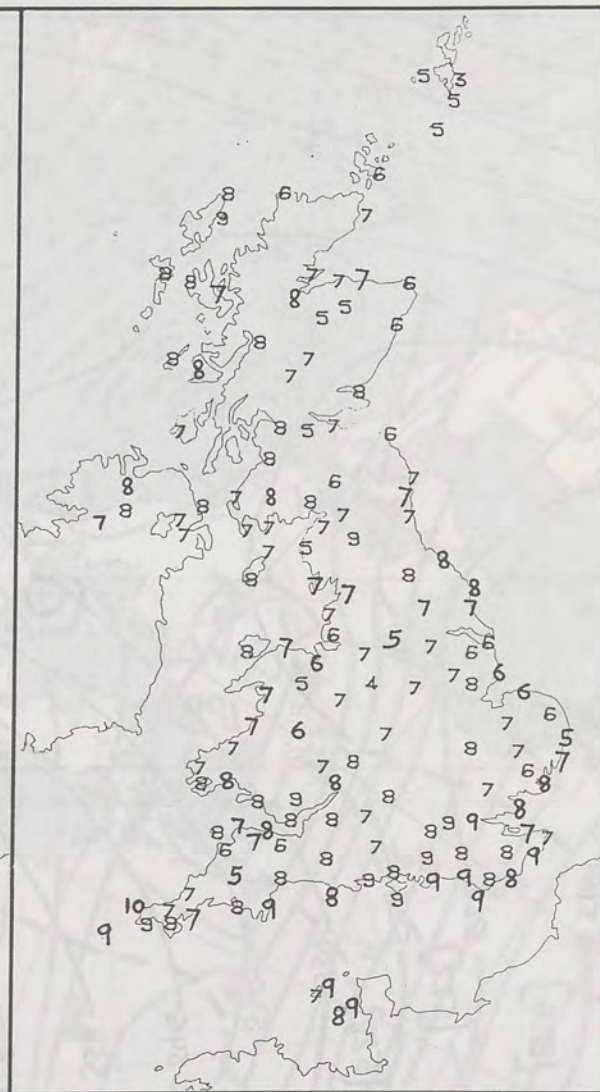


2400





NIGHT MINIMUM TEMPERATURE (°C)
For 12-hour period ending
0900 ON 29 MAR 87



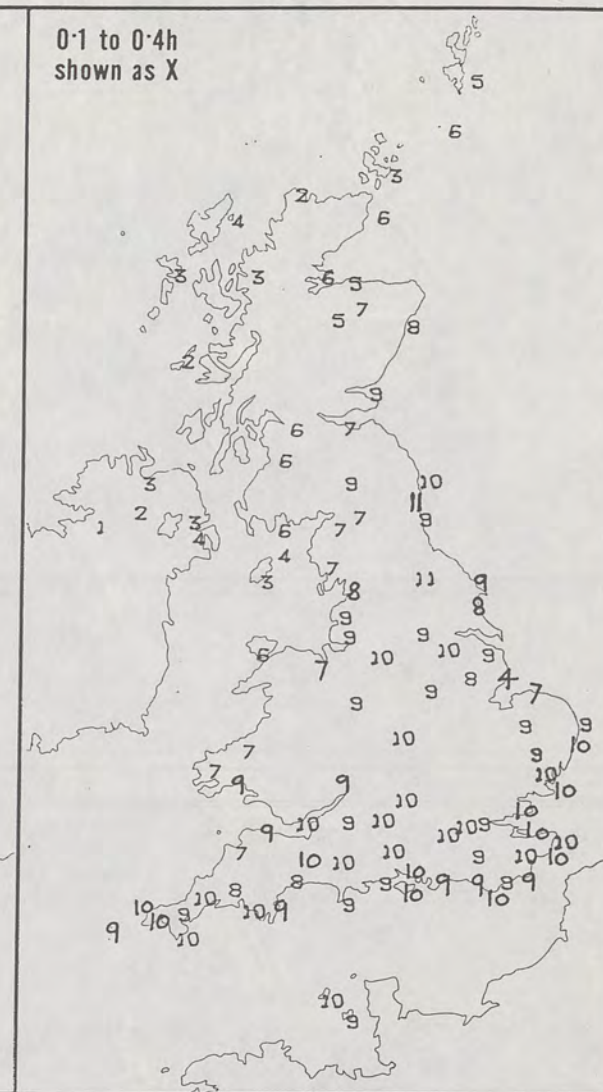
DAY MAXIMUM TEMPERATURE (°C)
For 12-hour period ending
2100 ON 29 MAR 87



RAINFALL (mm)
For 12-hour period ending
0900 ON 29 MAR 87



RAINFALL (mm)
For 12-hour period ending
2100 ON 29 MAR 87



SUNSHINE (hours)
Dawn to dusk
29 MAR 87

EXTREMES FOR SUNDAY 29TH MARCH 1987

Highest maximum	: 9.6°C Penzance (Cornwall)
Lowest maximum	: 3.1°C Lerwick (Shetland)
Lowest minimum	: -3.5°C Salsburgh (East of Glasgow)
Lowest grass minimum	: -6.9°C Edinburgh (Turnhouse)
Most rain (24 hours from 0900 GMT)	: 7.8 mm Corgary (Co. Fermanagh)
Most sun	: 10.8 hours Tynemouth






**DAILY
WEATHER
SUMMARY**



© Crown Copyright 1986
All rights reserved

50





DAILY WEATHER SUMMARY

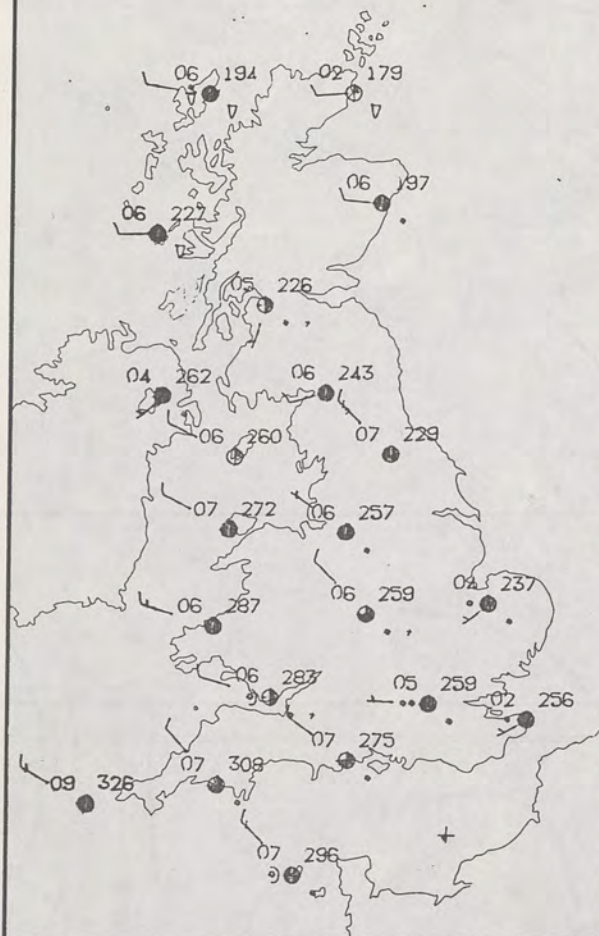
FOR

MONDAY 30 MARCH 1987

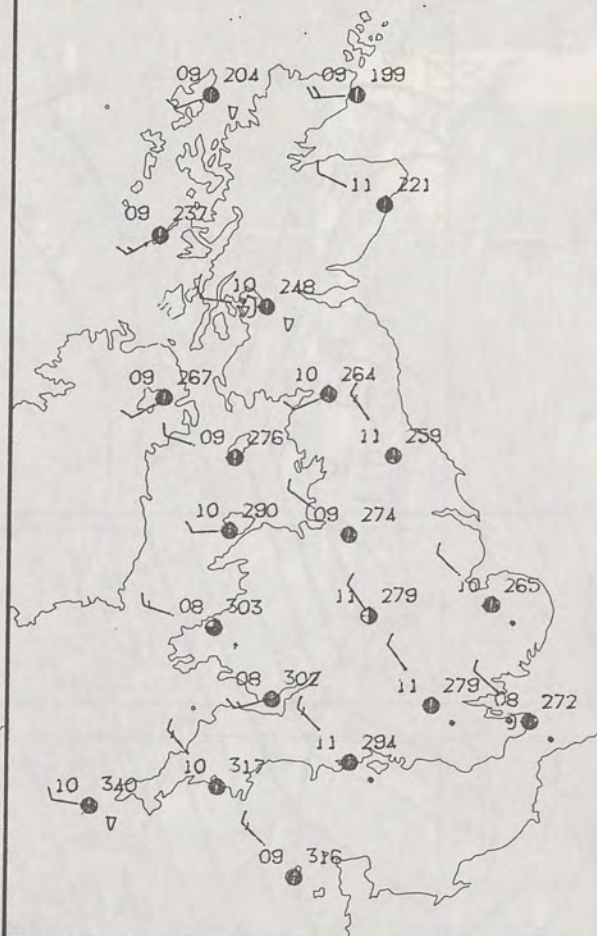
London Weather Centre 284-286 High Holborn London WC1V 7HX
© Crown Copyright 1986 All rights reserved



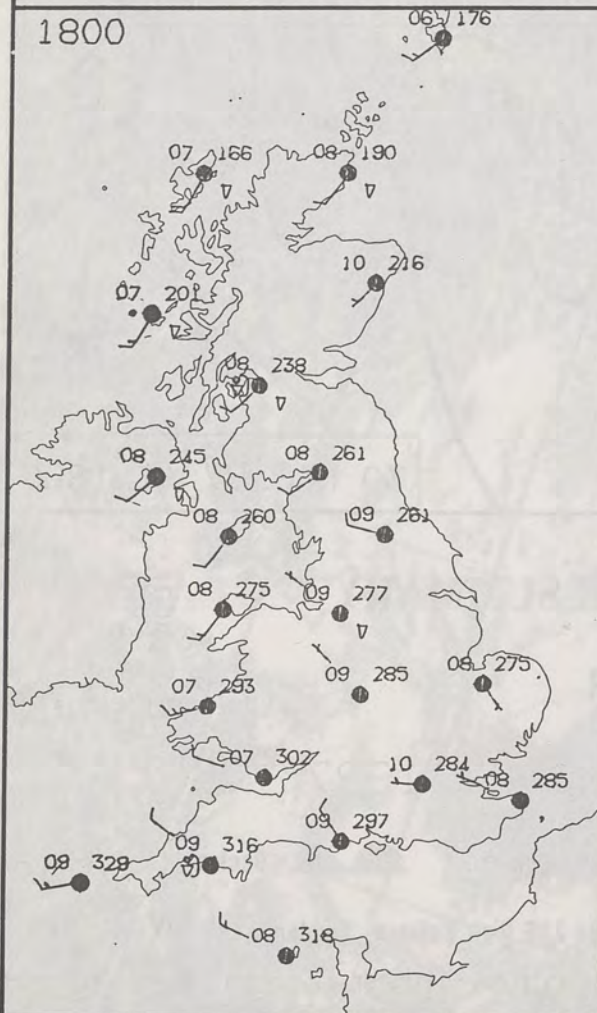
105 146



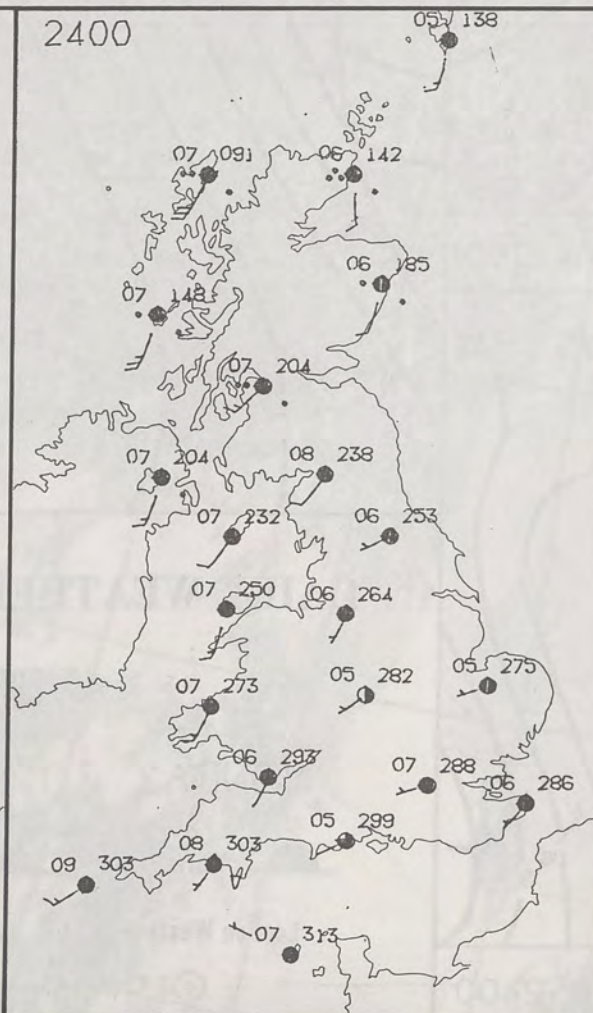
08/174



1800



057 138



SUMMARY

Southeastern areas had a clear and frosty start but most places had a fairly cloudy night with a little rain here and there, although with some breaks as well.

The day too was fairly cloudy. Most places were dry but there were one or two light showers, together with a little sunshine. During the evening more general rain reached much of Scotland and Northern Ireland.

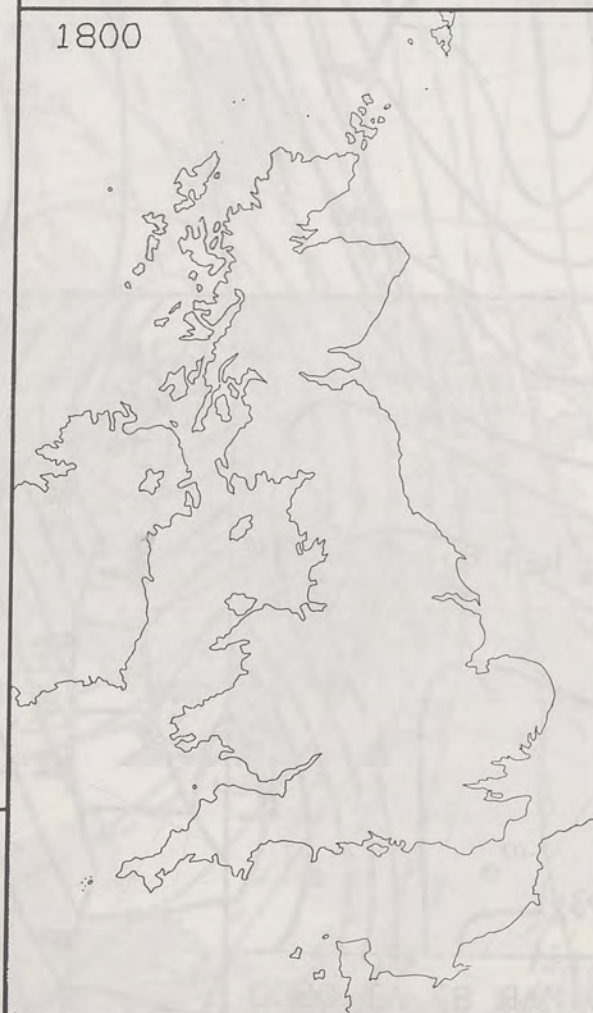
Temperatures were near or above normal, especially in Scotland, where it was rather warm.

© Crown Copyright 1986 All rights reserved



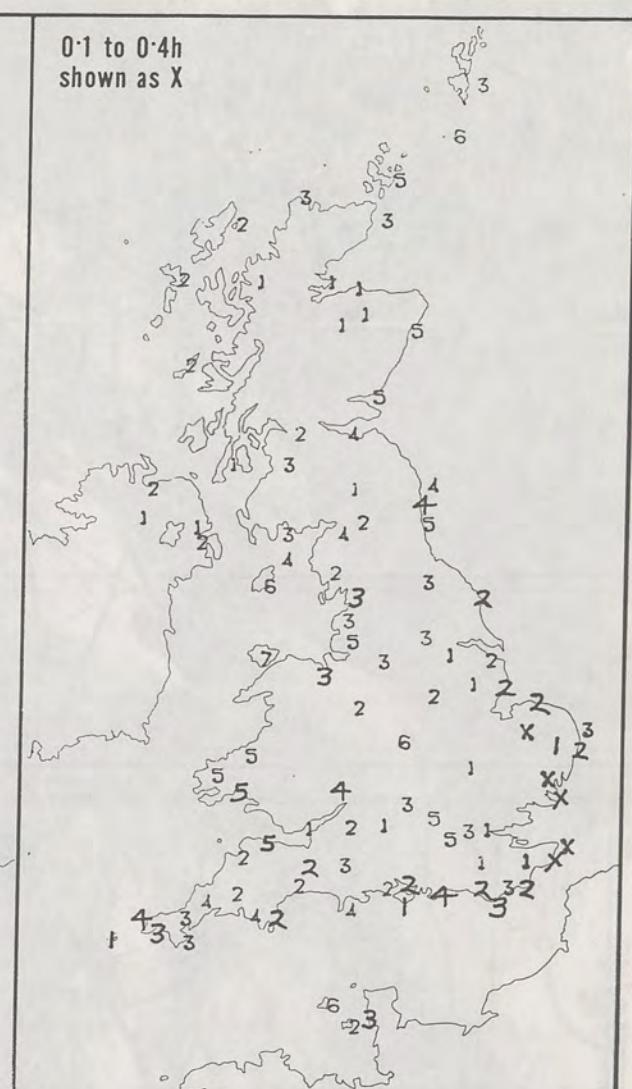
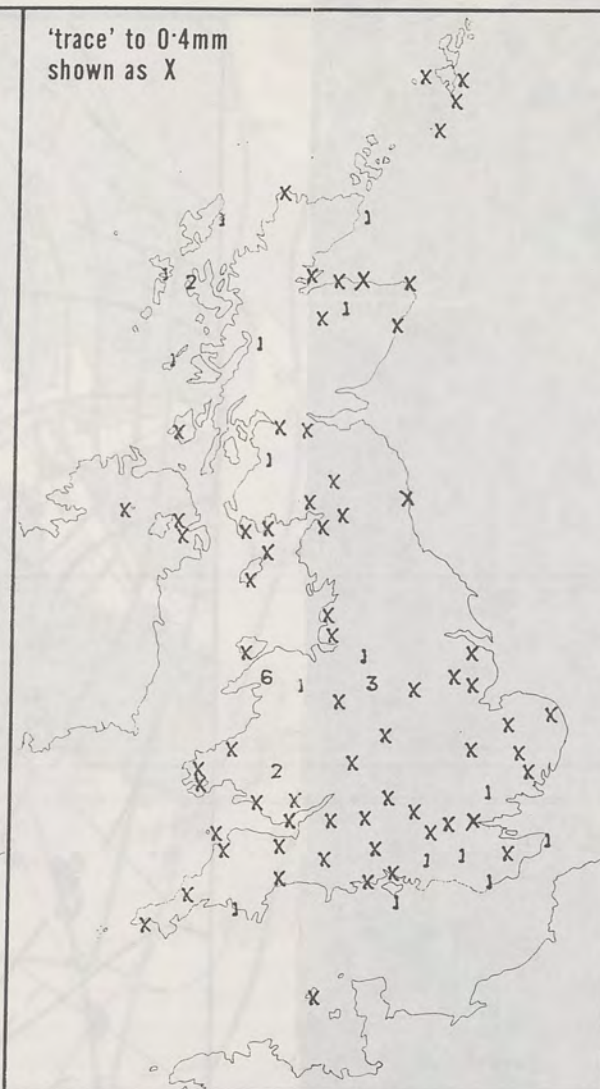
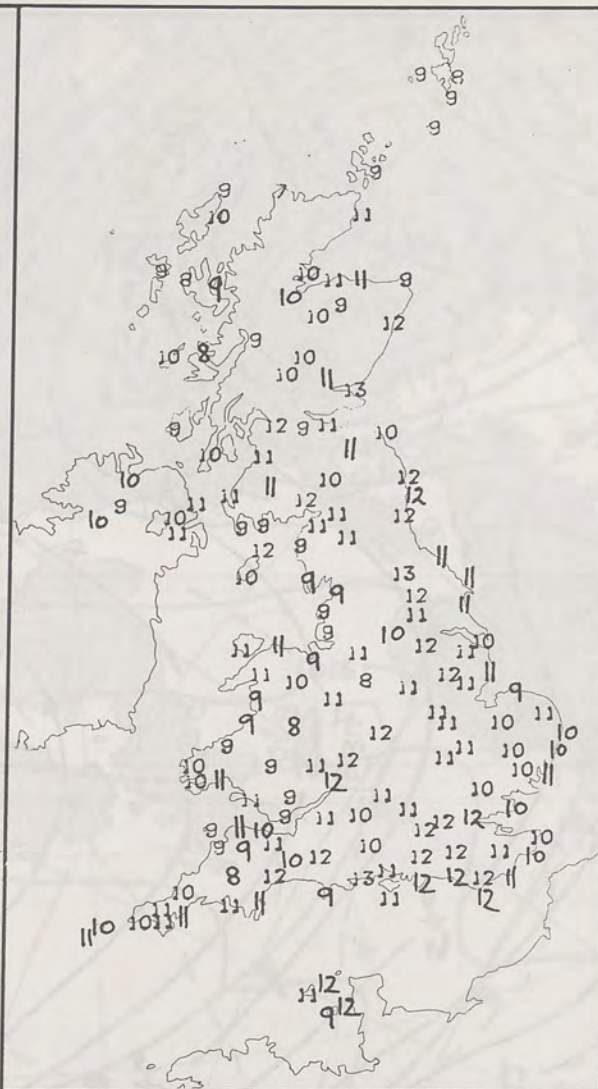
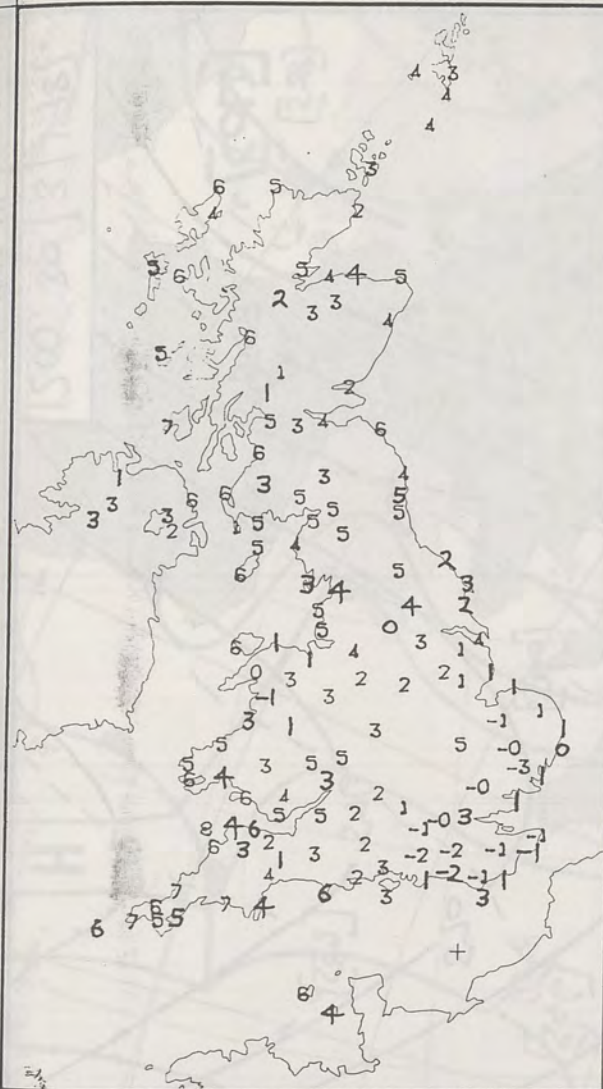


1800



9





NIGHT MINIMUM TEMPERATURE (°C)
For 12-hour period ending
0900 ON 30 MAR 87

DAY MAXIMUM TEMPERATURE (°C)
For 12-hour period ending
2100 ON 30 MAR 87

RAINFALL (mm)
For 12-hour period ending
0900 ON 30 MAR 87

RAINFALL (mm)
For 12-hour period ending
2100 ON 30 MAR 87

SUNSHINE (hours)
Dawn to dusk
30 MAR 87

EXTREMES FOR MONDAY 30TH MARCH 1987

Highest maximum : 13.0°C Swanage (Dorset)

Lowest maximum : 7.0°C Cape Wrath (North Scotland)

Lowest minimum : -2.5°C Wattisham (Suffolk)

Lowest grass minimum : -7.6°C Jubilee Corner (Kent)

Most rain (24 hours from 0900 GMT) : 17.3 mm Sloy (Near Loch Lomond)

Most sun : 6.5 hours Valley (Anglesey)

METEOROLOGICAL
OFFICE
- 8 APR 1987
LIBRARY

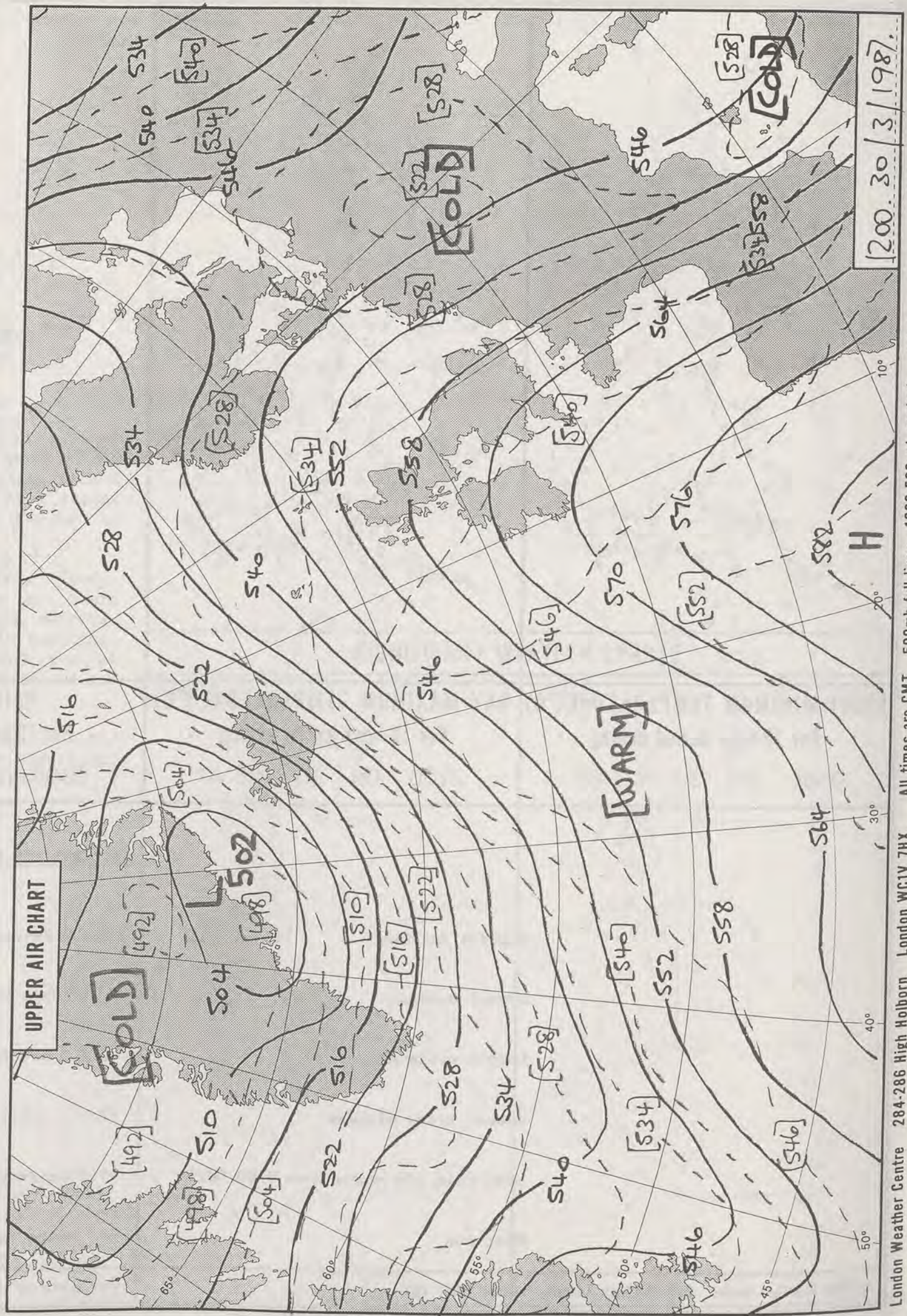
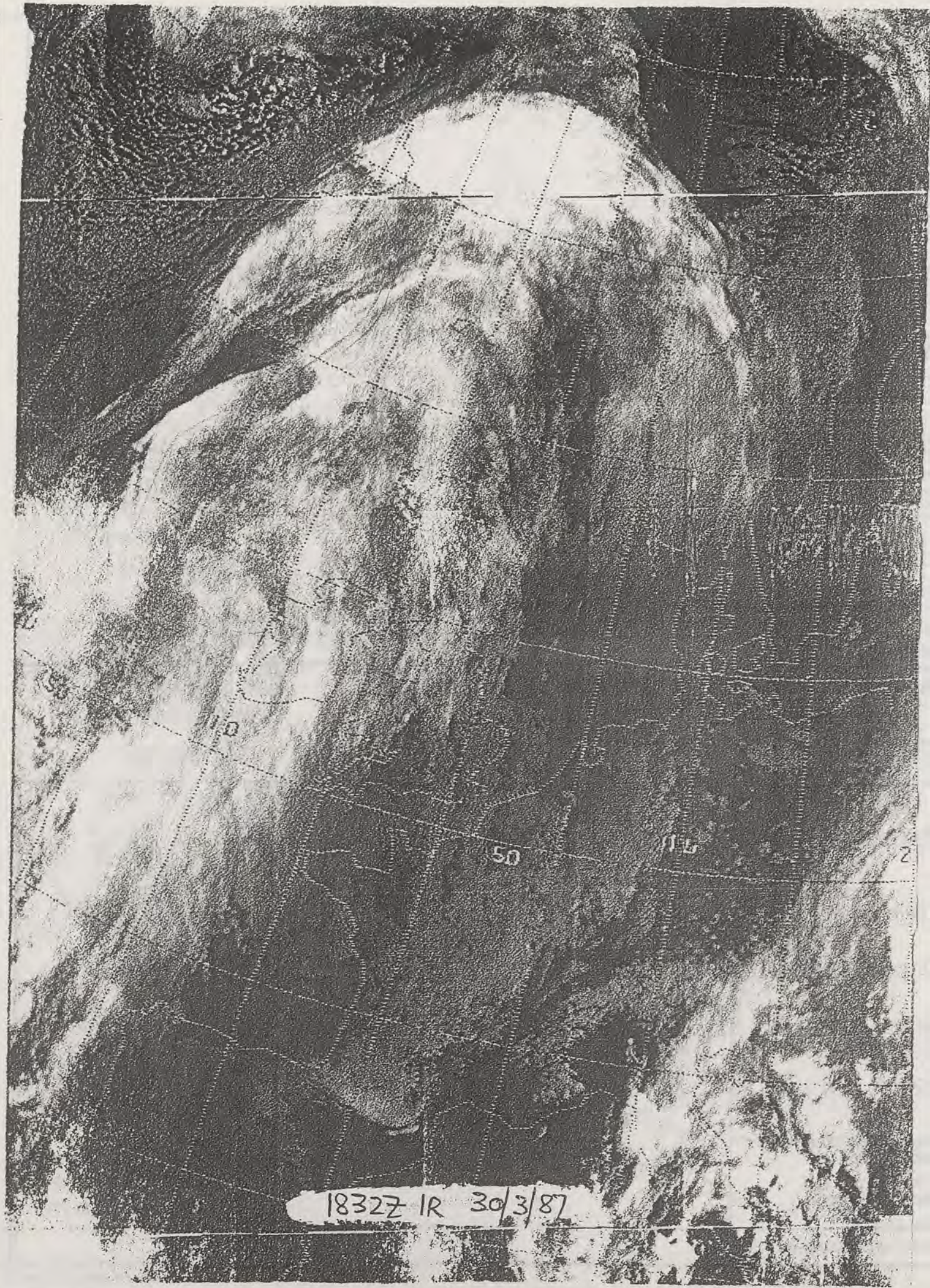
**DAILY
WEATHER
SUMMARY**

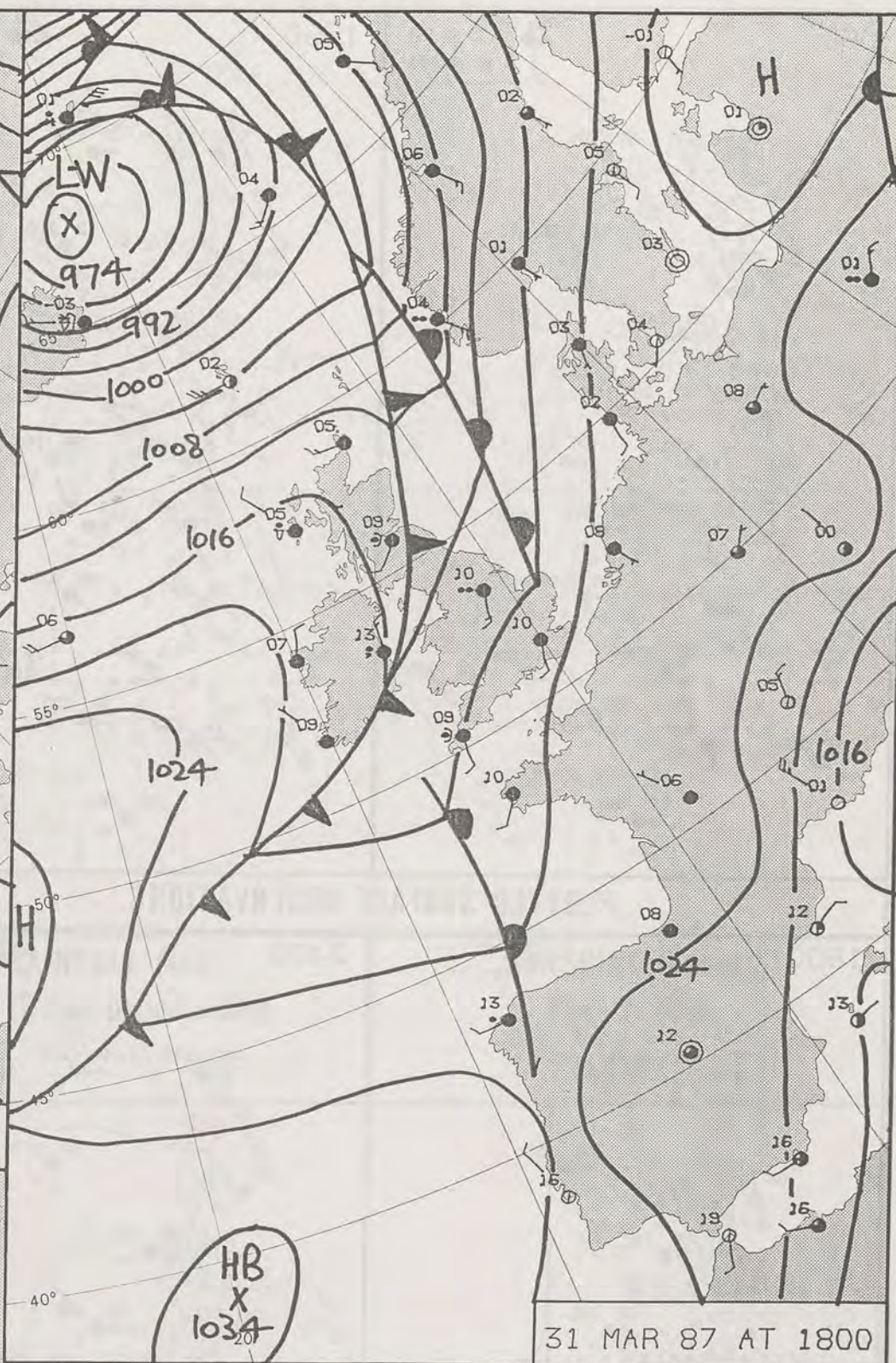
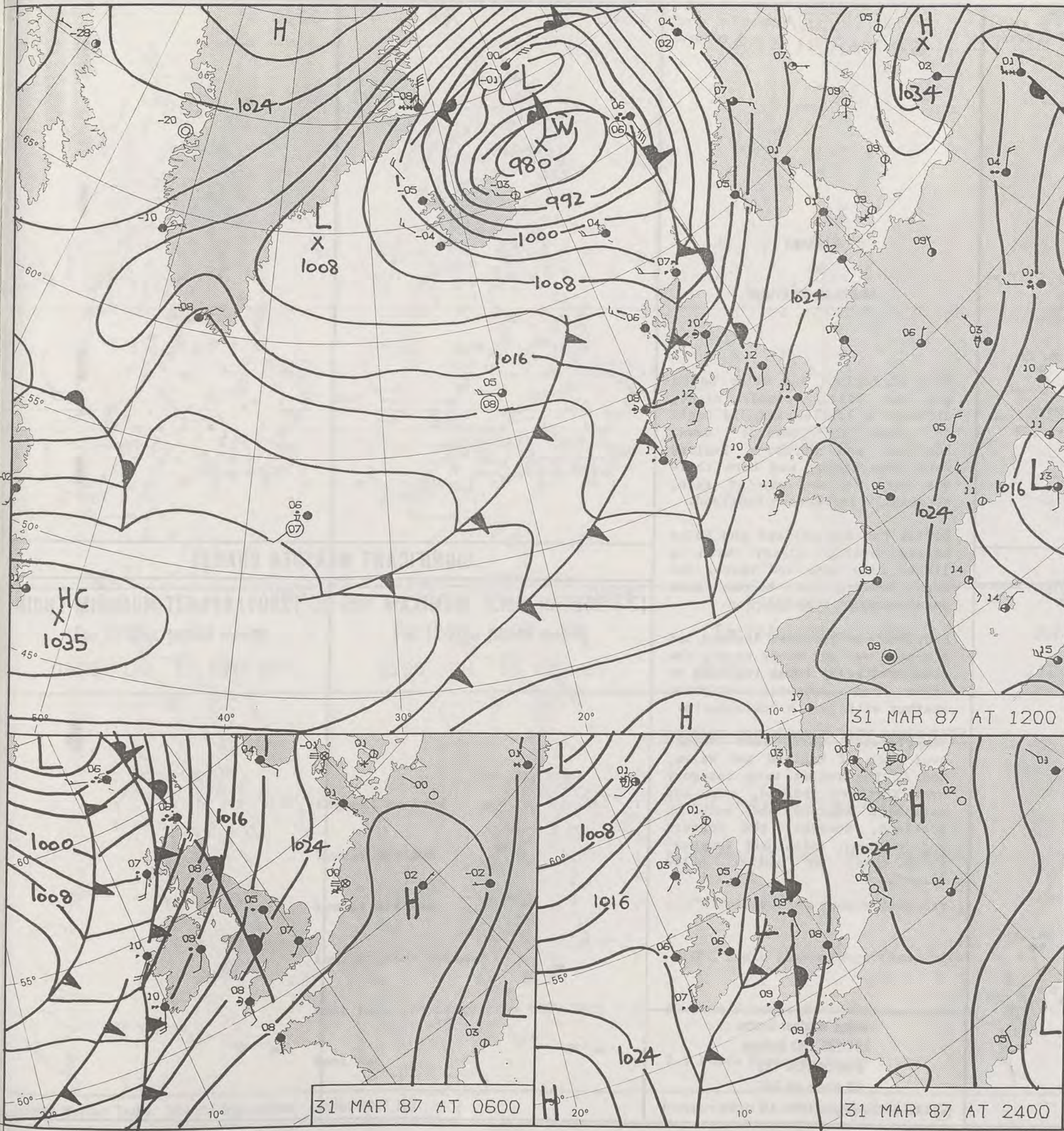


© Crown Copyright 1986
All rights reserved

London Weather Centre 284-286 High Holborn London WC1V 7HX

All times are GMT





DAILY WEATHER SUMMARY

FOR

TUESDAY 31 MARCH 1987

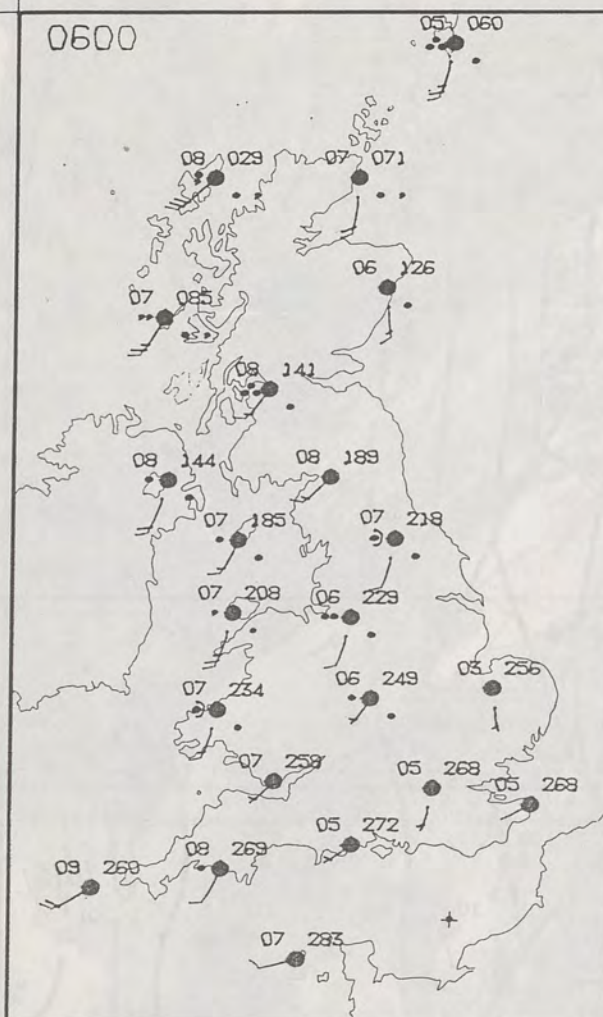
Warm front Cold front Occlusion

London Weather Centre 284-286 High Holborn London WC1V 7HX

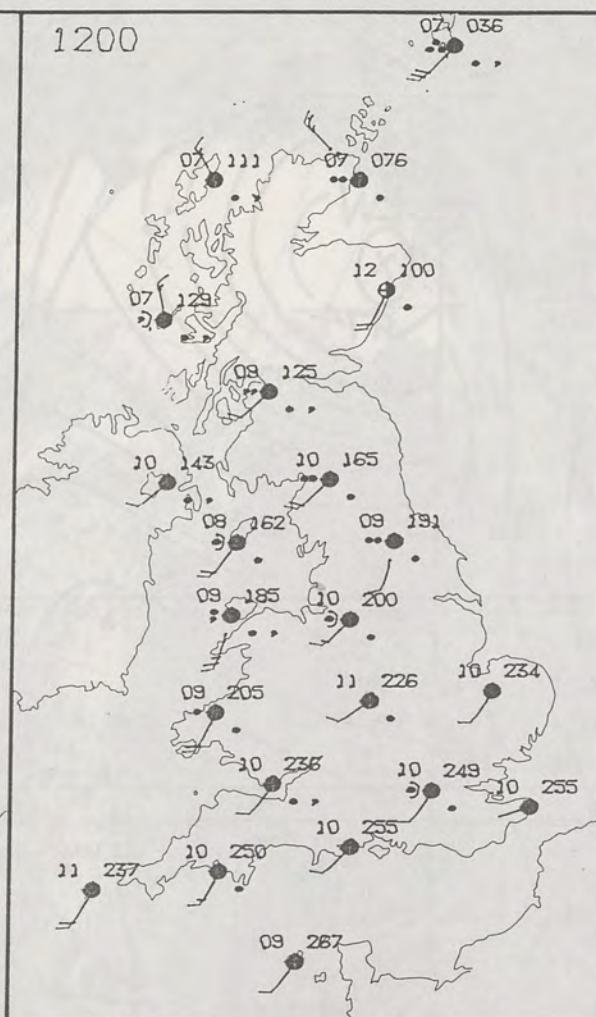
© Crown Copyright 1986 All rights reserved



0600

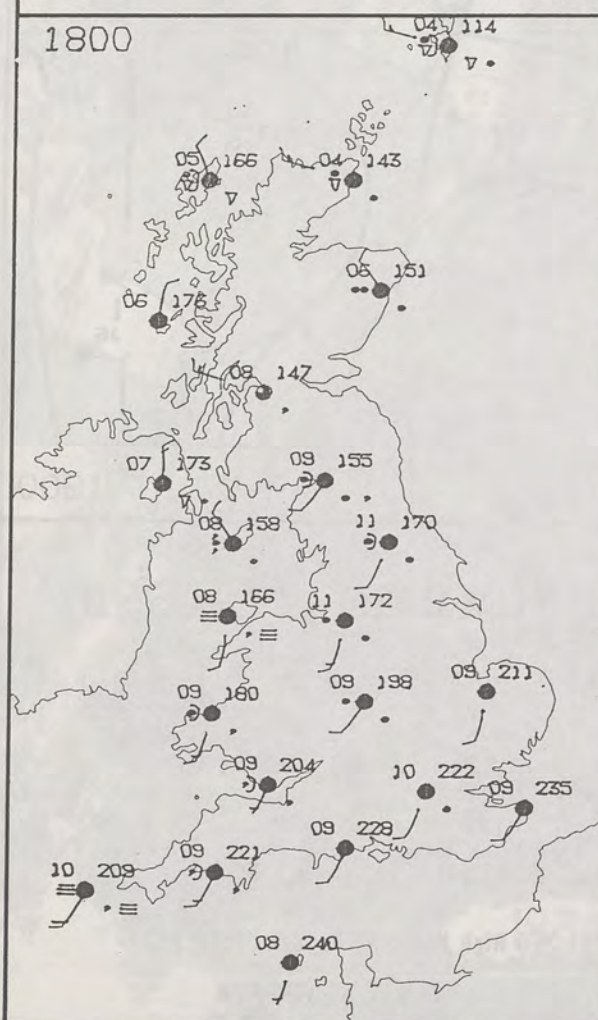


1200

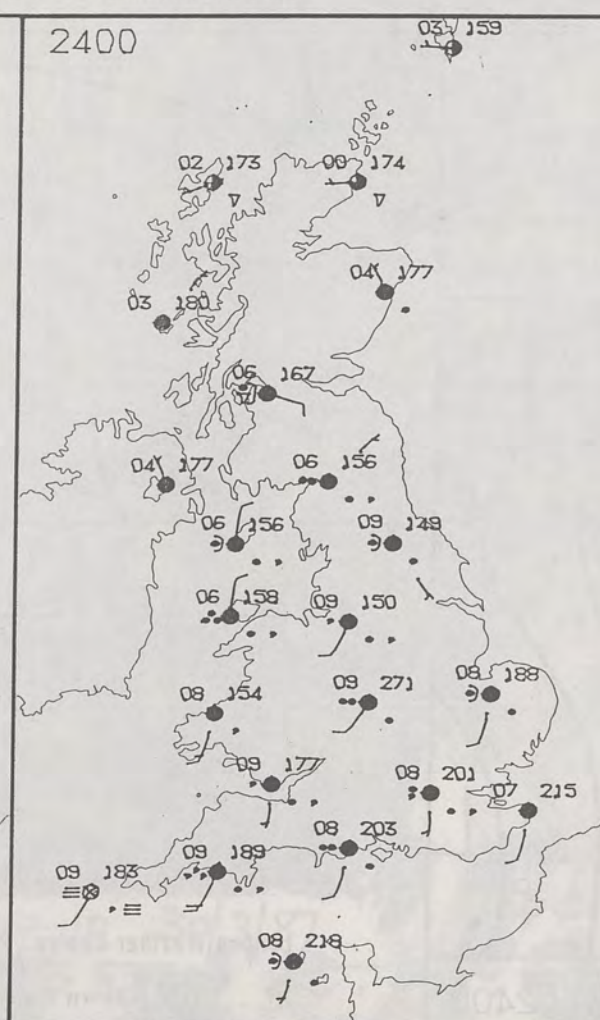


PLOTTED SURFACE OBSERVATIONS

1800



2400

TUESDAY
31 MARCH 1987SUMMARY
OF
BRITISH WEATHER

Much of England and Wales had a dry but fairly cloudy night, although a little rain did begin to show up towards dawn. Scotland and Northern Ireland were also cloudy and here there was more in the way of rain, especially in western Scotland.

During the day England and Wales stayed mostly cloudy with a little rain here and there, the rain tending to become more persistent as time went on.

Scotland and Northern Ireland had a mostly wet and windy start, the rain eventually being replaced by drier and somewhat brighter weather with just a few showers.

Temperatures were near normal over much of England and Wales, and in the rather warm category over Northern Ireland, east and northeast England and much of Scotland, however, the Western and Northern Isles had temperatures near or rather below normal.

London Weather Centre
284-286 High Holborn
London WC1V 7HX
All times are GMT

© Crown Copyright 1986 All rights reserved

0600

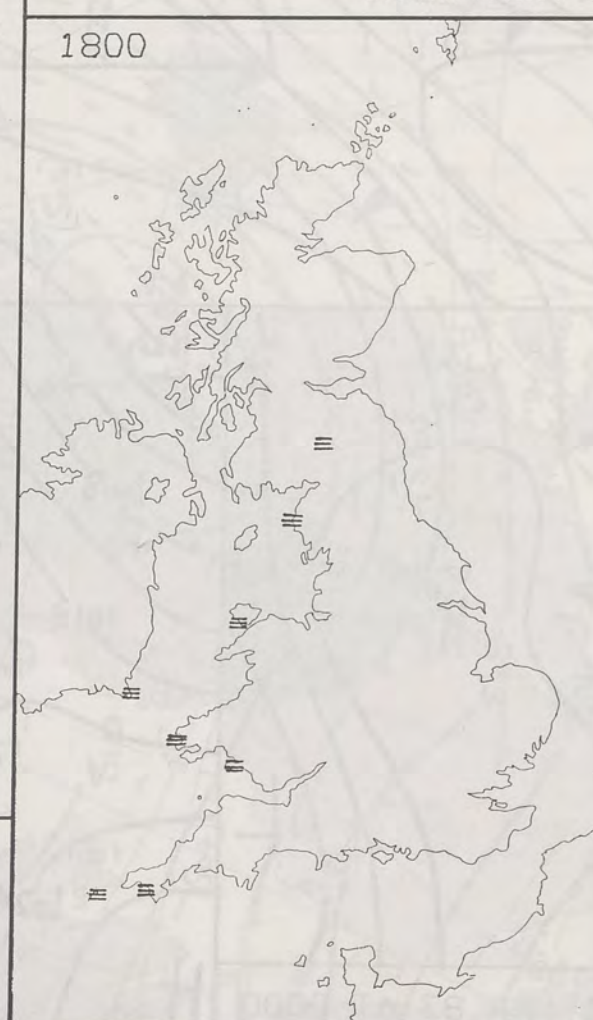


1200

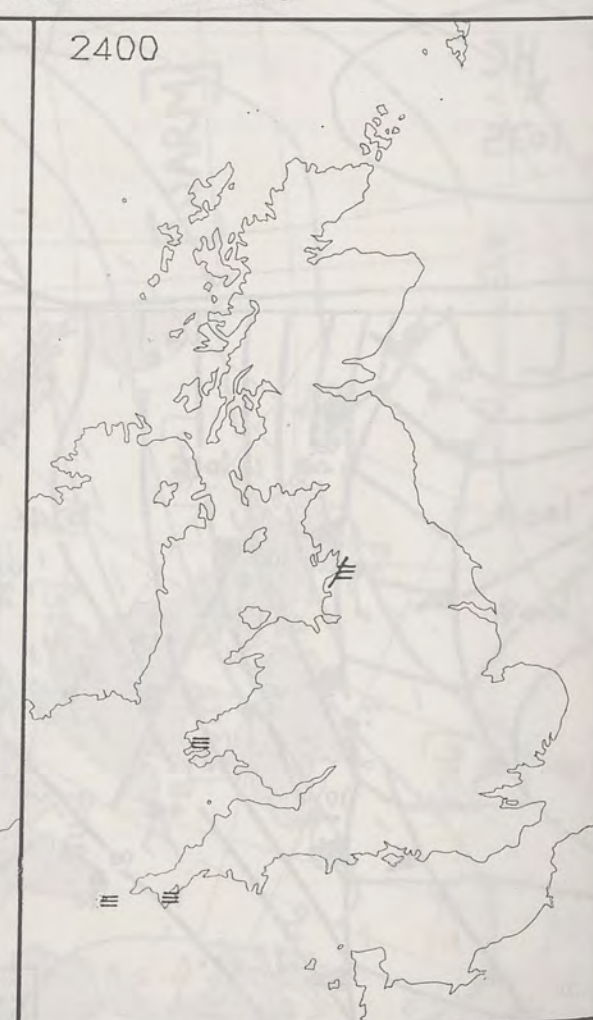


SIGNIFICANT WEATHER CHARTS

1800

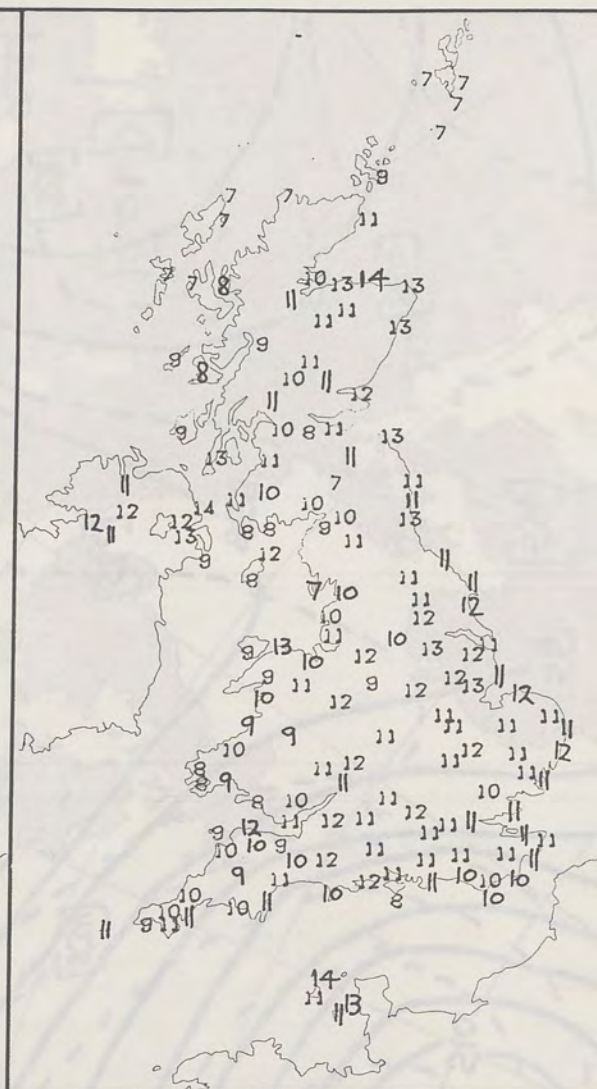


2400





NIGHT MINIMUM TEMPERATURE (°C)
For 12-hour period ending
0900 ON 31 MAR 87



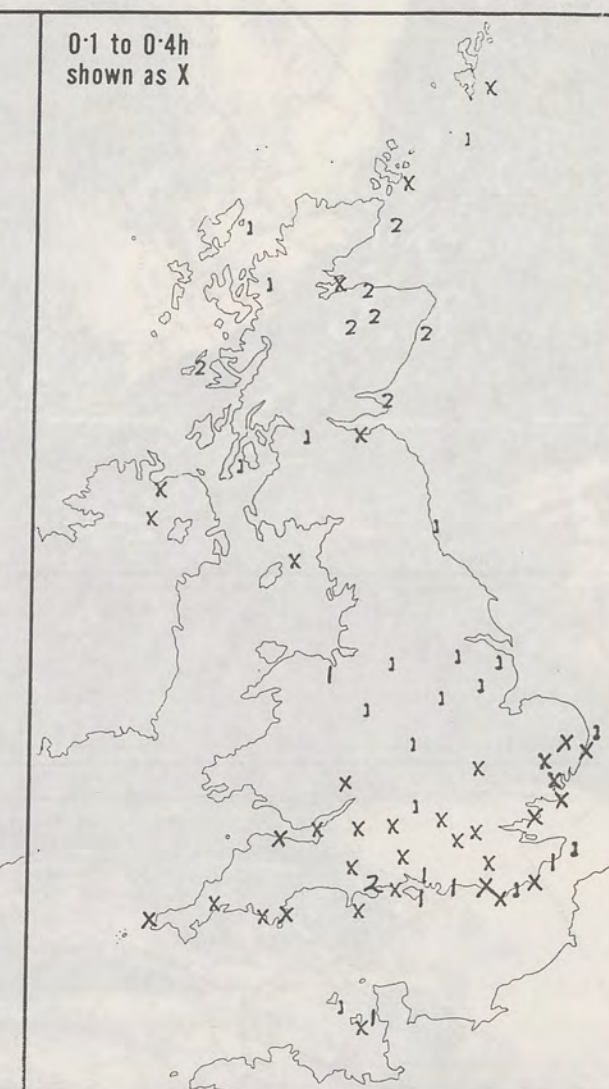
DAY MAXIMUM TEMPERATURE (°C)
For 12-hour period ending
2100 ON 31 MAR 87



RAINFALL (mm)
For 12-hour period ending
0900 ON 31 MAR 87



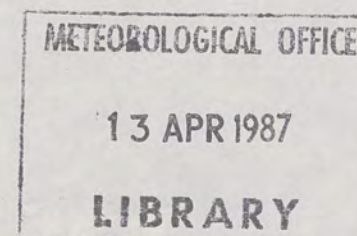
RAINFALL (mm)
For 12-hour period ending
2100 ON 31 MAR 87



SUNSHINE (hours)
Dawn to dusk
31 MAR 87

EXTREMES FOR TUESDAY 31ST MARCH 1987

Highest maximum	: 14.0°C Guernsey (L'Ancrese)
Lowest maximum	: 6.5°C Butt of Lewis (Outer Hebrides)
Lowest minimum	: 1.2°C Fylingdales (North Yorkshire)
Lowest grass minimum	: -3.0°C South Farnborough (Hampshire)
Most rain (24 hours from 0900 GMT)	: 50.1 mm Nantmor (Gwynedd)
Most sun	: 2.3 hours Kinloss (Moray Firth)



**DAILY
WEATHER
SUMMARY**



© Crown Copyright 1986
All rights reserved

