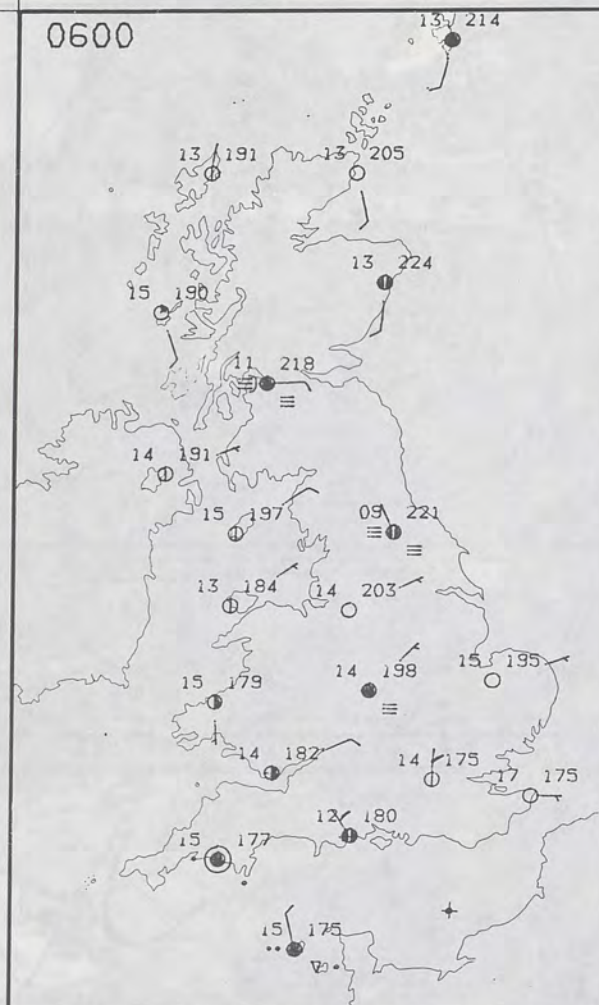
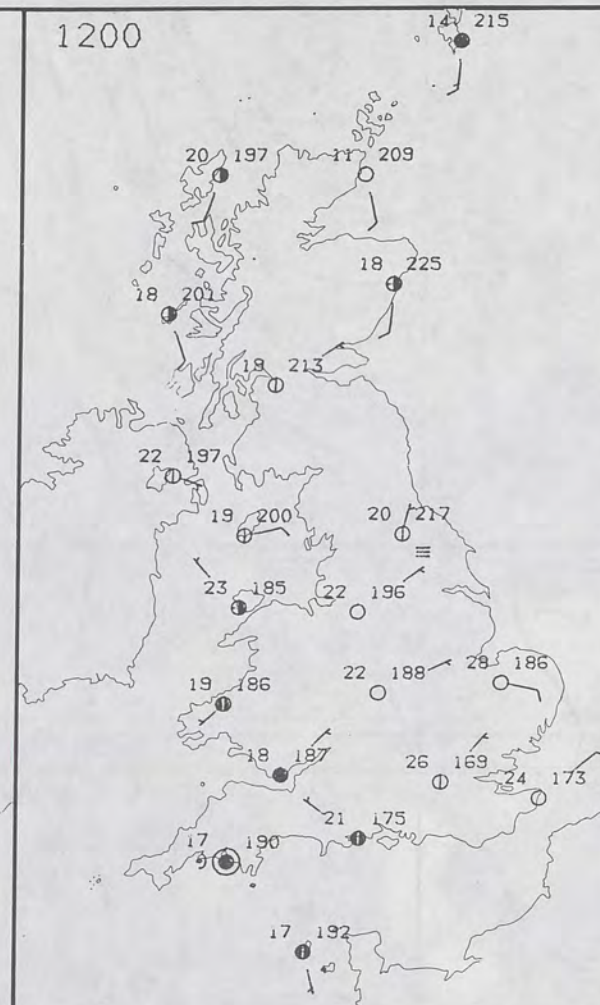


DUPLICATE ALSO
DAILY WEATHER SUMMARY
NOT FOR LOAN FOR
SUNDAY 1 SEPTEMBER 1991
London Weather Centre 284-286 High Holborn London WC1V 7HX
© Crown Copyright All rights reserved

0600

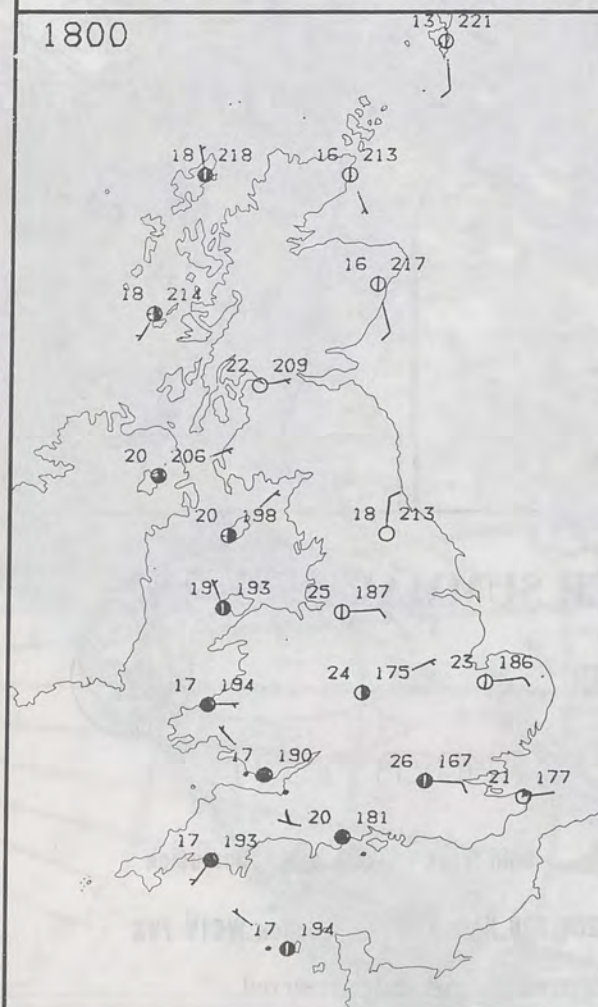


1200

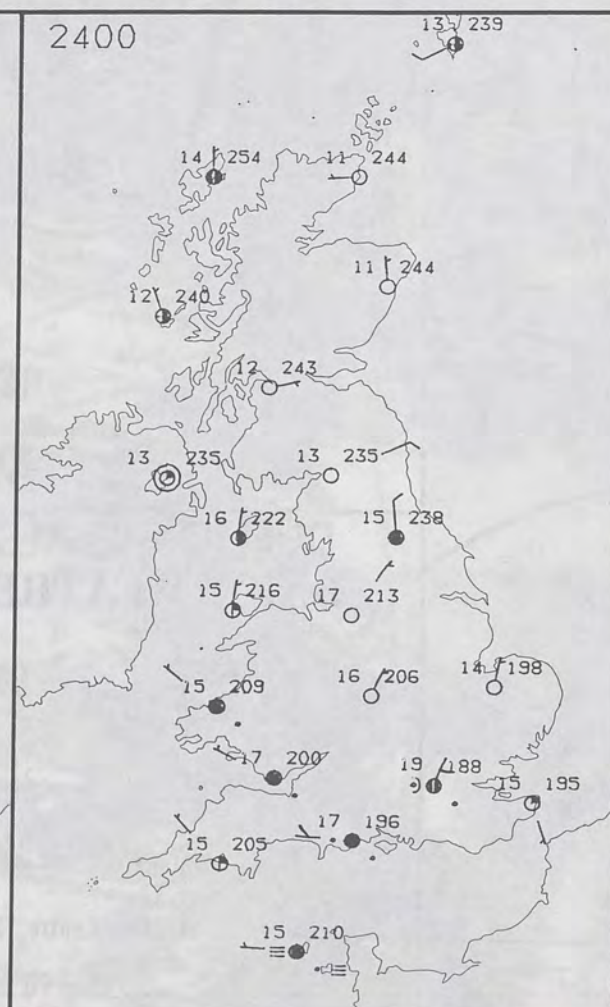


PLOTTED SURFACE OBSERVATIONS

1800



2400



SUNDAY
1 SEPTEMBER 1991

SUMMARY
OF
BRITISH WEATHER

Much of the United Kingdom had clear skies and there was mist and patchy fog in quite a few places. Shetland, parts of the east coast of Scotland and parts of northeast England turned cloudy and Cornwall and Devon clouded over too with rain in a few places. Most places had a mild night.

By day the mist and fog cleared quickly and there was a lot of sunshine, although there were exceptions. Shetland, for instance, stayed cloudy until late in the afternoon, while Northern Ireland, after a sunny morning, turned more cloudy, but stayed dry and bright.

Southwest England and the Hampshire coast were cloudy with rain here and there, some heavy, but there was plenty of dry weather too. During the evening central southern and much of southeast England turned cloudy as well.

It was very warm or hot in the sunshine, but near normal in the cloudy areas. London has its hottest September day since 1973, the max recorded made it the hottest day nationally for September since 1973 also.

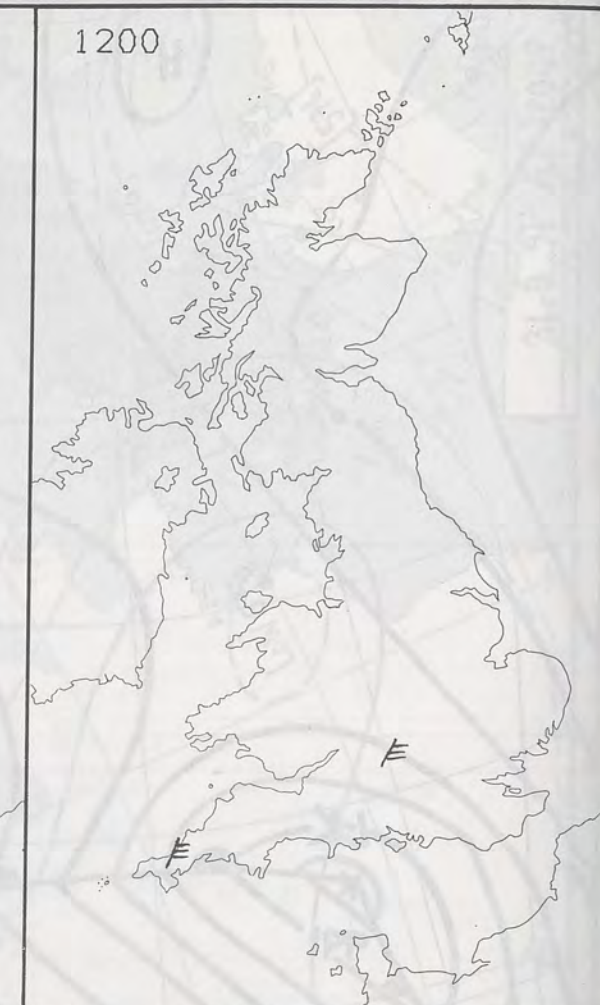
London Weather Centre
284-286 High Holborn
London WC1V 7HX
All times are GMT

© Crown Copyright 1986 All rights reserved

0600



1200

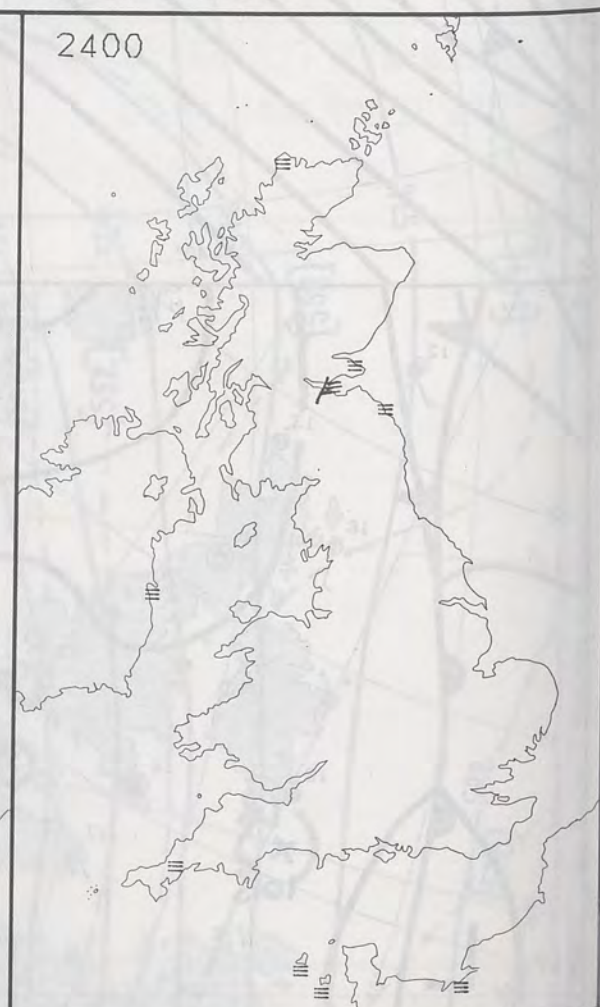


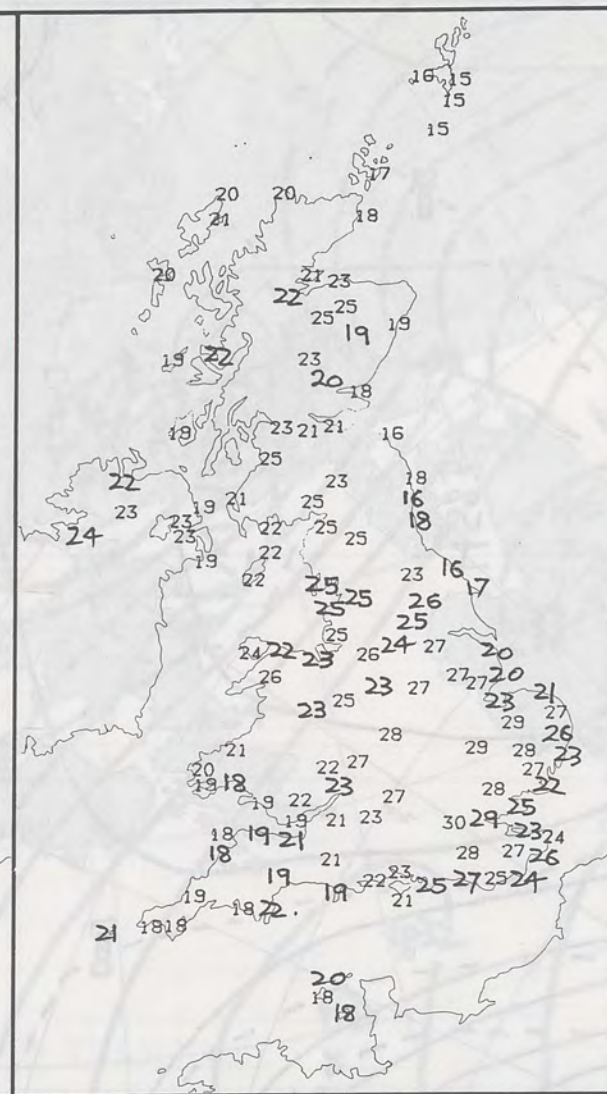
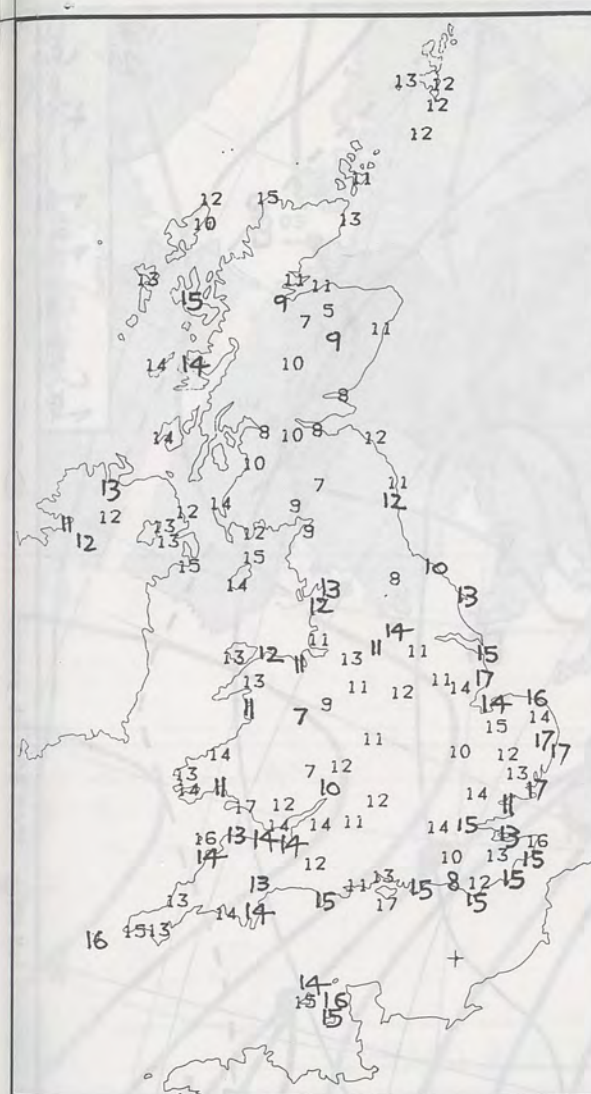
SIGNIFICANT WEATHER CHARTS

1800



2400





NIGHT MINIMUM TEMPERATURE (°C)
For 12-hour period ending
0900 ON 1 SEP 91

DAY MAXIMUM TEMPERATURE (°C)
For 12-hour period ending
2100 ON 1 SEP 91

RAINFALL (mm)
For 12-hour period ending
0900 ON 1 SEP 91

RAINFALL (mm)
For 12-hour period ending
2100 ON 1 SEP 91

SUNSHINE (hours)
Dawn to dusk
1 SEP 91

EXTREMES FOR SUNDAY 1ST SEPTEMBER 1991

Highest maximum : 29.7°C Heathrow

Lowest maximum : 14.9°C Lerwick (Shetland)

Lowest minimum : 5.0°C Glenlivet (Grampian)

Lowest grass minimum : 2.2°C Leuchars (Fife)

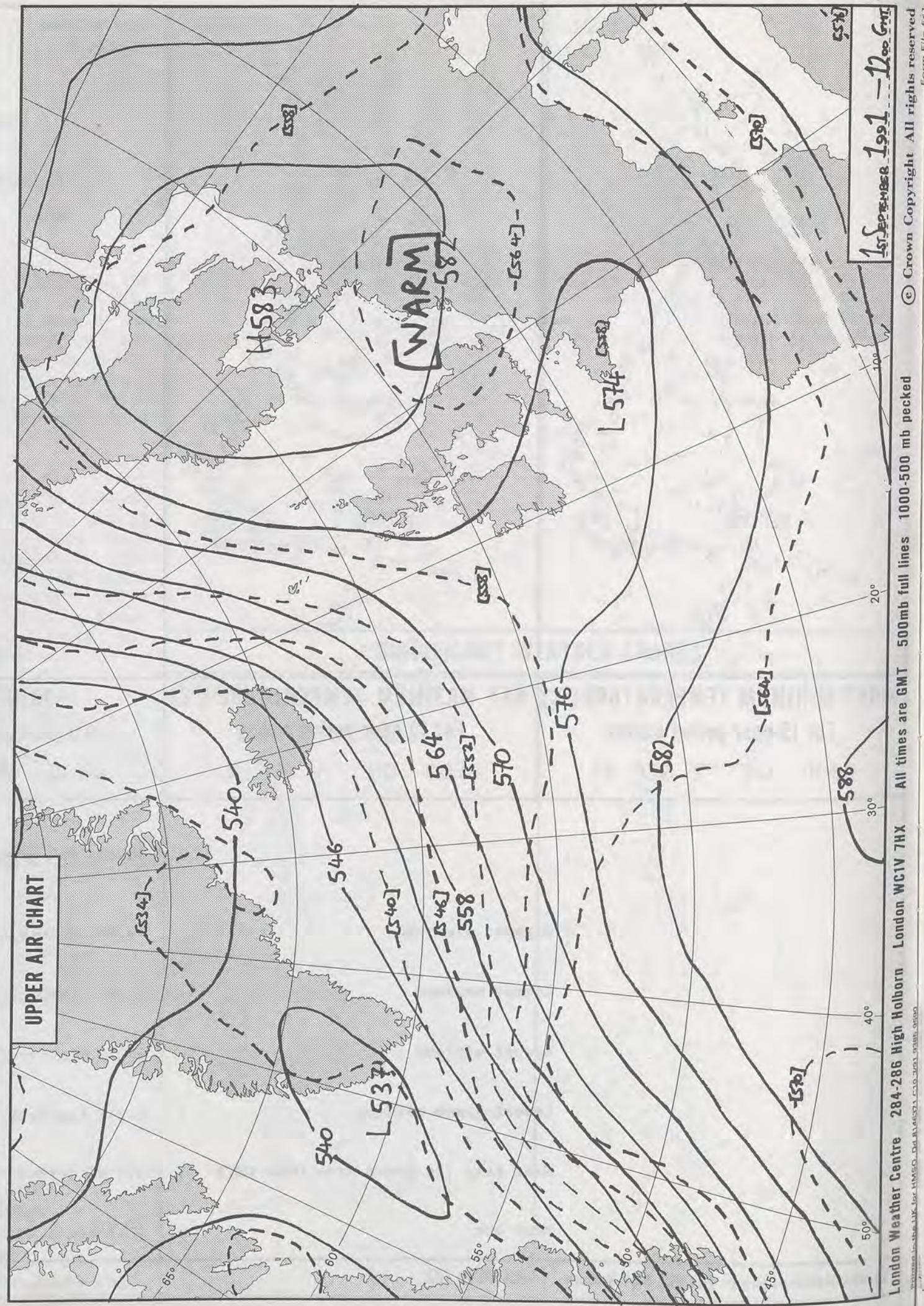
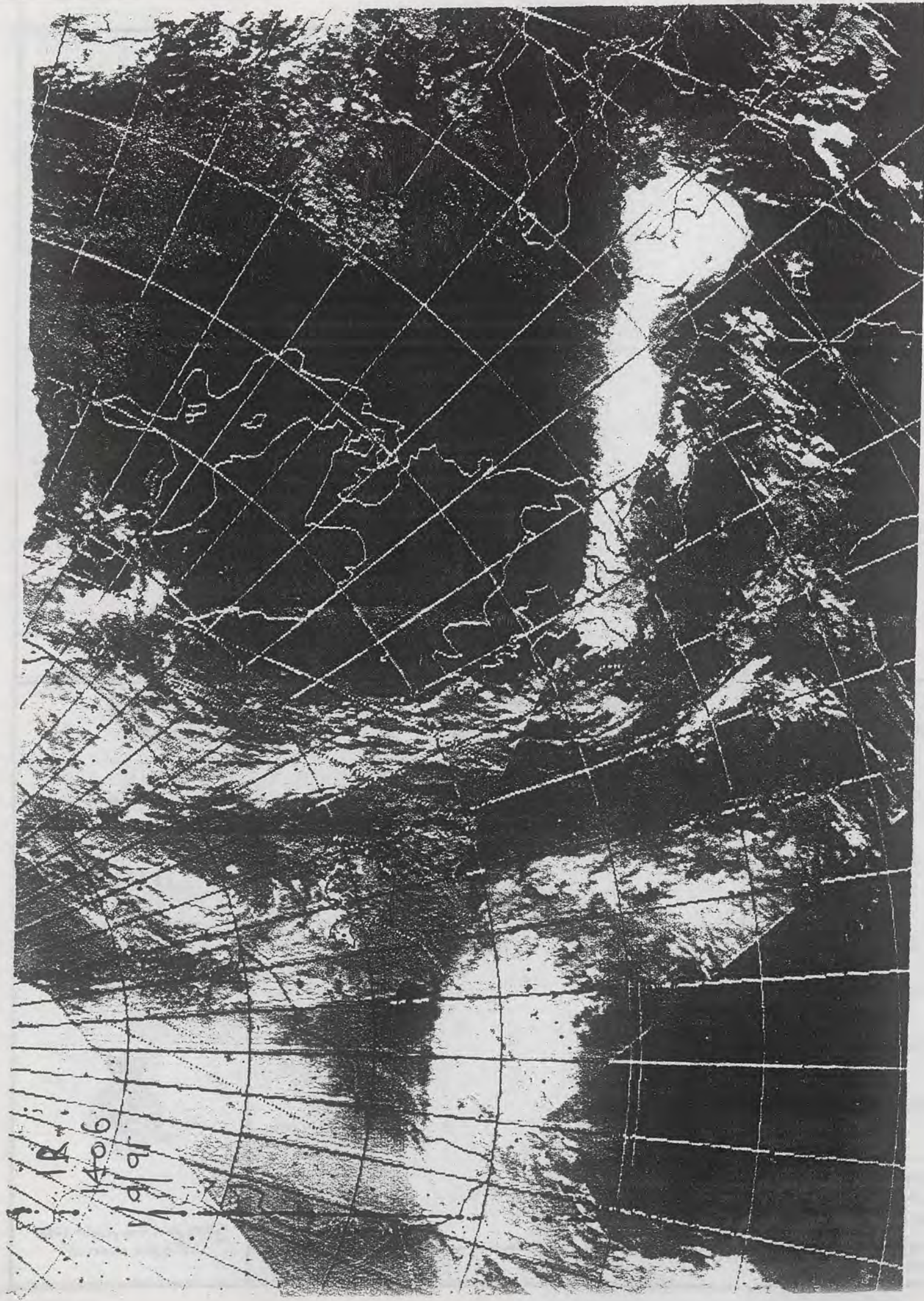
Most rain (24 hours from 0900 GMT) : 3.3 mm Jersey

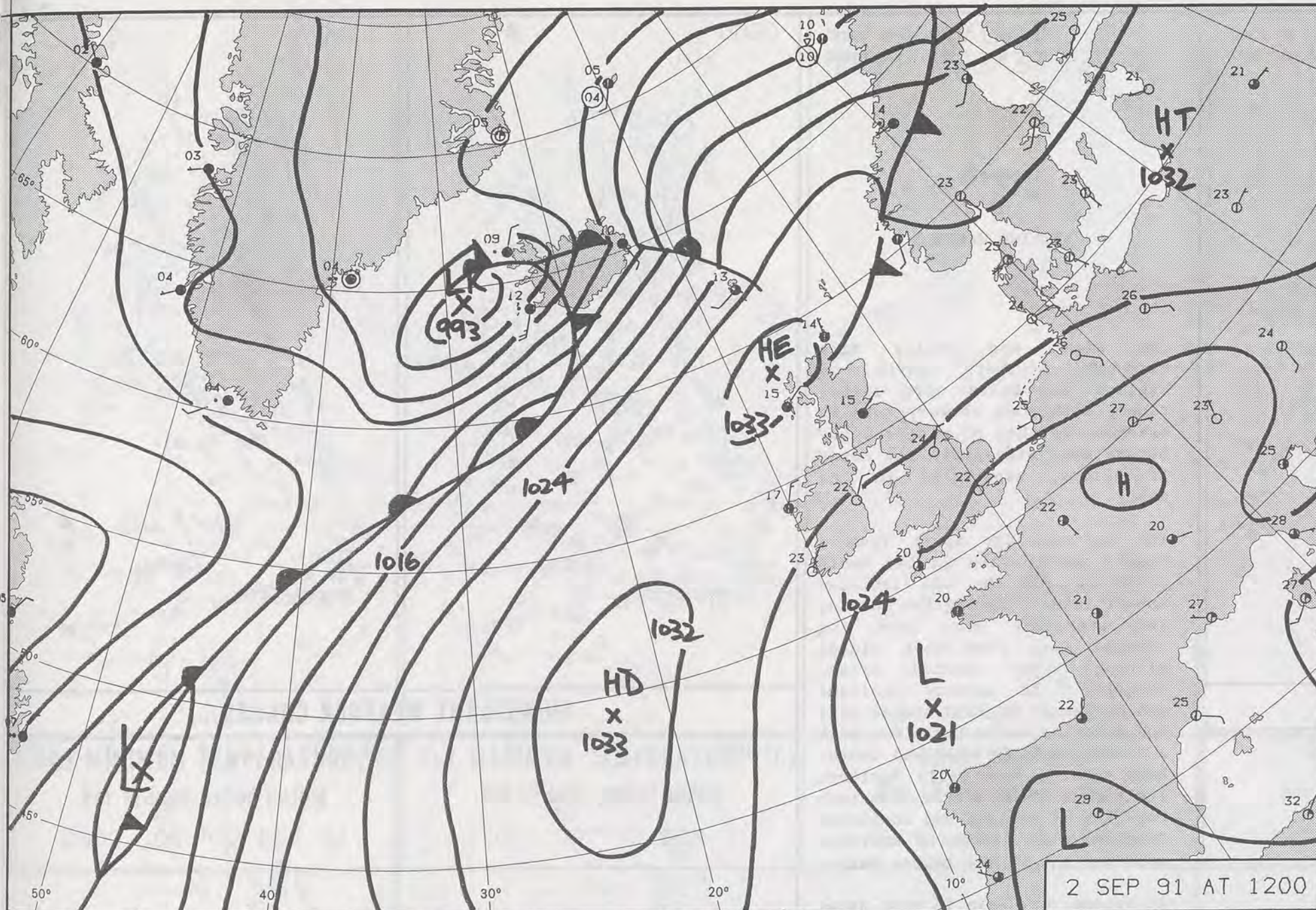
Most sun : 12.7 hours Morecambe (Lancs)

**DAILY
WEATHER
SUMMARY**

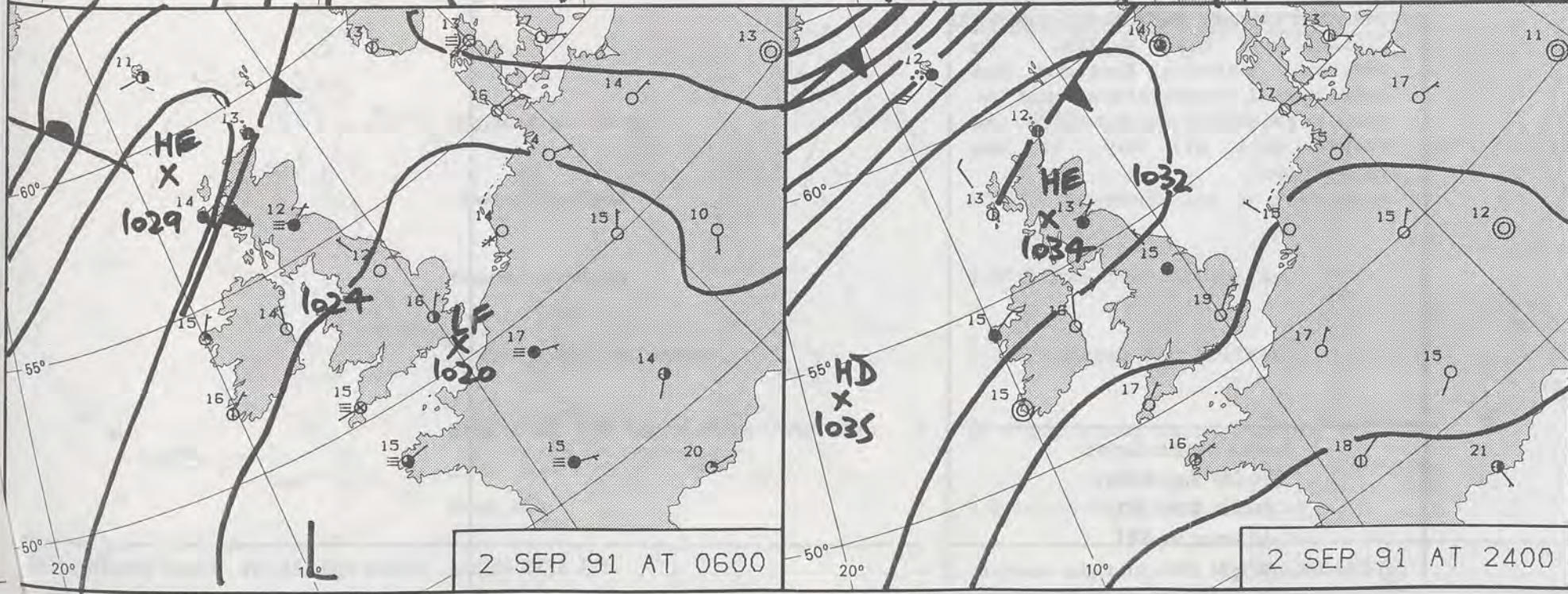


© Crown Copyright 1986
All rights reserved



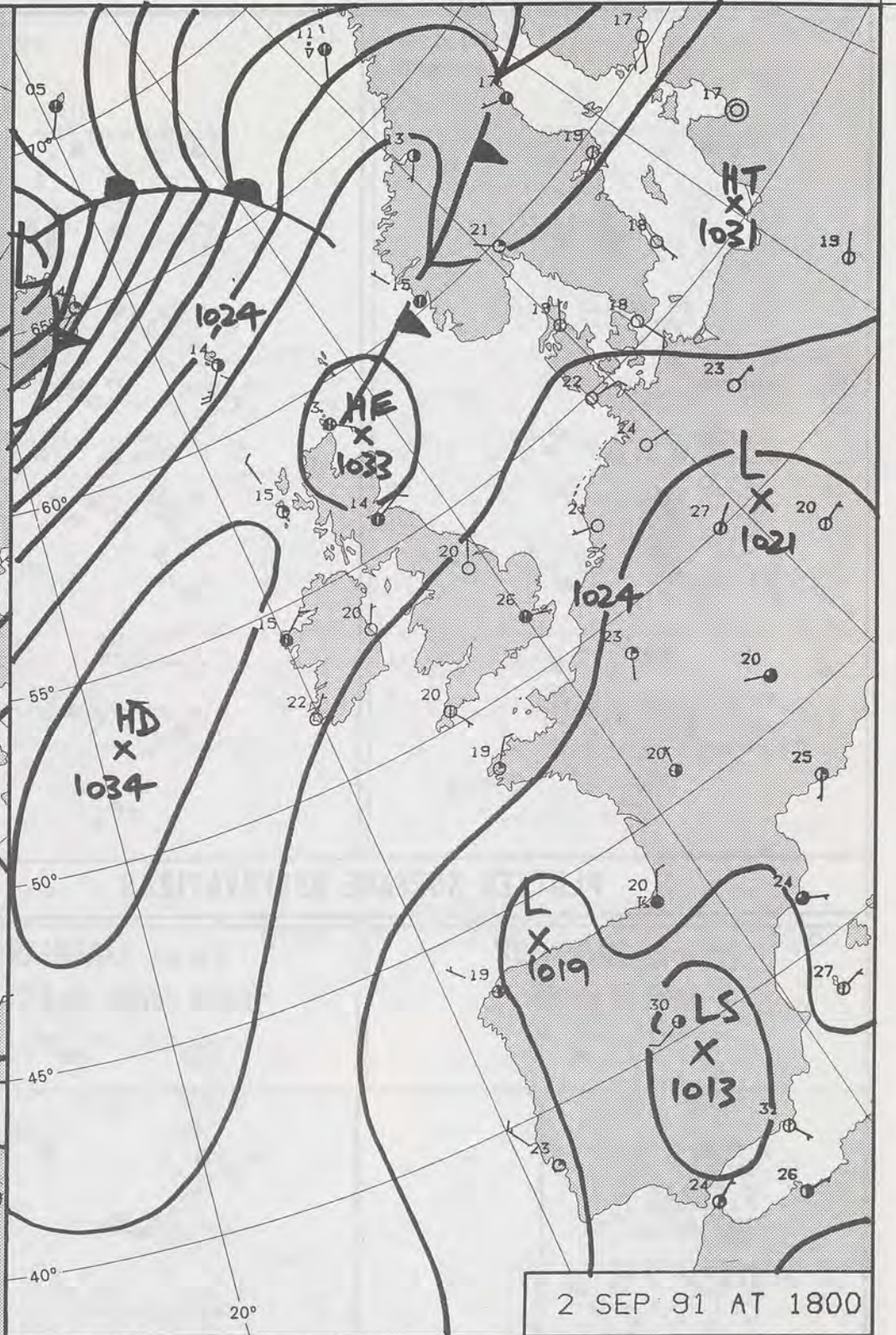


2 SEP 91 AT 1200



2 SEP 91 AT 0600

2 SEP 91 AT 2400



2 SEP 91 AT 1800

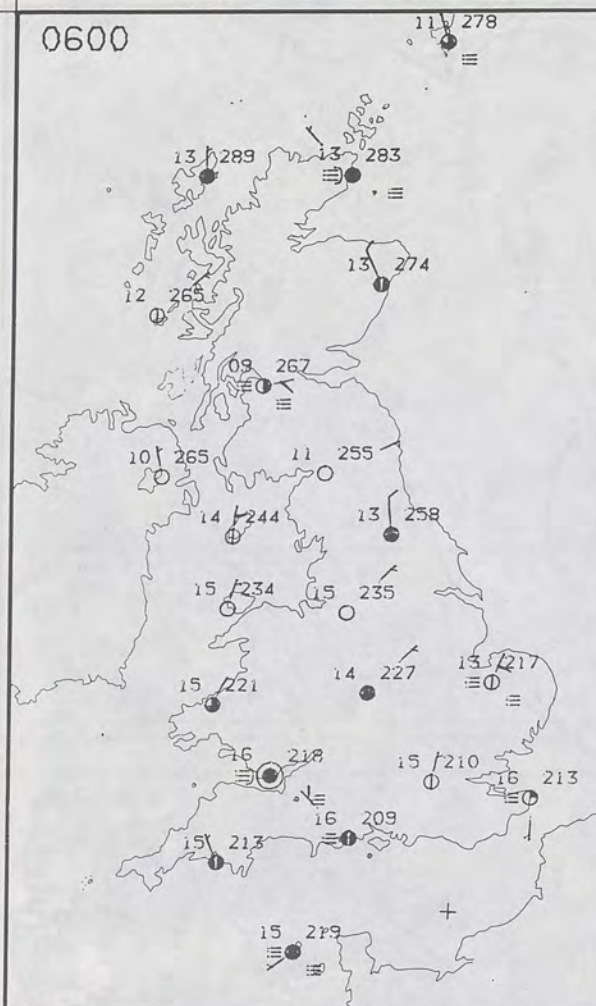
DUPLICATE ALSO
DAILY WEATHER SUMMARY
NOT FOR LOAN FOR
MONDAY 2 SEPTEMBER 1991

London Weather Centre 284-286 High Holborn London WC1V 7HX
© Crown Copyright All rights reserved

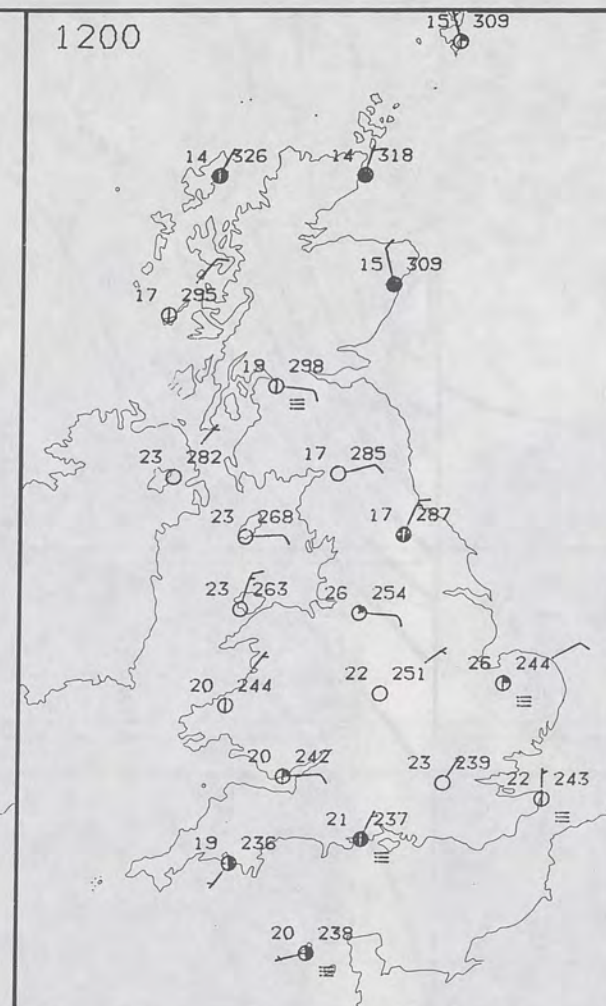
Legend:
Warm front (dashed line with semicircles)
Cold front (solid line with triangles)
Occlusion (solid line with triangles and semicircles)

Met Office Library stamp: METEOROLOGICAL OFFICE, 09 SEP 1991, LIBRARY, METEOROLOGICAL OFFICE

0600

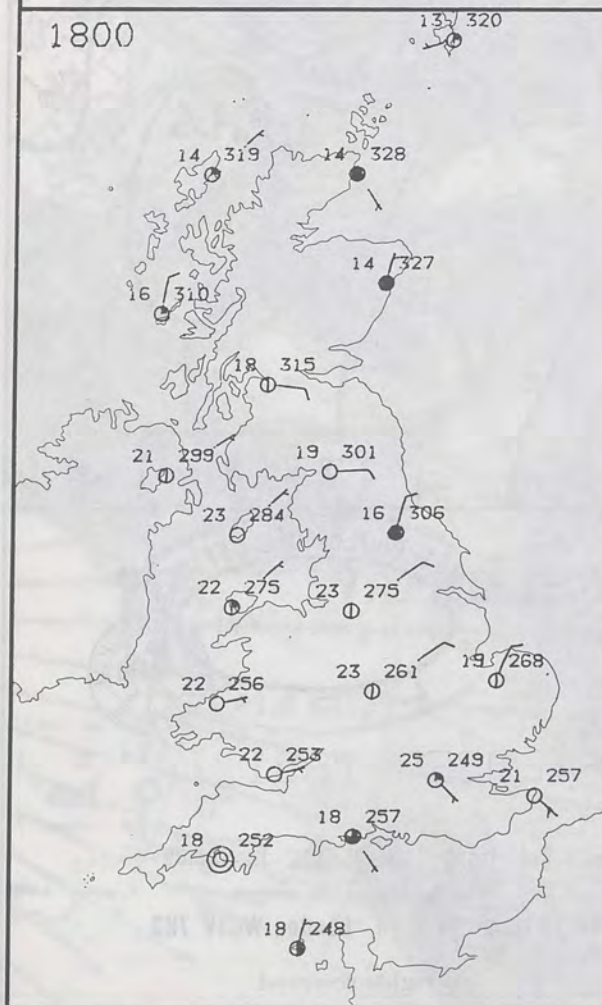


1200

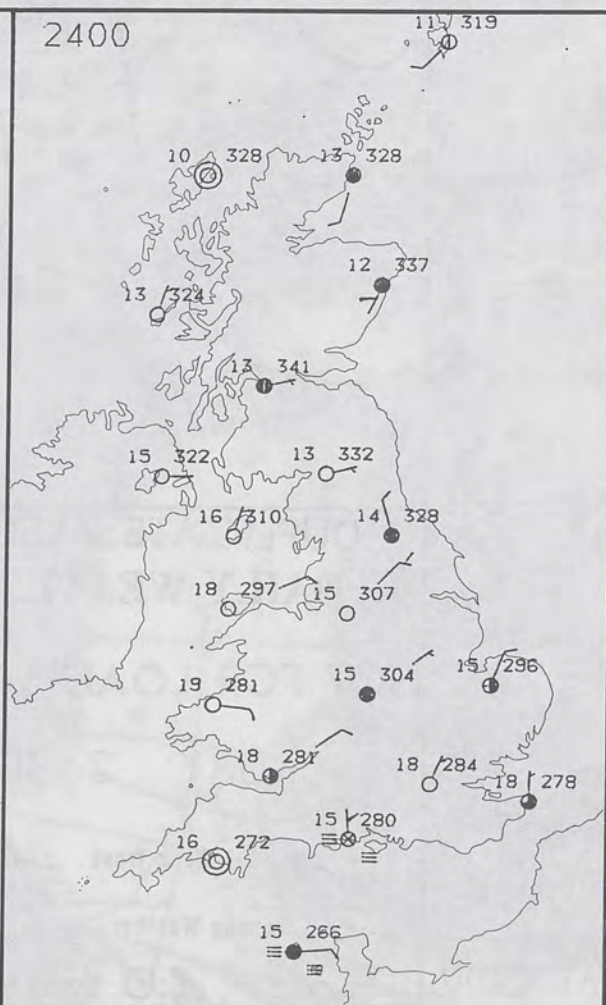


PLOTTED SURFACE OBSERVATIONS

1800



2400

MONDAY
2 SEPTEMBER 1991SUMMARY
OF
BRITISH WEATHER

The night was mostly fine although southern parts of England and Wales were rather cloudy with some showery rain in places. Patches of mist and fog became more widespread and dense in places, especially in the east.

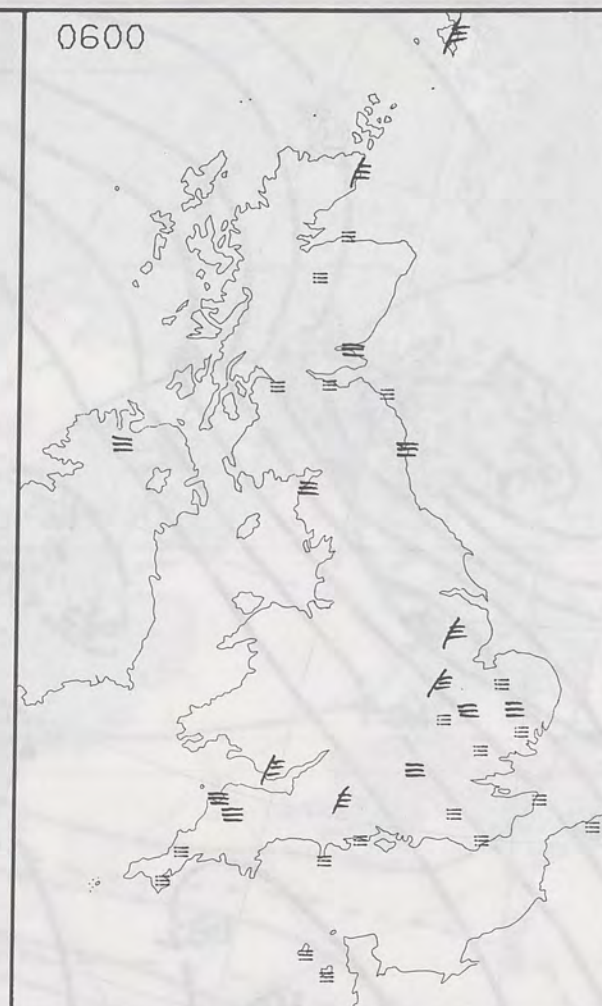
The day was dry apart from a little patchy rain in the south at first and the odd isolated shower later. During the morning the overnight mist and fog cleared away from most places although some coastal areas, especially in eastern Scotland and northeast England stayed dull and misty throughout the day with a little drizzle here and there. Many places, especially Northern Ireland, North Wales and western counties of England and southwest Scotland, had virtually unbroken sunshine but it was rather hazy.

It became very warm in most areas and hot over much of central England and East Anglia. In contrast northern Scotland had near normal temperatures and on the northeast coast where it stayed dull all day, it was rather cool.

London Weather Centre
284-286 High Holborn
London WC1V 7HX
All times are GMT

© Crown Copyright 1986 All rights reserved

0600



1200

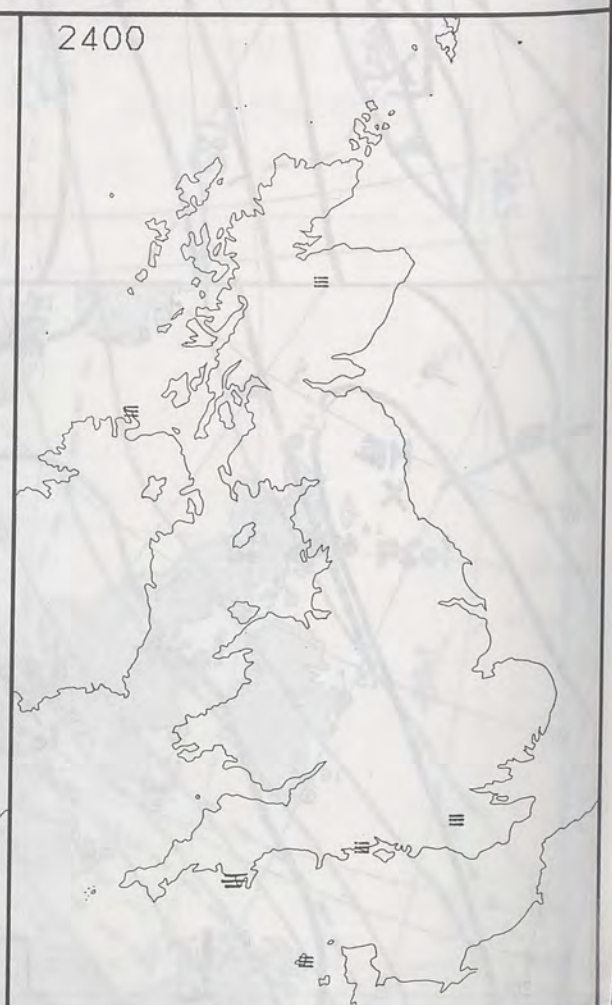


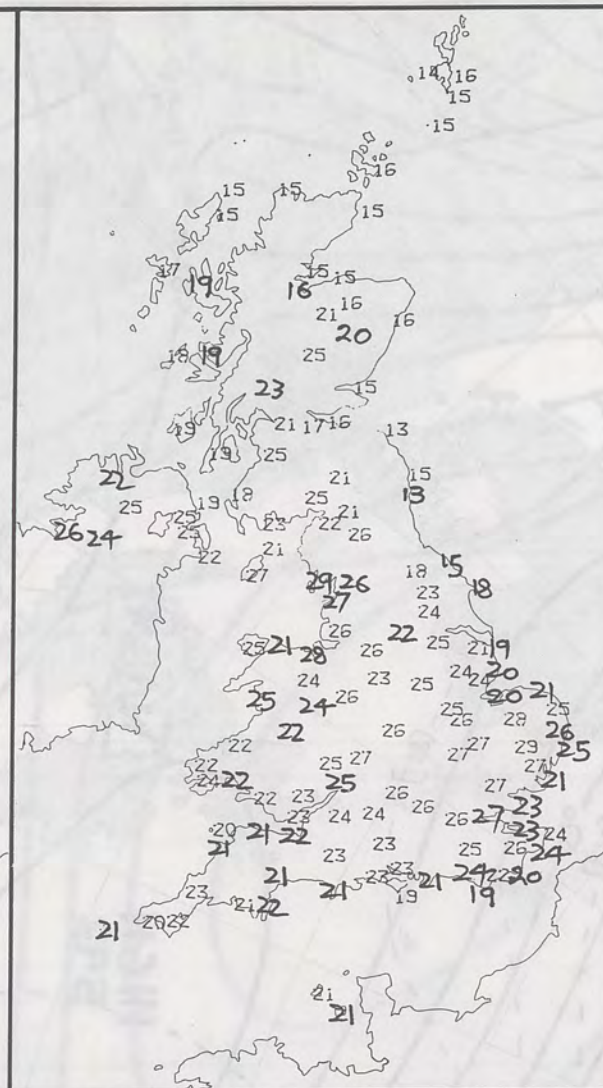
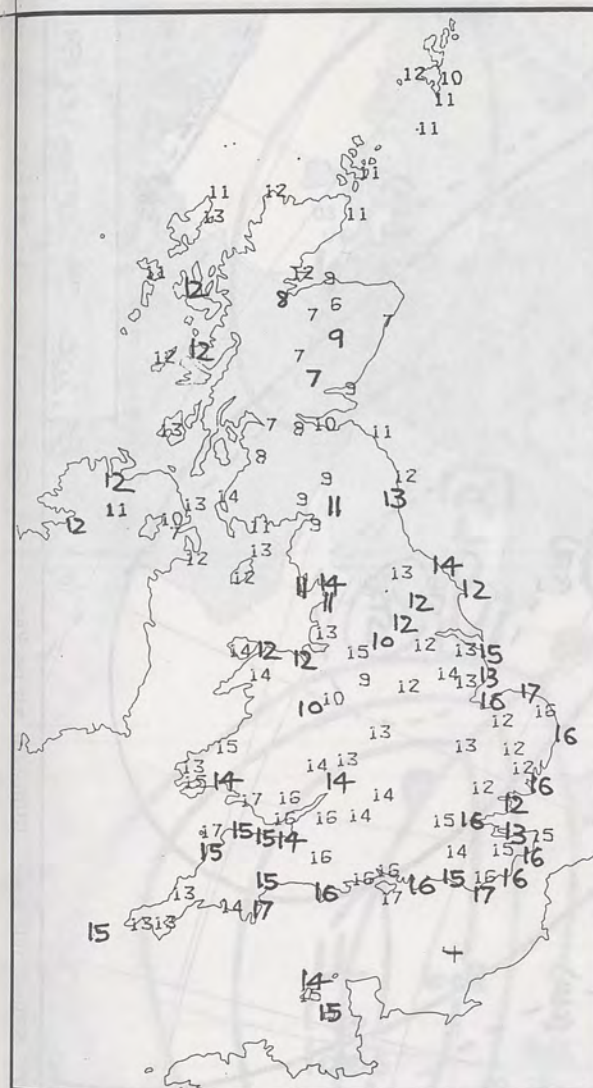
SIGNIFICANT WEATHER CHARTS

1800



2400





NIGHT MINIMUM TEMPERATURE (°C)
For 12-hour period ending
0900 ON 2 SEP 91

DAY MAXIMUM TEMPERATURE (°C)
For 12-hour period ending
2100 ON 2 SEP 91

RAINFALL (mm)
For 12-hour period ending
0900 ON 2 SEP 91

RAINFALL (mm)
For 12-hour period ending
2100 ON 2 SEP 91

SUNSHINE (hours)
Dawn to dusk
2 SEP 91

EXTREMES FOR MONDAY 2ND SEPTEMBER 1991

Highest maximum : 29.1°C Honington (Suffolk)

Lowest maximum : 13.5°C Tynemouth and St Abbs Head

Lowest minimum : 6.0°C Glenlivet (Grampian)

Lowest grass minimum : 2.3°C Glasgow and Belfast

Most rain (24 hours from 0900 GMT) : No significant rain reported

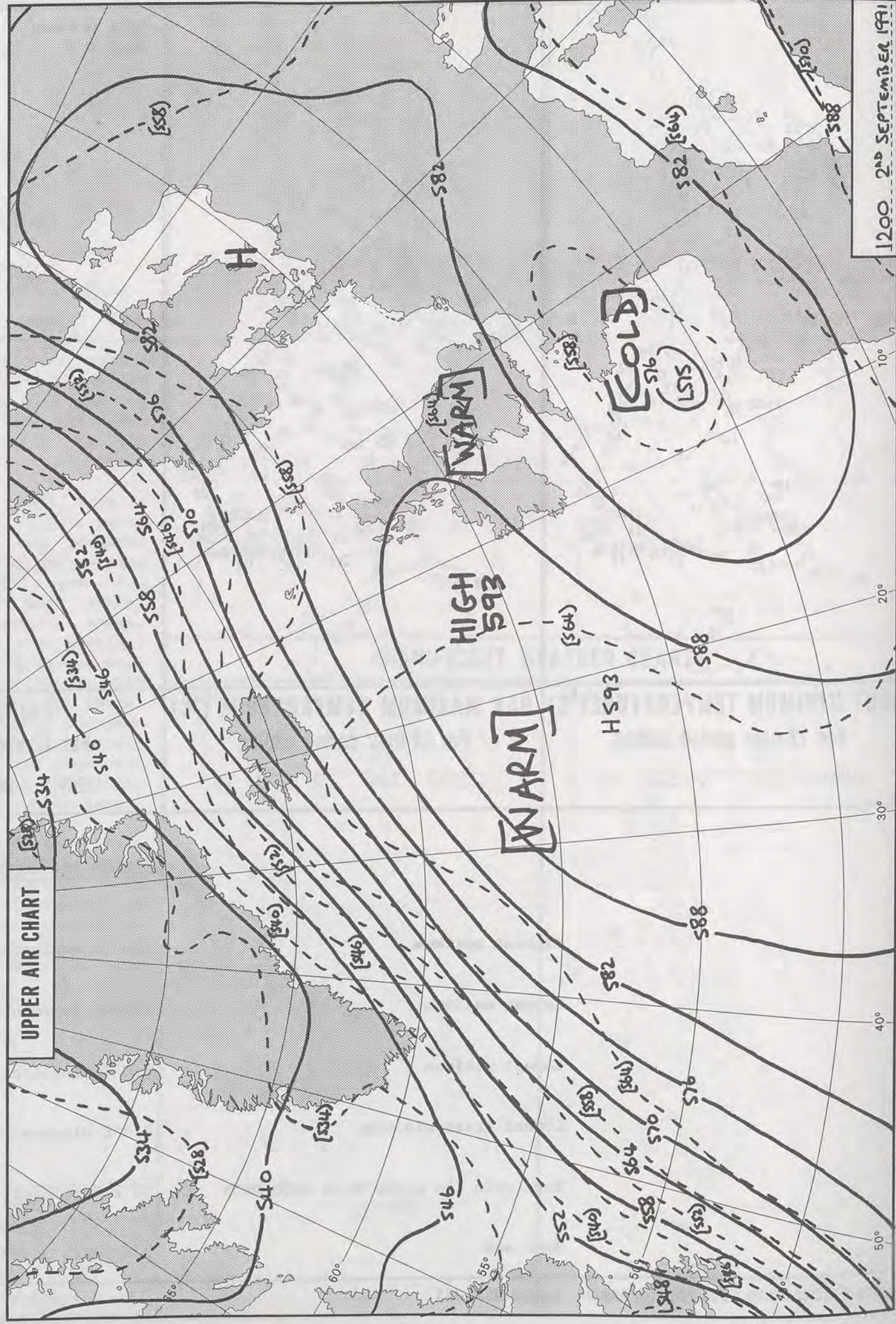
Most sun : 2.6 hours Morecambe (Lancs)

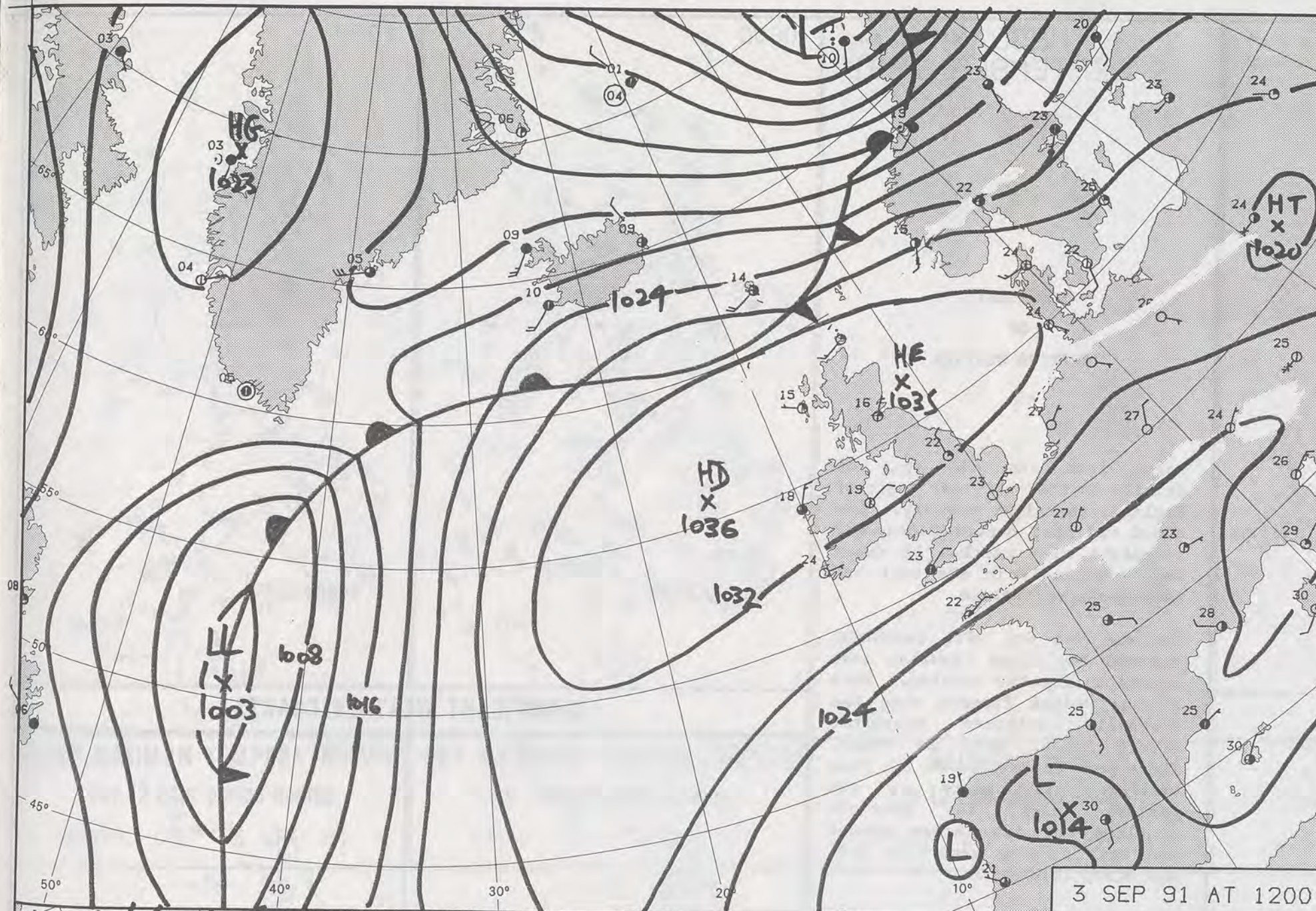
**DAILY
WEATHER
SUMMARY**



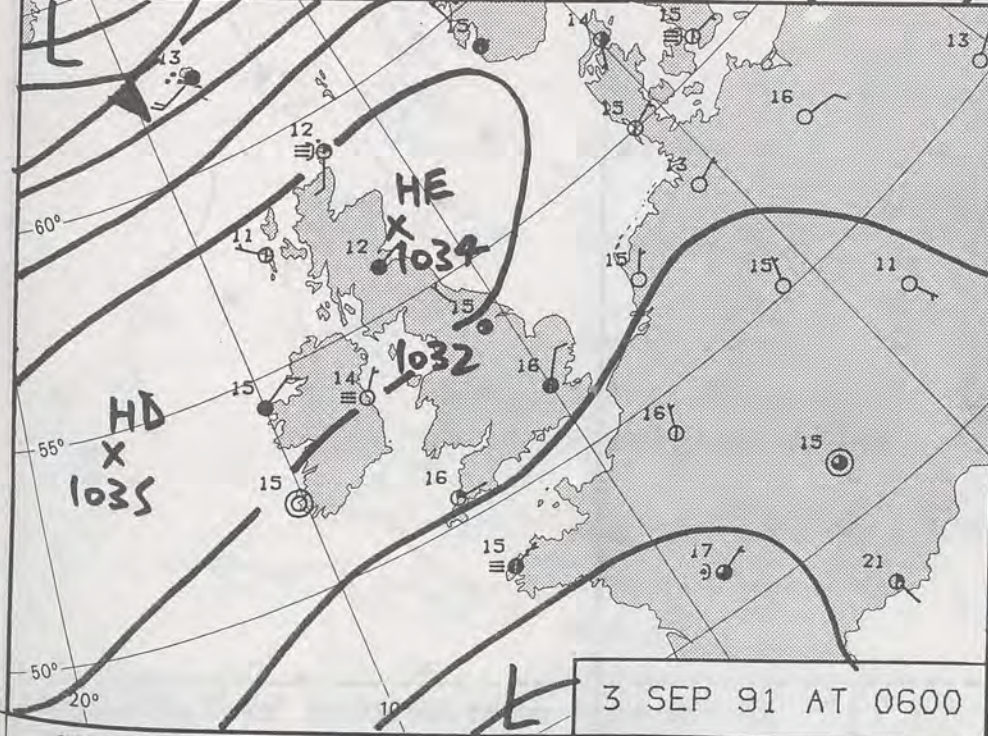
© Crown Copyright 1986
All rights reserved

NOON VIS 29/9/

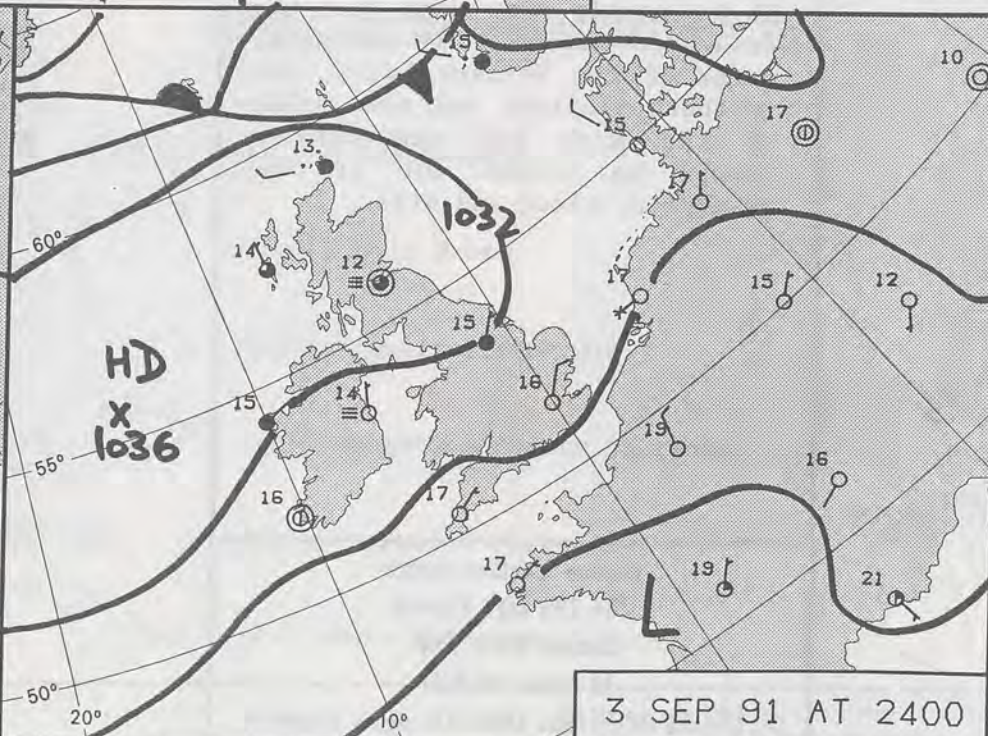




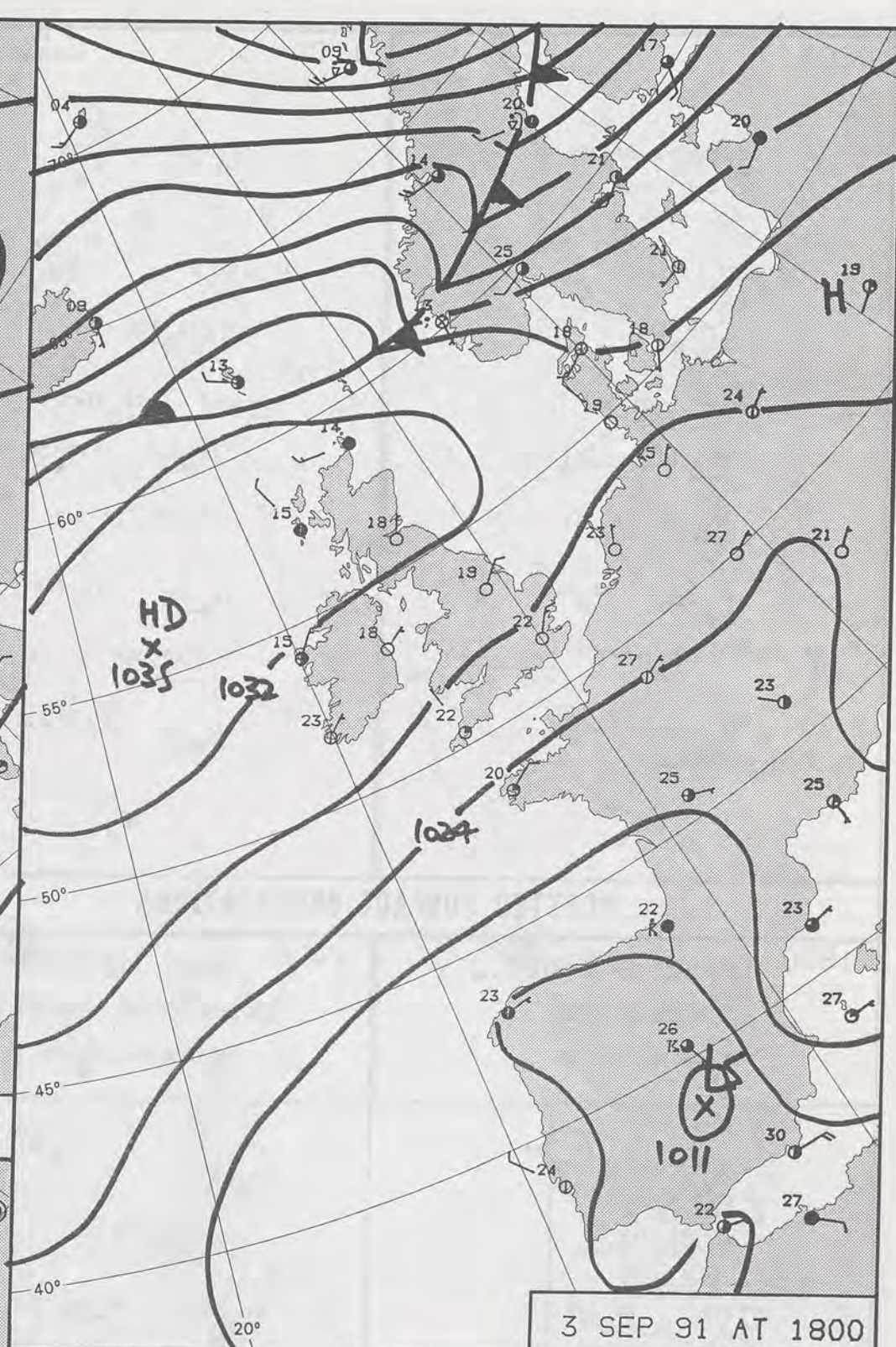
3 SEP 91 AT 1200



3 SEP 91 AT 0600



3 SEP 91 AT 2400



3 SEP 91 AT 1800

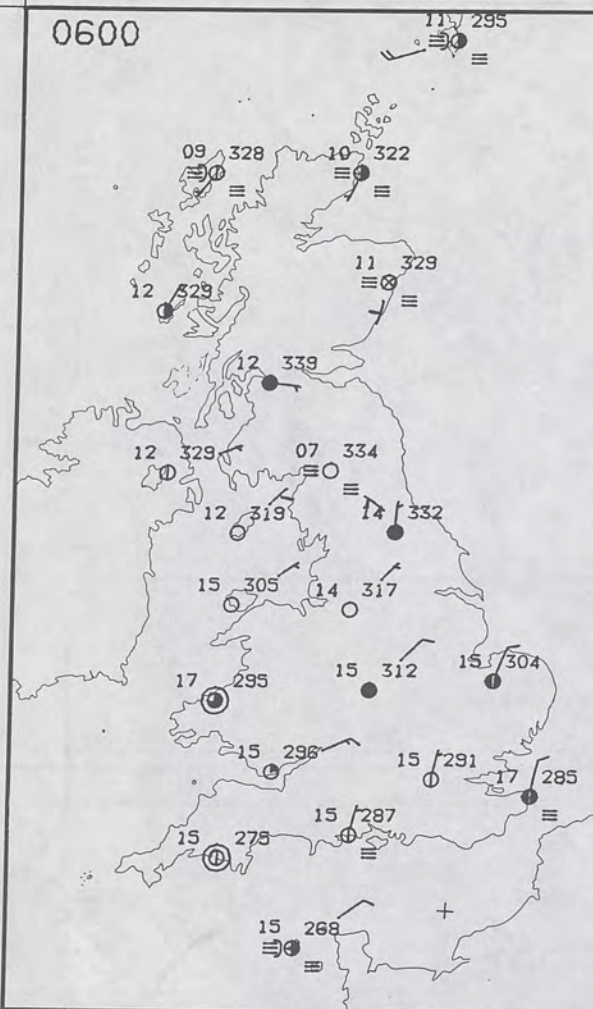
DUPLICATE ALSO
DAILY WEATHER SUMMARY
NOT FOR LOAN FOR
TUESDAY 3 SEPTEMBER 1991

London Weather Centre 284-286 High Holborn London WC1V 7HX
© Crown Copyright All rights reserved

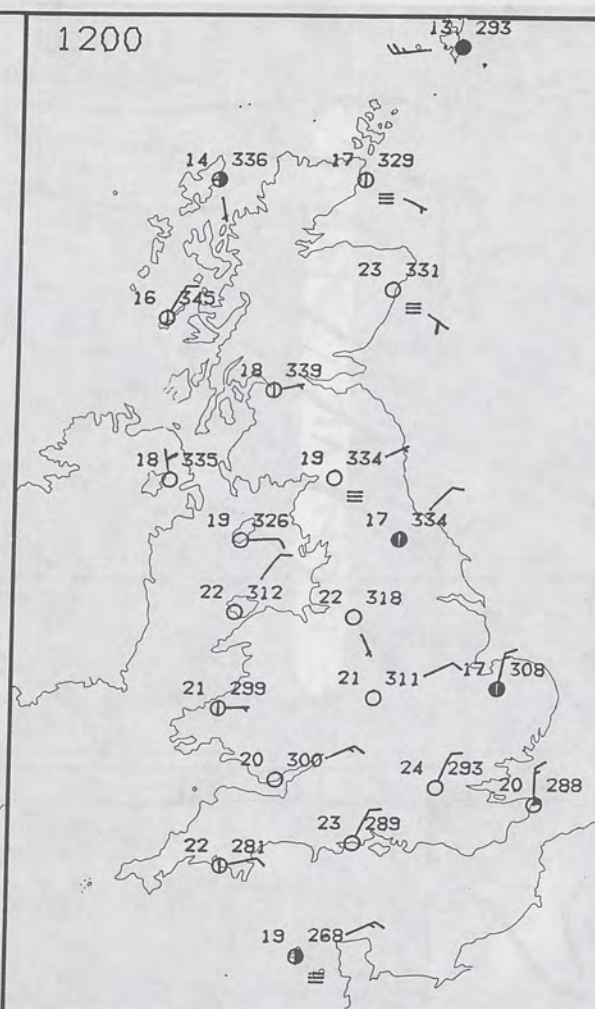
13 SEP 1991
METEOROLOGICAL OFFICE
LIBRARY

Warm front Cold front Occlusion

0600

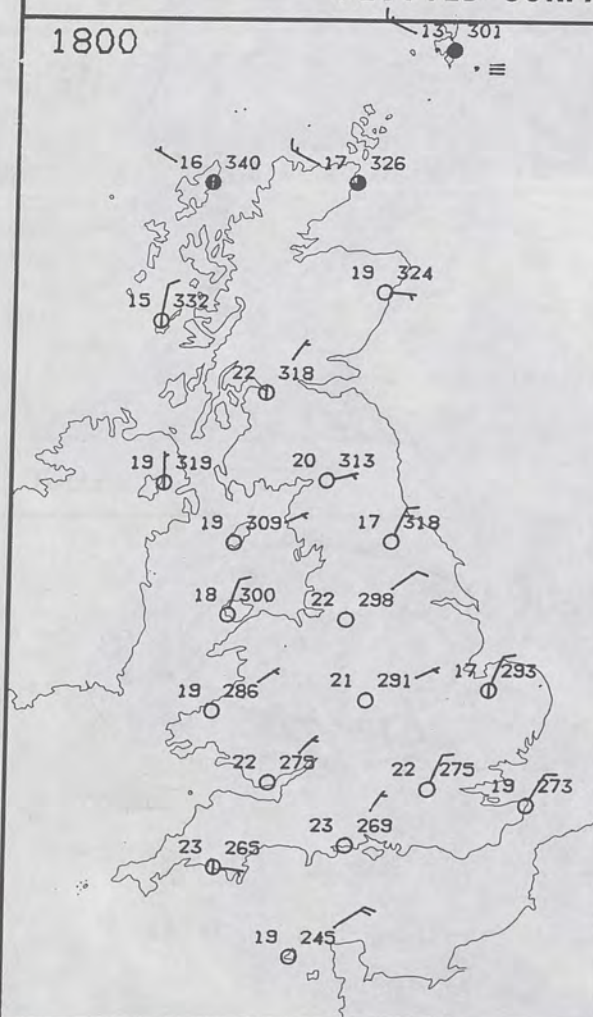


1200

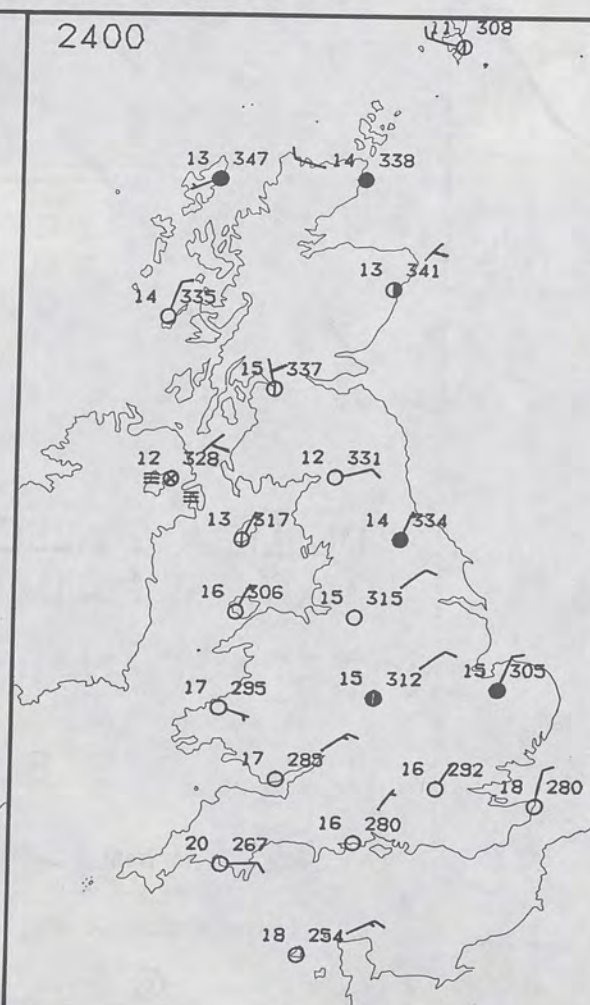


PLOTTED SURFACE OBSERVATIONS

1800



2400

TUESDAY
3 SEPTEMBER 1991SUMMARY
OF
BRITISH WEATHER

Apart from the odd spot of drizzle on the northeast coast of England, the night was dry. Low cloud and mist became widespread overnight with patches of dense fog, especially in the east and over Northern Ireland.

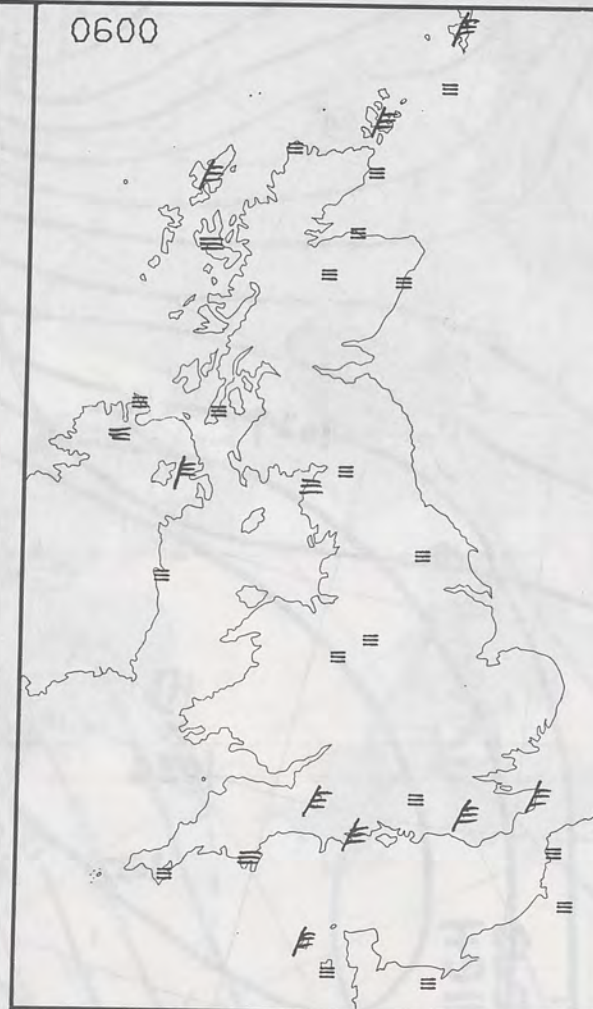
The day was dry with overnight fog and low cloud clearing most places during the morning. Much of the United Kingdom then had virtually unbroken sunshine, albeit rather hazy at times. There were exceptions to the fine weather, with parts of the Western Isles, far northern Scotland and some areas around the Wash staying generally dull and misty throughout.

It was mostly very warm, even hot in a few places. By contrast, parts of the Western Isles, far northern Scotland and some areas of the Wash had temperatures nearer to normal due to the persistent cloud and mist.

London Weather Centre
284-286 High Holborn
London WC1V 7HX
All times are GMT

© Crown Copyright 1986 All rights reserved

0600

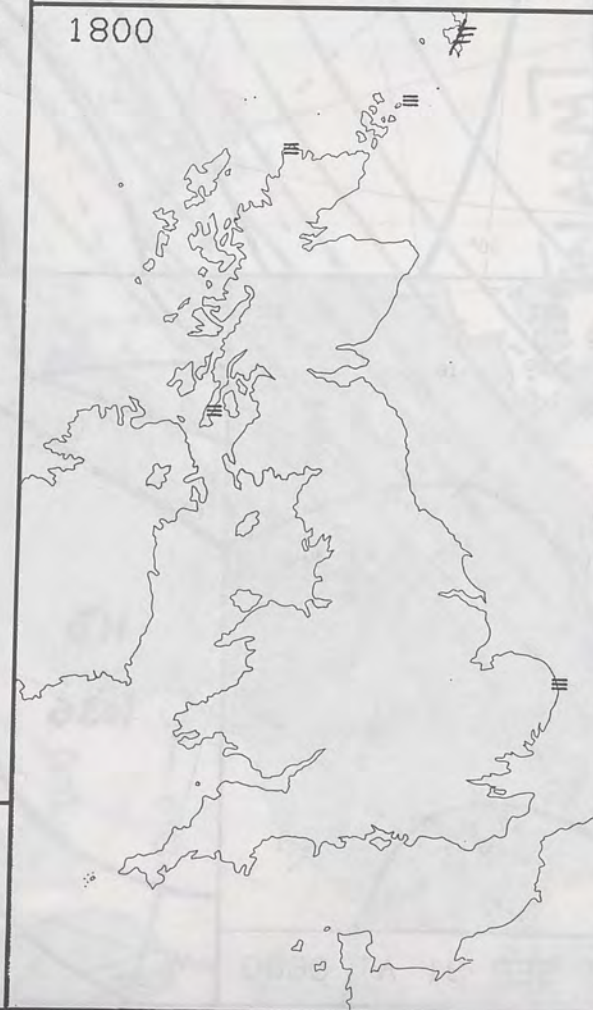


1200



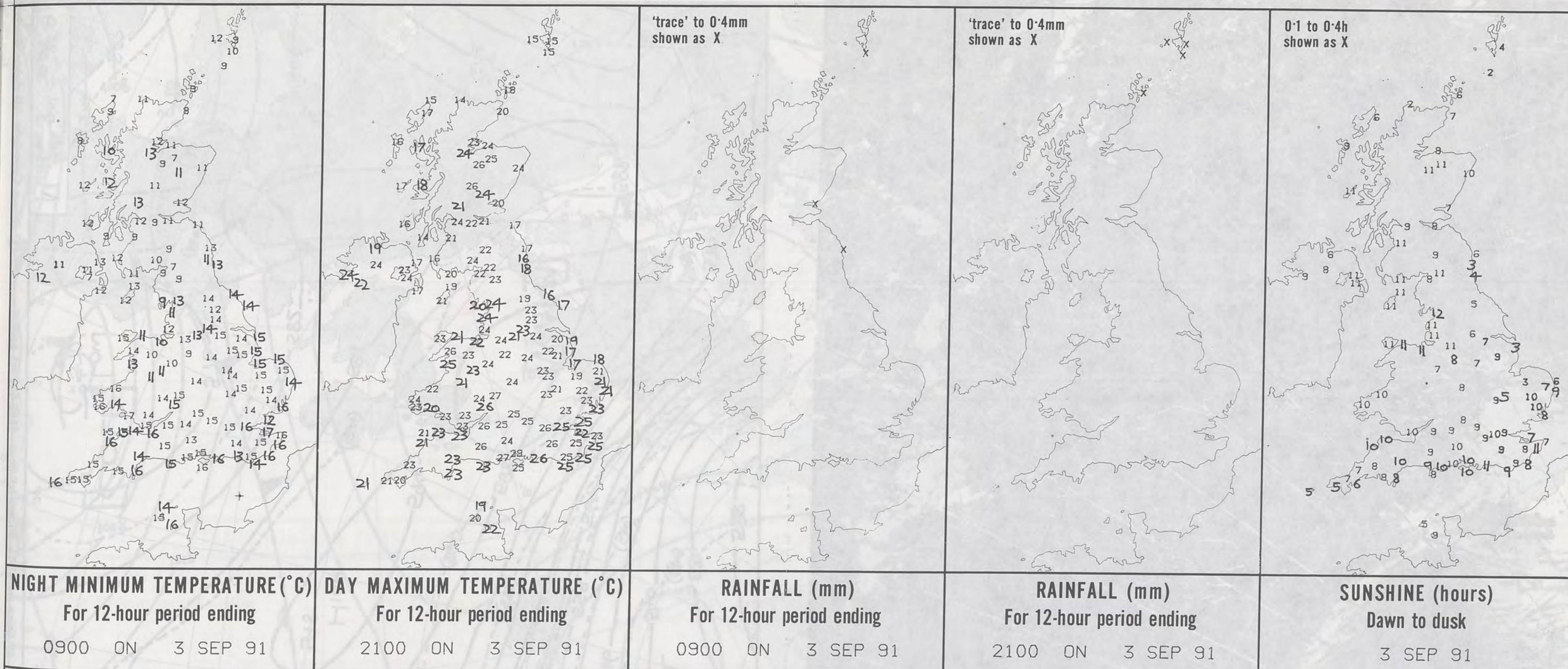
SIGNIFICANT WEATHER CHARTS

1800



2400





EXTREMES FOR TUESDAY 3RD SEPTEMBER 1991

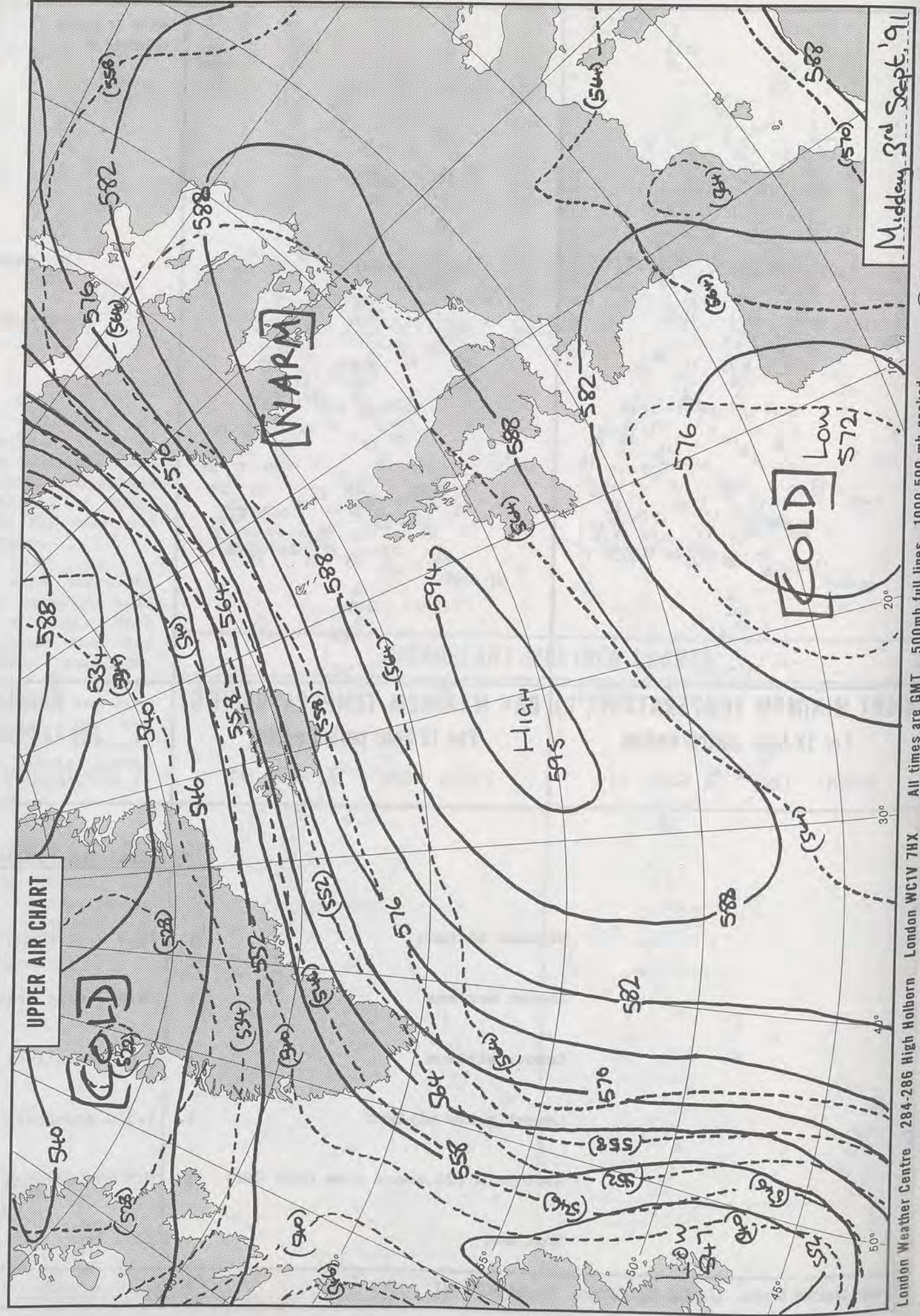

Highest maximum	: 29.0°C Southampton
Lowest maximum	: 14.0°C Cape Wrath
Lowest minimum	: 6.6°C Glenlivet (Grampian)
Lowest grass minimum	: 1.5°C Benbecula (Outer Hebrides)
Most rain (24 hours from 0900 GMT)	: 0.3 mm Rackwick (Orkney)
Most sun	: 12.3 hours Morecambe (Lancs)

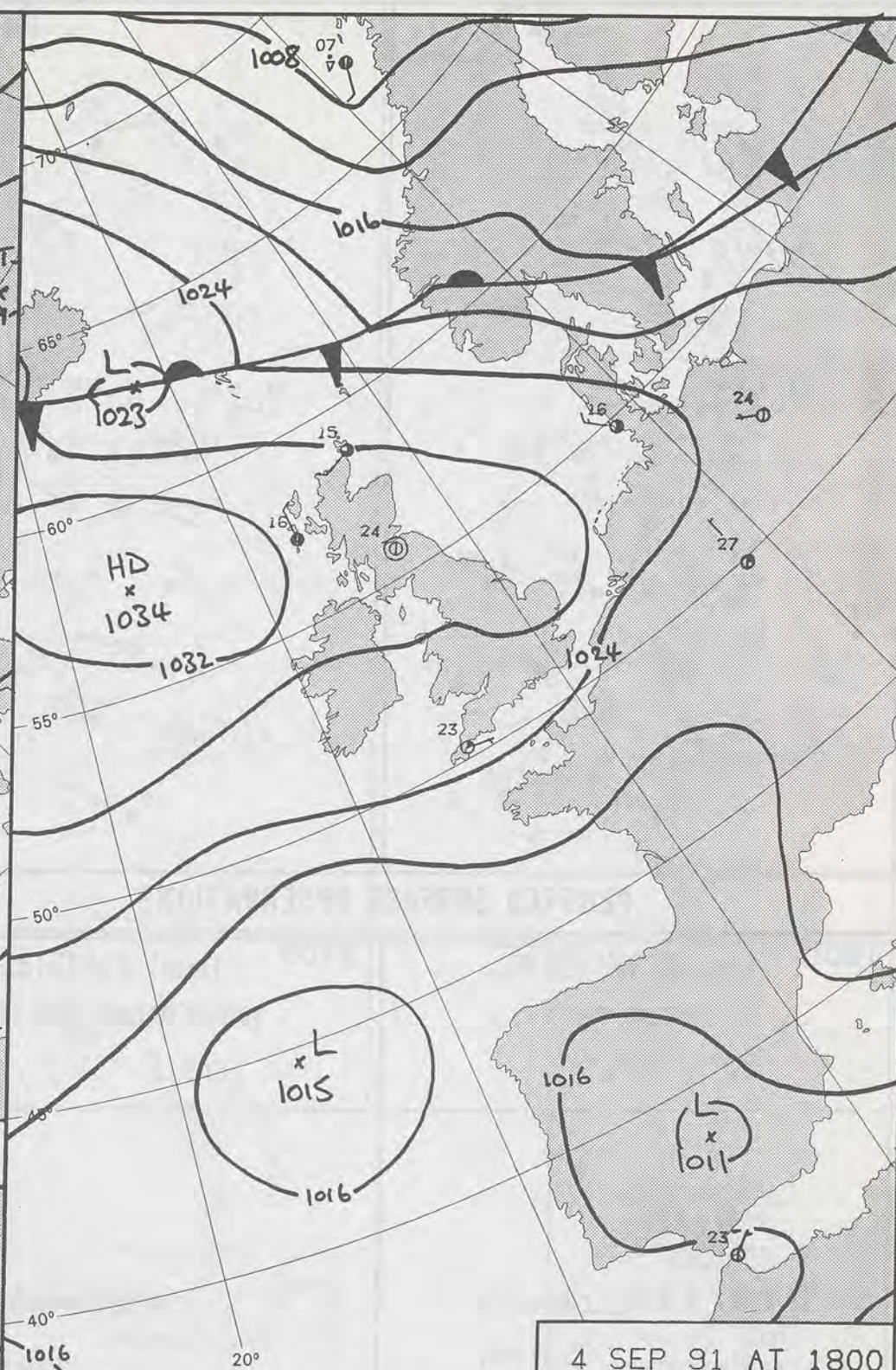
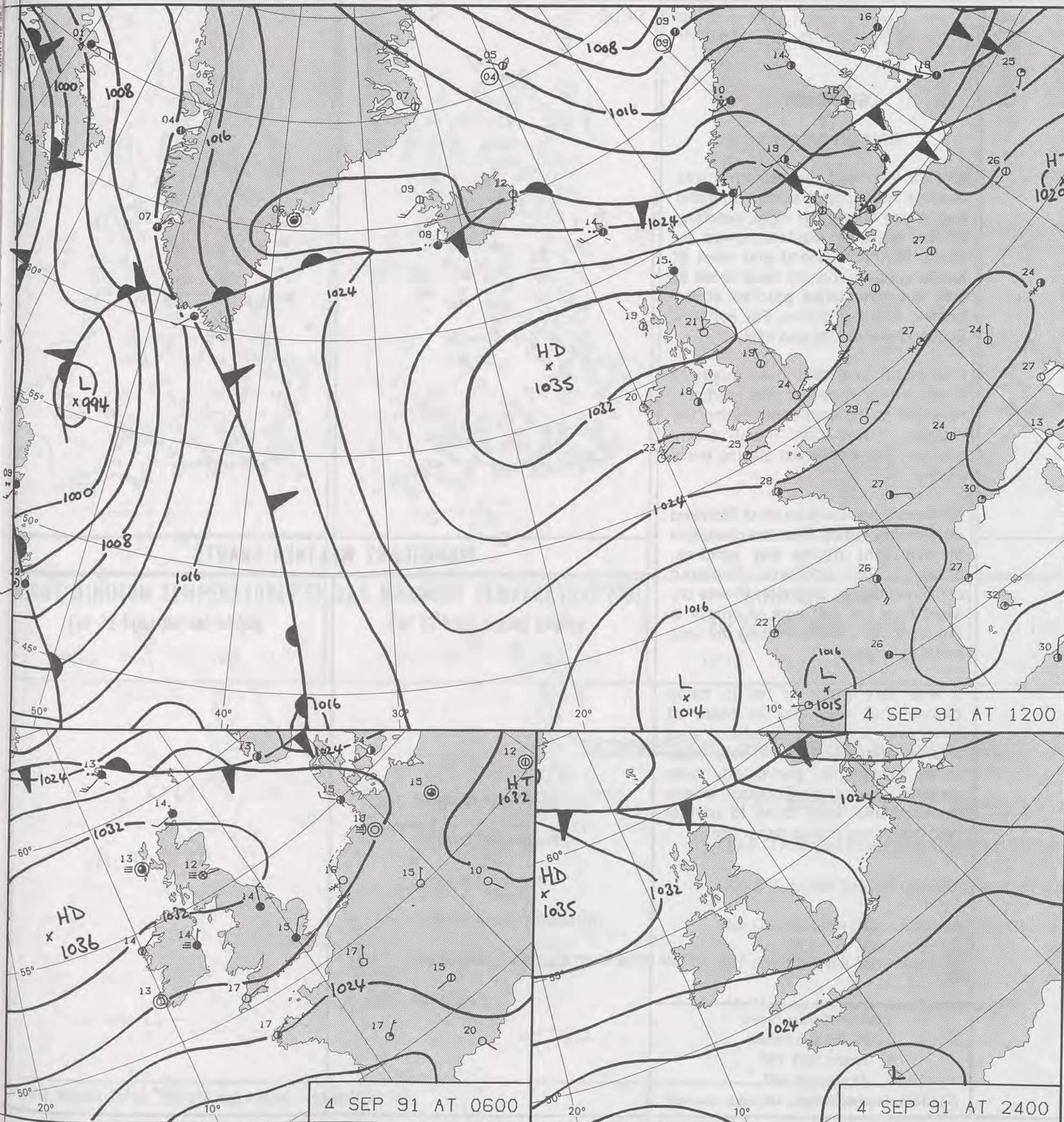
**DAILY
WEATHER
SUMMARY**



© Crown Copyright 1986
All rights reserved

IR
1300Z
3/9/91





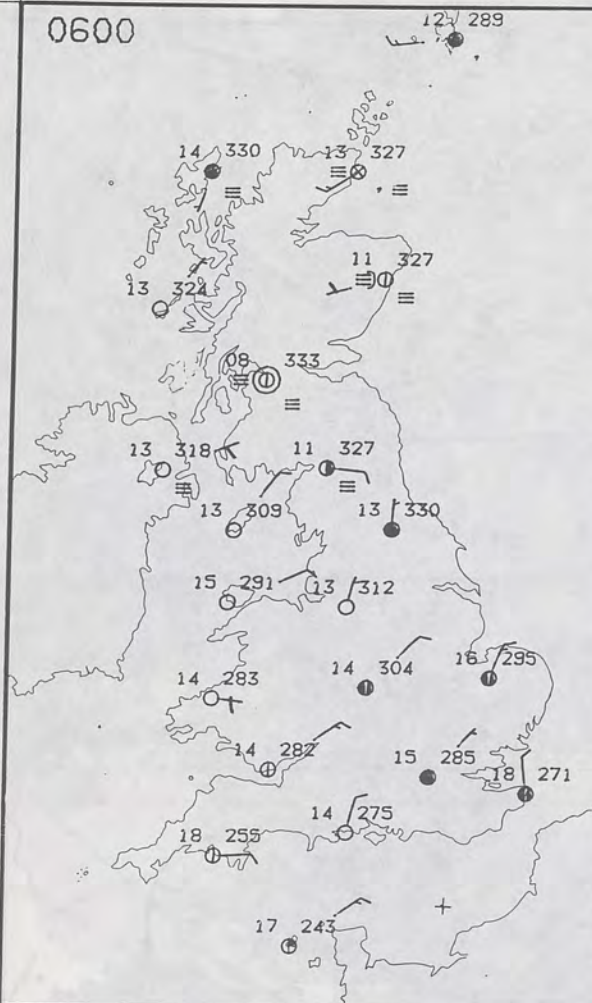
DUPLICATE ALSO
DAILY WEATHER SUMMARY
NOT FOR LOAN FOR
WEDNESDAY 4 SEPTEMBER 1991

London Weather Centre 284-286 High Holborn London WC1V 7HX
© Crown Copyright All rights reserved

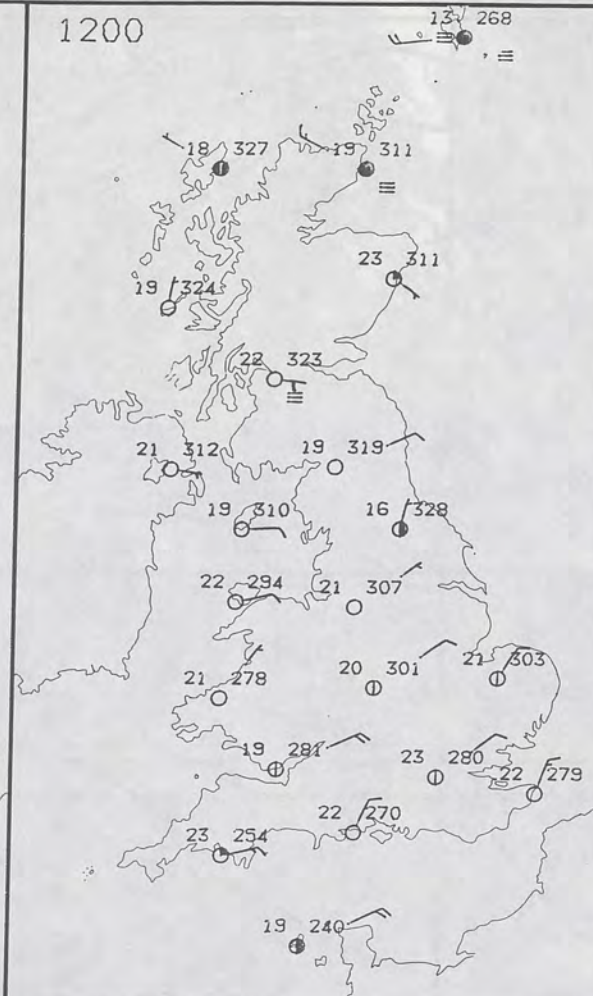
Warm front Cold front Occlusion

13 SEP 1991
METEOROLOGICAL
LIBRARY
OFFICE

0600

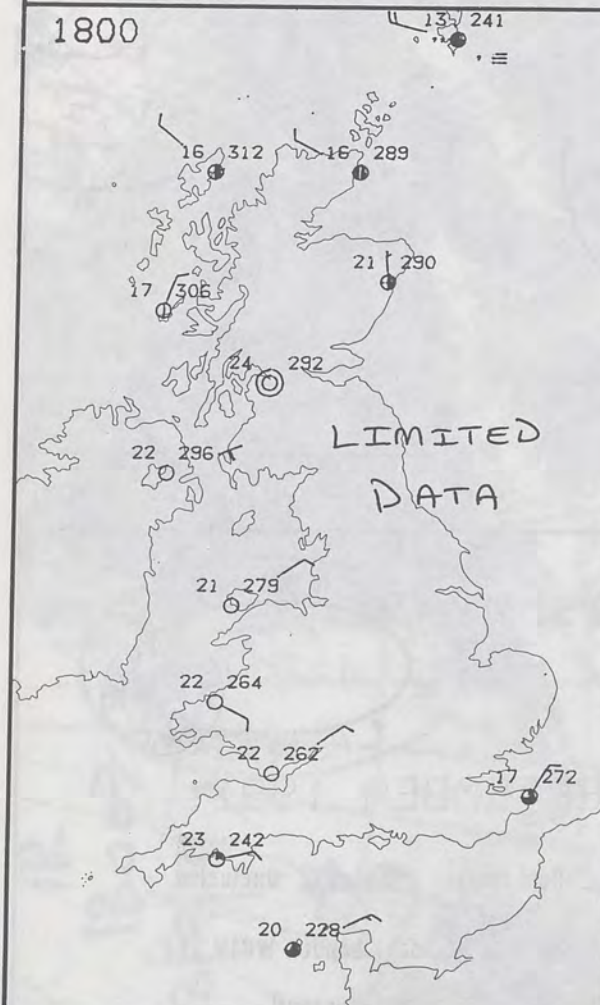


1200



PLOTTED SURFACE OBSERVATIONS

1800



2400

WEDNESDAY
4 SEPTEMBER 1991SUMMARY
OF
BRITISH WEATHER

Mist and low cloud over eastern coasts became widespread across England and Wales during the night, reaching all but extreme western areas by dawn. Northern Ireland and most of Scotland had generally clear skies at first, but with dense patches of fog forming in many places. Far northern Scotland was cloudy and misty.

Low cloud and mist over much of England and Wales at first gradually retreated to the east coast during the morning. It was then mainly sunny with only the east coast staying misty all day.

Northern Ireland and much of Scotland were mainly sunny, after the clearance of overnight dense fog patches, although far northern Scotland continued cloudy and misty. It was dry apart from the odd spot of drizzle in the Northern Isles and along the east coast of England.

It was very warm or hot in many places and very hot in parts of southern England, eastern and southwestern Scotland. There were some exceptions, particularly over eastern coasts of England where temperatures were close to normal with one or two places rather cool.

London Weather Centre
284-286 High Holborn
London WC1V 7HX
All times are GMT

© Crown Copyright 1986 All rights reserved

0600



1200

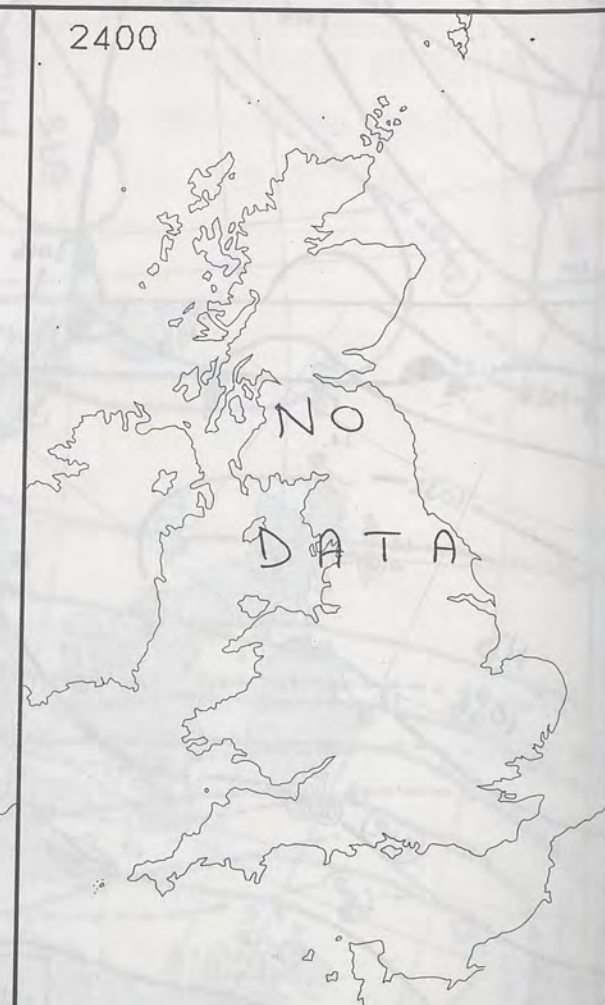


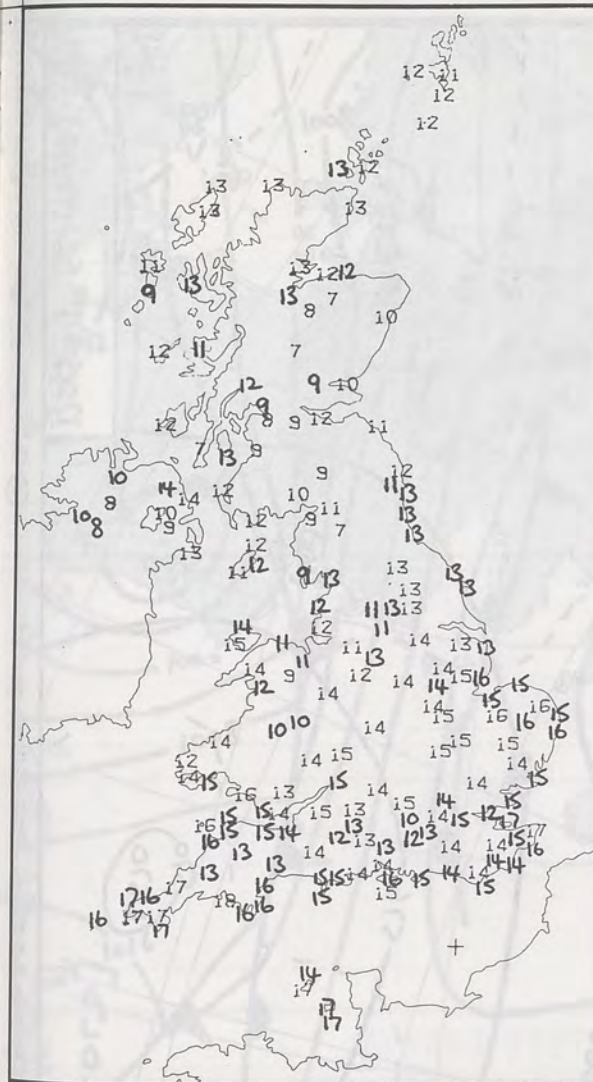
SIGNIFICANT WEATHER CHARTS

1800

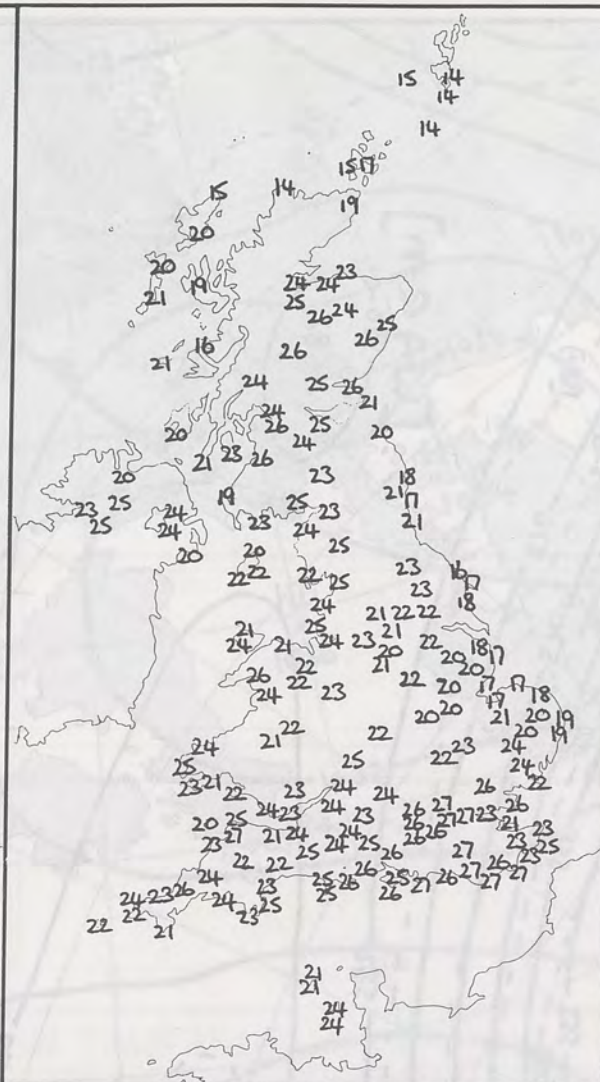


2400





NIGHT MINIMUM TEMPERATURE (°C)
For 12-hour period ending
0900 ON 4 SEP 91



DAY MAXIMUM TEMPERATURE (°C)
For 12-hour period ending
2100 ON 4 SEP 91



RAINFALL (mm)
For 12-hour period ending
0900 ON 4 SEP 91



RAINFALL (mm)
For 12-hour period ending
2100 ON 4 SEP 91



SUNSHINE (hours)
Dawn to dusk
4 SEP 91

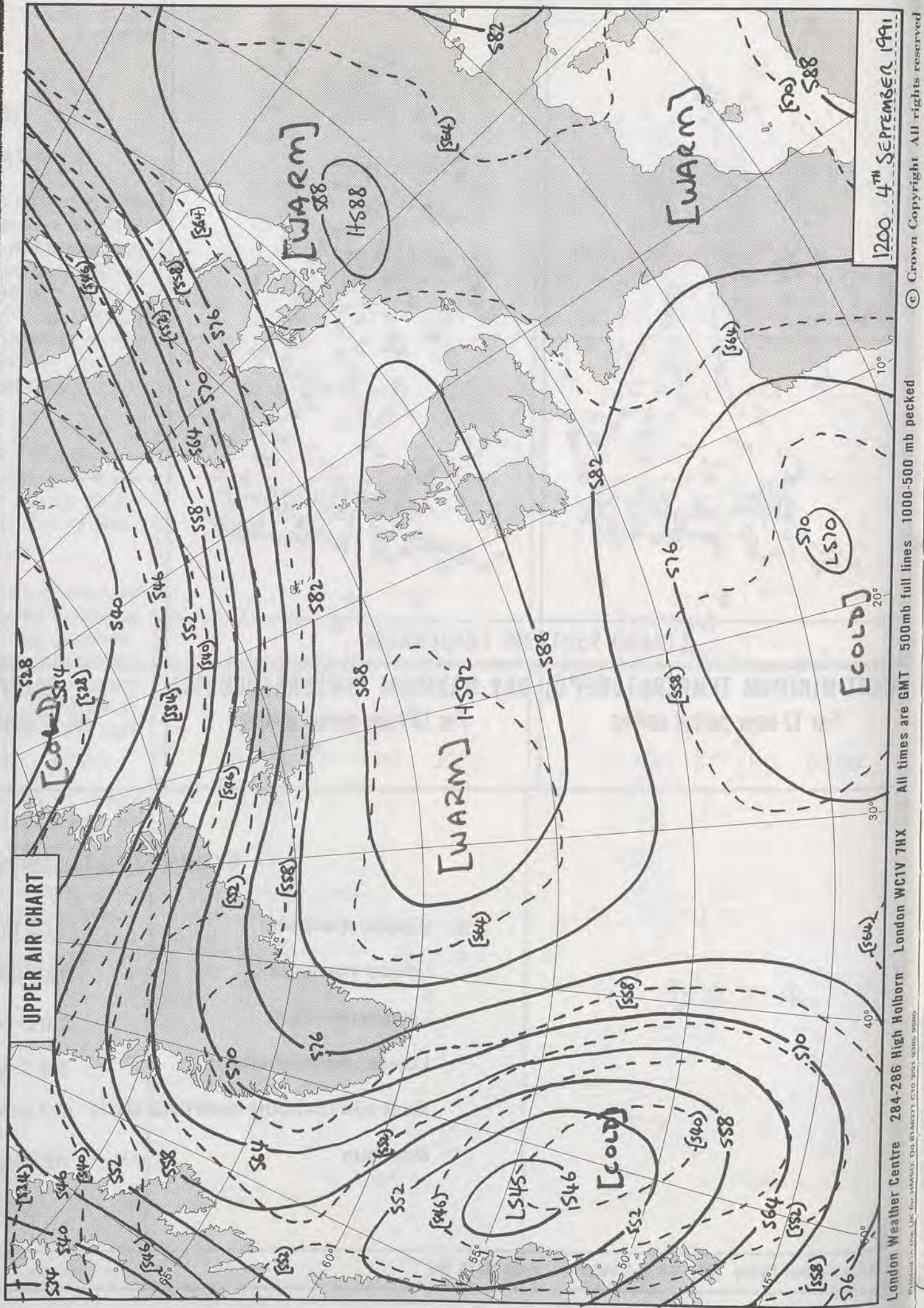

EXTREMES FOR Wednesday 4th September 1991

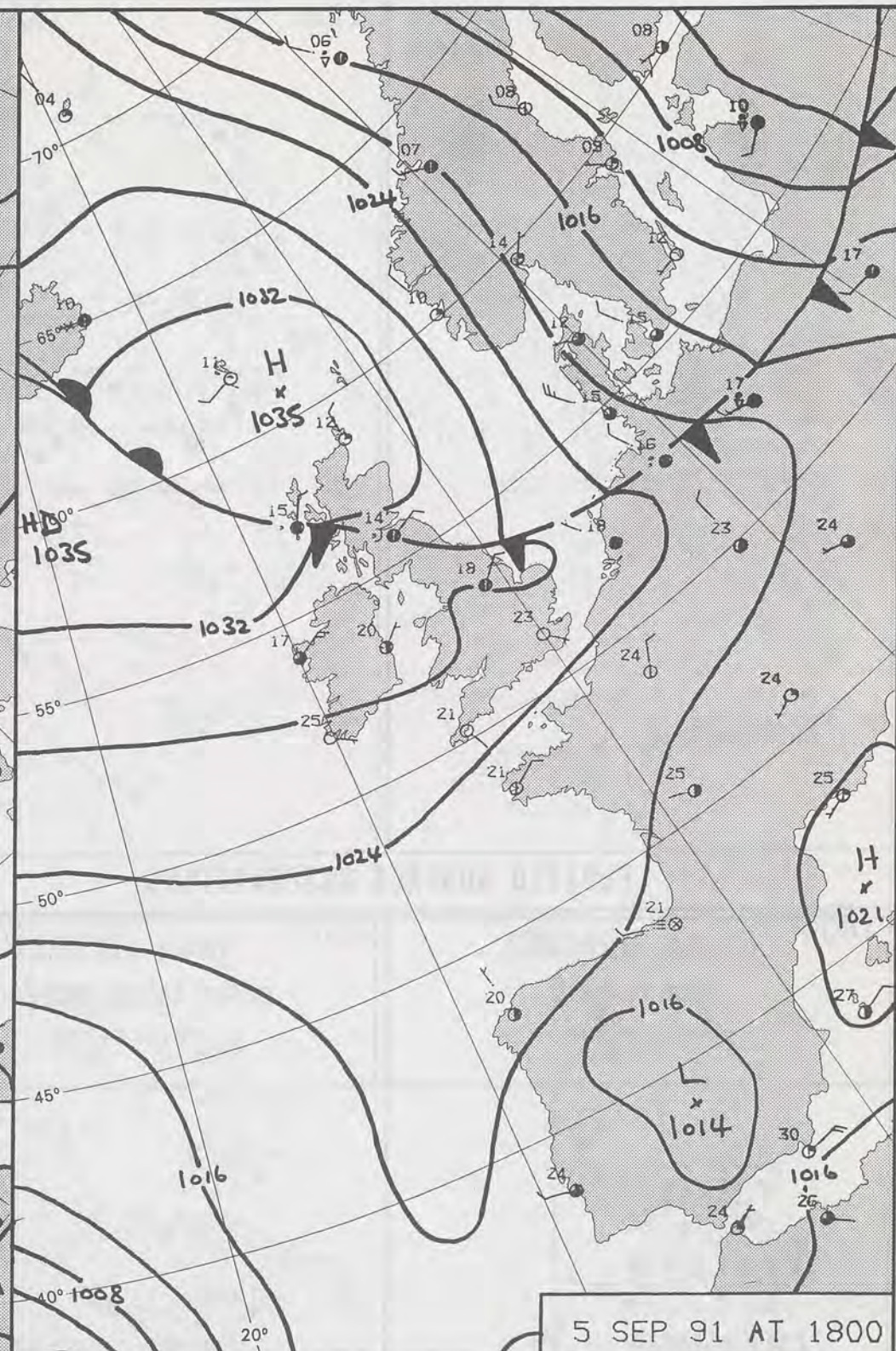
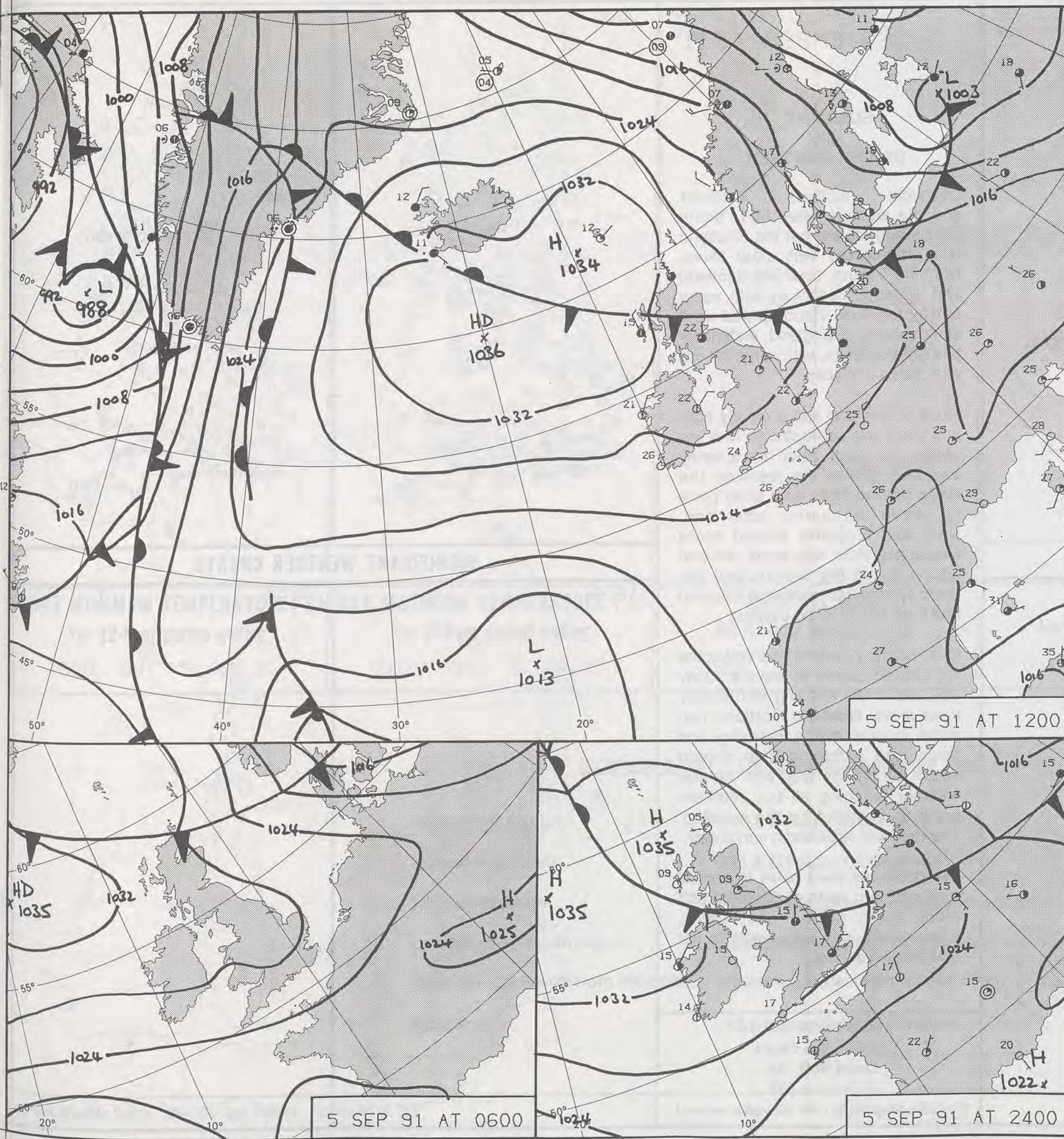
Highest maximum	: 27.5 C Northolt (Greater London) and Heathrow Airport
Lowest maximum	:13.8 C Fair Isle (Between Orkney and Shetland)
Lowest minimum	:7.0 C Tummel Bridge (Tayside) and Whins Pond (Cumbria)
Lowest grass minimum	:3.9 C Aviemore (Highland) and Prestwick Airport (Near Ayr)
Most rain (24 hours from 0900 GMT)	:0.7 mm Lerwick (Shetland)
Most sun	:12.3 hours Morecambe (Lancashire)

**DAILY
WEATHER
SUMMARY**



© Crown Copyright 1986
All rights reserved





DUPLICATE ALSO
DAILY WEATHER SUMMARY
NOT FOR LOAN FOR
THURSDAY 5 SEPTEMBER 1991

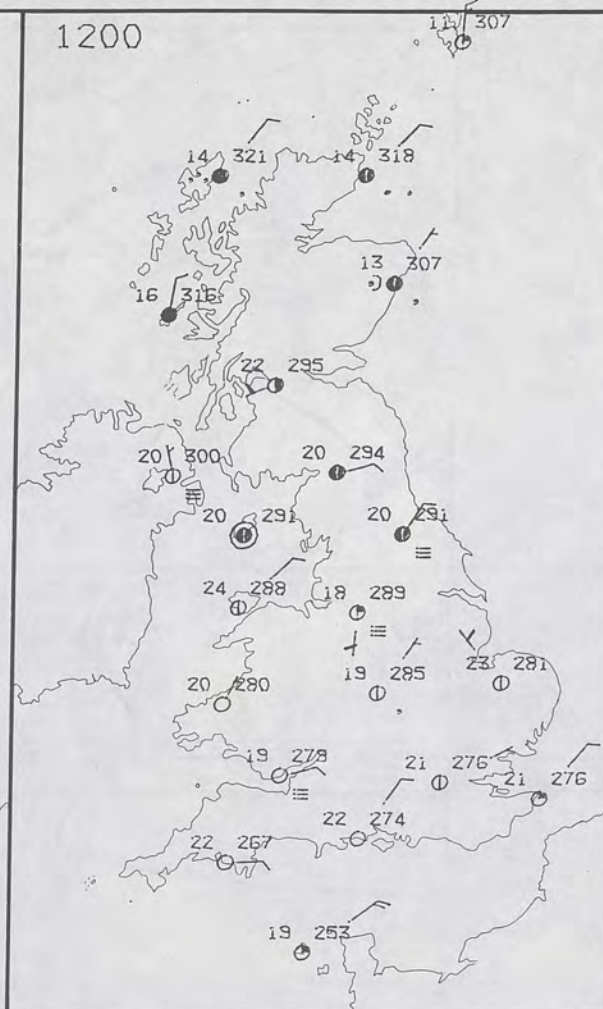
London Weather Centre 284-286 High Holborn London WC1V 7HX
© Crown Copyright All rights reserved

Form File 561

0600



1200

THURSDAY
5 SEPTEMBER 1991SUMMARY
OF
BRITISH WEATHER

Overnight northern Scotland and the western Isles had some drizzle and hill fog but the Shetland Isles stayed dry with clear skies. Northern Ireland, southern Scotland and Wales turned misty with some patchy fog. Low cloud spread west across much of England, except for parts of the south, with some hill fog and drizzle in places.

Much of England had a cloudy start and there was some drizzle in a few places. The south coast had a sunny day and during the morning the cloud cleared from most other parts to leave a sunny afternoon. Northeast England stayed more cloudy and there was some rain and drizzle during the evening and this cloud spread into northwest England and East Anglia in the evening.

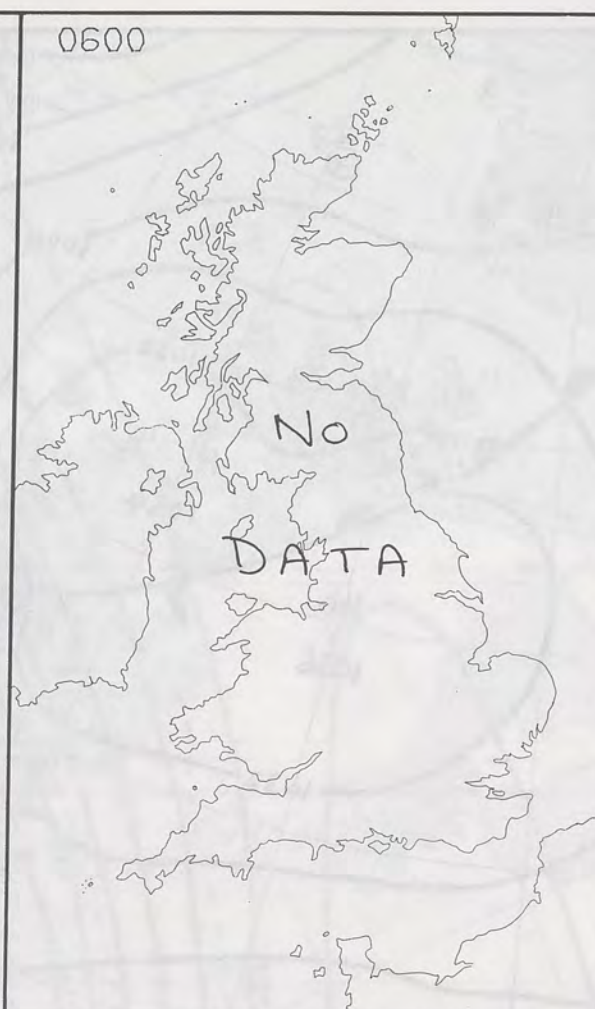
Over Northern Ireland and Wales the fog cleared quickly to leave a sunny day and a fine evening with mainly clear skies. Northern Scotland had some drizzle in the morning and cloud and patchy drizzle spread south during the day with clearer weather reaching all but southern parts of Scotland by the evening. The Northern Isles had a sunny day.

Temperatures were close to normal over northern parts of Scotland and along parts of the east coast. Elsewhere it was very warm or hot and locally very hot.

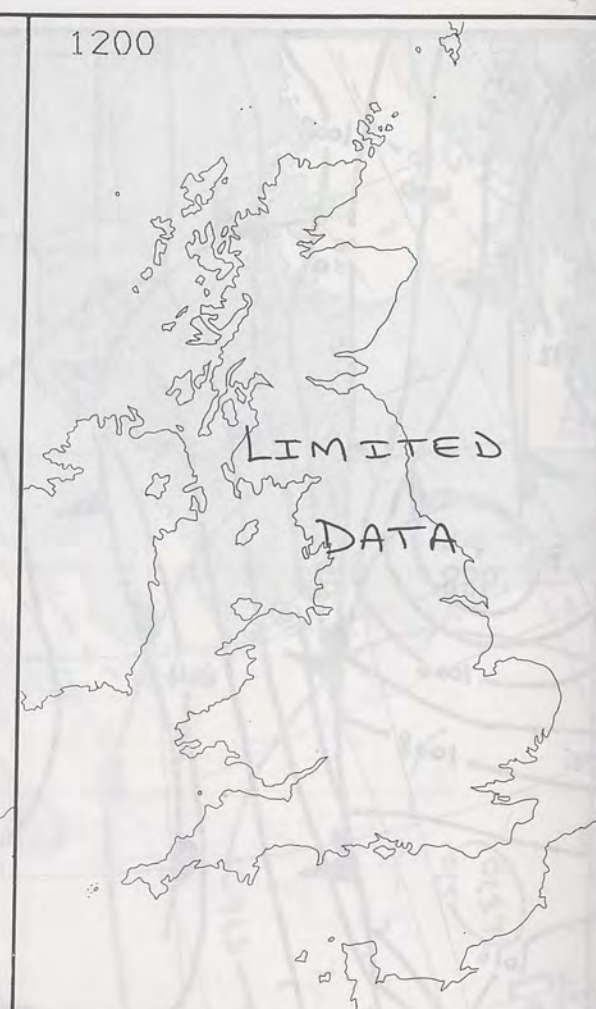
London Weather Centre
284-286 High Holborn
London WC1V 7HX
All times are GMT

© Crown Copyright 1986 All rights reserved

0600

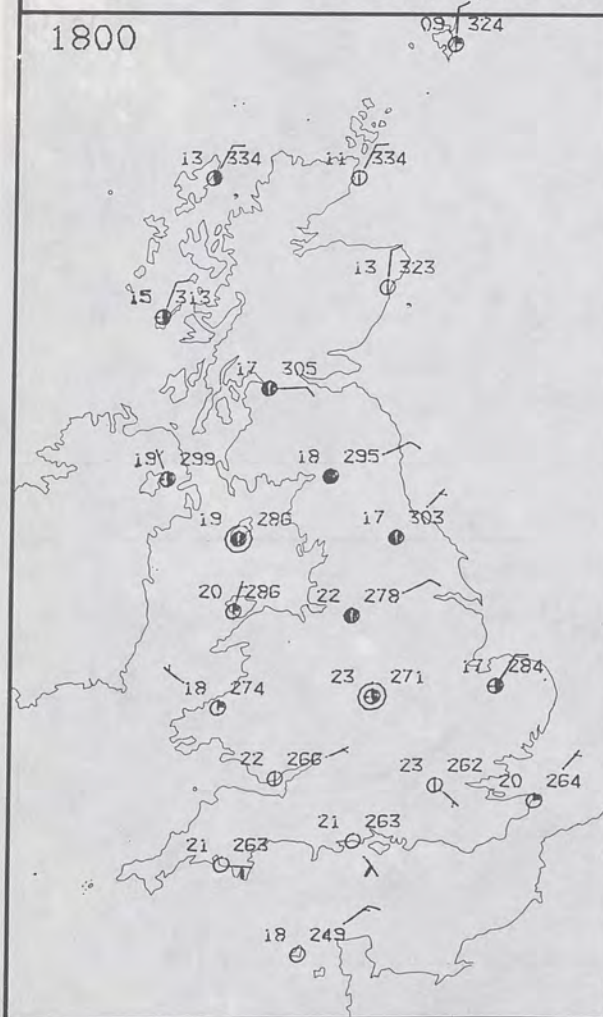


1200

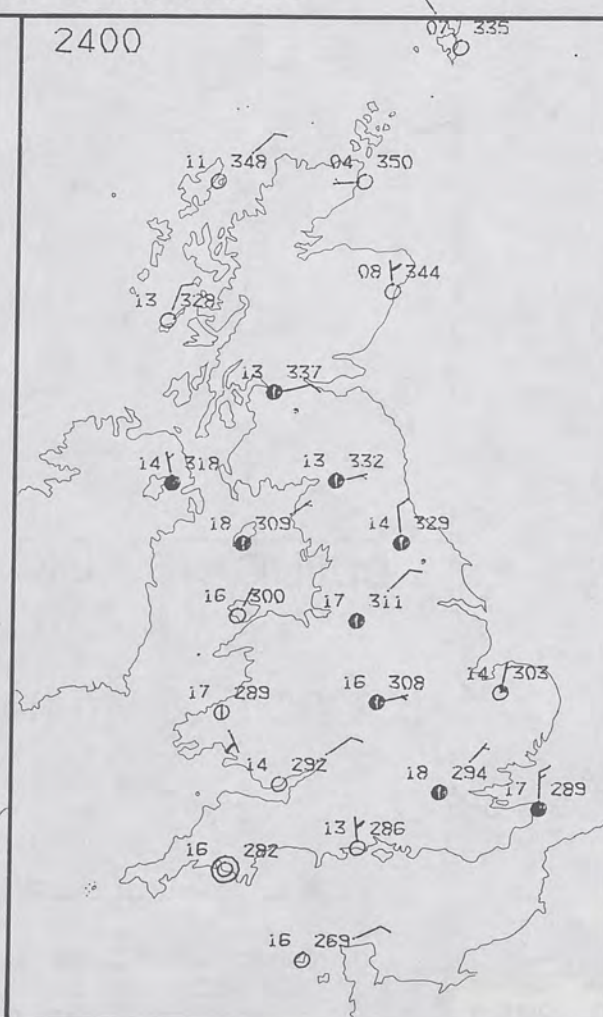


PLOTTED SURFACE OBSERVATIONS

1800

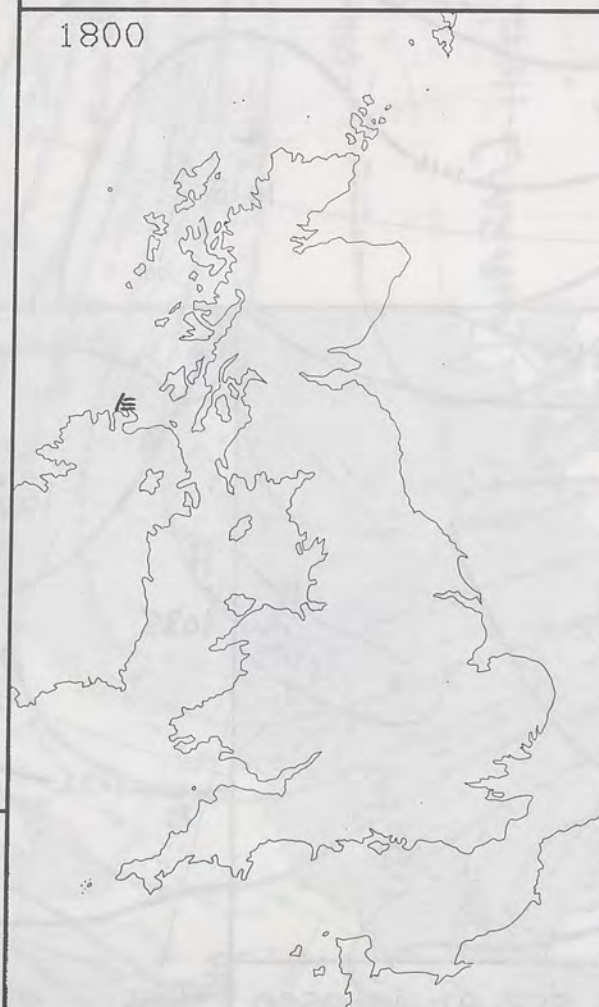


2400



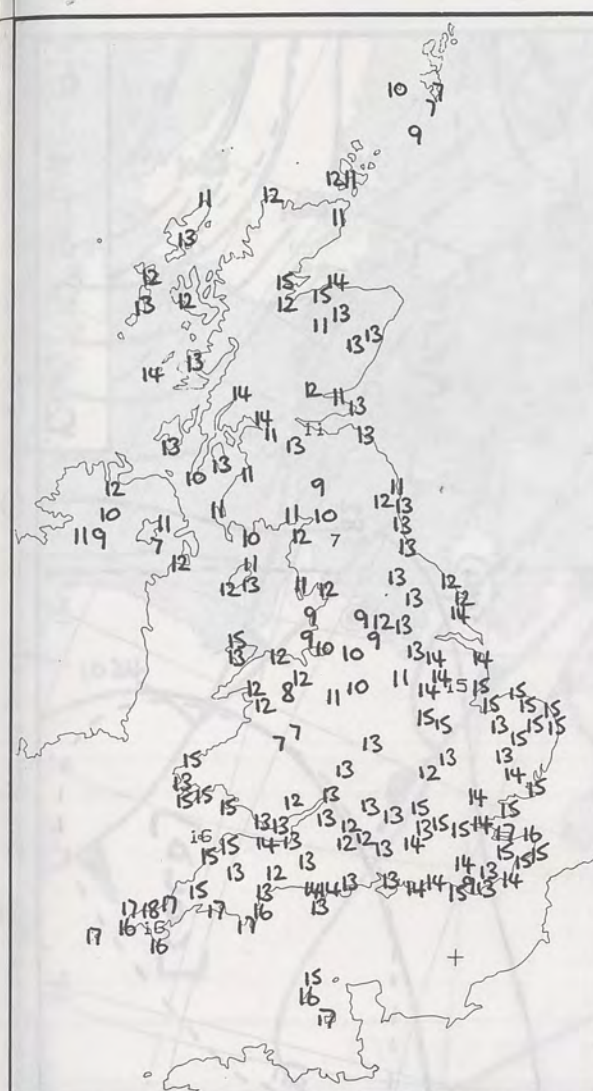
SIGNIFICANT WEATHER CHARTS

1800

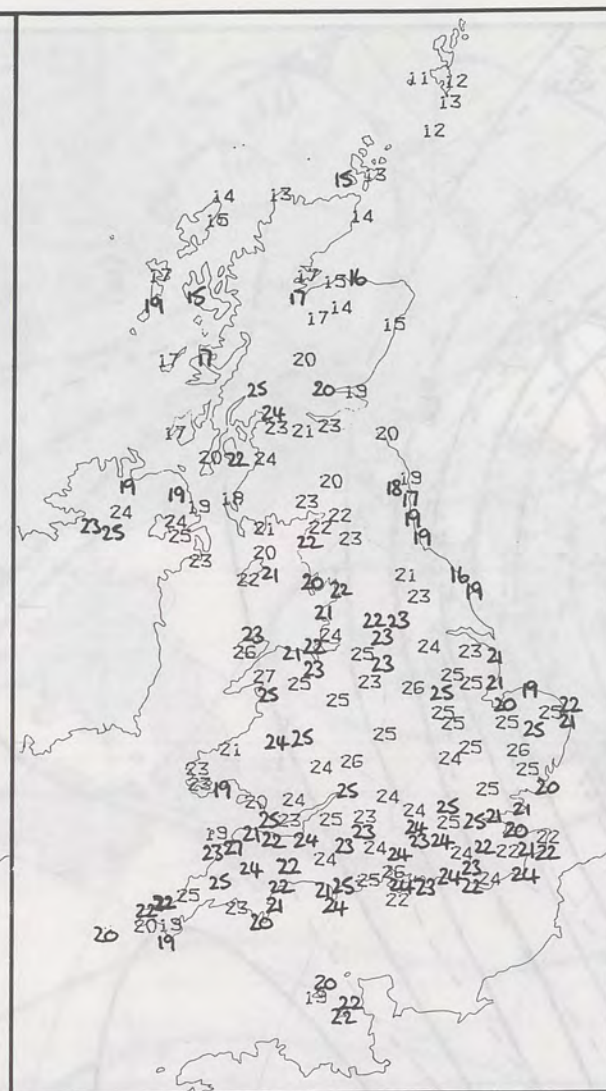


2400





NIGHT MINIMUM TEMPERATURE (°C)
For 12-hour period ending
0900 ON 5 SEP 91



DAY MAXIMUM TEMPERATURE (°C)
For 12-hour period ending
2100 ON 5 SEP 91



RAINFALL (mm)
For 12-hour period ending
0900 ON 5 SEP 91



RAINFALL (mm)
For 12-hour period ending
2100 ON 5 SEP 91



SUNSHINE (hours)
Dawn to dusk
5 SEP 91

EXTREMES FOR Thursday 5th September 1991

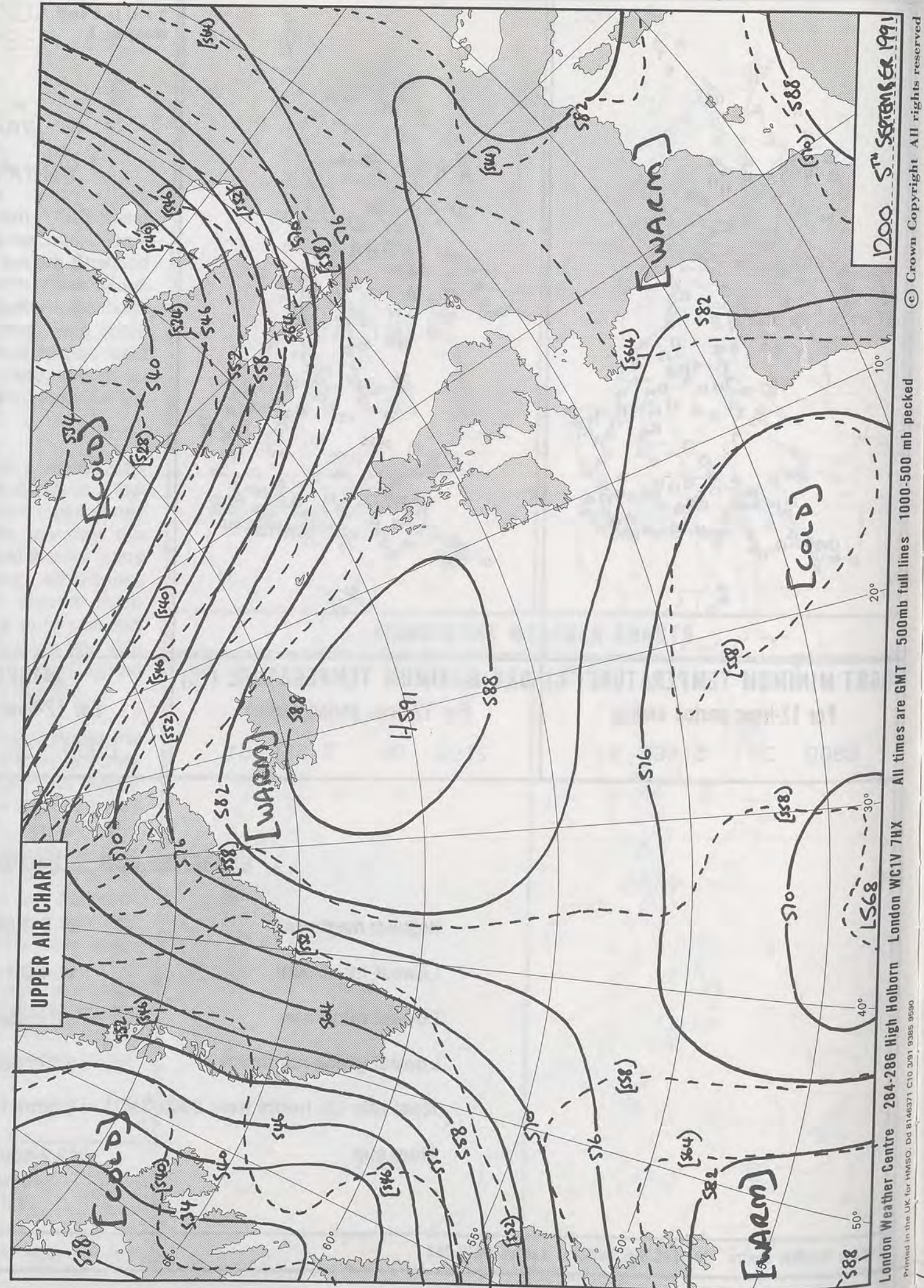
Highest maximum	: 27.5 C Saunton Sands (Devon)
Lowest maximum	: 11.4 C Foula (Off Shetland)
Lowest minimum	: 6.5 C Newcastle-on-Clun (Shropshire)
Lowest grass minimum	: 3.5 C East Hoathly (East Sussex) and Long Kesh (Co. Down)
Most rain (24 hours from 0900 GMT)	: 1.3mm Lossiemouth (Moray Firth)
Most sun	: 12.2 hours Kirkwall (Orkney)

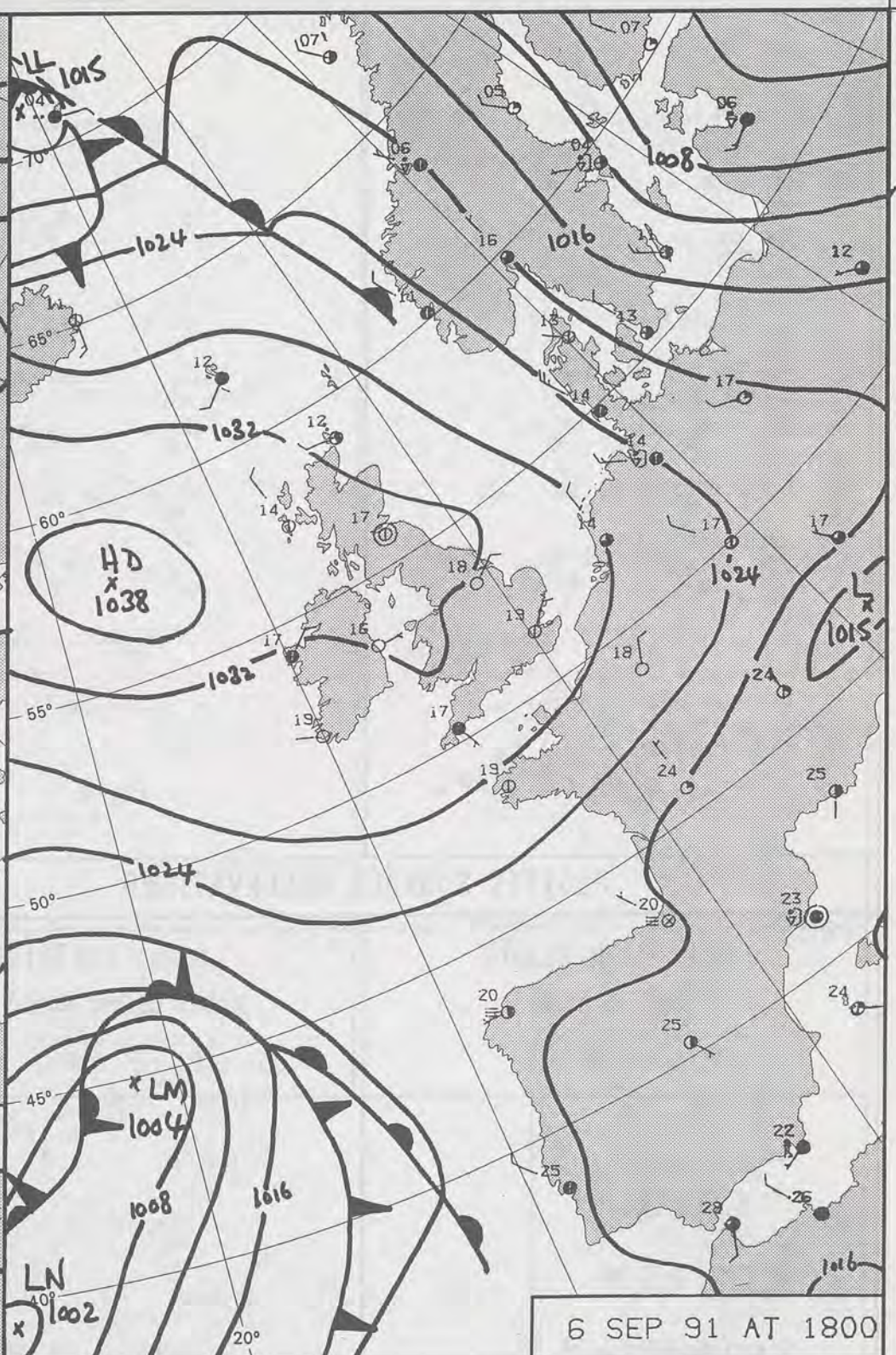
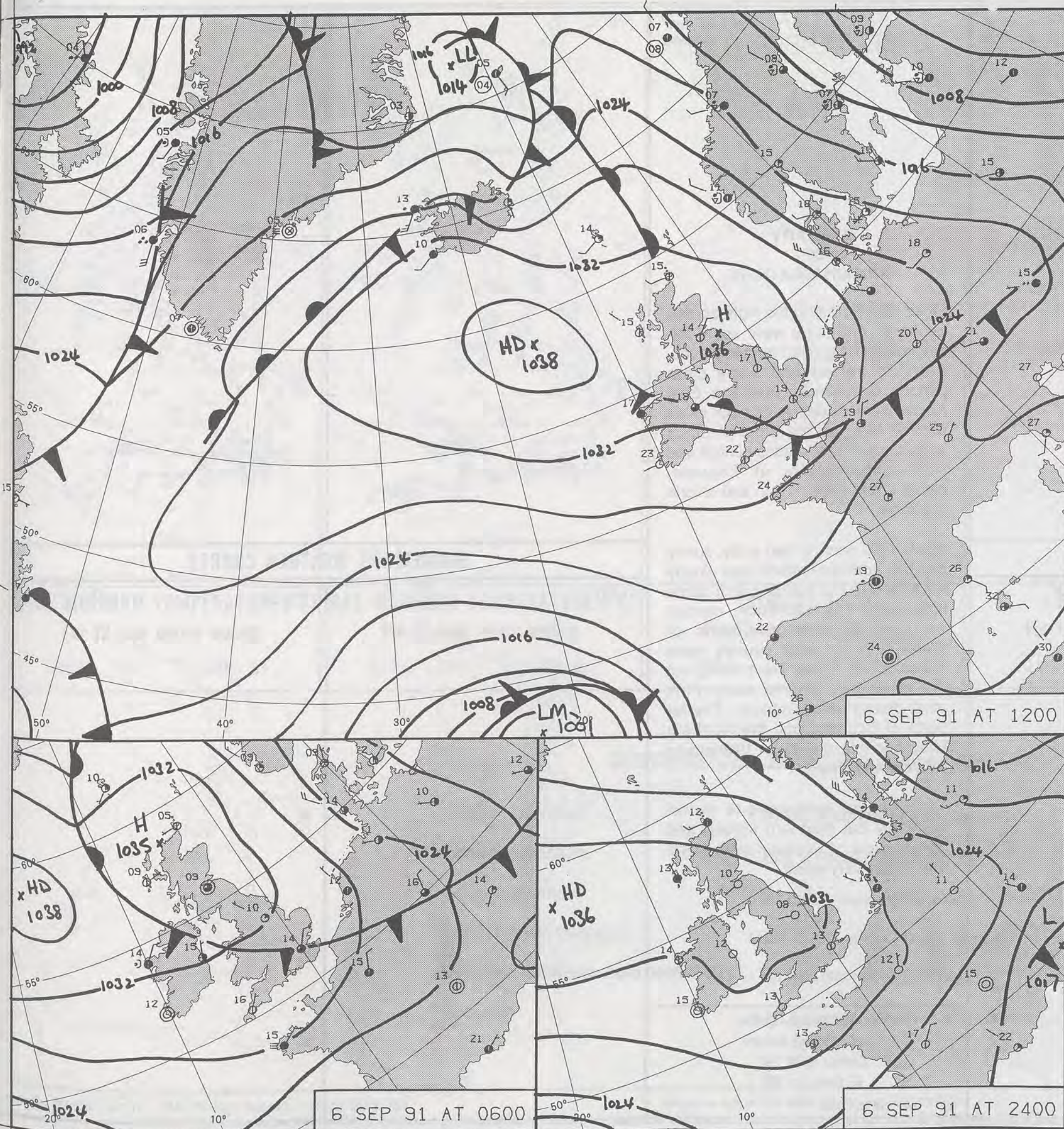
**DAILY
WEATHER
SUMMARY**



© Crown Copyright 1986
All rights reserved

1200Z VIS 5/9/91



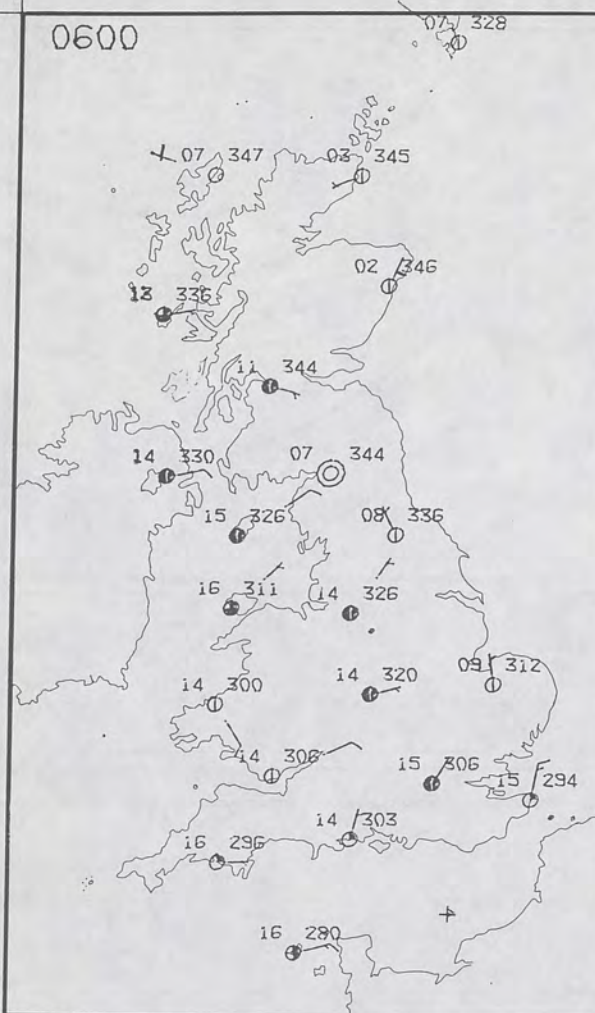


DUPLICATE ALSO
DAILY WEATHER SUMMARY
NOT FOR LOAN FOR
FRIDAY 6 SEPTEMBER 1991

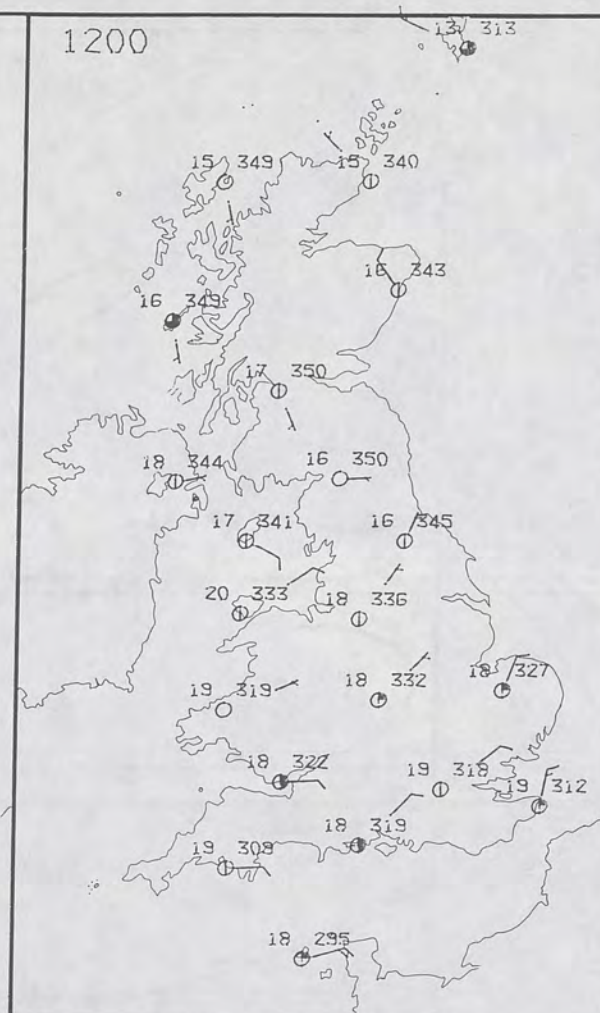
London Weather Centre 284-286 High Holborn London WC1V 7HX
© Crown Copyright All rights reserved

Form File 561

0600

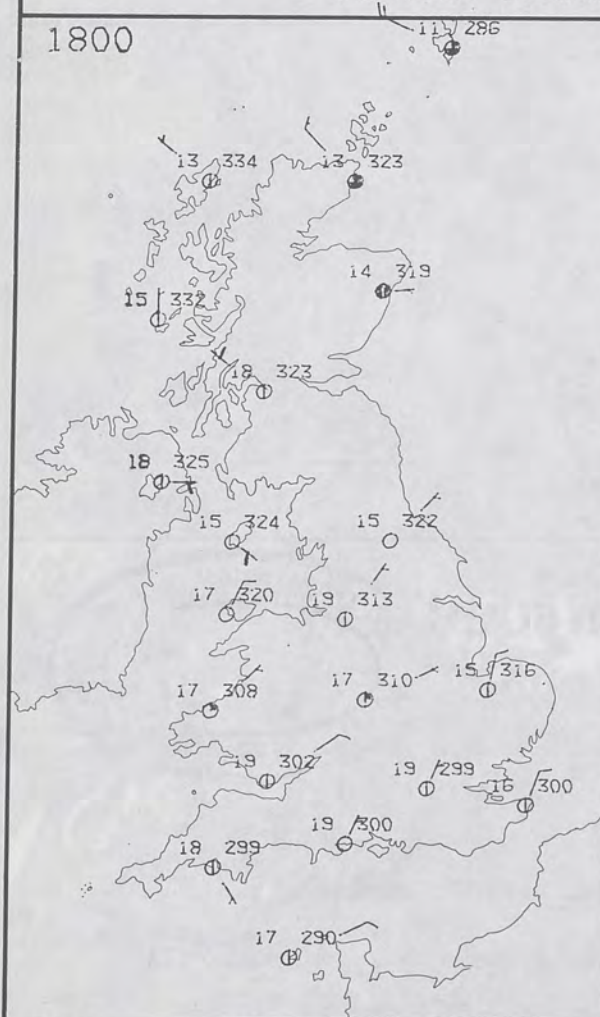


1200

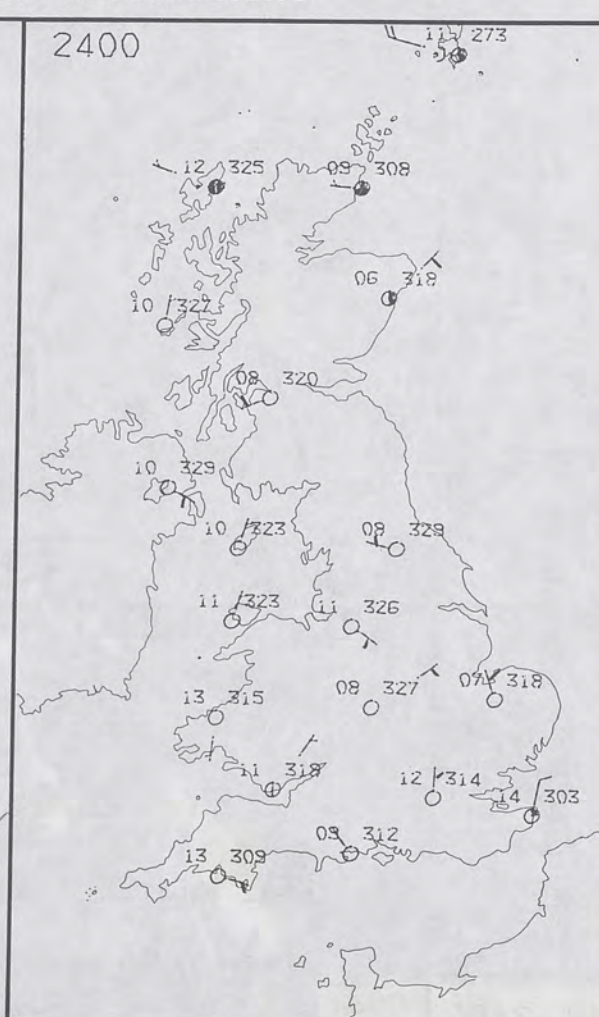


PLOTTED SURFACE OBSERVATIONS

1800



2400

FRIDAY
6 SEPTEMBER 1991SUMMARY
OF
BRITISH WEATHER

Skies cleared during the night across Scotland and there were some fog patches and a ground frost in places. Northern Ireland had some clear periods. Northern England and East Anglia were cloudy at first but skies cleared later as the band of cloud spread southwest across central and southeastern parts of England, giving a few spots of rain and drizzle in places.

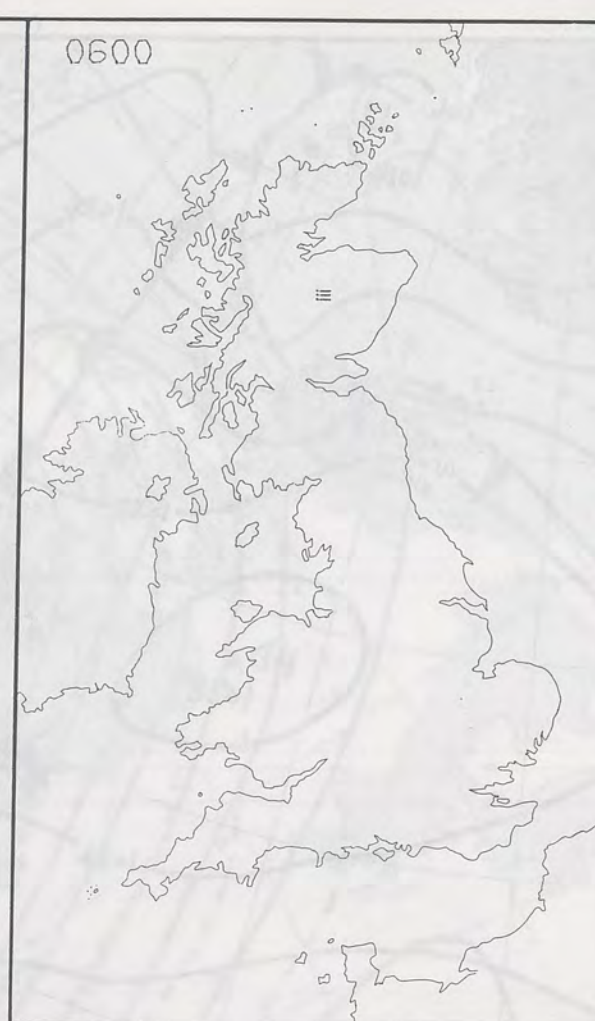
Most of the country had a dry, sunny day but Northern Ireland was cloudy for a time in the morning with some light rain. The Midlands, central southern England and parts of Wales and the west country were rather cloudy during the morning but the cloud had cleared away from most places before midday. The far north of Scotland and the Northern Isles became cloudy in the evening with some drizzle.

Temperatures were close to normal generally but Northern Ireland and central parts of Scotland were warm and locally very warm.

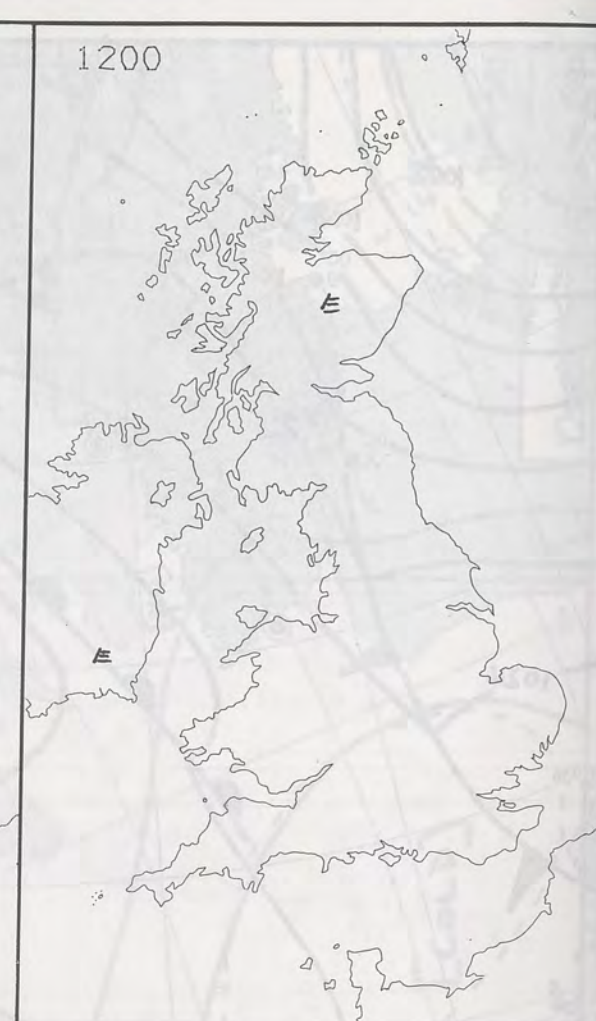
London Weather Centre
284-286 High Holborn
London WC1V 7HX
All times are GMT

© Crown Copyright 1986 All rights reserved

0600



1200

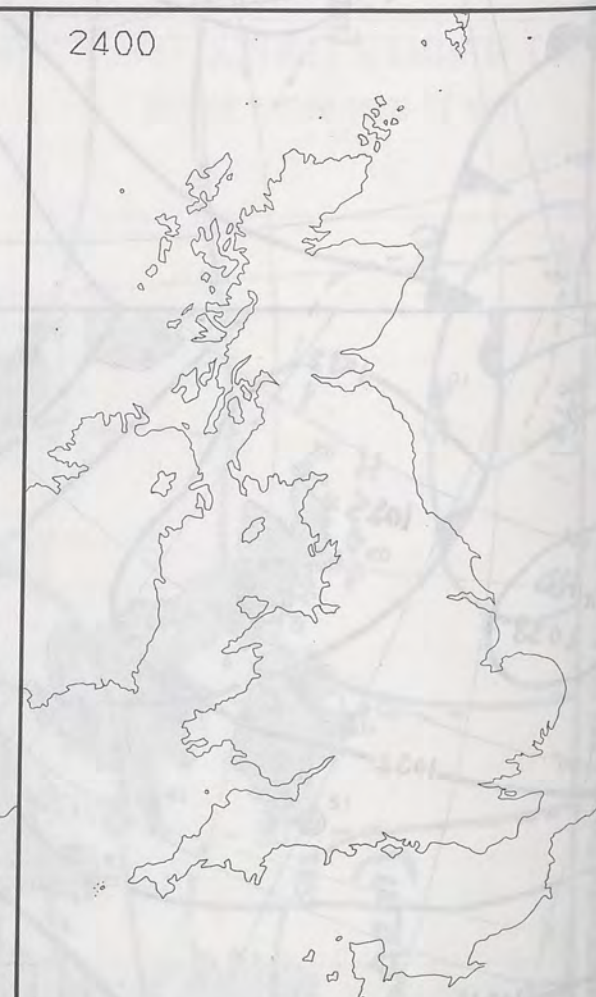


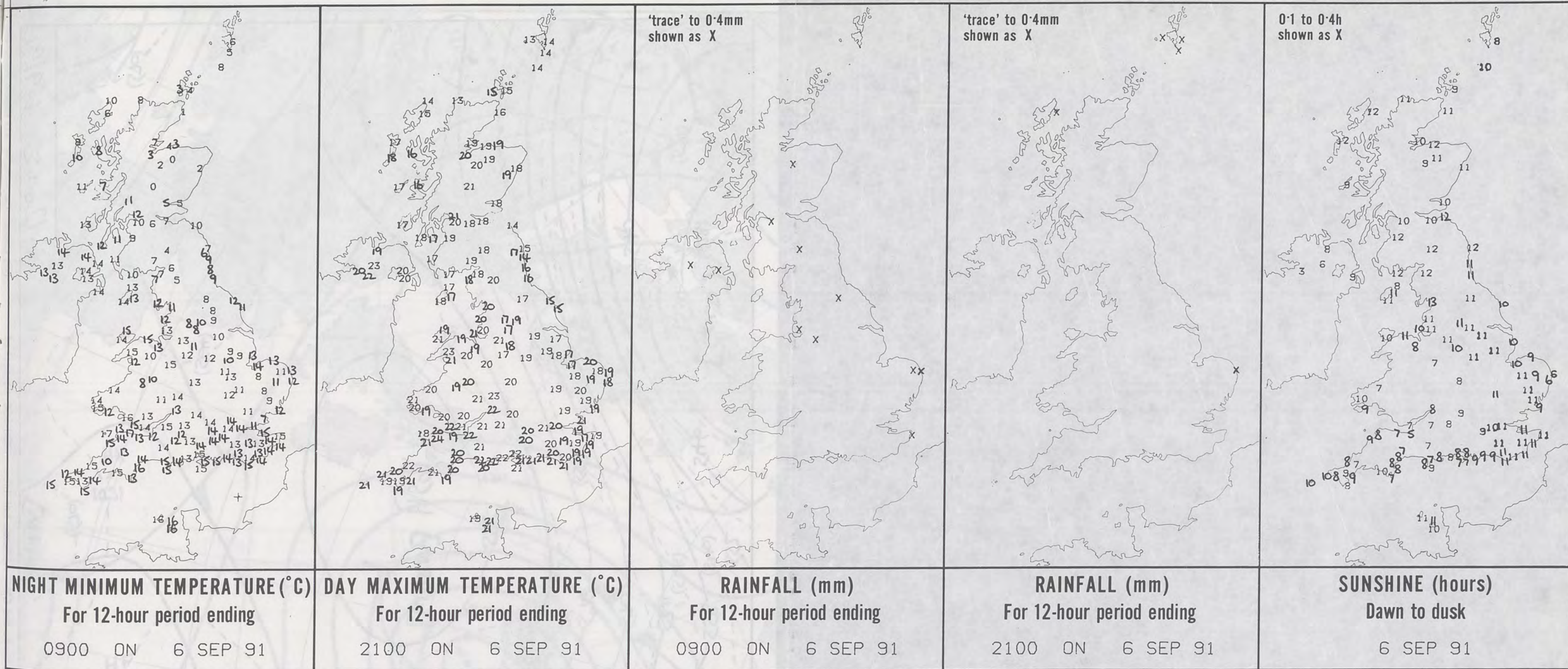
SIGNIFICANT WEATHER CHARTS

1800



2400






EXTREMES FOR Friday 6th September 1991

Highest maximum	: 24.2 C Saunton Sands (Devon)
Lowest maximum	: 12.9 C Foula (Off Shetland)
Lowest minimum	: 0.1 C Glenlivet (Grampian)
Lowest grass minimum	: -2.8 C Aberdeen - Dyce Airport
Most rain (24 hours from 0900 GMT)	: 1.6 mm Rackwick (Orkney)
Most sun	: 13.1 hours Morecambe (Lancashire)

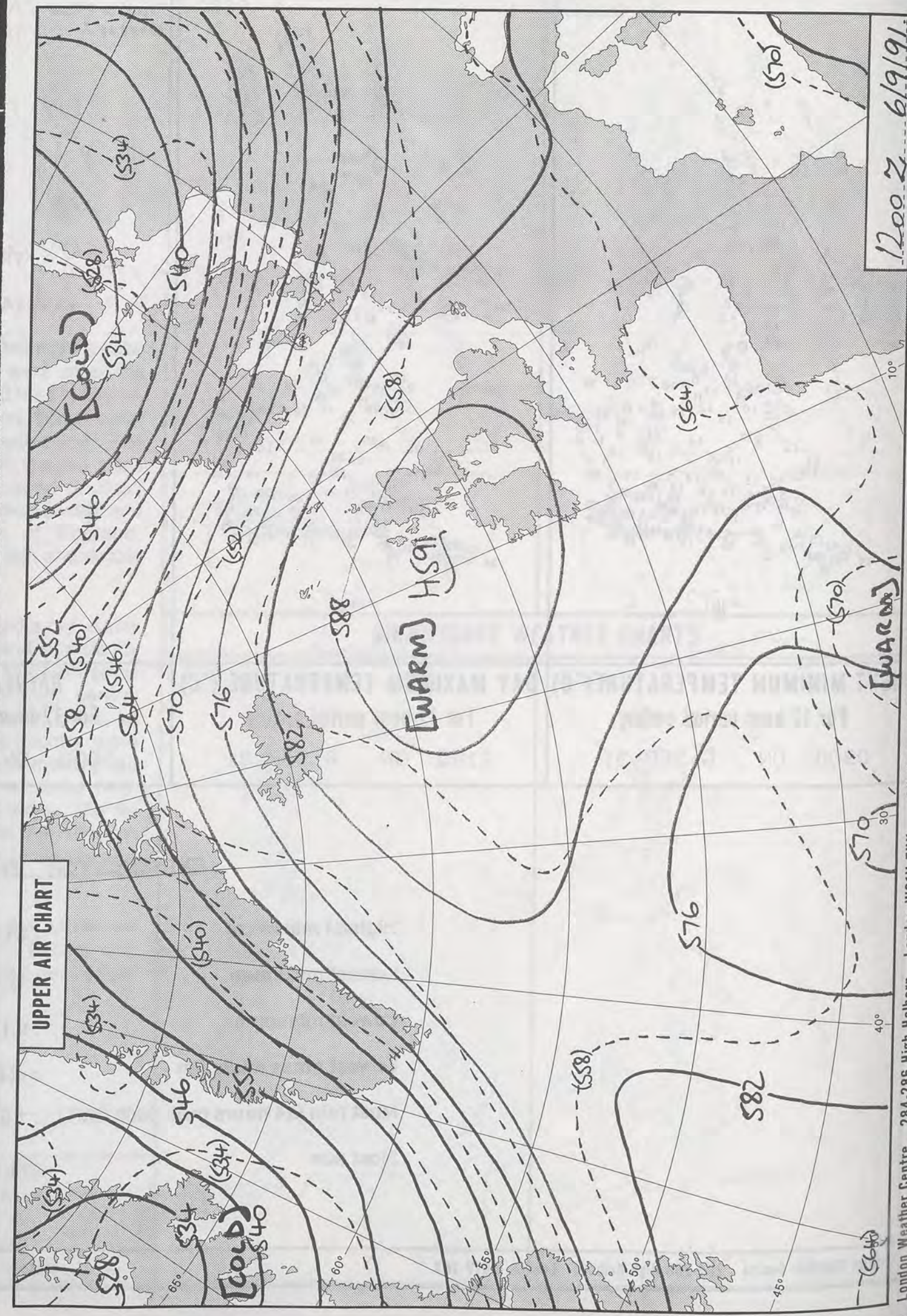
**DAILY
WEATHER
SUMMARY**



© Crown Copyright 1986
All rights reserved

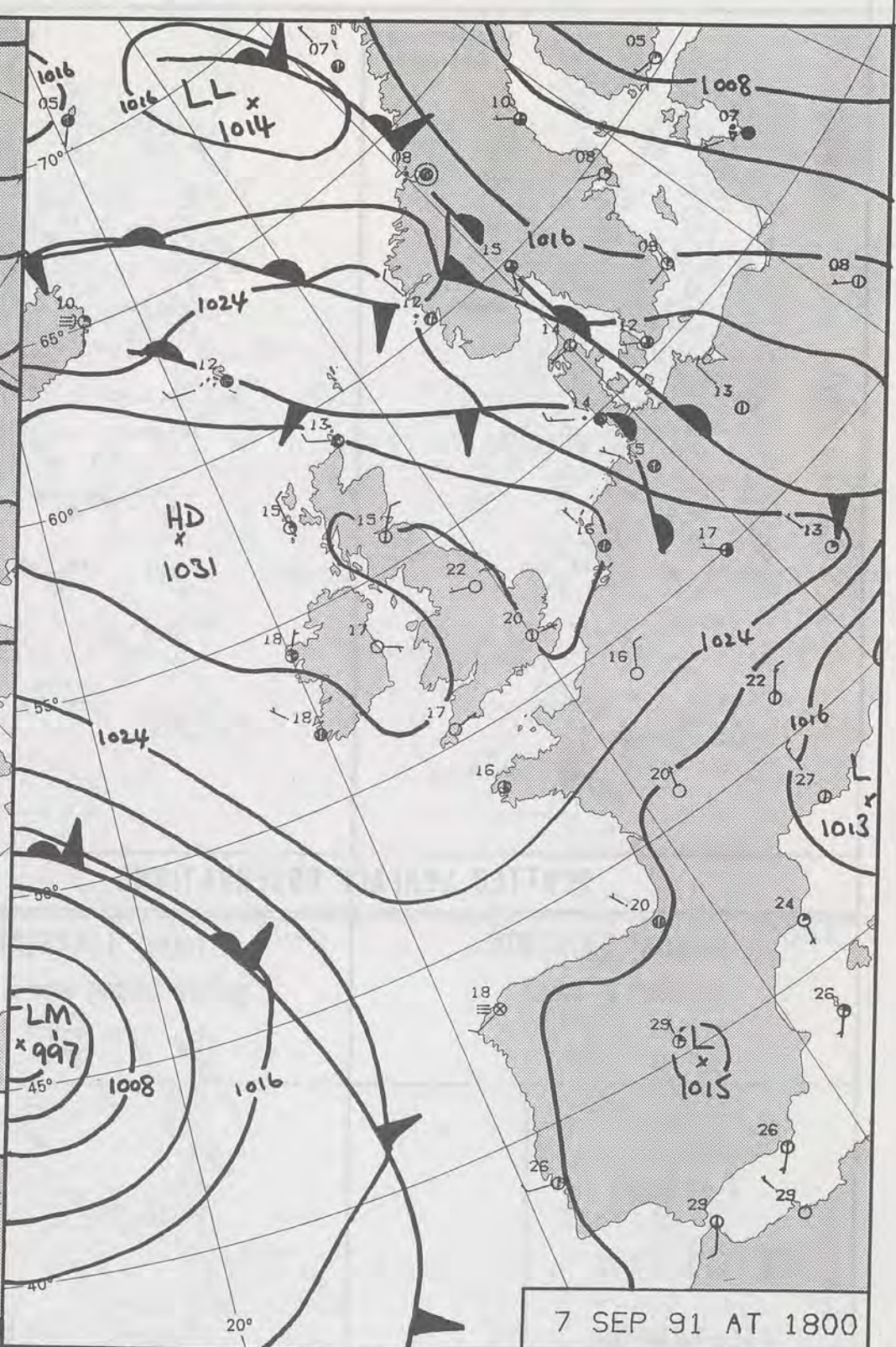
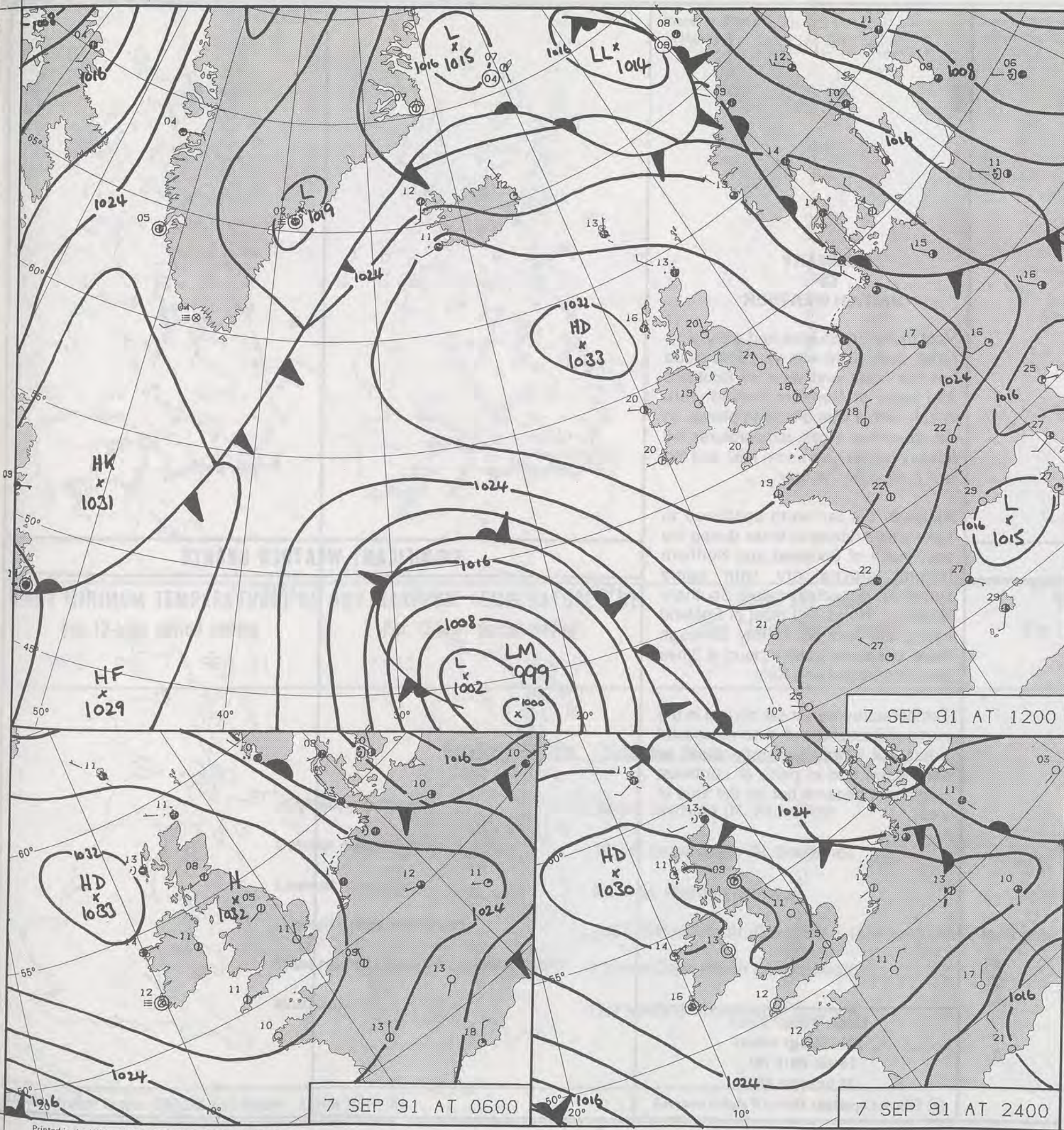


1301 Z VIS 6/9/91



1200 Z 6/9/91

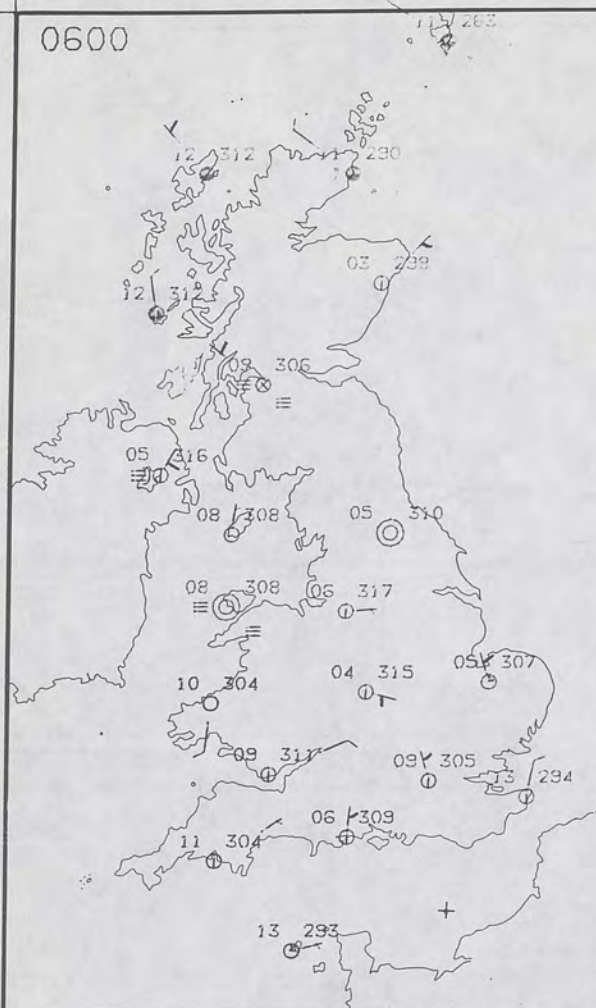
London Weather Centre 284-286 High Holborn London WC1V 7HX
All times are GMT 500mb full lines 1000-500 mb pecked
© Crown Copyright All rights reserved
1200Z 6/9/91



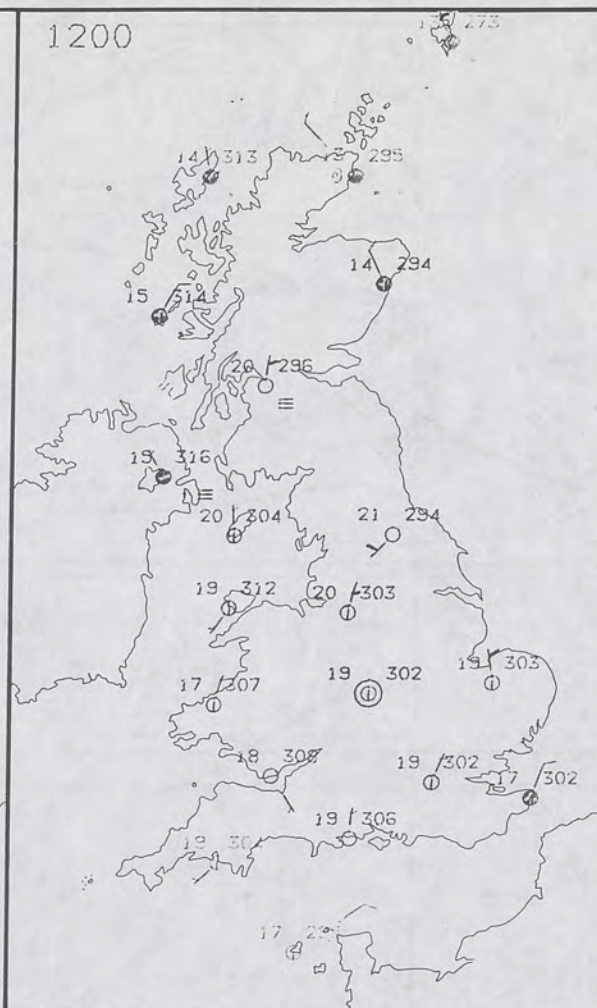
DUPLICATE ALSO
DAILY WEATHER SUMMARY
NOT FOR LOAN FOR
SATURDAY 7 SEPTEMBER 1991
London Weather Centre 284-286 High Holborn London WC1V 7HX
© Crown Copyright All rights reserved



0600



1200



SATURDAY
7 SEPTEMBER 1991

SUMMARY OF BRITISH WEATHER

Most of the British Isles had a dry, and rather cold, night with very little cloud but the north and west of Scotland and parts of Northern Ireland were cloudy with a little drizzle in places. In the cloud-free areas, temperatures fell low enough to give some mist and fog and a local ground frost.

Although the far north continued to have a little drizzle at times during the day, much of Scotland and Northern Ireland stayed dry with some sunshine, especially later. Southern Scotland, Wales and most of England had a dry and sunny day although there was some patchy cloud at times over East Anglia and Kent.

Temperatures were near normal in the north of Scotland and in some coastal areas but it was generally warm or very warm and in parts of northeast England it became hot for the time of year.

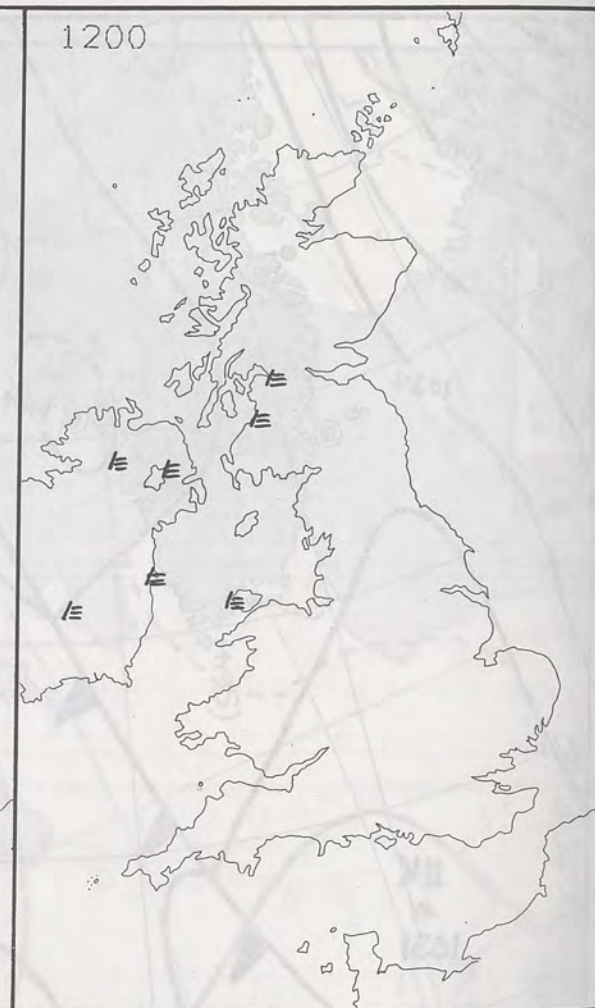
London Weather Centre
284-286 High Holborn
London WC1V 7HX
All times are GMT

© Crown Copyright 1986 All rights reserved

0600

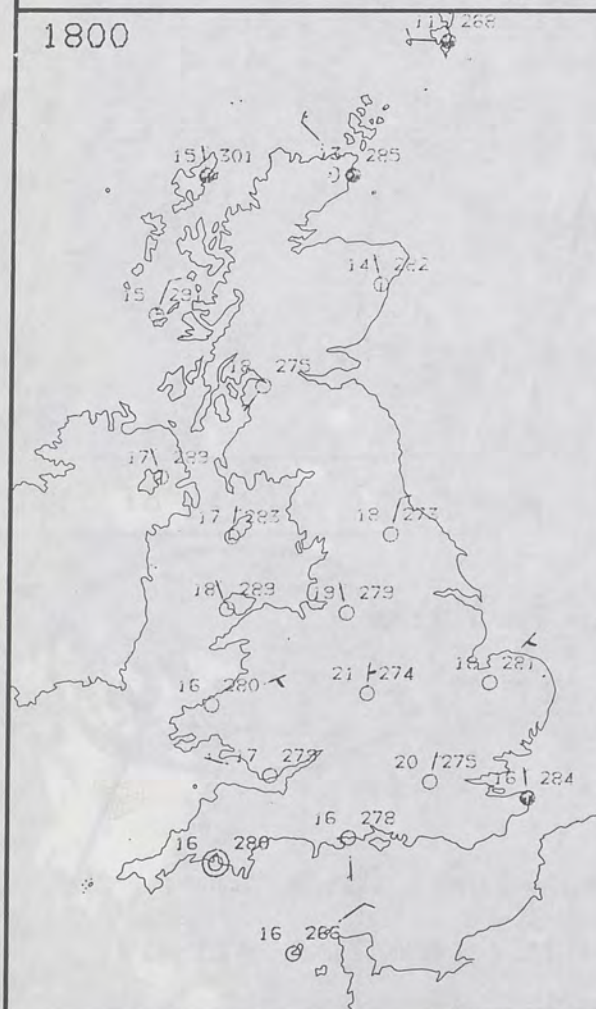


1200

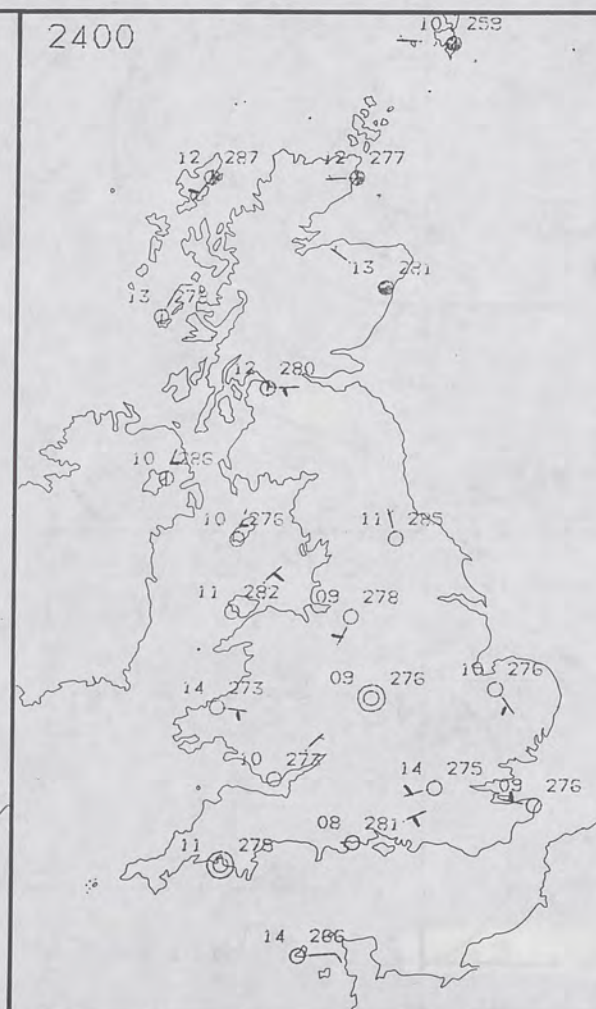


PLOTTED SURFACE OBSERVATIONS

1800



2400

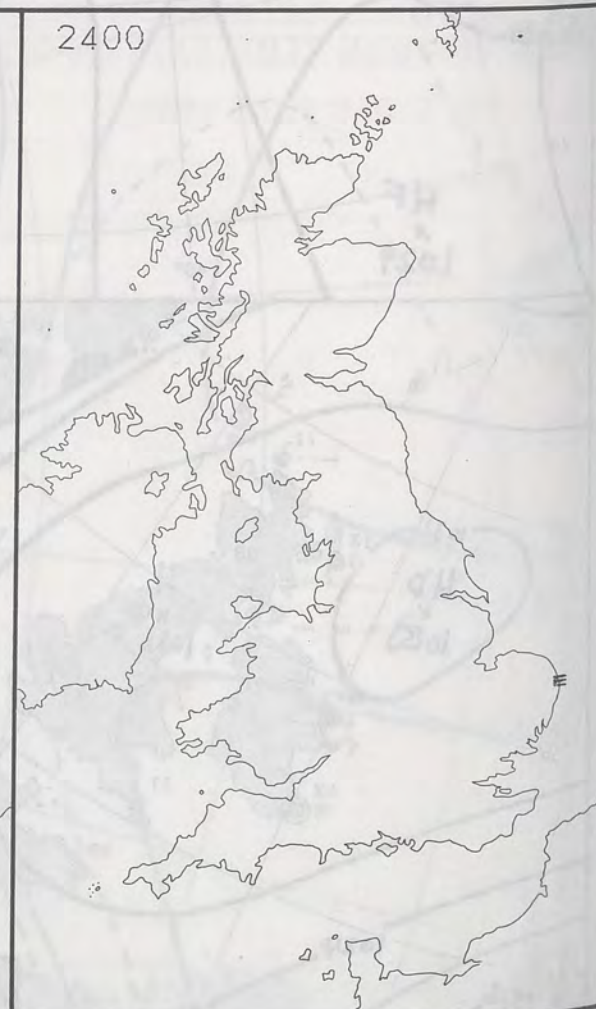


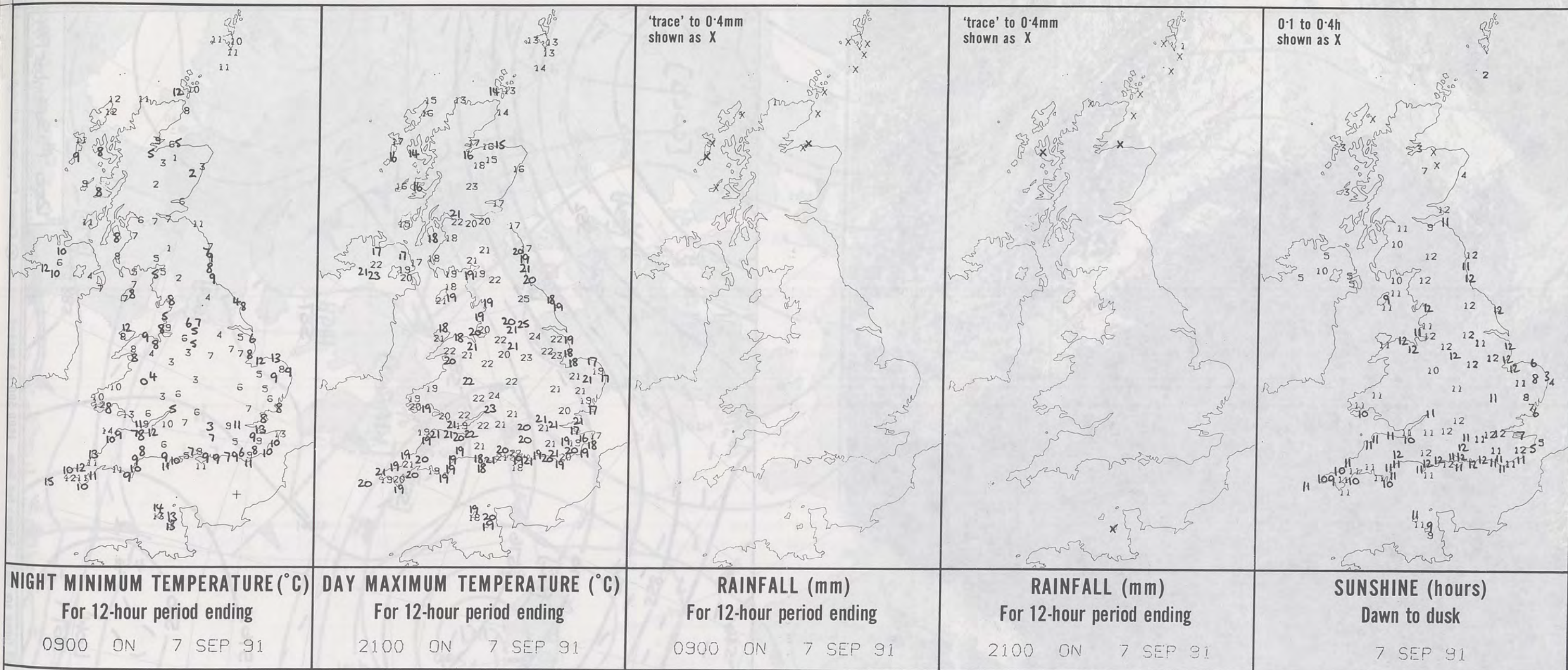
SIGNIFICANT WEATHER CHARTS

1800



2400





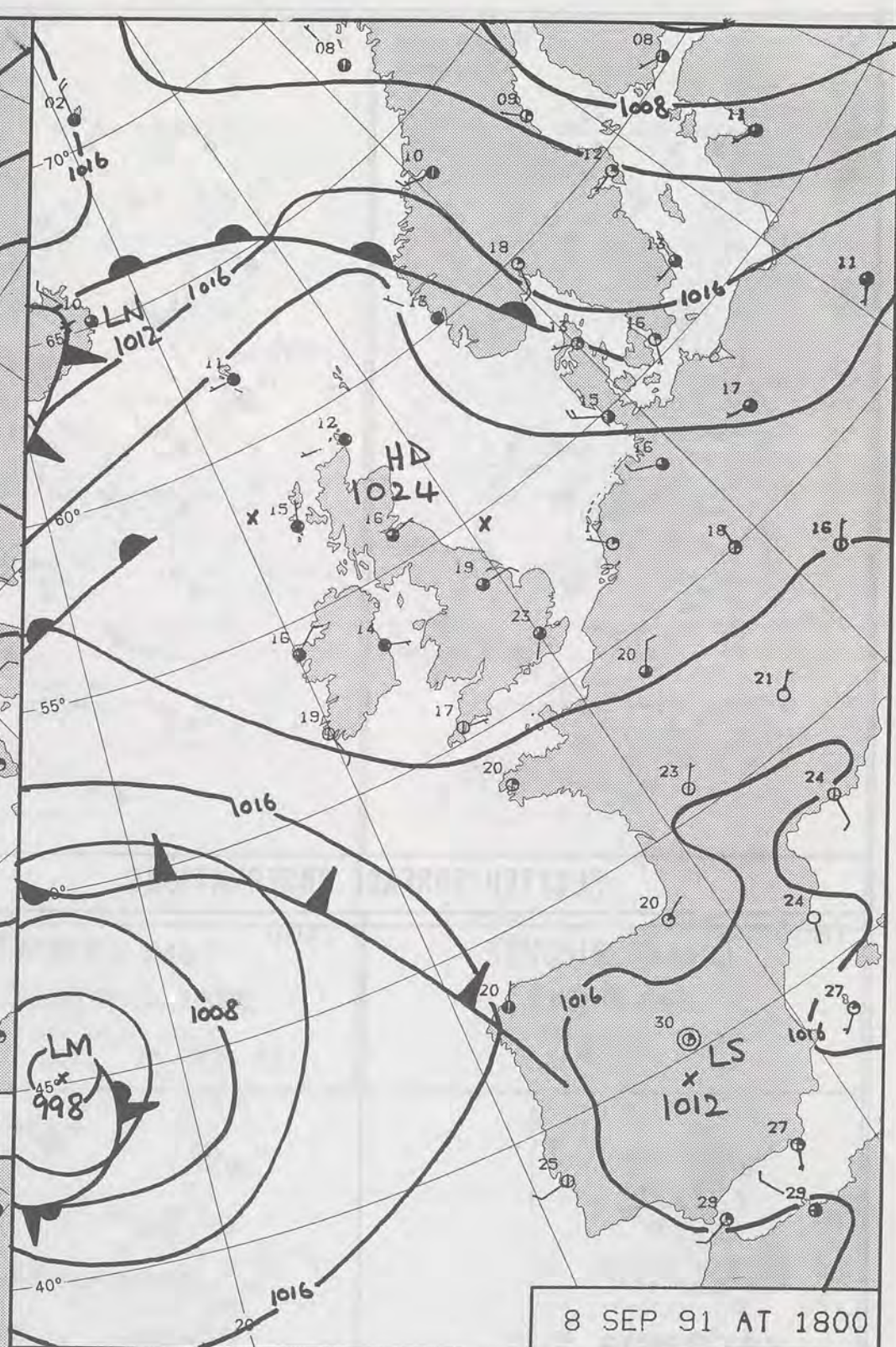
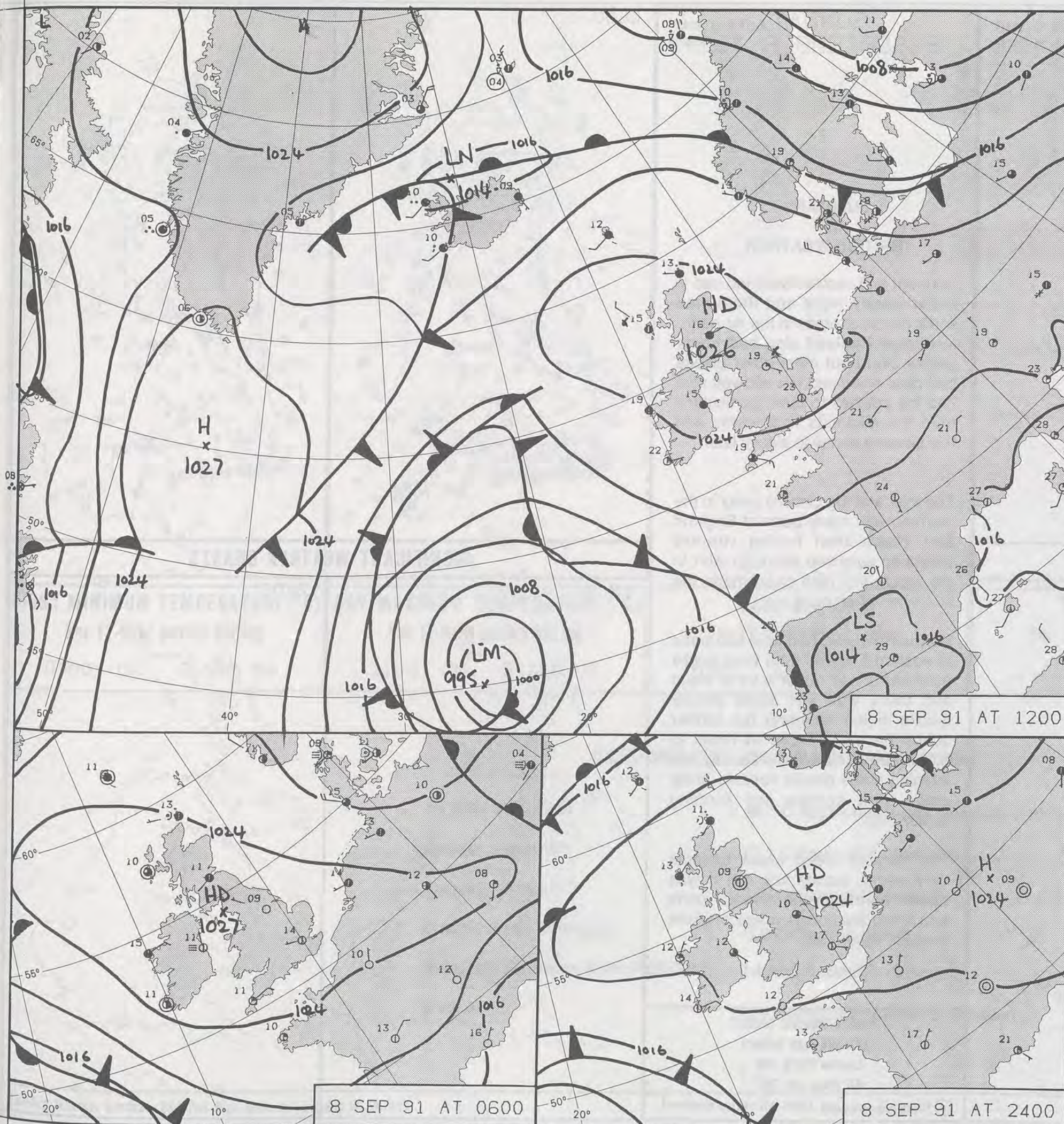
EXTREMES FOR Saturday 7th September 1991

Highest maximum	: 25.0 C Leeming (N. Yorkshire)
Lowest maximum	: 12.7 C Cape Wrath (N. Scotland)
Lowest minimum	: 0.2 C St. Harmon (Powys)
Lowest grass minimum	: -1.8 C Eskdalemuir (Dumfries & Galloway) and Finningley (Nr. Doncaster)
Most rain (24 hours from 0900 GMT)	: 1.3 mm Cape Wrath (N. Scotland)
Most sun	: 12.3 hours Bournemouth (Dorset)

**DAILY
WEATHER
SUMMARY**



© Crown Copyright 1986
All rights reserved



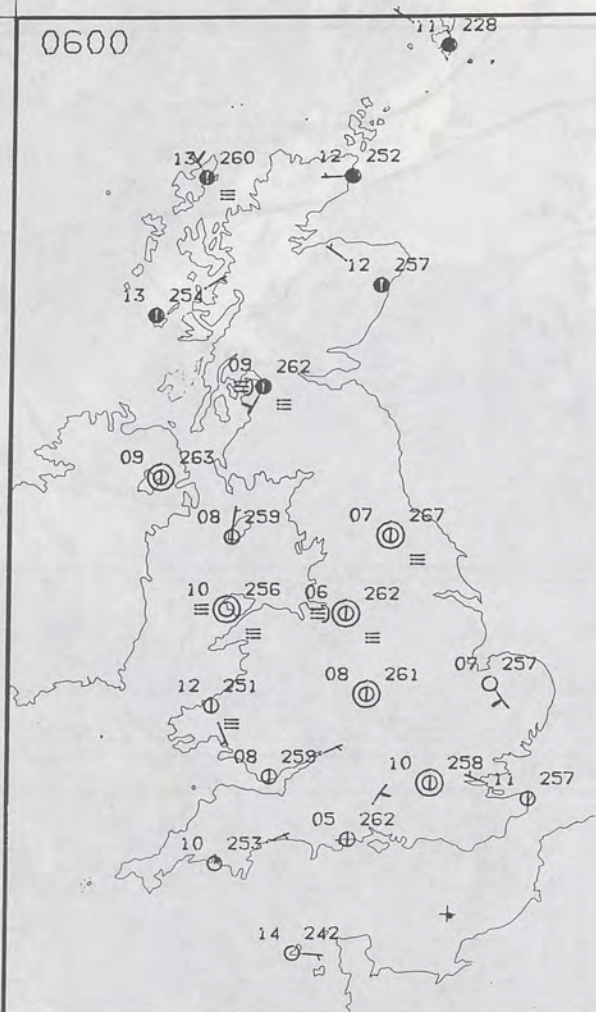
DUPLICATE ALSO
DAILY WEATHER SUMMARY
NOT FOR LOAN FOR
SUNDAY 8 SEPTEMBER 1991

London Weather Centre 284-286 High Holborn London WC1V 7HX

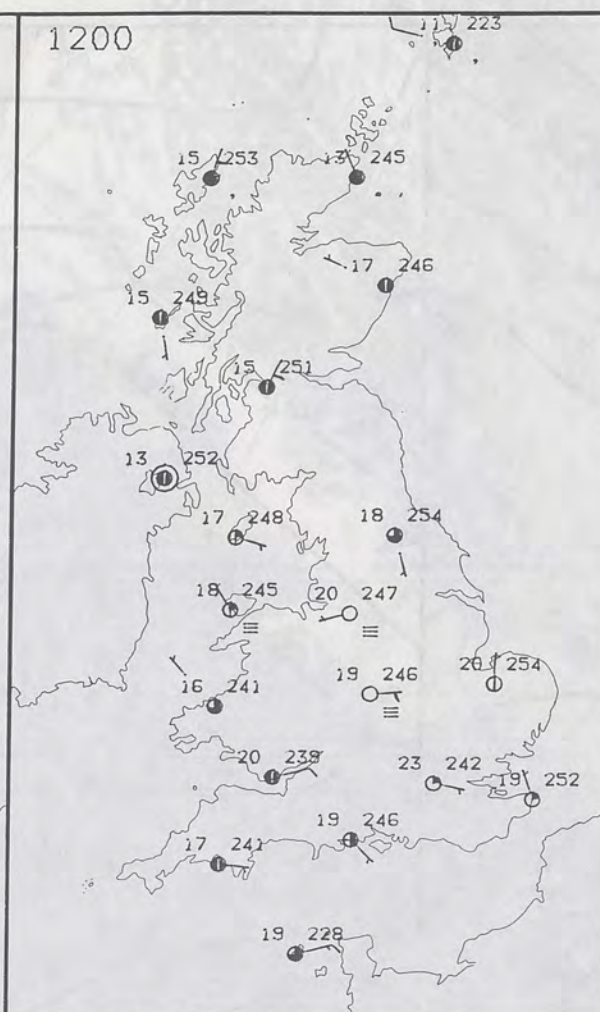
© Crown Copyright All rights reserved

Form File 561

0600

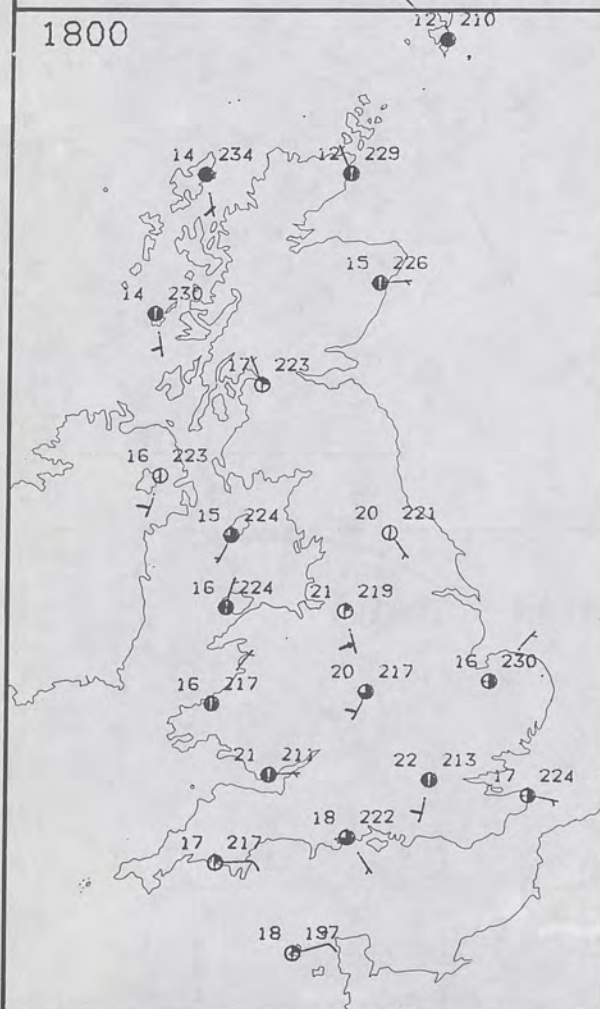


1200

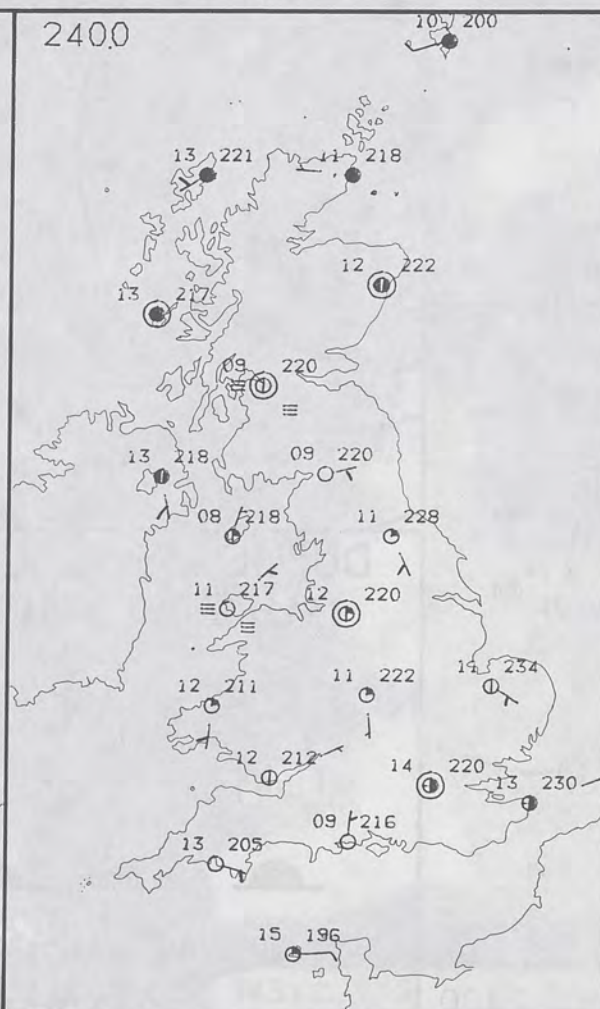


PLOTTED SURFACE OBSERVATIONS

1800



2400

SUNDAY
8 SEPTEMBER 1991SUMMARY
OF
BRITISH WEATHER

Northern and eastern Scotland had a rather cloudy night and there was some drizzle at times in the far north. Northeast England also had some patchy cloud but most other places had clear skies and this allowed mist and fog patches to form, particularly from the Midlands northwards and this became dense in places later.

The mist and fog cleared away in the morning with many parts of England and Wales then having virtually unbroken sunshine although later in the south, thin high cloud made the sunshine rather hazy.

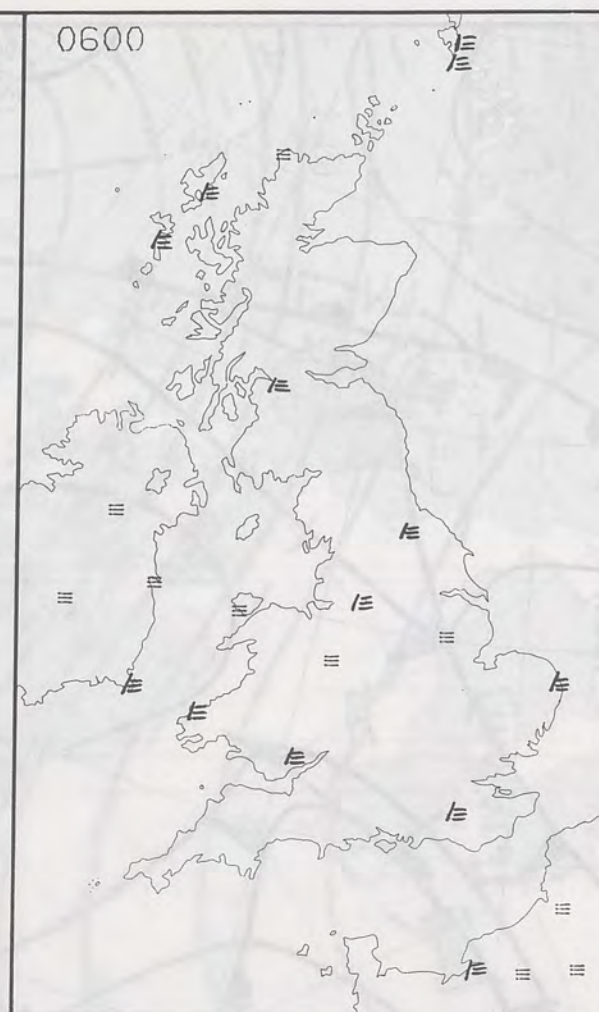
Northern Ireland, Scotland and parts of eastern England from East Anglia northwards had rather a lot of cloud and there was still some patchy drizzle in the far north but further south the cloud broke at times to allow some sunshine. During the evening some places became misty again with shallow fog forming locally later.

The sunnier inland areas became very warm, locally hot, but it was nearer normal in the cloudier parts and along the coasts where onshore breezes developed.

London Weather Centre
284-286 High Holborn
London WC1V 7HX
All times are GMT

© Crown Copyright 1986 All rights reserved

0600



1200

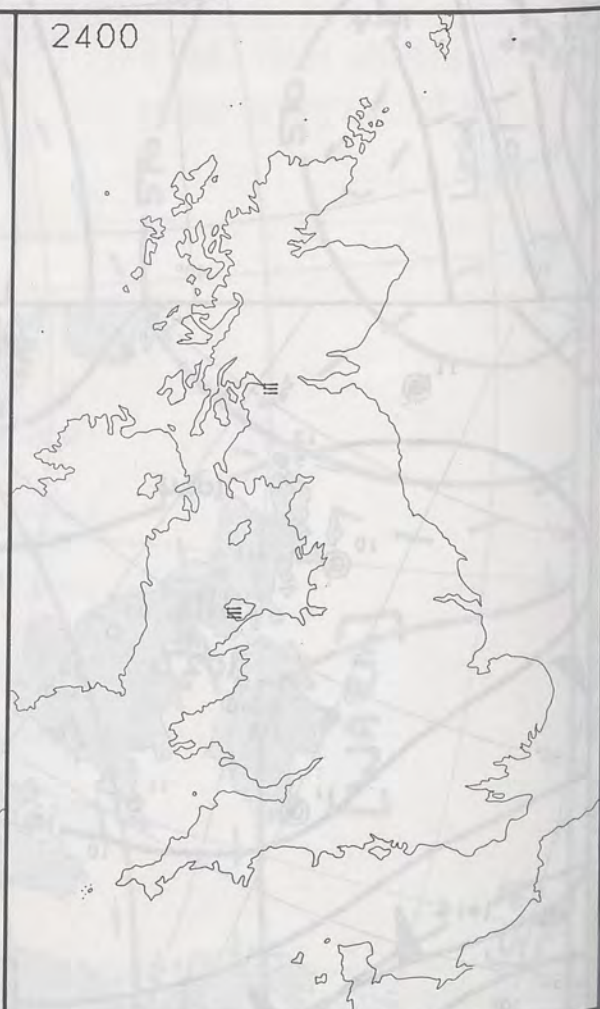


SIGNIFICANT WEATHER CHARTS

1800



2400



NIGHT MINIMUM TEMPERATURE (°C) For 12-hour period ending 0900 ON 8 SEP 91	DAY MAXIMUM TEMPERATURE (°C) For 12-hour period ending 2100 ON 8 SEP 91	RAINFALL (mm) For 12-hour period ending 0900 ON 8 SEP 91	RAINFALL (mm) For 12-hour period ending 2100 ON 8 SEP 91	SUNSHINE (hours) Dawn to dusk 8 SEP 91

EXTREMES FOR Sunday 8th September 1991

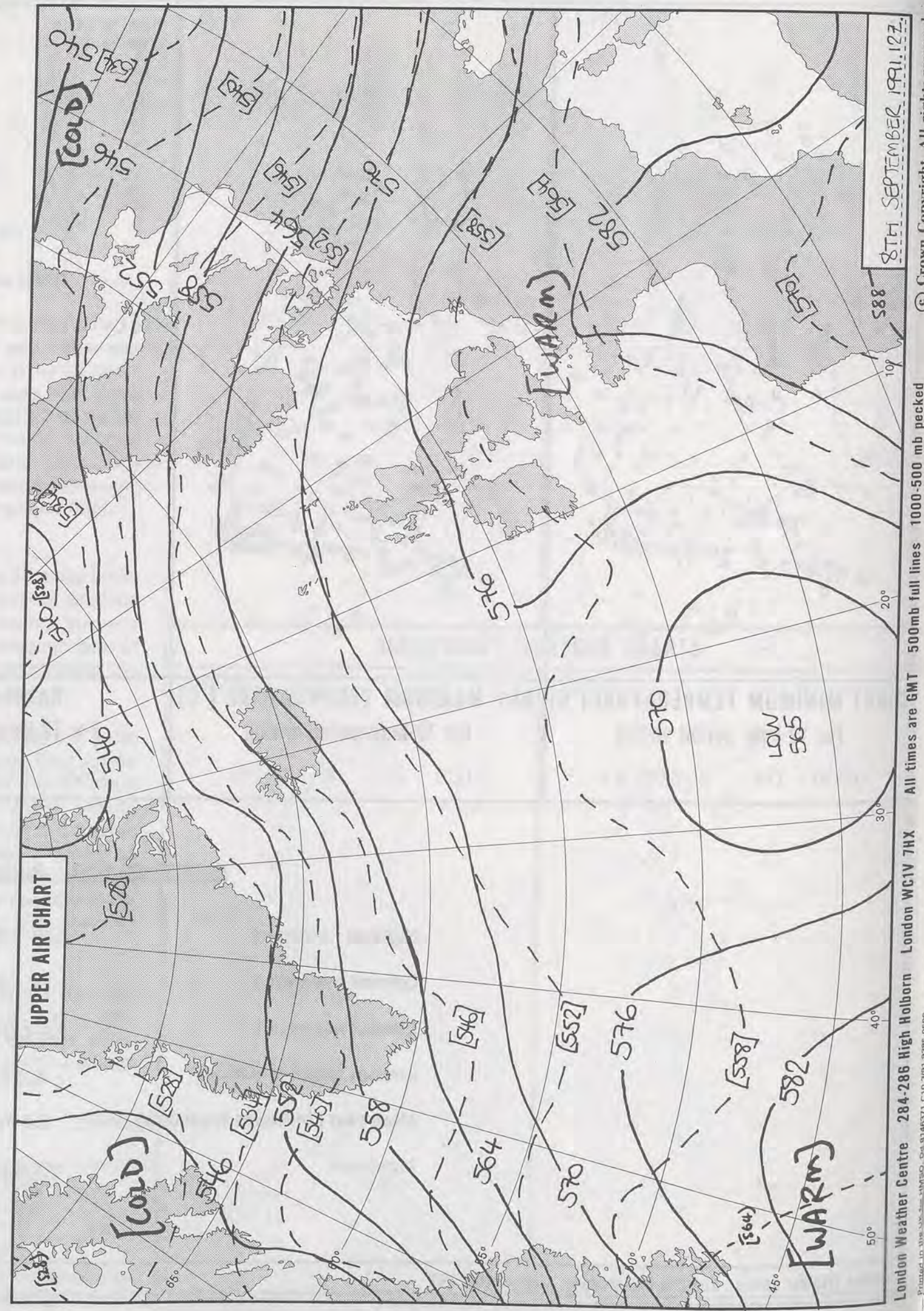
Highest maximum	: 24.7 C Northolt (Greater London) and Heathrow Airport
Lowest maximum	: 12.1 C Foula (Off Shetland)
Lowest minimum	: 3.4 C Bastreet (Cornwall)
Lowest grass minimum	: -0.9 C Charing (Kent)
Most rain (24 hours from 0900 GMT)	: 2.4 mm Rackwick (Orkney)
Most sun	: 11.9 hours Eastbourne (E. Sussex)


DAILY WEATHER SUMMARY



© Crown Copyright 1986
All rights reserved

1522Z VIS 8/9/91





9 SEP 91 AT 1200

9 SEP 91 AT 1800

9 SEP 91 AT 0600

9 SEP 91 AT 2400

DUPLICATE ALSO
DAILY WEATHER SUMMARY
NOT FOR LOAN FOR
MONDAY 9 SEPTEMBER 1991

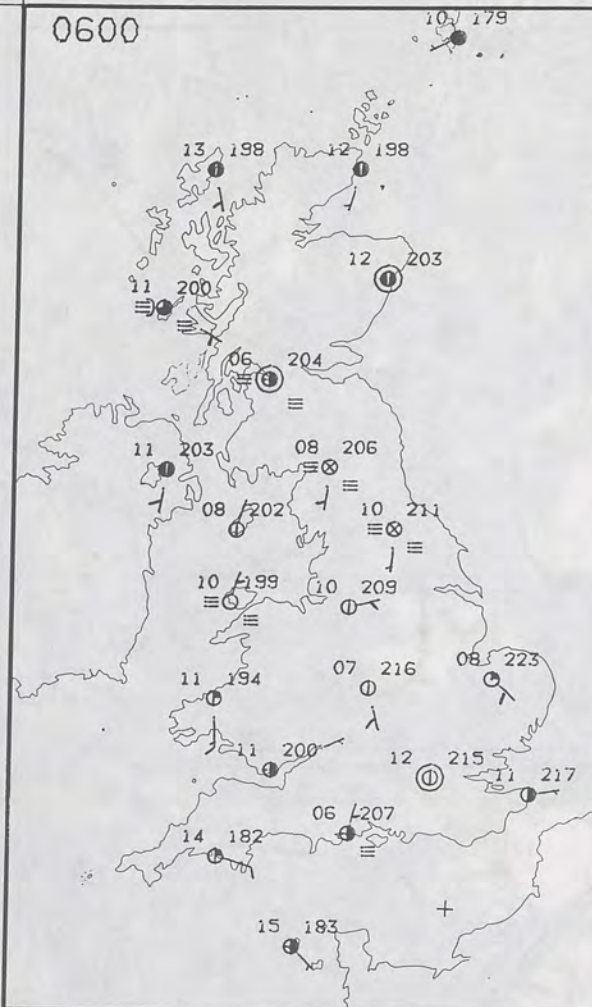
Warm front Cold front Occlusion

London Weather Centre 284-286 High Holborn London WC1V 7HX

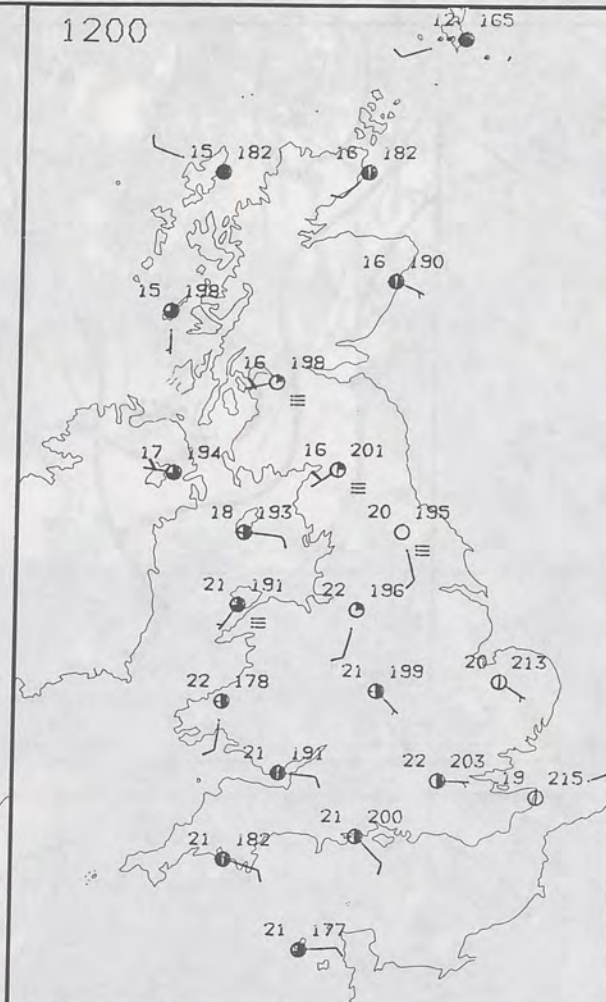
© Crown Copyright All rights reserved

METEOROLOGICAL OFFICE

0600

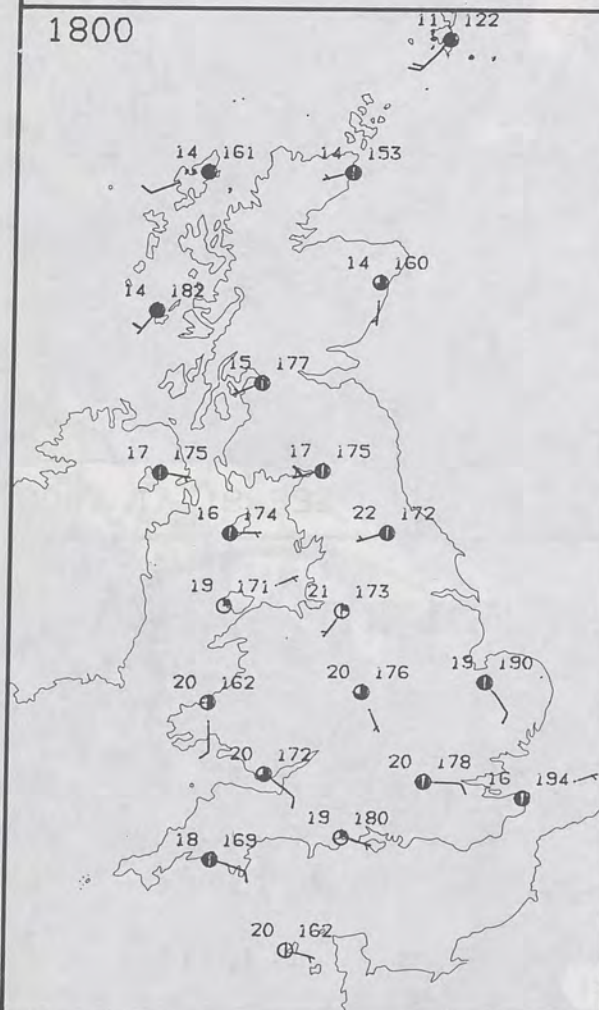


1200

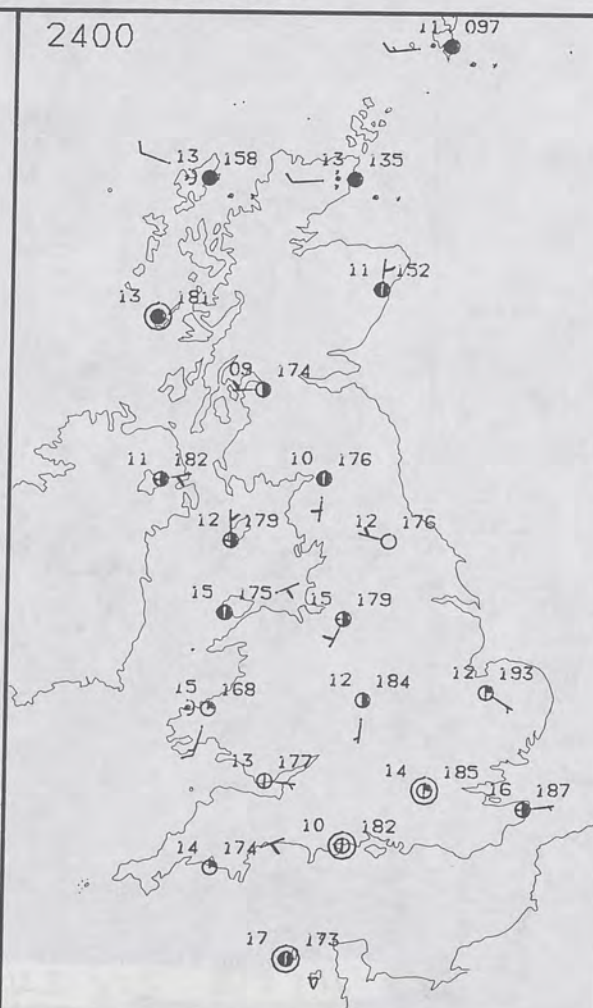


PLOTTED SURFACE OBSERVATIONS

1800



2400



MONDAY
9 SEPTEMBER 1991

SUMMARY
OF
BRITISH WEATHER

Northern Scotland had a cloudy night with drizzle on some coasts and Northern Ireland also became cloudy. The southern half of Scotland, along with most of England and Wales, was dry and clear but later in the night some places turned misty with fog patches. Most of the fog patches were in the Midlands, the Vale of York and the Forth and Clyde valleys.

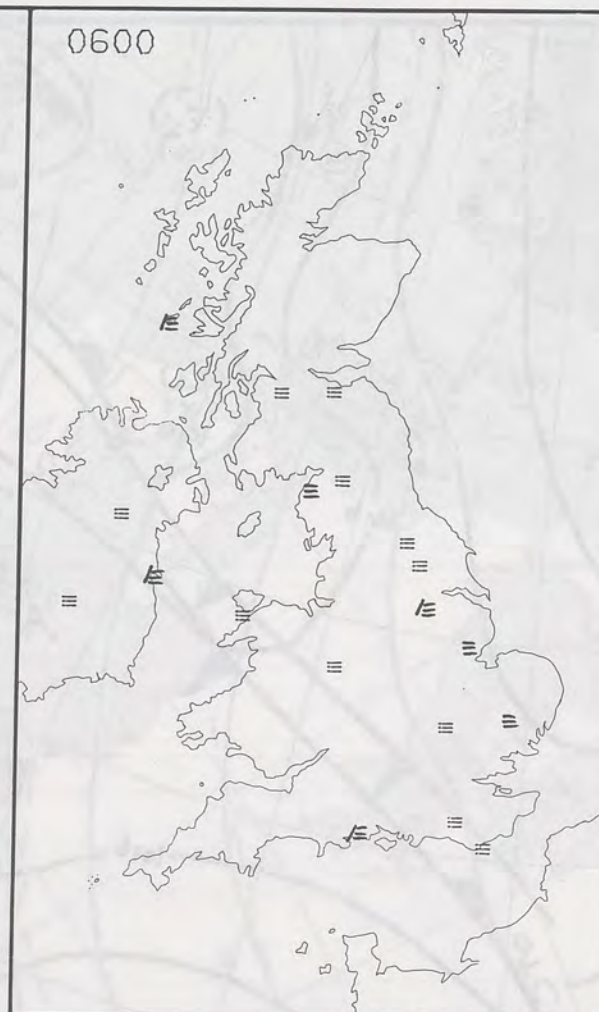
During the day England, Wales and southern Scotland had a dry and largely sunny day but in some places the fog was slow to clear during the morning. In Northern Ireland the cloud broke up during the morning and here too it was also sunny for much of the day. By contrast Northern Scotland remained rather cloudy with further drizzle on some of the northern coasts but inland there were breaks in the cloud which allowed some brief spells of sun. During the evening heavier and more persistent rain replaced the drizzle in the far north and the Northern Isles.

Most parts of England, Wales, southern Scotland and Northern Ireland had a warm or very warm day but in the far north of mainland Scotland and the islands temperatures were near normal.

London Weather Centre
284-286 High Holborn
London WC1V 7HX
All times are GMT

© Crown Copyright 1986 All rights reserved

0600



1200

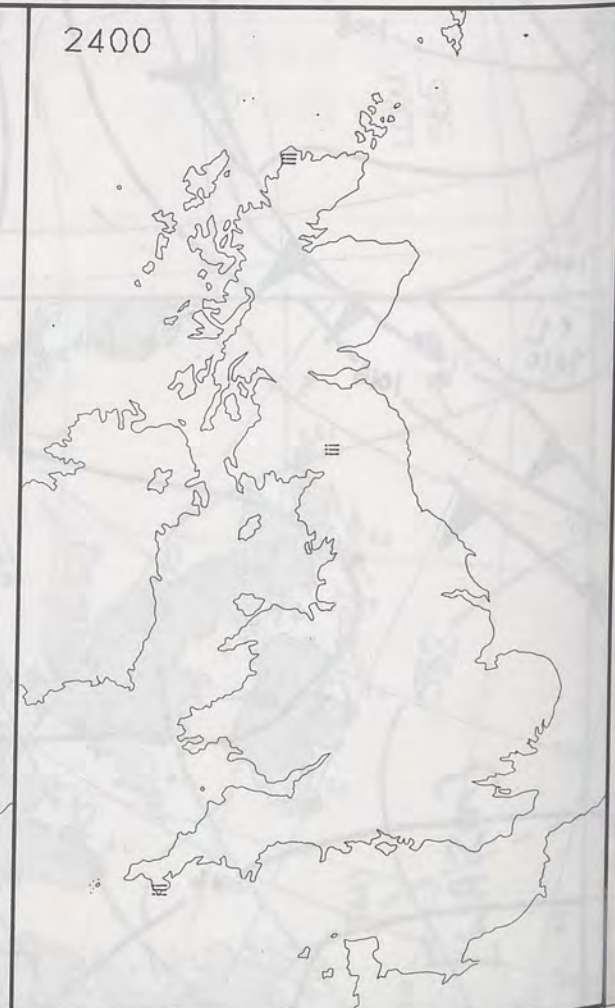


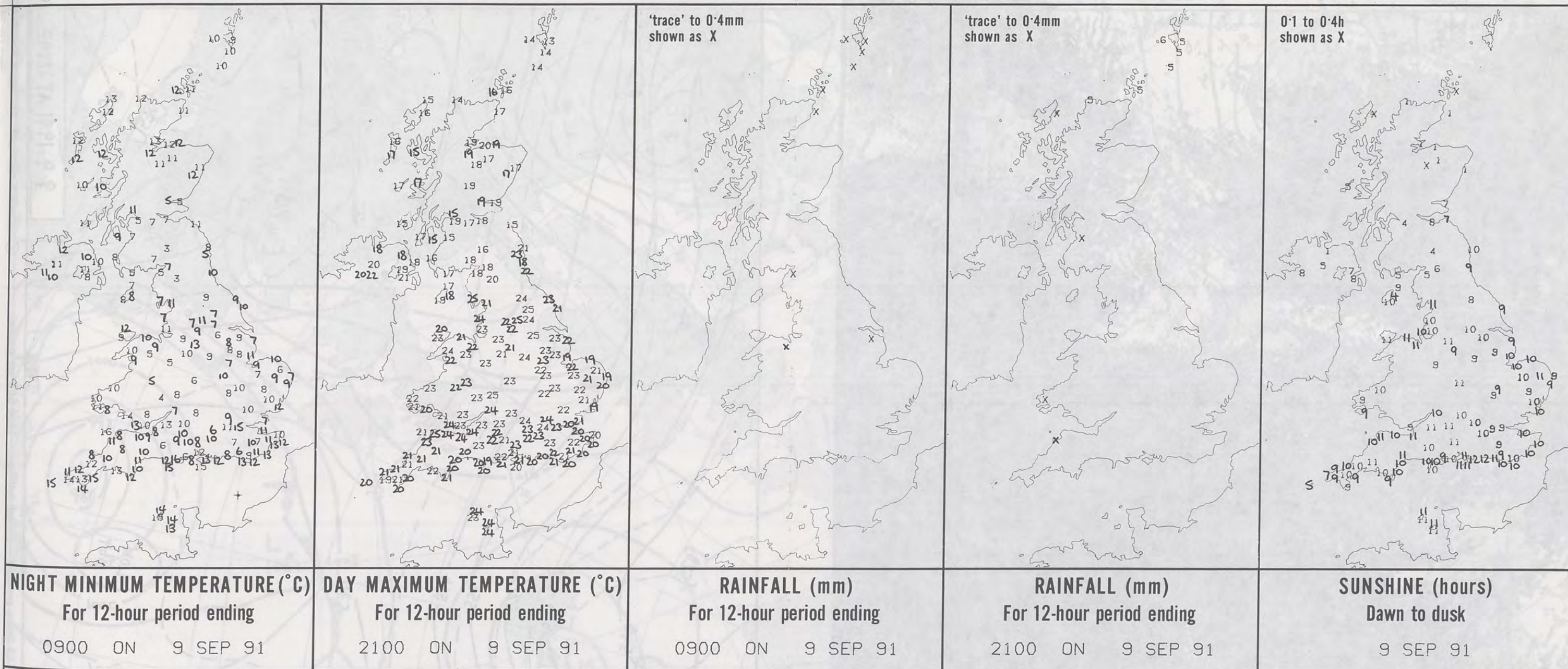
SIGNIFICANT WEATHER CHARTS

1800



2400





EXTREMES FOR Monday 9th September 1991

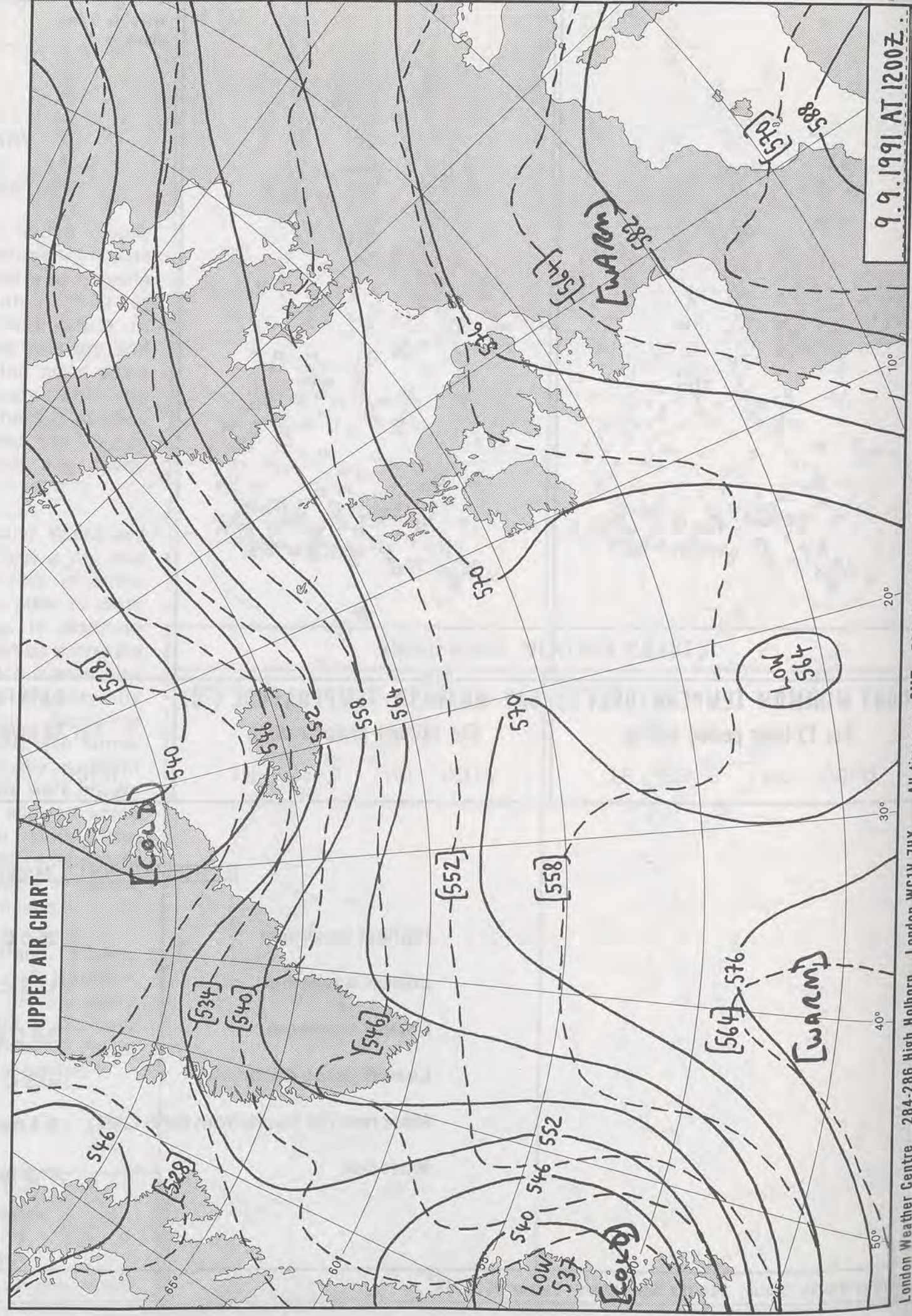
Highest maximum	: 25.0 C Linton-on-Ouse (Nr. York)
Lowest maximum	: 13.3 C Lerwick (Shetland)
Lowest minimum	: 3.0 C Eskdalemuir (Dumfries & Galloway) and Whins Pond (Cumbria)
Lowest grass minimum	: -0.5 C Leuchars (Nr. St. Andrews - Fife)
Most rain (24 hours from 0900 GMT)	: 8.4 mm Cape Wrath (N. Scotland)
Most sun	: 11.9 hours Southsea (Hampshire)

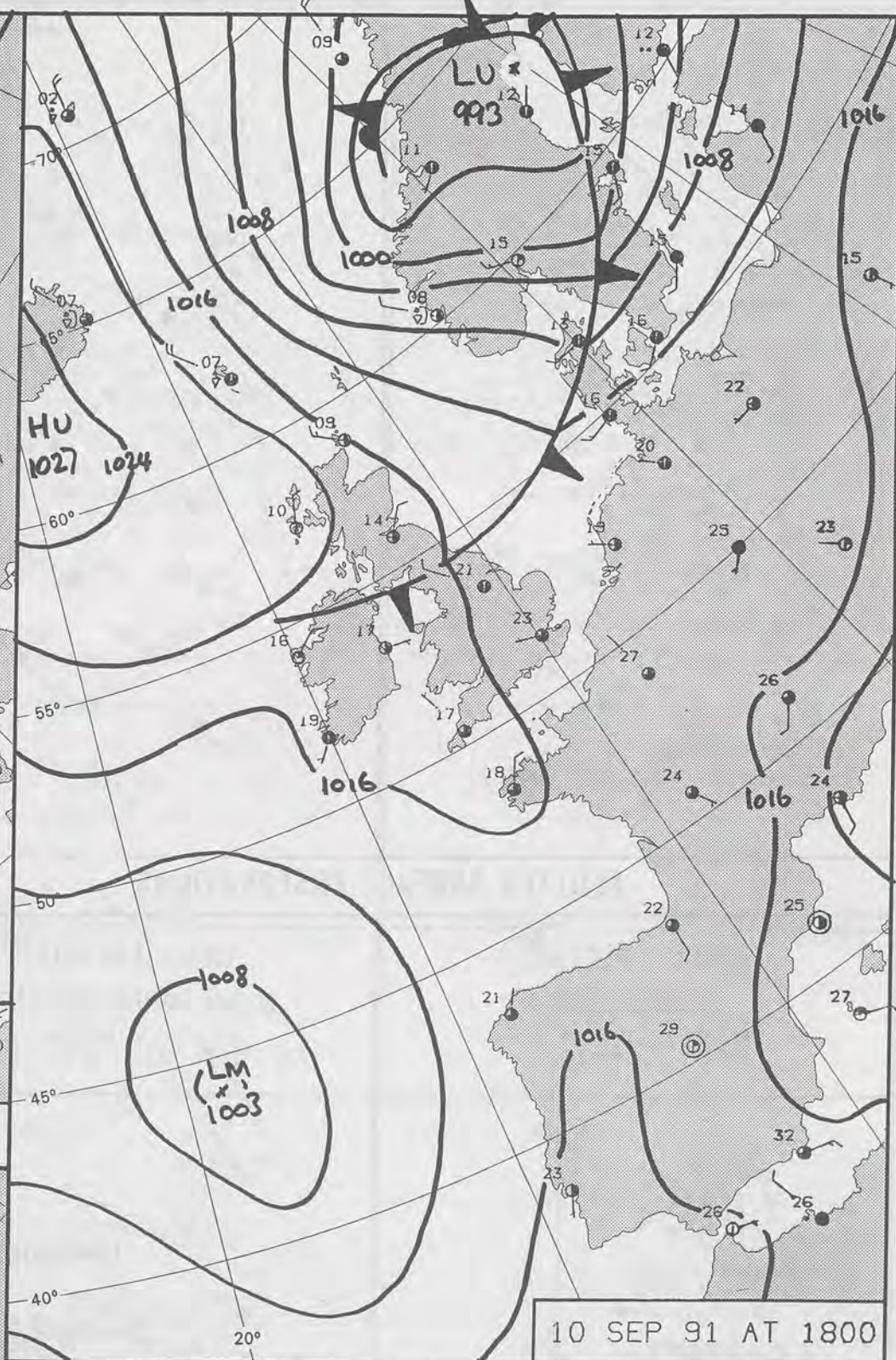
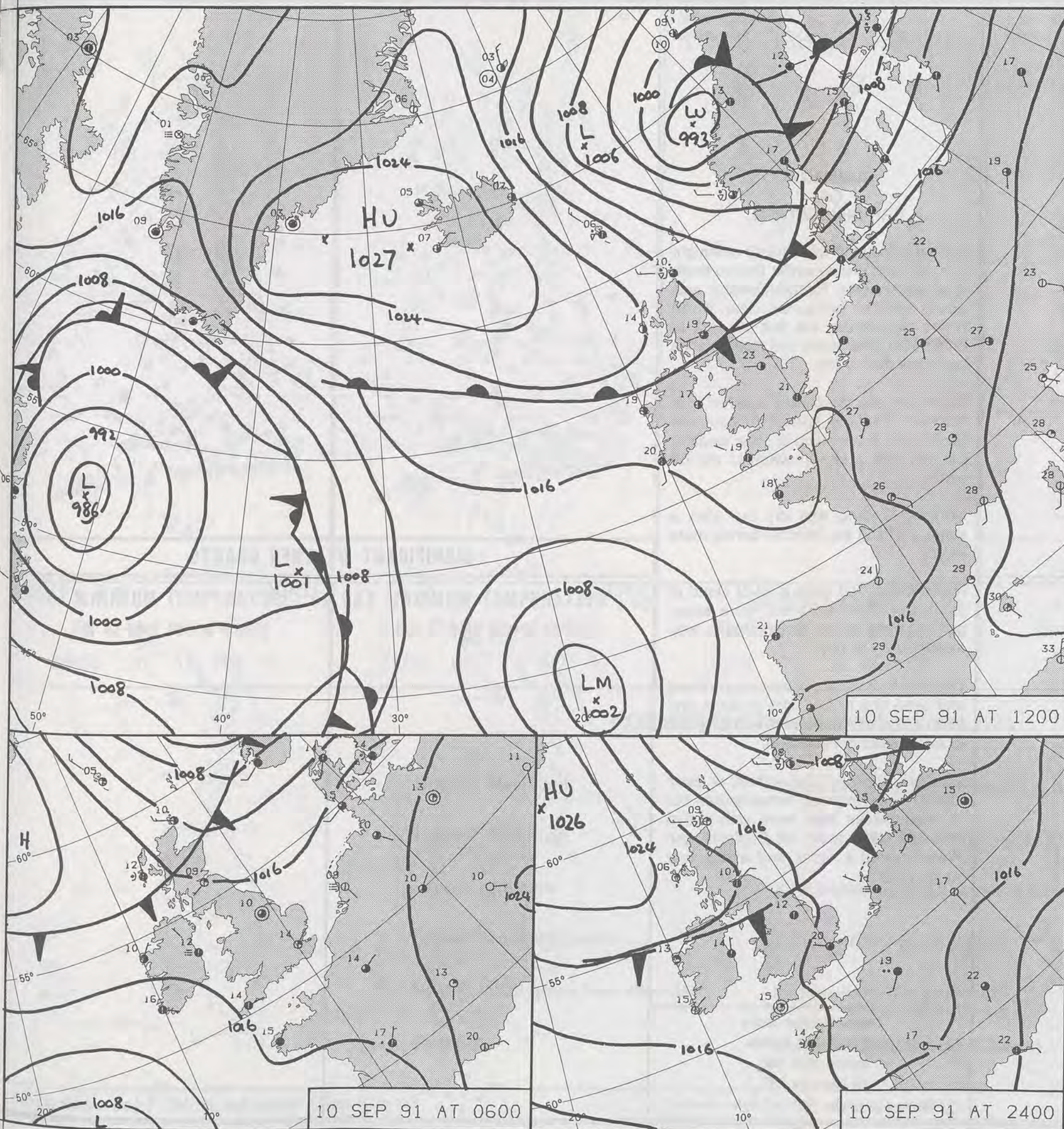
**DAILY
WEATHER
SUMMARY**



© Crown Copyright 1986
All rights reserved

1408Z VIS 9/9/91



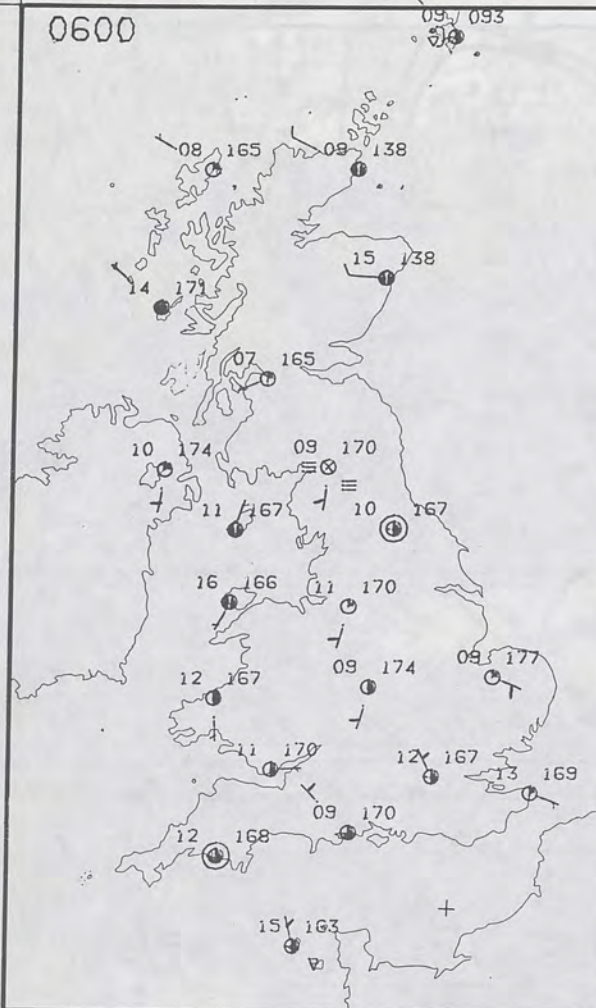


DUPLICATE ALSO
DAILY WEATHER SUMMARY
NOT FOR LOAN FOR
TUESDAY 10 SEPTEMBER 1991

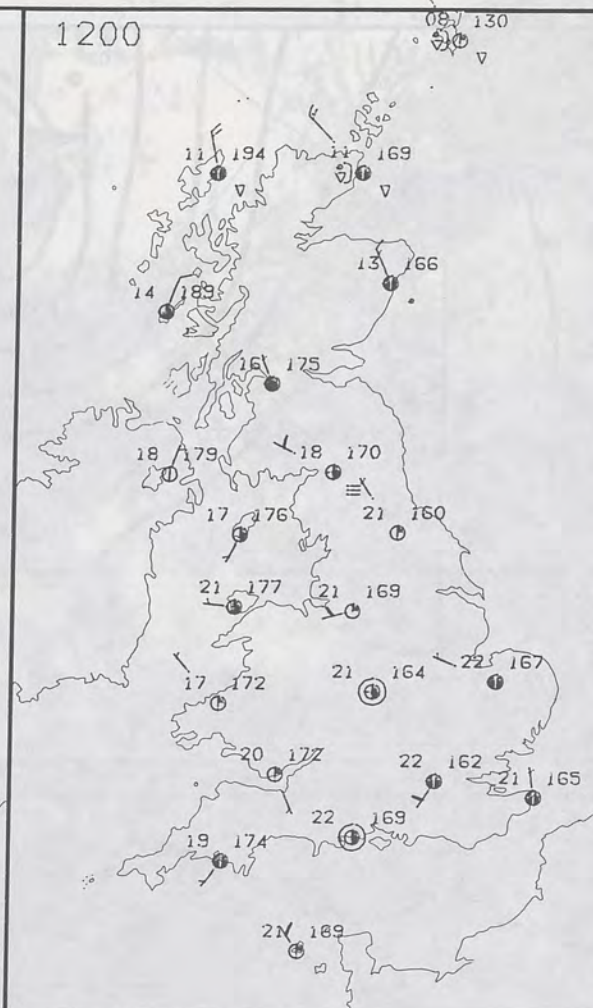
London Weather Centre 284-286 High Holborn London WC1V 7HX
© Crown Copyright All rights reserved

Form File 561

0600



1200

TUESDAY
10 SEPTEMBER 1991SUMMARY
OF
BRITISH WEATHER

Northern Scotland was cloudy overnight with rain and drizzle whilst the Northern Isles had showers. Northern Ireland was cloudy early on but turned clear. North Wales was cloudy too but the rest of Britain had clear skies and many places had some mist or fog.

During the day the cloudy weather over northern Scotland spread to southern Scotland to leave much brighter weather but still with a few showers in the far north.

Northern Ireland was dry but after a sunny morning the weather turned more cloudy.

North Wales had quite a lot of cloud at times but here too there were some sunny spells whilst South Wales was mainly sunny all day.

England had variable amounts of cloud and even one or two light showers and later in the afternoon northern England clouded over from the north.

Northern Scotland had normal, or even slightly below normal, temperatures but in most places they were well above average with much of England and Wales having a warm, and locally very warm, day.

London Weather Centre
284-286 High Holborn
London WC1V 7HX
All times are GMT

© Crown Copyright 1986 All rights reserved

0600

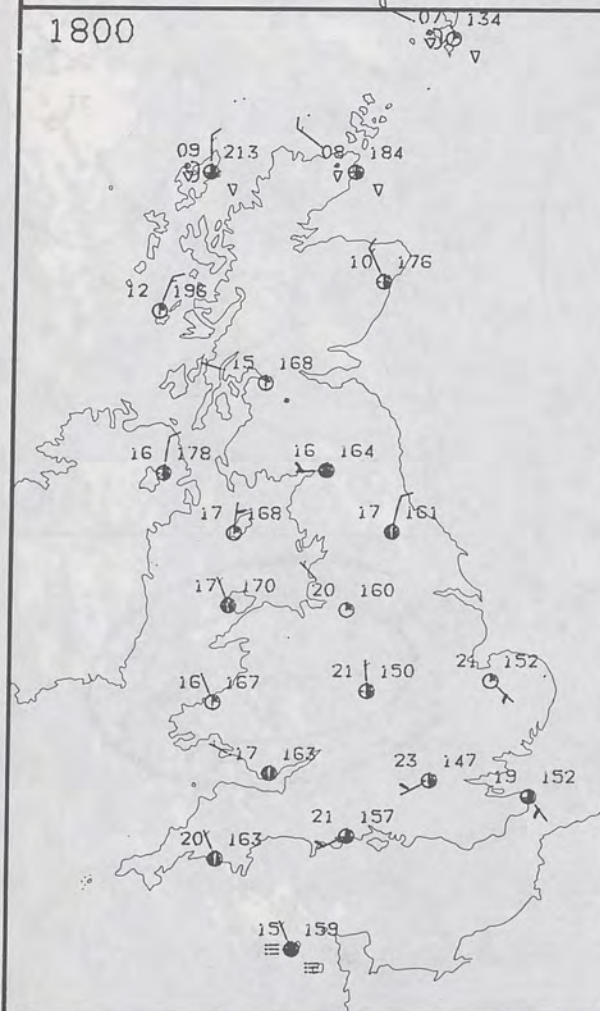


1200

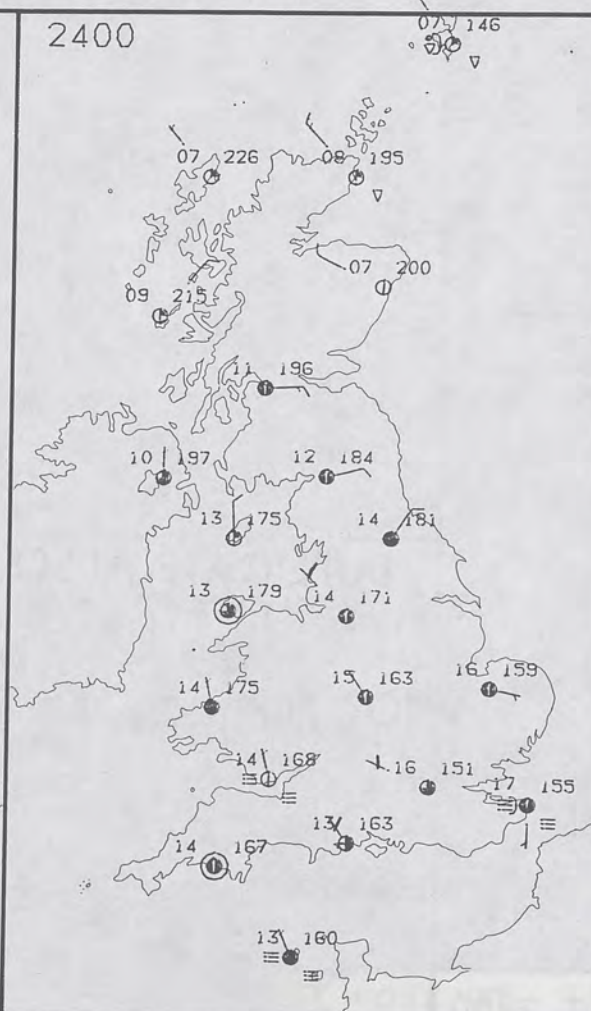


PLOTTED SURFACE OBSERVATIONS

1800



2400

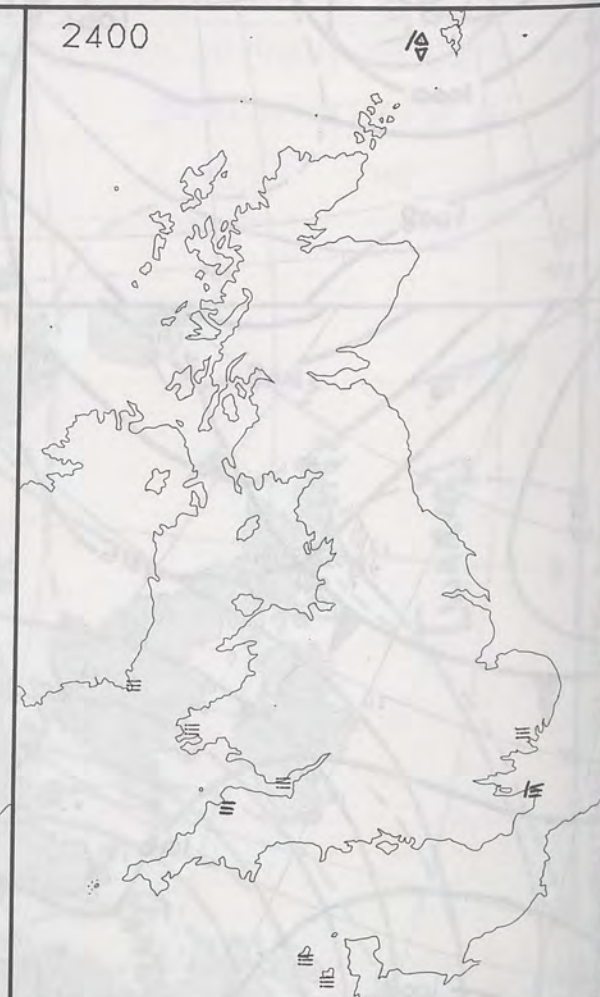


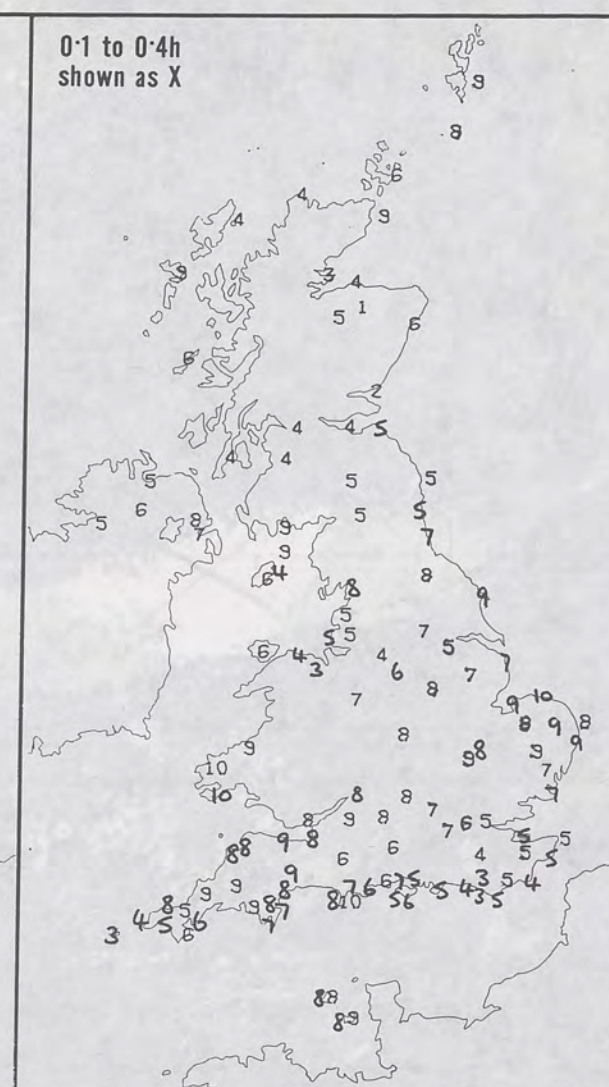
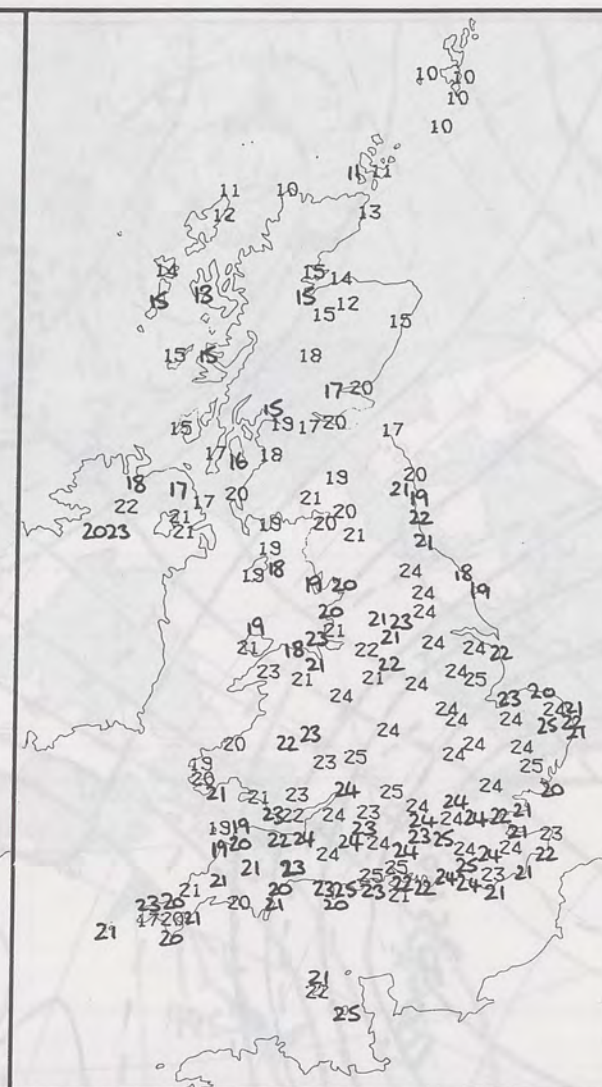
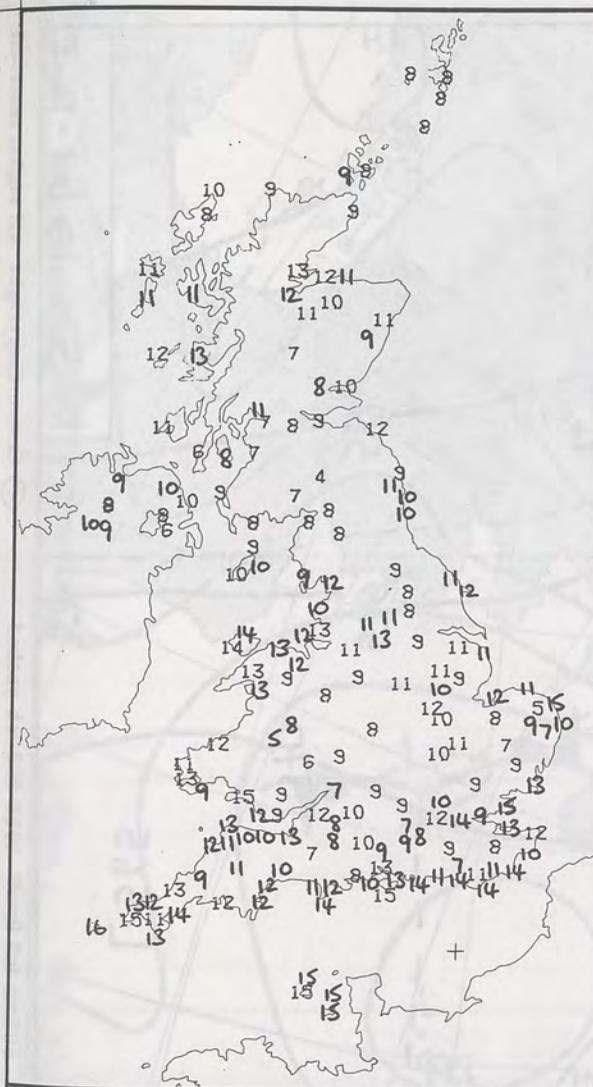
SIGNIFICANT WEATHER CHARTS

1800



2400





NIGHT MINIMUM TEMPERATURE (°C)
For 12-hour period ending
0900 ON 10 SEP 91

DAY MAXIMUM TEMPERATURE (°C)
For 12-hour period ending
2100 ON 10 SEP 91

RAINFALL (mm)
For 12-hour period ending
0900 ON 10 SEP 91

RAINFALL (mm)
For 12-hour period ending
2100 ON 10 SEP 91

SUNSHINE (hours)
Dawn to dusk
10 SEP 91

EXTREMES FOR Tuesday 10th. September, 1991.

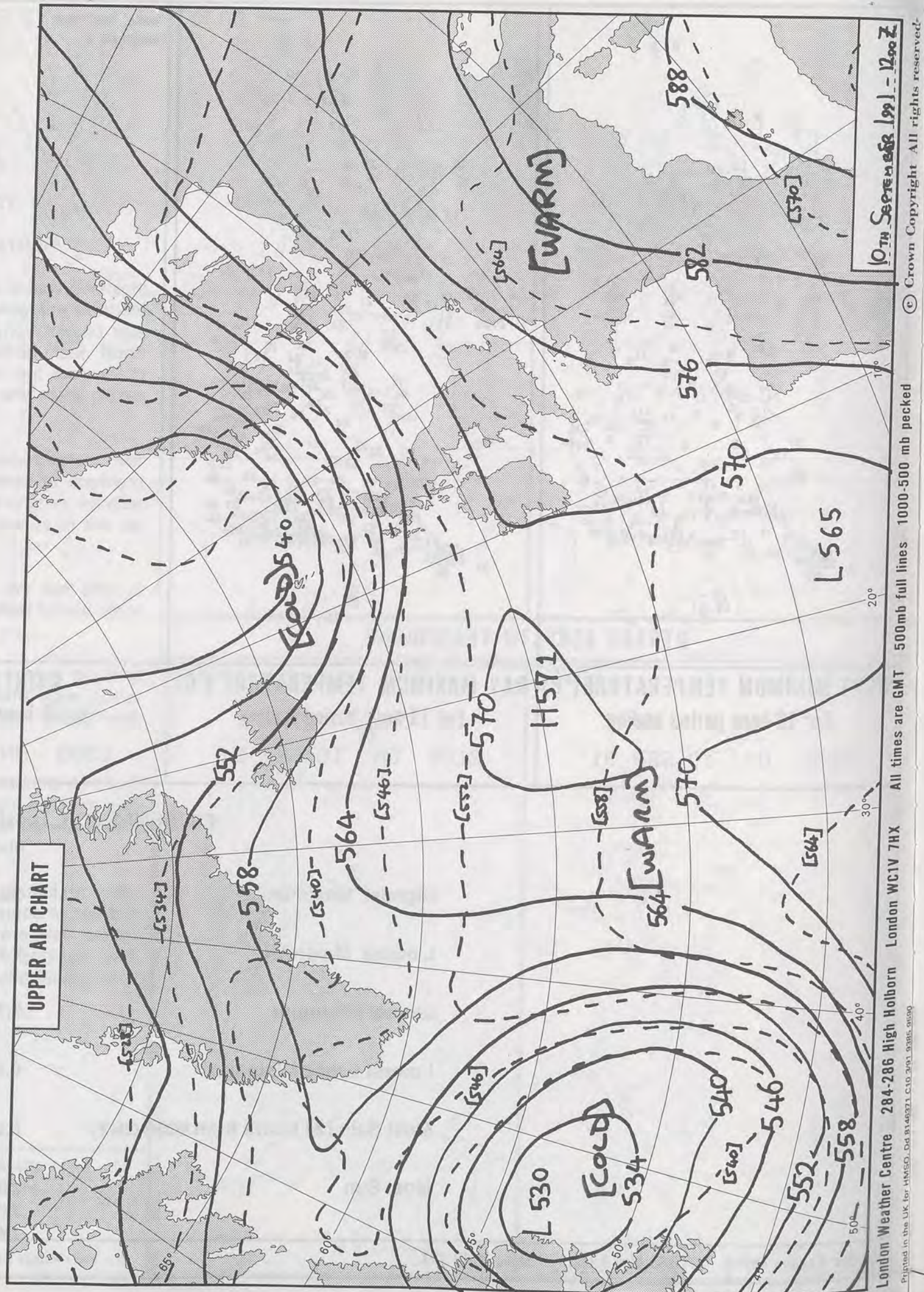
- Highest Maximum : 25.5 c Great Malvern (Hereford & Worcester)
- Lowest Maximum : 9.6 c Lerwick (Shetland) & Foula (Off Shetland)
- Lowest Minimum : 3.7 c Eskdalemuir (Dumfries & Galloway)
- Lowest Grass Minimum : 0.4 c Coltishall (Nr. Norwich)
- Most Rain (24 hours from 0900 GMT) : 3.2 mm Foula (Off Shetland)
- Most Sun : 10.2 hours Portland Bill (Dorset)

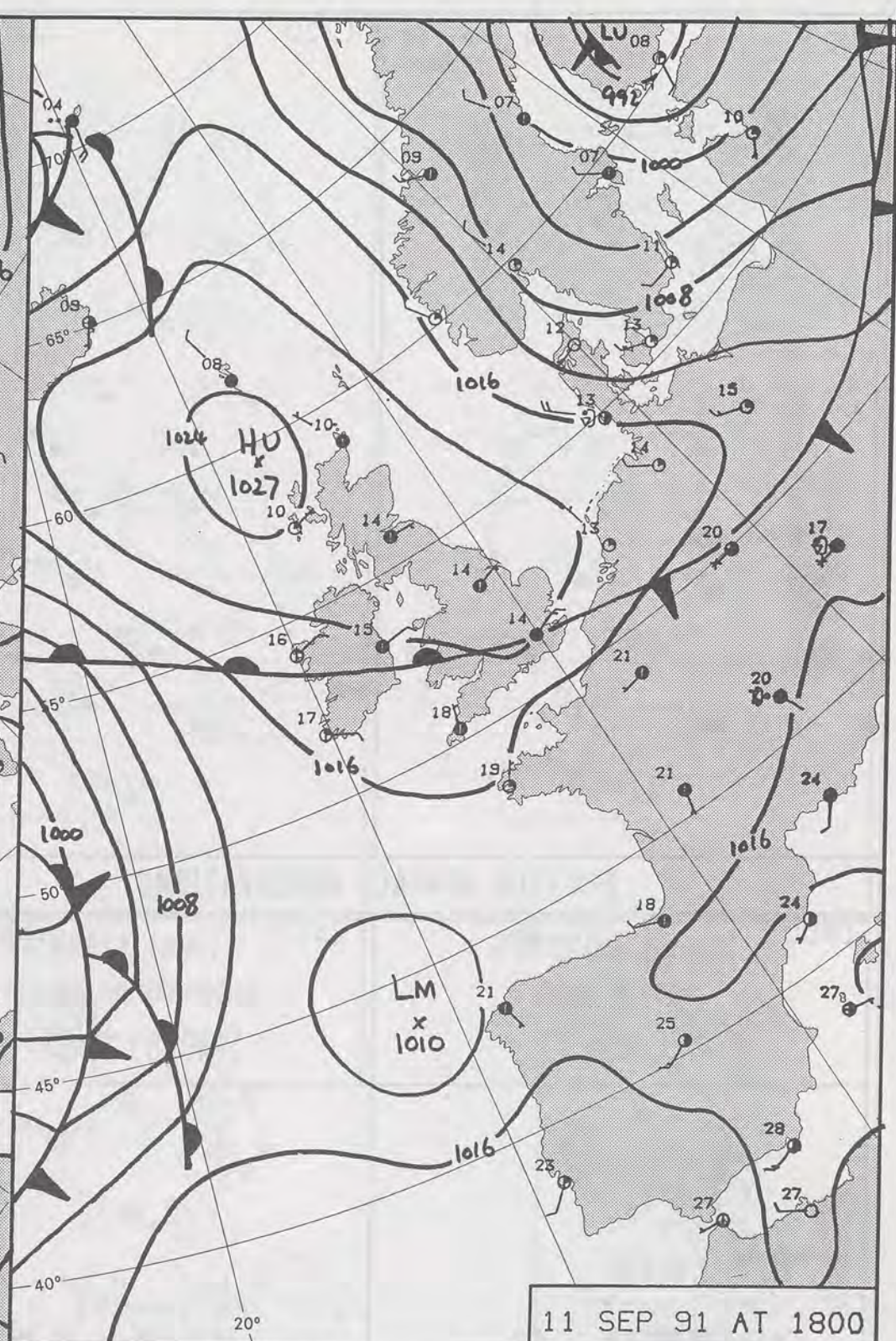
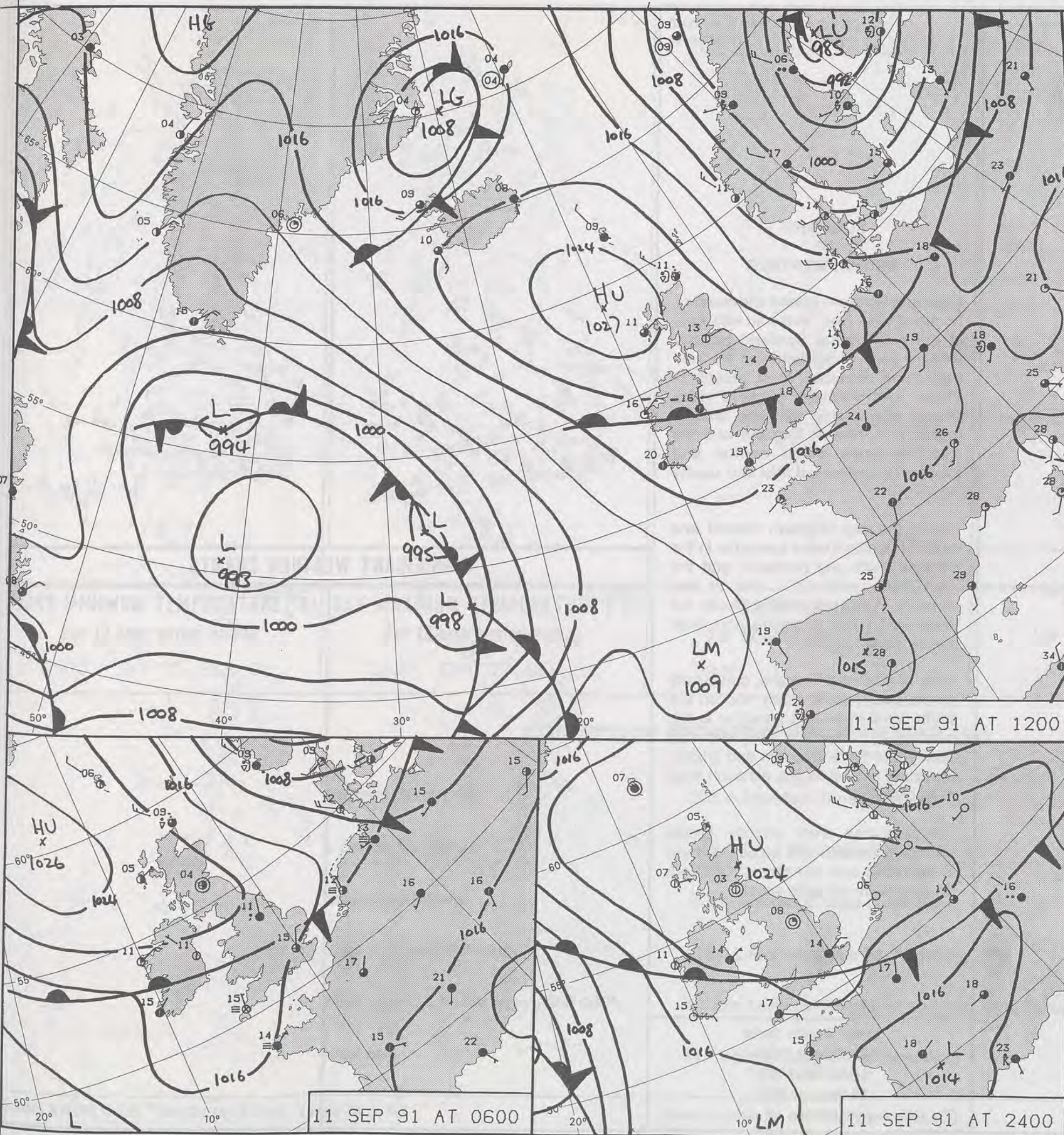
**DAILY
WEATHER
SUMMARY**



© Crown Copyright 1986
All rights reserved

1356Z VIS 10/9/91





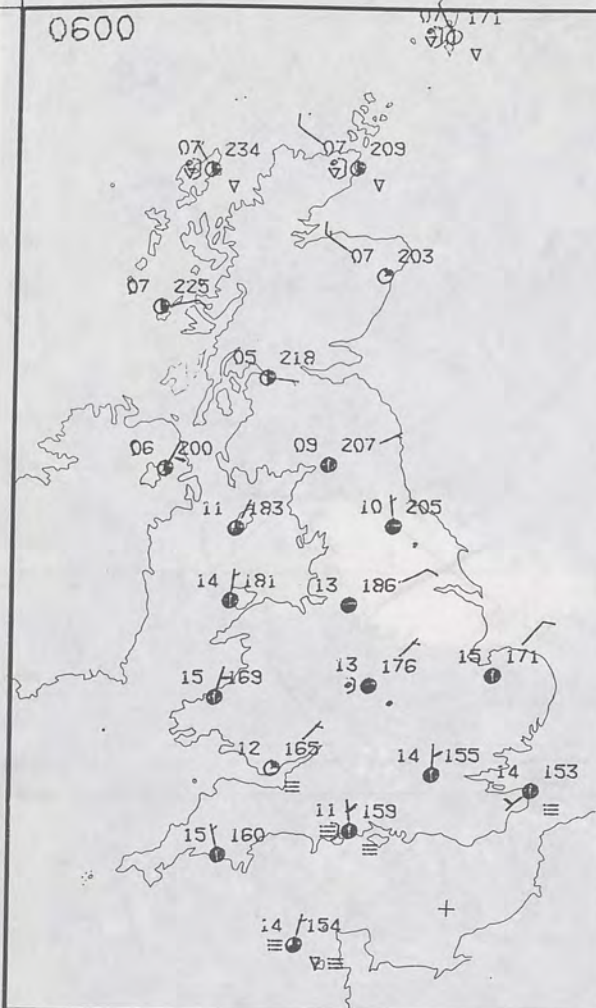
DUPLICATE ALSO
DAILY WEATHER SUMMARY
NOT FOR LOAN FOR
WEDNESDAY 11 SEPTEMBER 1991

London Weather Centre 284-286 High Holborn London WC1V 7HX

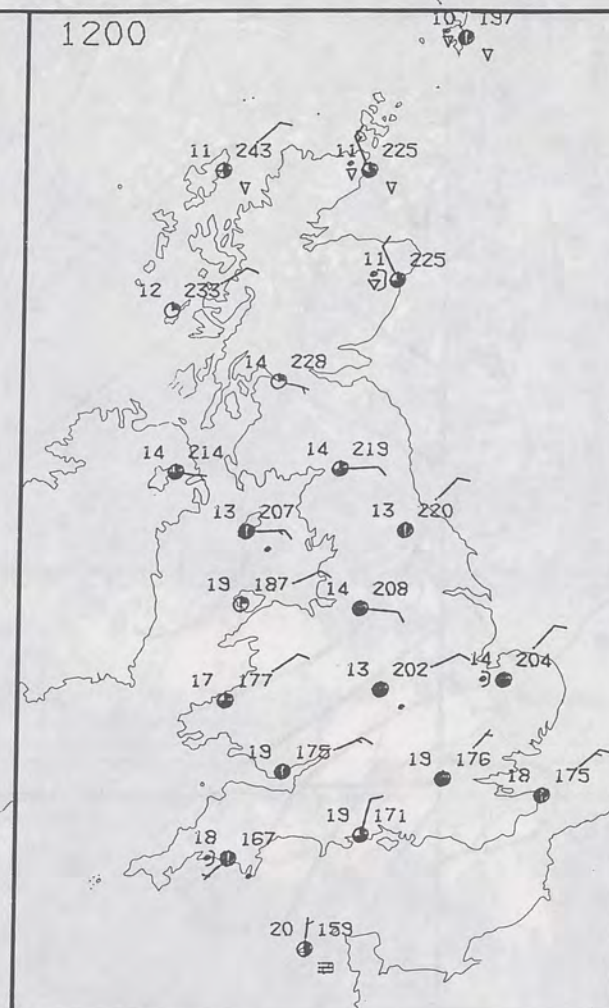
© Crown Copyright All rights reserved

Form File 561

0600



1200



WEDNESDAY
11 SEPTEMBER 1991

SUMMARY OF BRITISH WEATHER

Overnight Northern Ireland and much of Scotland were clear and cold with frost in parts of central Scotland but the extreme north of Scotland and the Isles had some showers. Most places in Wales and northern England were cloudy with a little rain and drizzle, mainly in northeast England and the East Midlands whilst central and southern England had mist and patchy fog.

During the day Northern Ireland and much of Scotland were sunny but in the extreme north and northeast and the Isles there were still one or two showers. Wales was mainly cloudy but there was some sunshine and most places stayed dry.

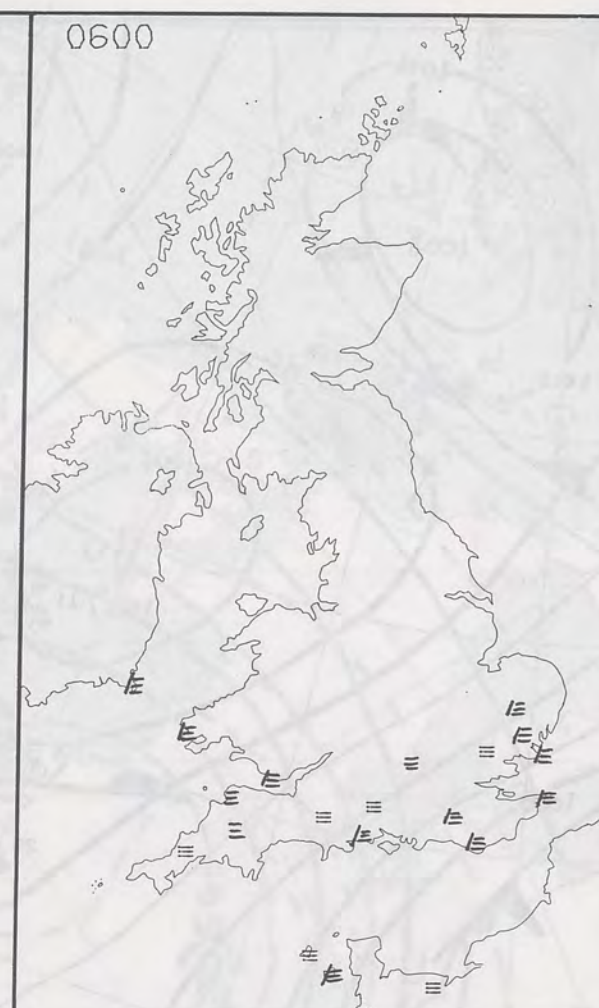
Parts of northeast England, particularly on the coast, were sunny and on the south coast there was sunshine in the morning but much of England was cloudy and there was rain and drizzle, especially in East Anglia, although most of it only slight.

Temperatures were slightly below normal generally with some northern areas rather cool but parts of southern England were still quite warm.

London Weather Centre
284-286 High Holborn
London WC1V 7HX
All times are GMT

© Crown Copyright 1986 All rights reserved

0600

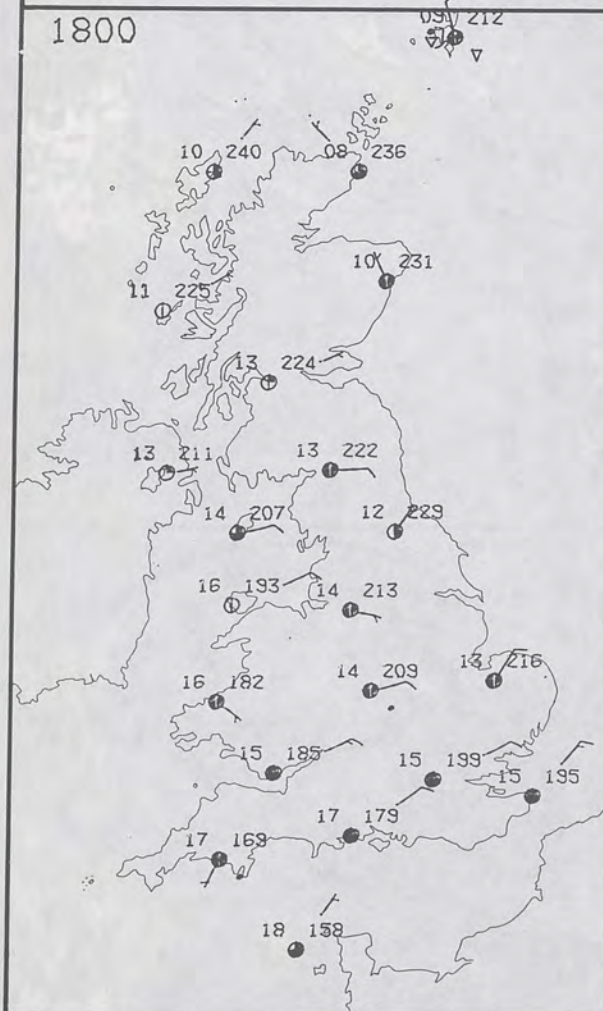


1200

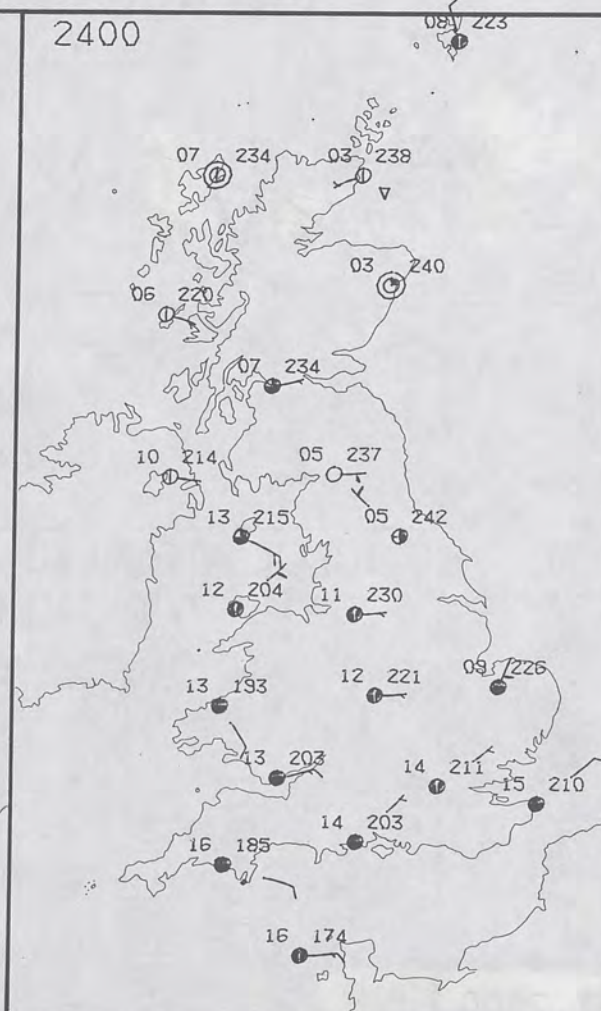


PLOTTED SURFACE OBSERVATIONS

1800



2400



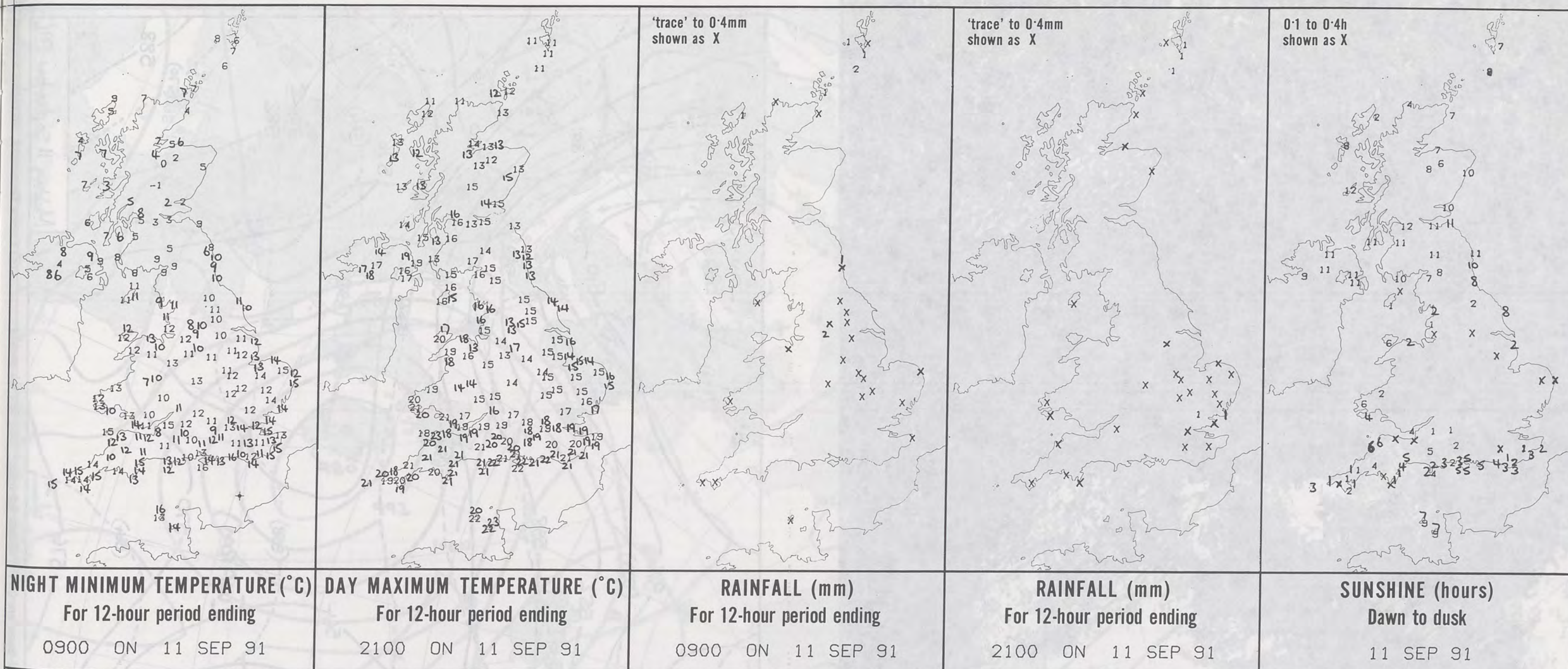
SIGNIFICANT WEATHER CHARTS

1800



2400





EXTREMES FOR WEDNESDAY 11th. SEPTEMBER, 1991

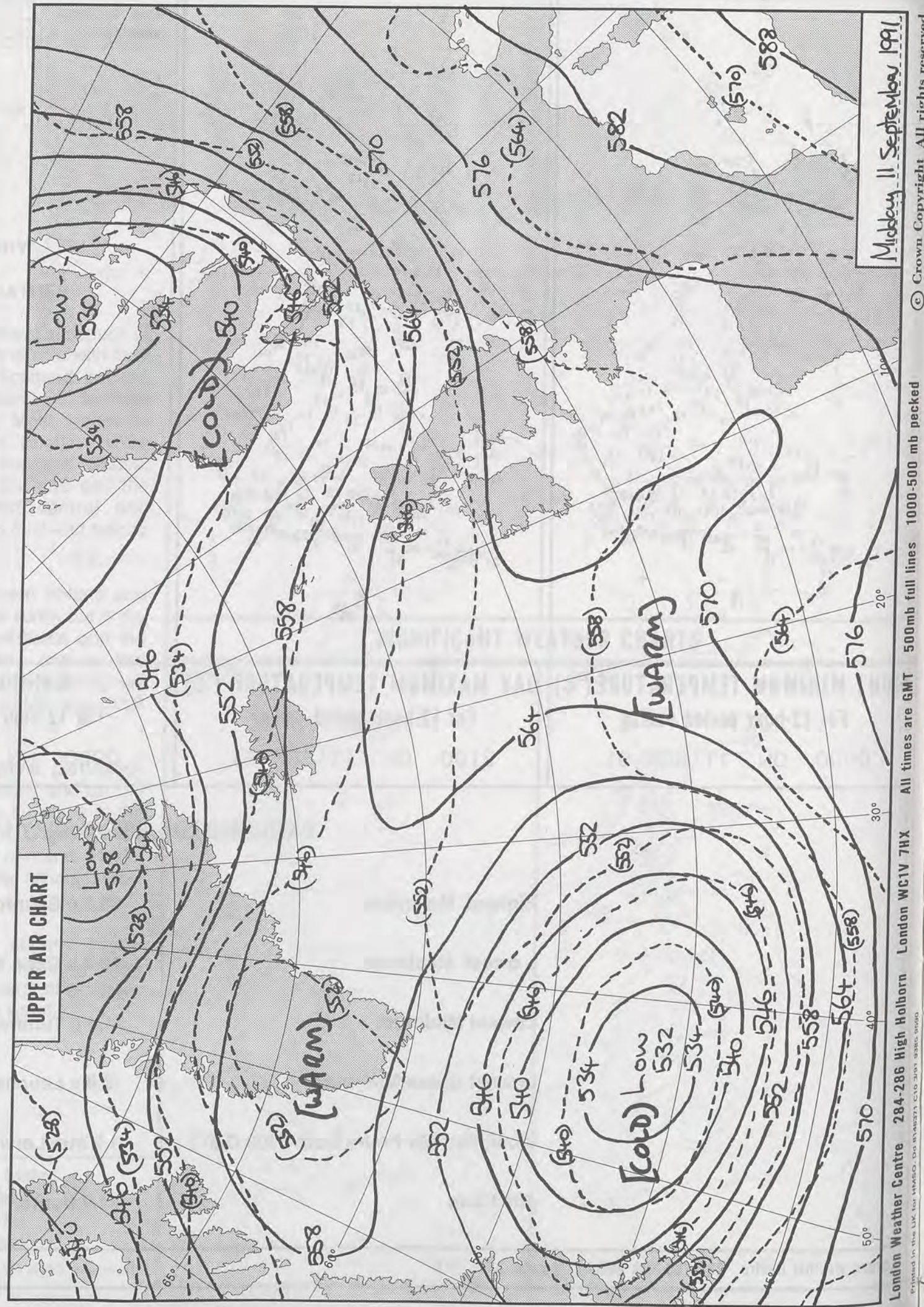
Highest Maximum	: 23.5 c Saunton Sands (Devon)
Lowest Maximum	: 10.5 c Cape Wrath (N. Scotland)
Lowest Minimum	: -1.4 c Tummel Bridge (Tayside)
Lowest Grass Minimum	: -3.9 c Leuchars (Near St. Andrews, Fife)
Most Rain (24 hours from 0900 GMT)	: 1.2 mm Lerwick (Shetland) and Fair Isle (Between Orkney & Shetland)
Most Sun	: 11.7 hours. Tiree (Inner-Hebrides)

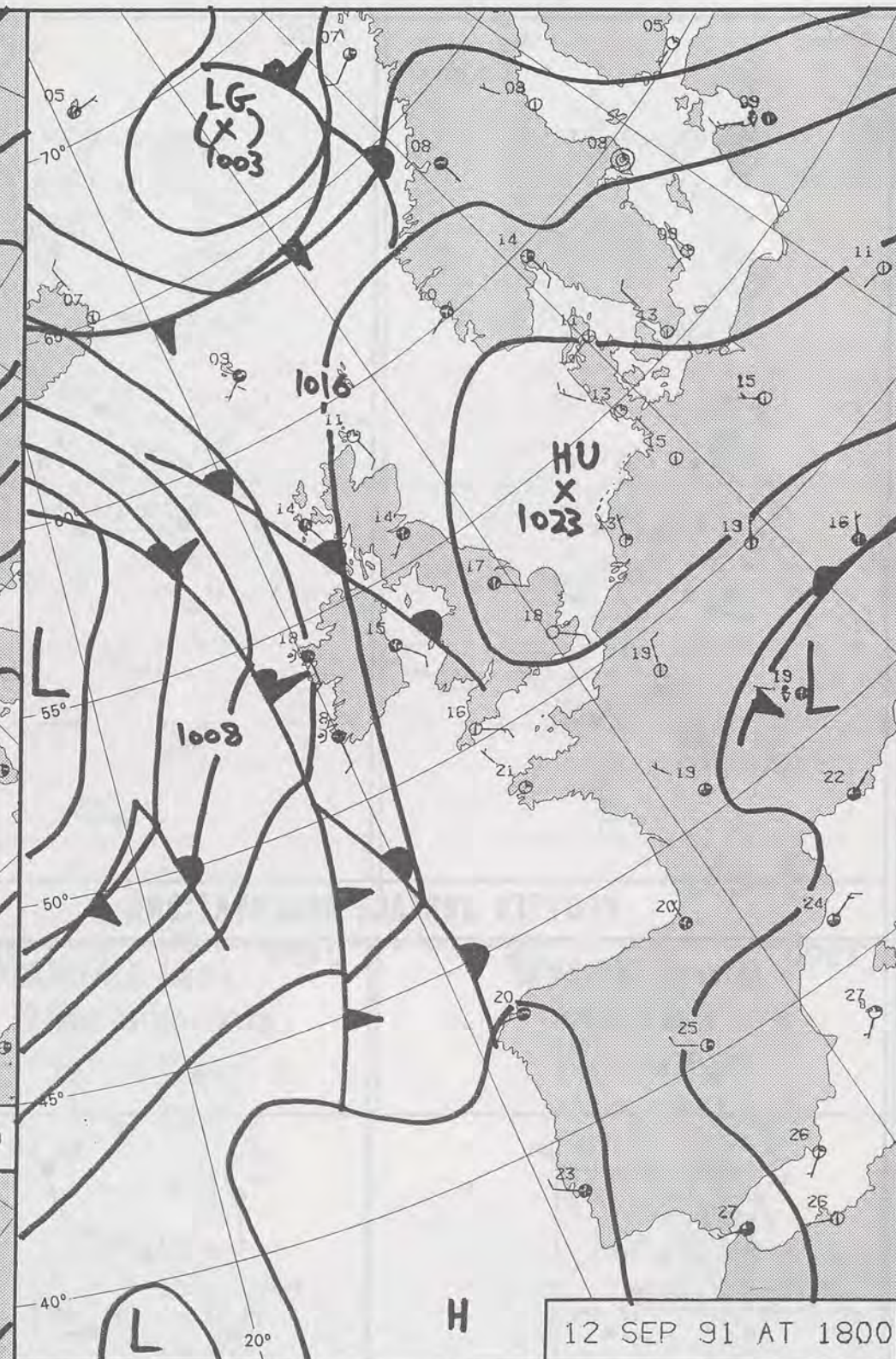
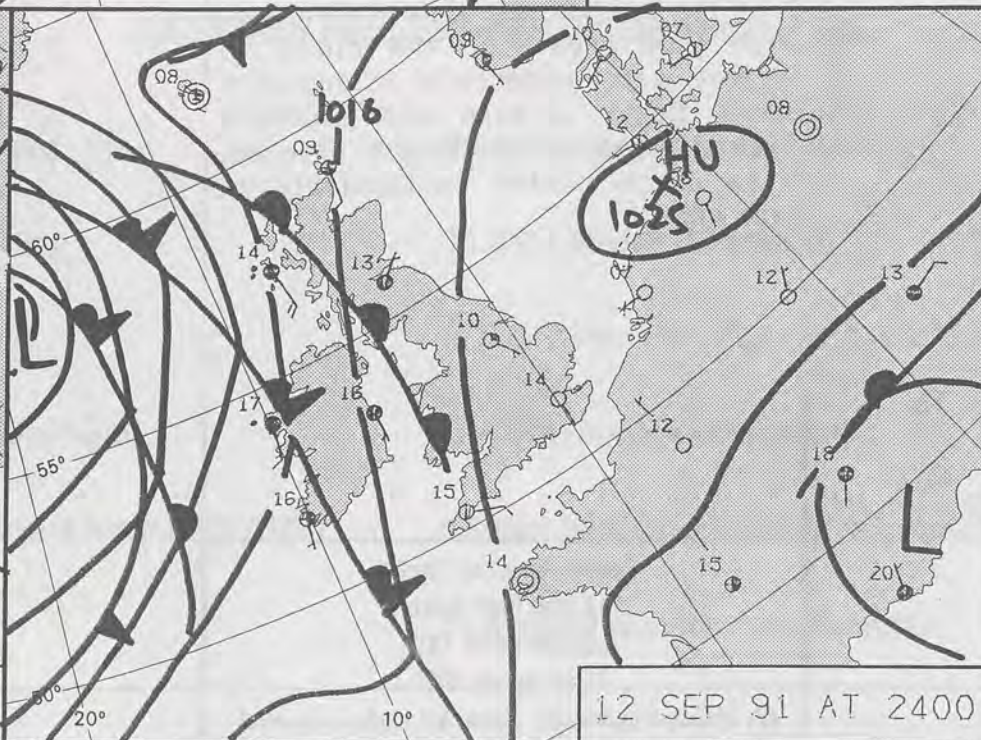
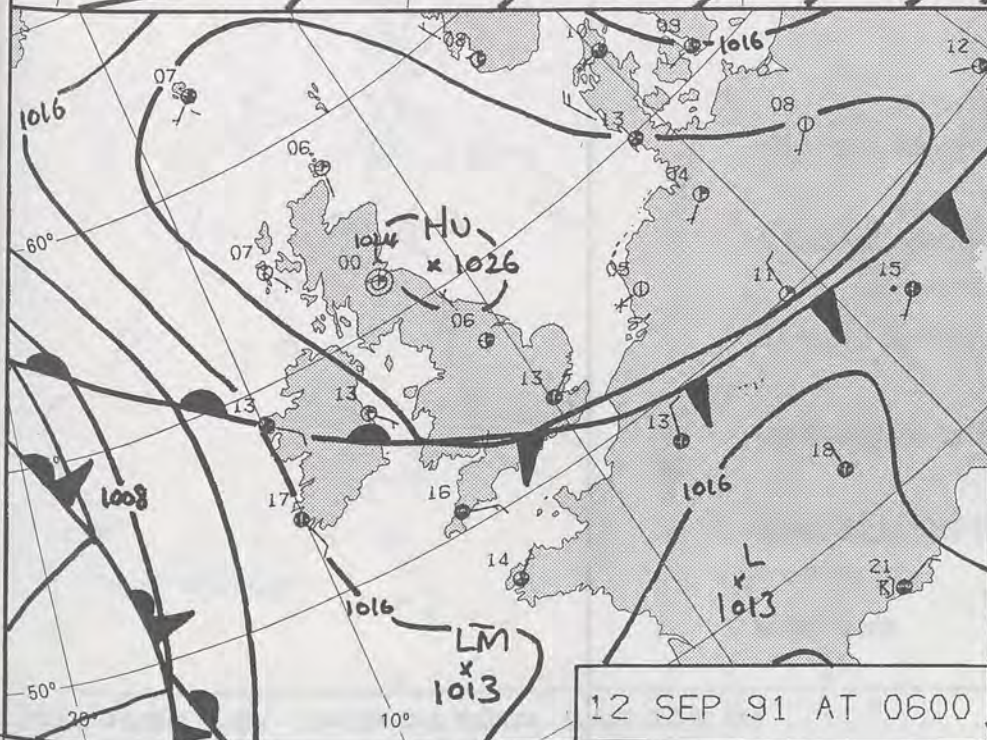
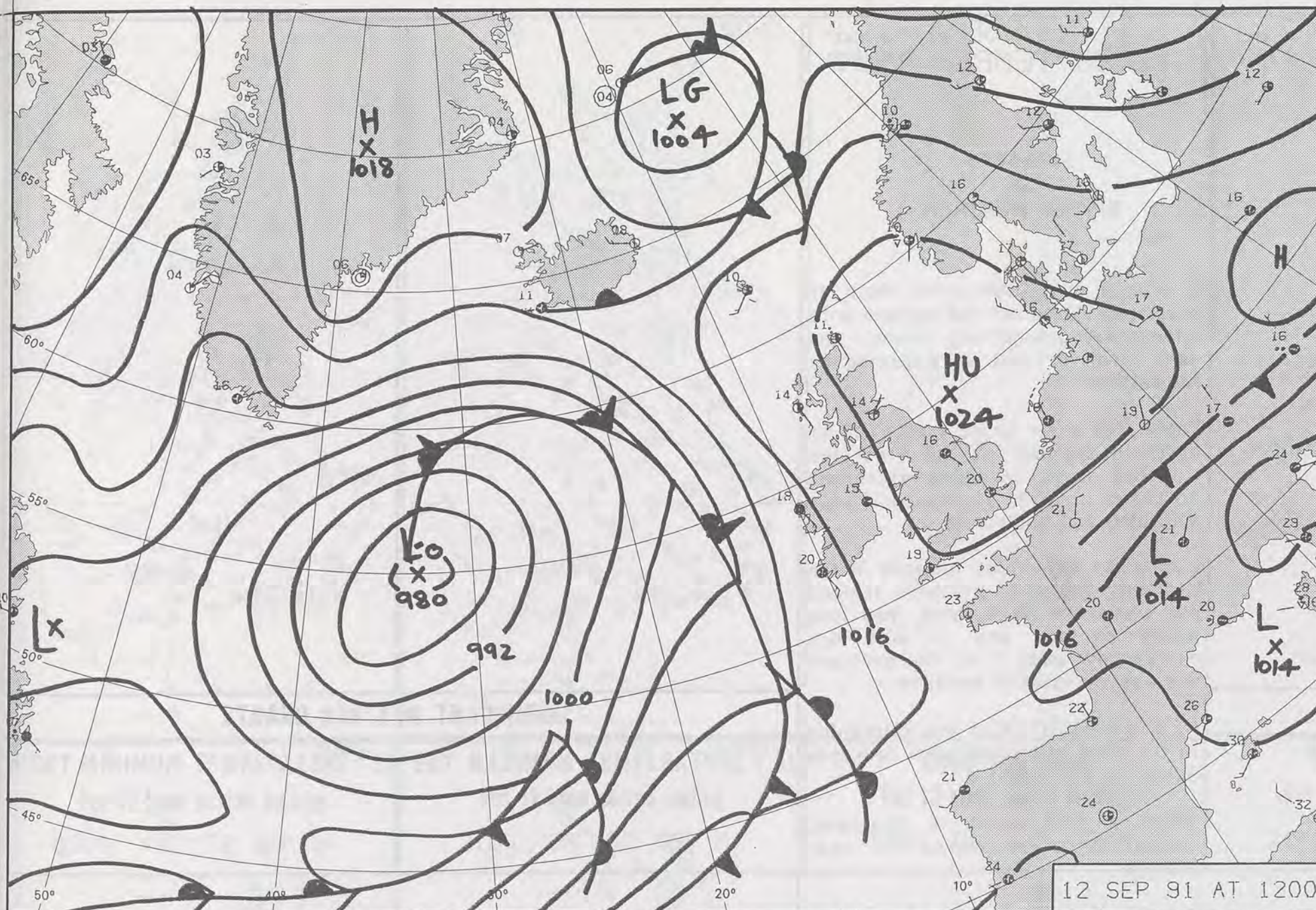
**DAILY
WEATHER
SUMMARY**



© Crown Copyright 1986
All rights reserved

1344Z VIS 11/9/91



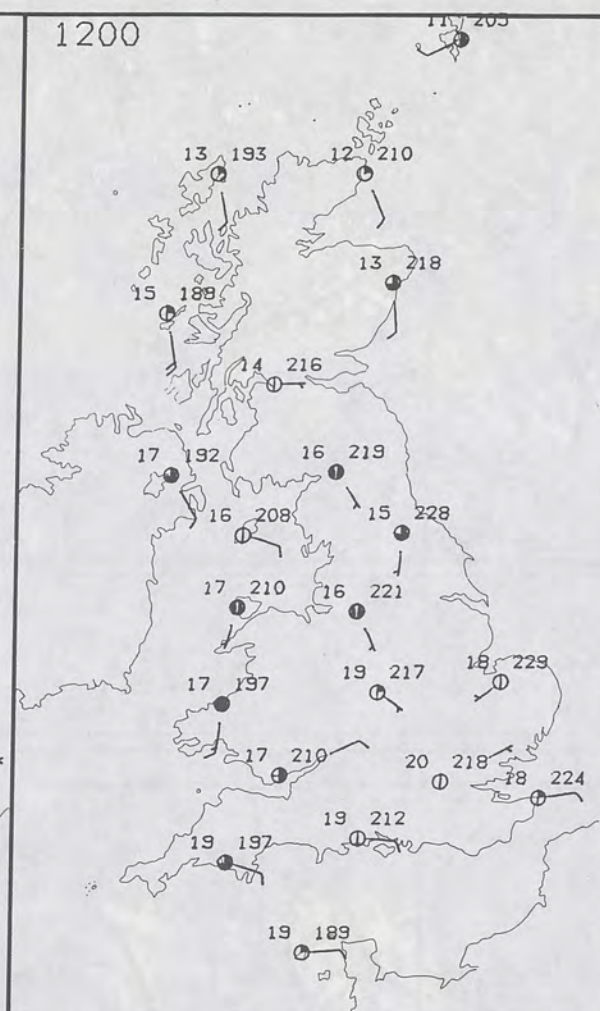
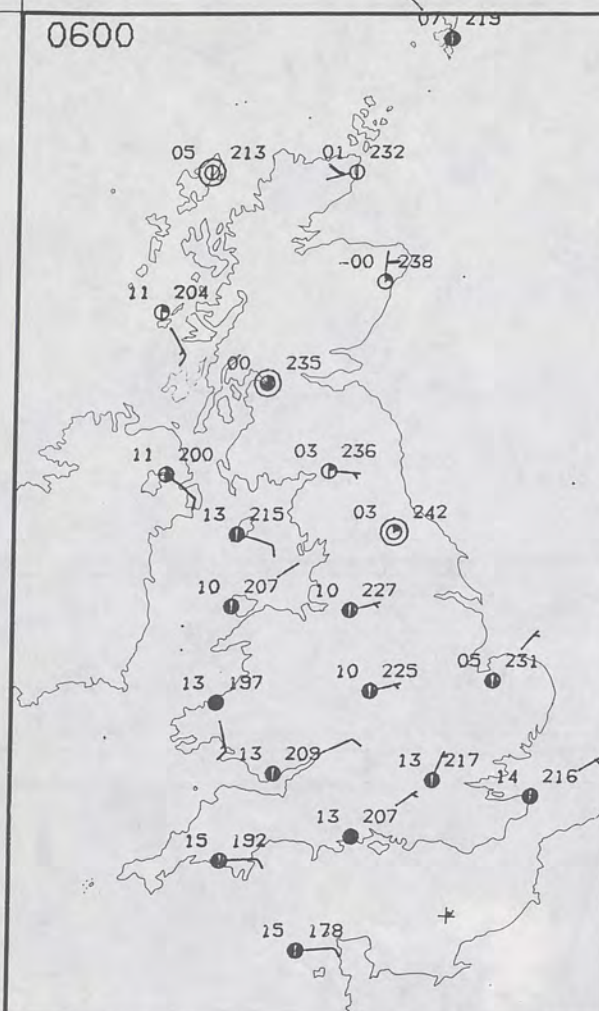


DUPLICATE ALSO
DAILY WEATHER SUMMARY
NOT FOR LOAN FOR
THURSDAY 12 SEPTEMBER 1991

London Weather Centre 284-286 High Holborn London WC1V 7HX
© Crown Copyright All rights reserved

Warm front Cold front Occlusion

LIBRARY
METEOROLOGICAL
23 SEP 1991
OFFICE



THURSDAY
12 SEPTEMBER 1991

SUMMARY OF BRITISH WEATHER

It was a cold night over much of eastern Scotland and the Borders with widespread groundfrost inland and even local airfrost accompanied by fog patches.

There was clear skies over much of northern England too but from the Midlands south, including Wales and Northern Ireland, it stayed cloudy and fairly and fairly mild.

During the day, cloud lingered in the Midlands and over Northern Ireland but elsewhere most parts had long sunny periods and it was dry everywhere away from the northern and western isles of Scotland.

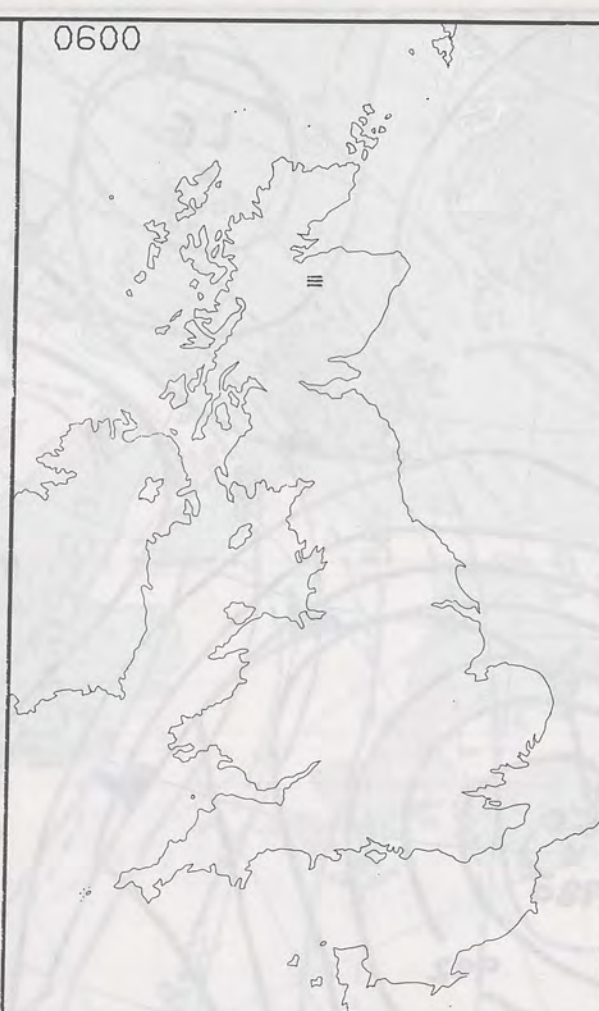
By mid evening, cloud was thickening in the west of Ireland with rain into Belmullet and Valentia.

After a cold start in Scotland, temperatures recovered to near average.

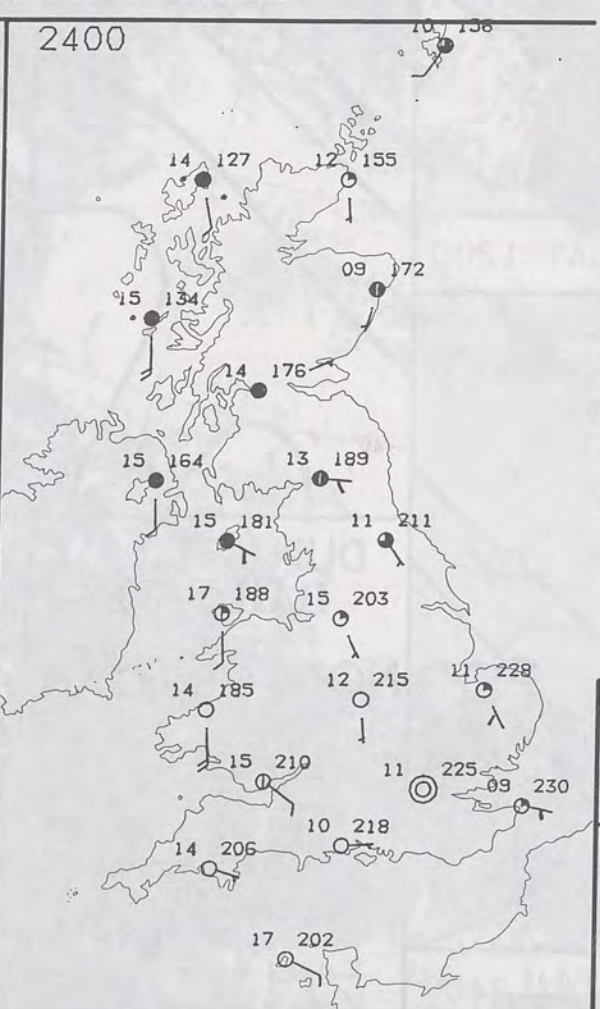
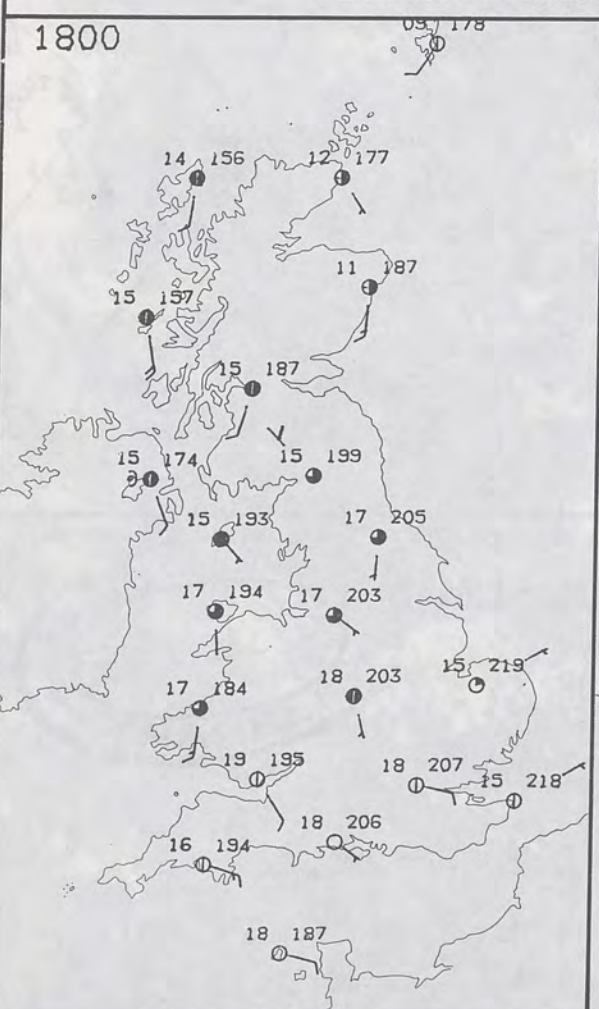
Over the bulk of the United Kingdom, with good breaks in the cloud, it became warm especially in southern parts. Some eastern and southern coastal areas, with onshore breezes, were much cooler particularly in East Anglia.

London Weather Centre
284-286 High Holborn
London WC1V 7HX
All times are GMT

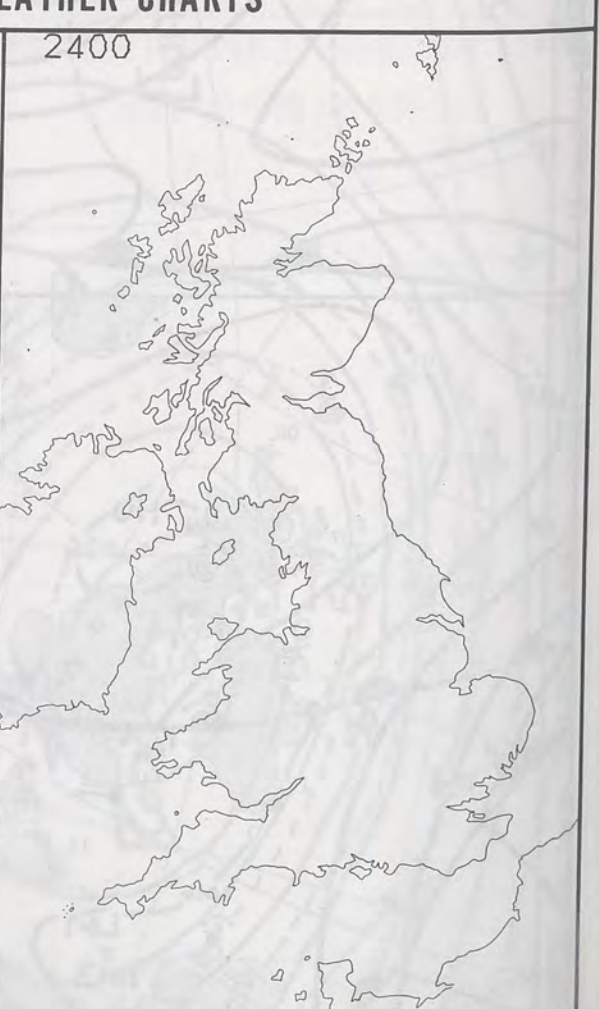
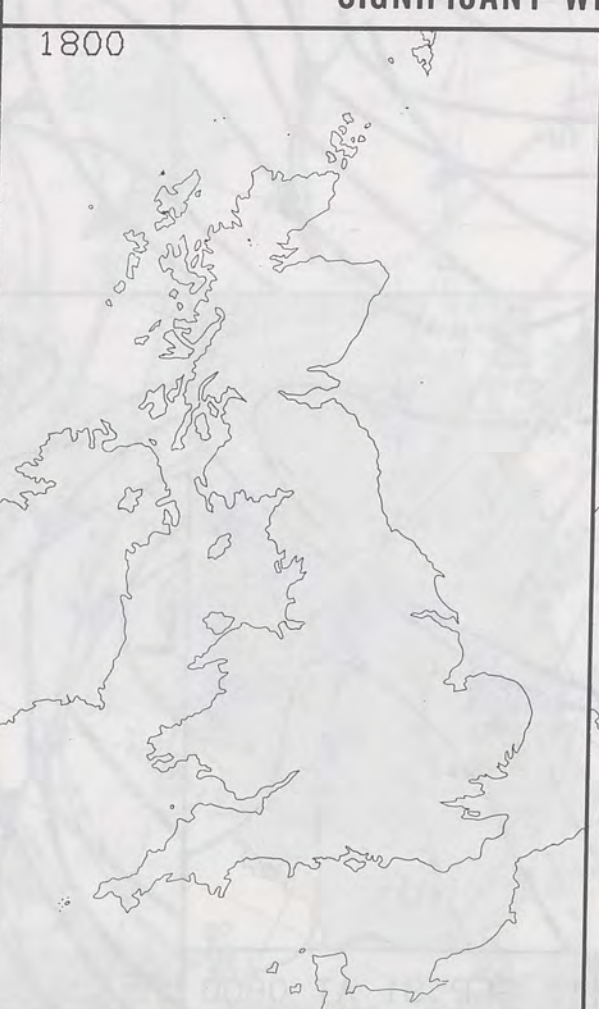
© Crown Copyright 1986 All rights reserved

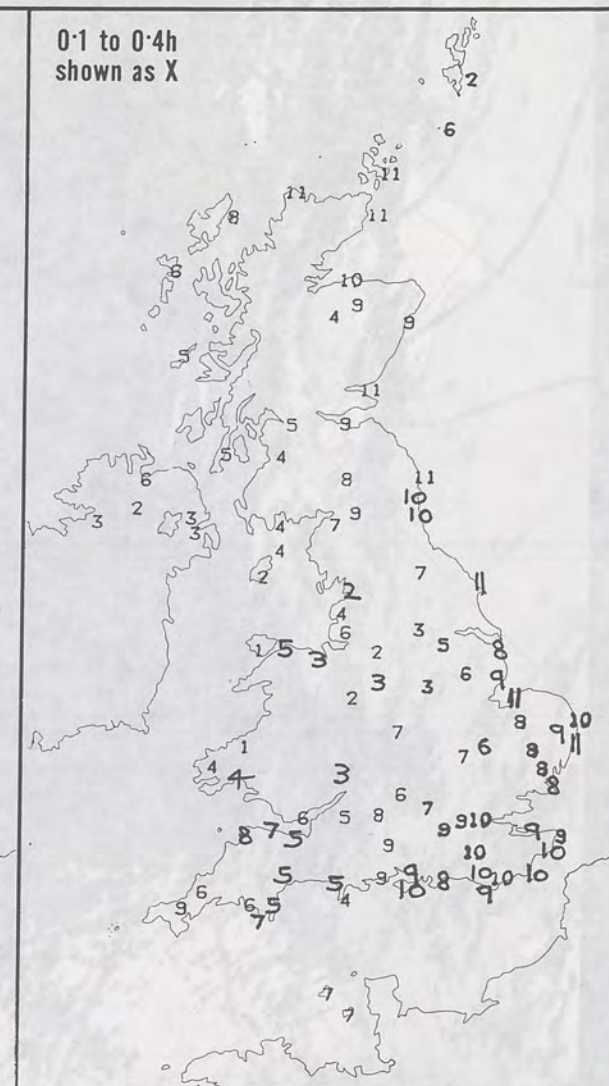
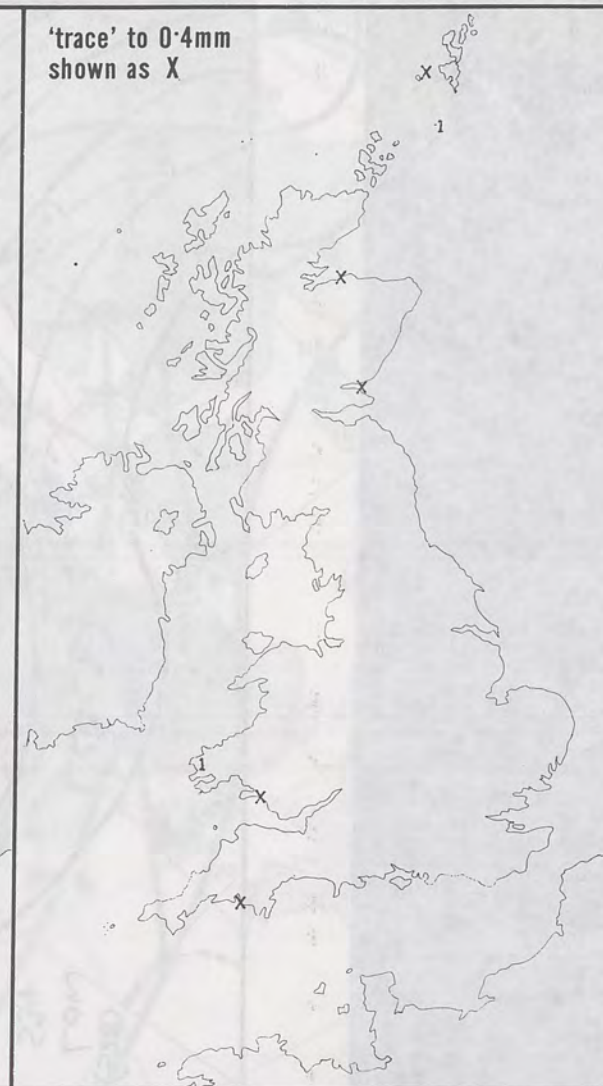
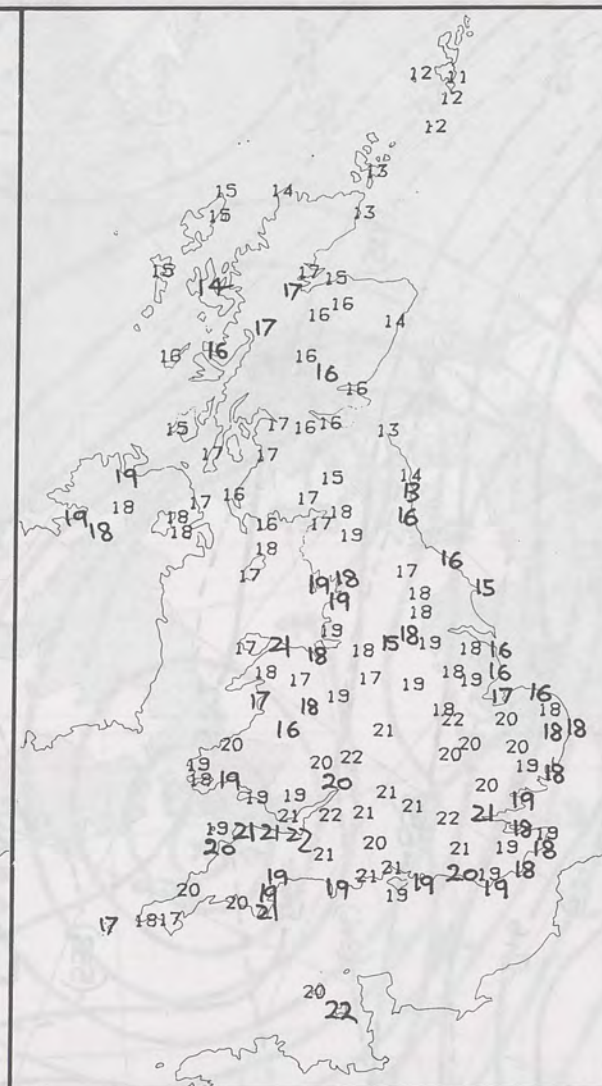
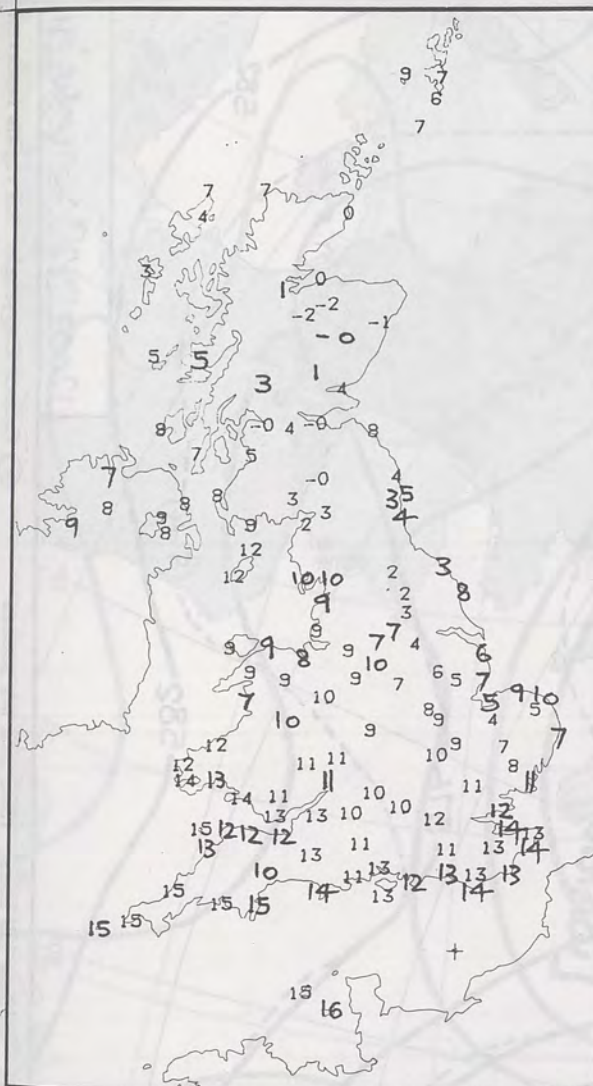


PLOTTED SURFACE OBSERVATIONS



SIGNIFICANT WEATHER CHARTS





NIGHT MINIMUM TEMPERATURE (°C)
For 12-hour period ending
0900 ON 12 SEP 91

DAY MAXIMUM TEMPERATURE (°C)
For 12-hour period ending
2100 ON 12 SEP 91

RAINFALL (mm)
For 12-hour period ending
0900 ON 12 SEP 91

RAINFALL (mm)
For 12-hour period ending
2100 ON 12 SEP 91

SUNSHINE (hours)
Dawn to dusk
12 SEP 91

EXTREMES FOR Thursday 12th September 1991

Highest Maximum : 22.4 C Jersey (Channel Islands)

Lowest Maximum : 11.5 C Lerwick (Shetland)

Lowest Minimum : -2.3 C Aviemore (Highland) and Glenlivet (Grampian)

Lowest Grass Minimum : -7.4 C Aviemore (Highland)

Most Rain (24 hours from 0900 GMT) : 6.5 mm Benbecula (Outer Hebrides)

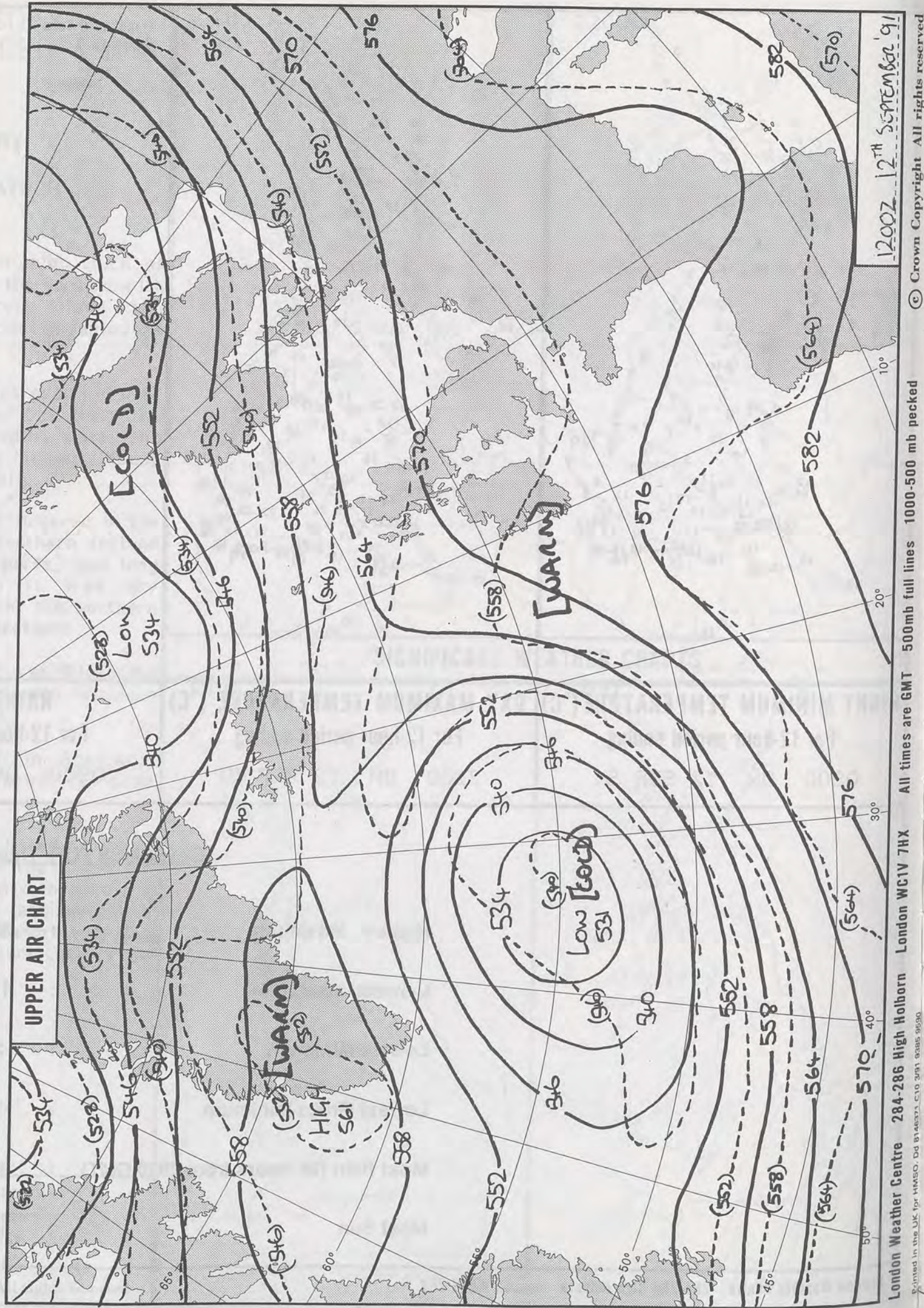
Most Sun : 11.3 hours Hunstanton (Norfolk)

**DAILY
WEATHER
SUMMARY**





© Crown Copyright 1986
All rights reserved

1333Z VIS 12/9/91



1200Z 12th September 91
© Crown Copyright All rights reserved
London Weather Centre 284-286 High Holborn London WC1V 7HX
All times are GMT 500mb full lines 1000-500 mb pecked
Printed in the UK for HMSO. Dd 8146371 C10 3/91 9385 9590



13 SEP 91 AT 1800

DUPLICATE ALSO
DAILY WEATHER SUMMARY

NOT FOR LOAN FOR

FRIDAY 13 SEPTEMBER 1991

London Weather Centre 284-286 High Holborn London WC1V 7HX

© Crown Copyright All rights reserved

Printed in the UK for HMSO. Dd 8146371 C10 3/91 9385 9590

FRIDAY
13 SEPTEMBER 1991

SUMMARY OF BRITISH WEATHER

With the exception of East Anglia and Kent which were clear and cool, it was a mild night over much of Britain quite thick cloud over Northern Ireland and western Scotland.

Rain mostly light, over Northern Ireland early in the day, spread north and east to much of Scotland and became heavy in places.

Over the southeast and East Anglia it was a bright or sunny day with only high thin cloud. In the Midlands, southwest England and Wales the cloud thickened during the day but most places stayed dry, but for places in western Wales.

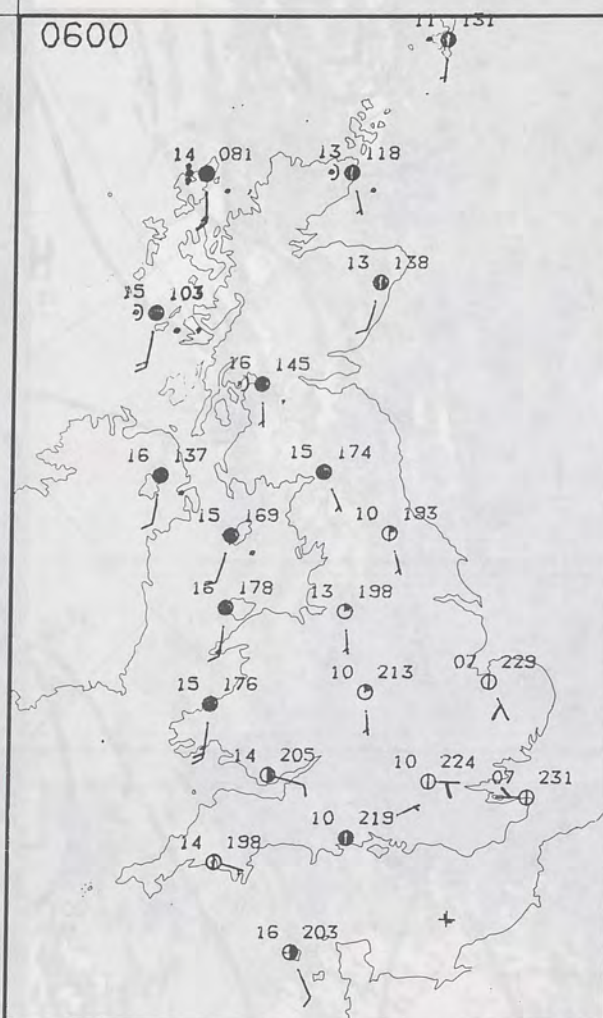
There were strong southwesterly winds in the northwest and only light southeasterlies in the southeast.

Temperatures ranged from near normal to very warm in some southern and central areas.

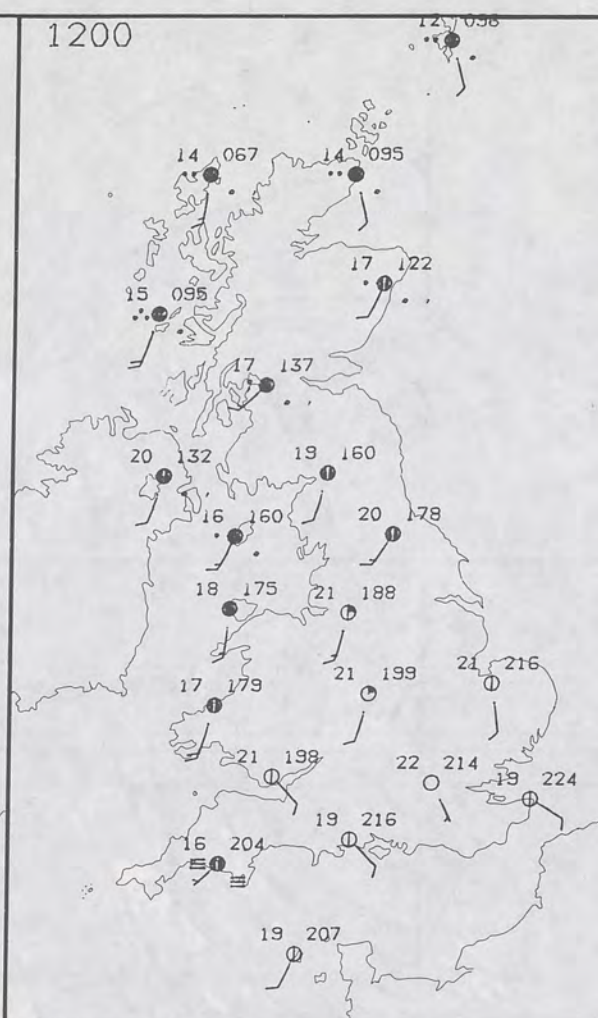
London Weather Centre
284-286 High Holborn
London WC1V 7HX
All times are GMT

© Crown Copyright 1986 All rights reserved

0600

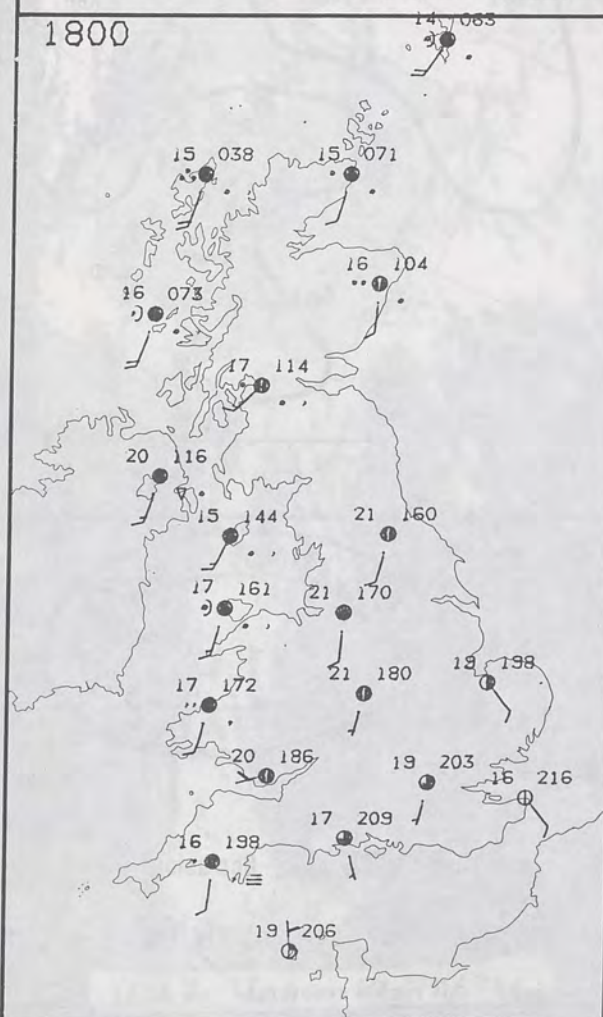


1200

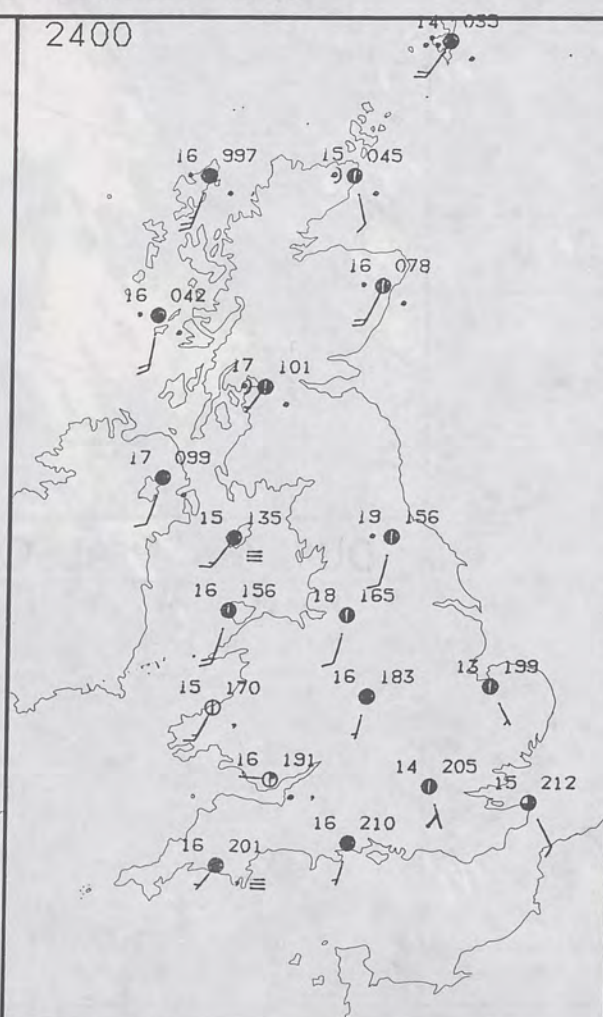


PLOTTED SURFACE OBSERVATIONS

1800



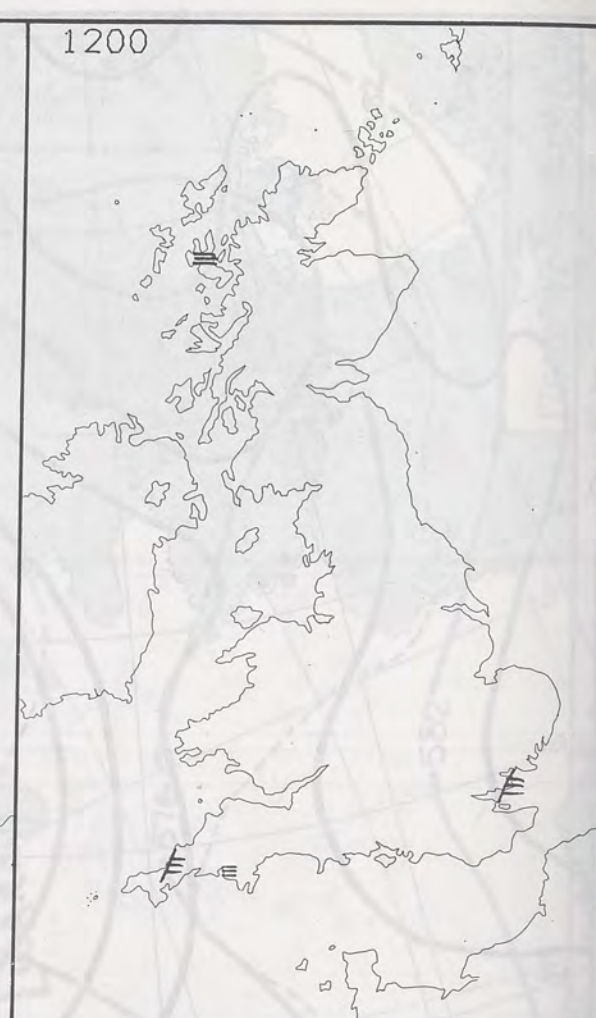
2400



0600



1200

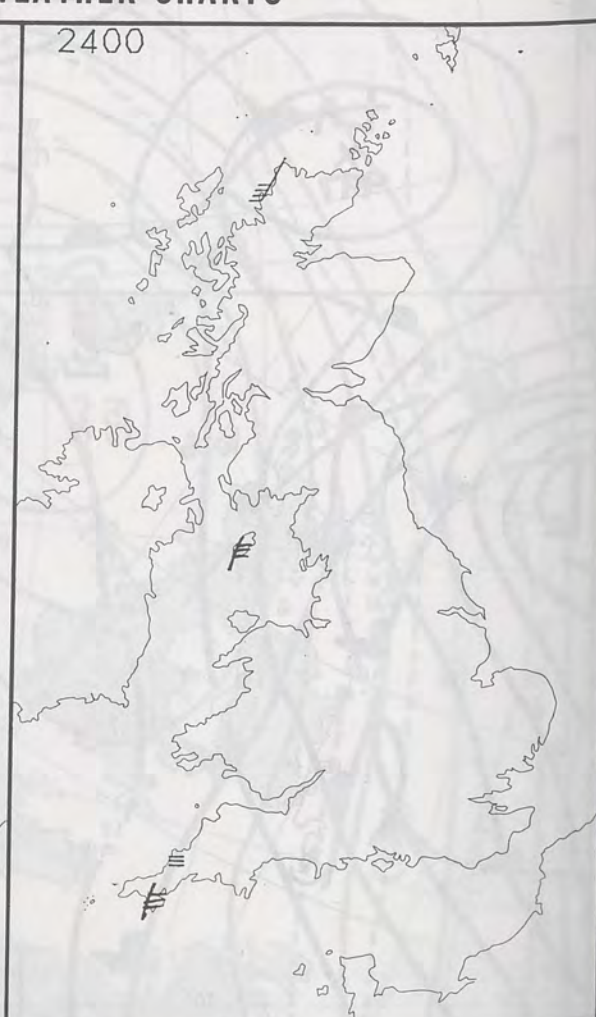


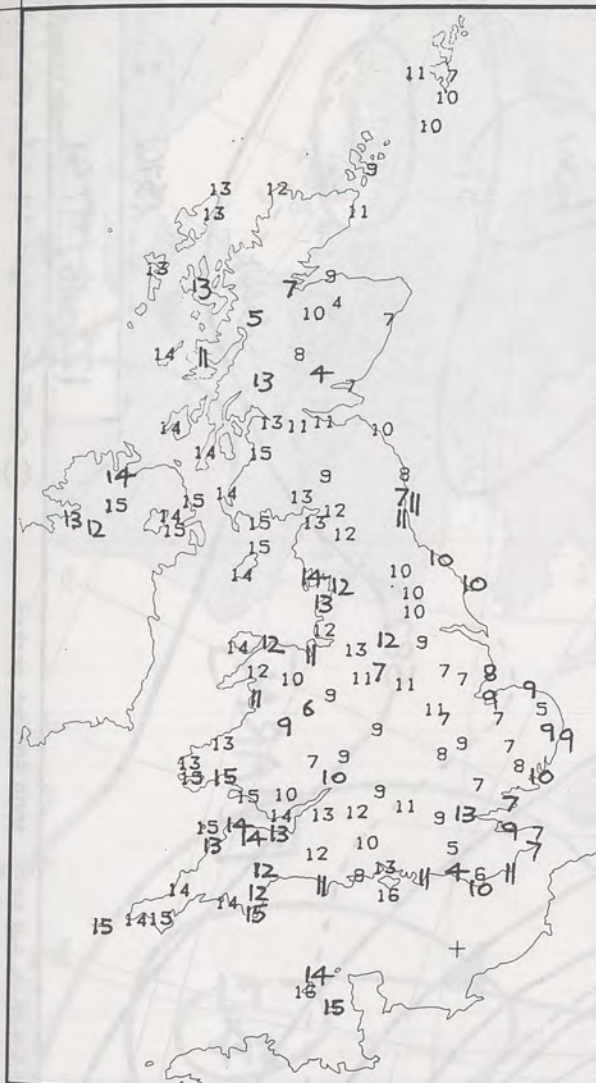
SIGNIFICANT WEATHER CHARTS

1800

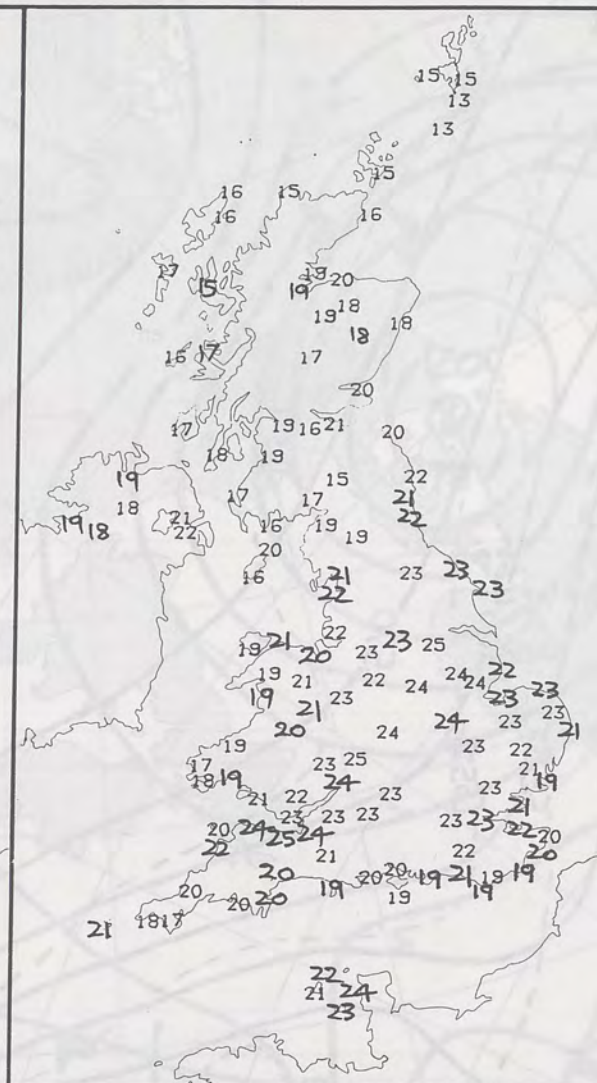


2400





NIGHT MINIMUM TEMPERATURE (°C)
For 12-hour period ending
0900 ON 13 SEP 91



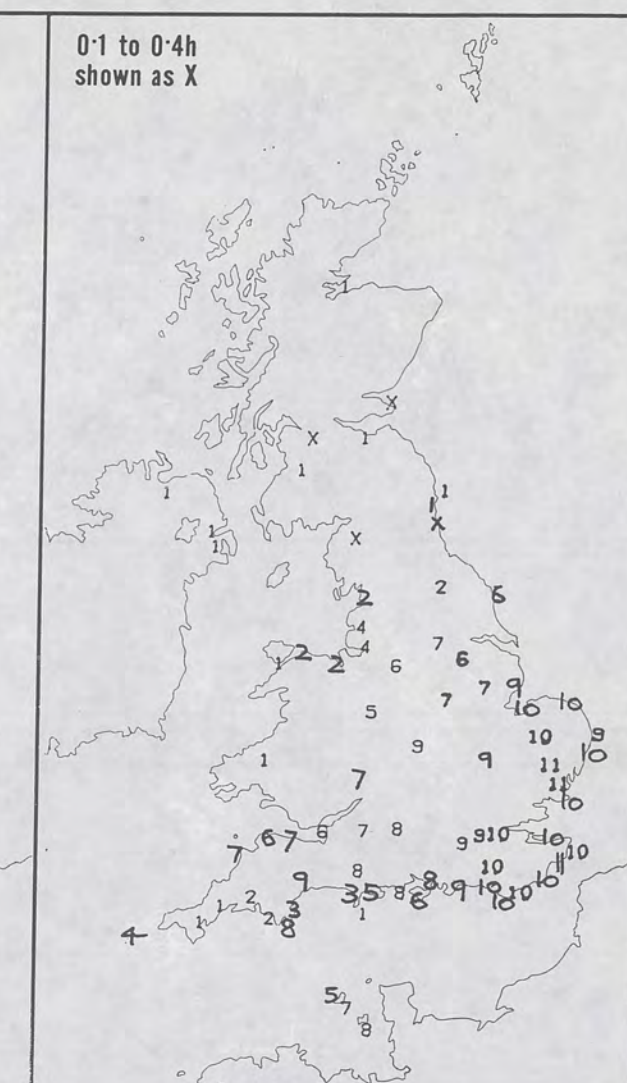
DAY MAXIMUM TEMPERATURE (°C)
For 12-hour period ending
2100 ON 13 SEP 91



RAINFALL (mm)
For 12-hour period ending
0900 ON 13 SEP 91



RAINFALL (mm)
For 12-hour period ending
2100 ON 13 SEP 91



SUNSHINE (hours)
Dawn to dusk
13 SEP 91

EXTREMES FOR FRIDAY 13TH SEPTEMBER 1991

Highest Maximum : 24.6C Great Malvern [Hereford and Worcester]
Lowest Maximum : 13.1C Sumburgh [Shetland]
Lowest Minimum : 3.9c Glenlivet [Grampian]
Lowest Grass Minimum : -0.5C Coltishall [Norfolk]
Most Rain (24 hours from 0900 GMT) : 32.8mm Kilmory [SW Highland]
Most Sun : 11.0 Hrs Folkestone [Kent]

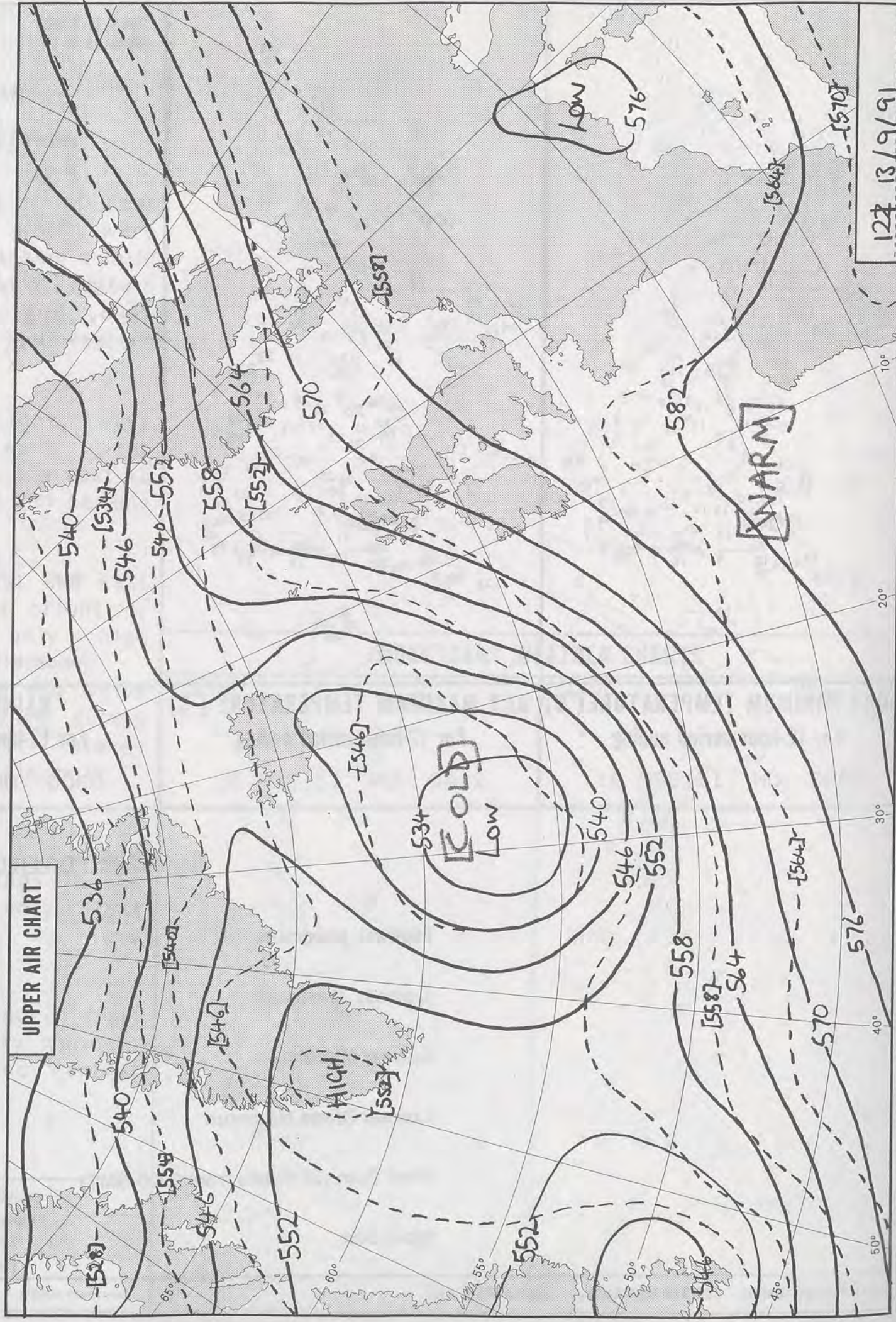
**DAILY
WEATHER
SUMMARY**

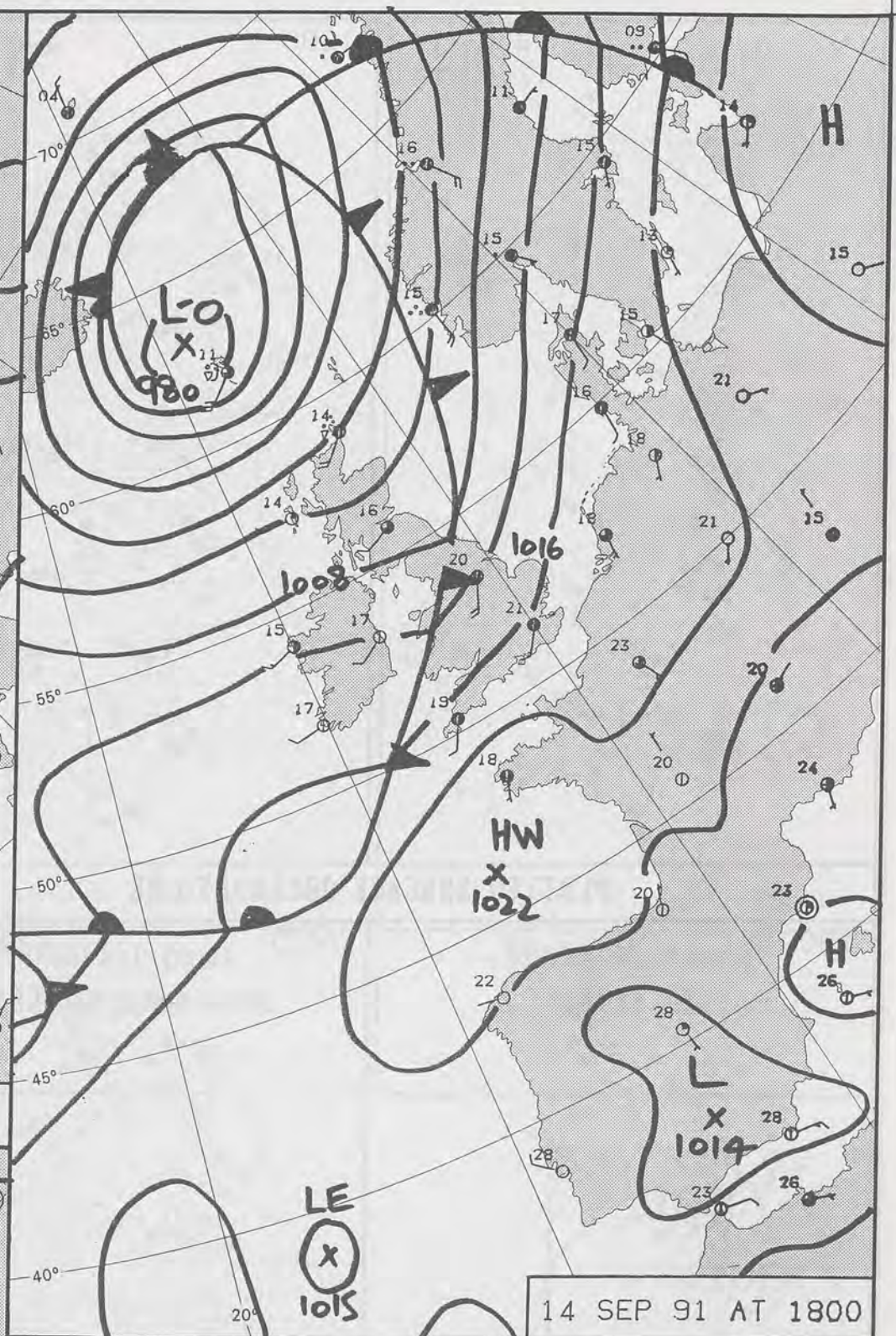
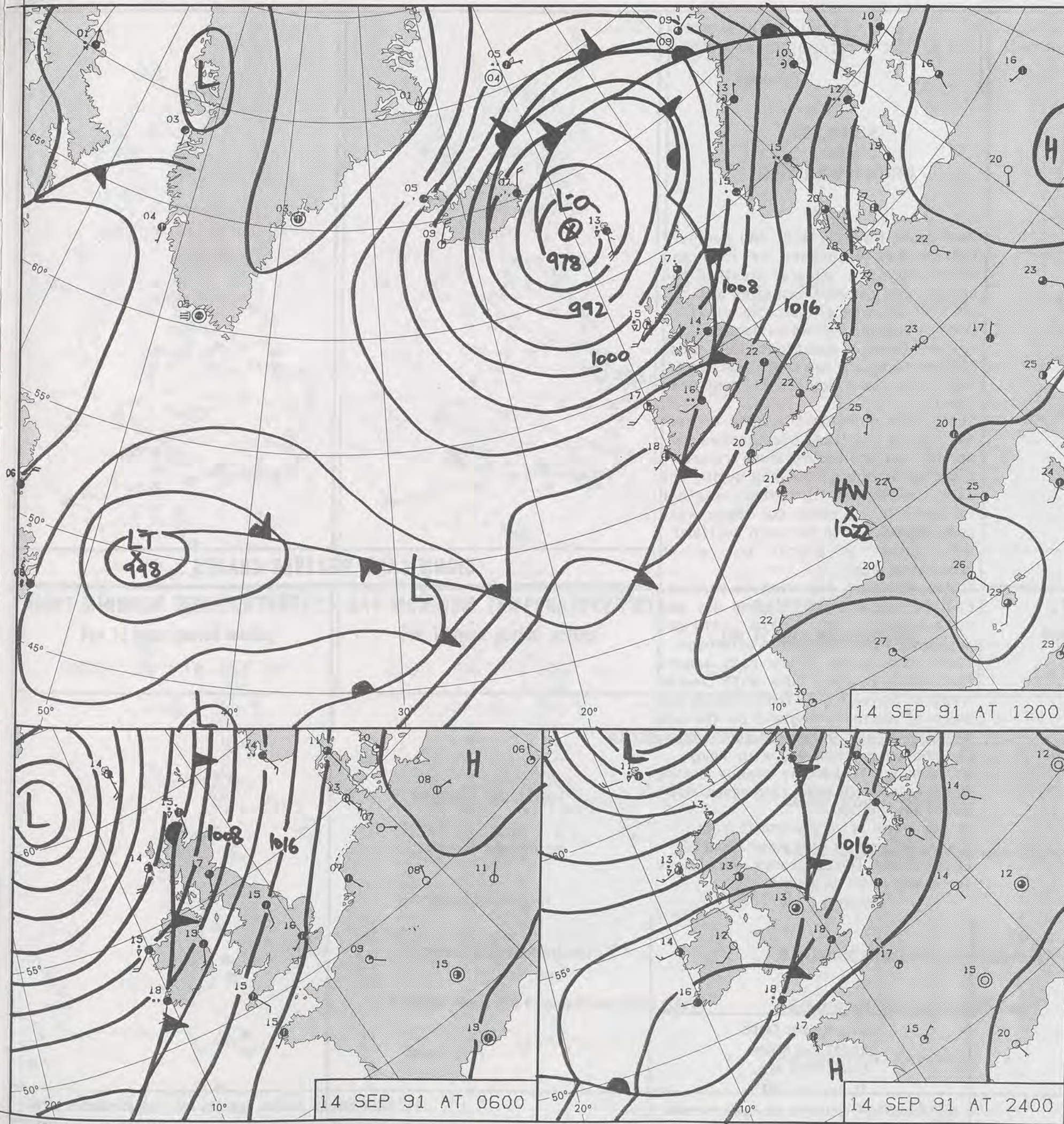


© Crown Copyright 1986
All rights reserved

NOON VLS 13/9/91

UPPER AIR CHART





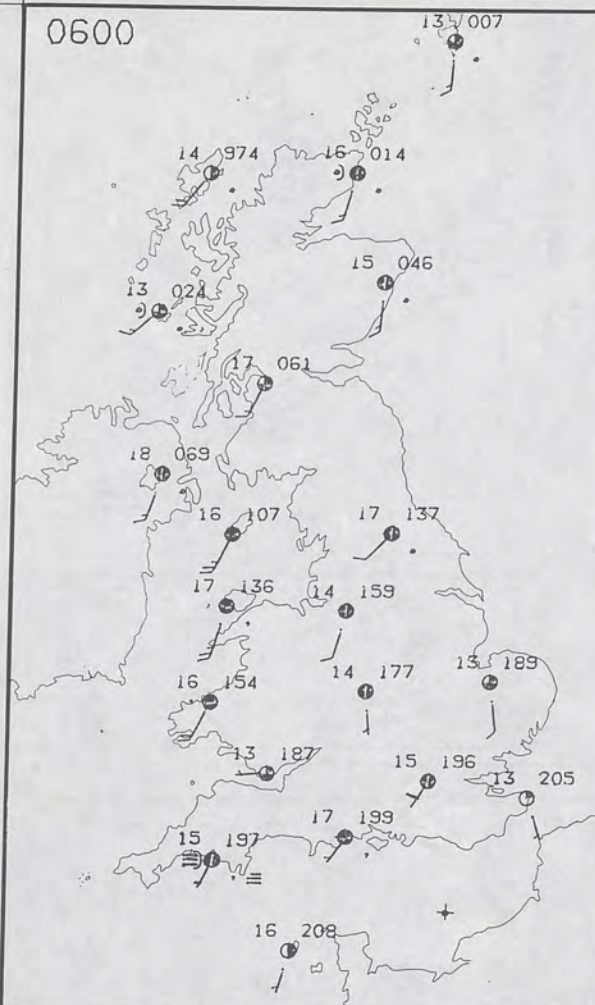
14 SEP 91 AT 1800

DUPLICATE ALSO
DAILY WEATHER SUMMARY
NOT FOR LOAN FOR
SATURDAY 14 SEPTEMBER 1991

London Weather Centre 284-286 High Holborn London WC1V 7HX
© Crown Copyright All rights reserved

Printed in the UK for HMSO. Dd 8146371 C10 3/91 9385 9590

0600



1200



SATURDAY
14 SEPTEMBER 1991

SUMMARY OF BRITISH WEATHER

Over night NW Scotland and Northern Ireland had outbreaks of rain and drizzle. By dawn clearer weather had spread into the Northern Isles and NW Scotland where it became windy. Much of England and Wales became rather cloudy overnight but most places stayed dry and there was some fog around some western and southern coasts.

During the morning the band of rain and drizzle continued southeastwards across Scotland and Northern Ireland clearing Southern Scotland during the early afternoon. Brighter weather followed to all parts but there were some showers over Northern Scotland with gales in places but winds moderated later.

Wales, Northern and Western parts of England had a mostly cloudy day and outbreaks of rain spread southeastwards during the afternoon. There was some heavy rain around Merseyside towards dusk with clearer weather following to North Wales and much of Northern England by the end of the day. East Anglia and Southeast England had a bright day with sunny periods but it became cloudy during the evening with some rain especially over East Anglia.

It was warm or very warm in most places especially East Anglia and SE England, but temperatures were close to normal in NW Scotland.

London Weather Centre
284-286 High Holborn
London WC1V 7HX
All times are GMT

© Crown Copyright 1986 All rights reserved

0600

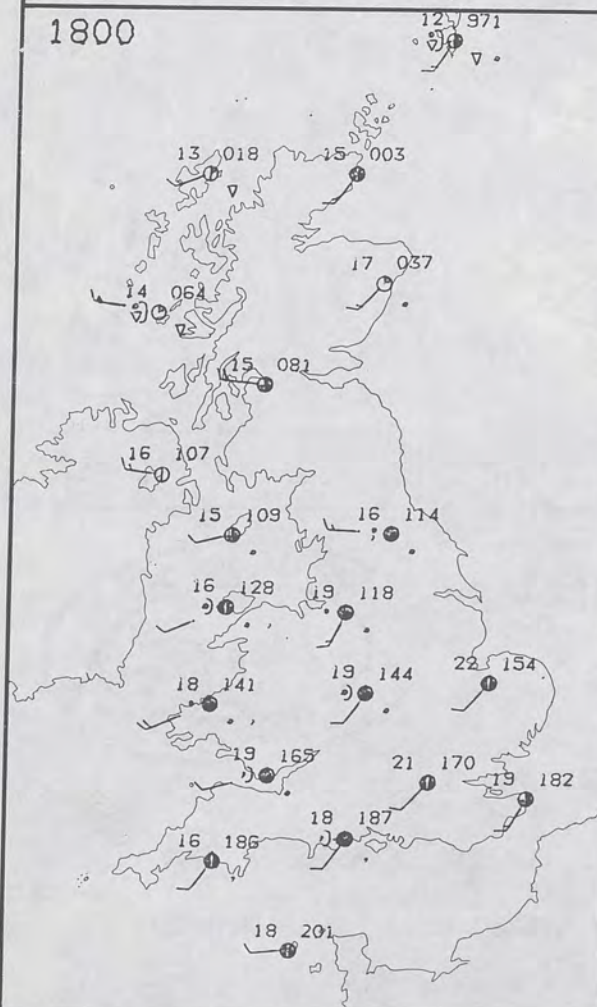


1200

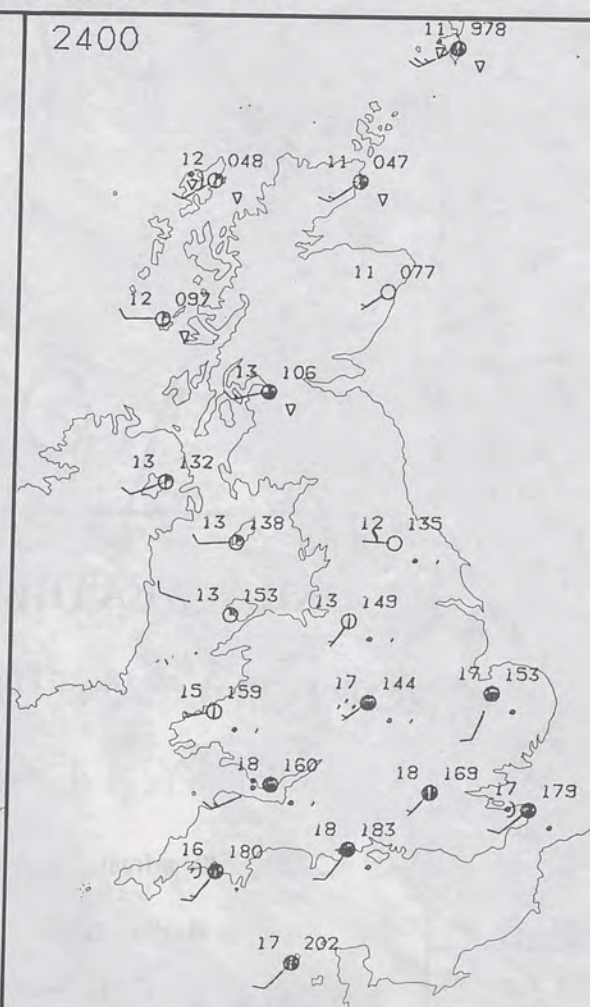


PLOTTED SURFACE OBSERVATIONS

1800



2400

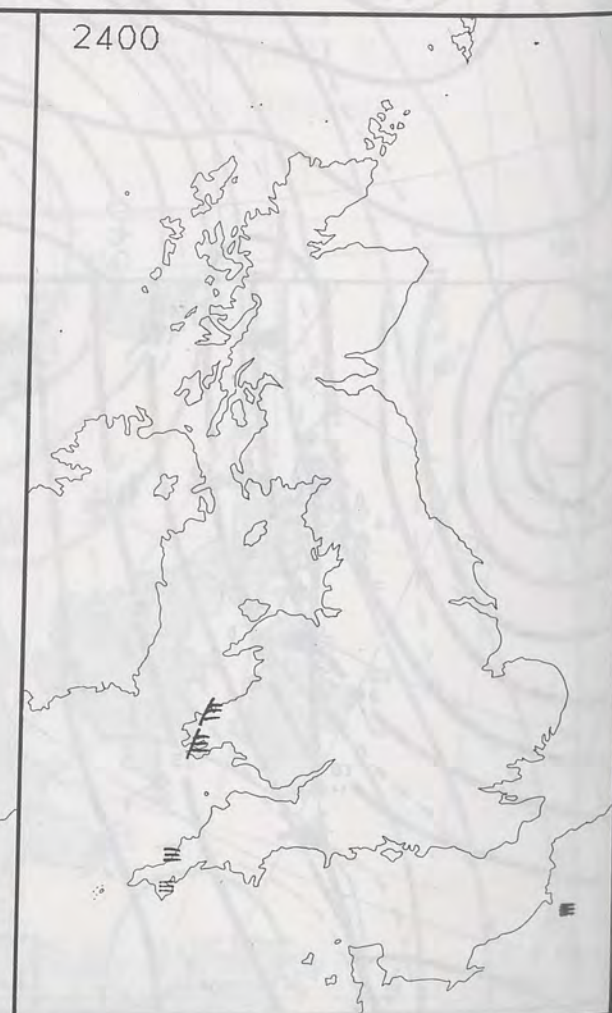


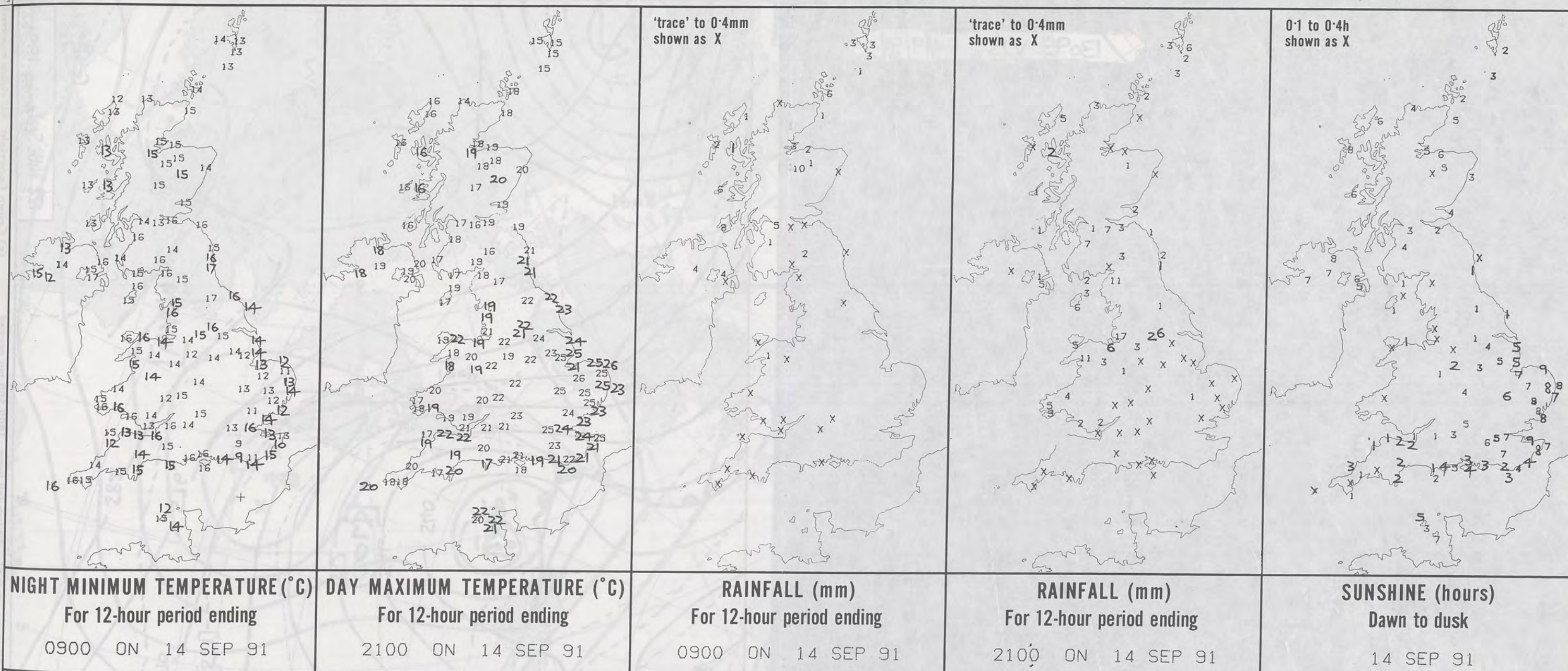
SIGNIFICANT WEATHER CHARTS

1800



2400





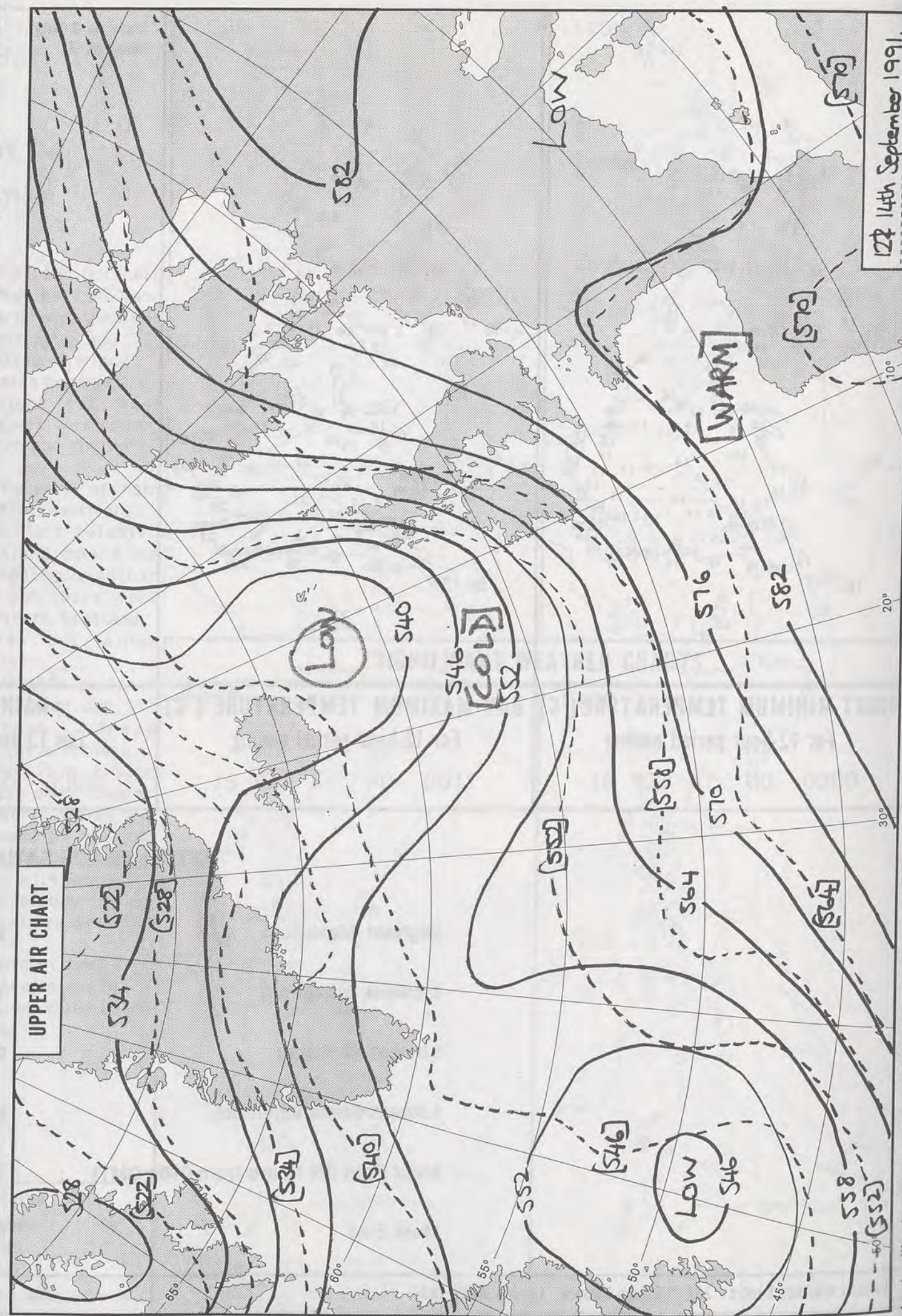
EXTREMES FOR SATURDAY 14 SEPTEMBER 1991

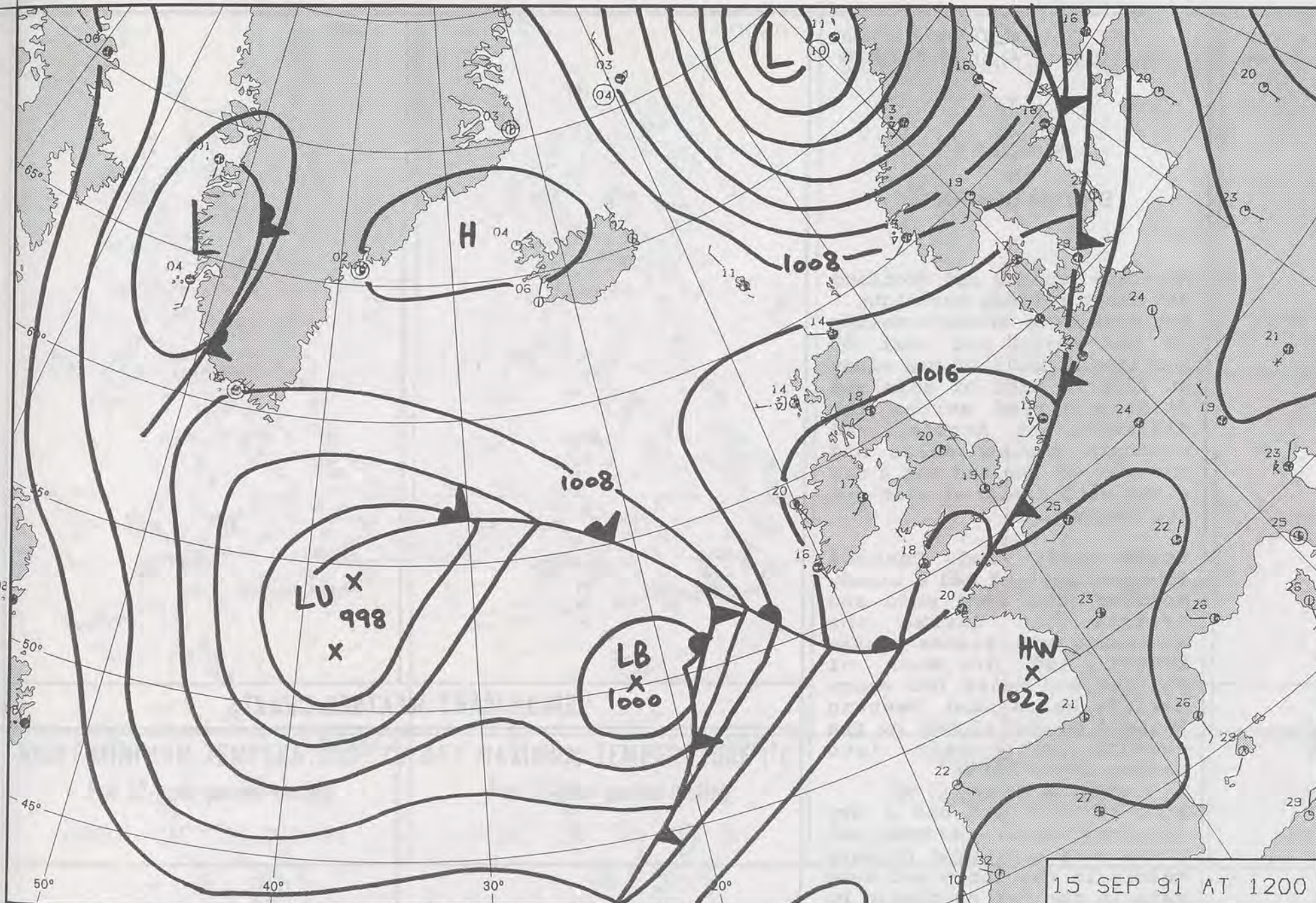
Highest Maximum	:	26.0C Cromer [Norfolk]
Lowest Maximum	:	14.0C Cape Wrath (Northern Scotland)
Lowest Minimum	:	9.1C Gatwick
Lowest Grass Minimum	:	6.0C East Hoathly [East Sussex]
Most Rain (24 hours from 0900 GMT)	:	18.3 mm Milford Haven [Dyfed]
Most Sun	:	8.8 Hrs Herne Bay [Kent]

**DAILY
WEATHER
SUMMARY**

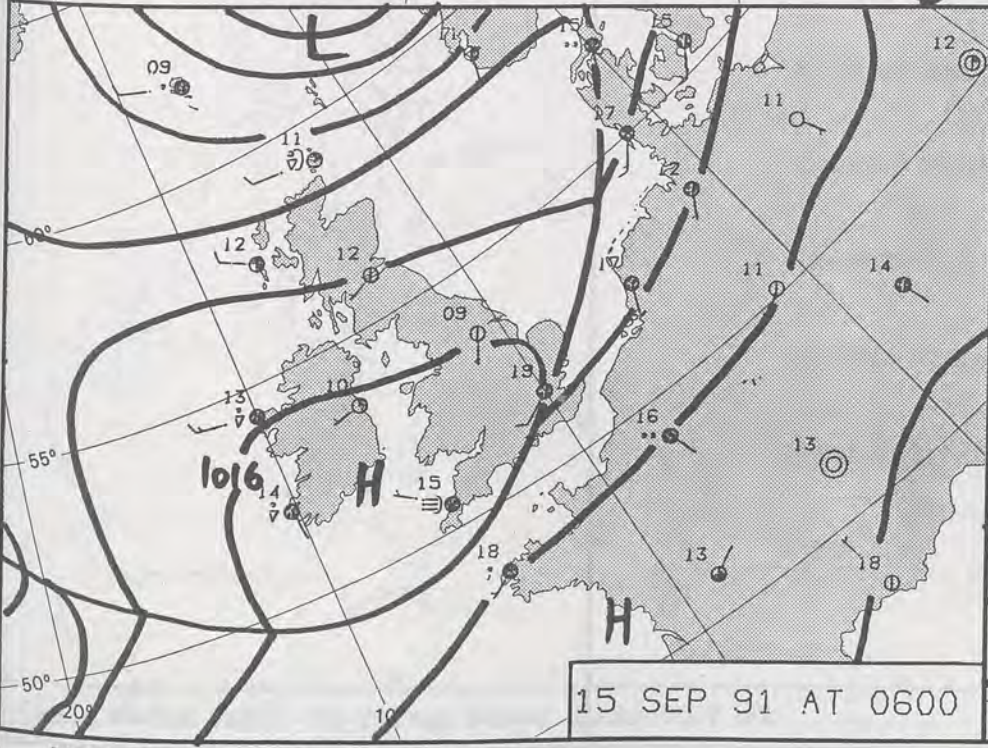


© Crown Copyright 1986
All rights reserved

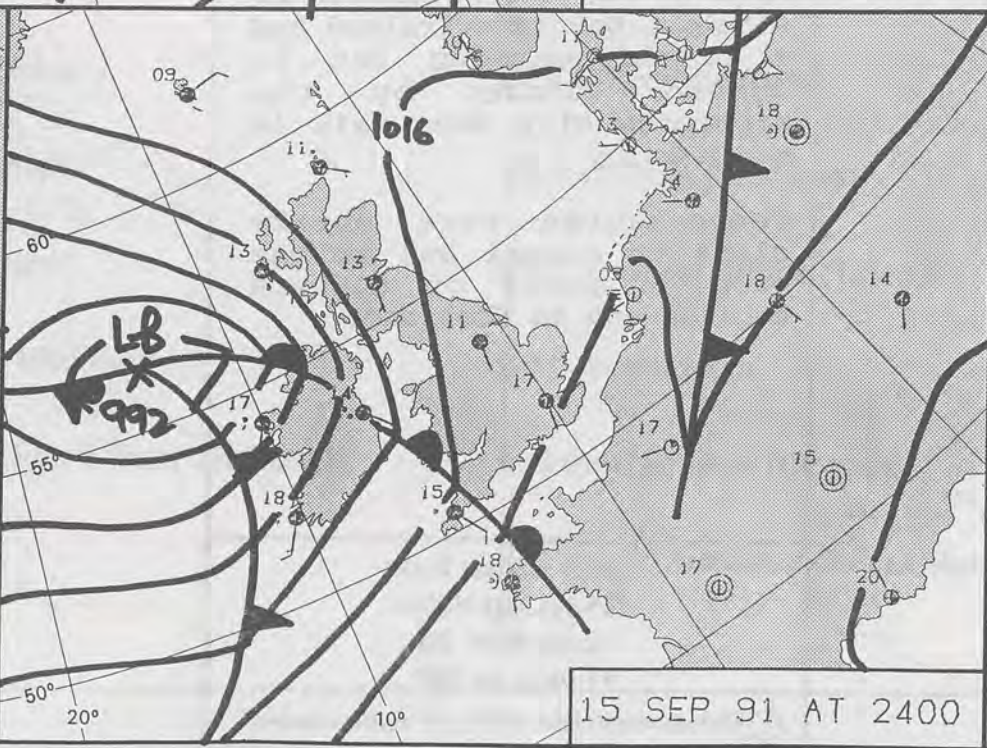




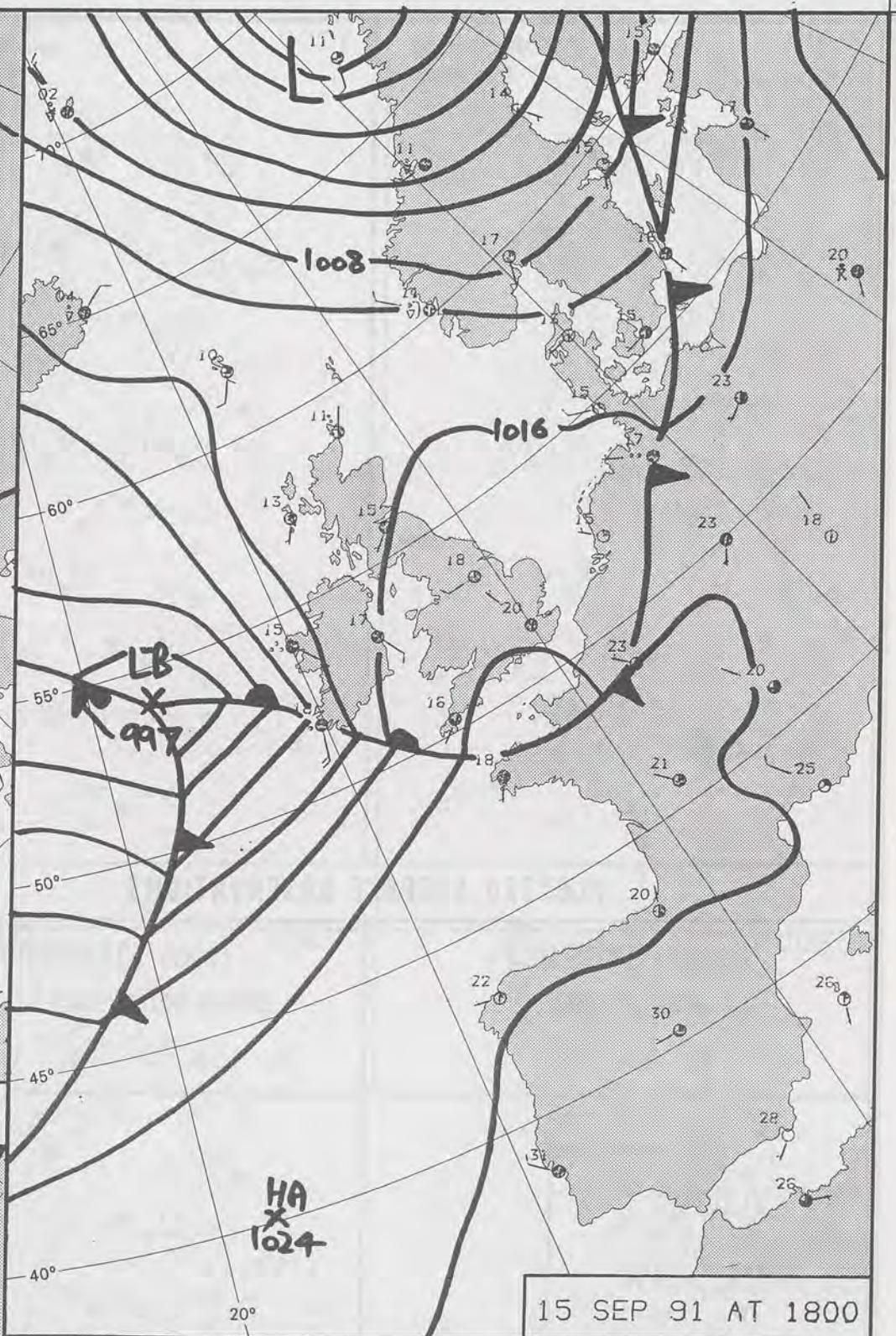
15 SEP 91 AT 1200



15 SEP 91 AT 0600



15 SEP 91 AT 2400



15 SEP 91 AT 1800

DUPLICATE ALSO
DAILY WEATHER SUMMARY
NOT FOR LOAN FOR
SUNDAY 15 SEPTEMBER 1991

Warm front Cold front Occlusion

London Weather Centre 284-286 High Holborn London WC1V 7HX
© Crown Copyright All rights reserved

METEOROLOGICAL
23 SEP
LIBRARY
OFFICE

SUNDAY
15 SEPTEMBER 1991

SUMMARY OF BRITISH WEATHER

Northern Ireland and Scotland had clear periods overnight but with some showers mainly in the north and west of Scotland. N Scotland was windy at first. A band of rain and drizzle spread across the Midlands, East Anglia, and Southern England. Wales and The rest of England had a dry night with isolated mist and fog patches.

South east and Central Southern England had a cloudy morning with some rain and drizzle but during the afternoon most places became bright and dry. Much of England and Wales had sunny periods. Wales and Western England became cloudy by the evening with rain into western parts later.

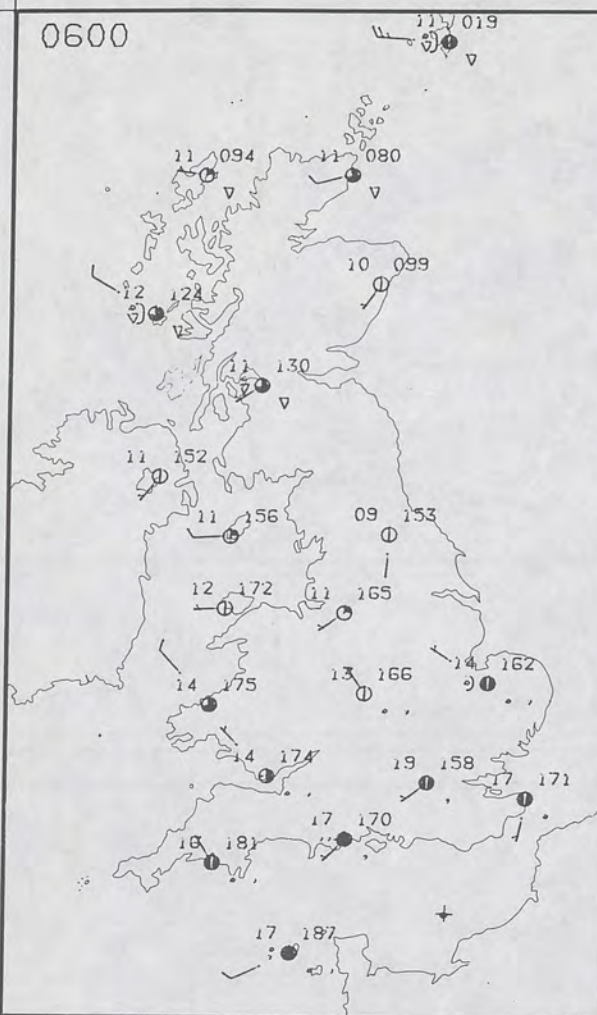
Much of Scotland had a dry day with sunny periods but there were scattered showers mainly in the north and some rain in the far southwest by midnight. Northern Ireland had a bright morning but it became cloudy by the afternoon with some rain in the evening.

Temperatures were mostly close to normal but it was warm in parts of Eastern England and SE Scotland.

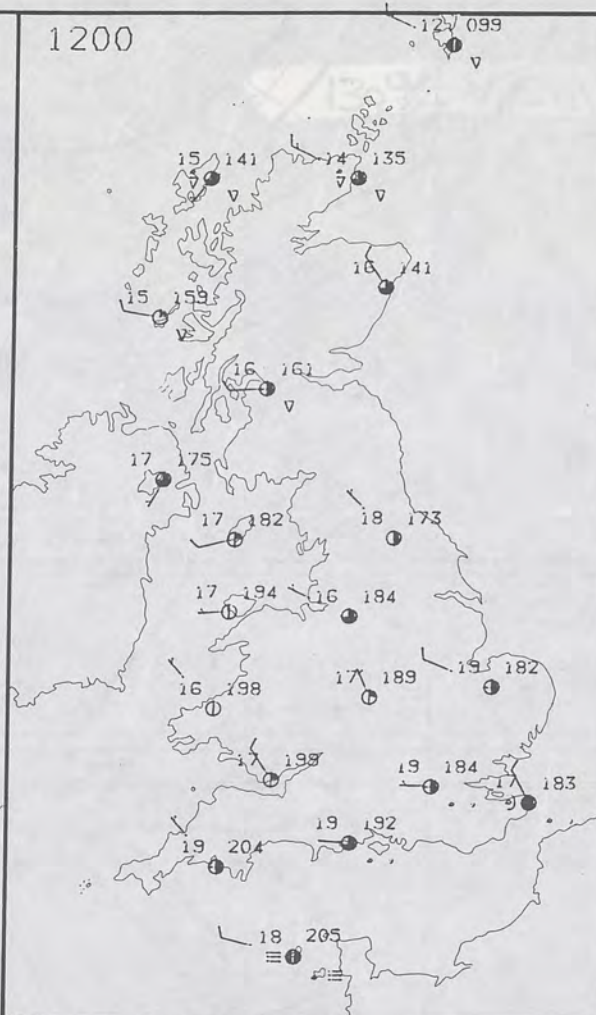
London Weather Centre
284-286 High Holborn
London WC1V 7HX
All times are GMT

© Crown Copyright 1986 All rights reserved

0600

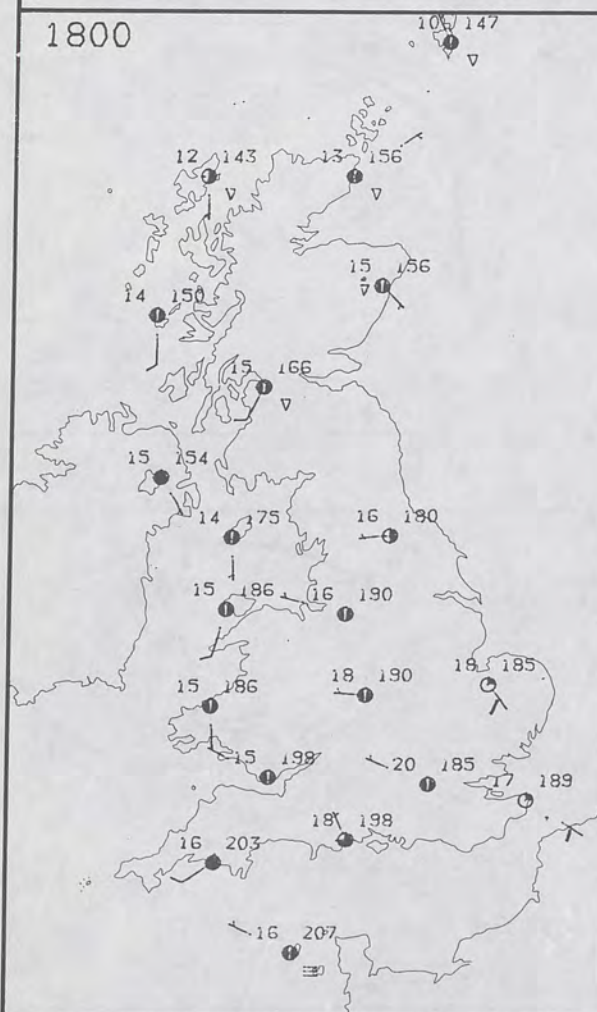


1200

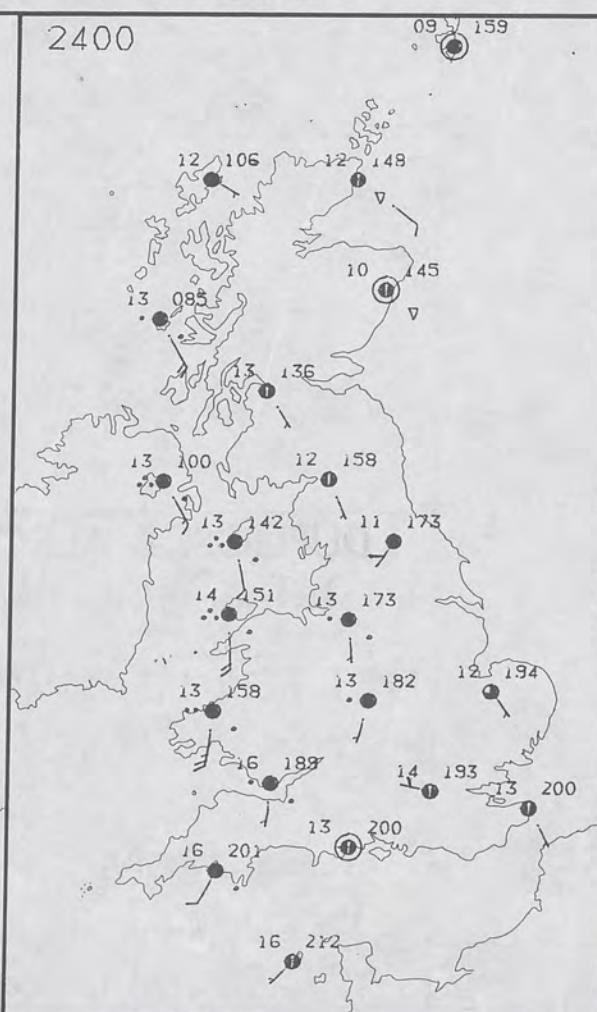


PLOTTED SURFACE OBSERVATIONS

1800



2400



0600



1200

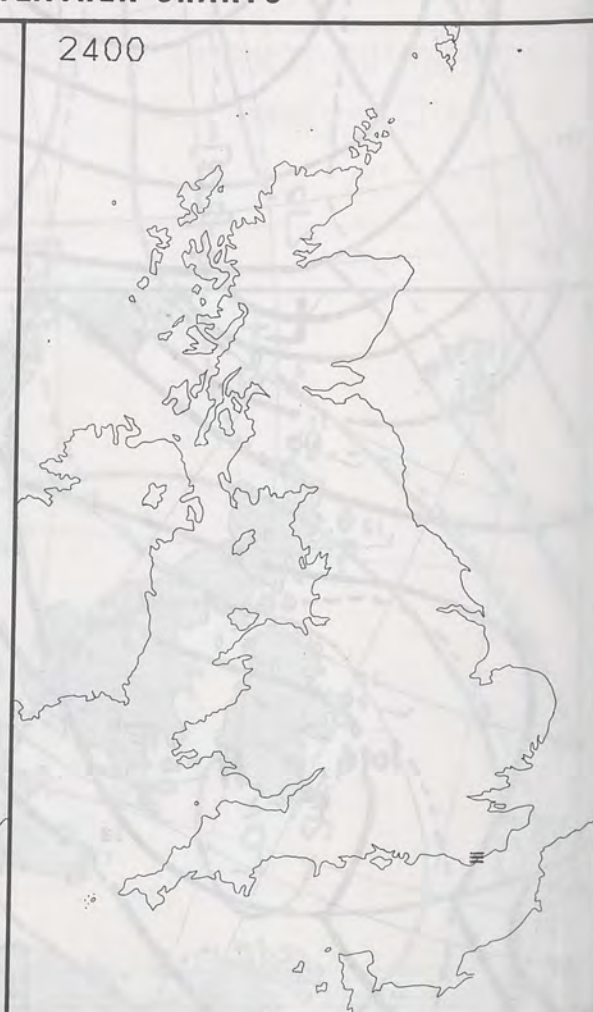


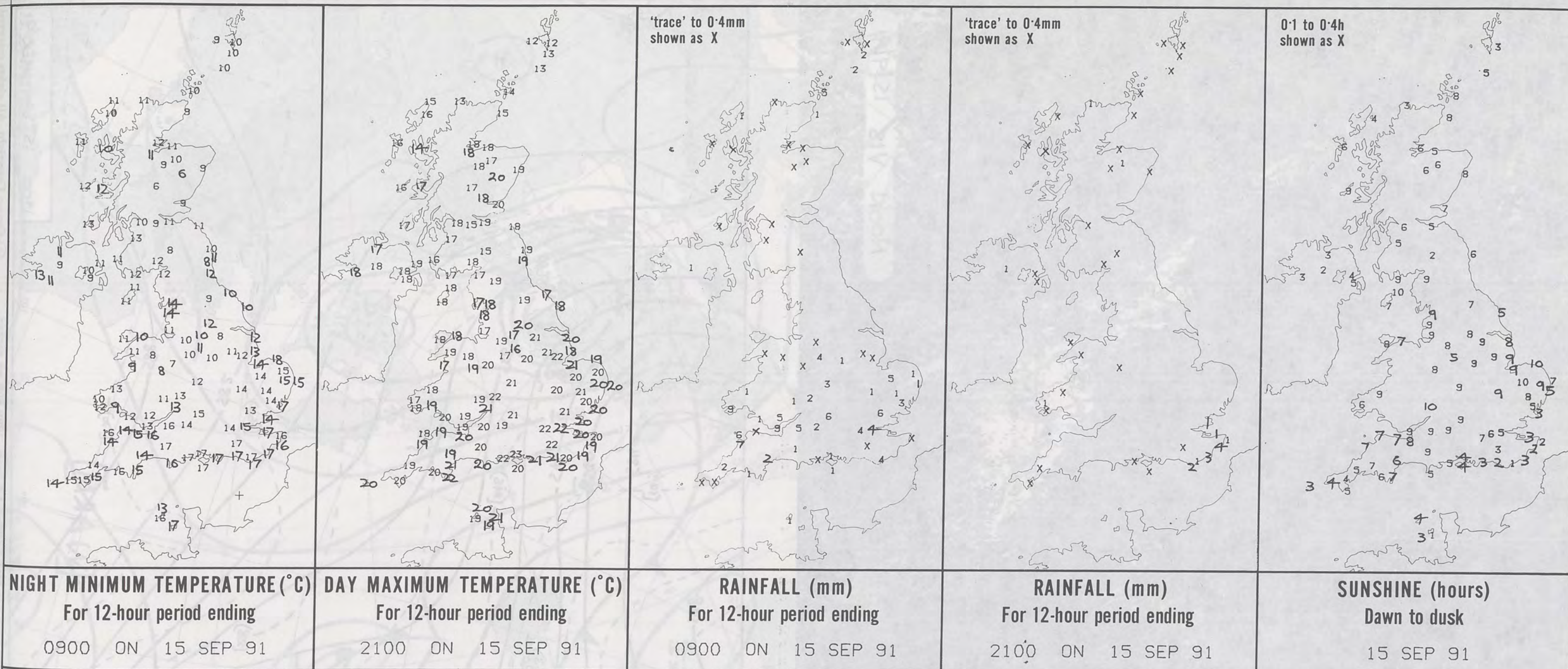
SIGNIFICANT WEATHER CHARTS

1800



2400



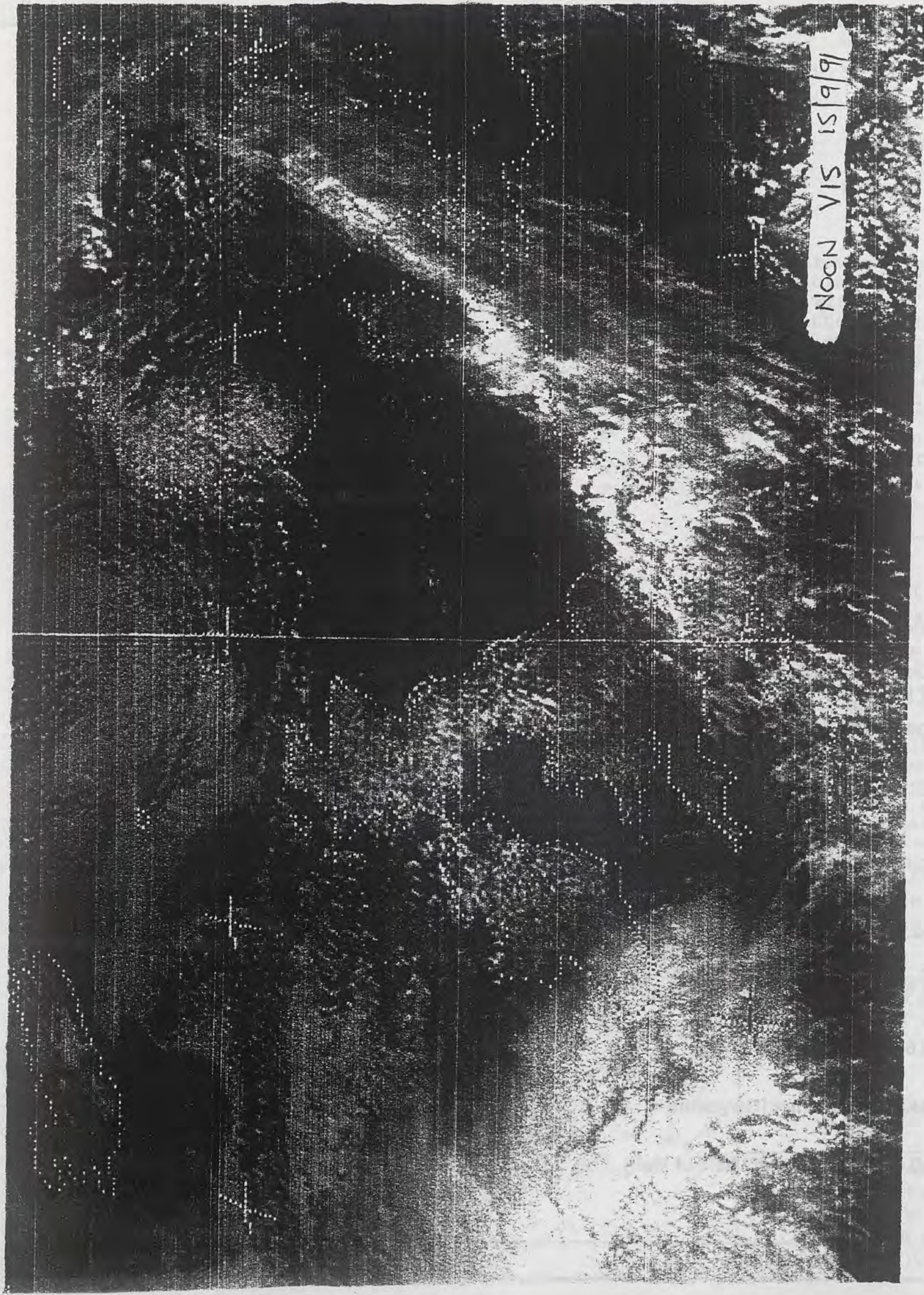


Highest Maximum	:	23.5 C Southampton
Lowest Maximum	:	12.0 C Foula [Shetland]
Lowest Minimum	:	5.9 C Tummel Bridge [Tayside]
Lowest Grass Minimum	:	2.6 C Nottingham
Most Rain (24 hours from 0900 GMT)	:	34.3 mm Nantmor [Gwynedd]
Most Sun	:	10.4 hrs Ronaldsway [Isle of Man]

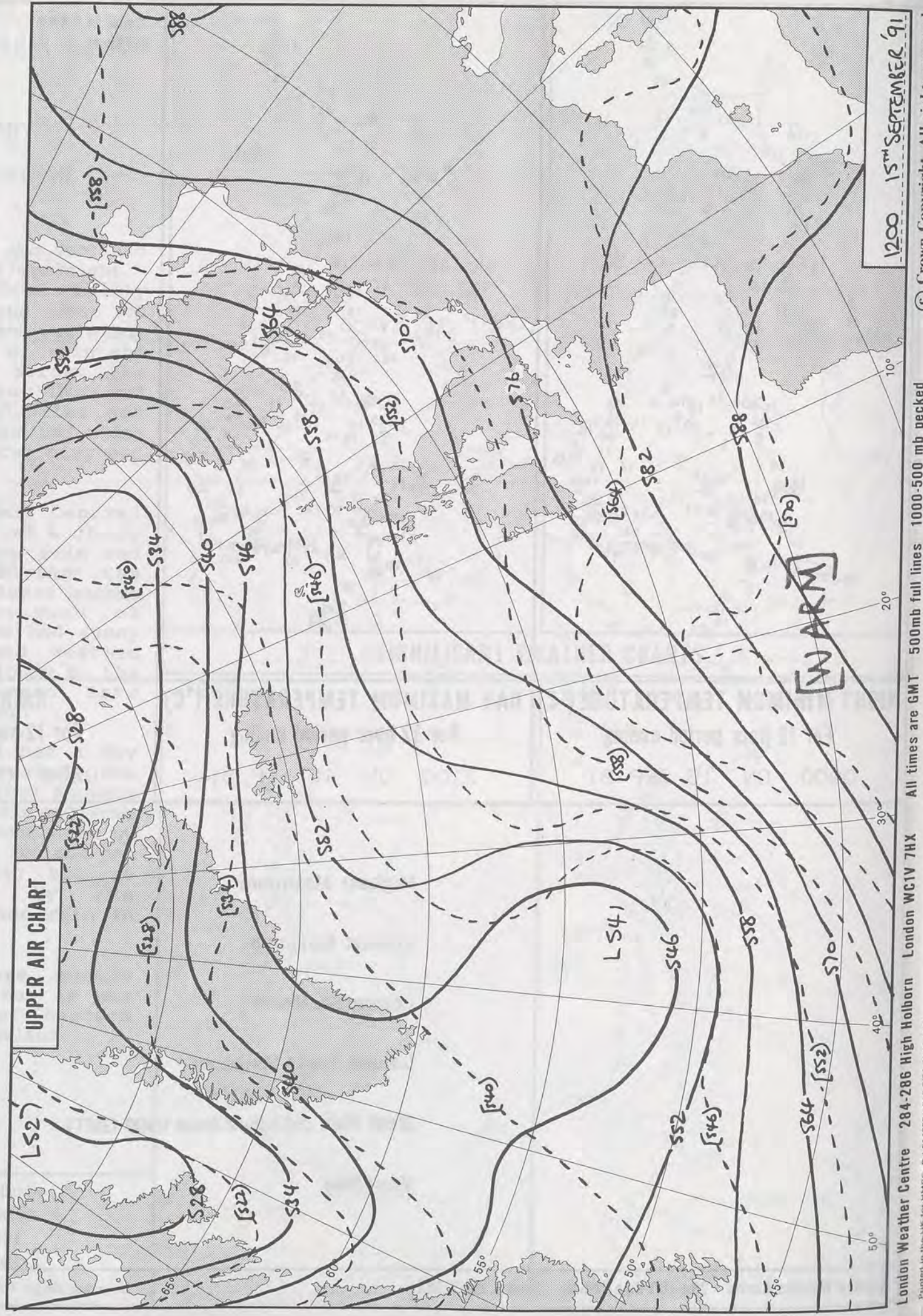
**DAILY
WEATHER
SUMMARY**



© Crown Copyright 1986
All rights reserved



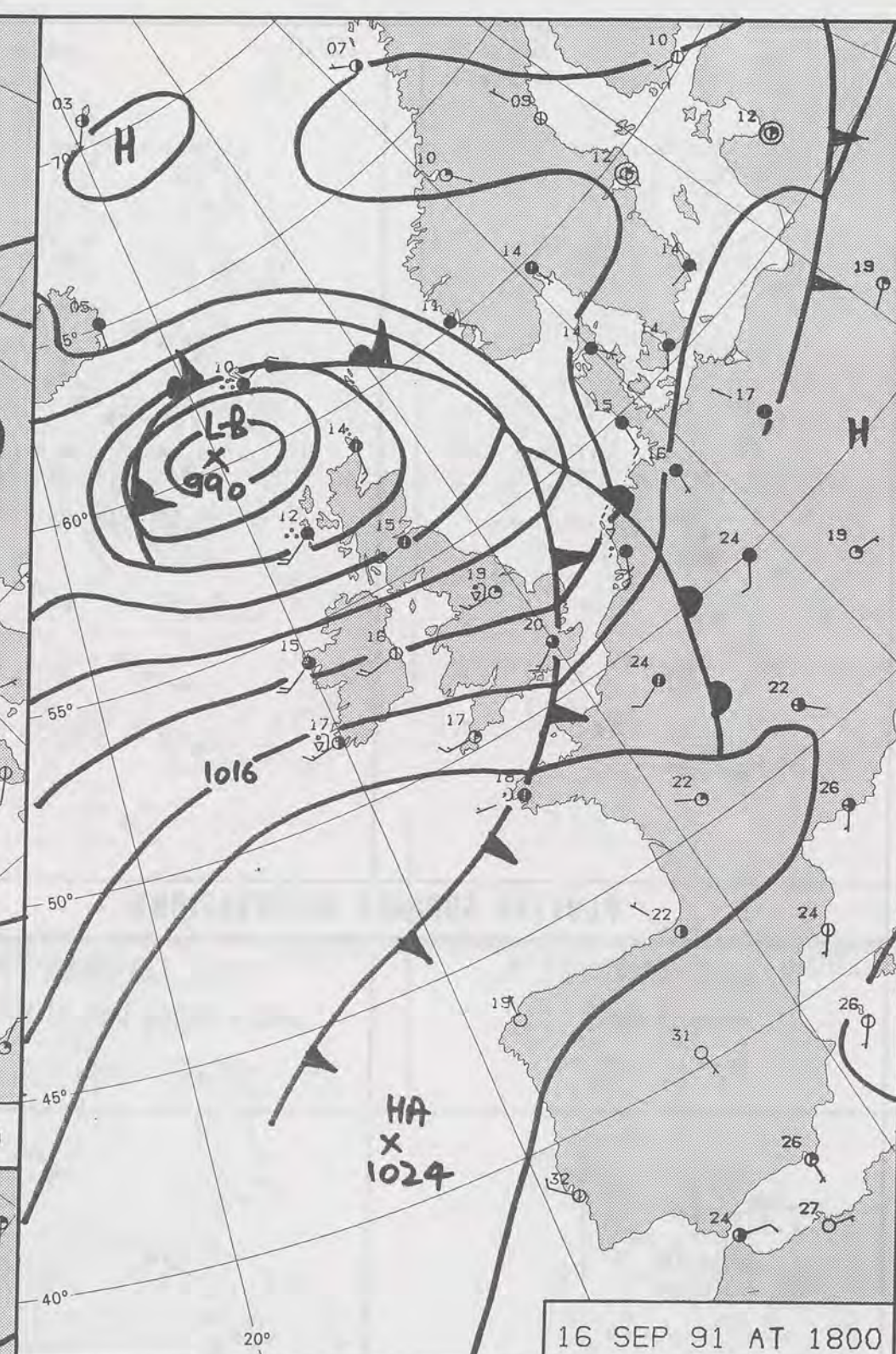

NOON VIS 15/9/91



1200 15TH SEPTEMBER 91

© Crown Copyright All rights reserved
Form File 561

London Weather Centre 284-286 High Holborn London WC1V 7HX All times are GMT 500mb full lines 1000-500 mb pecked

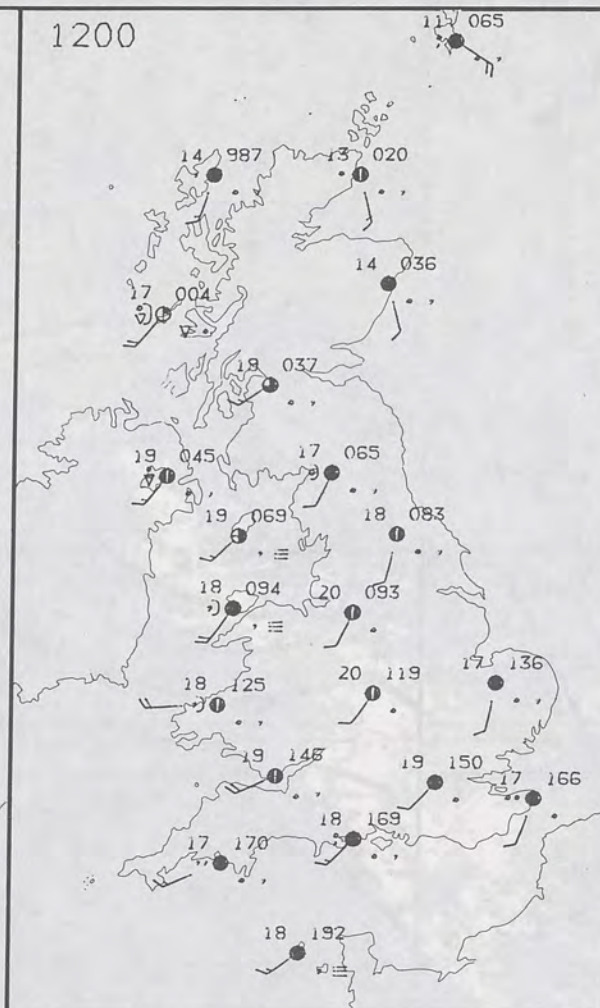
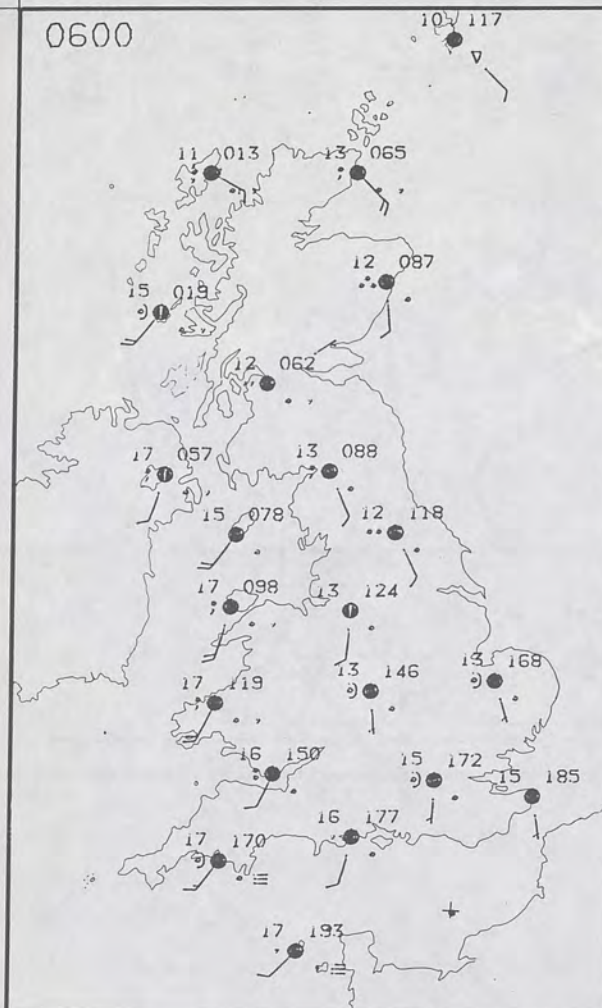


DUPLICATE ALSO
DAILY WEATHER SUMMARY
NOT FOR LOAN FOR
MONDAY 16 SEPTEMBER 1991

London Weather Centre 284-286 High Holborn London WC1V 7HX
© Crown Copyright All rights reserved

Printed in the UK for HMSO, Dd 8146371 C10 3/91 9385 9590

Form File 561



MONDAY
16 SEPTEMBER 1991

SUMMARY OF BRITISH WEATHER

During the night rain, some of it heavy, spread from Northern Ireland and western parts of Wales to reach virtually all of the United Kingdom by day break. By this time Northern Ireland had turned drier, and brighter weather quickly followed.

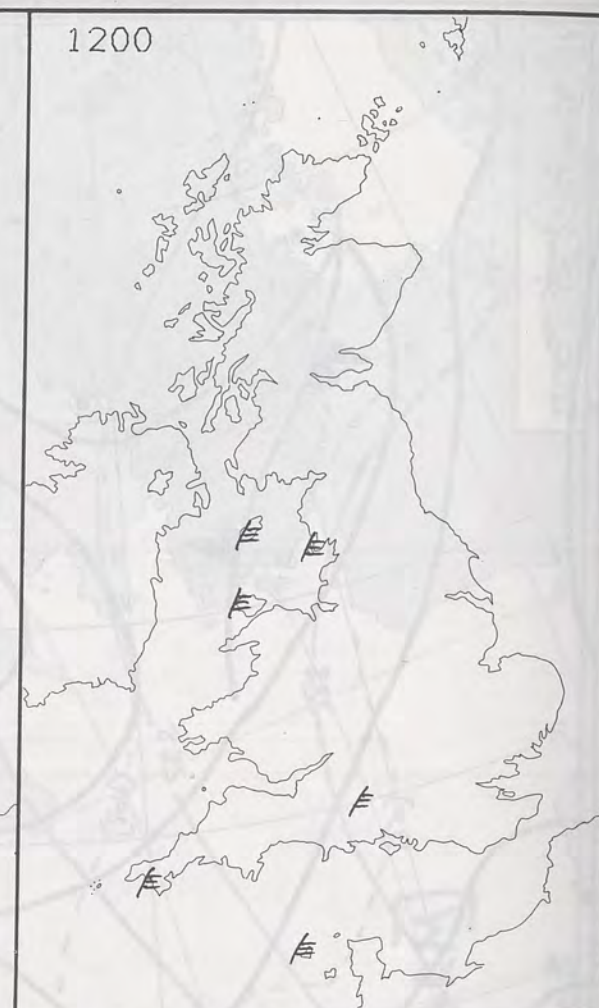
Northern Ireland had a bright day with sunshine but by lunchtime showers became more widespread and some were heavy. In Scotland rain in the east quickly cleared during the first half of the morning but here to showers became frequent and some heavy and prolonged. There was thunder in places later.

England and Wales had a rather cloudy morning with rain and drizzle in many places. Parts of central Southern and SE England along with parts of East Anglia had some heavier bursts of rain. In Wales and Western England there was extensive hill and some coastal fog. Some parts of Central and Eastern England were bright by lunchtime and during the afternoon much sunnier weather spread from Wales to reach most parts of England and Wales by teatime.

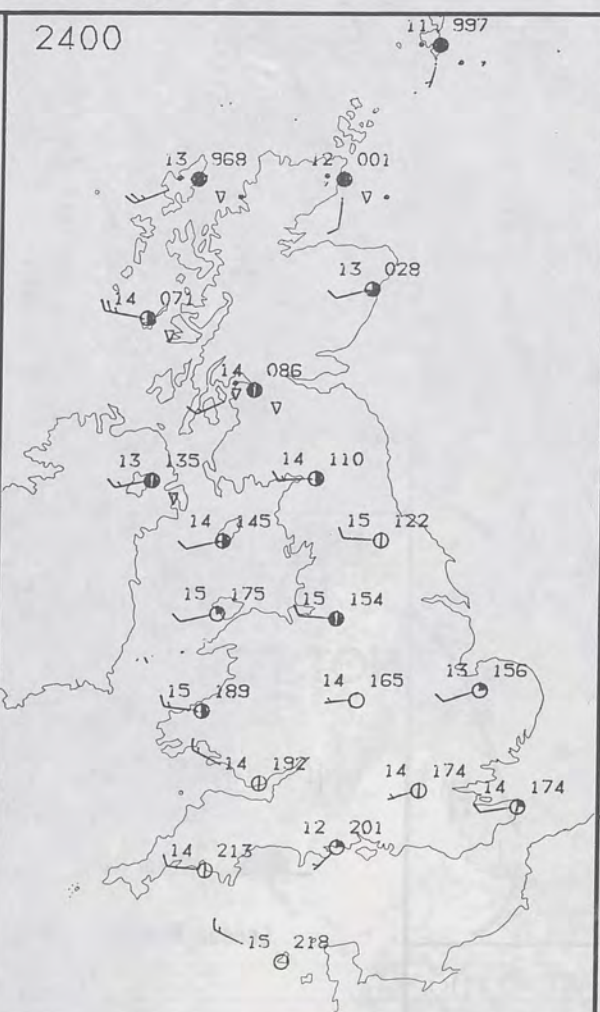
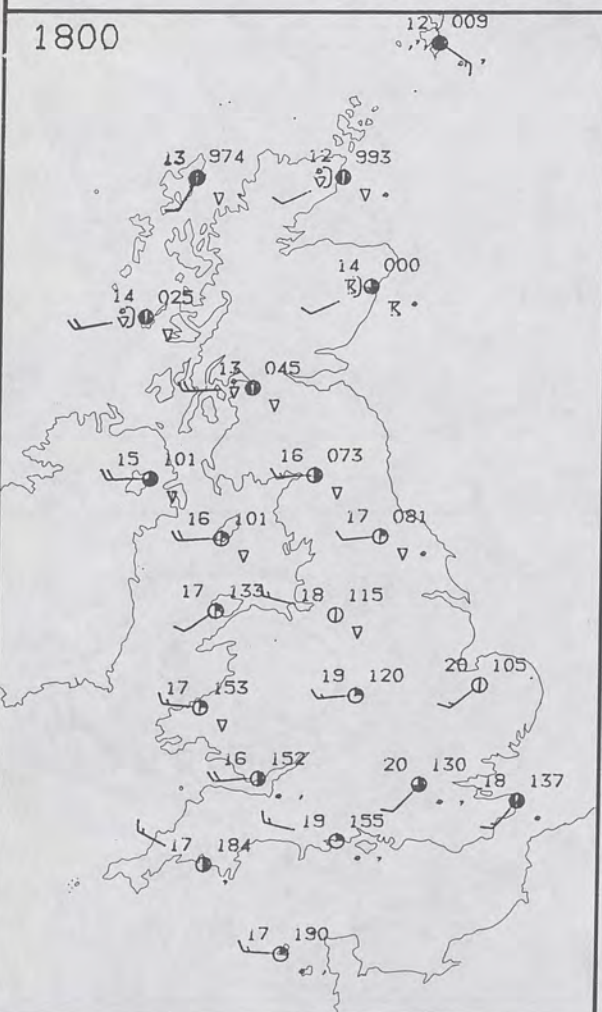
Most places had a warm or very warm day but in northern and western Scotland temperatures were near average.

London Weather Centre
284-286 High Holborn
London WC1V 7HX
All times are GMT

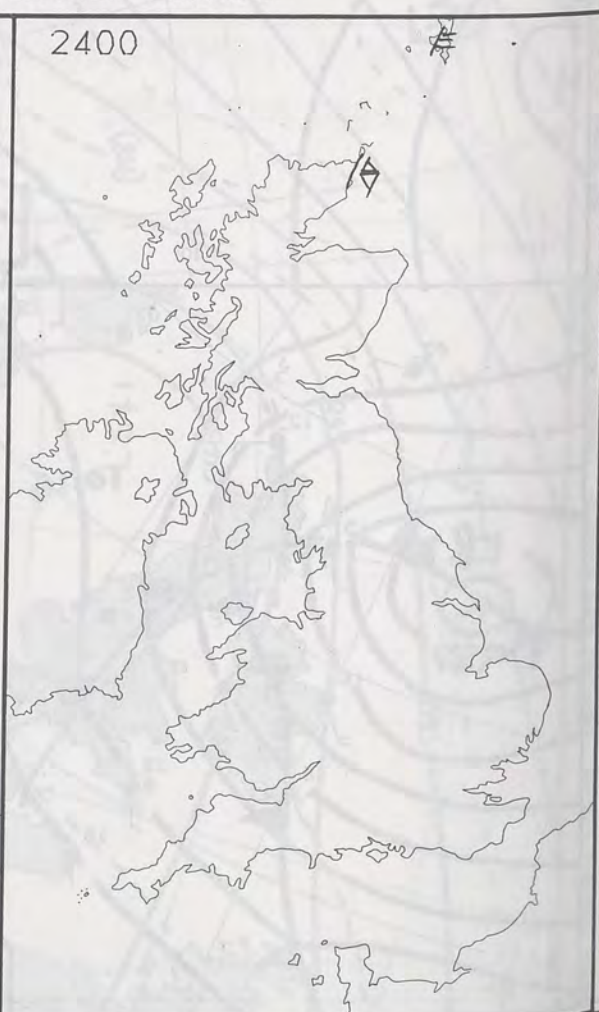
© Crown Copyright 1986 All rights reserved

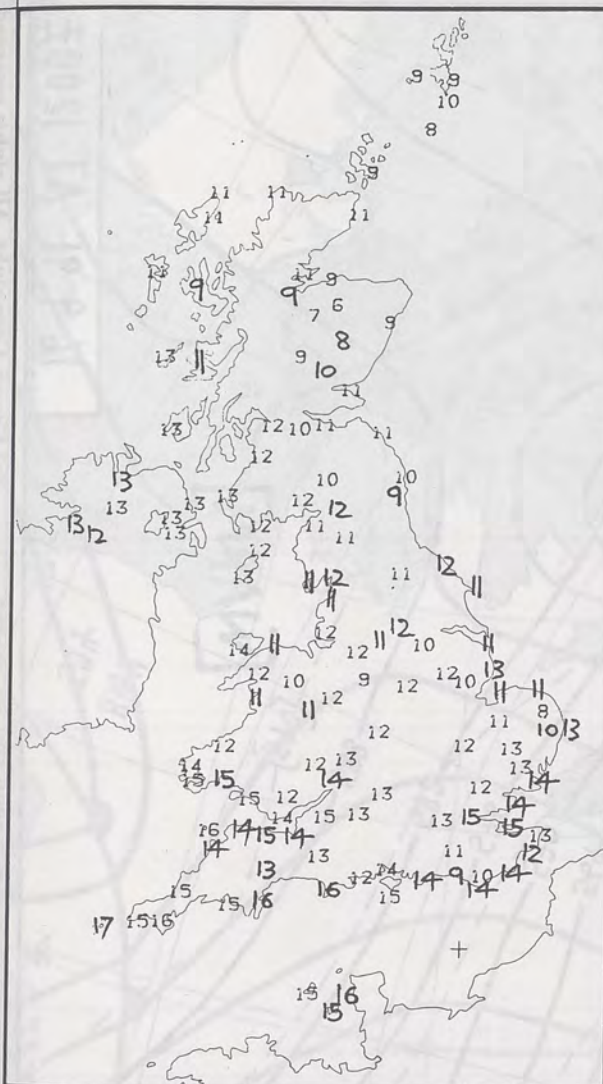


PLOTTED SURFACE OBSERVATIONS

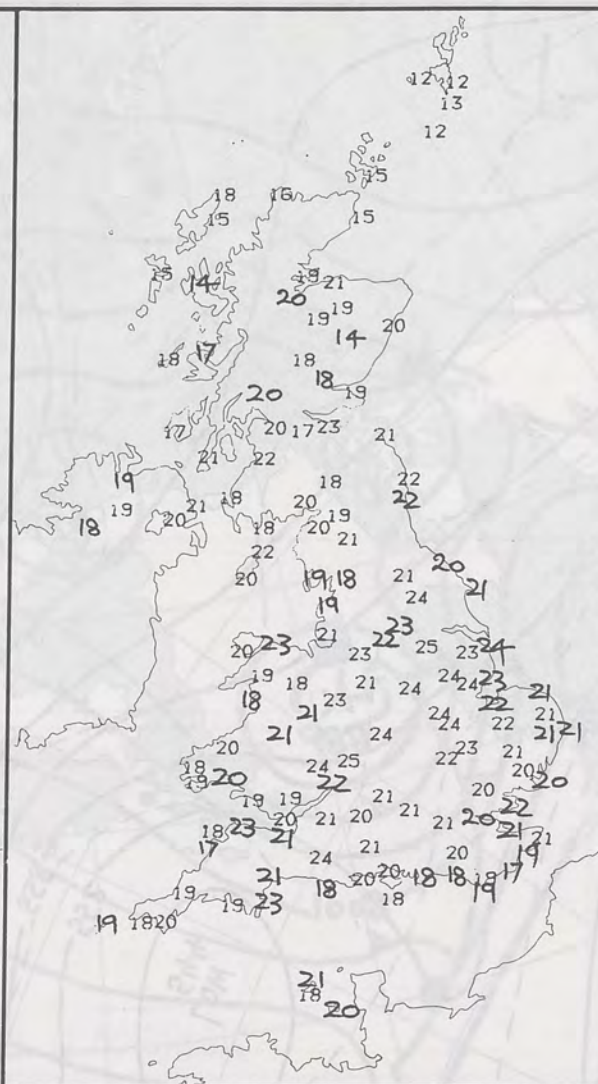


SIGNIFICANT WEATHER CHARTS





NIGHT MINIMUM TEMPERATURE (°C)
For 12-hour period ending
0900 ON 16 SEP 91



DAY MAXIMUM TEMPERATURE (°C)
For 12-hour period ending
2100 ON 16 SEP 91



RAINFALL (mm)
For 12-hour period ending
0900 ON 16 SEP 91



RAINFALL (mm)
For 12-hour period ending
2100 ON 16 SEP 91



SUNSHINE (hours)
Dawn to dusk
16 SEP 91

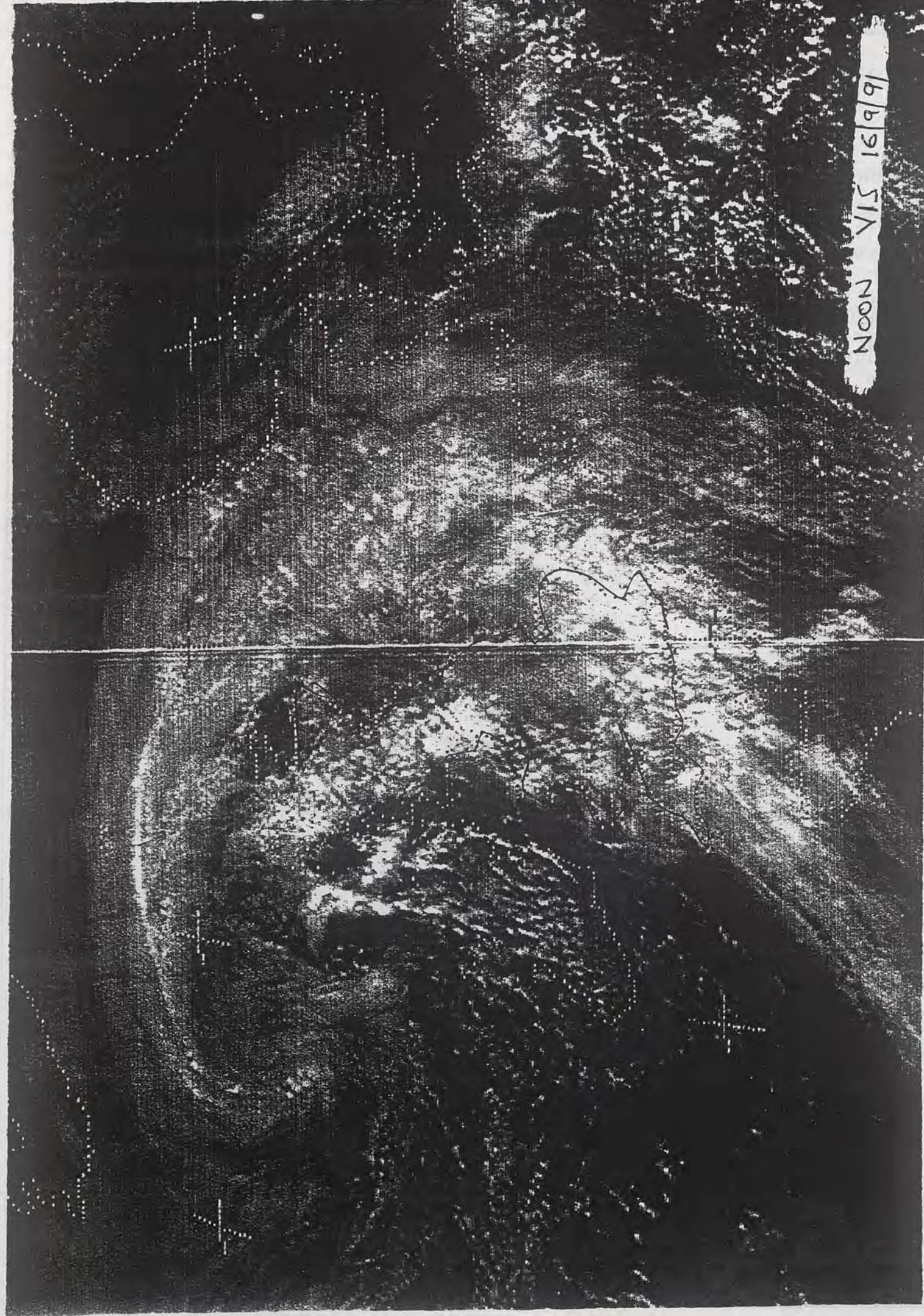
EXTREMES FOR MONDAY 16th SEPTEMBER 1991

Highest Maximum	:	25.0 C Finningley (near Doncaster)
Lowest Maximum	:	12.1 C Fair Isle and Foula (Shetland)
Lowest Minimum	:	6.4 C Glenlivet (Grampian)
Lowest Grass Minimum	:	3.2 C Aberdeen
Most Rain (24 hours from 0900 GMT)	:	17.6 mm Lerwick (Shetland)
Most Sun	:	7.0 hours Teignmouth (Devon)

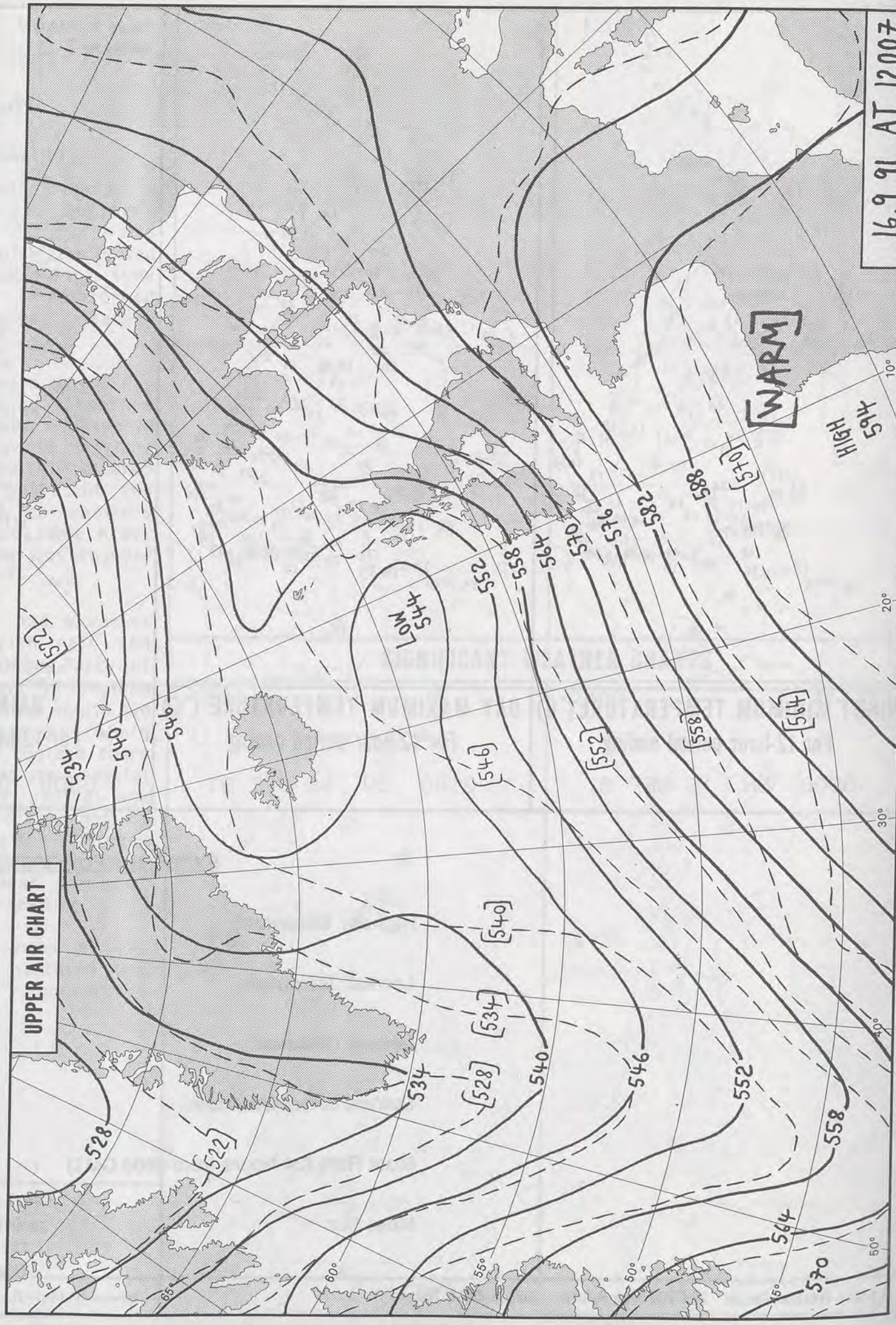
**DAILY
WEATHER
SUMMARY**

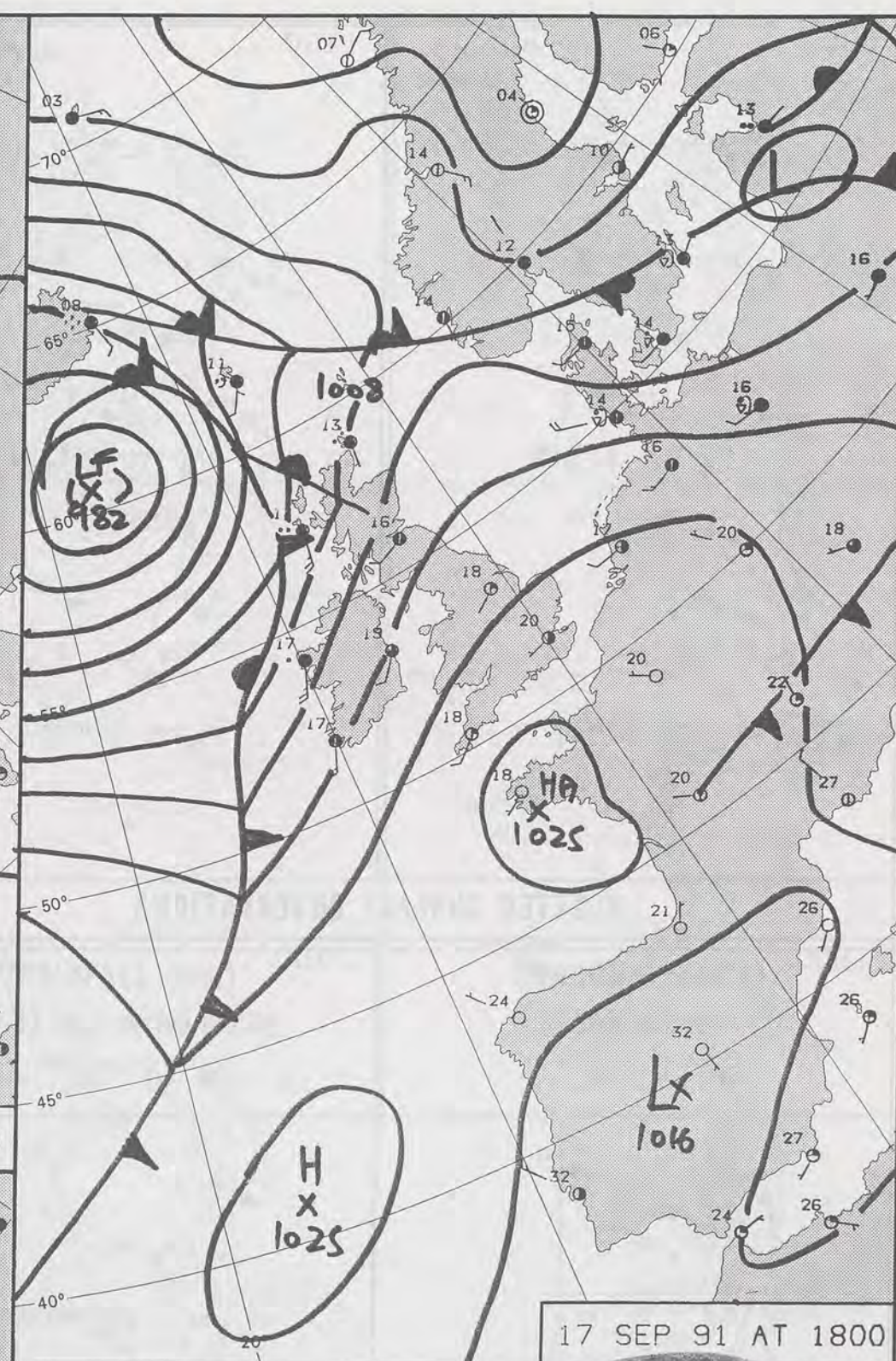
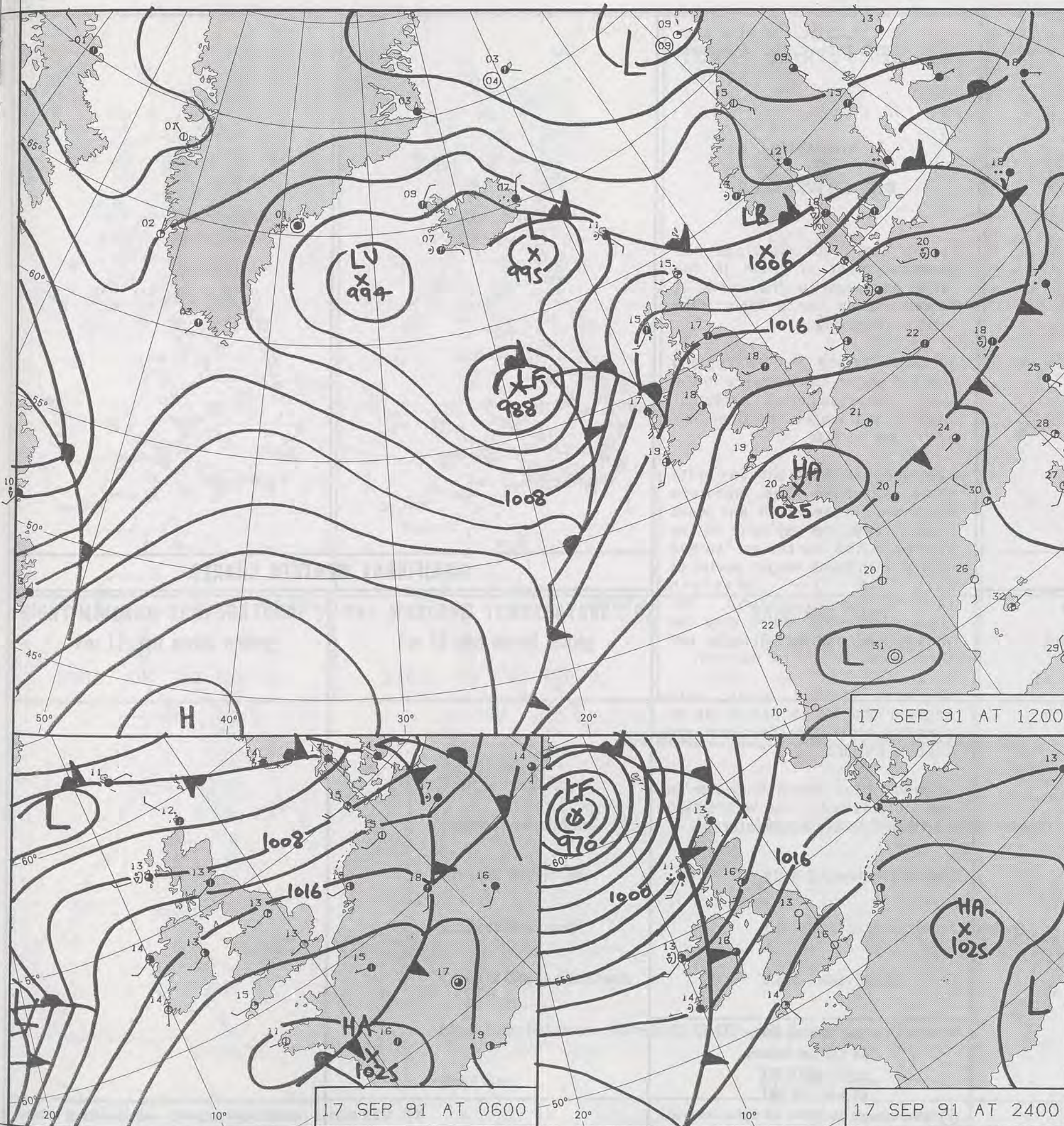


© Crown Copyright 1986
All rights reserved



NOON V15 16/9/91





DUPLICATE ALSO
DAILY WEATHER SUMMARY
NOT FOR LOAN FOR
TUESDAY 17 SEPTEMBER 1991

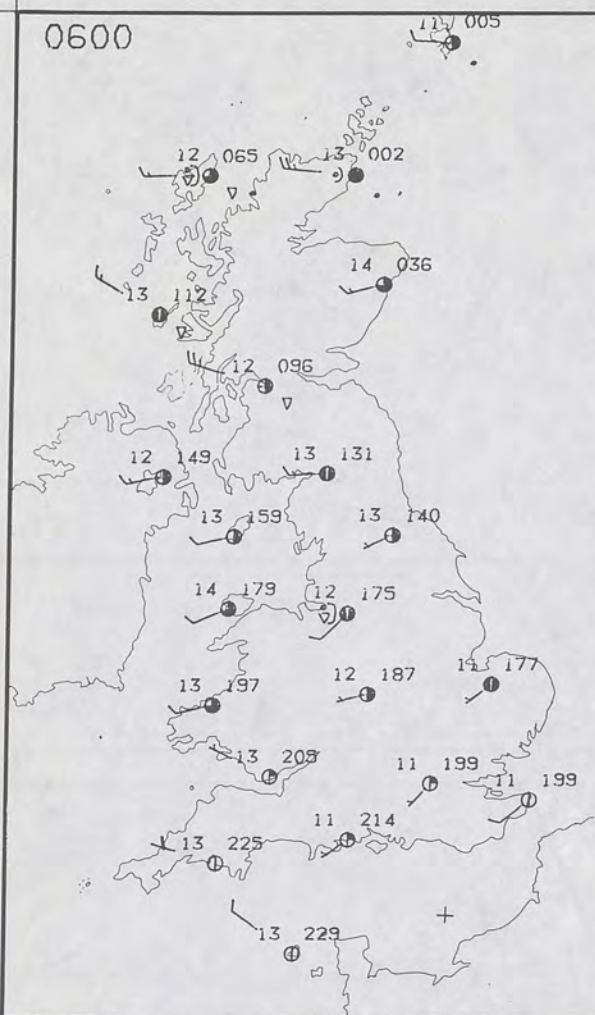
London Weather Centre 284-286 High Holborn London WC1V 7HX

© Crown Copyright All rights reserved

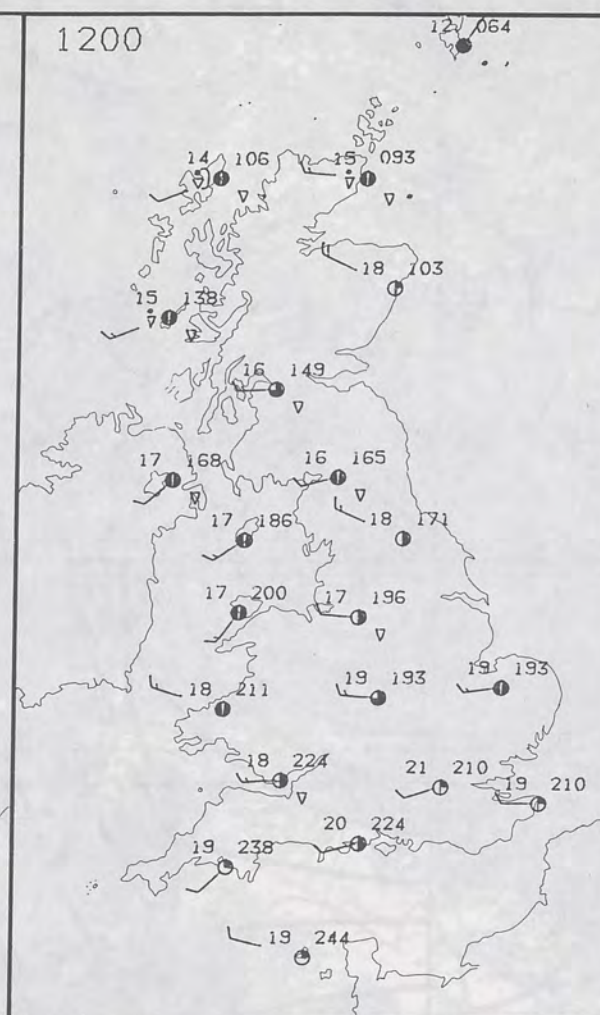
METEOLOGICAL OFFICE
26 SEP 1991
LIBRARY

Warm front Cold front Occlusion

0600



1200

TUESDAY
17 SEPTEMBER 1991SUMMARY
OF
BRITISH WEATHER

During the night Scotland had showers, most of them in the north and west. In the north it turned cloudy for a time with some prolonged rain.

Northern Ireland and NW England also had one or two showers in the night, otherwise most parts of England and Wales remained dry with clear periods.

Scotland had a bright day with some sunshine but showers continued in the north and west right through the day. Later in the afternoon the northwest turned cloudy with some longer spells of rain in the Western Isles. Northern Ireland, NW England and West Wales also had showers during the morning but these were few and far between.

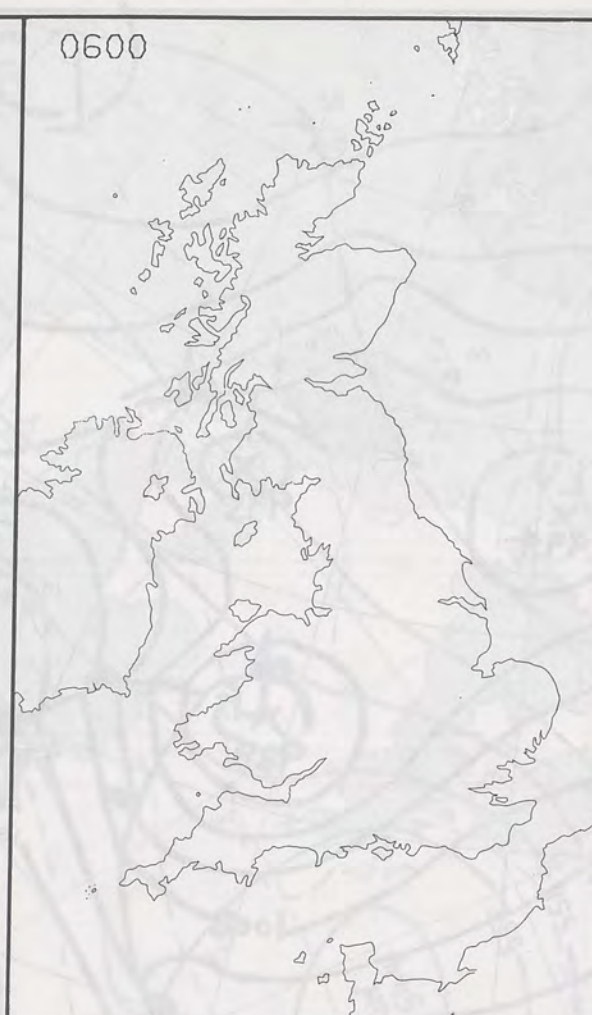
Northern Ireland along with England and Wales had a lot of sunshine, especially Southern and Eastern England.

It was rather warm or warm in most places but N and W Scotland had near average temperatures.

London Weather Centre
284-286 High Holborn
London WC1V 7HX
All times are GMT

© Crown Copyright 1986 All rights reserved

0600

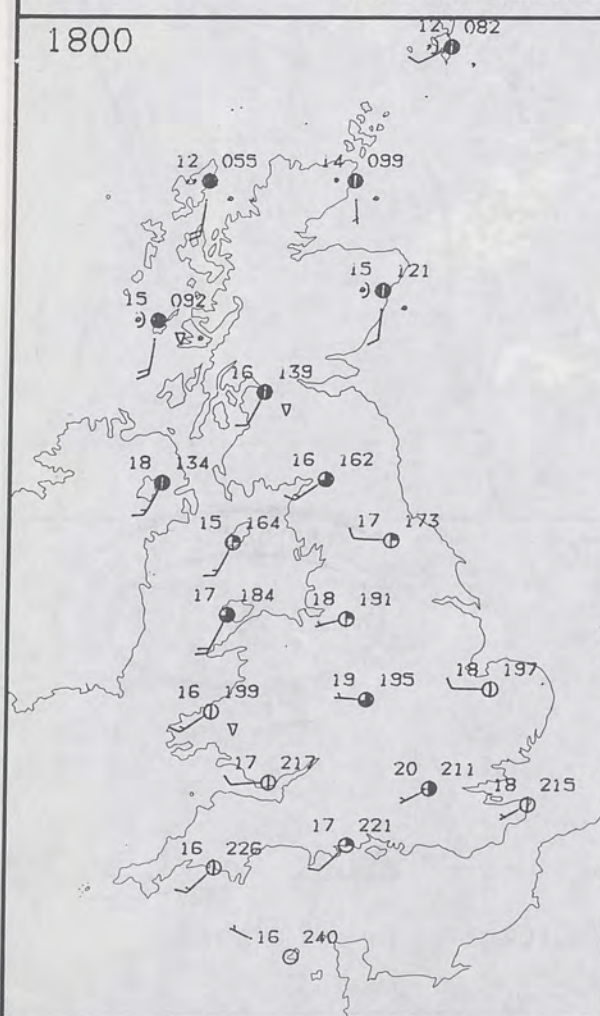


1200

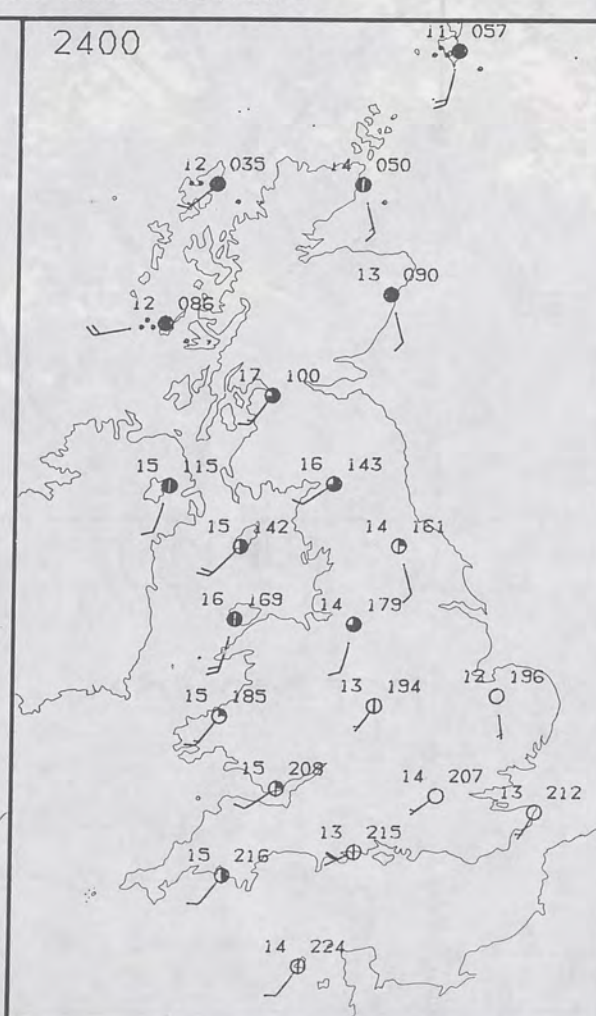


PLOTTED SURFACE OBSERVATIONS

1800

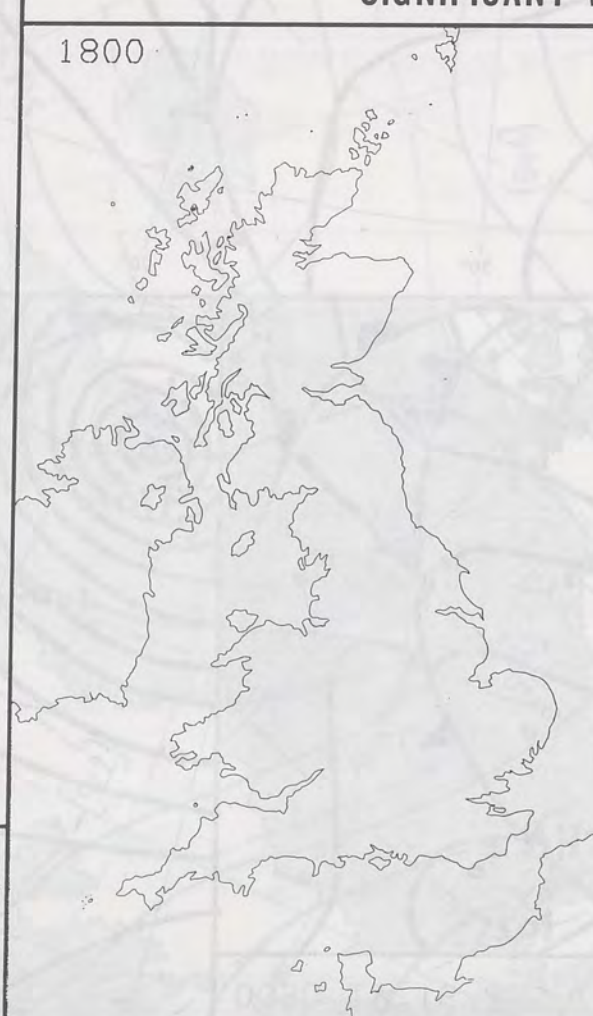


2400

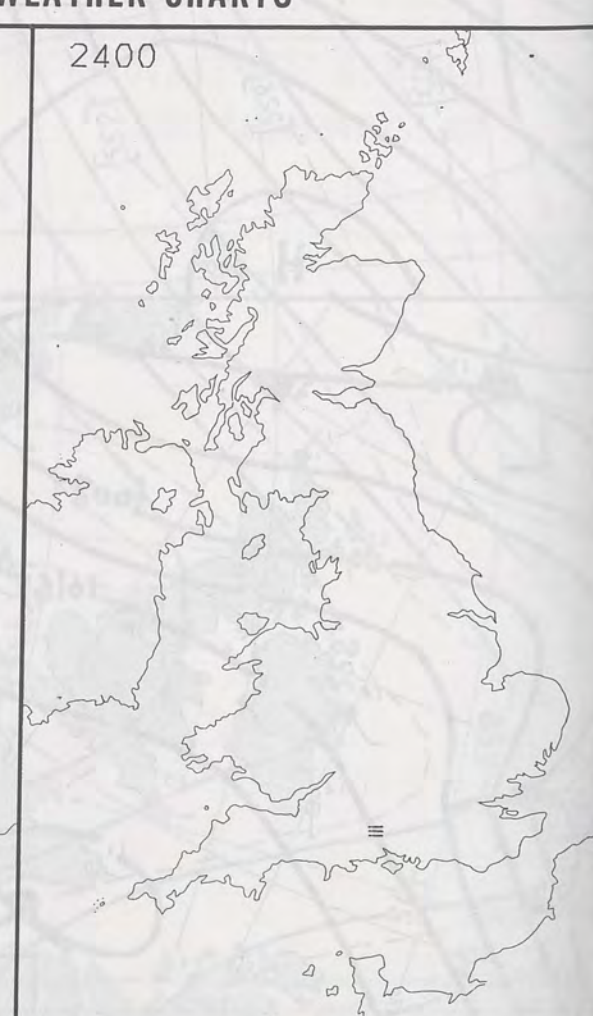


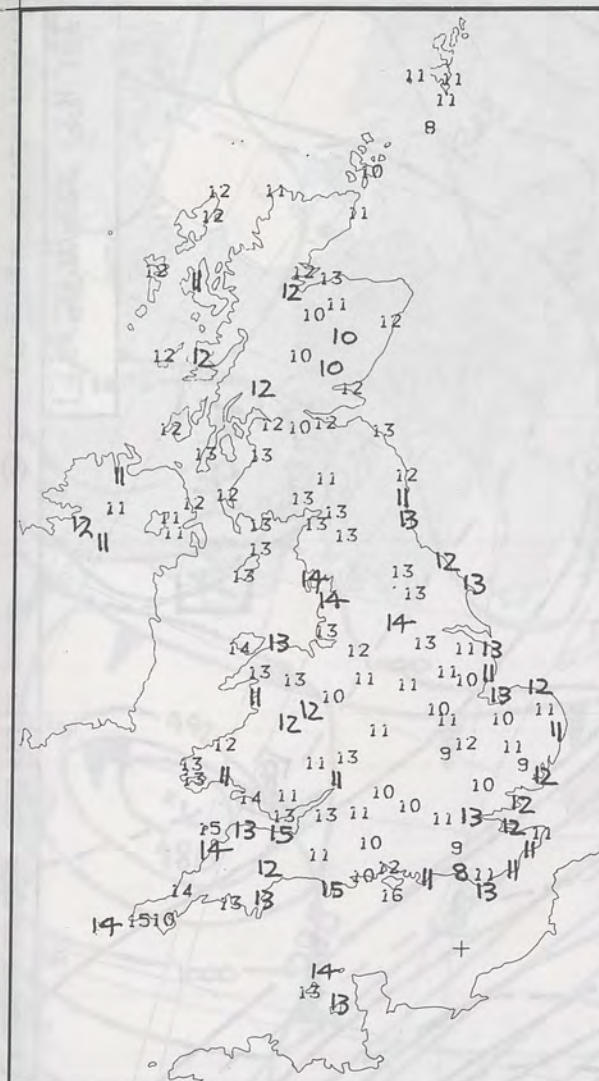
SIGNIFICANT WEATHER CHARTS

1800

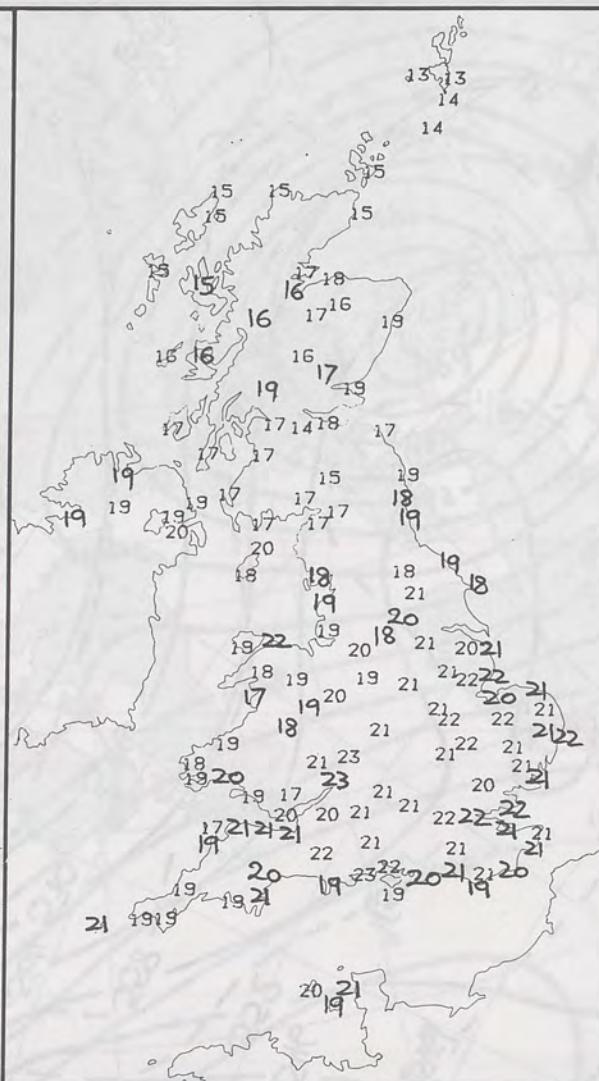


2400





NIGHT MINIMUM TEMPERATURE (°C)
For 12-hour period ending
0900 ON 17 SEP 91



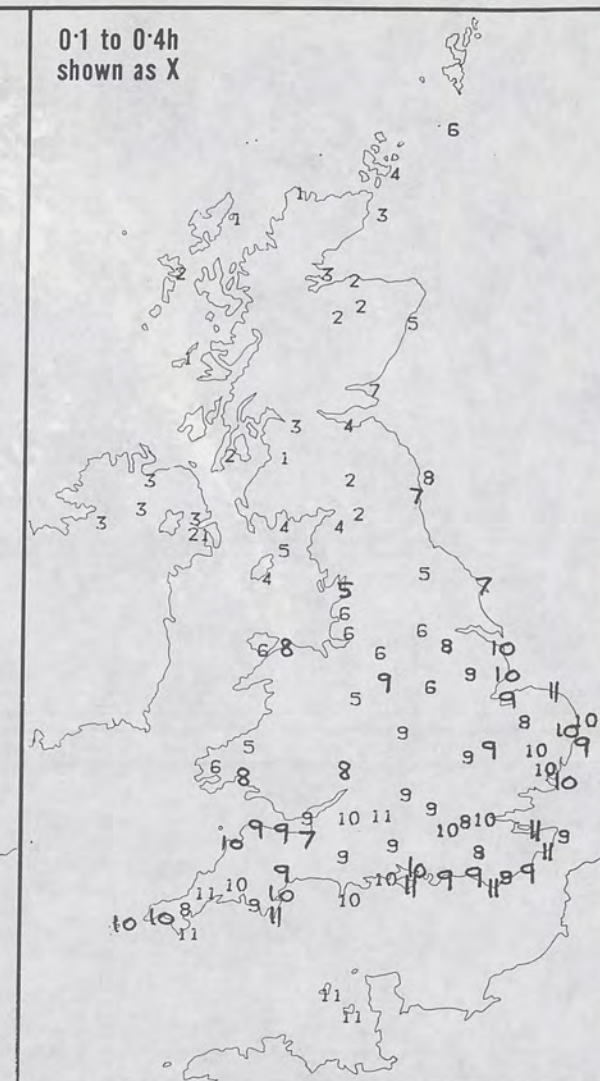
DAY MAXIMUM TEMPERATURE (°C)
For 12-hour period ending
2100 ON 17 SEP 91



RAINFALL (mm)
For 12-hour period ending
0900 ON 17 SEP 91



RAINFALL (mm)
For 12-hour period ending
2100 ON 17 SEP 91



SUNSHINE (hours)
Dawn to dusk
17 SEP 91

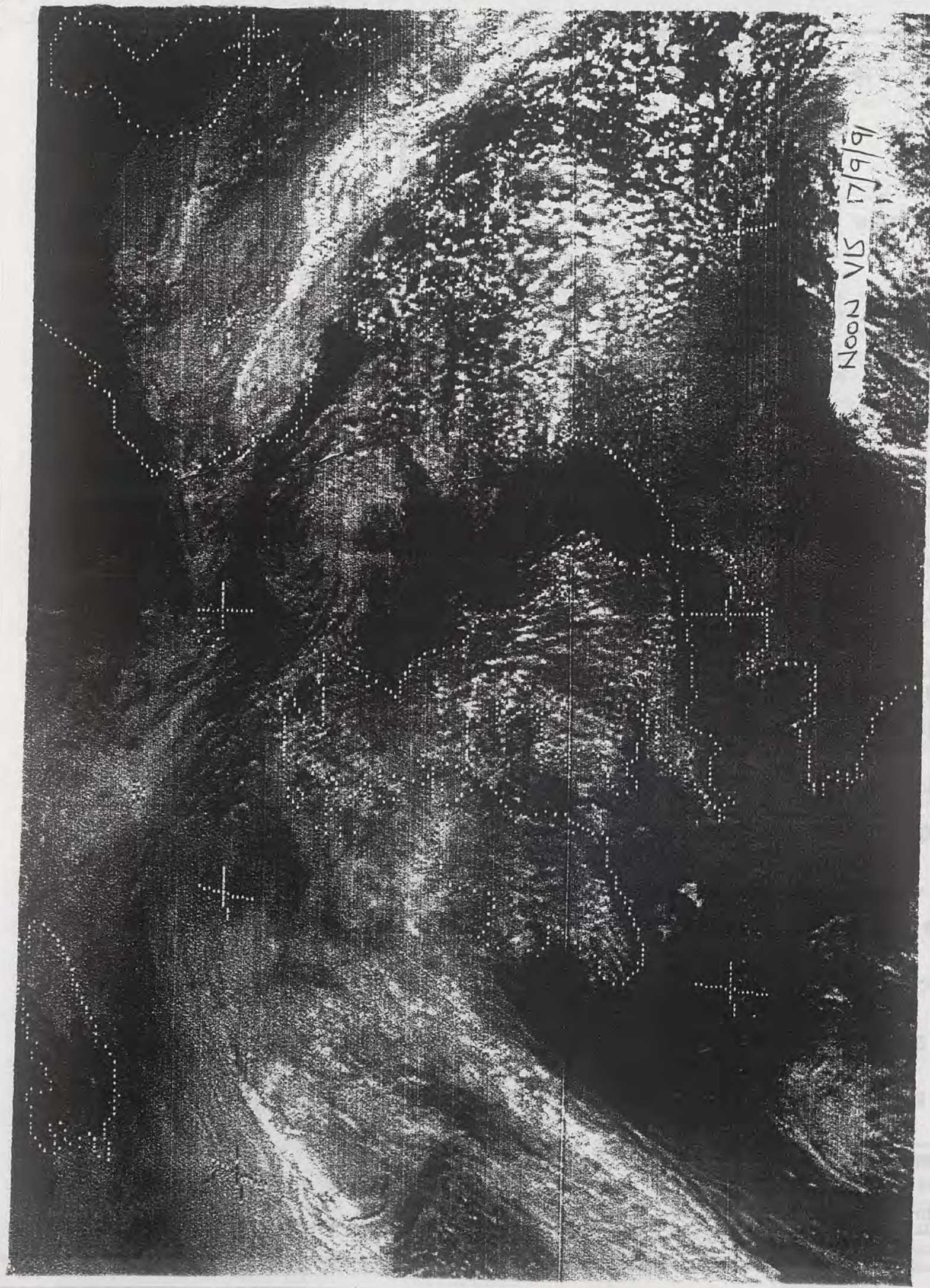
EXTREMES FOR TUESDAY 17 SEPTEMBER 1991

Highest Maximum	23.3 C Great Malvern [hereford and Worcester]
Lowest Maximum	12..5 C Lerwick [Shetland]..
Lowest Minimum	7.6 C East Hoathly [east Sussex]
Lowest Grass Minimum	1.9 C East Hoathly
Most Rain (24 hours from 0900 GMT)	18.9 mm Foula [Shetland]
Most Sun	11.4 hrs Jersey

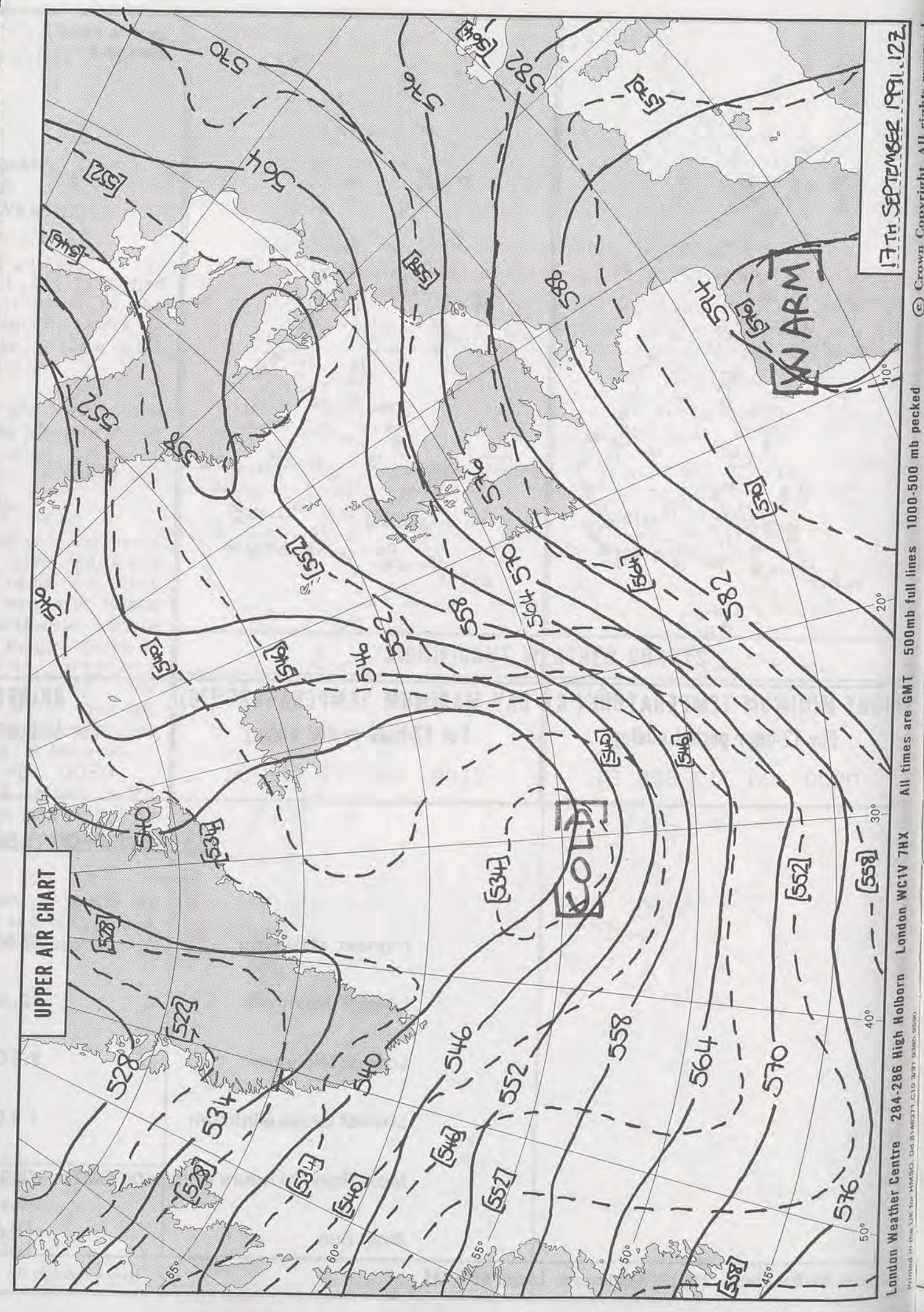
**DAILY
WEATHER
SUMMARY**

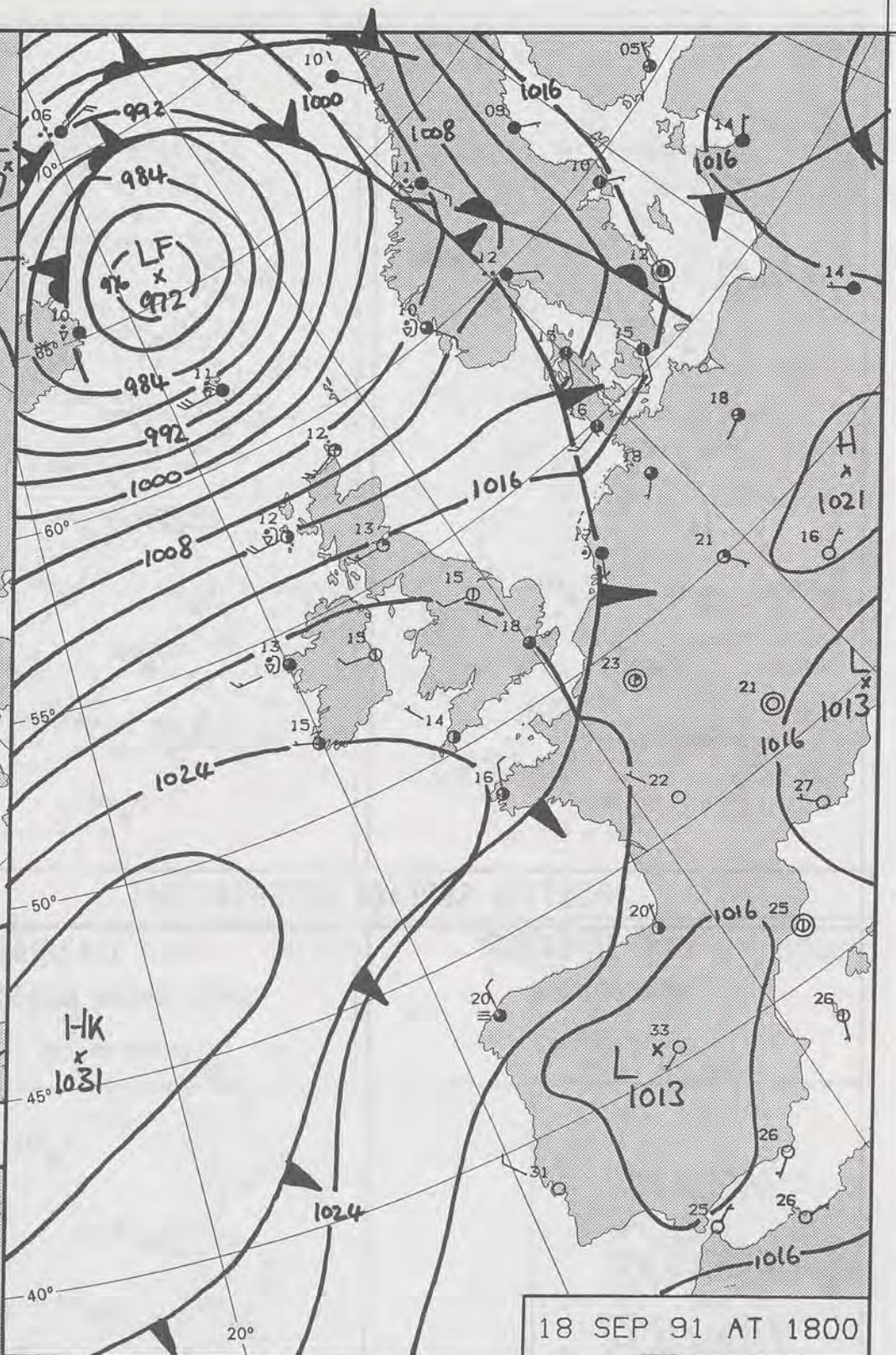



© Crown Copyright 1986
All rights reserved



Noon VIS 17/9/91





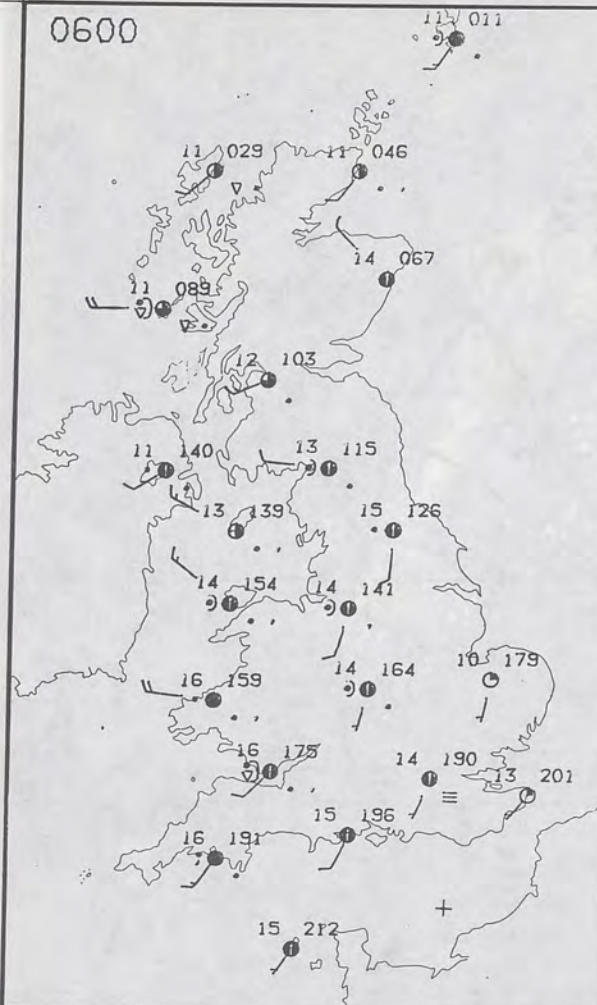
DUPLICATE ALSO
DAILY WEATHER SUMMARY
NOT FOR LOAN FOR
WEDNESDAY 18 SEPTEMBER 1991

London Weather Centre 284-286 High Holborn London WC1V 7HX
© Crown Copyright All rights reserved

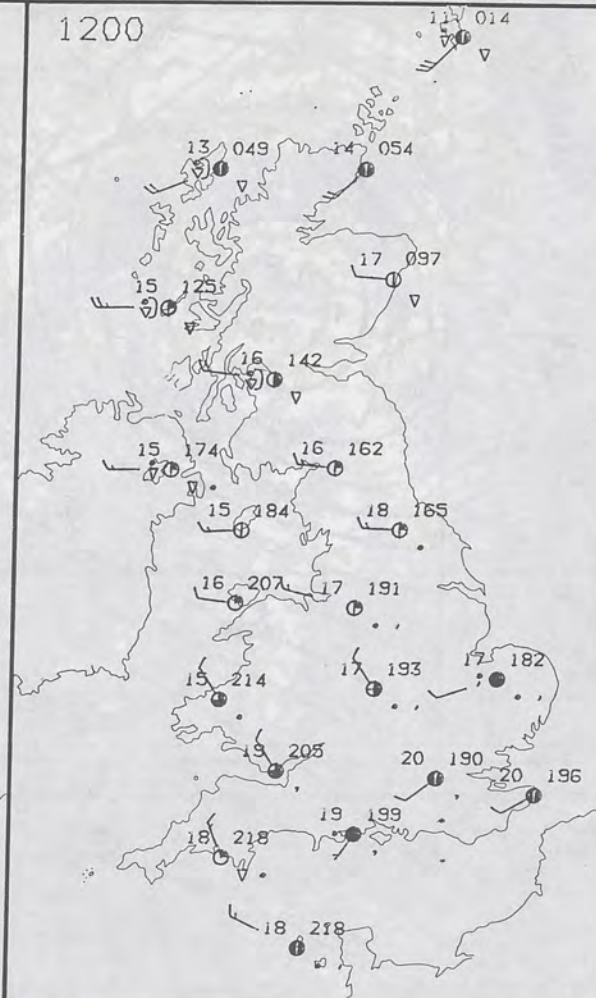
METEOLOGICAL OFFICE
26 SEP
LIBRARY

Warm front Cold front Occlusion

0600

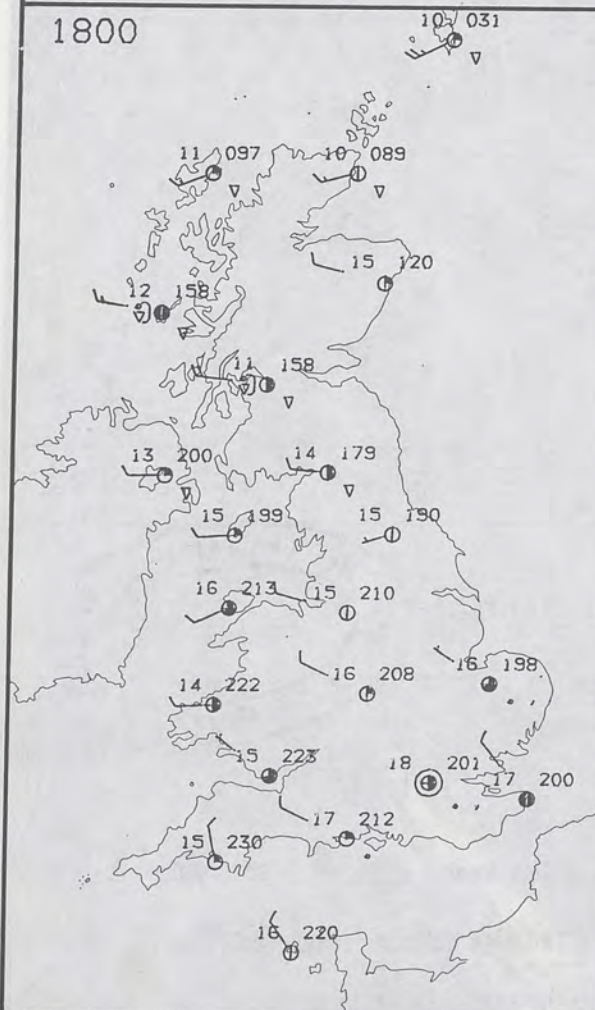


1200

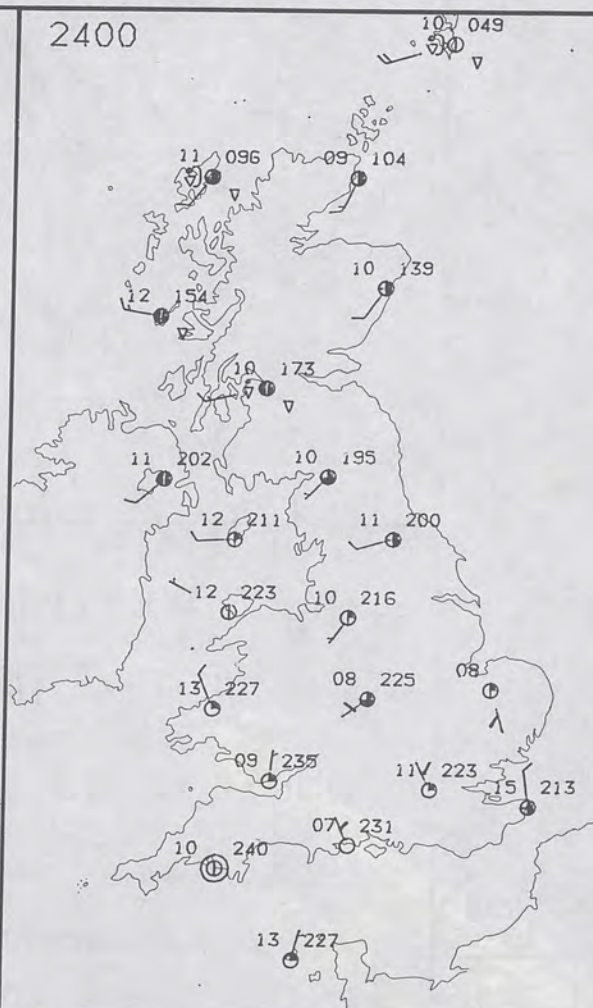


PLOTTED SURFACE OBSERVATIONS

1800



2400

WEDNESDAY
18 SEPTEMBER 1991SUMMARY
OF
BRITISH WEATHER

Overnight a band of rain spread across Scotland and Northern Ireland but some southeastern parts of Scotland stayed mainly dry and it became dry in most places by dawn. Western England and Wales became cloudy with some rain whilst eastern and southeastern parts of England stayed dry but with some low cloud, mist and fog patches.

A band of rain and drizzle spread southeast across England and Wales during the morning, reaching the extreme southeast of England by midday. Wales and western England became dry and mainly sunny during the morning. East Anglia and southeast England stayed mostly cloudy through the afternoon with some rain and drizzle at first but clearer weather reached these parts too by evening.

Northern Ireland had sunny periods and showers. Scotland had showers too especially in the north and west. The showers were well scattered in the morning but became more widespread in the afternoon and it was windy in the north with gales in places.

Temperatures were close to normal in most places but parts of the south were warm.

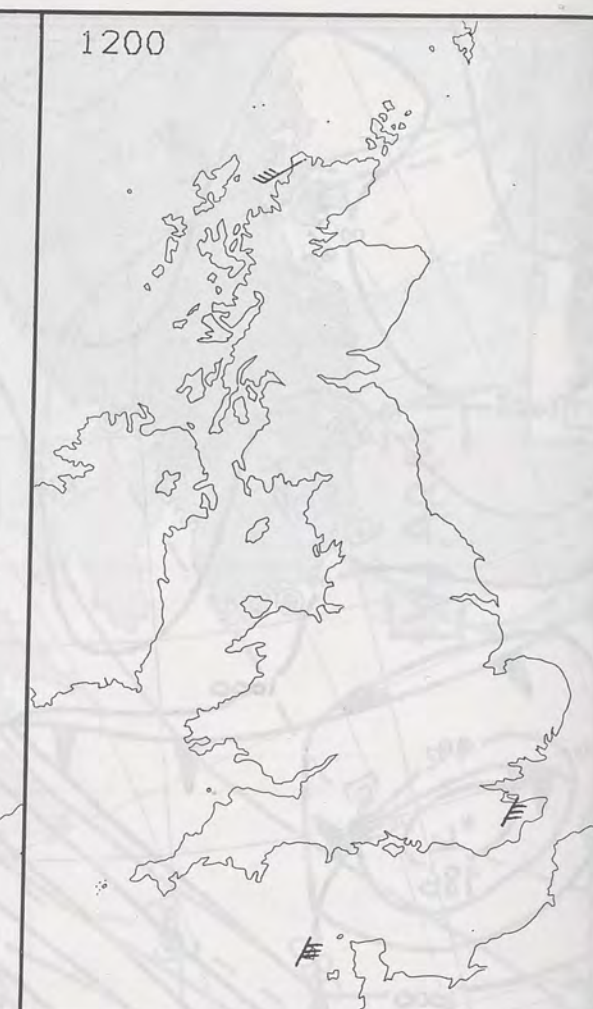
London Weather Centre
284-286 High Holborn
London WC1V 7HX
All times are GMT

© Crown Copyright 1986 All rights reserved

0600

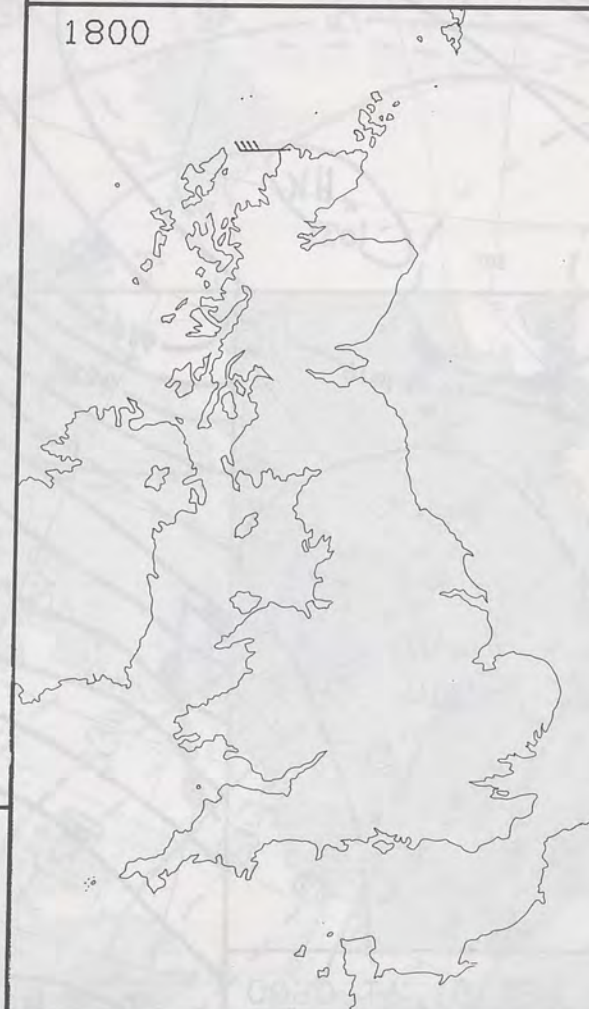


1200



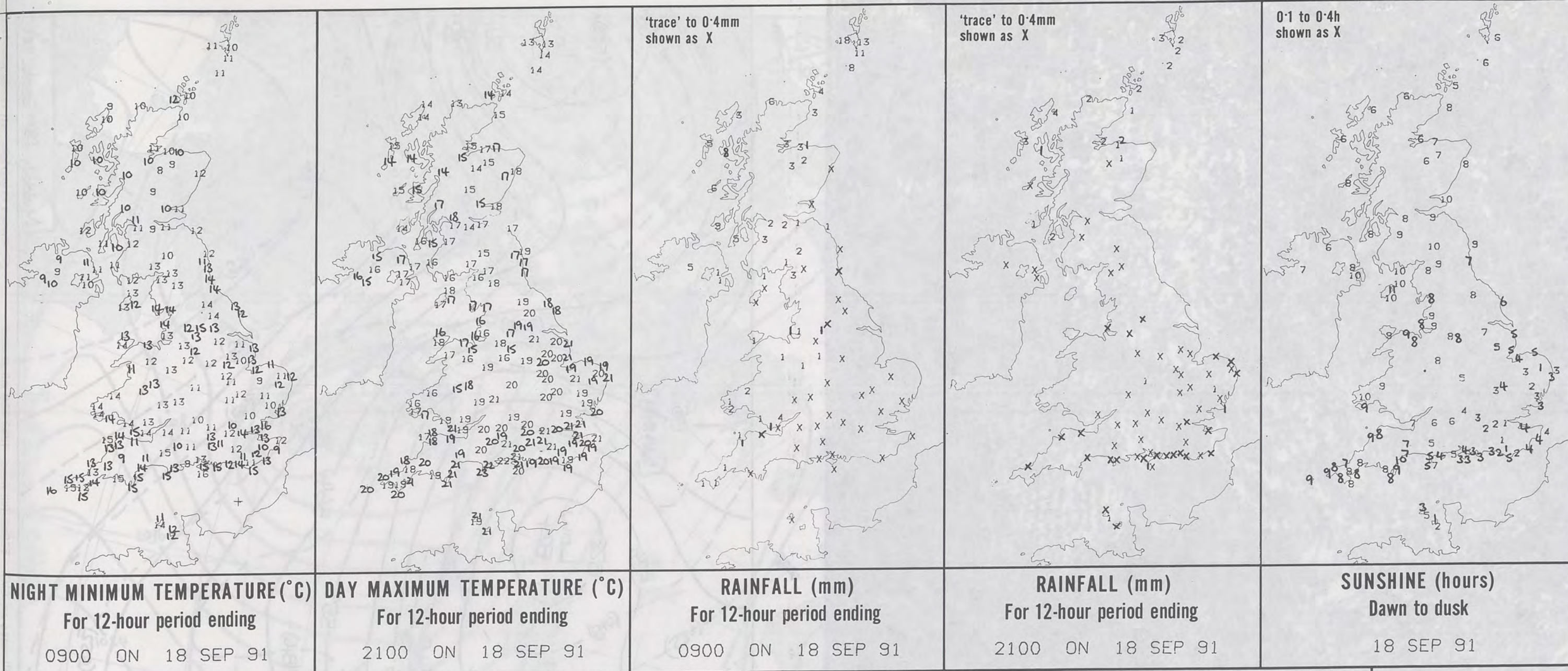
SIGNIFICANT WEATHER CHARTS

1800



2400





EXTREMES FOR WEDNESDAY 18th SEPTEMBER 1991

Highest Maximum	:	22.5 C Weymouth (Dorset)
Lowest Maximum	:	12.7 C Cape Wrath (N. Scotland)
Lowest Minimum	:	7.9 C Aviemore (Highland)
Lowest Grass Minimum	:	2.3 C Charing (Kent)
Most Rain (24 hours from 0900 GMT)	:	11.5 mm Lerwick (Shetland)
Most Sun	:	10.5 hours Douglas (Isle of Man)

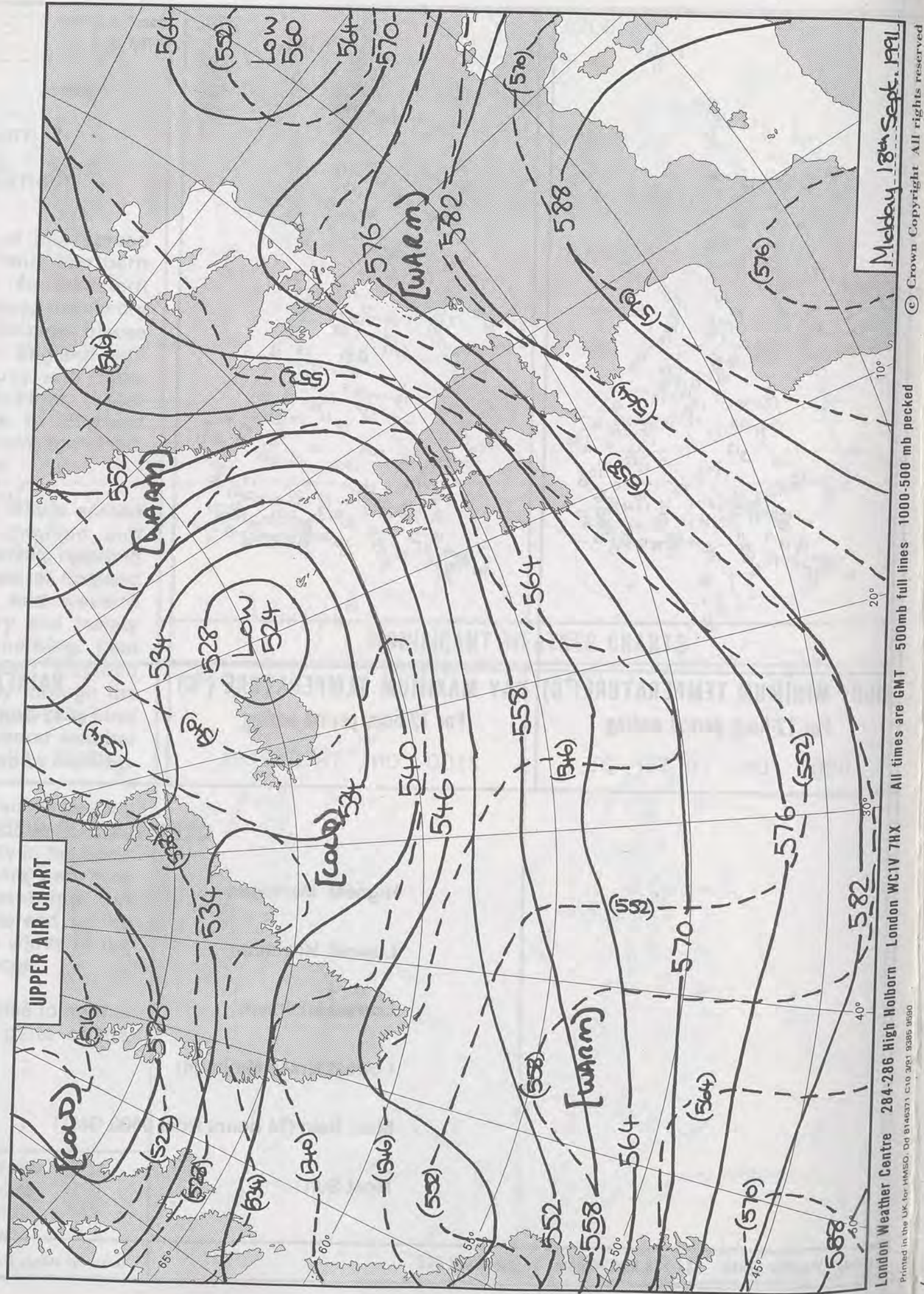
**DAILY
WEATHER
SUMMARY**

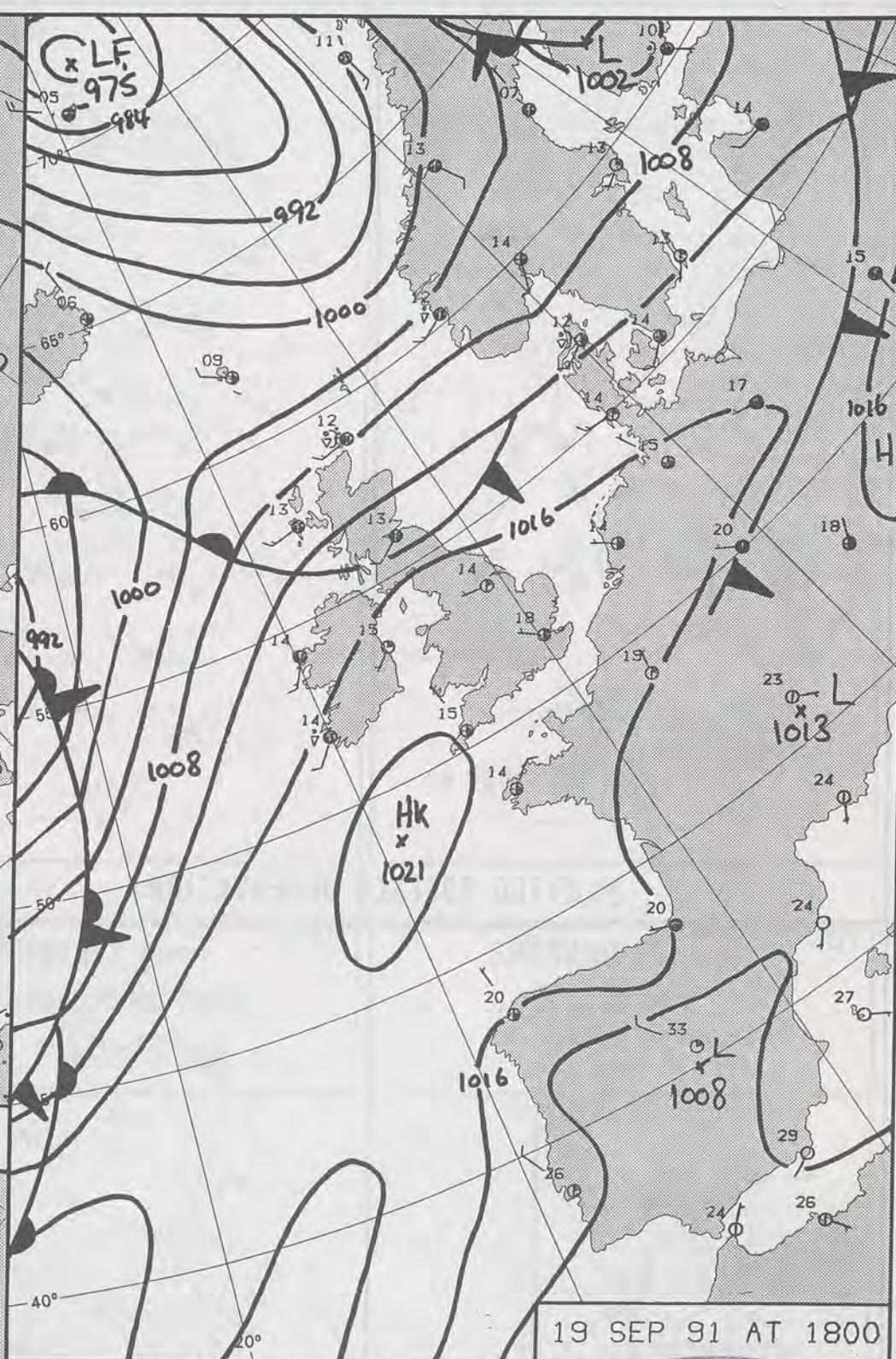
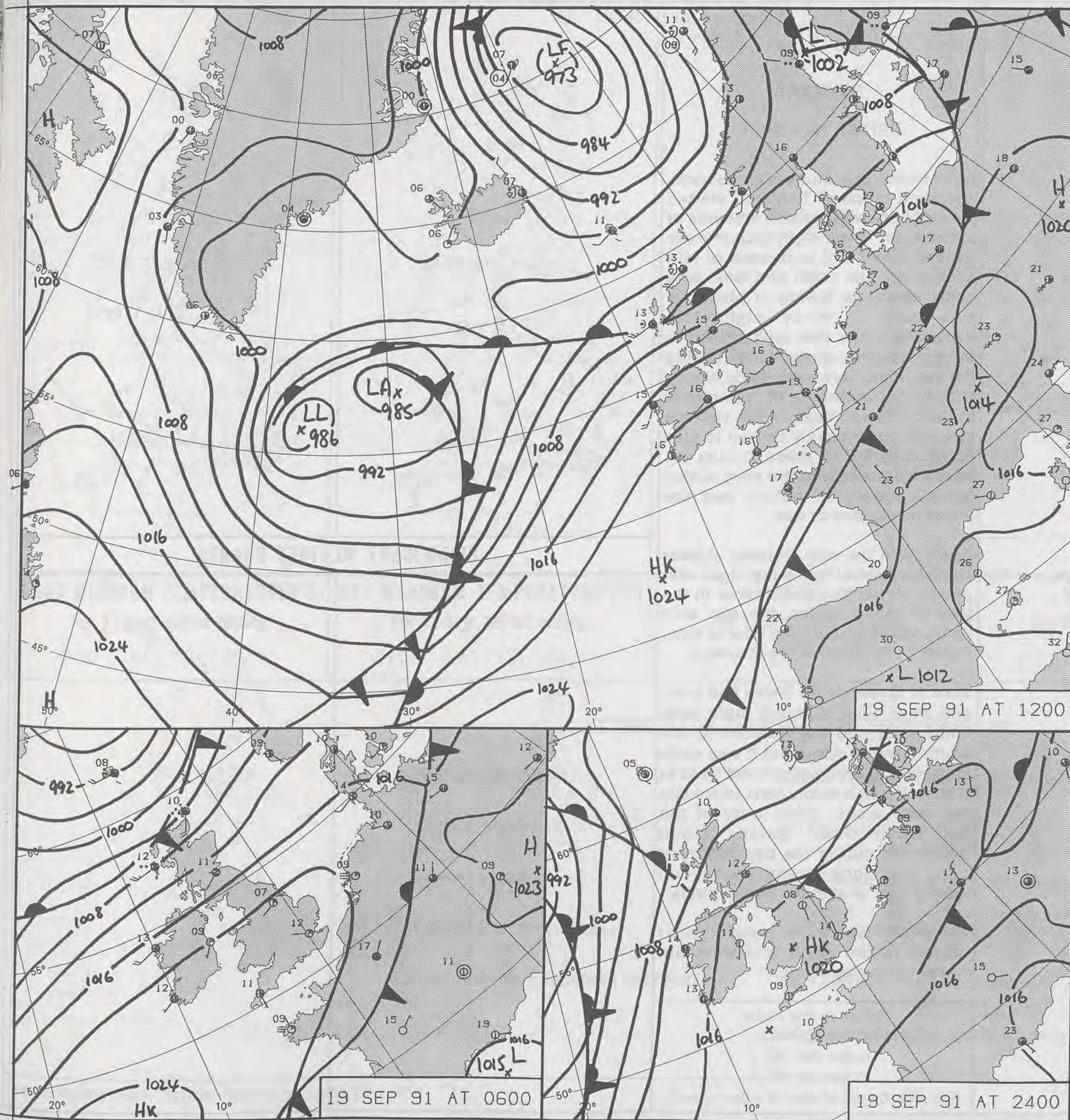


© Crown Copyright 1986
All rights reserved



1404Z VIS 18/9/91





DUPLICATE ALSO
DAILY WEATHER SUMMARY
NOT FOR LOAN FOR
THURSDAY 19 SEPTEMBER 1991

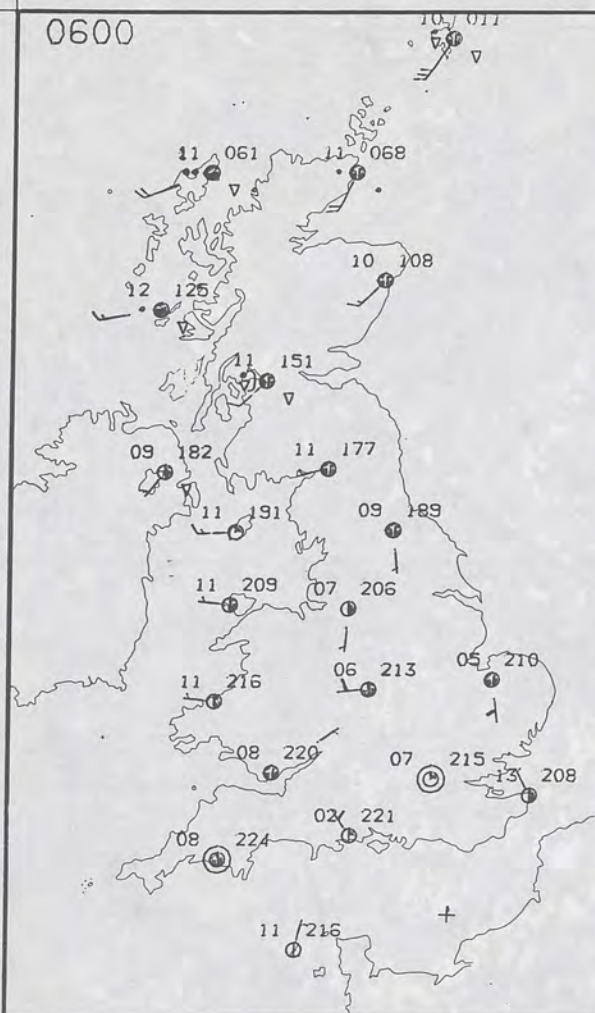
London Weather Centre 284-286 High Holborn London WC1V 7HX

© Crown Copyright All rights reserved

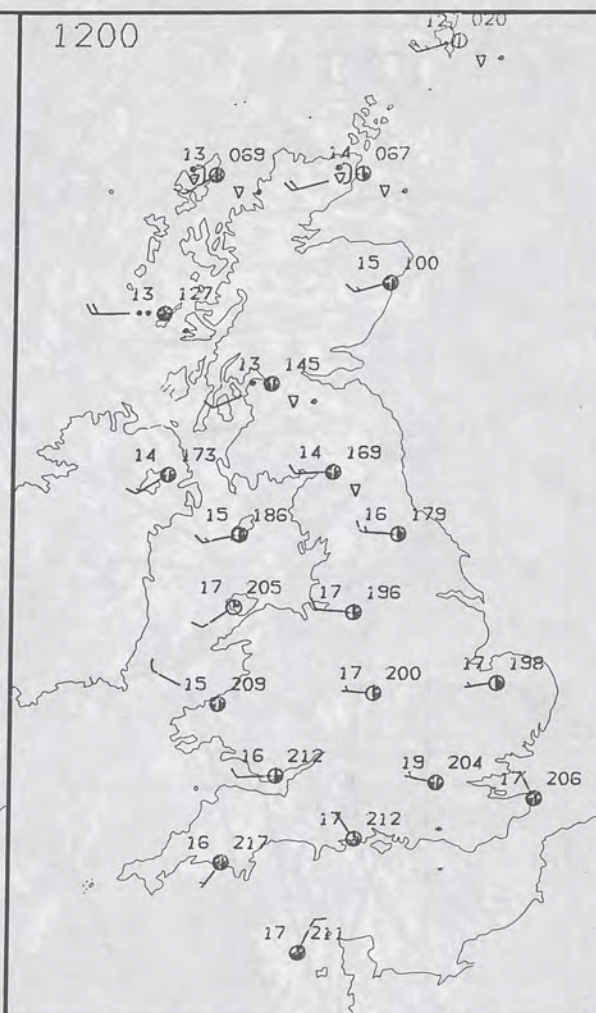
Printed in the UK for HMSO. Dd 8146371 C10 3/91 9385 9590

Form File 561

0600



1200

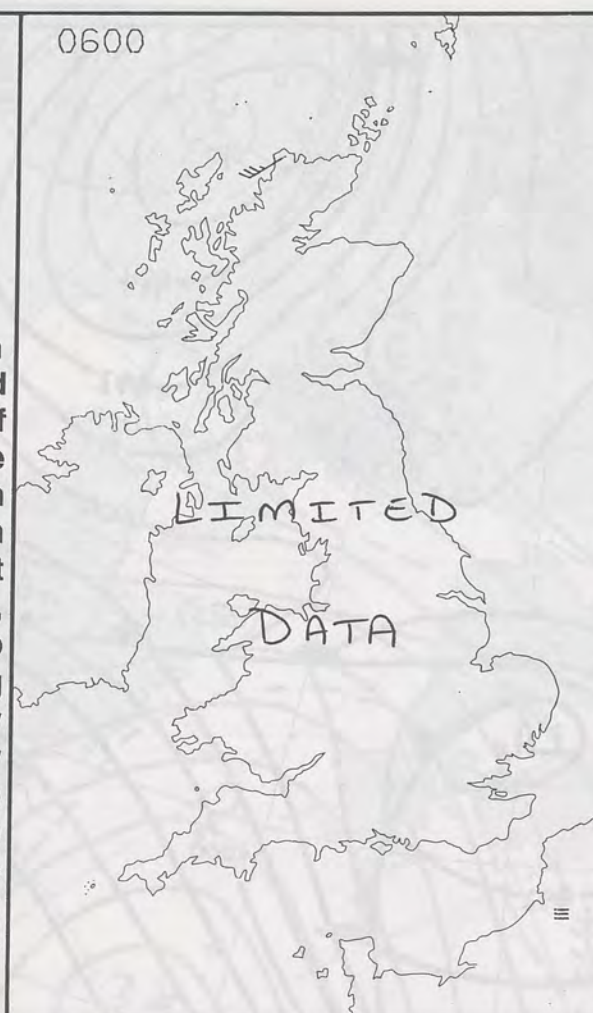


THURSDAY
19 SEPTEMBER 1991

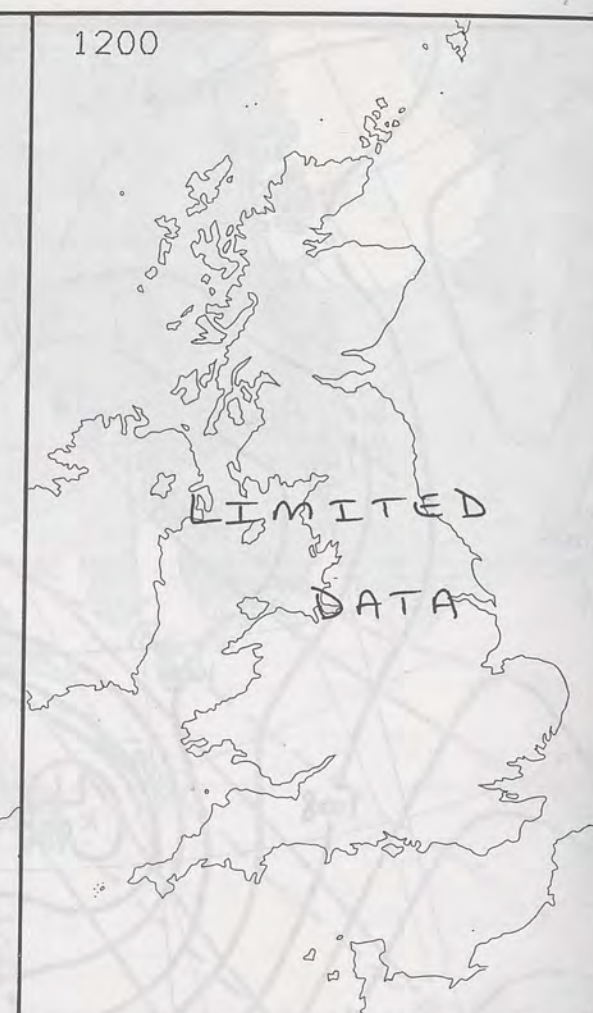
SUMMARY OF BRITISH WEATHER

Apart from some showers in the north and west much of Scotland started the night dry with variable amounts of cloud. Later in the night though more general cloud and outbreaks of rain spread into the north and west with some moderate bursts in places. It was quite a windy night too, especially in the west with a fresh to strong southwesterly wind. During the day, most parts were fairly cloudy with further outbreaks of rain, mainly in the north and west. In the east the cloud was sufficiently broken to give some sunshine at times. During the afternoon the rain in the west turned more showery in nature and the winds moderated as well.

0600

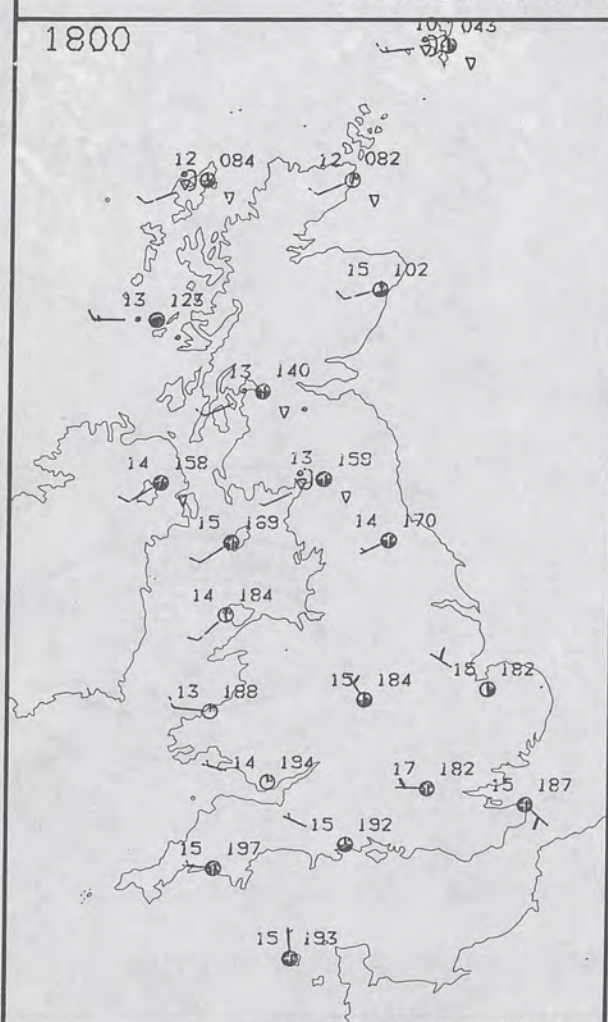


1200

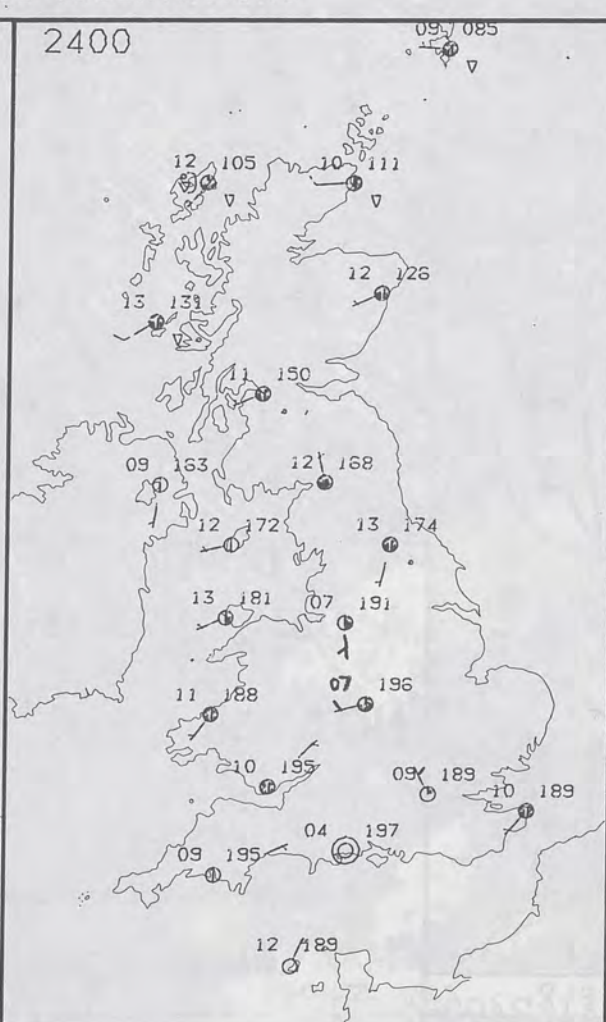


PLOTTED SURFACE OBSERVATIONS

1800



2400



Apart from the odd isolated shower Northern Ireland had a dry night with patchy cloud. There was more in the way of cloud during the day with some showery rain from time to time, mainly in the north of the Province.

Most of England and Wales had a dry and clear night although there were some mist and fog patches in the south towards dawn and it was quite chilly with a touch of ground frost in places. It was a sunny start to the day for most areas, albeit hazy in the southeast. Some patchy cloud developed during the day but most parts had long sunny spells and mostly light west to northwest winds.

Temperatures were mostly near normal in the north and west but rather warm elsewhere.

London Weather Centre
284-286 High Holborn
London WC1V 7HX
All times are GMT

© Crown Copyright 1986 All rights reserved

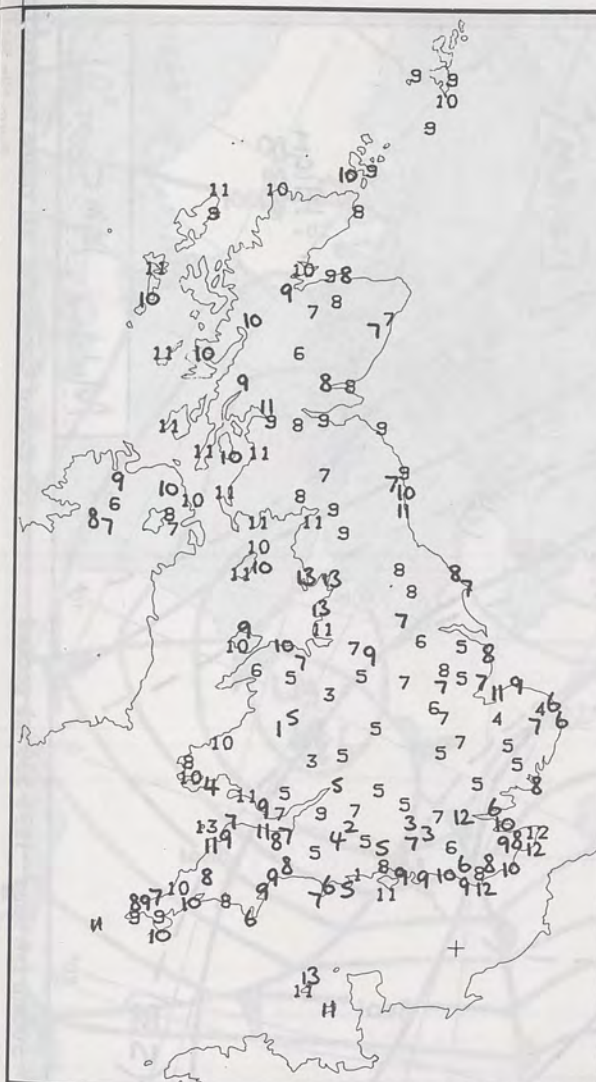
SIGNIFICANT WEATHER CHARTS

1800

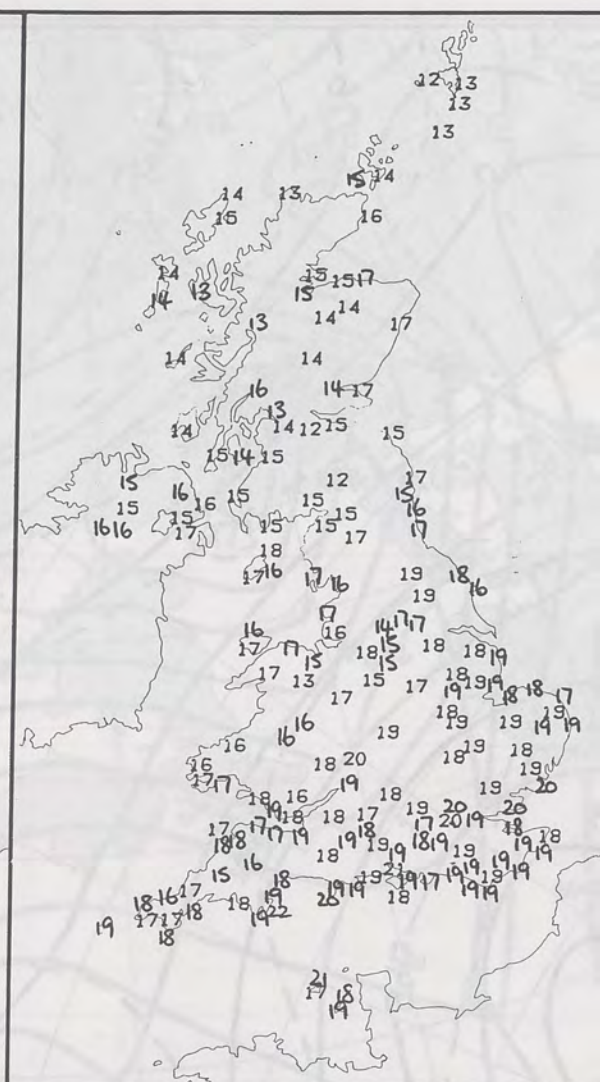


2400





NIGHT MINIMUM TEMPERATURE (°C)
For 12-hour period ending
0900 ON 19 SEP 91



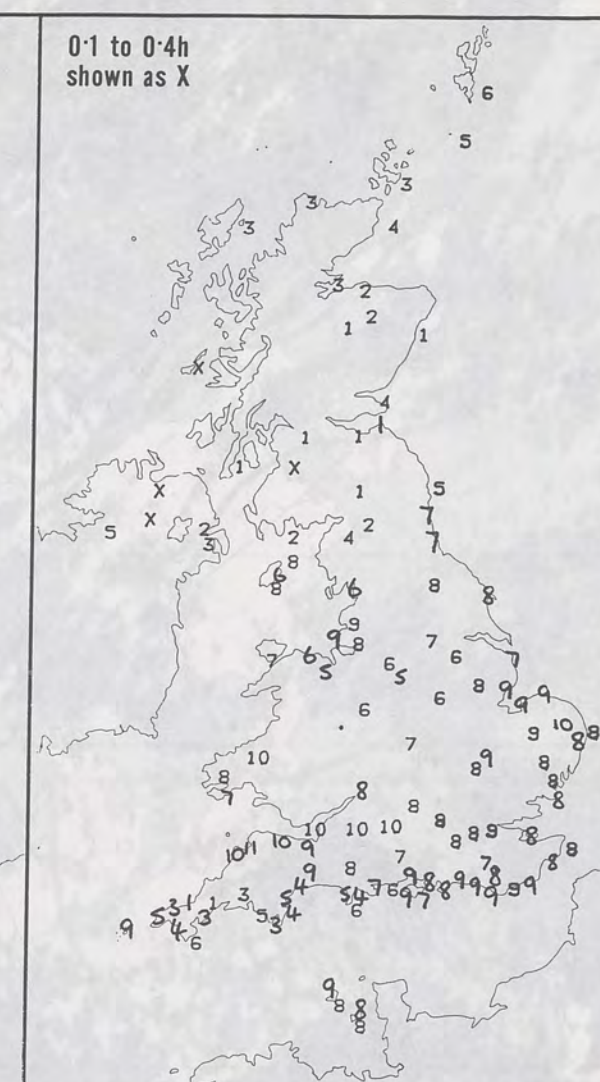
DAY MAXIMUM TEMPERATURE (°C)
For 12-hour period ending
2100 ON 19 SEP 91



RAINFALL (mm)
For 12-hour period ending
0900 ON 19 SEP 91



RAINFALL (mm)
For 12-hour period ending
2100 ON 19 SEP 91



SUNSHINE (hours)
Dawn to dusk
19 SEP 91

EXTREMES FOR THURSDAY 19th SEPTEMBER 1991

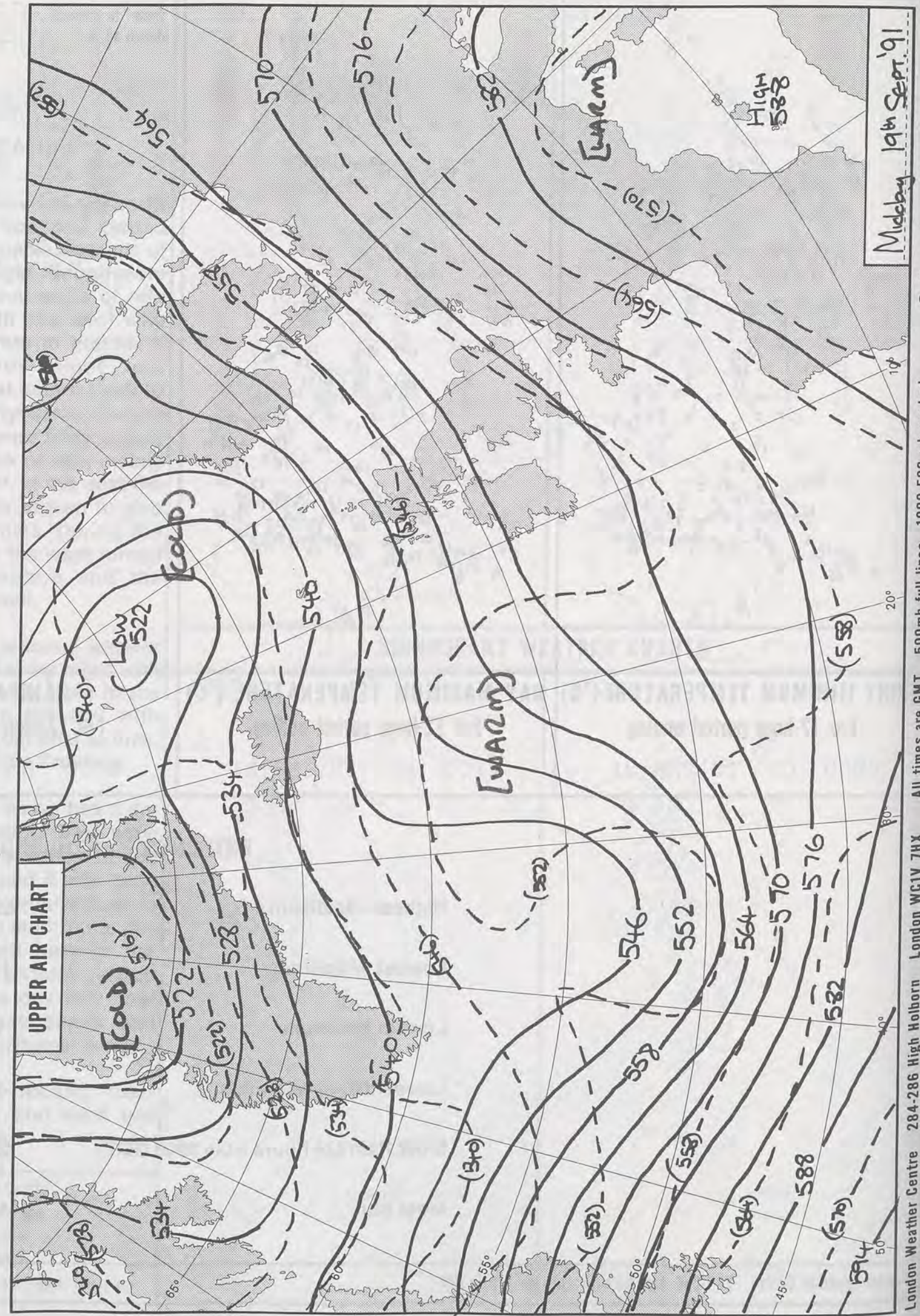
Highest Maximum	:	22.2C Torquay (Devon)
Lowest Maximum	:	11.7 C Salsburgh (E. of Glasgow)
Lowest Minimum	:	1.1 C Bournemouth Airport - Hurn
Lowest Grass Minimum	:	-3.5 C Bournemouth Airport - Hurn
Most Rain (24 hours from 0900 GMT)	:	25.4 mm Sloy (Nr. Loch Lomond)
Most Sun	:	10.6 hours Saunton Sands (Devon)

**DAILY
WEATHER
SUMMARY**



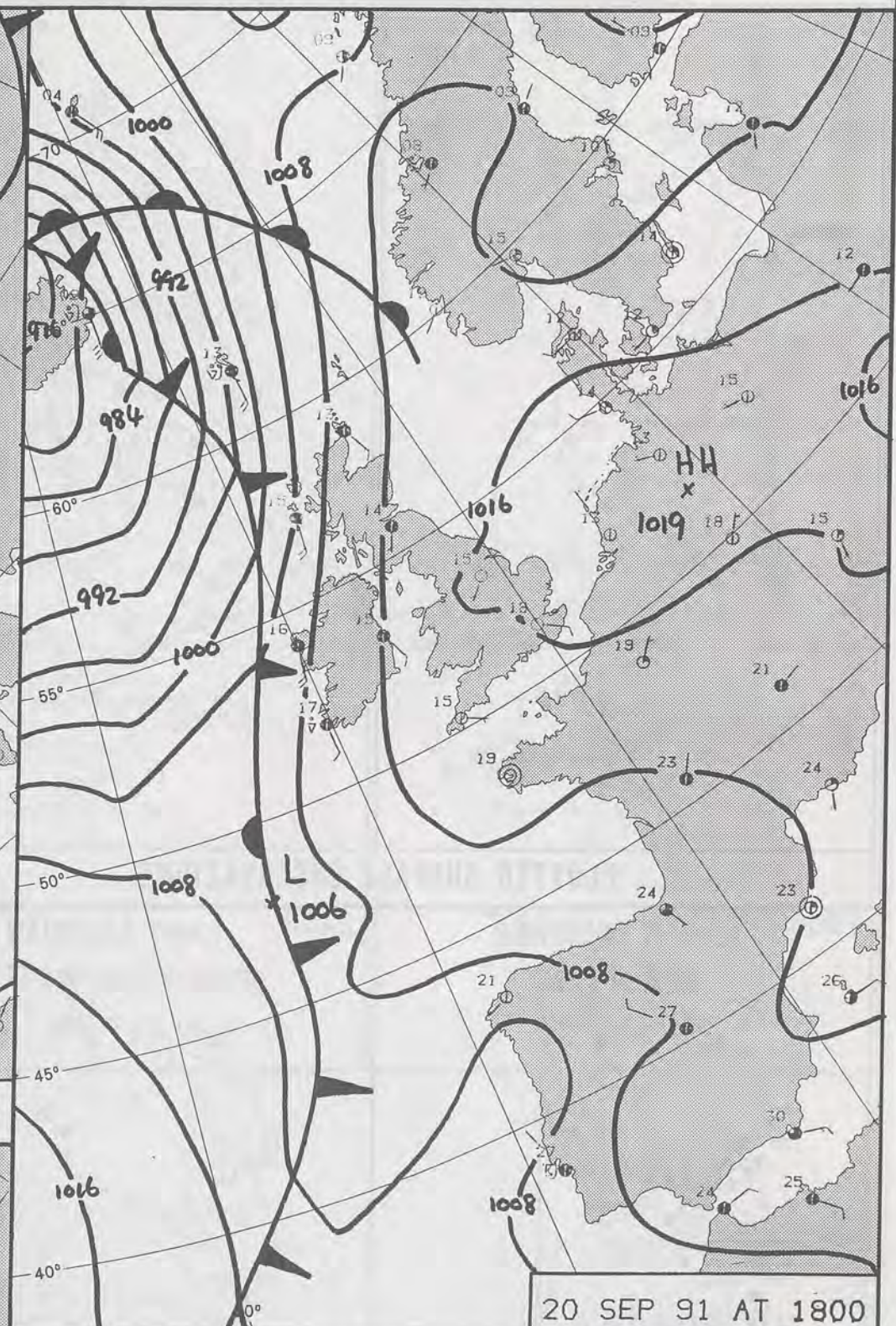
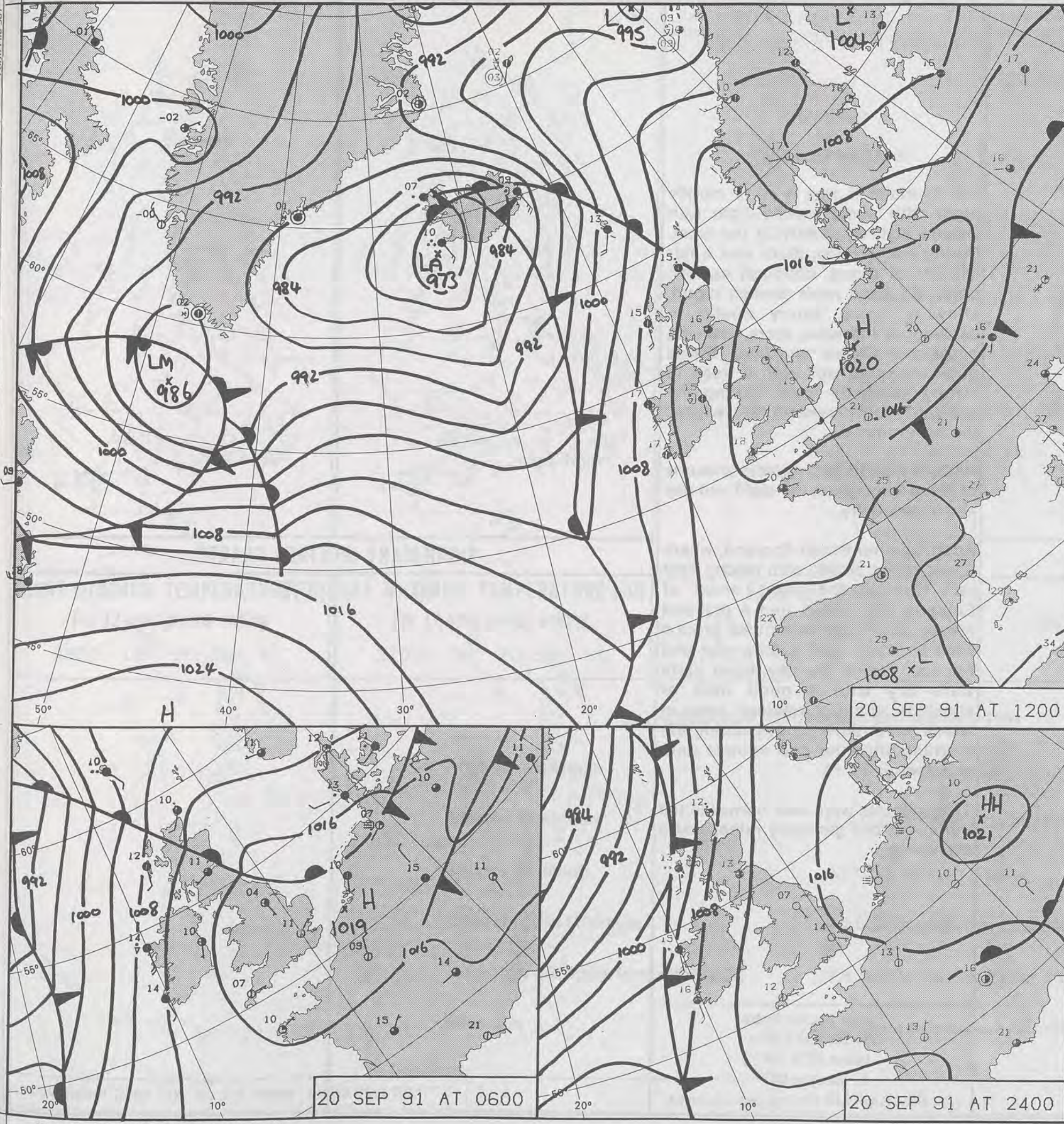
© Crown Copyright 1986
All rights reserved

1353Z VIS 19/9/91



Midday 19th Sept '91

London Weather Centre 284-286 High Holborn London WC1V 7HX All times are GMT 500mb full lines 1000-500 mb peaked



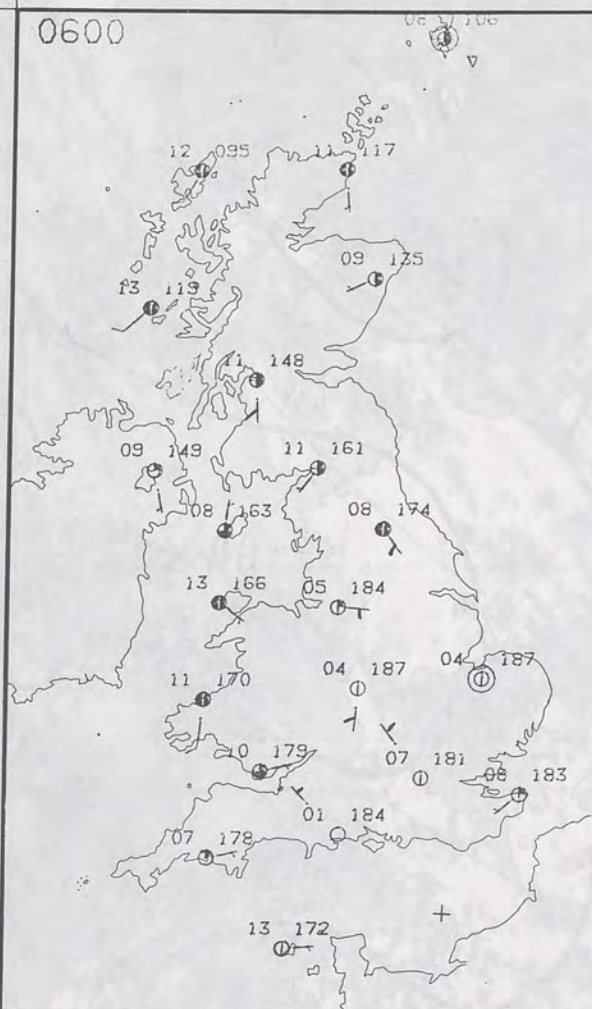
DUPLICATE ALSO
DAILY WEATHER SUMMARY
NOT FOR LOAN FOR
FRIDAY 20 SEPTEMBER 1991

London Weather Centre 284-286 High Holborn London WC1V 7HX
© Crown Copyright All rights reserved

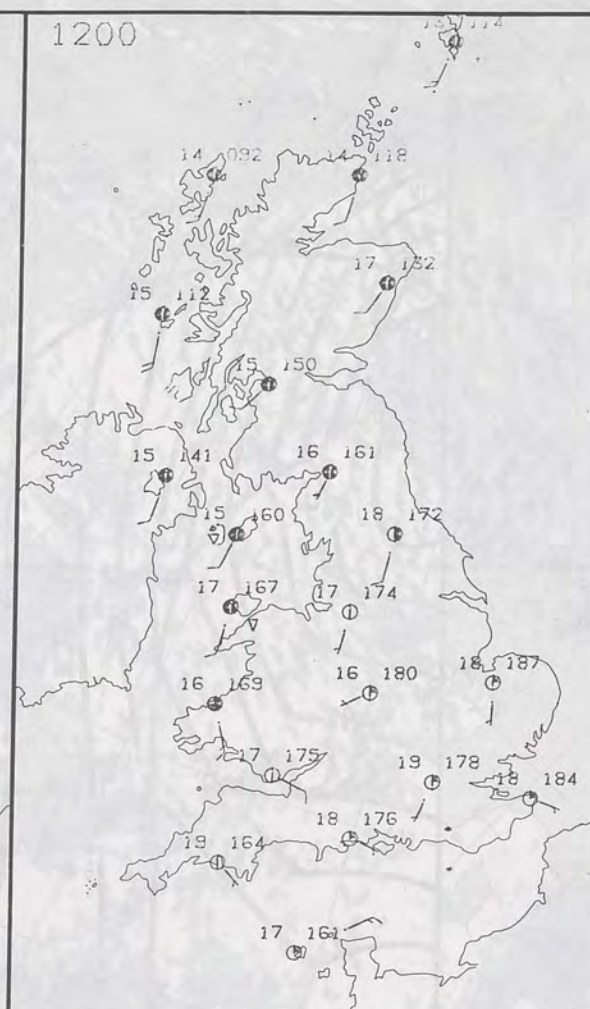
Legend:
Warm front
Cold front
Occlusion

LIBRARY
METEOROLOGICAL OFFICE
26 SEP 1991

0600



1200



FRIDAY
20 SEPTEMBER 1991

SUMMARY OF BRITISH WEATHER

For Scotland it was a fairly cloudy night with some patchy light rain around at first, mostly in the west. During the day too, there was a fair amount of cloud, although eastern parts did have more broken cloud, allowing some sunny spells to develop. In the west, there was the occasional shower and here it was quite windy as well with a fresh to strong southerly wind. During the evening, some persistent rain reached the far northwest.

Nothern Ireland had variable amounts of cloud throughout the night and day and it stayed dry.

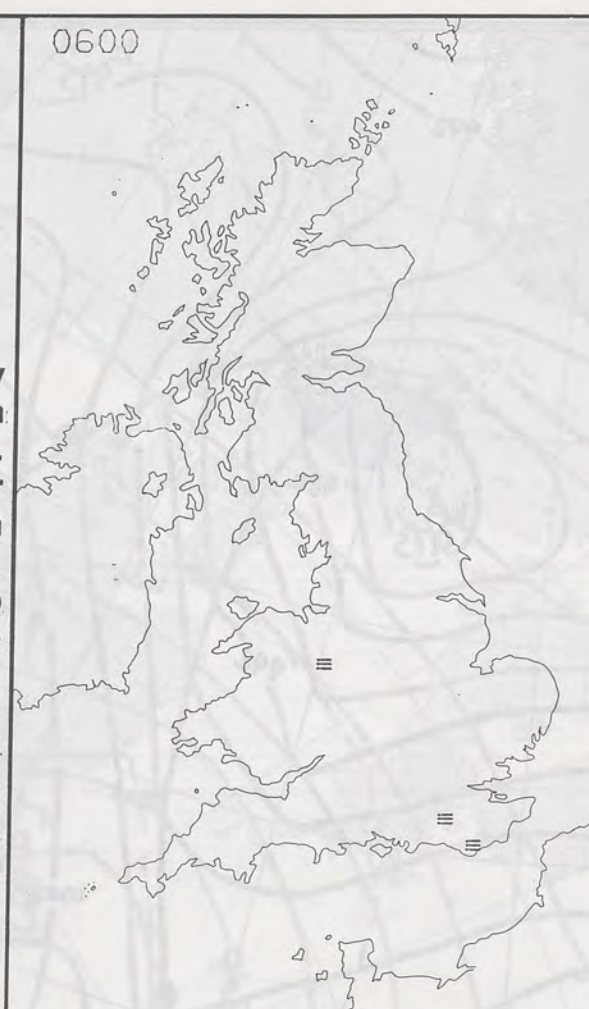
Apart from northeast England, where it was rather cloudy with patchy light rain through the night, much of England and Wales had a dry and mostly clear night with some ground frost in places and patchy mist and fog too. During the day, most parts were dry with a good deal of sunshine, although western parts of Wales were rather cloudy during the morning with the odd shower here and there.

Temperatures were near normal in the northwest but generally rather warm elsewhere.

London Weather Centre
284-286 High Holborn
London WC1V 7HX
All times are GMT

© Crown Copyright 1986 All rights reserved

0600

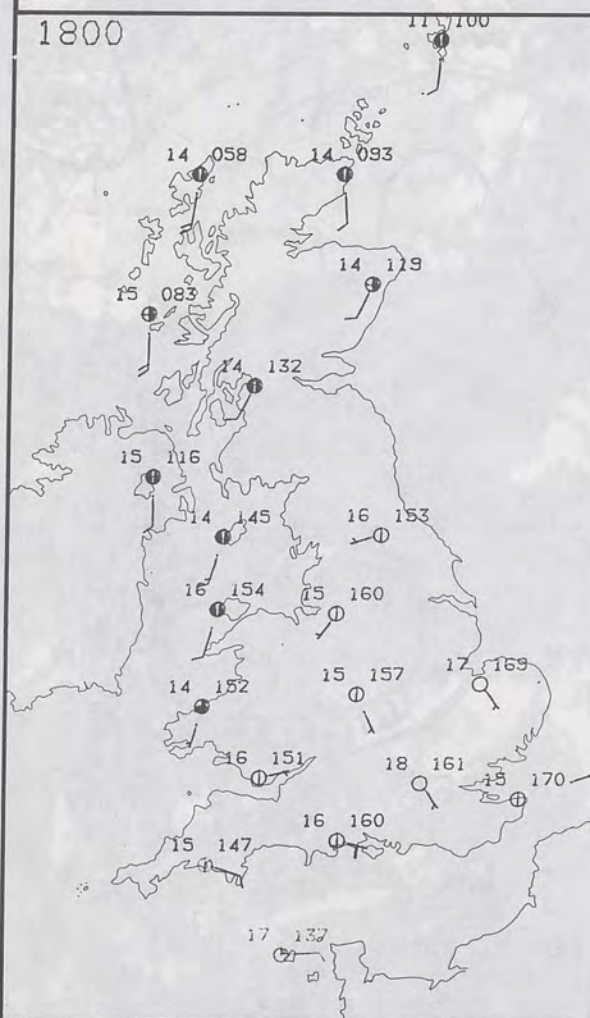


1200

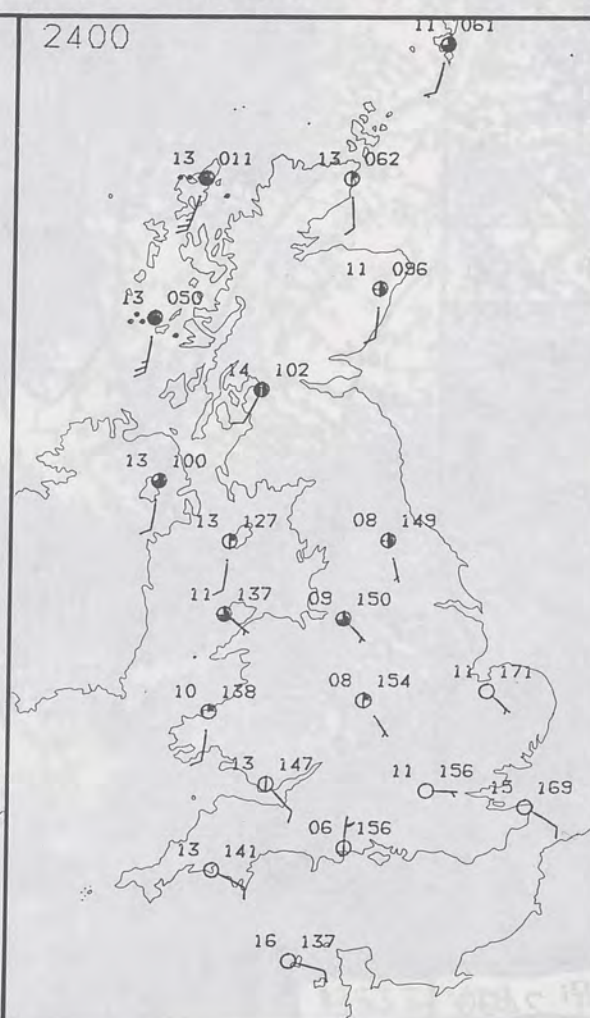


PLOTTED SURFACE OBSERVATIONS

1800



2400

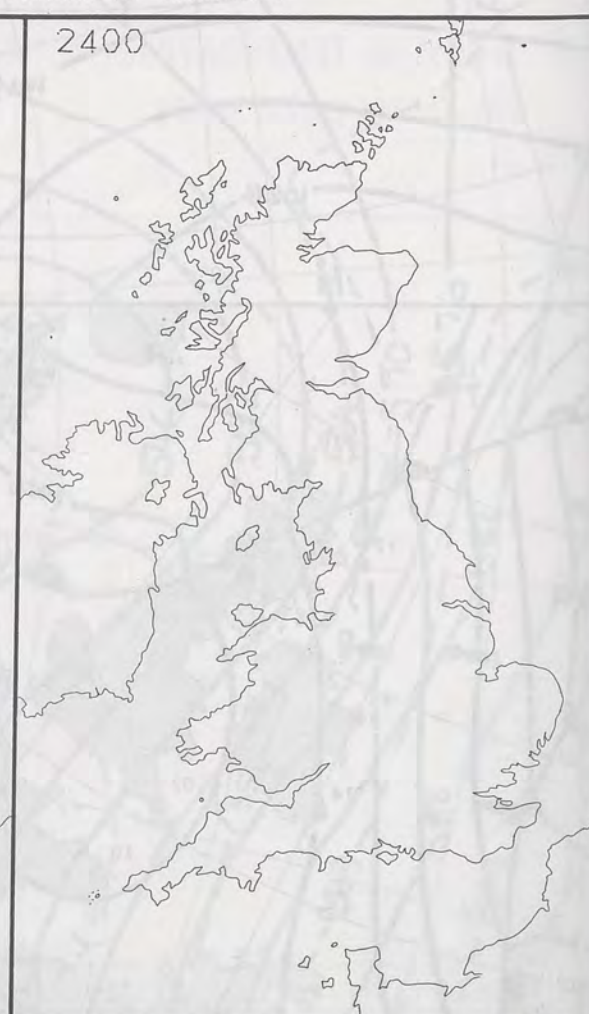


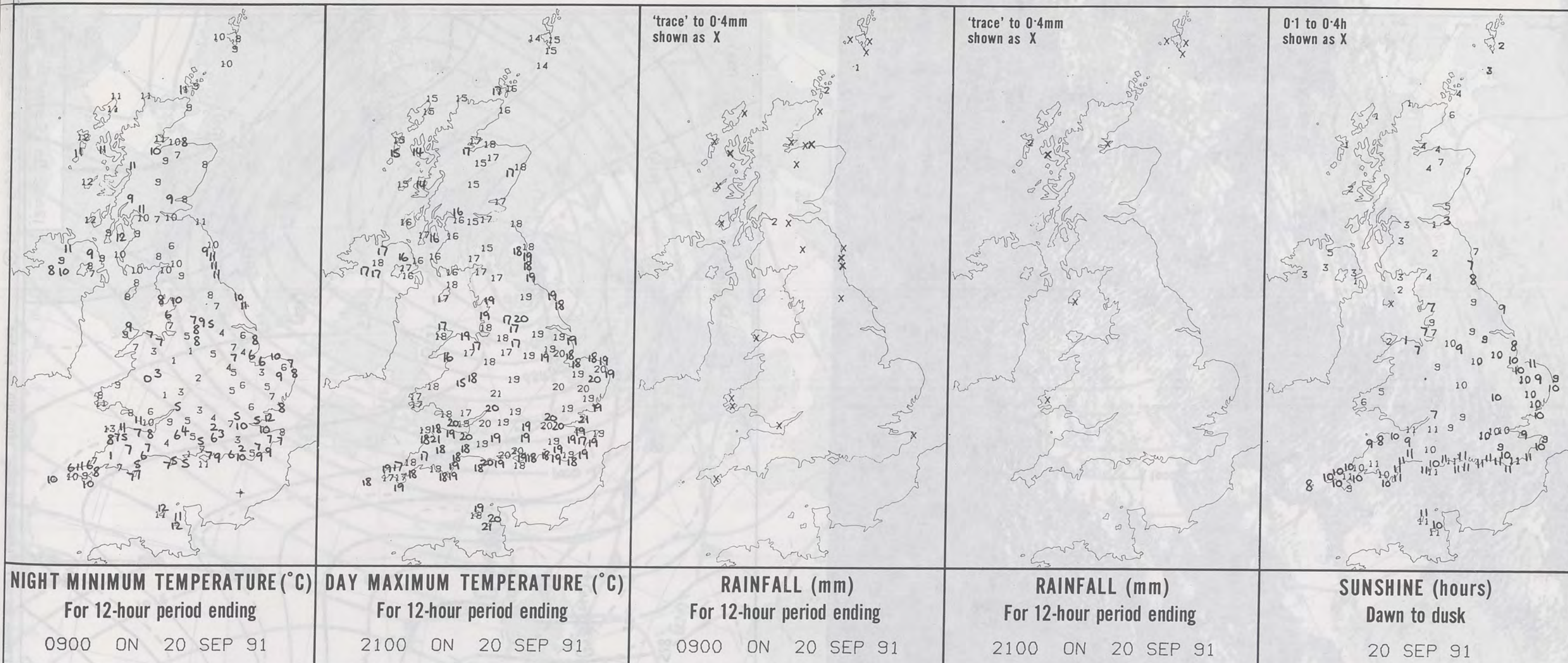
SIGNIFICANT WEATHER CHARTS

1800



2400





EXTREMES FOR FRIDAY 20th SEPTEMBER 1991

Highest Maximum	:	21.4 C Saunton Sands (Devon)
Lowest Maximum	:	13.8 C Waterstein (Isle of Skye)
Lowest Minimum	:	0.4 C St. Harmon (Powys)
Lowest Grass Minimum	:	-4.2 C Cellarhead (Nr. Stoke on Trent)
Most Rain (24 hours from 0900 GMT)	:	17.6 mm Benbecula (Outer Hebrides)
Most Sun	:	11.2 hours Dunkeswell Aerodrome (Devon)

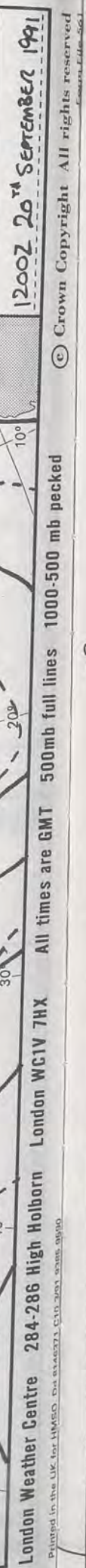
**DAILY
WEATHER
SUMMARY**



© Crown Copyright 1986
All rights reserved

A high-contrast, black and white photograph of a textured surface, possibly a rock face or a large, rough object. The texture is highly irregular, with many small, dark, rounded protrusions and deep shadows. A small, light-colored rectangular label is visible in the bottom left corner.

1348 Z VIS 20/9/91



1200Z 20th SEPTEMBER 1991

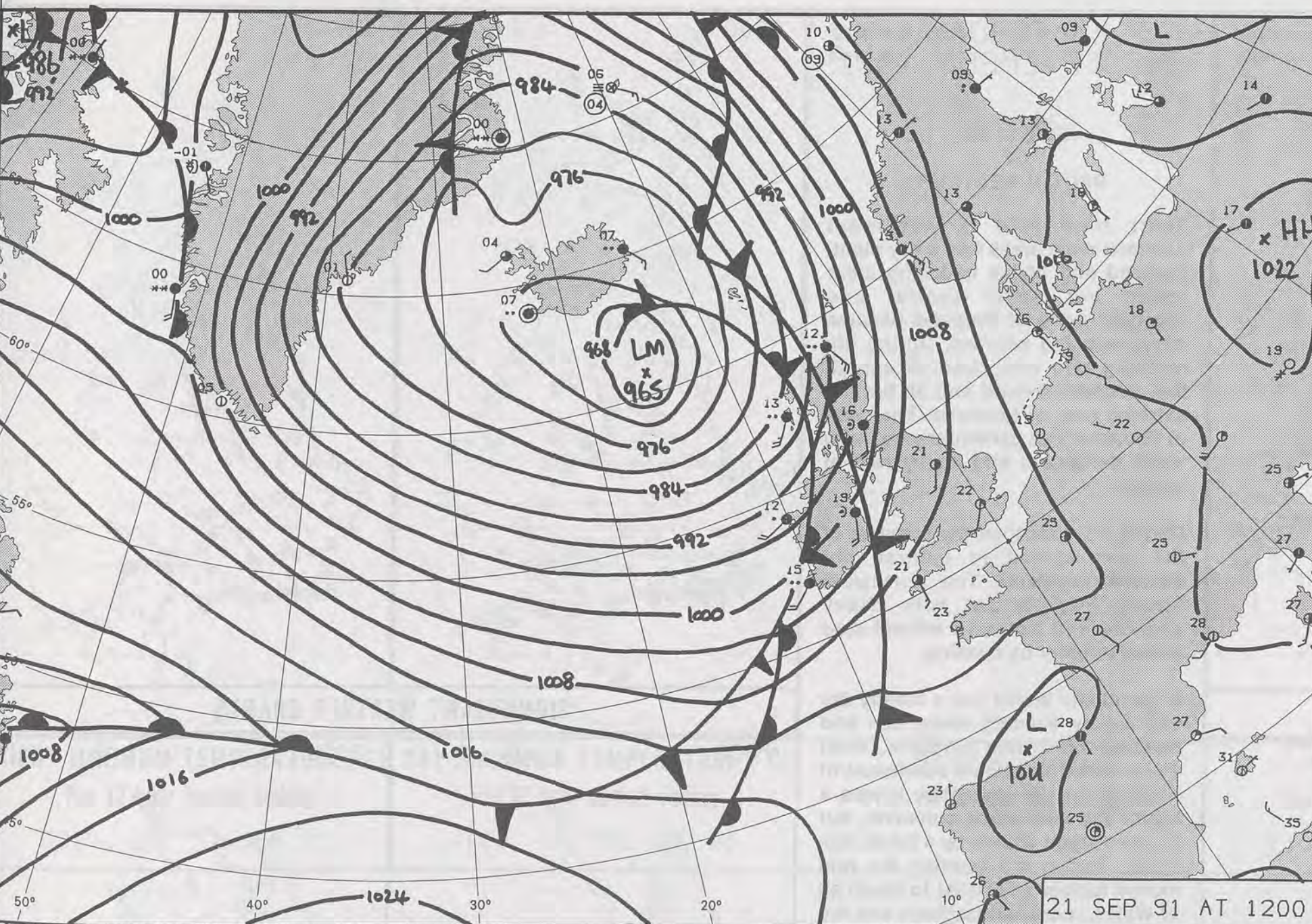
© Crown Copyright All rights reserved

500mb full lines 1000-500 mb pecked

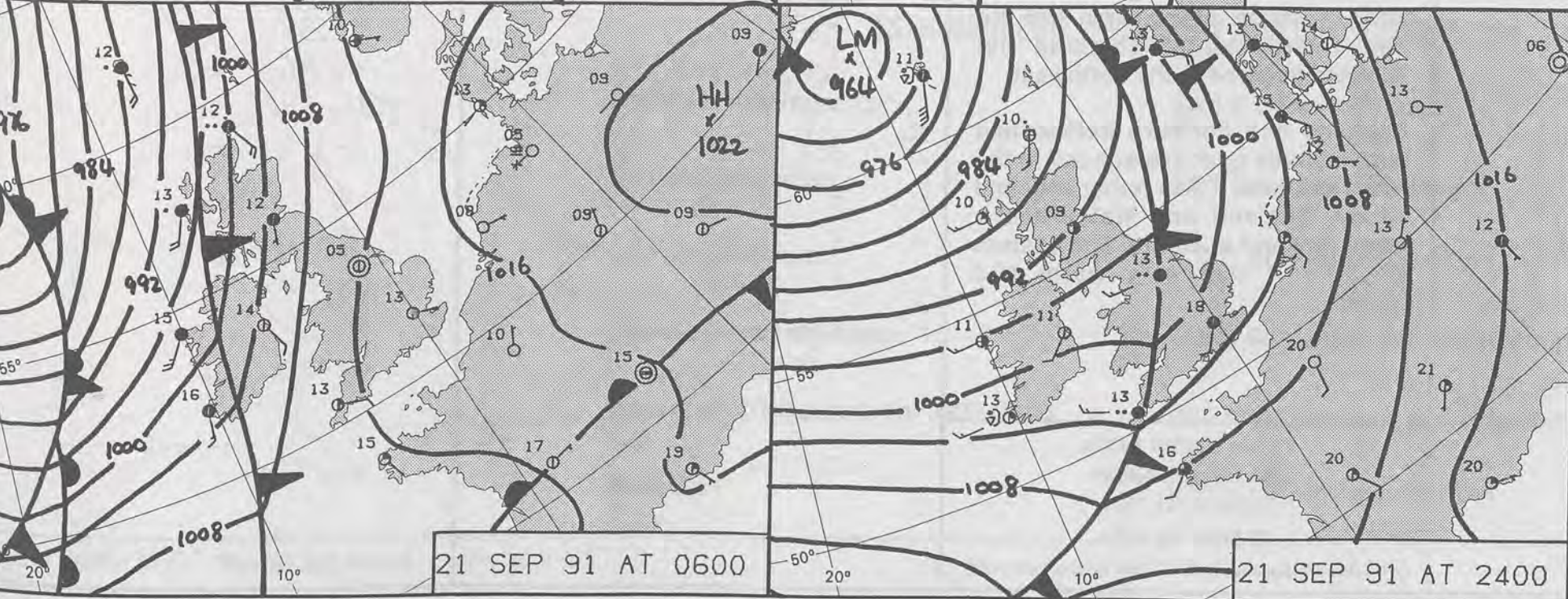
London WC1V 7HX

284-286 High Holborn

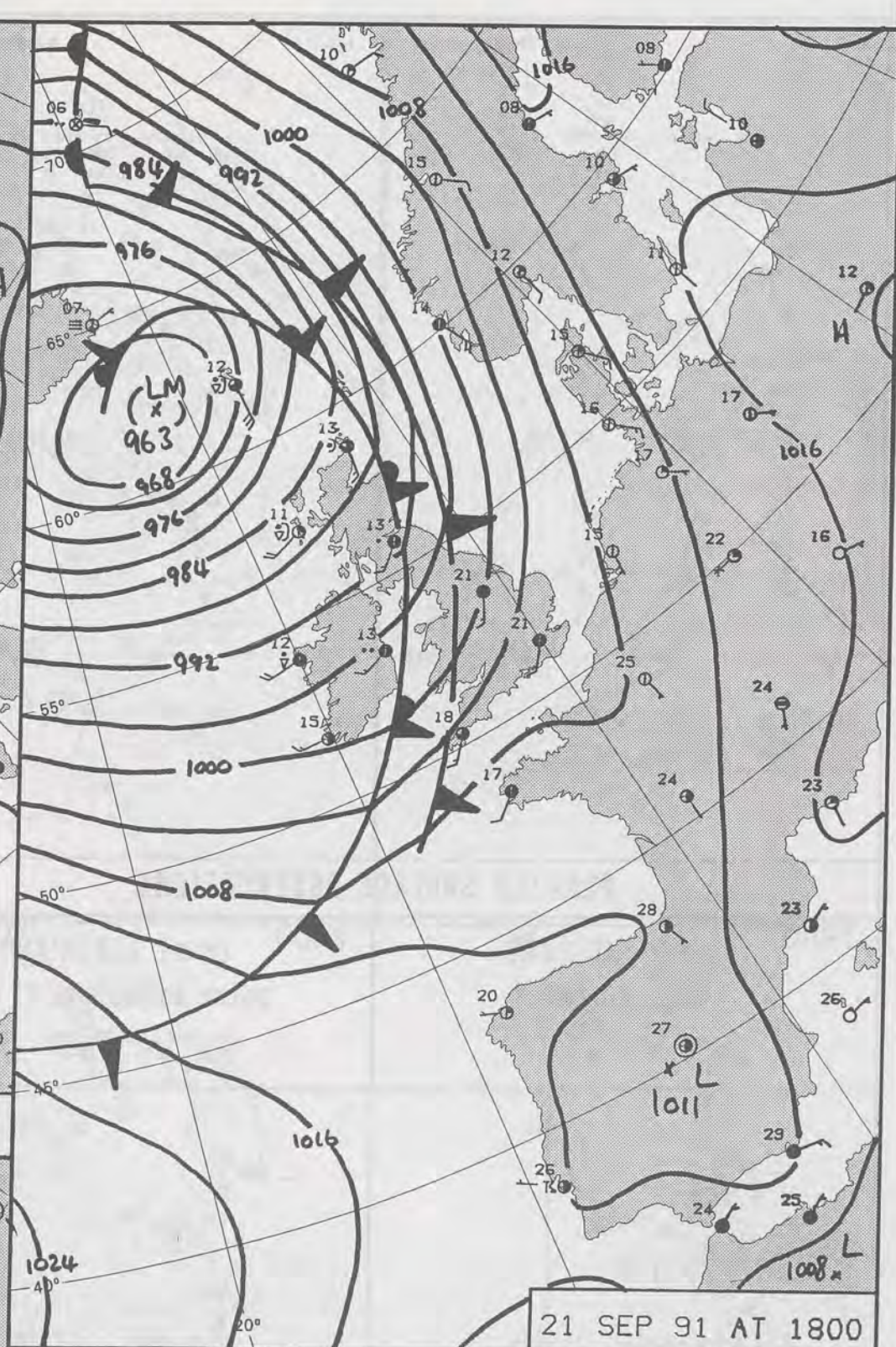
London Weather Centre



21 SEP 91 AT 1200



21 SEP 91 AT 0600



21 SEP 91 AT 1800

DUPLICATE ALSO
DAILY WEATHER SUMMARY

NOT FOR LOAN FOR
SATURDAY 21 SEPTEMBER 1991

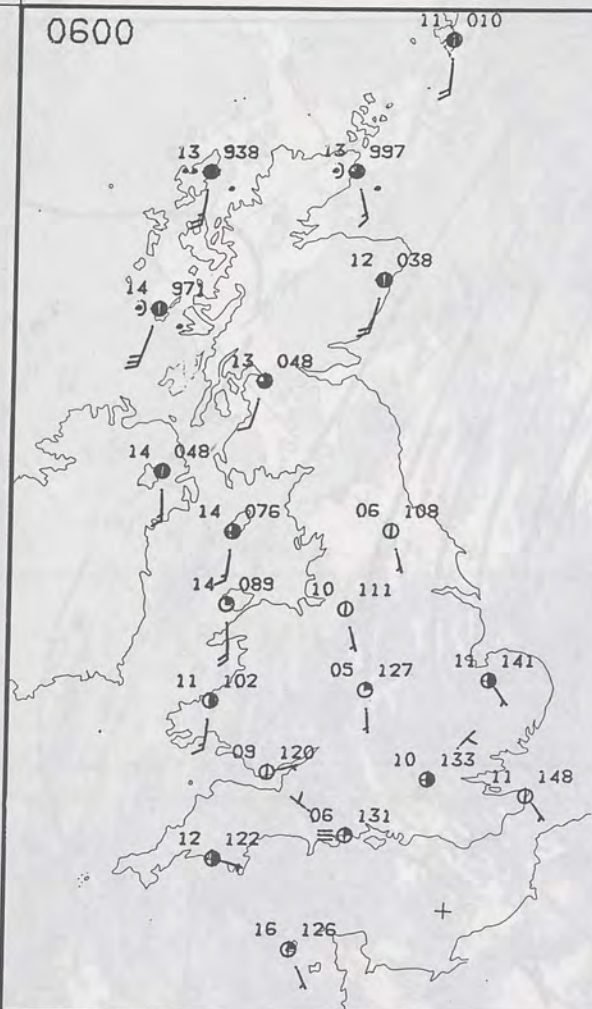
London Weather Centre 284-286 High Holborn London WC1V 7HX

© Crown Copyright All rights reserved

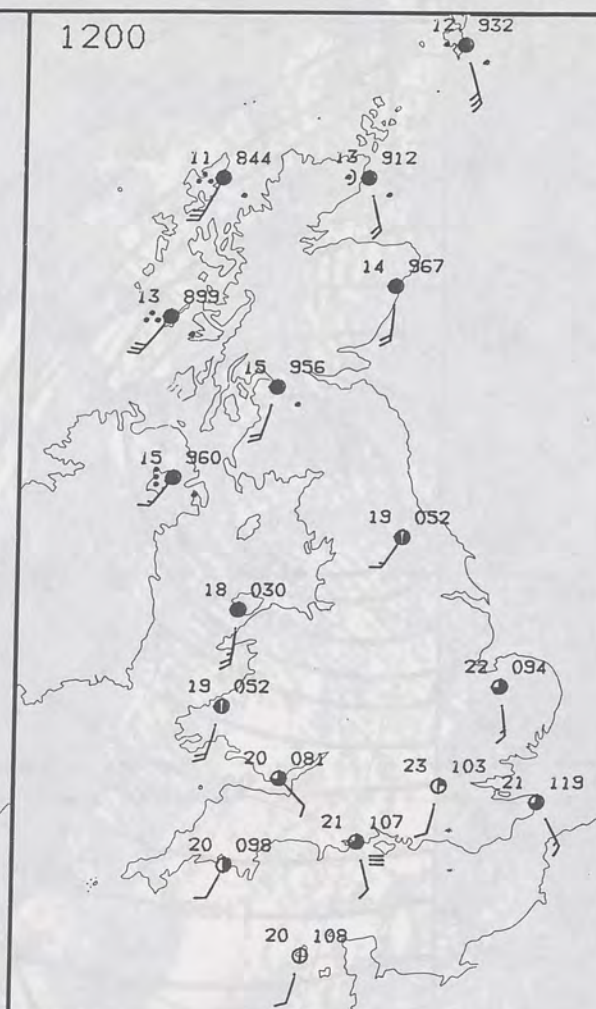
Legend:
— Warm front
— Cold front
— Occlusion

Library stamp: METEOROLOGICAL OFFICE, 26 SEP 1991, LIBRARY

0600

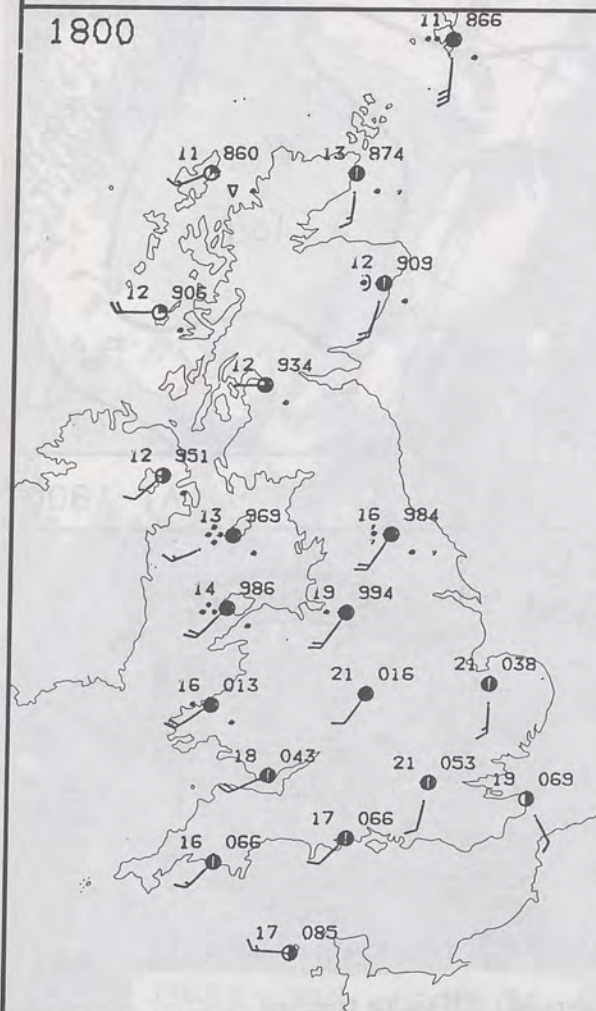


1200

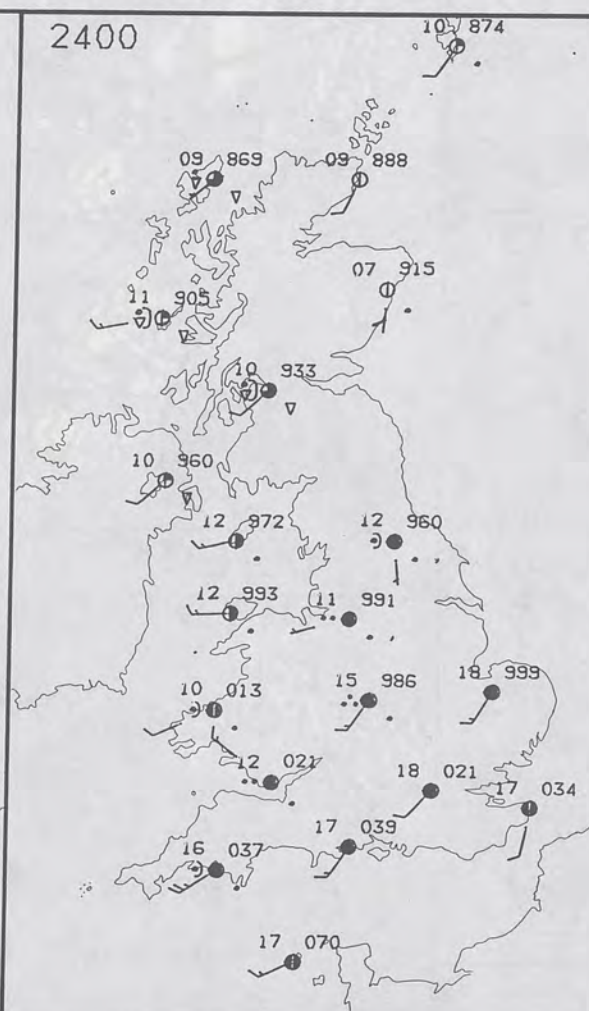


PLOTTED SURFACE OBSERVATIONS

1800



2400

SATURDAY
21 SEPTEMBER 1991SUMMARY
OF
BRITISH WEATHER

Apart from rain in northwest Scotland most areas had a dry night. England and Wales had long clear spells but some central and southern parts of England became misty with fog patches. During the morning rain continued to spread into northern Ireland and all but the extreme east of Scotland. The west of Scotland was particularly wet with some persistent and heavy rain in places.

During the afternoon the heaviest of the rain spread to central and eastern Scotland. The northwest turned brighter but with heavy showers and Northern Ireland also turned brighter by evening.

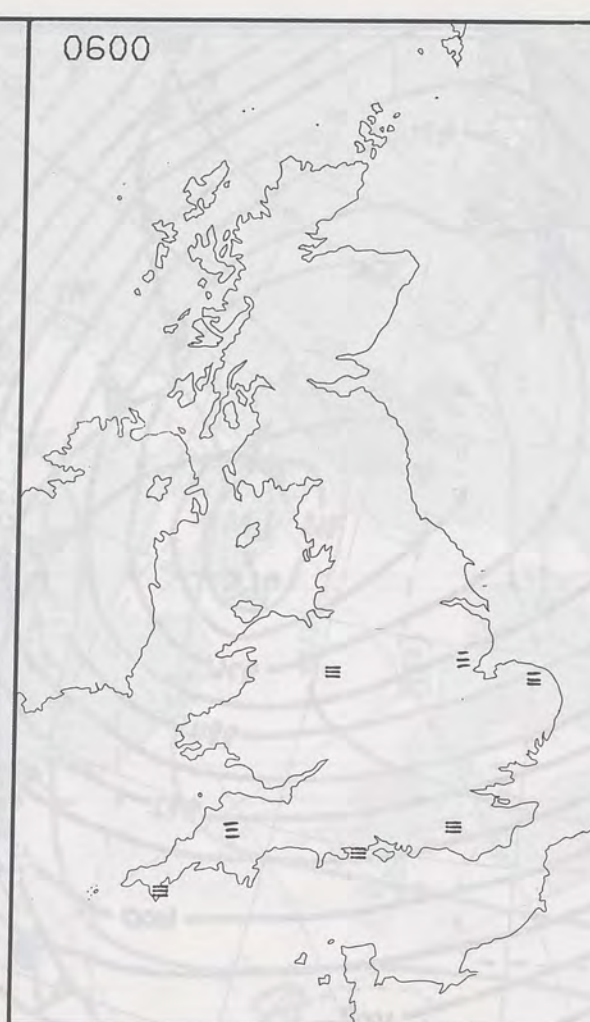
England and Wales had a mostly dry day but by evening some rain had reached northwest England, west Wales and the extreme southwest of England. In the meantime it was a bright day with some sunshine, but at times much diluted by a lot of high cloud. During the evening the rain moved further southeast to reach all of Wales, northern England and the north Midlands. At the same time the rain cleared all of Scotland but showers lingered in the northwest.

Scotland and northern Ireland had temperatures near average but in the north and west it was rather cool and windy. England and Wales had a warm day and in central and eastern England it was very warm and humid.

London Weather Centre
284-286 High Holborn
London WC1V 7HX
All times are GMT

© Crown Copyright 1986 All rights reserved

0600



1200

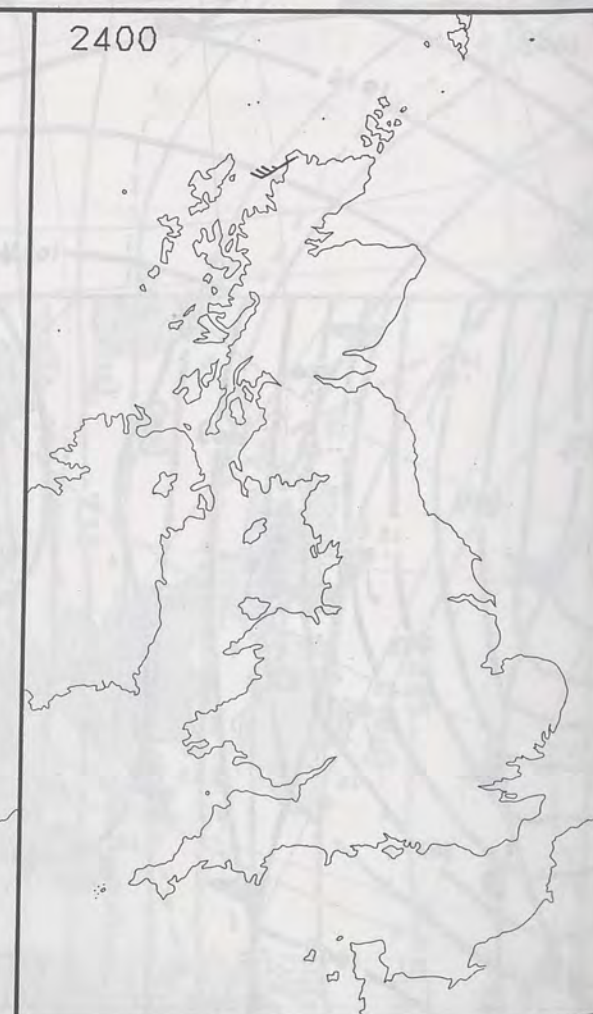


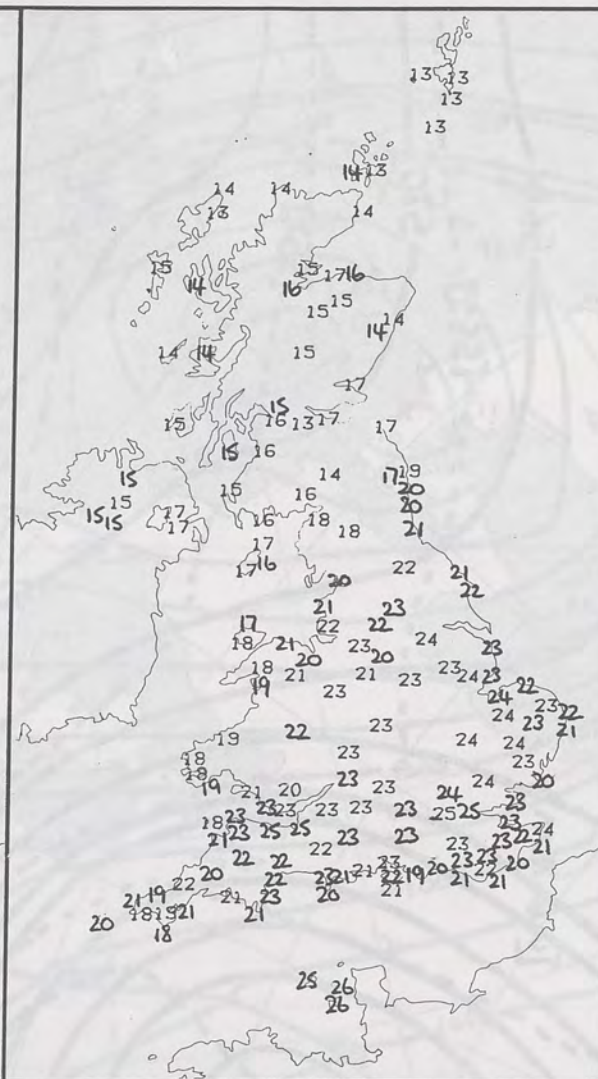
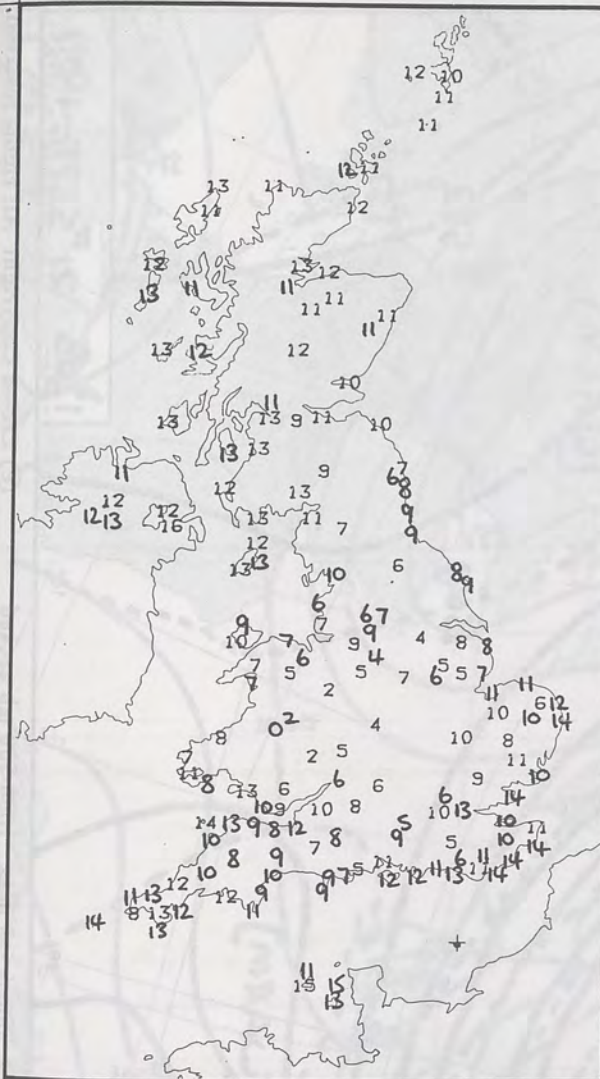
SIGNIFICANT WEATHER CHARTS

1800



2400





NIGHT MINIMUM TEMPERATURE (°C)
For 12-hour period ending
0900 ON 21 SEP 91

DAY MAXIMUM TEMPERATURE (°C)
For 12-hour period ending
2100 ON 21 SEP 91

RAINFALL (mm)
For 12-hour period ending
0900 ON 21 SEP 91

RAINFALL (mm)
For 12-hour period ending
2100 ON 21 SEP 91

SUNSHINE (hours)
Dawn to dusk
21 SEP 91

EXTREMES FOR SATURDAY 21st SEPTEMBER 1991

Highest Maximum : 25.6 C Jersey Airport

Lowest Maximum : 12.9 C Lerwick (Shetland)

Lowest Minimum : 0.2 C St. Harmon (Powys)

Lowest Grass Minimum : -1.9 C Shawbury (Nr. Shrewsbury)

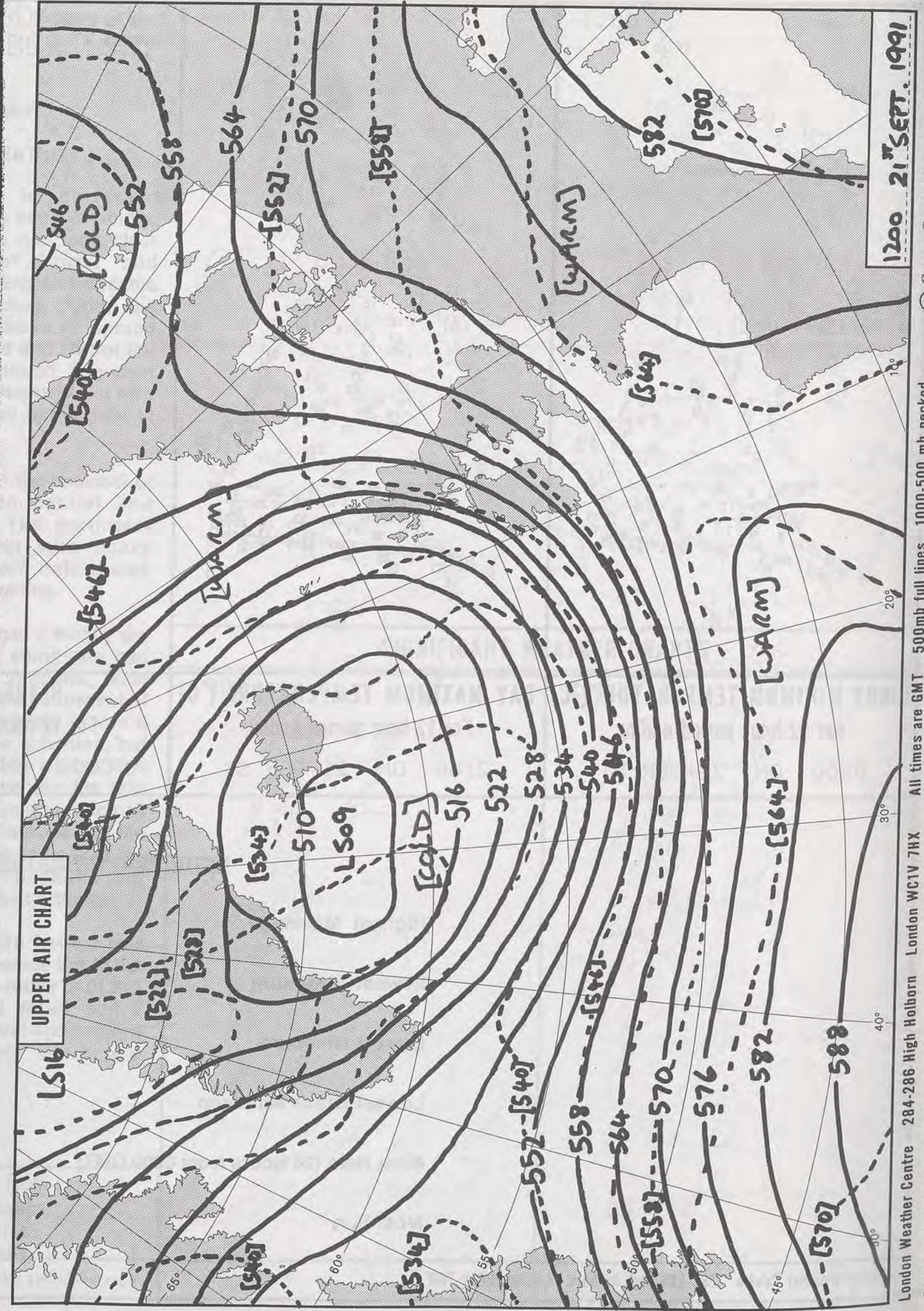
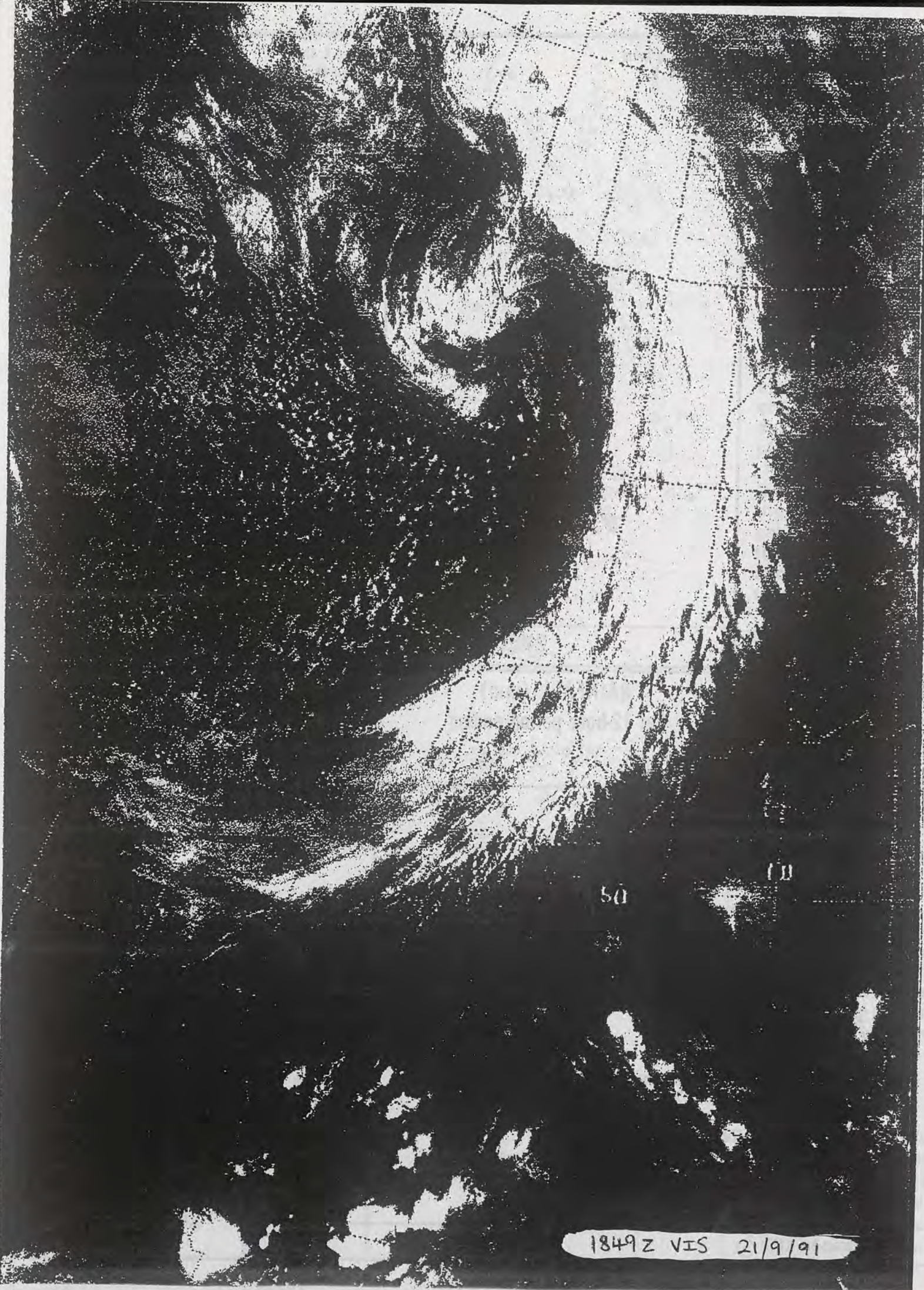
Most Rain (24 hours from 0900 GMT) : 31.5 mm Greenock (Nr. Glasgow)

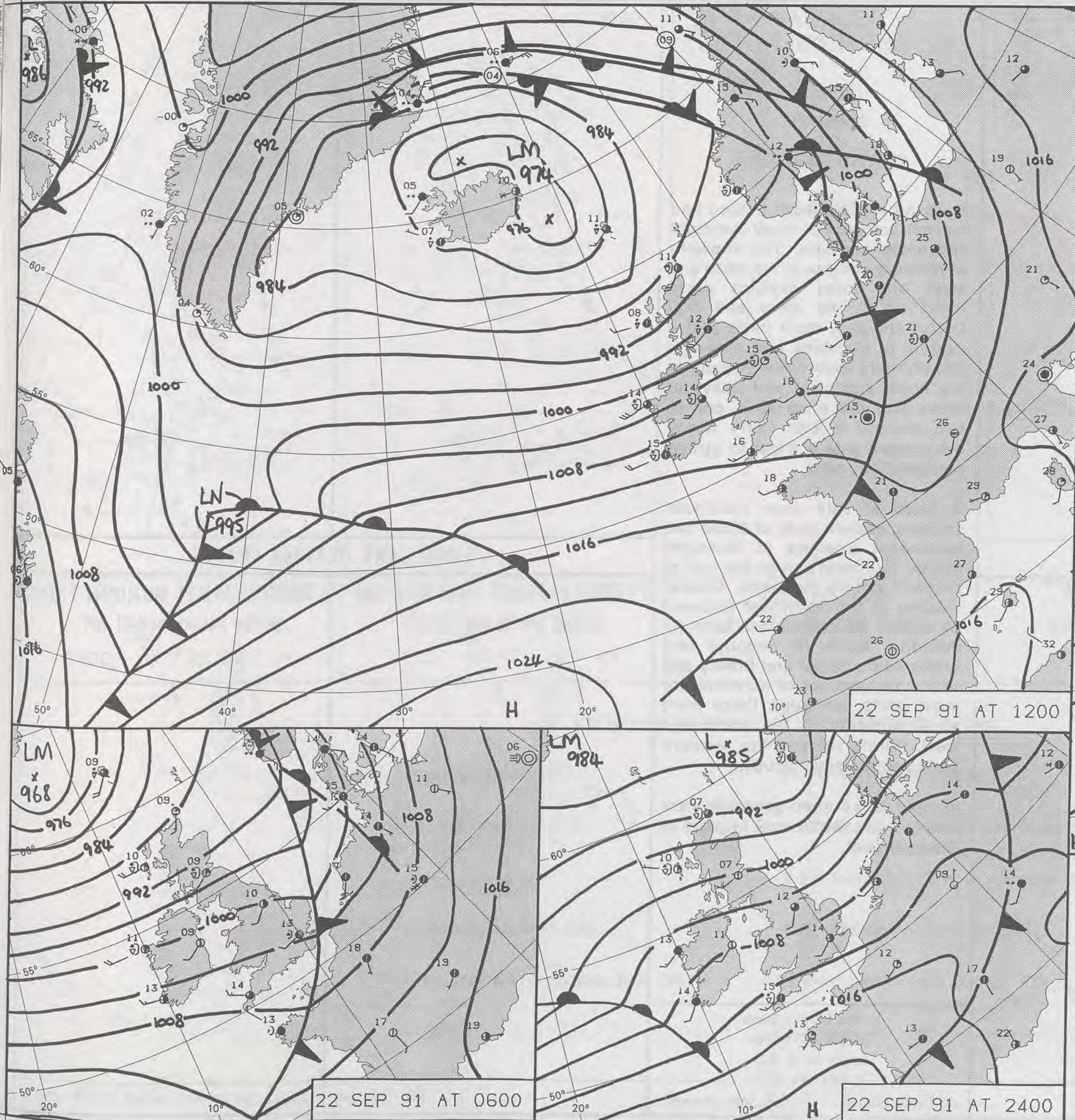
Most Sun : 10.5 hours Brawdy (Dyfed)

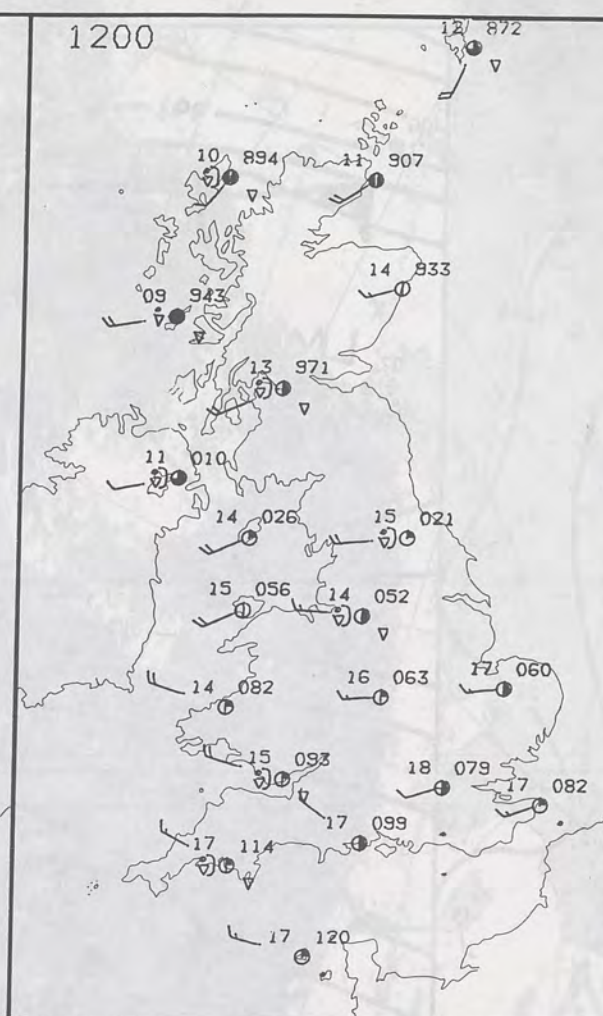
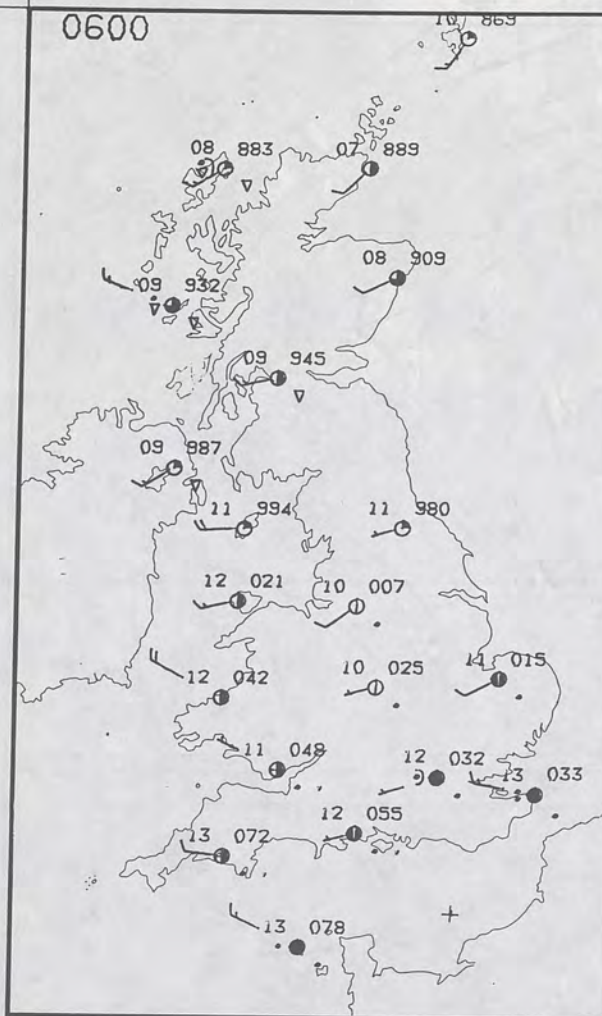
**DAILY
WEATHER
SUMMARY**



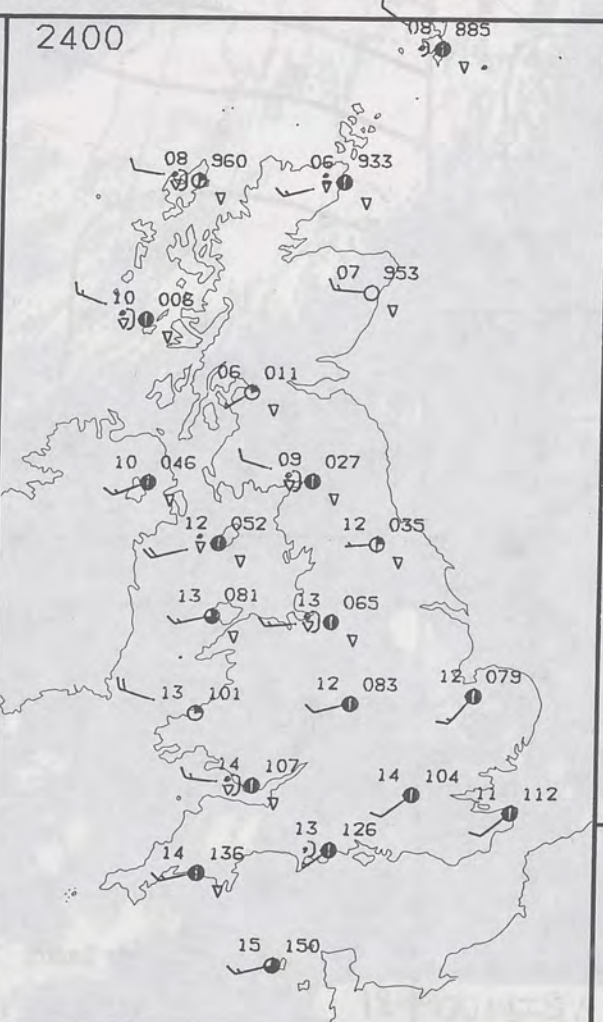
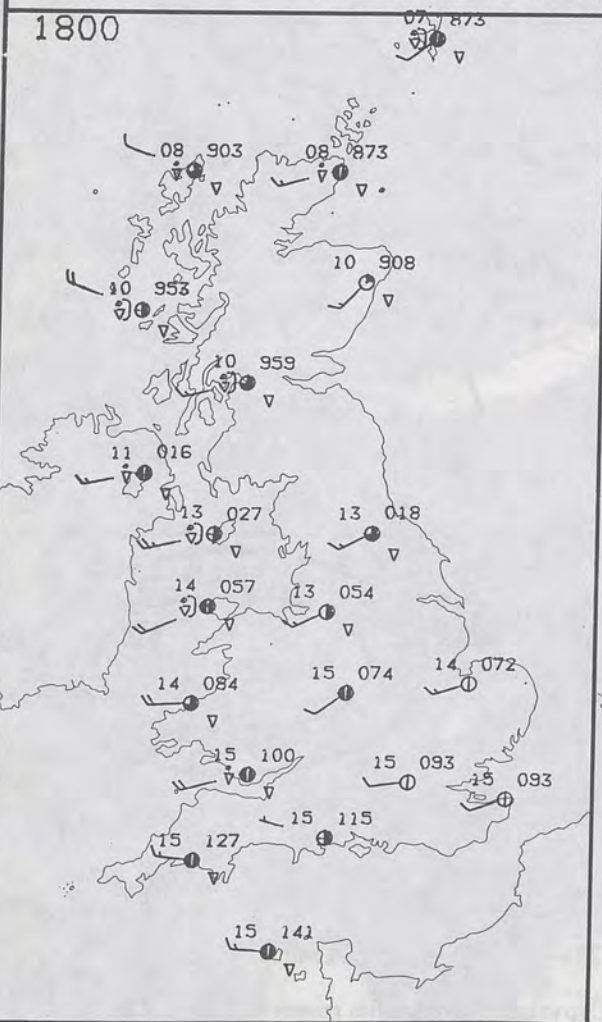
© Crown Copyright 1986
All rights reserved







PLOTTED SURFACE OBSERVATIONS



SUNDAY
22 SEPTEMBER 1991

**SUMMARY
OF
BRITISH WEATHER**

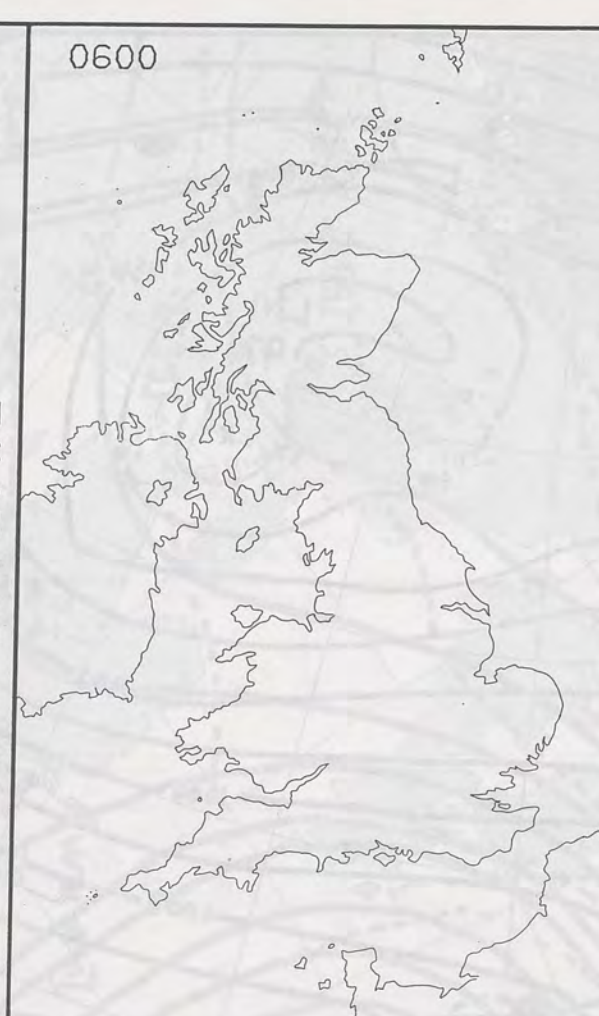
Scotland and Northern Ireland had variable amounts of cloud overnight and some showers. The showers were heavy at times in the north and west but some eastern parts remained mostly clear and dry. During the day, most parts had a mixture of sunshine and showers. The showers were more frequent in the north and west and heavy at times with hail reported in one or two places. It was fairly windy everywhere with a fresh to strong southwesterly wind.

A band of rain over northeast England, eastern parts of Wales and southwest England at midnight moved southeast across the rest of England during the night. Clearer weather in the northwest followed on behind to reach most parts by morning. Much of England and Wales had a bright and breezy day with a fair amount of sunshine for most parts, although there were some showers in the north and west. During the evening, western parts became more cloudy.

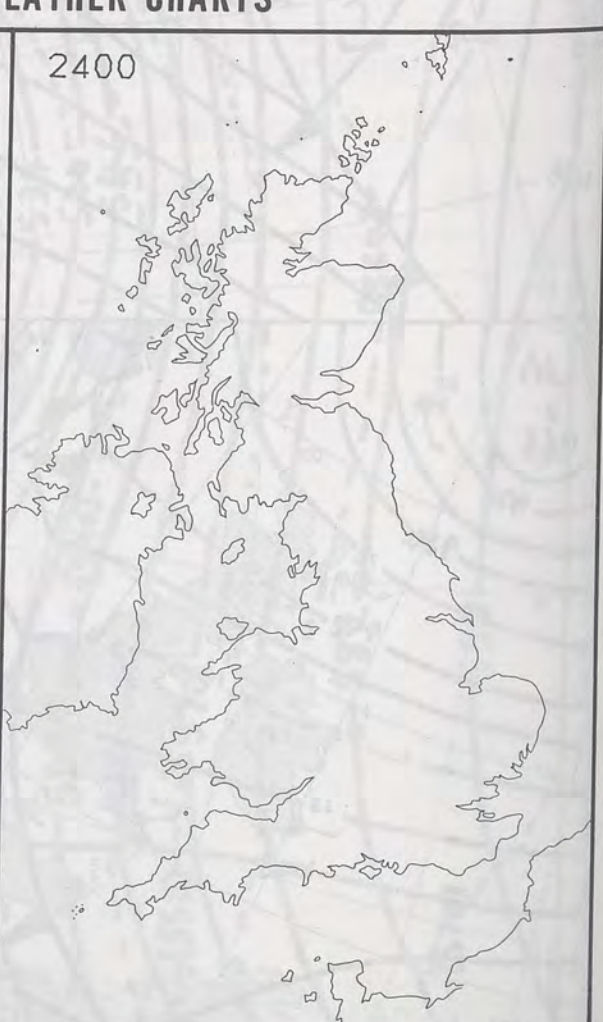
Temperatures were generally near normal, but rather cool in parts of the northwest.

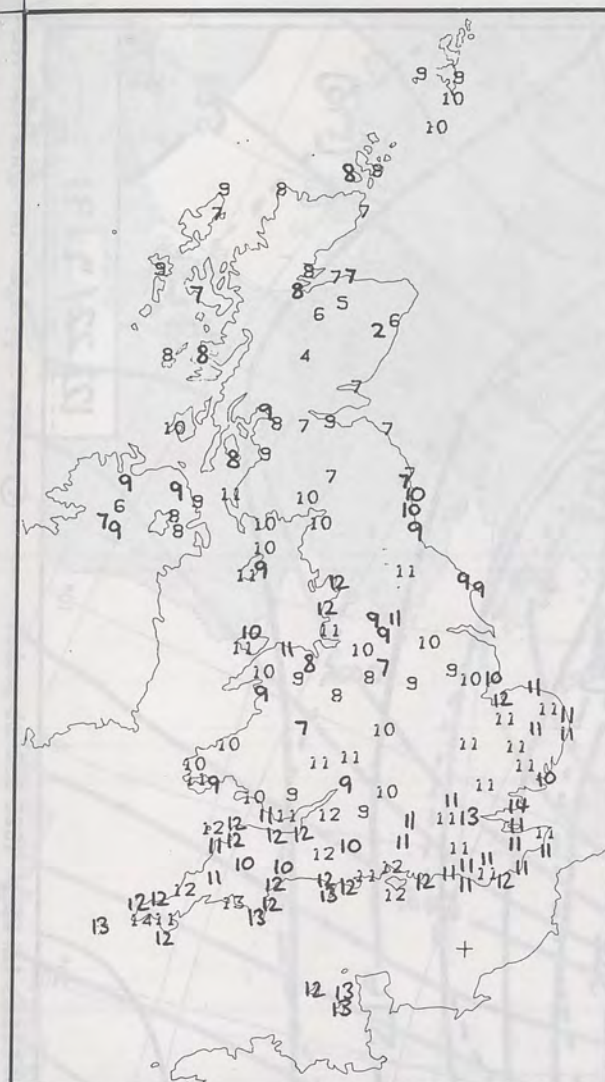
London Weather Centre
284-286 High Holborn
London WC1V 7HX
All times are GMT

© Crown Copyright 1986 All rights reserved

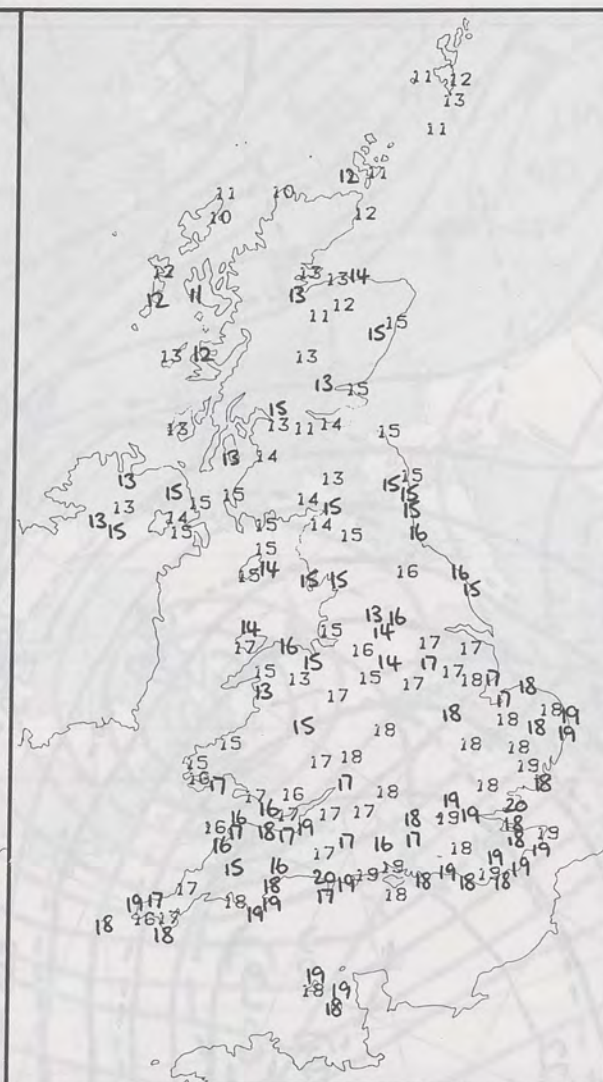


SIGNIFICANT WEATHER CHARTS

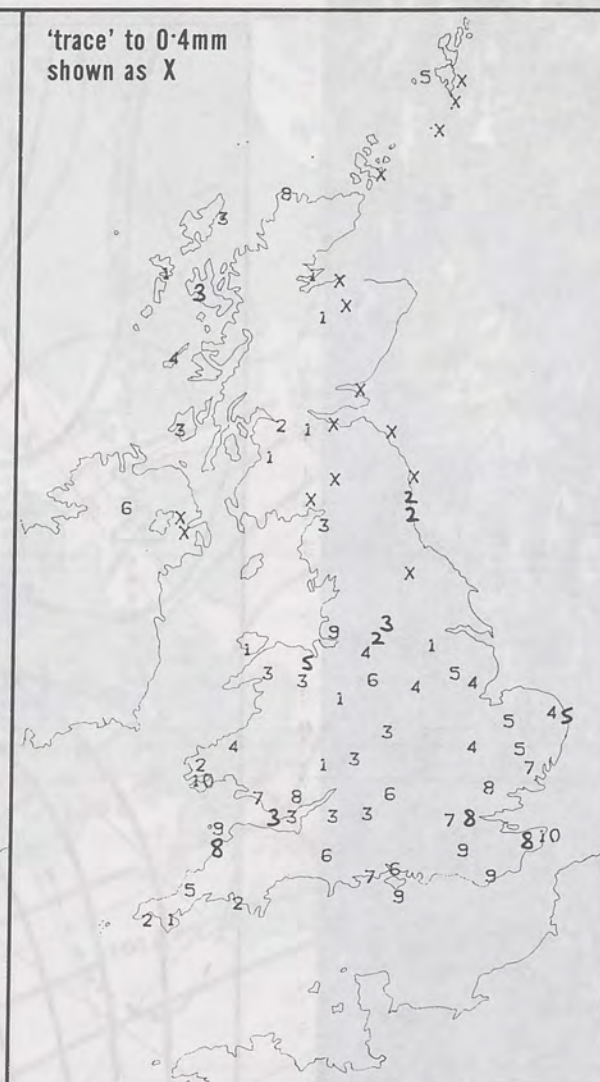




NIGHT MINIMUM TEMPERATURE (°C)
For 12-hour period ending
0900 ON 22 SEP 91



DAY MAXIMUM TEMPERATURE (°C)
For 12-hour period ending
2100 ON 22 SEP 91



RAINFALL (mm)
For 12-hour period ending
0900 ON 22 SEP 91



RAINFALL (mm)
For 12-hour period ending
2100 ON 22 SEP 91



SUNSHINE (hours)
Dawn to dusk
22 SEP 91

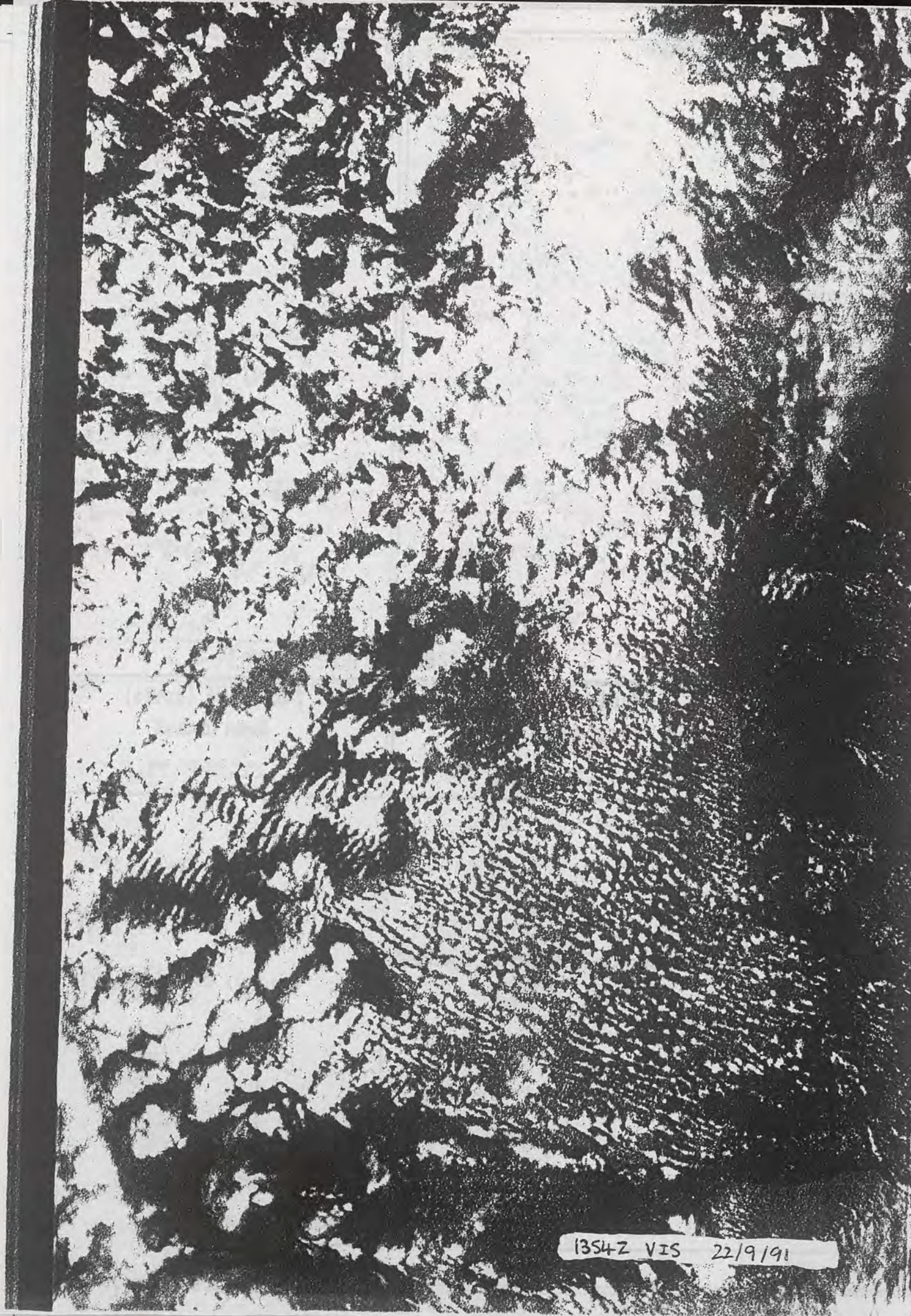
EXTREMES FOR SUNDAY 22nd SEPTEMBER 1991

Highest Maximum	:	20.4 C Weymouth (Dorset)
Lowest Maximum	:	9.9 C Stornoway (Outer Hebrides) and Cape Wrath (N. Scotland)
Lowest Minimum	:	2.2 C Inchmarlo (S.W. of Aberdeen)
Lowest Grass Minimum	:	-0.7C Aberdeen - Dyce Airport
Most Rain (24 hours from 0900 GMT)	:	22.0 mm Loch Ranza (Arran)
Most Sun	:	10.3 hours Boulmer (Northumberland)

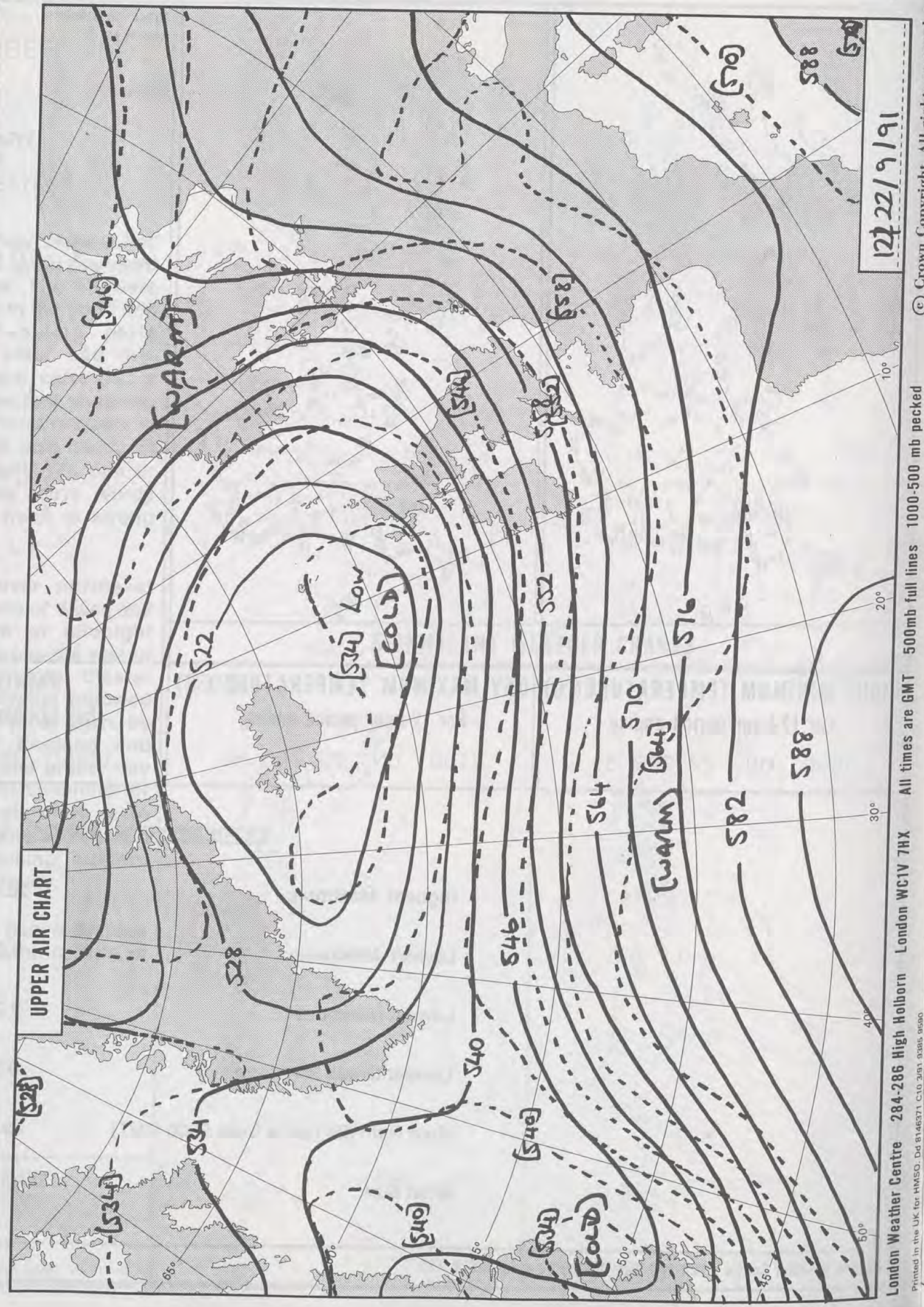
**DAILY
WEATHER
SUMMARY**



© Crown Copyright 1986
All rights reserved



1354Z VIS 22/9/91



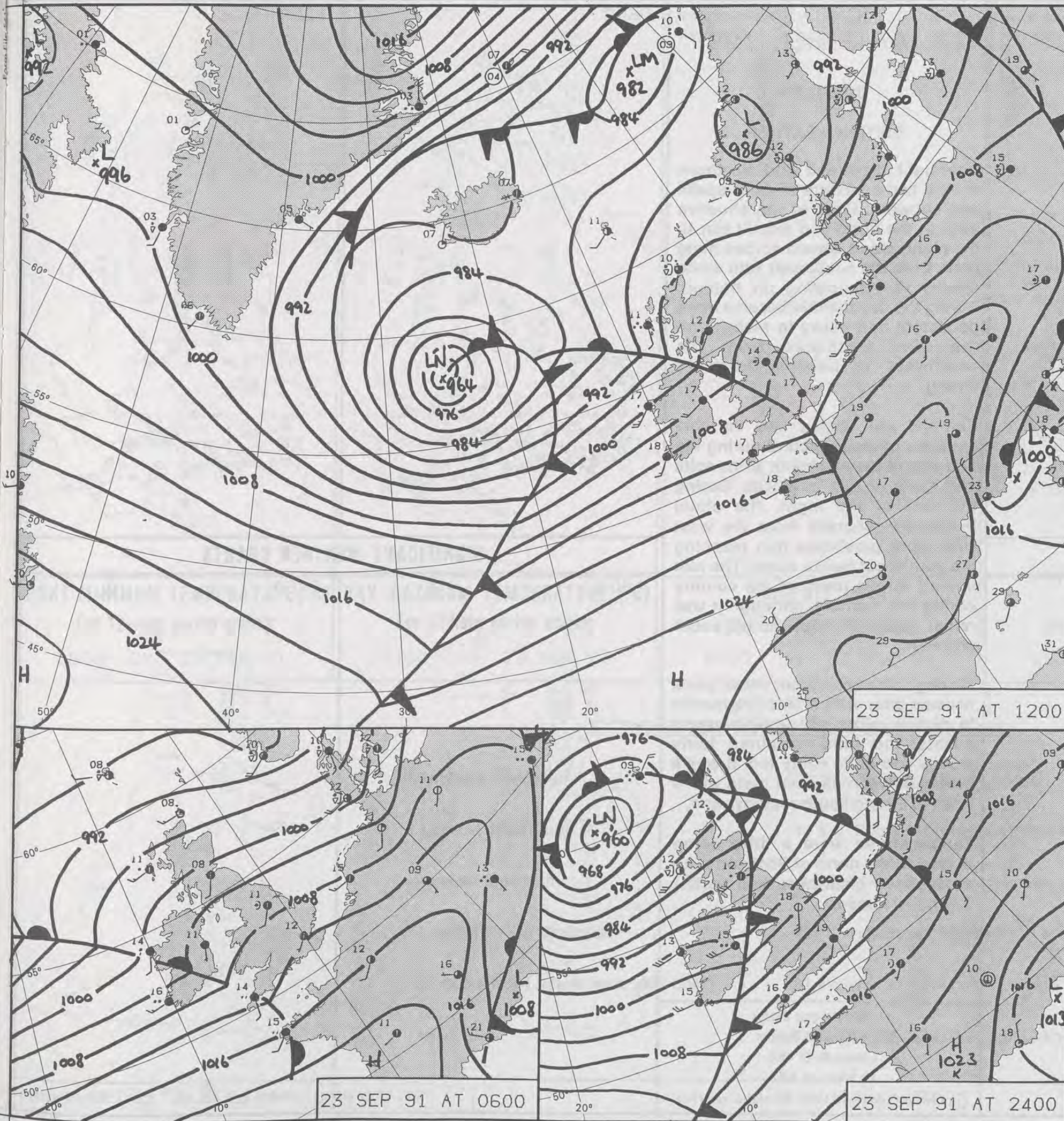
12422/9191

© Crown Copyright All rights reserved

10° 20° 30° 40° 50° 60° 70° 80° 90° 100° 110° 120° 130° 140° 150° 160° 170° 180°

London Weather Centre 284-286 High Holborn London WC1V 7HX

Printed in the UK for HMSO. Dd 8146371 C10 3/91 9385 9590



23 SEP 91 AT 1200

23 SEP 91 AT 1800

23 SEP 91 AT 0600

23 SEP 91 AT 2400

DUPLICATE ALSO
DAILY WEATHER SUMMARY
NOT FOR LOAN FOR
MONDAY 23 SEPTEMBER 1991

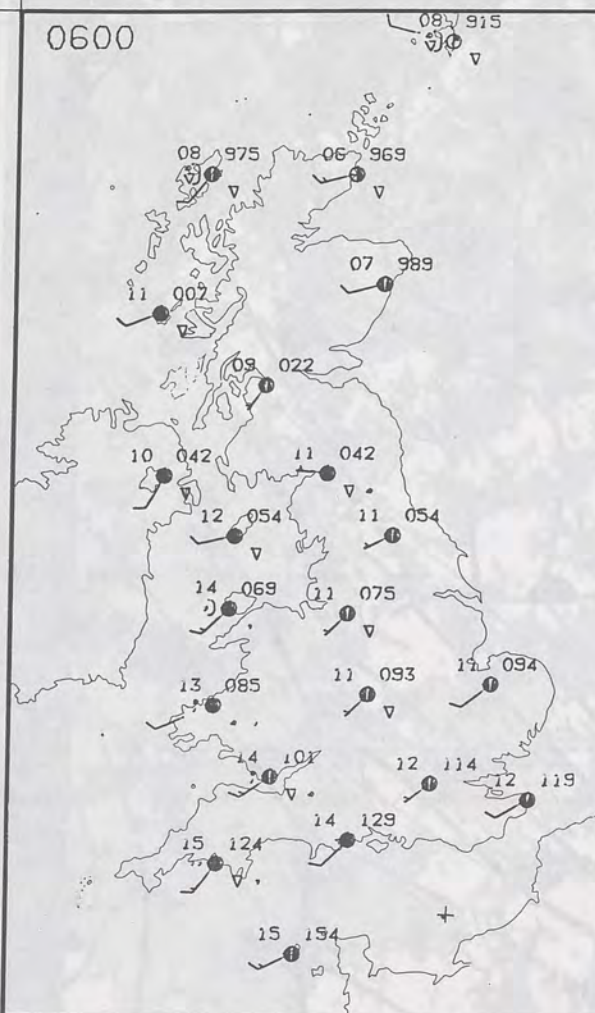
London Weather Centre 284-286 High Holborn London WC1V 7HX

© Crown Copyright All rights reserved

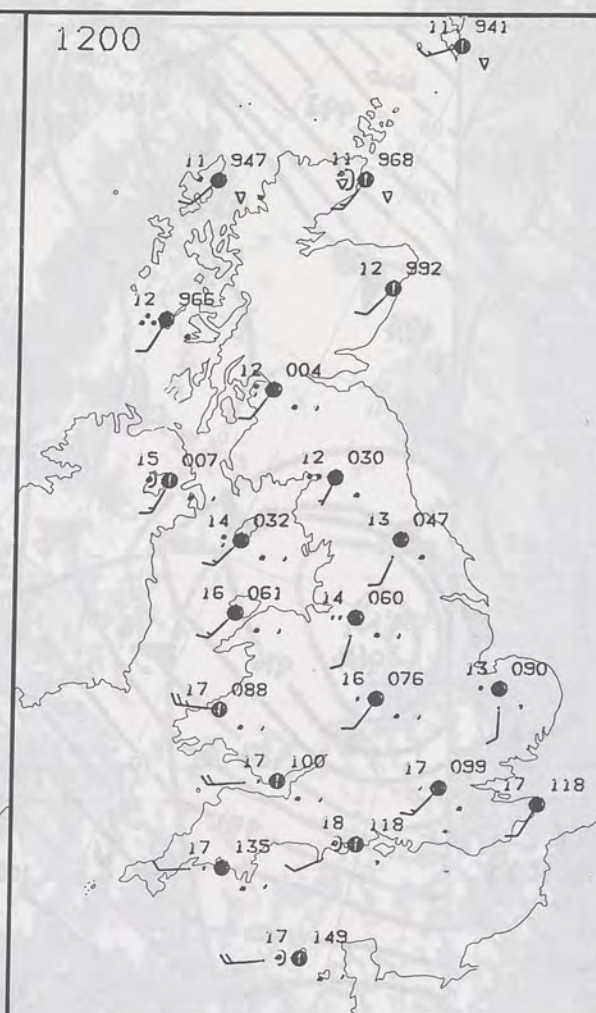
METEOLOGICAL OFFICE
23 SEP 1991
LIBRARY

Warm front Cold front Occlusion

0600

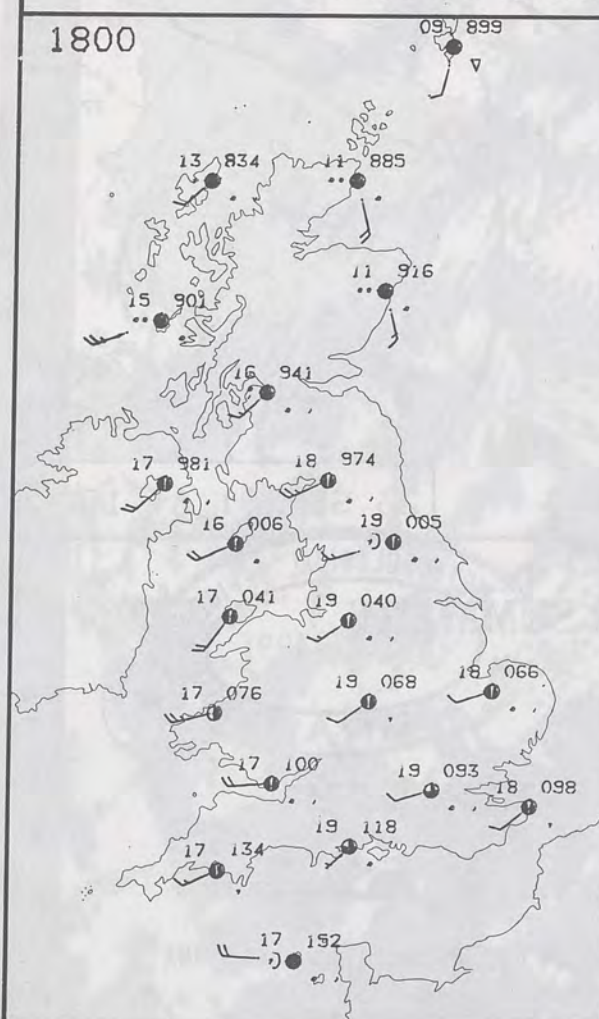


1200

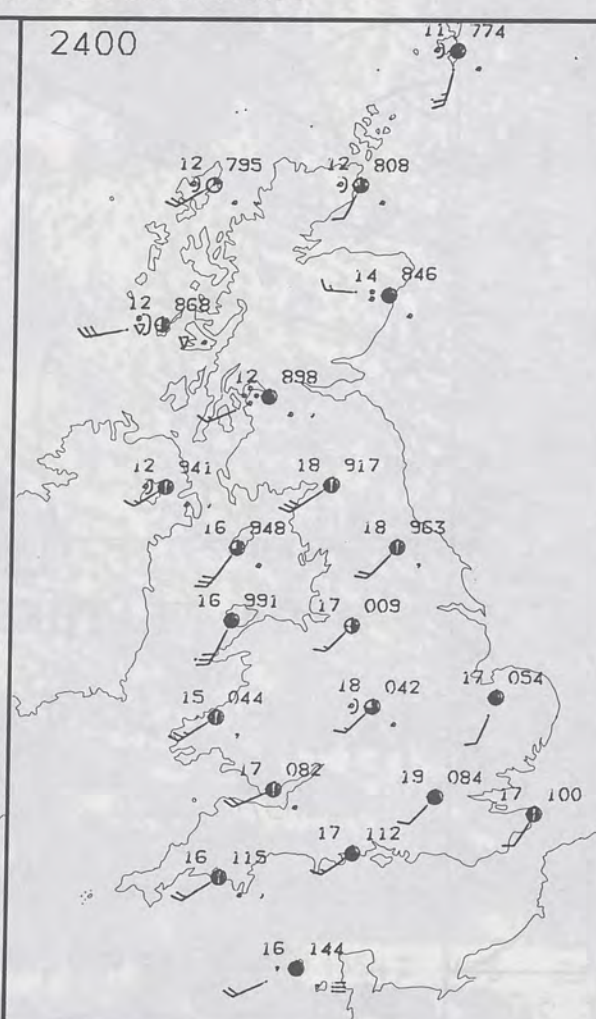


PLOTTED SURFACE OBSERVATIONS

1800



2400

MONDAY
23 SEPTEMBER 1991SUMMARY
OF
BRITISH WEATHER

Overnight, Scotland and Northern Ireland had a mixture of clear spells and showers. Most of the showers were in the north and west. Later in the night, cloud spread across most parts from the southwest with some patchy rain following on behind. During the day the rain became more persistent and heavy in places and the wind freshened from the southwest to become fresh to strong.

England and Wales had variable amounts of cloud around during the first part of the night with some spits and spots of rain in places. During the rest of the night, the cloud increased generally from the west with more persistent rain reaching the southwest before dawn. The rain spread across much of the country during the morning, although it was rather patchy in nature in the south and east.

Through the afternoon, most parts became drier with a little brightness in places, although some western coasts and hills remained fairly cloudy and quite misty too. It was a breezy day across most parts with a fresh to strong southwesterly wind.

Temperatures were a little below normal in the north of Scotland but a little above elsewhere and feeling warm and humid.

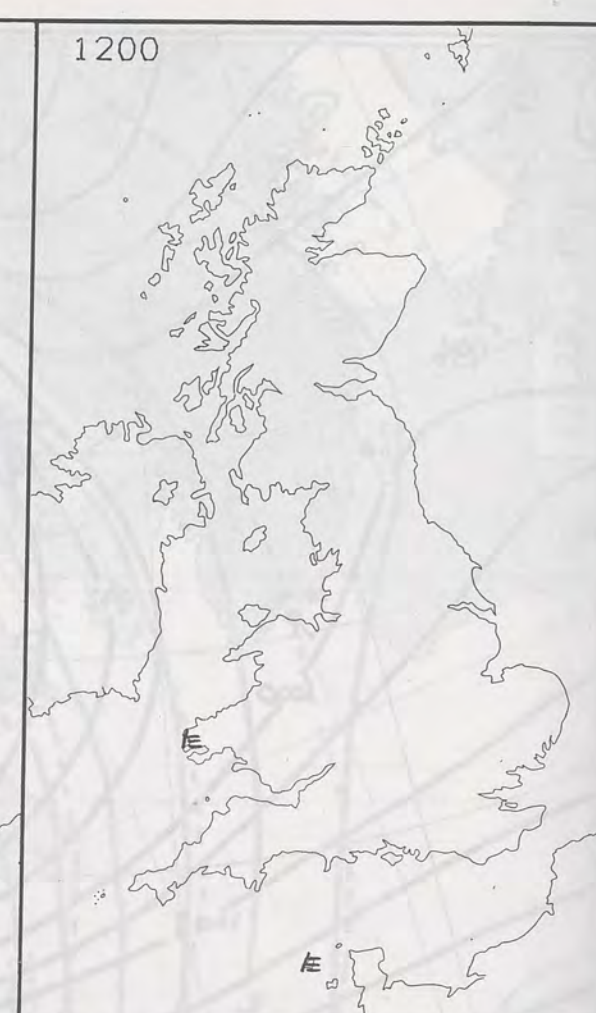
London Weather Centre
284-286 High Holborn
London WC1V 7HX
All times are GMT

© Crown Copyright 1986 All rights reserved

0600



1200

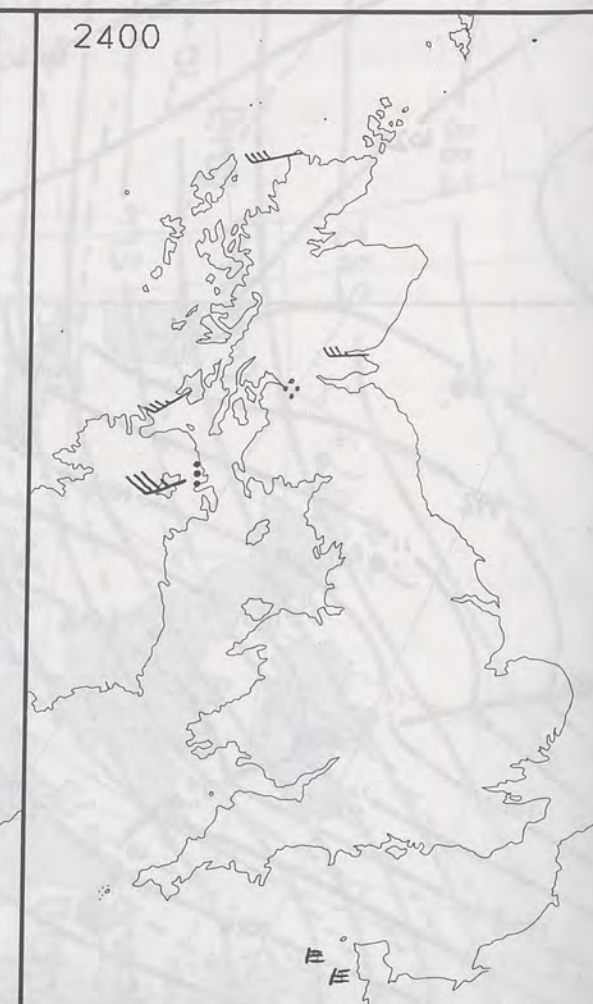


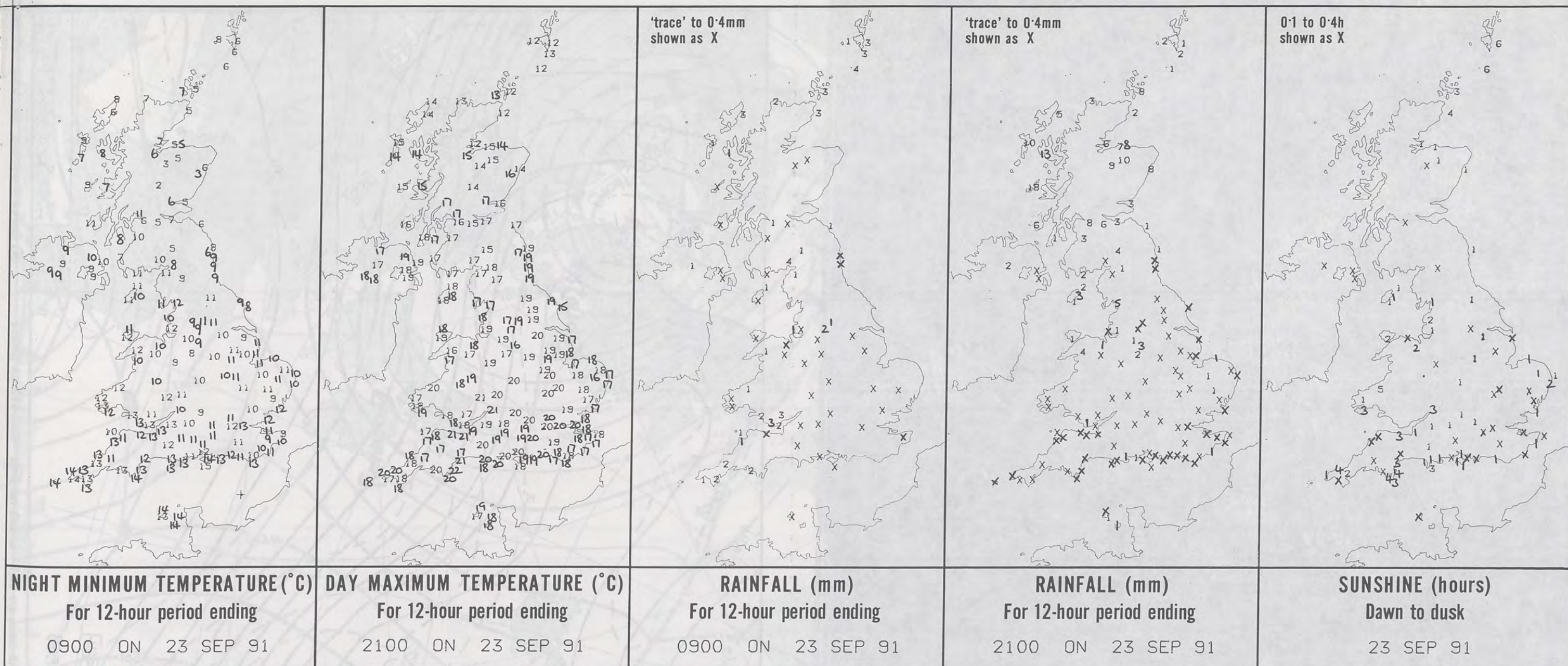
SIGNIFICANT WEATHER CHARTS

1800



2400






EXTREMES FOR MONDAY 23rd SEPTEMBER 1991

Highest Maximum	:	22.0 C Torquay (Devon)
Lowest Maximum	:	11.6 C Foula (Off Shetland) and Kirkwall (Orkney)
Lowest Minimum	:	2.1 C Tummel Bridge (Tayside)
Lowest Grass Minimum	:	-0.1 C Aviemore (Highland)
Most Rain (24 hours from 0900 GMT)	:	60.4 mm Sloy (Nr. Loch Lomond)
Most Sun	:	6.2 hours Fair Isle (Between Orkney and Shetland)

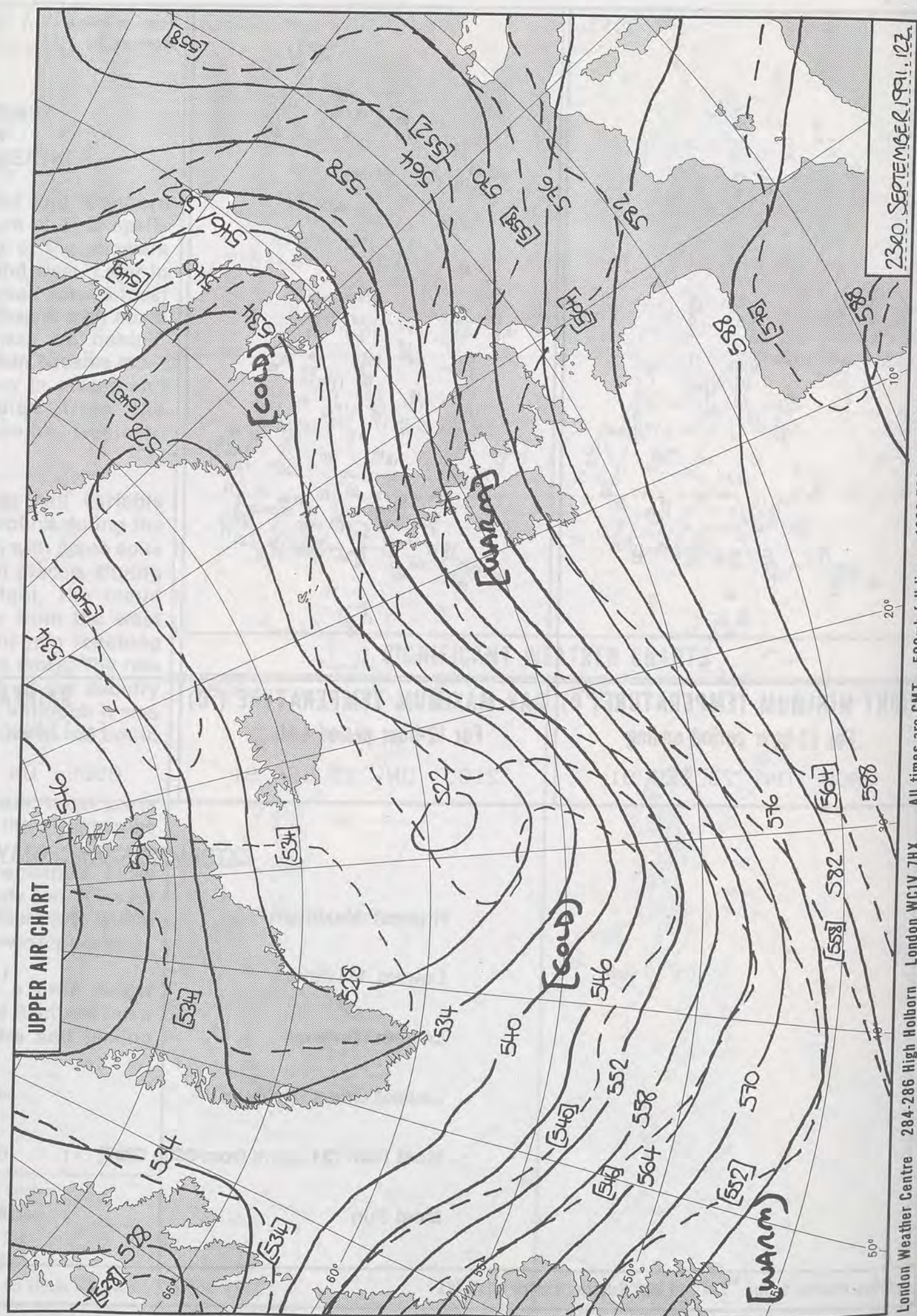
**DAILY
WEATHER
SUMMARY**



© Crown Copyright 1986
All rights reserved



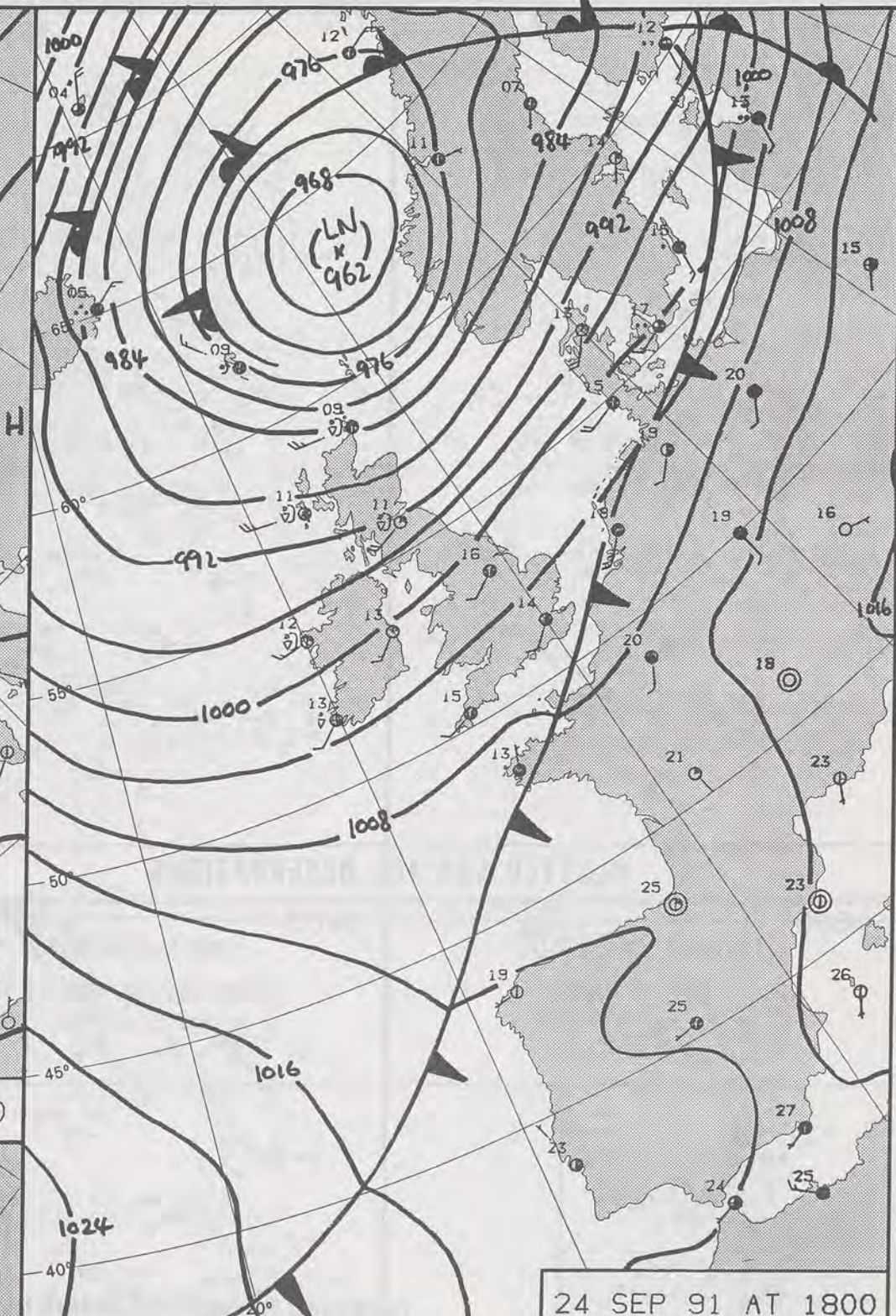
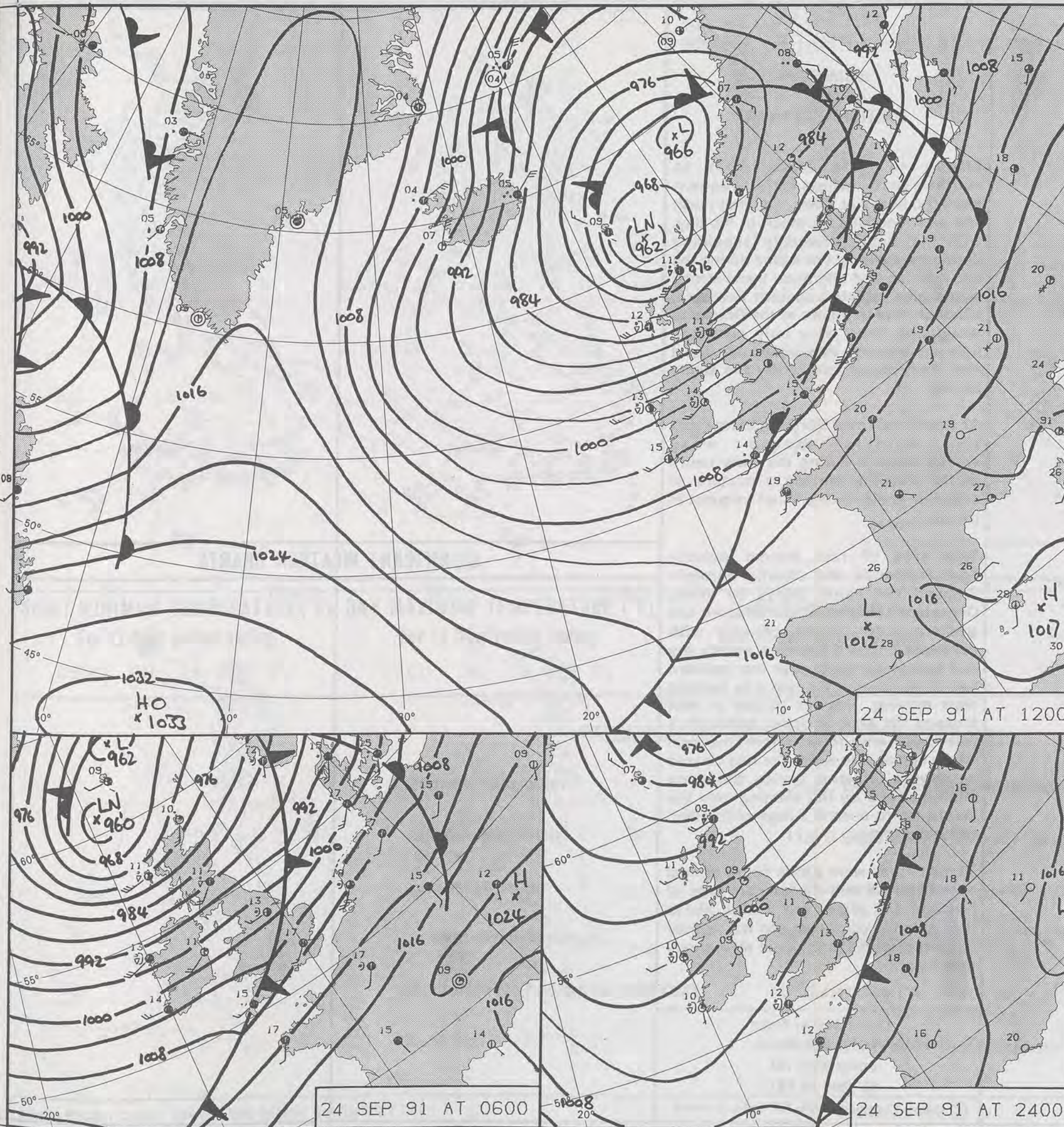
1808Z IR 23/9/91



London Weather Centre 284-286 High Holborn London WC1V 7HX All times are GMT 500mb full lines 1000-500 mb pecked © Crown Copyright All rights reserved Form File 561

2300 SEPTEMBER 1991 12Z

London Weather Centre 284-286 High Holborn London WC1V 7HX
Printed in the UK for HMSO. Dd 8146371 C10 3/91 9385 9590
© Crown Copyright All rights reserved
Form File 561



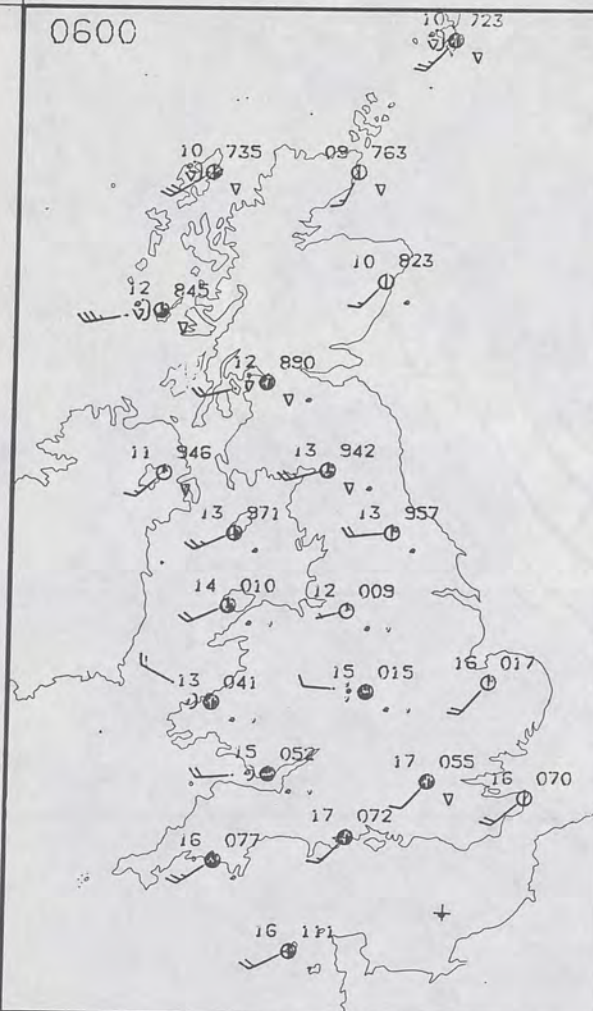
DUPLICATE ALSO
DAILY WEATHER SUMMARY
NOT FOR LOAN FOR
TUESDAY 24 SEPTEMBER 1991

London Weather Centre 284-286 High Holborn London WC1V 7HX
© Crown Copyright All rights reserved

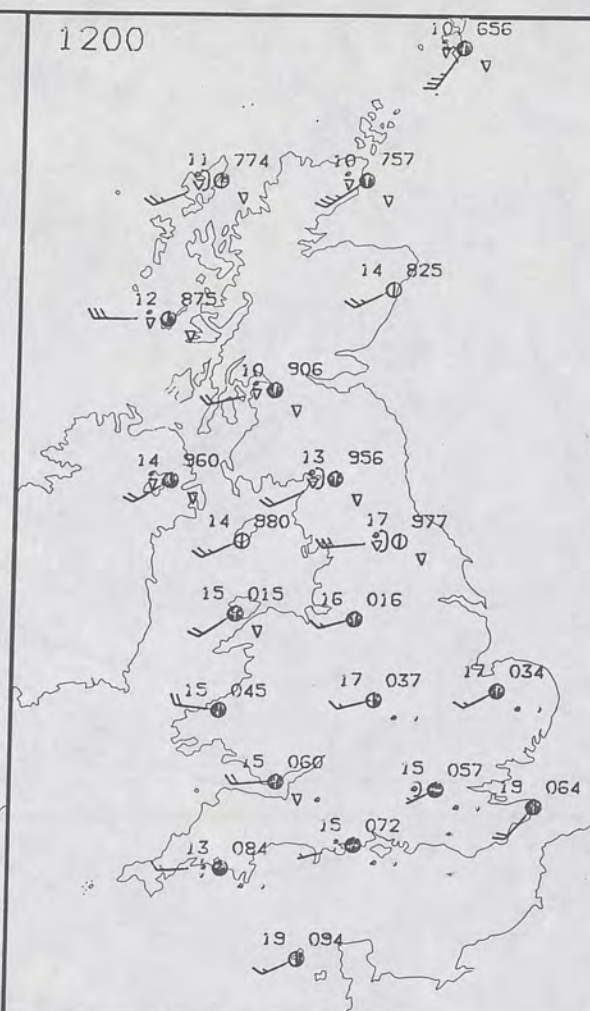
Legend:
Warm front
Cold front
Occlusion

METEOLOGICAL OFFICE
08 OCT 1991
LIBRARY

0600



1200

TUESDAY
24 SEPTEMBER 1991SUMMARY
OF
BRITISH WEATHER.

Strong to gale force west to southwesterly winds and frequent showers, heavy at times, affected north and west Scotland for much of the day, with the winds gradually subsiding during the evening. For a time during the late morning and afternoon these strong winds also affected eastern Scotland, although here in the lee of the Grampian mountains there were only scattered light showers with well broken cloud and with many places staying dry and sunny all day.

An area of rain over Northern Ireland and the Borders moved away southeastwards during the early hours of the morning leaving a mixture of sunshine and showers, most frequent in the west.

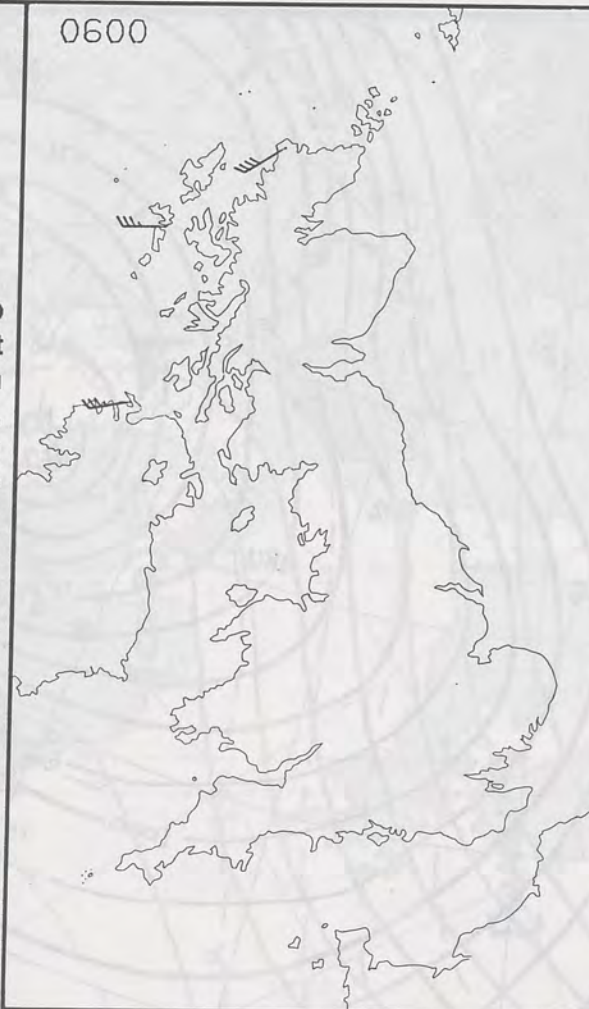
This area of rain moved quickly southeastwards and cleared northern England and North Wales by dawn. Occasional showers then affected the western side of the country with northeast England having a mainly dry and sunny day whilst over the southern half of the country the rain area became slow moving. Heavier pulses of rain crossed the area at times, although it was early afternoon before the rain finally spread into Kent. The rain cleared southwest England during the early afternoon and by the evening only the southeastern coastal fringe of England was still affected.

Temperatures were a little below normal over Scotland and the western side of England and Wales but a little above normal in the southeast and the sunnier eastern counties of England after a very mild night.

London Weather Centre
284-286 High Holborn
London WC1V 7HX
All times are GMT

© Crown Copyright 1986 All rights reserved

0600

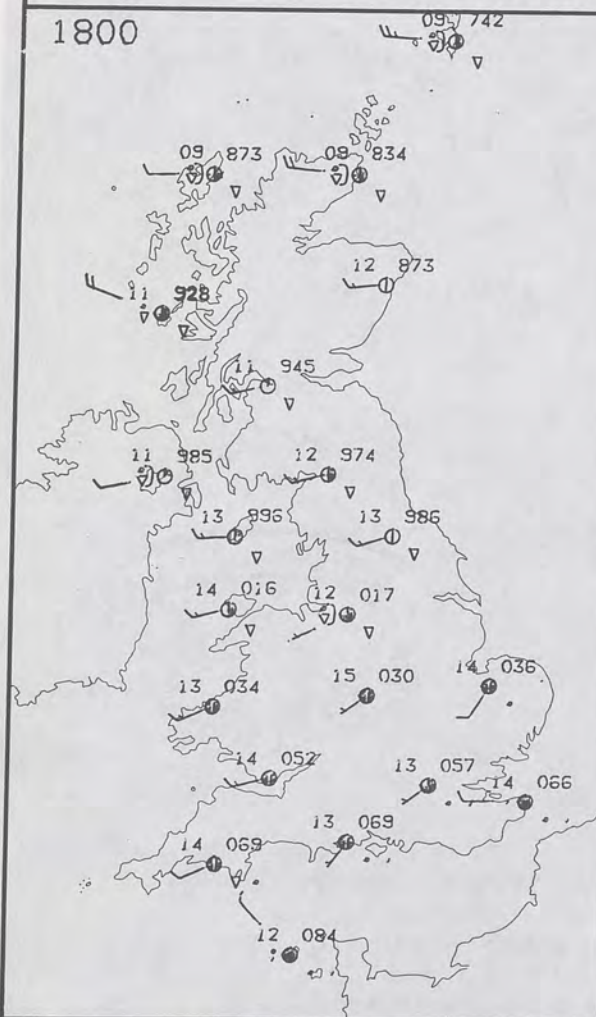


1200

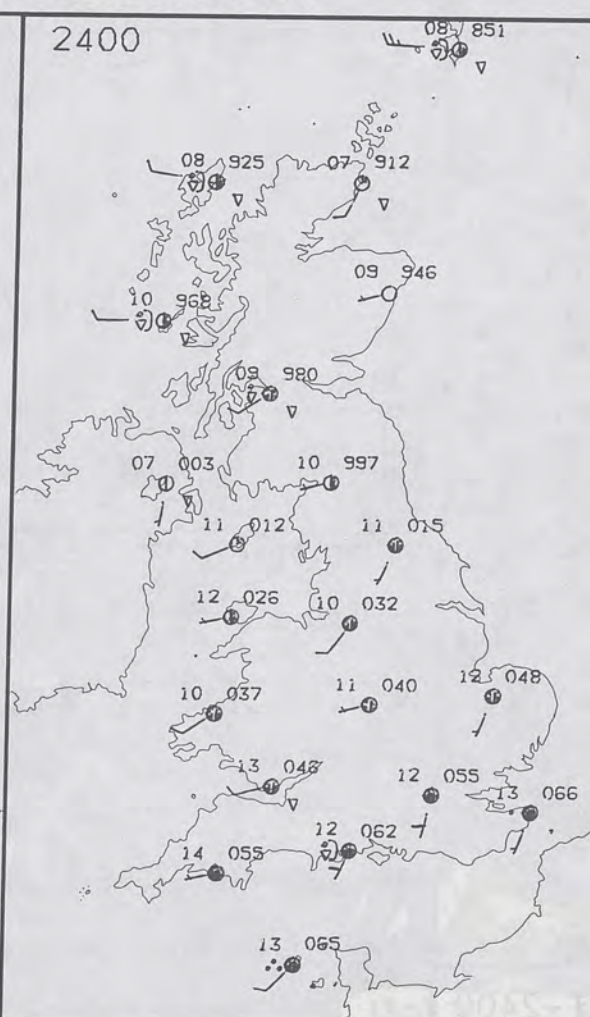


PLOTTED SURFACE OBSERVATIONS

1800



2400

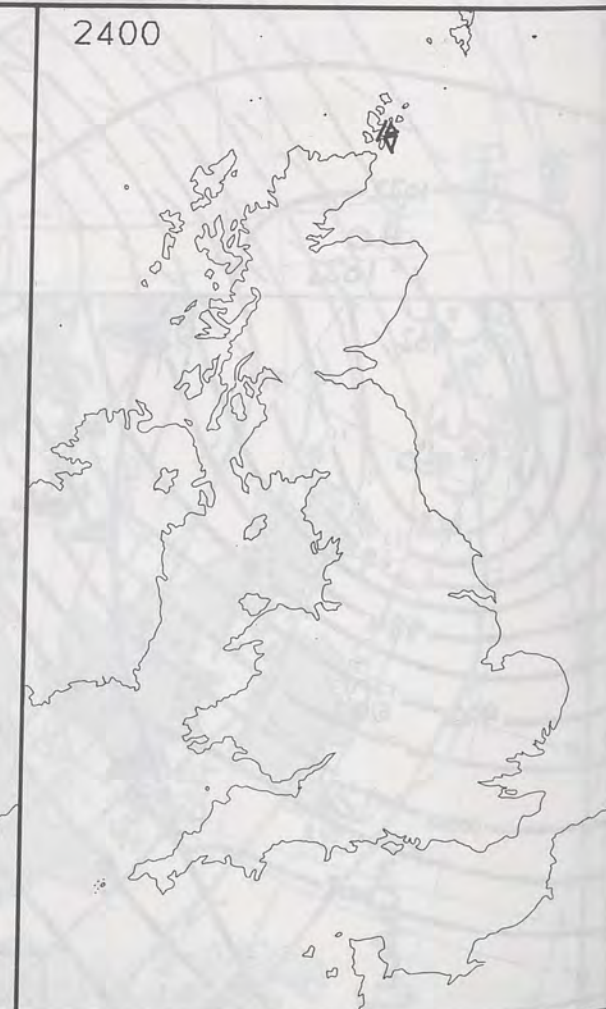


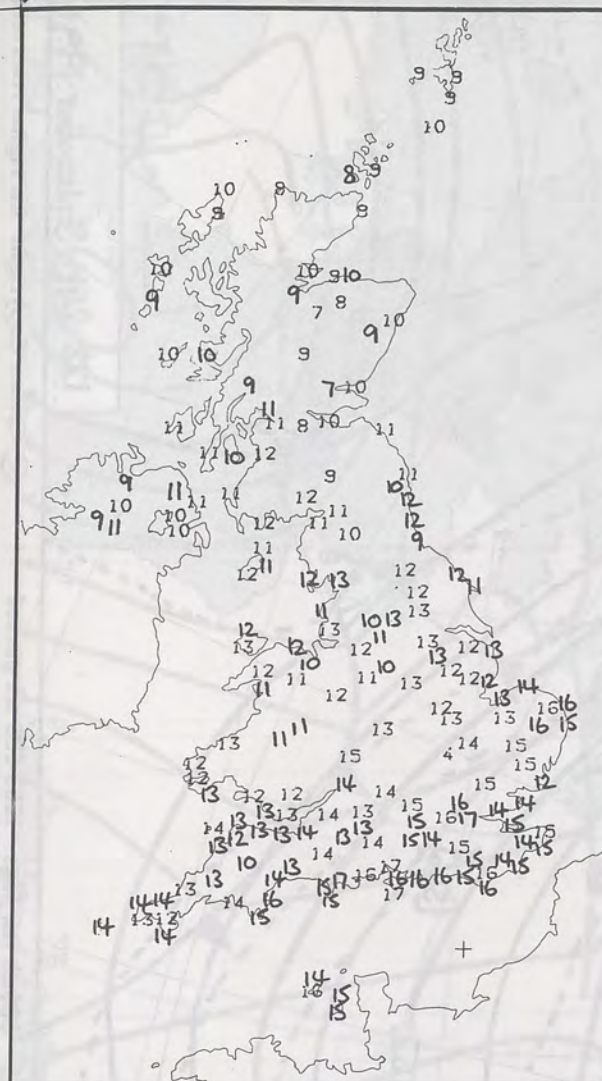
SIGNIFICANT WEATHER CHARTS

1800

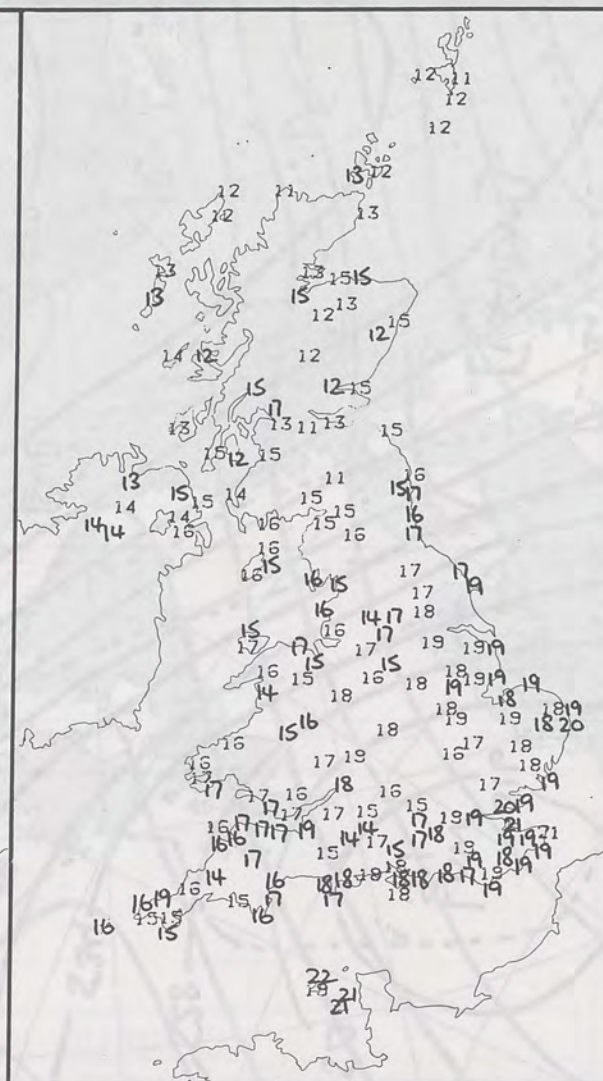


2400





NIGHT MINIMUM TEMPERATURE (°C)
For 12-hour period ending
0900 ON 24 SEP 91



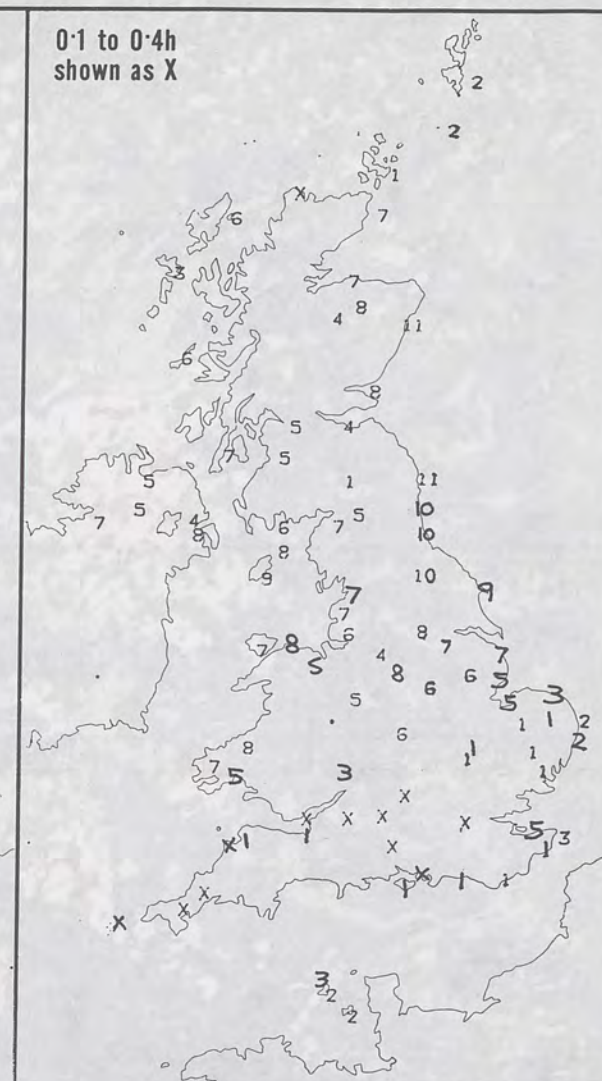
DAY MAXIMUM TEMPERATURE (°C)
For 12-hour period ending
2100 ON 24 SEP 91



RAINFALL (mm)
For 12-hour period ending
0900 ON 24 SEP 91



RAINFALL (mm)
For 12-hour period ending
2100 ON 24 SEP 91



SUNSHINE (hours)
Dawn to dusk
24 SEP 91

EXTREMES FOR TUESDAY 24th SEPTEMBER 1991

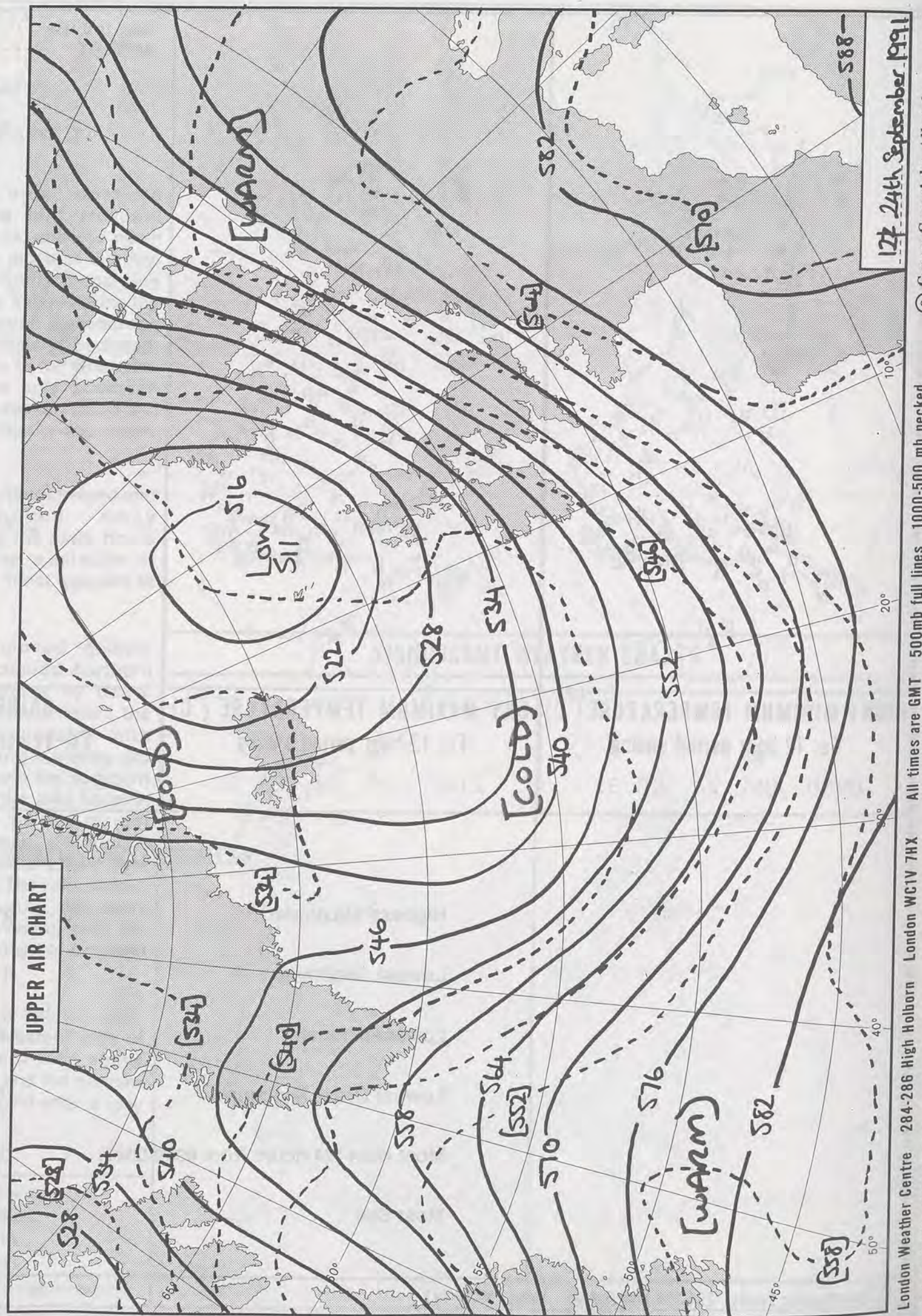
Highest Maximum	:	21.9 C Guernsey (Channel Islands)
Lowest Maximum	:	11.0 C Cape Wrath (N. Scotland) and Salsburgh (East of Glasgow)
Lowest Minimum	:	6.9 C Perth / Scone (Tayside)
Lowest Grass Minimum	:	6.0 C Aviemore (Highland)
Most Rain (24 hours from 0900 GMT)	:	27.0 mm Sloy (Near Loch Lomond)
Most Sun	:	10.6 hours Aberdeen - Dyce Airport

**DAILY
WEATHER
SUMMARY**



© Crown Copyright 1986
All rights reserved

1500Z VIS 24/9/91



WEDNESDAY
25 SEPTEMBER 1991

SUMMARY OF BRITISH WEATHER

Out breaks of rain and drizzle affected an south of a line Dorset to Suffolk for much of the night .This area of rain slowly moved SE during the day,finally clearing Kent during the late afternoon. Showers affected north and west Scotland and southwest England throughout the night and became more frequent during the day..

There were some heavier showers around after midday and thunder was reported over SW England during the afternoon.

The rest of the United Kingdom after the clearence of a few overnight fog patches had a mixture of sunshine and scattered light showers. During the early evening an area of showers developed over East Anglia and thunder was reported. The showers began to die out during the late evening with most places becoming dry.

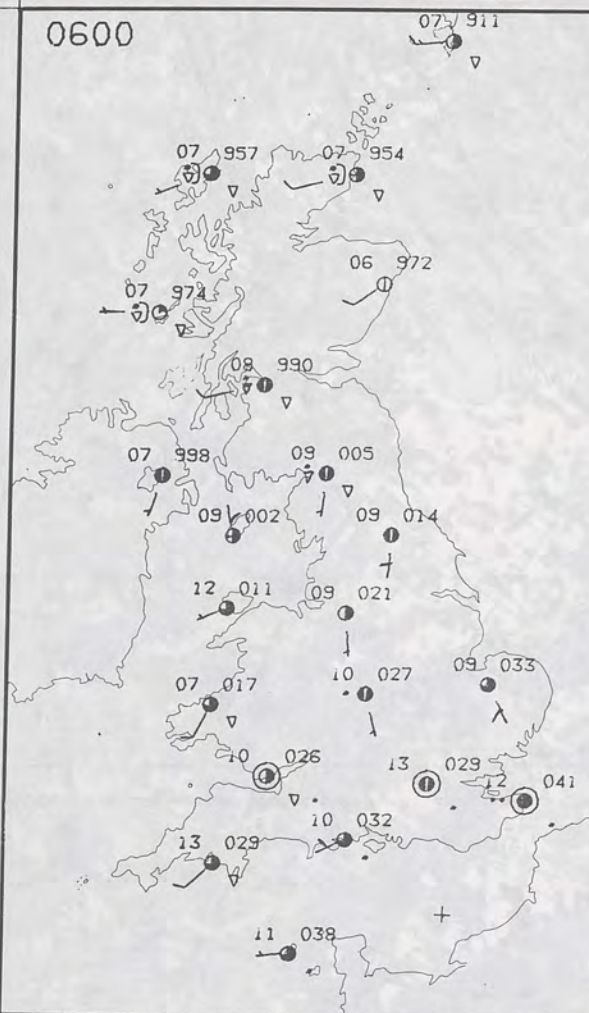
Temperatures were above normal in the south but a little below normal in the north.

London Weather Centre
284-286 High Holborn
London WC1V 7HX
All times are GMT

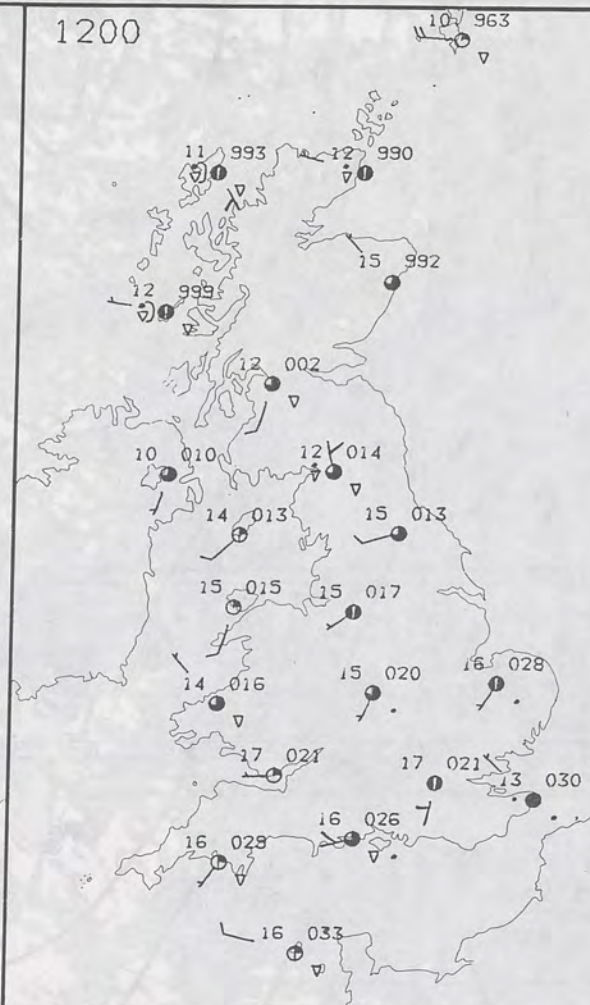
© Crown Copyright 1986 All rights reserved

PLOTTED SURFACE OBSERVATIONS

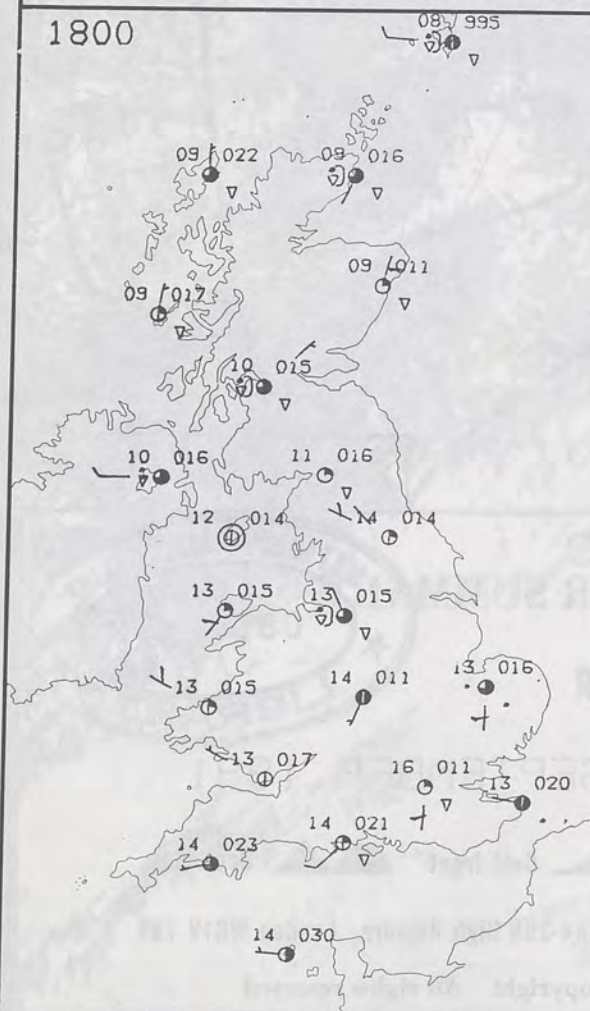
0600



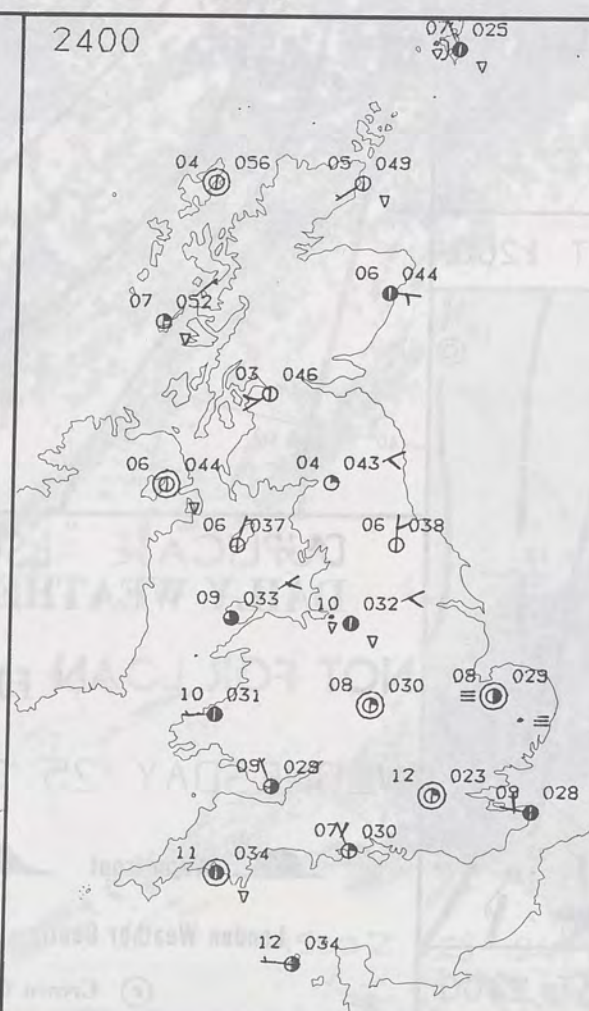
1200



1800

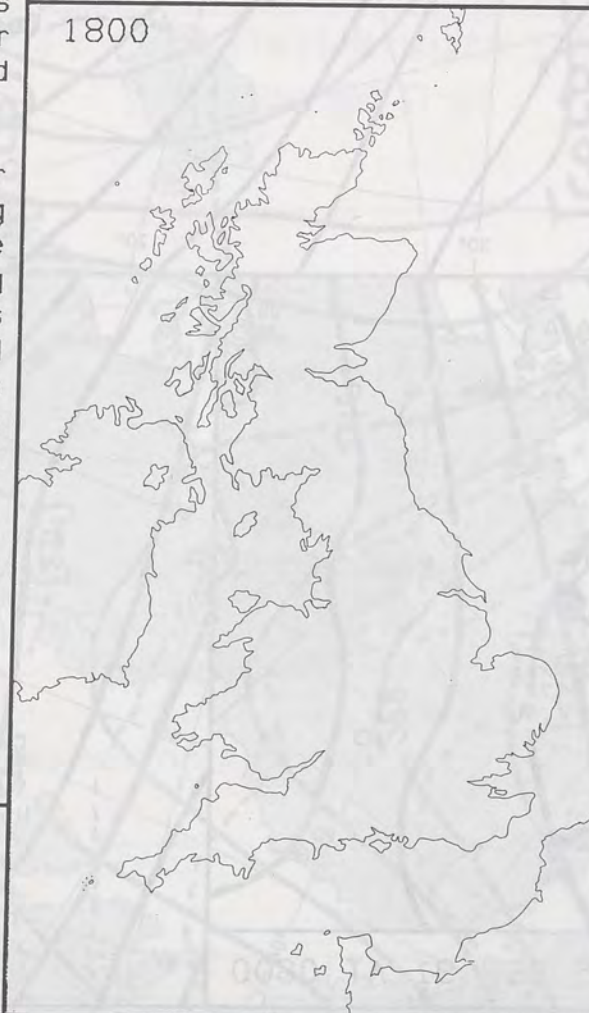


2400

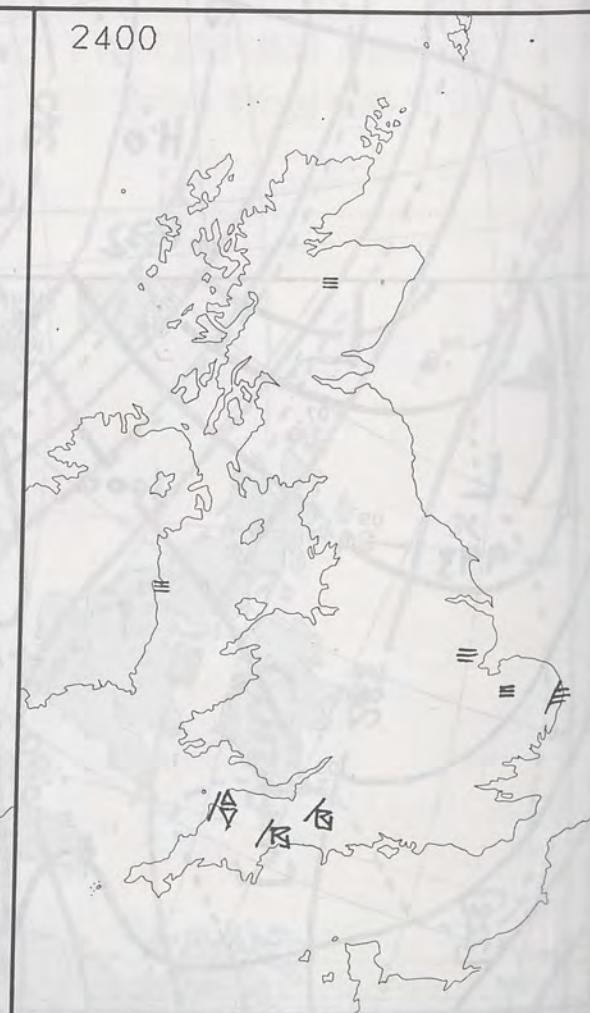


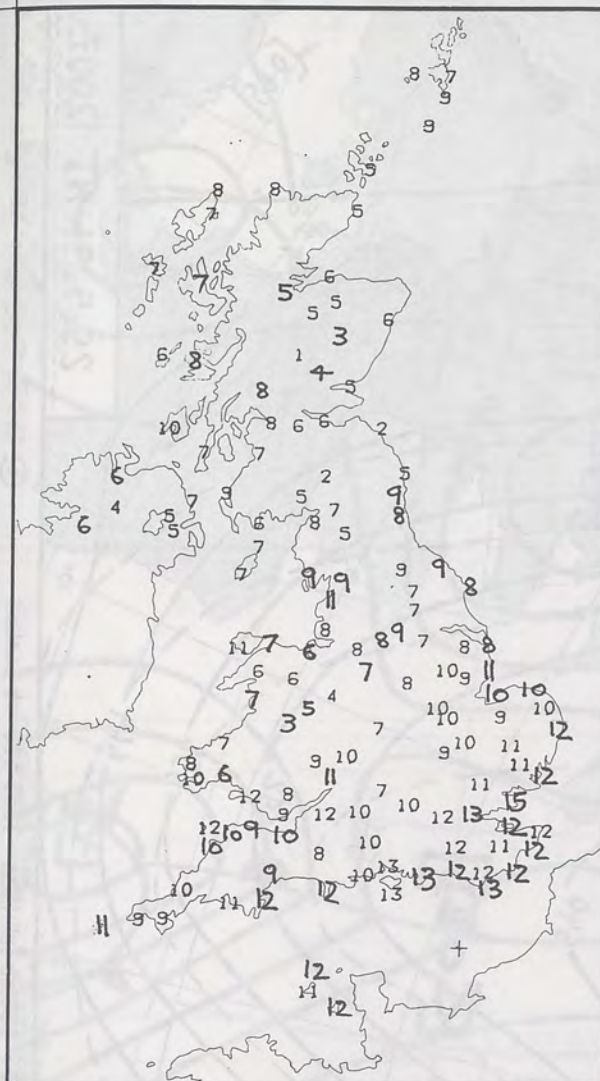
SIGNIFICANT WEATHER CHARTS

1800

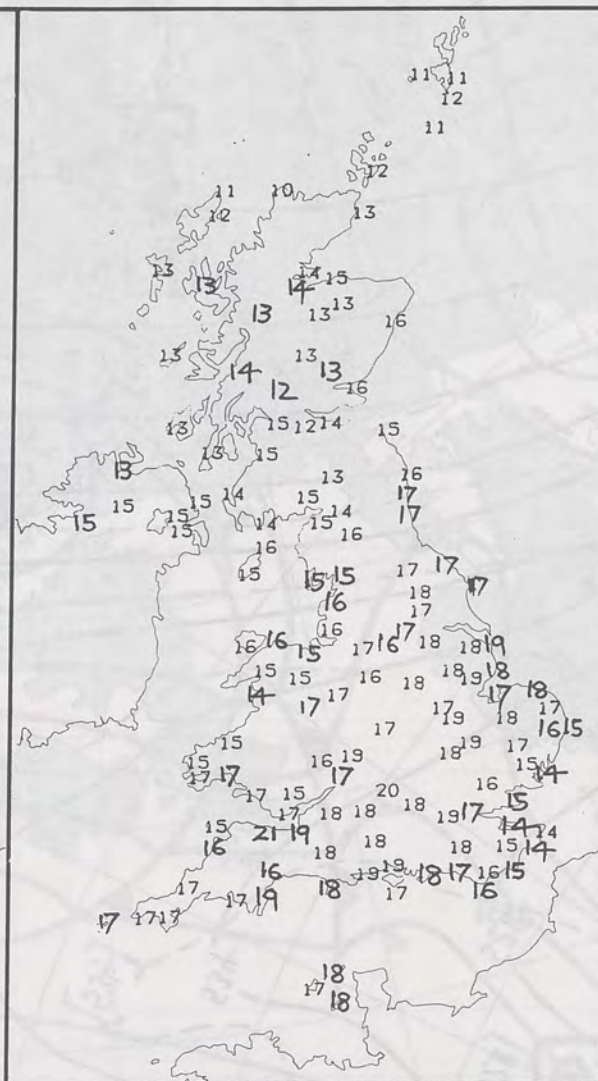


2400





NIGHT MINIMUM TEMPERATURE (°C)
For 12-hour period ending
0900 ON 25 SEP 91



DAY MAXIMUM TEMPERATURE (°C)
For 12-hour period ending
2100 ON 25 SEP 91



RAINFALL (mm)
For 12-hour period ending
0900 ON 25 SEP 91



RAINFALL (mm)
For 12-hour period ending
2100 ON 25 SEP 91



SUNSHINE (hours)
Dawn to dusk
25 SEP 91

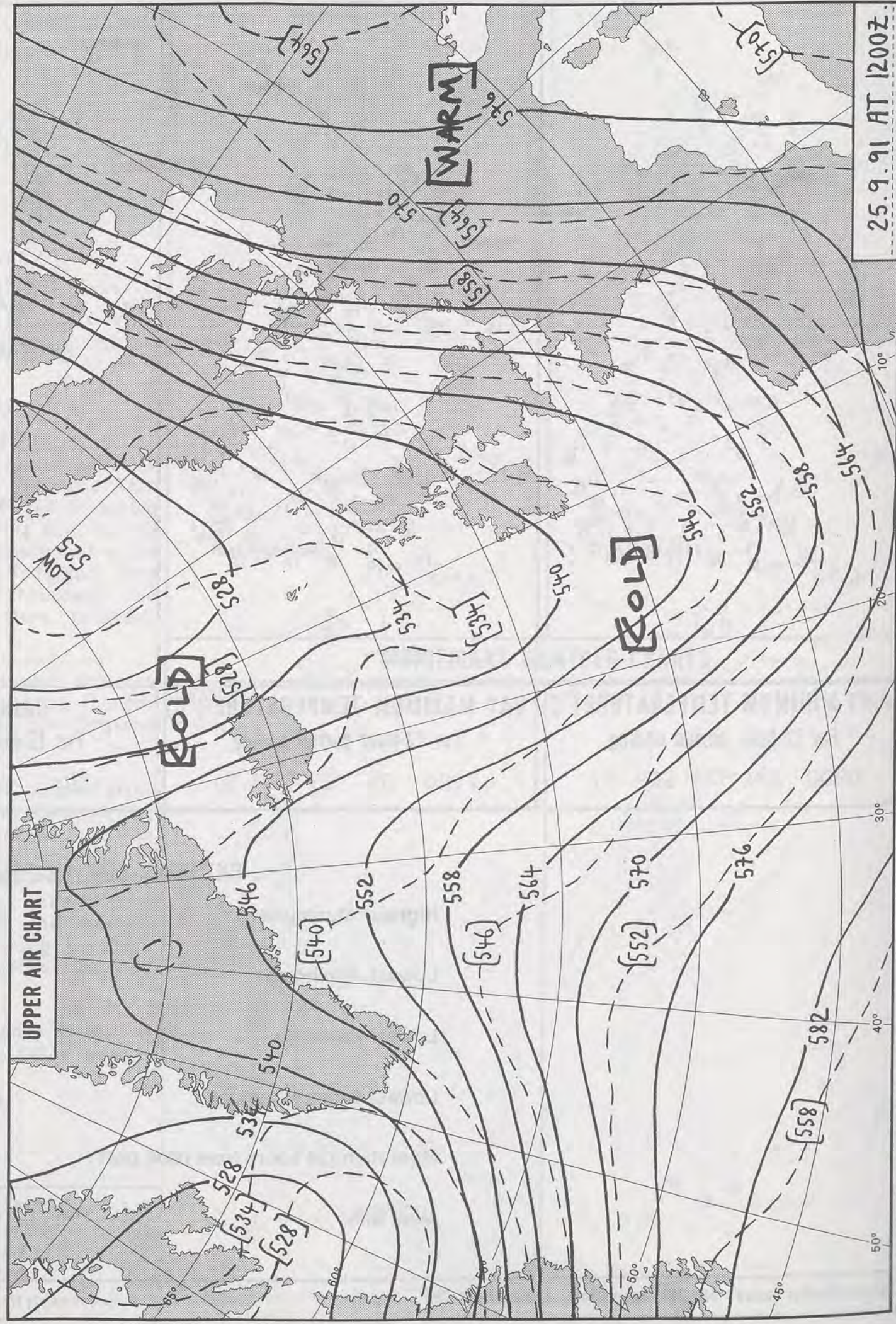

EXTREMES FOR WEDNESDAY 25TH SEPTEMBER 1991

Highest Maximum	:	20.5 C Tivington [Somerset]
Lowest Maximum	:	10.3 c Cape Wrath
Lowest Minimum	:	1.5 C Tummel Bridge [Tayside]
Lowest Grass Minimum	:	MS 1.0 C Eskdalemuir [Dumfries and Galloway]
Most Rain (24 hours from 0900 GMT)	:	15.0 mm Manchester
Most Sun	:	9,1 Hrs Fair Isle and Whithorn

**DAILY
WEATHER
SUMMARY**



© Crown Copyright 1986
All rights reserved



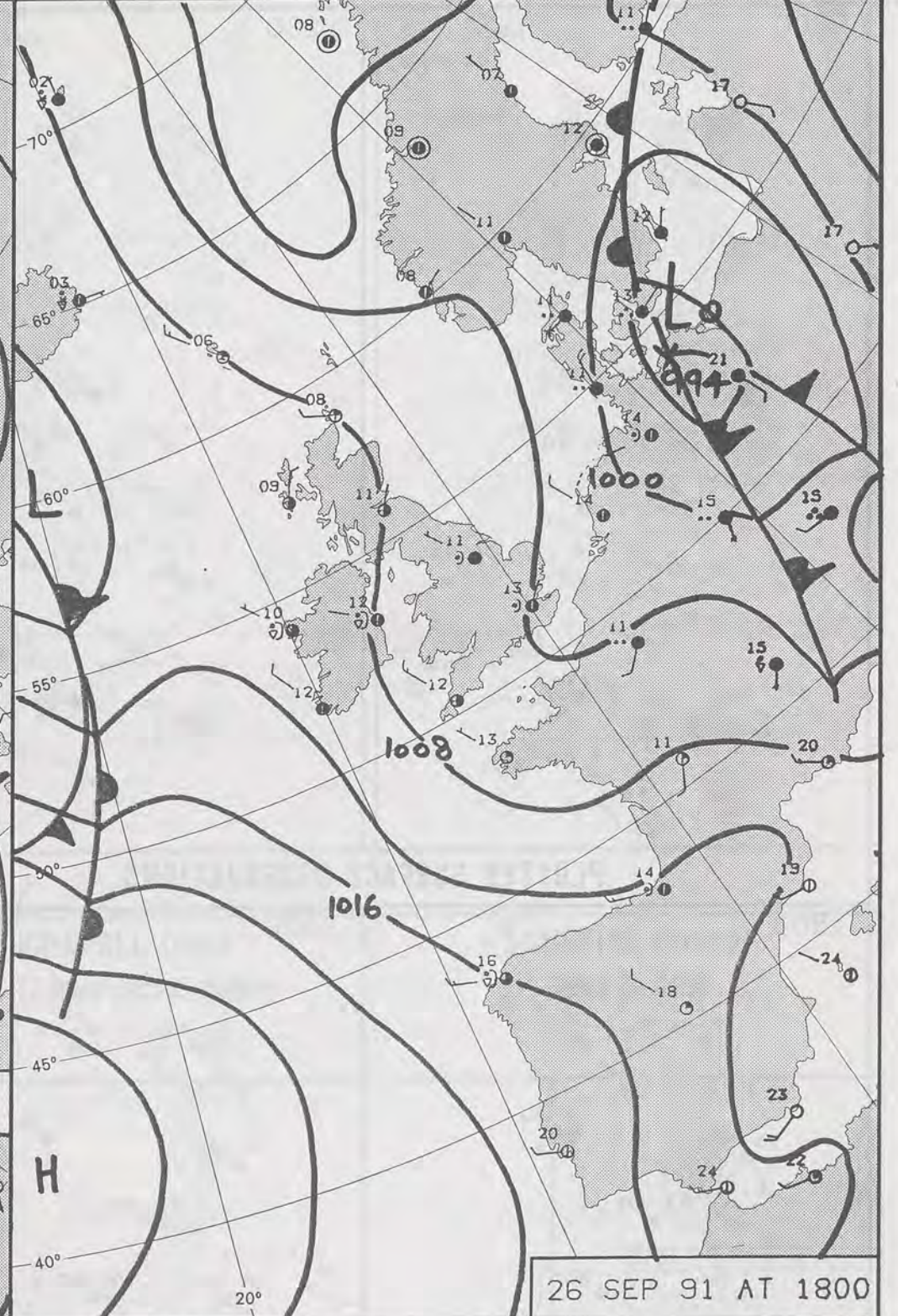

25.9.91 HI 1200Z

© Crown Copyright All rights reserved
Form File 561

London Weather Centre 284-286 High Holborn London WC1V 7HX All times are GMT 500mb full lines 1000-500 mb pecked

London Weather Centre 284-286 High Holborn London WC1V 7HX

Printed in the UK for HMSO. Dd 8146371 C10 3/91 9385 9590



DUPLICATE ALSO
DAILY WEATHER SUMMARY
NOT FOR LOAN FOR
THURSDAY 26 SEPTEMBER 1991

London Weather Centre 284-286 High Holborn London WC1V 7HX

© Crown Copyright All rights reserved

Form File 561

THURSDAY
26 SEPTEMBER 1991

SUMMARY OF BRITISH WEATHER

Apart from the odd shower, most places had a dry night with patchy fog forming and becoming dense in places. Later in the night the showers became more widespread over England.

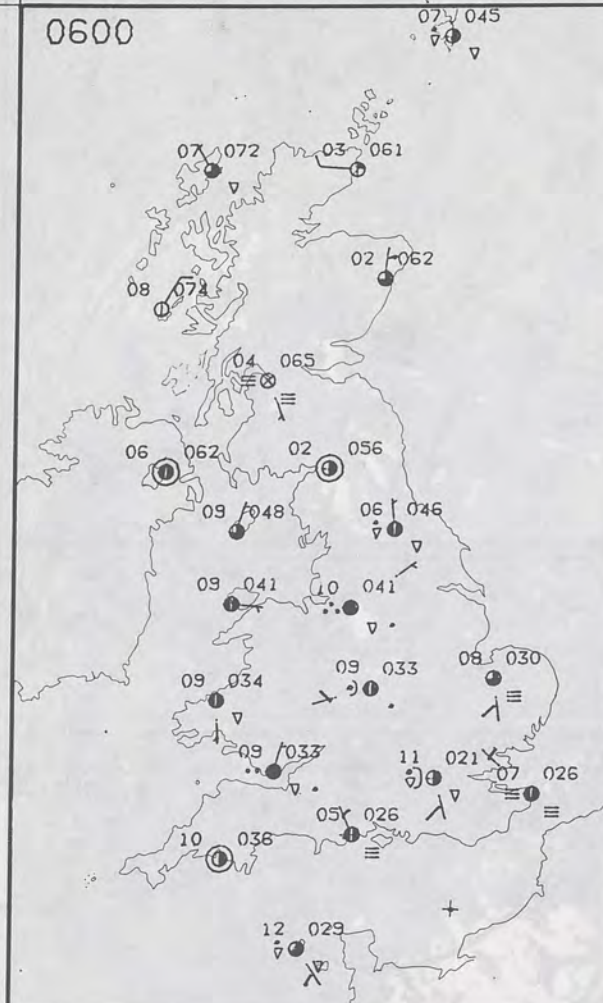
During the morning parts of northern England, the Midlands and western parts of East Anglia had some heavy and prolonged showers with local thunderstorms. Many places escaped the showers at first, having a dry and fairly sunny day but the showery weather continued to become more widespread during the afternoon with thunderstorms breaking out over many parts of England, especially central southern and eastern areas giving some quite heavy and prolonged rain in places. During the evening the showers began to slowly die away.

Temperatures showed quite large regional variations both by day and night. Overnight there was a widespread ground frost and even local air frost in the far north of England and Scotland while southern parts remained close to normal. During the day highest temperatures ranged from the cold category where the rain was most persistent to rather warm in the sunnier areas. Scotland was generally rather cold, especially in the north.

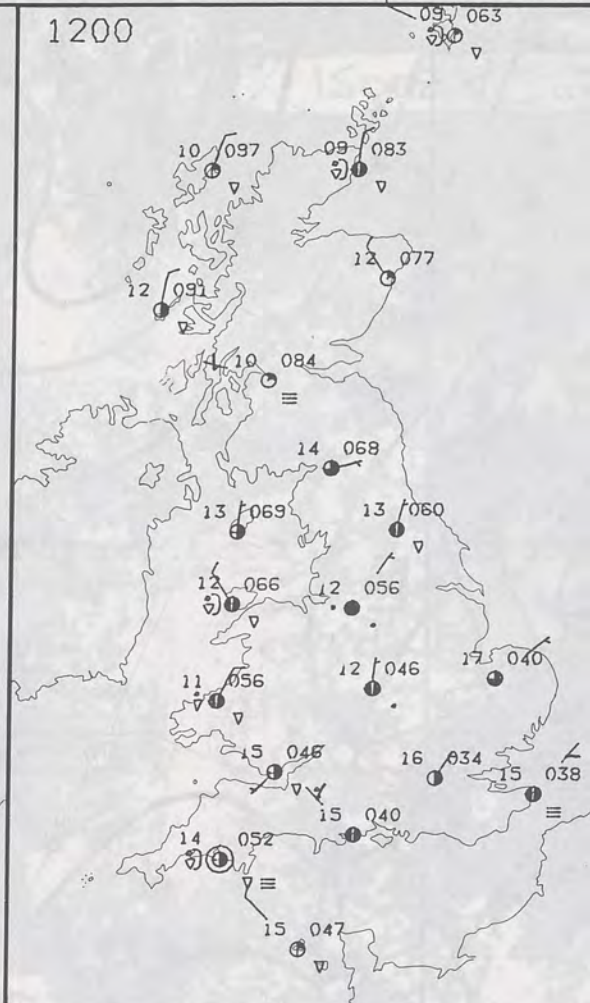
London Weather Centre
284-286 High Holborn
London WC1V 7HX
All times are GMT

© Crown Copyright 1986 All rights reserved

0600

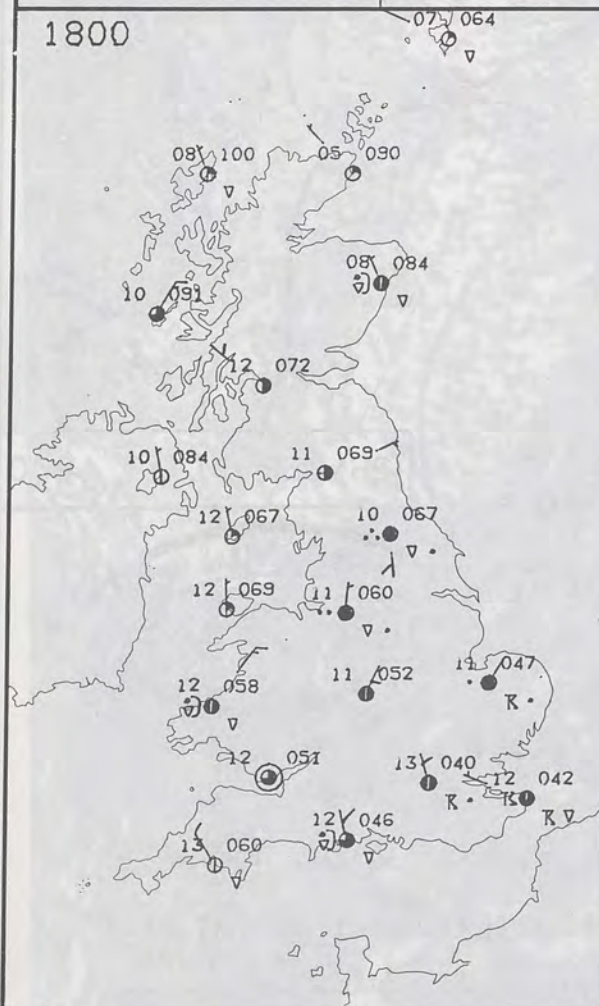


1200

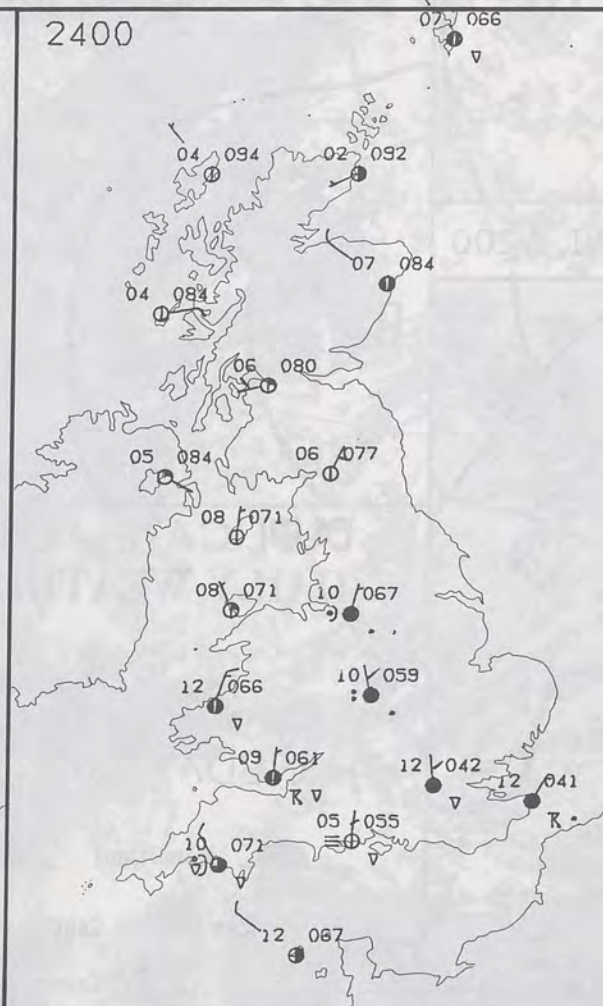


PLOTTED SURFACE OBSERVATIONS

1800



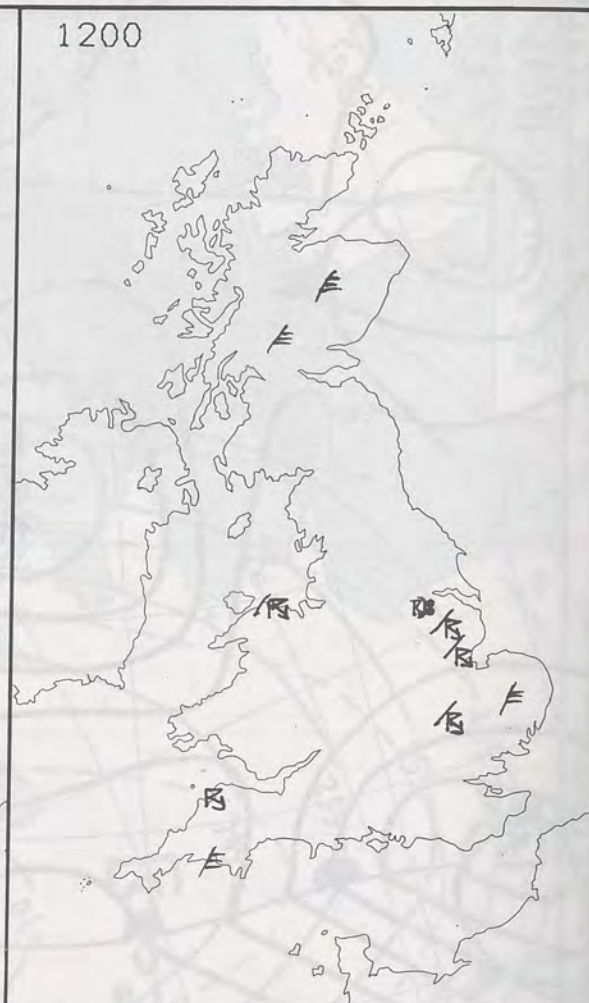
2400



0600

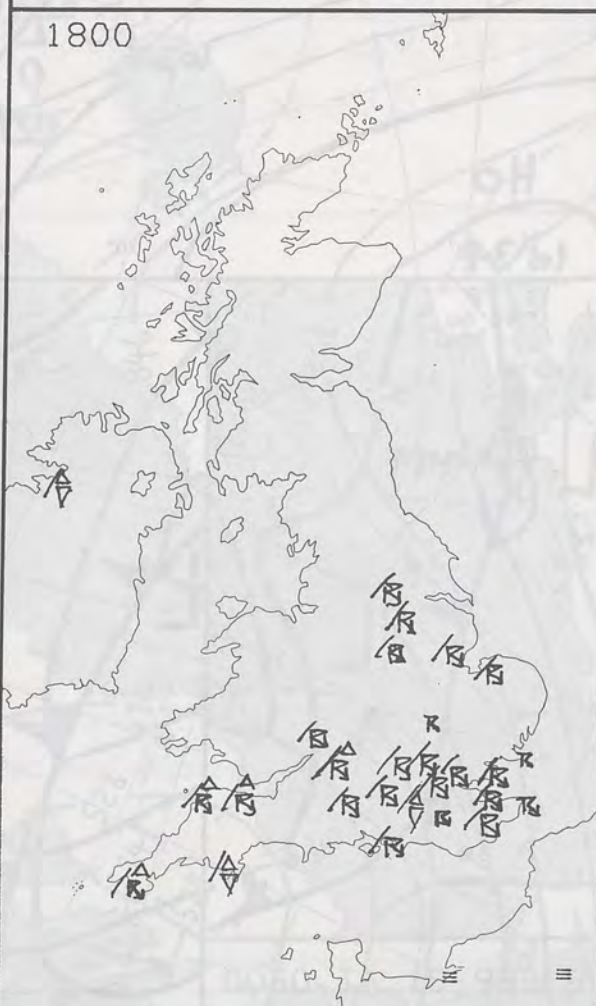


1200

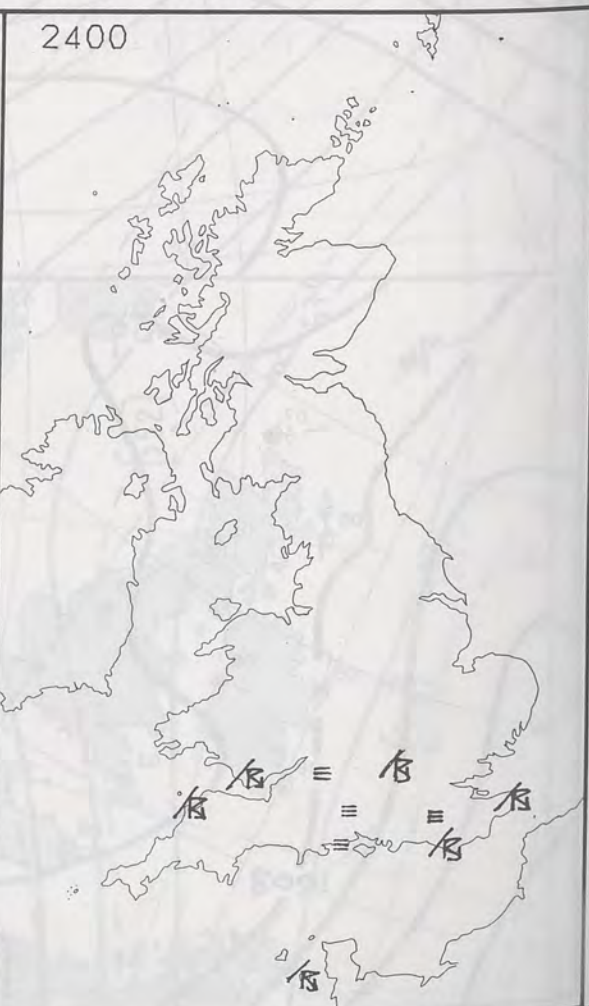


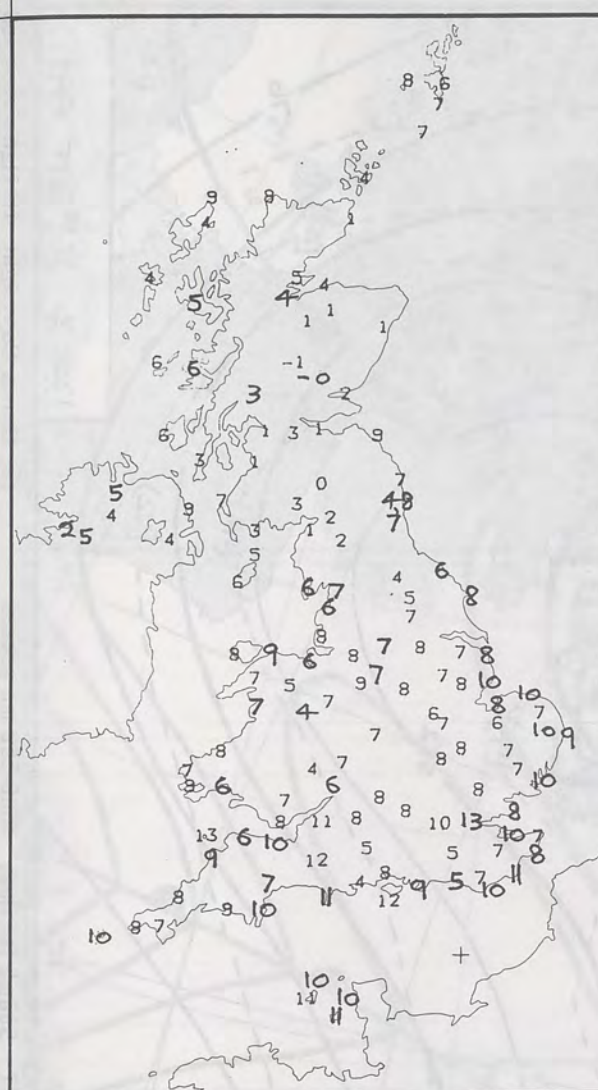
SIGNIFICANT WEATHER CHARTS

1800

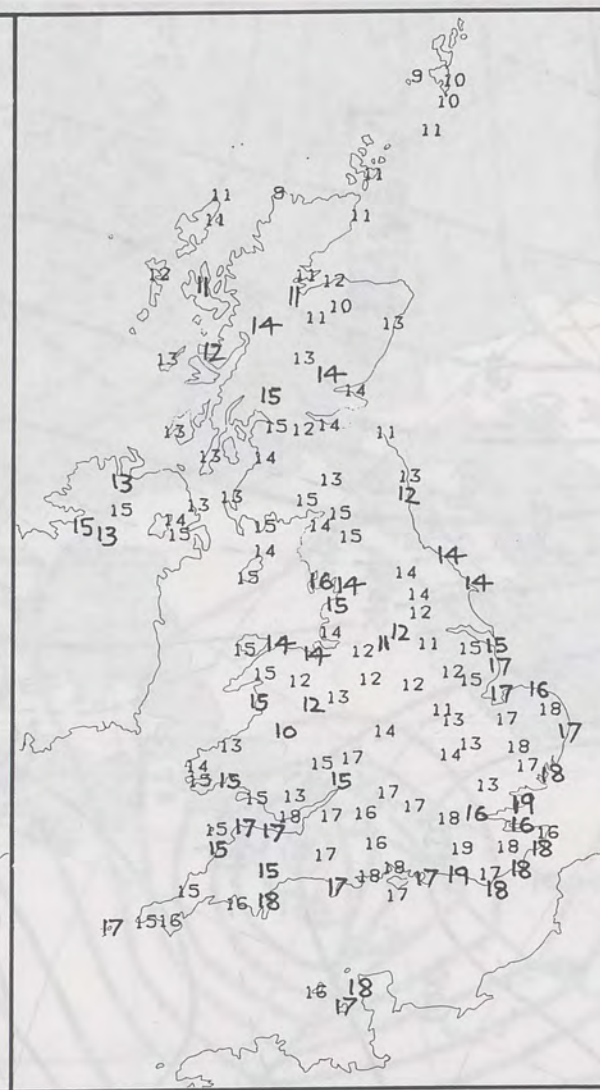


2400





NIGHT MINIMUM TEMPERATURE (°C)
For 12-hour period ending
0900 ON 26 SEP 91



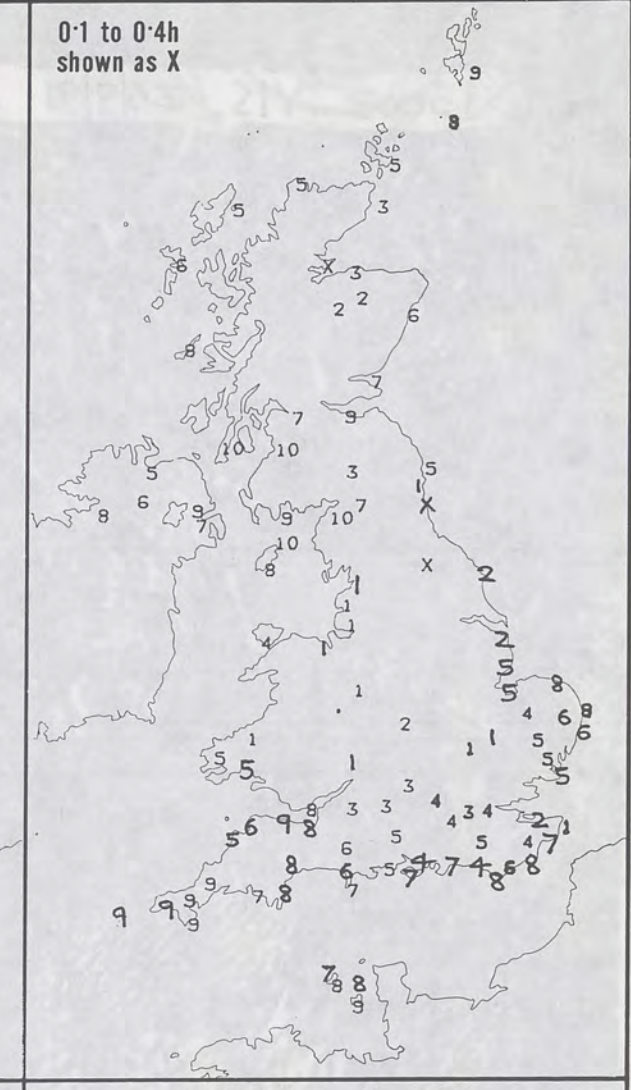
DAY MAXIMUM TEMPERATURE (°C)
For 12-hour period ending
2100 ON 26 SEP 91



RAINFALL (mm)
For 12-hour period ending
0900 ON 26 SEP 91



RAINFALL (mm)
For 12-hour period ending
2100 ON 26 SEP 91



SUNSHINE (hours)
Dawn to dusk
26 SEP 91

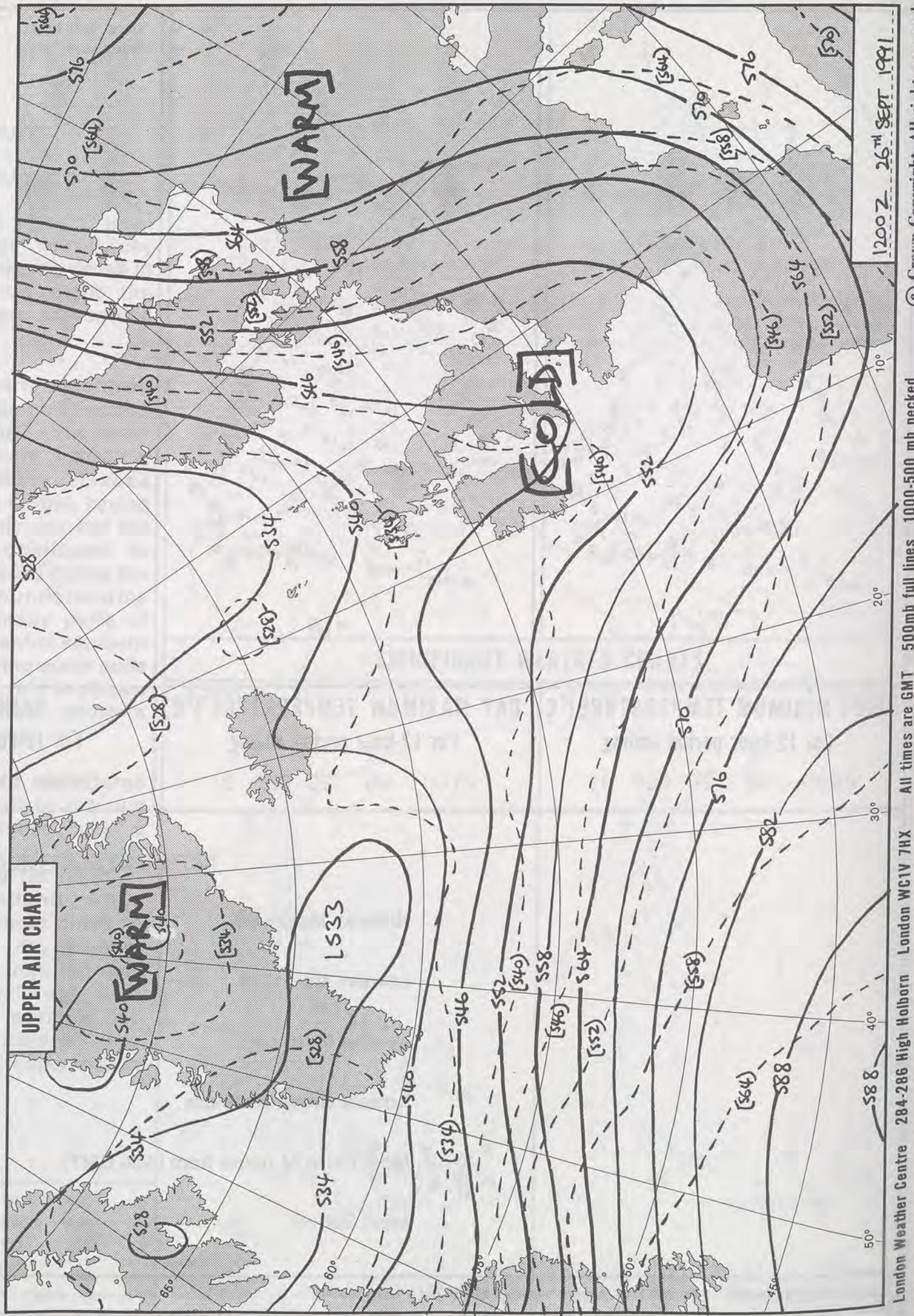
EXTREMES FOR THURSDAY 26th SEPTEMBER 1991

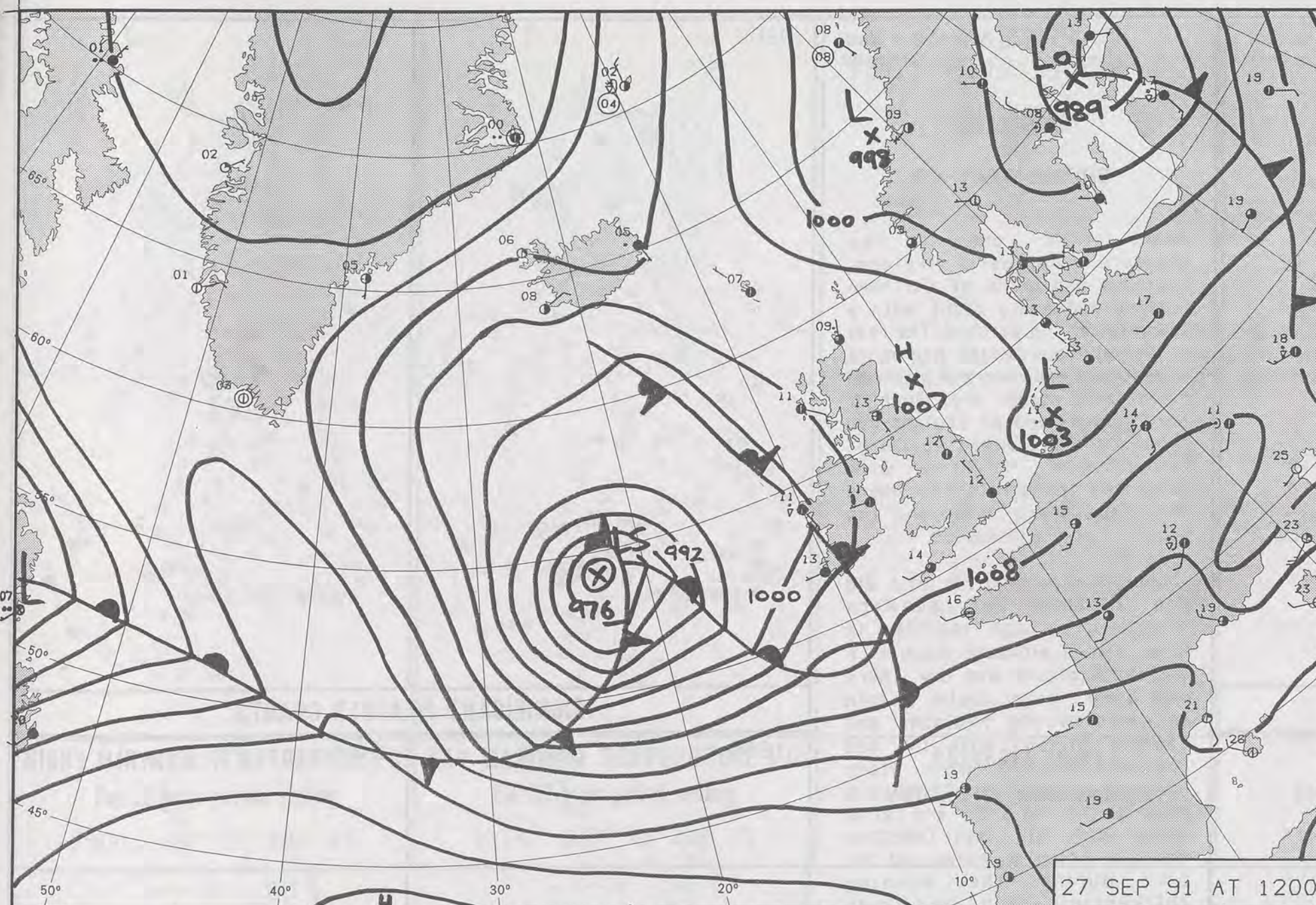
Highest Maximum	:	19.0 C Southend (Essex)
Lowest Maximum	:	9.2 C Foula (Off Shetland)
Lowest Minimum	:	-0.7 C Tummel Bridge (Tayside)
Lowest Grass Minimum	:	-3.6 C Leuchars (Nr. St. Andrews , Fife)
Most Rain (24 hours from 0900 GMT)	:	37.4 mm Lundy (Bristol Channel)
Most Sun	:	10.4 hours Machrihanish (Kintyre)

**DAILY
WEATHER
SUMMARY**

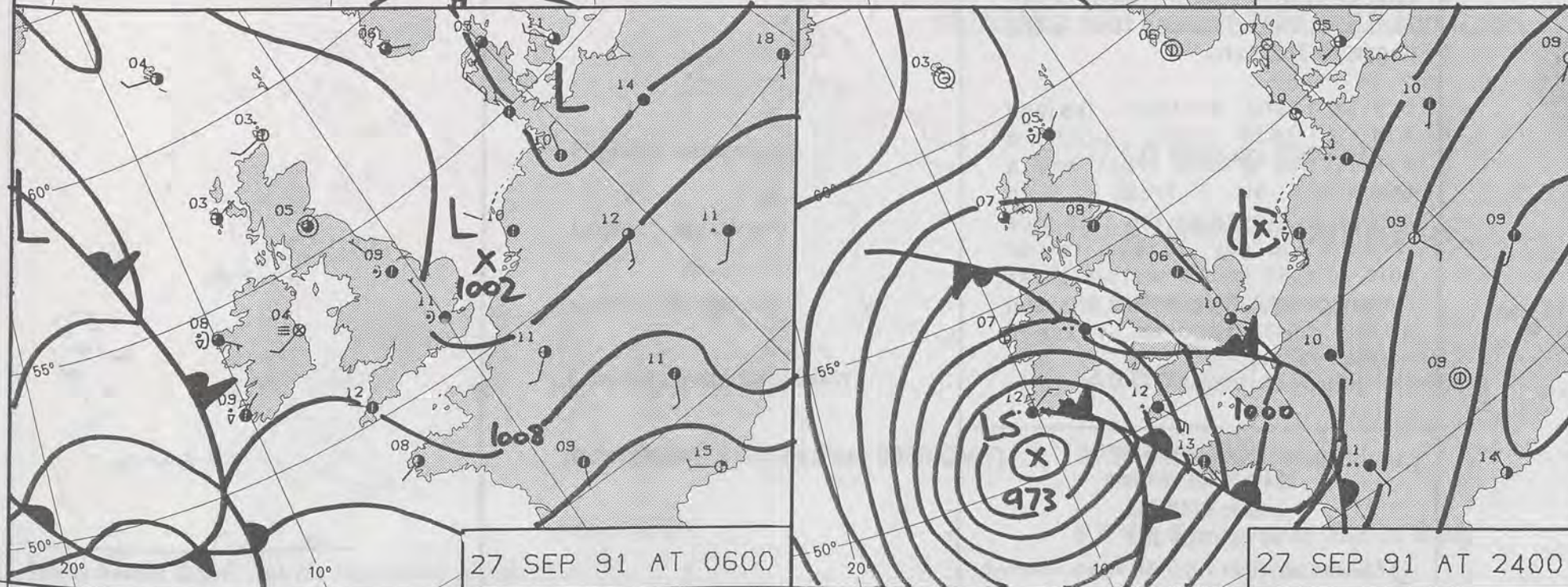


© Crown Copyright 1986
All rights reserved



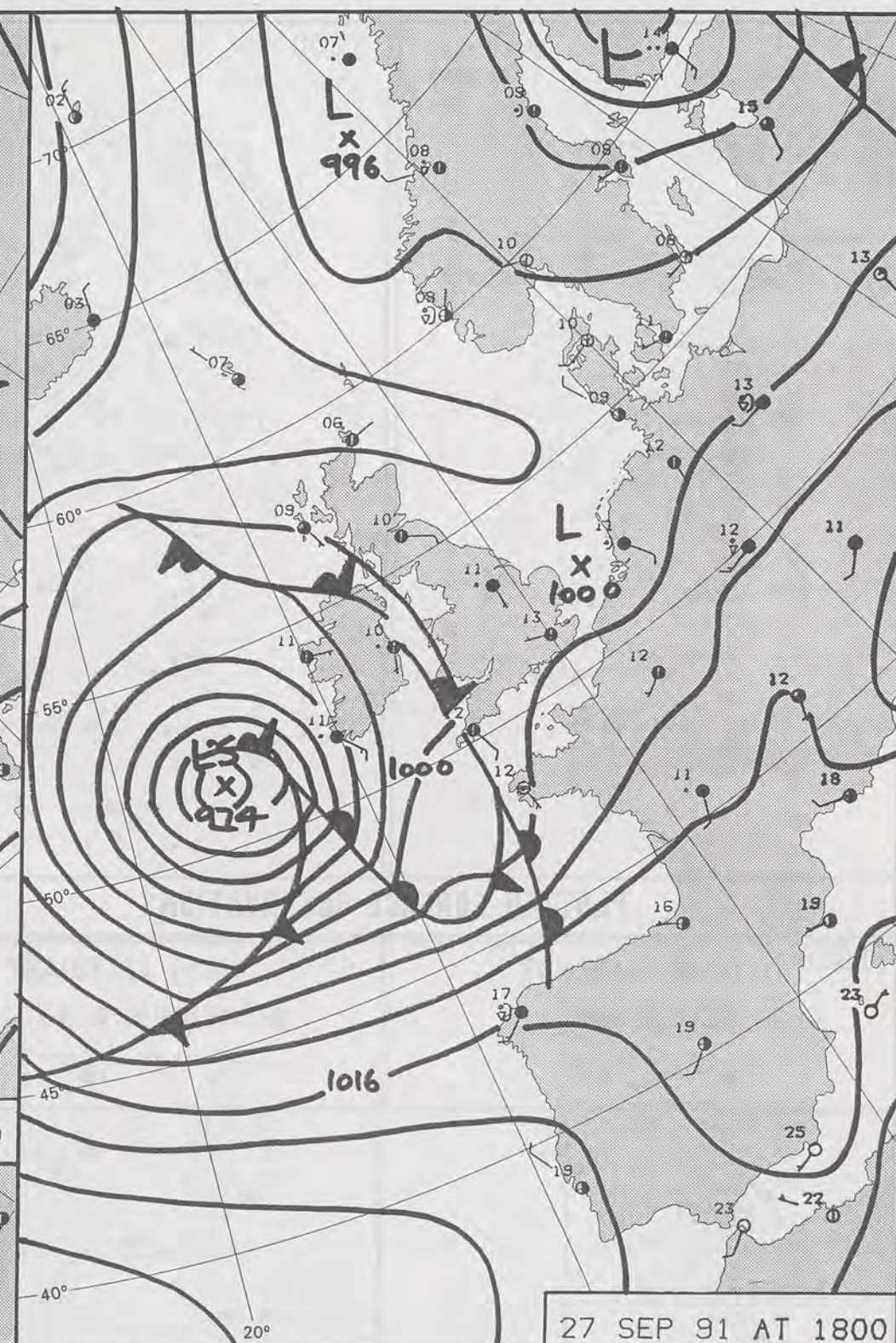


27 SEP 91 AT 1200



27 SEP 91 AT 0600

27 SEP 91 AT 2400



27 SEP 91 AT 1800

DUPLICATE ALSO
DAILY WEATHER SUMMARY

NOT FOR LOAN FOR

FRIDAY 27 SEPTEMBER 1991

Warm front Cold front Occlusion

London Weather Centre 284-286 High Holborn London WC1V 7HX

© Crown Copyright All rights reserved



FRIDAY
27 SEPTEMBER 1991

SUMMARY OF BRITISH WEATHER

Apart from one or two showers, northern Ireland, Scotland and much of Northern England had a dry night with a few mist or fog patches. The rest of England and Wales had more widespread showers and although some parts stayed dry, much of the Midlands and SE England had some more prolonged spells of rain, some of it heavy with scattered thunderstorms. Where the cloud broke, mist and fog became fairly widespread.

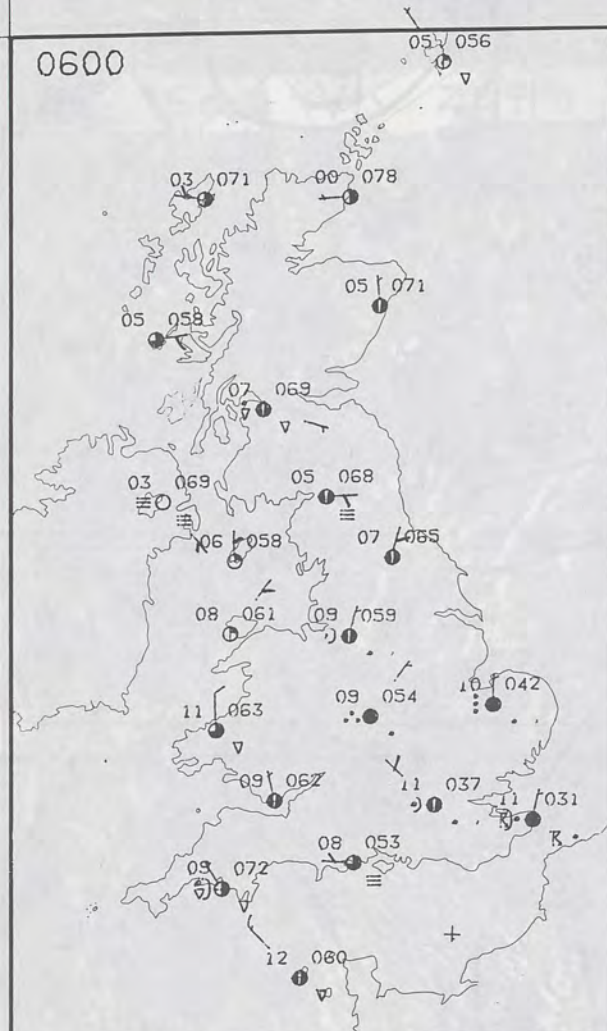
During the morning the mist and fog cleared but showers continued through the day in most places although much of E and NW Scotland was dry. There was some longer spells of rain in parts of the Midlands and Eastern England with the odd thunderstorm as well. Many places escaped the showers however, having a dry and fairly sunny day, the best of the sunshine being in Wales and the SW. During the evening thickening cloud and rain reached the SW and the wind began to freshen.

Scotland and Northern Ireland had a cold night with a widespread ground frost and a touch of air frost in places. It stayed on the cold side through the day. It was rather cold or cold in the wetter areas further south, but where the sun shone temperatures reached normal values.

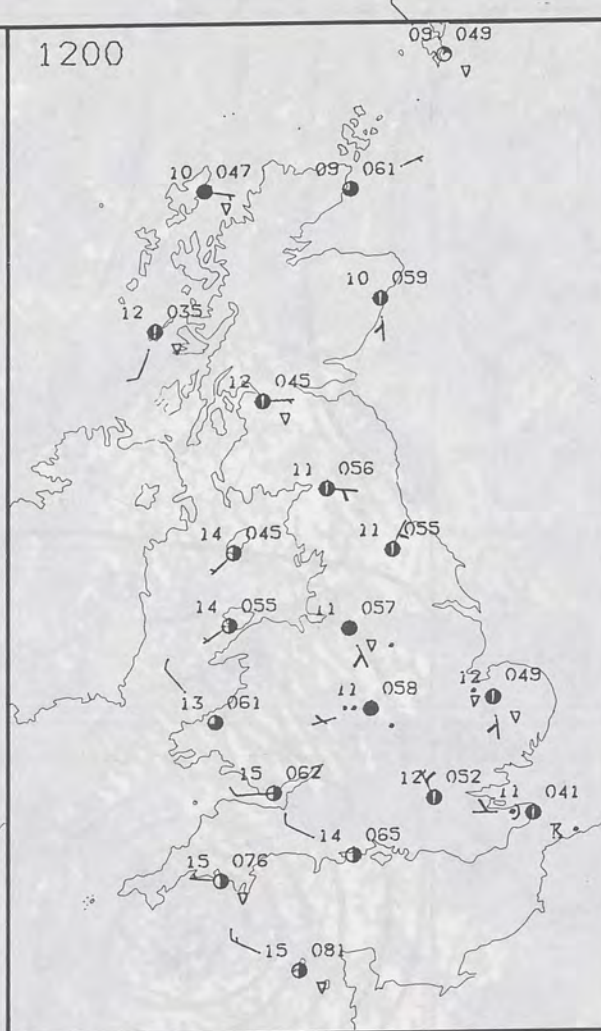
London Weather Centre
284-286 High Holborn
London WC1V 7HX
All times are GMT

© Crown Copyright 1986 All rights reserved

0600

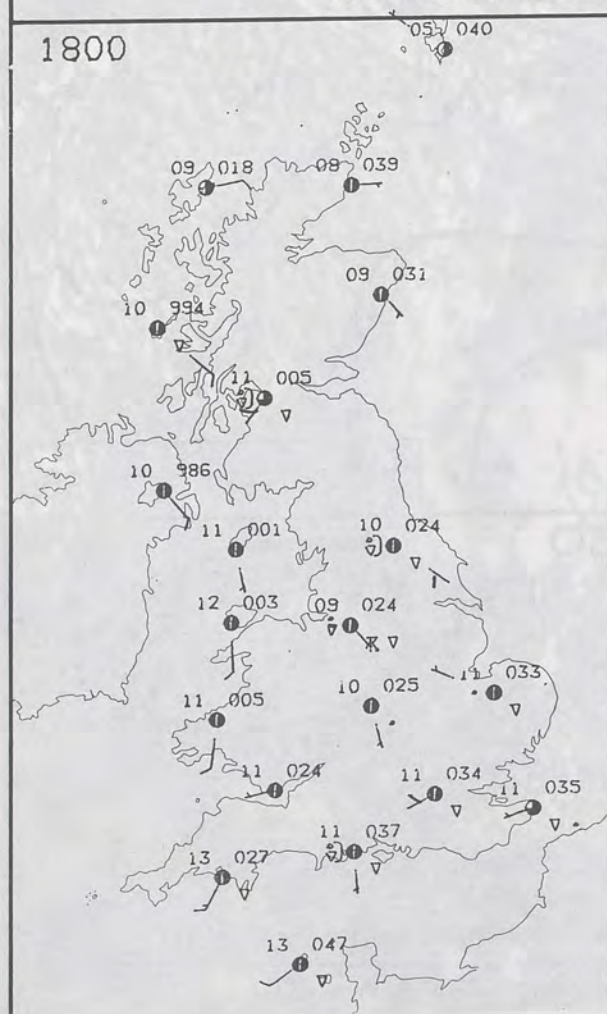


1200

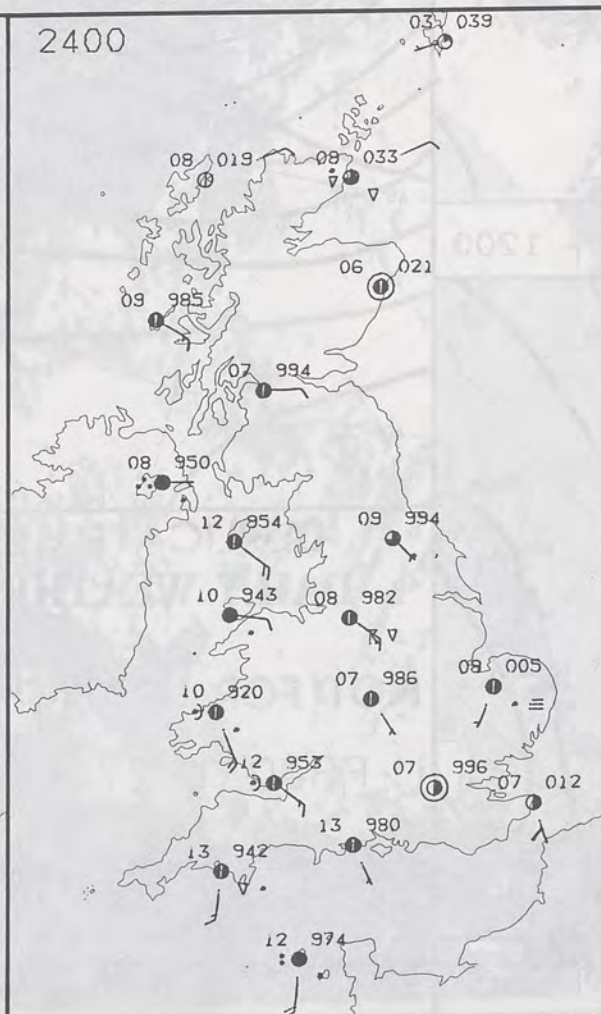


PLOTTED SURFACE OBSERVATIONS

1800



2400



0600



1200

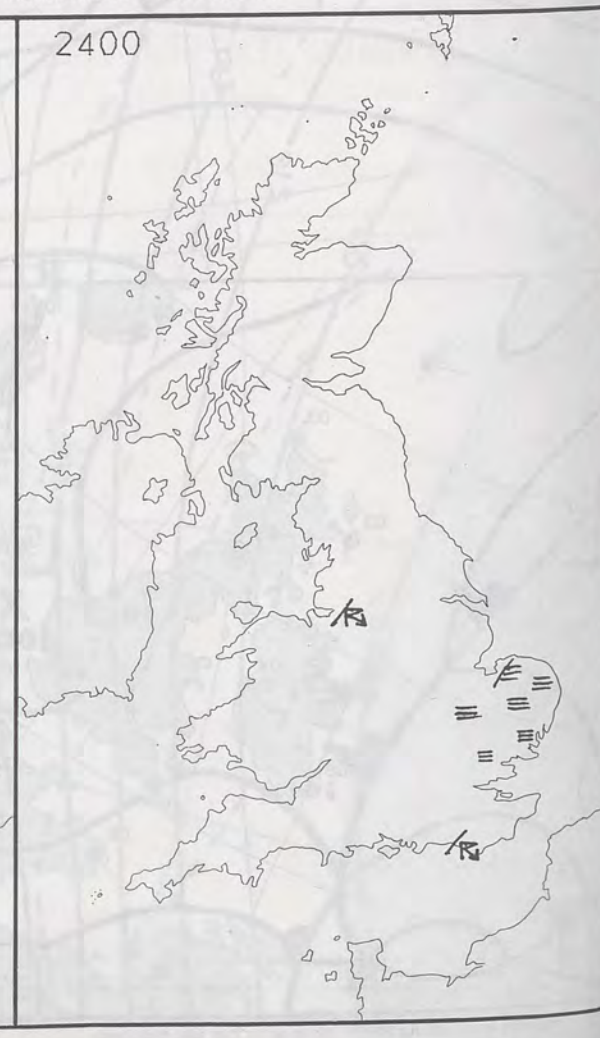


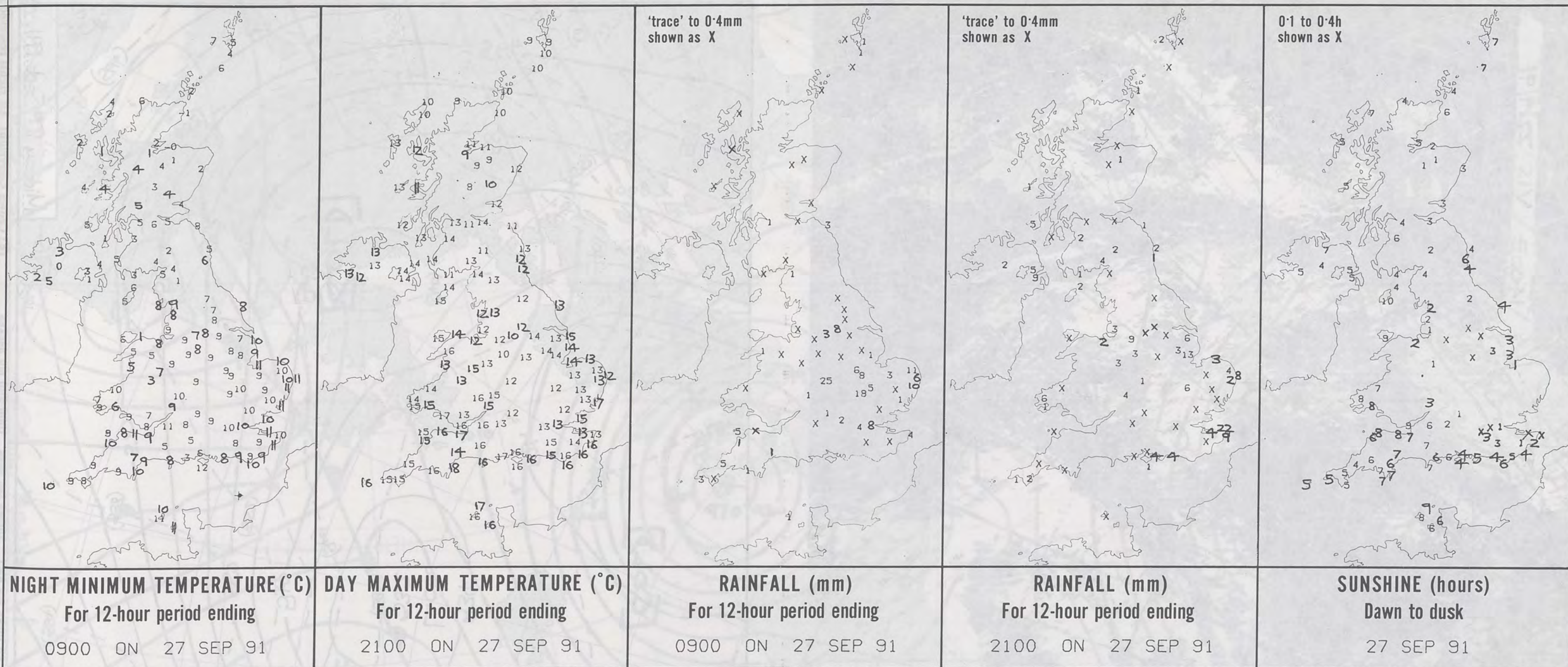
SIGNIFICANT WEATHER CHARTS

1800



2400





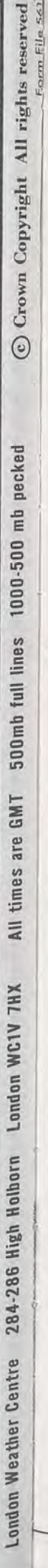
EXTREMES FOR FRIDAY 27TH SEPTEMBER 1991

Highest Maximum	: 17.7 C Torquay [Devon]
Lowest Maximum	: 7.6 C Tummel Bridge [Tayside]
Lowest Minimum	: -1.0 C Wick [NEScotland]
Lowest Grass Minimum	: -4.0 C Benbecula [Outer Hebrides]
Most Rain (24 hours from 0900 GMT)	: 37.2 mm Dunkeswell [Devon]
Most Sun	: 9.6 Hrs Ronaldsway [Isle of Man]

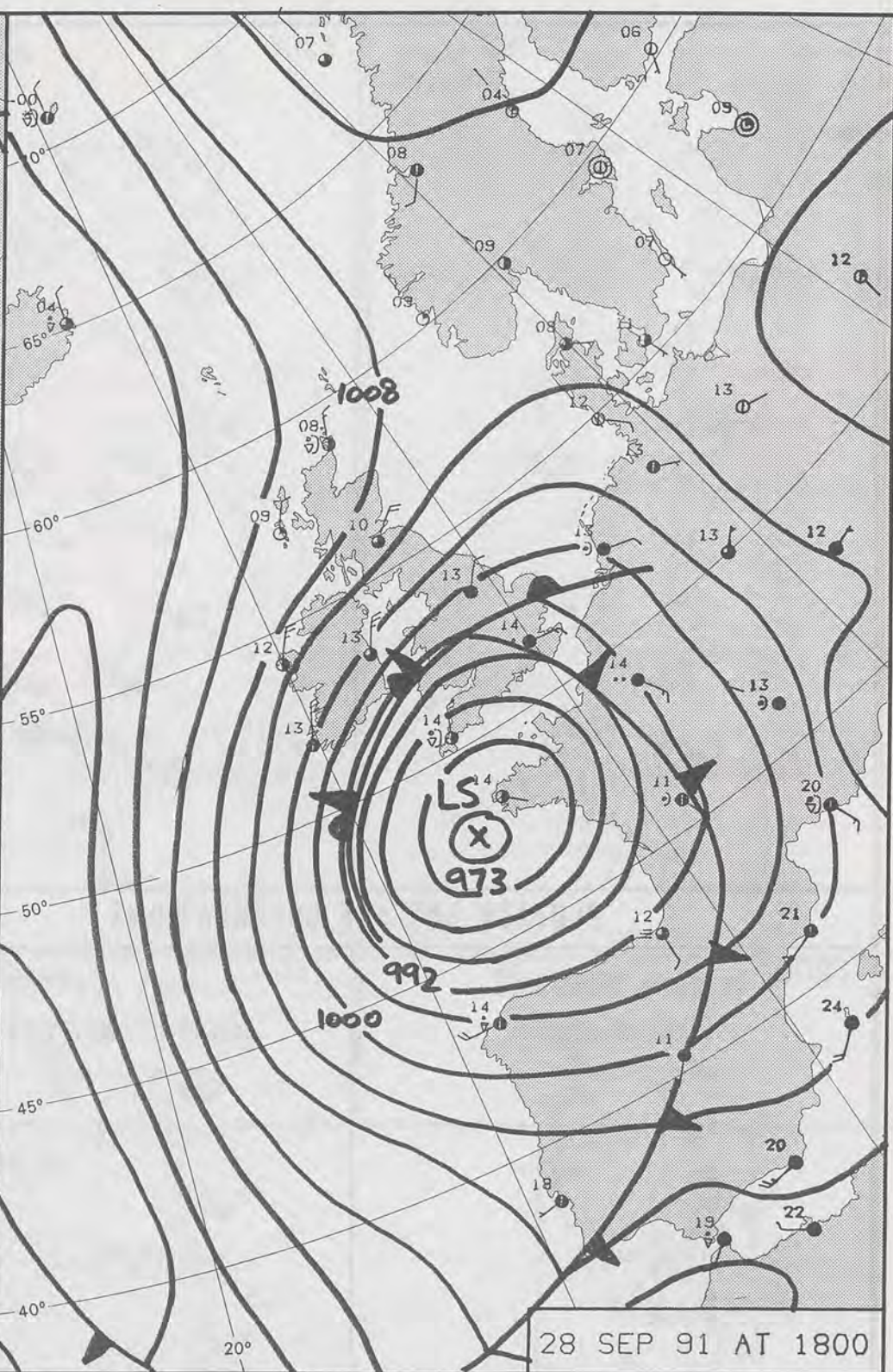
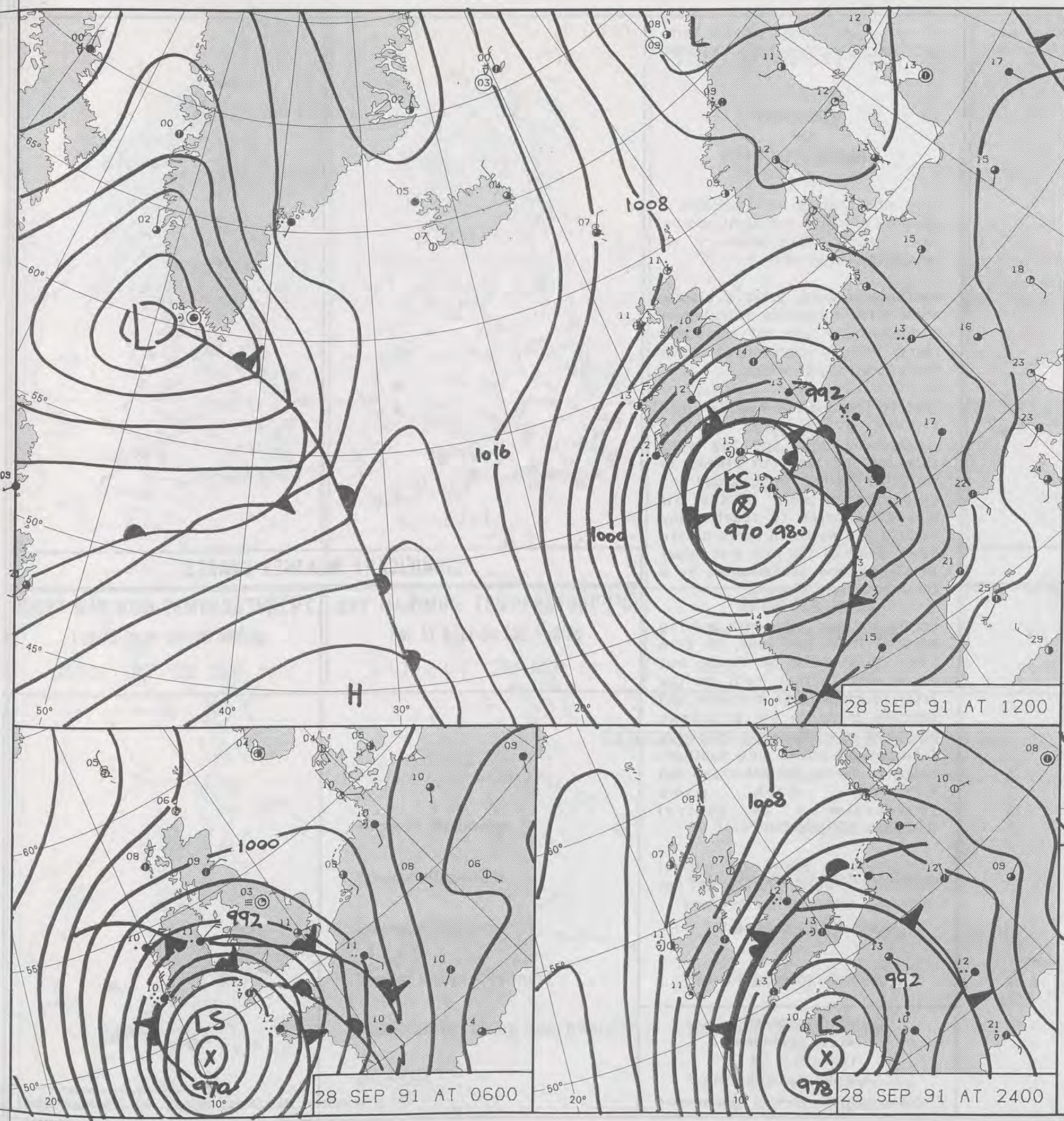
DAILY WEATHER SUMMARY



A high-contrast, black and white photograph of a heavily textured, possibly metallic or mineral surface. The image is overlaid with a grid pattern, likely from a scanning or imaging process. The texture is complex, with many small, dark, irregular shapes and larger, lighter, more uniform areas. The overall appearance is that of a microscopic view or a close-up of a rough material. The image is rotated 90 degrees clockwise. A vertical label on the left edge reads "1400Z VIS 27/9/91".



London Weather Centre 284-286 High Holborn London WC1V 7HX All times are GMT 500mb full lines 1000-500 mb pecked
© Crown Copyright All rights reserved Form File 561
Midday 27th Sept 1991



DUPLICATE ALSO
DAILY WEATHER SUMMARY
NOT FOR LOAN FOR
SATURDAY 28 SEPTEMBER 1991
London Weather Centre 284-286 High Holborn London WC1V 7HX
© Crown Copyright All rights reserved

Legend:
Warm front
Cold front
Occlusion

Met Office Library stamp: 08 SEP 1991

SATURDAY
28 SEPTEMBER 1991

SUMMARY OF BRITISH WEATHER

Much of Scotland had variable amounts of cloud overnight and by day, with some showers or patchy rain in places.

Northern Ireland, after a cloudy night with outbreaks of rain, had a mostly dry day but remained fairly cloudy throughout with fresh to strong NE winds.

Eastern England had mostly clear skies overnight, giving widespread mist and fog with some ground frost in places as well. During the night, cloud and outbreaks of rain in the SW moved eastwards to reach many central and southern parts before dawn. Some of the rain was heavy in places, and accompanied by a fresh to strong SE wind.

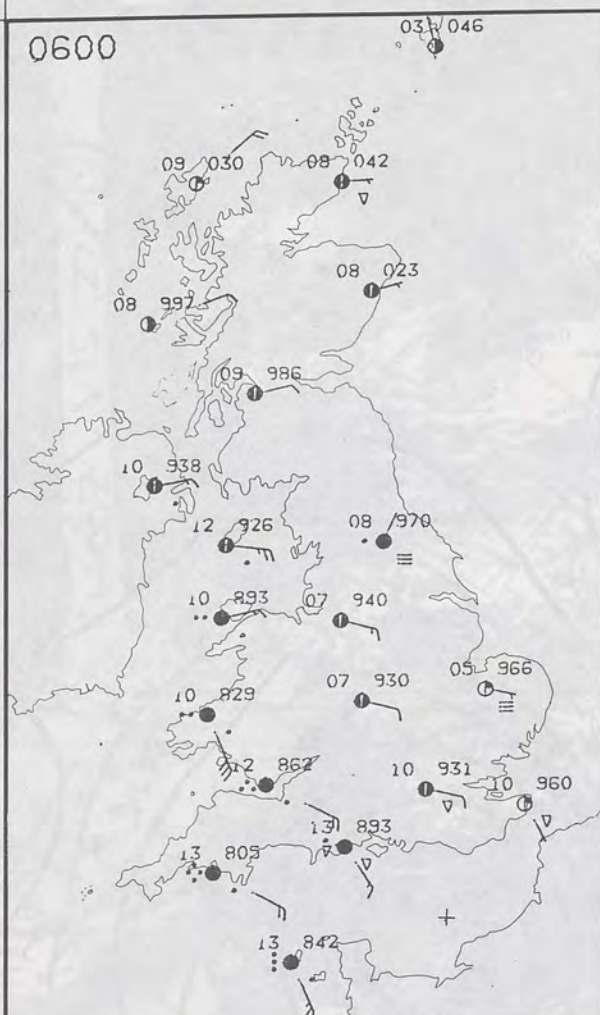
During the day, the mist and fog cleared from the east, to give some brightness at first, but cloud and further rain in the west reached most northern and eastern areas in the afternoon. Clearer showery weather followed on behind into southern counties during the afternoon and evening, with some thunderstorms in central Southern England.

Temperatures were near normal over East Anglia and the SW, but generally rather cold elsewhere.

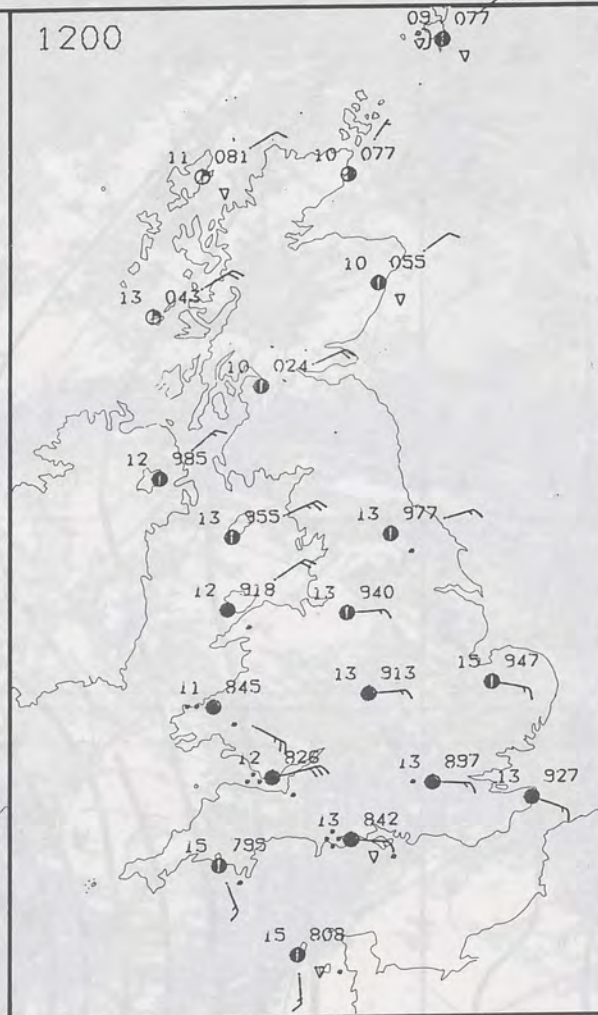
London Weather Centre
284-286 High Holborn
London WC1V 7HX
All times are GMT

© Crown Copyright 1986 All rights reserved

0600

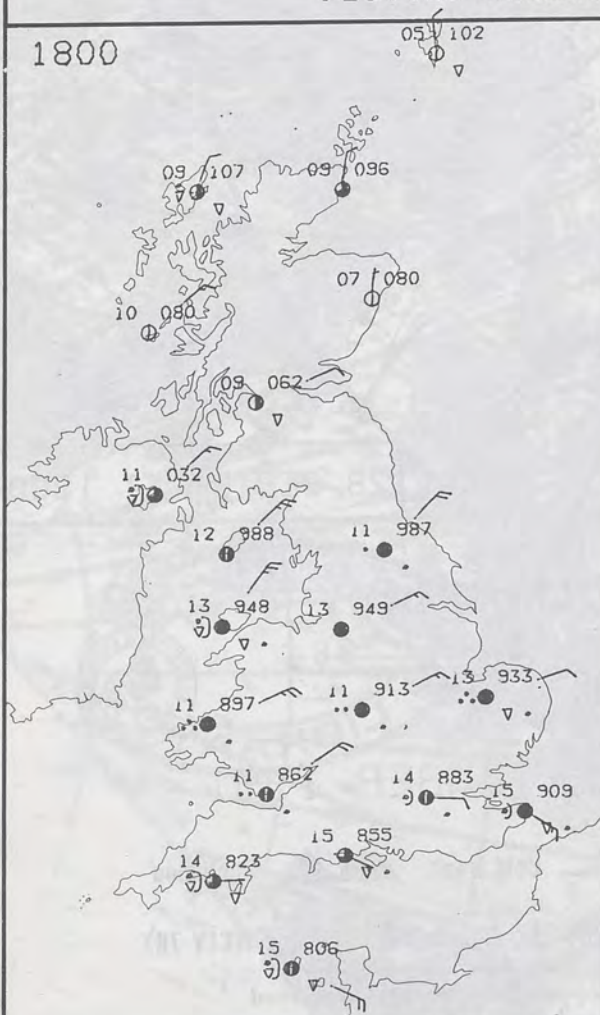


1200

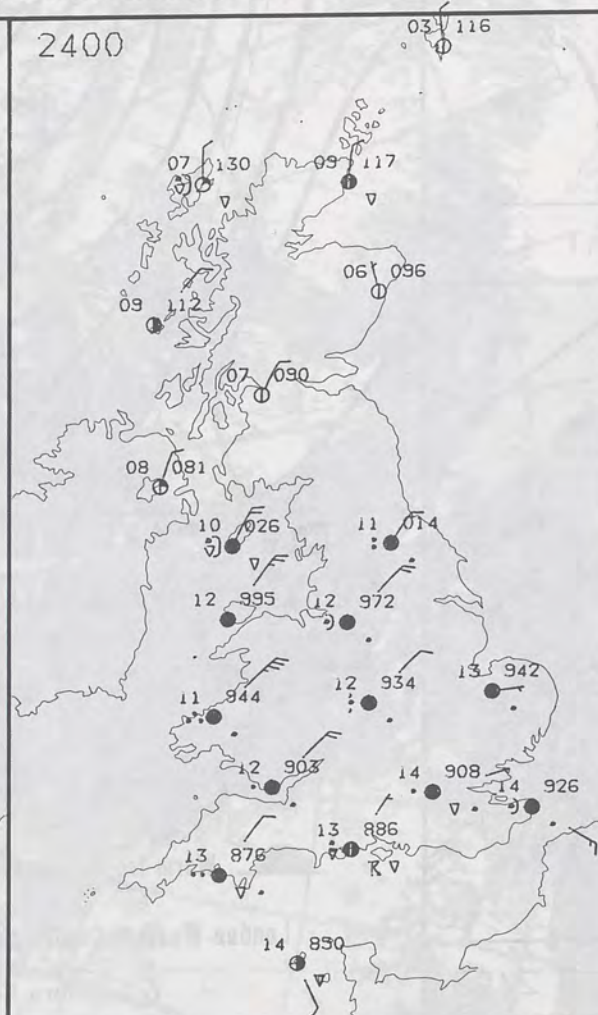


PLOTTED SURFACE OBSERVATIONS

1800



2400



0600



1200

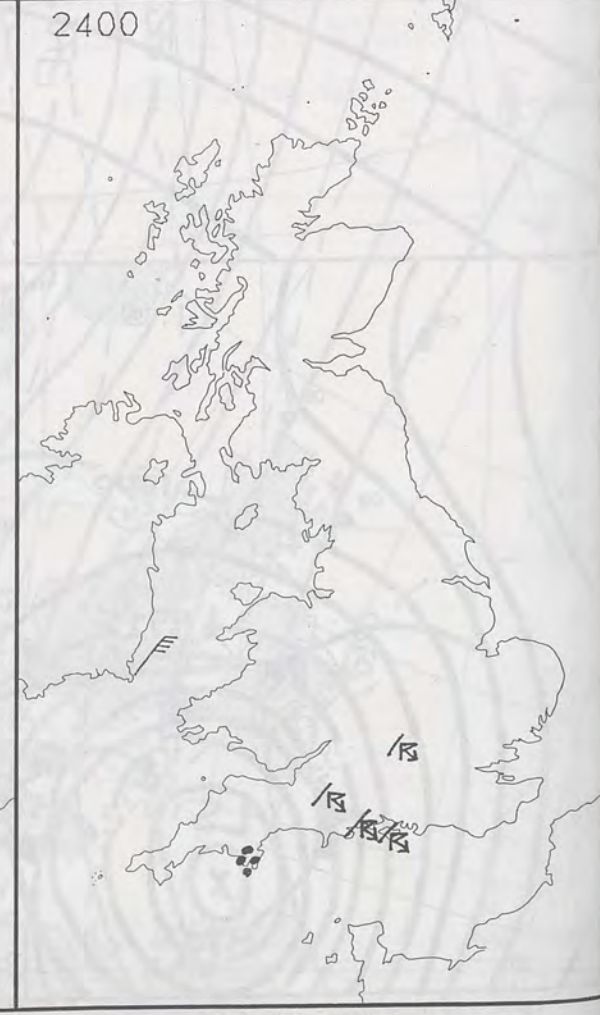


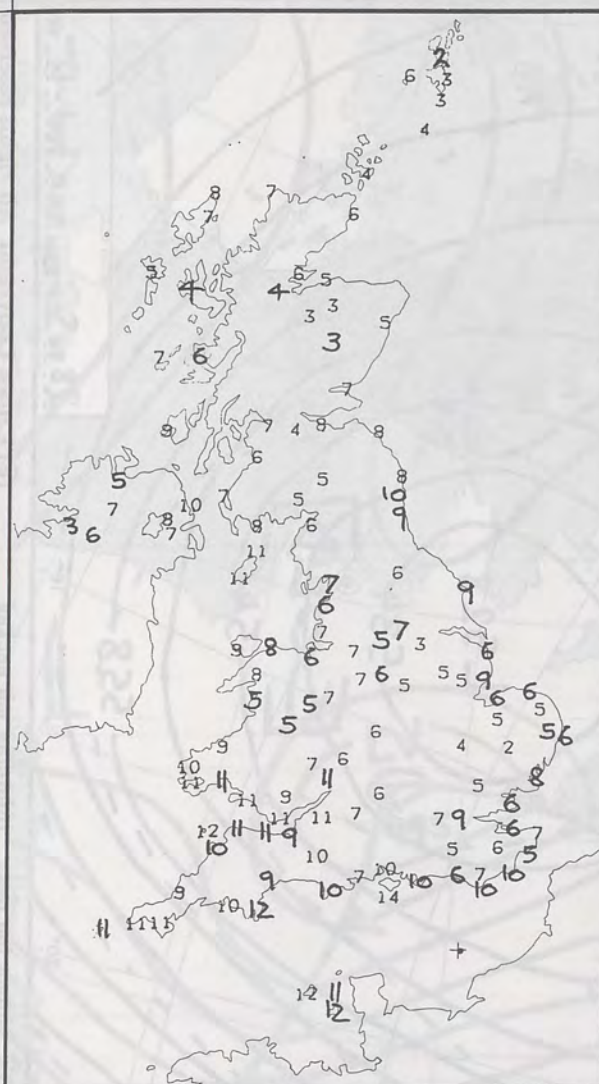
SIGNIFICANT WEATHER CHARTS

1800

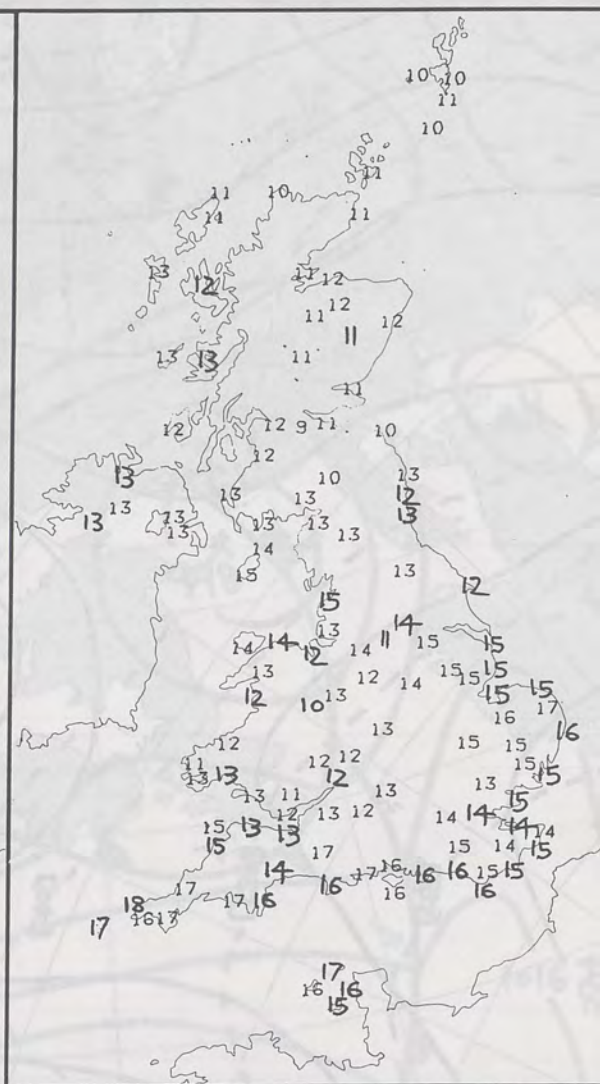


2400





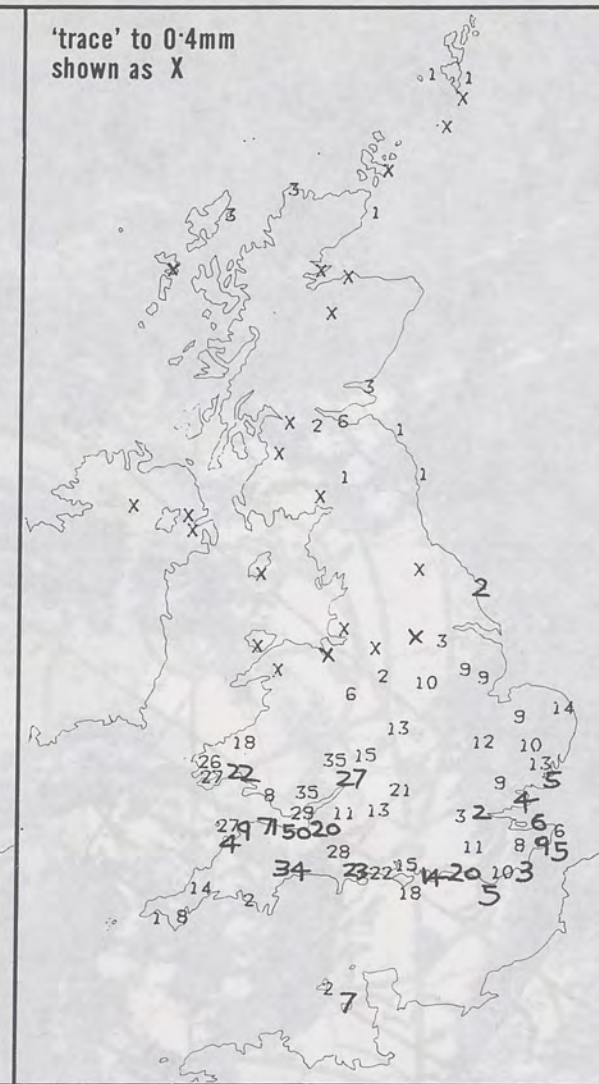
NIGHT MINIMUM TEMPERATURE (°C)
For 12-hour period ending
0900 ON 28 SEP 91



DAY MAXIMUM TEMPERATURE (°C)
For 12-hour period ending
2100 ON 28 SEP 91



RAINFALL (mm)
For 12-hour period ending
0900 ON 28 SEP 91



RAINFALL (mm)
For 12-hour period ending
2100 ON 28 SEP 91



SUNSHINE (hours)
Dawn to dusk
28 SEP 91

EXTREMES FOR SATURDAY 28 SEPTEMBER 1991

Highest Maximum : 18.3 C Penzance [Cornwall]
Lowest Maximum : 9.0 C Salsburgh [east of Glasgow]
Lowest Minimum : 2.1 C Sella Ness [Shetland]
Lowest Grass Minimum : -2.7 C Sumburgh [shetland]
Most Rain (24 hours from 0900 GMT) : 109.4 mm Poole [Dorset]
Most Sun : 8.3 Hrs Kinloss and Fair Isle

London Weather Centre 284-286 High Holborn London WC1V 7HX

All times are GMT

**DAILY
WEATHER
SUMMARY**

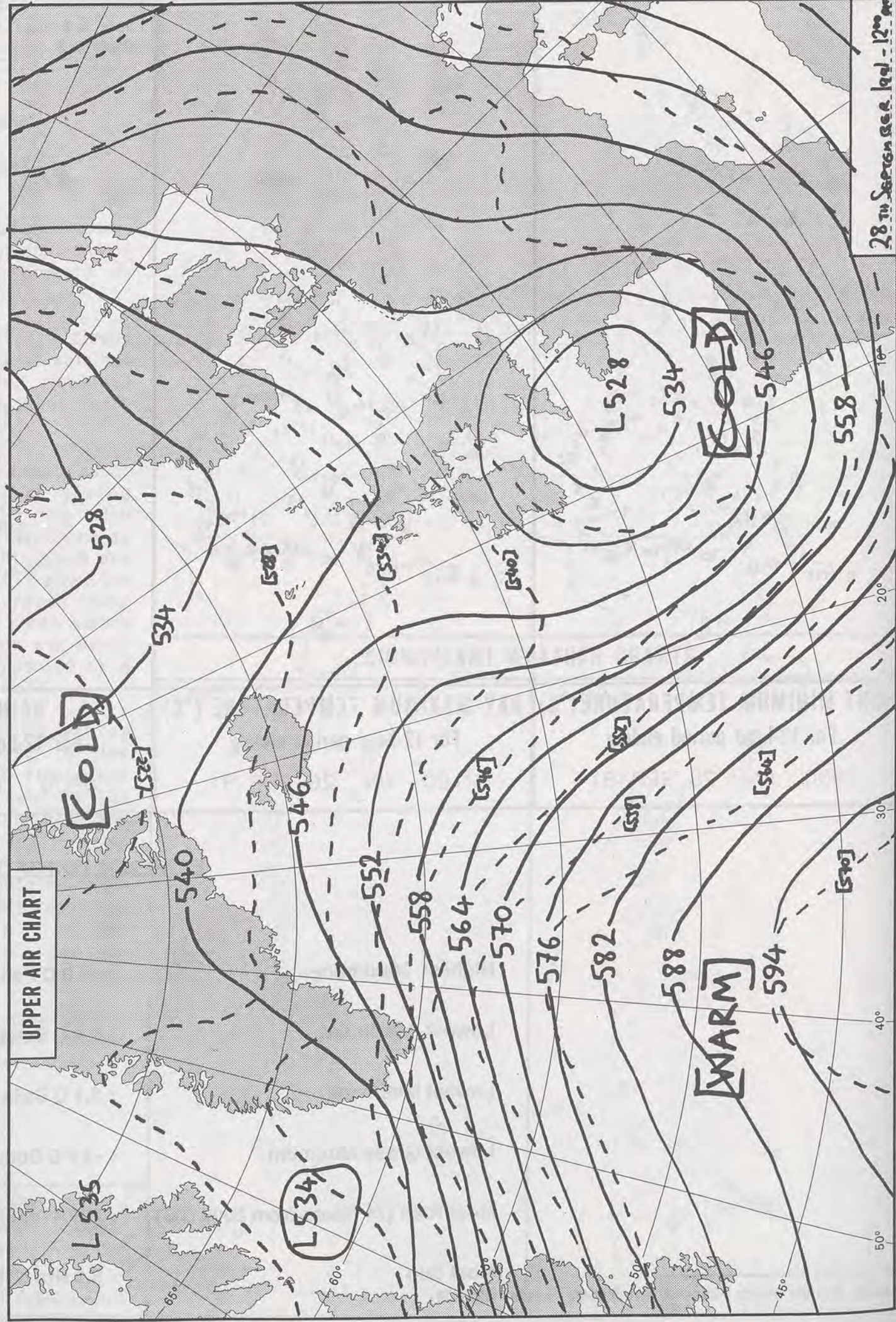


© Crown Copyright 1986
All rights reserved



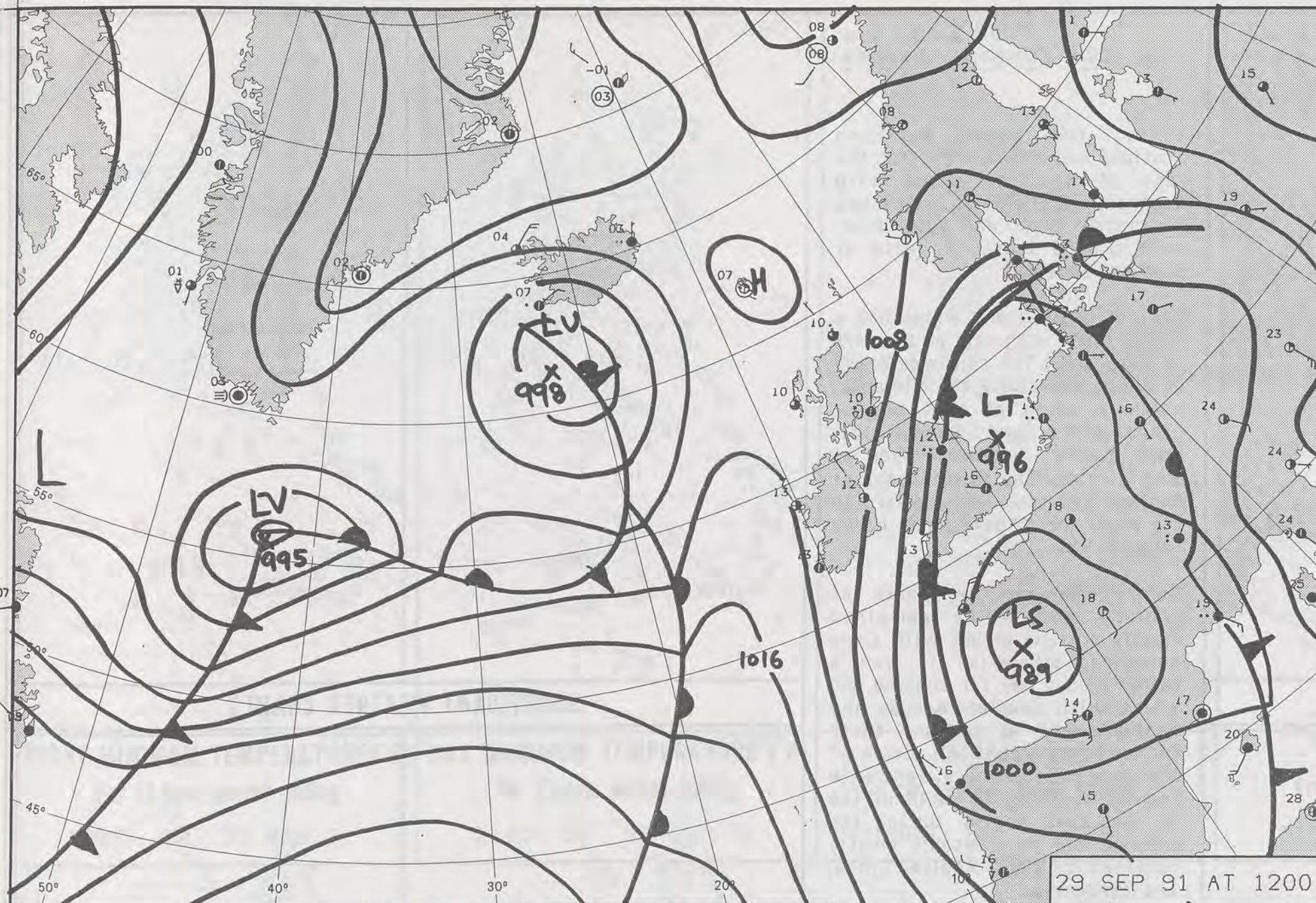
13562 IR 28/9/91

UPPER AIR CHART

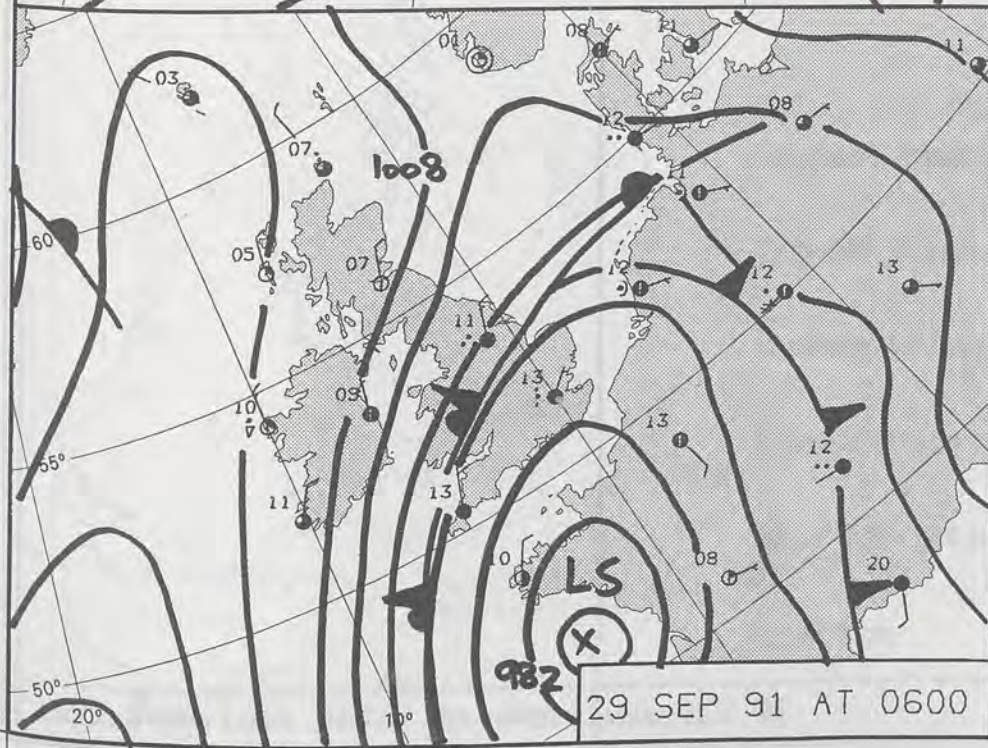


28th September 1991 - 1200

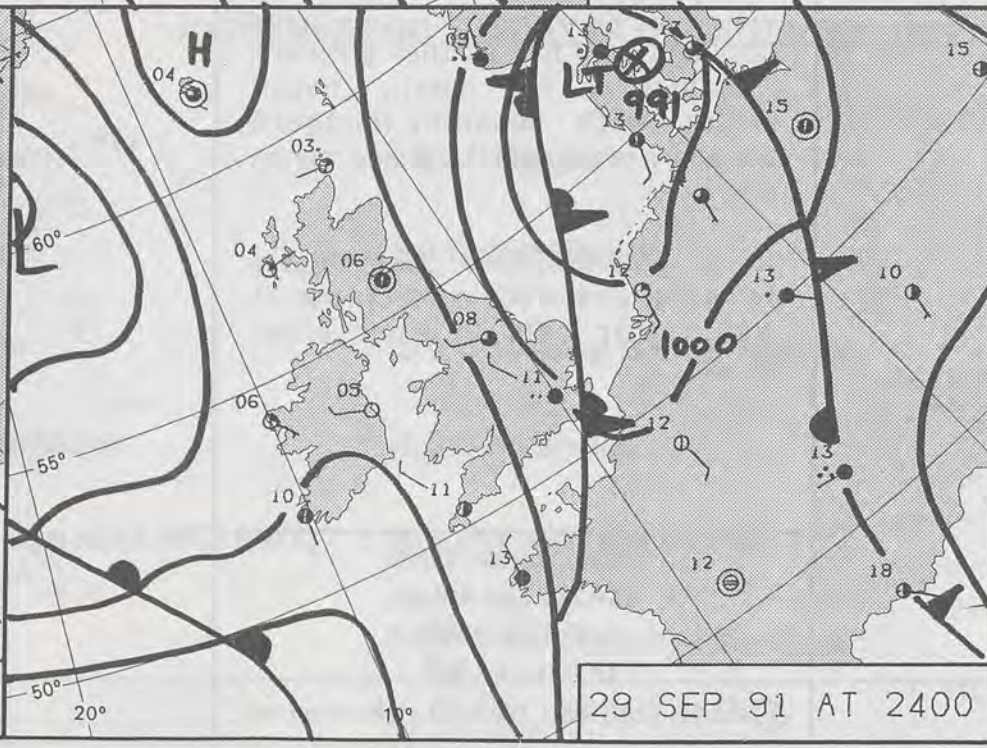
28th September 1991 - 1200
London Weather Centre 284-286 High Holborn London WC1V 7HX All times are GMT 500mb full lines 1000-500 mb pecked
© Crown Copyright All rights reserved



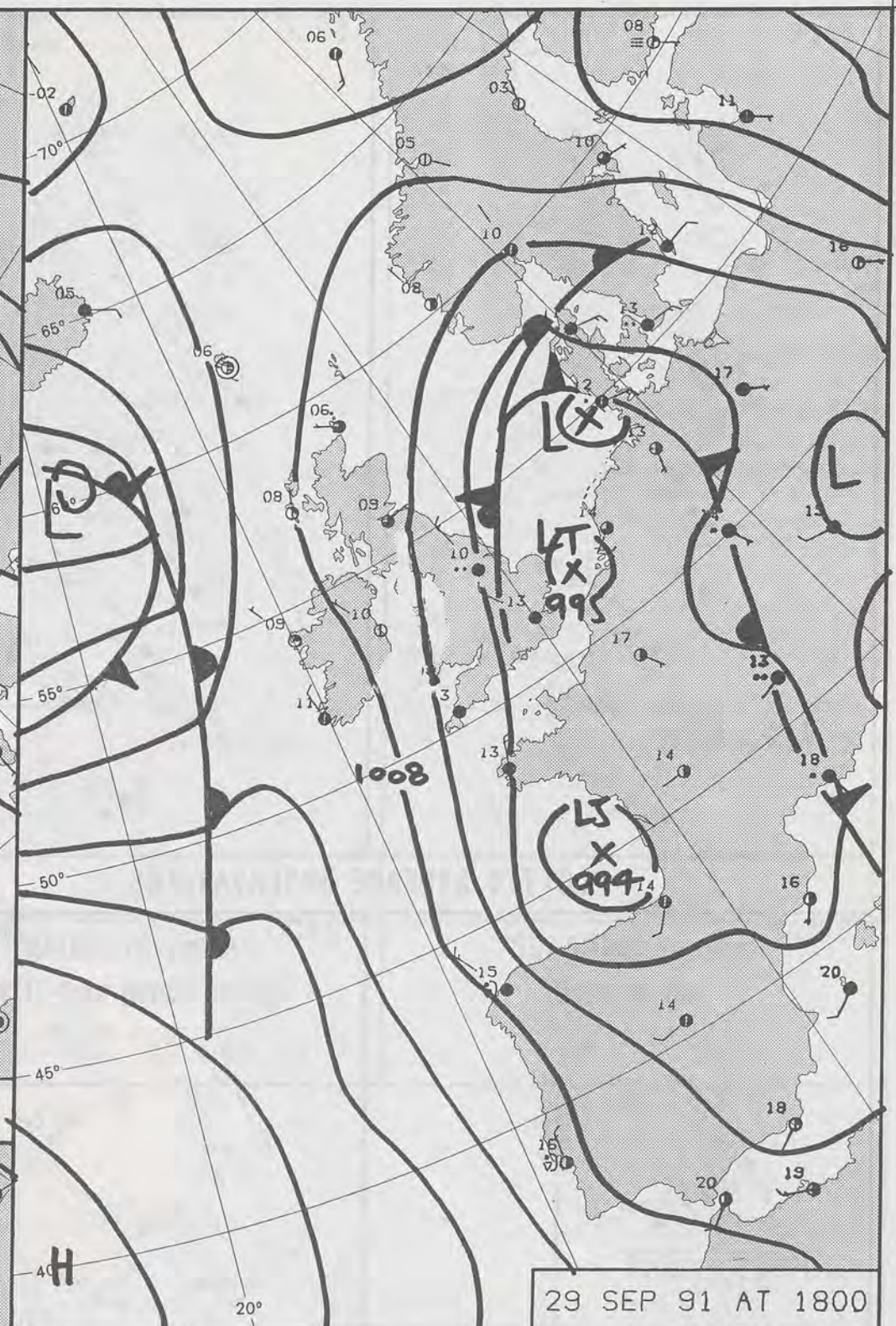
29 SEP 91 AT 1200



29 SEP 91 AT 0600



29 SEP 91 AT 2400



29 SEP 91 AT 1800

DUPLICATE ALSO
DAILY WEATHER SUMMARY
NOT FOR LOAN FOR
SUNDAY 29 SEPTEMBER 1991

London Weather Centre 284-286 High Holborn London WC1V 7HX
© Crown Copyright All rights reserved

Legend:
Warm front (dashed line with semicircles)
Cold front (solid line with triangles)
Occlusion (solid line with semicircles and triangles)

Met Office logo: METEOROLOGICAL OFFICE

SUNDAY 29 SEPTEMBER 1991

During the night Northern Scotland had showers but for the rest of Scotland along with Northern Ireland it remained dry, mostly clear and quite cold, with ground frost in parts of southern Scotland.

Most of England and Wales had a cloudy night with rain or showers in many areas. The rain was heavy at times especially the Midlands, northern parts of East Anglia, Lincolnshire and Humberside. Many places had well over an inch of rain. The South coast of England had thundery showers in the night which gave some heavy falls of rain.

During the day NW parts of England and Wales remained mostly dry and bright with some sunshine, otherwise it was a rather cloudy day for England and Wales with showers. Across the Midlands and NE England there further persistent rain. Some of the showers elsewhere were with thunder reported in parts of the SE and East Anglia. During the evening the rain became mostly confined to East Anglia, Lincs, and Humberside.

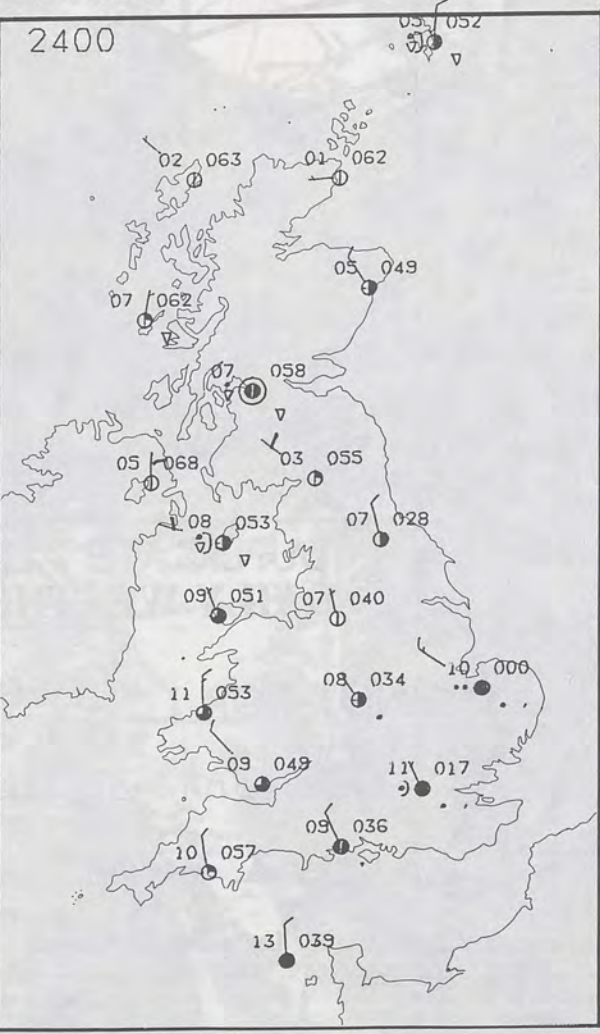
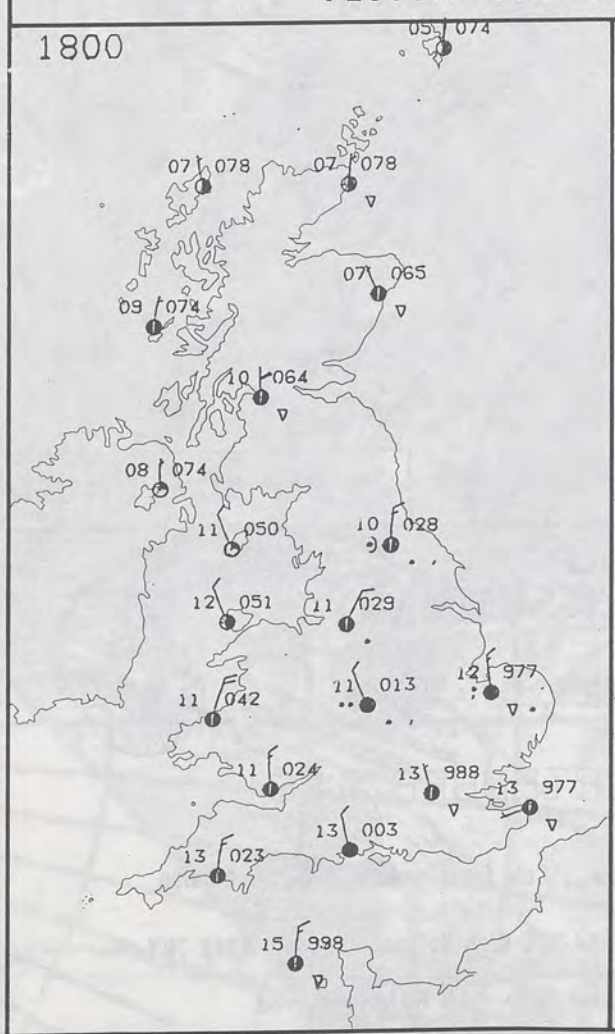
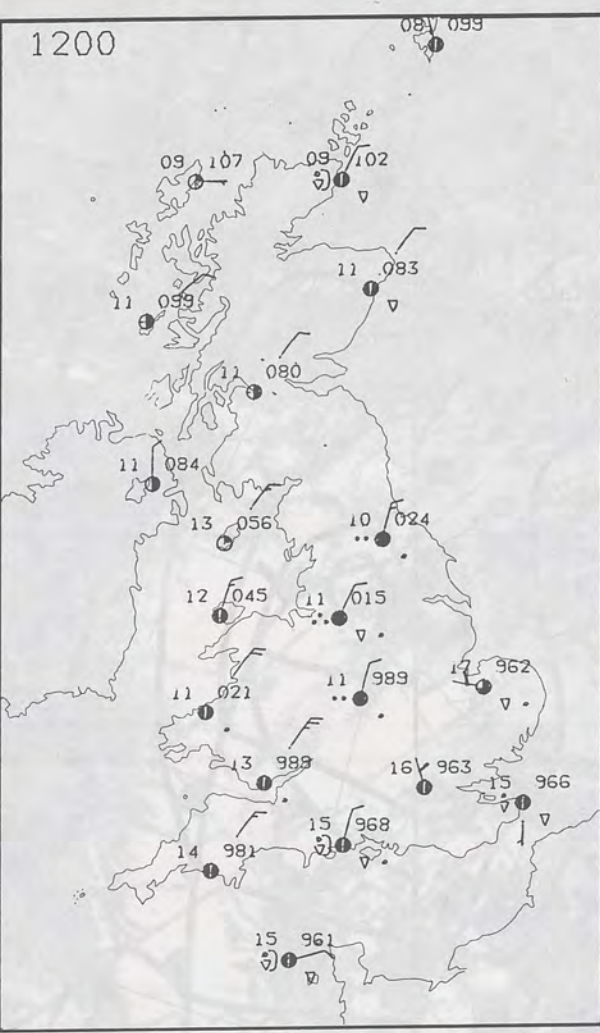
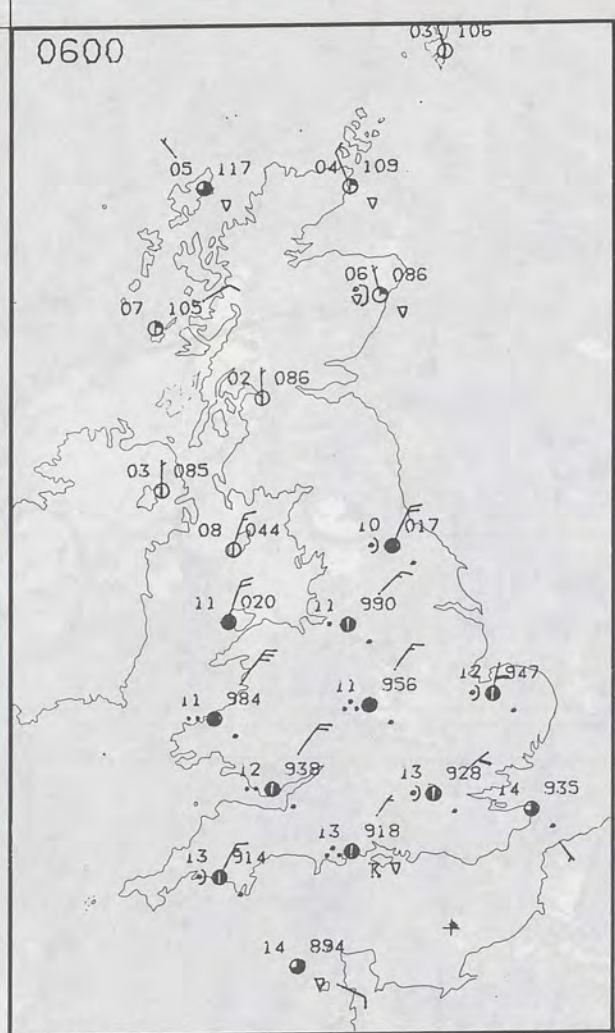
Scotland also had further showers, mostly in the north, though bright with sunshine. Northern Ireland had a mostly dry and sunny day.

In SE England and East Anglia temperatures were normal, but it was rather cold in most other areas.

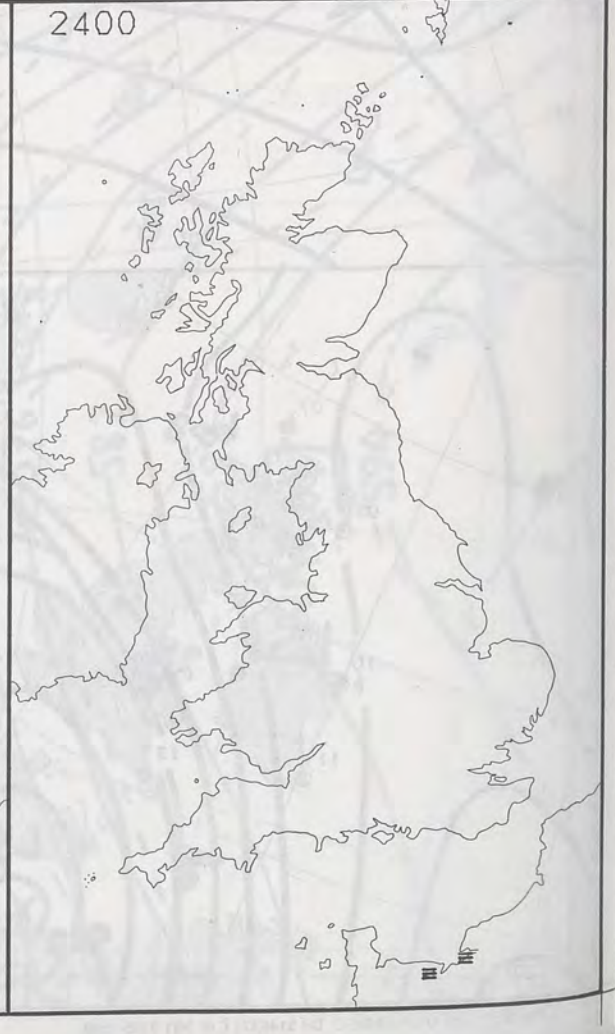
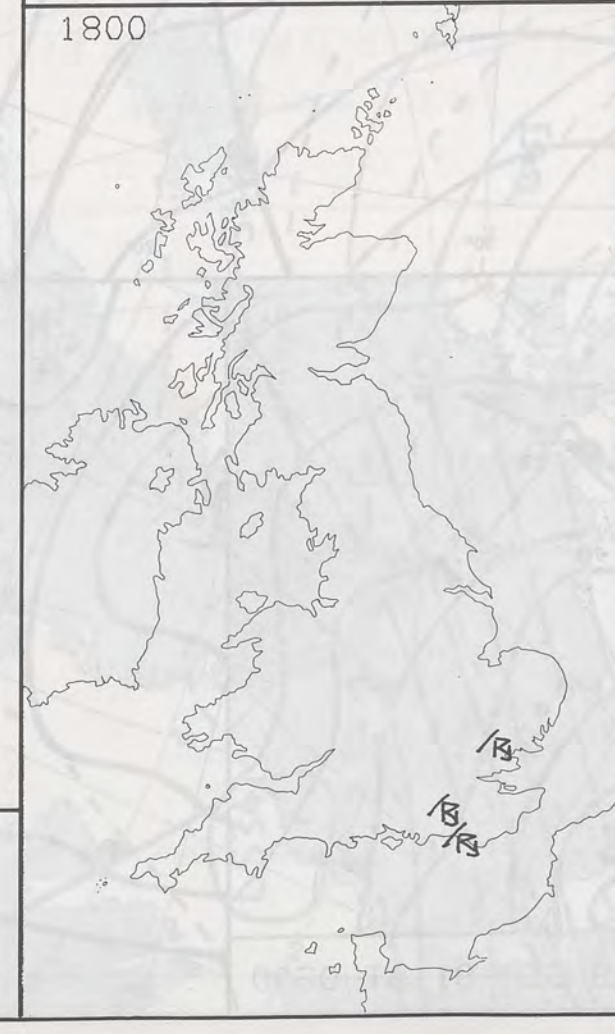
London Weather Centre
284-286 High Holborn
London WC1V 7HX
All times are GMT

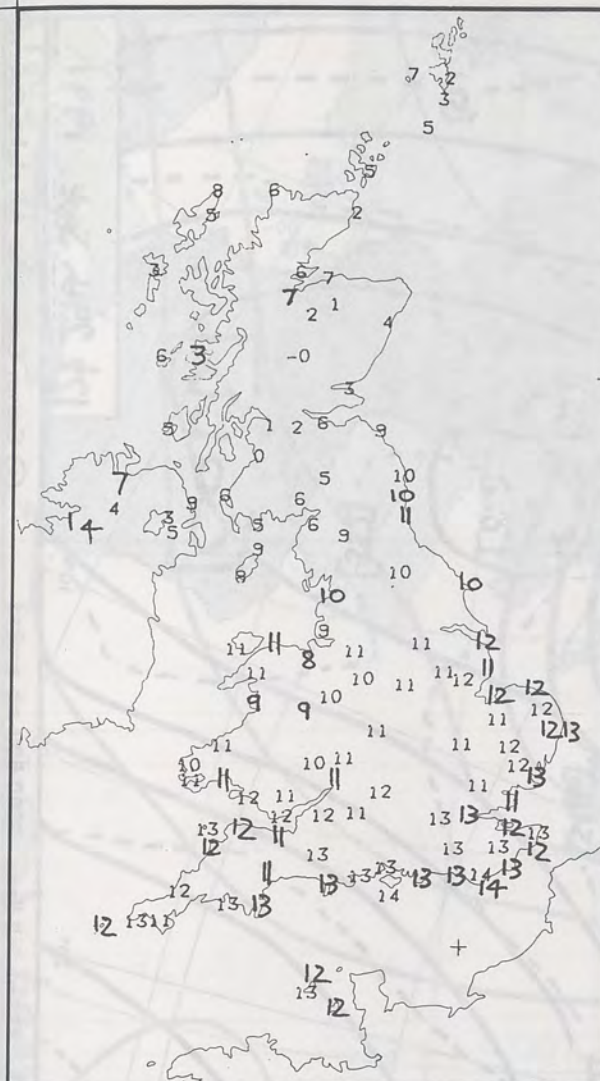
© Crown Copyright 1986 All rights reserved

PLOTTED SURFACE OBSERVATIONS

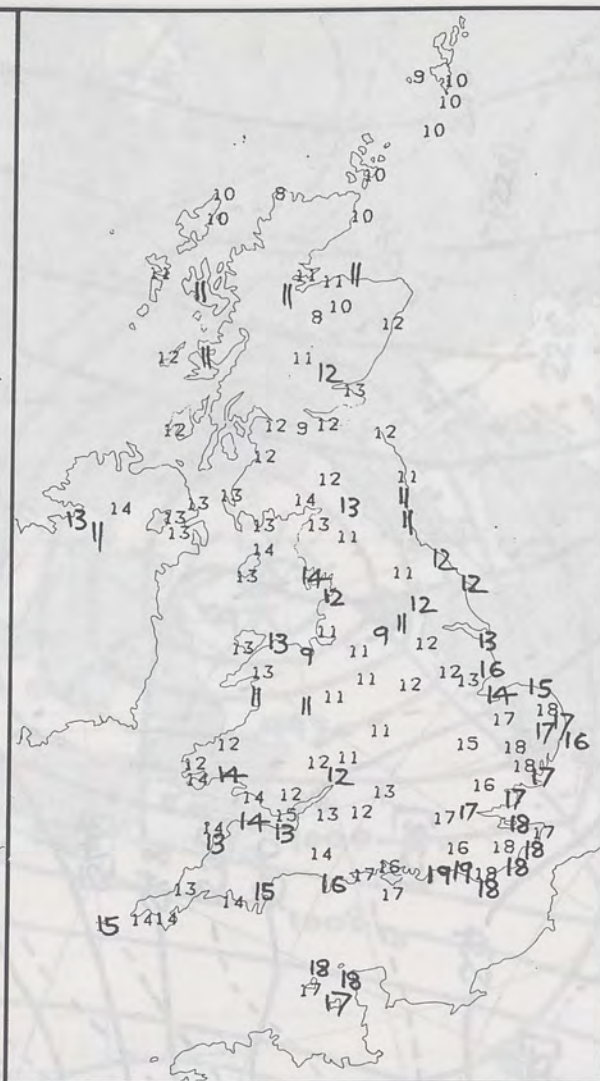


SIGNIFICANT WEATHER CHARTS

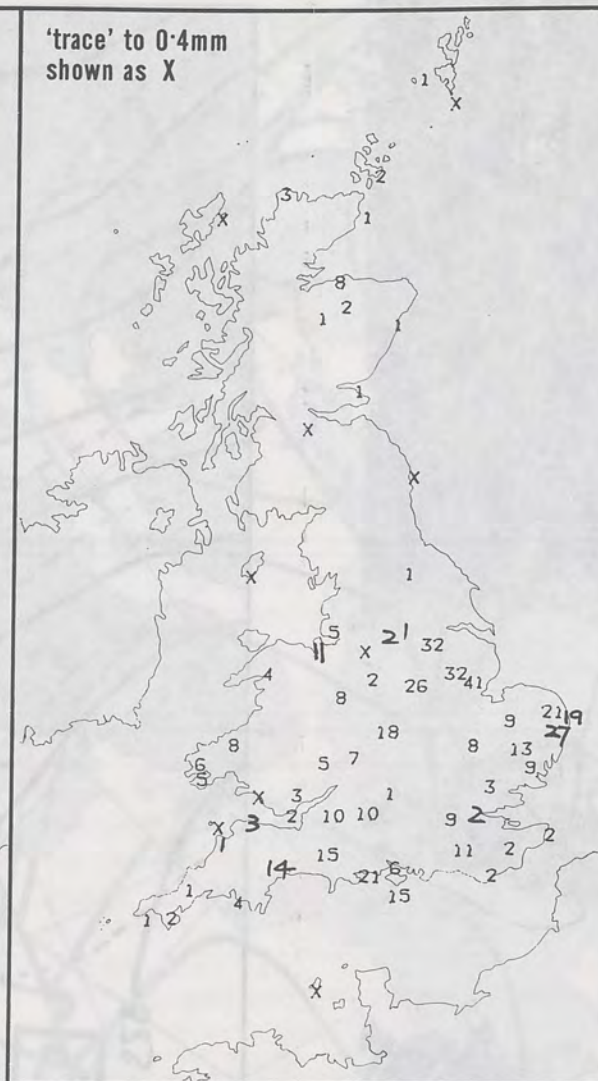




NIGHT MINIMUM TEMPERATURE (°C)
For 12-hour period ending
0900 ON 29 SEP 91



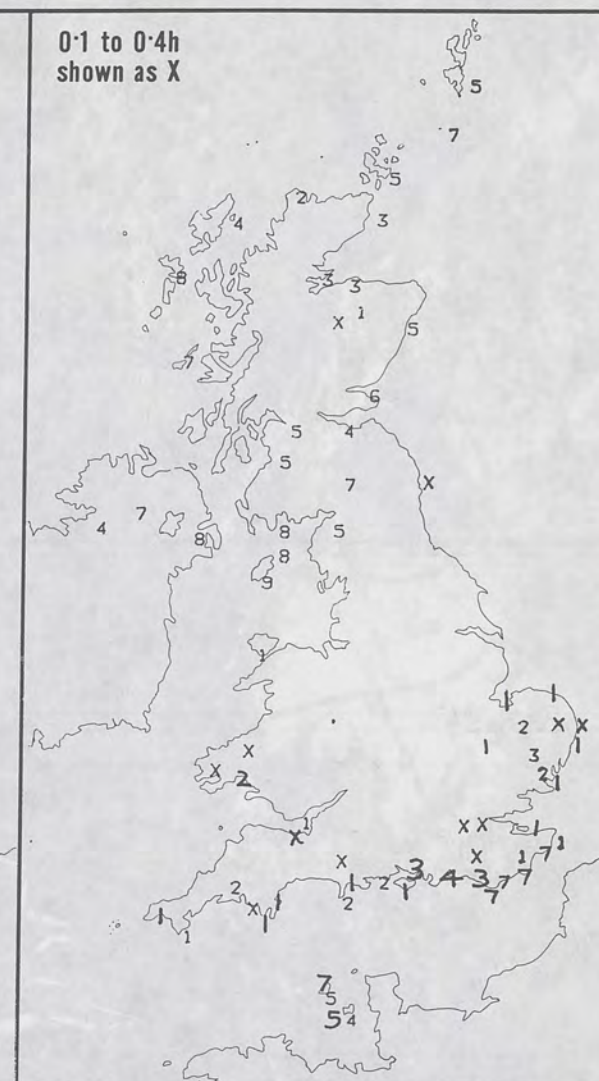
DAY MAXIMUM TEMPERATURE (°C)
For 12-hour period ending
2100 ON 29 SEP 91



RAINFALL (mm)
For 12-hour period ending
0900 ON 29 SEP 91



RAINFALL (mm)
For 12-hour period ending
2100 ON 29 SEP 91



SUNSHINE (hours)
Dawn to dusk
29 SEP 91

EXTREMES FOR SUNDAY 29 TH SEPTEMBER 1991

Highest Maximum : 19.0 C Brighton
Lowest Maximum : 8.0 C Cape Wrath
Lowest Minimum : -0.0 C Tummel Bridge [Tayside]
Lowest Grass Minimum : -5.0 C Prestwick
Most Rain (24 hours from 0900 GMT) : 20.1 mm Hemsby [Norfolk]
Most Sun : 8.8 hrs Ronaldsway [Isle of Man]

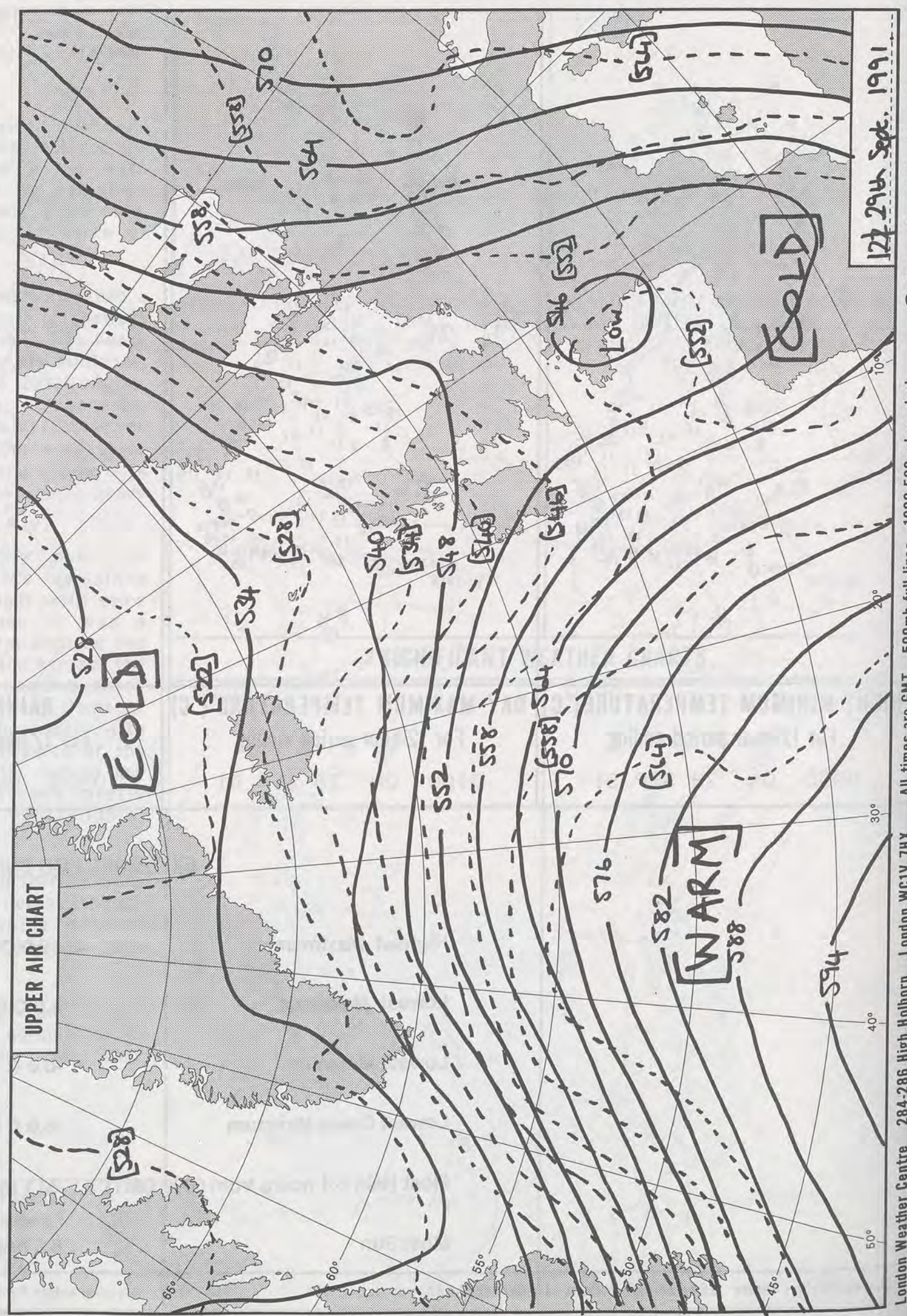
**DAILY
WEATHER
SUMMARY**

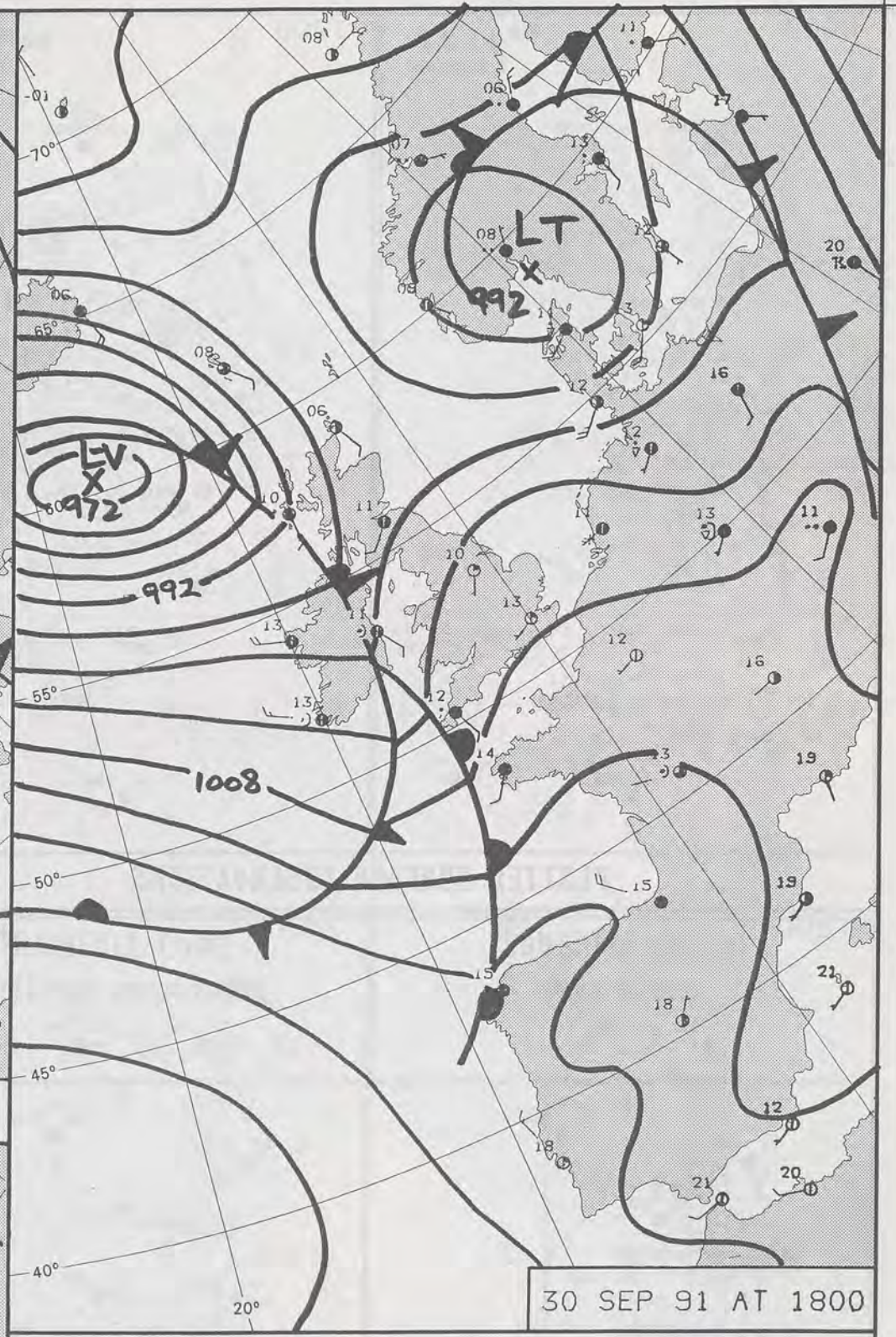



© Crown Copyright 1986
All rights reserved



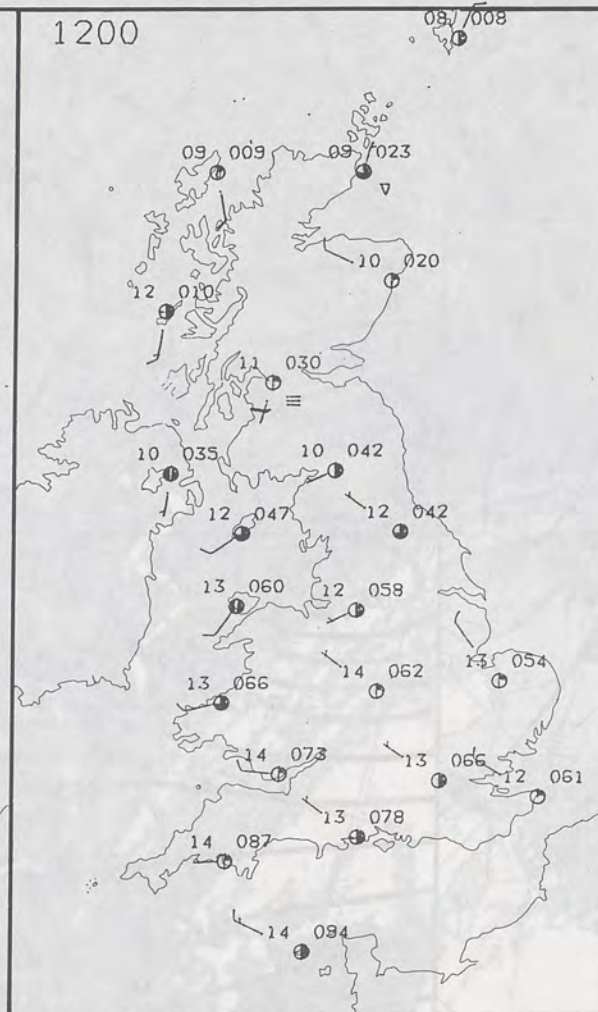
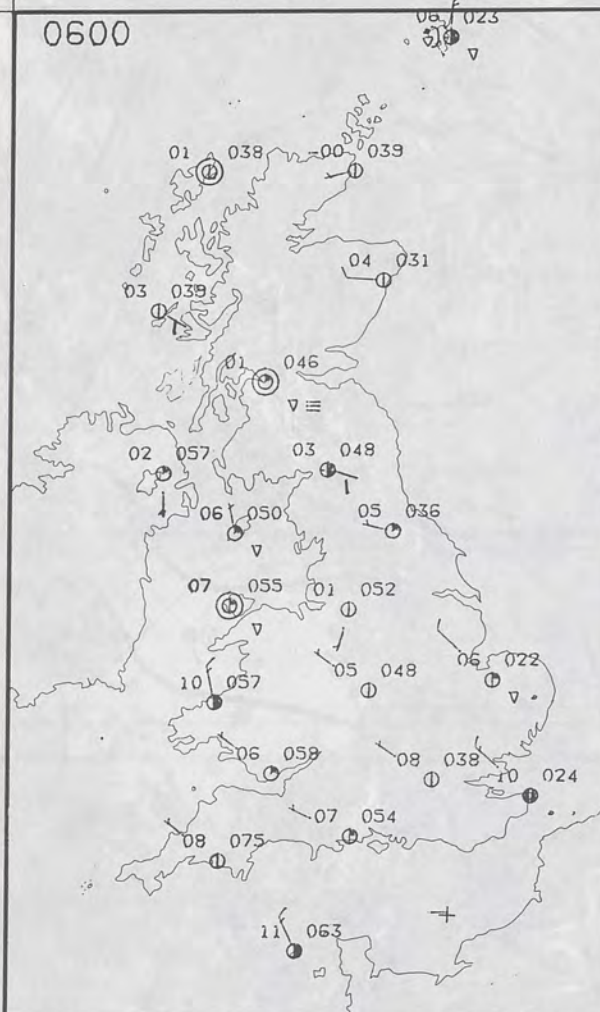
1330Z 1R 29/9/91





DUPLICATE ALSO
DAILY WEATHER SUMMARY
NOT FOR LOAN FOR
MONDAY 30 SEPTEMBER 1991
London Weather Centre 284-286 High Holborn London WC1V 7HX
© Crown Copyright All rights reserved





MONDAY
30 SEPTEMBER 1991

SUMMARY OF BRITISH WEATHER

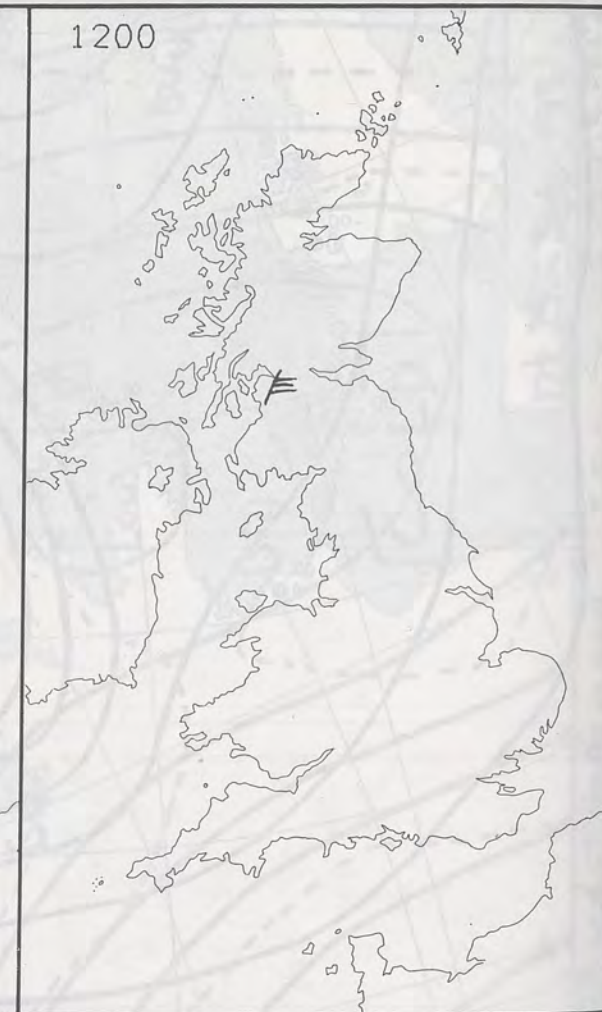
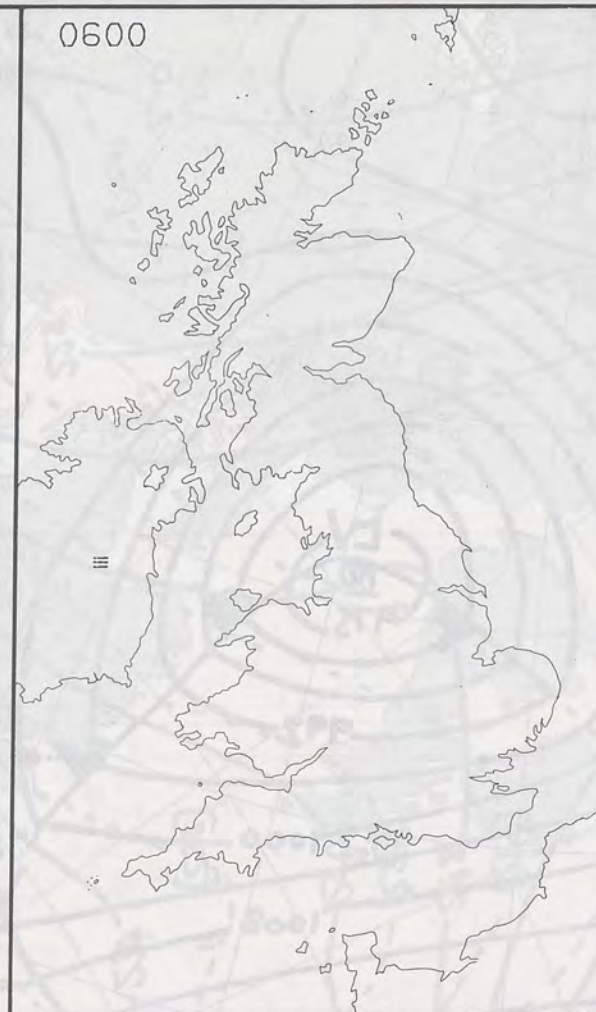
During the night rain cleared from East Anglia and the SE of England, for most of the UK it was a dry night with clear periods and a few mist and fog patches by daybreak. There was a ground frost in parts of Northern England, Northern Ireland and Scotland.

During the morning most areas were dry. Central and Eastern England along with much of Scotland also had a sunny morning, but there were isolated showers near the east coast. Wales and Western England also had a lot of sunshine but cloud increased later. Northern Ireland turned cloudy with rain in the west by lunchtime. In the afternoon the eastern half of Britain remained dry with a lot of sunshine but cloud increased in the west as rain reached all of Northern Ireland and western parts of the mainland by the end of the afternoon. The rain continued to move east during the evening but in some places it was rather patchy.

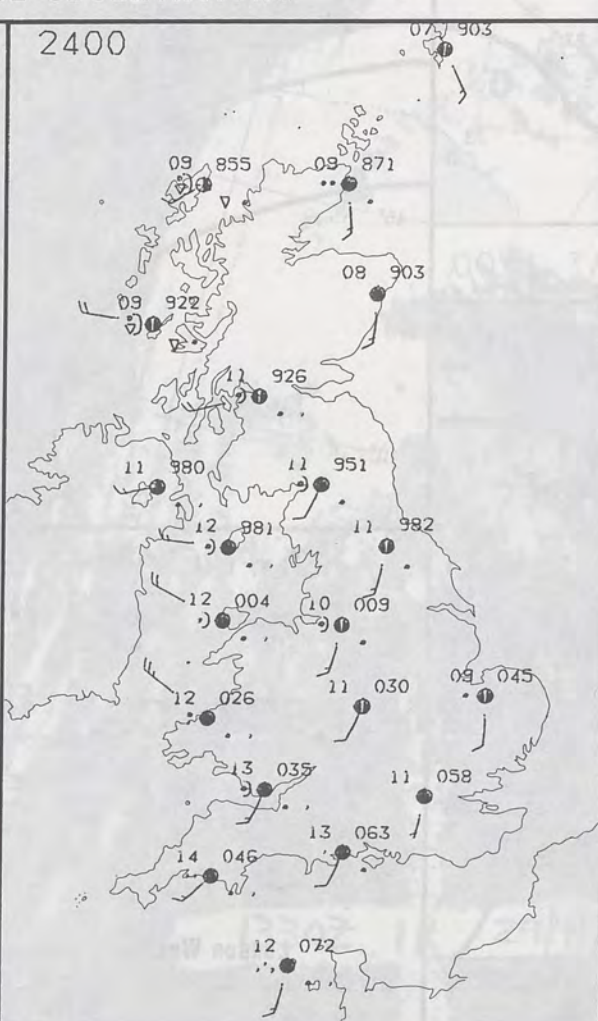
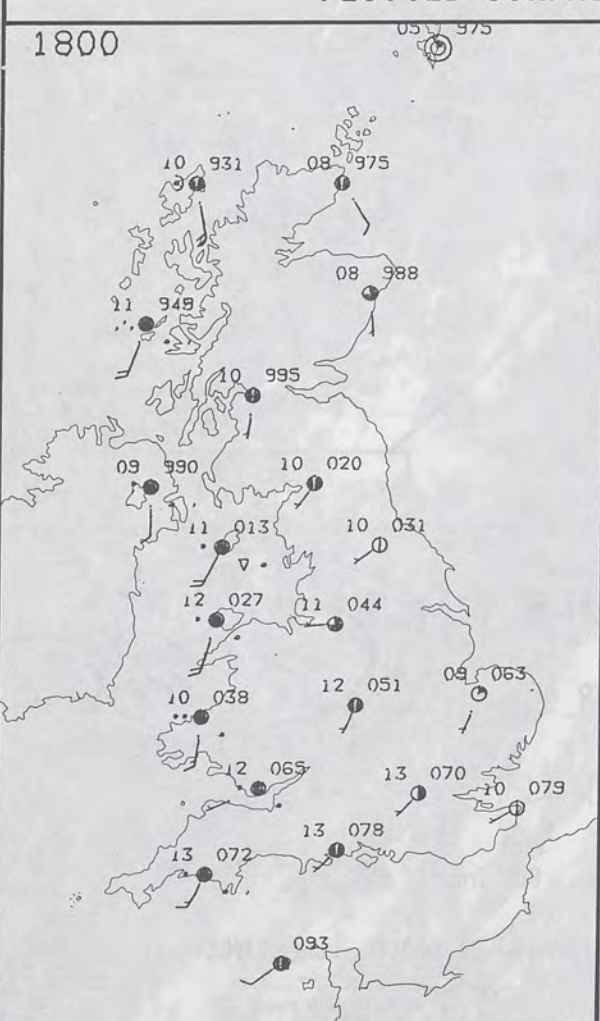
Temperatures were mostly near or below average and it felt cold in exposed places.

London Weather Centre
284-286 High Holborn
London WC1V 7HX
All times are GMT

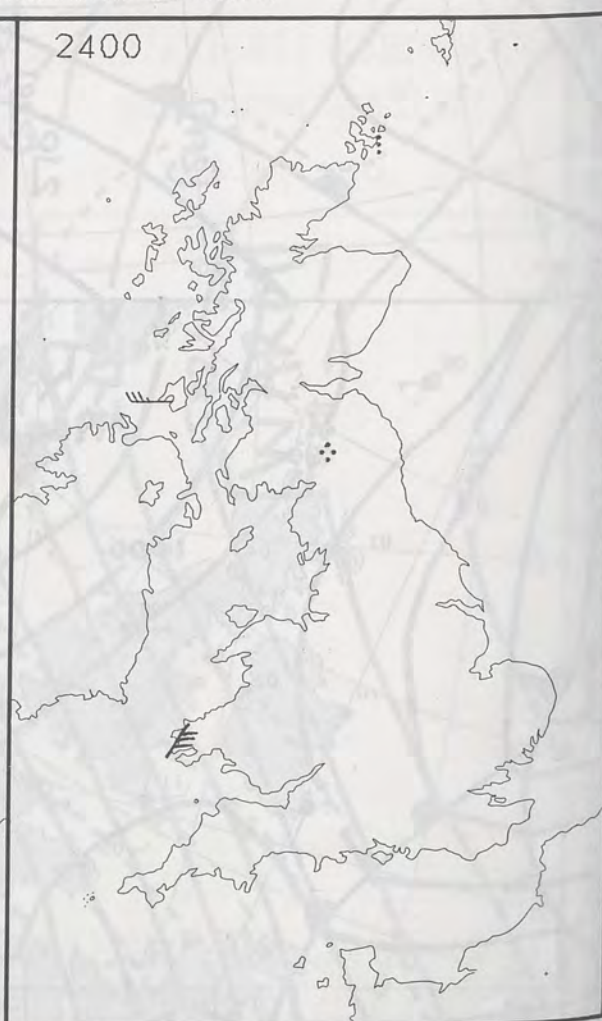
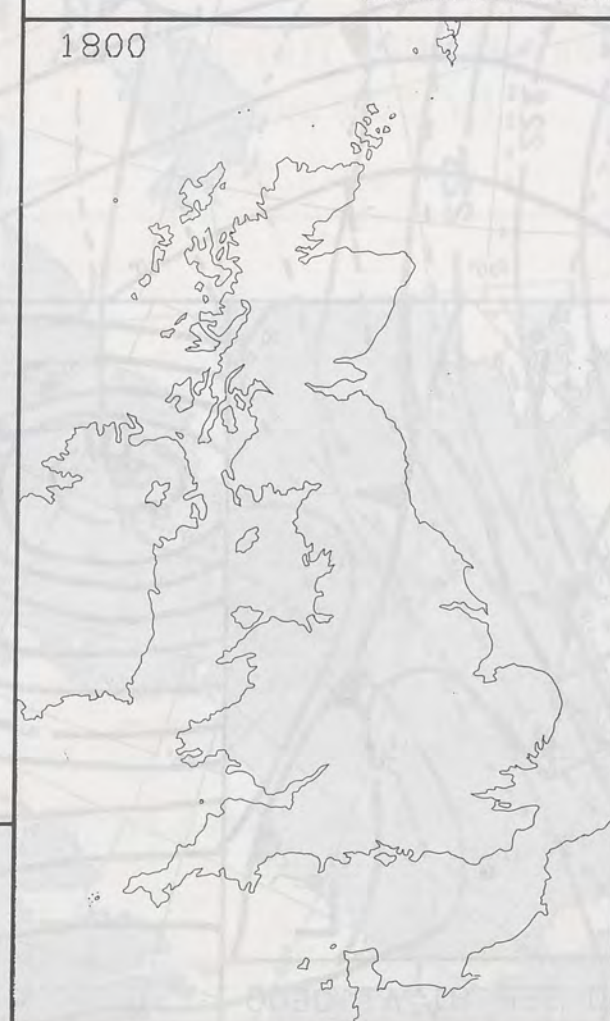
© Crown Copyright 1986 All rights reserved

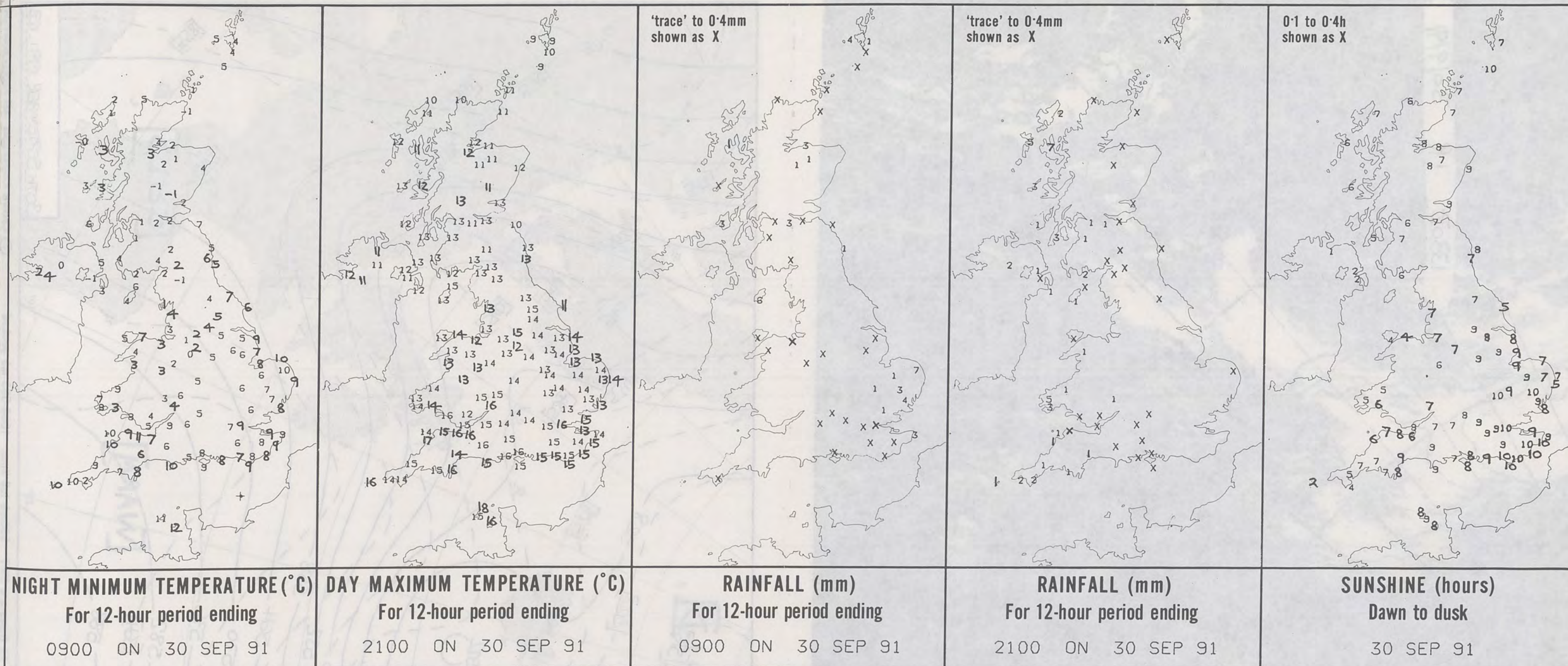


PLOTTED SURFACE OBSERVATIONS



SIGNIFICANT WEATHER CHARTS






EXTREMES FOR MONDAY 30 TH SEPTEMBER 1991

Highest Maximum	: 18.0 C Guernsey
Lowest Maximum	: 8.6 C Lerwick [Shetland]
Lowest Minimum	: -1.5 c Tummel Bridge [Tayside]
Lowest Grass Minimum	: -7.6 C Cellarhead [nr Stoke on Trent]
Most Rain (24 hours from 0900 GMT)	: 12.1 mm Foula [Shertland]
Most Sun	: 10.4 hrs hastings [east Sussex]

**DAILY
WEATHER
SUMMARY**

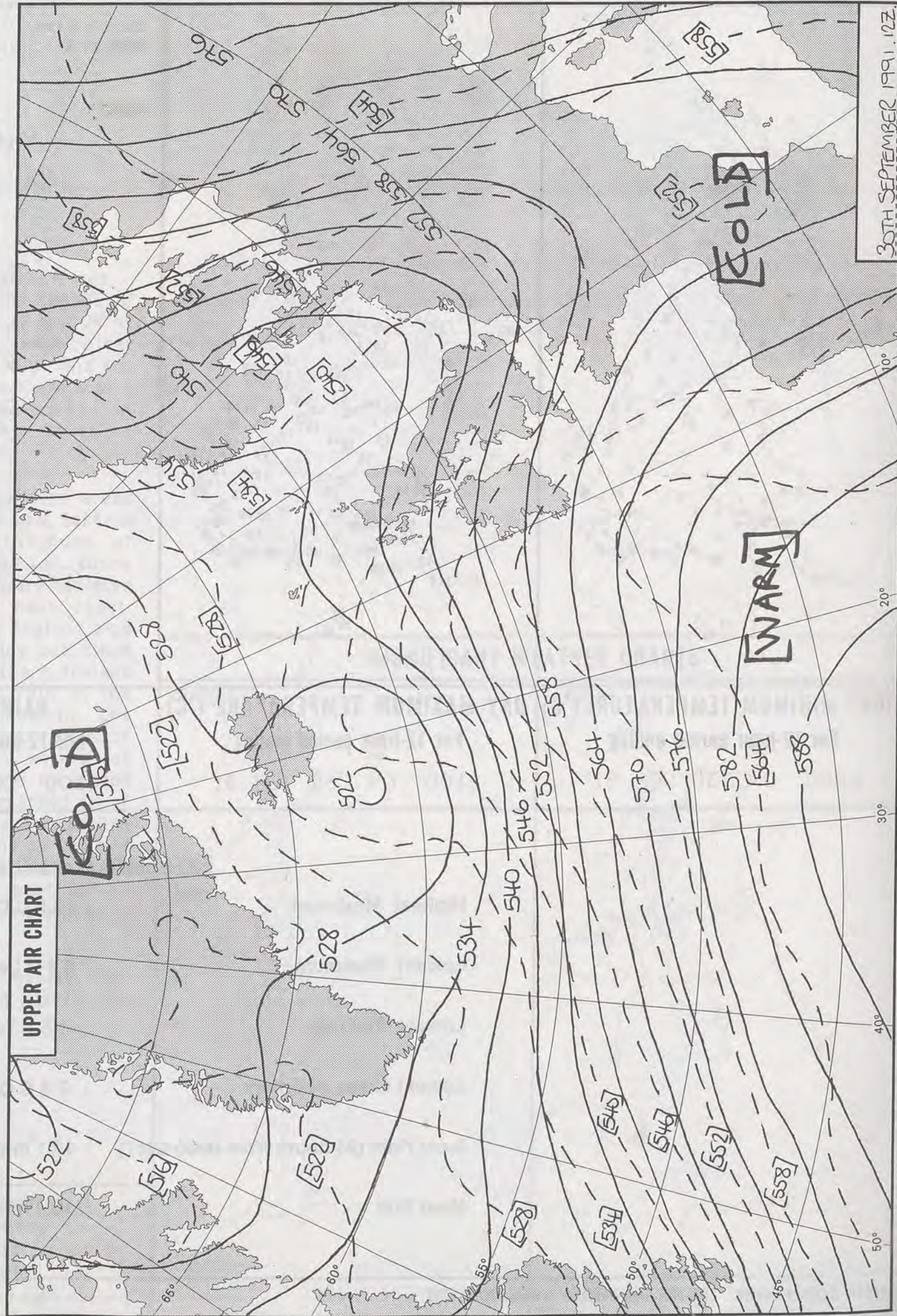


© Crown Copyright 1986
All rights reserved



1330Z 1R 3099

503



UPPER AIR CHART

[COLD]

[WARM]

[COLD]

30TH SEPTEMBER 1991 12Z