

[illegible]

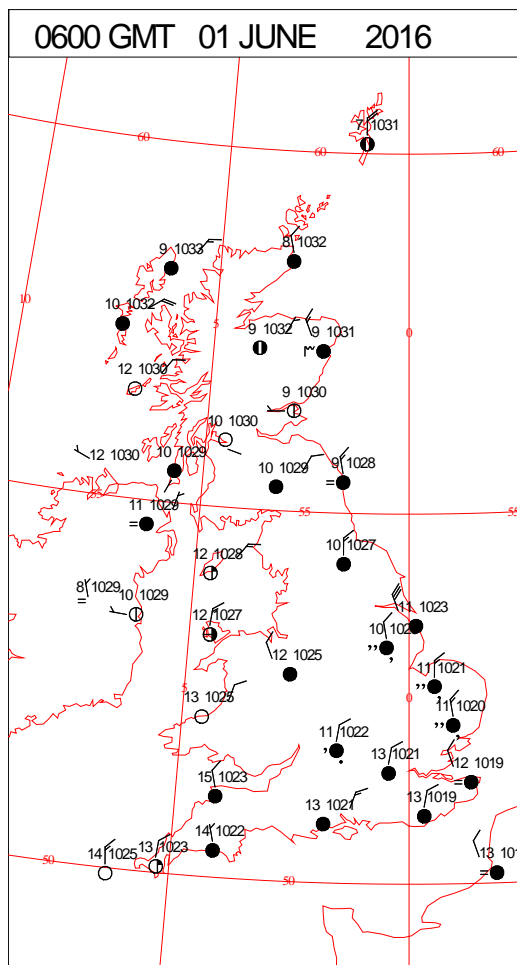
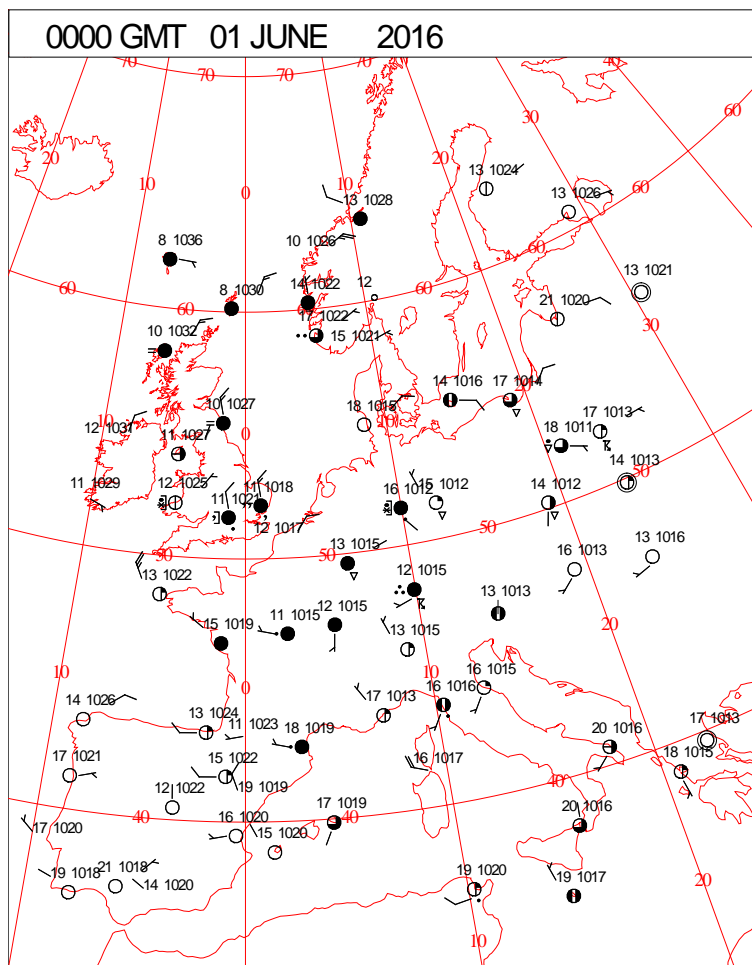
The map displays the British Isles with a grid of latitude and longitude lines. Latitude lines are marked at 50, 55, and 60 degrees North. Longitude lines are marked at 10, 0, and 10 degrees West. The coastlines are outlined in red. 35 meteorological stations are marked with symbols and labeled as follows:

- 19 1032 (circle)
- 11 1034 (circle)
- 12 1034 (circle)
- 13 1033 (circle)
- 14 1032 (circle)
- 13 1032 (circle)
- 15 1031 (circle)
- 20 1029 (circle)
- 13 1031 (circle)
- 14 1030 (circle)
- 13 1030 (circle)
- 10 1029 (circle)
- 20 1029 (circle)
- 17 1028 (circle)
- 11 1027 (circle)
- 19 1026 (circle)
- 17 1029 (circle)
- 16 1027 (circle)
- 15 1026 (circle)
- 14 1026 (circle)
- 11 1024 (circle)
- 12 1024 (circle)
- 11 1022 (circle)
- 12 1021 (circle)
- 13 1022 (circle)
- 13 1020 (circle)
- 15 1020 (circle)
- 14 1022 (circle)
- 17 1023 (circle)
- 17 1023 (circle)
- 15 1025 (circle)
- 17 1023 (circle)
- 15 101 (circle)

Crown Copyright 2016, All Rights Reserved

Wednesday 1 June 2016

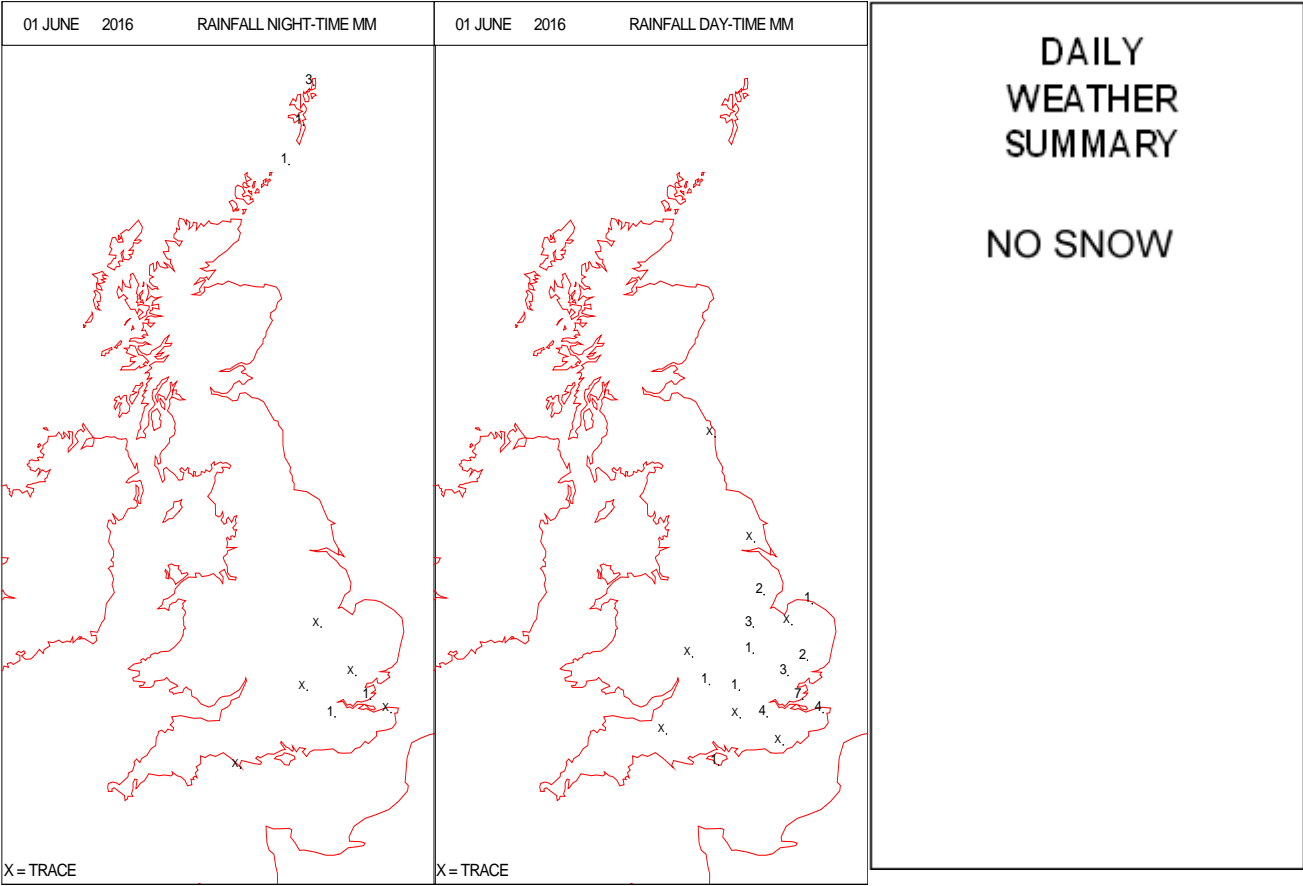
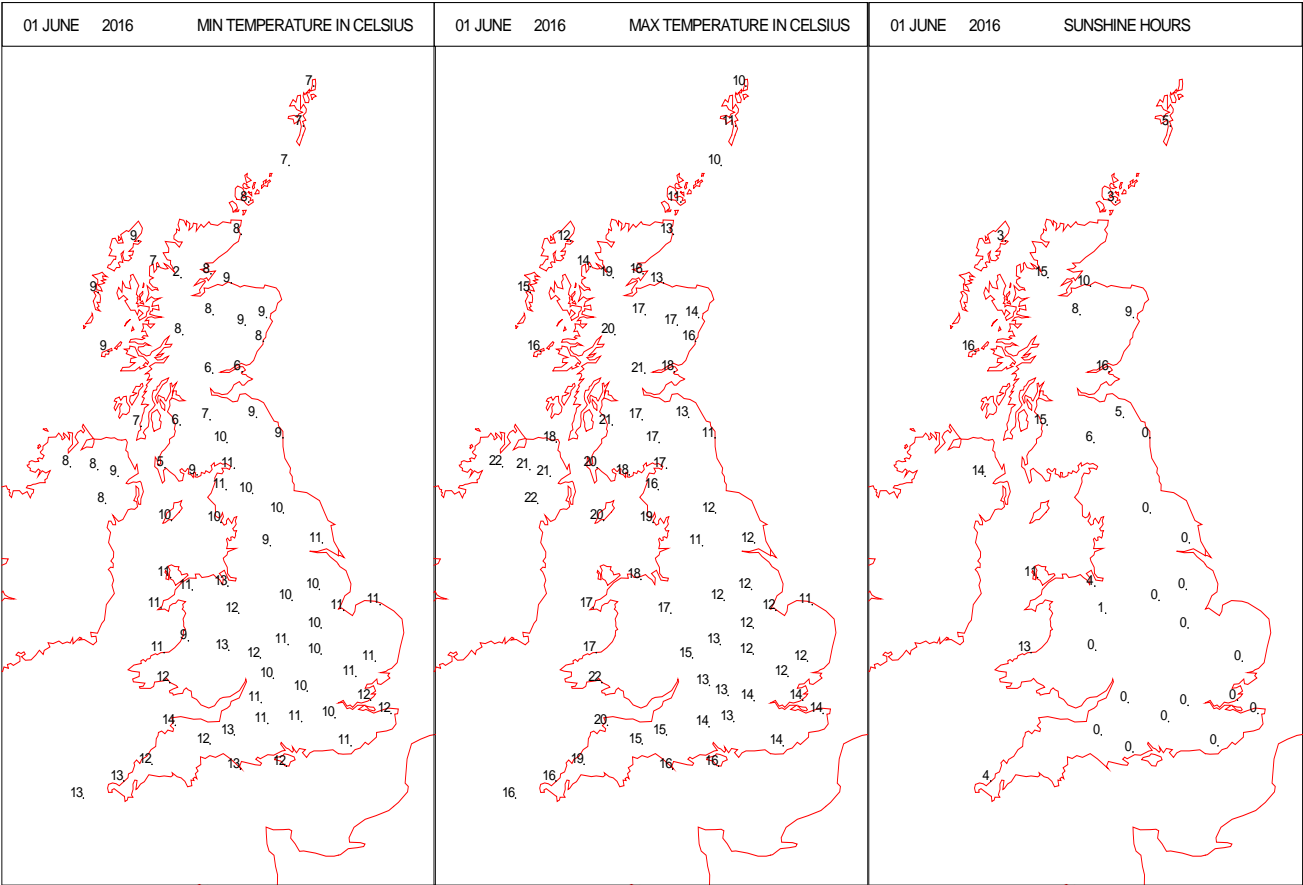
SURFACE REPORTS



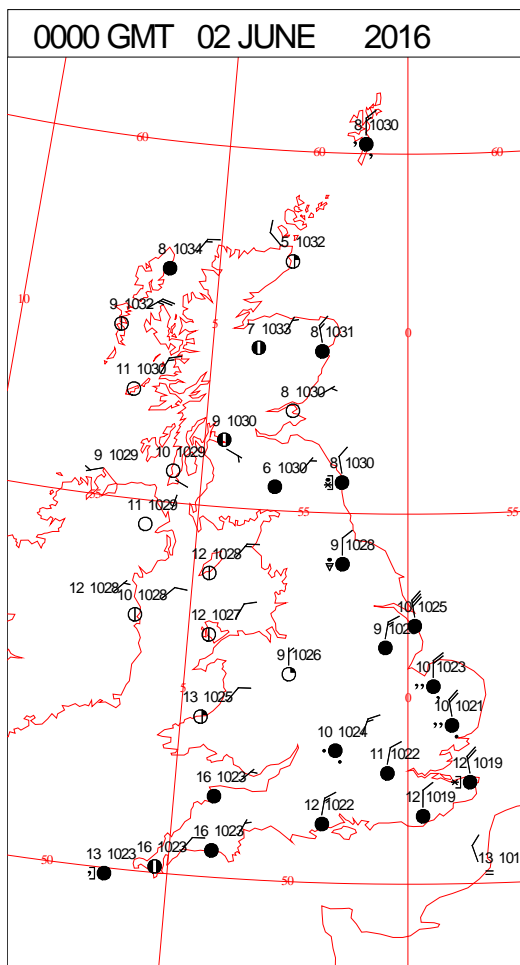
SIGNIFICANT WEATHER

0600 GMT 01 JUNE 2016	SIG WEATHER	1200 GMT 01 JUNE 2016	SIG WEATHER	<p>Summary of UK Weather for Wednesday 01 June 2016. Much of Scotland and Northern Ireland had a dry end to the night, with clear skies for many.</p> <p>Meanwhile, thicker cloud associated with a warm front extended across central and eastern parts of England. This produced some outbreaks of patchy light rain and drizzle in places, and locally some heavier bursts in the east of England. It remained breezy in the east, making it a cooler start to the day for eastern coastal sites.</p> <p>It remained largely cloudy across much of England and Wales, with some showery bursts of rain.</p> <p>Meanwhile, the north and west of Wales, along with north-western parts of England saw some warm sunshine, although the best of the sunshine developed across central, southern and western parts of Scotland, along with Northern Ireland.</p> <p>Temperatures were close to or above average for northern and western parts of the U.K., although below average for the east.</p>
1800 GMT 01 JUNE 2016	SIG WEATHER	0000 GMT 02 JUNE 2016	SIG WEATHER	<p>EXTREMES</p> <p>Highest Maximum: 23.3 Aberfeldy Dull, Perthshire 23.3 Edenfel, Co. Tyrone</p> <p>Lowest Maximum: 9.0 Fylingdales, North Yorkshire</p> <p>Lowest Minimum: 2.5 Forrest Lodge, Burnhead, Ayrshire 2.5 Kindrogan, Perthshire</p> <p>Lowest Grass Minimum: -2.5 Kindrogan, Perthshire</p> <p>Most Rain: 8.0 Shoeburyness Landwick, Essex</p> <p>Most Sun: 16.0 Leuchars, Fife</p>

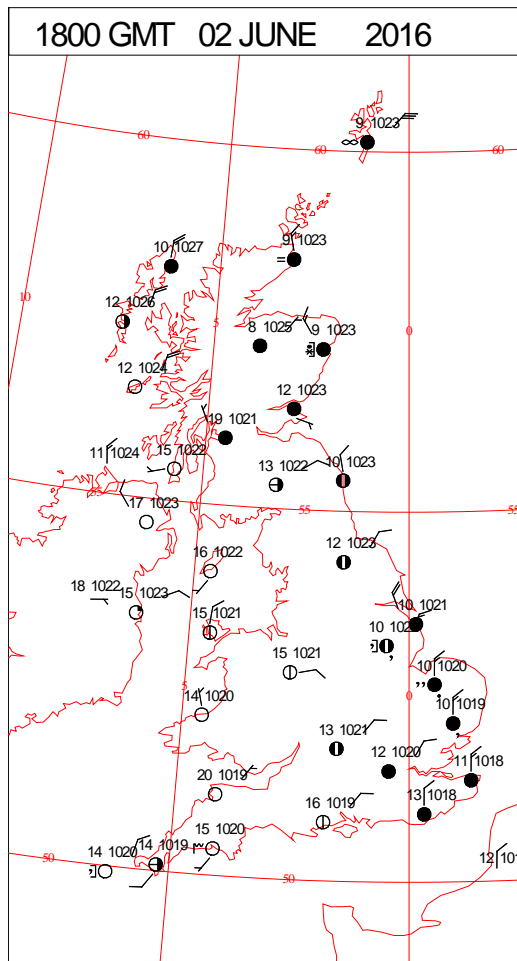
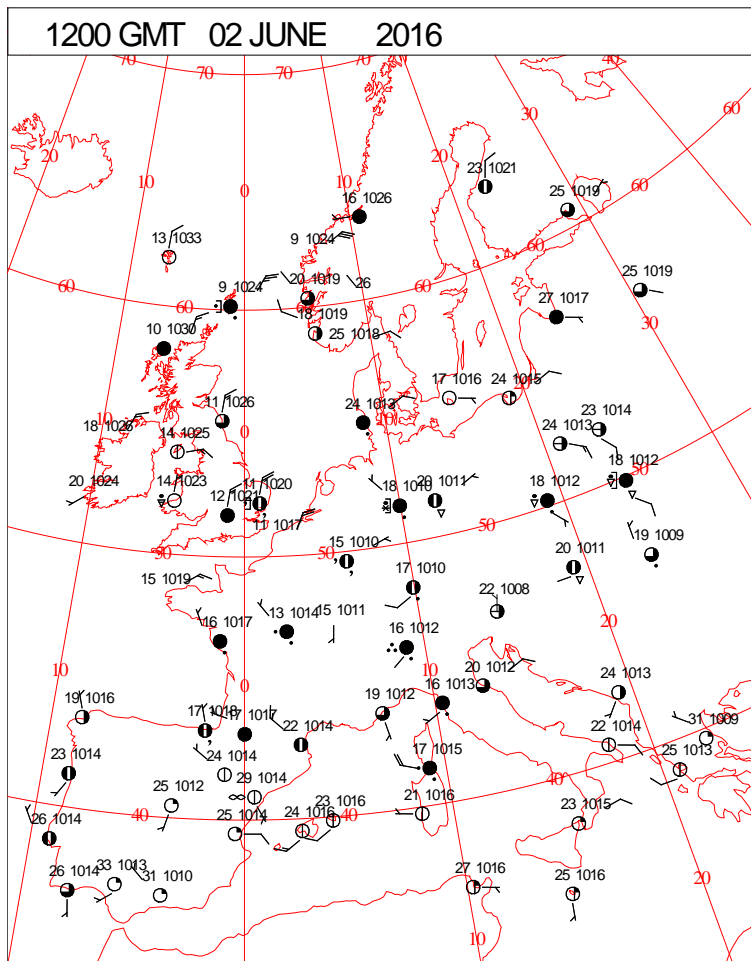
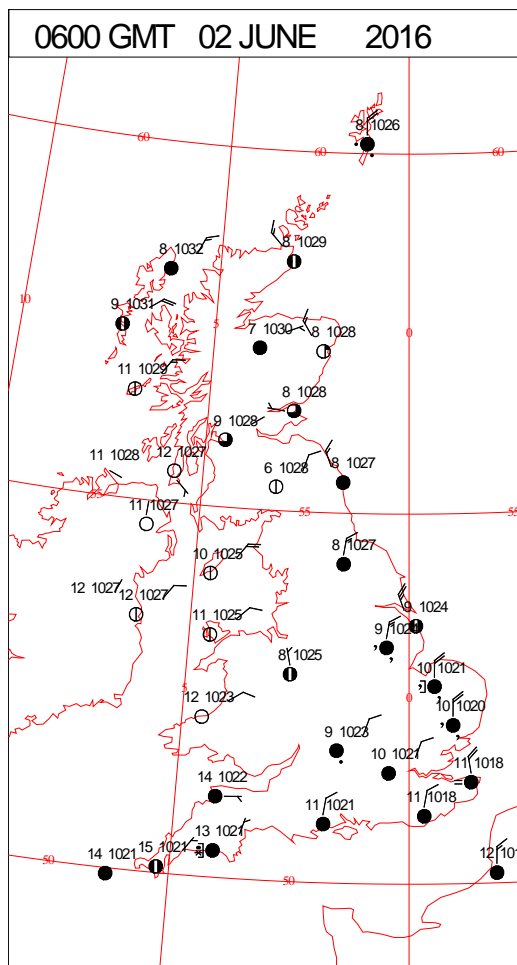
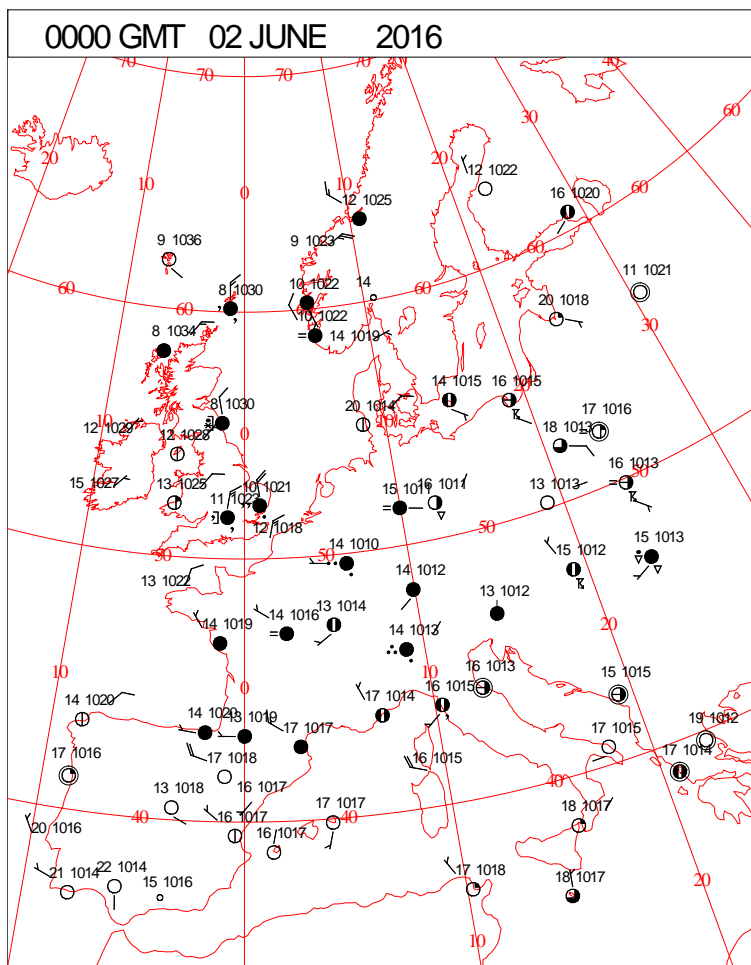
DAILY CLIMATE DATA



DAILY WEATHER SUMMARY



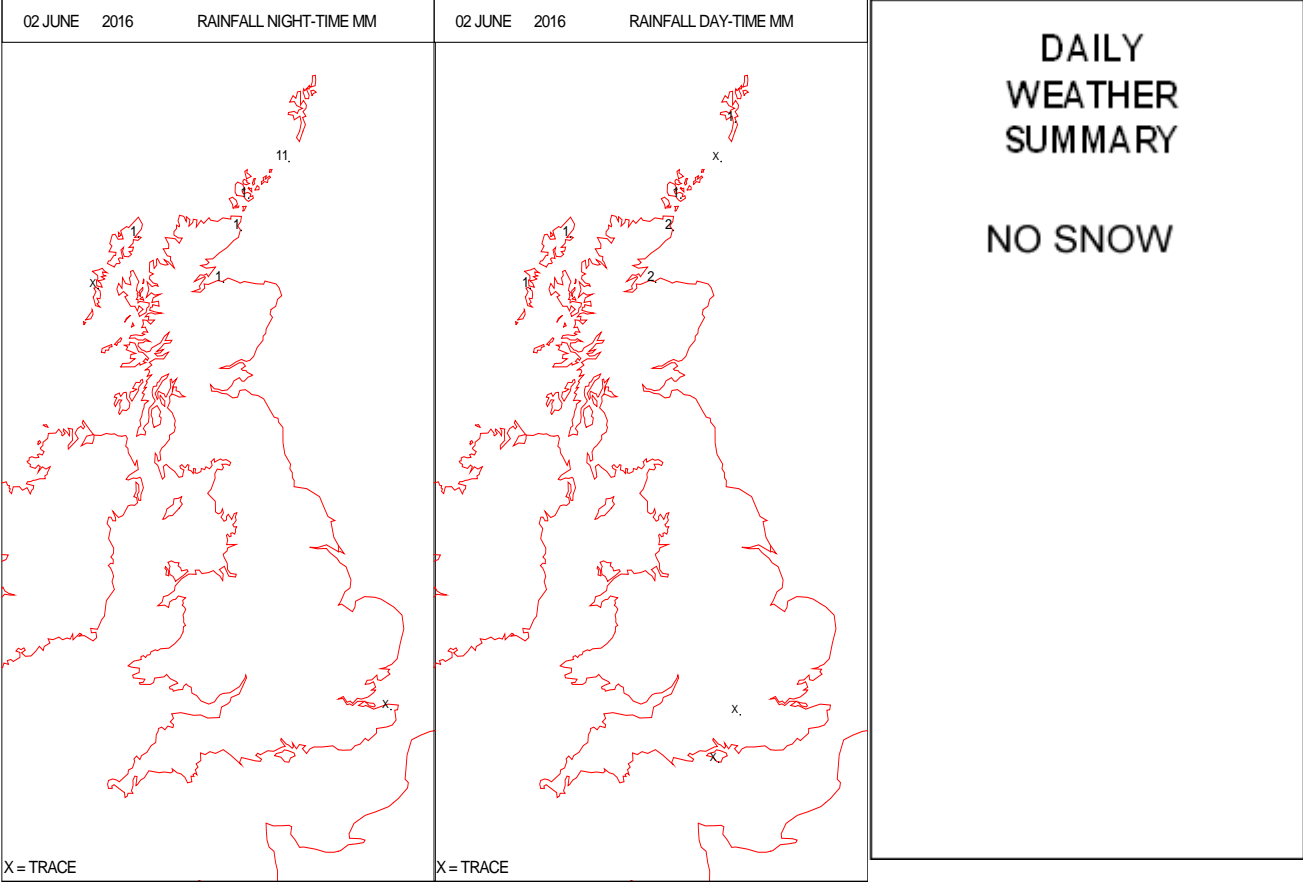
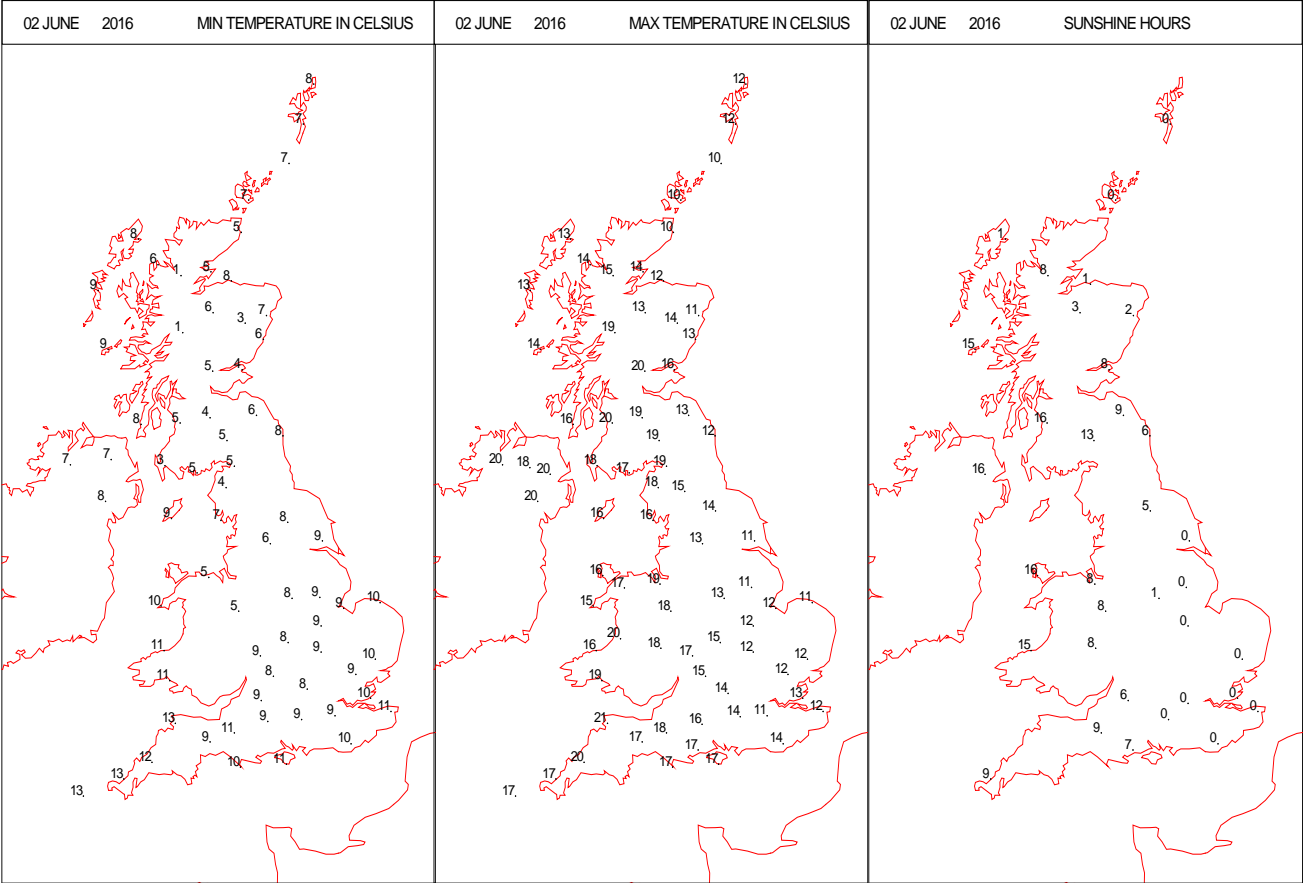
SURFACE REPORTS



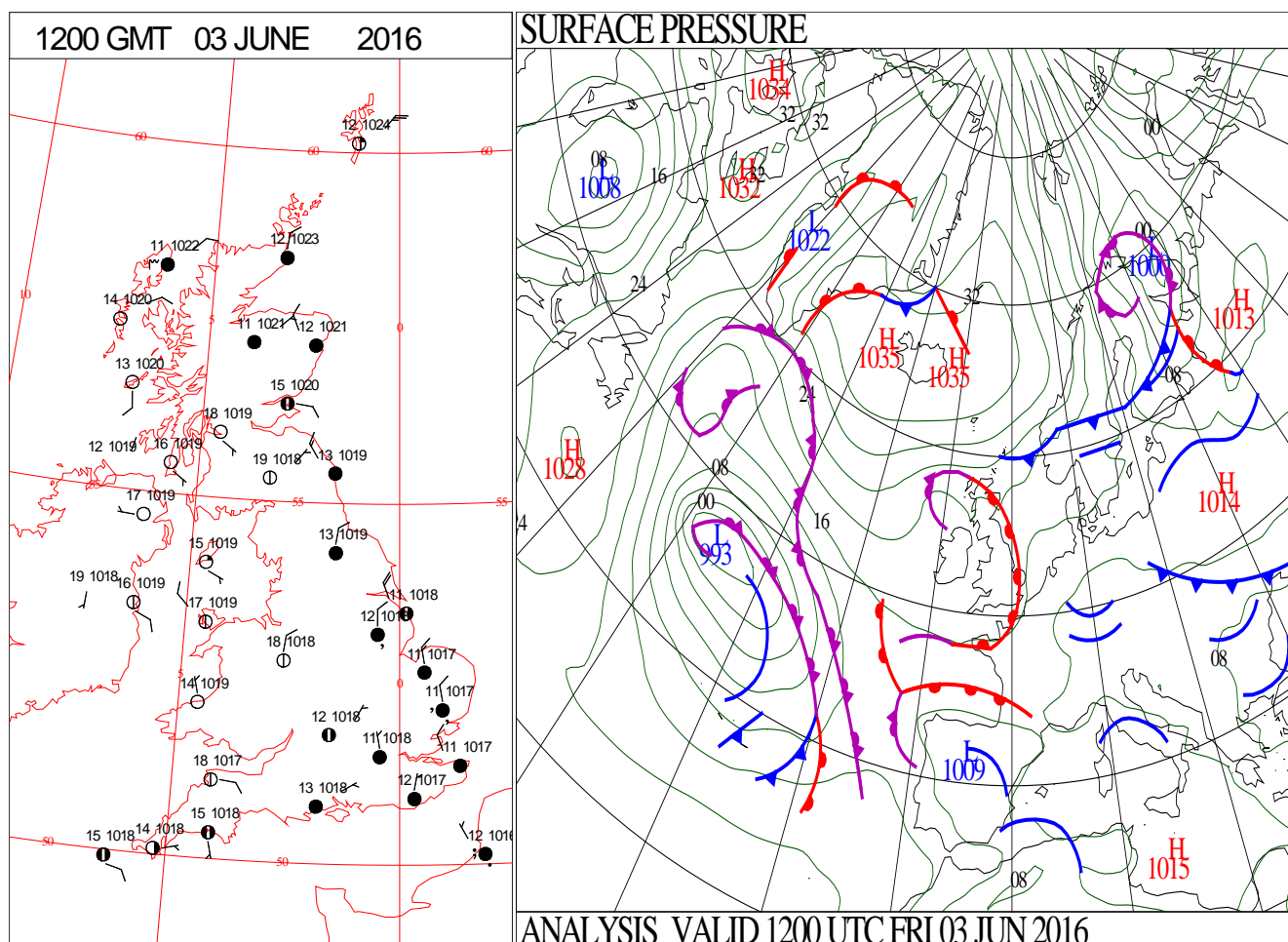
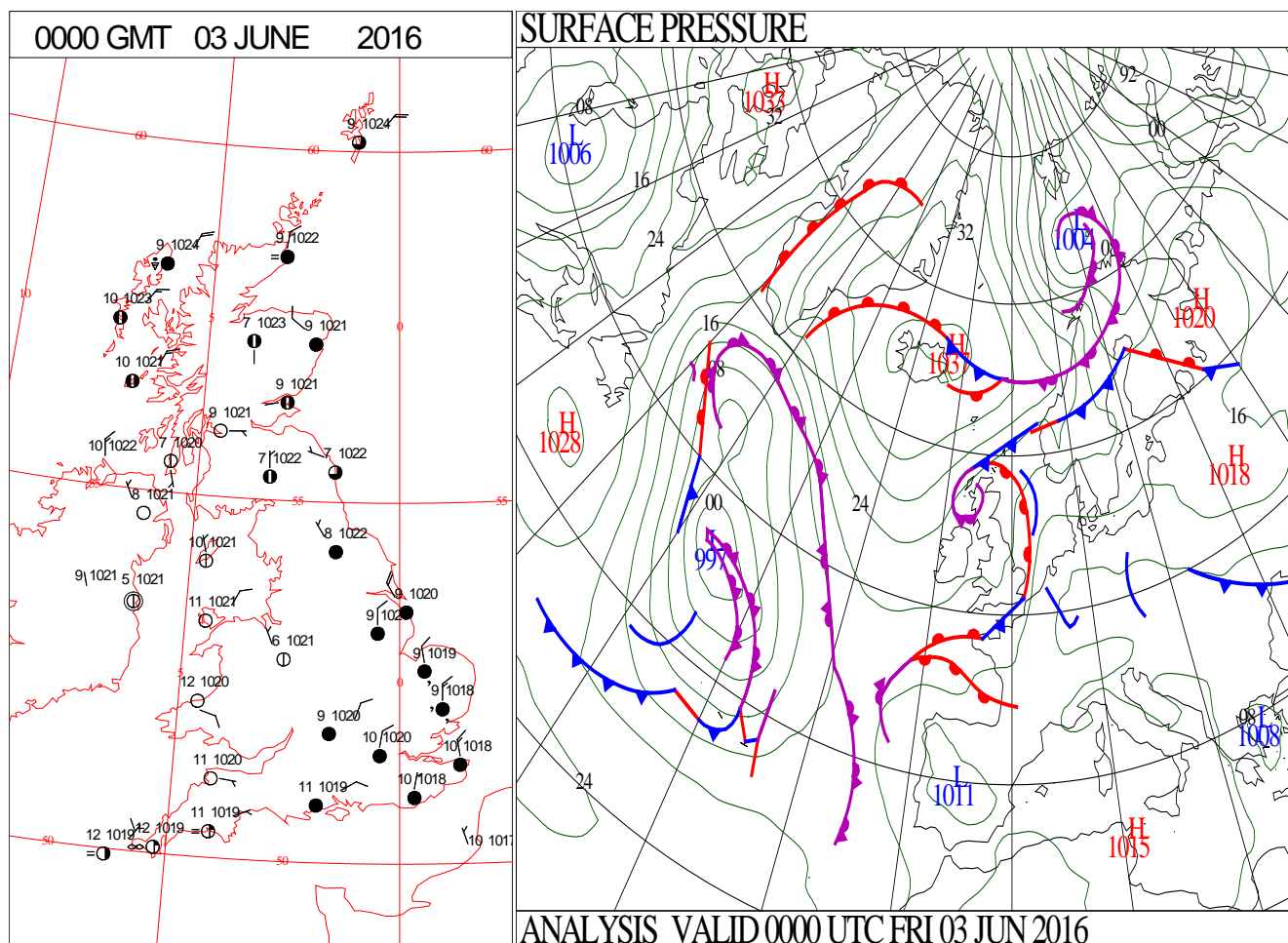
SIGNIFICANT WEATHER

0600 GMT 02 JUNE 2016	SIG WEATHER	1200 GMT 02 JUNE 2016	SIG WEATHER	<p>Summary of UK Weather for Thursday 02 June 2016.</p> <p>The night was rather cloudy apart from Northern Ireland and western Scotland. Low cloud covered central, eastern and southern England, giving some light rain. Meanwhile, northern parts of the U.K. remained dry, with some clear spells.</p> <p>Temperatures were mild across England, Wales and Northern Ireland, but fell below average for Scotland, where a grass frost was recorded in central rural spots.</p> <p>Once the sun came up, it was another fine and bright day for many parts of the country, with the best of the sunshine across south-west Scotland, Wales, north-west England, south-west England and Northern Ireland.</p> <p>However, it was much cloudier and breezier across northern and eastern Scotland, and eastern England, bar a few brighter breaks for a time across south-east Scotland and north-east England. This cloud gave some showery outbreaks of rain across northern Scotland, which turned locally thundery near Orkney and Lewis later in the day.</p> <p>There was an east - west split in the temperatures, with western parts seeing higher than average, and eastern parts remaining below average for the time of year.</p>
1800 GMT 02 JUNE 2016	SIG WEATHER	0000 GMT 03 JUNE 2016	SIG WEATHER	<p>EXTREMES</p> <p>Highest Maximum: 22.5 Forrest Lodge, Burnhead, Ayrshire 22.5 Glasgow Bishopton, Renfrewshire</p> <p>Lowest Maximum: 8.9 Fylingdales, North Yorkshire</p> <p>Lowest Minimum: -2.0 Kindrogan, Perthshire</p> <p>Lowest Grass Minimum: -5.7 Kindrogan, Perthshire</p> <p>Most Rain: 11.0 Fair Isle, Shetland</p> <p>Most Sun: 15.5 Aldergrove, Co. Antrim 15.5 Prestwick Gannet, Ayrshire 15.5 Valley, Gwynedd</p>

DAILY CLIMATE DATA

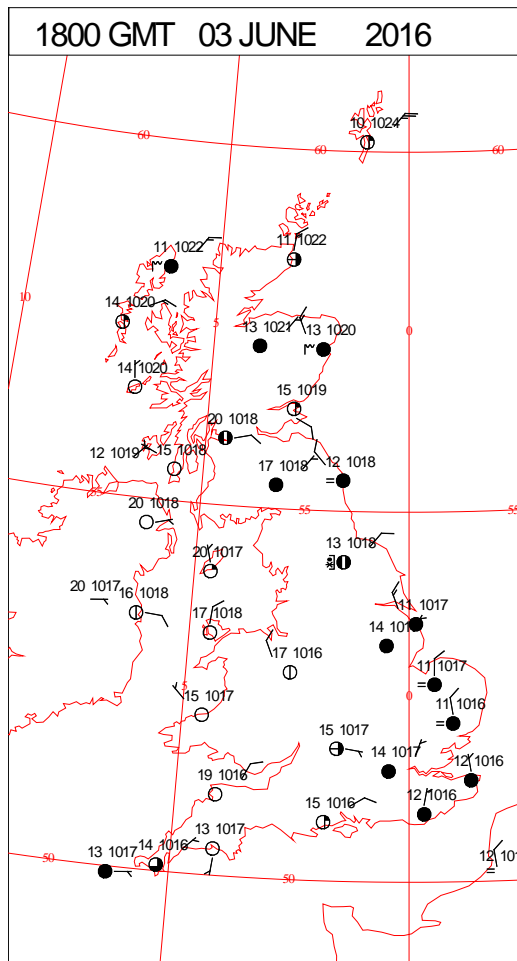
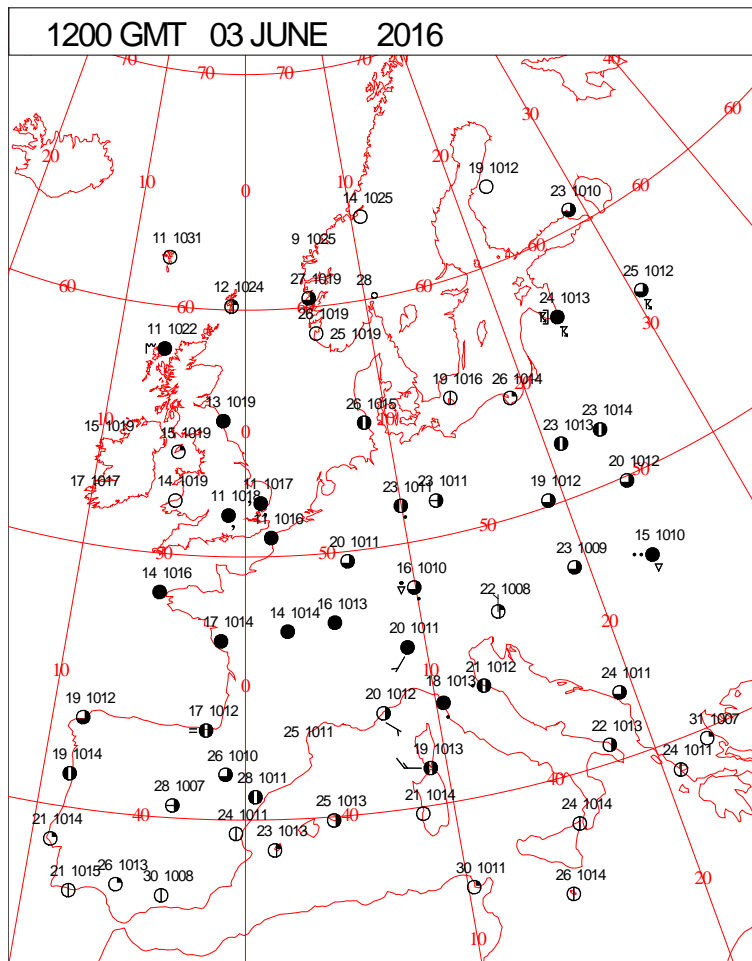
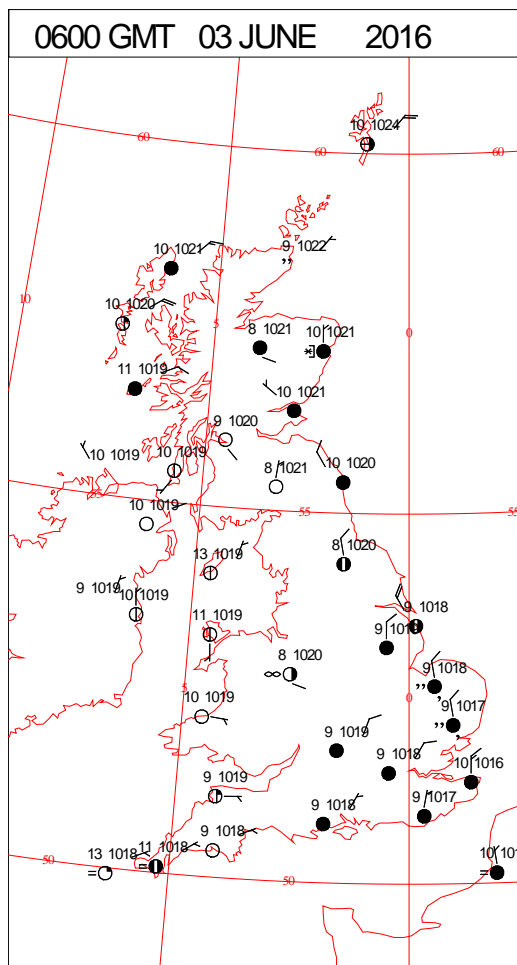
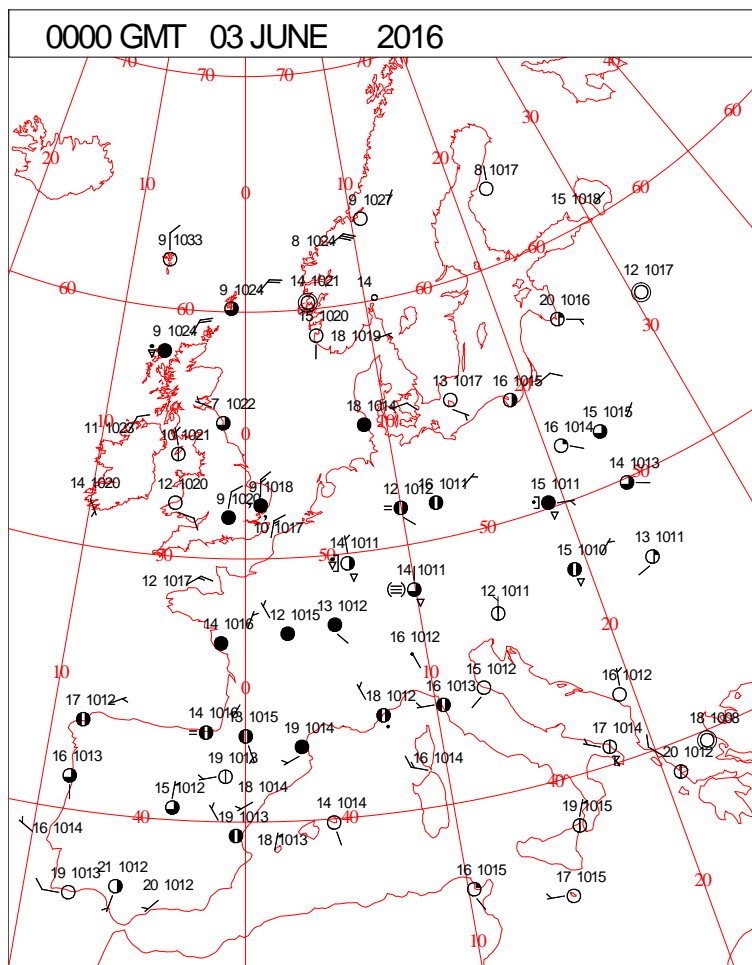


DAILY WEATHER SUMMARY



Friday 3 June 2016

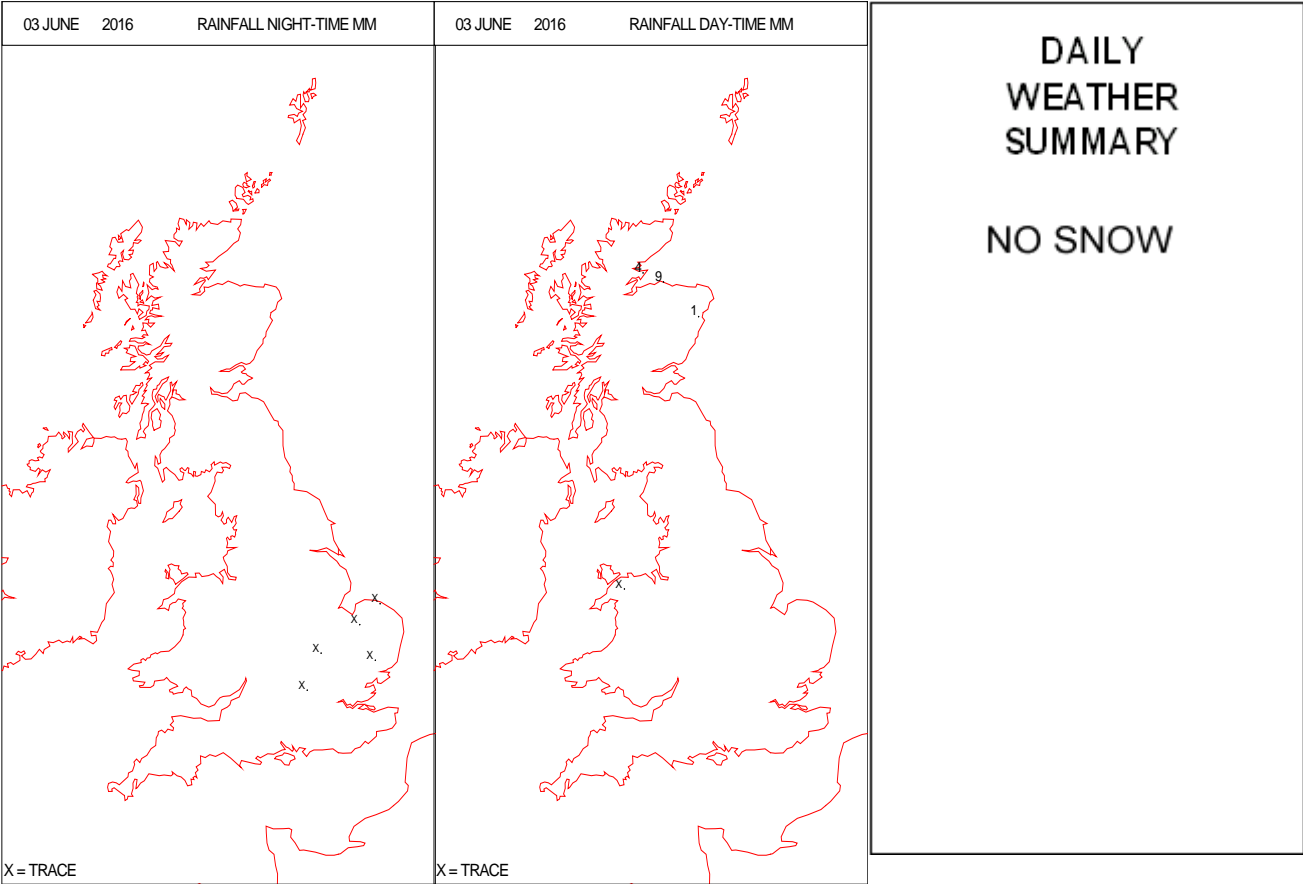
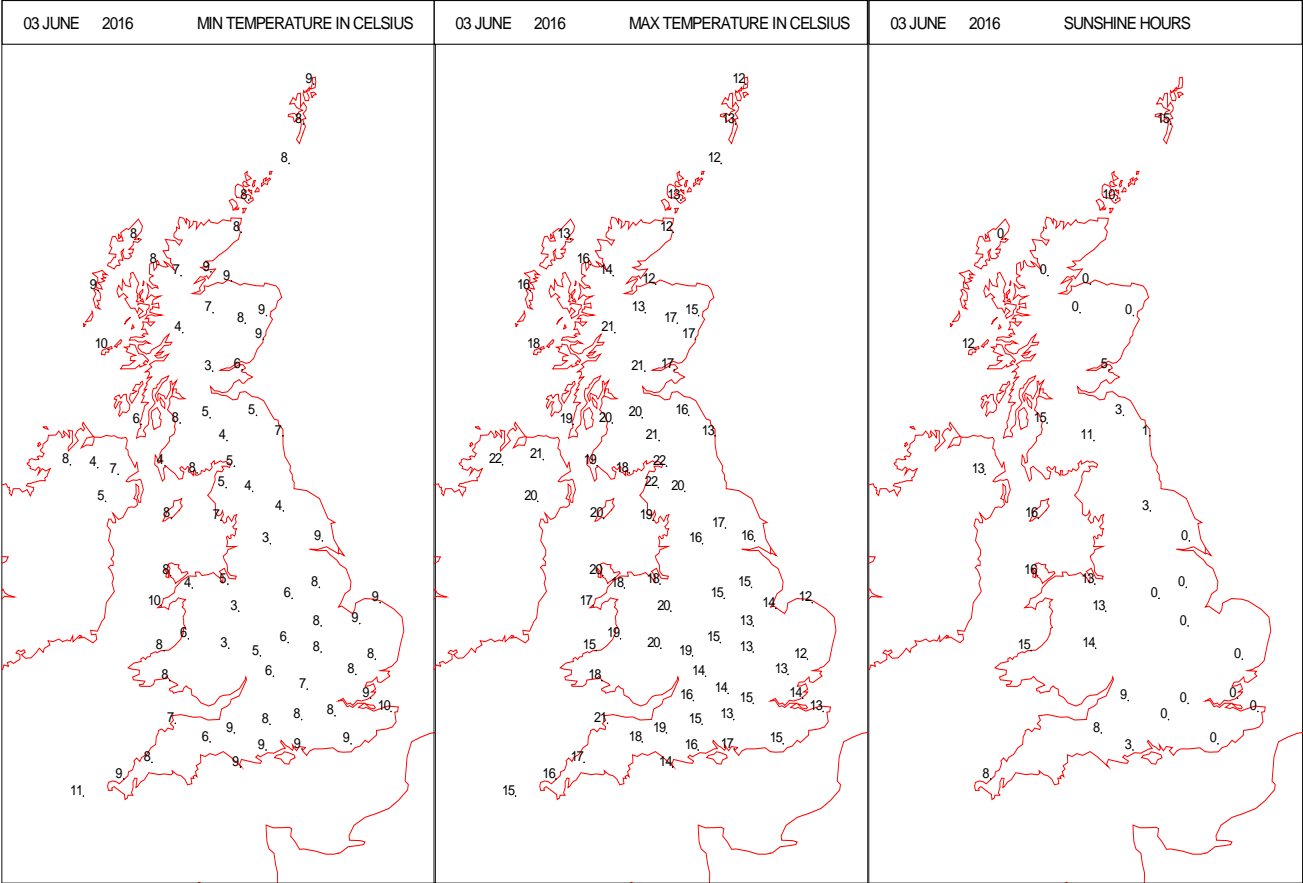
SURFACE REPORTS



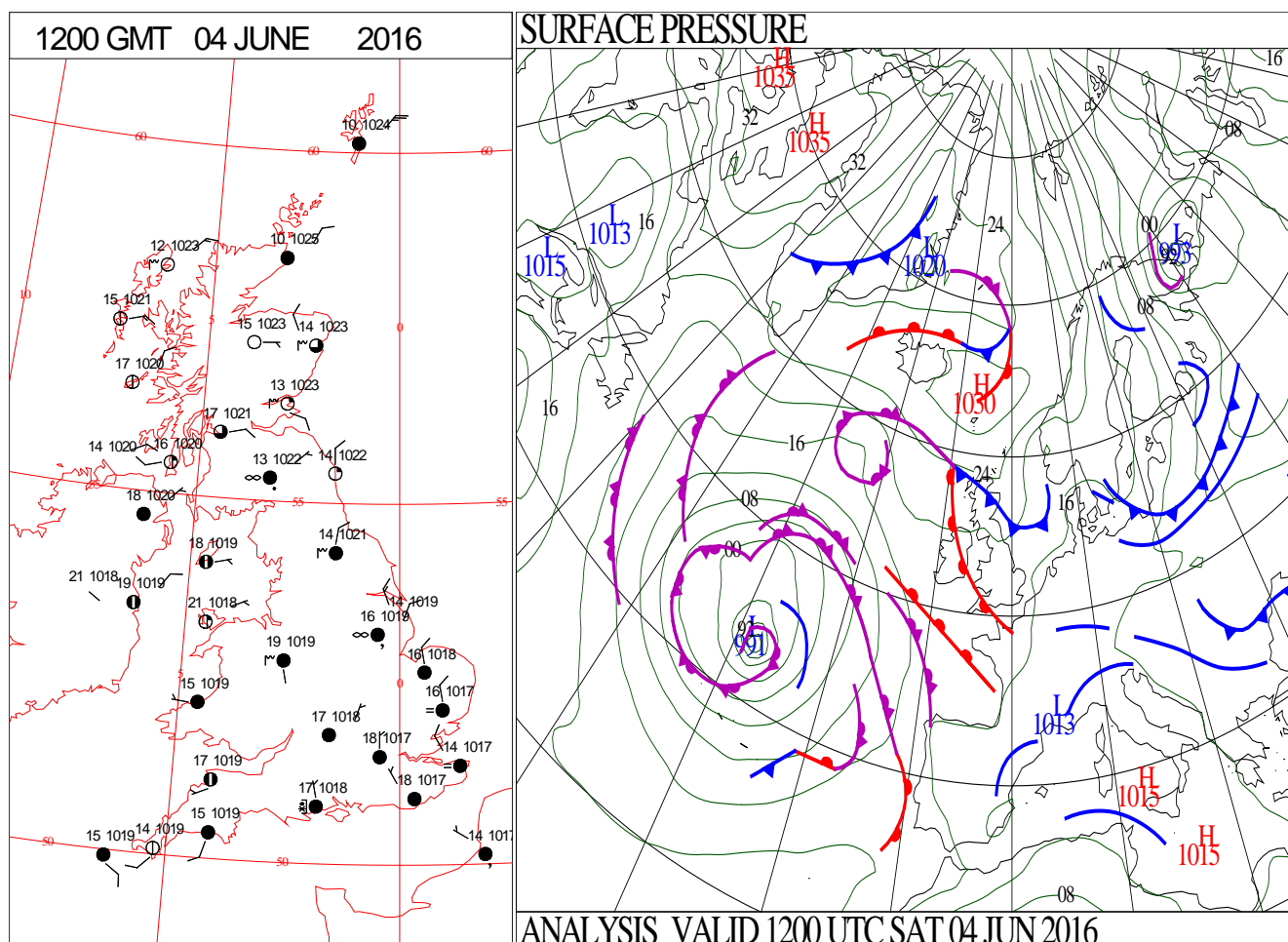
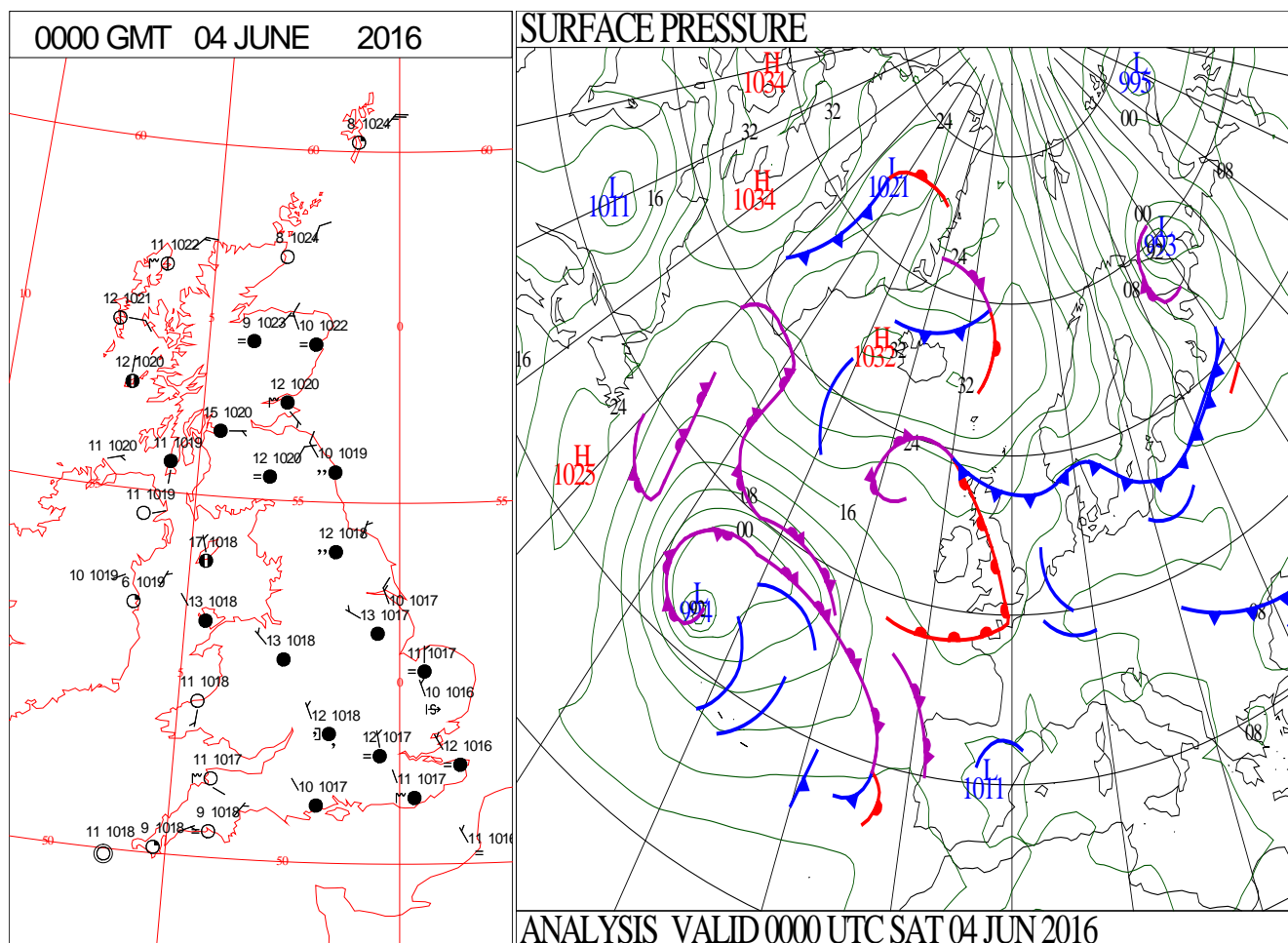
SIGNIFICANT WEATHER

0600 GMT 03 JUNE 2016	SIG WEATHER	1200 GMT 03 JUNE 2016	SIG WEATHER	<div>Summary of UK Weather for Friday 03 June 2016.</div> <div>There was another east - west split across the U.K. today, with eastern parts under extensive, thick, low cloud, whilst many western areas had clear skies.</div> <div>In the far north across Shetland there were a few thunderstorms and heavy showers.</div> <div>Through the day the cloud burned back a little across central parts, but for many in the east it remained cold and dull, with some places struggling to reach double figures Celsius.</div> <div>Across north-east Scotland a few heavy and thundery showers developed, before clearing northwards. Further west though, it was another fine day with plenty of sunshine, making it feel warm.</div> <div>Into the evening, low cloud and mist began to return in eastern areas, with some sea fog in the North Sea.</div>
1800 GMT 03 JUNE 2016	SIG WEATHER	0000 GMT 04 JUNE 2016	SIG WEATHER	
				<div>EXTREMES</div> <div>Highest Maximum: 23.3 Tyndrum No3, Perthshire</div> <div>Lowest Maximum: 10.1 Loftus, Cleveland</div> <div>Lowest Minimum: 1.1 Kielder Castle, Northumberland</div> <div>Lowest Grass Minimum: -4.0 Bank Newton No2, Lancashire</div> <div>-4.0 Edge, Shropshire</div> <div>Most Rain: 16.2 Rothienorman, Aberdeenshire</div> <div>Most Sun: 15.6 Ronaldsway, Isle of Man</div>

DAILY CLIMATE DATA

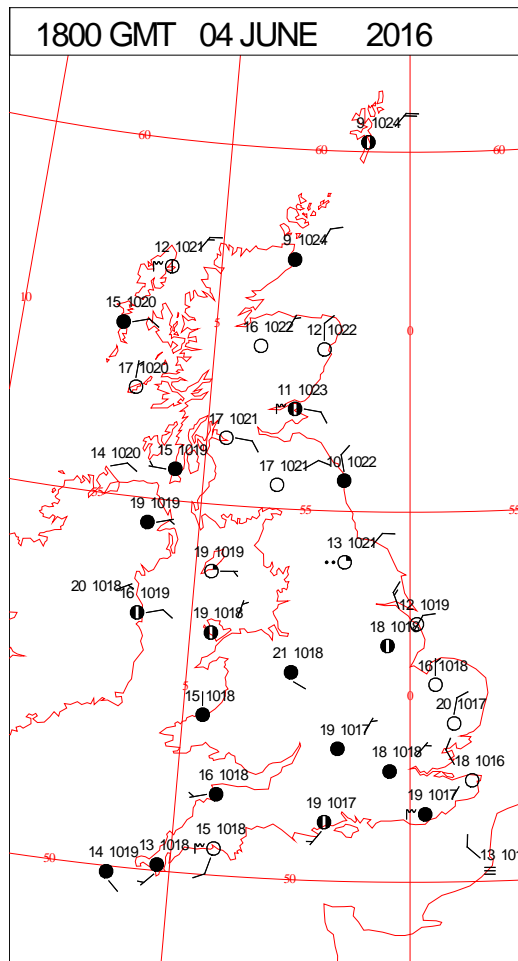
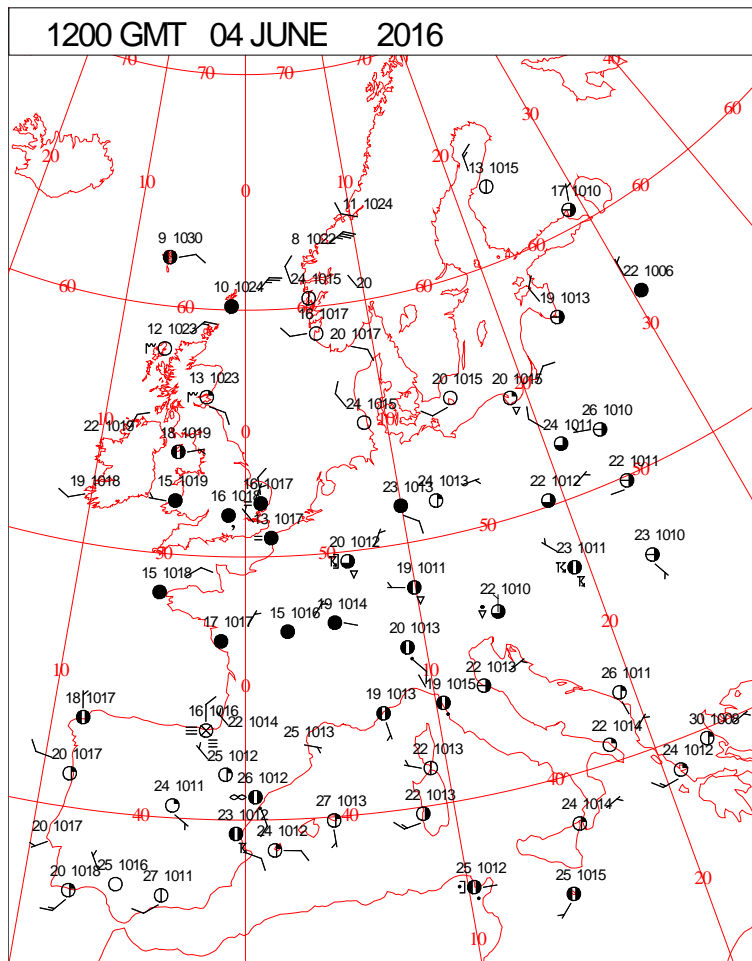
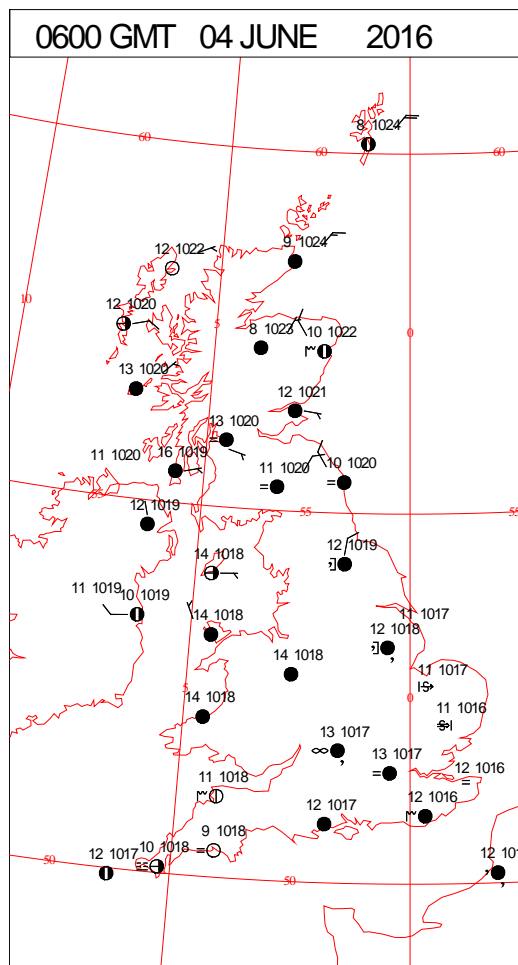
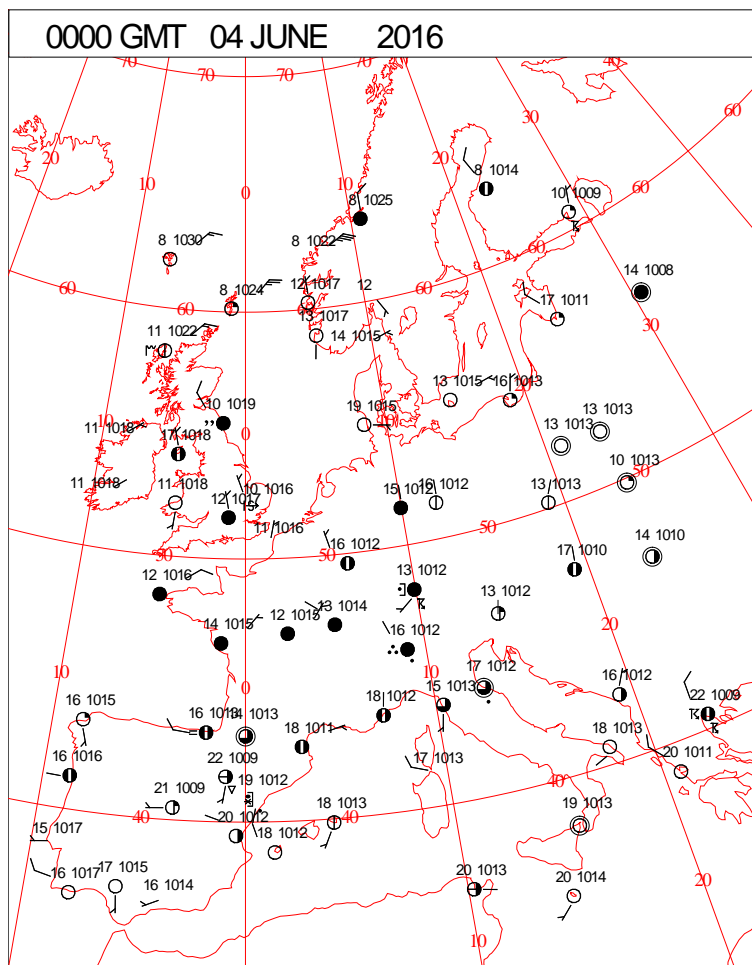


DAILY WEATHER SUMMARY



Saturday 4 June 2016

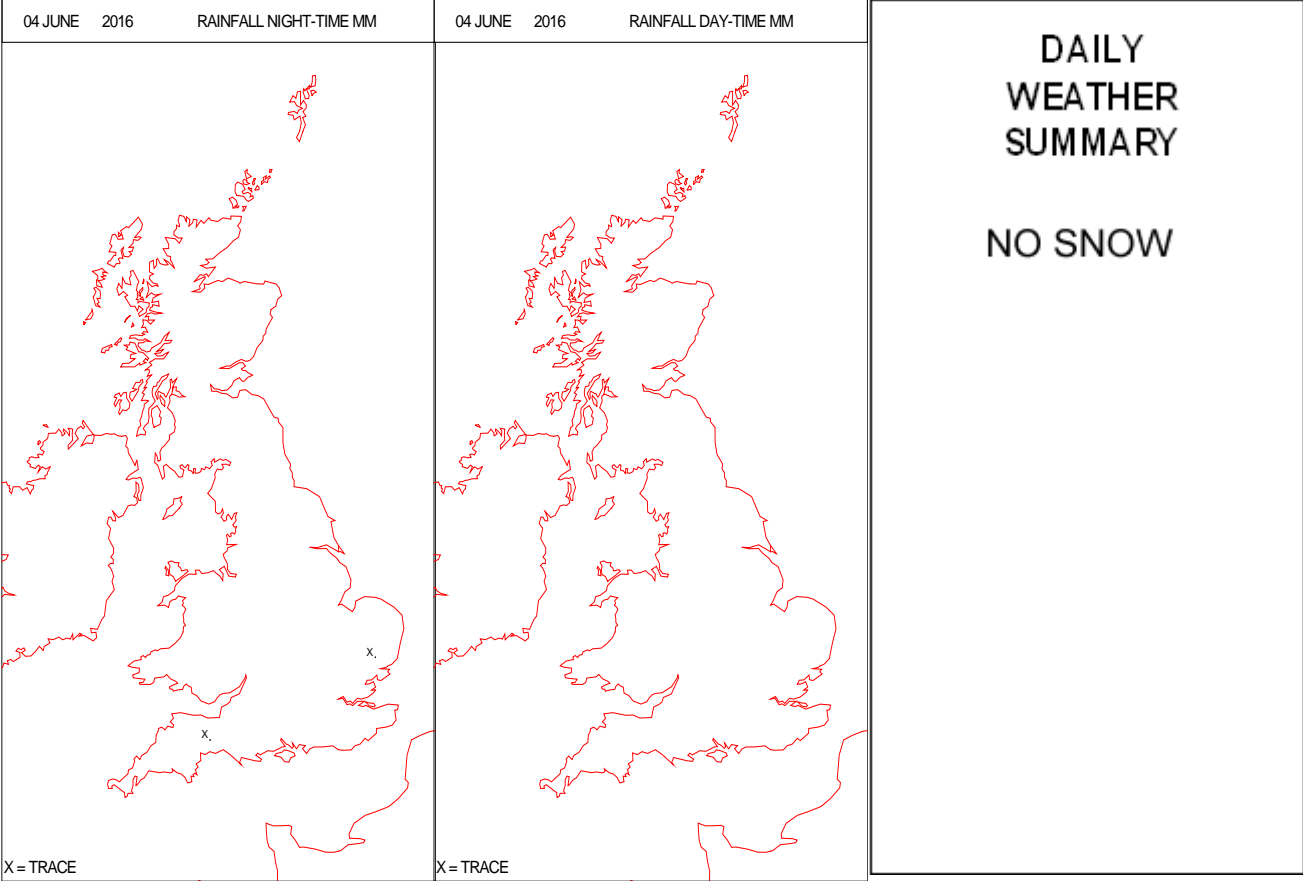
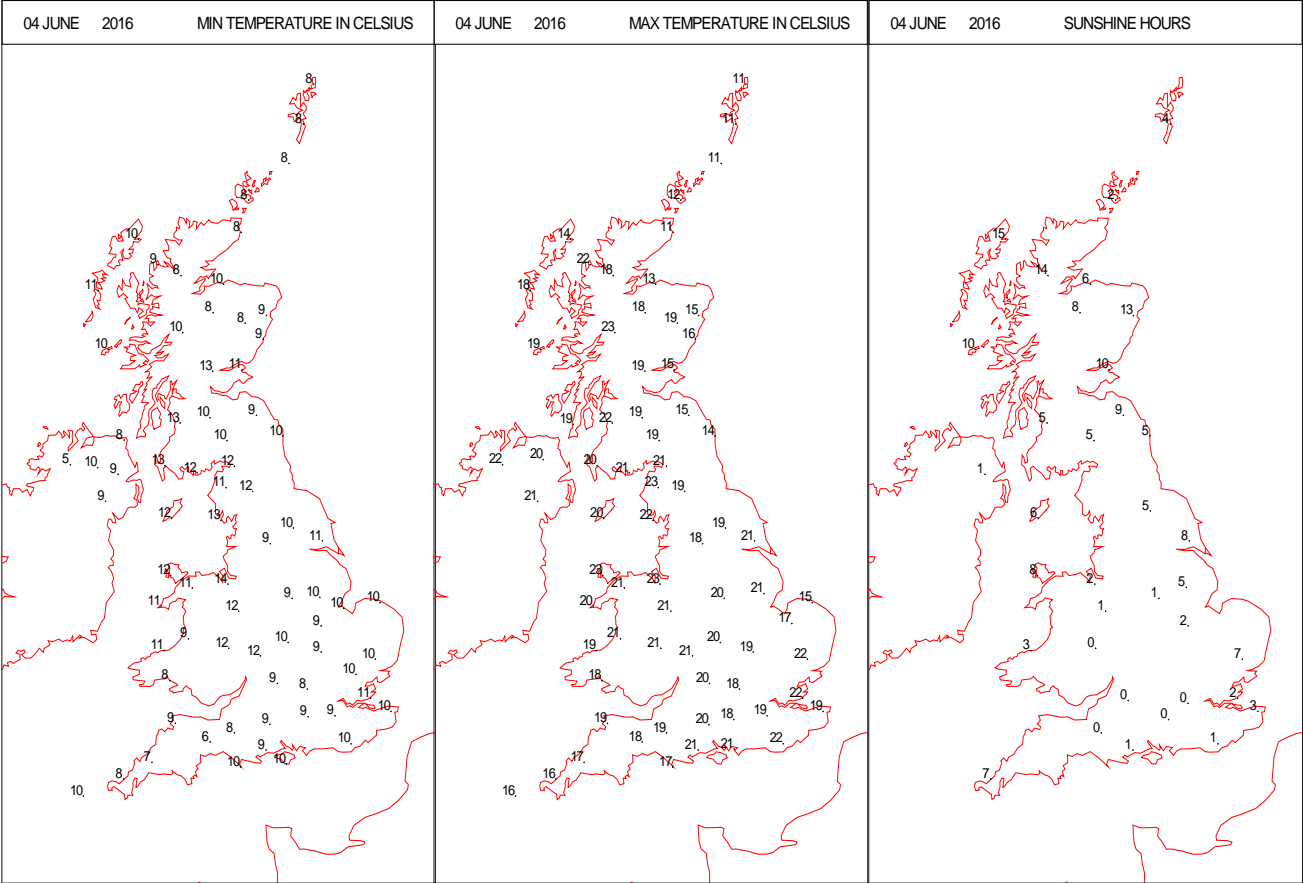
SURFACE REPORTS



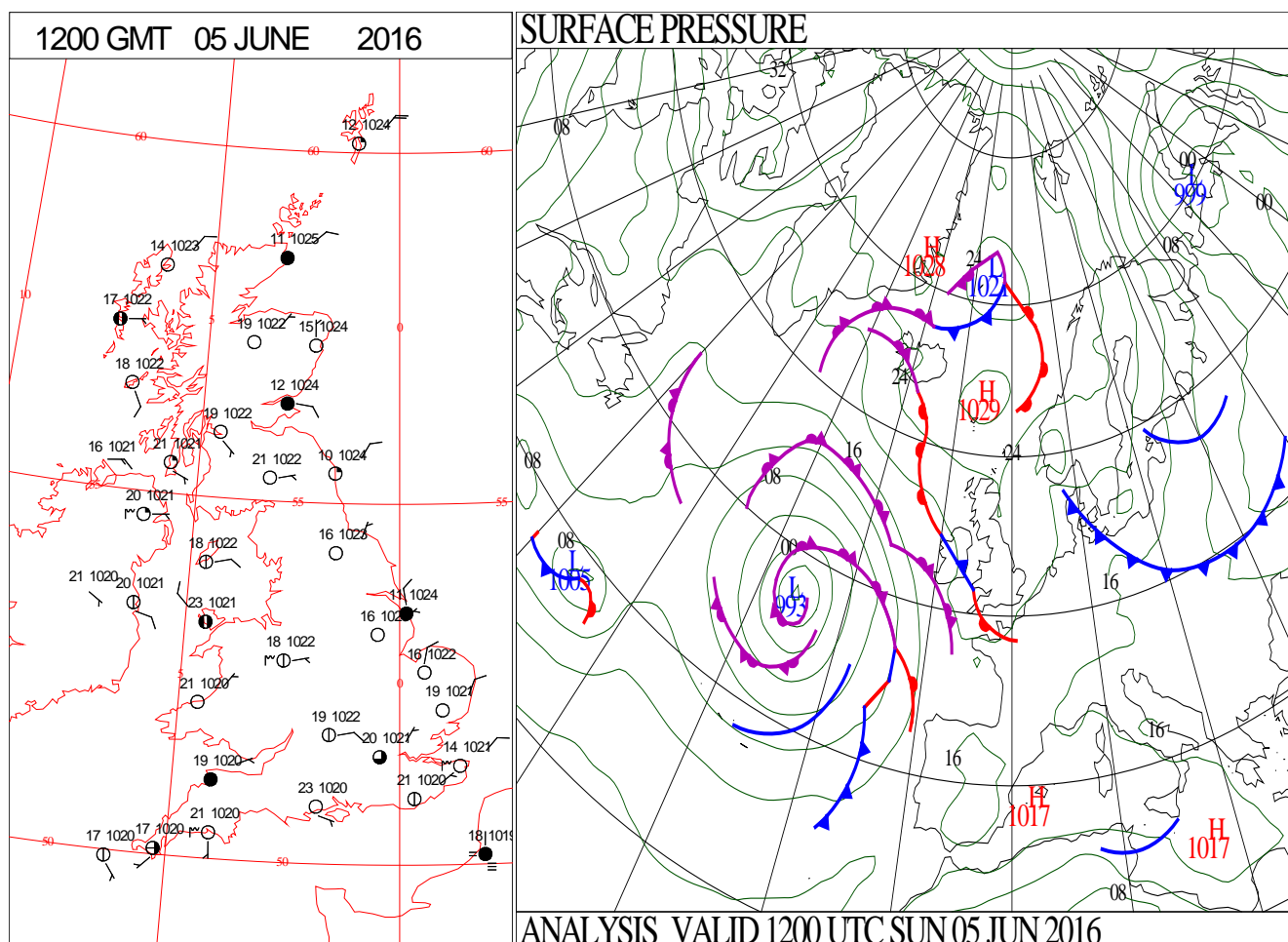
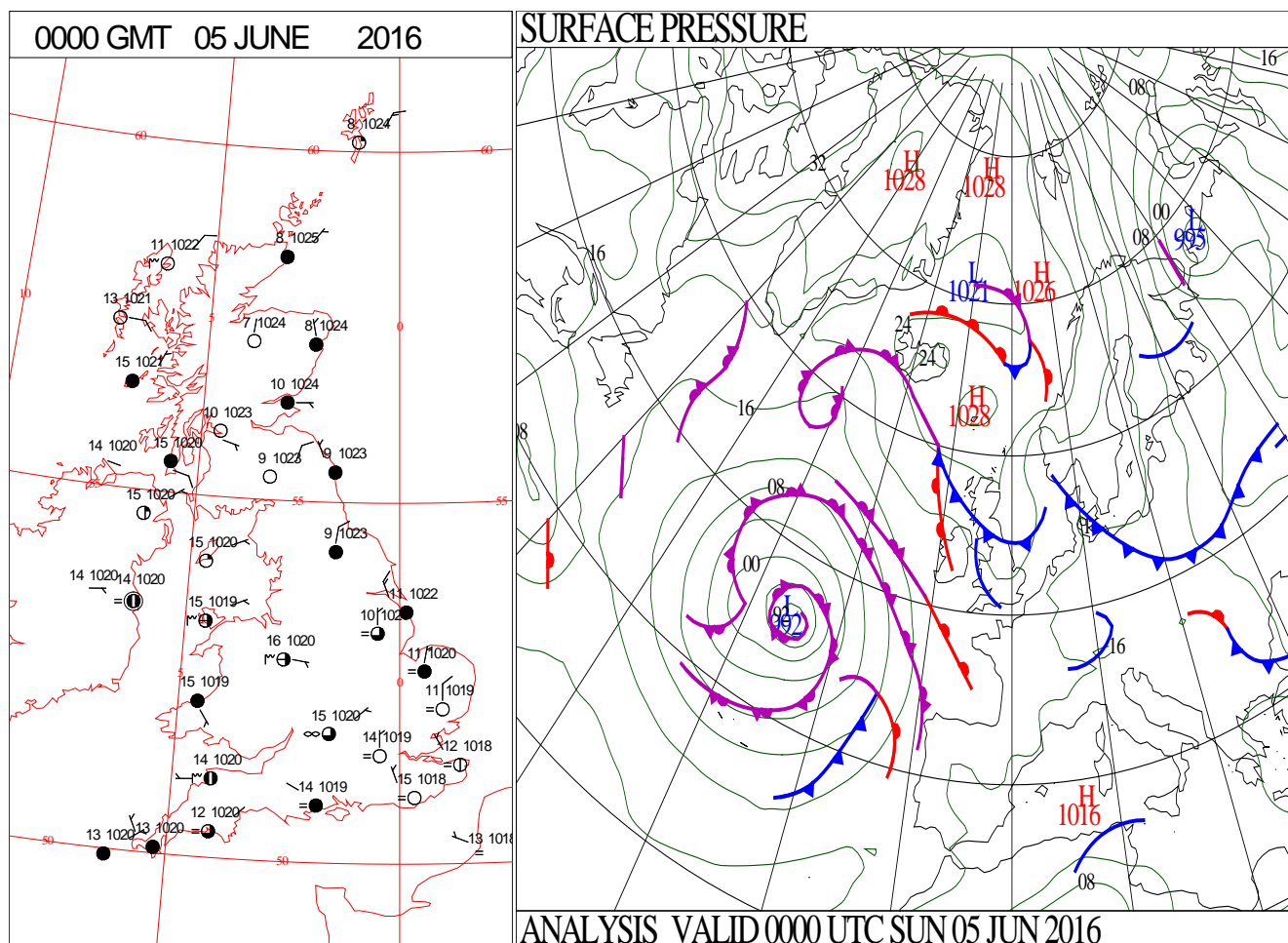
SIGNIFICANT WEATHER

0600 GMT 04 JUNE 2016	SIG WEATHER	1200 GMT 04 JUNE 2016	SIG WEATHER	<p>Summary of UK Weather for Saturday 04 June 2016.</p> <p>Through the early hours extensive low cloud spread in from the east, bringing mist and fog across eastern and central areas, particularly over the coasts and hills. In addition, there were a few outbreaks of drizzle for some, and it felt muggy under the cloud.</p> <p>Further west, skies stayed clear for most of the night, giving a much fresher feel.</p> <p>The morning then started largely cloudy, with only the far south-west of England and Wales, and parts of Scotland seeing any early brightness.</p> <p>Gradually the cloud, mist and fog thinned and dispersed to reveal a fine and sunny afternoon.</p> <p>However, over the Midlands and southern England, the cloud persisted for much of the day. Despite this though it became warm and muggy, although in the far north of Scotland and along North Sea coasts it remained fresher, with a gentle breeze coming in off the sea.</p> <p>Towards the end of the afternoon a few heavy and thundery showers developed over Cheshire and Merseyside, before clearing into the evening.</p> <p>Temperatures were above average for most, away from eastern coasts.</p>
1800 GMT 04 JUNE 2016	SIG WEATHER	0000 GMT 05 JUNE 2016	SIG WEATHER	
				<p>EXTREMES</p> <p>Highest Maximum: 25.3 Aberfeldy Dull, Perthshire</p> <p>Lowest Maximum: 10.5 Loftus, Cleveland</p> <p>Lowest Minimum: 3.1 Katesbridge, Co. Down</p> <p>Lowest Grass Minimum: 0.1 Mickleham, Surrey</p> <p>Most Rain: 1.8 Nantwich, Reaseheath Hall, Cheshire</p> <p>Most Sun: 15.4 Stornoway Airport, Western Isles</p>

DAILY CLIMATE DATA

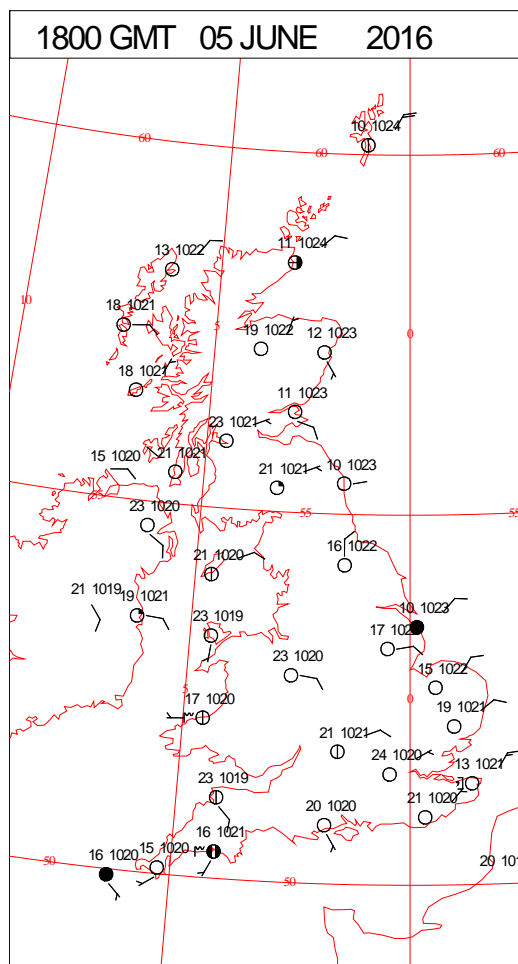
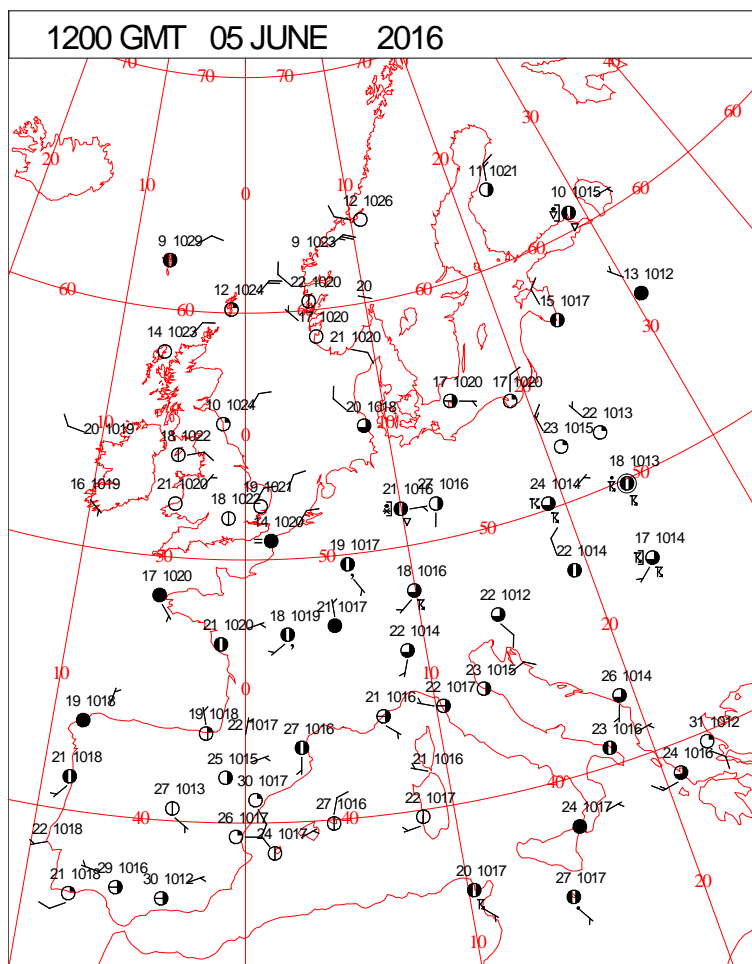
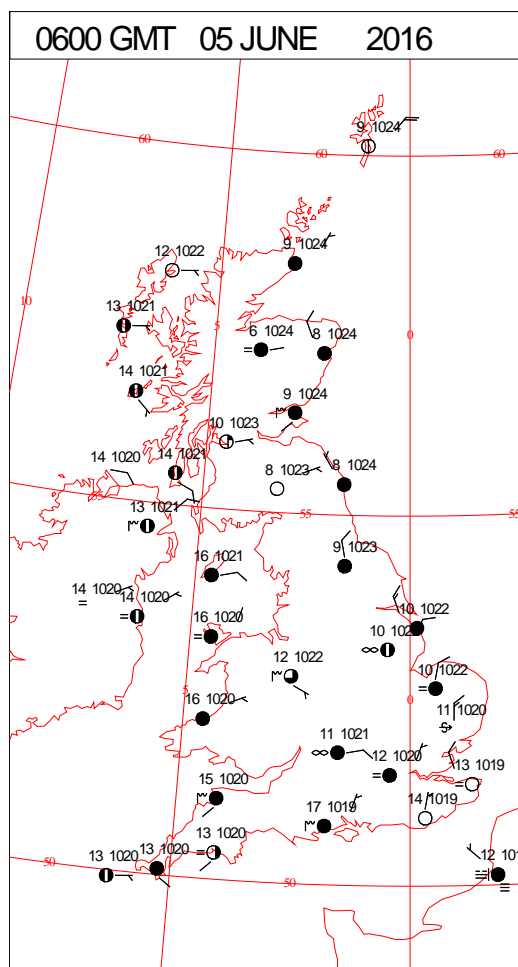
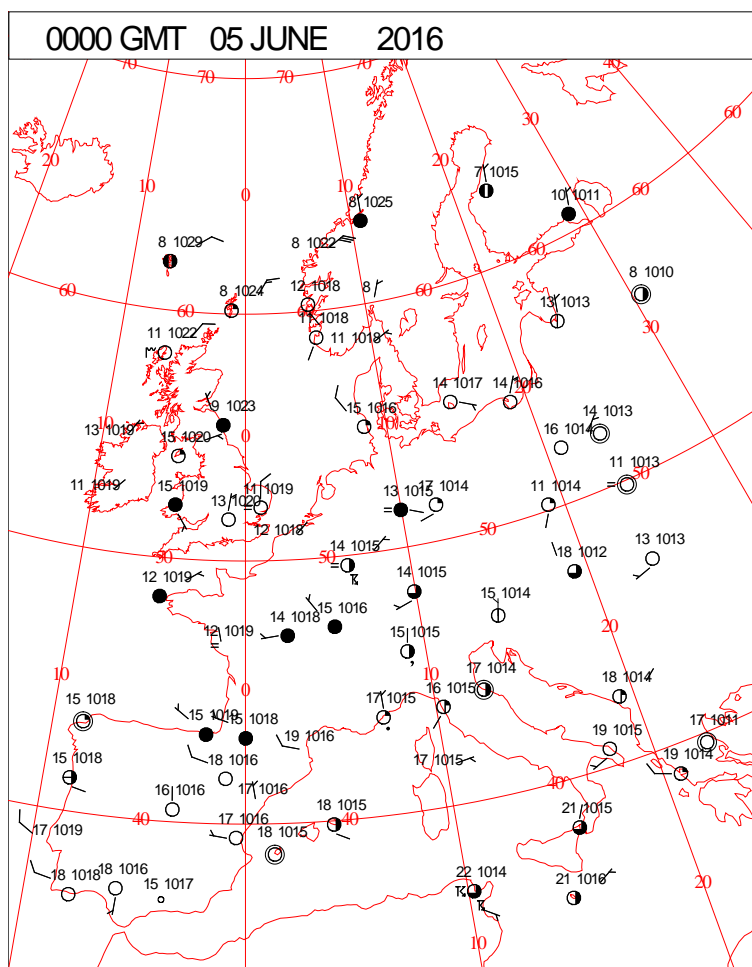


DAILY WEATHER SUMMARY



Sunday 5 June 2016

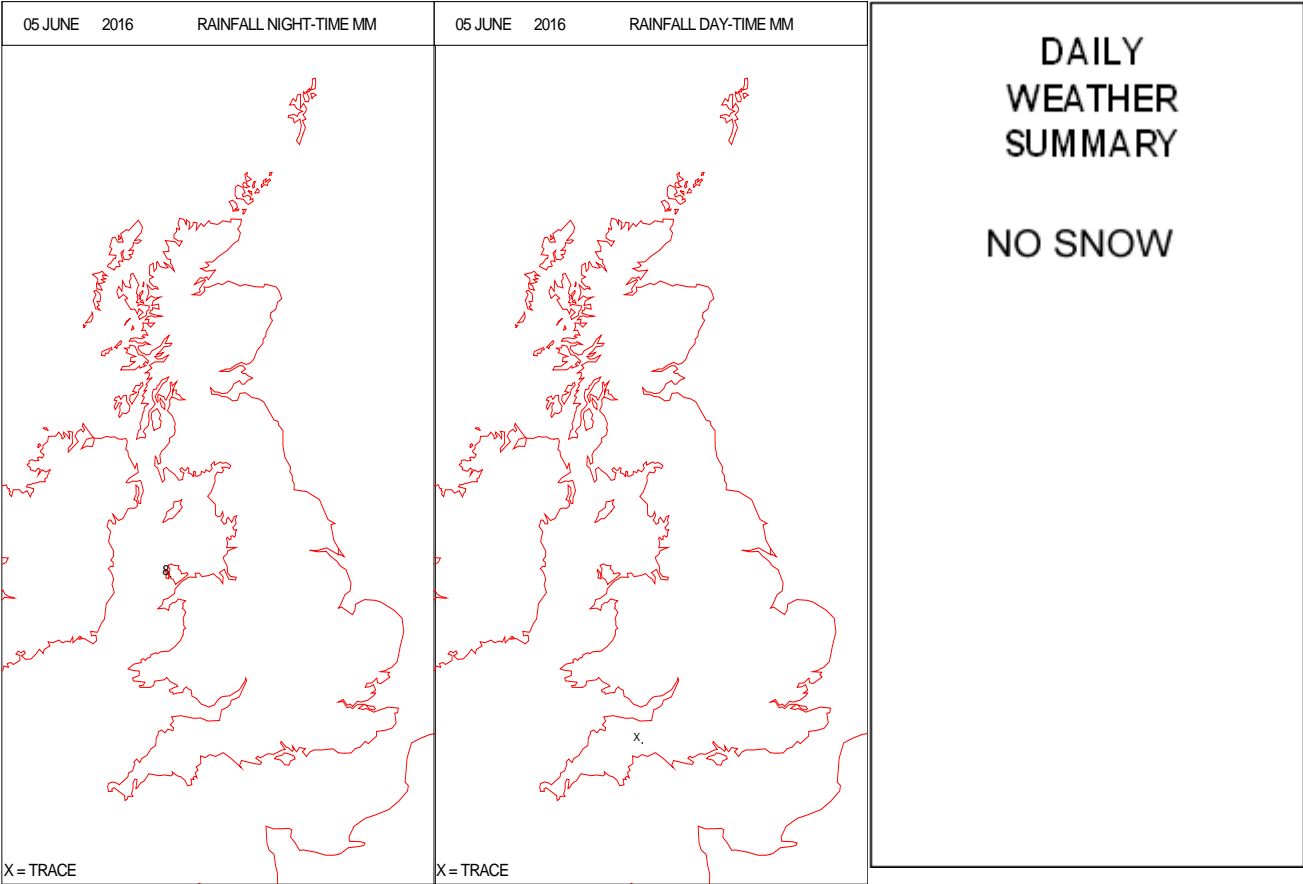
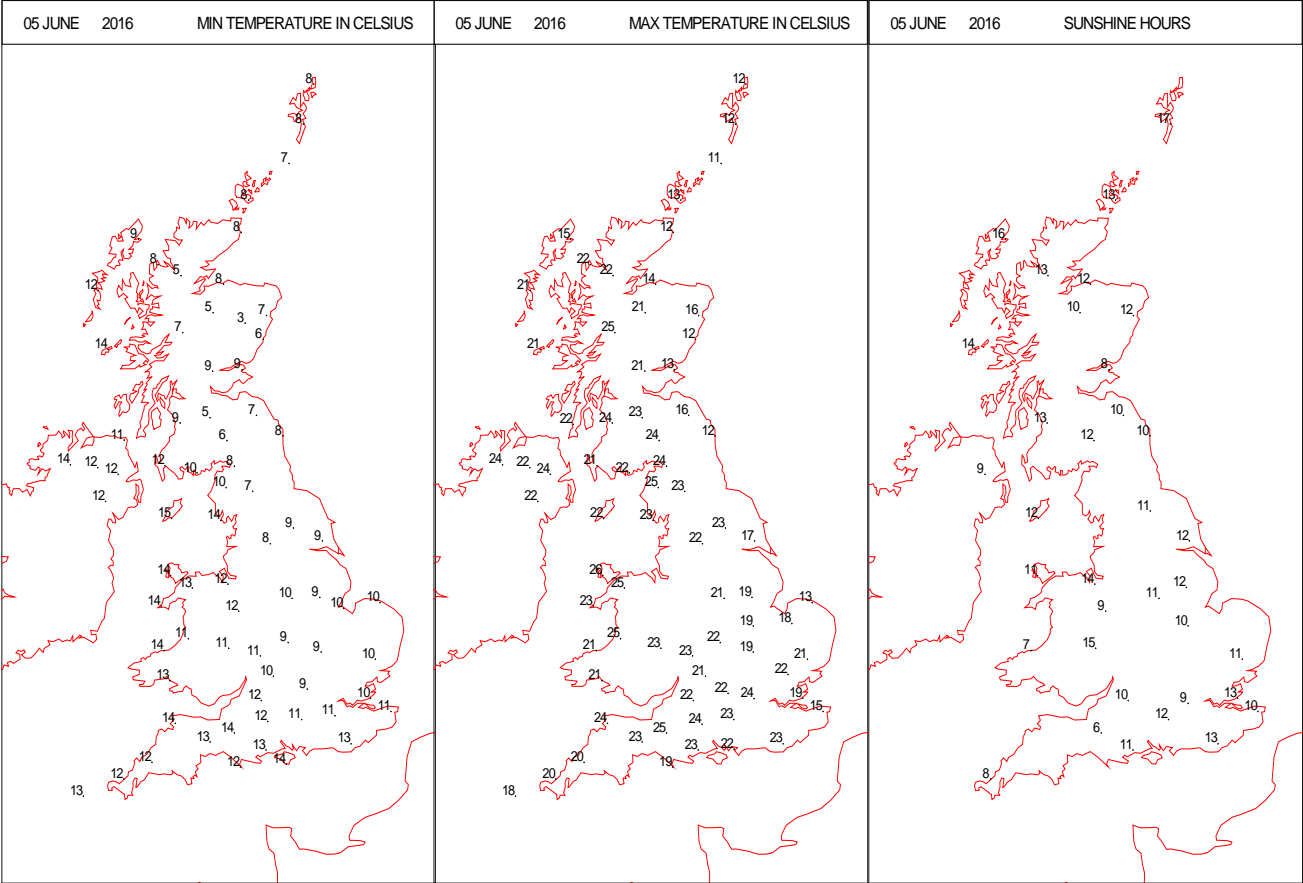
SURFACE REPORTS



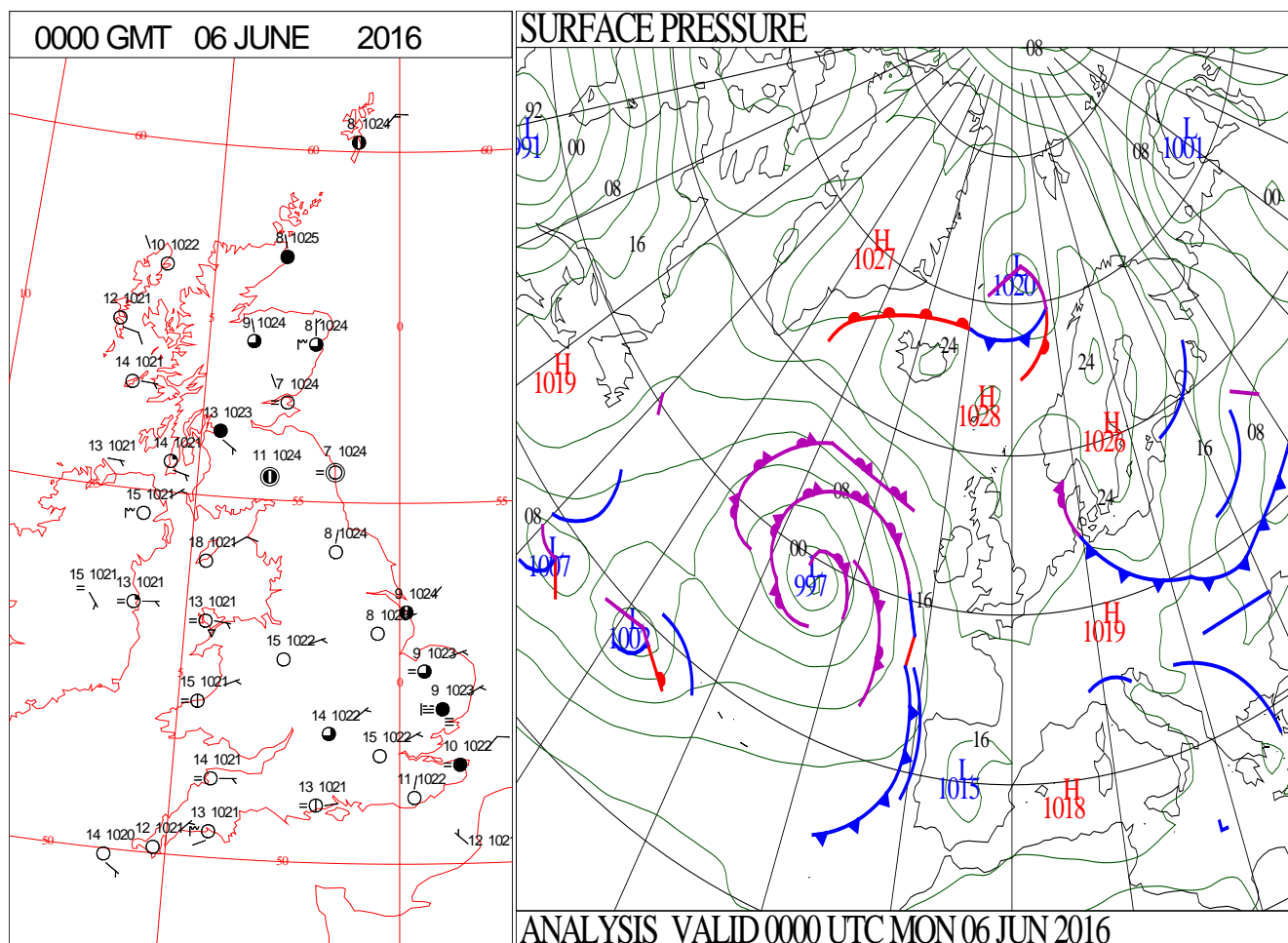
SIGNIFICANT WEATHER

0600 GMT 05 JUNE 2016	SIG WEATHER	1200 GMT 05 JUNE 2016	SIG WEATHER	<p>Summary of UK Weather for Sunday 05 June 2016.</p> <p>It was quiet during the early hours across the U.K., with plenty of dry and calm weather around. Low cloud with some mist and fog pushed back into many eastern and central areas, whilst the remnants of a warm front continued to bring thicker cloud across south-west England, Wales and Northern Ireland.</p> <p>There was an east - west split in the temperatures, with many western areas having a mild and muggy night, however further east it was chilly, particularly under clear skies across Scotland.</p> <p>During the morning, cloud across central and eastern areas gradually burnt off, leaving most of the U.K. fine with plenty of sunshine.</p> <p>However, across south-west England cloud continued to persist, before eventually burning off in the afternoon.</p> <p>It became warm for many away from the immediate east coast, particularly given the strong sunshine and light winds.</p> <p>Across western areas the afternoon warmth gave rise to some isolated thundery showers, mainly in north-west England, and parts of western Scotland.</p> <p>Overall, temperatures were well above average, although they stayed closer to the average along North Sea coasts.</p>
1800 GMT 05 JUNE 2016	SIG WEATHER	0000 GMT 06 JUNE 2016	SIG WEATHER	
				<p>EXTREMES</p> <p>Highest Maximum: 27.8 Porthmadog, Gwynedd</p> <p>Lowest Maximum: 11.2 Fair Isle, Shetland</p> <p>Lowest Minimum: 2.7 Aboyne No2, Aberdeenshire</p> <p>Lowest Grass Minimum: -1.3 Balmoral, Aberdeenshire</p> <p>Most Rain: 8.2 Newton Rigg, Cumbria</p> <p>Most Sun: 16.7 Lerwick, Shetland</p>

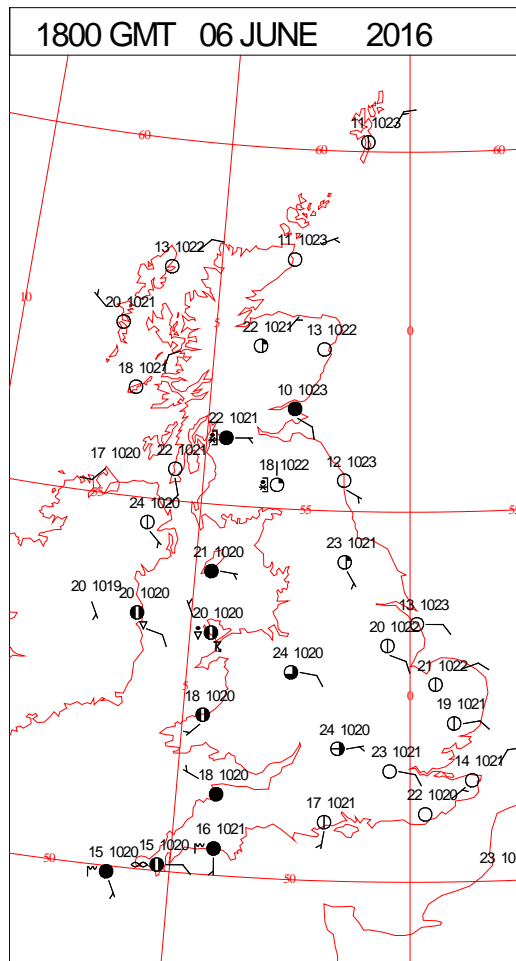
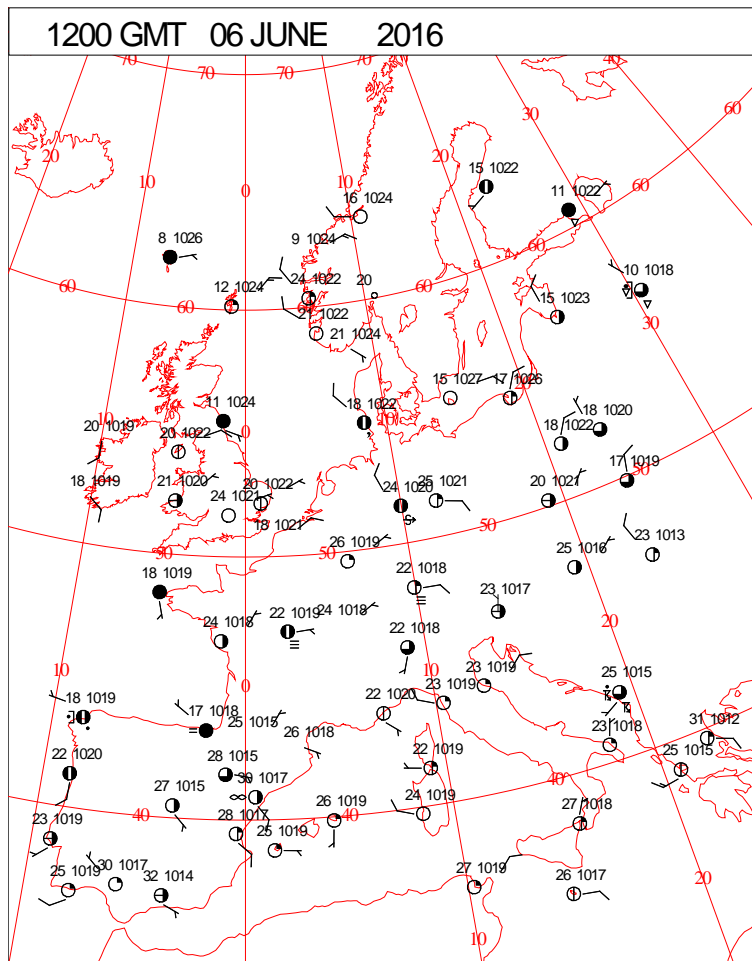
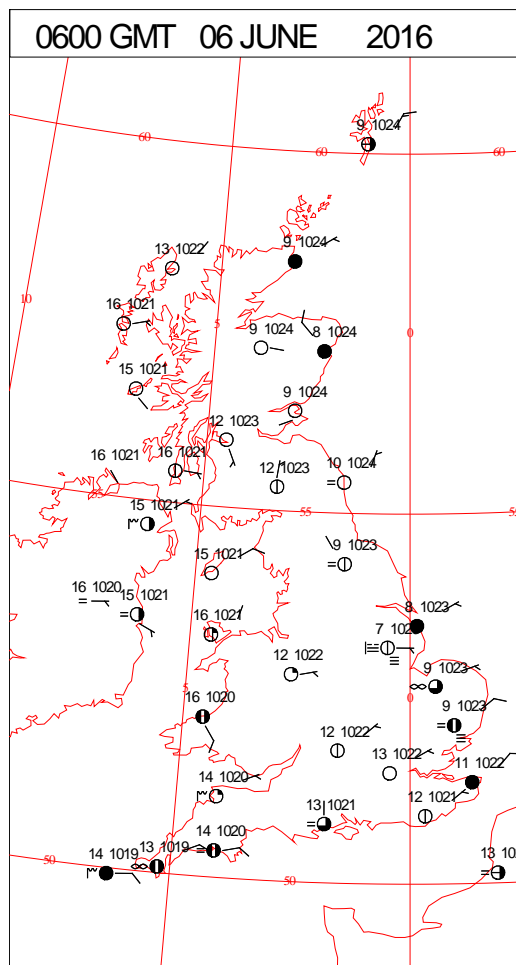
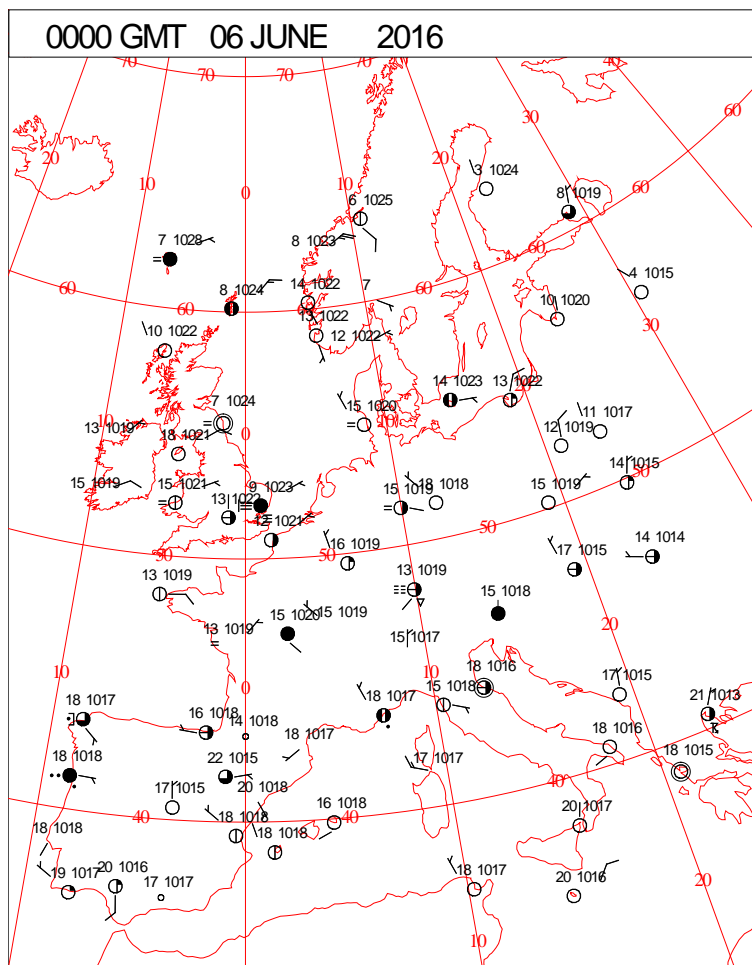
DAILY CLIMATE DATA



DAILY WEATHER SUMMARY



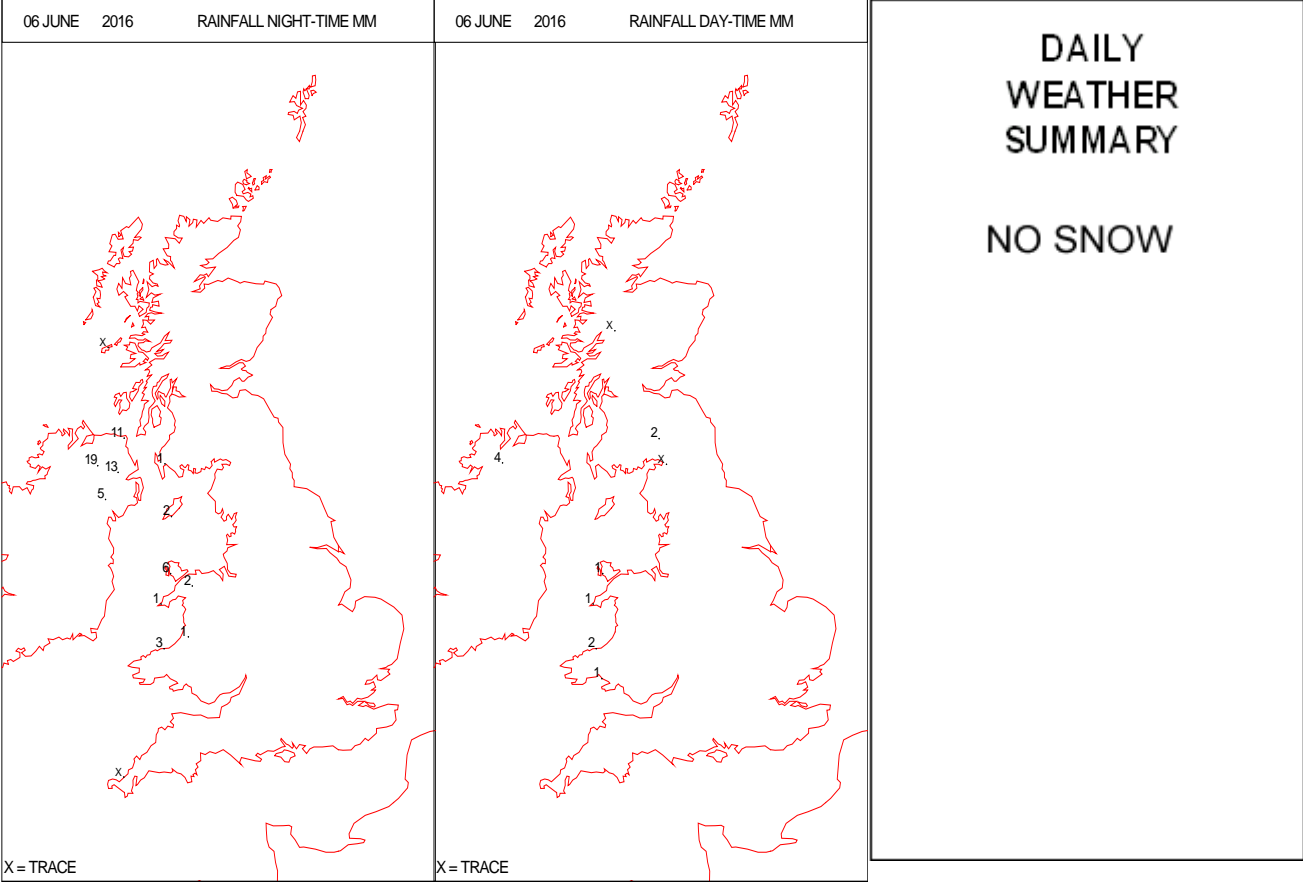
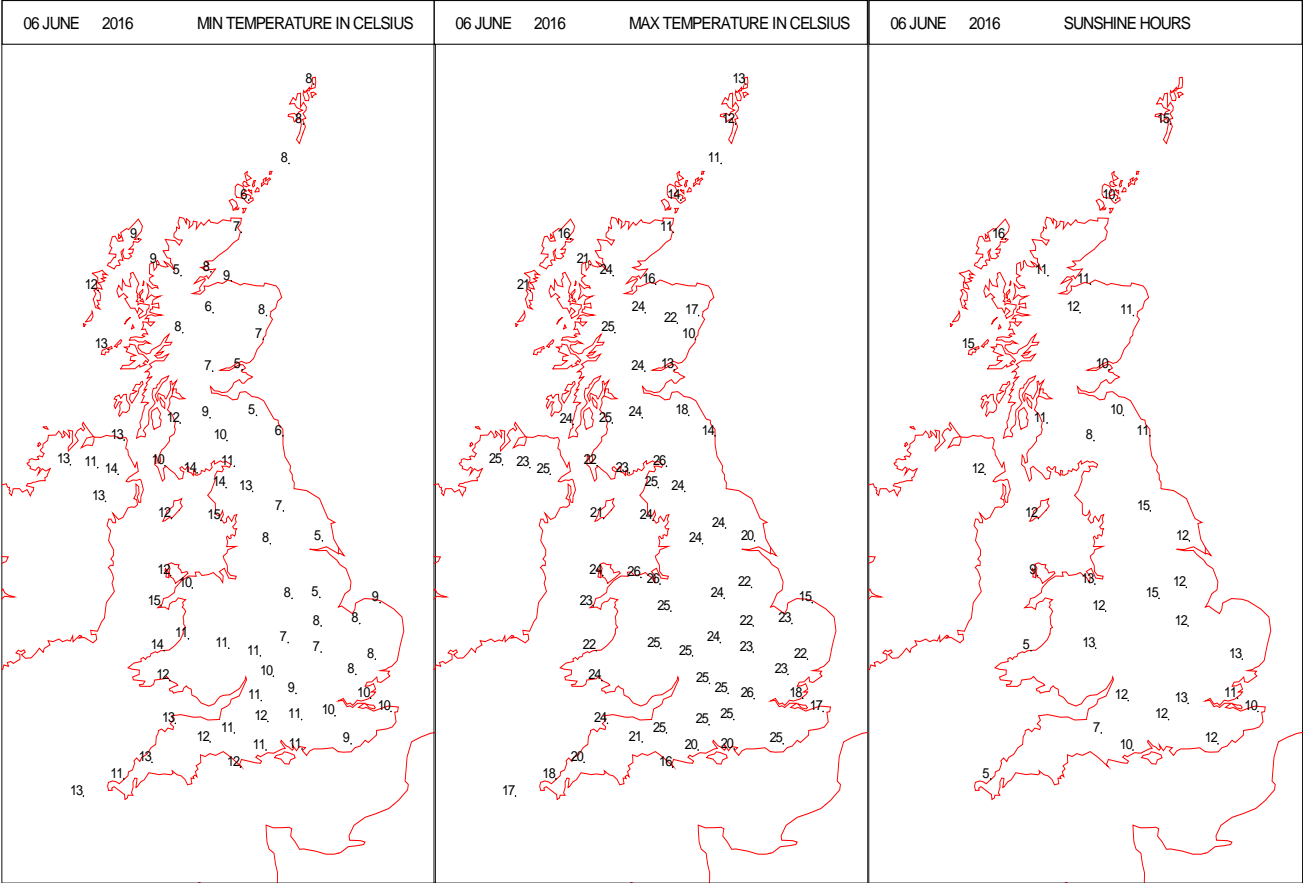
SURFACE REPORTS



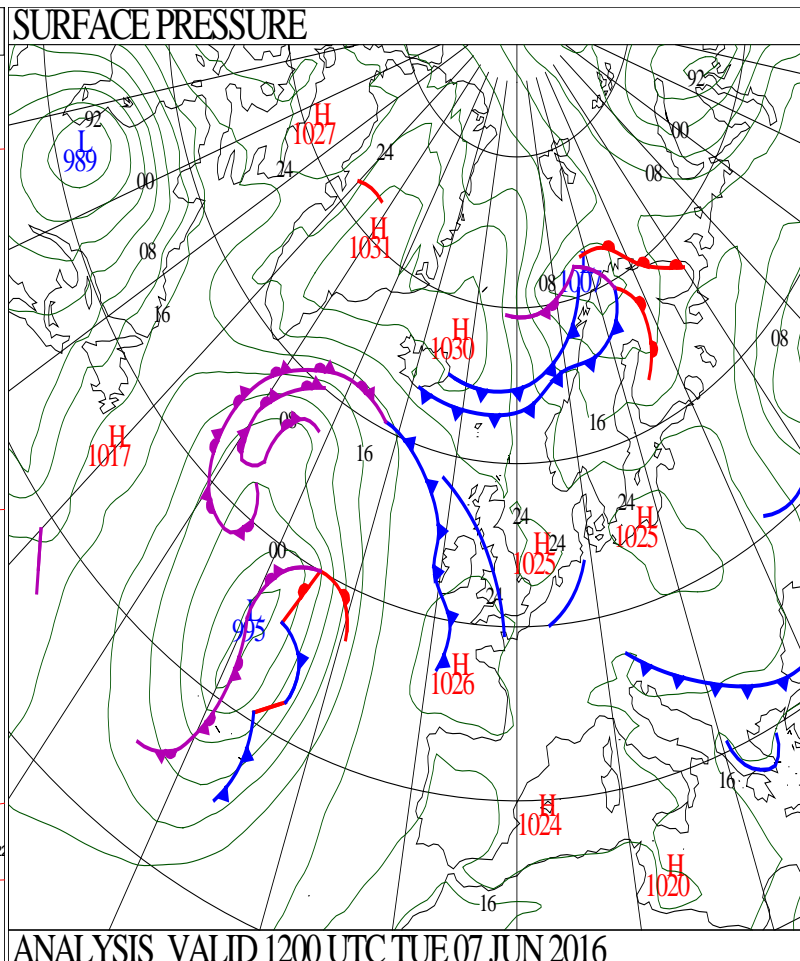
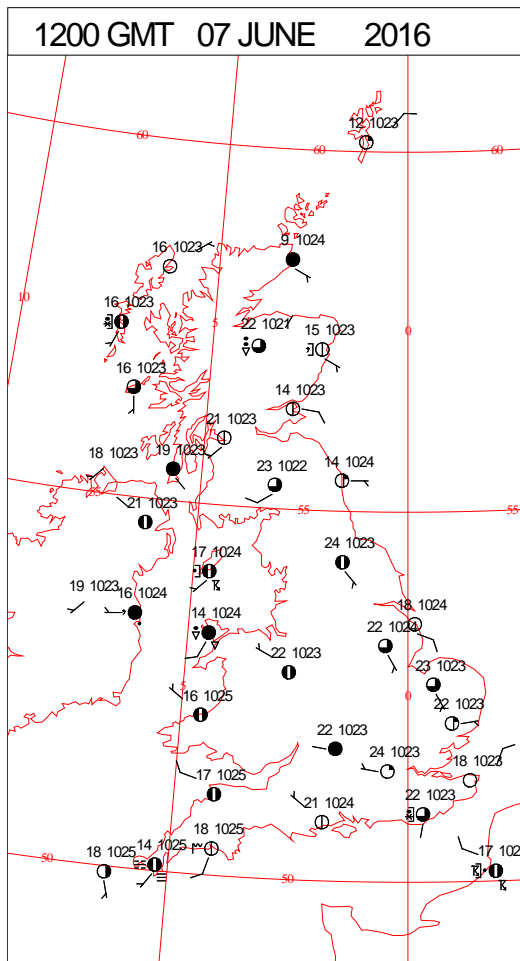
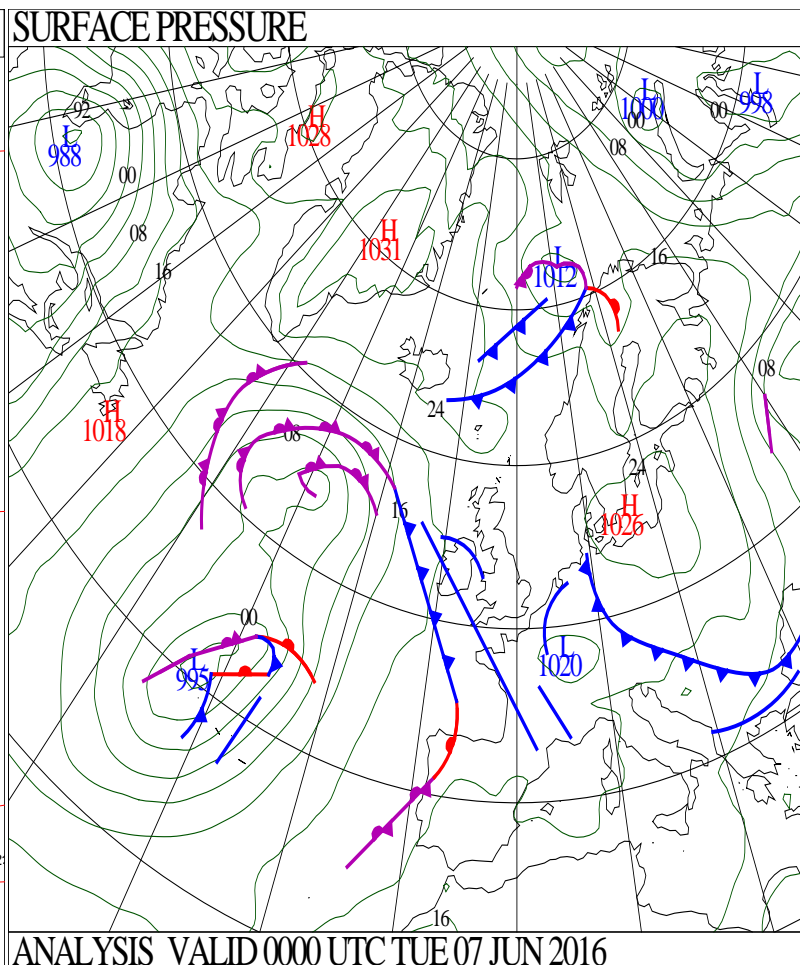
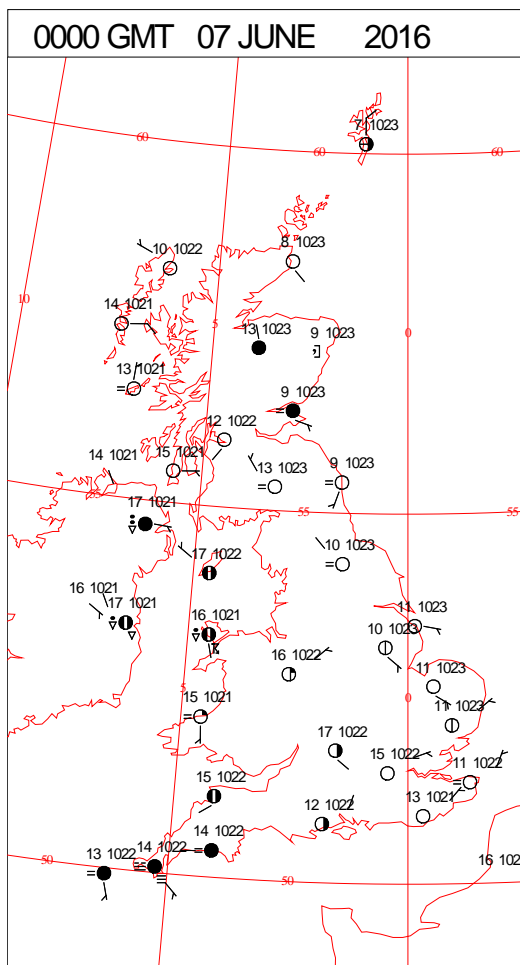
SIGNIFICANT WEATHER

0600 GMT 06 JUNE 2016	SIG WEATHER	1200 GMT 06 JUNE 2016	SIG WEATHER	<p>Summary of UK Weather for Monday 06 June 2016.</p> <p>It was a fine, warm and sunny day for the bulk of the U.K.</p> <p>Mist and low cloud lingered across eastern coasts though, giving a cooler feel there.</p> <p>Cloud formed across parts of western Scotland, Northern Ireland, Wales and parts of northern England, with some scattered heavy and thundery downpours breaking out through the afternoon and evening. These downpours led to some minor issues with localised flooding in places.</p> <p>It was a rather warm and humid day for many, with the highest temperatures recorded in north-west England and north-west Wales, where it felt very warm in the sunshine between the showers.</p>
1800 GMT 06 JUNE 2016	SIG WEATHER	0000 GMT 07 JUNE 2016	SIG WEATHER	<p>EXTREMES</p> <p>Highest Maximum: 27.6 Porthmadog, Gwynedd</p> <p>Lowest Maximum: 10.4 Inverbervie No2, Kincardineshire</p> <p>Lowest Minimum: 2.4 Aboyne No2, Aberdeenshire</p> <p>Lowest Grass Minimum: -0.5 Kindrogan, Perthshire</p> <p>Most Rain: 19.0 Killowen, Co. Down</p> <p>Most Sun: 15.5 Stornoway Airport, Western Isles</p>

DAILY CLIMATE DATA

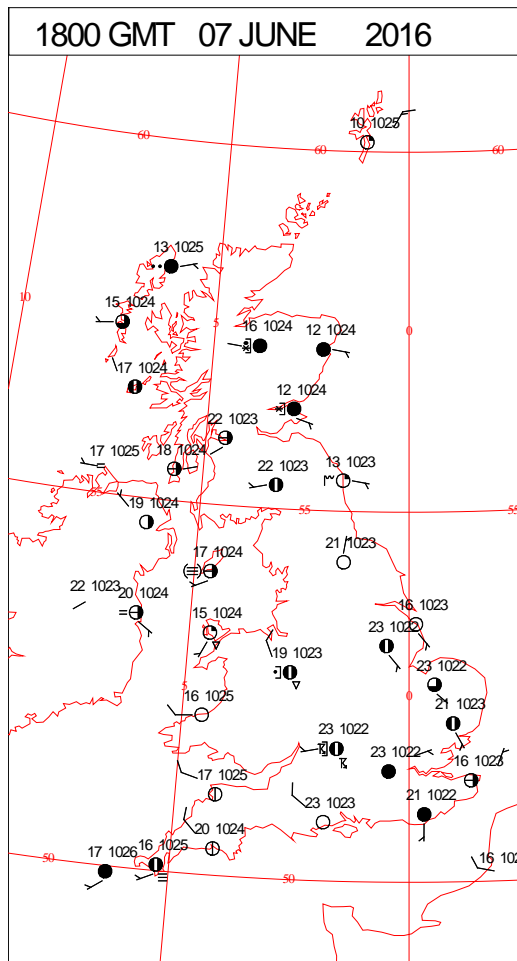
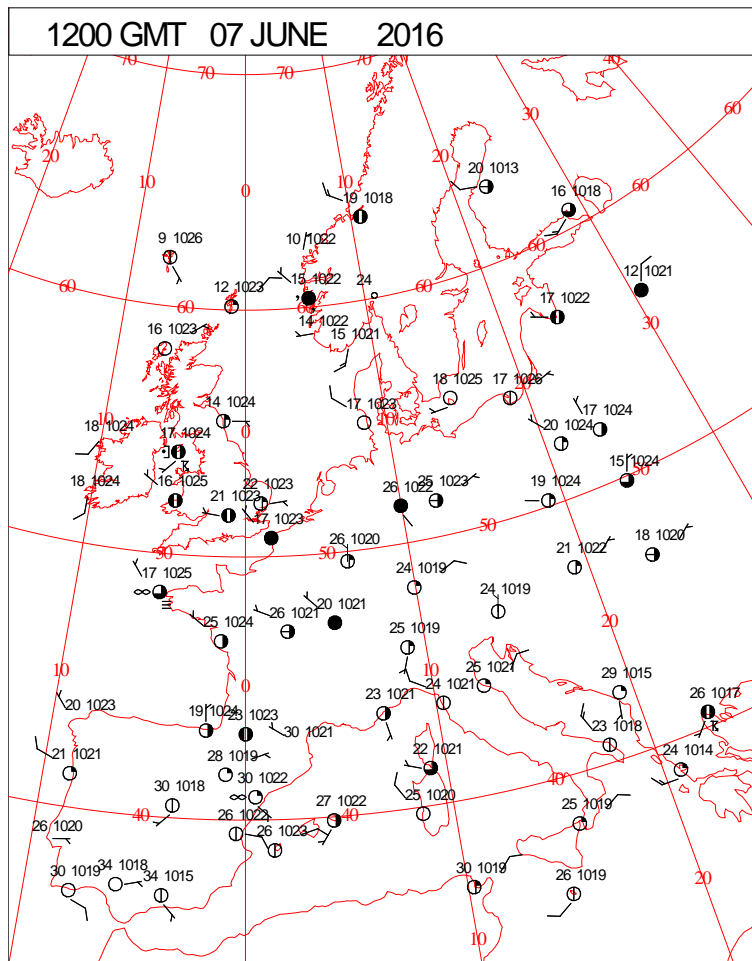
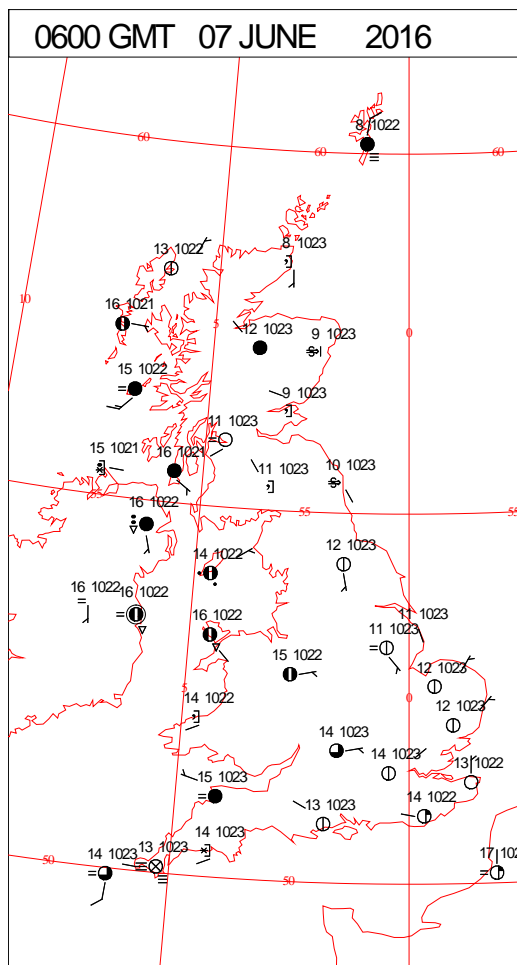
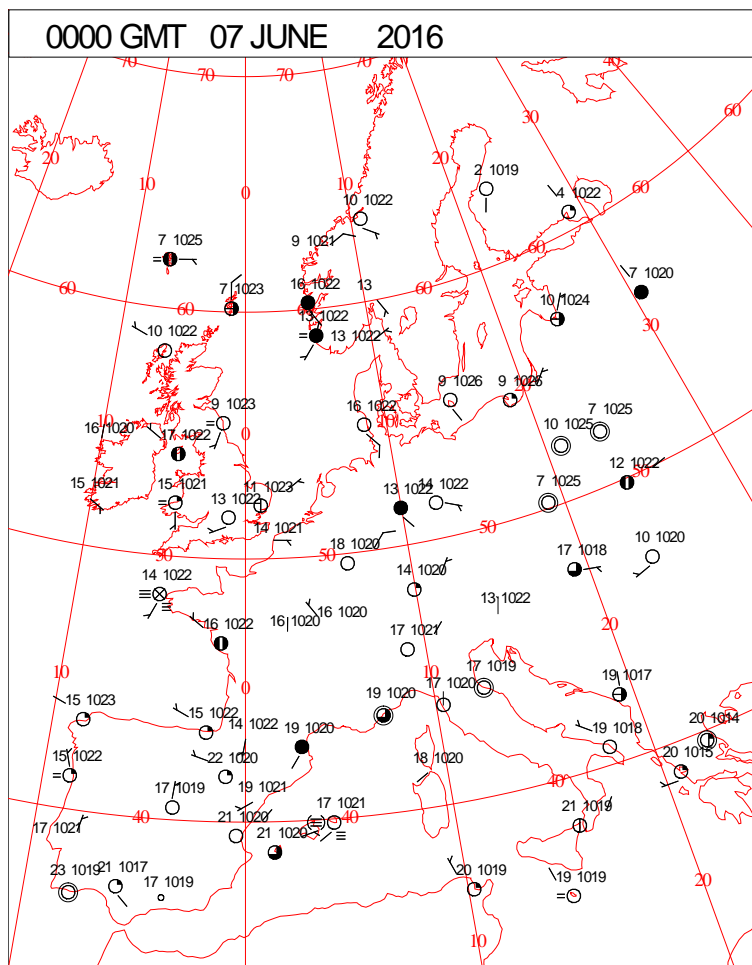


DAILY WEATHER SUMMARY



Tuesday 7 June 2016

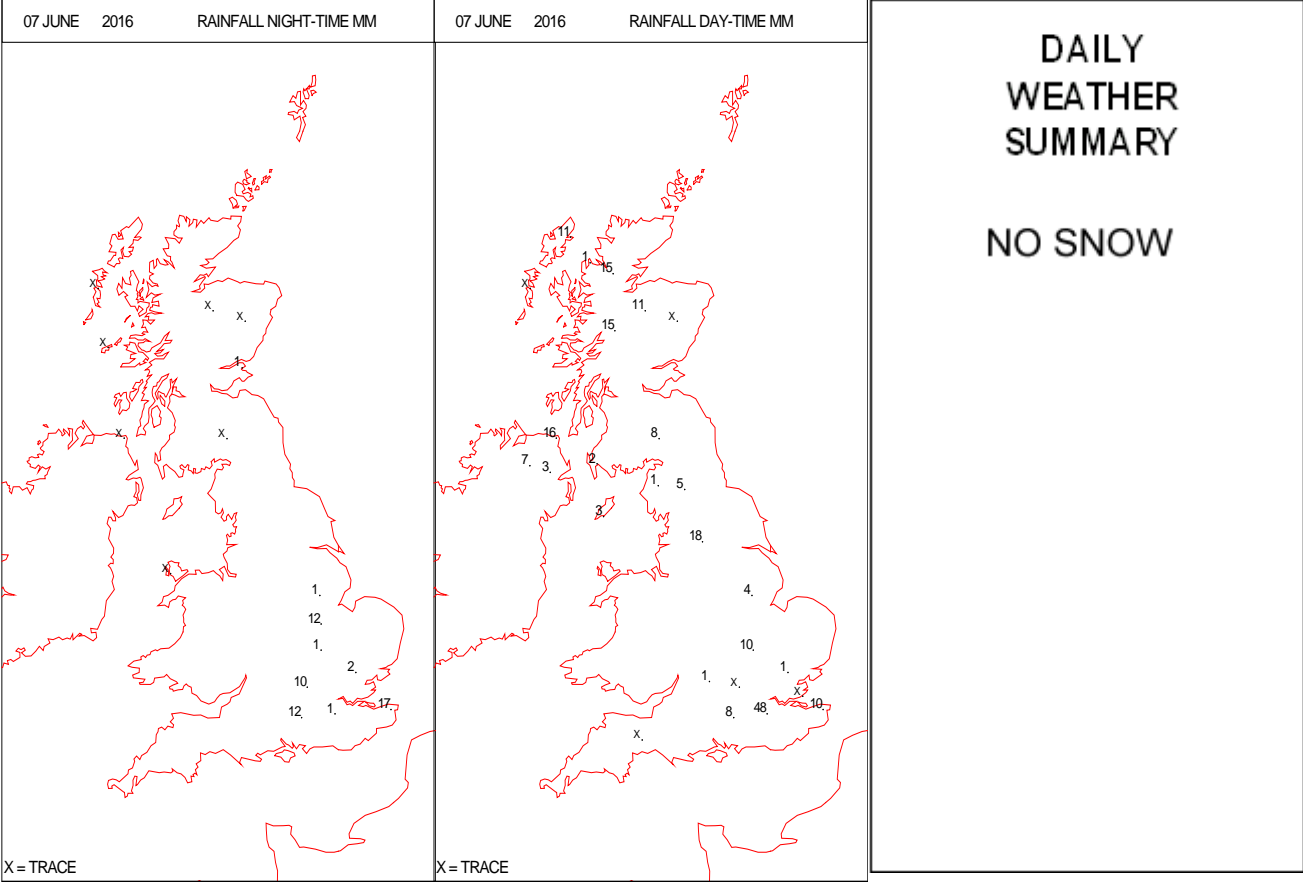
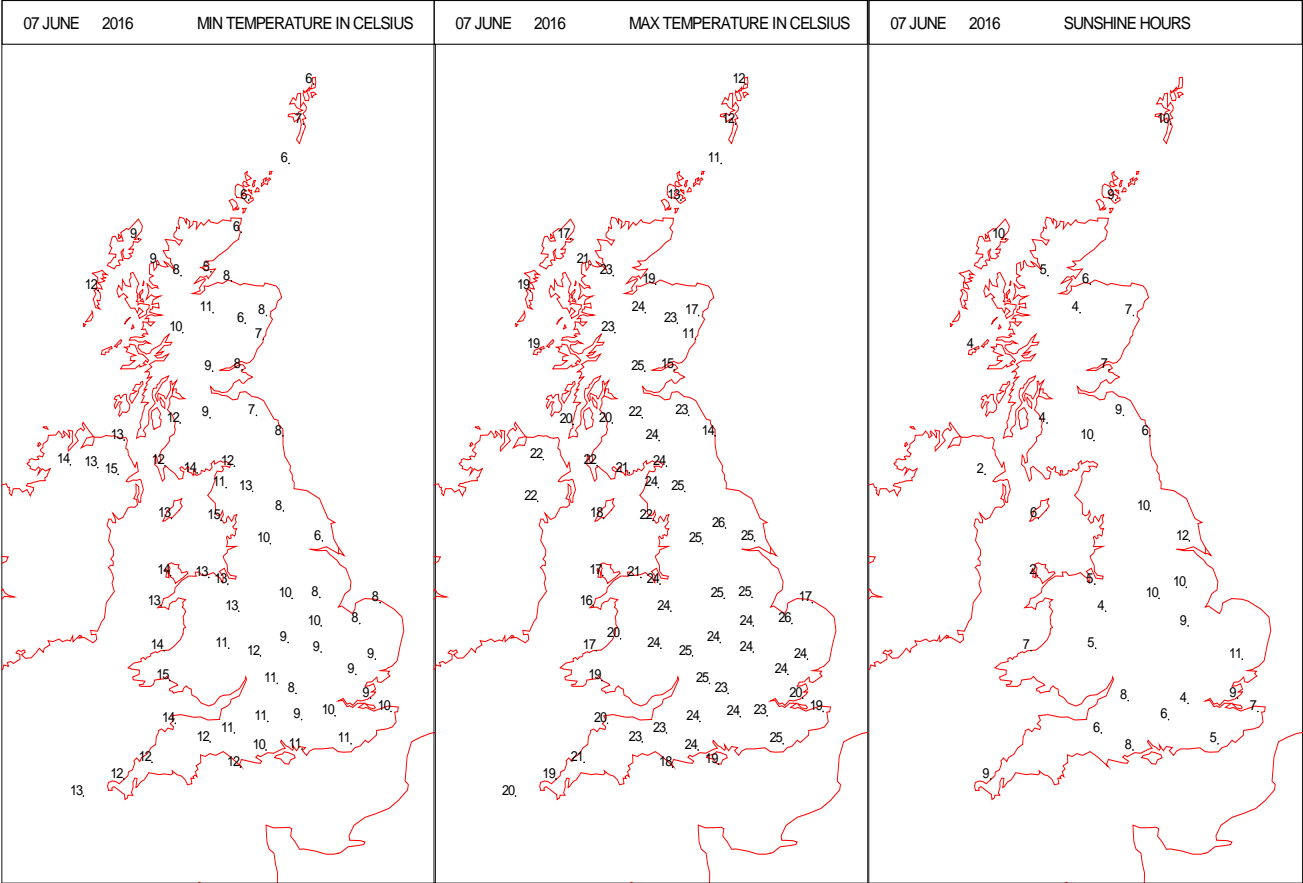
SURFACE REPORTS



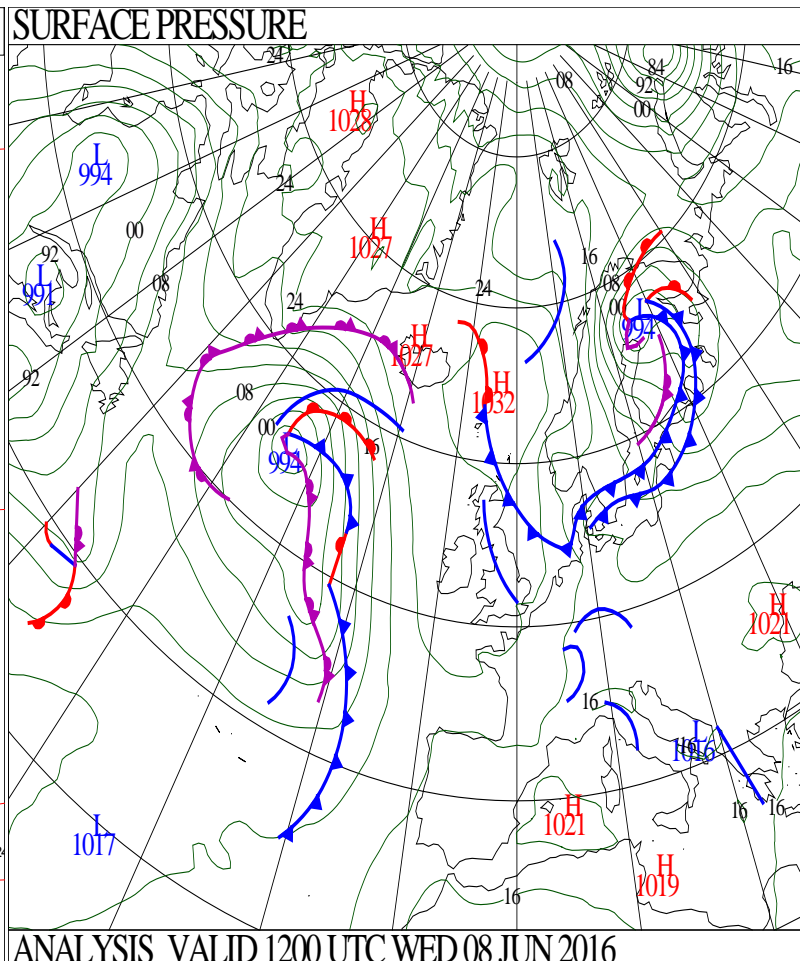
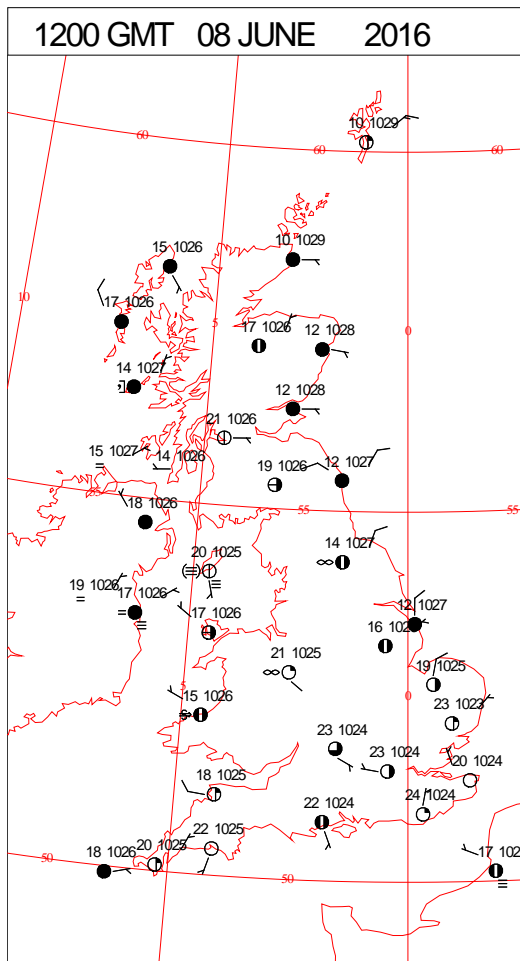
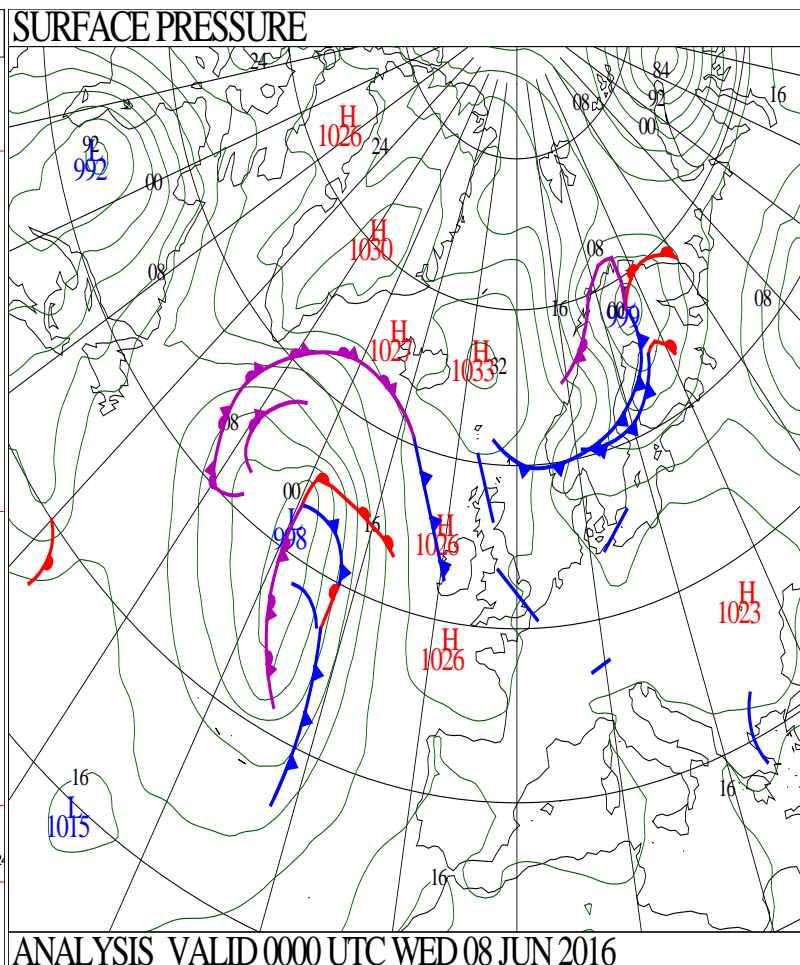
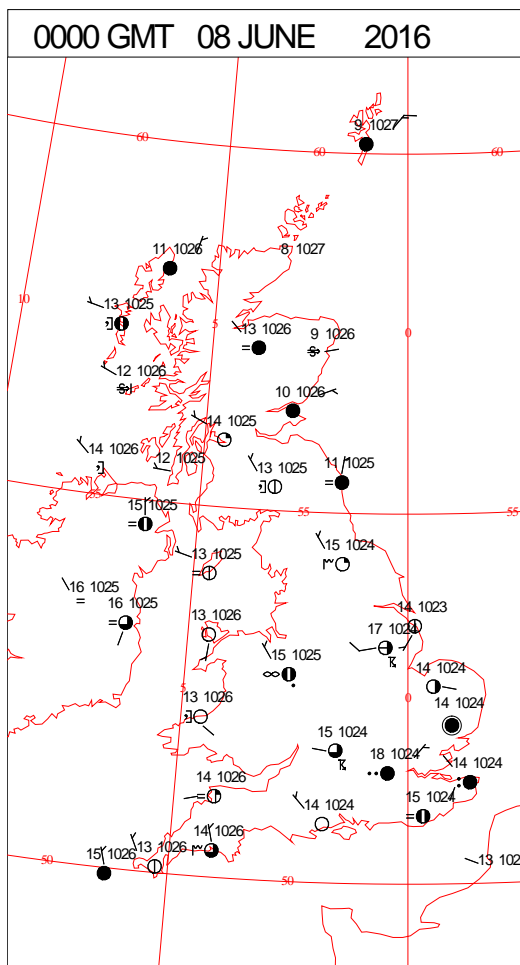
SIGNIFICANT WEATHER

0600 GMT 07 JUNE 2016	SIG WEATHER	1200 GMT 07 JUNE 2016	SIG WEATHER	<p>Summary of UK Weather for Tuesday 07 June 2016.</p> <p>Showers continued overnight and into the early hours, especially across Northern Ireland and north-west Wales, where there were further thundery downpours.</p> <p>Elsewhere, it was a largely quiet night with clear skies. Some patchy fog developed though in Cornwall, north-east England and eastern Scotland.</p> <p>It was a muggy night, with temperatures holding up in the mid-teens Celsius for some in the north-west, and generally above average for most.</p> <p>There was an east - west split through the morning, with cloudy skies, showers (turning heavy and thundery in places), and coastal mist in the west, whilst eastern parts saw plenty of sunshine throughout the morning.</p> <p>The cloud in the west mostly cleared by the afternoon though.</p> <p>Through the day scattered, often heavy and thundery showers developed, becoming more widespread through the afternoon. Localised flooding was recorded in some areas.</p> <p>It was another warmer than average day, with the warmest temperatures recorded in the north-east of England.</p>
1800 GMT 07 JUNE 2016	SIG WEATHER	0000 GMT 08 JUNE 2016	SIG WEATHER	
				<p>EXTREMES</p> <p>Highest Maximum: 26.6 Carlton-in-Cleveland</p> <p>Lowest Maximum: 10.8 Fair Isle, Shetland</p> <p>Lowest Minimum: 2.3 Kindrogan, Perthshire</p> <p>Lowest Grass Minimum: -0.5 Denver, Norfolk</p> <p>Most Rain: 87.8 Scardroy Lodge No3, Ross-Shire</p> <p>Most Sun: 15.3 Fair Isle, Shetland</p>

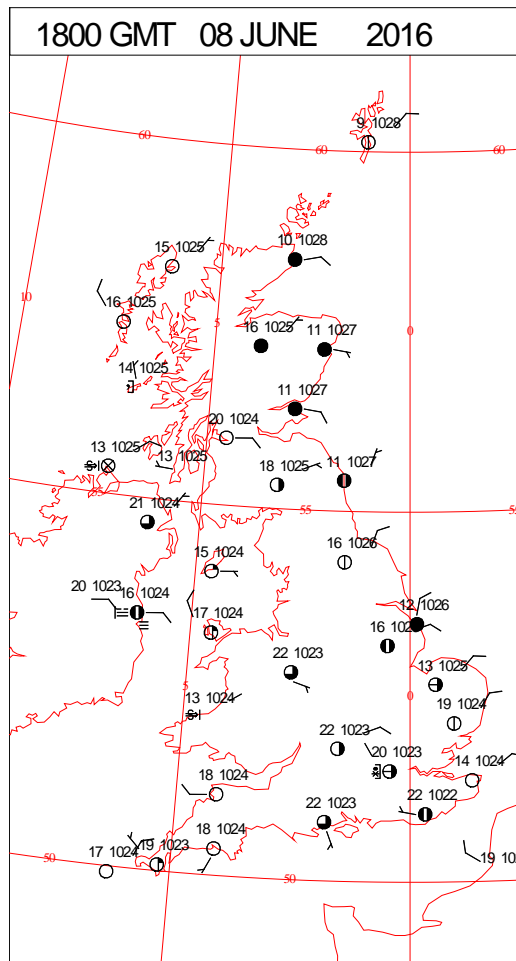
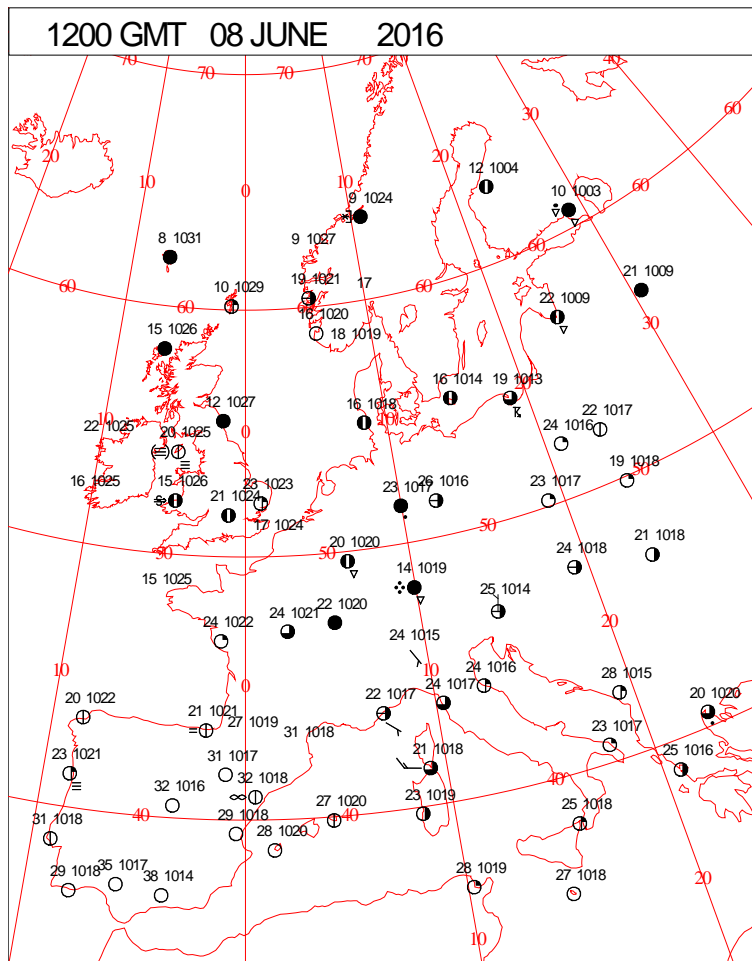
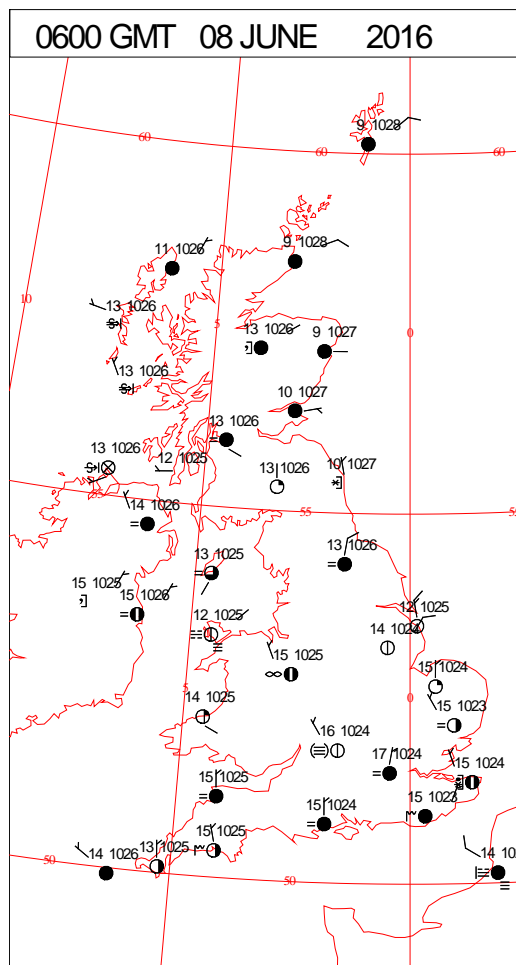
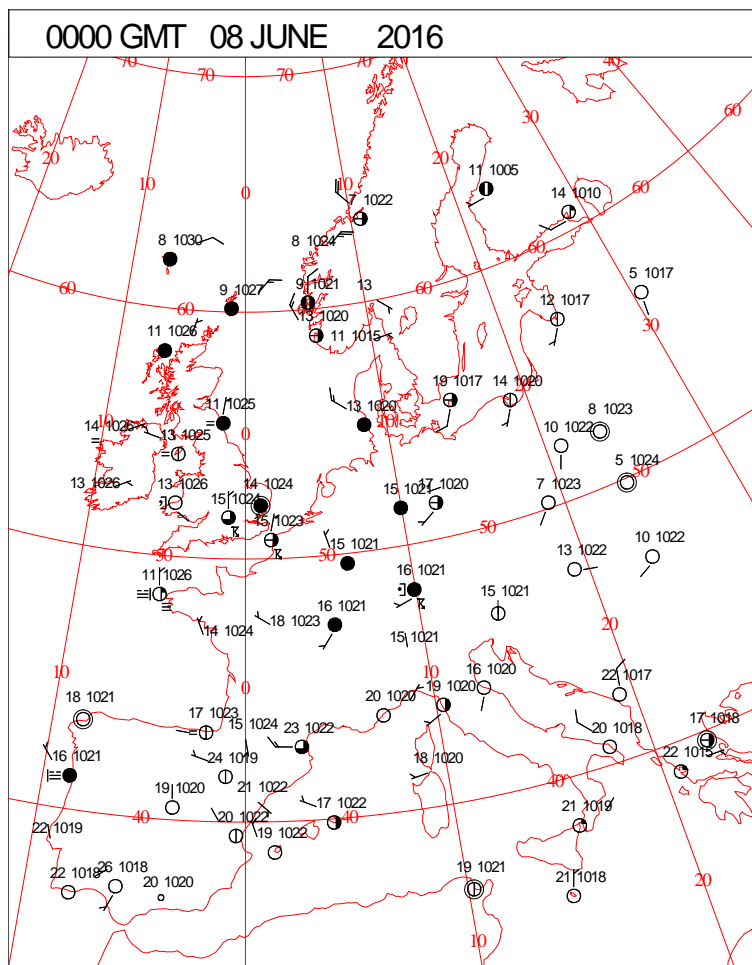
DAILY CLIMATE DATA



DAILY WEATHER SUMMARY



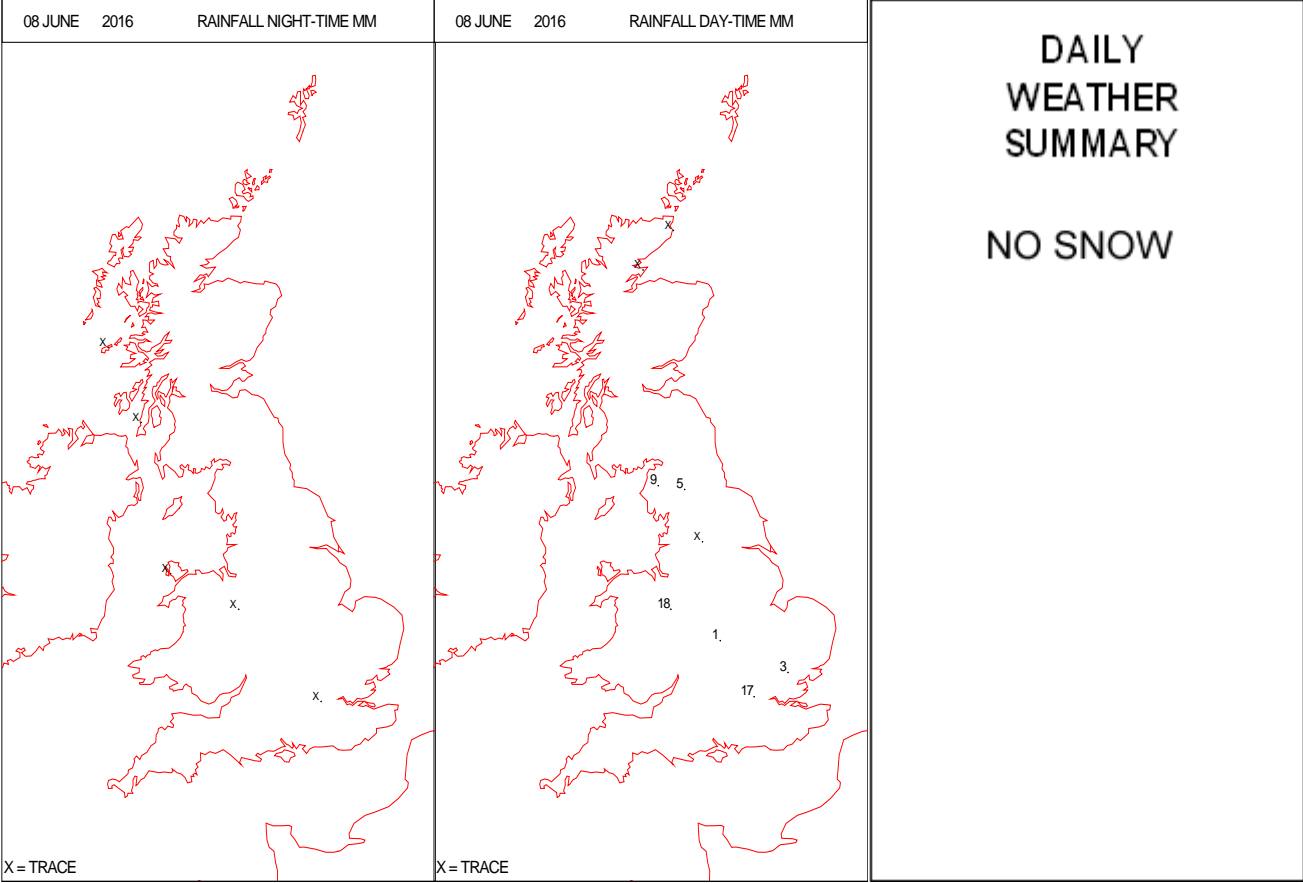
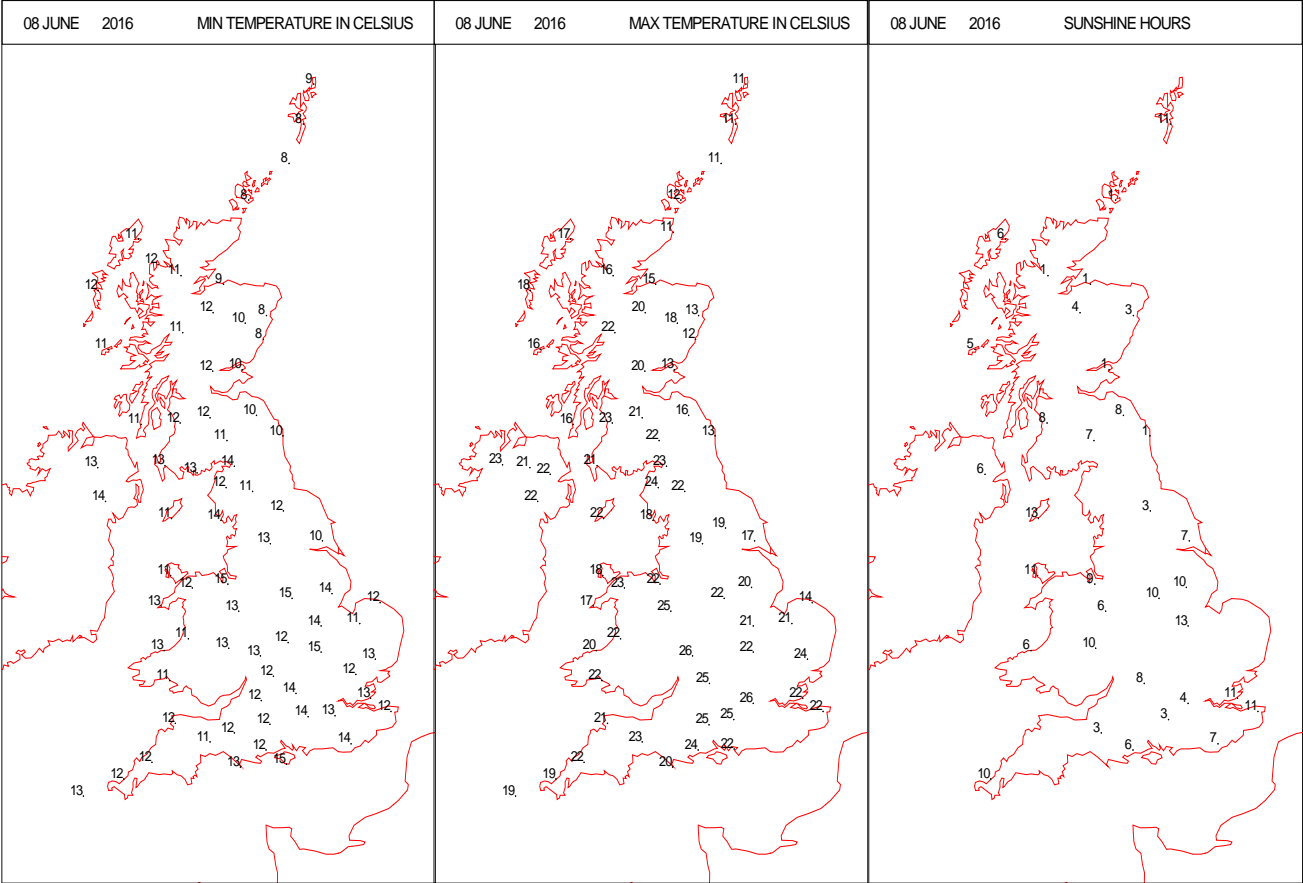
SURFACE REPORTS



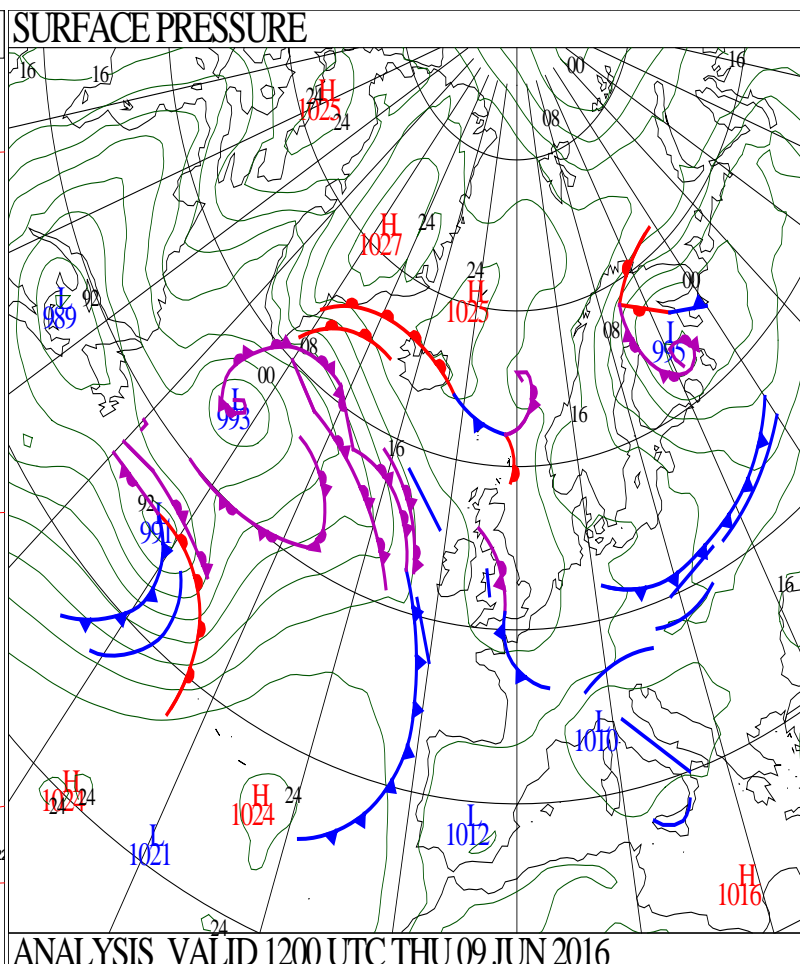
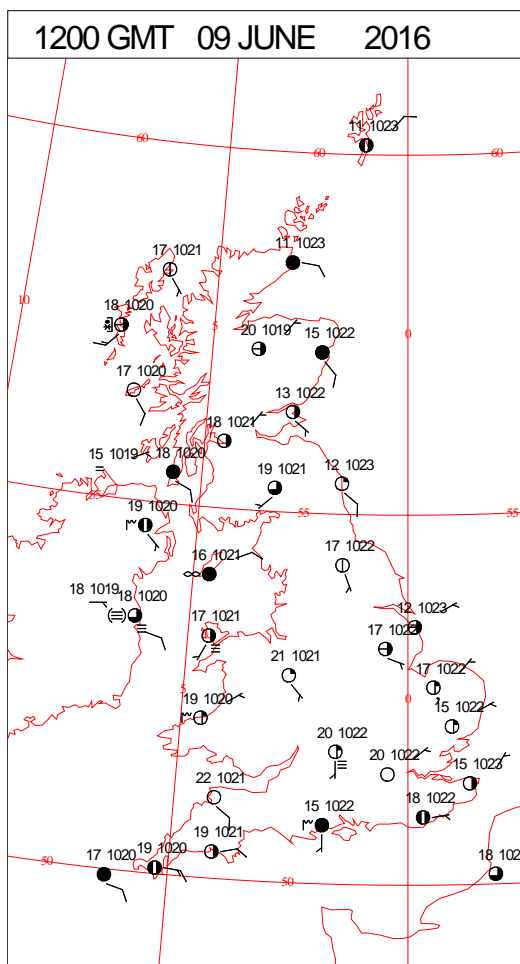
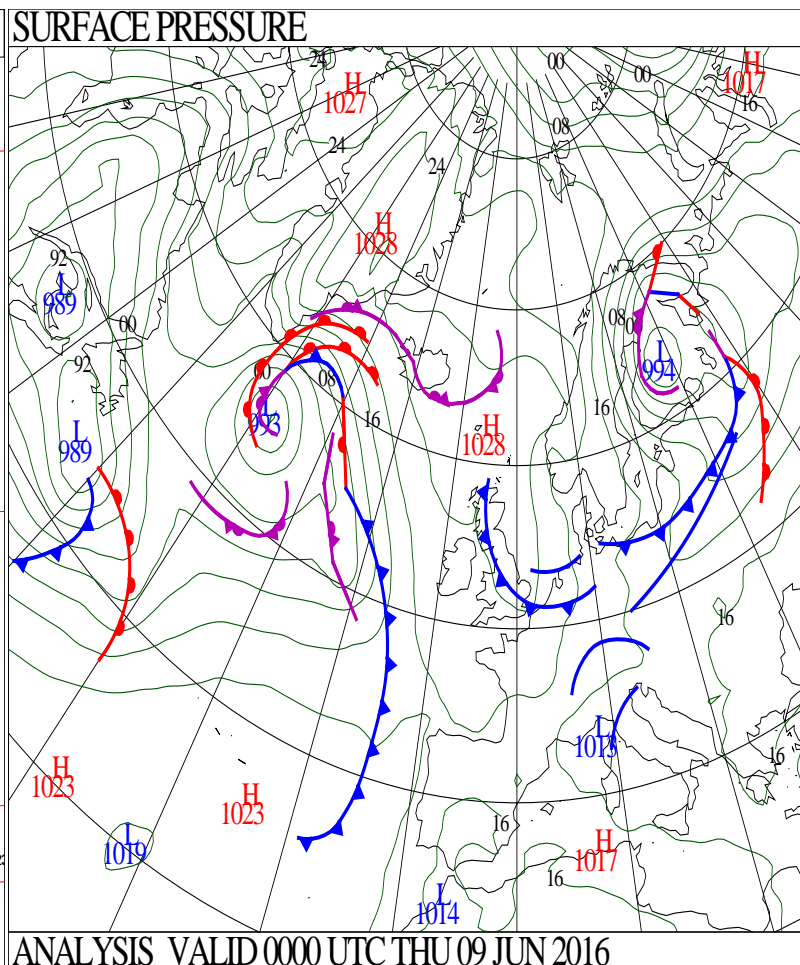
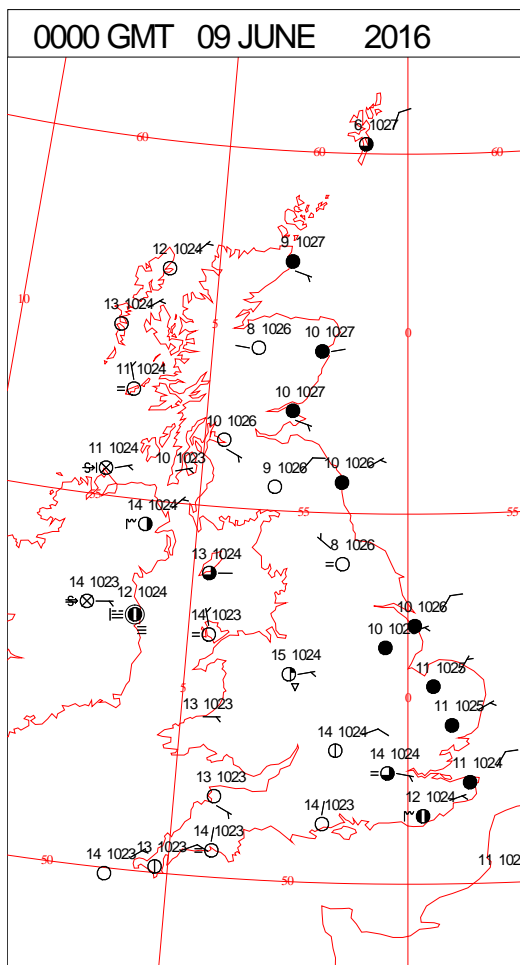
SIGNIFICANT WEATHER

0600 GMT 08 JUNE 2016	SIG WEATHER	1200 GMT 08 JUNE 2016	SIG WEATHER	<p>Summary of UK Weather for Wednesday 08 June 2016.</p> <p>During the early hours, there were a few showers which became confined to the far north-east and south-east of the country by dawn. Most of the country had largely clear skies, but fog and low cloud formed near Irish Sea coasts and North Sea coasts. It was generally quite a mild night.</p> <p>It was rather cloudy to begin the day, with the best of the brightness across central and eastern parts of England.</p> <p>Through the morning the low cloud, mist and fog burnt back towards the coasts, to leave a largely dry and bright morning.</p> <p>Showers readily began to form across north-west England, through the Midlands, into London, where they turned heavy and thundery.</p> <p>Meanwhile the rest of the U.K. remained largely dry, with some lengthy sunny spells and warm temperatures, although some cloud continued to linger on the coasts.</p> <p>Temperatures were above average for the time of year, except for north-eastern coasts, where it was slightly cooler.</p>
1800 GMT 08 JUNE 2016	SIG WEATHER	0000 GMT 09 JUNE 2016	SIG WEATHER	
				<p>EXTREMES</p> <p>Highest Maximum: 26.3 Pershore, Hereford & Worcester</p> <p>Lowest Maximum: 10.9 Wick Airport, Caithness</p> <p>Lowest Minimum: 5.5 Loch of Hundland, Orkney</p> <p>Lowest Grass Minimum: 5.4 Culdrose, Cornwall</p> <p>Most Rain: 33.5 Barwhillanty House, Dumfriesshire</p> <p>Most Sun: 13.9 Slapton, Devon</p>

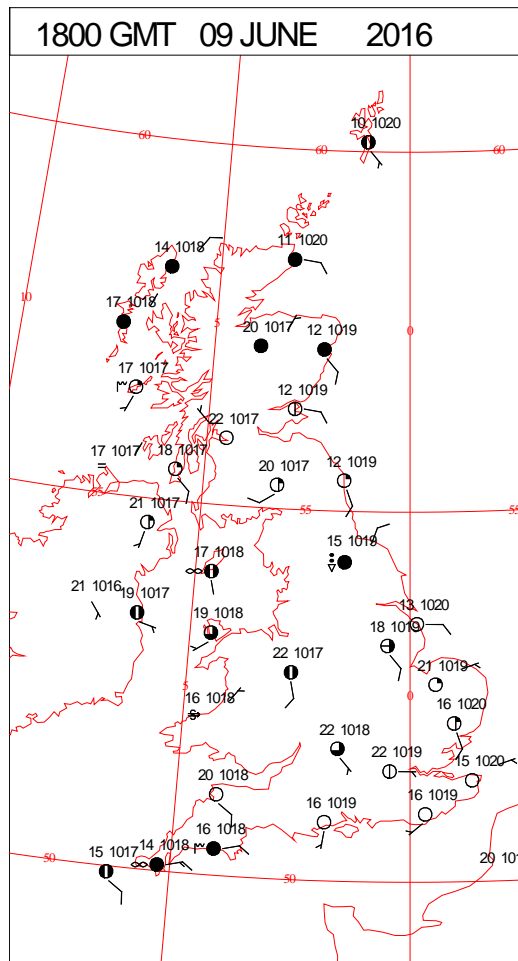
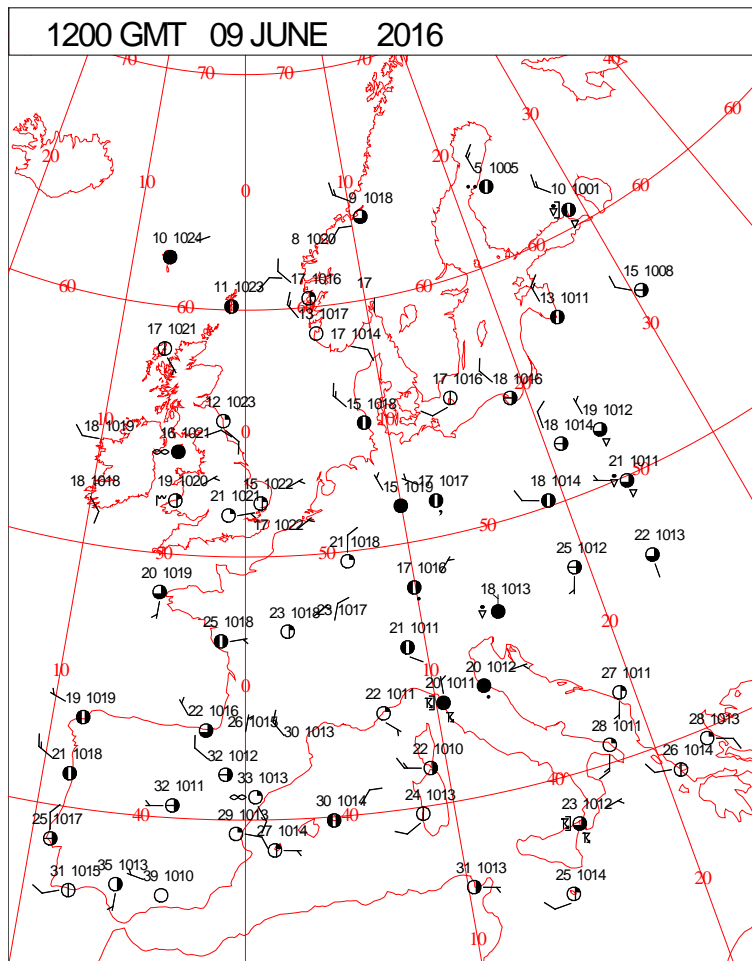
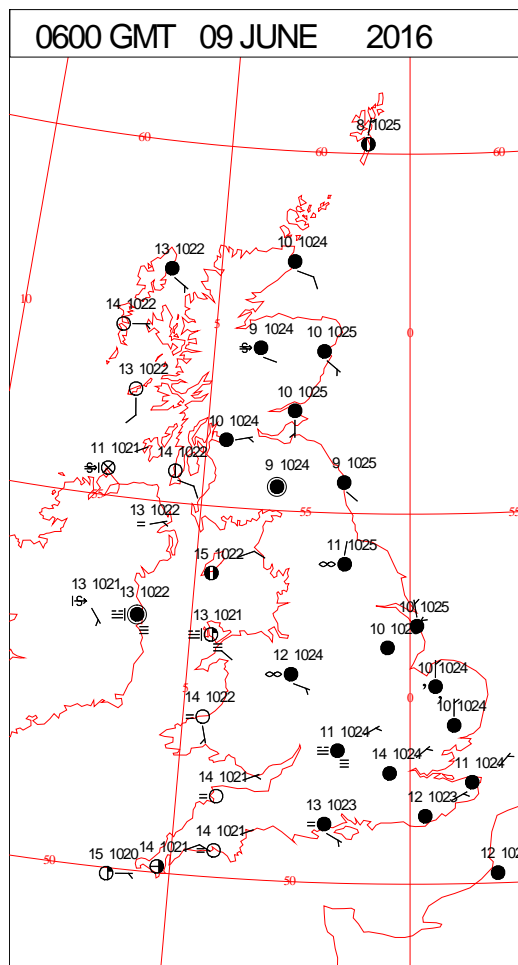
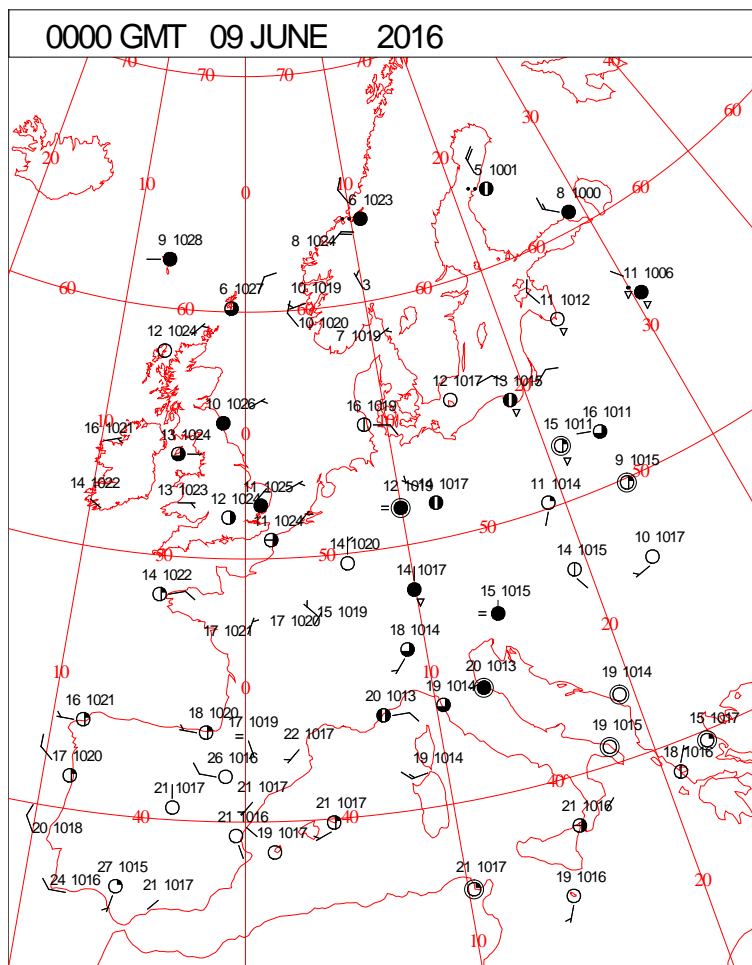
DAILY CLIMATE DATA



DAILY WEATHER SUMMARY



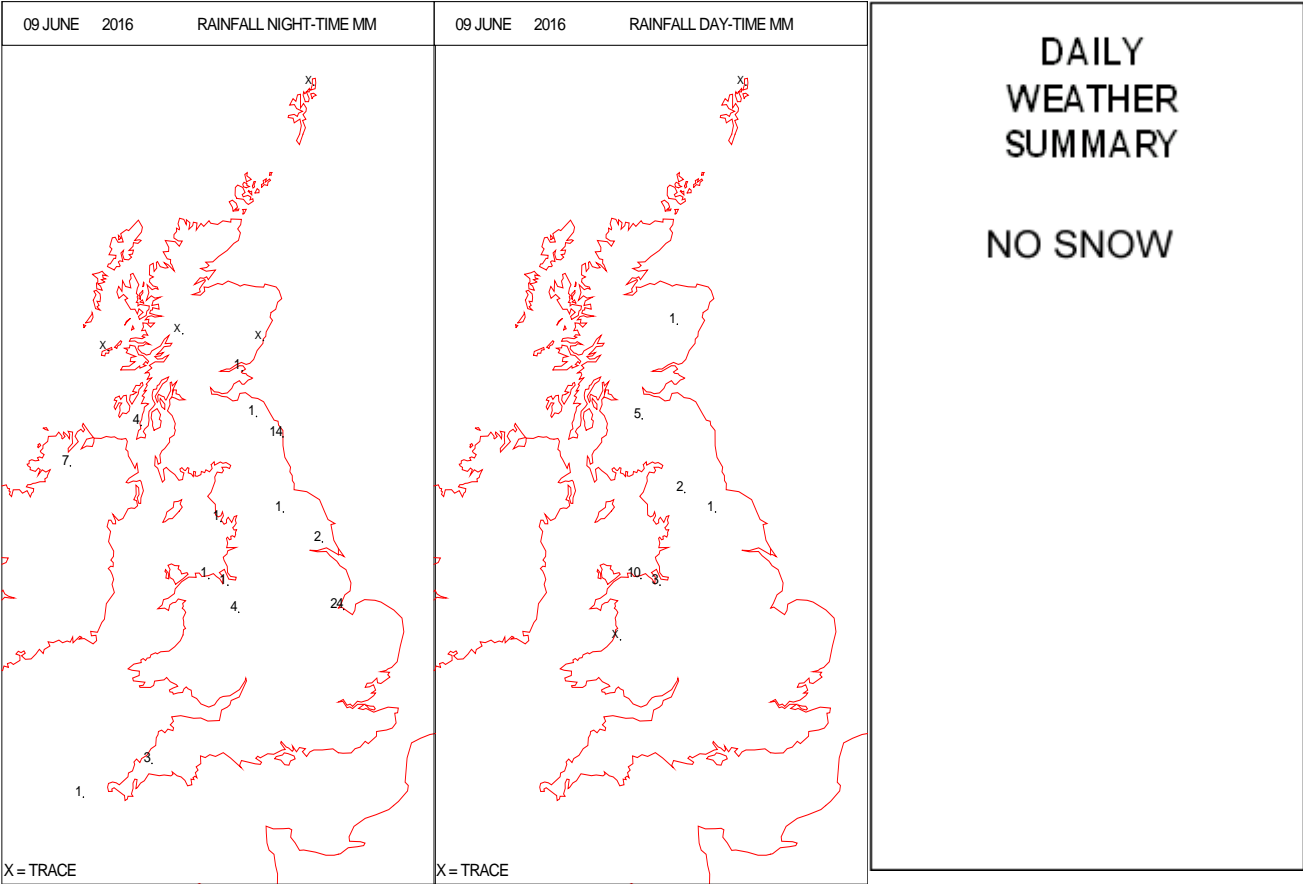
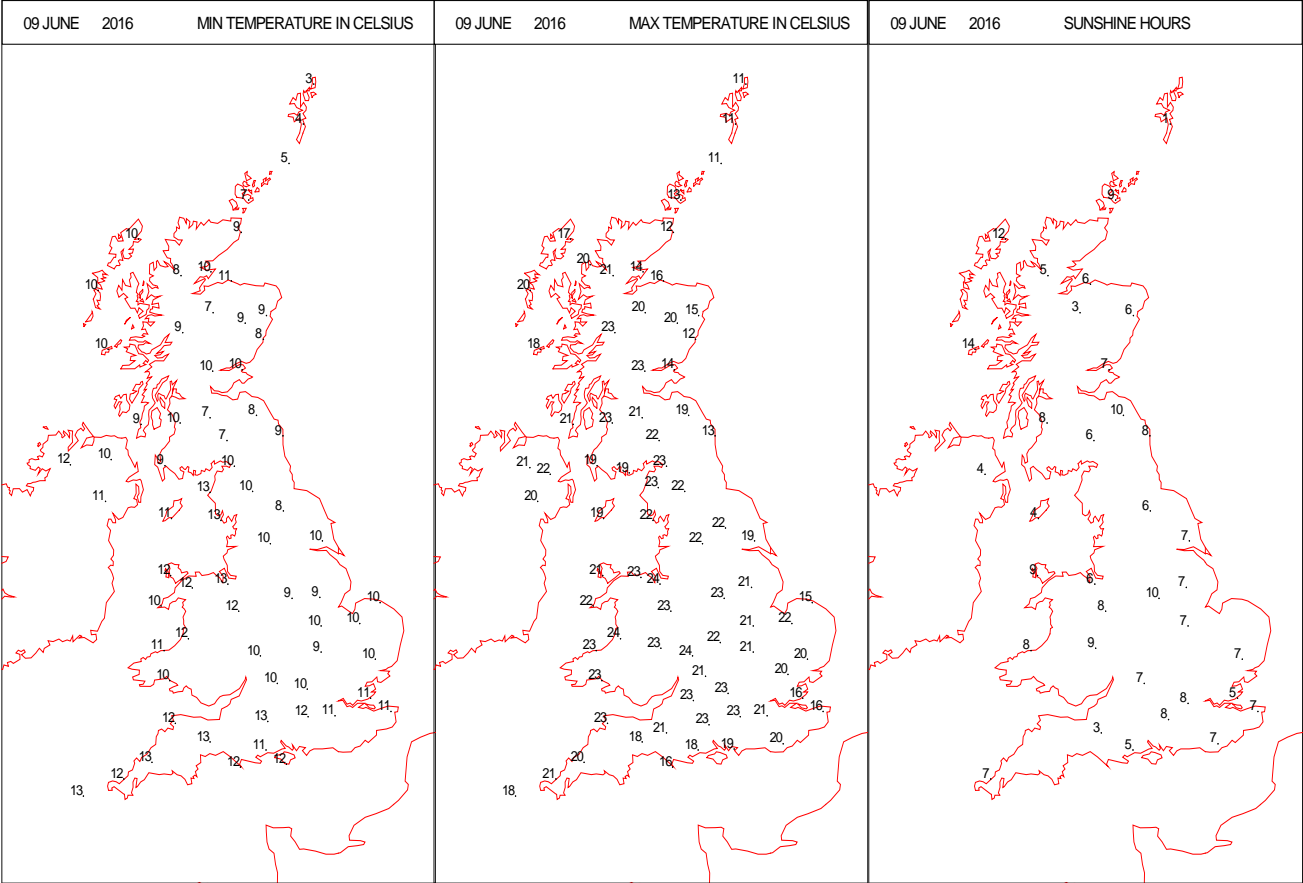
SURFACE REPORTS



SIGNIFICANT WEATHER

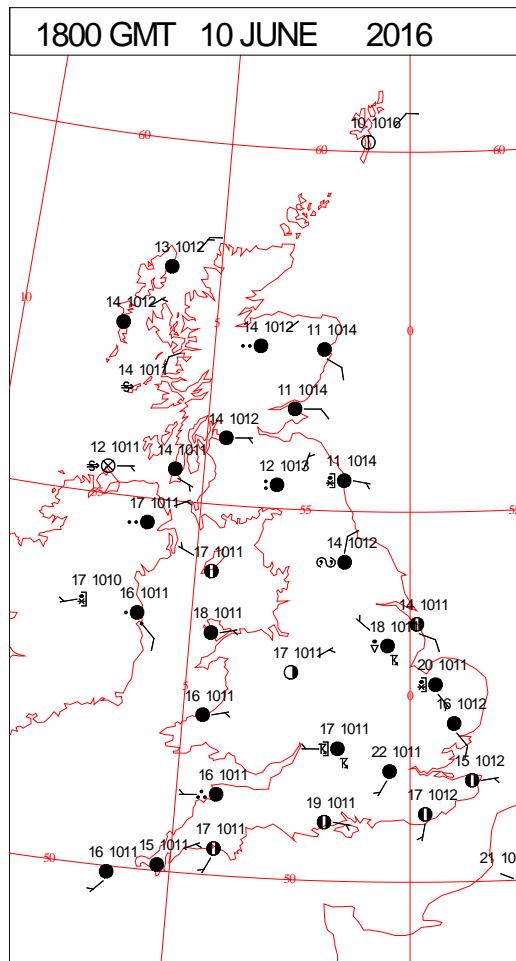
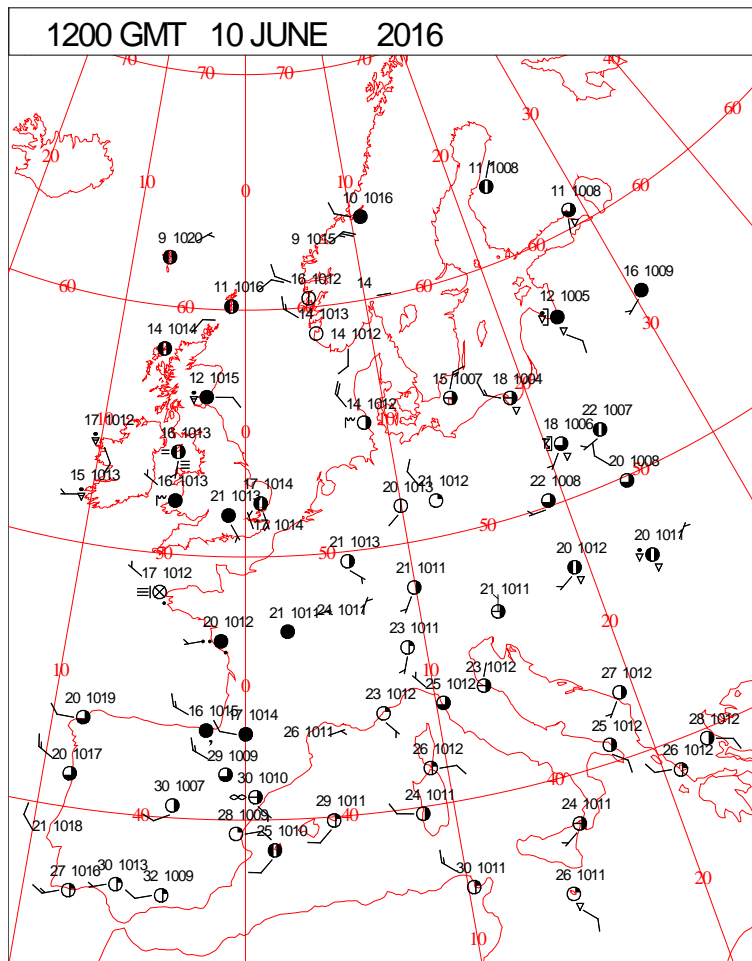
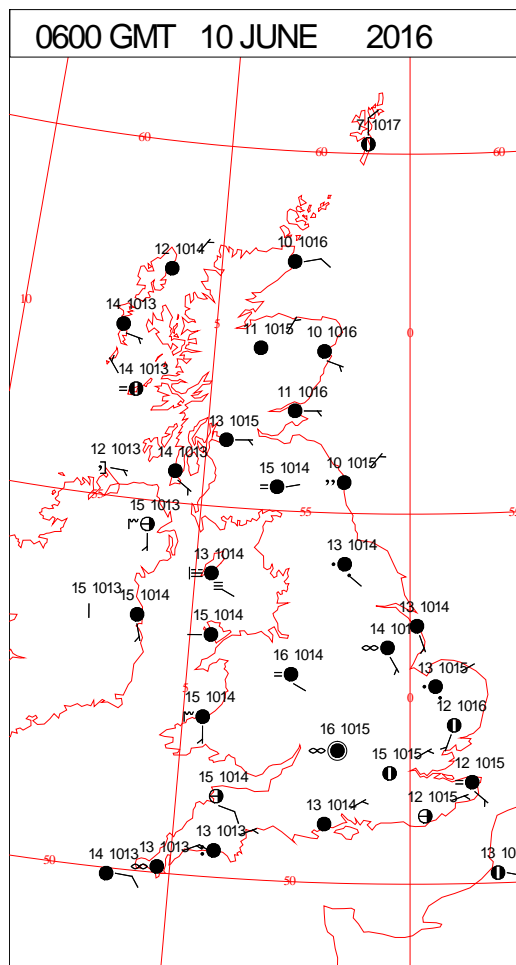
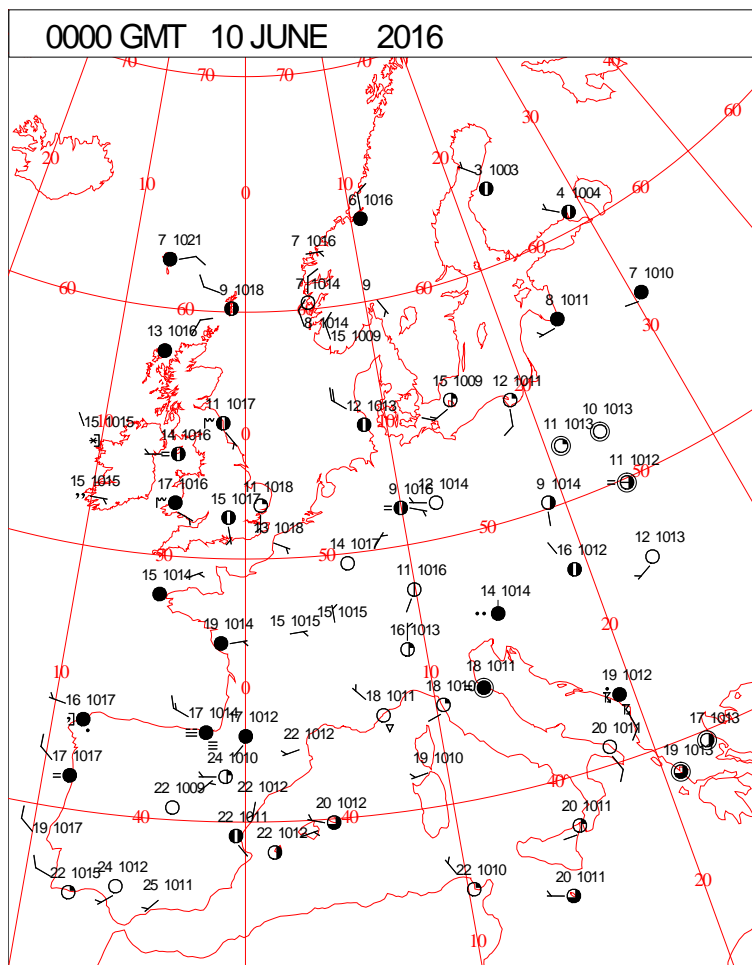
0600 GMT 09 JUNE 2016	SIG WEATHER	1200 GMT 09 JUNE 2016	SIG WEATHER	<p>Summary of UK Weather for Thursday 09 June 2016.</p> <p>Through the early hours a large part of the U.K. remained dry with some clear spells. Thicker cloud fed in from the North Sea to affect eastern parts of the country, giving hill fog across the Pennines.</p> <p>By dawn, central and southern England, north-western Wales and Northern Ireland saw some low cloud, mist, and fog patches, but generally it remained mild and muggy overnight.</p> <p>Through the morning, it stayed cloudy across the south of the country for a time. This gradually burned off, although western and south-western coastal parts held onto the low cloud for a large part of the day.</p> <p>Elsewhere it stayed dry with some warm pleasant sunshine, although a few showers did develop across parts of Wales, north-west England and central Scotland.</p> <p>By the end of the day, some low cloud edged into south-west England, as a frontal system approached from the west.</p> <p>Temperatures were once again above average, apart from the east coast where, due to low cloud and onshore flow, they remained below average.</p>
1800 GMT 09 JUNE 2016	SIG WEATHER	0000 GMT 10 JUNE 2016	SIG WEATHER	<p>EXTREMES</p> <p>Highest Maximum: 25.8 Betws-y-Coed, Gwynedd</p> <p>Lowest Maximum: 10.7 Fair Isle, Shetland</p> <p>Lowest Minimum: 2.7 Baltasound No2, Shetland</p> <p>Lowest Grass Minimum: 0.3 Baltasound No2, Shetland</p> <p>Most Rain: 23.8 Holbeach No2, Lincolnshire</p> <p>Most Sun: 14.0 Tiree, Argyll</p>

DAILY CLIMATE DATA



Crown Copyright 2016, All Rights Reserved

SURFACE REPORTS



SIGNIFICANT WEATHER

0600 GMT 10 JUNE 2016	SIG WEATHER	1200 GMT 10 JUNE 2016	SIG WEATHER	<div><div>Summary of UK Weather for Friday 10 June 2016.</div><div>It stayed largely dry but cloudy across central and eastern parts of England, Northern Ireland and Scotland overnight. Meanwhile, rain and low cloud gradually spread into the south-west of the U.K.</div><div>A band of showers ahead of the main rain band affected northern England and the central belt of Scotland.</div><div>Temperatures stayed in the mid-teens Celsius widely across the country, making for a mild end to the night.</div><div>Far eastern parts of the country saw the best of the brightness to start the day.</div><div>Through the morning, the band of rain continued to push into the south-west and Northern Ireland, turning heavy in places, and bringing isolated thunderstorms. The showers affecting northern England also turned heavy and thundery, spreading into parts of Wales and the Midlands, by mid afternoon.</div><div>Meanwhile, outbreaks of rain continued across north-east England and Scotland, bringing a dull and damp end to the day.</div><div>Through the evening the heavy thundery showers eased, leaving a largely cloudy end to the day.</div><div>It felt humid, and temperatures were slightly above average for the time of year.</div></div>
1800 GMT 10 JUNE 2016	SIG WEATHER	0000 GMT 11 JUNE 2016	SIG WEATHER	

EXTREMES

Highest Maximum:

24.6 St. James's Park, Greater London

Lowest Maximum:

11.3 Fair Isle, Shetland

Lowest Minimum:

4.6 Loch of Hundland, Orkney

Lowest Grass Minimum:

1.5 Kirkwall, Orkney

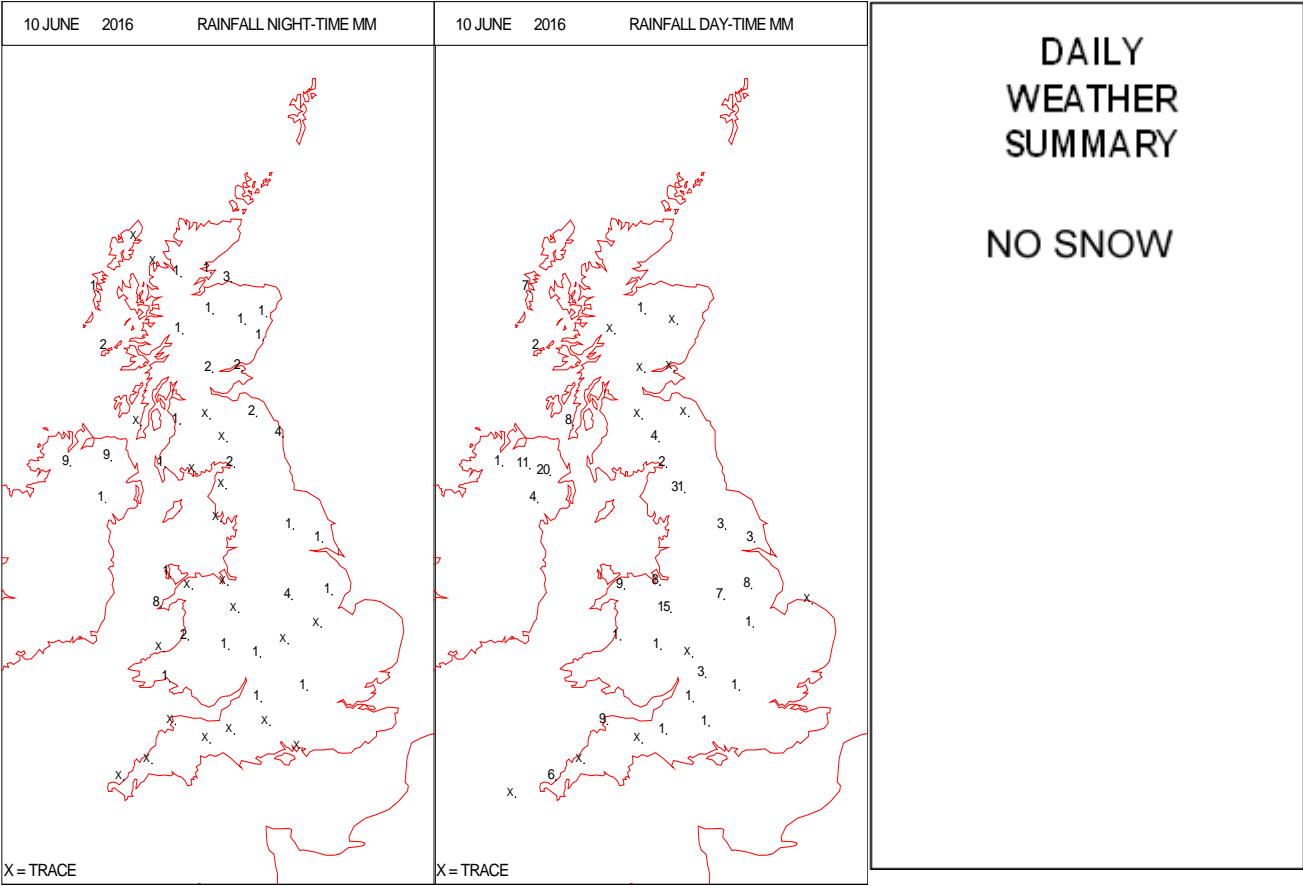
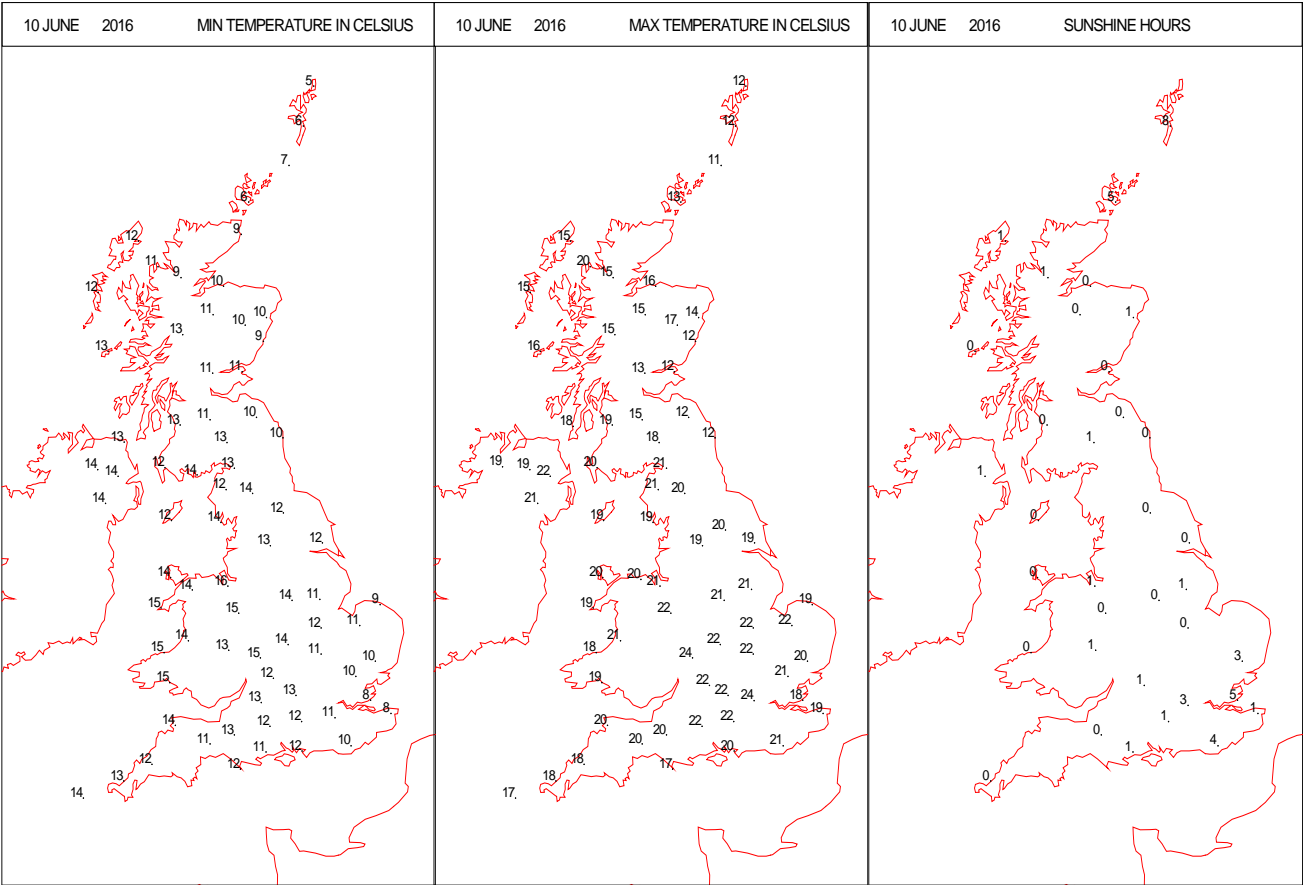
Most Rain:

31.2 Warcop Range, Cumbria

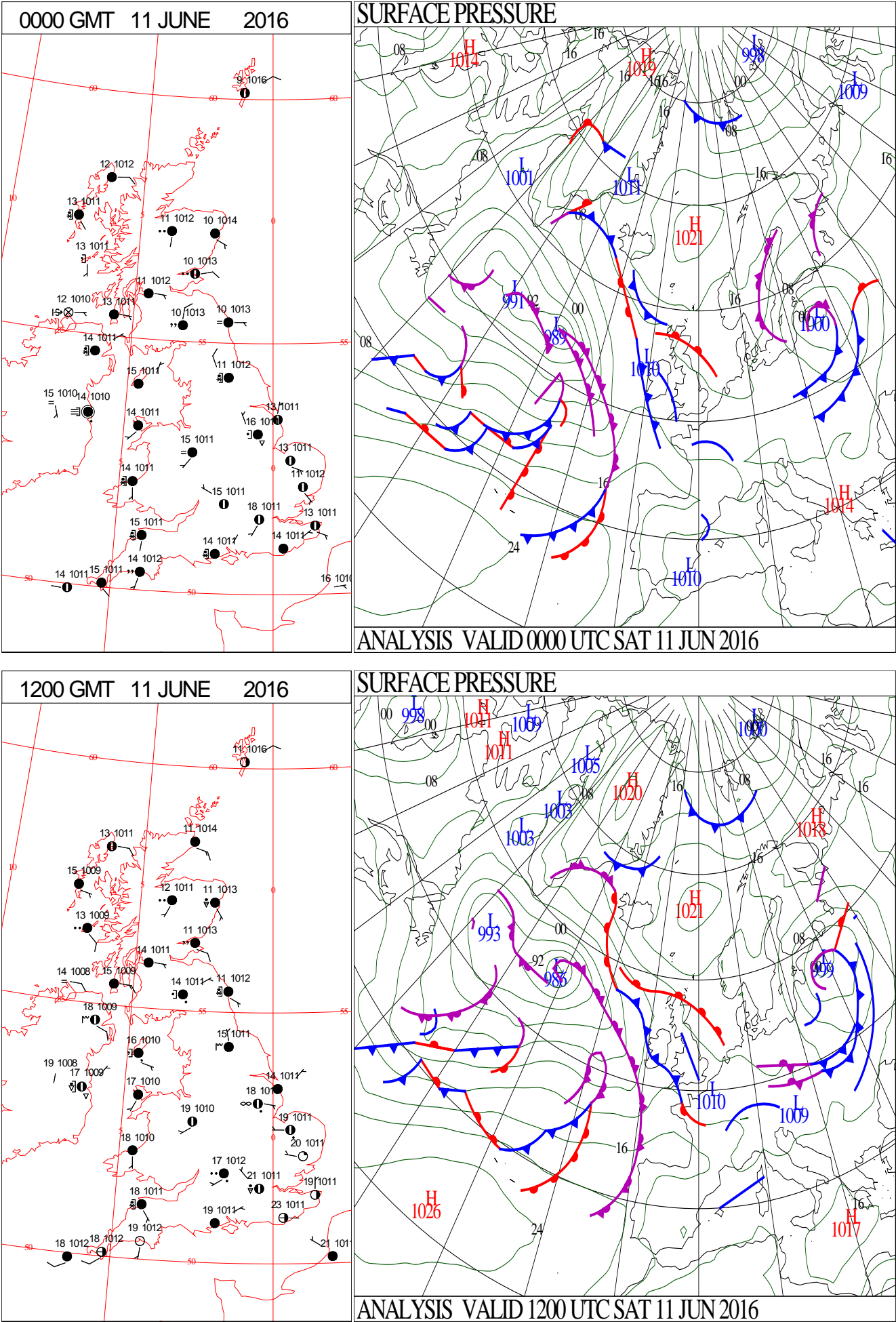
Most Sun:

11.6 Fair Isle, Shetland

DAILY CLIMATE DATA

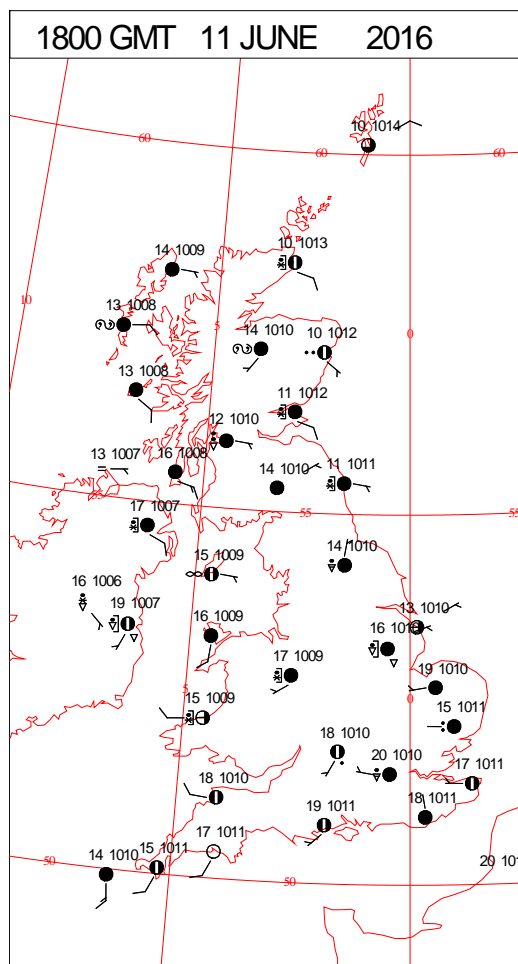
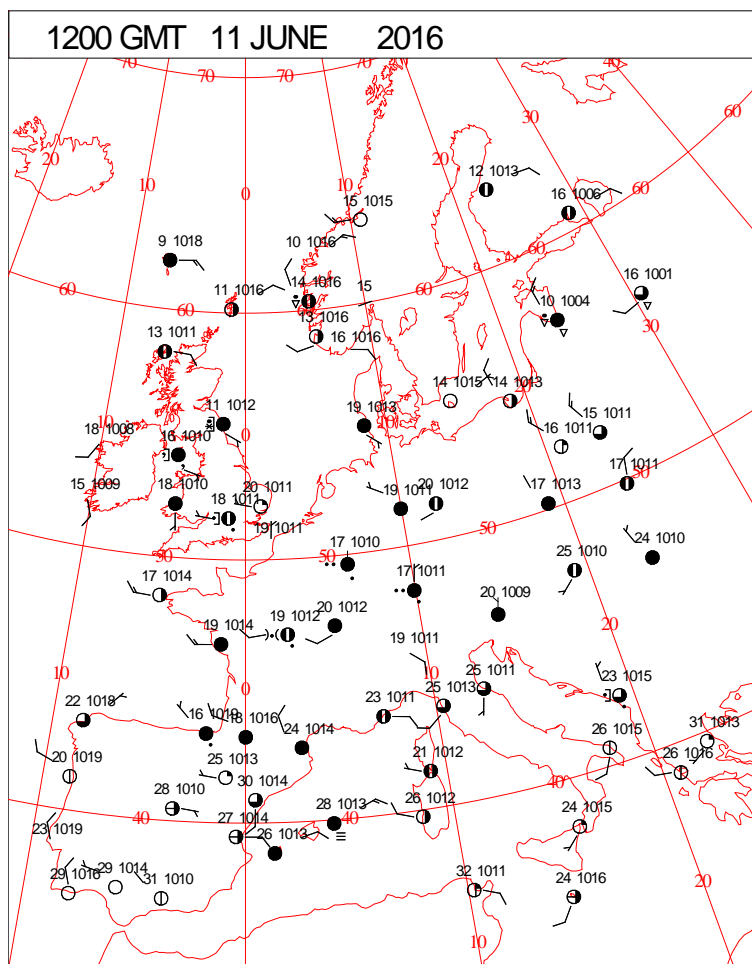
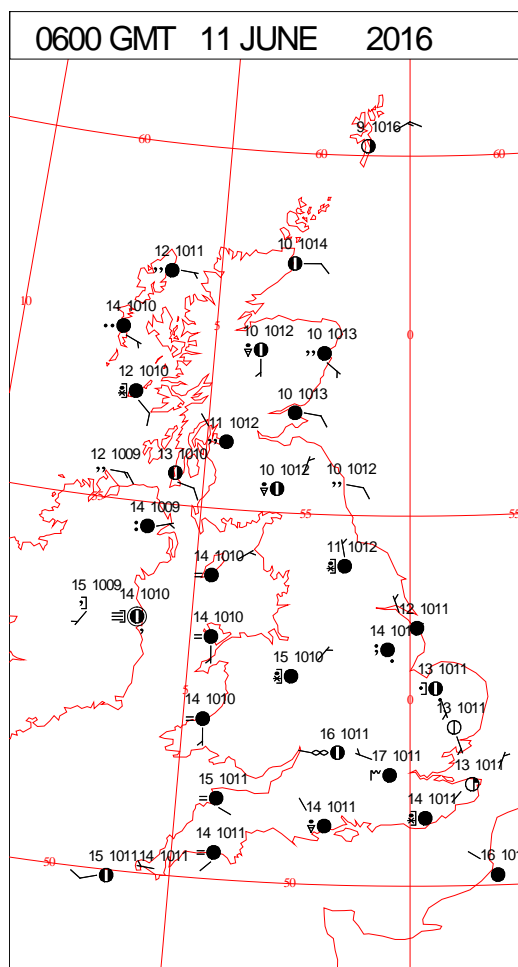
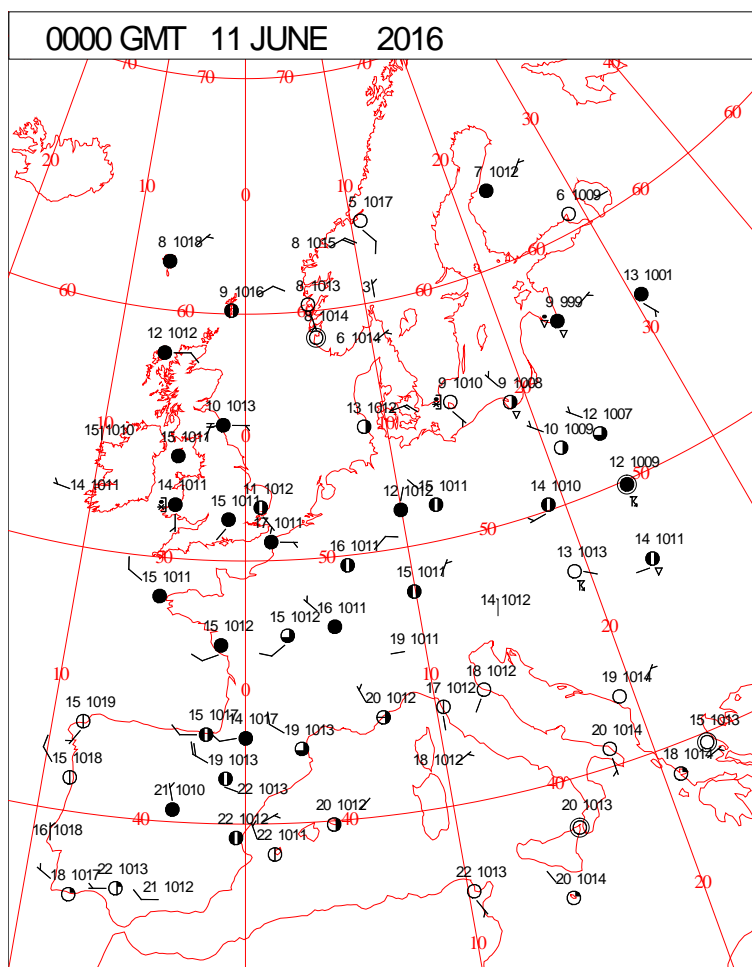


DAILY WEATHER SUMMARY



Saturday 11 June 2016

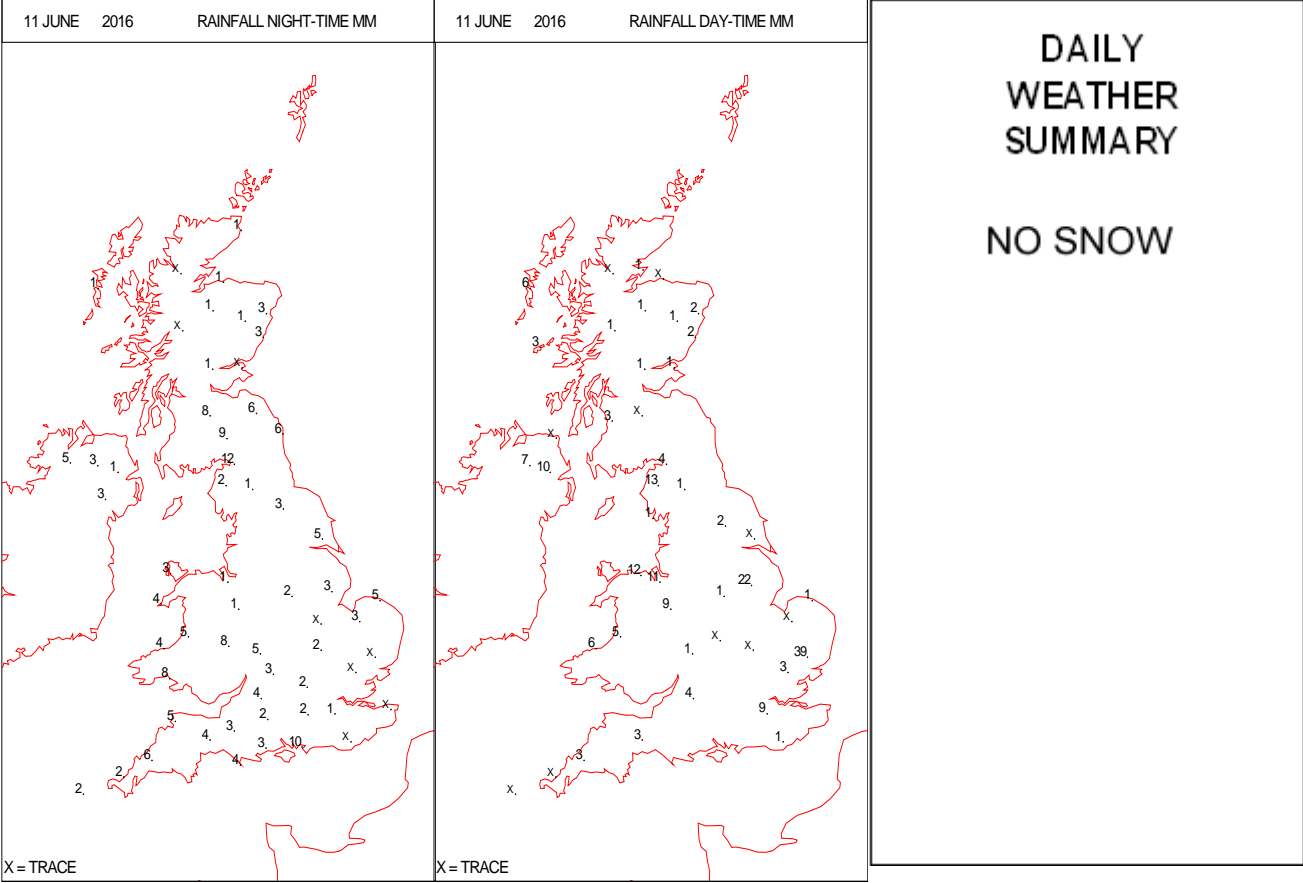
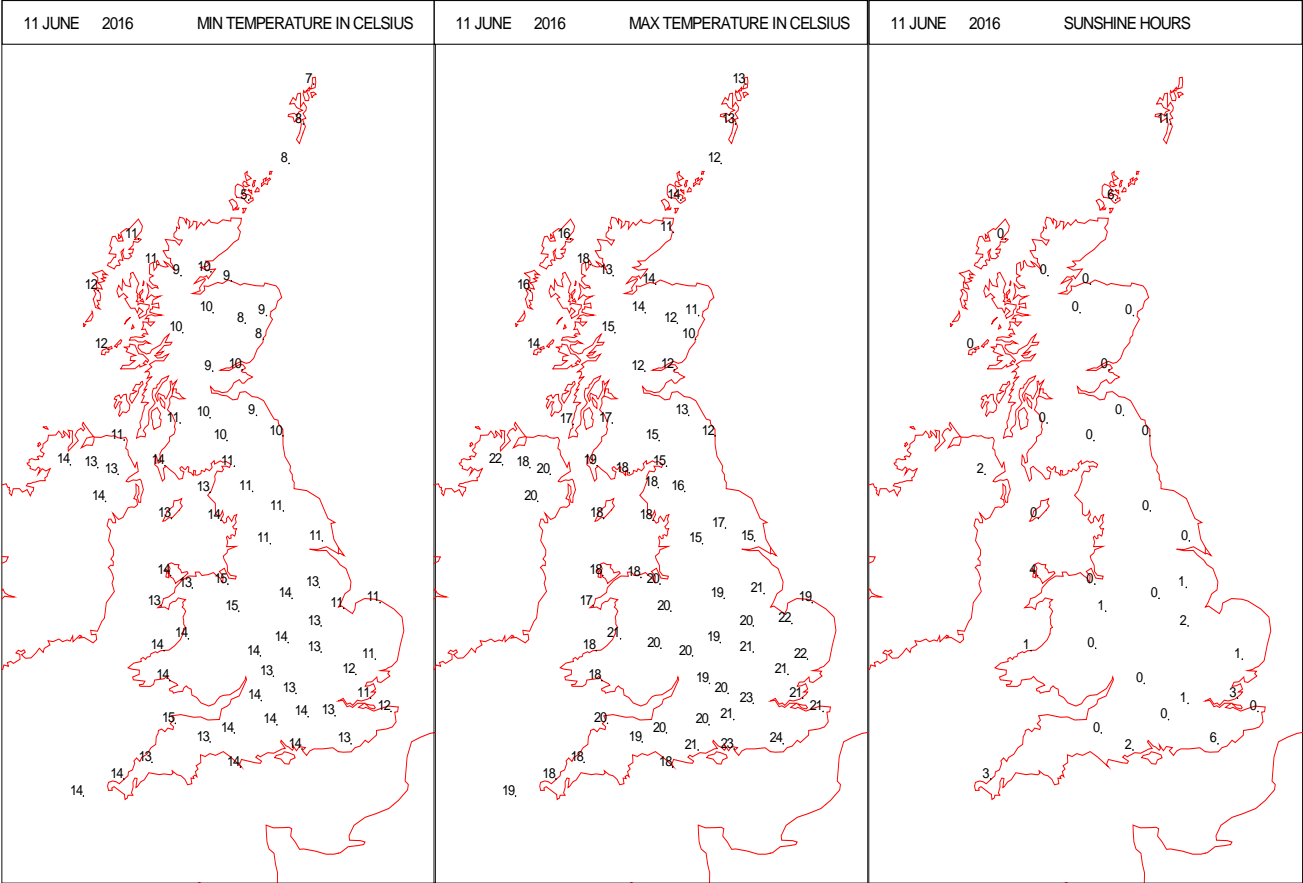
SURFACE REPORTS



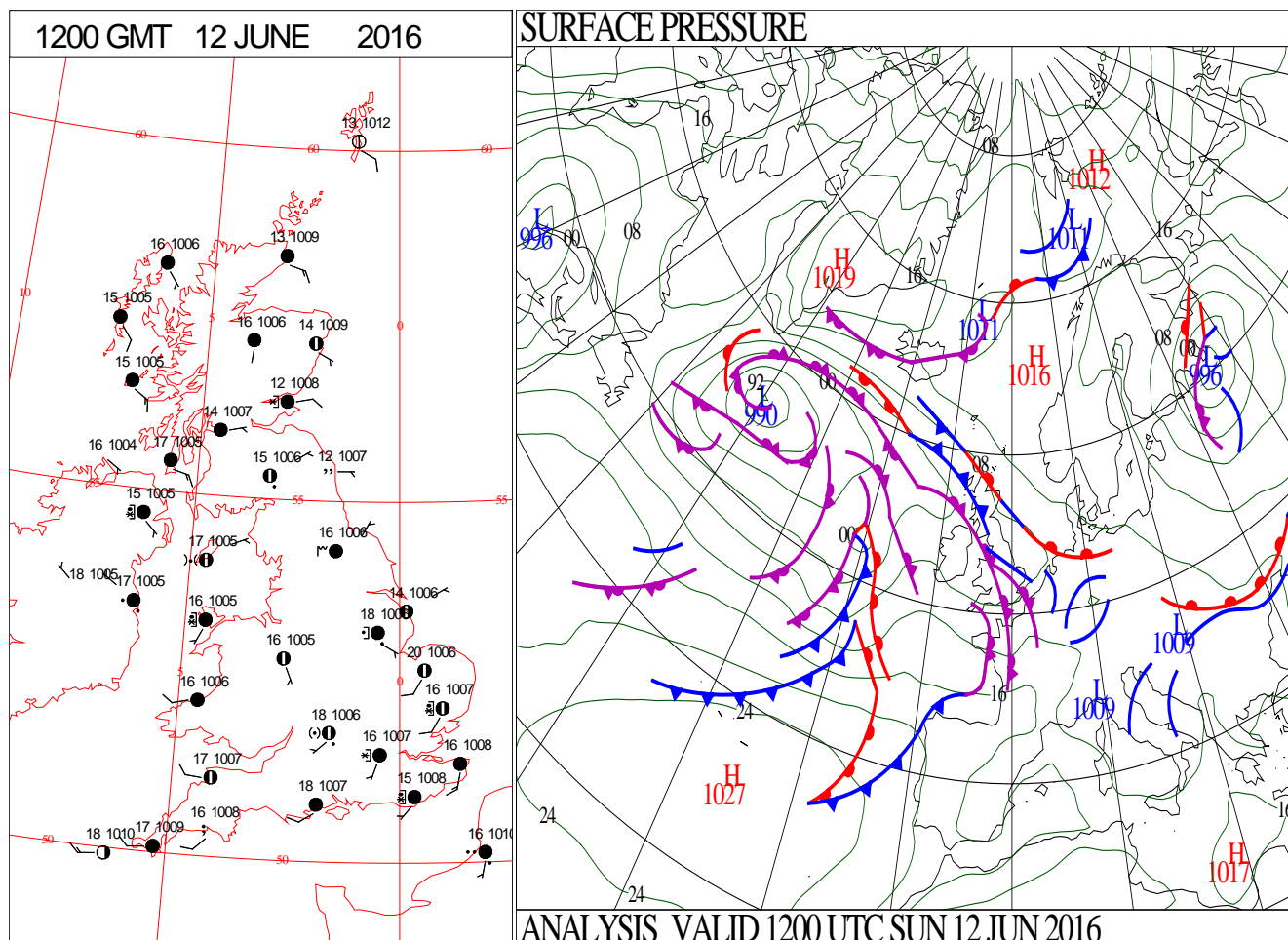
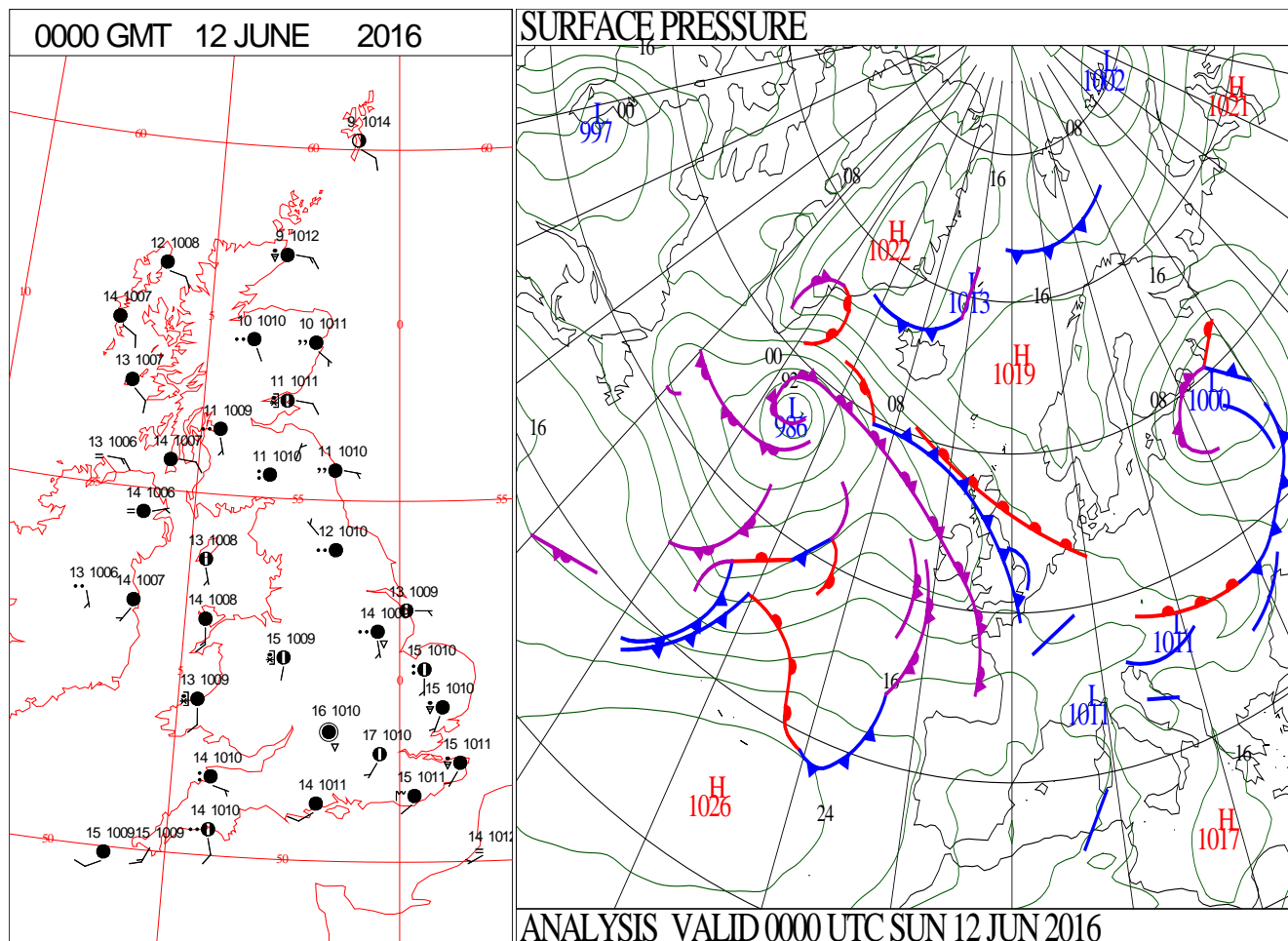
SIGNIFICANT WEATHER

0600 GMT 11 JUNE 2016	SIG WEATHER	1200 GMT 11 JUNE 2016	SIG WEATHER	<p>Summary of UK Weather for Saturday 11 June 2016. Outbreaks of rain and cloud covered most of the country through the early hours. Patchy rain affected Scotland and north-east England, where there were also large amounts of low cloud. A second band of patchy rain affected Wales and parts of the south-west, meanwhile much of the south-east corner stayed largely dry. It was another mild and muggy night, with temperatures widely remaining in double figures Celsius. Through the morning the light rain continued to spread eastwards, whilst across Cumbria there were some heavy bursts. By the afternoon some heavy showers developed across north-west England, Wales and south-west England, with some thunder also across the south-east, East Anglia and Northern Ireland.</p>
1800 GMT 11 JUNE 2016	SIG WEATHER	0000 GMT 12 JUNE 2016	SIG WEATHER	
				<p>EXTREMES Highest Maximum: 24.5 Ringmer, Bishops Lane, East Sussex Lowest Maximum: 9.9 Inverbervie No2, Kincardineshire Lowest Minimum: 3.9 Loch of Hundland, Orkney Lowest Grass Minimum: -0.4 South Stainmore No2, Cumbria Most Rain: 39.4 Wattisham, Suffolk Most Sun: 11.0 Lerwick, Shetland</p>

DAILY CLIMATE DATA

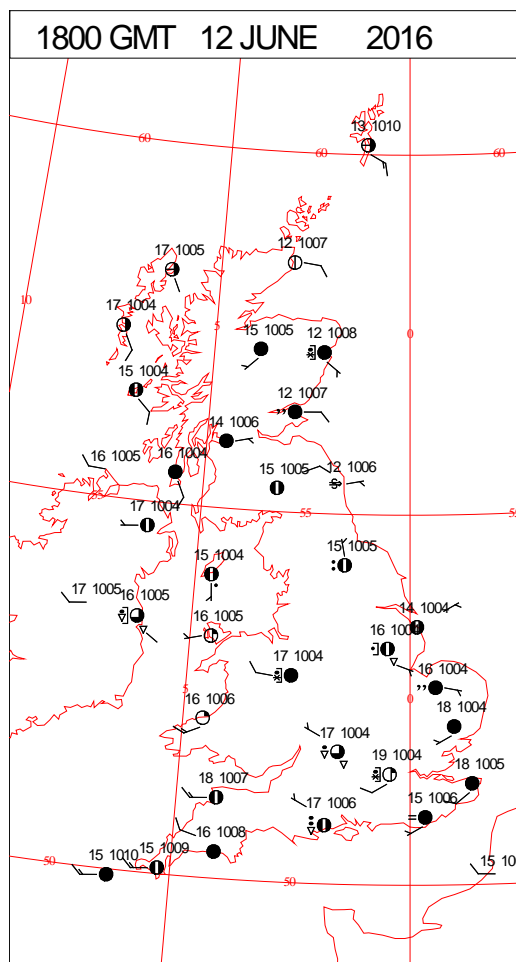
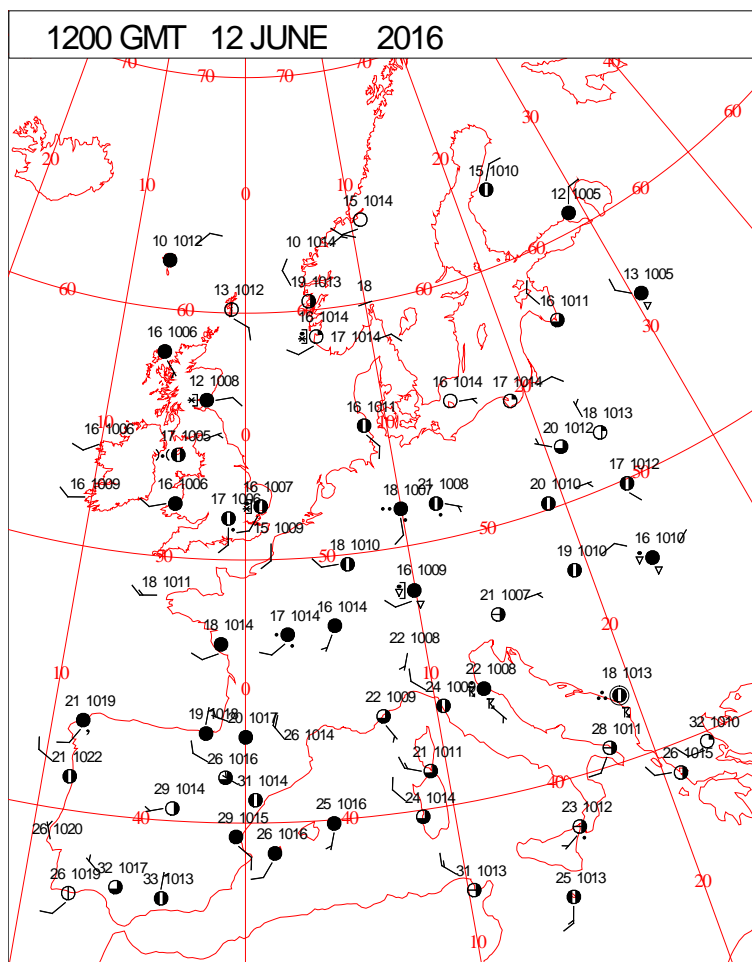
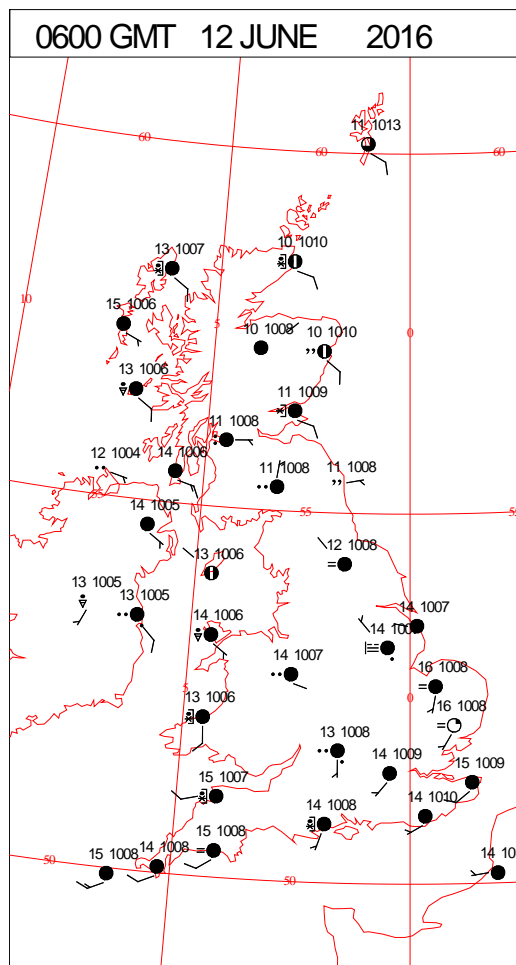
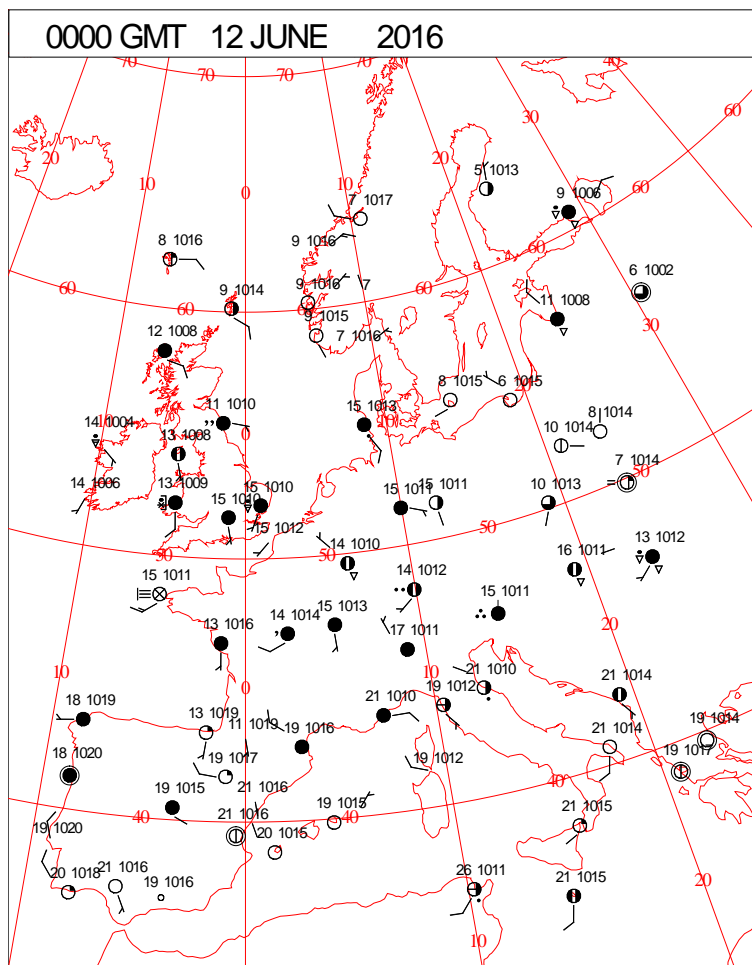


DAILY WEATHER SUMMARY



Sunday 12 June 2016


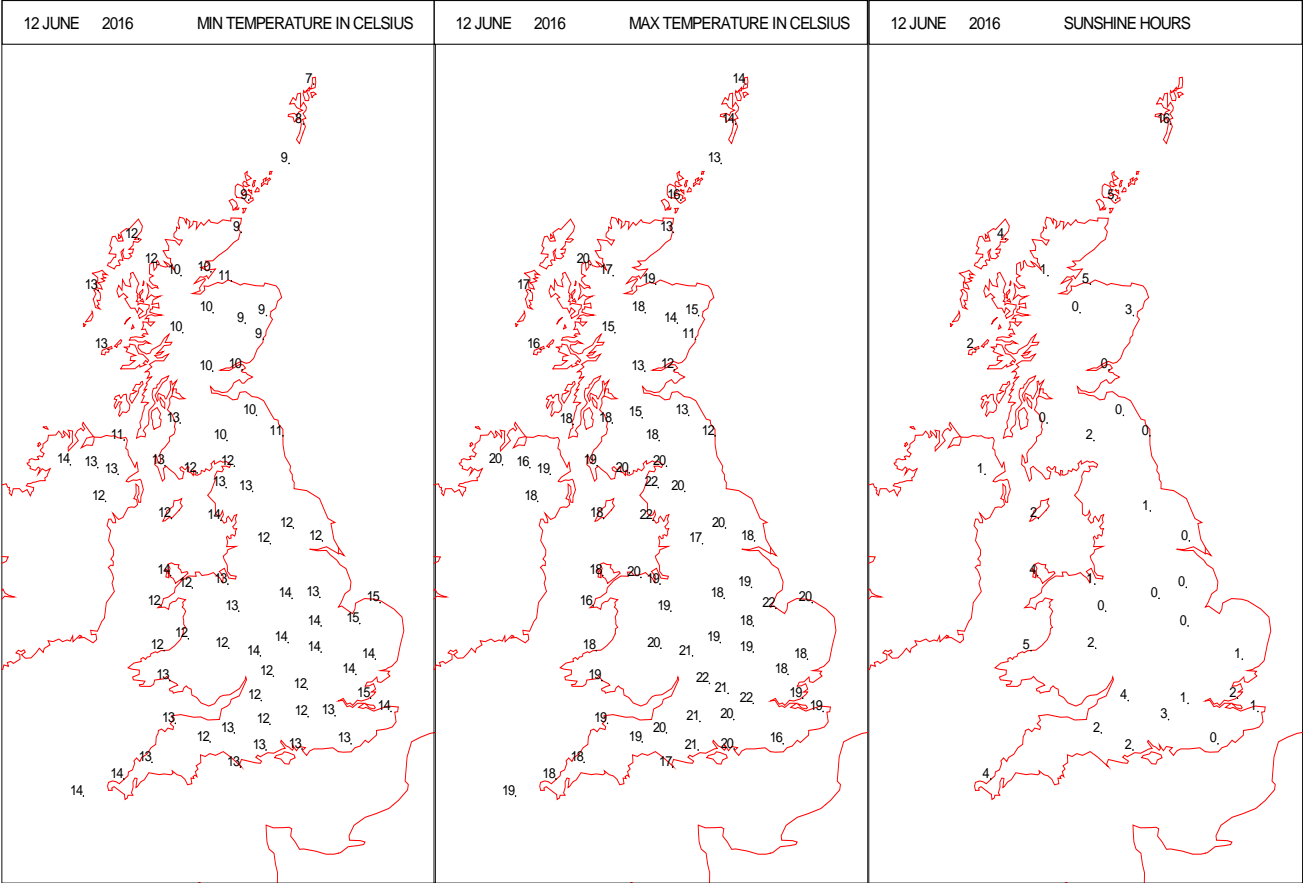
SURFACE REPORTS



SIGNIFICANT WEATHER

0600 GMT 12 JUNE 2016	SIG WEATHER	1200 GMT 12 JUNE 2016	SIG WEATHER	<p>Summary of UK Weather for Sunday 12 June 2016.</p> <p>During the early hours of the morning, low cloud, rain and drizzle affected parts of north and east Scotland, as well as along the eastern coast of England. Meanwhile, a band of more organised showery rain pushed into Northern Ireland, Wales and the south-west of England.</p> <p>In central and southern parts of England it remained mostly dry, with some cloud breaks.</p> <p>It was another muggy night, with minimum temperatures mostly in double figures Celsius.</p> <p>Through the morning, the band of rain across the west continued to move eastwards, affecting Northern Ireland, the Midlands, and south-east England by midday. Rain continued to affect parts of north-east England and south-east Scotland.</p> <p>Through the afternoon, the rain continued to break up, but as some sunny spells developed, this led to some heavy, thundery and slow-moving showers.</p> <p>By the evening, the focus of the heavy showers were to the north of London.</p> <p>The Northern Isles remained dry throughout, with some sunshine. In the sunnier parts of England and Wales, it was warm and muggy.</p> <p>Through the evening, thunderstorms continued at first, but towards midnight, the heaviest of the showers tended to ease into light rain. Elsewhere, much of the country stayed cloudy with rain, low cloud, hill and sea fog.</p>
1800 GMT 12 JUNE 2016	SIG WEATHER	0000 GMT 13 JUNE 2016	SIG WEATHER	
				<p>EXTREMES</p> <p>Highest Maximum: 22.2 Hereford, Credenhill, Hereford & Worcester</p> <p>Lowest Maximum: 10.9 Crombie Country Park, Angus</p> <p>Lowest Minimum: 4.0 Kindrogan, Perthshire</p> <p>Lowest Grass Minimum: 4.0 Mickleham, Surrey</p> <p>Most Rain: 46.0 Glencaple No2, Dumfriesshire</p> <p>Most Sun: 15.7 Lerwick, Shetland</p>

DAILY CLIMATE DATA



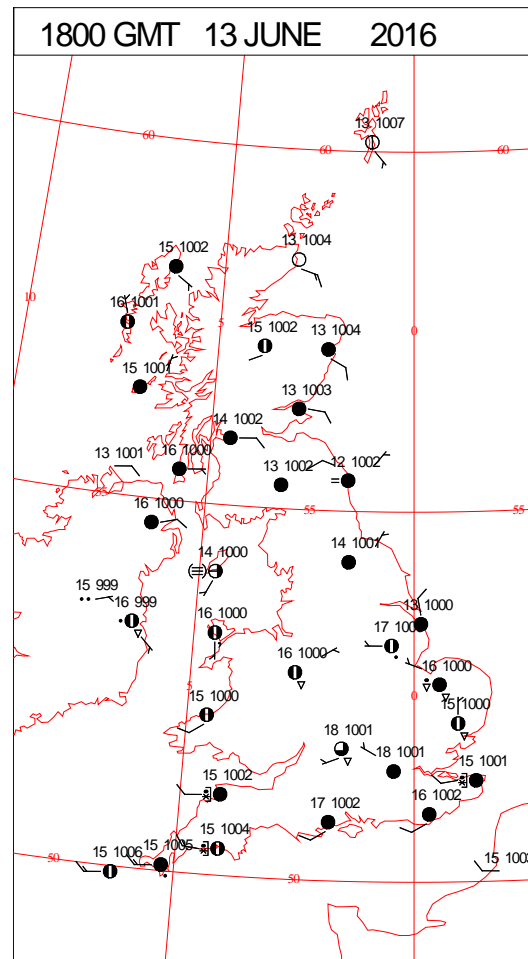
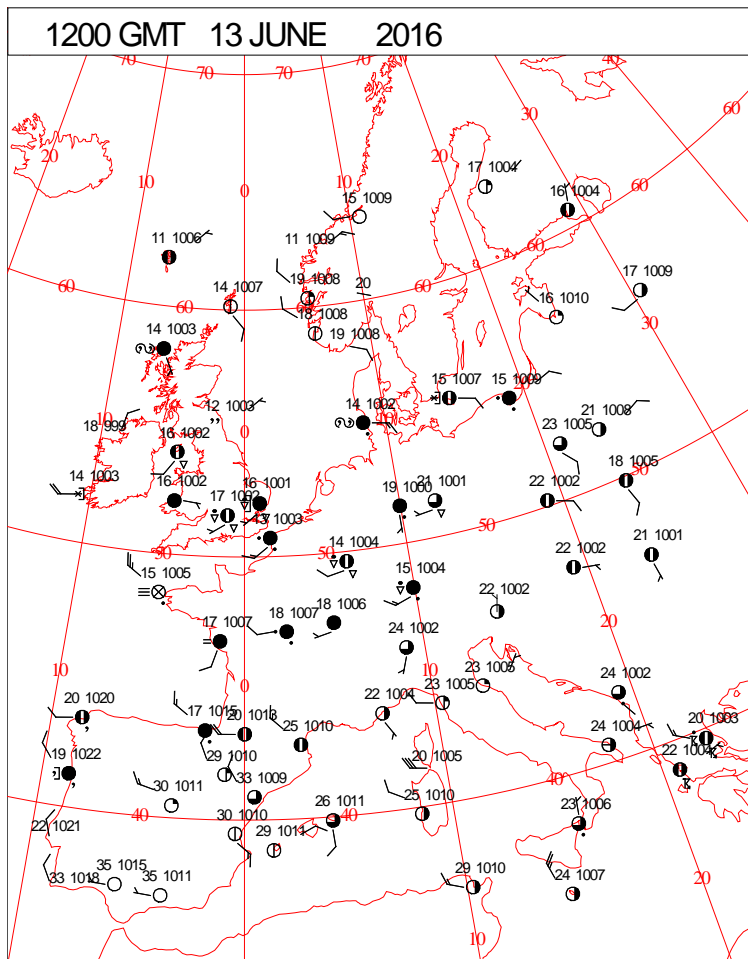
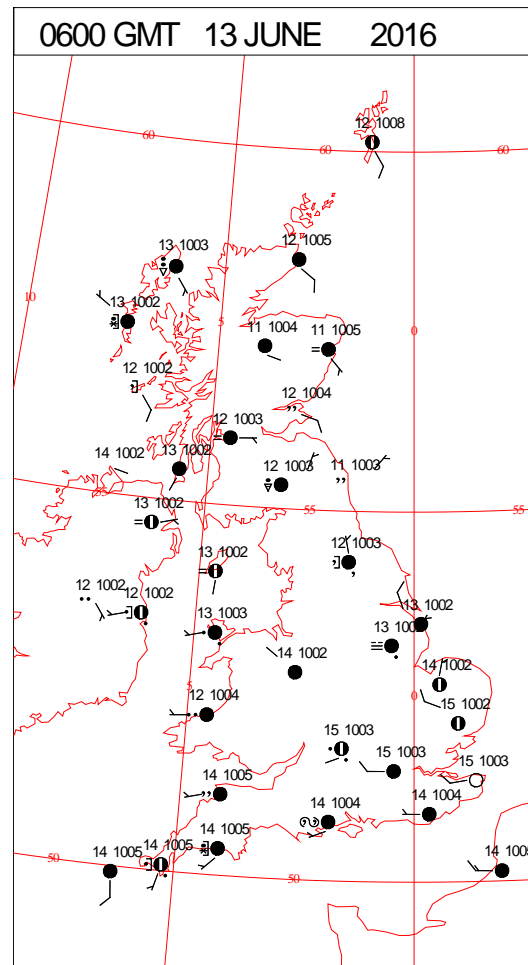
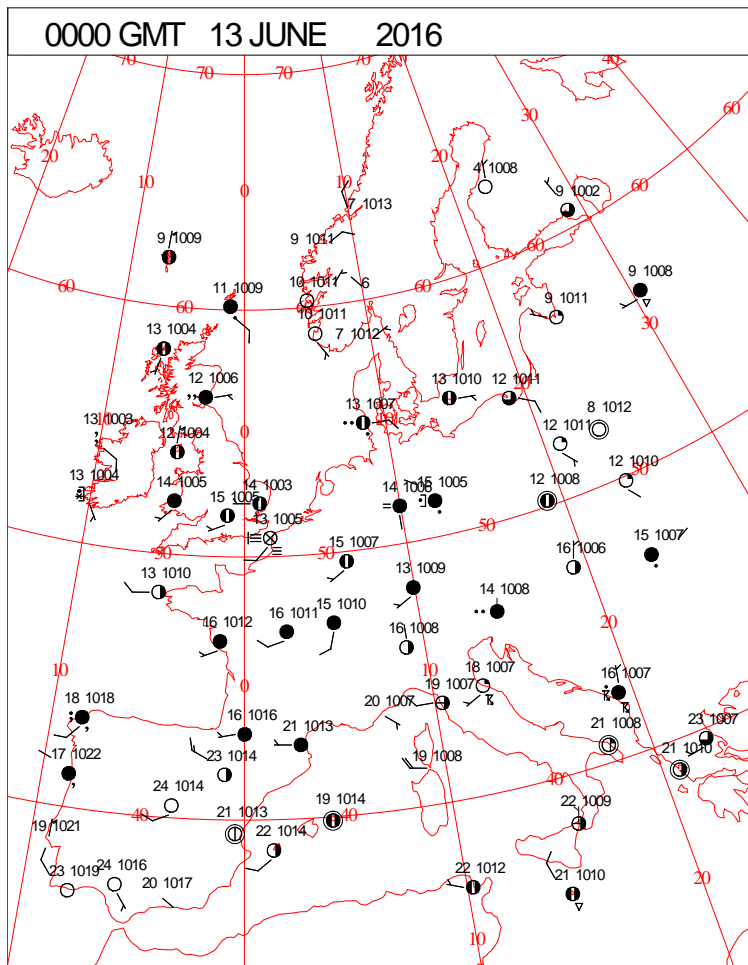
The map displays the British Isles with a red grid. Latitude lines are marked at 50, 55, and 60 degrees North. Longitude lines are marked at 10, 0, and 10 degrees West. 35 meteorological stations are indicated by symbols and labels:

- 14 1007**: Open circle, located in the Shetland Islands.
- 14 1003**: Solid circle, located in the Orkney Islands.
- 14 1005**: Open circle, located in the Orkney Islands.
- 14 1002**: Solid circle, located in the Orkney Islands.
- 16 1002**: Solid circle, located in the Orkney Islands.
- 16 1003**: Solid circle, located in the Orkney Islands.
- 15 1005**: Solid circle, located in the Orkney Islands.
- 12 1004**: Solid circle, located in the Orkney Islands.
- 14 1002**: Solid circle, located in the Orkney Islands.
- 14 1001**: Solid circle, located in the Orkney Islands.
- 16 1002**: Solid circle, located in the Orkney Islands.
- 15 1002**: Solid circle, located in the Orkney Islands.
- 12 1003**: Solid circle, located in the Orkney Islands.
- 16 1001**: Solid circle, located in the Orkney Islands.
- 16 1002**: Solid circle, located in the Orkney Islands.
- 14 1001**: Solid circle, located in the Orkney Islands.
- 17 1000**: Solid circle, located in the Orkney Islands.
- 13 1002**: Solid circle, located in the Orkney Islands.
- 15 1002**: Solid circle, located in the Orkney Islands.
- 14 1002**: Solid circle, located in the Orkney Islands.
- 15 1001**: Solid circle, located in the Orkney Islands.
- 16 1000**: Solid circle, located in the Orkney Islands.
- 16 1001**: Solid circle, located in the Orkney Islands.
- 17 1002**: Solid circle, located in the Orkney Islands.
- 19 1002**: Solid circle, located in the Orkney Islands.
- 16 1002**: Solid circle, located in the Orkney Islands.
- 16 1003**: Solid circle, located in the Orkney Islands.
- 17 1003**: Solid circle, located in the Orkney Islands.
- 15 1004**: Solid circle, located in the Orkney Islands.
- 16 1004**: Solid circle, located in the Orkney Islands.
- 18 1003**: Solid circle, located in the Orkney Islands.
- 17 1005**: Solid circle, located in the Orkney Islands.
- 16 1000**: Solid circle, located in the Orkney Islands.

Crown Copyright 2016, All Rights Reserved

Monday 13 June 2016

SURFACE REPORTS

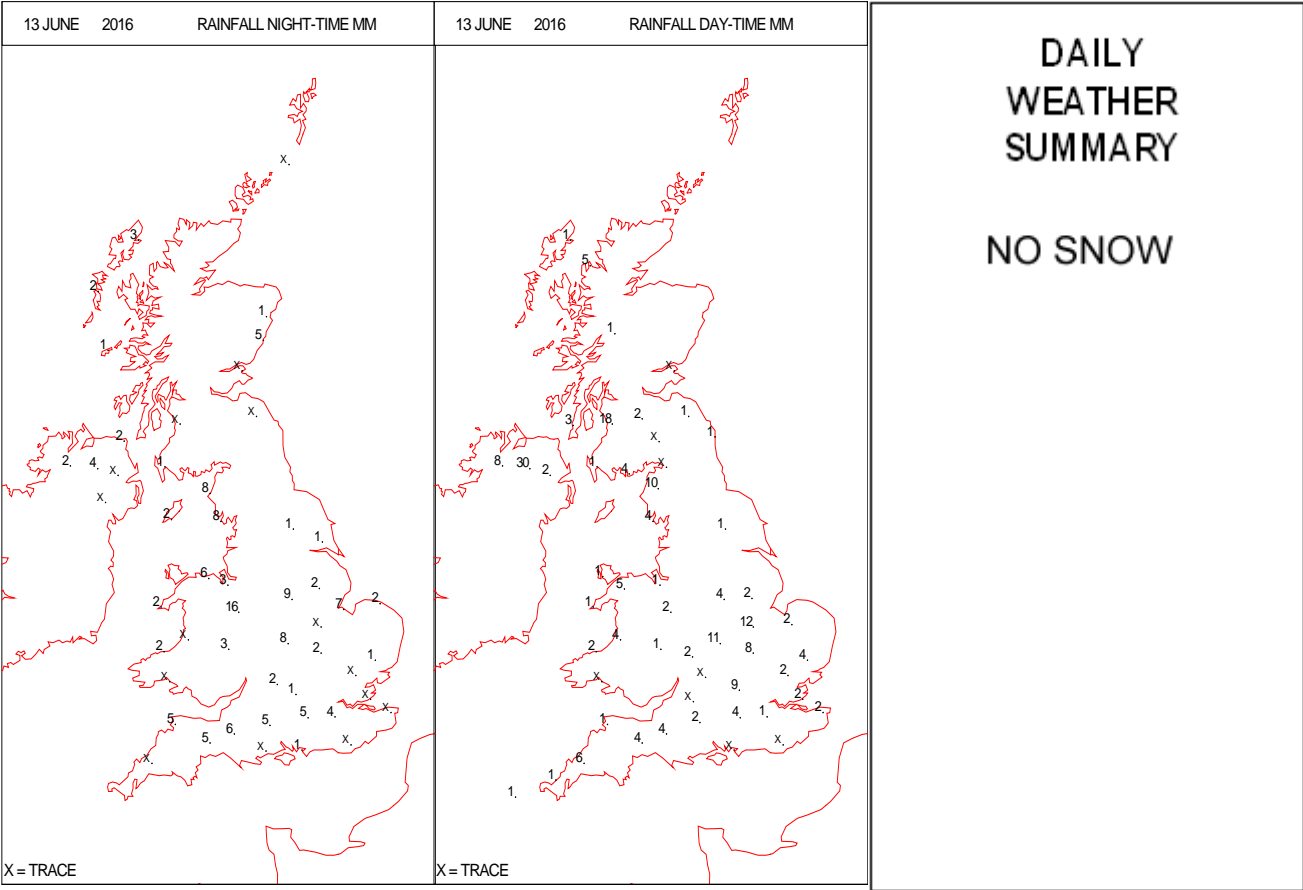
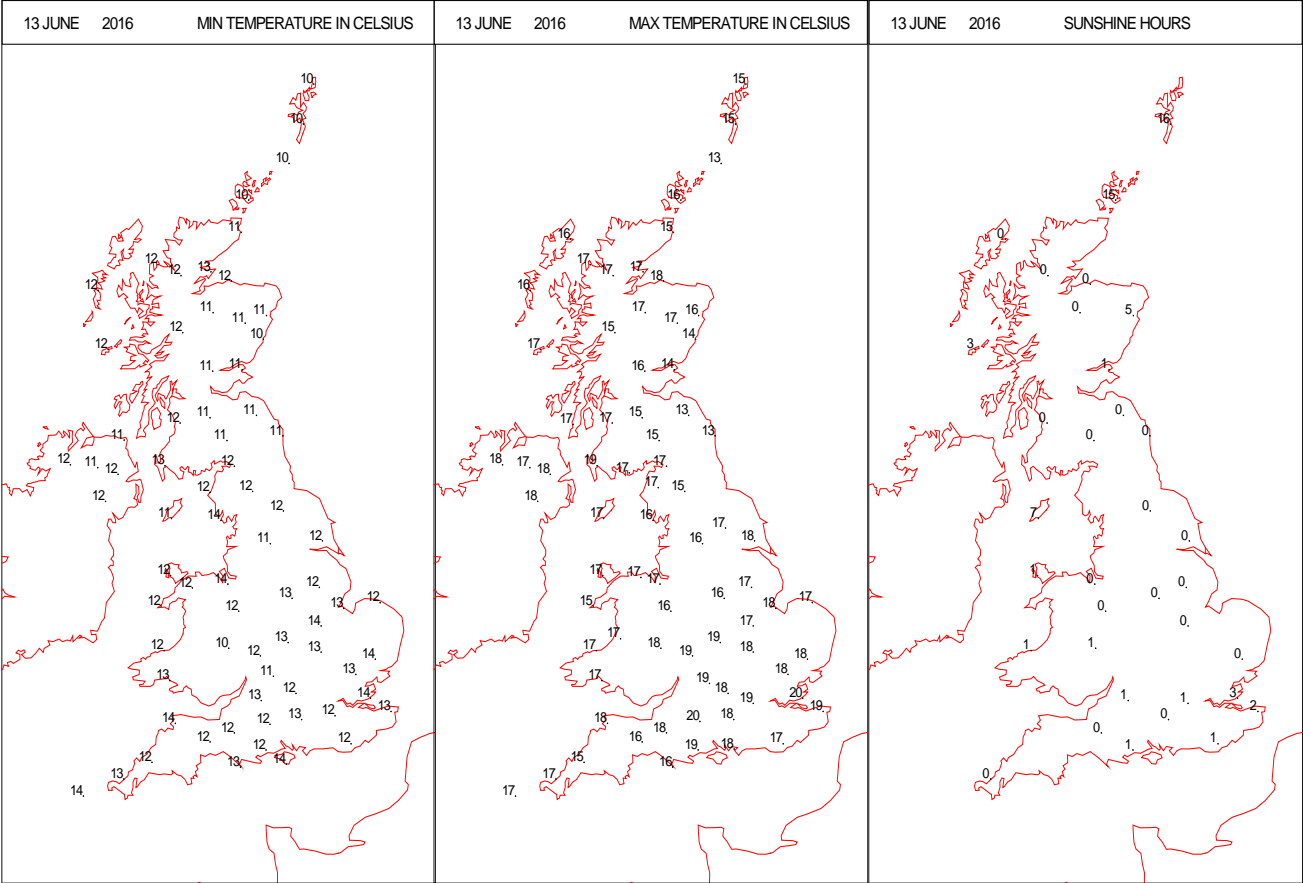


Crown Copyright 2016, All Rights Reserved

SIGNIFICANT WEATHER

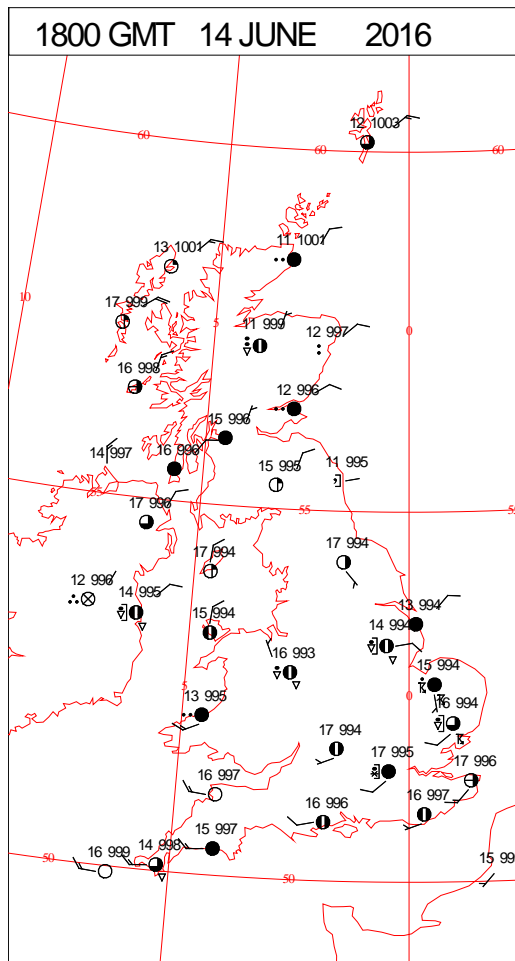
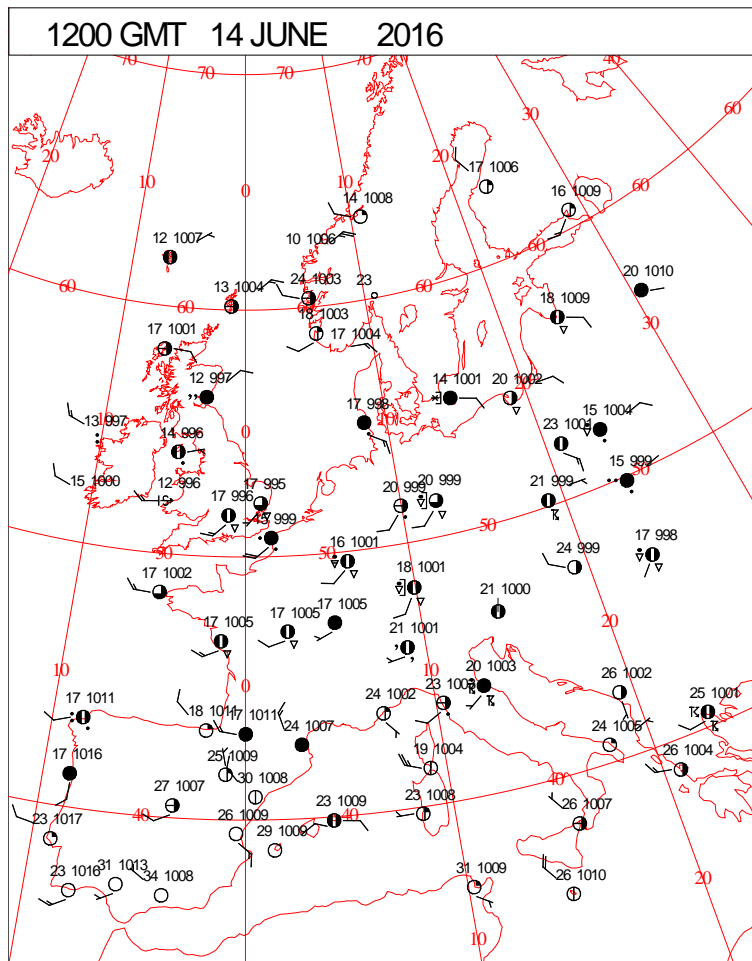
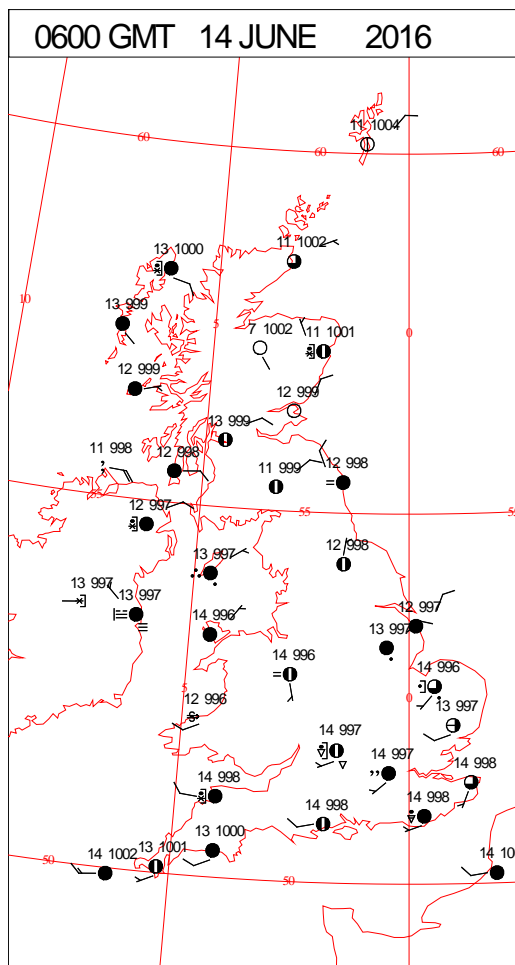
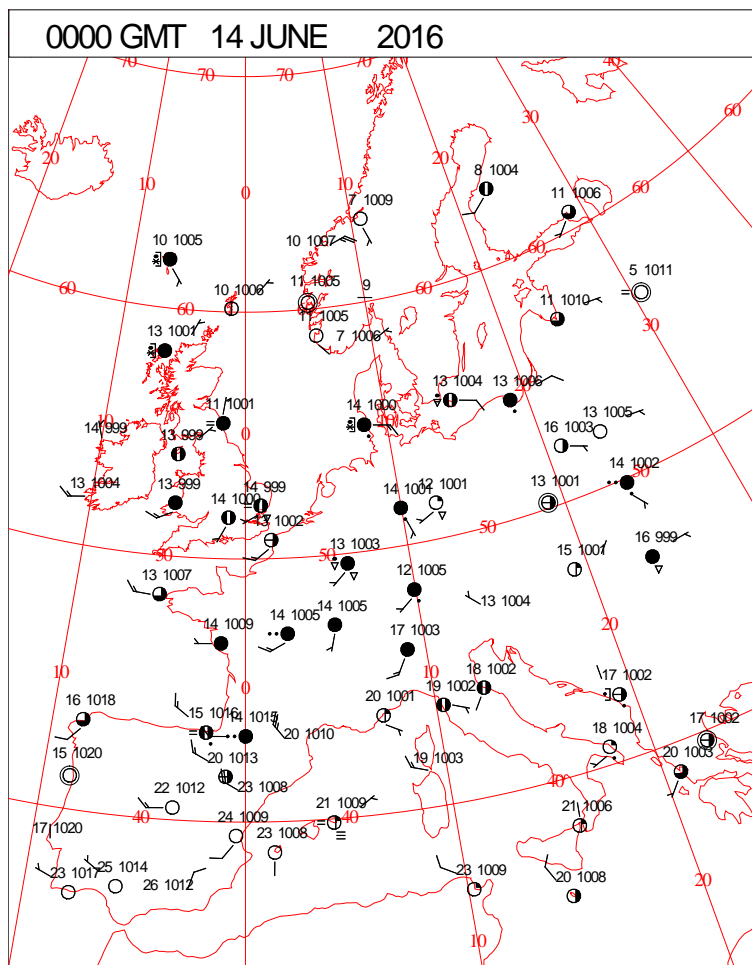
0600 GMT 13 JUNE 2016	SIG WEATHER	1200 GMT 13 JUNE 2016	SIG WEATHER	<p>Summary of UK Weather for Monday 13 June 2016.</p> <p>It was another unsettled day across the U.K., with a band of locally heavy rain arriving through the early hours across Northern Ireland, Wales and southern England.</p> <p>A separate area of rain also affected parts of Northern England and Scotland, whilst elsewhere it remained largely cloudy with some extensive low cloud, mist and sea fog, particularly in north-east England. Despite this there were some clearer skies across the Northern Isles, but it remained fairly mild for all areas.</p> <p>During the day the low cloud and sea fog lingered across north-east England and south-east Scotland, maintaining a fairly cool feel.</p> <p>Elsewhere the early rain gradually fragmented as it moved north-eastwards. However a few bright spells developed, triggering some heavy showers across many parts of England, Wales and Northern Ireland. These showers continued to build through the day, with some heavy and thundery downpours at times.</p> <p>The best of the sunshine remained across the Northern Isles, where it was a fine summers day, although breezy.</p> <p>Temperatures were fairly close to average, however it continued to feel humid at times.</p>
1800 GMT 13 JUNE 2016	SIG WEATHER	0000 GMT 14 JUNE 2016	SIG WEATHER	<p>EXTREMES</p> <p>Highest Maximum: 21.7 Oxford, Oxfordshire</p> <p>Lowest Maximum: 12.3 Loftus, Cleveland</p> <p>Lowest Minimum: 6.0 Kindrogan, Perthshire</p> <p>Lowest Grass Minimum: 4.5 Lochgilphead, Argyll</p> <p>Most Rain: 33.6 Lough Fea, Co. Derry</p> <p>Most Sun: 16.2 Lerwick, Shetland</p>

DAILY CLIMATE DATA



Crown Copyright 2016, All Rights Reserved

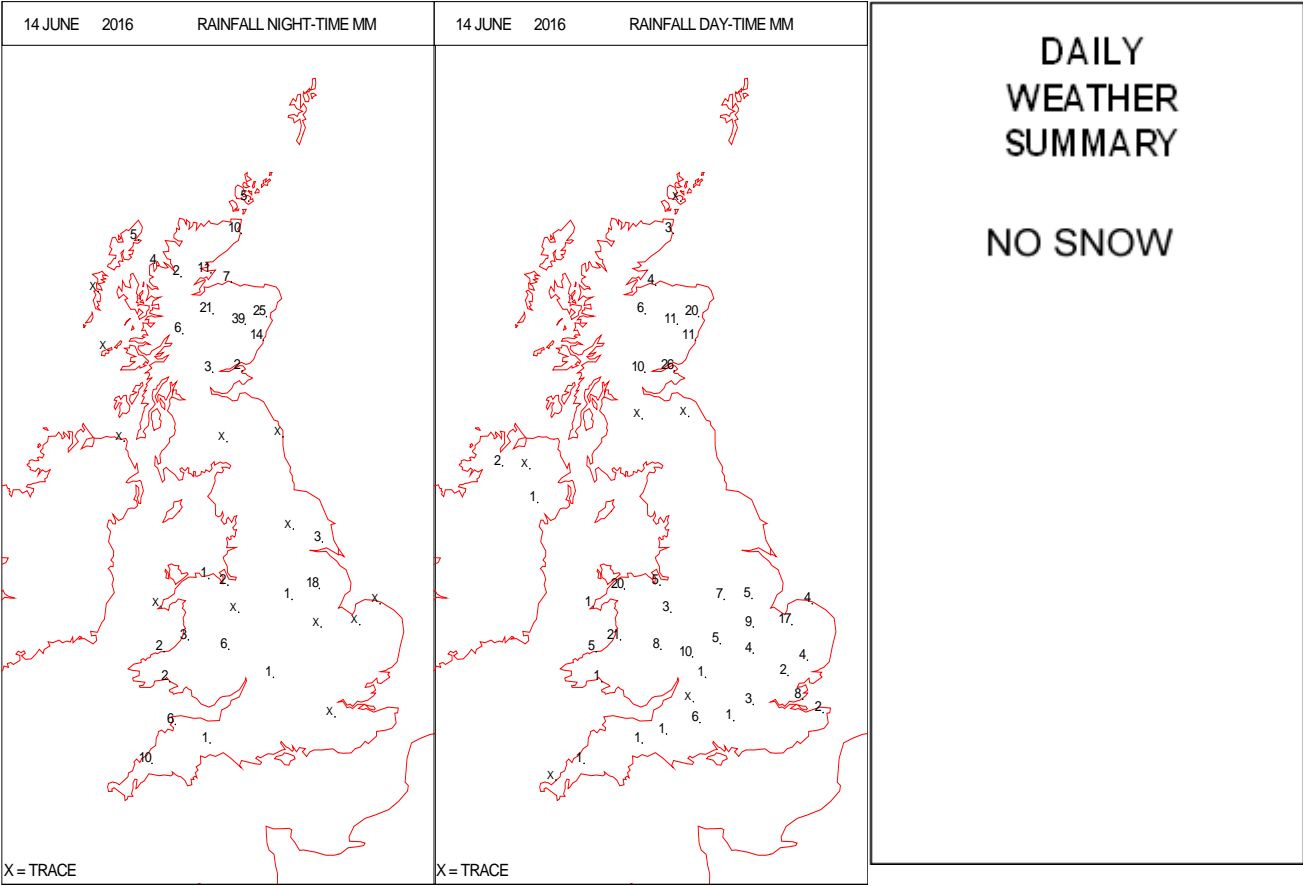
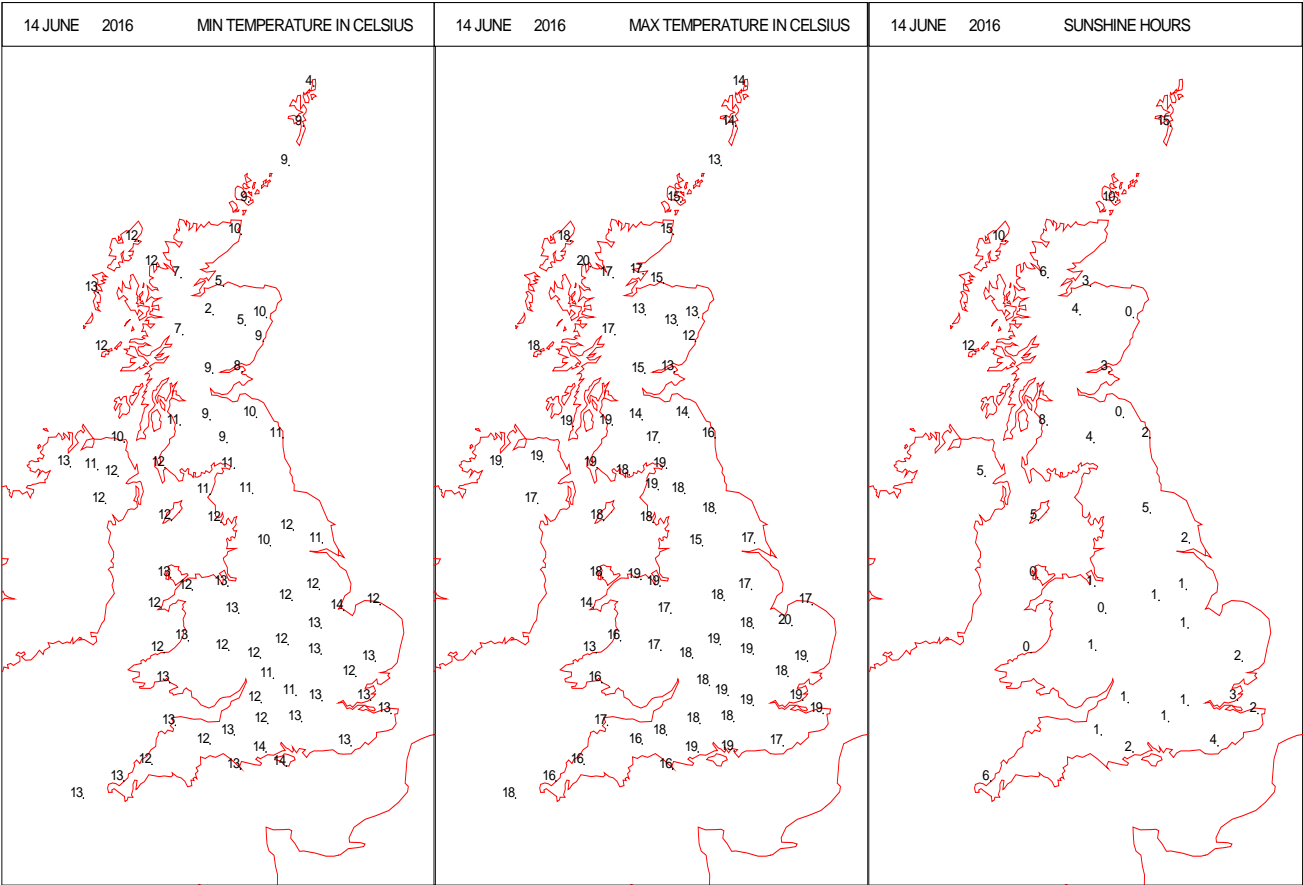
SURFACE REPORTS



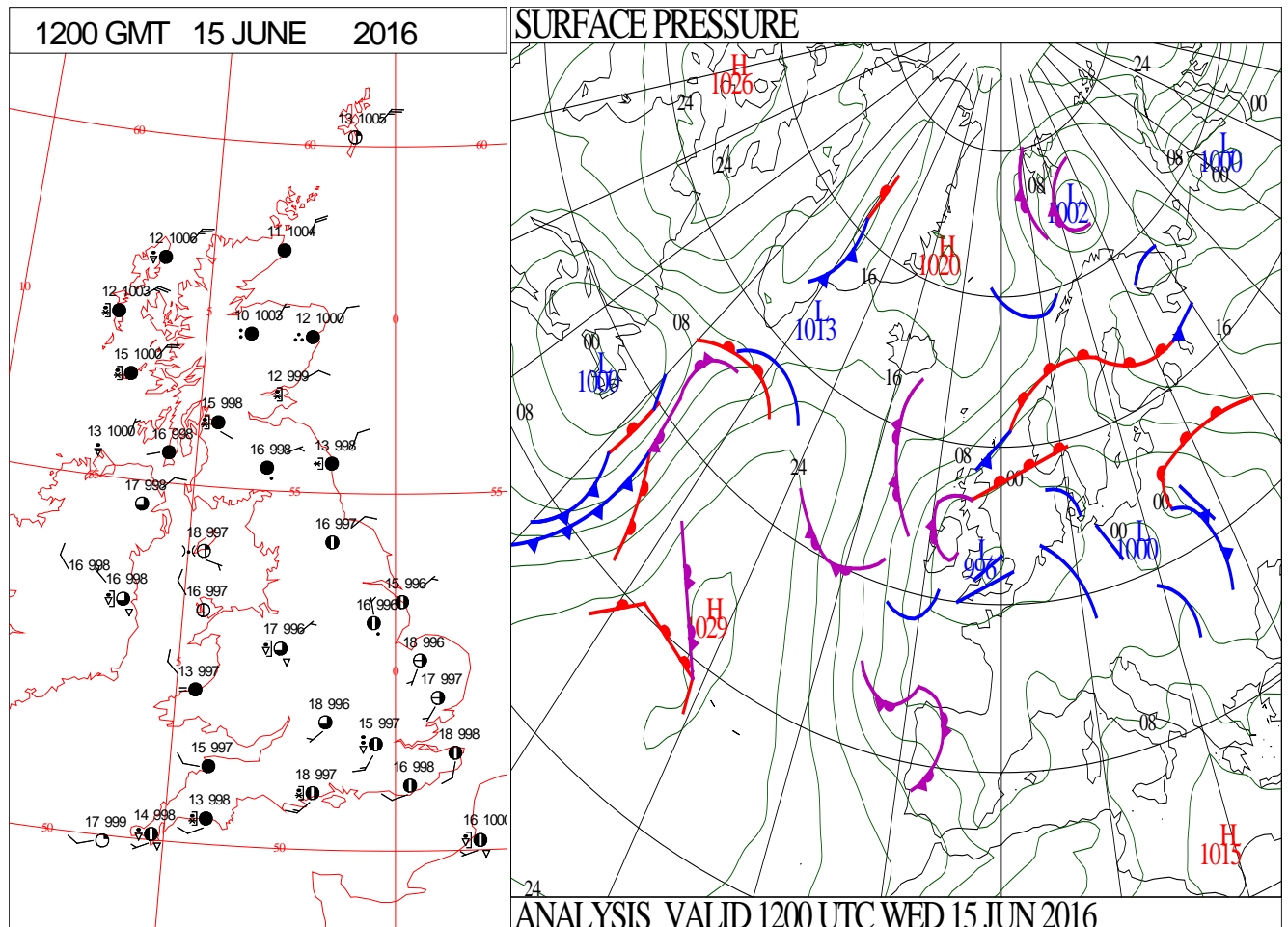
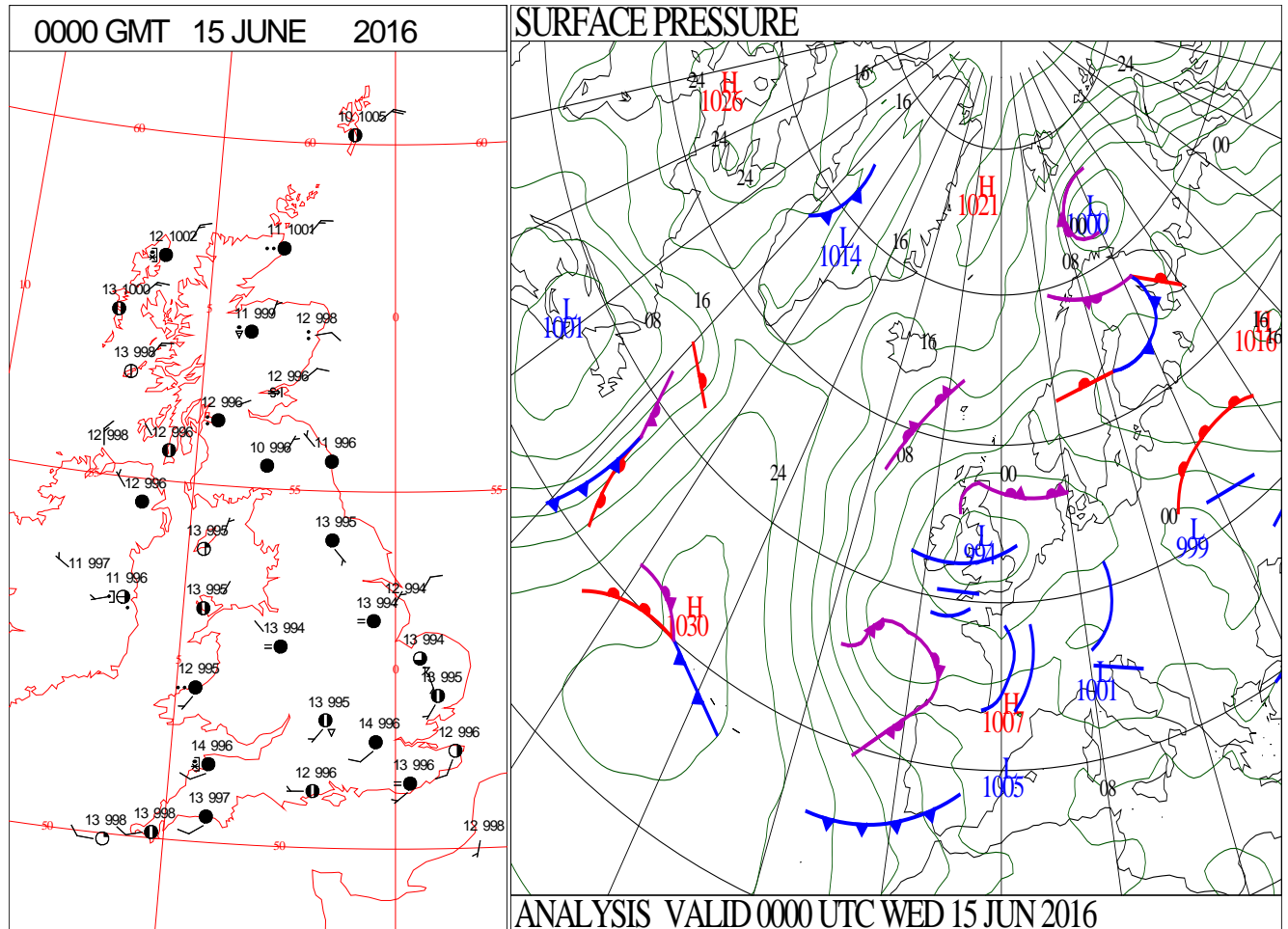
SIGNIFICANT WEATHER

0600 GMT 14 JUNE 2016	SIG WEATHER	1200 GMT 14 JUNE 2016	SIG WEATHER	<p>Summary of UK Weather for Tuesday 14 June 2016. An area of mainly light rain continued to affect northern England and the north Midlands during the night, whilst across the rest of the Midlands, Wales and south-west England showers gradually spread in from the west.</p> <p>Elsewhere it was fairly cloudy and mild, but across the north and east of Scotland skies remained clearer.</p> <p>Through the morning though, an area of more persistent rain, mist and low cloud pushed in from the North Sea across Scotland.</p> <p>Meanwhile, in northern England and Northern Ireland it was a fairly dry day, with sunny spells developing in places. Further south, early morning rain across northern Wales and the Midlands tended to break up and become more showery, with a few bright spells. This developed into a more widespread area of heavy and often thundery showers across much of central and southern England and Wales in the afternoon.</p> <p>Temperatures were close to or just below the average for the time of year, although it was cooler in north-east Scotland due to the persistent rain; and parts of north-east England due to the lingering low cloud and mist.</p>
1800 GMT 14 JUNE 2016	SIG WEATHER	0000 GMT 15 JUNE 2016	SIG WEATHER	<p>EXTREMES Highest Maximum: 21.0 Teignmouth, Devon Lowest Maximum: 11.5 Inverbervie No2, Kincardineshire Lowest Minimum: 0.4 Kindrogan, Perthshire Lowest Grass Minimum: -4.1 Kindrogan, Perthshire Most Rain: 52.0 Craibstone, Aberdeenshire Most Sun: 14.7 Lerwick, Shetland</p>

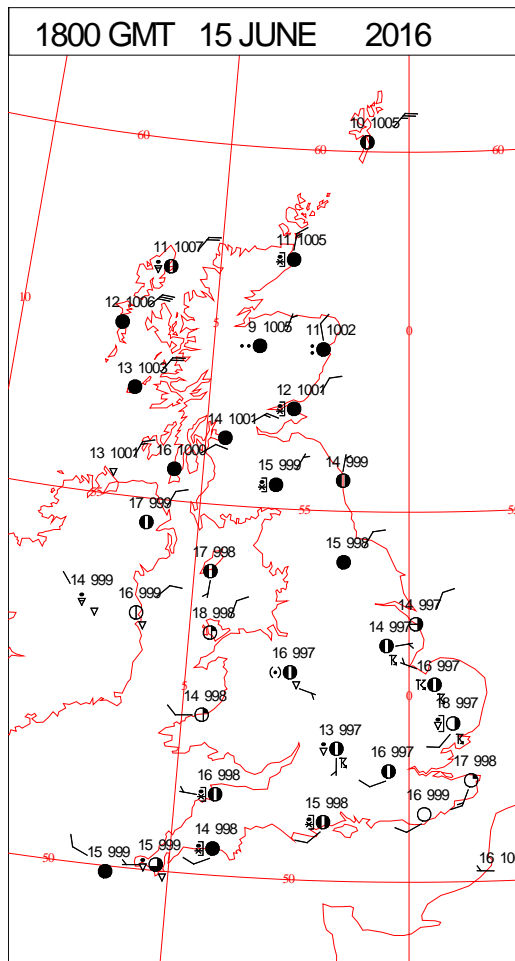
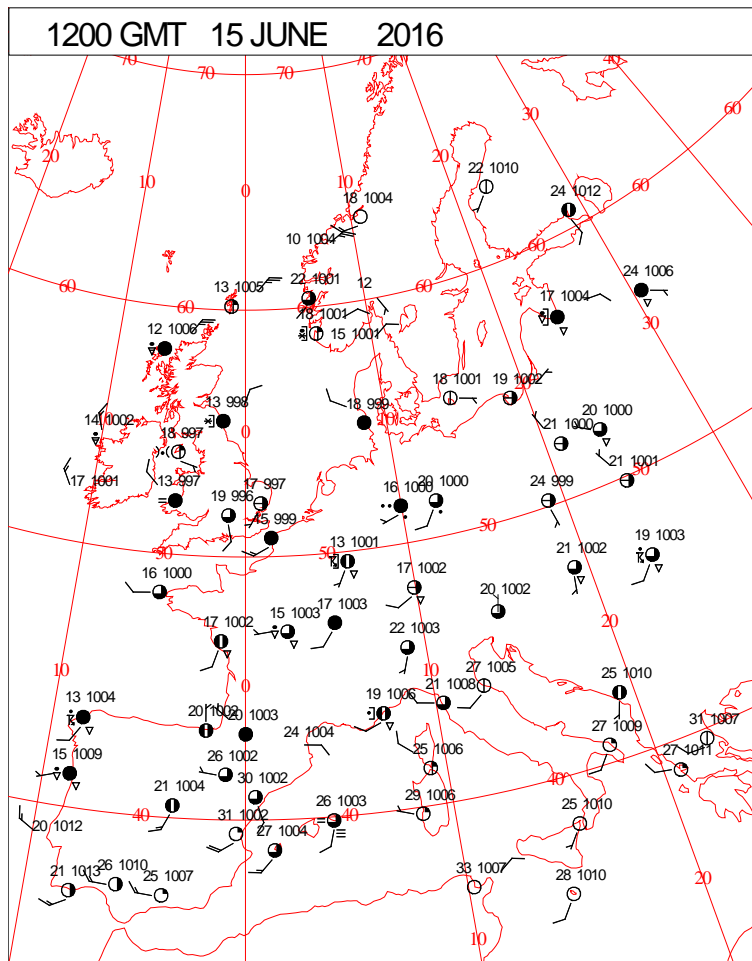
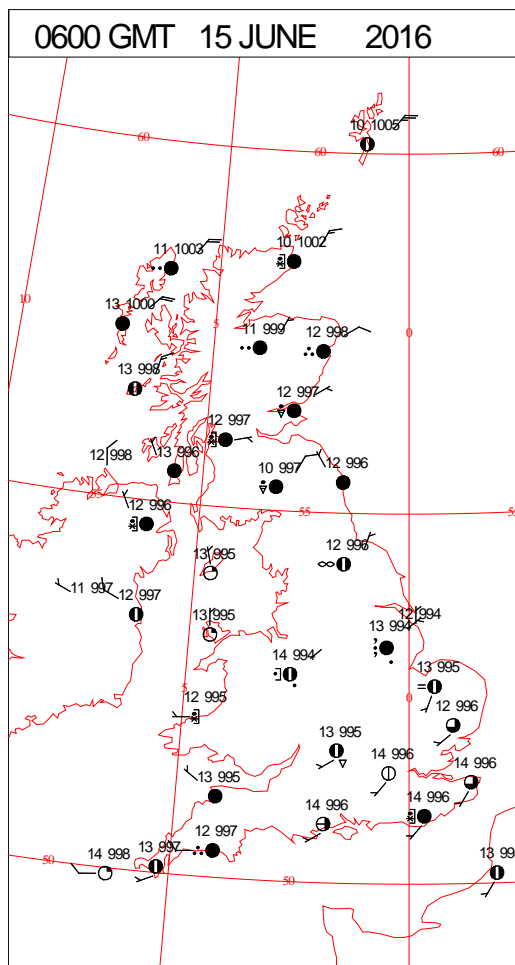
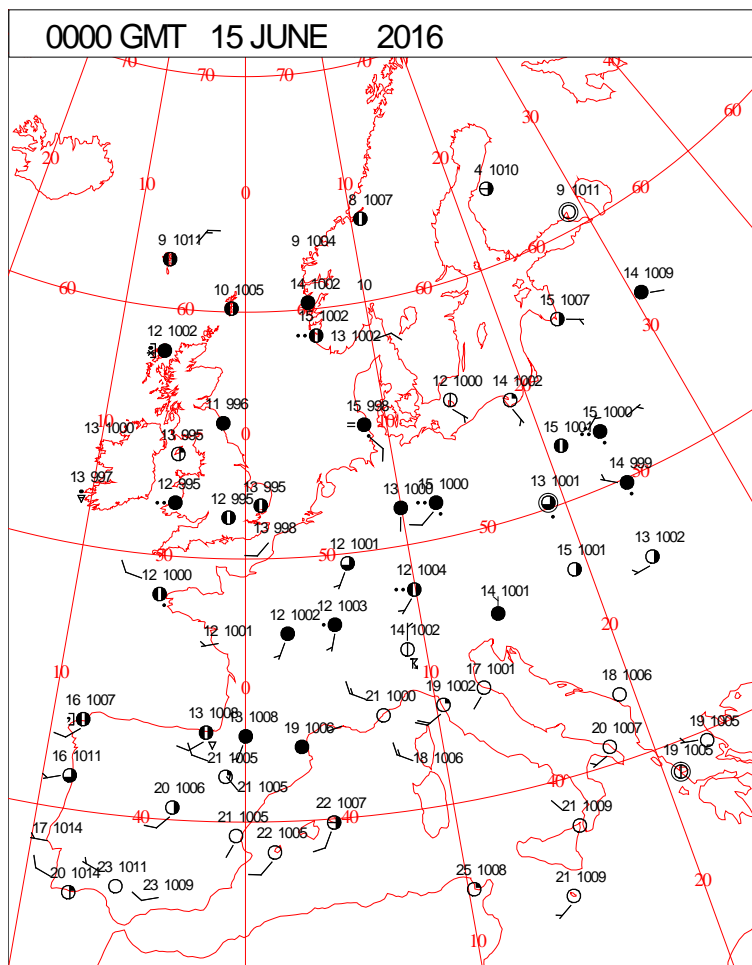
DAILY CLIMATE DATA



DAILY WEATHER SUMMARY



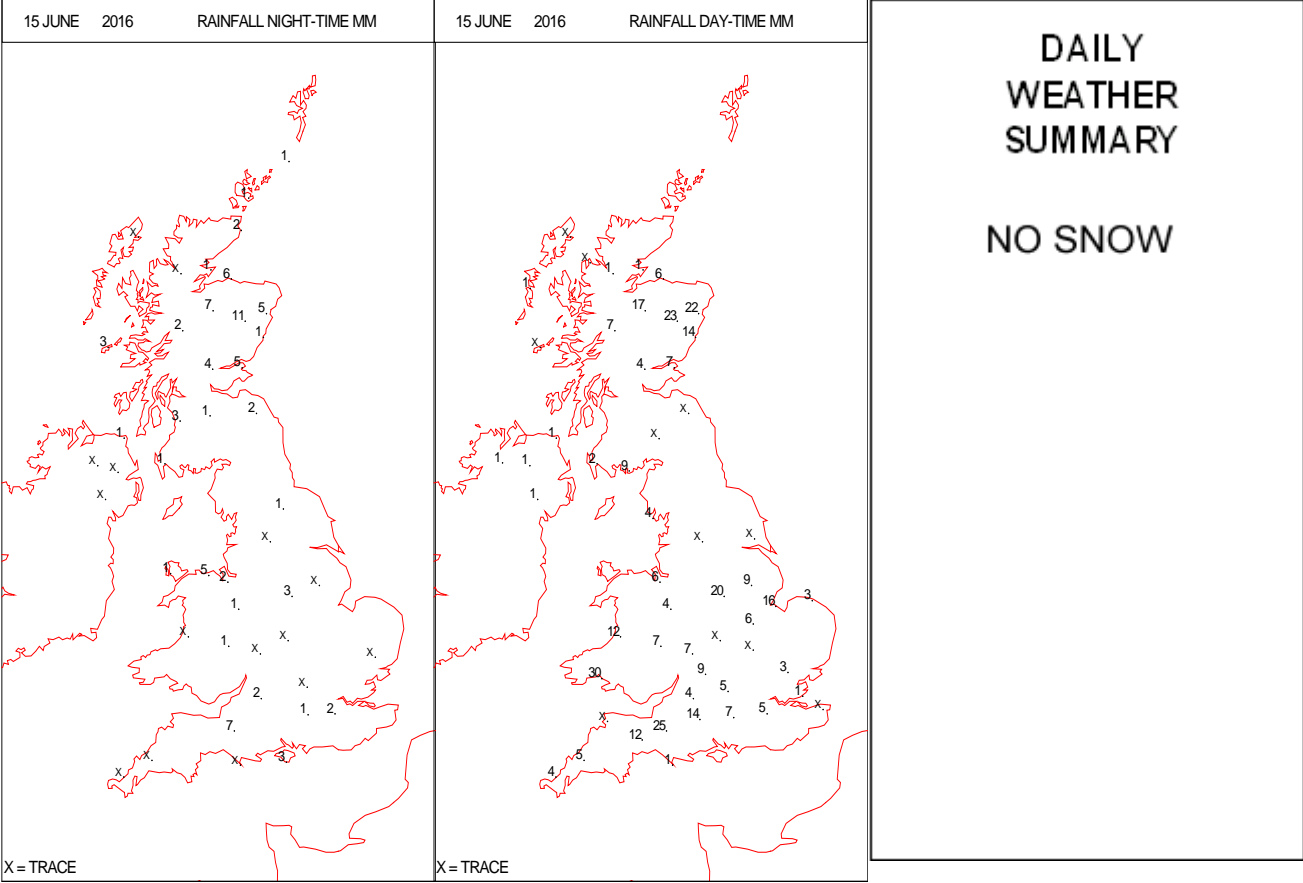
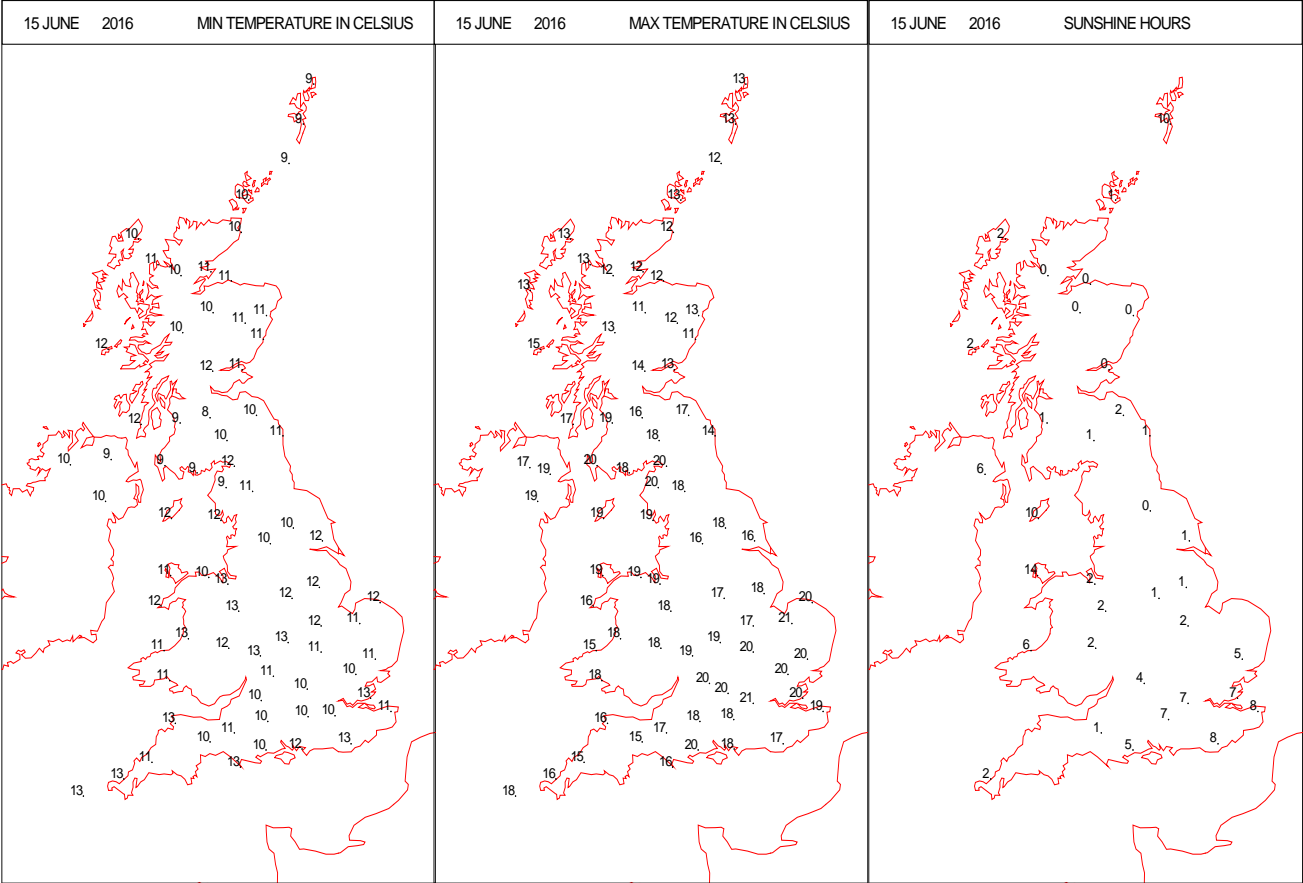
SURFACE REPORTS



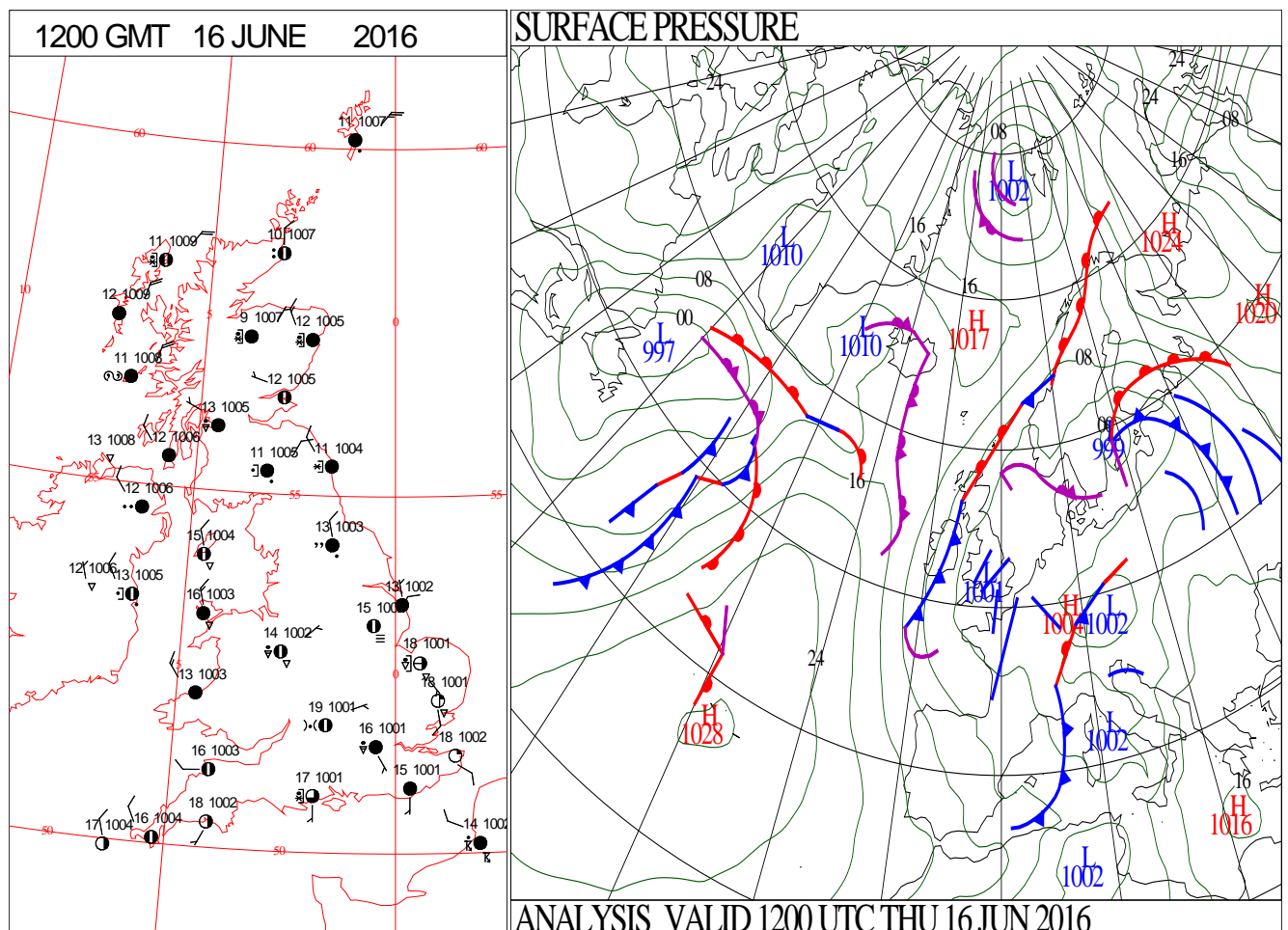
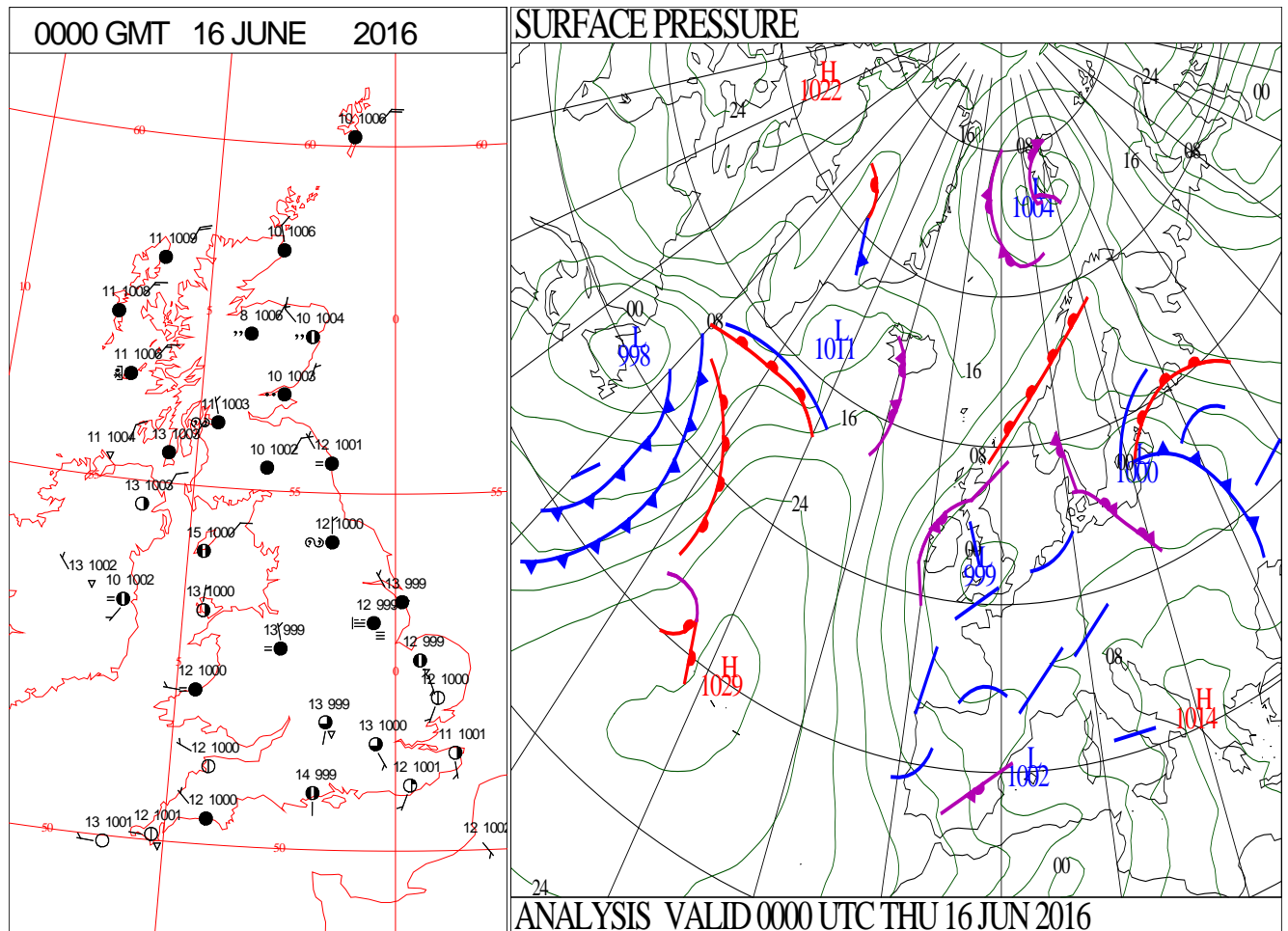
SIGNIFICANT WEATHER

0600 GMT 15 JUNE 2016	SIG WEATHER	1200 GMT 15 JUNE 2016	SIG WEATHER	<p>Summary of UK Weather for Wednesday 15 June 2016.</p> <p>The persistent rain, low cloud and coastal fog continued across north-east Scotland throughout the night.</p> <p>Further south there were some drier slots, but still some showers over central England, Wales and later south-west England, where some heavy downpours developed, although most places had a dry night.</p> <p>The far south-east was fairly dry, which resulted in a fine start to the day.</p> <p>It was a generally mild night for all areas, with generally light winds.</p> <p>Across England and Wales there were further heavy, and at times thundery, showers through the daylight hours, which caused some localised surface water flooding in some areas.</p> <p>Scotland remained cloudy through the day with further outbreaks of rain, mainly across eastern areas.</p> <p>Northern Ireland and northern England were mainly dry, with some sunny spells.</p> <p>Temperatures remained around average for the time of year.</p>
1800 GMT 15 JUNE 2016	SIG WEATHER	0000 GMT 16 JUNE 2016	SIG WEATHER	
				<p>EXTREMES</p> <p>Highest Maximum: 22.0 Betws-y-Coed, Gwynedd</p> <p>Lowest Maximum: 10.7 Aviemore, Inverness-Shire</p> <p>Lowest Minimum: 5.8 Katesbridge, Co. Down</p> <p>Lowest Grass Minimum: 1.9 Threave, Dumfriesshire</p> <p>Most Rain: 50.0 Porthmadog, Gwynedd</p> <p>Most Sun: 14.3 Valley, Gwynedd</p>

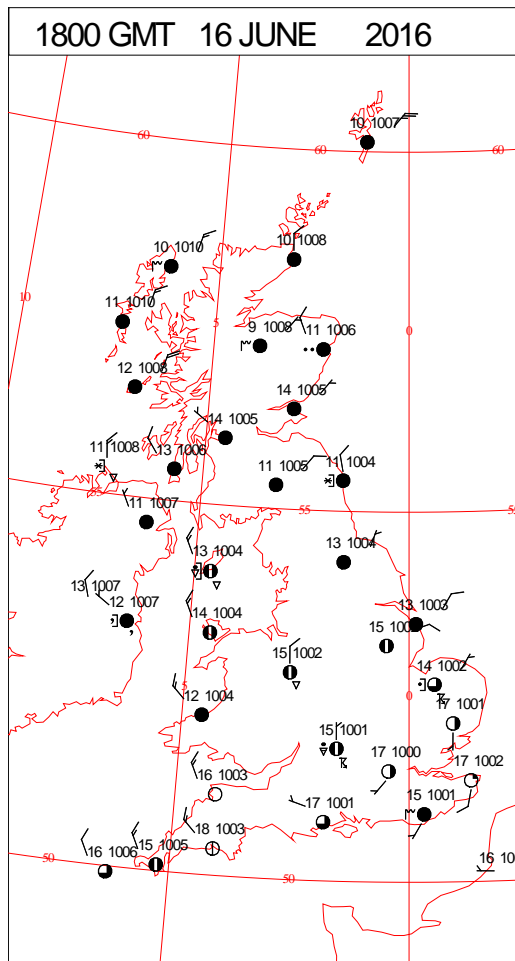
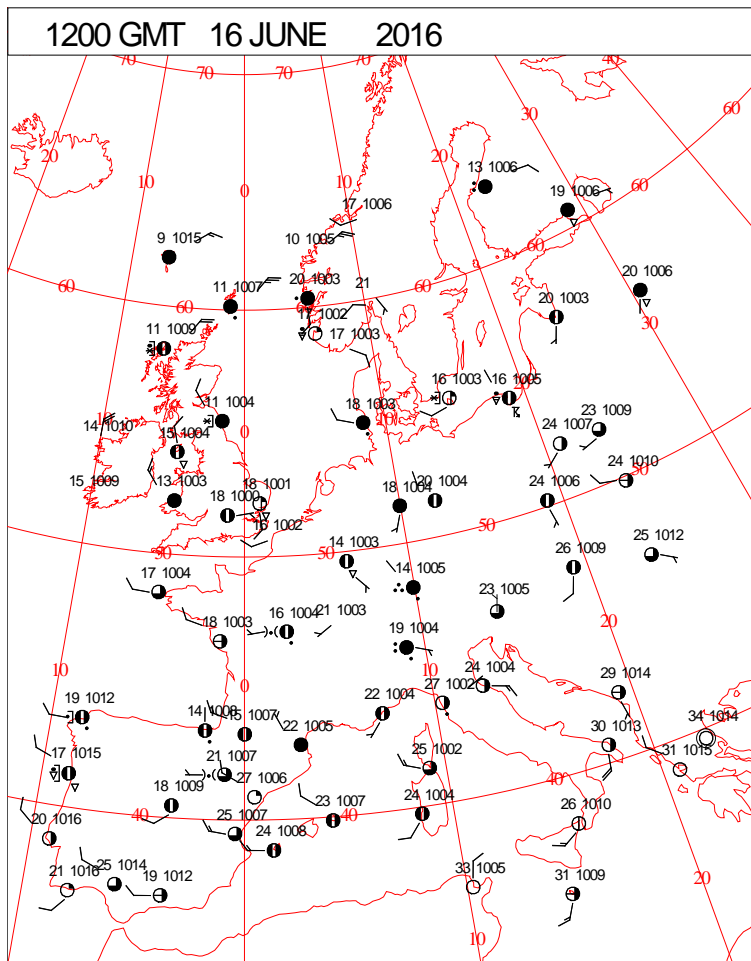
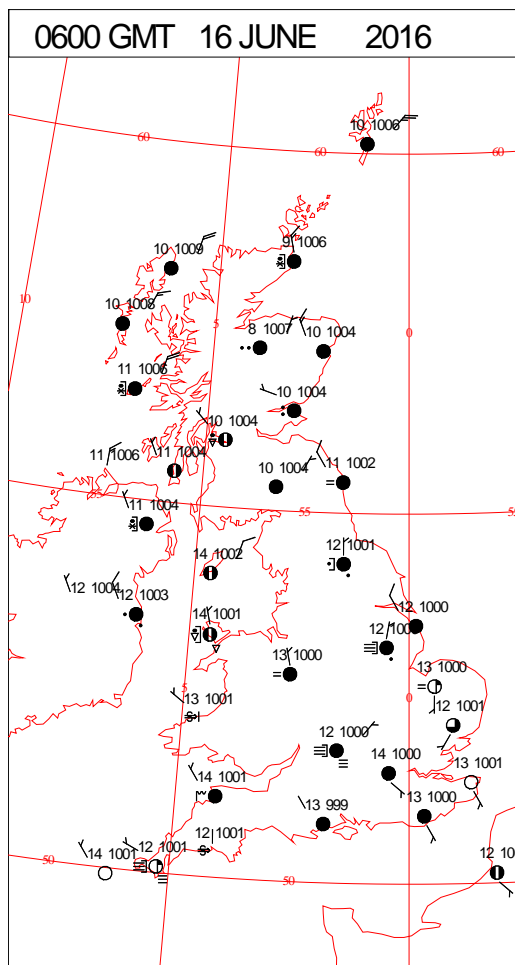
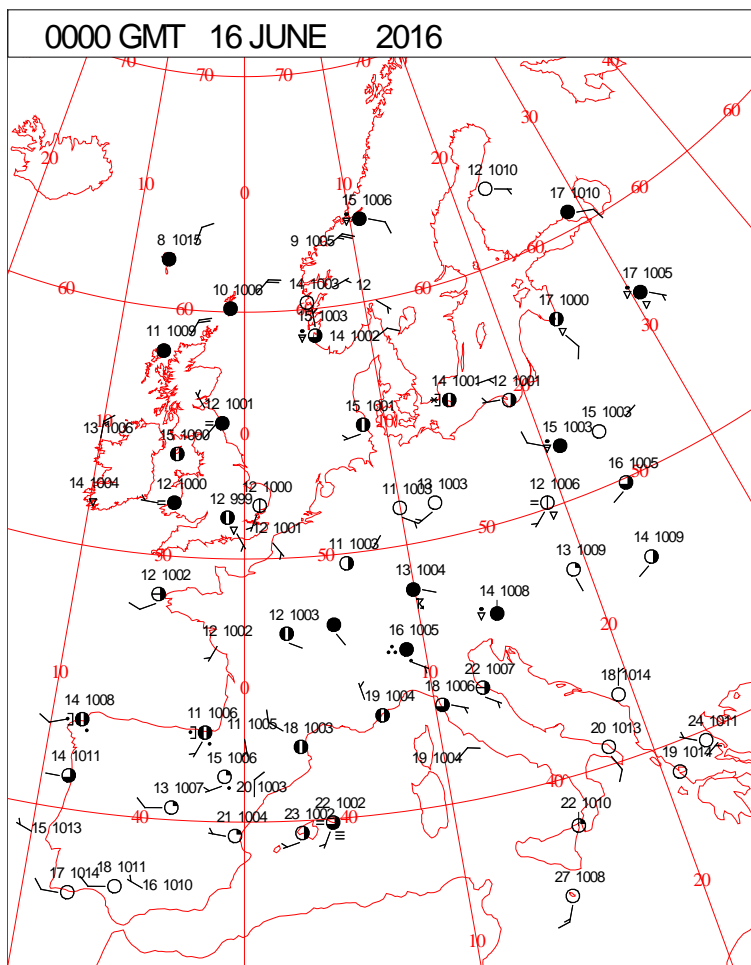
DAILY CLIMATE DATA



DAILY WEATHER SUMMARY



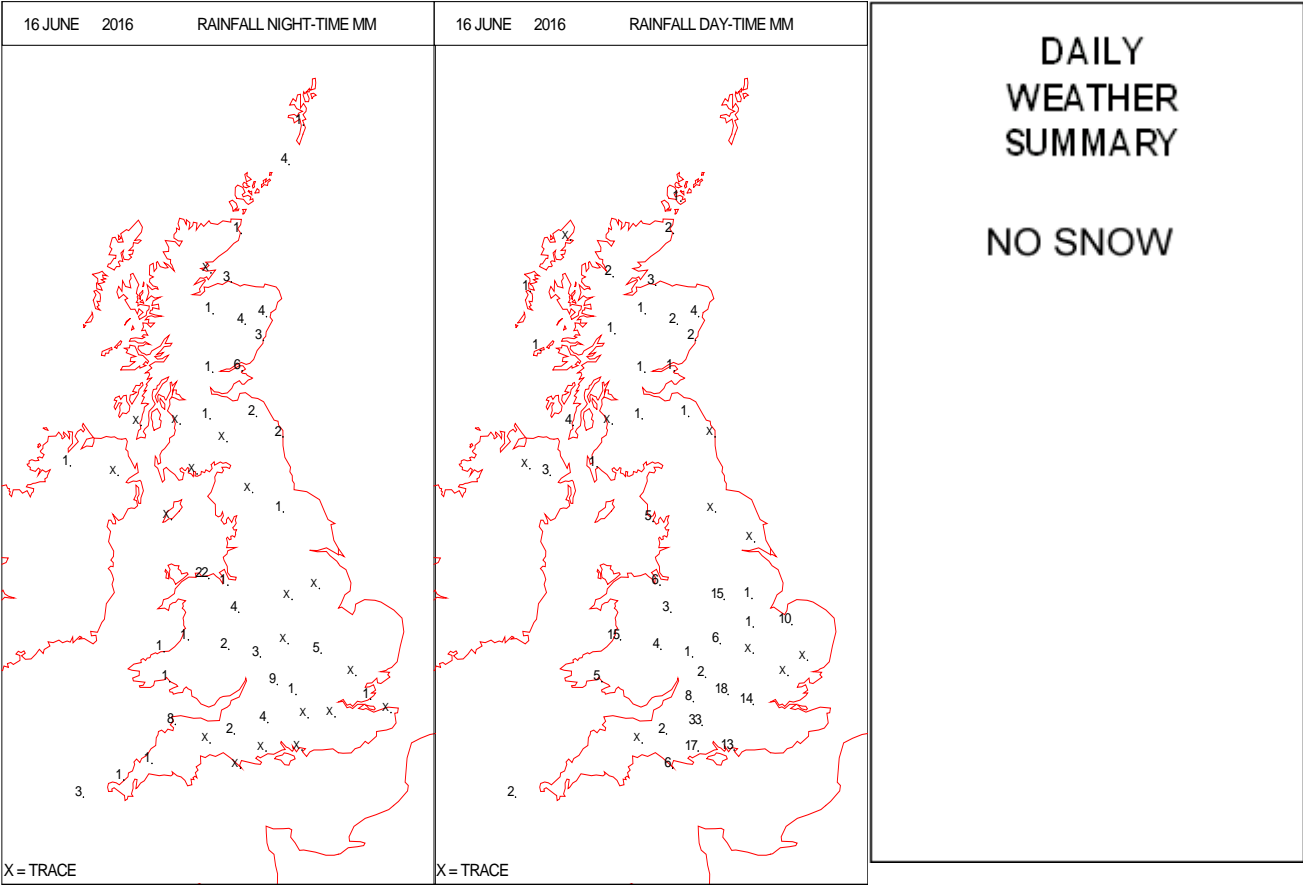
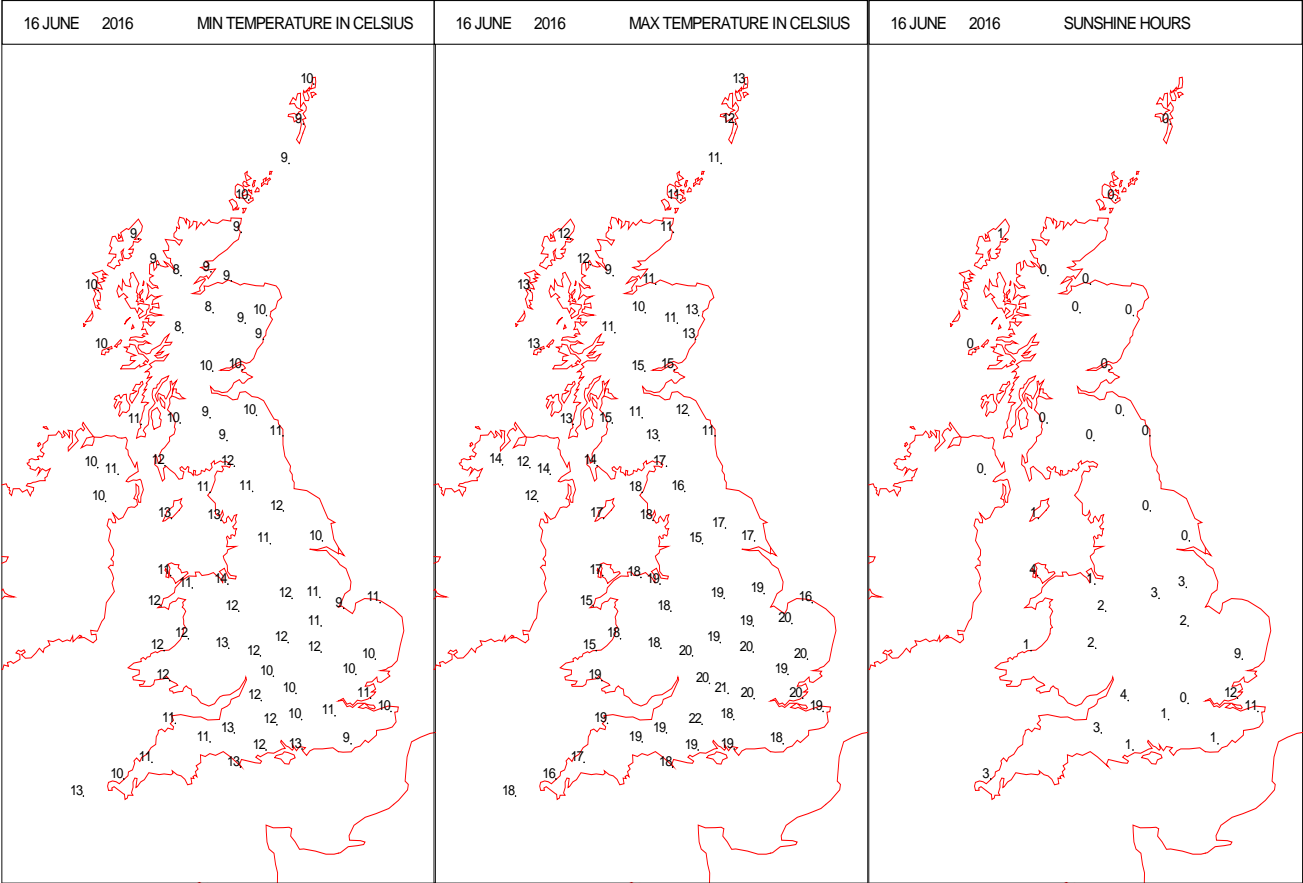
SURFACE REPORTS



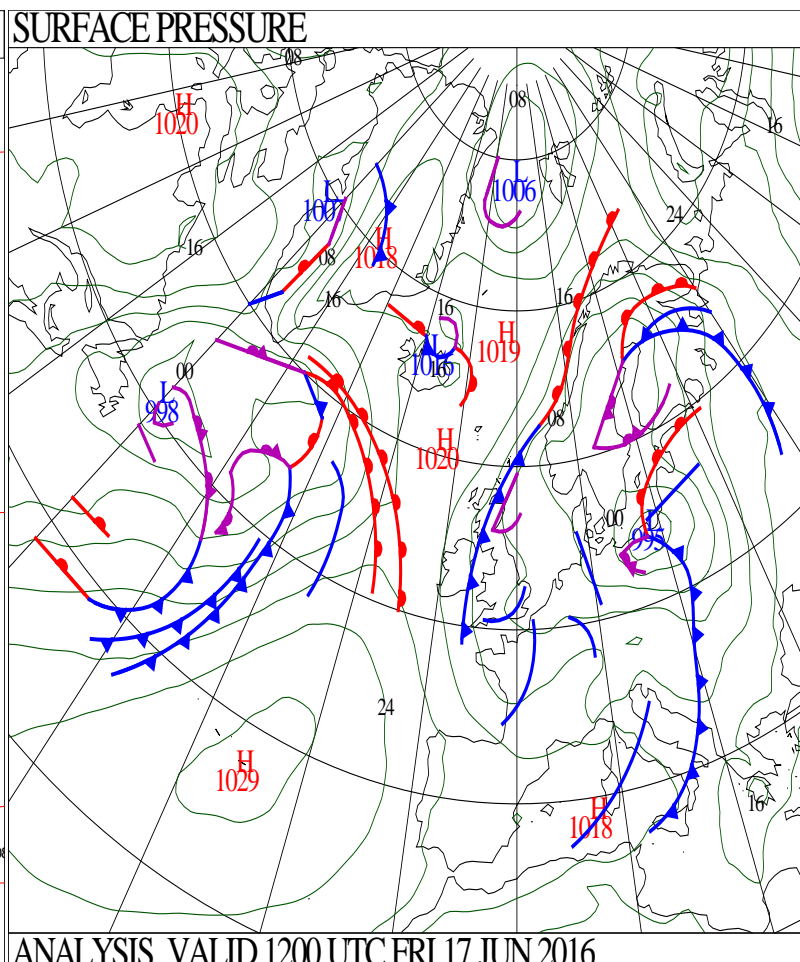
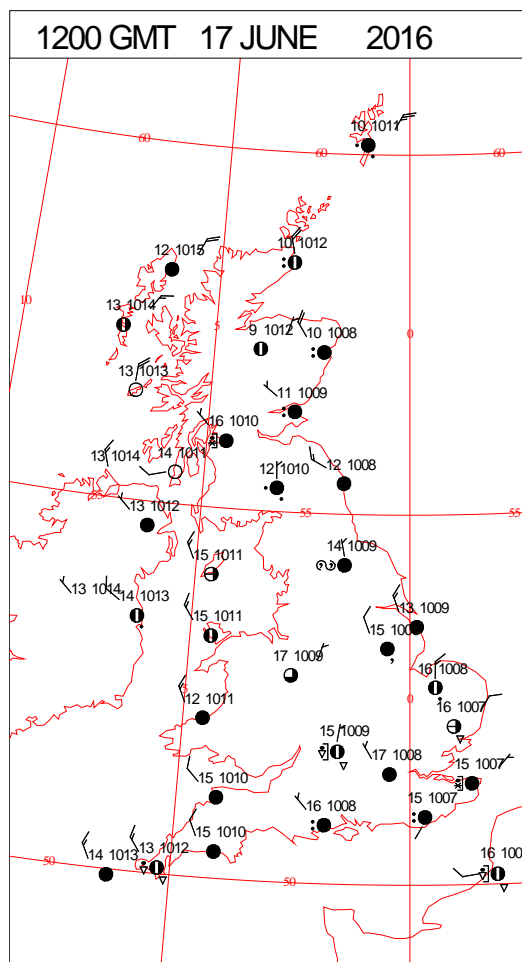
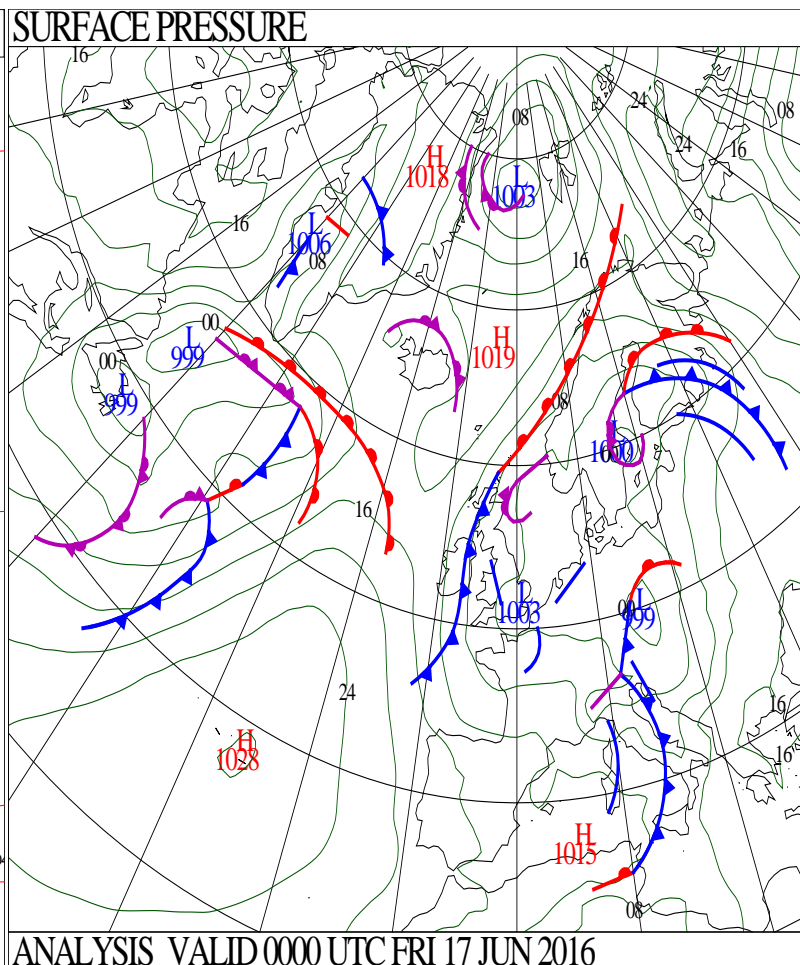
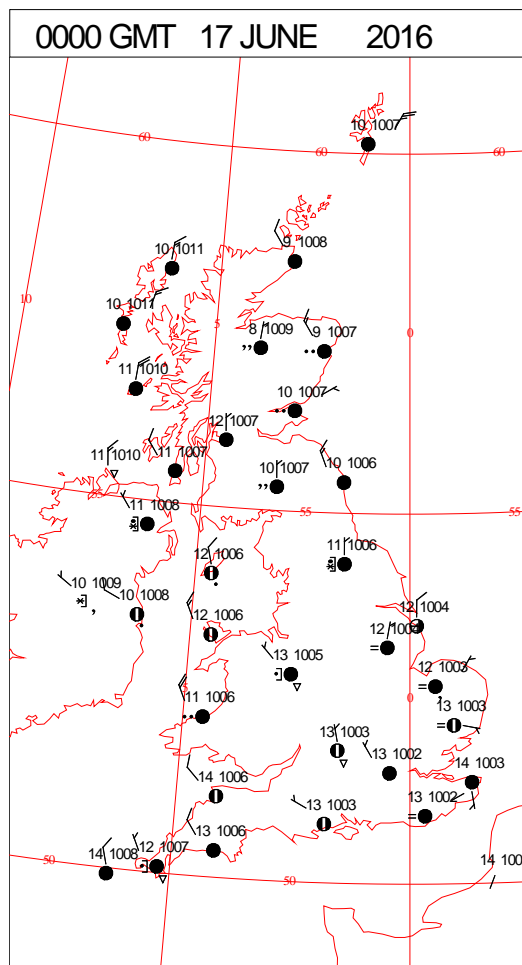
SIGNIFICANT WEATHER

0600 GMT 16 JUNE 2016	SIG WEATHER	1200 GMT 16 JUNE 2016	SIG WEATHER	<p>Summary of UK Weather for Thursday 16 June 2016.</p> <p>Outbreaks of rain persisted across northern and eastern Scotland through the early hours, edging slowly westwards towards Northern Ireland, turning conditions cloudy there.</p> <p>Meanwhile, isolated showers continued throughout the early morning across central and southern England, whilst low cloud and sea fog edged on-shore along the north-east coast of England.</p> <p>Elsewhere it was mainly dry with some clear spells, allowing some patchy mist and fog to form by dawn.</p> <p>Cloudy skies and persistent rain continued to affect northern and eastern parts of Scotland through the day, with rainfall totals continuing to accumulate.</p> <p>Elsewhere, the bulk of England and Wales saw sunny spells and scattered heavy, slow-moving and often thundery showers. This lead to some localised flooding in places.</p> <p>Despite the showers, Cornwall, Kent and Sussex saw the driest and brightest weather, and temperatures remained around average for the time of year across the country.</p>
1800 GMT 16 JUNE 2016	SIG WEATHER	0000 GMT 17 JUNE 2016	SIG WEATHER	
				<p>EXTREMES</p> <p>Highest Maximum: 22.4 Faversham, Kent</p> <p>Lowest Maximum: 9.4 Loch Glascarnoch, Ross-Shire</p> <p>Lowest Minimum: 4.5 Kindrogan, Perthshire</p> <p>Lowest Grass Minimum: 2.7 Manston, Kent</p> <p>Most Rain: 48.8 Monks Wood, Cambridgeshire</p> <p>Most Sun: 12.2 Faversham, Kent</p>

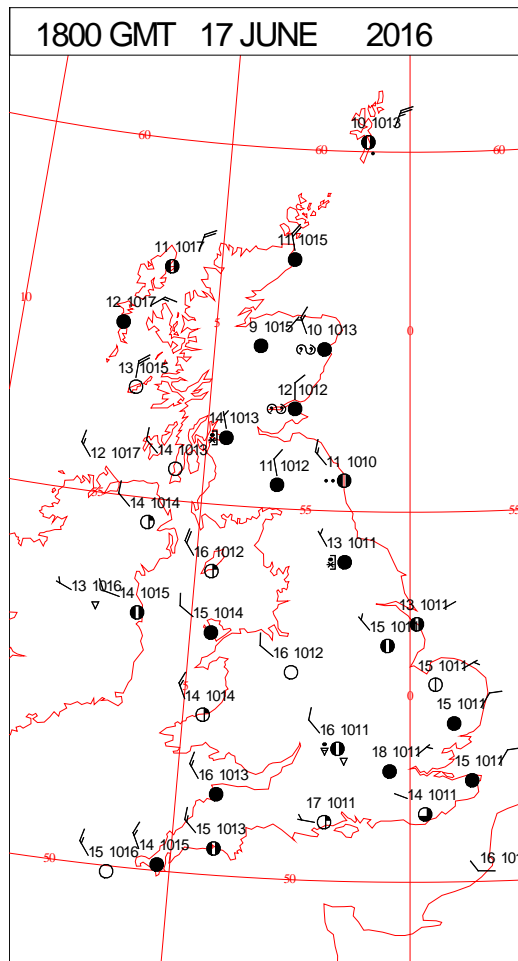
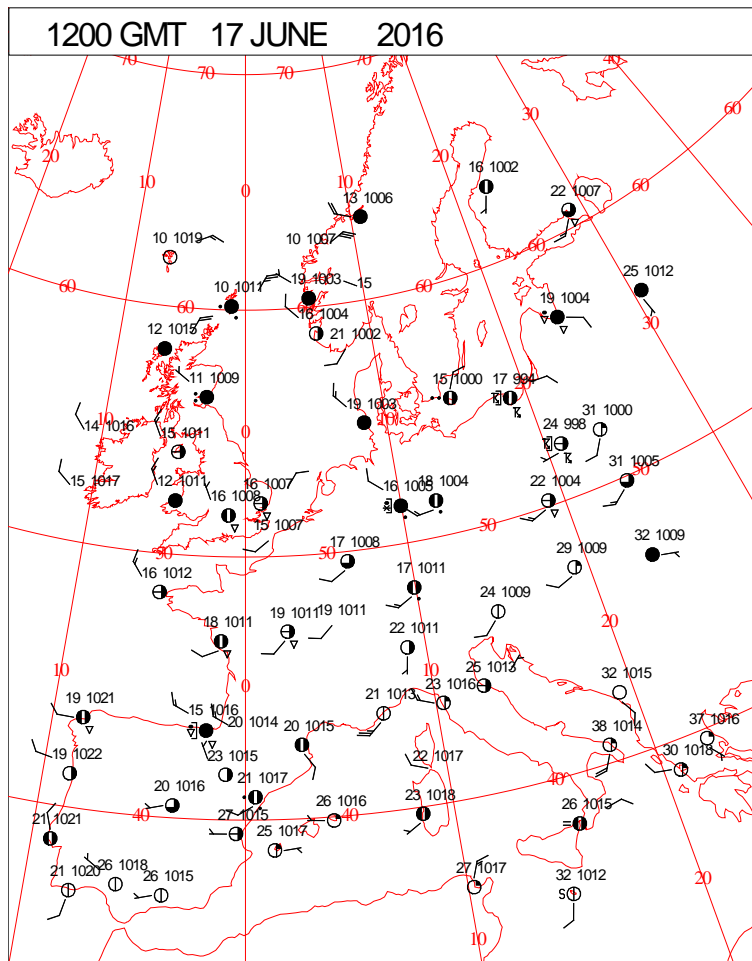
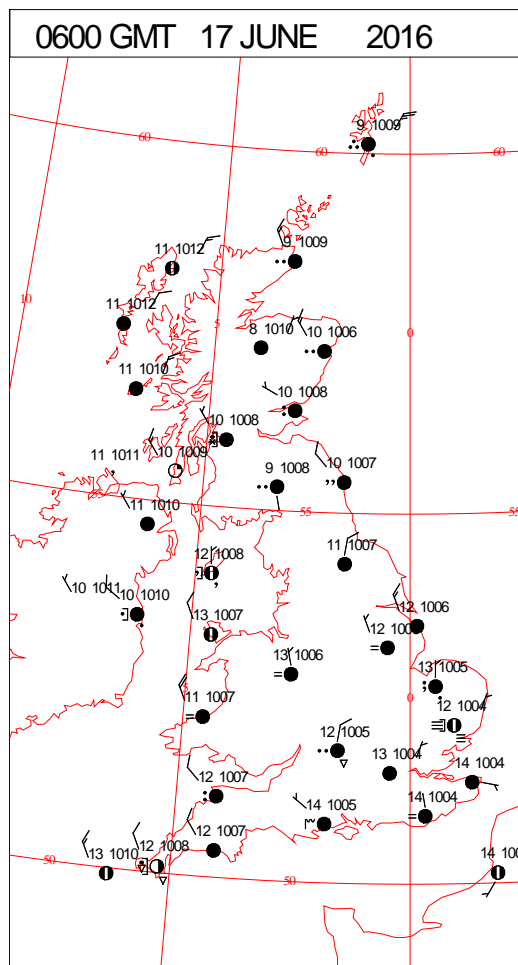
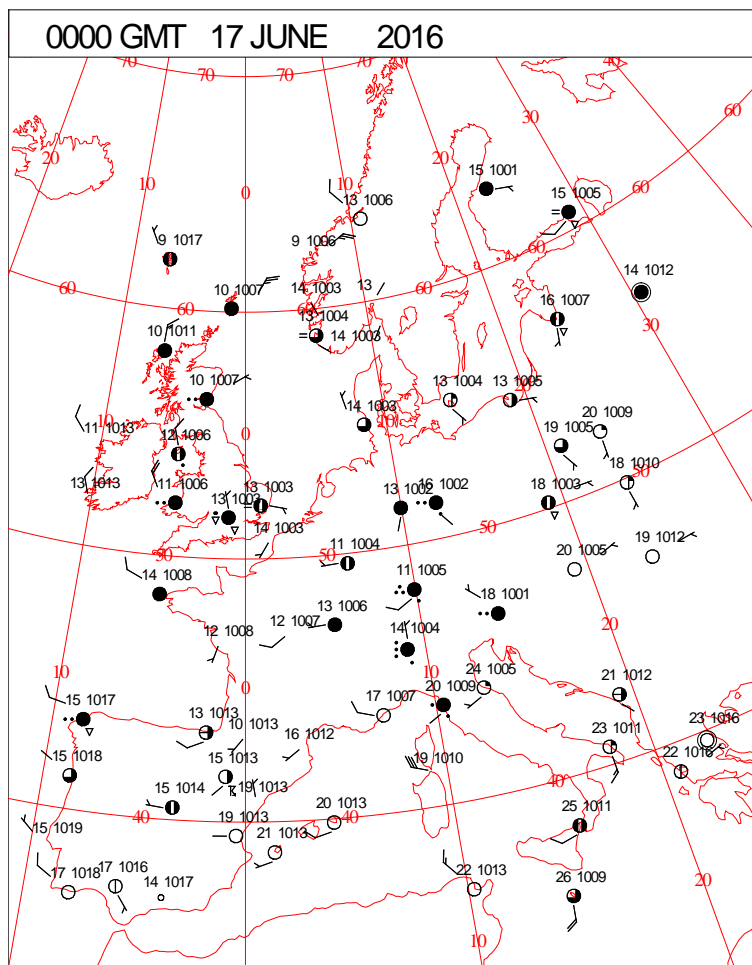
DAILY CLIMATE DATA



DAILY WEATHER SUMMARY



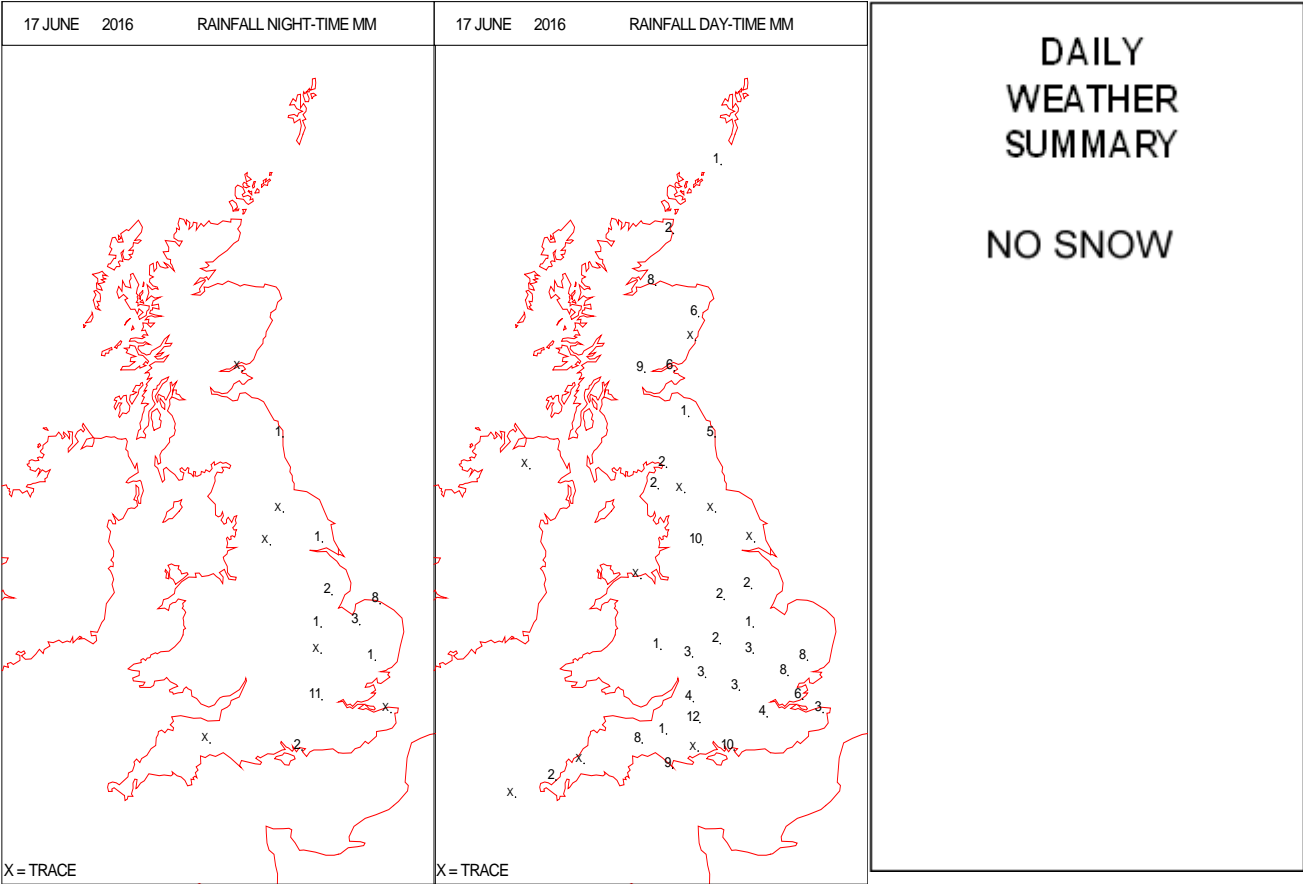
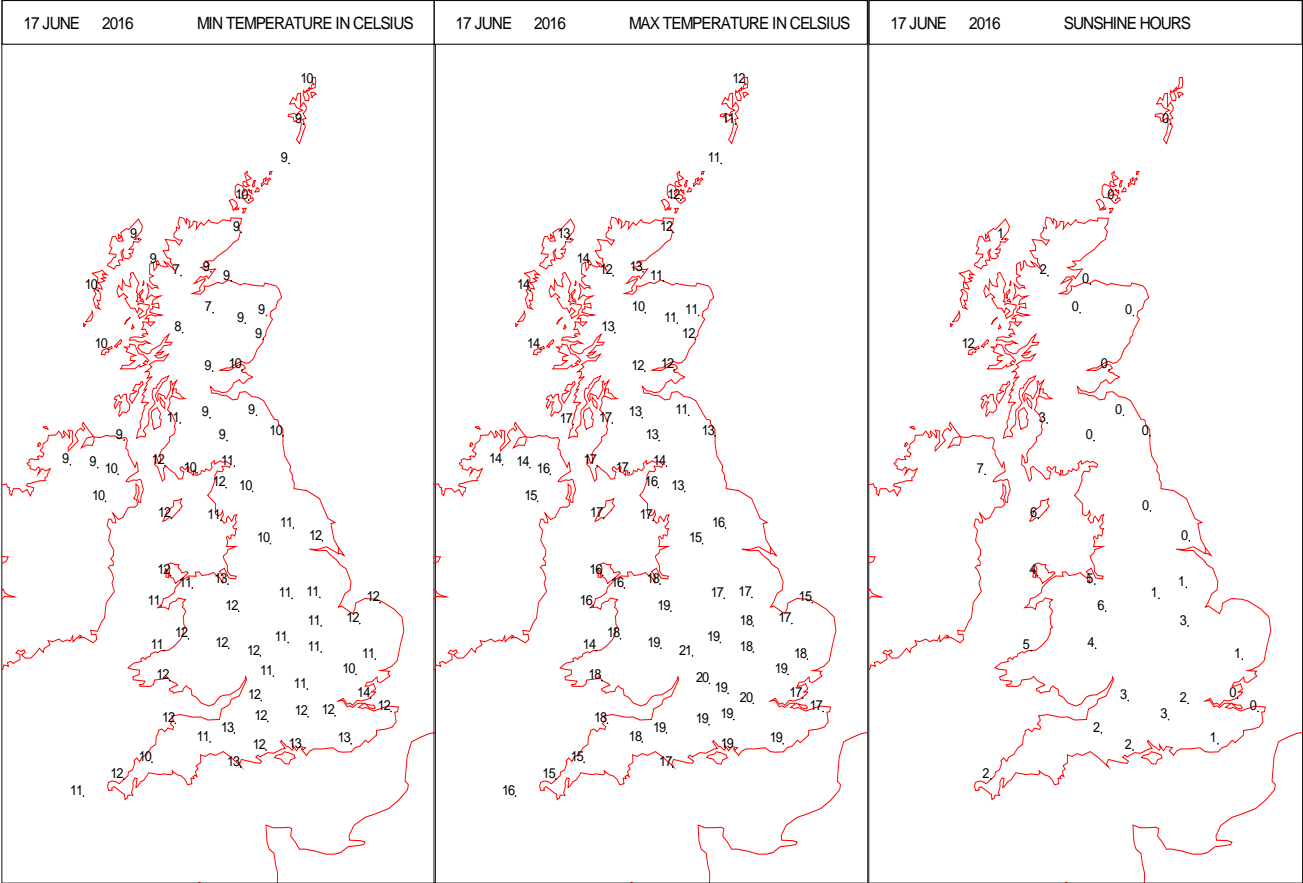
SURFACE REPORTS



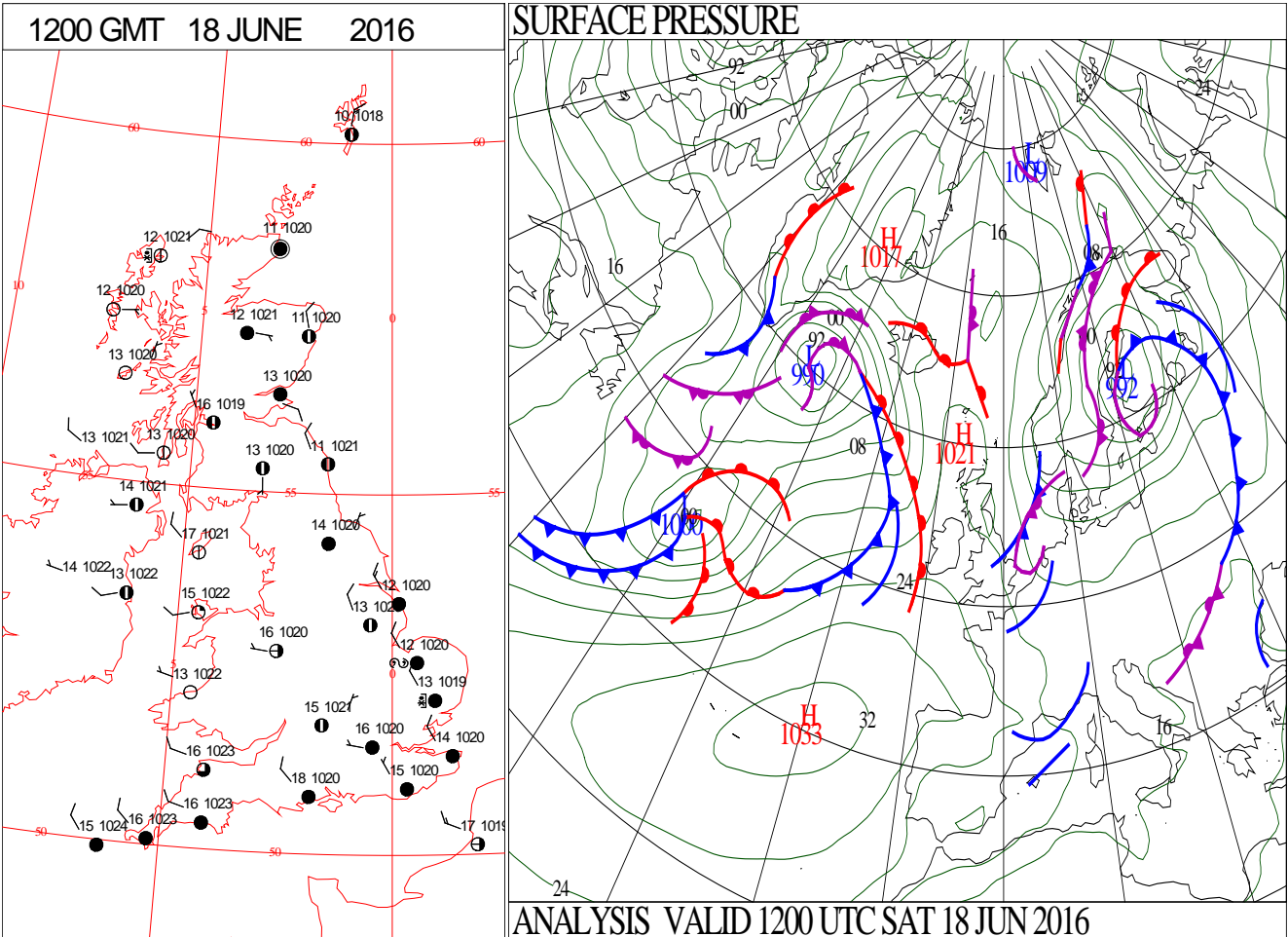
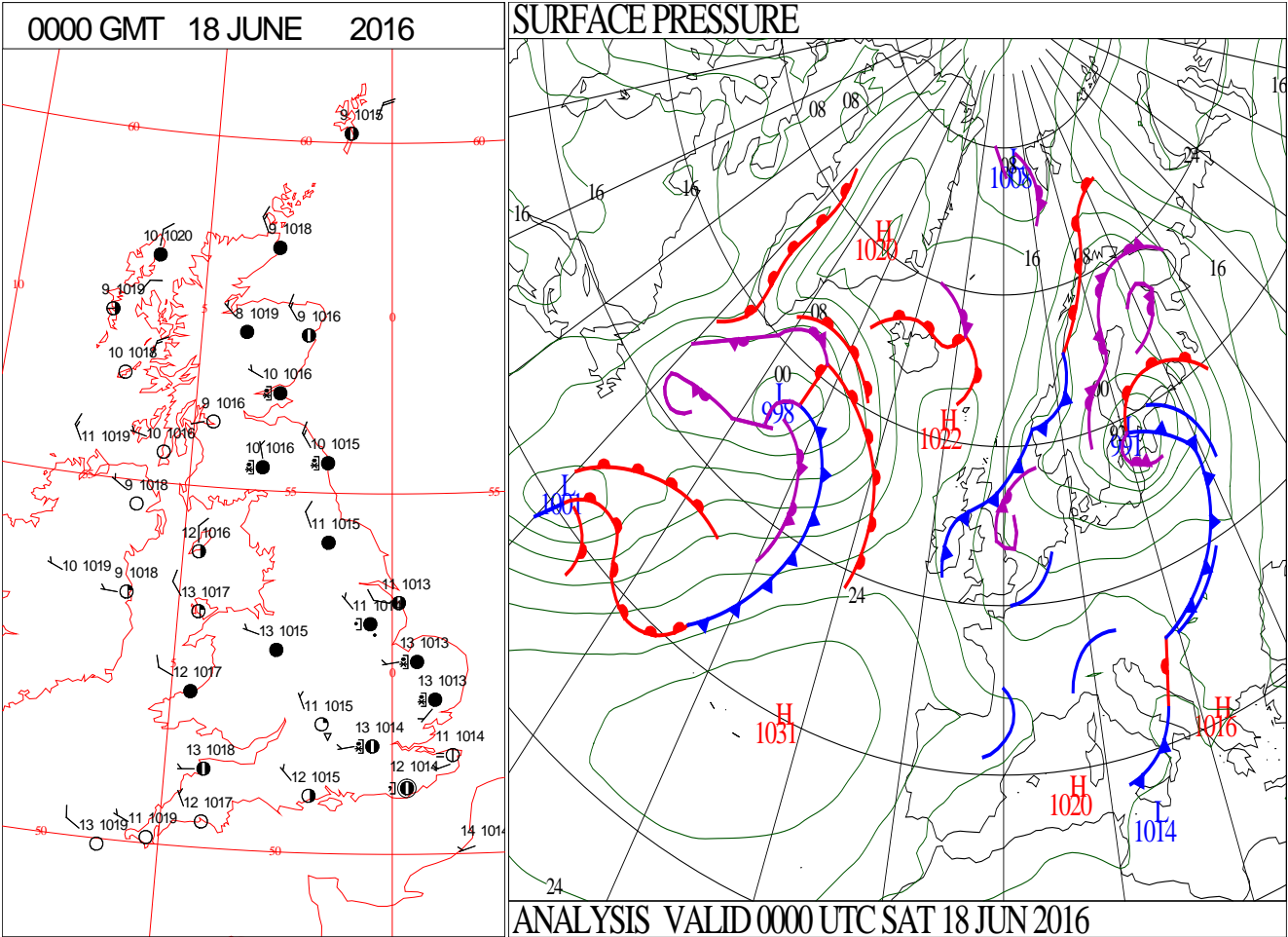
SIGNIFICANT WEATHER

0600 GMT 17 JUNE 2016	SIG WEATHER	1200 GMT 17 JUNE 2016	SIG WEATHER	<div><p>Summary of UK Weather for Friday 17 June 2016.</p><p>Through the early hours low cloud and drizzly rain made its way southwards along eastern coasts of Scotland and northern England.</p><p>Meanwhile heavy showers fed through Wales, west Midlands and the south-west, turning thundery in places.</p><p>Elsewhere it remained dry and mostly cloudy, with clear spells breaking through towards the east.</p><p>Through the day there was much of the same, showers in the west became more developed, and spread across southern parts, turning particularly thundery across the south-east.</p><p>Murky weather persisted along eastern coasts, bringing outbreaks of rain and drizzle to the east Midlands by evening, and eventually into East Anglia by nightfall.</p><p>At this time most of the heavy showers began to ease, leaving a mostly dry and clear night in the west.</p><p>Temperatures were average for the time of year, except in the north-east where they were below average.</p></div>
1800 GMT 17 JUNE 2016	SIG WEATHER	0000 GMT 18 JUNE 2016	SIG WEATHER	
				<div><p>EXTREMES</p><p>Highest Maximum: 22.0 Teignmouth, Devon</p><p>Lowest Maximum: 9.5 Aviemore, Inverness-Shire</p><p>Lowest Minimum: 4.5 Kindrogan, Perthshire</p><p>Lowest Grass Minimum: 2.0 Forrest Lodge, Burnhead, Ayrshire</p><p>Most Rain: 30.0 Preston Montford, Shropshire</p><p>Most Sun: 12.3 Tiree, Argyll</p></div>

DAILY CLIMATE DATA

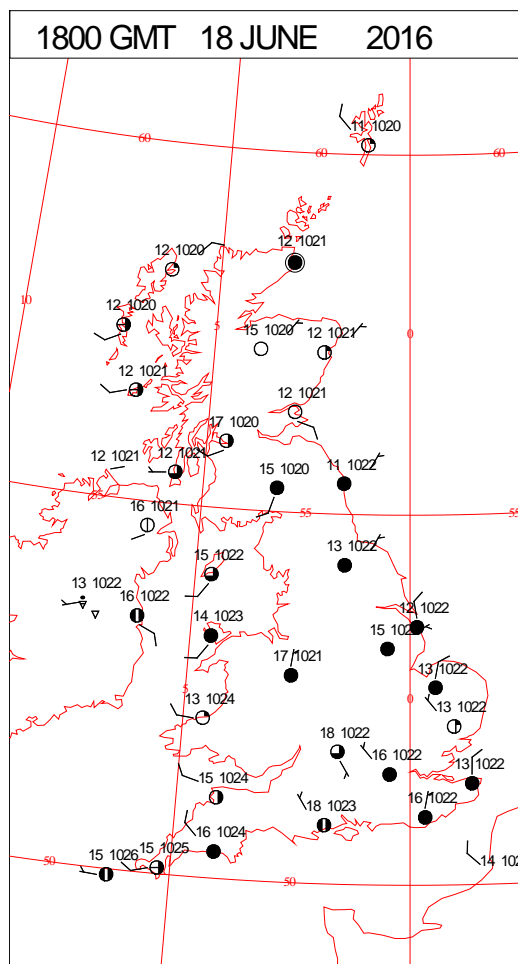
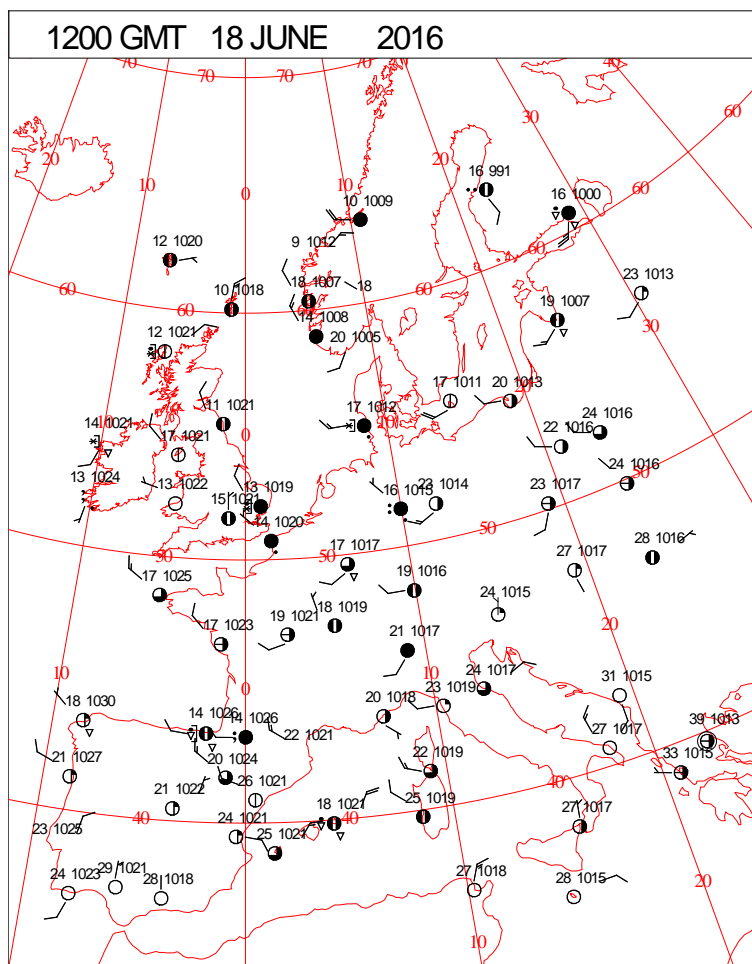
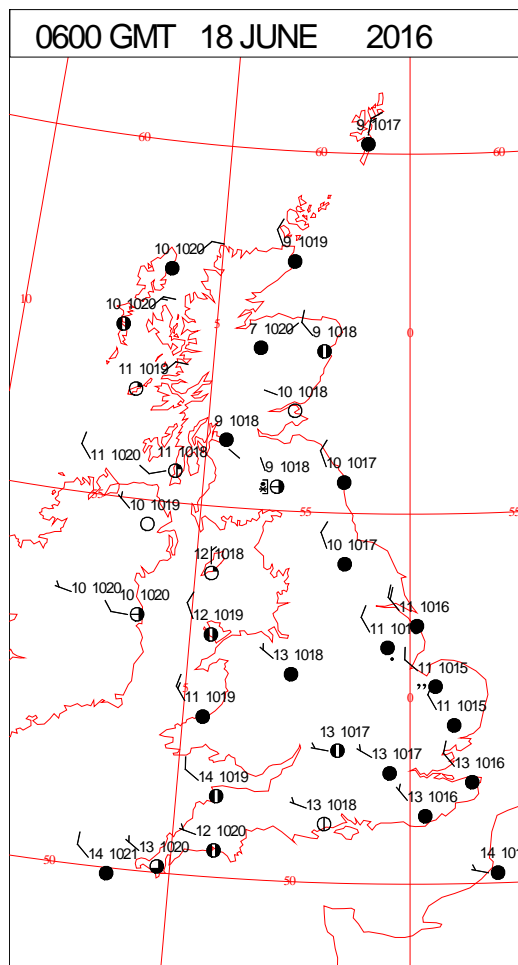
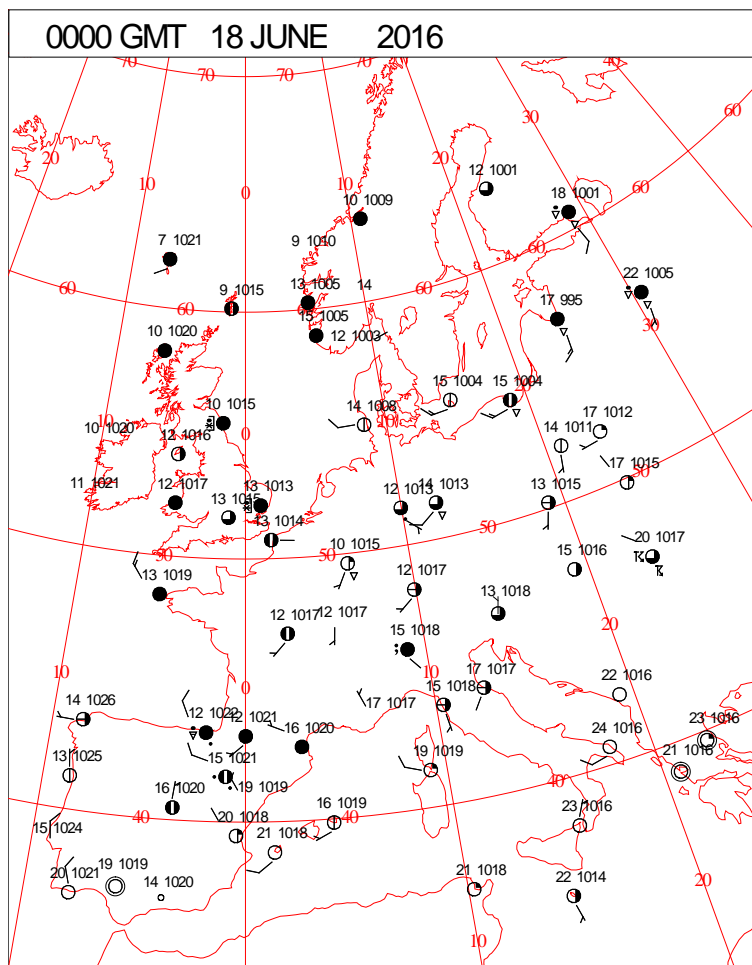


DAILY WEATHER SUMMARY



Saturday 18 June 2016

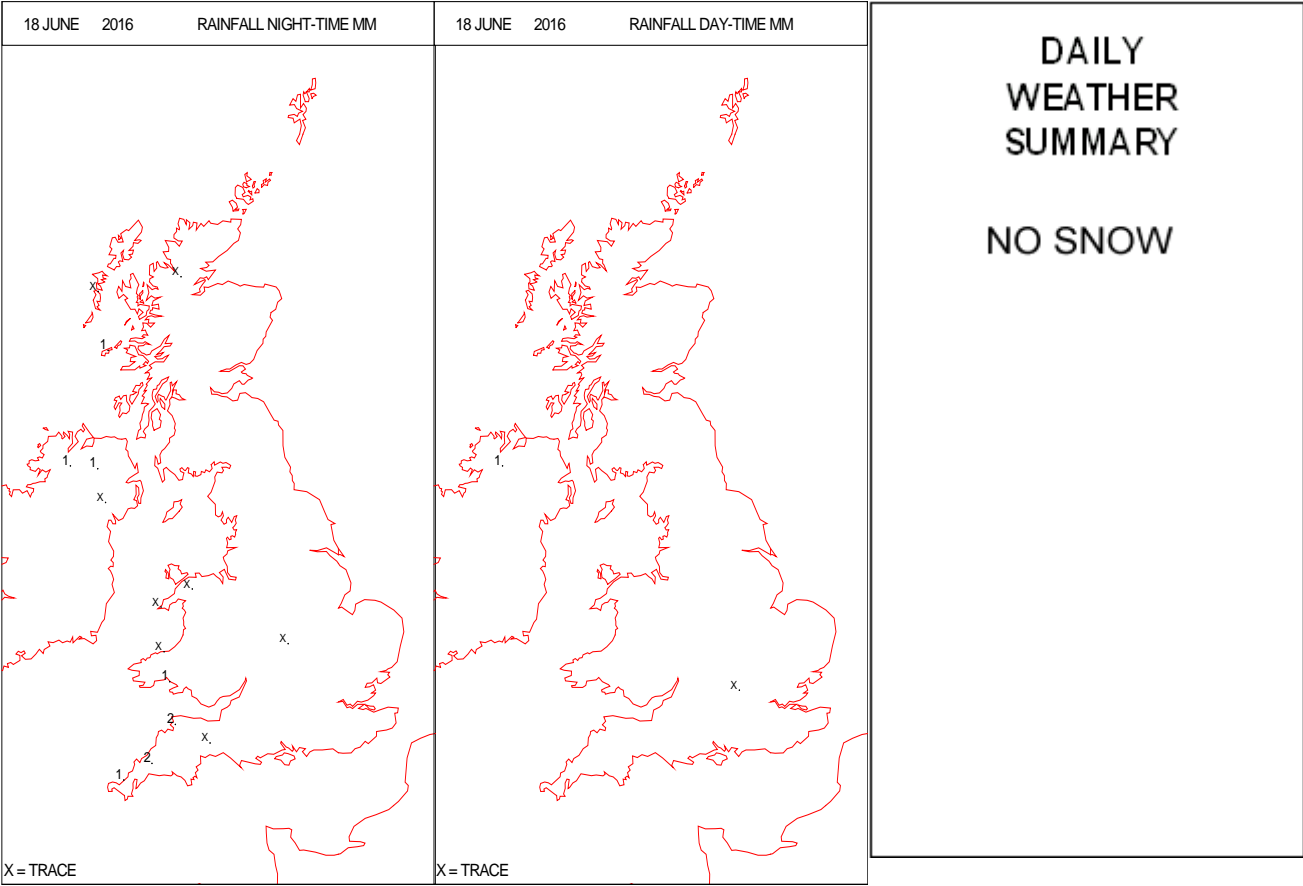
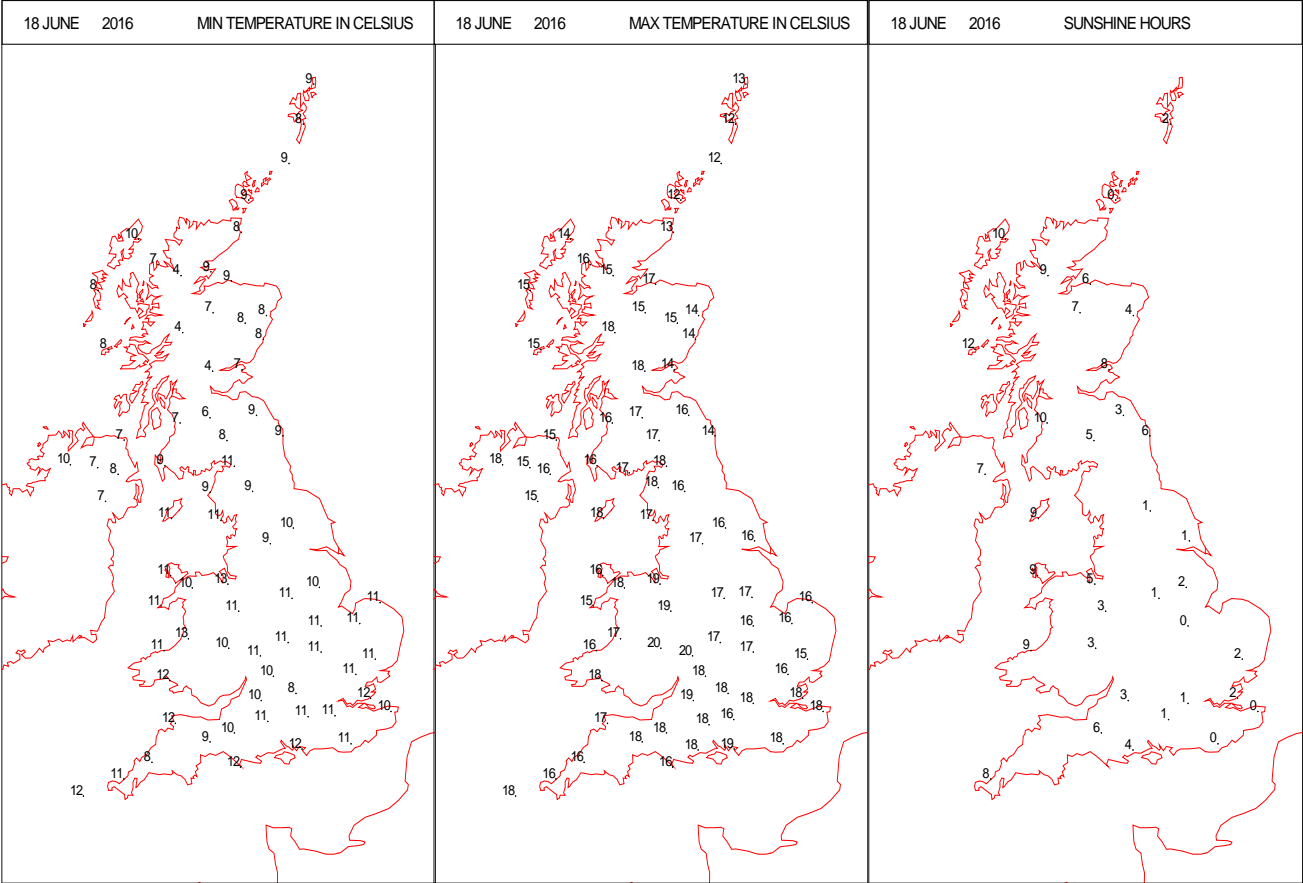
SURFACE REPORTS



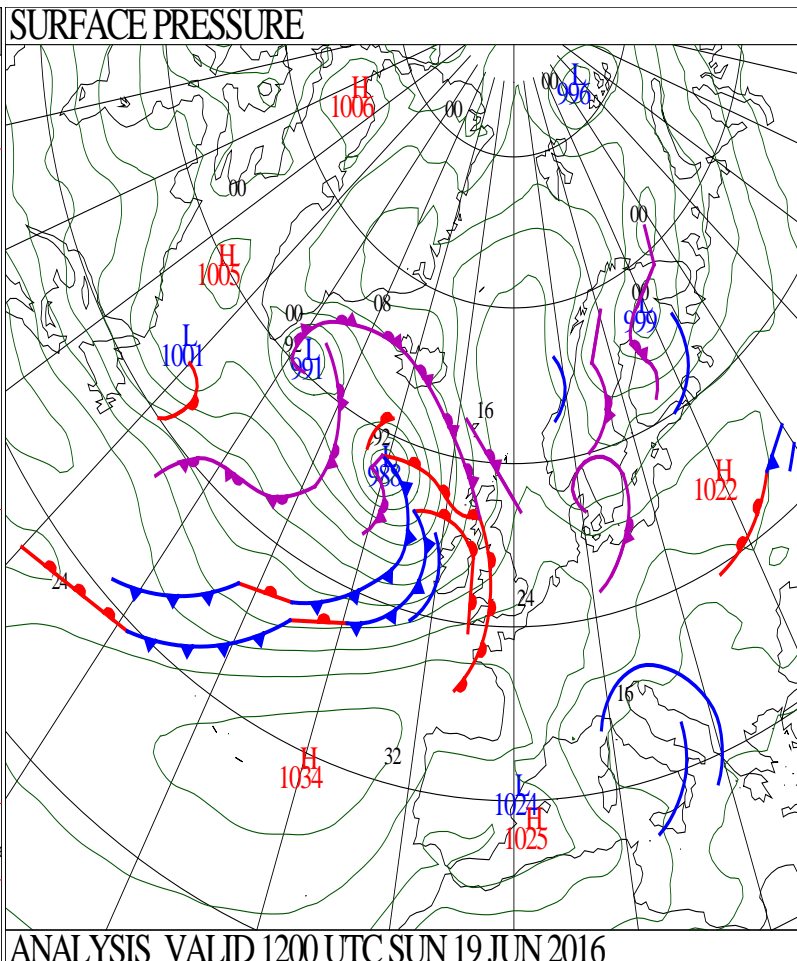
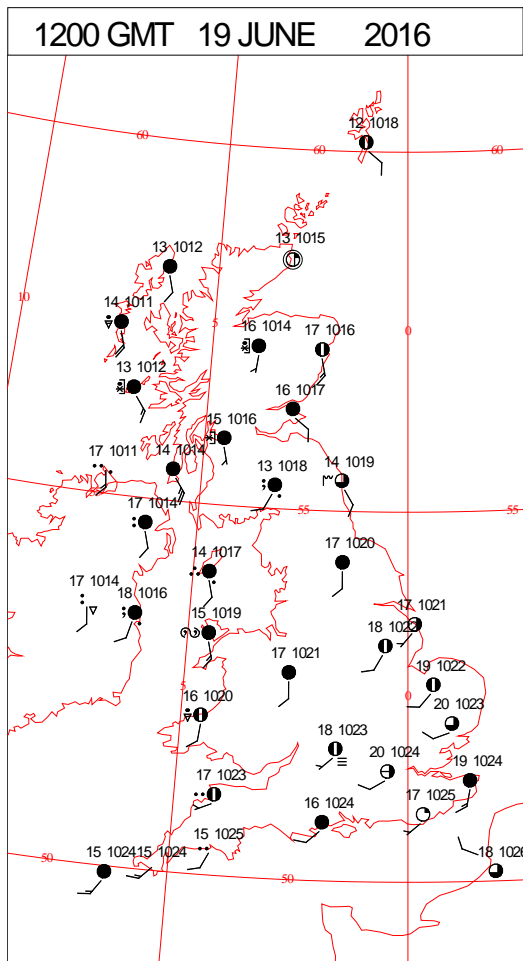
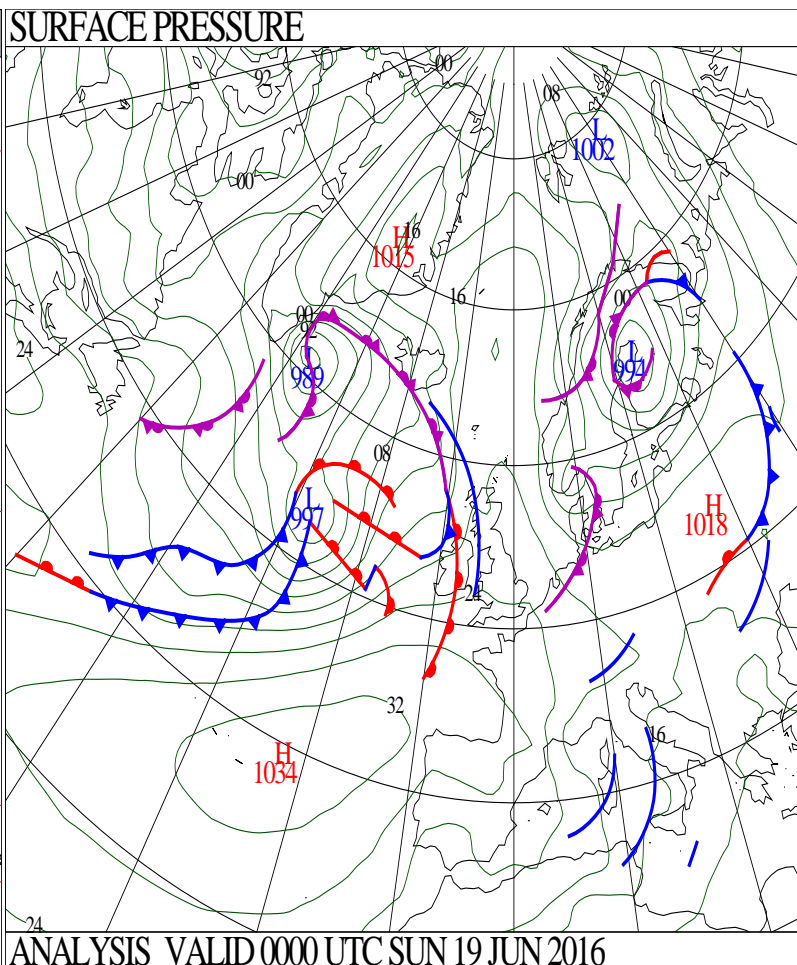
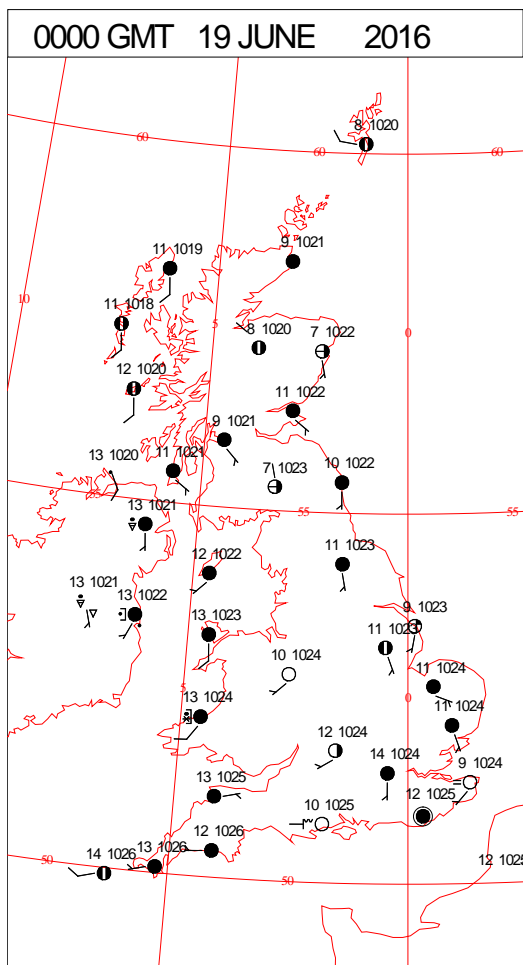
SIGNIFICANT WEATHER

0600 GMT 18 JUNE 2016	SIG WEATHER	1200 GMT 18 JUNE 2016	SIG WEATHER	<p>Summary of UK Weather for Saturday 18 June 2016.</p> <p>For most areas it was dry through the early hours, with the best of the clear spells across the west.</p> <p>Cloud was thicker further west, with narrow bands of rain, heavy in places, pushing south-eastwards, although most inland parts became dry by dawn. This cloud was low enough to give mist, hill fog and hence poor visibility in places.</p> <p>A ridge of high pressure brought a fairly settled day across the country, with variable amounts of cloud and some sunny spells. The best of the sunshine was in the north-west, whilst there was more cloud in the south-east, with a few isolated showers.</p> <p>Into the evening, cloud and outbreaks of rain spread across Northern Ireland.</p> <p>Despite the sunshine, maximum temperatures in many places were below average for the time of year.</p>
1800 GMT 18 JUNE 2016	SIG WEATHER	0000 GMT 19 JUNE 2016	SIG WEATHER	
				<p>EXTREMES</p> <p>Highest Maximum: 20.3 Hereford Credenhill, Hereford & Worcester</p> <p>Lowest Maximum: 11.7 Fair Isle, Shetland 11.7 Lerwick, Shetland</p> <p>Lowest Minimum: 2.3 Tyndrum No3, Perthshire</p> <p>Lowest Grass Minimum: -0.6 Tyndrum No3, Perthshire</p> <p>Most Rain: 17.7 Forrest Lodge, Burnhead, Ayrshire</p> <p>Most Sun: 13.0 Guernsey Airport, Guernsey</p>

DAILY CLIMATE DATA

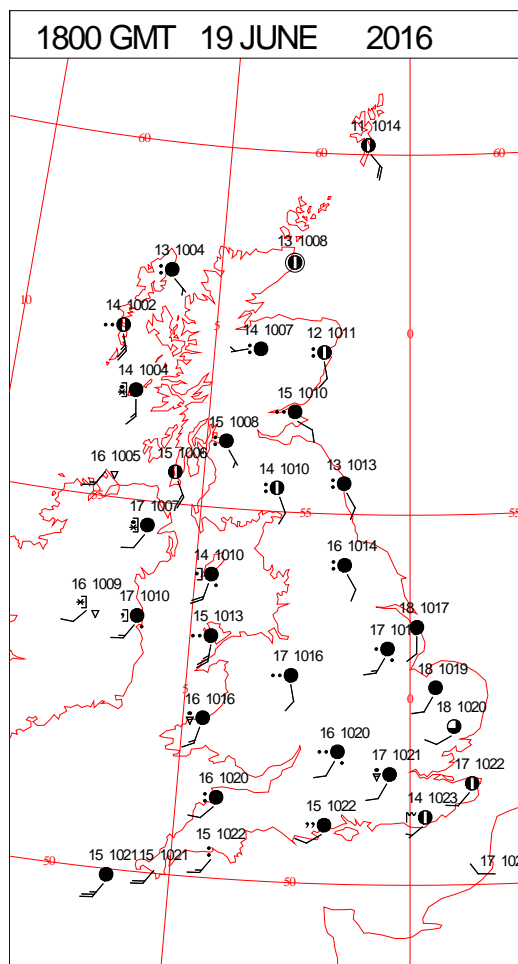
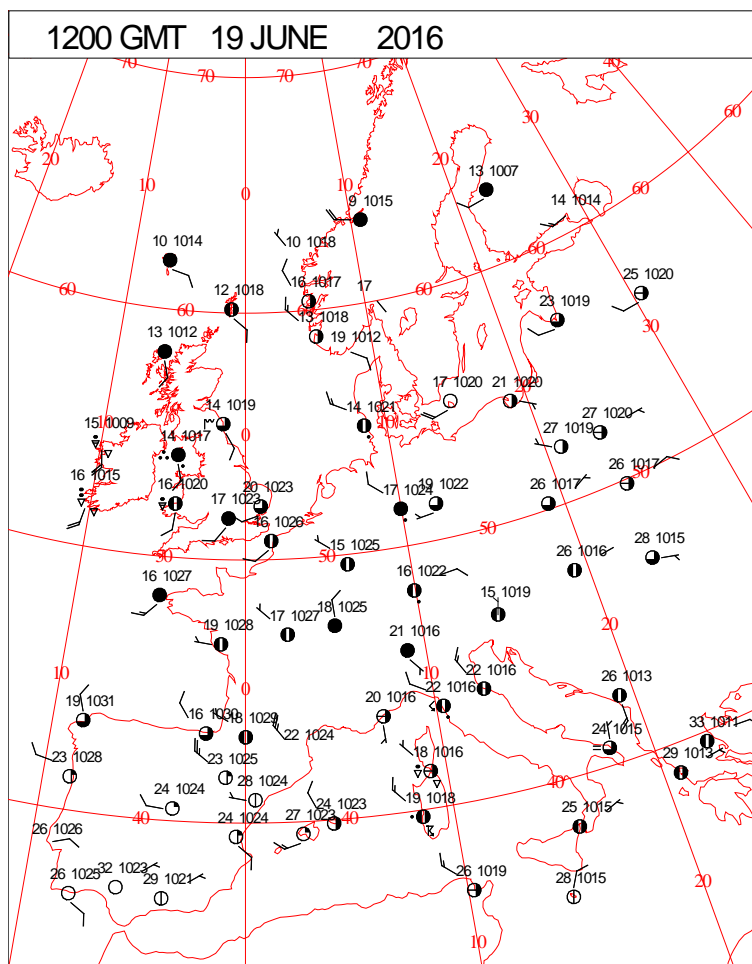
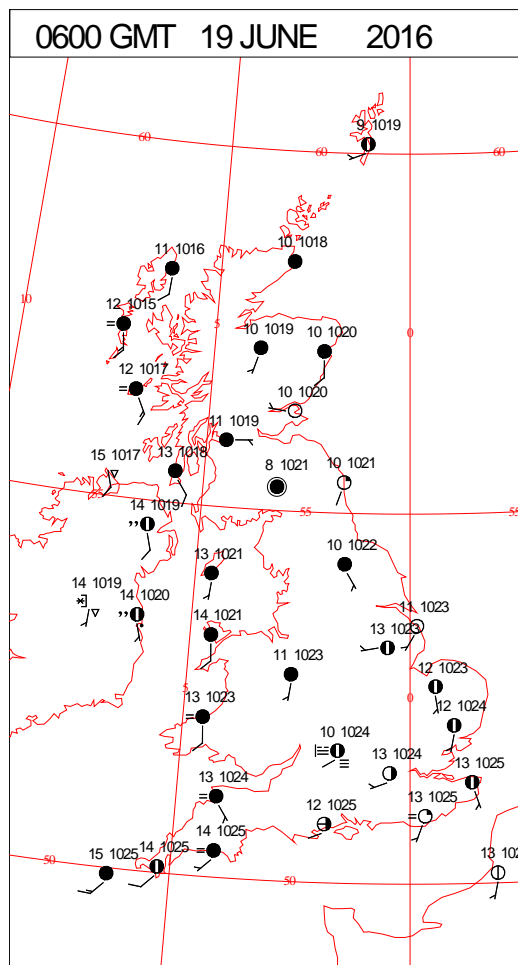
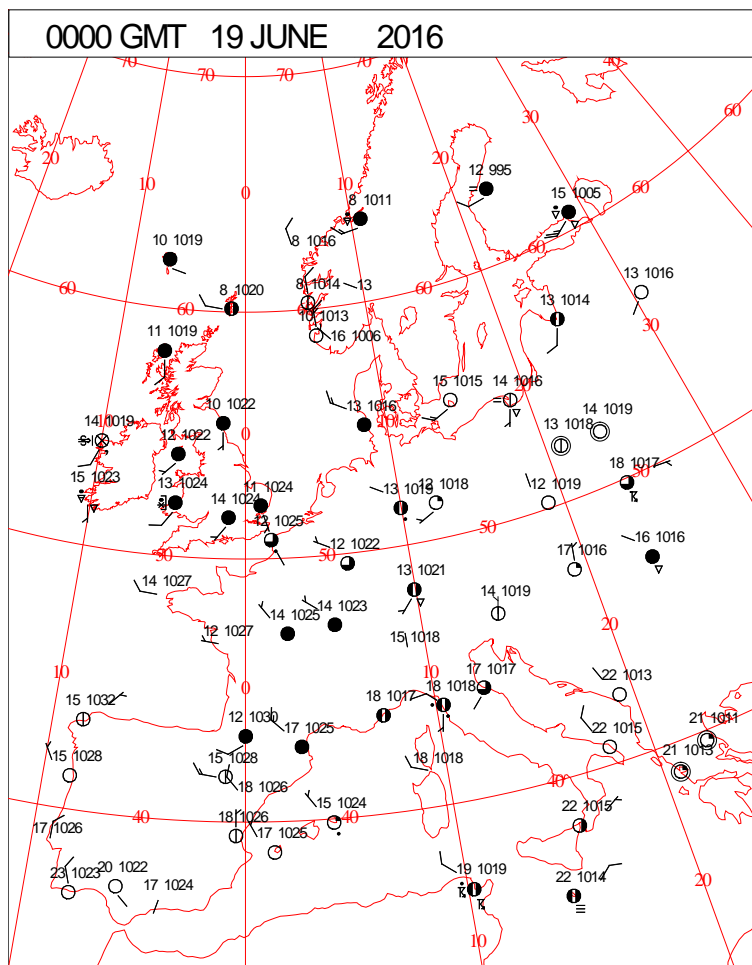


DAILY WEATHER SUMMARY



Sunday 19 June 2016

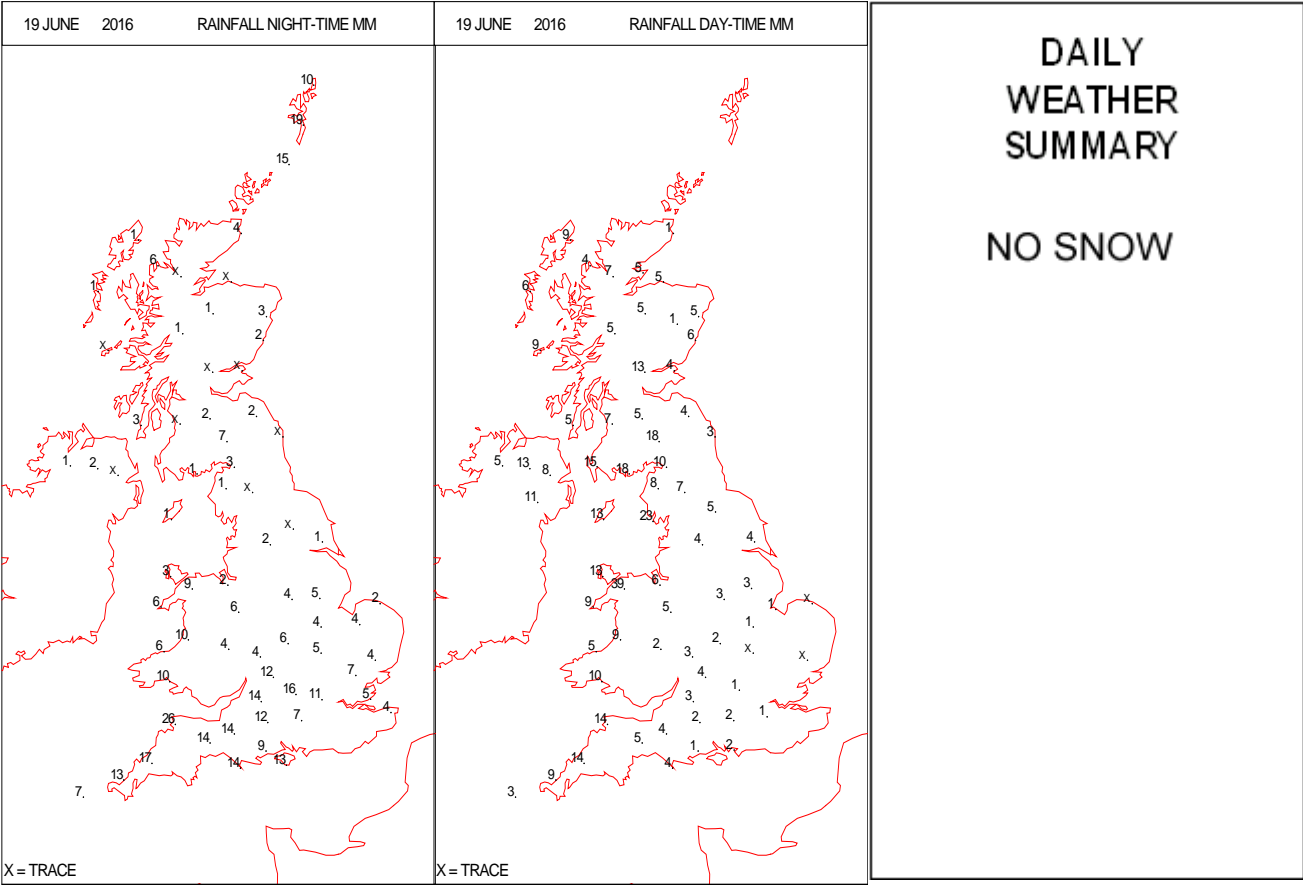
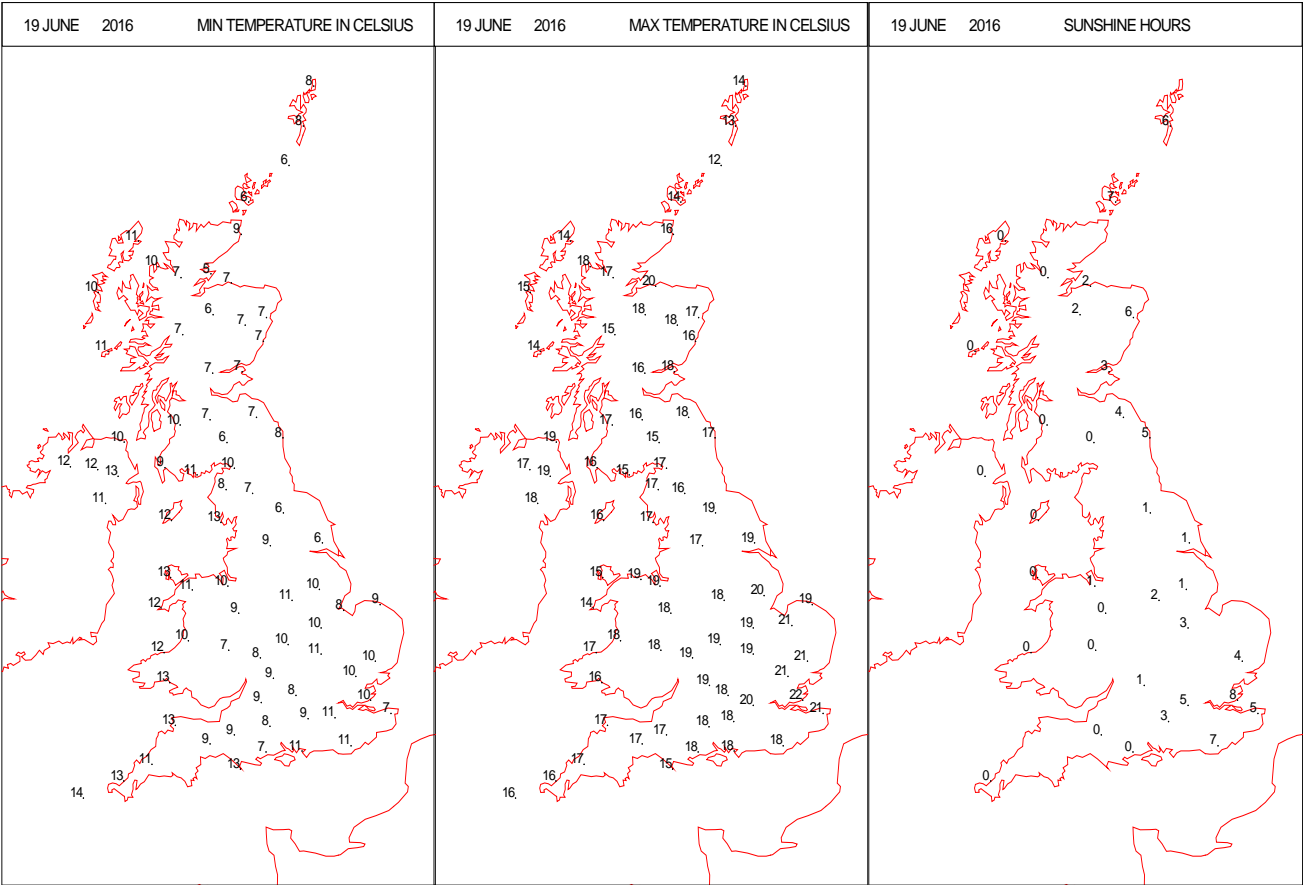
SURFACE REPORTS



SIGNIFICANT WEATHER

0600 GMT 19 JUNE 2016	SIG WEATHER	1200 GMT 19 JUNE 2016	SIG WEATHER	<p>Summary of UK Weather for Sunday 19 June 2016.</p> <p>Cloud and patchy rain spread across northern and western parts through the early hours and consequently, temperatures were on the mild side there.</p> <p>Meanwhile, further east, it was a dry but chilly night, with some cloud breaks.</p> <p>Most areas saw a dry start, especially in the east, where there was sunshine in places.</p> <p>In the west, it was rather cloudy and, through the day, rain moved in from the Atlantic, turning heavy in places, including across western upslopes of Scotland, north-western England and Wales. Winds also strengthened, particularly across coastal areas.</p> <p>Many eastern parts stayed dry until the evening, with further sunshine, and much warmer temperatures than of late.</p>
1800 GMT 19 JUNE 2016	SIG WEATHER	0000 GMT 20 JUNE 2016	SIG WEATHER	
				<p>EXTREMES</p> <p>Highest Maximum: 22.1 Faversham, Kent</p> <p>Lowest Maximum: 12.1 Fair Isle, Shetland</p> <p>Lowest Minimum: 4.2 Ravensworth, North Yorkshire</p> <p>Lowest Grass Minimum: -0.2 Scarborough, North Yorkshire</p> <p>Most Rain: 47.8 Capel Curig No3, Gwynedd</p> <p>Most Sun: 8.3 Faversham, Kent</p>

DAILY CLIMATE DATA

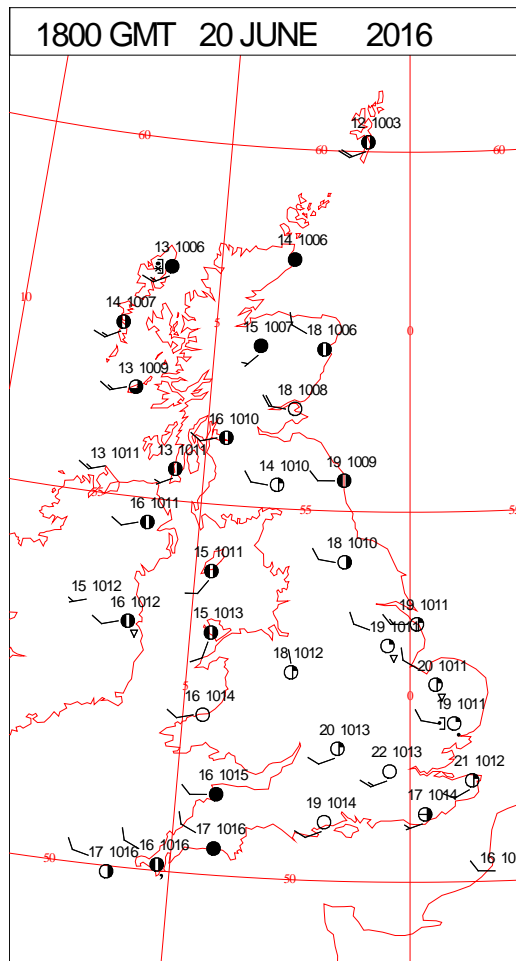
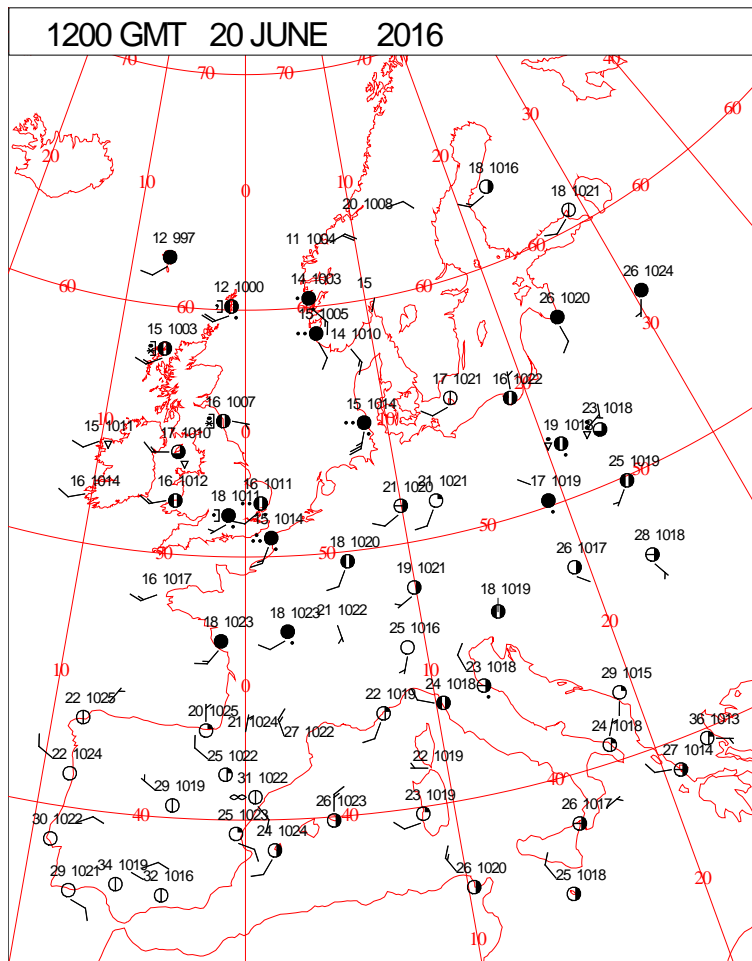
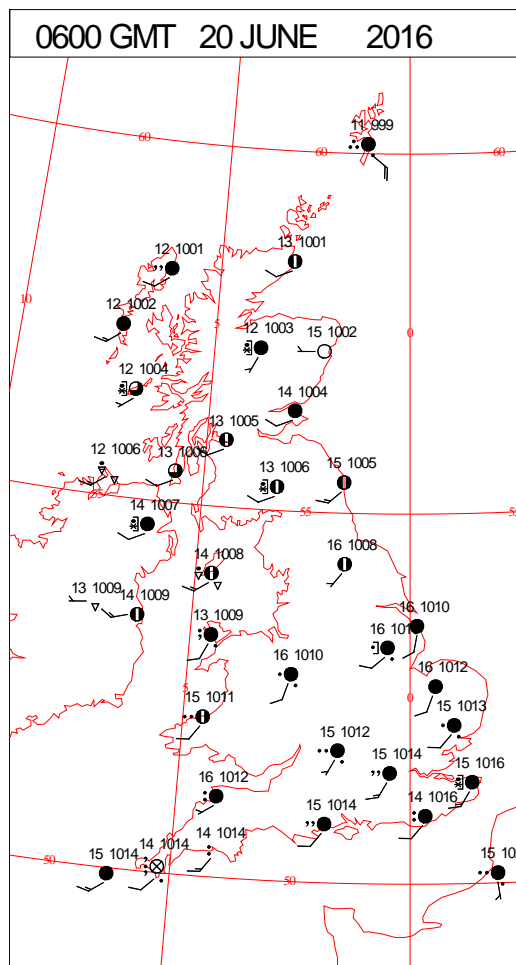
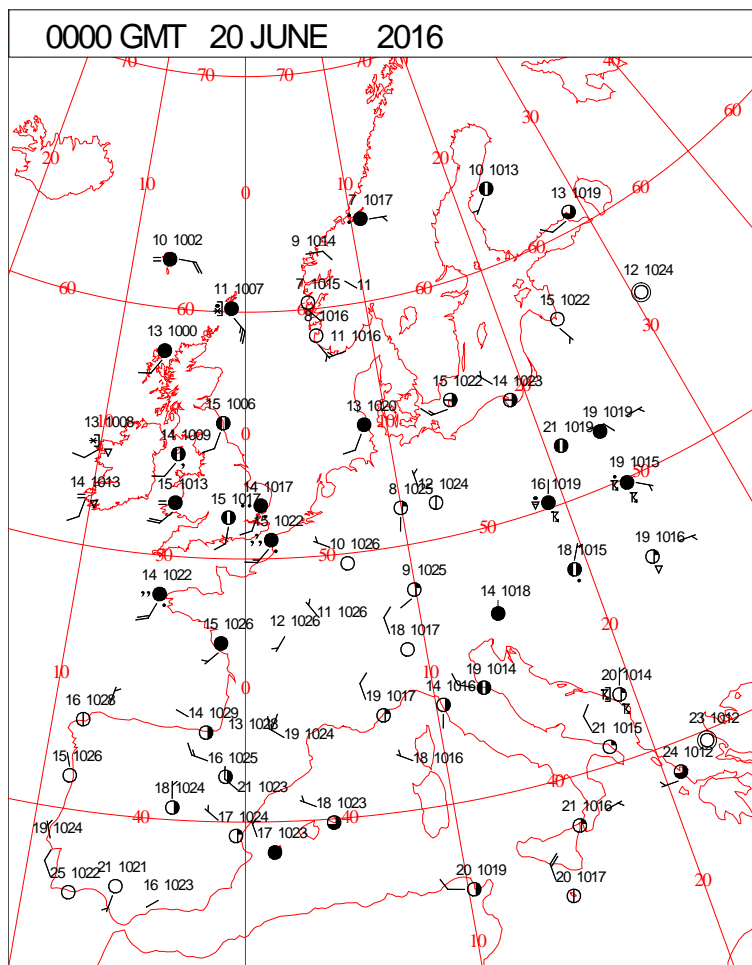


The map displays the British Isles with a grid of latitude and longitude lines. Red lines indicate the coastlines. Black dots represent meteorological stations, each labeled with a number and its elevation in meters. The stations are distributed across the islands, with higher elevations generally found in the Scottish Highlands and the Welsh mountains. The labels for the stations are as follows:

- 11 1007
- 13 1000
- 11 1001
- 12 1001
- 14 1002
- 13 1003
- 13 1004
- 16 1004
- 14 1005
- 15 1006
- 14 1007
- 13 1008
- 12 1006
- 15 1007
- 16 1010
- 14 1009
- 15 1010
- 14 1011
- 16 1012
- 16 1013
- 15 1015
- 14 1017
- 15 1013
- 16 1016
- 15 1018
- 15 1019
- 14 1020
- 16 1016
- 15 1019
- 14 1019
- 15 1018
- 14 1018
- 15 1018
- 15 1020

Crown Copyright 2016, All Rights Reserved

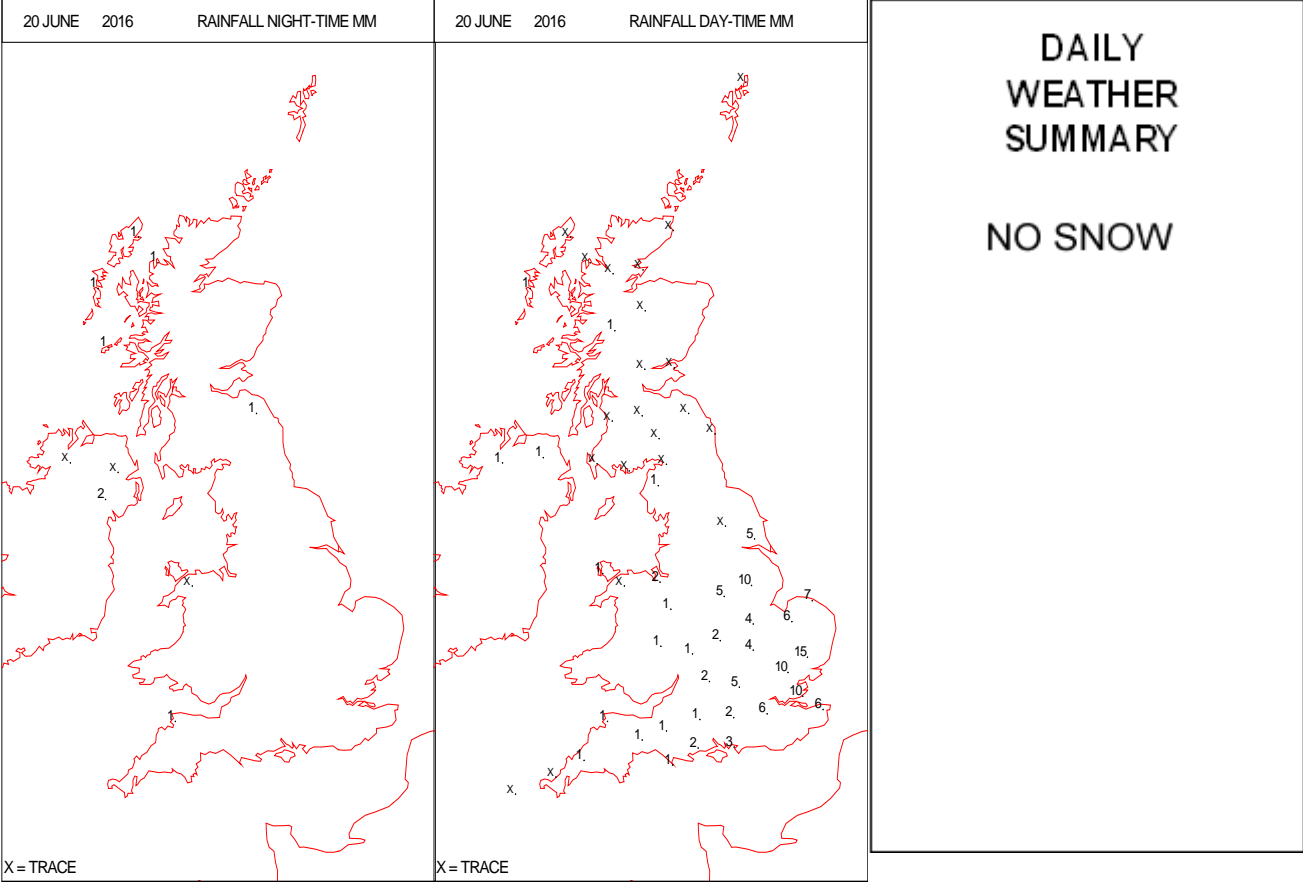
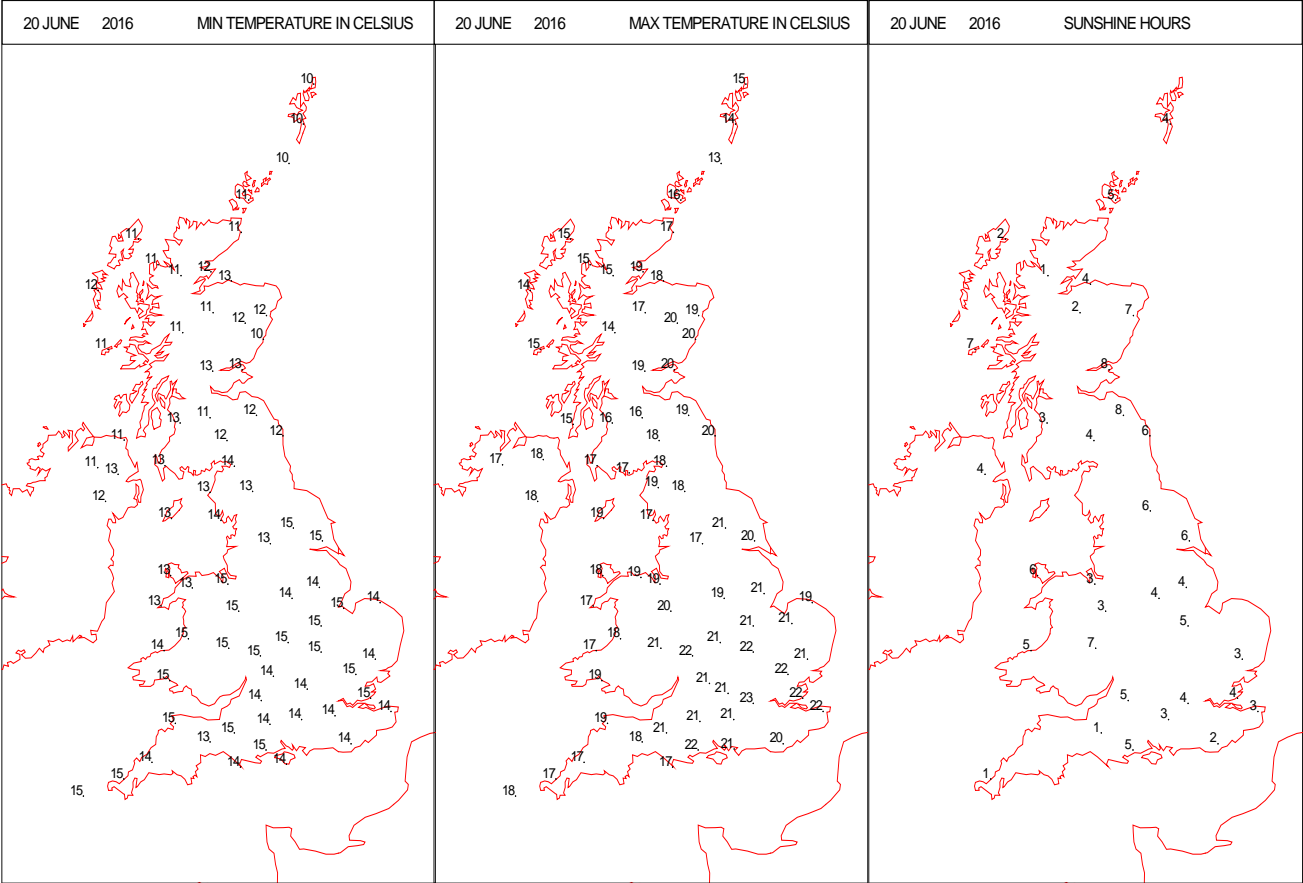
SURFACE REPORTS



SIGNIFICANT WEATHER

0600 GMT 20 JUNE 2016	SIG WEATHER	1200 GMT 20 JUNE 2016	SIG WEATHER	<p>Summary of UK Weather for Monday 20 June 2016.</p> <p>Through the early hours of the morning, rain pushed in from the south-west to cover most of Wales, The West Midlands, and southern England by dawn. This rain was often heavy, and accompanied with extensive low cloud; so it was a murky and wet start for many.</p> <p>Elsewhere, in the east of England there was the odd outbreak of rain, and it remained cloudy throughout.</p> <p>Clearer skies were found further north across northern England, Northern Ireland and Scotland, where scattered light rain fell at times.</p> <p>It was a humid night in the south due to the cloud cover, but cooler temperatures were found in the clearer north.</p> <p>The rain across England and Wales gradually cleared south-eastwards through the day, leaving drier and brighter conditions in its wake, except for a line of heavy, thundery showers which developed across the Midlands and East Anglia.</p> <p>Across northern England, Northern Ireland and Scotland it was a breezy day, with bright or sunny spells and scattered showers.</p> <p>It was a warm day for many, once the rain cleared.</p>
1800 GMT 20 JUNE 2016	SIG WEATHER	0000 GMT 21 JUNE 2016	SIG WEATHER	<p>EXTREMES</p> <p>Highest Maximum: 22.7 Heathrow, Greater London</p> <p>Lowest Maximum: 13.4 Fair Isle, Shetland</p> <p>Lowest Minimum: 5.5 Livingston Mill, West Lothian</p> <p>Lowest Grass Minimum: 3.2 Edge, Shropshire 3.2 Lochgilphead, Argyll</p> <p>Most Rain: 23.2 Brooms Barn, Suffolk 23.2 Douglas, Isle of Man</p> <p>Most Sun: 9.5 Durrus, Aberdeenshire</p>

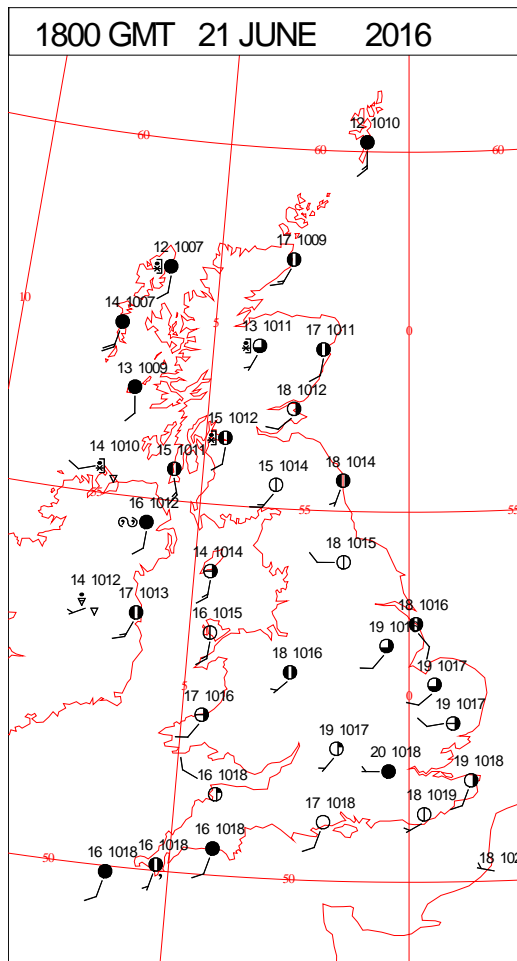
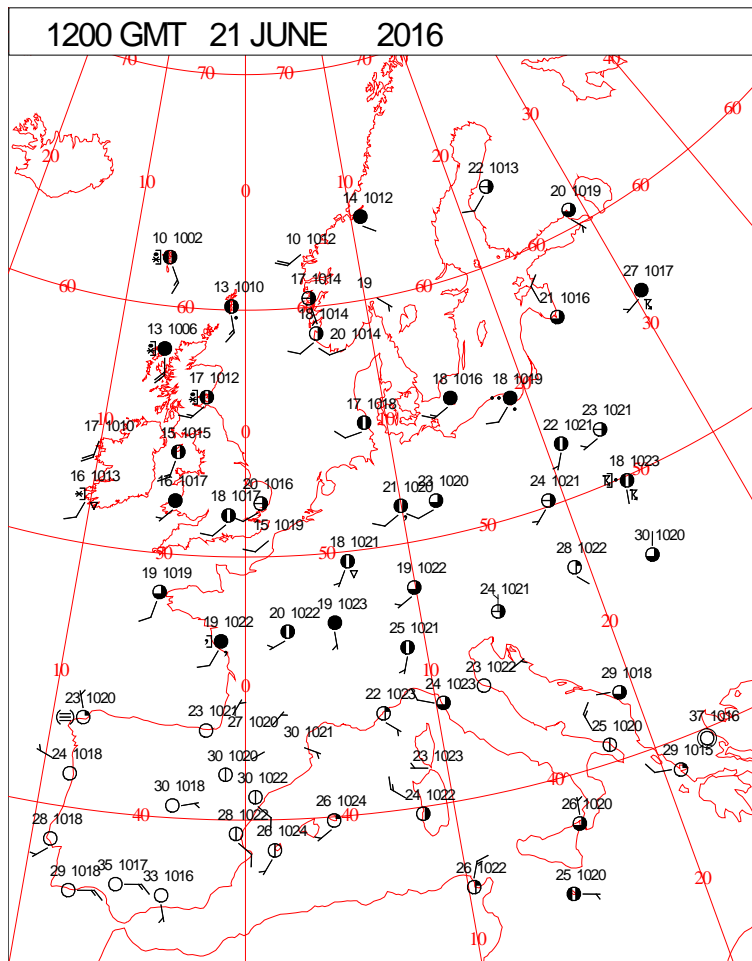
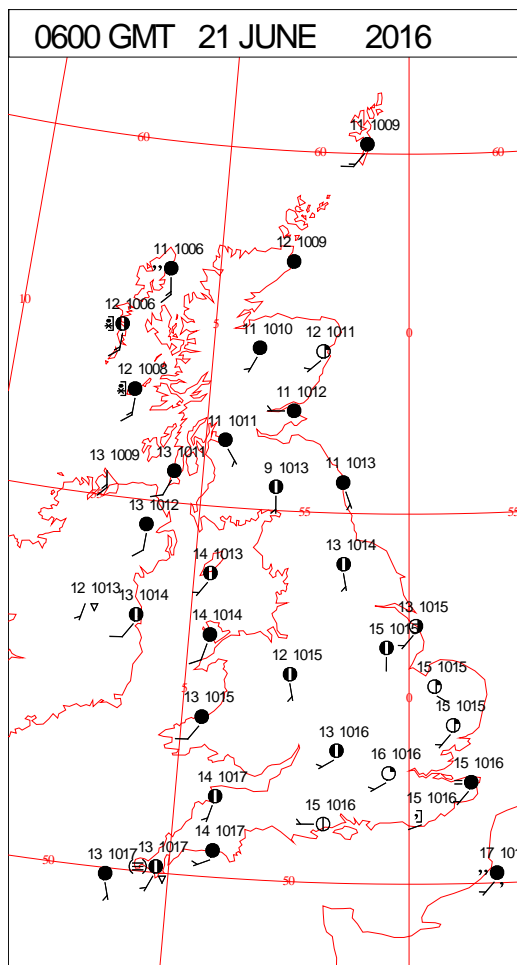
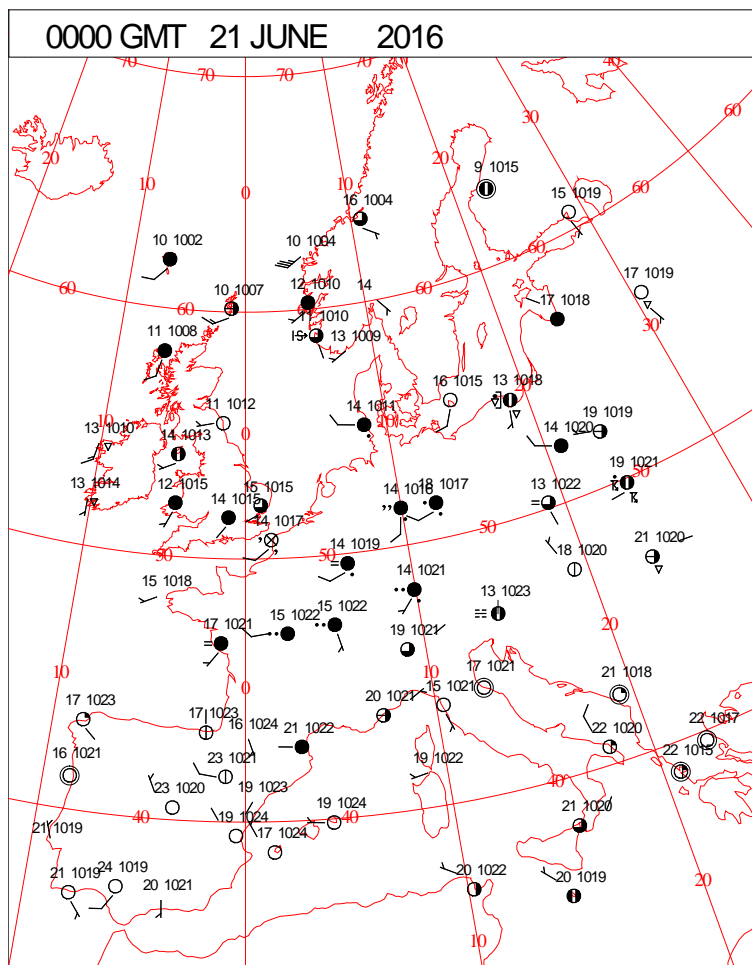
DAILY CLIMATE DATA



ANALYSIS VALID 0000 UTC TUE 21 JUN 2016

ANALYSIS VALID 1200 UTC TUE 21 JUN 2016

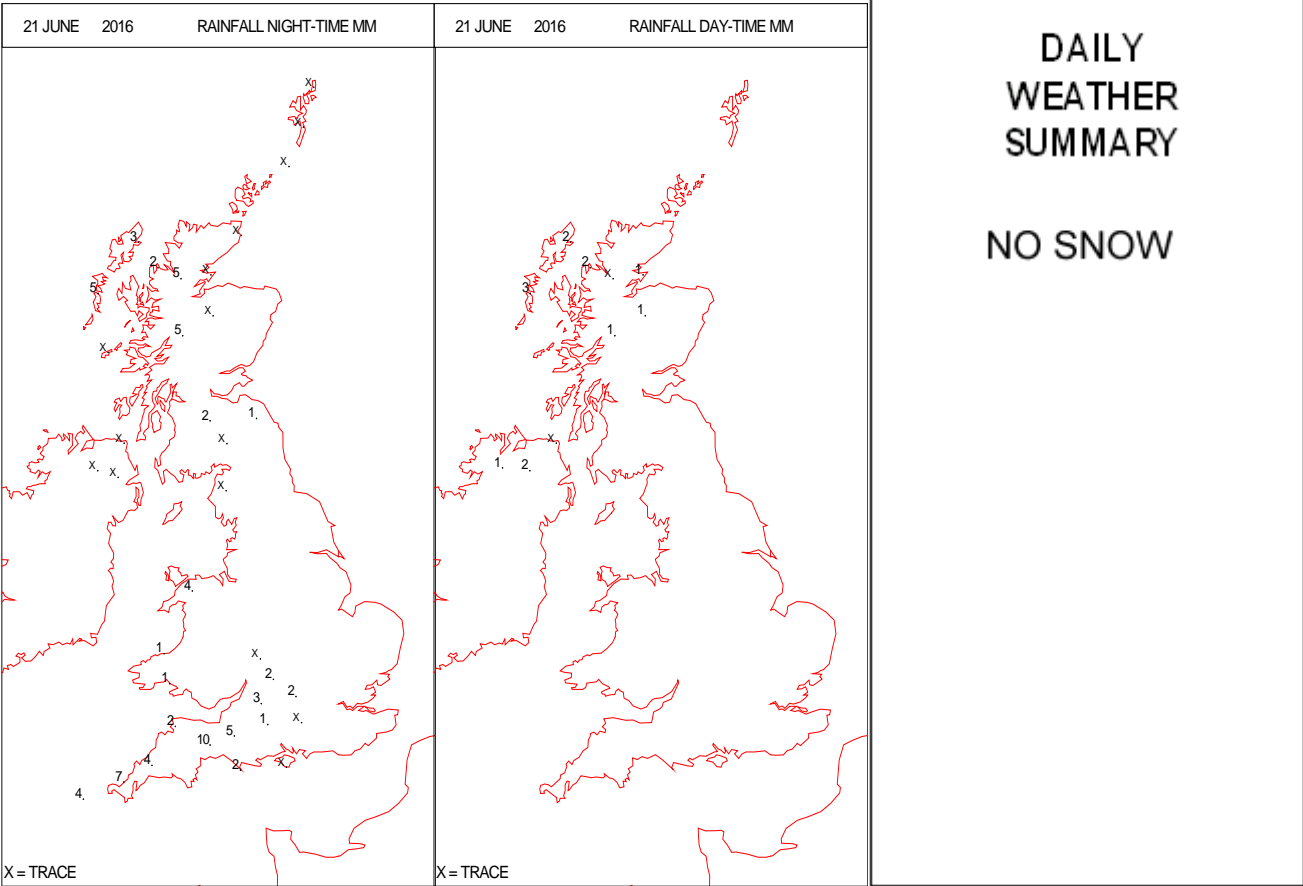
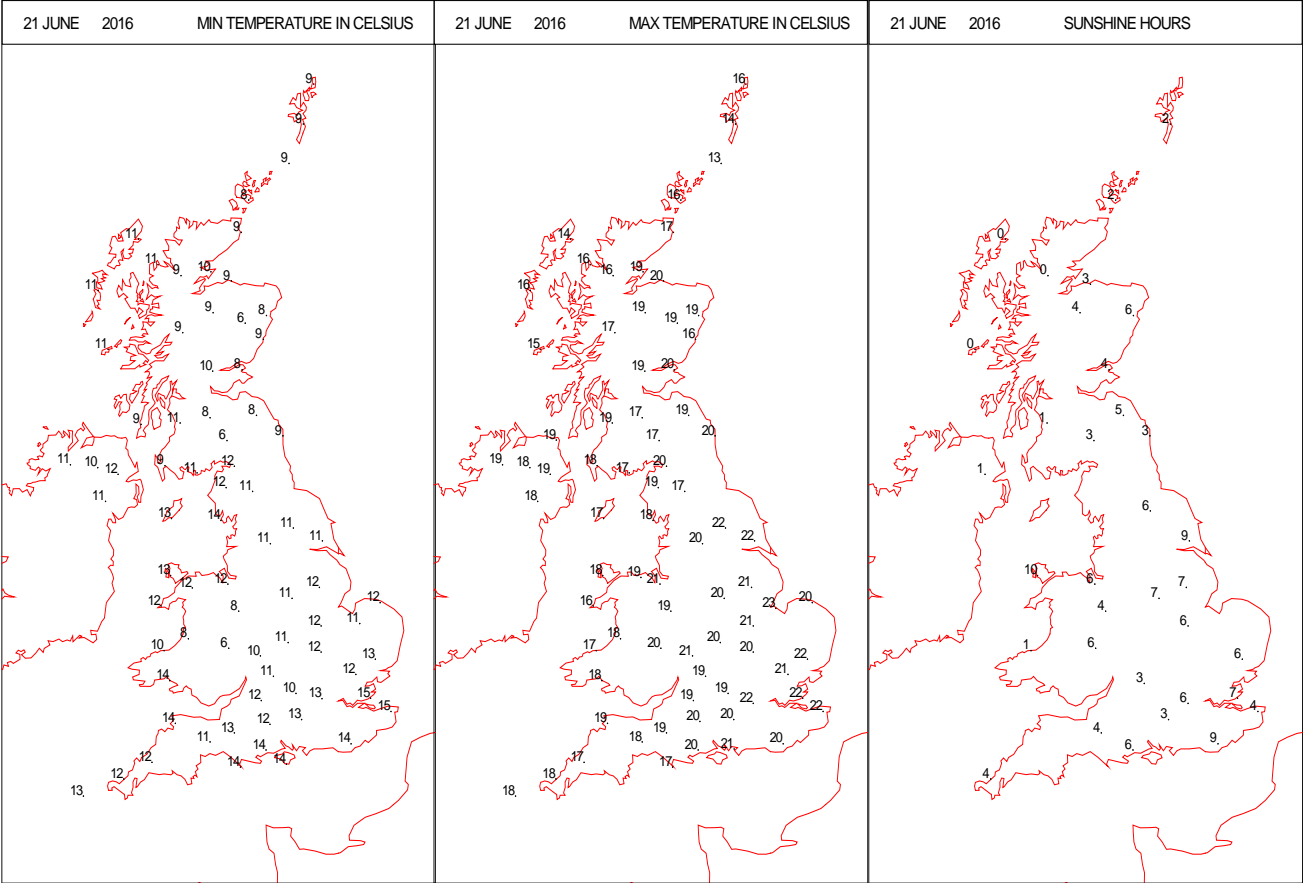
SURFACE REPORTS



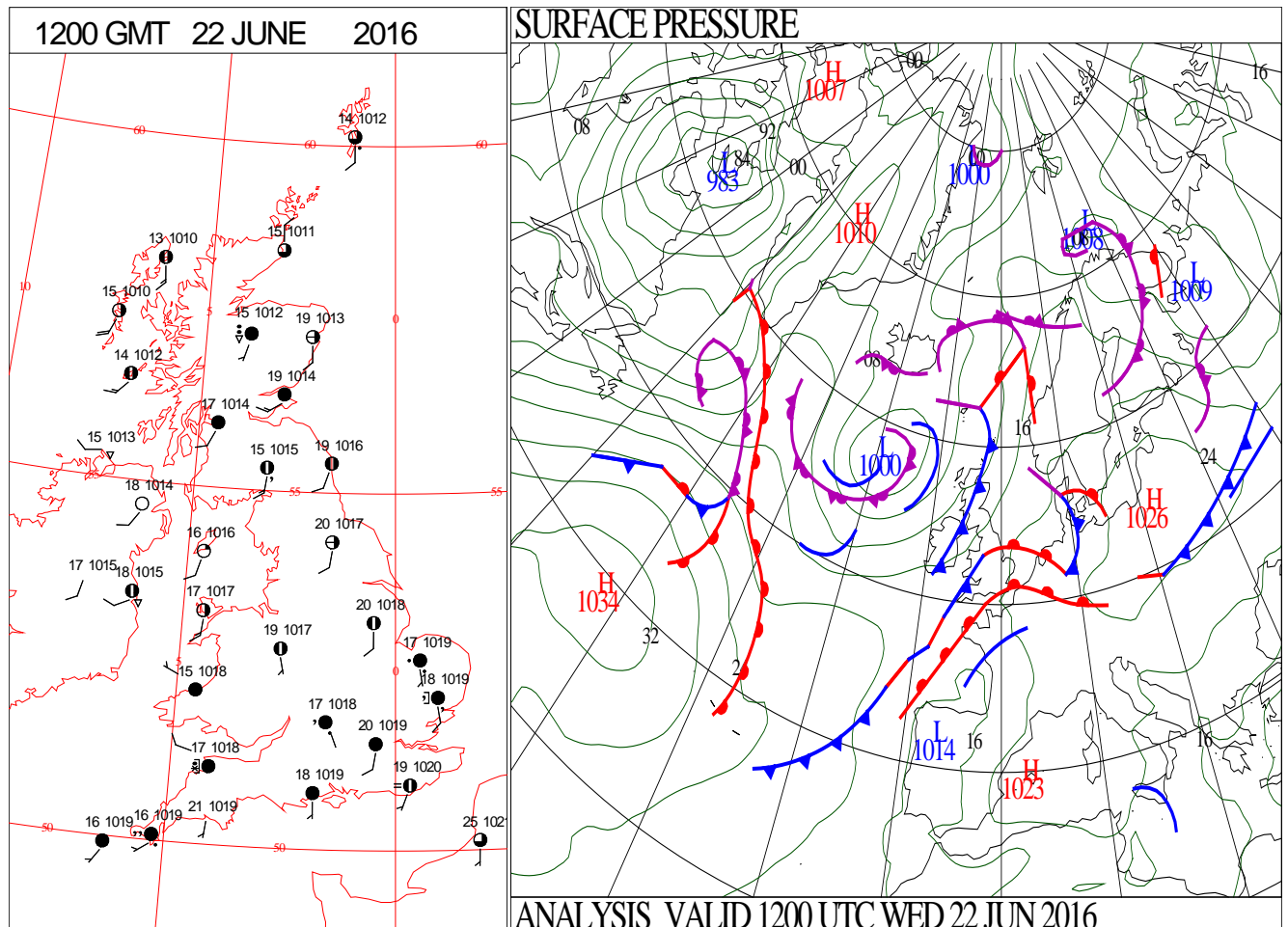
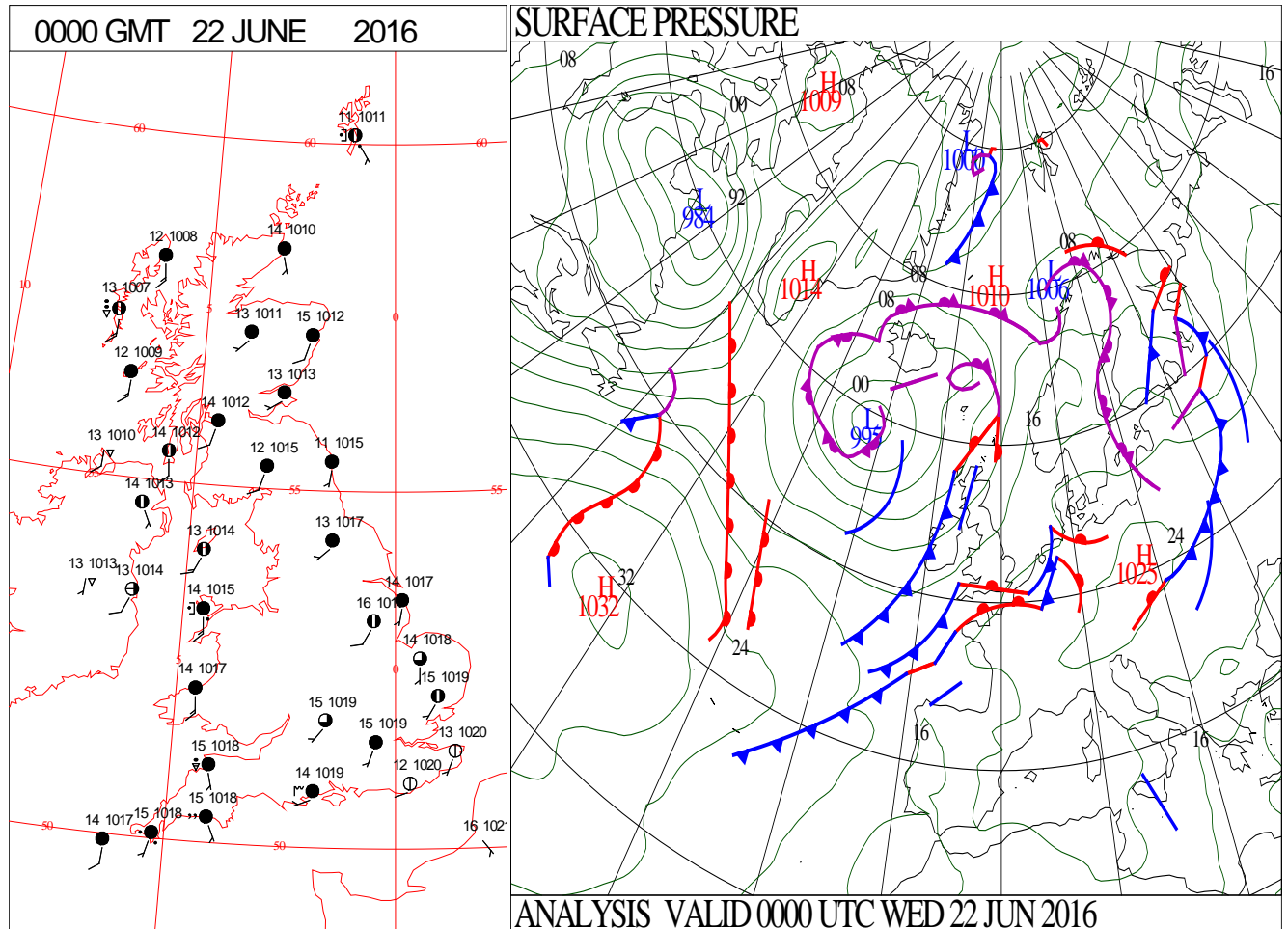
SIGNIFICANT WEATHER

0600 GMT 21 JUNE 2016	SIG WEATHER	1200 GMT 21 JUNE 2016	SIG WEATHER	<p>Summary of UK Weather for Tuesday 21 June 2016.</p> <p>It remained largely dry through the early hours, with patchy amounts of cloud across the whole country.</p> <p>For parts of northern Scotland however, outbreaks of rain occurred where the cloud was thick enough.</p> <p>Through the day it remained largely fine and dry for many, with the best of the brightness across the Midlands, East Anglia and the south-east. Also parts of eastern Scotland fared well, and in the sunshine temperatures quickly rose.</p> <p>Outbreaks of showery rain eased in northern Scotland, meanwhile some further light outbreaks arrived on western shores of Northern Ireland.</p> <p>Some decent sunny spells developed across the U.K. by the end of the day as the cloud slowly began to break up.</p> <p>Scotland stayed rather cloudy, leading to a dull end to the day.</p> <p>Temperatures were around average for the time of year.</p>
1800 GMT 21 JUNE 2016	SIG WEATHER	0000 GMT 22 JUNE 2016	SIG WEATHER	<p>EXTREMES</p> <p>Highest Maximum: 23.3 Writtle, Essex</p> <p>Lowest Maximum: 13.3 Quindish, Harris, Western Isles</p> <p>Lowest Minimum: 3.8 Kindrogan, Perthshire</p> <p>Lowest Grass Minimum: 1.0 Kindrogan, Perthshire</p> <p>Most Rain: 27.4 Alltdearg House, Isle of Skye</p> <p>Most Sun: 10.2 Hayling Island, Hampshire 10.2 Skegness, Lincolnshire 10.2 Valley, Gwynedd</p>

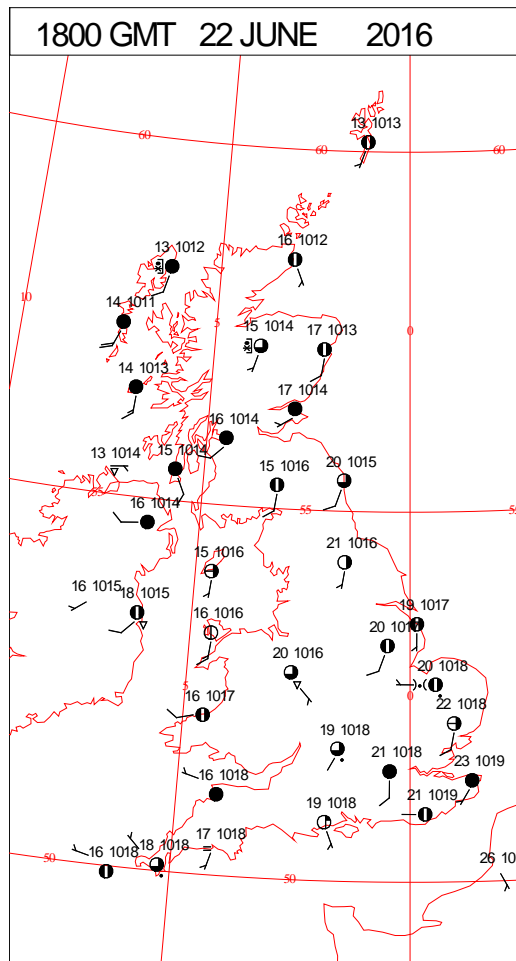
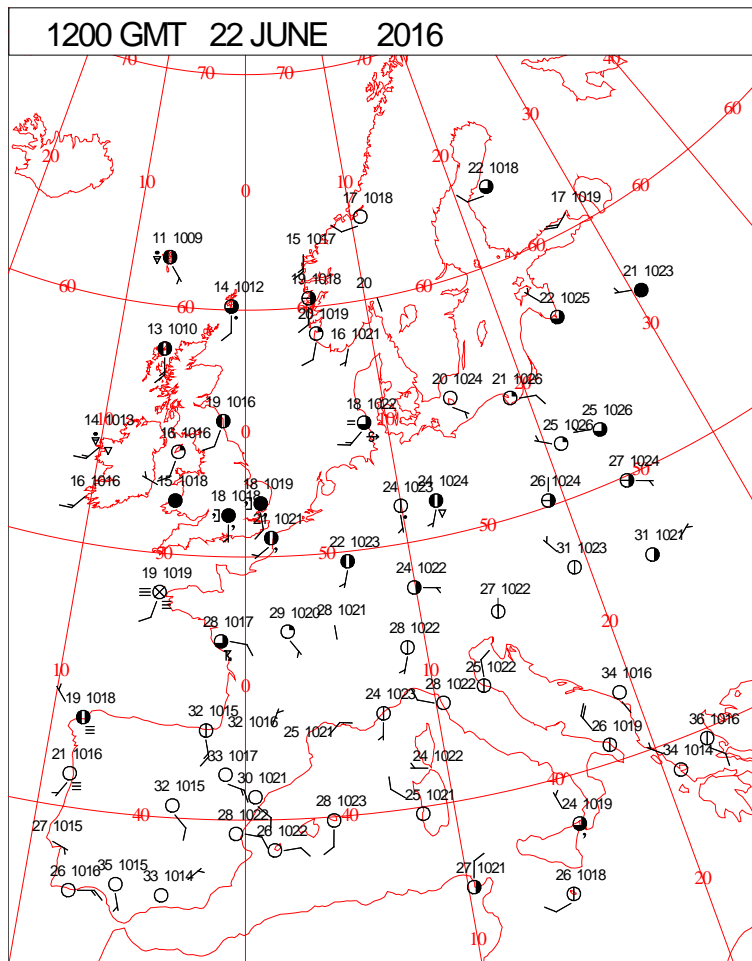
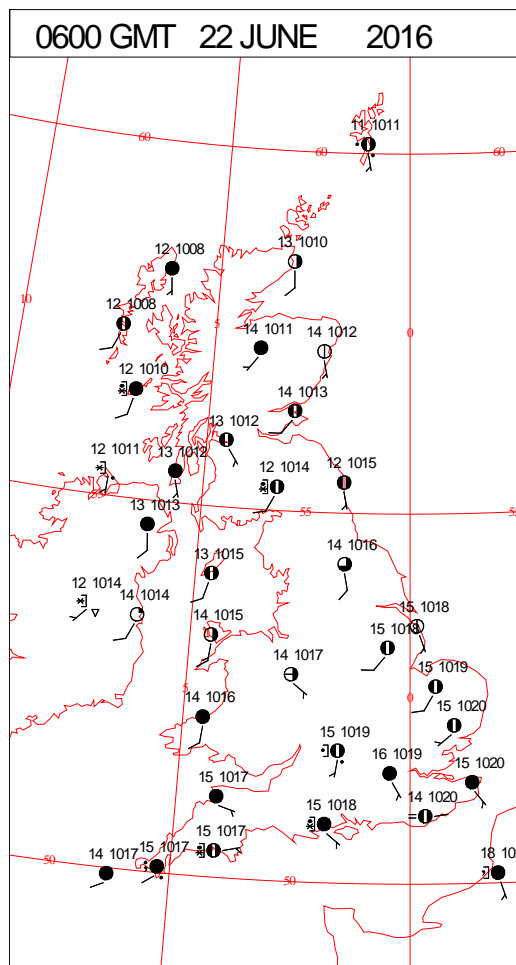
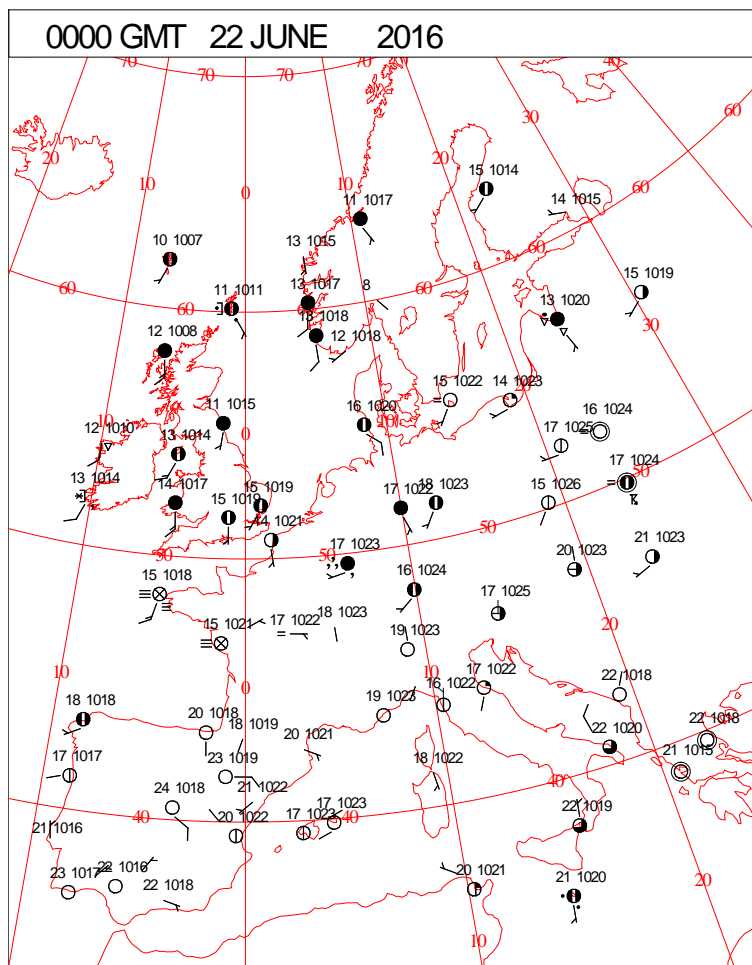
DAILY CLIMATE DATA



DAILY WEATHER SUMMARY



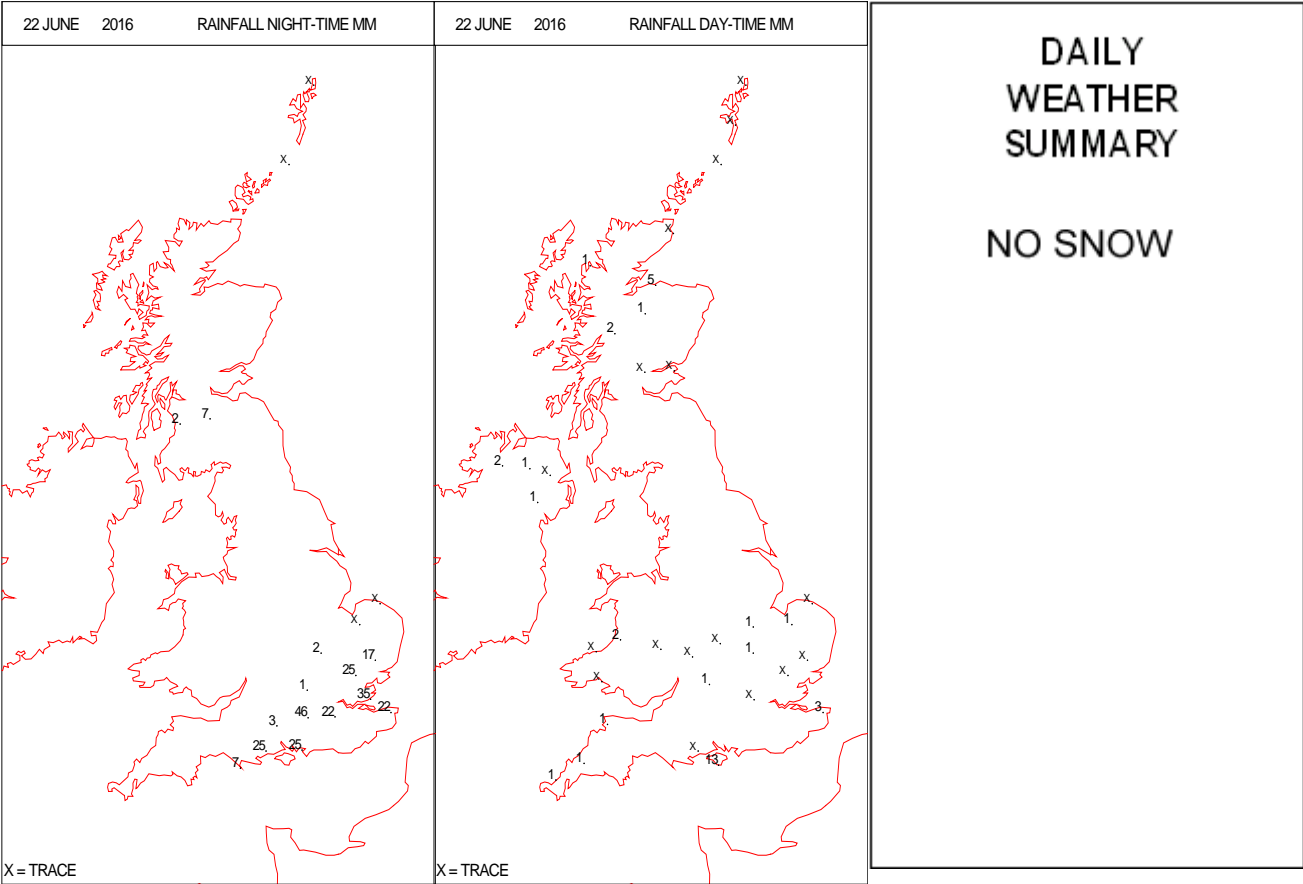
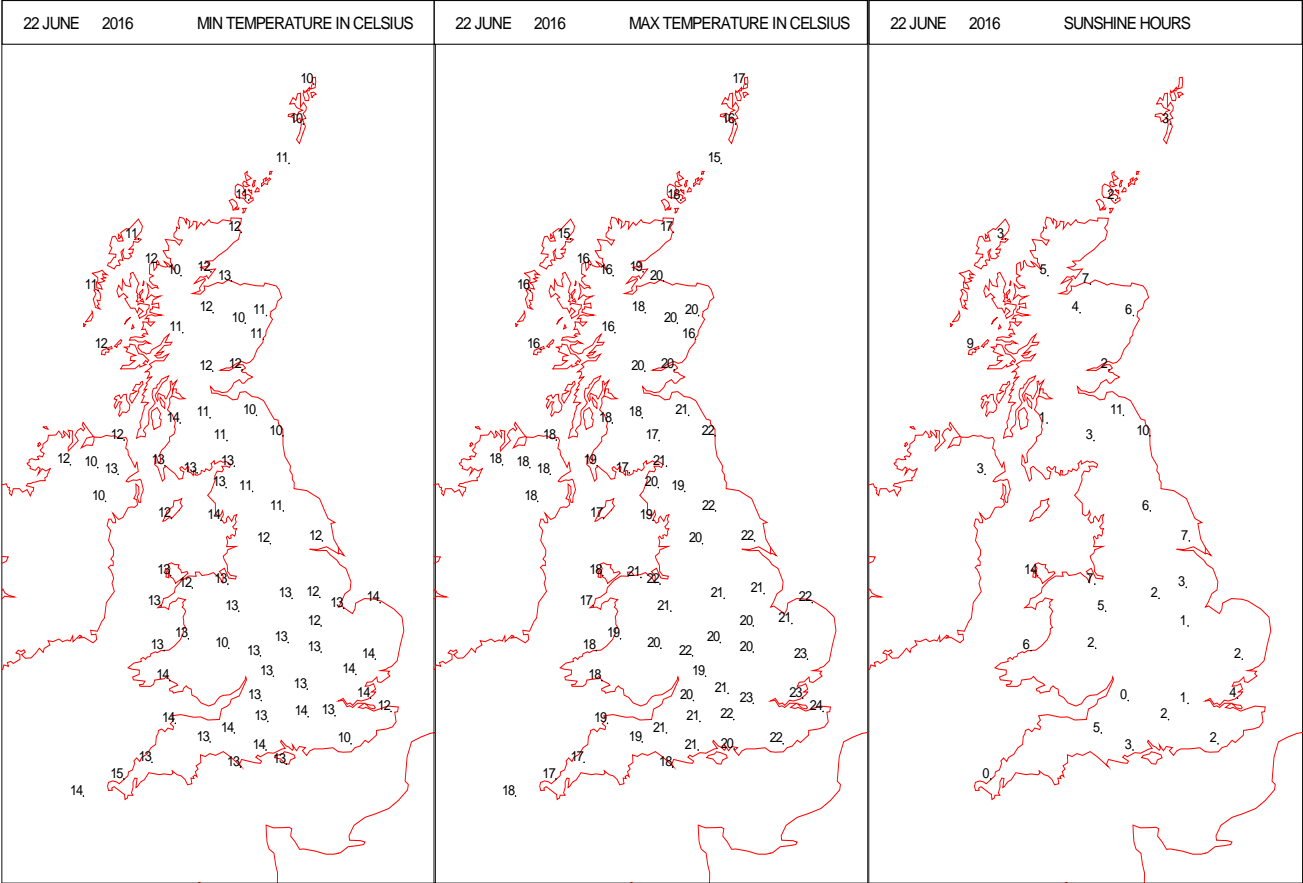
SURFACE REPORTS



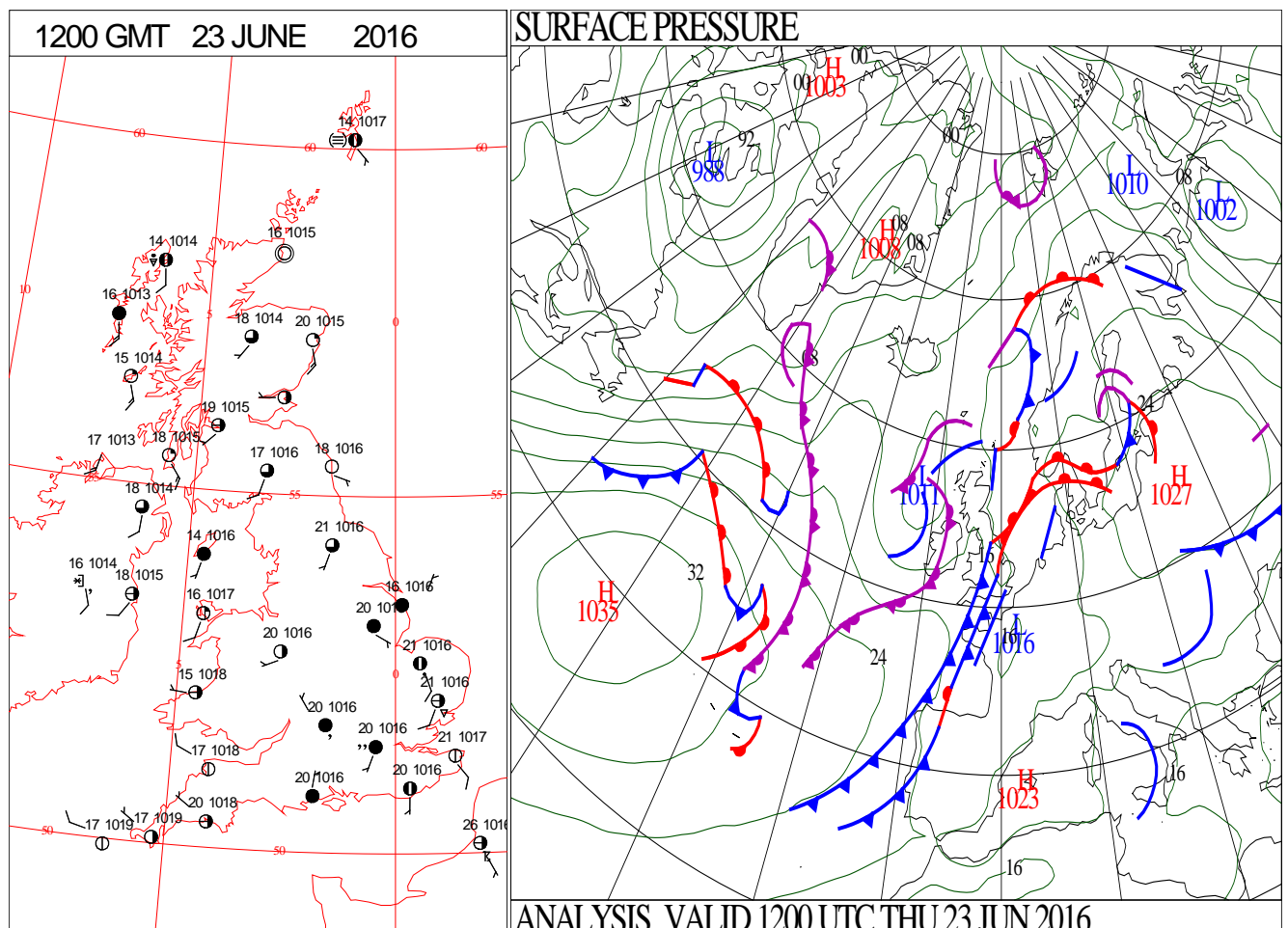
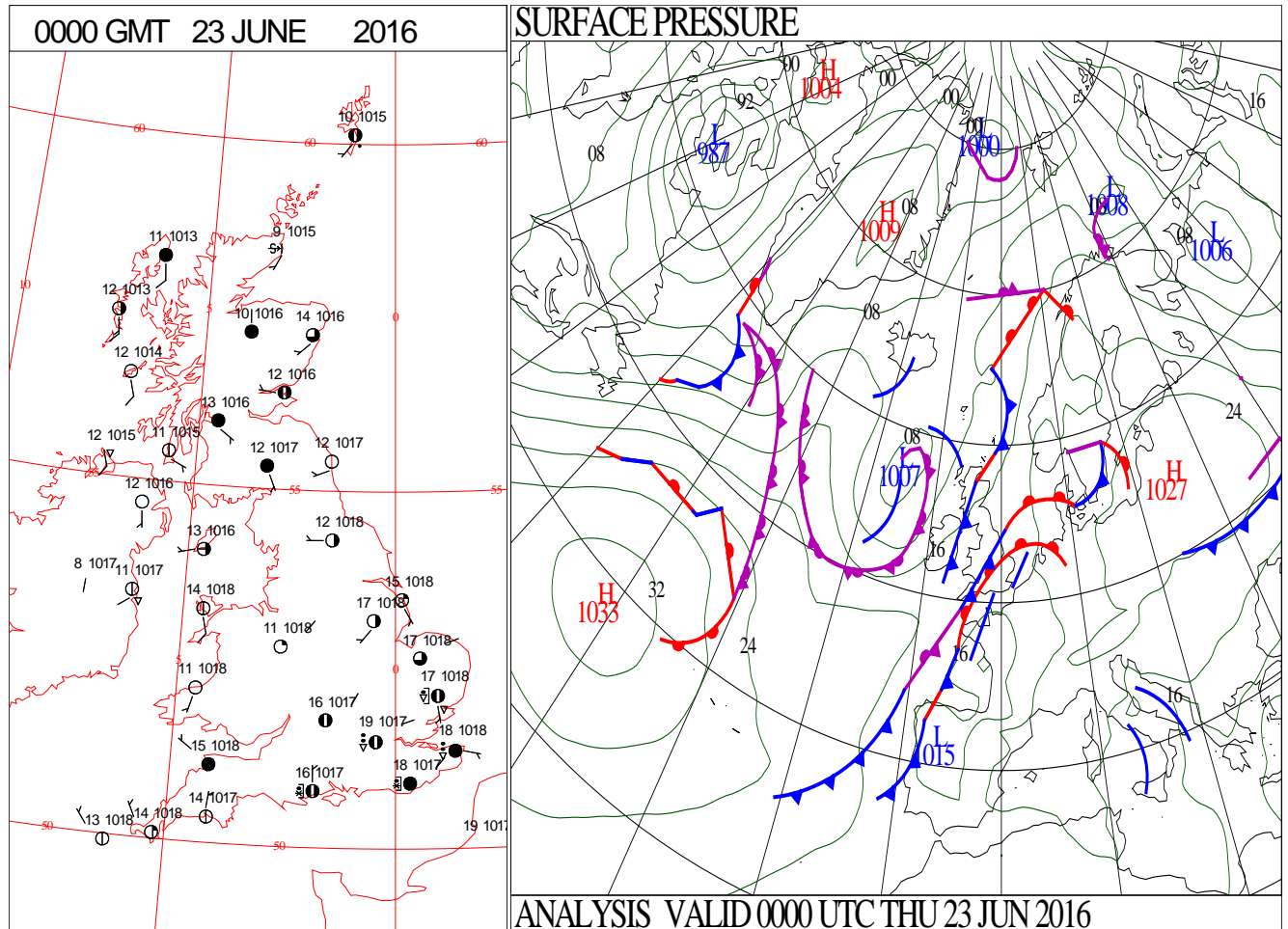
SIGNIFICANT WEATHER

0600 GMT 22 JUNE 2016	SIG WEATHER	1200 GMT 22 JUNE 2016	SIG WEATHER	<p>Summary of UK Weather for Wednesday 22 June 2016.</p> <p>Through the early hours, there were scattered showers across Scotland and parts of Northern Ireland.</p> <p>Over much of England and Wales skies were rather cloudy, but it stayed dry for most. There were some mist and fog patches across the south, with rain and drizzle falling in some areas.</p> <p>Through the day, a band of cloud and pulses of showery rain, locally heavy in places, extended from south-west England, through Wales to eastern England. However, there were some brighter interludes.</p> <p>Meanwhile, in the north and west it remained mostly dry and bright, with good spells of sunshine, but with some scattered showers across Northern Ireland and western Scotland.</p> <p>The south-east of England saw hazy sunshine as it gradually turned increasingly warm and humid. However, some torrential and thundery downpours tracked across the channel from northern France, into the south-east of England during the evening.</p>
1800 GMT 22 JUNE 2016	SIG WEATHER	0000 GMT 23 JUNE 2016	SIG WEATHER	
				<p>EXTREMES</p> <p>Highest Maximum: 23.9 Manston, Kent</p> <p>Lowest Maximum: 14.0 Quindish, Harris, Western Isles</p> <p>Lowest Minimum: 6.0 Kindrogan, Perthshire</p> <p>Lowest Grass Minimum: 1.3 Copley, Co. Durham</p> <p>Most Rain: 45.6 South Farnborough, Surrey</p> <p>Most Sun: 14.1 Valley, Gwynedd</p>

DAILY CLIMATE DATA

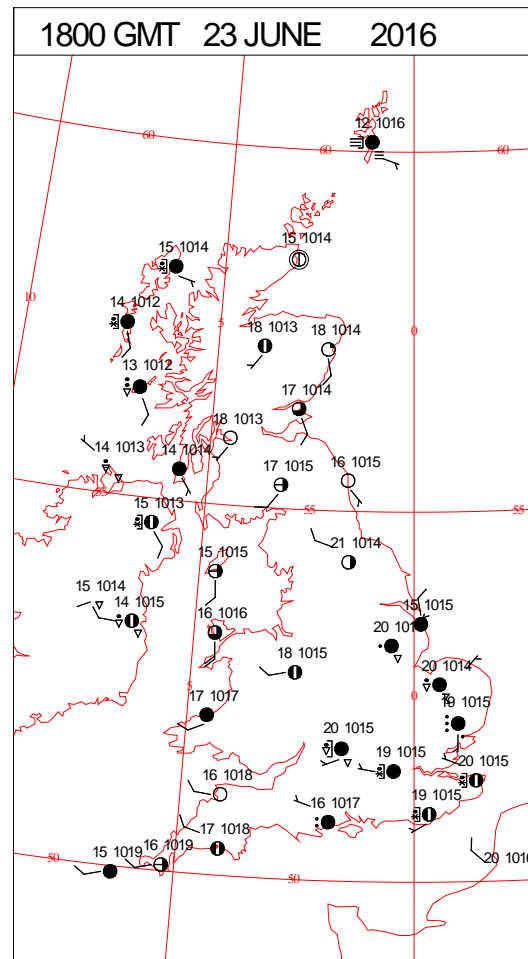
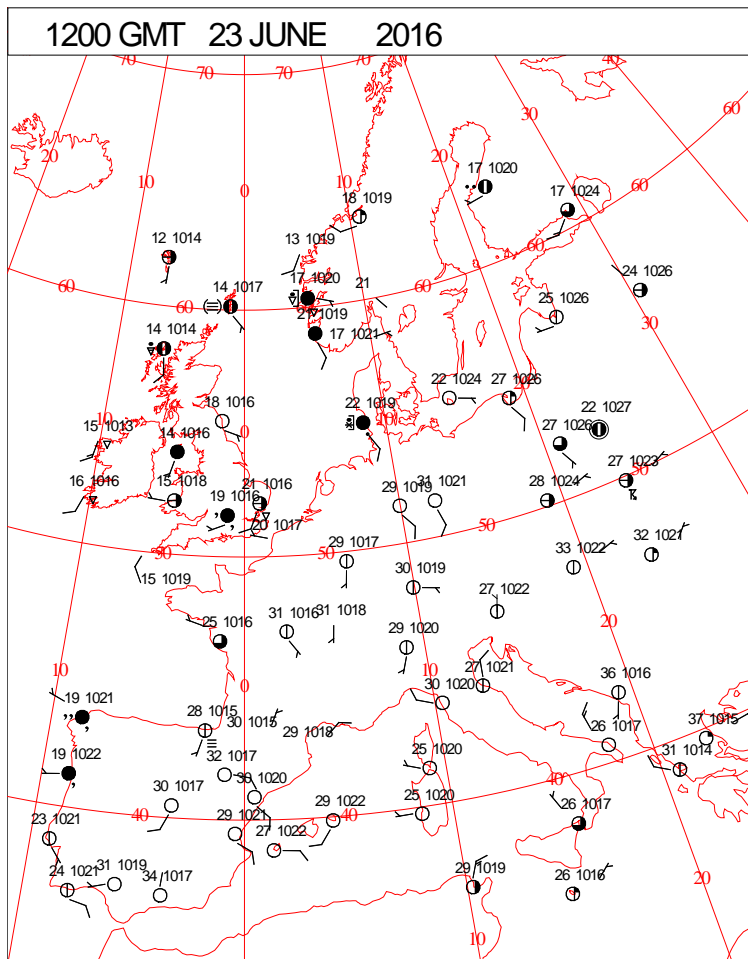
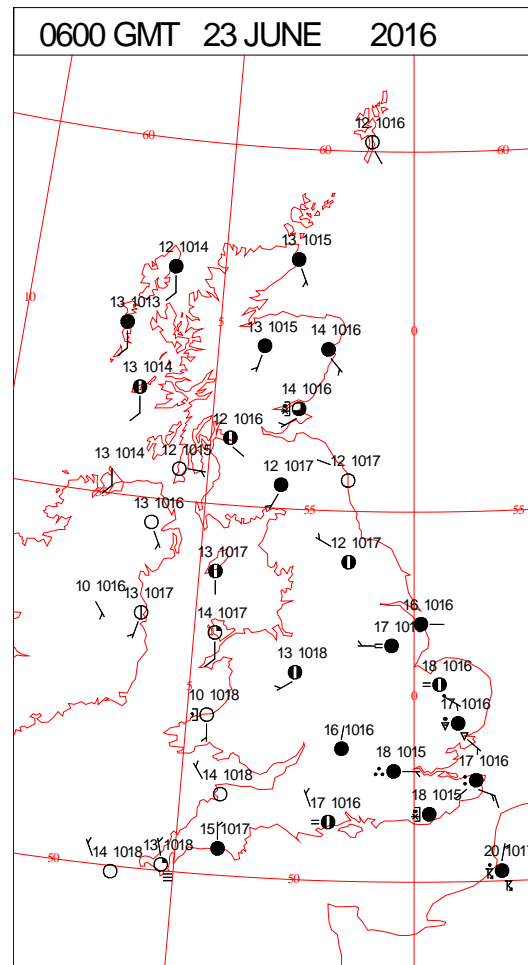
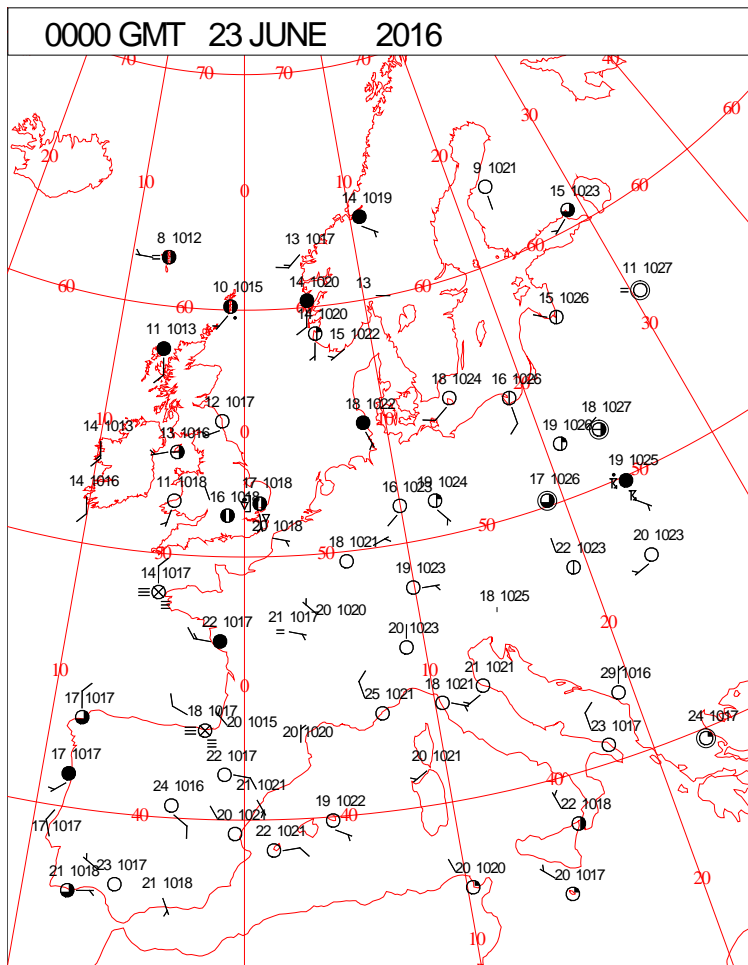


DAILY WEATHER SUMMARY



Thursday 23 June 2016

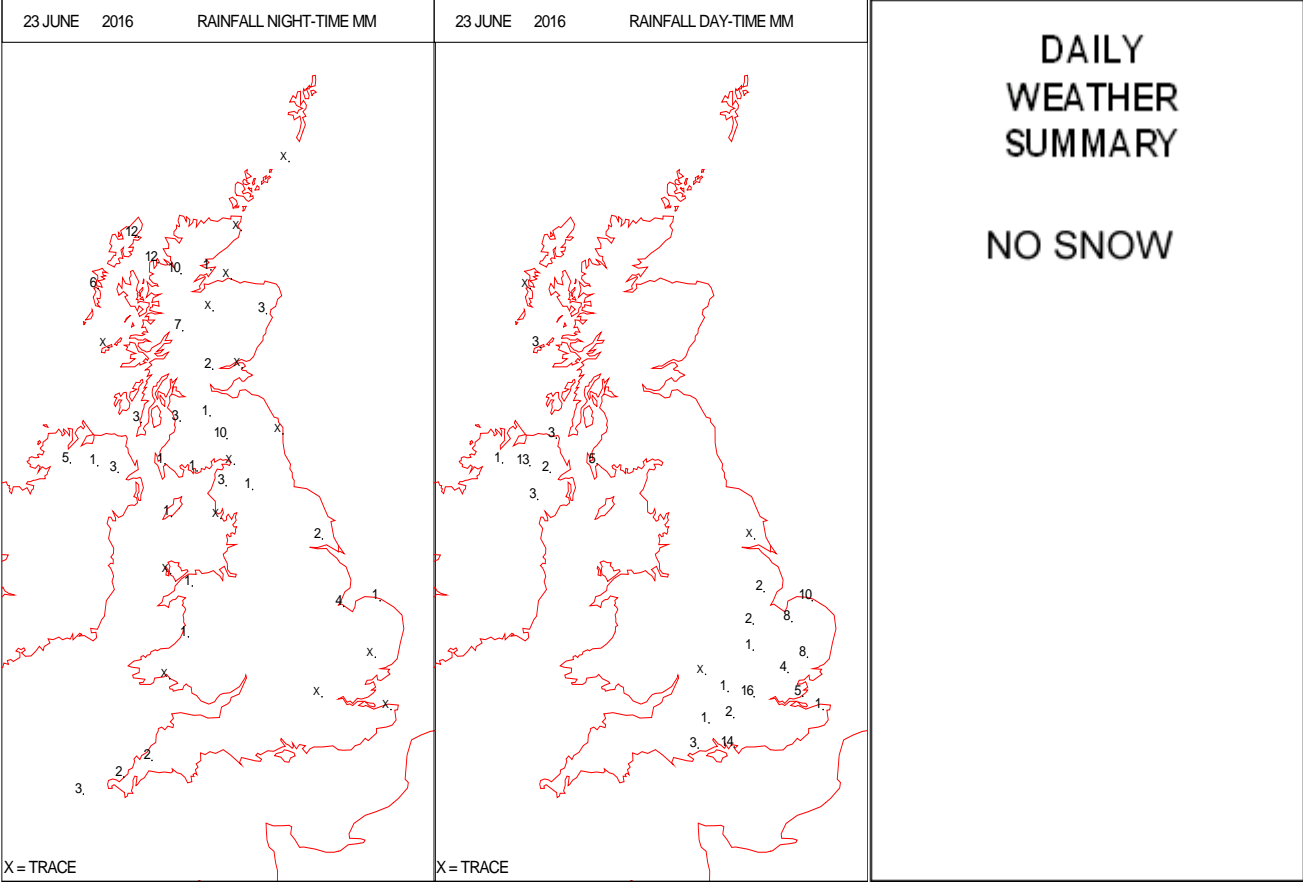
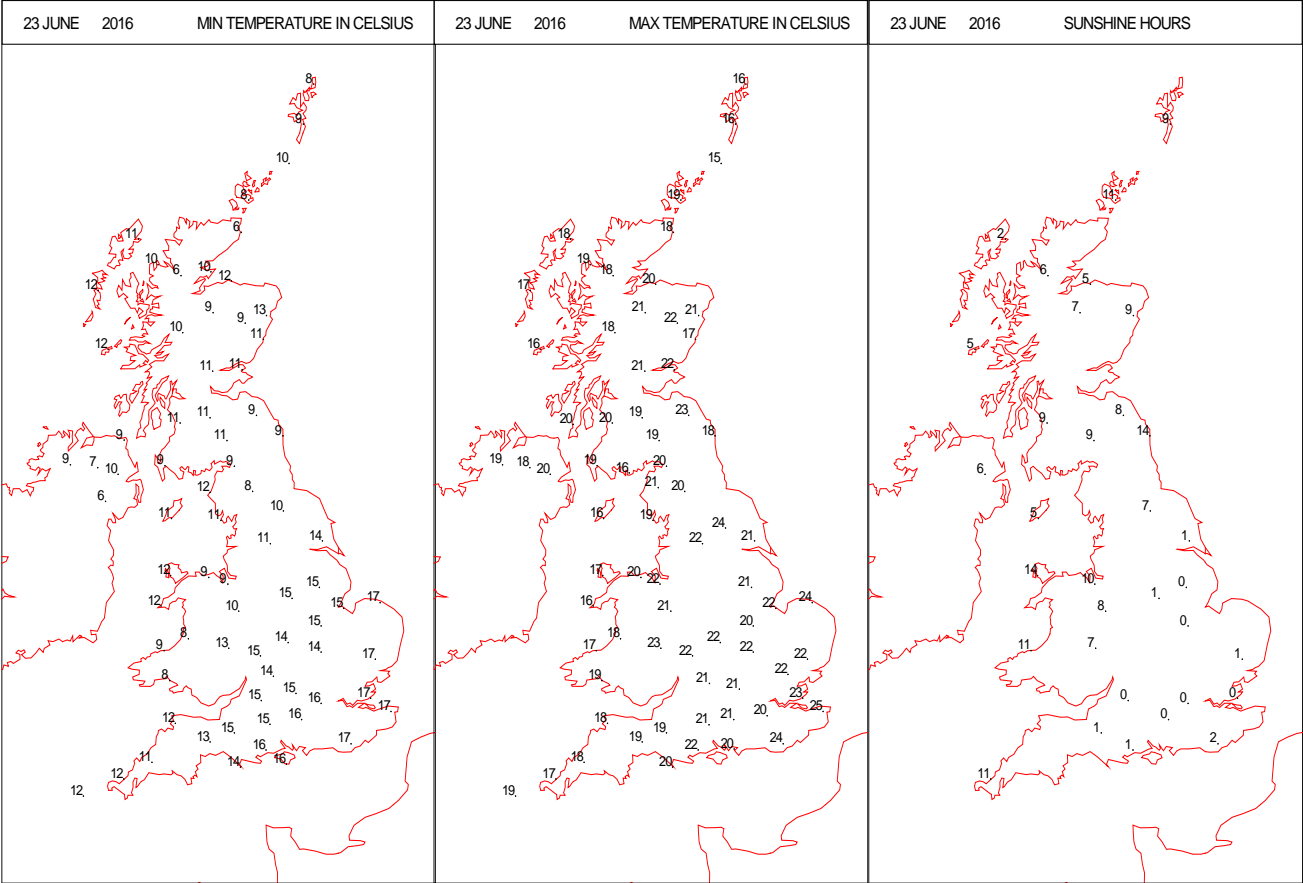
SURFACE REPORTS



SIGNIFICANT WEATHER

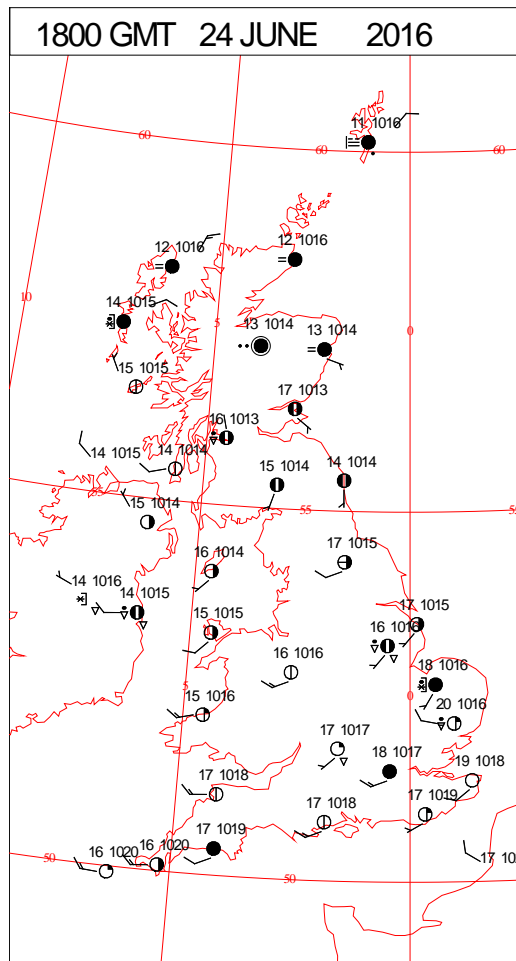
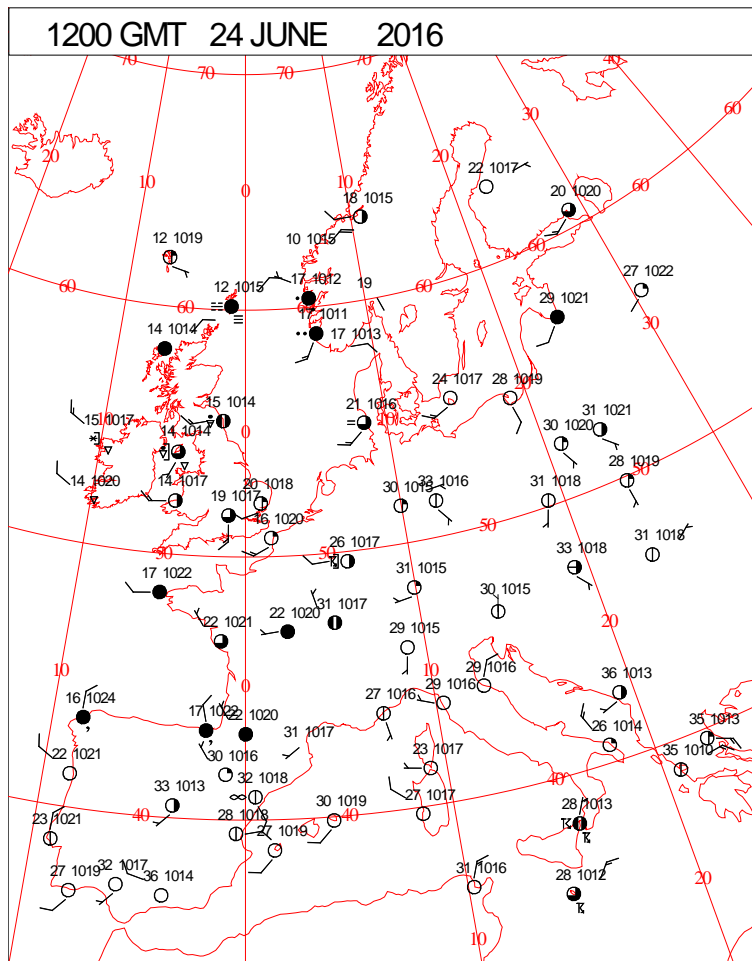
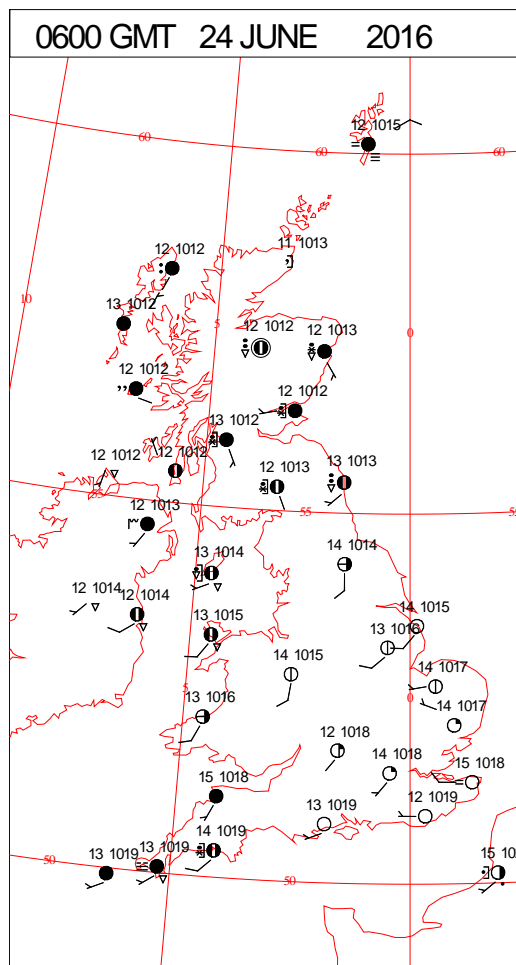
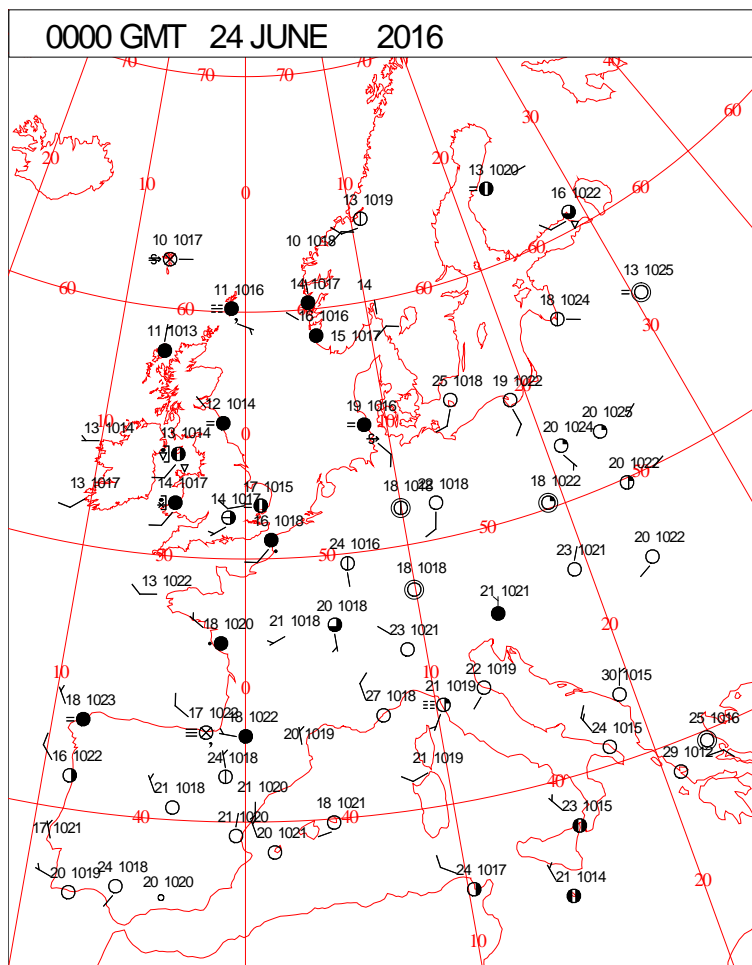
0600 GMT 23 JUNE 2016	SIG WEATHER	1200 GMT 23 JUNE 2016	SIG WEATHER	<p>Summary of UK Weather for Thursday 23 June 2016.</p> <p>It was a wet end to the night for the south-east of England, where heavy thundery downpours affected parts of London, Kent, Sussex and Hampshire. Localised surface water flooding and travel disruption was seen through the early hours.</p> <p>Elsewhere, away from the south-east, it remained dry with some variable amounts of cloud and some clear spells. A few isolated showers pushed into north-western parts of Scotland and Northern Ireland around dawn, but otherwise it was generally quiet.</p> <p>Through the morning, the heavy showers in the south-east gradually cleared into the North Sea, allowing a short respite of dry weather, before further heavy thundery downpours pushed in from France again.</p> <p>Elsewhere, it was mostly dry, with lengthy clear spells across Wales and northern England, whilst spots of rain fed into western parts of Scotland and Northern Ireland.</p> <p>Through the day, this rain continued eastward, bringing heavy thundery showers into Northern Ireland, but the central parts of the U.K. remained dry and mostly cloudy.</p> <p>Temperatures were slightly below the seasonal average.</p>
1800 GMT 23 JUNE 2016	SIG WEATHER	0000 GMT 24 JUNE 2016	SIG WEATHER	
				<p>EXTREMES</p> <p>Highest Maximum: 25.2 Manston, Kent</p> <p>Lowest Maximum: 14.7 Fair Isle, Shetland</p> <p>Lowest Minimum: 3.0 Katesbridge, Co. Down</p> <p>Lowest Grass Minimum: 0.6 Katesbridge, Co. Down</p> <p>Most Rain: 42.4 Norwich Airport, Norfolk</p> <p>Most Sun: 14.0 Valley, Gwynedd</p>

DAILY CLIMATE DATA



Crown Copyright 2016, All Rights Reserved

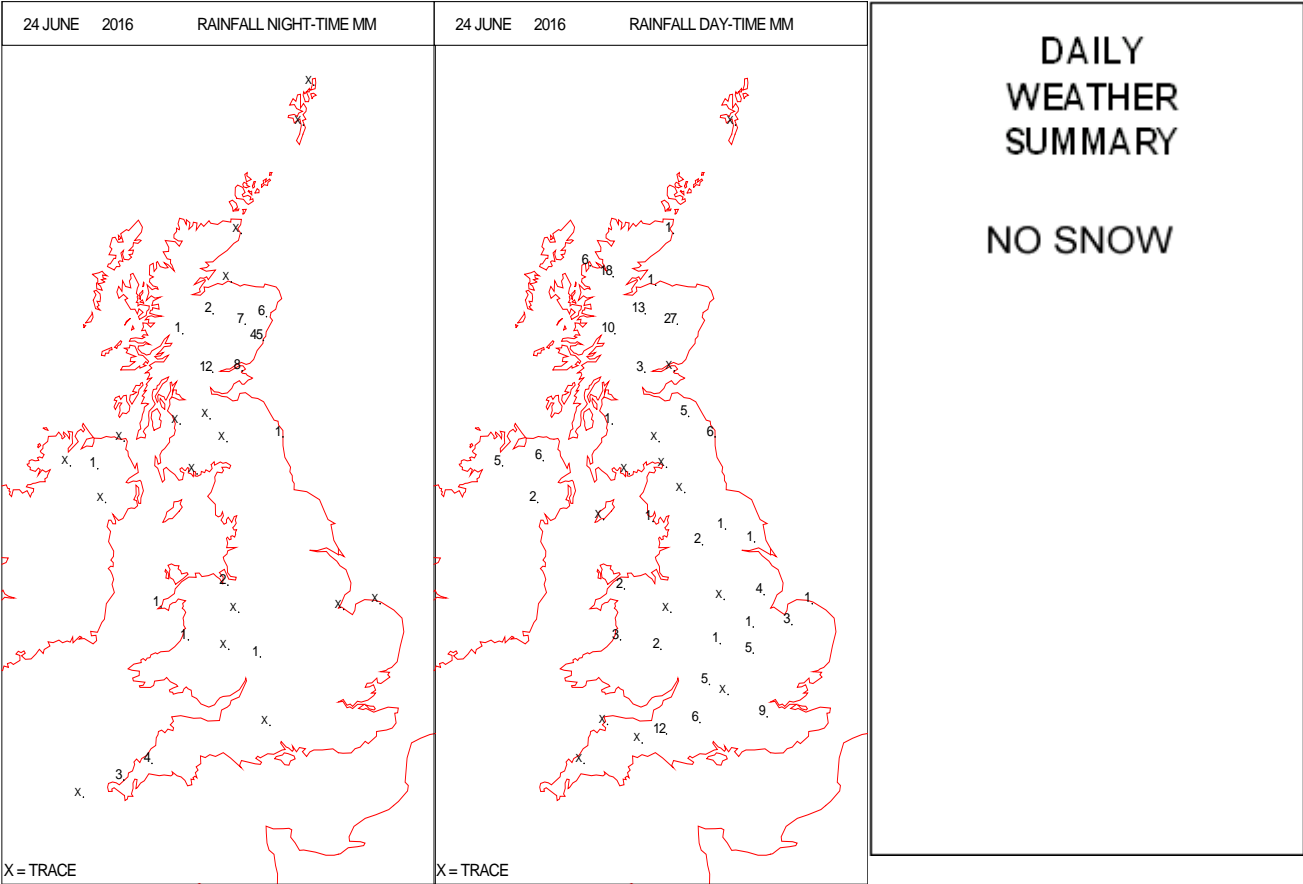
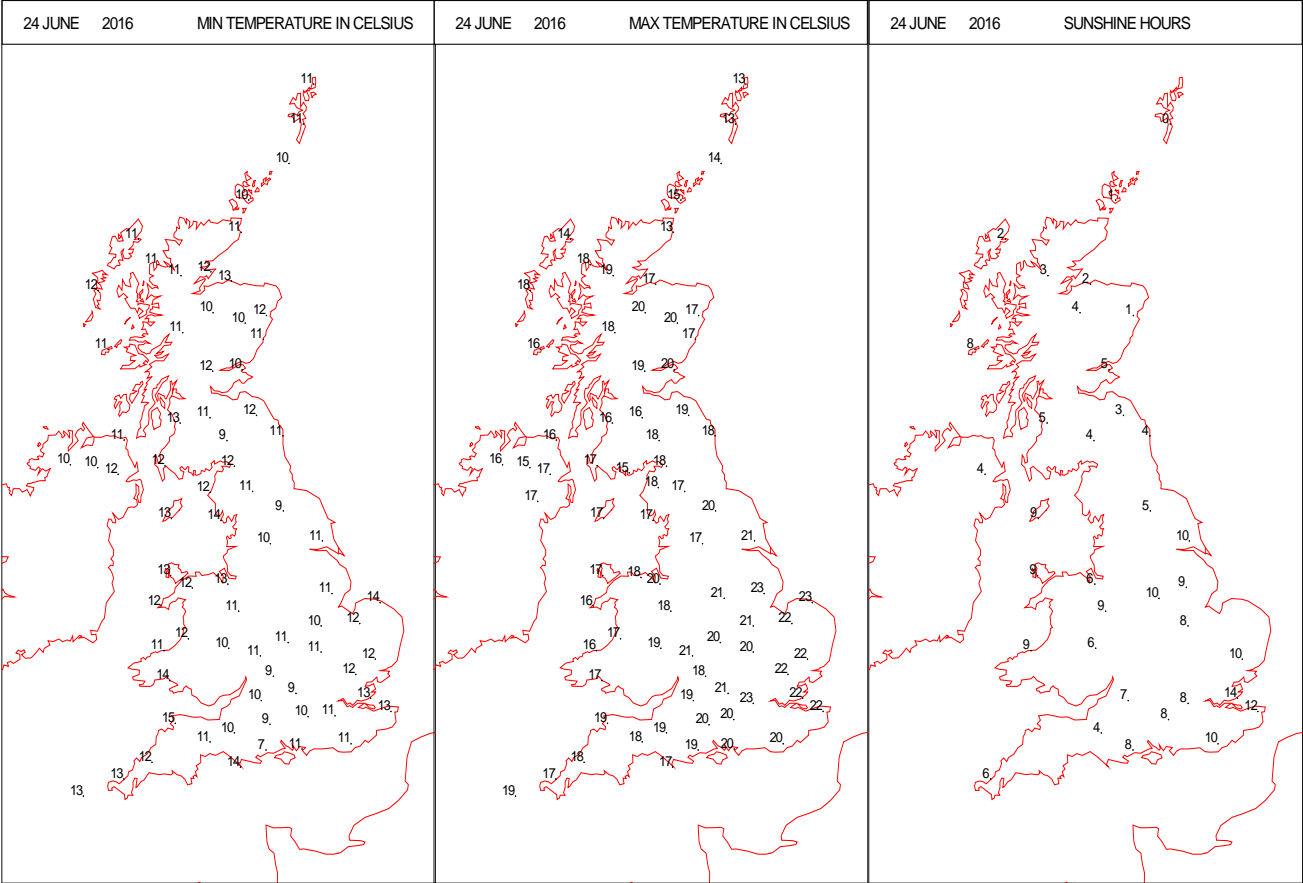
SURFACE REPORTS



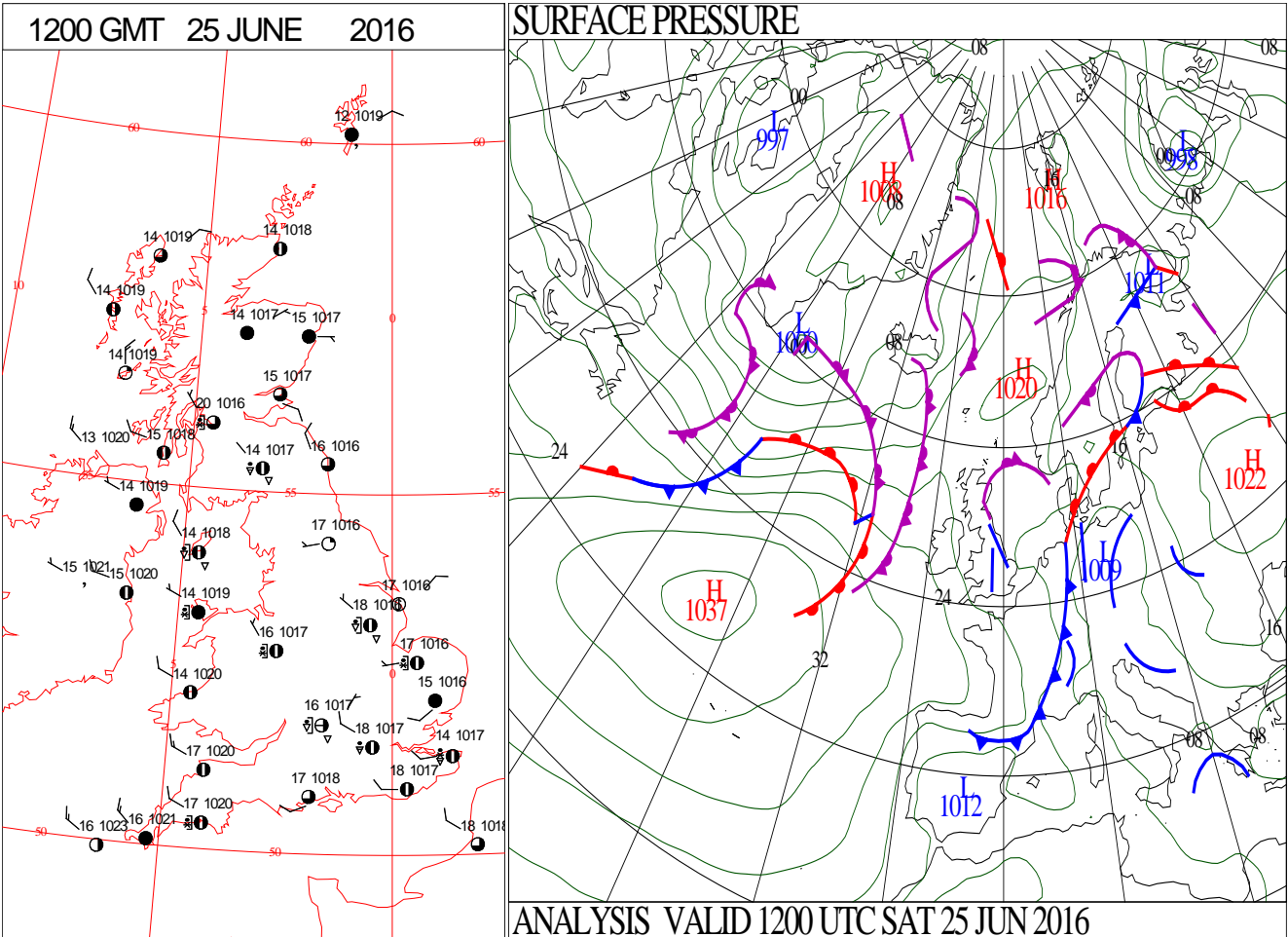
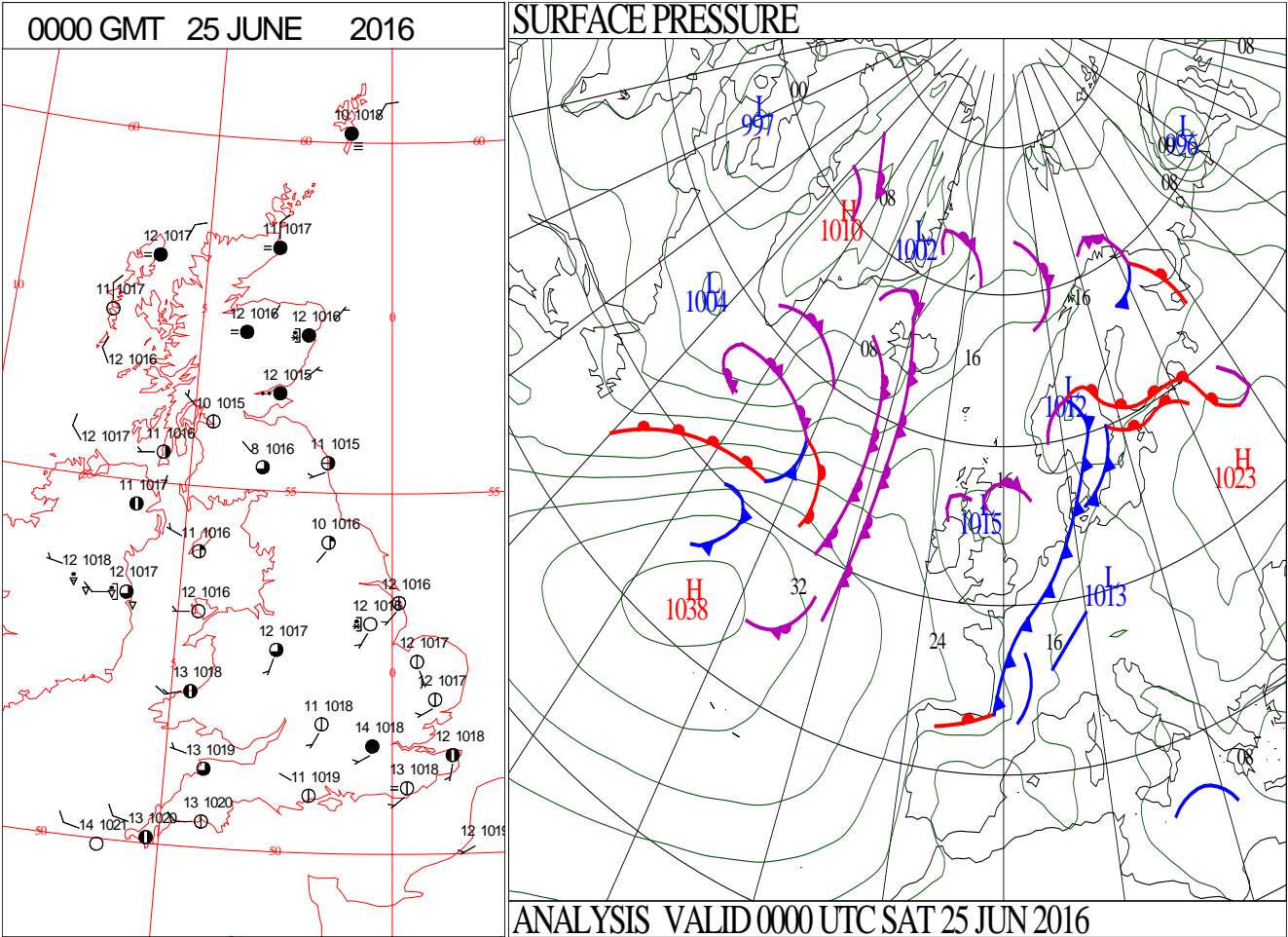
SIGNIFICANT WEATHER

0600 GMT 24 JUNE 2016	SIG WEATHER	1200 GMT 24 JUNE 2016	SIG WEATHER	<div>Summary of UK Weather for Friday 24 June 2016.<p>The night was a mixture of clear spells and patchy cloud, with some mist and fog patches forming due to surface moisture left by the previous days rain.</p><p>North-west Scotland and Northern Ireland also saw thundery showers overnight, which by dawn had pushed into western Wales and the south-west of England.</p><p>Through the day the showers from the west tracked slowly into central and north-eastern parts too.</p><p>By the afternoon thunderstorms broke out across Wales, northern England and Scotland, as well as continuing across Northern Ireland, and heavy showers continued in places in the south-west.</p><p>The far south-east though remained largely dry, with sunny spells, although storms affected parts of East Anglia and the east of England by evening.</p><p>Into the evening the storms died out, leaving most places dry with plenty of clear spells.</p><p>Temperatures during the day were around average for the time of year in most places.</p></div>
1800 GMT 24 JUNE 2016	SIG WEATHER	0000 GMT 25 JUNE 2016	SIG WEATHER	
				<div>EXTREMES<p>Highest Maximum: 23.2 Weybourne, Norfolk</p><p>Lowest Maximum: 13.0 Baltasound No2, Shetland</p><p>Lowest Minimum: 7.2 Hurn, Dorset</p><p>Lowest Grass Minimum: 4.0 Spadeadam No2, Cumbria</p><p>Most Rain: 45.0 Inverbervie No2, Kincardineshire</p><p>Most Sun: 13.5 Shoeburyness Landwick, Essex</p></div>

DAILY CLIMATE DATA

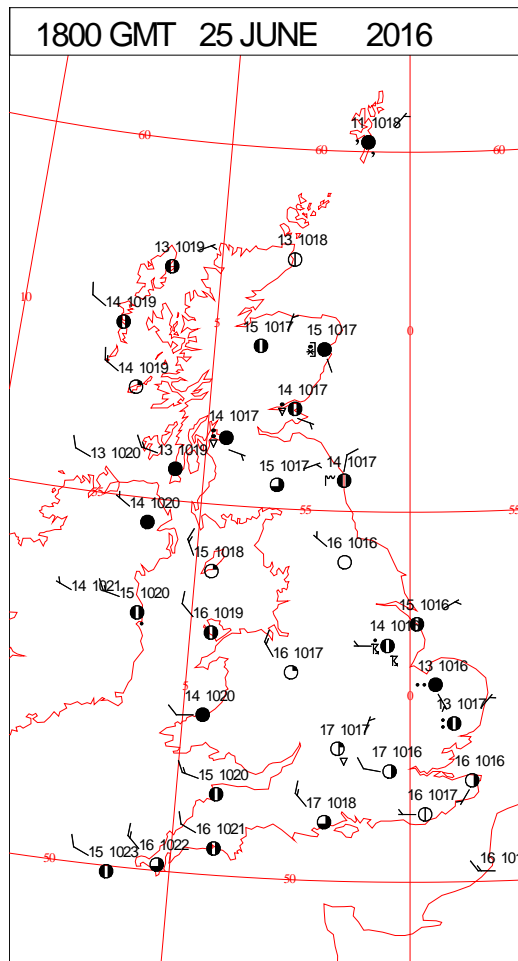
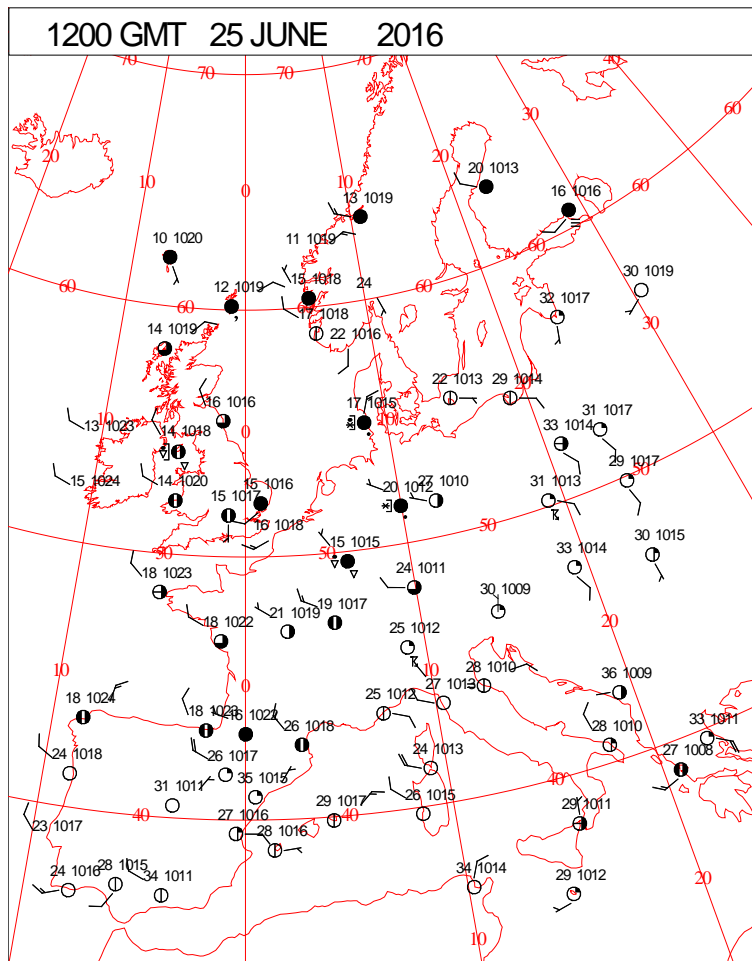
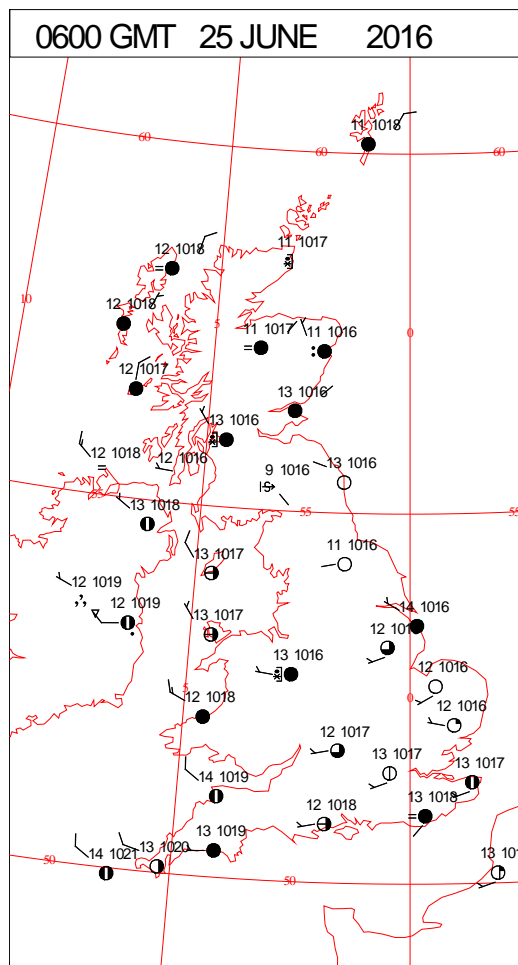
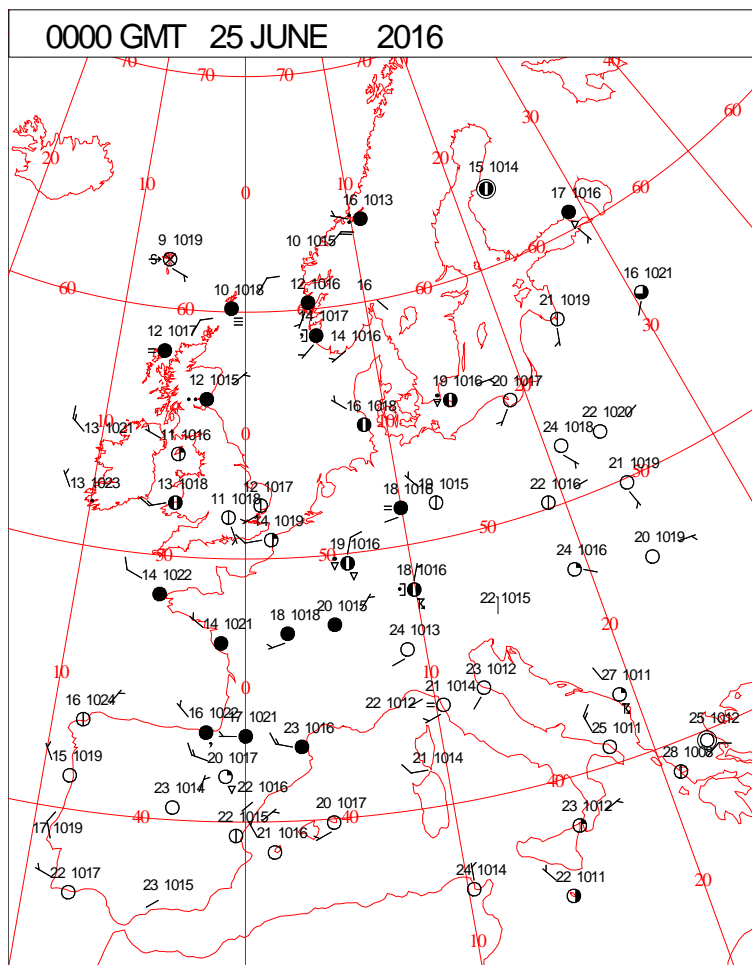


DAILY WEATHER SUMMARY



Saturday 25 June 2016

SURFACE REPORTS



SIGNIFICANT WEATHER

0600 GMT 25 JUNE 2016	SIG WEATHER	1200 GMT 25 JUNE 2016	SIG WEATHER	<p>Summary of UK Weather for Saturday 25 June 2016.</p> <p>Many areas had a calm night with light winds and clear spells, especially towards the south-east. However, it was a cloudier picture for Scotland, and for Wales and the south-west of England.</p> <p>Heavy showers continued through the night in parts of Scotland, and scattered showers also affected parts of Wales and the south-west.</p> <p>It was another relatively cool night.</p> <p>Parts of northern and eastern England enjoyed some morning sunshine, although showers began to develop across much of England and Wales as the morning progressed.</p> <p>The showers continued to build across much of the U.K. throughout the afternoon, turning heavy and thundery in places, especially on the eastern side of the country. With light winds across the country, the showers were often slow-moving.</p> <p>However, Northern Ireland, saw a mostly dry but cloudy day. Western parts of Wales and the south-west of England became dry in the afternoon, with some sunny periods.</p> <p>Temperatures were around average for the time of year.</p>
1800 GMT 25 JUNE 2016	SIG WEATHER	0000 GMT 26 JUNE 2016	SIG WEATHER	

EXTREMES

Highest Maximum:
21.0 Boutnemouth Kings Park, Dorset

Lowest Maximum:
11.8 Baltasound No2, Shetland

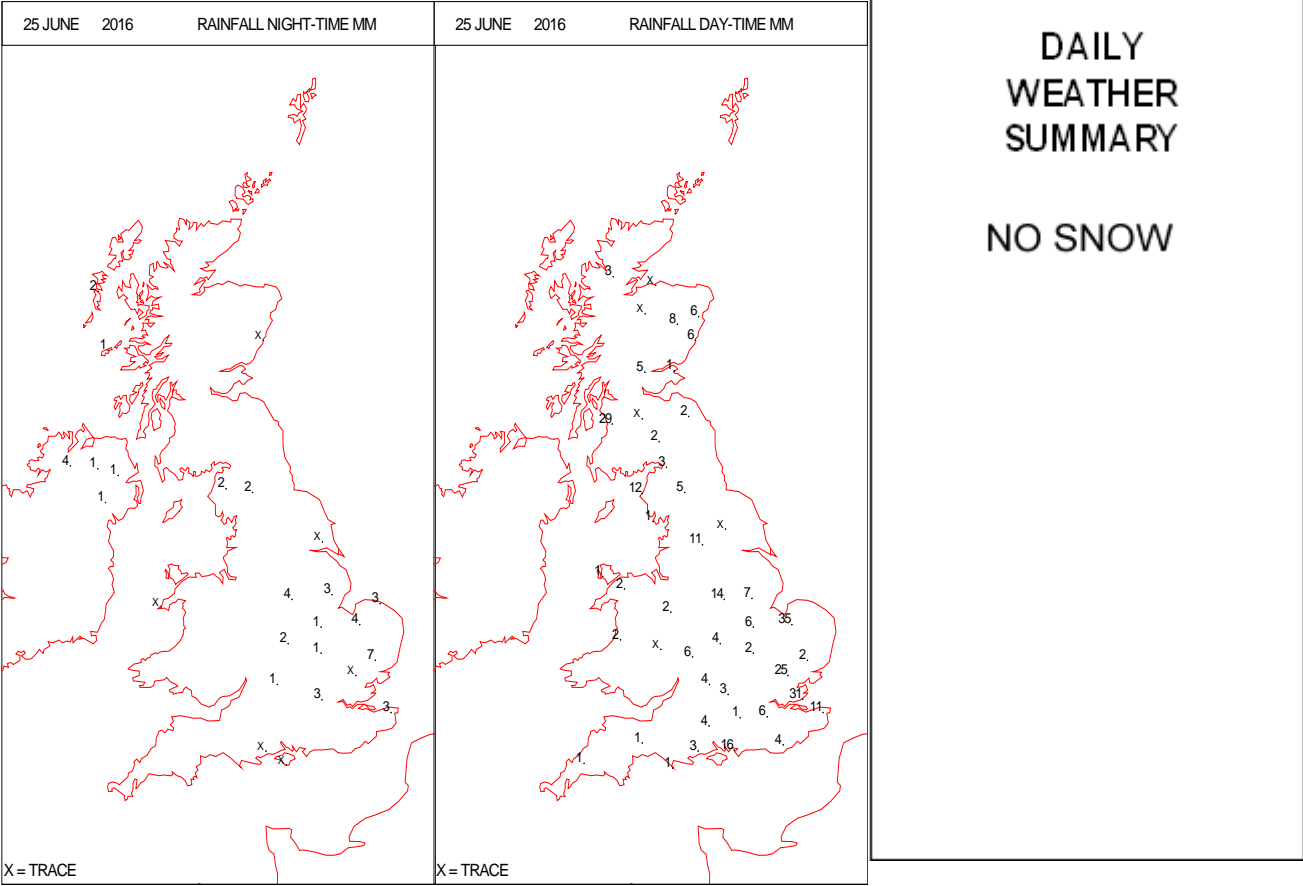
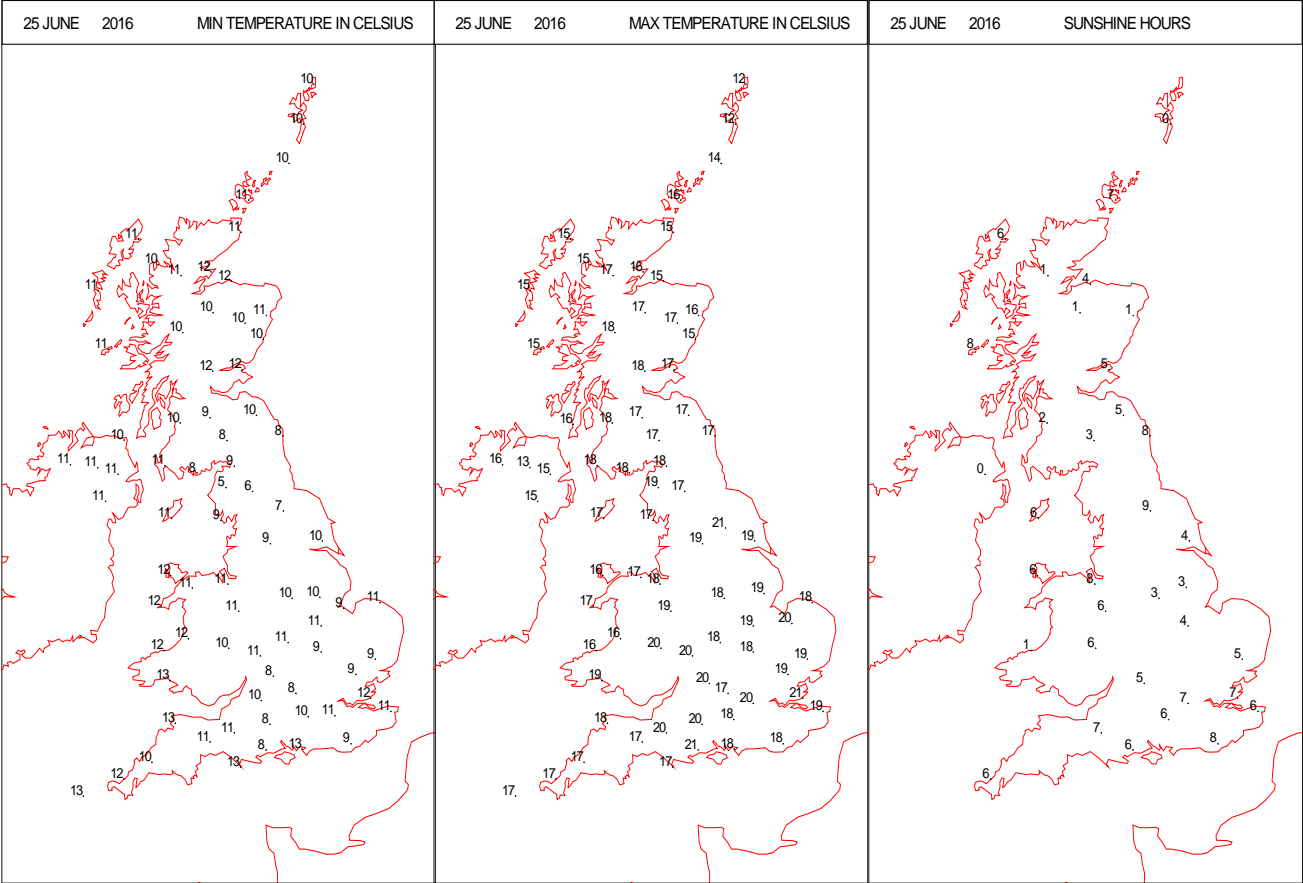
Lowest Minimum:
2.3 Shap, Cumbria

Lowest Grass Minimum:
0.6 Shap, Cumbria

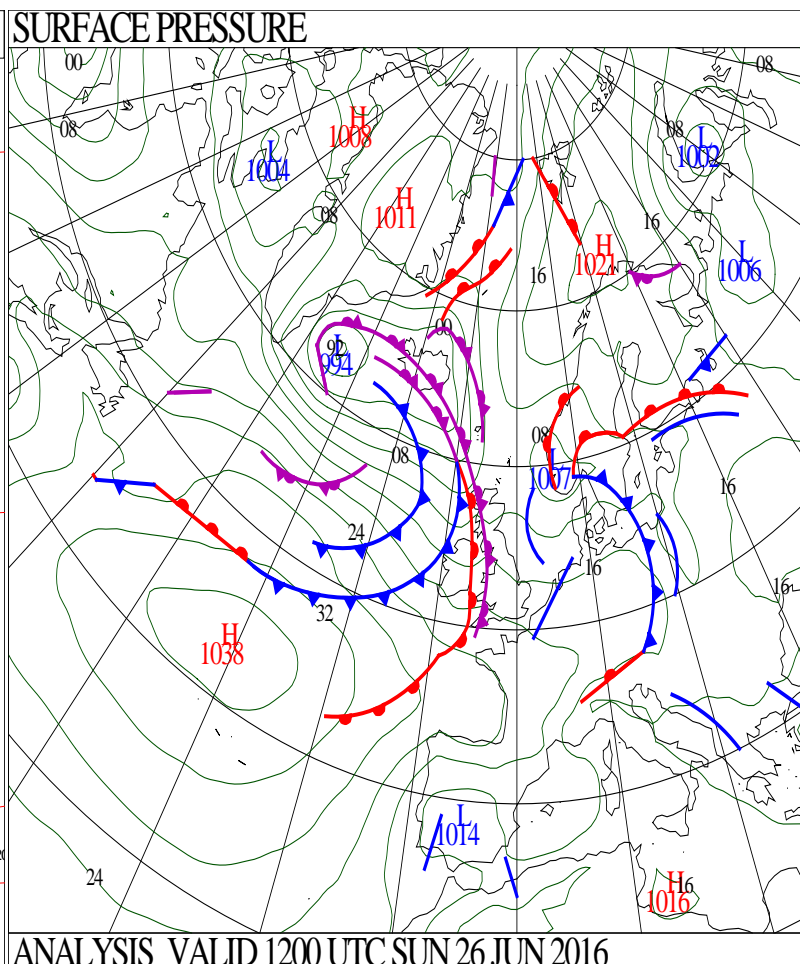
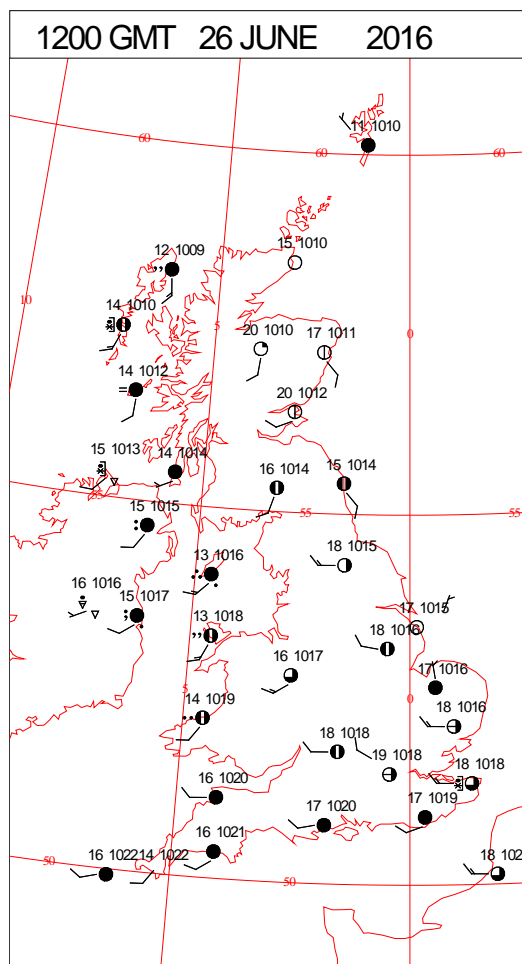
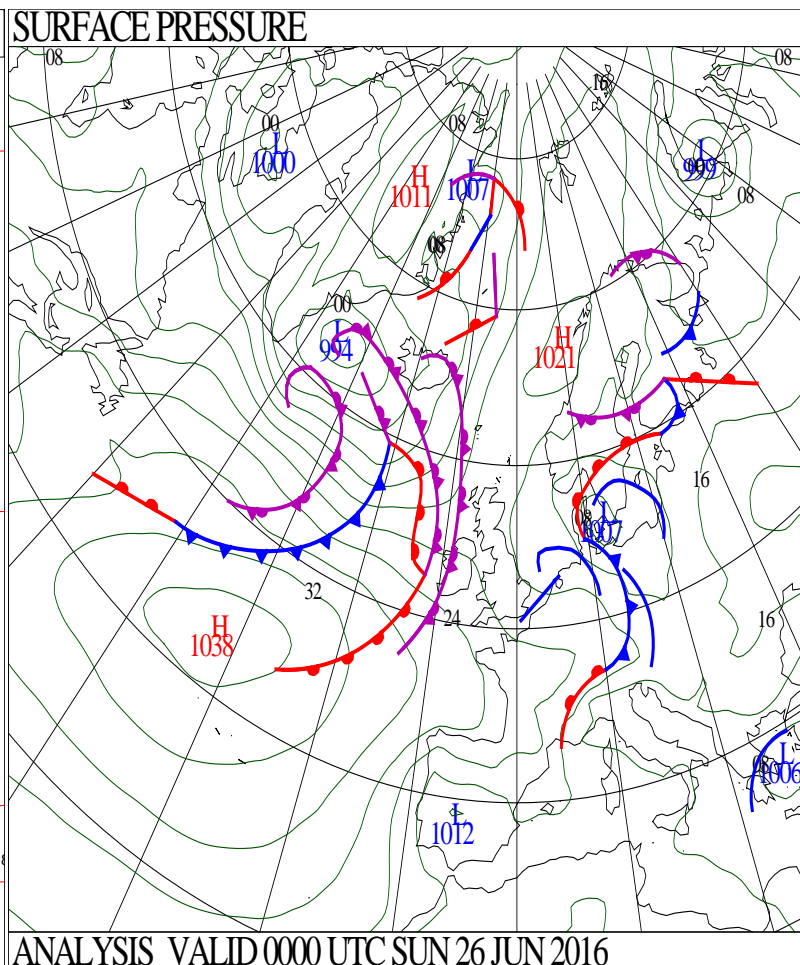
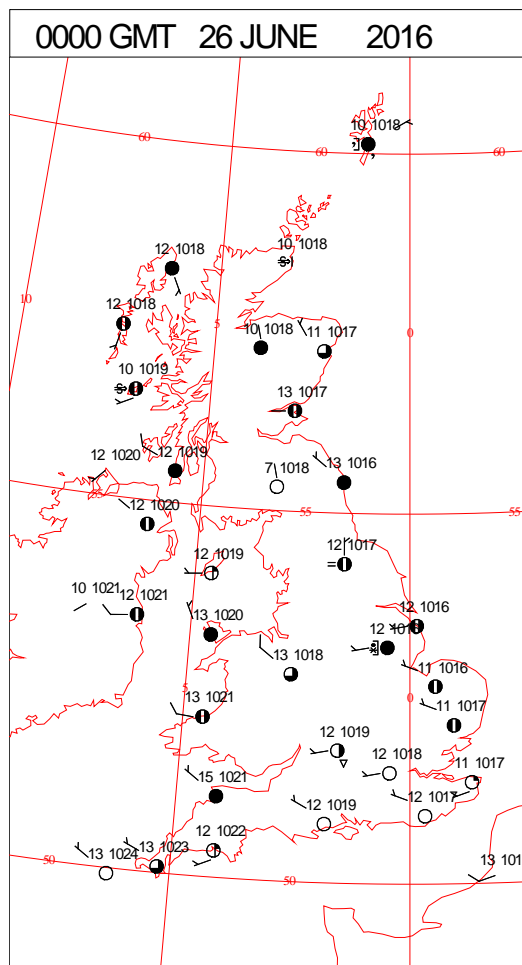
Most Rain:
39.0 Marham, Norfolk

Most Sun:
13.1 Jerset Airport, Jersey

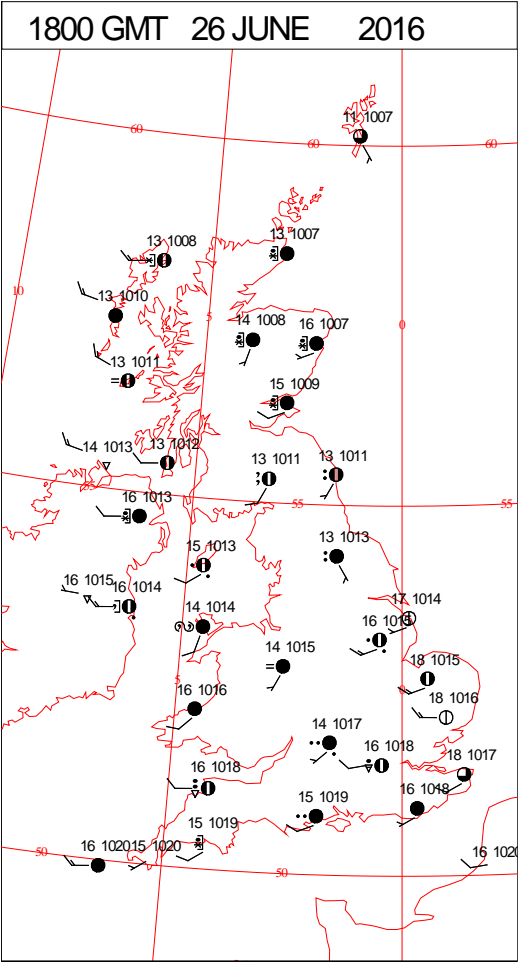
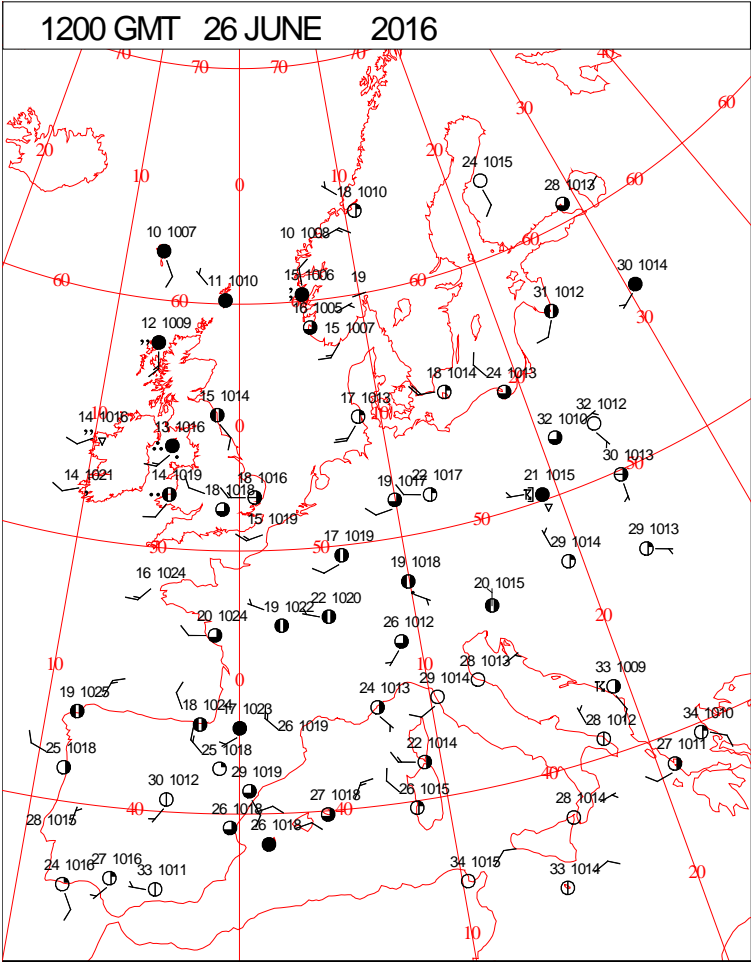
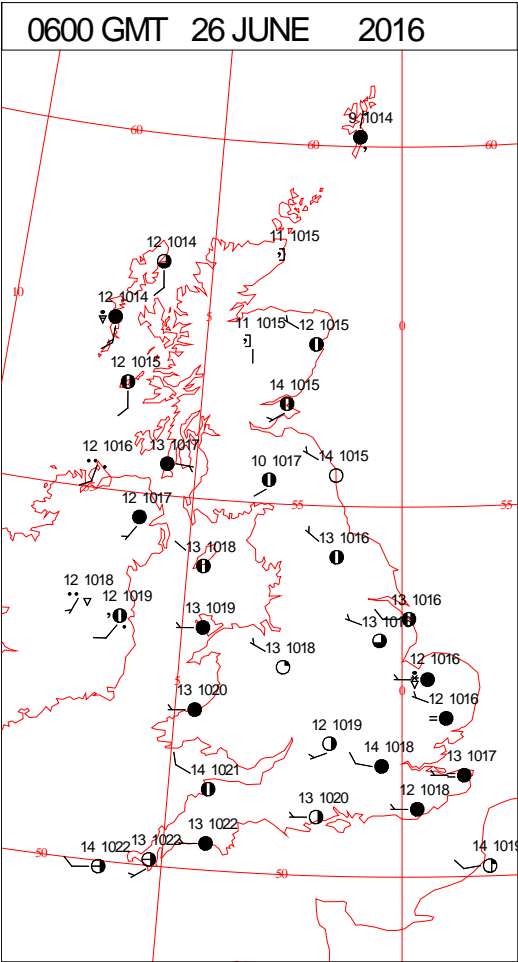
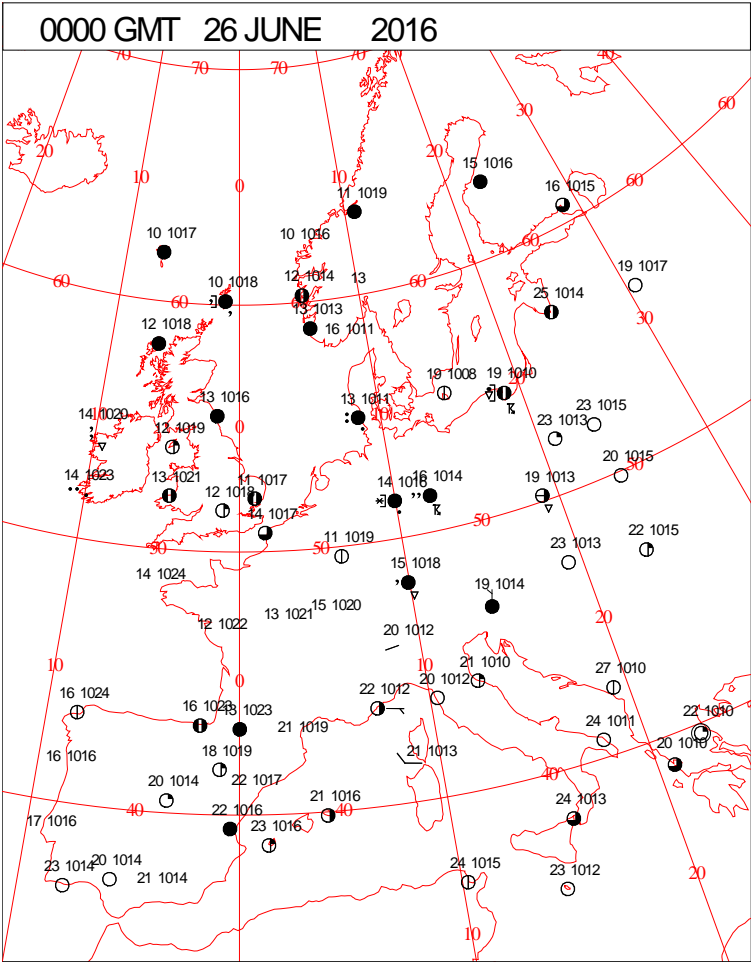
DAILY CLIMATE DATA



DAILY WEATHER SUMMARY



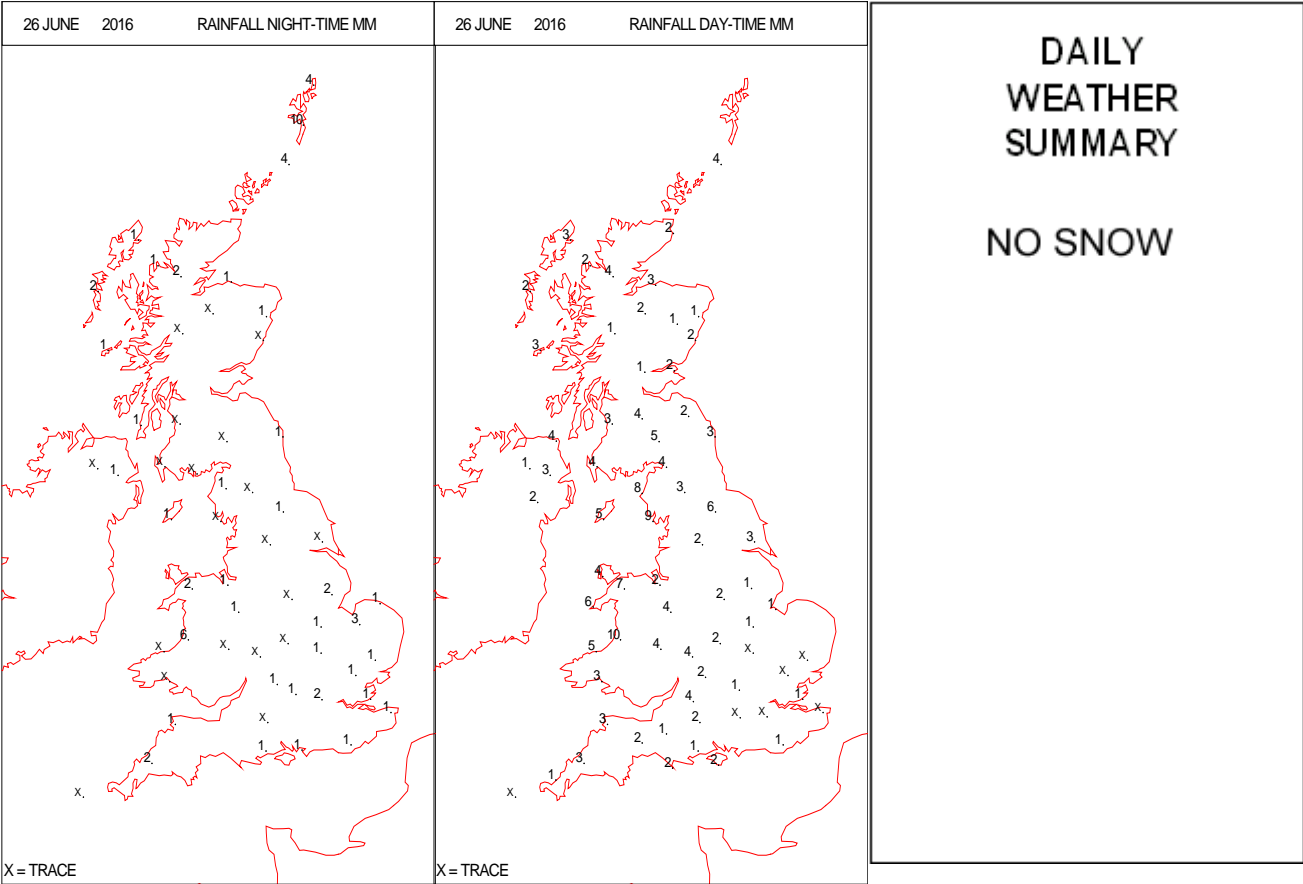
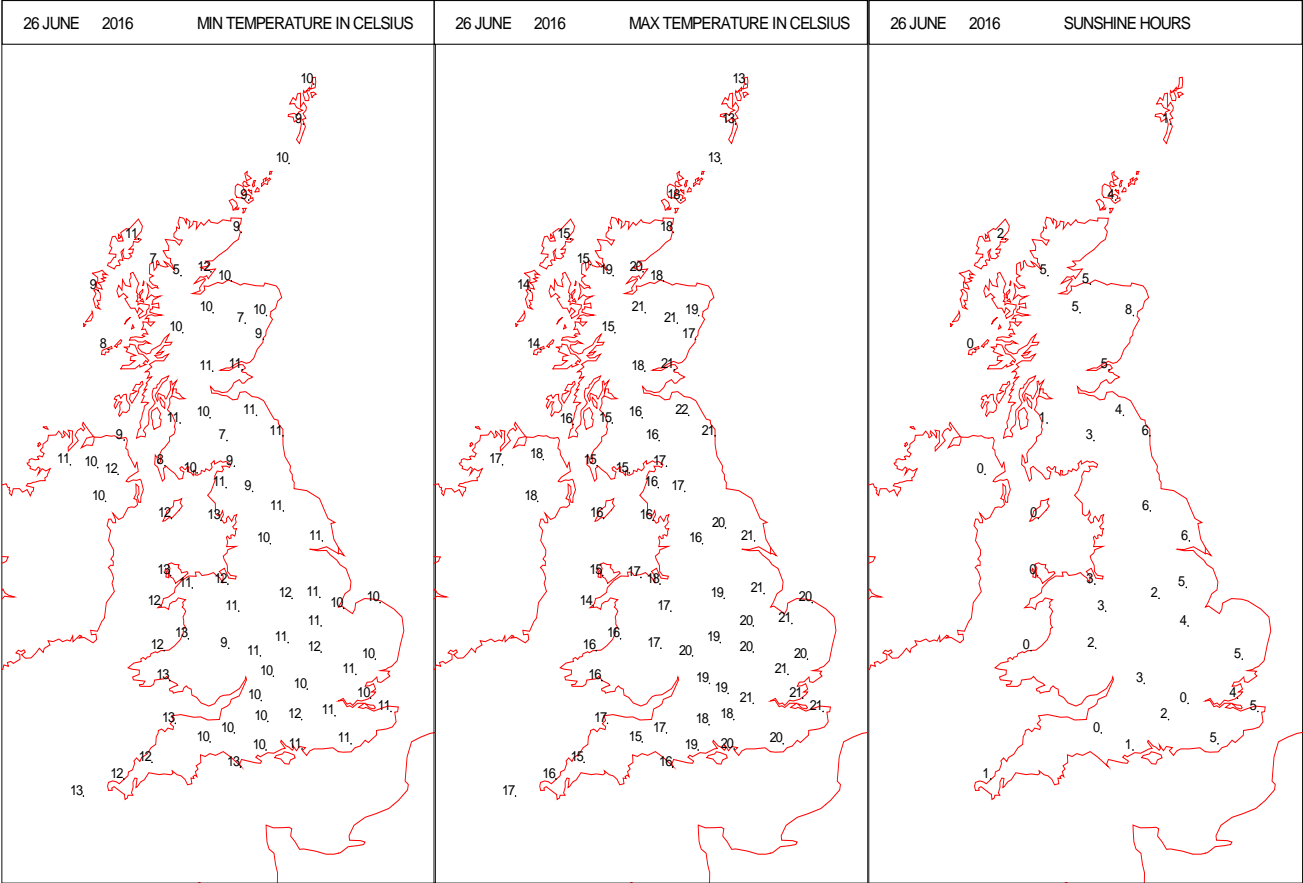
SURFACE REPORTS



SIGNIFICANT WEATHER

0600 GMT 26 JUNE 2016	SIG WEATHER	1200 GMT 26 JUNE 2016	SIG WEATHER	<p>Summary of UK Weather for Sunday 26 June 2016.</p> <p>A scattering of showers persisted across the Midlands and East Anglia overnight, but for many it was dry with clear spells.</p> <p>However, cloud started to filter in from the west, bringing rain with it. This rain reached western parts of Northern Ireland and the far west of Scotland by dawn.</p> <p>During the day the band of cloud and rain moved steadily eastwards, reaching north-west England, Wales and south-west England by the middle of the day.</p> <p>It was a drier, brighter and warmer day across eastern parts of the U.K., but a few showers developed along eastern coasts; these were locally thundery across parts of East Anglia.</p> <p>During the afternoon, the rain eased from the west of the country, but many places stayed cloudy and damp. A little sunshine broke through across Northern Ireland, though.</p> <p>By evening, the band of rain had reached all but the far south-east of England. Cloud eventually started to break up across Wales, Scotland and south-west England, and after dark there were only a few spells of drizzle left across the southern half of the country.</p>
1800 GMT 26 JUNE 2016	SIG WEATHER	0000 GMT 27 JUNE 2016	SIG WEATHER	
				<p>EXTREMES</p> <p>Highest Maximum: 21.8 Writtle, Essex</p> <p>Lowest Maximum: 12.8 Lerwick, Shetland</p> <p>Lowest Minimum: 4.6 Loch Glascarnoch, Ross-Shire</p> <p>Lowest Grass Minimum: 0.9 Kinlochewe, Ross-Shire</p> <p>Most Rain: 16.4 Porthmadog, Gwynedd</p> <p>Most Sun: 7.7 Dyce, Aberdeenshire</p>

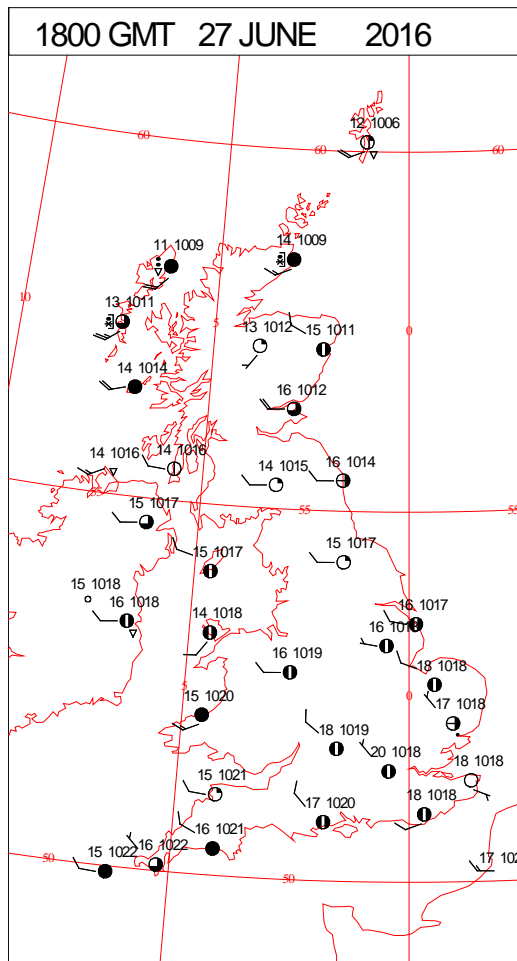
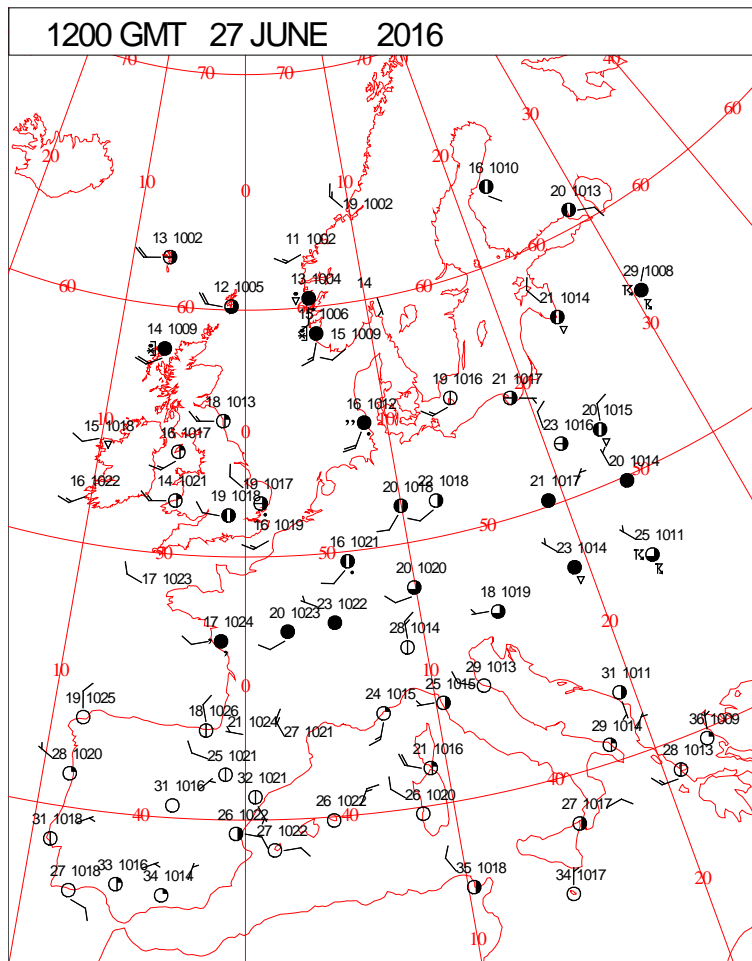
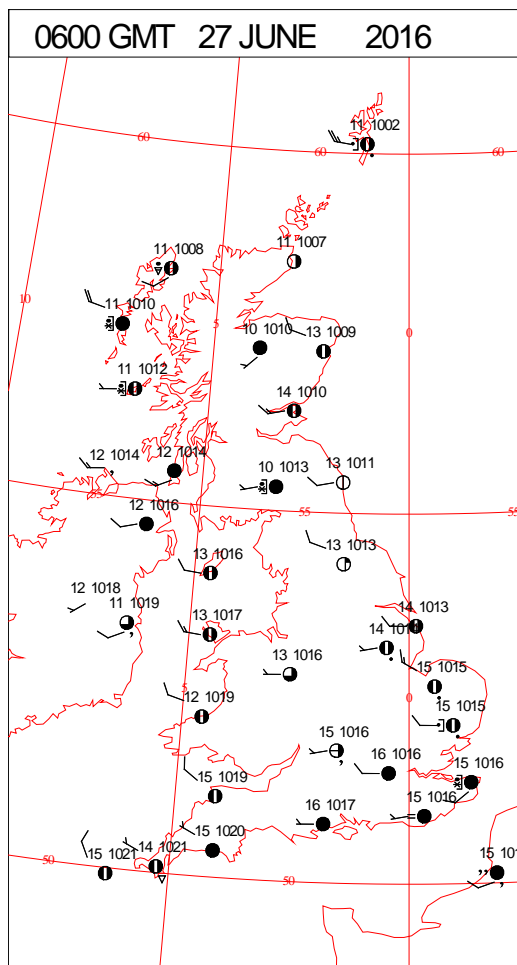
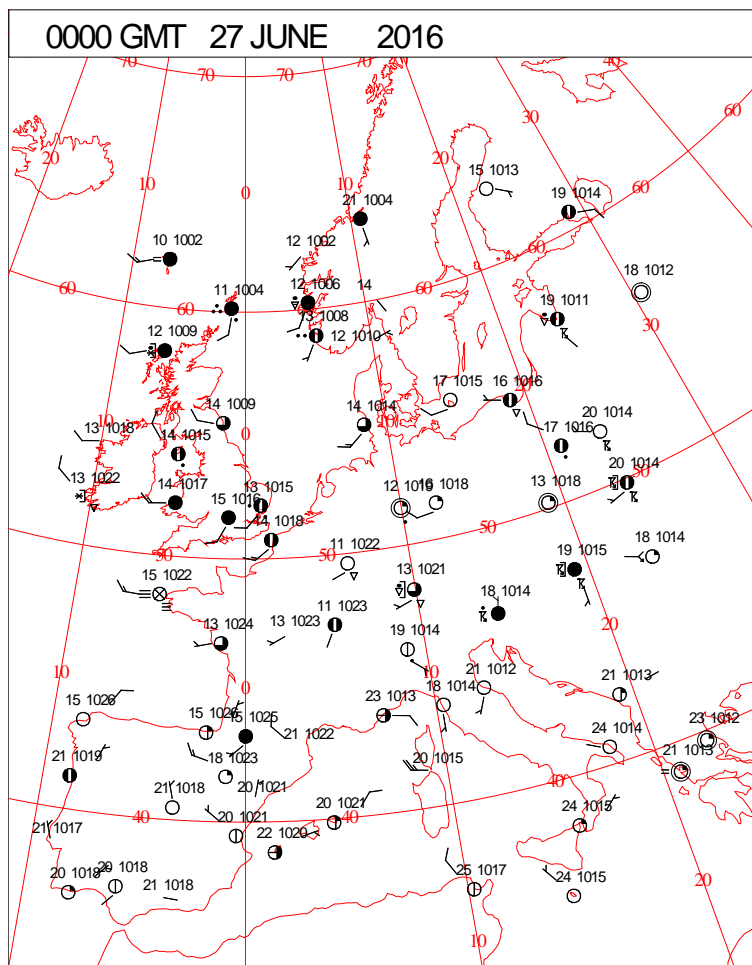
DAILY CLIMATE DATA



Crown Copyright 2016, All Rights Reserved

Monday 27 June 2016

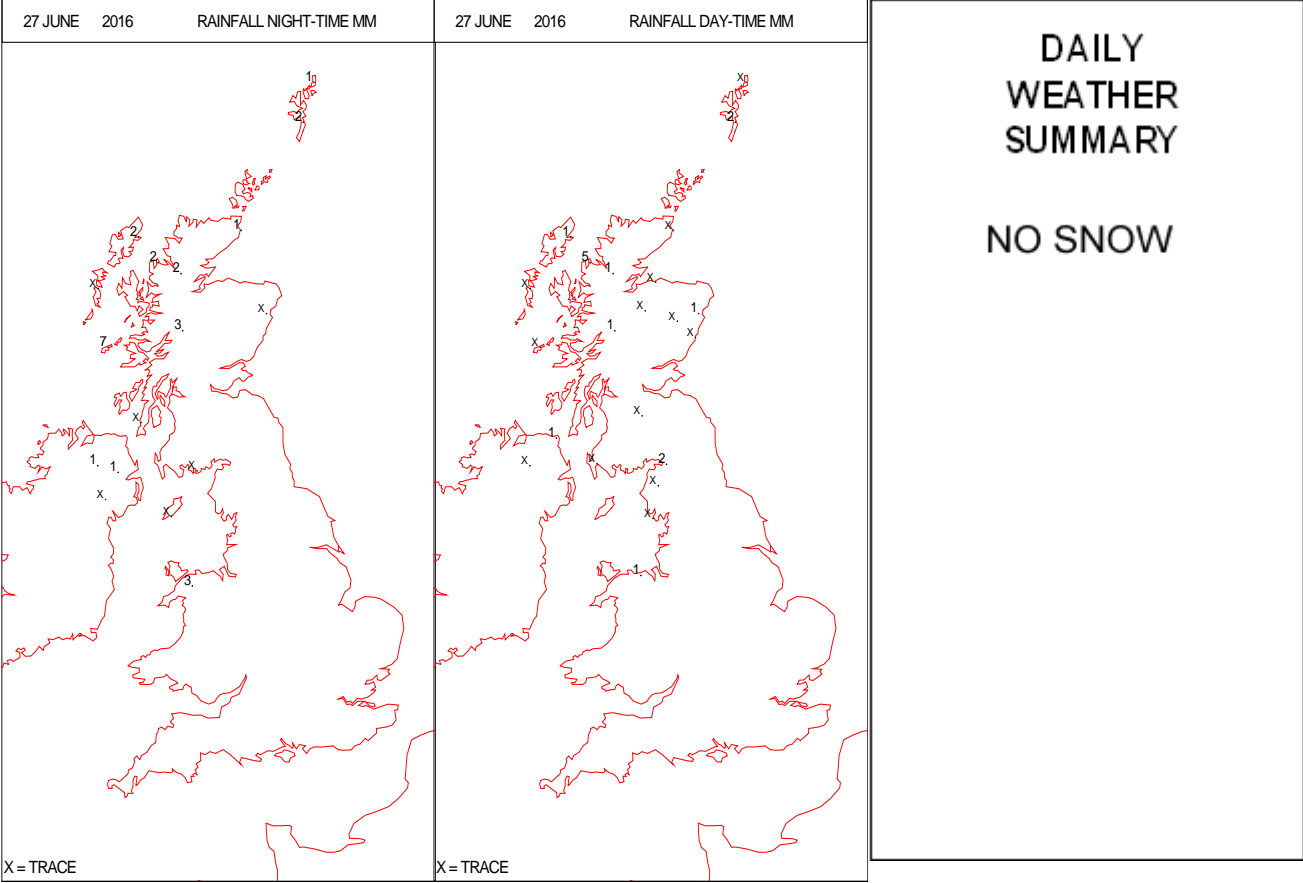
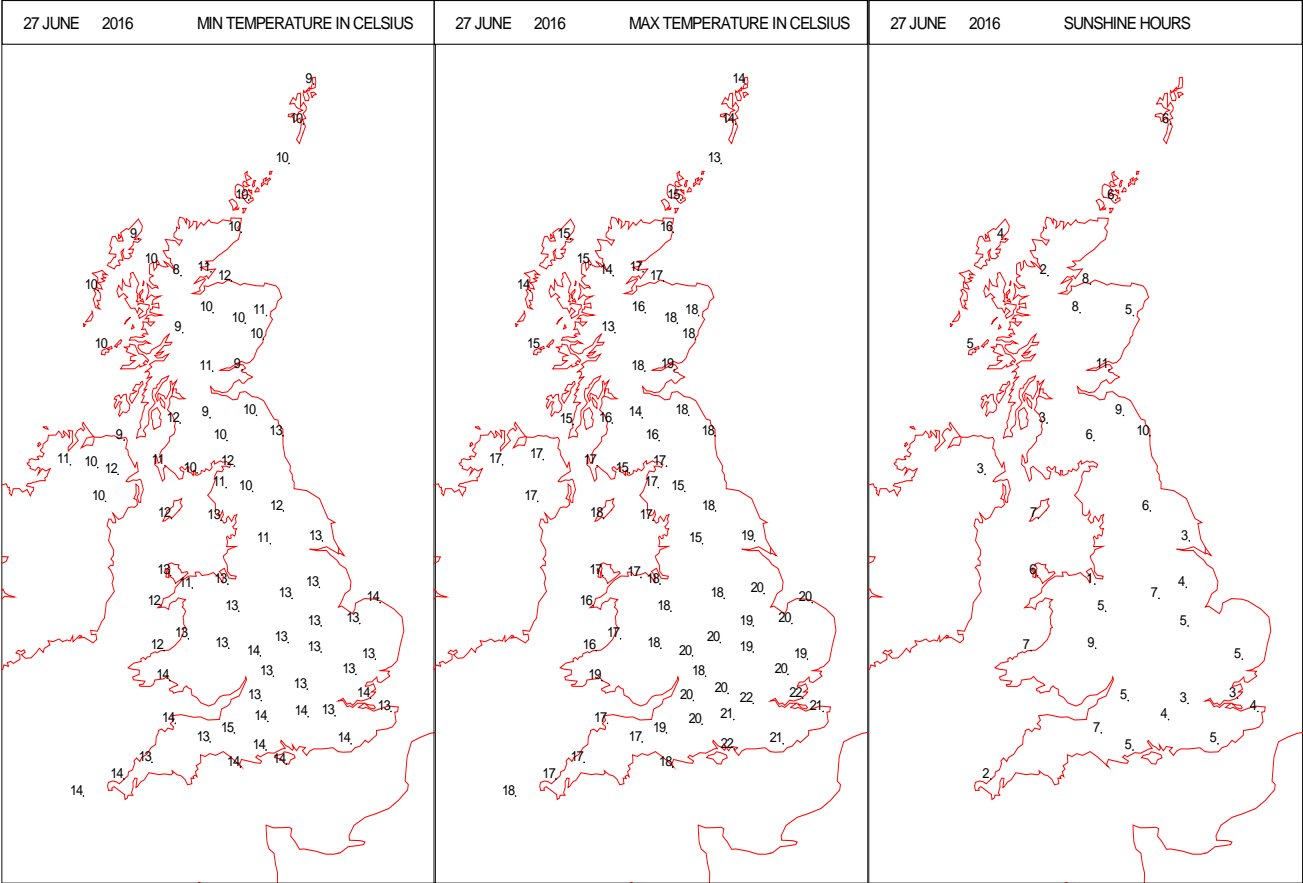
SURFACE REPORTS



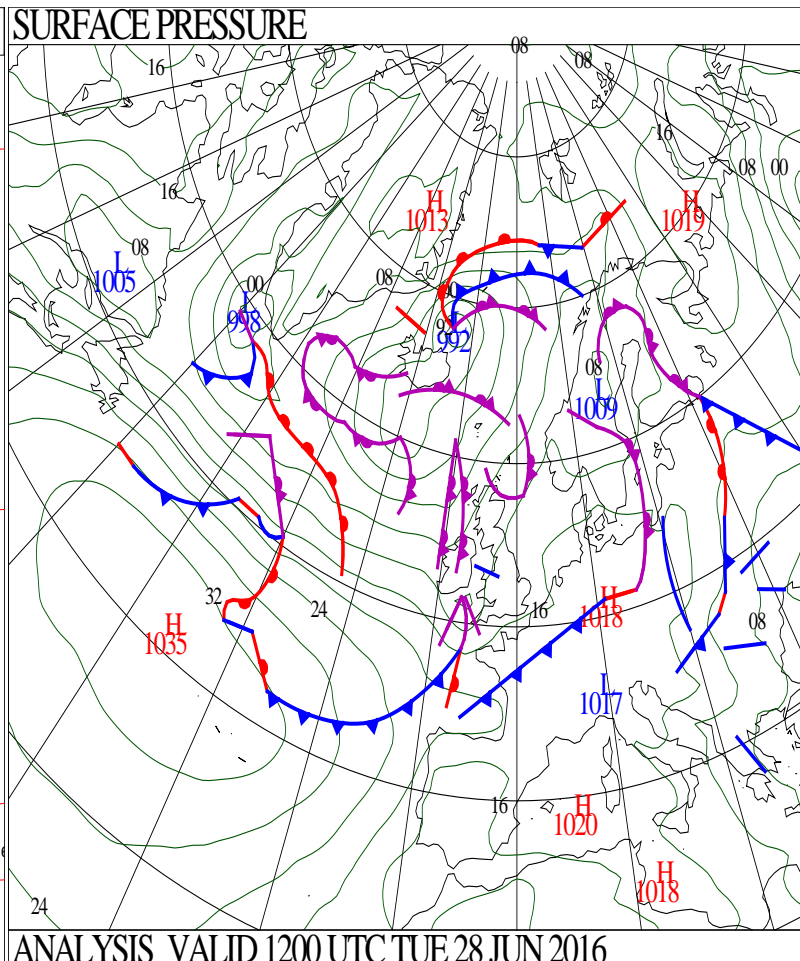
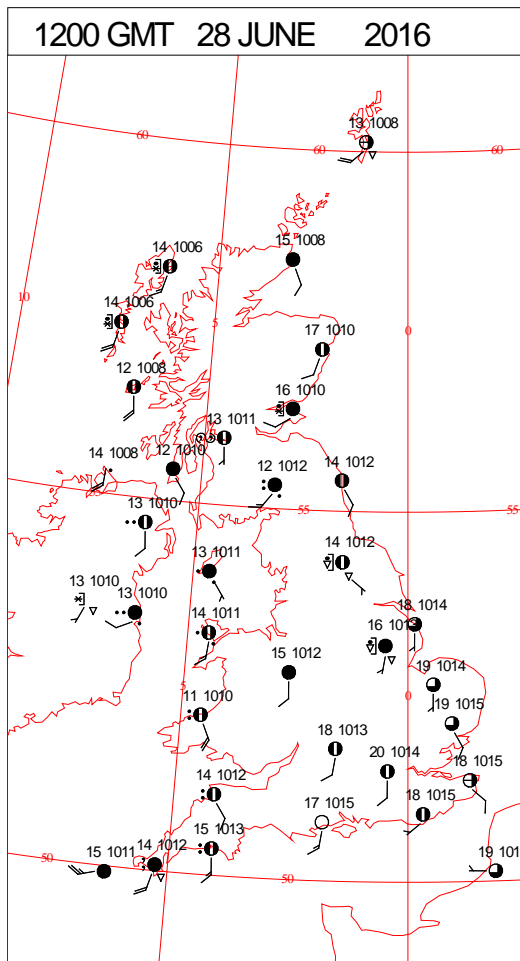
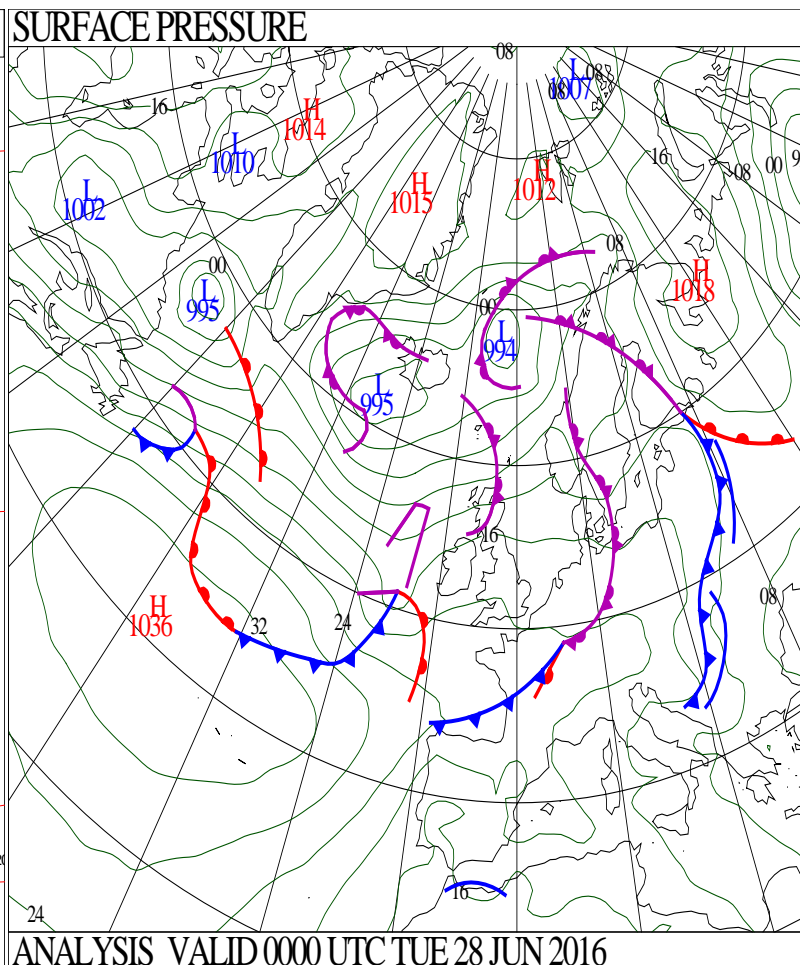
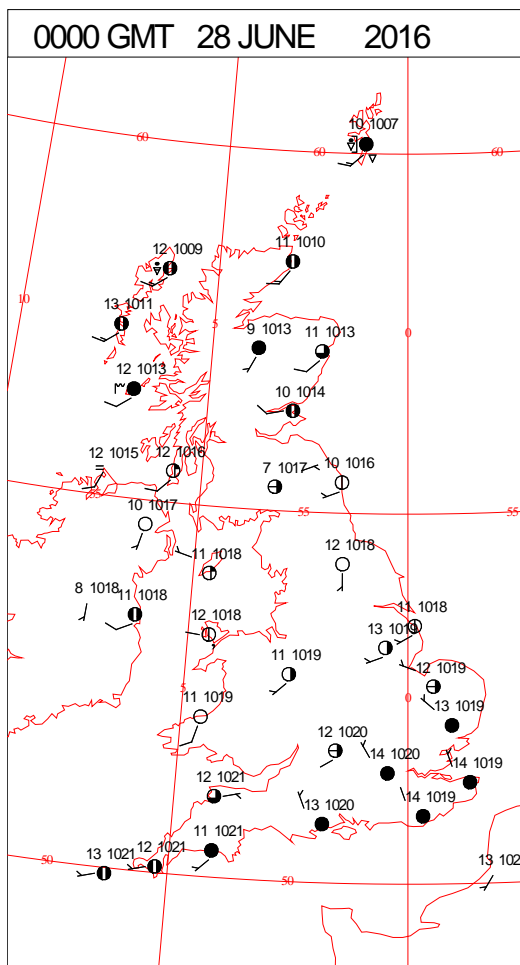
SIGNIFICANT WEATHER

0600 GMT 27 JUNE 2016	SIG WEATHER	1200 GMT 27 JUNE 2016	SIG WEATHER	<p>Summary of UK Weather for Monday 27 June 2016.</p> <p>A band of patchy rain steadily cleared all but the far south-east overnight. Drier conditions and some clearer skies followed from the west, with the best of the clear spells in northern areas. Some showers also affected the west of Northern Ireland and north-west Scotland, where it become breezy through the night.</p> <p>The remaining patchy rain in the south-east cleared during the morning. It was then a mainly dry day across most of the U.K., with patchy cloud and some sunny spells for many.</p> <p>There were a scattering of showers across Northern Ireland and western Scotland, with isolated showers across north-west England and Wales too.</p> <p>It was breezy in the north, but lighter winds were seen further south.</p>
1800 GMT 27 JUNE 2016	SIG WEATHER	0000 GMT 28 JUNE 2016	SIG WEATHER	<p>EXTREMES</p> <p>Highest Maximum: 23.6 Frittenden, Kent</p> <p>Lowest Maximum: 12.5 Cluanie Inn No3, Inverness-Shire</p> <p>Lowest Minimum: 8.3 Loch Glascarnoch, Ross-Shire</p> <p>Lowest Grass Minimum: 5.3 Balmoral, Aberdeenshire</p> <p>Most Rain: 19.4 Glen Strae, Argyll</p> <p>Most Sun: 11.8 Ardtalnaig, Perthshire</p>

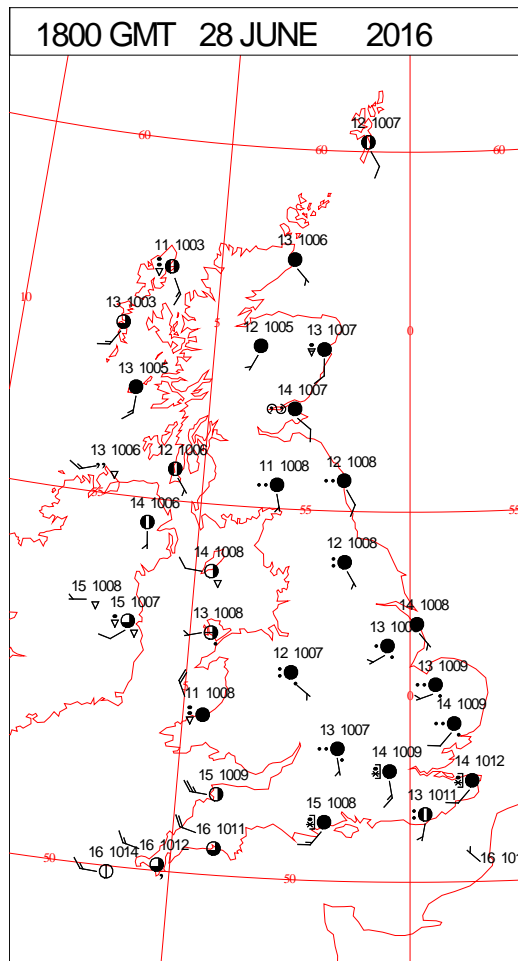
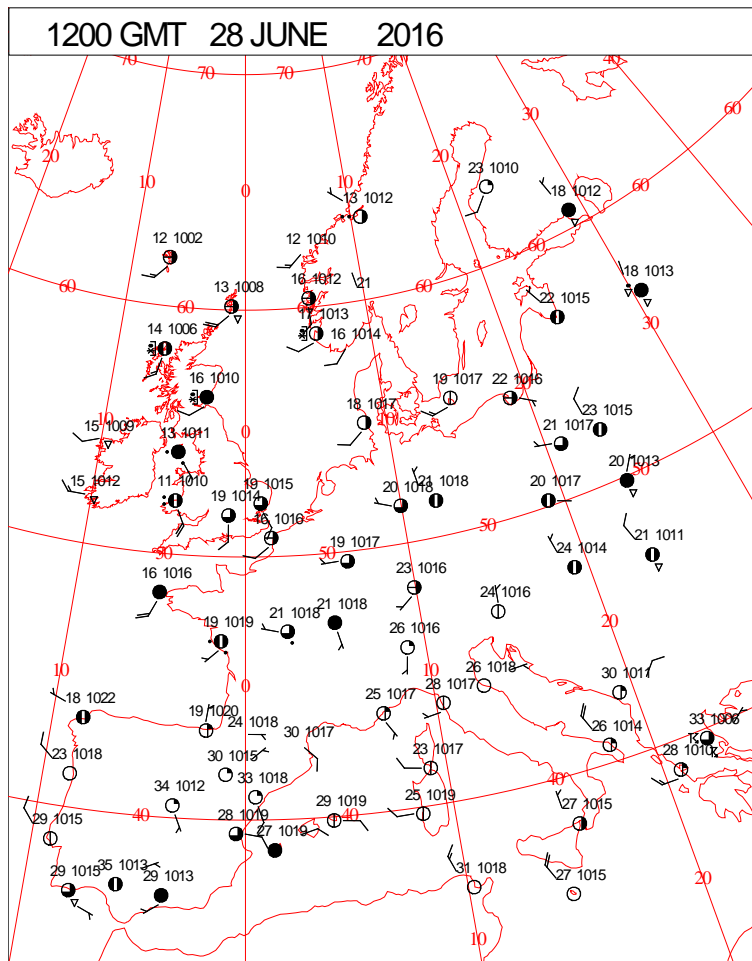
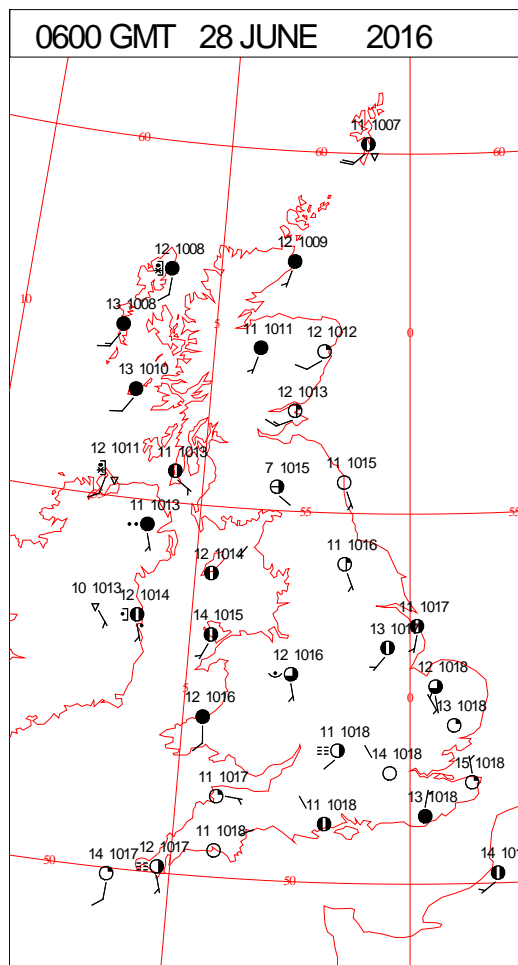
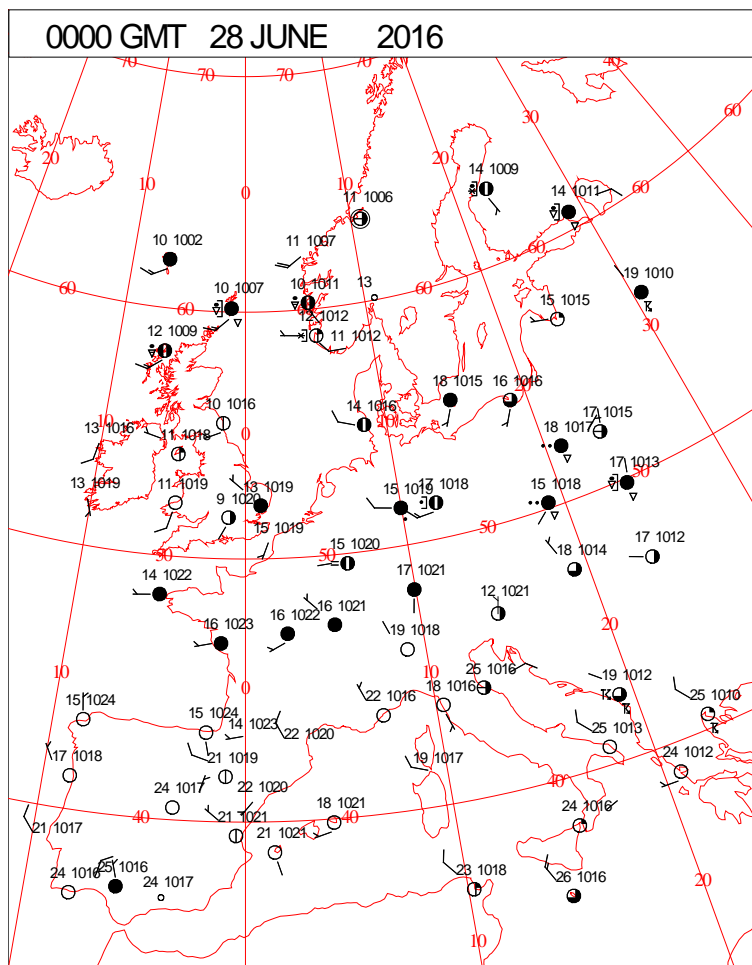
DAILY CLIMATE DATA



DAILY WEATHER SUMMARY



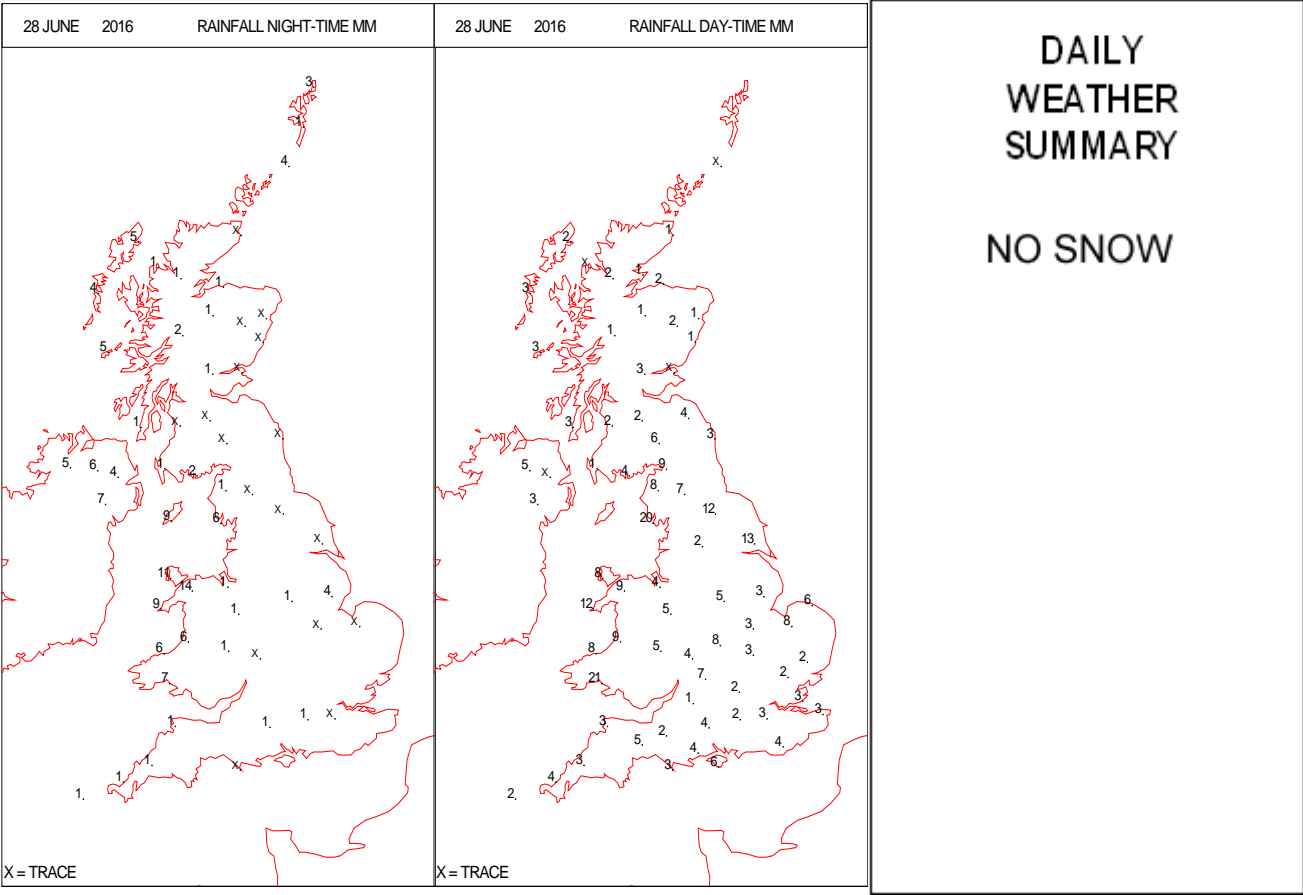
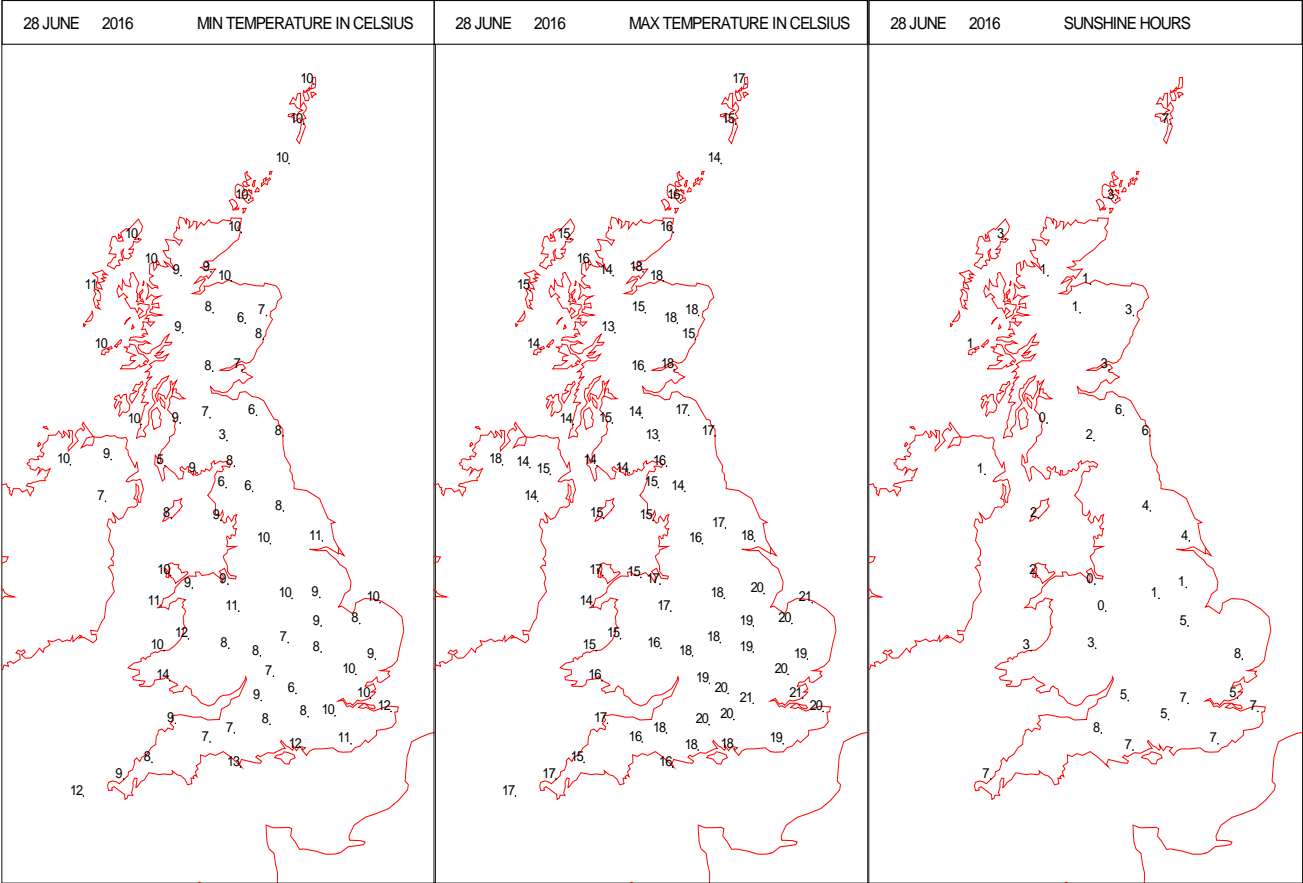
SURFACE REPORTS



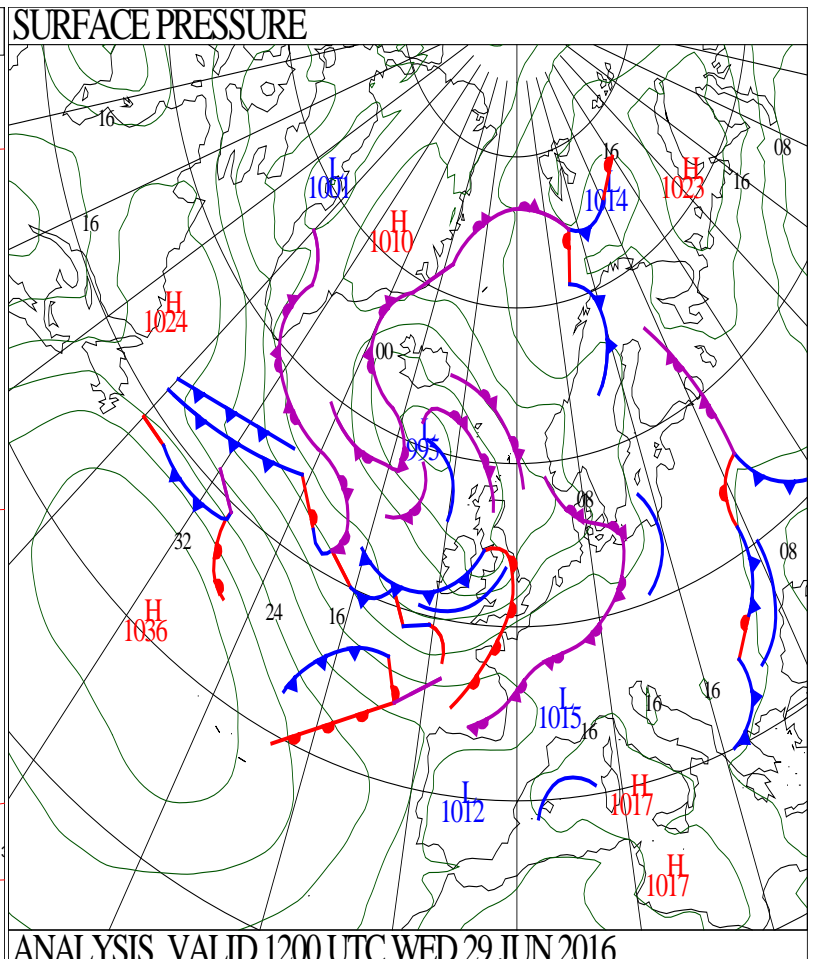
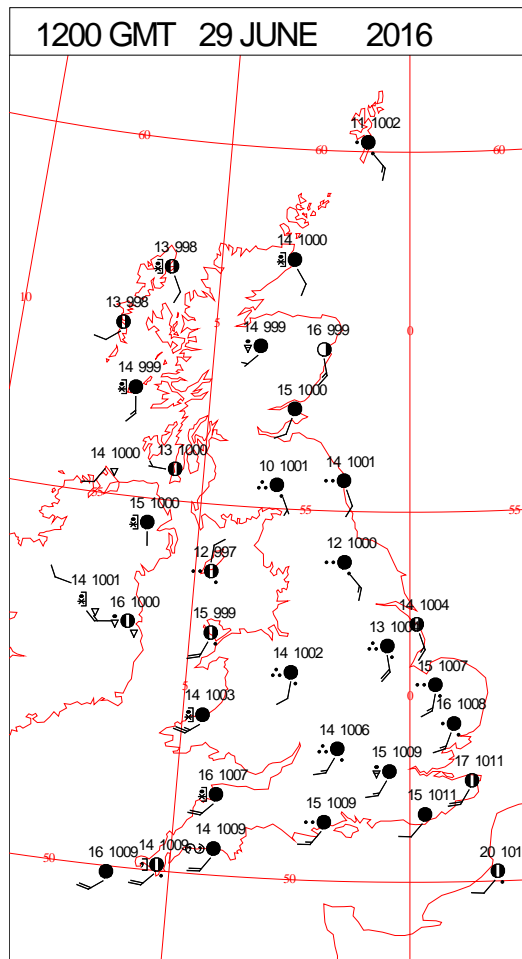
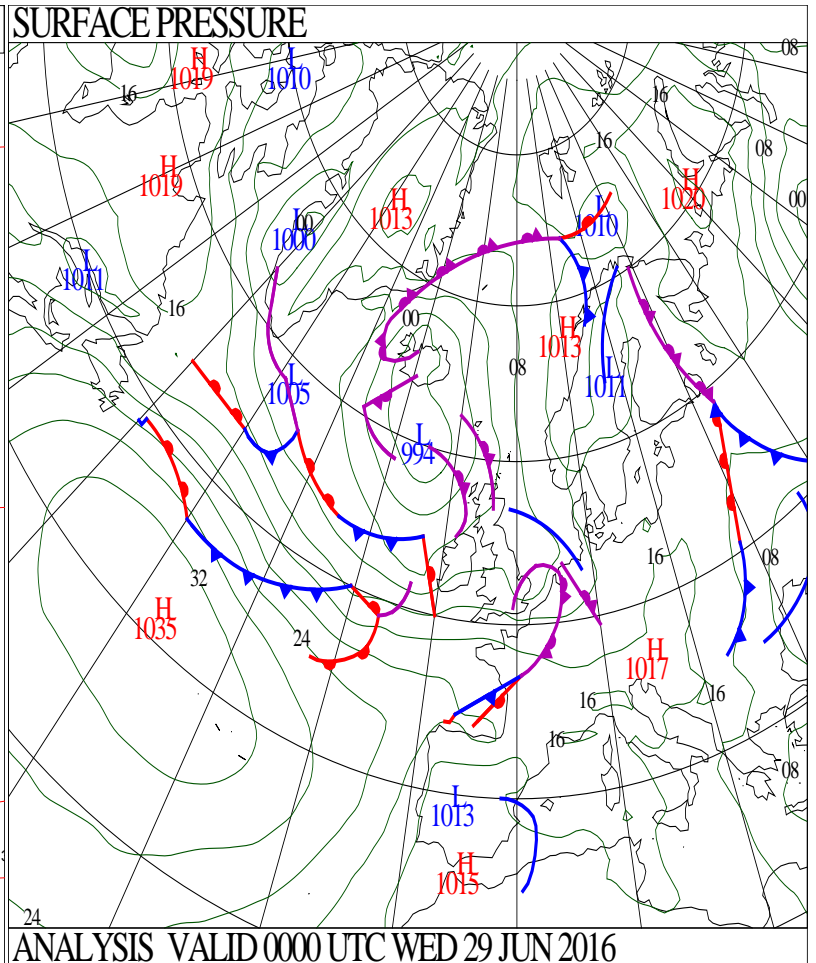
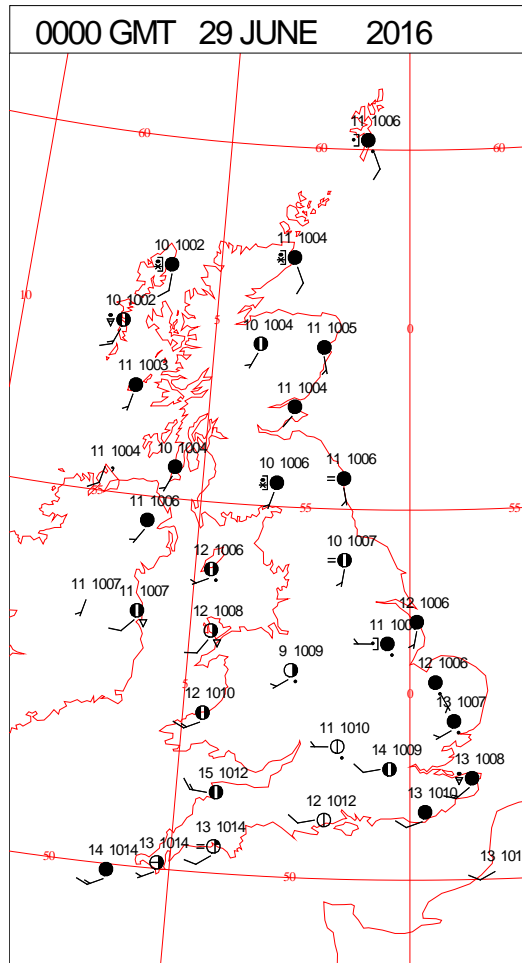
SIGNIFICANT WEATHER

0600 GMT 28 JUNE 2016	SIG WEATHER	1200 GMT 28 JUNE 2016	SIG WEATHER	<p>Summary of UK Weather for Tuesday 28 June 2016.</p> <p>There was variable cloud across England and Wales through the early hours, whilst Scotland saw mostly cloudy skies, with scattered showers drifting across western parts.</p> <p>Through the night, cloud and rain spread across Northern Ireland, crossing the Irish Sea, and into parts of Wales by dawn.</p> <p>Rain continued to move eastwards across Wales and into many western parts of England during the day, turning heavy in places.</p> <p>Much of East Anglia and the south-east of England stayed dry and bright, with some sunny spells until late-afternoon. It was also mostly bright and sunny in Scotland, outside of the scattered showers.</p> <p>Through the evening, rain continued to push towards the North Sea, allowing clear and dry spells in the west ,but it was a wet and dull end to the day in eastern England and Scotland.</p>
1800 GMT 28 JUNE 2016	SIG WEATHER	0000 GMT 29 JUNE 2016	SIG WEATHER	<p>EXTREMES</p> <p>Highest Maximum: 22.0 Gravesend Broadness, Kent</p> <p>Lowest Maximum: 12.6 Shap, Cumbria</p> <p>Lowest Minimum: 2.9 Kielder Castle, Northumberland</p> <p>Lowest Grass Minimum: 0.2 Balmoral, Aberdeenshire</p> <p>Most Rain: 48.5 Machynlleth, Gwynedd</p> <p>Most Sun: 7.7 Yeovilton, Somerset</p>

DAILY CLIMATE DATA



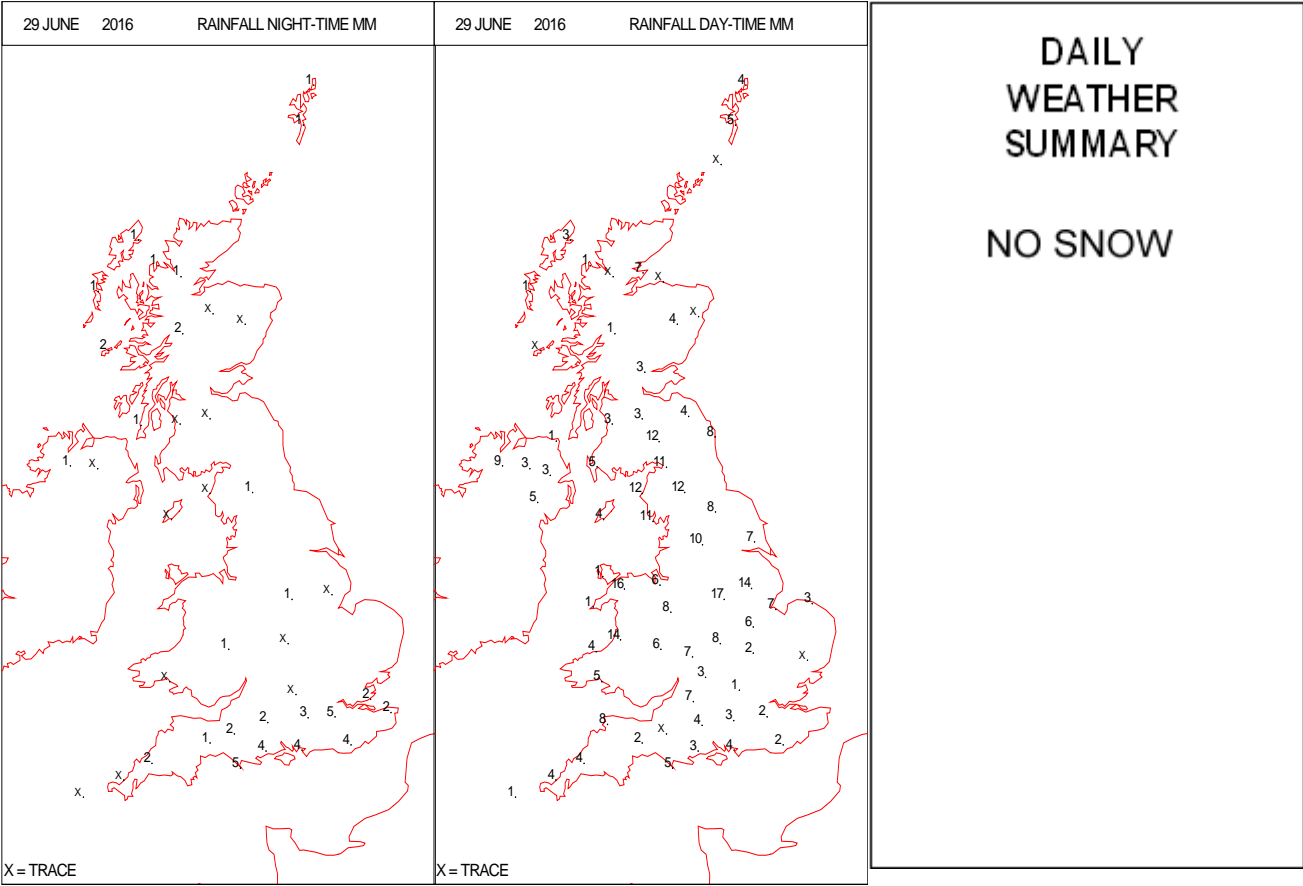
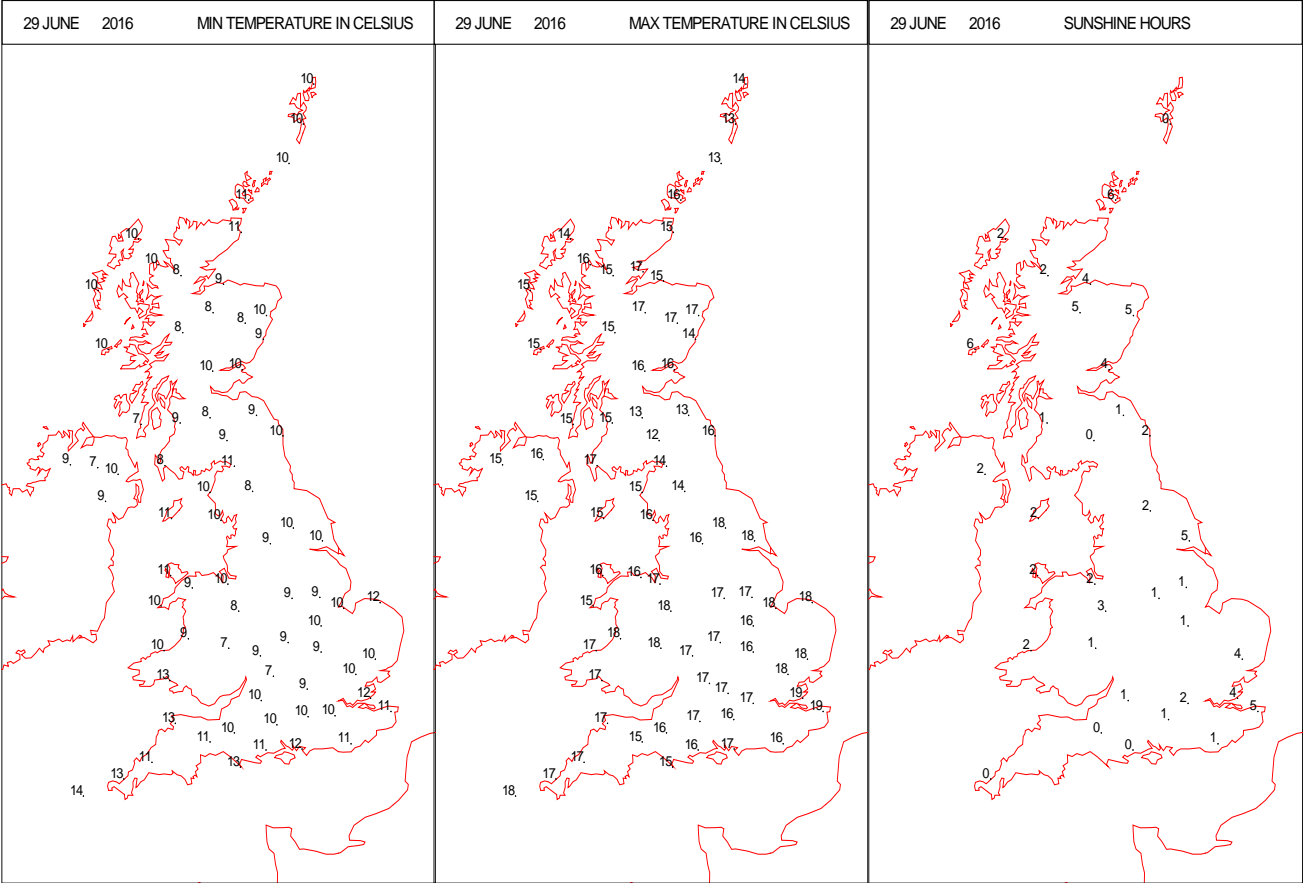
DAILY WEATHER SUMMARY



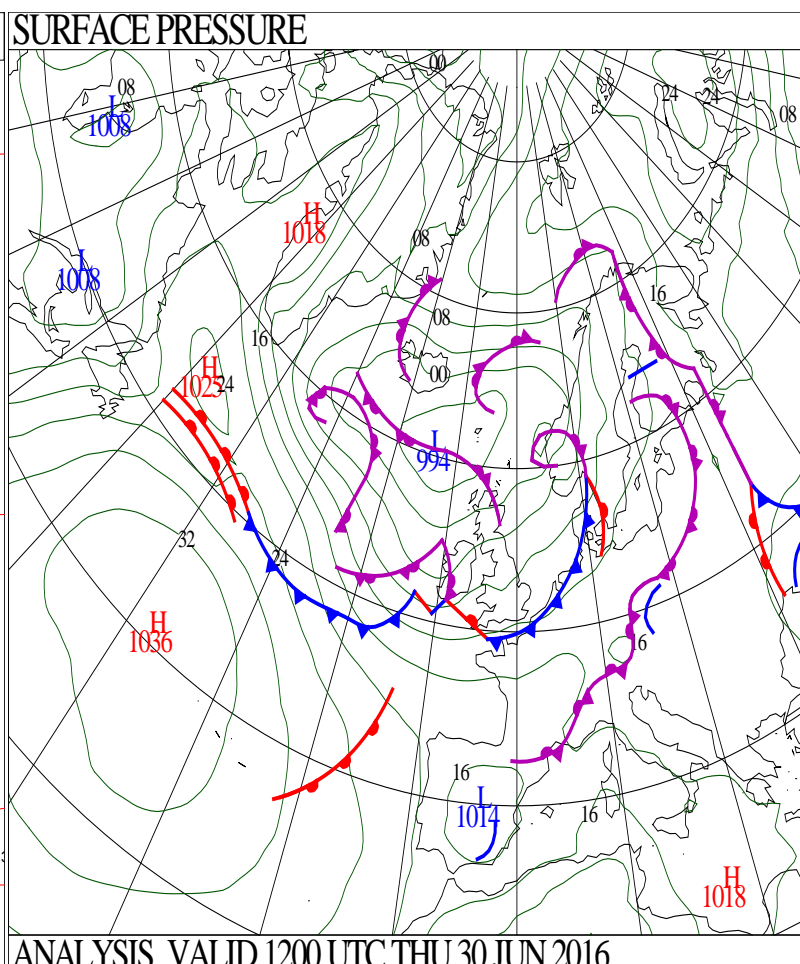
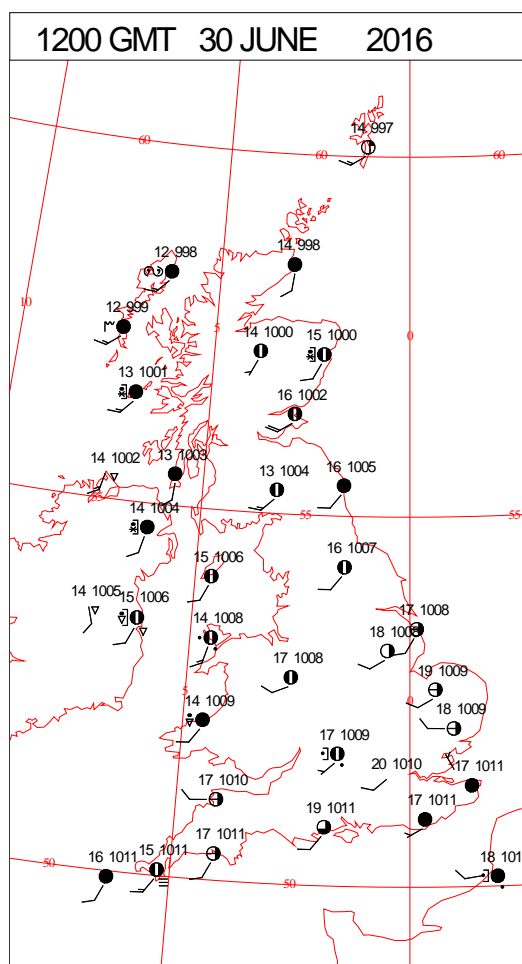
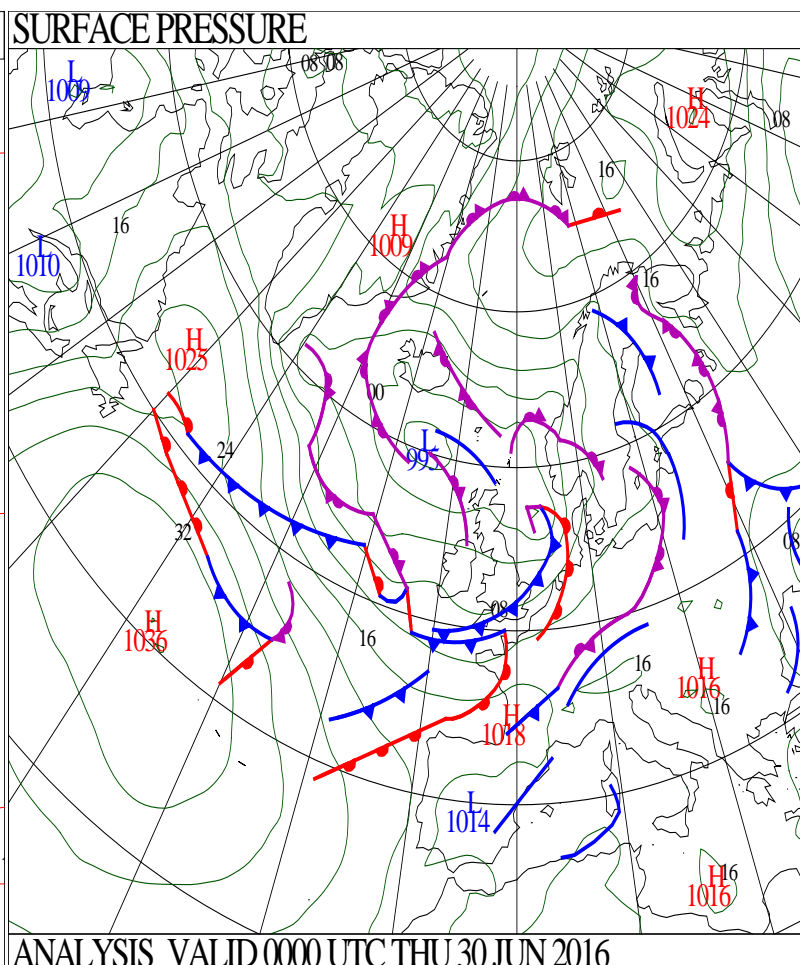
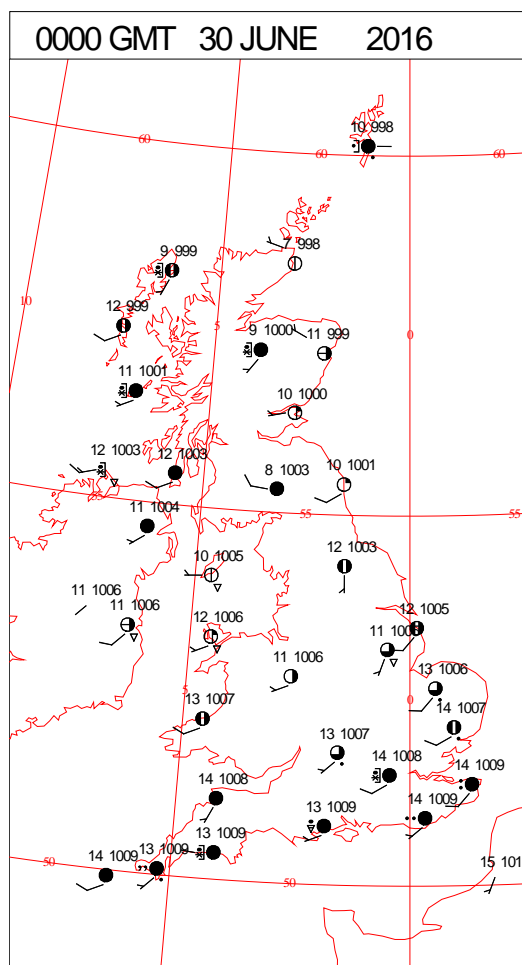
SIGNIFICANT WEATHER

0600 GMT 29 JUNE 2016	SIG WEATHER	1200 GMT 29 JUNE 2016	SIG WEATHER	<p>Summary of UK Weather for Wednesday 29 June 2016.</p> <p>It was a dry and partly clear night for much of England and Wales, whilst heavy showers fed into western Scotland.</p> <p>During the early hours more organised rain pushed into Northern Ireland and Wales, with some heavier bursts mixed in.</p> <p>It was a chilly night in places, with temperatures in mid single figures Celsius.</p> <p>Through the day, the wet conditions in the west moved eastwards across England, Wales and southern Scotland, with heavy rain in many areas. Whilst the first area of rain cleared most areas by the middle of the afternoon, two further areas of heavy rain and showers pushed down from the north.</p> <p>By the evening, persistent rain continued to affect south-western parts, with the wet weather running into the Midlands.</p> <p>Across more northern areas of the U.K., there was more in the way of sunshine, but also heavy and frequent showers across much of Scotland and Northern Ireland.</p> <p>With largely cloudy skies, it was a fairly cool day for most. It was also a windy day, especially across western and southern coastal areas.</p>
1800 GMT 29 JUNE 2016	SIG WEATHER	0000 GMT 30 JUNE 2016	SIG WEATHER	
				<p>EXTREMES</p> <p>Highest Maximum: 19.1 Writtle, Essex</p> <p>Lowest Maximum: 12.1 Eskdalemuir, Dumfriesshire</p> <p>Lowest Minimum: 6.6 Katesbridge, Co. Down</p> <p>Lowest Grass Minimum: 1.6 Altnahinch Filters, Co. Antrim</p> <p>Most Rain: 32.4 Inveruglas, Argyll</p> <p>Most Sun: 8.6 Burve, Isle of Barra, Western Isles</p>

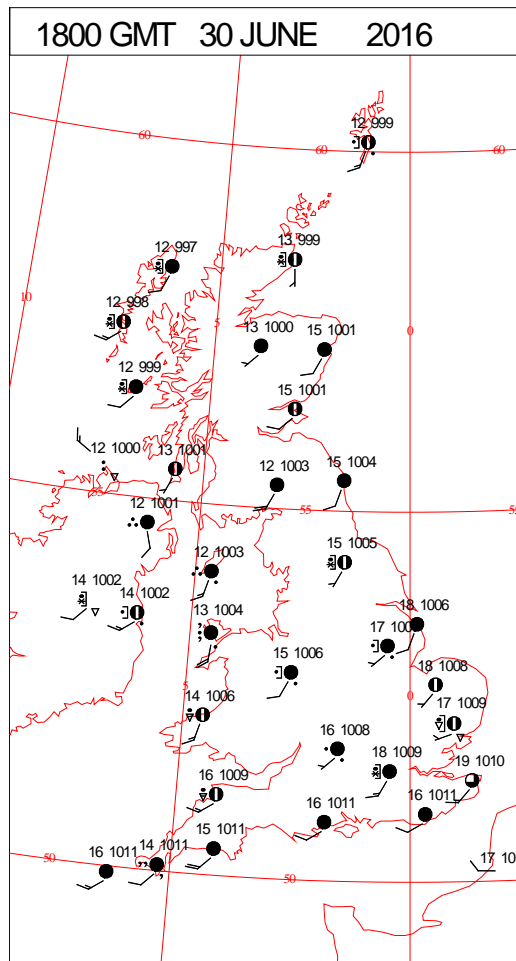
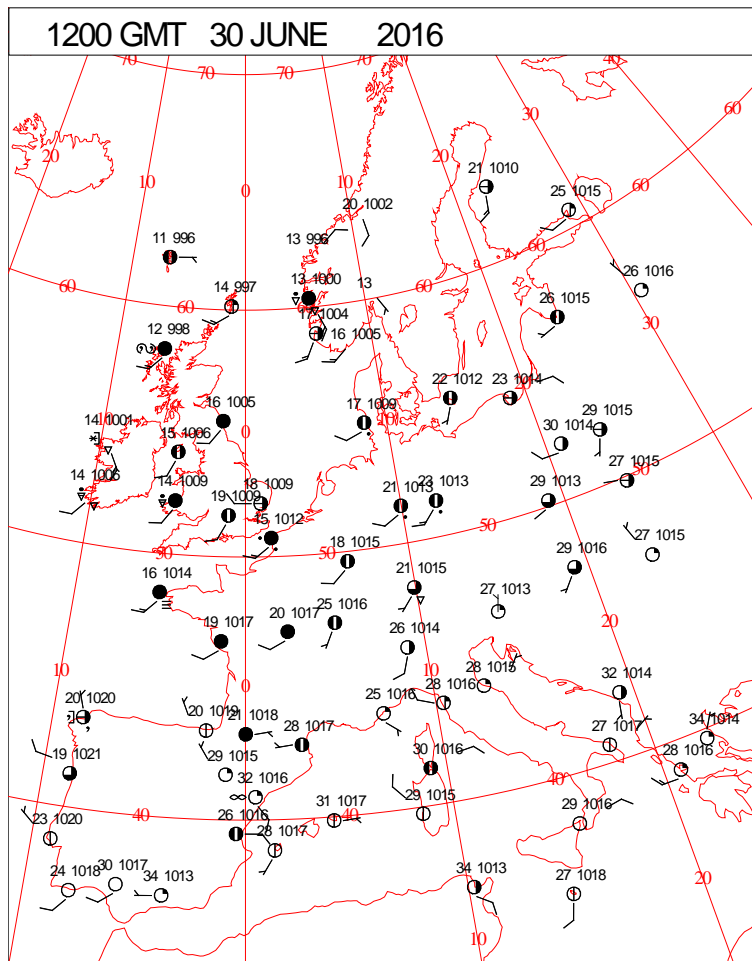
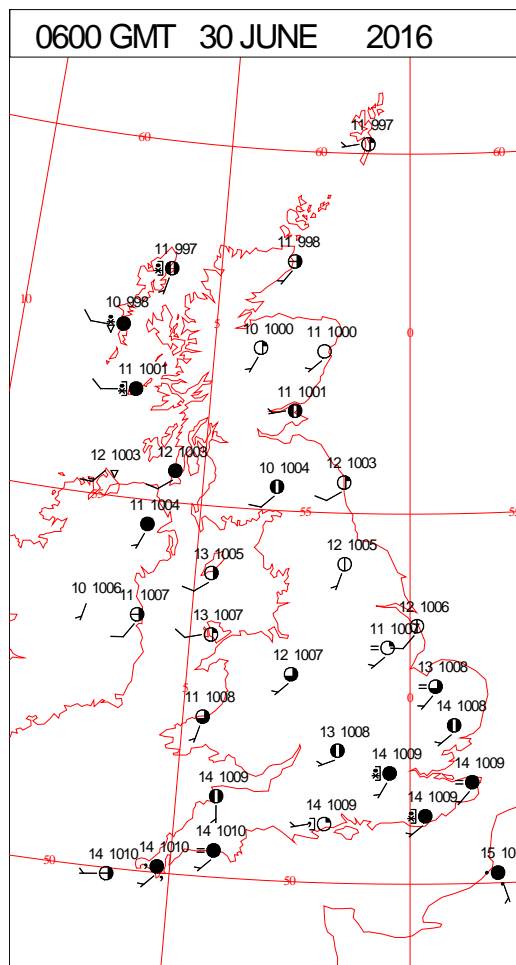
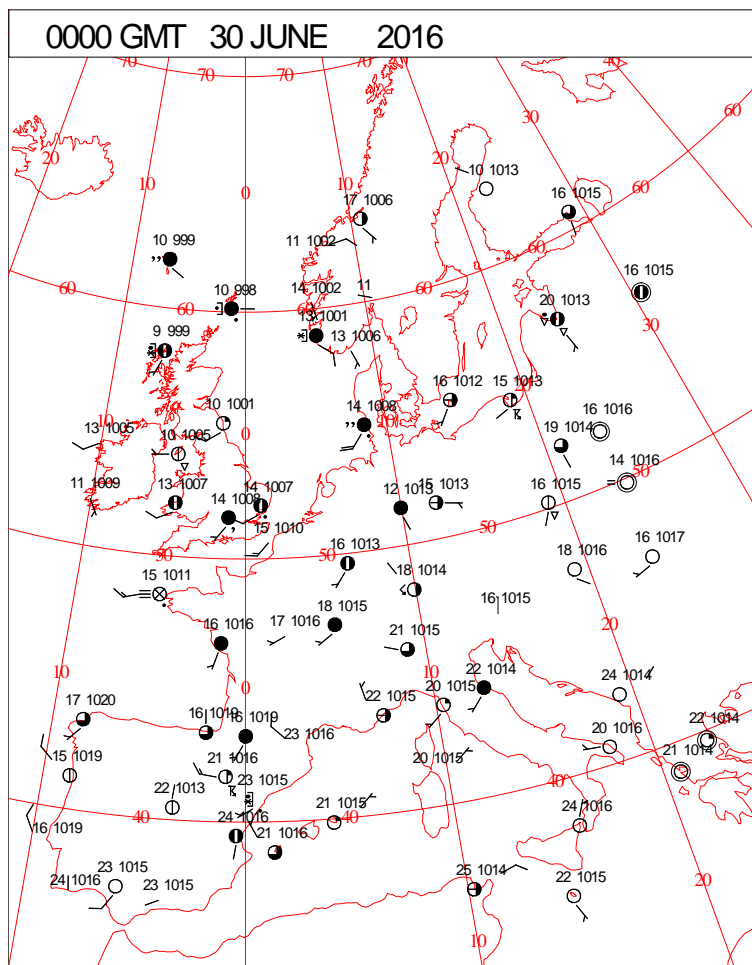
DAILY CLIMATE DATA



DAILY WEATHER SUMMARY



SURFACE REPORTS



SIGNIFICANT WEATHER

0600 GMT 30 JUNE 2016	SIG WEATHER	1200 GMT 30 JUNE 2016	SIG WEATHER	<p>Summary of UK Weather for Thursday 30 June 2016.</p> <p>Through the early hours, the rain cleared east, with a little persisting in the south-east by dawn.</p> <p>Scattered showers persisted across Northern Ireland and western Scotland, and it remained rather breezy there too.</p> <p>Elsewhere, it was a mainly dry end to the night, with some clear spells, but there was a legacy of some low cloud across southern England, following the rain.</p> <p>After a largely bright start for many areas, cloud thickened from the west to bring showery rain across much of England and Wales during the afternoon and evening.</p> <p>Scotland and Northern Ireland had showers throughout the day, before more persistent rain arrived later.</p> <p>Temperatures were close to the seasonal average.</p>
1800 GMT 30 JUNE 2016	SIG WEATHER	0000 GMT 01 JULY 2016	SIG WEATHER	
				<p>EXTREMES</p> <p>Highest Maximum: 21.8 Writtle, Essex</p> <p>Lowest Maximum: 12.0 Tulloch Bridge, Inverness-Shire</p> <p>Lowest Minimum: 3.4 Aboyne No2, Aberdeenshire</p> <p>Lowest Grass Minimum: -1.0 Balmoral, Aberdeenshire</p> <p>Most Rain: 29.0 Glen Strae, Argyll</p> <p>Most Sun: 8.2 Fair Isle, Shetland</p>

DAILY CLIMATE DATA

