

10



COLD  WARM

0600 1 DECEMBER 1995

SIGWX



1200 1 DECEMBER 1995

SIGWX



SIGNIFICANT WEATHER CHARTS

1800 1 DECEMBER 1995

SIGWX



2400 1 DECEMBER 1995

SIGWX



Published by London Weather Centre. All times are GMT.

Summary of UK weather for Friday 1st December 1995

It was a mainly dry night across the UK; cloudy with patchy hill fog, but with clear spells in some western parts. Rain affected Dyfed and the West Country and this spread across Wales by dawn. Northern Ireland too had some light rain, along with strong winds and gusts to gale force. Shetland had intermittent light rain.

During the morning the rain edged into the Midlands and northwest England whilst brighter weather with some sunshine quickly followed into Northern Ireland, Cornwall and west Wales. Elsewhere it was mainly cloudy, particularly in eastern England, where the skies remained overcast throughout the day. In the afternoon light rain and drizzle lingered across central parts of England, also affecting the Channel Islands for a time. Wales and Northern Ireland continued with fine weather and southwest England, although bright, had intermittent rain. Scotland remained cloudy and largely dry but light rain returned to Shetland towards evening.

After dark, mist and fog patches, along with patchy drizzle, affected parts of England and Wales whilst Scotland and Northern Ireland were mainly dry with some clear spells in the north and west.

Temperatures today were generally mild, locally very mild in western parts.

EXTREMES

FRIDAY 1st DECEMBER 1995

Highest Maximum

: 14.1 C Ventnor [Isle of Wight]

Lowest Maximum

: 5.2 C Spadeadam [Cumbria]
Fylingdales [Yorkshire]

Lowest Minimum

: 2.0 C Charterhall [Borders]

Lowest Grass Minimum

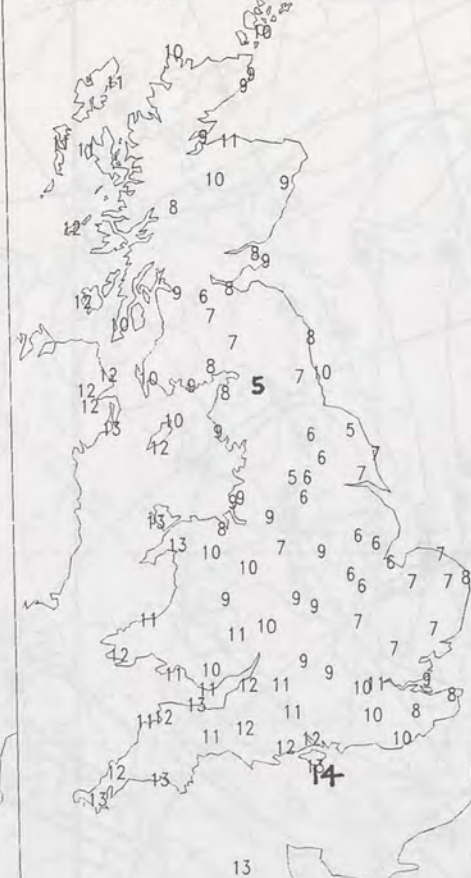
: -1.8 C Charterhall

Most Rain (24 hrs from 0900 GMT)

: 8.8 mm Lizard Lighthouse [Cornwall]

Most Sunshine

: 5.6 Hrs Valley [Anglesey]

NIGHT MINIMUM TEMPERATURE
(DEGREES C)
1 DECEMBER 1995DAY MAXIMUM TEMPERATURE
(DEGREES C)
1 DECEMBER 1995SUNSHINE (DAWN TO DUSK)
(HOURS)
1 DECEMBER 1995

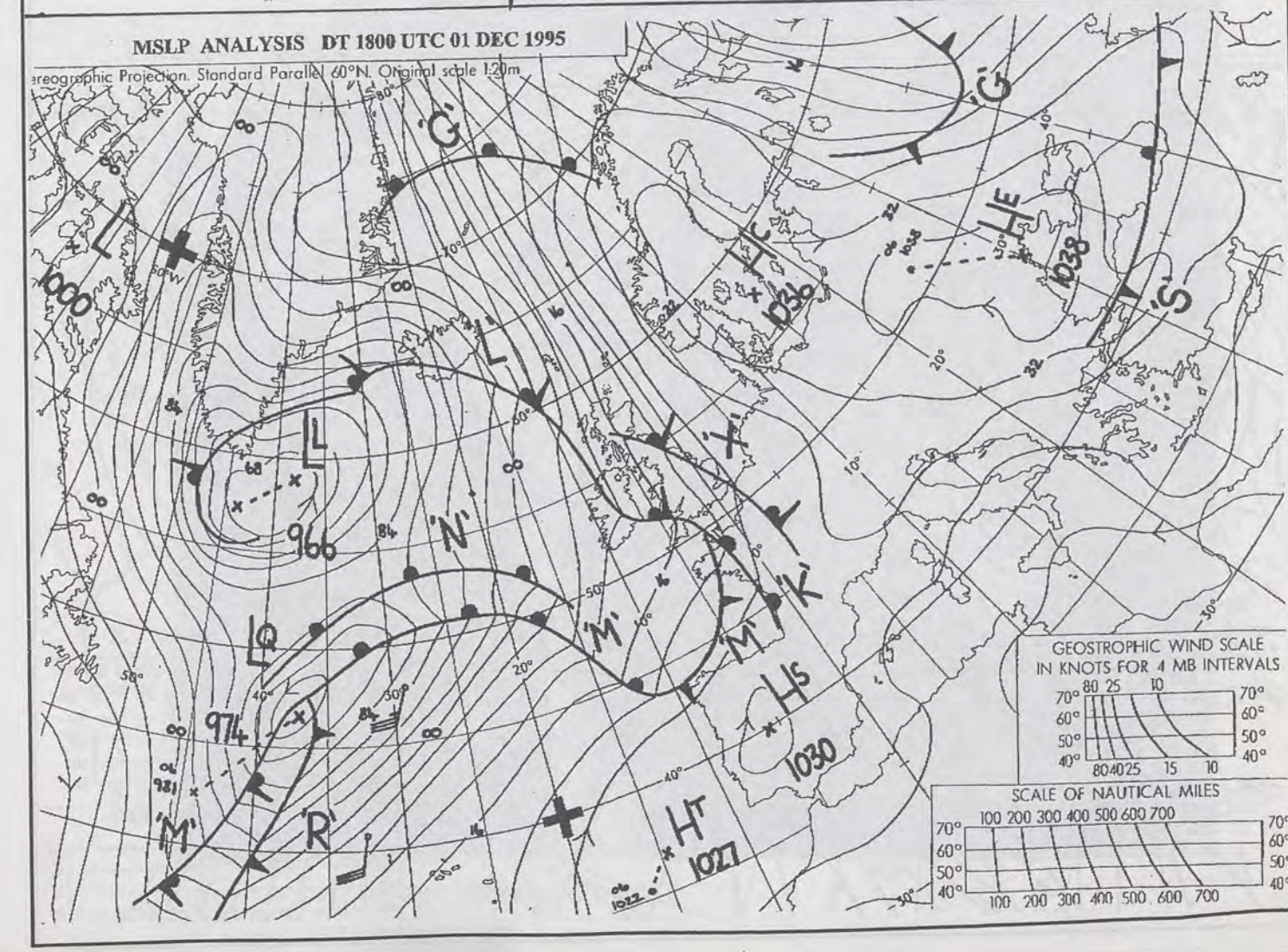
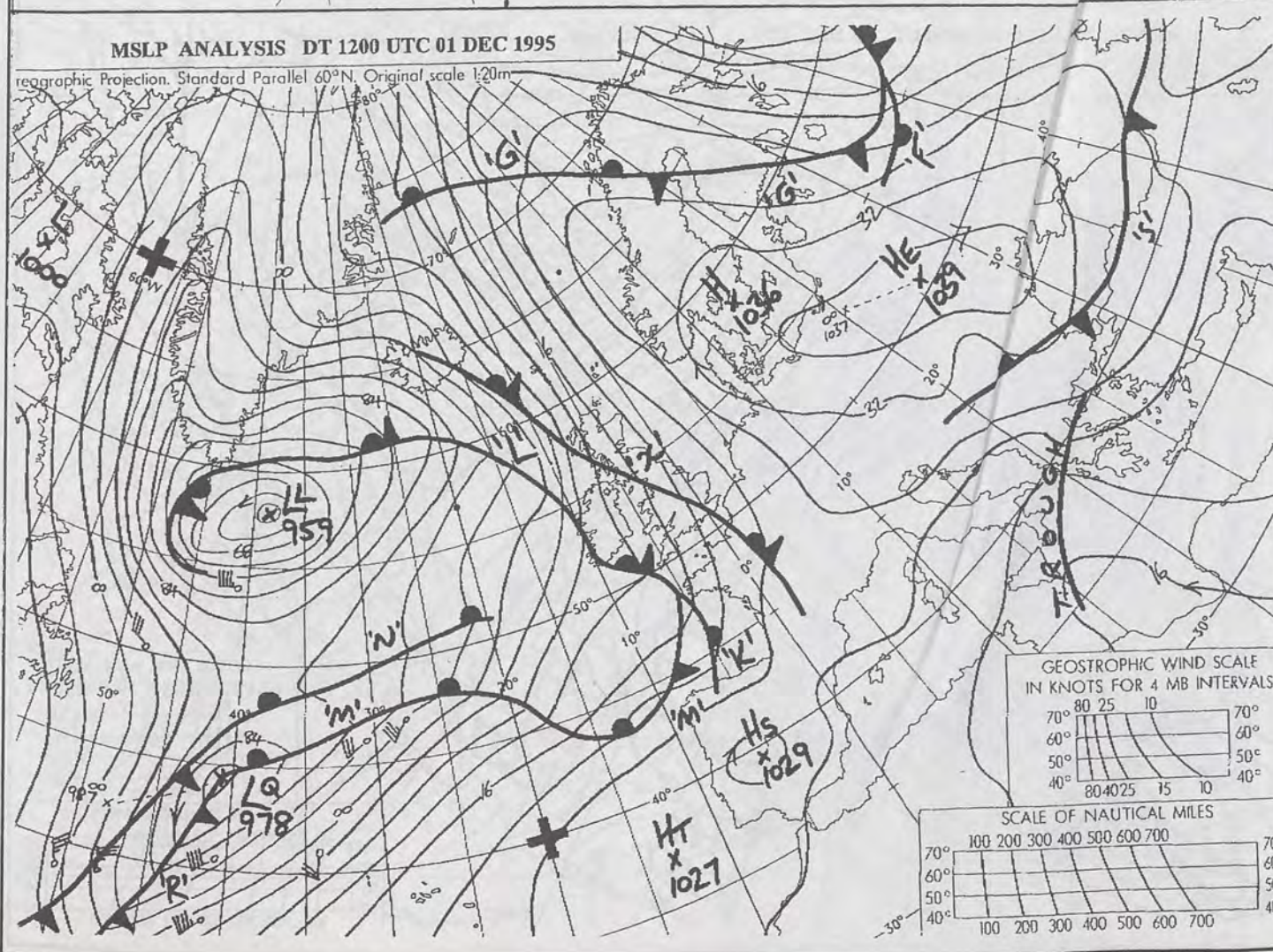
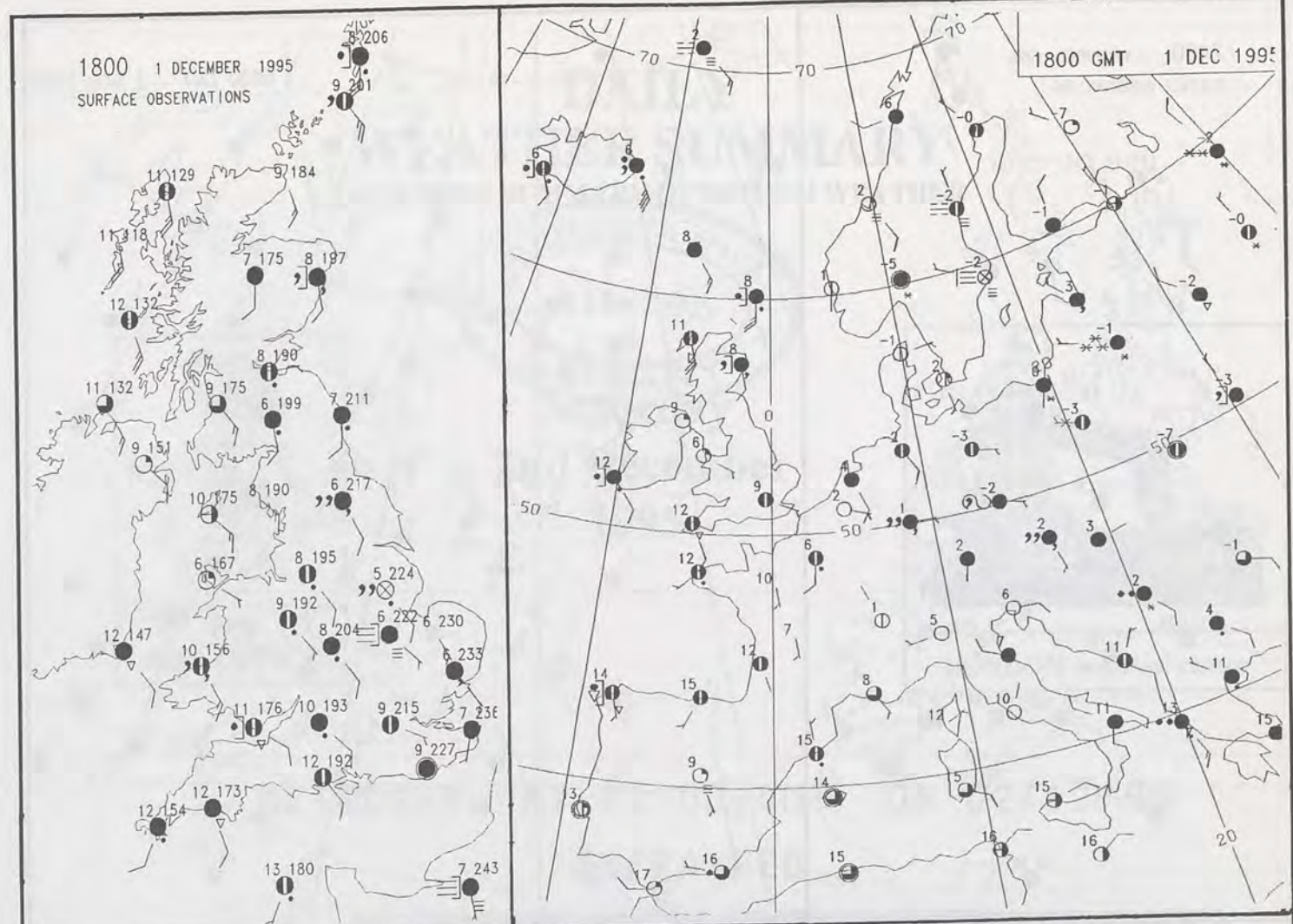
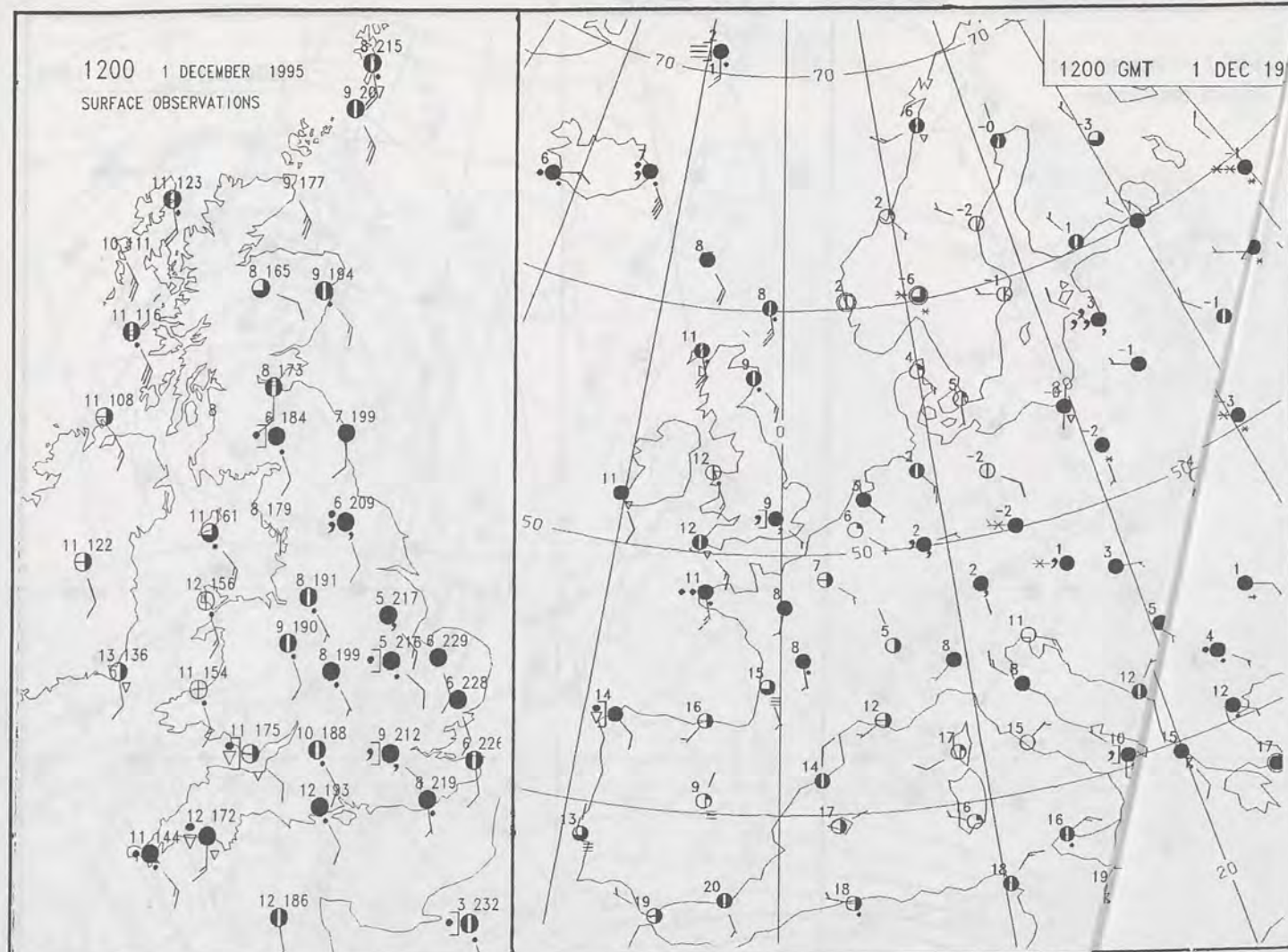
DAILY CLIMATE DATA

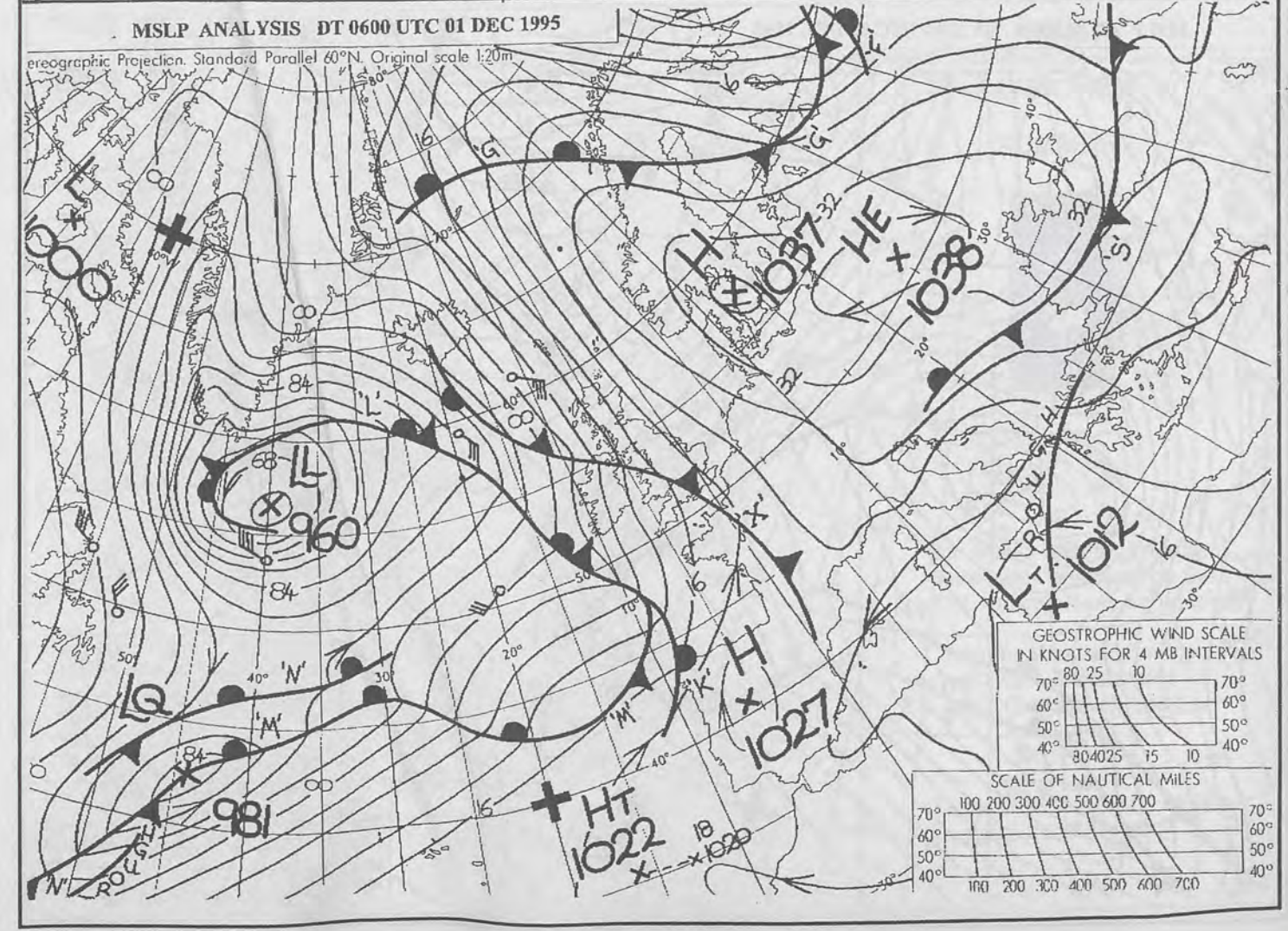
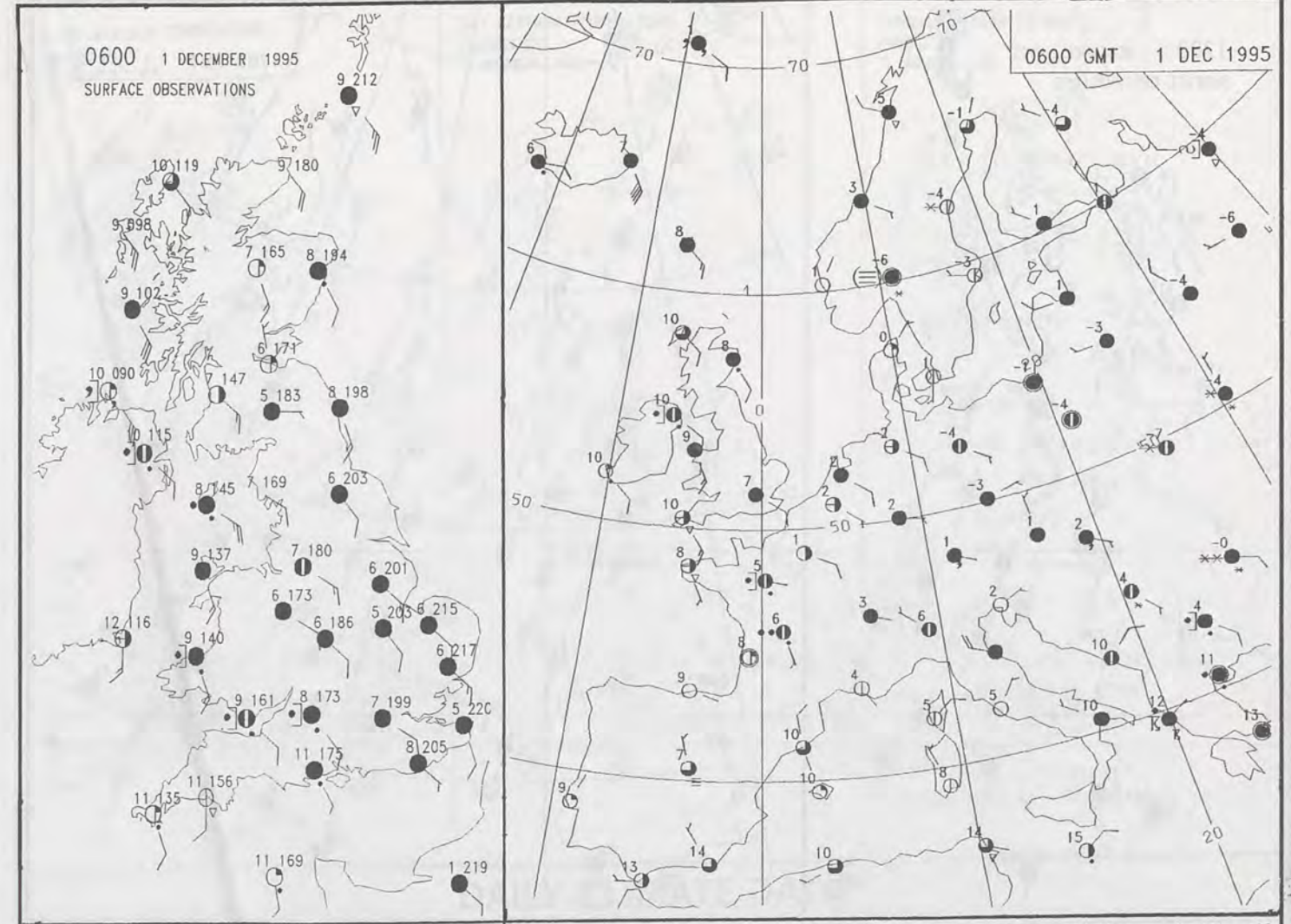
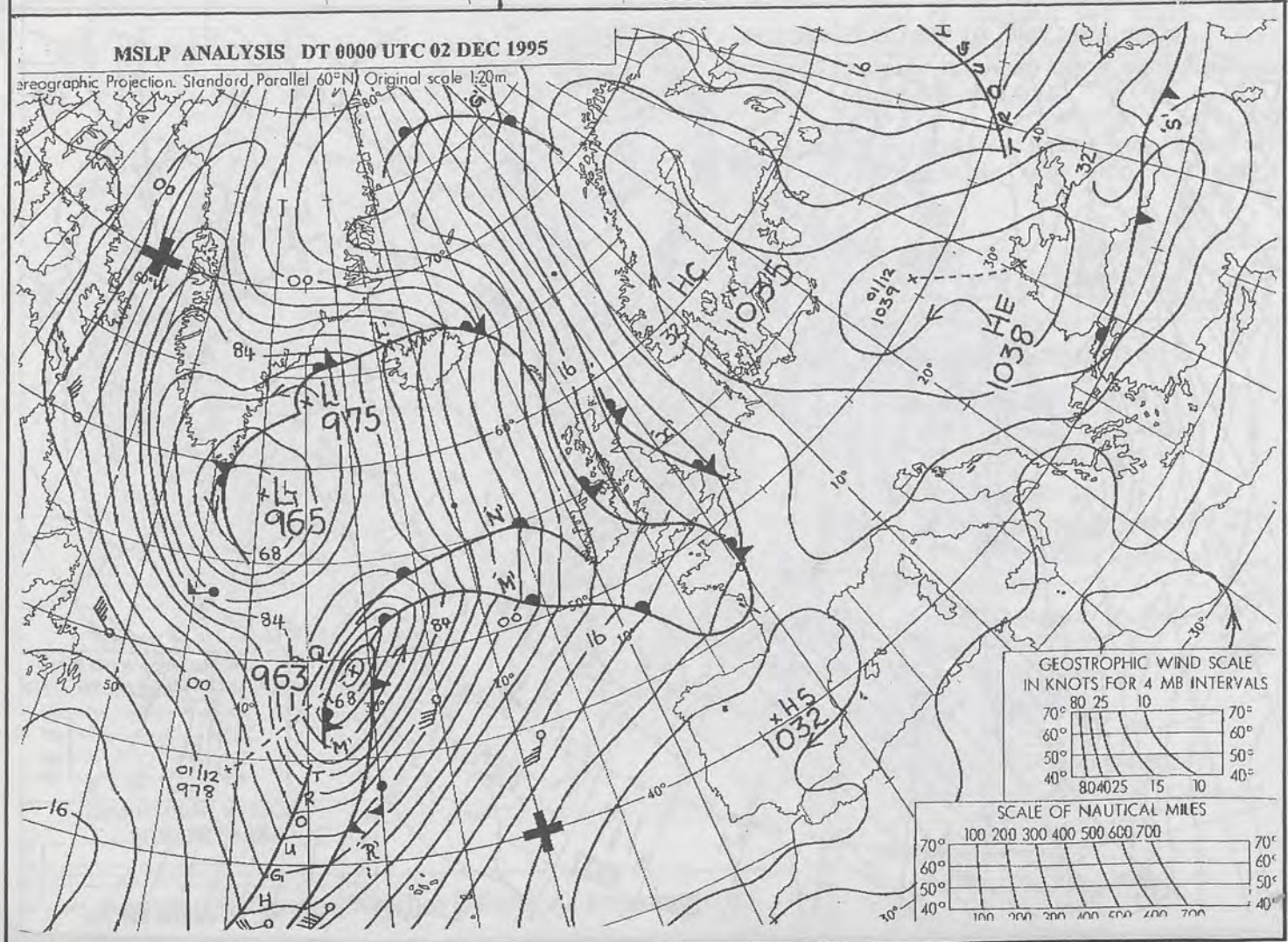
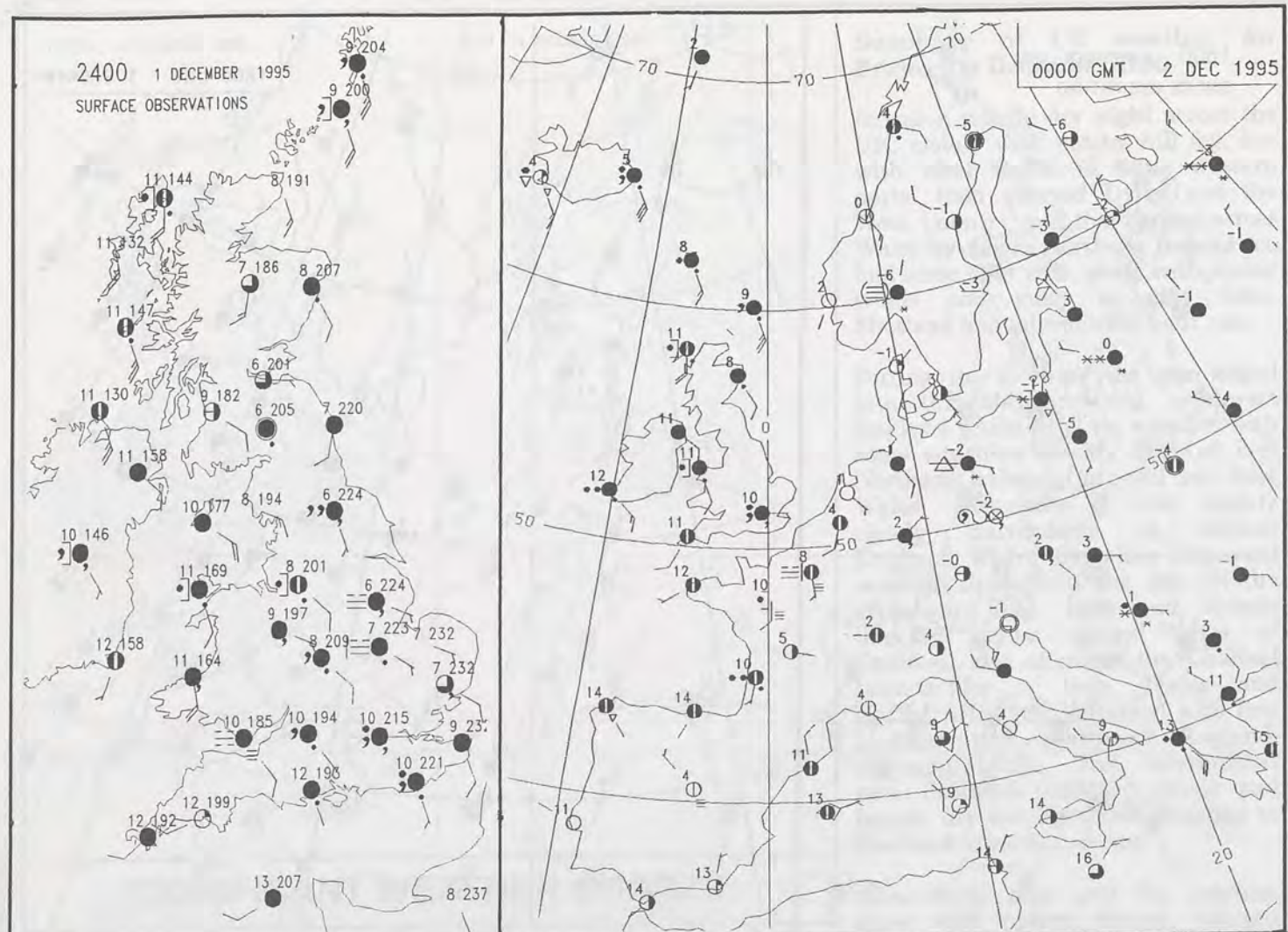
NIGHT RAINFALL
(MILLIMETRES)
1 DECEMBER 1995DAY RAINFALL
(MILLIMETRES)
1 DECEMBER 1995DAILY
WEATHER
SUMMARY


For details of other Weather Summaries produced by the Met. Office please contact:

London Weather Centre
Climate Department
127 Clerkenwell Road
London
EC1R 5DB

Telephone: 0171 405 4358
Fax: 0171 404 4314







DAILY WEATHER SUMMARY

INCLUDING SUMMARY OF BRITISH WEATHER




Saturday
2nd December
1995



LONDON *weather centre*

METEOSAT AT 12:00 GMT ON 02/12/95
INFRA-RED



CLOUD-TOP OR LAND/SEA TEMPERATURE

COLD WARM

0600 2 DECEMBER 1995

SIGWX



1200 2 DECEMBER 1995

SIGWX



SIGNIFICANT WEATHER CHARTS

1800 2 DECEMBER 1995

SIGWX



2400 2 DECEMBER 1995

SIGWX



Published by London Weather Centre. All times are GMT.

Summary of UK weather for Saturday 2nd December 1995

It was a cloudy night across the UK with the cloud low enough to cover the tops of hills. England and Wales had mist and outbreaks of drizzle, whilst Scotland and Northern Ireland remained clearer with more broken cloud in western parts. Shetland had some light rain but this petered out during the early hours.

By dawn, more persistent rain had spread to Cornwall and Northern Ireland, this then edged into western Scotland, the Isle of Man and west Wales. The rain and drizzle then continued intermittently in the west, although drier weather reached Northern Ireland during the afternoon. Northeastern Scotland had some bright spells during the morning but grey skies and drizzle spread to all parts by the afternoon. The rest of England remained cloudy with a mixture of mist, drizzle and hill fog, although the southeast was largely dry during daylight hours with some brief bright spells along the Sussex coast.

After dark it was cloudy everywhere with hill fog patches. Scotland and Northern Ireland were mainly dry whilst mist and intermittent drizzle affected the rest of the UK.

Temperatures were generally very mild throughout the day, but locally mild in eastern parts.

EXTREMES

SATURDAY 2nd DECEMBER 1995

Highest Maximum

: 14.5 C Hastings [East Sussex]

Lowest Maximum

: 7.4 C Spadeadam [Cumbria]

Lowest Minimum

: 2.0 C Charterhall [Borders]

Lowest Grass Minimum

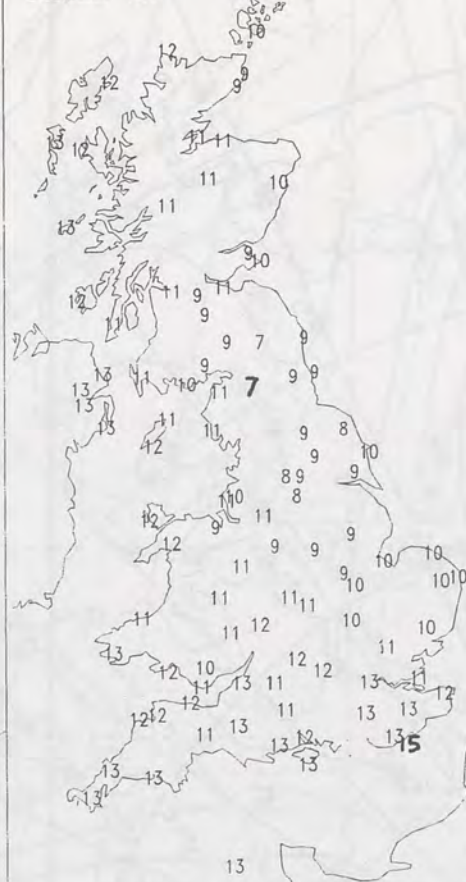
: -2.1 C Kinloss [Moray Firth]

Most Rain (24 hrs from 0900 GMT)

: 18.5mm Waterstein [Isle of Skye]

Most Sunshine

: 1.2 Hrs Hastings [East Sussex]

NIGHT MINIMUM TEMPERATURE
(DEGREES C)
2 DECEMBER 1995DAY MAXIMUM TEMPERATURE
(DEGREES C)
2 DECEMBER 1995SUNSHINE (DAWN TO DUSK)
(HOURS)
2 DECEMBER 1995

X INDICATES 0.1-0.4 HRS

DAILY CLIMATE DATA

NIGHT RAINFALL
(MILLIMETRES)
2 DECEMBER 1995DAY RAINFALL
(MILLIMETRES)
2 DECEMBER 1995DAILY
WEATHER
SUMMARY

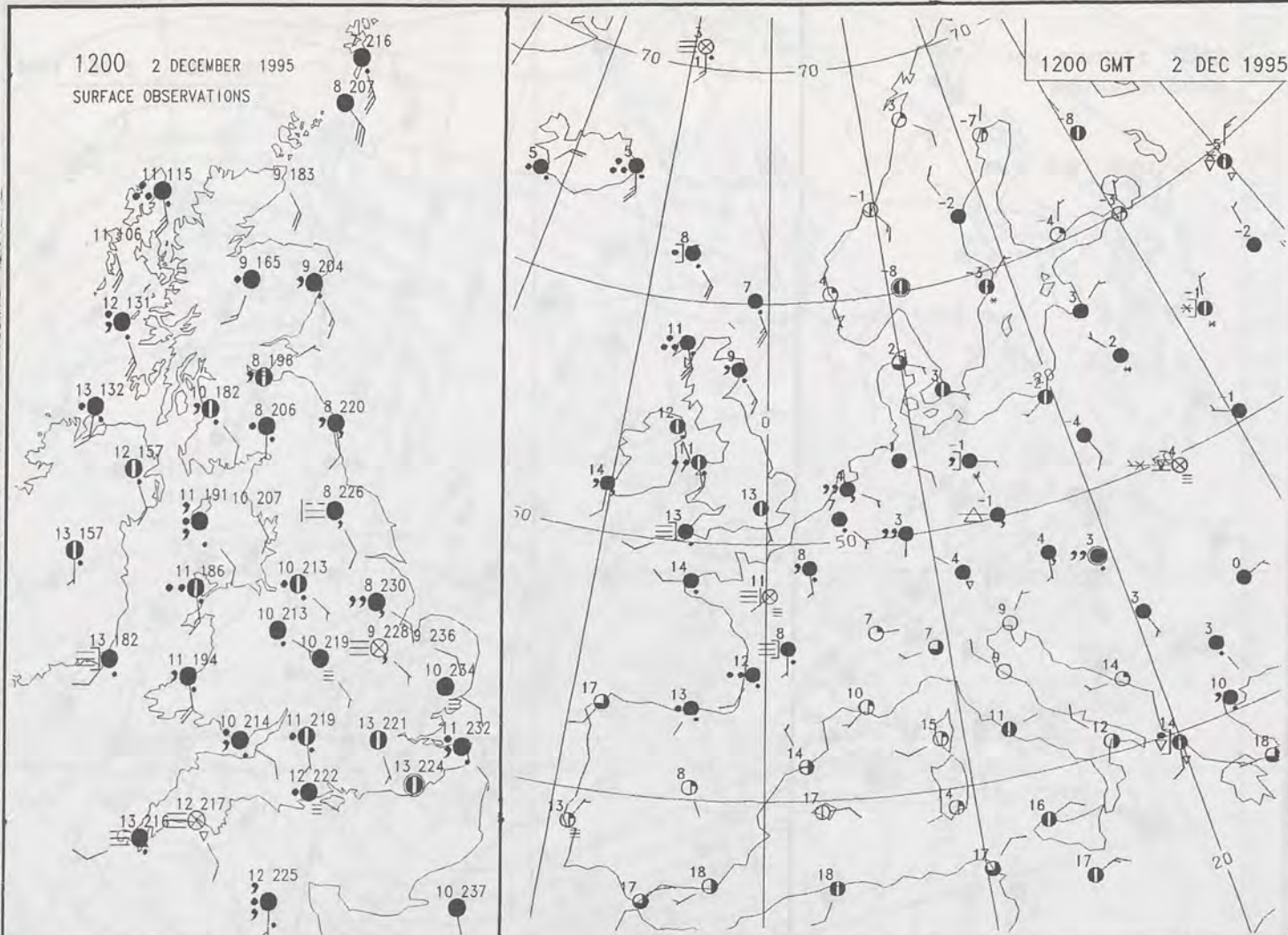
For details of other Weather
Summaries produced by the
Met. Office please contact:

London Weather Centre
Climate Department
127 Clerkenwell Road
London
EC1R 5DB

Telephone: 0171 405 4358
Fax: 0171 404 4314

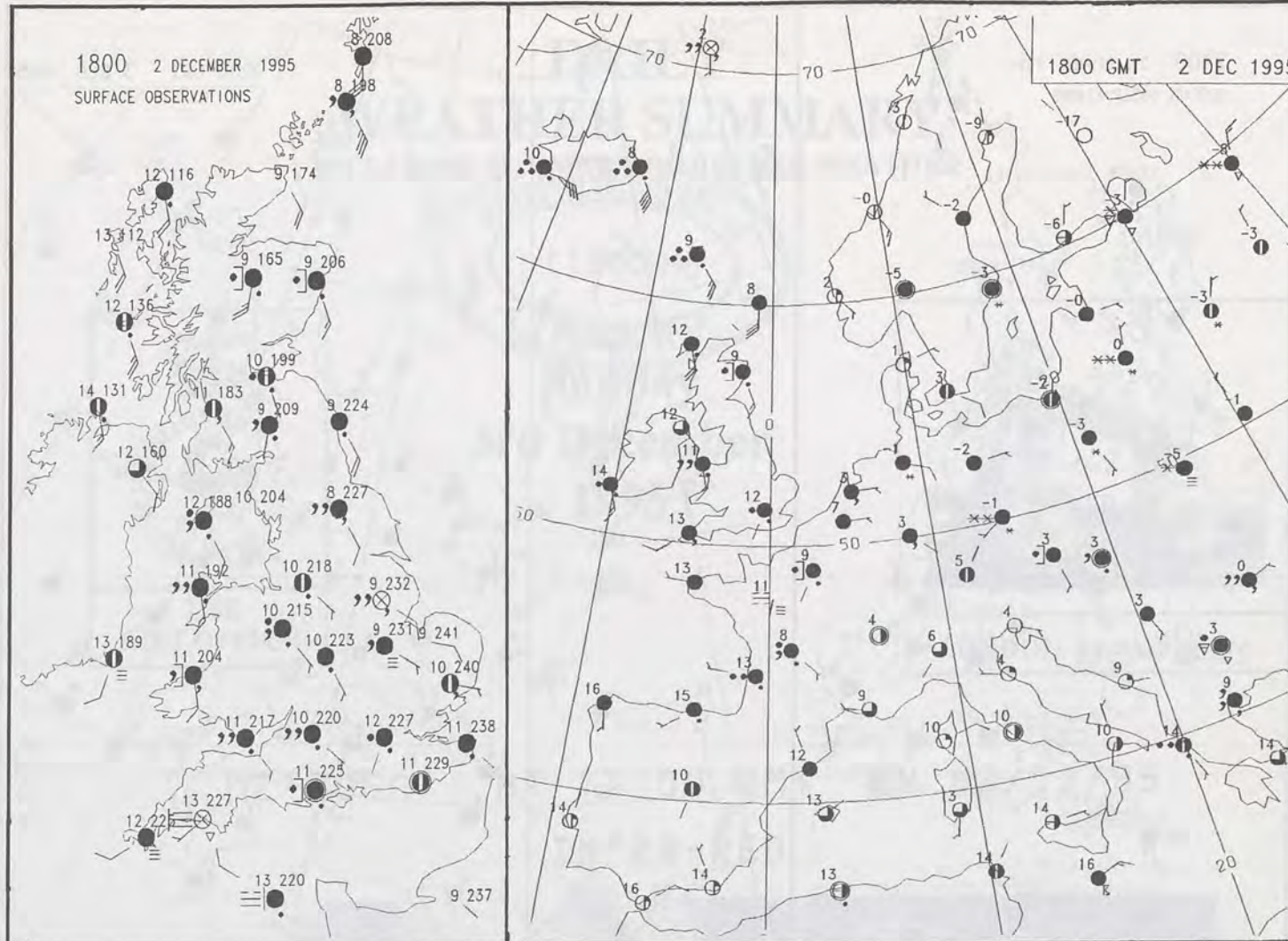
1200 2 DECEMBER 1995
SURFACE OBSERVATIONS

1200 GMT 2 DEC 1995



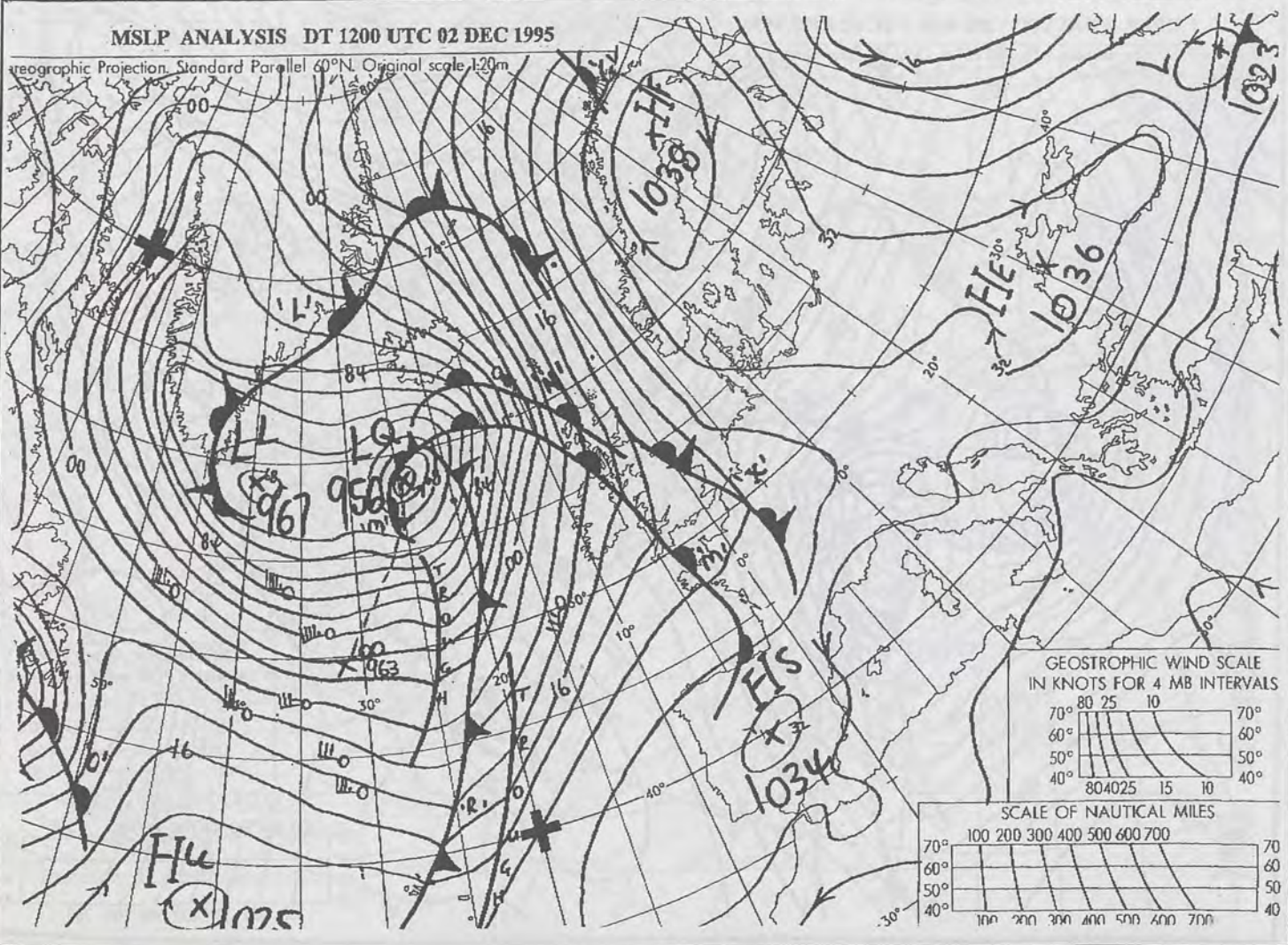
1800 2 DECEMBER 1995
SURFACE OBSERVATIONS

1800 GMT 2 DEC 1995



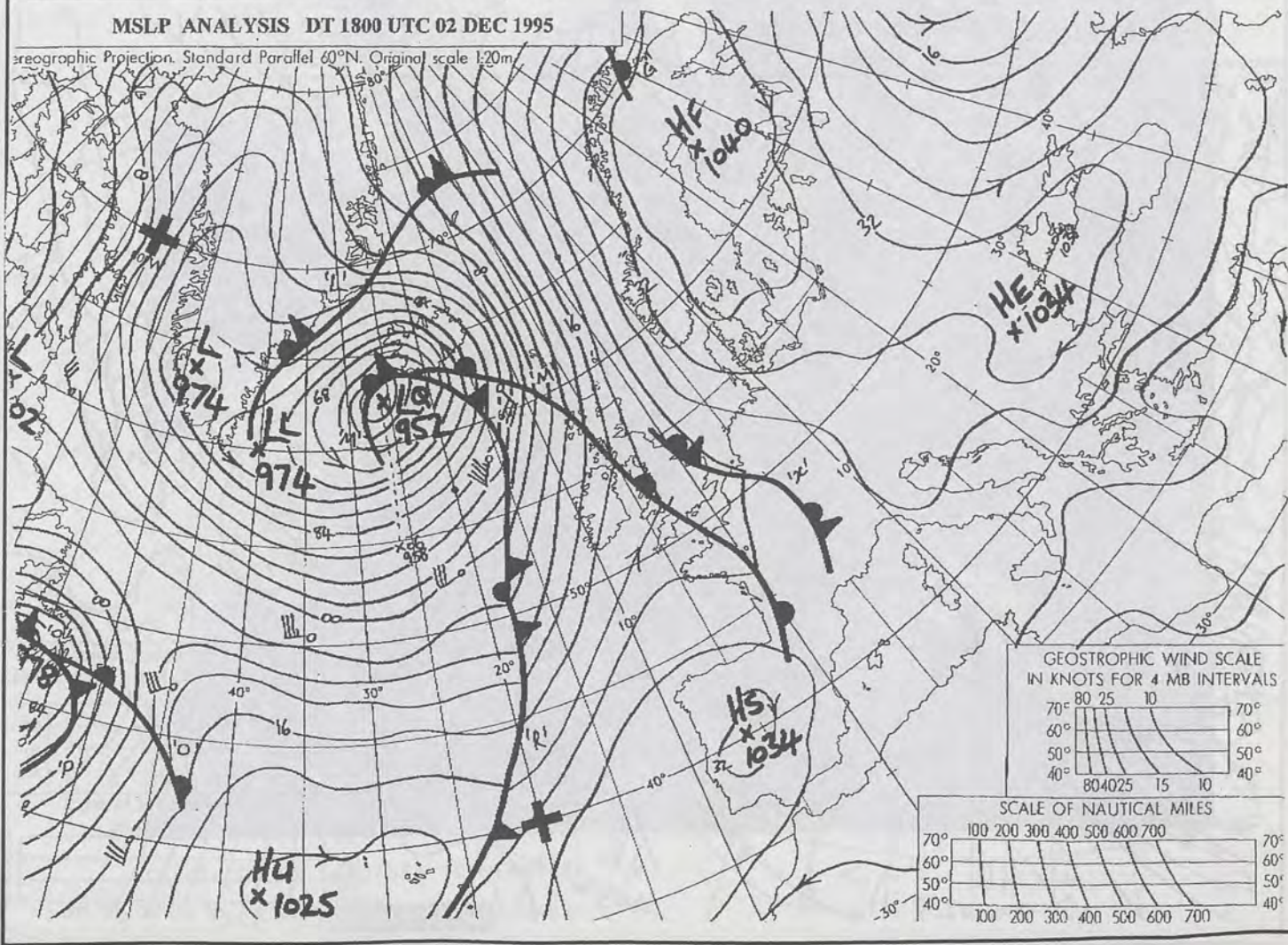
MSLP ANALYSIS DT 1200 UTC 02 DEC 1995

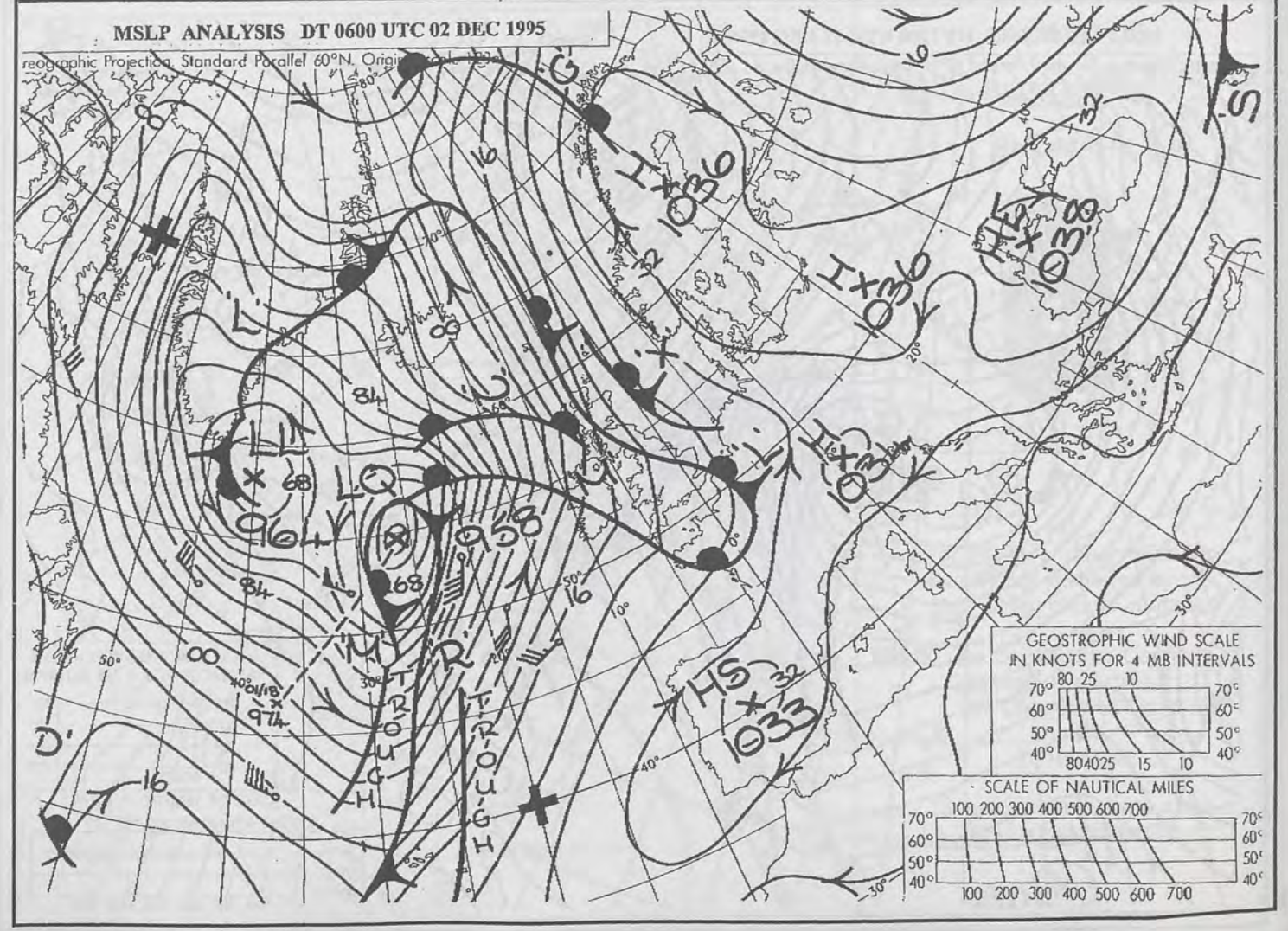
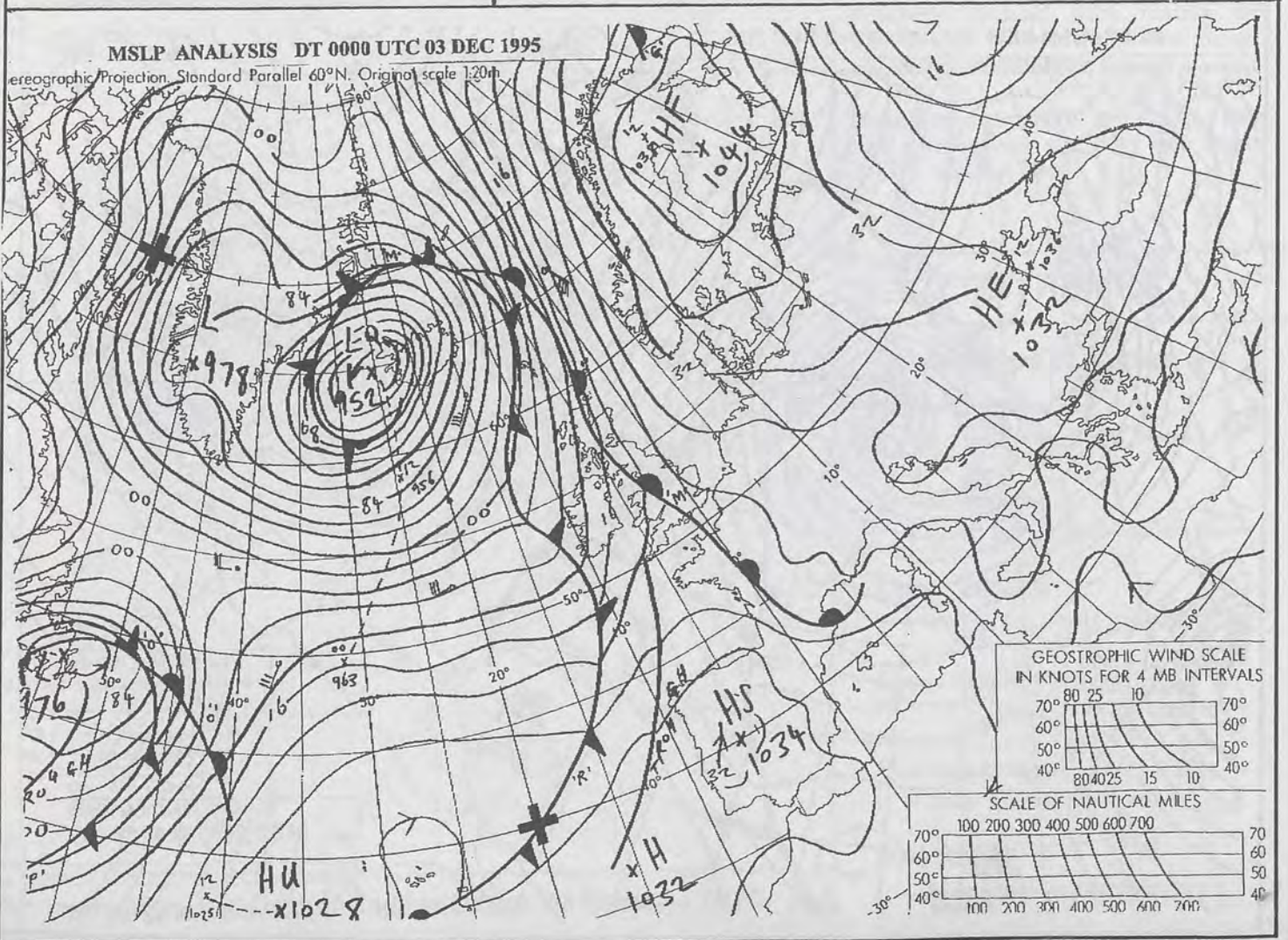
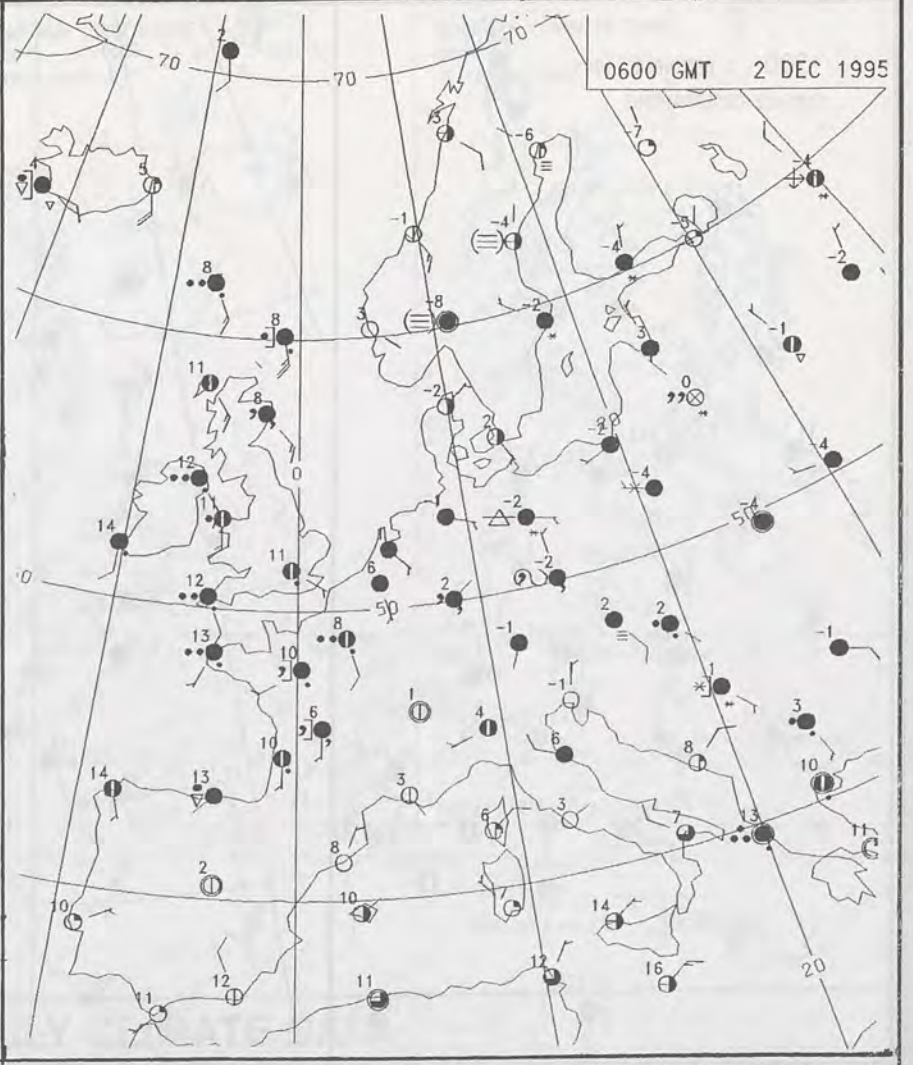
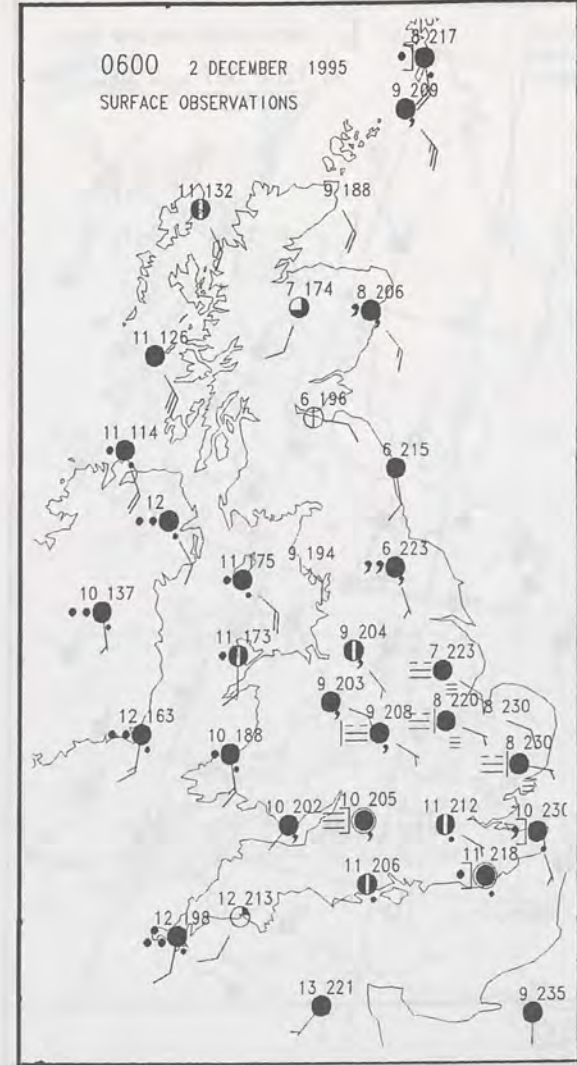
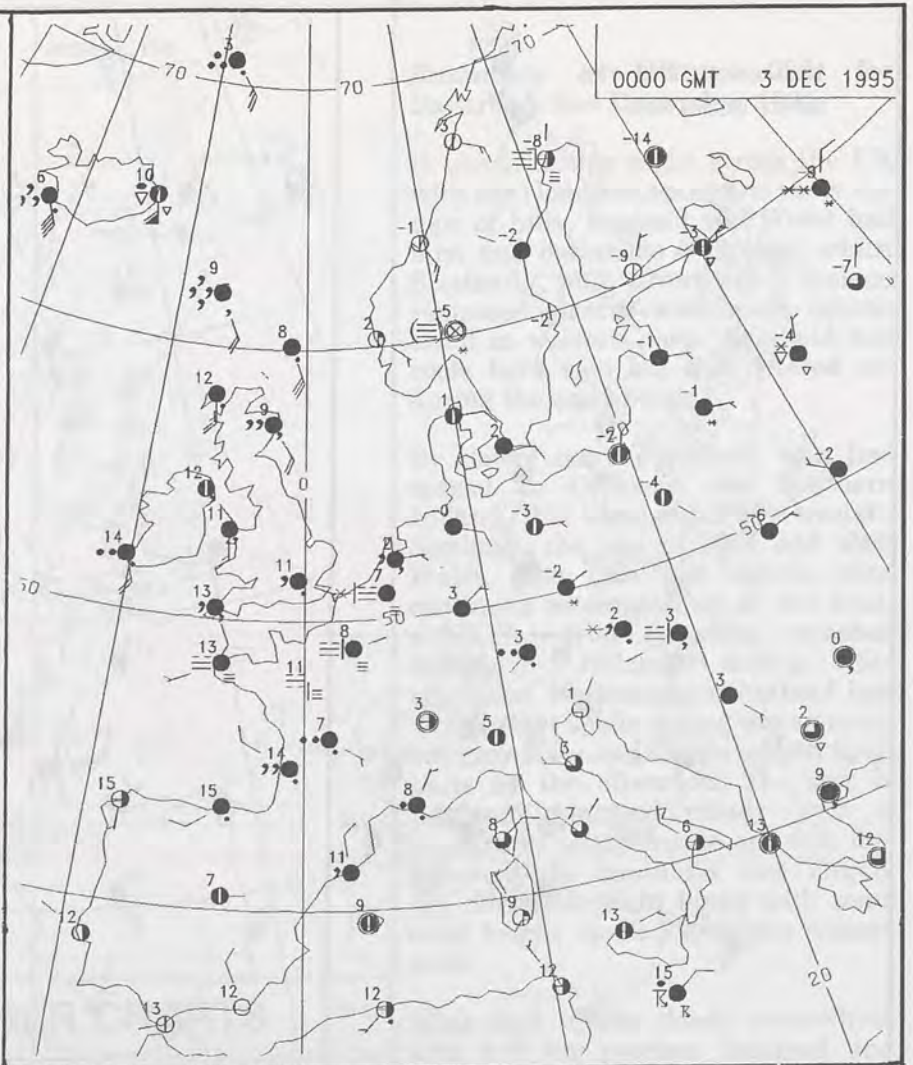
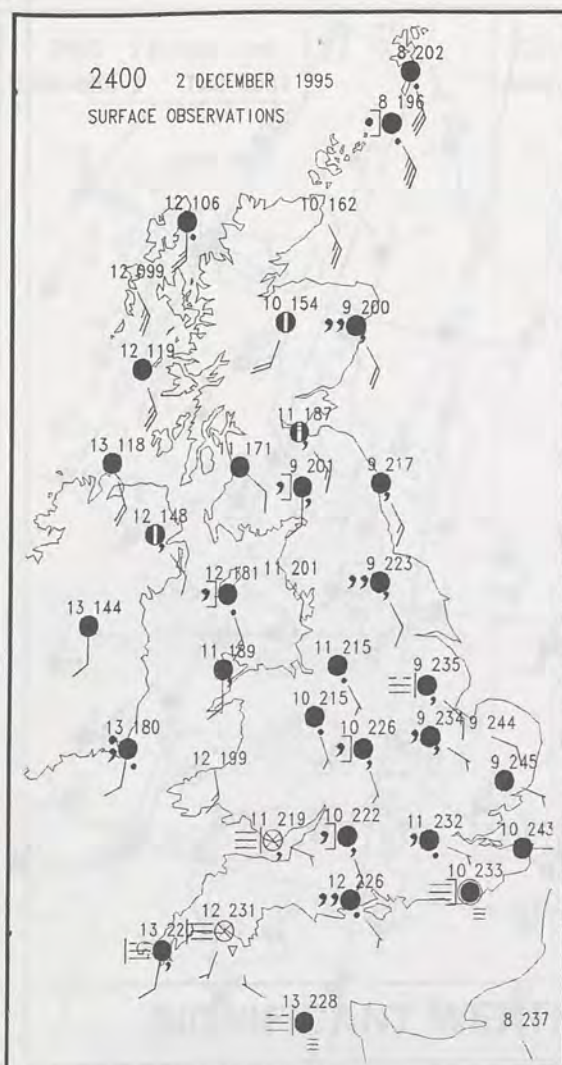
Geographic Projection, Standard Parallel 60°N, Original scale 1:20m

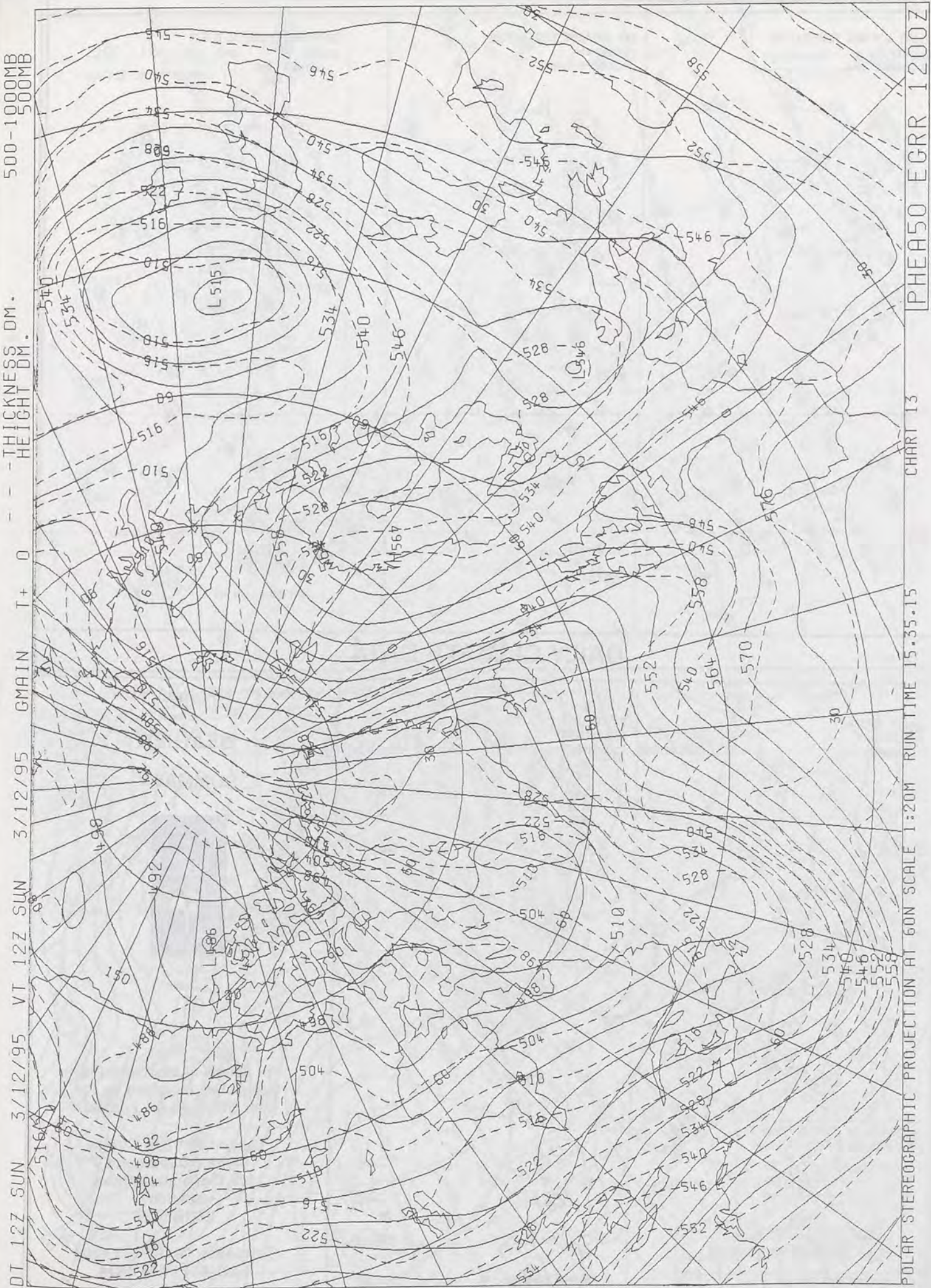


MSLP ANALYSIS DT 1800 UTC 02 DEC 1995

Geographic Projection, Standard Parallel 60°N, Original scale 1:20m









DAILY WEATHER SUMMARY


INCLUDING SUMMARY OF BRITISH WEATHER



Sunday
3rd December
1995



METEOSAT AT 12:00 GMT ON 03/12/95
INFRA-RED



CLOUD-TOP OR LAND/SEA TEMPERATURE
COLD WARM

0600 3 DECEMBER 1995

SIGWX



1200 3 DECEMBER 1995

SIGWX



SIGNIFICANT WEATHER CHARTS

1800 3 DECEMBER 1995

SIGWX



2400 3 DECEMBER 1995

SIGWX



Published by London Weather Centre. All times are GMT.

Summary of UK weather for Sunday 3rd December 1995

It was a very mild night with misty and murky weather conditions in central and eastern areas with some occasional drizzle. It was also foggy in the southwest of England and south Wales. Remaining parts were cloudy with very windy weather in the far north of Scotland. Later in the night some more persistent rain moved into the far west of Northern Ireland.

During the morning the mist and fog lifted a little, whilst the rain in the far west moved steadily east, reaching Scotland and other western parts of the mainland by the end of the morning. The activity on this weather band was rather variable with some heavy bursts at times in the northwest and later on the south Coast. Gradually it became drier with the cloud breaking in Northern Ireland around midday and during the afternoon in western parts of the mainland. The rain then spread across central and eastern areas that had remained murky with patchy drizzle all day. This rain band intensified during the evening over Lincolnshire with some fairly persistent rain for a time. Towards midnight the rain started to edge back westwards, with parts of East Anglia becoming dry, although still cloudy. The strong winds in the far north also began to moderate.

Temperatures were around normal in the far north of Scotland but otherwise it was mild or very mild in all areas.

EXTREMES

SUNDAY 3rd DECEMBER 1995

Highest Maximum

: 15.2 C Penzance [Cornwall]

Lowest Maximum

: 7.5 C Lerwick [Shetland]

Lowest Minimum

: 6.4 C Lerwick

Lowest Grass Minimum

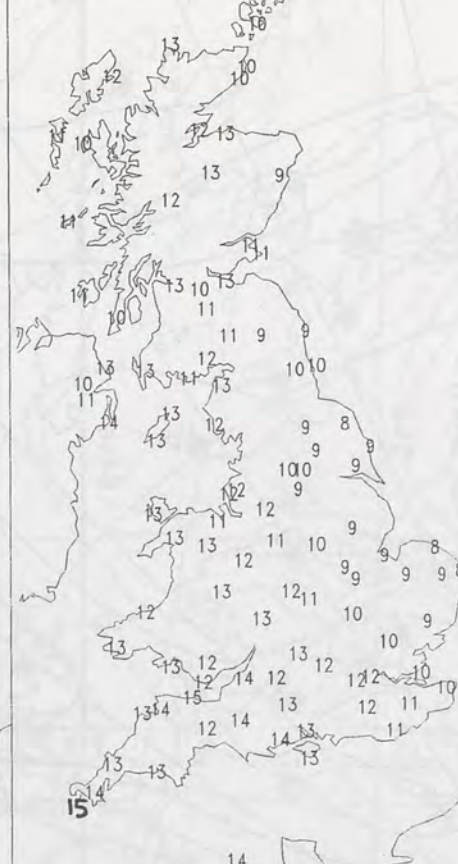
: 5.1 C Kinloss [Moray Firth]

Most Rain (24 hrs from 0900 GMT)

: 23.6 mm Linton on Ouse [North Yorkshire]

Most Sunshine

: 4.5 Hrs Corgary [Co Fermanagh]

NIGHT MINIMUM TEMPERATURE
(DEGREES C)
3 DECEMBER 1995DAY MAXIMUM TEMPERATURE
(DEGREES C)
3 DECEMBER 1995SUNSHINE (DAWN TO DUSK)
(HOURS)
3 DECEMBER 1995

X INDICATES 0.1-0.4 HRS

DAILY CLIMATE DATA

NIGHT RAINFALL
(MILLIMETRES)
3 DECEMBER 1995

X INDICATES TRACE TO 0.4 MM

DAY RAINFALL
(MILLIMETRES)
3 DECEMBER 1995

X INDICATES TRACE TO 0.4 MM

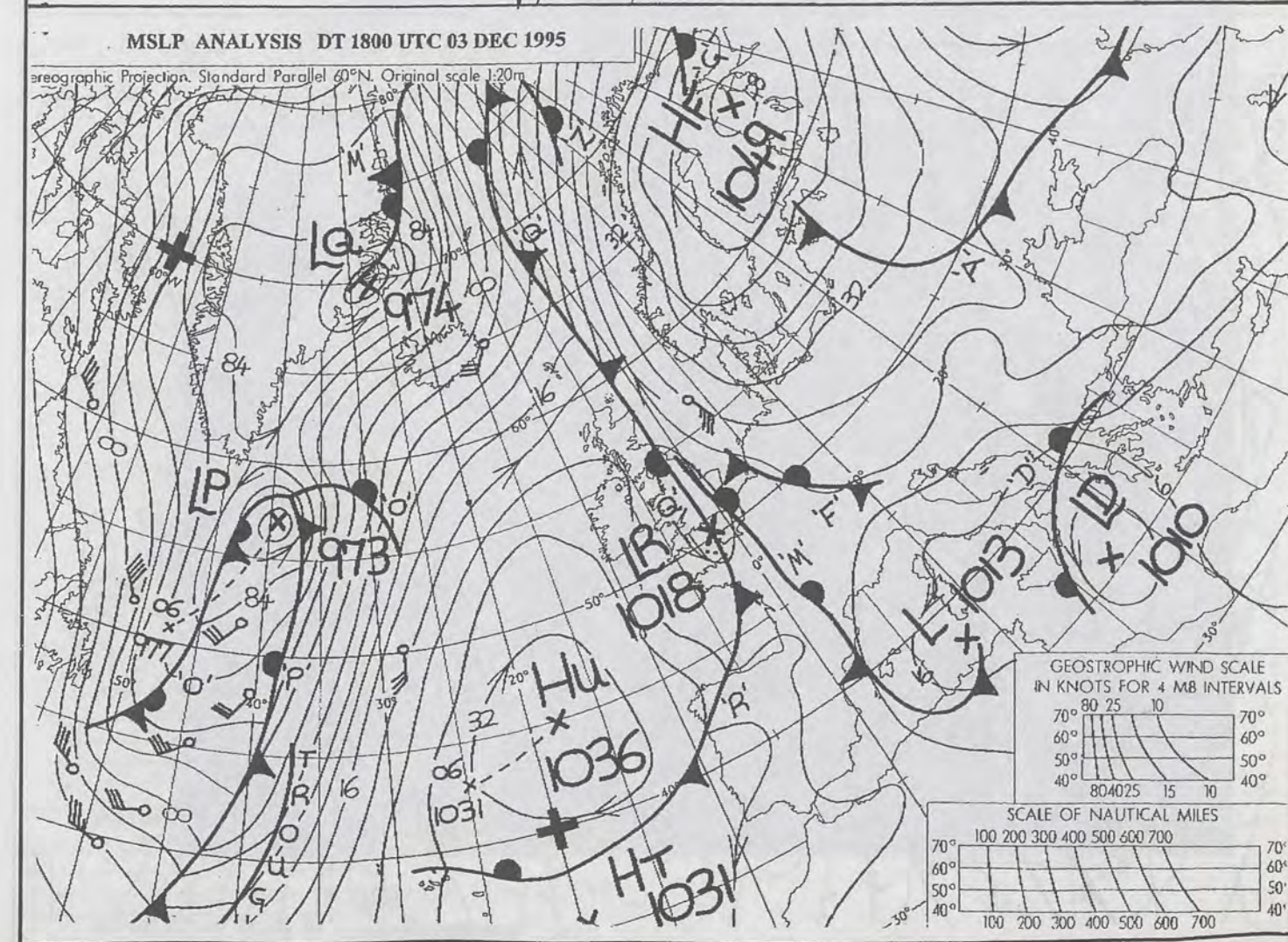
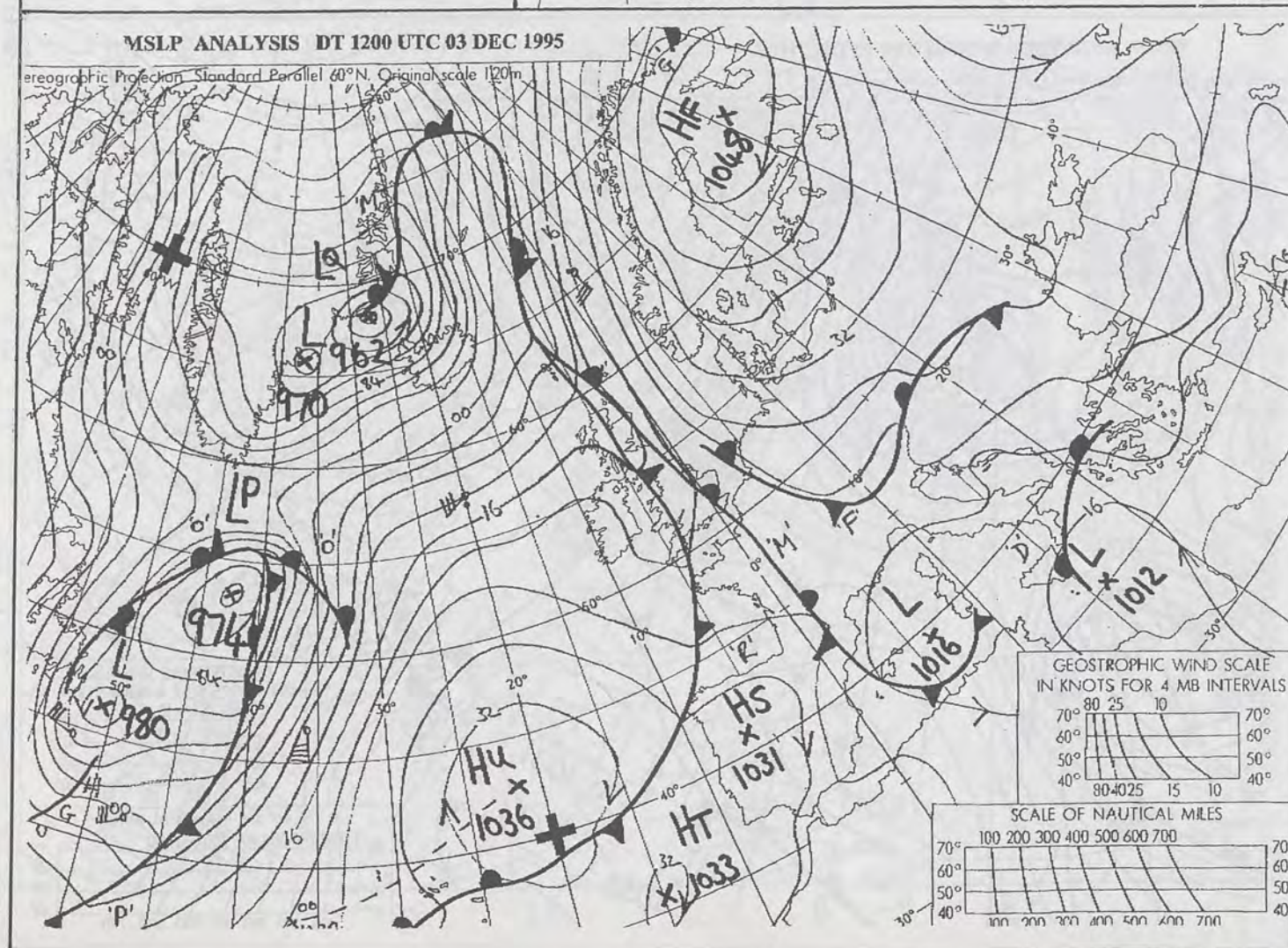
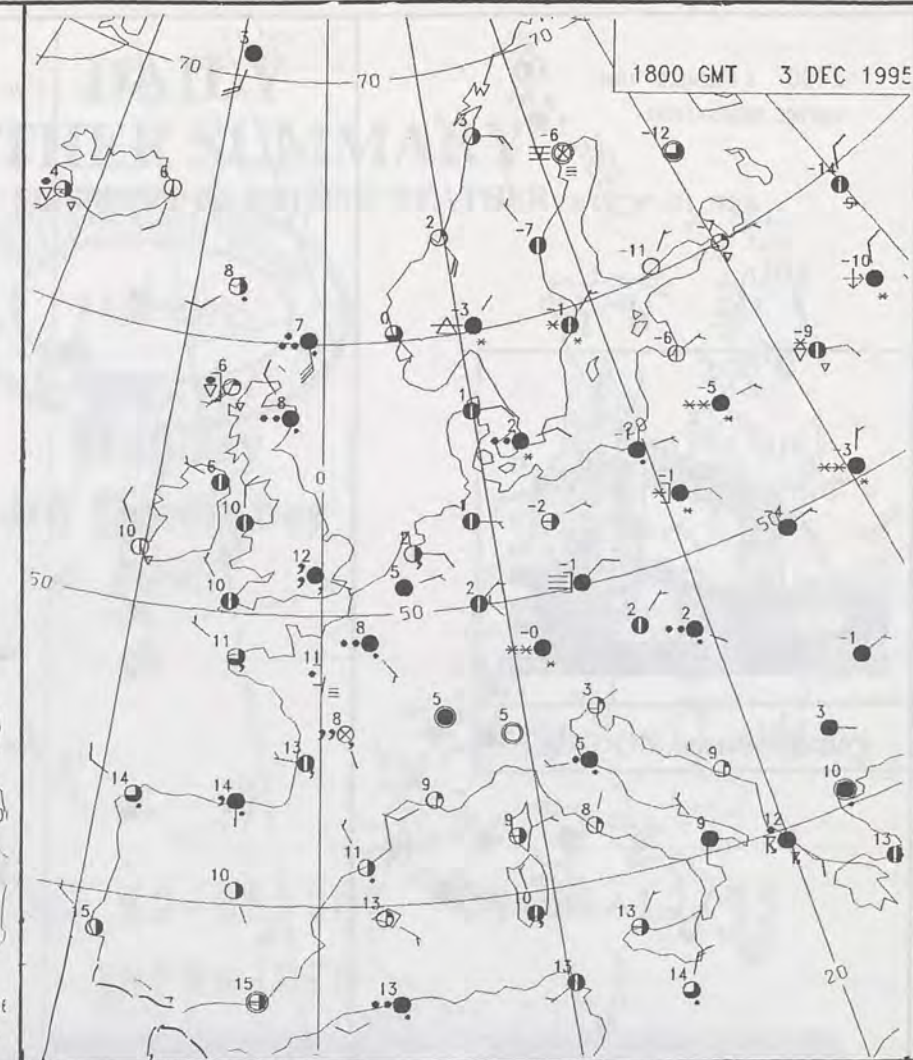
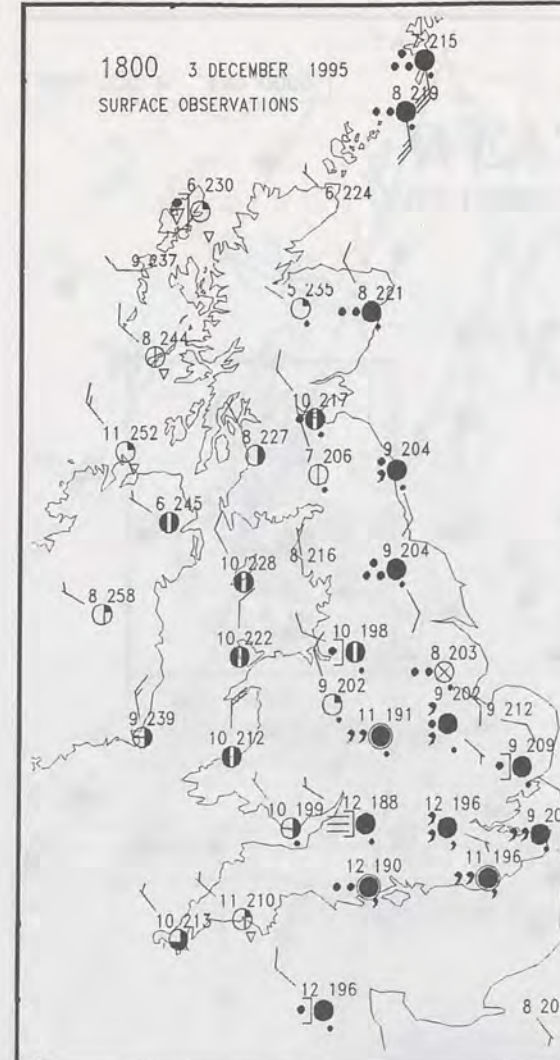
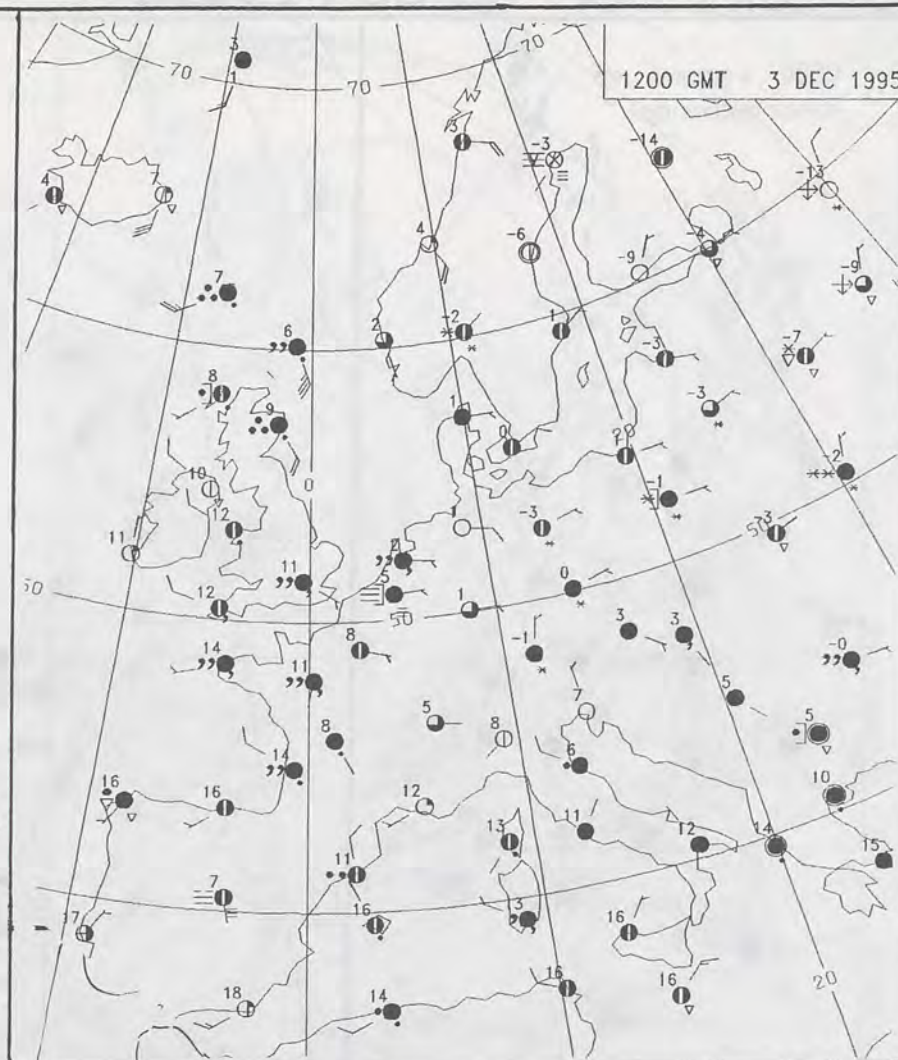
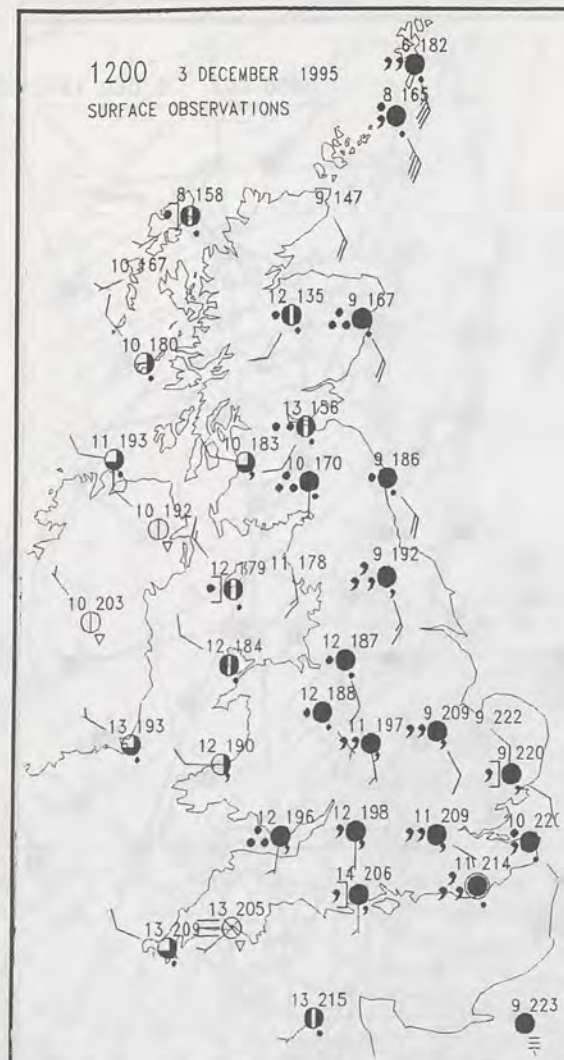
DAILY
WEATHER
SUMMARY

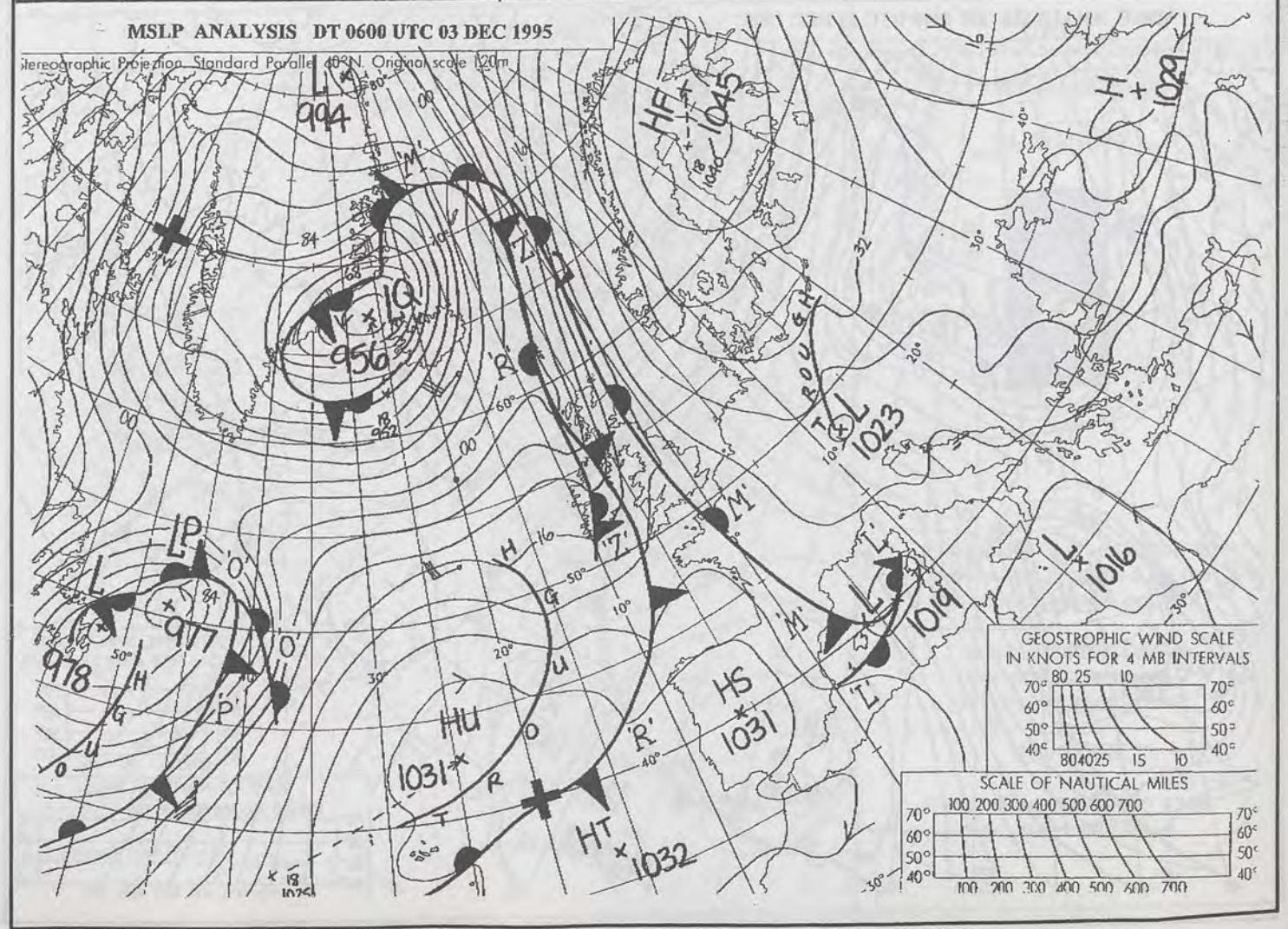
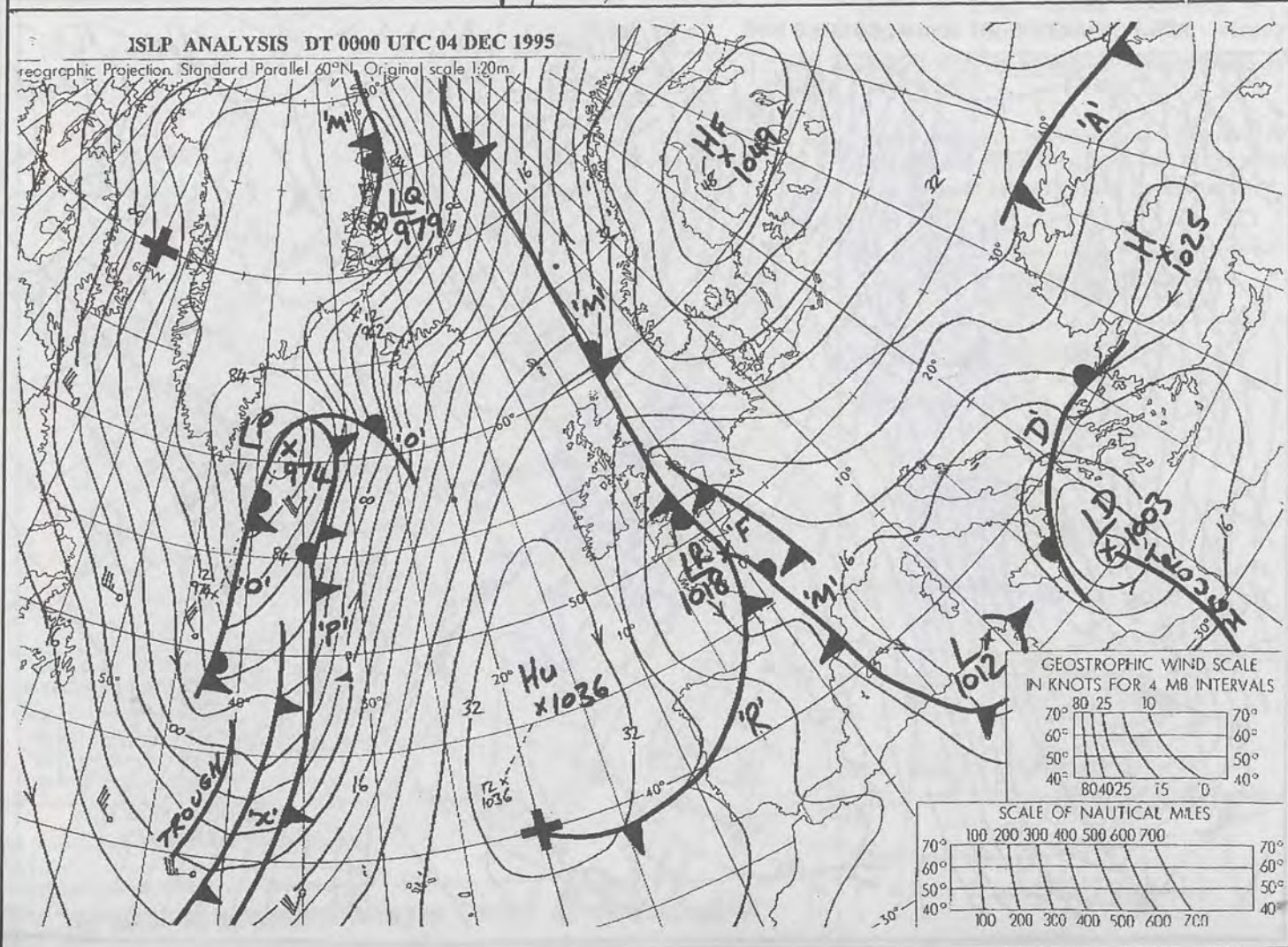
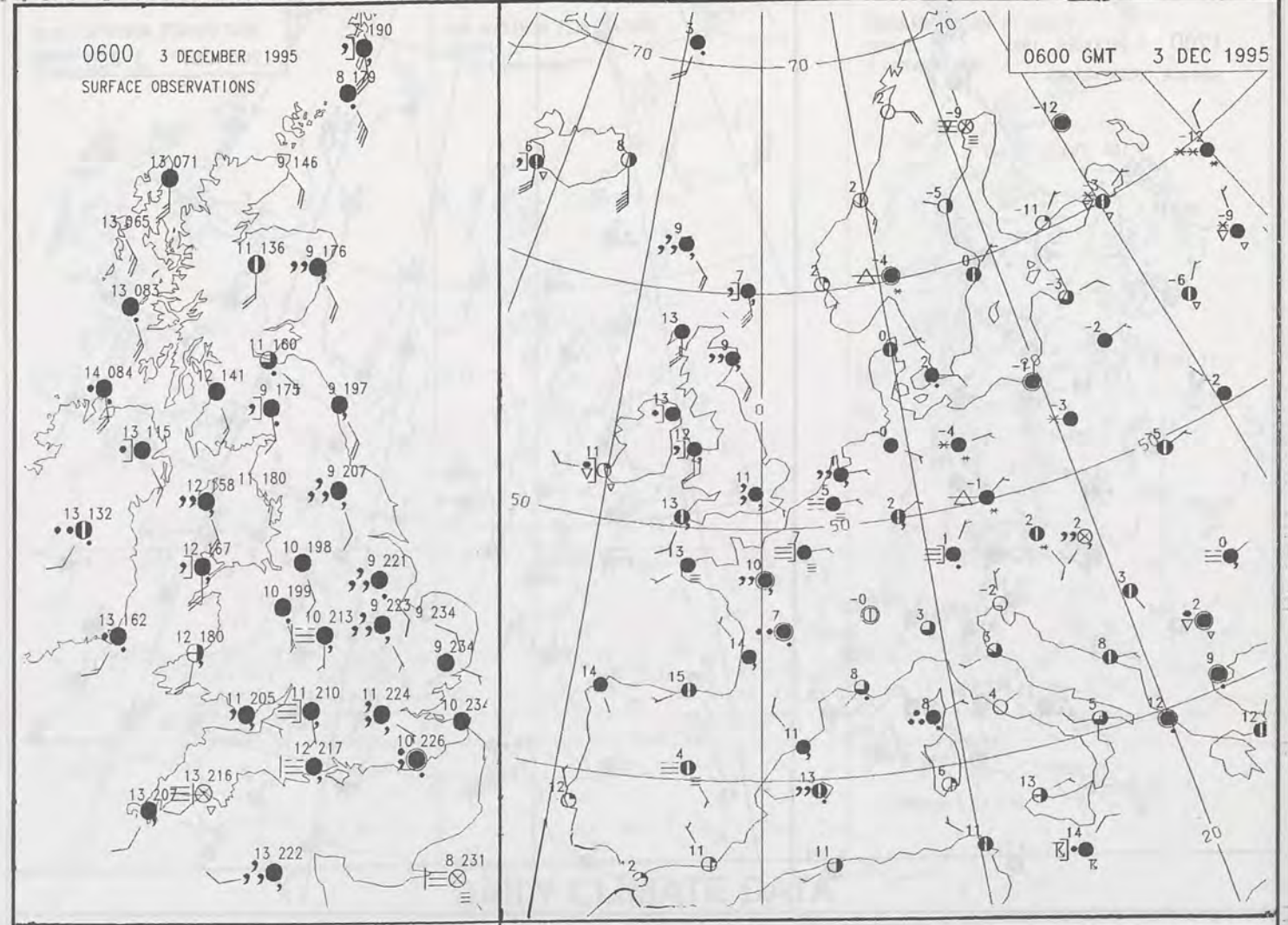
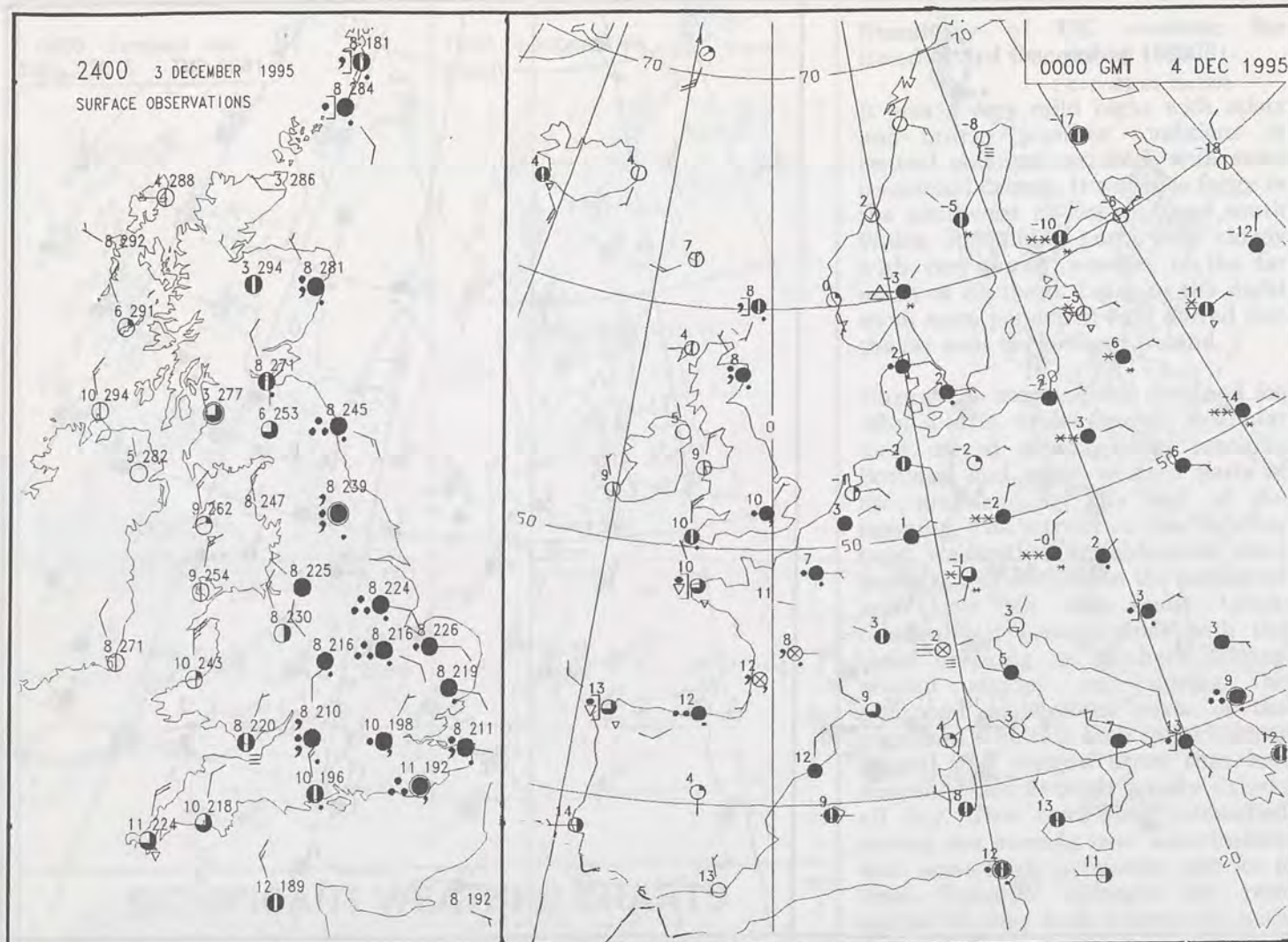
For details of other Weather Summaries produced by the Met. Office please contact:

London Weather Centre
Climate Department
127 Clerkenwell Road
London
EC1R 5DB

Telephone: 0171 405 4358

Fax: 0171 404 4314



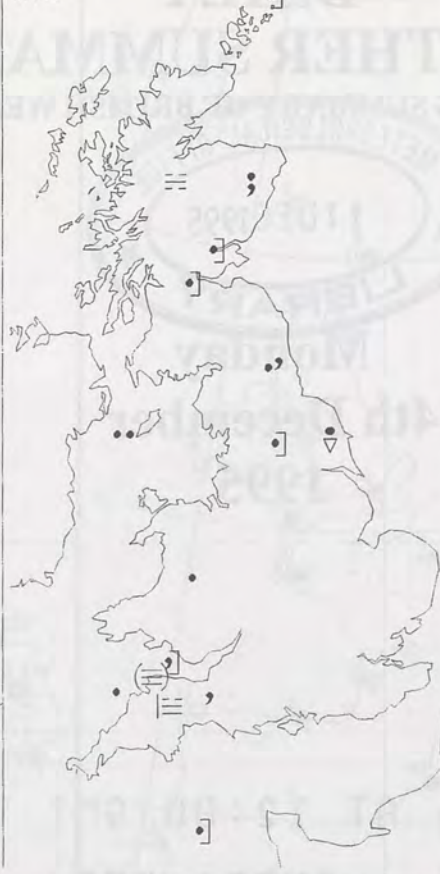


COLD WARM

0600 4 DECEMBER 1995
SIGWX



1200 4 DECEMBER 1995
SIGWX



SIGNIFICANT WEATHER CHARTS

1800 4 DECEMBER 1995
SIGWX



2400 4 DECEMBER 1995
SIGWX



Published by London Weather Centre. All times are GMT.

Summary of UK weather for Monday 4th December 1995

There was some rain and drizzle over much of England and Wales and eastern Scotland during the night while in Northern Ireland, western Scotland and the southwest of England, it was dry with clear spells.

During daylight hours, the rain and drizzle gradually moved westwards across England and Wales but it remained damp in the east of Scotland until into the afternoon. The best of the weather was in the northwest of Scotland where there were good sunny spells. Elsewhere it was mainly cloudy and dry but it became cold in the southeast. It became quite windy along the English Channel too.

By the evening there were a few light showers around, mainly scattered along the east coast but most other places had become dry.

Temperatures were close to normal in most areas but, after a mild night, it became rather cold in the Midlands and the southeast.

EXTREMES

MONDAY 4th DECEMBER 1995

Highest Maximum

: 12.7 C Guernsey / L'Ancresse

Lowest Maximum

: 3.1 C Altnaharra [Highland]

Lowest Minimum

: -4.0 C Altnaharra

Lowest Grass Minimum

: -5.3 C Stornoway [Outer Hebrides]

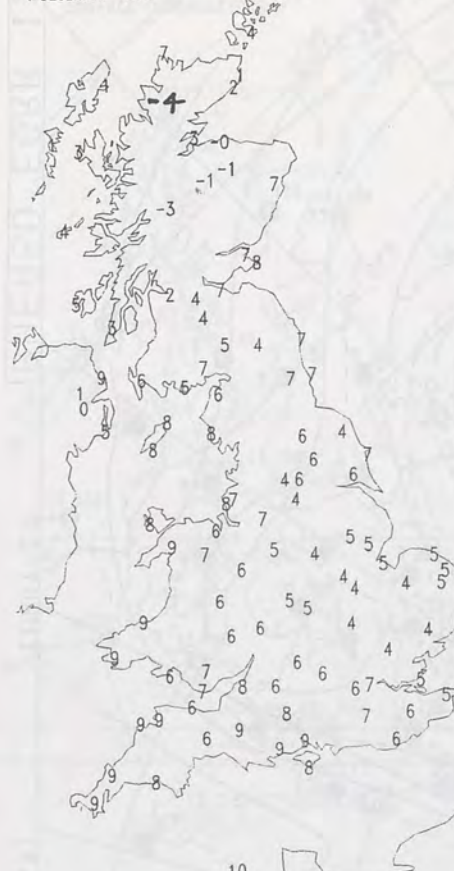
Most Rain (24 hrs from 0900 GMT)

: 5.0 mm Hemsby [Norfolk]

Most Sunshine

: 5.8 Hrs Tiree [Inner Hebrides]

NIGHT MINIMUM TEMPERATURE
(DEGREES C)
4 DECEMBER 1995



DAY MAXIMUM TEMPERATURE
(DEGREES C)
4 DECEMBER 1995



SUNSHINE (DAWN TO DUSK)
(HOURS)
4 DECEMBER 1995



DAILY CLIMATE DATA

NIGHT RAINFALL
(MILLIMETRES)
4 DECEMBER 1995



DAY RAINFALL
(MILLIMETRES)
4 DECEMBER 1995



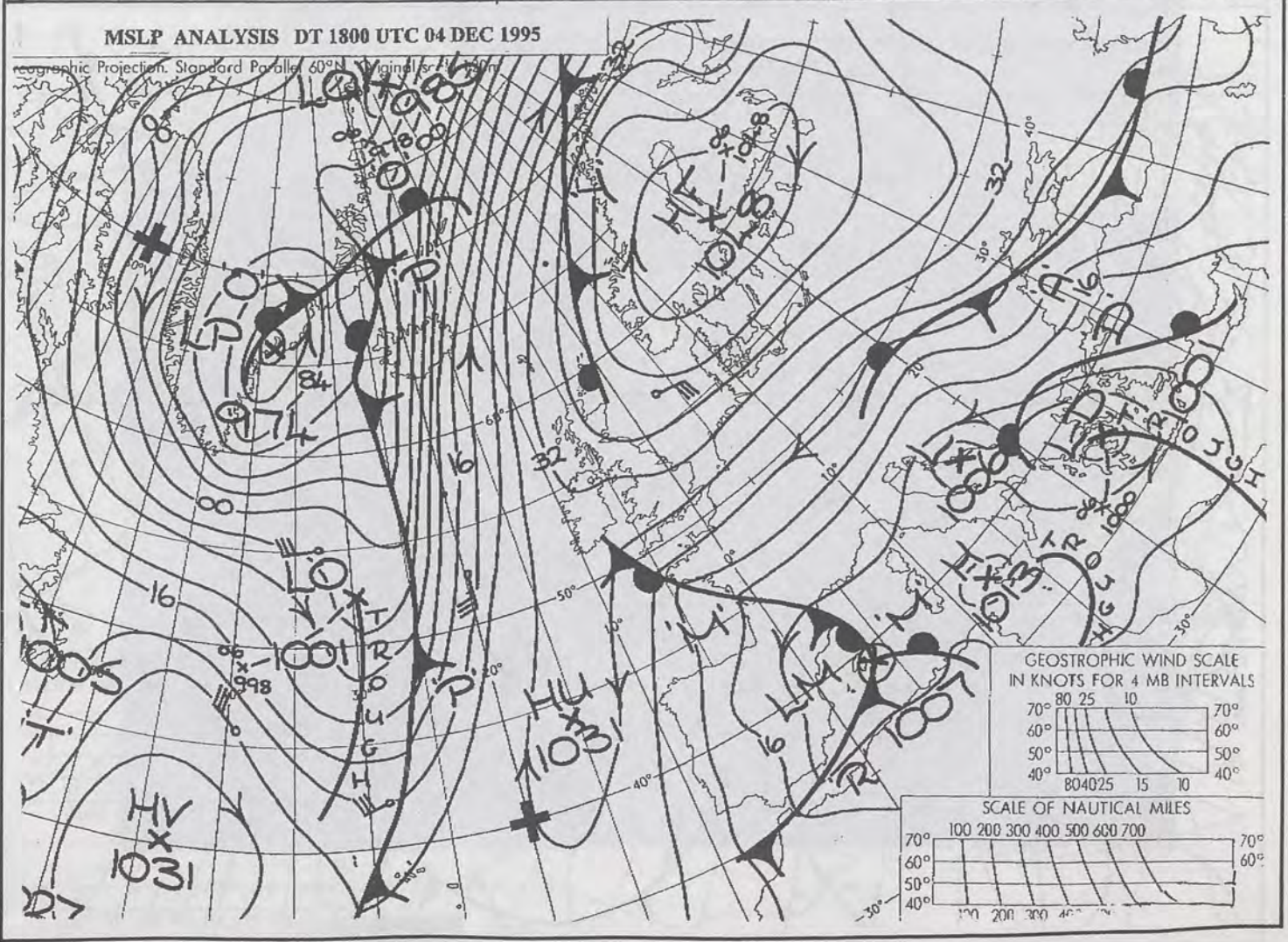
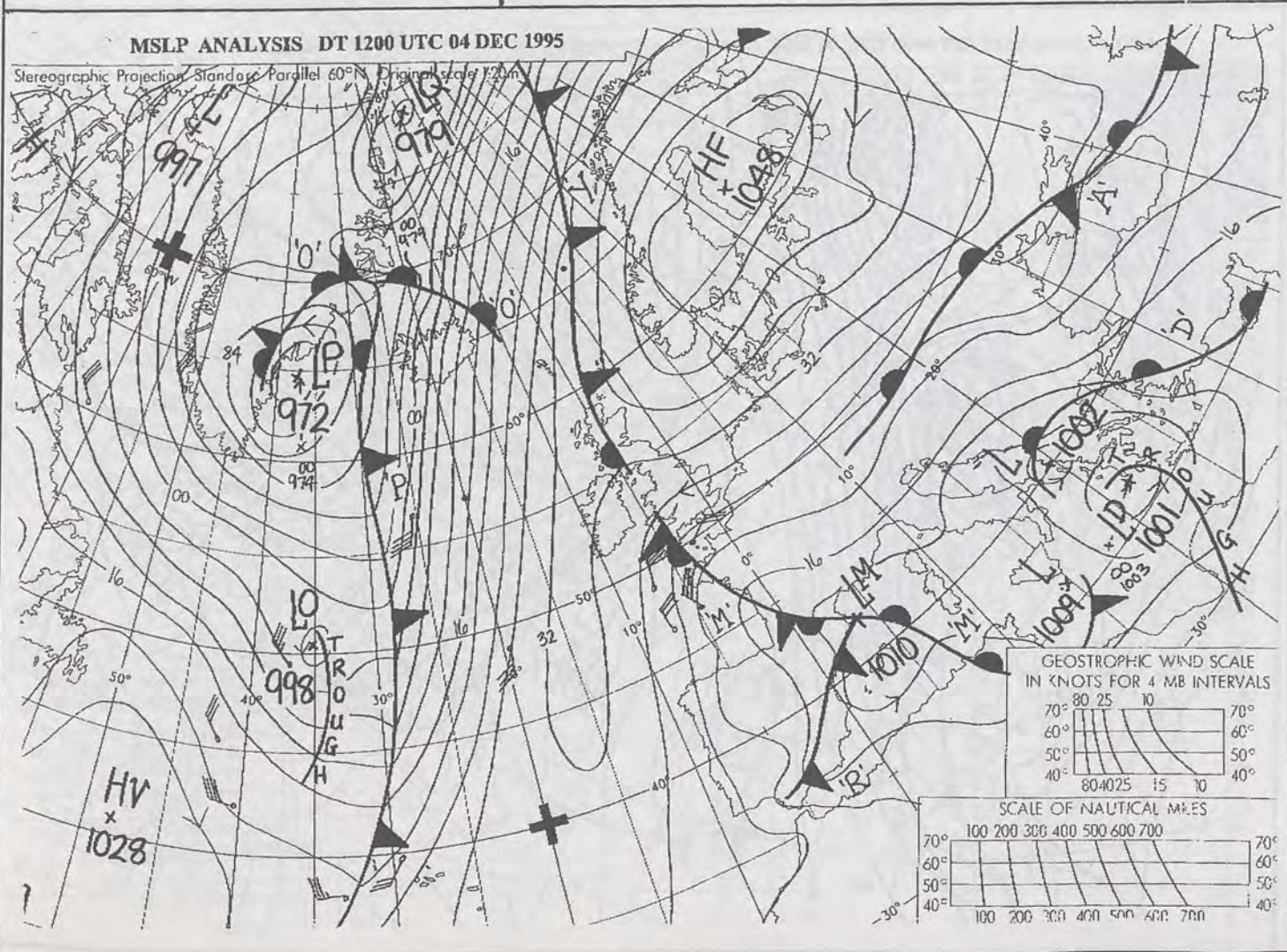
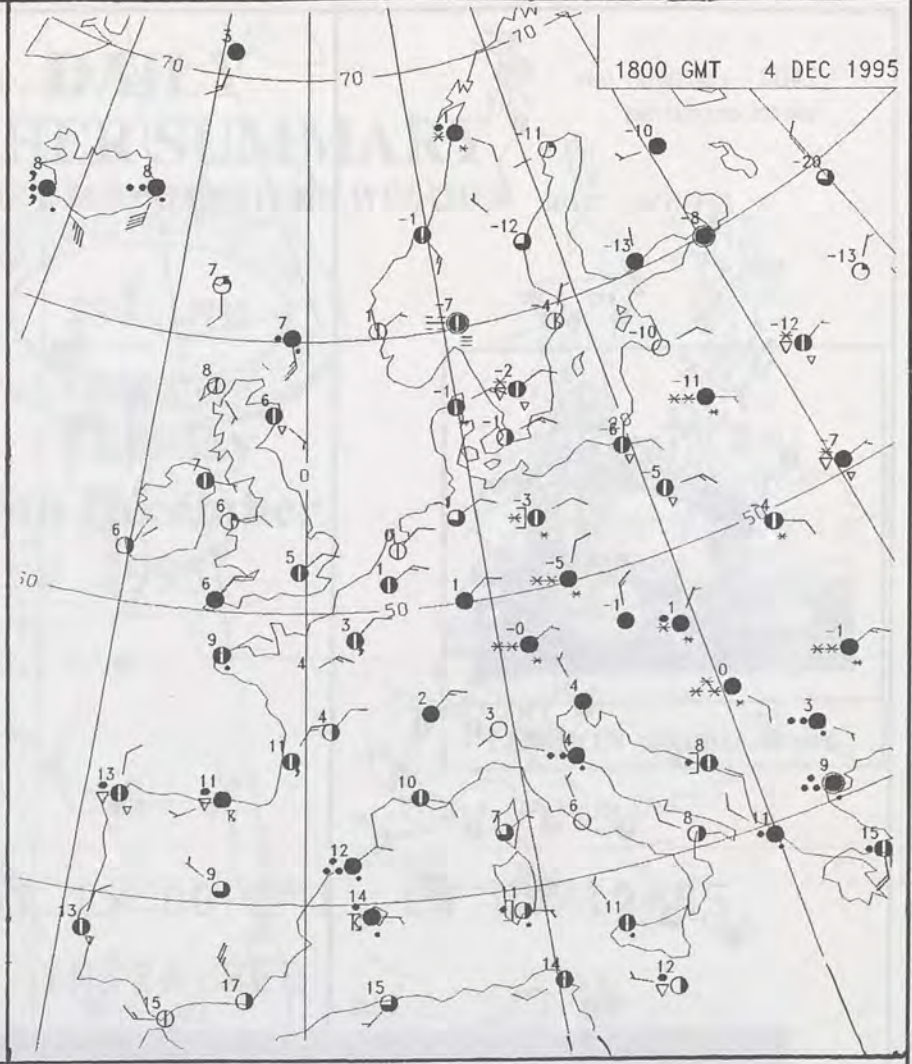
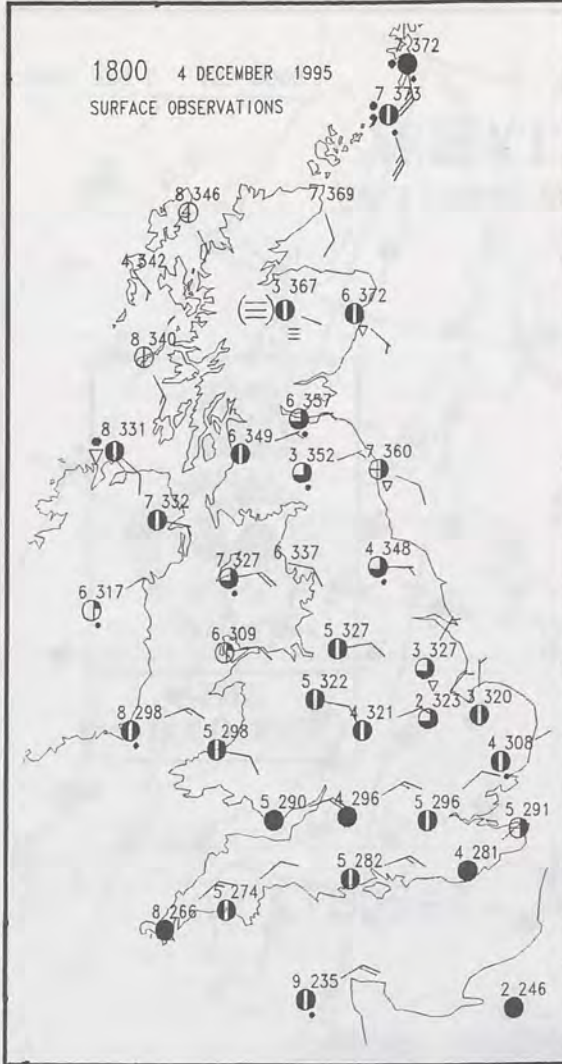
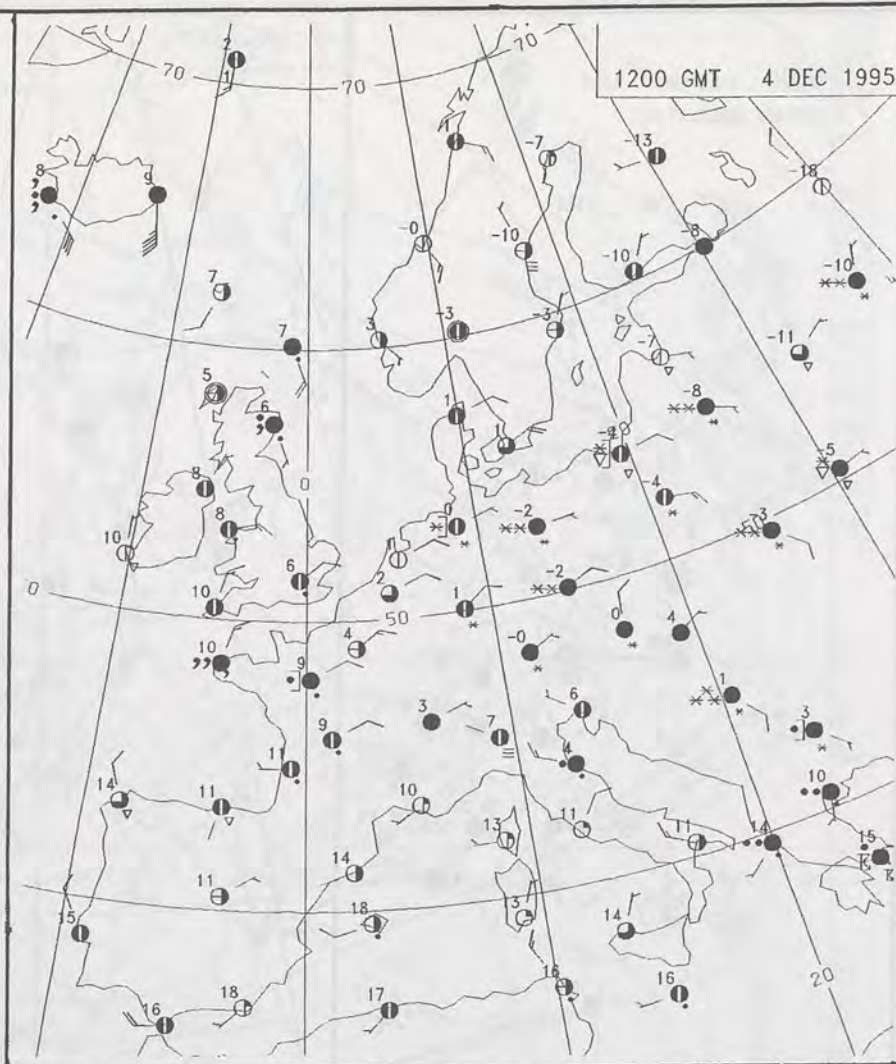
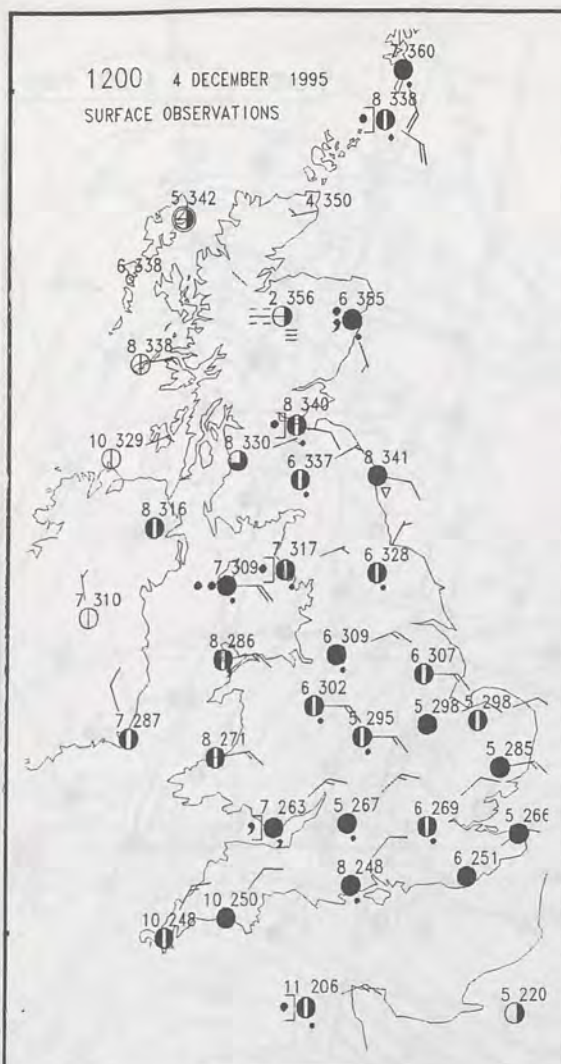
DAILY WEATHER SUMMARY

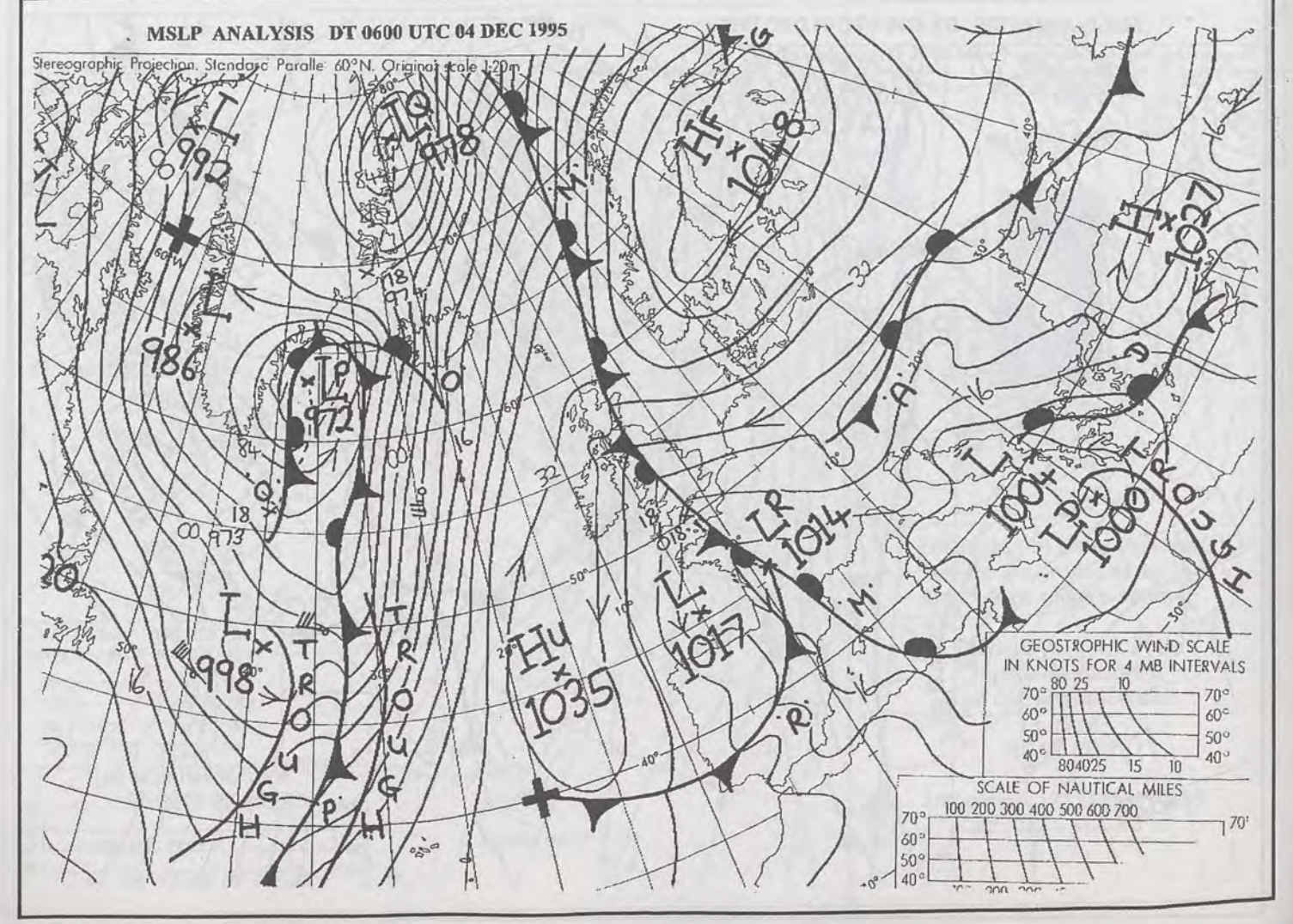
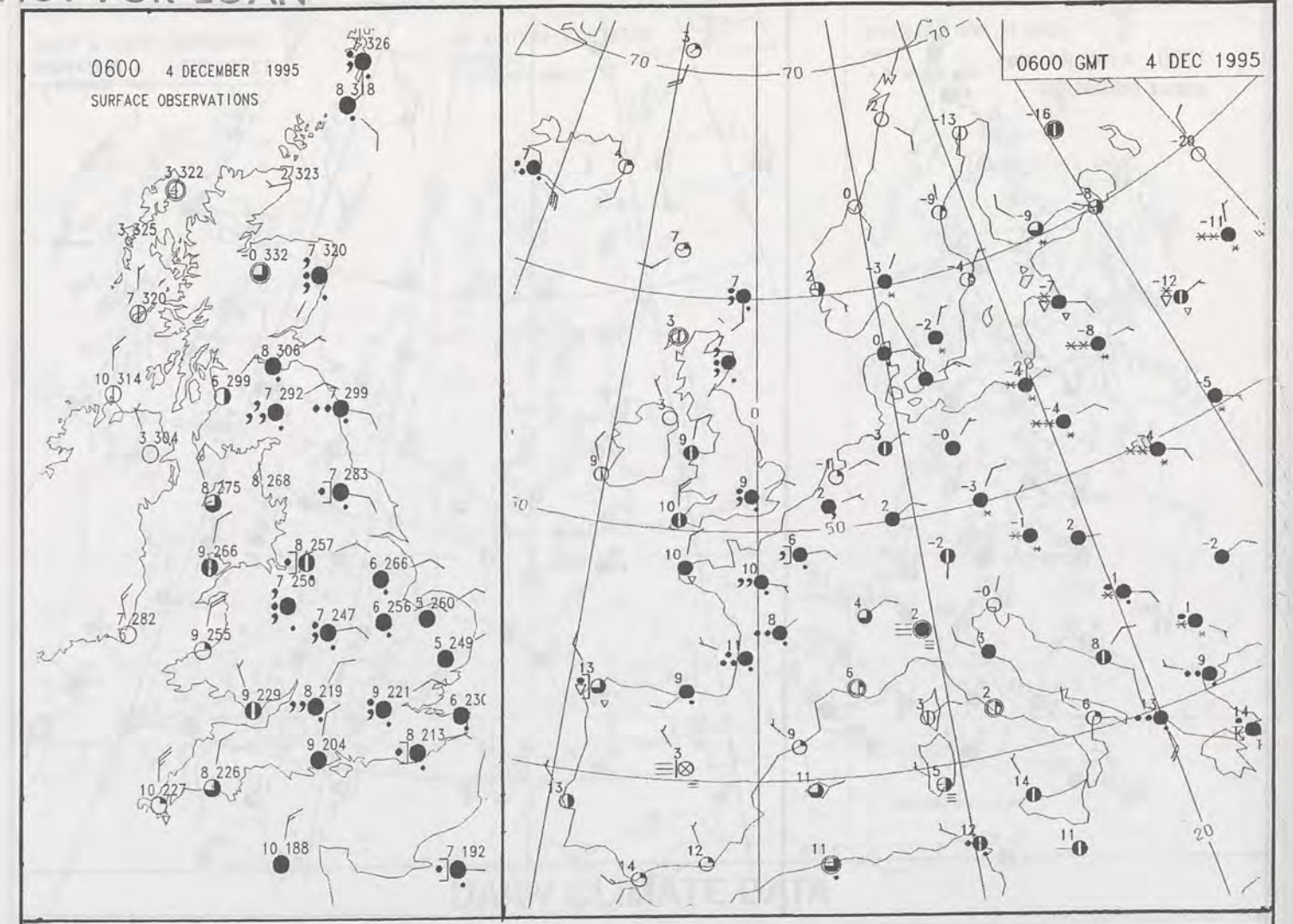
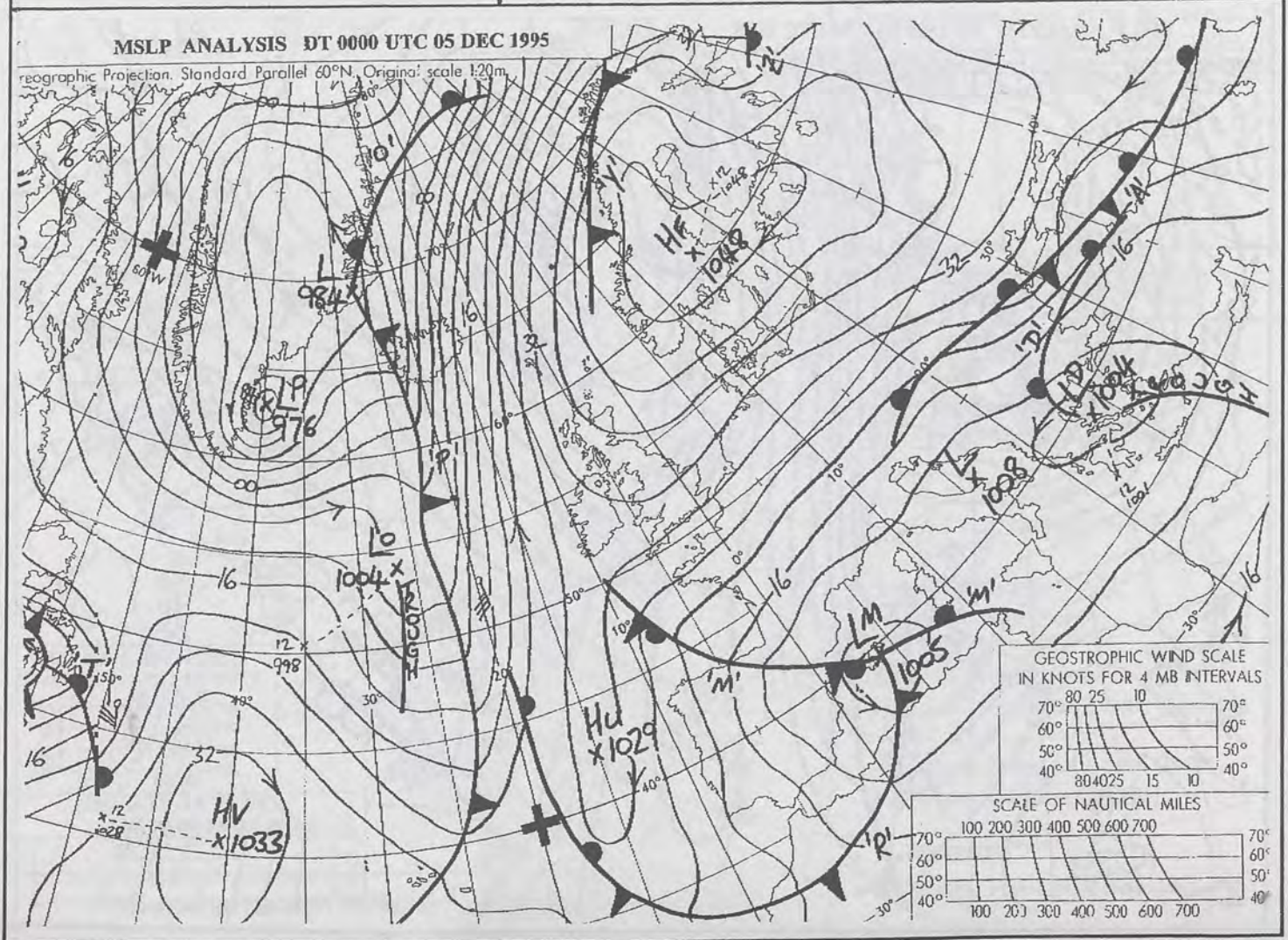
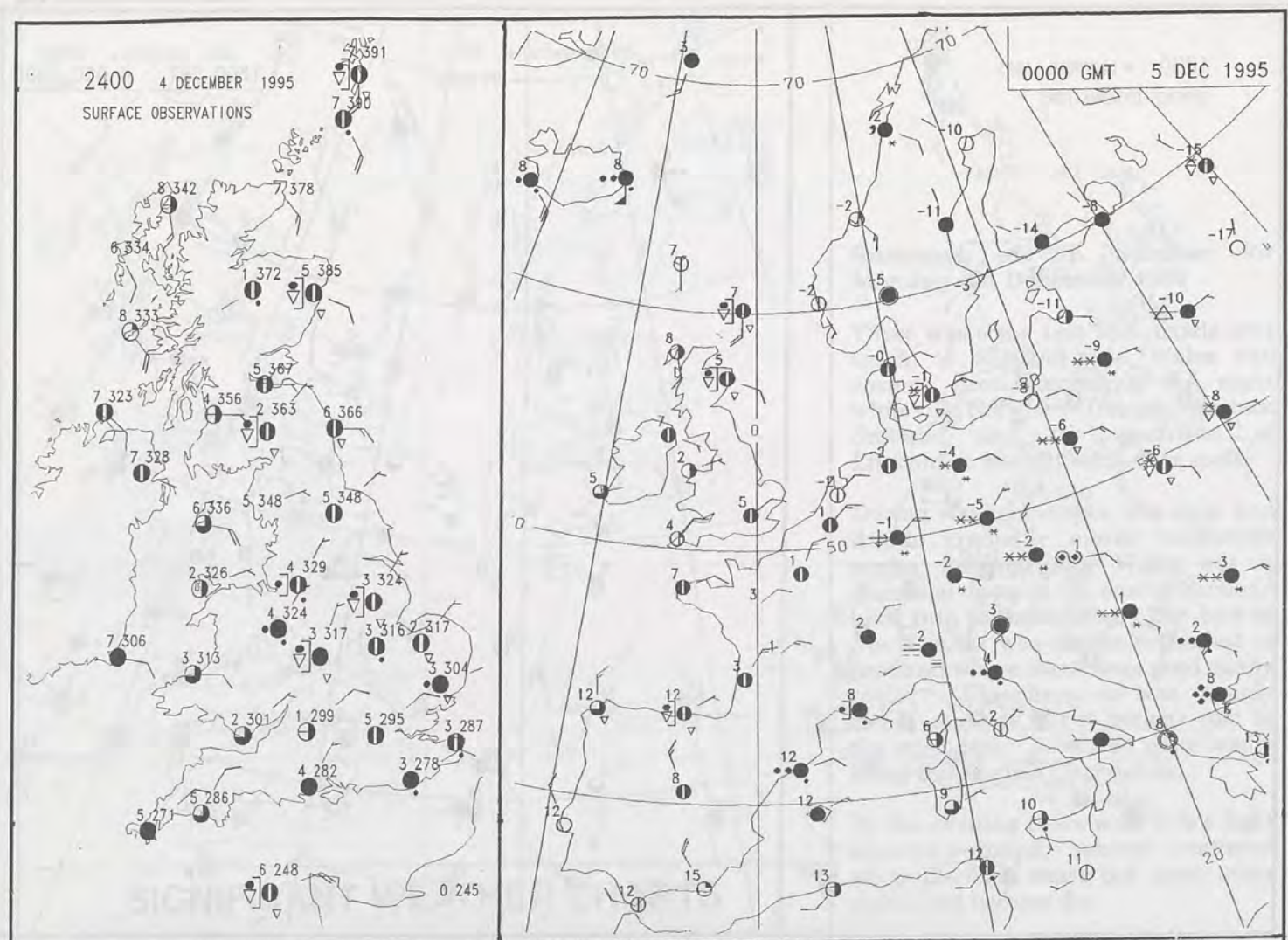


For details of other Weather Summaries produced by the Met. Office please contact:


London Weather Centre
Climate Department
127 Clerkenwell Road
London
EC1R 5DB

Telephone: 0171 405 4358
Fax: 0171 404 4314





DT 12Z TUES 5/12/95 VT 127 UES 5/12/95 GMATN I+ 0 -THICKNESS DM- 500-1000MB



DAILY WEATHER SUMMARY

INCLUDING SUMMARY OF BRITISH WEATHER




Tuesday
5th December
1995



LONDON *weather centre*

METEOSAT AT 12:00 GMT ON 05/12/95
INFRA-RED



CLOUD-TOP OR LAND/SEA TEMPERATURE

COLD WARM

0600 5 DECEMBER 1995
SIGWX



1200 5 DECEMBER 1995
SIGWX

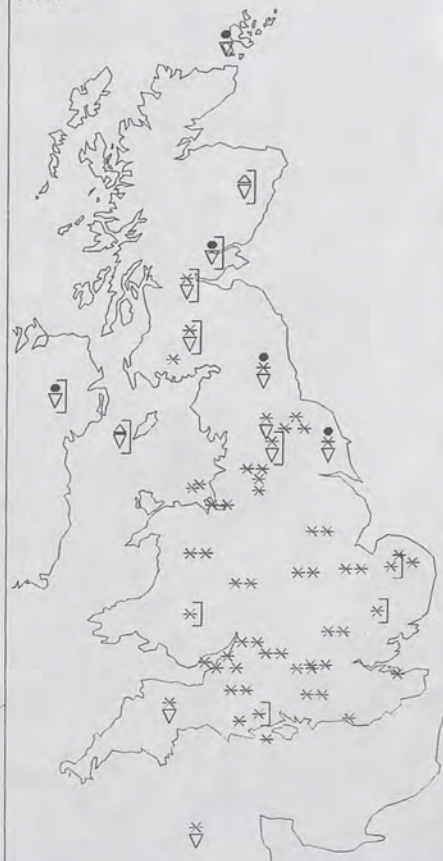


SIGNIFICANT WEATHER CHARTS

1800 5 DECEMBER 1995
SIGWX



2400 5 DECEMBER 1995
SIGWX



Published by London Weather Centre. All times are GMT.

Summary of UK weather for Tuesday 5th December 1995

It was a generally dry start, although one or two showers were being reported, mainly near the east coast of England. The scattered showers continued, stretching across to the Midlands at times and turning to snow in East Anglia and Kent.

By dawn the snow showers covered much of southeast England and East Anglia, while further north they fell mainly as rain. By midday snow showers affected central and southeast England, East Anglia, and the rest of England east of the Pennines. Elsewhere there was a fair number of rain showers.

In the afternoon and evening the snow showers spread inland reaching across to southwest England, Wales and the Lake District at times. Scotland and Northern Ireland also saw showers, mainly near eastern coasts and of rain at sea level for the most part.

Temperatures were very cold across most of eastern England and the Midlands, while further west temperatures were in the cold category. Western Scotland, on the other hand, was normal to rather cold.

EXTREMES

TUESDAY 5th DECEMBER 1995

Highest Maximum
: 7.0 C Greenock [Strathclyde]

Lowest Maximum
: 0.5 C Wattisham [Suffolk]

Lowest Minimum
: -0.8 C Dunkeswell [Devon]

Lowest Grass Minimum
: -4.6 C Prestwick [Strathclyde]

Most Rain (24 hrs from 0900 GMT)
: 10.1 mm Fylingdales [Yorkshire]

Most Sunshine
: 5.5 Hrs Jersey Airport

NIGHT MINIMUM TEMPERATURE
(DEGREES C)
5 DECEMBER 1995



DAY MAXIMUM TEMPERATURE
(DEGREES C)
5 DECEMBER 1995



SUNSHINE (DAWN TO DUSK)
(HOURS)
5 DECEMBER 1995



DAILY CLIMATE DATA

NIGHT RAINFALL
(MILLIMETRES)
5 DECEMBER 1995



DAY RAINFALL
(MILLIMETRES)
5 DECEMBER 1995



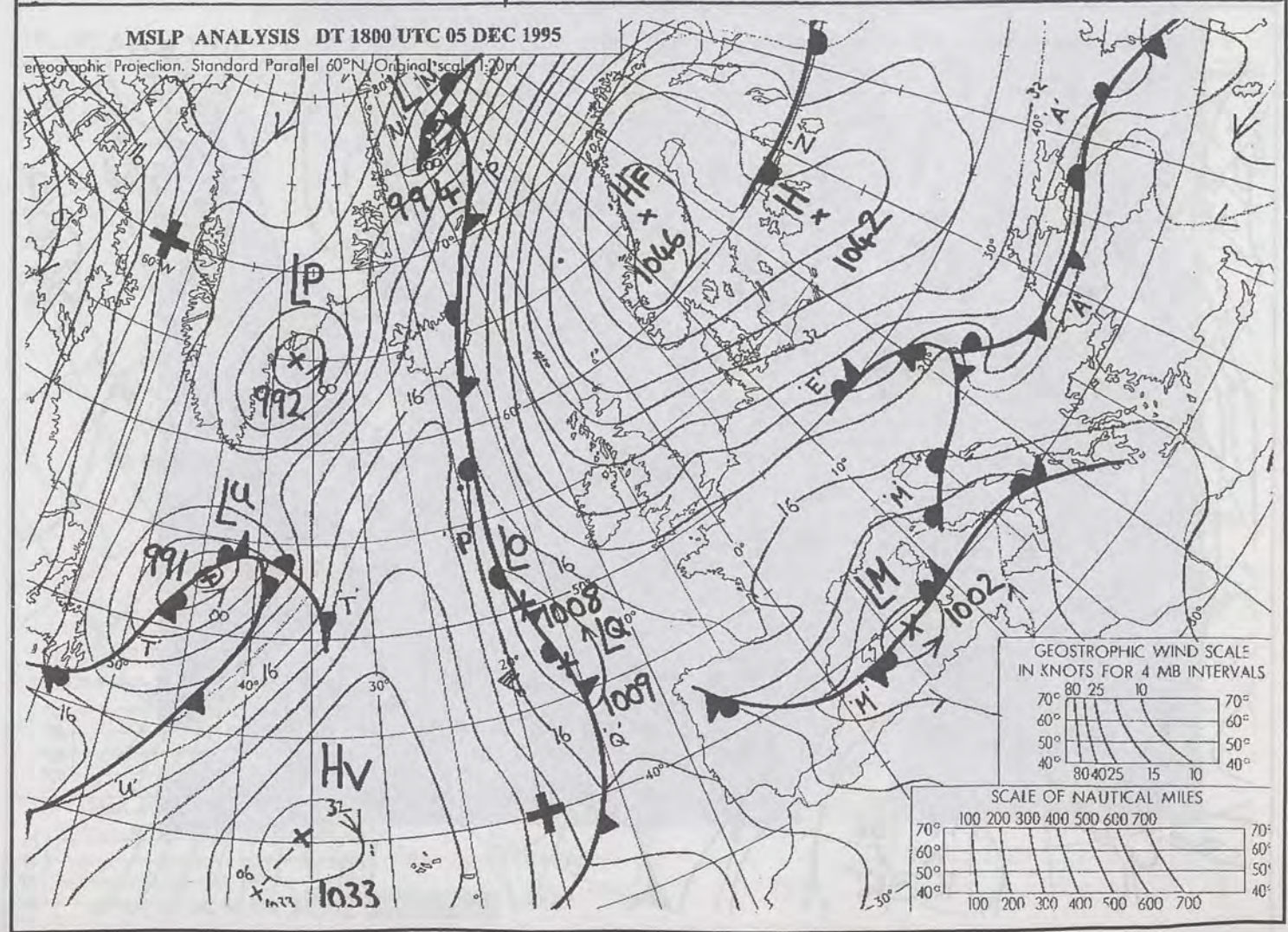
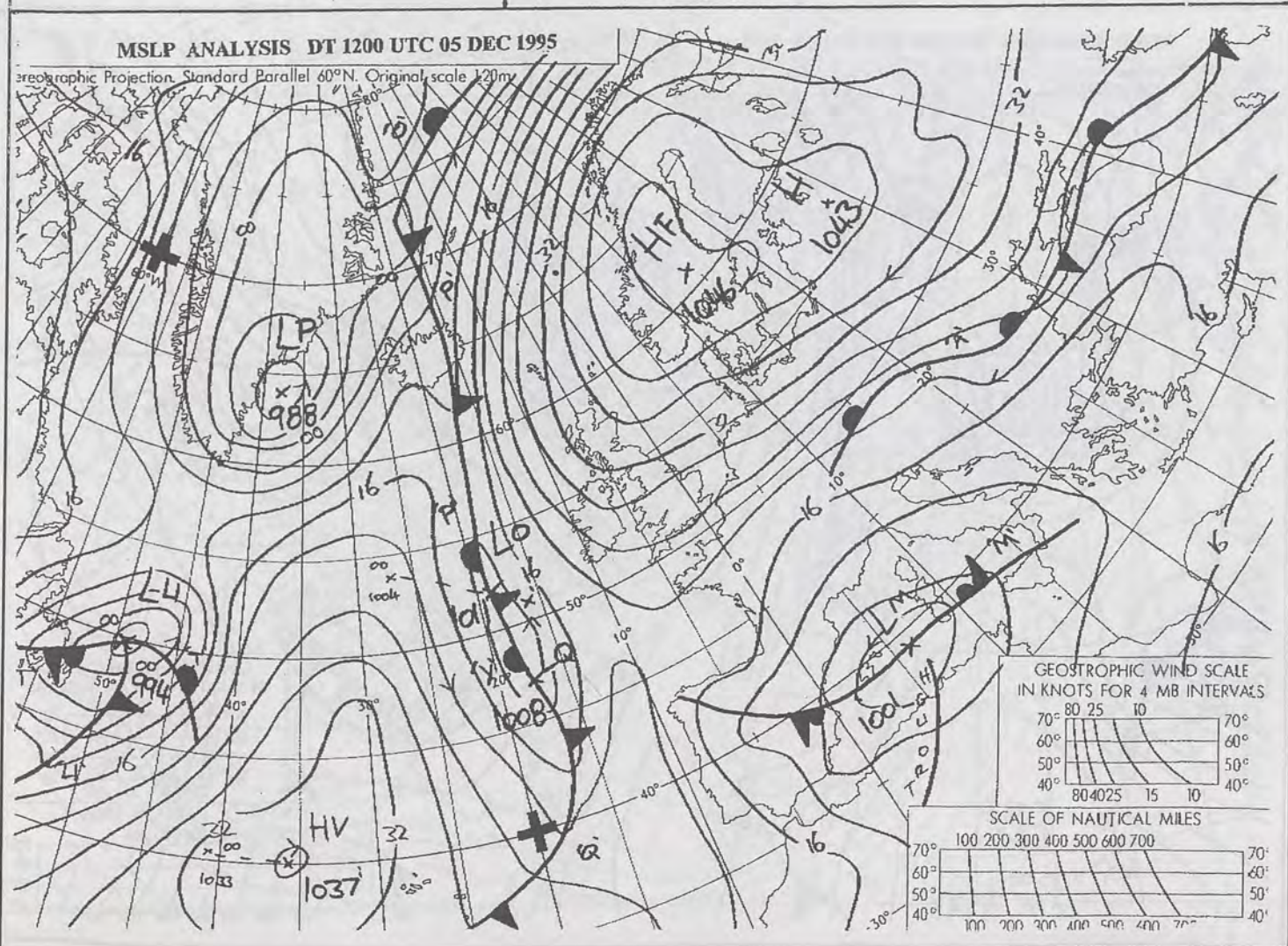
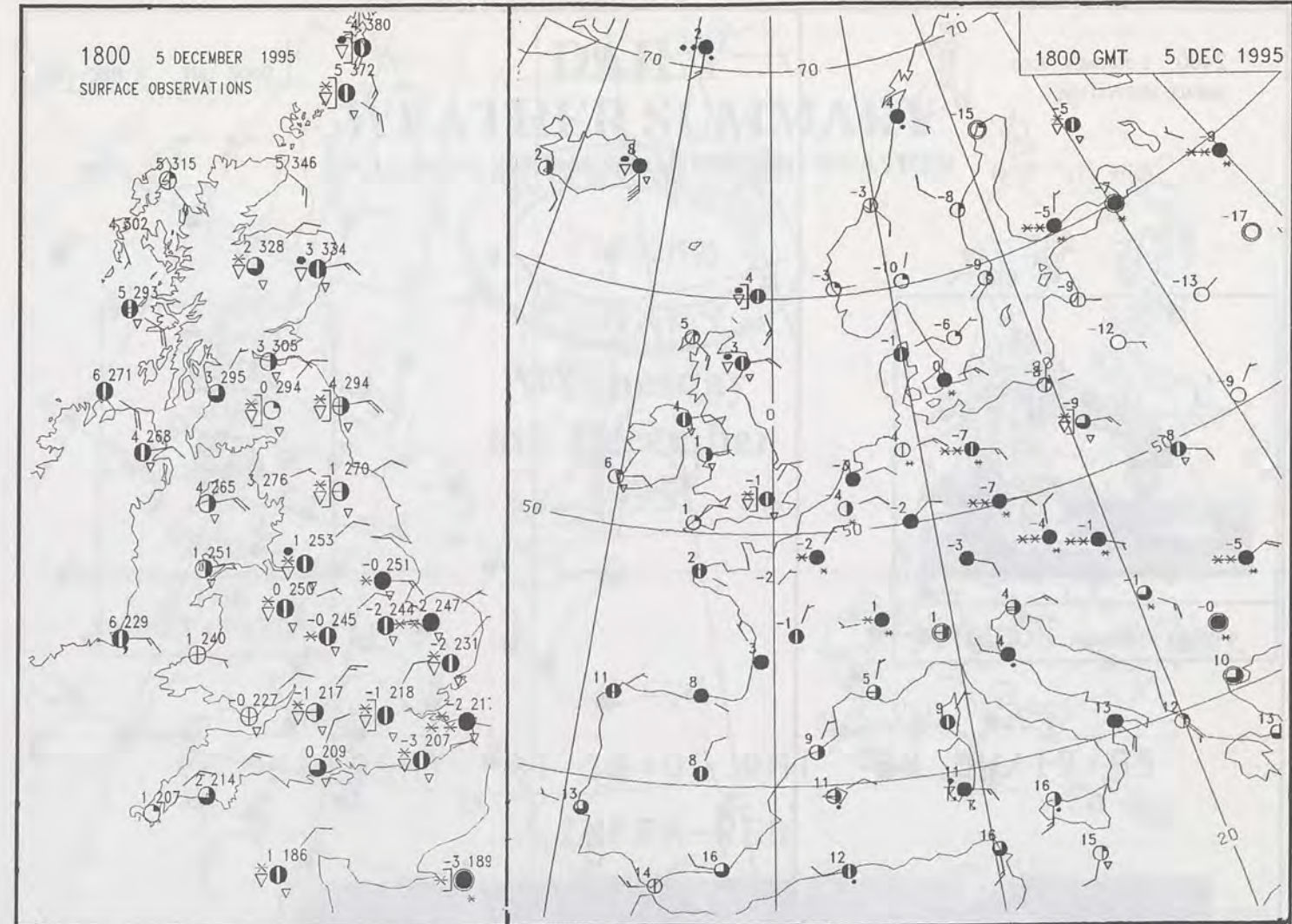
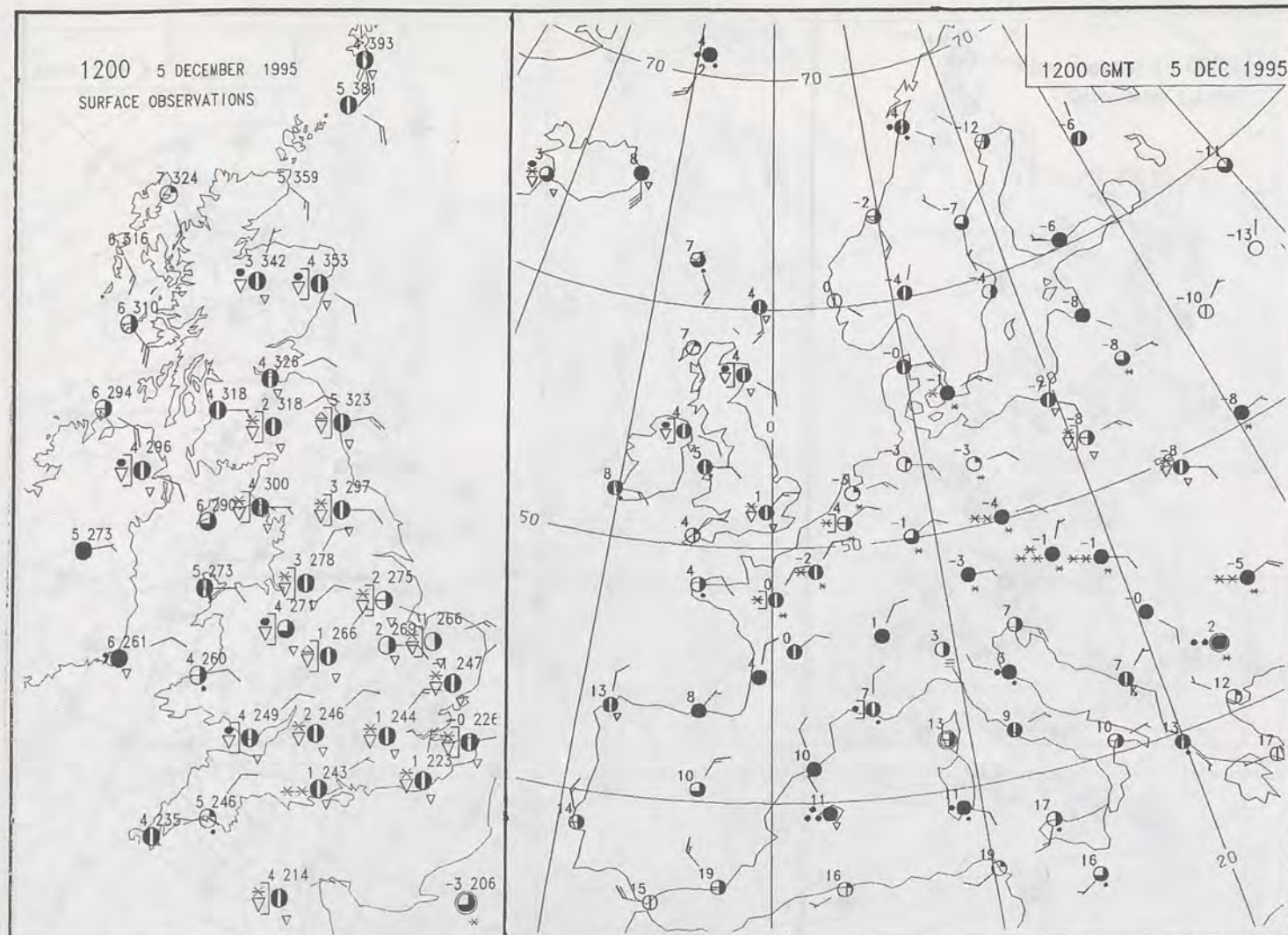
DAILY WEATHER SUMMARY

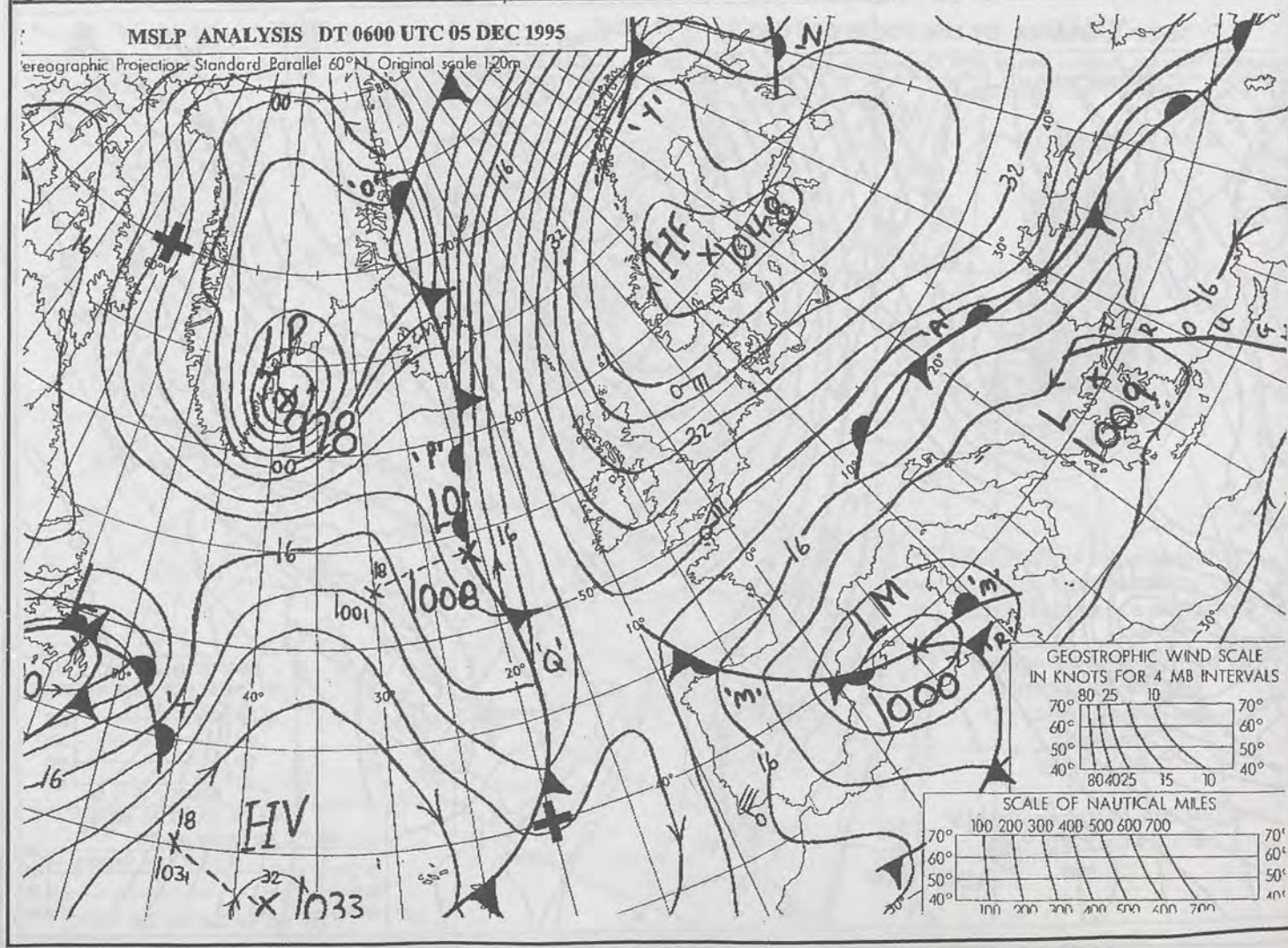
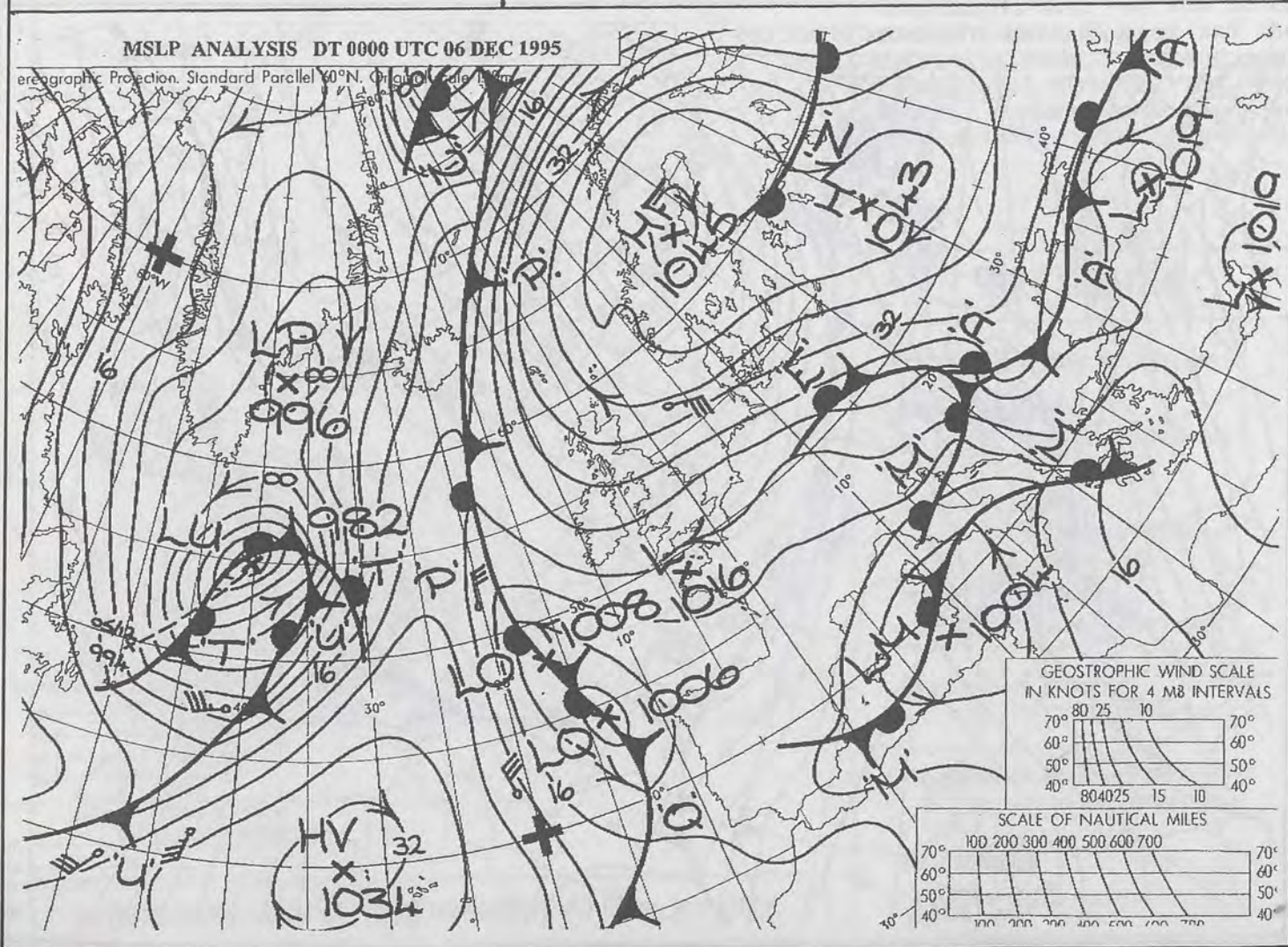
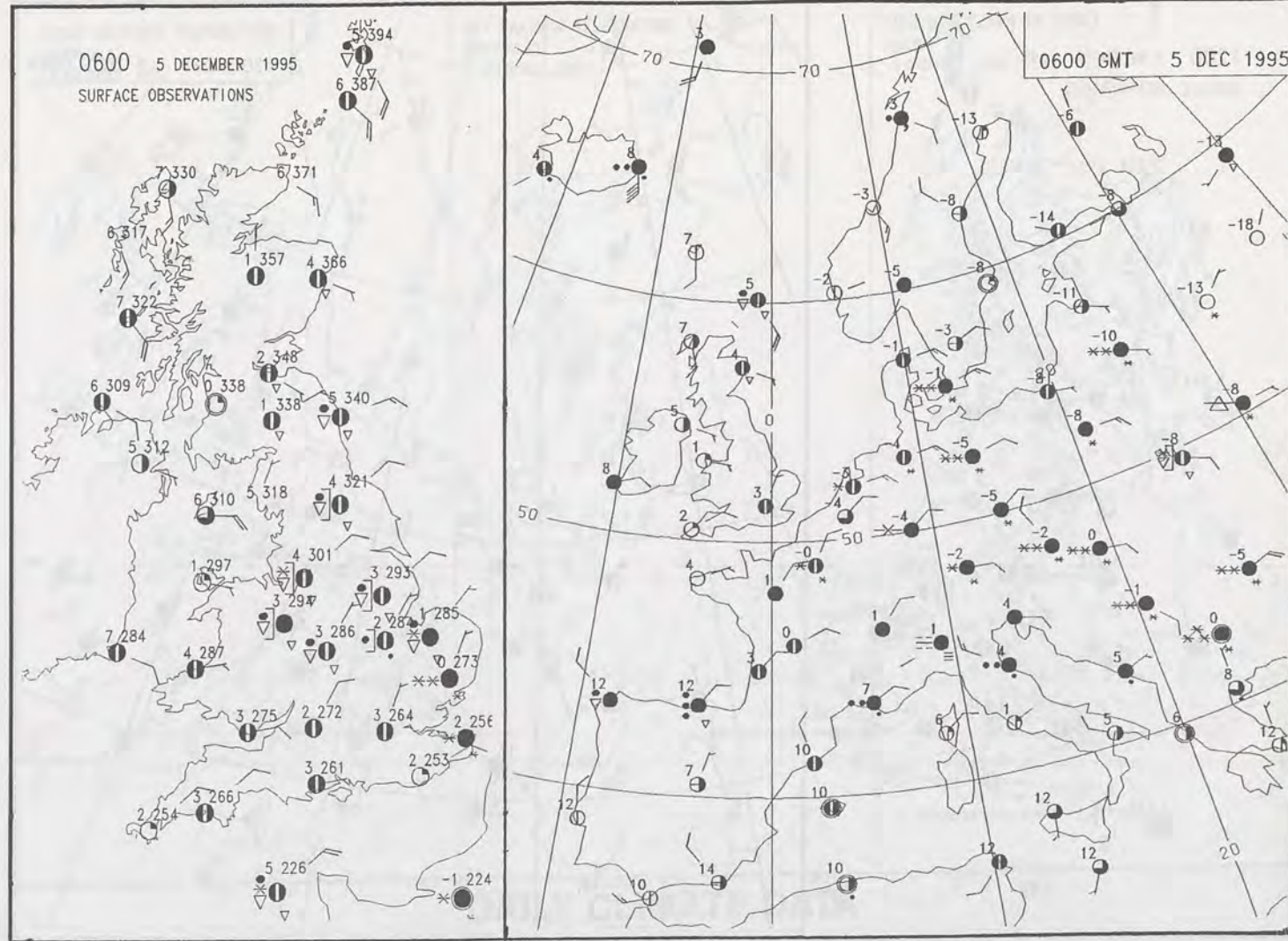
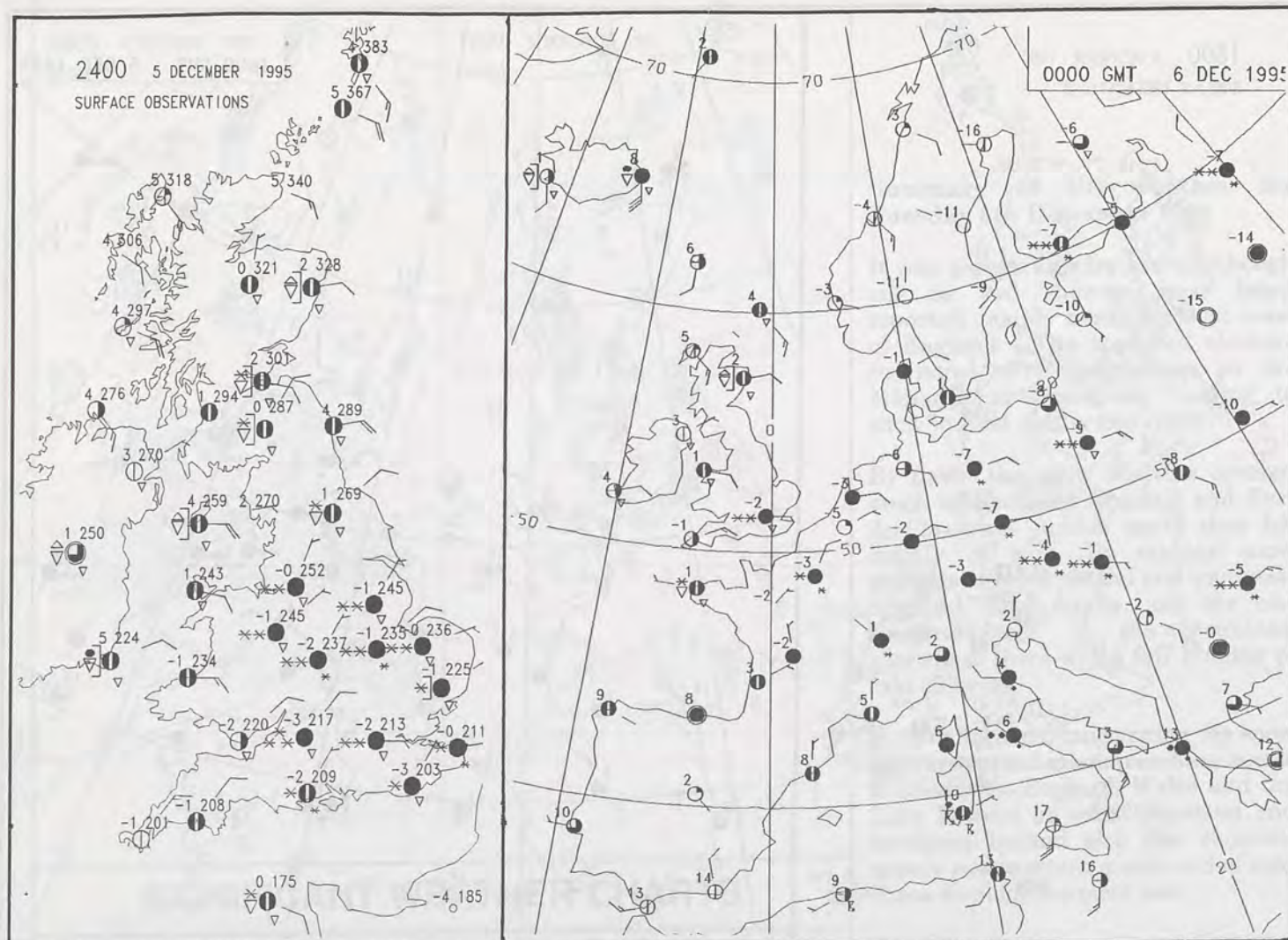



For details of other Weather Summaries produced by the Met. Office please contact:

London Weather Centre
Climate Department
127 Clerkenwell Road
London
EC1R 5DB

Telephone: 0171 405 4358
Fax: 0171 404 4314








DAILY WEATHER SUMMARY

INCLUDING SUMMARY OF BRITISH WEATHER




Wednesday
6th December
1995



LONDON weather centre

METEOSAT AT 12:00 GMT ON 06/12/95
INFRA-RED



CLOUD-TOP OR LAND/SEA TEMPERATURE

COLD WARM

0600 6 DECEMBER 1995
SIGWX



1200 6 DECEMBER 1995
SIGWX



SIGNIFICANT WEATHER CHARTS

1800 6 DECEMBER 1995
SIGWX



2400 6 DECEMBER 1995
SIGWX



Published by London Weather Centre. All times are GMT.

Summary of UK weather for Wednesday 6th December 1995

The day began with snow falls throughout much of England and Wales. Near the east coast it was mostly light and intermittent, but further west into central parts the snow was more persistent. In extreme southeast England substantial snow was lying by dawn with 10cms being reported from one or two high spots. The odd isolated snow shower crept into eastern parts of Scotland and Northern Ireland and northeast England. The western coasts were largely dry with some clear spells.

The rest of the day followed along in a similar vein; scattered sleet and snow showers across much of England and Wales with more in the way of rain showers across the northeast. The brightest regions today were across western parts of the country, particularly the far northwest and extreme southwest.

Outbreaks of snow continued into the evening over much of the southern half of Britain with rain showers affecting northern and eastern parts. The northwest of Scotland remained dry throughout the day.

Temperatures remained mild across the northwest of Scotland, normal near any coasts, apart from eastern and southern areas where many places were cold or very cold.

EXTREMES

WEDNESDAY 6th DECEMBER 1995

Highest Maximum

: 7.0 C Fife Ness [Fife]

Lowest Maximum

: -1.0 C Dunkeswell [Devon]

Lowest Minimum

: -5.8 C Bastreet [Cornwall]

Lowest Grass Minimum

: -12.0 C Bastreet

Most Rain (24 hrs from 0900 GMT)

: 9.3 mm Aberdeen Airport [Grampian]

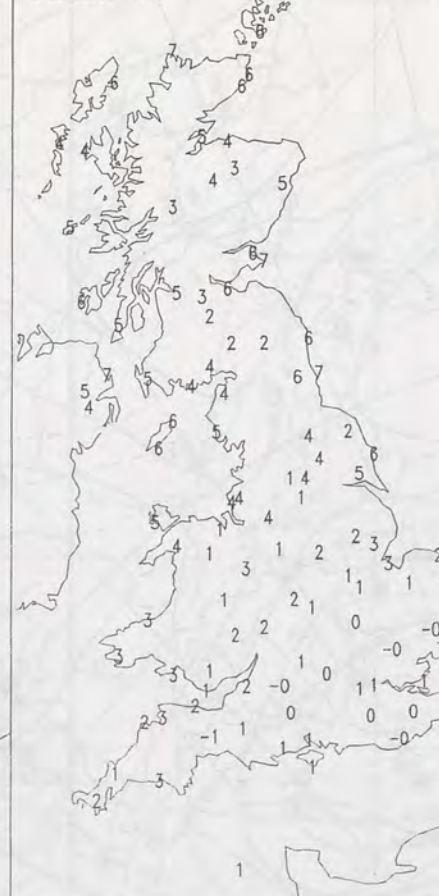
Most Sunshine

: 5.8 Hrs St Mawgan [Cornwall]

NIGHT MINIMUM TEMPERATURE
(DEGREES C)
6 DECEMBER 1995



DAY MAXIMUM TEMPERATURE
(DEGREES C)
6 DECEMBER 1995



SUNSHINE (DAWN TO DUSK)
(HOURS)
6 DECEMBER 1995



DAILY CLIMATE DATA

NIGHT RAINFALL
(MILLIMETRES)
6 DECEMBER 1995

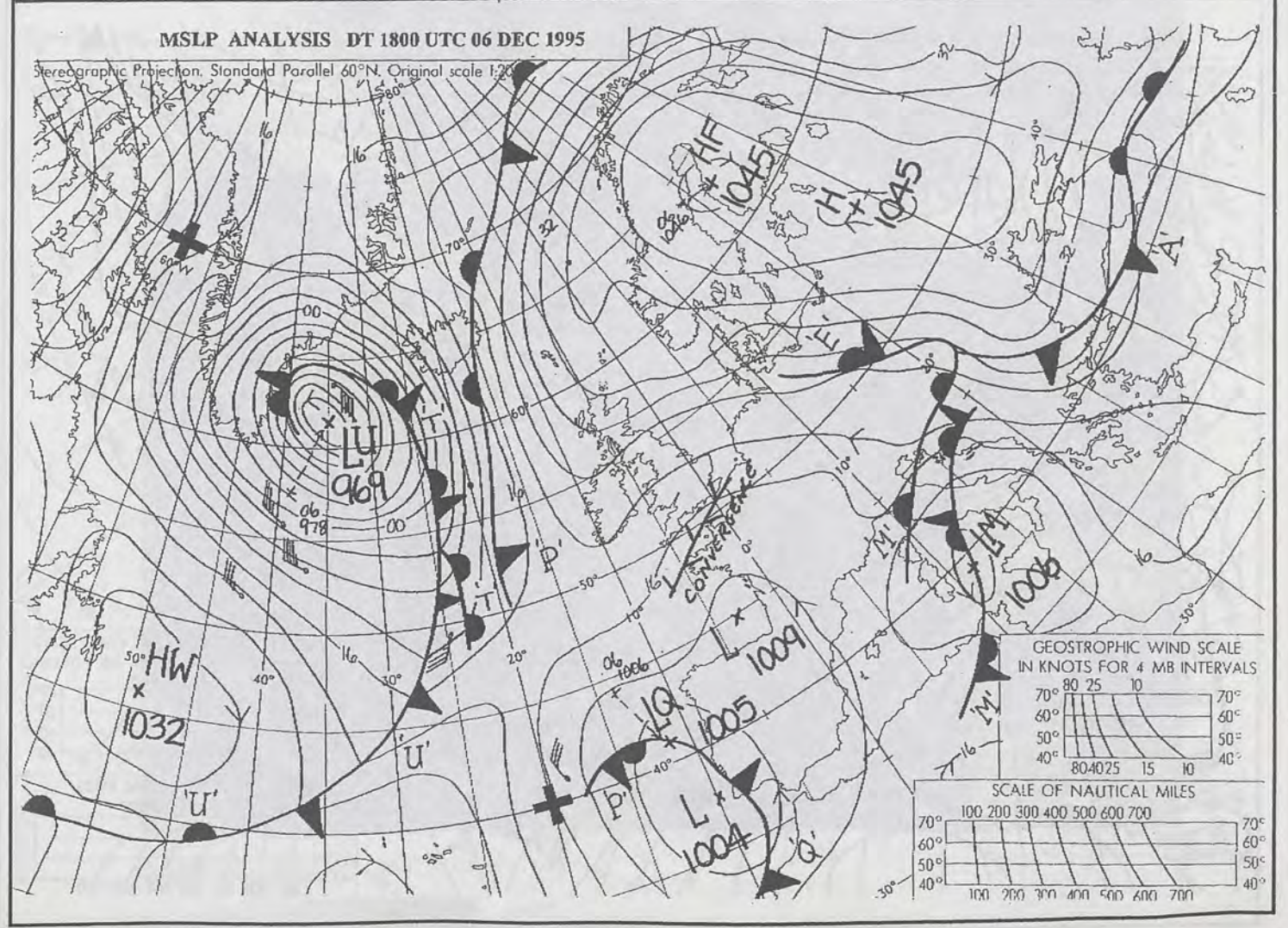
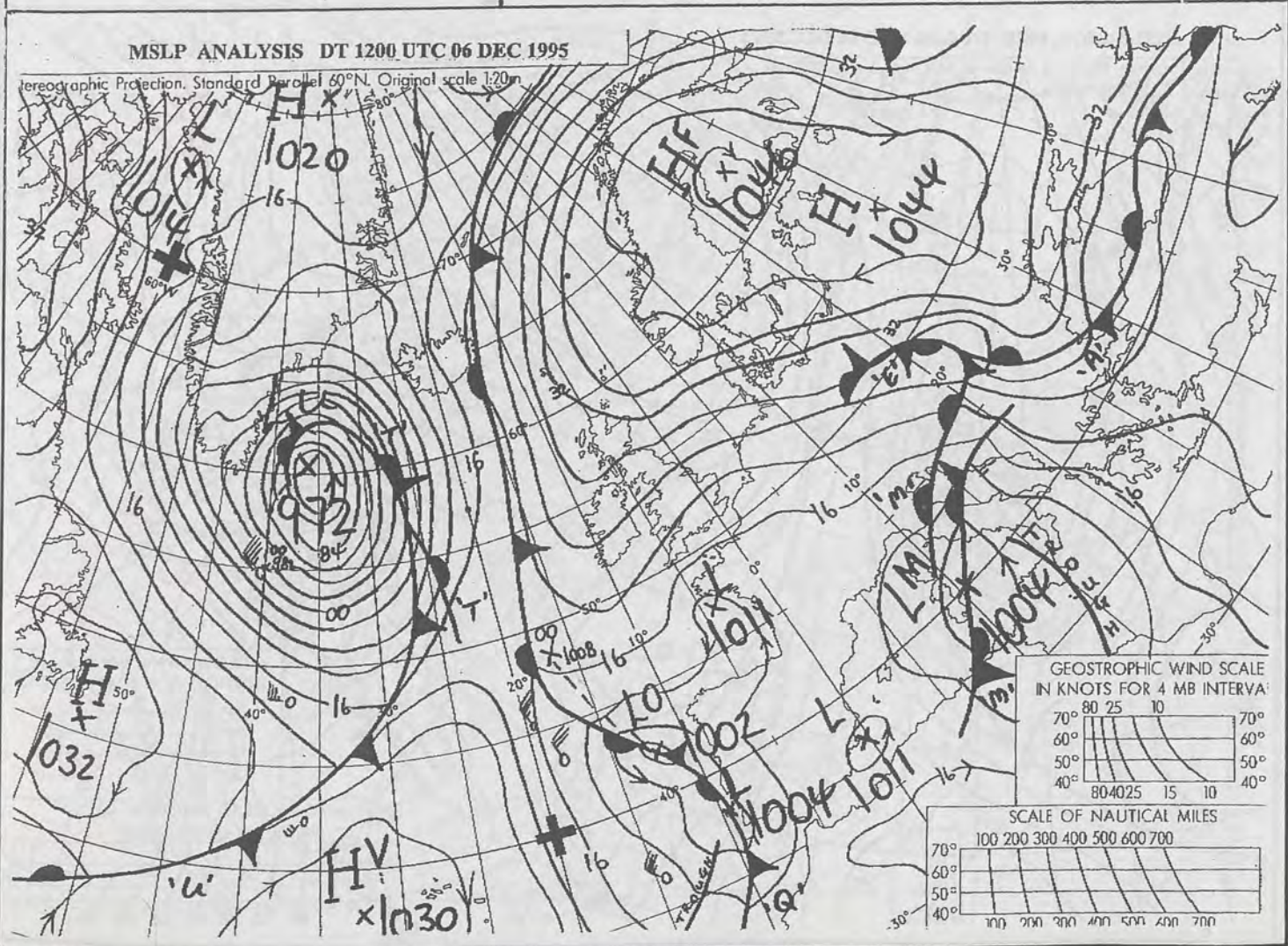
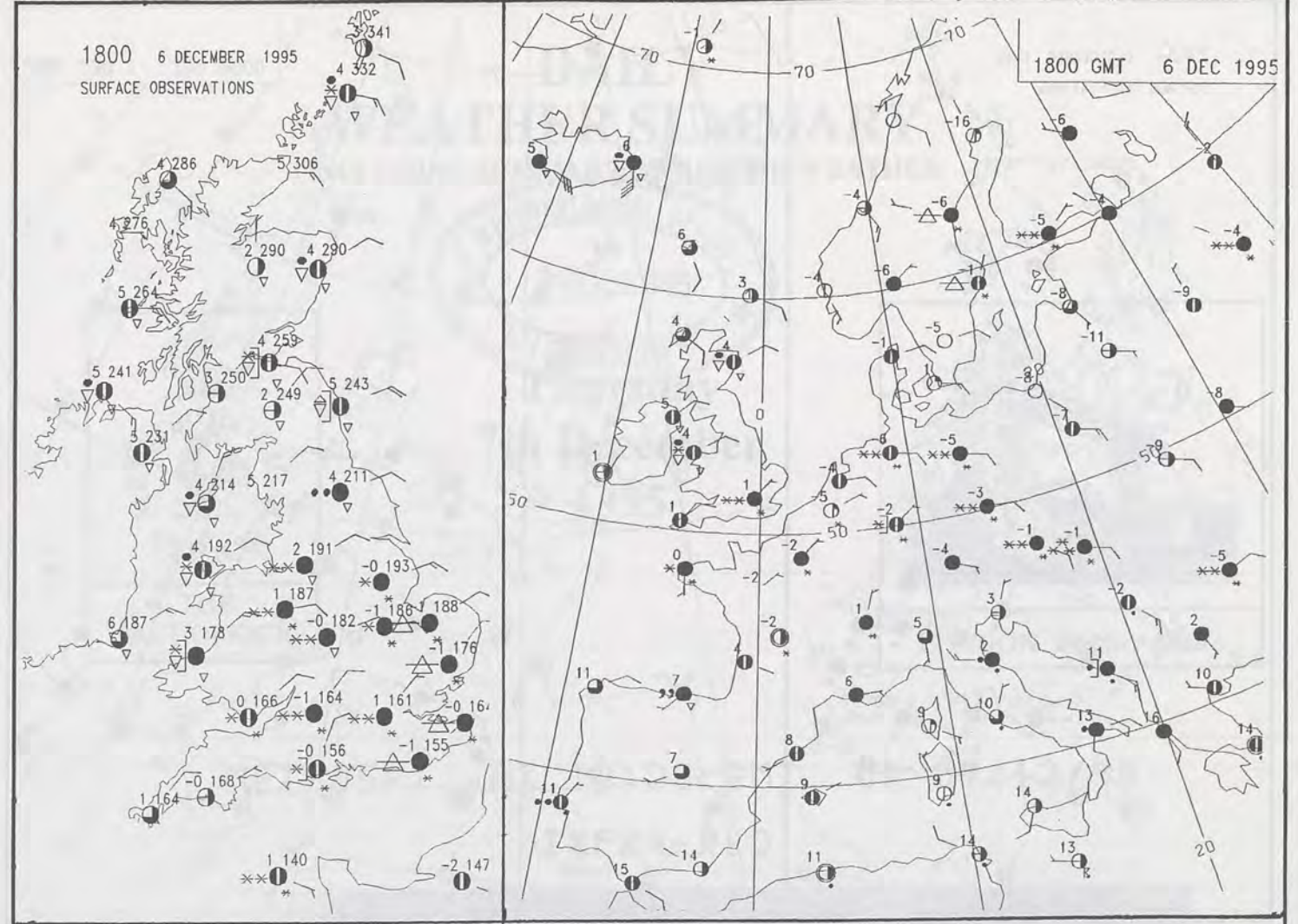
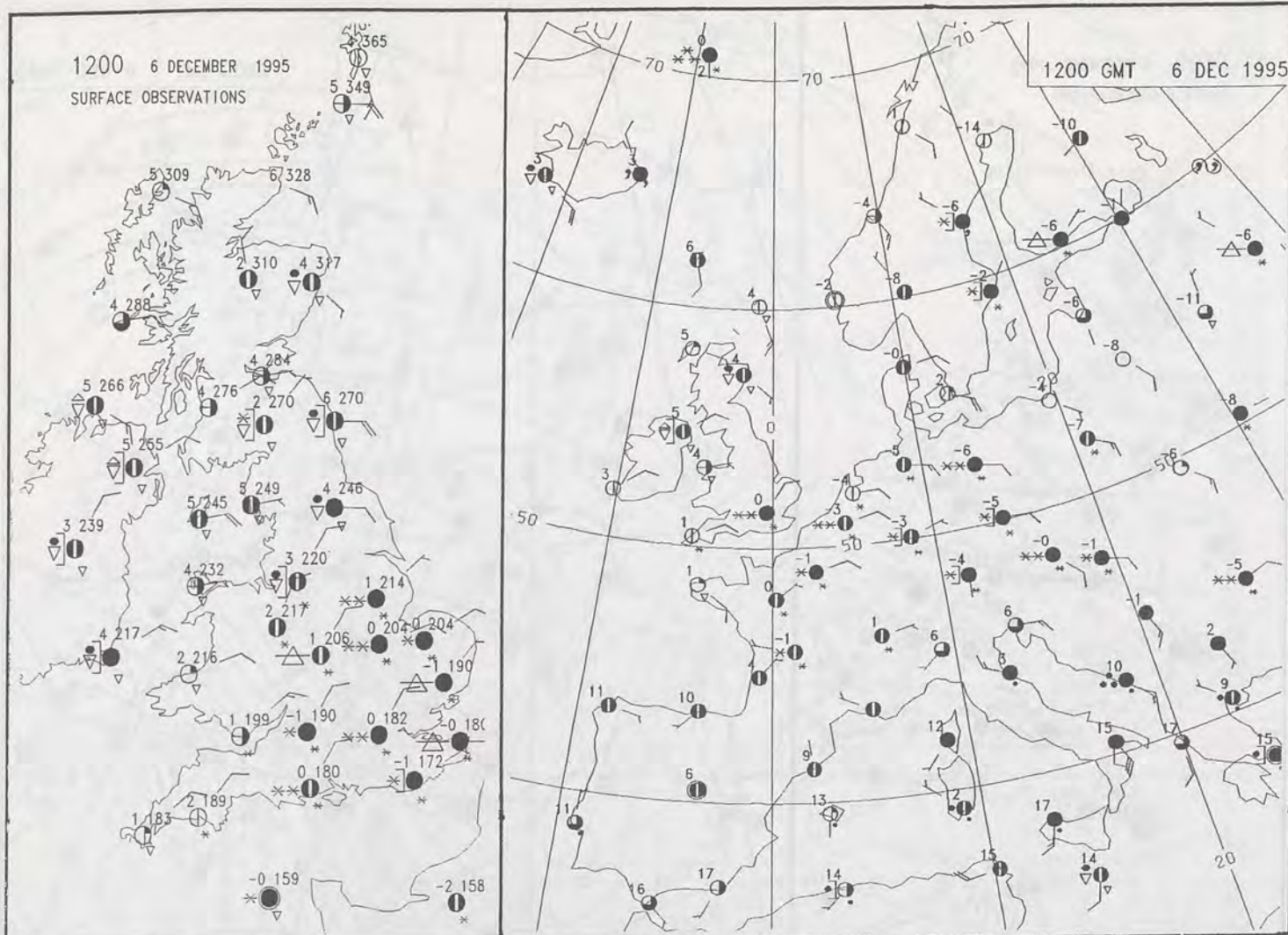


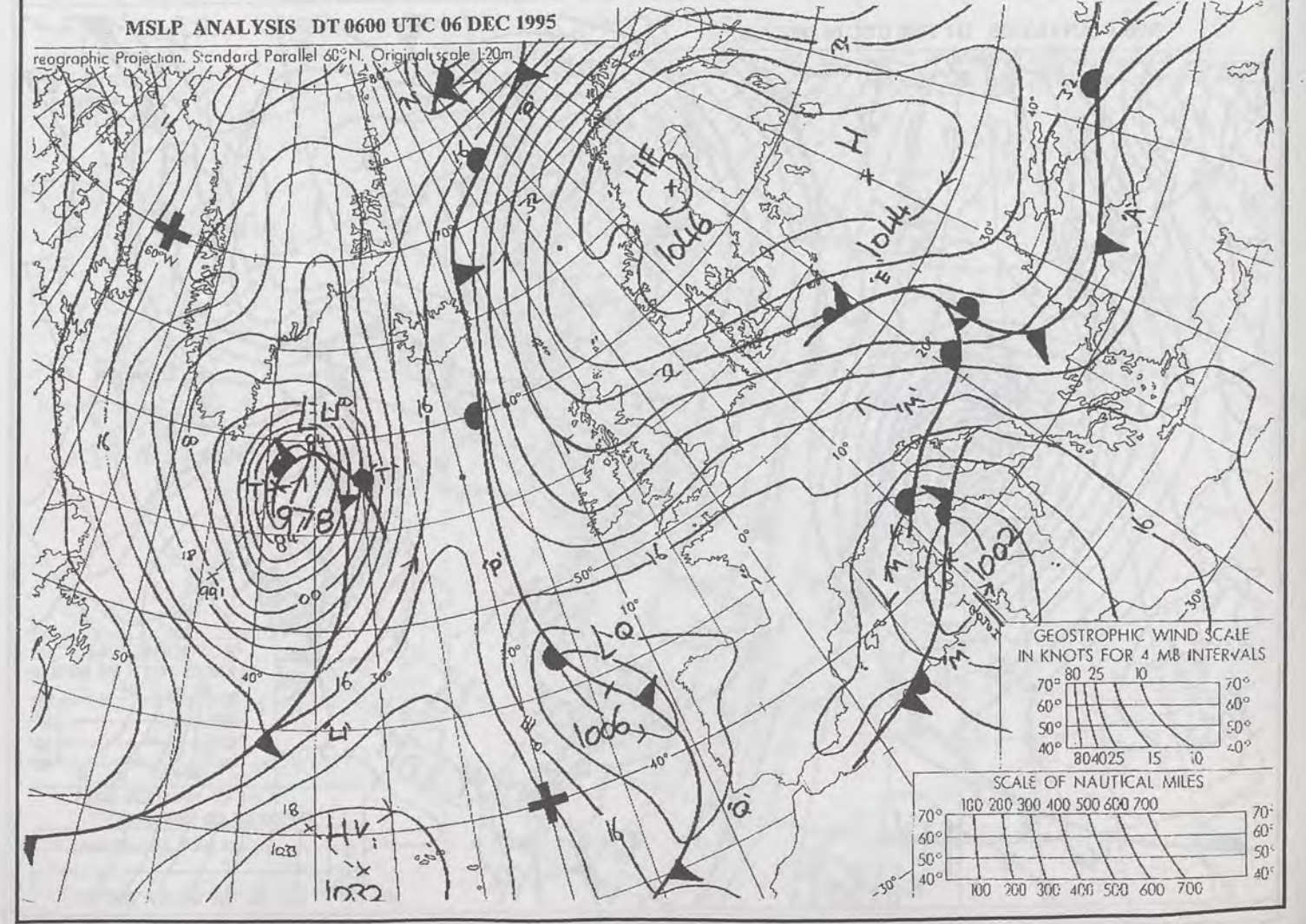
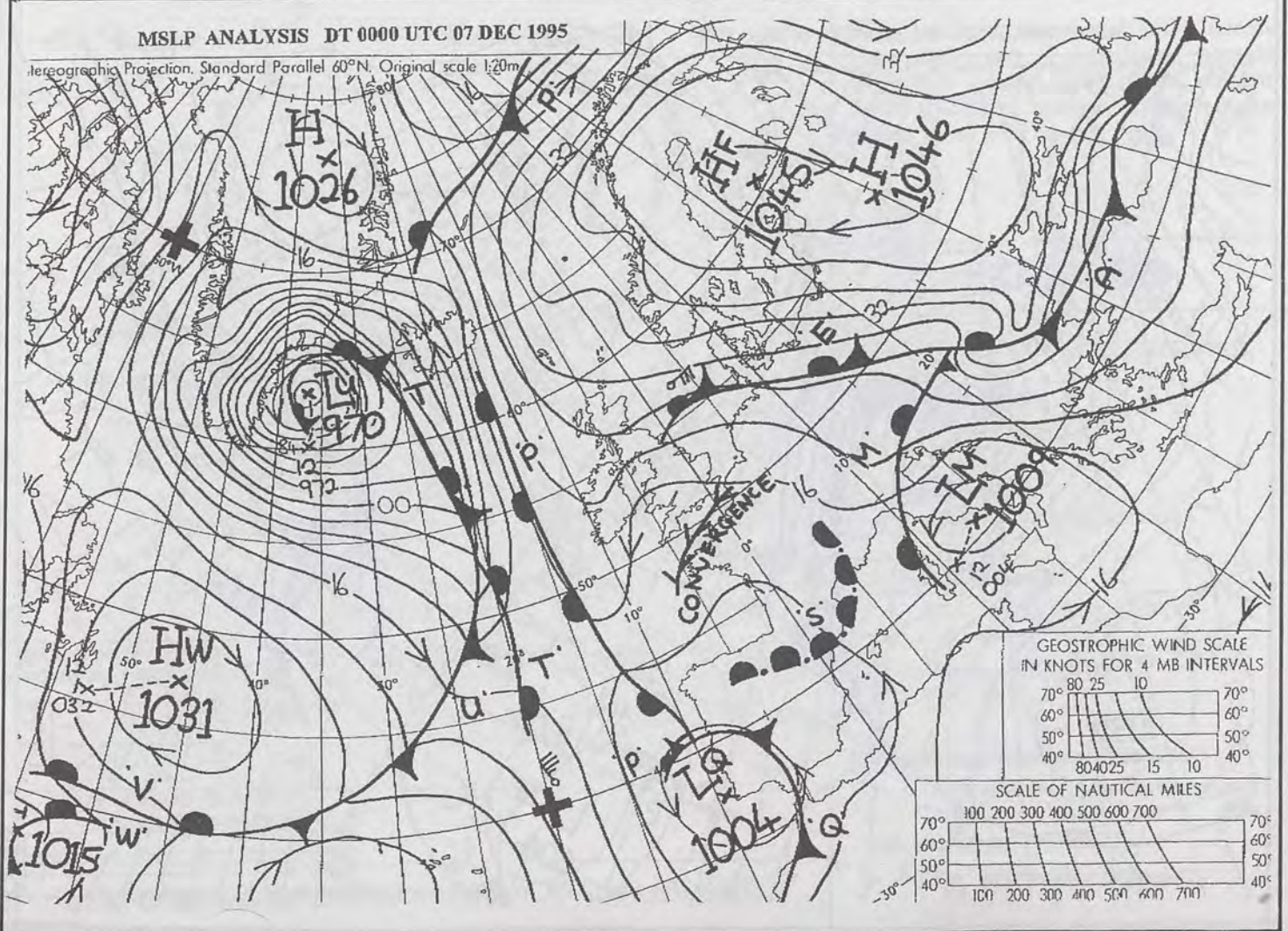
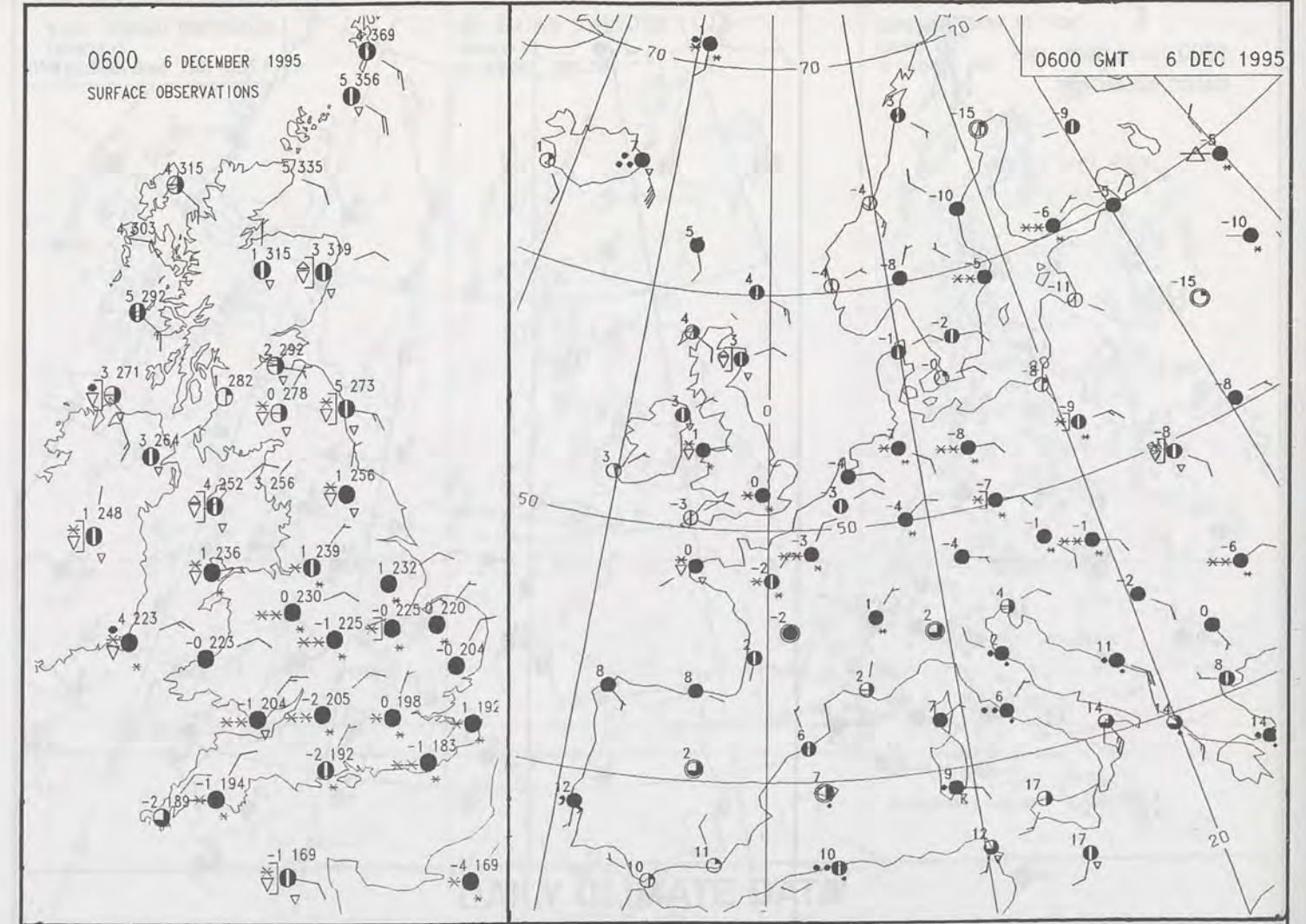
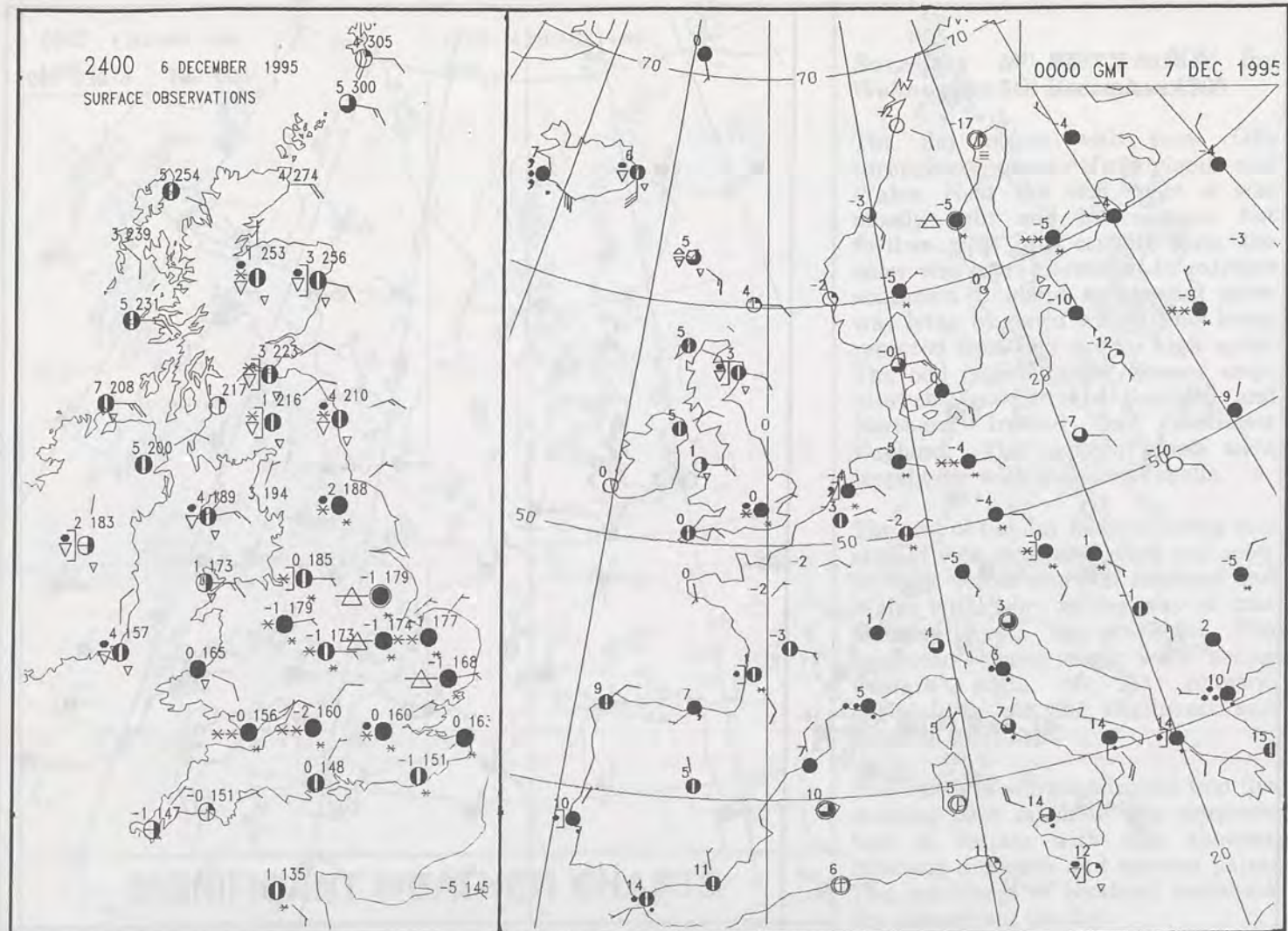
DAY RAINFALL
(MILLIMETRES)
6 DECEMBER 1995




6 DECEMBER 1995
TOTAL DEPTH OF SNOW (9GMT)
(CENTIMETRES)







DT 127 THUR 7/12/95 VI 127 THUR 7/12/95 CMGIN I+ 0 -THICKNESS DM -HEIGHT DM -1000-1000MB



DAILY WEATHER SUMMARY

INCLUDING SUMMARY OF BRITISH WEATHER

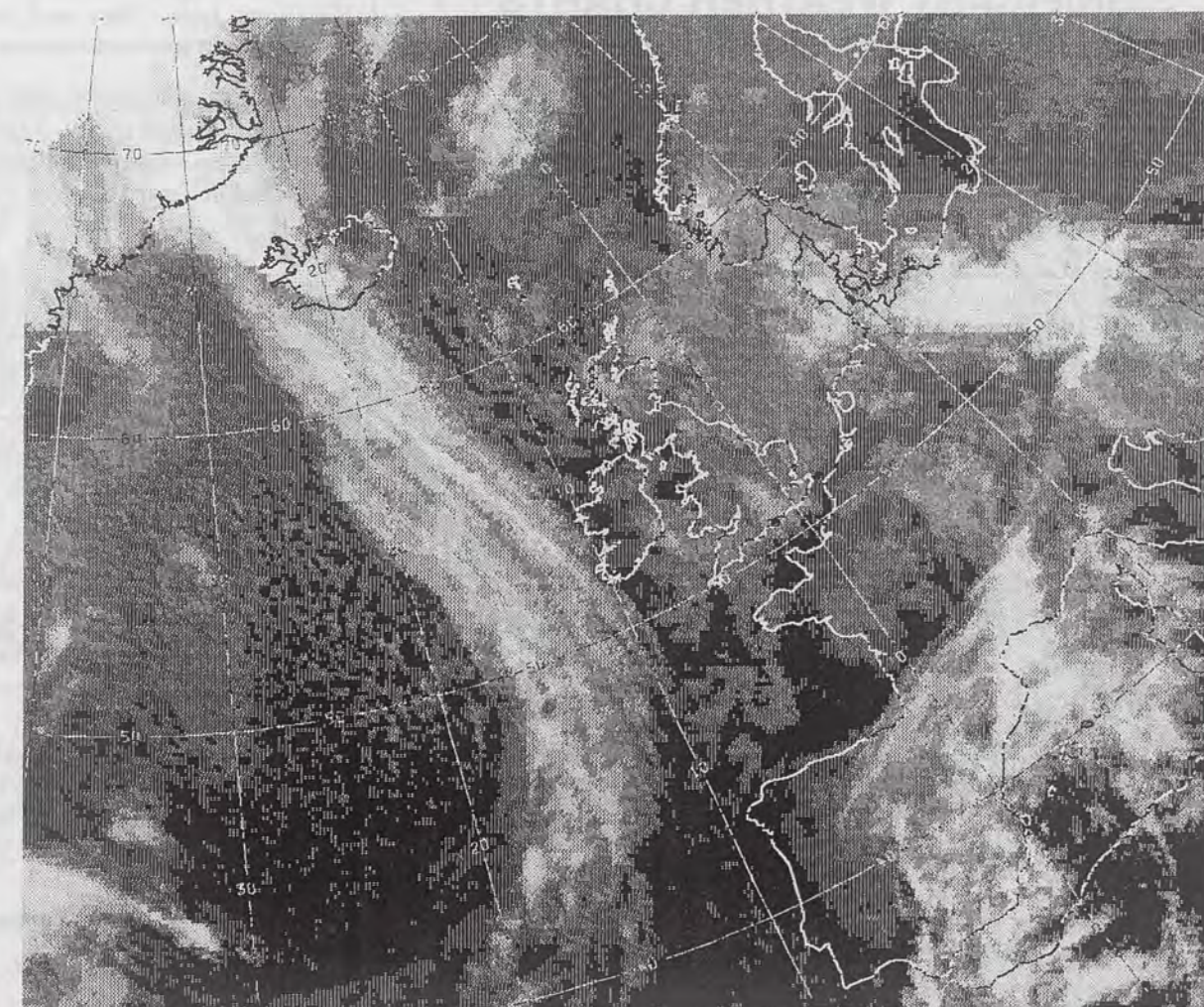


Thursday
7th December
1995

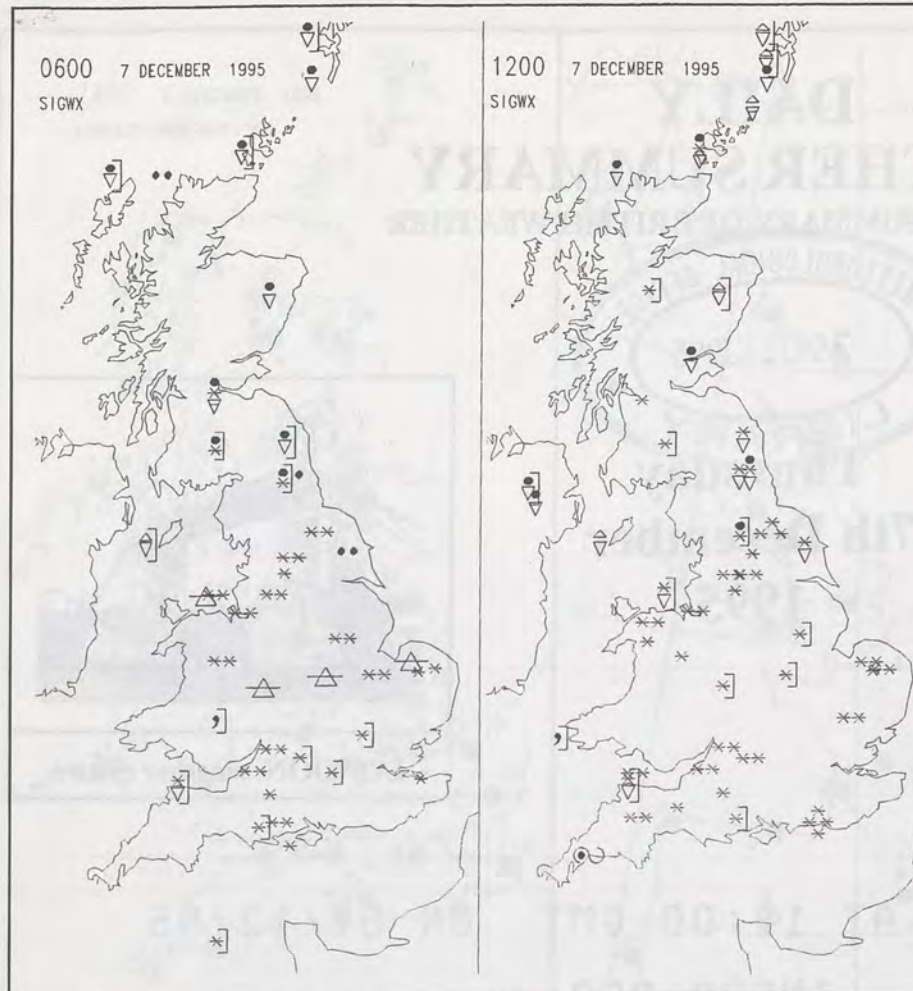


LONDON *weather centre*

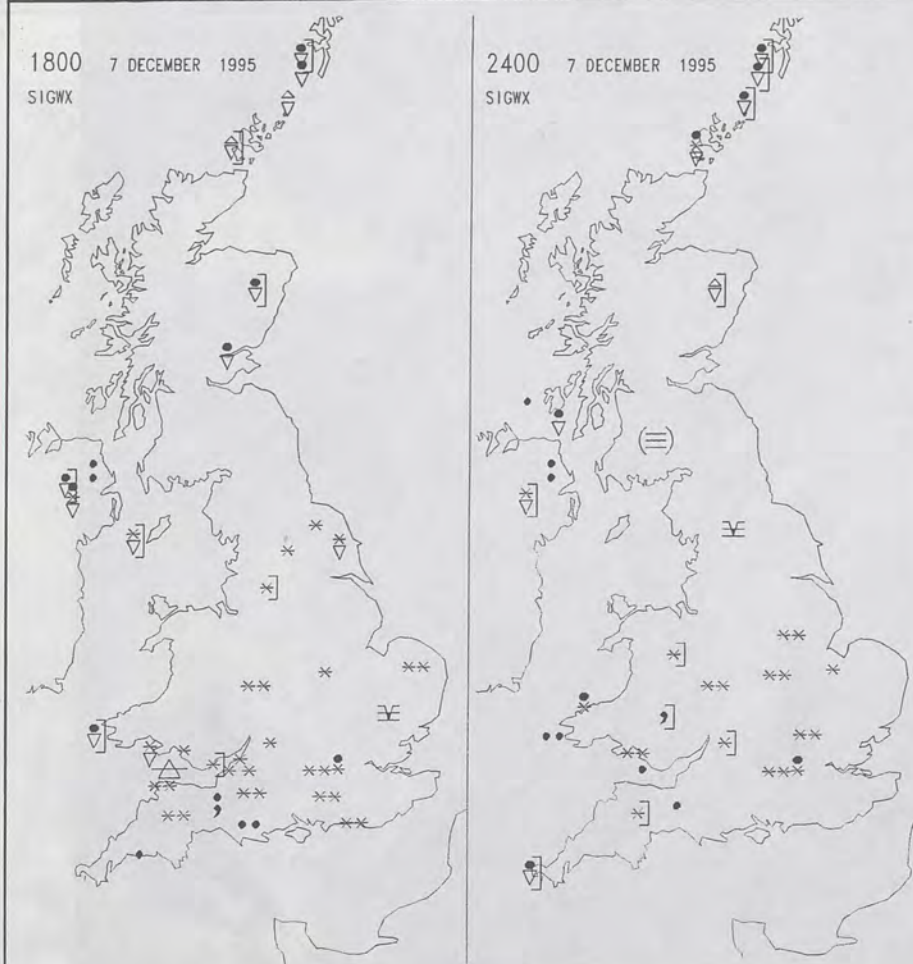
METEOSAT AT 12:00 GMT ON 07/12/95
INFRA-RED



CLOUD-TOP OR LAND/SEA TEMPERATURE
COLD WARM



SIGNIFICANT WEATHER CHARTS



Published by London Weather Centre. All times are GMT.

Summary of UK weather for Thursday 7th December 1995

Scotland, Wales and Northern Ireland had a mainly dry night with clear spells developing in western parts. England had light snow, mixed with some sleet and hail, and snow showers also edged into south Wales. Eastern Scotland had rain showers along the coastal fringes.

During the day England and south Wales had intermittent light snow, with some heavier showers along the Sussex coast during the morning. Western parts, including Northern Ireland, were mainly dry with sunny spells and isolated rain showers. Shetland and the east coast of Scotland had rain showers along with hail at times. The Channel Islands were dry and mainly sunny.

Towards evening the snow over England became confined to central and southern parts and also south Wales. Across the rest of the UK it was mainly dry, with clear spells in the west and just isolated showers over Northern Ireland and the Northern Isles. Mist and fog patches developed in parts of eastern England.

Temperatures were generally cold and locally very cold in the Midlands and east Wales where the temperature remained sub-zero all day.

EXTREMES

THURSDAY 7th DECEMBER 1995

Highest Maximum
: 7.3 C Isles of Scilly

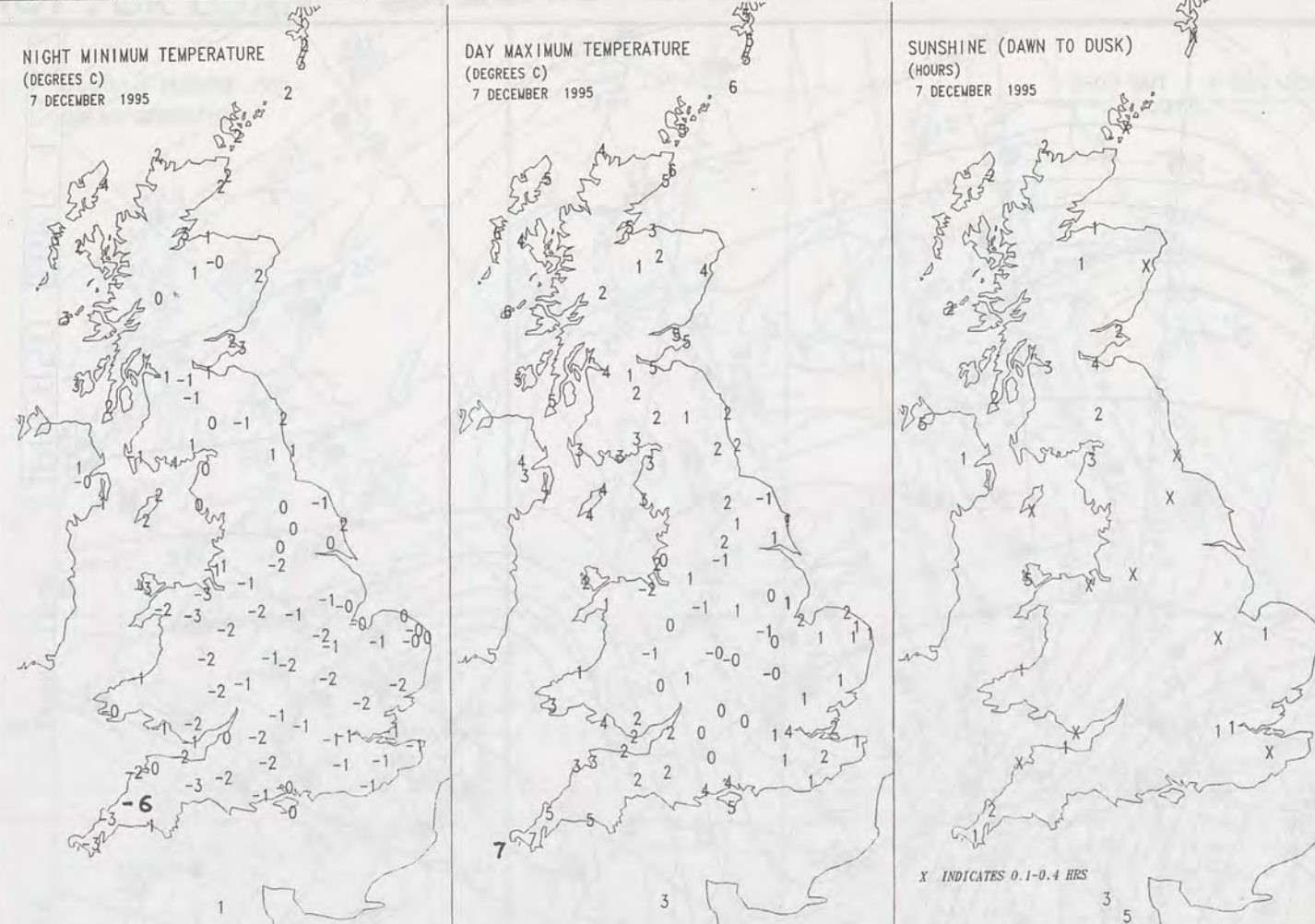
Lowest Maximum
: -1.6 C Moel - Y - Crio [Clwyd]

Lowest Minimum
: -5.9 C Bastreet [Cornwall]

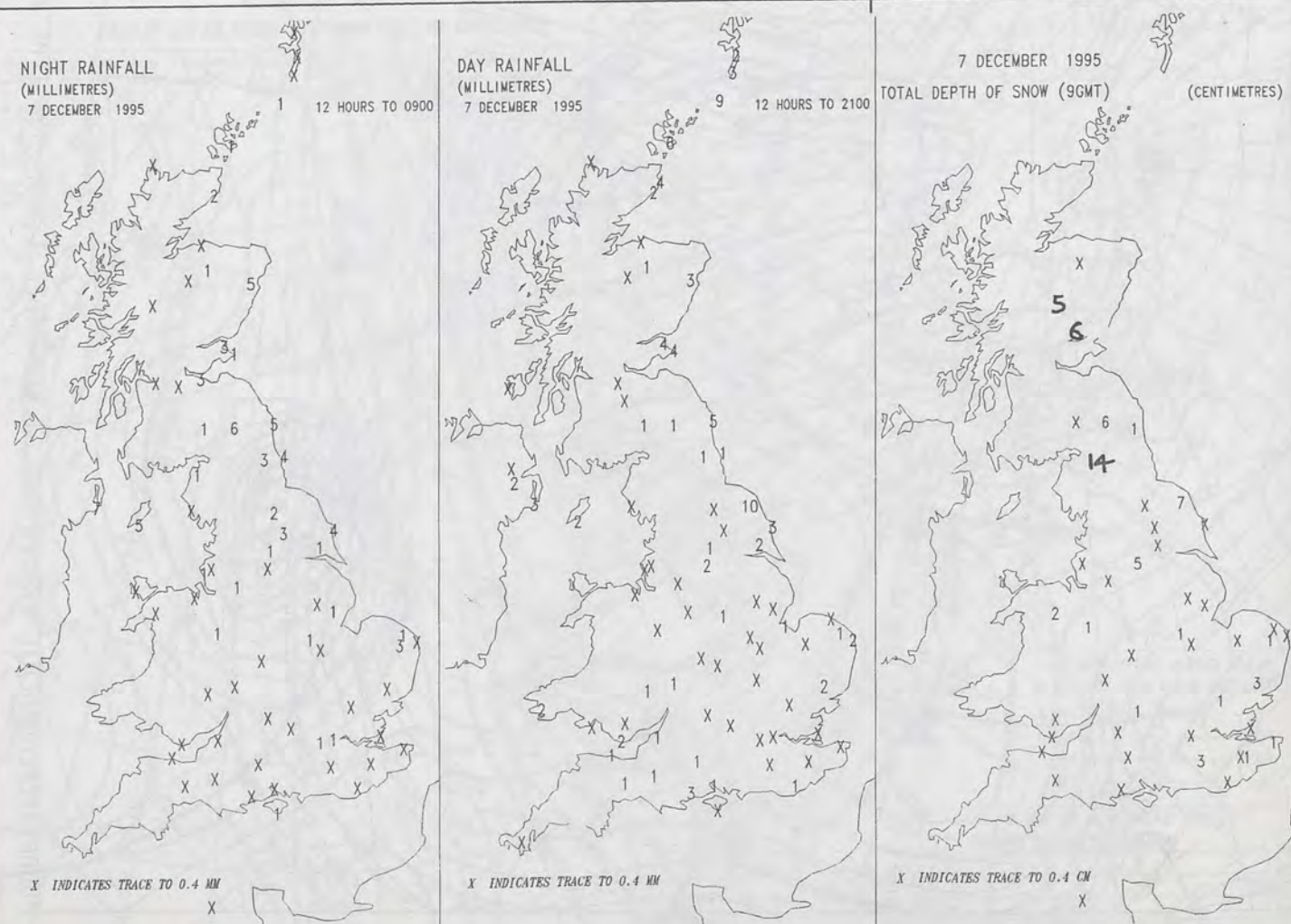
Lowest Grass Minimum
: -11.4 C Bastreet

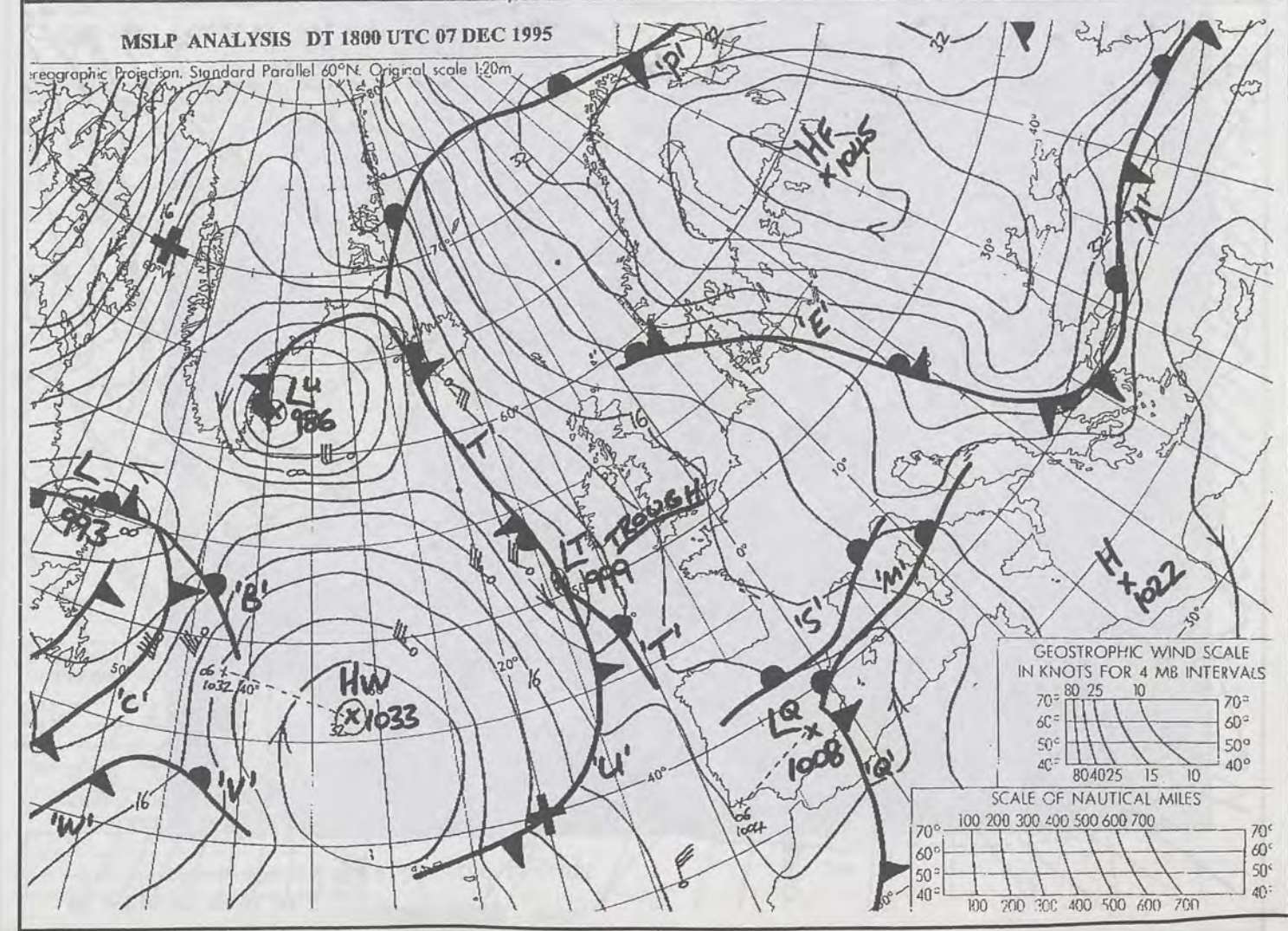
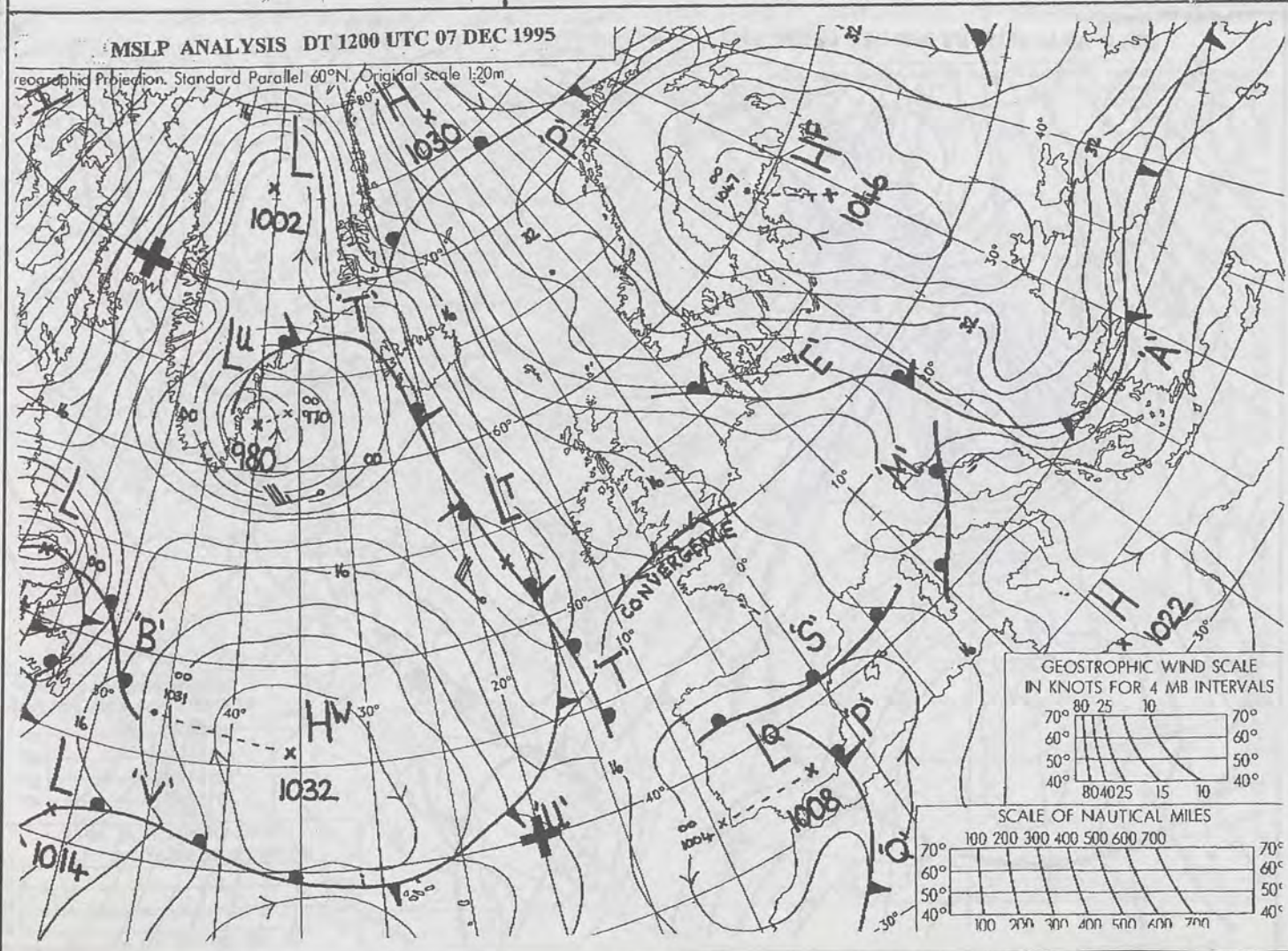
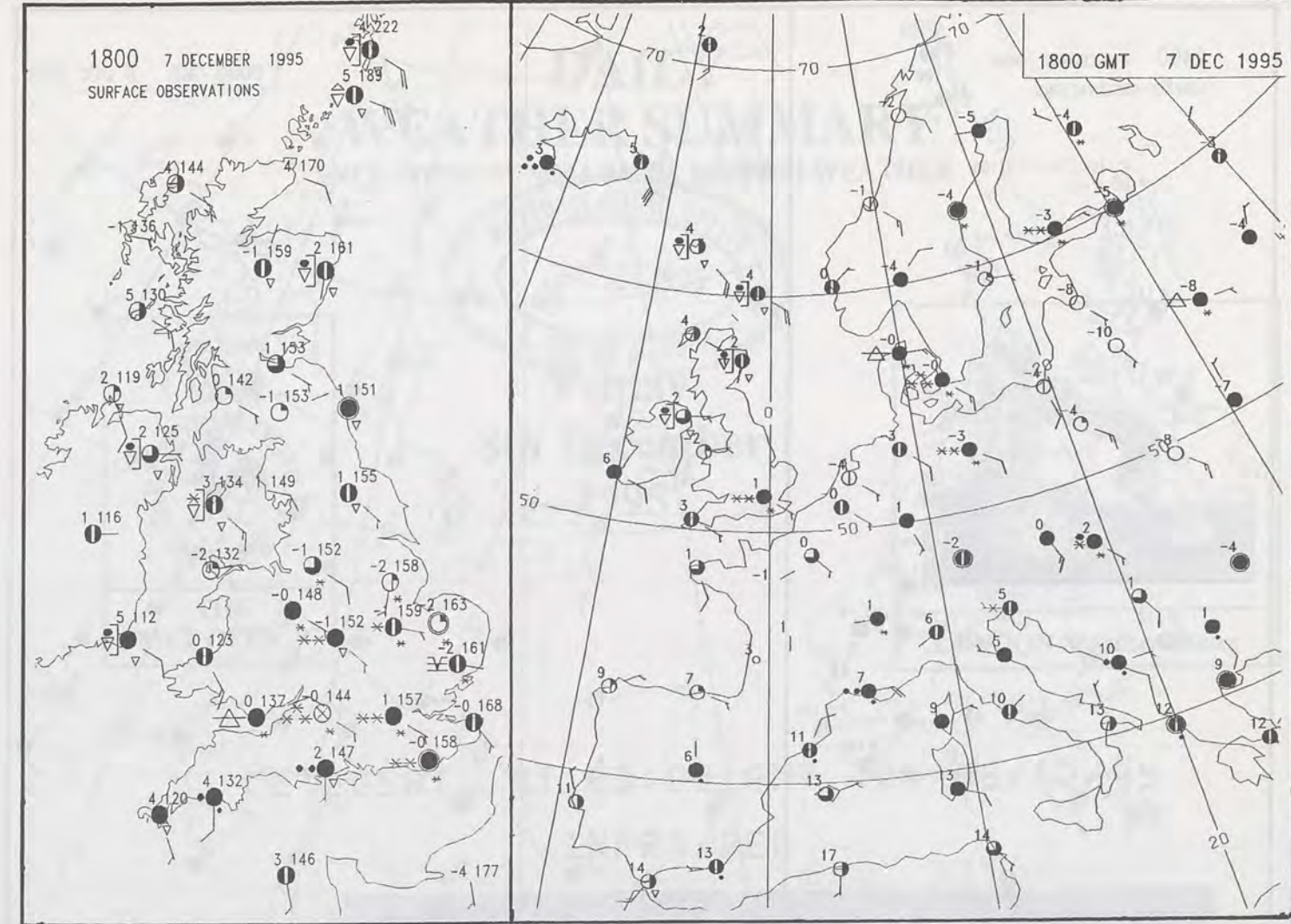
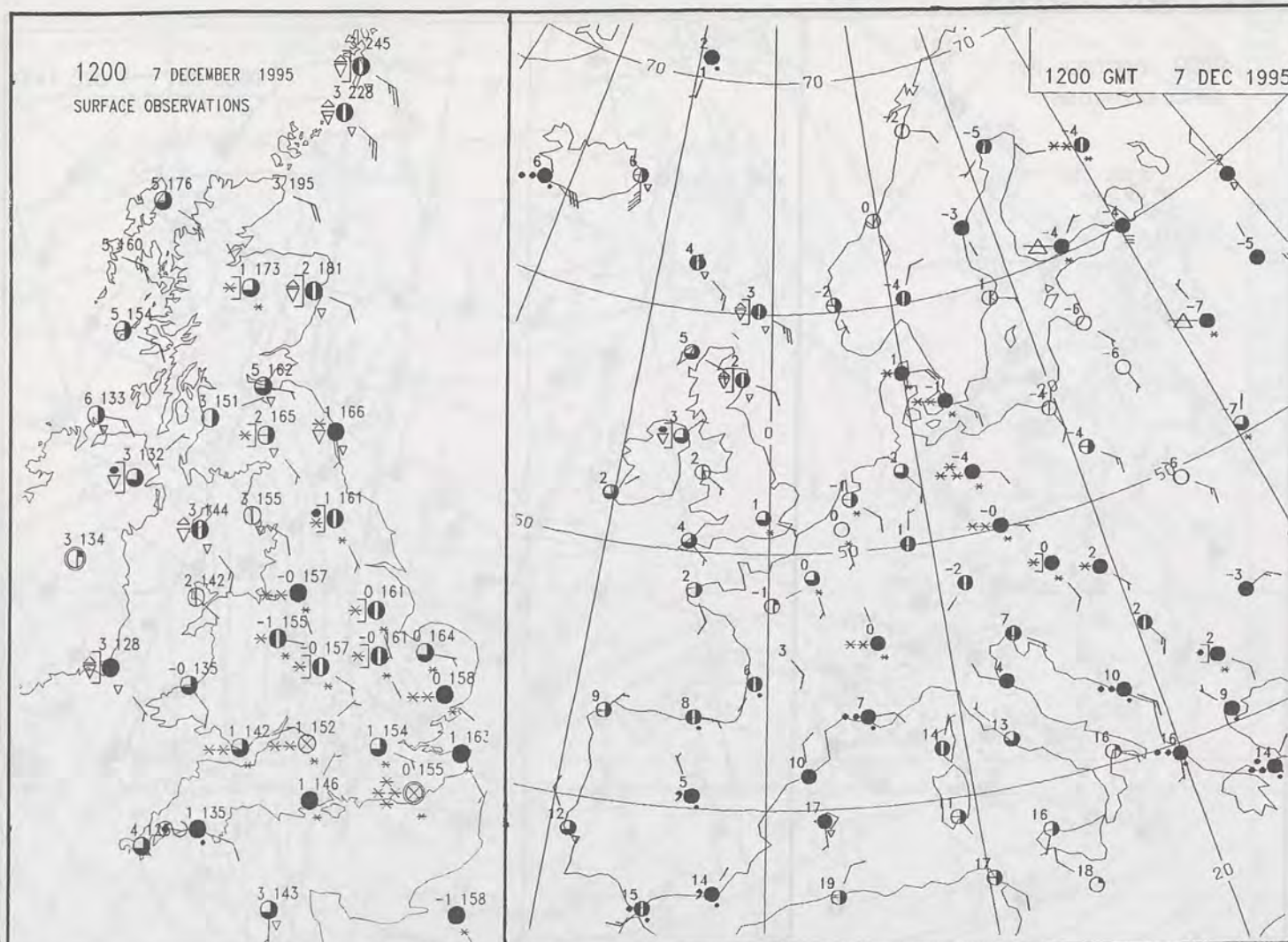
Most Rain (24 hrs from 0900 GMT)
: 13.5 mm Fair Isle

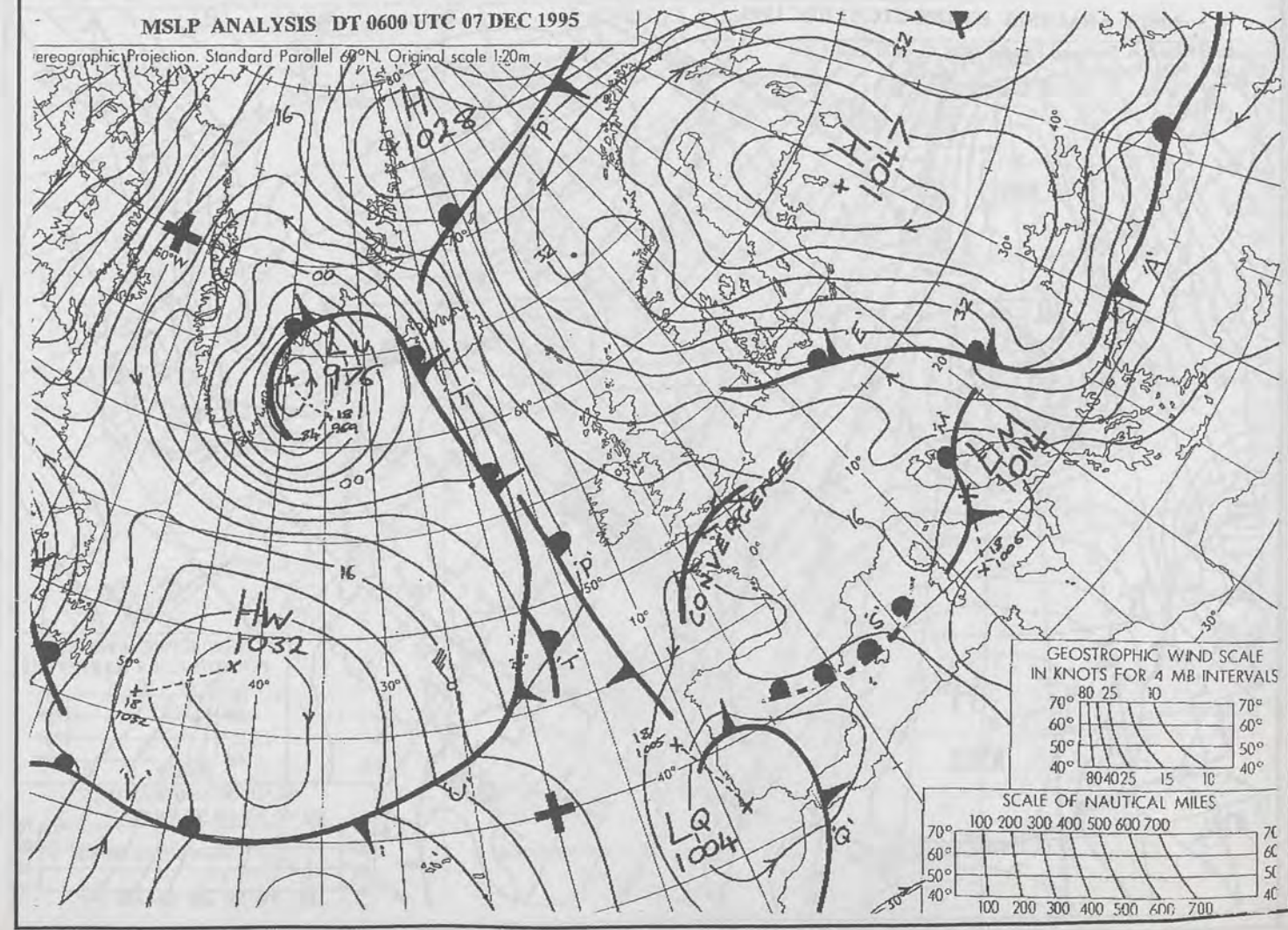
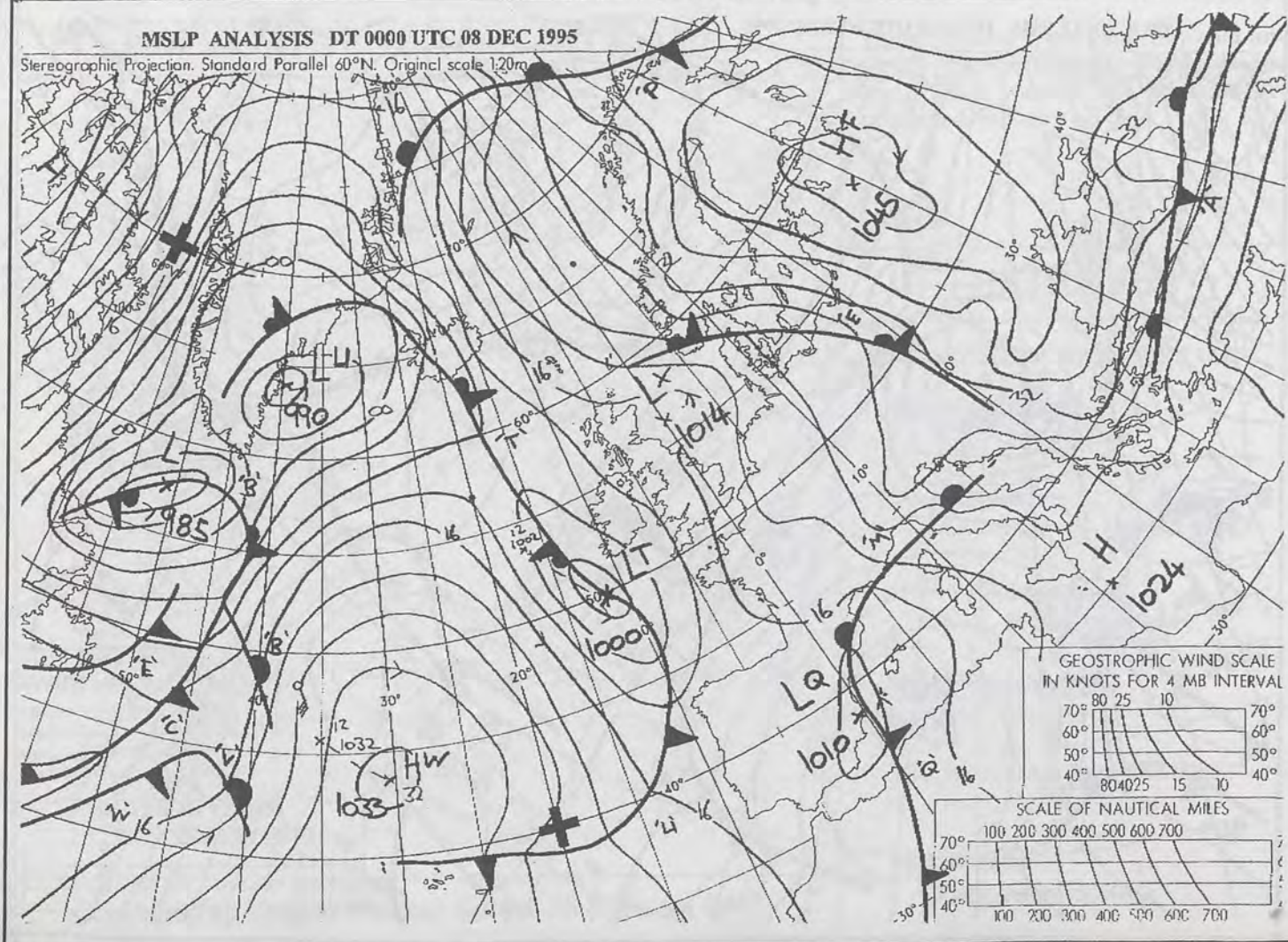
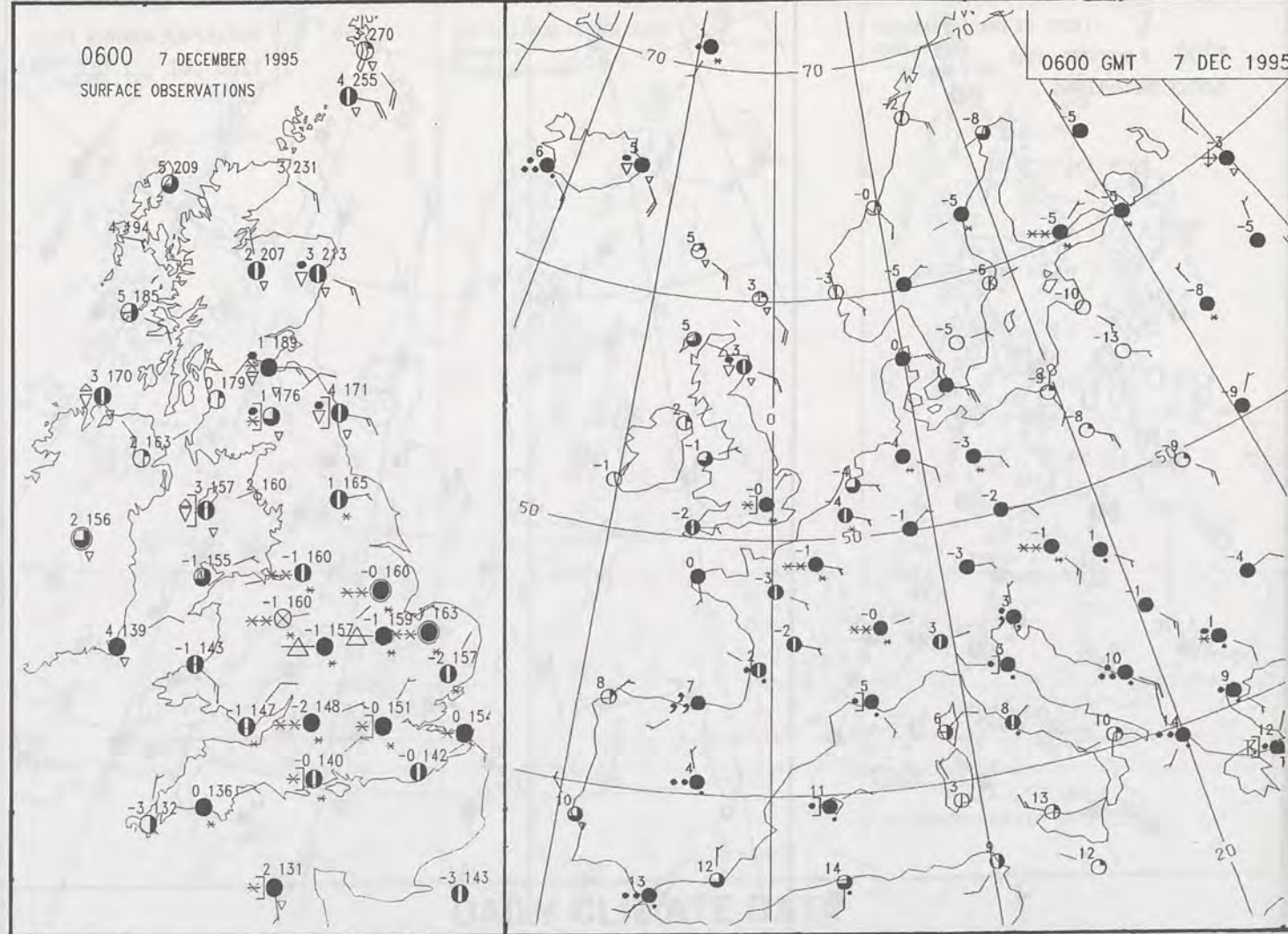
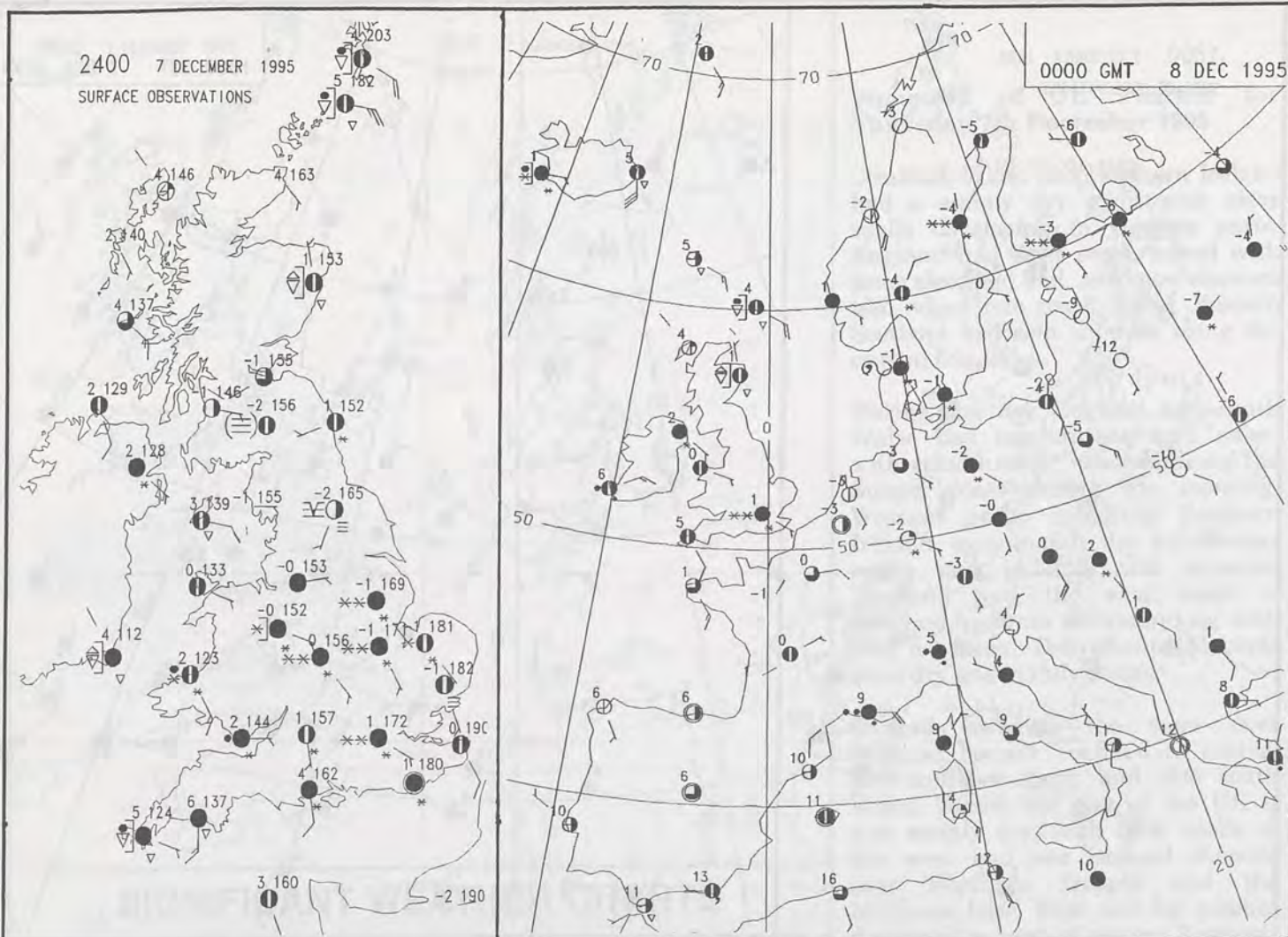
Most Sunshine
: 4.7 Hrs Jersey / St Helier



DAILY CLIMATE DATA









COLD WARM

0600 8 DECEMBER 1995
SIGWX



1200 8 DECEMBER 1995
SIGWX



SIGNIFICANT WEATHER CHARTS

1800 8 DECEMBER 1995
SIGWX



2400 8 DECEMBER 1995
SIGWX



Published by London Weather Centre. All times are GMT.

Summary of UK weather for Friday 8th December 1995

It was a mainly dry night with clear spells for Scotland and Wales, but with occasional rain over Shetland; Northern Ireland was dry but with rather more cloud cover. Snow affected central parts of England, bringing moderate falls to Lincolnshire. The flurries then edged into northern England during the early hours. The rest of England remained mainly dry, with clear spells developing across the southeast towards dawn.

During the day northern England was cloudy with isolated snow showers, especially over the northern Pennines. Elsewhere it was mainly dry and bright, with some sunshine by the afternoon. The sunniest weather was over southwest England, around Kent and across central parts of Scotland. Isolated showers affected Wales and western Scotland, bringing occasional light rain.

During the evening it became dry with clear spells everywhere, with virtually cloudless skies across the West Country and southern Scotland. A widespread frost and isolated mist patches developed, along with freezing fog in the Vale of York.

Temperatures today were generally rather cold, and locally very cold across central and southern parts of Scotland.

EXTREMES

FRIDAY 8th DECEMBER 1995

Highest Maximum

: 11.0 C Isles of Scilly

Lowest Maximum

: -1.5 C Eskdalemuir [Dumfries & Galloway]

Lowest Minimum

: -7.7 C Saughall [Strathclyde]

Lowest Grass Minimum

: -12.8 C Glasgow Airport

Most Rain (24 hrs from 0900 GMT)

: 17.6 mm Valley / Anglesey

Most Sunshine

: 6.6 Hrs Teignmouth [Devon]

NIGHT MINIMUM TEMPERATURE
(DEGREES C)
8 DECEMBER 1995



DAY MAXIMUM TEMPERATURE
(DEGREES C)
8 DECEMBER 1995



SUNSHINE (DAWN TO DUSK)
(HOURS)
8 DECEMBER 1995



DAILY CLIMATE DATA

NIGHT RAINFALL
(MILLIMETRES)
8 DECEMBER 1995

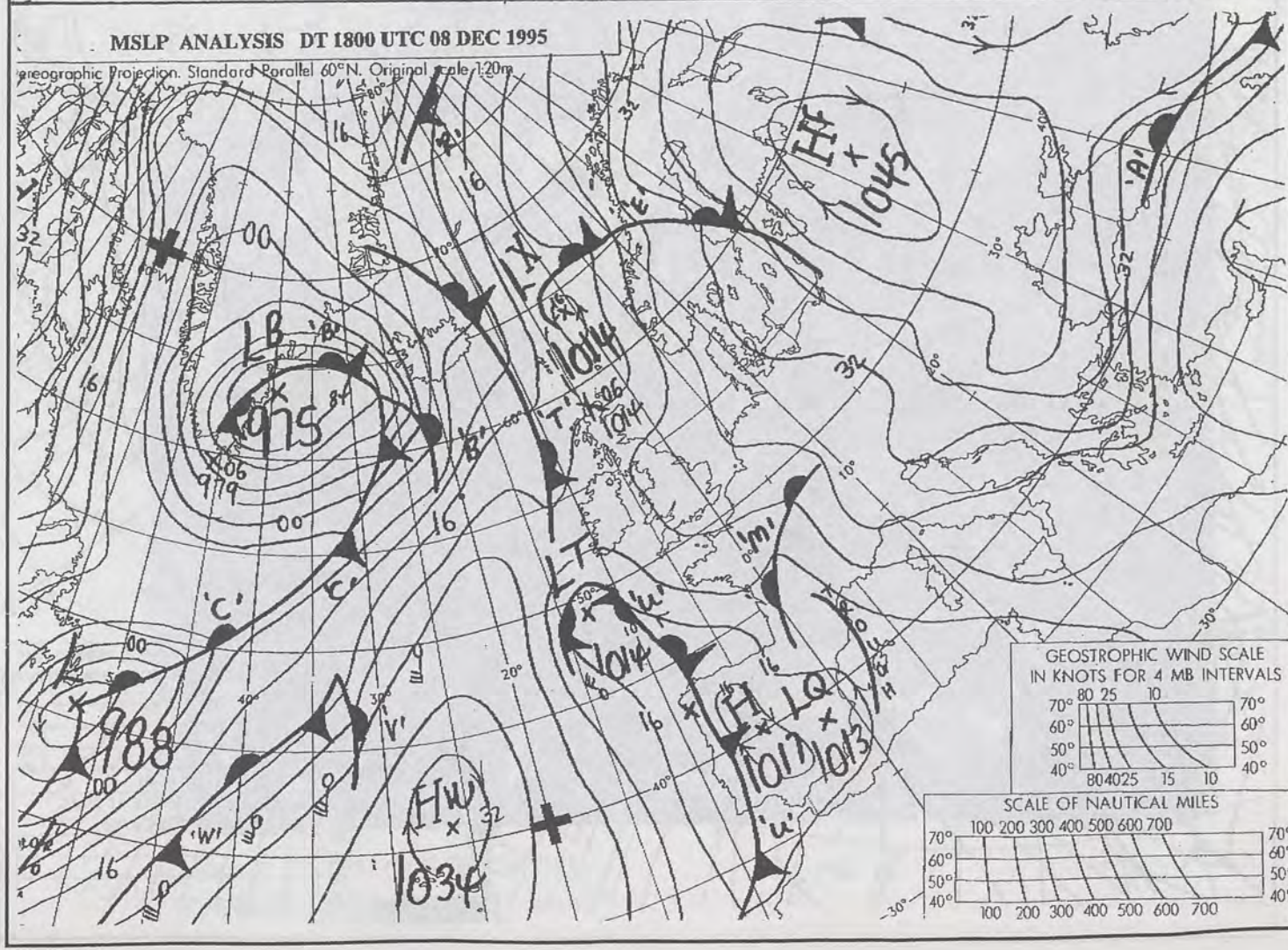
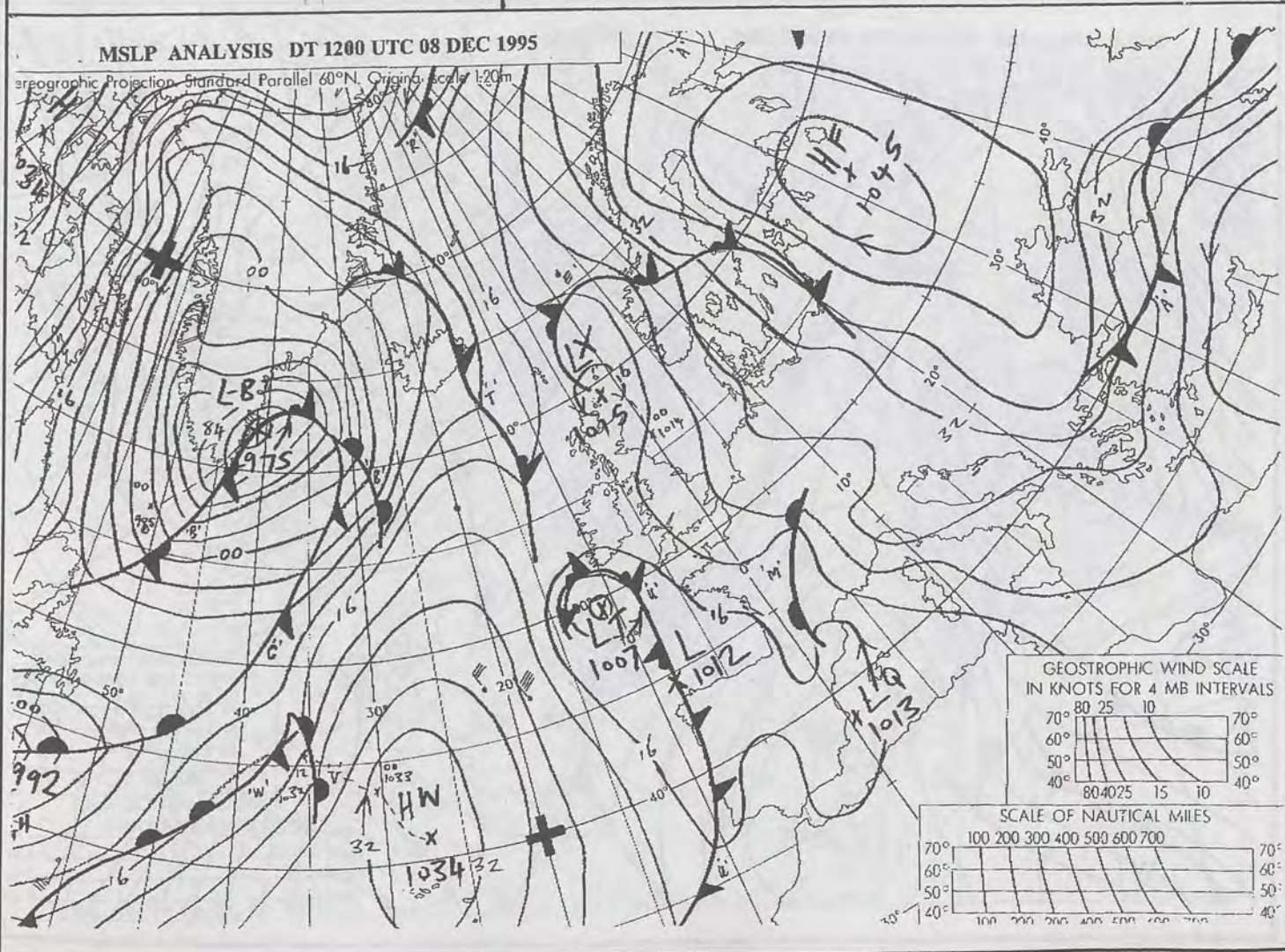
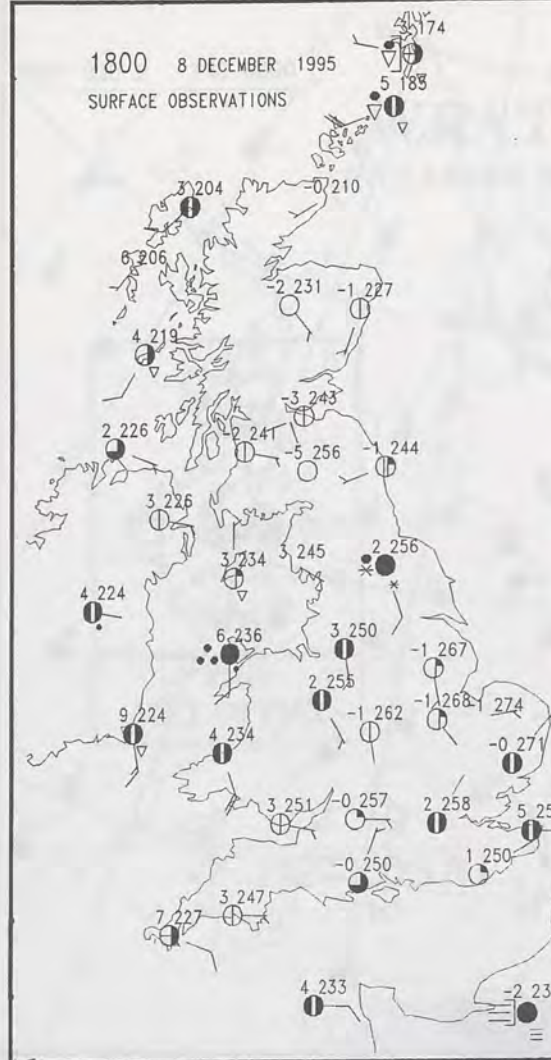
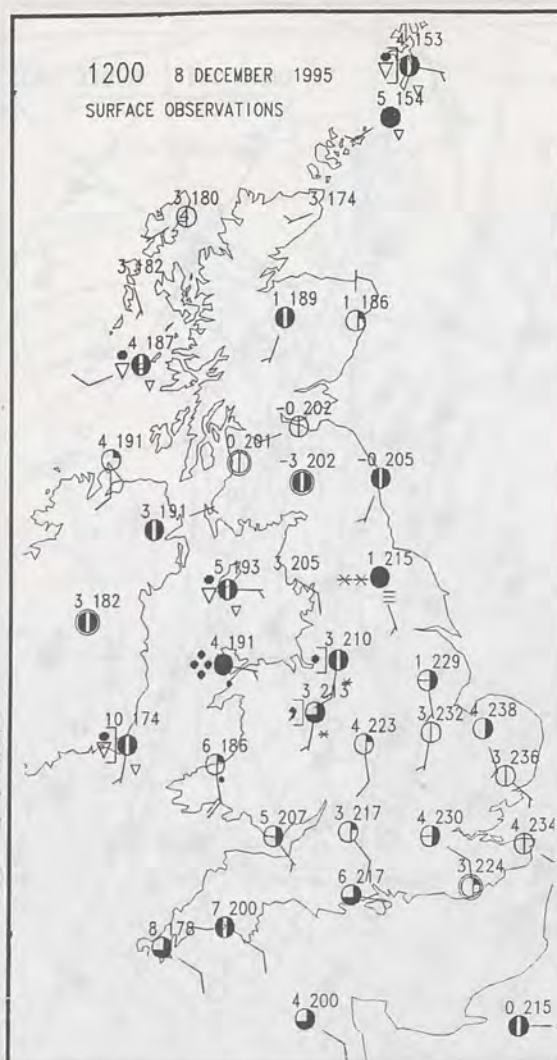


DAY RAINFALL
(MILLIMETRES)
8 DECEMBER 1995

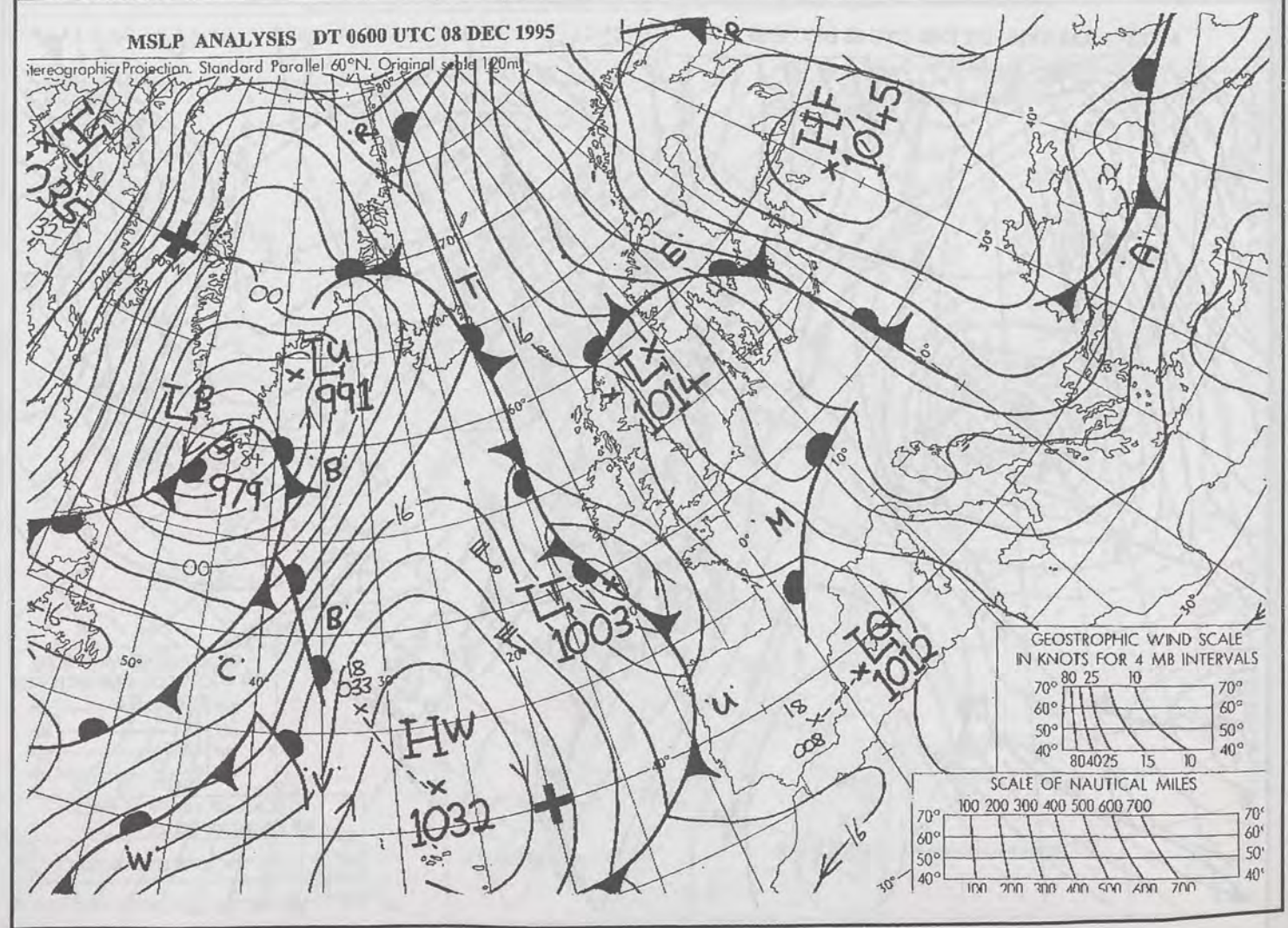
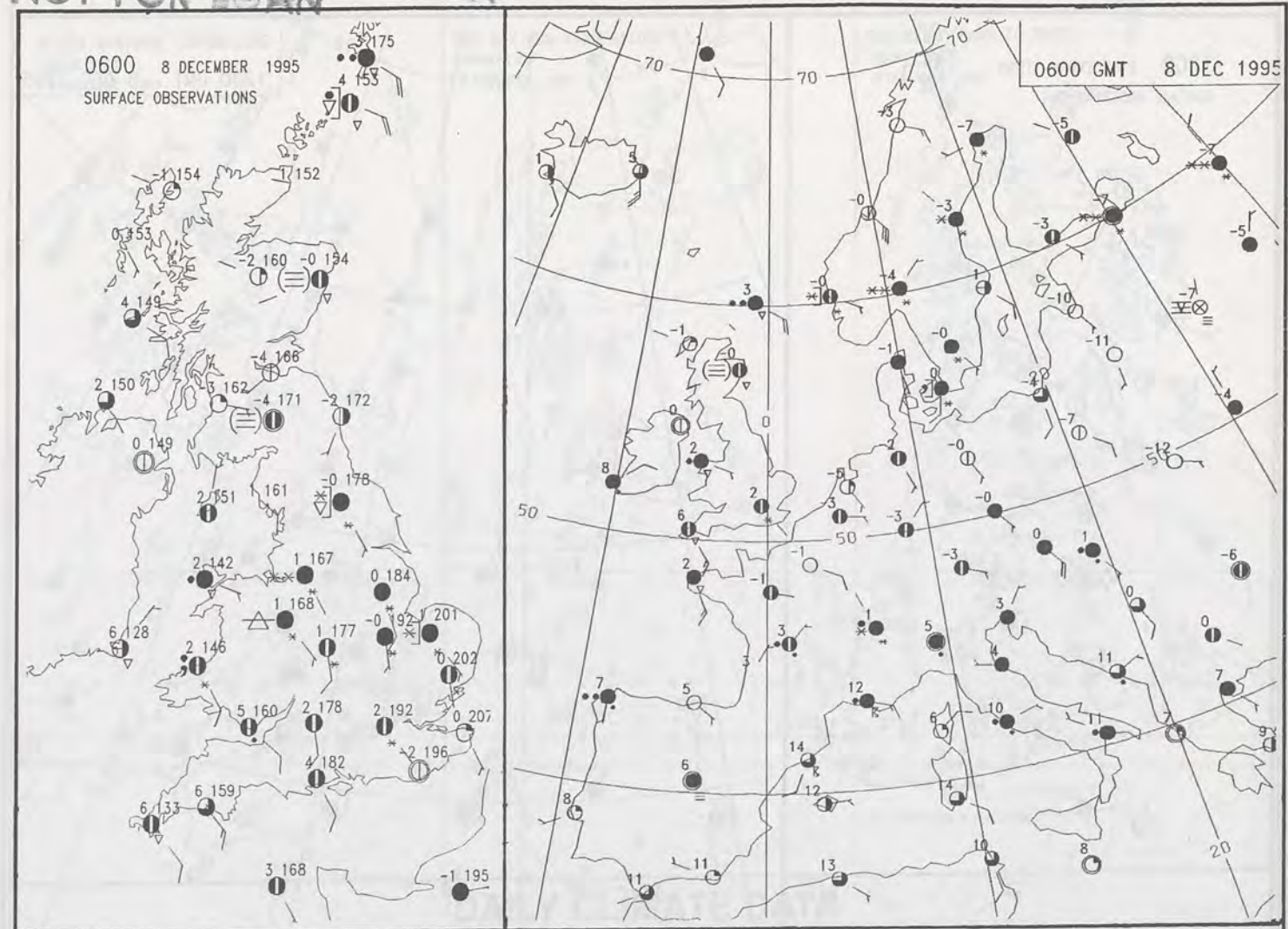


8 DECEMBER 1995
TOTAL DEPTH OF SNOW (9GMT)
(CENTIMETRES)





DUPLICATE ALSO



0600 9 DECEMBER 1995

SIGWX



1200 9 DECEMBER 1995

SIGWX



SIGNIFICANT WEATHER CHARTS

1800 9 DECEMBER 1995

SIGWX



2400 9 DECEMBER 1995

SIGWX



Published by London Weather Centre. All times are GMT.

Summary of UK weather for Saturday 9th December 1995

Little of note occurred in the early hours apart from thunderstorms in the vicinity of the Isle of Man, and a brief period of freezing mist at Leeming.

Around dawn rain was reported in the Hebrides and the odd shower in Lancashire and the Isle of Man, while freezing rain occurred in Edinburgh. Outbreaks of rain continued in Scotland, but they were few and far between.

The afternoon saw further patchy rain in northwest Scotland and northwest England, as much of England south of the Humber and Wales stayed sunny.

The rain petered out in all but the Northern Isles during evening, while freezing fog was reported late on in East Anglia.

Temperatures varied from mild in the Isle of Man and northwest Scotland to rather cold to cold in eastern England.

EXTREMES

SATURDAY 9th DECEMBER 1995

Highest Maximum

: 10.8 C Ronaldsway [Isle of Man]

Lowest Maximum

: 0.8 C Fylingdales [Yorkshire]

Lowest Minimum

: -8.7 C Aboyne [Grampian]

Lowest Grass Minimum

: -11.3 C Birmingham Airport

Most Rain (24 hrs from 0900 GMT)

: 15.1 mm Lerwick [Shetland]

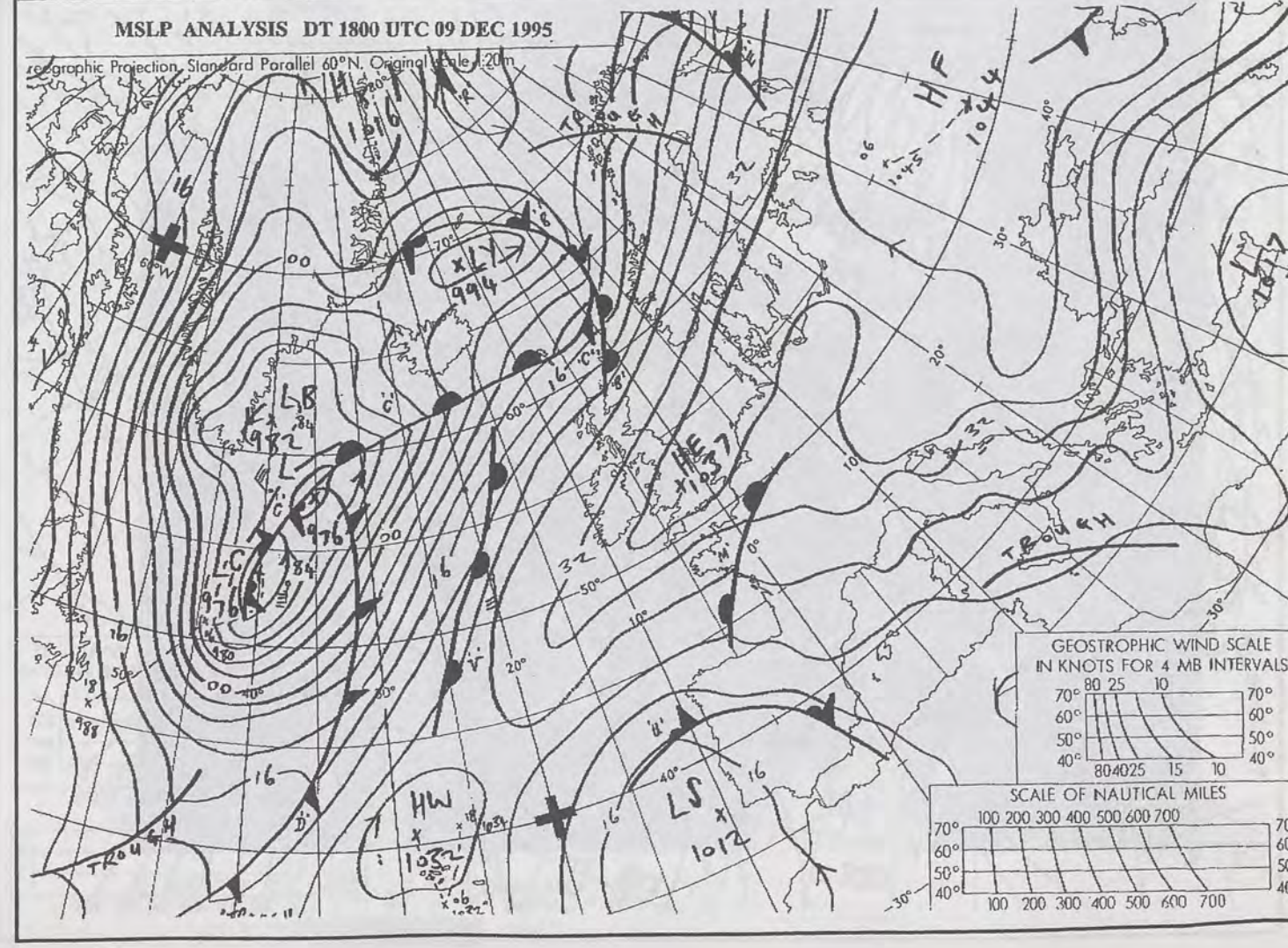
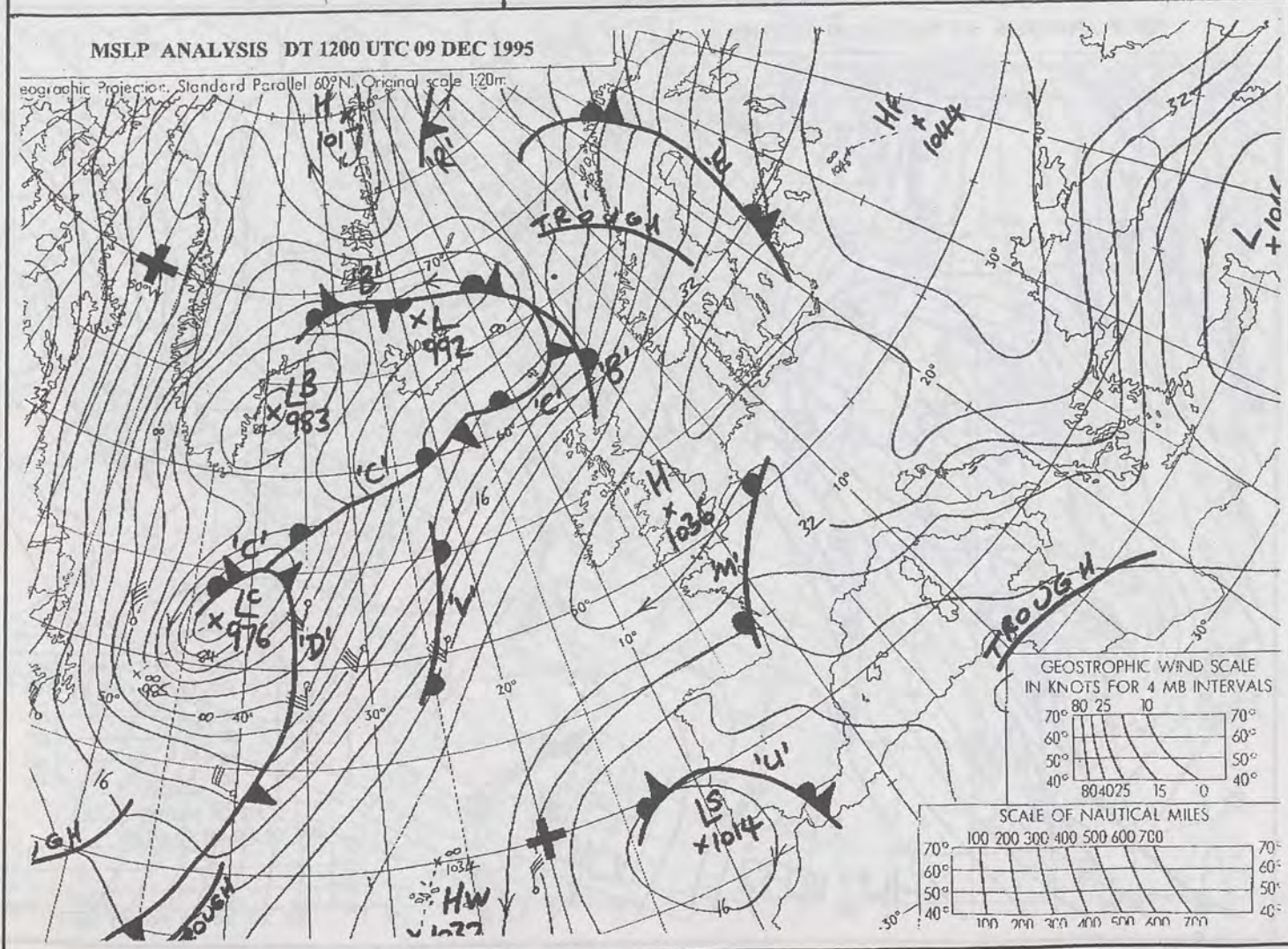
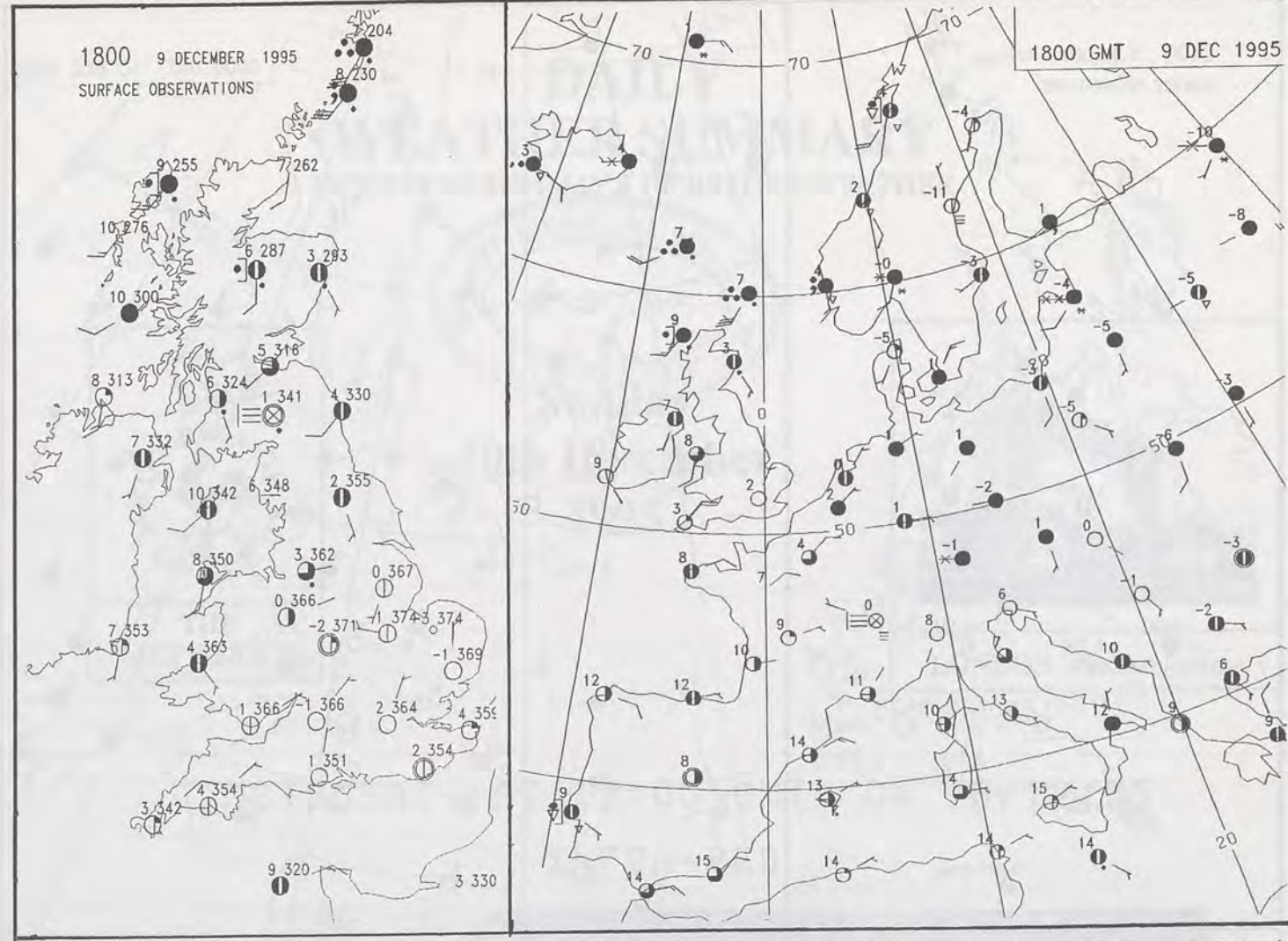
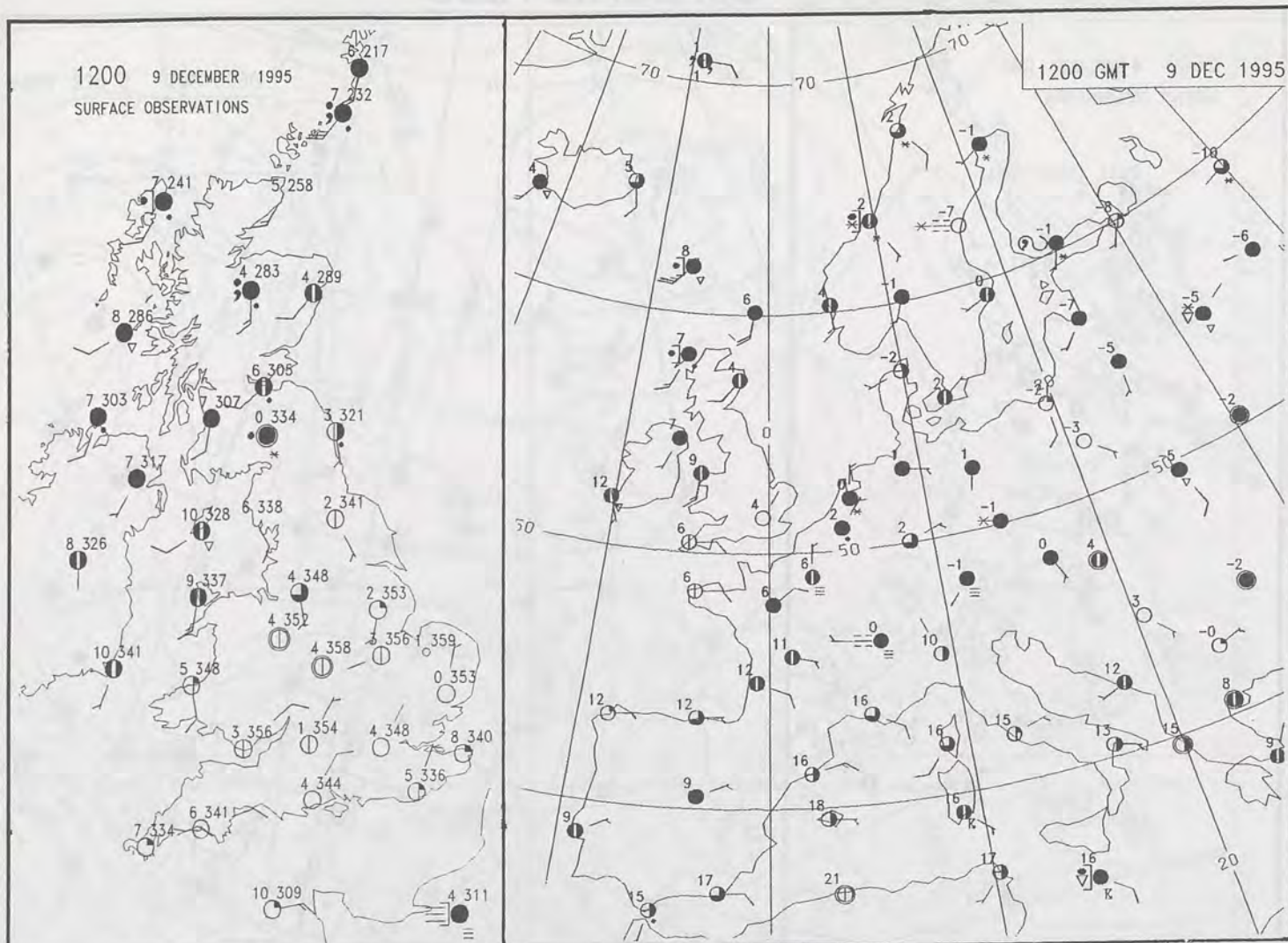
Most Sunshine

: 7.3 Hrs St Mawgan [Cornwall]

NIGHT MINIMUM TEMPERATURE
(DEGREES C)
9 DECEMBER 1995DAY MAXIMUM TEMPERATURE
(DEGREES C)
9 DECEMBER 1995SUNSHINE (DAWN TO DUSK)
(HOURS)
9 DECEMBER 1995

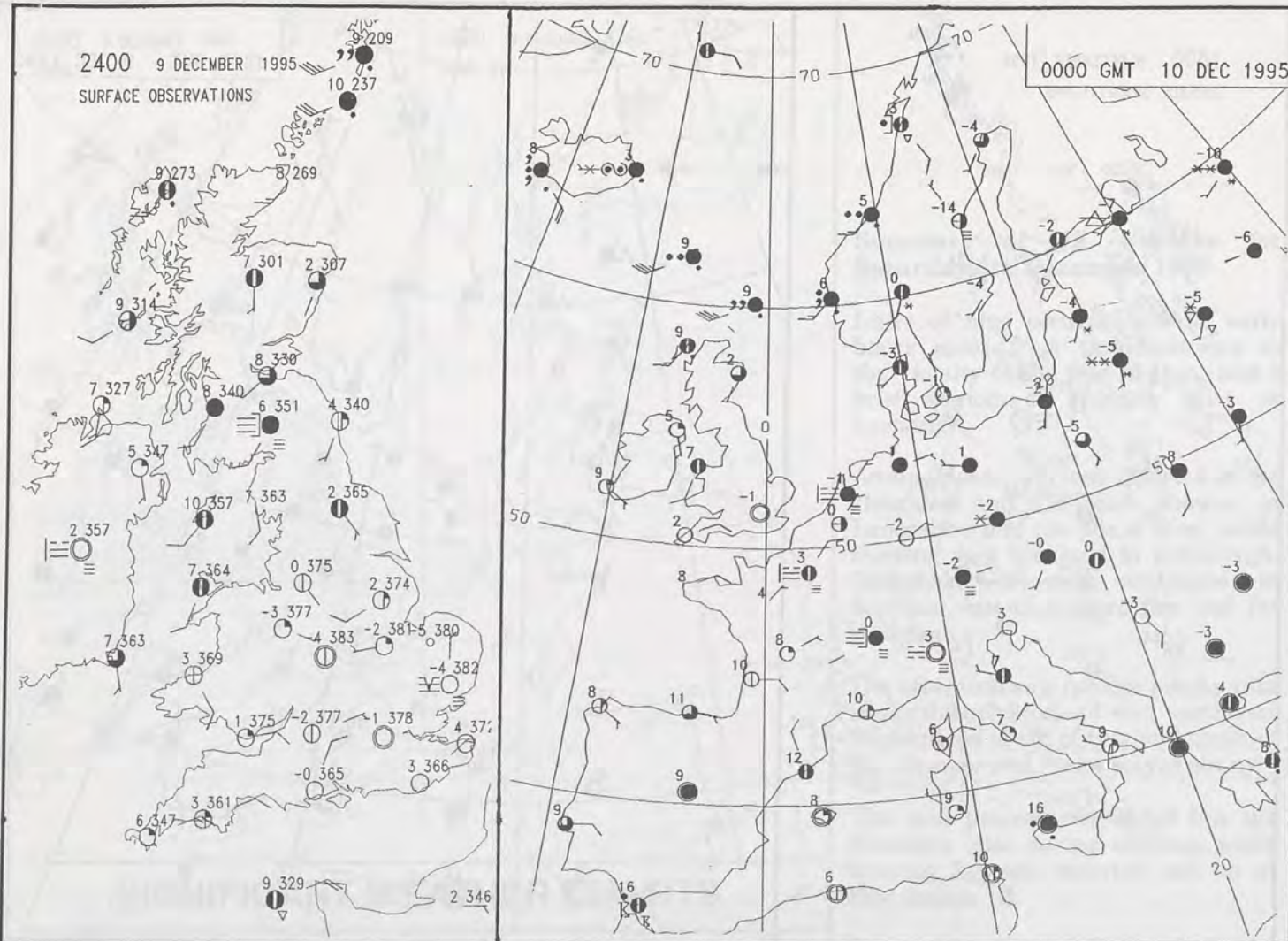
DAILY CLIMATE DATA

NIGHT RAINFALL
(MILLIMETRES)
9 DECEMBER 1995DAY RAINFALL
(MILLIMETRES)
9 DECEMBER 19959 DECEMBER 1995
TOTAL DEPTH OF SNOW (9GMT)
(CENTIMETRES)



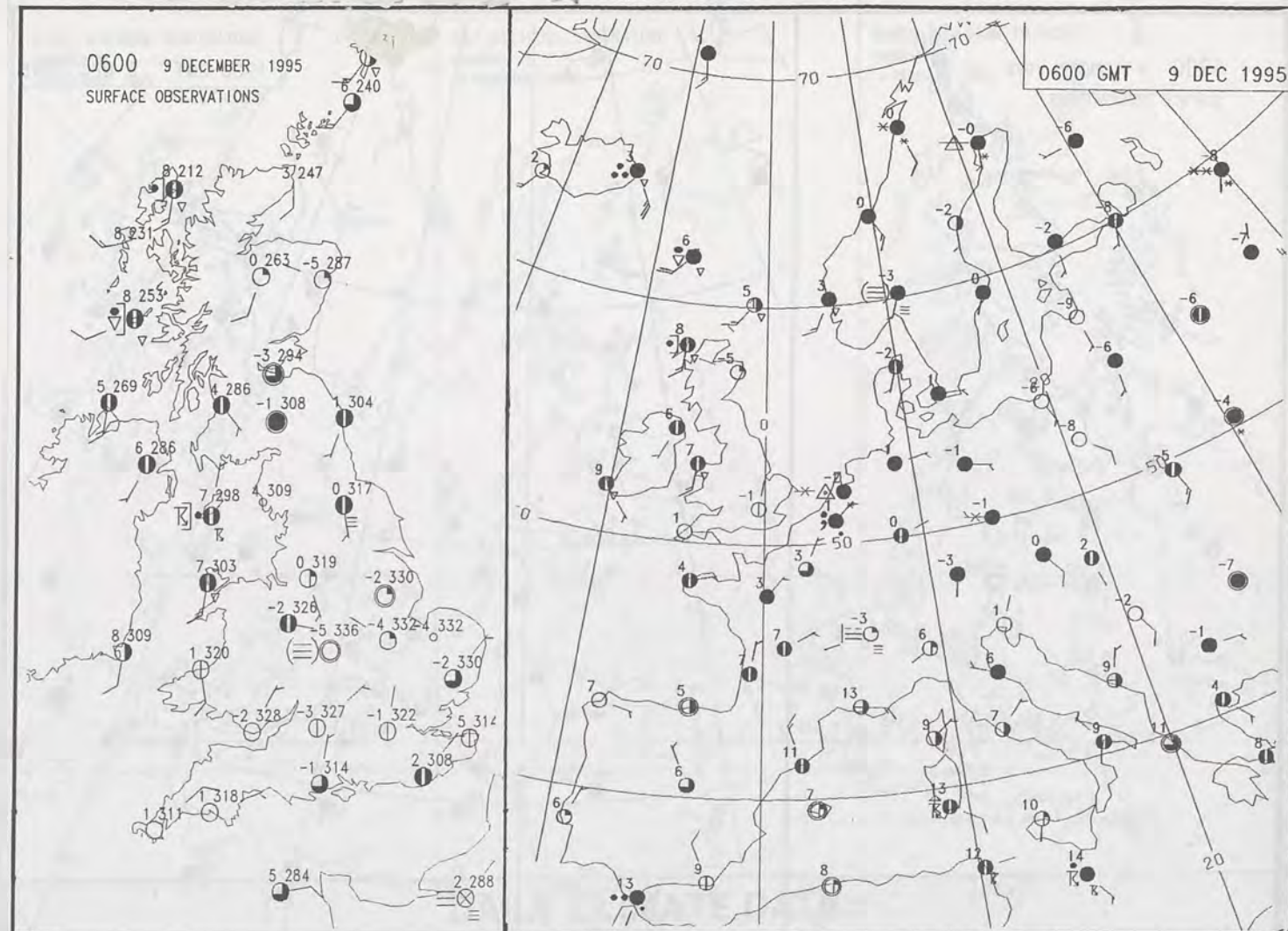
2400 9 DECEMBER 1995
SURFACE OBSERVATIONS

0000 GMT 10 DEC 1995



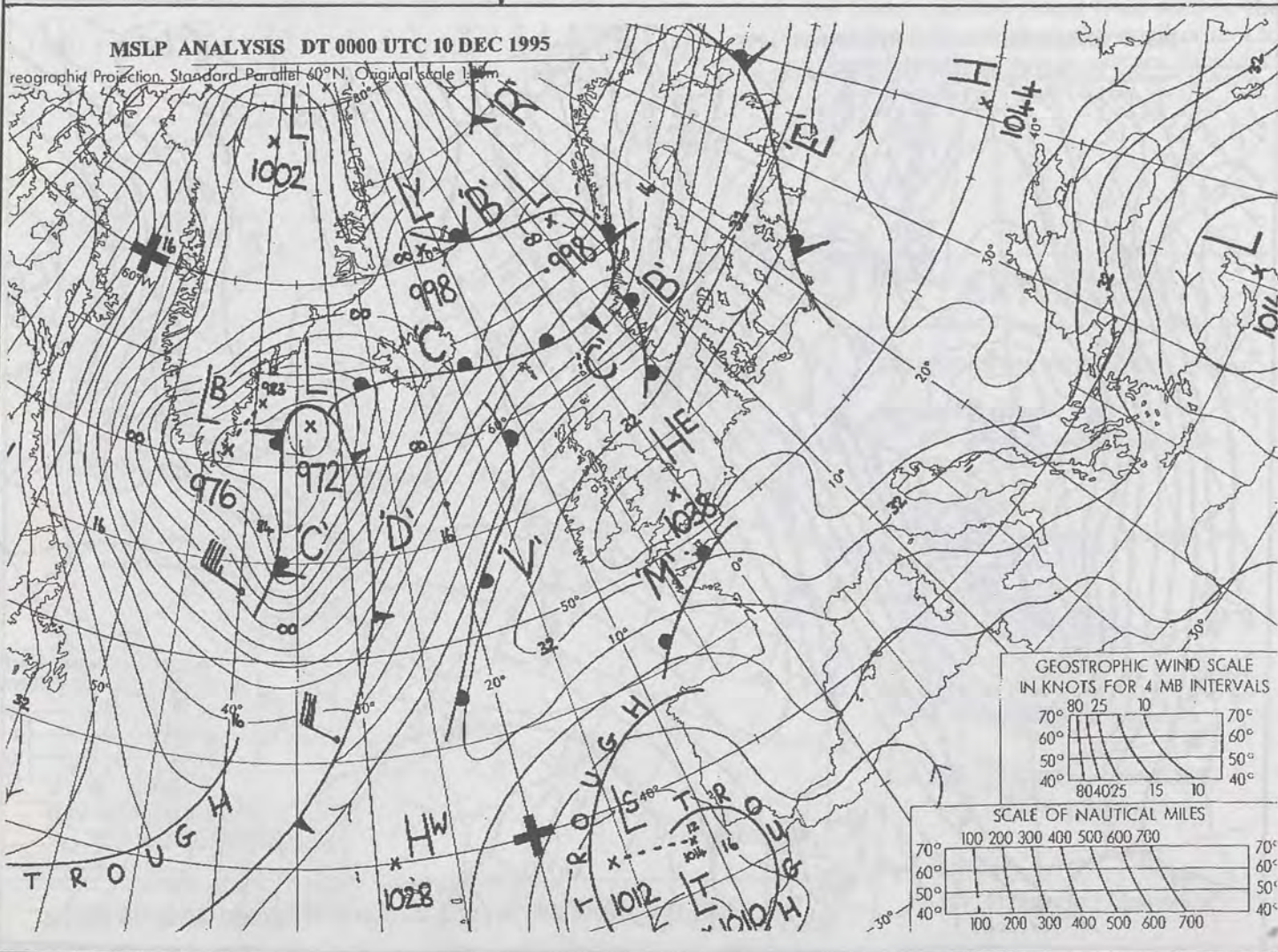
0600 9 DECEMBER 1995
SURFACE OBSERVATIONS

0600 GMT 9 DEC 1995



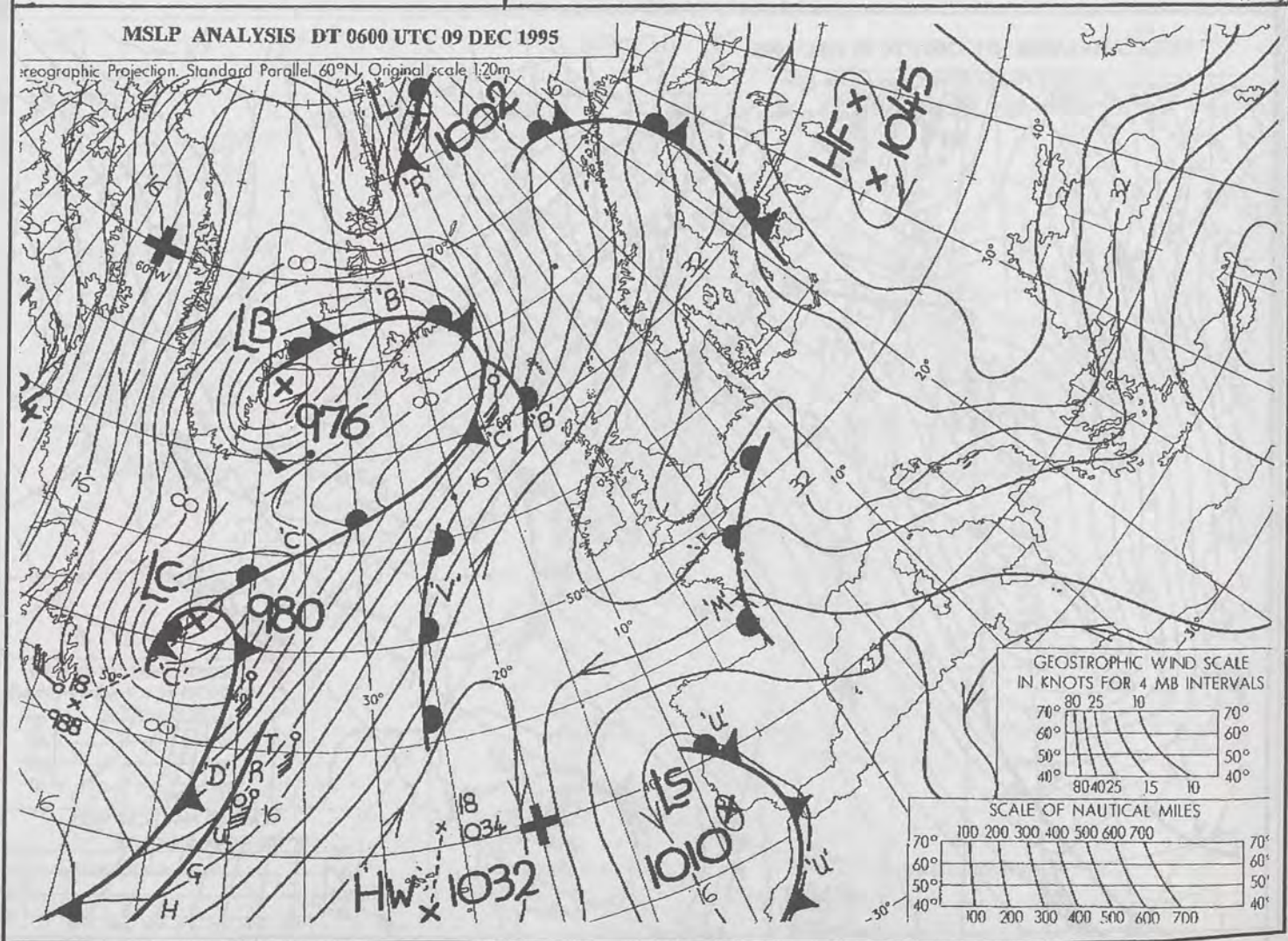
MSLP ANALYSIS DT 0000 UTC 10 DEC 1995

Geographic Projection, Standard Parallel 60°N, Original scale 1:20m



MSLP ANALYSIS DT 0600 UTC 09 DEC 1995

Geographic Projection, Standard Parallel 60°N, Original scale 1:20m



COLD WARM

0600 10 DECEMBER 1995

SIGWX



1200 10 DECEMBER 1995

SIGWX



SIGNIFICANT WEATHER CHARTS

1800 10 DECEMBER 1995

SIGWX



2400 10 DECEMBER 1995

SIGWX



Published by London Weather Centre. All times are GMT.

Summary of UK weather for Sunday 10th December 1995

The early morning started mainly dry with freezing fog patches in East Anglia.

By dawn the freezing fog had become more widespread, with it being reported from central southern England, the home counties north of London, East Anglia and Shawbury.

During the morning the fog thickened to reach across much of southern England and East Anglia, this blanket keeping temperatures below freezing in many parts.

These foggy conditions persisted through the afternoon and evening, although the temperature did creep above freezing in places, especially south of the Thames. A few fog patches were also reported in Northern Ireland, northern England and southern Scotland, but were not nearly as widespread.

Temperatures varied from very mild in parts of northern Scotland, to very cold where the fog persisted in the south.

EXTREMES

SUNDAY 10th DECEMBER 1995

Highest Maximum

: 12.0 C Isles of Scilly

Lowest Maximum

: -1.8 C Benson [Oxfordshire]

Lowest Minimum

: -7.8 C Birmingham Airport

Lowest Grass Minimum

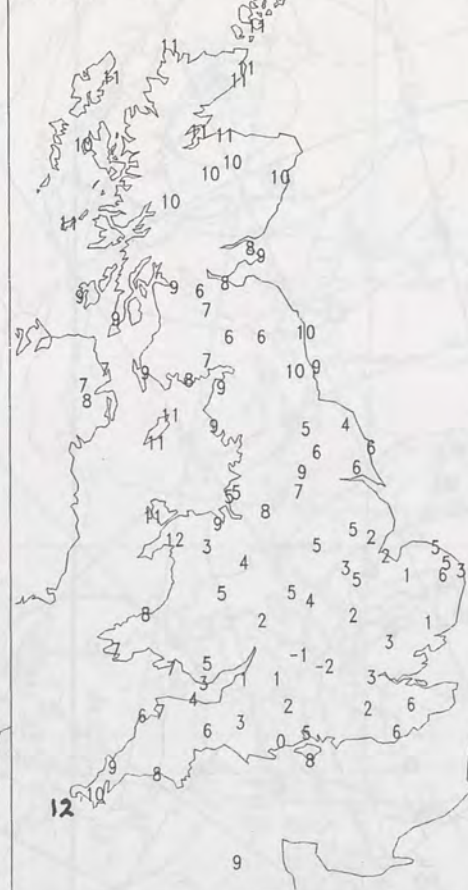
: -11.1 C Brize Norton [Oxfordshire]

Most Rain (24 hrs from 0900 GMT)

: 0.4 mm Hemsby [Norfolk]

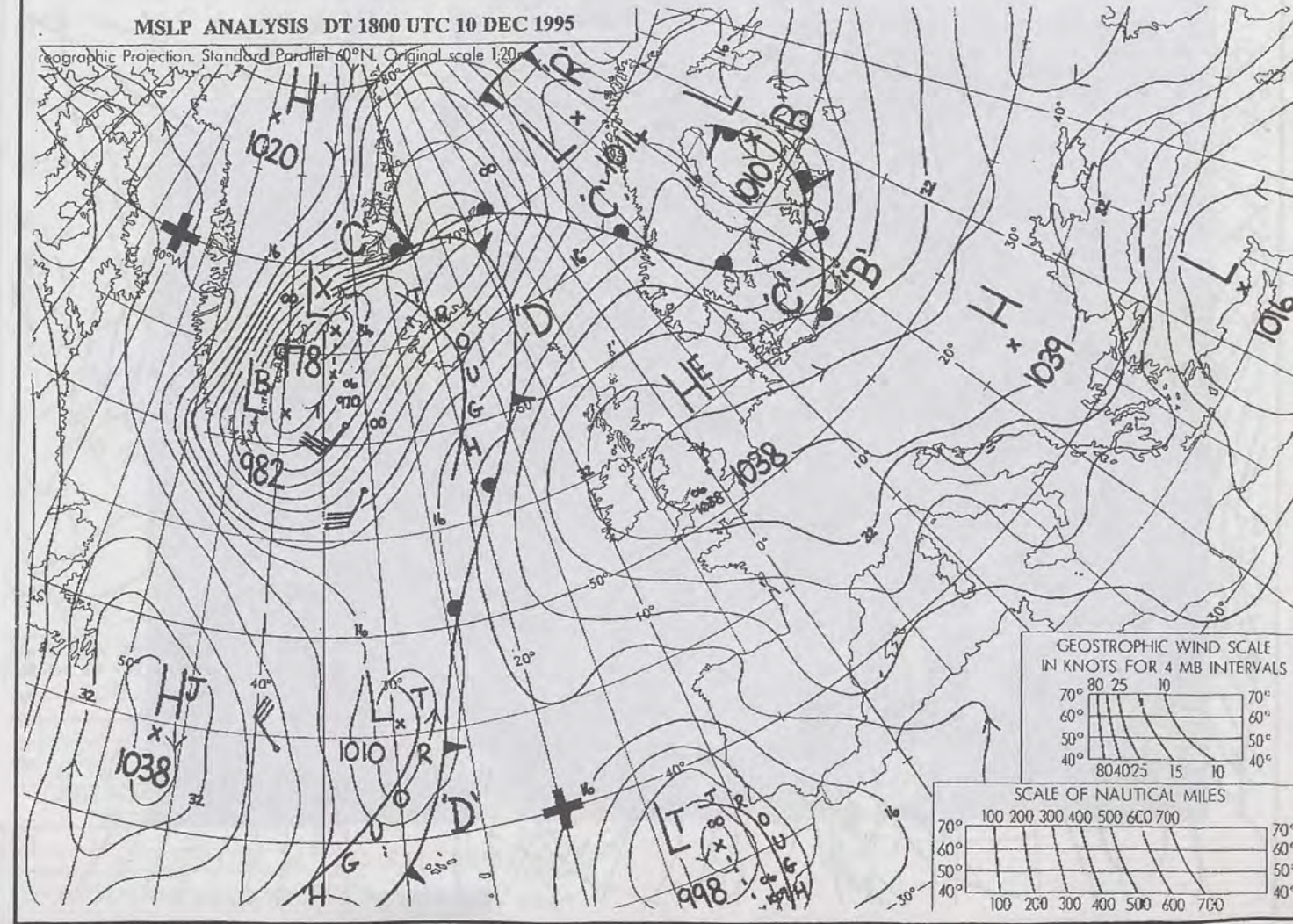
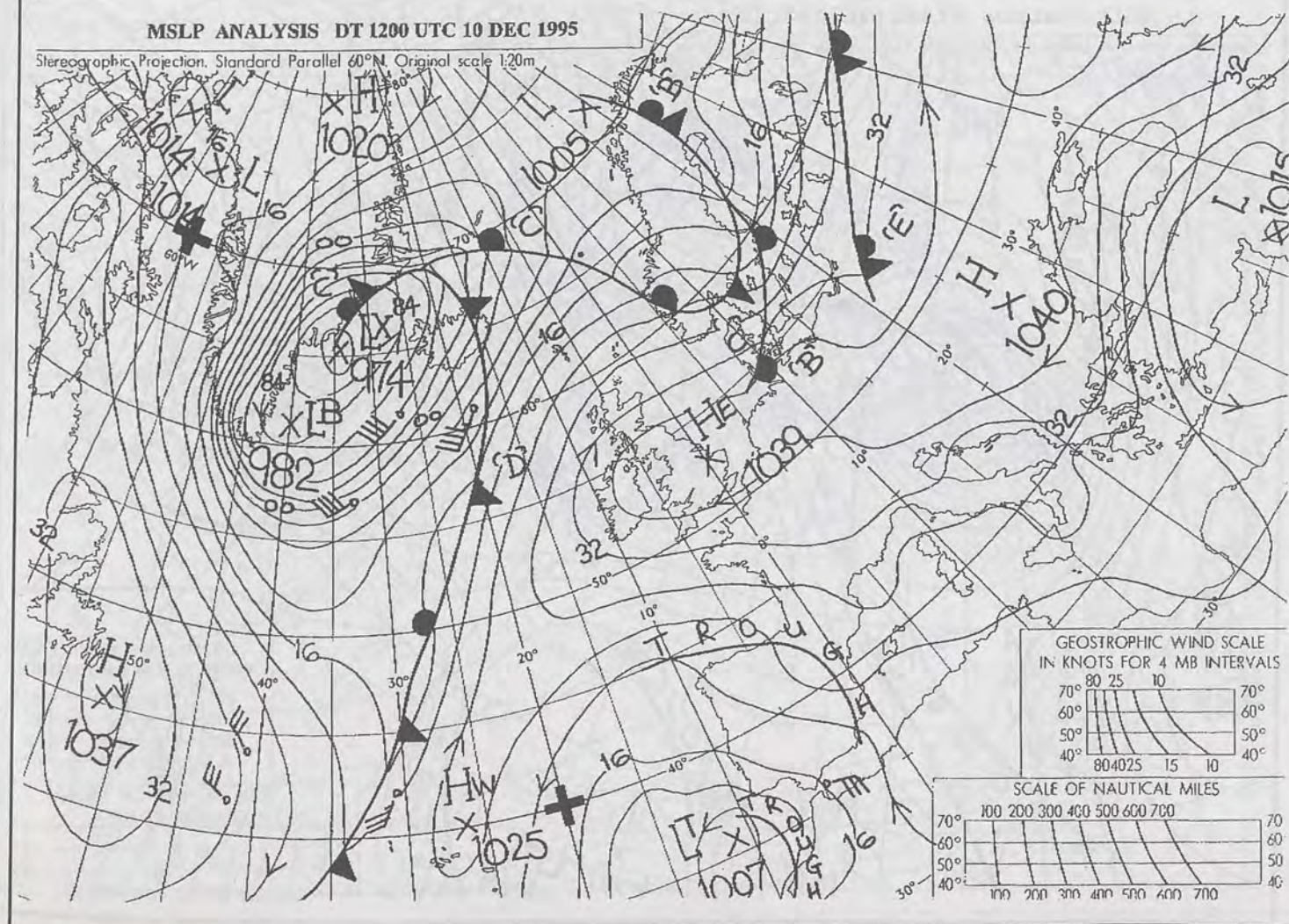
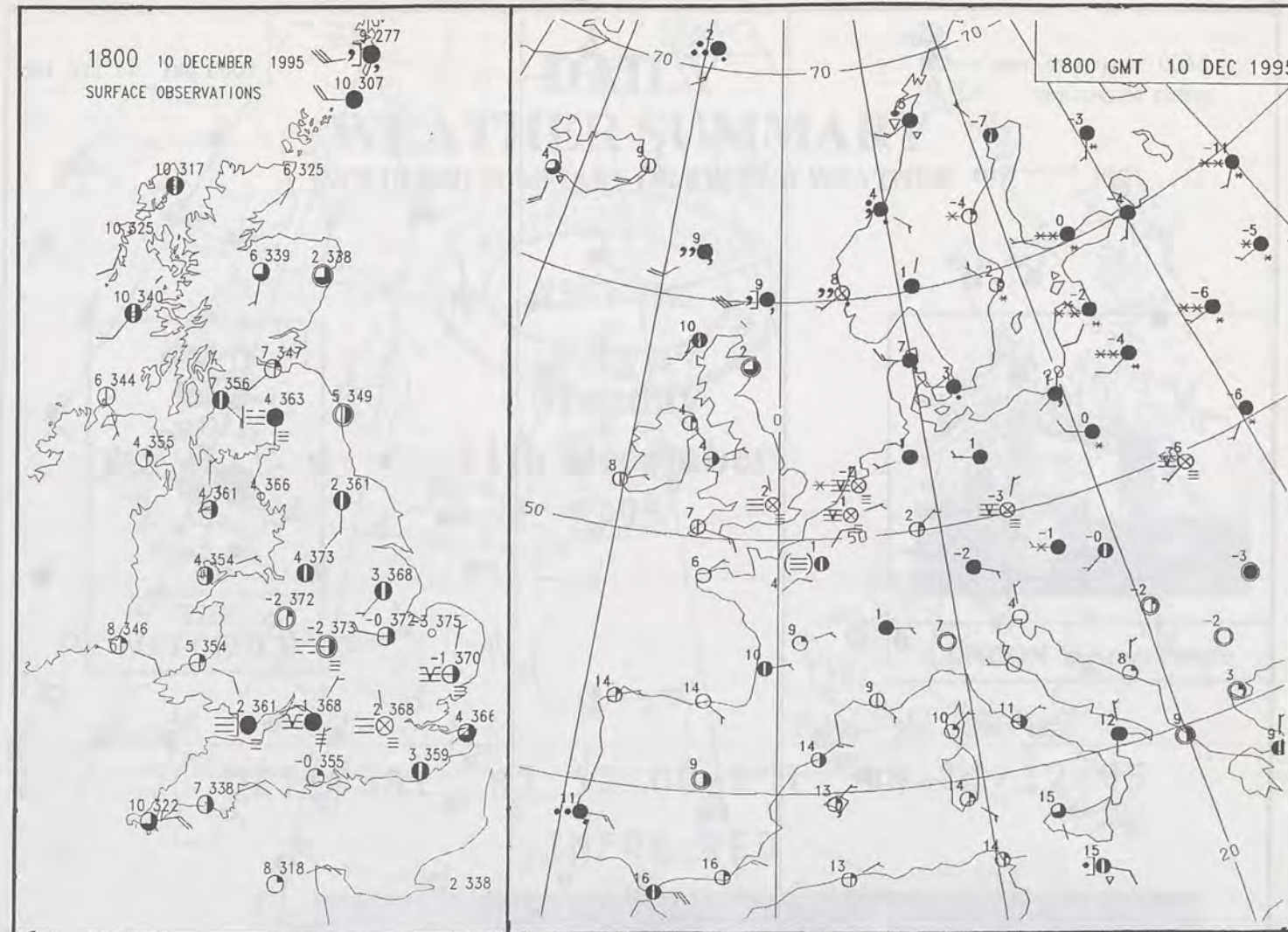
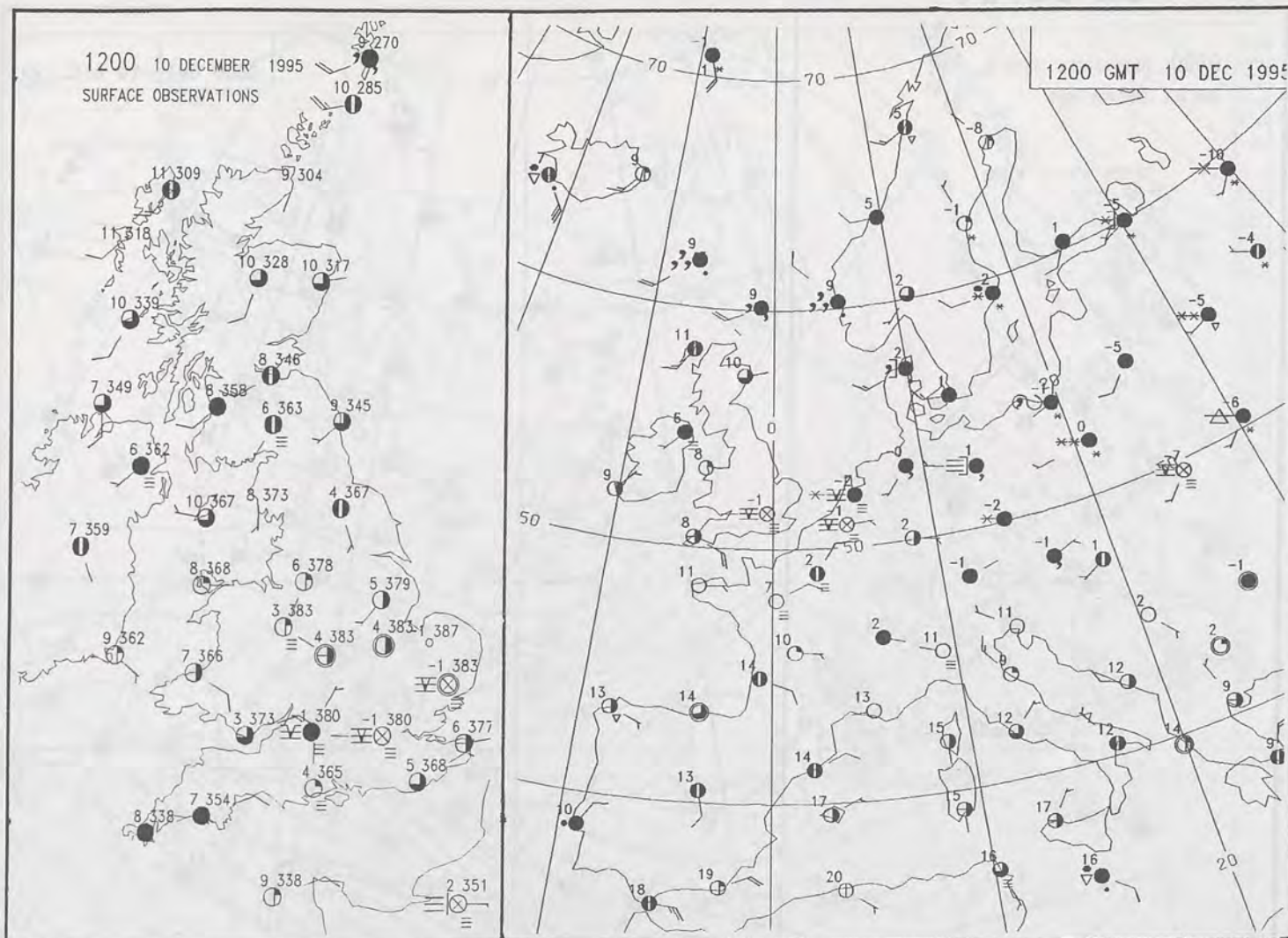
Most Sunshine

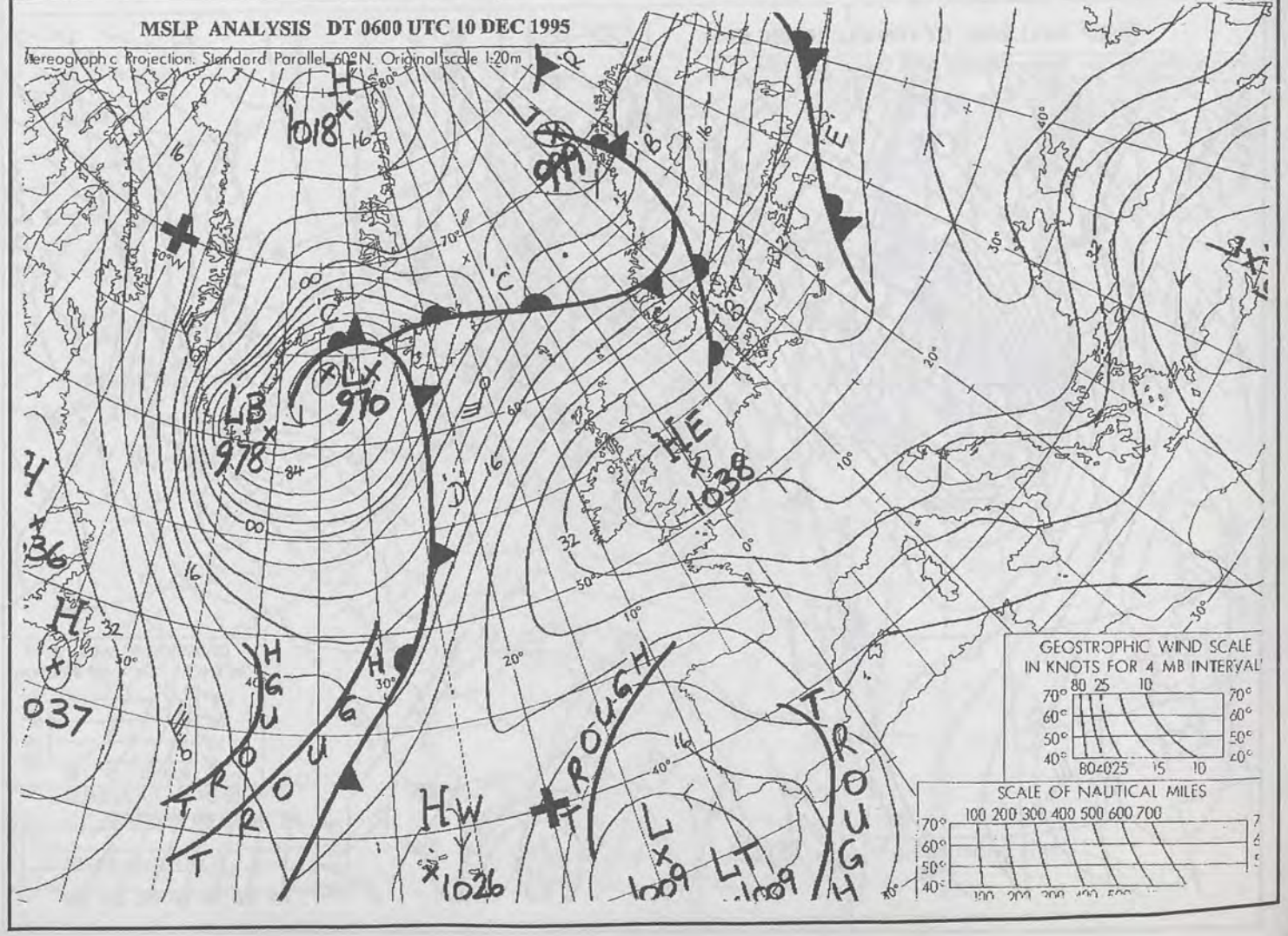
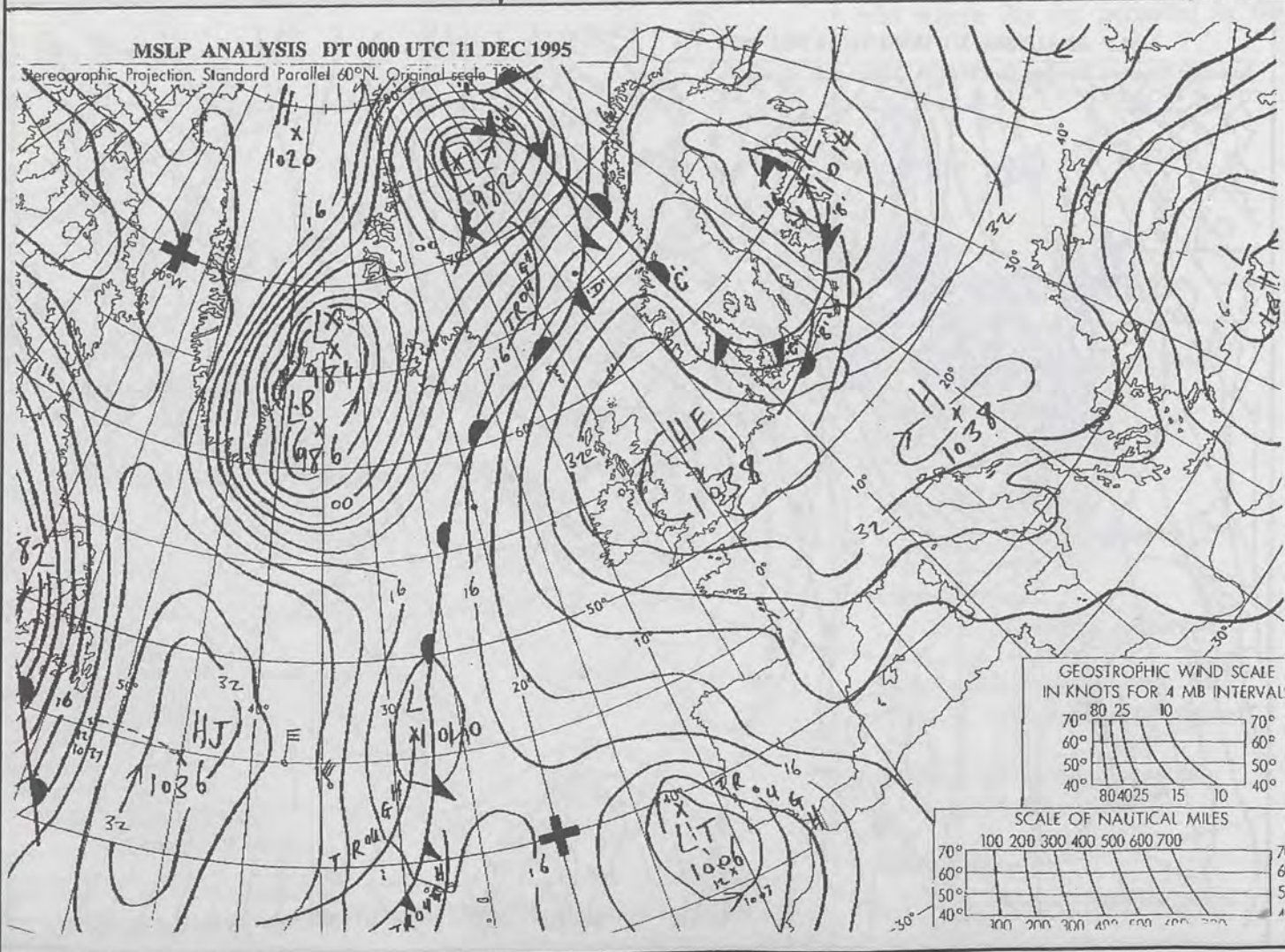
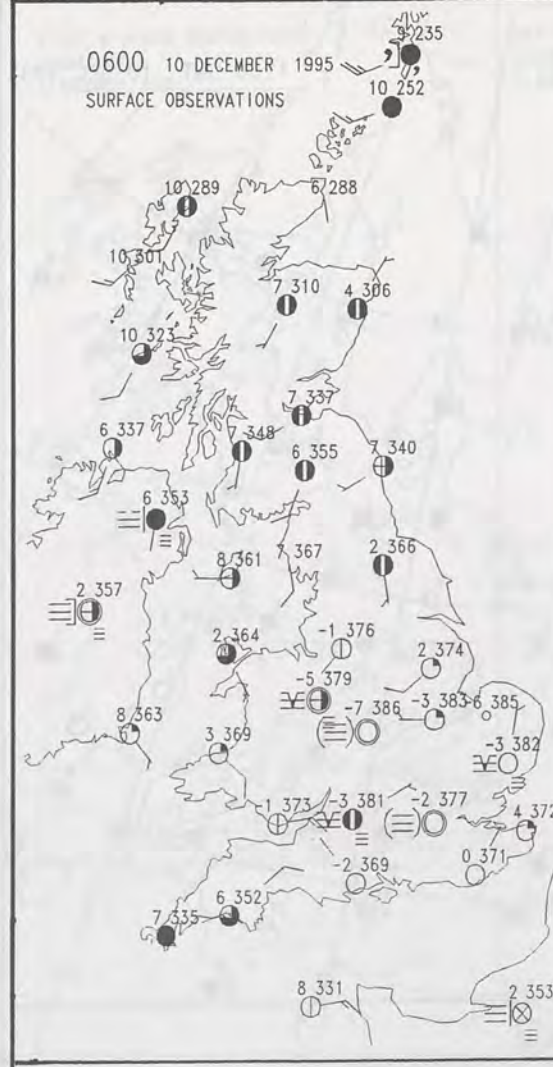
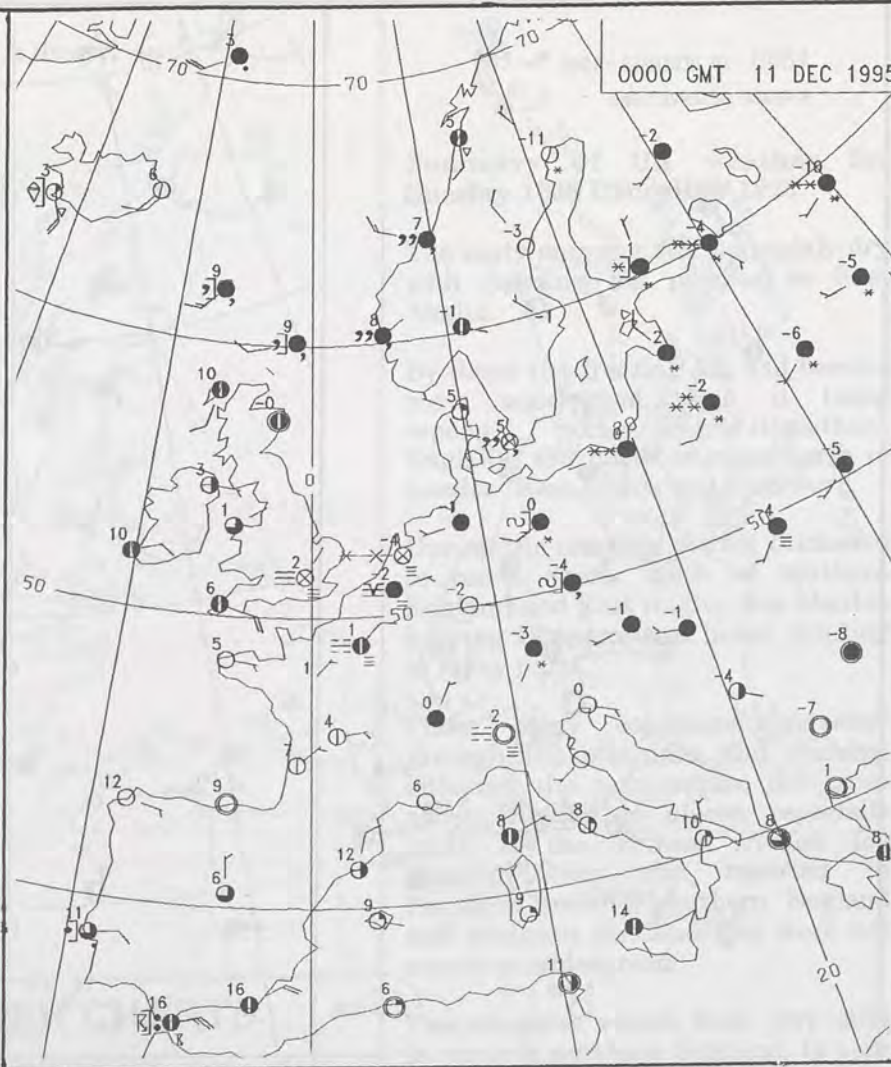
: 6.9 Hrs Hayling Island [Hampshire]

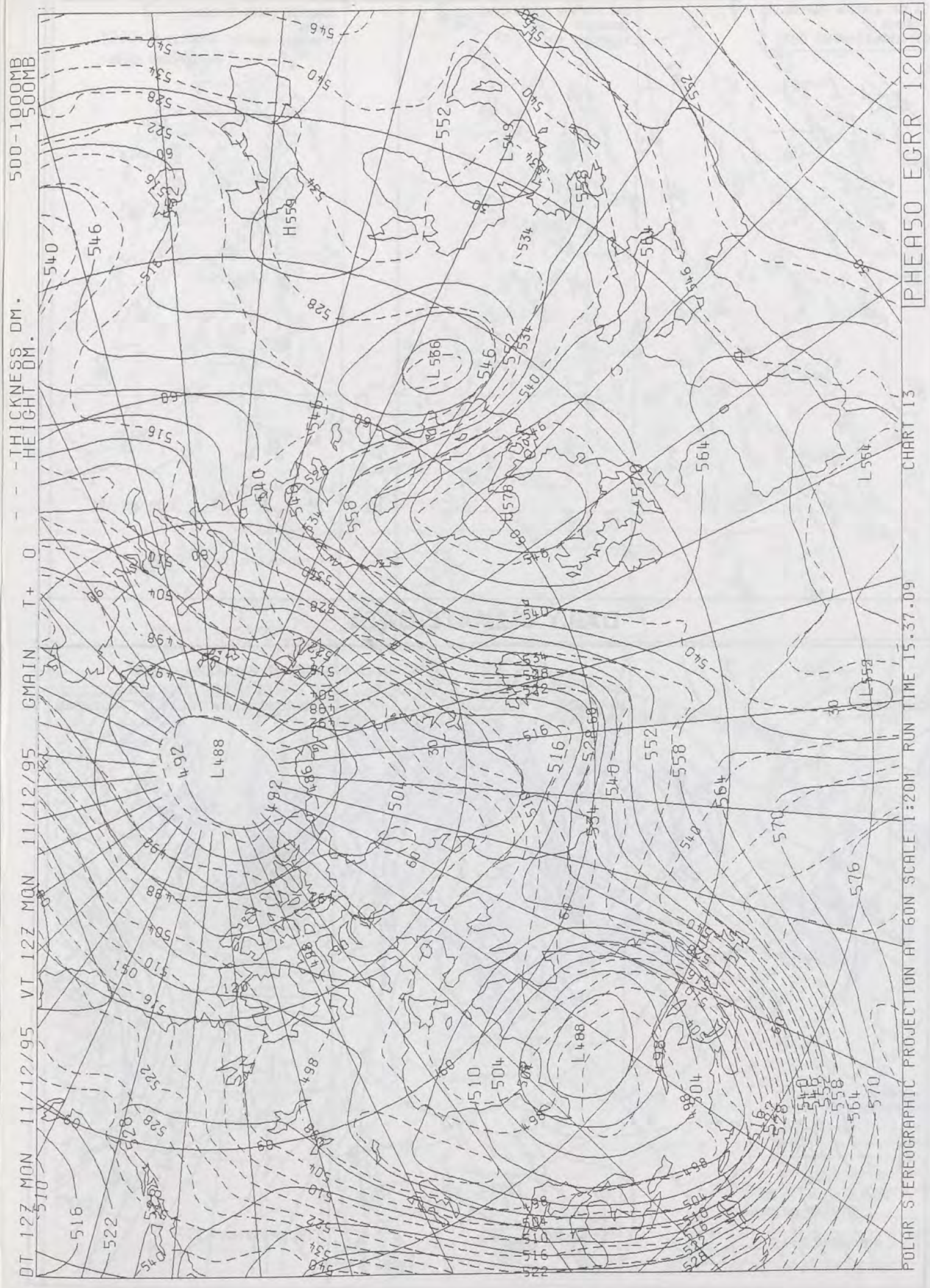
NIGHT MINIMUM TEMPERATURE
(DEGREES C)
10 DECEMBER 1995DAY MAXIMUM TEMPERATURE
(DEGREES C)
10 DECEMBER 1995SUNSHINE (DAWN TO DUSK)
(HOURS)
10 DECEMBER 1995

DAILY CLIMATE DATA

NIGHT RAINFALL
(MILLIMETRES)
10 DECEMBER 1995DAY RAINFALL
(MILLIMETRES)
10 DECEMBER 199510 DECEMBER 1995
TOTAL DEPTH OF SNOW (9GMT)
(CENTIMETRES)







DAILY WEATHER SUMMARY


INCLUDING SUMMARY OF BRITISH WEATHER



Monday
11th December
1995



METEOSAT AT 12:00 GMT ON 11/12/95
INFRA-RED



CLOUD-TOP OR LAND/SEA TEMPERATURE
COLD WARM

0600 11 DECEMBER 1995
SIGWX



1200 11 DECEMBER 1995
SIGWX



SIGNIFICANT WEATHER CHARTS

1800 11 DECEMBER 1995
SIGWX



2400 11 DECEMBER 1995
SIGWX



Published by London Weather Centre. All times are GMT.

Summary of UK weather for Monday 11th December 1995

Today again started misty and murky with fog in many eastern and central parts, and frosty conditions away from the coast. The fog slowly lifted from the east and the south, but lingered for much of the day in sheltered areas of central England and Scotland.

For Northern Ireland and western parts of England, Wales and Scotland, the day began dry with bright or sunny spells during the morning, and continued along a similar vein throughout the afternoon. North-eastern areas of Scotland became brighter by the afternoon. There were also some brighter interludes over the eastern half of England before more mist and fog returned during the evening.

Later on misty conditions crept into the Northern Ireland and the southwest of England and Scotland, but clearer weather continued to dominate the western side of Wales and the far north and west of Scotland.

Temperatures were near normal or just on the mild side in the far north, along the western side of the country and coastal regions, remaining rather cold or cold elsewhere.

EXTREMES

MONDAY 11th DECEMBER 1995

Highest Maximum

: 11.0 C Nantmor [Gwynedd]

Lowest Maximum

: 0.6 C Aviemore [Highland]

Lowest Minimum

: -7.4 C Birmingham Airport

Lowest Grass Minimum

: -10.5 C Shawbury [Shropshire]

Most Rain (24 hrs from 0900 GMT)

: 1.4 mm Charing [Kent]

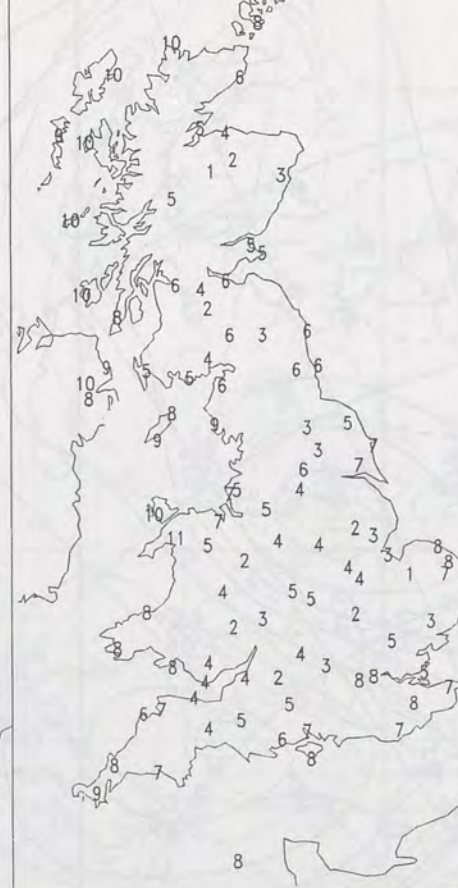
Most Sunshine

: 7.6 Hrs Bognor Regis [West Sussex]

NIGHT MINIMUM TEMPERATURE
(DEGREES C)
11 DECEMBER 1995



DAY MAXIMUM TEMPERATURE
(DEGREES C)
11 DECEMBER 1995



SUNSHINE (DAWN TO DUSK)
(HOURS)
11 DECEMBER 1995



X INDICATES 0.1-0.4 HRS

DAILY CLIMATE DATA

NIGHT RAINFALL
(MILLIMETRES)
11 DECEMBER 1995



X INDICATES TRACE TO 0.4 MM

DAY RAINFALL
(MILLIMETRES)
11 DECEMBER 1995

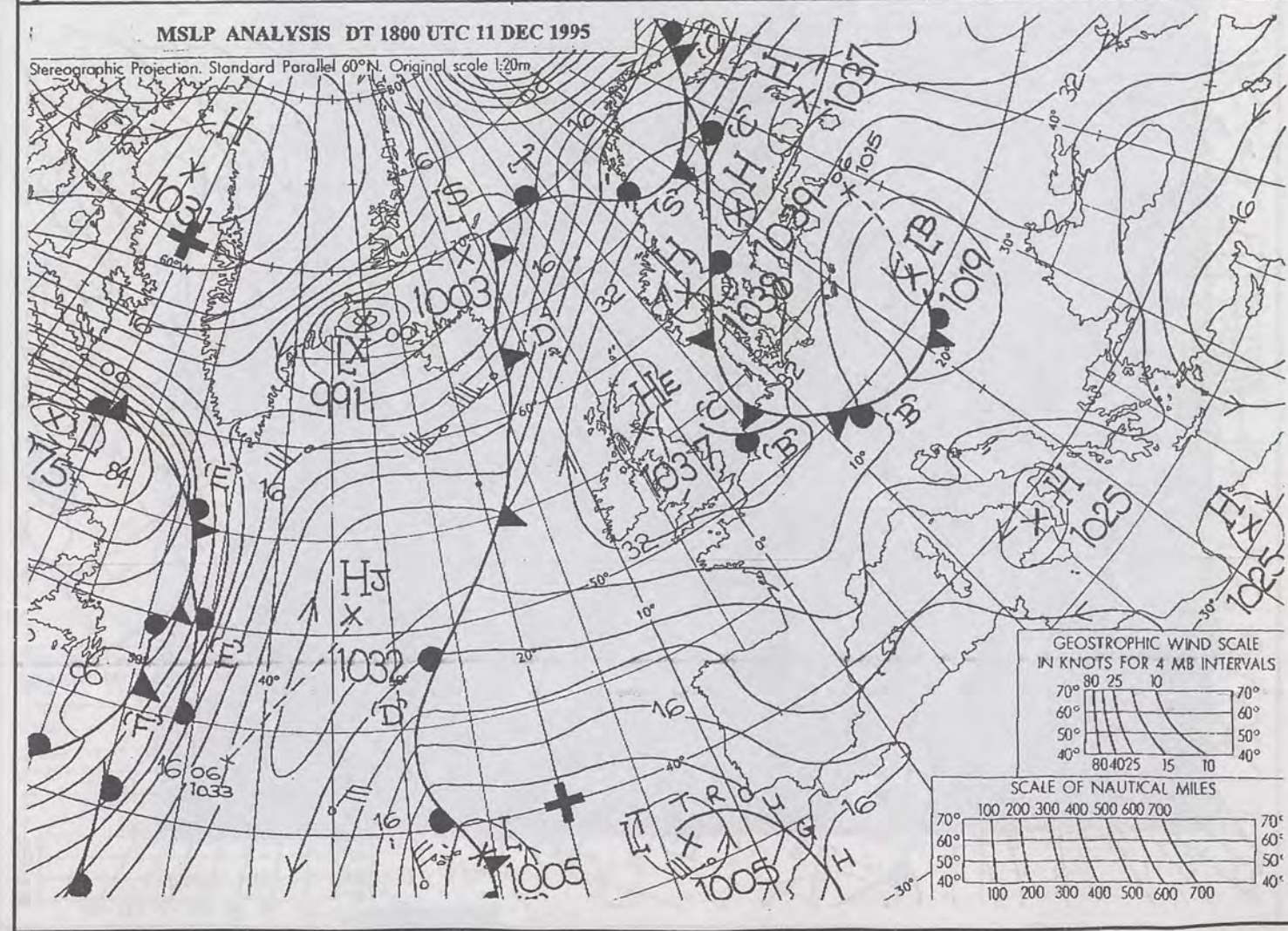
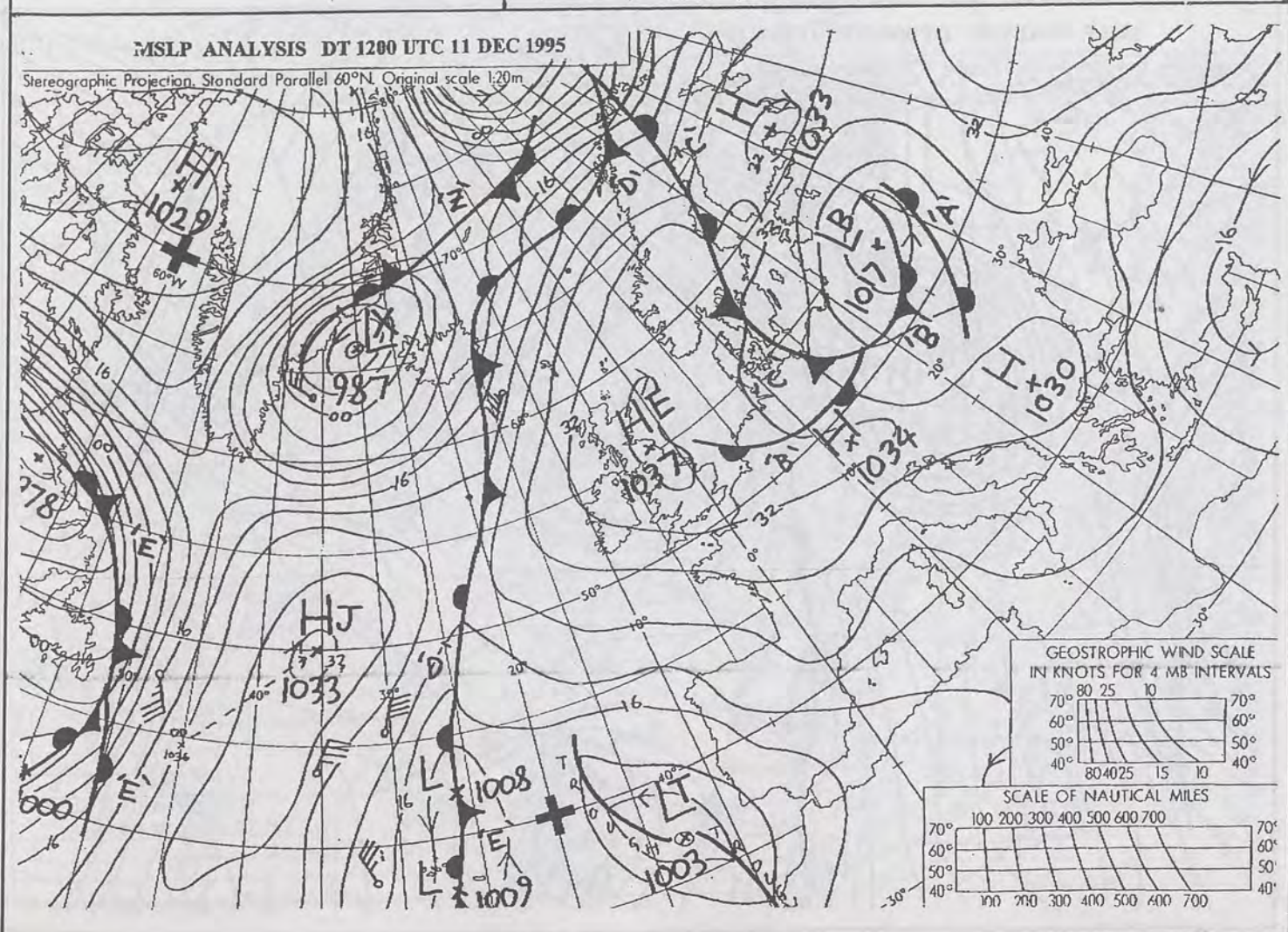
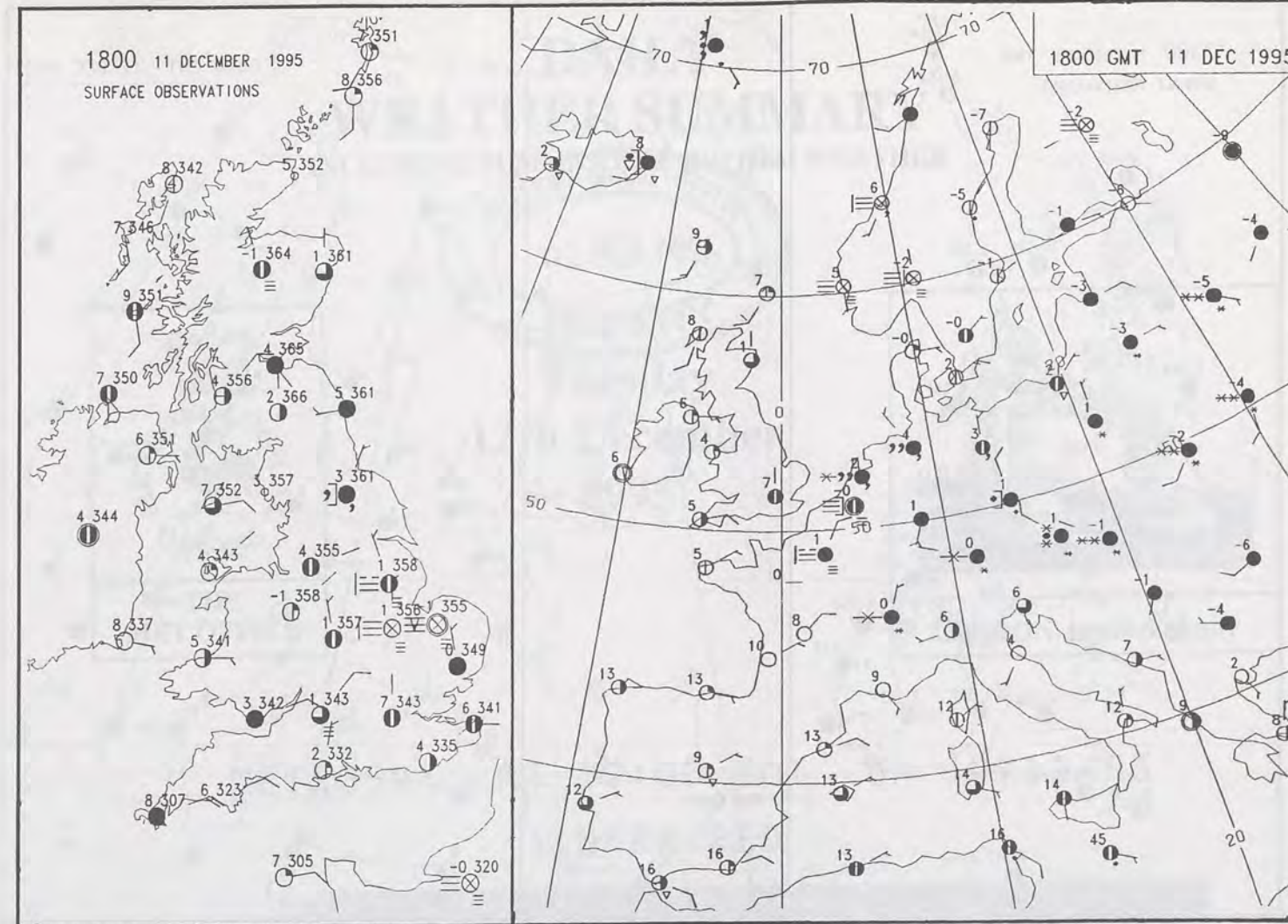
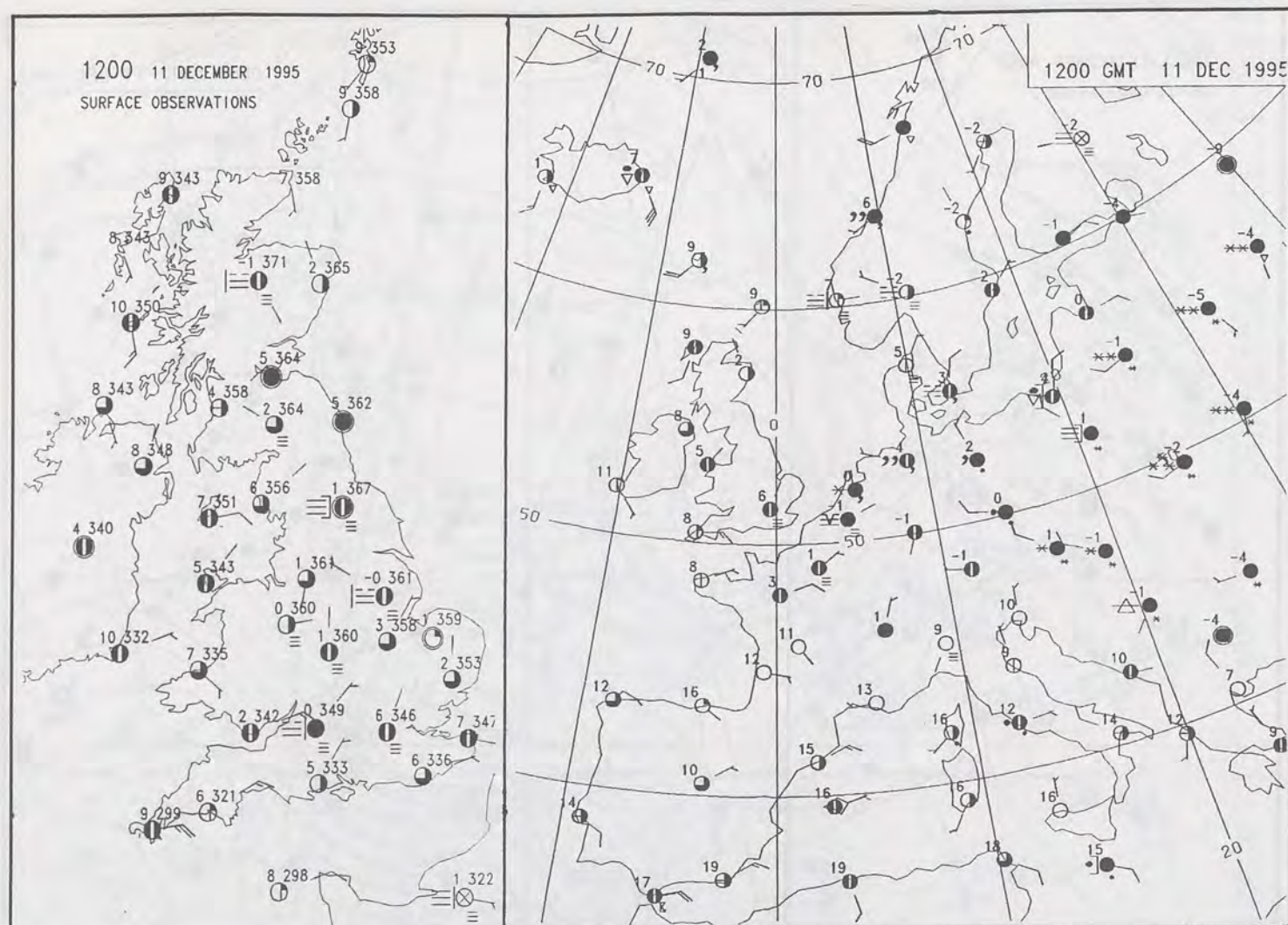


X INDICATES TRACE TO 0.4 MM

11 DECEMBER 1995
TOTAL DEPTH OF SNOW (9GMT)
(CENTIMETRES)



X INDICATES TRACE TO 0.4 CM

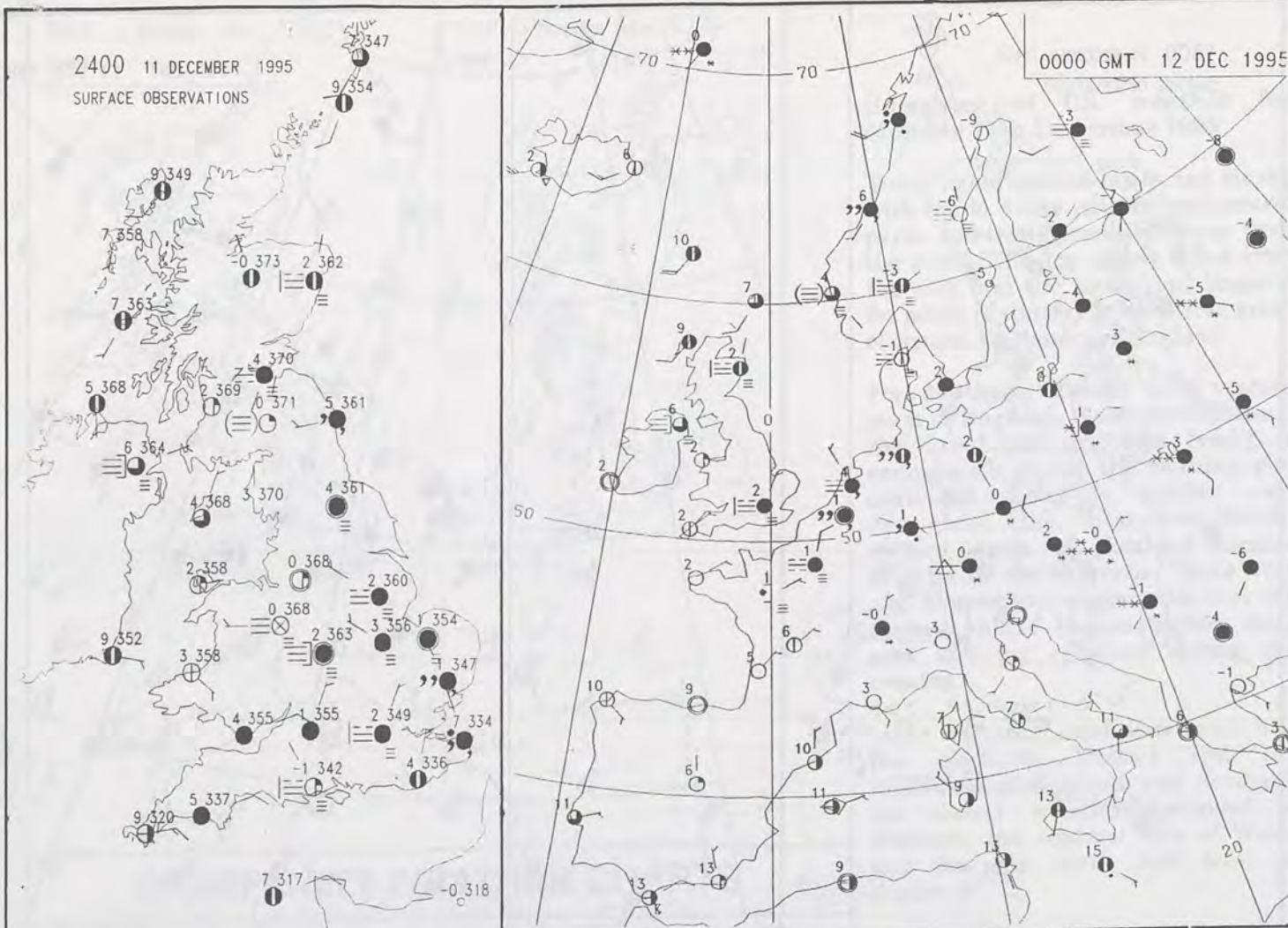


NOT FOR LOAN

DUPLICATE ALSO

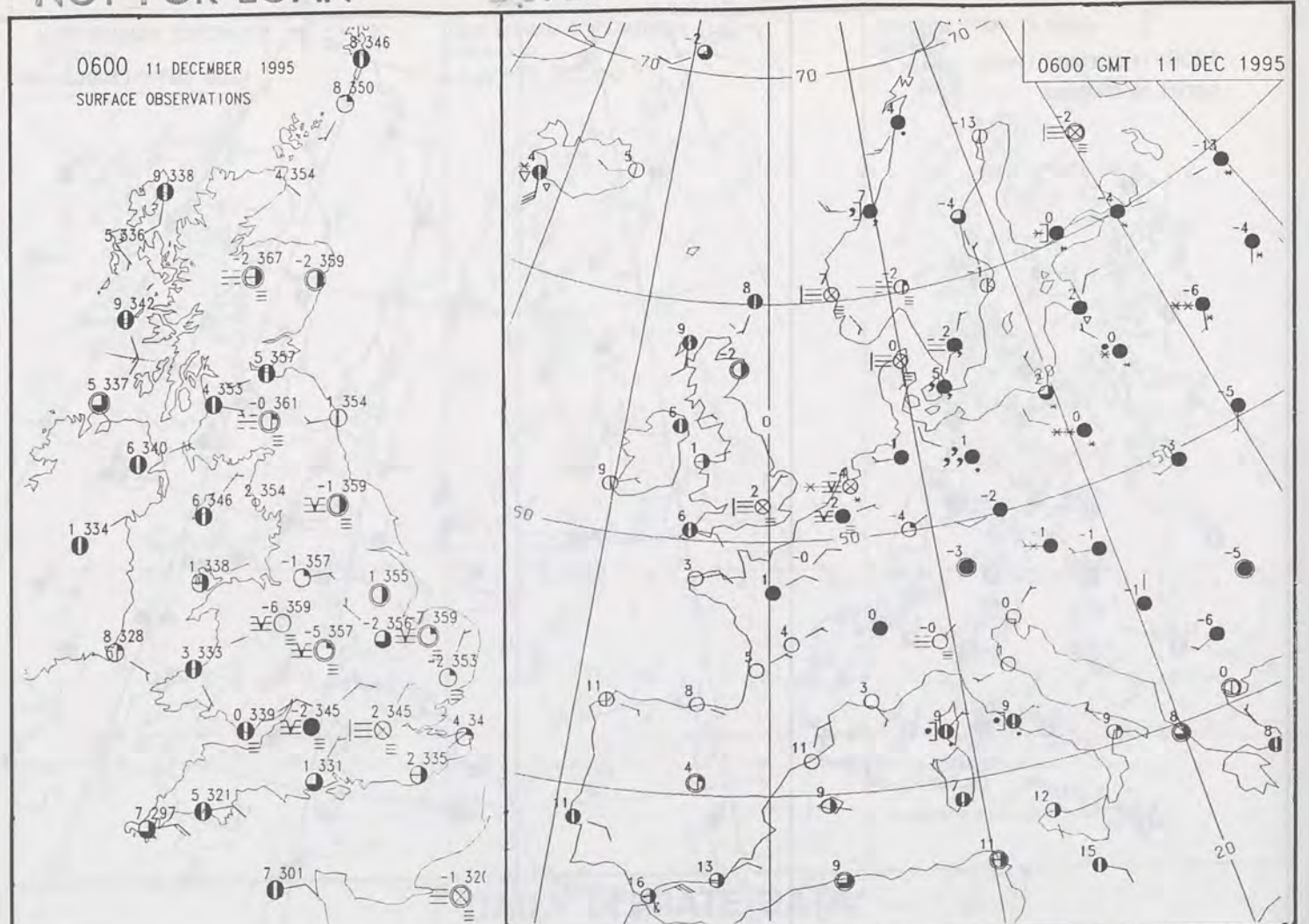
2400 11 DECEMBER 1995
SURFACE OBSERVATIONS

0000 GMT 12 DEC 1995



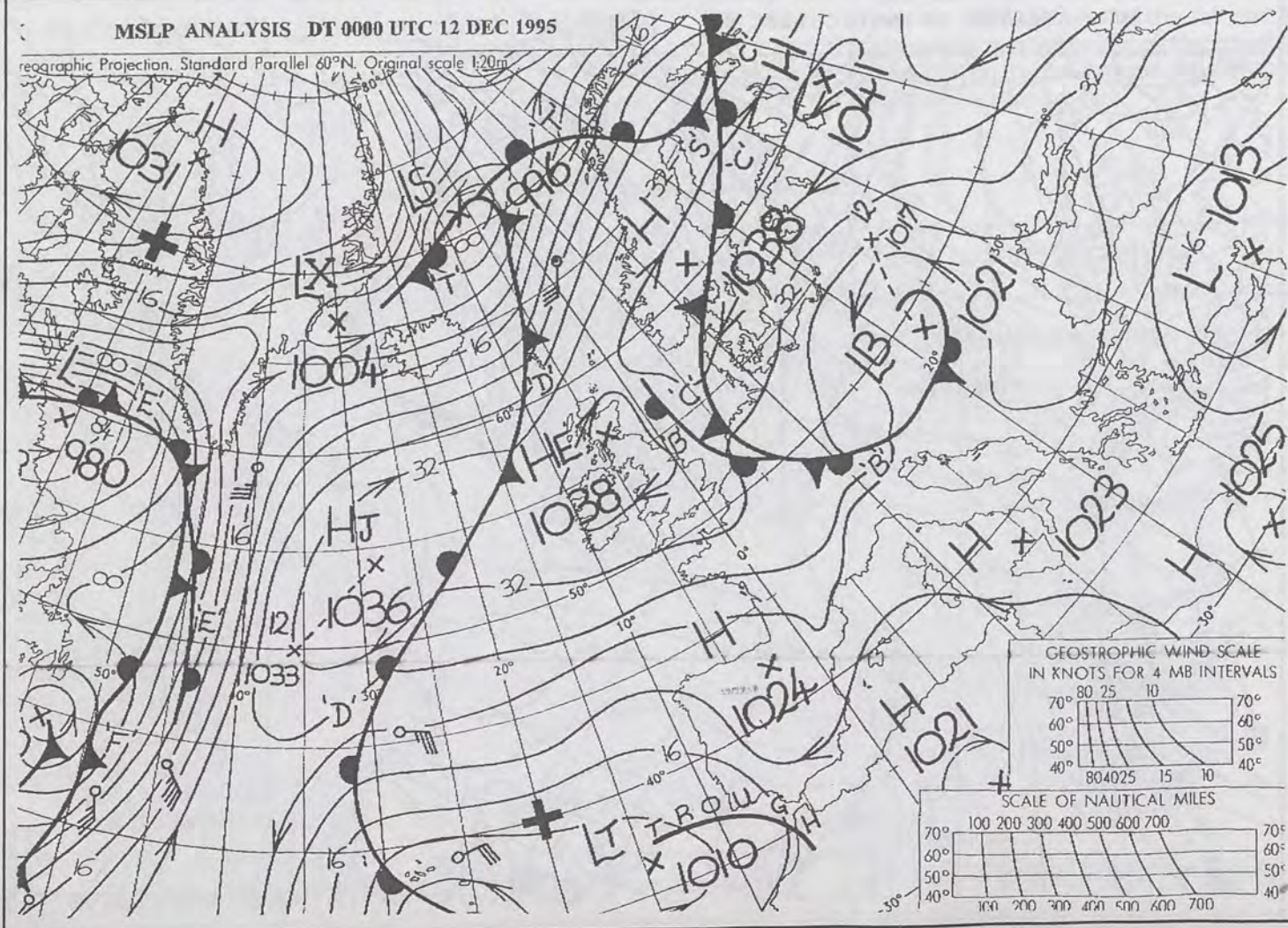
0600 11 DECEMBER 1995
SURFACE OBSERVATIONS

0600 GMT 11 DEC 1995



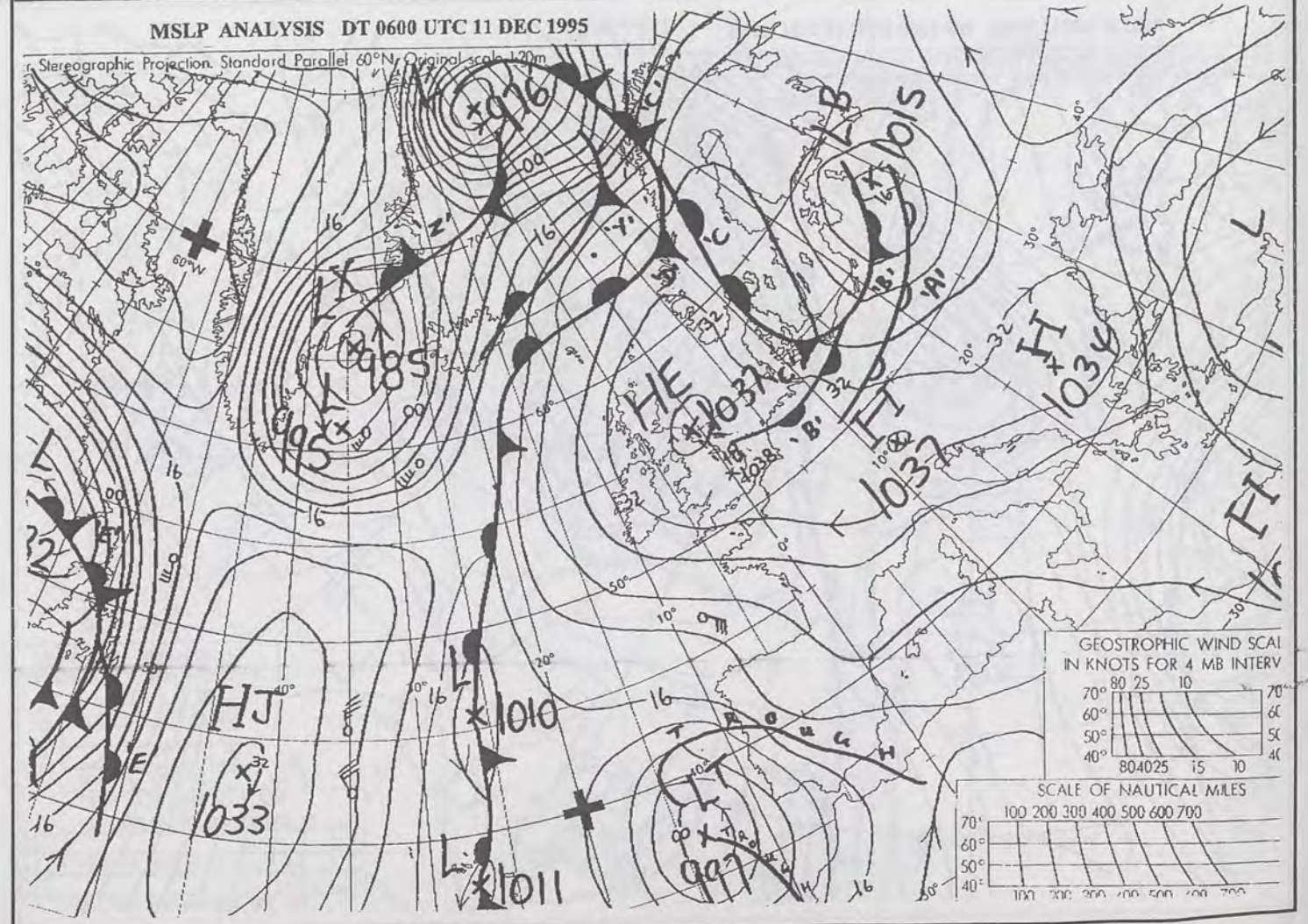
MSLP ANALYSIS DT 0000 UTC 12 DEC 1995

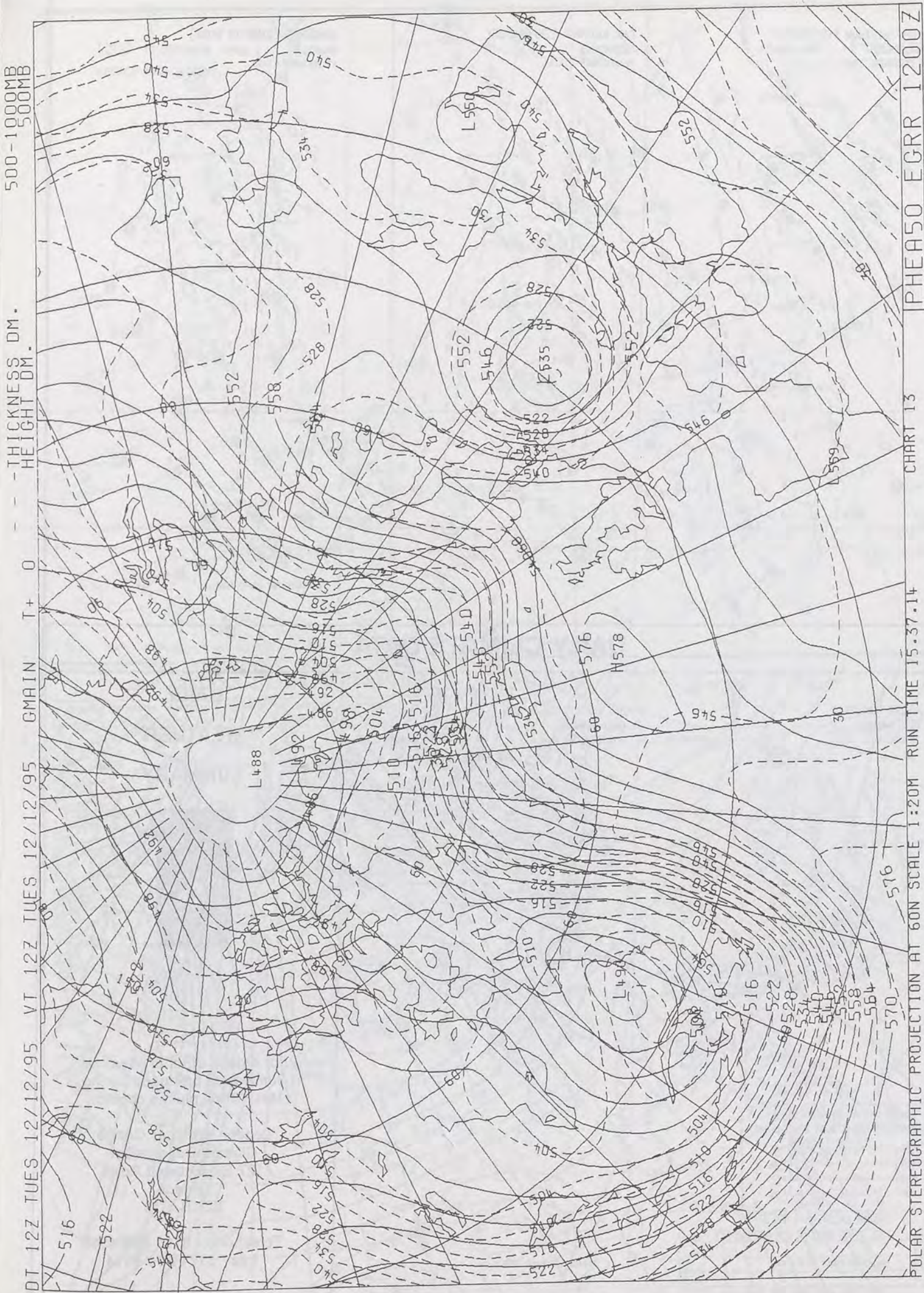
Stereographic Projection, Standard Parallel 60°N, Original scale 1:20m



MSLP ANALYSIS DT 0600 UTC 11 DEC 1995


Stereographic Projection, Standard Parallel 60°N, Original scale 1:20m





DAILY WEATHER SUMMARY


INCLUDING SUMMARY OF BRITISH WEATHER



Tuesday
12th December
1995



METEOSAT AT 12:00 GMT ON 12/12/95
INFRA-RED



CLOUD-TOP OR LAND/SEA TEMPERATURE
COLD WARM

0600 12 DECEMBER 1995
SIGWX



1200 12 DECEMBER 1995
SIGWX



SIGNIFICANT WEATHER CHARTS

1800 12 DECEMBER 1995
SIGWX



2400 12 DECEMBER 1995
SIGWX



Published by London Weather Centre. All times are GMT.

Summary of UK weather for Tuesday 12th December 1995

Overnight, western parts of England and Wales were dry with well broken cloud. Some mist and fog developed in places. The rest of England and Wales was cloudy and misty with occasional drizzle. Scotland and Northern Ireland were dry with variable amounts of cloud. Where the skies were clearer, fog formed.

During the day, central and eastern England remained overcast and misty with outbreaks of drizzle. A narrow band of more persistent rain edged across East Anglia and the Southeast through the evening. For the rest of England and Wales, the overnight fog only slowly cleared away, and didn't do so in parts of the north. Where the fog did clear, it was a dry day with variable, but often large amounts of cloud.

The overnight fog was also slow to clear across Scotland and Northern Ireland, and lingered all day in some parts, notably the Forth and Clyde valleys. It was a dry day with generally large amounts of cloud, although there was a little sunshine at times. Over northern Scotland the cloud became thicker through the afternoon with some patchy rain developing, but the rain had mostly petered out by the evening.

The temperatures were generally close to normal across England and Wales. For Scotland and Northern Ireland, it was generally mild, but rather cold where the fog lingered.

EXTREMES

TUESDAY 12th DECEMBER 1995

Highest Maximum

: 10.6 C Machrihanish [Kintyre]

Lowest Maximum

: 2.0 C Aviemore [Highland]

Lowest Minimum

: -5.7 C Newcastle on Clun [Shropshire]

Lowest Grass Minimum

: -7.5 C Cynwyd [Clwyd]

Most Rain (24 hrs from 0900 GMT)

: 6.1 mm Fylingdales [Yorkshire]

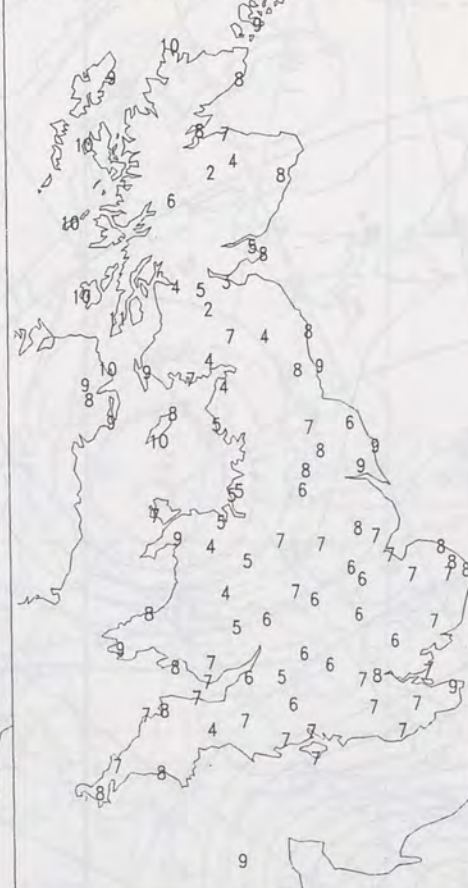
Most Sunshine

: 6.3 Hrs Ronaldsway [Isle of Man]

NIGHT MINIMUM TEMPERATURE
(DEGREES C)
12 DECEMBER 1995



DAY MAXIMUM TEMPERATURE
(DEGREES C)
12 DECEMBER 1995



SUNSHINE (DAWN TO DUSK)
(HOURS)
12 DECEMBER 1995



DAILY CLIMATE DATA

NIGHT RAINFALL
(MILLIMETRES)
12 DECEMBER 1995



DAY RAINFALL
(MILLIMETRES)
12 DECEMBER 1995



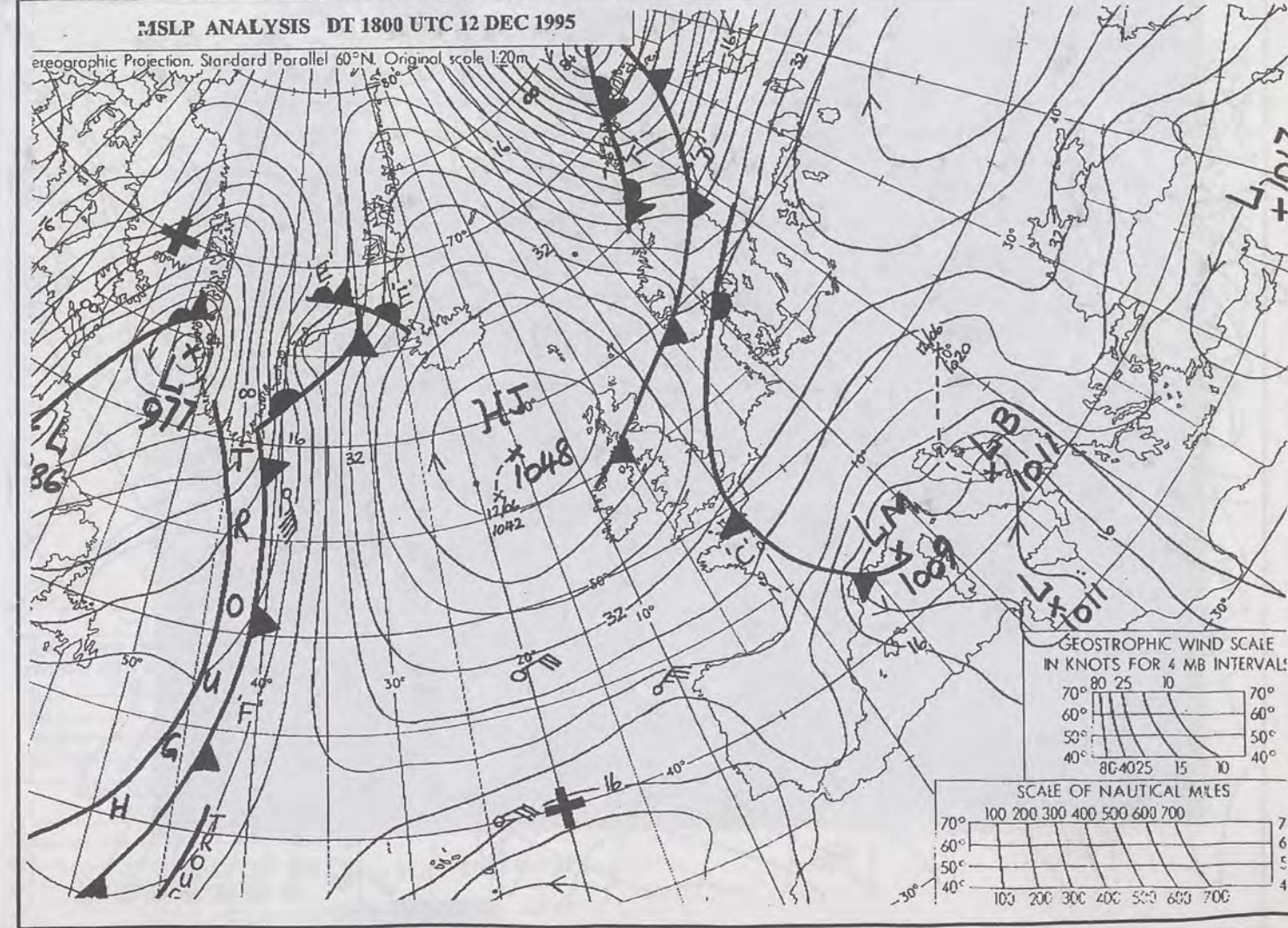
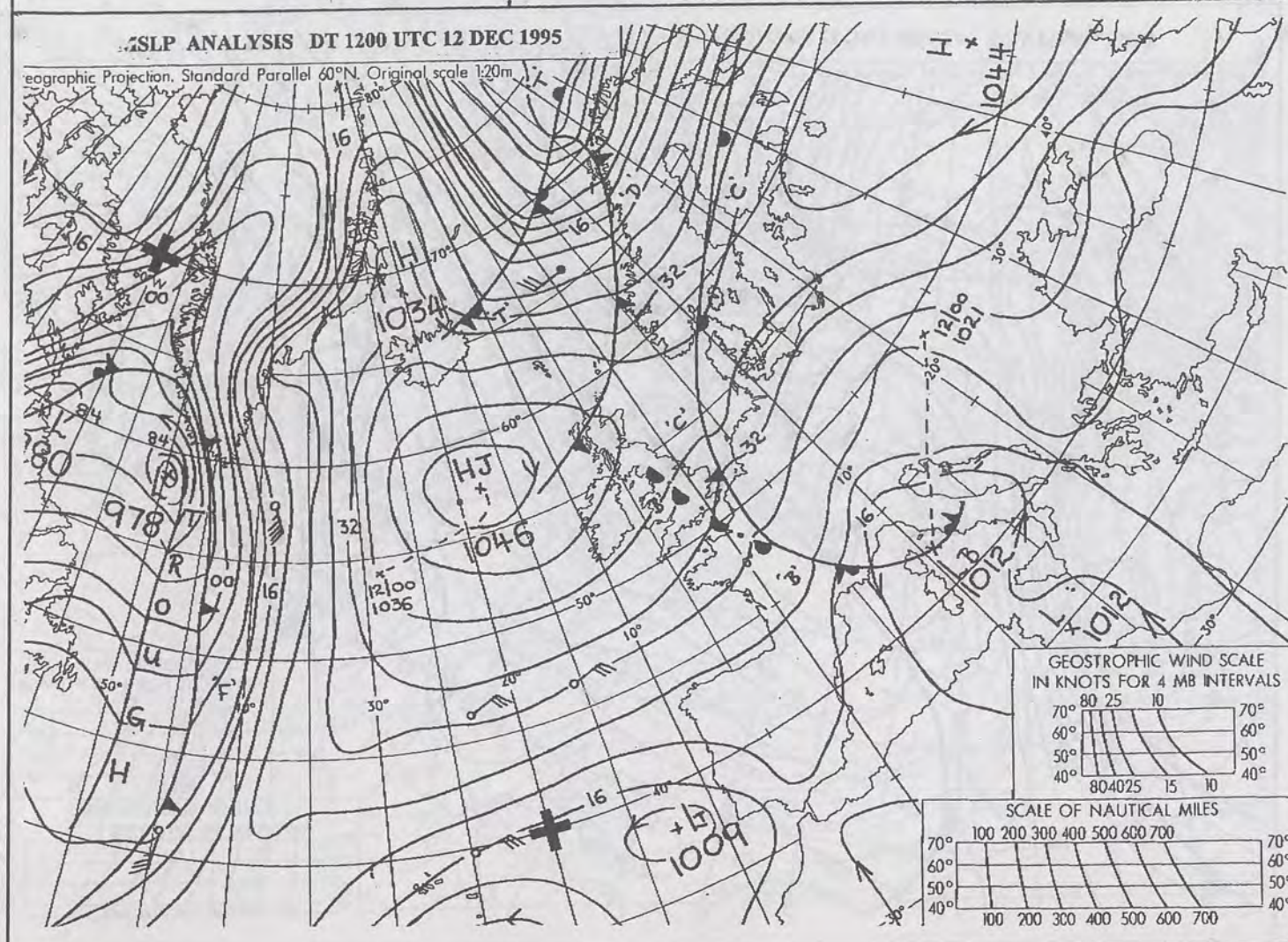
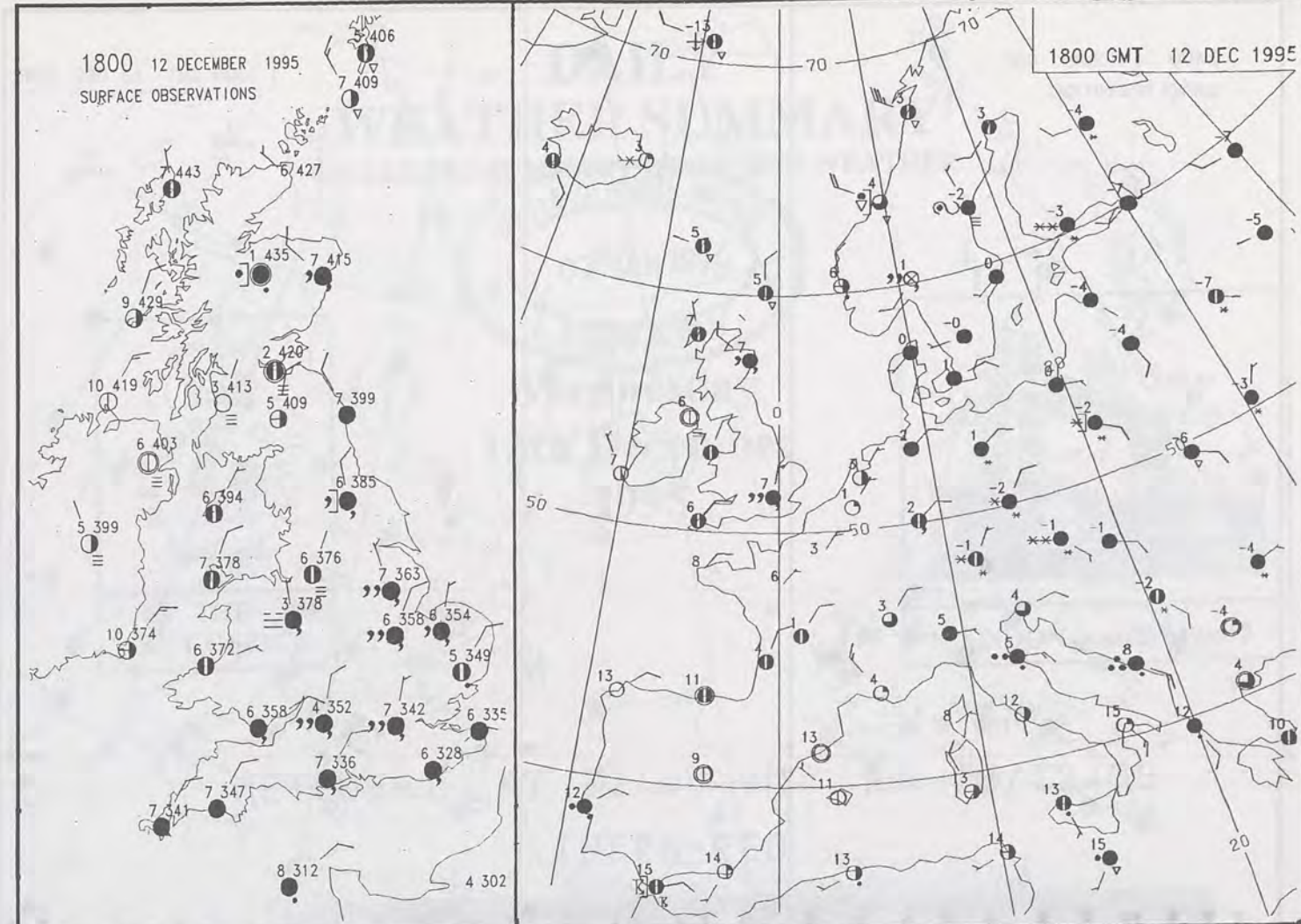
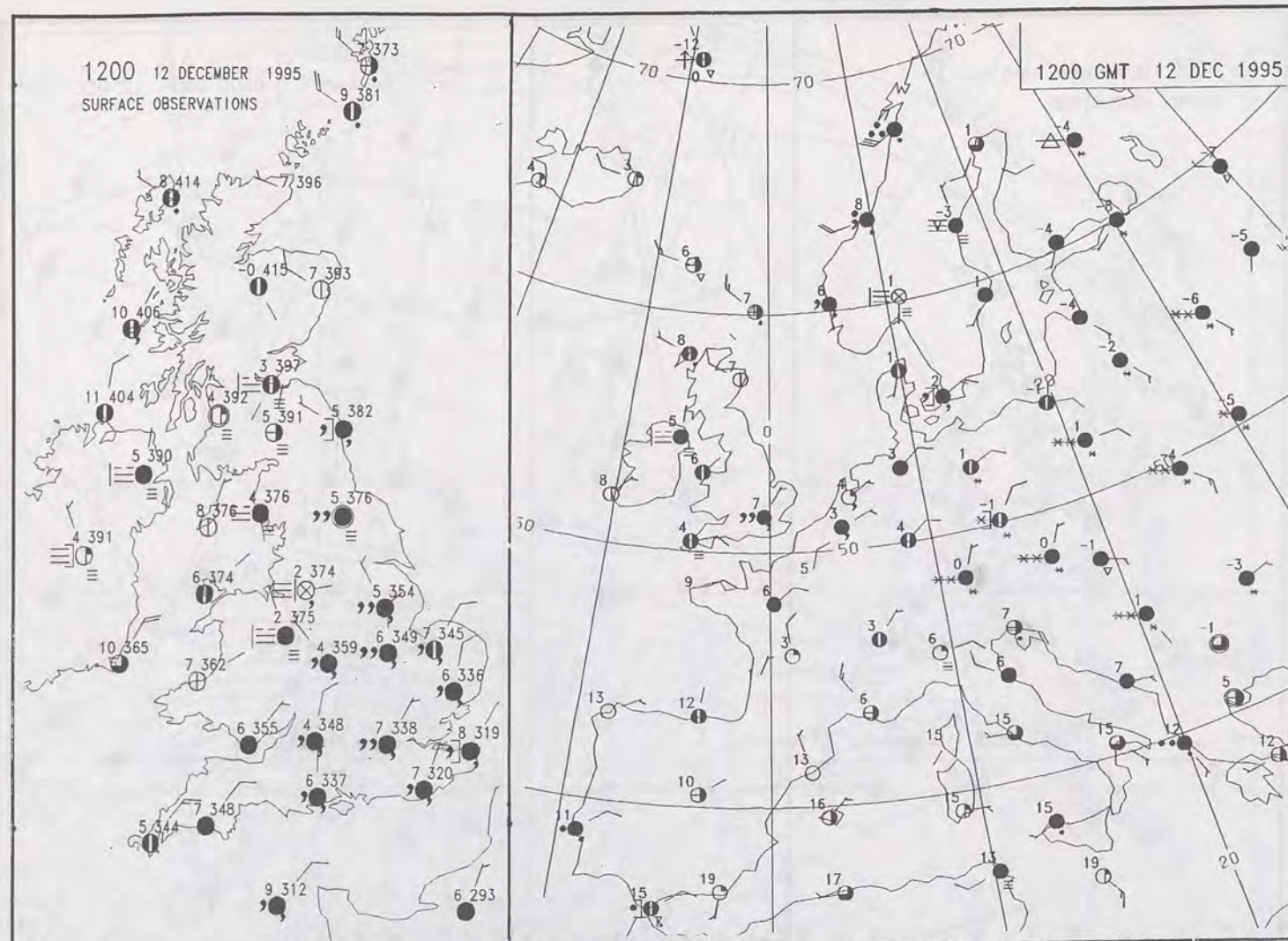
DAILY WEATHER SUMMARY

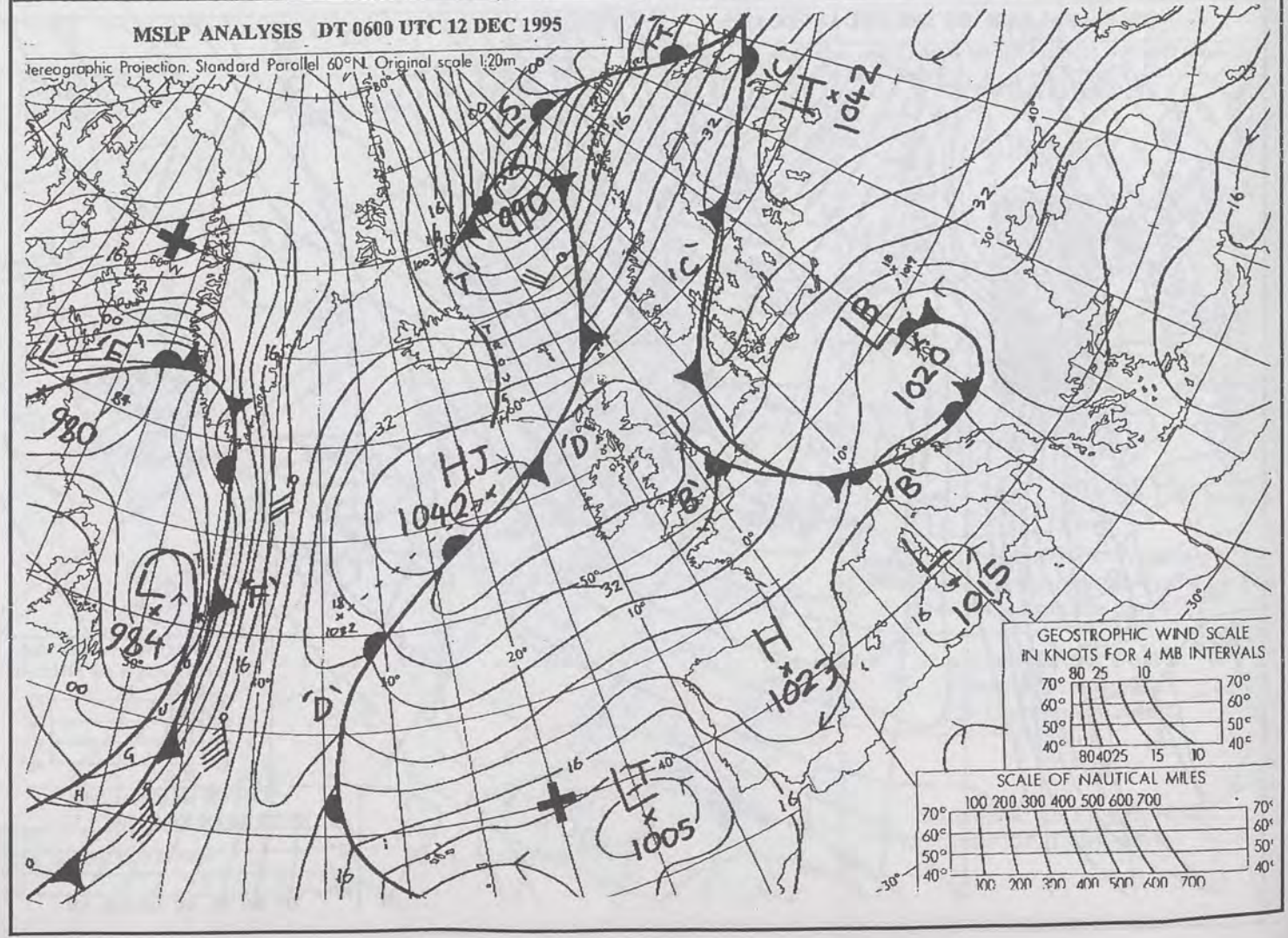
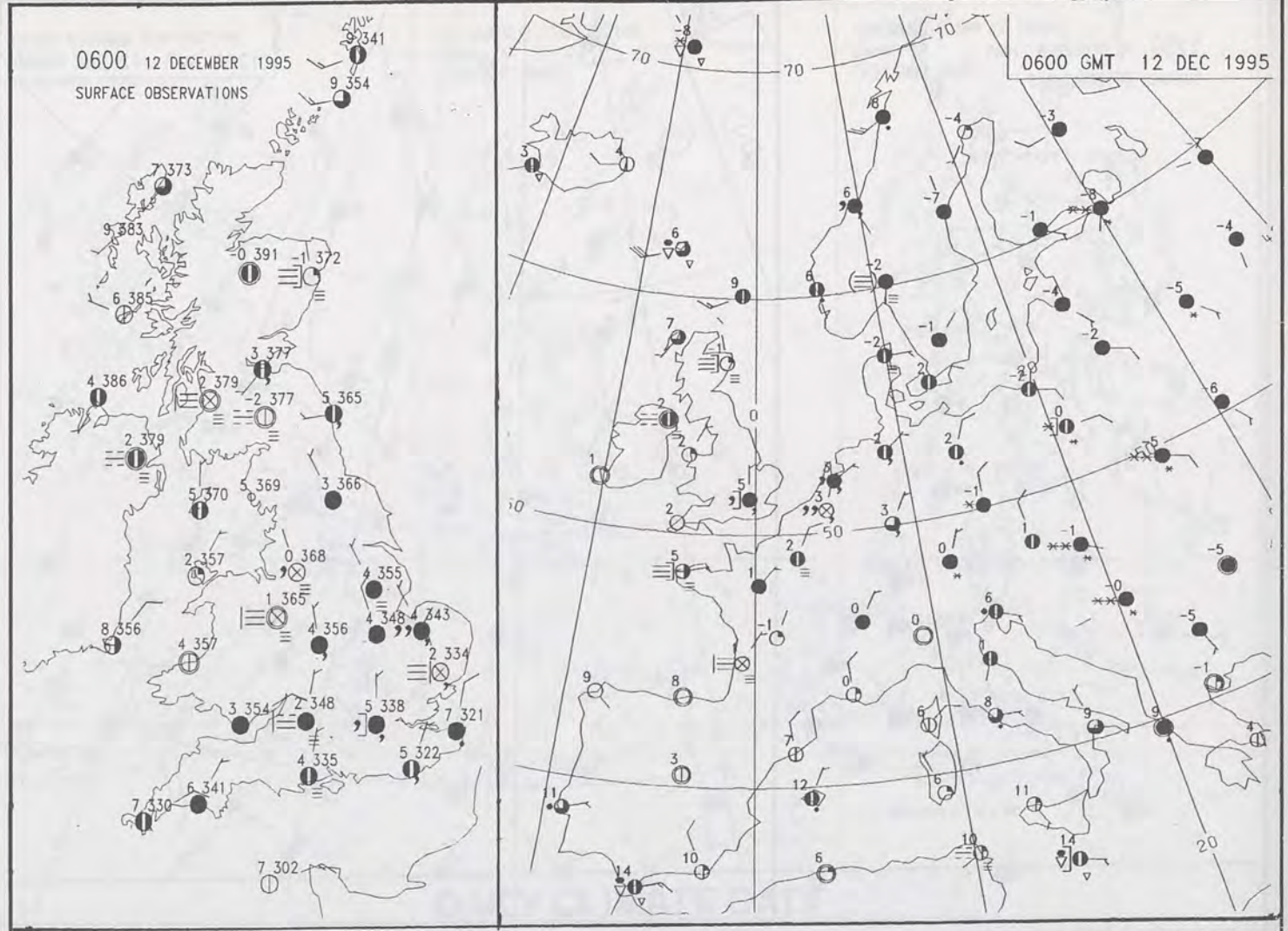
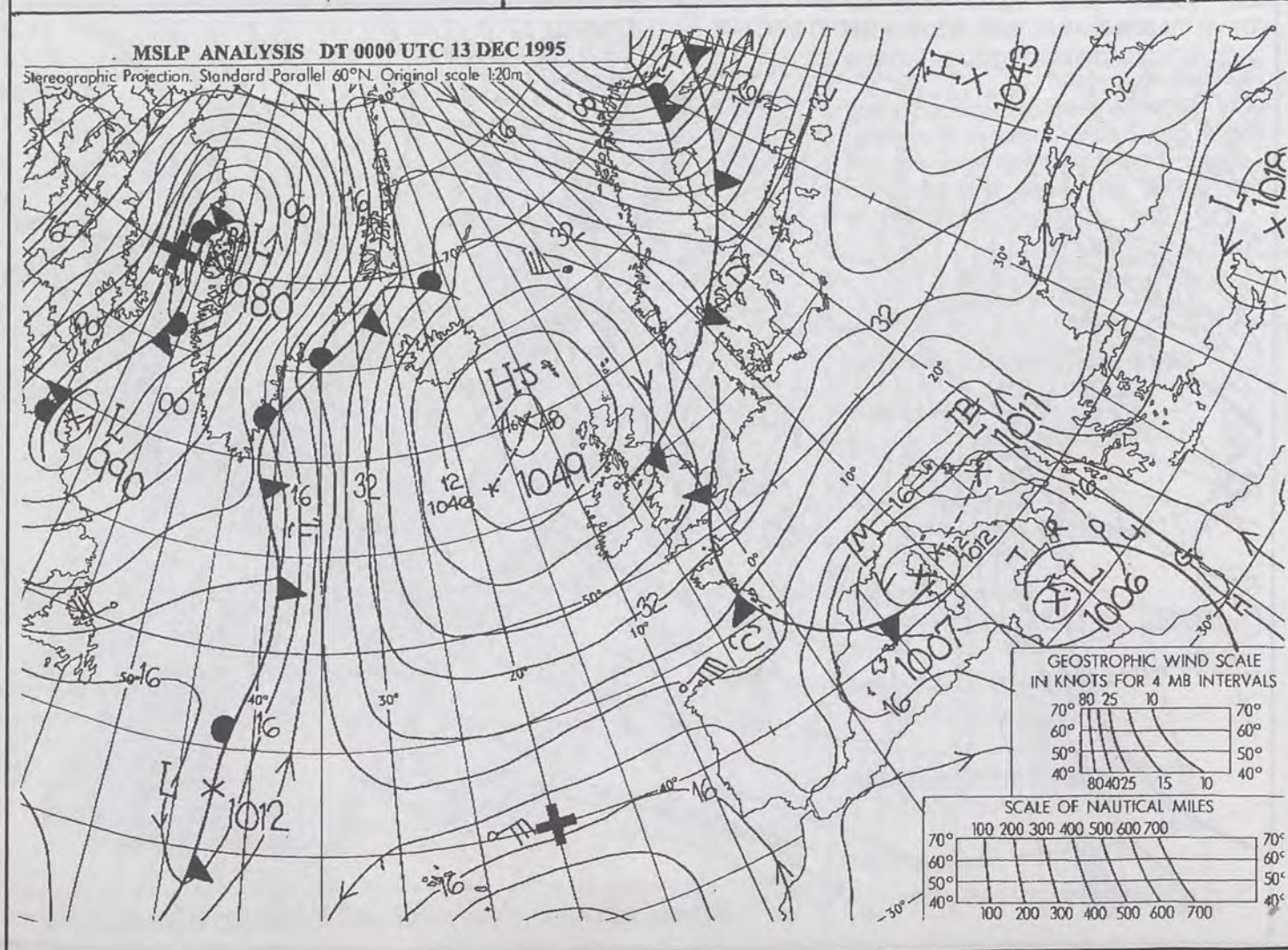
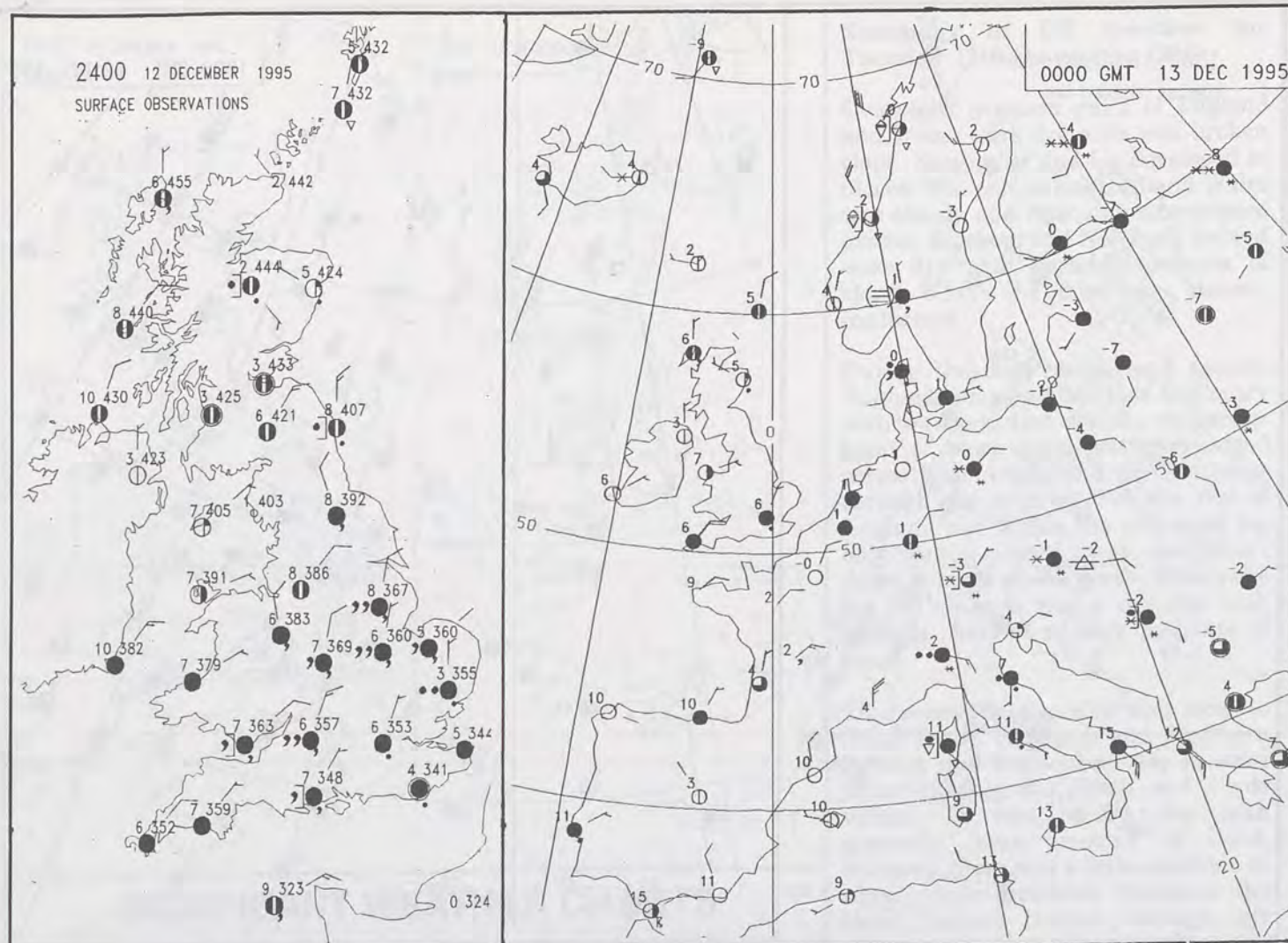


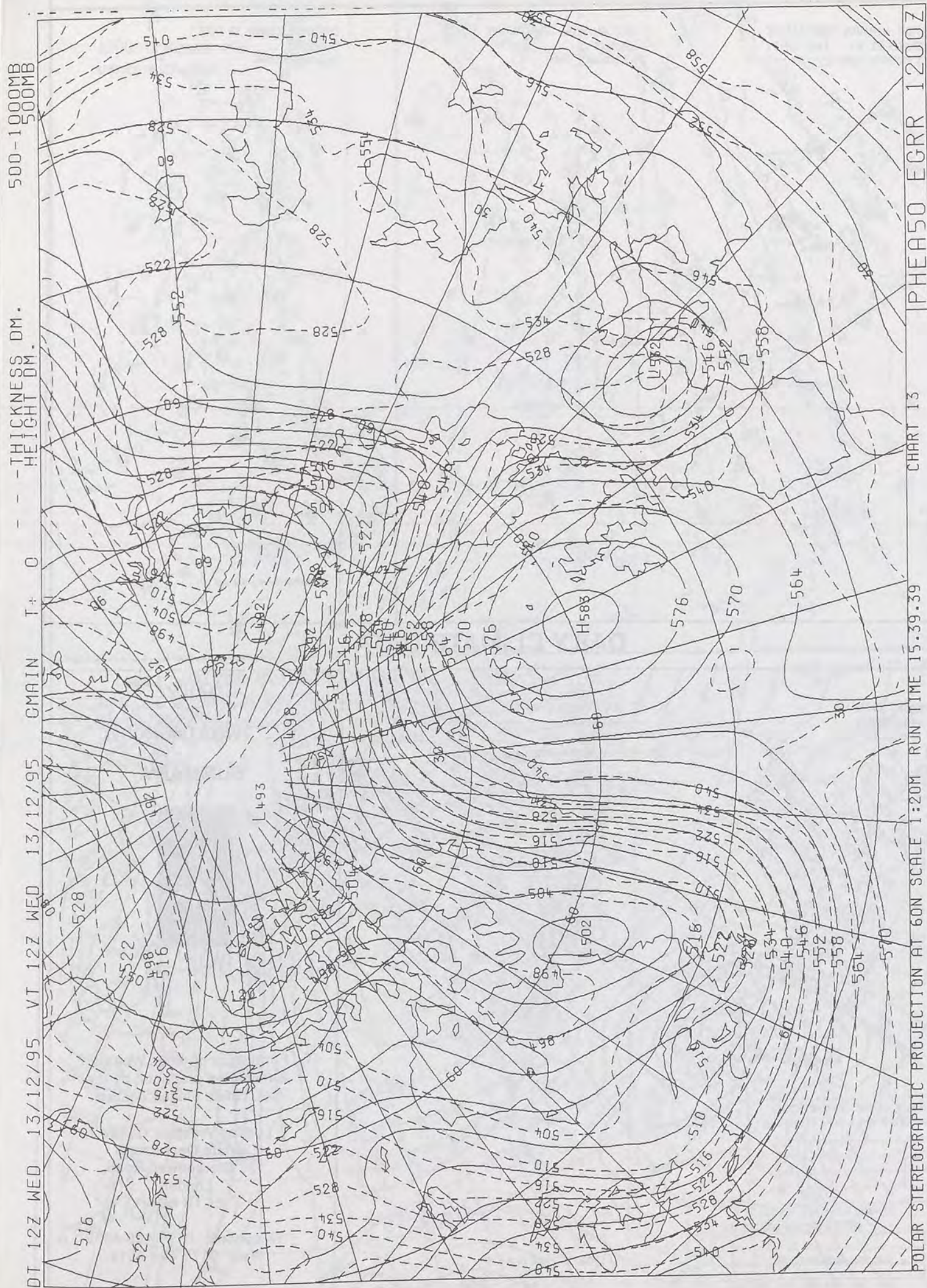
For details of other Weather Summaries produced by the Met. Office please contact:

London Weather Centre
Climate Department
127 Clerkenwell Road
London
EC1R 5DB

Telephone: 0171 405 4358
Fax: 0171 404 4314









DAILY WEATHER SUMMARY

INCLUDING SUMMARY OF BRITISH WEATHER




Wednesday
13th December
1995



LONDON *weather centre*

METEOSAT AT 12:00 GMT ON 13/12/95
INFRA-RED



CLOUD-TOP OR LAND/SEA TEMPERATURE

COLD WARM

0600 13 DECEMBER 1995

SIGWX



1200 13 DECEMBER 1995

SIGWX



SIGNIFICANT WEATHER CHARTS

1800 13 DECEMBER 1995

SIGWX



2400 13 DECEMBER 1995

SIGWX



Published by London Weather Centre. All times are GMT.

Summary of UK weather for
Wednesday 13th December 1995

Overnight, Scotland, Northern Ireland, Wales and western parts of England had a good deal of cloud with some patchy light rain edging southwards across eastern parts. The rest of England had a cloudy and damp night with outbreaks of drizzly rain. It was rather misty with some hill fog.

During the day, East Anglia and the Southeast remained cloudy with further outbreaks of rain and drizzle. Scotland, and northern and central parts of England had a bright day but with some showers, especially in the east. The rest of England and Wales, together with Northern Ireland were largely dry with some brighter spells, but with a good deal of cloud.

There was little change through the evening, although more cloud breaks developed in the northwest.

The temperatures were generally near normal.

EXTREMES

WEDNESDAY 13th DECEMBER 1995

Highest Maximum

: 10.9 C Saunton Sands [Devon]

Lowest Maximum

: 3.0 C Strathallan [Tayside]

Lowest Minimum

: -3.1 C Strathallan

Lowest Grass Minimum

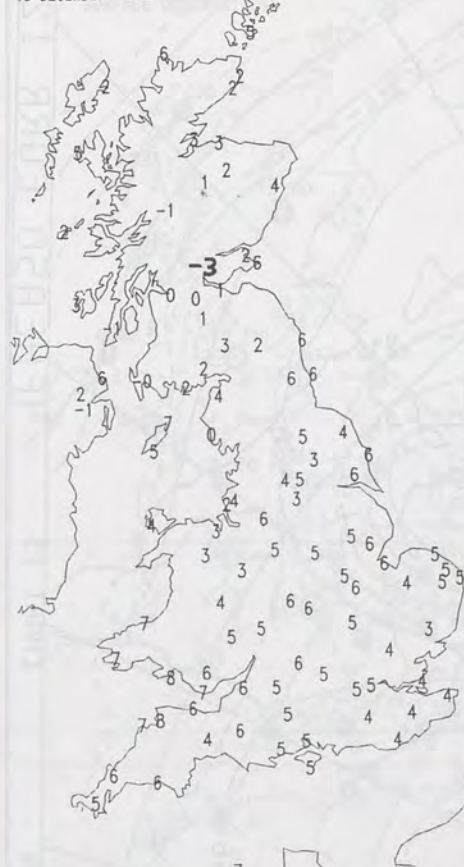
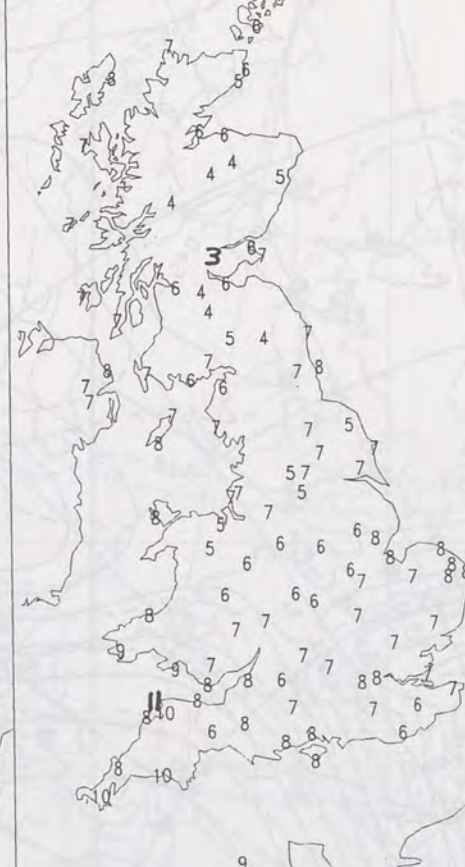
: -7.8 C Strathallan

Most Rain (24 hrs from 0900 GMT)

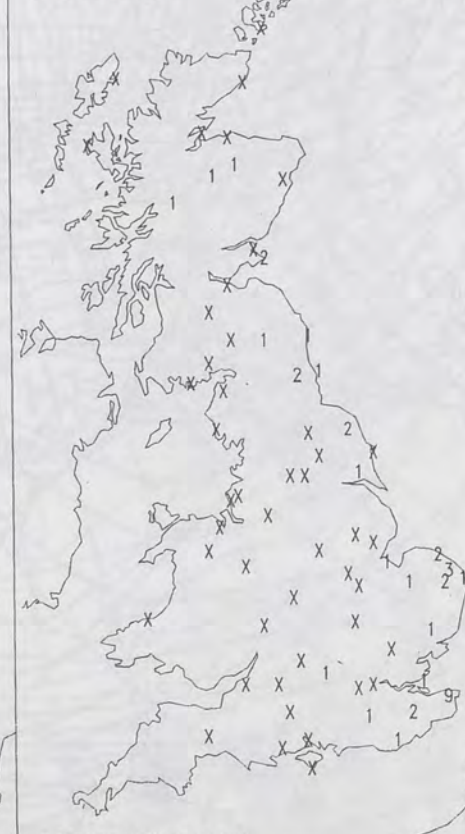
: 8.8 mm Manston [Kent]

Most Sunshine

: 5.0 Hrs Tiree [Inner Hebrides]

NIGHT MINIMUM TEMPERATURE
(DEGREES C)
13 DECEMBER 1995DAY MAXIMUM TEMPERATURE
(DEGREES C)
13 DECEMBER 1995SUNSHINE (DAWN TO DUSK)
(HOURS)
13 DECEMBER 1995

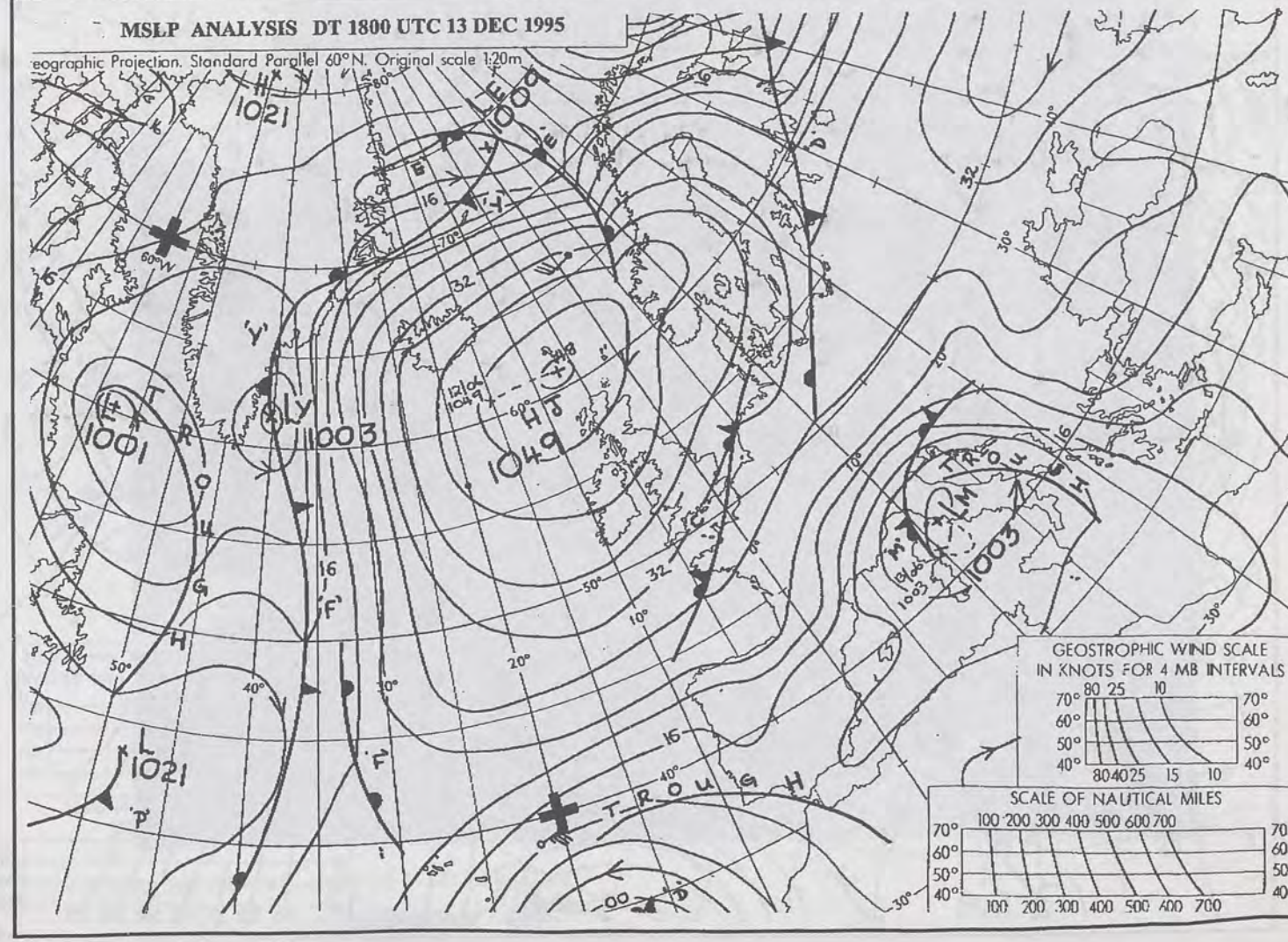
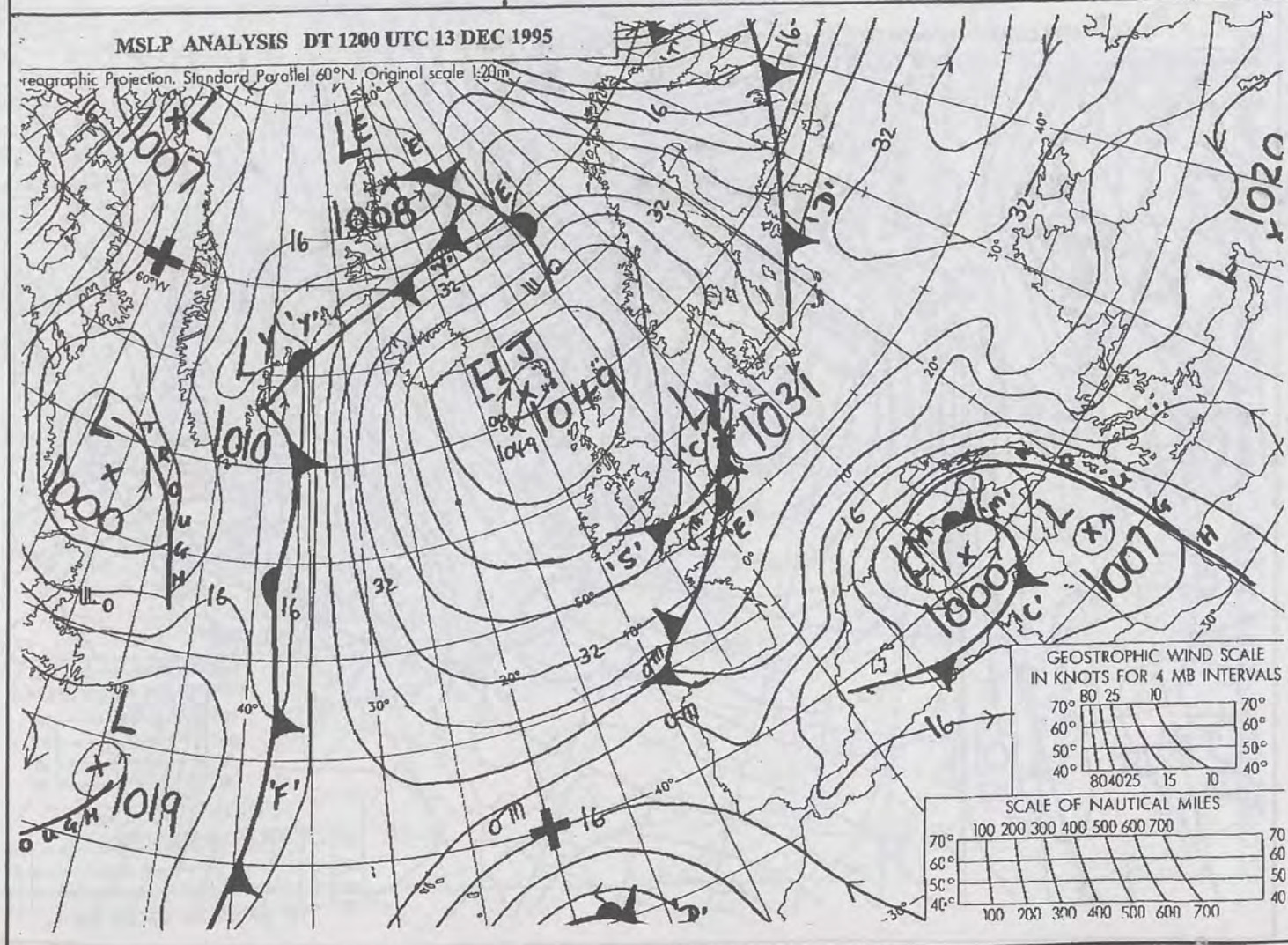
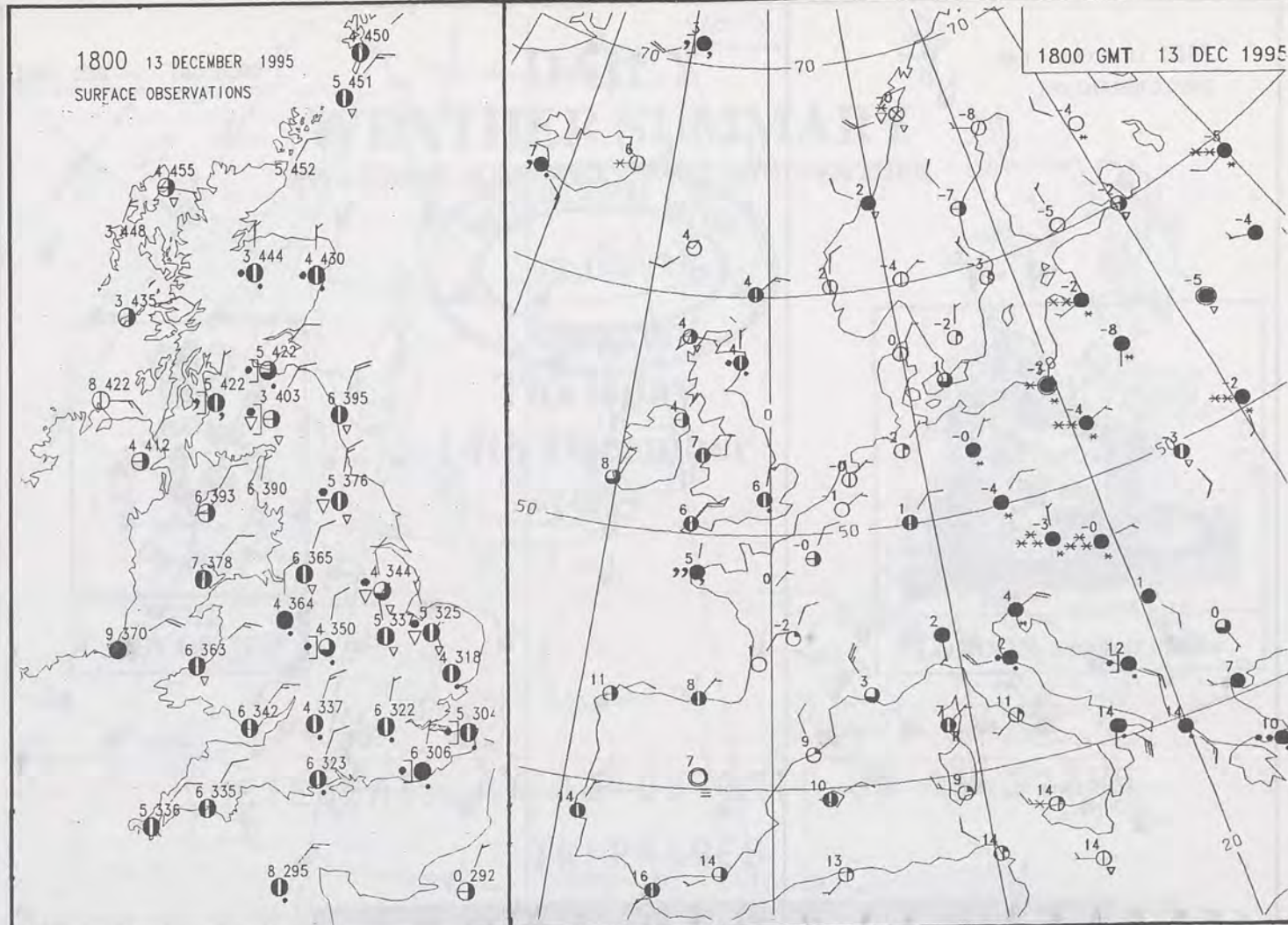
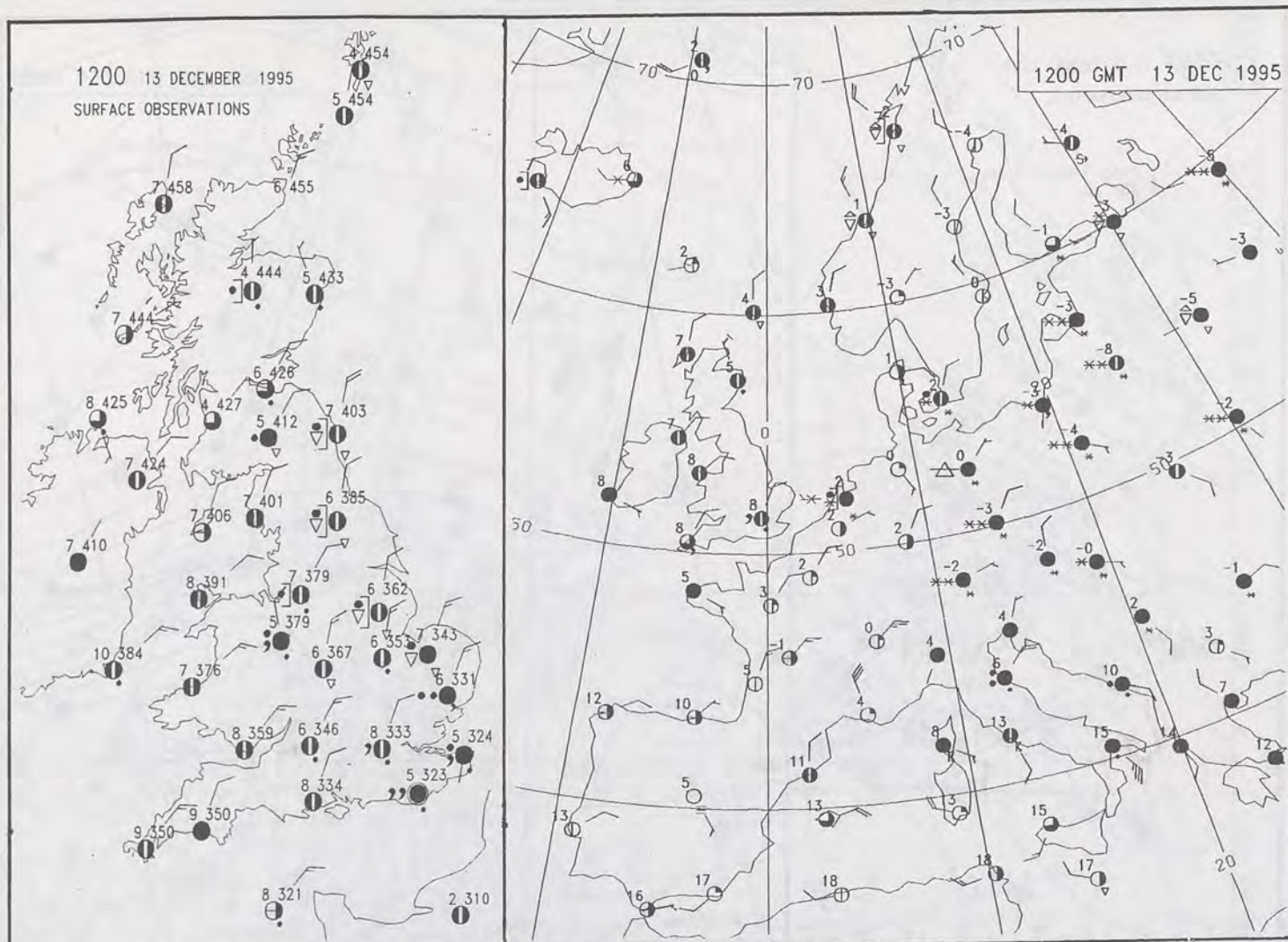
DAILY CLIMATE DATA

NIGHT RAINFALL
(MILLIMETRES)
13 DECEMBER 1995DAY RAINFALL
(MILLIMETRES)
13 DECEMBER 1995DAILY
WEATHER
SUMMARY

For details of other Weather
Summaries produced by the
Met. Office please contact:

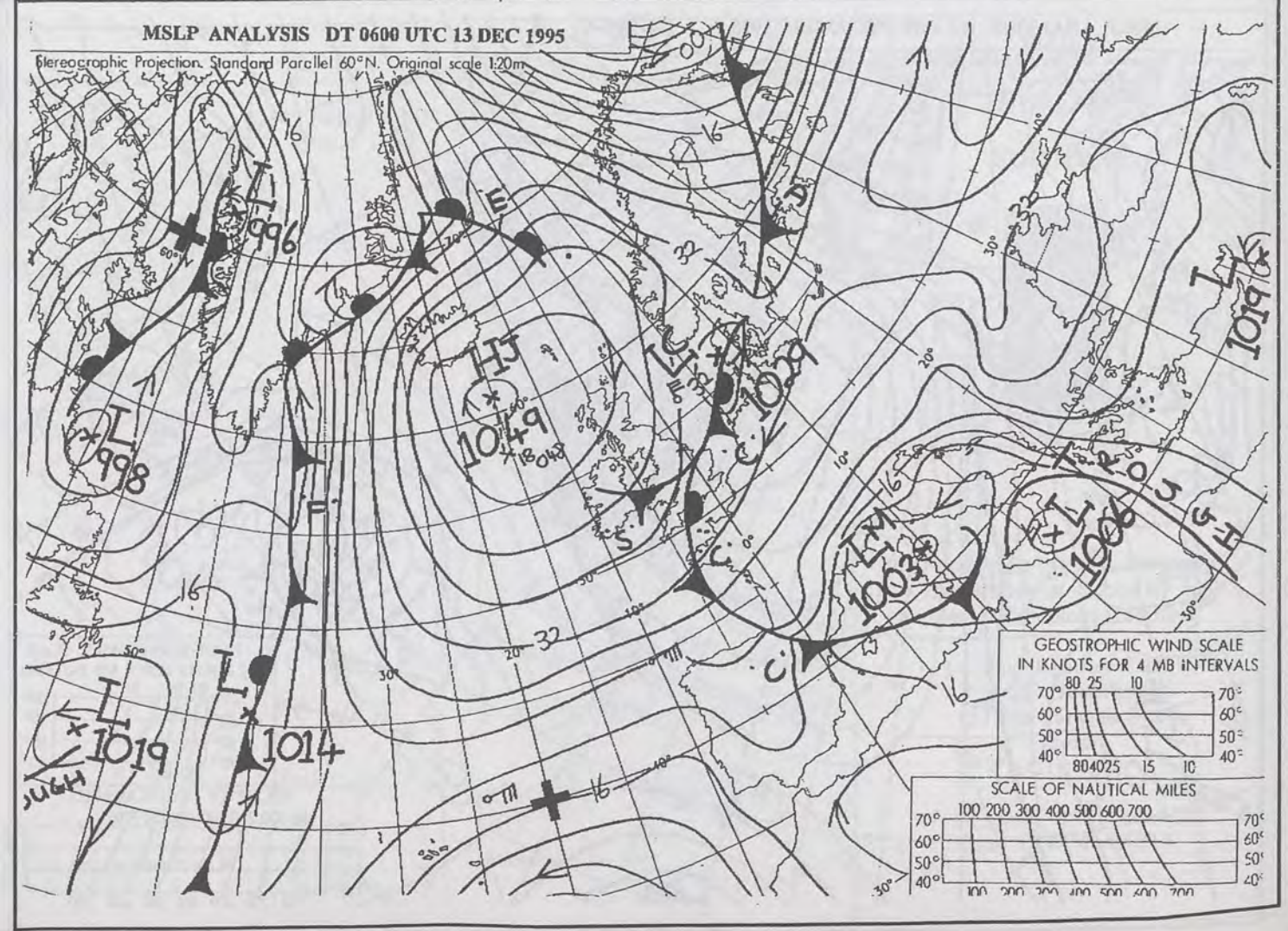
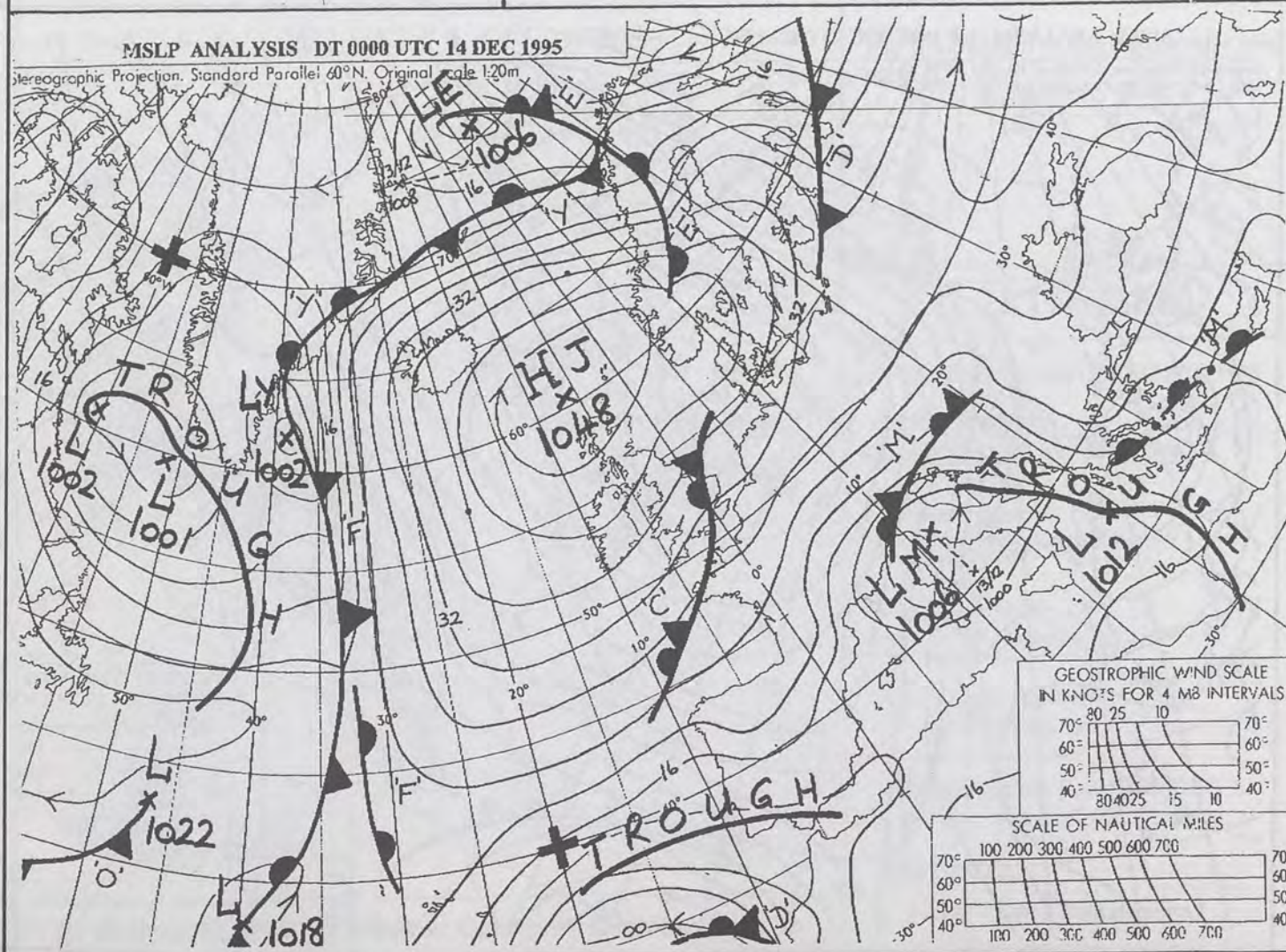
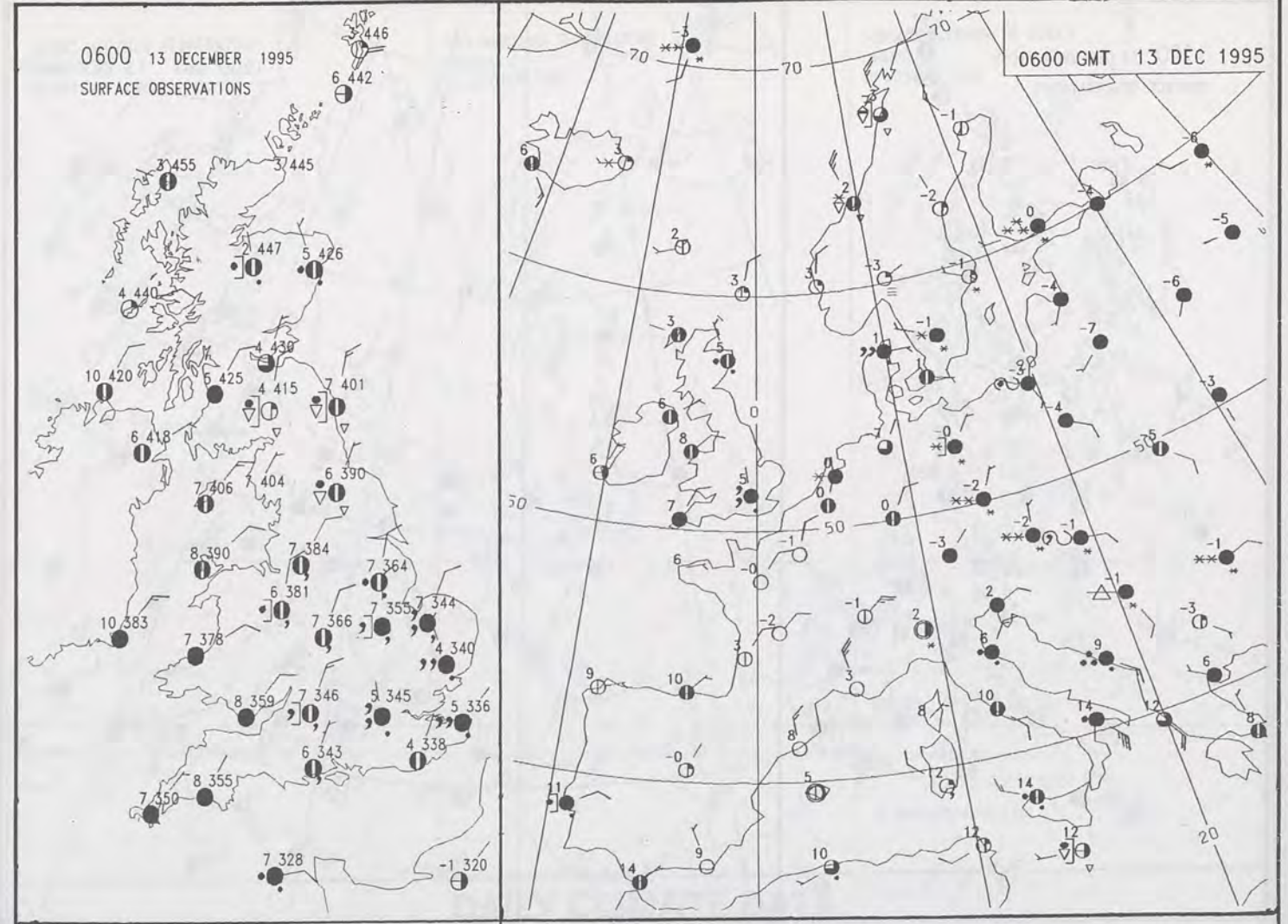
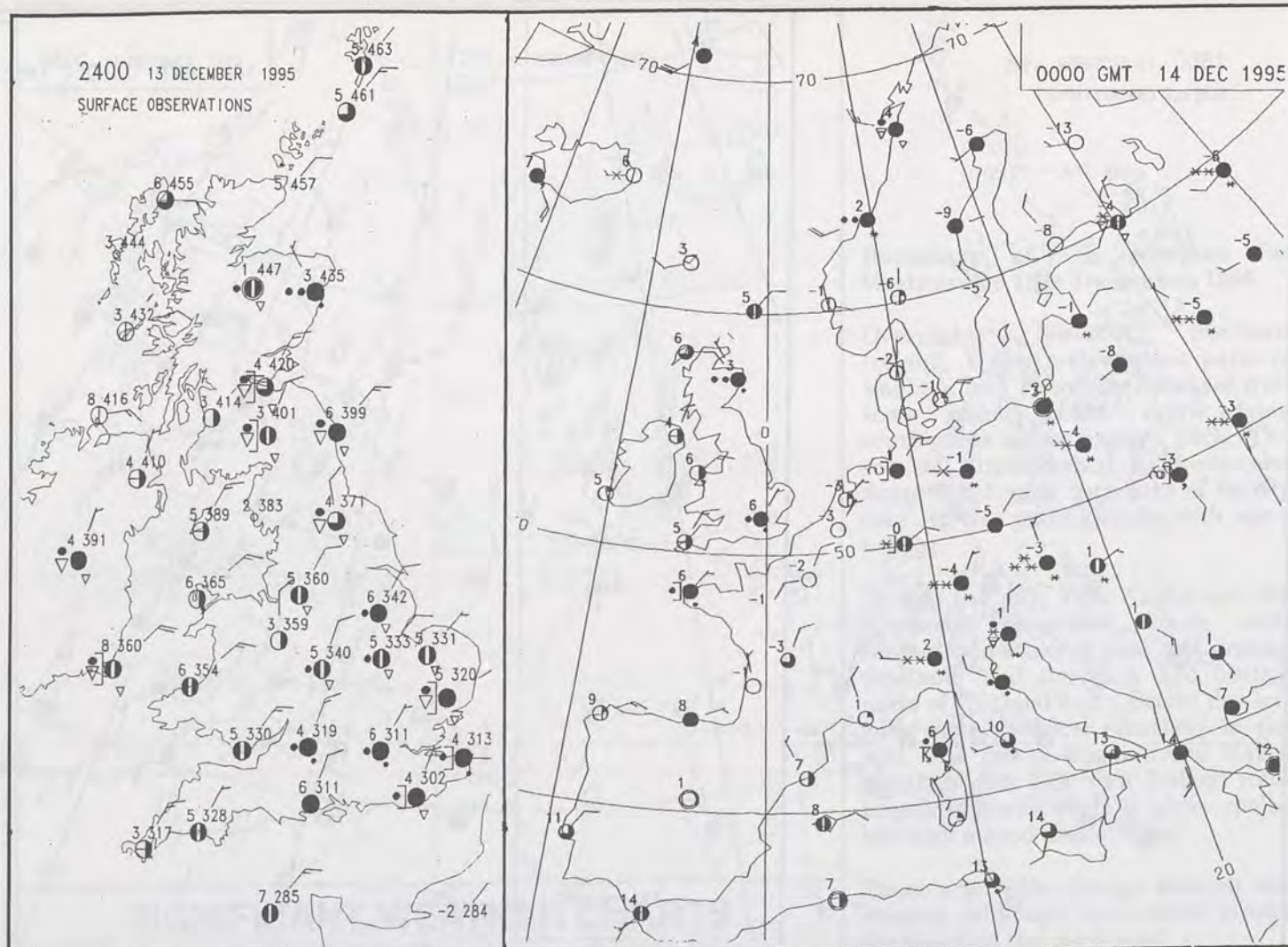
London Weather Centre
Climate Department
127 Clerkenwell Road
London
EC1R 5DB


Telephone: 0171 405 4358
Fax: 0171 404 4314



NOT FOR LOAN


DUPLICATE ALSO





DAILY WEATHER SUMMARY

INCLUDING SUMMARY OF BRITISH WEATHER




Thursday
14th December
1995



LONDON weather centre

METEOSAT AT 12:00 GMT ON 14/12/95
INFRA-RED



CLOUD-TOP OR LAND/SEA TEMPERATURE

COLD WARM

0600 14 DECEMBER 1995
SIGWX



1200 14 DECEMBER 1995
SIGWX



SIGNIFICANT WEATHER CHARTS

1800 14 DECEMBER 1995
SIGWX



2400 14 DECEMBER 1995
SIGWX



Published by London Weather Centre. All times are GMT.

Summary of UK weather for Thursday 14th December 1995

Northern Ireland, western Scotland, Wales and northwest England had a mainly dry night with a good deal of cloud. The rest of England had outbreaks of light rain and this generally became more intermittent towards dawn.

The day was rather cloudy and mainly dry across the UK, with some sunny breaks developing in western parts, especially over Northern Ireland and the Irish Sea coasts. The light showers continued for a time across England during the morning, also affecting parts of Scotland and Wales. By the afternoon the showers had largely died out, lingering mainly in the east and also falling as hail and sleet at times. Fresh northeasterly winds affected southern England throughout the day and were especially strong in the eastern Channel.

The night was dry in most places, with the cloud continuing to break. There were still light showers, mainly in the eastern half of the UK, including sleet and snow in southern England and hail showers in the Channel Isles.

Temperatures were generally average for the time of year but locally rather cold across the southern half of England and Wales.

EXTREMES

THURSDAY 14th DECEMBER 1995

Highest Maximum

: 8.6 C Isles of Scilly

Lowest Maximum

: 2.8 C Altnaharra [Highland]

Lowest Minimum

: -2.3 C Altnaharra

Lowest Grass Minimum

: -5.5 C Benbecula [Outer Hebrides]

Most Rain (24 hrs from 0900 GMT)

: 5.1 mm Guernsey / L'Ancrese

Most Sunshine

: 5.0 Hrs Morecambe [Lancs]

NIGHT MINIMUM TEMPERATURE
(DEGREES C)
14 DECEMBER 1995



DAY MAXIMUM TEMPERATURE
(DEGREES C)
14 DECEMBER 1995

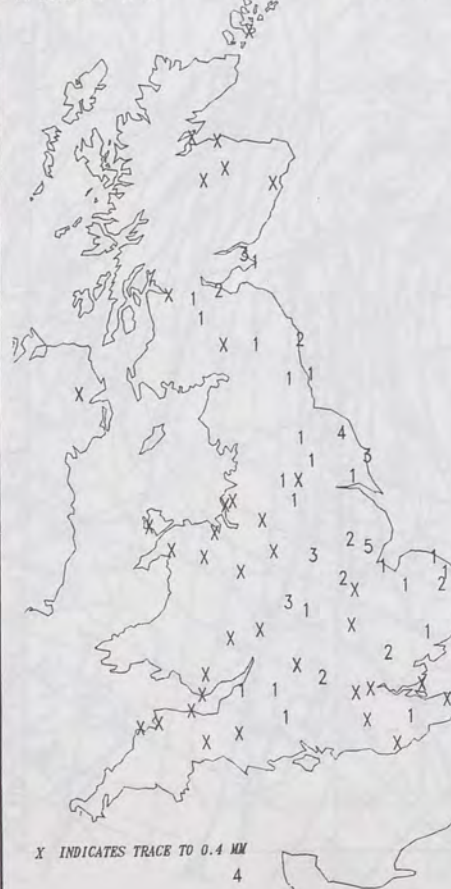


SUNSHINE (DAWN TO DUSK)
(HOURS)
14 DECEMBER 1995



DAILY CLIMATE DATA

NIGHT RAINFALL
(MILLIMETRES)
14 DECEMBER 1995



DAY RAINFALL
(MILLIMETRES)
14 DECEMBER 1995



DAILY WEATHER SUMMARY



For details of other Weather Summaries produced by the Met. Office please contact:

London Weather Centre
Climate Department
127 Clerkenwell Road
London
EC1R 5DB

Telephone: 0171 405 4358
Fax: 0171 404 4314

1200 14 DECEMBER 1995

SURFACE OBSERVATIONS

1200 GMT 14 DEC 1995

The map displays the following data points and symbols across Europe:

- Station Numbers:** Various numbers are placed near station locations, including 1, 2, 3, 4, 5, 6, 7, 8, 9, 10, 11, 12, 13, 14, 15, 16, 17, 18, and 19.
- Observed Data:** Represented by solid black circles.
- Unobserved Data:** Represented by open circles.
- Interpolated Data:** Represented by circles with an 'x' inside.
- Other Symbols:** Some stations have additional symbols like triangles or crosses, possibly indicating specific data types or quality.

1800 14 DECEMBER 1995

SURFACE OBSERVATIONS

Map showing surface observations (numbers) and station locations (symbols) across the British Isles and surrounding waters. The data points are labeled with numbers, likely representing temperature or pressure readings. The symbols used include circles, triangles, and squares, possibly indicating different types of stations or observation methods.

1800 GMT 14 DEC 1995

The map shows isotherms for 1800 GMT on 14 DEC 1995. The temperature scale ranges from -10 to 20. Key features include:

- Temperature Contours:** Isotherms for -10, -5, 0, 5, 10, 15, and 20 are shown.
- Station Data:** Numerous stations are marked with numbers and symbols (circles, squares, triangles) indicating specific temperature readings.
- Geographical Features:** Major rivers and coastlines are outlined.
- Latitude/Longitude:** Grid lines for latitude and longitude are present.

MSLP ANALYSIS DT 1200 UTC 14 DEC 1995

Geographic Projection, Standard Parallel 60°N, Original scale 1:20m

GEOSTROPHIC WIND SCALE
IN KNOTS FOR 4 MB INTERVALS

70° 80 25 10 70°
60° 60°
50° 50°
40° 40°

80 40 25 15 10

SCALE OF NAUTICAL MILES

70° 100 200 300 400 500 600 700 70°
60° 60°
50° 50°
40° 40°

100 200 300 400 500 600 700

MSLP ANALYSIS DT 1800 UTC 14 DEC 1995

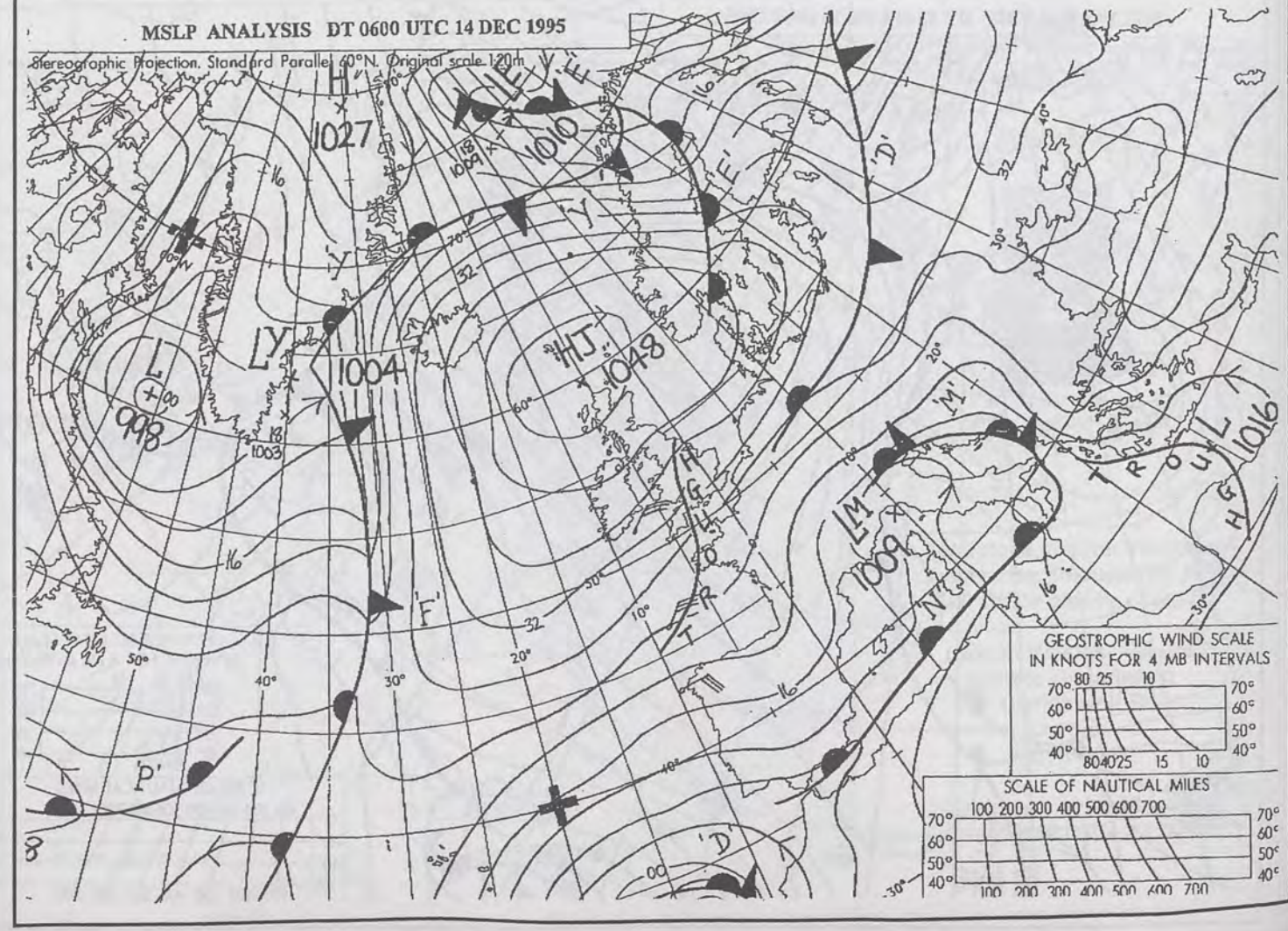
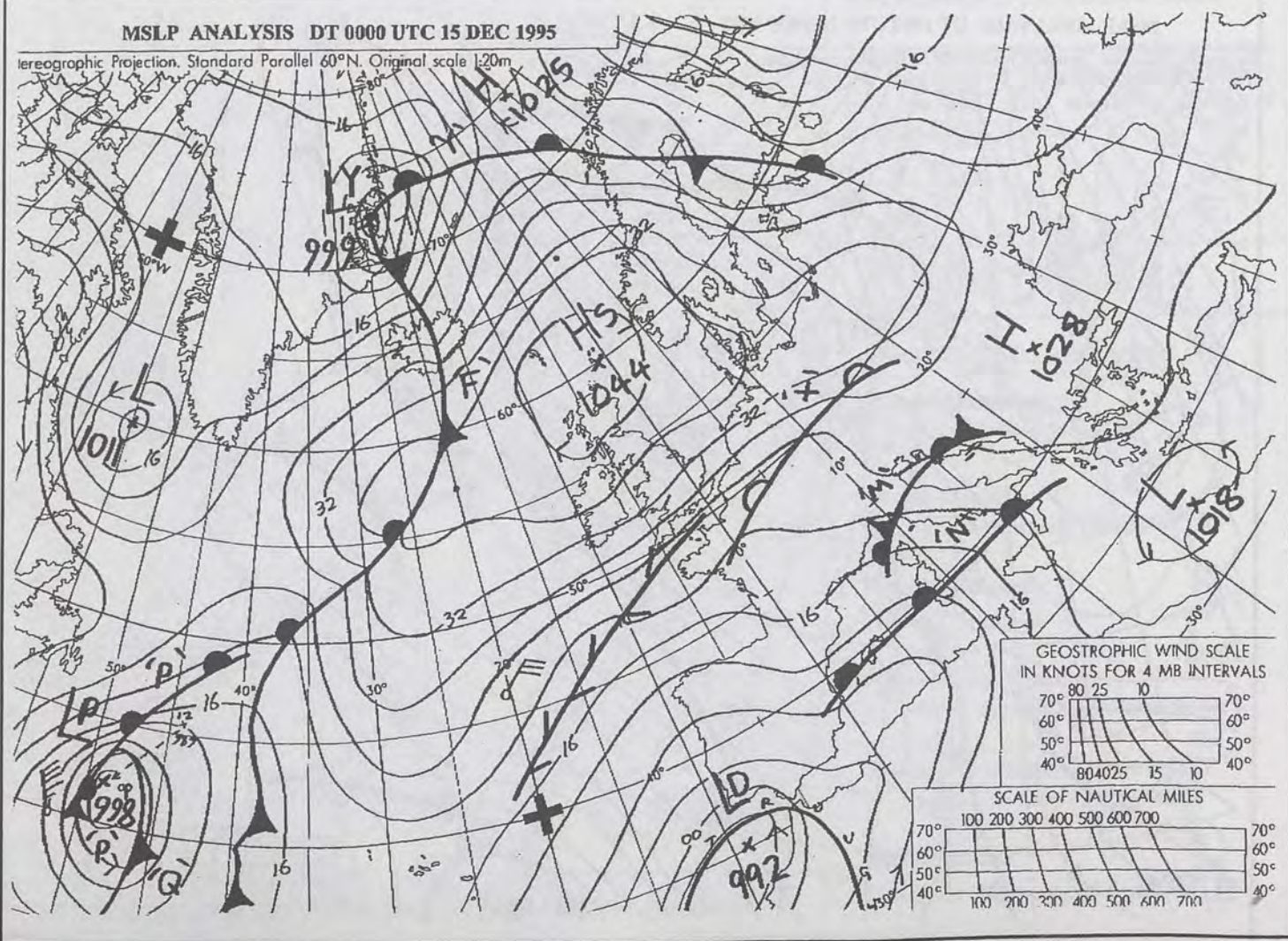
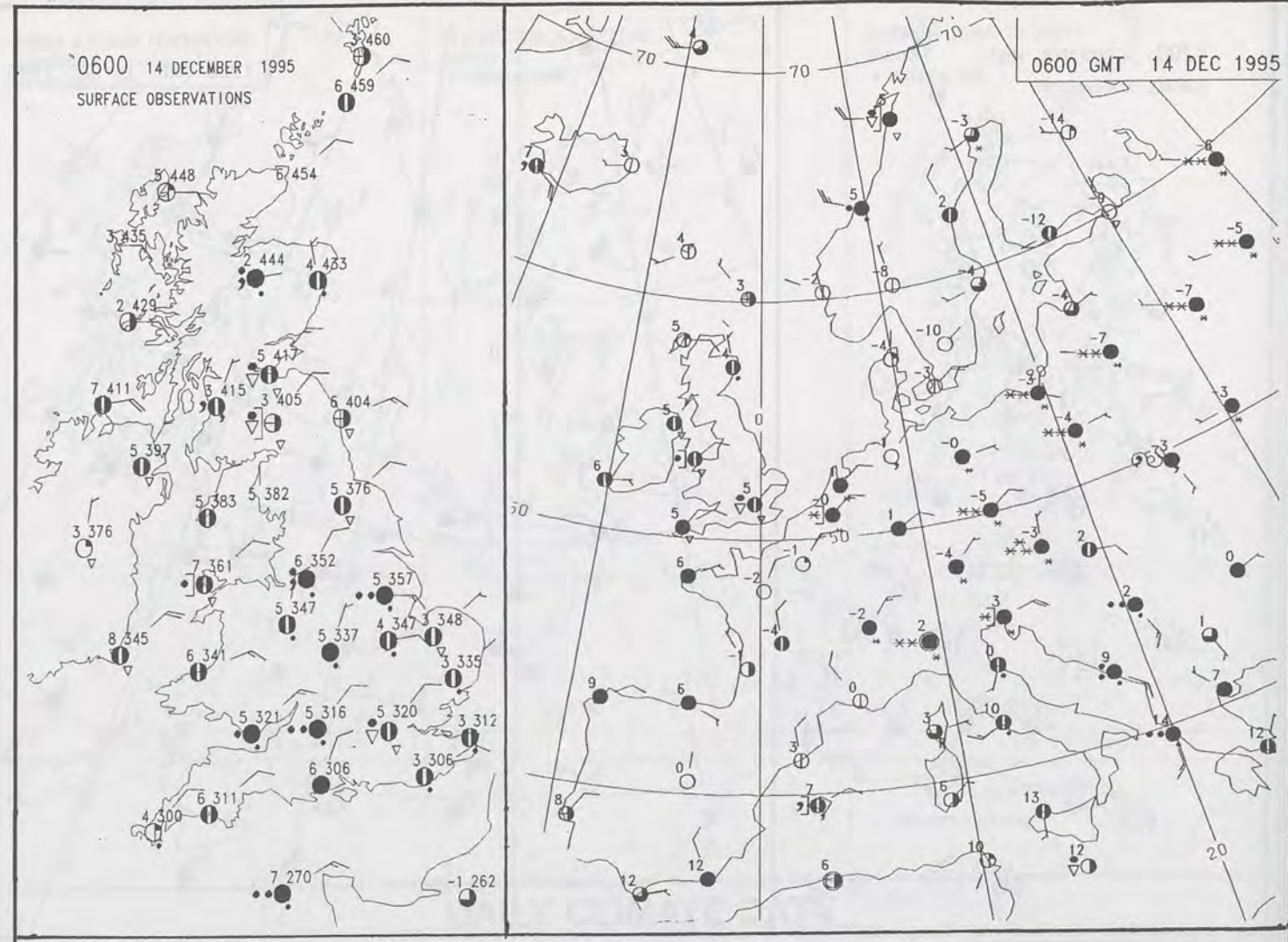
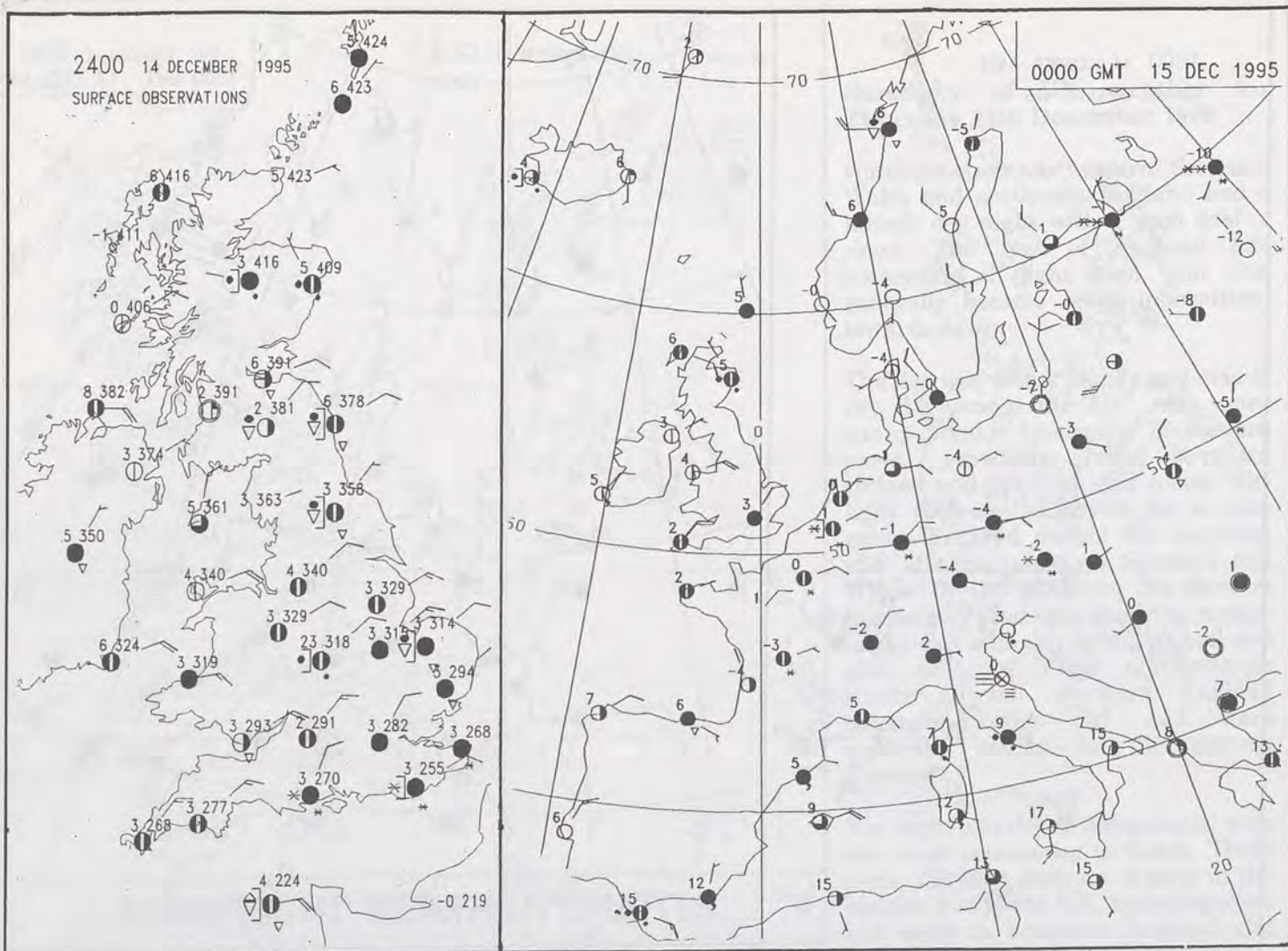
Geographic Projection, Standard Parallel 60°N, Original scale, 1:20m

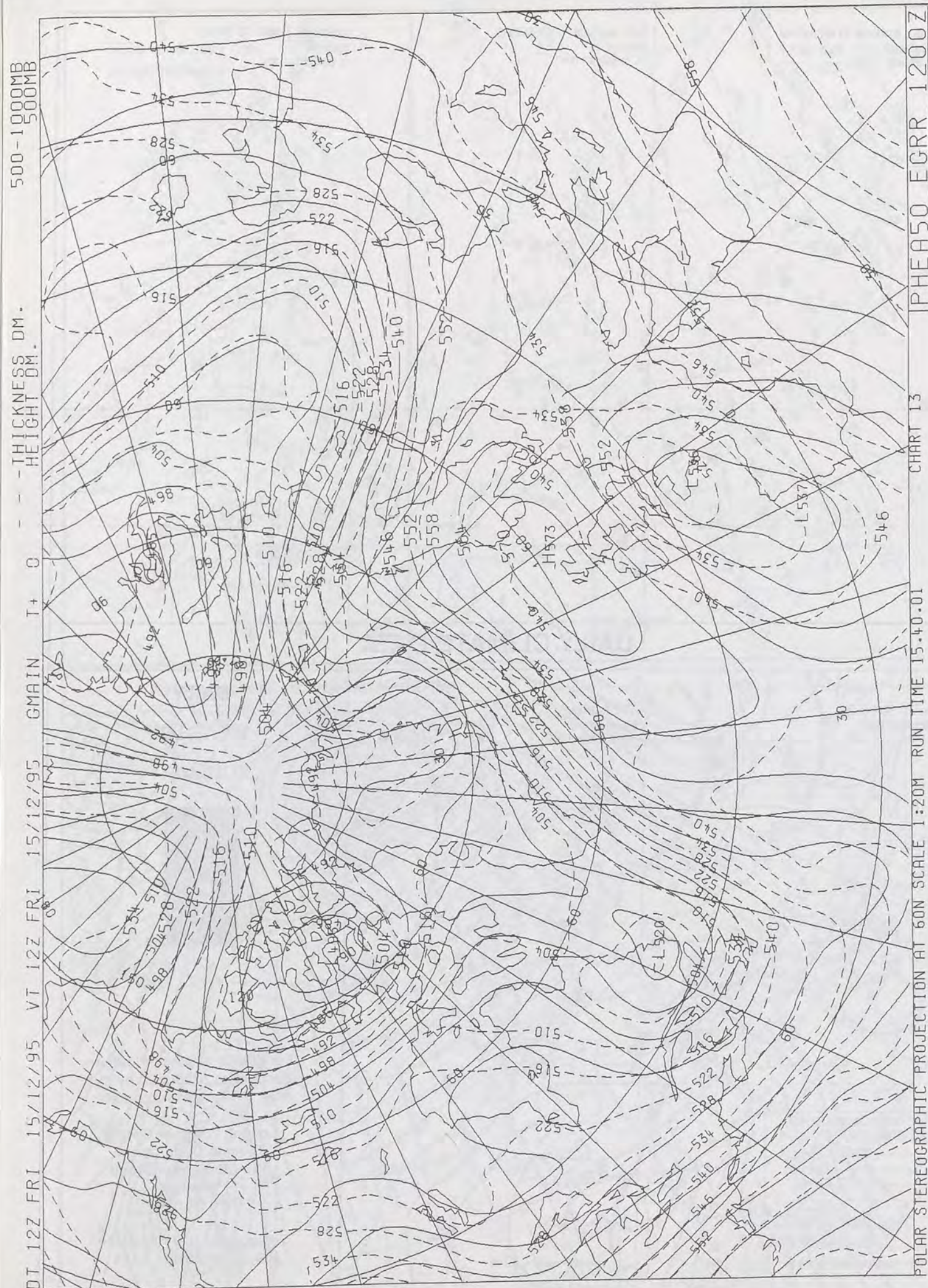
Key features on the map include:

- High-pressure system (H) over the British Isles, labeled 1027.
- Low-pressure system (L) over the Azores, labeled 1006.
- Trough (T) extending from the British Isles towards the Caribbean, labeled 1006.
- Fronts: Cold fronts (solid lines with triangles) and warm fronts (dashed lines with semicircles).
- Wind vectors: Arrows indicating wind direction and speed, with a scale provided in the bottom right.
- Latitude and longitude markings: 40°N, 50°N, 60°N, 70°N, 80°N, 10°W, 20°W, 30°W, 40°W, 50°W, 60°W, 70°W, 80°W, 90°W, 100°W, 110°W, 120°W, 130°W, 140°W, 150°W, 160°W, 170°W, 180°W.
- Scale of nautical miles: 100, 200, 300, 400, 500, 600, 700.

NOT FOR LOAN


DUPLICATE ALSO





DAILY WEATHER SUMMARY


INCLUDING SUMMARY OF BRITISH WEATHER



Friday
15th December
1995



METEOSAT AT 12:00 GMT ON 15/12/95
INFRA-RED



CLOUD-TOP OR LAND/SEA TEMPERATURE
COLD WARM

0600 15 DECEMBER 1995

SIGWX



1200 15 DECEMBER 1995

SIGWX



SIGNIFICANT WEATHER CHARTS

1800 15 DECEMBER 1995

SIGWX



2400 15 DECEMBER 1995

SIGWX



Published by London Weather Centre. All times are GMT.

Summary of UK weather for Friday 15th December 1995

It was a mainly cloudy night across the UK with occasional breaks in the cloud across north Wales, Northern Ireland and western Scotland. Isolated rain showers affected northeast England and eastern Scotland. Southeast England had some rather more widespread light wintry showers; towards dawn this rain, sleet and snow spread westwards across much of southern England, briefly affecting the Channel Isles as well.

The day remained mainly dry for most, with some sunny spells. Northeast Scotland, including Shetland, was rather cloudy, as was the south of England and south Wales. In these southern parts, intermittent snow, sleet and drizzle lingered throughout the morning then gradually turned to drizzle during the afternoon. Isolated rain showers affected Scotland and northeast England.

After dark, western parts were dry with broken cloud whilst elsewhere it remained mainly cloudy. Rain and drizzle fell over both northeast and southern parts of Scotland. The Welsh borders and parts of the West Country had a damp evening with drizzle and snow, although this tended to peter out into the night.

Temperatures were generally cold in the south and about average over northern England, Scotland and Northern Ireland.

EXTREMES

FRIDAY 15th DECEMBER 1995

Highest Maximum

: 8.0 C Orsay on Islay [West Scotland]
Fifeness [Fife]

Lowest Maximum

: 0.5 C Dunkeswell Aerodrome [Devon]

Lowest Minimum

: -3.0 C Benbecula

Lowest Grass Minimum

: -8.4 C Benbecula [Outer Hebrides]

Most Rain (24 hrs from 0900 GMT)

: 5.5 mm Lizard lighthouse [Cornwall]

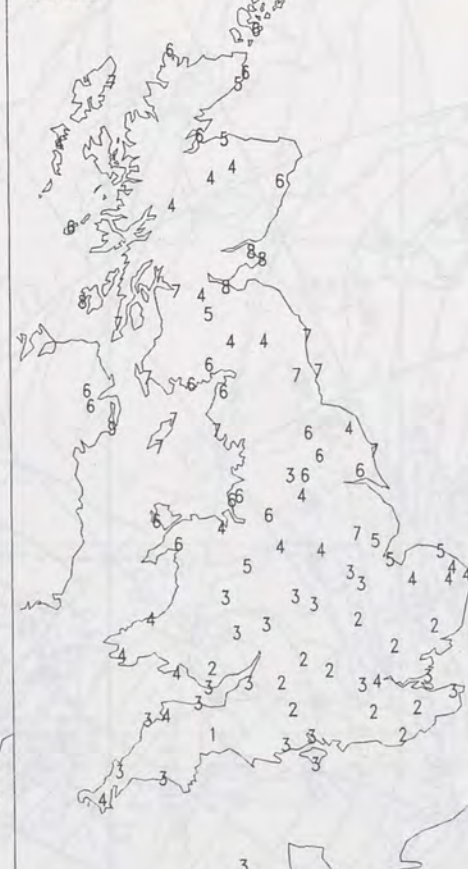
Most Sunshine

: 5.5 Hrs Hunstanton [Norfolk]

NIGHT MINIMUM TEMPERATURE
(DEGREES C)
15 DECEMBER 1995



DAY MAXIMUM TEMPERATURE
(DEGREES C)
15 DECEMBER 1995



SUNSHINE (DAWN TO DUSK)
(HOURS)
15 DECEMBER 1995



DAILY CLIMATE DATA

NIGHT RAINFALL
(MILLIMETRES)
15 DECEMBER 1995



DAY RAINFALL
(MILLIMETRES)
15 DECEMBER 1995



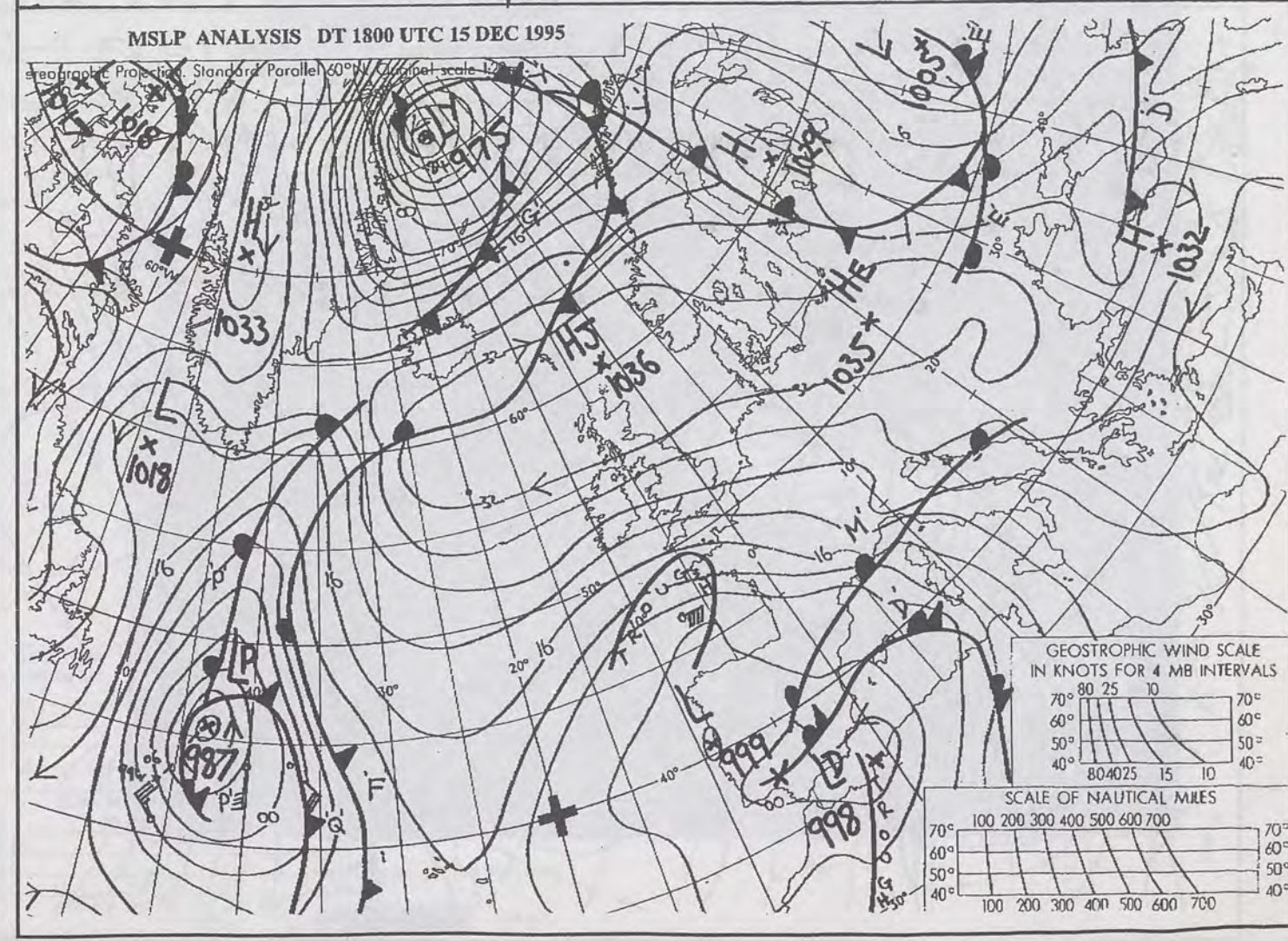
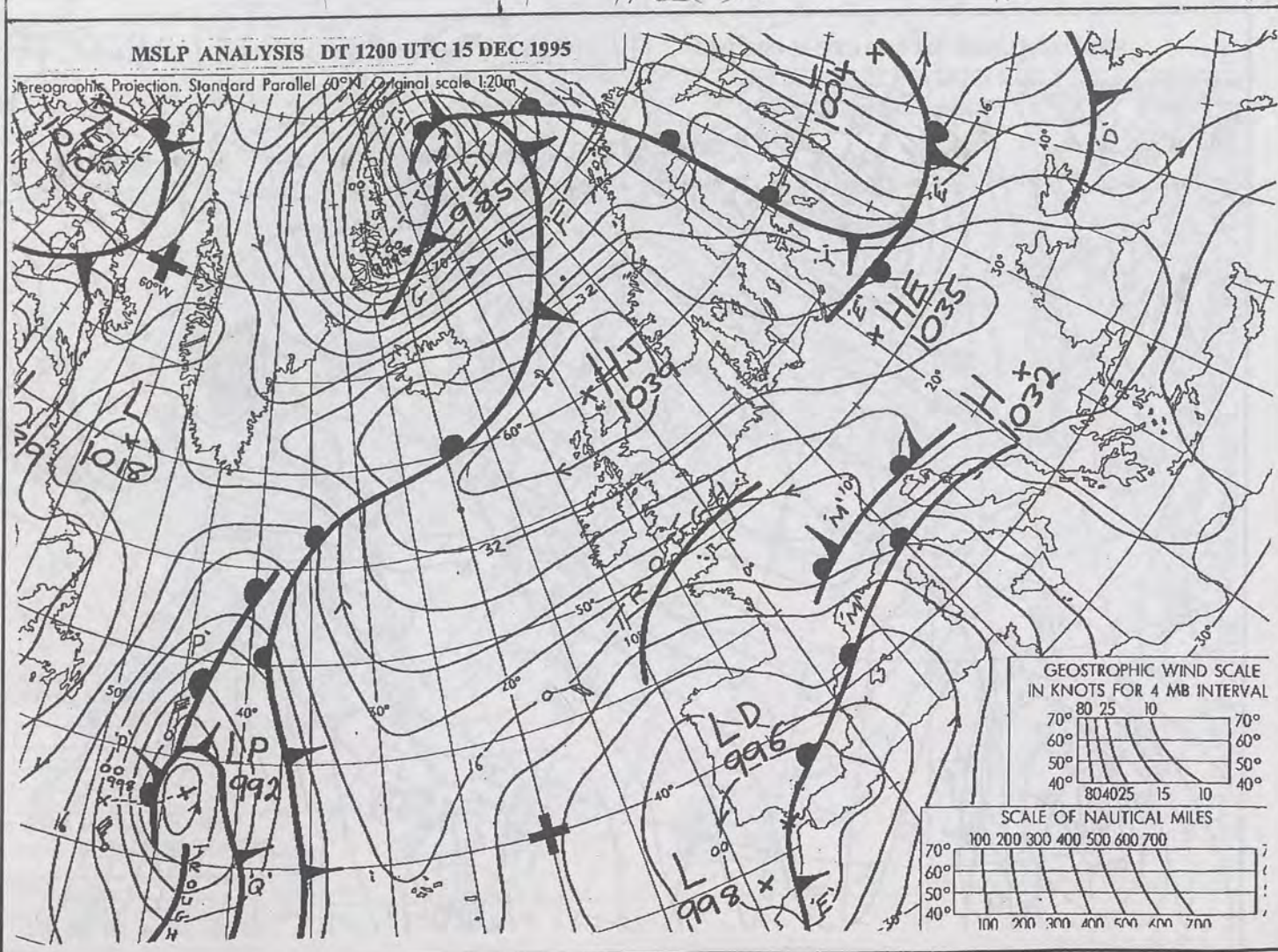
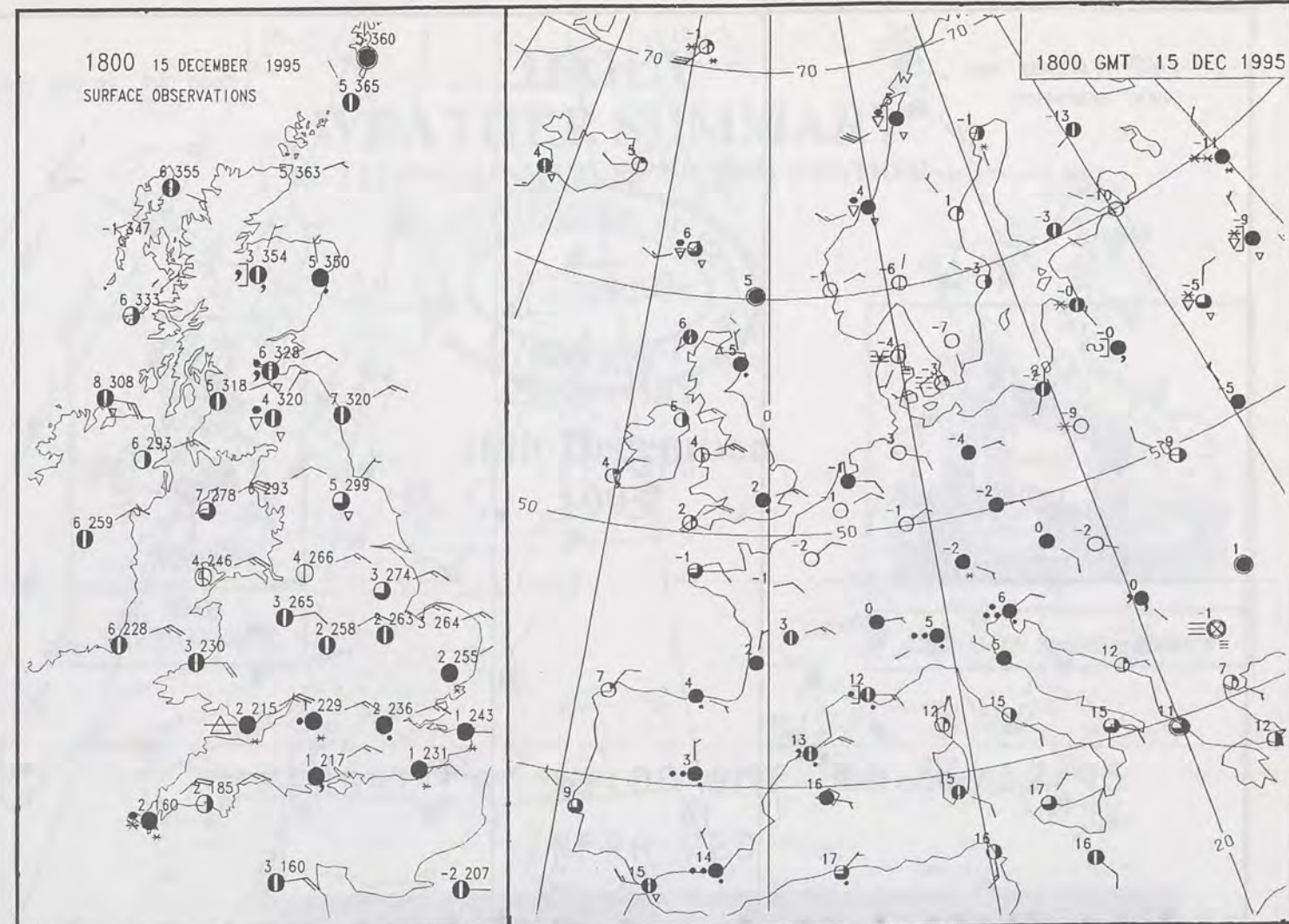
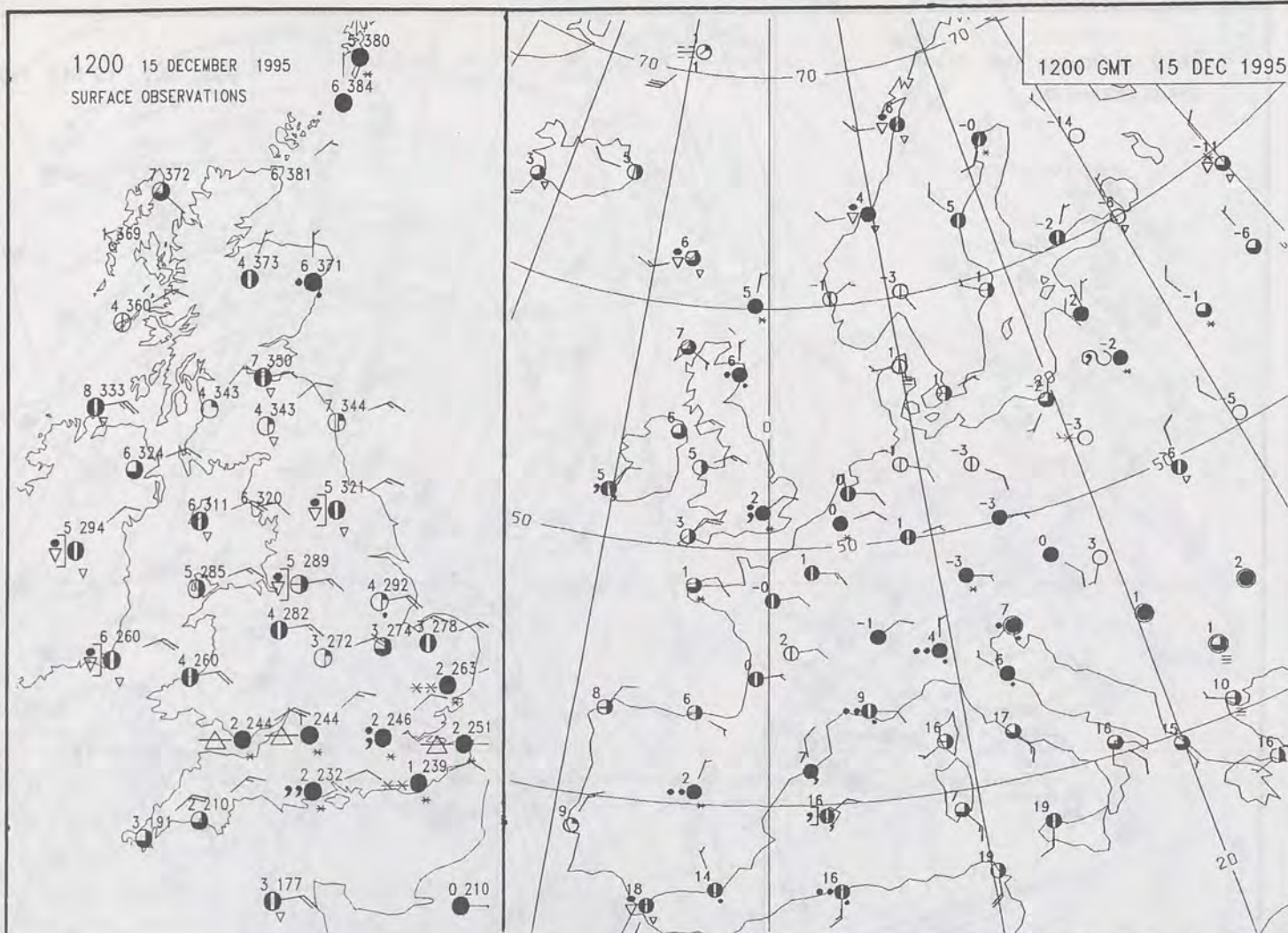
DAILY WEATHER SUMMARY



For details of other Weather Summaries produced by the Met. Office please contact:

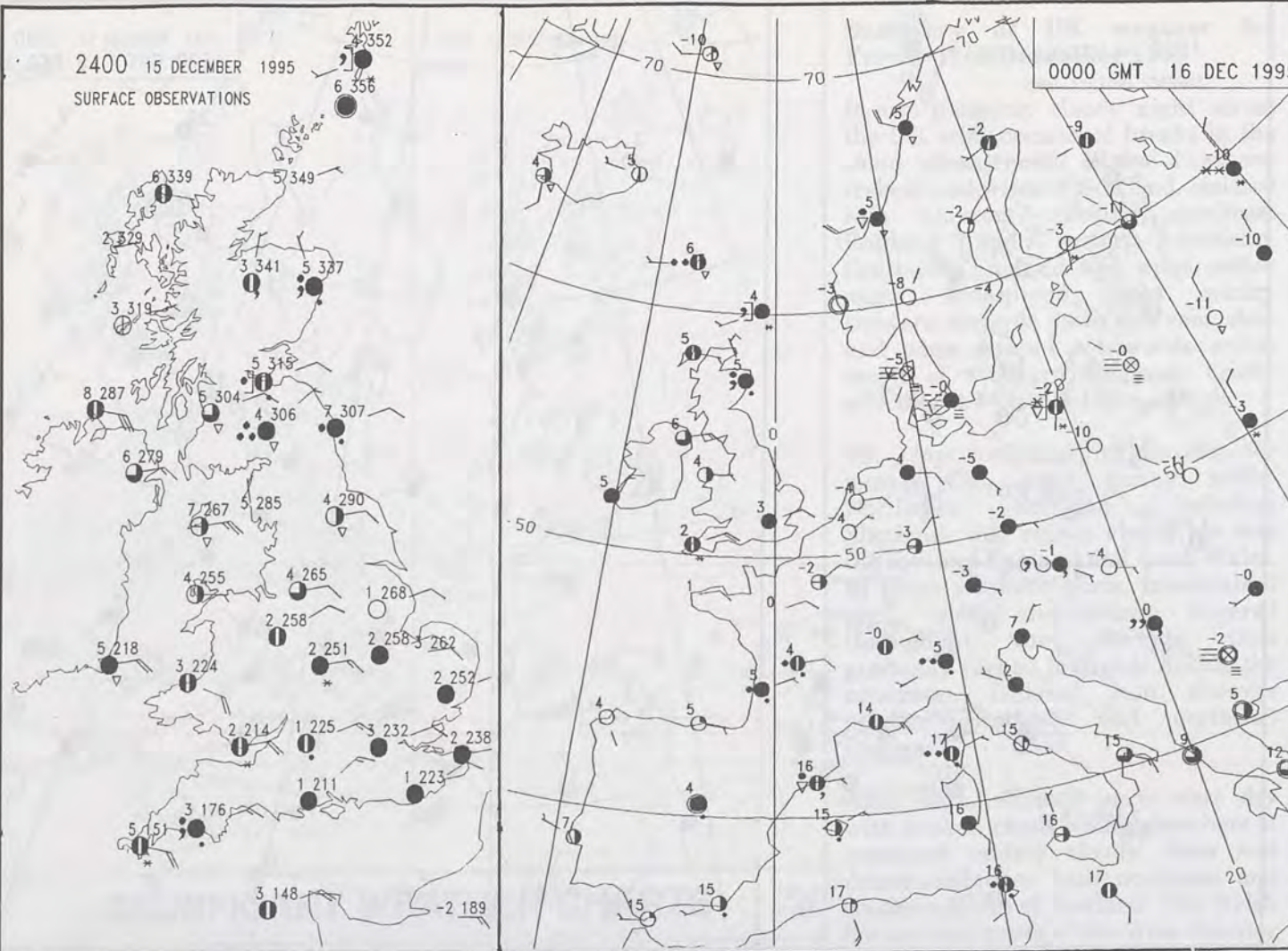
London Weather Centre
Climate Department
127 Clerkenwell Road
London
EC1R 5DB

Telephone: 0171 405 4358
Fax: 0171 404 4314



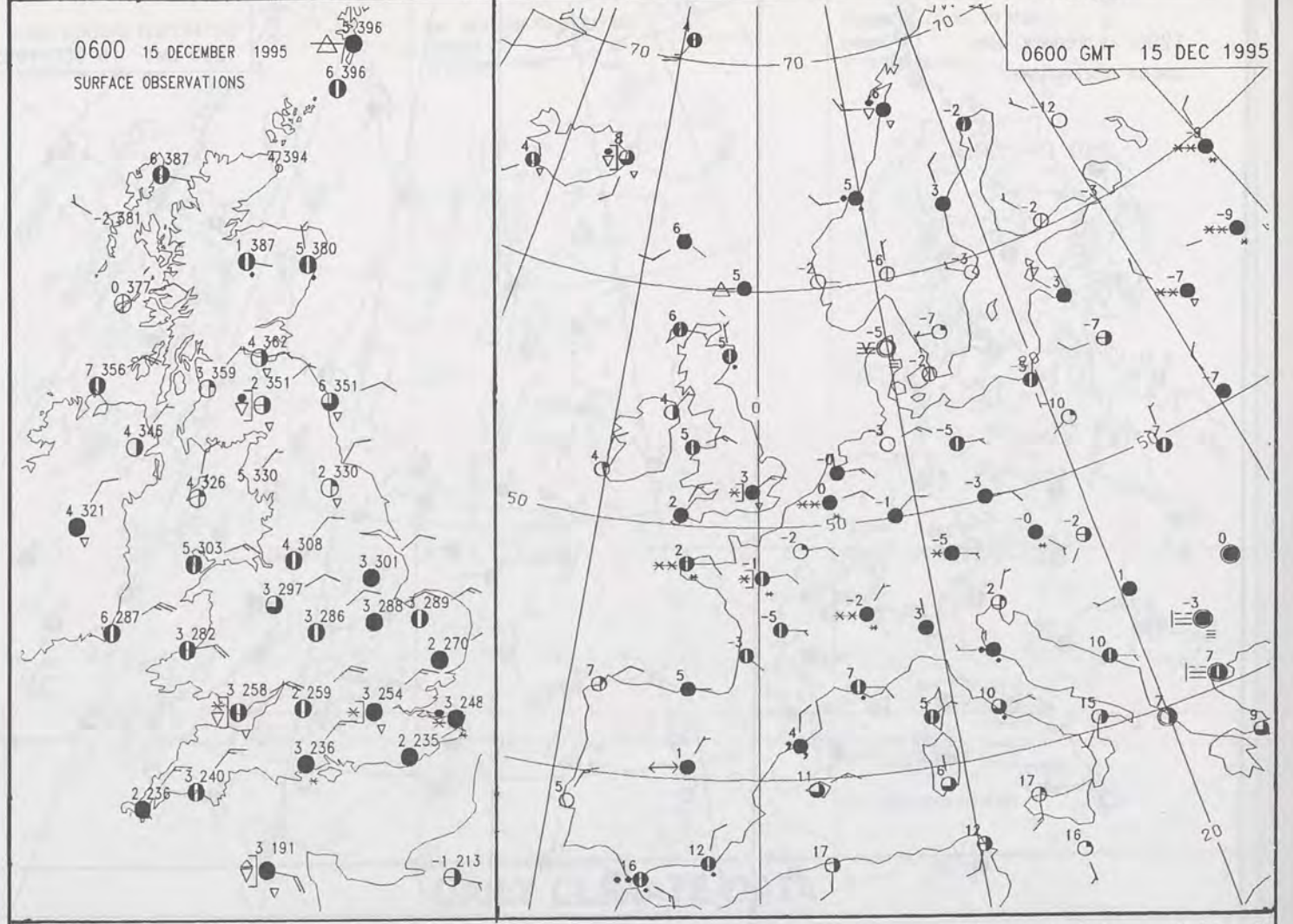
2400 15 DECEMBER 1995
SURFACE OBSERVATIONS

0000 GMT 16 DEC 1995



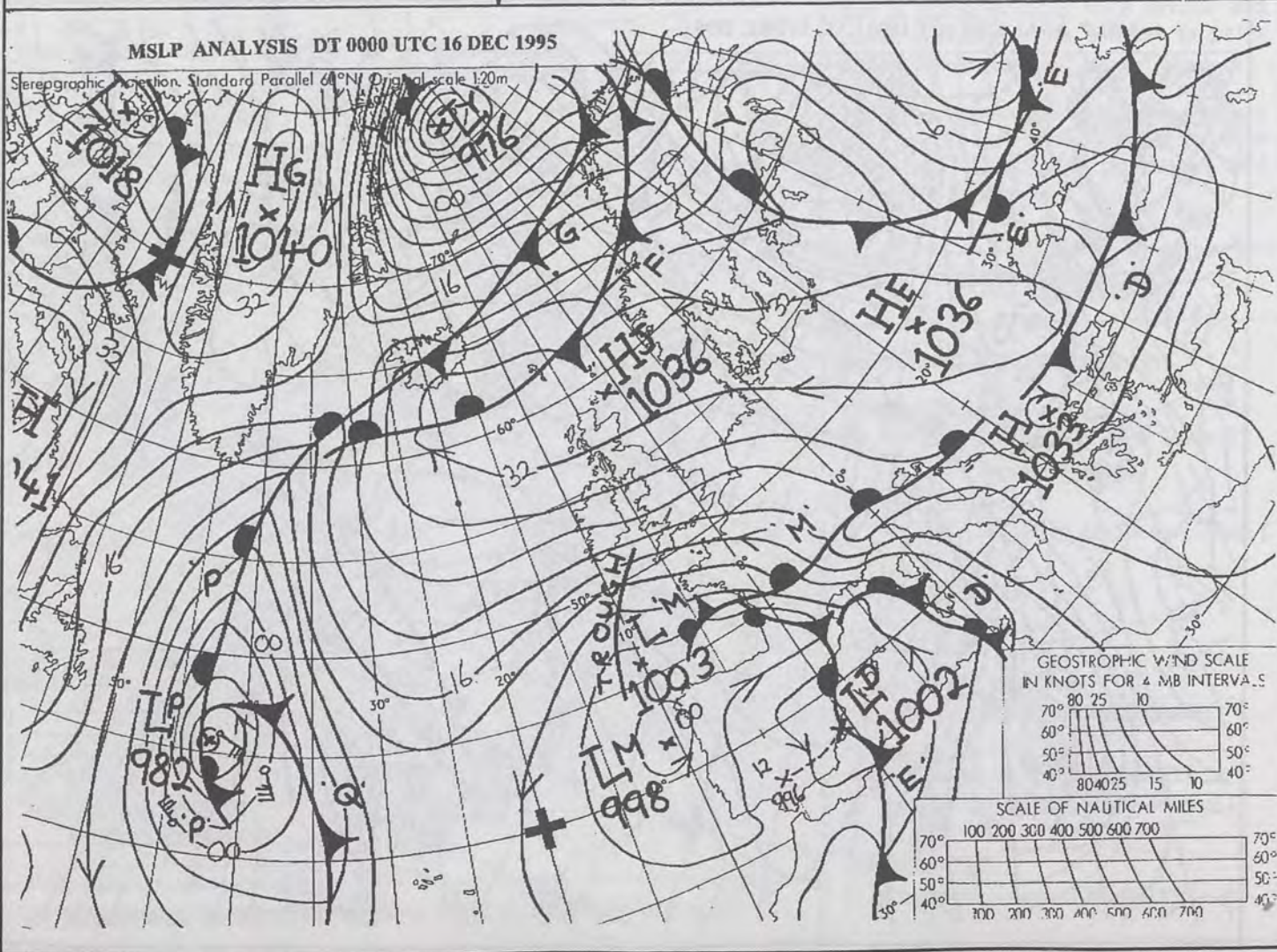
0600 15 DECEMBER 1995
SURFACE OBSERVATIONS

0600 GMT 15 DEC 1995



MSLP ANALYSIS DT 0000 UTC 16 DEC 1995

Stereographic Projection, Standard Parallel 60°N, Original scale 1:20m



0600 16 DECEMBER 1995

SIGWX



1200 16 DECEMBER 1995

SIGWX



SIGNIFICANT WEATHER CHARTS

1800 16 DECEMBER 1995

SIGWX



2400 16 DECEMBER 1995

SIGWX



Published by London Weather Centre. All times are GMT.

Summary of UK weather for Saturday 16th December 1995

Most of the country had a dry night although there were a few showers scattered across Scotland. There was a lot of cloud around too but in some areas - mainly those sheltered from the east wind such as west Wales, northwest England and western Scotland - there were good clear spells.

By day, the best of the sunshine was also in those favoured sheltered areas. Most of the country was again rather cloudy and mainly dry. However rain reached the Isles of Scilly and the Channel Islands during the morning and had spread into parts of Cornwall, Devon and south Wales by the evening. Some of the rain turned sleety for a time, especially over the higher ground. By the end of the evening, milder drizzly weather had followed into the Channel Islands and Cornwall.

It was a breezy day again, especially across the southern half of Britain. It was generally rather cold in these southern areas but elsewhere, temperatures were close to the seasonal average.

EXTREMES

SATURDAY 16th DECEMBER 1995

Highest Maximum

: 10.3 C Isles of Scilly

Lowest Maximum

: 3.1 C Lyneham [Wiltshire]

Lowest Minimum

: -2.2 C Benbecula

Lowest Grass Minimum

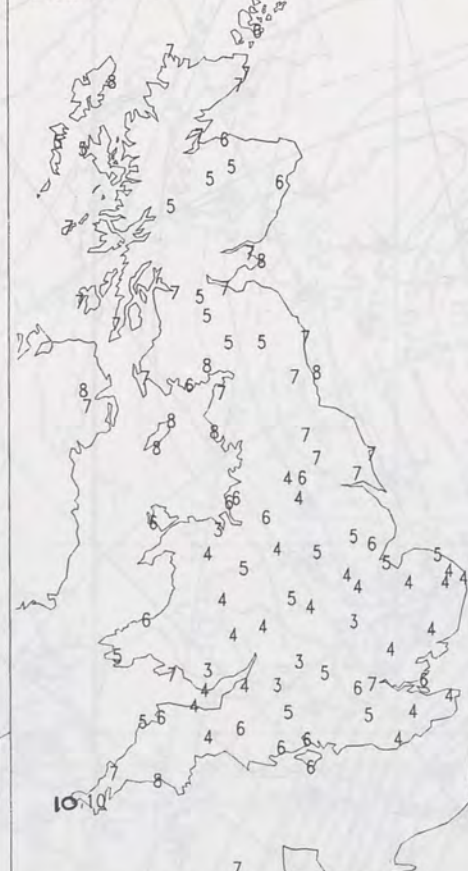
: -8.1 C Benbecula [Outer Hebrides]

Most Rain (24 hrs from 0900 GMT)

: 15.8 mm Tivington [Somerset]
Dunkeswell [Devon]

Most Sunshine

: 5.9 Hrs Ronaldsway [Isle of man]

NIGHT MINIMUM TEMPERATURE
(DEGREES C)
16 DECEMBER 1995DAY MAXIMUM TEMPERATURE
(DEGREES C)
16 DECEMBER 1995SUNSHINE (DAWN TO DUSK)
(HOURS)
16 DECEMBER 1995

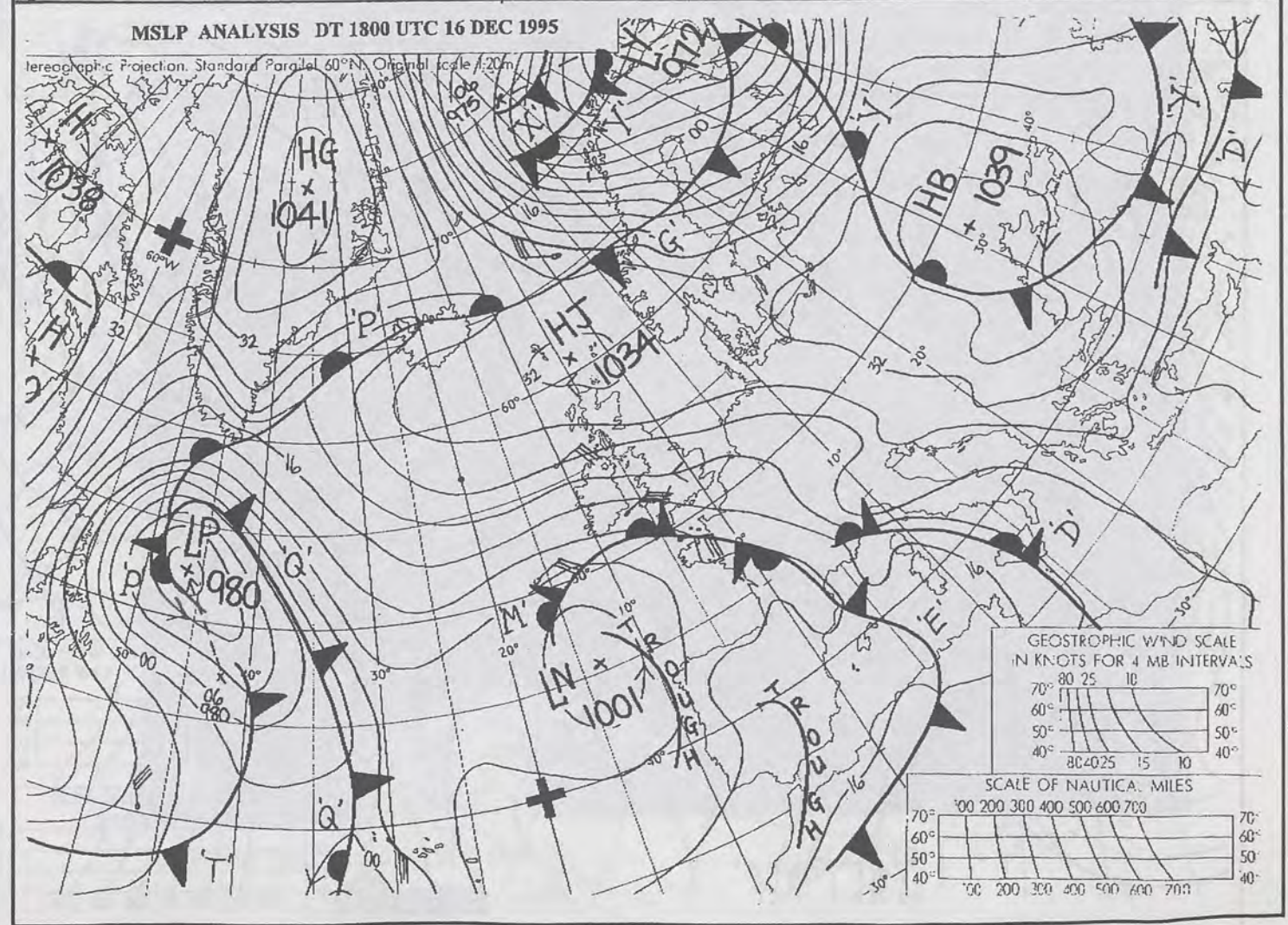
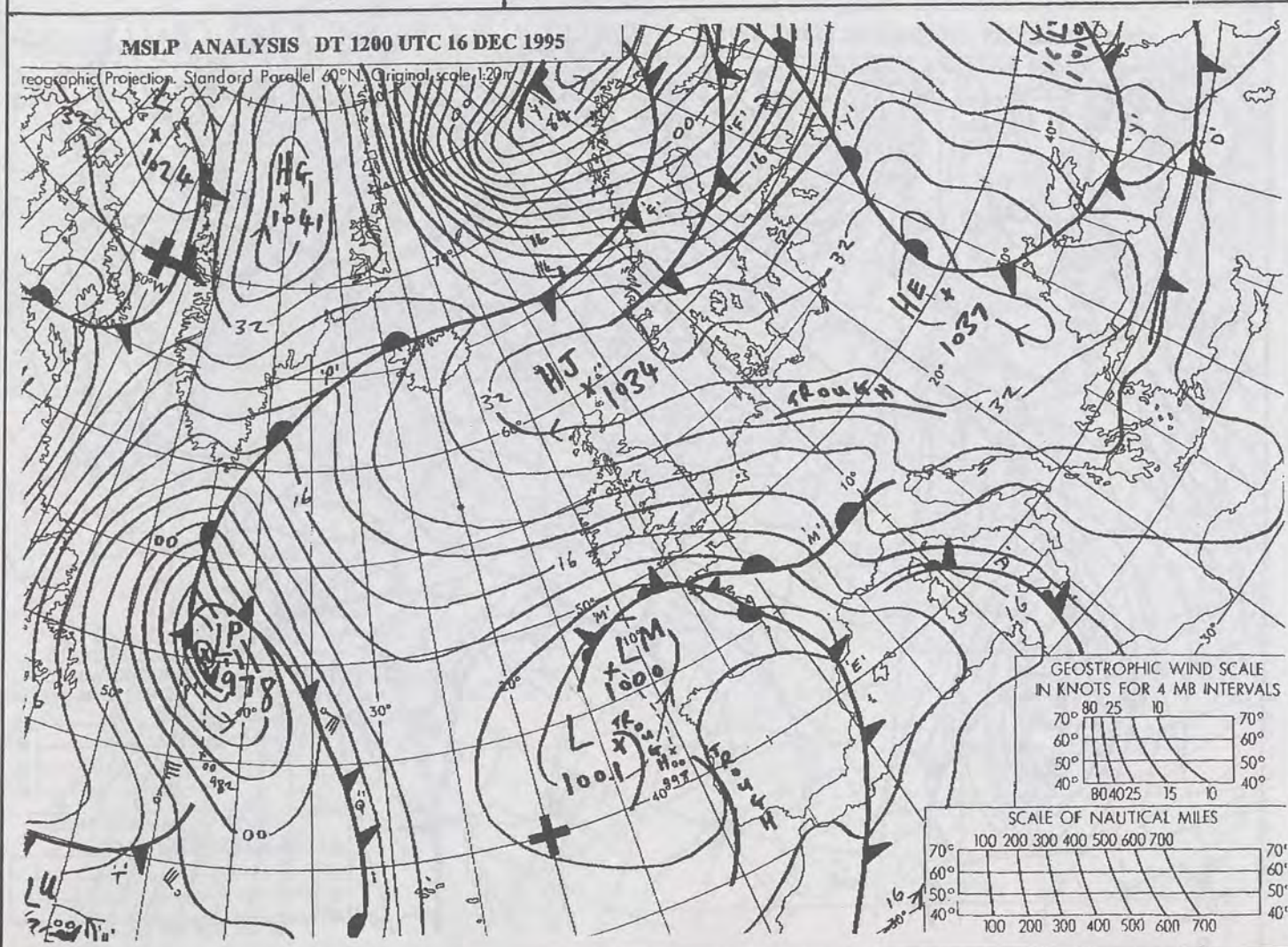
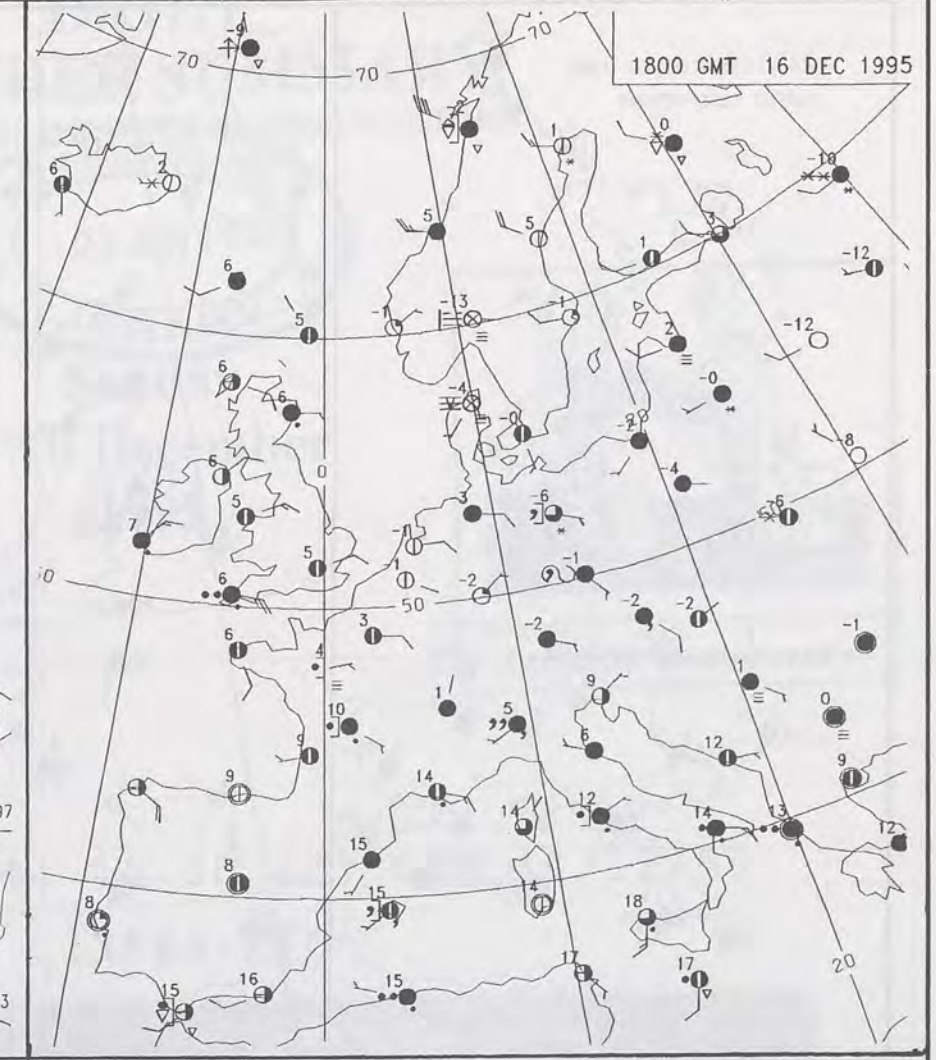
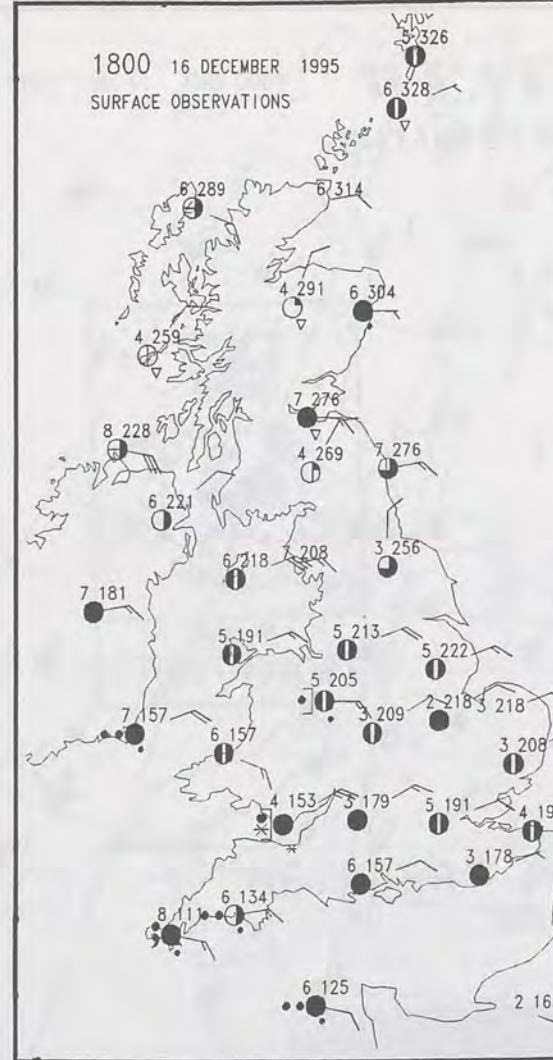
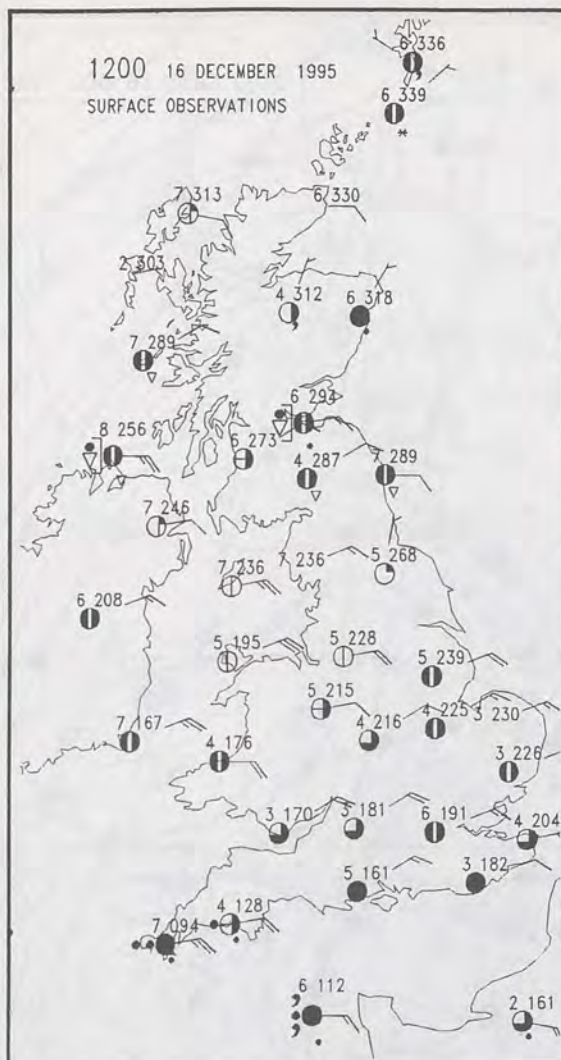
DAILY CLIMATE DATA

NIGHT RAINFALL
(MILLIMETRES)
16 DECEMBER 1995DAY RAINFALL
(MILLIMETRES)
16 DECEMBER 1995DAILY
WEATHER
SUMMARY

For details of other Weather Summaries produced by the Met. Office please contact:

London Weather Centre
Climate Department
127 Clerkenwell Road
London
EC1R 5DB

Telephone: 0171 405 4358
Fax: 0171 404 4314

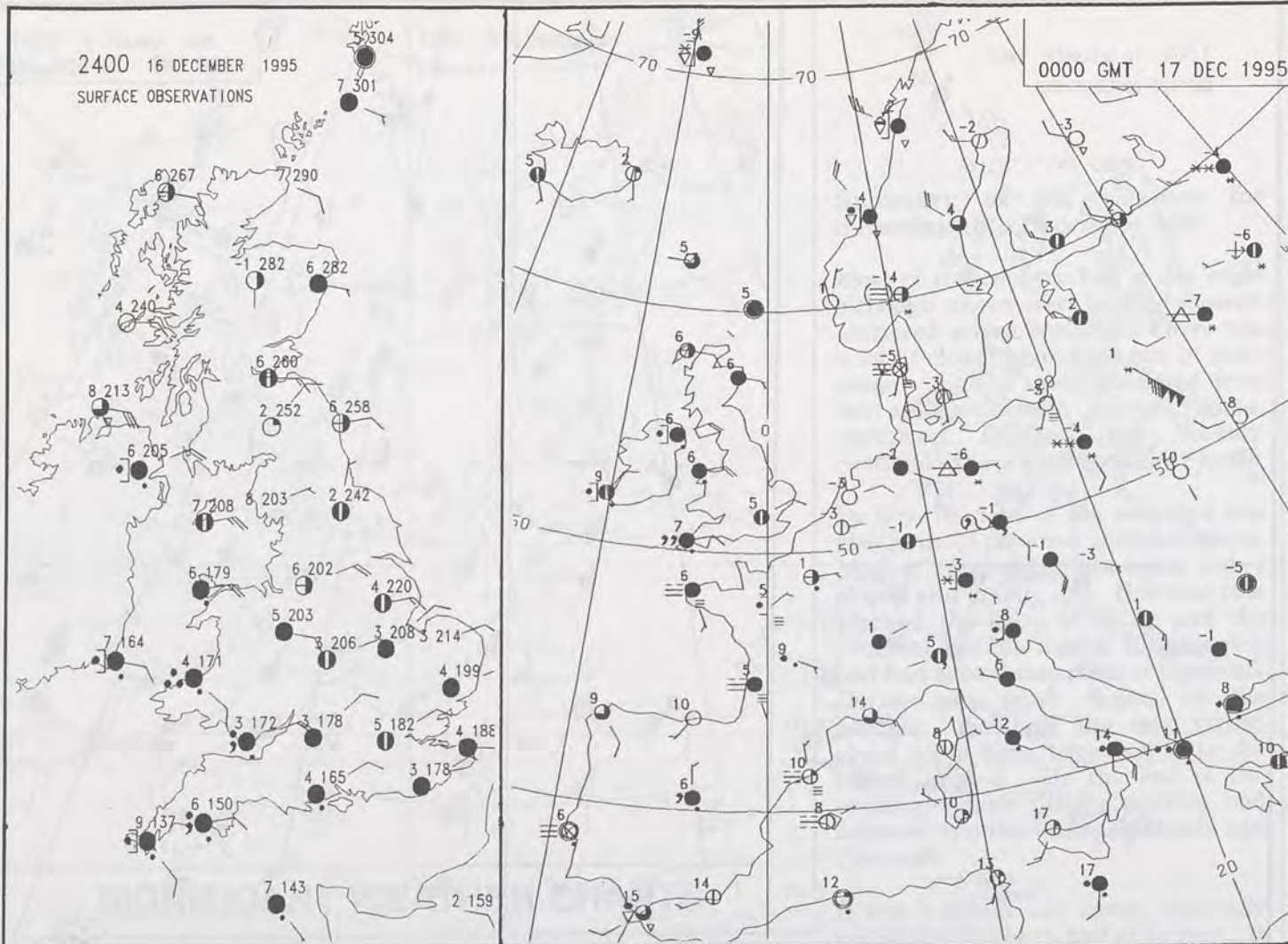


NOT FOR LOAN

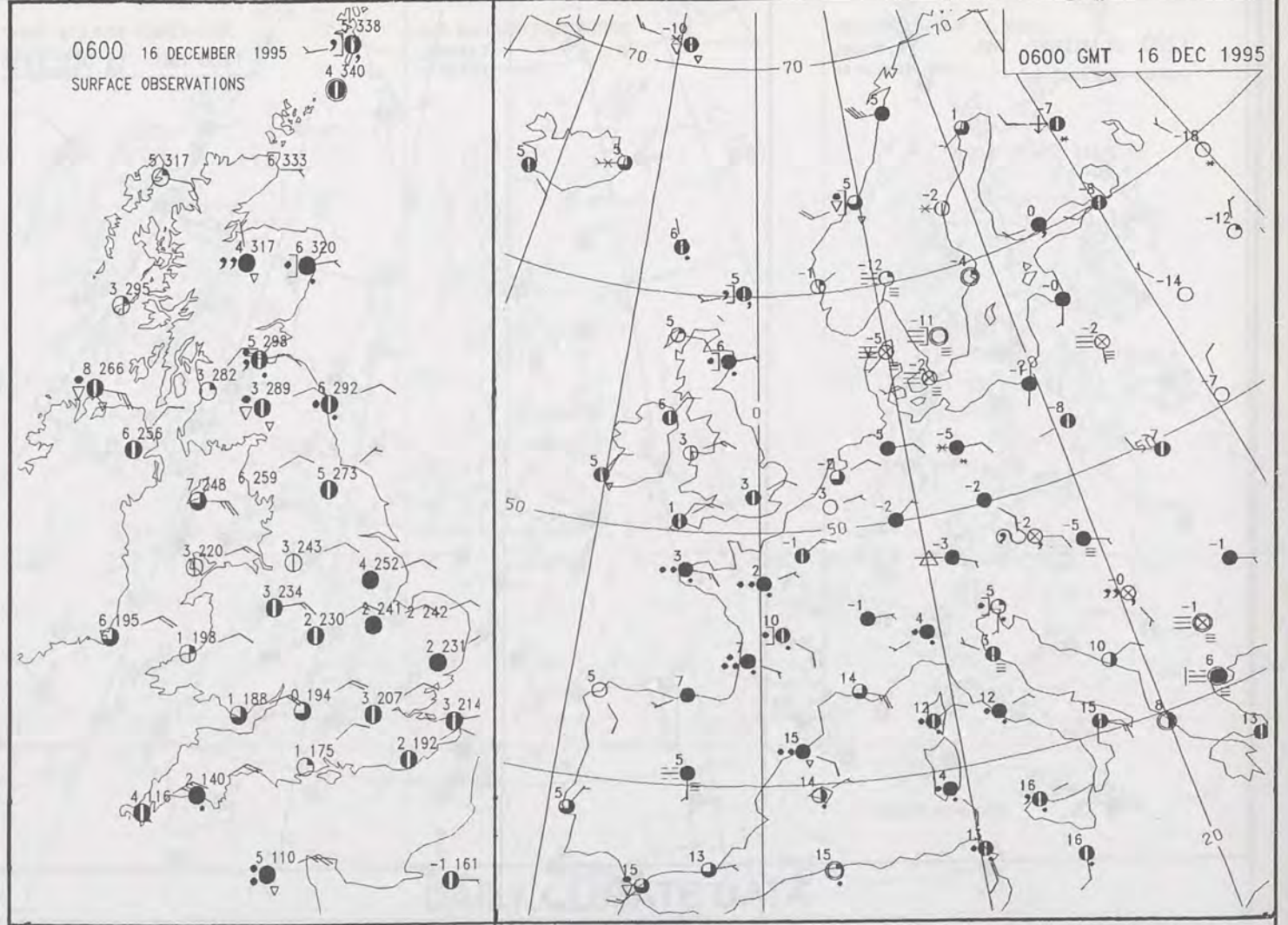
DUPLICATE ALSO

2400 16 DECEMBER 1995
SURFACE OBSERVATIONS

0000 GMT 17 DEC 1995

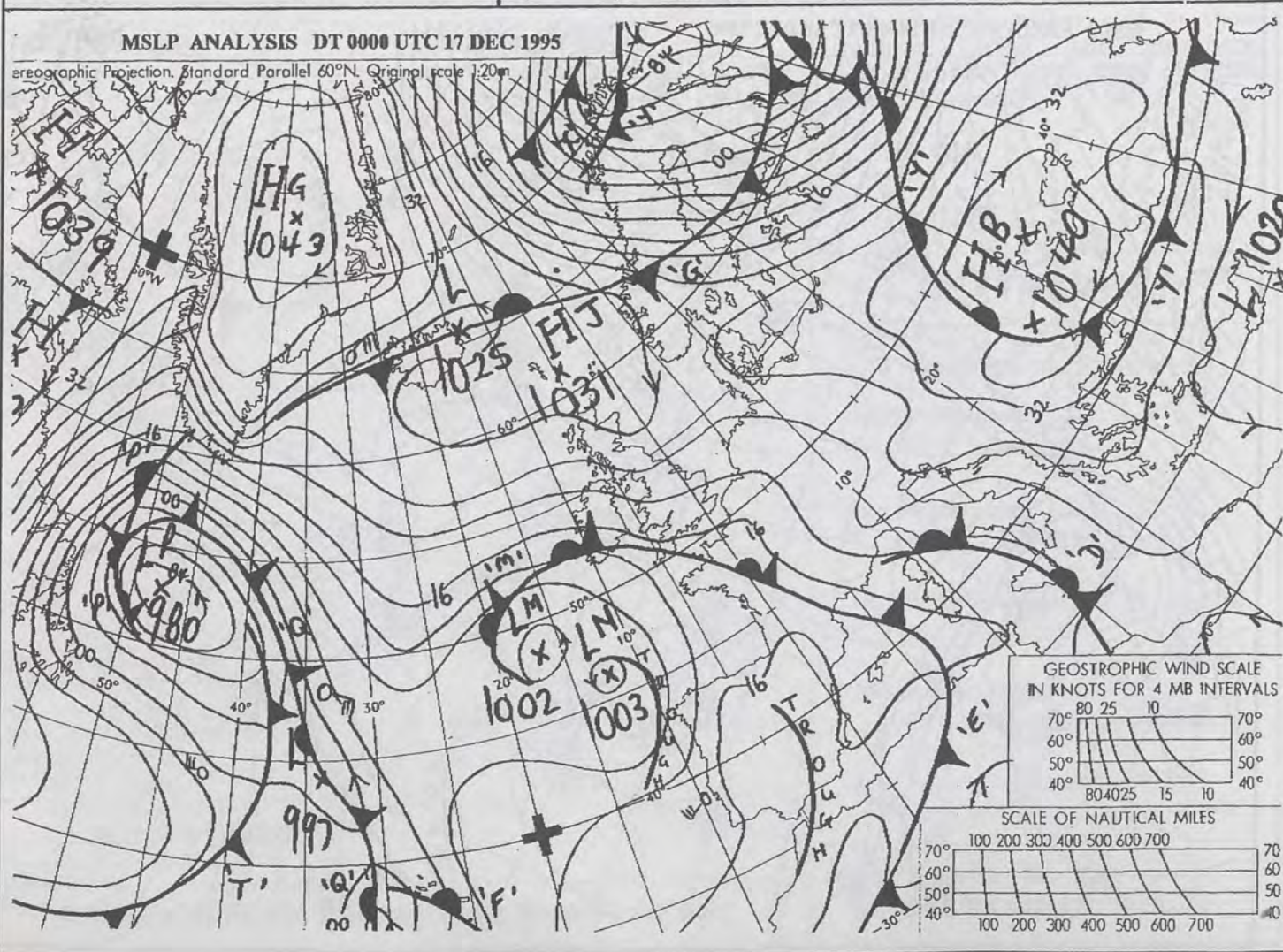
0600 16 DECEMBER 1995
SURFACE OBSERVATIONS

0600 GMT 16 DEC 1995



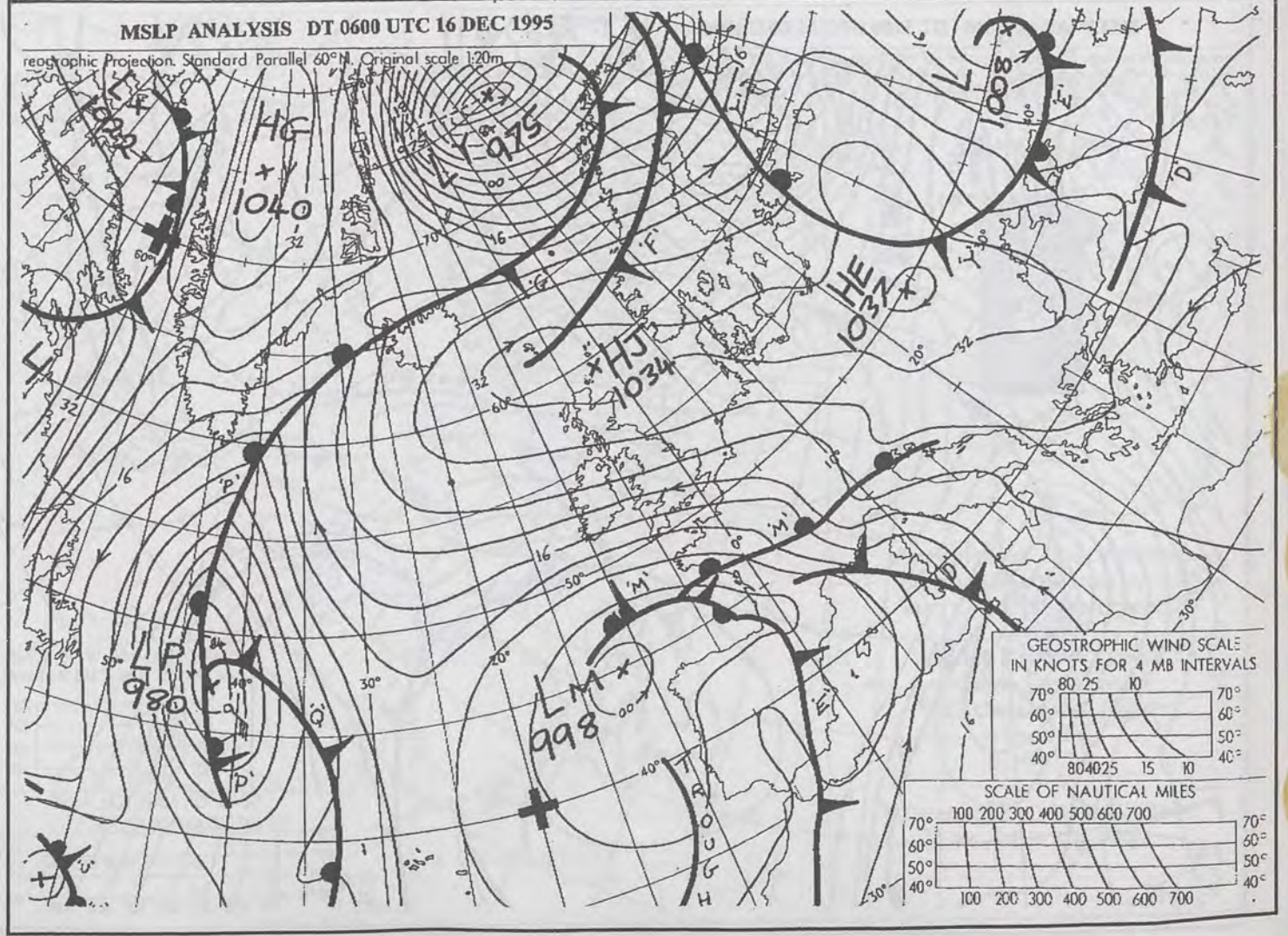
MSLP ANALYSIS DT 0000 UTC 17 DEC 1995

Geographic Projection, Standard Parallel 60°N, Original scale 1:20m



MSLP ANALYSIS DT 0600 UTC 16 DEC 1995

Geographic Projection, Standard Parallel 60°N, Original scale 1:20m



500-1000MB
500MB

-THICKNESS DM.
HEIGHT DM.

T+ 0

GMAIN

17/12/95

SUN

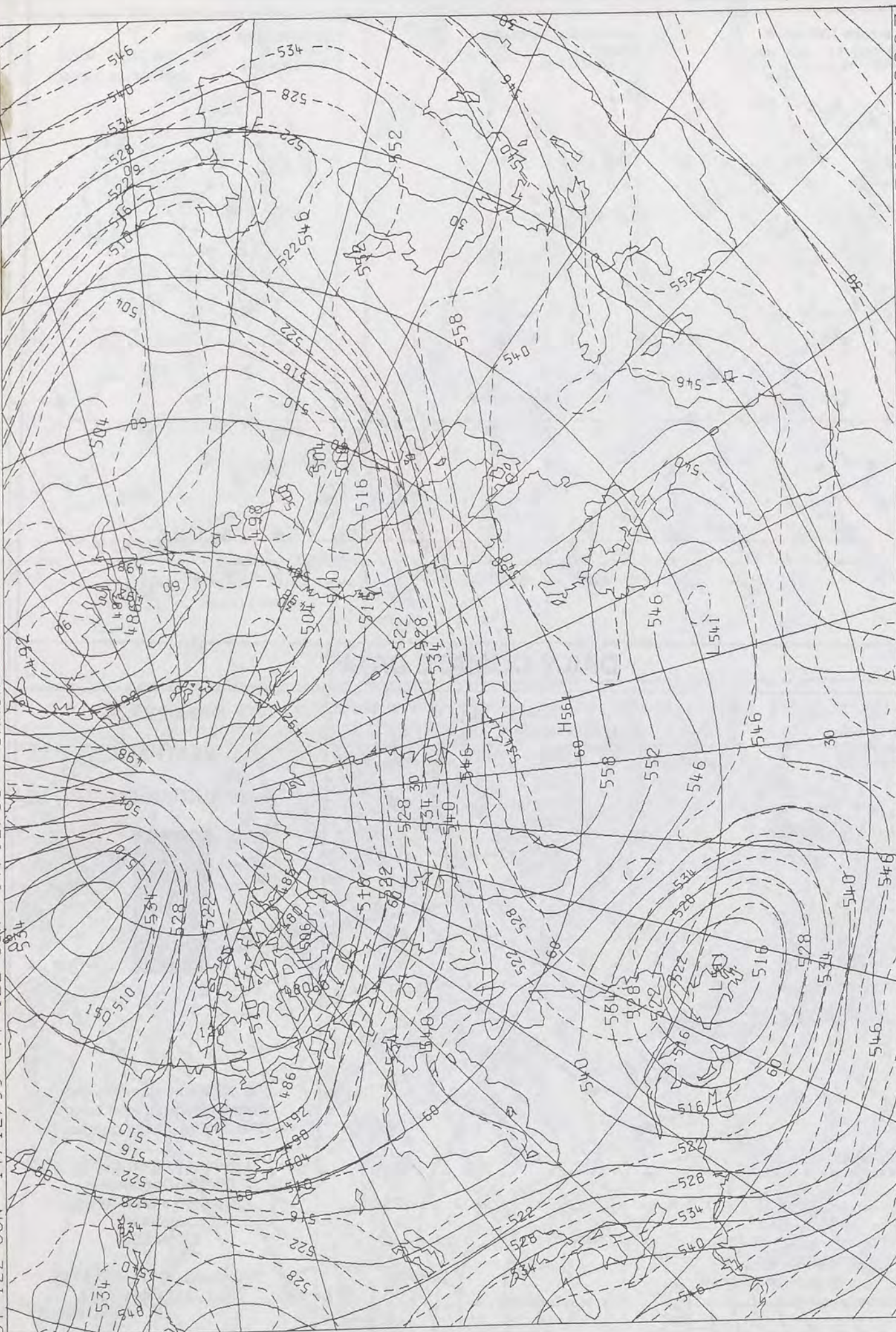
VT 12Z

SUN

DT 12Z

SUN

DT 12Z



POLAR STEREOGRAPHIC PROJECTION AT 60N SCALE 1:20M RUN TIME 15.35.36


CHART 13

PHEA50 EGRR 1200Z



DAILY WEATHER SUMMARY

INCLUDING SUMMARY OF BRITISH WEATHER




Sunday
17th December
1995



LONDON weather centre

METEOSAT AT 12:00 GMT ON 17/12/95
INFRA-RED



CLOUD-TOP OR LAND/SEA TEMPERATURE

COLD WARM

0600 17 DECEMBER 1995
SIGWX



1200 17 DECEMBER 1995
SIGWX



SIGNIFICANT WEATHER CHARTS

1800 17 DECEMBER 1995
SIGWX



2400 17 DECEMBER 1995
SIGWX



Published by London Weather Centre. All times are GMT.

Summary of UK weather for Sunday 17th December 1995

Much of the United Kingdom had a dry, cloudy night although there were some cloud breaks in the northwest of Scotland. Rain over southwest England, south Wales and the Channel Islands edged slowly north and east during the early hours of the morning. The rain was moderate in places.

During the day, the rain continued its slow progress northeastwards and, by evening, was lying along a line from Anglesey to Essex and just skirting with the southern most counties of Northern Ireland. To the south of the rain band, it turned misty and drizzly. To the north, it was a cloudy day in general although northwestern parts of Scotland did see quite a few bright, sometimes sunny, spells. There were a few showers around the Northern Isles.

In the evening, the rain band made little further northwards movement and generally became more patchy, especially in the east. It was misty with some fog and drizzle in southern and western areas while to the north it stayed mostly cloudy. The exceptions to this cloudy picture were sheltered northwest areas of Scotland and England.

Temperatures were close to normal in the north and in the far southwest, but over Wales and most of the southern half of England, it was rather cold.

EXTREMES

SUNDAY 17th DECEMBER 1995

Highest Maximum

: 12.0 C Isles of Scilly

Lowest Maximum

: 2.2 C Aviemore [Highland]

Lowest Minimum

: -5.4 C Aviemore

Lowest Grass Minimum

: -9.2 C Aviemore

Most Rain (24 hrs from 0900 GMT)

: 8.8 mm Bristol Weather Centre

Most Sunshine

: 5.3 Hrs Saughall [Strathclyde]

NIGHT MINIMUM TEMPERATURE
(DEGREES C)
17 DECEMBER 1995



DAY MAXIMUM TEMPERATURE
(DEGREES C)
17 DECEMBER 1995



SUNSHINE (DAWN TO DUSK)
(HOURS)
17 DECEMBER 1995



DAILY CLIMATE DATA

NIGHT RAINFALL
(MILLIMETRES)
17 DECEMBER 1995



DAY RAINFALL
(MILLIMETRES)
17 DECEMBER 1995



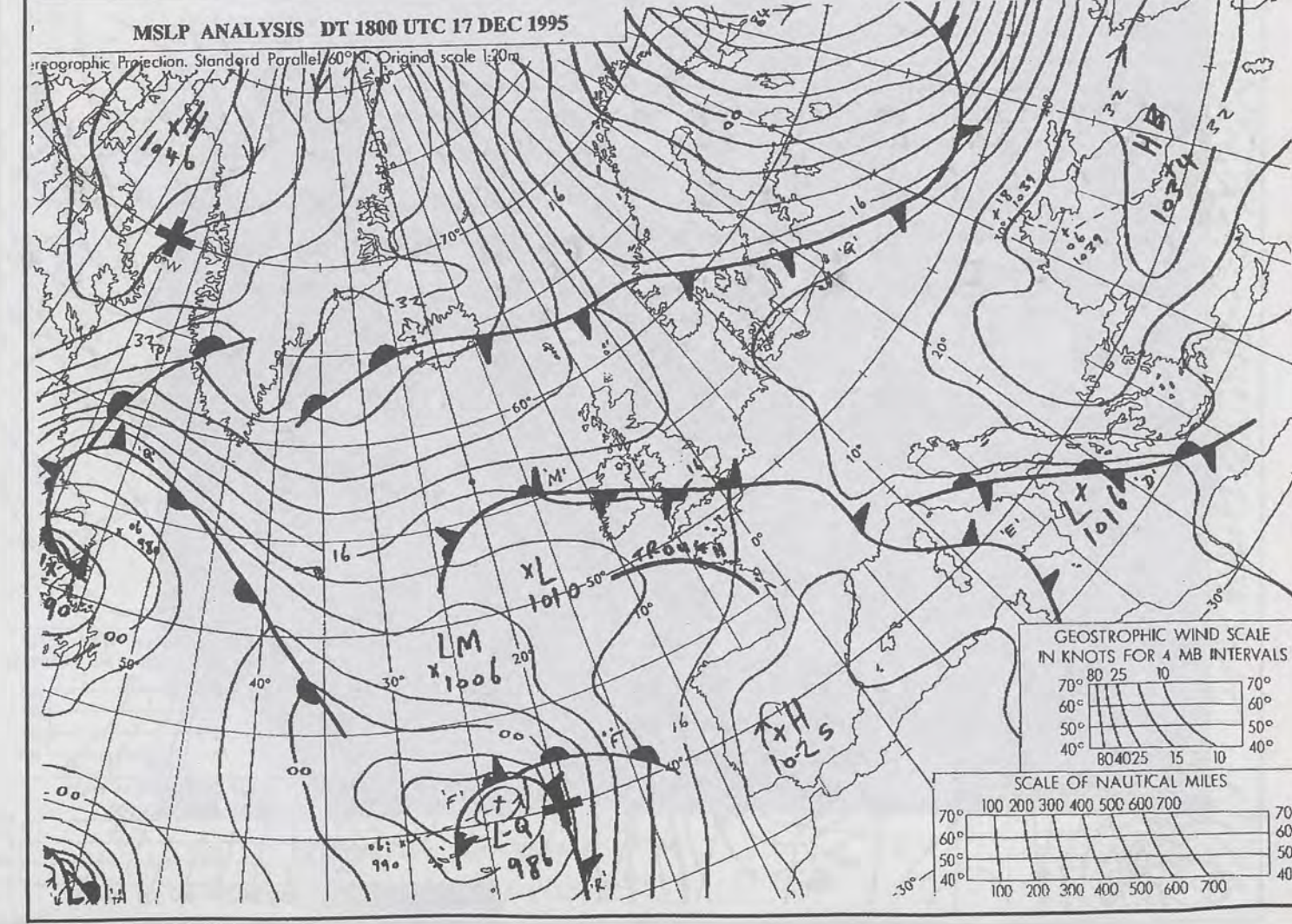
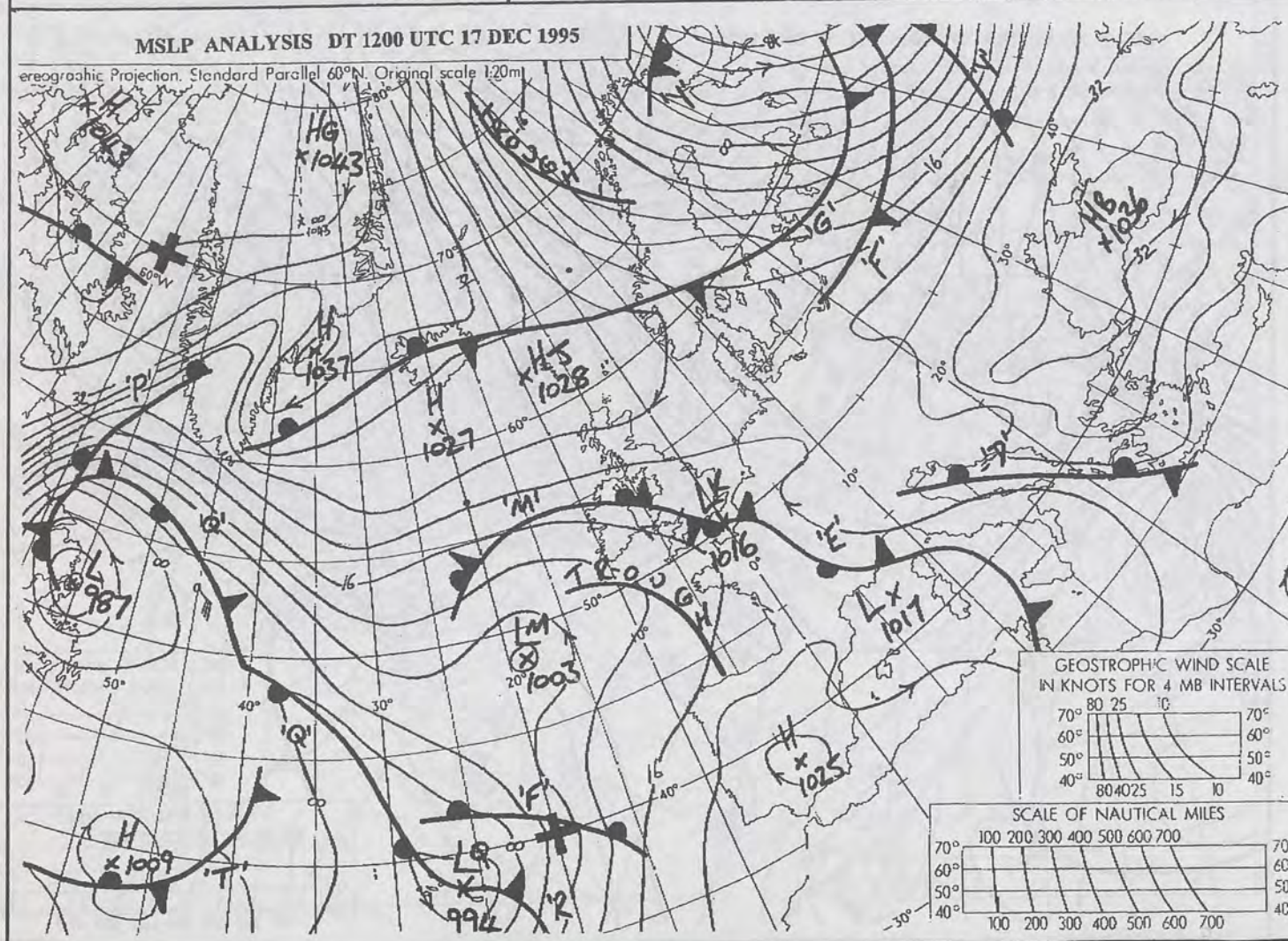
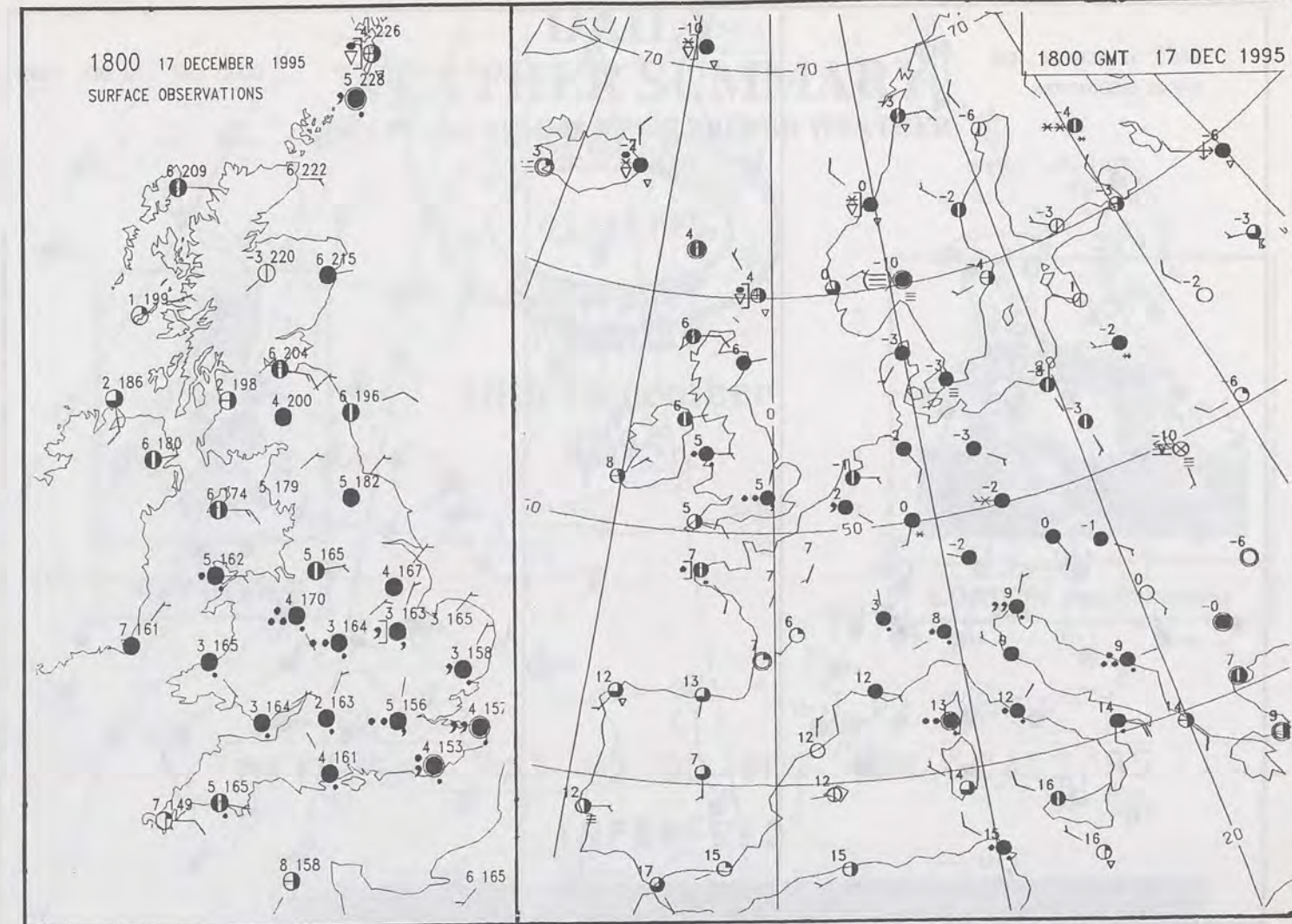
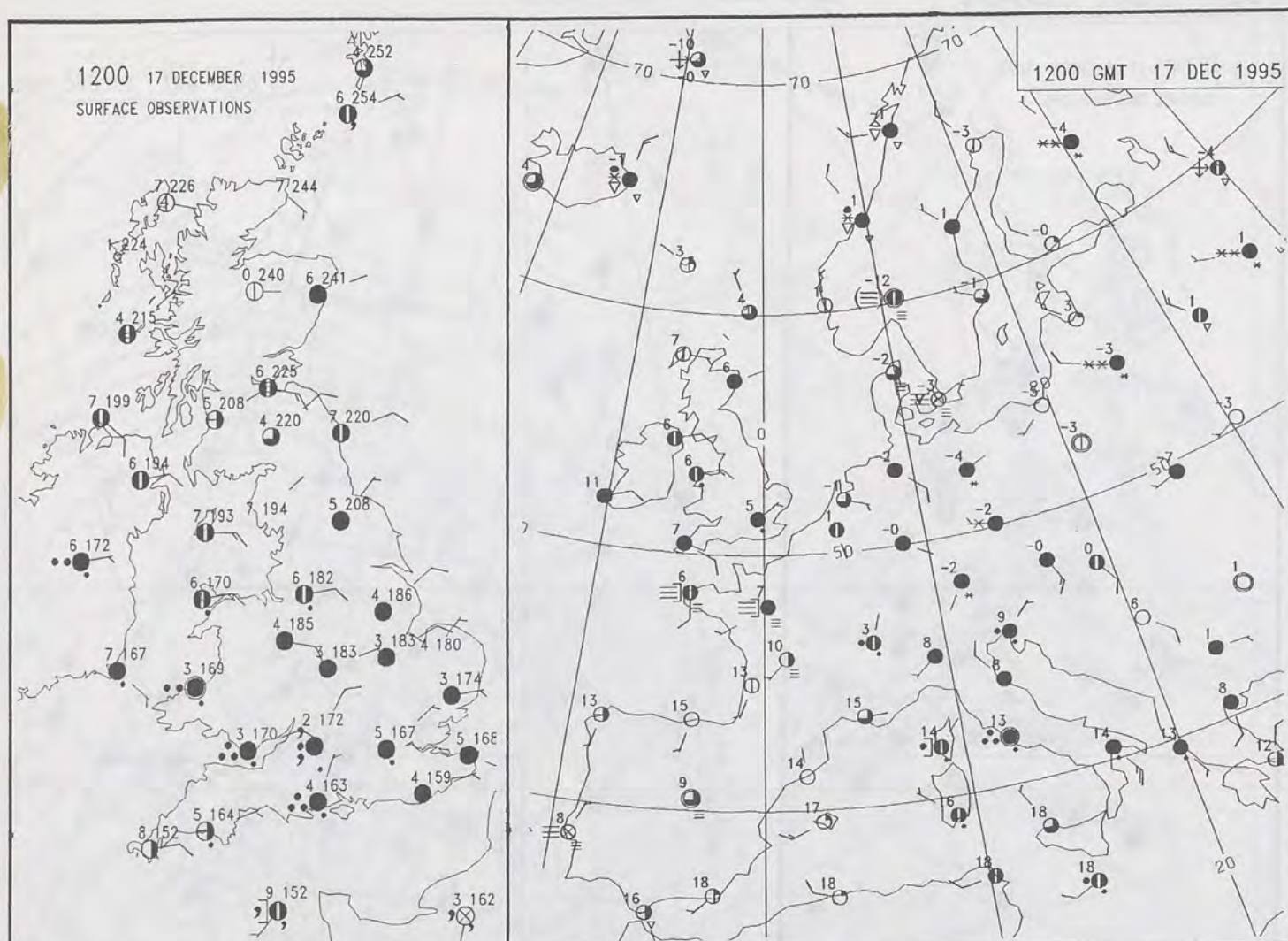
DAILY WEATHER SUMMARY



For details of other Weather Summaries produced by the Met. Office please contact:

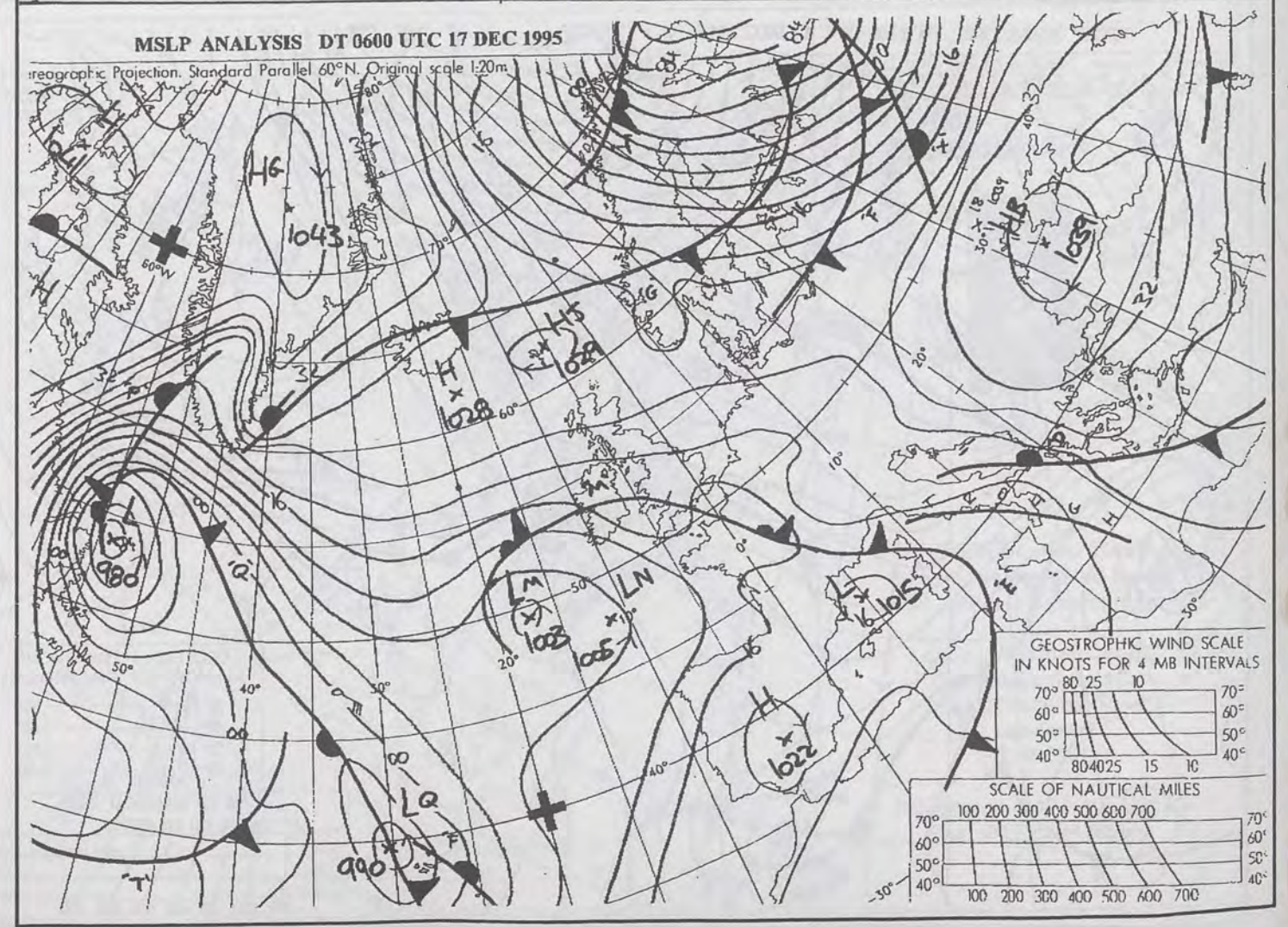
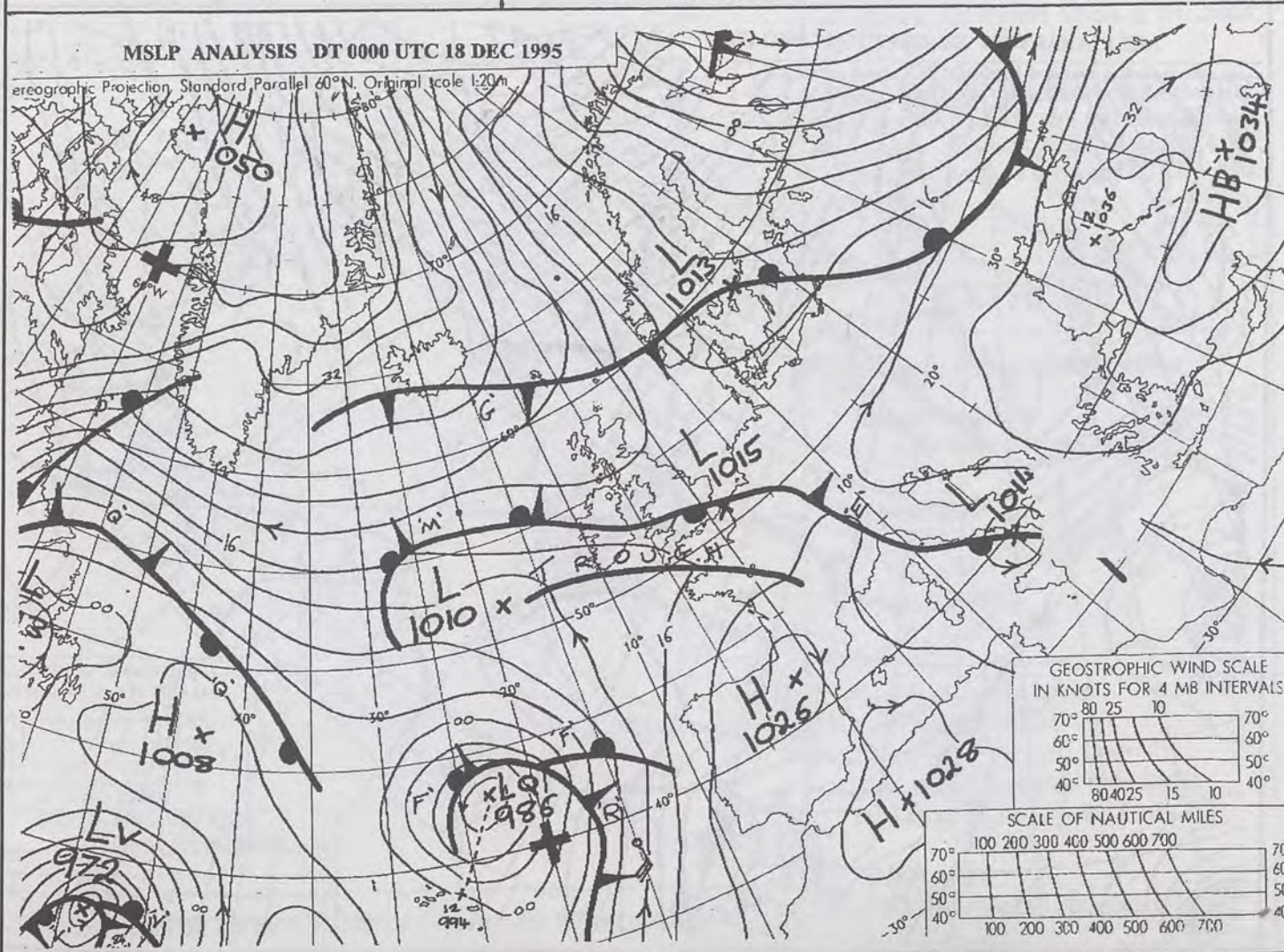
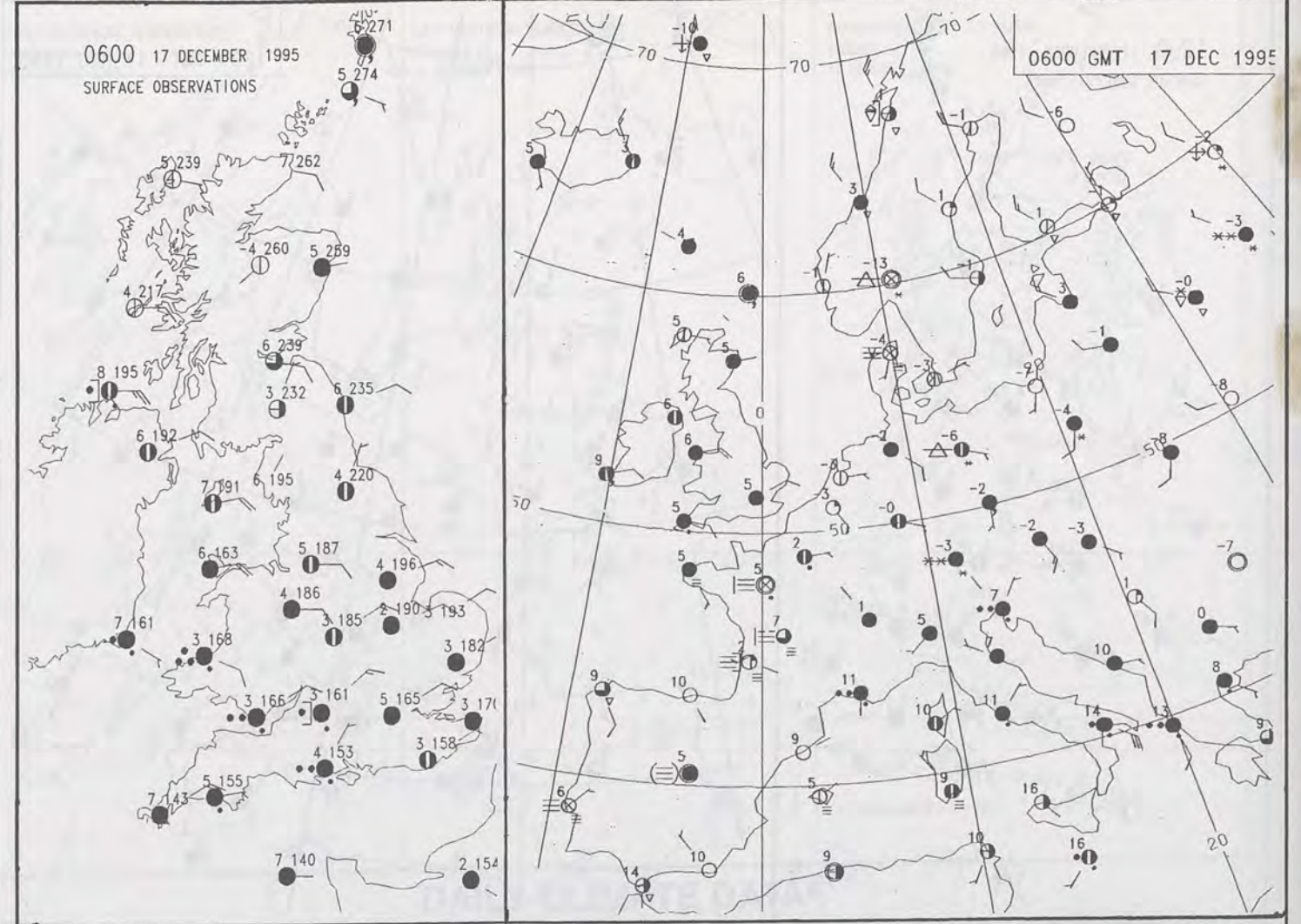
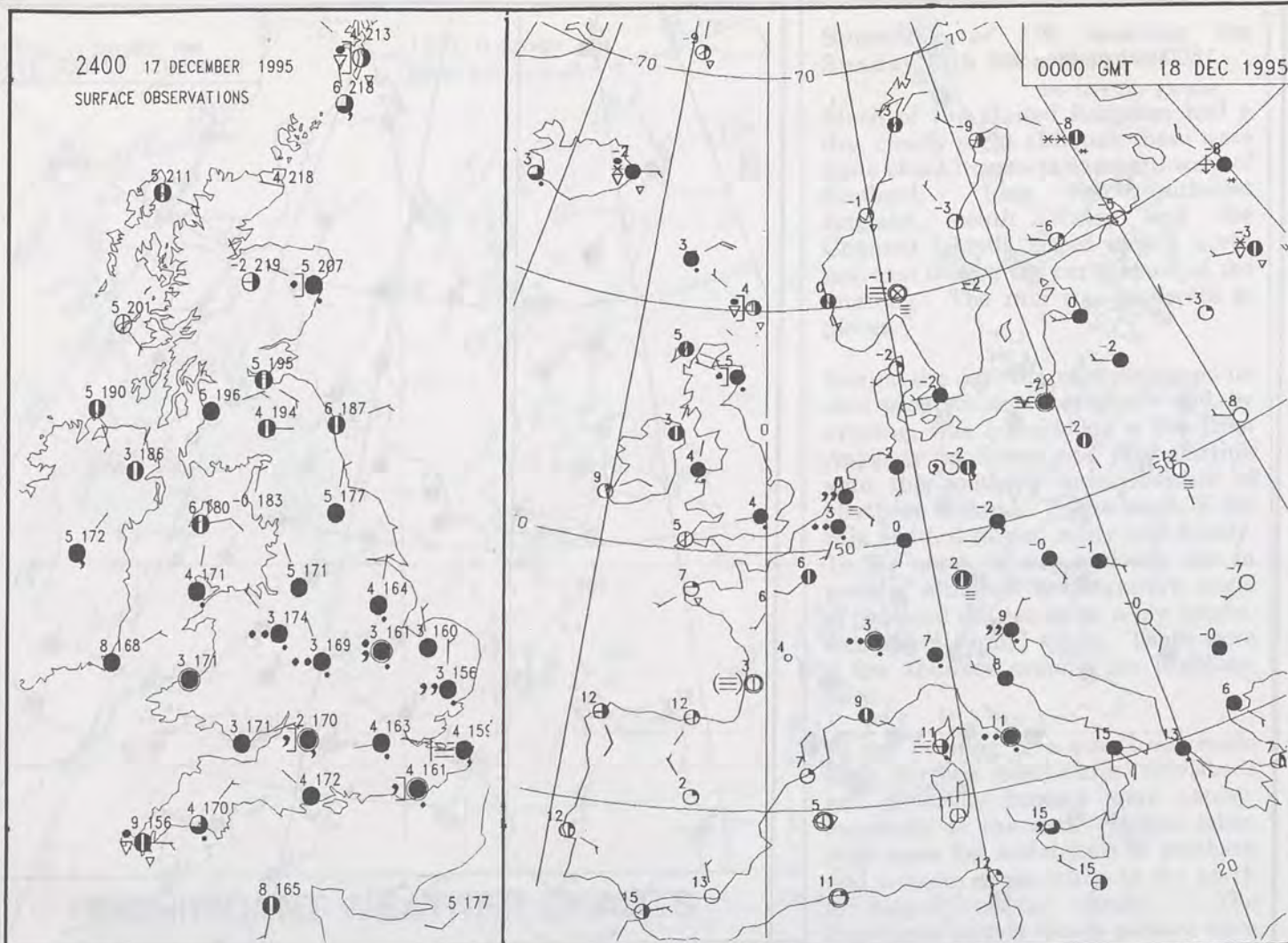
London Weather Centre
Climate Department
127 Clerkenwell Road
London
EC1R 5DB

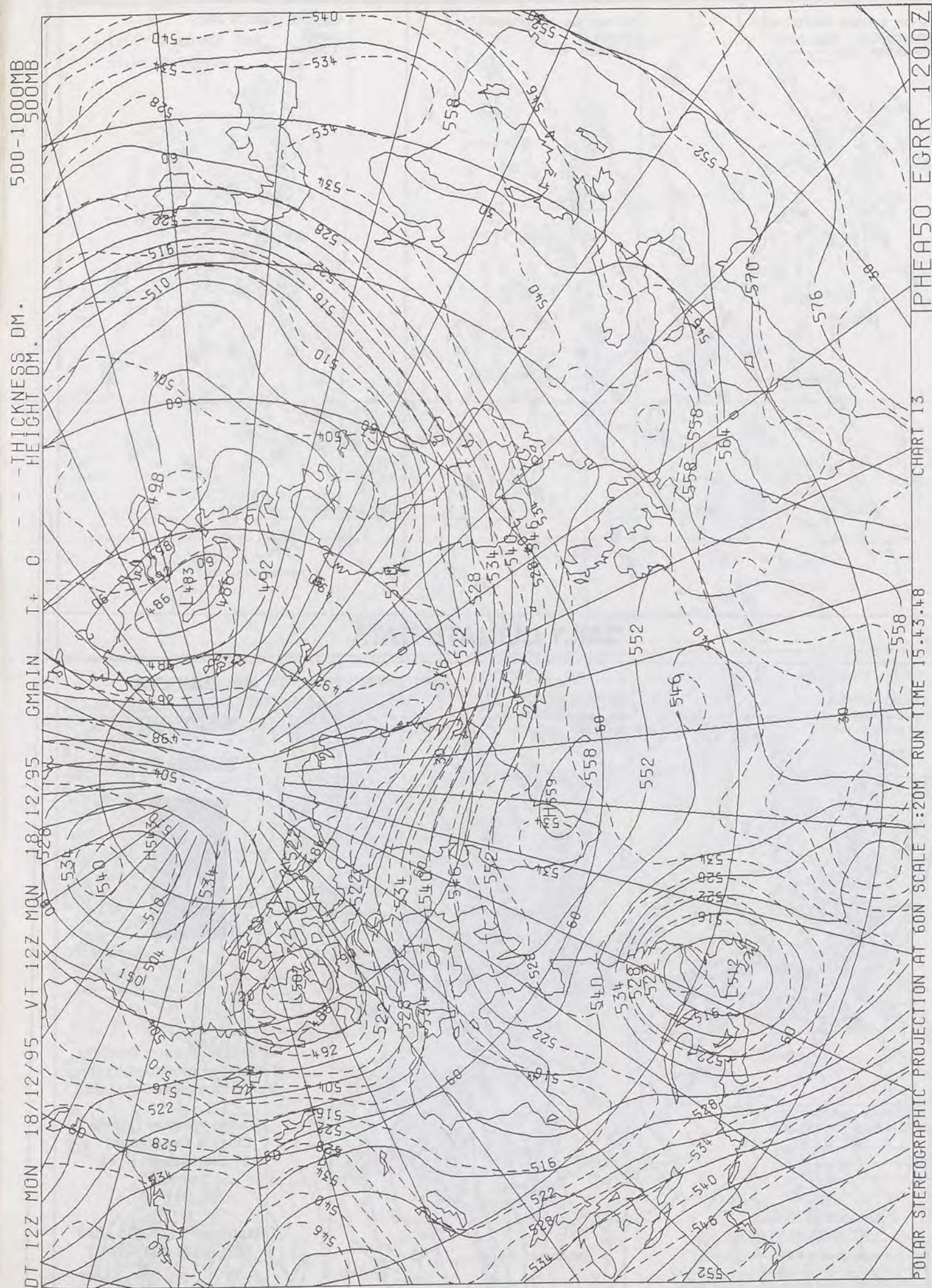
Telephone: 0171 405 4358
Fax: 0171 404 4314



NOT FOR LOAN


DUPLICATE ALSO





DAILY WEATHER SUMMARY

INCLUDING SUMMARY OF BRITISH WEATHER




Monday
18th December
1995



LONDON *weather centre*

METEOSAT AT 12:00 GMT ON 18/12/95
INFRA-RED



CLOUD-TOP OR LAND/SEA TEMPERATURE

COLD WARM

0600 18 DECEMBER 1995
SIGWX



1200 18 DECEMBER 1995
SIGWX



SIGNIFICANT WEATHER CHARTS

1800 18 DECEMBER 1995
SIGWX



2400 18 DECEMBER 1995
SIGWX



Published by London Weather Centre. All times are GMT.

Summary of UK weather for Monday 18th December 1995

There was a predominately cloudy start across the whole country, with rain and/or drizzle being reported in north Wales and parts of central England. During the early hours little changed, although southern England experienced plenty of mistiness and a few spots of rain or drizzle. Eastern Scotland also saw outbreaks of rain, while Cape Wrath observed a sleet shower.

A similar state of affairs persisted through the rest of the morning, although the extreme north of Scotland became brighter with a few wintry showers.

The afternoon saw the patchy rain dying out over England and Wales while showers across the north of Scotland and the Northern Isles turned more wintry. Most parts continued cloudy with a fair amount of mistiness.

This wintry weather stretched a little further south into Scotland in the evening, the showers being of snow in the Shetland and Orkney Isles. Light rain fell in Northern Ireland while Cornwall also saw rain by late evening. Elsewhere it remained mainly cloudy and mostly dry.

Temperatures were rather cold across much of Britain, but in the extreme southwest around normal.

EXTREMES

MONDAY 18th DECEMBER 1995

Highest Maximum
: 13.2 C Guernsey / L'Ancrese

Lowest Maximum
: 0.3 C Aviemore [Highland]

Lowest Minimum
: -4.5 C Aviemore

Lowest Grass Minimum
: -10.4 C Aviemore

Most Rain (24 hrs from 0900 GMT)
: 28.6 mm Culdrose [Cornwall]

Most Sunshine
: 4.5 Hrs Guernsey / L'Ancrese

NIGHT MINIMUM TEMPERATURE
(DEGREES C)
18 DECEMBER 1995



DAY MAXIMUM TEMPERATURE
(DEGREES C)
18 DECEMBER 1995



SUNSHINE (DAWN TO DUSK)
(HOURS)
18 DECEMBER 1995



DAILY CLIMATE DATA

NIGHT RAINFALL
(MILLIMETRES)
18 DECEMBER 1995



DAY RAINFALL
(MILLIMETRES)
18 DECEMBER 1995



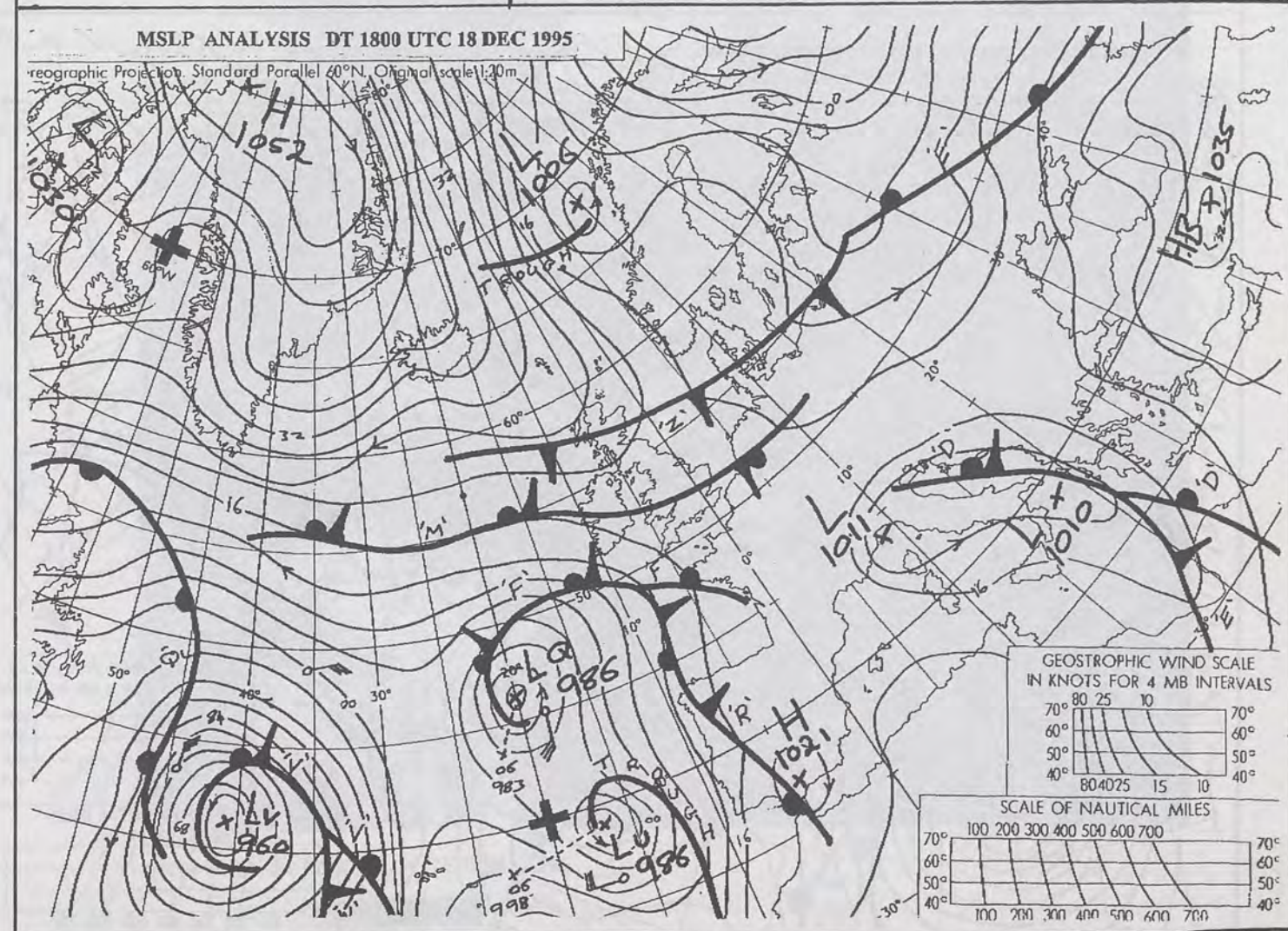
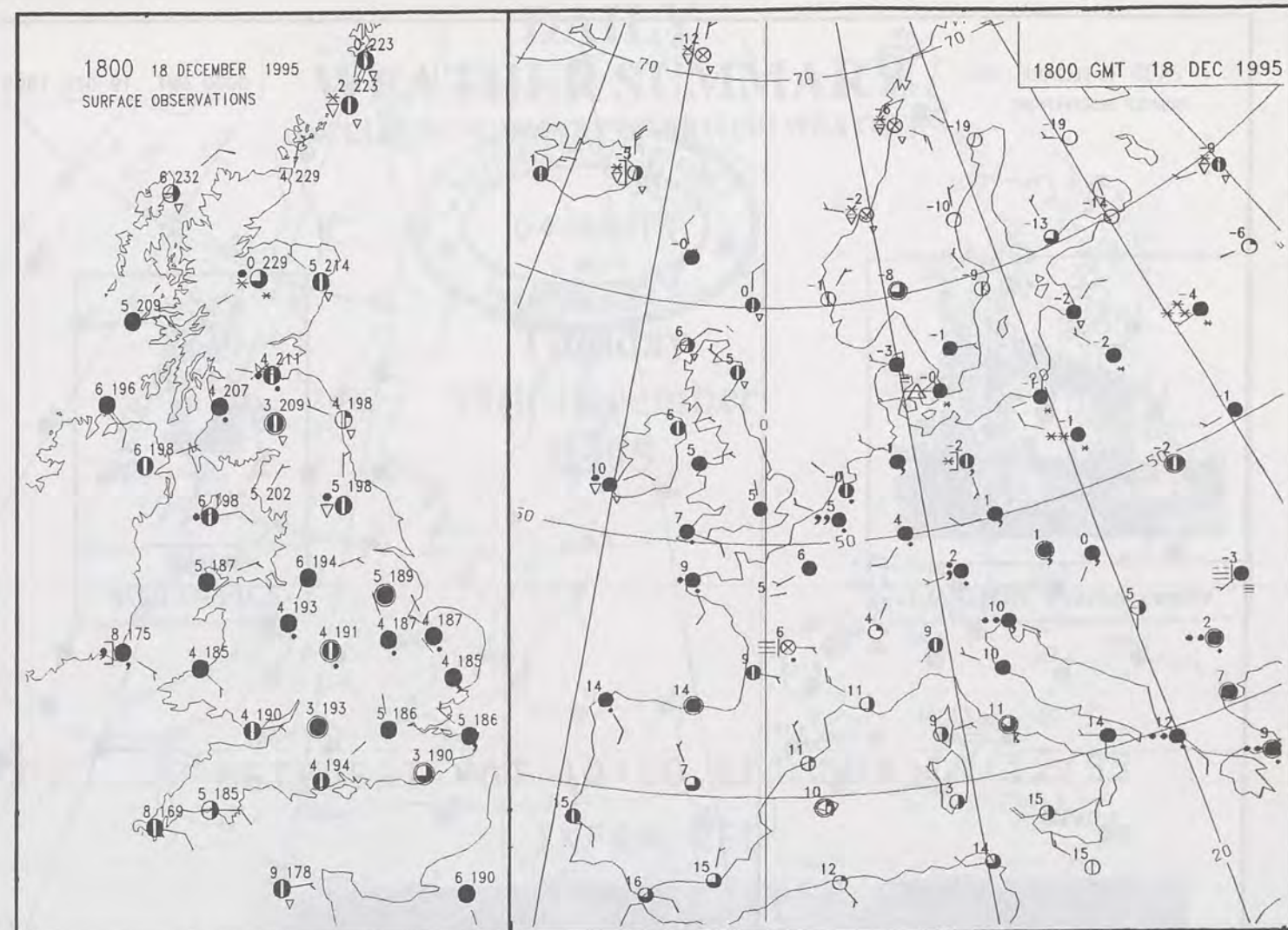
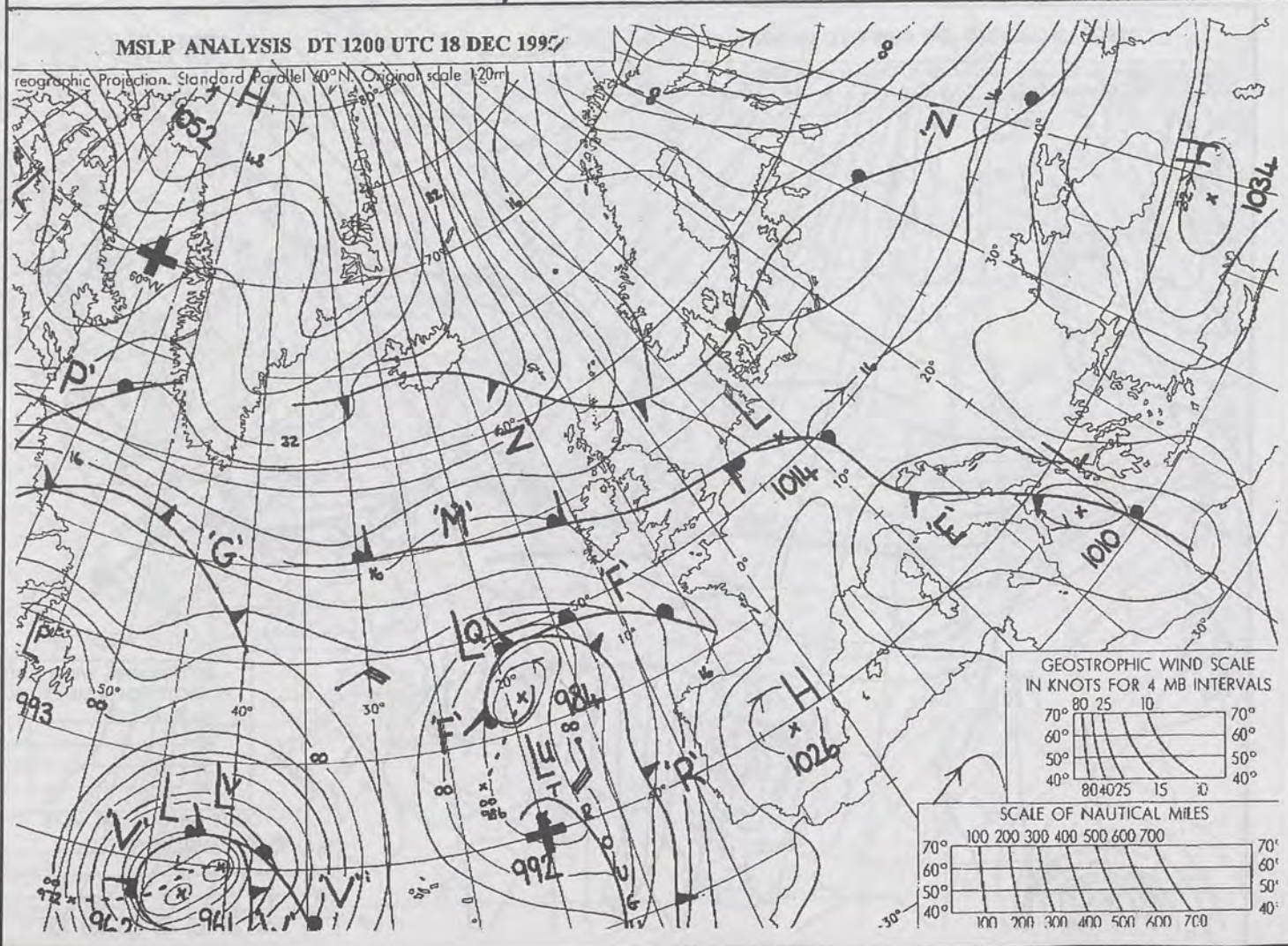
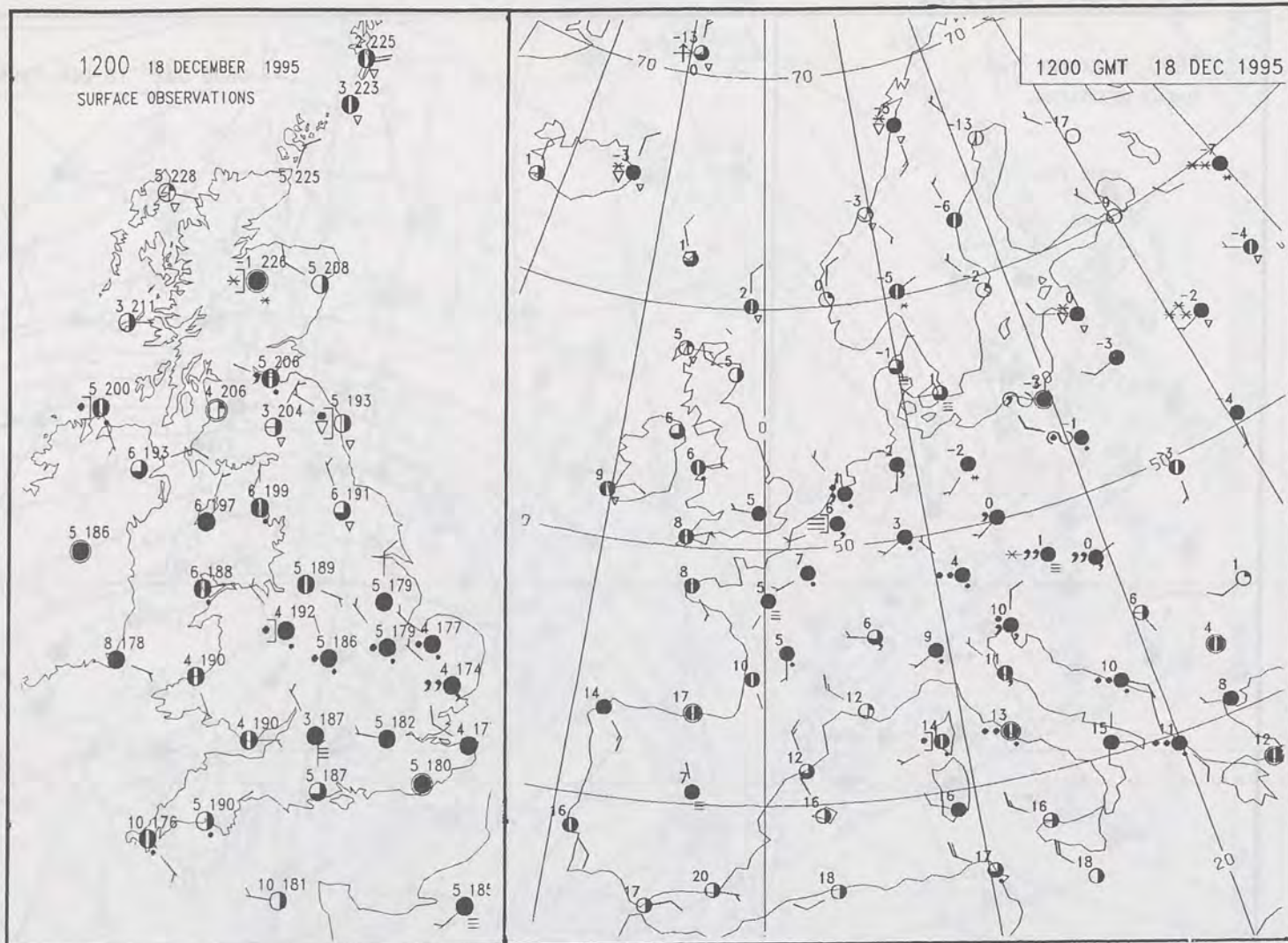
DAILY WEATHER SUMMARY

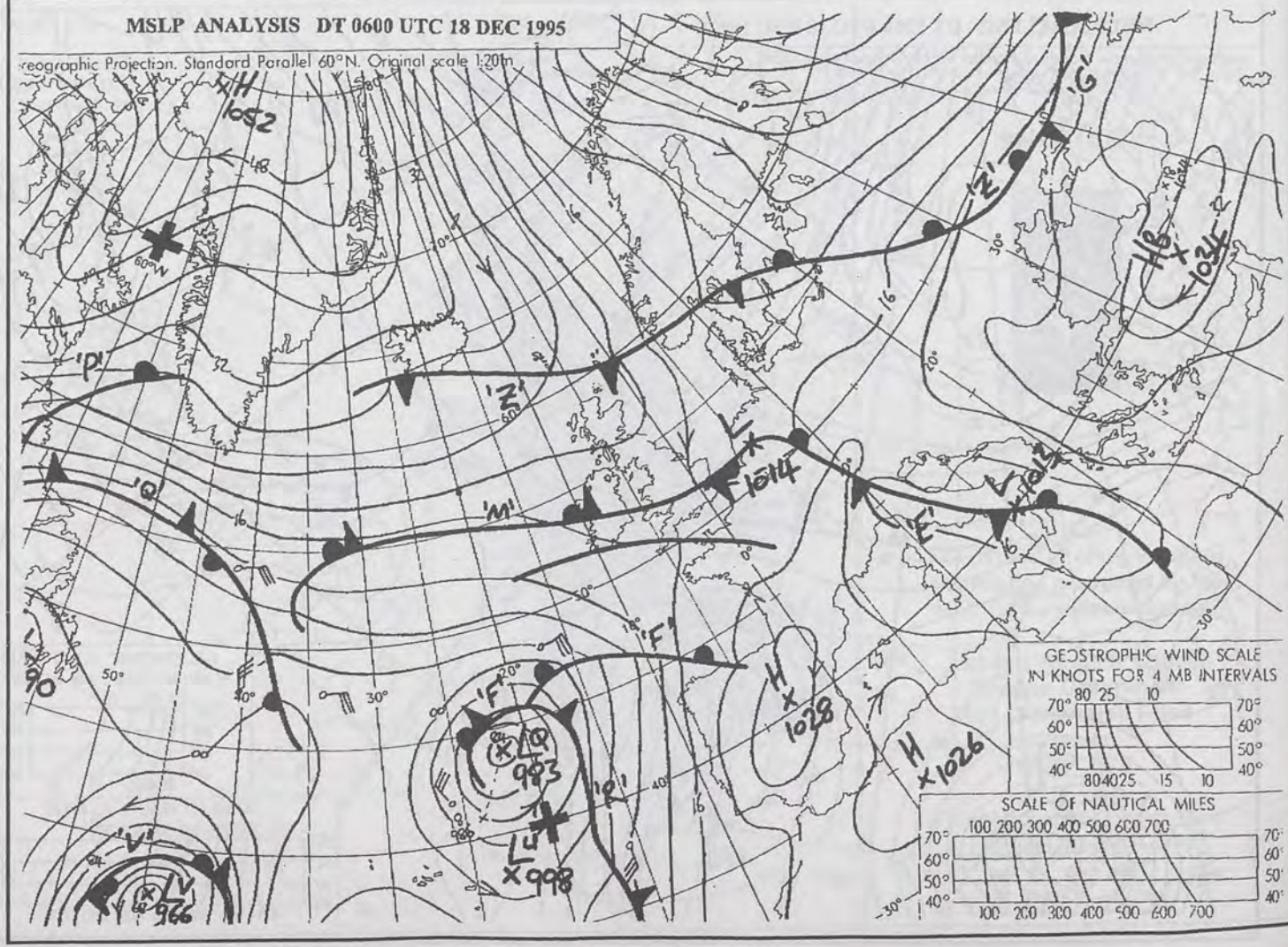
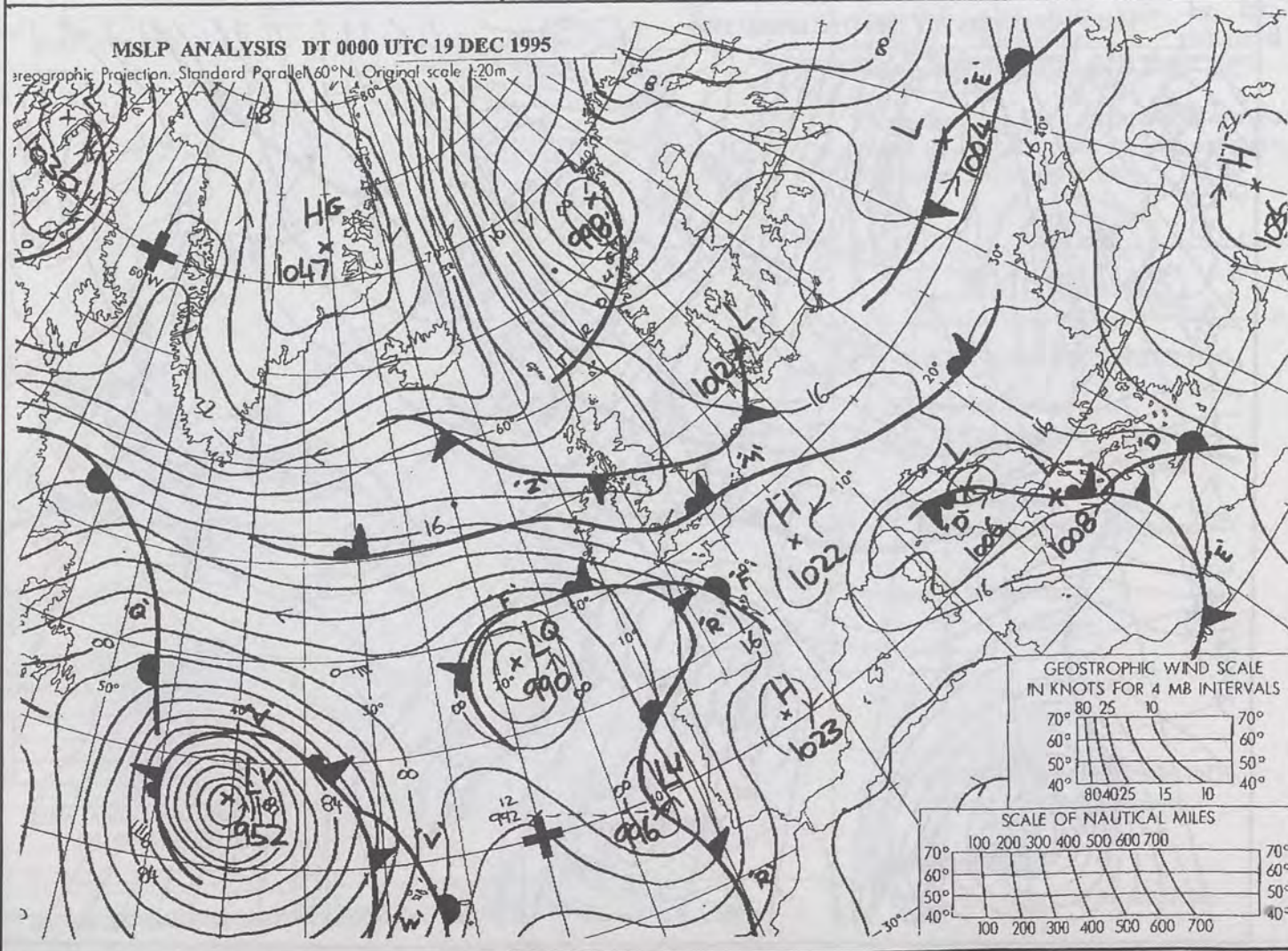
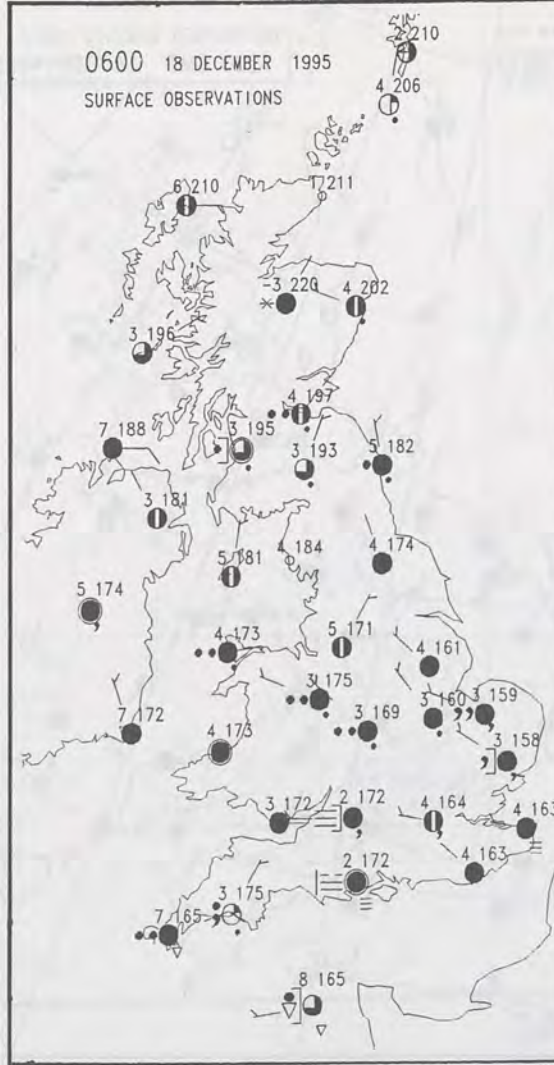
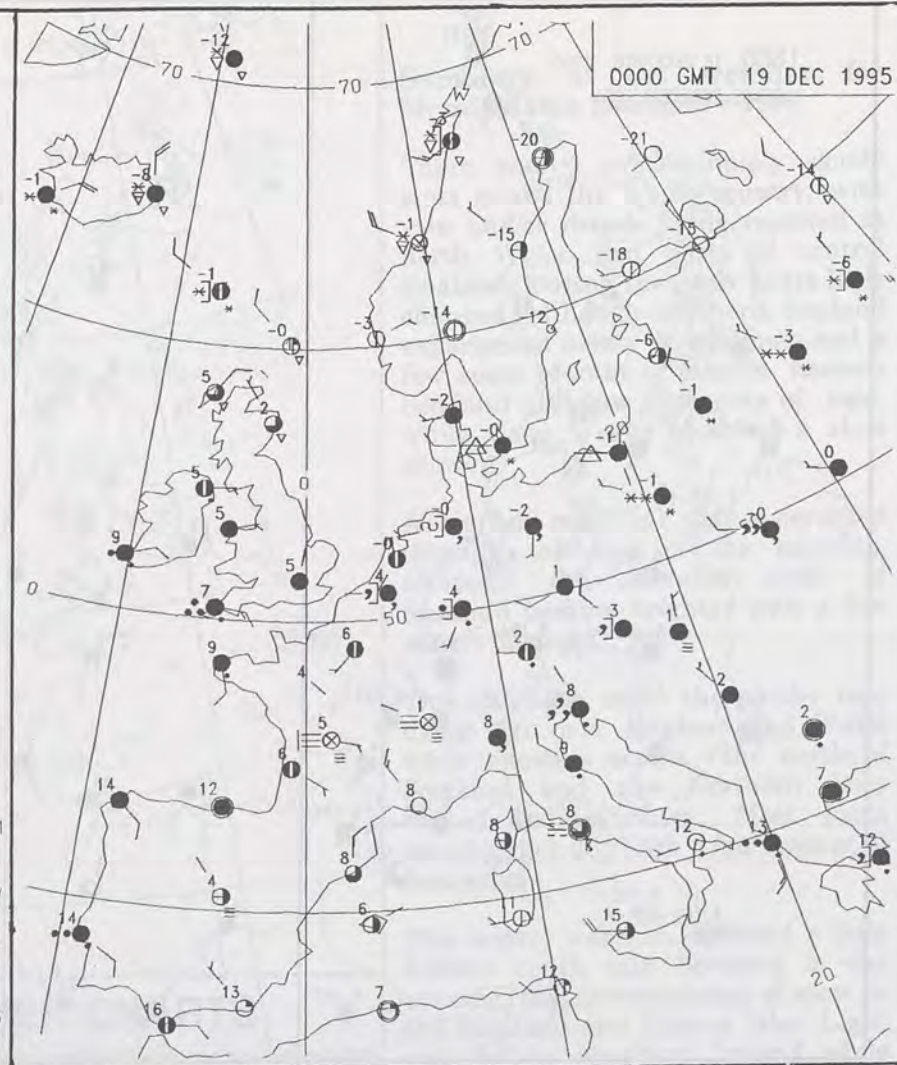
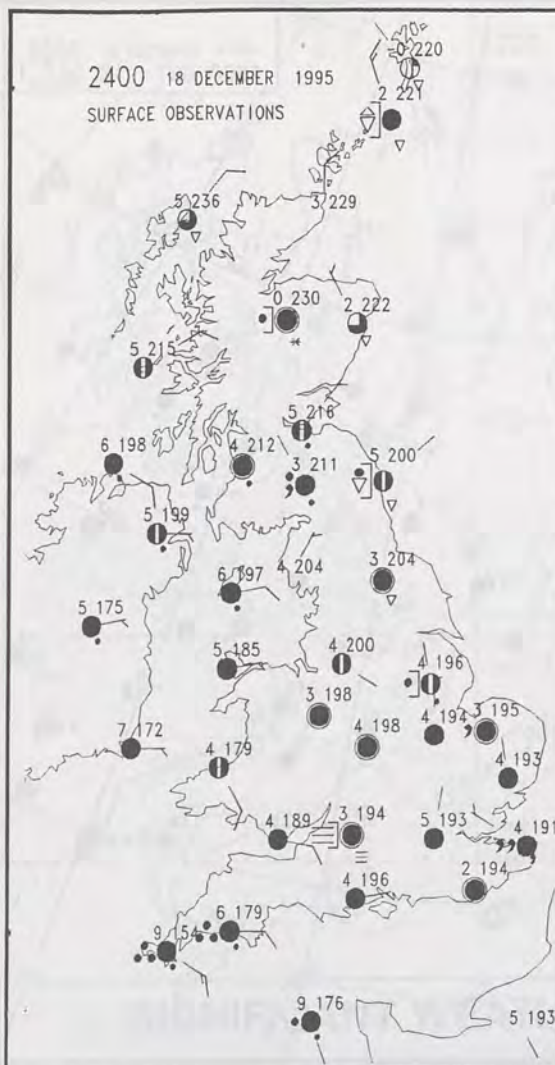


For details of other Weather Summaries produced by the Met. Office please contact:

London Weather Centre
Climate Department
127 Clerkenwell Road
London
EC1R 5DB

Telephone: 0171 405 4358
Fax: 0171 404 4314

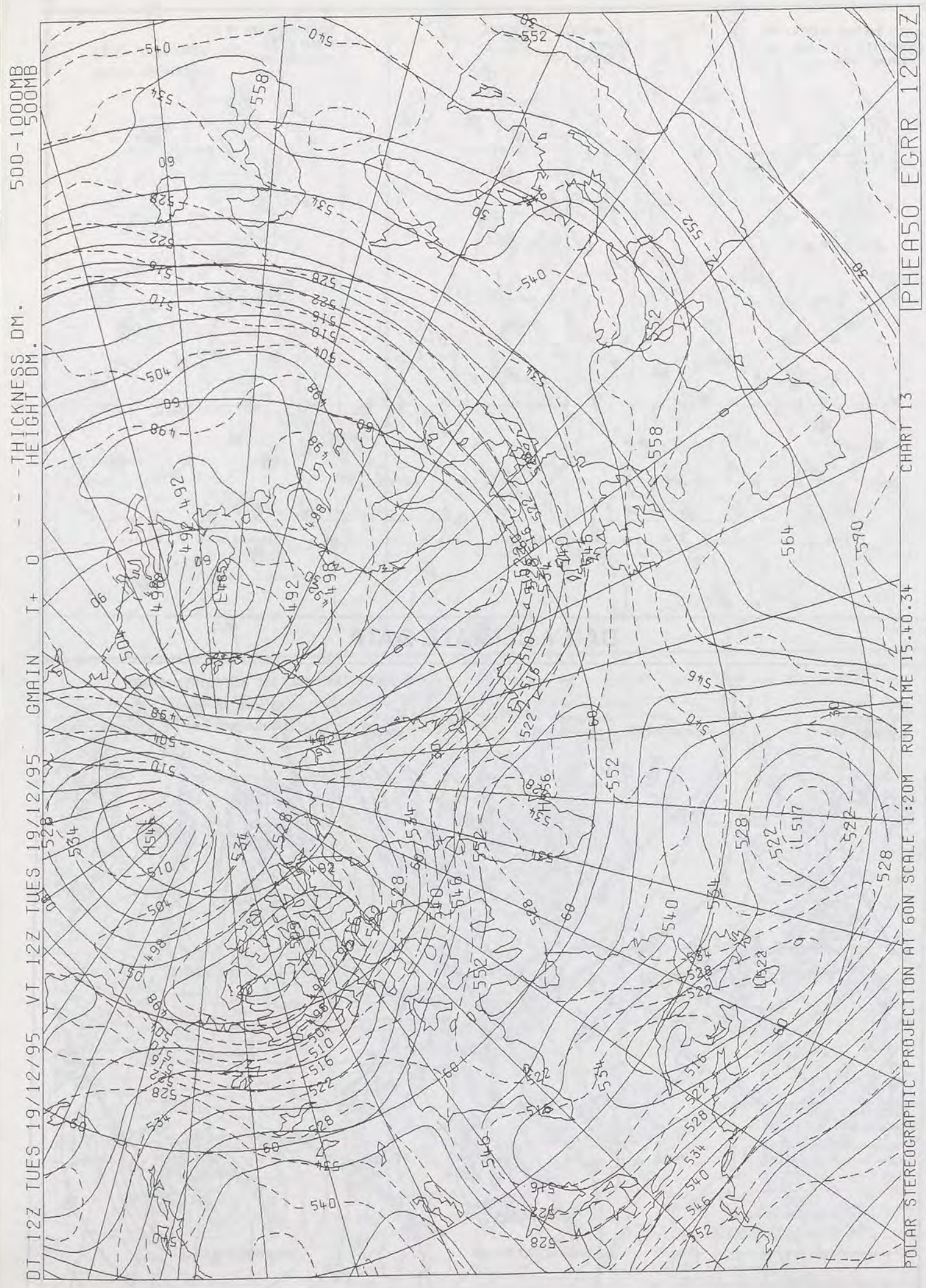




NOT FOR LOAN


DUPLICATE ALSO

THICKNESS DM



DAILY WEATHER SUMMARY

INCLUDING SUMMARY OF BRITISH WEATHER




Tuesday
19th December
1995



LONDON weather centre

METEOSAT AT 12:00 GMT ON 19/12/95
INFRA-RED



CLOUD-TOP OR LAND/SEA TEMPERATURE

COLD WARM

0600 19 DECEMBER 1995
SIGWX



1200 19 DECEMBER 1995
SIGWX



SIGNIFICANT WEATHER CHARTS

1800 19 DECEMBER 1995
SIGWX



2400 19 DECEMBER 1995
SIGWX



Published by London Weather Centre. All times are GMT.

Summary of UK weather for Tuesday 19th December 1995

Overnight, rain spread into the West Country and reached south Wales before dawn. Snow showers continued to affect northern and eastern parts of Scotland. The rest of the country was mostly dry but cloudy.

During the day the snow showers pushed as far south as the northern Pennines, but most were confined to northern and eastern Scotland. The rain in the southwest spread slowly northeast, reaching central England and North Wales by midday and southeast England by dusk. Drier but foggy conditions reached Cornwall and Devon for a while during the afternoon before the rain returned.

Much of England and Wales had a wet evening with sleet or snow in places, although extreme northern counties of England remained dry. Snow showers continued over northern Scotland.

Temperatures were on the mild side across the West Country, but rather cold across the rest of England and Wales. Northern Scotland had temperatures on the cold side.

EXTREMES

TUESDAY 19th DECEMBER 1995

Highest Maximum

: 12.9 C Penzance [Cornwall]

Lowest Maximum

: -1.0 C Lerwick [Shetland]

Lowest Minimum

: -3.7 C Loch Glascarnoch [Highland]

Lowest Grass Minimum

: -7.7 C Loch Glascarnoch

Most Rain (24 hrs from 0900 GMT)

: 48.6 mm Tivington [Somerset]

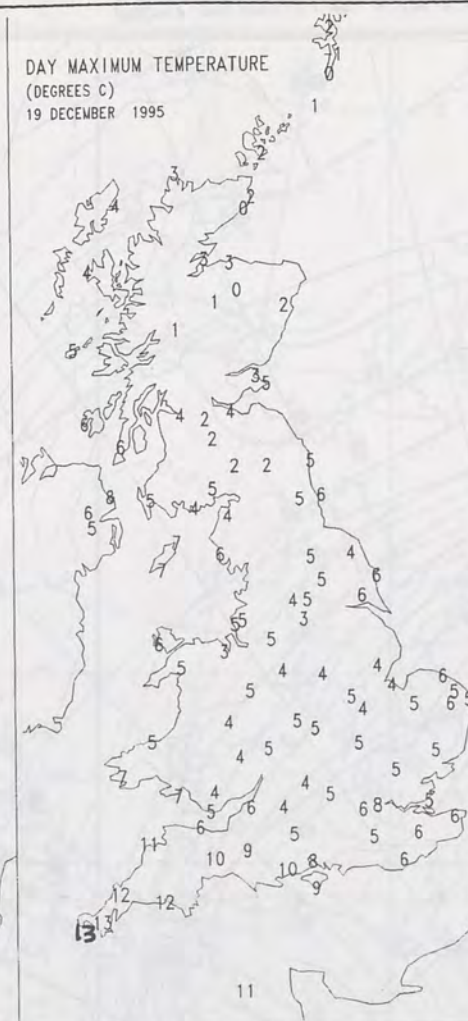
Most Sunshine

: 4.8 Hrs Tiree [Inner Hebrides]

NIGHT MINIMUM TEMPERATURE
(DEGREES C)
19 DECEMBER 1995



DAY MAXIMUM TEMPERATURE
(DEGREES C)
19 DECEMBER 1995



SUNSHINE (DAWN TO DUSK)
(HOURS)
19 DECEMBER 1995



DAILY CLIMATE DATA

NIGHT RAINFALL
(MILLIMETRES)
19 DECEMBER 1995

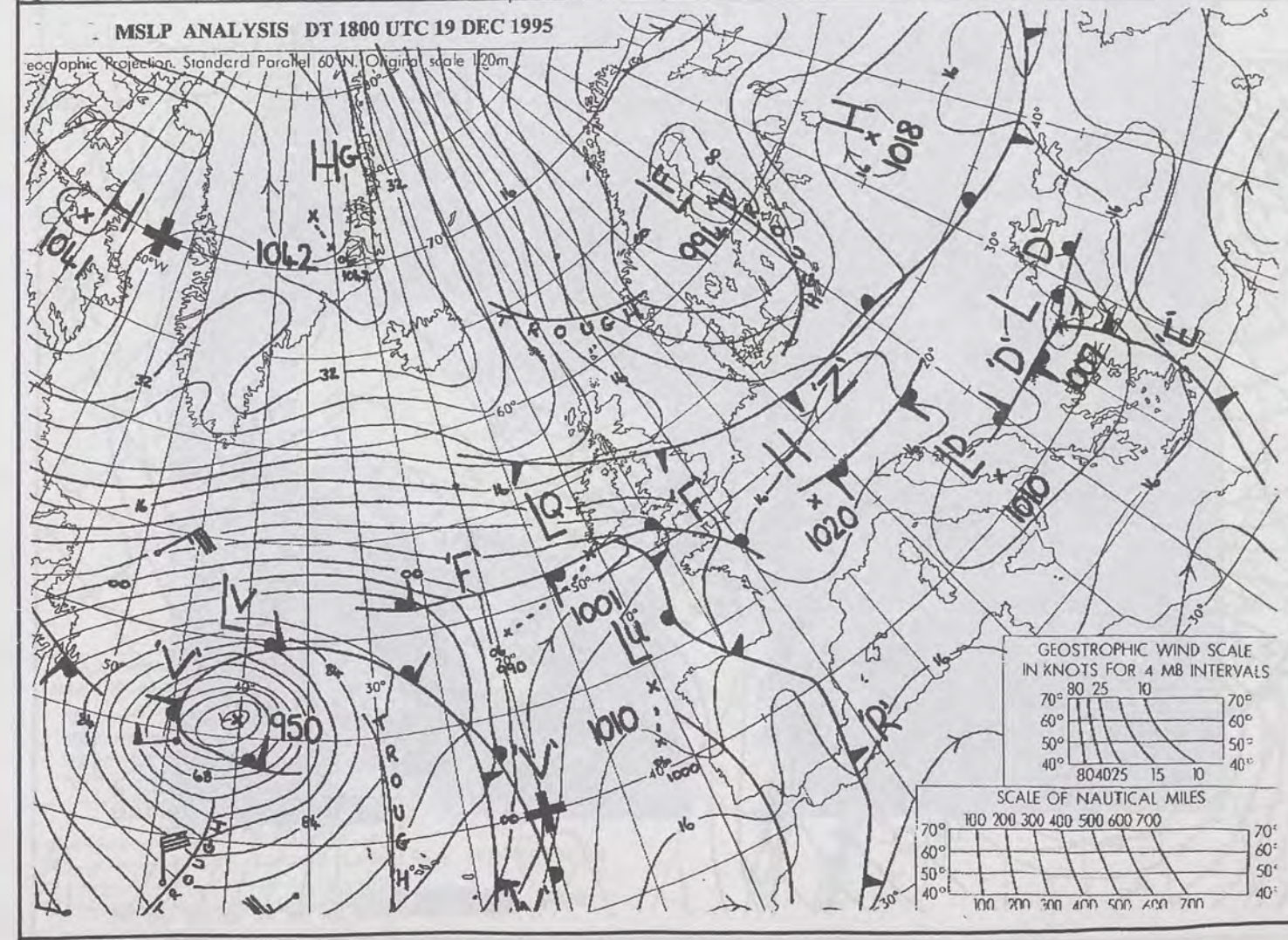
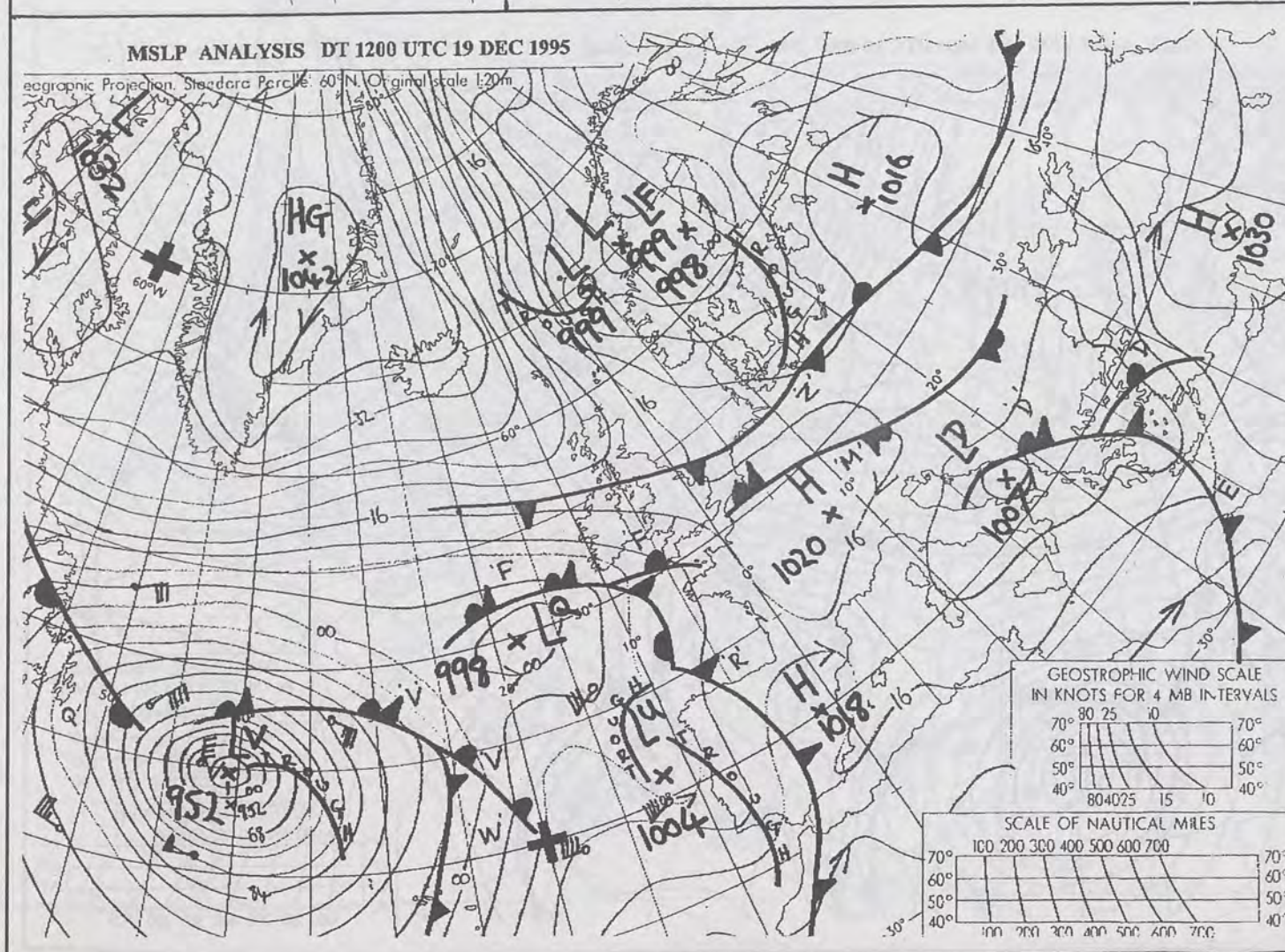
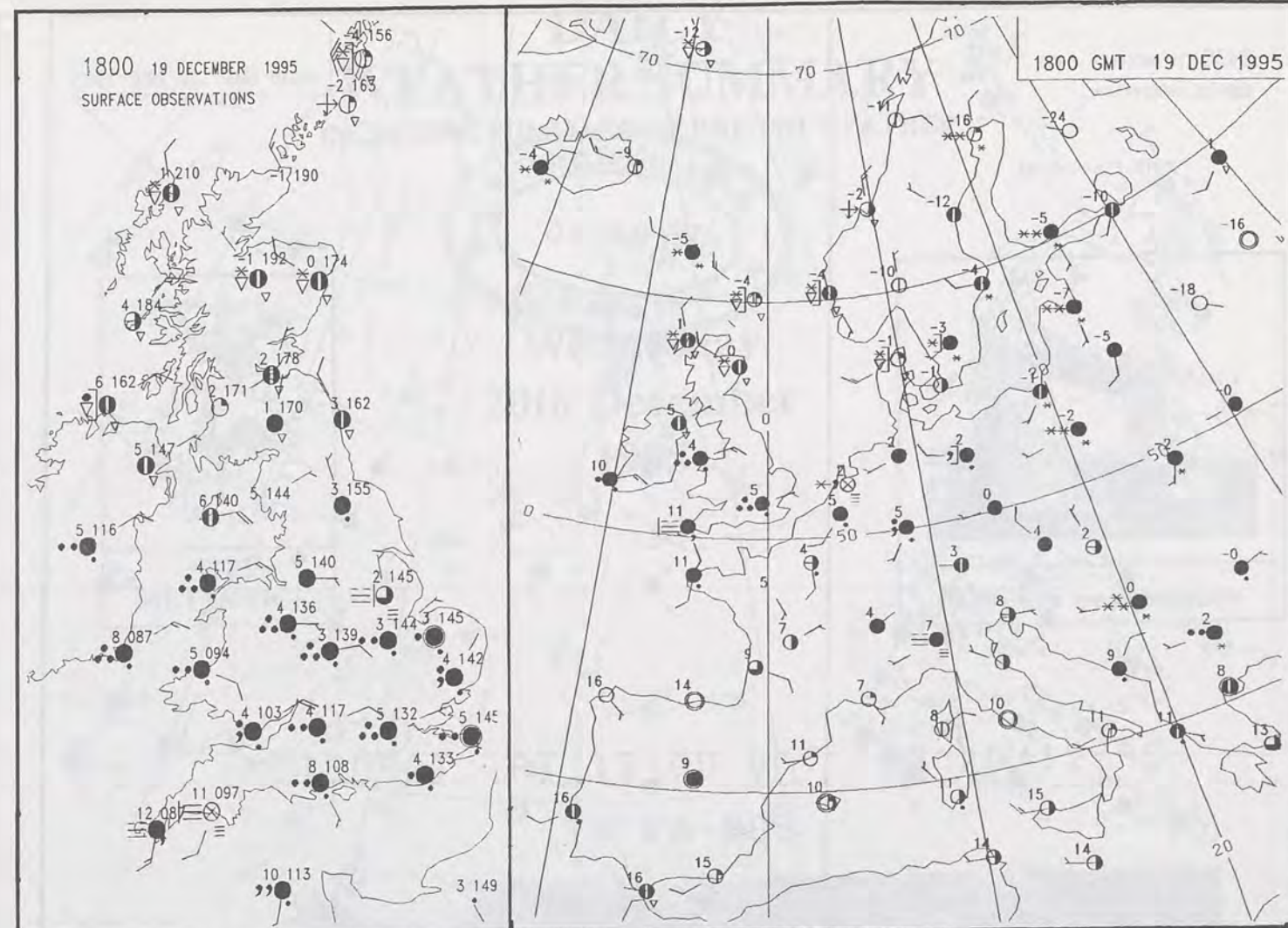
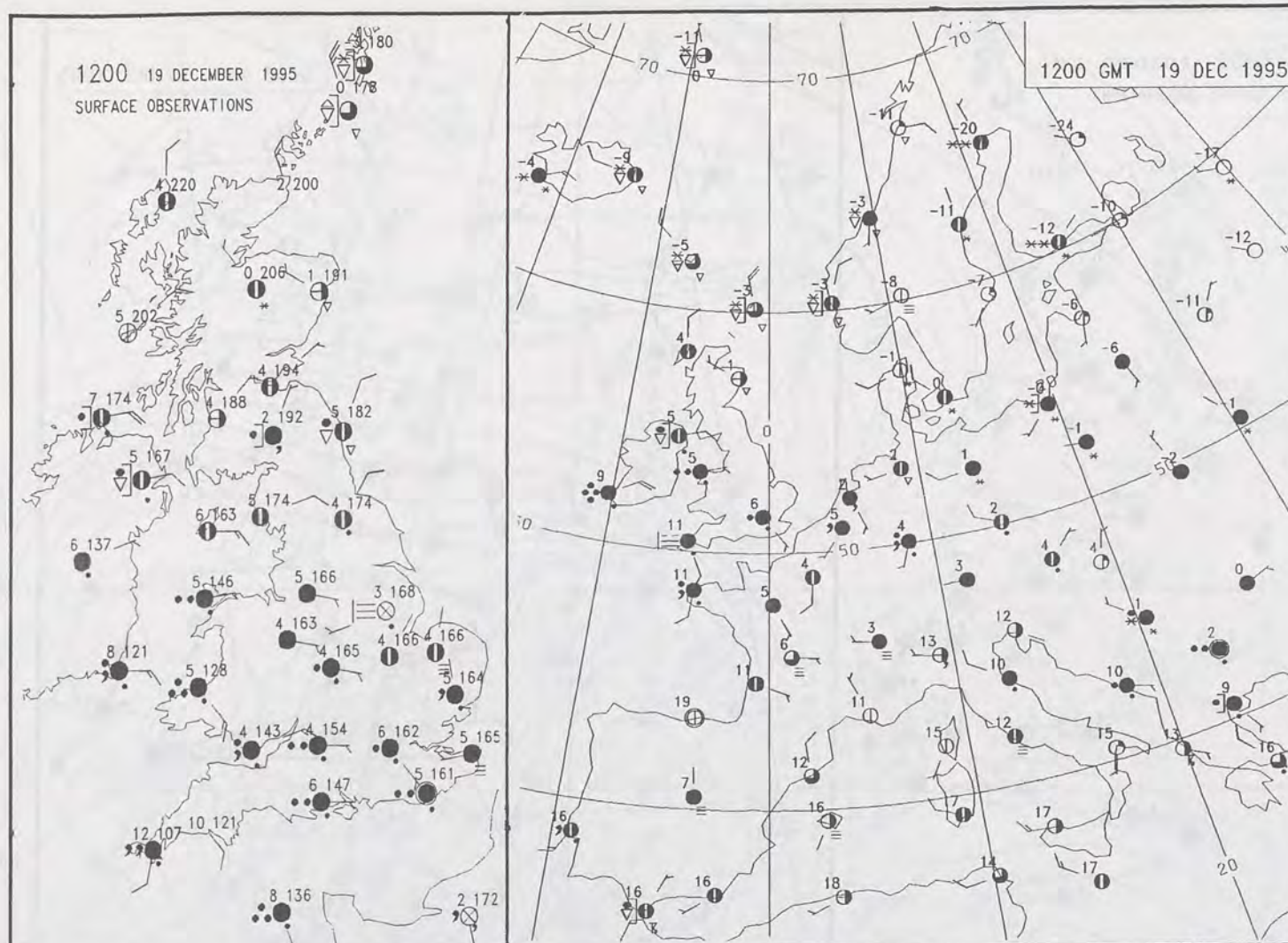


DAY RAINFALL
(MILLIMETRES)
19 DECEMBER 1995

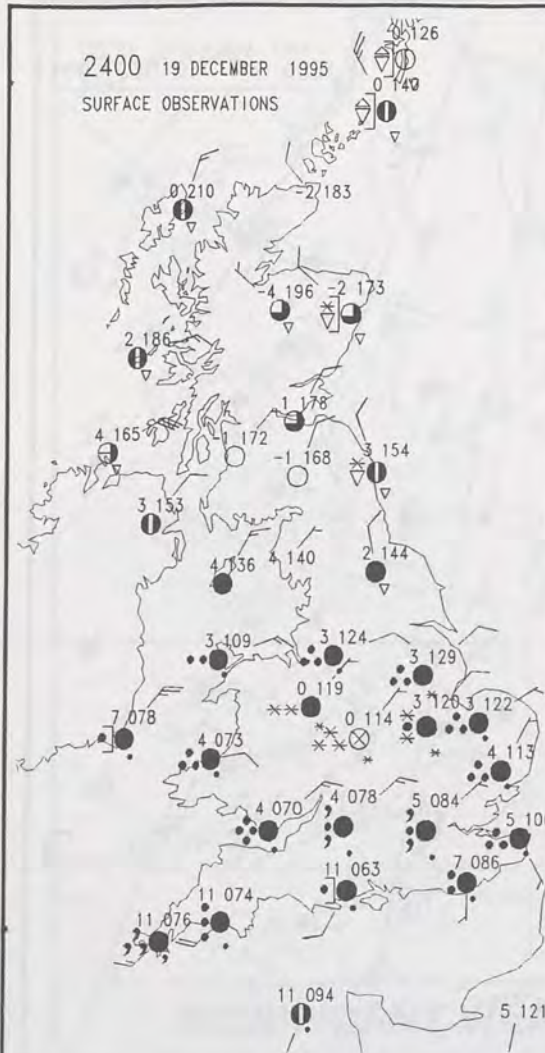


19 DECEMBER 1995
TOTAL DEPTH OF SNOW (9GMT)
(CENTIMETRES)

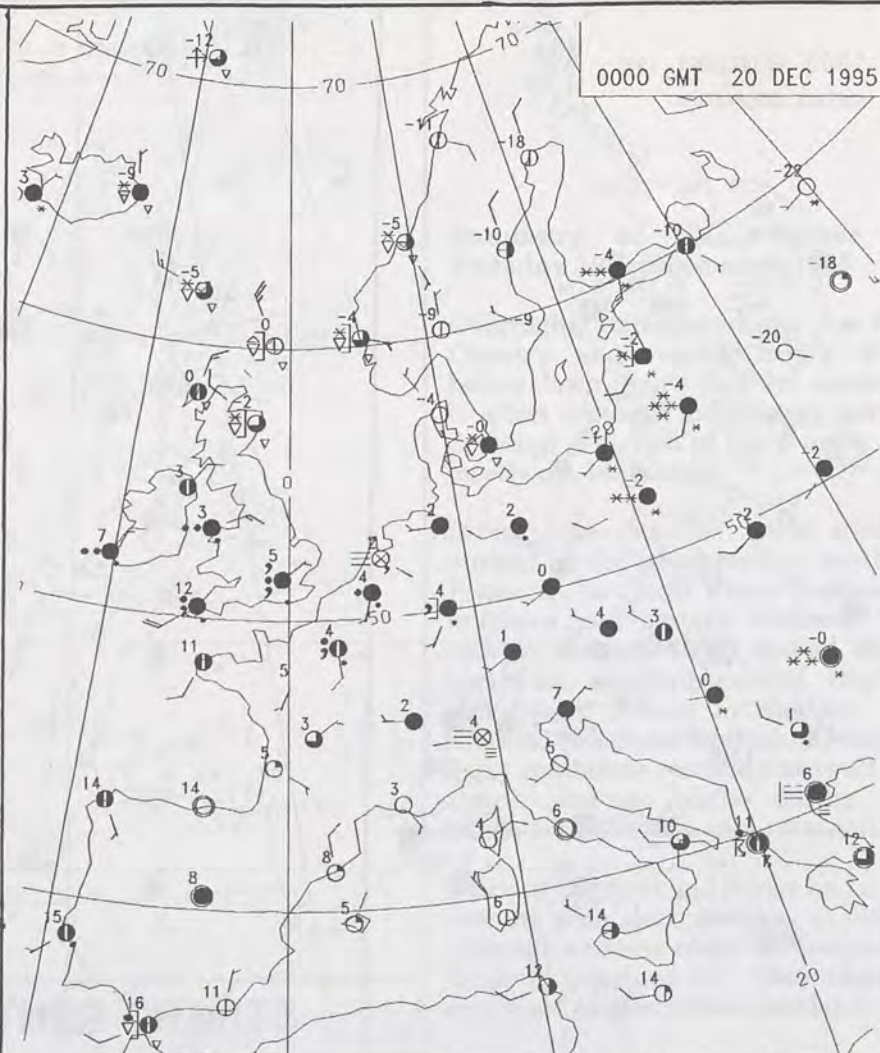




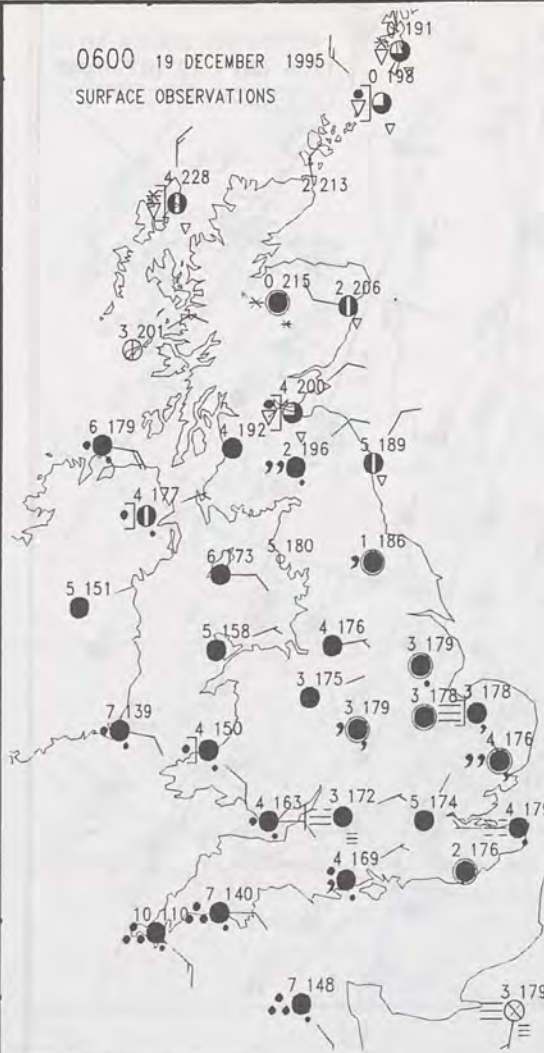
2400 19 DECEMBER 1995
SURFACE OBSERVATIONS



0000 GMT 20 DEC 1995



0600 19 DECEMBER 1995
SURFACE OBSERVATIONS

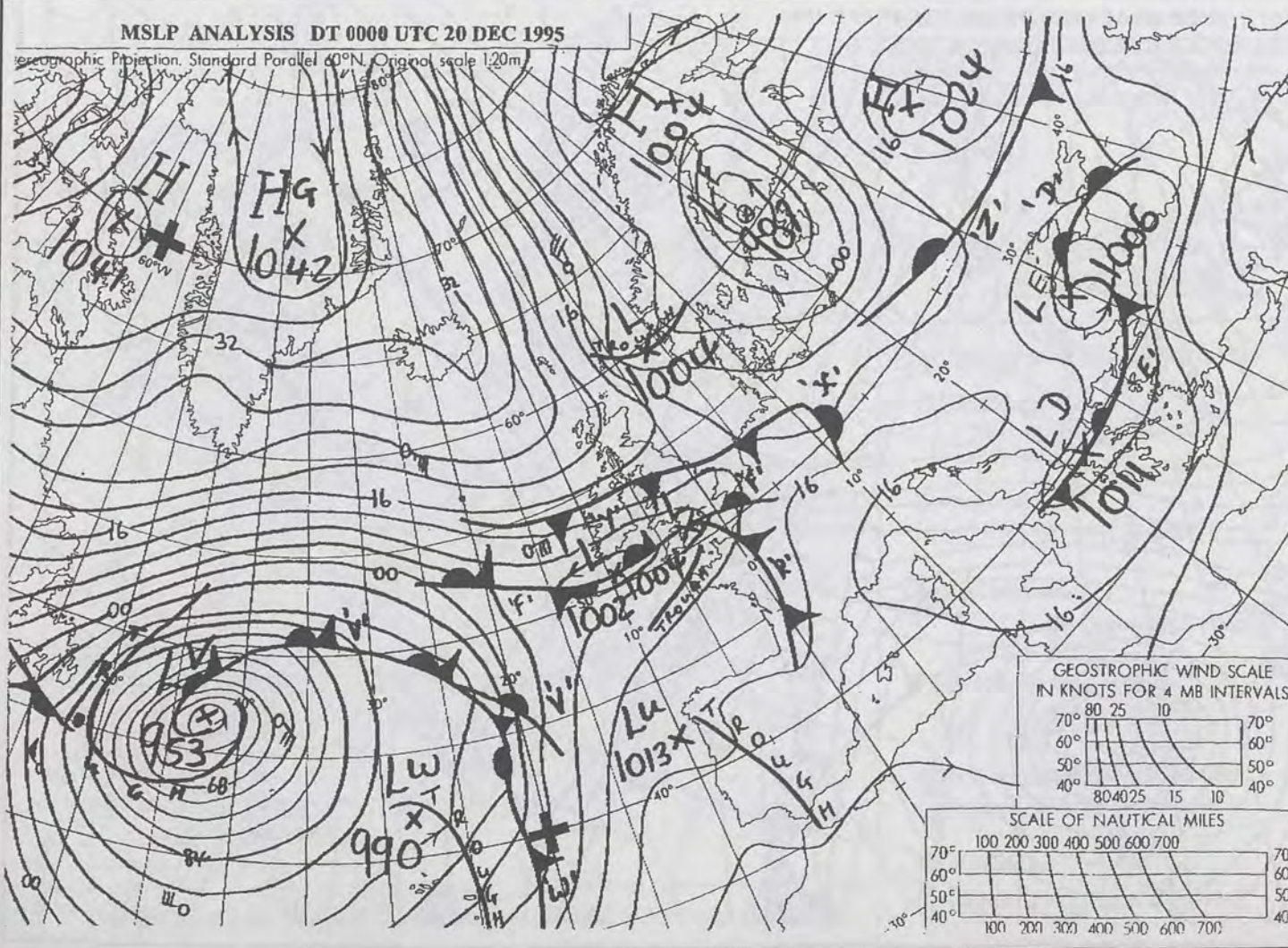


0600 GMT 19 DEC 1995



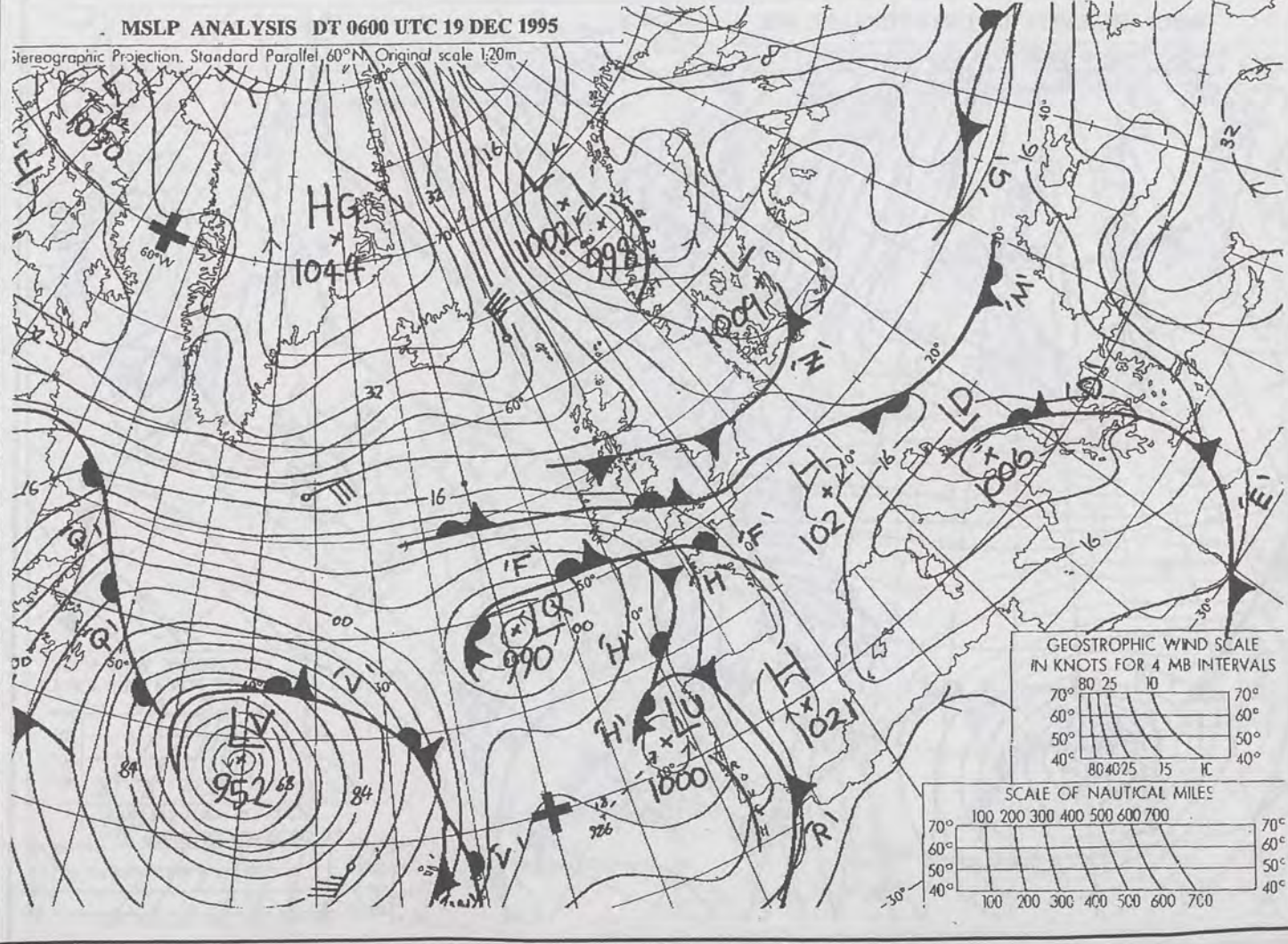
MSLP ANALYSIS DT 0000 UTC 20 DEC 1995

Merographic Projection, Standard Parallel 60°N, Original scale 1:20m



MSLP ANALYSIS DT 0600 UTC 19 DEC 1995

Merographic Projection, Standard Parallel 60°N, Original scale 1:20m



500-1000MB
500MB

THICKNESS DM.
HEIGHT DM.

T+ 0

GMAIN

20/12/95

VT 12Z WED

20/12/95

OT 12Z WED

20/12/95

20/12/95

20/12/95


20/12/95



PHEA50 EGRR 1200Z
CHART 13
POLAR STEREOGRAPHIC PROJECTION AT 60N SCALE 1:20M RUN TIME 15:37:37

DAILY WEATHER SUMMARY

INCLUDING SUMMARY OF BRITISH WEATHER




Wednesday
20th December
1995



LONDON weather centre

METEOSAT AT 12:00 GMT ON 20/12/95
INFRA-RED



CLOUD-TOP OR LAND/SEA TEMPERATURE
COLD WARM

0600 20 DECEMBER 1995

SIGWX



1200 20 DECEMBER 1995

SIGWX



SIGNIFICANT WEATHER CHARTS

1800 20 DECEMBER 1995

SIGWX



2400 20 DECEMBER 1995

SIGWX



Published by London Weather Centre. All times are GMT.

Summary of UK weather for
Wednesday 20th December 1995

Heavy rain across Wales and the south half of England overnight, turned to sleet and snow in many places to the north of London. Further north a sharp frost occurred across Scotland with further snow showers in the north and east.

During the morning the rain, sleet and snow over southern England moved away southeastwards. Much of the country then had a dry afternoon, with sunny spells in northern and western areas. Snow showers continued across northern and eastern Scotland, and a few penetrated as far south as the Yorkshire coast. Drizzle returned to west Cornwall during the afternoon and spread slowly eastwards through the evening, turning to snow over Exmoor and parts of Avon. Under clear skies, a very sharp frost developed early in the evening across much of Scotland and northern England.

Temperatures were generally in the rather cold or cold range across the country, but parts of Scotland were very cold. To the other extreme, it was mild over Cornwall.

EXTREMES

WEDNESDAY 20th DECEMBER 1995

Highest Maximum

: 12.0 C Jersey / St Helier

Lowest Maximum

: -3.0 C Glenlivet [Grampian]

Lowest Minimum

: -9.8 C Tulloch Bridge [Highland]

Lowest Grass Minimum

: -14.6 C Glasgow Airport

Most Rain (24 hrs from 0900 GMT)

: 28.7 mm Teignmouth [Devon]

Most Sunshine

: 6.0 Hrs Leuchars [Fife]

NIGHT MINIMUM TEMPERATURE

(DEGREES C)

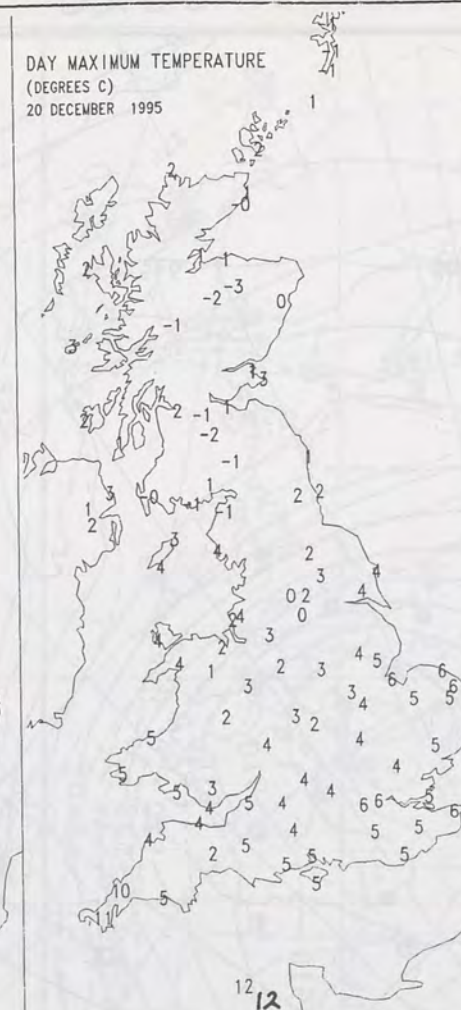
20 DECEMBER 1995



DAY MAXIMUM TEMPERATURE

(DEGREES C)

20 DECEMBER 1995



SUNSHINE (DAWN TO DUSK)

(HOURS)

20 DECEMBER 1995



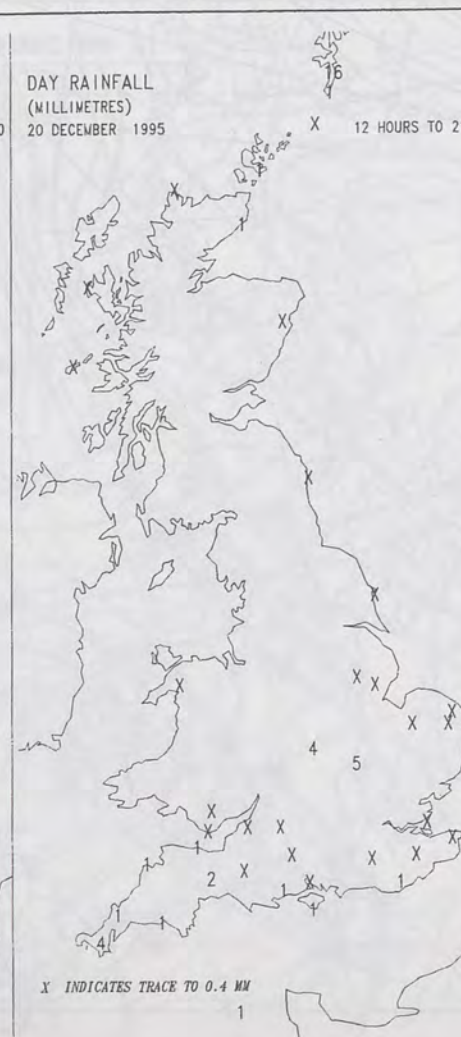
DAILY CLIMATE DATA

NIGHT RAINFALL
(MILLIMETRES)

20 DECEMBER 1995

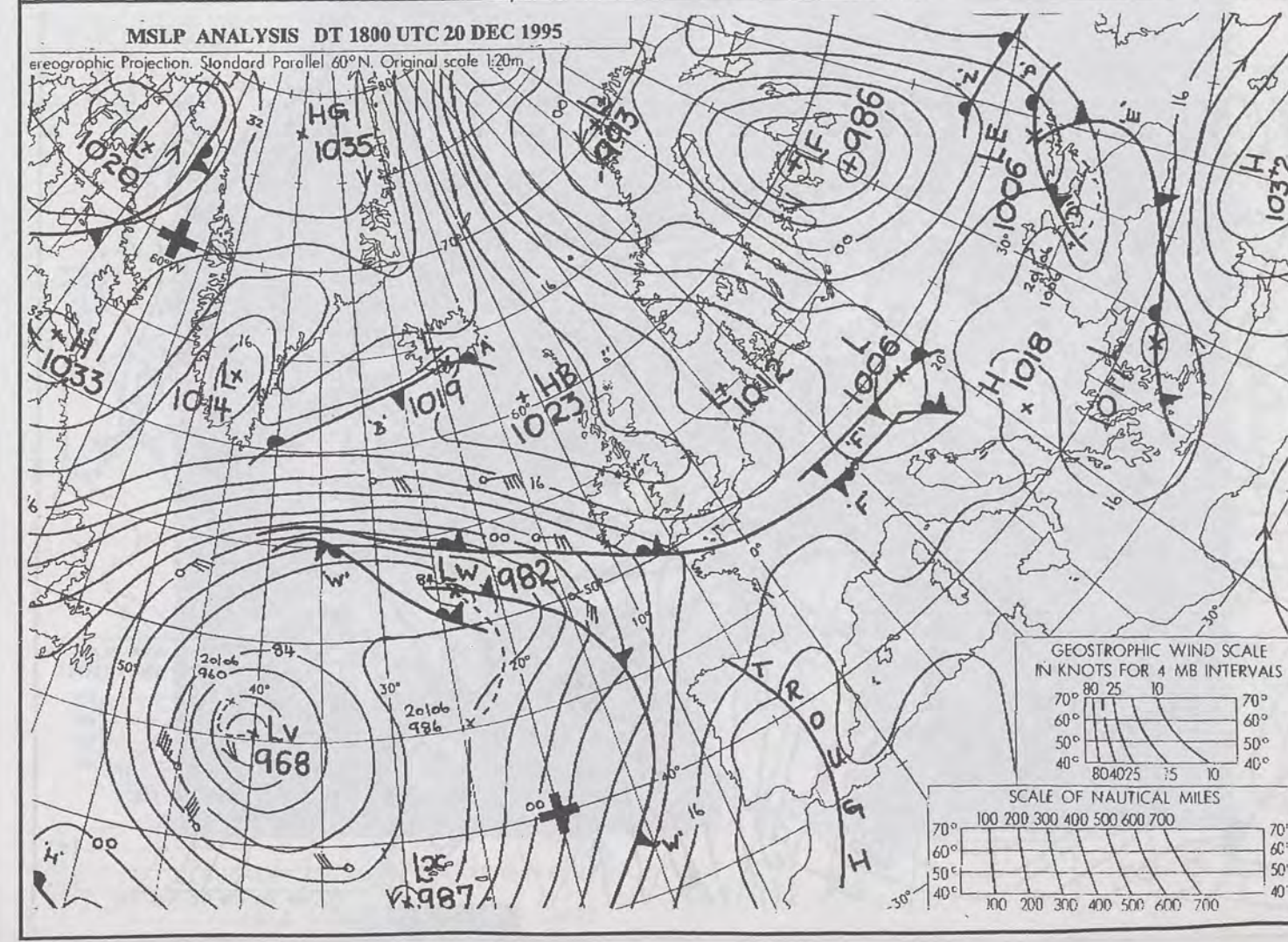
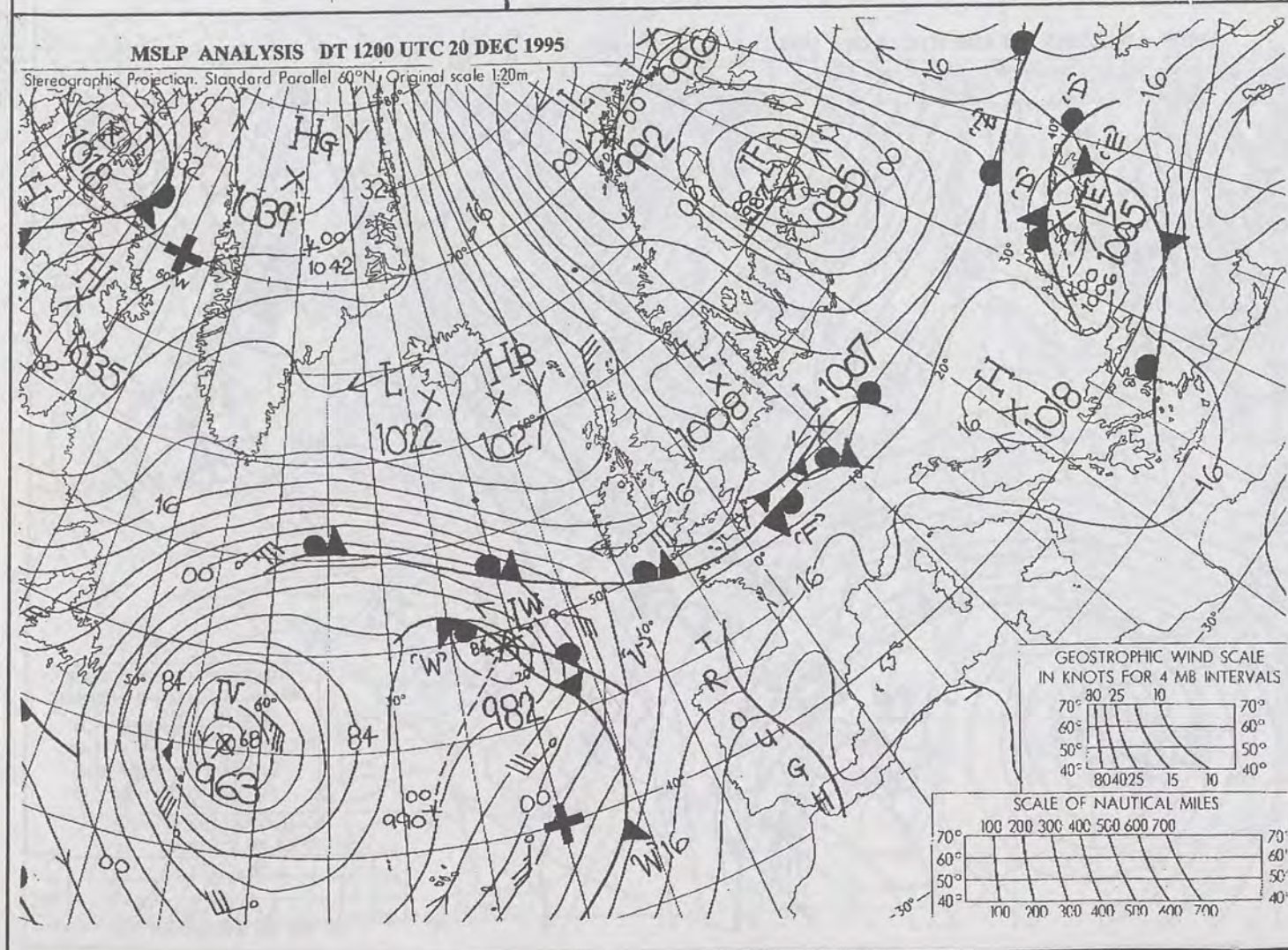
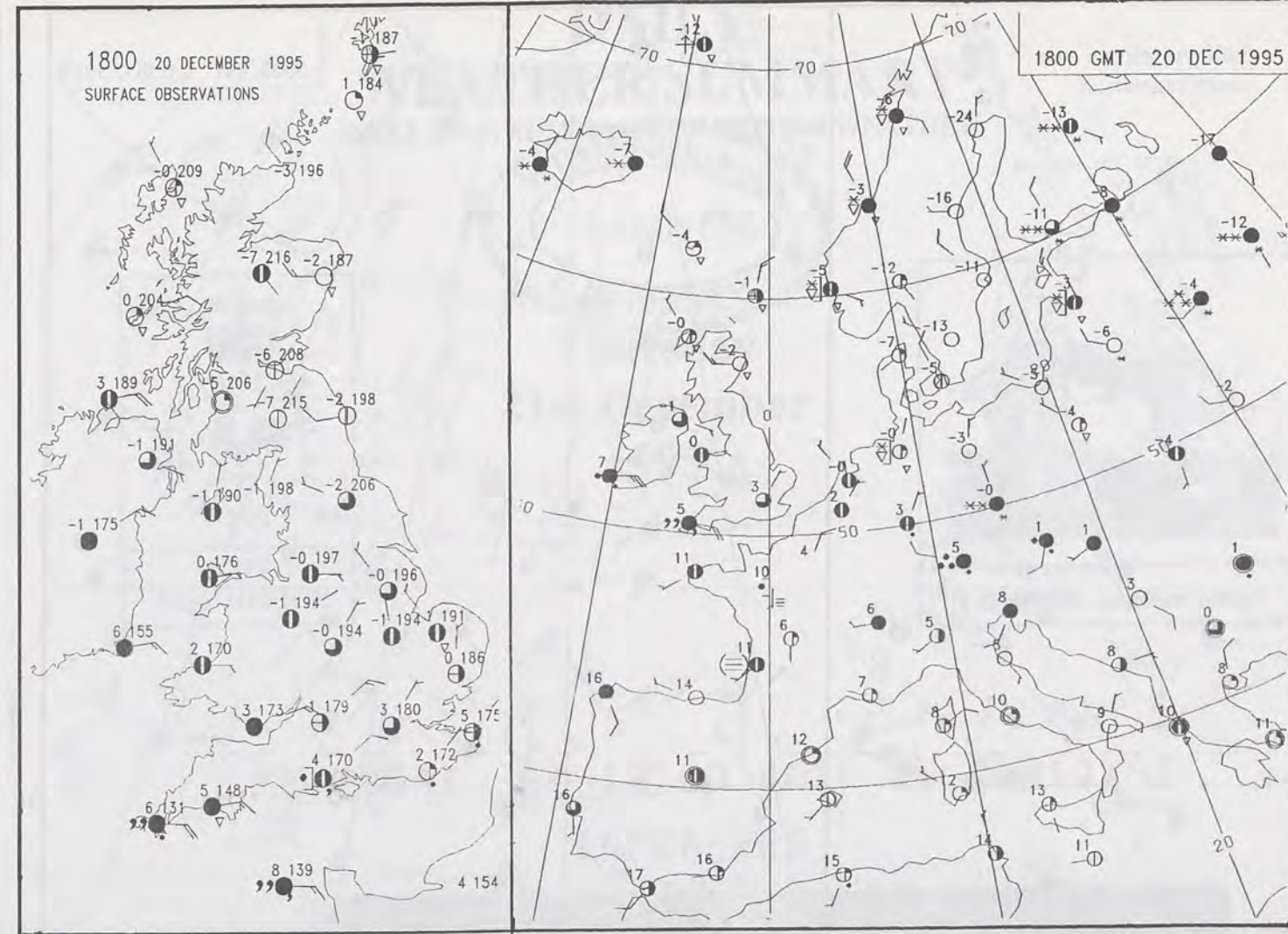
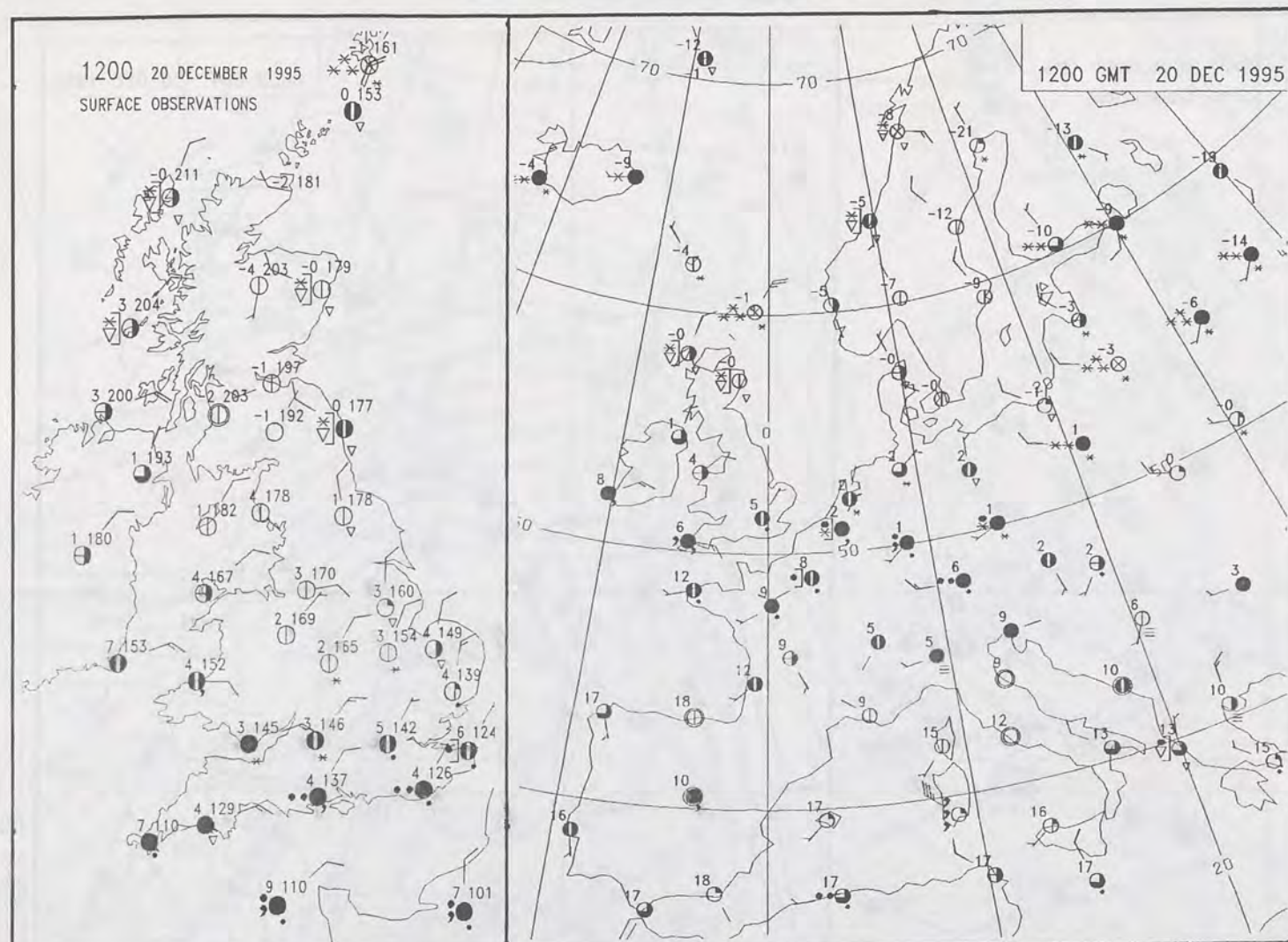
DAY RAINFALL
(MILLIMETRES)

20 DECEMBER 1995

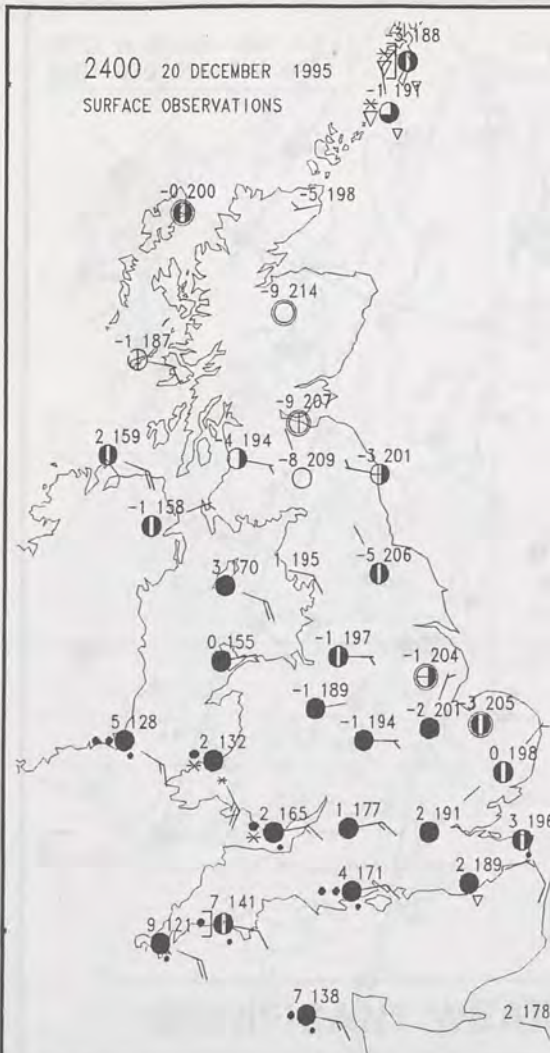
20 DECEMBER 1995
TOTAL DEPTH OF SNOW (9GMT)

(CENTIMETRES)

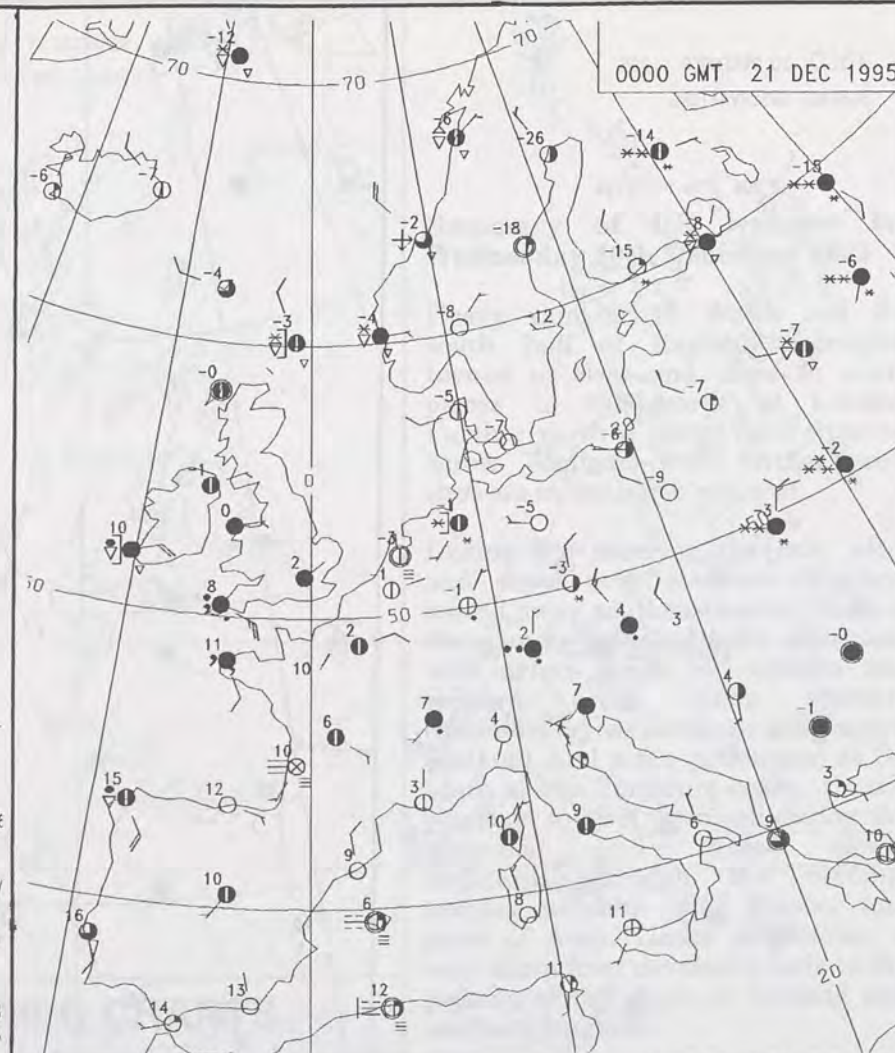




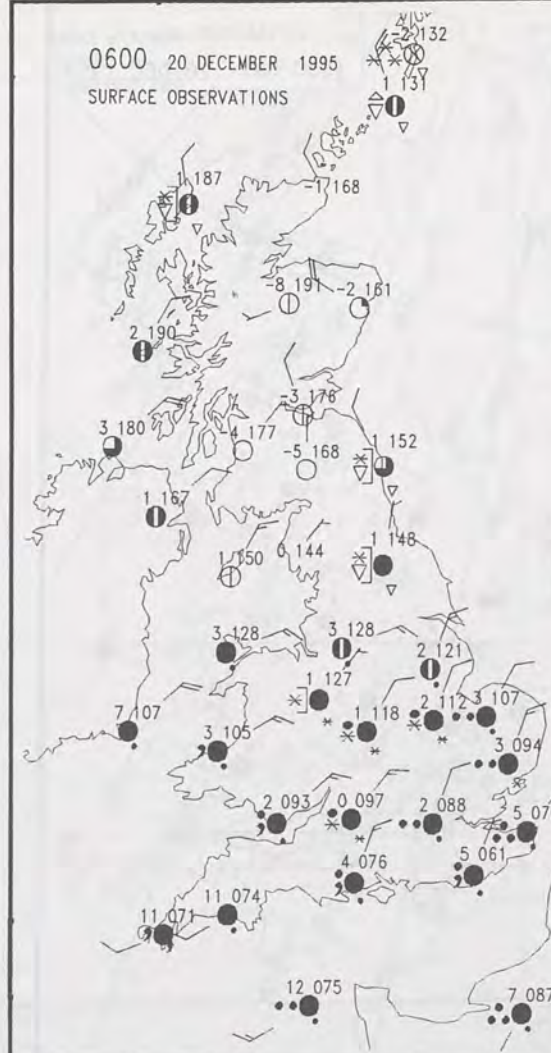
2400 20 DECEMBER 1995
SURFACE OBSERVATIONS



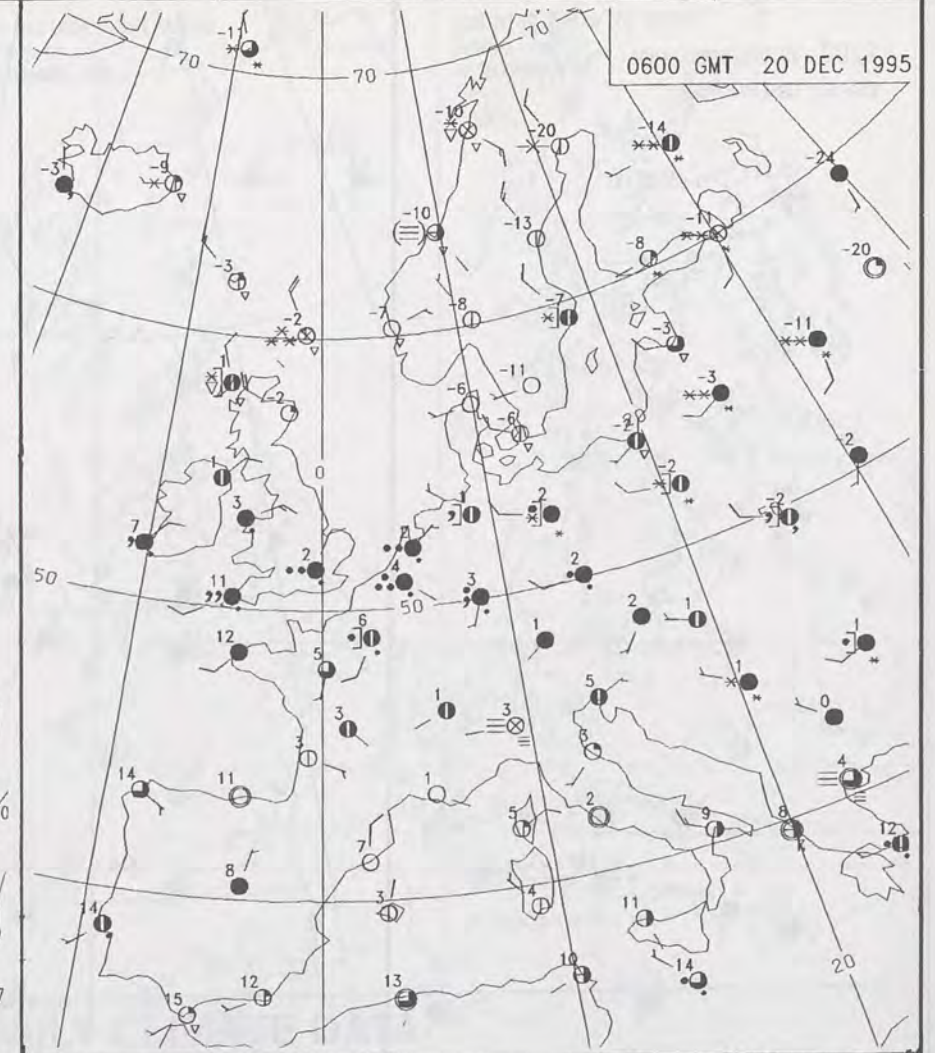
0000 GMT 21 DEC 1995



0600 20 DECEMBER 1995
SURFACE OBSERVATIONS

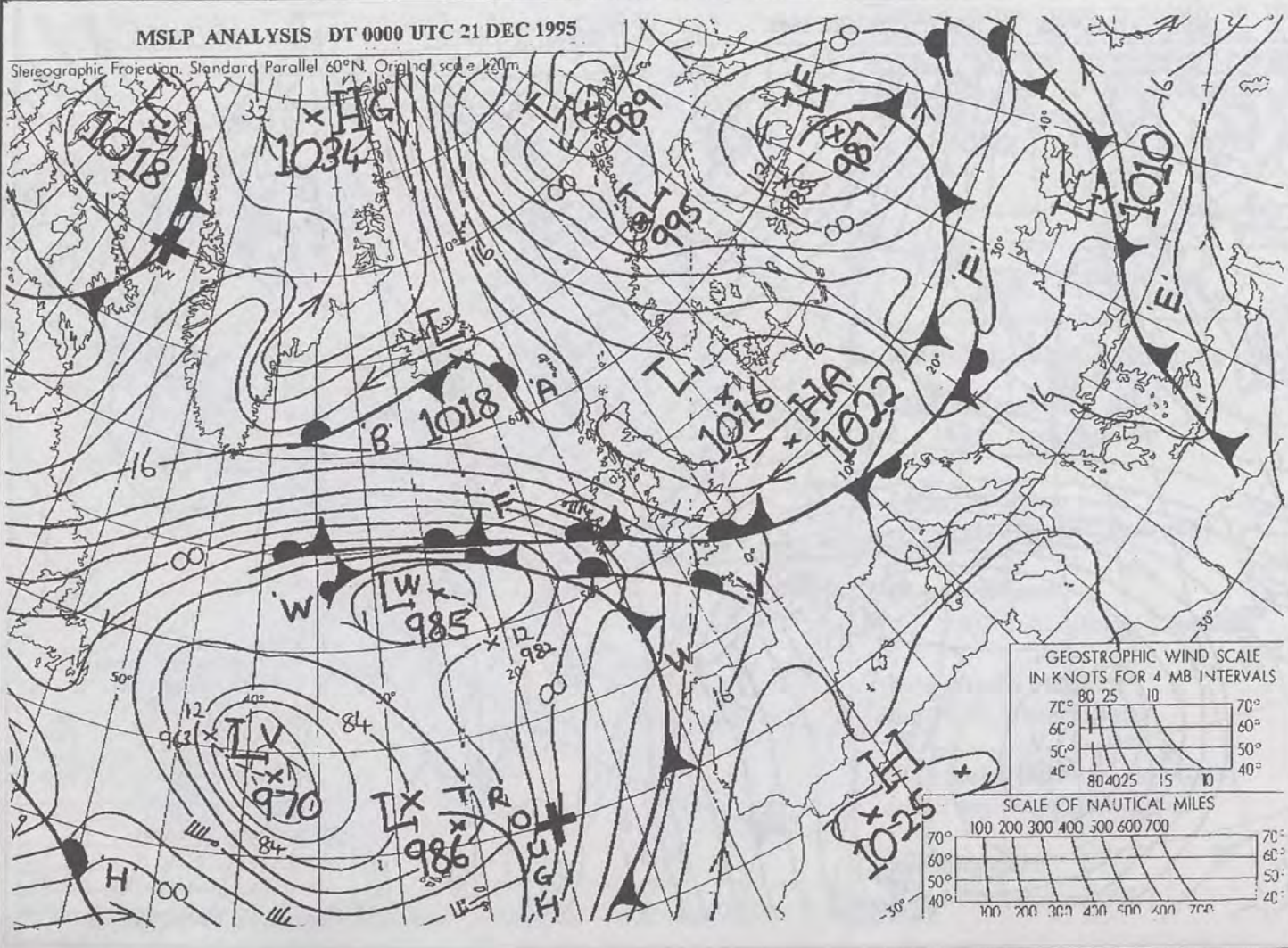


0600 GMT 20 DEC 1995



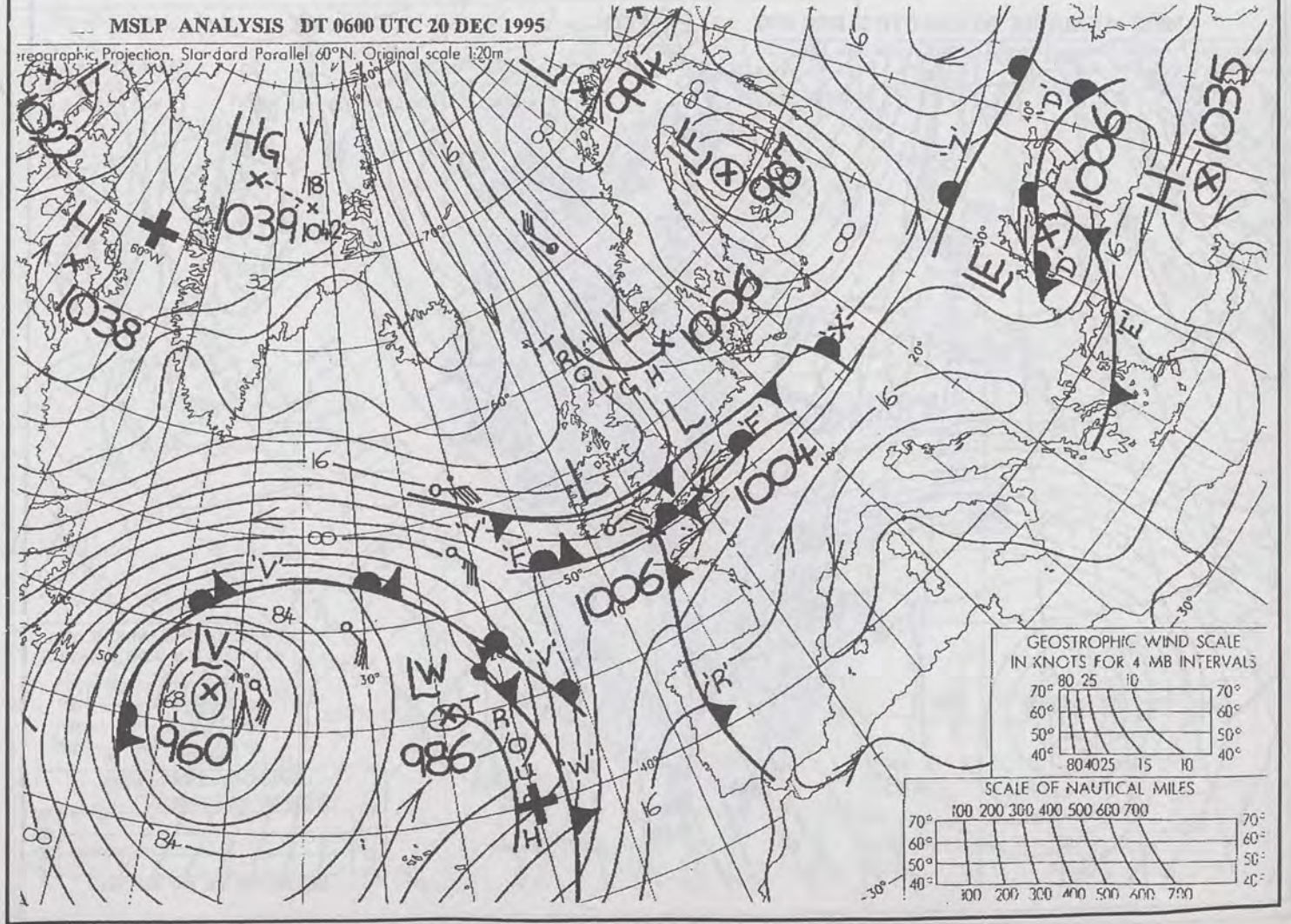
MSLP ANALYSIS DT 0000 UTC 21 DEC 1995


Stereographic Projection, Standard Parallel 60°N, Original scale 1:20m



MSLP ANALYSIS DT 0600 UTC 20 DEC 1995

Stereographic Projection, Standard Parallel 60°N, Original scale 1:20m






DAILY WEATHER SUMMARY

INCLUDING SUMMARY OF BRITISH WEATHER




Thursday
21st December
1995



LONDON weather centre

METEOSAT AT 12:00 GMT ON 21/12/95
INFRA-RED



CLOUD-TOP OR LAND/SEA TEMPERATURE
COLD WARM

0600 21 DECEMBER 1995

SIGWX



1200 21 DECEMBER 1995

SIGWX



SIGNIFICANT WEATHER CHARTS

1800 21 DECEMBER 1995

SIGWX



2400 21 DECEMBER 1995

SIGWX



Published by London Weather Centre. All times are GMT.

Summary of UK weather for Thursday 21st December 1995

Scotland had a generally clear night, with a severe frost and snow showers across Shetland and northern parts, otherwise it was cloudy. Rain in the southwest, swept across Northern Ireland, Wales and southern England later in the night, preceded by sleet and snow. This carried on north-eastwards, reaching from Carlisle to Stansted by mid morning and across northeast England and southern Scotland by midday, by then it had turned to rain south of this line.

The afternoon saw the snow confined to north of a line from Machrihanish to the Wash and by the end of the afternoon to the Borders and southern Scotland. Elsewhere it was cloudy and misty, with outbreaks of drizzle, and fog patches. Northern Scotland saw snow showers all day. Little change through the night.

There were significant snow falls in the West Midlands and Shetland with Lerwick having 12 cm at 09Z.

It was a cold night in Scotland, with temperatures 10 degrees below average, and a very mild night, with temperatures 6 degrees above normal in southwest England. Maximums followed a similar trend, being 3-4 degrees above normal in the southwest, and up to 7 degrees below normal in northern Scotland.

EXTREMES

THURSDAY 21st DECEMBER 1995

Highest Maximum

: 13.5 C Guernsey / L'Ancrese

Lowest Maximum

: -3.0 C Aboyne [Grampian]

Lowest Minimum

: -14.2 C Altnaharra [Highland]

Lowest Grass Minimum

: -15.9 C Aviemore [Highland]

Most Rain (24 hrs from 0900 GMT)

: 40.9 mm Cilfynydd [Mid Glamorgan]

Most Sunshine

: 1.6 Hrs Lerwick [Shetland]

NIGHT MINIMUM TEMPERATURE

(DEGREES C)

21 DECEMBER 1995



DAY MAXIMUM TEMPERATURE

(DEGREES C)

21 DECEMBER 1995



SUNSHINE (DAWN TO DUSK)

(HOURS)

21 DECEMBER 1995



X INDICATES 0.1-0.4 HRS

DAILY CLIMATE DATA

NIGHT RAINFALL

(MILLIMETRES)

21 DECEMBER 1995



X INDICATES TRACE TO 0.4 MM

DAY RAINFALL

(MILLIMETRES)

21 DECEMBER 1995



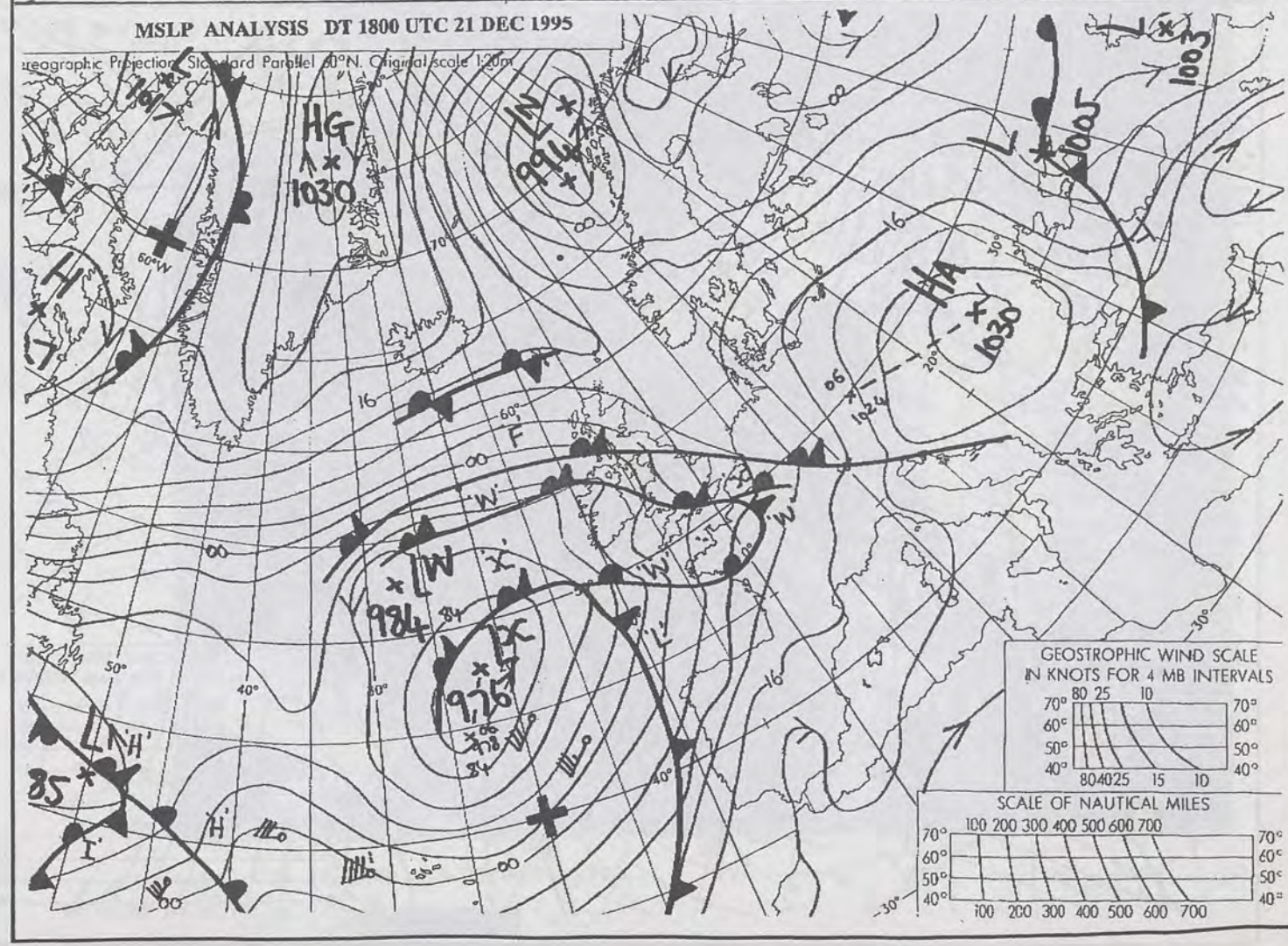
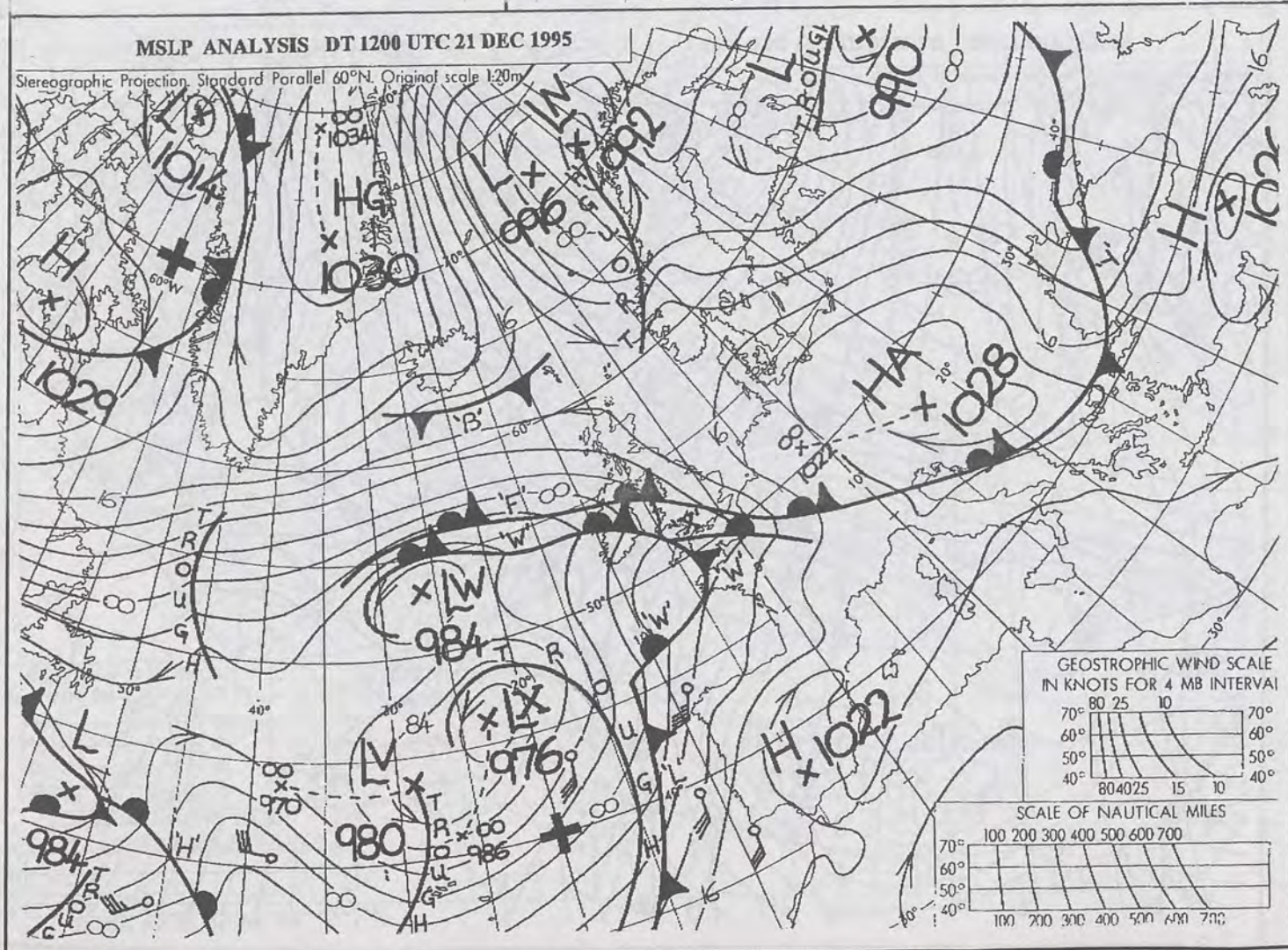
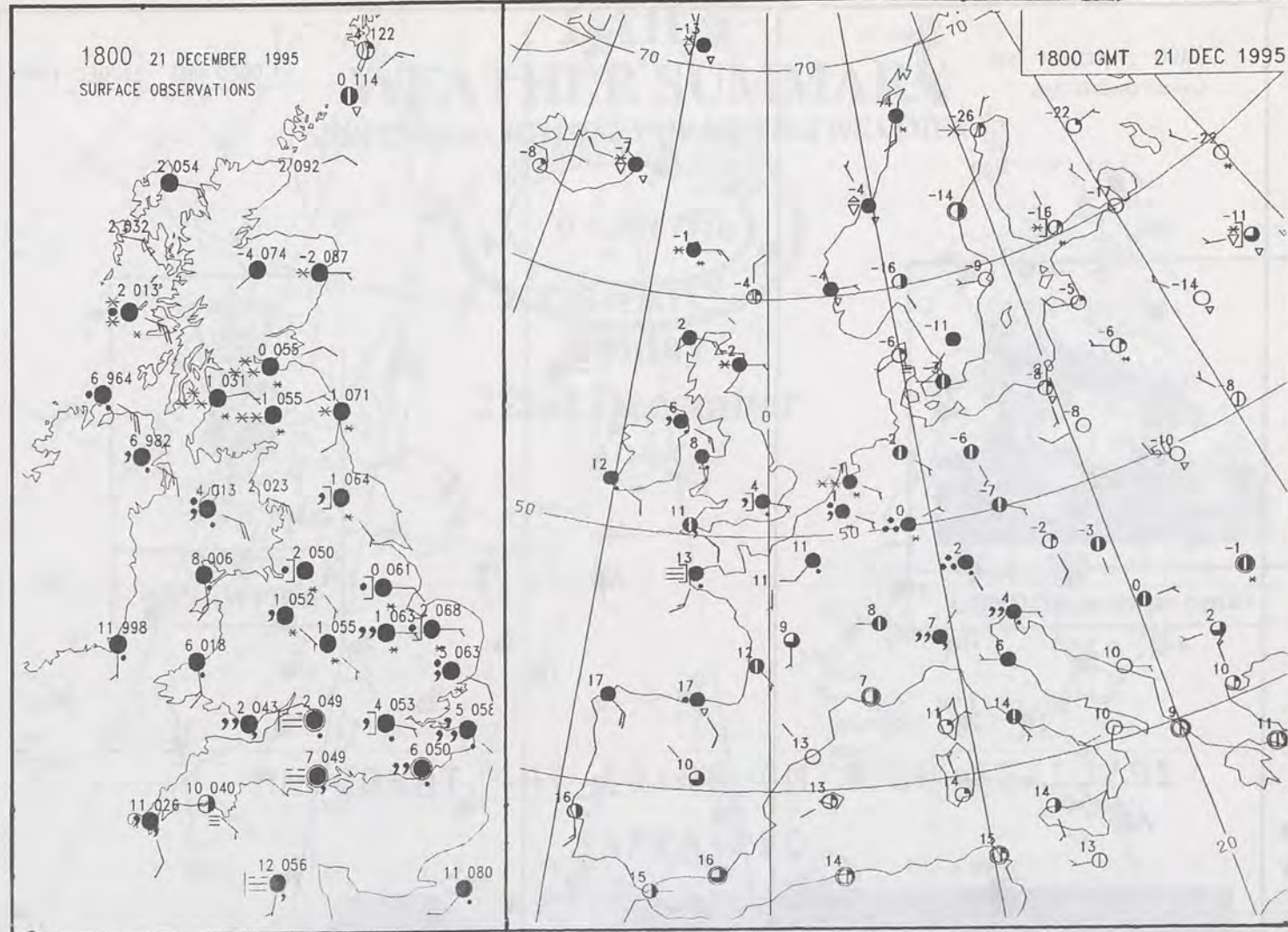
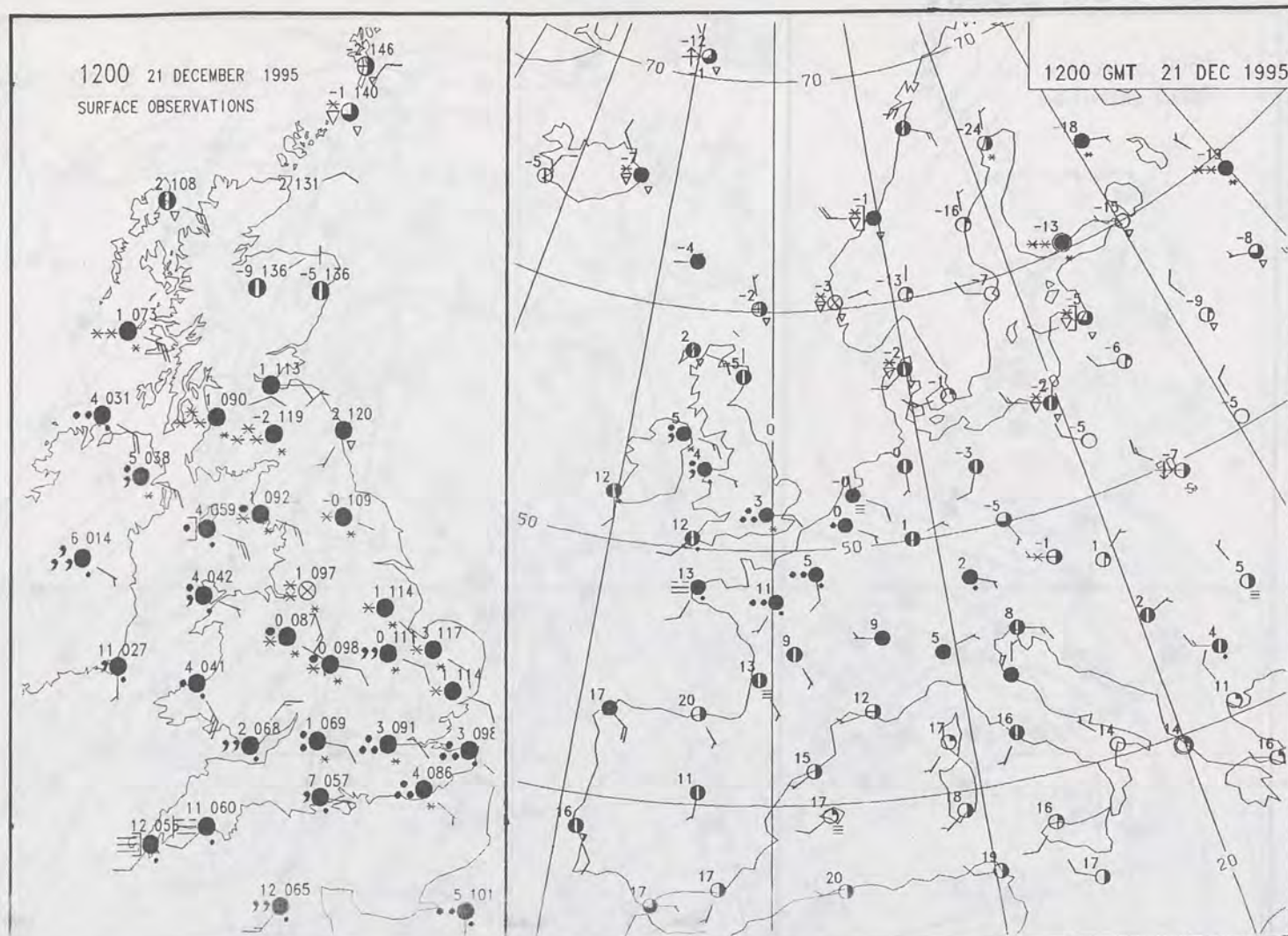
X INDICATES TRACE TO 0.4 MM

TOTAL DEPTH OF SNOW (9GMT)

(CENTIMETRES)



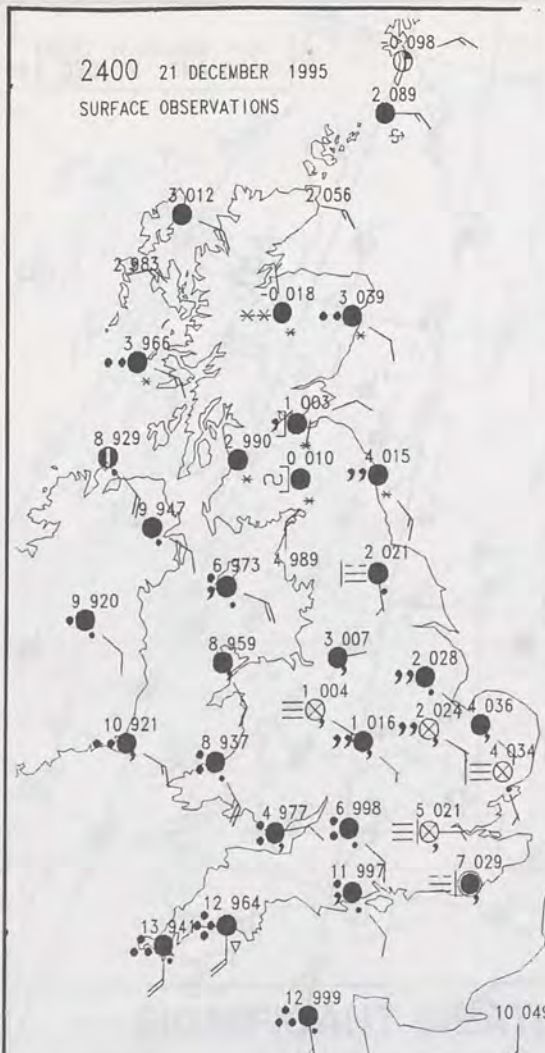
X INDICATES TRACE TO 0.4 CM



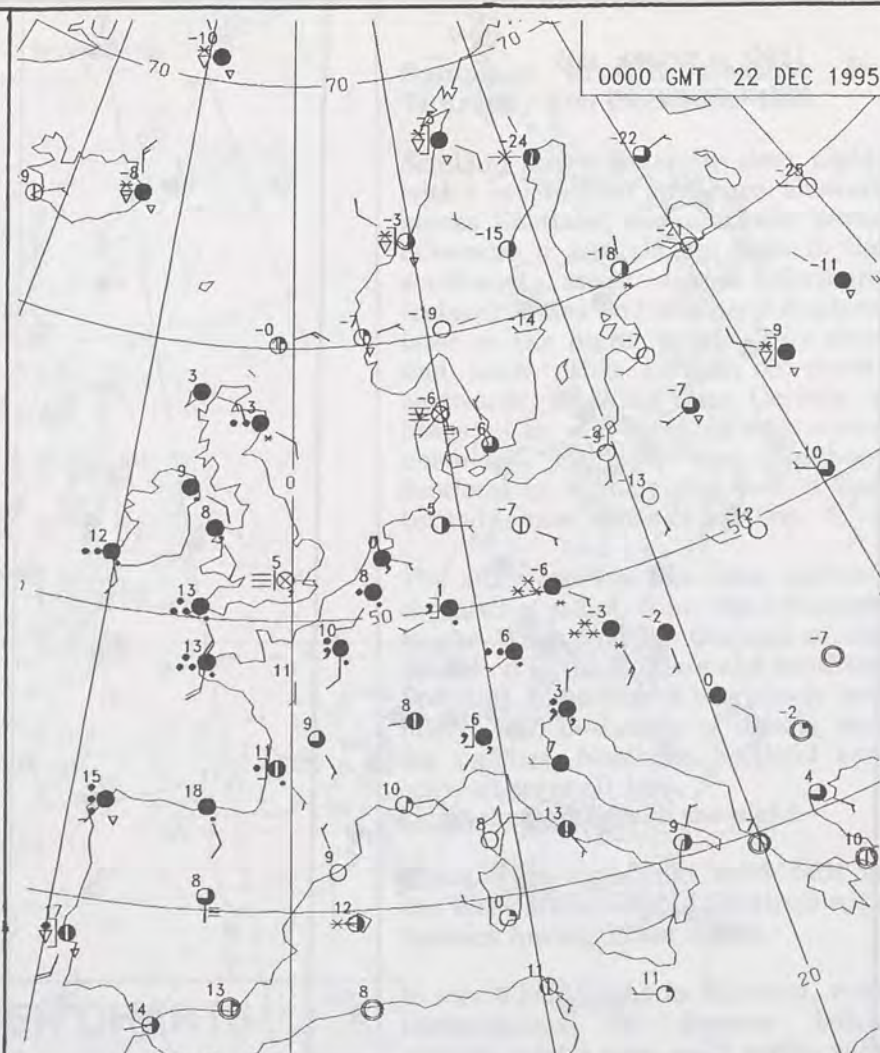
NOT FOR LOAN

DUPLICATE ALSO

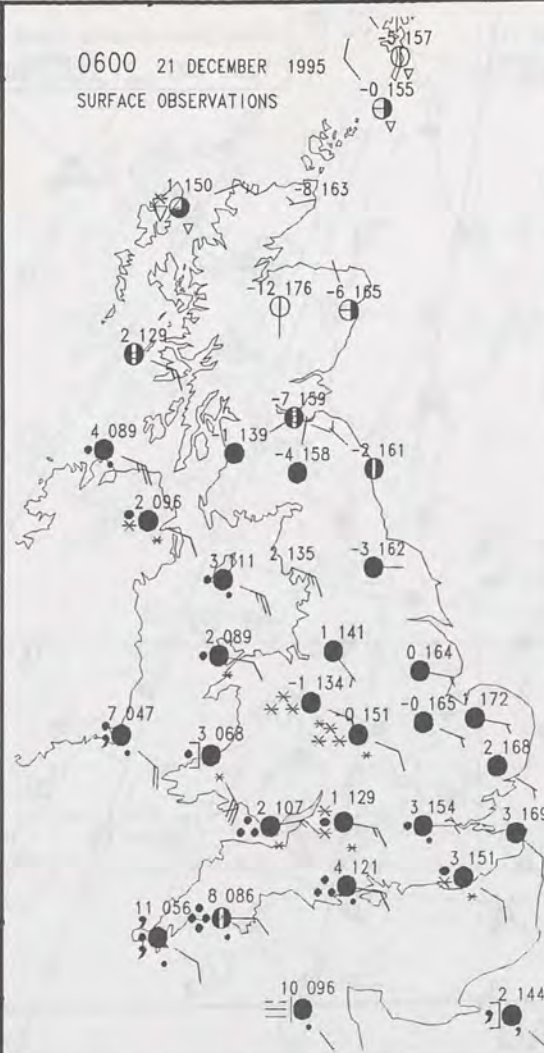
2400 21 DECEMBER 1995
SURFACE OBSERVATIONS



0000 GMT 22 DEC 1995



0600 21 DECEMBER 1995
SURFACE OBSERVATIONS

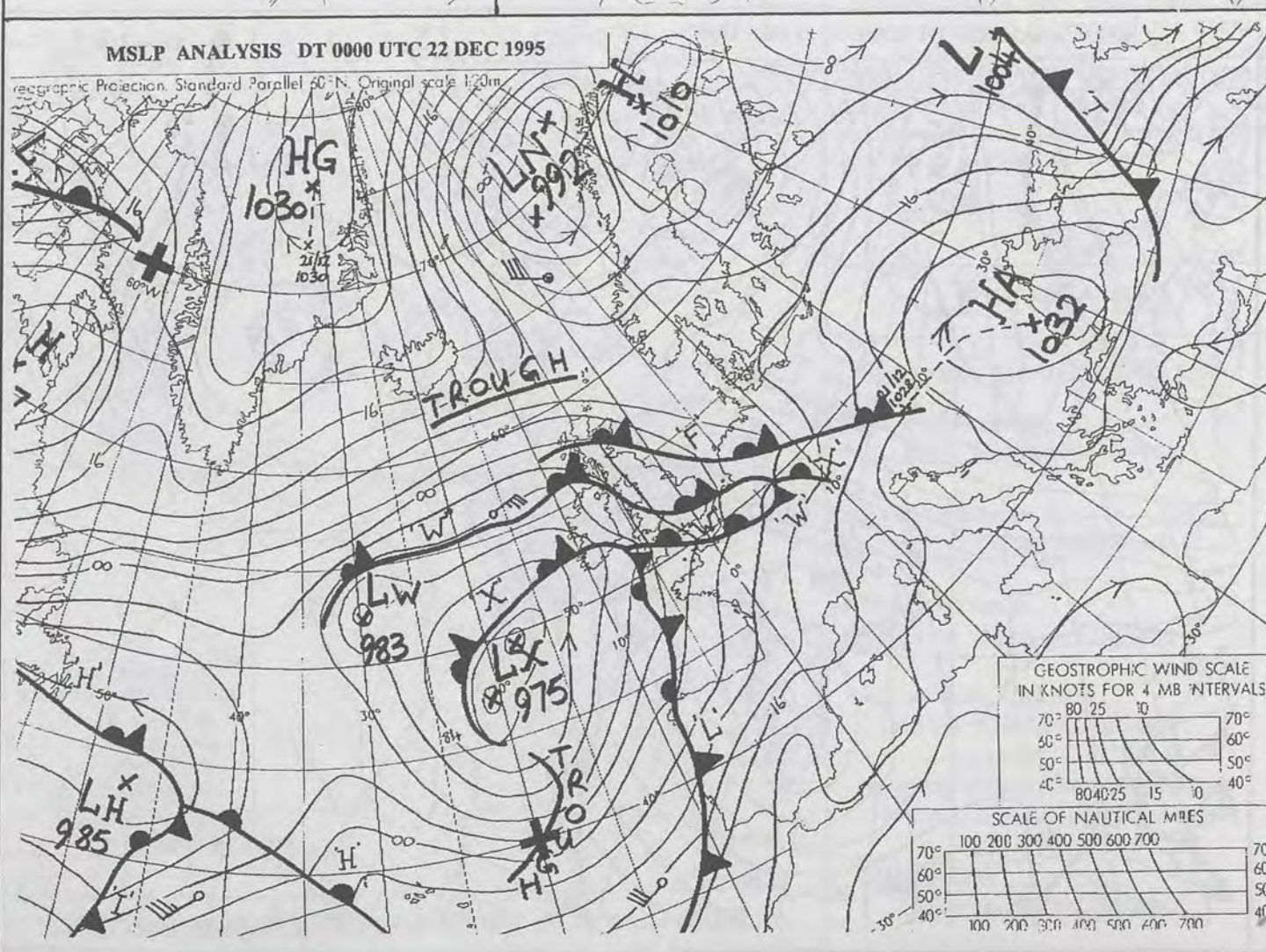


0600 GMT 21 DEC 1995



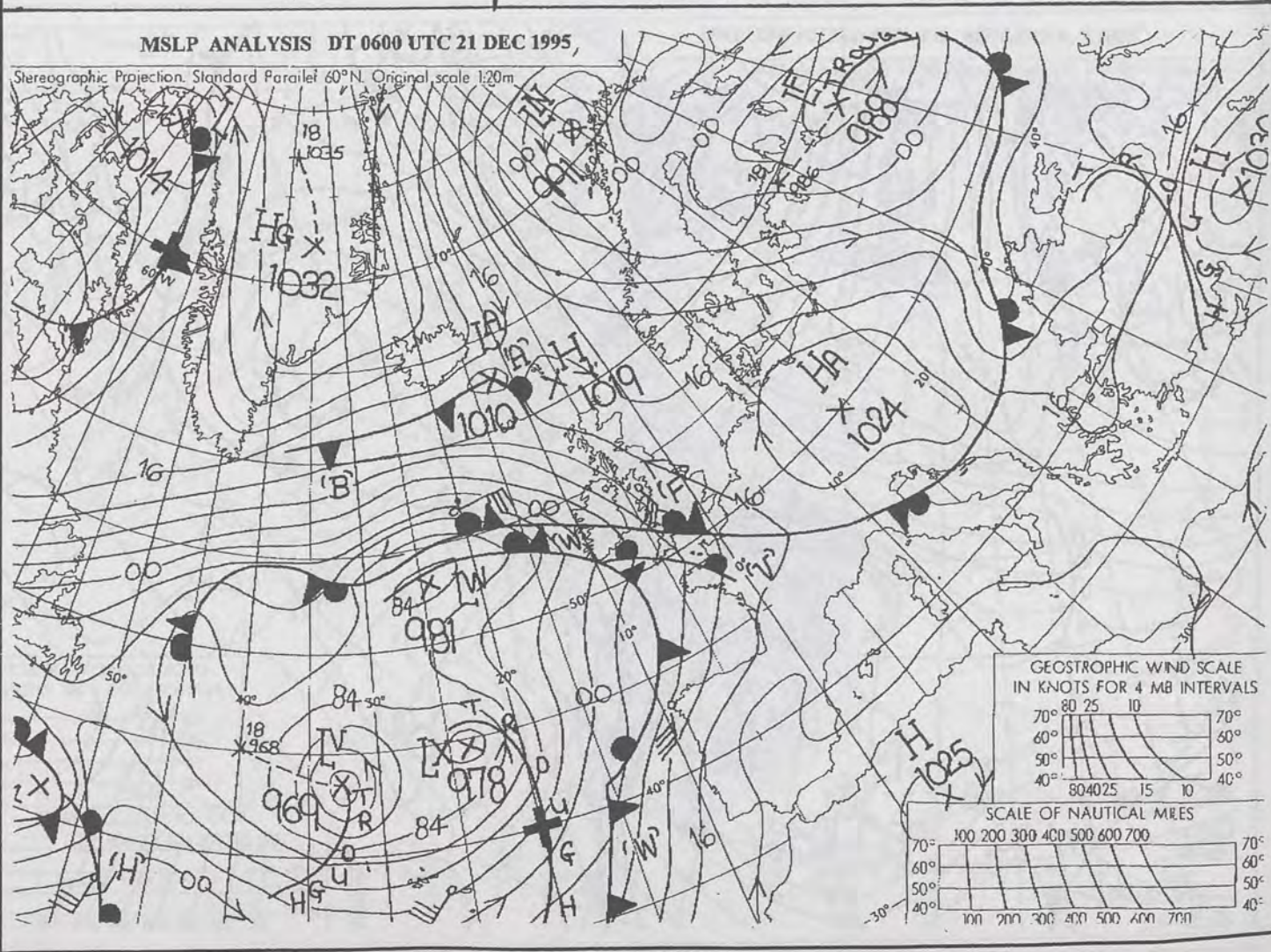
MSLP ANALYSIS DT 0000 UTC 22 DEC 1995

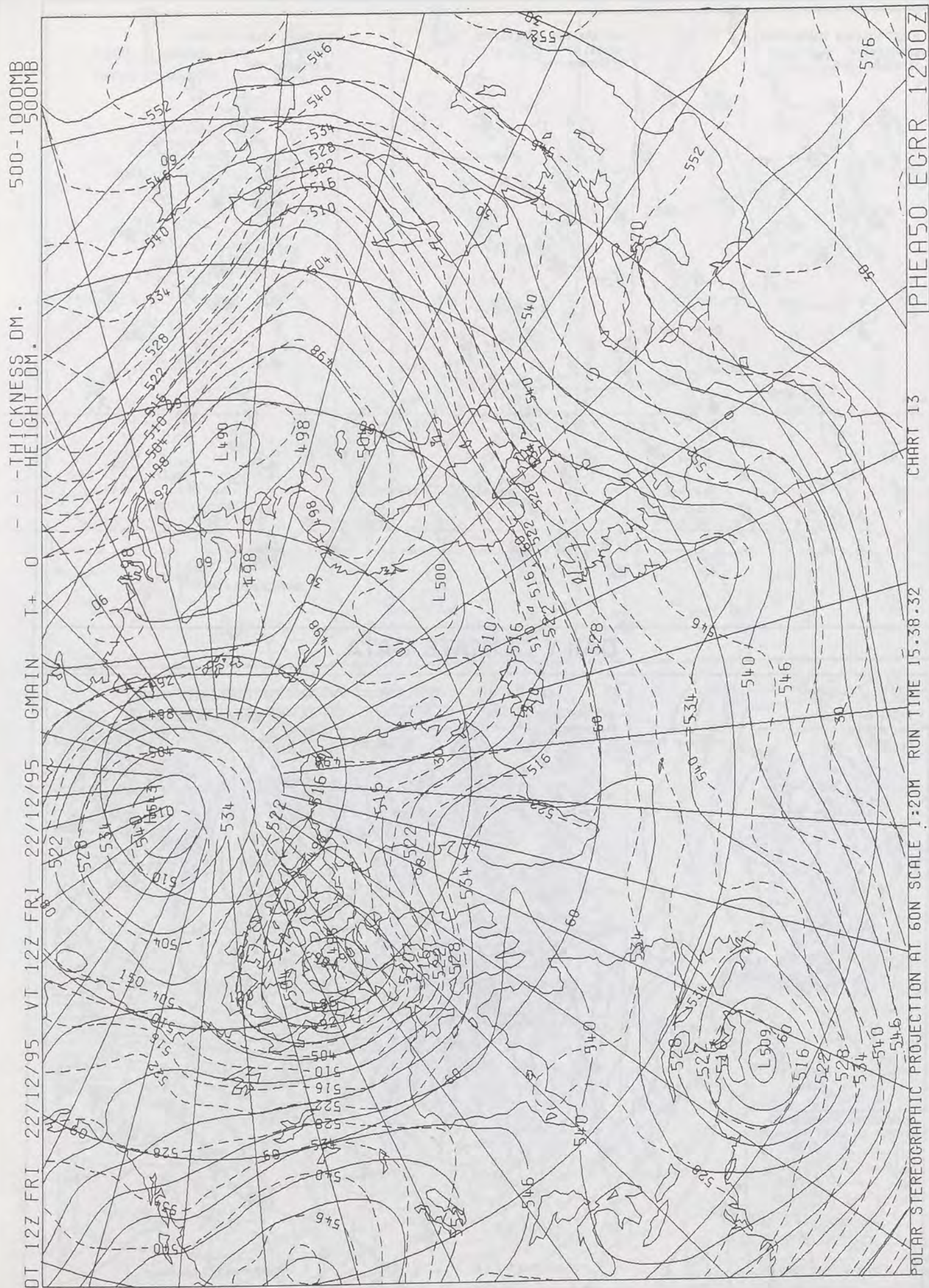
Stereographic Projection, Standard Parallel 60°N, Original scale 1:200,000



MSLP ANALYSIS DT 0600 UTC 21 DEC 1995,


Stereographic Projection, Standard Parallel 60°N, Original scale 1:200,000





DAILY WEATHER SUMMARY

INCLUDING SUMMARY OF BRITISH WEATHER




Friday
22nd December
1995



LONDON *weather centre*

METEOSAT AT 12:00 GMT ON 22/12/95
INFRA-RED



CLOUD-TOP OR LAND/SEA TEMPERATURE

COLD WARM

0600 22 DECEMBER 1995
SIGWX



1200 22 DECEMBER 1995
SIGWX



SIGNIFICANT WEATHER CHARTS

1800 22 DECEMBER 1995
SIGWX



2400 22 DECEMBER 1995
SIGWX



Published by London Weather Centre. All times are GMT.

Summary of UK weather for Friday 22nd December 1995

Rain, already over the southwest and south Wales, swept north-eastwards during the night across the whole of England. This helped clear the patchy fog over much of the country. Scotland had a cloudy night, with outbreaks of rain, sleet or snow. Drier conditions spread into the southwest by the end of the night, and across the southern half of England by midday. It remained generally cloudy, with the odd spot of light rain. Northern Ireland and southern Scotland both had rain, with some heavy bursts, through the morning, whilst the northern part of Scotland was showery.

The rain stayed across both Northern Ireland and England as well as southern Scotland through the afternoon, with snow on hills, whilst the showers further north turned wintry. Southern England remained generally cloudy though some places still had a few brighter spells. Outbreaks of rain or showers occurred in many parts during the afternoon and evening.

The night saw very little change, with outbreaks of rain in the south, and across northern England and Ireland, and wintry showers further north.

South of the Pennines, daytime highs were mild to exceptionally mild, further north they were near normal, but rather cold to cold across Scotland.

EXTREMES

FRIDAY 22nd DECEMBER 1995

Highest Maximum

: 13.7 C Torquay [Devon]

Lowest Maximum

: 1.5 C Eskdalemuir [Dumfries & Gal'way]
Salsburgh [east of Glasgow]

Lowest Minimum

: -3.5 C Aboyne [Grampian]

Lowest Grass Minimum

: -8.5 C Lerwick [Shetland]

Most Rain (24 hrs from 0900 GMT)

: 28.0 mm Boulmer [Northumberland]

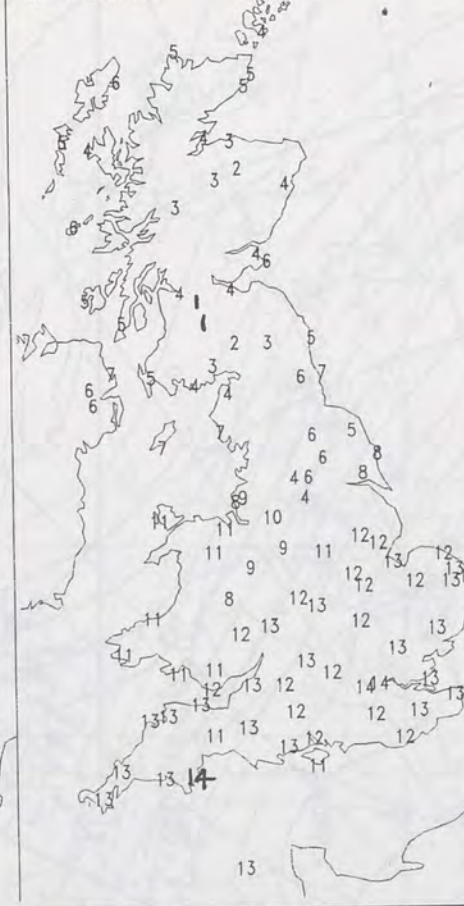
Most Sunshine

: 1.7 Hrs Skegness [Lincolnshire]

NIGHT MINIMUM TEMPERATURE
(DEGREES C)
22 DECEMBER 1995



DAY MAXIMUM TEMPERATURE
(DEGREES C)
22 DECEMBER 1995



SUNSHINE (DAWN TO DUSK)
(HOURS)
22 DECEMBER 1995

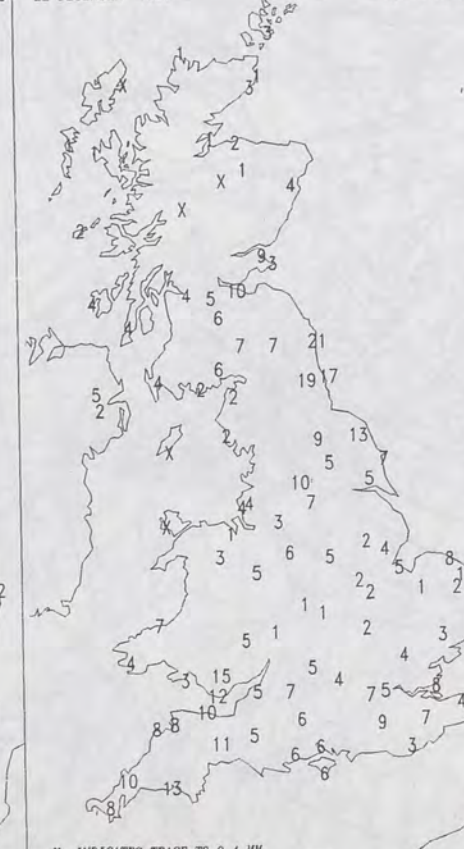


DAILY CLIMATE DATA

NIGHT RAINFALL
(MILLIMETRES)
22 DECEMBER 1995

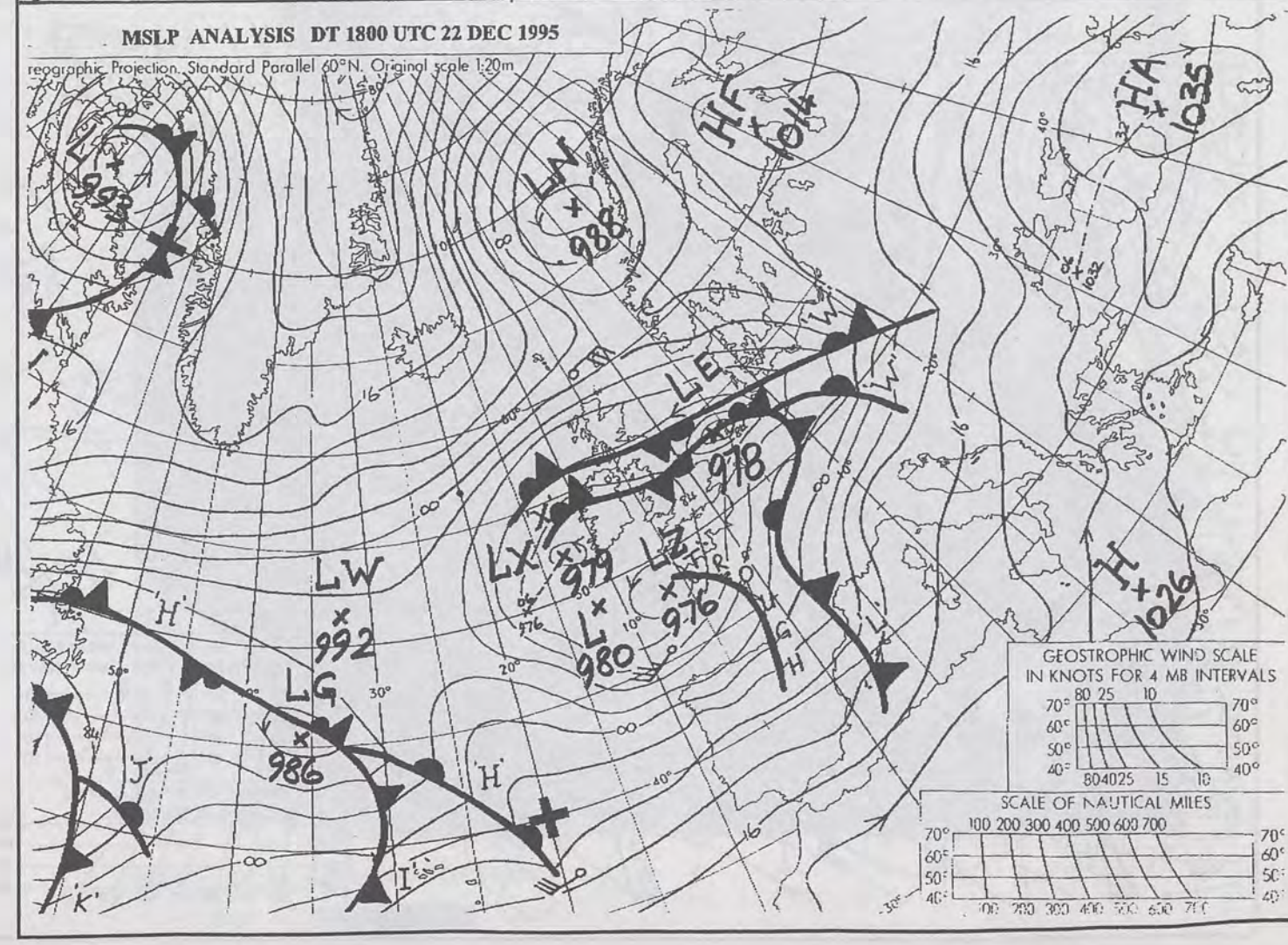
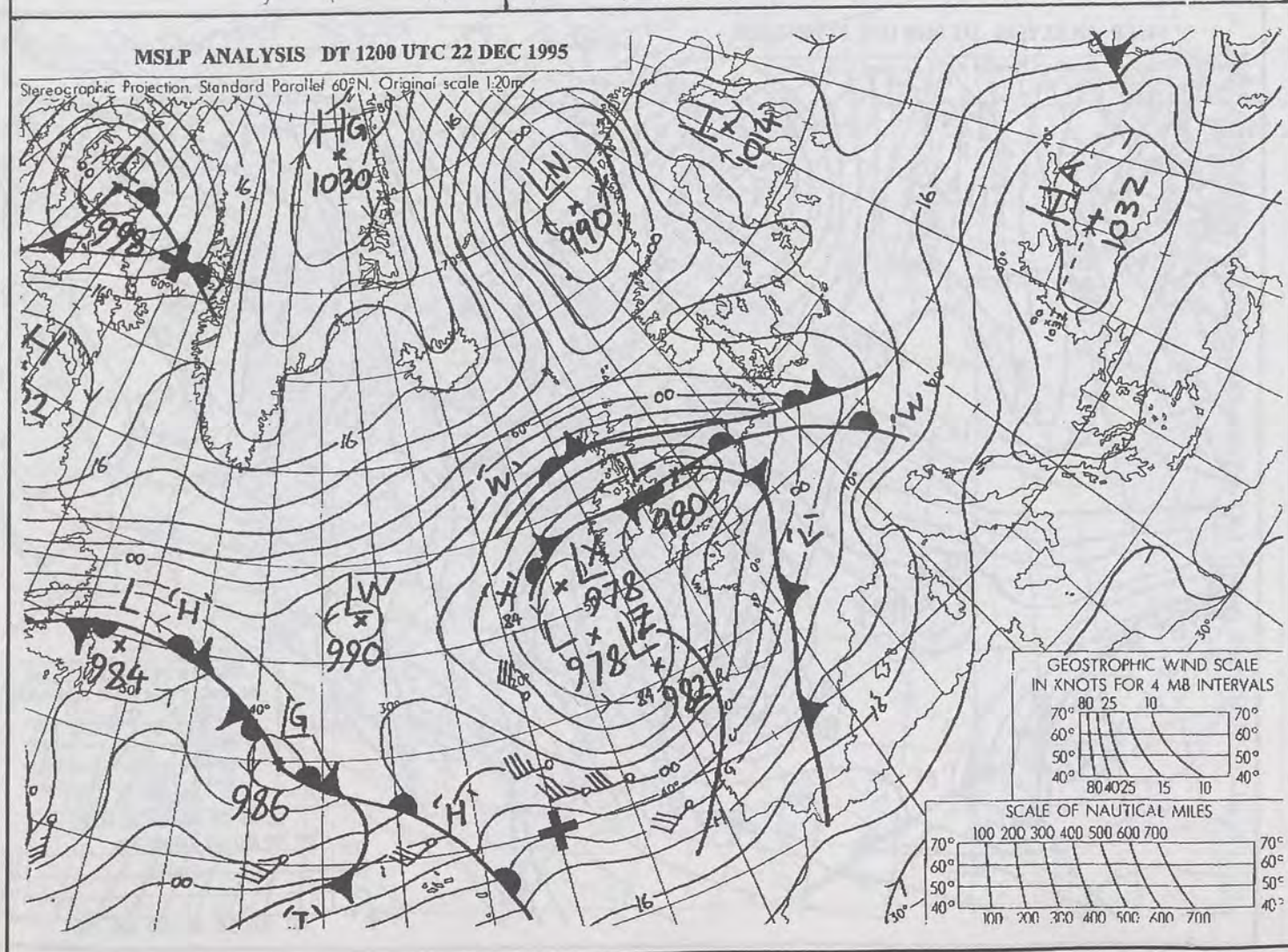
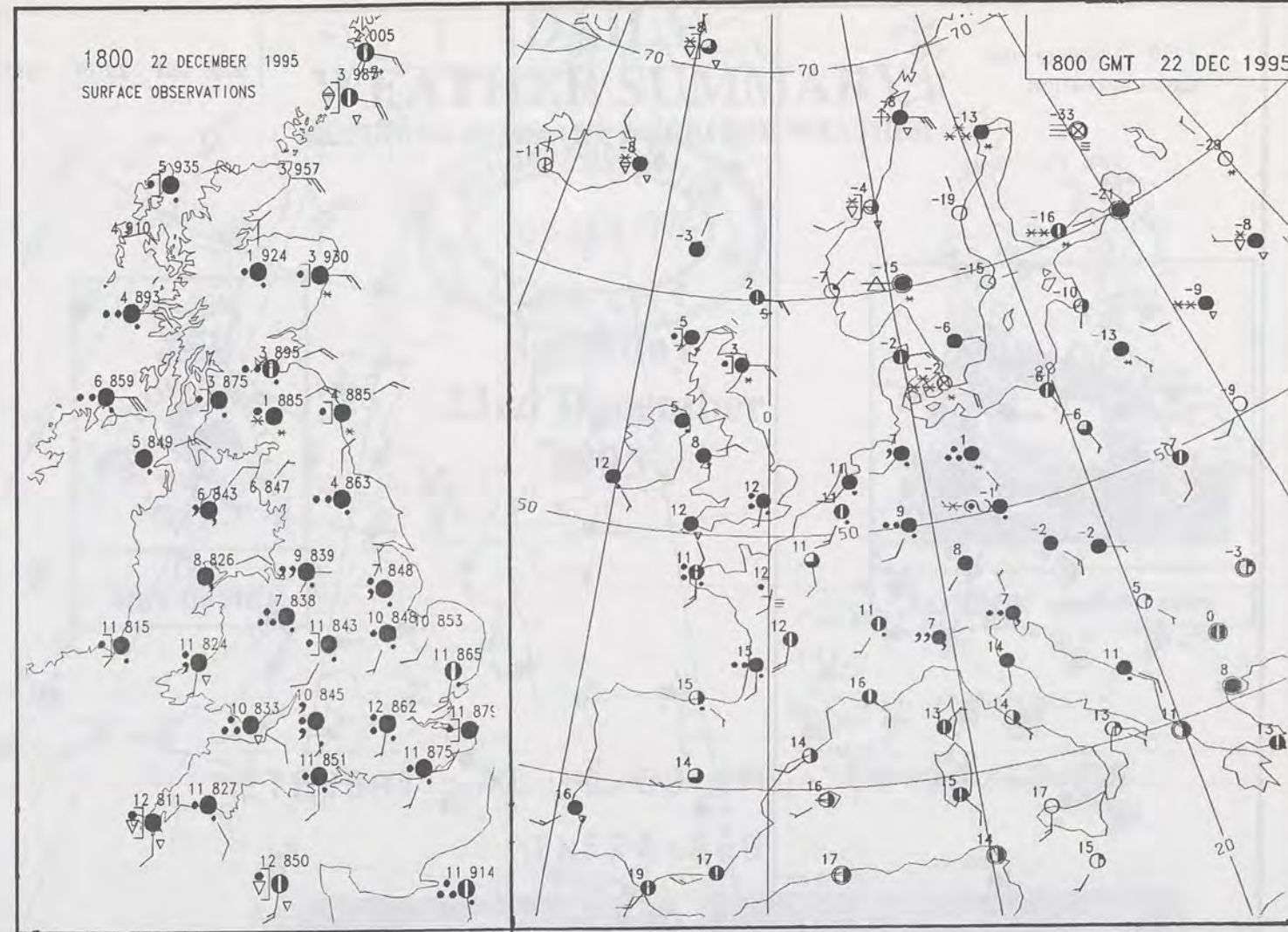
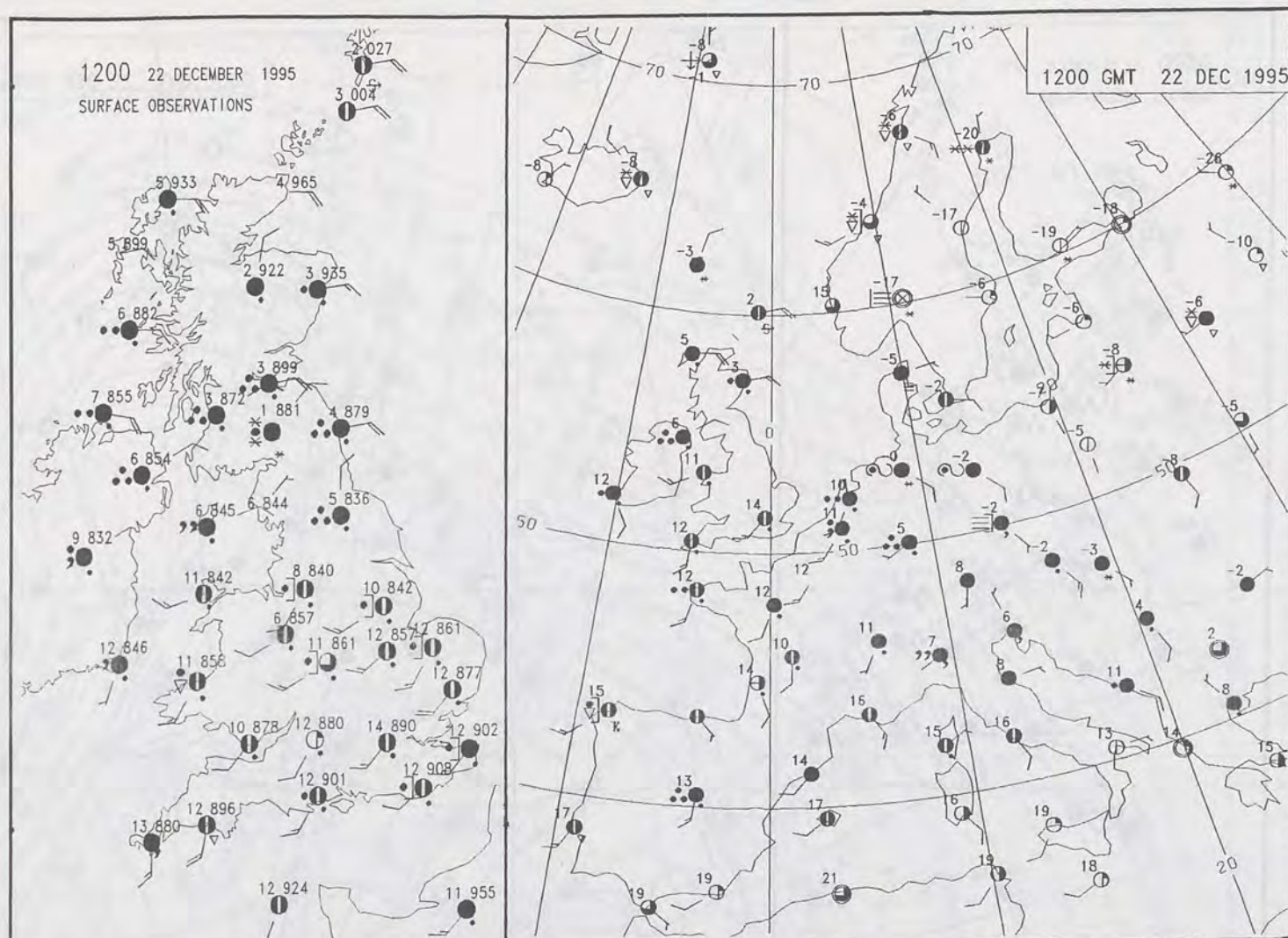


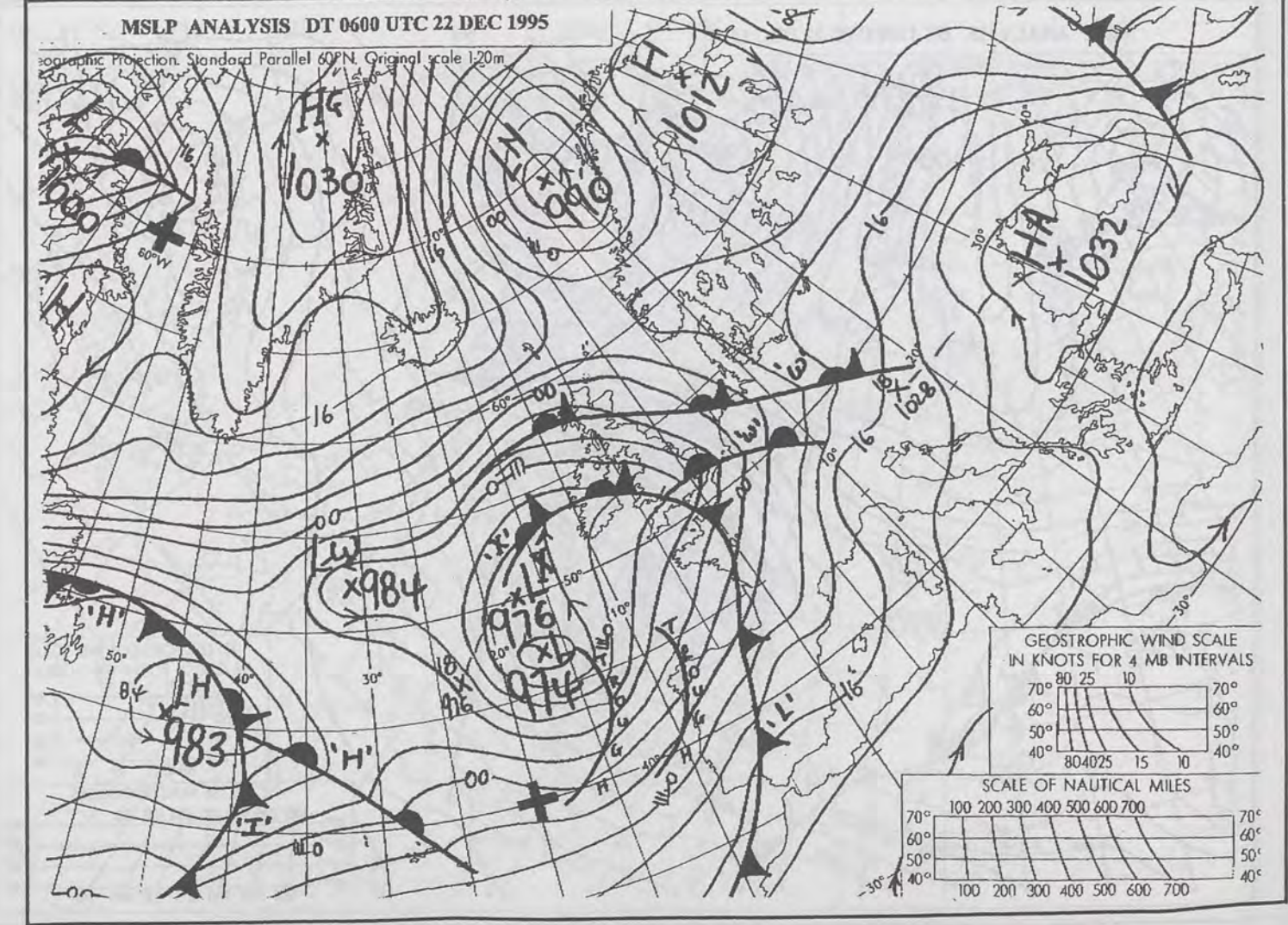
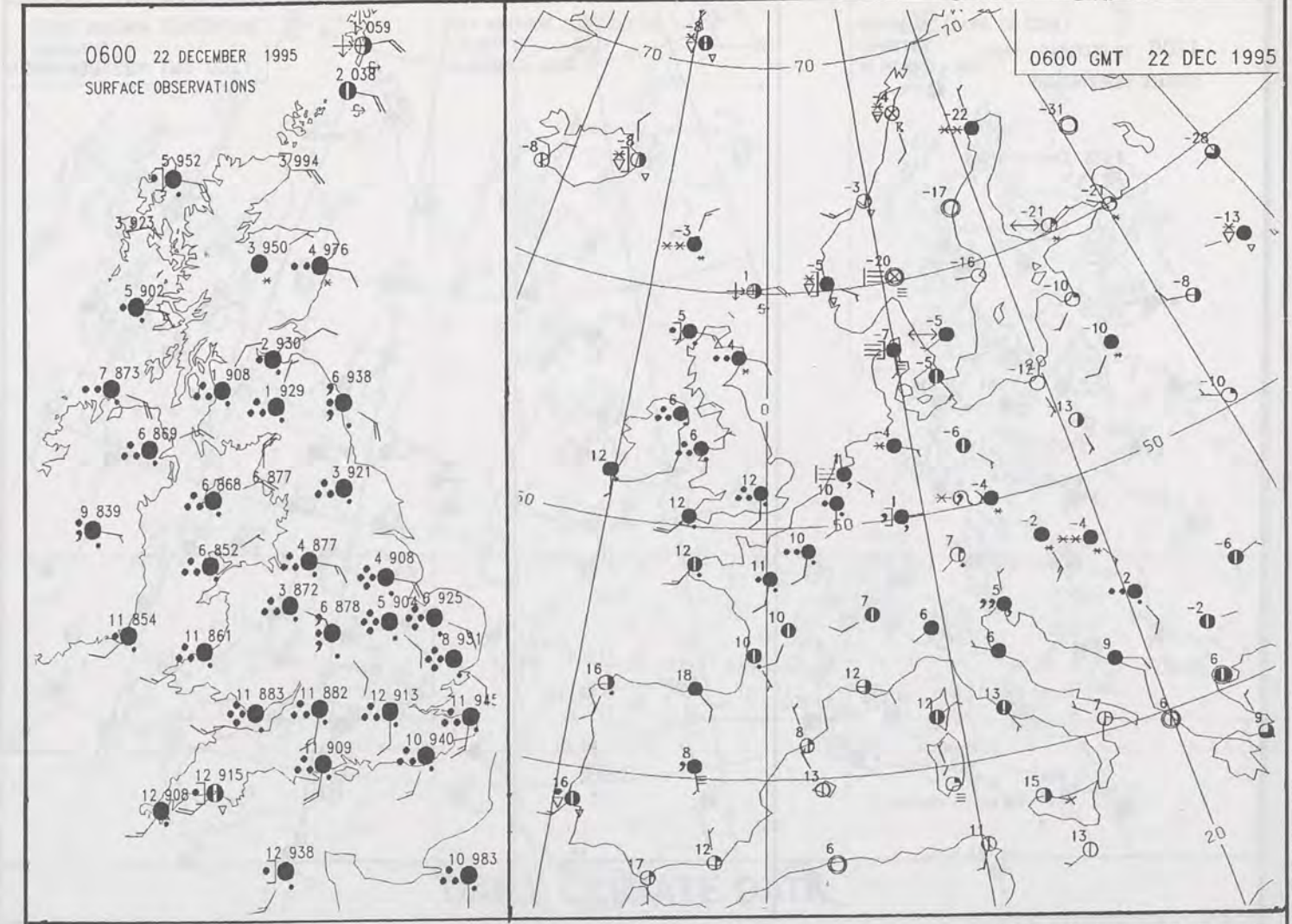
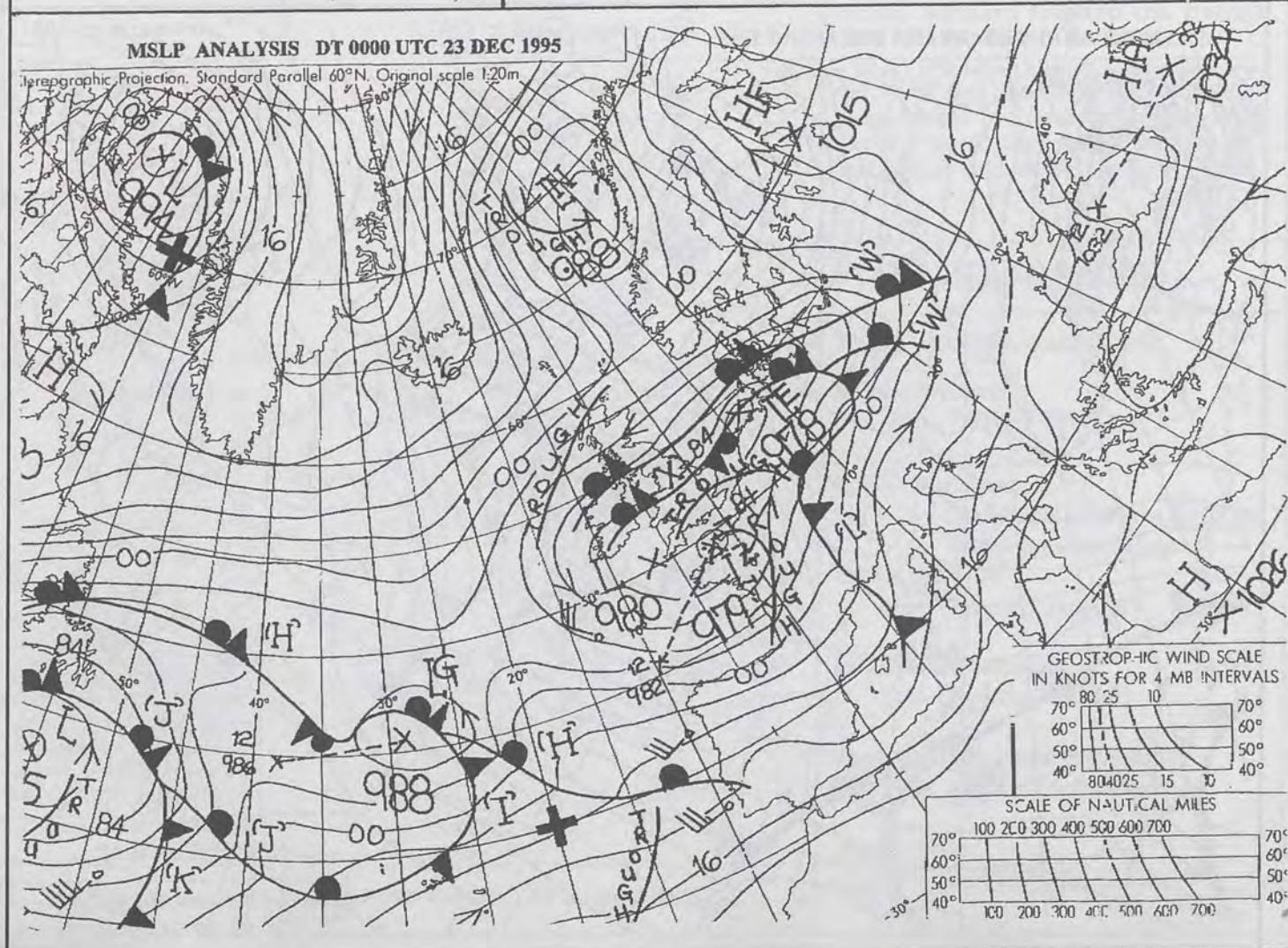
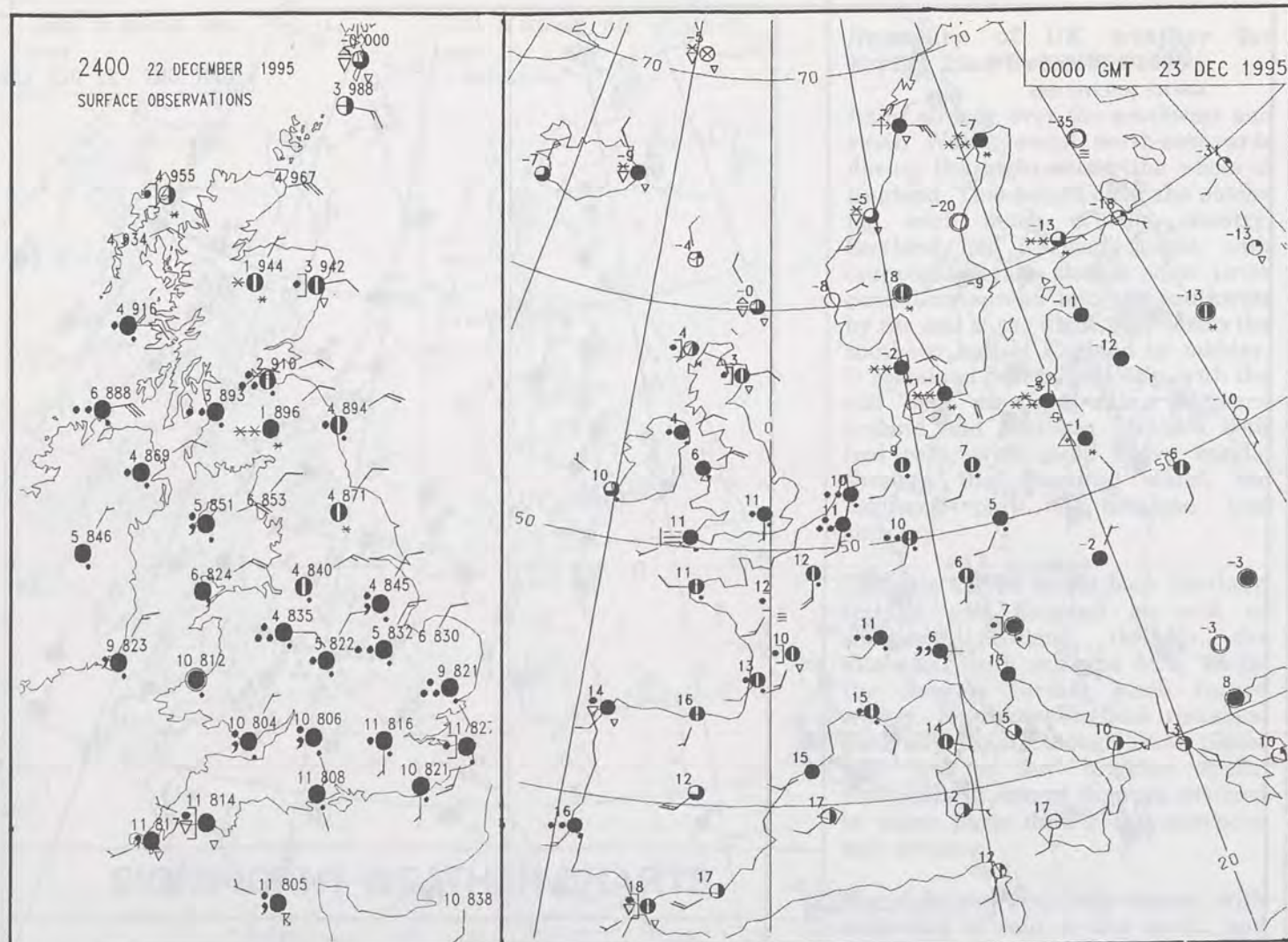
DAY RAINFALL
(MILLIMETRES)
22 DECEMBER 1995




22 DECEMBER 1995
TOTAL DEPTH OF SNOW (9GMT)
6 (CENTIMETRES)










DAILY WEATHER SUMMARY

INCLUDING SUMMARY OF BRITISH WEATHER




Saturday
23rd December
1995



LONDON *weather centre*

METEOSAT AT 12:00 GMT ON 23/12/95
INFRA-RED



CLOUD-TOP OR LAND/SEA TEMPERATURE

COLD WARM

0600 23 DECEMBER 1995
SIGWX



1200 23 DECEMBER 1995
SIGWX



SIGNIFICANT WEATHER CHARTS

1800 23 DECEMBER 1995
SIGWX



2400 23 DECEMBER 1995
SIGWX



Published by London Weather Centre. All times are GMT.

Summary of UK weather for Saturday 23rd December 1995

Overnight it was cloudy across the country and there were a number of bands of rain moving north to give most areas at least some rain. The heaviest rain was over southern parts of England early in the night and later in northern England and southern Scotland. Sleet and snow was reported more especially in southern Scotland. The far north of Scotland had hail and snow showers.

During the day, the far north of Scotland had further snow showers and in the evening there was a more prolonged period of snow in the outer Hebrides. Much of Scotland though had a bright, dry day after early rain, sleet and snow cleared from the Borders. Most other parts of the country stayed cloudy. Northern Ireland, northern England, Wales and the Midlands had outbreaks of rain. Sleet and snow was reported in some places in the morning giving a temporary covering of a couple of centimetres in a few places. Southern England had further rain, some of it heavy.

In the evening, showers continued over the far north of Scotland whilst central and southern parts turned frosty. Elsewhere across the country it was mostly cloudy and there were further areas of rain over Northern Ireland and southwest England in particular.

It was rather cold generally although the far southwest of England had temperatures around normal and northern Scotland was very cold.

EXTREMES

SATURDAY 23rd DECEMBER 1995

Highest Maximum

: 13.2 C Penzance [Cornwall]

Lowest Maximum

: -0.6 C Aboyne [Grampian]

Lowest Minimum

: -5.1 C Altnaharra [Highland]

Lowest Grass Minimum

: -10.4 C Lossiemouth [Moray Firth]

Most Rain (24 hrs from 0900 GMT)

: 13.8 mm Sumburgh [Shetland]

Most Sunshine

: 4.4 Hrs Aviemore [Highland]

NIGHT MINIMUM TEMPERATURE
(DEGREES C)
23 DECEMBER 1995



DAY MAXIMUM TEMPERATURE
(DEGREES C)
23 DECEMBER 1995



SUNSHINE (DAWN TO DUSK)
(HOURS)
23 DECEMBER 1995



DAILY CLIMATE DATA

NIGHT RAINFALL
(MILLIMETRES)
23 DECEMBER 1995

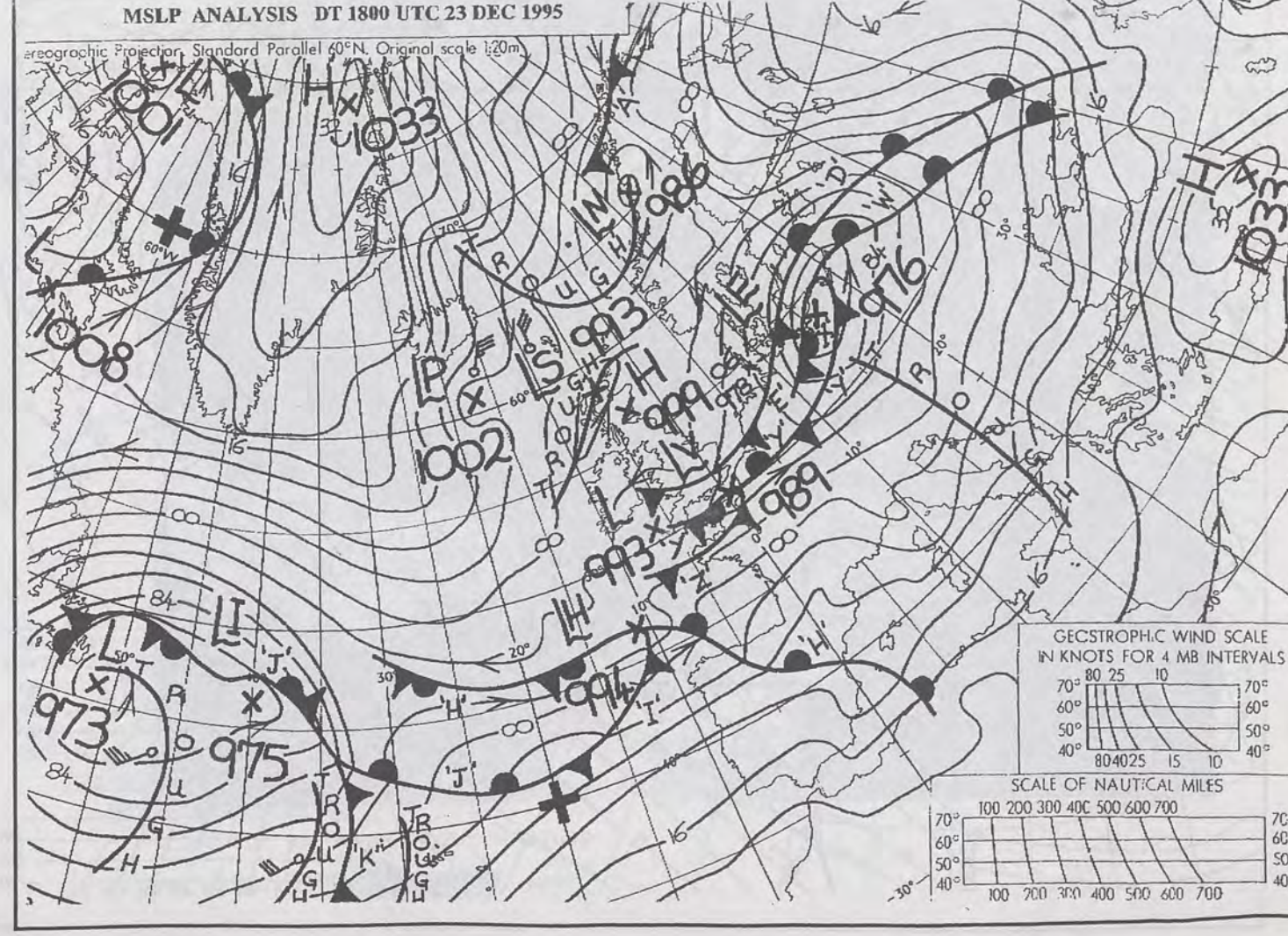
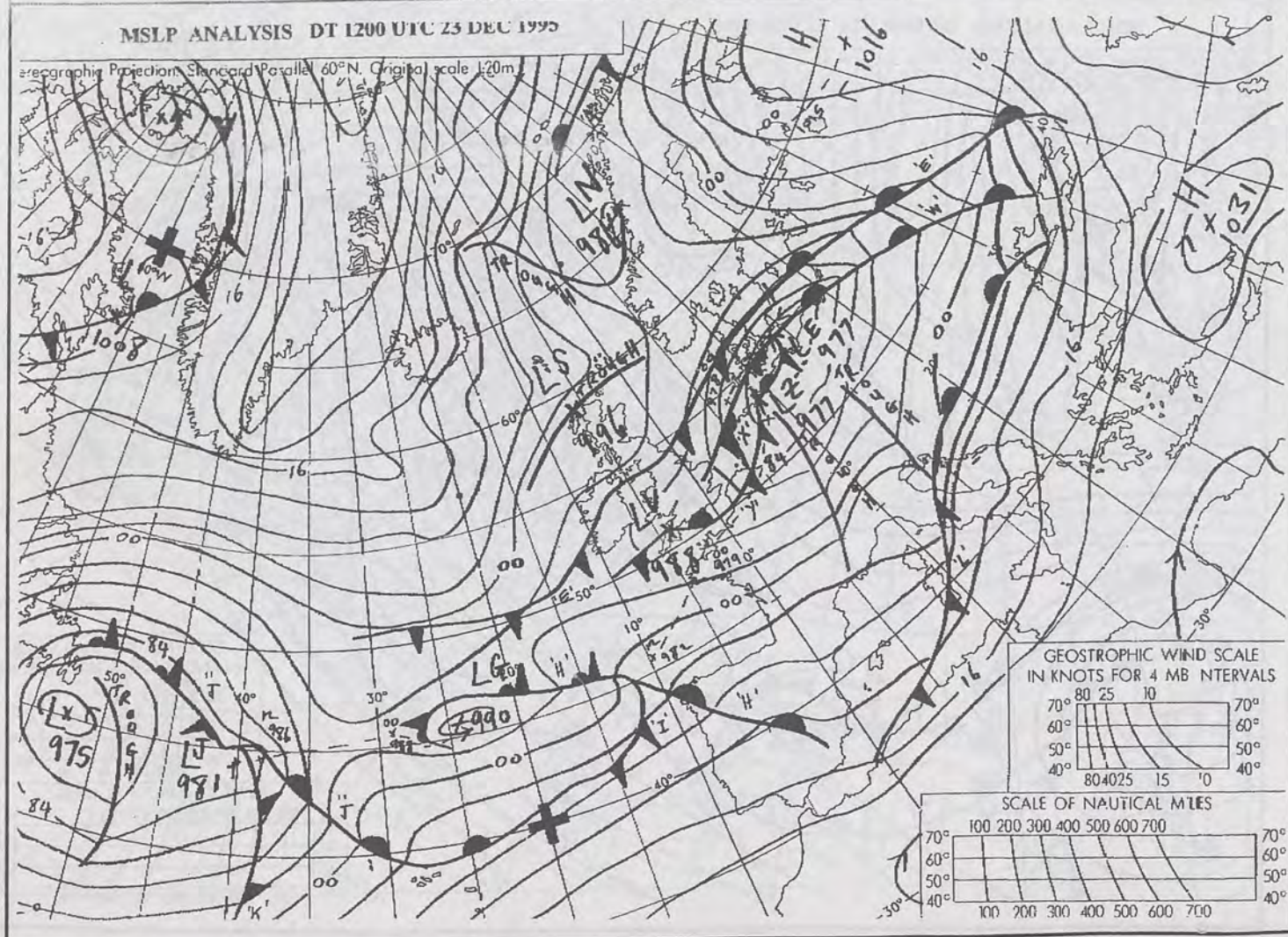
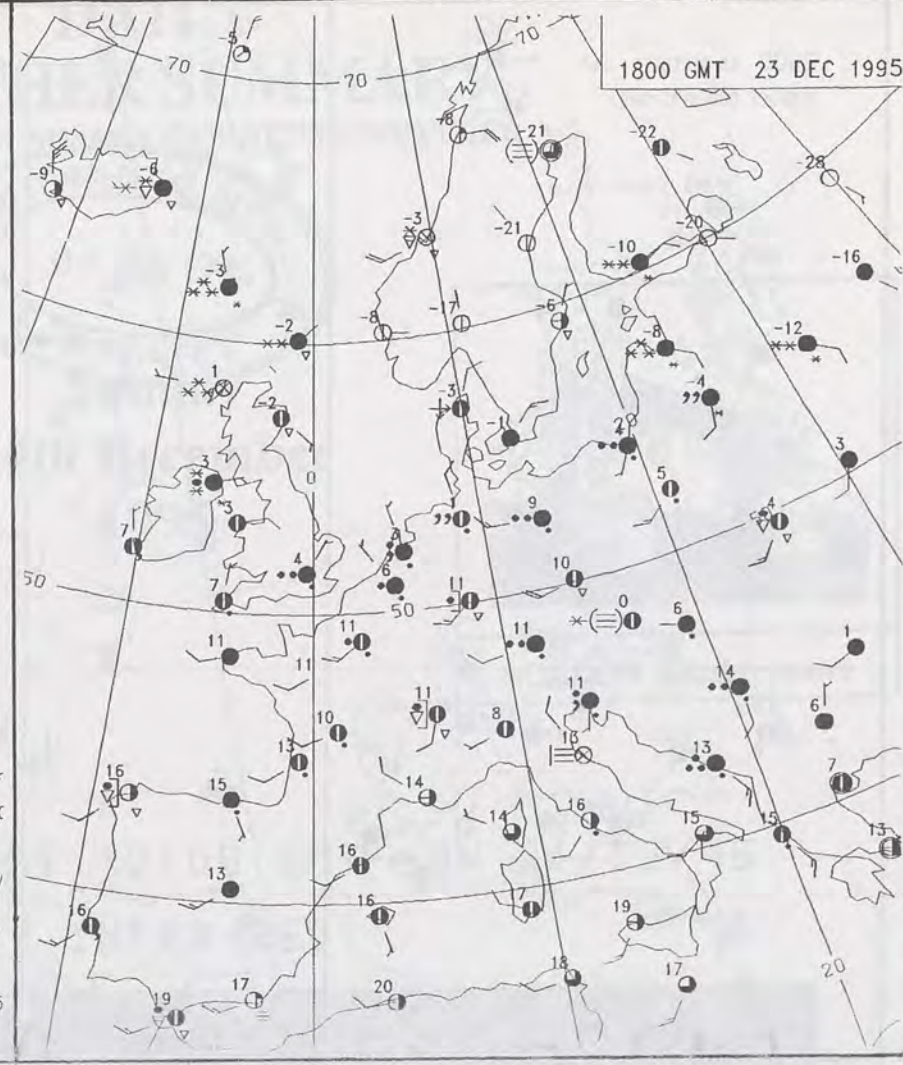
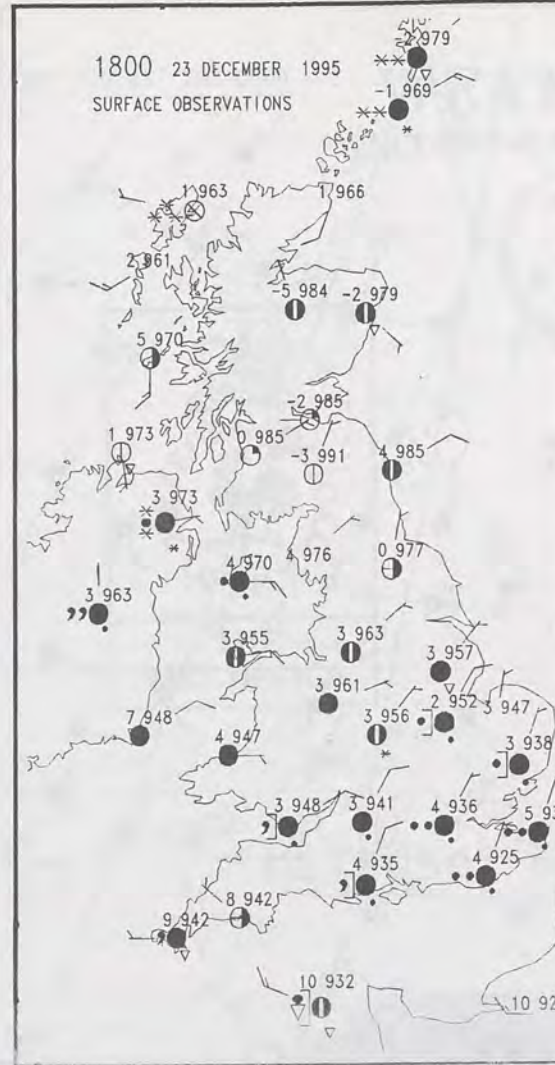
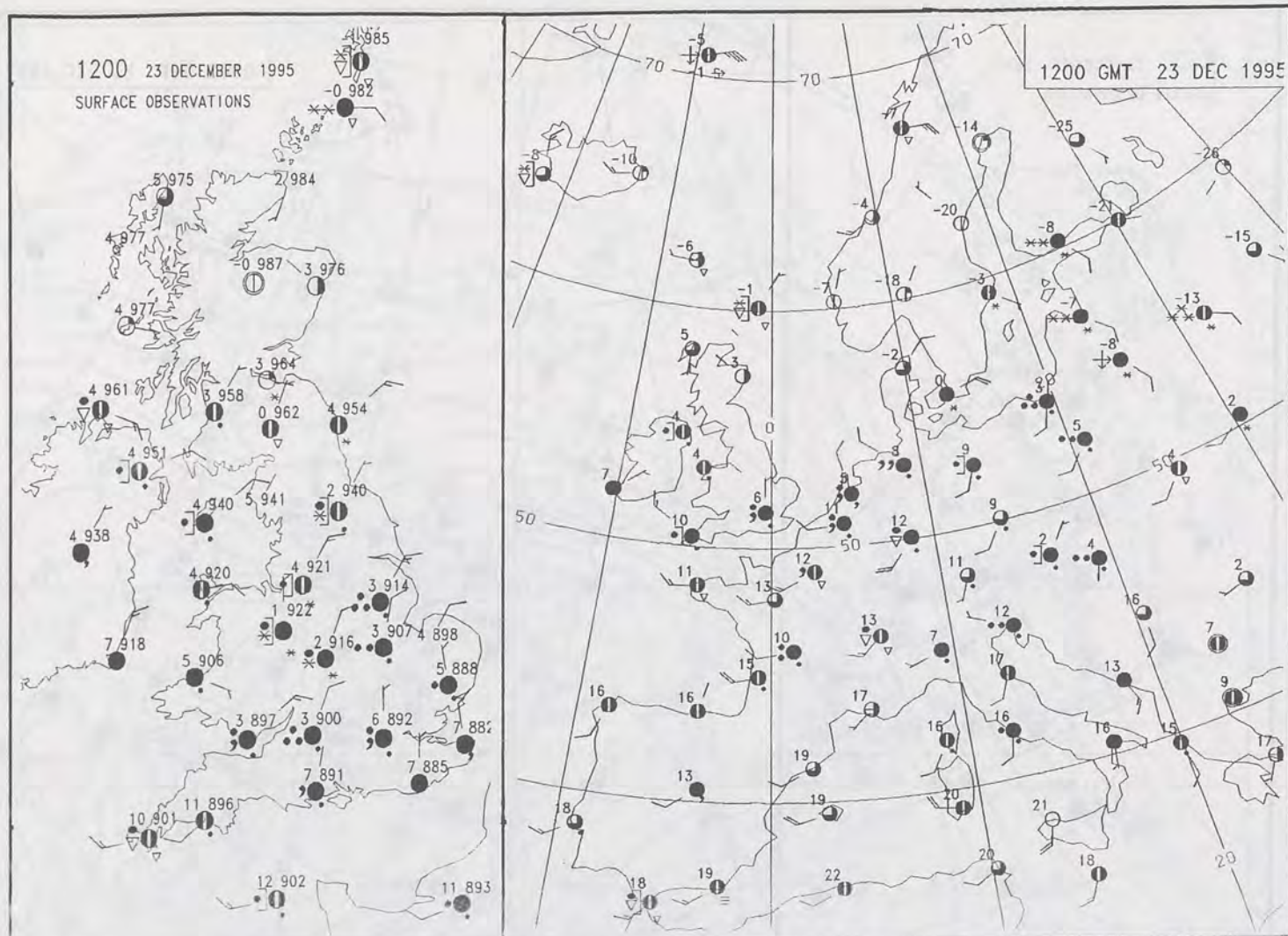


DAY RAINFALL
(MILLIMETRES)
23 DECEMBER 1995



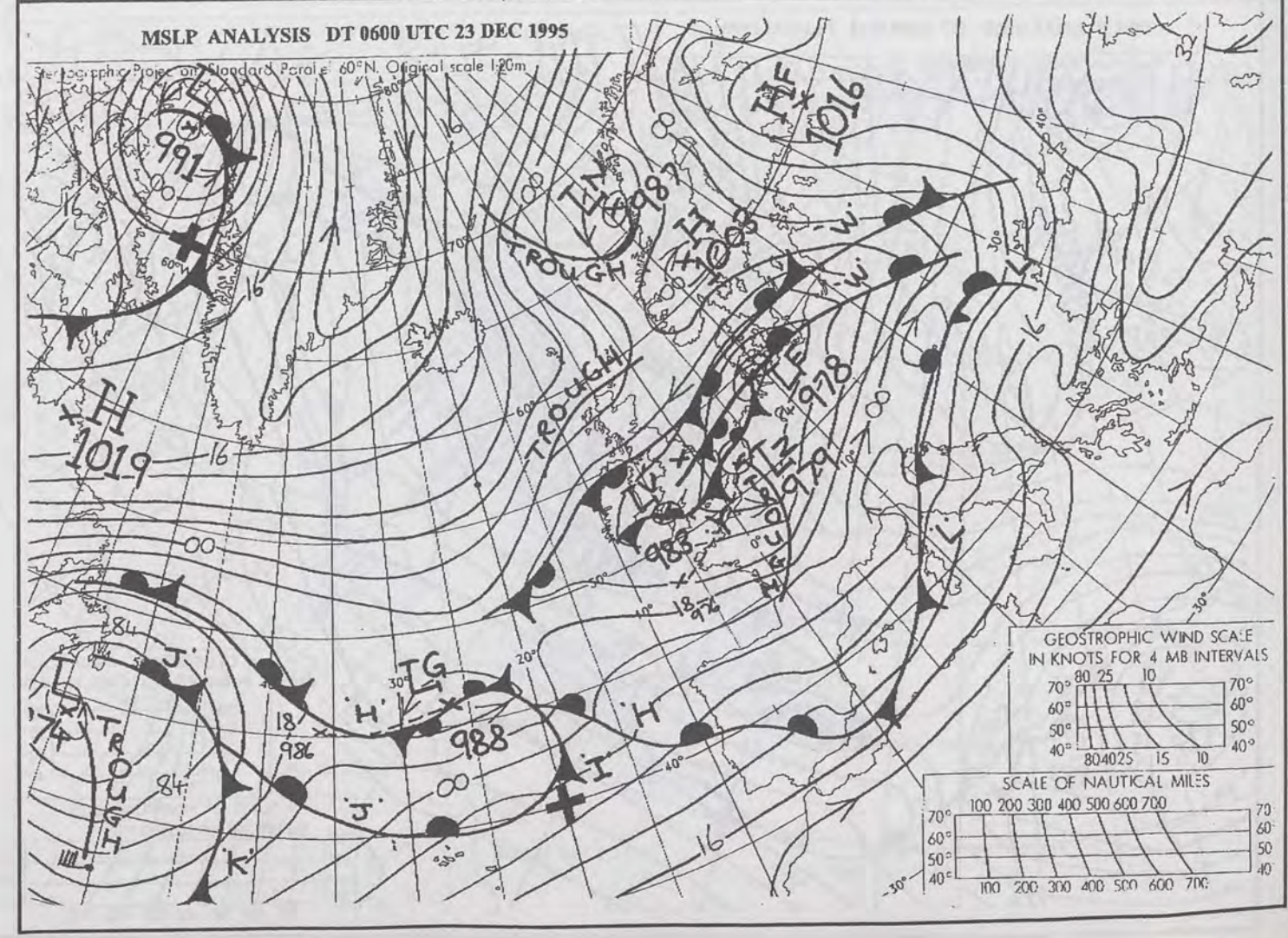
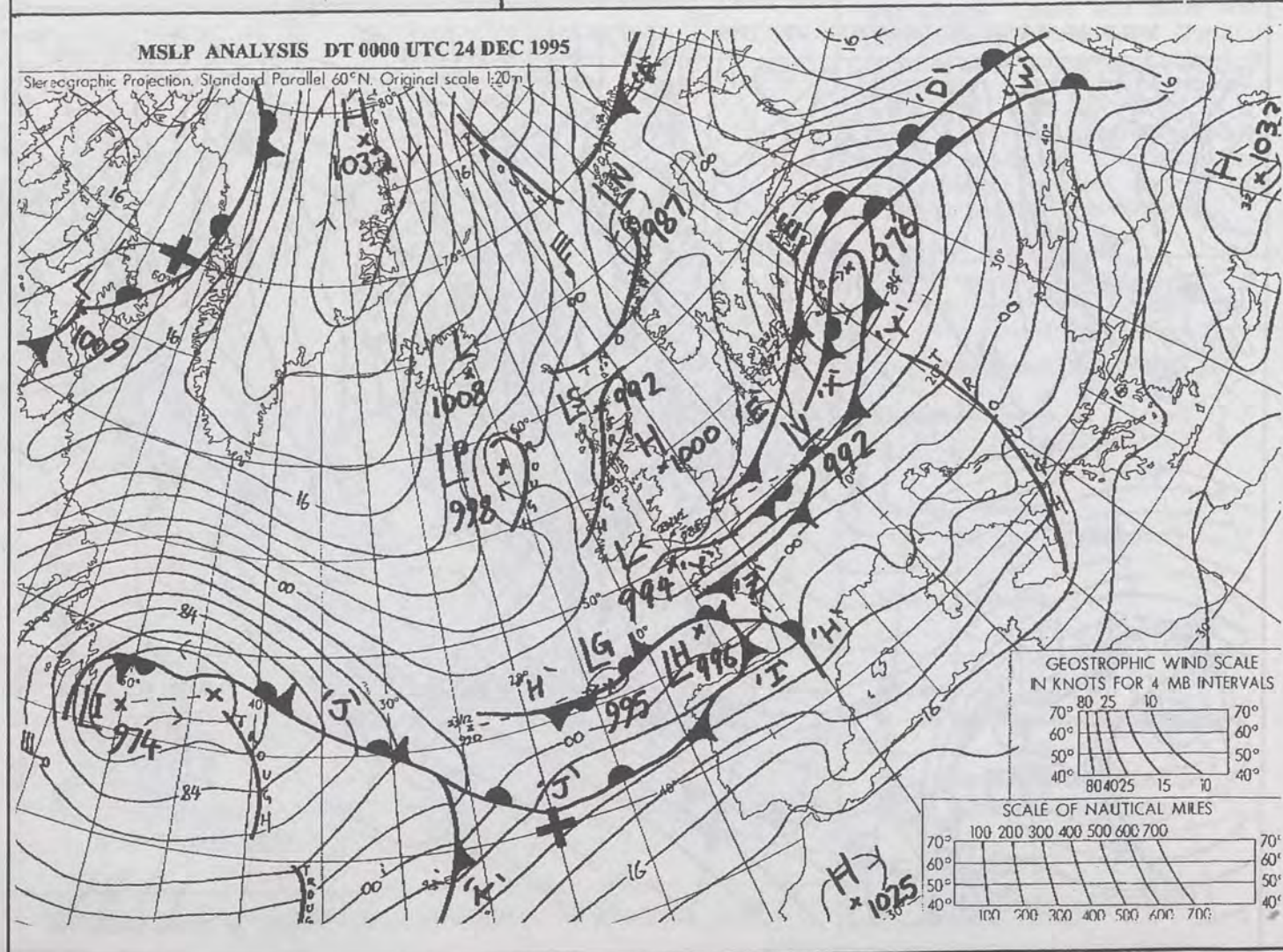
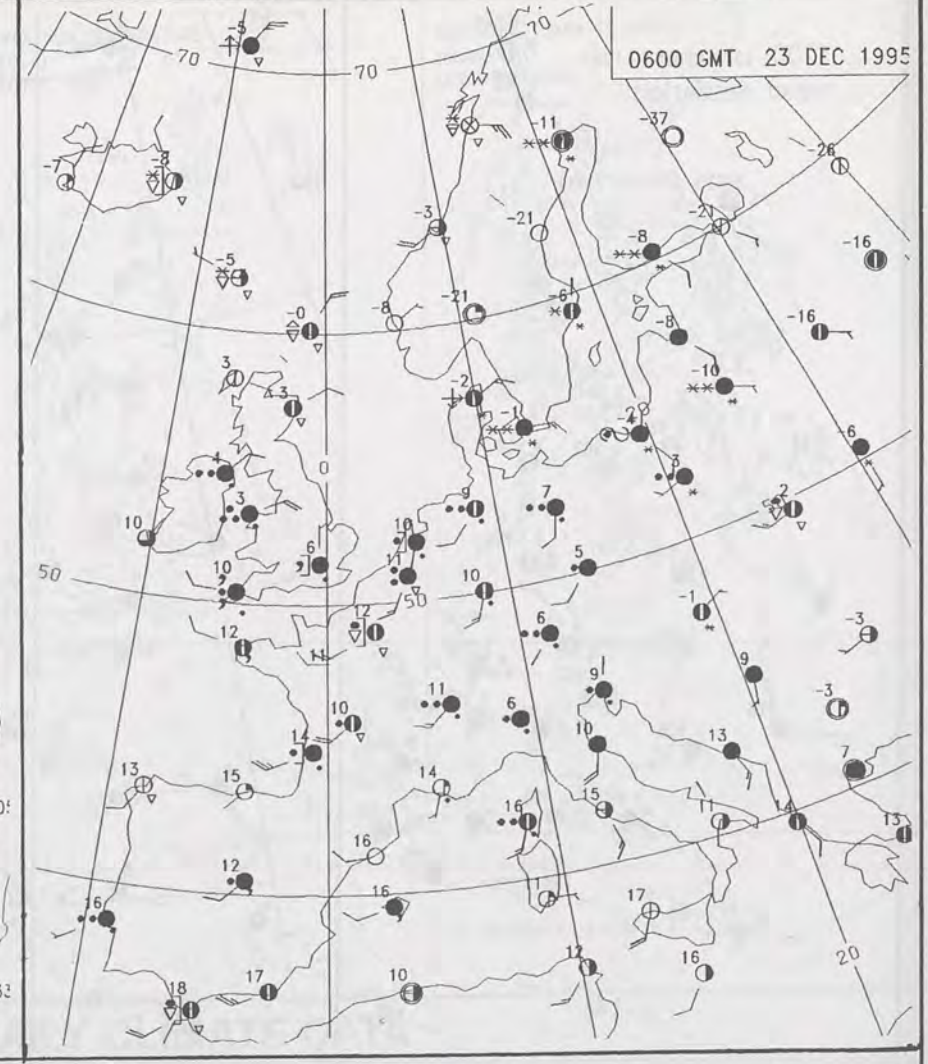
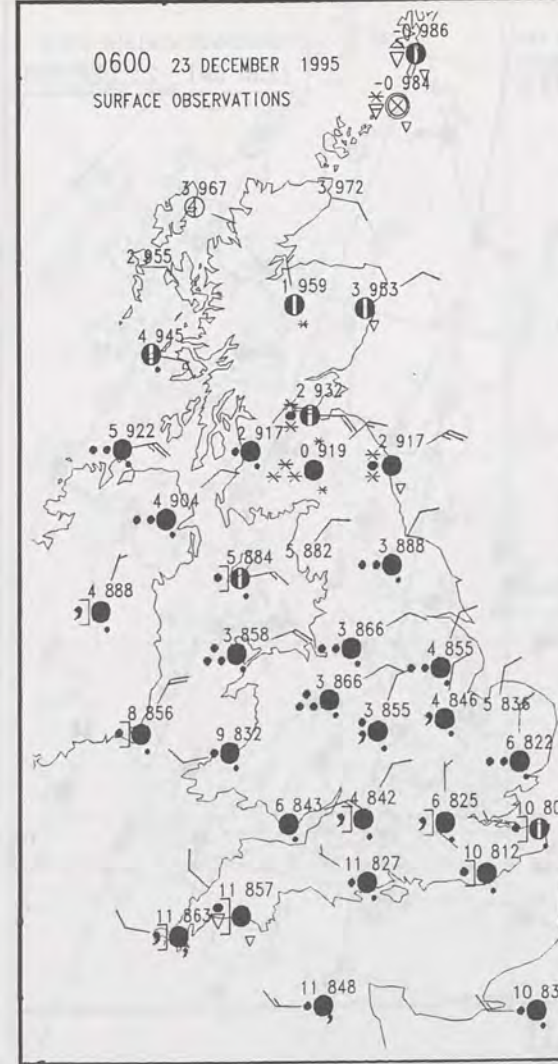
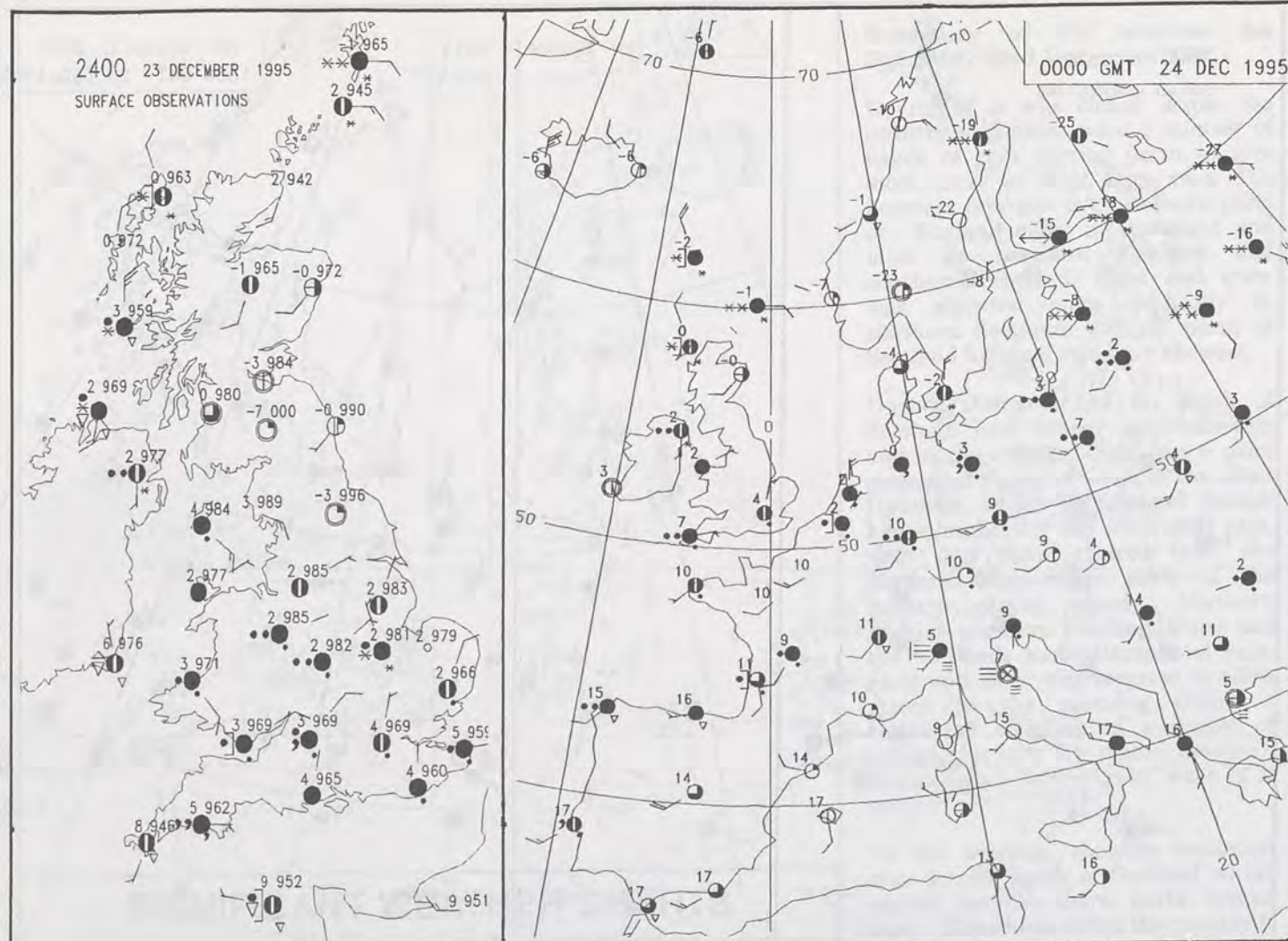
23 DECEMBER 1995
TOTAL DEPTH OF SNOW (9GMT)
(CENTIMETRES)

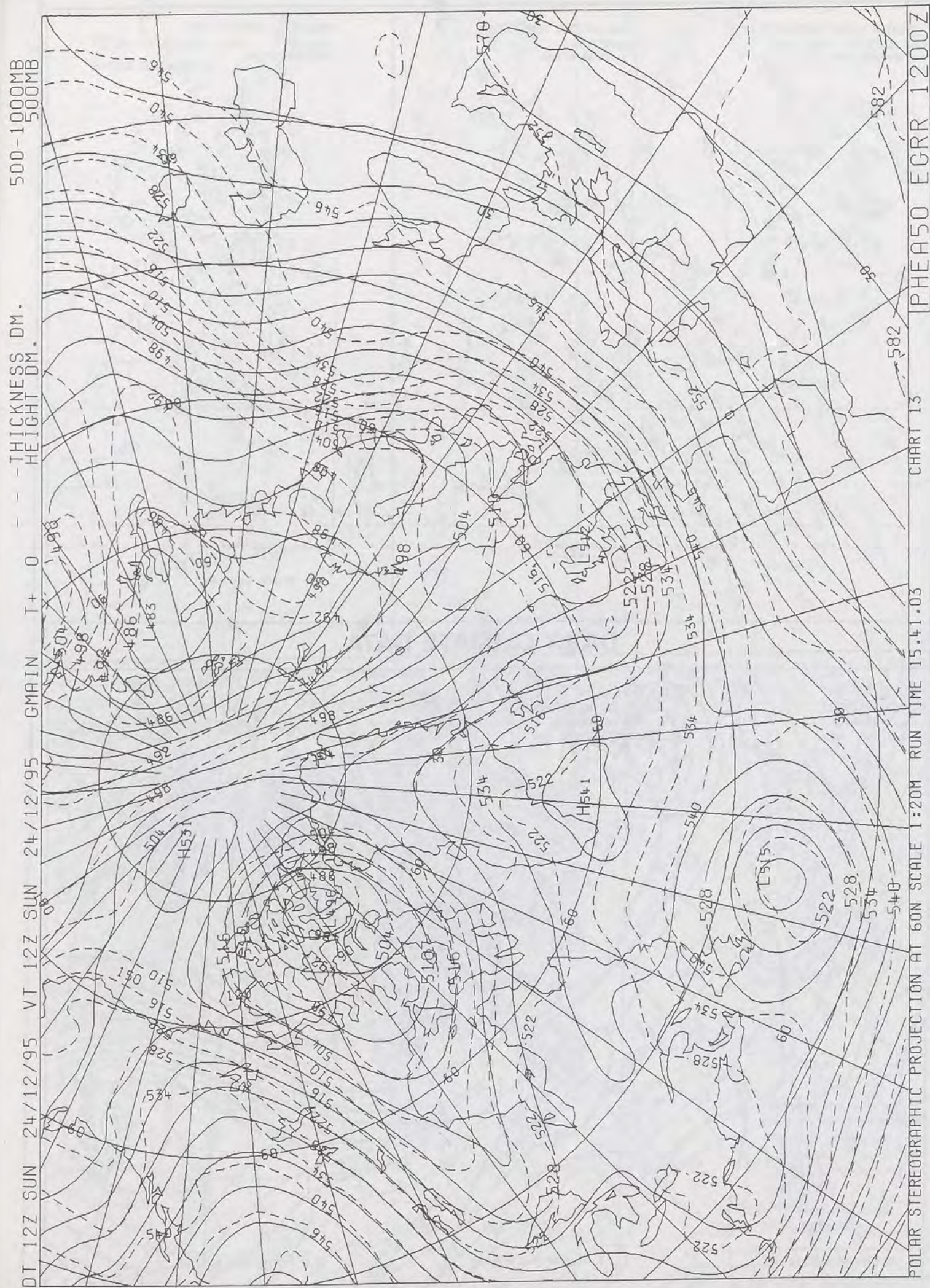




NOT FOR LOAN

DUPLICATE ALSO






DAILY WEATHER SUMMARY

INCLUDING SUMMARY OF BRITISH WEATHER

METEOROLOGICAL OFFICE
04 JAN 1996
LIBRARY
Sunday
24th December
1995



METEOSAT AT 12:00 GMT ON 24/12/95
INFRA-RED



CLOUD-TOP OR LAND/SEA TEMPERATURE
COLD WARM

0600 24 DECEMBER 1995
SIGWX



1200 24 DECEMBER 1995
SIGWX



SIGNIFICANT WEATHER CHARTS

1800 24 DECEMBER 1995
SIGWX



2400 24 DECEMBER 1995
SIGWX



Published by London Weather Centre. All times are GMT.

Summary of UK weather for Sunday 24th December 1995

The early hours of the morning saw snow showers affecting the northwest of Scotland. The south and southwest of England in contrast, still had milder air and outbreaks of rain. Elsewhere it was cool and dry but with a frost in a few northern and eastern areas. By dawn, the rain in the south had all but left our shores and there was a touch of frost over much of the country north of the Thames.

During the morning, the snow showers in the north were becoming more widespread and producing some longer periods of snow in a few places. The increasing winds produced blizzard conditions locally. Further south it was a dry but rather cloudy morning but the cloud thickened at times during the afternoon to give a few showers around the coast and some drizzle in the Midlands. In Scotland the weather deteriorated during the afternoon as gale force winds and further snow showers combined to produce some awful weather over the Shetlands and Western Isles.

The snow showers in the north moved southwards during the evening to reach northern England and Wales but tended to be confined to coastal areas of the northwest.

Temperatures were generally below average across the country by several degrees and a widespread frost was evident by mid evening.

EXTREMES

SUNDAY 24th DECEMBER 1995

Highest Maximum

: 10.0 C Jersey / St Helier

Lowest Maximum

: -1.7 C Spadeadam [Cumbria] also
Tulloch Bridge and Salsburgh

Lowest Minimum

: -8.5 C Eskdalemuir [Dumfries & Gal'way]
Aboyne [Grampian]

Lowest Grass Minimum

: -13.9 C Eskdalemuir

Most Rain (24 hrs from 0900 GMT)

: 48.0 mm Lerwick [Shetland] [Approximate
Water of Equivalent of Snow]

Most Sunshine

: 5.2 Hrs Belfast

NIGHT MINIMUM TEMPERATURE
(DEGREES C)
24 DECEMBER 1995



DAY MAXIMUM TEMPERATURE
(DEGREES C)
24 DECEMBER 1995



SUNSHINE (DAWN TO DUSK)
(HOURS)
24 DECEMBER 1995



DAILY CLIMATE DATA

NIGHT RAINFALL
(MILLIMETRES)
24 DECEMBER 1995



DAY RAINFALL
(MILLIMETRES)
24 DECEMBER 1995

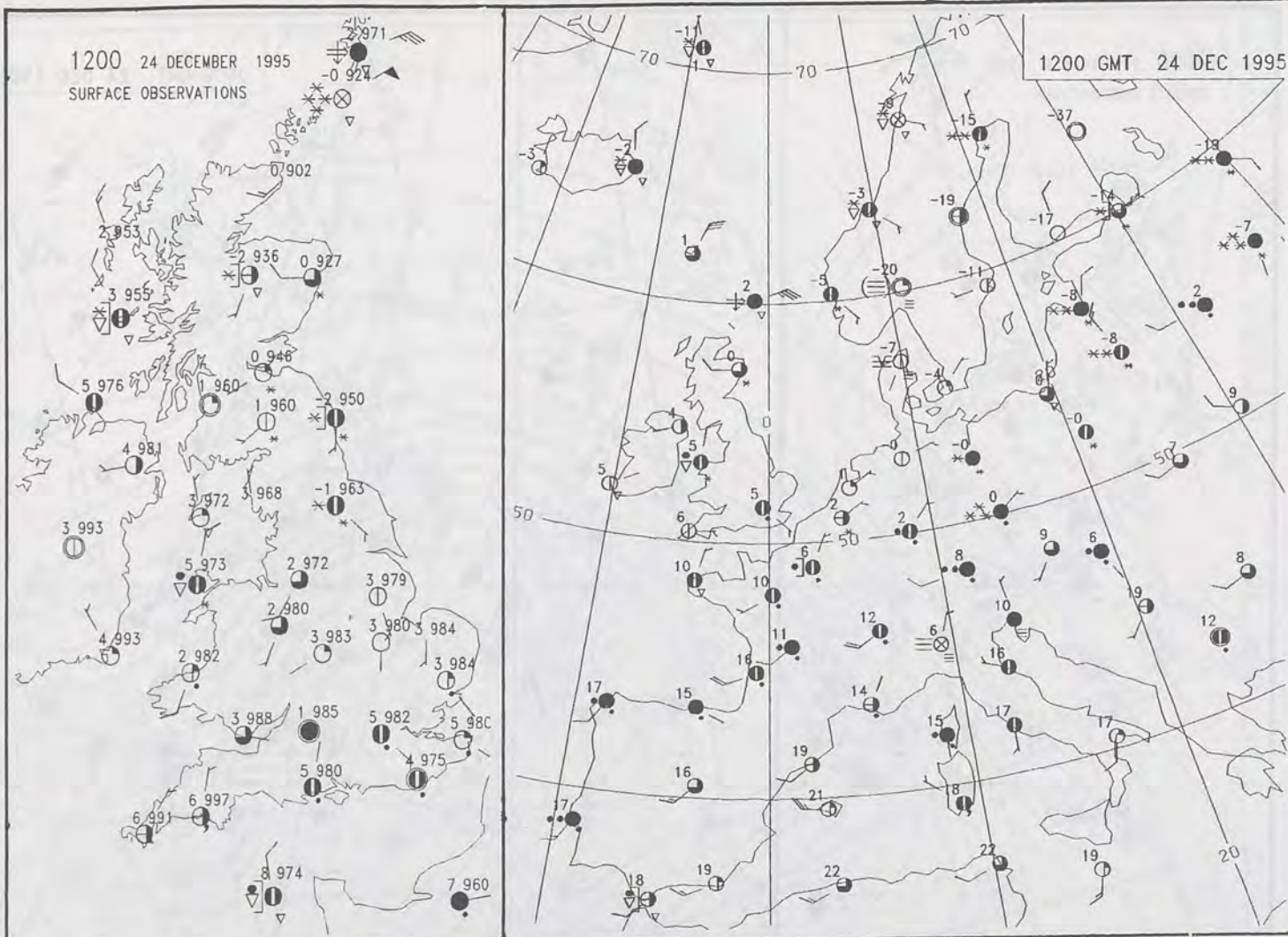


24 DECEMBER 1995
TOTAL DEPTH OF SNOW (9GWT)
(CENTIMETRES)



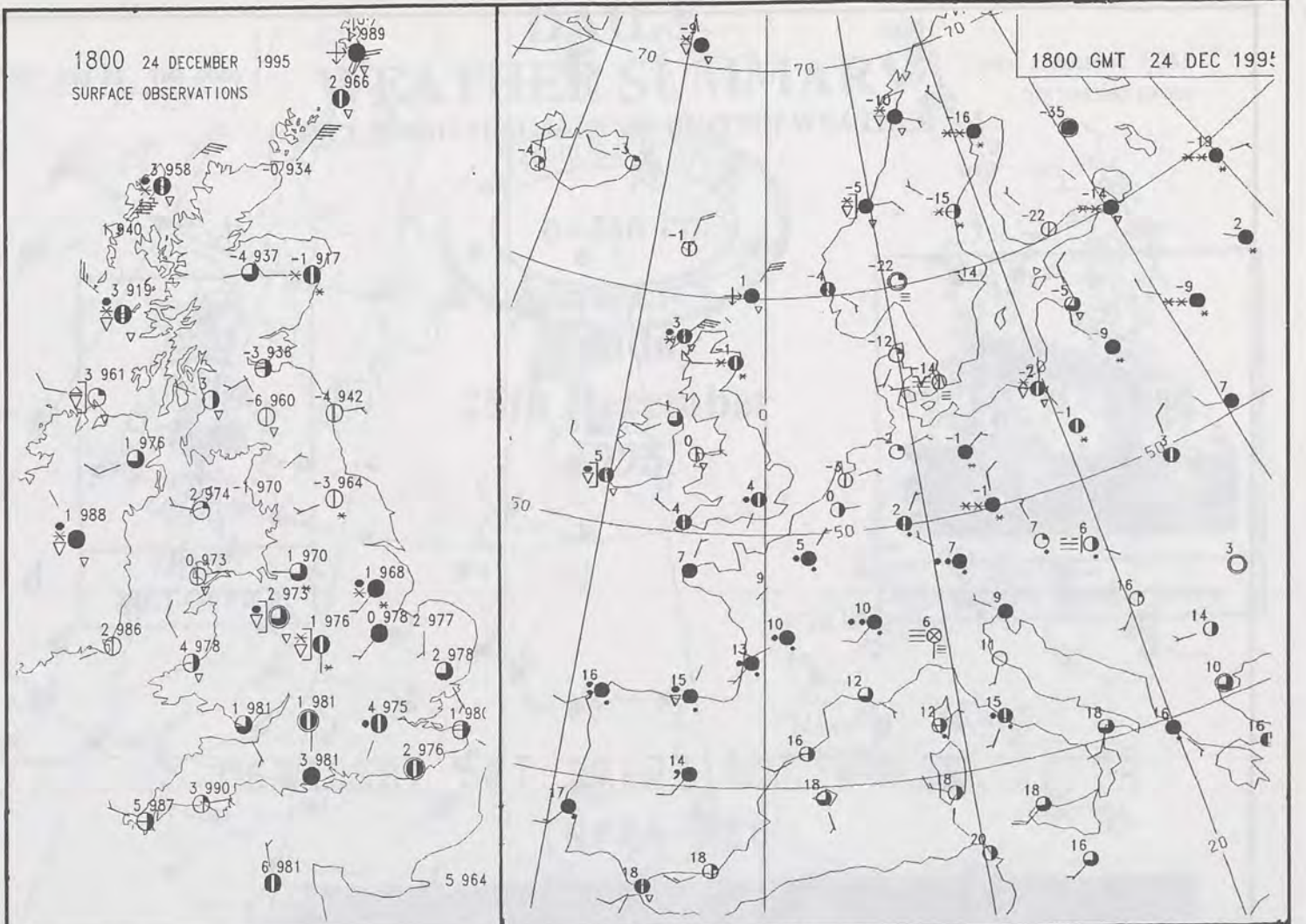
1200 24 DECEMBER 1995
SURFACE OBSERVATIONS

1200 GMT 24 DEC 1995



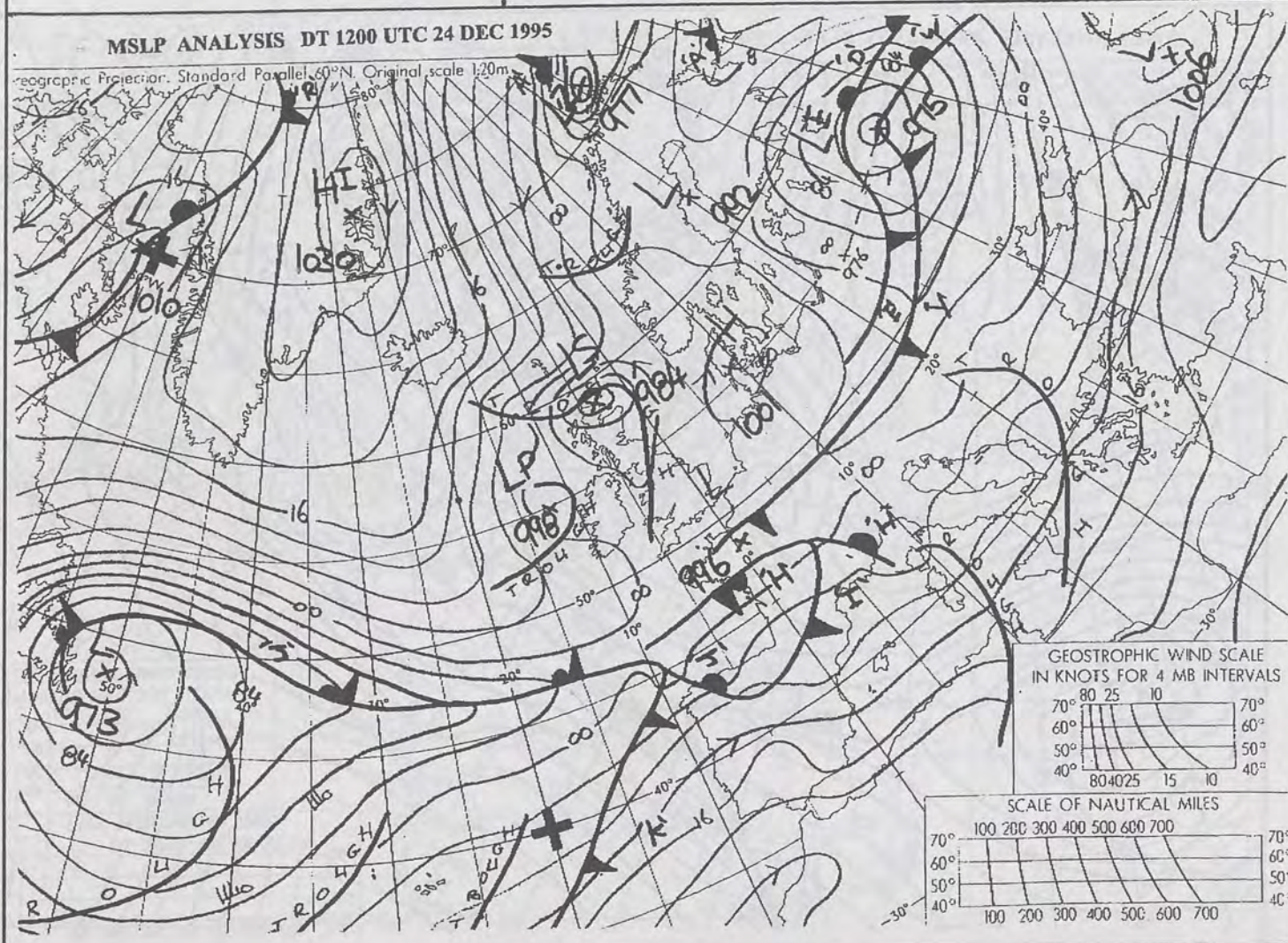
1800 24 DECEMBER 1995
SURFACE OBSERVATIONS

1800 GMT 24 DEC 1995



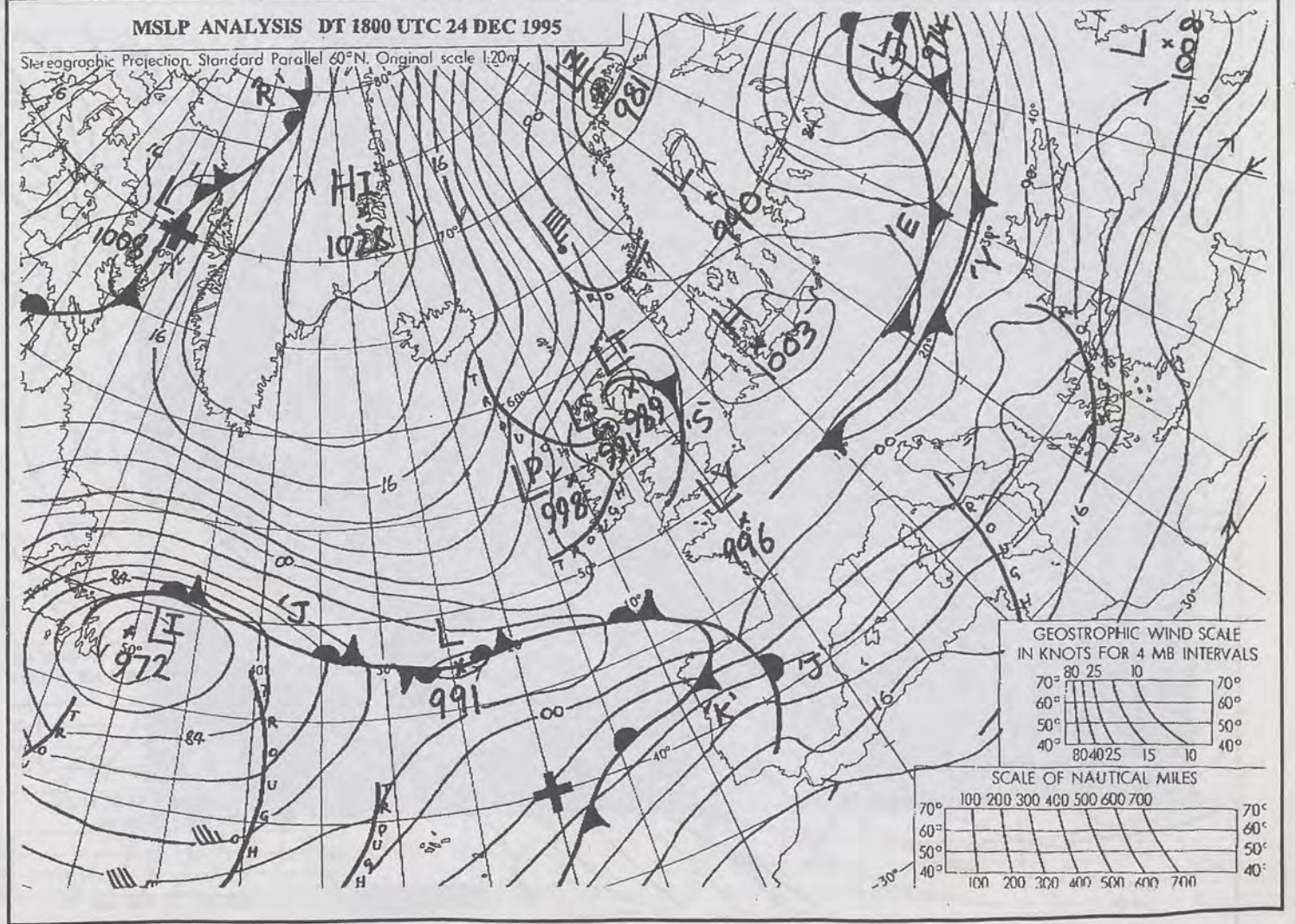
MSLP ANALYSIS DT 1200 UTC 24 DEC 1995

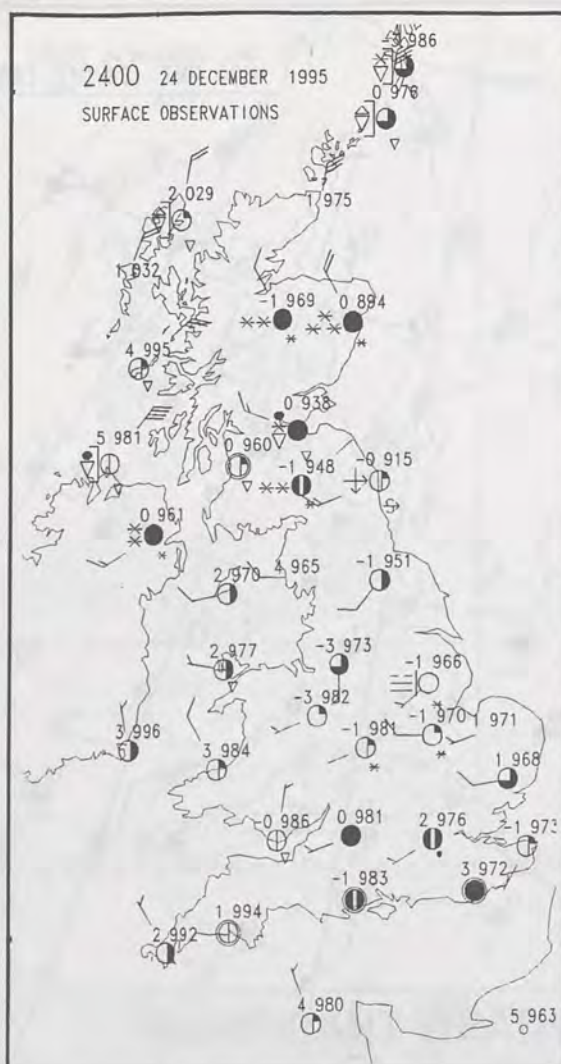
Stereographic Projection, Standard Parallel 60°N, Original scale 1:20m

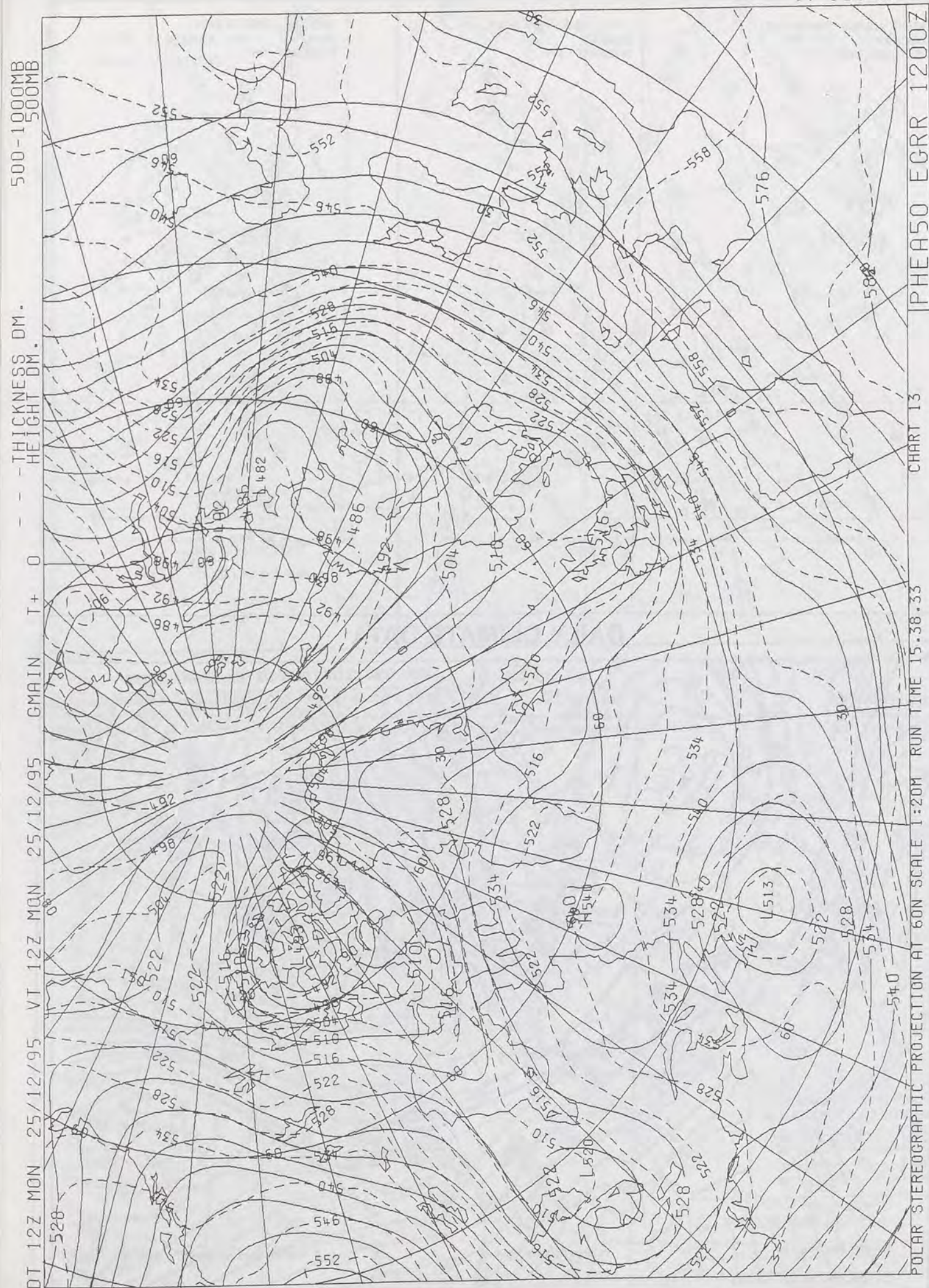


MSLP ANALYSIS DT 1800 UTC 24 DEC 1995

Stereographic Projection, Standard Parallel 60°N, Original scale 1:20m









DAILY WEATHER SUMMARY

INCLUDING SUMMARY OF BRITISH WEATHER




Monday
25th December
1995



LONDON *weather centre*

METEOSAT AT 12:00 GMT ON 25/12/95
INFRA-RED



CLOUD-TOP OR LAND/SEA TEMPERATURE

COLD WARM

0600 25 DECEMBER 1995

SIGWX



1200 25 DECEMBER 1995

SIGWX



SIGNIFICANT WEATHER CHARTS

1800 25 DECEMBER 1995

SIGWX



2400 25 DECEMBER 1995

SIGWX



Published by London Weather Centre. All times are GMT.

Summary of UK weather for Monday 25th December 1995

Snow showers greeted Northern Ireland, northern Scotland and exposed western and eastern coasts. Elsewhere it was a misty and frosty start. Hail and snow showers persisted in the north and were heavy in places. Scattered showers fell along coasts further south, down to East Anglia, but were generally light and less frequent. Whilst across the Isle of Man the showers were mainly of sleet and the southwest had a few rain showers.

The bulk of the country including inland areas of Scotland had a bright day with sunny spells. One or two snow showers penetrated inland, but most places were dry. The skies remained largely clear as the sun set. However, snow and hail showers continued in the far north, exposed coasts of Northern Ireland and one or two further south. Within an hour of dusk, a widespread frost, in places severe, crept over much of the country.

By the end of the day most places were under clear skies, and the wintry showers had become more scattered along the coasts. Temperatures across the country were generally in the very cold category.

EXTREMES

MONDAY 25th DECEMBER 1995

Highest Maximum

: 8.1 C Penzance [Cornwall]

Lowest Maximum

: -1.6 C Tulloch Bridge [Highland]

Lowest Minimum

: -6.7 C Fylingdales [Yorkshire]

Lowest Grass Minimum

: -14.6 C Prestwick [Strathclyde]

Most Rain (24 hrs from 0900 GMT)

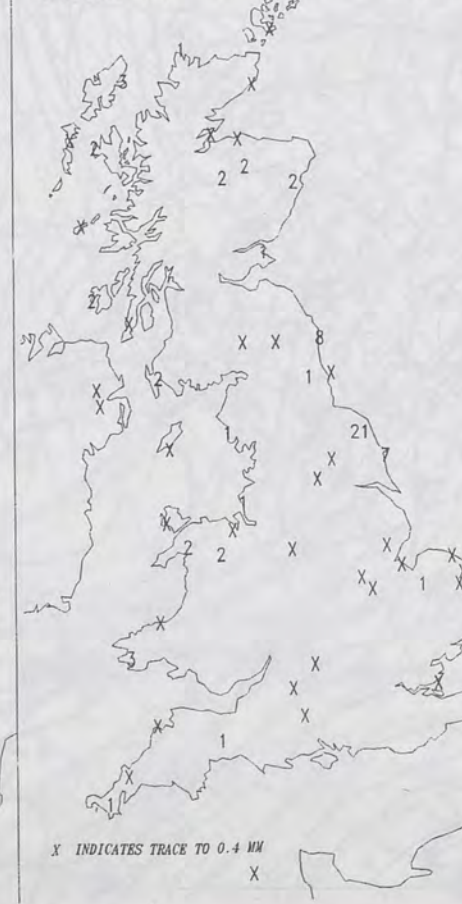
: 54.3 mm Fylingdales [Yorks] [Approximate Water of Equivalent of Snow]

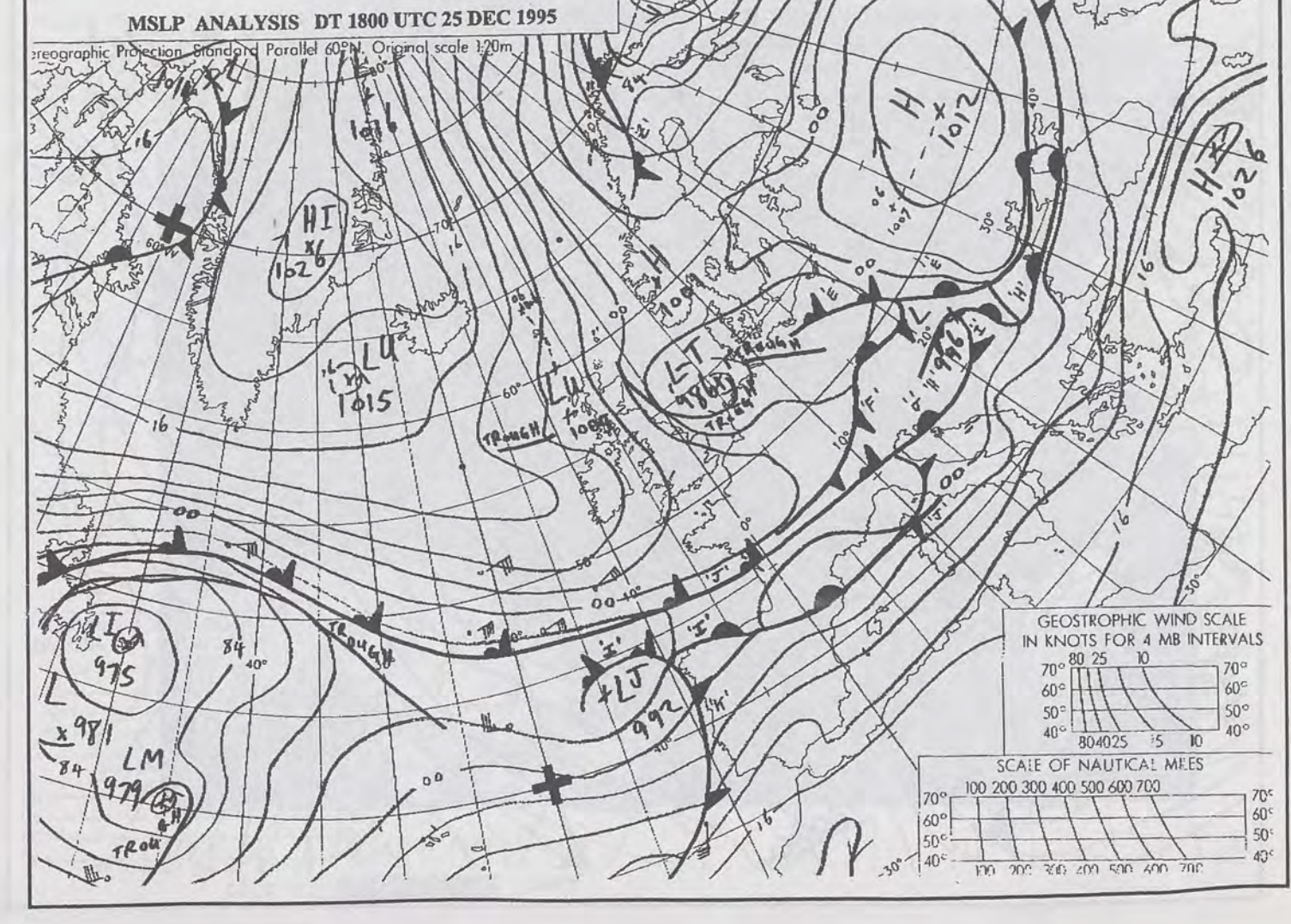
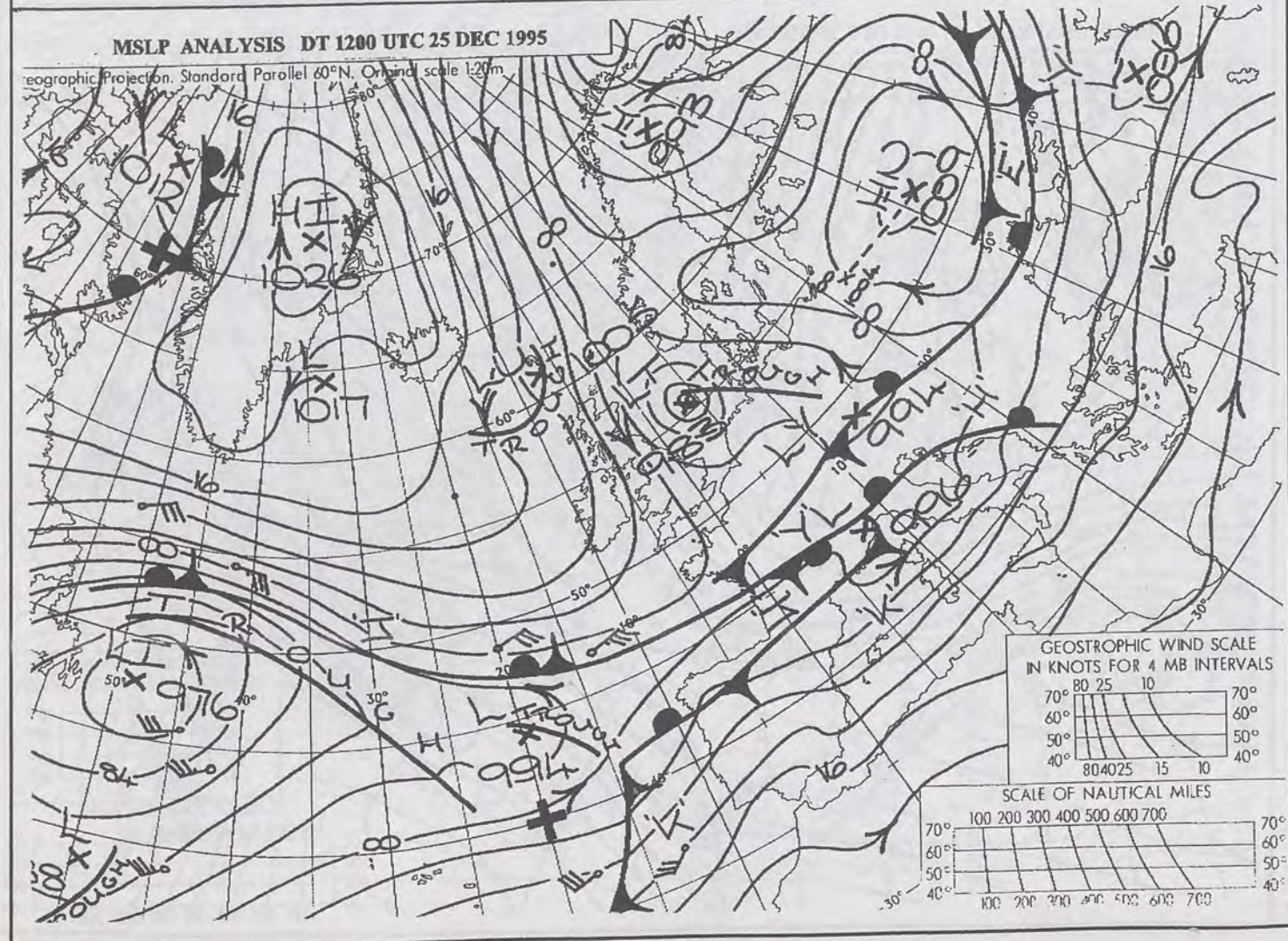
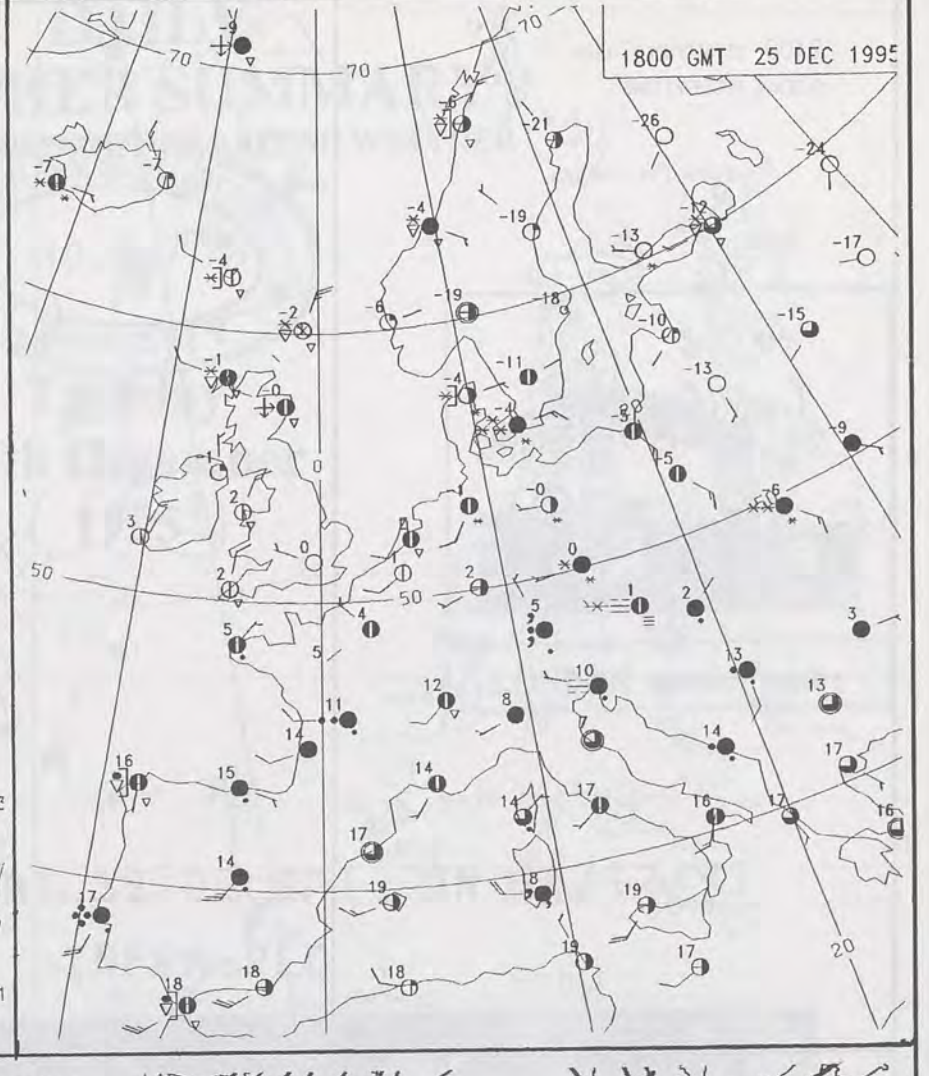
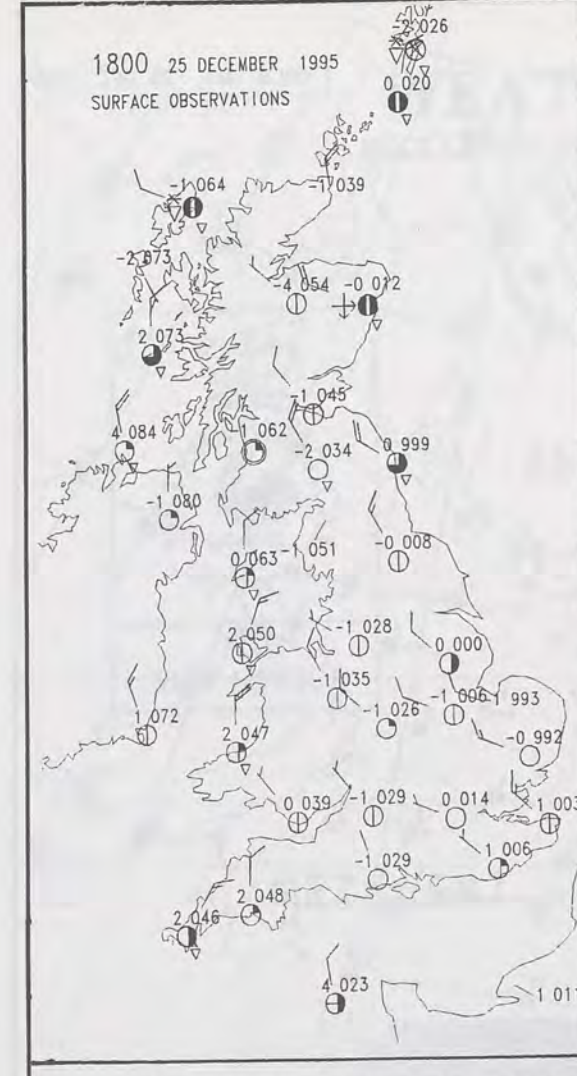
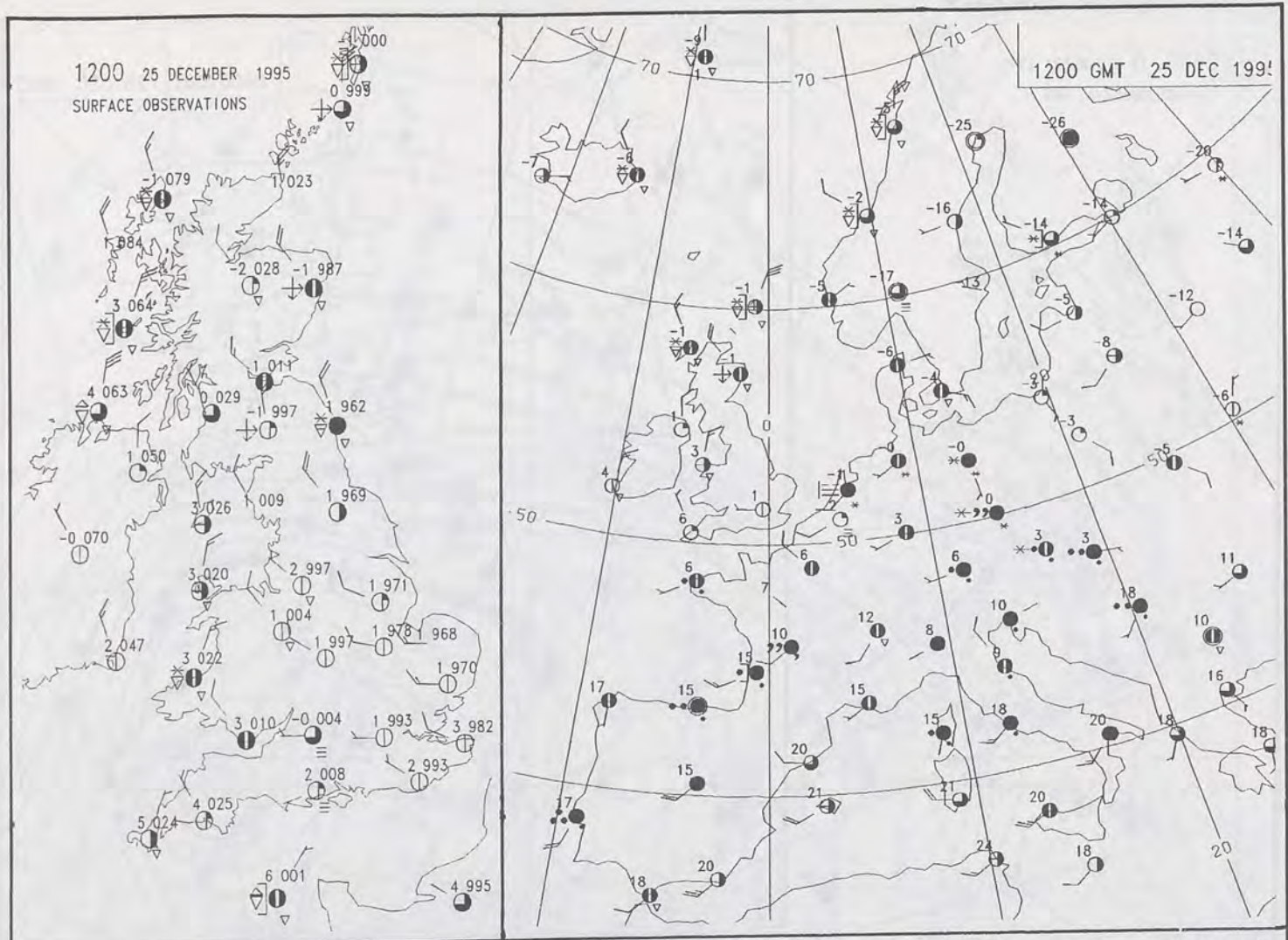
Most Sunshine

: 7.5 Hrs Eastbourne [East Sussex]

NIGHT MINIMUM TEMPERATURE
(DEGREES C)
25 DECEMBER 1995DAY MAXIMUM TEMPERATURE
(DEGREES C)
25 DECEMBER 1995SUNSHINE (DAWN TO DUSK)
(HOURS)
25 DECEMBER 1995

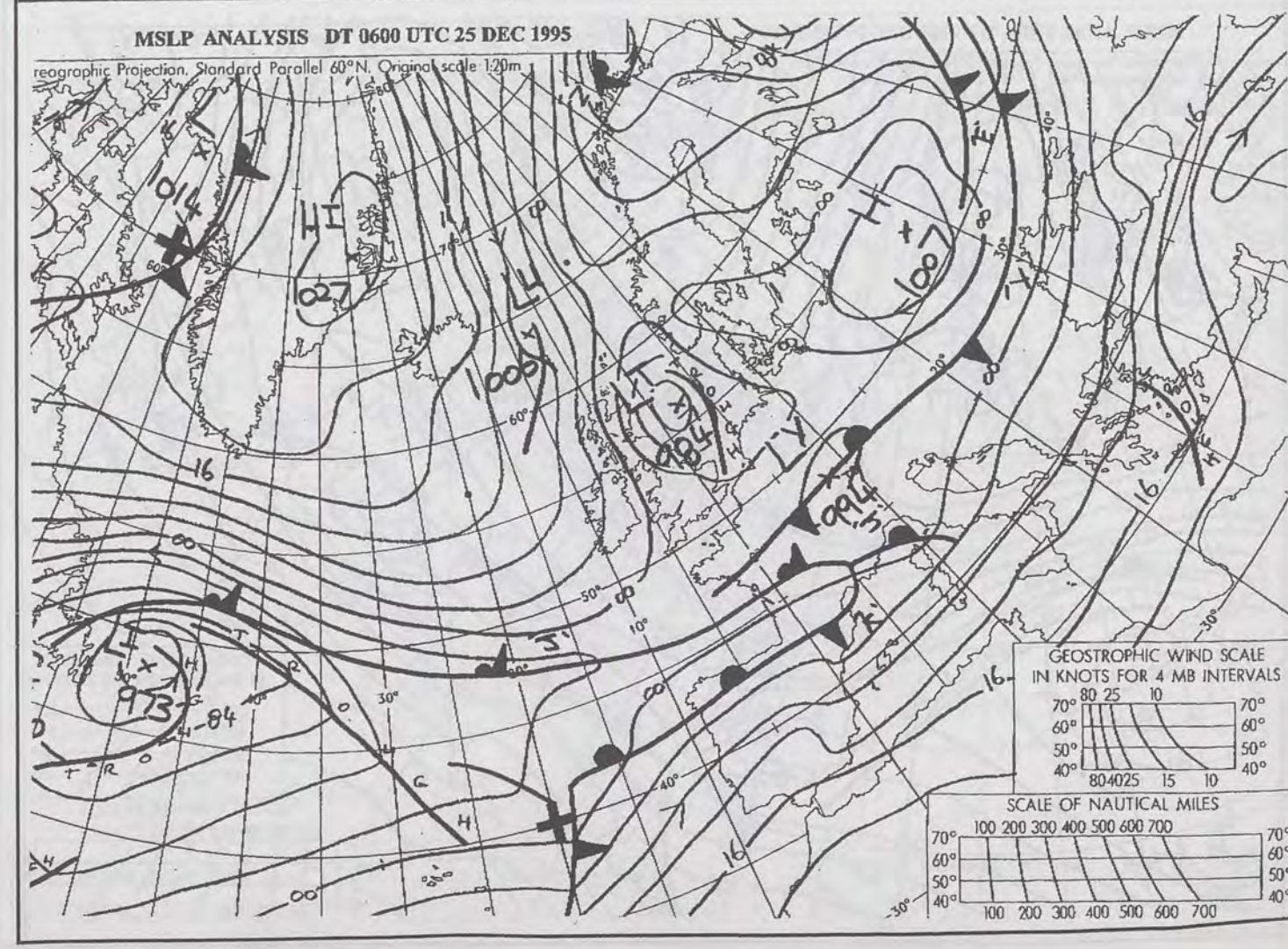
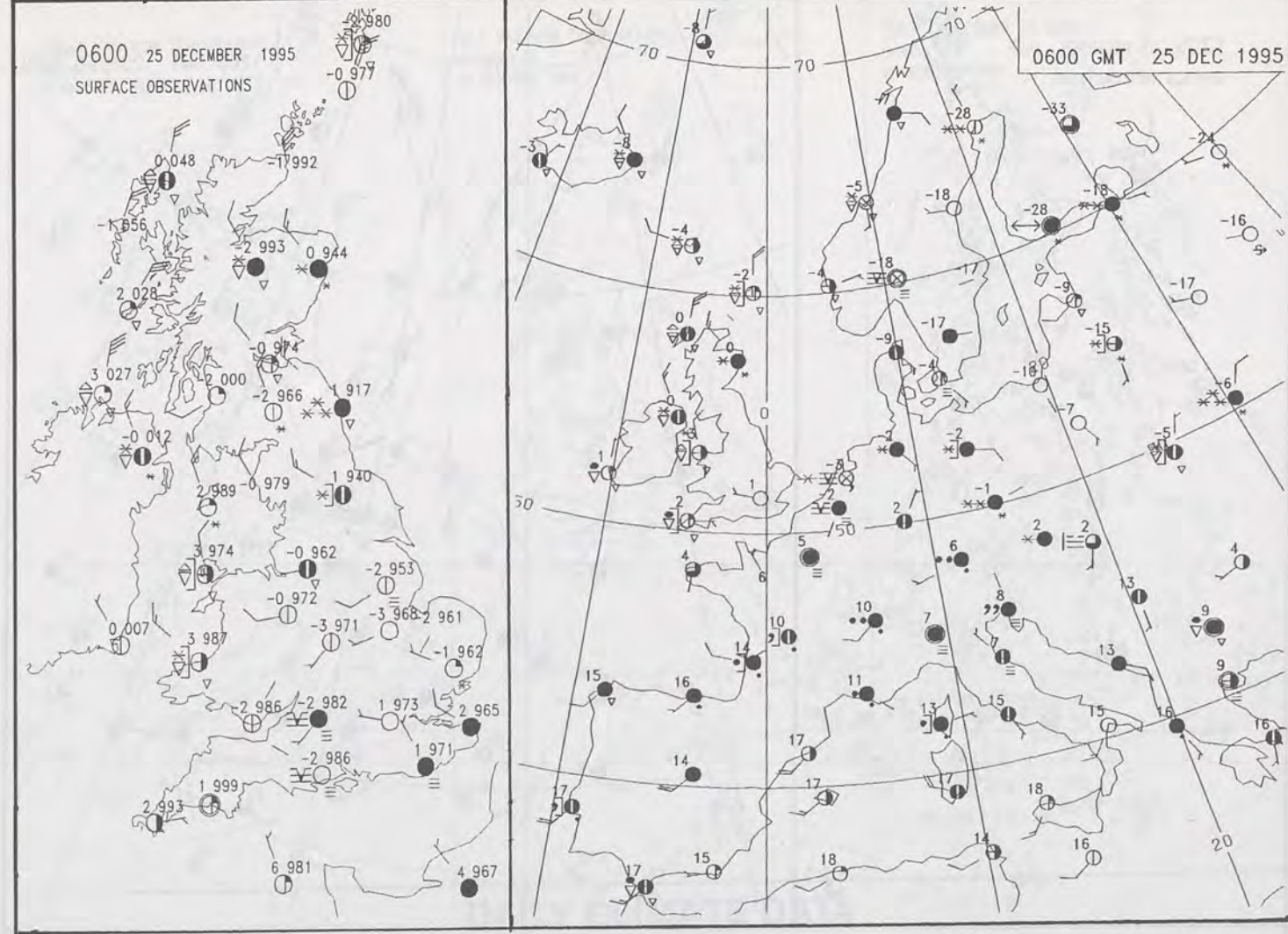
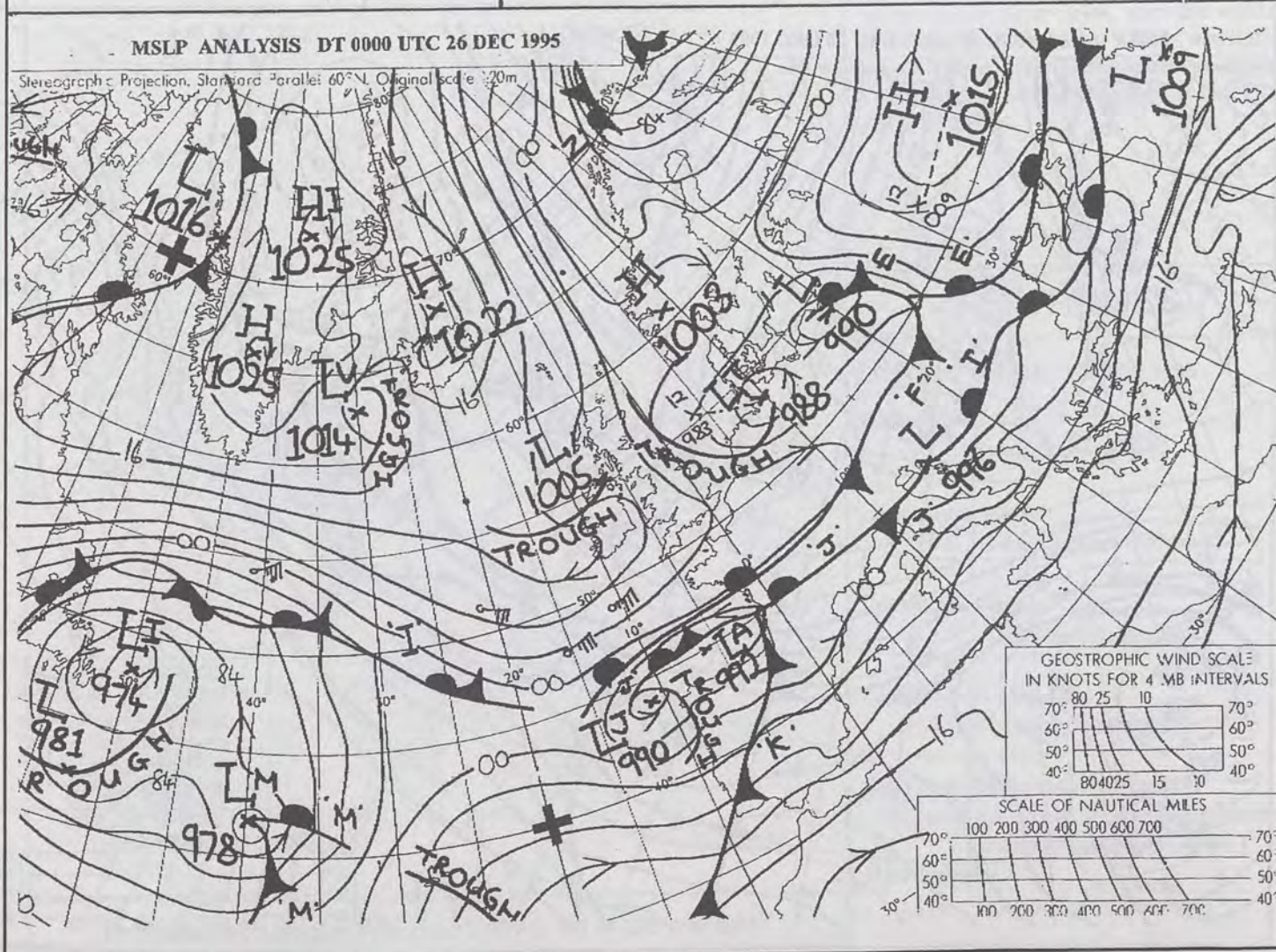
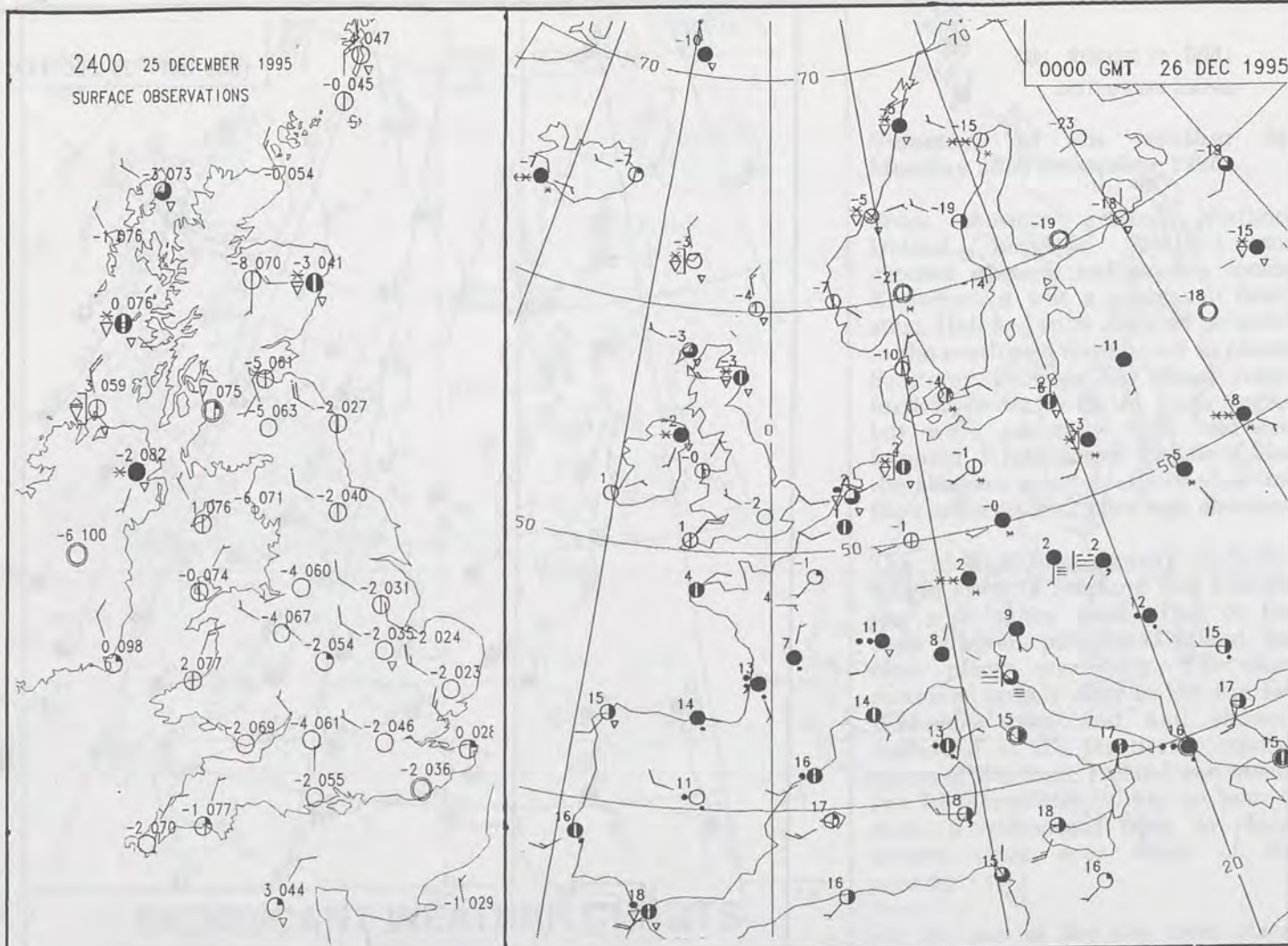
DAILY CLIMATE DATA

NIGHT RAINFALL
(MILLIMETRES)
25 DECEMBER 1995DAY RAINFALL
(MILLIMETRES)
25 DECEMBER 199525 DECEMBER 1995
TOTAL DEPTH OF SNOW (9GMT)
(CENTIMETRES)




NOT FOR LOAN

DUPLICATE




500-1000MB

THICKNESS DM



DAILY WEATHER SUMMARY


INCLUDING SUMMARY OF BRITISH WEATHER



**Tuesday
26th December
1995**



METEOSAT AT 12:00 GMT ON 26/12/95
INFRA-RED



CLOUD-TOP OR LAND/SEA TEMPERATURE

COLD WARM

0600 26 DECEMBER 1995
SIGWX



1200 26 DECEMBER 1995
SIGWX



Summary of UK weather for Tuesday 26th December 1995

The day started with hail and snow showers persisting across exposed coasts of Scotland, Northern Ireland and northern parts of Wales. Elsewhere the day began with clear skies and a widespread frost across the country.

Snow showers extended down the eastern coast of England and into southern parts of Wales during the morning, falling as sleet and snow in some places. Sunny skies dominated inland areas throughout the UK. However by the afternoon snow falls across the east coast became heavy in places and gradually began to push inland. By dusk there was a scattering of snow showers across eastern England, down to Kent.

A few hail showers fell in the extreme southwest and one or two places in Northern Ireland and western parts of Wales and Scotland had a spot of light rain during the afternoon. Hail and snow showers eased a little by the end of the day across northern Scotland but a few continued to pester some areas. Most central and western districts remained dry and with clear skies all day.

Temperatures generally stayed in the cold category across the UK and extremely so in Scotland where they remained well below freezing in most places.

SIGNIFICANT WEATHER CHARTS

1800 26 DECEMBER 1995
SIGWX



2400 26 DECEMBER 1995
SIGWX



EXTREMES

TUESDAY 26th DECEMBER 1995

Highest Maximum

: 7.9 C Penzance [Cornwall]

Lowest Maximum

: -8.8 C Tulloch Bridge [Highland]

Lowest Minimum

: -16.3 C Tulloch Bridge

Lowest Grass Minimum

: -18.6 C Glasgow Airport

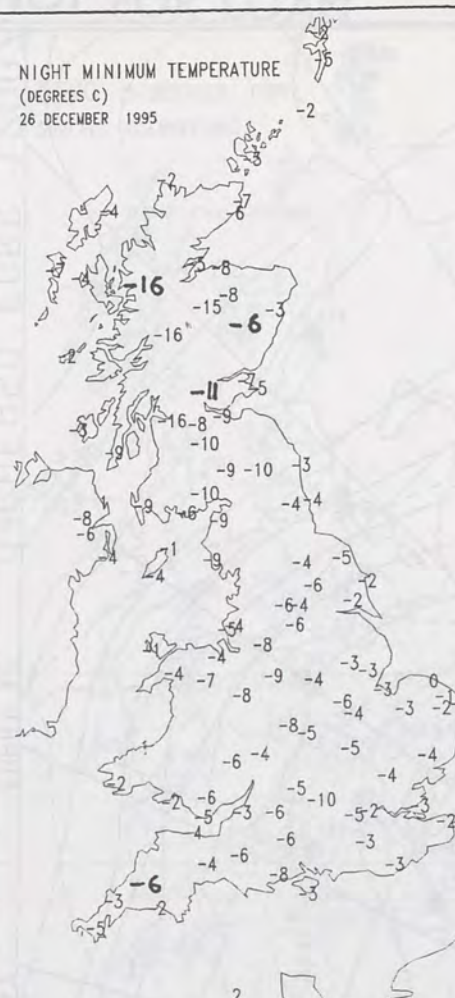
Most Rain (24 hrs from 0900 GMT)

: 9.4 mm Fylingdales [Yorks] [Approximate Water Equivalent of Snow]

Most Sunshine

: 7.7 Hrs Bognor Regis [West Sussex]

NIGHT MINIMUM TEMPERATURE
(DEGREES C)
26 DECEMBER 1995



DAY MAXIMUM TEMPERATURE
(DEGREES C)
26 DECEMBER 1995



SUNSHINE (DAWN TO DUSK)
(HOURS)
26 DECEMBER 1995



DAILY CLIMATE DATA

NIGHT RAINFALL
(MILLIMETRES)
26 DECEMBER 1995

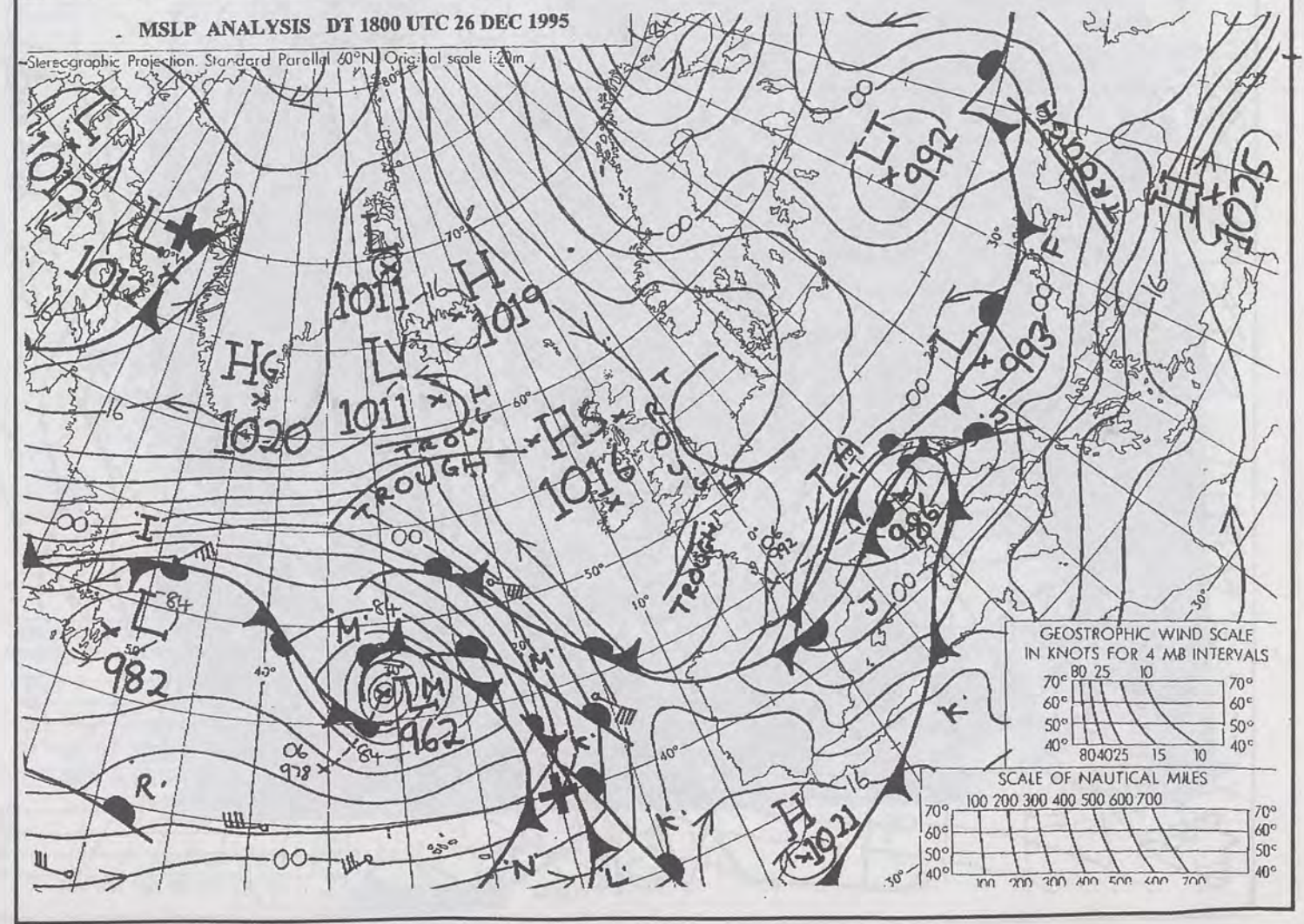
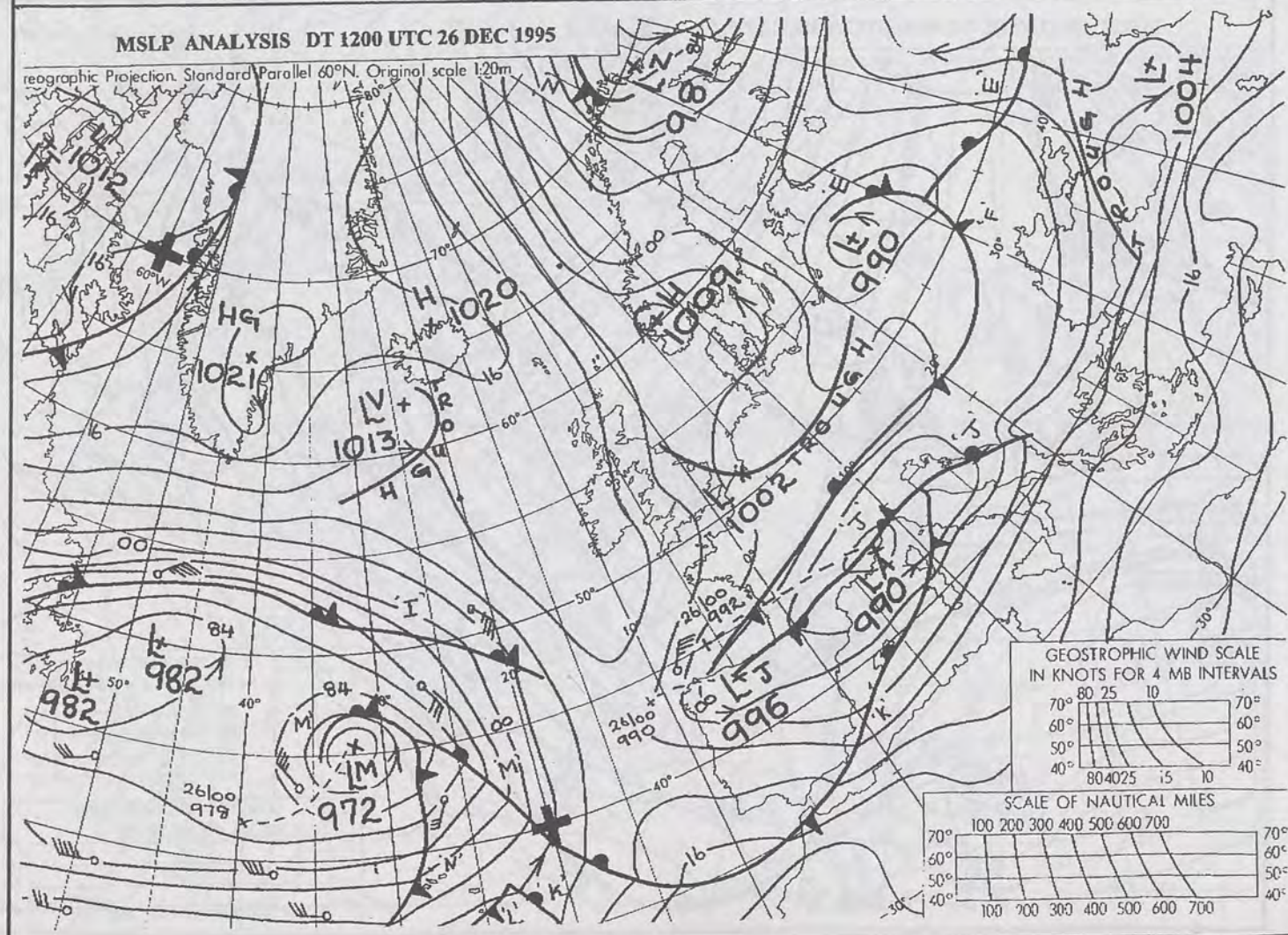
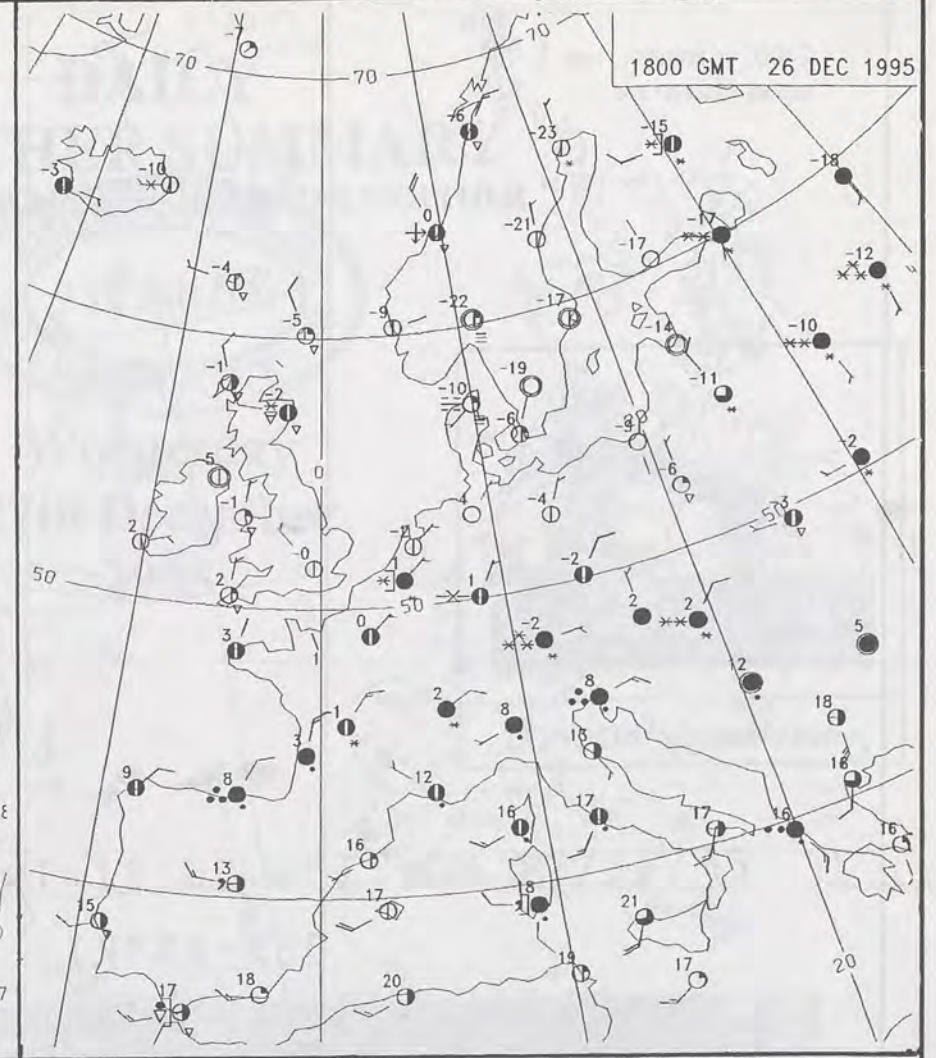
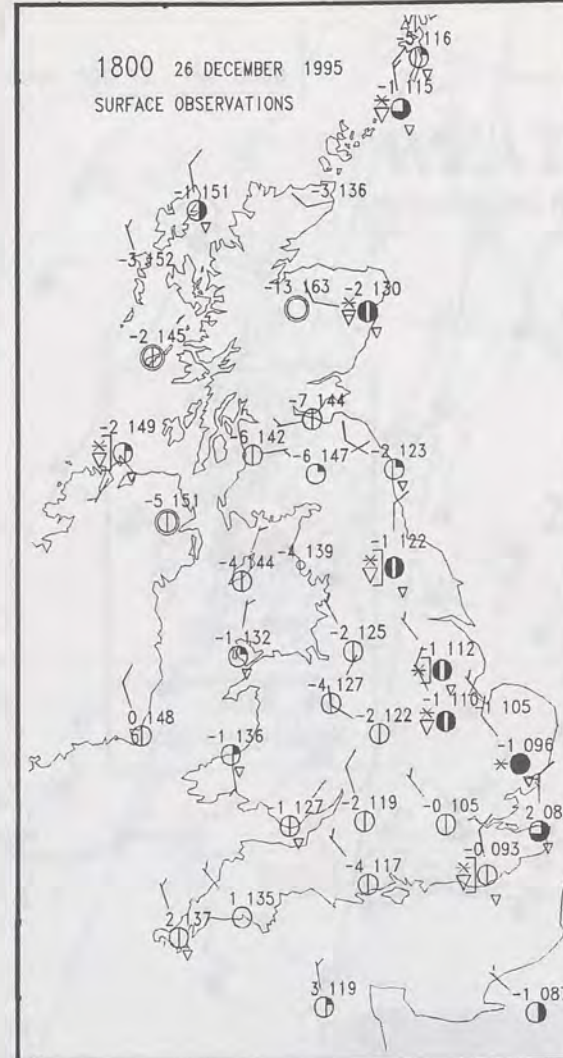
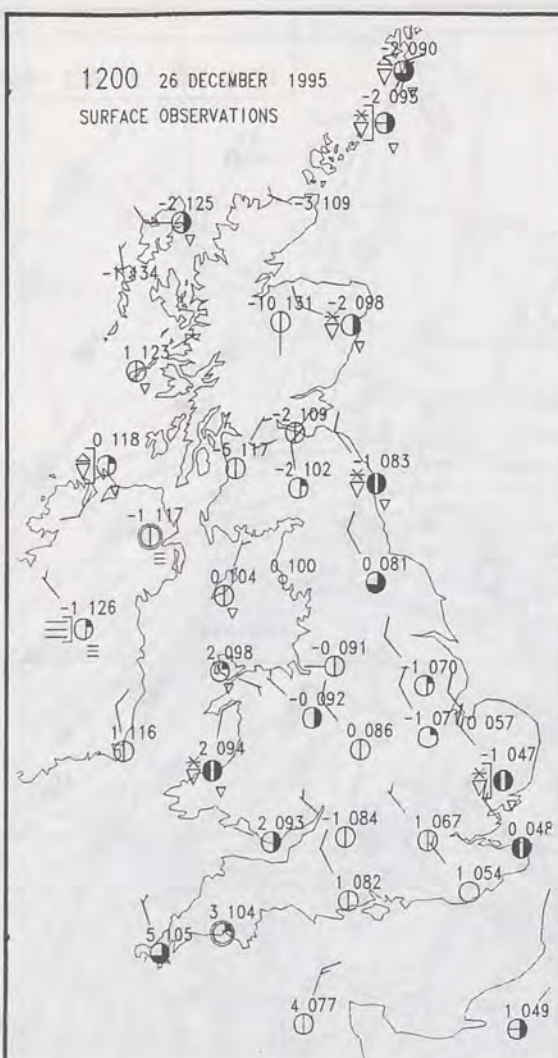


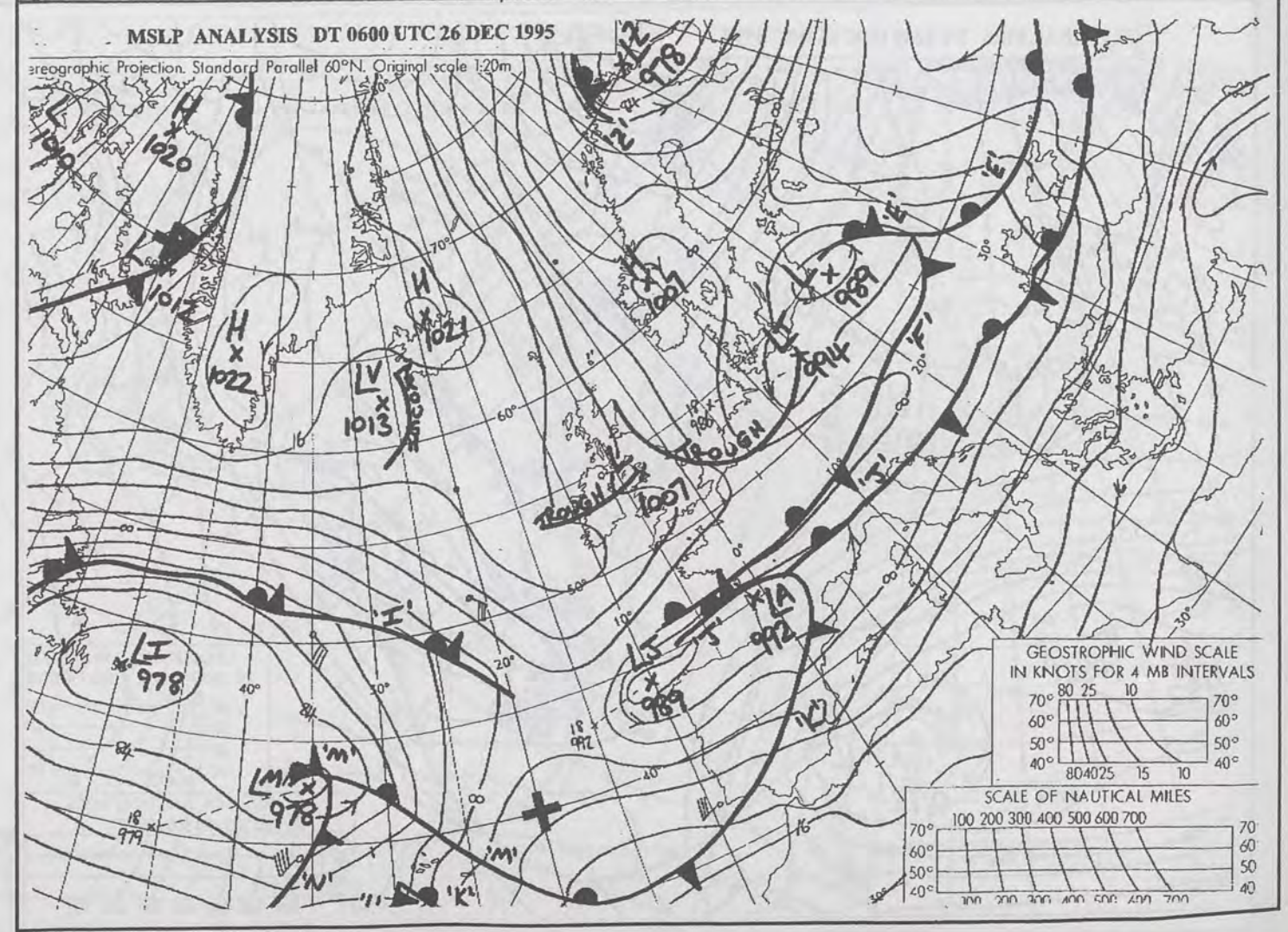
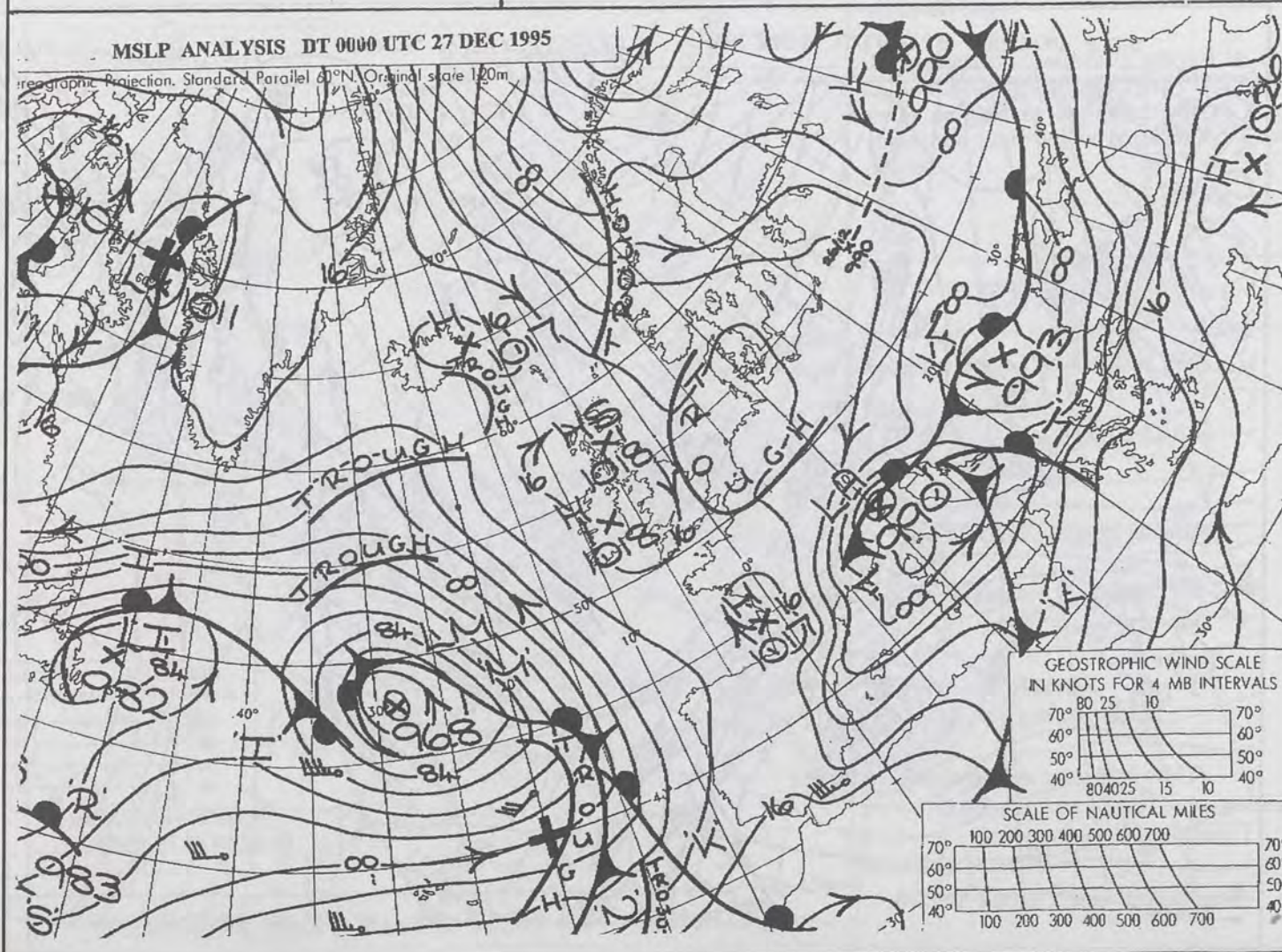
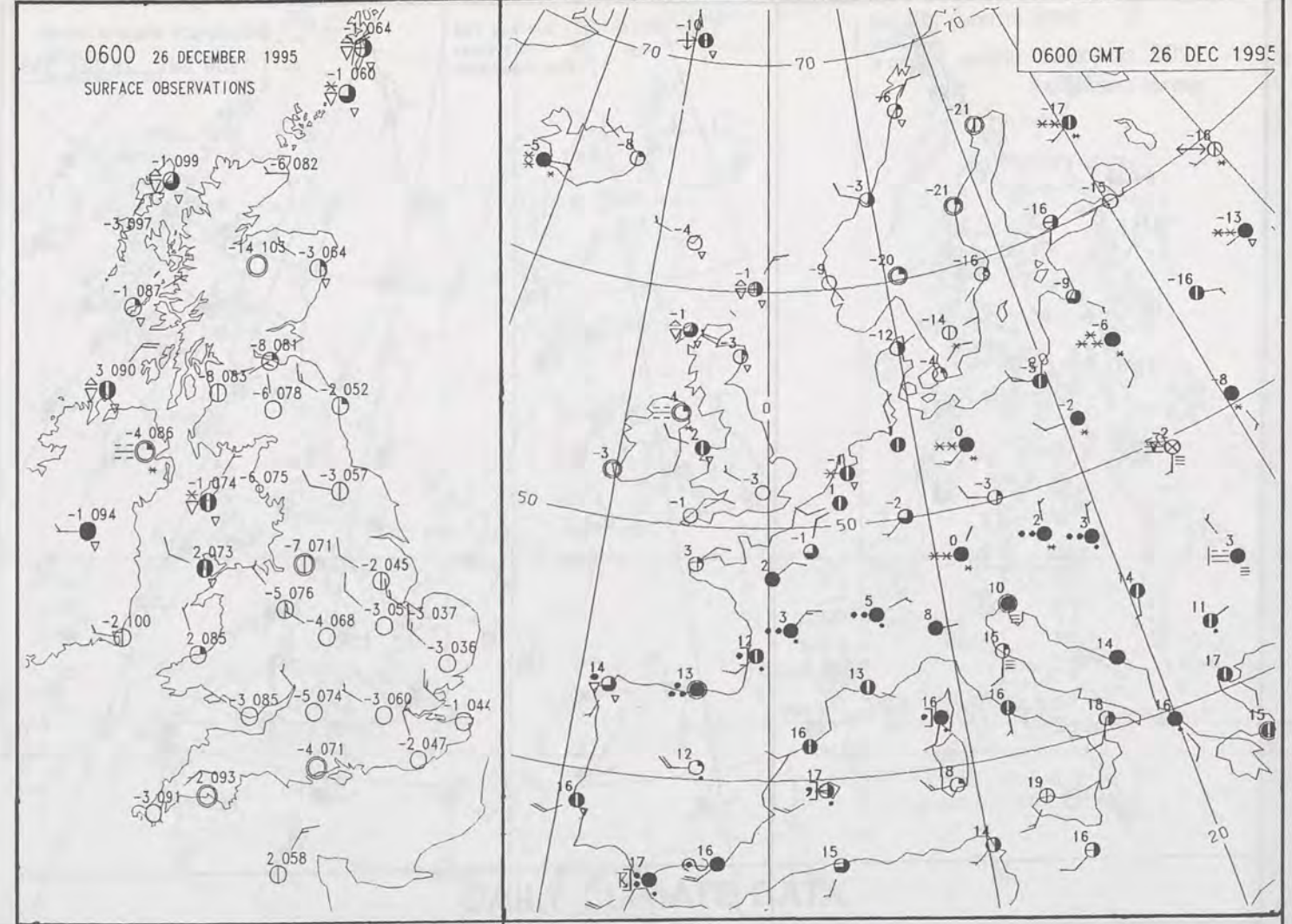
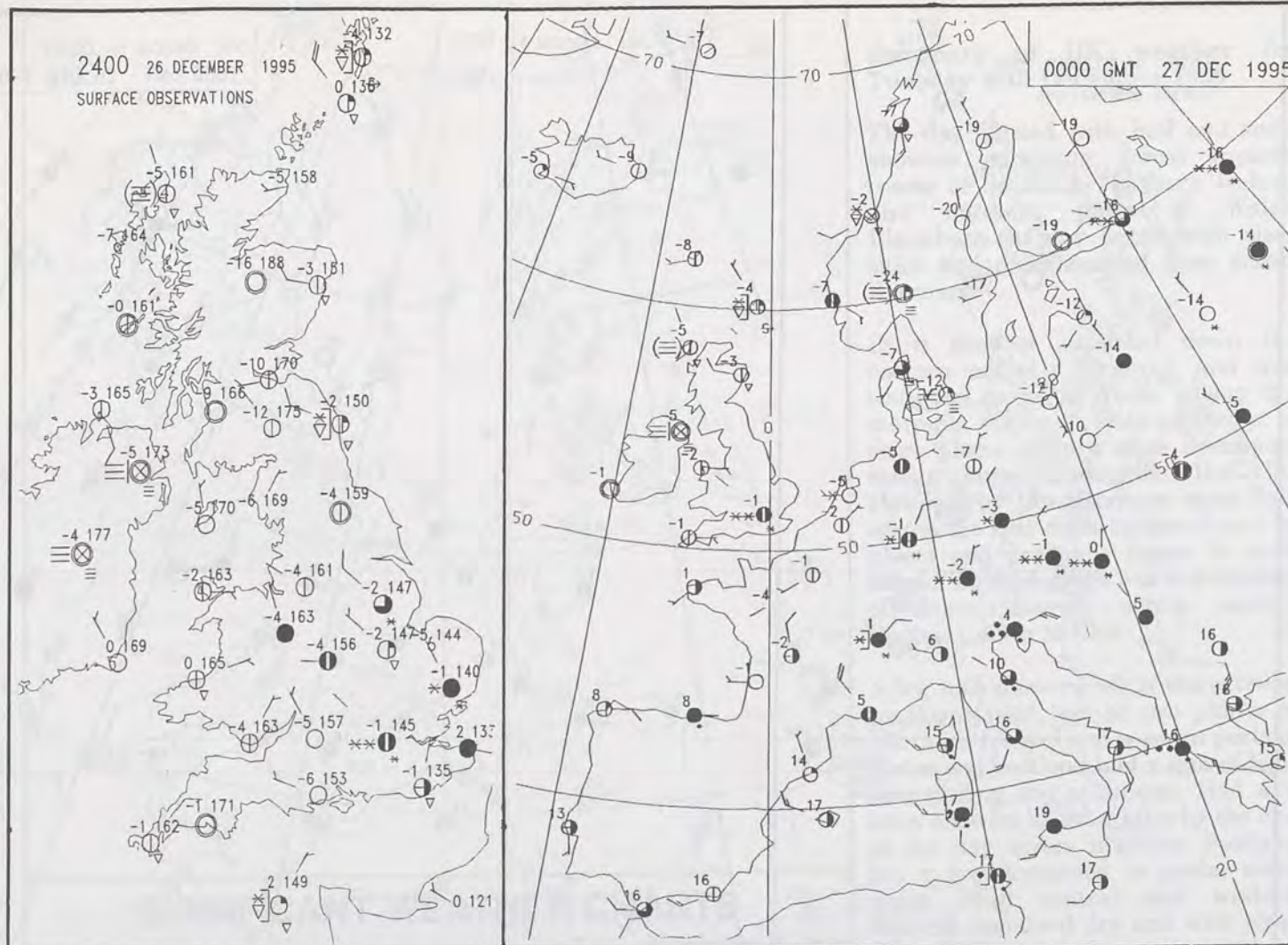
DAY RAINFALL
(MILLIMETRES)
26 DECEMBER 1995




26 DECEMBER 1995
TOTAL DEPTH OF SNOW (9GMT)
(CENTIMETRES)



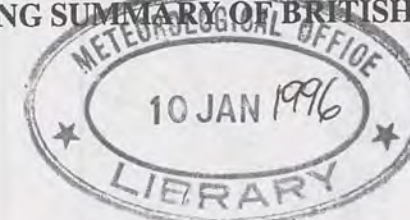






DAILY WEATHER SUMMARY

INCLUDING SUMMARY OF BRITISH WEATHER




Wednesday
27th December
1995



LONDON *weather centre*

METEOSAT AT 12:00 GMT ON 27/12/95

INFRA-RED



CLOUD-TOP OR LAND/SEA TEMPERATURE

COLD WARM

0600 27 DECEMBER 1995
SIGWX



1200 27 DECEMBER 1995
SIGWX



SIGNIFICANT WEATHER CHARTS

1800 27 DECEMBER 1995
SIGWX



2400 27 DECEMBER 1995
SIGWX



Summary of UK weather for Wednesday 27th December 1995

Snow showers greeted the day in the far north, with a scattering down the eastern coast of the country. As the snow showers pushed inland, there were some heavier bursts across Essex and Kent. Elsewhere the day began dry with clear skies.

Cloud and a few snow flurries slowly spread across central southern England during the early hours of the morning and then the remainder of the south later on in the day. Freezing fog developed across southeastern areas north of London and this lingered in many places throughout the day.

For much of the country the day held abundant sunshine. Snow showers came and went along exposed coasts in the far north of Scotland and the Northern Isles.

As the day drew to a close, freezing fog had spread further north and west. The skies remained clear over the northern half of the country and in the extreme southeast but a few snow showers still persisted in the far north.

Apart from the extreme south and some western coasts, temperatures remained below freezing, which meant the widespread frosty and icy conditions persisted in many areas. Temperatures were generally in the exceptionally cold category.

EXTREMES

WEDNESDAY 27th DECEMBER 1995

Highest Maximum

: 7.2 C Isles of Scilly

Lowest Maximum

: -9.7 C Aviemore [Highland]

Lowest Minimum

: -20.7 C Altnaharra [Highland]

Lowest Grass Minimum

: -24.2 C Aviemore [Highland]

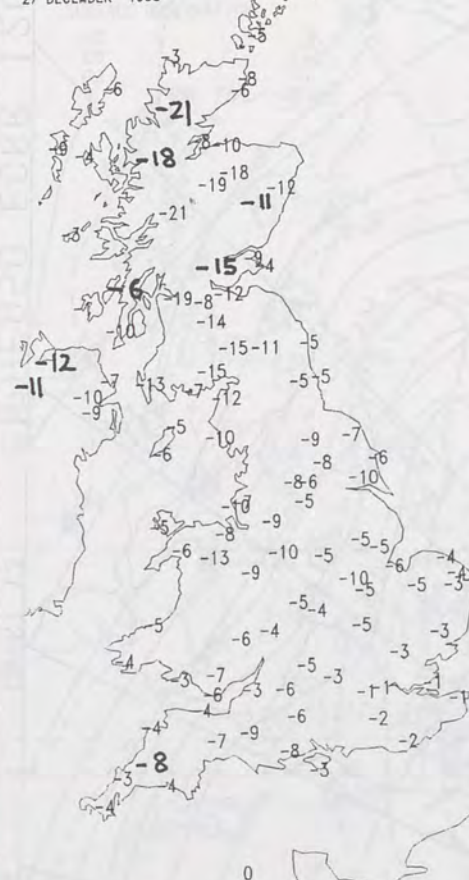
Most Rain (24 hrs from 0900 GMT)

: 6.5 mm St Catherines Point [Isle of Wight]

Most Sunshine

: 6.8 Hrs Leeds [Yorkshire]

NIGHT MINIMUM TEMPERATURE
(DEGREES C)
27 DECEMBER 1995



DAY MAXIMUM TEMPERATURE
(DEGREES C)
27 DECEMBER 1995



SUNSHINE (DAWN TO DUSK)
(HOURS)
27 DECEMBER 1995



DAILY CLIMATE DATA

NIGHT RAINFALL
(MILLIMETRES)
27 DECEMBER 1995

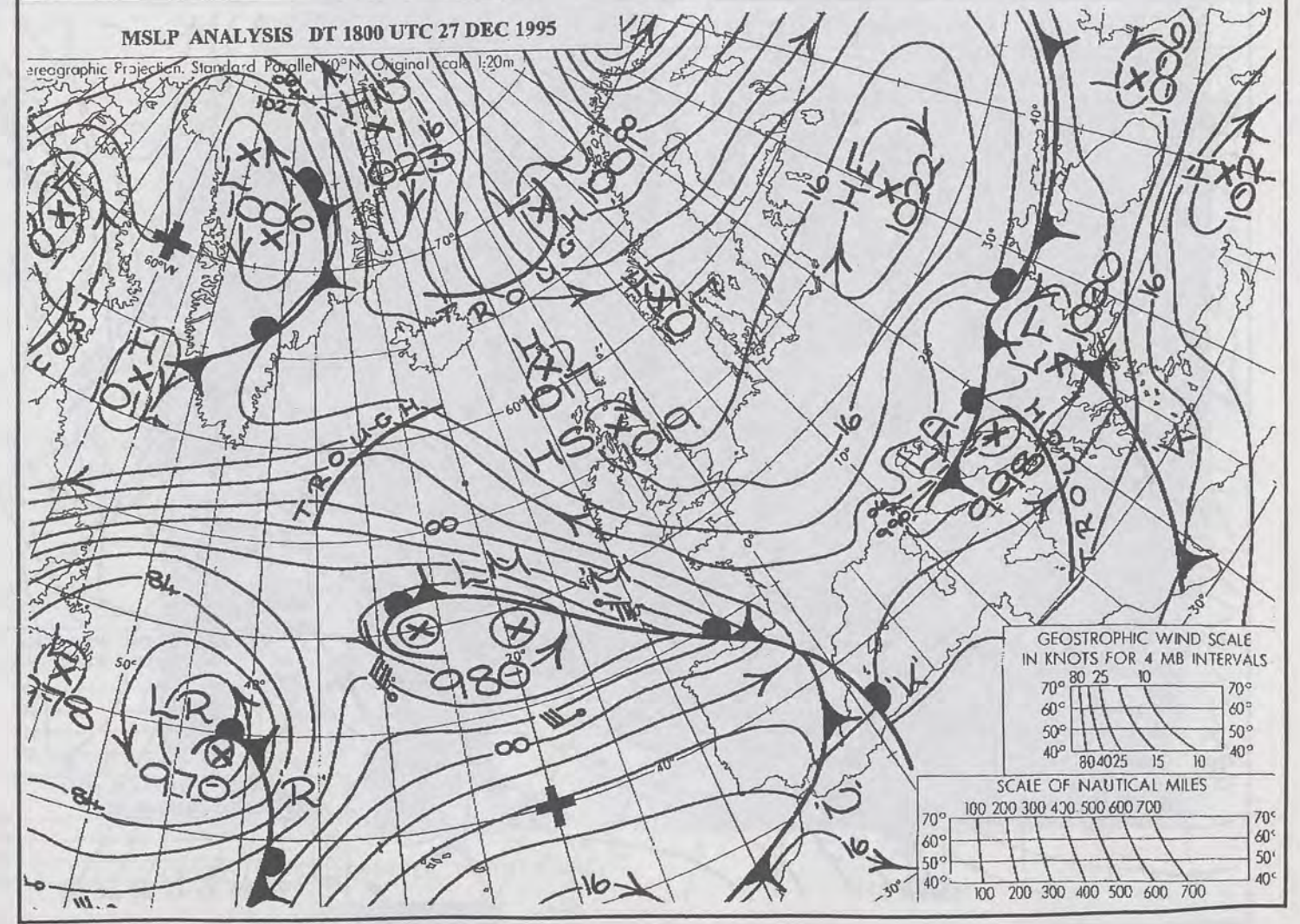
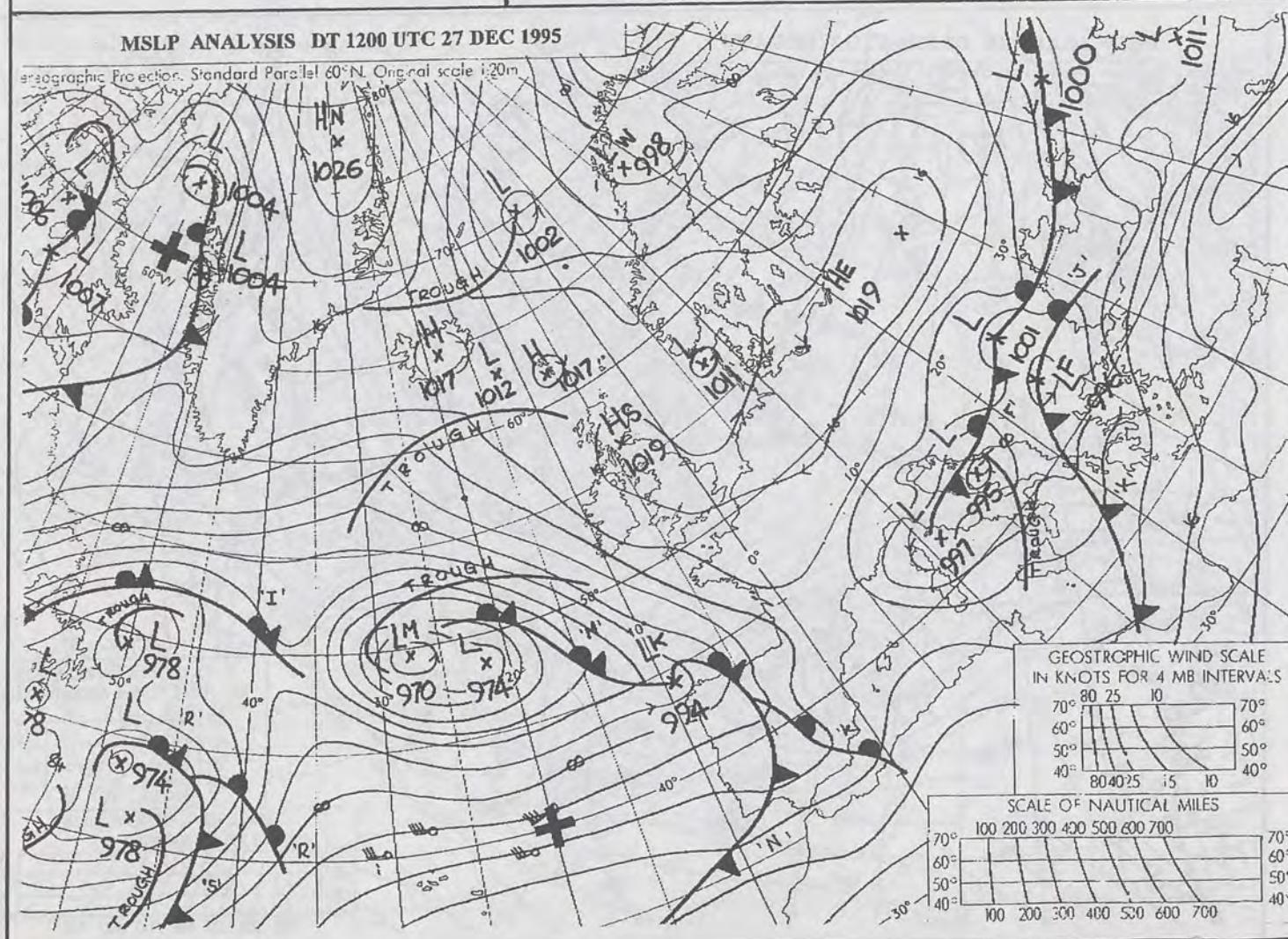
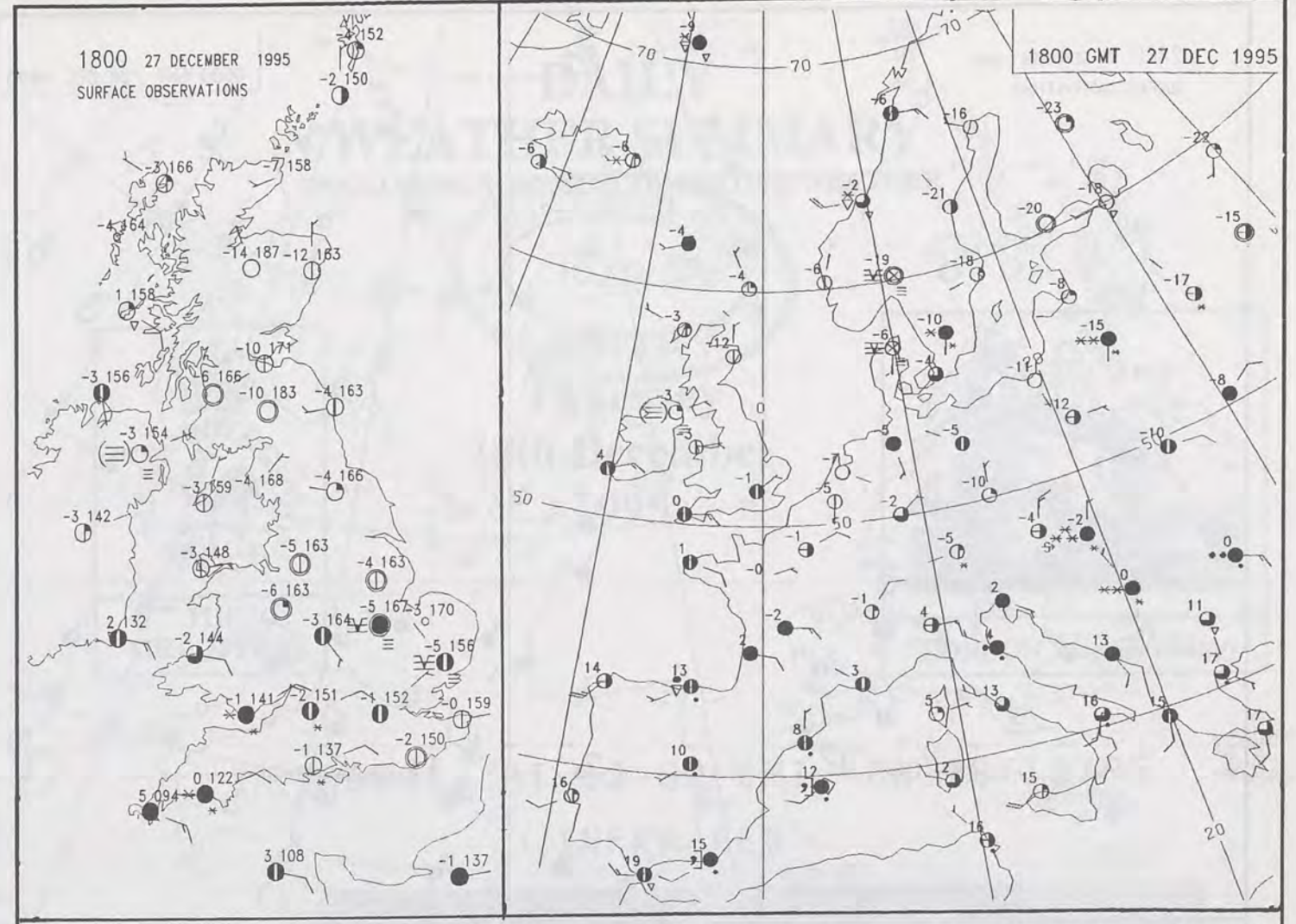
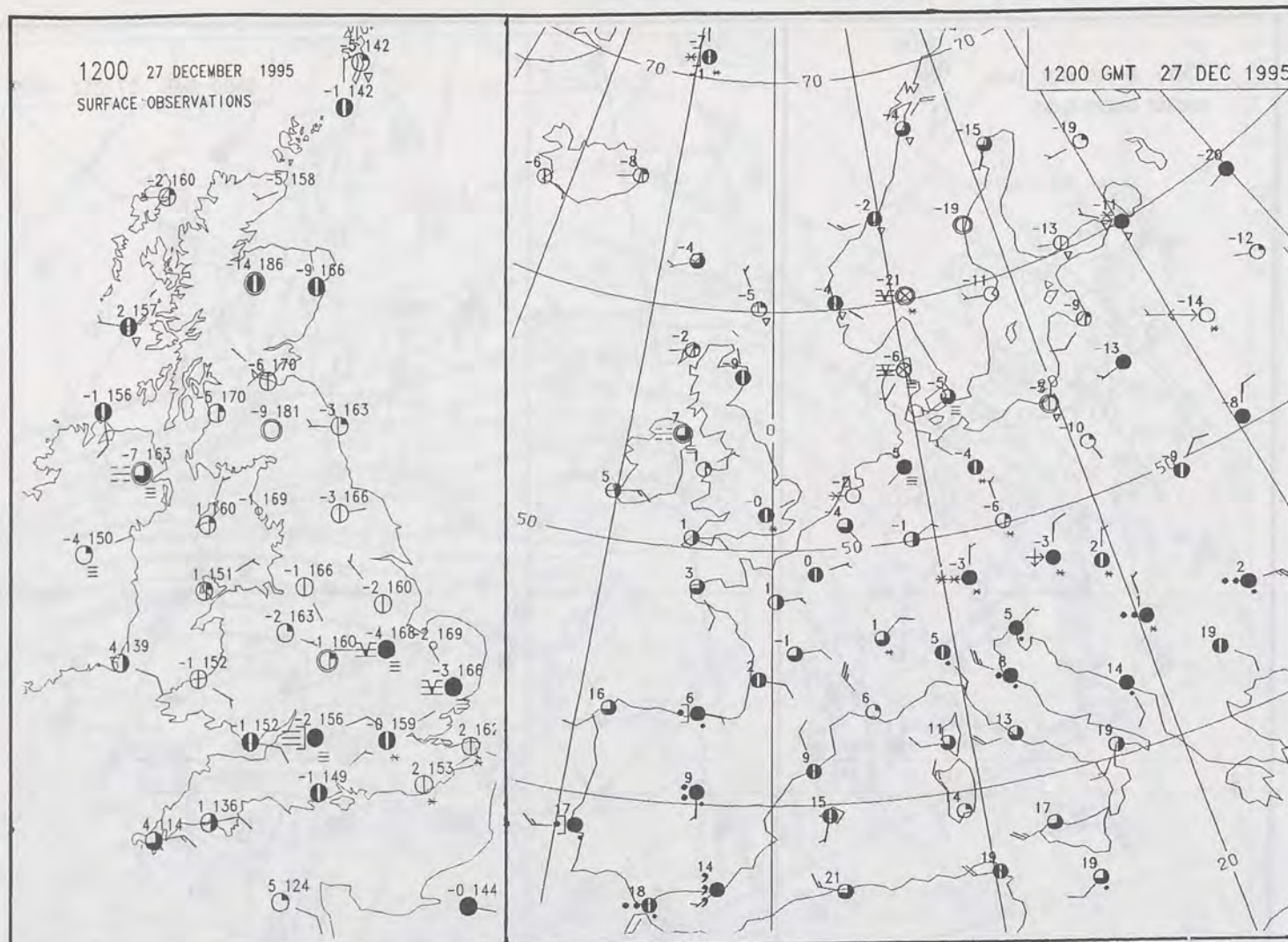


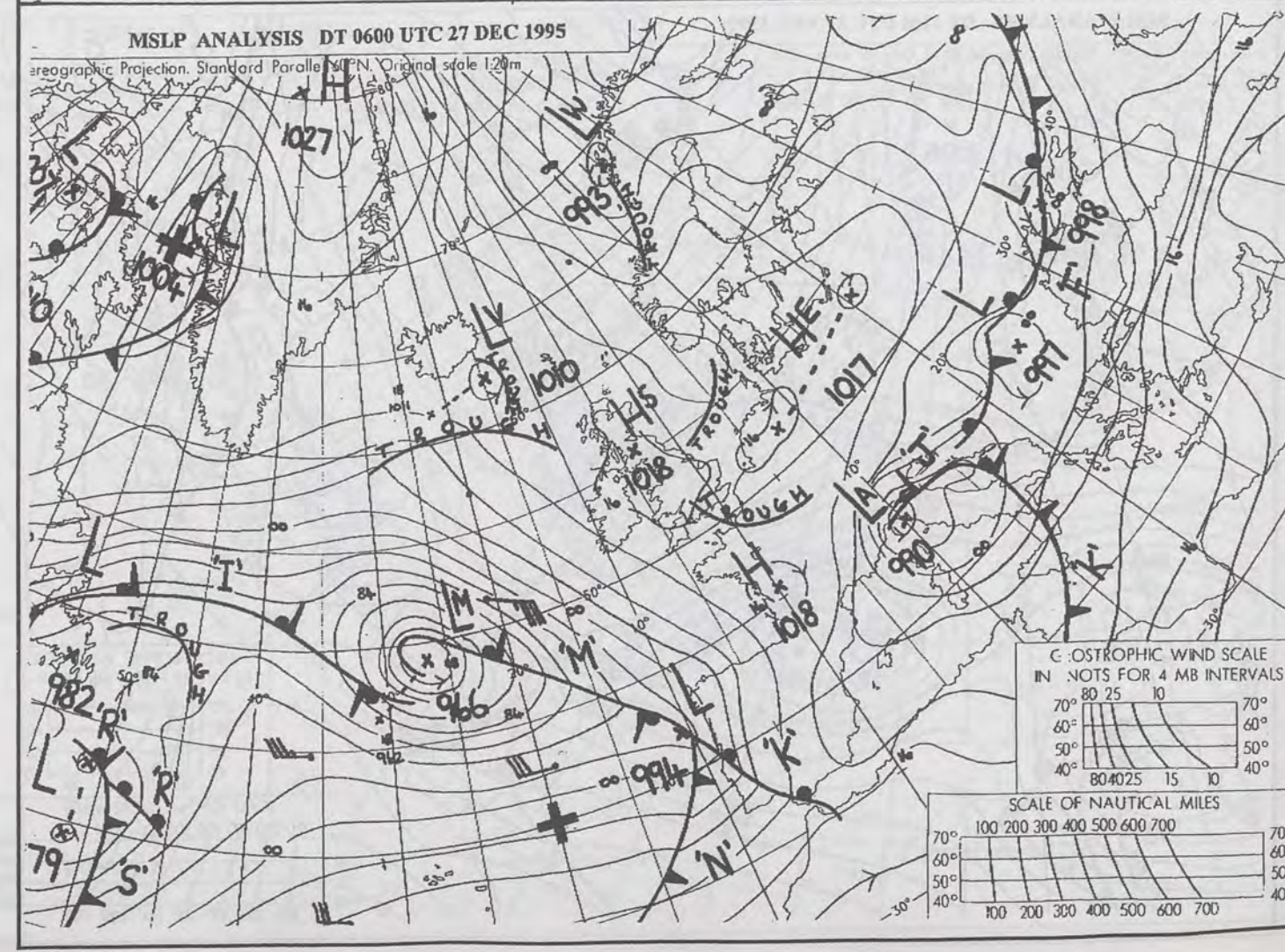
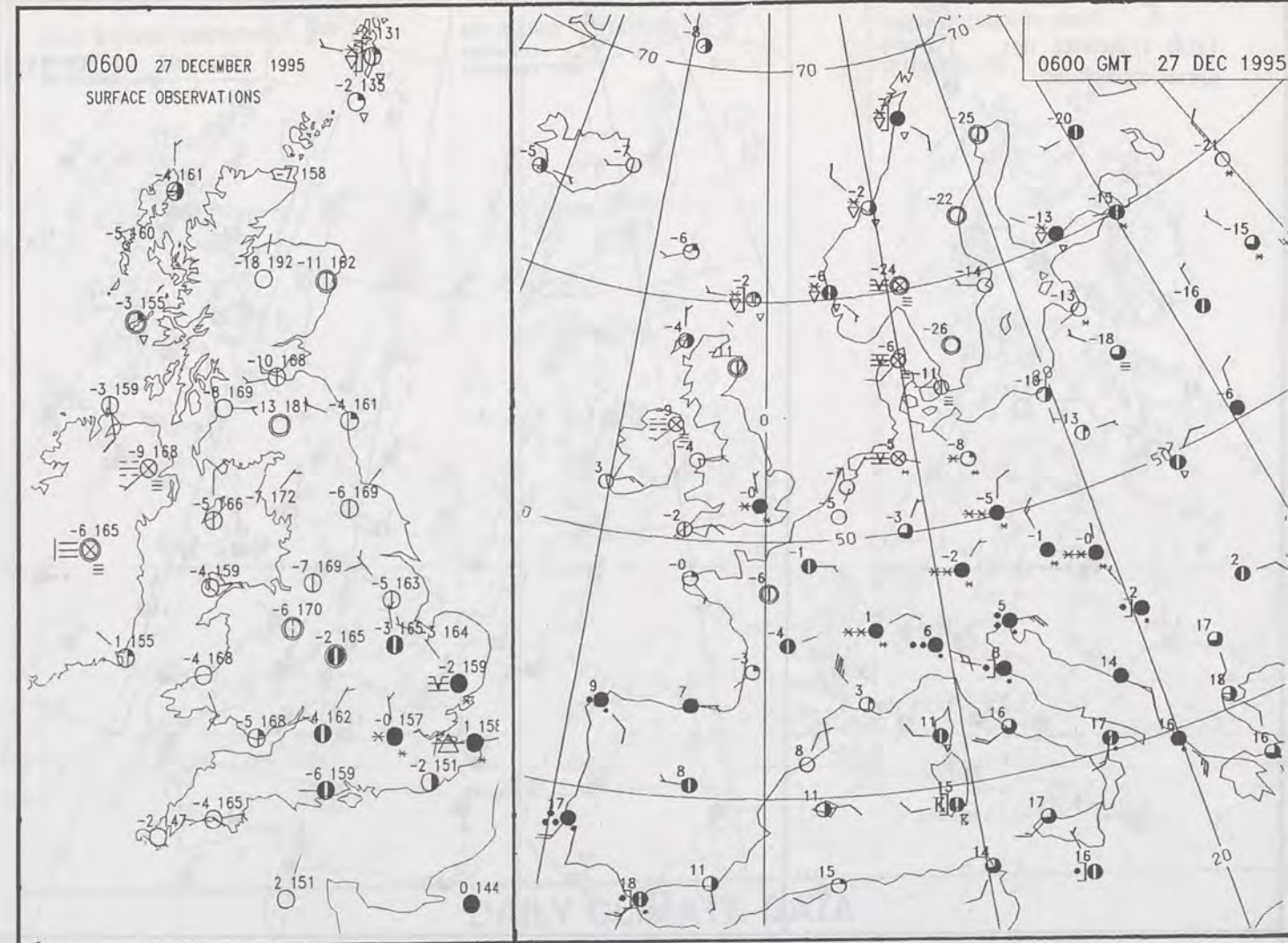
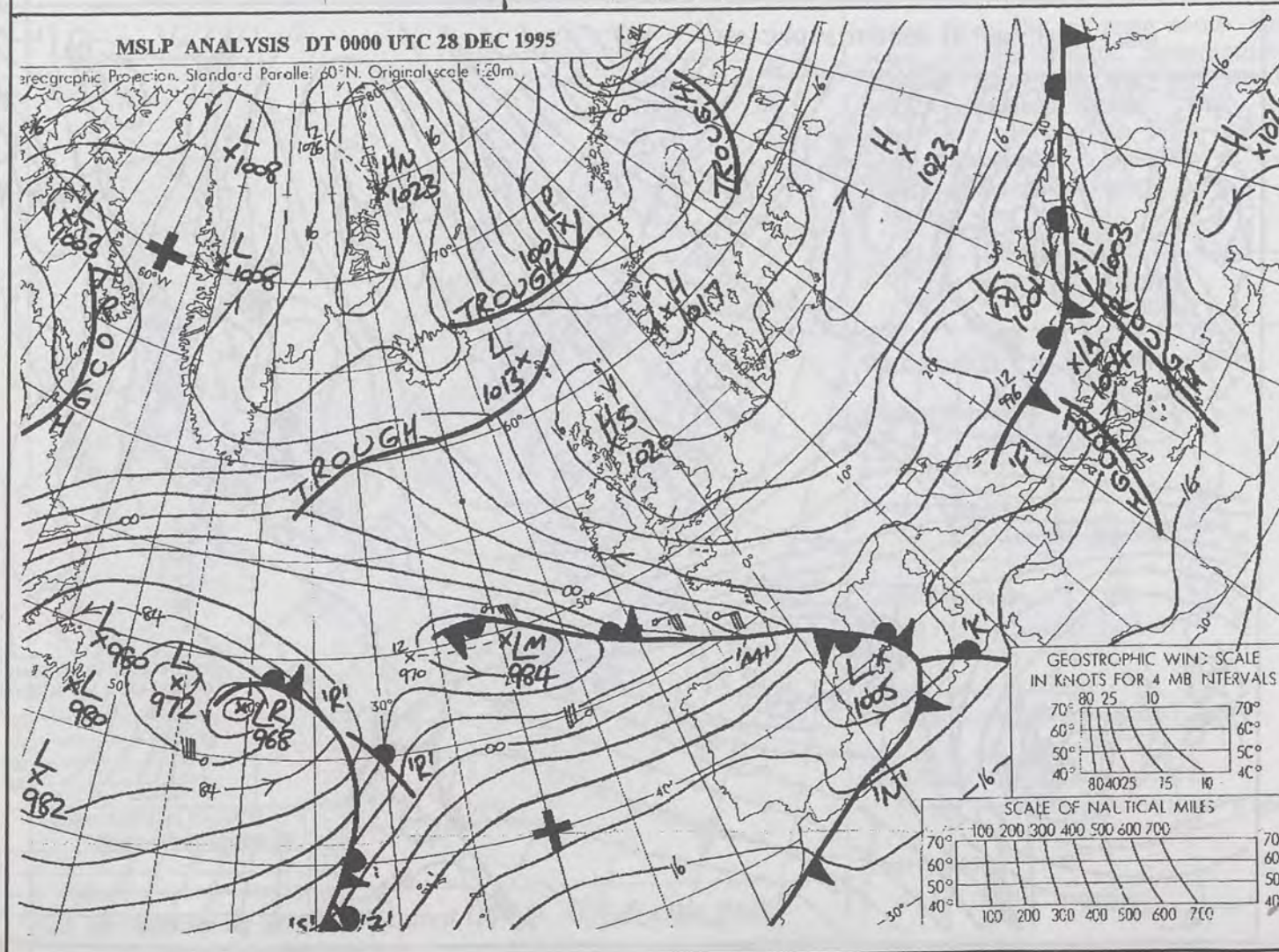
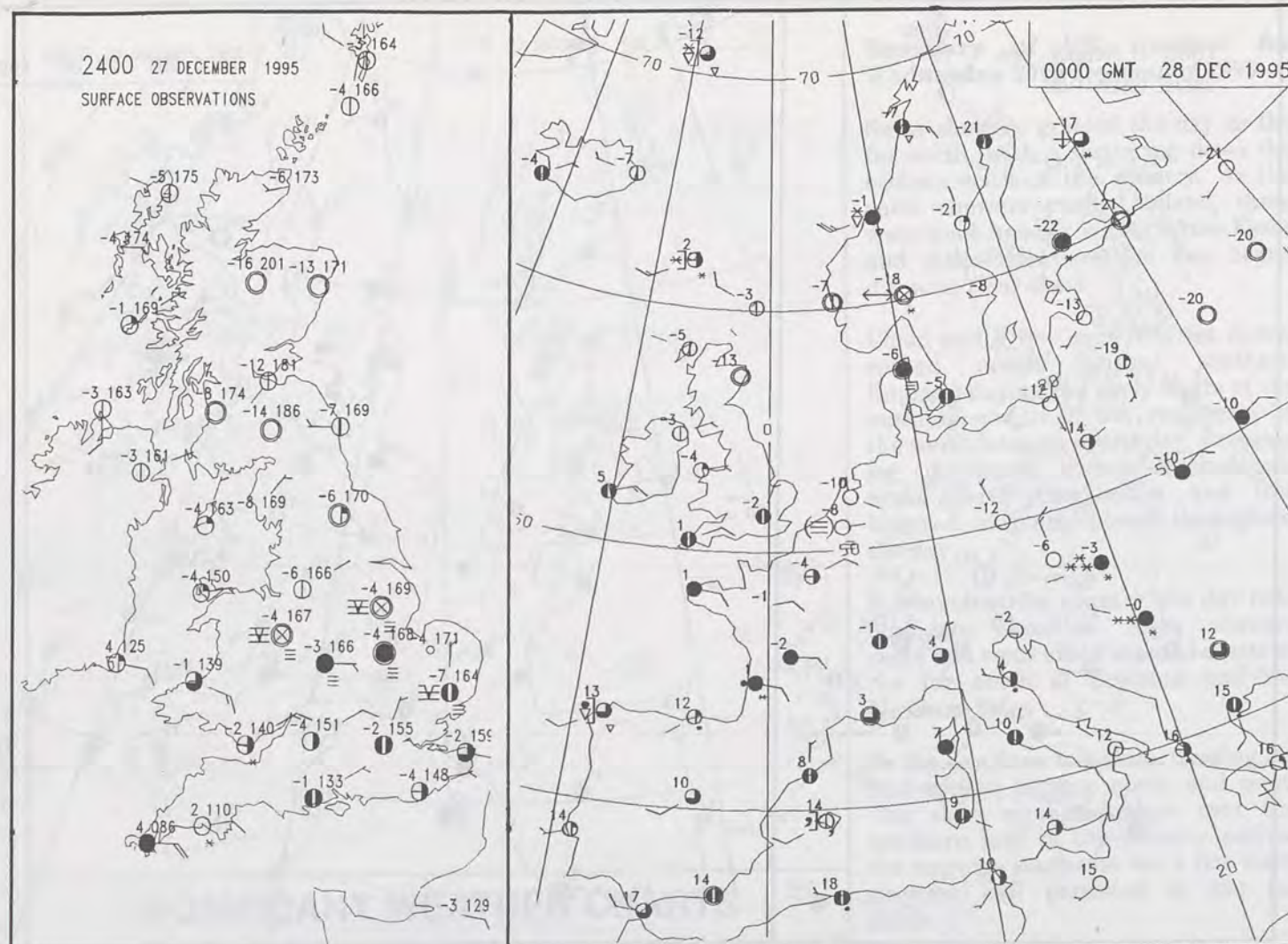
DAY RAINFALL
(MILLIMETRES)
27 DECEMBER 1995




27 DECEMBER 1995
TOTAL DEPTH OF SNOW (9GMT)
(CENTIMETRES)



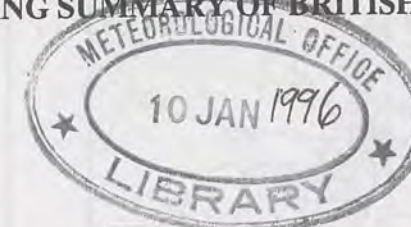






DAILY WEATHER SUMMARY

INCLUDING SUMMARY OF BRITISH WEATHER




Thursday
28th December
1995



LONDON weather centre

METEOSAT AT 12:00 GMT ON 28/12/95
INFRA-RED



CLOUD-TOP OR LAND/SEA TEMPERATURE

COLD WARM

0600 28 DECEMBER 1995
SIGWX



1200 28 DECEMBER 1995
SIGWX



Summary of UK weather for Thursday 28th December 1995

The day started dry with freezing fog in parts of central England. This fog continued while a snow shower was reported both on the Yorkshire coast and near Aberdeen. Further snow showers fell in coastal Yorkshire later in the morning, as the freezing fog persisted in some places.

The afternoon and evening saw the fog still around in some parts of central eastern England, but elsewhere it was mainly dry with the exception of showers in coastal Yorkshire and the extreme north of Scotland. Snow grains were seen at Birmingham.

Temperatures were again exceptionally cold across almost the whole country, with parts of Scotland reporting daytime maximums of up to 20 degrees Celsius below normal.

SIGNIFICANT WEATHER CHARTS

1800 28 DECEMBER 1995
SIGWX



2400 28 DECEMBER 1995
SIGWX



EXTREMES

THURSDAY 28th DECEMBER 1995

Highest Maximum

: 7.4 C Isles of Scilly

Lowest Maximum

: -12.5 C Aviemore [Highland]

Lowest Minimum

: -23.7 C Altnaharra [Highland]

Lowest Grass Minimum

: -24.8 C Aviemore [Highland]

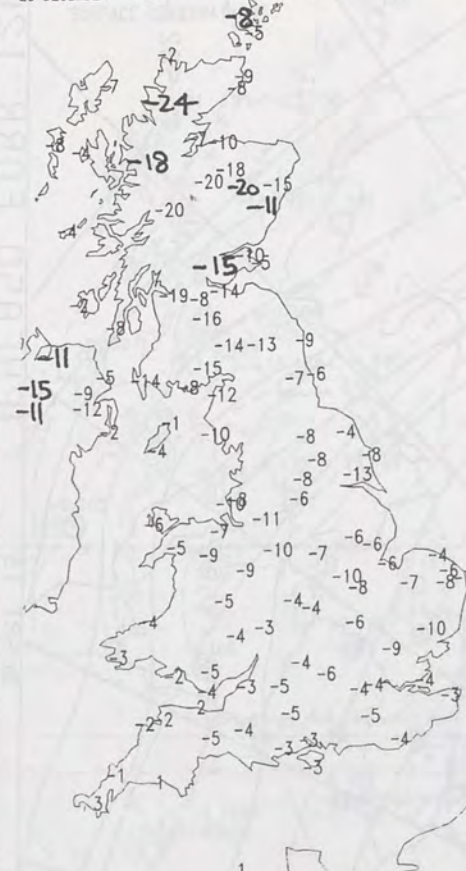
Most Rain (24 hrs from 0900 GMT)

: 13.7 mm Lerwick [Shetland]
[Water equivalent of snow]

Most Sunshine

: 6.5 Hrs Boulmer [Northumberland]

NIGHT MINIMUM TEMPERATURE
(DEGREES C)
28 DECEMBER 1995



DAY MAXIMUM TEMPERATURE
(DEGREES C)
28 DECEMBER 1995



SUNSHINE (DAWN TO DUSK)
(HOURS)
28 DECEMBER 1995



DAILY CLIMATE DATA

NIGHT RAINFALL
(MILLIMETRES)
28 DECEMBER 1995

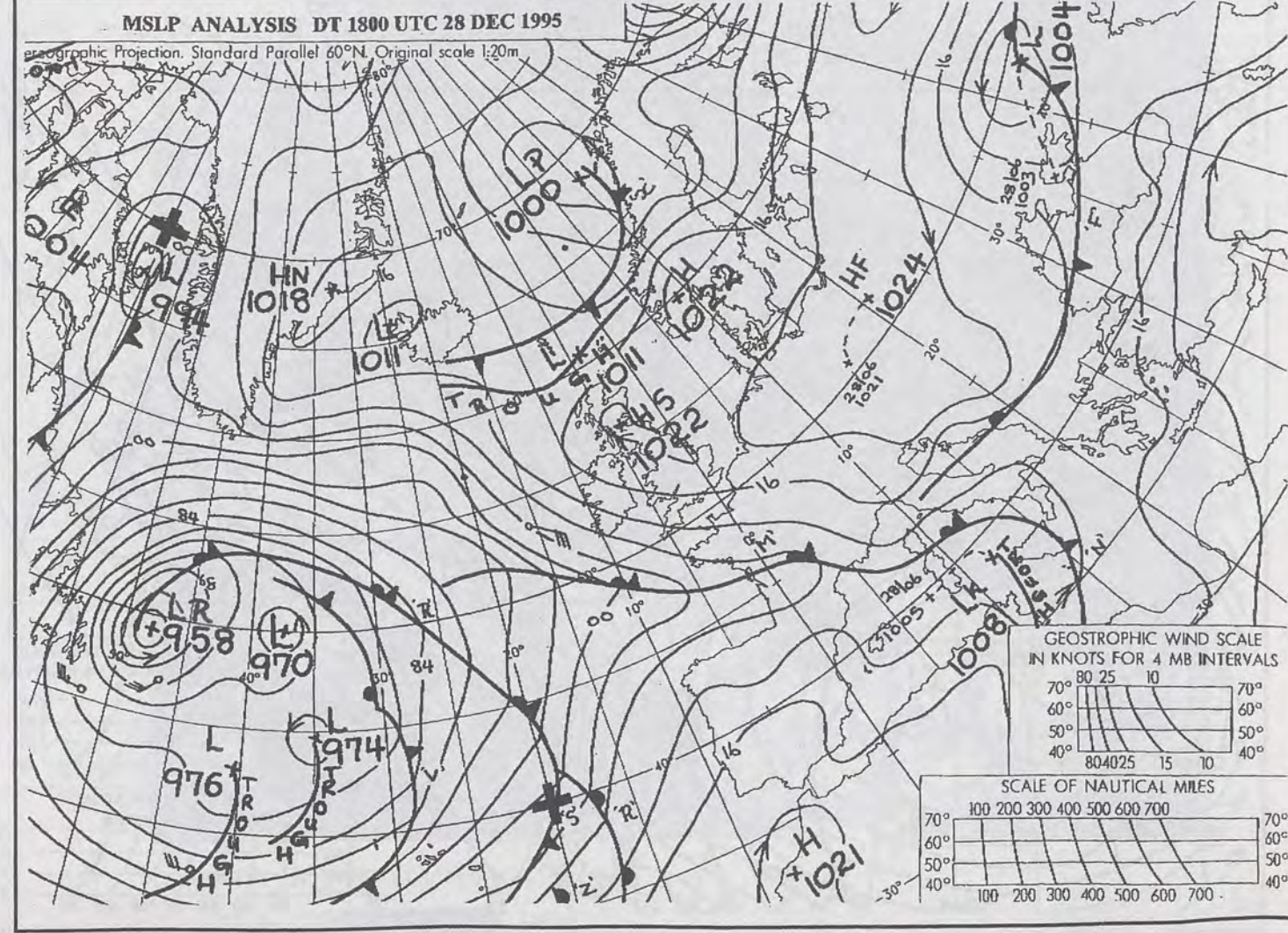
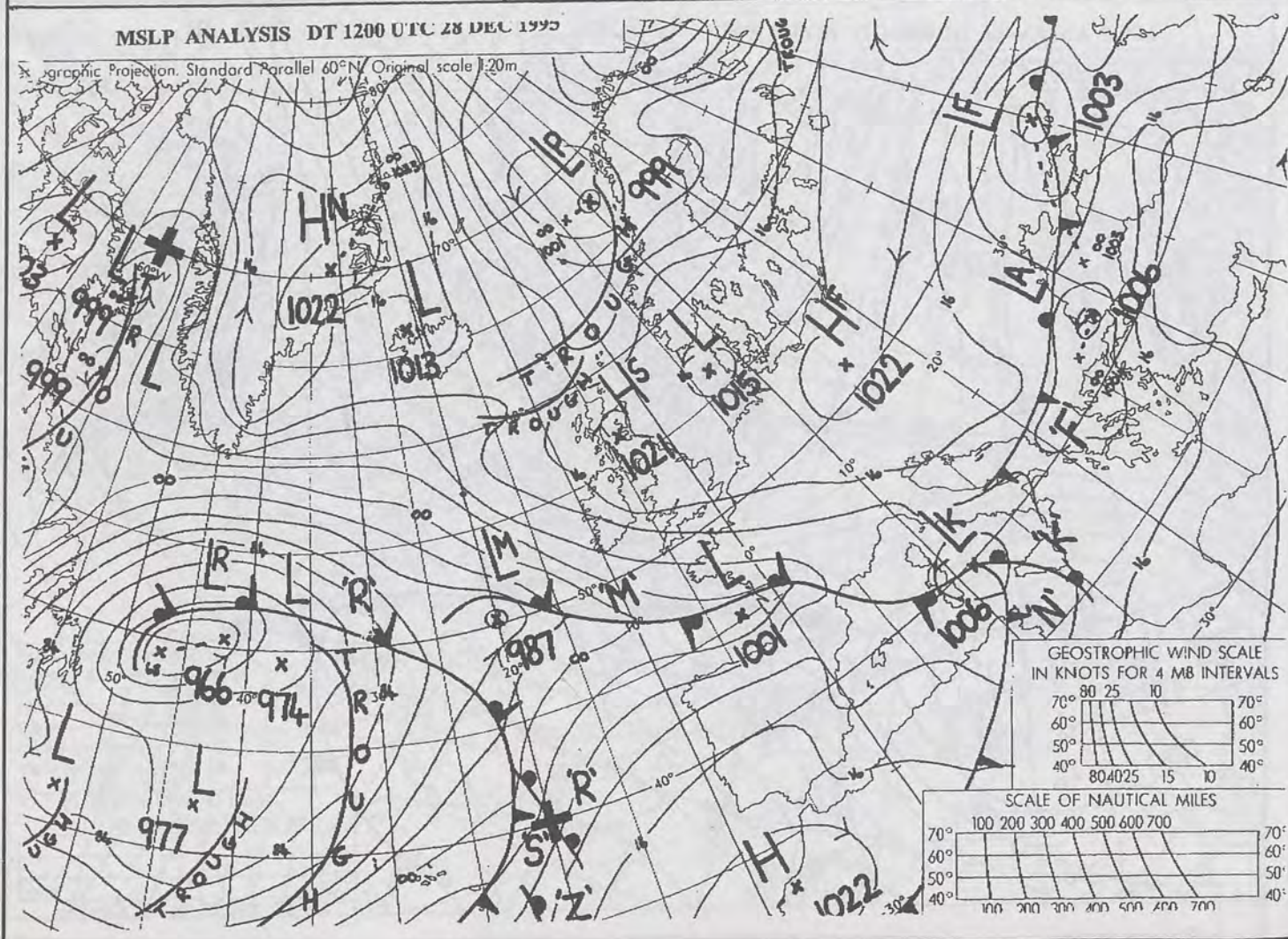
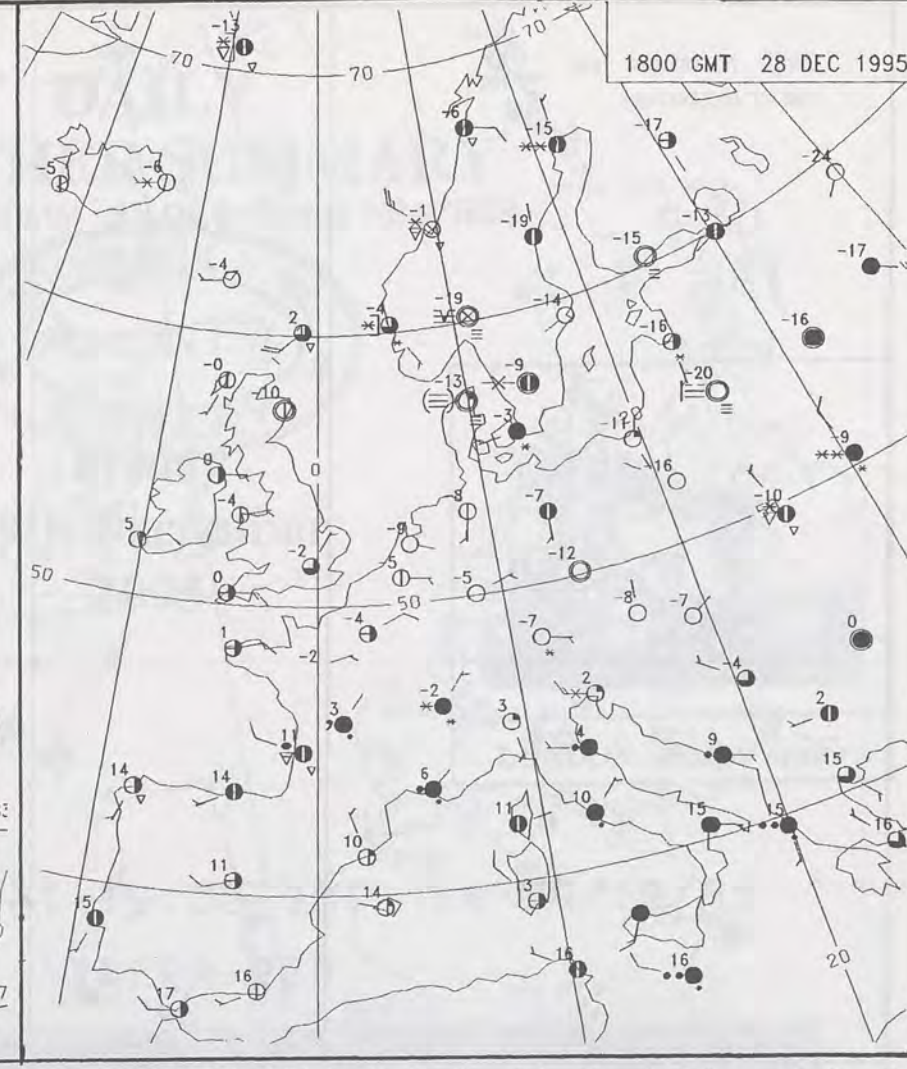
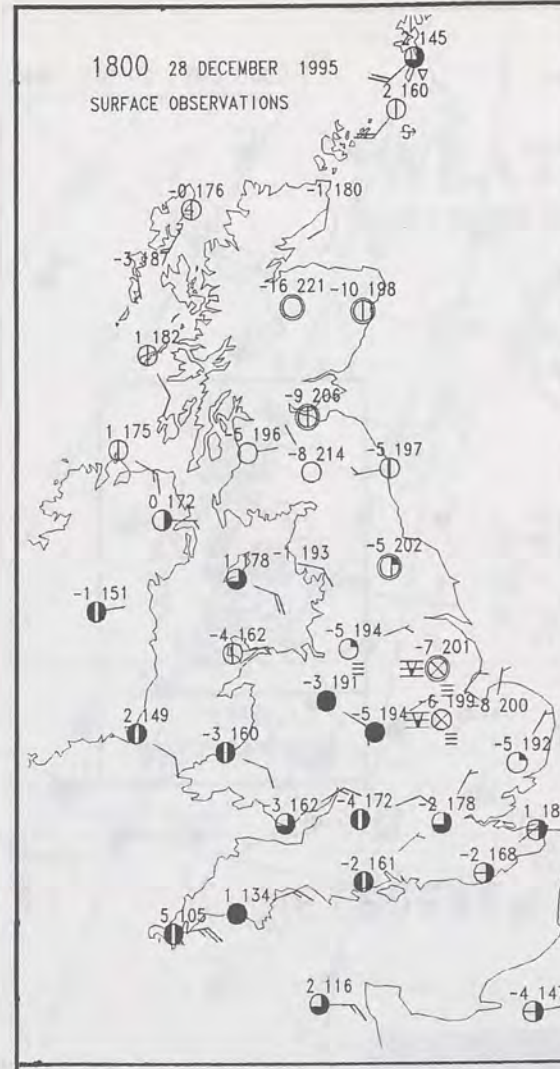
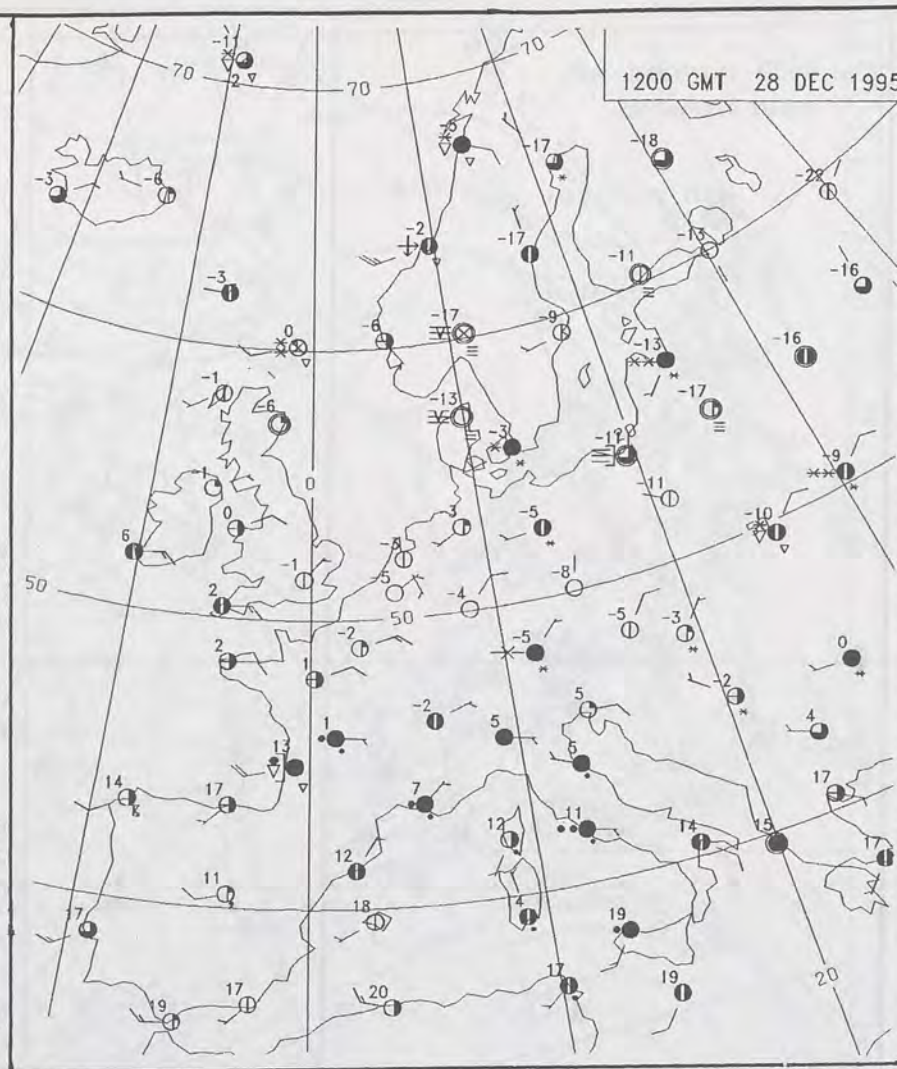
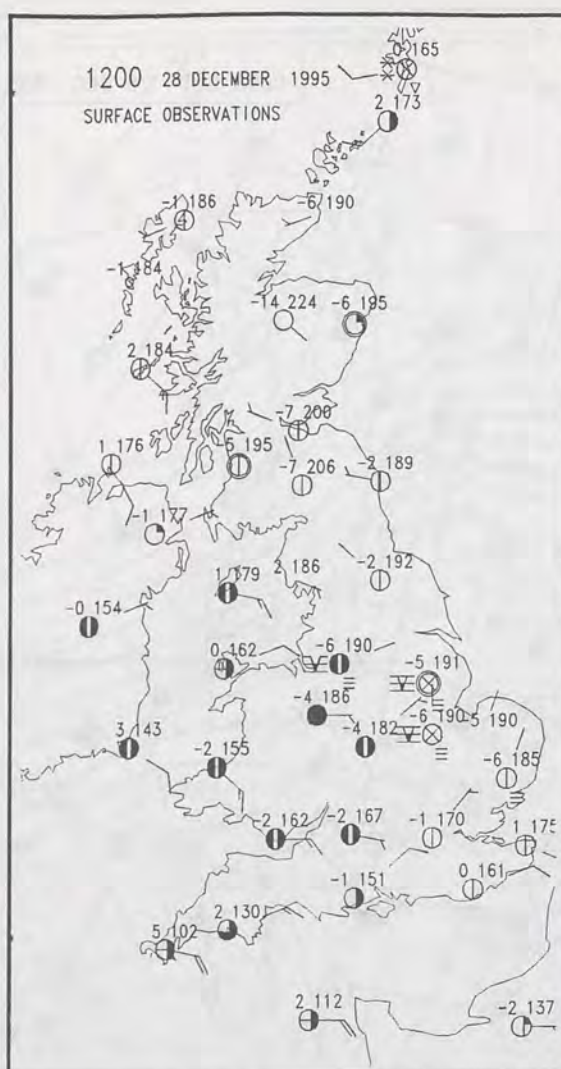


DAY RAINFALL
(MILLIMETRES)
28 DECEMBER 1995



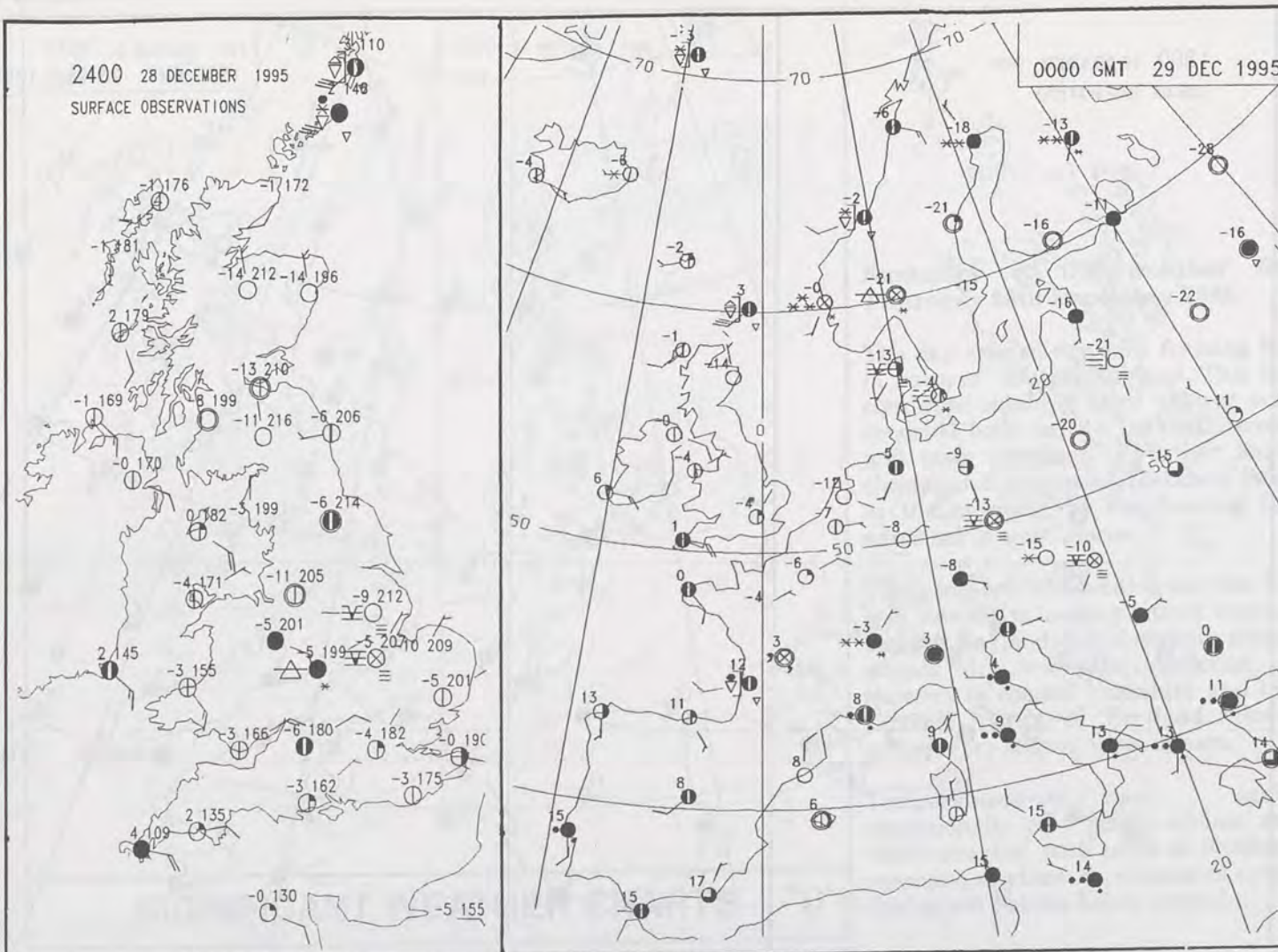
28 DECEMBER 1995
TOTAL DEPTH OF SNOW (9GMT)
(CENTIMETRES)





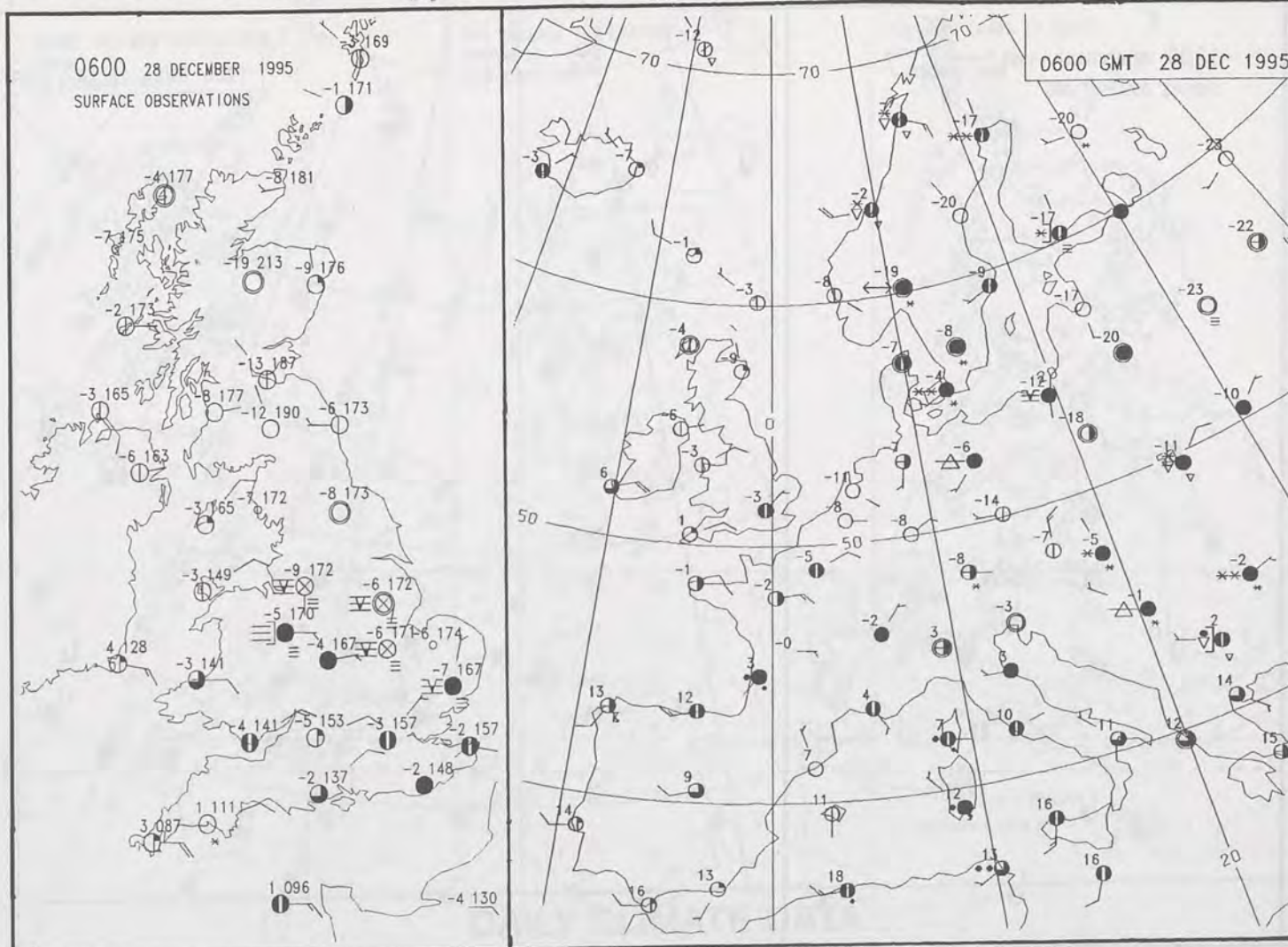
2400 28 DECEMBER 1995
SURFACE OBSERVATIONS

0000 GMT 29 DEC 1995



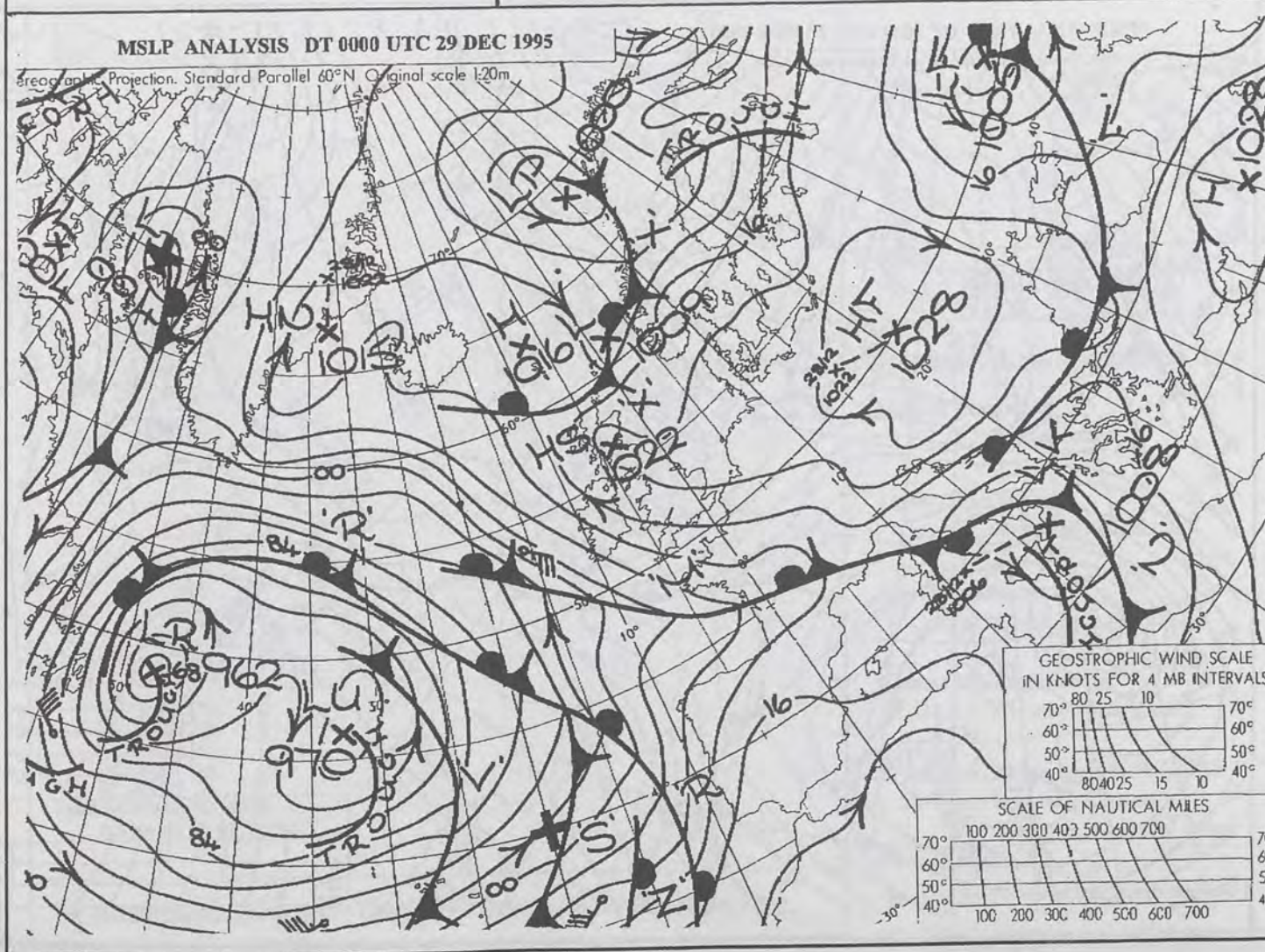
0600 28 DECEMBER 1995
SURFACE OBSERVATIONS

0600 GMT 28 DEC 1995



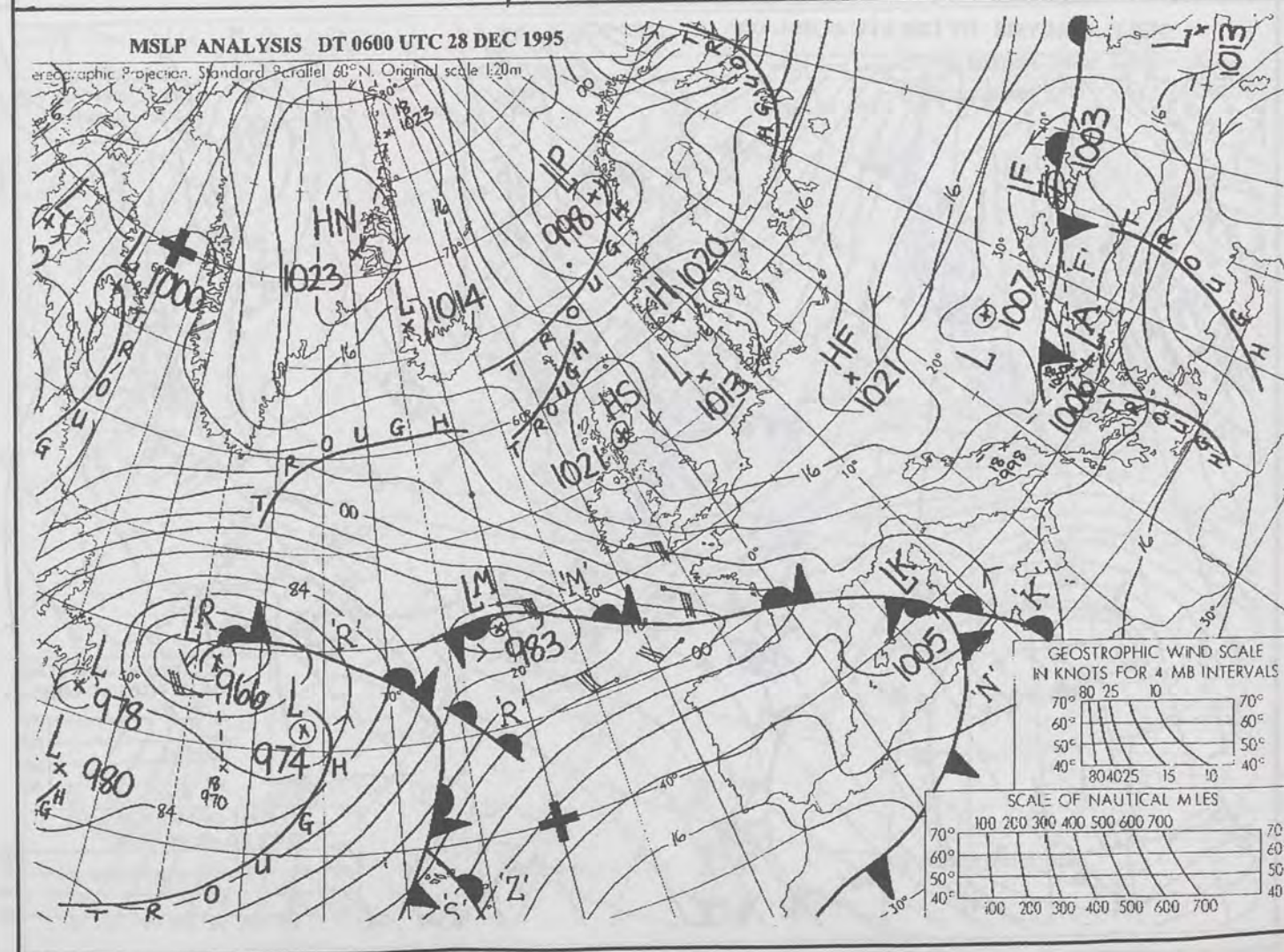
MSLP ANALYSIS DT 0000 UTC 29 DEC 1995

Geographic Projection, Standard Parallel 60°N, Original scale 1:20m



MSLP ANALYSIS DT 0600 UTC 28 DEC 1995

Geographic Projection, Standard Parallel 60°N, Original scale 1:20m





COLD WARM

0600 29 DECEMBER 1995
SIGWX



1200 29 DECEMBER 1995
SIGWX



Summary of UK weather for Friday 29th December 1995

The UK remained dry throughout the night, with the exception of some wintry showers over the Northern Isles. Skies were clear for most of the time, although isolated patches of cloud affected parts of the Midlands and mist and freezing fog developed in northeast England. There was also a widespread frost, locally severe in places.

Under clear blue skies, the UK enjoyed virtually unbroken sunshine during the day, but the southwest of England clouded over from time to time. The mist patches cleared during the morning, however, the freezing fog was particularly persistent and lingered in the Vale of York throughout the day. Shetland was dry with sunny spells and Orkney, although rather cloudy with a little rain during the afternoon, became dry during the evening.

The night was dry for most with the freezing fog beginning to thin in northeast England. Rain began to spread into Cornwall around midnight.

Temperatures were generally cold in the south and very cold in the north, locally exceptionally cold in parts of Scotland. Glasgow, in fact, had its lowest daytime temperature on record at -12 Celsius.

SIGNIFICANT WEATHER CHARTS

1800 29 DECEMBER 1995
SIGWX



2400 29 DECEMBER 1995
SIGWX



EXTREMES

FRIDAY 29th DECEMBER 1995

Highest Maximum
: 8.0 C Isles of Scilly

Lowest Maximum
: -12.0 C Glasgow [Strathclyde]

Lowest Minimum
: -19.9 C Glasgow

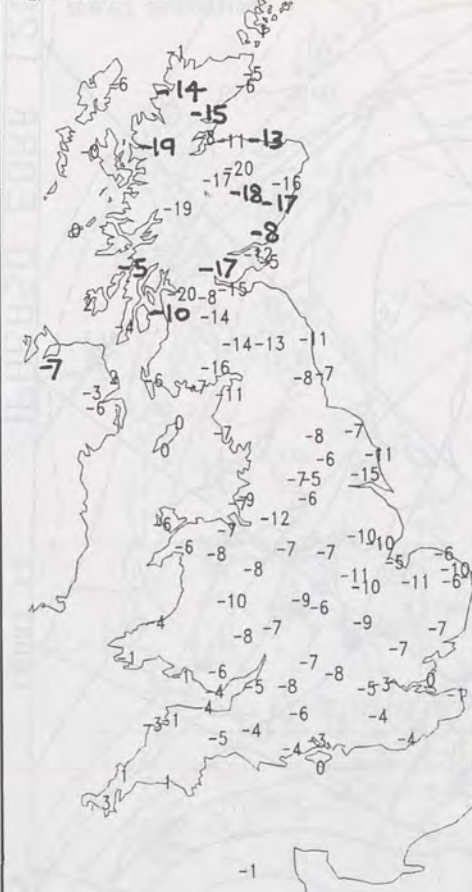
Lowest Grass Minimum
: -24.5 C Glasgow

Most Rain (24 hrs from 0900 GMT)
: 12.3 mm Jersey / St Helier

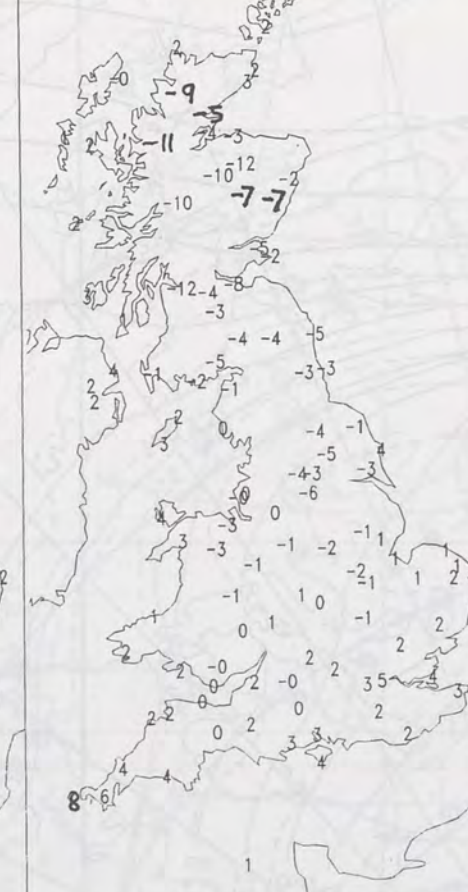
Most Sunshine
: 7.4 Hrs Folkestone [Kent]

Published by London Weather Centre. All times are GMT.

NIGHT MINIMUM TEMPERATURE
(DEGREES C)
29 DECEMBER 1995



DAY MAXIMUM TEMPERATURE
(DEGREES C)
29 DECEMBER 1995



SUNSHINE (DAWN TO DUSK)
(HOURS)
29 DECEMBER 1995



X INDICATES 0.1-0.4 HRS

DAILY CLIMATE DATA

NIGHT RAINFALL
(MILLIMETRES)
29 DECEMBER 1995



X INDICATES TRACE TO 0.4 MM

DAY RAINFALL
(MILLIMETRES)
29 DECEMBER 1995

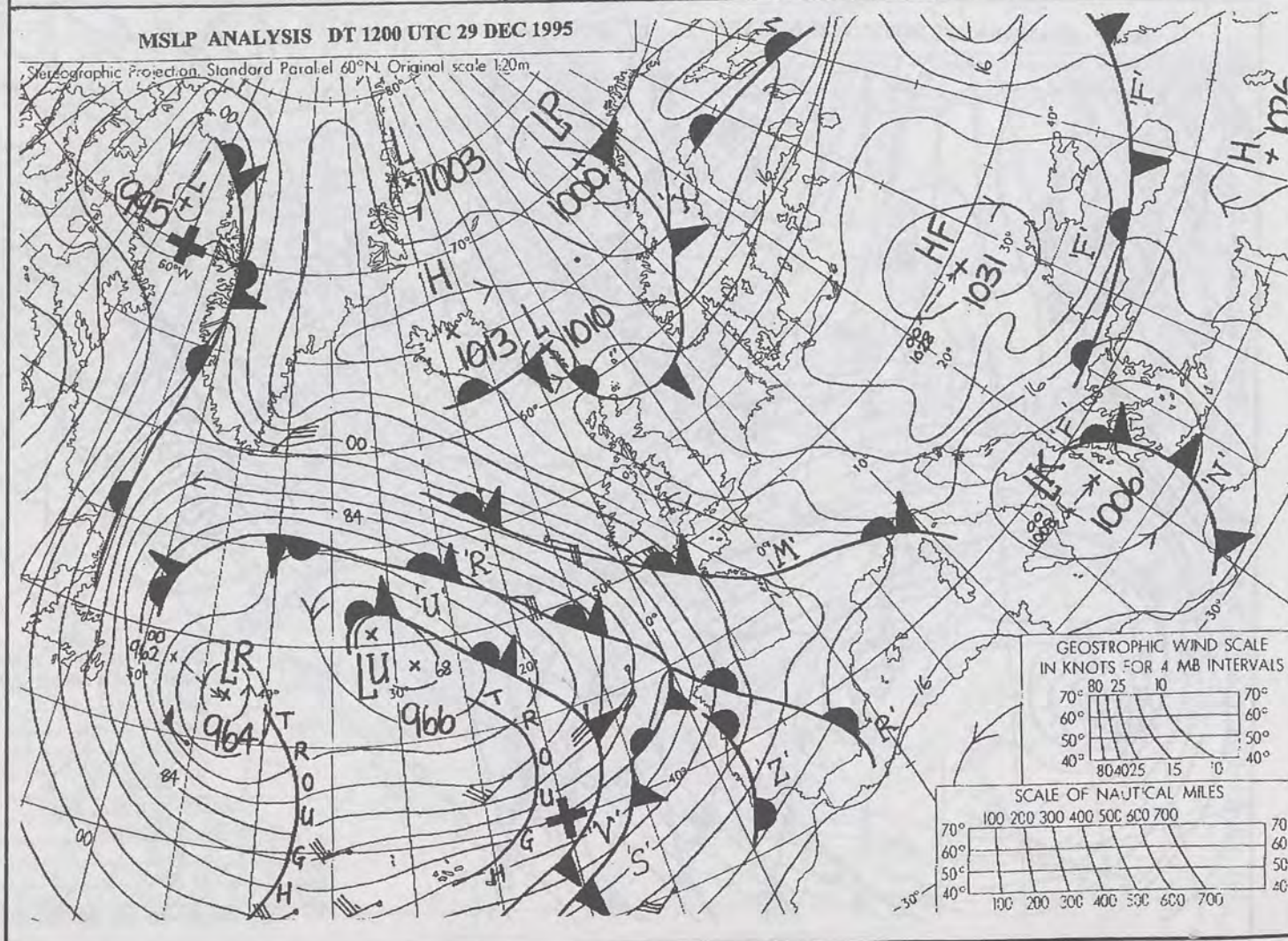
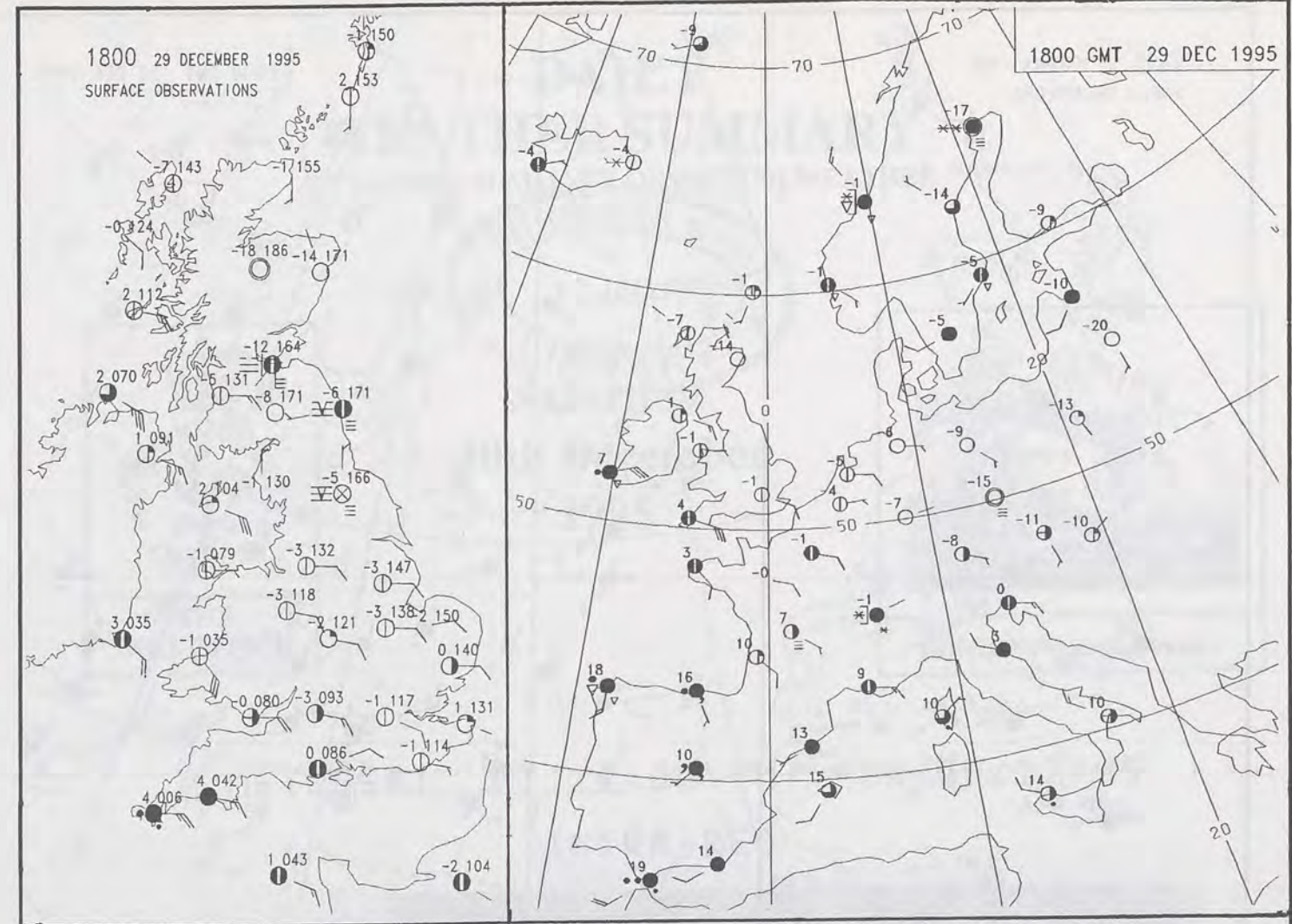
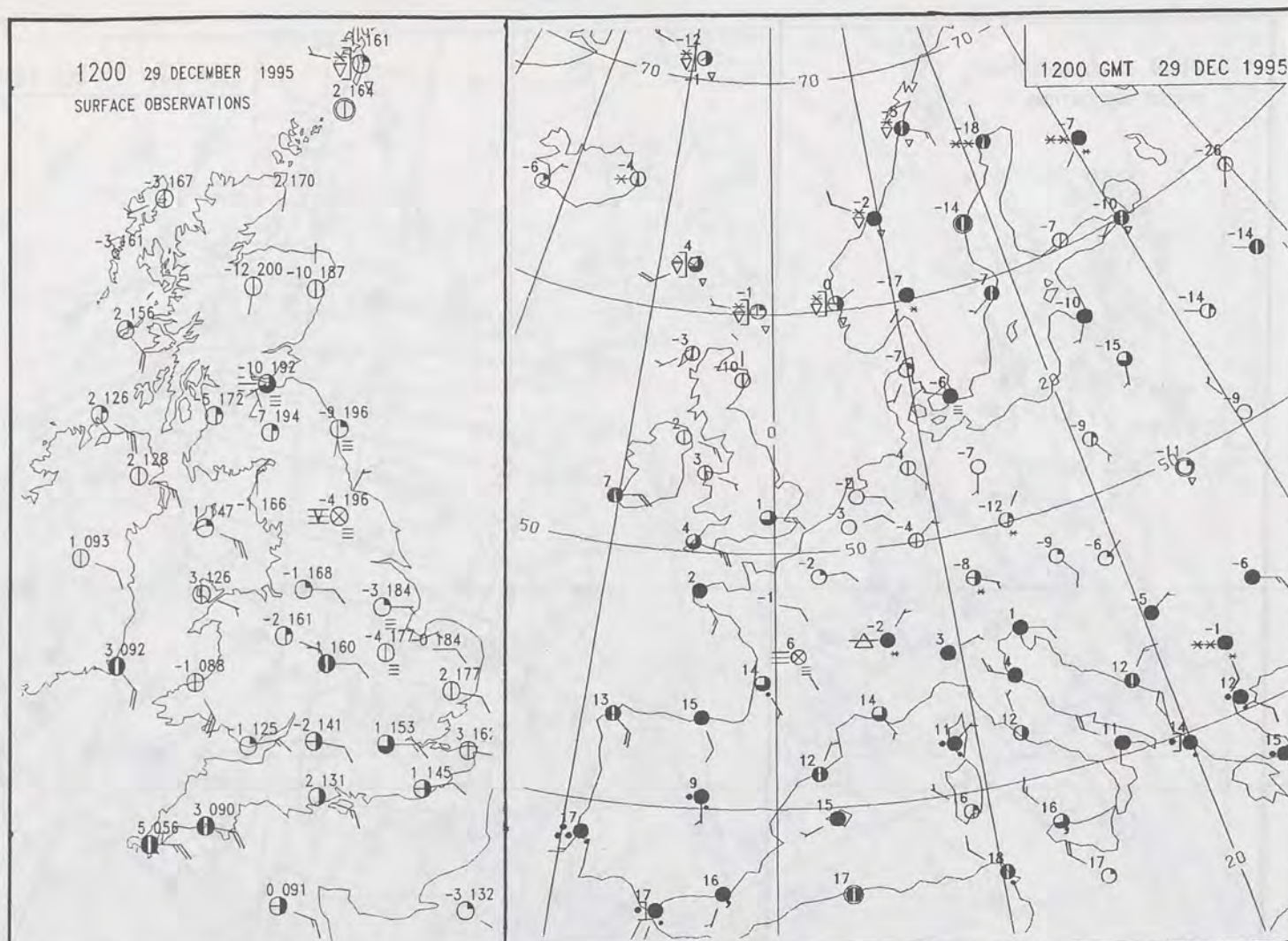


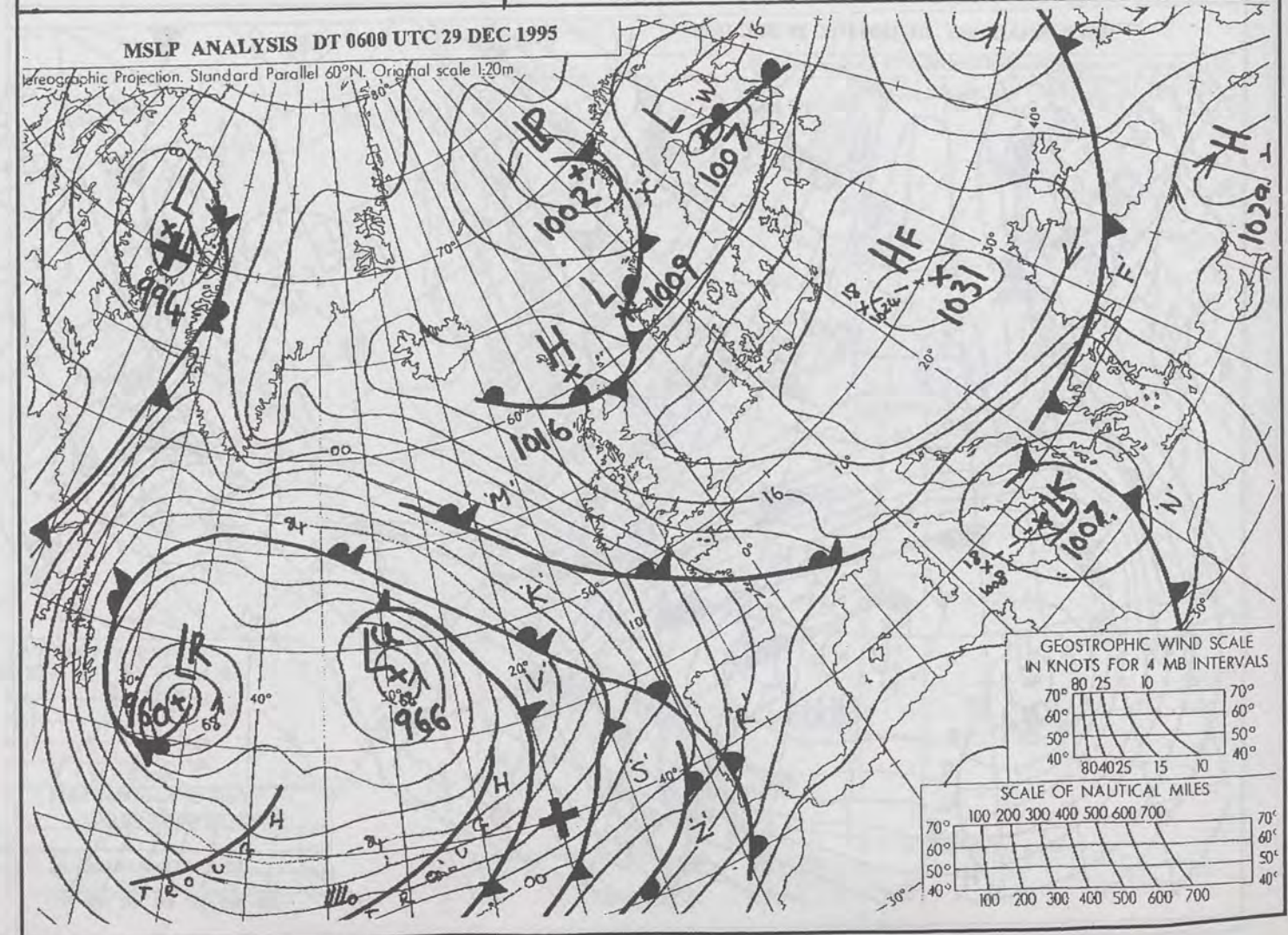
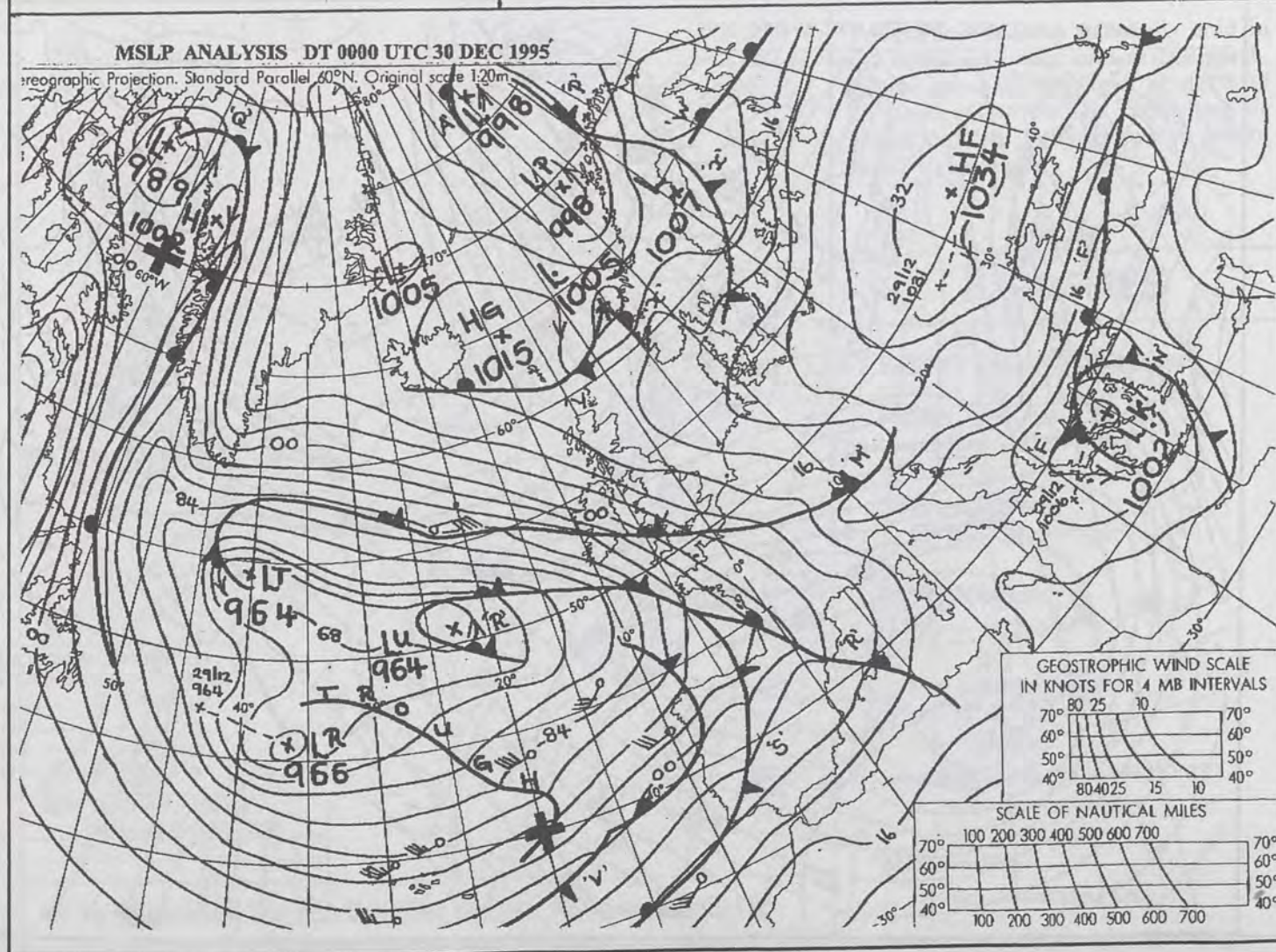
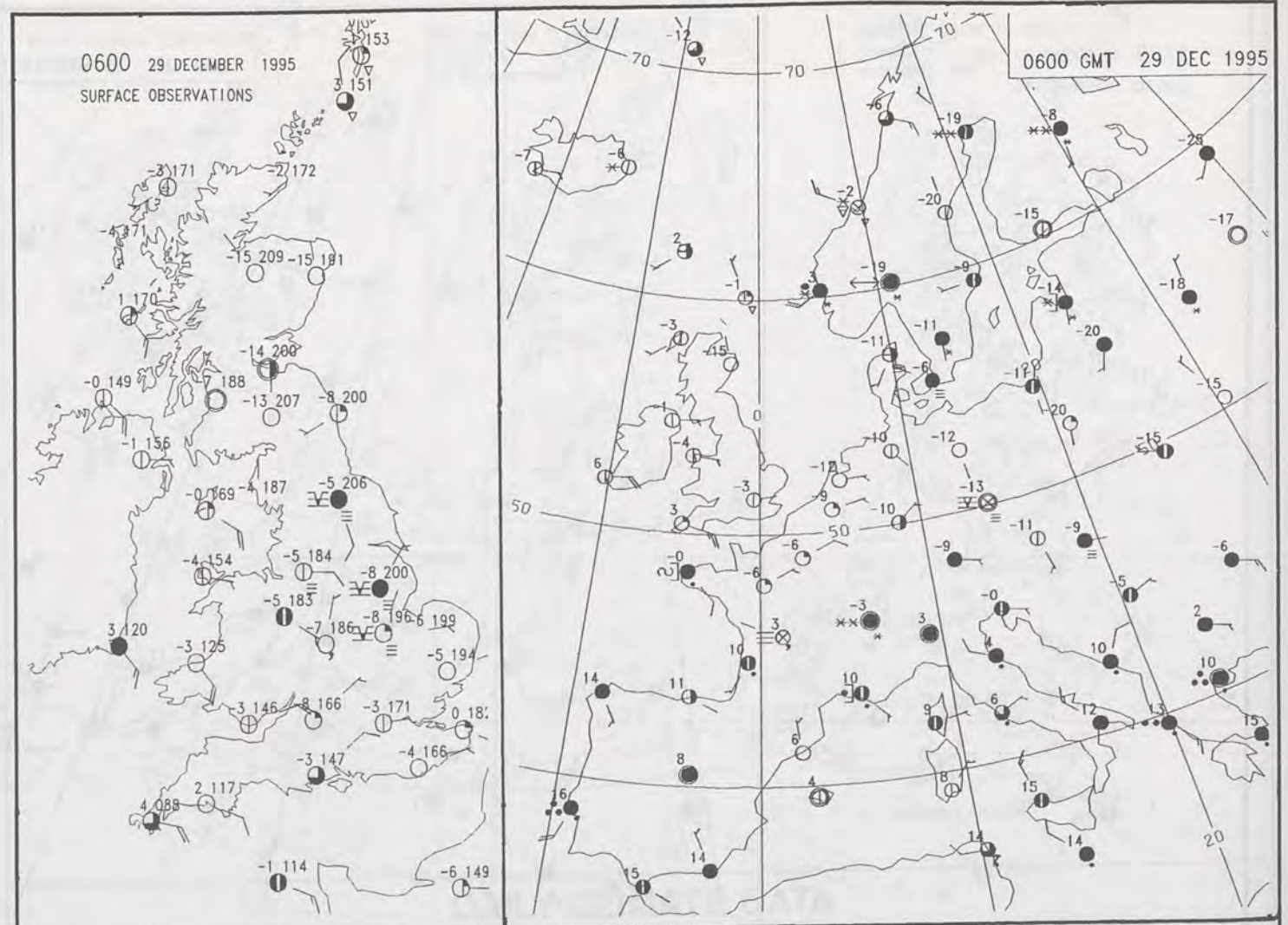
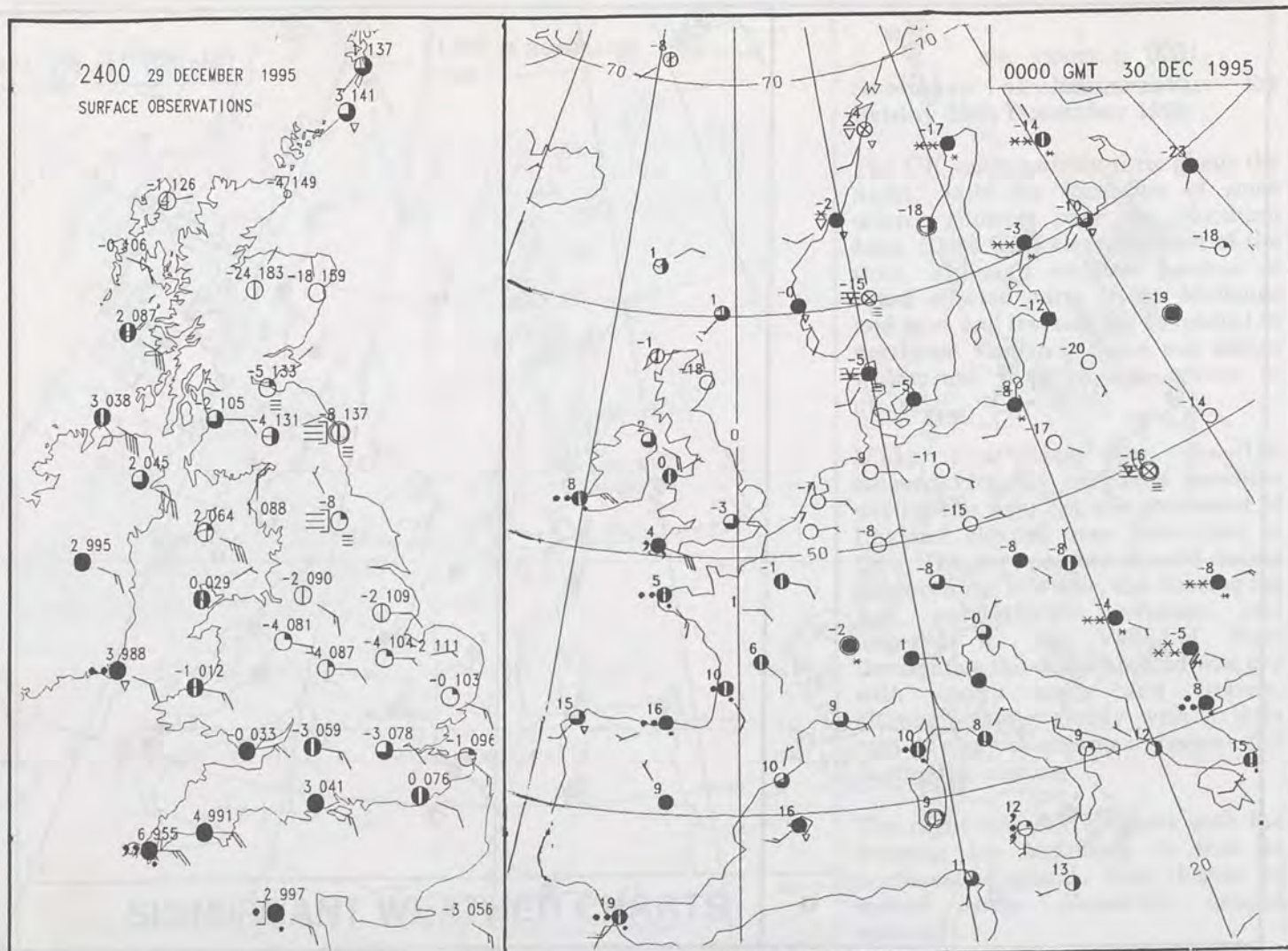
X INDICATES TRACE TO 0.4 MM


29 DECEMBER 1995
TOTAL DEPTH OF SNOW (9GMT)
(CENTIMETRES)



X INDICATES TRACE TO 0.4 CM









DAILY WEATHER SUMMARY

INCLUDING SUMMARY OF BRITISH WEATHER




Saturday
30th December
1995



LONDON *weather centre*

METEOSAT AT 12:00 GMT ON 30/12/95
INFRA-RED



CLOUD-TOP OR LAND/SEA TEMPERATURE
COLD WARM

0600 30 DECEMBER 1995
SIGWX



1200 30 DECEMBER 1995
SIGWX



Summary of UK weather for Saturday 30 December 1995

Outbreaks of rain and drizzle spread into Cornwall and the Channel Islands early in the night. Freezing fog over northeast England cleared. There were a few sleet and hail showers in the Shetland Isles and along the east coast of Scotland. It was a very cold night over parts of Scotland with the temperature at Altnaharra just short of the United Kingdom record.

By dawn the band of rain had moved as far north as southern parts of Wales, the southwest Midlands and central southern England with sleet, snow and freezing rain in places. During the morning bands of freezing rain, sleet and snow edged north across southern counties of England, the Midlands and south Wales giving some very slippery surfaces. In the afternoon they continued north reaching north Wales, the north Midlands, Northern Ireland and East Anglia by evening. Over the far southwest and along the south coast some heavier rain fell although over the Moors freezing rain was again reported.

The bulk of Scotland had a dry day. There were a few light snow and hail showers in the north. Shetland was sunny. As the wind freshened temperatures lifted markedly at Altnaharra from minus 21 Celsius at midday to minus 1 Celsius at 1500 hours.

It was a cold or very cold day over most of the country. Temperatures were close to normal in Cornwall and along parts of the south coast.

SIGNIFICANT WEATHER CHARTS

1800 30 DECEMBER 1995
SIGWX



2400 30 DECEMBER 1995
SIGWX



EXTREMES

SATURDAY 30th DECEMBER 1995

Highest Maximum
: 12.4 C Isles of Scilly

Lowest Maximum
: -1.5 C Cynwyd [Clwyd]

Lowest Minimum
: -27.0 C Altnaharra [Highland]

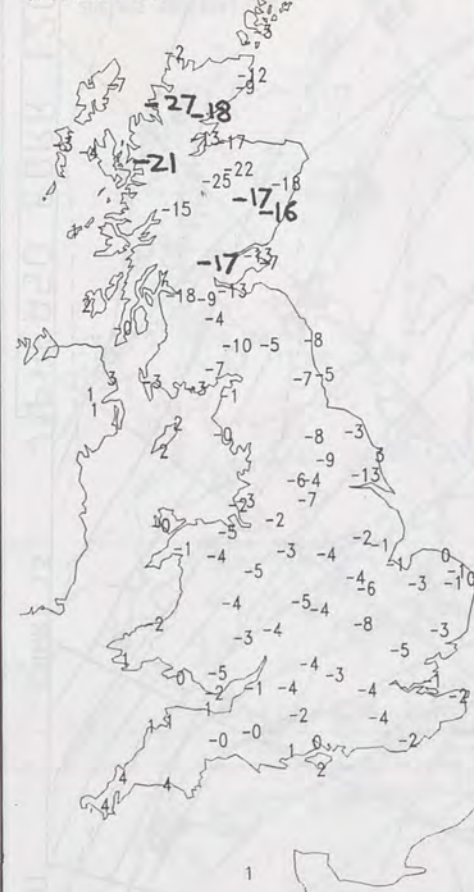
Lowest Grass Minimum
: -28.3 C Aviemore [Highland]

Most Rain (24 hrs from 0900 GMT)
: 24.3 mm Torquay [Devon]

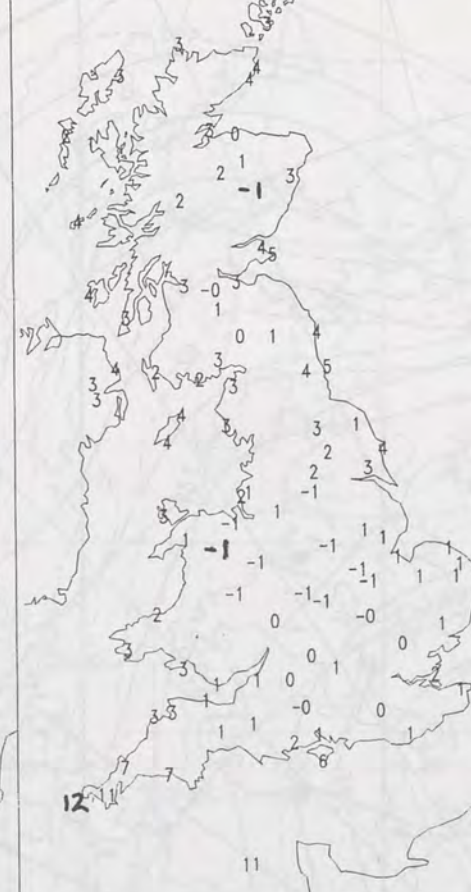
Most Sunshine
: 5.5 Hrs Fair Isle

Published by London Weather Centre. All times are GMT.

NIGHT MINIMUM TEMPERATURE
(DEGREES C)
30 DECEMBER 1995



DAY MAXIMUM TEMPERATURE
(DEGREES C)
30 DECEMBER 1995



SUNSHINE (DAWN TO DUSK)
(HOURS)
30 DECEMBER 1995



DAILY CLIMATE DATA

NIGHT RAINFALL
(MILLIMETRES)
30 DECEMBER 1995

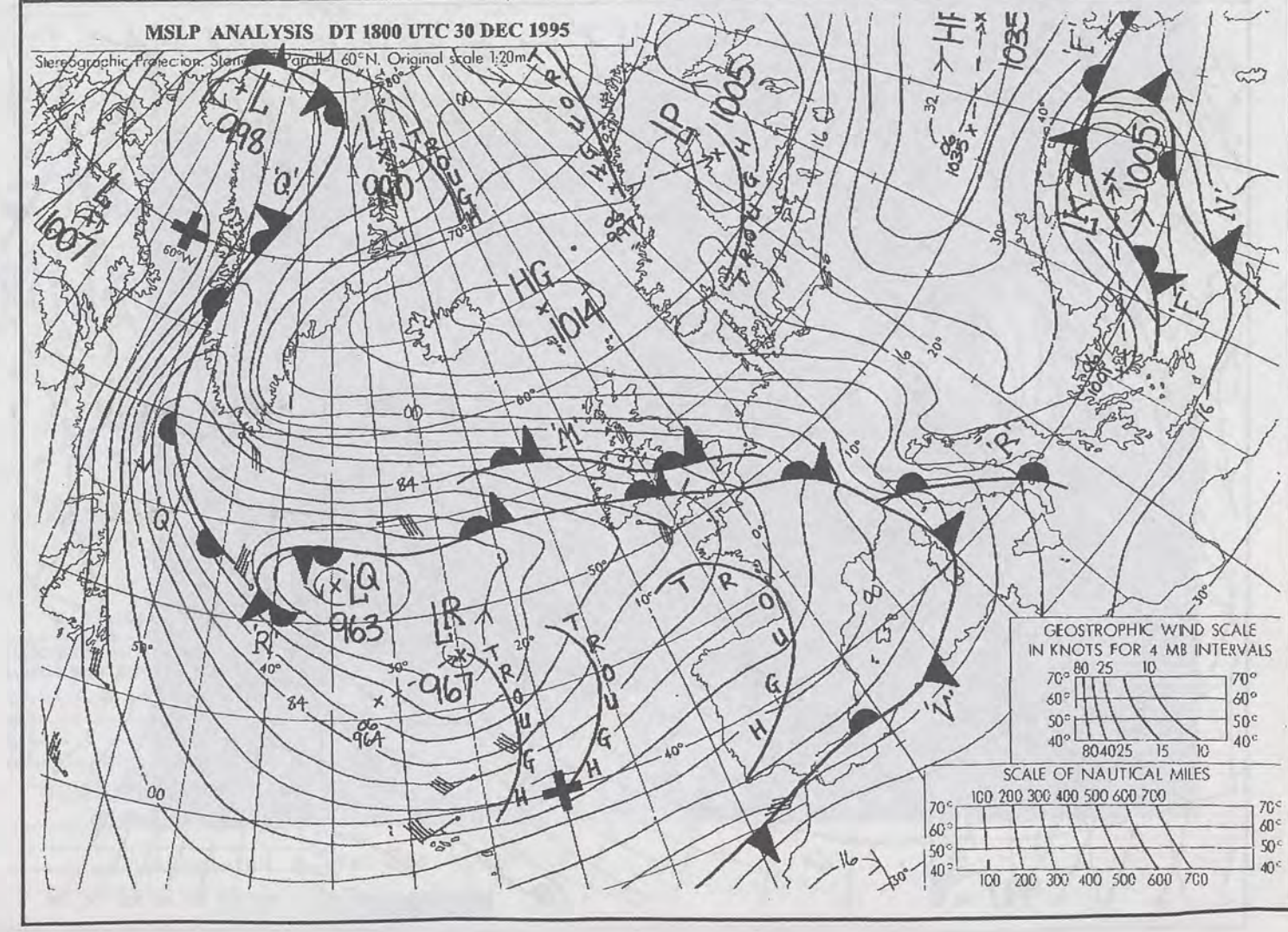
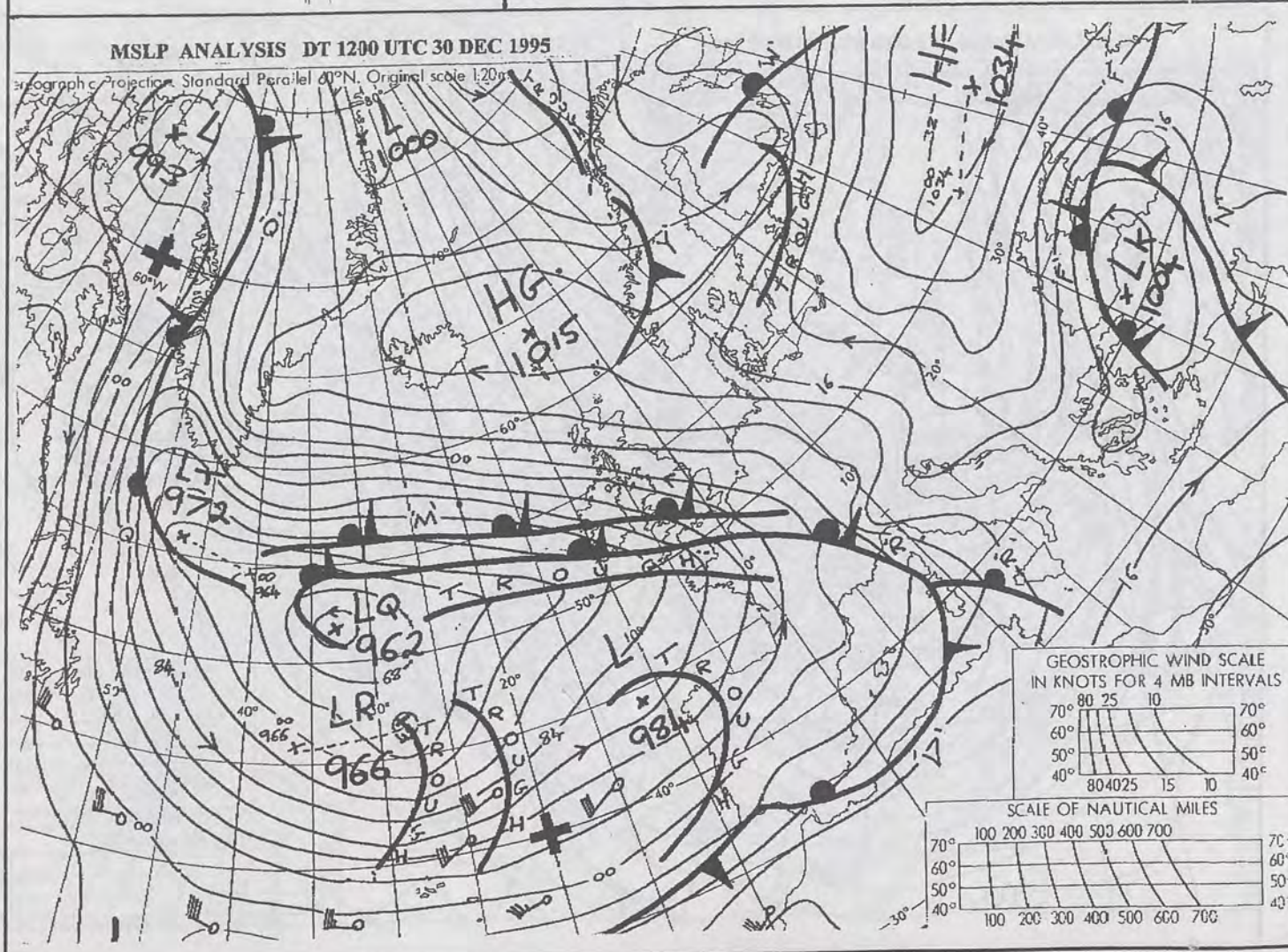
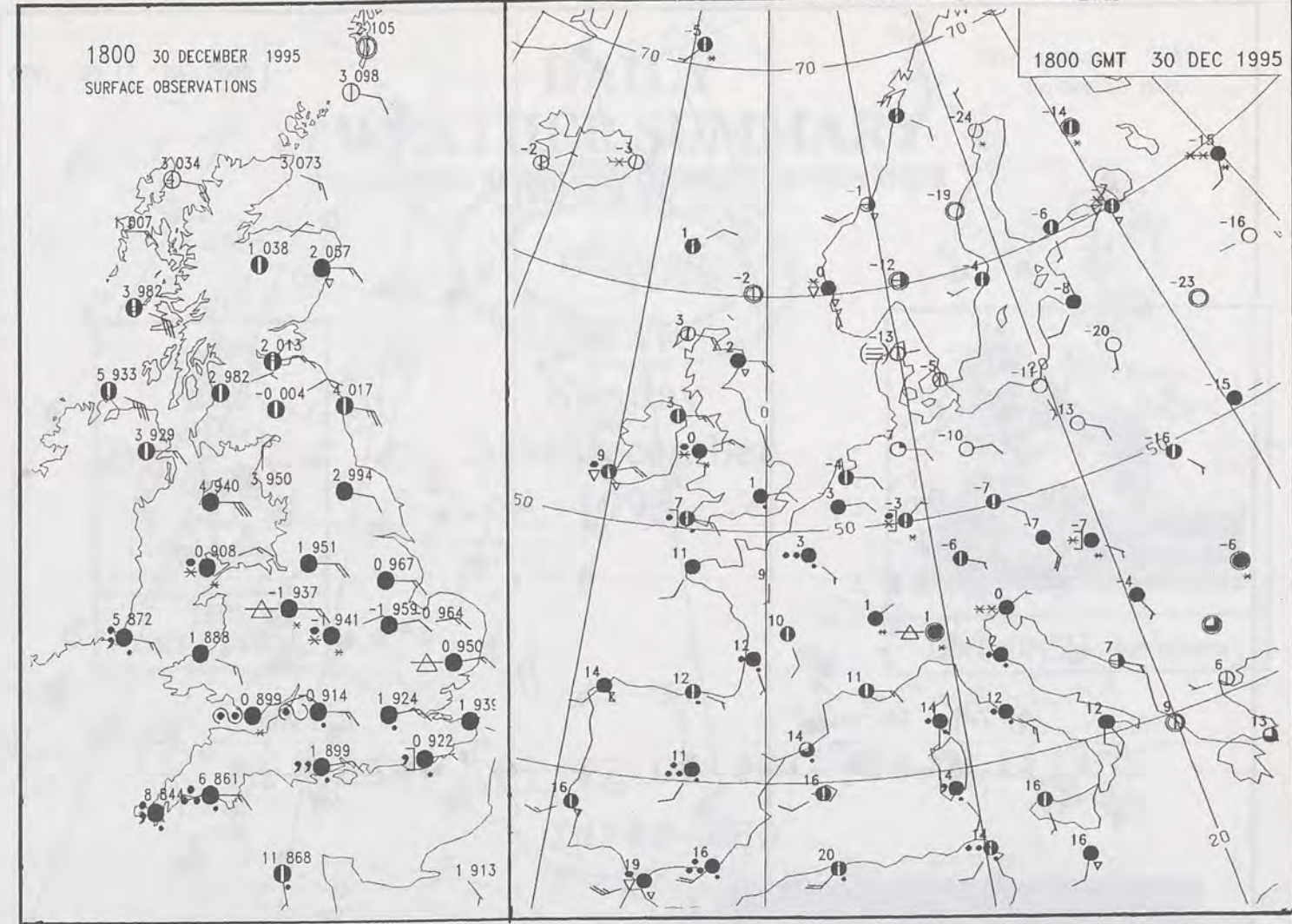
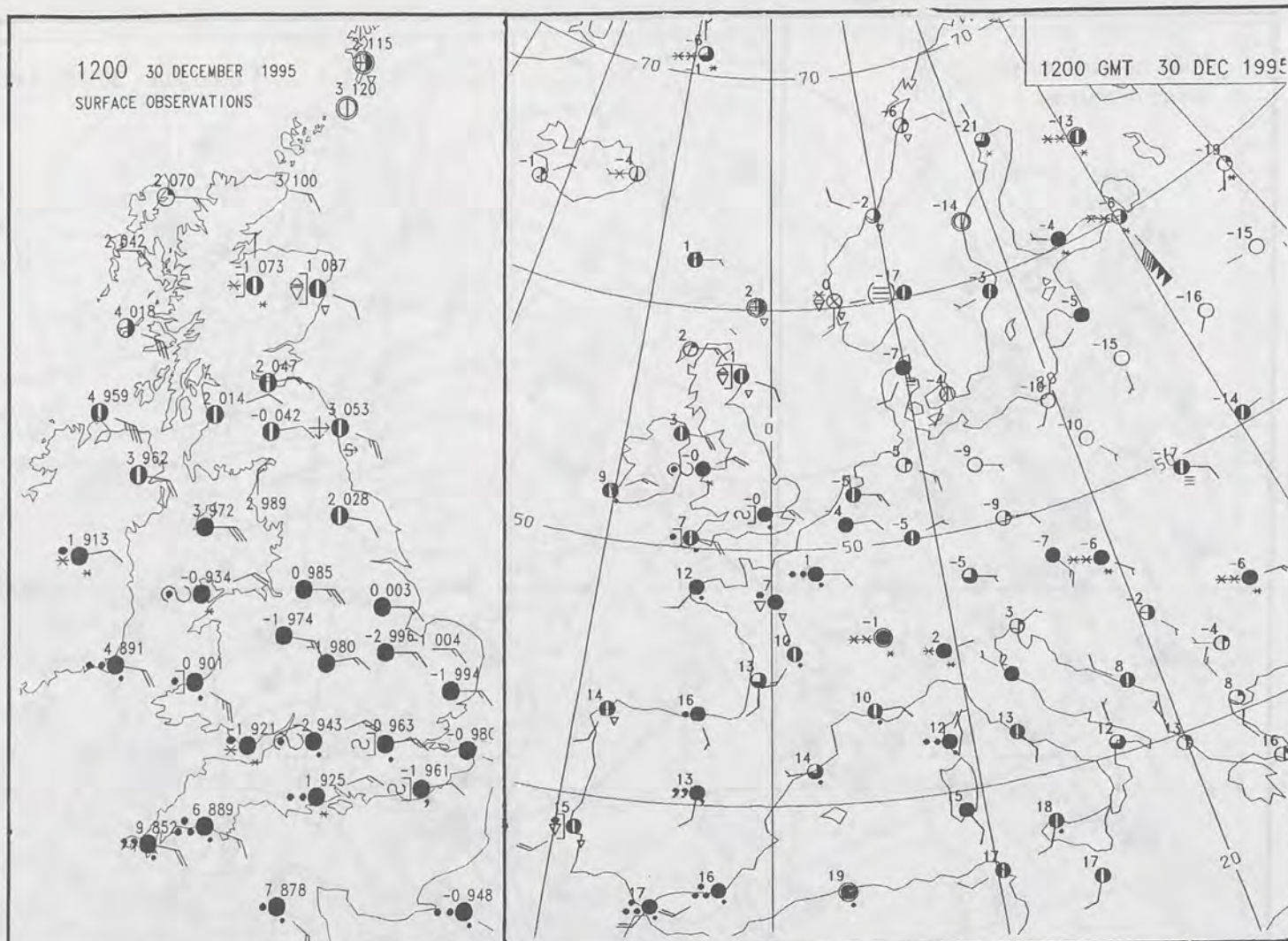


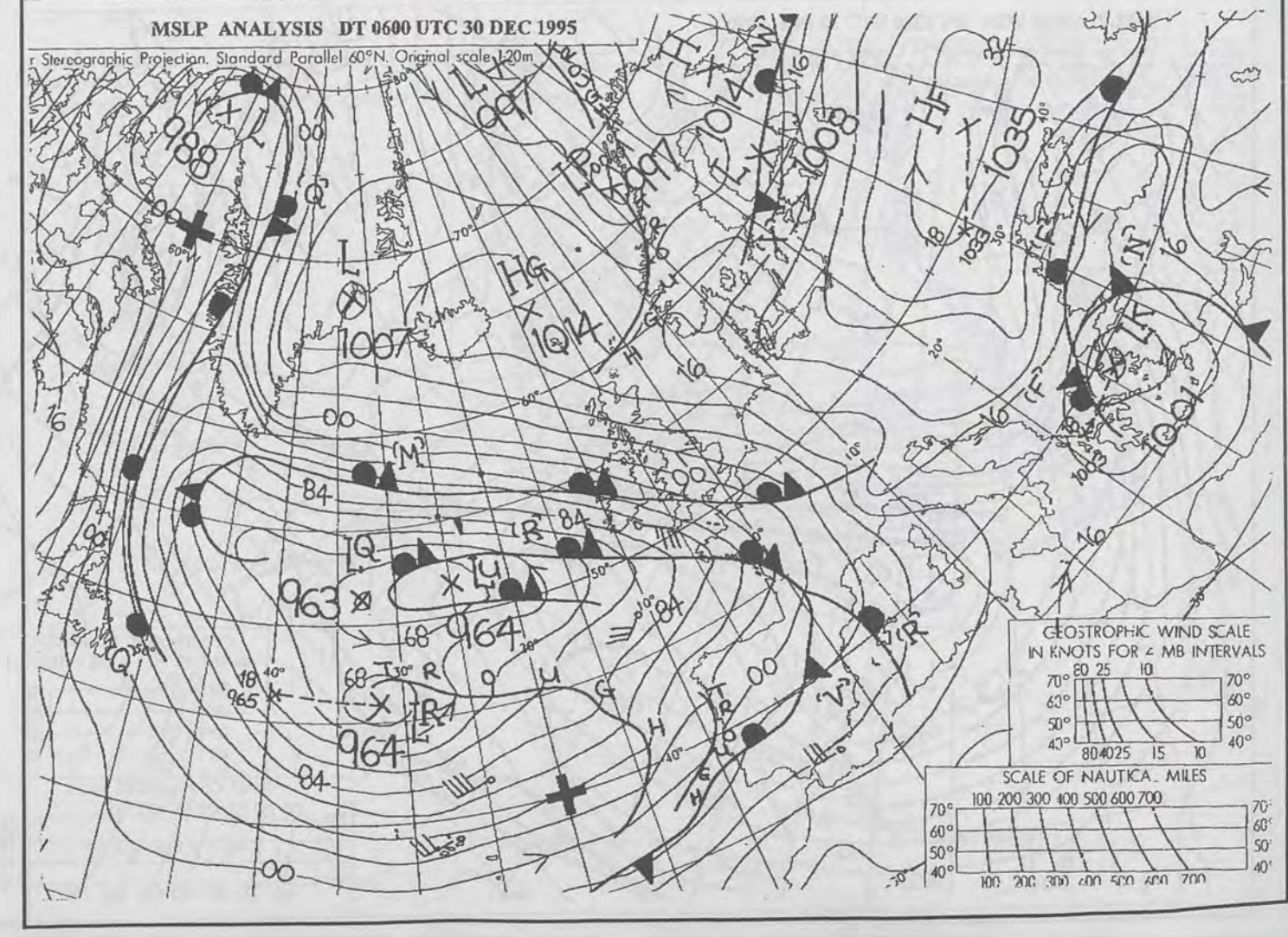
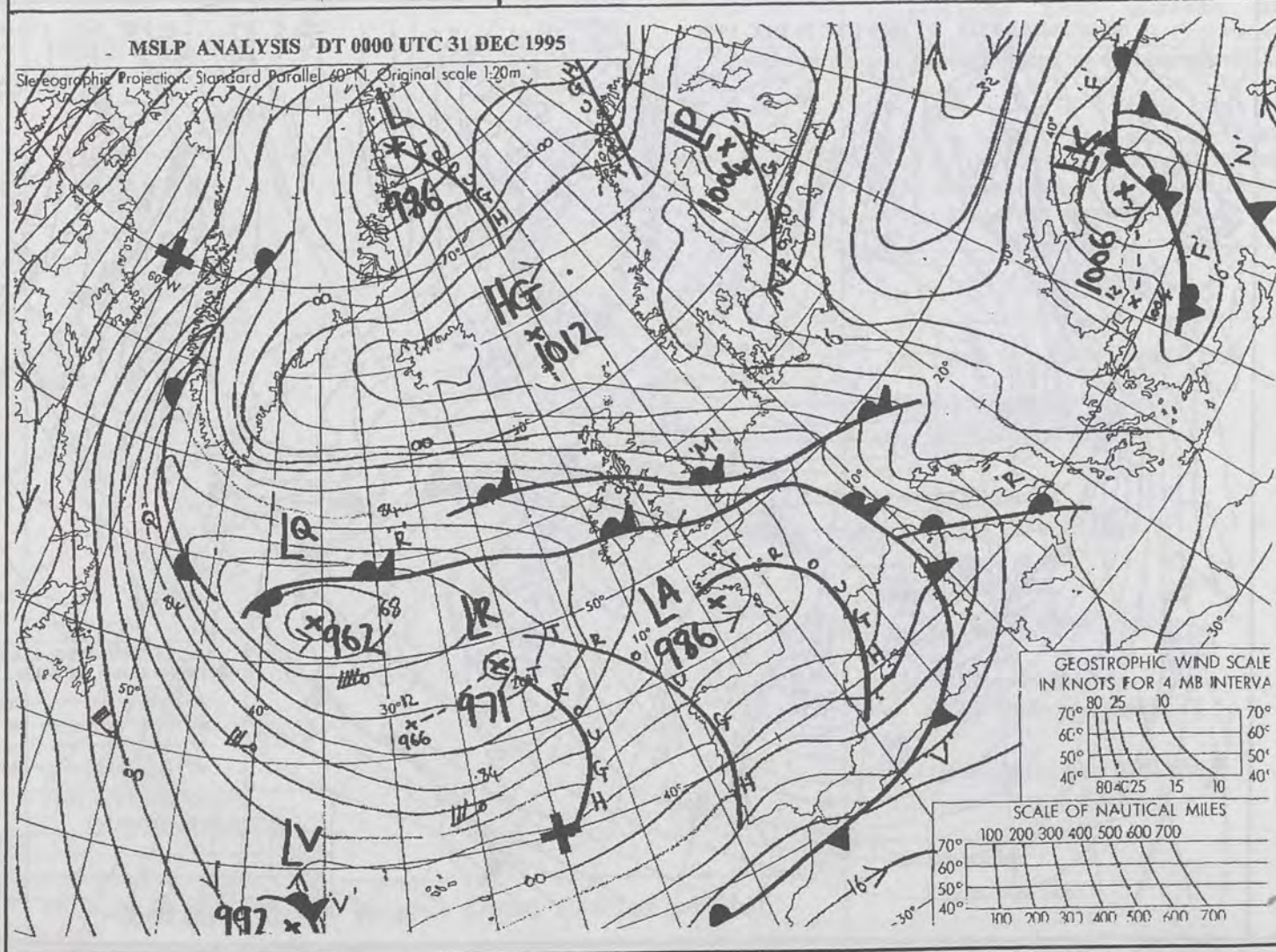
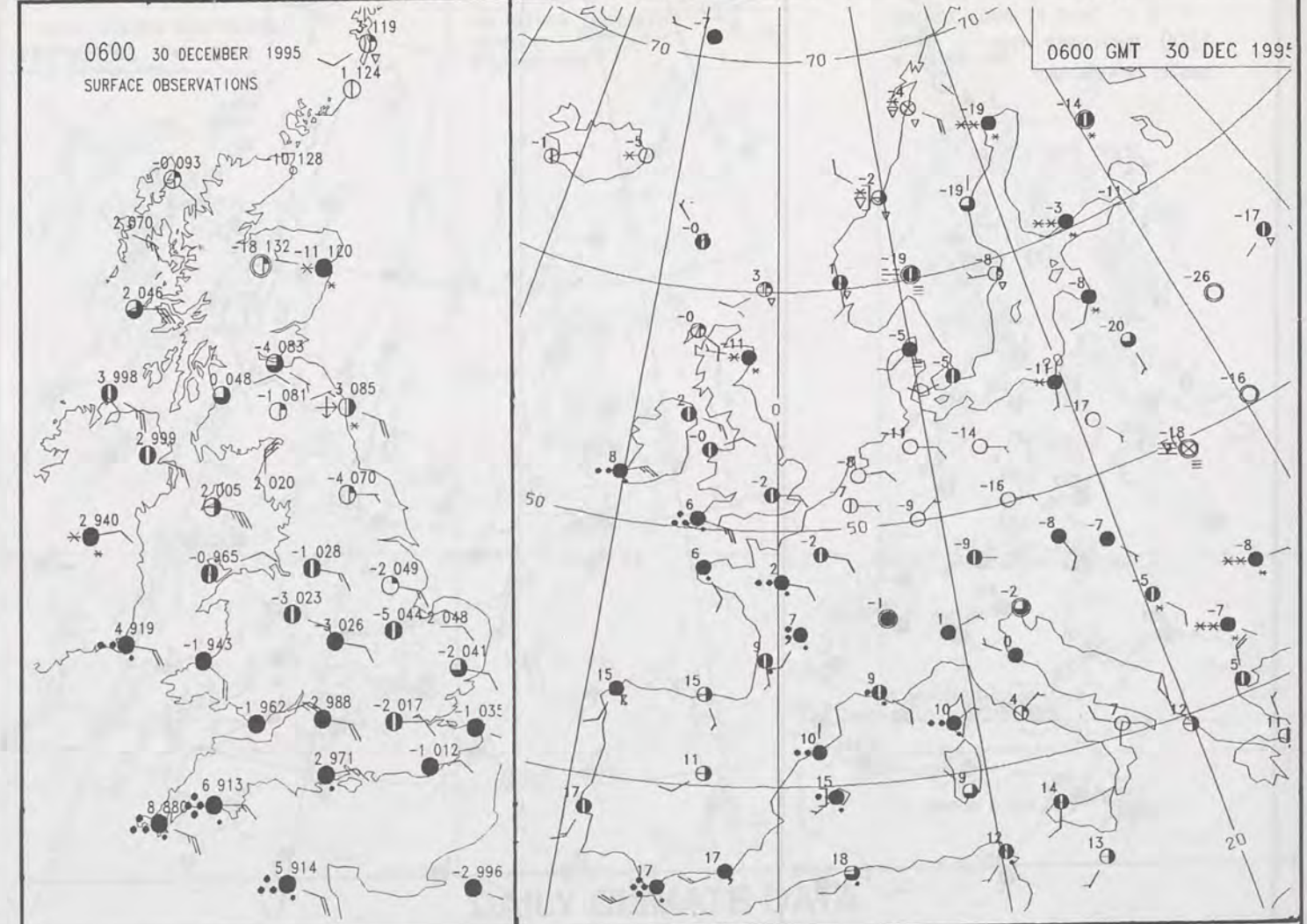
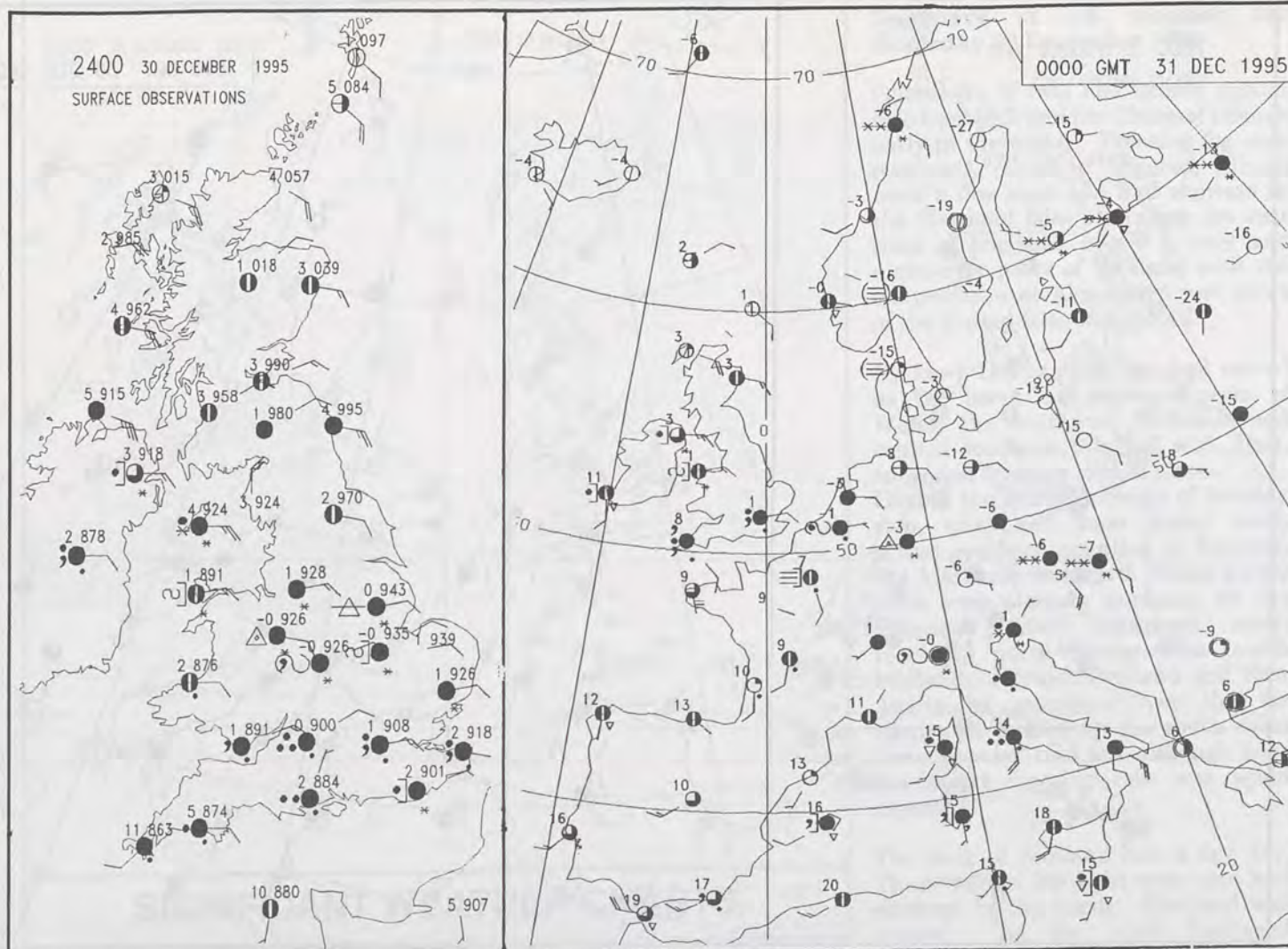
DAY RAINFALL
(MILLIMETRES)
30 DECEMBER 1995

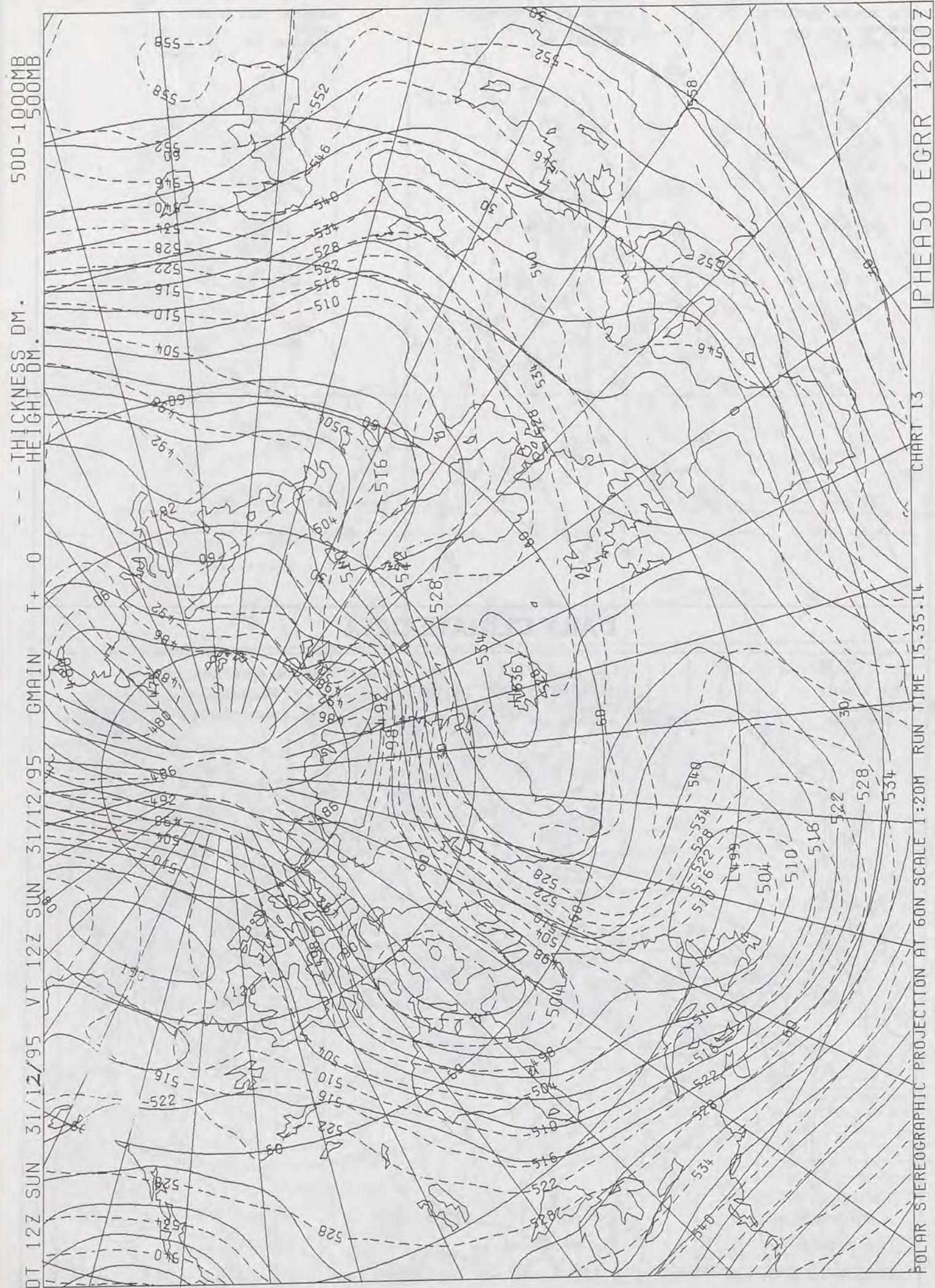


30 DECEMBER 1995
TOTAL DEPTH OF SNOW (9GMT)
(CENTIMETRES)



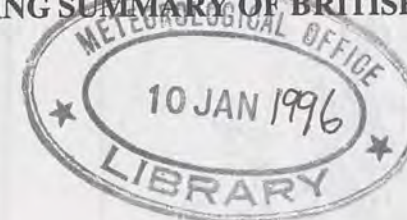






DAILY WEATHER SUMMARY


INCLUDING SUMMARY OF BRITISH WEATHER



Sunday
31st December
1995



METEOSAT AT 12:00 GMT ON 31/12/95
INFRA-RED



CLOUD-TOP OR LAND/SEA TEMPERATURE

COLD WARM

0600 31 DECEMBER 1995
SIGWX



1200 31 DECEMBER 1995
SIGWX



SIGNIFICANT WEATHER CHARTS

1800 31 DECEMBER 1995
SIGWX



2400 31 DECEMBER 1995
SIGWX



Summary of UK weather for Sunday 31st December 1995

Southern counties of England had a cloudy night with widespread mist and drizzle and for a time some heavier rain. Over Dartmoor freezing rain was reported. Further north over East Anglia, the Midlands, Wales and northern England, there was a mix of rain, freezing rain, sleet and snow. Northern Ireland had rain with some sleet on hills. Most of Scotland had a dry night with clear spells but there were a few wintry showers in the northeast.

During the day conditions only slowly changed. Southernmost counties of England stayed cloudy with extensive mist and fog patches and some drizzle. Some sleet and freezing rain lingered over the higher ground in the southwest. The rain, sleet and snow over central parts edged north through the morning leaving cloud, mist and patchy drizzle. Northern England had further rain and sleet, with some snow over the Pennines and other higher ground, but the freezing rain died out.

The rain, sleet and snow mixture moved into southern Scotland by late morning but the north stayed mainly dry with bright or sunny spells all day. Northern Ireland was cloudy with rain and drizzle at times.

Temperatures were close to or slightly above normal in Cornwall and the Channel Islands but most places were cold or rather cold.

EXTREMES

SUNDAY 31st DECEMBER 1995

Highest Maximum

: 13.0 C Isles of Scilly

Lowest Maximum

: 0.4 C Moel - Y - Crio [Clwyd]

Lowest Minimum

: -2.3 C Aboyne [Grampian]

Lowest Grass Minimum

: -10.5 C Lerwick [Shetland]

Most Rain (24 hrs from 0900 GMT)

: 18.5 mm Lochranza [Isle of Arran]

Most Sunshine

: 1.8 Hrs Lerwick

NIGHT MINIMUM TEMPERATURE
(DEGREES C)
31 DECEMBER 1995



DAY MAXIMUM TEMPERATURE
(DEGREES C)
31 DECEMBER 1995



SUNSHINE (DAWN TO DUSK)
(HOURS)
31 DECEMBER 1995



DAILY CLIMATE DATA

NIGHT RAINFALL
(MILLIMETRES)
31 DECEMBER 1995



DAY RAINFALL
(MILLIMETRES)
31 DECEMBER 1995



31 DECEMBER 1995
TOTAL DEPTH OF SNOW (9GMT)
(CENTIMETRES)



