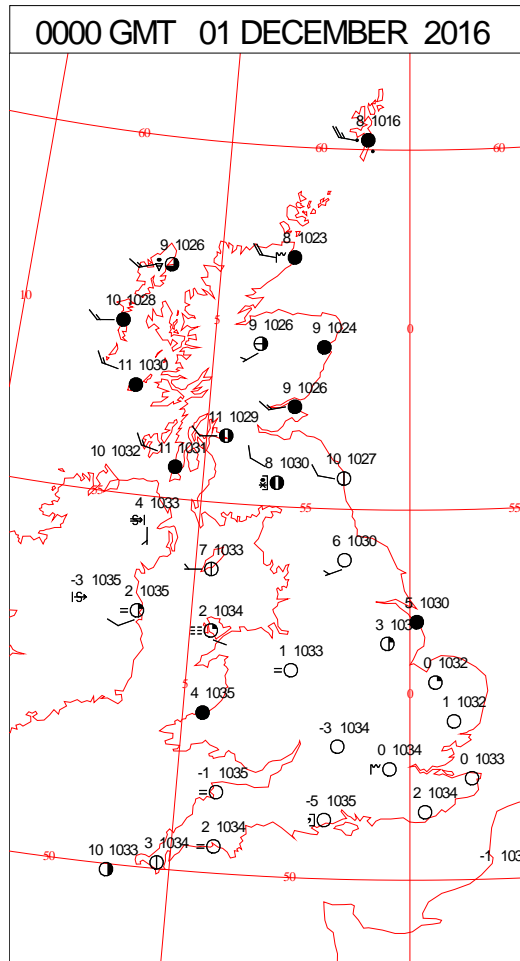
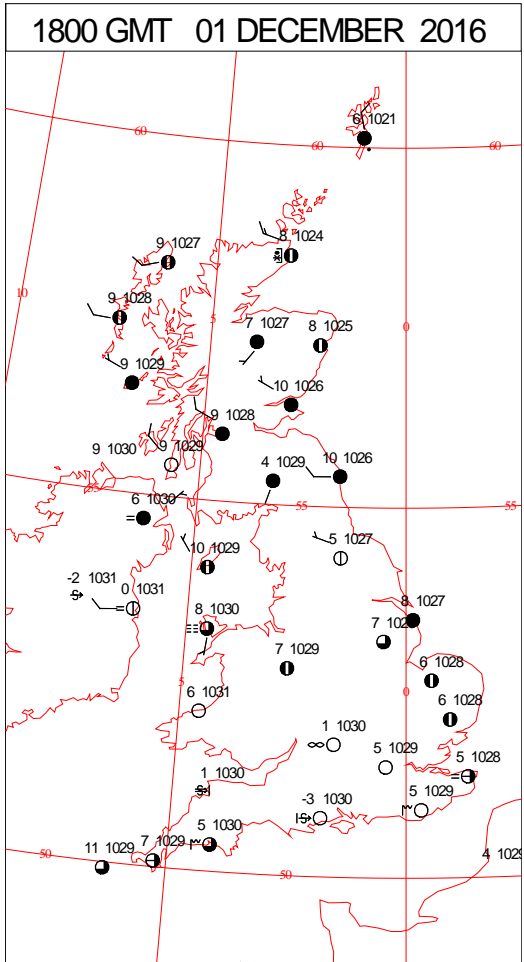
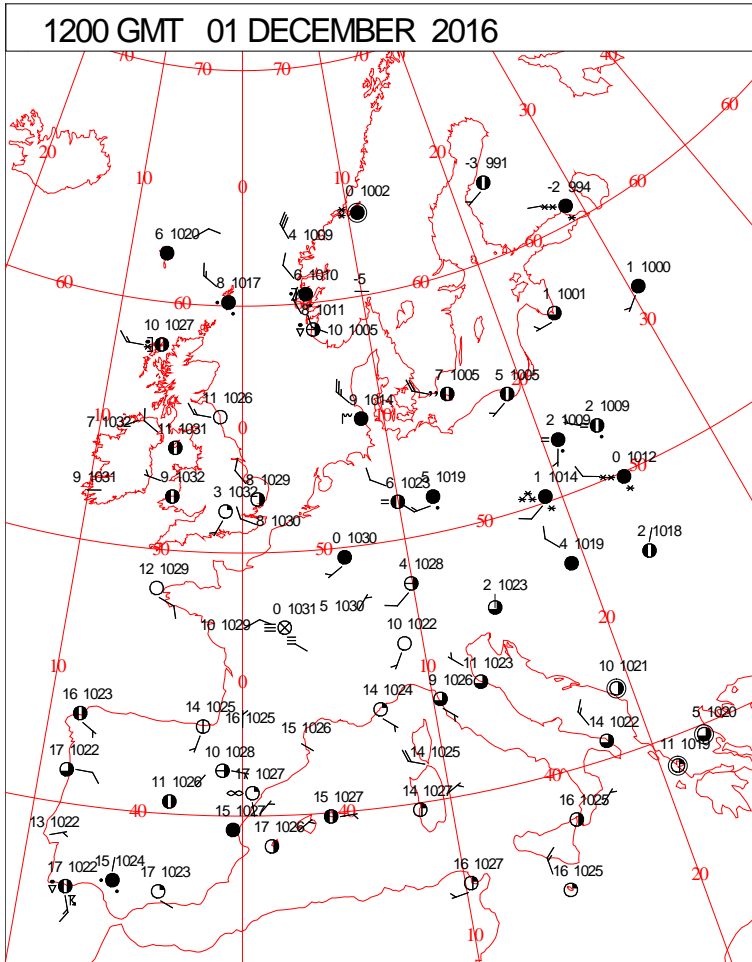
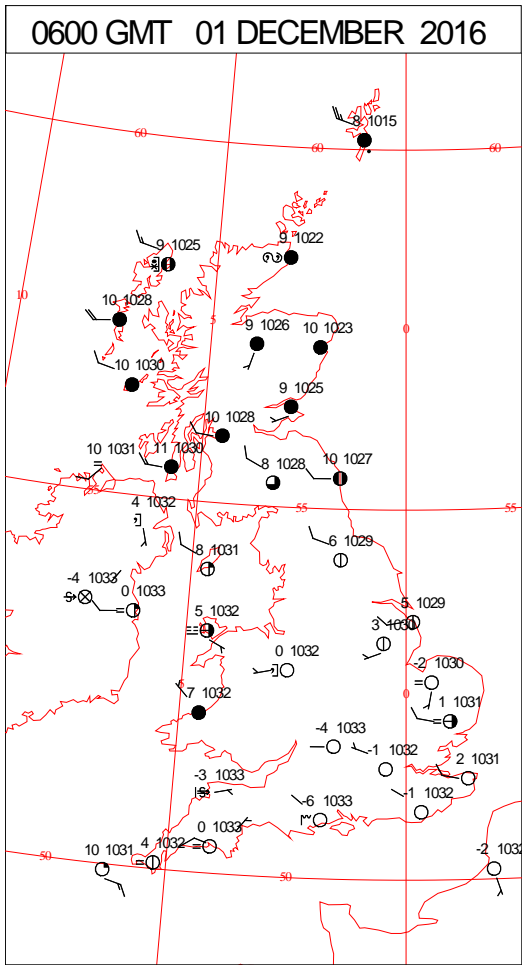
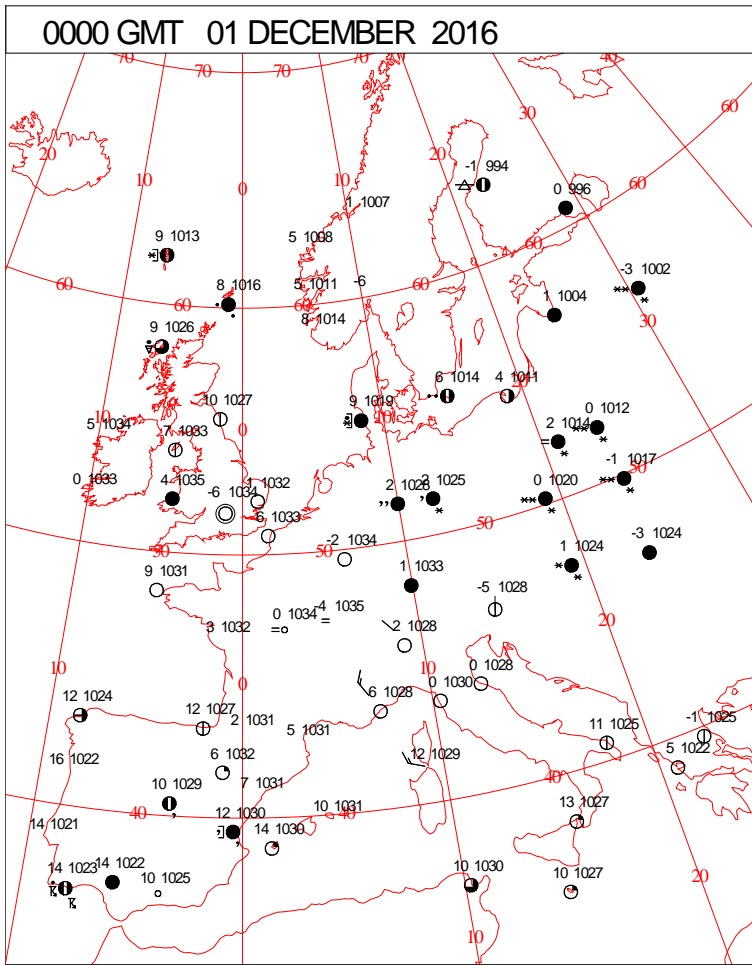


DAILY WEATHER SUMMARY



Thursday 1 December 2016

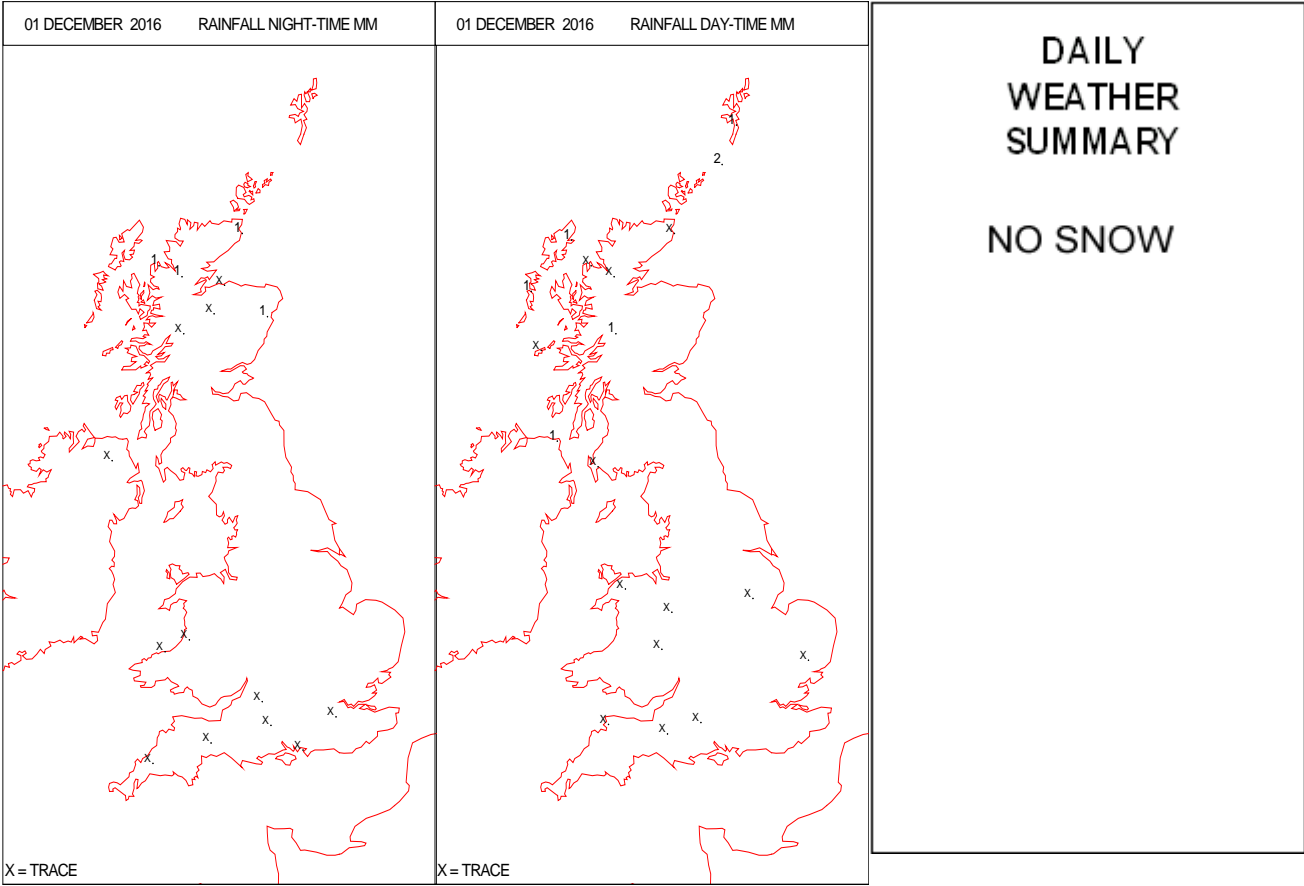
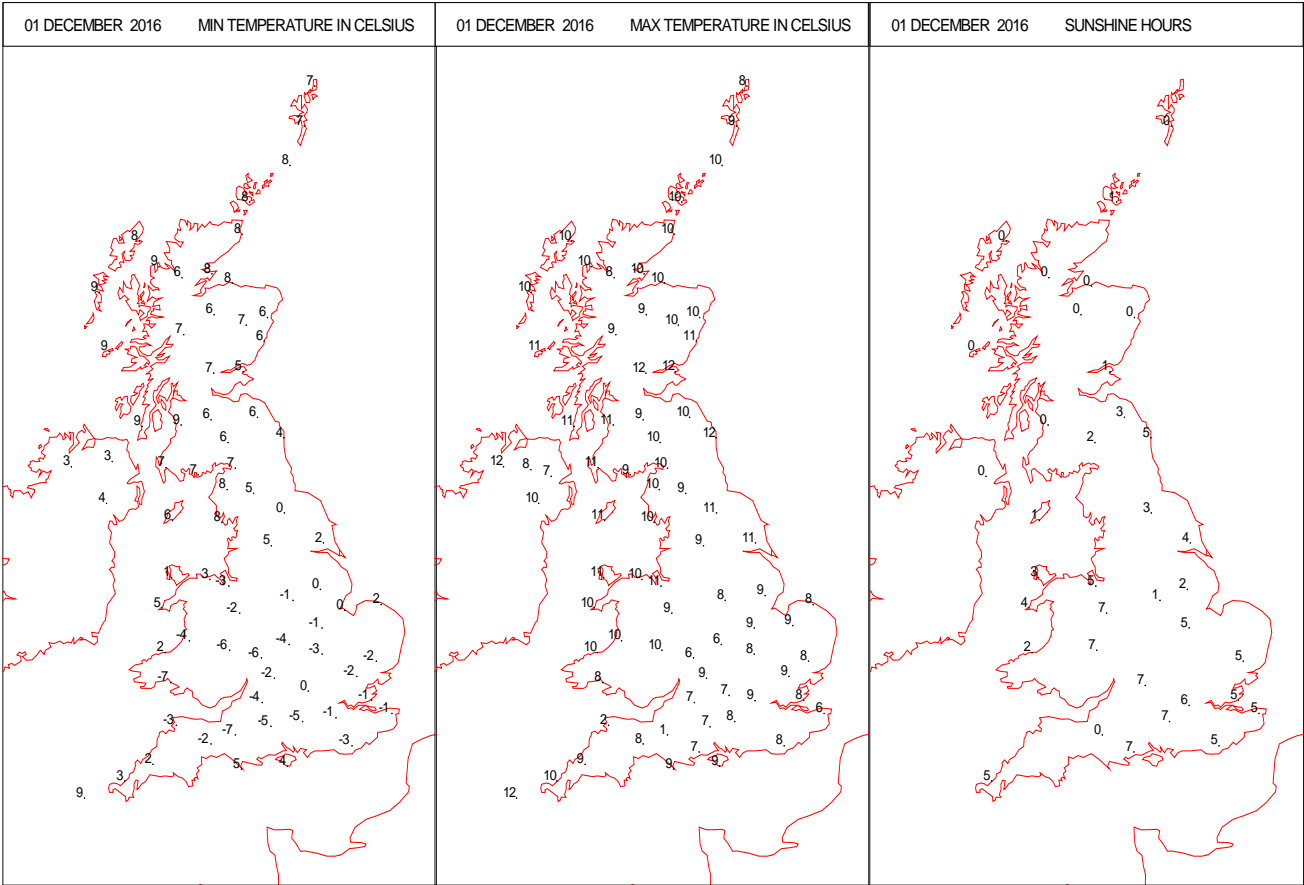
SURFACE REPORTS



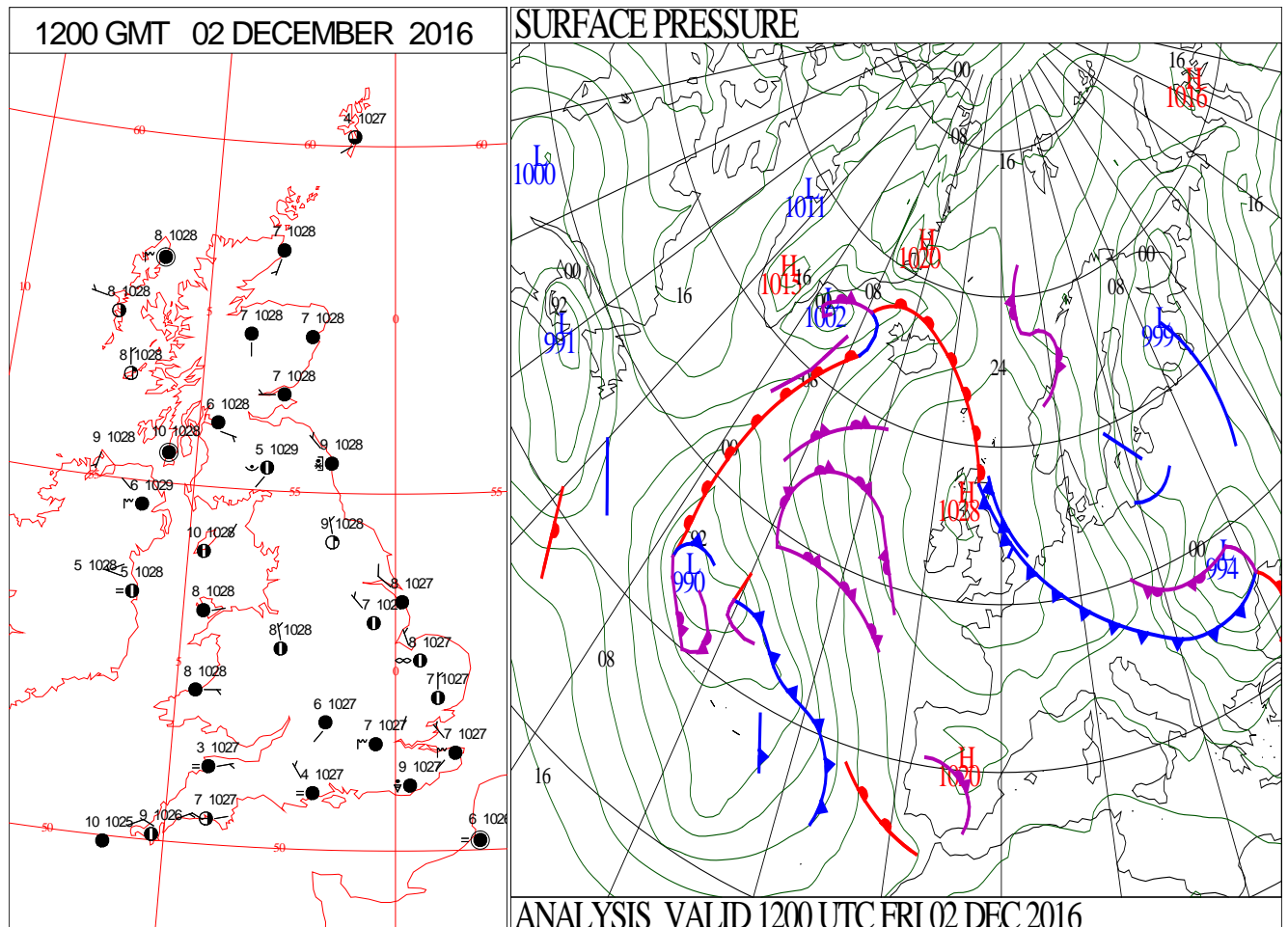
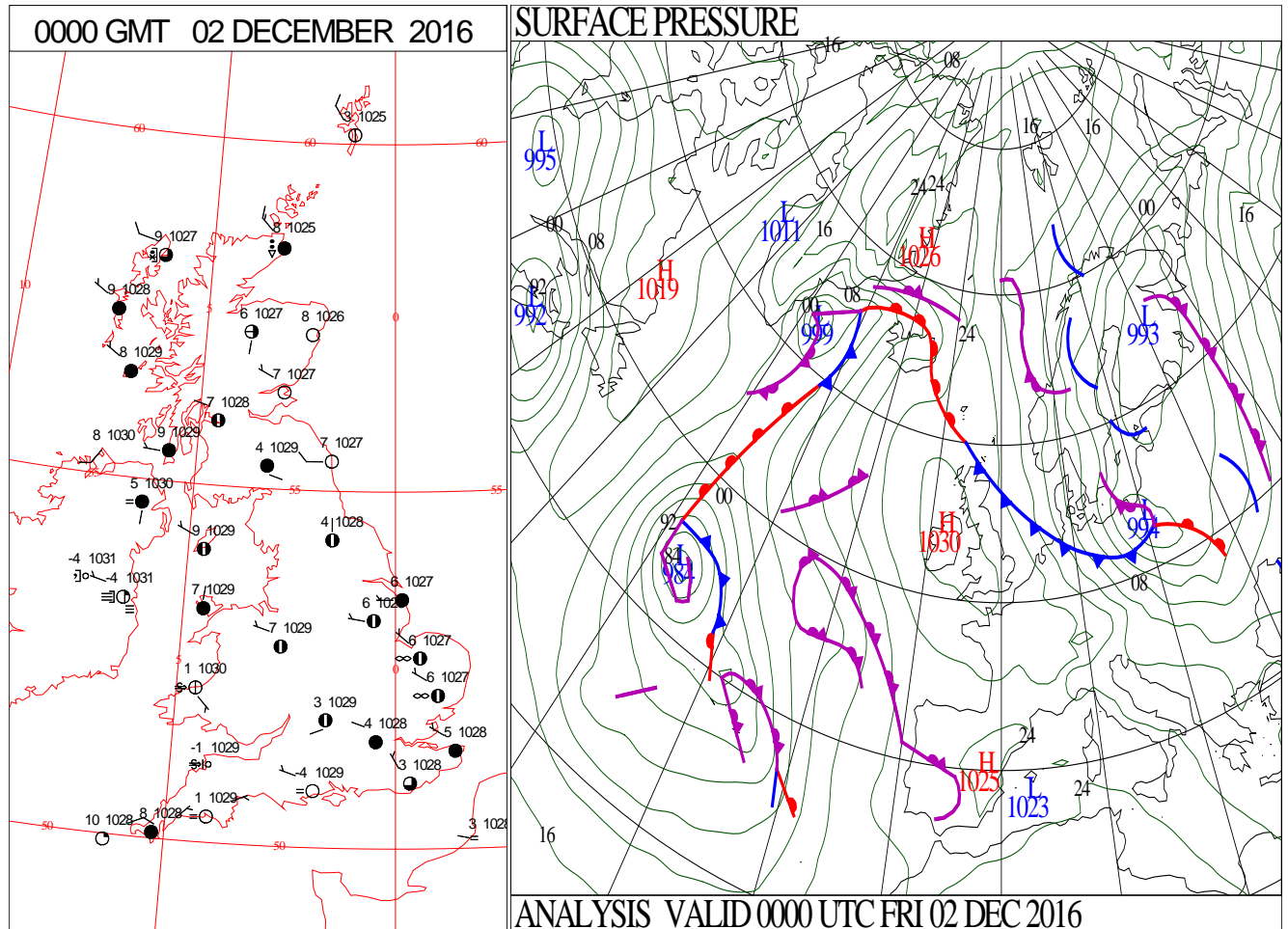
SIGNIFICANT WEATHER

0600 GMT 01 DECEMBER 2016	SIG WEATHER	1200 GMT 01 DECEMBER 2016	SIG WEATHER	<p>Summary of UK Weather for Thursday 01 December 2016.</p> <p>It was a generally dry night across most of the U.K., but a little light and patchy rain and drizzle affected the north and west of Scotland.</p> <p>The northern half of the country remained rather cloudy overnight, keeping temperatures rather mild, and the north-east was also fairly breezy. Central southern England and Wales had mainly clear skies and lighter winds however, which allowed some quite dense and locally widespread fog and freezing fog to form, especially in the south-west.</p> <p>The coldest temperatures were in the south, with many places falling below freezing.</p> <p>Through the day there was widespread sunshine for many parts of the country, although it was a little cloudier over north-west England, northern Scotland and parts of East Anglia. Most places were dry, although there was a little light rain into north-western coasts.</p> <p>Fog in the south-west persisted in some places into the evening, when further fog began to reform again, and as the evening progressed it gradually became more cloudy.</p>
1800 GMT 01 DECEMBER 2016	SIG WEATHER	0000 GMT 02 DECEMBER 2016	SIG WEATHER	<p>EXTREMES</p> <p>Highest Maximum: 13.1 Treknaw, Cornwall</p> <p>Lowest Maximum: -0.5 Llysdimam, Dyfed -0.5 Rodney Stoke, Somerset</p> <p>Lowest Minimum: -7.3 Pembrey sands, Dyfed -7.3 Upper Lambourn, Oxfordshire -7.3 Velindre, Powys</p> <p>Lowest Grass Minimum: -11.9 Otterbourne W Wks, Hampshire</p> <p>Most Rain: 10.0 Forsinain, Caithness</p> <p>Most Sun: 7.9 East Malling, Kent</p>

DAILY CLIMATE DATA

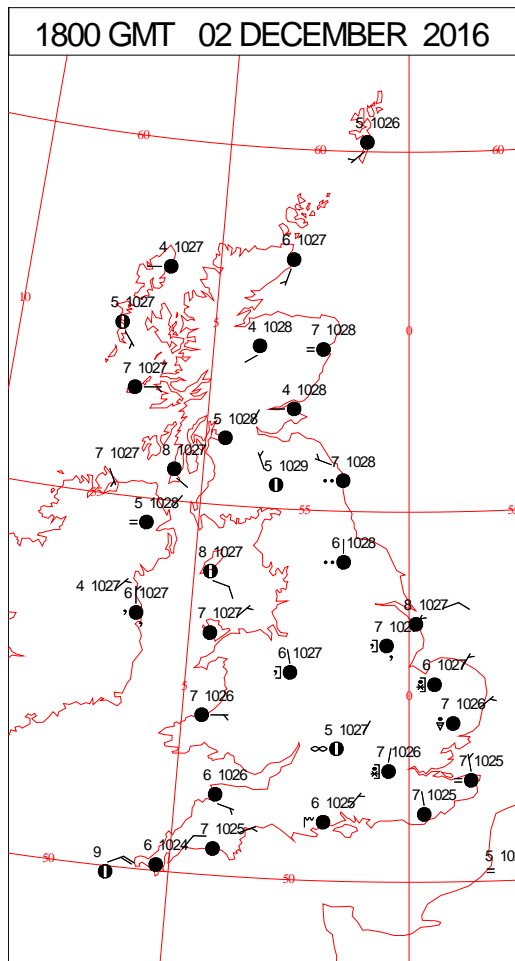
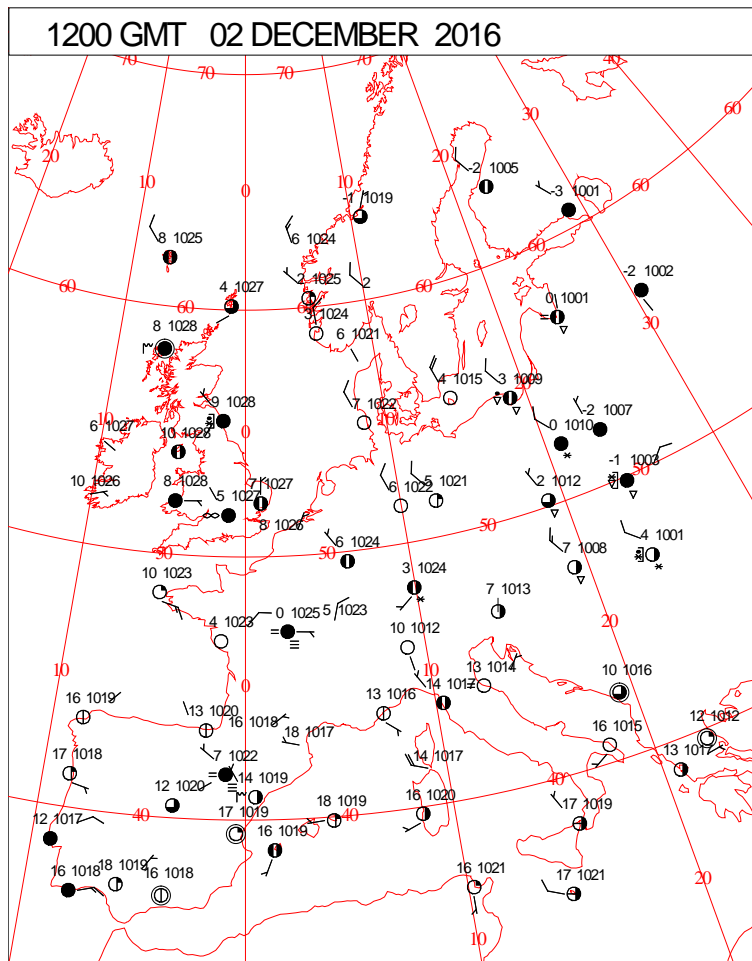
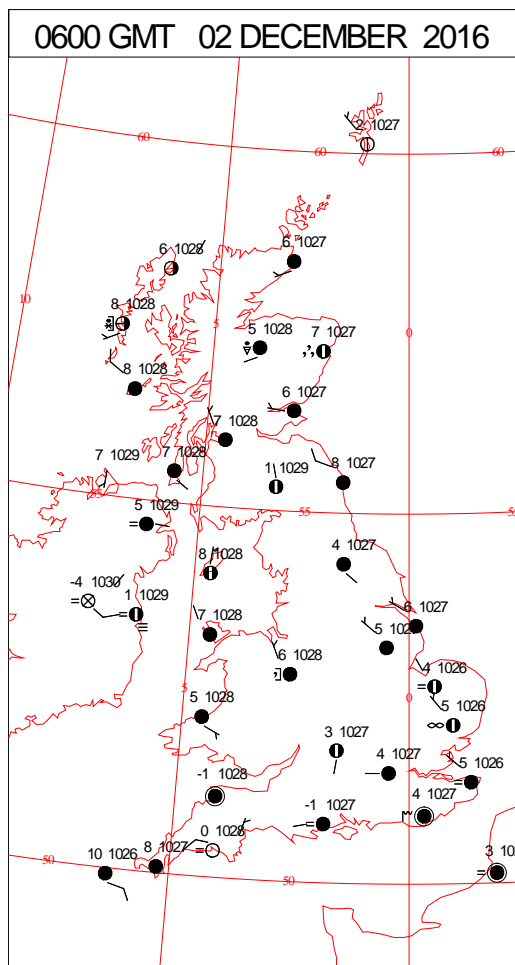
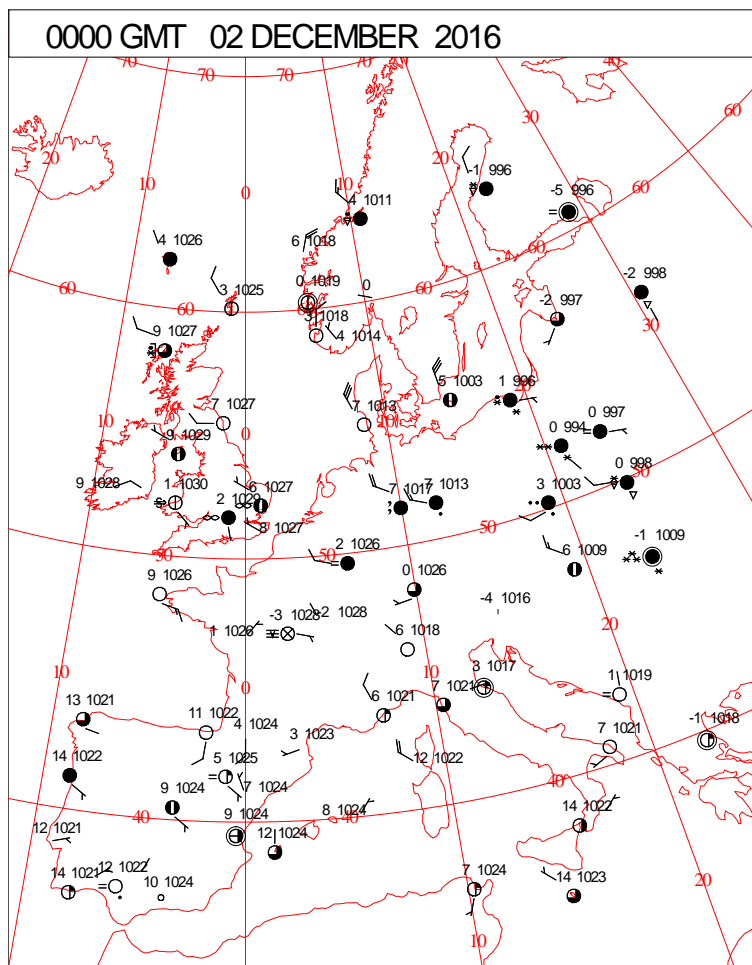


DAILY WEATHER SUMMARY



Friday 2 December 2016

SURFACE REPORTS



SIGNIFICANT WEATHER

0600 GMT 02 DECEMBER 2016	SIG WEATHER	1200 GMT 02 DECEMBER 2016	SIG WEATHER	<p>Summary of UK Weather for Friday 02 December 2016.</p> <p>Through the early hours there was patchy fog and freezing fog in south-west England, Wales and Northern Ireland, which was dense in places.</p> <p>It was a dry start to the day for much of the U.K., with some light rain and drizzle in northern Scotland.</p> <p>Towards dawn there was a hard frost in the south-west with further freezing fog patches, but these became less widespread.</p> <p>It was a cloudy day across the bulk of the country, with a weak cold front moving off the North Sea into eastern parts of the country. This produced some showery bursts of rain across parts of eastern Scotland, north-east England and into parts of the East Midlands, particularly during the afternoon.</p> <p>Much of Northern Ireland, Wales and south-west England remained dry albeit rather dull and cloudy throughout.</p> <p>There were some breaks in the cloud across parts of south-west England however, where the best of the sunshine occurred through the day.</p>
1800 GMT 02 DECEMBER 2016	SIG WEATHER	0000 GMT 03 DECEMBER 2016	SIG WEATHER	

EXTREMES

Highest Maximum:
11.4 Rothesay No2, Isle of Bute

Lowest Maximum:
1.9 Lough Navar Forest, Co. Fermanagh

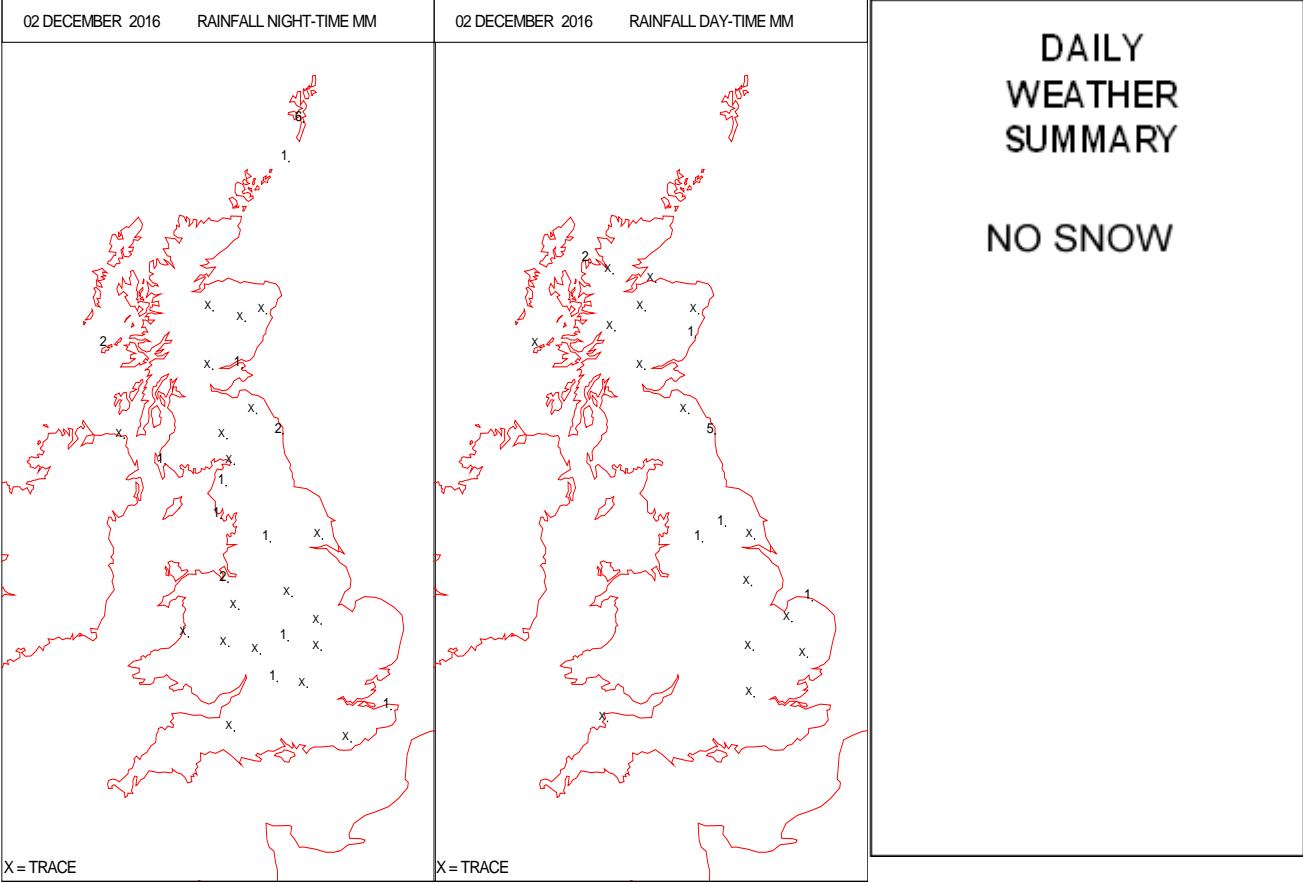
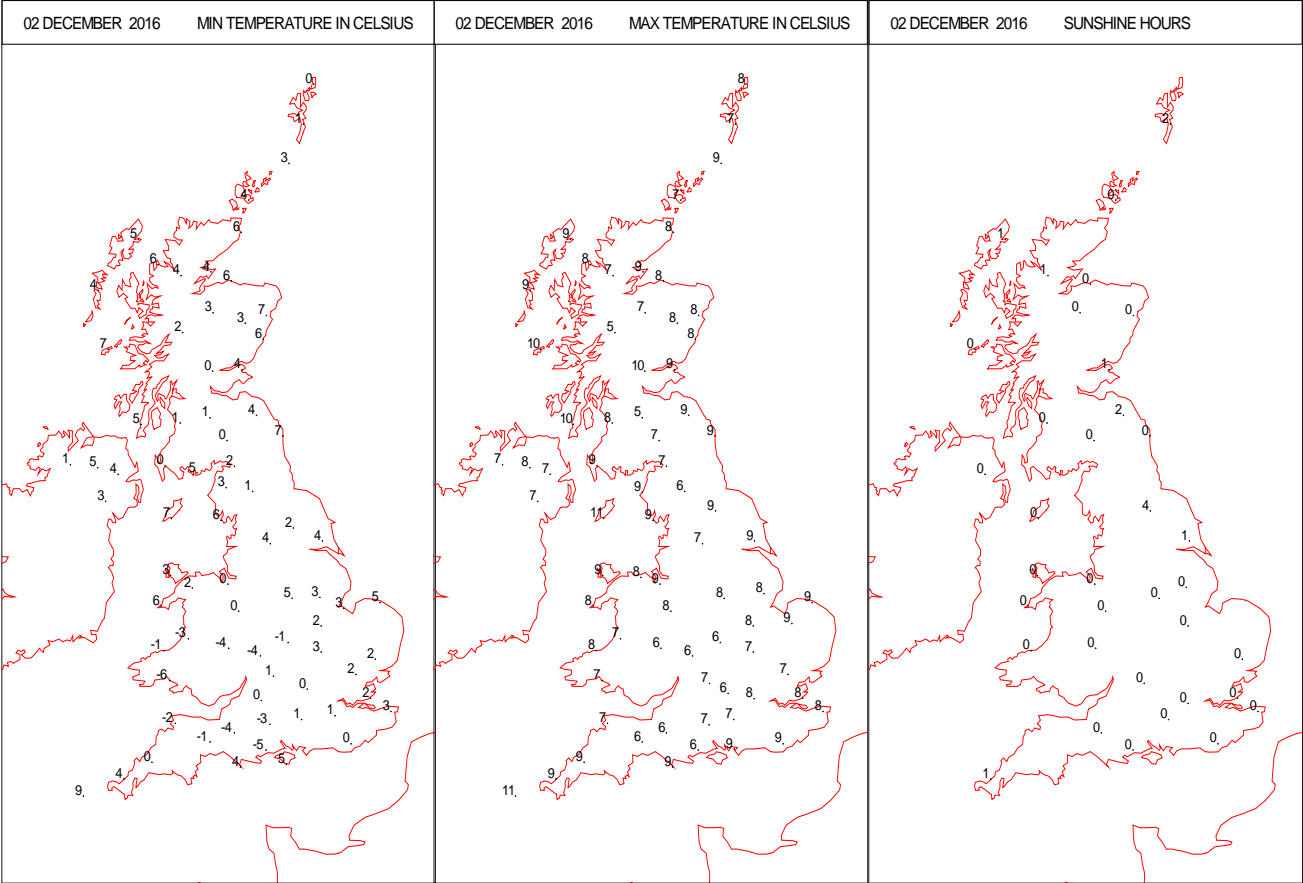
Lowest Minimum:
-7.0 Lacock, Wiltshire

Lowest Grass Minimum:
-9.7 Rodney Stoke, Somerset

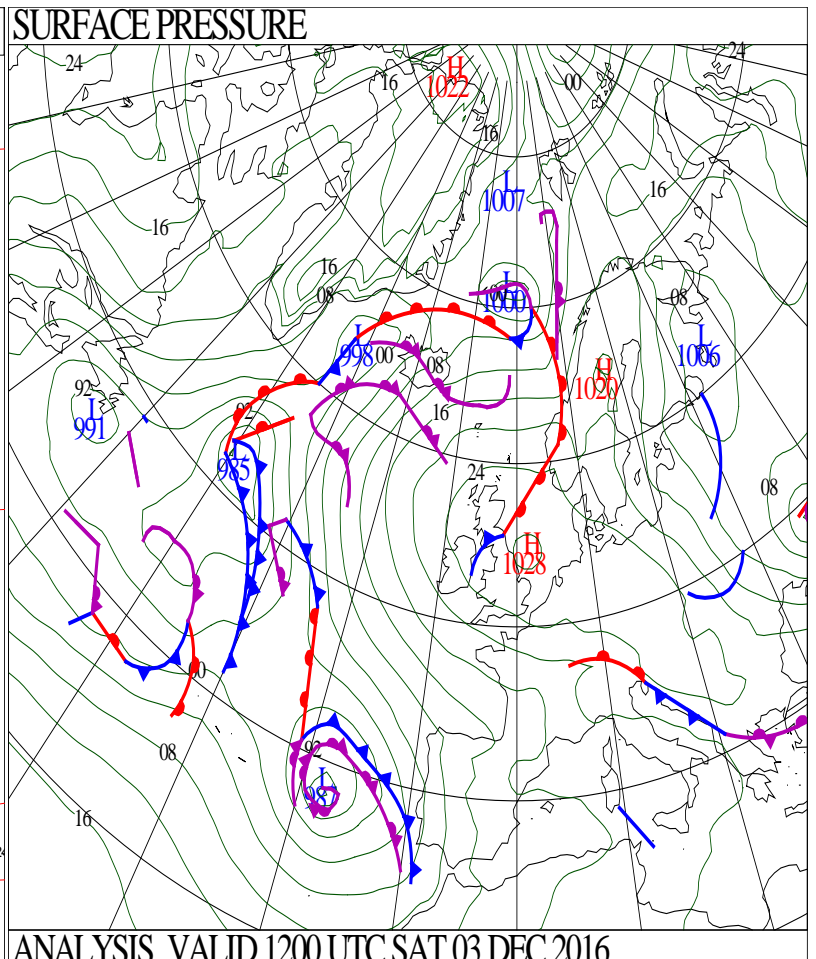
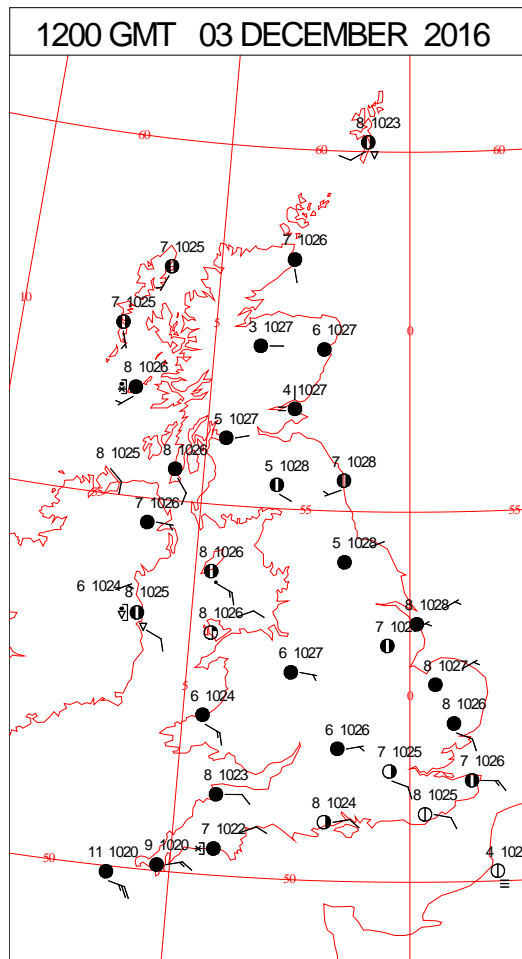
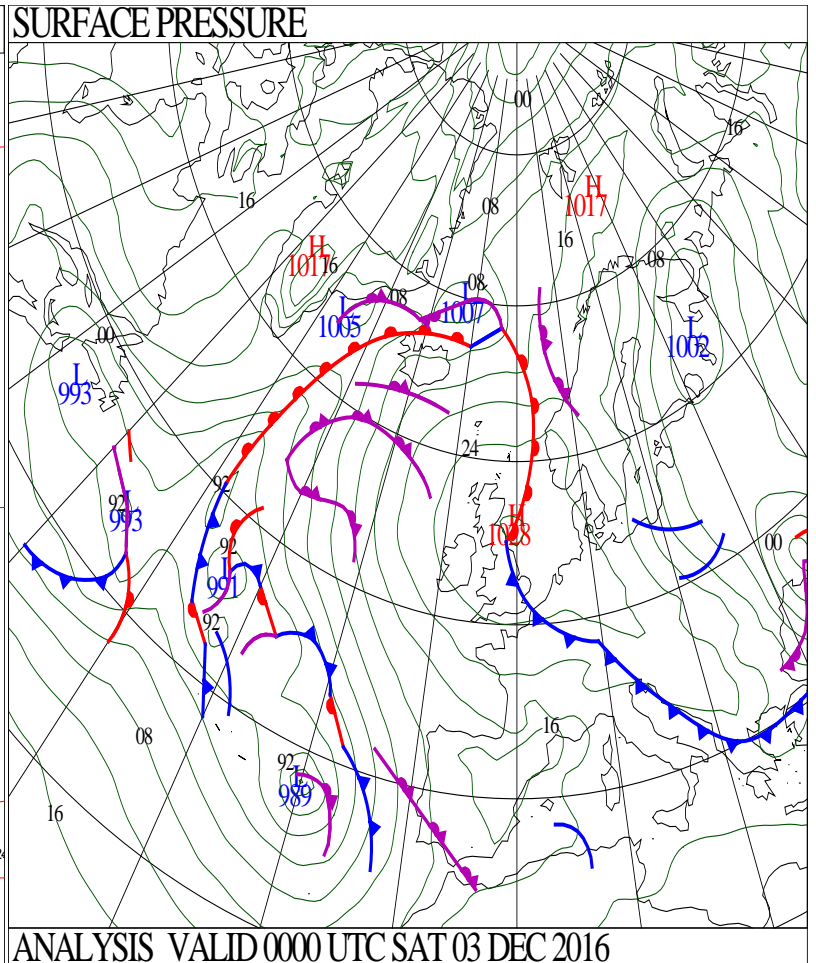
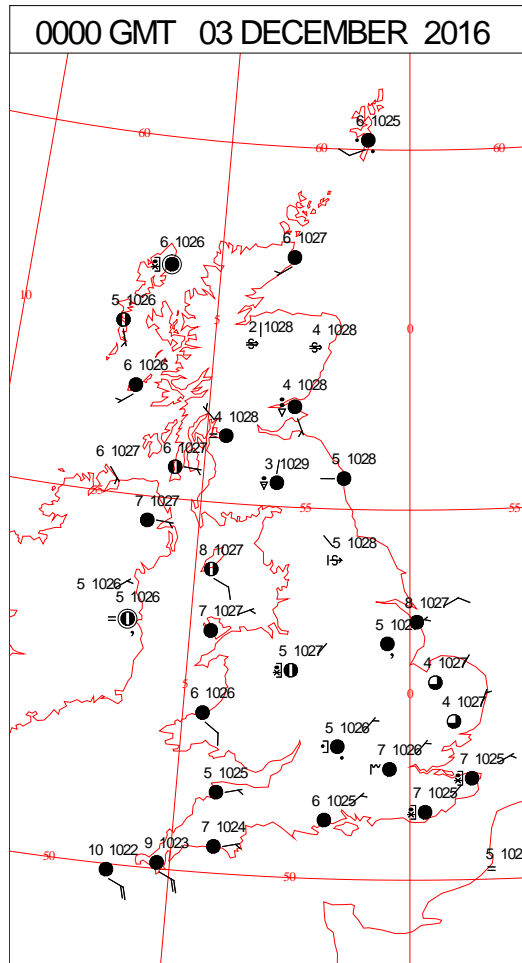
Most Rain:
6.4 Boulmer, Northumberland

Most Sun:
5.1 Teignmouth, Devon

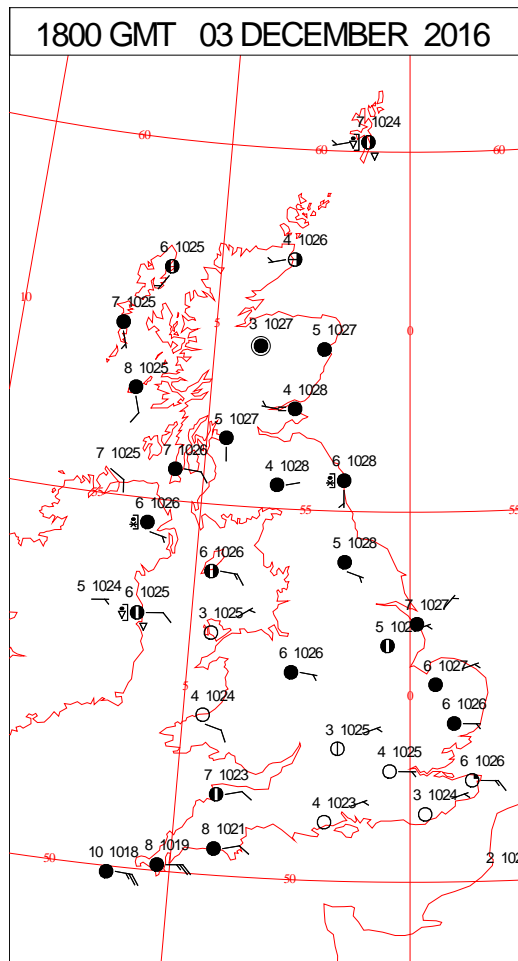
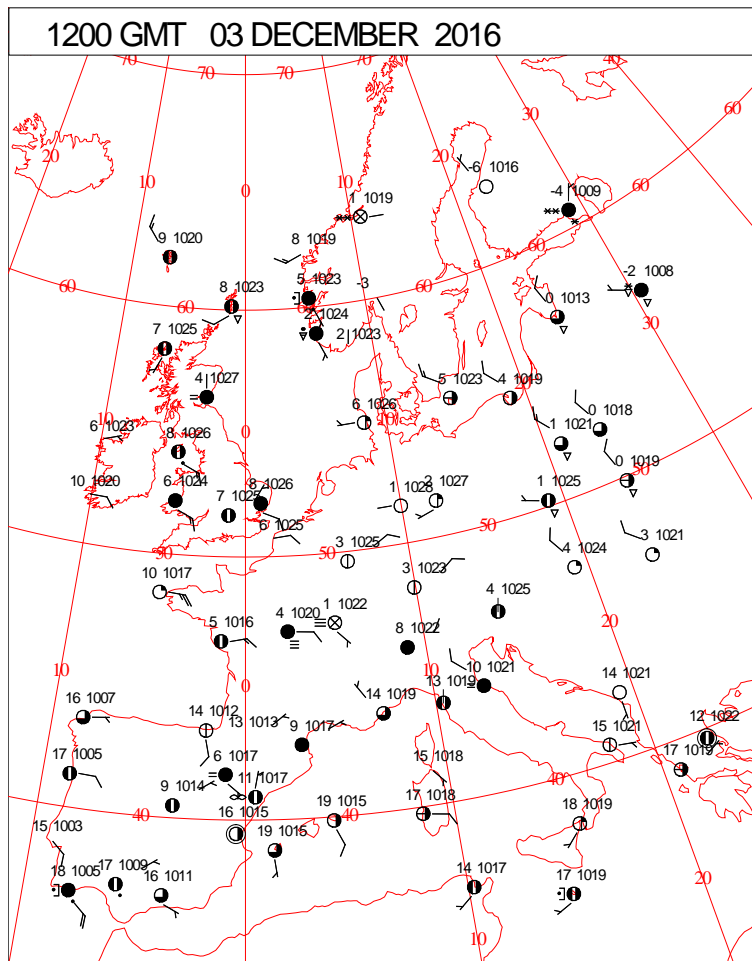
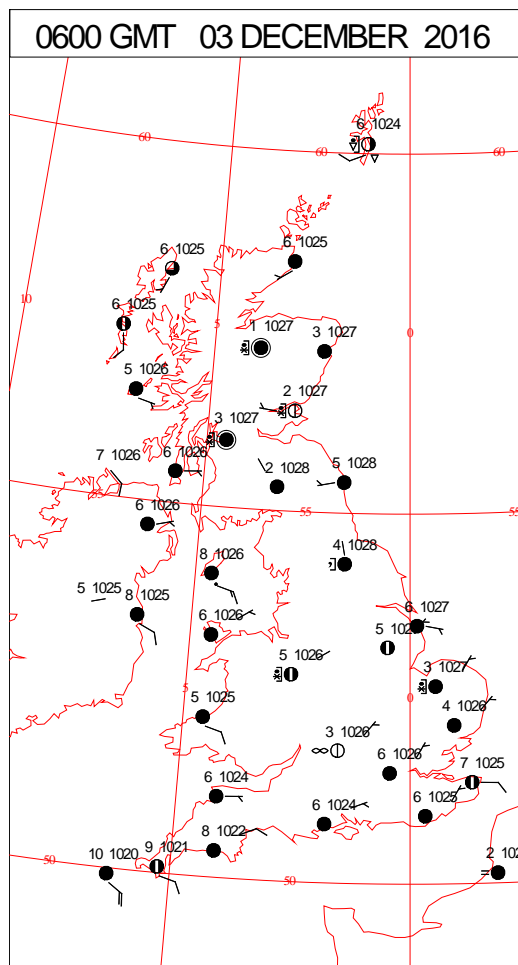
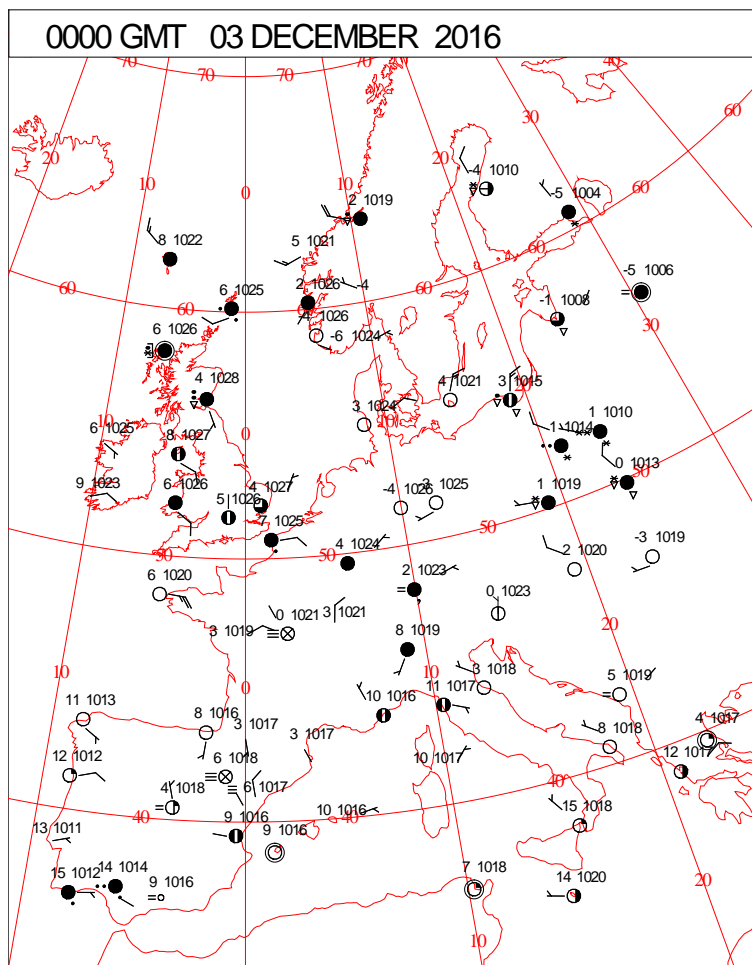
DAILY CLIMATE DATA



DAILY WEATHER SUMMARY



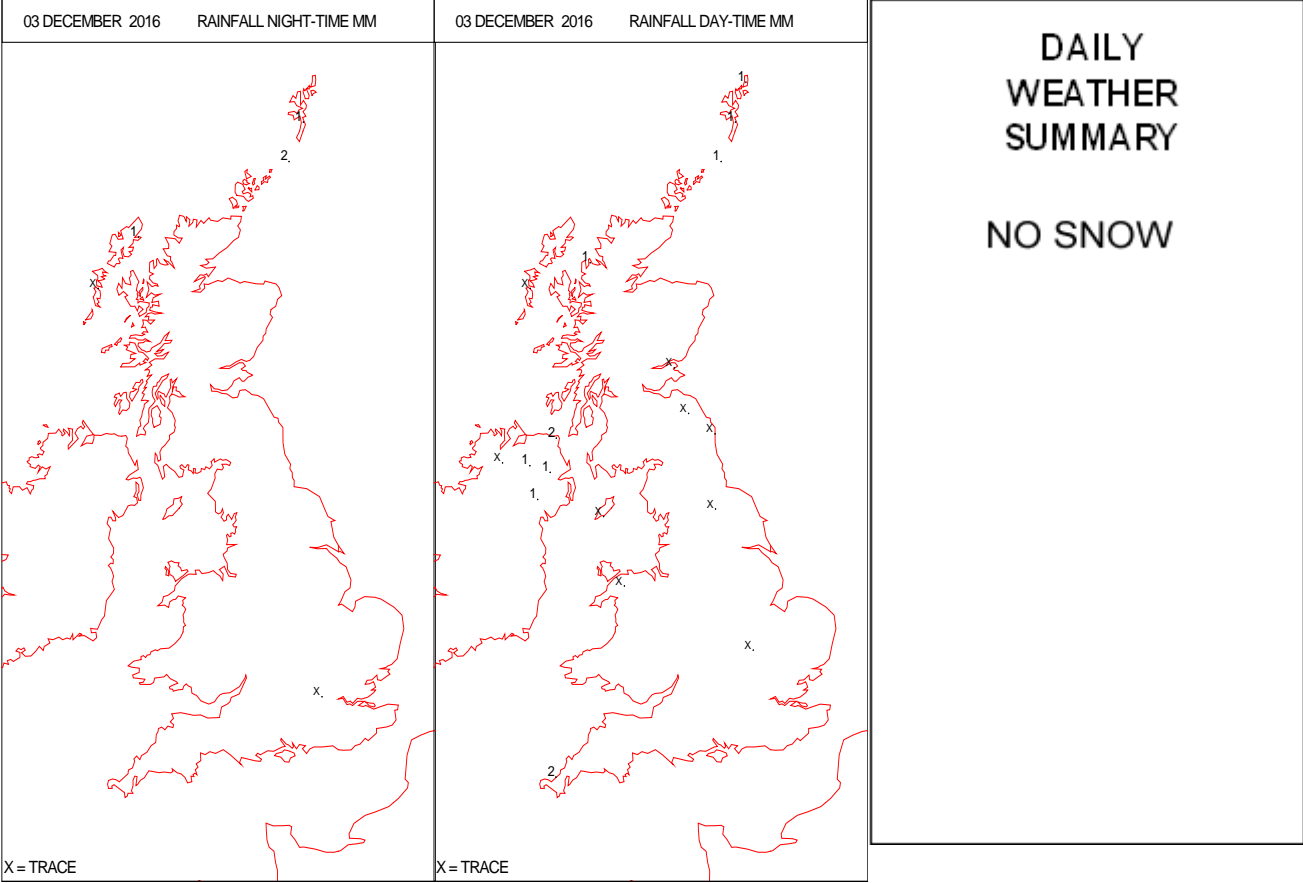
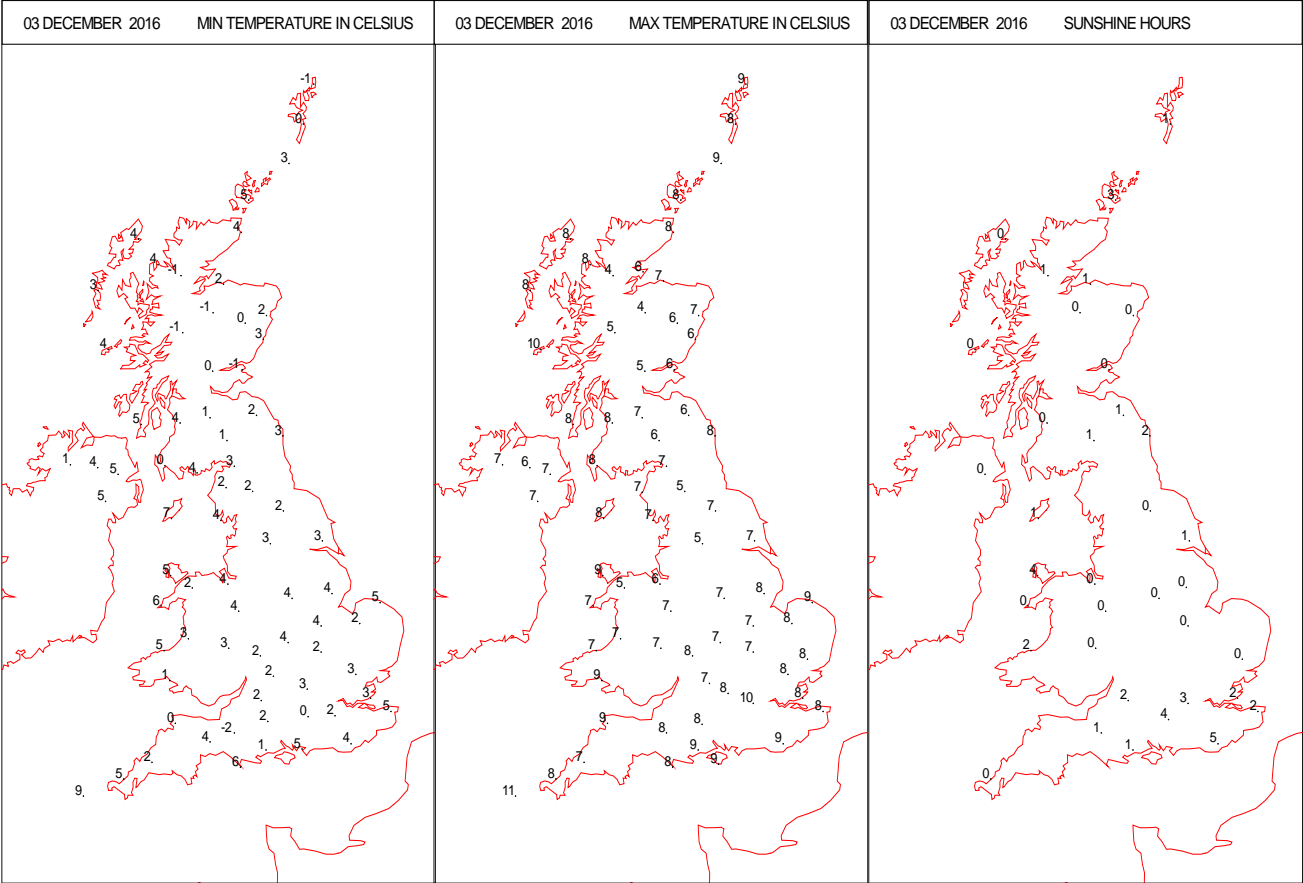
SURFACE REPORTS



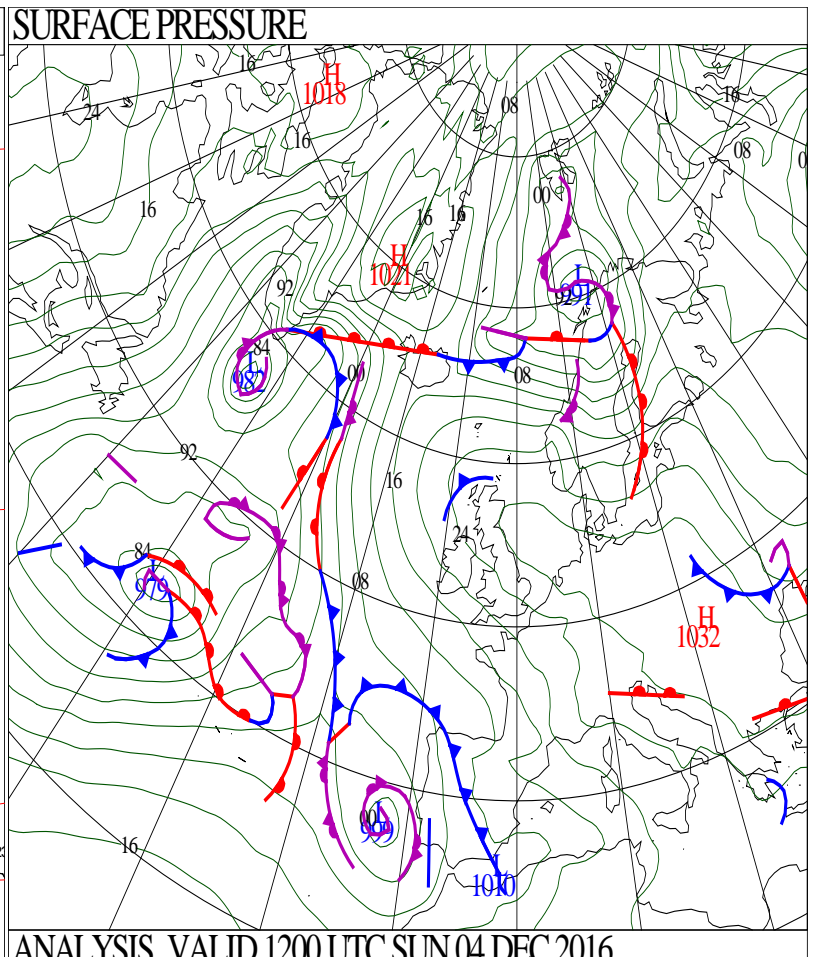
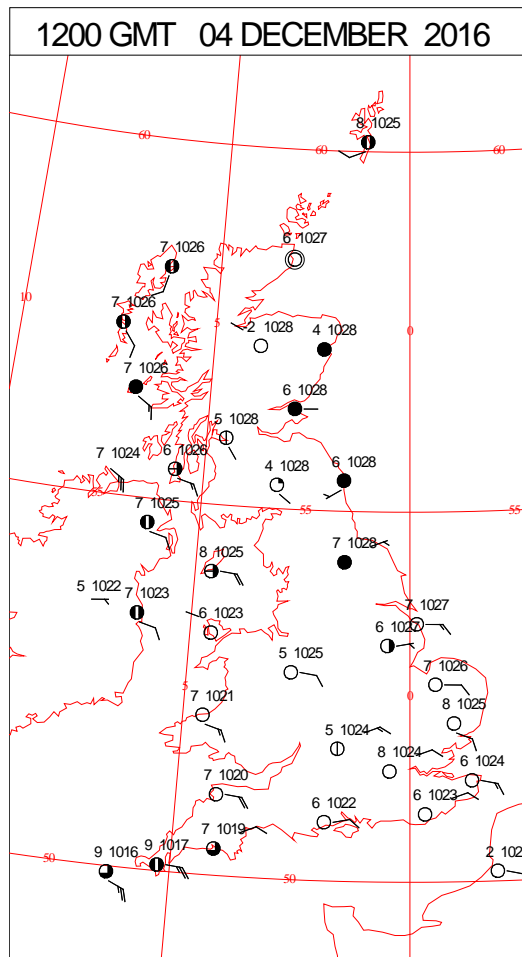
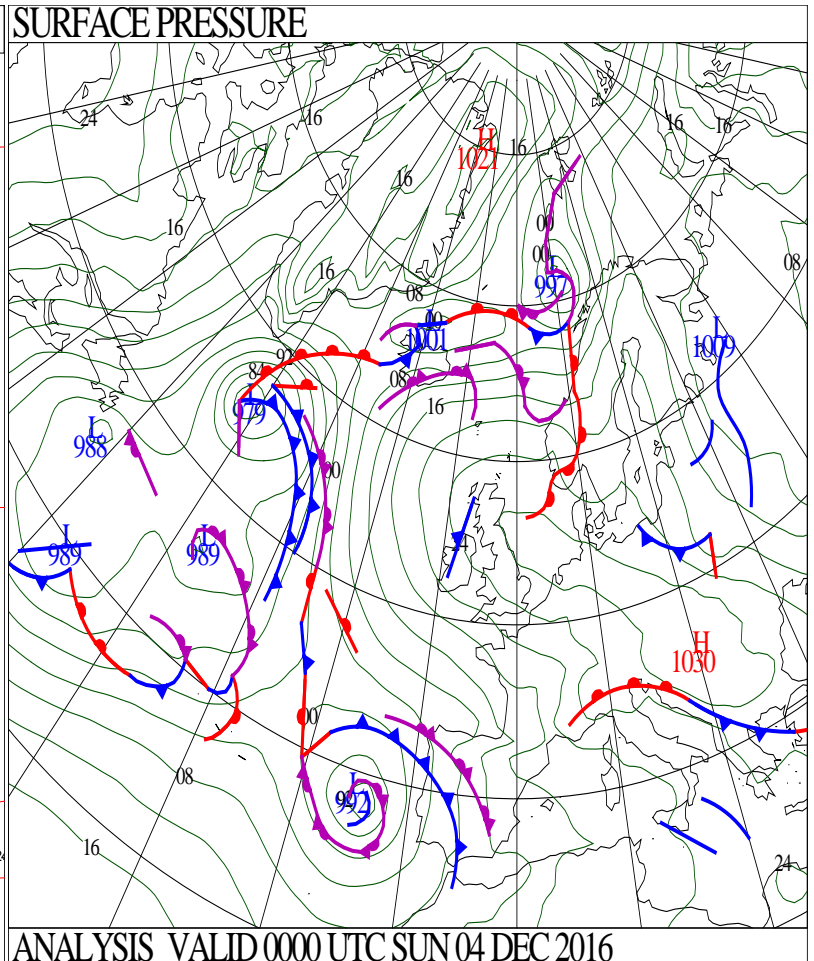
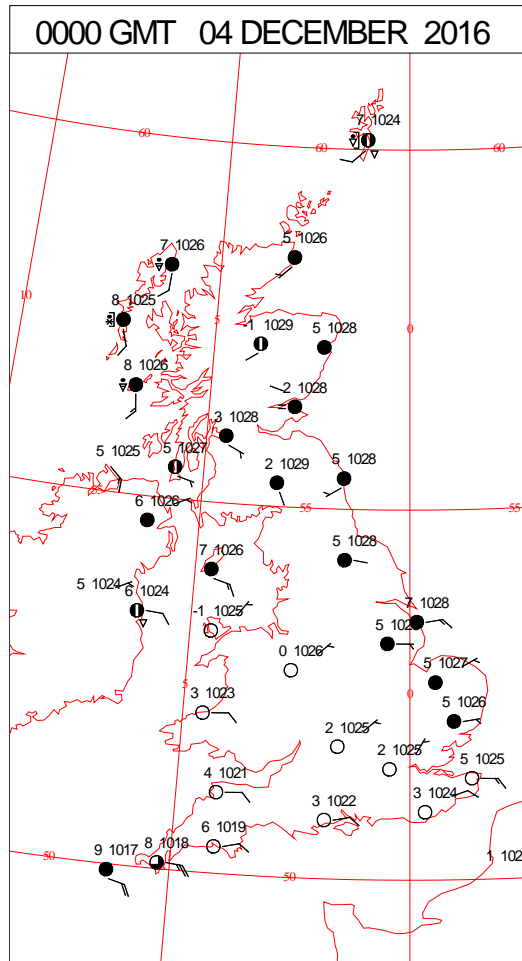
SIGNIFICANT WEATHER

0600 GMT 03 DECEMBER 2016	SIG WEATHER	1200 GMT 03 DECEMBER 2016	SIG WEATHER	<p>Summary of UK Weather for Saturday 03 December 2016.</p> <p>As a cold front pushed westwards from the east coast during the early hours, we saw light and patchy rain in central and western areas. Behind the front, fog patches formed, and temperatures dropped.</p> <p>With thicker cloud for many areas it was a rather mild night, however in the east behind the front, it was cooler with some frost.</p> <p>The weak cold front continued to migrate westwards, to bring a lot of cloud with patchy rain and drizzle at times, mainly across Northern Ireland.</p> <p>Elsewhere, it was a mostly dry and cloudy day for many, with the best of any breaks in the cloud across parts of western Scotland and north-west England. There were also some breaks in the cloud across eastern England during the afternoon, with a few light showers.</p> <p>However, clearer skies started to edge in across the far south-east of England towards the end of the day.</p>
1800 GMT 03 DECEMBER 2016	SIG WEATHER	0000 GMT 04 DECEMBER 2016	SIG WEATHER	
				<p>EXTREMES</p> <p>Highest Maximum: 11.1 St Marys Airport, Isles Of Scilly</p> <p>Lowest Maximum: 2.3 Cassley, Sutherland</p> <p>Lowest Minimum: -4.5 Lough Navar Forest, Co. Fermanagh</p> <p>Lowest Grass Minimum: -6.4 Fontmell Magna, Dorset</p> <p>Most Rain: 5.2 Laxdale, Isle of Harris, 5.2 Port Ellen, Islay</p> <p>Most Sun: 6.9 Hastings, East Sussex</p>

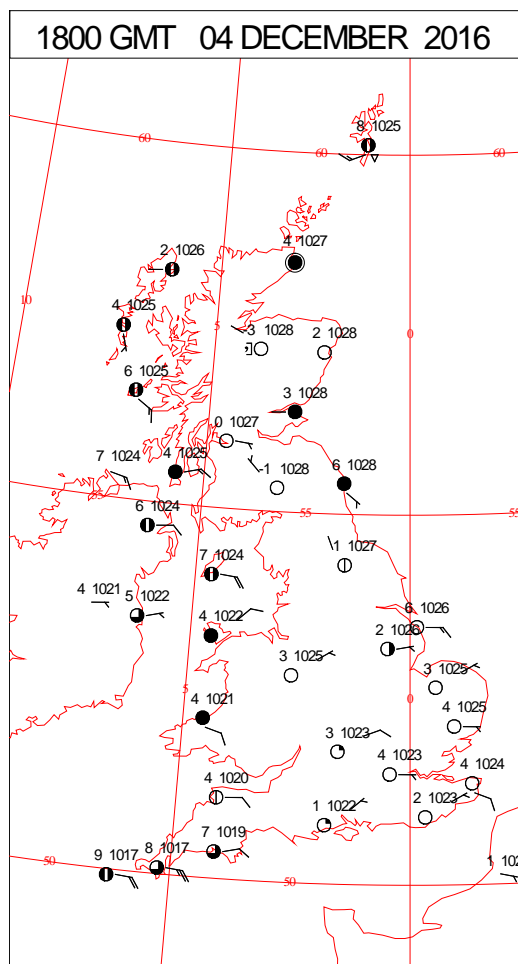
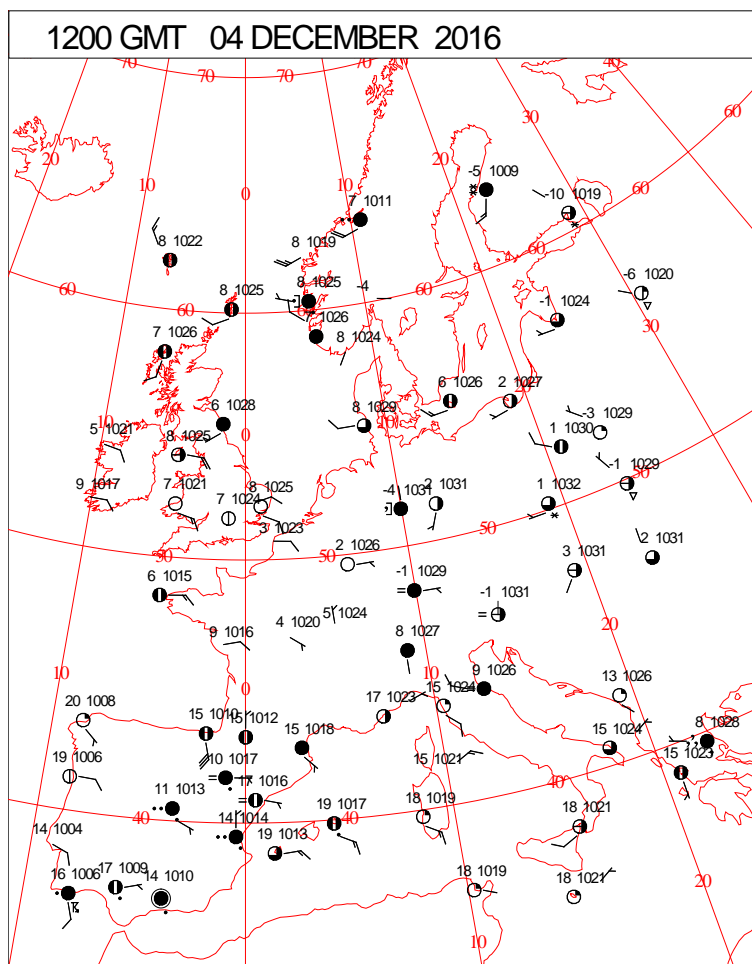
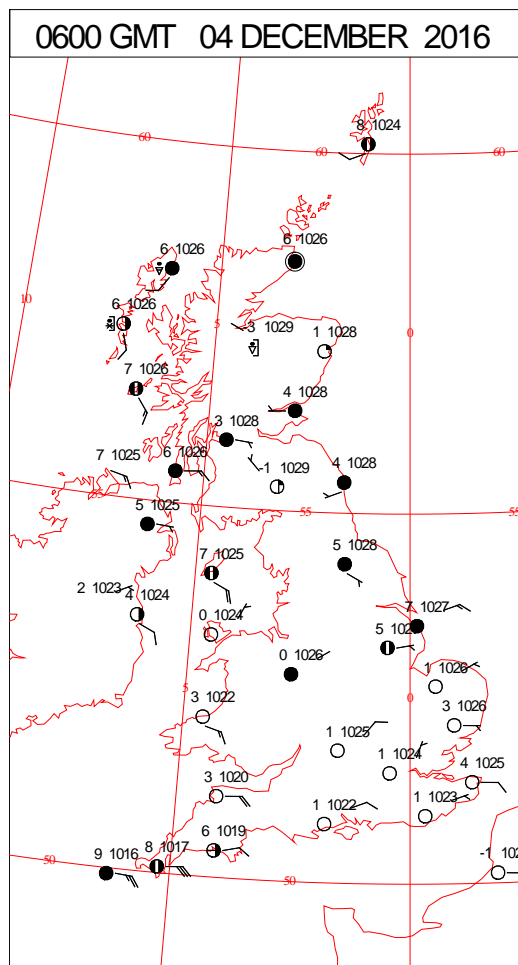
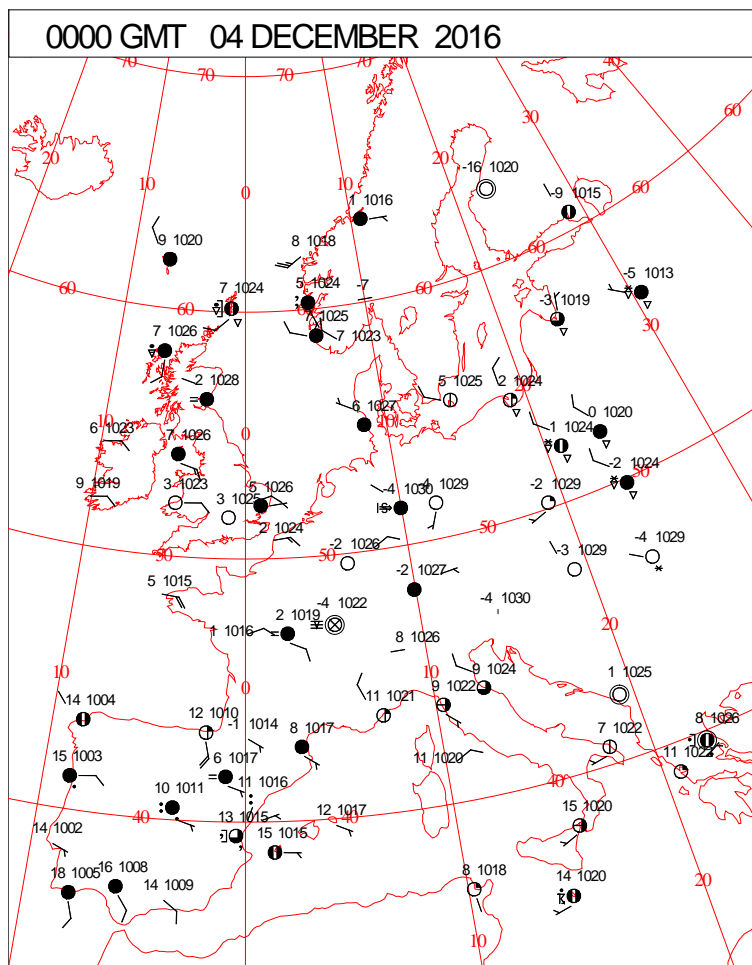
DAILY CLIMATE DATA



DAILY WEATHER SUMMARY



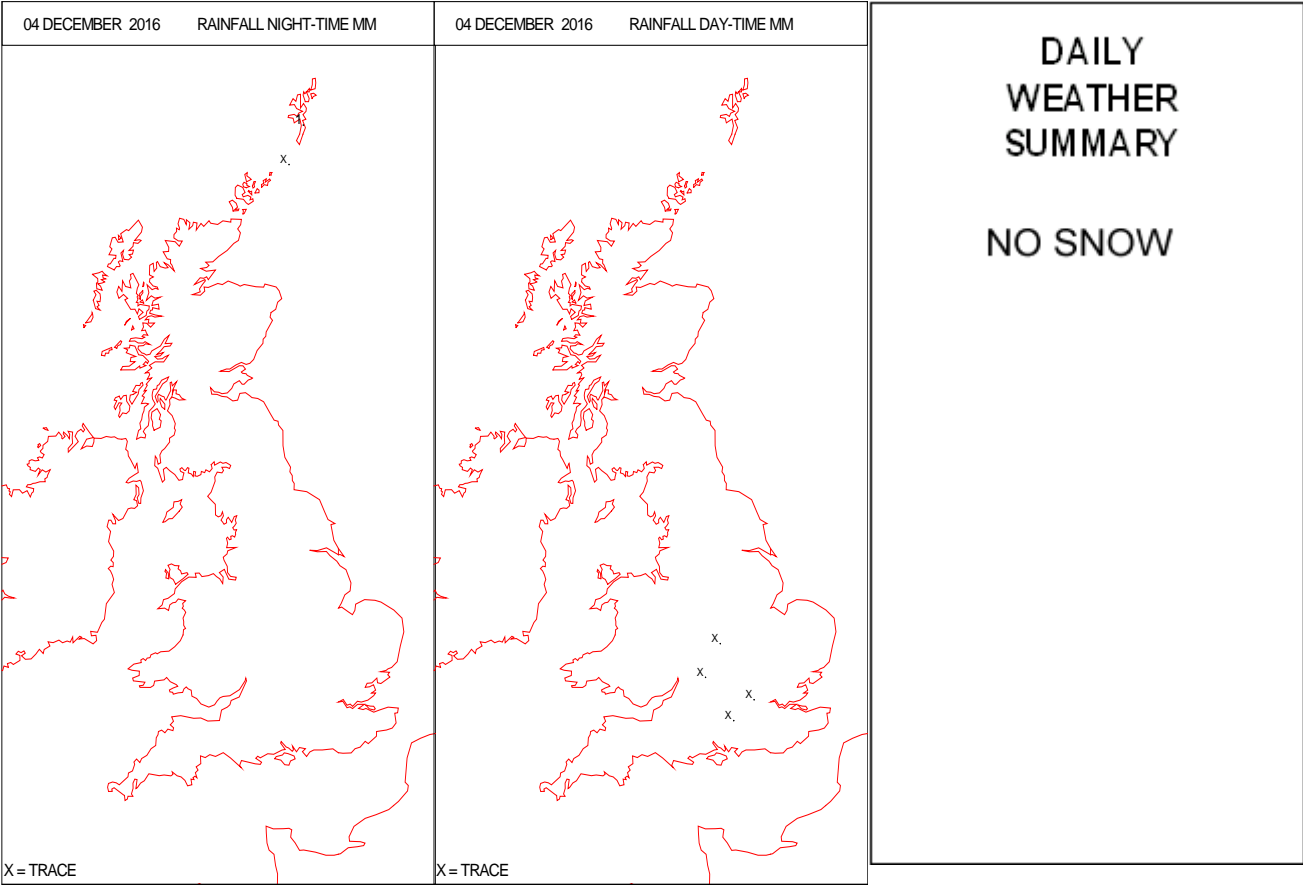
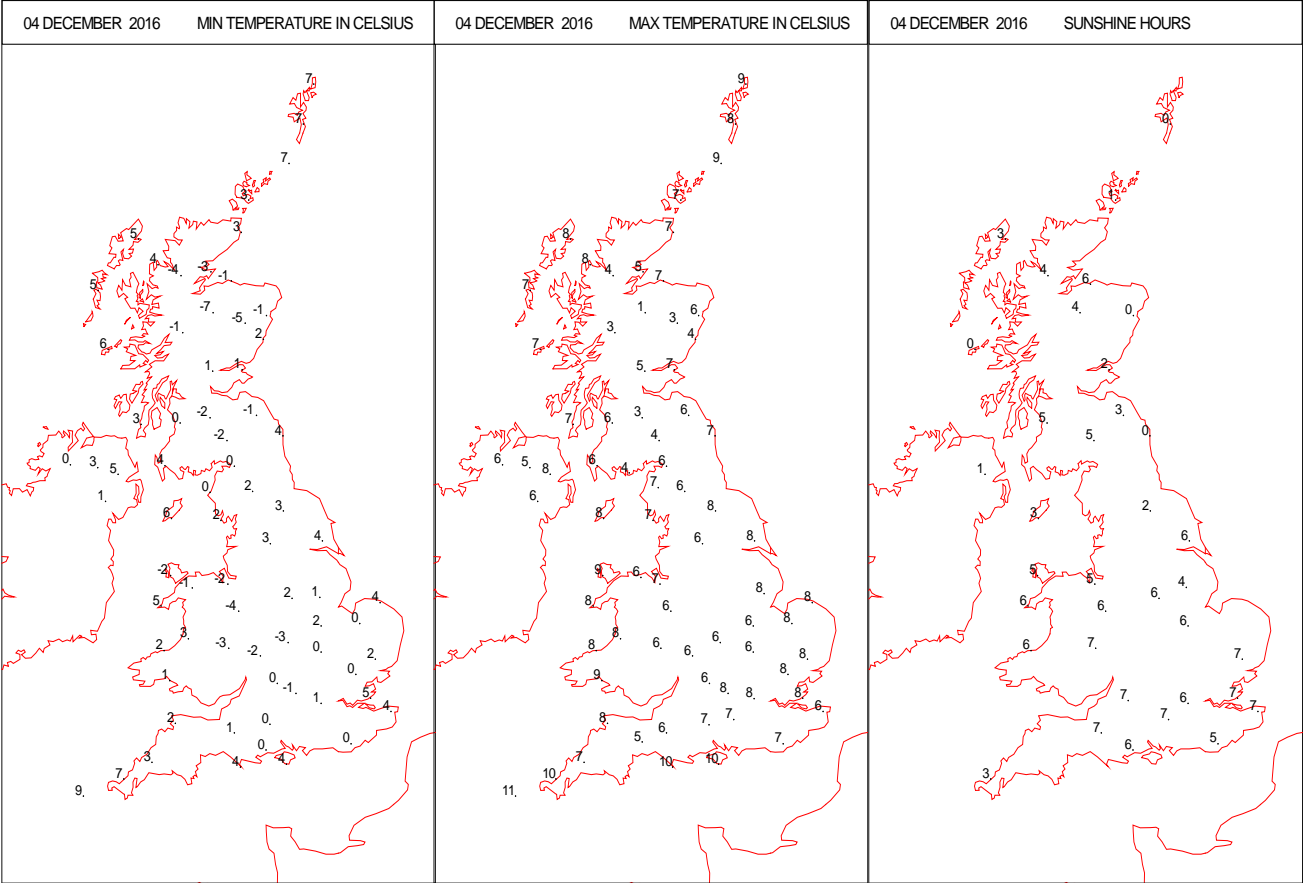
SURFACE REPORTS



SIGNIFICANT WEATHER

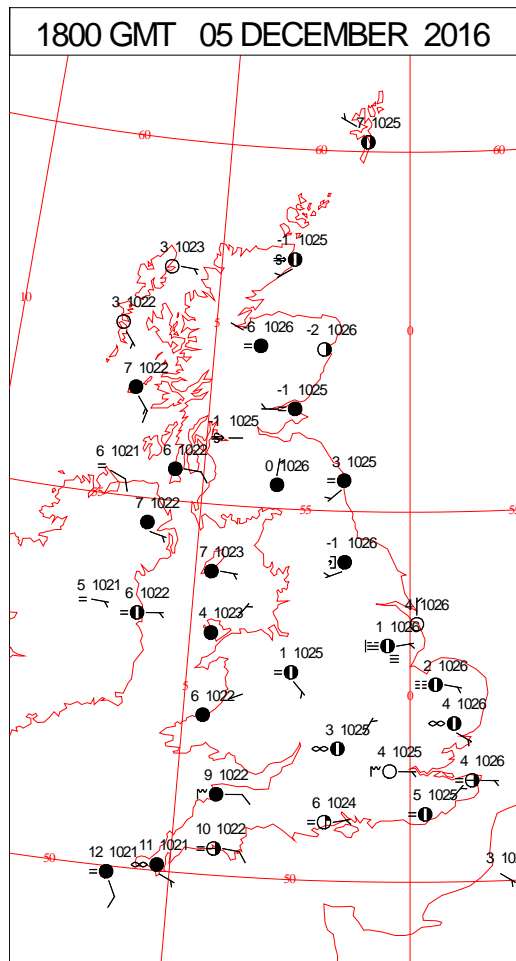
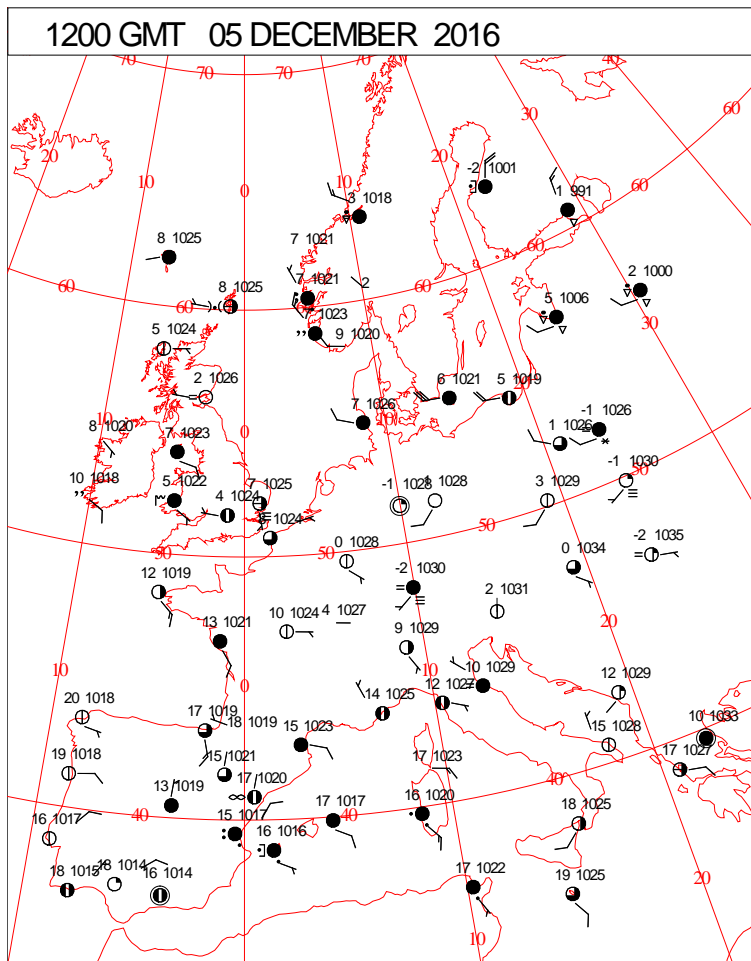
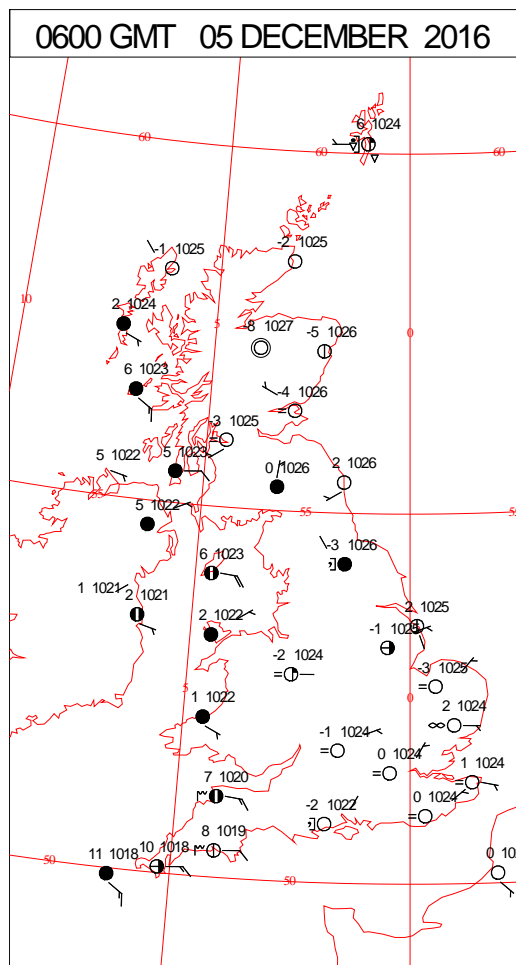
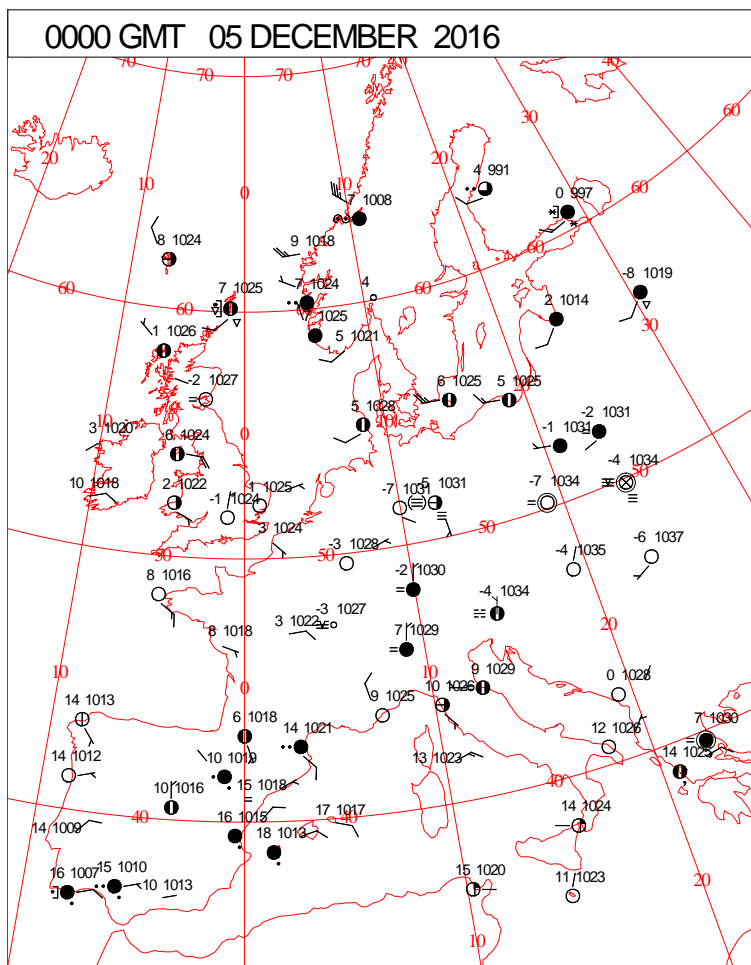
0600 GMT 04 DECEMBER 2016	SIG WEATHER	1200 GMT 04 DECEMBER 2016	SIG WEATHER	<p>Summary of UK Weather for Sunday 04 December 2016.</p> <p>The early hours were dry nearly everywhere with long clear periods, leading to a widespread frost, with temperatures colder than average for many areas.</p> <p>There was more cloud in the east Midlands and north-east England, as well as in Cornwall and in Scotland, so frost was less widespread in those areas.</p> <p>Some light rain was observed in the Western Isles.</p> <p>It was also very windy in the far south-west.</p> <p>The rest of the day was predominantly dry across all parts of the U.K., bar a few light showers skirting the north-west coast of Scotland.</p> <p>There were plenty of sunny spells for most parts, although it did become rather cloudy at times across the far south-west of England, as well as north-east England and south-east Scotland, and it remained windy in the south-west.</p> <p>Daytime temperatures were generally slightly cooler than the seasonal average.</p>
1800 GMT 04 DECEMBER 2016	SIG WEATHER	0000 GMT 05 DECEMBER 2016	SIG WEATHER	
				<p>EXTREMES</p> <p>Highest Maximum: 11.3 St. Marys Airport, Isles of Scilly</p> <p>Lowest Maximum: -1.9 Cromdale, Nairnshire</p> <p>Lowest Minimum: -6.7 Aviemore, Inverness-Shire -6.7 Cromdale, Nairnshire</p> <p>Lowest Grass Minimum: -11.0 Pershore, Hereford & Worcester</p> <p>Most Rain: 0.8 Weisdale Mill, Shetland</p> <p>Most Sun: 7.6 Wallingford, Oxfordshire</p>

DAILY CLIMATE DATA



Crown Copyright 2017, All Rights Reserved

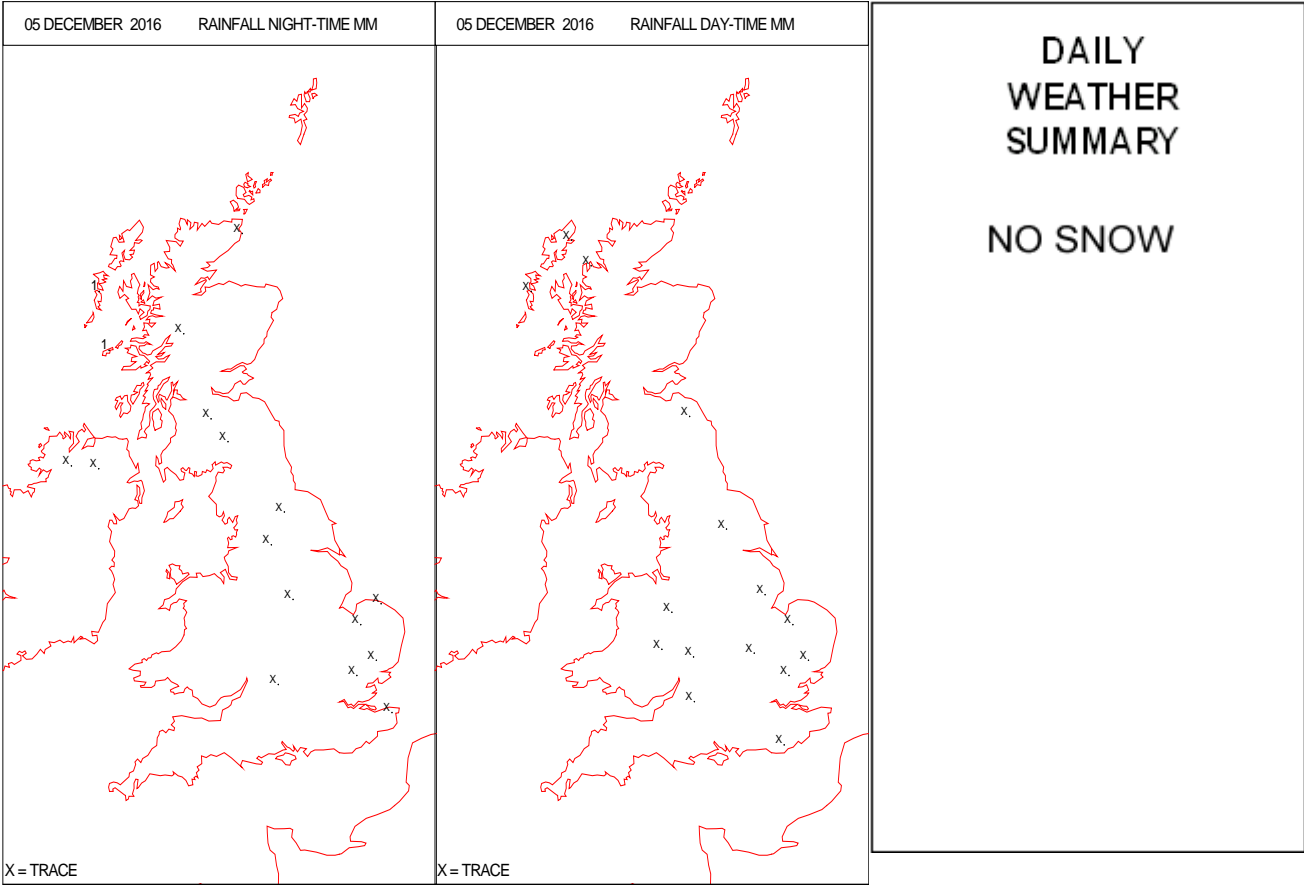
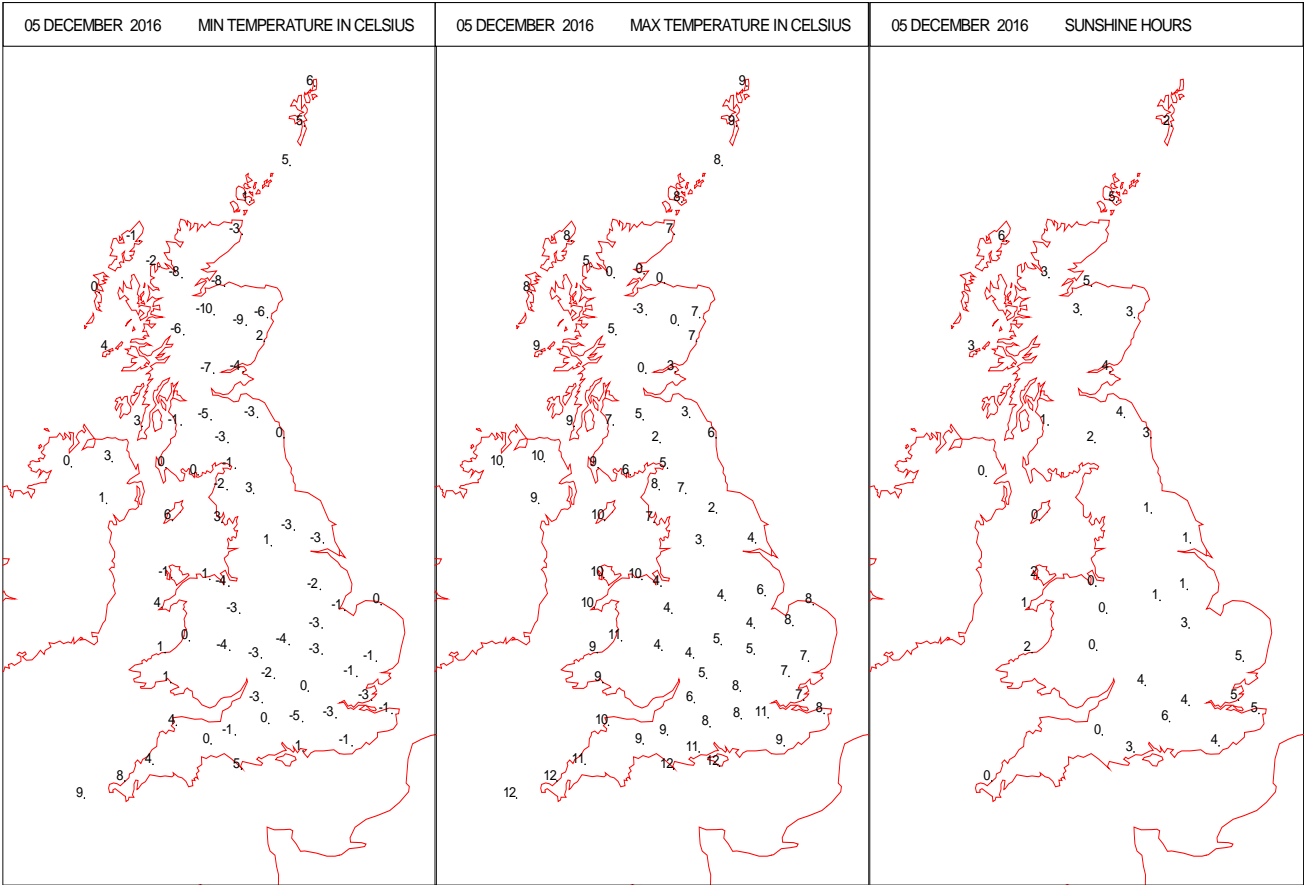
SURFACE REPORTS



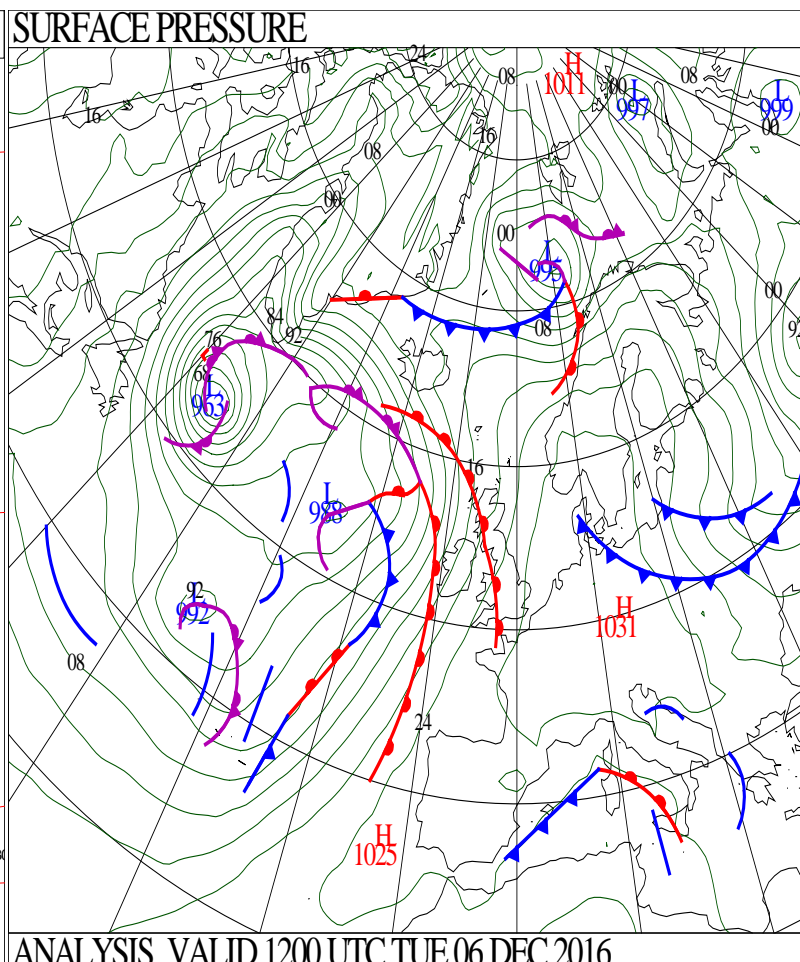
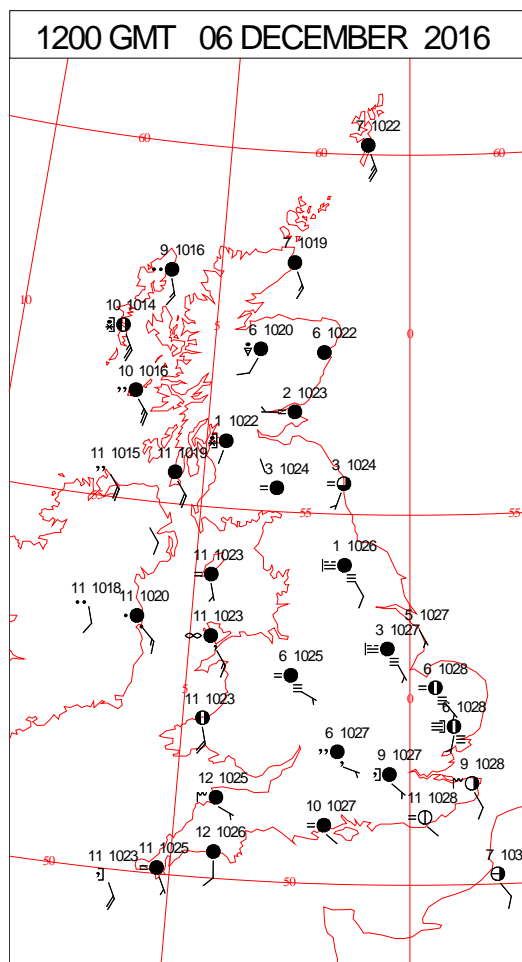
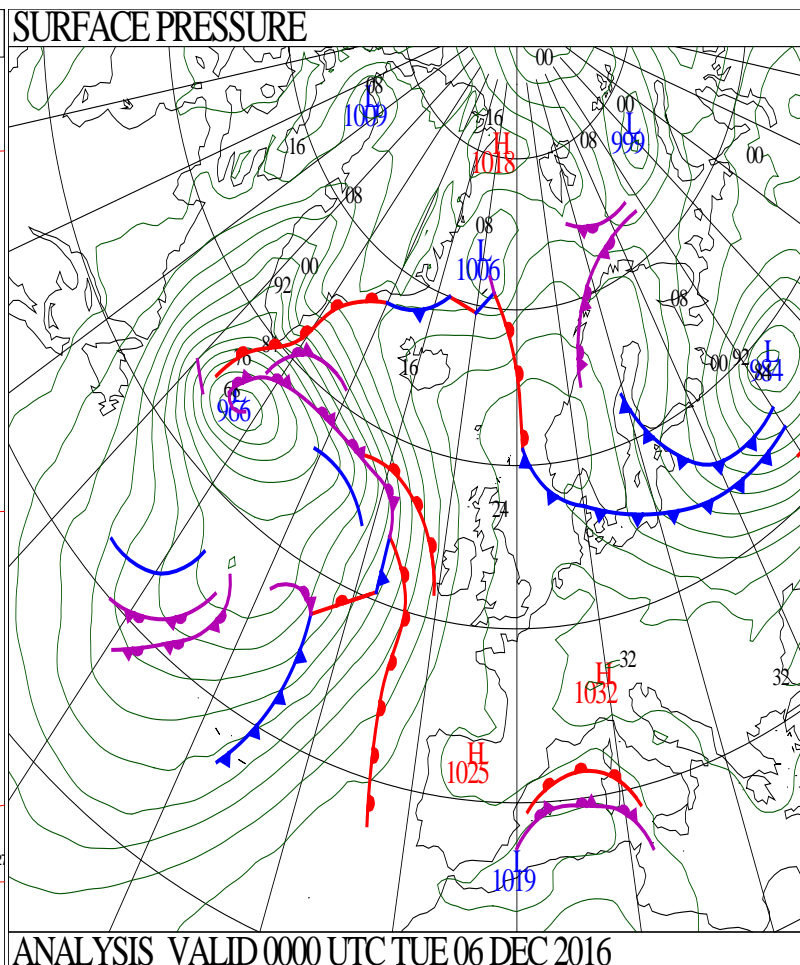
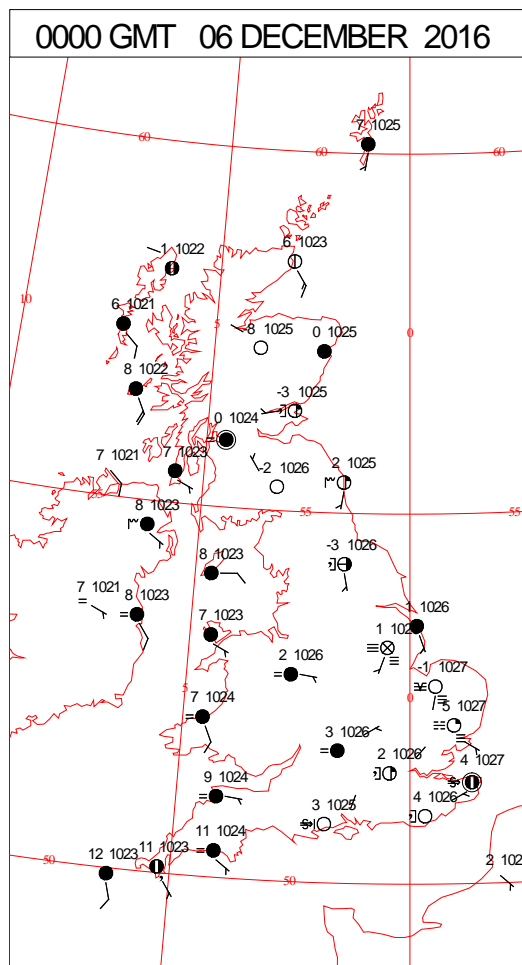
SIGNIFICANT WEATHER

0600 GMT 05 DECEMBER 2016	SIG WEATHER	1200 GMT 05 DECEMBER 2016	SIG WEATHER	<p>Summary of UK Weather for Monday 05 December 2016.</p> <p>Through the early hours, eastern areas of the U.K. experienced clear skies, with cloudier conditions further west, and fairly widespread low cloud in the south-west.</p> <p>Winds were light, and reduced visibility was reported in many locations, as well as some fog patches.</p> <p>It was another cold night for many, with further frost across eastern parts, where the skies cleared.</p> <p>Through the day it was rather cloudy, but stayed mainly dry across most of the country.</p> <p>Some low cloud, mist and fog affected southern and south-western parts, meanwhile fog patches persisted across Scotland. There were some sunnier spells too, these were mainly in the far north and east.</p> <p>As moister air moved north from southern England, the low cloud and mist and fog also extended northwards. Shortly after sunset, fog widely formed across eastern England and through the Vale of York.</p> <p>It was a chilly day for many, but milder air edged into the far south-west. Temperatures were around average.</p>
1800 GMT 05 DECEMBER 2016	SIG WEATHER	0000 GMT 06 DECEMBER 2016	SIG WEATHER	<p>EXTREMES</p> <p>Highest Maximum: 13.5 Virginstow, Beaworthy, Devon</p> <p>Lowest Maximum: -4.1 Cromdale, Nairnshire</p> <p>Lowest Minimum: -11.0 Cromdale, Nairnshire</p> <p>Lowest Grass Minimum: -14.0 Kindrogan, Perthshire</p> <p>Most Rain: 10.2 Benmore, Younger Botanic Garden, Argyll</p> <p>Most Sun: 6.2 East Malling, Kent 6.2 Shanklin, Isle of Wight</p>

DAILY CLIMATE DATA

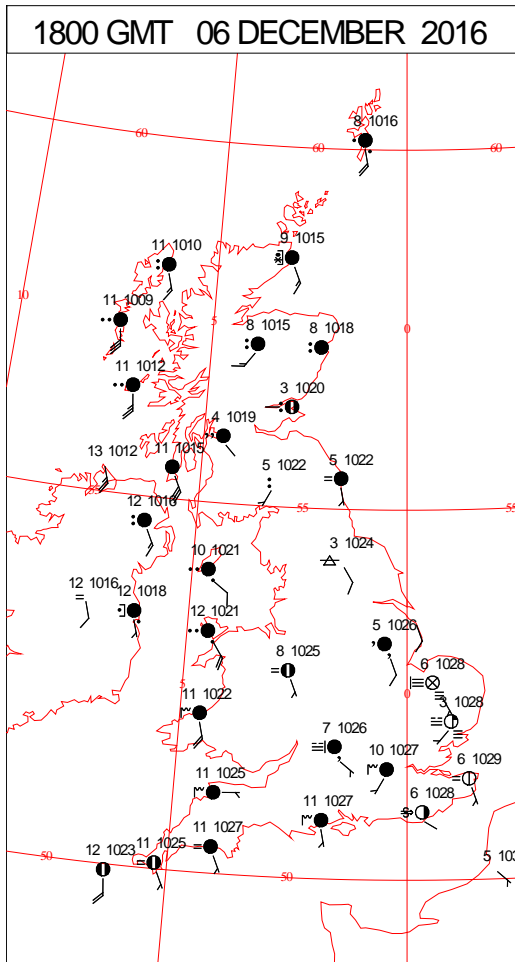
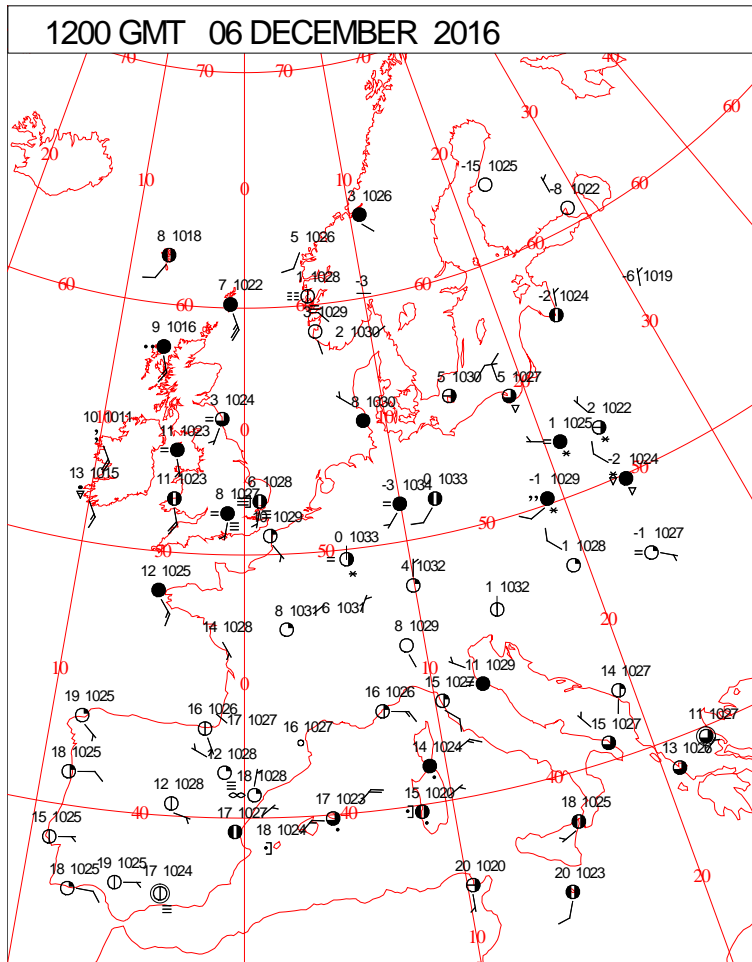
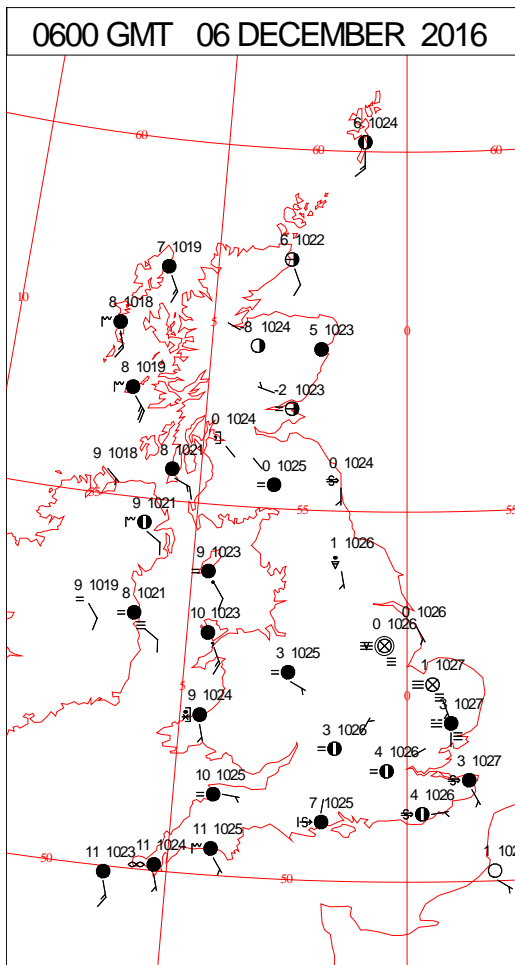
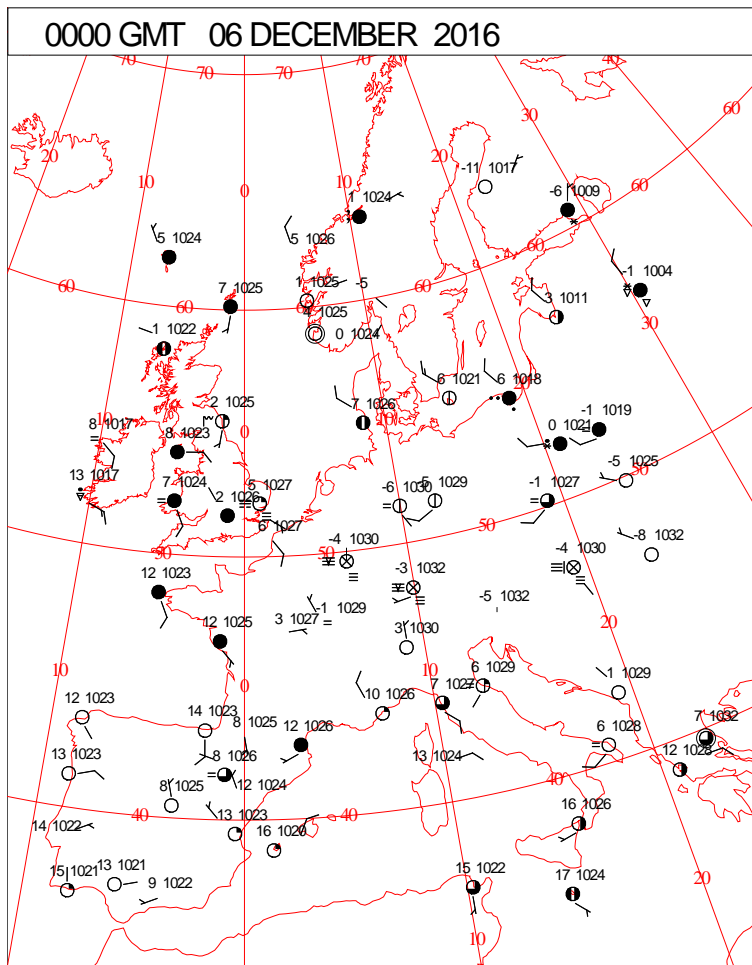


DAILY WEATHER SUMMARY



Tuesday 6 December 2016

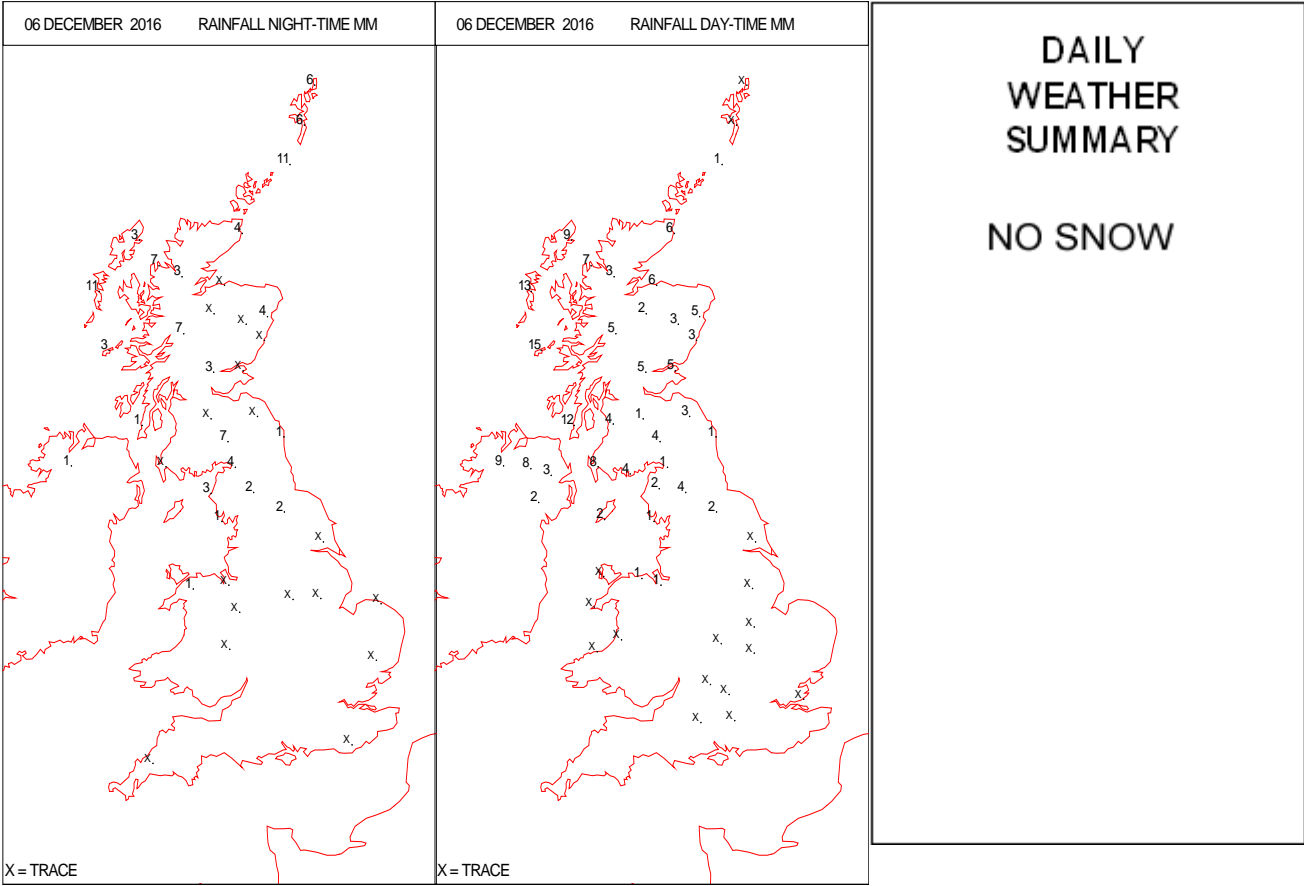
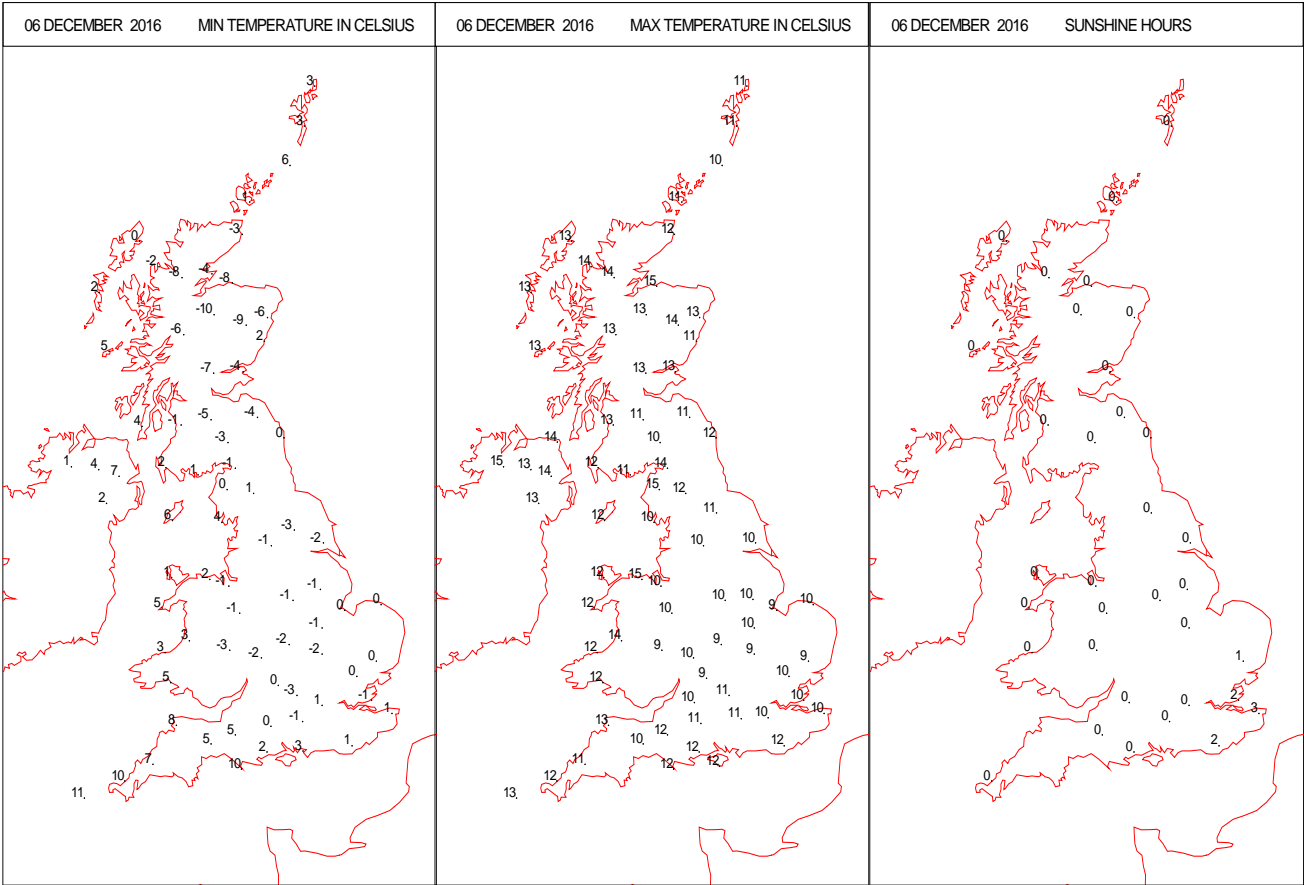
SURFACE REPORTS



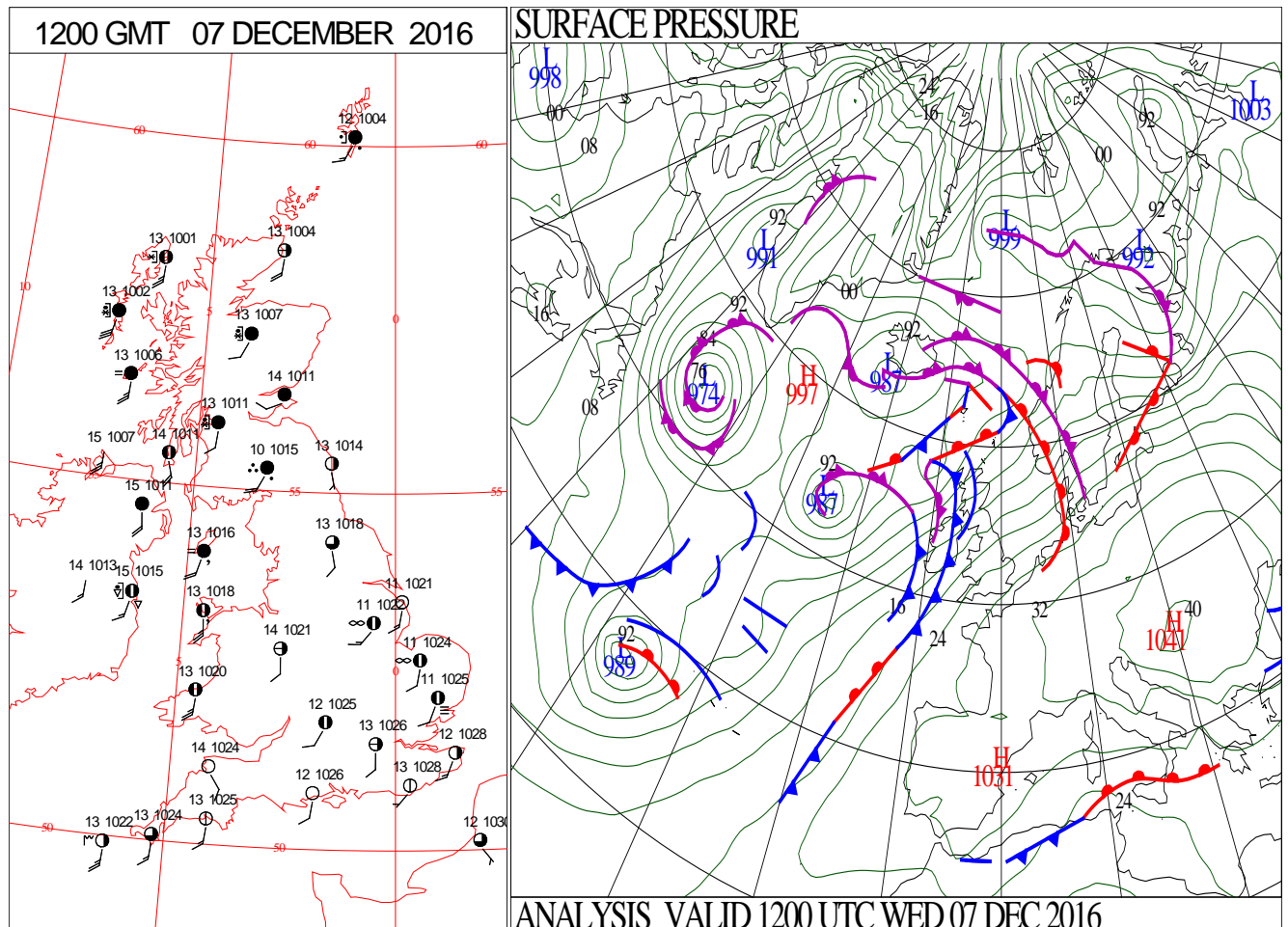
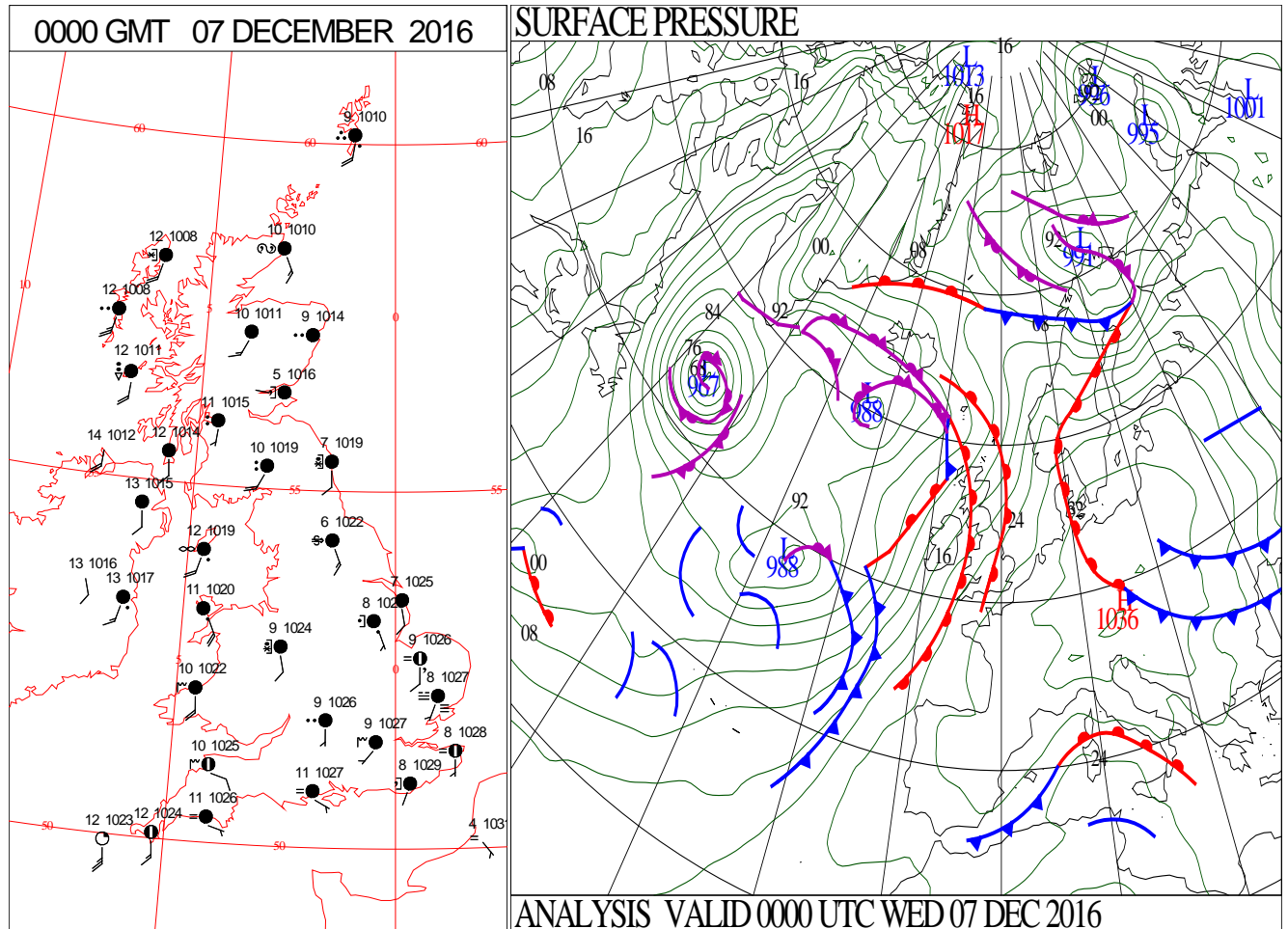
SIGNIFICANT WEATHER

0600 GMT 06 DECEMBER 2016 SIG WEATHER	1200 GMT 06 DECEMBER 2016 SIG WEATHER	<p>Summary of UK Weather for Tuesday 06 December 2016.</p> <p>Dense fog covered much of the east of England during the early hours, with mist and low cloud being reported fairly widely elsewhere in England and Wales.</p> <p>Clearer skies over parts of Scotland meant that temperatures fell, leading to a sharp frost in places.</p> <p>The mild air from the south-west gradually began to make inroads into the south-west of England through the early hours of the morning, keeping temperatures in double figures Celsius.</p> <p>Winds strengthened along western coasts, with some rain edging into Northern Ireland by dawn.</p> <p>Through the morning the dense fog patches lingered across much of England and west Wales, with temperatures struggling to get above freezing in the north. Fog lingered for many of these areas into the afternoon and evening too.</p> <p>Otherwise, the rain in the far west moved slowly across Northern Ireland through the day, edging into Scotland and the west of Wales by the afternoon.</p> <p>There were a few bright spells in the far south-east, but for many it was a grey, overcast day.</p>
1800 GMT 06 DECEMBER 2016 SIG WEATHER	0000 GMT 07 DECEMBER 2016 SIG WEATHER	
		<p>EXTREMES</p> <p>Highest Maximum: 15.9 Achnagart, Ross-Shire 15.9 Prestatyn, Clwyd</p> <p>Lowest Maximum: 7.8 Wallington, Northumberland</p> <p>Lowest Minimum: -10.8 Cromdale, Nairnshire</p> <p>Lowest Grass Minimum: -11.6 Kinloss, Moray</p> <p>Most Rain: 82.4 Alltdearg House, Isle of Skye</p> <p>Most Sun: 3.9 Hastings, East Sussex</p>

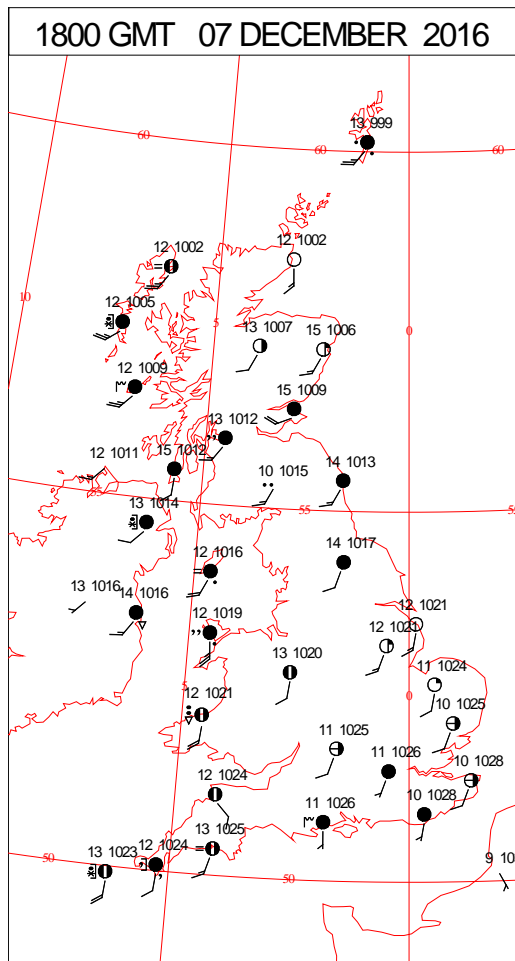
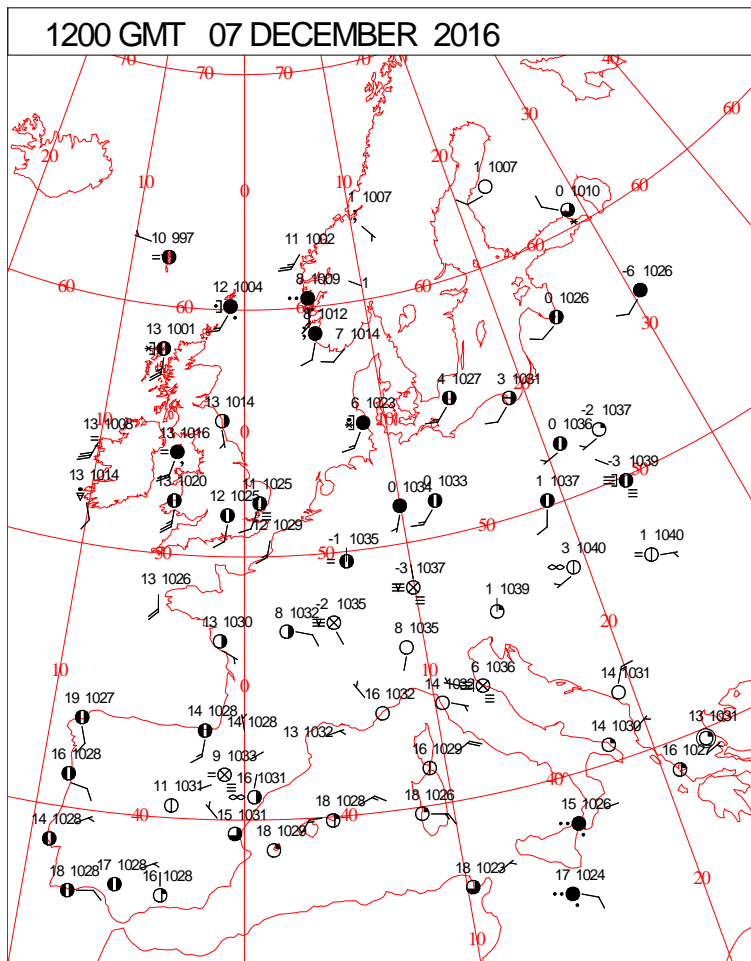
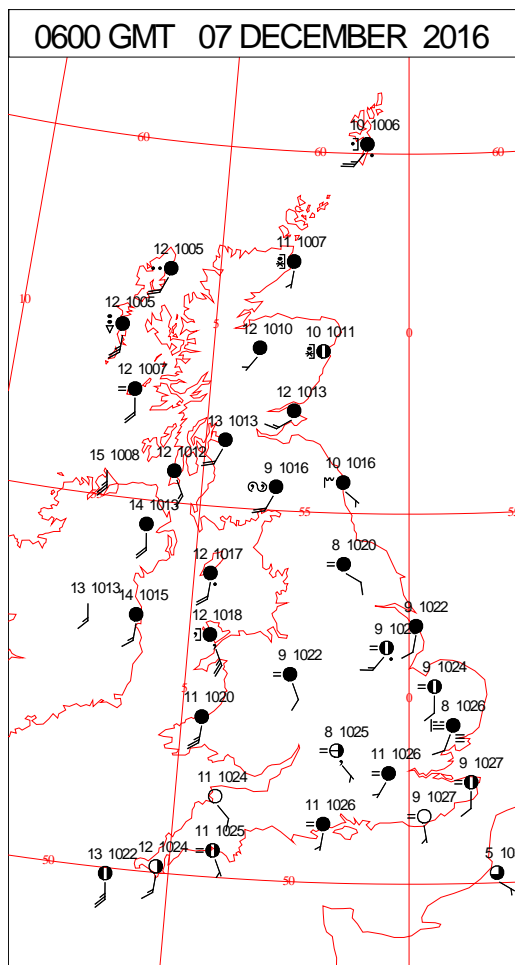
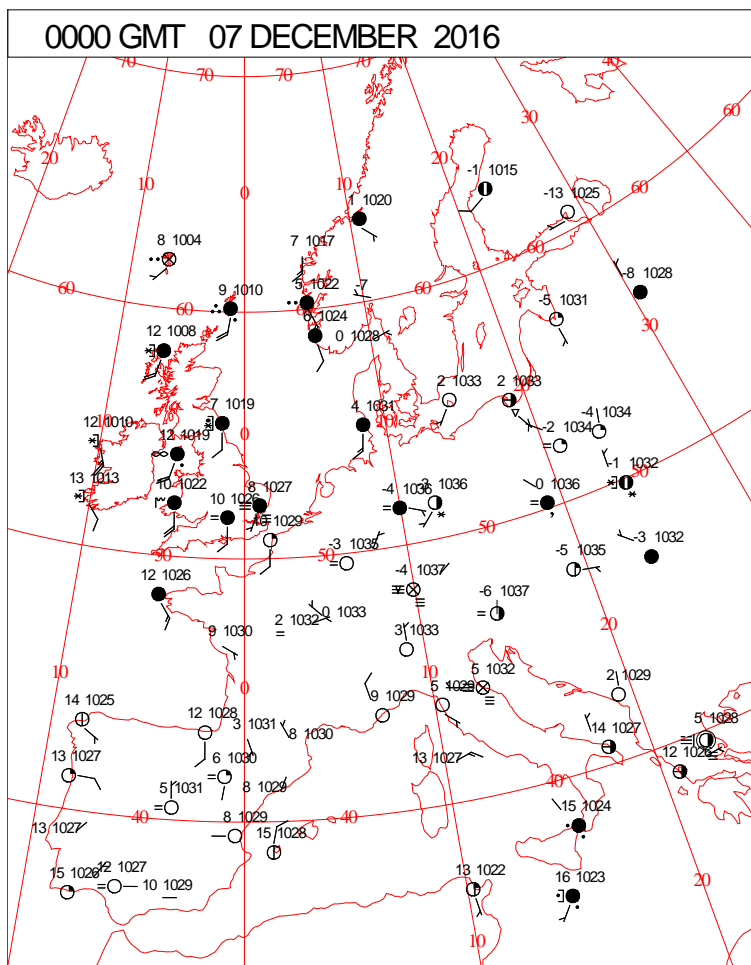
DAILY CLIMATE DATA



DAILY WEATHER SUMMARY



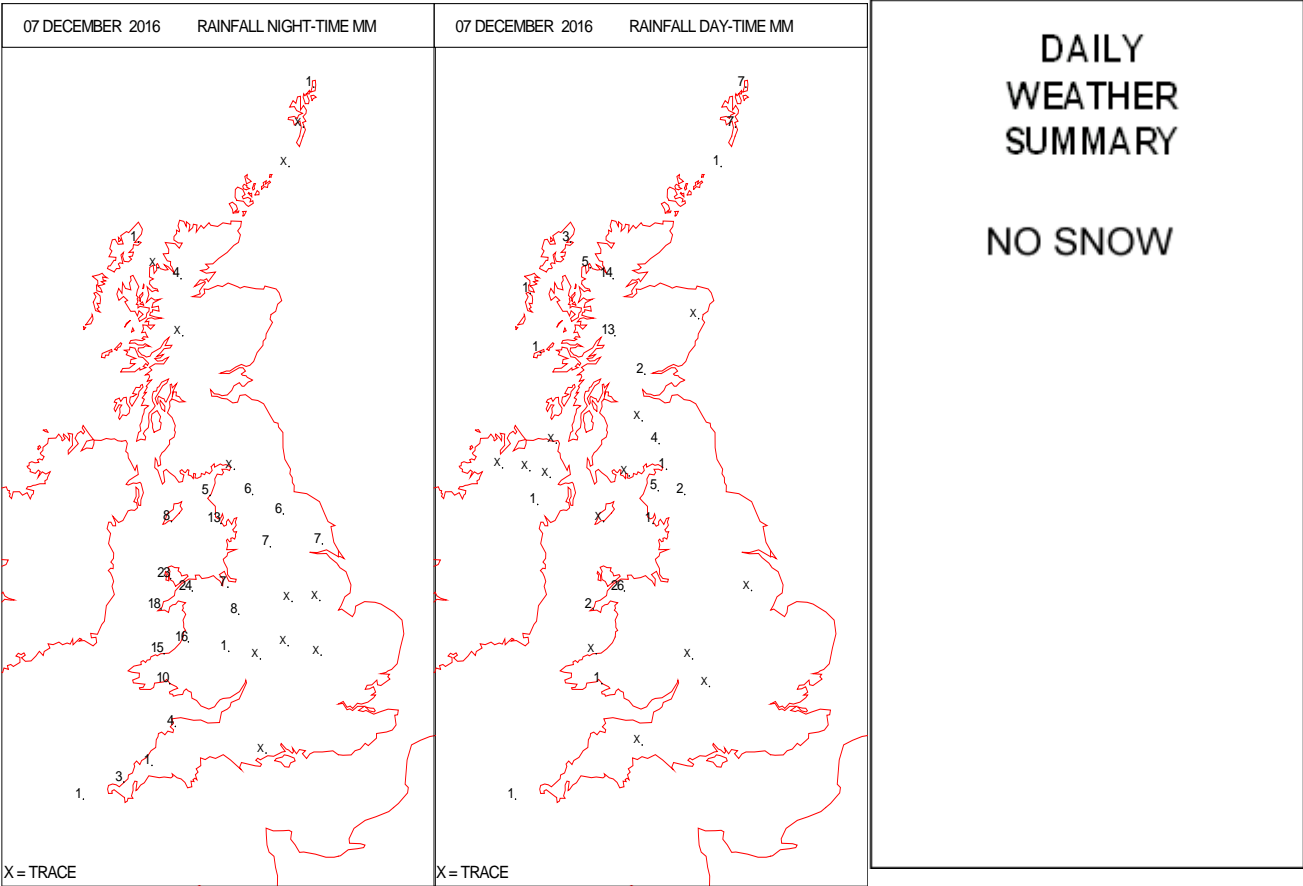
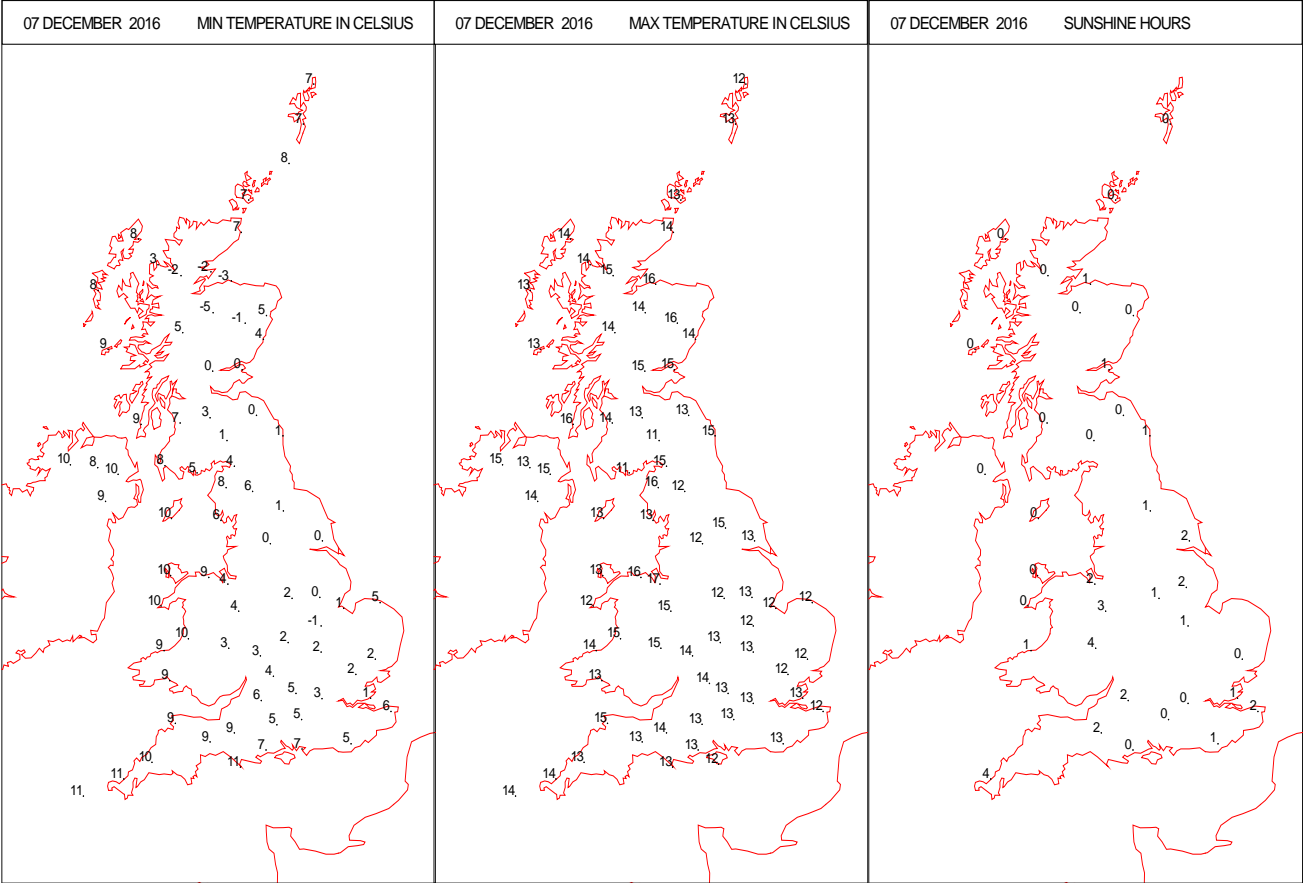
SURFACE REPORTS



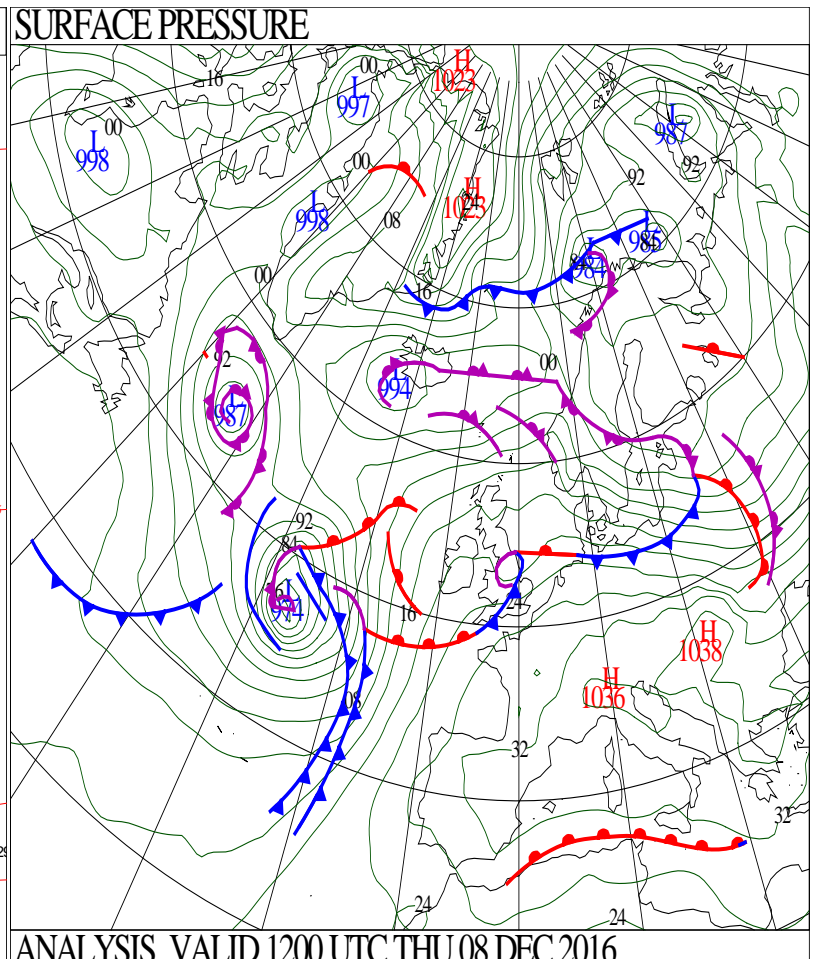
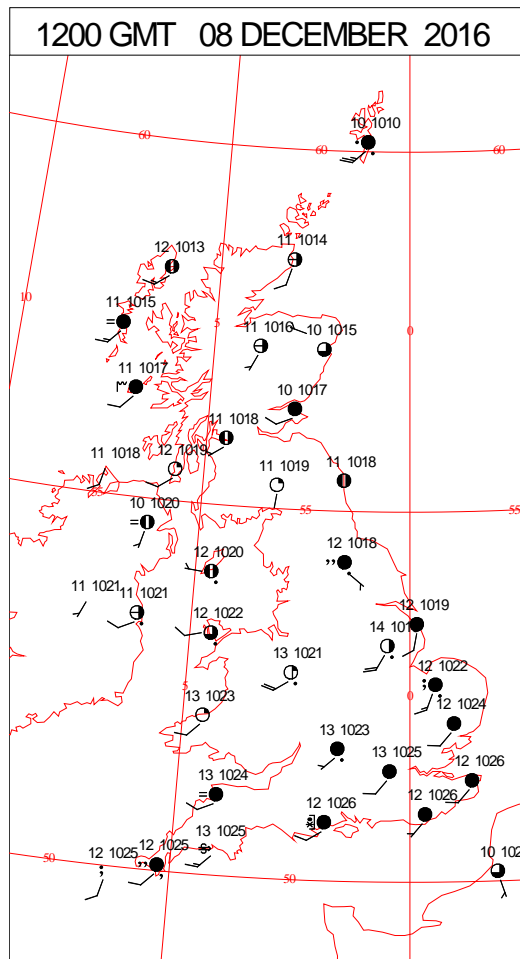
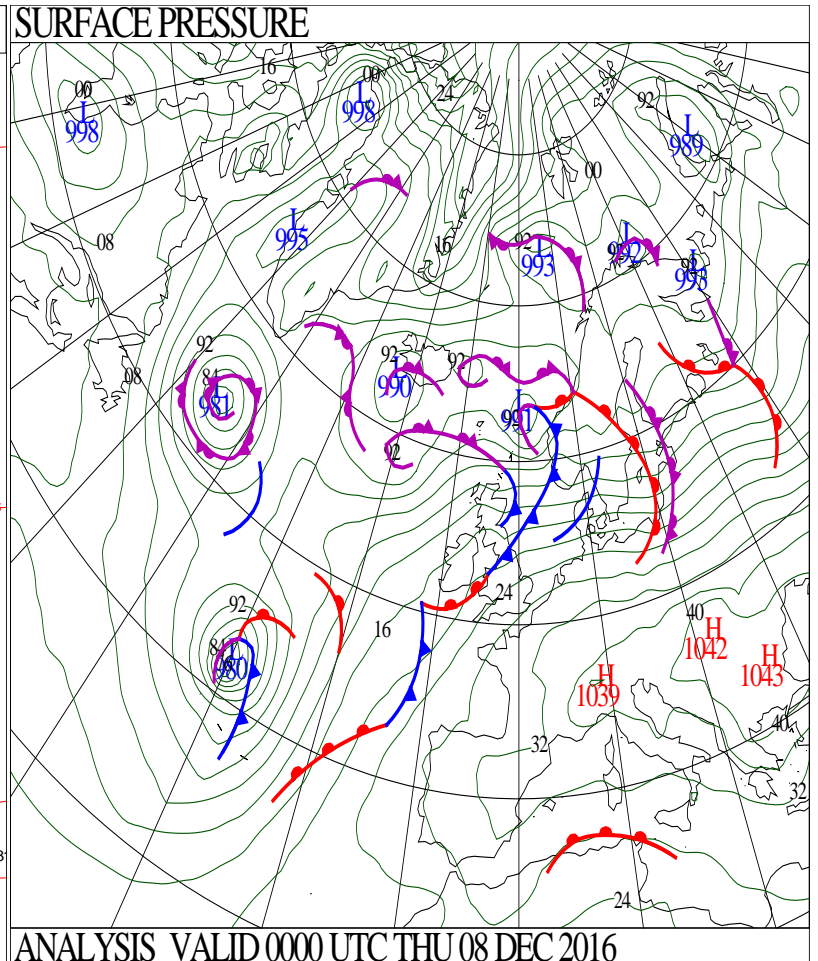
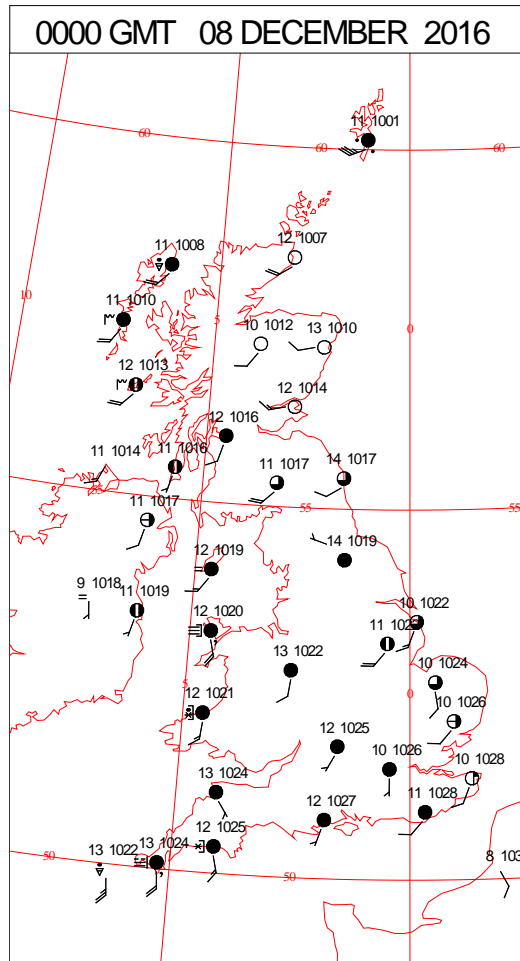
SIGNIFICANT WEATHER

0600 GMT 07 DECEMBER 2016	SIG WEATHER	1200 GMT 07 DECEMBER 2016	SIG WEATHER	<p>Summary of UK Weather for Wednesday 07 December 2016.</p> <p>North-western parts saw wet and windy conditions through the early hours of the morning. Otherwise, the skies were mostly cloudy across the U.K., with low cloud, mist and fog (mostly confined to the hills) across much of central and south-east England.</p> <p>Patchy rain spread across northern and eastern parts through the early hours of the morning, helping mist and fog to form.</p> <p>During the daylight hours, the fog and low cloud cleared more quickly than yesterday, and most places were dry and rather cloudy, though with a few sunny spells. The best of the sunny spells were across south-west England and through the Midlands, just ahead of an approaching band of rain.</p> <p>There was some rain in Northern Ireland and in north-west Scotland, and later in north Wales and in north-west England.</p> <p>It was a remarkably mild day, with some stations reaching record levels for December.</p>
1800 GMT 07 DECEMBER 2016	SIG WEATHER	0000 GMT 08 DECEMBER 2016	SIG WEATHER	<p>EXTREMES</p> <p>Highest Maximum: 17.0 Hawarden Airport, Clwyd</p> <p>Lowest Maximum: 10.8 Wainfleet No2, Lincolnshire</p> <p>Lowest Minimum: -6.2 Cromdale, Nairnshire</p> <p>Lowest Grass Minimum: -8.7 Drummond Castle, Perthshire</p> <p>Most Rain: 50.4 Capel Curig No3, Gwynedd</p> <p>Most Sun: 6.2 Culdrose, Cornwall</p>

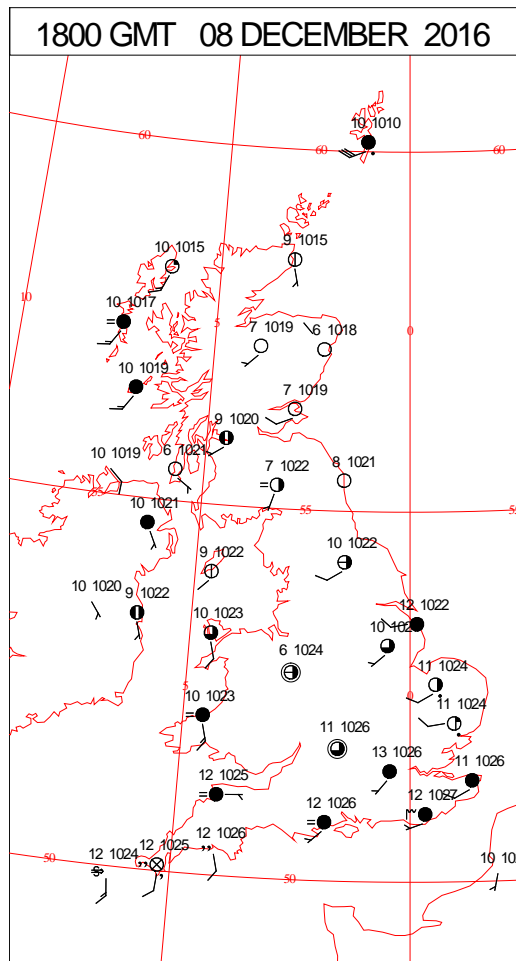
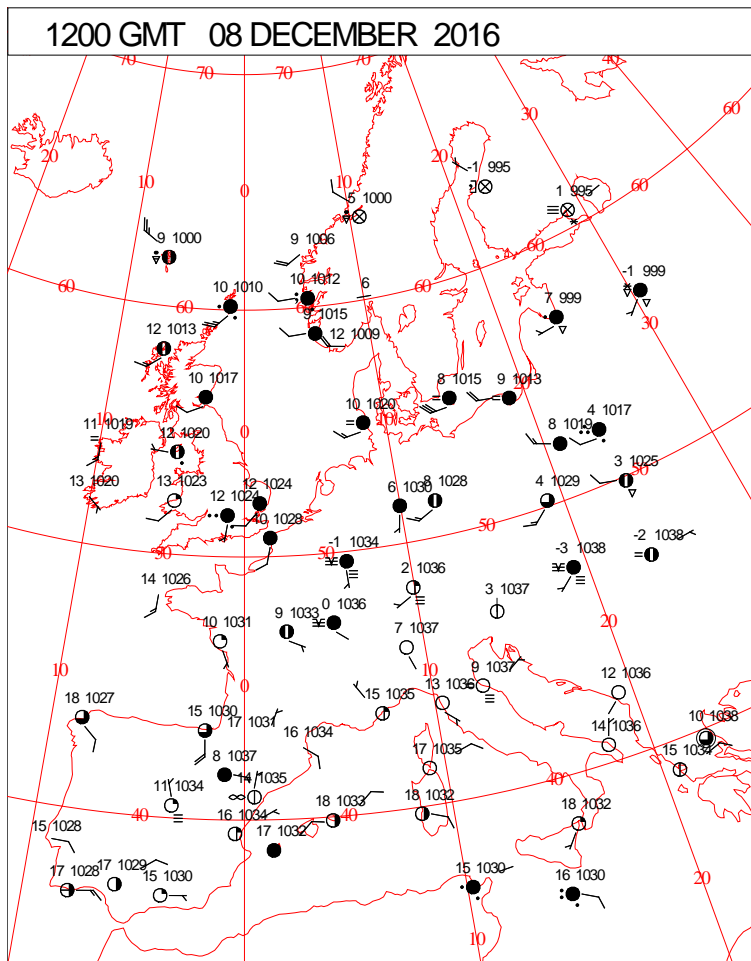
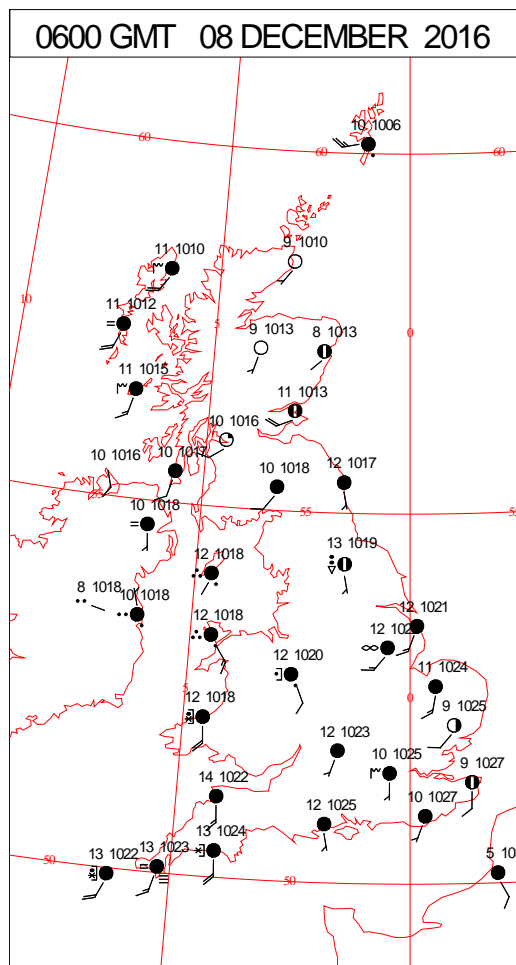
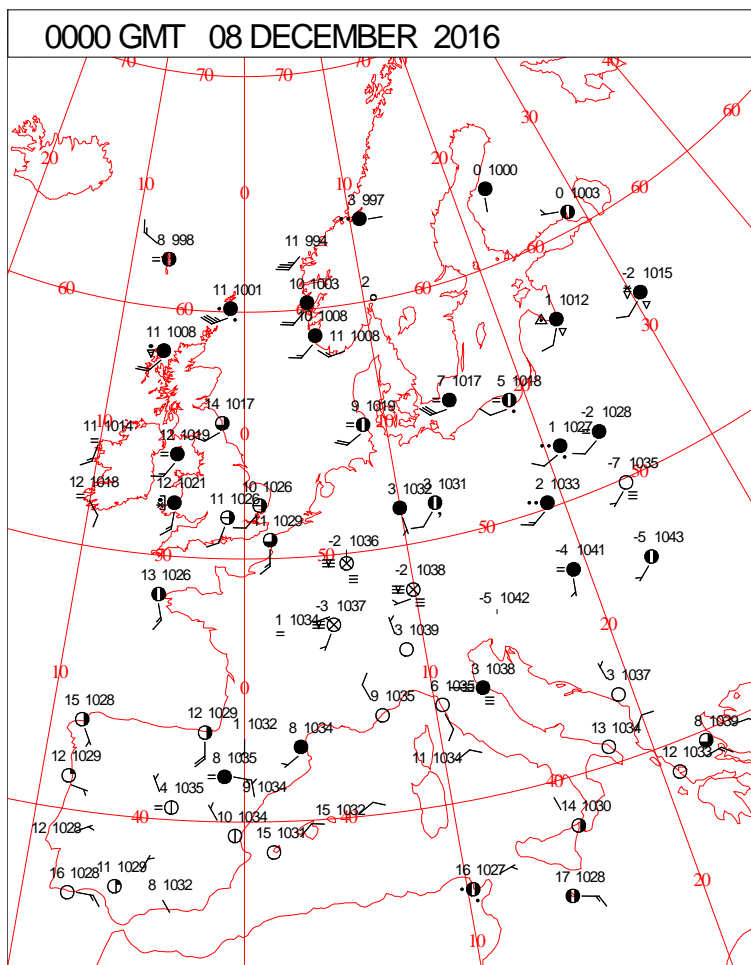
DAILY CLIMATE DATA



DAILY WEATHER SUMMARY



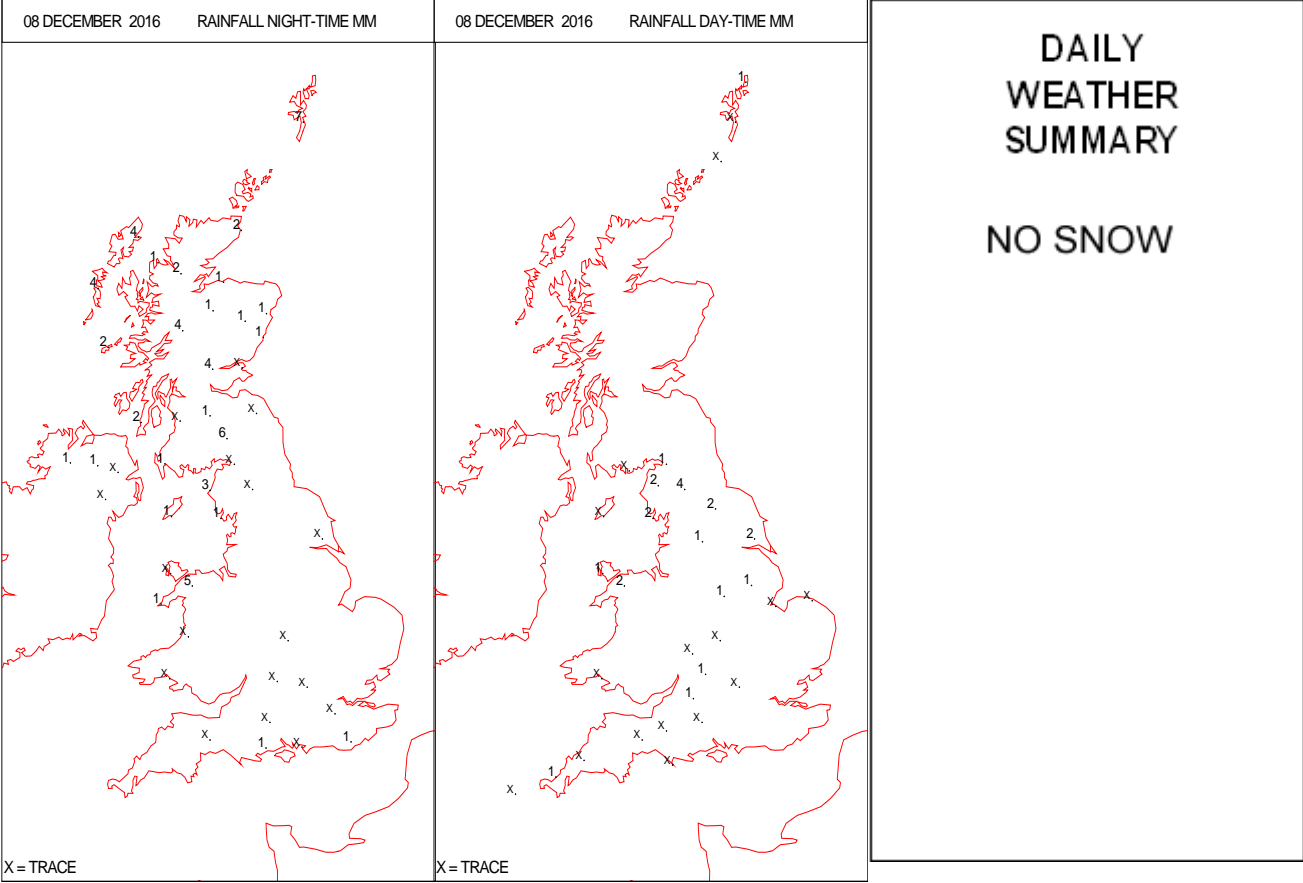
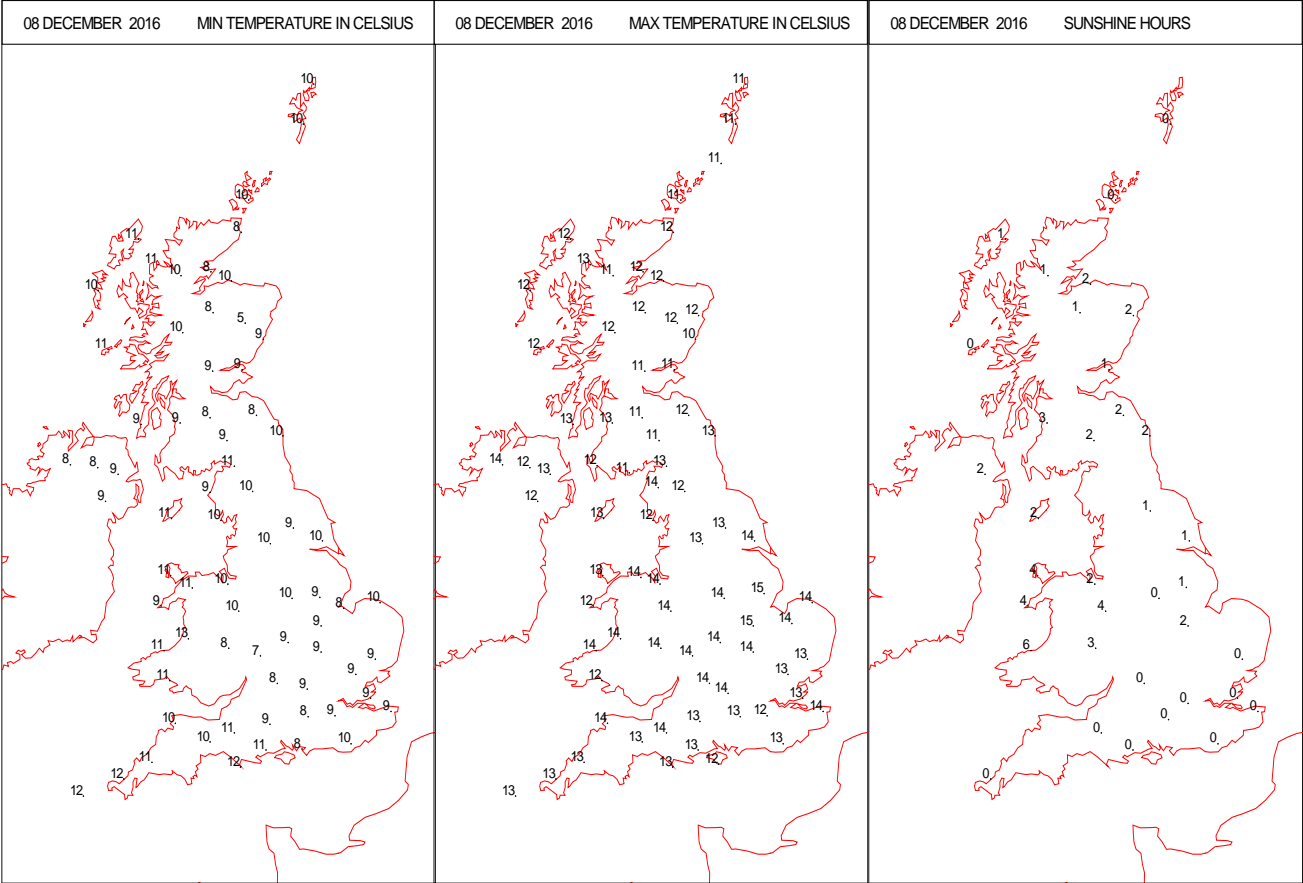
SURFACE REPORTS



SIGNIFICANT WEATHER

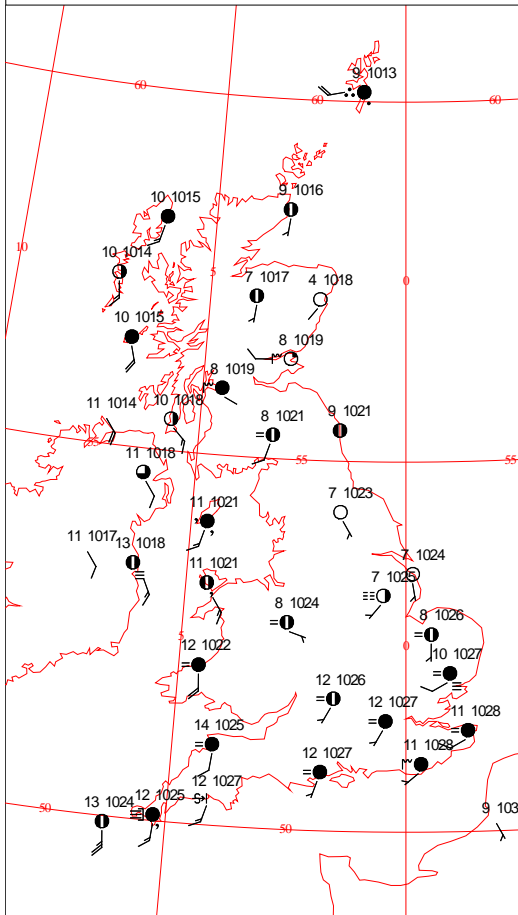
0600 GMT 08 DECEMBER 2016	SIG WEATHER	1200 GMT 08 DECEMBER 2016	SIG WEATHER	<p>Summary of UK Weather for Thursday 08 December 2016. Northern Ireland and Scotland remained mainly dry through the night, but rather cloudy. There were some clear spells over northern and eastern Scotland, and the lowest temperatures were recorded there. Through the early hours a band of locally heavy rain moved across north Wales, northern England and the north Midlands. To the south it was mild and cloudy, with hill fog and a little patchy rain and drizzle at times, mainly in the south-west. The rain cleared to the east of the country by early afternoon. It stayed cloudy for most, though there was a prolonged sunny spell over north Wales and the north Midlands, leading to some very mild temperatures. Eastern Scotland also had some prolonged sunny spells, in the shelter of the mountains. However, there was fog, low cloud and drizzle over hills in south Wales and southern England, which persisted all day.</p>
1800 GMT 08 DECEMBER 2016	SIG WEATHER	0000 GMT 09 DECEMBER 2016	SIG WEATHER	<p>EXTREMES Highest Maximum: 15.8 Exeter Airport No2, Devon Lowest Maximum: 9.4 Fyvie Castle, Aberdeenshire Lowest Minimum: 1.0 Drummond Castle, Perthshire Lowest Grass Minimum: -5.0 Kindrogan, Perthshire Most Rain: 14.8 Alltdearg House, Isle of Skye Most Sun: 5.5 Aberporth, Dyfed</p>

DAILY CLIMATE DATA

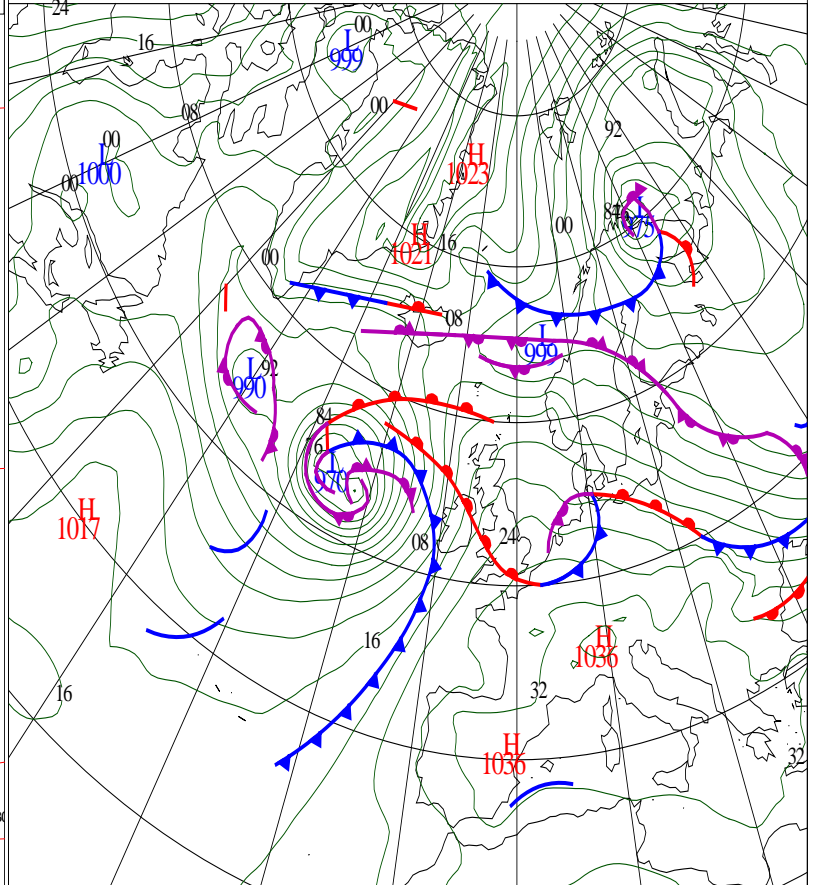


DAILY WEATHER SUMMARY

0000 GMT 09 DECEMBER 2016

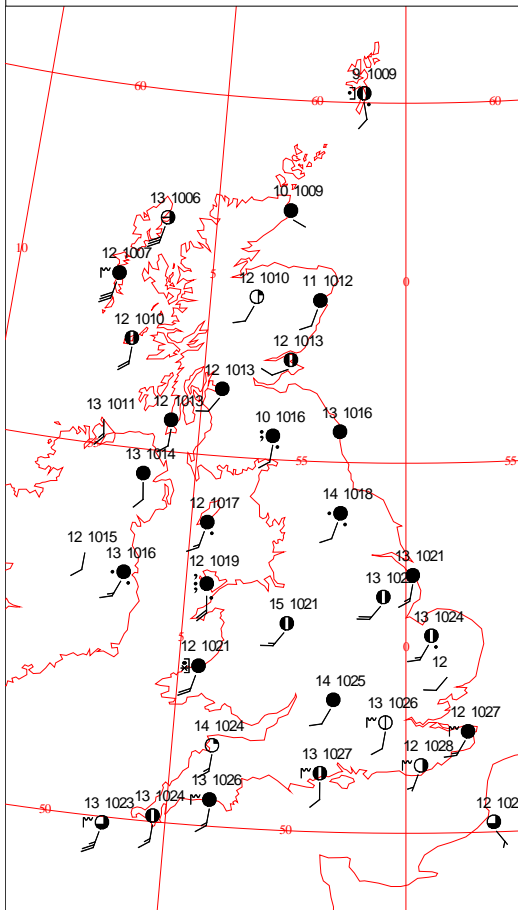


SURFACE PRESSURE

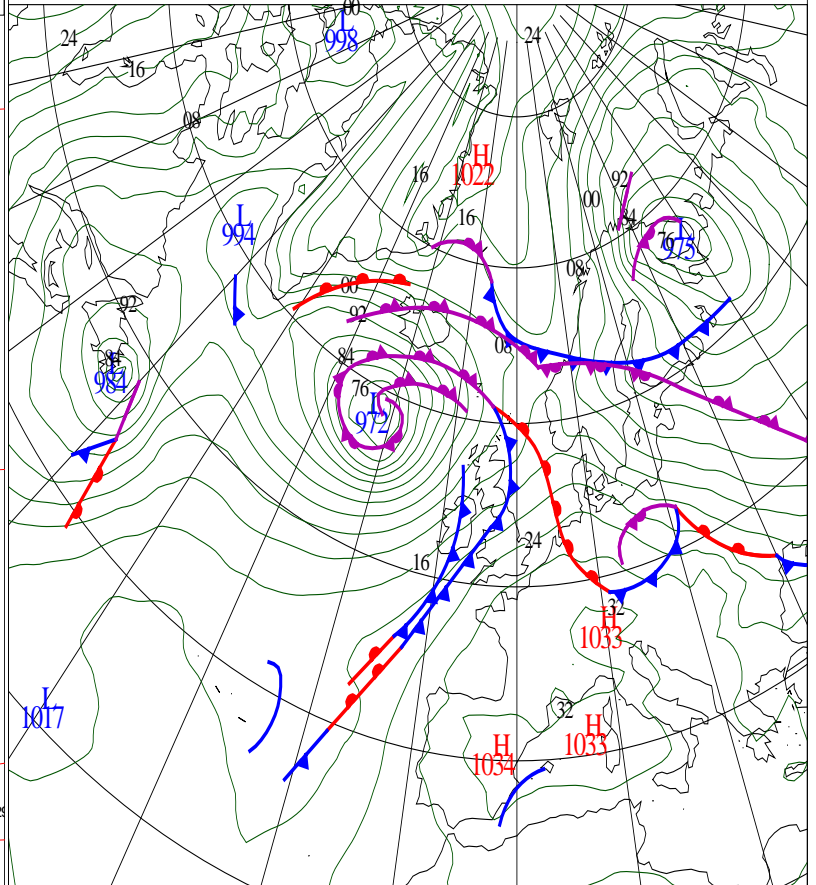


ANALYSIS VALID 0000 UTC FRI 09 DEC 2016

1200 GMT 09 DECEMBER 2016

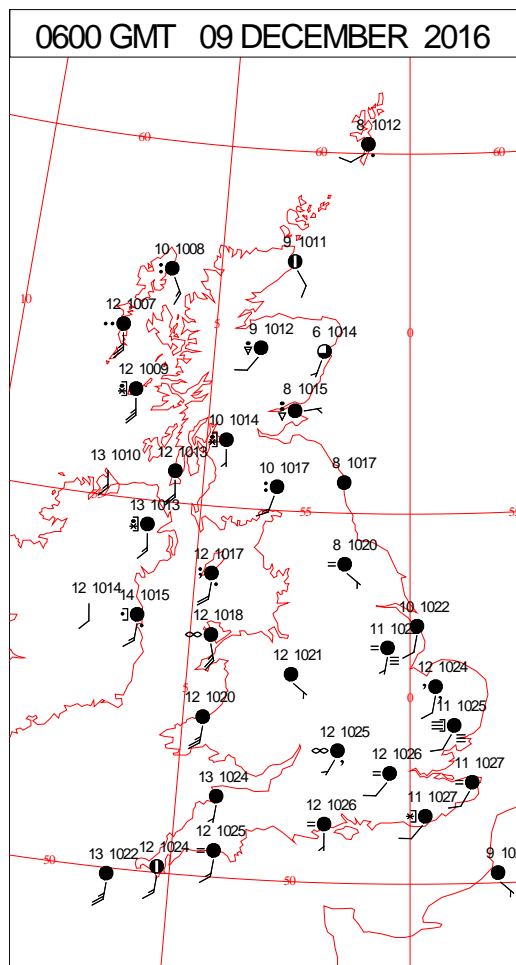
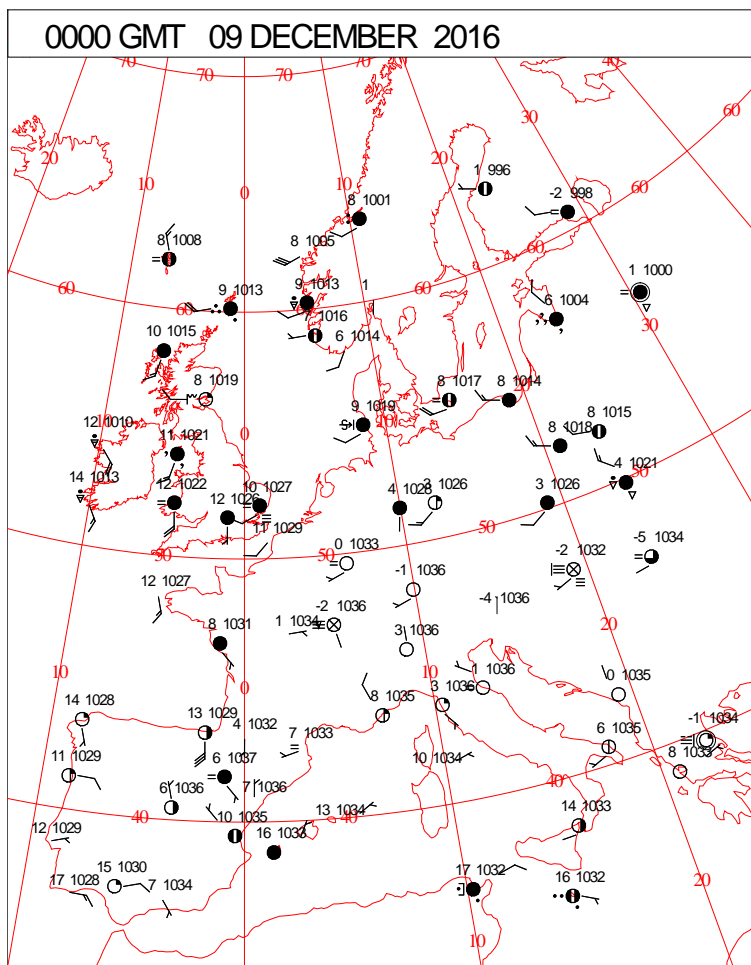


SURFACE PRESSURE



ANALYSIS VALID 1200 UTC FRI 09 DEC 2016

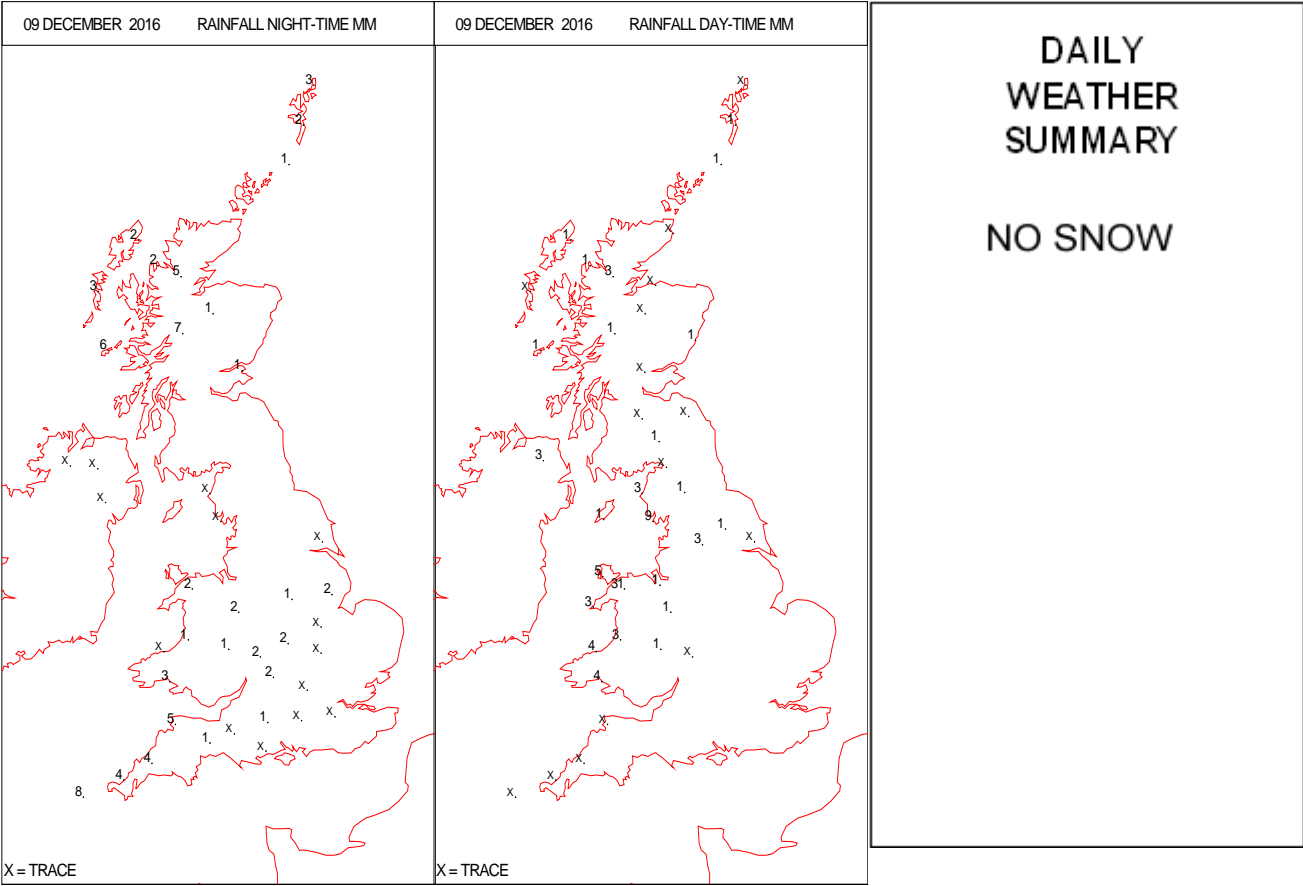
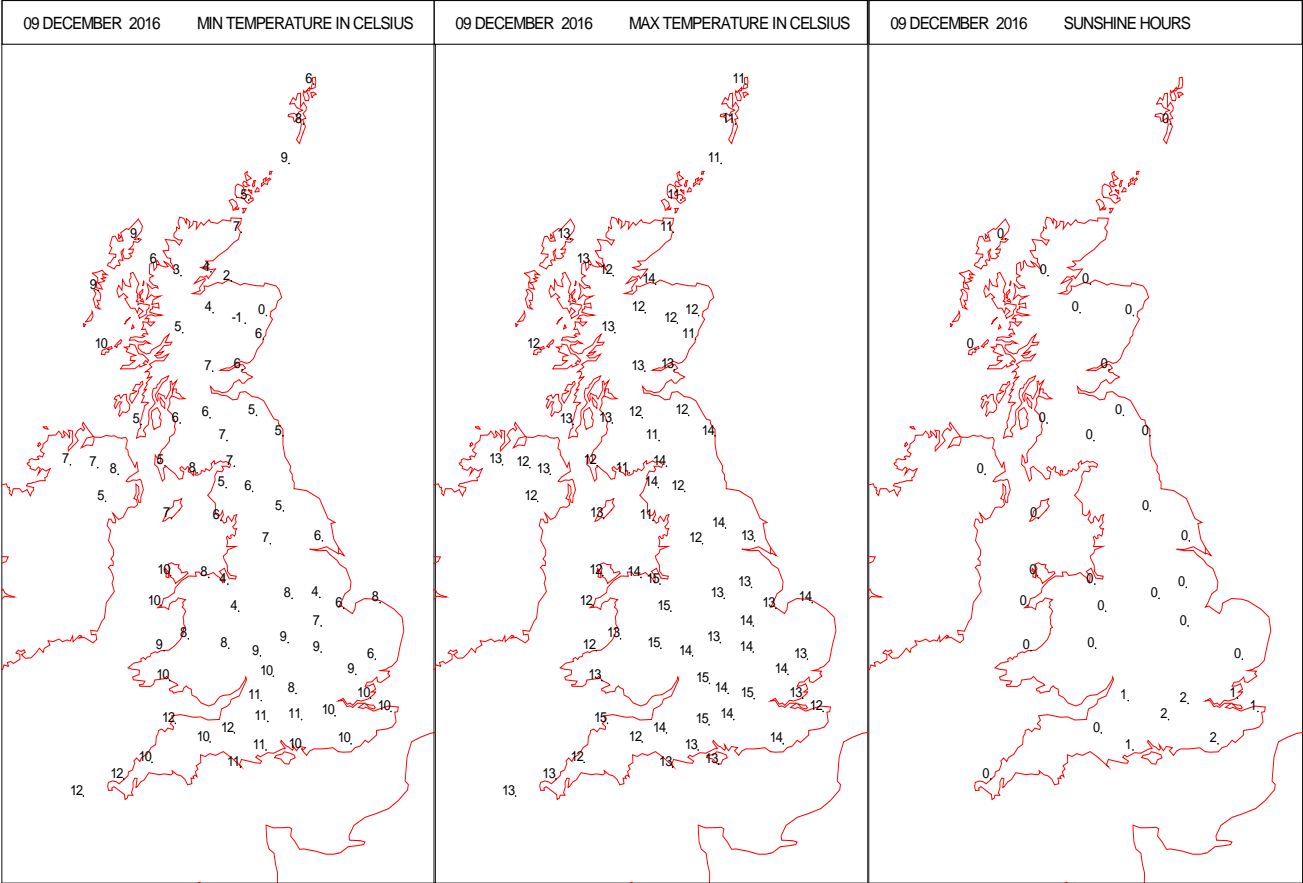
SURFACE REPORTS



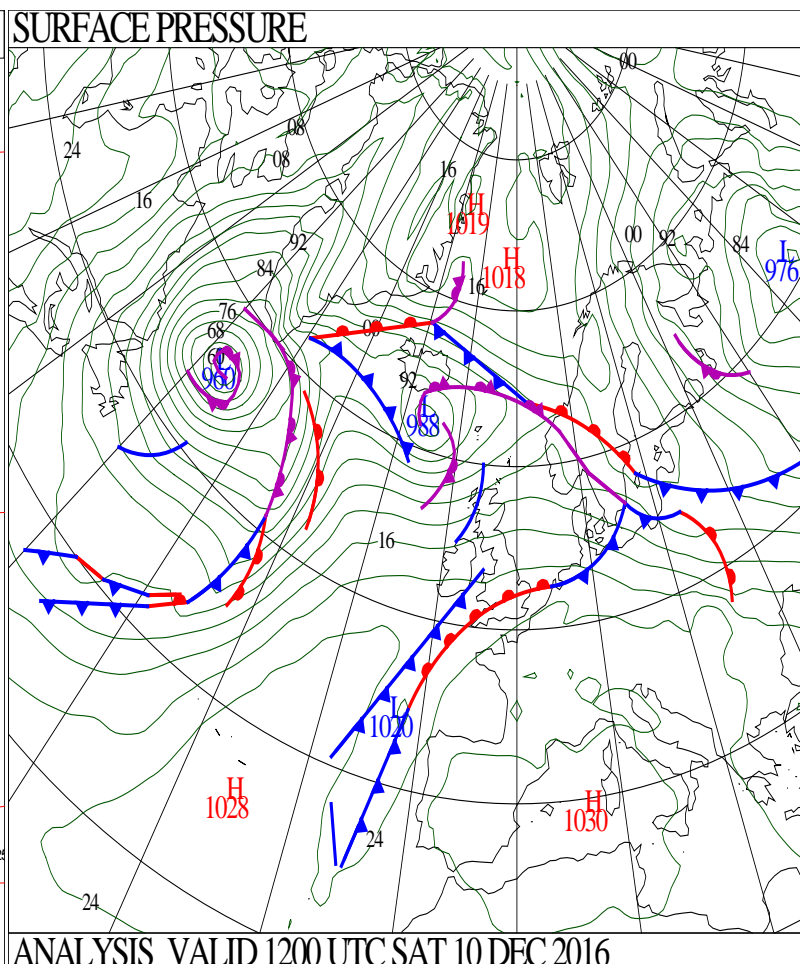
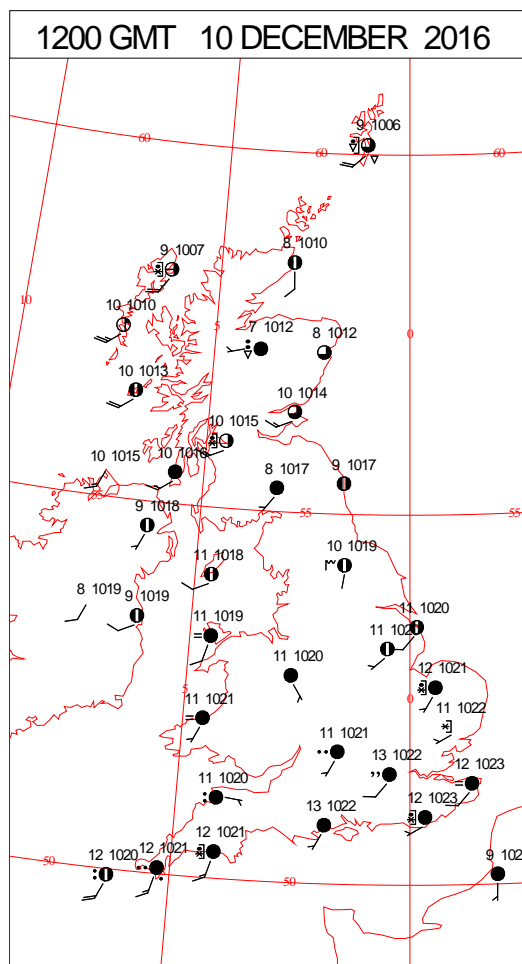
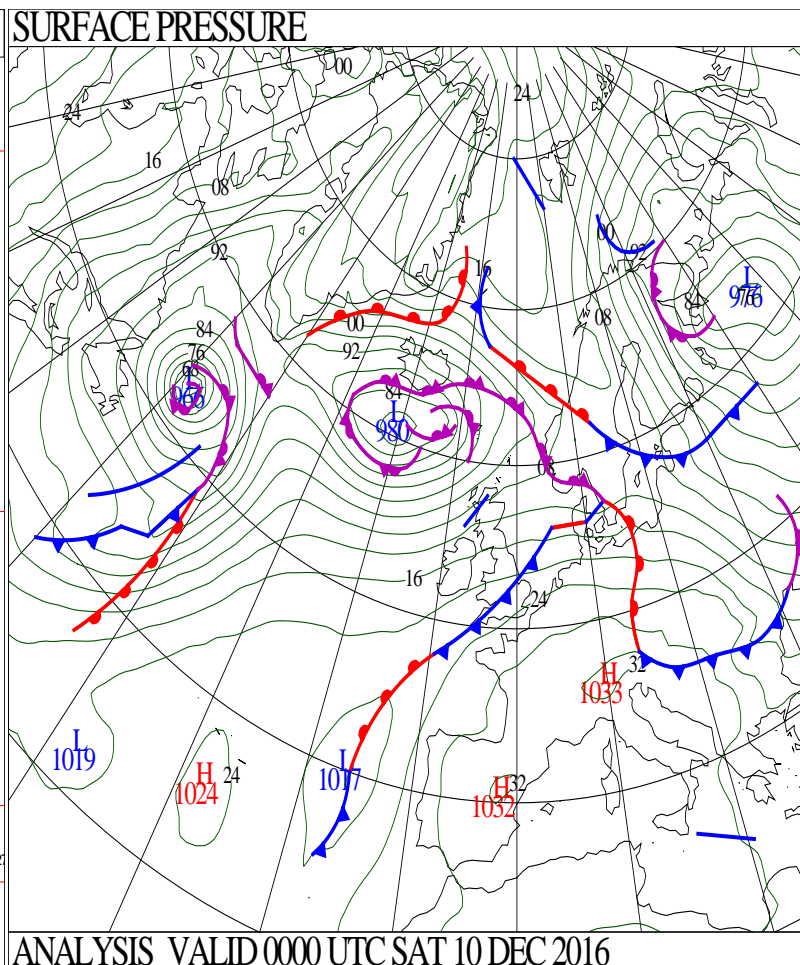
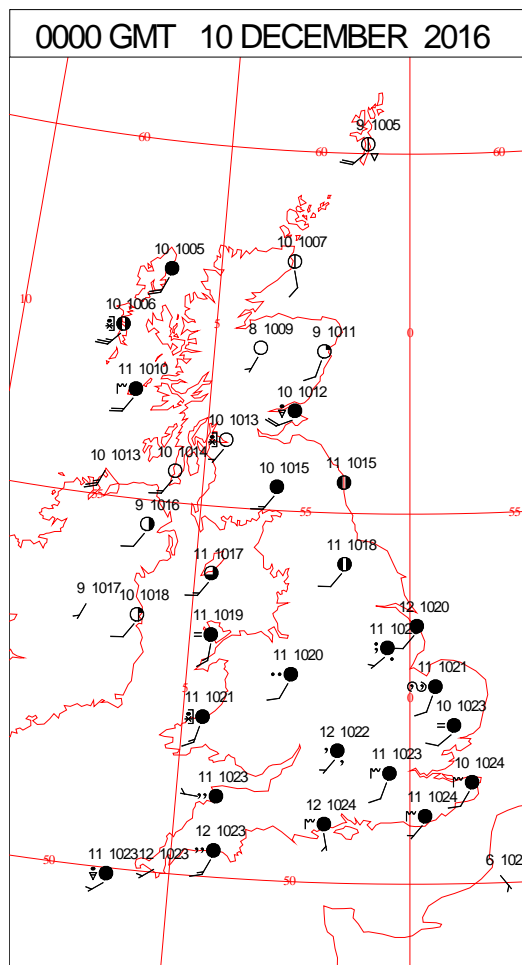
SIGNIFICANT WEATHER

0600 GMT 09 DECEMBER 2016 SIG WEATHER	1200 GMT 09 DECEMBER 2016 SIG WEATHER	<p>Summary of UK Weather for Friday 09 December 2016.</p> <p>Low cloud and hill fog persisted across many central and southern parts through most of the night, but the cloud did start to lift across south-west England towards morning.</p> <p>Cloud thickened and lowered across Northern Ireland and then Scotland through the night, as a weak warm front moved eastwards, bringing patchy outbreaks of rain which were locally heavy over western hills.</p> <p>It was a rather breezy night in the west, and particularly the north-west. Most places had another mild night under the cloud and southerly winds.</p> <p>The daylight hours were rather cloudy and damp across Scotland, Northern Ireland, Wales and north-west England, with outbreaks of rain and drizzle at times. The most persistent rain was across parts of north-west England and north Wales, where it was heavy in places.</p> <p>It was brighter at first across the West Country, with some sunny spells. After a cloudy start across south-east England, brighter skies filtered across from the south-west.</p> <p>It was another very mild day, in a brisk south-westerly wind.</p>
1800 GMT 09 DECEMBER 2016 SIG WEATHER	0000 GMT 10 DECEMBER 2016 SIG WEATHER	
		<p>EXTREMES</p> <p>Highest Maximum: 15.3 Prestatyn, Clwyd 15.3 Velindre, Powys</p> <p>Lowest Maximum: 9.8 Dunrobin Castle Gardens, Sutherland</p> <p>Lowest Minimum: -0.8 Fyvie Castle, Aberdeenshire</p> <p>Lowest Grass Minimum: -7.7 Kindrogan, Perthshire</p> <p>Most Rain: 33.4 Capel Curig No3, Gwynedd</p> <p>Most Sun: 4.4 Preston, Cove House, Dorset</p>

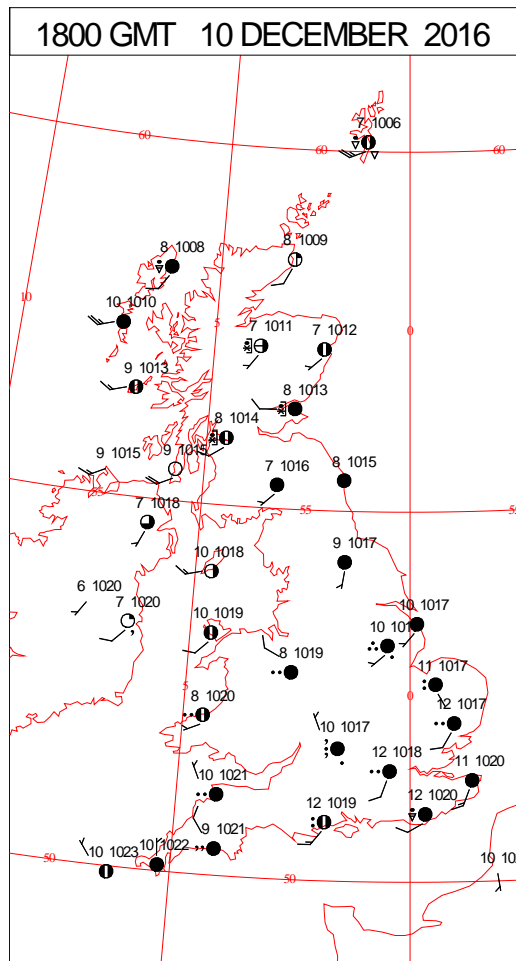
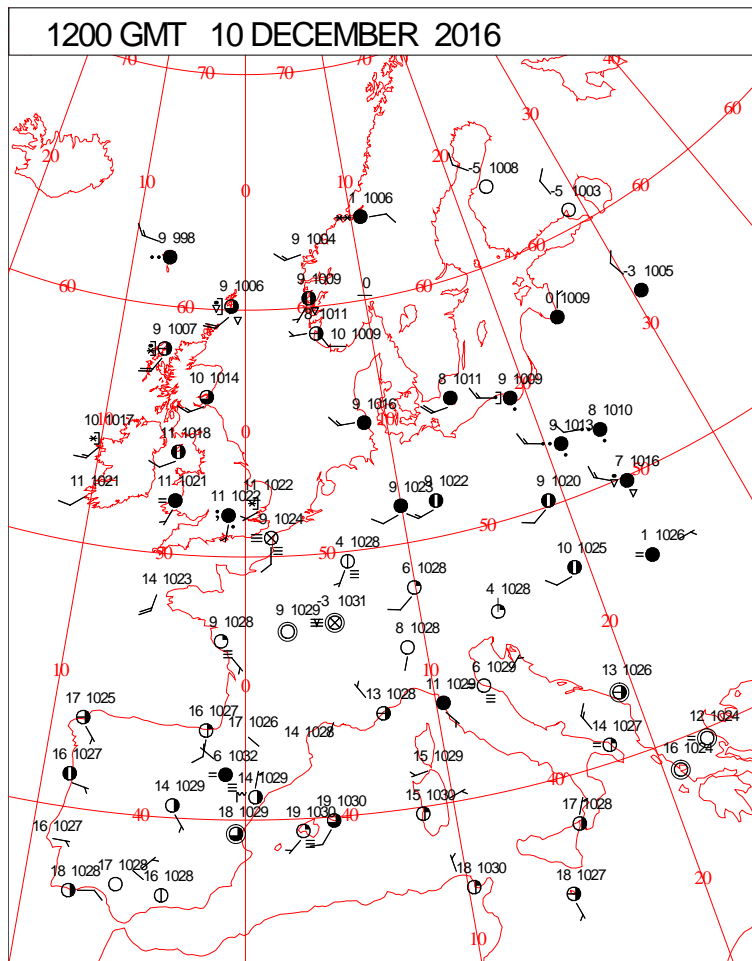
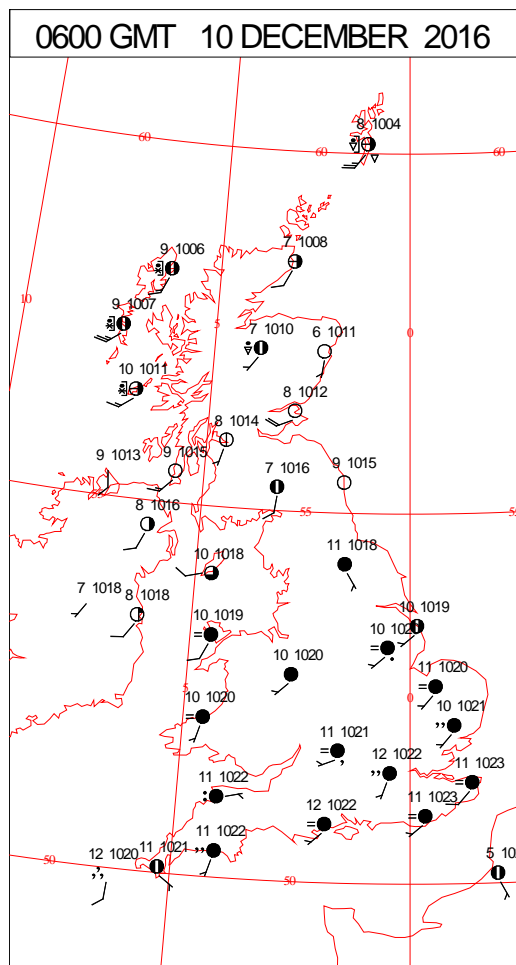
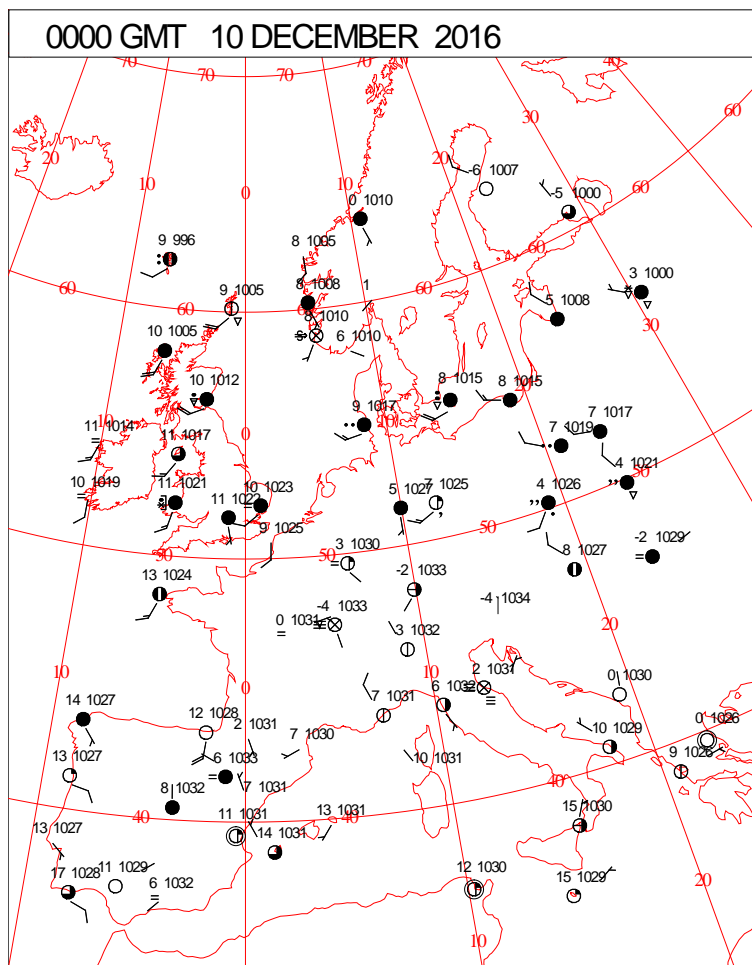
DAILY CLIMATE DATA



DAILY WEATHER SUMMARY



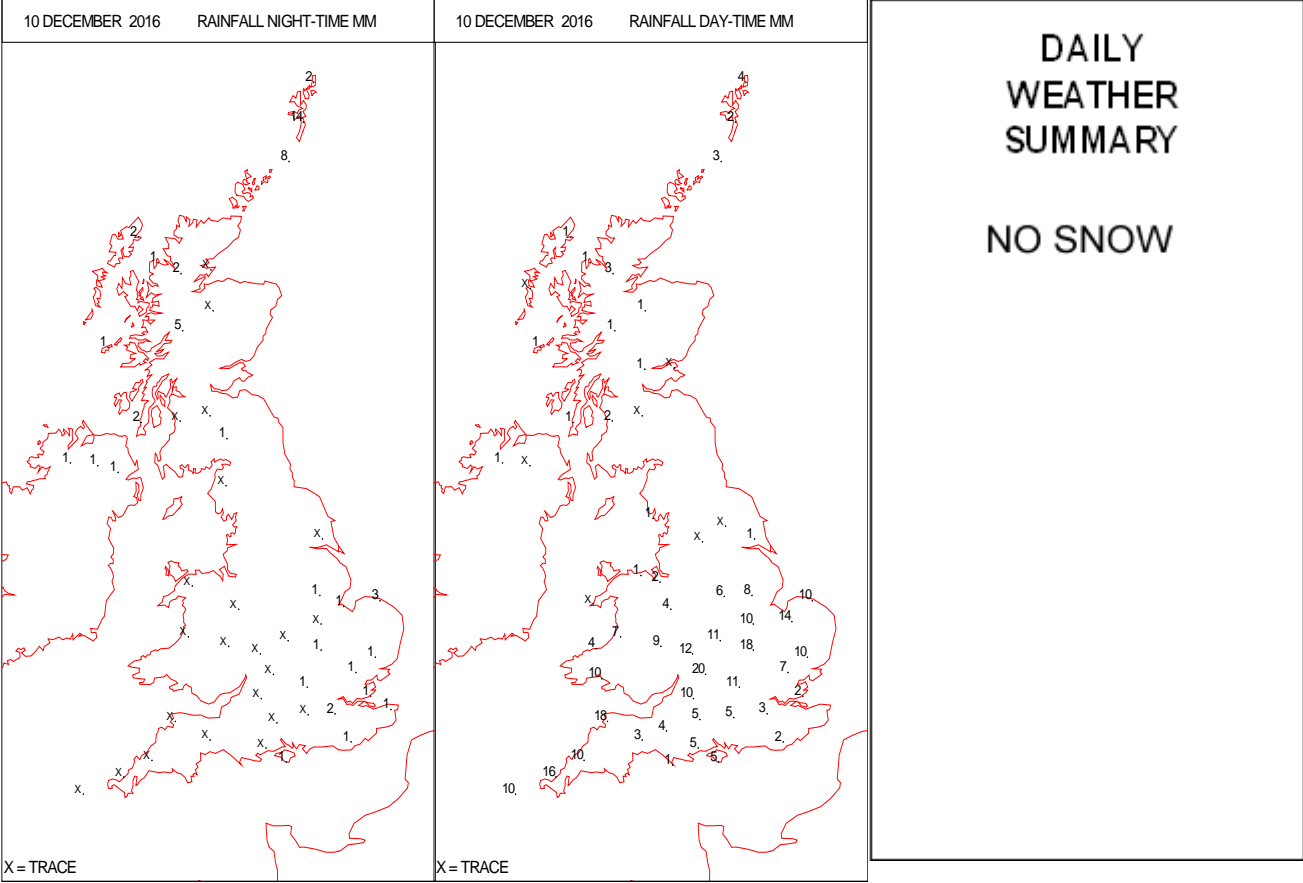
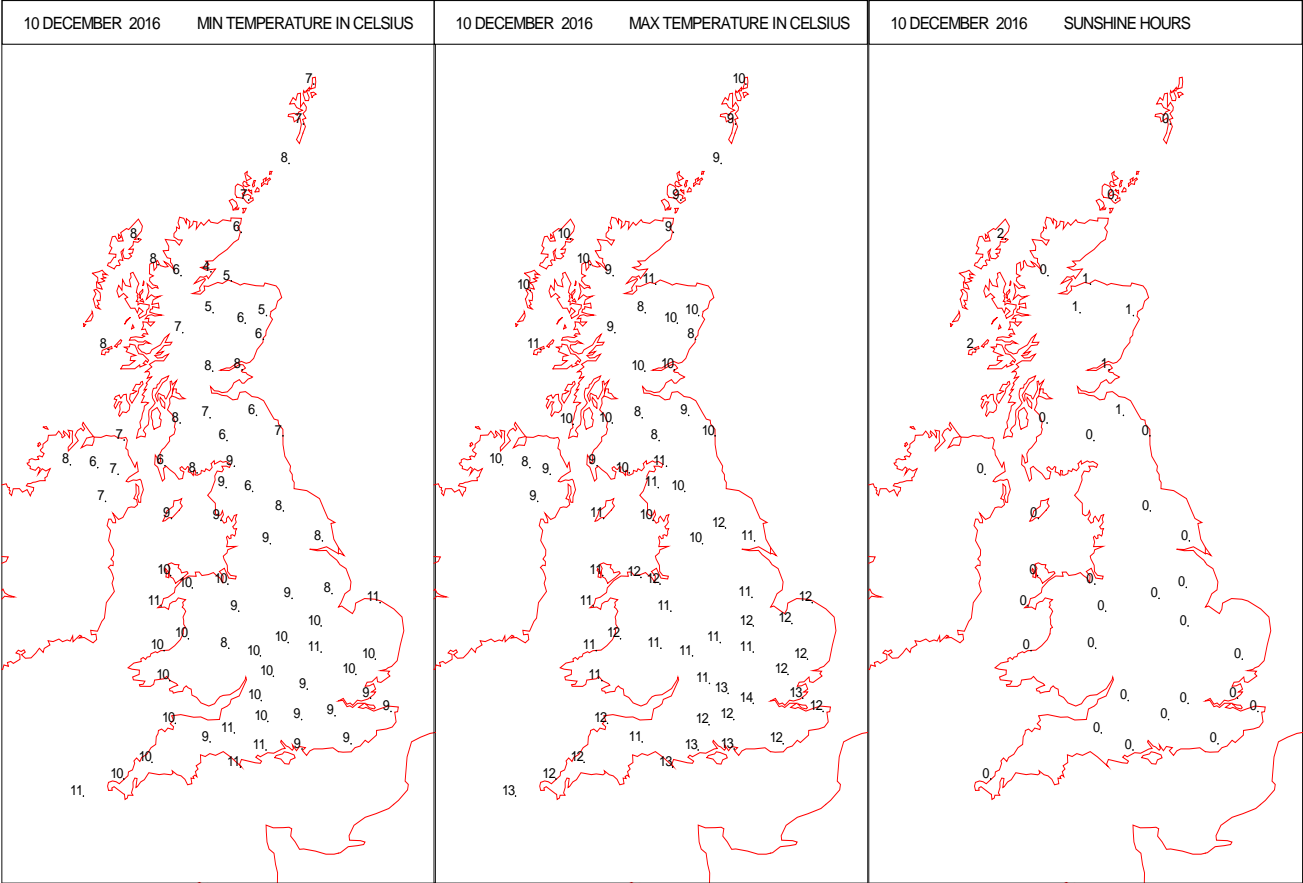
SURFACE REPORTS



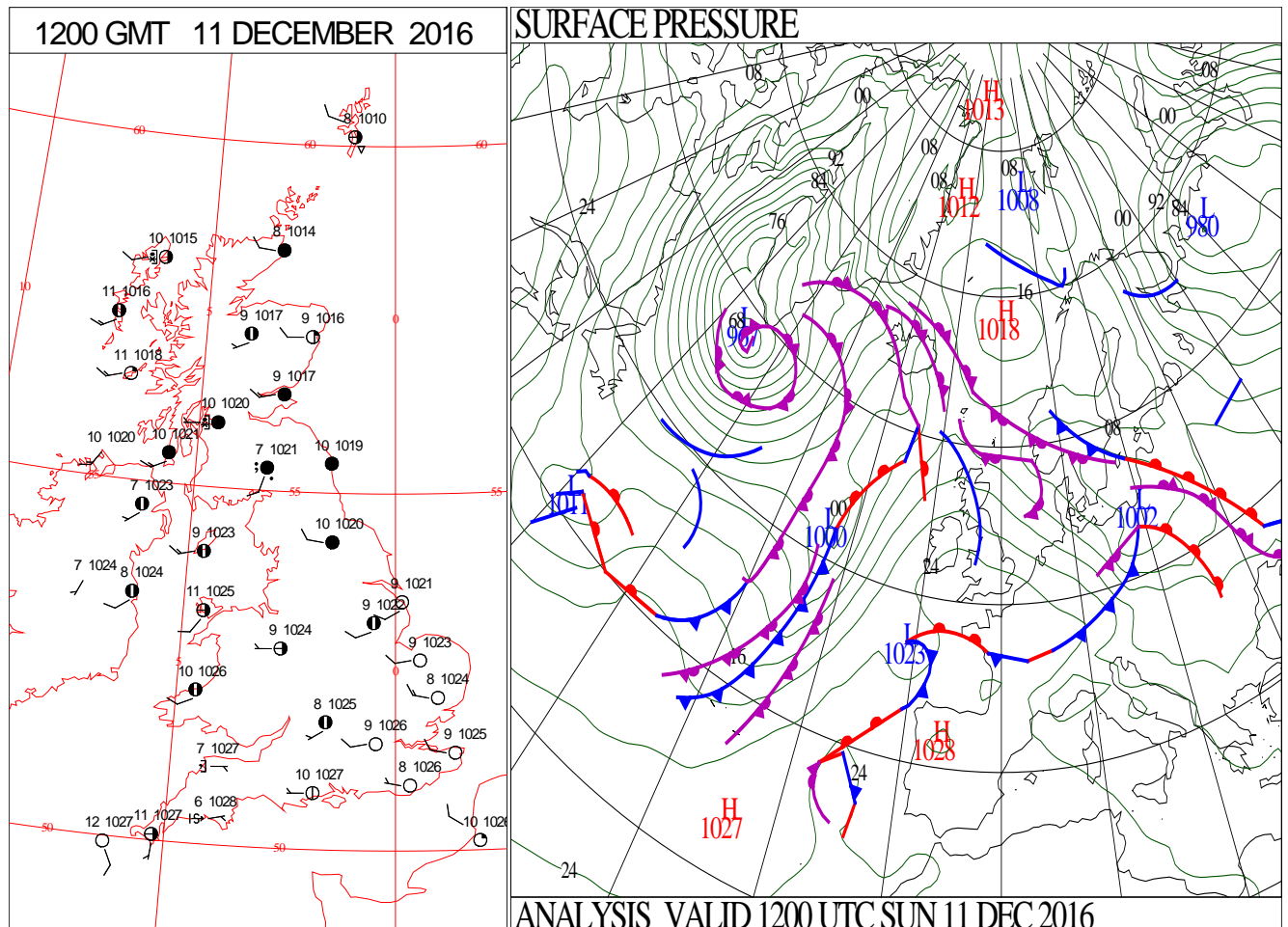
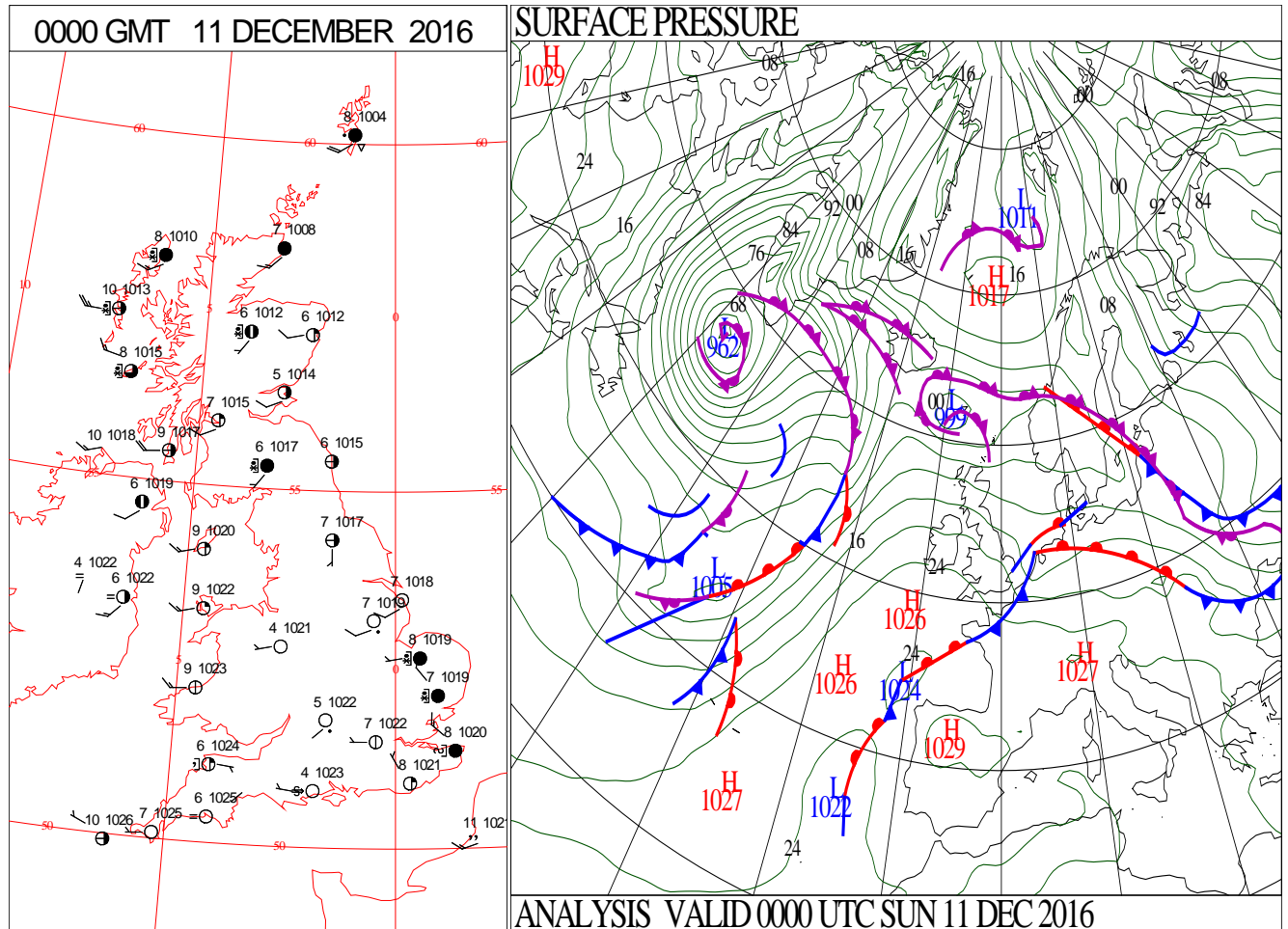
SIGNIFICANT WEATHER

0600 GMT 10 DECEMBER 2016	SIG WEATHER	1200 GMT 10 DECEMBER 2016	SIG WEATHER	<p>Summary of UK Weather for Saturday 10 December 2016. Most places were dry overnight, but the band of rain in the Midlands continued southwards, though it was fairly light. There were some heavy showers and strong winds in north-west Scotland.</p> <p>It was another mild night across the country, with only very isolated frost in Scottish glens.</p> <p>The daylight hours were wet across the bulk of England and Wales, with persistent and sometimes heavy rain, particularly over the hills. The rain extended northwards and eastwards, reaching as far north as Lancashire, although the rain there was much lighter and patchy in nature.</p> <p>Meanwhile, much of Scotland, Northern Ireland and north-east England had dry and bright conditions. However, showers fed into parts of Northern Ireland and western parts of Scotland during the afternoon, these were heavy at times, and accompanied by a brisk westerly wind. Over the exposed hills of Scotland and northern England, gusts of up to 40 knots were recorded.</p> <p>Despite the wet weather across England and Wales it was another mild day.</p>
1800 GMT 10 DECEMBER 2016	SIG WEATHER	0000 GMT 11 DECEMBER 2016	SIG WEATHER	
				<p>EXTREMES Highest Maximum: 15.1 Teignmouth, Devon Lowest Maximum: 7.4 Killylane, Co. Antrim Lowest Minimum: -0.9 Durris, Aberdeenshire Lowest Grass Minimum: -4.6 KIndrogan, Perthshire Most Rain: 20.6 Woburn, Bedfordshire Most Sun: 3.9 Teignmouth, Devon</p>

DAILY CLIMATE DATA

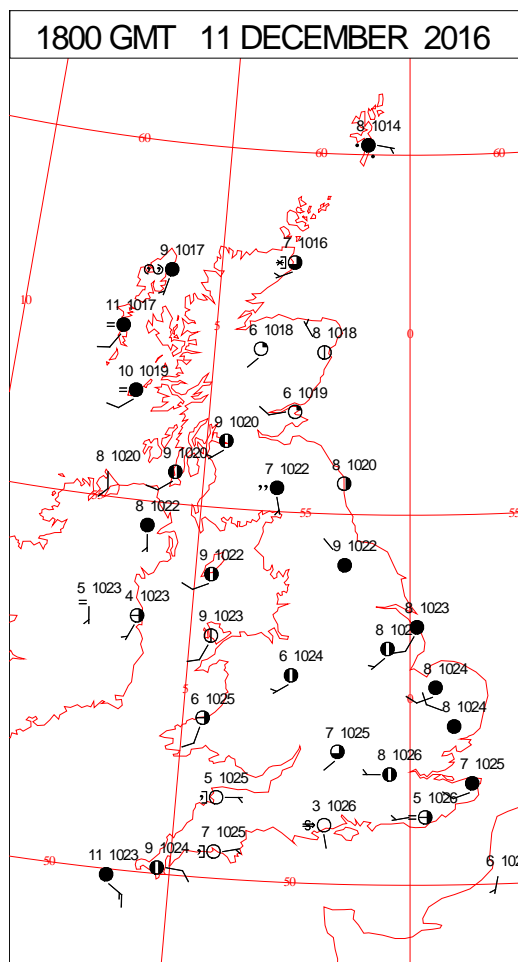
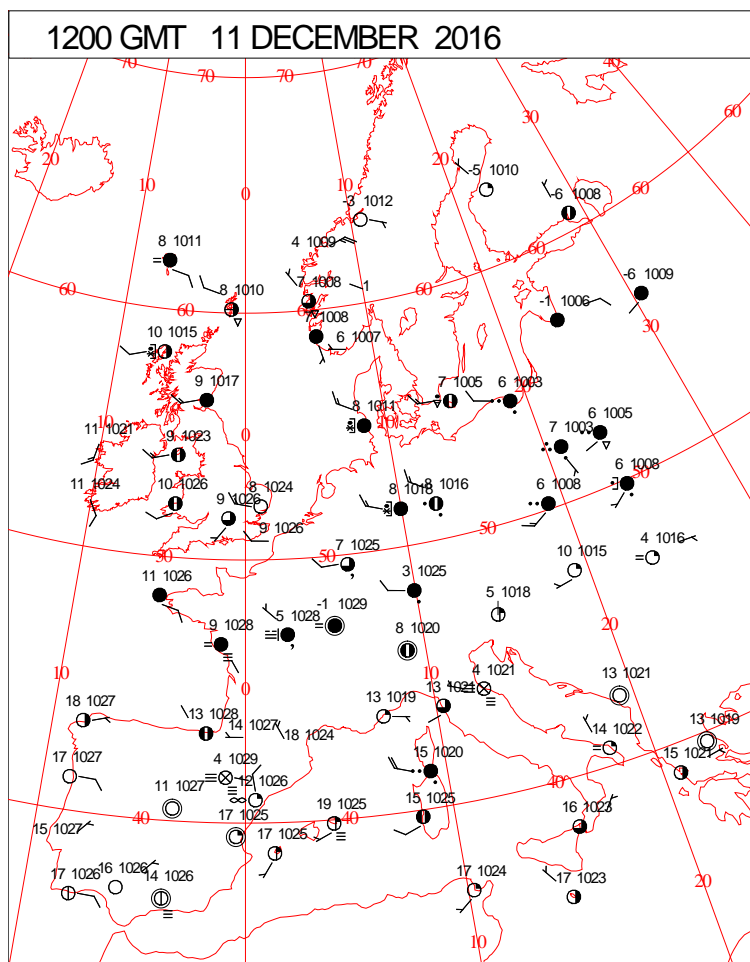
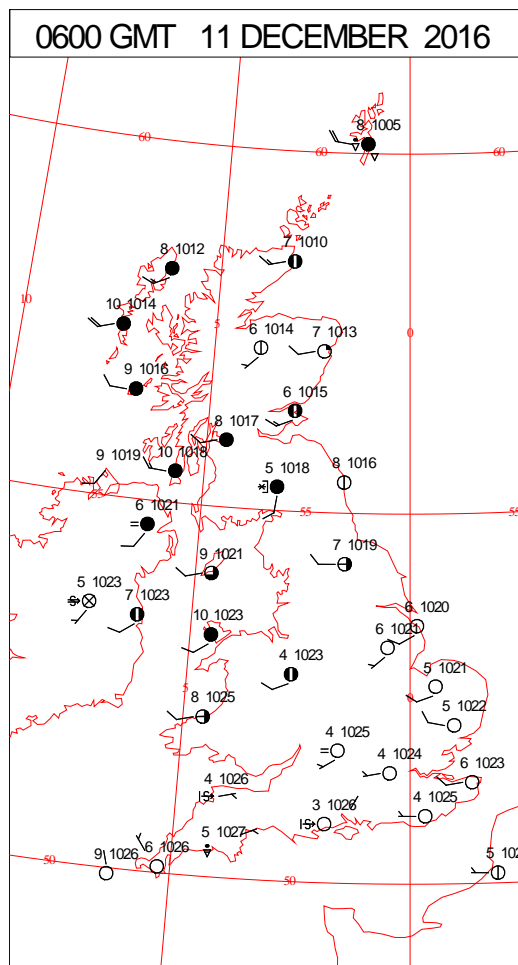
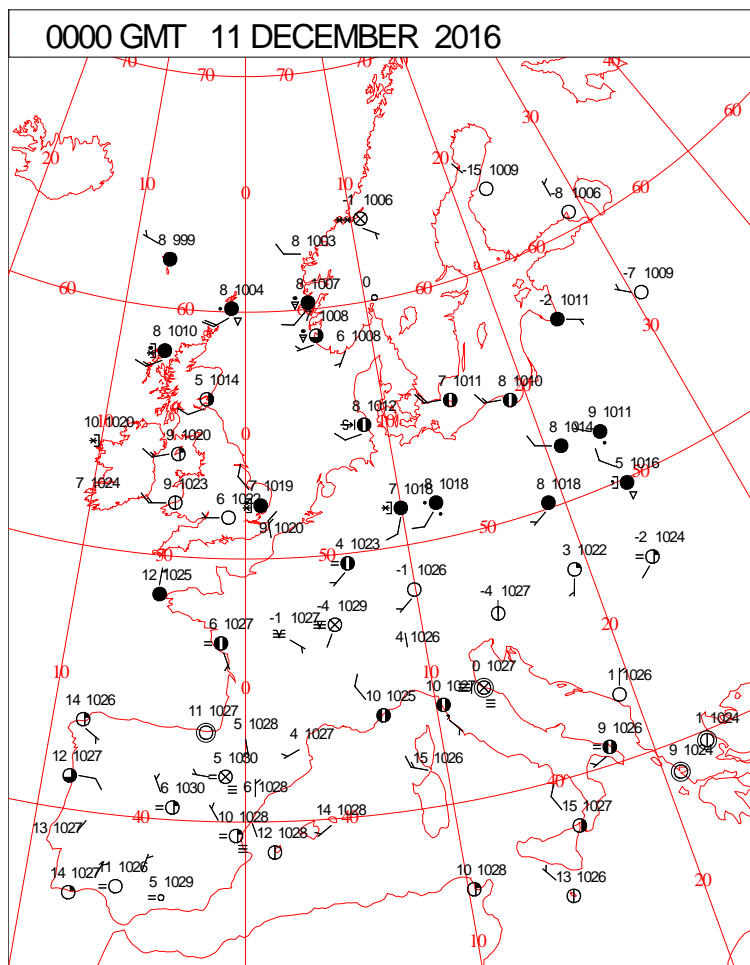


DAILY WEATHER SUMMARY



Sunday 11 December 2016

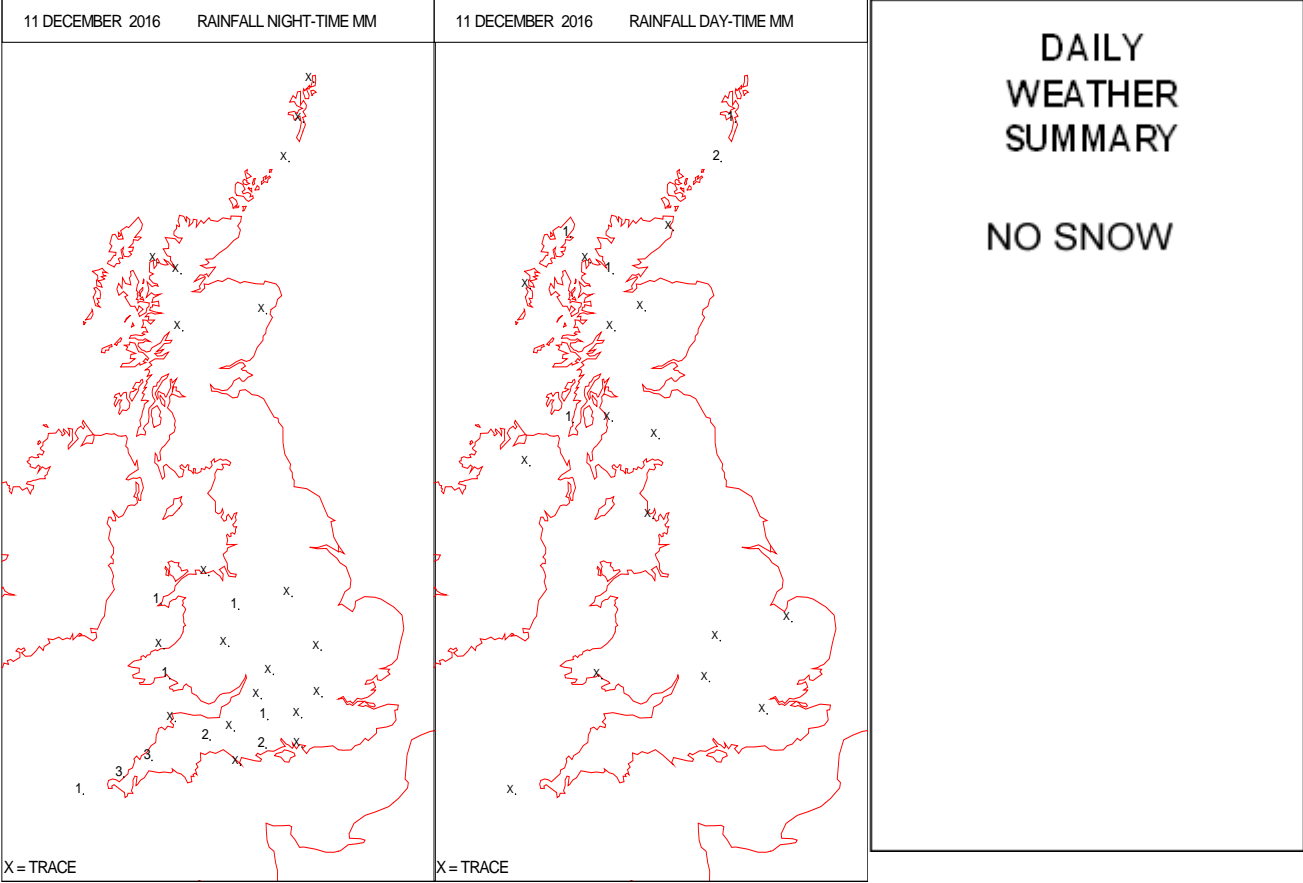
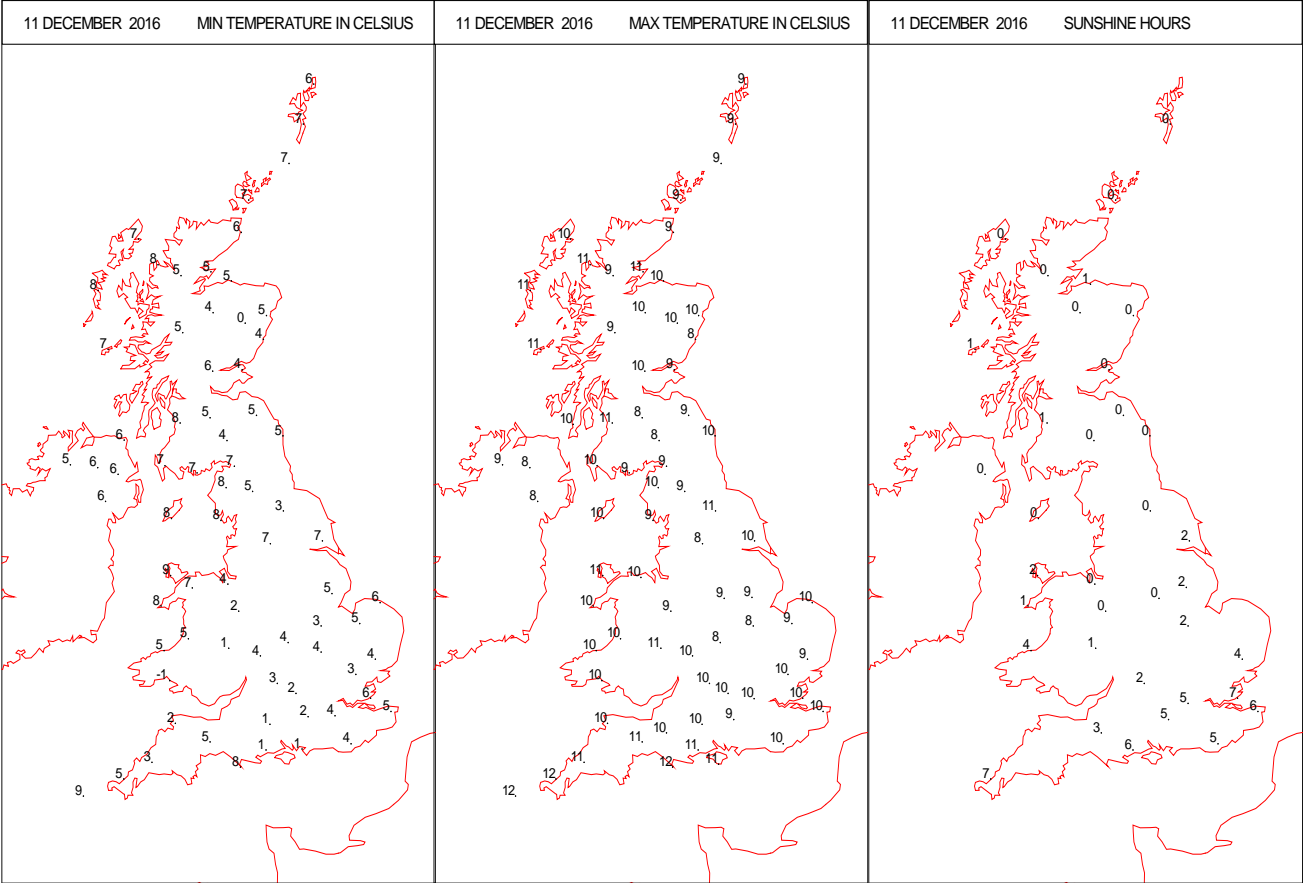
SURFACE REPORTS



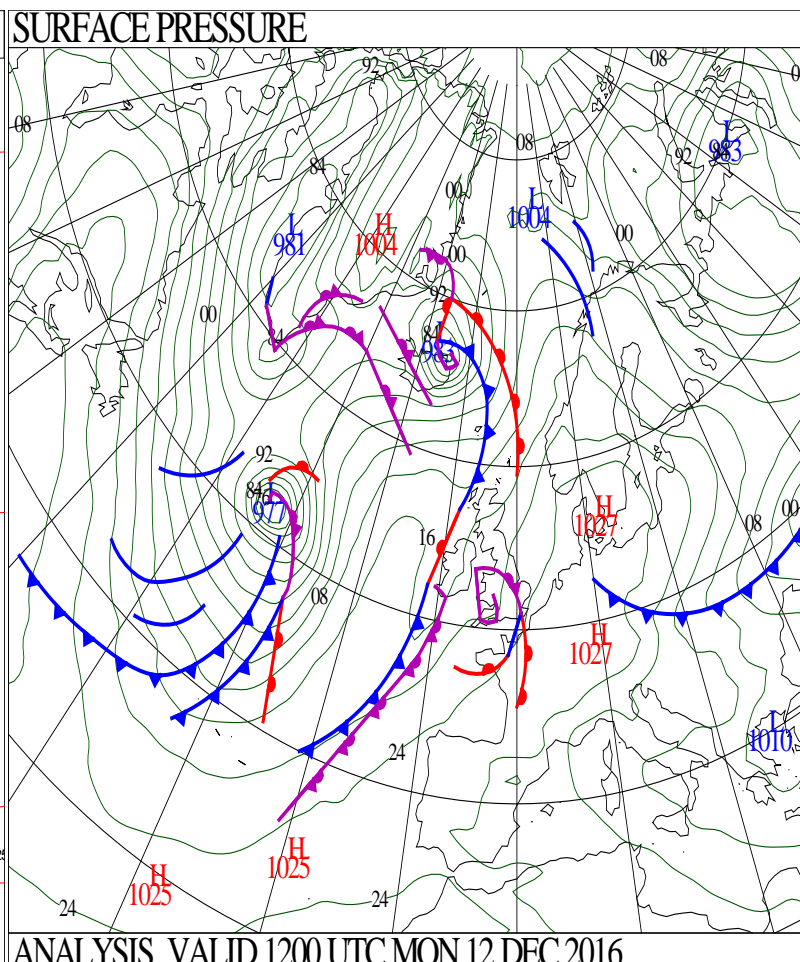
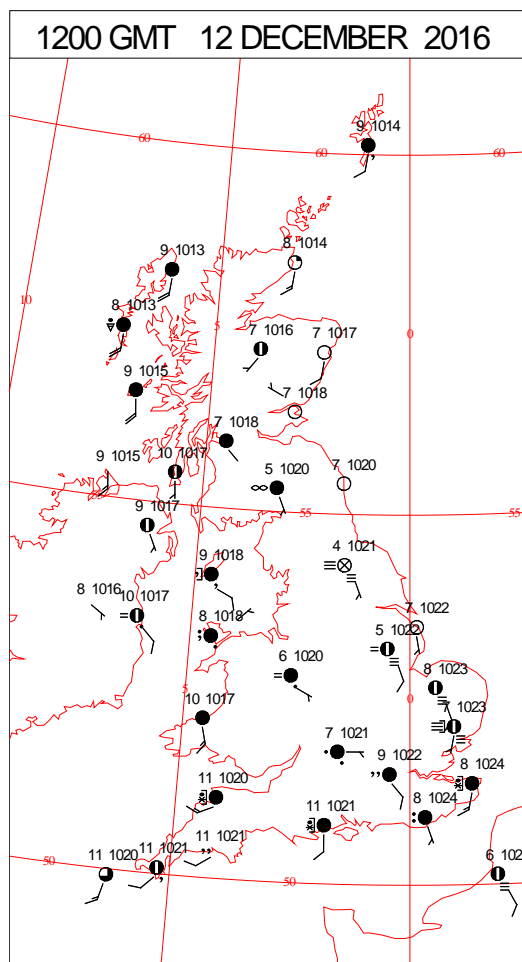
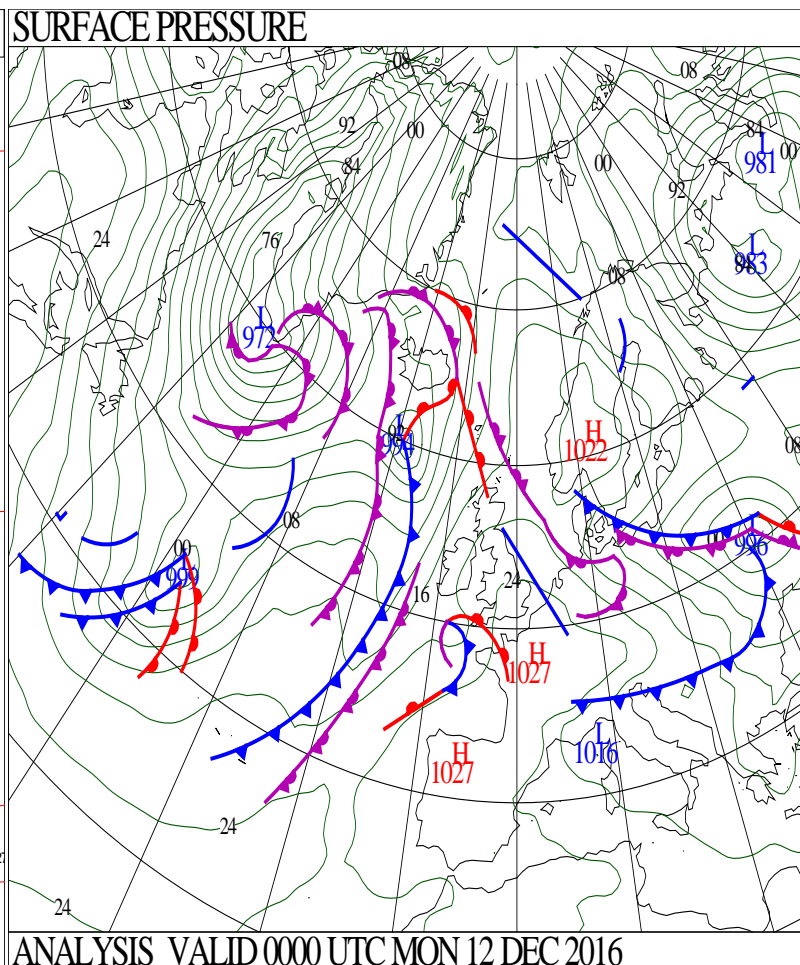
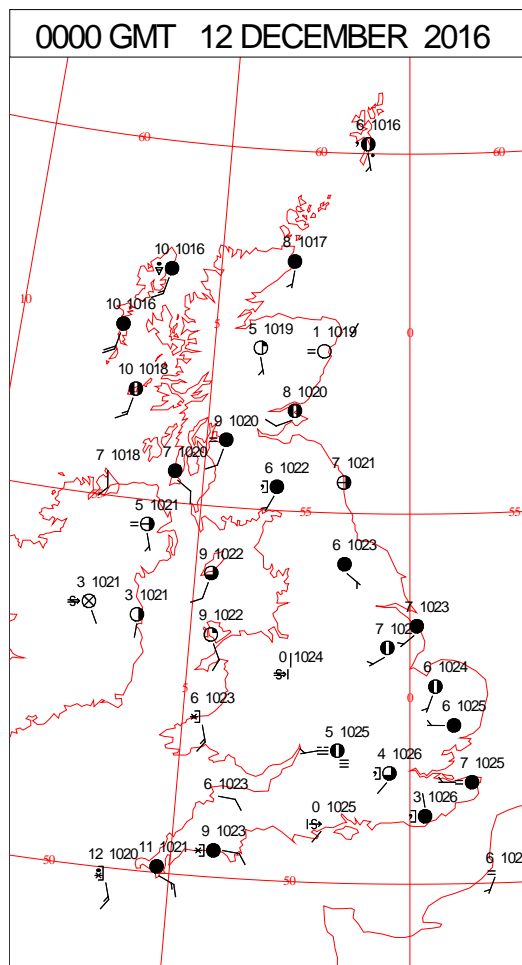
SIGNIFICANT WEATHER

0600 GMT 11 DECEMBER 2016 SIG WEATHER	1200 GMT 11 DECEMBER 2016 SIG WEATHER	<p>Summary of UK Weather for Sunday 11 December 2016. Most of the country was dry and mild during the early hours, with clear skies in many areas, although there were some showers in western Scotland and the north coast of Northern Ireland.</p> <p>Towards dawn mist began to form in parts of the south, which thickened into fog.</p> <p>Temperatures were generally milder than average, with most places avoiding a frost.</p> <p>Dense fog persisted for much of the day across some parts of south-west England, and other southern areas.</p> <p>Elsewhere, it was largely dry and fine with spells of sunshine, but thicker cloud affected the north-west, with patchy light rain at times.</p> <p>Winds were lighter than of late, with maximum temperatures largely a little warmer than usual for the time of year.</p> <p>Fog quickly reformed across south-western areas during the evening, with largely dry conditions elsewhere. Later in the evening cloud and rain moved into the south-west, and spread north-eastwards.</p>
1800 GMT 11 DECEMBER 2016 SIG WEATHER	0000 GMT 12 DECEMBER 2016 SIG WEATHER	
		<p>EXTREMES</p> <p>Highest Maximum: 15.0 Hartpury College, Gloucestershire 15.0 Teignmouth, Devon</p> <p>Lowest Maximum: 6.6 Killylane, Co. Antrim</p> <p>Lowest Minimum: -1.1 Pembrey Sands, Dyfed</p> <p>Lowest Grass Minimum: -5.2 Kindrogan, Perthshire</p> <p>Most Rain: 11.0 Knockanrock, Sutherland</p> <p>Most Sun: 7.1 North Wyke, Devon</p>

DAILY CLIMATE DATA



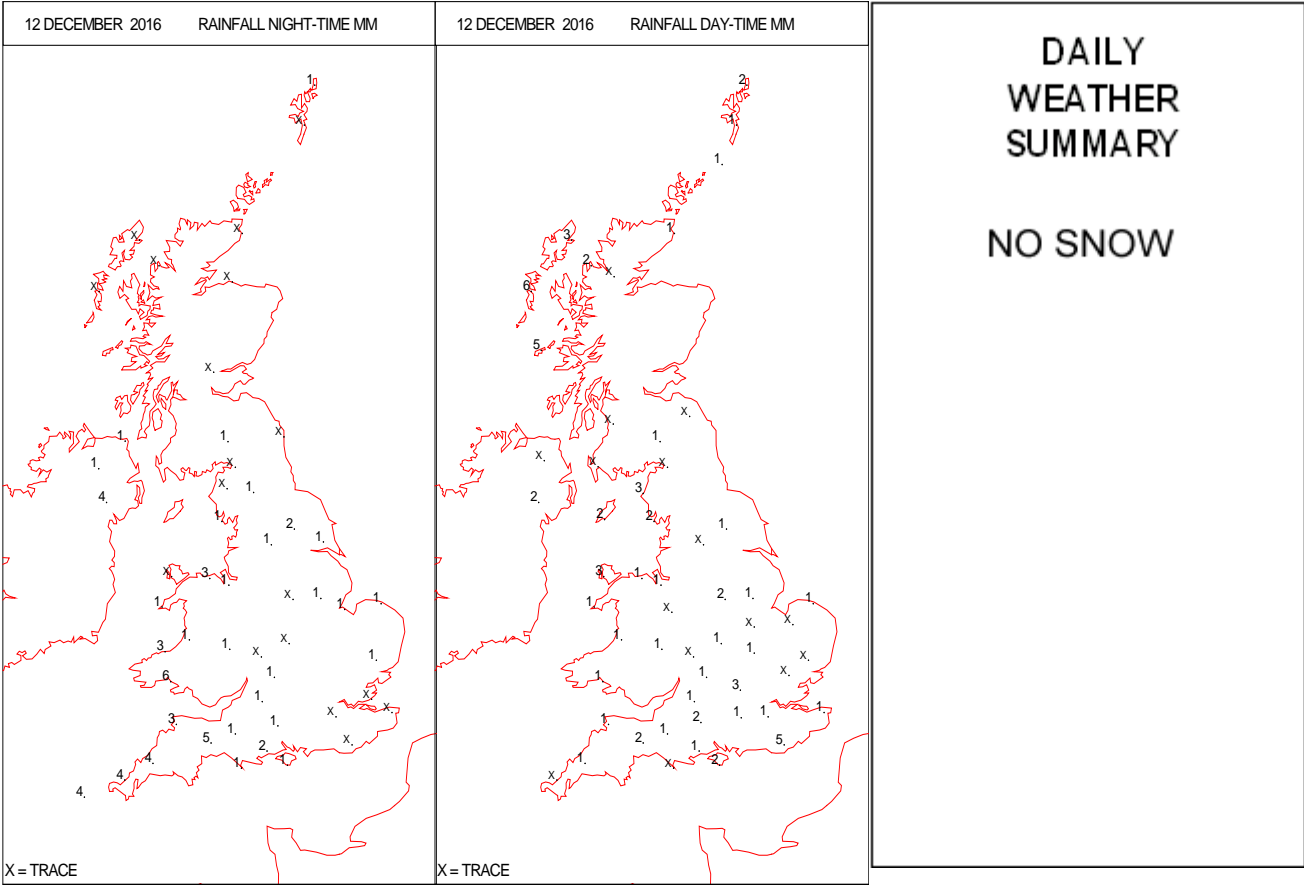
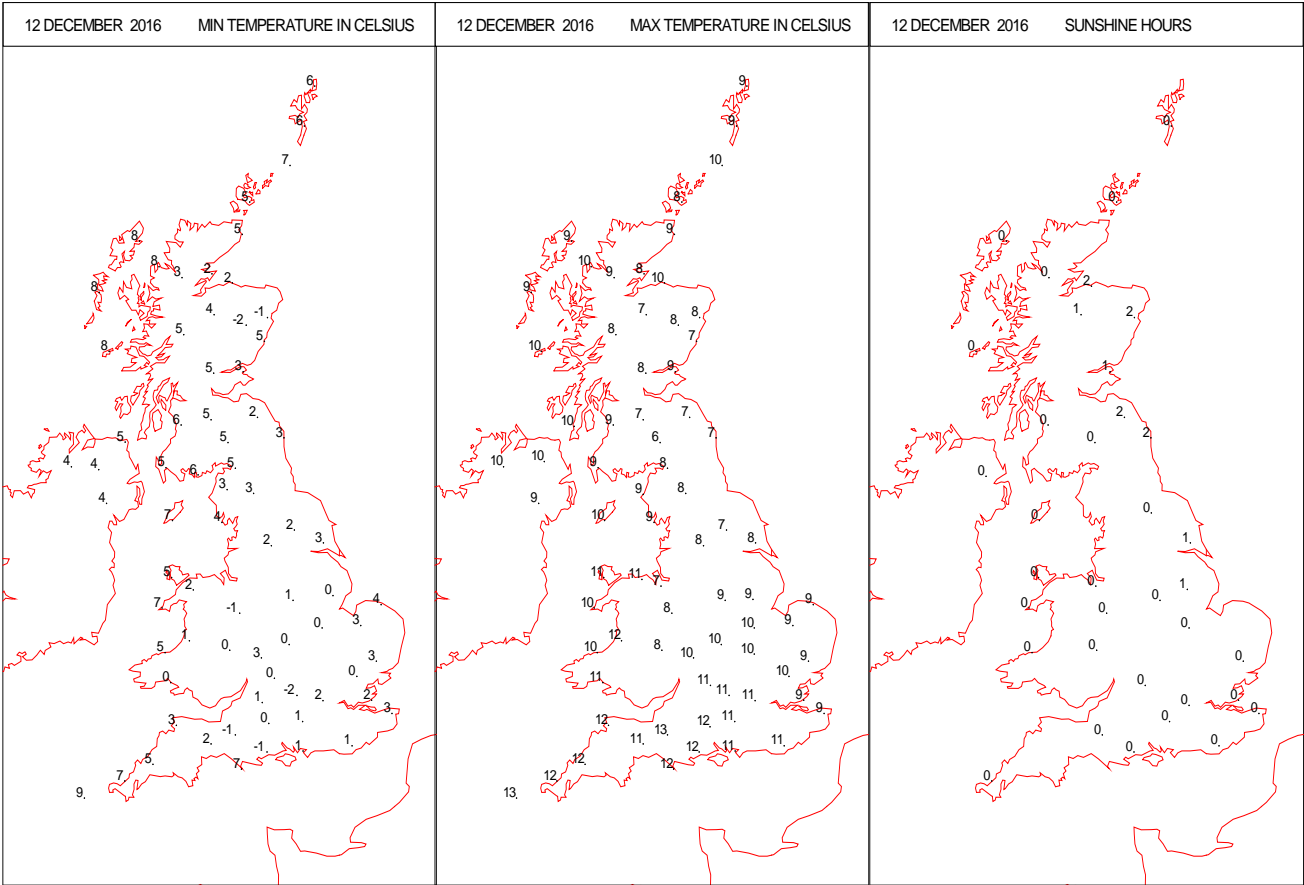
DAILY WEATHER SUMMARY



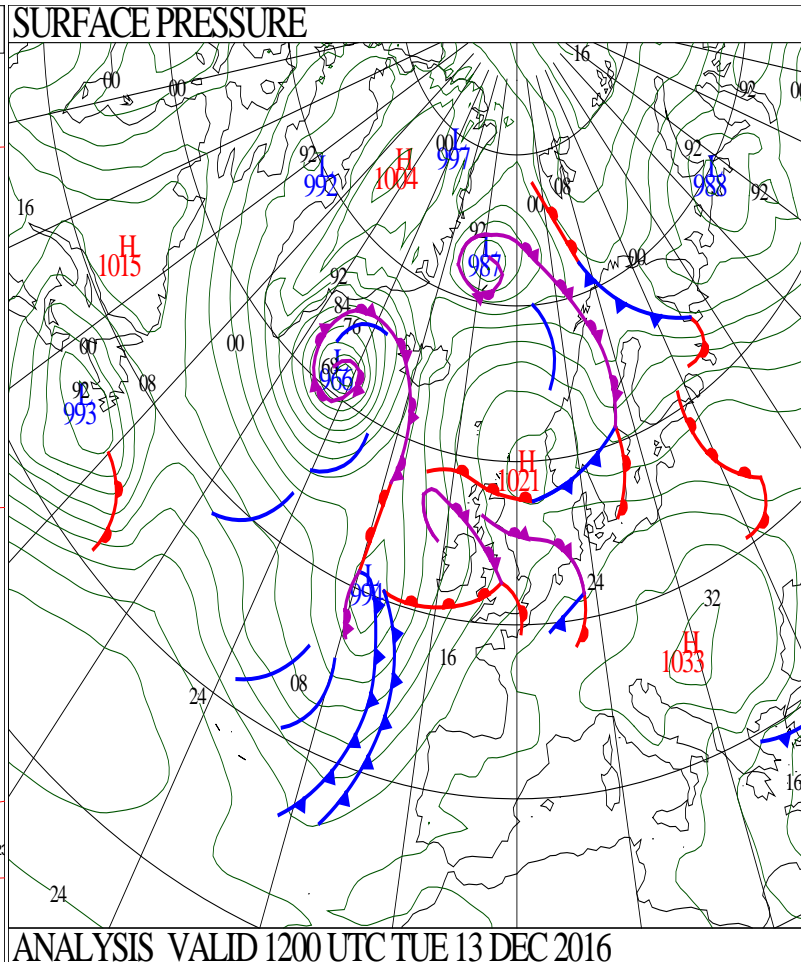
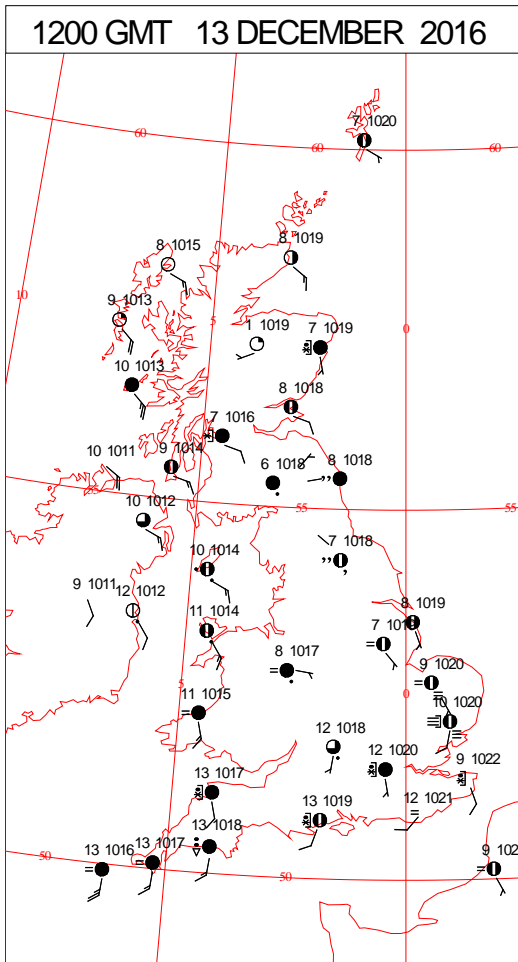
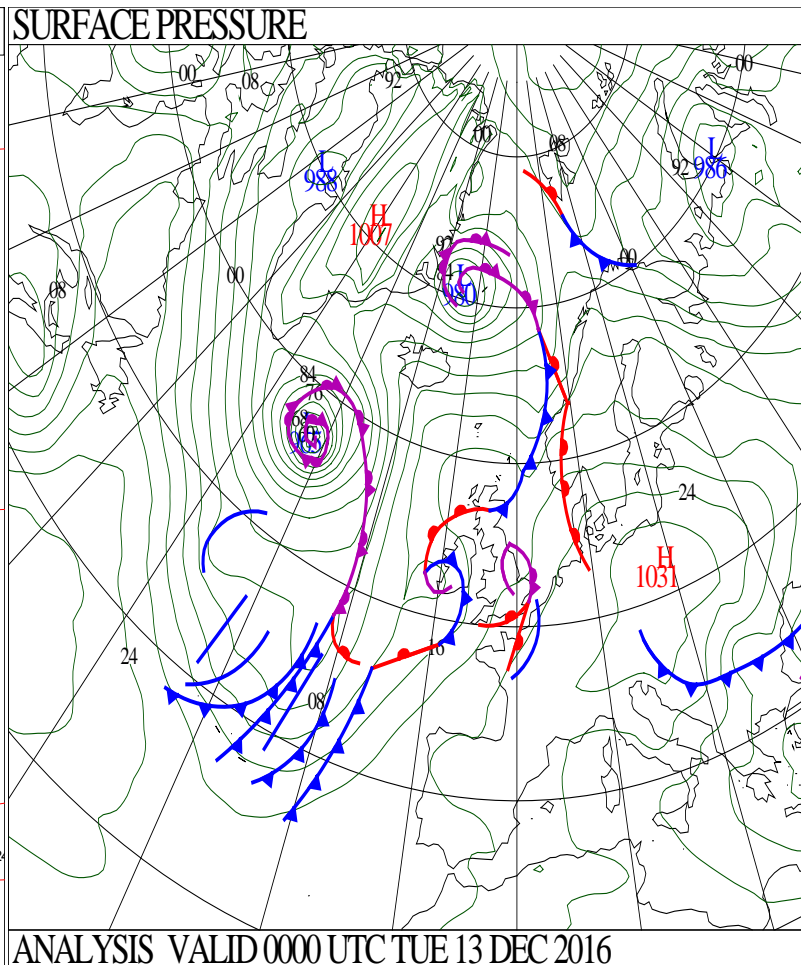
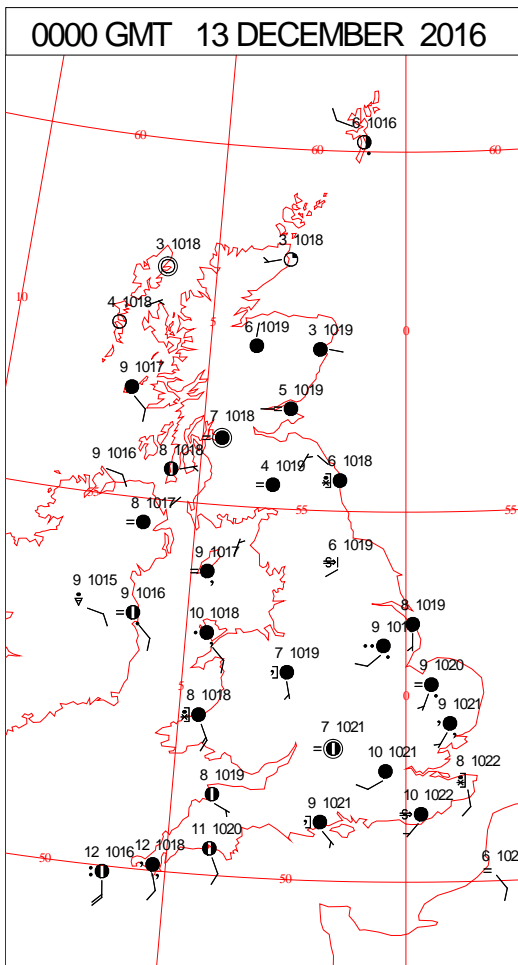
SIGNIFICANT WEATHER

0600 GMT 12 DECEMBER 2016	SIG WEATHER	1200 GMT 12 DECEMBER 2016	SIG WEATHER	<p>Summary of UK Weather for Monday 12 December 2016. During the early hours dense fog lifted from parts of the south-west, although visibilities remained poor, as cloud and patchy rain and drizzle moved north-eastwards.</p> <p>Meanwhile, a lack of low cloud allowed temperatures to fall, and thick fog to form in parts of the east Midlands and eastern England.</p> <p>Further north, the visibility was generally good, and it was dry, with high level cloud.</p> <p>Through the morning the fog across eastern England was slow to lift. Eastern Scotland and north-east England saw the brightest start to the day, with some bright spells for East Anglia too.</p> <p>Patchy rain, drizzle and hill fog affected most areas though, and heavier rain moved into Northern Ireland and western Scotland.</p> <p>There was not much change through the day, with low cloud, hill fog and rain or drizzle for many. Eastern coasts also became overcast by the afternoon, with limited brightness for eastern Scotland.</p>
1800 GMT 12 DECEMBER 2016	SIG WEATHER	0000 GMT 13 DECEMBER 2016	SIG WEATHER	<p>EXTREMES</p> <p>Highest Maximum: 15.3 Teignmouth, Devon</p> <p>Lowest Maximum: 4.7 Kielder Castle, Northumberland</p> <p>Lowest Minimum: -3.5 Livingston Mill, West Lothian</p> <p>Lowest Grass Minimum: -6.4 Kindrogan, Perthshire</p> <p>Most Rain: 12.2 Laxdale, Isle of Harris</p> <p>Most Sun: 2.3 Whitby, North Yorkshire</p>

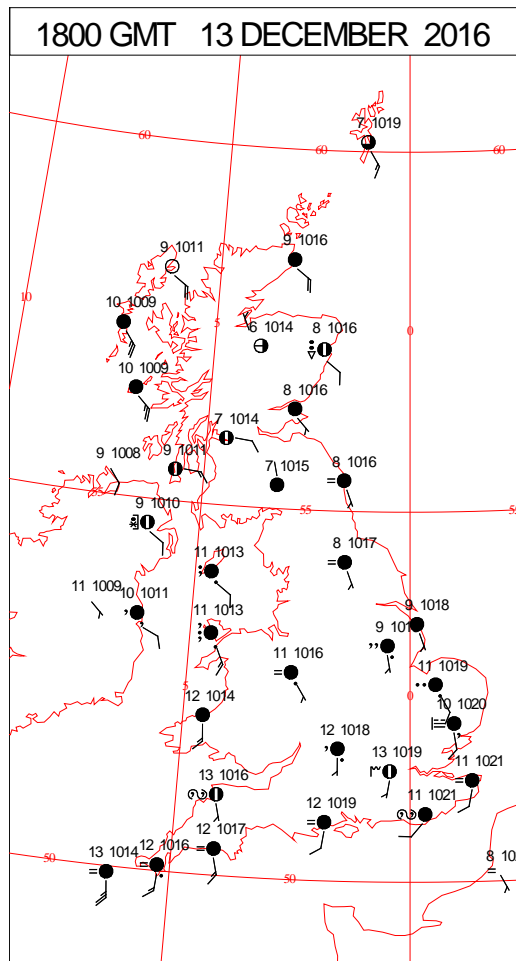
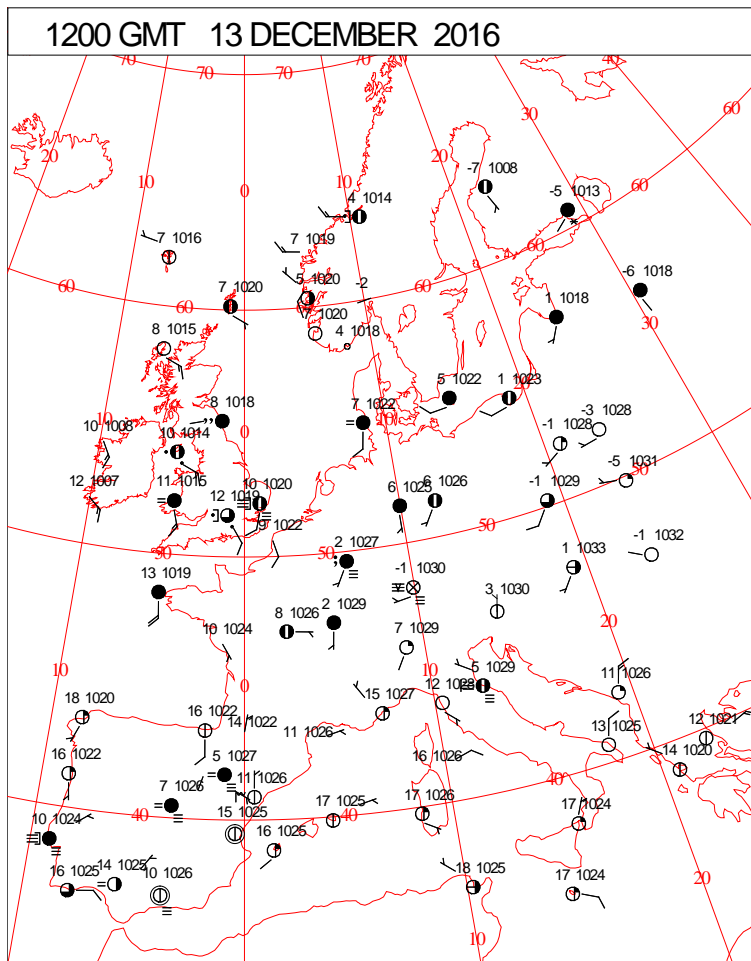
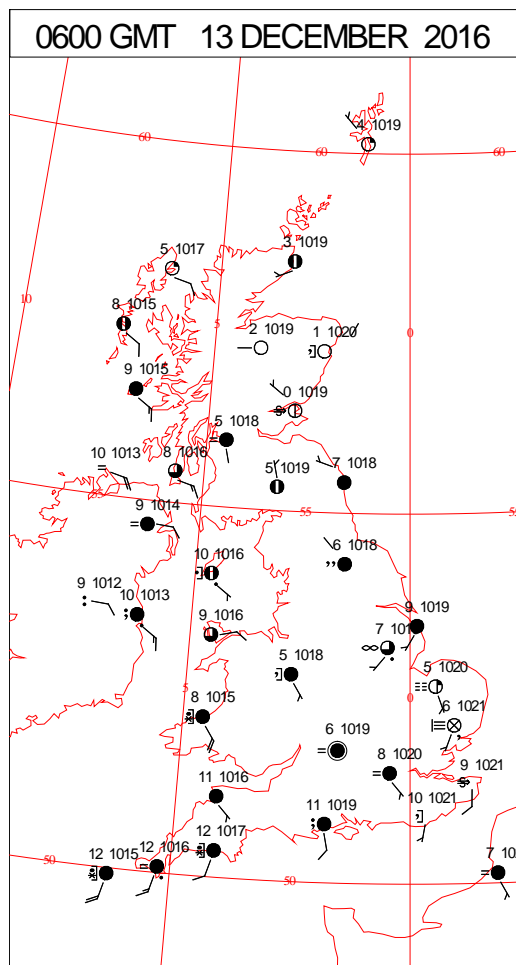
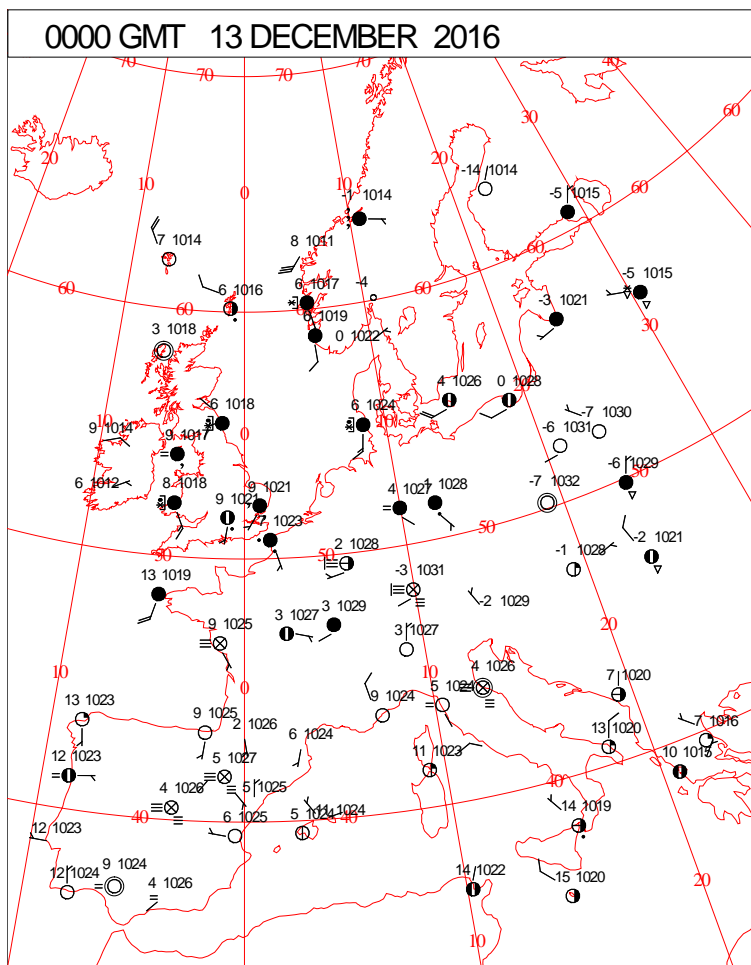
DAILY CLIMATE DATA



DAILY WEATHER SUMMARY



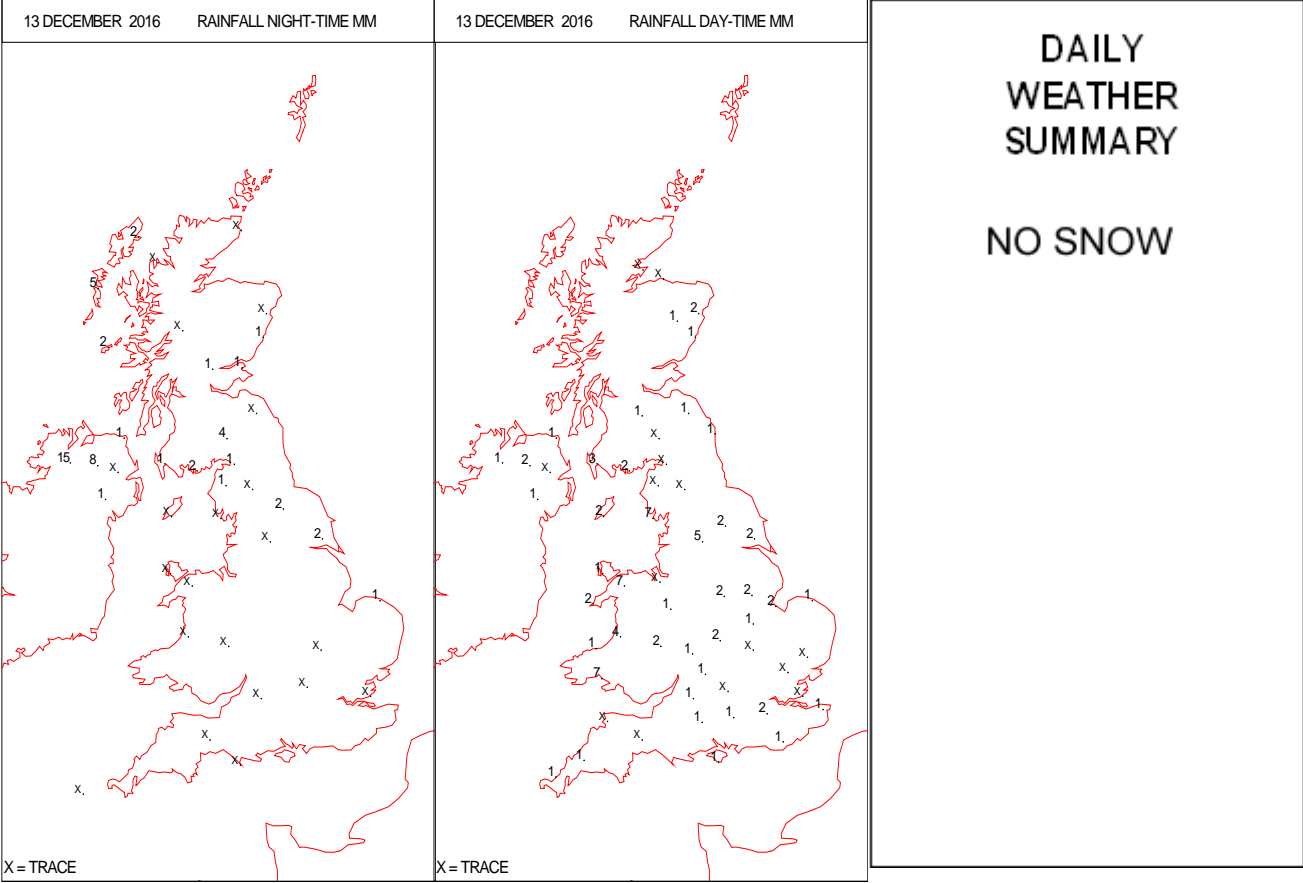
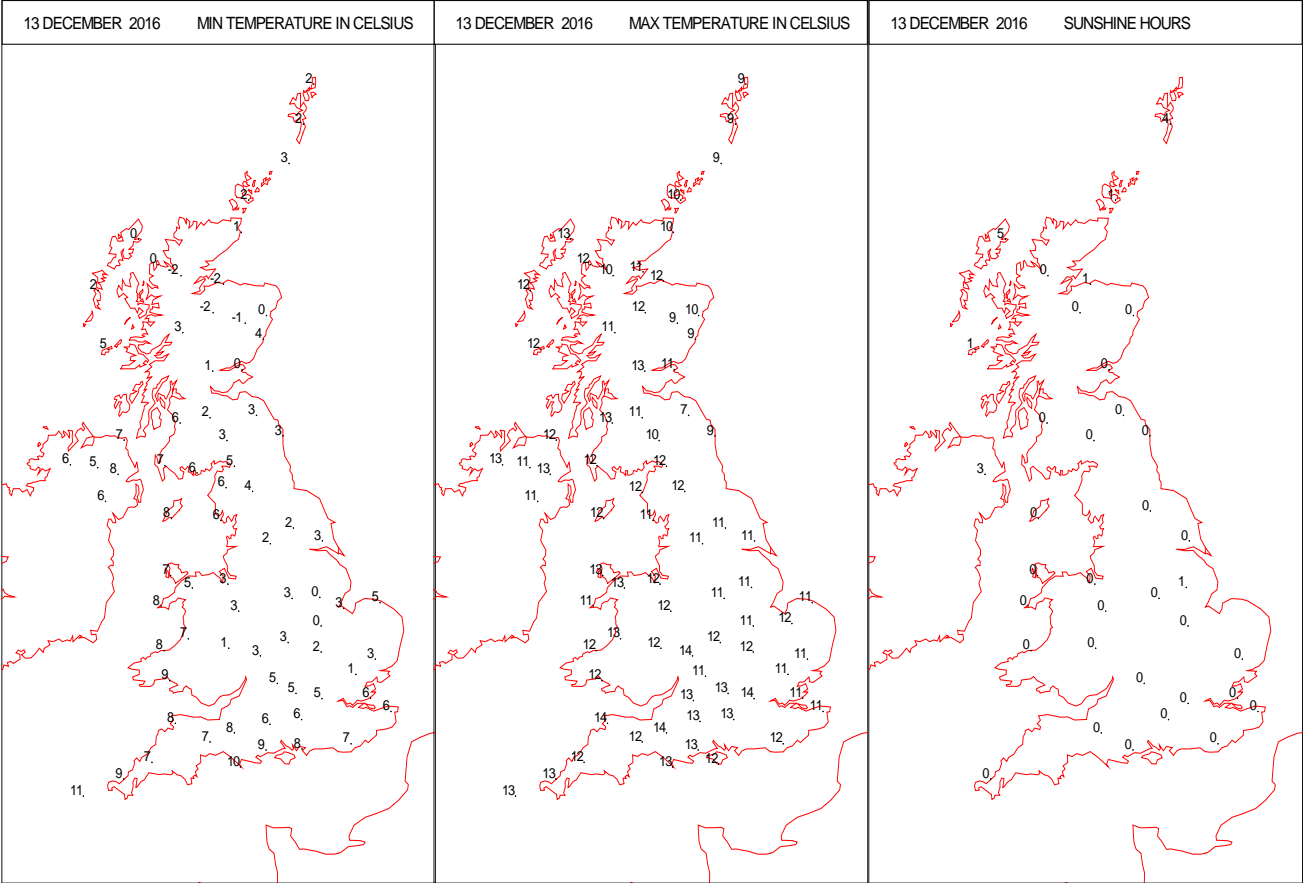
SURFACE REPORTS



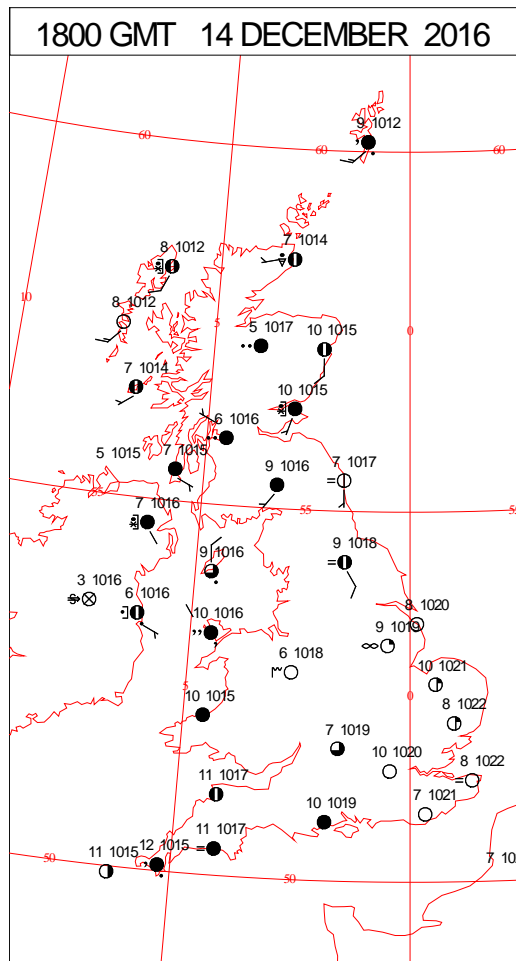
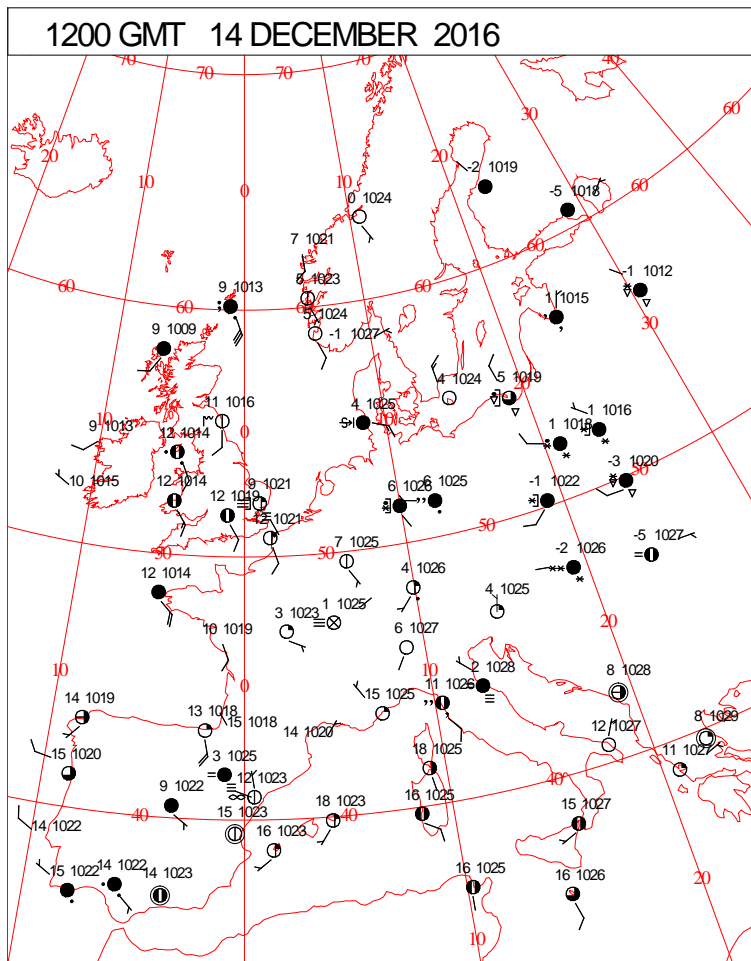
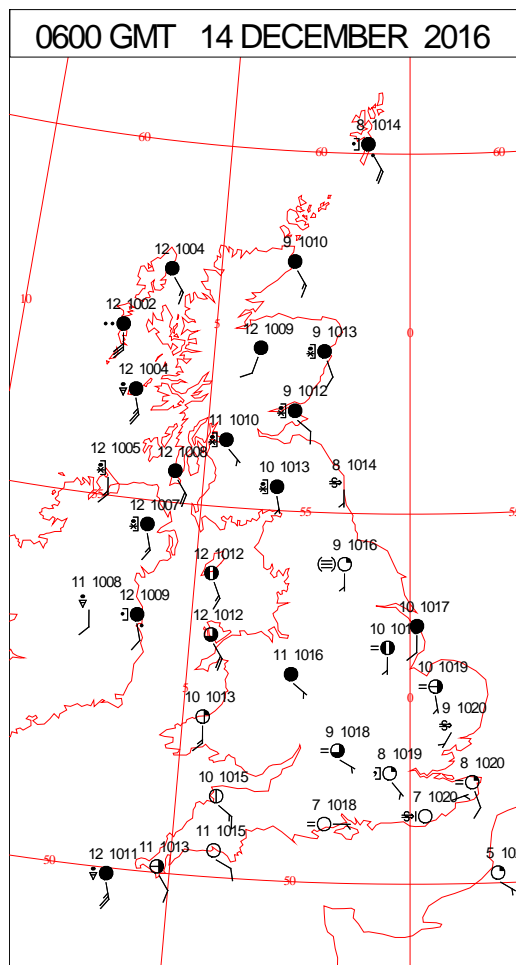
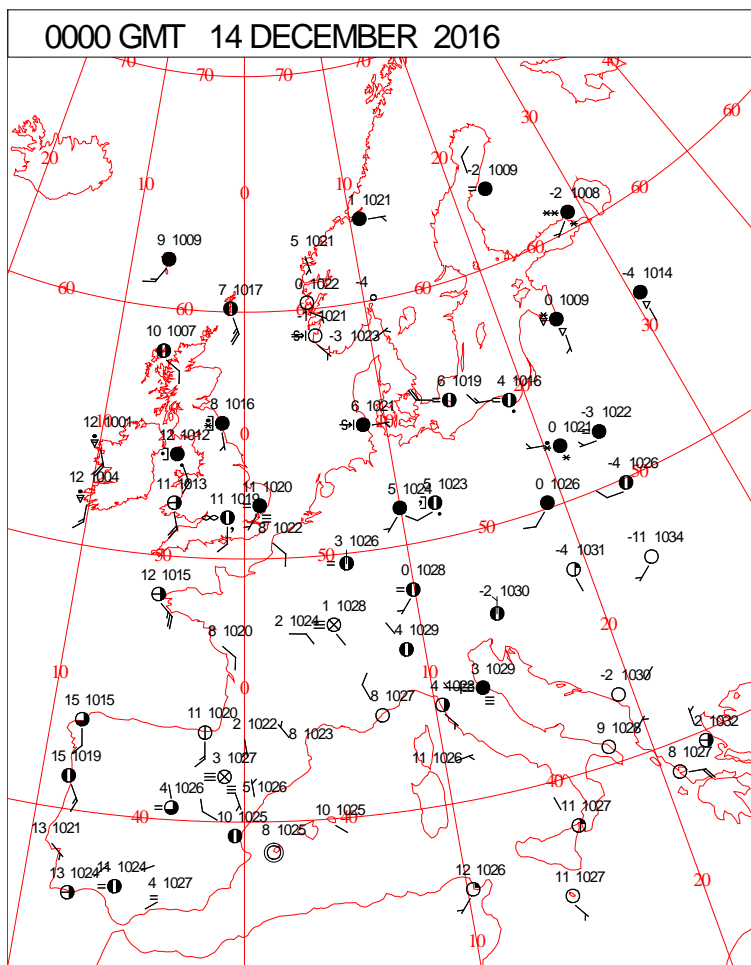
SIGNIFICANT WEATHER

0600 GMT 13 DECEMBER 2016	SIG WEATHER	1200 GMT 13 DECEMBER 2016	SIG WEATHER	<p>Summary of UK Weather for Tuesday 13 December 2016.</p> <p>It was a rather cloudy across the U.K. during the early hours, with a lot of low cloud, fog and hill fog giving outbreaks of patchy light rain and drizzle. However, there were some heavier bursts of rain, which moved up from the south-west during the early hours, affecting parts of south-west England and Wales.</p> <p>It stayed largely mild for many, although there were clearer skies across the far north of Scotland, where a touch of frost developed.</p> <p>Through the day, much of the country sat underneath cloudy skies, whilst low cloud, mist and light rain continued to feed into southern and eastern areas. Bands of rain continued to spread in from the south-west, heading north-eastwards across the country.</p> <p>Some brighter spells did develop, mostly over Scotland, and northern England, whilst drier conditions eventually fed into Scotland and Northern Ireland during the afternoon.</p> <p>It was a another mild day, with temperatures above average for the time of year.</p>
1800 GMT 13 DECEMBER 2016	SIG WEATHER	0000 GMT 14 DECEMBER 2016	SIG WEATHER	
				<p>EXTREMES</p> <p>Highest Maximum: 14.7 Pershore College, Hereford & Worcester</p> <p>Lowest Maximum: 6.7 Kielder Castle, Northumberland</p> <p>Lowest Minimum: -5.7 Klnbrace Hatchery, Caithness</p> <p>Lowest Grass Minimum: -10.1 Kindrogan, Perthshire</p> <p>Most Rain: 22.8 Alltdearg House, Isle of Skye</p> <p>Most Sun: 5.1 Stornoway Airport, Western Isles</p>

DAILY CLIMATE DATA



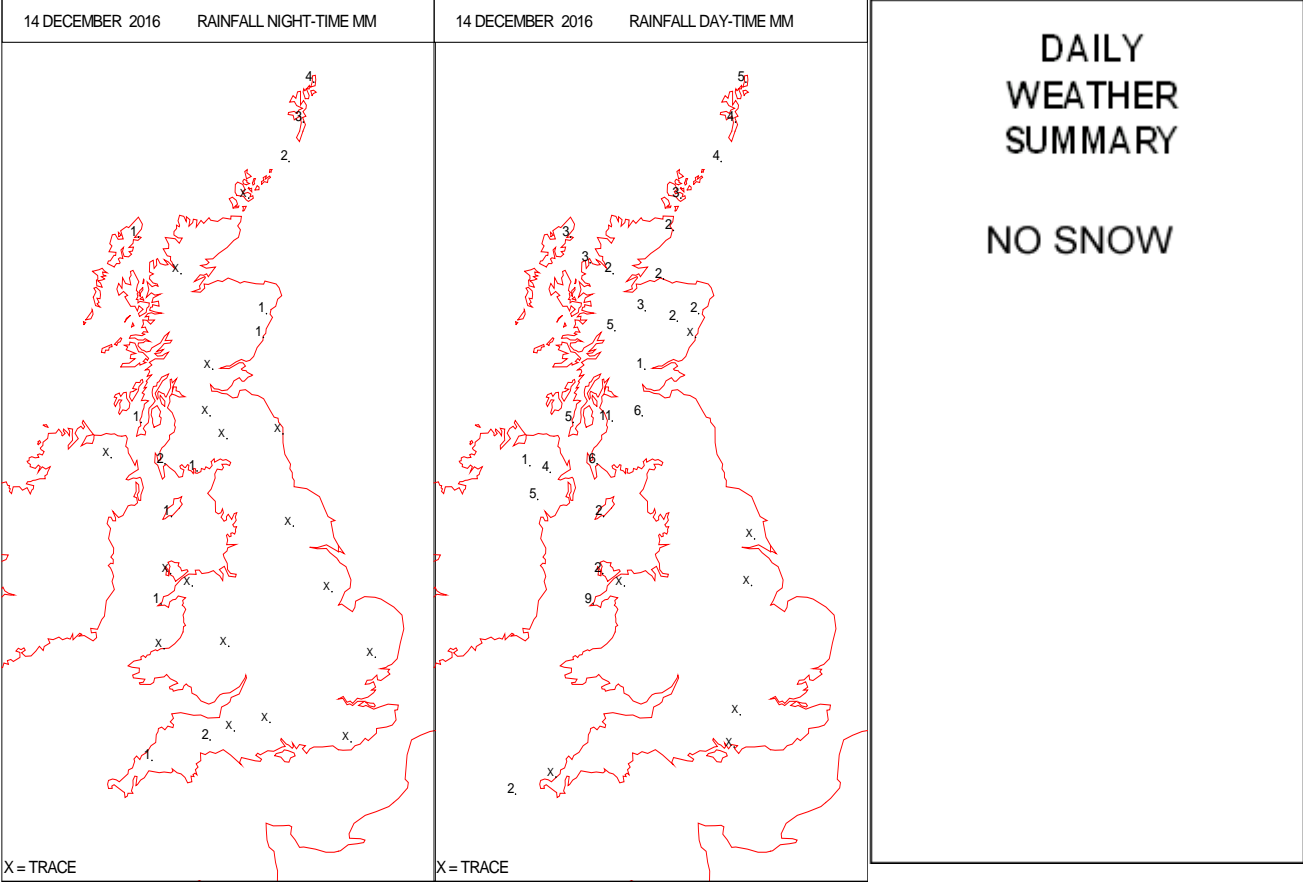
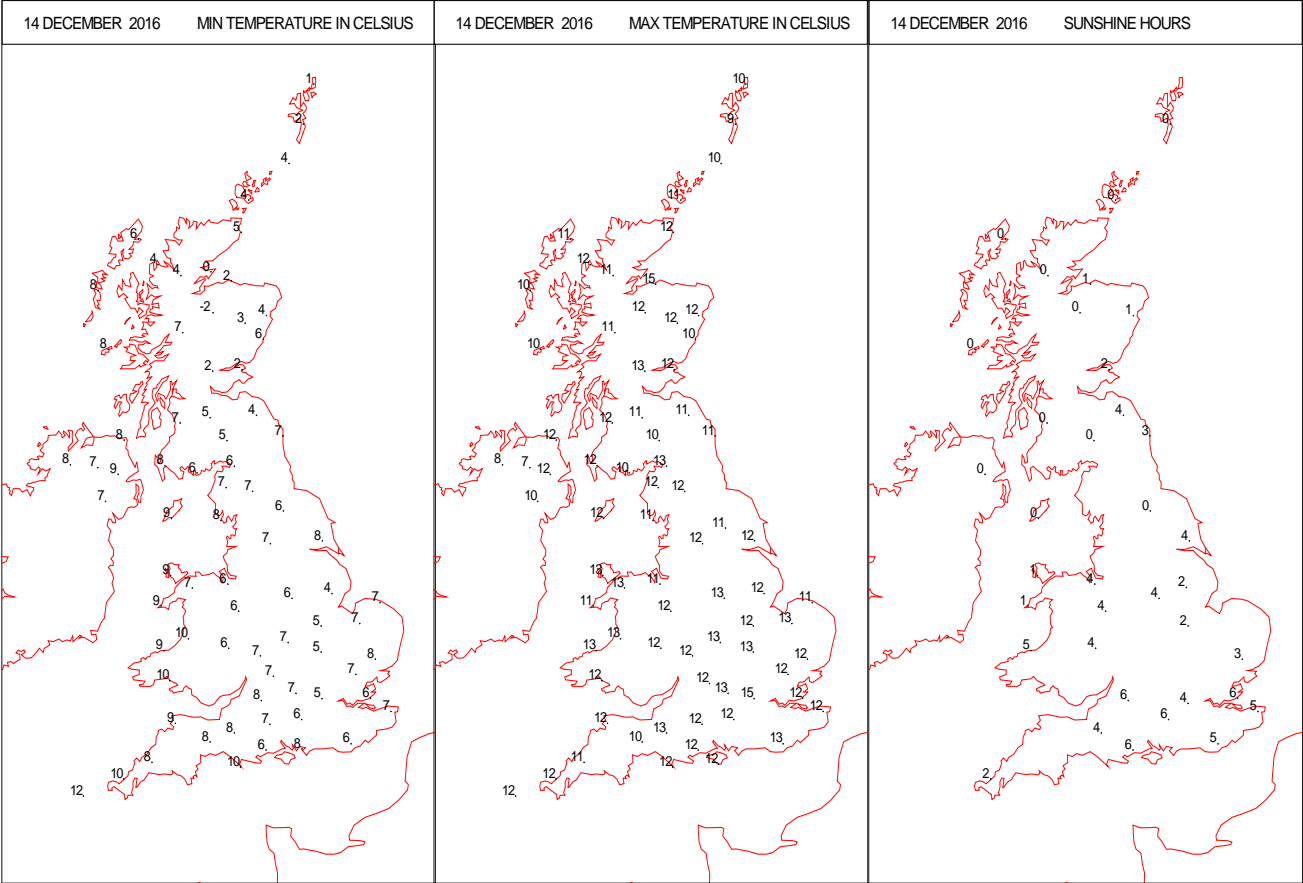
SURFACE REPORTS



SIGNIFICANT WEATHER

0600 GMT 14 DECEMBER 2016	SIG WEATHER	1200 GMT 14 DECEMBER 2016	SIG WEATHER	<p>Summary of UK Weather for Wednesday 14 December 2016.</p> <p>It remained cloudy across much of the U.K. overnight, with some outbreaks of rain across northern England and southern Scotland for a time, before clearing later.</p> <p>Meanwhile, another weather front approached from the south-west, reaching Northern Ireland during the early hours, bringing some persistent rain. The rain gradually petered out, leaving just a few light outbreaks by dawn, whilst the rest of the country experienced mostly cloudy skies. There were patches of fog, mist and low cloud in the south.</p> <p>It was another mild night for most areas.</p> <p>Through the day outbreaks of rain continued to edge very slowly eastwards, affecting eastern parts of Northern Ireland, west and central Scotland, and later Pembrokeshire. There were some heavier bursts over western up-slopes, otherwise the rain was fairly light and patchy.</p> <p>Elsewhere it remained dry, with plenty of sunshine across England and Wales, although cloud returned to Wales and south-west England from late morning.</p> <p>It was a mild day across the country, especially in the sunshine.</p>
1800 GMT 14 DECEMBER 2016	SIG WEATHER	0000 GMT 15 DECEMBER 2016	SIG WEATHER	<p>EXTREMES</p> <p>Highest Maximum: 14.9 Gravesend Broadness, Kent 14.9 Kew Gardens, Greater London</p> <p>Lowest Maximum: 6.7 Lough Navar Forest, Co. Fermanagh</p> <p>Lowest Minimum: -5.7 Kinbrace Hatchery, Caithness</p> <p>Lowest Grass Minimum: -4.4 Kindrogan, Perthshire</p> <p>Most Rain: 22.2 Muirshiel, Ayrshire</p> <p>Most Sun: 6.2 Preston, Cove House, Dorset</p>

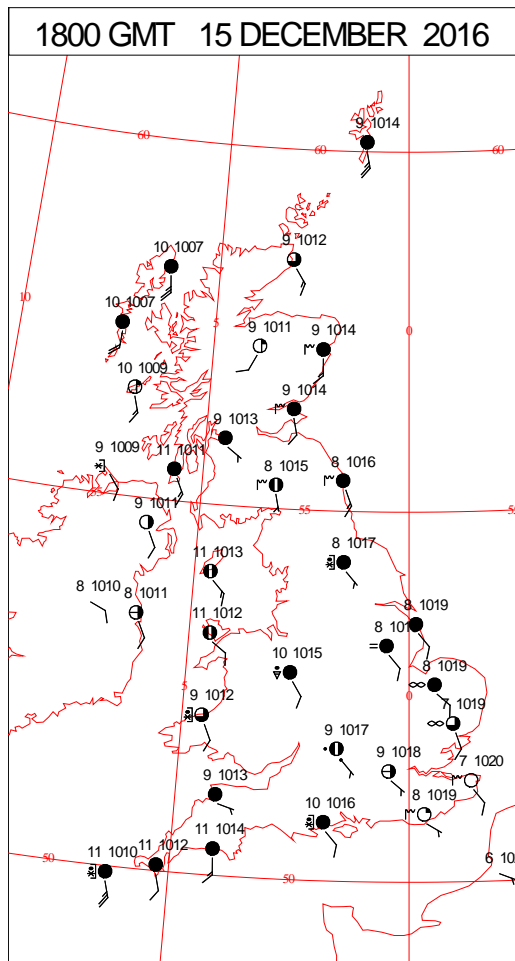
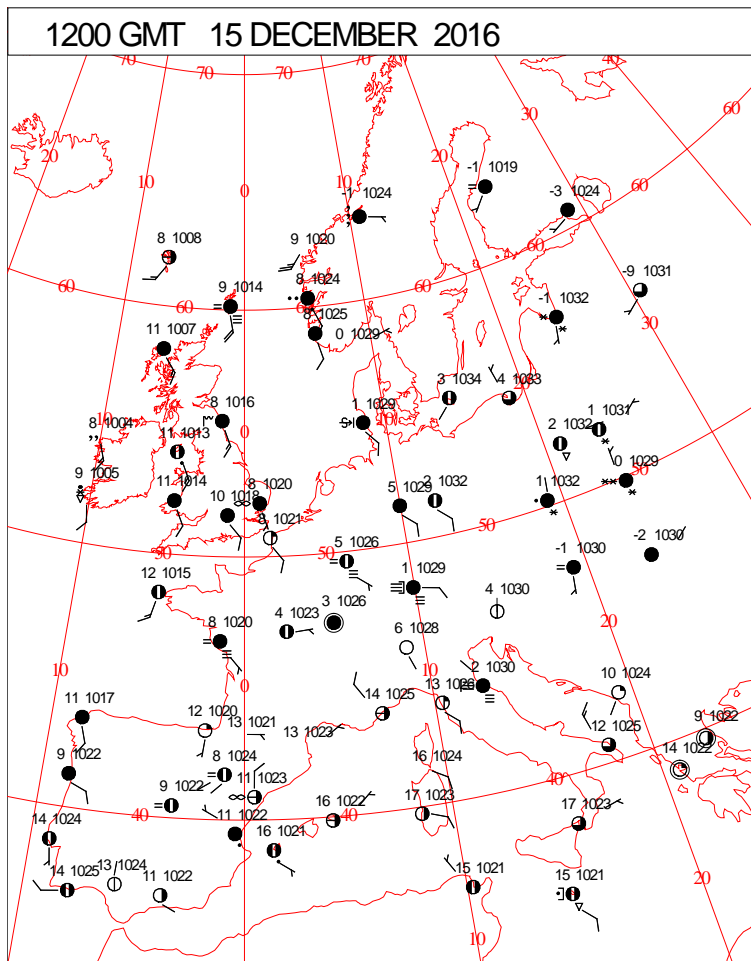
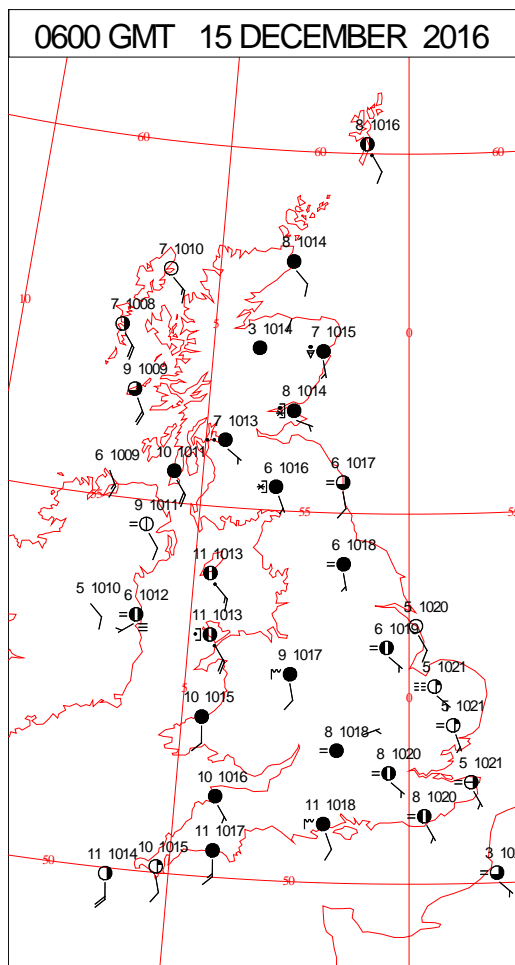
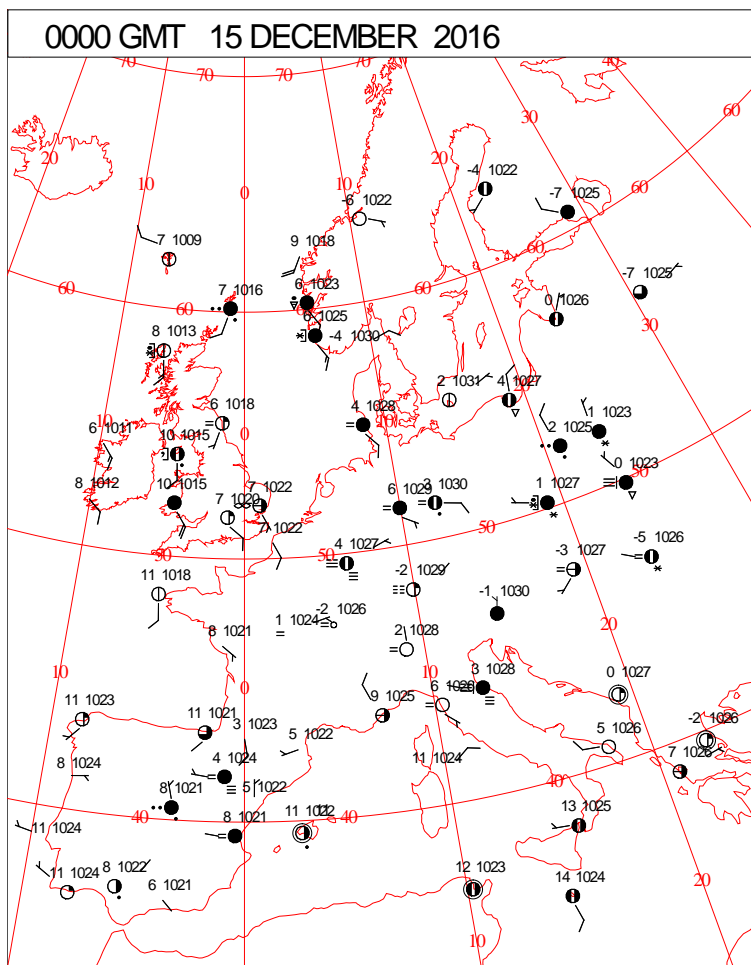
DAILY CLIMATE DATA



[illegible]

Crown Copyright 2017, All Rights Reserved

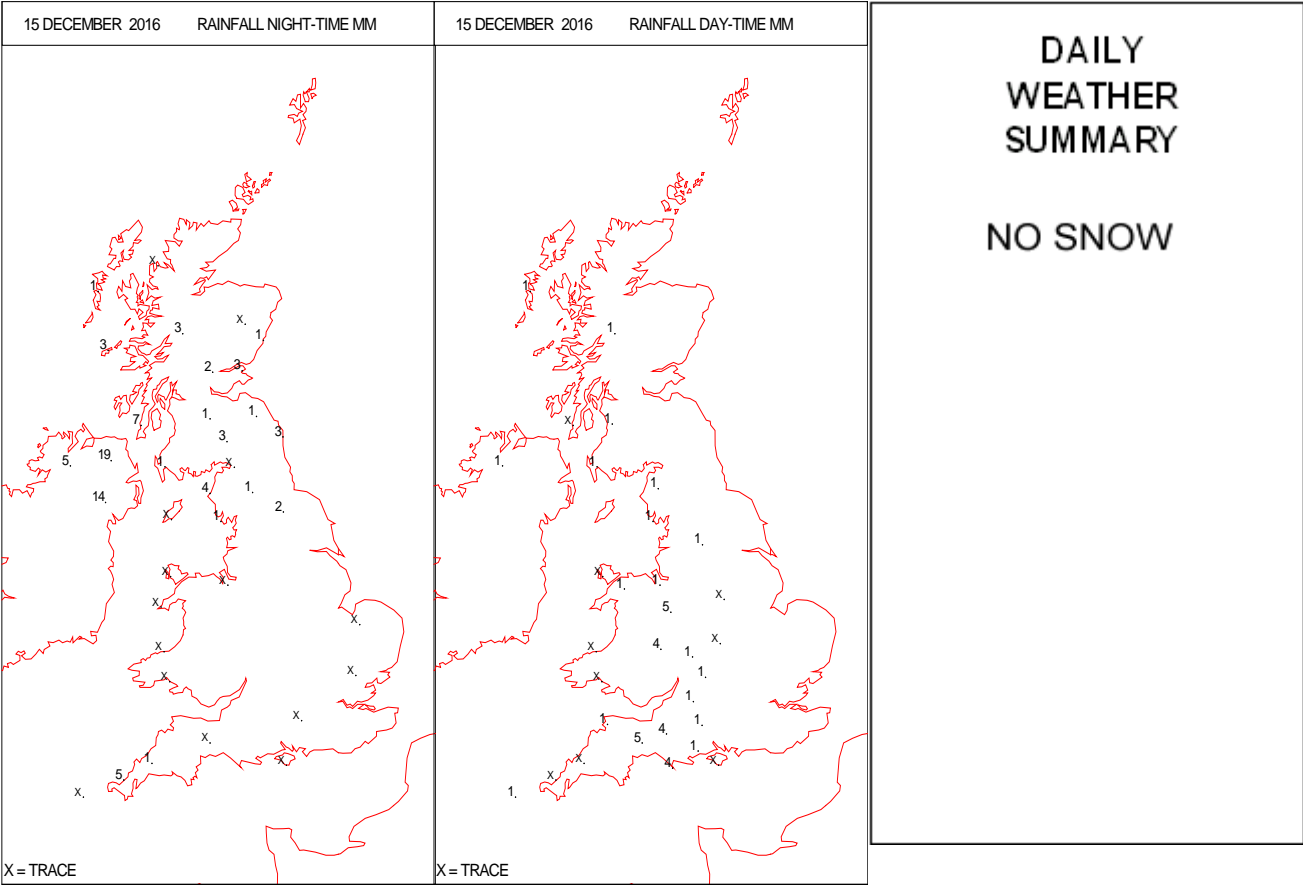
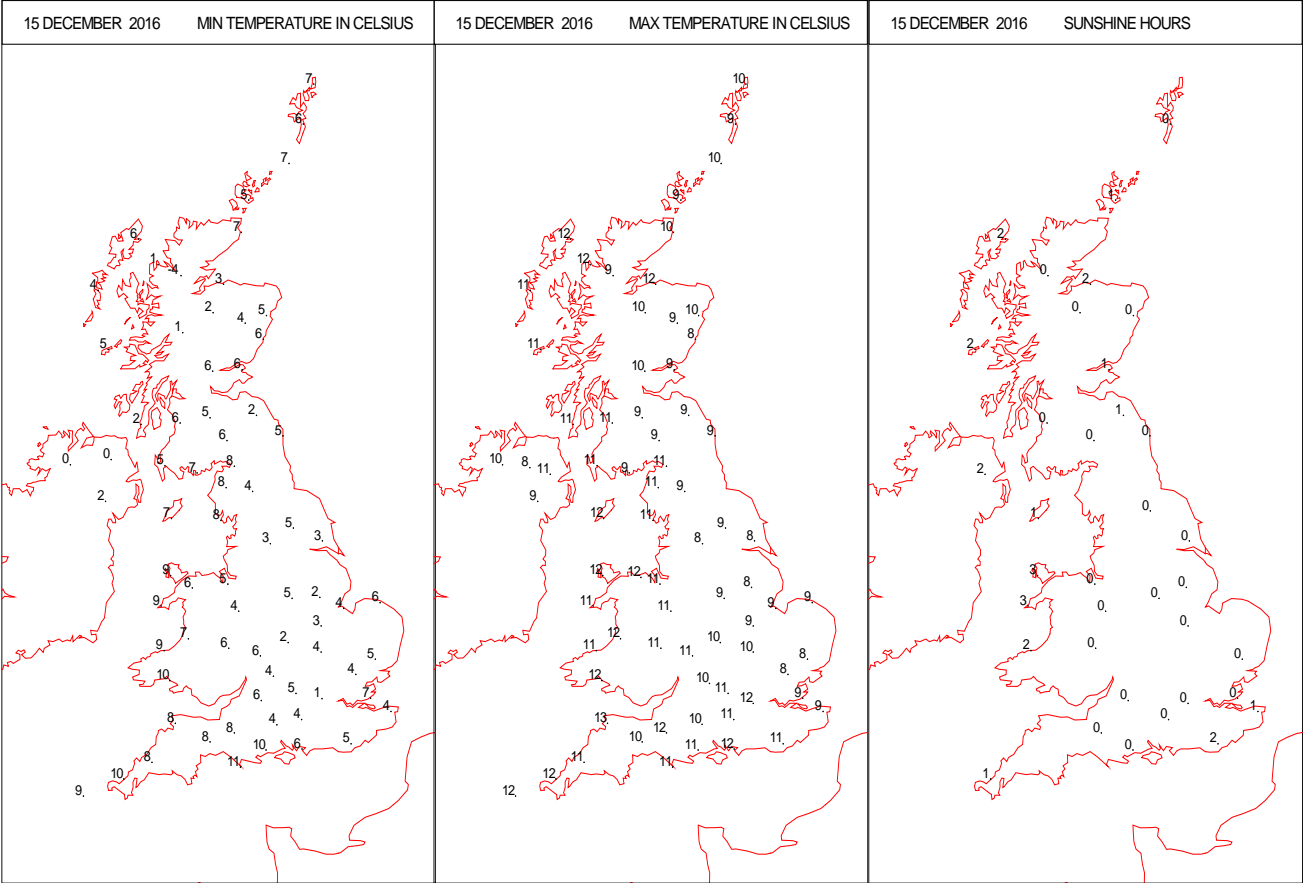
SURFACE REPORTS



SIGNIFICANT WEATHER

0600 GMT 15 DECEMBER 2016	SIG WEATHER	1200 GMT 15 DECEMBER 2016	SIG WEATHER	<p>Summary of UK Weather for Thursday 15 December 2016.</p> <p>It was a generally dry night across much of the U.K., with only a little light rain across southern Scotland and parts of the south-west. There was extensive cloud cover across many parts, with the clearest skies over northern Scotland.</p> <p>The cloud was quite low at times, leading to areas of hill fog shrouding much of the higher ground of England and Wales.</p> <p>It was fairly breezy in the west, and mild for many areas.</p> <p>The rest of the day was then fairly cloudy and grey, with mist and fog lingering in many valleys until late morning, and in some of the most stubborn spots it stayed all day. There were outbreaks of patchy rain in western parts too, and the wind was fairly light everywhere.</p> <p>It was fairly mild once more for the time of year.</p>
1800 GMT 15 DECEMBER 2016	SIG WEATHER	0000 GMT 16 DECEMBER 2016	SIG WEATHER	<p>EXTREMES</p> <p>Highest Maximum: 13.0 Chivenor, Devon 13.0 Teignmouth, Devon</p> <p>Lowest Maximum: 6.9 Copley, Co. Durham 6.9 Fylingdales, North Yorkshire</p> <p>Lowest Minimum: -4.7 Altnaharra No2, Sutherland</p> <p>Lowest Grass Minimum: -6.7 Loch Glascarnoch, Ross-Shire</p> <p>Most Rain: 35.5 Trassey Slievenaman, Co. Down</p> <p>Most Sun: 3.9 Strathy East, Sutherland</p>

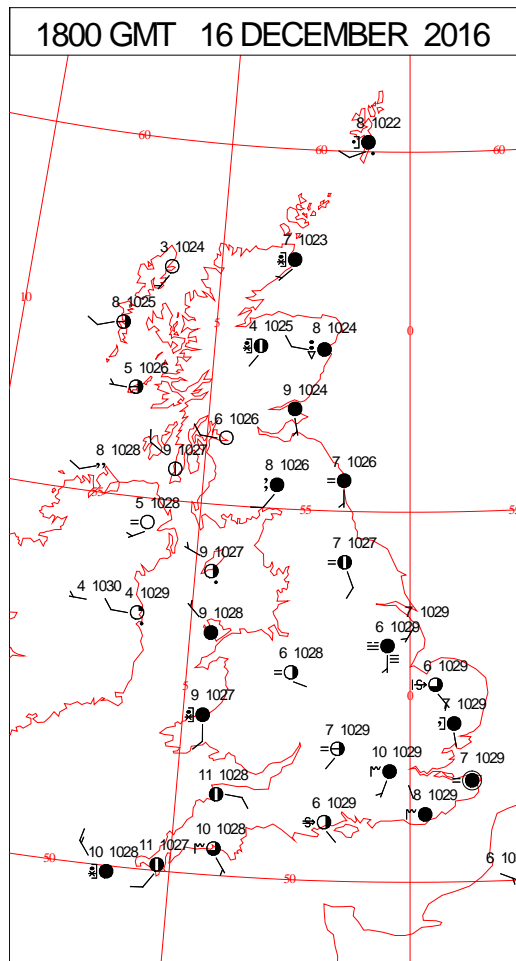
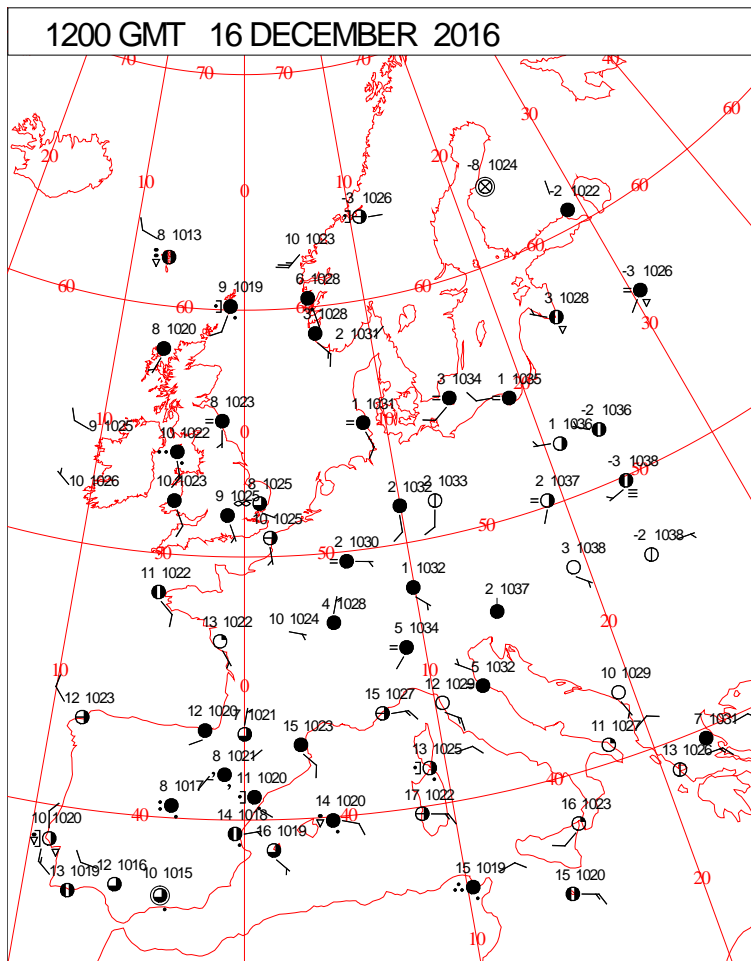
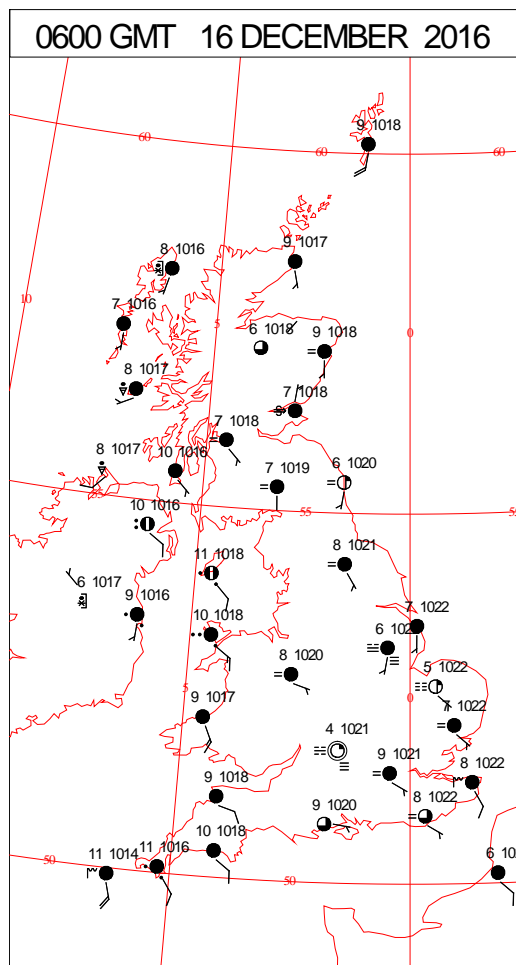
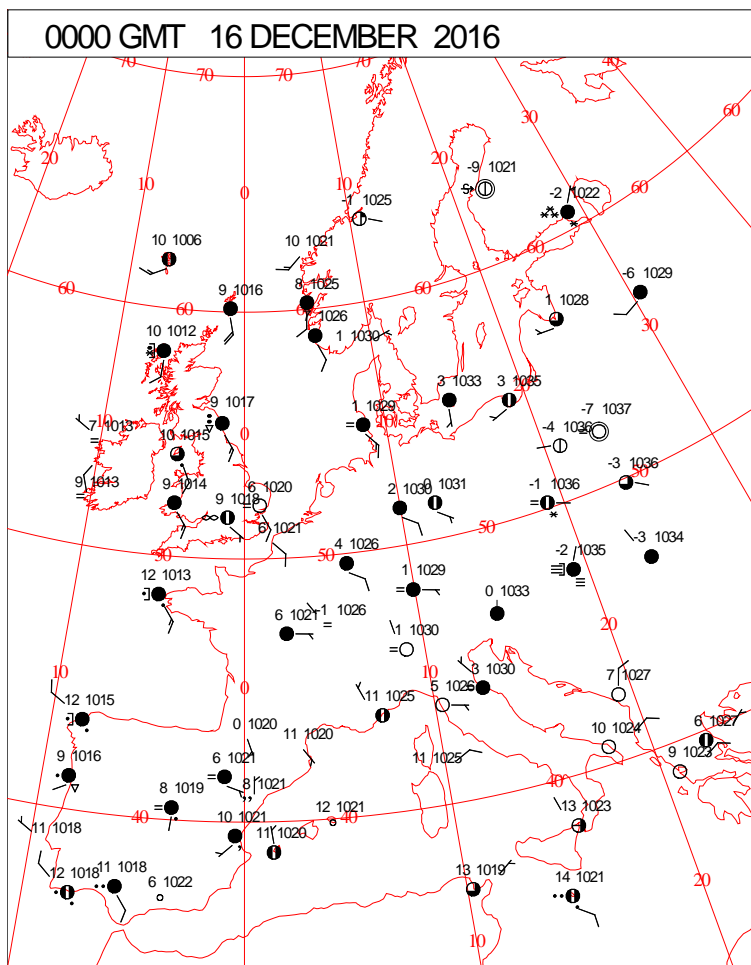
DAILY CLIMATE DATA



A map of the British Isles showing the locations of 30 numbered meteorite falls. Each fall is marked with a black dot and a label indicating the year and number (e.g., 9 1016, 10 1012). The map includes latitude and longitude lines and a red outline of the coastlines.

Crown Copyright 2017, All Rights Reserved

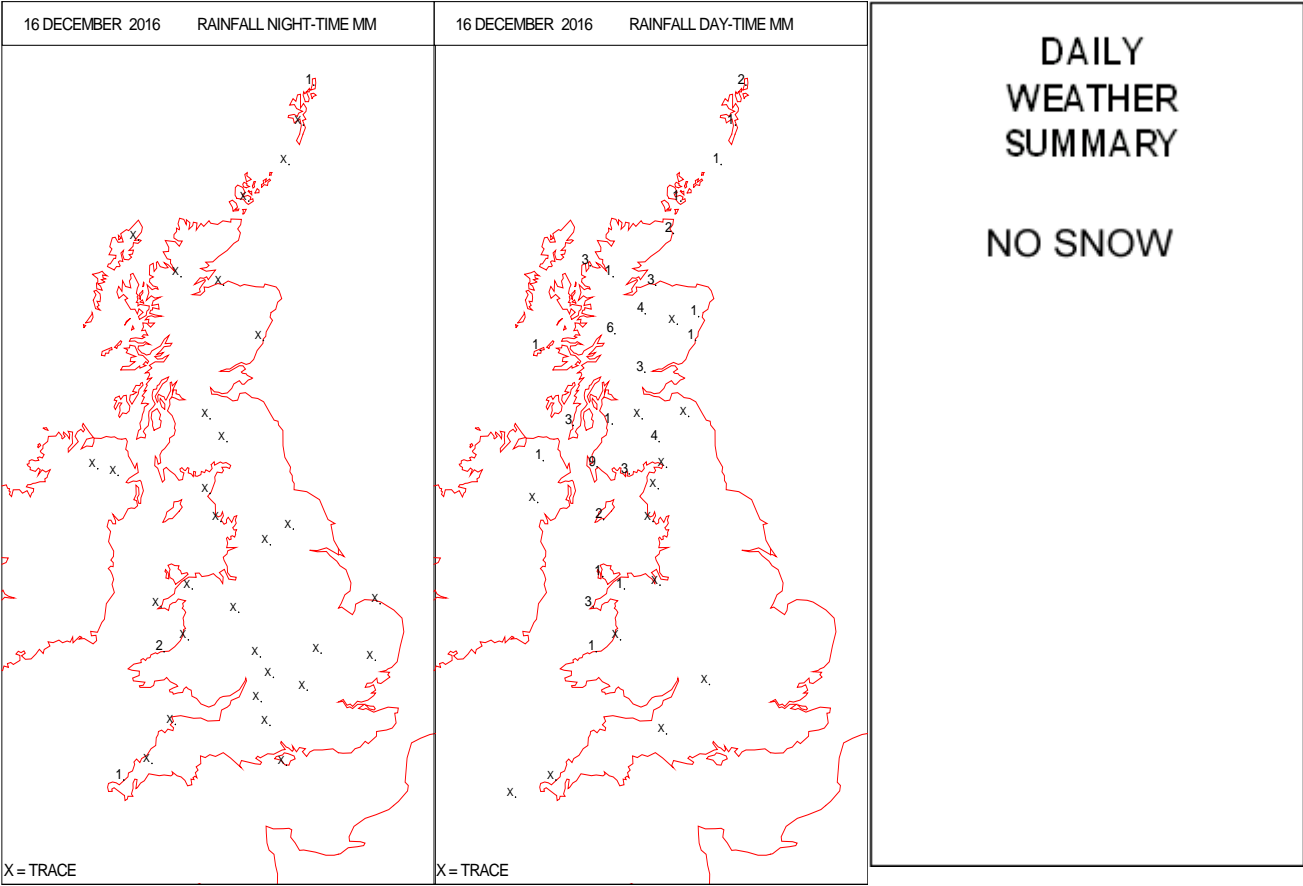
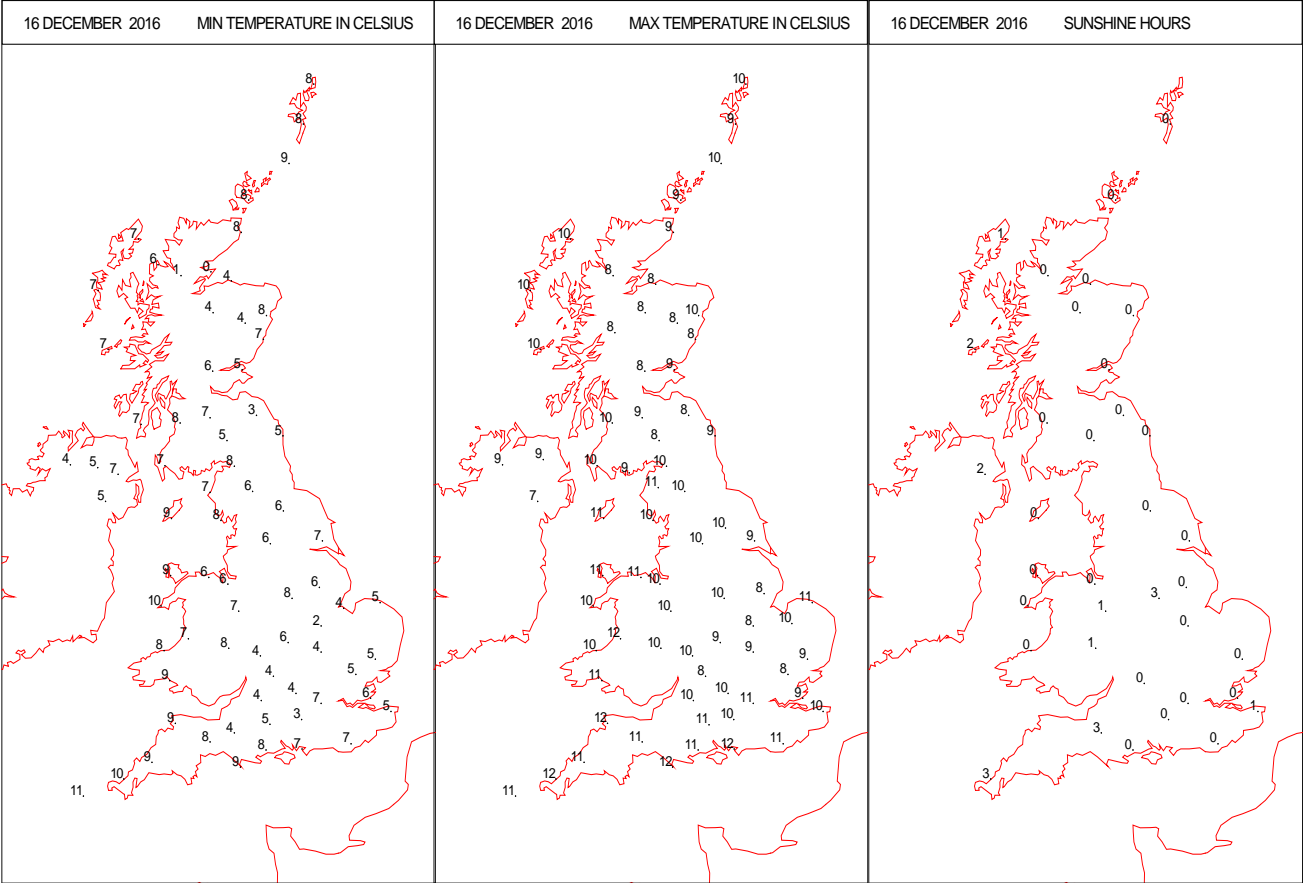
SURFACE REPORTS



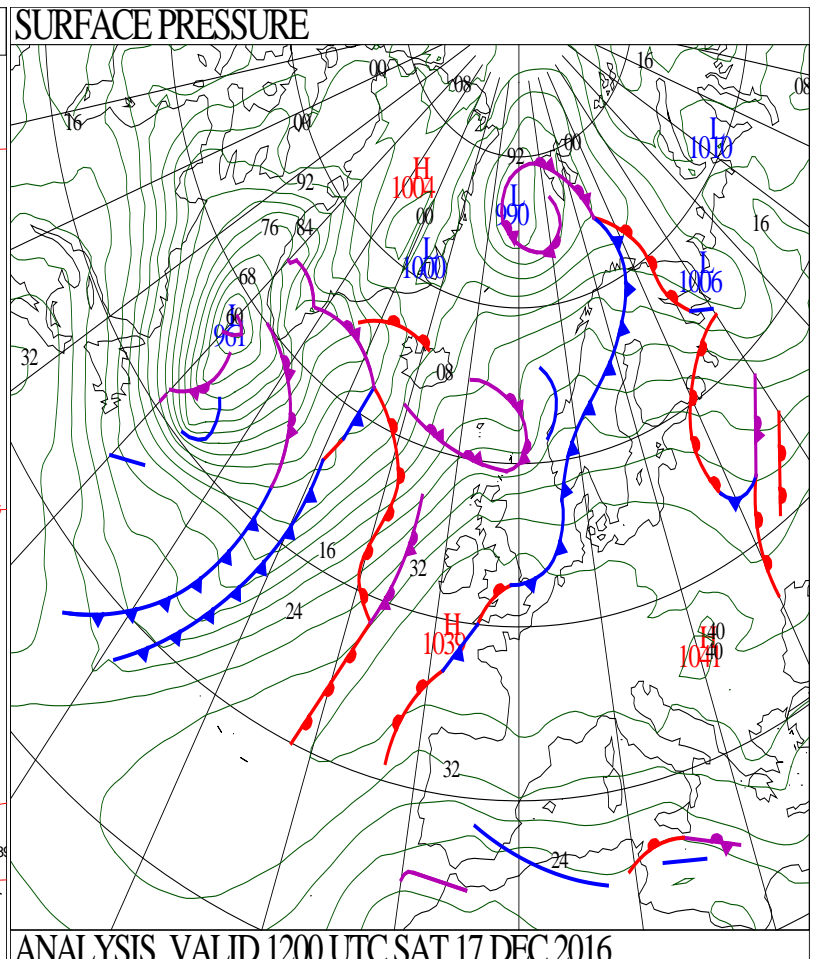
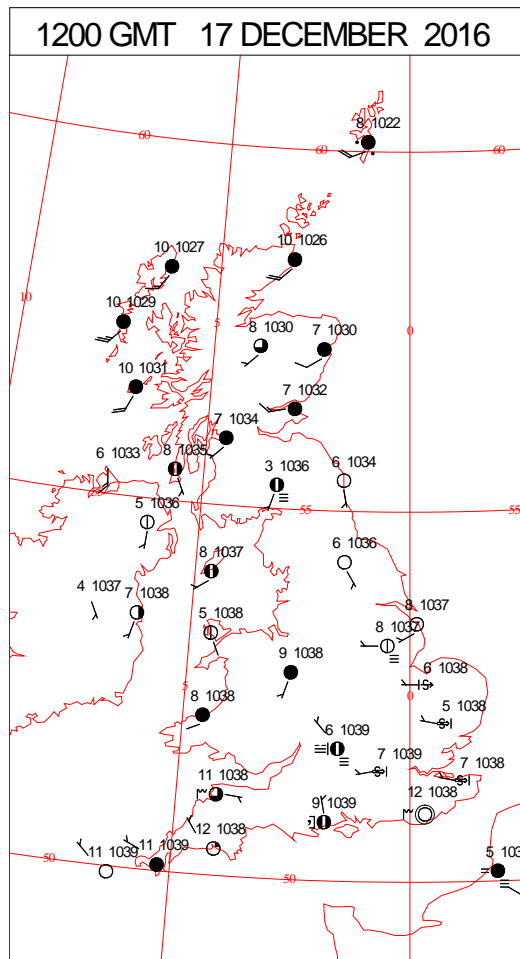
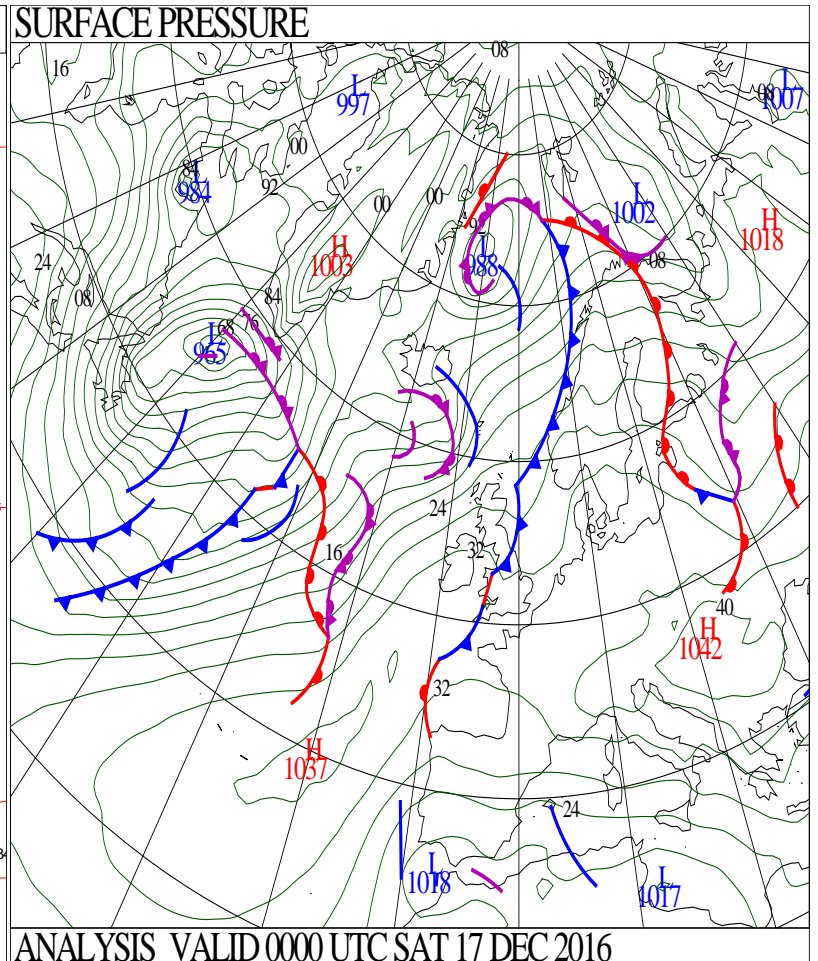
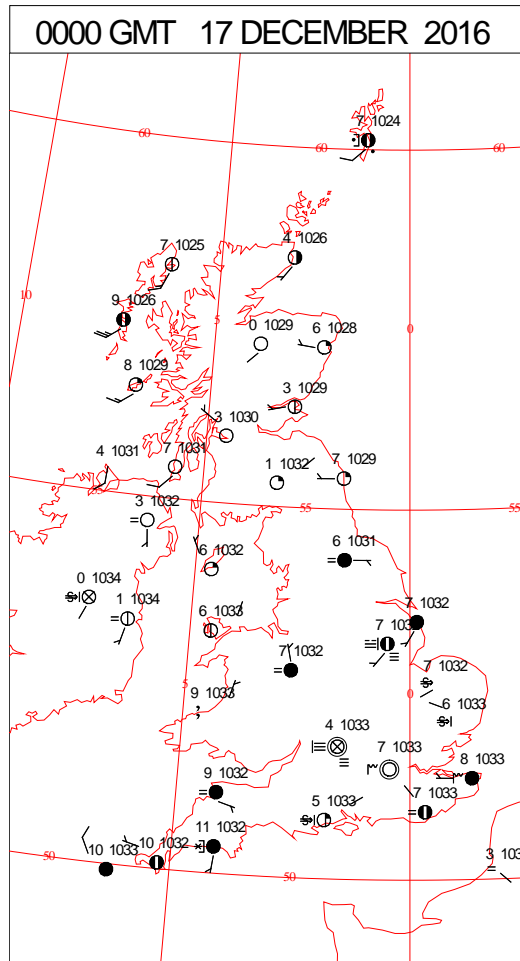
SIGNIFICANT WEATHER

0600 GMT 16 DECEMBER 2016	SIG WEATHER	1200 GMT 16 DECEMBER 2016	SIG WEATHER	<p>Summary of UK Weather for Friday 16 December 2016. Rain in the north gradually cleared away to the east through the early hours, before being followed by another area of rain which spread into Northern Ireland and Cornwall, giving a few locally heavy bursts.</p> <p>Elsewhere it was a dry and mild night, however there was a lot of cloud, and in the south-east of England mist and fog developed quite widely.</p> <p>The majority of the U.K. remained frost free, except for isolated glens in Scotland.</p> <p>During the day, areas of mist, fog and low cloud remained across many eastern parts of England for most of the day.</p> <p>Rain across Northern Ireland and western Scotland moved slowly south-eastwards, reaching northern England and western Wales by the evening, although it fragmented as it did so. Some clearer skies followed in the far north-west, with some late afternoon sunshine across Northern Ireland and western Scotland.</p> <p>It was mild across the country, with temperatures generally a little above average for mid-December.</p>
1800 GMT 16 DECEMBER 2016	SIG WEATHER	0000 GMT 17 DECEMBER 2016	SIG WEATHER	
				<p>EXTREMES Highest Maximum: 12.9 Slapton, Devon Lowest Maximum: 6.3 Lough Navar Forest, Co. Fermanagh Lowest Minimum: -0.1 Tain Range, Ross-Shire Lowest Grass Minimum: -3.2 Dunrobin Castle Gardens, Sutherland Most Rain: 10.6 Clachan No2, Isle of Seil Most Sun: 3.8 Thomastown, Co. Fermanagh</p>

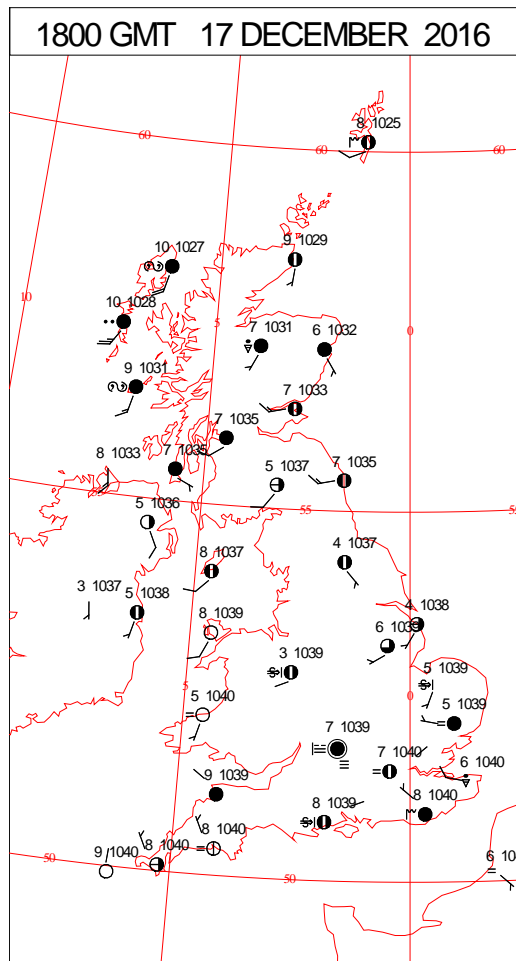
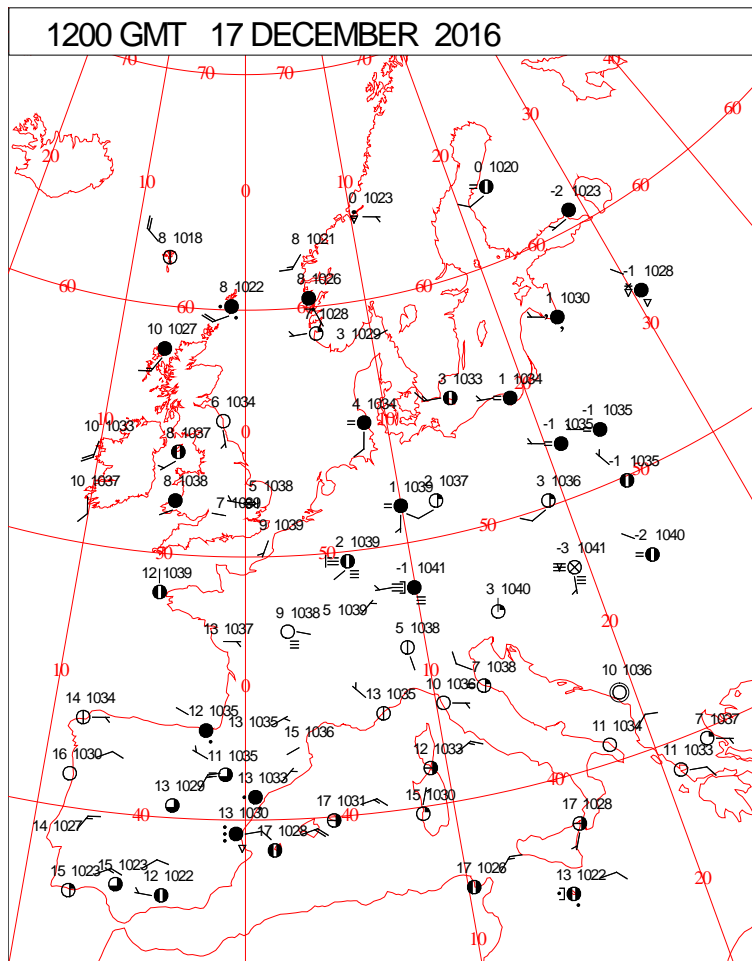
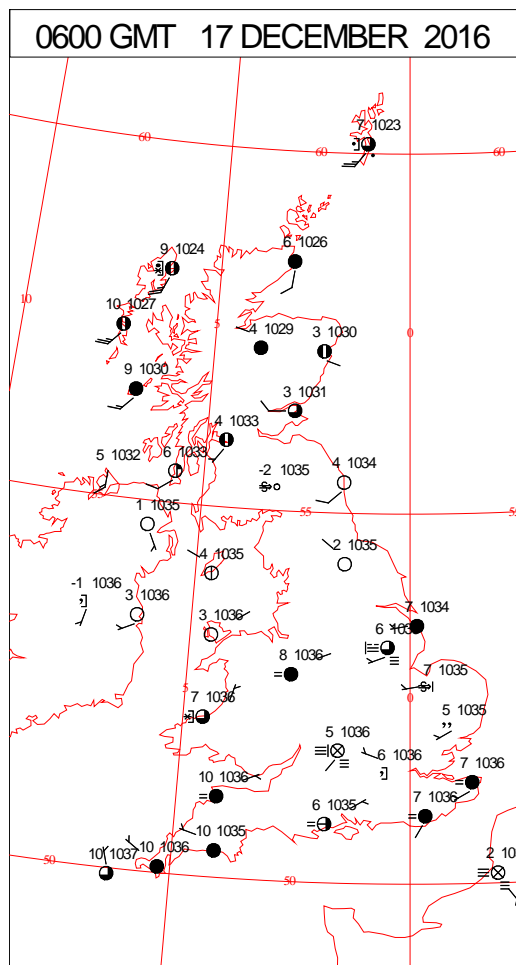
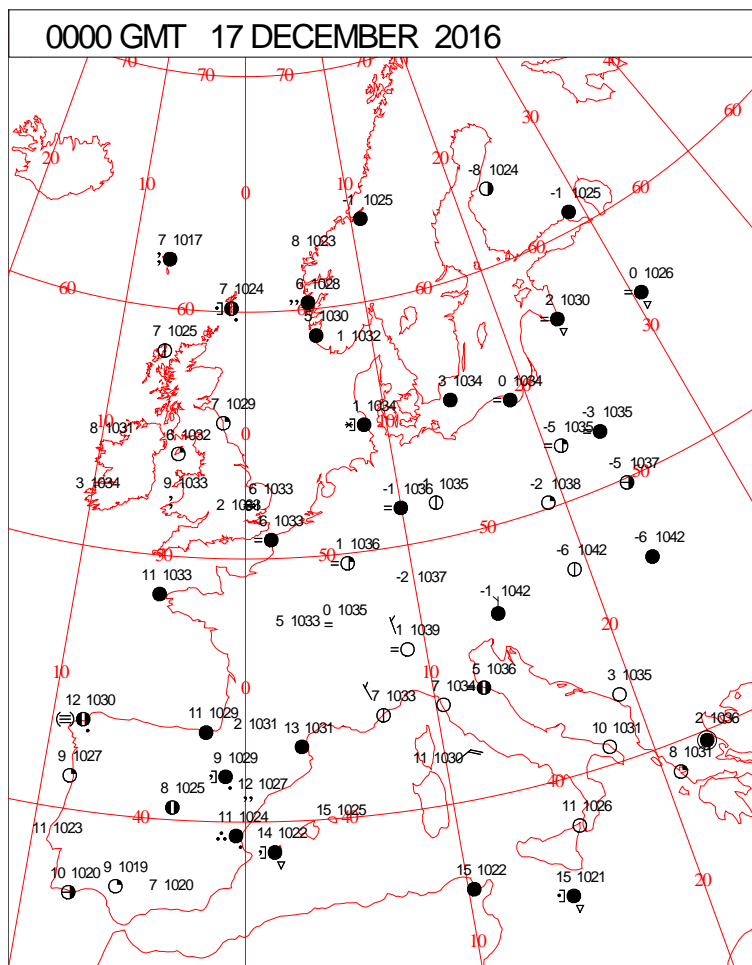
DAILY CLIMATE DATA



DAILY WEATHER SUMMARY



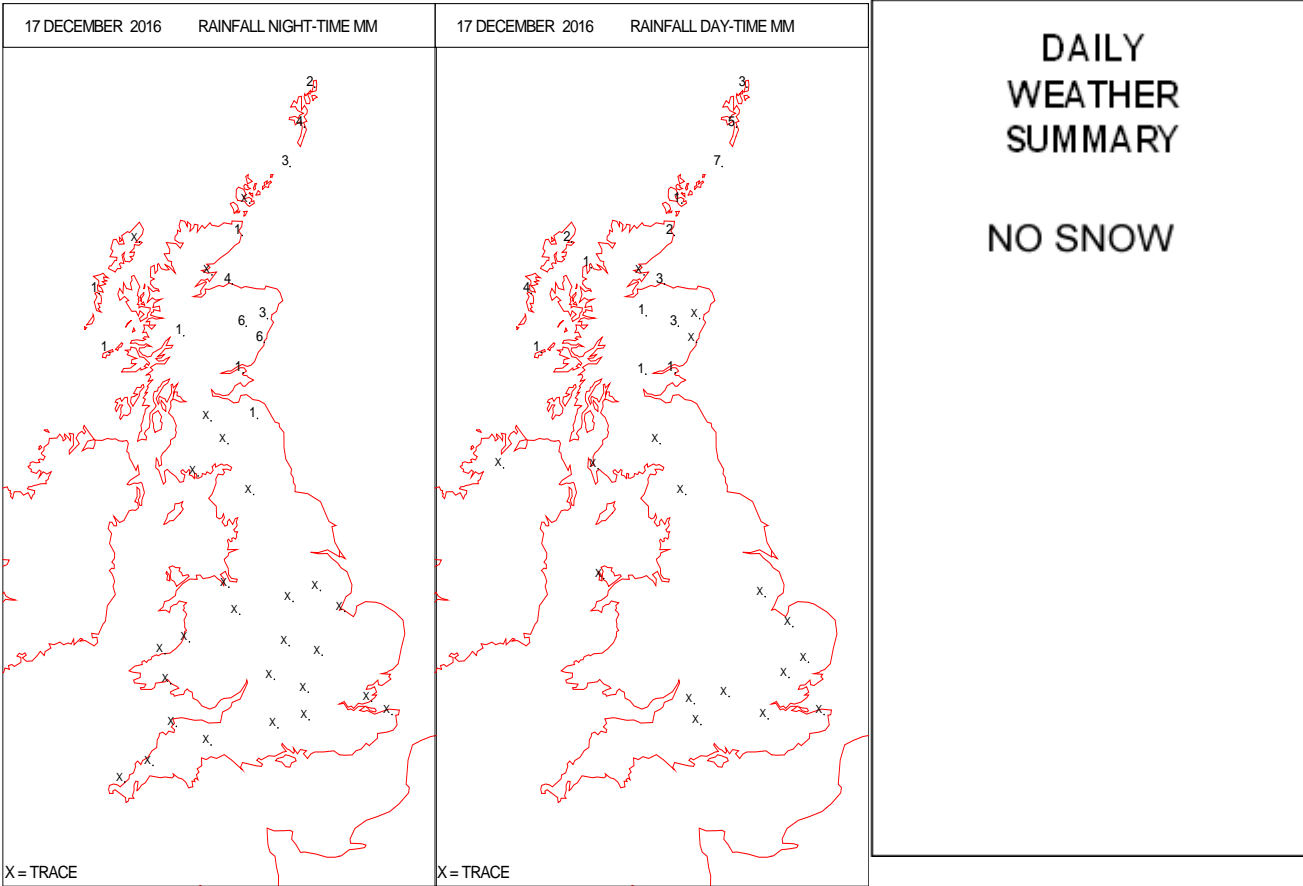
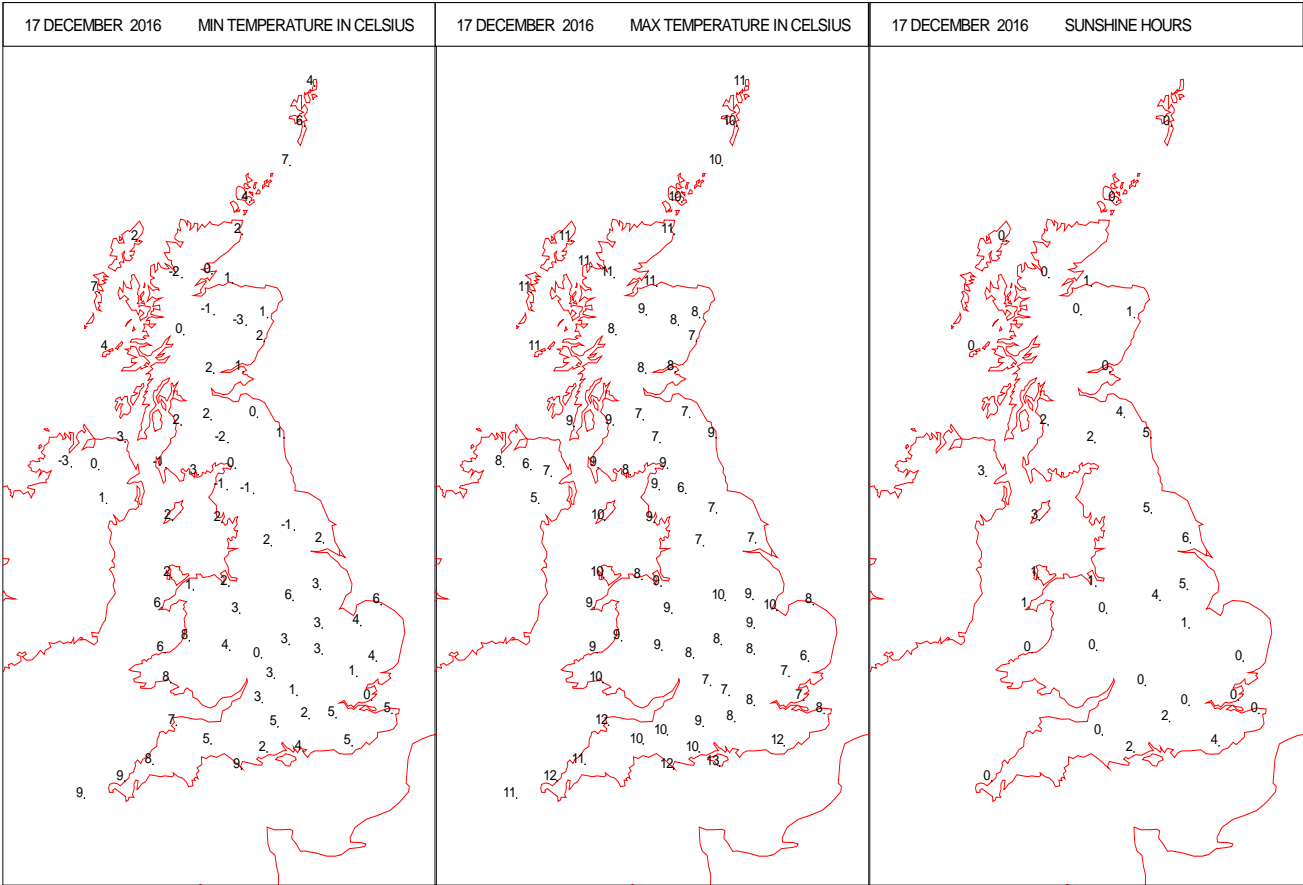
SURFACE REPORTS



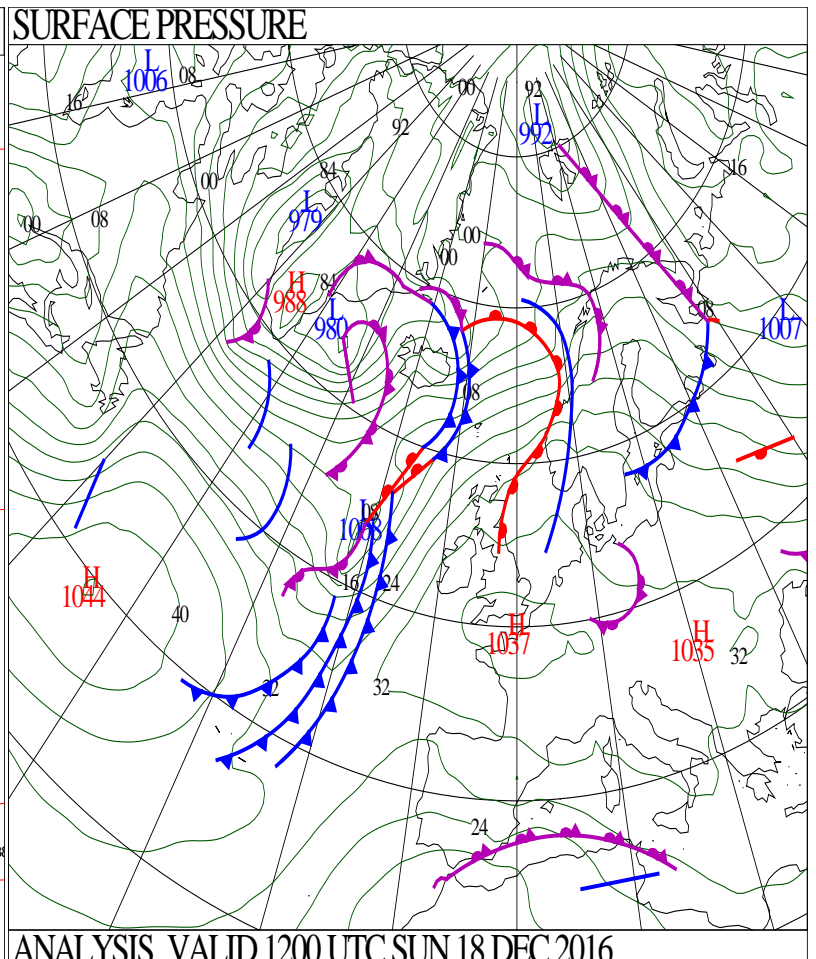
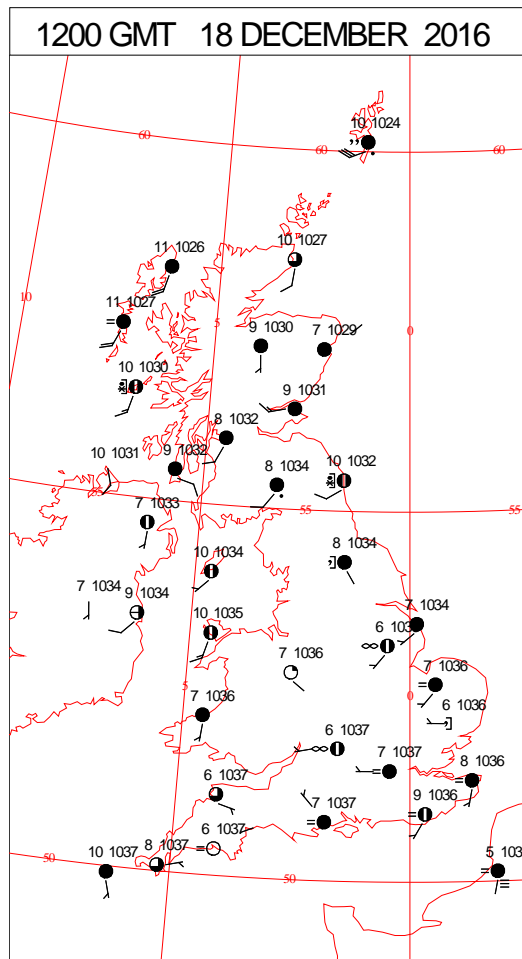
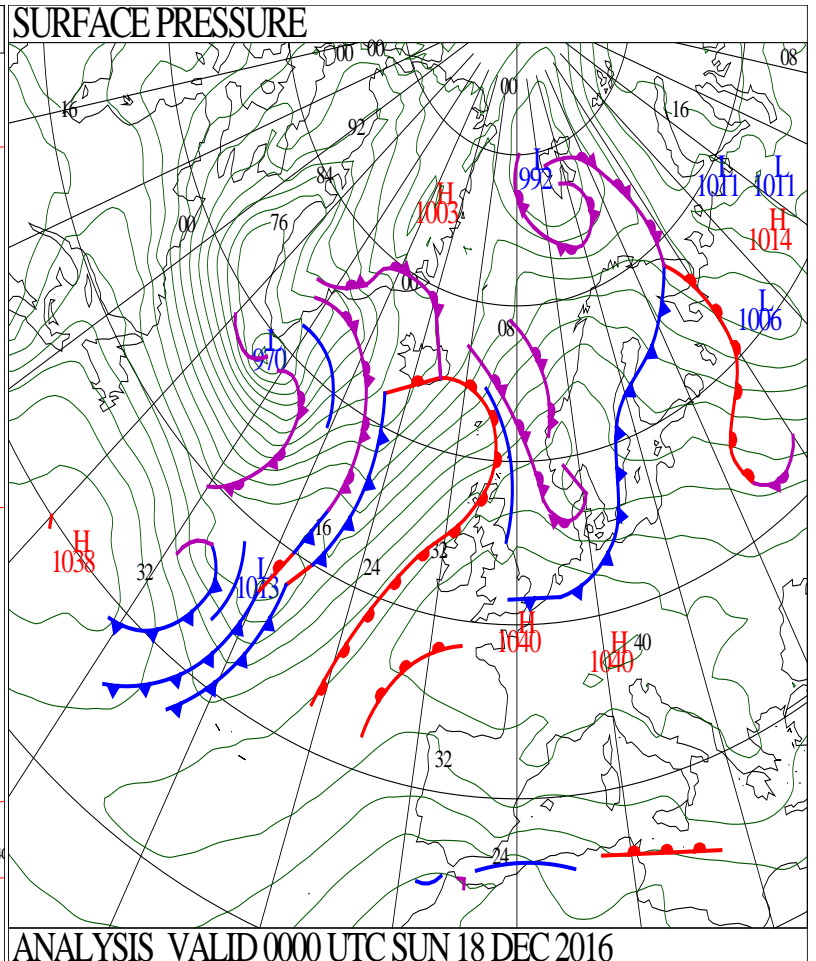
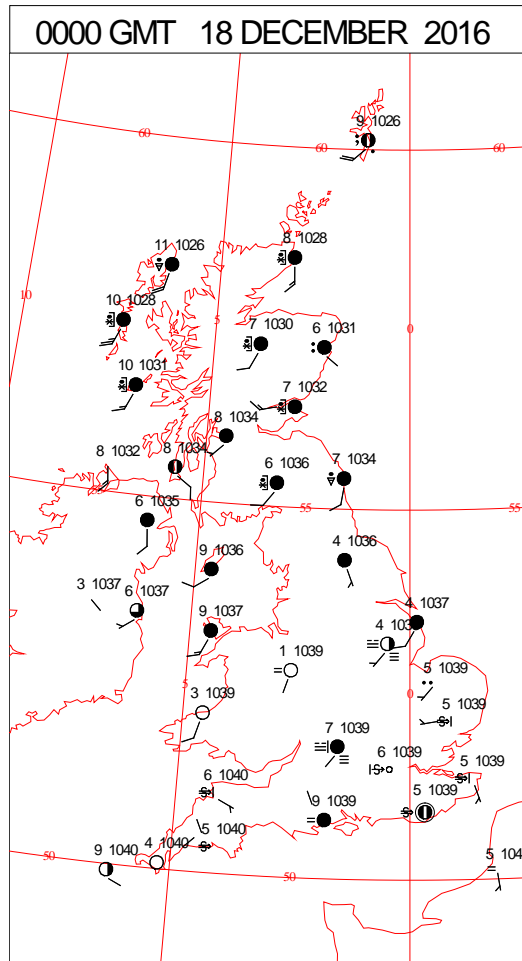
SIGNIFICANT WEATHER

0600 GMT 17 DECEMBER 2016 SIG WEATHER	1200 GMT 17 DECEMBER 2016 SIG WEATHER	<p>Summary of UK Weather for Saturday 17 December 2016. Outbreaks of rain and drizzle continued across Wales and the Midlands through the early hours, mainly over higher ground, marking a dividing line in the weather across the U.K.</p> <p>To the south of this it was cloudy, misty and foggy with poor visibilities.</p> <p>To the north of this it was clearer and colder, with patchy frost and fog, although across the far north-west of Scotland there was more cloud and some light drizzle.</p> <p>By dawn there was widespread fog, with the densest of this across south-east and north-west England. Across south-east England and East Anglia fog and low cloud persisted through much of the day, but elsewhere the fog tended to lift.</p> <p>Where this did so, there were some lengthy spells of sunshine, especially across Wales, north-west England, Northern Ireland and eastern Scotland. However the Western Isles stayed cloudier with some rain, which later spread across the rest of Scotland.</p> <p>Temperatures were close to or just above average for mid-December, however where the fog persisted it remained cold.</p>
1800 GMT 17 DECEMBER 2016 SIG WEATHER	0000 GMT 18 DECEMBER 2016 SIG WEATHER	
		<p>EXTREMES</p> <p>Highest Maximum: 14.7 Slapton, Devon</p> <p>Lowest Maximum: 4.9 Fylingdales, North Yorkshire</p> <p>Lowest Minimum: -4.7 Katesbridge, Co. Down</p> <p>Lowest Grass Minimum: -7.4 Balmoral, Aberdeenshire -7.4 Katesbridge, Co. Down</p> <p>Most Rain: 15.8 Laxdale, Isle of Harris</p> <p>Most Sun: 6.6 Guernsey Airport, Guernsey</p>

DAILY CLIMATE DATA

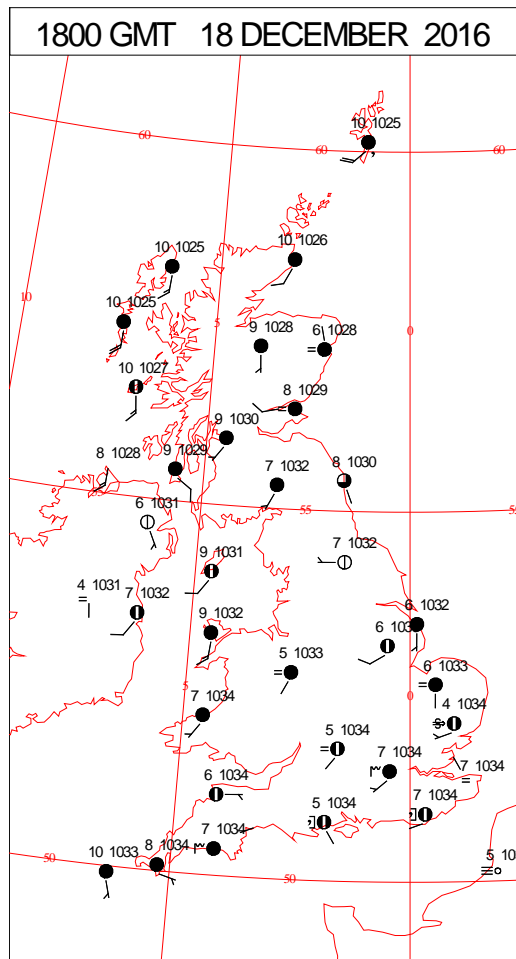
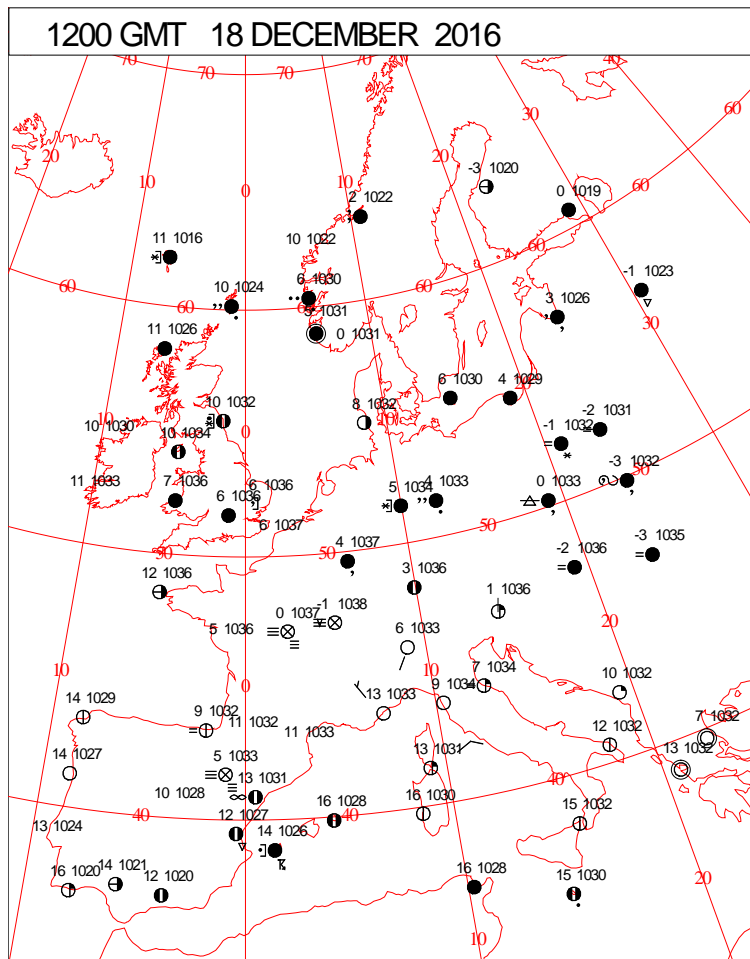
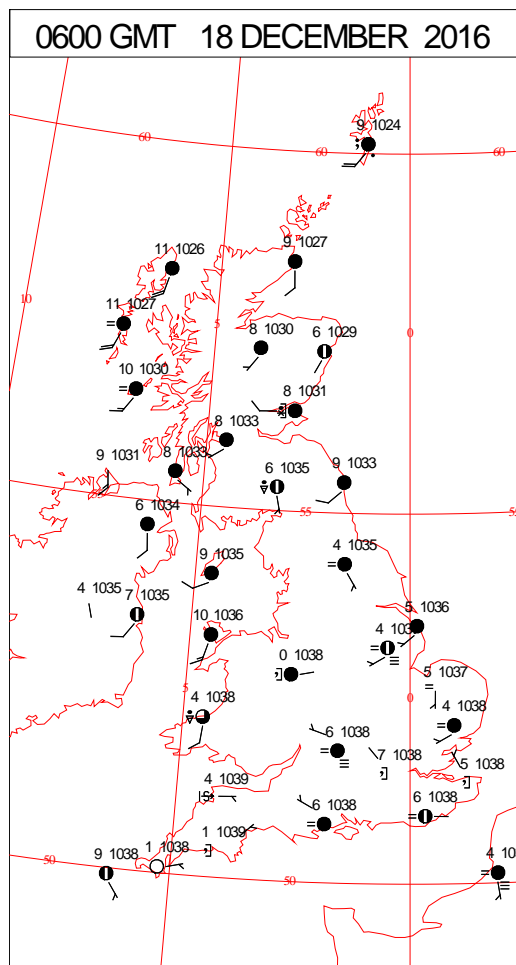
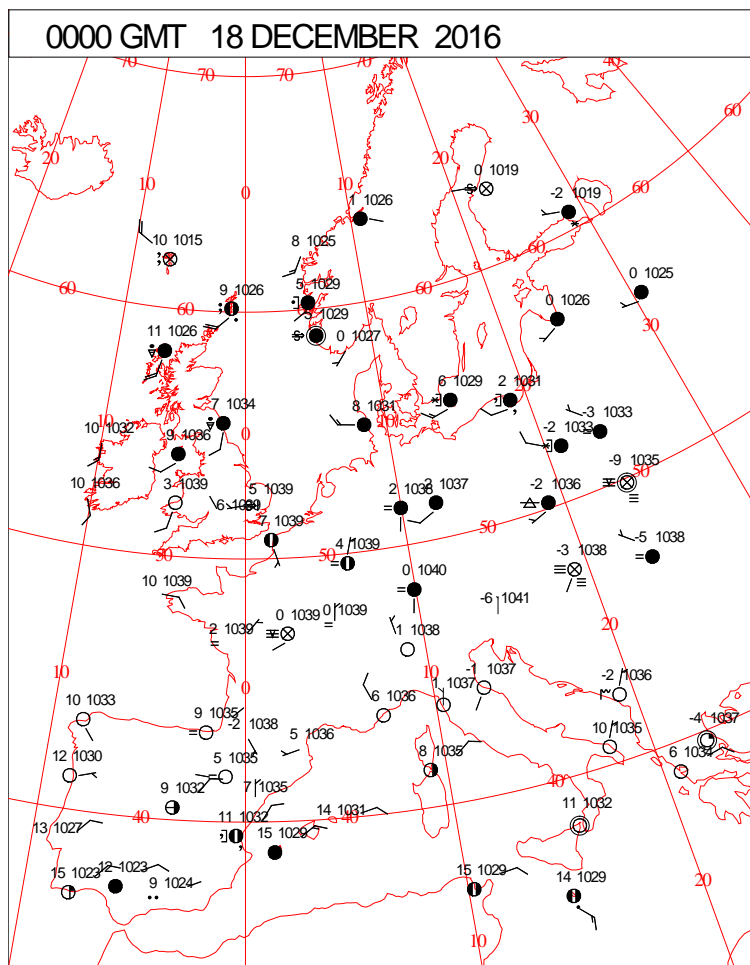


DAILY WEATHER SUMMARY



Sunday 18 December 2016

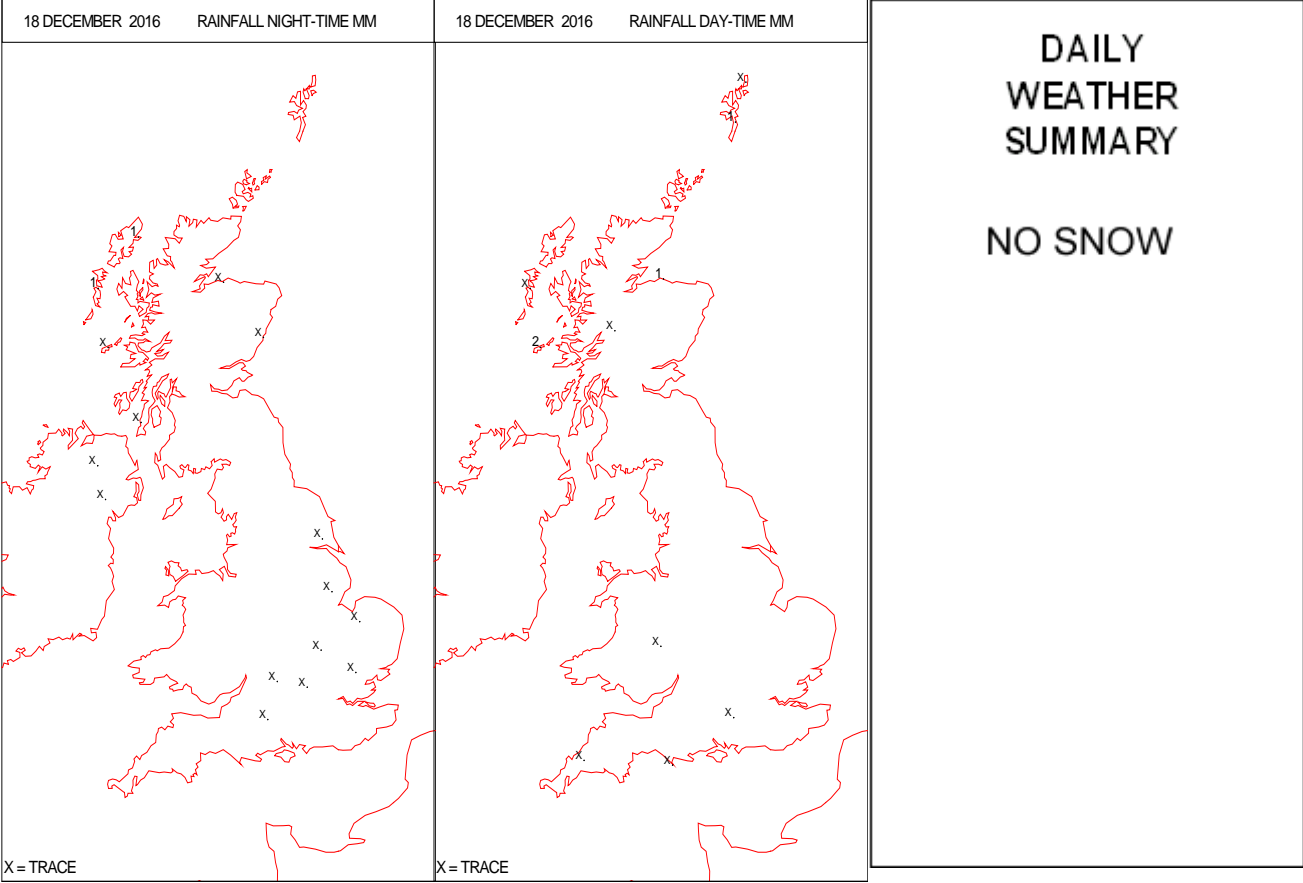
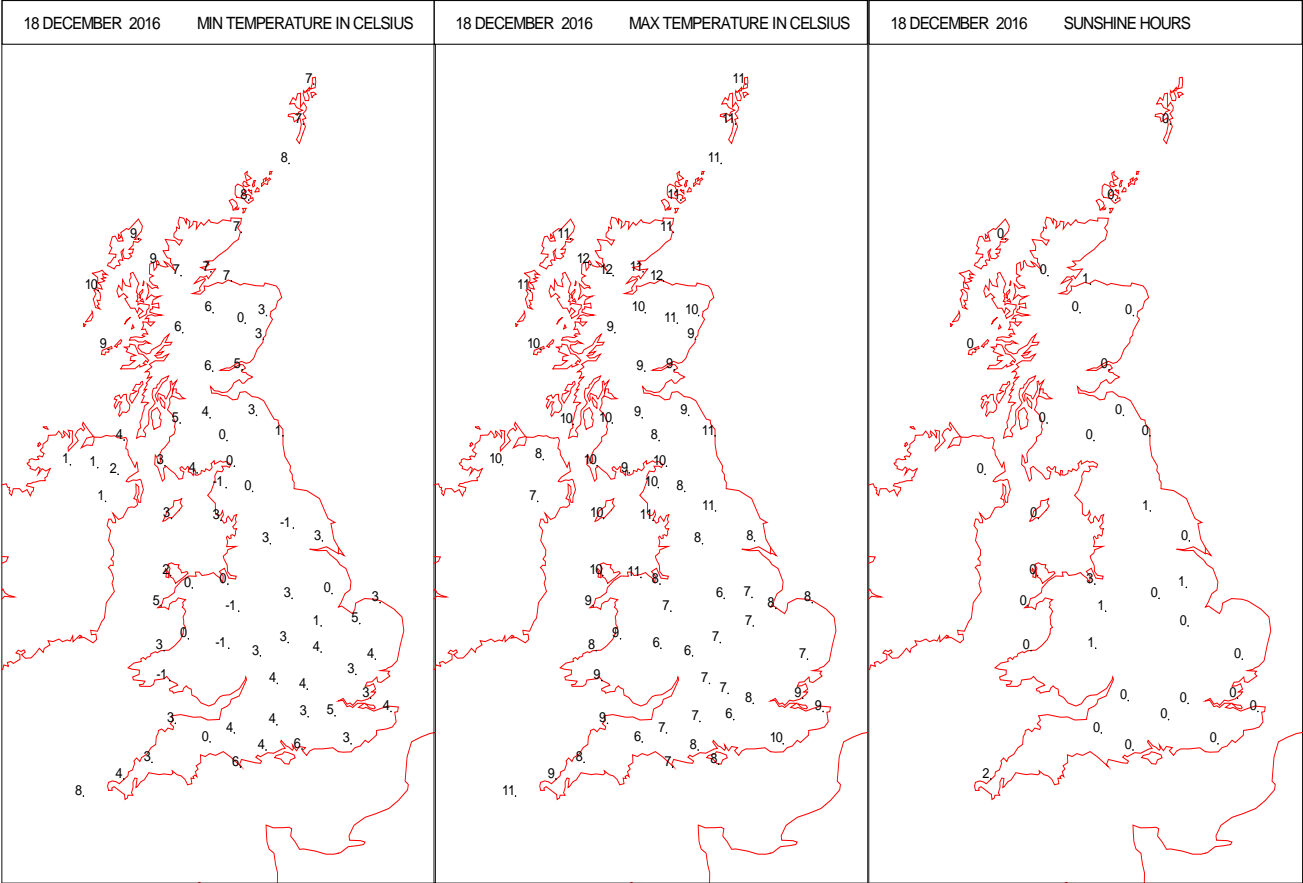
SURFACE REPORTS



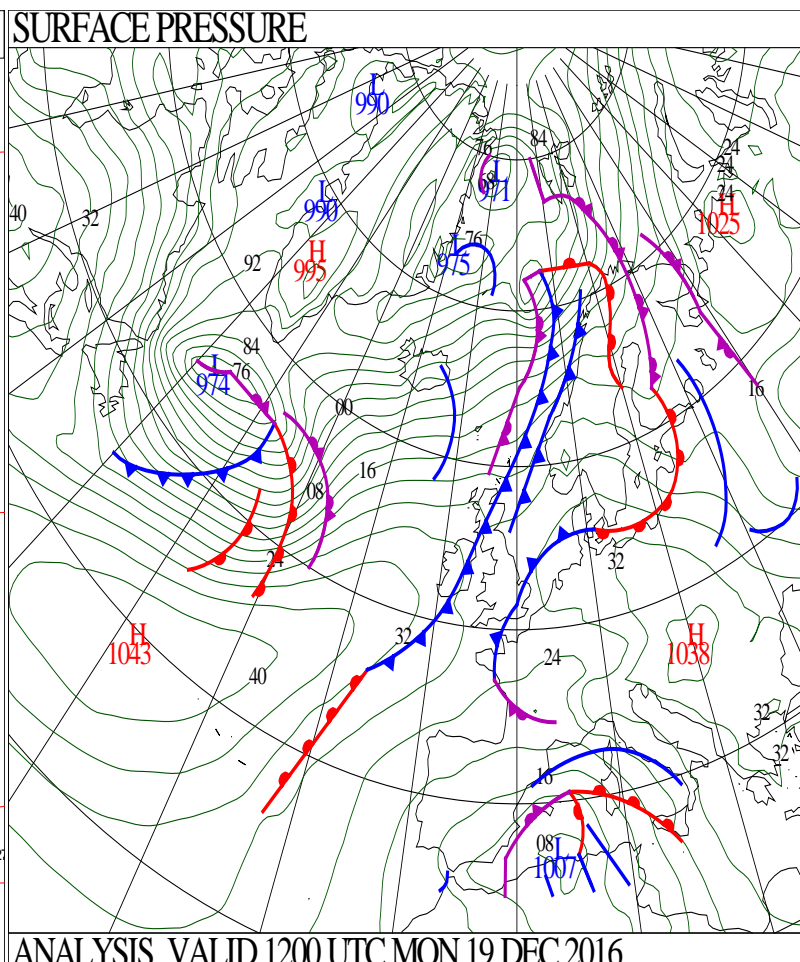
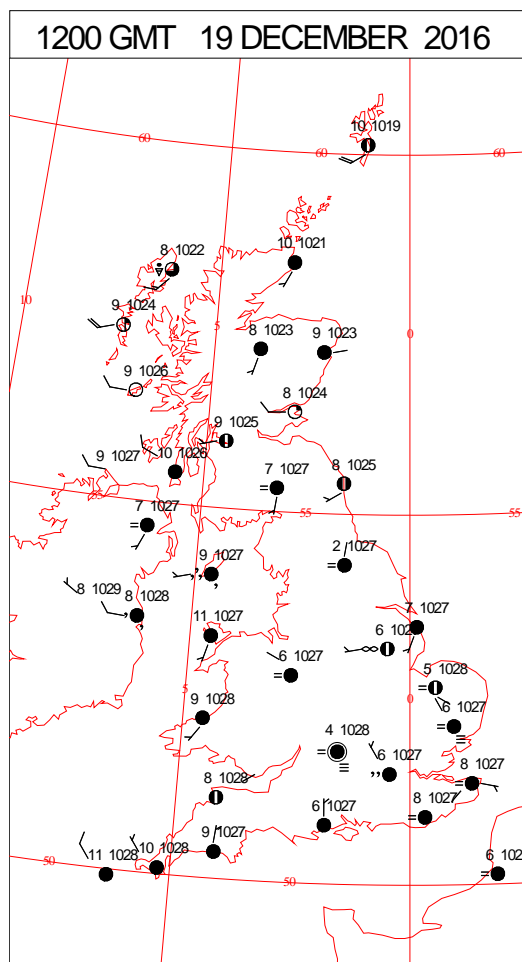
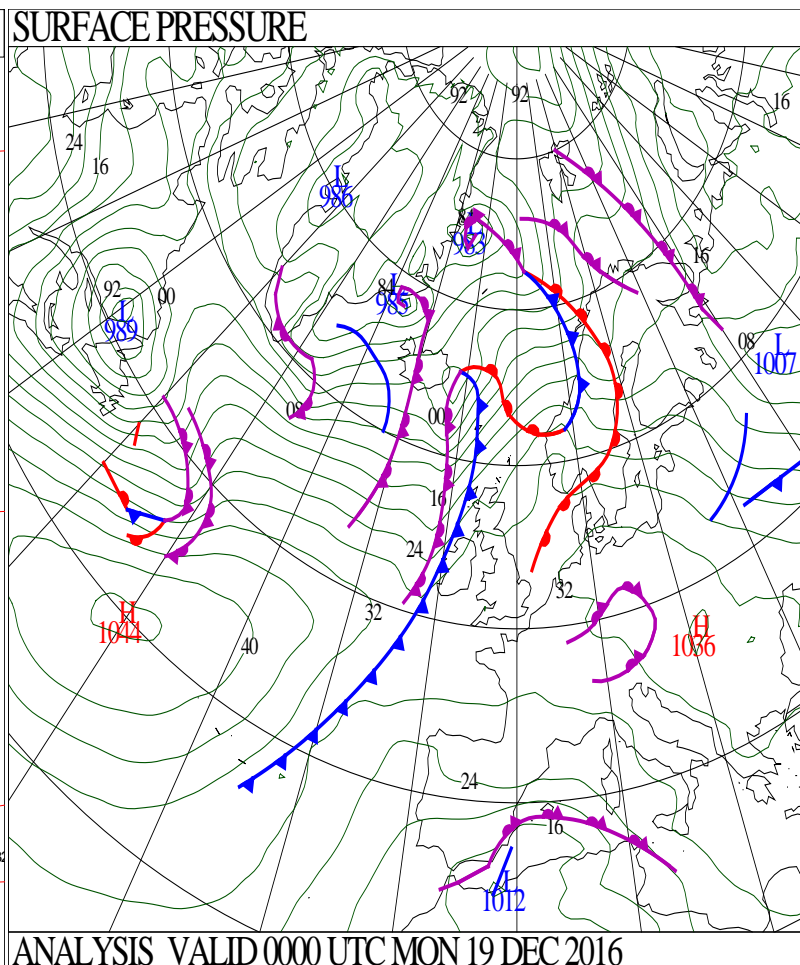
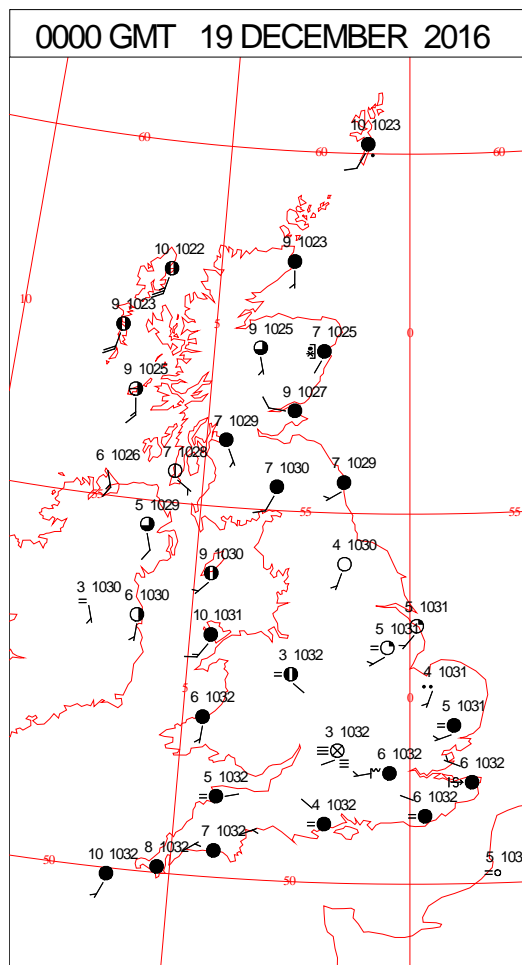
SIGNIFICANT WEATHER

0600 GMT 18 DECEMBER 2016	SIG WEATHER	1200 GMT 18 DECEMBER 2016	SIG WEATHER	<p>Summary of UK Weather for Sunday 18 December 2016.</p> <p>Fog persisted across central and southern parts of England and Wales through the early hours, becoming widespread and dense in places.</p> <p>Across Northern Ireland and northern England fog was much less widespread, and under some clearer spells there was a frost in places.</p> <p>In parts of Scotland the cloud was thick enough to give some light rain and drizzle.</p> <p>Through the day, the fog in the south was slow to clear, lingering for many places until the late afternoon, giving a mostly dull day.</p> <p>Meanwhile, for parts of northern Scotland, England and Wales, sunny spells developed. The Foehn effect was experienced in the far north of Scotland, where temperatures remained a few degrees higher than elsewhere in the country.</p> <p>As the sun set, the visibility in the south gradually reduced, as mist and fog began to quickly reform.</p> <p>It remained dry for most areas, with temperatures generally either around the seasonal average, or a little below.</p>
1800 GMT 18 DECEMBER 2016	SIG WEATHER	0000 GMT 19 DECEMBER 2016	SIG WEATHER	
				<p>EXTREMES</p> <p>Highest Maximum: 13.7 Achfary, Sutherland</p> <p>Lowest Maximum: 5.2 Exeter Airport No2, Devon</p> <p>Lowest Minimum: -2.3 Katesbridge, Co. Down</p> <p>Lowest Grass Minimum: -4.9 Huntsham, Devon</p> <p>Most Rain: 14.0 Laxdale, Isle of Harris</p> <p>Most Sun: 4.6 Bude, Cornwall</p>

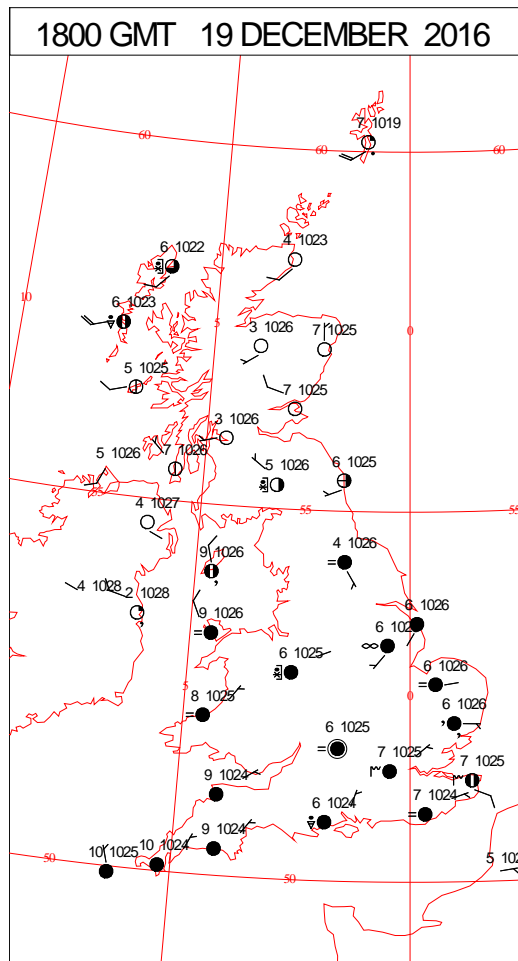
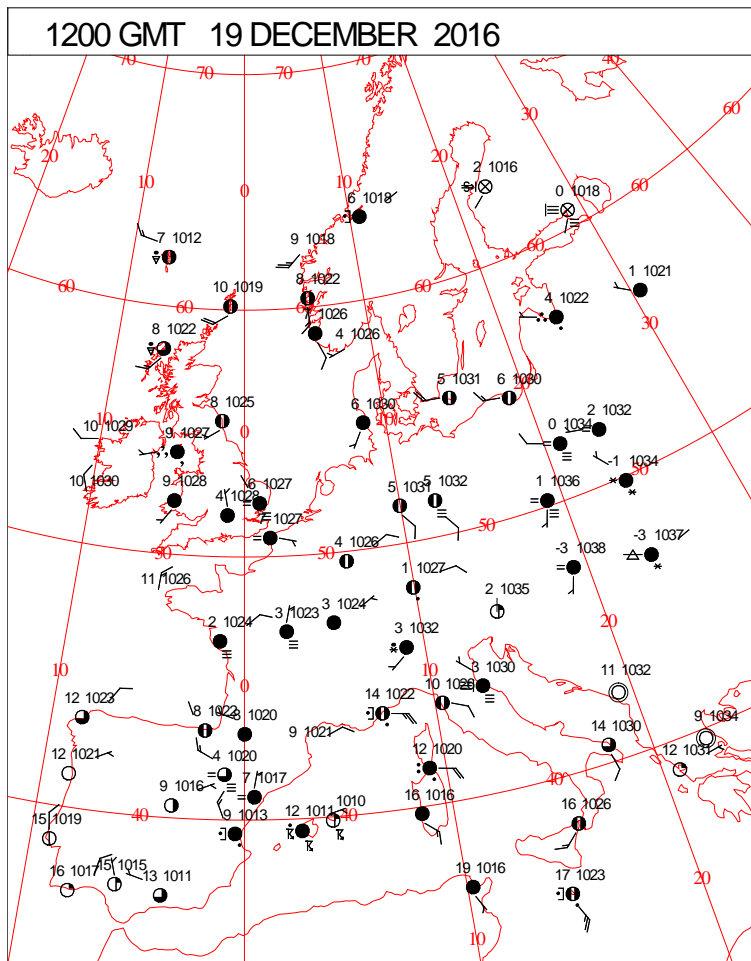
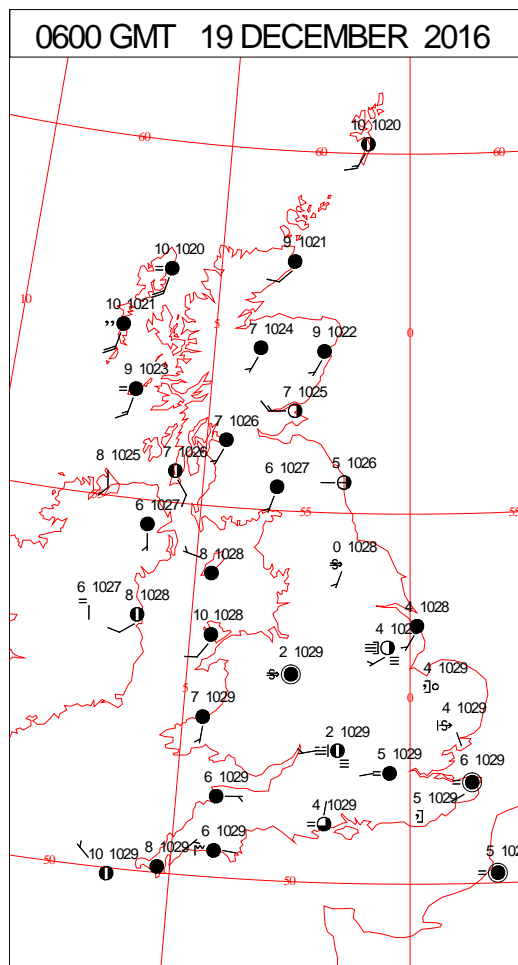
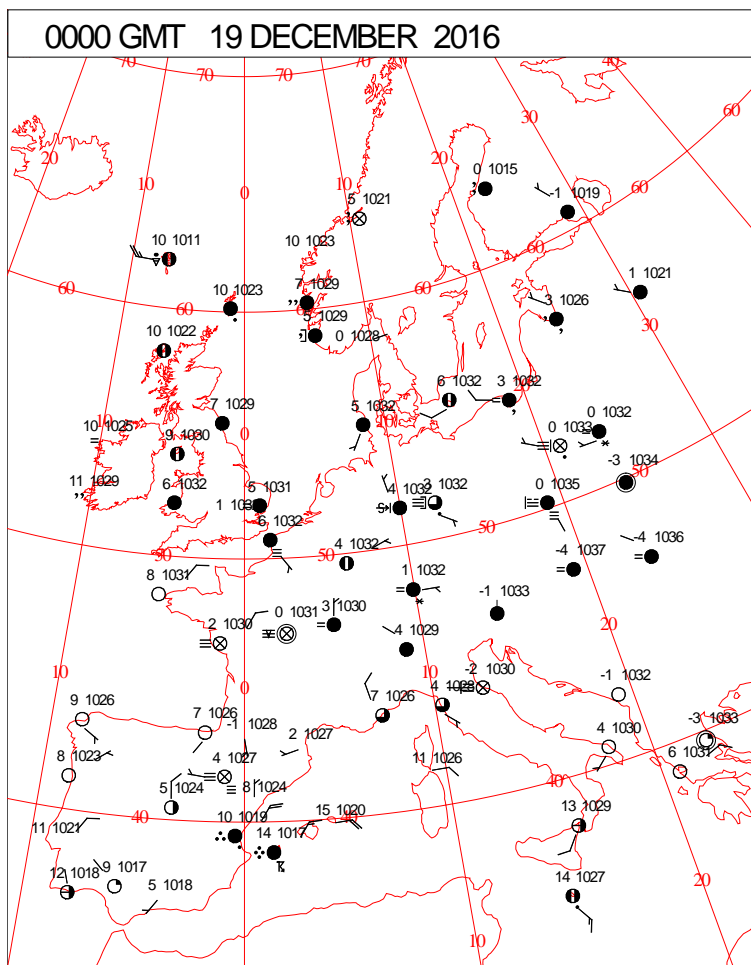
DAILY CLIMATE DATA



DAILY WEATHER SUMMARY



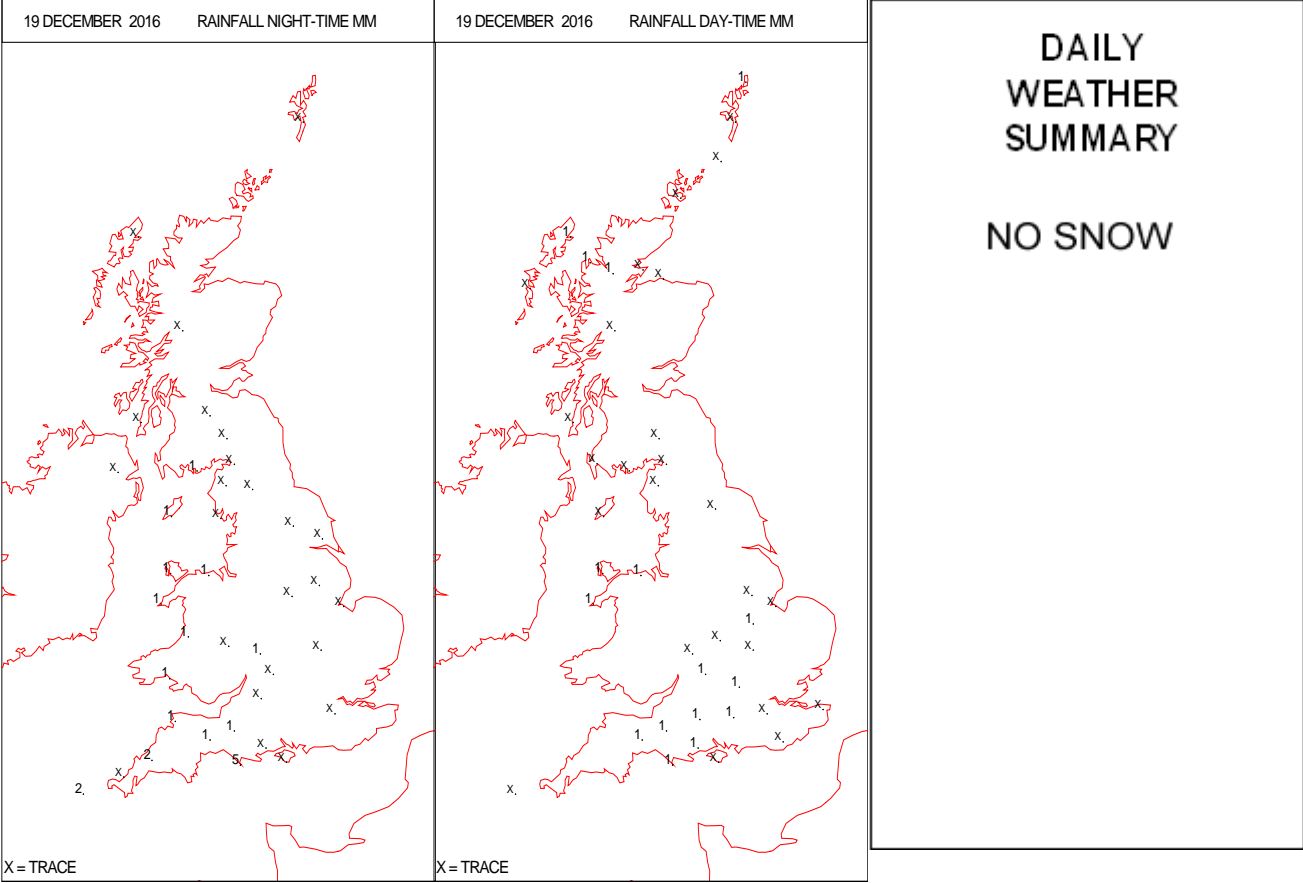
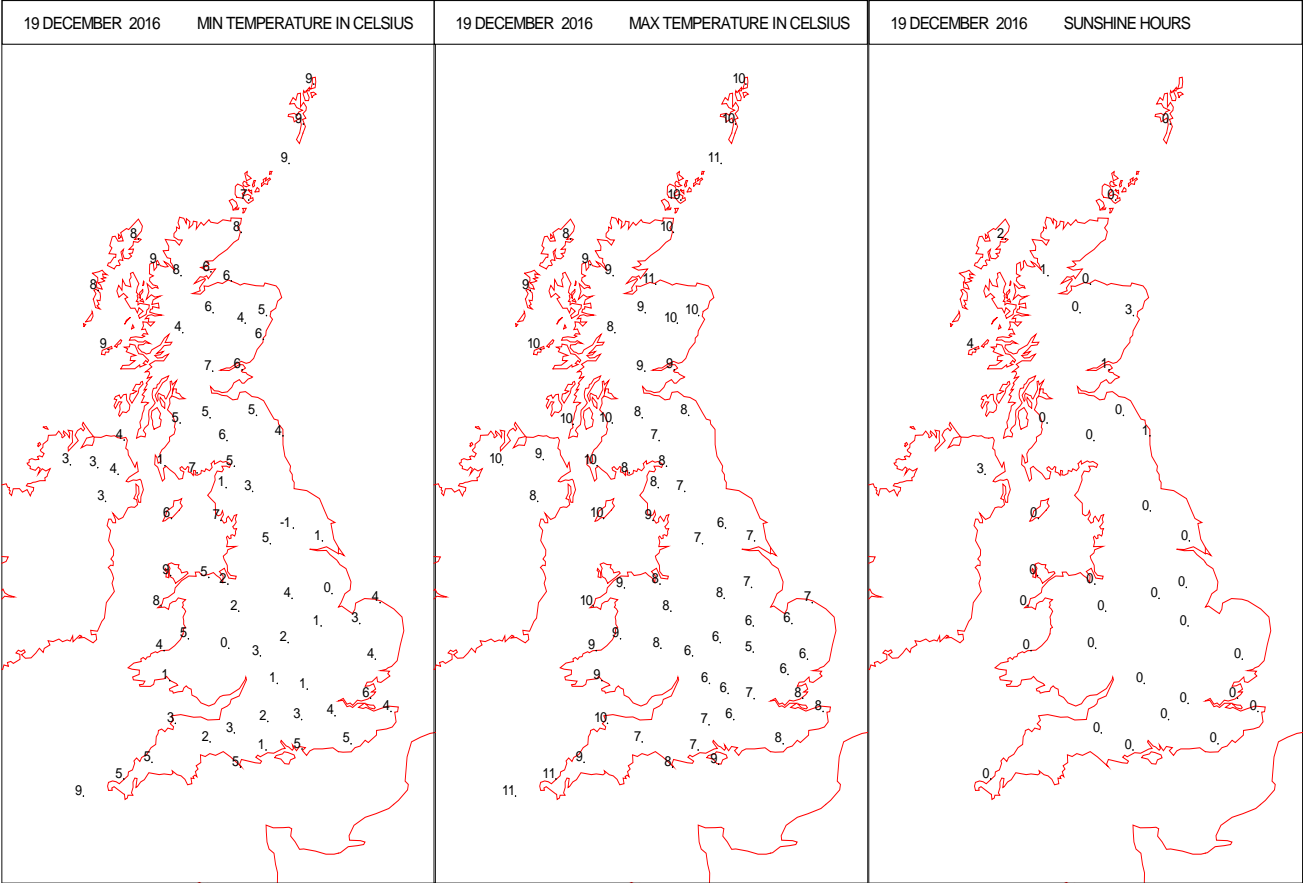
SURFACE REPORTS



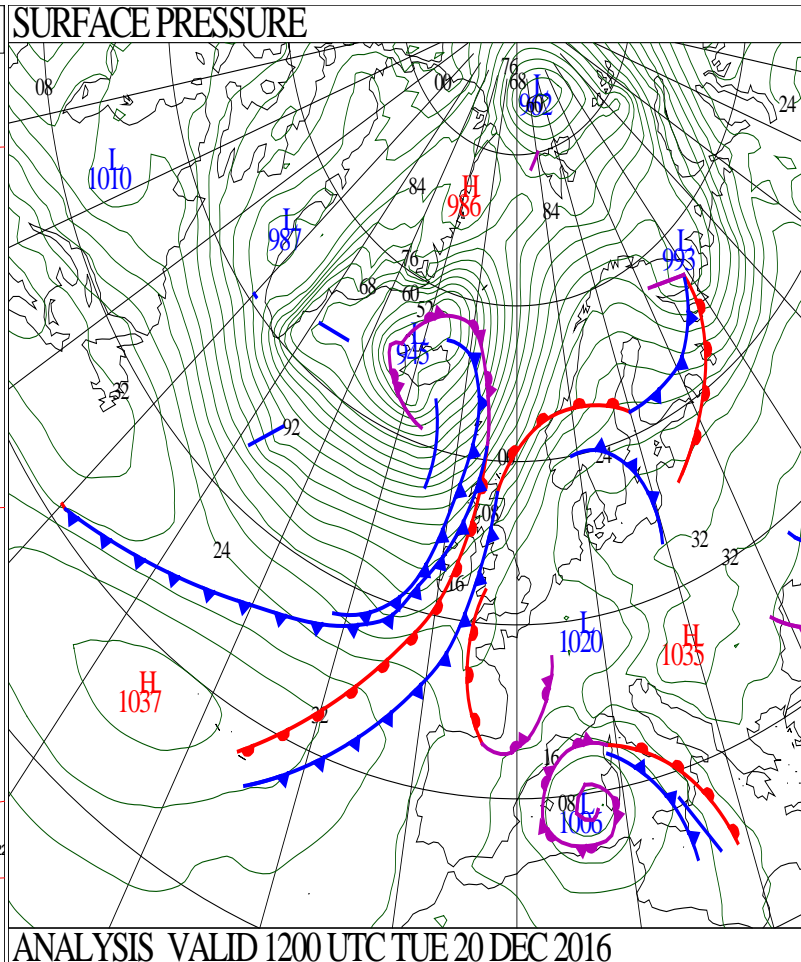
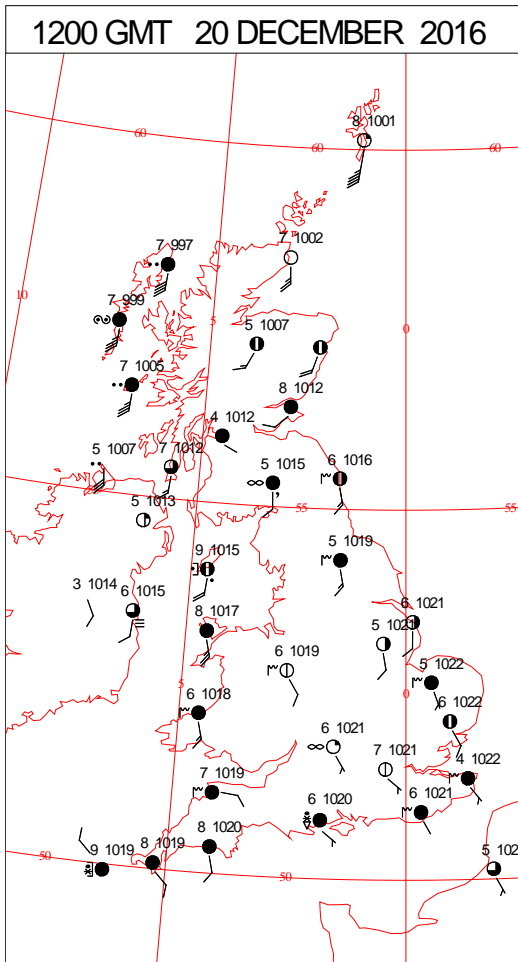
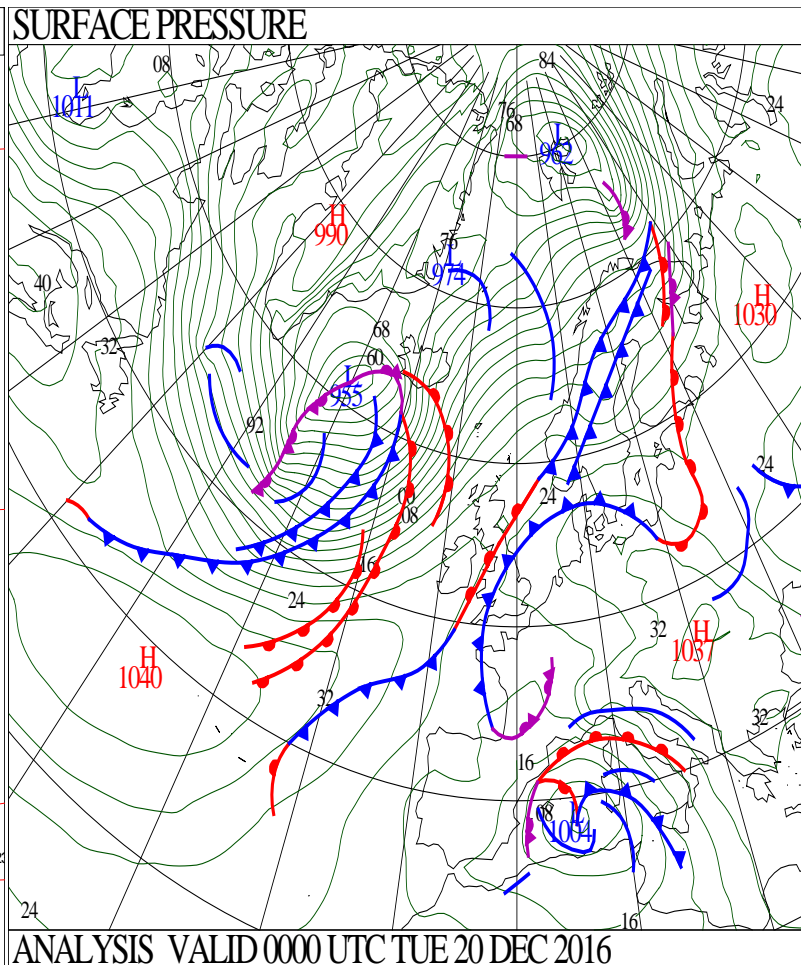
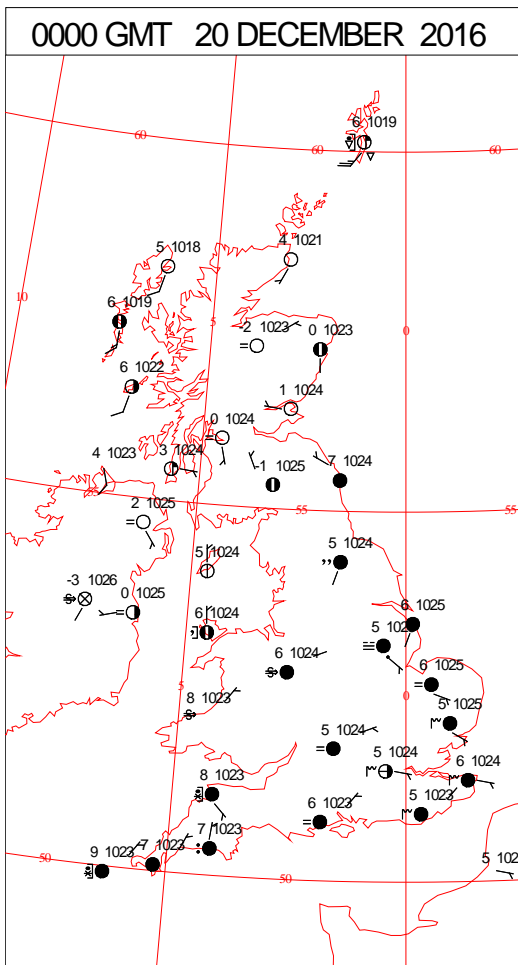
SIGNIFICANT WEATHER

0600 GMT 19 DECEMBER 2016	SIG WEATHER	1200 GMT 19 DECEMBER 2016	SIG WEATHER	<p>Summary of UK Weather for Monday 19 December 2016. Fog continued to affect much of southern and central England during the early hours. It was generally quite cloudy across the majority of the U.K., with most places staying dry.</p> <p>Winds were light across England and Wales, but it was fairly breezy over northern Scotland. It was quite cool across much of England and Wales, but milder than average for Scotland.</p> <p>The mist, fog and low cloud persisted through much of the day across England and Wales, with a band of rain moving westwards across parts of southern England.</p> <p>In Northern Ireland and Scotland it was a brighter picture, with bright spells through the day.</p> <p>Temperatures were generally around average or a little below for England and Wales, but around average or a little above for Scotland and Northern Ireland.</p>
1800 GMT 19 DECEMBER 2016	SIG WEATHER	0000 GMT 20 DECEMBER 2016	SIG WEATHER	<p>EXTREMES Highest Maximum: 11.5 Belfast Newforge, Co. Down Lowest Maximum: 4.6 Cawood, North Yorkshire Lowest Minimum: -1.7 Leeming, North Yorkshire Lowest Grass Minimum: -4.6 Faskally, Perthshire Most Rain: 5.8 Guernsey Airport, Guernsey Most Sun: 4.6 Thomastown, Co. Fermanagh</p>

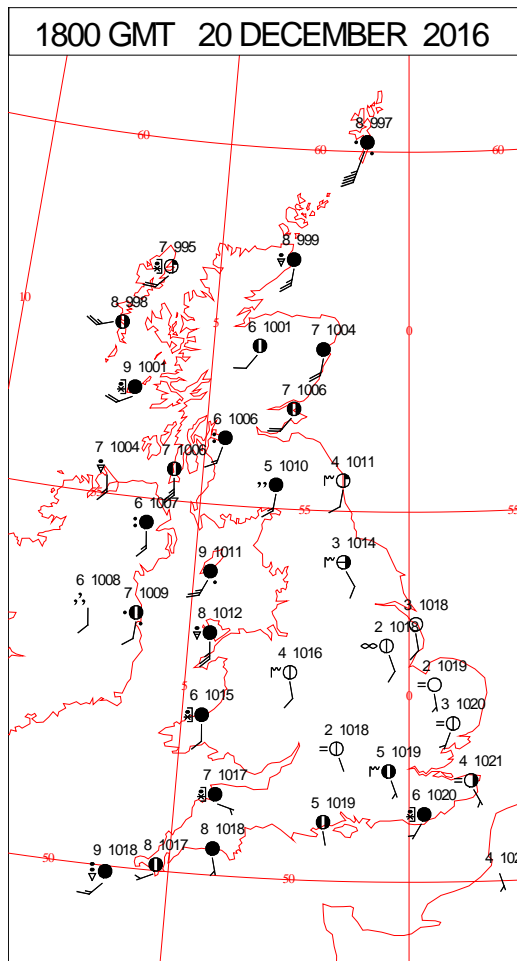
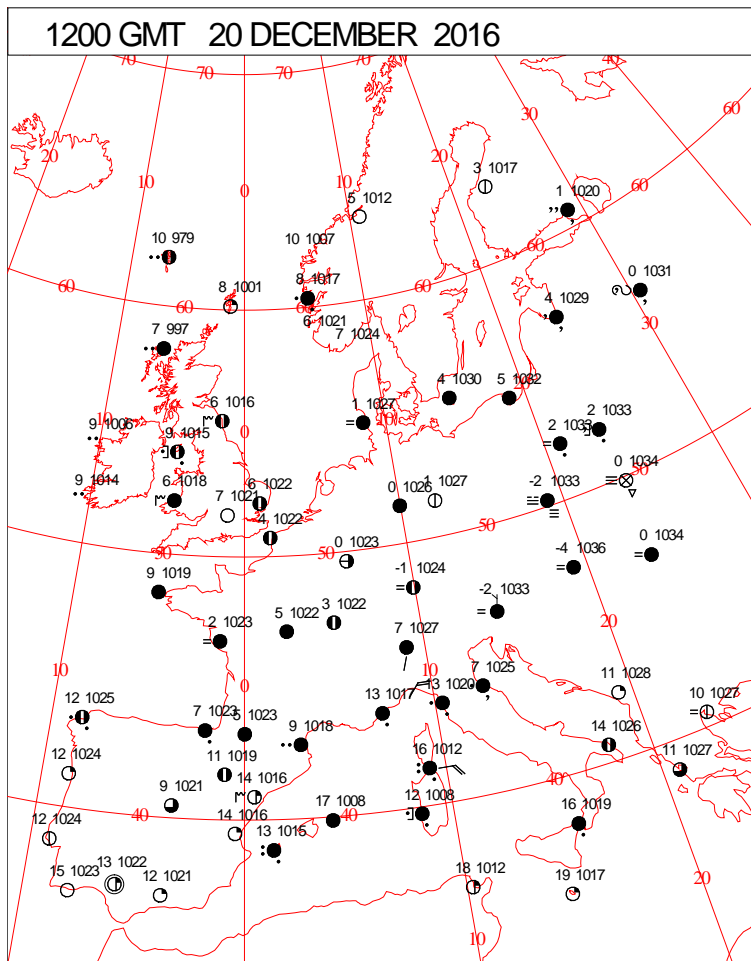
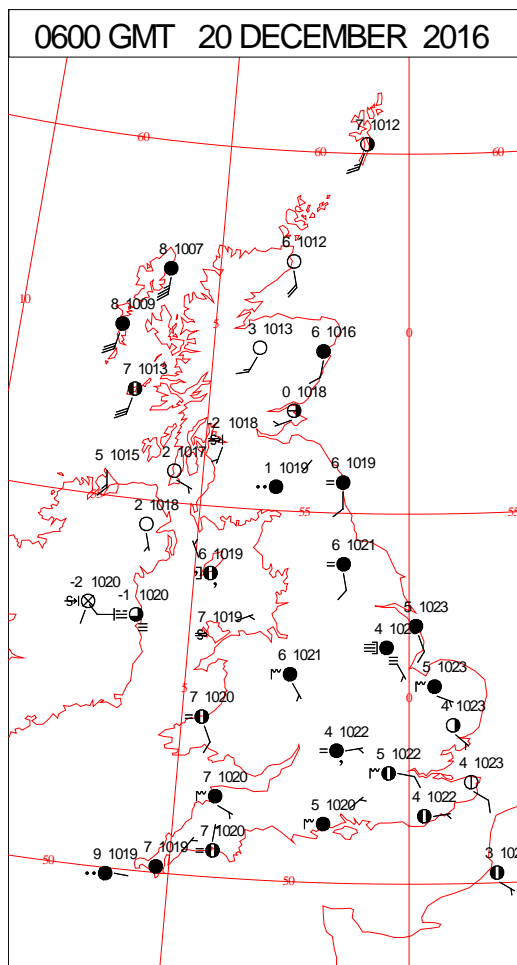
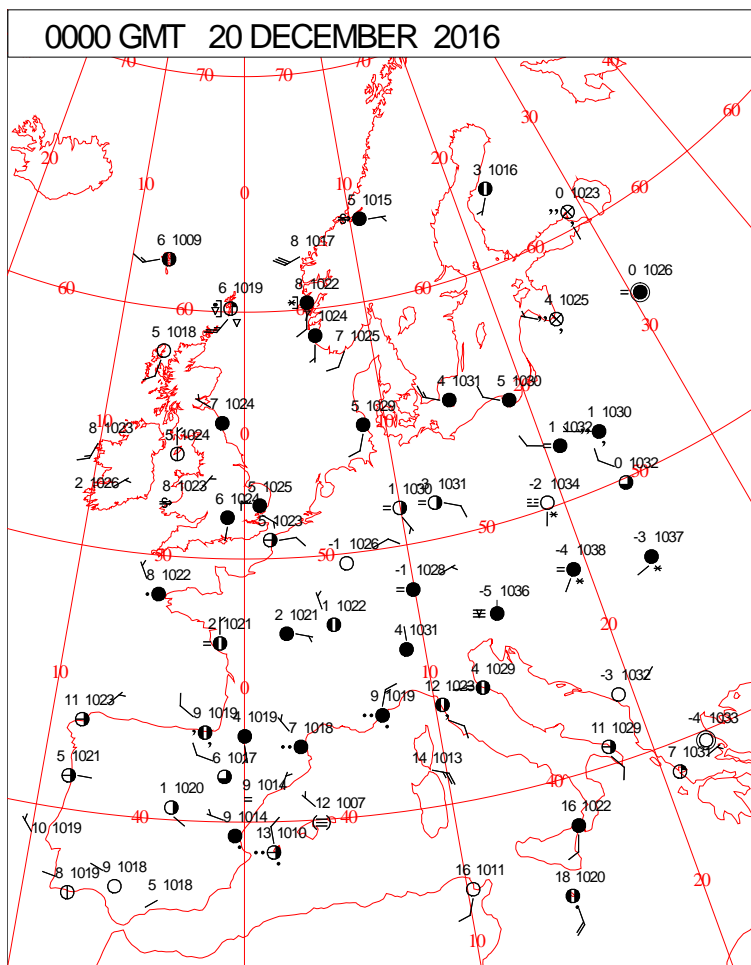
DAILY CLIMATE DATA



DAILY WEATHER SUMMARY



SURFACE REPORTS



SIGNIFICANT WEATHER

0600 GMT 20 DECEMBER 2016	SIG WEATHER	1200 GMT 20 DECEMBER 2016	SIG WEATHER	<p>Summary of UK Weather for Tuesday 20 December 2016.</p> <p>During the early hours it was misty across England and Wales with low cloud, and there were outbreaks of light rain and drizzle across western and northern parts.</p> <p>For Scotland and Northern Ireland though skies were largely clear, allowing some fog and freezing fog to form in some locations.</p> <p>There were light winds in the south, but stronger winds across the north of Scotland. Minimum temperatures were a little above average across most of the country.</p> <p>The low cloud, patchy light rain and drizzle persisted across south-west England and Wales for most of the day, although the cloud did lift through the afternoon.</p> <p>A band of locally heavy rain and strong winds slowly edged across Northern Ireland through the day, with the rain arriving over western Scotland through the latter part of the afternoon.</p> <p>The rain band then continued to slowly progress south-eastwards through the evening.</p> <p>Elsewhere, it was a generally dry day with bright or sunny spells for much of central and eastern England.</p> <p>Temperatures were generally a little above average for the time of year.</p>
1800 GMT 20 DECEMBER 2016	SIG WEATHER	0000 GMT 21 DECEMBER 2016	SIG WEATHER	

EXTREMES

Highest Maximum:
11.8 Achfary, Sutherland

Lowest Maximum:
3.8 Aberfeldy, Dull, Perthshire

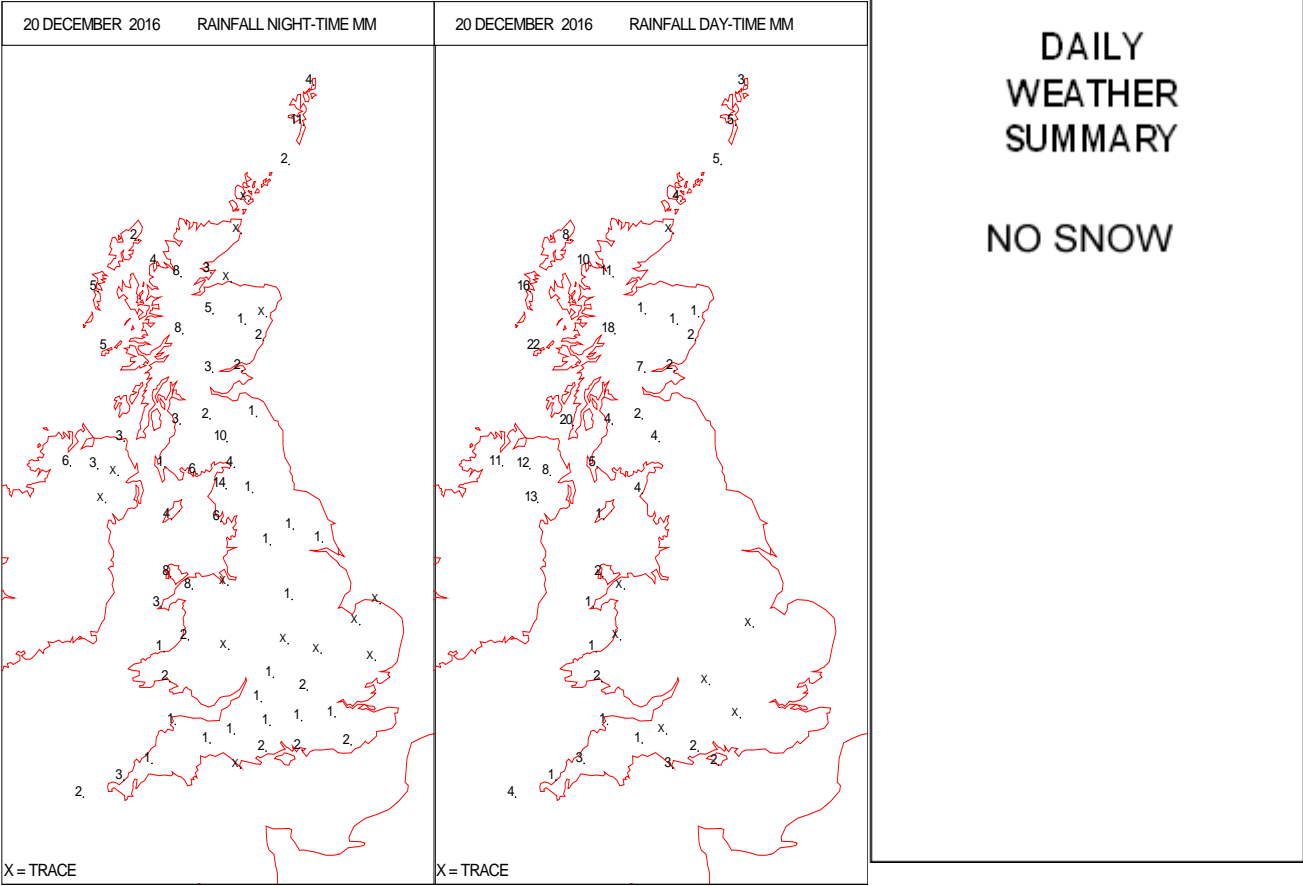
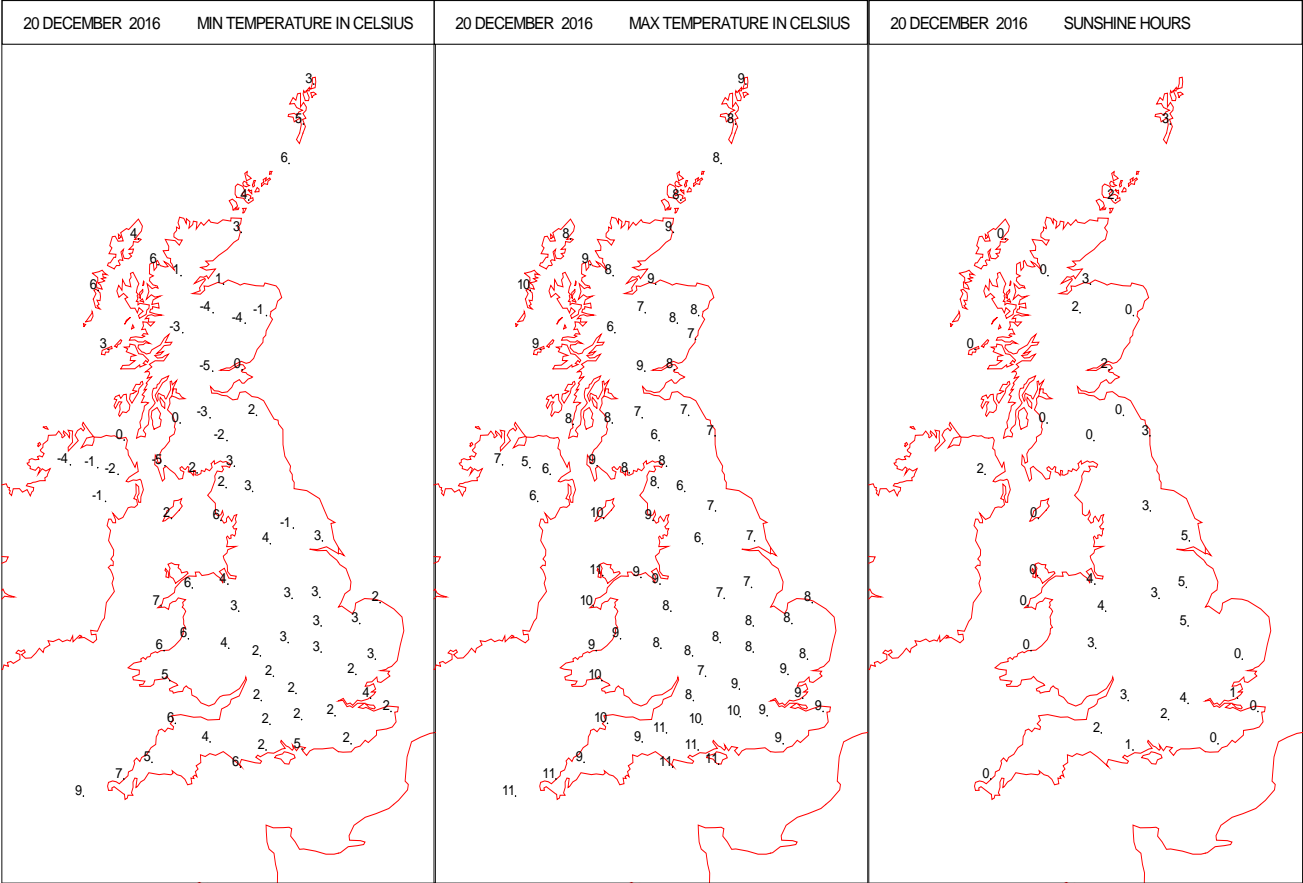
Lowest Minimum:
-6.0 Katesbridge, Co. Down

Lowest Grass Minimum:
-10.5 Balmoral, Aberdeenshire

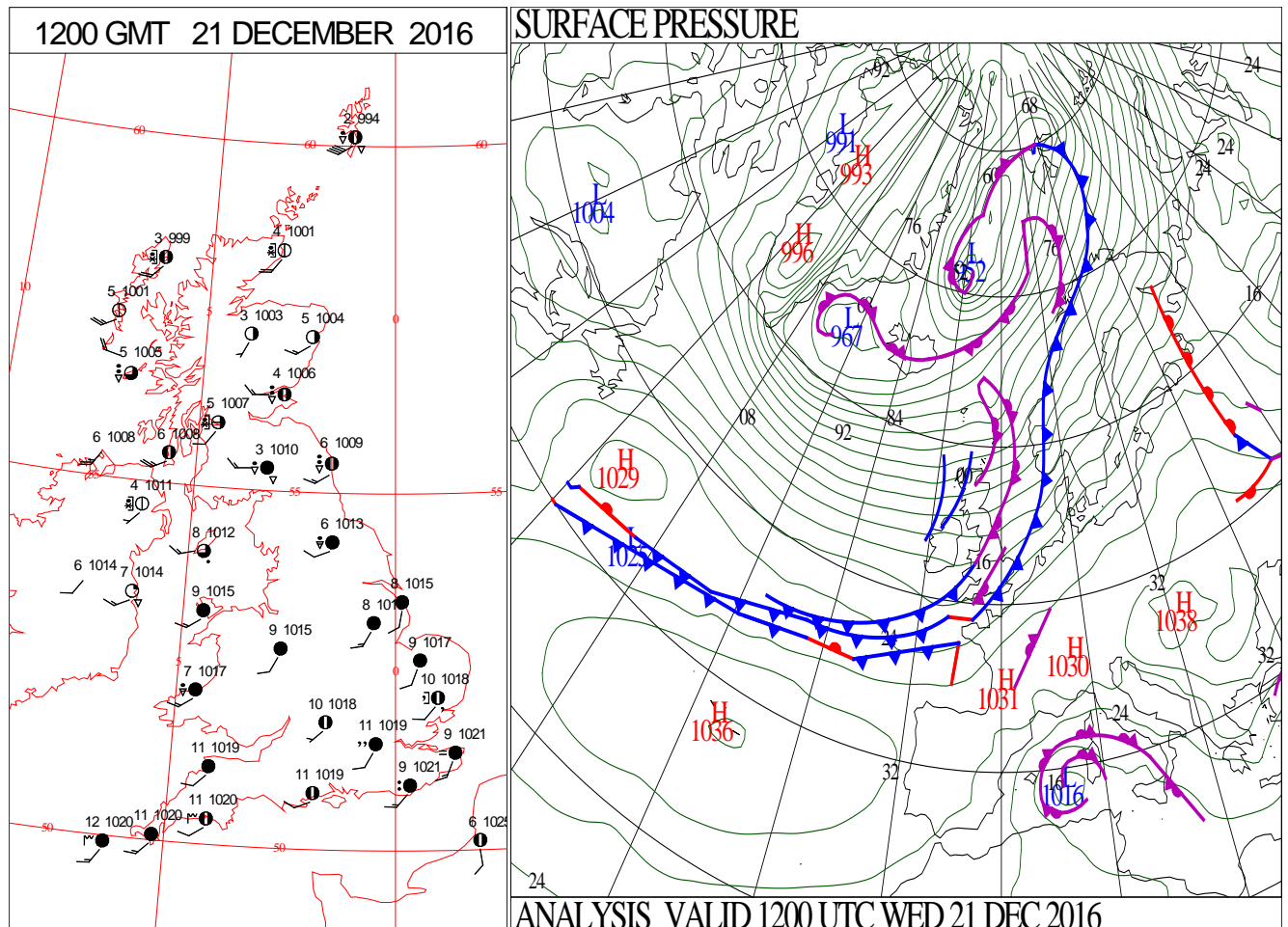
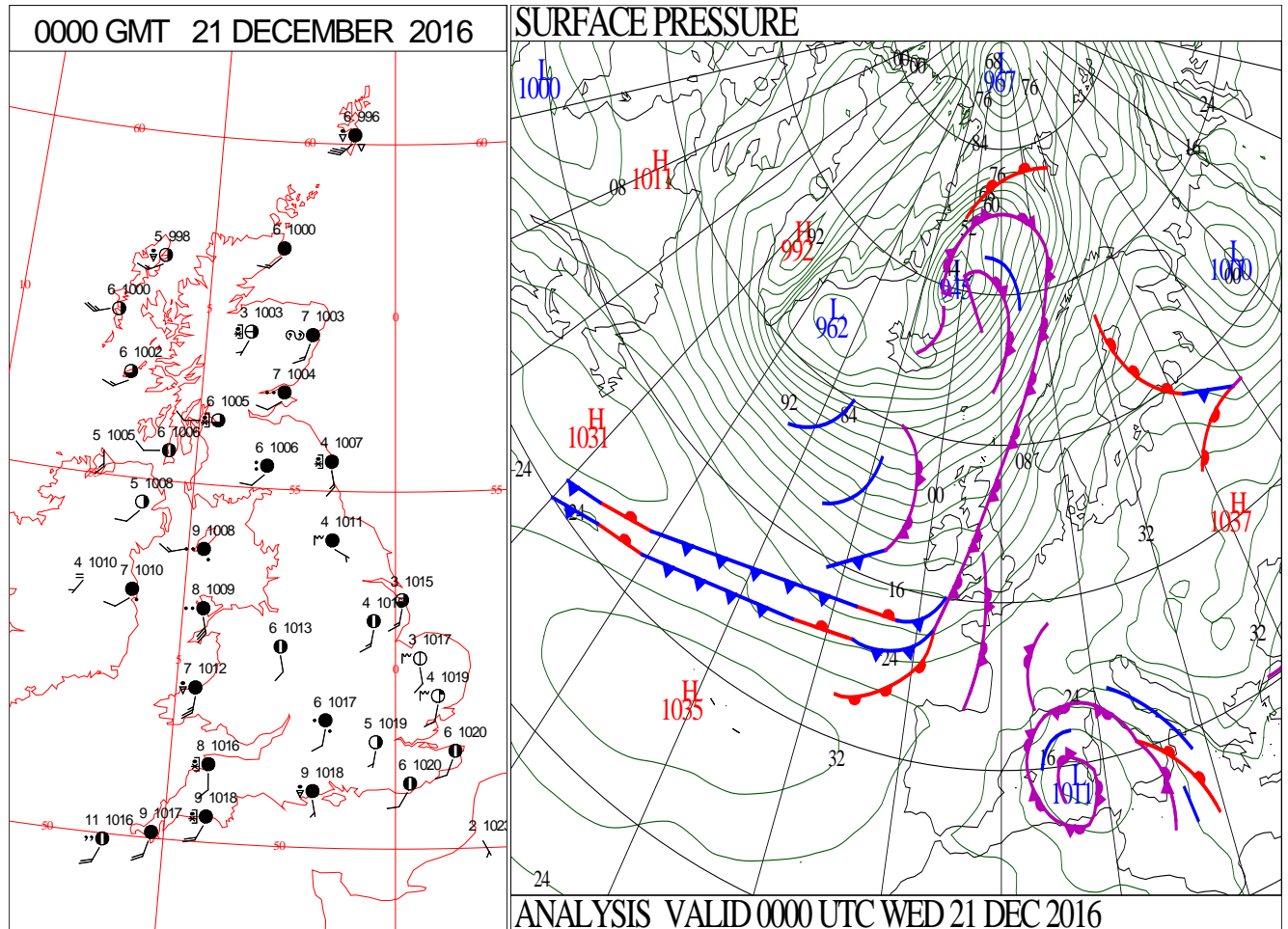
Most Rain:
70.6 Alltdearg House, Isle of Skye

Most Sun:
6.5 Oxford, Oxfordshire

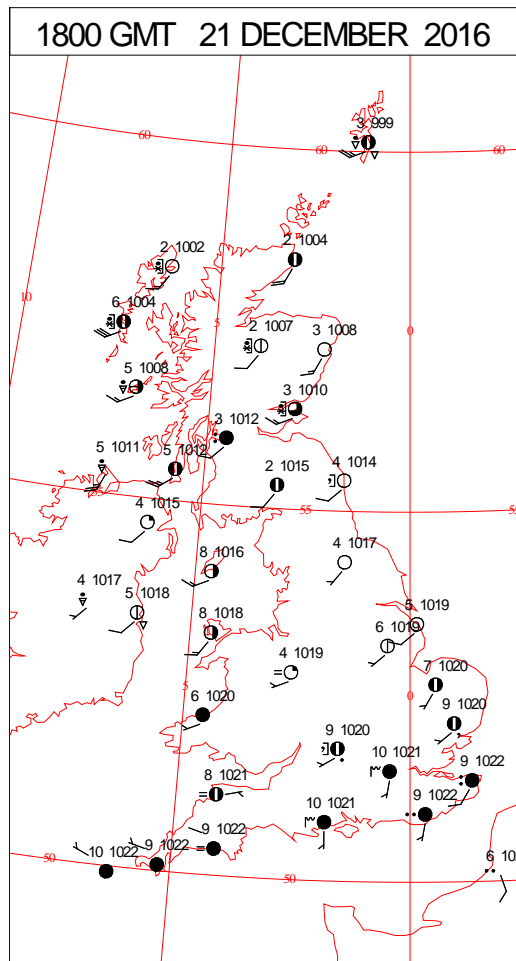
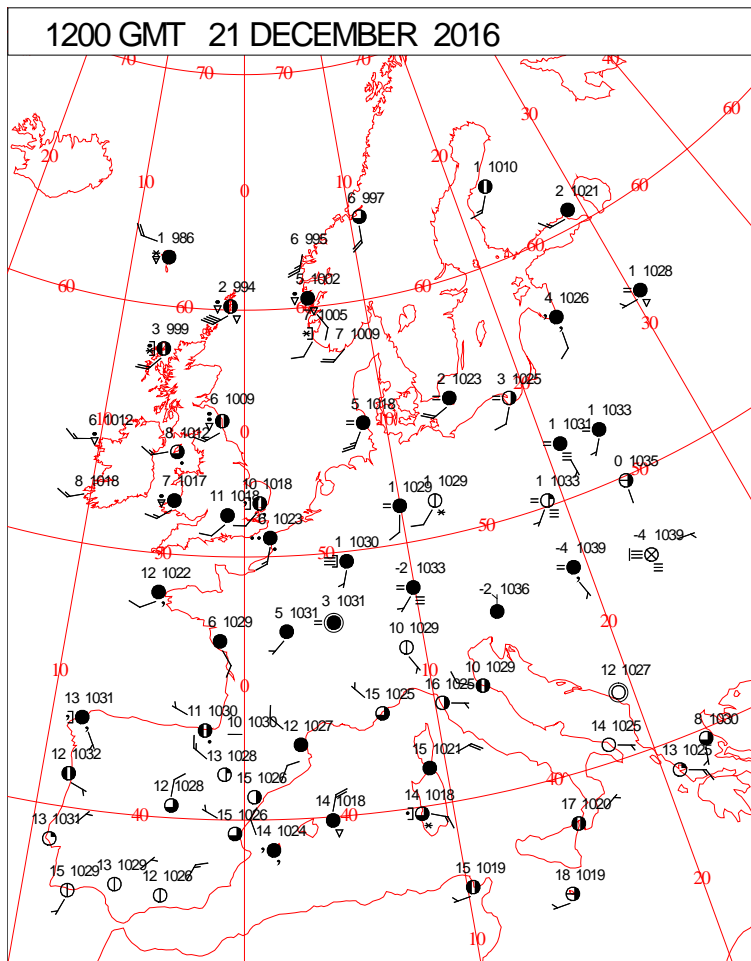
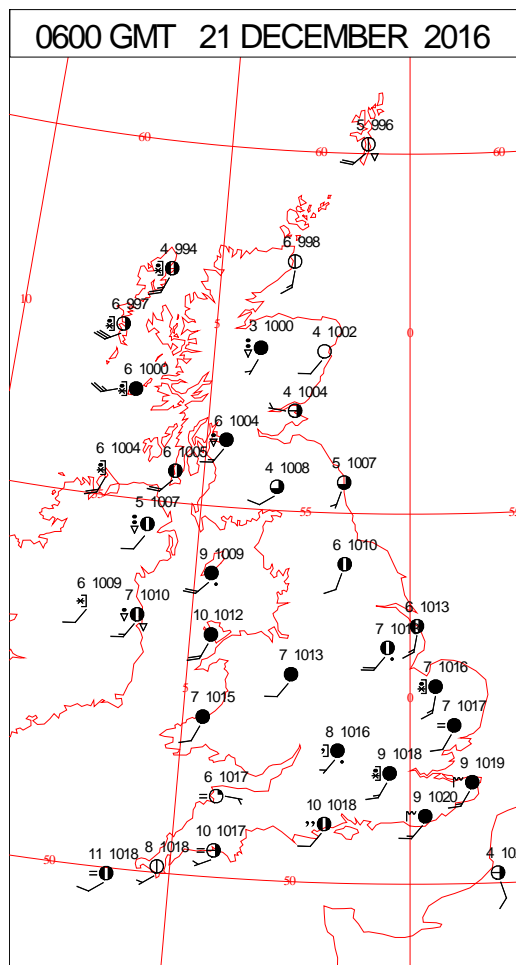
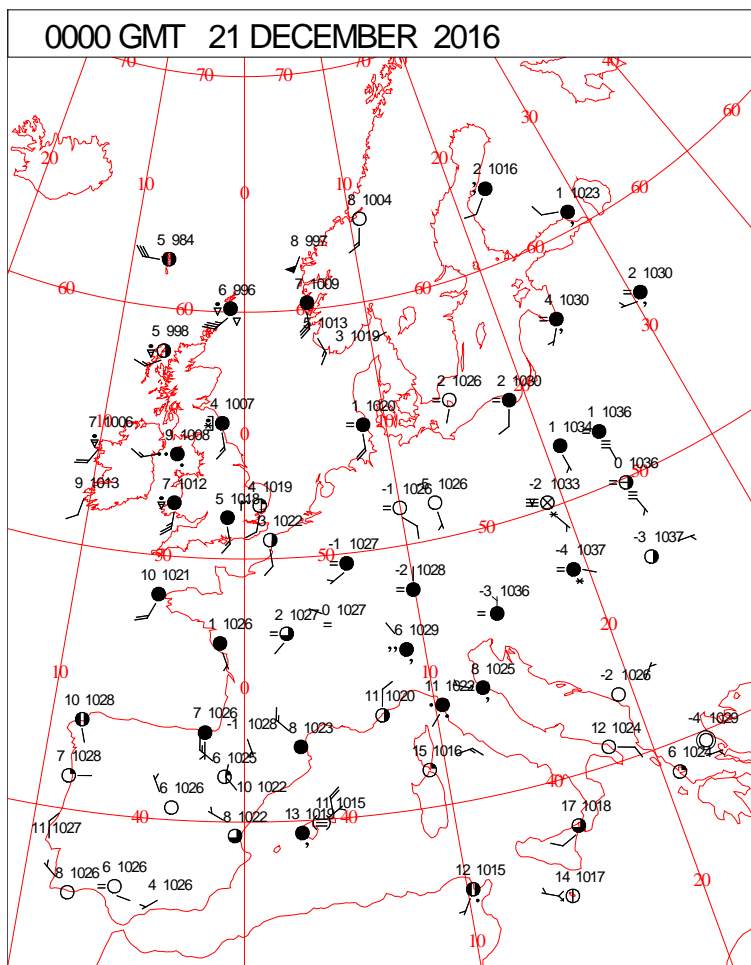
DAILY CLIMATE DATA



DAILY WEATHER SUMMARY




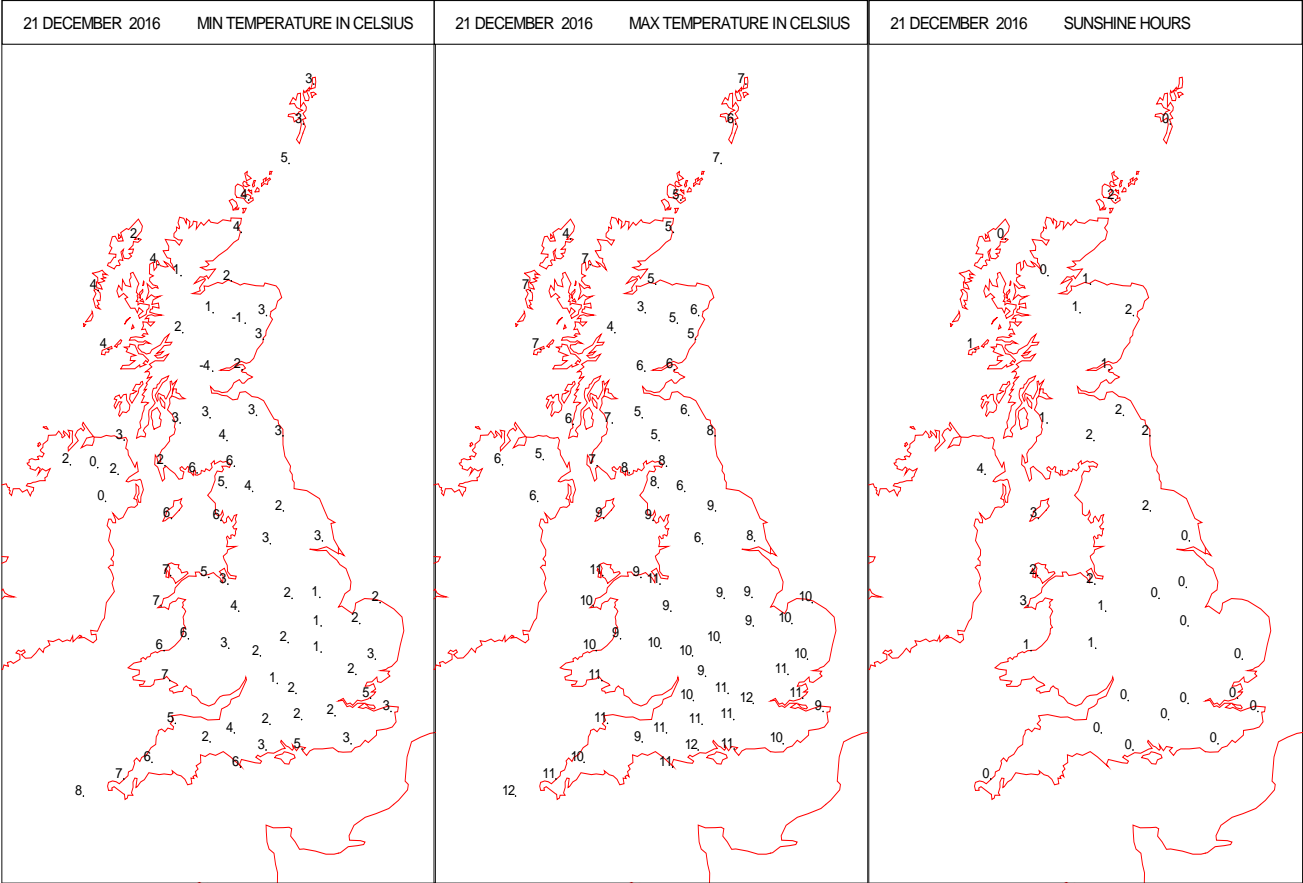
SURFACE REPORTS



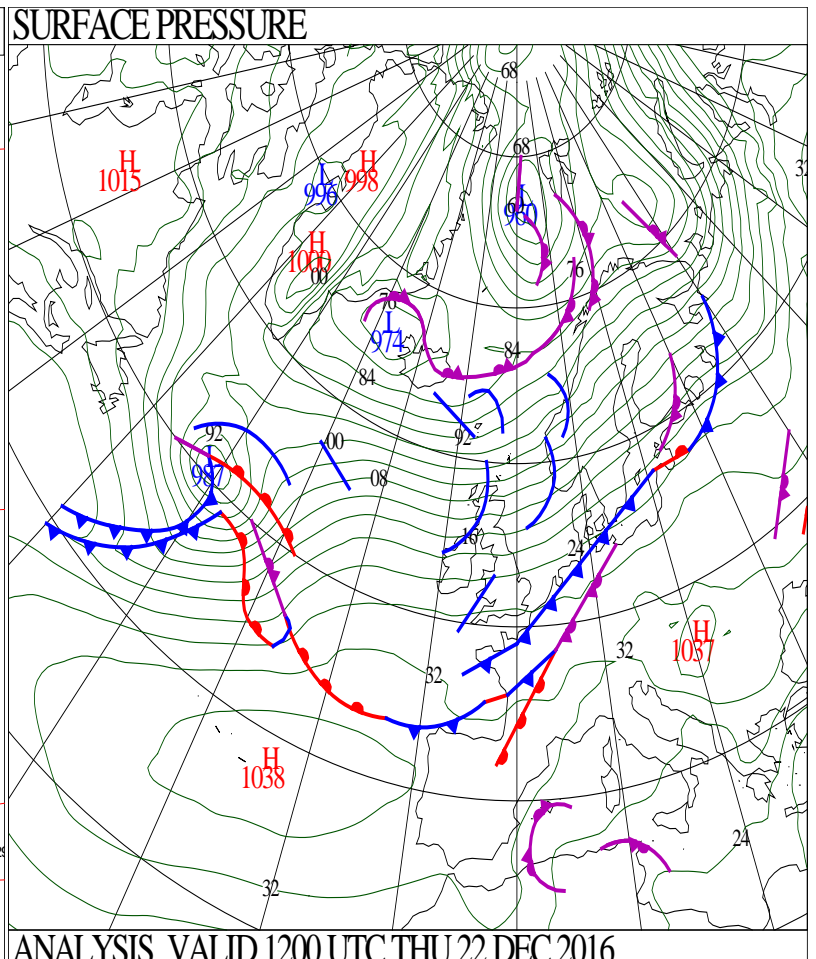
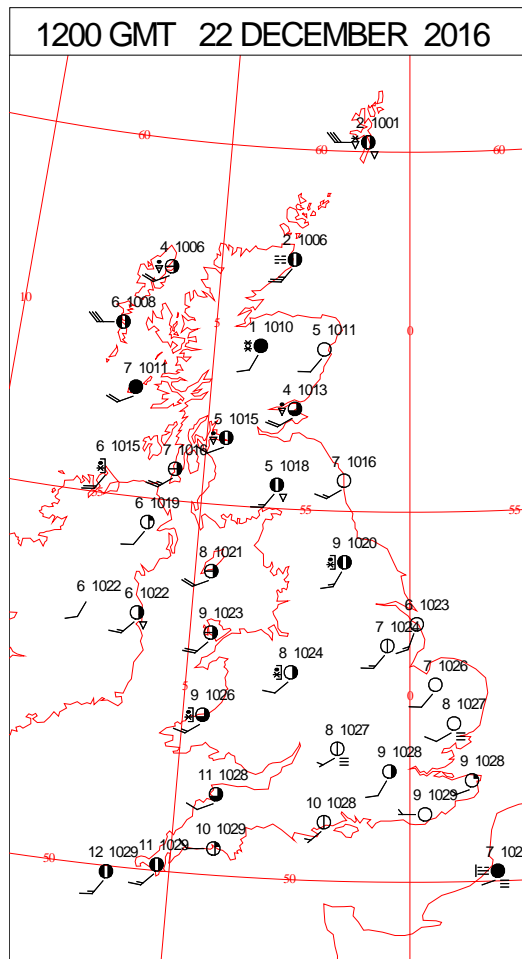
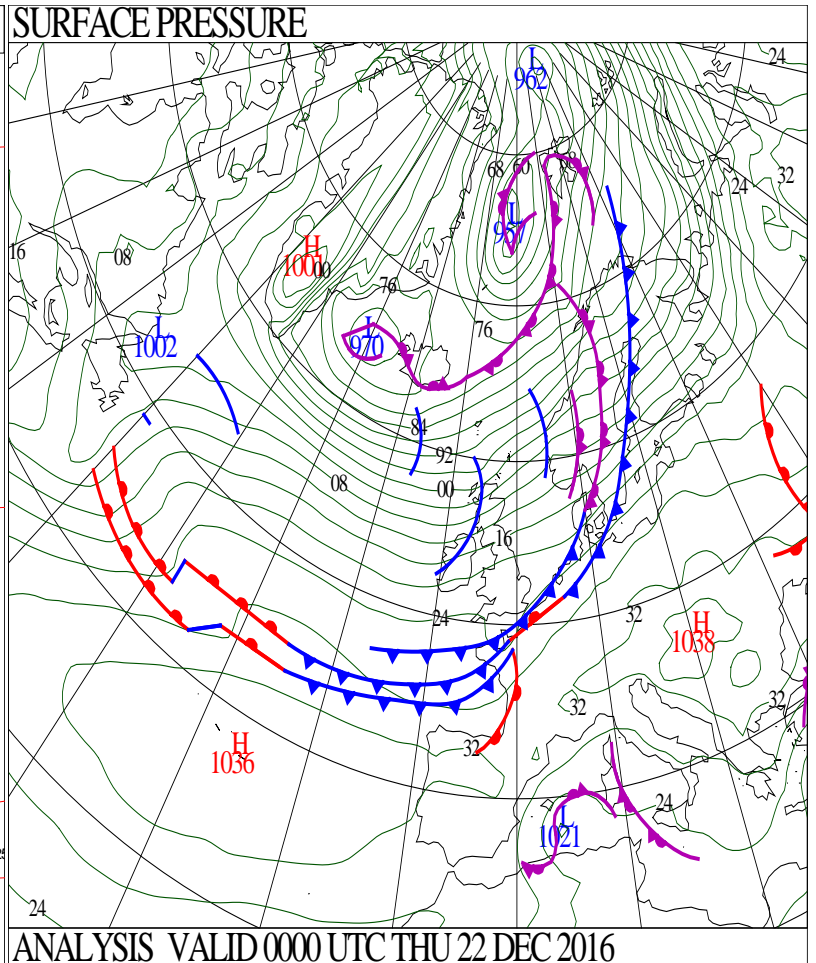
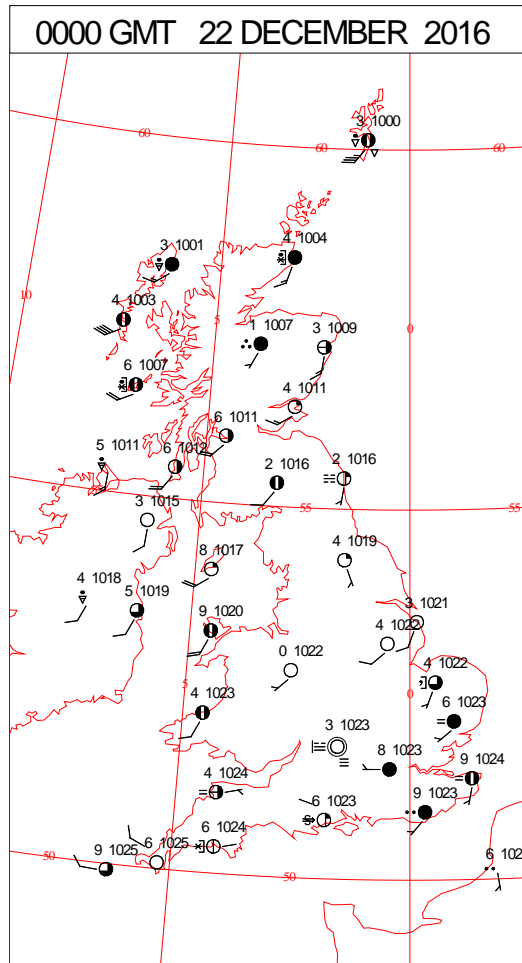
SIGNIFICANT WEATHER

0600 GMT 21 DECEMBER 2016	SIG WEATHER	1200 GMT 21 DECEMBER 2016	SIG WEATHER	<p>Summary of UK Weather for Wednesday 21 December 2016.</p> <p>Through the early hours it was cloudy across much of England and Wales, with outbreaks of light rain and drizzle.</p> <p>Skies were clearer in Northern Ireland and Scotland, although there were heavy and thundery showers in some parts. There was a local frost under the clear skies across Scotland.</p> <p>A band of cloud and outbreaks of rain moved steadily south-eastwards across England and Wales during the day.</p> <p>The rain gradually cleared away from Wales and the Midlands, with bright or sunny spells developing across these parts during the afternoon.</p> <p>Meanwhile, frequent and blustery showers affected much of Scotland and Northern Ireland, with the showers heavy and thundery at times, and turning increasingly wintry over higher ground in Scotland, particularly the Highlands.</p> <p>It was a cold day in the north and west, although milder across the south-east, where temperatures were once again a little above average for the time of year.</p>
1800 GMT 21 DECEMBER 2016	SIG WEATHER	0000 GMT 22 DECEMBER 2016	SIG WEATHER	<p>EXTREMES</p> <p>Highest Maximum: 12.5 Mickleham, Surrey</p> <p>Lowest Maximum: 2.6 Kinbrace Hatchery, Caithness</p> <p>Lowest Minimum: -2.5 Dunbarney, South Hill, Perthshire</p> <p>Lowest Grass Minimum: -5.9 Faskally, Perthshire -5.9 Peatlands, Co. Armagh</p> <p>Most Rain: 38.2 Tyndrum No3, Perthshire</p> <p>Most Sun: 5.2 Ballywatticock, Co. Down</p>

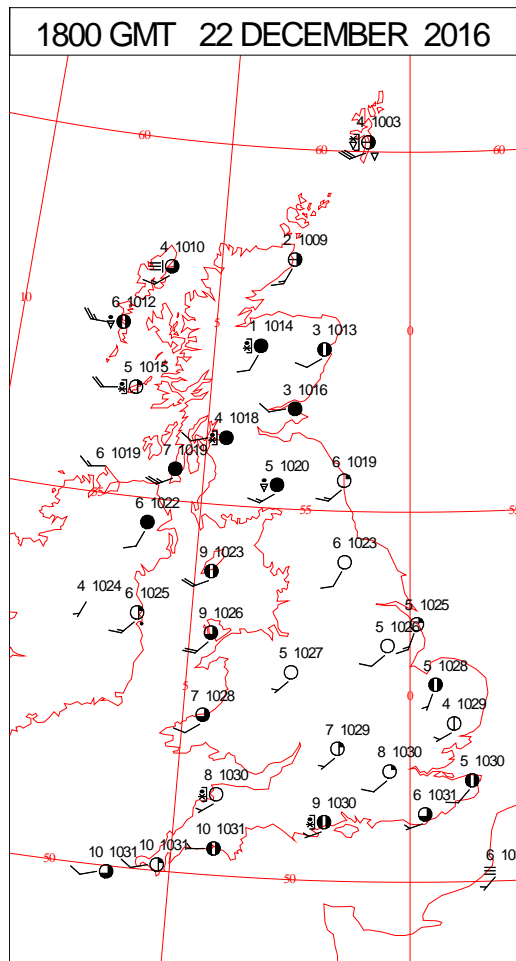
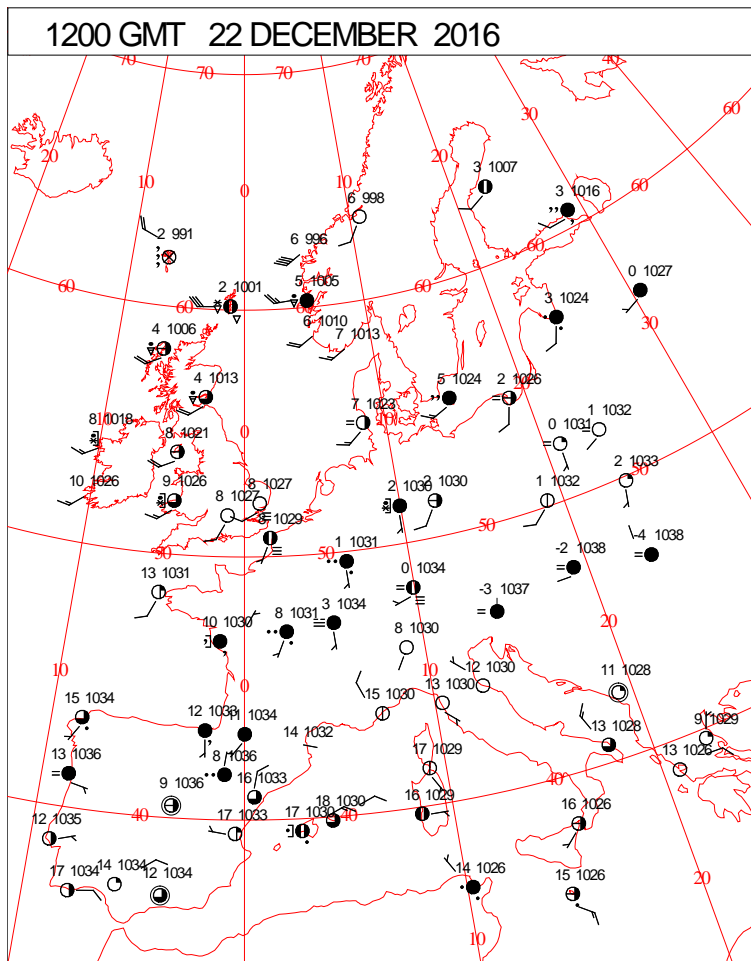
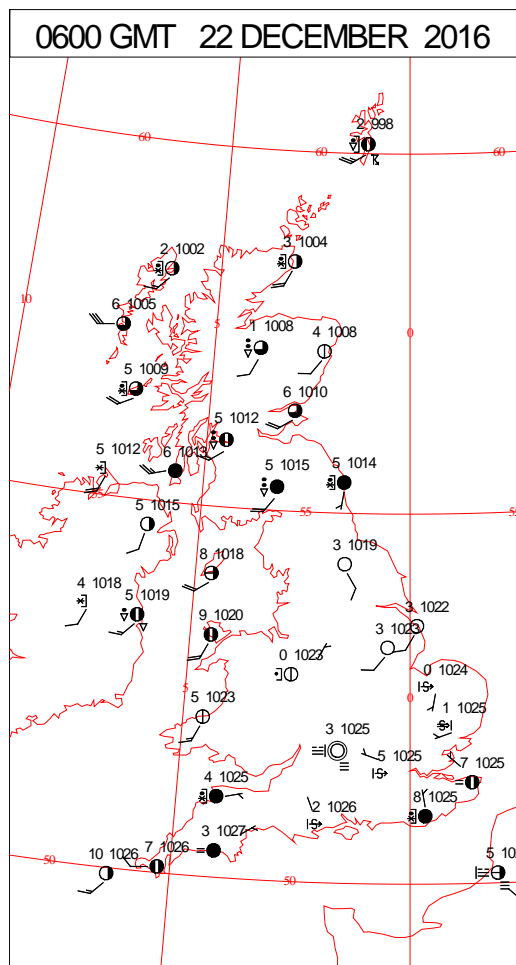
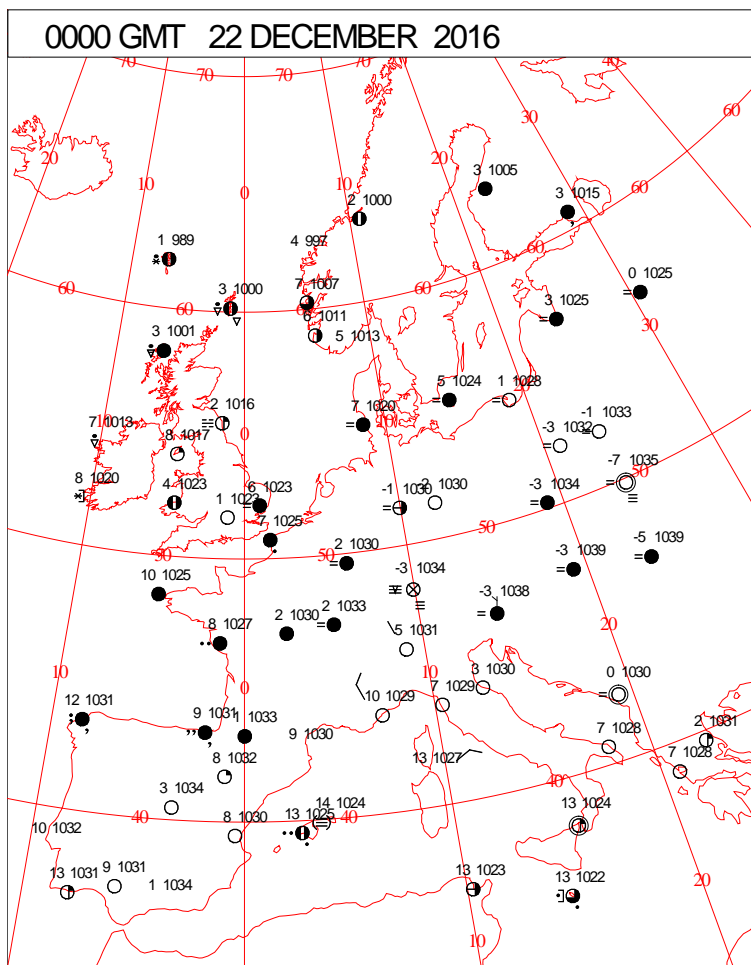
DAILY CLIMATE DATA



DAILY WEATHER SUMMARY



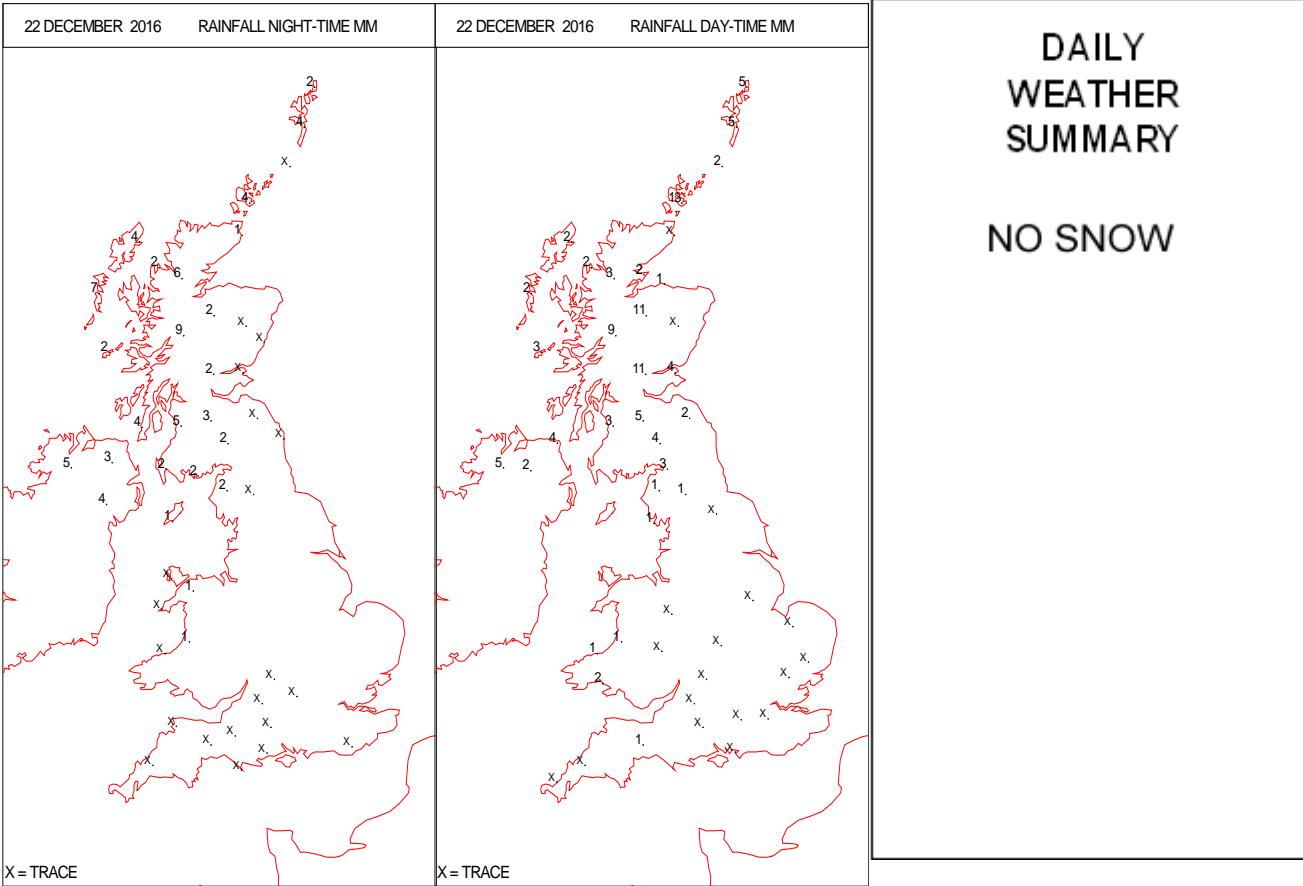
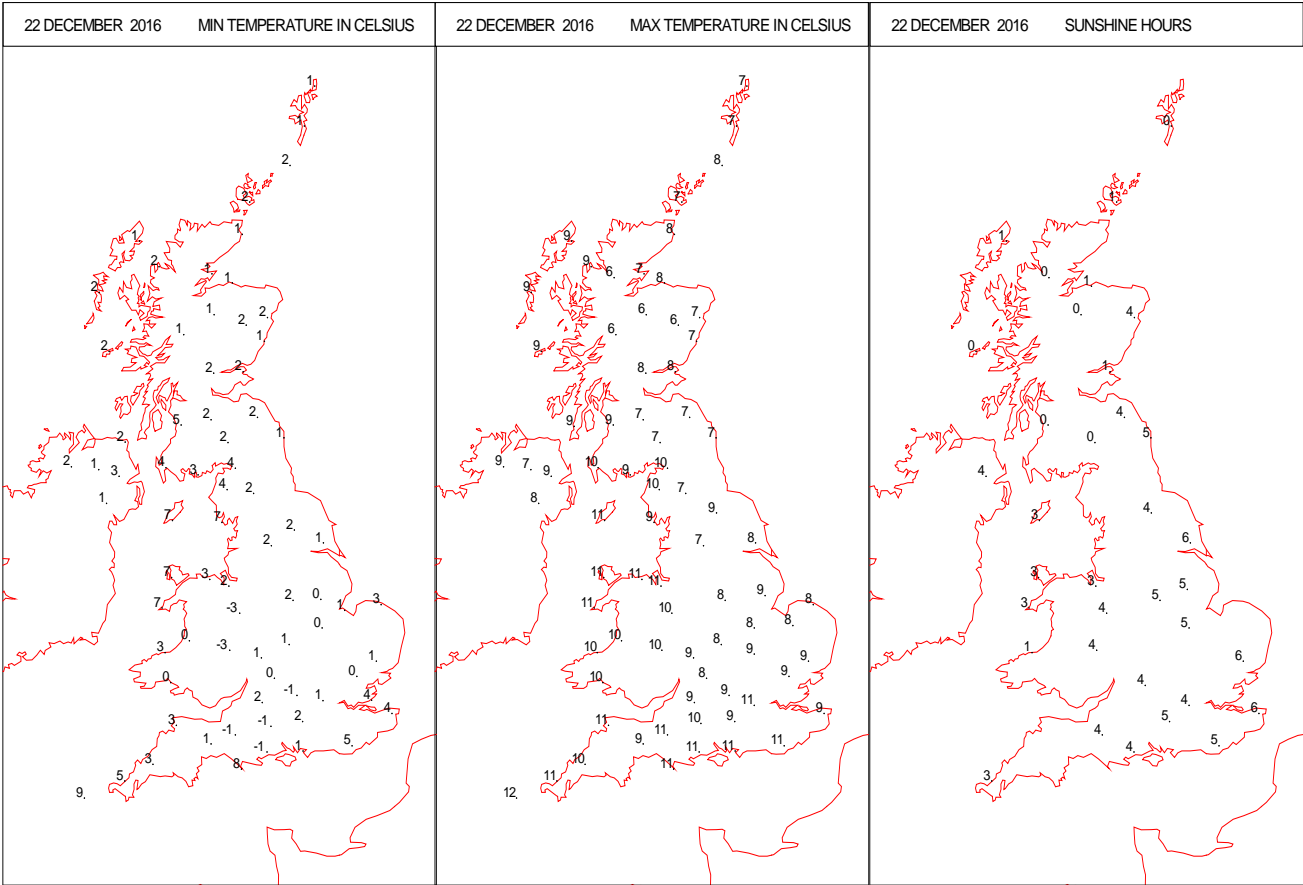
SURFACE REPORTS



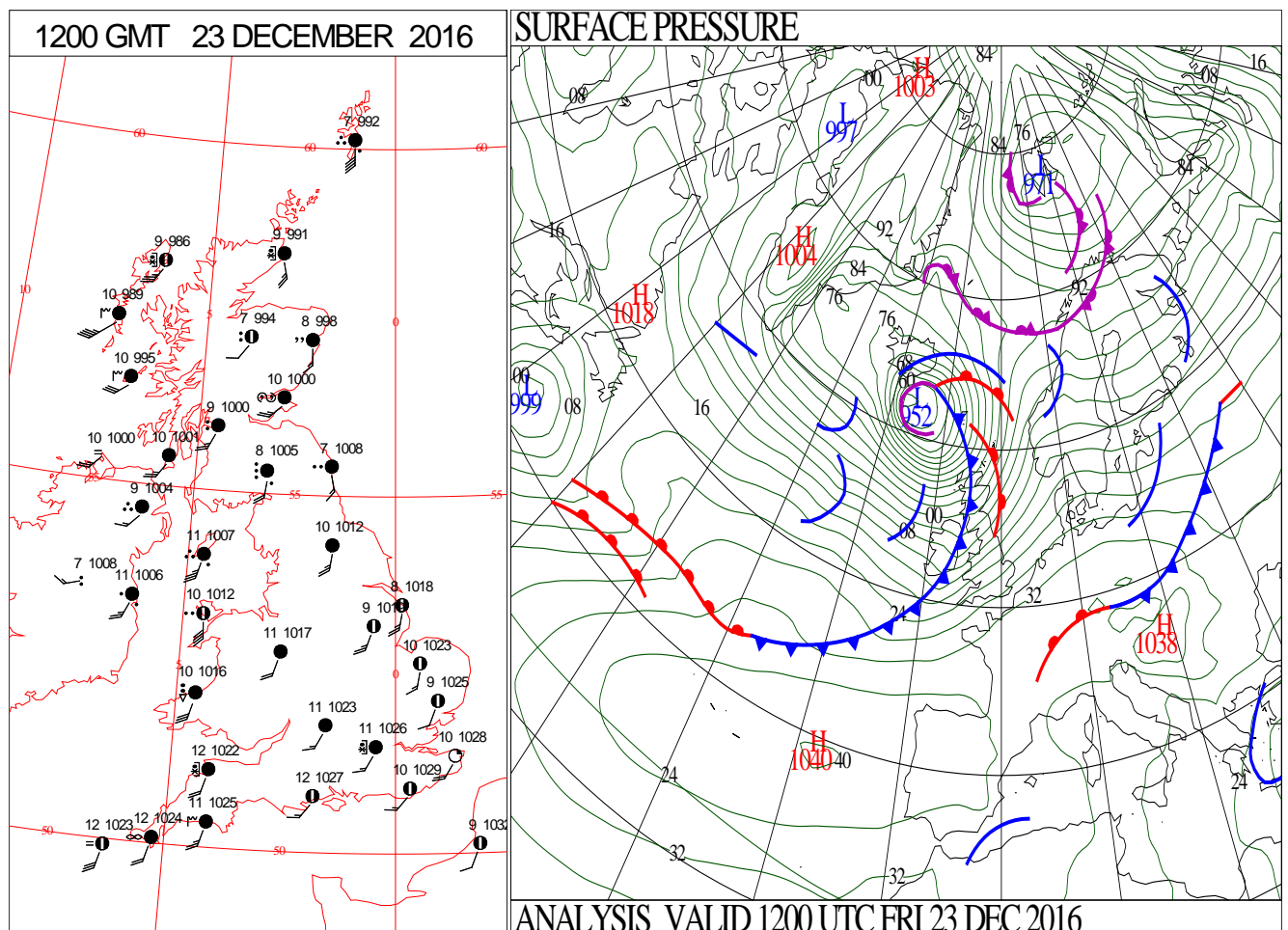
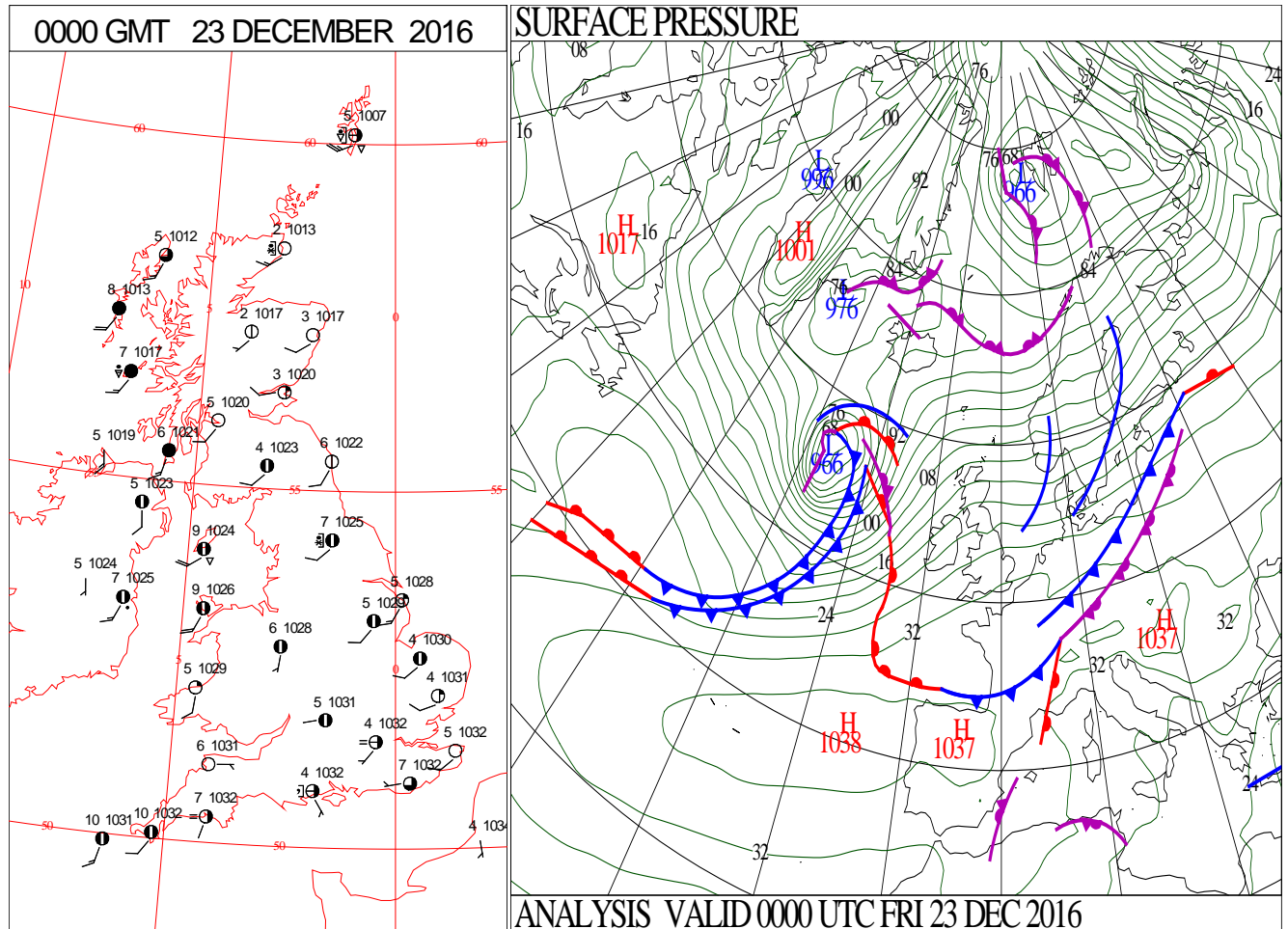
SIGNIFICANT WEATHER

0600 GMT 22 DECEMBER 2016	SIG WEATHER	1200 GMT 22 DECEMBER 2016	SIG WEATHER	<p>Summary of UK Weather for Thursday 22 December 2016.</p> <p>Cloud and outbreaks of rain slowly cleared the south-east of England through the early hours of the morning. Clearer and drier conditions followed with light winds, allowing areas of mist and fog to form across many southern parts.</p> <p>It remained windy with further heavy showers feeding in from the west across Northern Ireland and Scotland. The showers were wintry over higher ground, and to lower levels at times across Scotland, with isolated thunder too.</p> <p>Elsewhere, it was generally dry and breezy with clear spells. It was cold in the north.</p> <p>The mist and fog patches across south-east England soon cleared, to leave a fine and dry day, with sunny spells across much of England and Wales. A few showers filtered into north-west England and parts of south Wales, mainly through the Bristol Channel.</p> <p>There was a mixture of sunny spells and blustery showers across Scotland, Northern Ireland and parts of northern England. Some of the showers were heavy and thundery, with some turning to sleet and snow over the higher ground across Scotland, with some snow accumulations.</p>
1800 GMT 22 DECEMBER 2016	SIG WEATHER	0000 GMT 23 DECEMBER 2016	SIG WEATHER	<p>EXTREMES</p> <p>Highest Maximum: 12.5 Slapton, Devon</p> <p>Lowest Maximum: 4.1 Mylnefield, Angus</p> <p>Lowest Minimum: -3.4 Shobdon Airfield, Hereford & Worcester</p> <p>Lowest Grass Minimum: -7.4 Santon, Downham, Suffolk</p> <p>Most Rain: 34.0 Alltdearg House, Isle of Skye</p> <p>Most Sun: 5.7 Leconfield, Humberside</p>

DAILY CLIMATE DATA




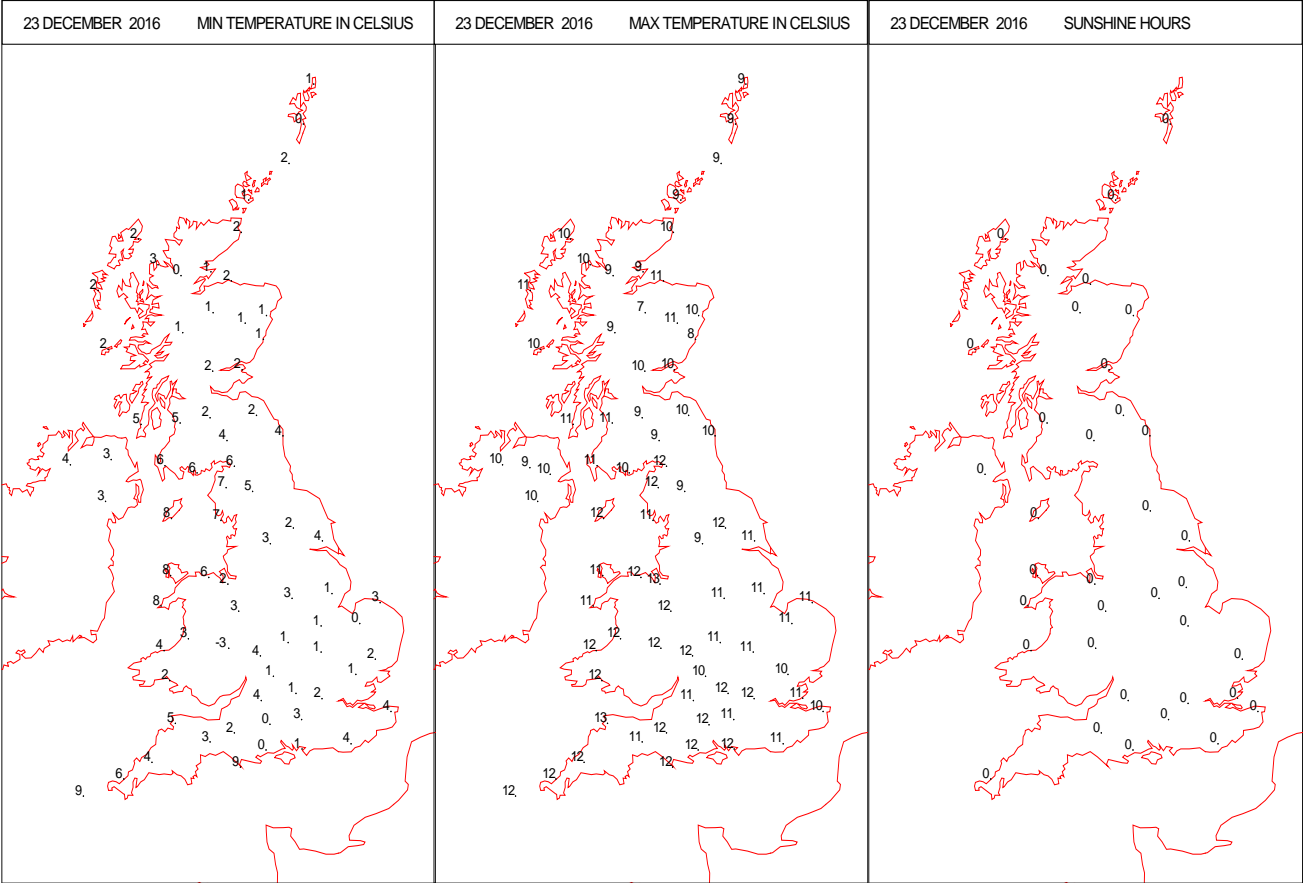
DAILY WEATHER SUMMARY



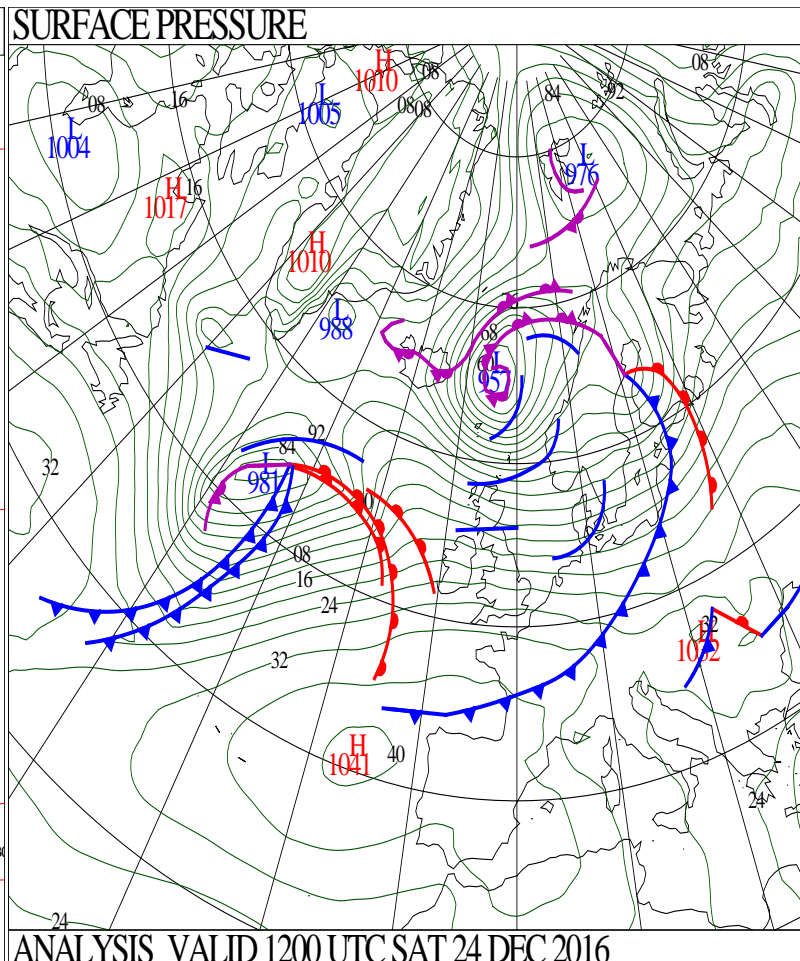
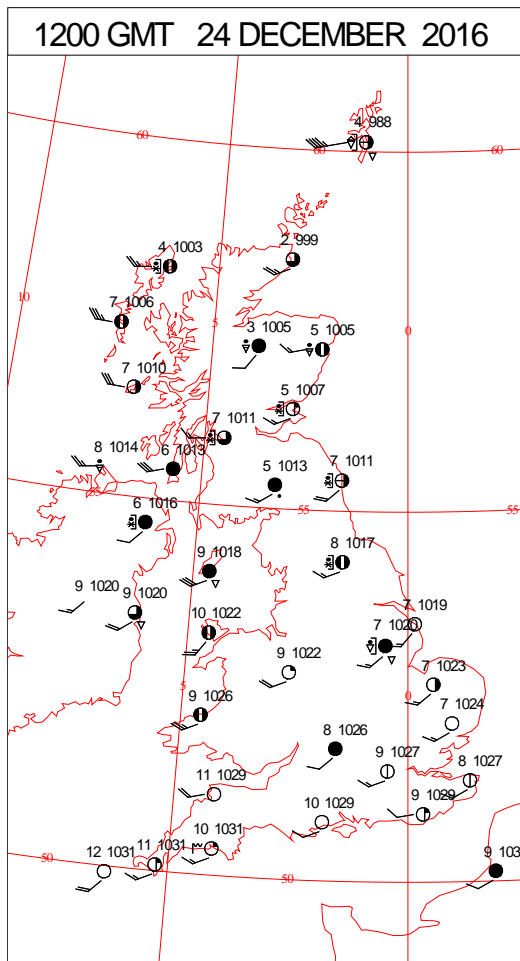
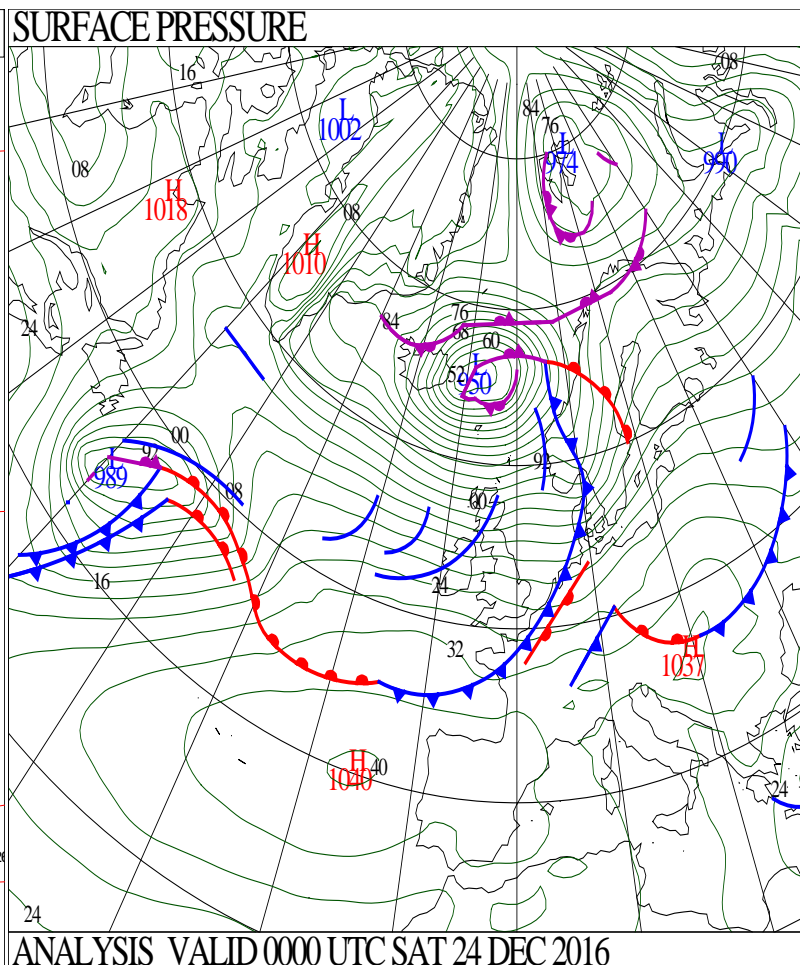
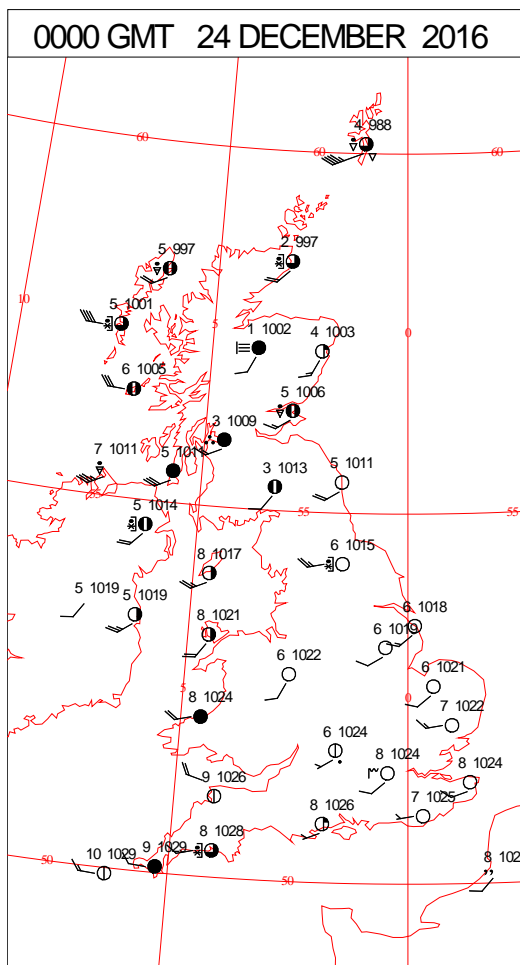
SIGNIFICANT WEATHER

0600 GMT 23 DECEMBER 2016	SIG WEATHER	1200 GMT 23 DECEMBER 2016	SIG WEATHER	<p>Summary of UK Weather for Friday 23 December 2016.</p> <p>The night was mostly dry and clear, though it became rather breezy, and as a result there wasn't much frost or fog. There were isolated showers in the north-west.</p> <p>By the end of the night Storm Barbara began to affect the Western isles, with heavy rain and gale force winds. The wet and windy weather continued to move south-eastwards through the day, with the rain turning heavy at times.</p> <p>Scattered showers followed the clearance of the storm, moving across Scotland and Northern Ireland through the rest of the day.</p> <p>Meanwhile, drier and brighter conditions held on for much of the day further south and east.</p> <p>It was a breezy day in the south, whilst windy in the north, with gales and severe gales continuing to affect north-western parts through the day.</p>
1800 GMT 23 DECEMBER 2016	SIG WEATHER	0000 GMT 24 DECEMBER 2016	SIG WEATHER	
				<p>EXTREMES</p> <p>Highest Maximum: 13.1 Bude, Cornwall</p> <p>Lowest Maximum: 7.4 Aviemore, Inverness-Shire</p> <p>Lowest Minimum: -2.6 Shobdon Airfield, Hereford & Worcester</p> <p>Lowest Grass Minimum: -5.8 Amersham Field Centre, Buckinghamshire</p> <p>Most Rain: 84.6 Hallmanor House, Selkirkshire</p> <p>Most Sun: 1.0 Hastings, East Sussex</p>

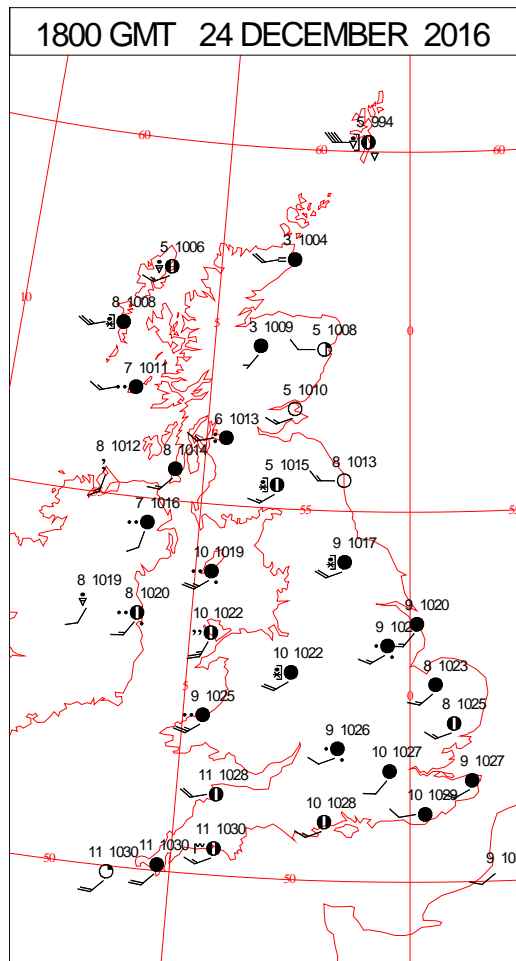
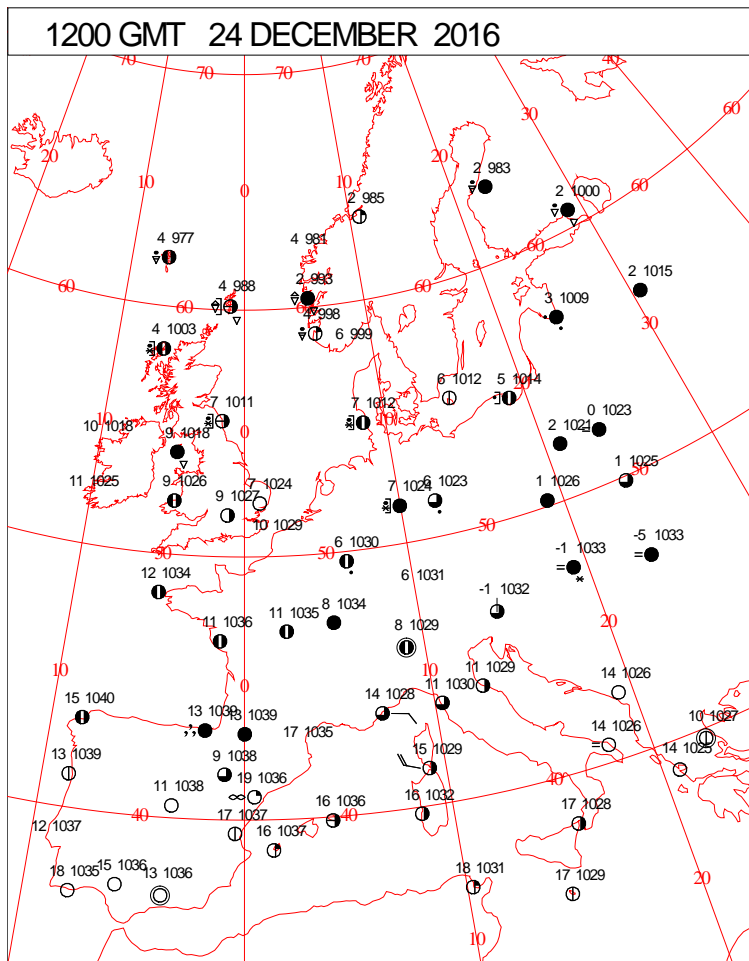
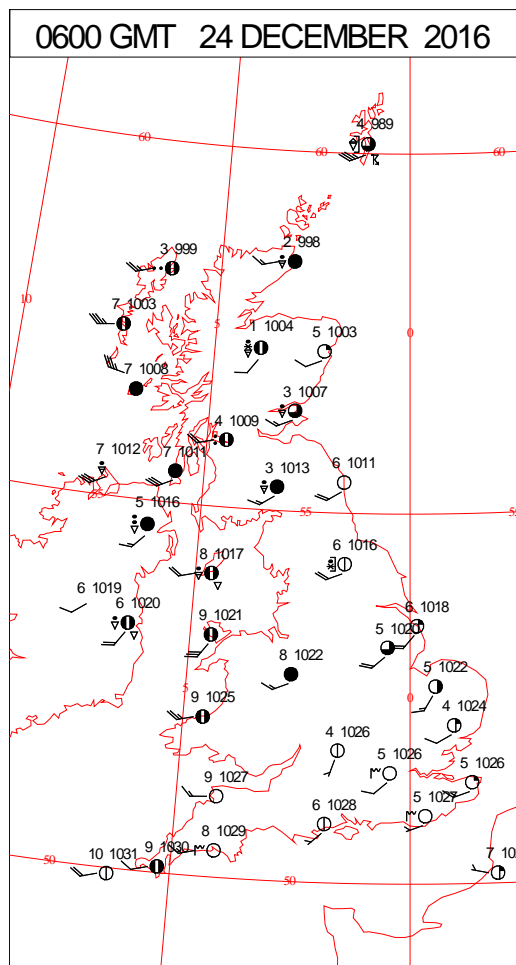
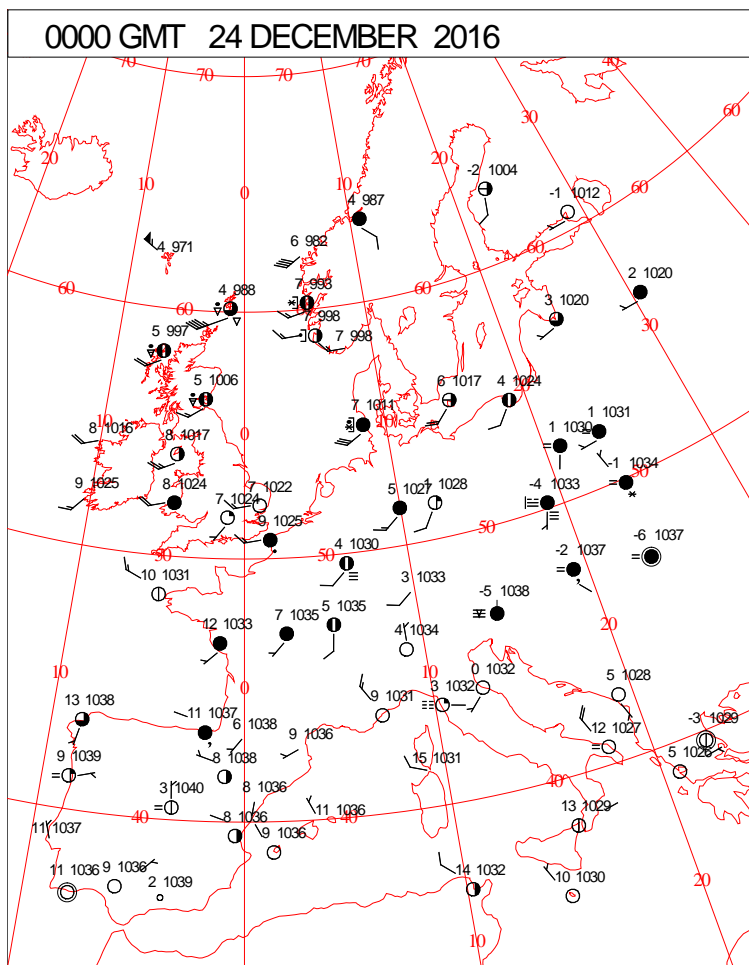
DAILY CLIMATE DATA



DAILY WEATHER SUMMARY



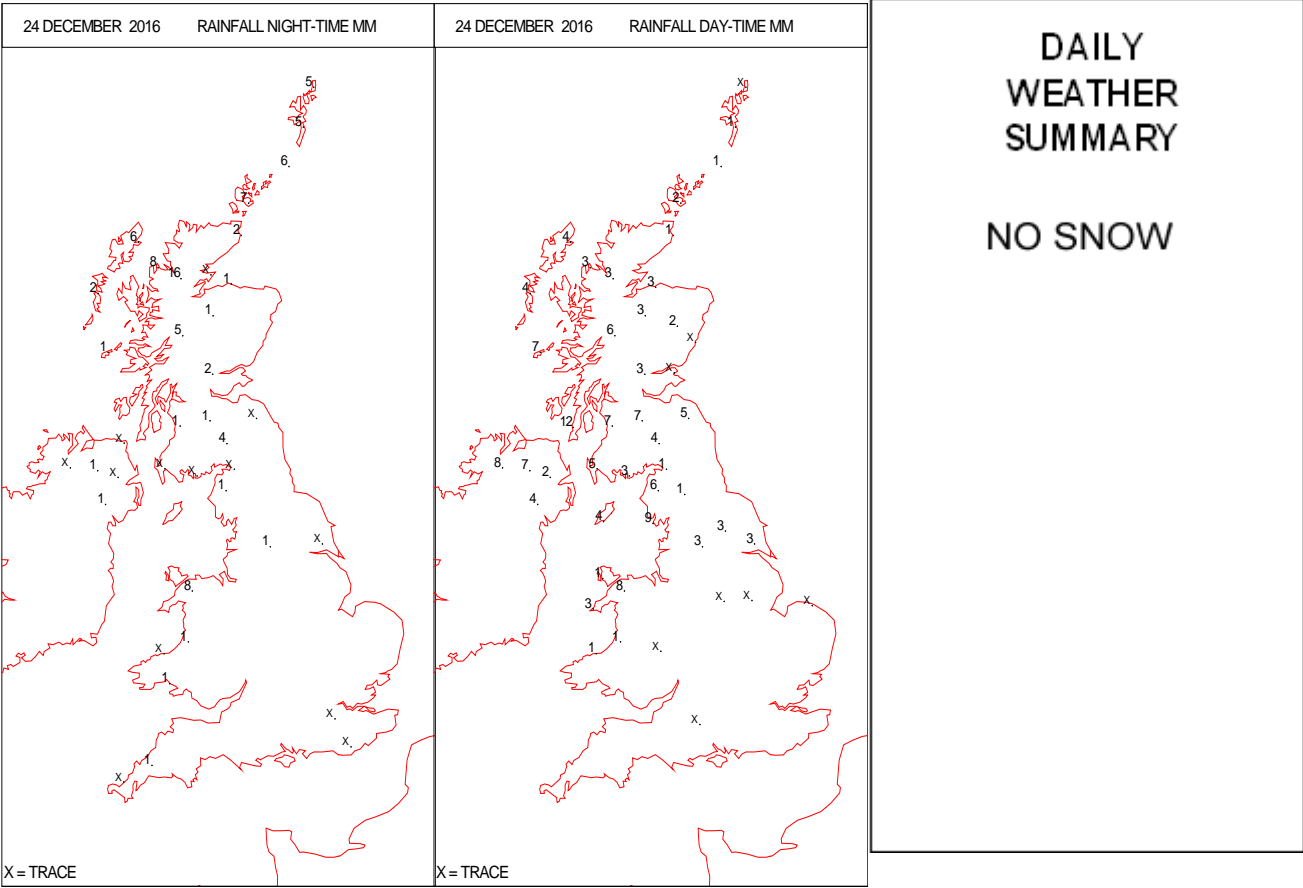
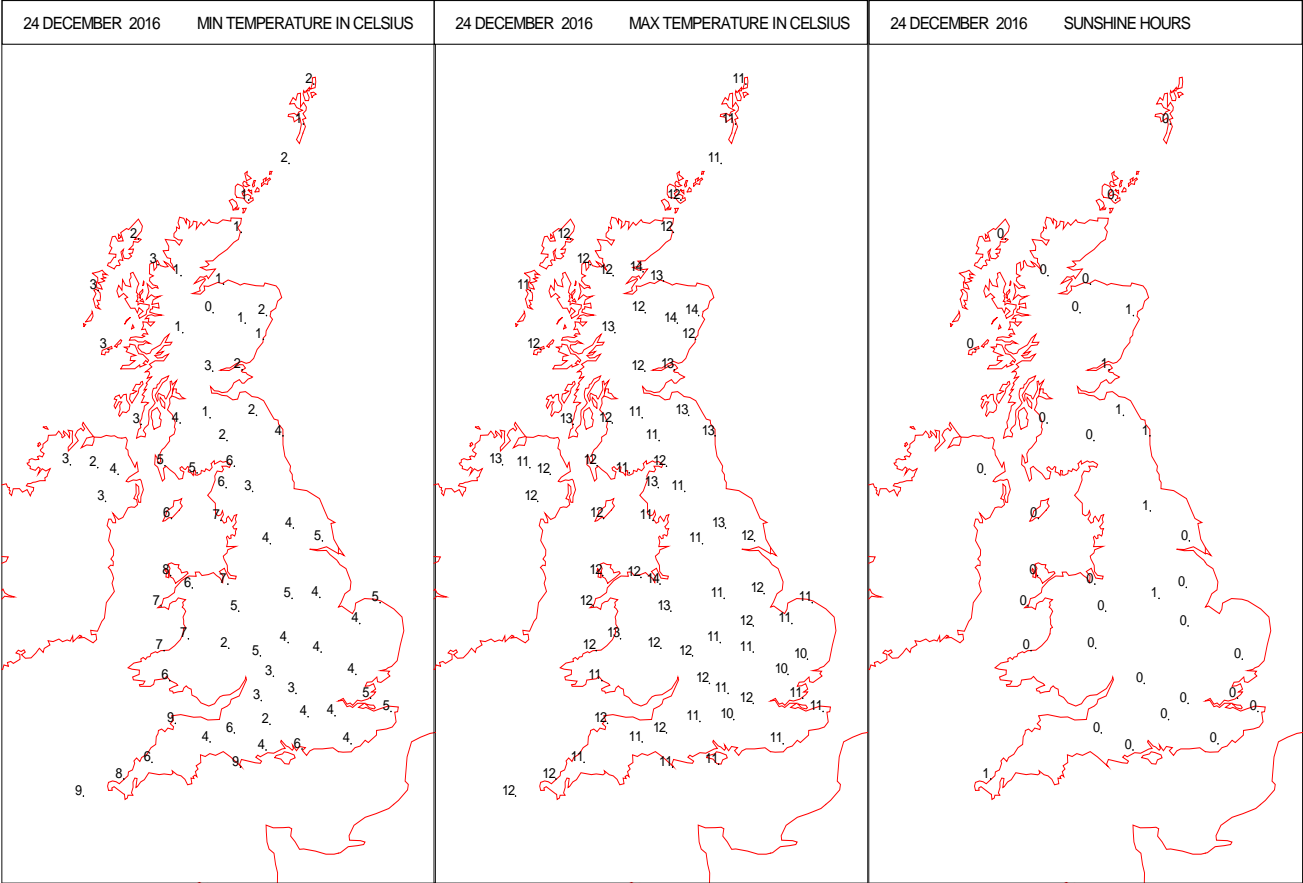
SURFACE REPORTS



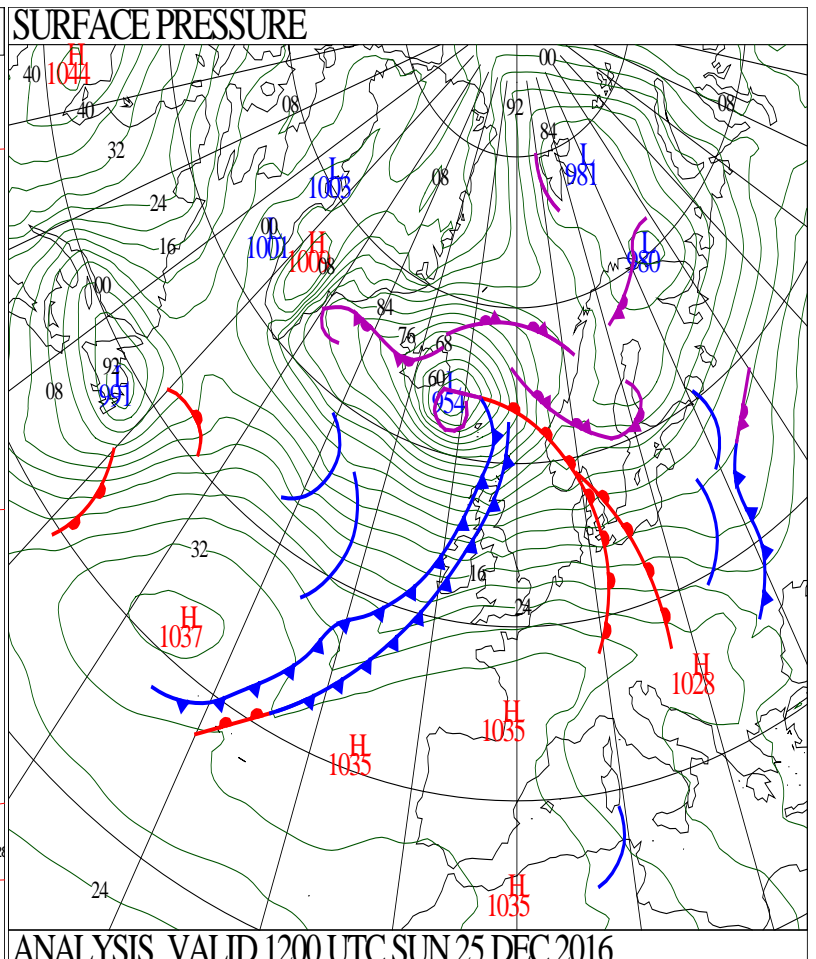
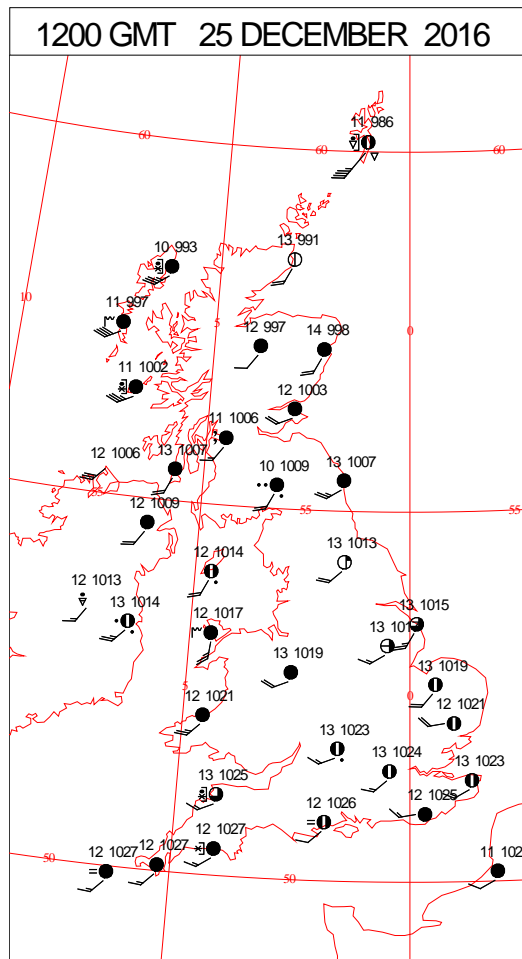
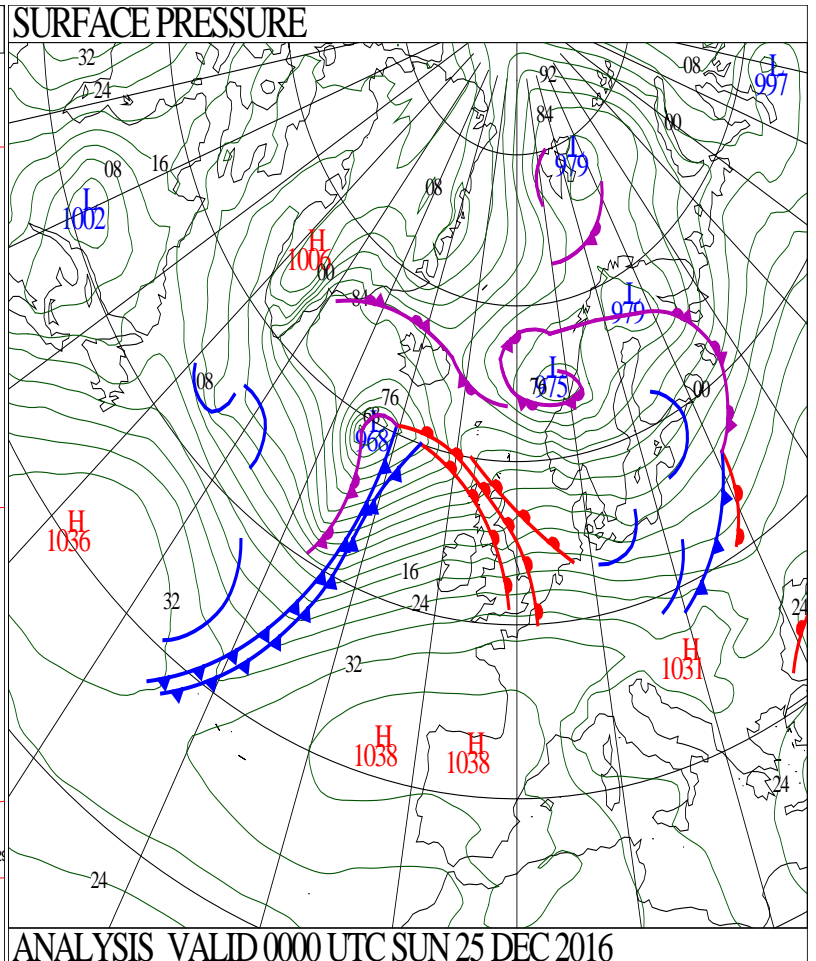
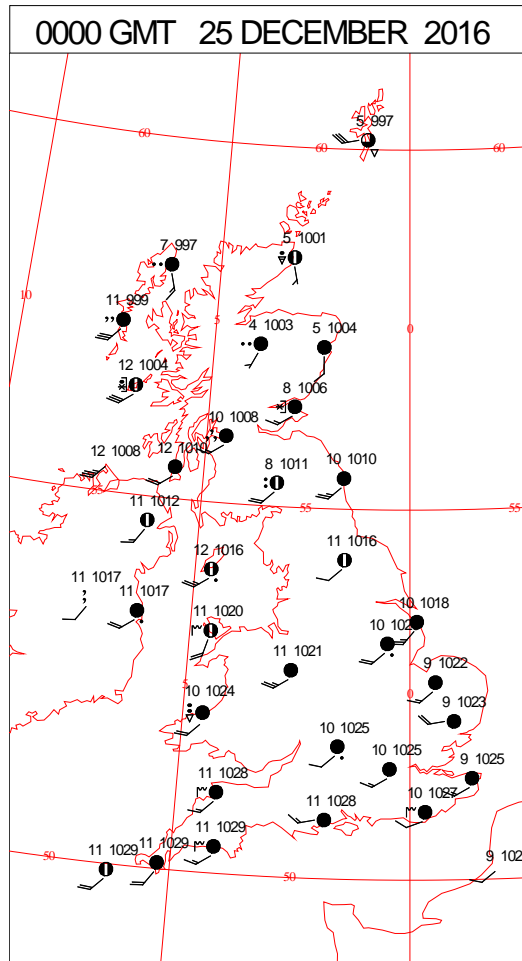
SIGNIFICANT WEATHER

0600 GMT 24 DECEMBER 2016	SIG WEATHER	1200 GMT 24 DECEMBER 2016	SIG WEATHER	<p>Summary of UK Weather for Saturday 24 December 2016.</p> <p>Storm Barbara bought some wet and very windy conditions across Scotland overnight, with gusts up to 74 knots at Sella Ness in Shetland. Many exposed northern and western parts of the U.K. recorded gusts up to 65 knots, leading to some travel disruption and power outages, with ferry crossings cancelled and some bridge restrictions.</p> <p>Heavy rain associated with the squally cold front quickly cleared away from south-east England in the early evening, with much of England and Wales staying mostly dry, with clear spells overnight.</p> <p>Meanwhile, much of Scotland, Northern Ireland and parts of northern England continued to see frequent and blustery showers, with hail and thunder at times. The showers increasingly turned to sleet and snow over the higher ground of Scotland.</p> <p>These showers continued to blow across northern parts through the day, turning heavy and thundery at times, and even wintry over higher ground in Scotland. Across Northern Ireland, the showers merged into longer spells of rain during the afternoon.</p> <p>Meanwhile, further south it was largely dry, with bright or sunny spells.</p>
1800 GMT 24 DECEMBER 2016	SIG WEATHER	0000 GMT 25 DECEMBER 2016	SIG WEATHER	
				<p>EXTREMES</p> <p>Highest Maximum: 14.1 Belfast Newforge, Co. Down</p> <p>Lowest Maximum: 9.8 High Wycombe HQAir, Buckinghamshire 9.8 Killylane, Co. Antrim 9.8 Wych Cross, East Sussex</p> <p>Lowest Minimum: -0.1 Lacock, Wiltshire</p> <p>Lowest Grass Minimum: -2.4 Cirencester, Gloucestershire</p> <p>Most Rain: 57.8 Kinlochewe, Ross-Shire</p> <p>Most Sun: 1.3 Durris, Aberdeenshire</p>

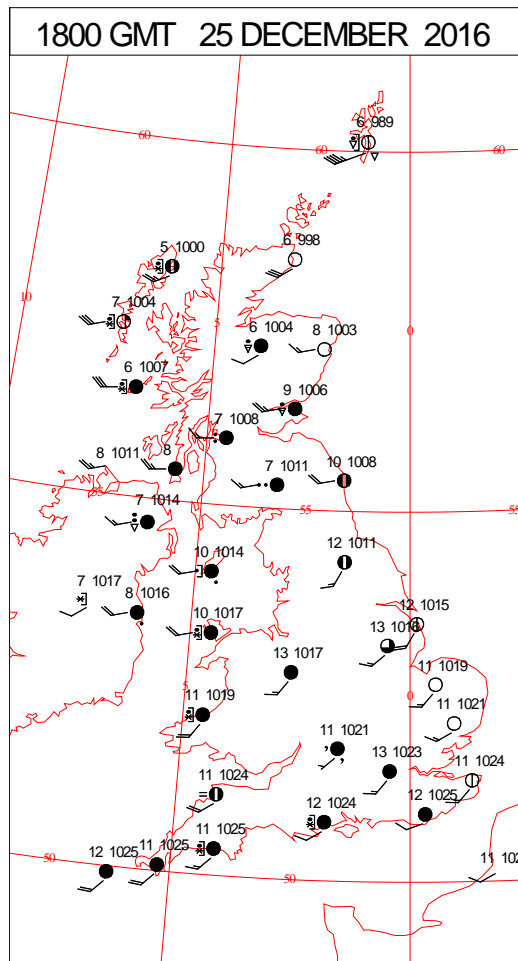
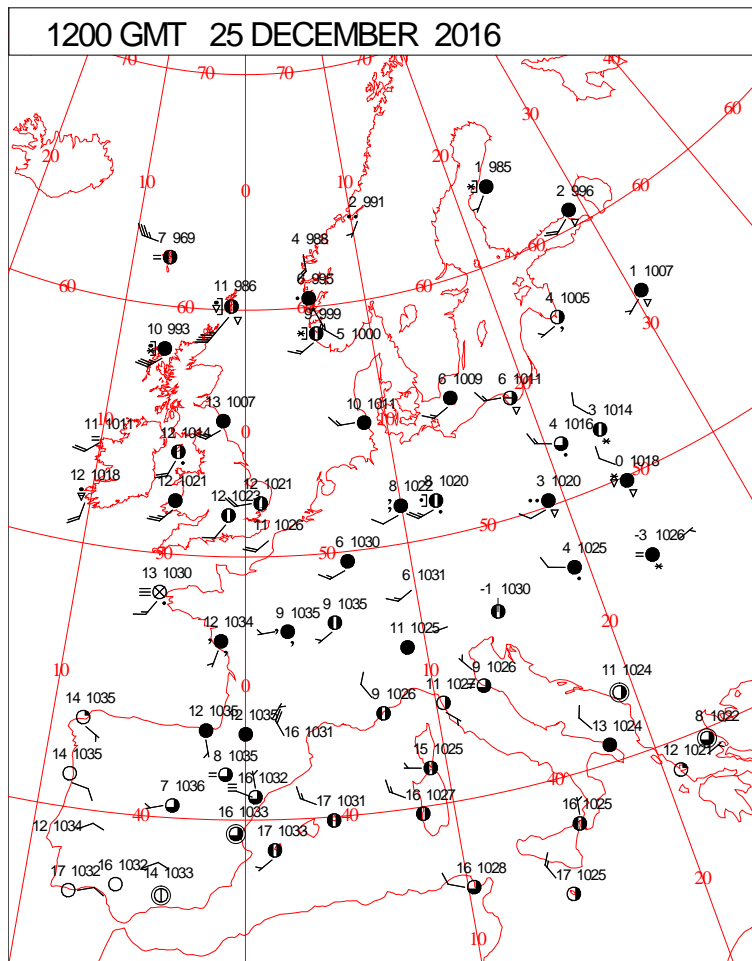
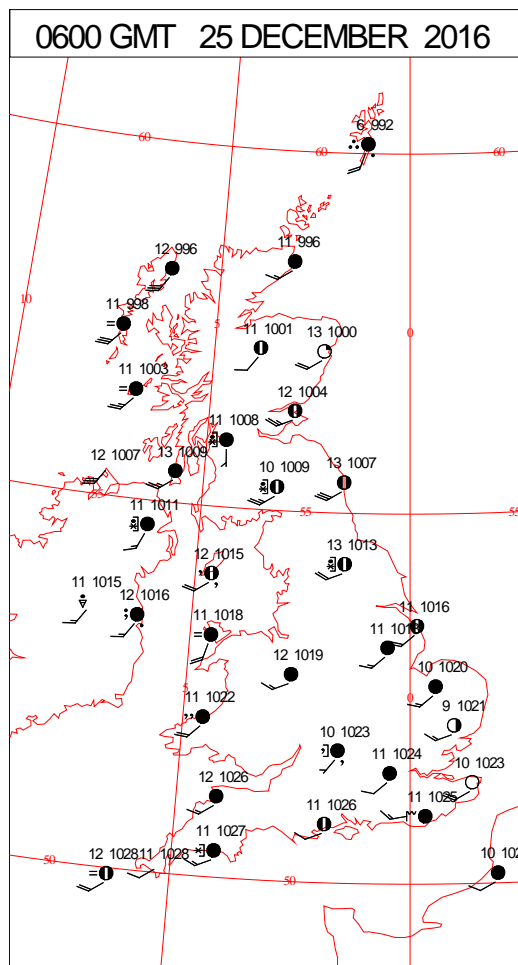
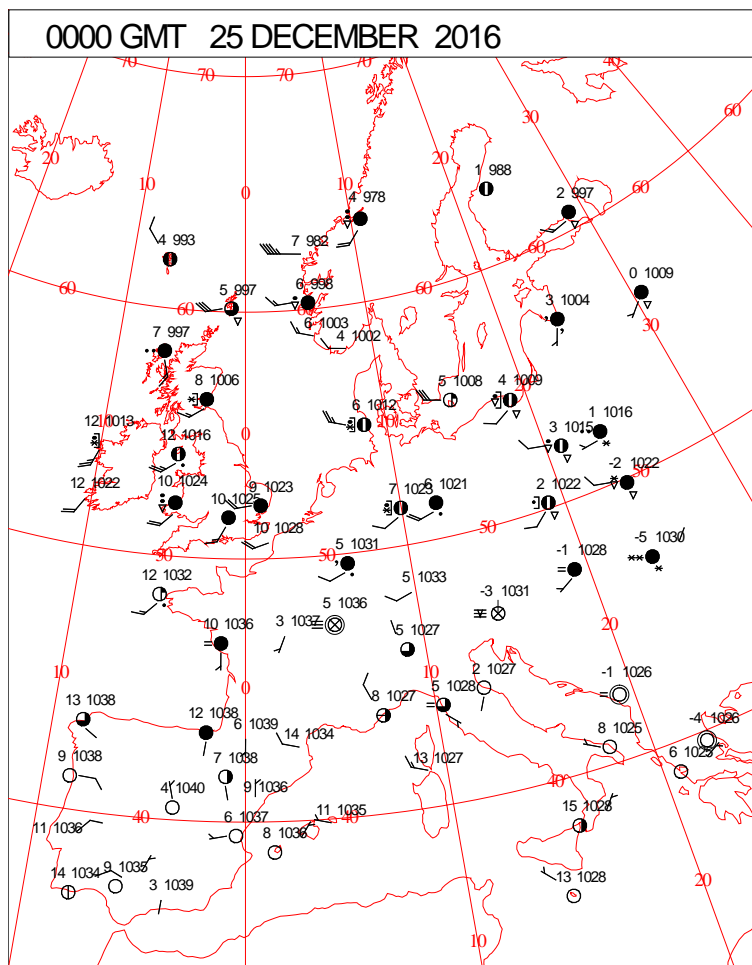
DAILY CLIMATE DATA



DAILY WEATHER SUMMARY



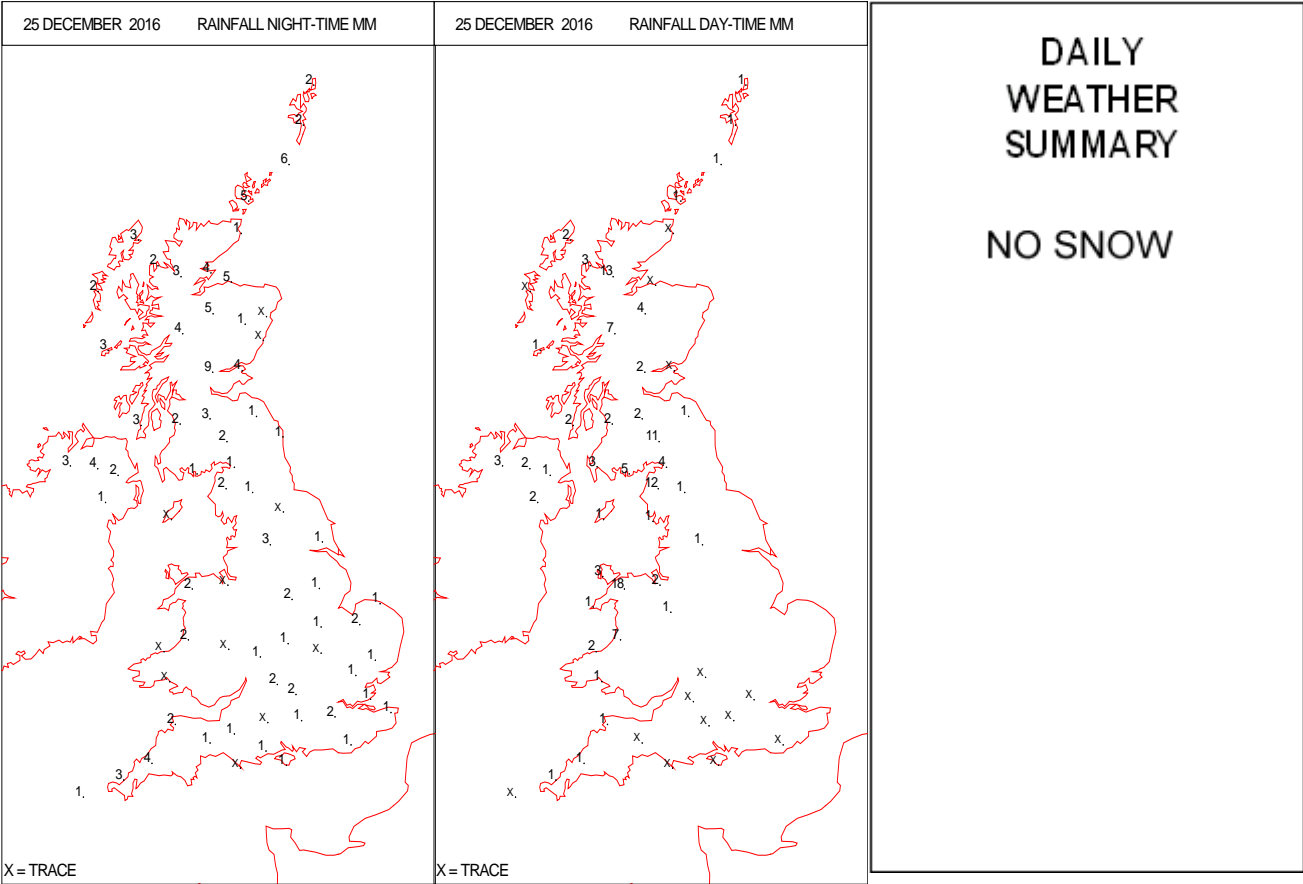
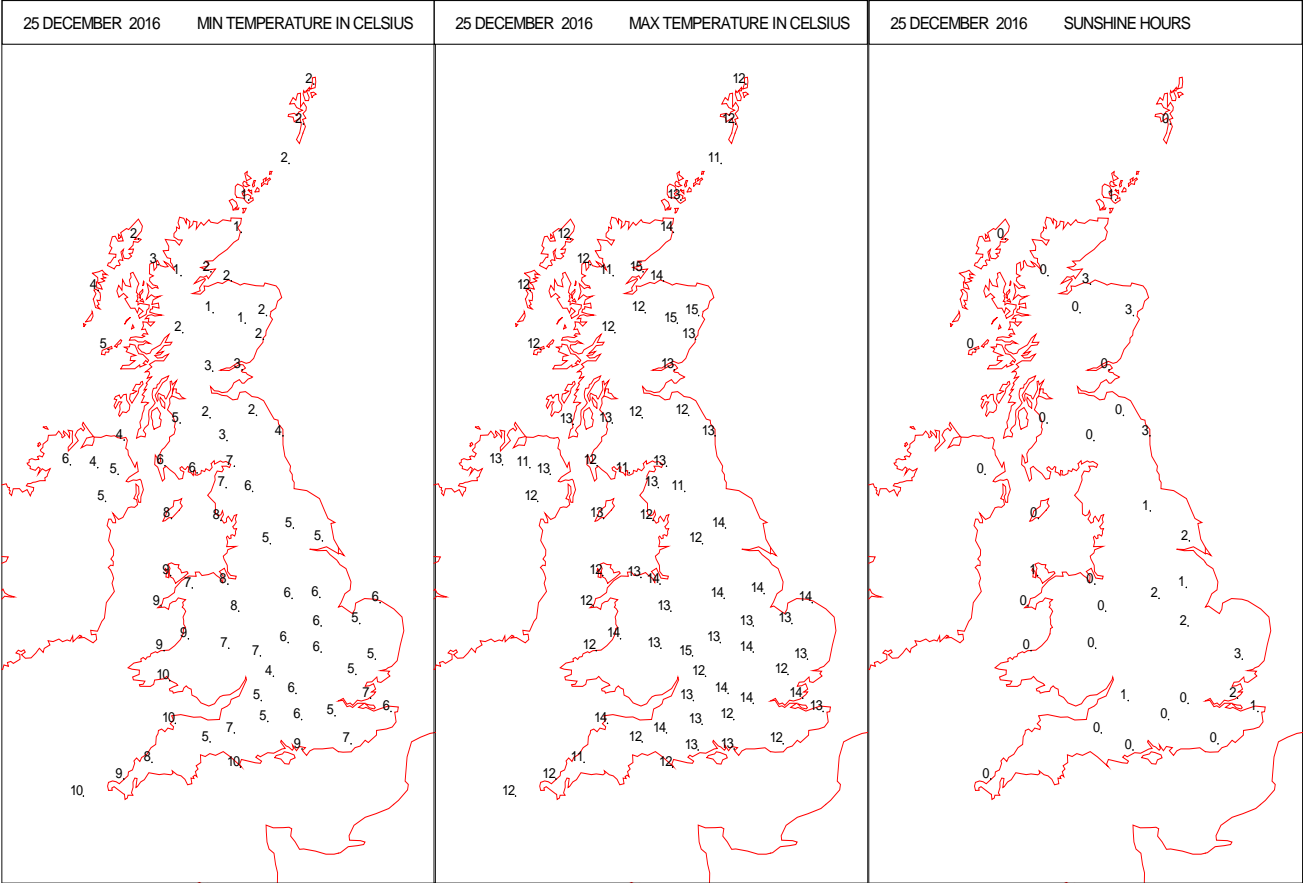
SURFACE REPORTS



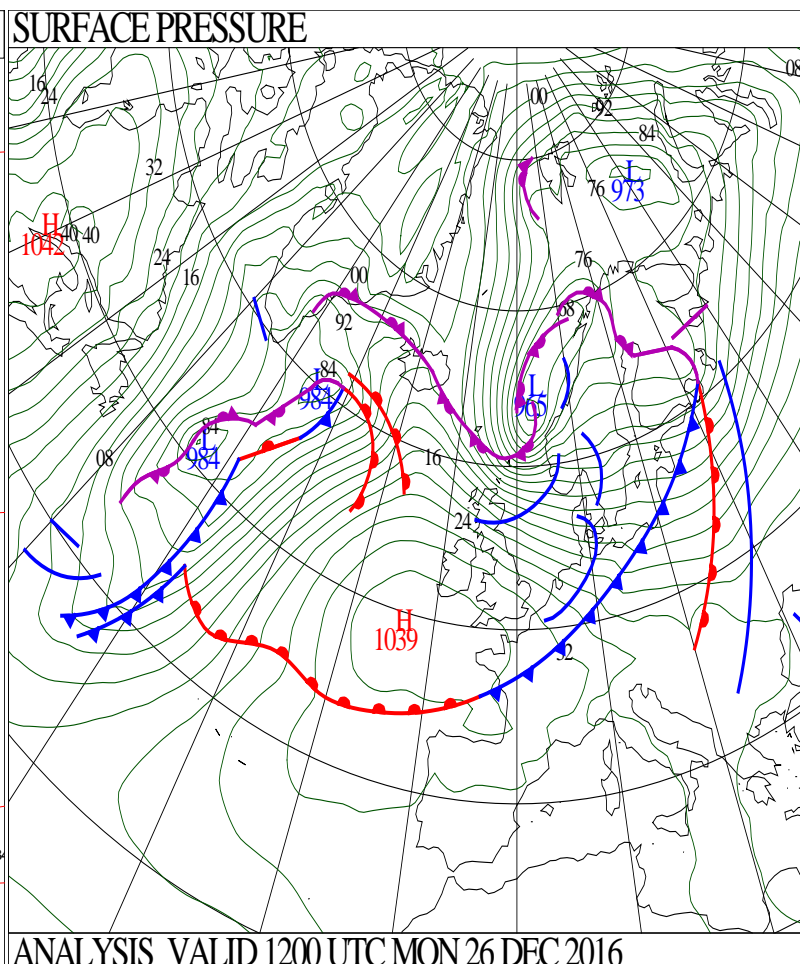
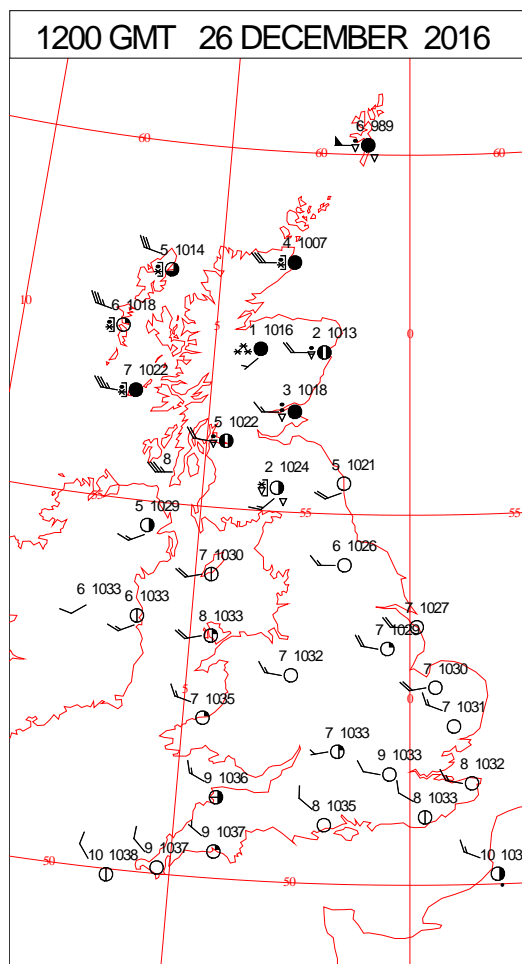
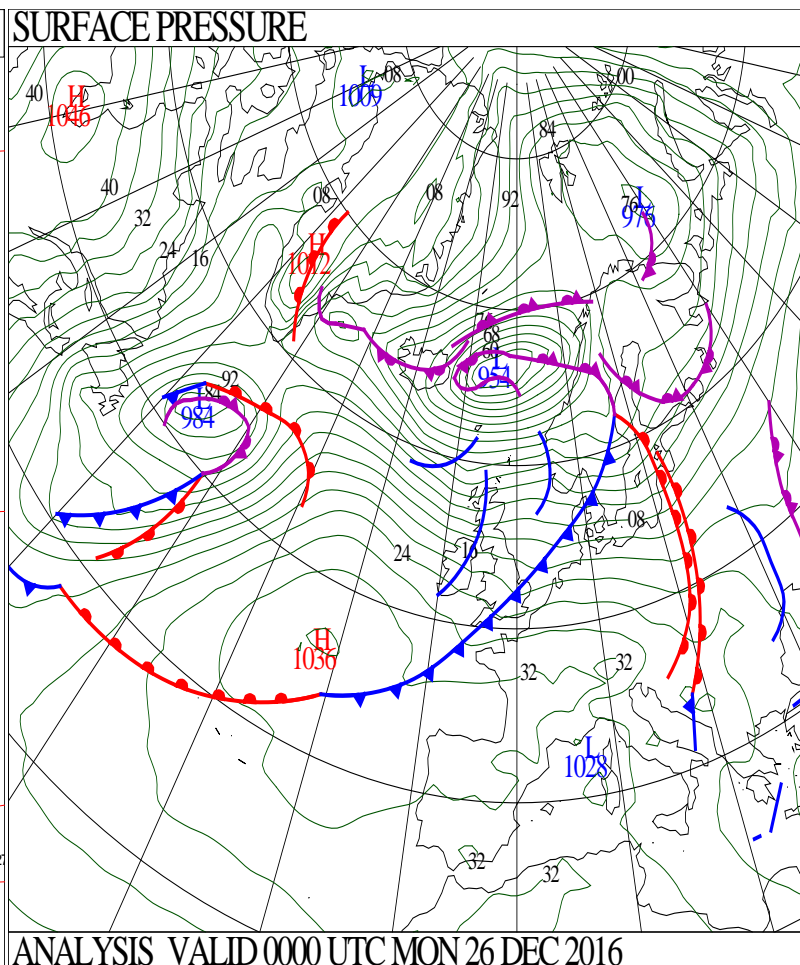
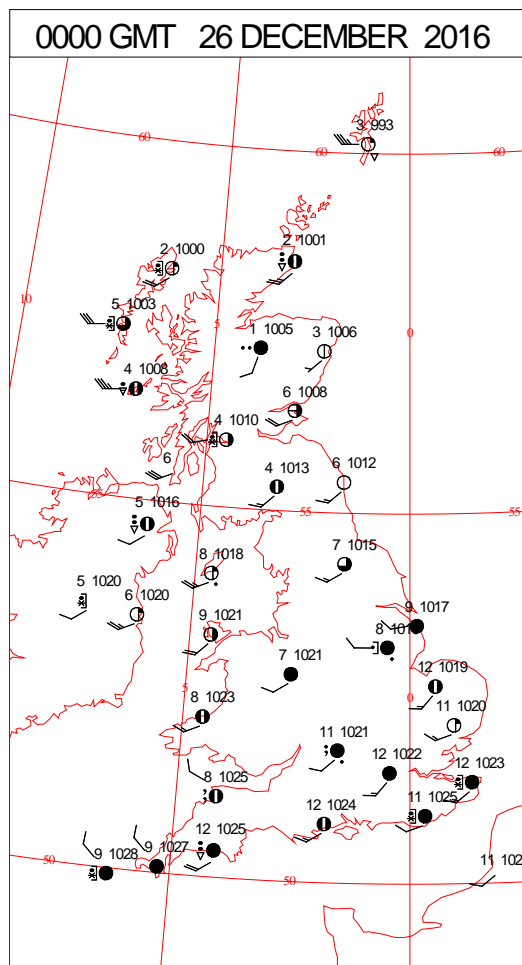
SIGNIFICANT WEATHER

0600 GMT 25 DECEMBER 2016	SIG WEATHER	1200 GMT 25 DECEMBER 2016	SIG WEATHER	<p>Summary of UK Weather for Sunday 25 December 2016. A warm front, associated with Storm Conor, moved north-eastwards across northern and western parts of the U.K. through the early hours of the morning. This brought some persistent and heavy rain and strong winds across western parts of Scotland, mainly over the Highlands, where conditions were stormy.</p> <p>The south-westerly airflow across the country brought extensive cloud on Christmas Day, with some hill fog in western parts, and patchy light rain and drizzle in places.</p> <p>It was a mild day, however, later in the afternoon, the cold front associated with Storm Conor brought heavy rain, strong winds, and colder air across Scotland and Northern Ireland.</p>
1800 GMT 25 DECEMBER 2016	SIG WEATHER	0000 GMT 26 DECEMBER 2016	SIG WEATHER	
				<p>EXTREMES</p> <p>Highest Maximum: 15.1 Dyce, Aberdeenshire 15.1 Urquhart, Northwood, Inverness-Shire</p> <p>Lowest Maximum: 10.1 South Stainmore No2, Cumbria</p> <p>Lowest Minimum: 0.5 Loch Glascarnoch, Ross-Shire</p> <p>Lowest Grass Minimum: -1.8 Fyvie Castle, Aberdeenshire</p> <p>Most Rain: 30.0 Kinlochewe, Ross-Shire</p> <p>Most Sun: 3.2 Kinloss, Moray</p>

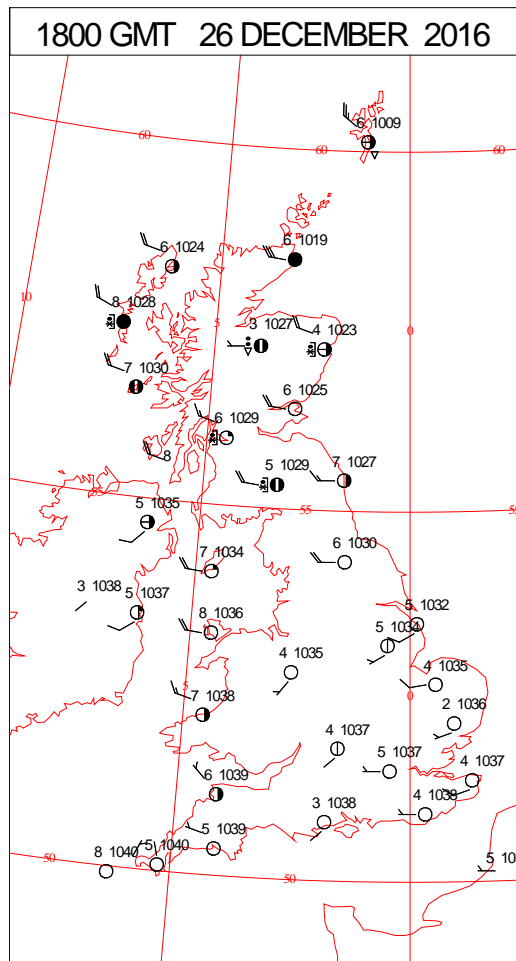
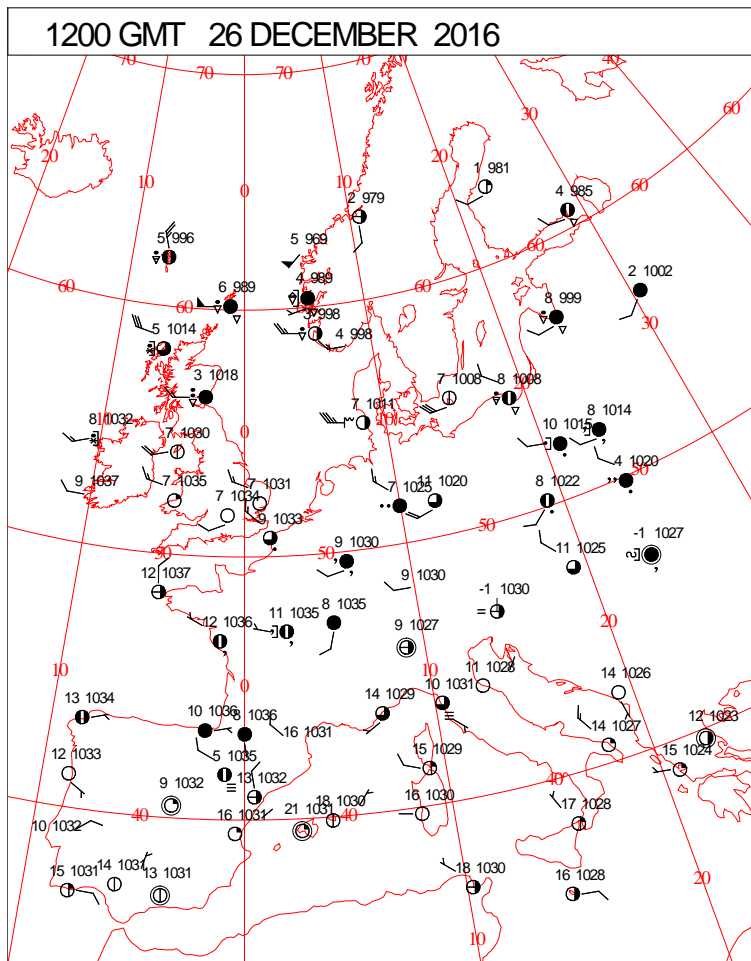
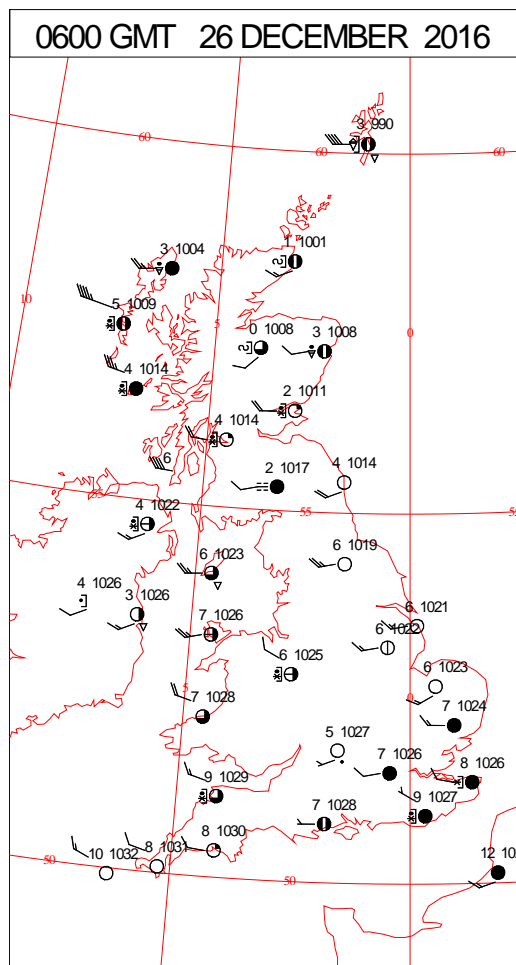
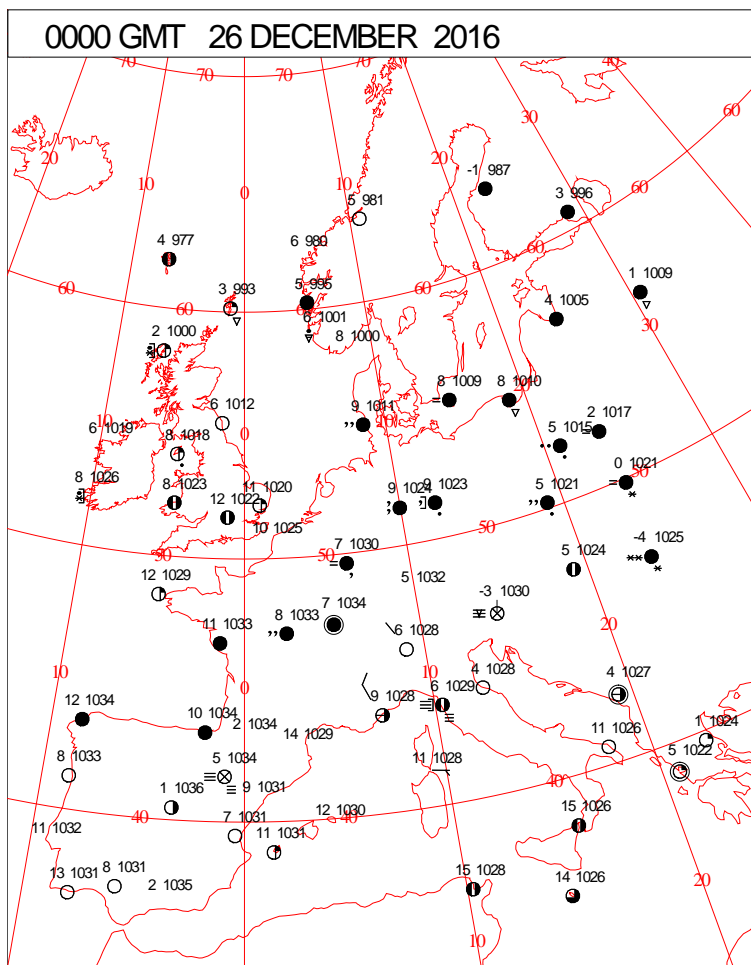
DAILY CLIMATE DATA



DAILY WEATHER SUMMARY



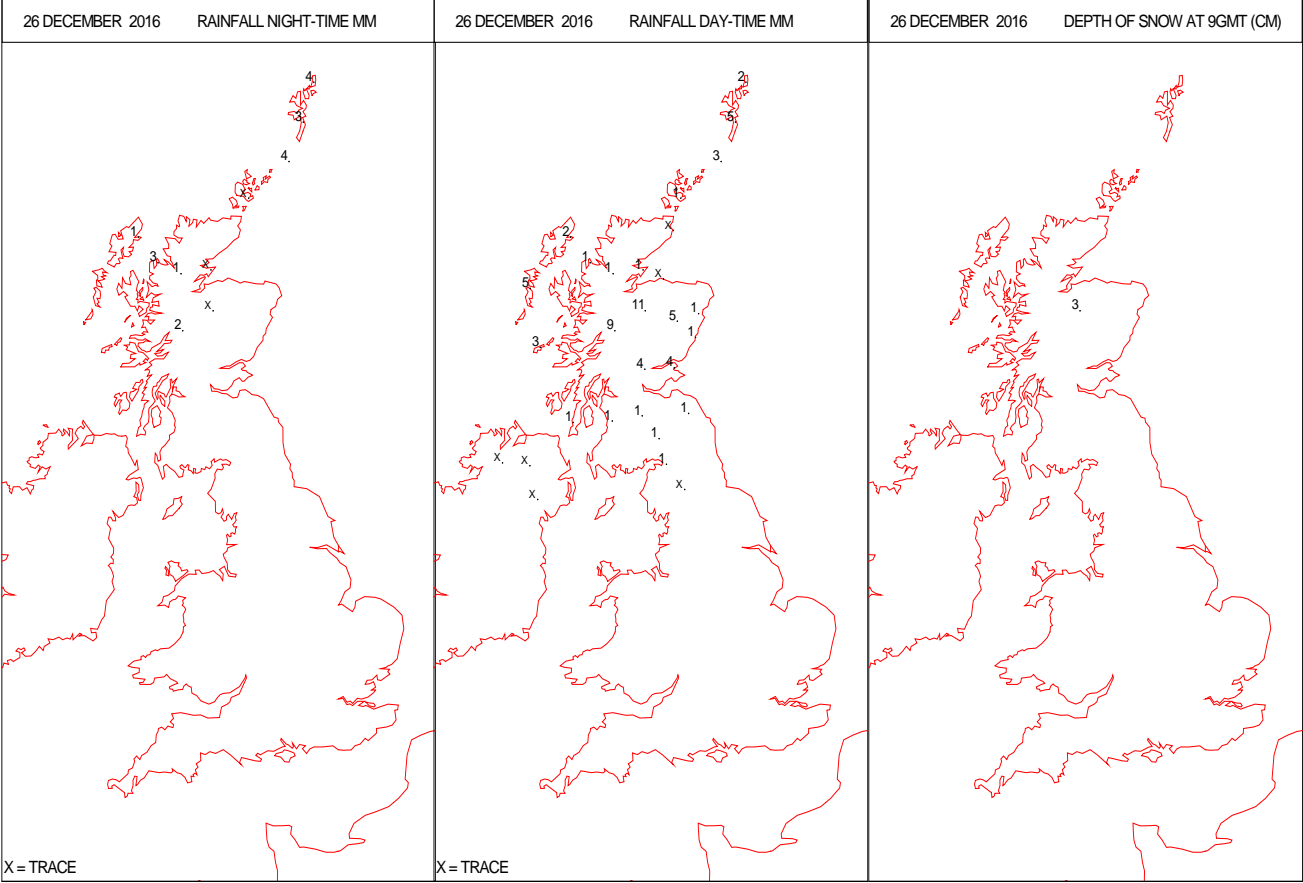
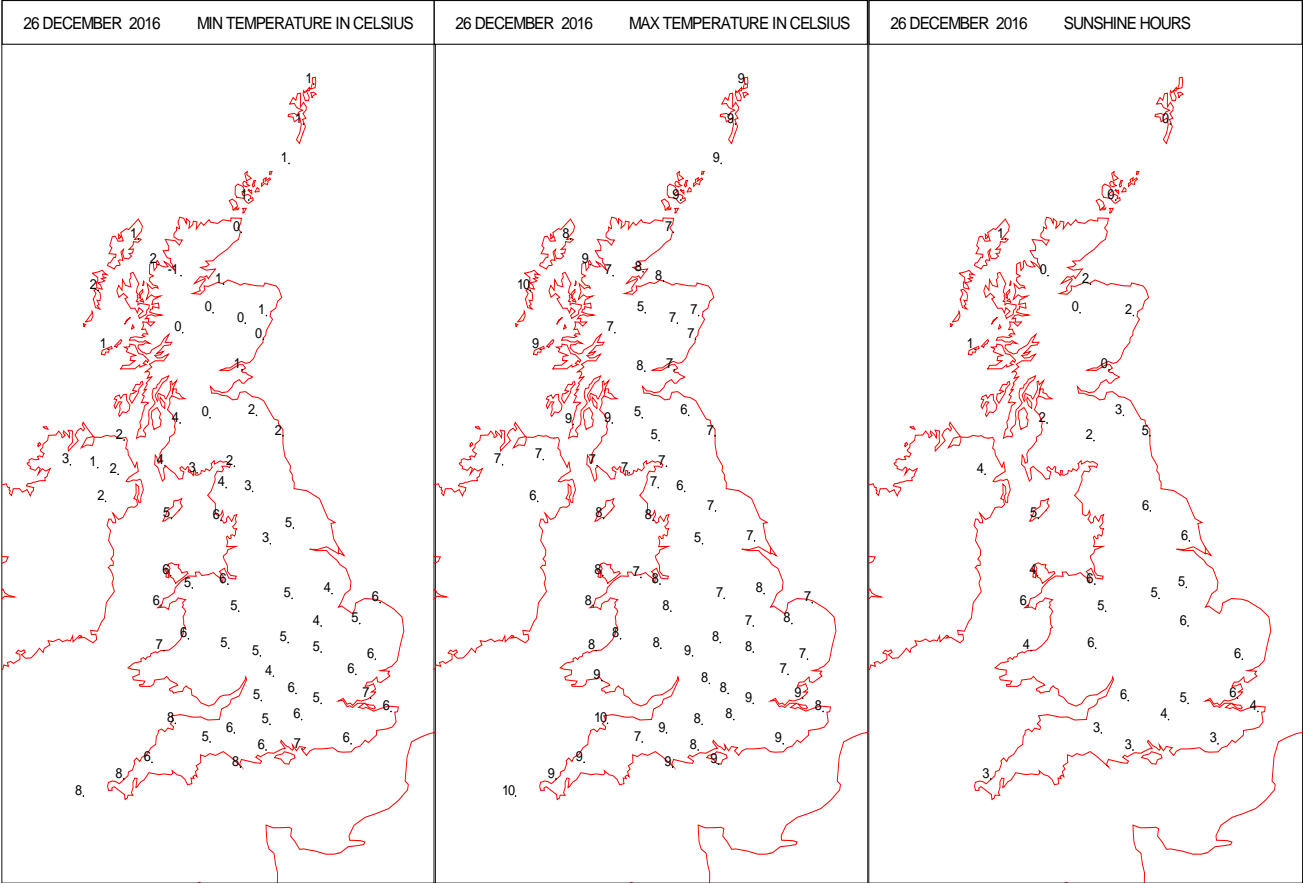
SURFACE REPORTS



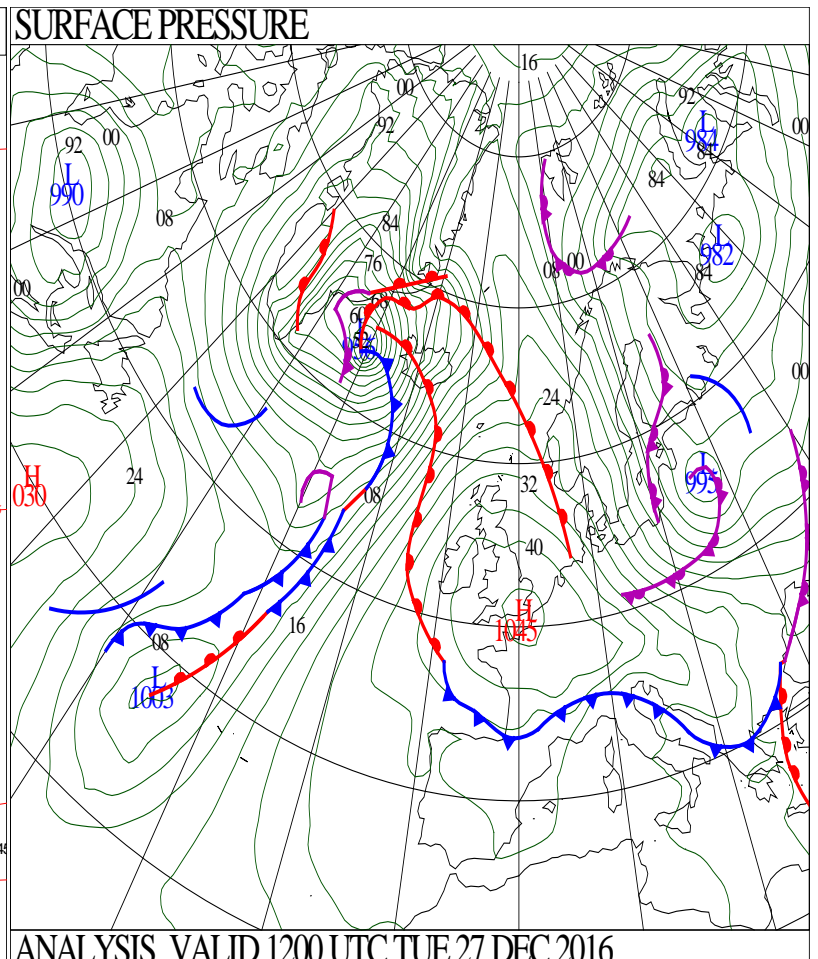
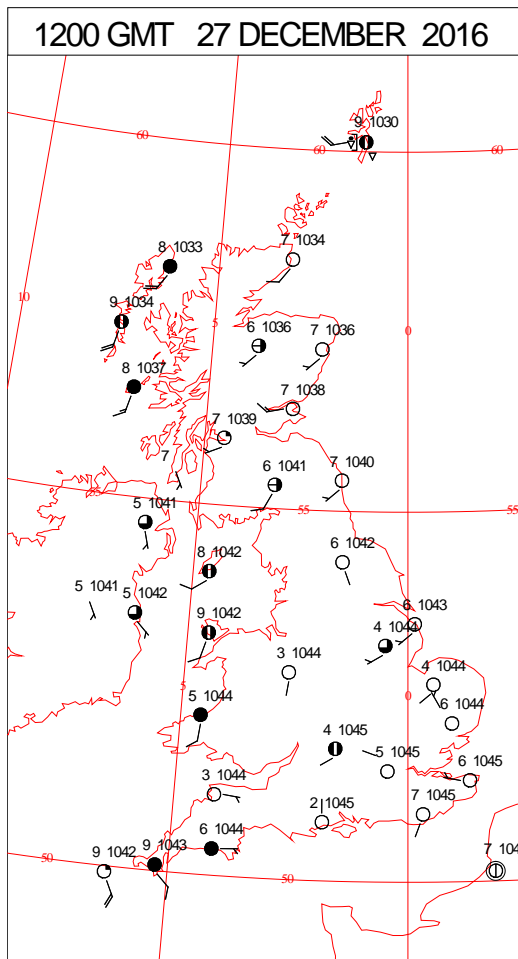
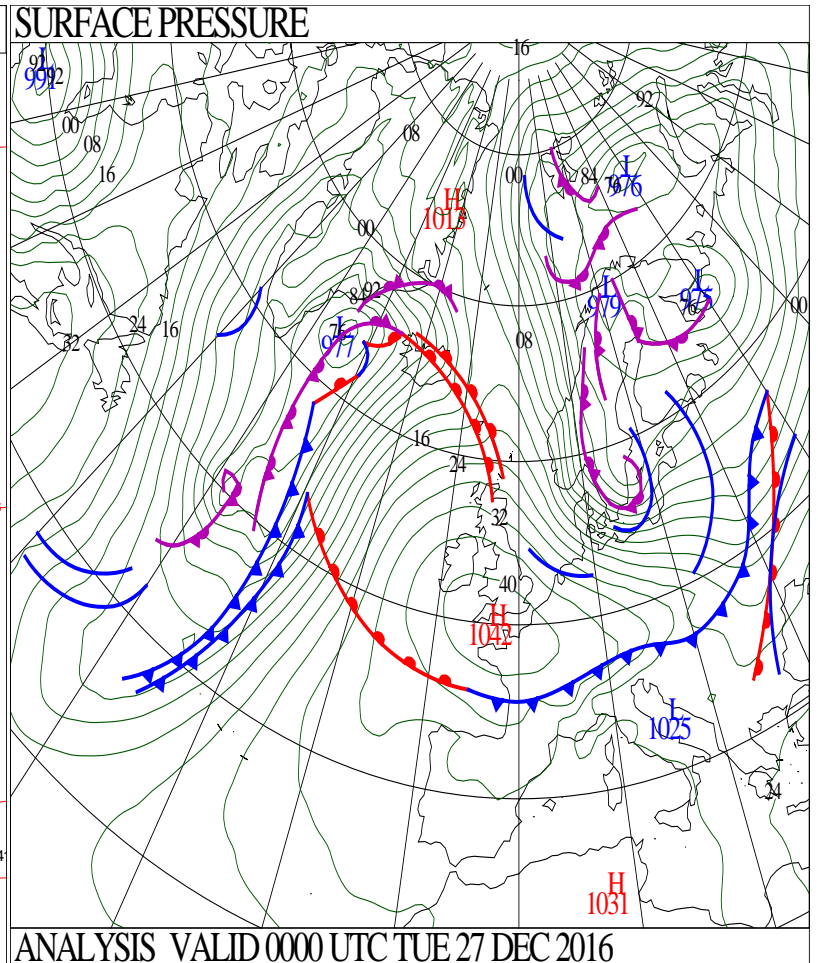
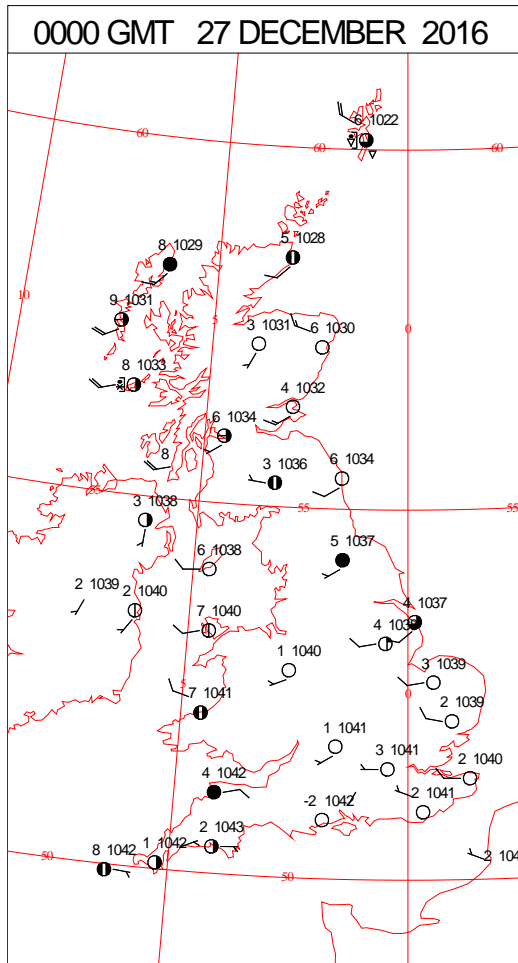
SIGNIFICANT WEATHER

0600 GMT 26 DECEMBER 2016	SIG WEATHER	1200 GMT 26 DECEMBER 2016	SIG WEATHER	<p>Summary of UK Weather for Monday 26 December 2016. The remnants of Storm Conor slowly cleared through the early hours, giving outbreaks of rain as it did so. To the north-west, showers blew across Scotland, Northern Ireland and into northern England, turning heavy and thundery at times, and giving snow across parts of Scotland. It was windy there too, especially in the far north of Scotland and across the Northern Isles, where there were severe gales and occasional storm force winds.</p> <p>It was a mild night in the south of the U.K., whilst further north temperatures fell below freezing.</p> <p>Through the day winds stayed strong across Scotland, with a gust of 82 knots reported across Shetland in the late morning. Frequent thundery and wintry showers continued there too.</p> <p>There were a few showers across Northern Ireland, but these were lighter and fell as rain.</p> <p>Across England and Wales it was mostly clear, with sunny skies and light winds.</p> <p>Temperatures were much closer to the seasonal average, and it felt much colder than on Christmas Day.</p>
1800 GMT 26 DECEMBER 2016	SIG WEATHER	0000 GMT 27 DECEMBER 2016	SIG WEATHER	<p>EXTREMES</p> <p>Highest Maximum: 12.1 Hayling Island, Hampshire</p> <p>Lowest Maximum: 4.2 Spadeadam No2, Cumbria</p> <p>Lowest Minimum: -0.9 Balmoral, Aberdeenshire</p> <p>Lowest Grass Minimum: -3.0 Durris, Aberdeenshire</p> <p>Most Rain: 28.6 Glenfinnan No2, Inverness-Shire</p> <p>Most Sun: 6.0 Leeming, North Yorkshire 6.0 Saltfleetby St. Clements, Lincolnshire 6.0 Wellesbourne, Warwickshire</p>

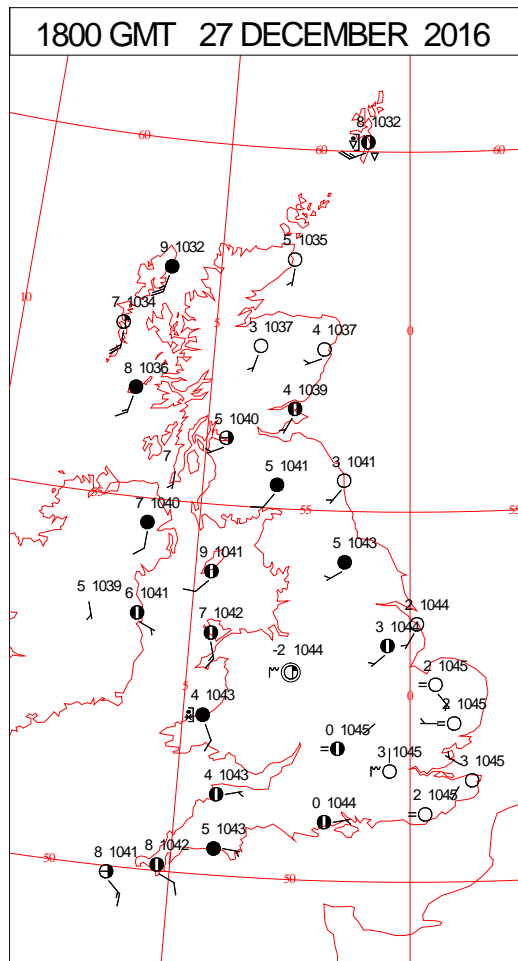
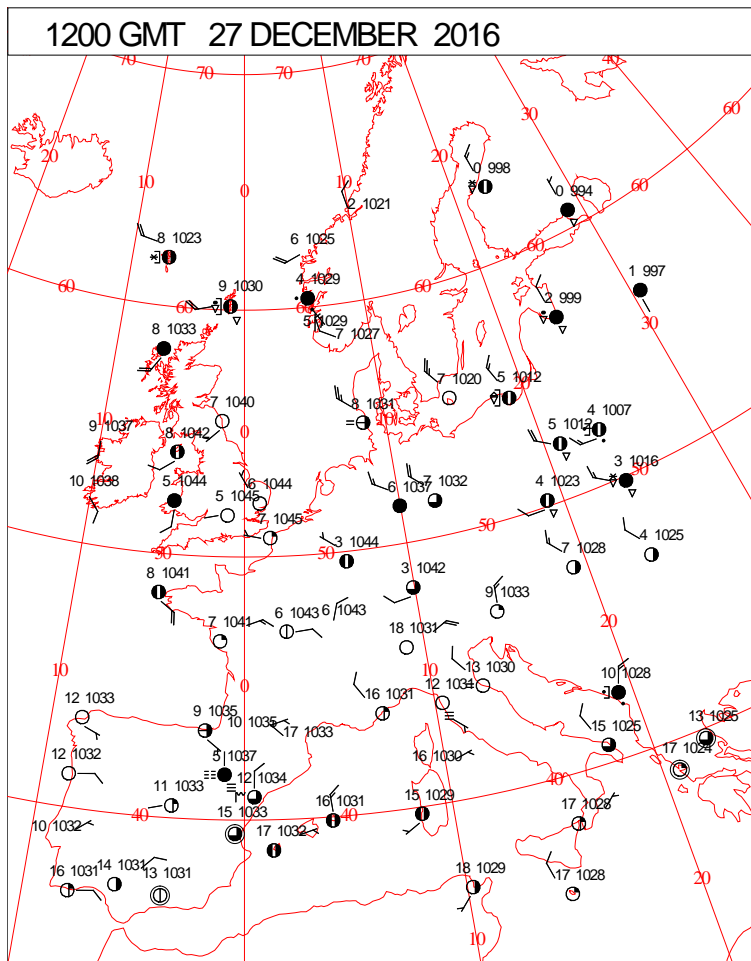
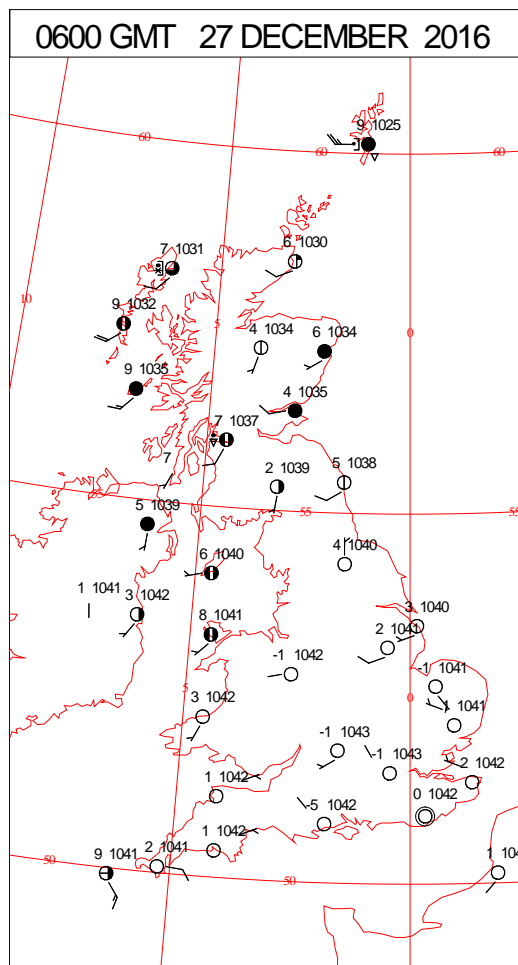
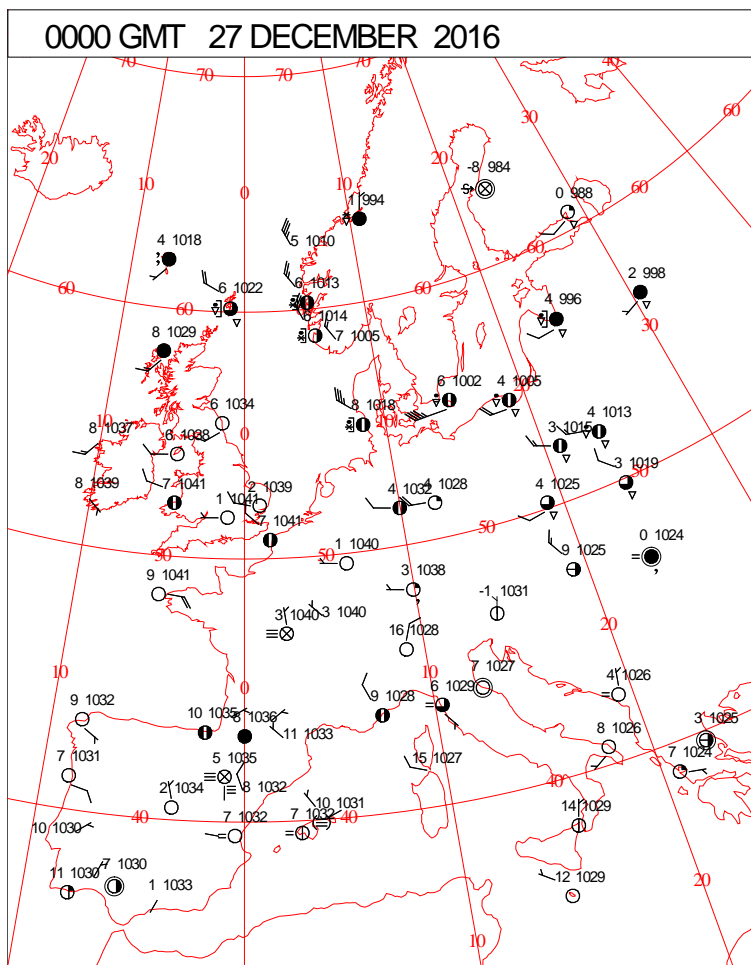
DAILY CLIMATE DATA



DAILY WEATHER SUMMARY



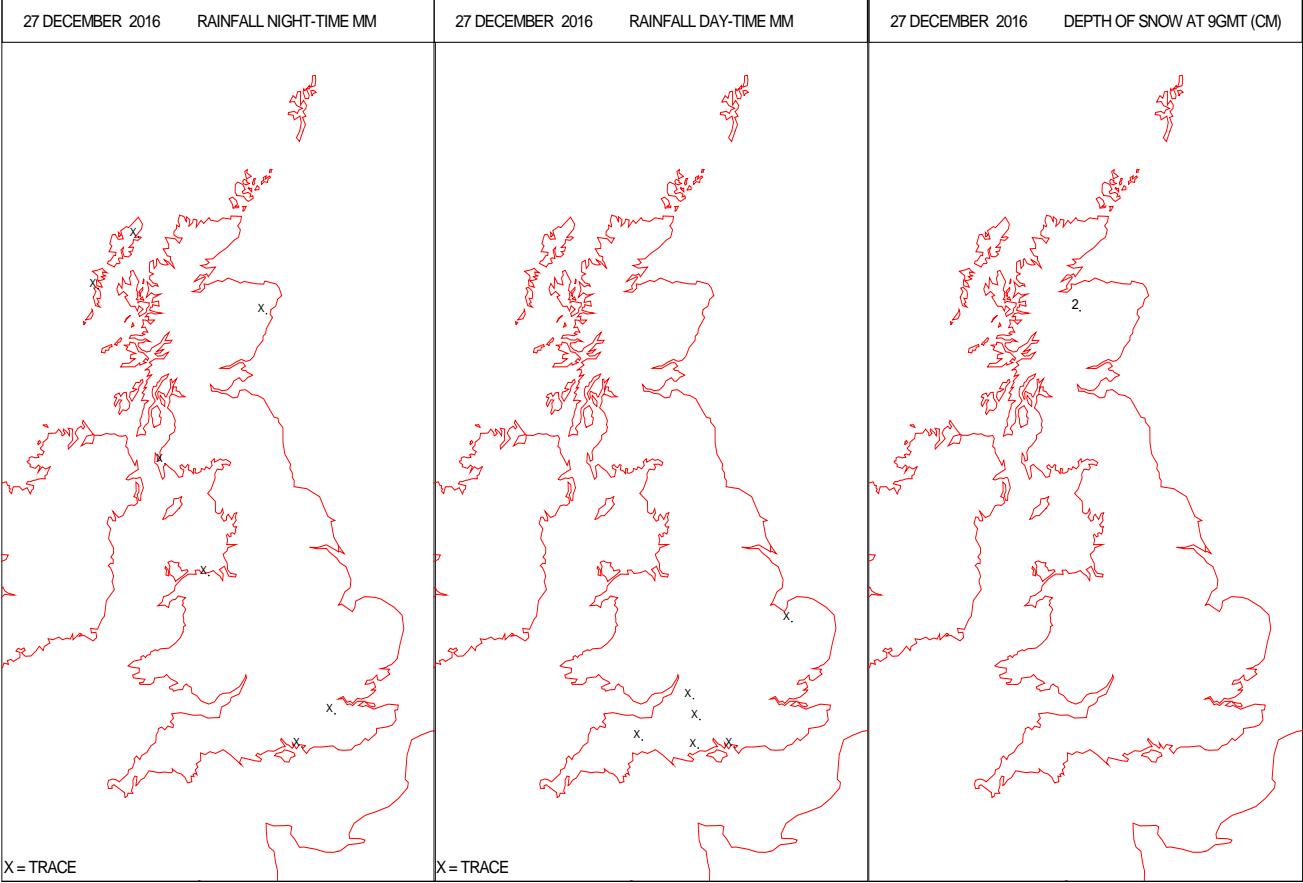
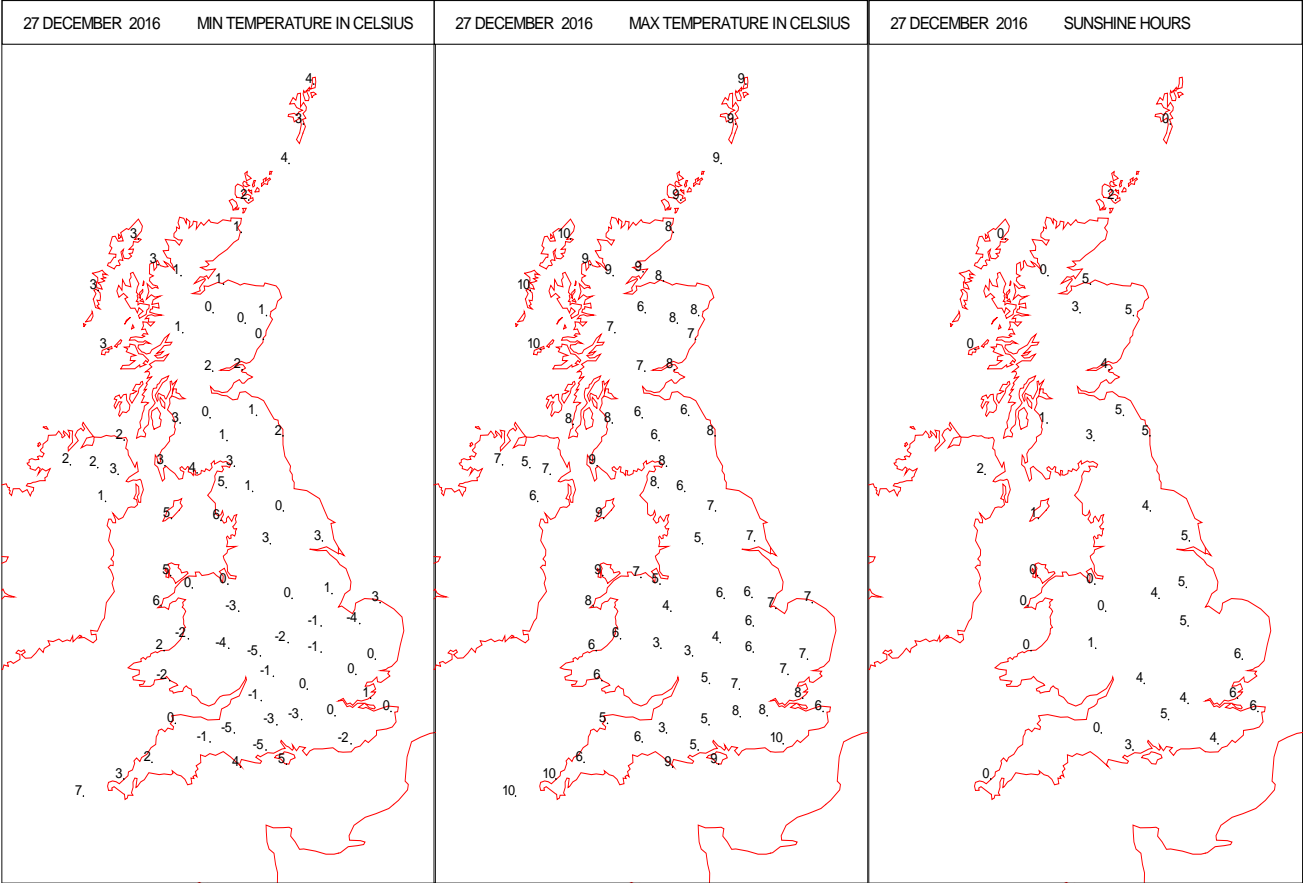
SURFACE REPORTS



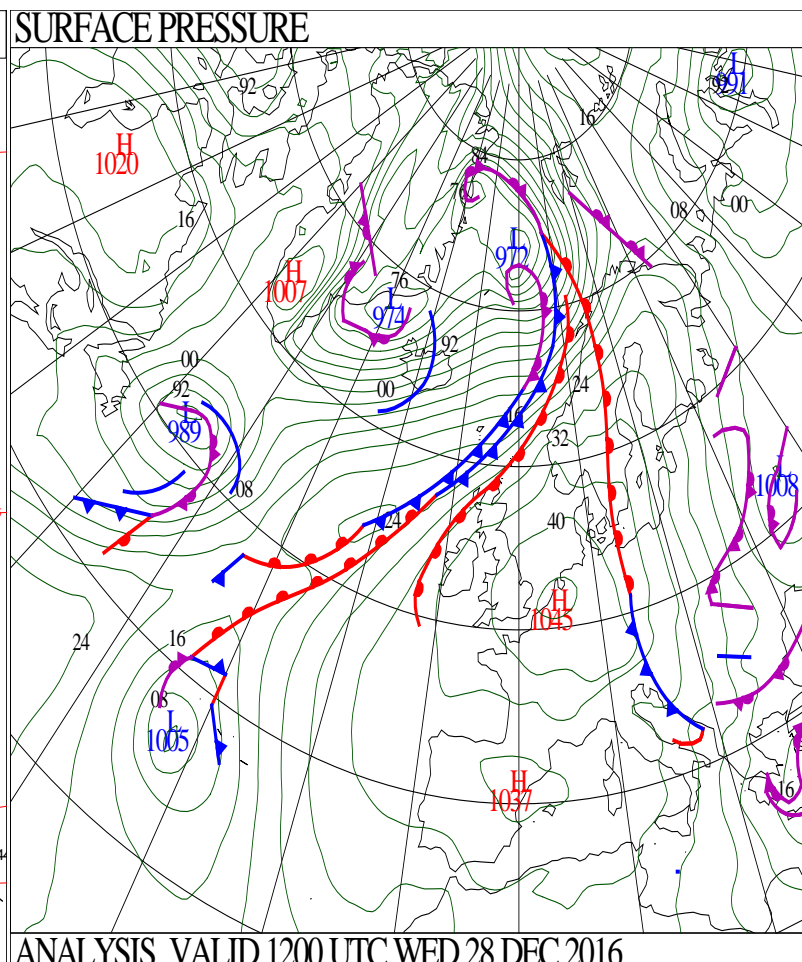
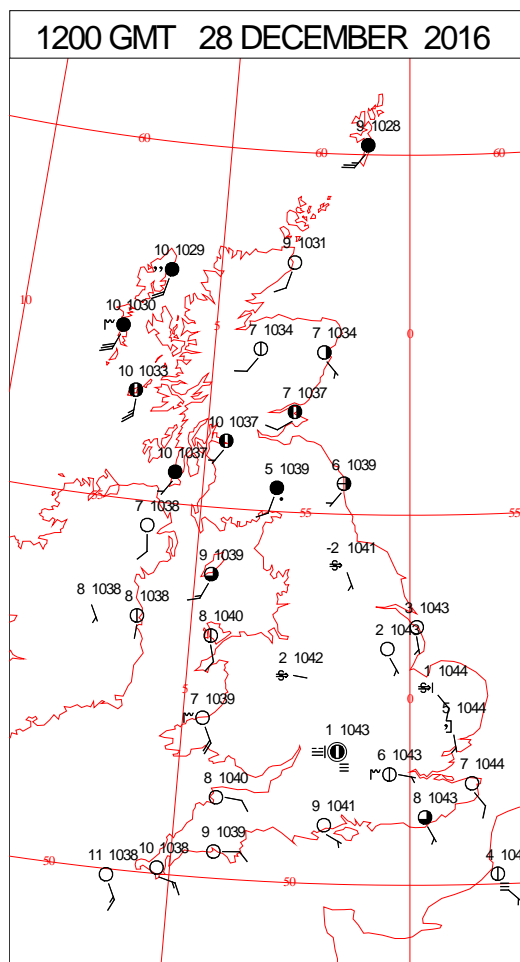
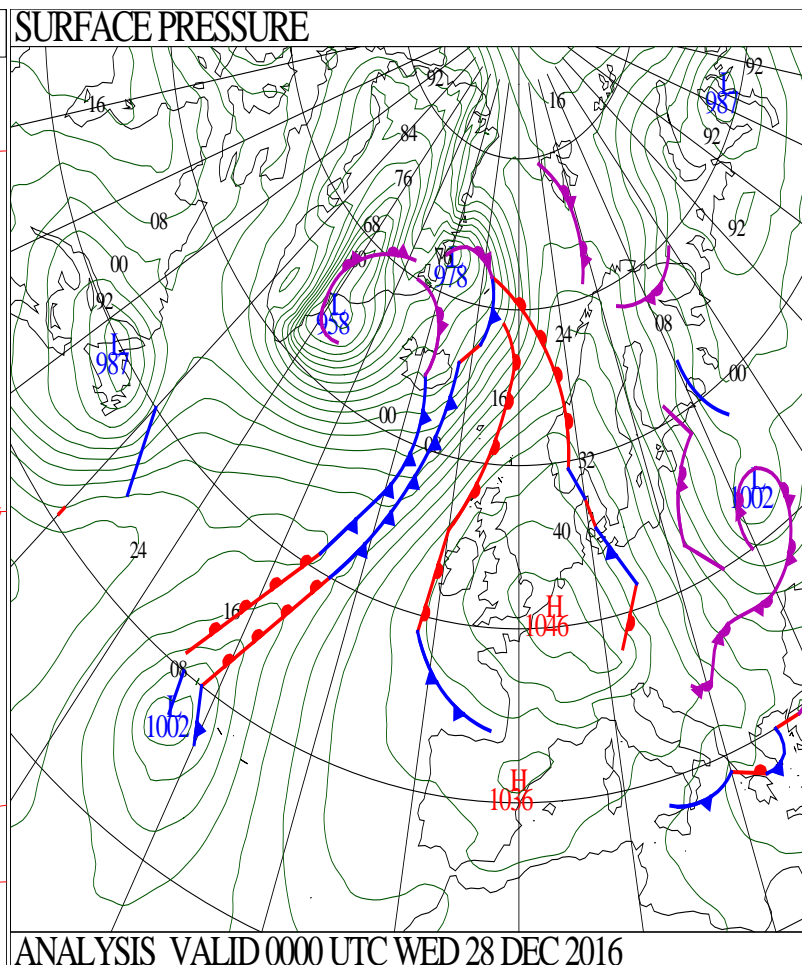
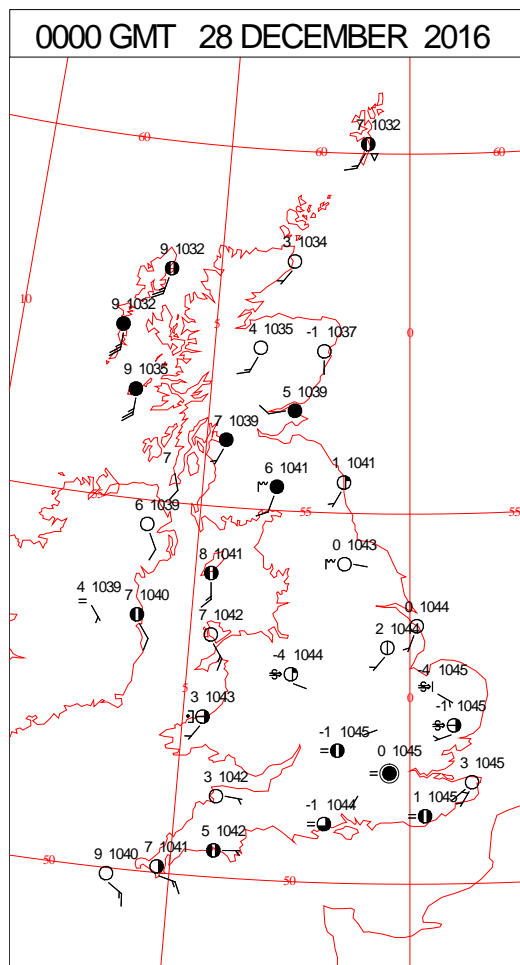
SIGNIFICANT WEATHER

0600 GMT 27 DECEMBER 2016	SIG WEATHER	1200 GMT 27 DECEMBER 2016	SIG WEATHER	<p>Summary of UK Weather for Tuesday 27 December 2016.</p> <p>It was a much clearer and colder night across the U.K., especially for England and Wales, with light winds allowing temperatures to fall under clear skies, and a frost to develop.</p> <p>It was breezier across Scotland and Northern Ireland, and a little cloudier too, with patchy rain across the west of Scotland.</p> <p>Through the day, it stayed mostly dry and rather cold, with plenty of hazy sunshine. A severe frost lead to part of the M5 being closed due to a number of accidents.</p> <p>It was cloudier and windier in Scotland and Northern Ireland.</p> <p>The light rain in the far west of Scotland continued until the middle of the day, before dying out.</p> <p>Temperatures were generally below the seasonal average.</p>
1800 GMT 27 DECEMBER 2016	SIG WEATHER	0000 GMT 28 DECEMBER 2016	SIG WEATHER	
				<p>EXTREMES</p> <p>Highest Maximum:</p> <p>10.6 Achnagart, Inverness-Shire</p> <p>10.6 Castlereagh, Co. Down</p> <p>Lowest Maximum:</p> <p>1.1 Llysdinam, Dyfed</p> <p>Lowest Minimum:</p> <p>-6.2 Lacock, Wiltshire</p> <p>Lowest Grass Minimum:</p> <p>-9.6 Wallingford, Oxfordshire</p> <p>Most Rain:</p> <p>6.1 Kenmore, Perthshire</p> <p>Most Sun:</p> <p>6.0 Wattisham, Suffolk</p>

DAILY CLIMATE DATA



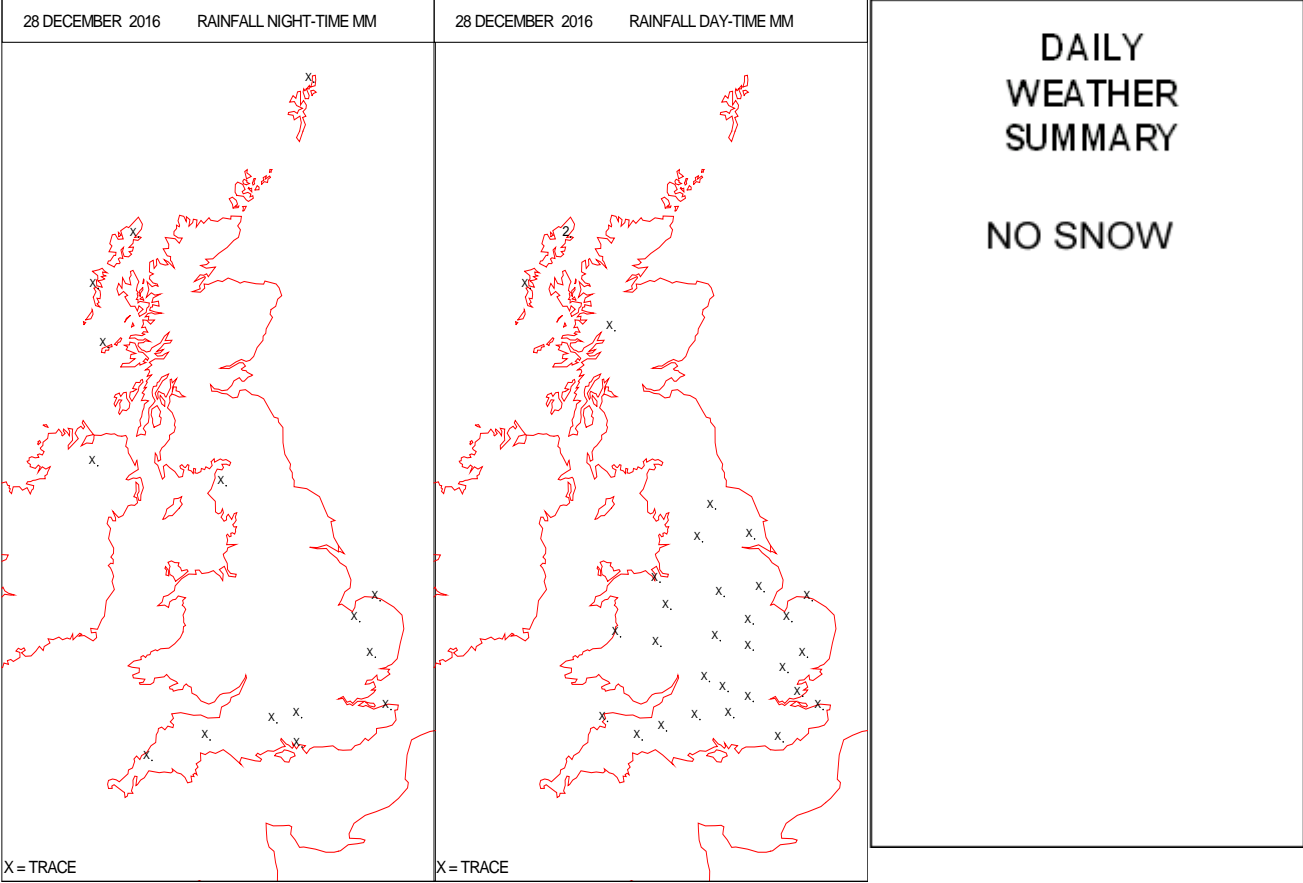
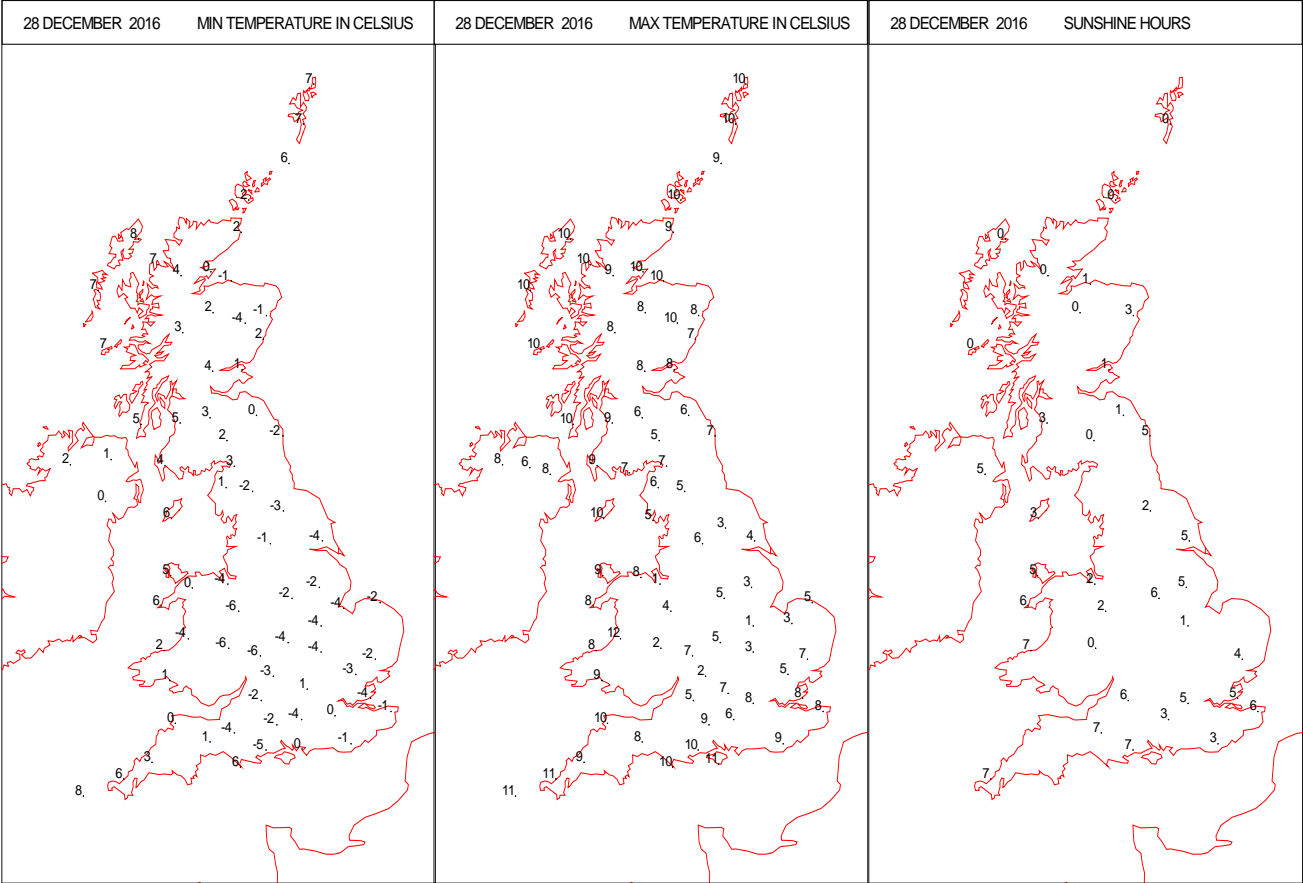
DAILY WEATHER SUMMARY



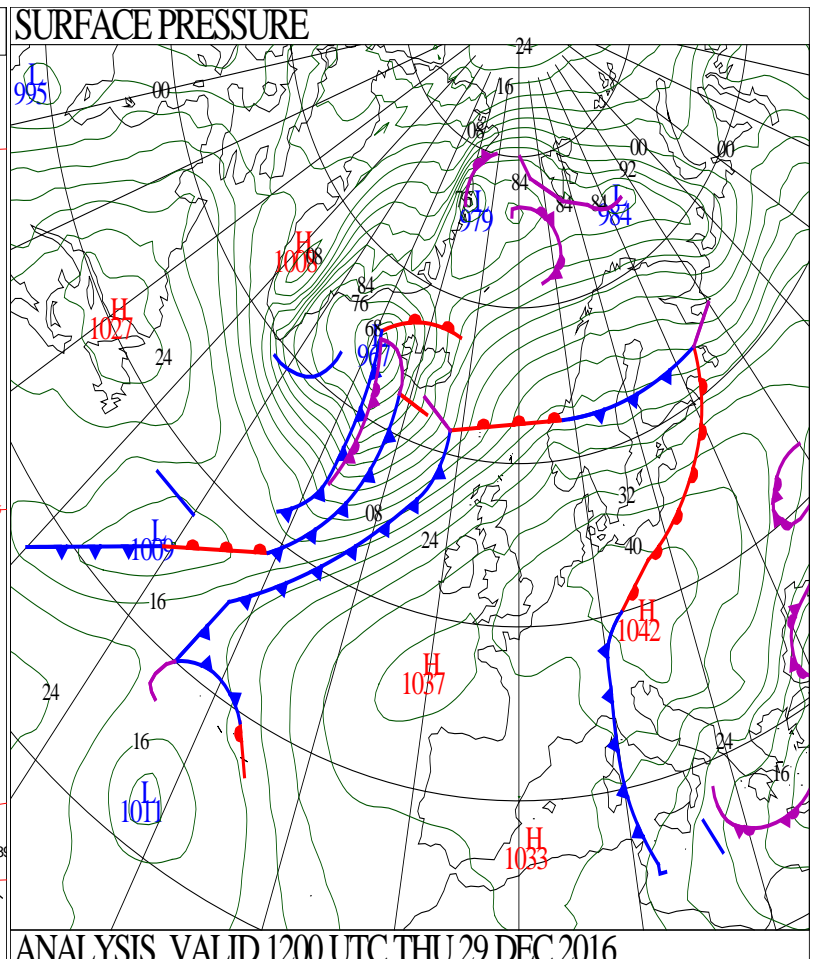
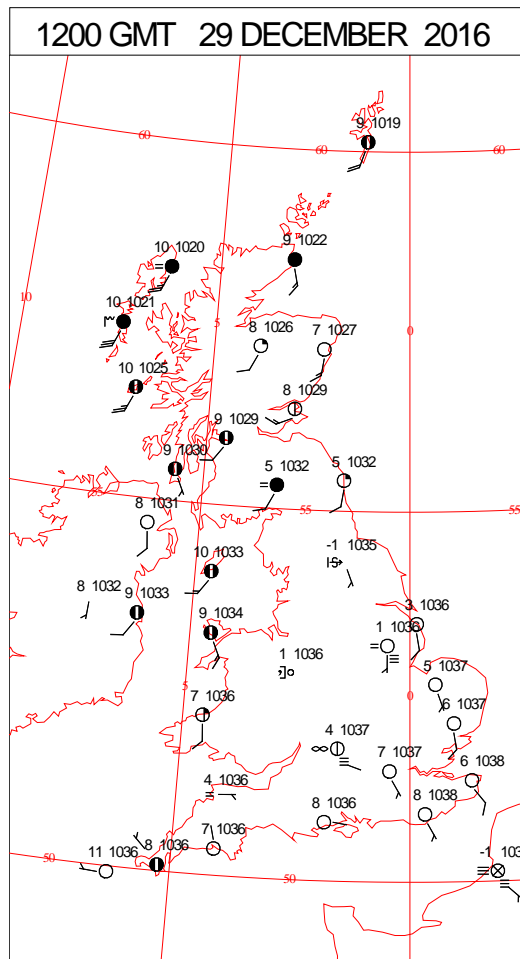
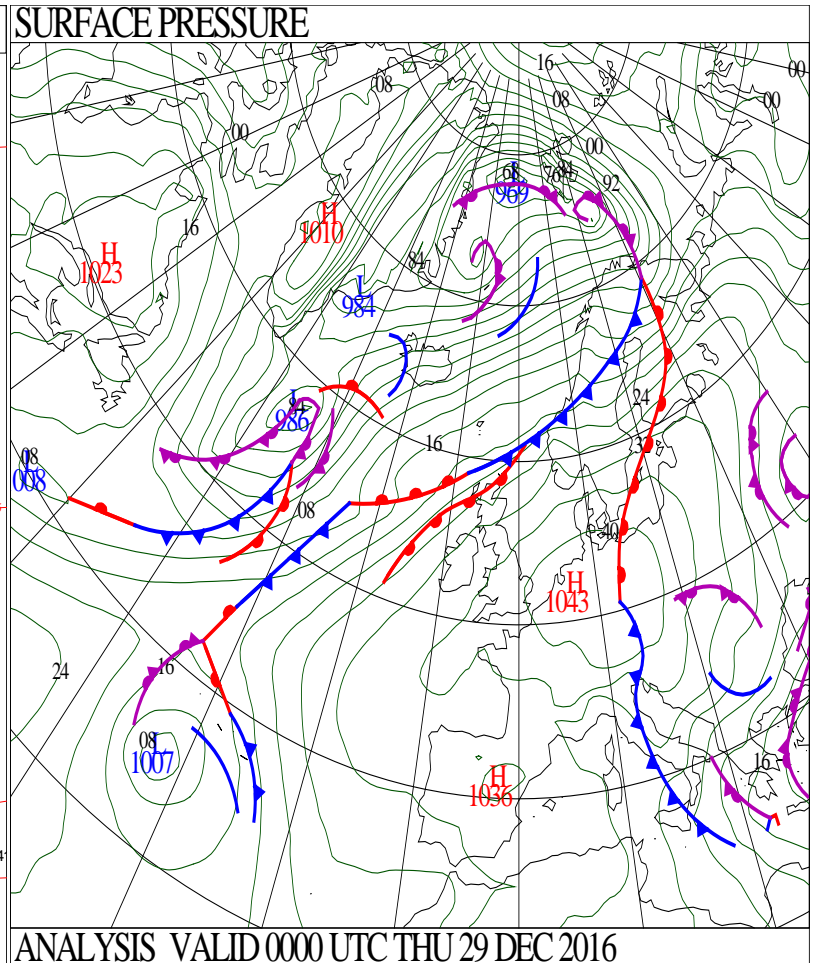
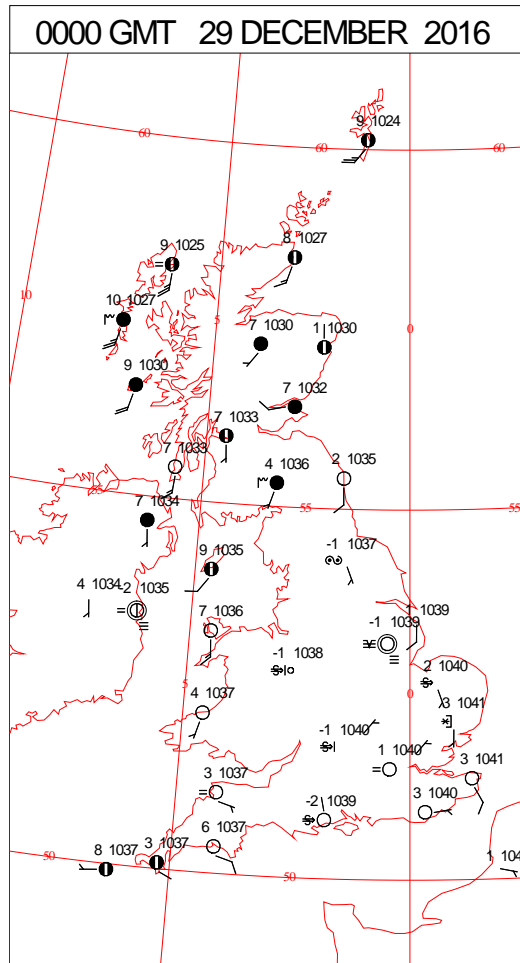
SIGNIFICANT WEATHER

0600 GMT 28 DECEMBER 2016	SIG WEATHER	1200 GMT 28 DECEMBER 2016	SIG WEATHER	<p>Summary of UK Weather for Wednesday 28 December 2016.</p> <p>Through the early hours the skies cleared, allowing temperatures to fall, and a widespread frost to develop across much of England and Wales. Some cloud lingered across southern counties, and a few patches of fog formed too.</p> <p>Meanwhile, across Scotland and Northern Ireland, it remained breezy with some cloud, as a weather front approached the north-west, although it stayed dry there too. This helped to keep temperatures above zero.</p> <p>A generally dry day followed for much of the U.K. The fog across much of central and southern England persisted for most of the day, keeping temperatures near or below freezing. There was also a serious road traffic accident on the A40, where fog and frost were possible contributing factors.</p> <p>There were also plenty of sunny spells, particularly across south-west England and western Wales.</p> <p>However, there were much cloudier conditions across north-west Scotland, where some light rain fell too. The winds were also strong there at times.</p>
1800 GMT 28 DECEMBER 2016	SIG WEATHER	0000 GMT 29 DECEMBER 2016	SIG WEATHER	<p>EXTREMES</p> <p>Highest Maximum: 13.0 Treknow, Cornwall</p> <p>Lowest Maximum: 0.2 Edge, Shropshire</p> <p>Lowest Minimum: -7.2 Topcliffe, North Yorkshire</p> <p>Lowest Grass Minimum: -11.2 Santon Downham, Suffolk</p> <p>Most Rain: 10.0 Alltdearg House, Isle of Skye</p> <p>Most Sun: 7.5 Jersey Airport, Jersey 7.5 Guernsey Airport, Guernsey</p>

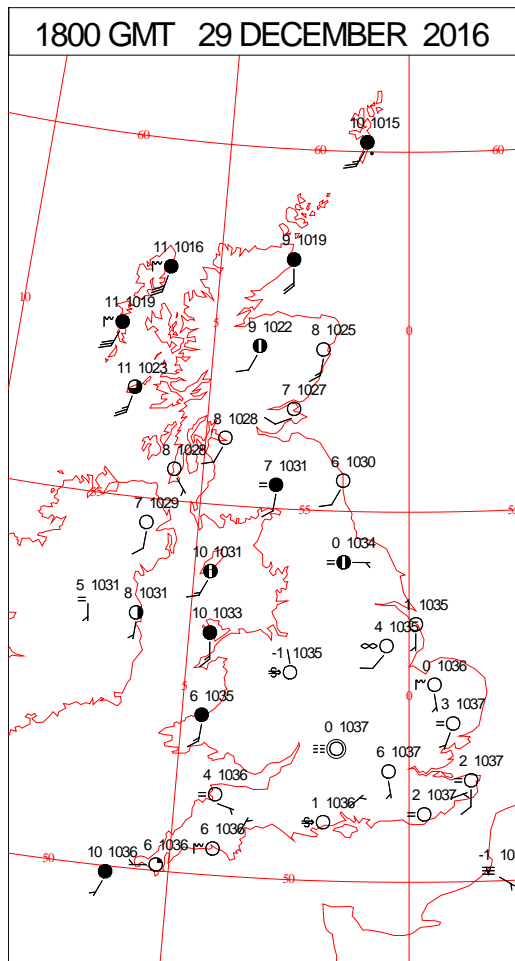
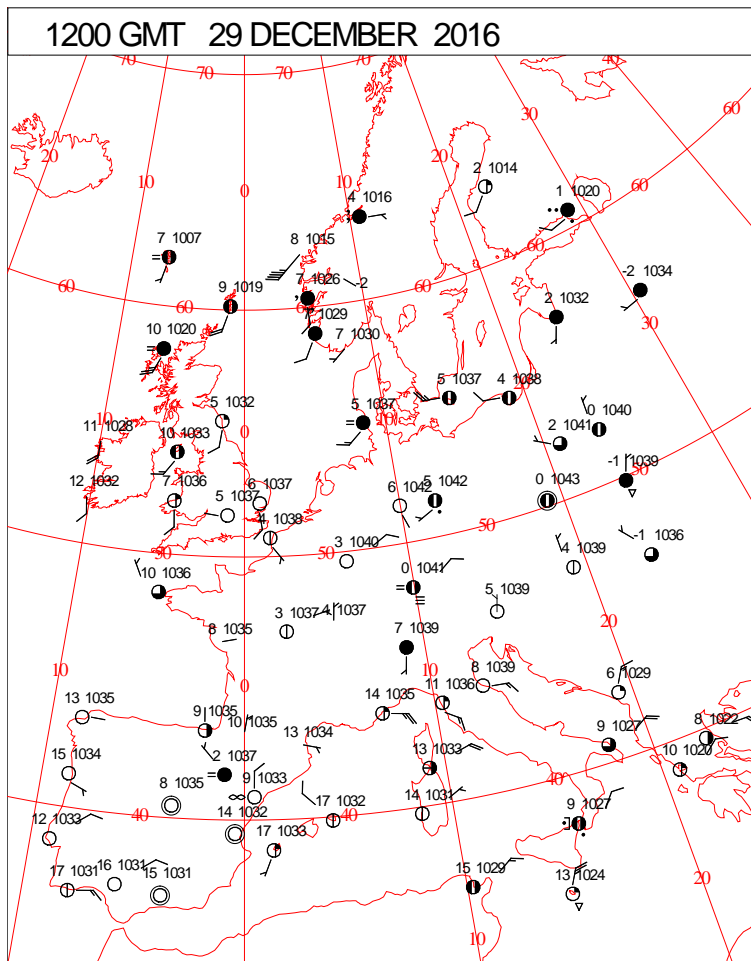
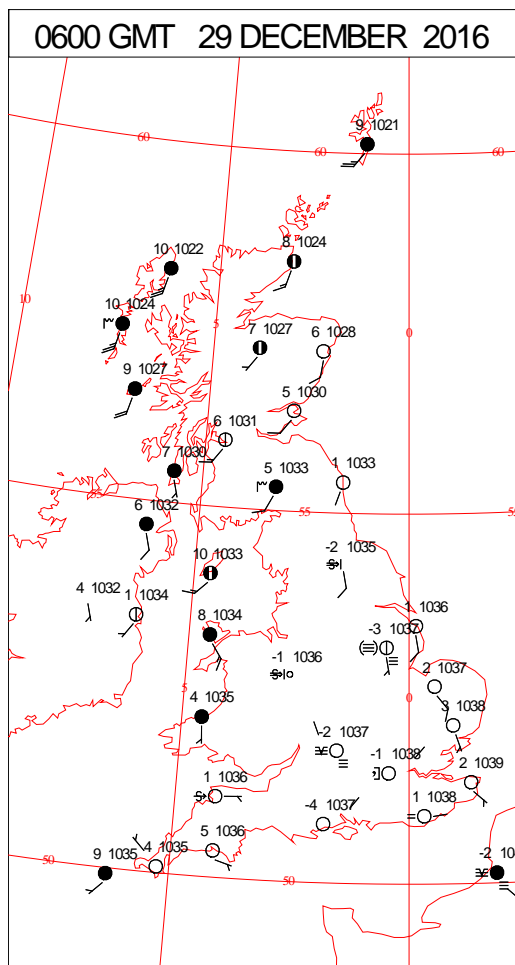
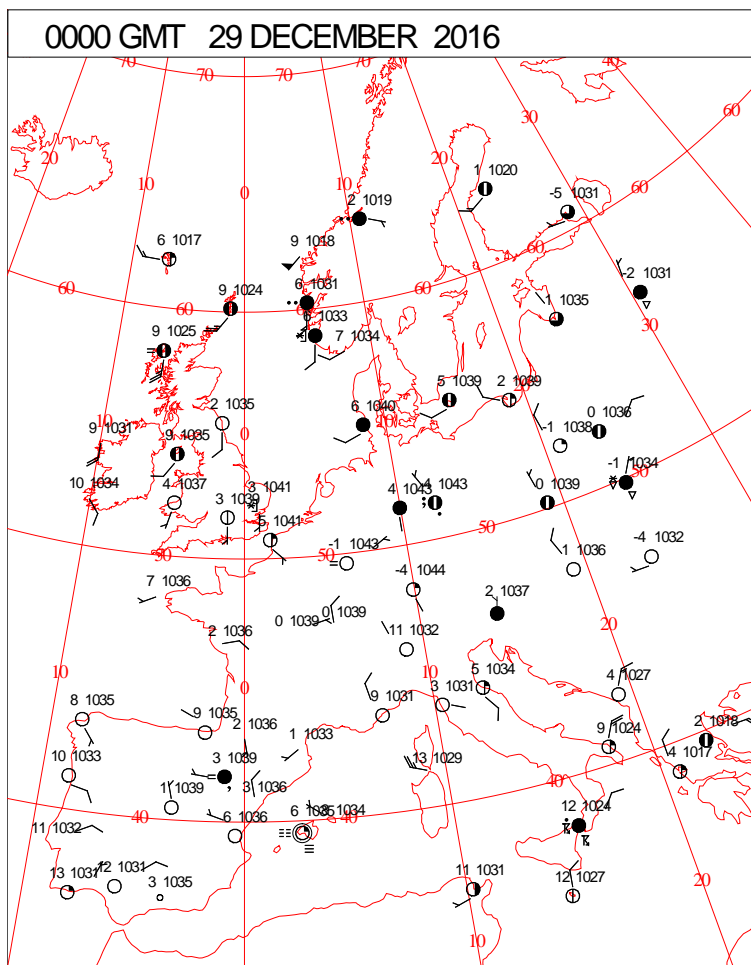
DAILY CLIMATE DATA



DAILY WEATHER SUMMARY



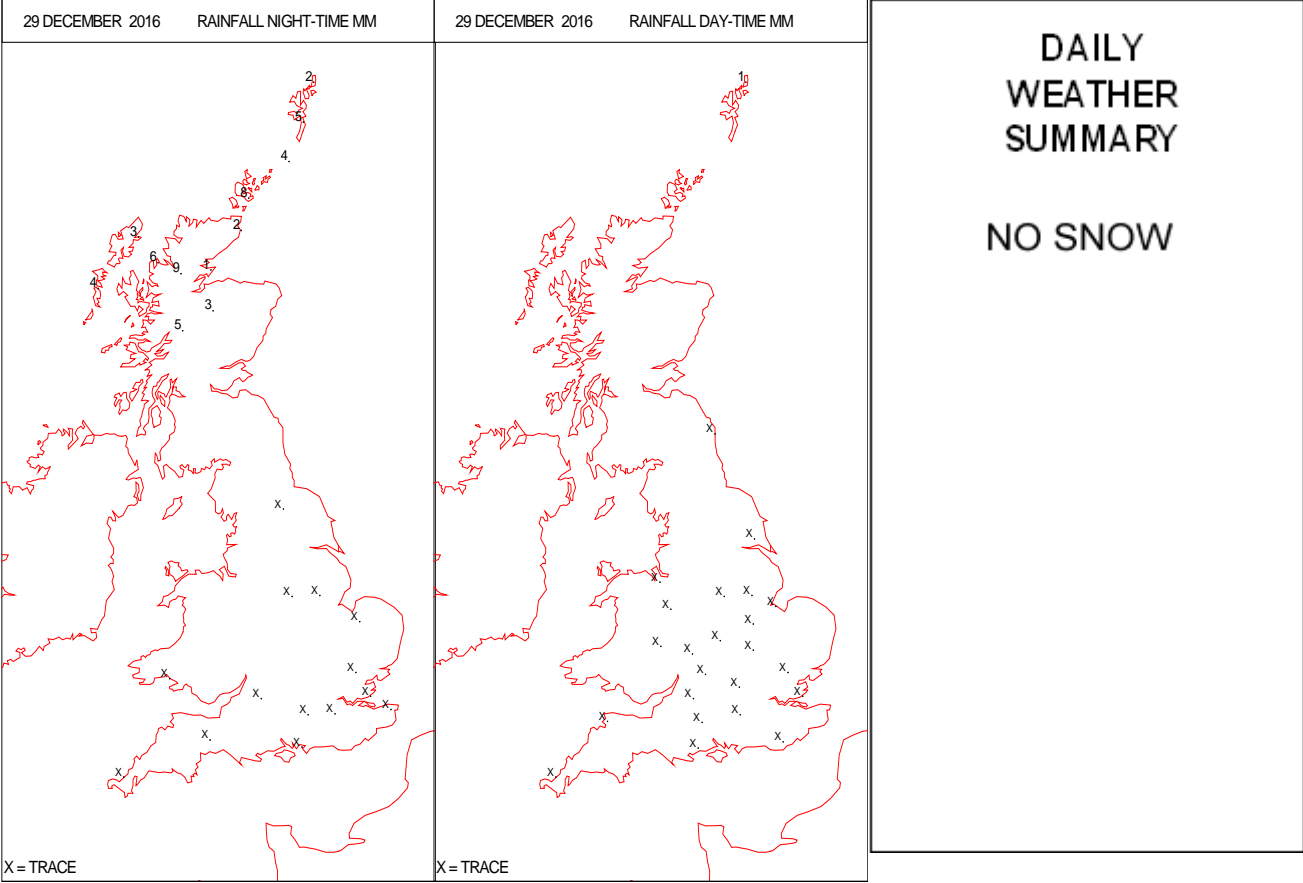
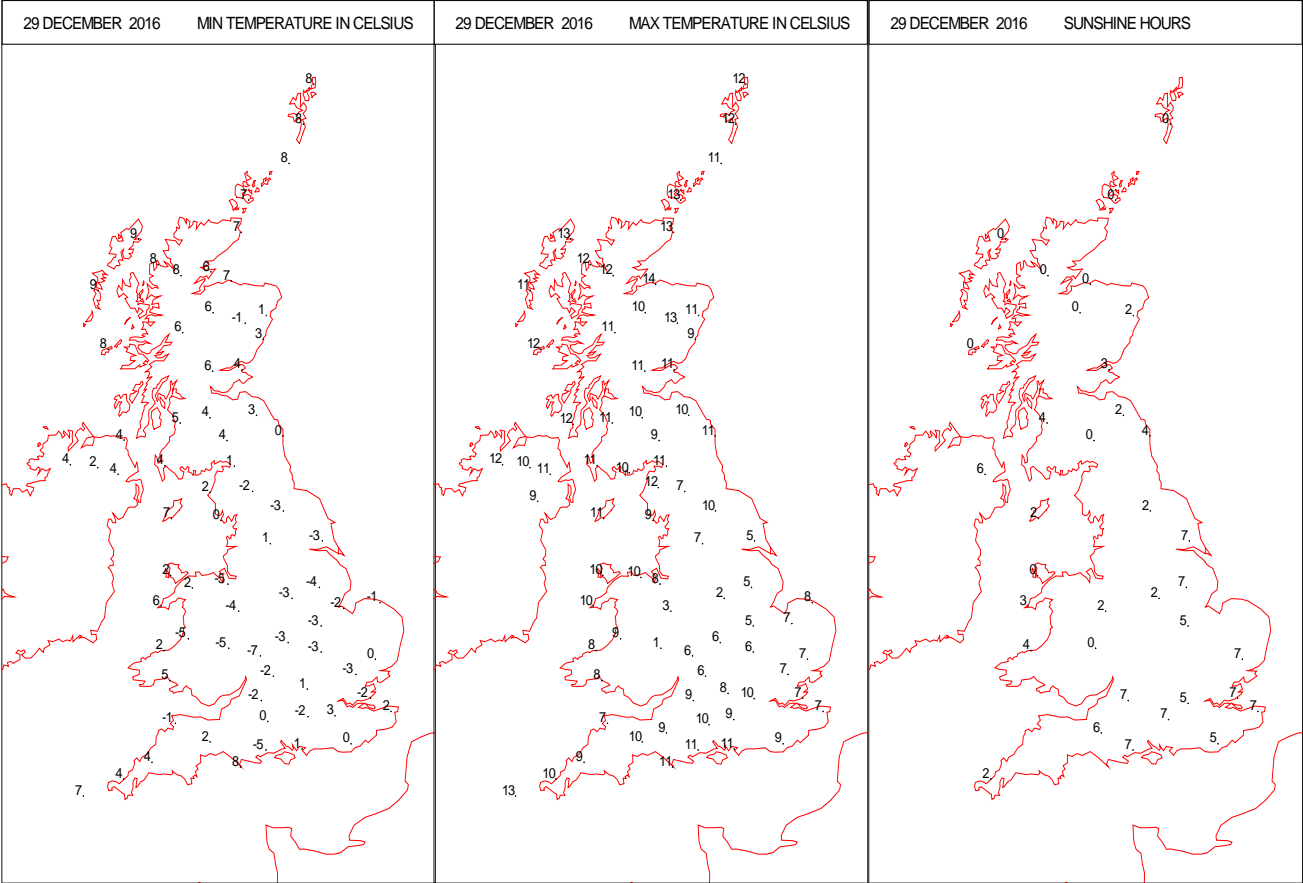
SURFACE REPORTS



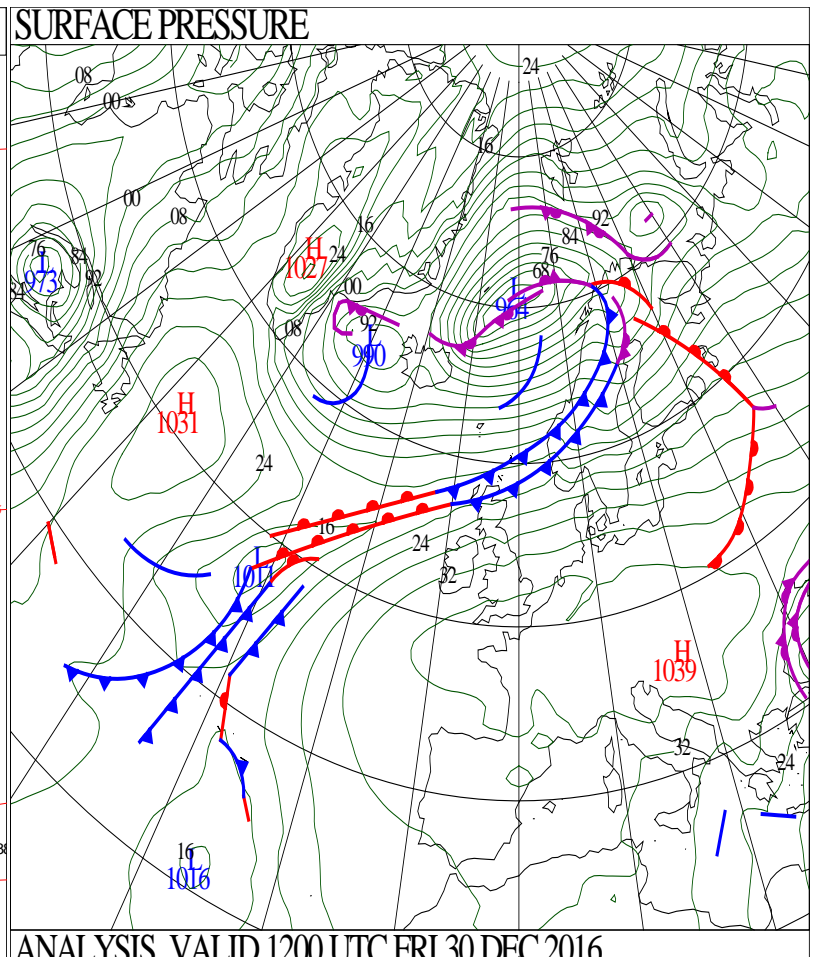
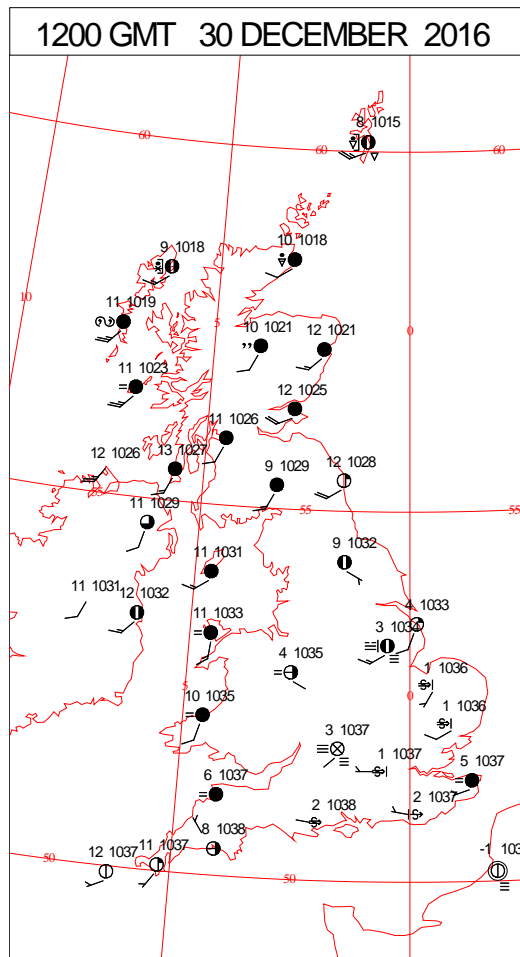
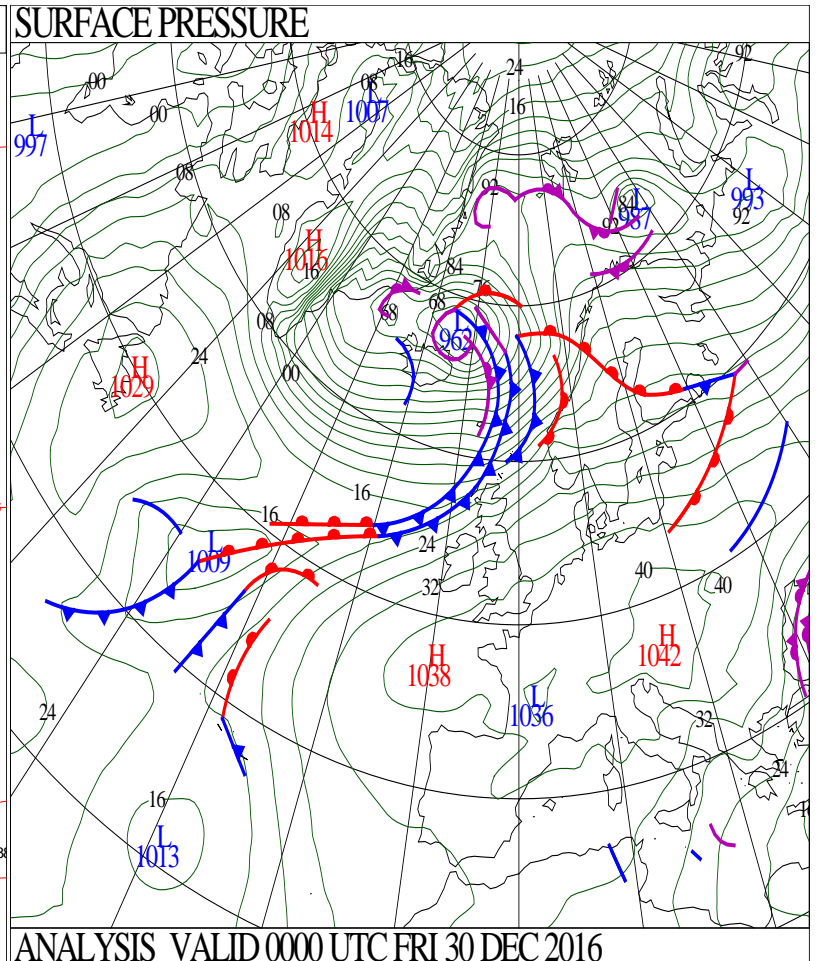
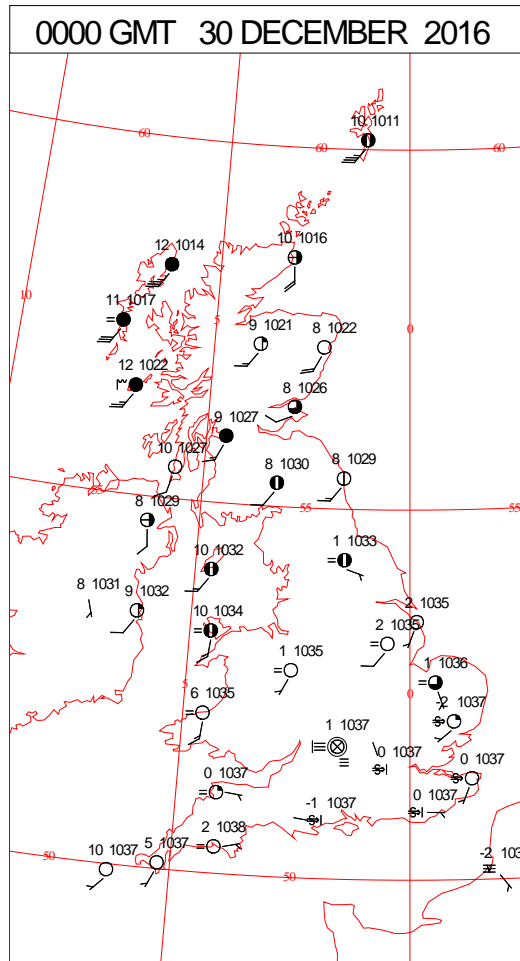
SIGNIFICANT WEATHER

0600 GMT 29 DECEMBER 2016	SIG WEATHER	1200 GMT 29 DECEMBER 2016	SIG WEATHER	<p>Summary of UK Weather for Thursday 29 December 2016. Some freezing fog patches reformed and thickened through the early hours. It was a dry night for most, but it was cold, with a widespread frost.</p> <p>Towards dawn there were dense freezing fog patches for much of central and south-western England, in the Vale of York, and towards eastern Wales.</p> <p>The fog patches that had formed overnight gradually cleared through the morning, and mostly dissipated by lunchtime.</p> <p>For much of the U.K. it was a bright and sunny day, although patchy cloud gradually spread into western parts of the country throughout the afternoon.</p> <p>The majority of the country was dry, although there were some light outbreaks of rain in north-west Scotland and the Northern Isles, as well as strong winds.</p> <p>Temperatures struggled where the fog persisted for longest.</p>
1800 GMT 29 DECEMBER 2016	SIG WEATHER	0000 GMT 30 DECEMBER 2016	SIG WEATHER	<p>EXTREMES Highest Maximum: 13.9 Urquhart, Northwood, Inverness-Shire Lowest Maximum: -0.6 Hereford Credenhill, Herefor & Worcester Lowest Minimum: -7.0 Pershore, Hereford & Worcester Lowest Grass Minimum: -11.1 Bank Newton No2, Lancashire Most Rain: 23.6 Coille Mhorgil, Inverness-Shire Most Sun: 7.6 Jersey Airport, Jersey</p>

DAILY CLIMATE DATA



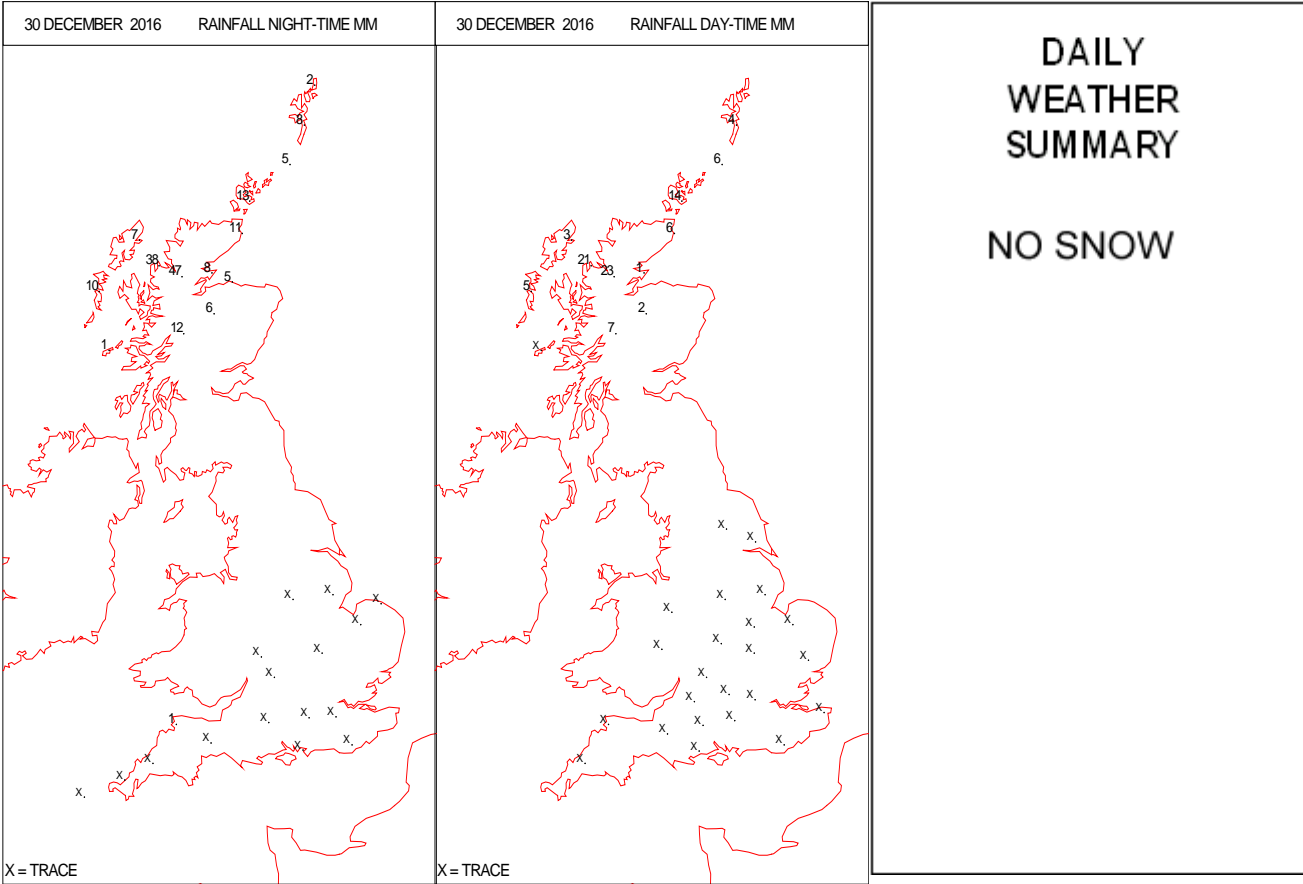
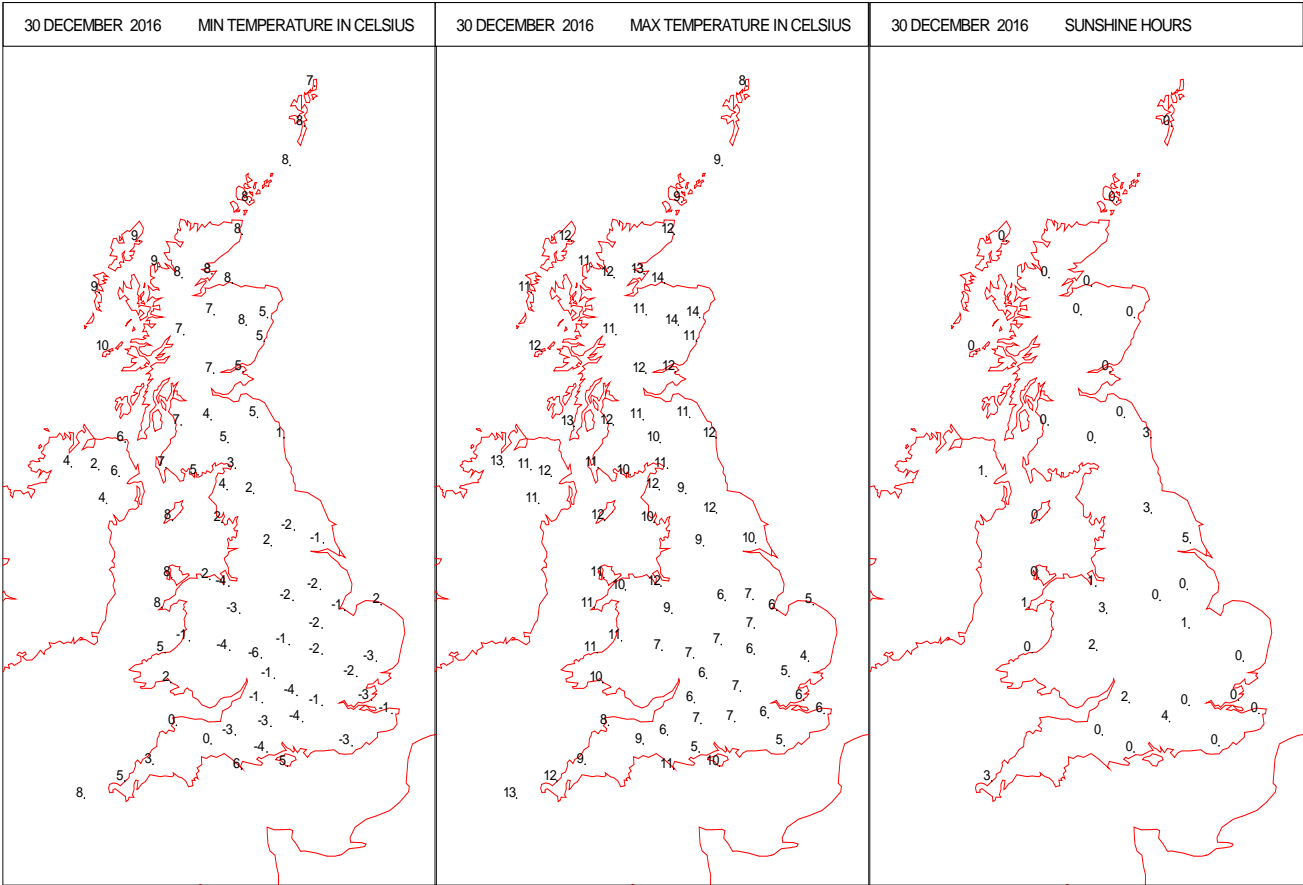
DAILY WEATHER SUMMARY



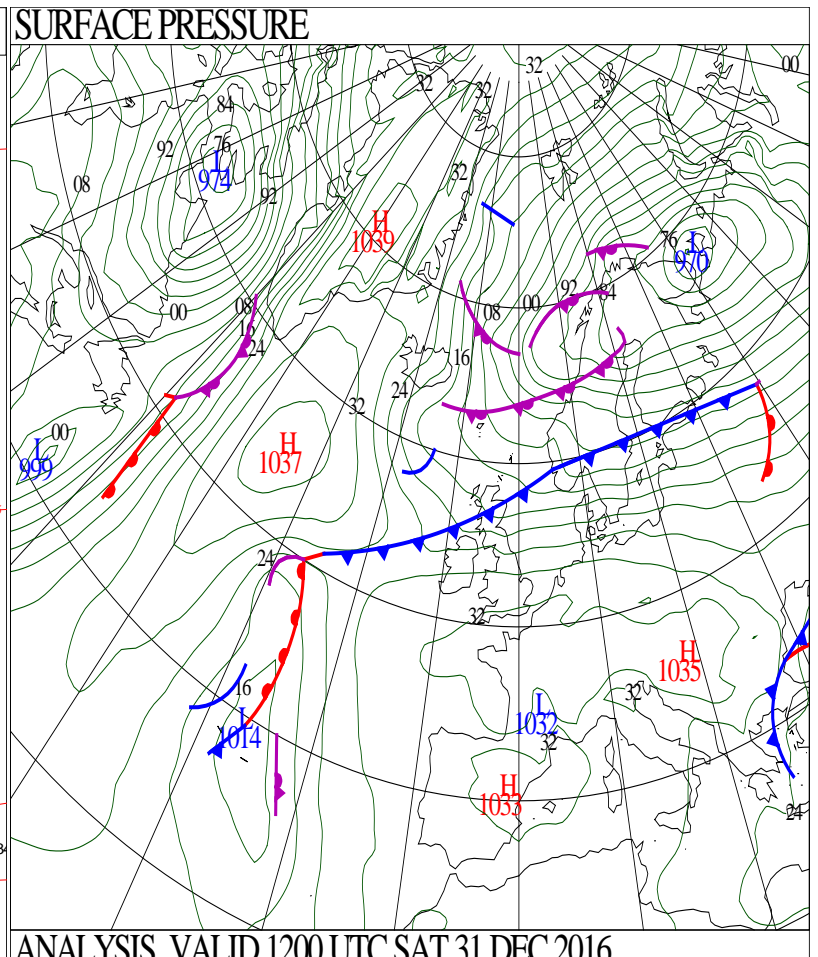
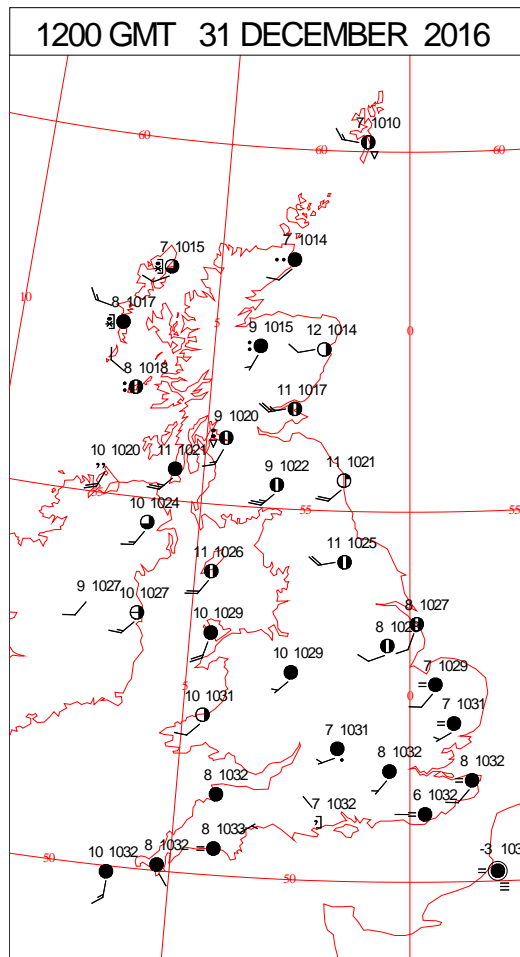
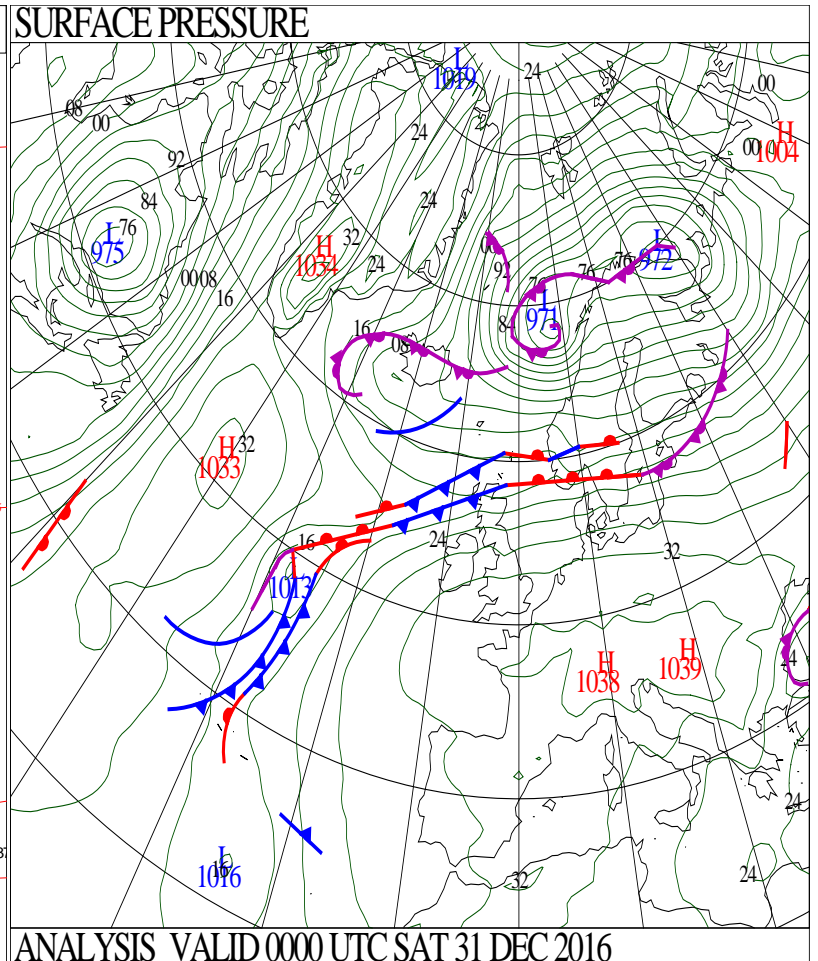
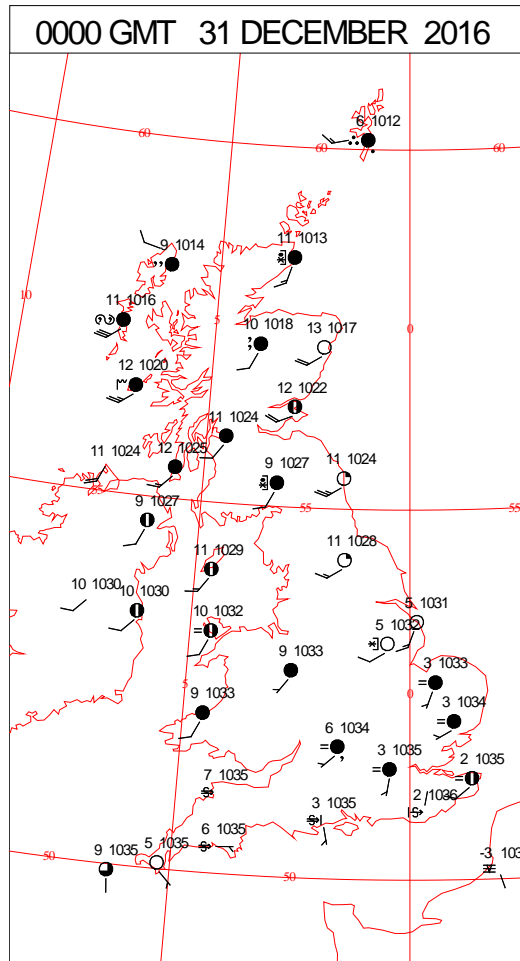
SIGNIFICANT WEATHER

0600 GMT 30 DECEMBER 2016	SIG WEATHER	1200 GMT 30 DECEMBER 2016	SIG WEATHER	<p>Summary of UK Weather for Friday 30 December 2016.</p> <p>Through the early hours widespread, dense fog developed across much of central, southern and south-eastern England. It was a cold night for most, but it was largely dry.</p> <p>Temperatures were below average for most in the south, falling below freezing in many areas.</p> <p>Rain continued across the far north-west though, with some heavy outbreaks, but it was a mild night there.</p> <p>Most of the U.K. had a dry but rather cloudy day. Mist and fog persisted across many central, southern and south-eastern areas throughout the day.</p> <p>The best of the bright or sunny spells were across the far south-west of England and the north-east, especially eastern Scotland.</p> <p>It was generally colder than average where the mist and fog persisted, but it was warmer than average for Scotland and areas of northern England.</p>
1800 GMT 30 DECEMBER 2016	SIG WEATHER	0000 GMT 31 DECEMBER 2016	SIG WEATHER	
				<p>EXTREMES</p> <p>Highest Maximum: 14.6 Banff Golf Club, Banffshire</p> <p>Lowest Maximum: 2.3 Frittenden, Kent</p> <p>Lowest Minimum: -6.2 Pershore, Hereford & Worcester</p> <p>Lowest Grass Minimum: -10.5 Santon Downham, Suffolk</p> <p>Most Rain: 109.6 Kinlochewe, Ross-Shire</p> <p>Most Sun: 6.8 Guernsey Airport, Guernsey</p>

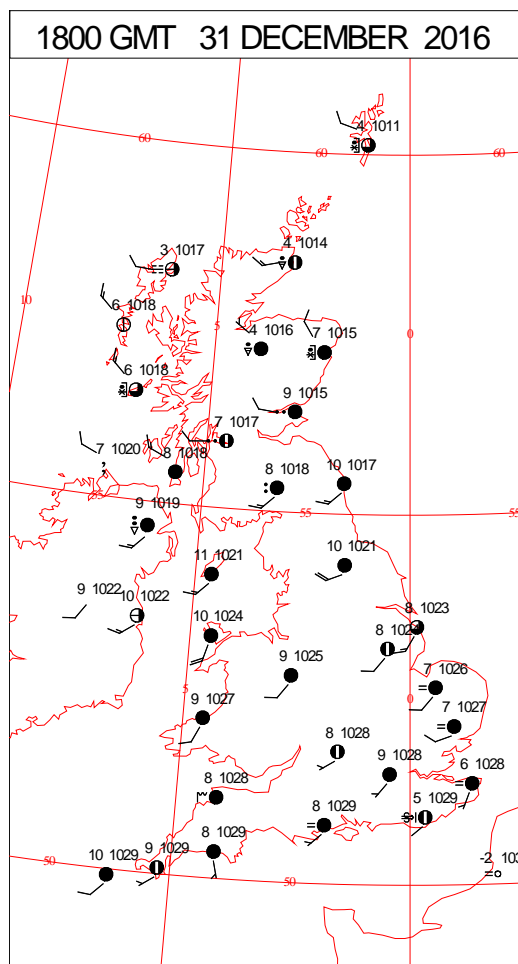
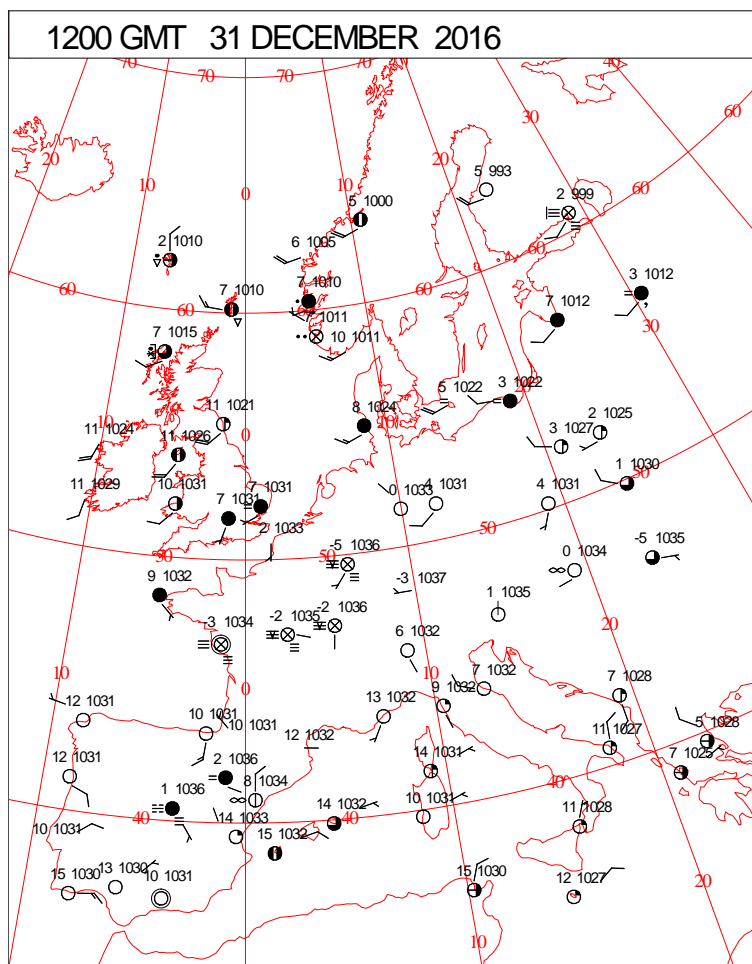
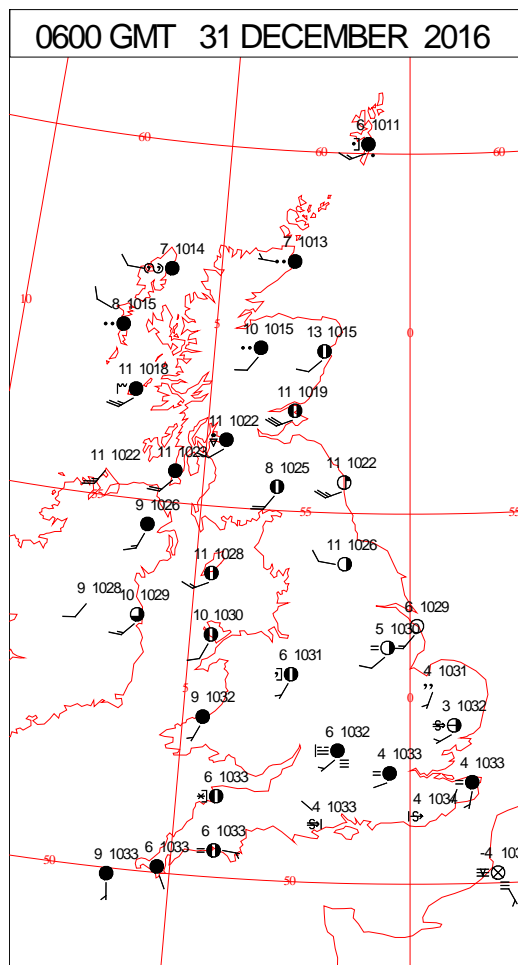
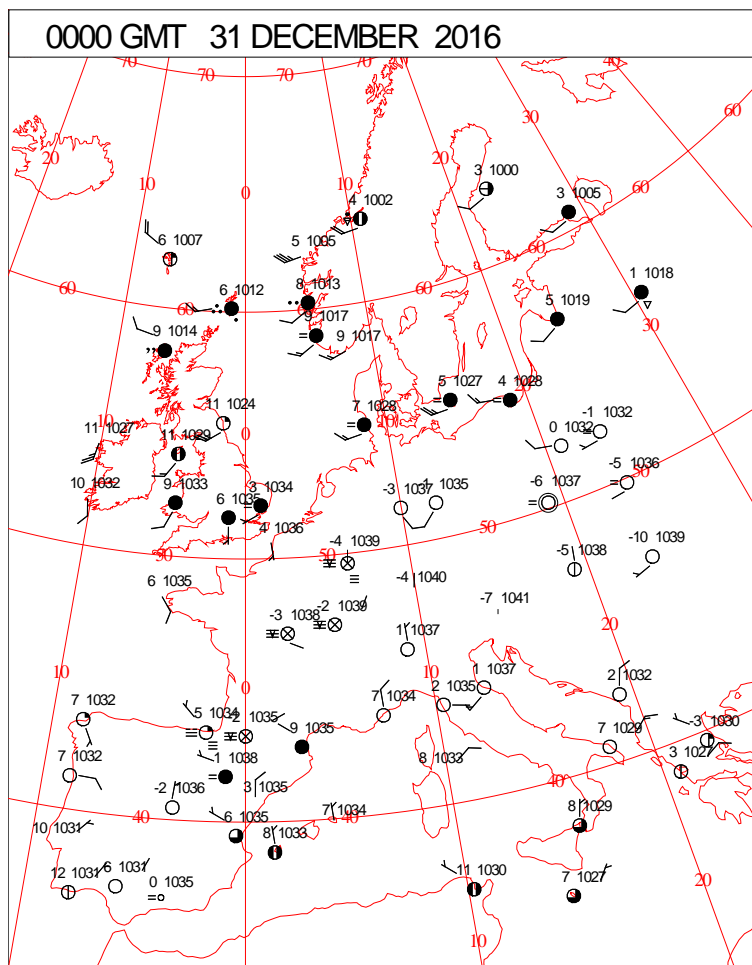
DAILY CLIMATE DATA



DAILY WEATHER SUMMARY



SURFACE REPORTS



SIGNIFICANT WEATHER

0600 GMT 31 DECEMBER 2016	SIG WEATHER	1200 GMT 31 DECEMBER 2016	SIG WEATHER	<p>Summary of UK Weather for Saturday 31 December 2016.</p> <p>It was another very foggy night across many southern and south-eastern parts of England. Visibility remained poor in many areas, causing further impacts in places. It was another cold night in central southern England, with a widespread frost.</p> <p>Further north, stronger winds kept fog at bay, but thicker cloud brought heavy and persistent rain for much of the night across northern and western Scotland.</p> <p>Through the day the fog across southern areas slowly lifted, though for many it remained misty throughout.</p> <p>It was brighter for Northern Ireland and northern England, with occasional sunny spells, but it turned cloudier in the afternoon as rain, initially over Scotland, pushed south.</p> <p>Behind this, in the north of Scotland it turned colder but clearer, with a scattering of wintry showers.</p> <p>It was a fairly mild day ahead of the front, but cooler to the north of it.</p>
1800 GMT 31 DECEMBER 2016	SIG WEATHER	0000 GMT 01 JANUARY 2017	SIG WEATHER	

EXTREMES

Highest Maximum:
14.3 Castlereagh, Co. Down

Lowest Maximum:
6.3 Resallach, Sutherland

Lowest Minimum:
-5.5 Lacock, Wiltshire

Lowest Grass Minimum:
-6.4 Lingwood, Strumpshaw Hill, Norfolk

Most Rain:
27.0 Glen Strae, Argyll

Most Sun:
4.6 Copley, Co. Durham
4.6 Jersey Airport, Jersey

DAILY CLIMATE DATA

