

METEOROLOGICAL OFFICE.

---

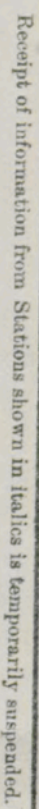
DAILY WEATHER REPORTS

---

1<sup>ST</sup> JANUARY TO 30<sup>TH</sup> JUNE, 1916.



MAP SHOWING THE  
POSITIONS OF THE METEOROLOGICAL STATIONS  
THE OBSERVATIONS FROM WHICH ARE USED  
IN THE PREPARATION OF THE DAILY WEATHER REPORT





# DAILY WEATHER REPORT. APPENDIX I.

## NORMAL VALUES FOR PRESSURE, TEMPERATURE, RAINFALL, AND BRIGHT SUNSHINE.

### FIRST QUARTER, JANUARY TO MARCH.

(Issued as a Supplement to the Daily Weather Report of April 1st.)

JANUARY.

FEBRUARY.

MARCH.

STATIONS.	PRESSURE.	AIR TEMPERATURE.								RAINFALL.		BRIGHT	
	1906-1915.	Means of			Absolute Extremes.				1881-1915.		SUNSHINE.		
	7 a.m. Obser- vations (re- duced to M.S. Level).	1906-1915.	1881-1915.		1881-1915.				Days with Rain.	Total Fall.	1881-1915.		
		Dry Bulb 7 a.m.	Daily Maxi- mum.	Daily Mini- mum.	Maximum.		Minimum.				Daily Mean.	Per Cen- tage of Possible Duration.	
					Temp.	Year.	Temp.	Year.					
	mb.	°F.	°F.	°F.	°F.		°F.		mm.	in.	hr.	%	
Lerwick .....	1007.0	39.6	42.6	35.6	52	1898	16	1910	27	1.08	4.26	—	
Stornoway .....	1008.3	40.3	43.7	34.9	55	1890	11	1881	25	1.31	5.17	0.90	
Castlebay (Barra Isd.) ..	1009.0	41.0	45.6	39.3	52	1908, 09, 10, 14	28	1910	24	1.80	7.16	0.97	
Eskdalemuir .....	1012.7	43.8	49.6	30.4	51	1910, 11, 15	31	1910	21	1.14	4.48	1.03	
Malin Head .....	1010.3	41.1	44.4	37.4	55	1898	23	1894	22	1.66	2.61	—	
Blackod Point .....	1011.9	43.7	46.5	38.8	56	1890	26	1891, 94	25	1.29	5.09	—	
Valencia .....	1014.9	44.4	48.5	40.2	55	1882, 3, 4, 8, 9, 98, 1901	20	1894	24	1.39	5.49	1.55	
Roche's Point .....	1016.0	43.2	47.5	39.4	57	1889	20	1894	21	1.05	4.15	—	
Birr Castle .....	1014.3	39.3	45.2	34.3	57	1898	6	1881, 94	20	1.72	2.83	1.61	
Donaghadee .....	1013.5	40.5	44.8	36.3	58	1898	14	1881	20	1.64	2.53	—	
Liverpool (Observatory) ..	1015.4	38.7	43.3	35.3	58	1898	9	1881	17	1.54	2.12	1.94	
Holyhead .....	1014.8	42.3	45.2	38.4	54	1899, 1915	20	1894	19	1.74	2.91	1.42	
Pembroke (St. Ann's Hd.) ..	1015.5	42.9	45.9	39.4	53	1899, 1907, 14	19	1881, 94, 1907	20	1.84	3.31	1.71	
Scilly (St. Mary's) .....	1017.3	45.6	49.1	42.3	57	1899	25	1894	21	1.76	2.98	1.90	
Falmouth .....	1018.0	43.1	46.9	39.9	57	1888, 90, 96	20	1894	20	1.07	4.21	1.87	
Jersey (St. Aubin's) .....	1019.0	42.8	46.6	38.6	57	1899	12	1891	20	1.75	2.94	2.19	
Portland Bill .....	1016.5	43.0	45.5	38.7	52	1901, 03, 05, 11, 12, 13, 15	23	1907	16	1.57	2.26	—	
Dungeness .....	1016.6	39.4	43.8	34.7	55	1898	11	1893	16	1.48	1.90	—	
Dover .....	1015.5	38.1	43.2	34.4	55	1914	17	1910	18	1.57	2.25	2.10	
Wick .....	1008.5	38.0	42.5	33.3	60	1898	4	1881	21	1.62	2.46	—	
Nairn .....	1009.5	36.9	42.6	31.8	59	1887	4	1910	18	1.51	1.99	1.35	
Aberdeen .....	1011.1	37.1	42.3	33.4	59	1898	4	1881	18	1.55	2.18	1.55	
Leith .....	1012.0	39.2	44.0	34.2	58	1898	9	1881	15	1.42	1.66	—	
Tynemouth .....	1013.5	38.5	43.5	33.6	58	1898	6	1881	15	1.41	1.63	—	
Spurn Head .....	1014.3	38.3	42.1	34.7	55	1898	13	1881	15	1.35	1.36	1.29	
Yarmouth .....	1015.9	37.8	41.8	31.7	57	1899	10	1881	18	1.44	1.74	1.84	
Clacton-on-Sea .....	1016.8	37.7	41.8	33.9	55	1914	18	1915	14	1.34	1.34	1.87	
Nottingham .....	1015.7	37.1	42.6	32.6	56	1882, 88, 98, 99	2	1881	19	1.40	1.81	1.10	
LONDON (Kew Obsy.) .....	1017.5	38.3	43.1	34.6	56	1908, 10, 14	9	1881	16	1.45	1.76	1.39	
Lerwick .....	1002.6	39.0	42.1	34.5	53	1910	17	1895	23	1.80	3.16	—	
Stornoway .....	1004.0	39.2	44.1	34.2	55	1891	12	1892	22	1.13	4.46	2.06	
Castlebay (Barra Isd.) ..	1005.0	42.7	45.8	38.9	52	1914	27	1912	22	1.91	3.58	1.76	
Eskdalemuir .....	1007.6	41.9	41.9	31.6	51	1912	27	1912	22	1.183	7.19	1.60	
Malin Head .....	1005.8	40.7	44.6	37.1	59	1891	20	1895	19	1.61	2.41	—	
Blackod Point .....	1008.0	42.9	46.7	38.1	61	1891	20	1912	22	1.103	4.06	—	
Valencia .....	1010.6	43.5	48.8	39.7	58	1891	22	1895	21	1.132	5.20	2.48	
Roche's Point .....	1011.4	42.5	47.8	39.1	56	1889, 1896	25	1895, 1900, 02, 12	18	1.91	3.70	—	
Birr Castle .....	1009.7	39.1	46.7	34.4	60	1912	6	1895	17	1.58	2.29	2.41	
Donaghadee .....	1009.4	40.0	45.6	36.1	57	1897, 1901, 11	16	1895	18	1.58	2.20	—	
Liverpool (Observatory) ..	1010.7	38.7	44.2	35.6	59	1885, 1898	12	1895	16	1.42	1.68	2.66	
Holyhead .....	1010.2	41.9	45.4	38.0	59	1891	17	1895	17	1.63	2.43	2.50	
Pembroke (St. Ann's Hd.) ..	1011.3	42.2	45.6	38.9	56	1903	23	1895	17	—	2.66	2.70	
Scilly (St. Mary's) .....	1012.8	45.1	48.9	41.7	57	1896, 1899	27	1895	17	1.65	2.57	3.01	
Falmouth .....	1013.8	42.6	47.1	39.6	58	1899	22	1895	17	1.94	3.70	2.98	
Jersey (St. Aubin's) .....	1015.2	42.4	47.3	38.7	62	1891	18	1895	17	1.62	2.44	3.30	
Portland Bill .....	1012.5	42.4	45.6	38.5	62	1905	24	1912	13	1.49	1.93	—	
Dungeness .....	1012.9	39.5	44.5	35.2	57	1897	11	1889	15	1.41	1.60	—	
Dover .....	1014.1	39.4	43.6	35.9	56	1913	17	1912	17	1.43	1.68	3.16	
Wick .....	1003.9	37.8	42.8	32.8	57	1897, 1903	2	1895	19	1.58	2.27	—	
Nairn .....	1005.0	36.8	43.9	31.3	64	1891	0	1895, 97	17	1.46	1.80	2.59	
Aberdeen .....	1006.7	37.7	43.2	33.4	64	1897	6	1895	17	1.52	2.05	2.59	
Leith .....	1007.2	38.8	45.2	33.8	59	1882	12	1895, 1912	14	1.16	1.42	—	
Tynemouth .....	1008.7	38.5	44.5	33.7	60	1898, 99	7	1895	14	1.35	1.37	—	
Spurn Head .....	1010.0	38.7	43.0	35.1	61	1899	20	1895	14	1.31	1.21	3.79	
Yarmouth .....	1012.1	38.1	42.9	34.0	60	1912	15	1895	15	1.38	1.49	2.84	
Clacton-on-Sea .....	1012.9	38.1	42.9	34.4	58	1903	18	1912	12	1.32	1.25	2.94	
Nottingham .....	1011.4	37.6	44.6	33.2	61	1899	2	1895	16	1.39	1.55	2.06	
LONDON (Kew Obsy.) .....	1013.5	38.5	45.0	35.1	62	1899	11	1895	13	1.39	1.54	2.13	
Lerwick .....	1005.7	38.3	42.9	34.4	57	1893	19	1891	25	1.80	3.14	—	
Stornoway .....	1007.4	38.6	45.3	34.4	57	1894, 1907	13	1881	24	1.04	4.10	3.39	
Castlebay (Barra Isd.) ..	1006.7	41.7	45.7	38.5	52	1911	27	1915	22	1.77	3.02	1.87	
Eskdalemuir .....	1007.2	41.2	44.2	31.9	55	1910, 1915	16	1913	21	1.133	5.24	3.10	
Malin Head .....	1008.2	40.7	46.0	37.7	62	1894	25	1906	21	1.59	2.32	—	
Blackod Point .....	1009.8	42.7	47.9	38.6	64	1894, 1899	26	1891, 1900, 09	23	1.104	4.10	—	
Valencia .....	1011.8	43.4	50.0	39.9	66	1899	26	1899, 1901	21	1.115	4.54	3.97	
Roche's Point .....	1012.2	42.5	49.3	39.2	61	1899	27	1890	18	1.76	3.01	—	
Birr Castle .....	1011.0	38.8	49.2	34.6	66	1894	18	1891	18	1.61	2.40	3.55	
Donaghadee .....	1010.1	39.9	47.4	36.7	64	1892	25	1892, 1906	19	1.56	2.19	—	
Liverpool (Observatory) ..	1011.0	39.6	46.9	36.9	65	1884, 94, 1907	21	1886	17	1.48	1.90	3.52	
Holyhead .....	1010.8	41.9	46.9	38.4	67	1894	27	1881	18	1.67	2.62	4.05	
Pembroke (St. Ann's Hd.) ..	1011.7	41.9	46.7	39.0	58	1899	26	1888, 1909	17	1.66	2.58	4.19	
Scilly (St. Mary's) .....	1012.6	45.0	49.9	41.0	59	1893	30	1883, 90, 91	18	1.62	2.45	4.52	
Falmouth .....	1013.4	42.7	48.7	39.8	66	1914	24	1890	18	1.88	3.46	4.45	
Jersey (St. Aubin's) .....	1014.1	43.4	49.9	39.9	66	1893, 94, 1903	21	1890	18	1.64	2.51	4.74	
Portland Bill .....	1011.8	42.7	47.5	39.1	59	1900	26	1909	15	1.51	2.02	—	
Dungeness .....	1011.8	40.7	47.0	36.4	60	1903	12	1909	15	1.45	1.76	—	
Dover .....	1010.8	40.8	47.4	37.0	58	1911, 15	17	1909	20	1.64	2.50	3.97	
Wick .....	1006.7	37.7	44.9	33.8	62	1894	10	1900	21	1.58	2.27	—	
Nairn .....	1007.4	36.6	46.4	32.6	66	1907	6	1892	19	1.48	1.87	3.81	
Aberdeen .....	1008.3	38.0	45.7	34.4	66	1889, 91, 92	10	1889	20	1.61	2.41	3.77	
Leith .....	1008.7	39.3	47.7	34.9	68	1884	19	1881, 89	17	1.44	1.75	—	
Tynemouth .....	1009.4	38.7	46.9	34.4	67	1907	15	1889	16	1.40	1.81	—	
Spurn Head .....	1009.9	39.5	45.7	36.3	62	1890, 93, 1903	24	1886	15	1.36	1.40	3.71	
Yarmouth .....	1011.1	39.2	45.8	35.4	65	1906, 14							

\* Results for 30 years, 1886-1915.

† " " 16 " 1900-1915.

‡ " " 15 " 1901-1915.

§ Results for 9 years, 1907-1915.

|| " " 8 " 1908-1915.

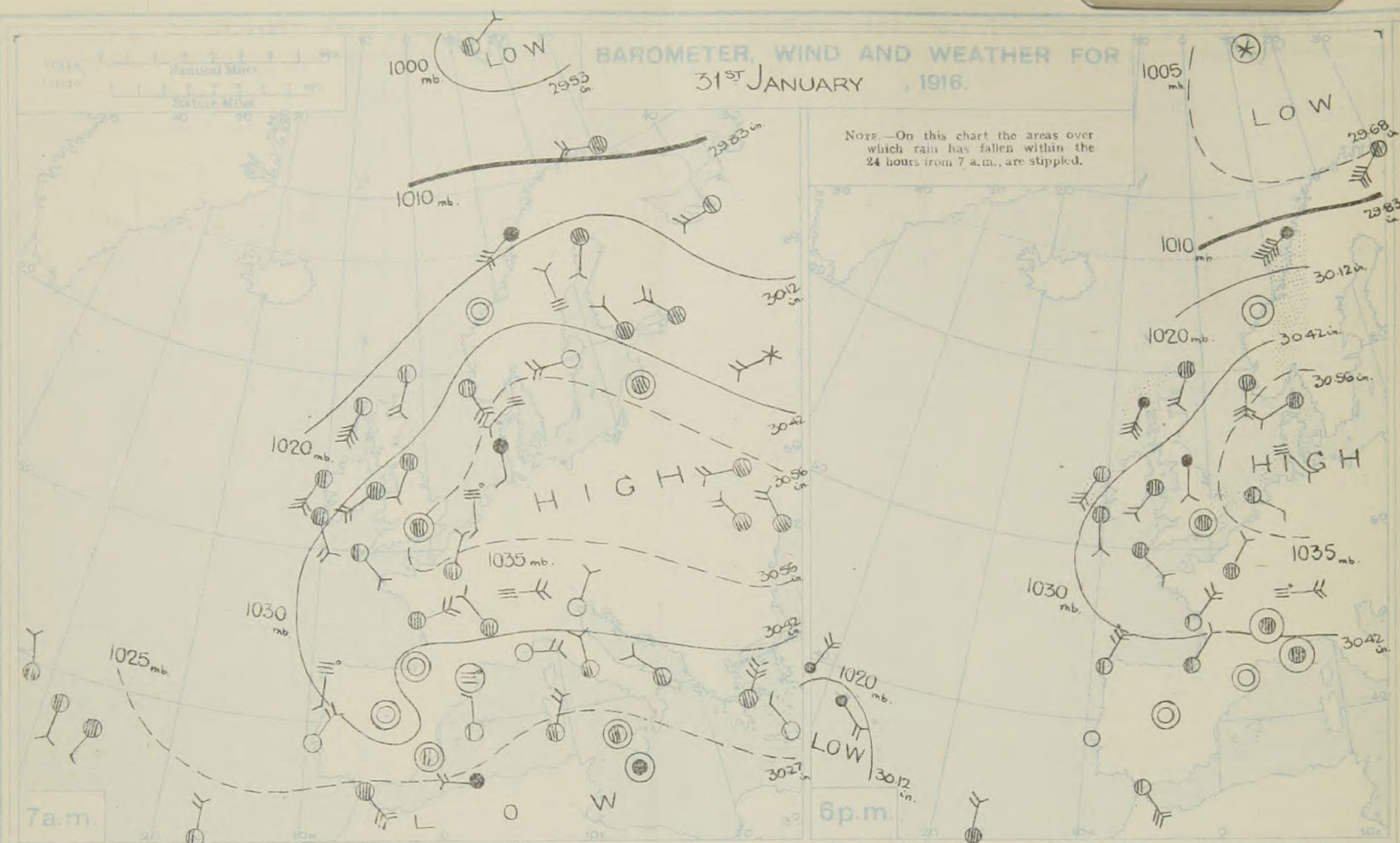


## DAILY WEATHER REPORT OF THE METEOROLOGICAL OFFICE, 1916. No. 32

Tuesday,  
1st February.

	STATIONS.	YESTERDAY EVENING.					THIS MORNING 7 A.M., G.M.T.										PAST 24 HOURS.						Sun- shine for Yester- day.
		Barom. Milli- bars at M.S.L.	TEMP.	WIND.		Weather.	Barom. Milli- bars at M.S.L.	Change in 3 hours.	TEMP. Dry Bulb.	Change in 24 hours.	WIND.		Direc. of Upper Cloud.	Weather.	Sea- 0-9.	Rain- fall. Milli- metres.	TEMP.		WEATHER.				
				Direc.	Force 0-12.						Direc.	Force 0-12.					Max.	Min.	Morning.	Afternoon.	Night.		
BRITISH ISLANDS.	Lerwick	1025.8	44	SSW	3	om	1024.7	-1	45	+2	S	4	-	om	3	1	45	41	bc	bc. om	omp	Hours.	
	Deerness (Orkney)	1026.1	43	SSE	2	o	1022.0	*	44	+7	S	4	-	o	4	-	45	38	b	b. bc. c. o	o	5.0	
	Stornoway	1025.1	47	SSW	6	odgdp	1019.7	-2	46	o	SSW	7	-	og	5	0.3	48	45	o. og	odgdp	odgdp	0.1	
	Castlebay (Barra Isd.)	1026.6	48	SSW	5	op	1022.3	-2	47	-1	S	5	-	o	5	1	48	46	o	op	op. o	0.0	
	Glasgow	1029.6	48	SSW	2	o	1027.5	-2	45	-2	SSW	1	-	o	*	-	49	45	om	ong	om. c. og	0.0	
	Eskdalemuir	1031.1	48	SW	3	o	1029.2	-2	42	-3	SSW	4	-	om	*	0.1	45	42	oe. om. o	om. o	o	0.0	
	Malin Head	1027.5	47	SW	3	cg	1024.2	-2	46	-2	SW	3	SW	bc	3	-	50	43	bc	cg	bc	3.5	
	Blackod Point	1026.6	48	SSW	5	cg	1022.7	-3	46	-1	SSW	5	SW	omd	4	0.2	48	44	cg	cg	cm. omd	*	
	Valencia	1030.1	49	S	2	c	1026.4	-3	47	-2	S	2	S	bc	4	0.3	52	46	omd	c	od. c	0.2	
	Roche's Point	1031.9	49	SW	3	o	1028.9	*	49	o	S	4	-	o	4	0.4	49	47	o	o	op. o	*	
	Birr Castle	1030.3	49	S	1	o	1028.0	*	46	-2	S	1	-	o	*	-	51	46	o	o	o	0.0	
	Donaghadee	1027.8	47	SSW	3	cg m	1027.2	o	45	-3	SSW	3	-	og m	2	-	50	42	c	cg m	of. og m	*	
	Liverpool (Bidston)	1028.1	46	WSW	1	o	1030.8	-1	42	o	ESE	2	-	o	1	-	48	41	ac. b	o	o. b. o	2.1	
	Holyhead	1022.4	47	SW	3	om	1020.0	-3	46	o	SW	3	-	b	2	Trace	?	?	om	o. c. om	o. b. dp	0.0	
	Pembroke (St. Ann's)	1033.3	47	SW	2	c	1030.4	-1	46	-1	SSW	3	-	o	3	-	48	45	c	c	o	0.0	
	Scilly (St. Mary's)	1032.6	46	SE	2	o	1030.6	-3	46	-1	ESE	2	SE	og	3	-	48	44	om	om	om	0.0	
	Falmouth	1033.7	45	-	o	og	1031.0	-2	41	-4	N	1	-	o	*	-	47	41	og	og	o	0.0	
	Jersey (St. Aubin)	1032.8	43	NE	1	cm	1030.9	*	34	-6	ENE	1	-	om	0	-	45	33	om. o	o. cm	bc. om	0.0	
	Portland Bill	1033.9	44	NE	1	o	1031.0	-2	42	-1	NE	2	-	cm	2	-	46	41	m	o	o. c	*	
	Dungeness	1033.7	41	NE	2	bc	1031.6	-1	38	o	NE	2	NE	c	2	-	43	37	o. c. o	o. c. bc	bc	*	
	Dover	1033.7	40	NE	1	c	1032.6	-1	34	-3	NE	1	NE	bc	3	0.3	42	34	cg. o	od. r. o. c	c. cg. bc	0.0	
Wick	1025.8	42	SW	1	bc	1022.7	-2	45	+6	SW	3	-	o	3	-	45	38	bc	bc m	bc. og m	*		
Nairn	1027.1	44	SW	1	bc	1023.9	*	47	+7	WSW	1	-	c	2	-	50	39	bc	b. bc	bc. c	7.2		
Aberdeen	1028.5	39	SW	1	b	1026.7	-1	42	+6	SSW	3	SW	bc	2	-	49	33	bz	bz	b. bc. o	6.4		
Leith	1026.9	47	W	1	c	1026.9	-2	45	+1	W	1	W	c	2	-	51	43	oe. c	c. bc	bc. c	*		
Tynemouth	1031.6	48	S	2	og m	1030.4	-2	45	-3	NW	2	-	og m	2	-	50	44	og m	og m	og m	*		
Spurn Head	1033.0	40	SSW	1	om	1032.4	-1	41	-1	S	2	-	cm	2	0.1	44	40	om. f	om	p. f. om	0.0		
Yarmouth	1034.2	41	SSW	1	f	1033.3	o	40	o	ESE	2	-	om	2	2	41	39	f	fd	fd. om	0.0		
Clacton-on-Sea	1034.3	40	ESE	1	c	1032.4	-1	40	+1	ESE	2	-	c	1	0.3	41	38	og m. c	c. og m. c	og m. cg	0.0		
Nottingham	1033.2	41	SSW	1	bc	1032.2	*	30	-6	SW	1	-	fx	*	-	47	28	cm	cm	bc. cm	0.0		
Benson (Oxon.)	1034.1	36	-	o	b	1032.2	-1	35	-1	-	o	-	f	*	-	44	30	o	o. bc	bc. f	*		
St. Farnborough	1033.6	39	-	o	m	1031.5	-1	38	-1	-	o	-	f	*	-	44	34	om	om	m. f	0.0		
London (Kew Obsy.)	1034.2	41	-	o	om	1031.9	-2	40	-1	SE	1	-	om	*	-	45	39	of	om. of. om	om	0.0		
NORTHERN EUROPE.	Spitsbergen	1022.5	9	-	o	s	982.7	+6	7	+15	-	o	*	s	*	-	9	-11					
	Vardö	1005.0	34	SW	7	c	998.6	+6	34	+4	WNW	10	N	c	5	*	34	12					
	Bodö	1012.4	41	SW	11	r	1017.6	o	39	-2	SW	4	-	o	3	5	43	37					
	Christiansund	1025.2	41	-	o	b	1023.3	-3	43	+6	SW	2	-	c	3	-	43	36					
	Skudesnaes	1024.7	41	S	5	o	1032.8	-2	39	o	SE	8	-	o	5	-	41	37					
	Færder (Xania Fjord)	1026.3	37	SW	3	o	1024.7	-3	37	+3	SW	4	-	b	2	Trace	37	34					
	The Scaw (Skagen)	1027.9	27	WSW	2	o	1037.5	o	32	-4	SW	2	-	m	2	-	39	30					
	Blaavands Huk	1038.9	34	SE	2	f	1037.6	o	27	-12	SE	1	-	o	1	Trace	39	25					
	Haparanda													*									
	Hernösand													*									
Stockholm													*										
Wisby													*										
Karlstad													*										
FRANCE, &c.	The Helder	1026.2	36	ESE	1	c	1034.6	o	30	-4	ESE	1	-	o	1	1	36	28					
	C. Gris Nez	1033.2	36	E	1	r	1031.5	-3	32	-3	E	3	*	b	o	Trace	39	32					
	La Hève	1031.8	37	NE	1	m	1029.7	*	34	-7	-	o	*	b	1	-	46	32					
	Brest (St. Mathieu)	1033.2	44	NE	1	o	1031.4	-1	40	-2	NE	2	*	b	5	-	50	37					
	Rochefort (de d'Aix)	1030.9	40	NE	4	b	1029.2	o	36	-1	NE	3	*	bc	*	-	43	34					
	Biarritz	1029.0	44	NNE	2	c	1028.3	o	42	-1	-	o	*	o	2	-	52	41					
	Paris	1032.6	34	NNE	2	o	1020.0	o	34	o	NE	1	-	o	*	-	37	34					
	Belfort	1032.8	34	E	4	m	1029.5	*	30	+3	ENE	4	*	m	*	-	26	30					
	Lyons	1032.0	35	-	o	o	1020.6	*	31	-4	-	o	*	o	*	-	38	30					
	Nice	1028.7	45	-	o	o	1028.6	o	37	+5	-	o	*	o	3	-	52	41					
Perpignan	1028.6	41	-	o	b	1028.7	o	37	+3	-	o	-	c	*	-	50	36						
Sanguinaire	*	*	*	*	*	*	*	*	*	*	*	*	*	*	*	*	*	*	*	*	*		
SOUTHERN EUROPE.	Corunna (7 a.m.)	1029.0	35	NNE	5	bc	1030.3	+1	39	-2	S	2	-	m	2	-	55	37					
	Madrid (8 a.m.)	1027.3	46	-	o	b	1031.3	+1	32	o	NE	1	-	b	*	-	48	30					
	Lisbon (9 a.m.)																						
	Gibraltar	1025.0	56	SE	5	bc	1025.0	*	56	+1	SE	4	*	o	3	Trace	59	54					
	Malta (8 a.m.)	*	*	*	*	*	*	*	*	*	*	*	*	*	*	*	*	*	*	*	*		
	Azores (Horta, 8 a.m.)	1020.8	*	NNE	4	r	1022.7	+2	55	-3	NNE	5	*	o	4	8	61	55					
Madeira (Funchal)	1022.4	63	N	3	o	1025.0	+2	57	+2	ESE	2	-	bc	2	-	63	55						
YESTERDAY'S REPORTS		30th Jan., 8 P.M. G.M.T.					31st January, 7 A.M. G.M.T.																
ITALY.	Venice	1028.																					





**FORECASTS FOR THE 24 HOURS NOON TUESDAY TO NOON WEDNESDAY.**

**FORECAST DISTRICTS.**



**STORM WARNINGS.**

The Coasts upon which the Warning Signals are at present displayed are indicated thus:—

Signals hoisted yesterday.	Signals hoisted this morning.
South Coast.	South Coast.
North Coast.	North Coast.

**NO WARNINGS**

**ISSUED.**

Western Channel and Bay 11

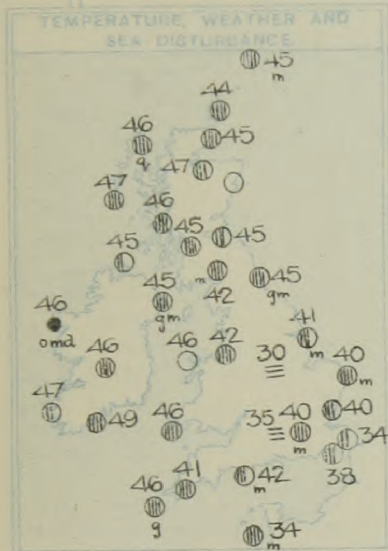
- |    |            |   |
|----|------------|---|
| 0  | a }<br>b } | Strong to moderate Southerly and South-Westerly wind; dull generally, some mist; mild.              |
| 1  | a }<br>b } | Light to moderate Southerly and South-Westerly breezes; cloudy to dull, some mist or fog; mild.     |
| 2  | a }<br>b } |   |
| 3  | a }<br>b } | Light Variable Easterly breezes; dull, some mist or fog; temperature moderate to cold, night frost. |
| 4  | a }<br>b } |   |
| 5  | a }<br>b } |   |
| 6  | a }<br>b } | Same as Nos. 1 and 2.   |
| 7  | a }<br>b } |   |
| 8  | a }<br>b } | Same as Nos. 3 to 5.  |
| 9  | a }<br>b } | Moderate to fresh Southerly and South-Westerly breezes; fair to dull, some mist; mild.              |
| 10 | a }<br>b } | Same as Nos. 1 and 2.   |
| 11 | a }<br>b } | Light Easterly breeze; sea slight; fair to cloudy; cool.  |

**FURTHER OUTLOOK.**



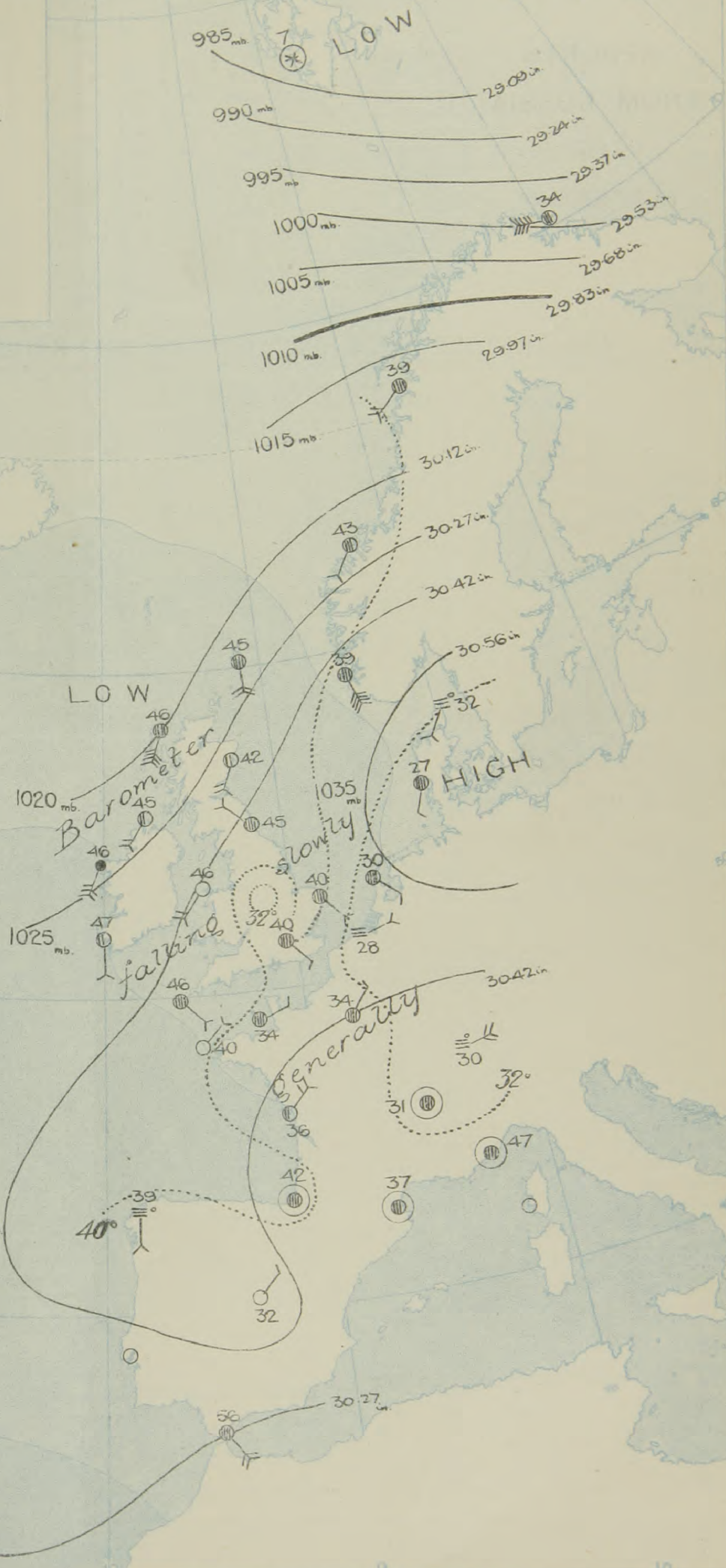
GENERAL INFERENCE.

No important change in the general conditions is indicated.



EXPLANATION.

**BAROMETER.**—Isobars are drawn for intervals of five millibars.  
**WIND.**—Direction is shown by arrows flying with the wind.  
 Force, on the scale 0-12, is indicated by the number of feathers. Calm   
**TEMPERATURE.**—Given in degrees Fahrenheit.  
 Isotherms shown by dotted lines.  
**WEATHER.**—Shown by the following symbols:—  
 clear sky. sky 1/2 clouded. sky 3/4 clouded. overcast sky. rain falling.  
 snow. hail. fog. mist. thunder.  
**SEA DISTURBANCE.**—Rough High





# REPORTS FROM RUSSIA FOR YESTERDAY.

STATIONS.	31st Jan., at 9 P.M. LOCAL TIME.					31st Jan., at 7 A.M. LOCAL TIME.										Sea 0-9.	Rain- fall. Milli- metres.	TEMP.	
	BAROM. Milli- bars at M.S.L.	TEMP. F.	WIND.		Weather.	Barometer. Milli- bars at M.S.L.	Change in 3 hours.	TEMP. Dry Bulb. ° F.	Change in 24 hours.	WIND.		Dir. of Upper Cloud.	Weather.	Max.	Min.				
			Dir.	Force 0-12.						Dir.	Force 0-12.								
Archangel ...	1011.4	21	W	2	bc	1013.8	+7	23		W	3	*	bc	0			18		
Uleaborg ...	1017.3	30	W	4	S	1024.8	+1	19		-	0	*	f	0			*		
Helsingfors ...	1024.8	34	W	2	o	1028.9	+3	34		WNW	2	*	b	0			*		
Hangö ...	1025.3	34	-	0	o	1029.9	+5	30		-	0	*	r	0			*		
Riga ...	1030.3	34	SW	1	r	1032.3	+2	36		-	0	*	o	0			*		
Petrograd ...	1024.2	32	WNW	3	o	1027.4	+3	30		NW	3	-	o	0			32		
Moscow ...	1026.9	27	NE	4	o	1024.8	+3	27		W	3	*	o	0			27		
Kiev ...	1034.9	23	NW	3	o	1037.1	0	21		WNW	3	*	a	0			18		
Kharkov ...	1030.4	23	NW	2	o	1032.1	+2	25		NNW	2	*	o	0			*		
Kishinev ...	1036.8	27	N	3	o	1038.7	+1	27		NNW	3	*	o	0			10		
Elisabetgrad ...	1032.9	27	NNW	4	o	1036.6	+1	25		WNW	3	*	o	0			23		
Nicolaiev ...	1034.9	30	NW	4	c	1037.3	*	27		N	3	*	o	0			25		
Odessa ...	1035.0	27	NNW	3	b	1037.3	+1	27		N	3	*	o	0			23		

## TEMPERATURE, WEATHER, SUNSHINE AND RAINFALL FOR YESTERDAY, UP TO 6 p.m.

STATIONS.	Rainfall. mm. §	TEMPERATURE.		WEATHER.		Sun- shine to 6 p.m. Hr.		STATIONS.	Rainfall. mm. §	TEMPERATURE.		WEATHER.		Sun- shine to 6 p.m. Hr.
		Max.	Min.	Forenoon.	Afternoon.					Max.	Min.	Forenoon.	Afternoon.	
		° F.	° F.							° F.	° F.			
Scotland.								Lowestoft ...	0.3	42	39	of	or	0.0
Oban ...	0.3	44	31	o	o	0.0		Felixstowe ...	1	45	38	om	om	0.0
Banff ...	—	45	26	b	b	7.2		Walton-on-Naze ...	—	42	39	o	c	0.0
St. Andrews ...	—	47	33	*	*	0.3		Southend-on-Sea ...	—	42	39	o	c	0.0
Eng. N.E.								Margate ...	1	44	39	o	or	0.0
Harrogate ...	—	51	44	o.c	bc.c.o	0.6		Ramsgate ...	0.3	42	41	o	d	0.0
Skegness ...	—	41	37	og	ogm	0.0		Hastings ...	—	43	38	o.c	o	0.0
Eng. N.W.								Eastbourne ...	—	44	?	o	o	0.0
Morecambe ...	—	47	44	o	o	0.0		Seaford ...	—	45	39	o	o	0.0
Blackpool ...	—	—	—	—	—	—		Brighton ...	—	44	40	om.o	o	0.0
Southport ...	—	50	43	o.c.o	o	0.1		Worthing ...	—	44	39	bc	c.bc	0.0
Midlands.								Littlehampton ...	—	47	39	o	o	0.0
Buxton ...	—	48	28	c	c	1.2		Bognor ...	—	44	40	bc.o	o	0.7
Leamington Spa ...	—	47	41	o	o	0.1		Southsea ...	—	45	40	bc	bc	0.1
Malvern ...	—	47	41	o	o	0.1		Bournemouth ...	—	47	40	o.c	om	1.9
Ross-on-Wye ...	—	45	33	om	o	0.0		Weymouth ...	—	47	42	o	o	0.0
Wales.								Torquay ...	—	48	44	o	o	0.0
Llandudno ...	—	51	40	c.bc.c	b	3.8		Paignton ...	—	46	44	o	o	0.0
Rhyl ...	—	53	36	b	bc	4.2		Penzance ...	—	48	45	o	o	0.0
Colwyn Bay ...	—	48	40	b	bc	3.8		Newquay ...	—	50	40	o	o	0.0
Aberystwyth ...	—	48	40	o.c	c.o	0.0		Ilfracombe ...	—	—	—	—	—	—
Tenby ...	—	51	43	bcg	bc.c	0.0		Weston-super-Mare ...	—	47	41	c.o	c	0.0

## LONDON OBSERVATIONS.

STATIONS.	HUMIDITY.		Sun- shine for Yester- day.	TEMPERATURE.			Rain- fall.	WEATHER.		
	3 p.m. Yester- day.	9 a.m. To- day.		In Screen.		Min. on Grass.		Fore- noon.	After- noon.	Night.
				Max.	Min.					
%	%	Hr.	° F.	° F.	° F.	mm. §				
Greenwich (Royal Obs.) ...	88	82	0.0	42	37	31	—	o	o	o
City (Bunhill Row) ...	*	*	0.0	*	*	*	—	*	*	*
Westminster (St. James's Pk.)	84	83	0.0	44	40	27	—	om	om	of om
Camden Sq. (Brit. Rainfall)	83	85	0.0	44	38	35	—	ogm.om	f om	*
Hampstead (Reservoir) ...	*	89	0.0	43	36	27	—	om	of	o.og
Richmond Park	*	*	0.0	VERTICAL COMPONENT OF SOLAR RADIATION PER SQUARE CENTIMETRE DURING YESTERDAY.						
Kew. (See front page.)	*	*	0.0							
(Greenwich and Camden Square air temperatures are in Glaisher screens.)										
S. Kensington (Roof of M.O.)	82	82	0.0	Total. 179 Joules		Average Rate. 2.4 Milliwatts.		Max. Rate. 7 Milliwatts.		

## Additional Observations for Yesterday.

STATIONS.	RAIN- FALL.	TEMPERATURE.			WEATHER.			Sun- shine for Yester- day.
		In Screen.		Night Min. on Grass.	Night.	Fore- noon.	After- noon.	
		Max.	Min.					
Dublin to 4 p.m.	mm §	° F.	° F.	° F.				Hr.
Darwen to 9 p.m.								*
Manchester "				*				
Birmingham "					*			
Oxford to 8 p.m.	*							*
Teignmouth to 9 "	—	48	45	42	0	0	0	2.0
Plymouth "								
S. Kensington (Museum Grounds to 6 p.m.)	—	45	40	38	om	o2m	off. of	*

TABLE SHOWING THE GREENWICH TIMES OF SUNRISE, NOON  
AND SUNSET FOR STATIONS IN THE UNITED KINGDOM  
TO-DAY AND TO-MORROW

1st & 2nd February, 1916.	Sunrise	Noon.	Sunset
G.M.T.	G.M.T.	G.M.T.	G.M.T.
Yarmouth ...	7.34	12.7	4.36
Greenwich ...	7.36	12.7	4.38
Wick ...	7.41	12.44	4.47
Valencia ...	7.39	12.44	4.47
	8.21	12.46	4.31
	8.19	12.46	4.33
	8.25	12.55	4.25
	8.33	12.55	4.29

## NOTES ON YESTERDAY'S WEATHER.

Temperature was more variable than of late, but still exceeded 50° in places. The day was sunless in most localities, but Banff and Nairn had 7.2 hours of sunshine.

NOTE.—The information relating to weather is indicated by the following letters—b. blue sky; bc. sky half clouded; c. sky three parts clouded; d. drizzling rain; e. wet air, without rain falling; f. fog; g. gloom; h. hail; i. lightning; m. mist; o. overcast sky; p. passing showers; q. squalls; r. rain; s. snow; t. thunder; u. ugly, threatening sky; v. visibility, unusual transparency; w. dew; x. hoar frost; z. dust-haze, or smoke.

The Daily Weather Report is sent free by post to any address in the United Kingdom on payment of £1 per annum, for postage and wrappers. Single copies id. at M.O. and at the bookstalls at certain Railway Termini in London.



# DAILY WEATHER REPORT OF THE METEOROLOGICAL OFFICE, 1916. No. 33

Wednesday,  
2nd February,

STATIONS.	YESTERDAY EVENING.					THIS MORNING 7 A.M., G.M.T.										PAST 24 HOURS.					Sun- shining for Yester- day.		
	Barom. Milli- bars at M.S.L.	Temp.	WIND.		Weather.	Barometer.		TEMP.		WIND.		Direc. of Upper Cloud	Weather.	Sea 0-9.	Rain- fall. Milli- metres.	TEMP.		WEATHER.					
			Direc.	Force 0-12.		Milli- bars at M.S.L.	Change in 3 hours.	Dry Bulb.	Change in 24 hours.	Direc.	Force 0-12.					Max.	Min.	Morning.	Afternoon.	Night.			
BRITISH ISLANDS.	Lerwick	1017.9	45	4	om	1002.9	-6	44	-1	SSW	6	-	org	5	2	46	41	cm	c. om	omrg	Hours.		
	Deerness (Orkney)	1016.2	45	3	ce	1004.4	+	41	-3	SW	3	-	oue	4	2	45	41	ce	ce. c	c. ce	0.0		
	Stornoway	1013.3	47	0	o	1006.5	+2	37	-9	W	1	-	b	1	5	47	37	cdgp	cdgp	ogp. b	0.0		
	Castlebay (Barra Isd.)	1013.9	48	3	o	1008.5	+1	43	-4	W	3	W	be	3	6	48	40	op	op	or. bc	0.0		
	Glasgow	1021.8	44	SSW	3	omd	1009.0	-4	41	-4	W	2	-	or	5	48	41	om	o. cm. o	odgpr	0.2		
	Esksdalemuir	1024.3	44	SW	3	om	1010.4	-6	40	-2	S	6	-	or	7	43	38	om. or	om. om	om. or	0.0		
	Malin Head	1016.2	45	SW	6	cg	1009.8	0	43	-2	NW	5	NW	cp	5	3	49	42	bc	cg	cp	0.8	
	Blacksod Point	1013.2	49	SSW	7	omg	1012.8	0	41	-5	WNW	5	NW	cp	4	4	49	39	cmg	omgpr	omr. cp	0.0	
	Valencia	1018.8	51	SSE	5	o	1015.3	0	42	-5	NW	1	NW	bcp	4	9	52	41	bog	og	or. o. c. bc	0.1	
	Roche's Point	1023.5	49	SW	4	r	1016.3	+	43	-6	WNW	2	-	o	3	7	49	43	omd	omr	r. o	0.0	
	Birr Castle	1020.0	48	S	3	o	1013.7	+	43	-3	W	1	-	c	4	51	42	o	o	or. c	0.0		
	Donaghadee	1021.0	45	SSW	4	omr	1010.1	-2	43	-2	WNW	3	-	ogmp	3	6	47	43	ogm	og. omr	ogm. or	0.0	
	Liverpool (Bidston)	1025.9	41	SE	2	m	1015.0	-3	44	+2	SE	2	SE	oe	2	0.1	45	39	om	cm. o	o	0.0	
	Holyhead	1024.7	45	SSW	5	ogp	1012.4	-4	47	+1	SW	6	-	omr	5	4	47	44	o. cp	o. c	re. omr	0.0	
	Pembroke (St. Ann's)	1026.4	45	SSW	3	c	1015.5	-3	47	+1	SW	6	-	ogp	5	1	47	45	c	c	ogp	0.0	
	Scilly (St. Mary's)	1025.9	46	SSE	3	o	1017.9	-3	47	+1	SW	5	SW	om	5	-	48	44	om	om	o. c. og	0.0	
	Falmouth	1026.8	43	-	o	om	1016.5	-4	46	+5	SSW	4	-	o	4	-	46	41	om	om	om. o	0.0	
	Jersey (St. Aubin)	1028.0	42	E	1	ou	1023.4	+	41	+7	SSW	3	-	o	2	-	42	34	o. cm	om	om. o	0.1	
	Portland Bill	1028.3	44	E	2	og	1020.3	-2	46	+4	SW	4	SW	o	4	-	47	40	c. om	og	op	0.0	
	Dungeness	1028.1	36	NE	2	o	1020.8	-3	43	+5	S	5	-	om	4	-	43	31	bc. o	o	o. c. bc. o	0.0	
	Dover	1028.8	33	E	1	bc	1022.7	-2	36	+2	SW	2	SW	o	2	-	37	30	bc. c	c. bc	bc. bc. o	0.0	
	Wick	1016.4	45	S	3	o	1008.5	+1	41	-4	-	0	-	o	3	0.3	47	40	ogm. cp	cm. om	bc. om	0.0	
	Nairn	1017.2	49	SW	1	og	1007.3	+	39	-8	SW	1	-	cg	2	4	50	38	cg	cg	ougp	0.0	
	Aberdeen	1020.6	45	S	4	bc	1008.3	-4	42	0	SSW	4	-	o	3	-	48	42	bc. bz	bz. bc	bc. o	2.0	
Leith	1022.0	46	SW	2	o	1007.7	-4	44	-1	SW	2	SW	c	3	-	49	44	c. og. o	o	o. c. bc	0.0		
Tynemouth	1023.3	42	WNW	3	cmg	1012.9	-4	39	-6	SSW	3	-	ogm	3	-	44	37	ogm	ogm	cgm	0.0		
Spurn Head	1028.4	42	S	3	o	1018.3	-5	34	-7	SSW	5	-	om	4	-	42	34	m. o	om	bm	0.0		
Yarmouth	1028.4	36	SE	1	o	1021.1	-2	35	-5	SW	3	-	cm	2	-	40	34	cm	om	om. bc	0.0		
Clacton-on-Sea	1028.9	38	N	1	o	1021.5	-2	37	-3	SSW	3	-	o	2	-	41	33	og	og	og	0.0		
Nottingham	1027.7	40	SSE	1	o	1018.1	+	37	+7	SSW	2	SW	o	4	-	40	29	f. m. o	om.	o	0.0		
Benson (Oxon.)	1028.3	38	SE	1	m	1019.9	-3	37	+2	S	3	-	o	9	41	33	m	m	cm	0.0			
St. Farnborough	1028.1	38	E	1	m	1020.2	-4	37	-1	S	2	-	omd	0.3	41	32	f. m	om	omd	0.0			
London (Kew Obsy.)	1028.4	40	SE	2	ogm	1020.4	-3	37	-3	S	1	-	om	4	-	41	32	om	om. ogm	omg. om	0.0		
NORTHERN EUROPE.	Spitsbergen	997.4	9	-	o	988.2	+2	7	0	S	2	+	o	3	+	10	5	UPPER AIR.					
	Vardö	998.6	30	WNW	8	b	990.7	-2	32	-2	WNW	9	-	o	3	+	36	25	South Farnborough.				
	Bodö	1008.0	43	SW	7	r	1001.5	-8	37	-2	SW	7	-	r	4	25	43	37	Pilot Balloon Ascent at .....				
	Christiansund	1018.0	48	SW	2	c	1007.1	-6	39	-4	-	0	-	c	3	-	48	39					
	Skudesnaes	1028.8	37	SE	6	o	1017.0	-6	34	-5	SSE	7	-	o	5	-	39	34					
	Færder (Xaniafjord)	1031.0	36	SW	5	c	1022.0	-4	34	-3	SSW	4	-	o	2	-	37	32					
	The Scaw (Skagen)	1034.0	30	SSW	2	o	1023.5	-4	34	+2	SSW	4	-	m	4	-	34	28					
	Blaavands Huk	1032.3	27	ESE	1	b	1022.6	-3	34	+7	W	2	-	o	3	-	34	23					
FRANCE, &c.	Haparanda	1015.0	32	S	4	bc	1006.3	-2	36	-1	SW	4	-	o	3	-	37	30	GALES.				
	Hernösand	1022.4	19	-	o	b	1013.9	-3	44	-5	S	2	-	b	3	-	25	12	Duration and Extreme Force				
	Stockholm	1027.9	32	WSW	4	o	1022.1	-4	27	-10	SW	2	-	b	3	-	37	27	in British Islands.				
	Wisby	1022.4	32	WSW	2	b	1027.4	-3	30	-6	SSW	4	-	o	3	-	36	25	Stornoway				
	Karlstad	1031.7	34	-	o	o	1023.9	-8	27	-10	SW	4	-	o	3	-	37	23	1st Between 6pm & Midr. Squalls SSE 8.				
	The Helder	1029.3	30	ESE	2	o	1021.1	-4	32	+2	S	3	-	r	1	-	32	28					
	G. Gris Nez	1028.3	32	E	2	m	1022.4	-2	41	+9	SSW	4	+	o	4	-	41	32					
	La Hève	1025.7	34	-	o	m	1022.3	+	37	+3	SW	4	+	o	3	-	39	36					
SOUTHERN EUROPE.	Brest (St. Mathieu)	1028.2	46	SSE	3	c	1021.7	-3	47	+7	S	4	+	o	4	-	50	40					
	Rochefort (Ile d'Arx)	1028.6	37	NE	3	o	1026.6	0	36	0	SE	3	+	o	3	-	41	34					
	Biarritz	1027.3	46	-	o	o	1025.6	0	41	-1	-	0	+	o	3	-	48	41					
	Paris	1028.4	37	-	o	o	1026.1	-1	34	0	SSW	2	-	o	3	-	41	34					
	Belfort	1030.1	31	E	2	m	1029.0	+	34	+4	-	0	+	o	3	-	34	30					
	Lyons	1029.0	35	-	o	o	1028.8	+	35	+4	-	0	+	f	3	-	38	31					
	Nice	1029.2	42	NE	4	b	1029.0	0	38	-9	E	3	+	bc	4	-	48	37					
	Perpignan	1028.3	45	-	o	o	1028.0	0	37	0	-	0	-	m	3	-	50	36					
ITALY.	Sanguinaire	1027.3	57	W	2	m	1025.6	0	50	+2	N	1	+	o	3	-	61	48					
	Corunna (7 a.m.)	1028.0	54	NNE	3	b	1025.6	-3	48	+9	SSW	2	SW	o	3	-	54	39					
	Madrid (8 a.m.)	1027.0	46	S	1	b	1024.7	+1	34	0	NNE	1	-	b	3	-	46	32					
	Lisbon (9 a.m.)	1026.9	55	NNE	2	b	1027.0	0	45	0	N	2	-	b	3	-	57	45					
	Gibraltar	1026.7	56	E	3	b	1026.4	+	52	-4	E	3	+	c	2	Trace	59	52					
	Malta (8 a.m.)	1025.0	50	+	+	+	1021.0	0	55	+1	ESE	5	-	o	5	Trace	61	50					
	Azores (Horta, 8 a.m.)	1025.0	50	NNE	5	r	1027.3	0	56	+1	-	0	+	o	2	7	61	54					
	Madeira (Funchal)	1025.0	50	NNE	5	r	1027.3	0	56	+1	-	0	+	o	2	7	61	54					
YESTERDAY'S REPORTS		31st Jan., 5 P.M. G.M.T.					1st February, 7 A.M. G.M.T.																
ITALY.	Venice	1032.3	39	NE	3	b	1032.0	0	39	+2	NE	3	+	o	4	-	41	32					
	Turin	1032.3	37	-	o	o	1032.9	0	34	-3	-	0	+	o	3	-	41	32					
	Florence	1028.0	46	E	3	o	1028.1	0	45	0	N	3	+	o	3	-	48	37					
	Pesaro	1031.0	41	SW	3	r	1030.6	0	41	+4	-	0	+	o	3	-	48	37					
	Leghorn	1028.5	46	E	3	b	1028.8	0	45	0	NE	3	+	b	4	-	48	37					
	Rome	1027.9	50	NE	3	o	1028.6	0	45	+4	NE	3	+	r	3	-	50	36					
	Brindisi	1029.2	54	-	o	bc	1030.8	0	48	-2	-	0	+	f	3	-	54	39					
	Cagliari	1023.9	32	SE	3	bc	1024.6	0	45	-5	WNW	3	+	bc	3								



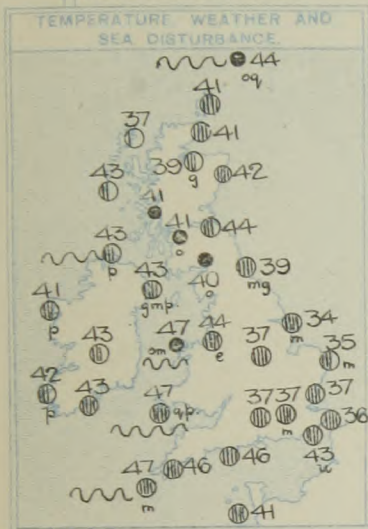




# SYNOPTIC CHART FOR 7 a.m., WEDNESDAY, 2<sup>ND</sup> FEBRUARY, 1916.

## GENERAL INFERENCE.

At the Irish stations the barometer has ceased rising, and it is probable therefore that the less settled conditions will be maintained.



## EXPLANATION.

**BAROMETER.**—Isobars are drawn for intervals of five millibars.

**WIND.**—Direction is shown by arrows flying with the wind.

Force, on the scale 0-12, is indicated by the number of feathers. Calm

**TEMPERATURE.**—Given in degrees Fahrenheit. Isotherms shown by dotted lines.

**WEATHER.**—Shown by the following symbols:—

clear sky. sky 1/4 clouded. sky 1/2 clouded.

sky 3/4 clouded. overcast sky. rain falling.

snow. hail. fog. mist. thunder.

thunderstorm.

**SEA DISTURBANCE.**—Rough High

Inches  
31

30

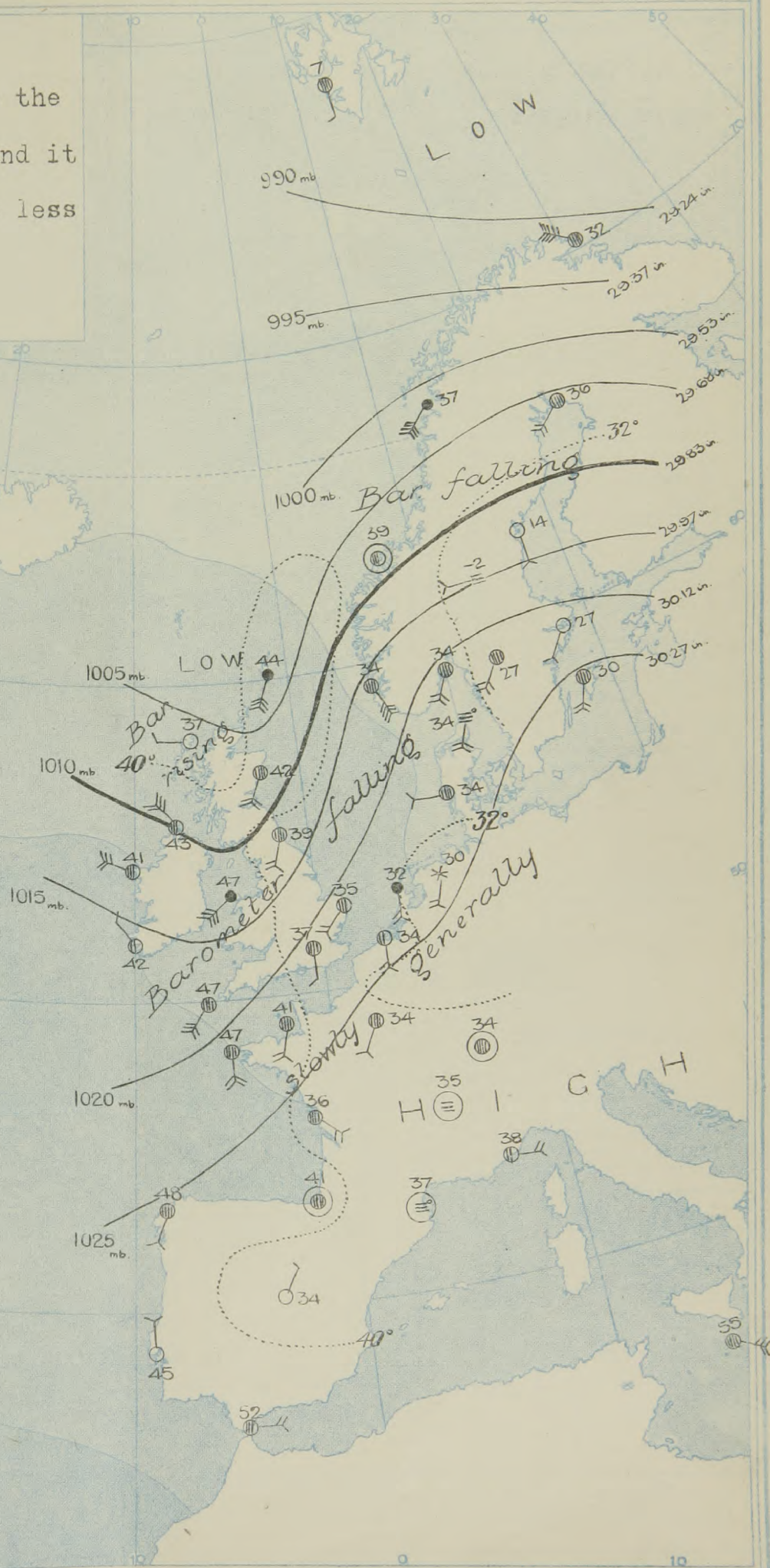
29

SCALE 1:2-10<sup>5</sup>  
Nautical Miles  
Statute Miles

Normal Temperature of the Sea.

Below 40° 40°-50° 50°-60° Above 60°

Scale of Tints for FEBRUARY.





# REPORTS FROM RUSSIA FOR YESTERDAY.

STATIONS.	31st Jan., at 9 P.M. LOCAL TIME.					1st Feb., at 7 A.M. LOCAL TIME.										Sea 0-9.	Rain- fall. Milli- metres.	TEMP. Max. Min.	
	BAROM. Milli- bars at M.S.L.	TEMP. ° F.	WIND.		Weather.	BAROMETER.		TEMP.		WIND.		Direc. Force 0-12.	Upper Cloud.	Weather.					
			Direc.	Force 0-12.		Milli- bars at M.S.L.	Change in 3 hours.	Dry Bulb.	Change in 24 hours.	Direc.	Force 0-12.								
Archangel ...	1016.9	12	SSW	2	c	1003.4	-7	30	+7	W	4	4	0	0	-	*	*		
Uleaborg ...	1018.0	32	E	6	b	1018.0	+3	30	+11	SW	5	5	0	0	-	*	*		
Helsingfors ...	1031.0	28	W	2	f	1028.7	-2	32	-2	WNW	3	3	0	0	-	*	*		
Hangö ...	1032.6	30	-	0	f	1030.0	-2	32	+2	WNW	2	2	0	0	-	*	*		
Riga ...	...	...	...	...	...	...	...	...	...	...	...	...	...	...	-	*	*		
Petrograd ...	1027.7	32	W	2	o	1027.7	-2	30	0	W	3	3	0	0	-	32	28		
Moscow ...	1027.3	27	N	6	bc	1029.5	+1	23	-4	NW	4	4	0	0	-	*	*		
Kiev ...	...	...	...	...	...	...	...	...	...	...	...	...	...	...	-	*	*		
Khar'kov ...	1030.9	25	NNW	3	S	1030.3	0	30	+5	NNW	3	3	0	0	-	*	*		
Kishinev ...	1033.1	23	NW	2	bc	1038.4	+1	21	-6	-	0	0	0	0	-	*	19		
Elisabetgrad ...	1036.7	27	WNW	2	b	1034.6	0	28	+3	NW	3	3	0	0	-	*	28		
Nicolaiev ...	1038.1	25	-	0	b	1035.5	*	27	0	NW	3	3	0	0	-	*	21		
Odessa ...	1038.4	27	N	2	b	1036.6	-2	23	-4	NNW	3	3	0	0	-	*	19		

## TEMPERATURE, WEATHER, SUNSHINE AND RAINFALL FOR YESTERDAY, UP TO 6 p.m.

STATIONS.	Rainfall. mm. §	TEMPERATURE.		WEATHER.		Sun- shine to 6 p.m. Hr.	STATIONS.	Rainfall. mm. §	TEMPERATURE.		WEATHER.		Sun- shine to 6 p.m. Hr.
		Max.	Min.	Forenoon.	Afternoon.				Max.	Min.	Forenoon.	Afternoon.	
		° F.	° F.						° F.	° F.			
Scotland.							England, E.						
Oban ...	...	44	41	oc	o	0.0	Lowestoft ...	...	40	36	o.c	c.o	0.7
Banff ...	...	49	34	bc.b	b.bc	2.4	Felixstowe ...	0.2	41	31	om	om	0.0
St. Andrews ...	...	...	...	...	...	...	Walton-on-Naze ...	0.2	40	36	o.c	o.c.og	0.0
England, N.E.							Southend-on-Sea ...	...	41	39	og	og	0.0
Harrogate ...	...	42	38	m.o	o	0.0	Margate ...	...	39	37	o	o.c	0.0
Skegness ...	0.3	41	38	og	ogu	0.0	Ramsgate ...	0.3	39	35	o	o.og	0.0
England, N.W.							Hastings ...	...	40	34	bc.o	o	1.0
Morecambe ...	...	...	...	...	...	...	Eastbourne ...	...	41	37	o	o.bc.o	0.5
Blackpool ...	...	...	...	...	...	...	Seaford ...	...	...	...	...	...	...
Southport ...	...	43	37	of.o	c.o	0.0	Brighton ...	...	42	37	bc	c.o	1.8
England, S.E.							Littlehampton ...	...	43	37	o.bc	bc.o	1.4
Buxton ...	...	43	35	cm	cm	0.0	Bognor ...	...	42	36	abc	b	1.9
Leamington Spa ...	...	41	28	of	of	0.0	Southsea ...	...	42	34	o	o	0.0
Malvern ...	...	42	39	o	o	0.0	Bournemouth ...	...	42	39	f.o	o	0.0
Ross-on-Wye ...	...	45	39	m.o	o.bc	0.0	Weymouth ...	...	44	36	om	om	0.0
Wales.							Torquay ...	...	45	42	o	o	0.0
Rhyl ...	...	47	37	b	bc	0.3	Paignton ...	...	44	42	of	of	0.0
Colwyn Bay ...	...	47	41	bc	bc	0.0	Penzance ...	...	46	43	o	o	0.0
Llandudno ...	...	47	42	c	c	0.0	Newquay ...	...	45	40	o	o	0.0
Aberystwyth ...	...	46	41	o.c	c.o	0.0	Ilfracombe ...	...	...	...	...	...	...
Tenby ...	...	46	43	og	o	0.0	Weston-super-Mare ...	...	45	40	o.c	om	0.0

## LONDON OBSERVATIONS.

STATIONS.	HUMIDITY.		Sun- shine for Yester- day.	TEMPERATURE.			Rain- fall.	WEATHER.		
	3 p.m. Yester- day.	9 a.m. To- day.		In Screen.		Min. on Grass.		Fore- noon.	After- noon.	Night.
				Max.	Min.					
24 HOURS ENDED 9 A.M. TO-DAY.										
	%	%	Hr.	° F.	° F.	° F.	mm. §			
Greenwich (Royal Obs.) ...	77	92	0.1	41	29	29	—	o	o	o.c.
City (Bunhill Row) ...	*	*	0.0	*	*	*	*	*	*	*
Westminster (St. James's Pk.)	79	93	0.0	43	32	30	—	m	m	m.c.
Camden Sq. (Brit. Rainfall)	77	92	0.0	43	31	35	Trace	o	o	*
Hampstead (Reservoir) ...	*	94	0.0	39	30	31	—	o	oc	oc
Richmond Park ...	*	*								
Kew. (See front page.)	*	*	0.0	VERTICAL COMPONENT OF SOLAR RADIATION PER SQUARE CENTIMETRE DURING YESTERDAY.						
(Greenwich and Camden Square air temperatures are in Glaisher screens.)				Total.		Average Rate.		Max. Rate.		
S. Kensington (Roof of M.O.)	78	92	0.0	74 Joules		2.2 Milliwatts.		8 Milliwatts.		

## Additional Observations for Yesterday.

STATIONS.	RAIN FALL.	TEMPERATURE.		WEATHER.		Sun- shine for Yester- day.
		In Screen.	Night Min. on Grass.	Night.	Fore- noon.	
		Max.	Min.		After- noon.	
Dublin to 4 p.m.	mm §	° F.	° F.	° F.		Hr.
Darwen to 9 p.m.	...	44	36	30	om.cf	f.c
Manchester "	...	...	...	...	f.c	cm
Birmingham "	...	...	...	...	...	...
Oxford to 8 p.m.	...	...	...	...	...	...
Teignmouth to 9 "	0.3	45	43	41	o	o
Plymouth "	...	...	...	...	...	...
S. Kensington (Museum Grounds to 6 p.m.)	Trace	45	41	35	o.om	o.ogm

TABLE SHOWING THE GREENWICH TIMES OF SUNRISE, NOON  
AND SUNSET FOR STATIONS IN THE UNITED KINGDOM  
TO-DAY AND TO-MORROW

2nd & 3rd February, 1916.		Sunrise	Noon.	Sunset.
		G.M.T.	G.M.T.	G.M.T.
Yarmouth ...	...	7.36	12.7	4.38
Greenwich ...	...	7.35	12.7	4.39
Wick ...	...	7.39	12.4	4.49
Valencia ...	...	8.19	12.36	4.33

## NOTES ON YESTERDAY'S WEATHER.

The maximum temperature ranged from 37° at Dover to 52° at Valencia. A little rain fell in the North and West. Bright sunshine was almost entirely absent.

NOTE.—The information relating to weather is indicated by the following letters:—b. blue sky; bc. sky half clouded; c. sky three parts clouded; d. drizzling rain; e. wet air, without rain falling; f. fog; g. gloom; h. hail; i. lightning; m. mist; o. overcast sky; p. passing showers; q. squalls; r. rain; s. snow; t. thunder; u. ugly, threatening sky; v. visibility, unusual transparency; w. dew; x. hoar frost; z. dust-haze, or smoke.

The Daily Weather Report is sent free by post to any address in the United Kingdom on payment of £1 per annum, for postage and wrappers. Single copies 1d. at M.O. and at the bookstalls at certain Railway Termini in London.

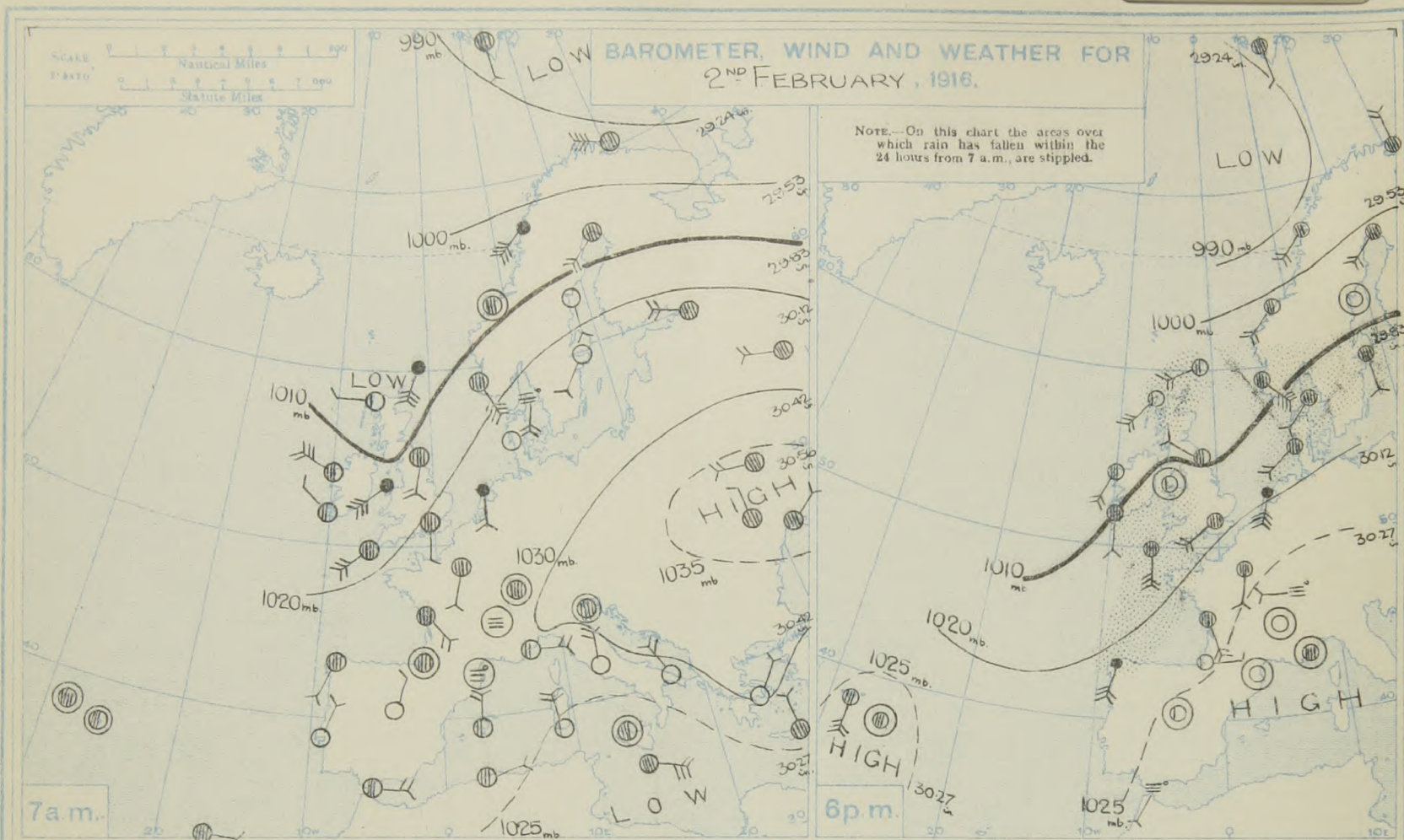


# DAILY WEATHER REPORT OF THE METEOROLOGICAL OFFICE, 1916. No. 34.

Thursday,  
3rd February

STATIONS.	YESTERDAY EVENING.						THIS MORNING 7 A.M., G.M.T.										PAST 24 HOURS.						Sun- shine for Yester- day.	
	Barom. Milli- bars at M.S.L.	TEMP.	WIND.		Weather.	Milli- bars at M.S.L.	Change in 3 hours.	Dry Bulb.	Change in 24 hours.	WIND.		Direc. of Upper Cloud.	Weather.	Sea 9-9.	Rain- fall. Milli- metres.	TEMP.		WEATHER.						
			Direc.	Force 0-12.						Direc.	Force 0-12.					Max.	Min.	Morning.	Afternoon.	Night.				
BRITISH ISLANDS.	Lerwick	1003.9	F.	WSW	4	bc	997.0	-4	42	-2	SW	5	Sw	bc	4	3	F.	F.	bc	bc	bc	Hours.		
	Deerness (Orkney)	1004.7	38	SW	4	b	990.5	*	40	-1	SE	7	-	bc	6	-	44	38	o.c. bc	bc. b	b. bc. c. o	3.2		
	Stornoway	1002.6	42	SW	5	b	983.3	-12	43	+6	S	7	-	cy	6	1	44	36	bc. b	b. p.	odp. og	5.1		
	Castlebay (Barra Id.)	1004.5	45	SSW	4	op	982.3	-13	42	-1	SE	7	-	r	6	4	46	41	bc	bc. o. p	op. b. or	14.9		
	Glasgow	1008.8	39	SW	1	b	992.8	-10	40	-1	SSE	2	-	og	*	1	44	36	odp. c	c. bc. bz	b. bc. c. o	2.2		
	Eskdalemuir	1010.1	33	-	0	b	994.2	-10	39	-1	SSE	4	-	om	*	9	43	28	or. o. bc	bc. b	b. bc. c. o	3.7		
	Malin Head	1007.5	41	SW	4	bc	991.6	-16	40	-3	S	8	-	om	7	-	47	37	bc	bc	om	6.4		
	Blackod Point	1006.2	43	SSW	4	c	997.0	-12	49	+6	S	8	-	om	6	13	47	38	bc	cv	bc. om	*		
	Valencia	1009.4	43	S	2	o	983.7	-14	49	+7	S	7	-	or	*	16	50	39	bc	cv	cp. or	4.6		
	Roche's Point	1012.1	45	WSW	2	b	990.7	*	48	+5	SSW	7	-	r	6	6	49	43	bc	bc. b	b. or	*		
	Birr Castle	1010.3	39	SW	1	c	987.2	*	45	+2	SSE	4	-	r	*	3	46	38	c	c	or	5.2		
	Donaghadee	1009.2	39	WSW	3	bc	990.5	-12	42	-1	S	5	-	om	3	1	45	35	bc	bc	bc. or	*		
	Liverpool (Bidston)	1011.5	42	WSW	1	bc	998.1	-4	45	+1	SSW	2	W	od	2	3	46	40	or	om	c. od	0.0		
	Holyhead	1011.7	41	-	0	bc	995.1	-7	45	-2	SSW	6	-	bc	6	4	47	39	or. om	op. o. c	c. od. o	1.2		
	Pembroke (St Ann's)	1012.4	44	WSW	1	c	998.7	-4	47	0	SSW	6	SW	og	5	12	48	42	og	og	og	0.0		
	Scilly (St. Mary's)	1011.6	48	S	5	om	1000.4	-9	47	0	SSW	6	SW	cp	6	1	50	44	op	om	om. c	0.0		
	Falmouth	1013.0	49	SSW	4	om	1002.4	-7	45	-1	SSW	3	-	bc	*	3	50	42	or	or. od. c	od. c. p	0.1		
	Jersey (St. Aubin)	1008.7	45	S	3	ogdp	1008.6	*	49	+8	S	5	-	og	4	1	49	41	ogdp	ogdp	ogdp. o	0.0		
	Portland Bill	1010.0	46	SSW	4	c	1005.7	-4	46	0	SW	5	SW	cp	5	2	46	43	c	cp	c. o	*		
	Dungeness	1010.1	43	S	6	og	1009.8	-5	44	+1	S	6	SW	og	6	0.4	44	43	o. c. o	o. c. o	ogp	*		
	Dover	1018.7	43	SSW	6	o	1010.7	-4	44	+8	SSW	6	SW	o	6	1	46	36	o	o. c. o	odp	0.0		
NORTHERN EUROPE.	Wick	1005.7	36	W	2	b	991.1	-10	39	-2	S	5	-	bc	4	-	45	35	bc. om	bc	bc	*		
	Nairn	1006.0	36	-	0	bc	990.1	*	40	+1	W	3	-	cu	2	0.2	42	32	c. bc	bc	b. bc. c	5.5		
	Aberdeen	1007.2	37	W	2	b	994.4	-9	41	-1	SSE	5	-	o	3	1	44	32	om. bc	h. c. b.	b. o	1.1		
	Leith	1009.4	39	SW	1	bc	993.5	-6	38	-6	SW	1	SW	c	2	-	41	35	c. o. p. c	bc	bc	*		
	Tynemouth	1008.7	43	WSW	2	om	996.7	-6	45	+6	S	4	-	om	3	-	46	37	om	om	om	*		
	Spurn Head	1012.2	43	SSW	5	om	1002.5	-2	43	+9	SW	6	-	or	6	2	43	39	om	om	m. or	0.0		
	Yarmouth	1016.0	42	SW	4	o	1008.4	-8	44	+9	SW	7	-	om	6	-	44	33	om	om	om. om	0.0		
	Clacton-on-Sea	1018.0	42	SSW	4	o	1008.8	-6	44	+7	S	5	-	o	4	-	44	37	og	og	o. c. og	0.0		
	Nottingham	1013.1	44	SSW	3	o	1001.7	*	48	+11	SW	4	SW	c	*	3	48	36	or	r. o	op	0.0		
	Benson (Oxon.)	1015.5	43	SSW	4	o	1006.3	-5	46	+4	SSW	5	-	r	*	1	46	37	o	o	c. or	*		
FRANCE, &c.	St Farnborough	1016.4	43	SW	4	r	1006.2	-6	46	+9	S	6	-	o	2	46	37	r. m. o	or	r. or. o	0.0			
	London (Kew Obs.)	1016.7	44	SW	4	o	1006.5	-6	47	+10	SSW	6	-	og	*	0.4	47	37	om. om. o	o	o. od. o	0.0		
	Spitsbergen	990.3	5	S	1	o	990.7	0	-2	-9	-	0	*	o	*	7	-4	UPPER AIR. South Farnborough. Pilot Balloon Ascent at .....						
	Vardö	996.2	30	N	3	o	981.5	-8	30	-2	SSW	3	-	o	3	-	34	28	GALES Duration and Extreme Force in British Islands.					
	Bodö	990.3	41	SW	4	c	993.6	0	36	-1	SW	4	-	c	3	-	41	34						
	Christiansund	1001.2	41	SW	4	c	999.8	-2	37	-2	SSW	2	-	b	4	-	46	37						
	Skudesnaes	1007.7	37	SE	7	o	1003.0	0	36	+2	-	0	-	c	4	7	39	34						
	Færder (X'ania Fjord)	1010.4	36	SSW	5	o	1006.3	-3	36	+2	SE	4	-	o	3	-	36	32						
	The Scaw (Skagen)	1015.9	32	SW	3	o	1007.5	-3	37	+3	SW	5	-	r	5	3	39	30	Malin Head 3rd 5 a.m.-7 a.m. S 8					
	Blaavands Huk	1015.5	36	SW	2	o	1012.2	0	39	+5	SSW	4	-	o	4	3	39	32						
	Haparanda	1000.7	25	SW	4	o	995.3	0	27	-9	SW	6	-	bc	*	-	36	18						
	Hernösand	1006.2	30	-	0	b	1005.0	0	28	+14	SSW	2	-	c	*	-	32	10						
SOUTHERN EUROPE.	Stockholm	1017.1	28	S	2	c	1010.9	-1	30	+3	SW	2	-	o	*	Trace	30	27	Blackod Point 3rd 10 a.m.-7 a.m. SSW 8					
	Wisby	1012.0	30	SSW	2	o	1010.0	-2	34	+4	WSW	4	-	o	*	2	34	28						
	Karlstad	1016.0	30	SW	2	c	1009.2	-4	30	+3	S	2	-	o	*	Trace	32	27						
	The Helder	1017.9	41	SSW	6	r	1012.6	-3	36	+4	S	4	-	o	3	4	41	32						
	ITALY.	C. Gris Nez	1019.9	39	S	4	o	1011.0	-5	42	+4	S	6	-	o	5	1	43	37	London (Kew Obs.) 3rd 5 a.m.-7 a.m. SSW 8				
		La Hève	1018.3	39	SSW	5	m	1010.9	*	39	+2	S	5	-	c	4	-	43	37					
		Brest (St. Mathieu)	1016.0	50	S	6	r	1007.9	-5	48	+1	SW	5	-	c	4	4	50	46					
		Rochefort (Is. d'Aix)	1023.7	45	S	4	o	1017.2	-4	43	+7	SSE	5	-	o	*	-	45	44					
		Biarritz	1023.1	49	E	1	o	1019.3	-1	49	+8	SSE	2	-	b	3	-	54	39					
Paris		1024.4	36	S	3	o	1018.4	-2	37	+3	S	2	-	o	*	-	39	32	Gust SSW 8 @ 6.50 a.m. 3rd.					
Belfort		1027.3	37	W	2	m	1025.2	*	37	+3	-	0	-	b	*	-	47	31						
Lyons		1027.0	42	-	0	o	1024.3	*	33	-2	-	0	-	b	*	-	49	33						
Nice	1028.0	48	-	0	o	1027.0	-1	43	+6	-	0	-	o	3	-	52	41	Corunna (7 a.m.) Madrid (8 a.m.) Lisbon (9 a.m.) Gibraltar Malta (8 a.m.) Azores (Horta, 3 a.m.) Madeira (Funchal)						
Perpignan	1026.3	43	-	0	b	1022.1	-2	30	-7	-	0	-	m	*	-	50	41							
Sanguinaire	*	*	*	*	*	*	*	*	*	*	*	*	*	*	*	*	*	*						
Corunna (7 a.m.)	1021.9	52	SSW	5	r	1015.0	-6	50	+2	SSW	2	-	o	4	3	52	46							
Madrid (8 a.m.)	1025.2	46	-	0	b	1026.1	+1	32	-2	NNE	1	-	b	*	-	46	30							
Lisbon (9 a.m.)	1025.7	53	SW	2	m	1023.3	*	47	-5	W	2	-	b	2	-	60	47							
Gibraltar	1025.7	53	SW	2	m	1023.3	*	47	-5	W	2	-	b	2	-	60	47							
Malta (8 a.m.)	*	*	*	*	*	1019.3	-1	55	0	ESE	5	-	r	6	9	57	52							
Azores (Horta, 3 a.m.)	1025.6	*	S	5	c	1023.7	-2	56	0	W	6	-	o	4	1	64	55							
Madeira (Funchal)	*	*	*	*	*	*	*	*	*	*	*	*	*	*	*	*	*							
YESTERDAY'S REPORTS																								
1st Feb., 3 P.M. G.M.T.																								
Venice	1032.3	41	N	3	o	1030.9	0	39	0	-	0	*	o	2	1	*	*							
Turin	1032.9	36	-	0	b	1032.7	0	32	-2	-	0	*	b	*	-	*	*							
Florence	1028.9	45	NE	3	o	1028.5	0	43	-2	-	0	*	o	*	-	*	*							
Pesaro	1031.1	41	NNW	3	o	1031.4	0	41	0	W	4	-	o	4	-	*	*							
Leghorn	1030.0	45	NE	4	o	1029.3	0	46	+1	NE	4	-	o	4	1	*	*							
Rome	1028.8	46	N	3	b	1028.2	0	39	-6	N	3	-	b	*	5	*	*							
Brindisi	1029.3	62	-	0	b	1027.6	0	43	-5	NNW	3	-	b	2	-	*	*							
Cagliari	1024.4	54	N	4	bc	1024.6	0	45	0	NNW	4	-	b	3	-	*	*							
Palermo	1025.9	48	N	3	f	1024.6	0	46	-8															





FORECASTS FOR THE 24 HOURS NOON THURSDAY TO NOON FRIDAY.

FORECAST DISTRICTS.



STORM WARNINGS.

The Coasts upon which the Warning Signals are at present displayed are indicated thus:—

Signals hoisted yesterday.

South  
Coast.  
North  
Coast.

Signals hoisted this morning.

South  
Coast.  
North  
Coast.

Warnings Issued

1 a.m. to Districts 0, 6, 7, 8, 9, 10.

8 a.m. to Districts 0a, 1, 2, 3, 5, 11.

Western Channel and Bay 11

Squally Southerly and South-Westerly winds,  
strong to gale; dull, some rain and mist; mild.

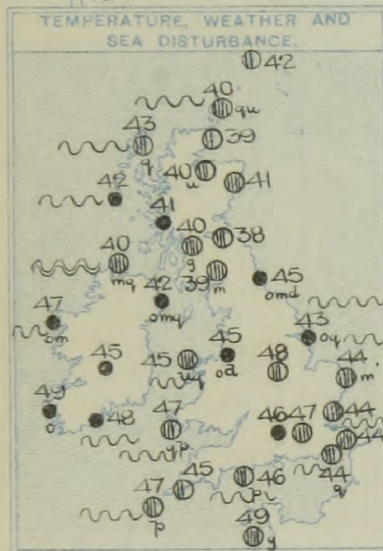
Squally Southerly and South-Westerly wind, high  
sea and swell; dull, some rain, mist or fog; mild.

FURTHER OUTLOOK.



GENERAL INFERENCE.

The deep depression approaching our western coasts will occasion a very rough type of conditions over the country generally.



EXPLANATION.

**BAROMETER.**—Isobars are drawn for intervals of five millibars.

**WIND.**—Direction is shown by arrows flying with the wind.

Force, on the scale 0-12, is indicated by the number of feathers.

**TEMPERATURE.**—Given in degrees Fahrenheit.

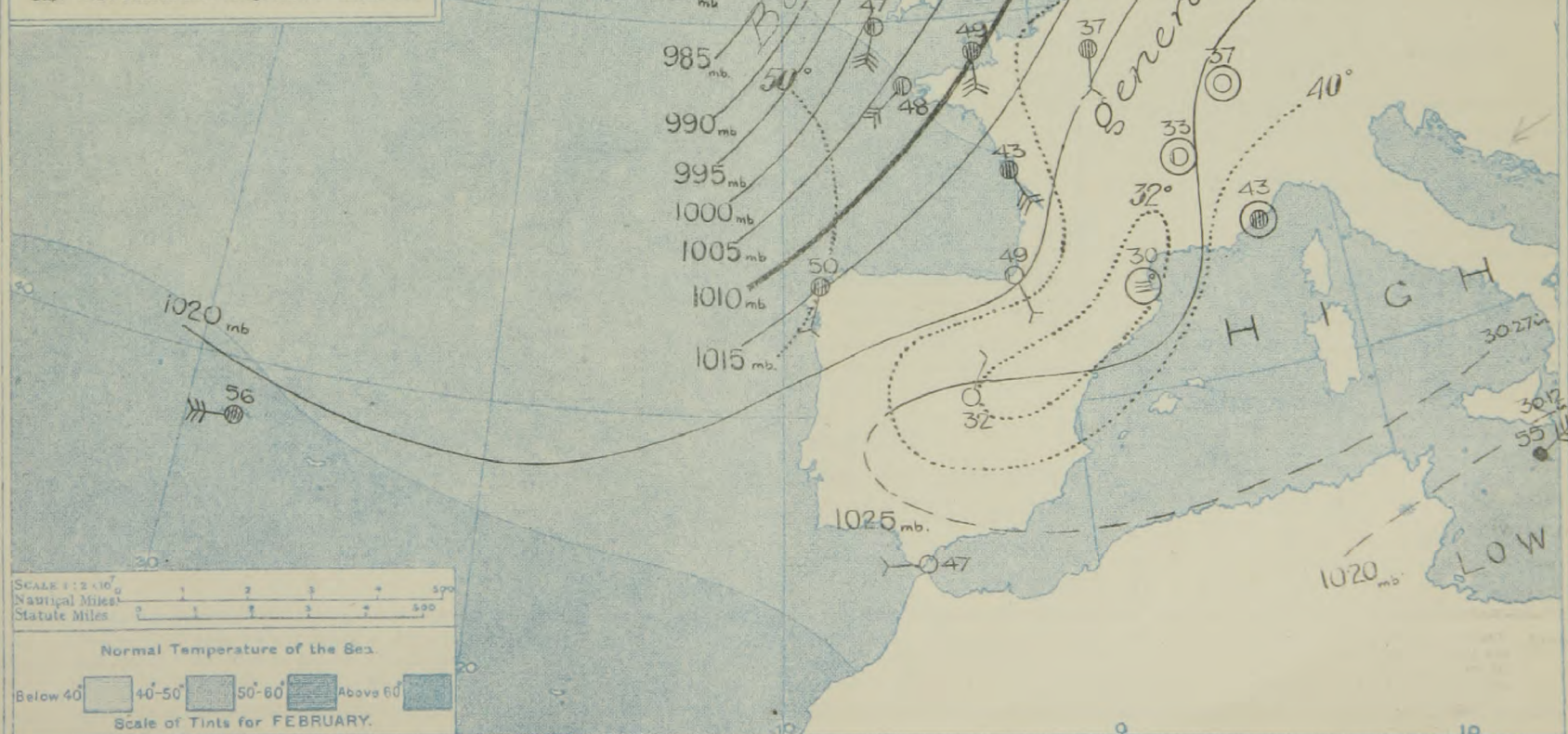
Isotherms shown by dotted lines.

**WEATHER.**—Shown by the following symbols:—

○ clear sky. ○ sky 1/2 clouded. ○ sky 3/4 clouded.  
 ○ sky 2/3 clouded. ○ overcast sky. ● rain falling.  
 \* snow. ▲ hail. ≡ fog. ○ mist. T, thunder.

⚡, thunderstorm.

**SEA DISTURBANCE.**—Rough ~~~~~ High ~~~~~





REPORTS FROM RUSSIA FOR YESTERDAY.	STATIONS.	1st. .... AT 9 P.M. LOCAL TIME.					2nd. .... AT 7 A.M. LOCAL TIME.										Rain- fall. Milli- metres.		TEMP. Max. Min.	
		BAROM. Milli- bars at M.S.L.	TEMP. ° F.	WIND.		Weather.	Milli- bars at M.S.L.	Change in 3 hours.	TEMP.		WIND.		Direc. of Upper Cloud.	Weather.	Sea 0-9.					
				Direc.	Force 0-12.				Dry Bulb. ° F.	Change in 24 hours. ° F.	Direc.	Force 0-12.								
	Archangel ...																			
	Uleaborg ...	1016.8	28	SW	3	b	1016.3	+1	25	-5	SW	4	*	b.c.	*	*	*	*	*	*
	Helsingfors ...	1028.8	30	-	0	b	1023.9	-5	30	-2	WNW	3	*	0	0	*	*	*	*	*
	Hangö ...	1028.3	28	W	2	o	1022.3	-4	30	-2	SW	4	*	0	0	*	*	*	*	*
	Riga ...	1033.8	34	-	0	o	1030.5	-3	32	-	-	0	*	0	0	*	*	*	*	*
	Petrograd ...	1028.7	30	W	4	o	1023.8	-4	30	0	WNW	4	-	0	*	*	*	*	*	*
	Moscow ...	1027.0	32	NW	4	o	1026.3	0	38	+15	WNW	3	*	0	*	*	*	*	32	28
	Kiev ...	1036.7	32	NW	2	c	1035.3	-1	30	-	WNW	3	*	0	*	*	*	*	27	
	Kharkov ...	1034.0	28	NW	1	b	1033.3	0	30	0	NW	2	*	0	*	*	*	*	27	
	Kishinev ...	1038.7	32	NW	2	o	1038.4	-1	32	+11	N	1	*	0	*	*	*	*	19	
	Elisabetgrad ...	1036.7	32	SW	3	S	1036.0	-1	32	+4	WNW	2	*	0	*	*	*	*	30	
	Nicolaiev ...	1036.6	32	N	3	o	1037.2	*	32	+5	-	0	*	0	0	*	*	*	21	
	Odessa ...	1037.2	32	ENE	3	o	1037.5	0	32	+9	ENE	2	*	0	*	*	*	*	30	

## TEMPERATURE, WEATHER, SUNSHINE AND RAINFALL FOR YESTERDAY, UP TO 6 p.m.

STATIONS.		Rainfall.	TEMPERATURE.		WEATHER.		Sun- shine to 6 p.m.	STATIONS.		Rainfall.	TEMPERATURE.		WEATHER.		Sun- shine to 6 p.m.	
			Max.	Min.	Forenoon.	Afternoon.					Max.	Min.	Forenoon.	Afternoon.		
		mm. & .	° F.	° F.			Hr.			mm. & .	° F.	° F.			Hr.	
Scotland.	Oban ... ..	8	46	40	p.b.c	b.c	46	England, E.	Lowestoft ... ..	1	44	34	op.r	op.r	0.0	
	Banff ... ..	0.3	45	31	c.b.c	bc.b	3.6		Felixstowe ... ..	0.2	43	31	omp	om	0.0	
	St. Andrews ... ..	1	46	38	*	*	2.4		Walton-on-Naze ... ..	1	43	32	od	o.c.c	0.0	
									Southend-on-Sea ... ..	-	42	33	opz	o	0.0	
Eng. N.E.	Harrogate ... ..	2	43	34	o	o.c	0.0		Margate ... ..	-	43	31	c	c	0.0	
	Skegness ... ..	2	43	34	ogr	gr	0.0		Ramsgate ... ..	0.2	41	29	o	o	0.0	
Eng. N.W.	Morecambe ... ..	6	?	39	oc	n.o.c	0.0	England, S.E.	Hastings ... ..	2	44	30	oc.o	co	0.0	
	Blackpool ... ..								Eastbourne ... ..	-	44	30	o	o	0.0	
	Southport ... ..	10	44	37	oc	n.c.m	0.0		Seaford ... ..	Trace	45	30	o	o	0.0	
									Brighton ... ..	1	44	34	o	o	0.0	
									Worthing ... ..	0.3	44	36	c	c.o	0.0	
									Littlehampton ... ..	2	45	37	o	o	0.0	
Midlands.	Buxton ... ..	11	41	34	or	or	0.0		Bognor ... ..	1	44	38	or	or	0.0	
	Leamington Spa ... ..	-	47	32	of.c	of.c	0.0		Southsea ... ..	1	45	38	o	o	0.0	
	Malvern ... ..	0.4	46	37	o	oc	0.0		Bournemouth ... ..	2	46	32	n	o	0.0	
	Ross-on-Wye ... ..	-	46	38	om.o	oc	0.5									
Wales.	Rhyl ... ..	4	48	40	p	p	0.0	England, S.W.	Weymouth... ..	-	48	42	c	c	0.0	
	Colwyn Bay ... ..	5	47	42	bc.p	cp	0.0		Torquay ... ..	0.3	49	42	o	o	0.2	
	Llandudno ... ..	13	48	42	cp	p.c	0.0		Paignton ... ..							
	Aberystwyth ... ..	7	46	42	n.oc	oc	0.0		Penzance ... ..	2	49	44	op.r	op.r	0.0	
	Tenby ... ..	7	47	43	n	n	0.0		Newquay ... ..	*	48	40	o	o	0.0	
									Ilfracombe ... ..							
								Weston-super-Mare ... ..	0.3	48	38	c.b.c	n.c.o	0.0		

## LONDON OBSERVATIONS.

STATIONS.	HUMIDITY.		Sun- shine for Yester- day.	TEMPERATURE.			Rain- fall.	WEATHER.		
	3 p.m. Yester- day.	9 a.m. To- day.		In Screen.		Min. on Grass.		Fore- noon.	After- noon.	Night.
				Max.	Min.					
	%	%	Hr.	°F.	°F.	°F.	mm. & .			
Greenwich (Royal Obsy.) ...	78	93	0.0	46	43	37	1	o	o	od
City (Bunhill Row) ...	*	*	0.0	*	*	*	*	*	*	*
Westminster (St. James's Pk.)	85	93	0.0	47	41	36	2	oe	od	od
Camden Sq. (Brit. Rainfall)	77	93	0.0	47	41	38	1	oe.c	bc.	*
Hampstead (Reservoir) ...	*	94	0.0	45	39	37	1	o	od	od
Richmond Park ...	*	*	0.0							
Kew. (See front page.)	*	*	0.0							
VERTICAL COMPONENT OF SOLAR RADIATION PER SQUARE CENTIMETRE DURING YESTERDAY.										
				Total.		Average Rate.		Max. Rate.		
(Greenwich and Camden Square air temperatures are in Glaisher screens.)				215 Joules		6.5 Milliwatts.		20 Milliwatts.		
S. Kensington (Roof of M.O.)	78	93	0.0							

## Additional Observations for Yesterday.

STATIONS.	RAIN- FALL.	TEMPERATURE.			WEATHER.			Sun- shine for Yester- day.
		In Screen.		Night Min. on Grass.	Night.	Fore- noon.	After- noon.	
		Max.	Min.					
		mm & ° F.	° F.	° F.				
Dublin to 4 p.m.	3	45	43	39	or. c	c. b	b	*
Darwen to 9 p.m.								
Manchester "				*				
Birmingham "					*			
Oxford to 8 p.m.	*							*
Teignmouth to 9 "	-	49	42	35	o	c	c	0.3
Plymouth "								
S. Kensington (Museum Grounds to 6 p.m.)	Trace	46	33	32	o. c. b. o	o. o. g.	o. o. m.	*

TABLE SHOWING THE GREENWICH TIMES OF SUNRISE, NOON  
AND SUNSET FOR STATIONS IN THE UNITED KINGDOM  
TO-DAY AND TO-MORROW

3rd & 4th Feb., 1916.	Sunrise	Noon.	Sunset.
	G.M.T.	G.M.T.	G.M.T.
Yarmouth ...	7.35	12.7	4.59
Greenwich ...	7.34	12.7	4.58
Wick ...	7.38	12.44	4.56
Valencia ...	8.17	12.26	4.35
	8.18	12.26	4.37
	8.20	12.25	4.34
	8.19	12.25	4.31

## NOTES ON YESTERDAY'S WEATHER.

Temperature touched 50° at a few stations. Small amounts of rain fell in most districts, 16 mm. at Valencia. Sunshine was limited to Ireland and Scotland. A Southerly gale was felt in the North of Ireland in the night.

NOTE.—The information relating to weather is indicated by the following letters—b, blue sky; bc, sky half clouded; c, sky three parts clouded; d, drizzling rain; e, wet air, without rain falling; f, fog; g, gloom; h, hail; l, lightning; m, mist; o, overcast sky; p, passing showers; q, squalls; r, rain; s, snow; t, thunder; u, ugly, threatening sky; v, visibility, unusual transparency; w, dew; x, hoar frost; z, dust-haze, or smoke.

The Daily Weather Report is sent free by post to any address in the United Kingdom on payment of £1 per annum, for postage and wrappers. Single copies id. at M.O. and at the bookstalls at certain Railway Termini in London.

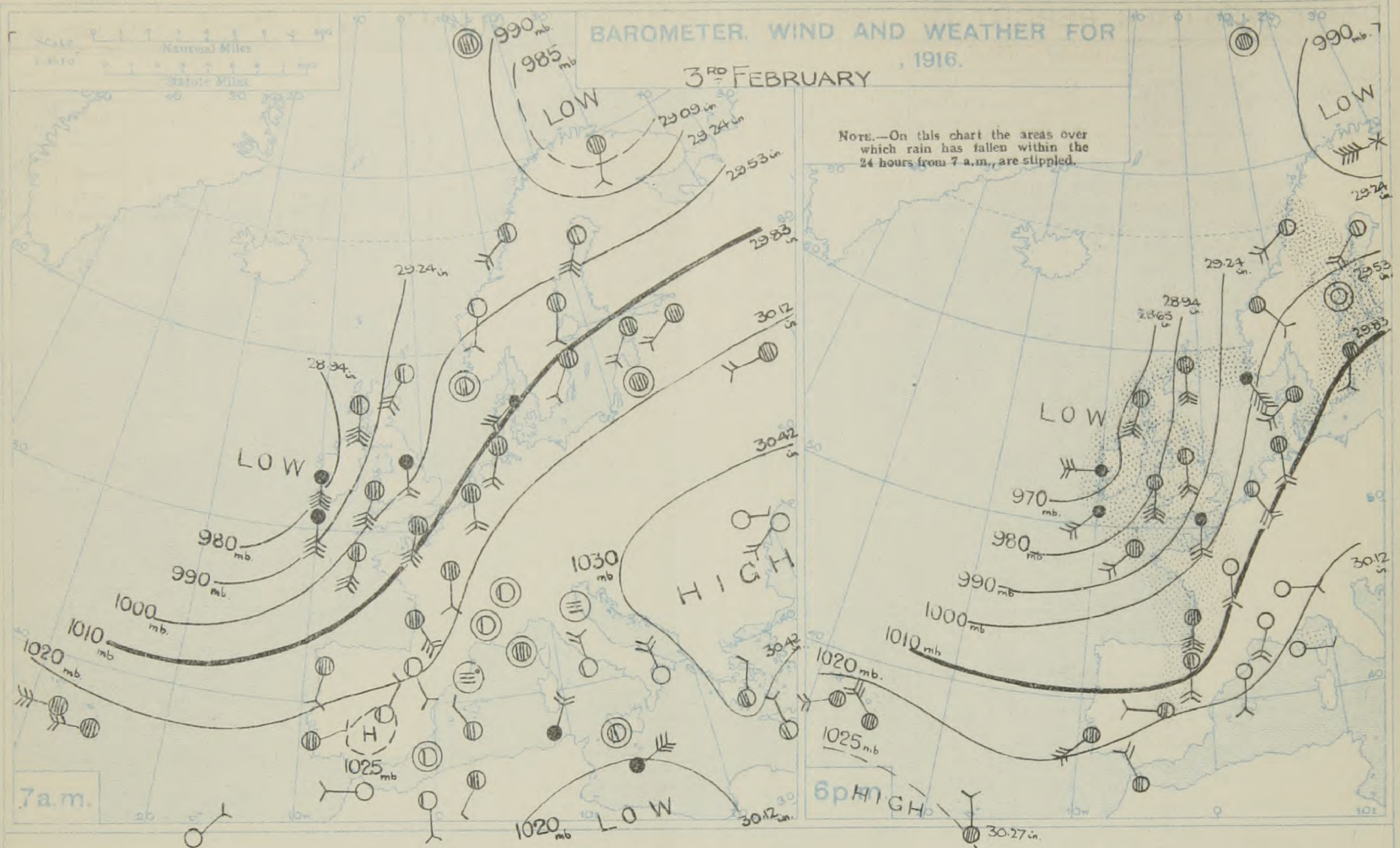


# DAILY WEATHER REPORT OF THE METEOROLOGICAL OFFICE, 1916. No.35.

Friday,  
4th February.

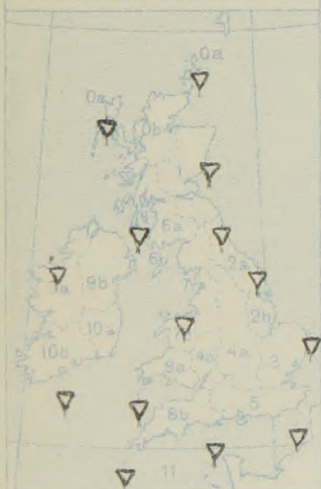
STATIONS.	YESTERDAY EVENING.					THIS MORNING 7 A.M., G.M.T.										PAST 24 HOURS.					Sun shine for Yester- day.
	Barom. Milli- bars at M.S.L.	Temp.	WIND.		Weather.	Milli- bars at M.S.L.	Change in 3 hours.	TEMP.		WIND.	Direc. of Upper Cloud	Weather.	Sea 0-9.	Rain- fall. Milli- metres.	TEMP.		WEATHER.				
			Direc.	Force 0-12.				F.	F.						Max.	Min.	Morning.	Afternoon.	Night.		
BRITISH ISLANDS.																					
Lerwick ...	981.3	45	S	6	om	974.9	-1	45	+3	S	7	-	omg	5	3	48	40	mp	omg	omg	Hours.
Deerness (Orkney) ...	975.9	44	S	7	ogug	969.2	*	44	+4	S	7	-	cg	9	-	45	41	aug	ogug	o.cq	0.0
Stornoway ...	970.2	47	SSW	6	cg	967.9	+11	38	-5	SW	5	-	cg	5	23	47	35	org	or.cq	or.cq	0.0
Castellbay (Barral sd.) ...	970.6	46	S	5	op	969.7	+5	43	+1	SSW	4	9	c	4	23	48	38	r.cq	op	op.r.c	0.0
Glasgow ...	977.4	45	SSE	4	o	976.0	+6	39	-1	SW	1	-	og	*	4	46	38	r.c	odp.o	o.cq.p.o	0.0
Eskdalemuir ...	980.9	42	SE	6	or	977.0	0	36	-3	SSW	2	5	c	*	15	43	36	n.o.or	or	or.o.c	0.0
Malin Head ...	970.7	45	S	3	omr	971.7	+3	38	-2	S	5	5	cg	5	9	47	26	cg	om	cg	0.4
Blackod Point ...	969.4	42	W	5	omr	970.3	+4	40	-7	WSW	5	W	cg	4	10	48	37	emp	emp	cg	*
Valencia ...	972.8	42	SW	5	r	977.2	+5	40	-9	NNE	1	SW	op	4	15	51	38	or.p	op	op.d.c	0.0
ROCHE'S POINT.																					
Birr Castle ...	976.8	44	WGW	4	r	977.3	*	40	-8	NW	1	-	b	4	14	50	38	or.o	or.o	op.b	*
Donaghadee ...	971.2	46	S	3	r	975.9	*	32	-13	SW	1	-	c	*	9	51	32	or	or	or.c	0.0
Liverpool (Bidston) ...	975.3	48	S	6	omg	976.5	+3	35	-7	WSW	3	-	bcn	3	3	48	35	omg	omg	bcn	*
Holyhead ...	982.9	46	SE	4	o	977.8	-2	41	-4	SE	1	SE	o	1	0.1	47	41	og	o	c	0.0
Pembroke (St. Ann's) ...	978.1	48	S	7	omg	976.5	0	44	-1	SW	2	-	o	0	14	43	43	op.r.cq	or.cq	op.o.b	0.0
Scilly (St. Mary's) ...	977.8	48	S	8	omg	977.2	-1	40	-7	NE	1	-	or	1	21	48	39	og	omg	op	0.0
Falmouth ...	982.1	47	SW	4	omg	977.7	0	44	-3	W	4	W	cg	5	24	50	38	omg	omg	bc.org	0.0
Jersey (St. Aubin) ...	983.2	49	SW	3	r	979.6	+6	37	-8	SW	1	-	c	*	53	44	36	or	or	og.b	0.0
Portland Bill ...	983.3	49	S	2	og	984.1	*	47	-2	SW	6	SW	c	5	9	53	47	p.o.cq	og	og.c	1.0
Dungeness ...	991.8	48	SSW	7	or	978.1	-1	47	+1	SW	7	SW	bc	6	14	50	45	c	c.or	or.c	*
Dover ...	1001.3	47	S	7	bc	984.9	-3	46	+2	SSE	9	-	og	7	7	48	44	bc	bc	c.org	*
Wick ...	1000.4	47	SW	7	b	987.4	-2	45	+1	S	8	S	c	7	3	48	38	op.r	c.bc.b	bc.cq.o	0.0
Nairn ...	976.7	44	SE	5	o	970.7	+3	44	+5	SSW	5	S	o	5	-	46	39	bc.org	ogm	ogm	*
Aberdeen ...	974.9	44	SE	3	og	972.0	*	38	-2	-	0	-	bc	1	-	48	36	g.c.bc	bc.c	ogm.c	0.0
Leith ...	980.4	44	SSE	5	og	976.0	+5	42	+1	S	4	-	c	4	2	45	41	omg	og	og	0.0
Tynemouth ...	979.7	46	S	2	o	976.0	+3	44	+3	SW	1	SW	c	2	-	48	37	og.o	og.o	og.c	*
Spurn Head ...	984.9	47	S	5	omg	978.7	0	43	-2	SSW	2	-	ogm	5	1	47	43	emg	emg	ogm	*
Yarmouth ...	991.5	45	SW	7	o	979.8	-3	45	+2	SW	7	-	org	7	2	46	43	og	og	og	0.4
Clacton-on-Sea ...	998.5	46	SW	8	c	984.2	-3	44	0	SSW	9	-	or	3	2	46	43	om	bc.om	bc.or	0.3
Nottingham ...	999.7	47	SSE	7	o	984.7	-5	46	+2	SSE	8	S	o	5	2	47	44	og	og	o.cq	0.2
Benson (Oxon.) ...	990.5	46	S	5	r	978.0	*	43	-5	E	2	E	r	*	7	51	42	c.o	op	or	0.4
St. Farnborough ...	993.3	46	S	6	r	979.4	-1	46	0	S	3	-	r	*	20	43	45	r.o	or	r	*
London (Kew Obs.) ...	994.9	46	SW	6	r	980.5	?	49	+1	S	6	-	o	*	18	48	45	r	or	r	0.0
London (New Obs.) ...	995.8	47	S	5	r	981.5	-5	47	0	S	5	-	o	*	10	61	45	o.or.og	og.org	og.org	0.0
NORTHERN EUROPE.																					
Spitsbergen ...	995.7	5	-	0	o	1004.2	+3	0	+2	S	1	-	c	*	*	5	-6	UPPER AIR. South Farnborough. Pilot Balloon Ascent at 7.45 a.m.  1000 metres SW by S 50 miles per hour 2000 " SW by S 40 " " "			
Vardö ...	986.4	34	W	9	s	996.4	+6	34	+4	S	10	-	o	2	*	26	30				
Bodö ...	995.5	36	SW	4	bc	996.7	+2	36	0	E	4	-	c	2	7	37	32				
Christiansund ...	995.3	39	SE	2	o	999.9	0	45	+8	SE	4	-	o	4	-	41	37				
Skudesnaes ...	995.1	44	SSE	9	r	989.7	-3	43	+7	SE	10	-	o	7	2	41	36	GALES Duration and Extreme Force in British Islands.  Deerness During morning of 3rd, Squalls SSE 8. Stornoway During morning of 3rd, Squalls S 8. Eskdalemuir 3rd Noon - 1 p.m. S 8. Malin Head 3rd 7 a.m. - 1 p.m. S 8. Blackod Point 3rd 7 a.m. - 8 a.m. S 8. Holyhead 3rd 1 p.m. S 8. Gusts S 22 m.p.s. Pembroke 3rd 2 p.m. - 7 p.m. S 8. Jersey 3rd 7 p.m. - 4th early morning S 8. Portland 3rd 7 p.m. - mid. S 8. 3rd 4 p.m. S 9. Dungeness 4th 2 a.m. - 7 a.m. SSE 8. Ex. 4th 5 a.m. SSE 10. Dover 4th 7 a.m. S 8. Aberdeen 3rd During day Gusts SSE 18 m.p.s. 3rd 11 p.m. SSE 22 m.p.s. Spurn Head 3rd 8 p.m. - 4th 3 a.m. SW 8. 4th 7 a.m. SW 8 in Squalls. Garmouth 3rd 8 a.m. - 7 a.m. 4th SW 8. Ex. 3rd 9 p.m. - 4th 7 a.m. SW 9. Clacton-on-Sea 4th 7 a.m. SSE 8. South Farnborough 3rd 2.45 p.m. to 4th 1.30 a.m. S 8. London (New Obs.) 3rd 12.50 p.m. Gusts SW 18 m.p.s. 3rd 9.30 p.m. - mid. S 9. London (St. Kensington) 4th Between 11 a.m. and 3 p.m. Gusts S 8.			
Færder (Xiania Fjord) ...	1006.0	37	SSW	5	o	1002.0	-2	37	+1	SE	6	-	m	4	-	37	36				
The Scaw (Skagen) ...	1008.0	36	SW	4	o	1003.0	-3	37	0	S	6	-	o	6	-	39	36				
Blaavands Huk ...	1007.1	39	S	4	o	999.7	-4	37	-2	SSE	4	-	b	4	Trace	39	36				
Haparanda ...	997.3	21	SW	4	bc	1002.6	+3	12	-15	SSW	2	-	c	*	-	27	12	FRANCE, &c.			
Hernösand ...	1004.3	21	-	0	b	1003.8	0	32	+4	S	2	-	s	*	Trace	34	14				
Stockholm ...	1010.0	36	SSW	2	o	1010.7	0	32	+2	S	2	-	f	*	Trace	36	30				
Wisby ...	1012.6	34	SW	4	o	1012.8	0	34	0	S	2	-	m	2	Trace	36	30				
Karlstad ...	1008.4	34	-	0	o	1007.3	-1	32	+2	SSE	2	-	bc	*	2	36	27	SOUTHERN EUROPE.			
The Helder ...	1004.7	43	SSE	5	c	992.8	-3	45	+9	SSE	6	-	c	3	-	48	28				
C. Gris Nez ...	1001.2	45	S	7	c	987.7	-4	45	+3	SSE	7	-	o	6	4	48	45				
La Hève ...	1000.6	?	S	?	?	985.3	*	45	+6	SSW	7	-	o	5	-	46	41				
Brest (St. Mathieu) ...	989.7	50	SSW	2	r	984.3	+2	44	-4	SW	5	-	bc	7	30	50	43	ITALY.			
Rochefort (Ile d'Aix) ...	1000.6	51	S	7	o	992.8	-3	47	+4	S	7	-	o	*	17	52	41				
Biarritz ...	1006.8	55	S	4	c	995.4	0	53	+4	SSW	5	-	o	4	1	57	50				
Paris ...	1008.2	48	S	4	b	995.8	-1	45	+8	SSW	5	-	r	*	1	52	36				
Belfort ...	1007.0	44	E	2	b	1007.0	*	35	-2	E	4	-	b	*	-	53	34	YESTERDAY'S REPORTS			
Lyons ...	1007.0	47	SSW	4	b	1005.2	*	46	+13	S	6	-	c	*	-	53	46				
Nice ...	1023.7	45	E	1	b	1017.5	?	45	+2	E	4	-	r	5	2	54	41				
Perpignan ...	1007.1	50	S	2	b	1004.7	-5	50	+20	SSW	6	5	o	*	-	57	30				
Sanguinaire ...	*	53	E	3	c	*	*	50	*	E	3	-	b	2	-	57	46	... 3rd February, 7 A.M., G.M.T.			
Corunna (7 a.m.) ...	1024.9	44	-	0	b	1028.4	0	36	-3	-	0	-	f	1	-	*	*				
Madrid (8 a.m.) ...	1020.4	45	W	2	c	1003.5	-10	45	+13	S	5	-	r	*	6	46	39				
Lisbon (9 a.m.) ...	1017.1	34	SW	5	o	1005.2	-6	57	+5	SW	7	-	o	?	6	57	54	ITALY.			
Gibraltar ...	1022.0	53	NW	3	b	1016.2	*	45	-2	W	7	-	r	6	-	63	46				
Malta (8 a.m.) ...	*	*	*	*	*	1012.2	-2	55	0	NE	6	-	r	6	24	57	52				
Azores (Horta, 8 a.m.) ...	1022.9	4	WSW	4	o	1024.0	+2	59	+3	-	0	-	o	2	-	63	59				
Madeira (Funchal) ...	1025.0	63	NNW	2	o	1023.1	-1	55	0	NW	3	-	b	3	-	66	55	ITALY.			
Venice ...	1024.9	44	-	0	b	1028.4	0	36	-3	-	0	-	f	1	-	*	*				
Turin ...	1031.0	37	-	0	b	1029.2	0	32	0	-	0	-	b	*	-	*	*				
Florence ...	1027.6	41	-	0	b	1025.7	0	37	-6	-	0	-	b	*	-						





**FORECASTS FOR THE 24 HOURS NOON FRIDAY TO NOON SATURDAY.**

**FORECAST DISTRICTS.**



**STORM WARNINGS.**

The Coasts upon which the Warning Signals are at present displayed are indicated thus:—

Signals hoisted yesterday.	Signals hoisted this morning.
South Coast.	South Coast.
North Coast.	North Coast.

**Warnings Issued**

1 a.m. to Districts 0, 6, 7, 8, 9, 10.

8 a.m. to Districts 0, 1, 2, 3, 5, 11.

Moderating Southerly and South-Westerly breezes, variable later; changeable, some showers; temperature mild to cool.

Fresh to light Southerly and South-Westerly breezes; changeable, some showers; mild.

Squally Southerly gale, moderating and veering South-West or West; fair to dull; some showers; mild.

Same as No. 0.

Light variable breezes, doubtful later; fair to dull, some showers; mild to cool.

Same as No. 0.

Same as Nos. 7 and 8.

Southerly to Westerly wind, strong to gale, moderating; high sea and swell; changeable, some rain and mist; moderate temperature.

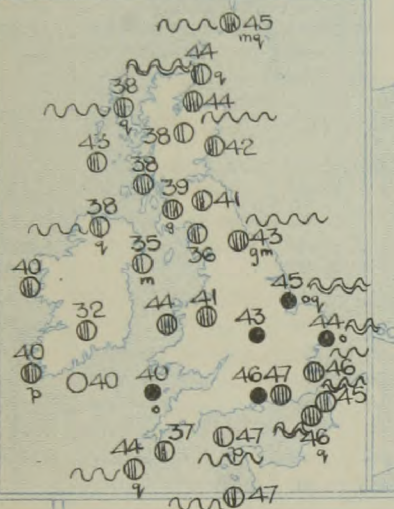
**FURTHER OUTLOOK.**



# GENERAL INFERENCE.

The distribution of pressure is becoming irregular, and changeable weather is probable during the ensuing 24 hours.

## TEMPERATURE, WEATHER AND SEA DISTURBANCE.



## EXPLANATION.

**BAROMETER.**—Isobars are drawn for intervals of five millibars.

**WIND.**—Direction is shown by arrows flying with the wind.

Force, on the scale 0-12, is indicated by the number of feathers.

Calm

**TEMPERATURE.**—Given in degrees Fahrenheit.

Isotherms shown by dotted lines.

**WEATHER.**—Shown by the following symbols:—

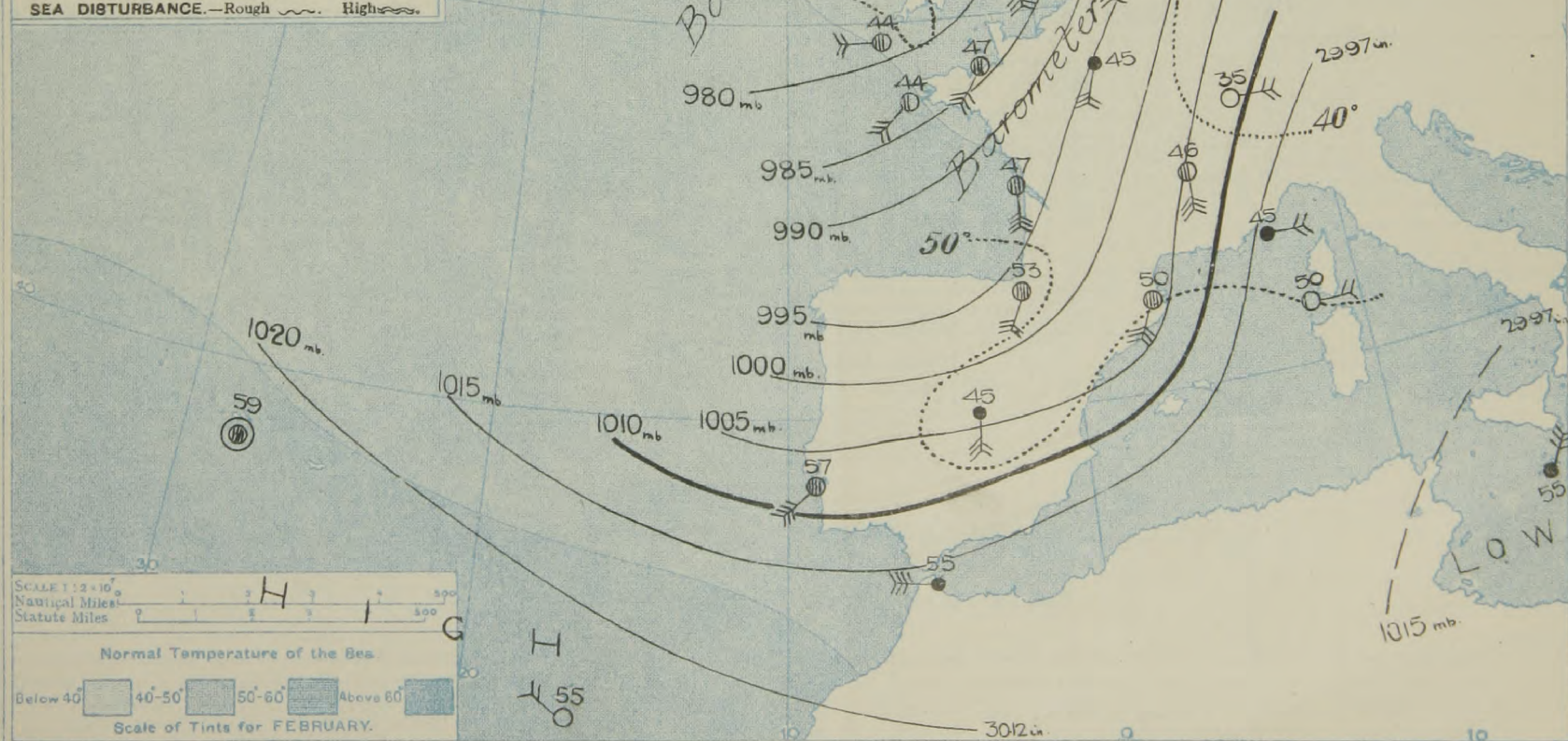
○ clear sky. ○ sky 1/2 clouded. ○ sky 3/4 clouded.

⊙ sky 1/2 clouded. ⊙ overcast sky. ● rain falling.

\* snow. ▲ hail. ≡ fog. ≡ mist. T, thunder.

⚡, thunderstorm.

**SEA DISTURBANCE.**—Rough. High.





# REPORTS FROM RUSSIA FOR YESTERDAY.

STATIONS.	2 <sup>nd</sup> .....AT 9 P.M. LOCAL TIME.					3 <sup>rd</sup> .....AT 7 A.M. LOCAL TIME.										Rain-fall. Milli-metres.		TEMP. Max. Min.	
	BAROM. Milli- bars at M.S.L.	TEMP.	WIND.		Weather.	BAROMETER.		TEMP.		WIND.		Direc. of Upper Cloud.	Weather.	Sea 0-9.					
			Direc.	Force 0-12.		Milli- bars at M.S.L.	Change in 3 hours.	Dry Bulb. ° F.	Change in 24 hours. ° F.	Direc.	Force 0-12.								
Archangel ...		° F.																	
Uleaborg ...	1003.5	28	SW	5	bc	997.9	-1	27	+2	WSW	6	*	c	*	*	*	*		
Helsingfors ...	1016.7	32	WSW	4	o	1011.4	-5	32	+2	SW	3	*	o	o	*	*	*		
Hangö ...	1018.5	32	WSW	5	o	1012.0	-6	32	+2	WSW	4	*	o	o	*	*	*		
Riga ...	1024.0	28	SSW	2	o	1017.6	-4	30	-2	-	0	*	o	o	*	*	*		
Petrograd ...	1018.4	28	WSW	3	b	1014.9	-2	30	0	WSW	3	-	o	*	-	30	27		
Moscow ...	1022.9	30	WSW	3	o	1021.2	0	27	-11	W	3	*	o	*	-	*	25		
Kiev ...																			
Kharkov ...	1033.5	28	NW	2	o	1030.2	0	27	-3	W	3	*	o	*	*	*	*		
Kishinev ...	1036.6	32	S	3	o	1032.4	-3	23	-9	ESE	1	*	b	*	*	*	23		
Elisabetgrad ...	1034.7	30	W	3	o	1032.7	0	28	-4	W	3	*	o	*	*	*	27		
Nicolaiev ...	1036.3	32	-	0	o	1034.1	*	32	0	WNW	2	*	o	o	*	*	30		
Odessa ...	1036.6	32	WNW	1	o	1034.3	-1	32	0	WSW	3	*	b	o	*	*	30		

## TEMPERATURE, WEATHER, SUNSHINE AND RAINFALL FOR YESTERDAY, UP TO 6 p.m.

STATIONS.		Rainfall.	TEMPERATURE.		WEATHER.		Sun- shine to 6 p.m.	STATIONS.		Rainfall.	TEMPERATURE.		WEATHER.		Sun- shine to 6 p.m.	
			Max.	Min.	Forenoon.	Afternoon.					Max.	Min.	Forenoon.	Afternoon.		
		mm. &	° F.	° F.			Hr.			mm. &	° F.	° F.			Hr.	
Scotland.	Oban ... ..	1	47	36	r	o.c	0.0	England, E.	Lowestoft ... ..	0.3	46	34	o.c-o	o.c	0.3	
	Banff ... ..	-	45	31	c	c.δc	0.0		Felixstowe ... ..	-	47	38	om	om	0.2	
	St. Andrews ... ..				*	*			Walton-on-Naze ... ..	0.1	46	42	bc.p.bc	bcq	0.2	
									Southend-on-Sea ... ..	-	49	43	p.o.c.δc	c	0.6	
Eng., N.E.	Harrogate ... ..	1	46	36	o.c-o	o.c-o	0.4	England, S.E.	Margate ... ..	-	48	38	o	o.cq	0.0	
	Skegness ... ..	1	47	41	ogp	p.o	0.0		Ramsgate ... ..	-	47	39	d	c	0.6	
Eng., N.W.	Morecambe ... ..	0.1	48	37	d.o	o	0.0		Hastings ... ..	1	49	42	o.c-o	δc-o	0.4	
	Blackpool ... ..								Eastbourne ... ..	1	49	43	o	o.δ.o	1.0	
	Southport ... ..	0.3	48	41	o.c-o	og	0.0		Seaford ... ..	1	49	43	o	o.δ.o	1.1	
									Brighton ... ..	1	49	43	o	o.c-o.c.bc	0.5	
									Worthing ... ..	3	50	43	c	δc-o	0.6	
Midlands	Buxton ... ..								Littlehampton ... ..	1	49	46	c	o	0.0	
	Leamington Spa ... ..	1	50	40	o.cd	op	0.5		Bognor ... ..	2	40	33	bc.or	bc.or	0.7	
	Malvern ... ..	5	48	42	o.og	r	0.0		Southsea ... ..	3	51	42	o	o	0.0	
	Ross-on-Wye ... ..	10	49	41	δc-o	o.c	1.1	Bournemouth ... ..	8	50	42	r	o	0.0		
Wales.	Rhyl ... ..	3	48	40	p	p.c	0.0	England, S.W.	Weymouth ... ..	6	51	45	c	r	0.1	
	Colwyn Bay ... ..	8	47	40	r	r	0.0		Torquay ... ..							
	Llandudno ... ..	6	30	39	o.c	r.pq	0.0		Paignton ... ..							
	Aberystwyth ... ..	3	48	42	r.o.c	o.c-o	0.0		Penzance ... ..	18	51	45	o.c	o.c	0.0	
	Tenby ... ..	12	49	44	r	r	0.0		Newquay ... ..	*	49	42	o.c	o.c	0.0	
									Ilfracombe ... ..							
								Weston-super-Mare ... ..								

## LONDON OBSERVATIONS.

STATIONS.	HUMIDITY.		Sun- shine for Yester- day.	TEMPERATURE.			Rain- fall.	WEATHER.		
	3 p.m. Yester- day.	9 a.m. To- day.		In Screen.		Min. on Grass.		Fore- noon.	After- noon.	Night.
				Max.	Min.					
24 HOURS ENDED 9 A.M. TO-DAY.										
Greenwich (Royal Obs.) ...	%	%	Hr.	' F.	' F.	' F.	mm. §			
City (Bunhill Row) ...	78	86	0.0	49	42	41	16	o.c	o.c	o.c
Westminster (St. James's Pl.)	*	*	0.0	*	*	*	*	*	*	*
Camden Sq. (Brit. Rainfall)	81	92	0.1	51	46	43	8	od	oe	o.c
Hampstead (Reservoir) ...	79	88	0.0	50	45	43	8	od.0	o.c	*
Richmond Park	*	85	0.0	48	37	39	9	op	omr	omr
Kew. (See front page.)	*	*	0.0	VERTICAL COMPONENT OF SOLAR RADIATION PER SQUARE CENTIMETRE DURING YESTERDAY.						
(Greenwich and Camden Square air temperatures are in Glaisher screens.)				Total.		Average Rate.		Max. Rate.		
S. Kensington (Roof of M.O.)	81	92	0.0	13.8 Joules		4.2 Milliwatts		14 Milliwatts.		

## Additional Observations for Yesterday.

STATIONS.	RAIN- FALL.	TEMPERATURE.			WEATHER.			Sun- shine for Yester- day.
		In Screen.		Night Min. on Grass.	Night.	Fore- noon.	After- noon.	
		Max.	Min.					
Dublin to 4 p.m.	2	° F. 51	° F. 38	° F. 33	bc.or	org	r.o.c	Hr. *
Darwen to 9 p.m.	1	44	38	35	o.cur	ou	ou	3.0
Manchester "	1	44	40	*	o.r.o.c.o	o	org	0.0
Birmingham "					*			
Oxford to 8 p.m.	*							*
Teignmouth to 9 "								
Plymouth "								
S. Kensington (Museum Grounds to 6p.m.)	1	50	43	37	o.orl	ad.org	q.org	*

TABLE SHOWING THE GREENWICH TIMES OF SUNRISE, NOON  
AND SUNSET FOR STATIONS IN THE UNITED KINGDOM  
TO-DAY AND TO-MORROW

4th February, 1916.	Sunrise	Noon.	Sunset.
	G.M.T.	G.M.T.	G.M.T.
Yarmouth ...	7. 31	12. 7	4. 41
Greenwich ...	7. 36	12. 14	4. 52
Wick ...	8. 18	12. 26	4. 37
Valencia ...	8. 19	12. 25	5. 31

## NOTES ON YESTERDAY'S WEATHER.

Temperature rose to 50° or 51° in several localities. Rain varied greatly, up to 53 mm. at Falmouth. There was little or no sunshine. A Southerly gale was felt in many districts.

NOTE.—The information relating to weather is indicated by the following letters—b. blue sky; bc. sky half clouded; c. sky three parts clouded; d. drizzling rain; e. wet air, without rain falling; f. fog; g. gloom; h. hail; i. lightning; m. mist; o. overcast sky; p. passing showers; q. squalls; r. rain; s. snow; t. thunder; u. ugly, threatening sky; v. visibility, unusual transparency; w. dew; x. hoar frost; z. dust-haze, or smoke.

The Daily Weather Report is sent free by post to any address in the United Kingdom on payment of 4s per annum, for postage and wrappers. Single copies 1d. at M.O. and at the bookstalls at certain Railway Termini in London.

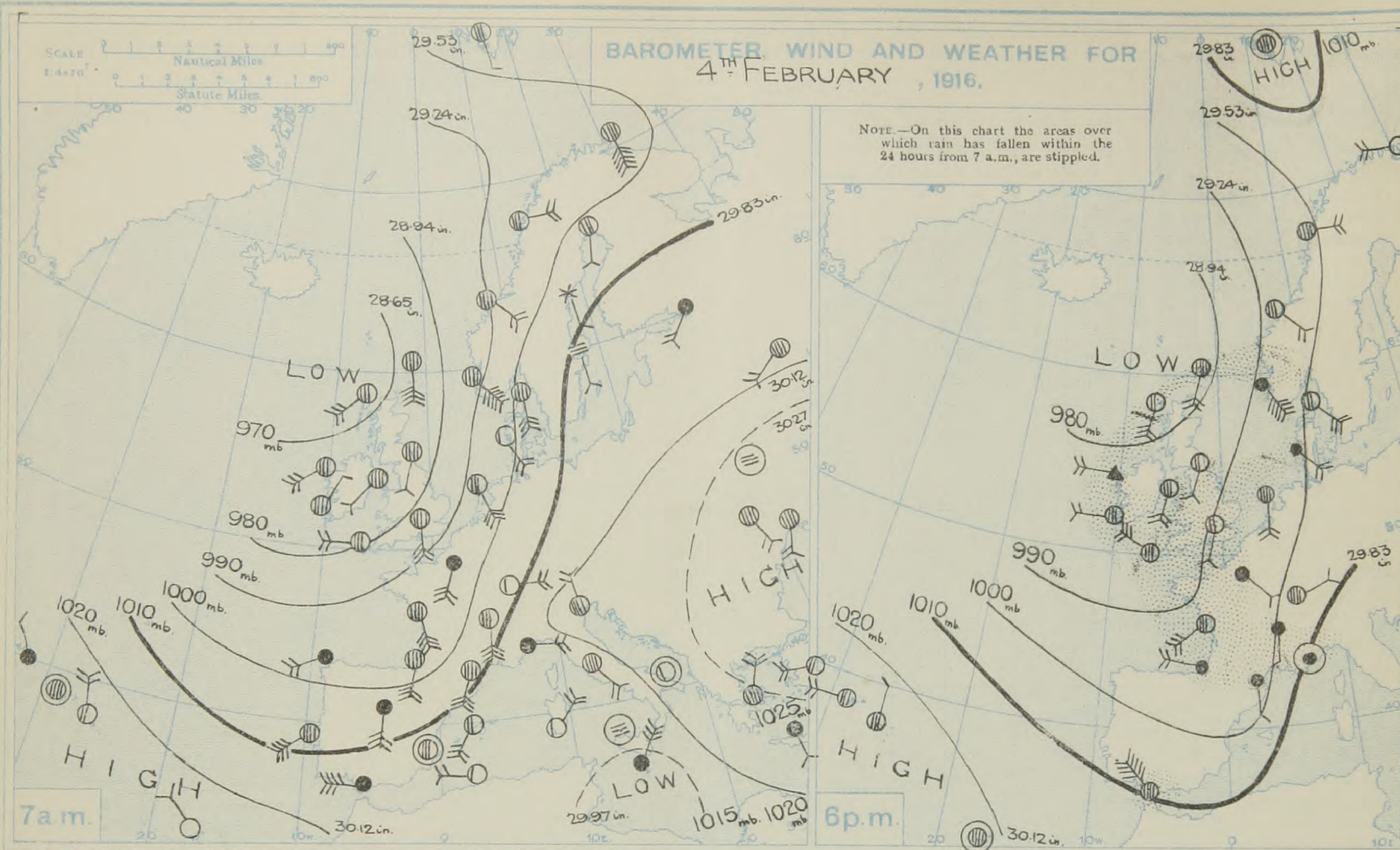


# DAILY WEATHER REPORT OF THE METEOROLOGICAL OFFICE, 1916. No.36

Saturday,  
5th February,

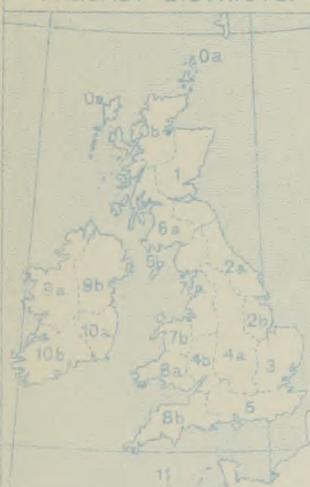
STATIONS.	YESTERDAY EVENING.					THIS MORNING 7 A.M., G.M.T.										PAST 24 HOURS.					Sun- shine for Yester- day.				
	Barom. Milli- bars at M.S.L.	TEMP.	WIND.		Weather.	Milli- bars at M.S.L.	Change in 3 hours.	Dry Bulb.	Change in 24 hours.	WIND.	Force 0-12.	Dir. of Upper Cloud.	Weather.	Sea 0-9.	Rain- fall. Milli- metres.	TEMP.		WEATHER.							
			Dir.	Force 0-12.												Max.	Min.	Morning.	Afternoon.	Night.					
BRITISH ISLANDS.	Lerwick ...	979.3	44	SSW	4	om	989.9	+3	42	-3	5	4	S	bc	4	0.2	45	40	om	om	bc	Hours.			
	Deerness (Orkney) ...	978.0	42	S	4	bc	989.8	*	40	-4	S	6	-	b	5	-	45	38	cg. c	c. bc	bc. b	0.0			
	Stornoway ...	976.7	41	SSW	5	bc	987.9	+7	40	+2	SW	5	-	bq	4	3	45	38	bcq, p	bcq, p	bc. bpq	2.3			
	Castlebay (Barra Isd.) ...	978.2	45	SW	4	b.	991.2	+10	44	+1	W	5	W	c	5	2	46	39	c. op. bc	bc. op. b	bc	1.0			
	Glasgow ...	982.5	39	SW	2	c	996.5	+6	36	-3	SW	1	W	b	*	0.1	42	35	o	o. cz	chp. bc	0.1			
	Eskdalemuir ...	984.1	37	SW	3	bc	998.1	+7	34	-2	SW	3	-	o	*	2	40	30	c. o	o. c. bc	bc. or	0.0			
	Malin Head ...	981.2	40	SW	4	bcq	994.2	+7	40	+2	SSW	5	SW	cg	6	2	44	36	bcq	bcq, p	cg, p	4.1			
	Blacksod Point ...	983.8	42	W	4	cph	997.3	+8	40	0	W	5	W	bc	4	2	45	37	bcq	bcq, p	bcq, p	*			
	Valencia ...	988.4	43	W	3	c	1003.3	+6	45	+5	WSW	4	W	b	5	4	45	36	c. br	bcq. b	bcq. b	2.1			
	Roche's Point ...	988.5	42	W	3	bc	1004.3	*	49	-1	W	2	-	b	3	0.2	46	37	bc. c	c. bc	bc. b	*			
	Birr Castle ...	986.1	39	WSW	1	c	1001.3	*	33	+1	SW	1	-	c	*	-	46	31	c	c	c	5.8			
	Donaghadee ...	983.9	39	SW	3	bcq	997.6	+6	35	0	WSW	4	-	bq	3	1	45	33	bcq	bcq	bcq. b	*			
	Liverpool (Bidston) ...	987.2	39	SE	2	c	999.8	+7	37	-4	SW	2	-	b	1	1	42	35	or	o. bc	o. bc	0.1			
	Holyhead ...	985.2	43	SSW	4	cg	1000.1	+5	41	-3	W	5	-	b	4	1	45	40	op. om	op. o. bc	cp. bc. b	1.4			
	Pembroke (St. Ann's) ...	987.2	44	SSW	2	cp	1002.9	+9	44	+4	NW	3	W	b	3	8	44	39	cp	cp	bc	0.3			
	Scilly (St. Mary's) ...	988.5	43	WNW	5	cg	1004.9	+6	44	0	WNW	5	W	cg, v	6	2	46	40	cg, p	cg, p	cg, p. c	4.3			
	Falmouth ...	989.7	42	WNW	4	cp	1004.8	+9	40	+3	W	1	-	b	*	5	47	36	b. ph. o	ph. c	d. b. p. c	2.4			
	Jersey (St. Aubin) ...	988.3	47	SSW	3	c	1004.6	*	45	-2	WNW	3	NW	b	3	2	52	43	c. b	b. bc. c	c. bc. p. b	6.0			
	Portland Bill ...	987.8	48	SSW	5	c	1000.7	+7	44	-3	WNW	4	-	b	5	4	49	42	cp	c	cp. bc	*			
	Dungeness ...	990.8	47	S	3	bc	1000.3	+5	42	-4	WSW	3	SW	bc	4	1	49	42	og. c	c. bc	bc	*			
	Dover ...	992.3	48	SSW	4	b	1001.6	+6	41	-4	WSW	2	-	b	4	0.2	48	40	c	c. bc	bc. cp. b	0.2			
NORTHERN EUROPE.	Wick ...	978.6	42	SSW	2	o	990.2	+5	41	-3	S	4	-	bc	3	1	44	36	ogm	ogm	om. bc	*			
	Nairn ...	979.1	38	-	0	bc	991.0	*	37	-1	-	0	-	bc	1	1	45	33	bc	bc	bc. bc	5.4			
	Aberdeen ...	981.0	41	SSW	3	om	994.6	+6	36	-6	SSW	3	-	b	2	1	44	36	om	o. c. om	o. bc. bc	0.1			
	Leith ...	982.5	42	SW	1	c	995.7	+3	36	-5	SW	1	SW	bc	2	1	44	35	c. o. c	b	c. bc	*			
	Tynemouth ...	985.9	40	SW	2	bcq	997.2	+5	37	-6	W	2	-	bcq	4	2	43	35	omq	omq	bcq	*			
	Spurn Head ...	988.7	40	WSW	4	bc	998.1	+2	43	-2	-	0	-	cr	4	9	48	39	or. bcq	bcq	bc. or	2.3			
	Yarmouth ...	990.7	45	SW	5	bc	997.2	+8	41	-3	SW	3	-	bc	2	1	48	39	bcq, p	bc	op. bc	1.0			
	Clacton-on-Sea ...	990.5	45	SSW	3	bc	994.8	+7	43	-3	WSW	3	W	c	2	3	47	43	ogp. bc	bc	bc. cp	3.0			
	Nottingham ...	988.5	38	W	1	b	999.6	*	38	-5	W	1	W	om	*	3	48	33	r. o. cp	o. c. b	b	1.2			
	Benson (Oxon.) ...	989.4	42	S	4	o	1001.3	+9	39	-7	W	2	-	c	*	5	48	38	bc. bcq	r	r	*			
	Sth. Farnborough ...	989.7	43	S	2	bc	1001.2	+8	38	-9	WSW	3	-	b	*	3	49	37	p. bcq	bc	b. op. bc	5.6			
	London (Kew Obs.) ...	990.5	44	SSW	2	bc	1001.6	+8	41	-6	WSW	3	-	o	*	3	49	40	og. c. bc	bcq. p. c. bc	bc. or. o	3.6			
FRANCE, & G.	Spitsbergen ...	1011.4	3	-	0	o	1014.0	+1	3	+3	EME	4	*	o	*	3	-2	UPPER AIR. South Farnborough. Pilot Balloon Ascent at 7.30 a.m.  2000 metres W by N 22 miles per hour 500 " WNW 22 " "							
	Vardö ...	1006.6	23	WNW	4	b	1012.3	+3	19	-11	-	0	-	b	2	1	30					19			
	Bodö ...	997.9	37	E	4	b	997.2	0	34	-2	E	6	-	b	2	1	37					30			
	Christiansund ...	990.6	48	SE	3	c	995.0	+5	45	0	SE	4	-	c	3	1	50					43			
	Skudesnaes ...	990.3	41	SSE	9	r	999.5	+5	41	-2	S	5	-	o	5	8	43					39			
	Færder (Xania Fjord) ...	1002.1	37	SSE	4	o	1004.7	+1	37	0	SSE	5	-	r	3	5	37	37	GALES Duration and Extreme Force in British Islands.  Scilly 4th Midr. Gust WNW 19 mps.  Portland Bill 4th 8 a.m.-g.m. SW 8  Dungeness 4th 7 a.m.-11 a.m. SSE 8 Ex SSE 9 @ 8 a.m.  Spurn Head 4th 1 p.m.-3 p.m. SSW 8 Ex. SSW 9 @ 2 p.m.  Clacton-on-Sea 4th 7 a.m.-10 a.m. SSE 8  London (Kew Obs.) 4th 11.20 a.m. Gust SW 19 mps.						
	The Scaw (Skagen) ...	1004.0	37	SSE	5	c	1005.0	0	37	0	S	5	-	o	5	1	39	37							
	Blaavands Huk ...	997.9	41	SSE	4	r	1003.5	0	39	+2	SSE	2	-	r	2	1	41	36							
	Haparanda ...	1004.4	27	SSE	2	o	1009.9	+3	30	+18	S	4	-	f	*	Trace	30	12							
	Hernösand ...	1005.6	32	S	4	b	1009.1	0	28	-4	WSW	2	-	f	*	1	41	28							
SOUTHERN EUROPE.	Stockholm ...	1010.4	34	SW	2	o	1012.3	+1	32	0	S	2	W	bc	*	34	30	GALES Duration and Extreme Force in British Islands.  Scilly 4th Midr. Gust WNW 19 mps.  Portland Bill 4th 8 a.m.-g.m. SW 8  Dungeness 4th 7 a.m.-11 a.m. SSE 8 Ex SSE 9 @ 8 a.m.  Spurn Head 4th 1 p.m.-3 p.m. SSW 8 Ex. SSW 9 @ 2 p.m.  Clacton-on-Sea 4th 7 a.m.-10 a.m. SSE 8  London (Kew Obs.) 4th 11.20 a.m. Gust SW 19 mps.							
	Wisby ...	1011.7	34	WNW	2	b	1013.0	+1	32	-2	SSE	2	-	f	*	1	37					28			
	Karlstad ...	1006.1	34	-	0	bc	1008.3	+1	30	-2	-	0	-	ba	*	1	36					27			
	The Helder ...	994.9	45	S	4	o	1000.7	+3	43	-2	S	3	-	o	1	1	46					43			
	C. Gris Nez ...	992.4	45	S	4	o	1000.4	+6	45	0	WSW	5	*	c	4	7	46					43			
	La Hève ...	991.5	46	SSW	3	o	1003.5	*	44	-1	WNW	3	*	b	2	1	52					39			
	Brest (St. Mathieu) ...	989.9	47	SSW	5	bc	1007.3	+7	46	+2	NW	4	*	c	6	3	52					43			
	Rochefort (Ile d'Aix) ...	992.3	47	SW	5	c	1007.9	+9	45	-2	WNW	6	*	b	*	2	52					45			
	Biarritz ...	995.4	56	WNW	4	r	1007.5	+6	50	-3	N	5	*	o	6	8	56					46			
	Paris ...	994.4	45	SSE	3	r	1004.2	+7	39	-6	SSW	1	-	o	*	6	46					39			
Belfort ...	1002.0	45	ENE	2	o	1006.9	*	36	+1	-	0	*	m	*	1	49	36								
Lyons ...	999.8	47	S	1	r	1003.3	*	45	-1	-	0	*	r	*	1	51	44								
Nice ...	1012.2	42	-	0	r	1008.4	+1	49	+4	E	5	*	o	7	46	48	41								
Perpignan ...	997.6	50	S	2	r	1002.9	+5	46	-4	WNW	5	W	r	*	22	54	43								
Sanguinaire ...	*	52	SE	4	o	*	*	50	0	SE	5	*	o	4	1	59	48								
Corunna (7 a.m.) ...	1010.3	43	W	1	o	1013.3	+8	39	-6	NW	3	-	b	*	15	48	37								
Madrid (8 a.m.) ...	1010.3	43	W	1	o	1013.3	+8	39	-6	NW	3	-	b	*	15	48	37								
Lisbon (9 a.m.) ...	1009.5	50	NW	9	o	1018.3	*	49	-6	NW	5	*	b	3	30	60	47								
Gibraltar ...	1009.5	50	NW	9	o	1018.3	*	49	-6	NW	5	*	b	3	30	60	47								
Malta (8 a.m.) ...	*	*	*	*	*	1013.9	+3	54	-1	WSW	3	-	b	2	9	57	52								
AZORES.	Azores (Horta, 8 a.m.) ...	1024.8	*	WSW	4	bc	1025.2	+2	59	+4	N	4	*	bc	4	1	66					59			
	Madeira (Funchal) ...	1021.7	64	-	0	o	1025.2	+2	59	+4	N	4	*	bc	4	1	66					59			
YESTERDAY'S REPORTS																									
... 3rd ... 8 P.M. G.M.T.																									
ITALY.	Venice ...	1025.3	36	-	0	f	1021.4	0	36	0	N	3	*	o	2	1	46	36	4th February, 1901, 7 A.M. G.M.T.						
	Turin ...	1024.6	39	-	0	b	1020.4	0	36	+4	-	0	*	r	*	1	46	36							
	Florence ...	1023.1	43	-	0	b	1020.3	0	37	0	-	0	*	b	*	1	46	36							
	Pesaro ...	1025.5	43	-	0	o	1021.5	0	36	-3	-	0	*	bc	2	1	46	36							
	Leghorn ...	1023.6	50	-	0	b																			





FORECASTS FOR THE 24 HOURS NOON SATURDAY TO NOON SUNDAY.

FORECAST DISTRICTS.



STORM WARNINGS.

The Coasts upon which the Warning Signals are at present displayed are indicated thus:—

Signals hoisted yesterday,	Signals hoisted this morning,
South Cone.	South Cone.
North Cone.	North Cone.

No Warnings  
Issued.

Western Channel and Bay 11

Wind between South and West and North-West,  
mostly light to moderate; generally fair to fine, some  
local showers; temperature moderate to mild.

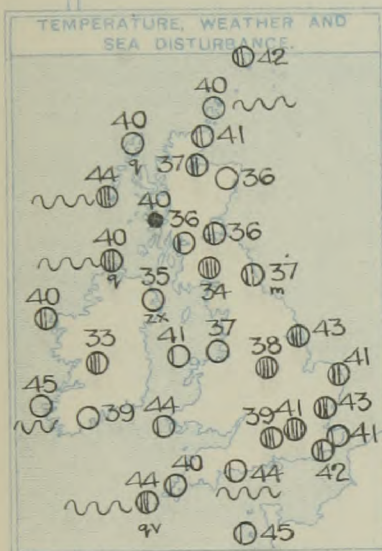
Fresh Westerly to North-Westerly breeze; rather  
rough sea and swell; cloudy to fine; local mist; cool.

FURTHER OUTLOOK.



# GENERAL INFERENCE.

With the continued rise of the barometer the situation is improving in all districts.



## EXPLANATION.

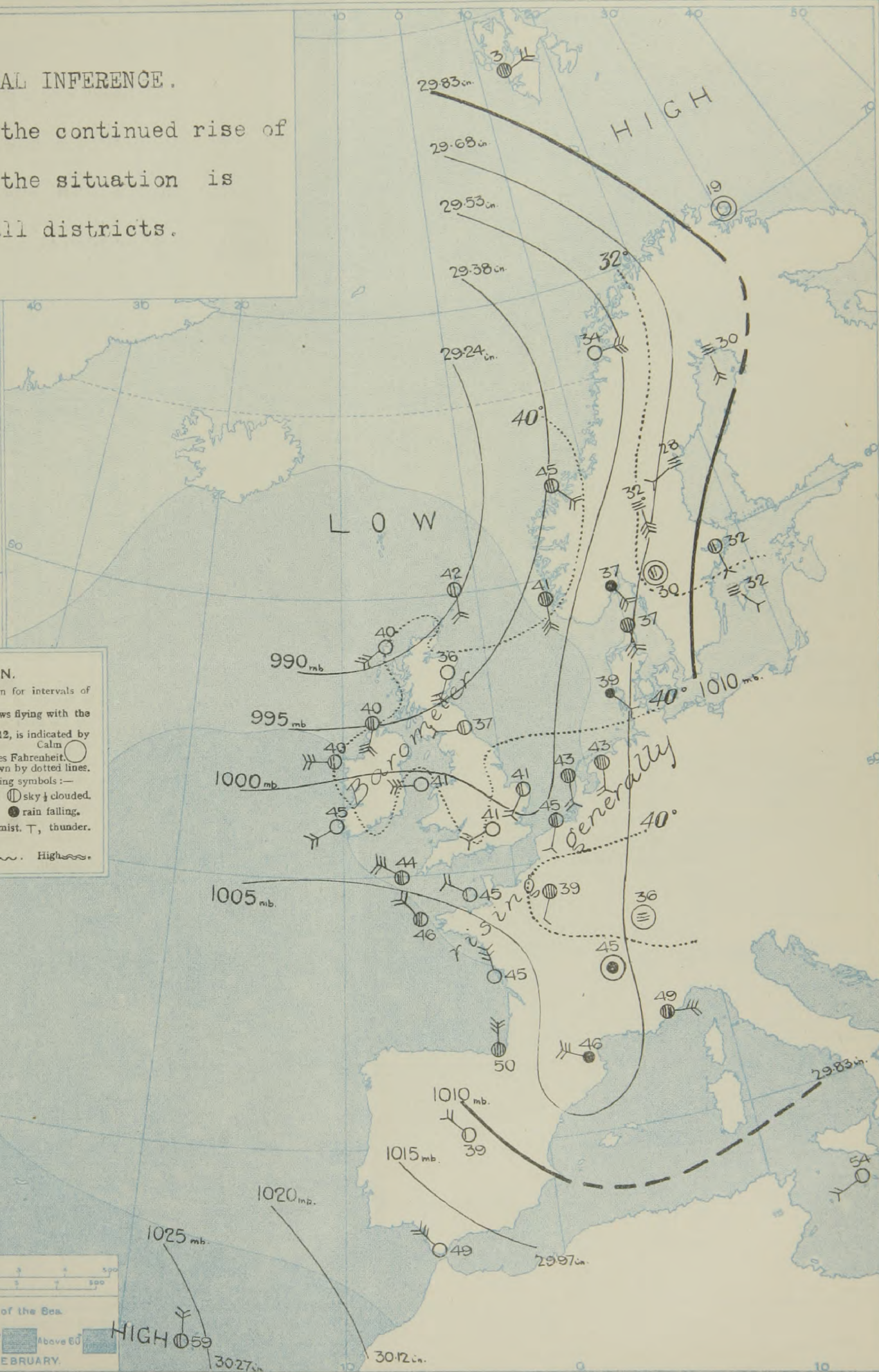
**BAROMETER.**—Isobars are drawn for intervals of five millibars.

**WIND.**—Direction is shown by arrows flying with the wind. Force, on the scale 0-12, is indicated by the number of feathers. Calm.

**TEMPERATURE.**—Given in degrees Fahrenheit. Isotherms shown by dotted lines.

**WEATHER.**—Shown by the following symbols:—  
 ○ clear sky. ○ sky 1/2 clouded. ○ sky 3/4 clouded.  
 ○ sky 3/4 clouded. ○ overcast sky. ● rain falling.  
 \* snow. ▲ hail. ≡ fog. ≡ mist. T, thunder.  
 ⚡, thunderstorm.

**SEA DISTURBANCE.**—Rough wavy. High wavy.



SCALE 1:250,000  
 Nautical Miles  
 Statute Miles

Normal Temperature of the Sea.

Below 40 40-50 50-60 Above 60  
 Scale of Tints for FEBRUARY.



# REPORTS FROM RUSSIA FOR YESTERDAY.

STATIONS.	3 <sup>rd</sup> .....AT 9 P.M. LOCAL TIME.					4 <sup>th</sup> .....AT 7 A.M. LOCAL TIME.									Rain-fall. Milli-metres.	TEMP.	
	BAROM. Milli-bars at M.S.L.	TEMP.	WIND.		Weather.	BAROMETER.		TEMP.		WIND.		Direc. of Upper Cloud.	Weather.	Sea 0-9.		Max.	Min.
			Direc.	Force 0-12.		Milli-bars at M.S.L.	Change in 3 hours.	Dry Bulb. ° F.	Change in 24 hours.	Direc.	Force 0-12.						
Archangel ...	...	° F.															
Uleaborg ...	...																
Helsingfors ...	...																
Hangö ...	...																
Riga ...	...																
Petrograd ...	1011.5	30	W	3	o	1012.7	0	32	-2	SW	3	-	r	*	32	28	
Moscow ...	1016.0	25	WSW	4	o	1019.9	+3	27	0	WSW	3	*	o	*	25		
Kiev ...	1028.3	27	SW	1	f	1027.0	-1	23		-	0	*	f	*	?		
Kharkov ...	...																
Kishinev ...	1030.1	34	S	3	b	1027.9	-3	30	+7	SSE	3	*	o	*		23	
Elisabetgrad ...	1029.6	30	-	0	b	1028.4	-1	28	0	SSW	1	*	o	*		27	
Nicolaiev ...	1032.3	32	SSW	2	b	1029.5	*	34	+2	-	0	*	o	o		30	
Odessa ...	1031.5	36	SW	3	b	1028.8	-2	37	+5	SW	3	*	o	o		34	

## TEMPERATURE, WEATHER, SUNSHINE AND RAINFALL FOR YESTERDAY, UP TO 6 p.m.

STATIONS.	Rainfall. mm. & ° F.	TEMPERATURE.		WEATHER.		Sun- shine to 6 p.m. Hr.	STATIONS.	Rainfall. mm. & ° F.	TEMPERATURE.	WEATHER.	Sun- shine to 6 p.m. Hr.
		Max.	Min.	Forenoon.	Afternoon.						
		° F.	° F.								
Scotland.							England, E.				
Oban ...	29	48	36	p	bc. o	1.4	Lowestoft ...	3	48	42	op. c
Banff ...	...	43	38	c bc	bc	0.1	Felixstowe ...	4	48	43	op. g
St. Andrews ...	...	42	38	*	*	0.0	Walton-on-Naze ...	2	47	42	bc. g. p
England, N.E.							Southend-on-Sea ...	3	49	44	op. c bc
Harrogate ...	12	39	33	no. c	no. o. c	0.0	Margate ...	5	50	43	o
Skegness ...	...	49	29	g. c	bc. o	3.3	Ramsgate ...	7	48	42	no. c
England, N.W.							Hastings ...	4	50	45	oc
Morecambe ...	...	...	...	...	...	...	Eastbourne ...	2	52	46	oc. g. b
Blackpool ...	...	...	...	...	...	...	Seaford ...	5	49	44	or
Southport ...	1	42	39	odr	oc. bc	0.0	Brighton ...	6	49	45	oc. bc
Midlands							Worthing ...	9	51	45	bc
Buxton ...	18	42	32	cr	s. cr. b	0.0	Littlehampton ...	6	48	44	bc
Leamington Spa ...	14	47	38	o. bc. p	o. bc. c	3.6	Bognor ...	...	...	...	bc
Malvern ...	18	43	35	rs	bc	2.0	Southsea ...	10	51	46	b
Ross-on-Wye ...	29	47	37	oc. c	cp. bc	1.8	Bournemouth ...	15	50	44	b
Wales.							England, S.W.				
Rhyl ...	1	45	39	...	...	0.3	Weymouth ...	1	50	44	bc. p. bc
Colwyn Bay ...	7	43	40	bc	bc	0.2	Torquay ...	18	50	39	bc
Llandudno ...	18	43	39	c	c. b	0.8	Paignton ...	24	51	39	bc
Aberystwyth ...	5	42	39	no. c	c. o	0.7	Penzance ...	19	49	39	bc. p. h. r
Tenby ...	18	46	38	...	bc. op	1.3	Newquay ...	...	47	38	g. h
							Ilfracombe ...	...	...	...	op. h
							Weston-super-Mare ...	15	48	39	no. bc

## LONDON OBSERVATIONS.

STATIONS.	HUMIDITY.		Sun- shine for Yester- day. Hr.	TEMPERATURE.			Rain- fall. mm. & ° F.	WEATHER.		
	3 p.m. Yester- day.	9 a.m. To-day.		In Screen.	Min. on Grass.	Min. on Grass.		Fore- noon.	After- noon.	Night.
	%	%		° F.	° F.	° F.				
Greenwich (Royal Obsy.) ...	77	87	4.4	50	40	32	3	or	or. bc	or. bc
City (Bunhill Row) ...	...	...	3.1	...	...	...	...	...	...	...
Westminster (St. James's Pk.)	73	92	3.4	51	40	36	3	r. bc. rh	bc	r. bc. m
Camden Sq. (Brit. Rainfall)	68	92	3.3	51	40	35	3	or. bc	b	bc
Hampstead (Reservoir) ...	...	92	3.6	48	37	28	3	bc. ph	or. x	bc
Richmond Park ...	...	...	4.2	...	...	...	...	...	...	...
Kew. (See front page.)	...	...	3.6	...	...	...	...	...	...	...
(Greenwich and Camden Square air temperatures are in Glatisher screens.)	...	...	...	...	...	...	...	...	...	...
S. Kensington (Roof of M.O.)	69	89	3.6	44.8	Joules	Average Rate. 13.4 Milliwatts.	39	Max. Rate. 39 Milliwatts.	...	...

## Additional Observations for Yesterday.

STATIONS.	Rain- fall. mm. & ° F.	TEMPERATURE.		WEATHER.		Sun- shine for Yester- day. Hr.
		In Screen.	Night Min. on Grass.	Night.	Fore- noon.	
		Max.	Min.			
Dublin to 4 p.m.	...	...	...	...	...	...
Darwen to 9 p.m.	4	44	39	35	our	0.0
Manchester "	...	...	...	...	...	...
Birmingham "	...	...	...	...	...	...
Oxford to 8 p.m.	...	...	...	...	...	...
Teignmouth to 9,,	...	...	...	...	...	...
Plymouth "	...	...	...	...	...	...
S. Kensington (Museum Grounds to 6 p.m.)	9	51	45	37	or. g	...

## NOTES ON YESTERDAY'S WEATHER.

Temperature reached 50° to 52° at several southern stations. Small amounts of rain fell, hail sleet or snow locally. Sunshine was variable, seven hours at Southsea. A gale occurred in the south and east.

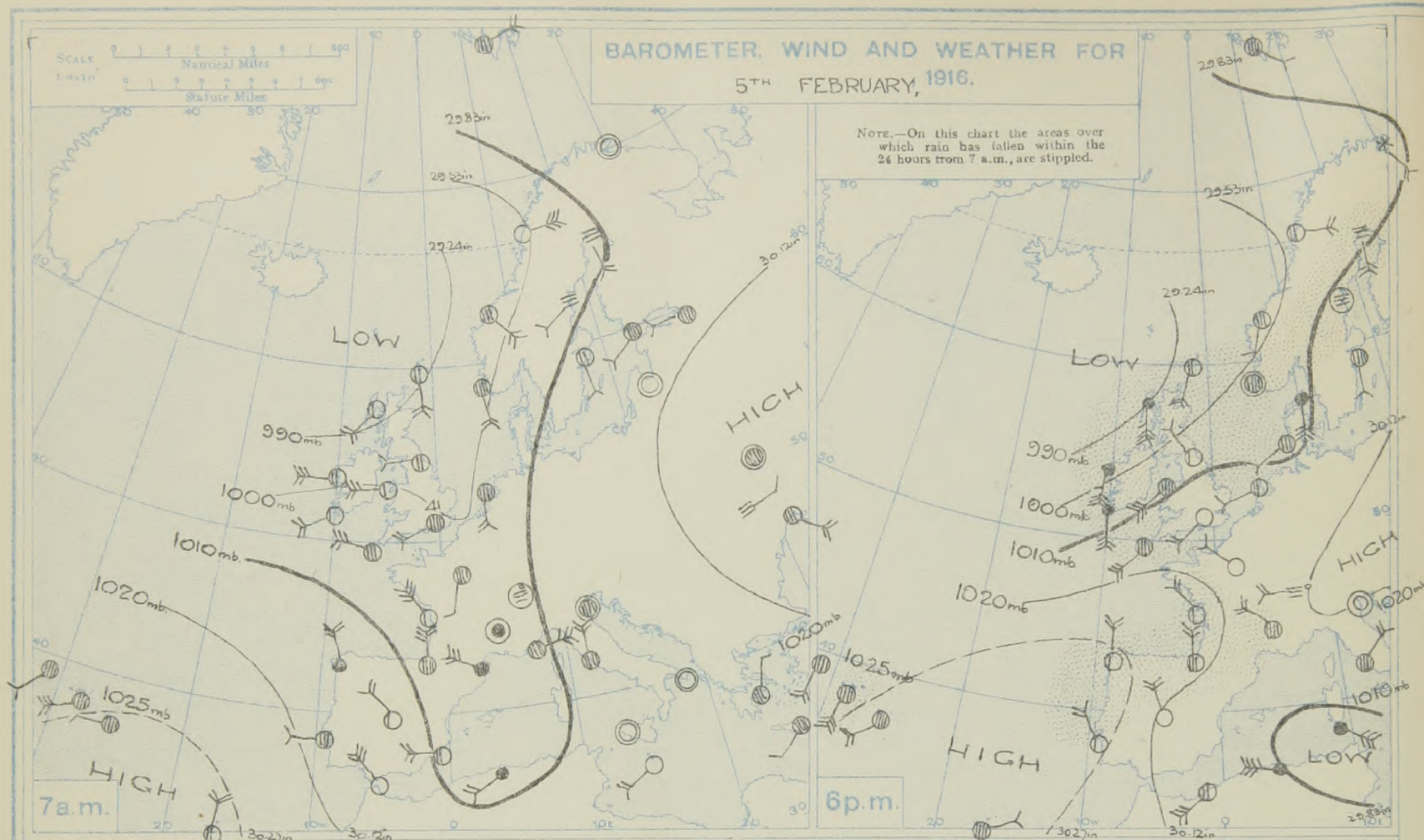
NOTE.—The information relating to weather is indicated by the following letters—b. blue sky; bc. sky half clouded; c. sky three parts clouded; d. drizzling rain; e. wet air, without rain falling; f. fog; g. gloom; h. hail; i. lightning; m. mist; o. overcast sky; p. passing showers; q. squalls; r. rain; s. snow; t. thunder; u. ugly, threatening sky; v. visibility, unusual transparency; w. dew; x. hoar frost; z. dust-haze, or smoke.

The Daily Weather Report is sent free by post to any address in the United Kingdom on payment of 1/- per annum, for postage and wrappers. Single copies 1d. at M.O. and at the bookstalls at certain Railway Termini in London.



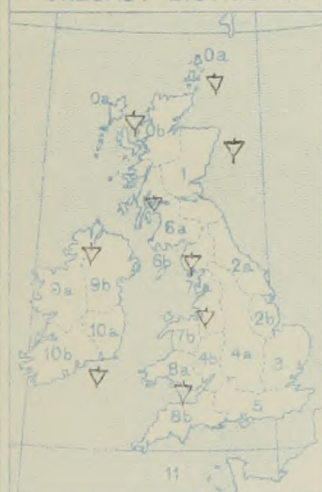
STATIONS.	YESTERDAY EVENING.					THIS MORNING 7 A.M., G.M.T.										PAST 24 HOURS.					Sun- shine for Yester- day.
	Barom. Milli- bars at M.S.L.	TEMP. °F.	WIND.		Weather.	Barometer. Milli- bars at M.S.L.	Change in 3 hours.	TEMP. Dry Bulb. °F.	Change in 24 hours.	WIND. Direc.	Force 0-12.	Direc. of Upper Cloud	Weather.	Sea 0-9.	Rain- fall. Milli- metres.	TEMP.		WEATHER.			
			Direc.	Force 0-12.												Max.	Min.	Morning.	Afternoon.	Night.	
BRITISH ISLANDS.	Lerwick ...	996.2	48	SSW	4	bc	984.4	0	43	SSW	7	-	cg	5	6	45	38	bc	bc	seq. c	Hours.
	Deerness (Orkney) ...	994.2	42	S	6	og	986.4	*	39	BSW	6	SW	bc	5	1	44	39	bc. c. o	bc. c. o	o. c. bc	47
	Stornoway ...	987.9	43	S	7	og	985.5	+2	39	SW	7	-	bc. p. r. g.	6	15	45	35	bc. p. r. g.	bc. p. r. g.	o. c. bc	35
	Castlebay (Barra Isd.) ...	990.9	45	S	6	bc	989.3	+1	43	SW	7	SW	bc	7	3	45	40	c. o. bc	cp. bc	o. c. bc	35
	Glasgow ...	1002.0	40	SSW	3	og	996.3	+3	43	SW	3	-	o	*	6	49	36	bc. c. o	bc. c. o	o. c. bc	40
	Eskdalemuir ...	1005.2	38	SSW	4	bc	998.4	+2	44	SW	5	-	o	*	25	48	34	o. c	c. o. bc	bc. c. o	42
	Malin Head ...	993.2	42	S	6	cg	993.9	+2	43	WSW	6	SW	og. pl	7	8	45	35	bc. g.	cg	cg. p.	42
	Blacksod Point ...	993.3	50	SSW	7	omr	996.5	0	44	WSW	8	W	bc. pl	6	5	50	38	omr	omr	om. bc	*
	Valencia ...	1003.2	52	S	5	od	1004.5	0	46	SW	5	-	op	*	10	52	39	bc. c. o	bc. c. o	bc. c. o	01
	Roche's Point ...	1007.7	48	SW	5	kf	1006.8	*	47	W	3	-	bc	5	6	50	38	bc. c. o	bc. c. o	bc. c. o	*
	Birr Castle ...	1002.4	47	S	4	o	1002.1	*	44	WSW	3	-	bc	*	7	51	33	c	o	bc	40
	Donaghadee ...	1002.7	44	SSW	4	og. m. p.	999.0	+4	46	SW	4	-	og. m.	3	2	51	34	bc. m.	cg. m.	om. bc	*
	Liverpool (Bidston) ...	1002.7	41	SSW	3	bc	1003.0	-2	51	SW	4	S	o	3	-	53	37	bc	bc	bc. o	67
	Holyhead ...	1007.7	47	SW	6	og. g.	1003.3	0	45	WSW	5	-	bc. m.	5	9	50	41	bc. c. d	bc. c. d	bc. c. d	73
	Pembroke (St. Ann's) ...	1011.3	47	SW	5	bc. g.	1006.9	-2	44	SW	6	-	bc	6	1	49	43	bc. g.	bc. g.	bc. g.	68
	Scilly (St. Mary's) ...	1013.9	48	SW	5	op	1011.5	-2	50	SW	6	-	om. d.	6	1	50	44	bc. bc	bc. bc	bc. bc	55
	Falmouth ...	1015.7	45	SW	4	bc	1012.6	-2	50	SSW	7	-	og.	*	6	50	40	bc. bc	bc. bc	bc. bc	70
	Jersey (St. Aubin) ...	1017.2	47	W	3	bc	1019.0	*	49	SW	4	-	o	4	Trace	50	44	bc. bc	bc	bc. bc	75
	Portland Bill ...	1015.5	48	WSW	4	bc	1014.3	-2	50	SW	6	SW	o	5	0.4	50	40	bc	bc	bc. or	*
	Dungeness ...	?	45	WSW	3	bc	1016.6	0	47	SW	6	-	bc	5	-	49	42	bc	bc	bc. o	*
	Dover ...	?	43	SW	3	bc	1015.8	-1	46	SSW	6	SW	o	6	-	49	41	bc. bc	bc	bc	76
NORTHERN EUROPE.	Wick ...	995.7	43	SSW	5	c	987.4	+2	39	W	4	W	bc	4	0.4	45	38	bc	bc	om. bc	50
	Nairn ...	995.5	42	SSW	3	cg	990.3	*	38	SW	3	-	bc	3	2	44	36	bc	bc	gc. bc	57
	Aberdeen ...	1000.2	41	S	4	bc	992.4	+1	45	SW	4	-	c	3	0.2	49	36	bc	bc	bc. or	*
	Leith ...	1002.2	42	SW	1	bc	995.9	+1	44	SW	2	-	bc	2	6	51	36	bc	bc	bc. or	*
	Tynemouth ...	1006.1	42	NW	2	bc	999.2	0	50	WSW	4	W	cg	4	1	50	37	bc	bc	cg. p.	32
	Spurn Head ...	1010.7	45	W	3	bc	1005.7	-2	46	SW	7	-	cg	6	Trace	48	36	f. cm	bc. m.	bc. m.	32
	Yarmouth ...	1013.1	41	WSW	2	bc	1012.3	-4	45	SW	6	-	cg	4	2	45	36	bc. m.	bc. m.	bc. m.	20
	Clacton-on-Sea ...	1014.3	42	WSW	2	bc	1013.7	-1	45	SSW	4	SW	c	3	-	48	41	c. bc	c. bc	bc. c	40
	Nottingham ...	1012.0	39	W	2	bc	1007.1	*	50	SW	5	SW	o	*	-	50	36	o. c. bc	bc	bc	59
	Benson (Oxon.) ...	1014.5	40	SW	3	bc	1012.0	*	49	SSW	5	-	bc	*	0.1	49	37	bc	bc	bc	?
	St. Farnborough ...	1015.2	39	SW	2	bc	1013.0	-2	49	SW	6	-	od	*	0.3	49	36	bc. bc	bc. bc	bc. bc	84
	London (Kew Obs.) ...	1015.2	43	SW	3	bc	1013.4	-4	47	SW	5	-	o	*	0.2	47	39	o. c. bc	bc. m.	bc. m.	76
FRANCE, &c.	Spitsbergen ...	1013.0	1	SE	2	o	1007.1	-3	-2	ESE	1	*	bc	*	*	3	48	UPPER AIR.			
	Vardö ...	1008.7	25	SSE	3	s	1001.0	-5	28	E	1	-	o	3	*	25	18	South Farnborough.			
	Bodö ...	1001.0	36	E	4	bc	994.9	-5	36	E	3	-	bc	2	-	36	30	Pilot Balloon Ascent at .....			
	Christiansund ...	999.4	39	SSW	1	c	988.6	-6	45	SE	2	-	c	3	-	46	37				
	Skudesnaes ...	1001.6	41	-	0	o	996.6	-5	41	SSW	10	-	bc	7	9	43	39				
	Færder (Xtania Fjord) ...	1012.0	37	S	6	bc	1005.5	0	39	WSW	6	-	o	3	8	39	37				
	The Scaw (Skagen) ...	1008.2	37	S	5	bc	1008.7	0	37	SW	5	-	c	5	-	41	36				
	Blaavands Huk ...	1008.7	41	SW	2	c	1011.0	-3	39	SSW	3	-	c	3	Trace	41	37				
	Haparanda ...	1009.5	30	S	4	f	1001.9	-4	28	S	6	-	s	*	2	30	23	GALES			
	Hernösand ...	1010.4	30	-	0	f	1002.7	-3	30	S	6	-	o	*	Trace	41	27	Duration and Extreme Force			
SOUTHERN EUROPE.	Stockholm ...	1013.7	34	S	2	o	1010.0	0	32	SSW	2	-	o	*	-	34	30	in British Islands.			
	Wisby ...	1014.3	34	SW	2	o	1012.7	0	34	WSW	2	-	o	*	-	37	30				
	Karlstad ...	1010.4	34	-	0	o	1007.3	-3	36	SW	2	-	f	*	Trace	36	27				
	The Helder ...	1012.7	43	WSW	2	bc	1015.1	-3	43	S	6	W	c	3	-	46	41				
	C. Gris Nez ...	1015.8	45	WSW	5	bc	1017.6	-2	43	S	6	*	o	5	Trace	46	45				
	La Hève ...	1016.8	45	W	3	bc	1019.0	*	43	S	5	*	o	5	-	48	39				
	Brest (St. Mathieu) ...	1020.0	48	W	3	o	1019.0	-1	50	SW	6	*	f	5	-	50	46				
	Rochefort (de l'Aix) ...	1021.3	48	NW	3	bc	1027.0	0	45	S	9	*	m	*	Trace	52	41				
	Biarritz ...	1021.7	50	N	4	c	1028.3	+2	45	SE	2	*	o	6	3	54	43				
	Paris ...	1019.0	41	W	1	bc	1025.0	+1	34	S	2	NW	o	*	-	50	30				
ITALY.	Belfort ...	1017.9	43	W	2	m	1027.3	*	45	W	2	*	f	*	-	48	36				
	Lyons ...	1019.3	44	NW	3	o	1027.3	*	40	NW	1	*	bc	*	3	46	39				
	Nice ...	1016.3	45	NW	5	bc	1023.7	+5	45	NW	5	-	bc	*	3	50	43				
	Perpignan ...	1016.3	45	NW	5	bc	1023.7	+5	45	NW	5	-	bc	*	3	50	43				
	Sanguinaire ...	*	*	*	*	*	*	*	*	*	*	*	*	*	*	*	*				
	Corunna (7 a.m.) ...	1025.2	52	N	4	bc	1029.3	+1	50	SSW	3	-	o	5	1	54	45				
	Madrid (8 a.m.) ...	1019.8	45	NNW	4	bc	1031.8	+6	37	SW	1	-	bc	*	-	46	32				
	Lisbon (9 a.m.) ...	1026.6	52	NNW	3	bc	1031.0	0	48	NNW	2	-	c	6	1	55	48				
	Gibraltar ...	*	*	*	*	*	*	*	*	*	*	*	*	*	*	*	*				
	Malta (8 a.m.) ...	*	*	*	*	*	1016.0	+1	55	W	0	-	o	1	-	59	52				
YESTERDAY'S REPORTS	Azores (Horta, 8 a.m.) ...	1024.0	*	SSW	5	o	1027.0	+1	60	SSW	5	*	bc	3	3	63	59				
	Madeira (Funchal) ...	1028.0	63	ESE	2	o	1032.0	0	54	E	2	-	o	2	-	66	54				
ITALY.	Venice ...	1016.1	41	SE	3	bc	1014.0	0	41	W	0	*	o	2	-	*	*				
	Turin ...	1015.4	34	-	0	bc	1015.6	0	36	W	0	*	o	2	-	14	*				
	Florence ...	1013.9	45	-	0	bc	1012.2	0	39	W	0	*	bc	*	-	*	*				
	Pesaro ...	1015.6	39	-	0	bc	1013.5	0	34	W	0	*	bc	2	-	*	*				
	Leghorn ...	1014.4	50	E	4	bc	1012.3	0	46	E	3	*	bc	3	-	*	*				
	Rome ...	1014.9	46	-	0	bc	1012.7	0	36	N	3	*	bc	*	-	*	*				
	Brindisi ...	1017.2	54	-	0	bc	1013.3	0	48	-	0	*	bc</								





**FORECASTS FOR THE 24 HOURS NOON SUNDAY TO NOON MONDAY.**

**FORECAST DISTRICTS.**



**STORM WARNINGS.**

The Coasts upon which the Warning Signals are at present displayed are indicated thus:—

Signals hoisted yesterday.	Signals hoisted this morning.
South Coast.	South Coast.
North Coast.	North Coast.

South Coast hoisted yesterday at 7.10 p.m.  
in Districts 0, 1, 6, 7, 8, 9, & 10.

Western Channel and Bay 1)

- |                            |   |   |  |
|----------------------------|---|---|--|
| 0                          | a | } | Squally, strong to high South-Westerly to Westerly wind, moderating later; dull to fair, some rain and hail; mild to moderate temperature. |
| 1                          | b |   |  |
| 2                          | a | } | Squally strong to high wind between South and West, moderate later; dull, damp, some rain and mist; mild.                                  |
| 3                          | b |   |  |
| 4                          | a | } | Same as Nos. 0 to 2.   |
| 5                          | b |   |  |
| 6                          | a | } | Same as Nos. 3 to 5.   |
| 7                          | b |   |  |
| 8                          | a | } | Same as Nos. 0 to 2.   |
| 9                          | b |   |  |
| 10                         | a | } | Same as Nos. 3 to 5.   |
| 11                         | b |   |  |
| Western Channel and Bay 1) |   |   | Squally strong to high South-Westerly wind; rough to high sea; dull, some rain, mist or fog; mild  |

**FURTHER OUTLOOK.**

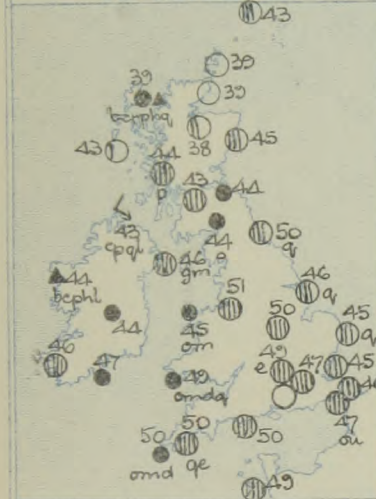


# SYNOPTIC CHART FOR 7 a.m., SUNDAY, 6<sup>TH</sup> FEBRUARY, 1916.

## GENERAL INFERENCE.

The changeable type  
of conditions is likely to  
be maintained.

### TEMPERATURE, WEATHER AND SEA DISTURBANCE.



### EXPLANATION.

**BAROMETER.**—Isobars are drawn for intervals of five millibars.

**WIND.**—Direction is shown by arrows flying with the wind.

Force, on the scale 0-12, is indicated by the number of feathers.

**TEMPERATURE.**—Given in degrees Fahrenheit.

Isotherms shown by dotted lines.

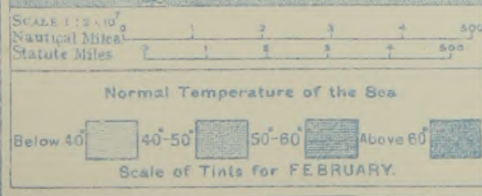
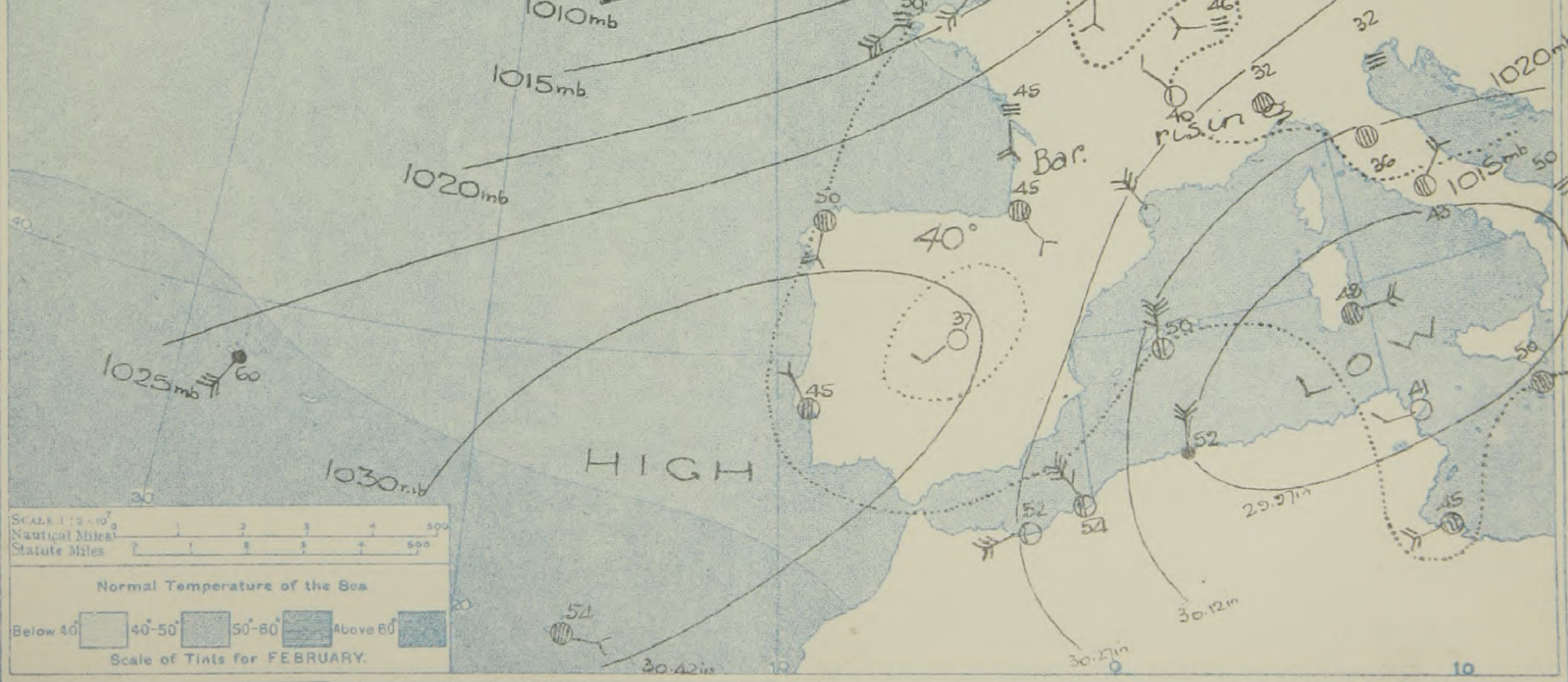
**WEATHER.**—Shown by the following symbols:—

○ clear sky, ○ sky & clouded, ○ sky & clouded.

○ sky & clouded, ○ overcast sky, ○ rain falling.

\* snow, ▲ hail, ≡ fog, ≡ mist, T, thunder.

**SEA DISTURBANCE.**—Rough, High.





TEMPERATURE, WEATHER, SUNSHINE AND RAINFALL FOR YESTERDAY, UP TO 6 p.m.

### Additional Observations for Yesterday.

TABLE SHOWING THE GREENWICH TIMES OF SUNRISE, NOON  
AND SUNSET FOR STATIONS IN THE UNITED KINGDOM  
TO-DAY AND TO-MORROW

NOTES ON YESTERDAY'S WEATHER

Temperature was again above the normal, the day being unusually fine and bright, with large records of bright sunshine, eight hours to  $8\frac{1}{2}$  hours in places. A strong Southerly gale was felt in the south-west at night.

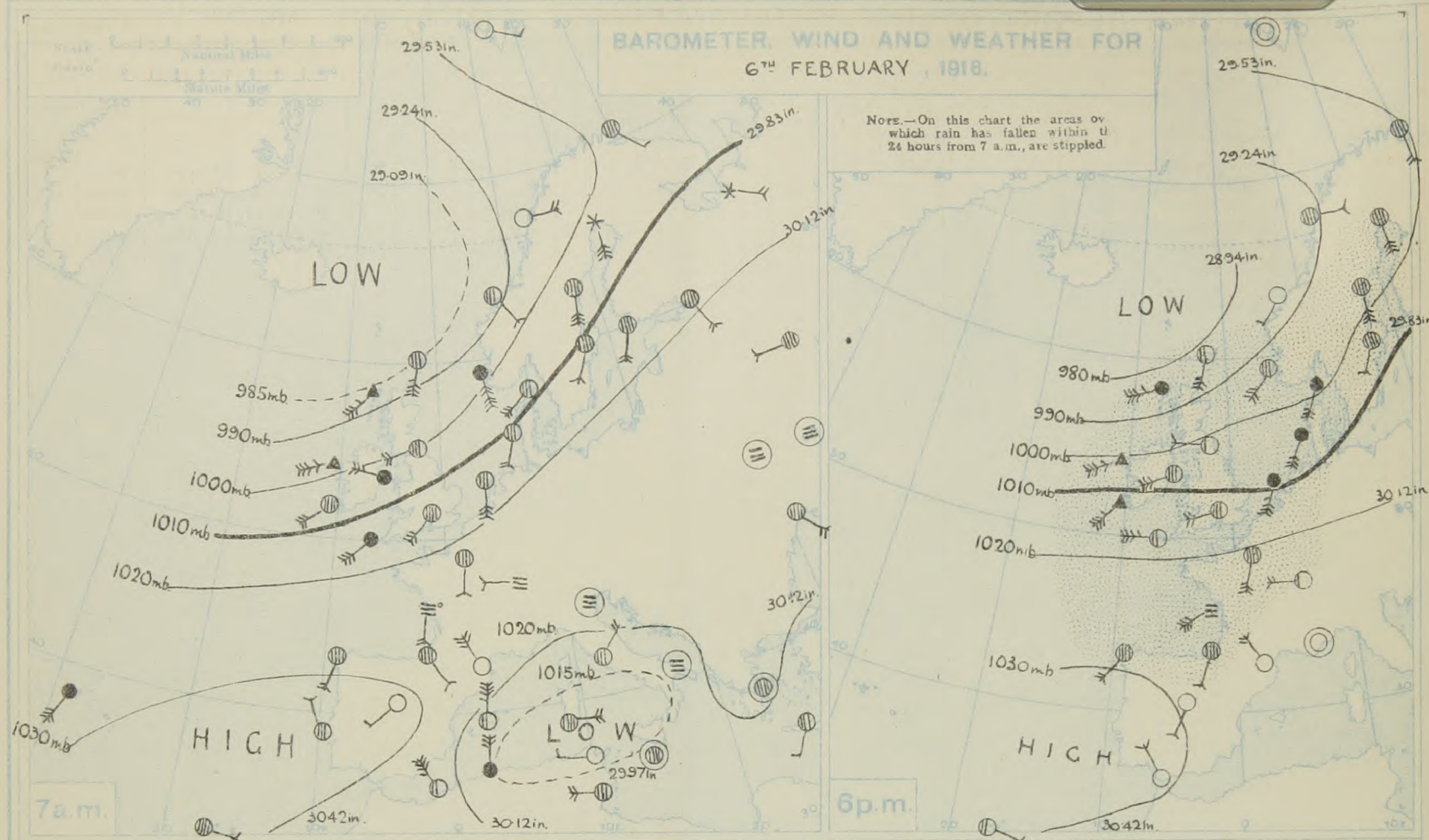
NOTE.—The information relating to weather is indicated by the following letters—b, blue sky; bc, sky half clouded; c, sky three parts clouded; d, drizzling rain; e, wet air, without rain falling; f, fog; g, glow; h, hail; i, lightning; m, mist; o, overcast sky; p, passing showers; q, squalls; r, rain; s, snow; t, thunder; u, ugly, threatening sky; v, visibility, unusual transparency; w, dew; x, hoar frost; z, dust-haze, or smoke.

The Daily Weather Report is sent free by post to any address in the United Kingdom on payment of £1 per annum, for postage and wrappers. Single copies 1d. at M.O. and at the bookstalls at certain Railway Terminals in London.



‡ The barometric change is expressed in half-millibars.





**FORECASTS FOR THE 24 HOURS NOON MONDAY TO NOON TUESDAY.**

**FORECAST DISTRICTS.**







Squally South-Westerly to Westerly wind, generally strong to gale; changeable, some rain, hail or snow showers; colder.

Squally Southerly to Westerly wind, generally fresh or strong, a gale locally; changeable, fine to dull, some showers; temperature moderate to cool.

**STORM WARNINGS.**

The Coasts upon which the Warning Signals are at present displayed are indicated thus:—

Signals hoisted yesterday.      Signals hoisted this morning.

South Cone.       South Cone.   
North Cone.       North Cone. 

South Cone hoisted yesterday at

8.40 p.m. in All Districts

Western Channel and Bay

Same as Nos. 0 to 2.

Same as No. 3 to 5.

Same as Nos. 0 to 2.

Same as Nos. 3 to 5.

Squally Westerly wind, strong at times; rough sea and swell; changeable, some rain and mist; moderate temperature.

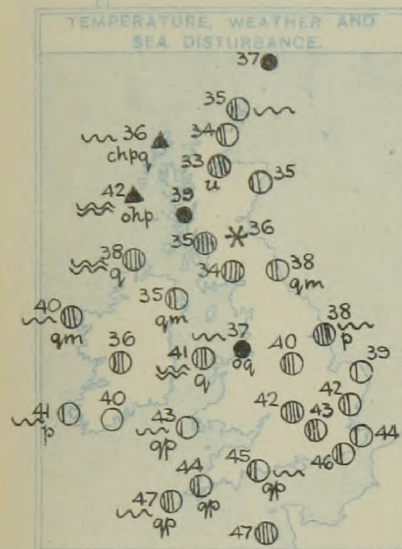
**FURTHER OUTLOOK.**



# SYNOPTIC CHART FOR 7 a.m., MONDAY, 7<sup>TH</sup> FEBRUARY, 1916.

## GENERAL INFERENCE.

Conditions remaining unsettled.



## EXPLANATION.

**BAROMETER.**—Isobars are drawn for intervals of five millibars.

**WIND.**—Direction is shown by arrows flying with the wind.

Force, on the scale 0-12, is indicated by the number of feathers. Calm

**TEMPERATURE.**—Given in degrees Fahrenheit. Isotherms shown by dotted lines.

**WEATHER.**—Shown by the following symbols:—

○ clear sky. ○ sky 1/2 cloudy. ○ sky 3/4 cloudy.

○ sky 3/4 cloudy. ○ overcast sky. ● rain falling.

\* snow. ▲ hail. ≡ fog. ≡ mist. T. thunder.

⚡ thunderstorm.

**SEA DISTURBANCE.**—Rough wavy. High wavy.

Inches.  
31

30

29

Scale 1:250,000  
Nautical Miles  
Statute Miles

Normal Temperature of the Sea

Below 40 40-50 50-60 Above 60

Scale of Tints for FEBRUARY.

H I G H

L O W

H I G H

L O W

54  
30.42 in.

1000 mb 29.53 in.

995 mb 29.38 in.

990 mb 29.24 in.

985 mb 29.09 in.

Barometer falling

985 mb

990 mb

995 mb

1000 mb

1005 mb

1010 mb

1015 mb

1020 mb

1025 mb

1030 mb

Barometer

Barometer

scarcely

changing

50°

40°

40°

32°

29.24 in.

29.38 in.

29.53 in.

29.68 in.

29.83 in.

29.97 in.

30.12 in.

30.27 in.

30.12 in.

30.27 in.

30.42 in.

30.57 in.

30.72 in.

30.87 in.

31.02 in.

31.17 in.

31.32 in.

31.47 in.

31.62 in.

31.77 in.

31.92 in.

32.07 in.

32.22 in.

32.37 in.

32.52 in.

32.67 in.

32.82 in.

32.97 in.

33.12 in.

33.27 in.

33.42 in.

33.57 in.

33.72 in.

33.87 in.

34.02 in.

34.17 in.

34.32 in.

34.47 in.

34.62 in.

34.77 in.

34.92 in.

35.07 in.

35.22 in.

35.37 in.

35.52 in.

35.67 in.

35.82 in.

35.97 in.

36.12 in.

36.27 in.

36.42 in.

36.57 in.

36.72 in.

36.87 in.

37.02 in.

37.17 in.

37.32 in.

37.47 in.

37.62 in.

37.77 in.

37.92 in.

38.07 in.

38.22 in.

38.37 in.

38.52 in.

38.67 in.

38.82 in.

38.97 in.

39.12 in.

39.27 in.

39.42 in.

39.57 in.

39.72 in.

39.87 in.

40.02 in.

40.17 in.

40.32 in.

40.47 in.

40.62 in.

40.77 in.

40.92 in.

41.07 in.

41.22 in.

41.37 in.

41.52 in.

41.67 in.

41.82 in.

41.97 in.

42.12 in.

42.27 in.

42.42 in.

42.57 in.

42.72 in.

42.87 in.

43.02 in.

43.17 in.

43.32 in.

43.47 in.

43.62 in.

43.77 in.

43.92 in.

44.07 in.

44.22 in.

44.37 in.

44.52 in.

44.67 in.

44.82 in.

44.97 in.

45.12 in.

45.27 in.

45.42 in.

45.57 in.

45.72 in.

45.87 in.

46.02 in.

46.17 in.

46.32 in.

46.47 in.

46.62 in.

46.77 in.

46.92 in.



# REPORTS FROM RUSSIA FOR YESTERDAY.

STATIONS.	... 5 <sup>th</sup> ... AT 9 P.M. LOCAL TIME.					... 6 <sup>th</sup> ... AT 7 A.M. LOCAL TIME.										Sea 0-9.	Rain- fall. Milli- metres.	TEMP.	
	BAROM. Milli- bars at M.S.L.	TEMP. °F.	WIND.		Weather.	BAROMETER.		TEMP.		WIND.		Dir. of Upper Cloud.	Weather.	Max.	Min.				
			Dir.	Force 0-12.		Milli- bars at M.S.L.	Change in 3 hours.	Dry Bulb.	Change in 24 hours.	Dir.	Force 0-12.								
Archangel ...	1021.7	1	E	4	b	1013.9	-4	14	-	SE	3	*	S	*	1	*	-3		
Uleaborg ...	1014.4	30	S	2	o	1005.8	-4	27	-5	SSE	4	*	o	*	*	*	*		
Helsingfors ...	1018.0	30	SSE	2	b	1014.6	-3	28	-2	SSW	3	*	o	o	*	*	*		
Hangö ...	1016.8	32	SSE	2	b	1013.6	-3	32	+2	SSW	4	*	o	o	*	*	*		
Riga ...	...	...	...	...	...	...	...	...	...	...	...	...	...	...	...	...	...		
Petrograd ...	1022.0	27	SW	2	f	1005.5	-4	19	-8	SE	3	*	o	*	*	30	19		
Moscow ...	1025.2	21	N	2	f	1025.8	0	18	-5	W	2	*	f	*	*	*	19		
Kiev ...	1023.7	32	SE	2	f	1024.4	0	32	0	-	0	*	f	*	*	*	32		
Kharkov ...	1026.7	28	-	0	o	1027.5	0	27	12	-	0	*	f	*	*	*	*		
Kishinev ...	1022.0	37	SE	2	o	1024.2	0	36	+4	SE	2	*	f	*	*	*	*		
Elisabetgrad ...	1024.7	32	ESE	1	f	1025.2	0	32	-2	ESE	1	*	5	*	*	*	30		
Nicolaiev ...	1024.2	36	SE	2	c	1025.9	*	32	-4	-	0	*	o	o	*	*	32		
Odessa ...	1022.7	37	SE	3	o	1024.3	+2	32	-7	SE	3	*	o	o	*	*	*		

## TEMPERATURE, WEATHER, SUNSHINE AND RAINFALL FOR YESTERDAY, UP TO 6 p.m.

STATIONS.	Rainfall. mm. §	TEMPERATURE.		WEATHER.		Sun- shine to 6 p.m. Hr.	STATIONS.	Rainfall. mm. §	TEMPERATURE.		WEATHER.		Sun- shine to 6 p.m. Hr.
		Max.	Min.	Forenoon.	Afternoon.				Max.	Min.	Forenoon.	Afternoon.	
		°F.	°F.						°F.	°F.			
Scotland.							England, S.E.						
Oban ...	14	45	37	bc	opb	0.8	Lowestoft ...	...	...	...	...	...	...
Banff ...	-	47	37	bc.8	b.8eg	6.3	Felixstowe ...	0.2	50	39	o	op.8c	0.0
St. Andrews ...	...	...	...	*	*	...	Walton-on-Naze ...	0.3	49	40	ac.0	dc.8c	0.0
England, N.E.							Southend-on-Sea ...	...	50	39	o	op	0.0
Harrogate ...	11	43	37	oc	op.c.8c	0.3	Margate ...	0.2	51	39	o	r	0.0
Skegness ...	2	52	38	ocg	n.8c.0	0.8	Ramsgate ...	...	47	36	e	d	0.0
England, N.W.							Hastings ...	2	50	43	op.0	oc	0.0
Morecambe ...	...	...	...	...	...	...	Eastbourne ...	1	51	44	og.e	og.r	0.0
Blackpool ...	...	...	...	...	...	...	Seaford ...	...	...	...	...	...	...
Southport ...	10	45	39	n.0	n.c.8c	1.3	Brighton ...	...	...	...	...	...	...
Midlands							Worthing ...	1	50	44	o	nc	0.0
Buxton ...	...	...	...	...	...	...	Littlehampton ...	4	49	42	o	oc	0.0
Leamington Spa ...	4	54	36	oc	c.8c.8	1.1	Bognor ...	3	50	45	o	o.8c	0.0
Malvern ...	3	51	37	n.0	c.8c.8	1.0	Southsea ...	1	51	40	od	od	0.0
Ross-on-Wye ...	4	52	41	omc	c.8c	0.8	Bournemouth ...	3	51	42	oc.0	o.8c	0.3
Wales.							England, S.W.						
Rhyl ...	15	46	34	bc	c	0.7	Weymouth ...	2	52	41	p.o.c	p.c.p.c	0.1
Colwyn Bay ...	19	45	41	r	p.8c	0.7	Torquay ...	5	52	37	od	oc.8c.8	0.5
Llandudno ...	23	54	41	r	rp	0.3	Paignton ...	5	53	40	od	bc	1.0
Aberystwyth ...	6	49	40	n.8c	oc.0	1.5	Penzance ...	...	52	43	op	o.c.p	1.1
Tenby ...	...	...	...	...	...	...	Newquay ...	...	52	43	op	o.c.p	1.1
							Ilfracombe ...	...	...	...	...	...	...
							Weston-super-Mare ...	4	53	40	oc	bc.8c.8	1.0

## LONDON OBSERVATIONS.

STATIONS.	HUMIDITY.		Sun- shine for Yester- day.	TEMPERATURE.			Rain- fall.	WEATHER.		
	3 p.m. Yester- day.	9 a.m. To- day.		In Screen.		Min. on Grass.		Fore- noon.	After- noon.	Night.
				Max.	Min.					
24 HOURS ENDED 9 A.M. TO-DAY										
	%	%	Hr.	° F.	° F.	° F.	IND. §			
Greenwich (Royal Obs.) ...	92	76	0.0	51	41	35	1	op	o. op	0.8
City (Bunhill Row) ...	*	*	0.0	*	*	*	*	*	*	*
Westminster (St. James's Pk.)	93	83	0.0	53	42	35	2	odr	oc	0.80
Camden Sq. (Brit. Rainfall)	~	78	0.0	52	40	34	1	~	-	*
Hampstead (Reservoir) ...	*	79	0.0	50	38	29	2	op	oc.	0.80
Richmond Park	*	*	0.0	VERTICAL COMPONENT OF SOLAR RADIATION PER SQUARE CENTIMETRE DURING YESTERDAY.						
Kew. (See front page.)	*	*	0.0							
(Greenwich and Camden Square air temperatures are in Glaisher screens.)				Total. 14.5 Joules		Average Rate. 4.3 Milliwatts		Max. Rate. 12 Milliwatts.		
S. Kensington (Roof of M.O.)	93	79	0.0							

## Additional Observations for Yesterday.

STATIONS.	Rain- fall. mm. §	TEMPERATURE.		WEATHER.		Sun- shine for Yester- day. Hr.
		In Screen.	Night Min. on Grass.	Night.	Fore- noon.	
		Max.	Min.			
Dublin to 4 p.m.	9	45	42	38	2c	2.c.p
Darwen to 9 p.m.	...	...	...	...	...	...
Manchester "	...	...	...	...	...	...
Birmingham "	...	...	...	...	...	...
Oxford to 8 p.m.	...	...	...	...	...	...
Teignmouth to 9 "	3	53	44	36	8c.8c	c
Plymouth "	...	...	...	...	...	...
S. Kensington (Museum Grounds to 6 p.m.)	2	53	41	?	8c	8c.8mz

TABLE SHOWING THE GREENWICH TIMES OF SUNRISE, NOON  
AND SUNSET FOR STATIONS IN THE UNITED KINGDOM  
TO-DAY AND TO-MORROW

7 <sup>th</sup> & 8 <sup>th</sup> February 1916.	Sunrise	Noon.	Sunset.
	G.M.T.	G.M.T.	G.M.T.
Yarmouth ...	7.27	12.7	4.47
Greenwich ...	7.31	12.14	4.38
Wick ...	8.6	12.26	4.44
Valencia ...	8.13	12.55	5.37

## PILOT BALLOON ASCENTS for the PAST WEEK.

STATION Date and Hour.	Component Velocities to East and to North in metres per second.									
	Comp. to E.	Comp. to N.	Comp. to E.	Comp. to N.	Comp. to E.	Comp. to N.	Comp. to E.	Comp. to N.	Comp. to E.	Comp. to N.
	Benson, Jan. 31, 11.55 a.m.	5. Farnboro, Feb. 4, 7.47 a.m.	Benson, 4th 11.55 a.m.	5. Farnboro, 5th 7.30 a.m.	Benson, 4th 11.55 a.m.	5. Farnboro, 5th 7.30 a.m.	Benson, 4th 11.55 a.m.	5. Farnboro, 5th 7.30 a.m.	Benson, 4th 11.55 a.m.	5. Farnboro, 5th 7.30 a.m.
Heights in Kilometres	4.5	+5	-13	...	...	...	...	...	...	...
	4	+3	-14	...	...	...	...	...	...	...
	3	+3	-9	...	...	...	...	...	...	...
	2	+1	-2	...	...	...	...	...	...	...
	1	+3	+5	...	...	...	...	...	...	...
	5	+1	-2	...	...	...	...	...	...	...
	0	0	0	...	...	...	...	...	...	...
	...	+6	+15	...	...	...	...	...	...	...
	...	+1	+5	...	...	...	...	...	...	...

NOTE.—The information relating to weather is indicated by the following letters—b. blue sky; bc. sky half clouded;  
c. sky three parts clouded; d. drizzling rain; e. wet air, without rain falling; f. fog; g. gloom; h. hail;  
l. lightning; m. mist; o. overcast sky; p. passing showers; q. squalls; r. rain; s. snow; t. thunder;  
u. ugly, threatening sky; v. visibility; unusual transparency; w. dew; x. hoar frost; z. dust haze, or smoke.

The Daily Weather Report is sent free by post to any address in the  
United Kingdom on payment of £1 per annum, for postage and wrappers.  
Single copies 1d. at M.O. and at the bookstalls at certain Railway  
Termini in London.

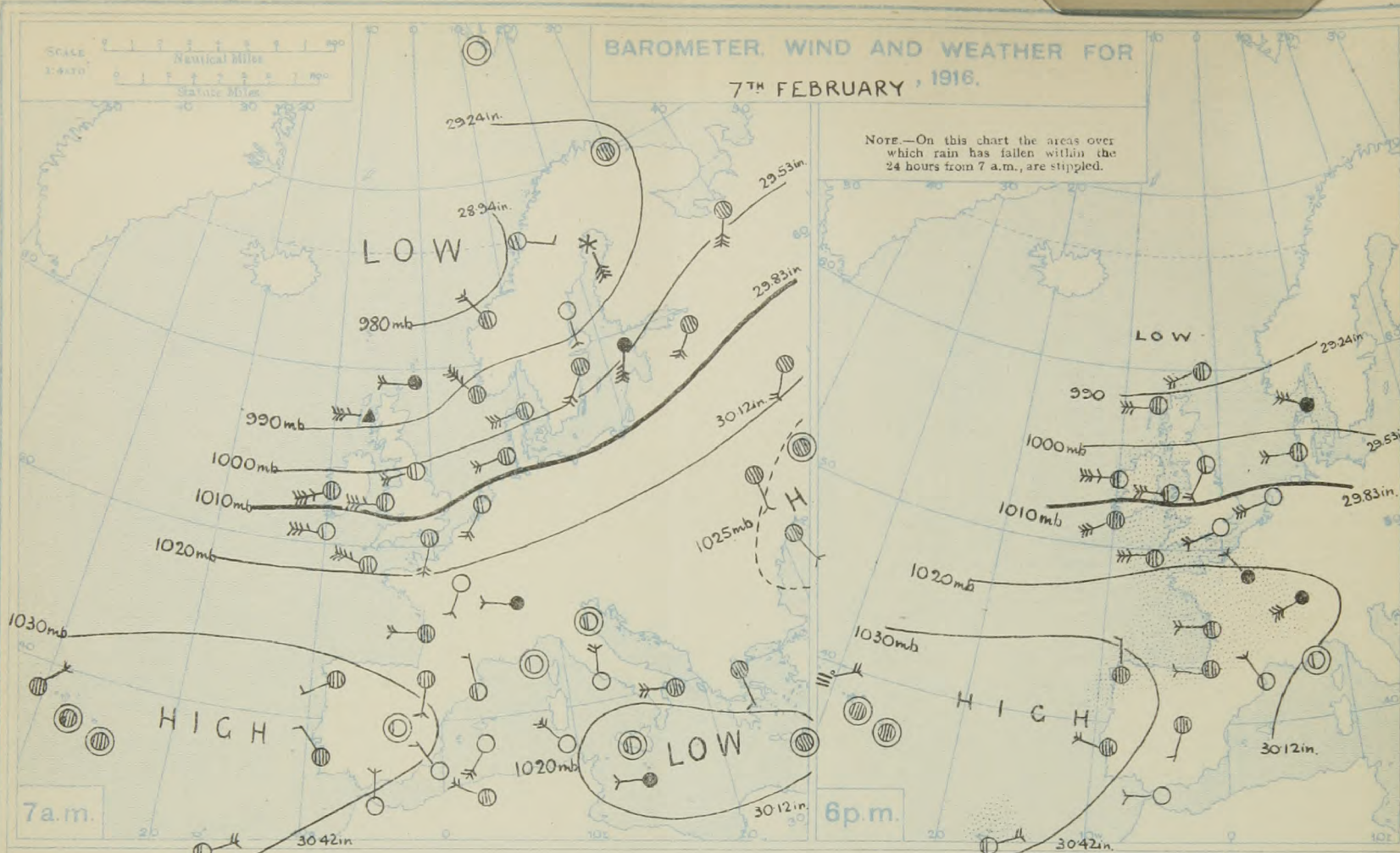


DAILY WEATHER REPORT OF THE METEOROLOGICAL OFFICE, 1916. No. 39. { 8<sup>th</sup> FEBRUARY

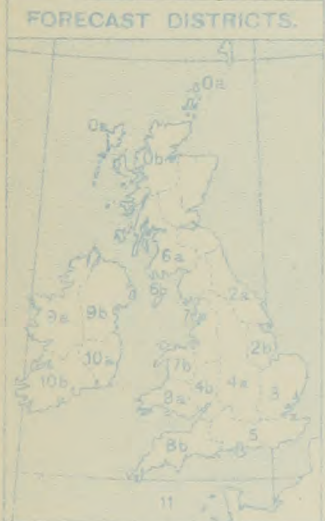
STATIONS.	YESTERDAY EVENING.					THIS MORNING 7 A.M., G.M.T.										PAST 24 HOURS.							Sun- shine for Yester- day.	
	Barom. Milli- bars at M.S.L.	Temp.	Wind.		Weather.	Milli- bars at M.S.L.	Change in 24 hours.	Dry Bulb.	Change in 24 hours.	Wind.		Direc. of Upper Cloud.	Weather.	Sea 9-9.	Rain- fall. Milli- metres.	Temp.		Weather.						
			Direc.	Force 0-12.						Direc.	Force 0-12.					Max.	Min.	Morning.	Afternoon.	Night.				
BRITISH ISLANDS.	Lerwick ...	984.7	39	WSW	5	cq	985.8	1.1	35	-2	SW	4	SW	c	4	11	42	33	OSPc	cqp	cqp	Hours.		
	Deerness (Orkney) ...	988.8	36	WSW	5	cphq	987.5	1.3	32	-3	SW	5	S	cs	5	10	40	32	b.b.c. spg	cphq	cs.c	0.3		
	Stornoway ...	991.1	34	W	6	cphq	987.2	3.9	36	0	SW	5	-	cq	5	8	39	32	c.p.h.q.f	cphq	cphq	0.1		
	Castletay (Barra Isd.) ...	995.6	38	W	7	ohp	992.3	3.3	40	-2	WSW	7	SW	bc	7	2	43	34	ohp	ohp	hsp.bc	0.6		
	Glasgow ...	1000.9	34	SW	4	osp	997.9	3.0	32	-3	SW	2	-	og	14	38	31	ocrsp	osp	absp	0.7			
	Eskdalemuir ...	1003.3	34	SW	6	o	1000.7	2.6	32	-1	SW	4	-	o	3	36	31	o.osq	o.osq	o.os.c	0.9			
	Malin Head ...	1000.5	36	WSW	8	cq	996.9	3.6	35	-3	W	7	-	oghl	8	11	40	33	cqph	cqph	oghl	0.1		
	Blacksod Point ...	1006.3	38	W	8	bcqph	1001.8	4.5	38	-2	WNW	8	NW	cqphl	6	2	43	35	bcqph	bcqph	cqphl	0.1		
	Valencia ...	1014.3	42	WSW	6	o	1010.6	3.7	39	-3	W	6	W	bcph	6	5	45	38	cqh	cqh	ac.bcp	5		
	Roche's Point ...	1015.7	41	W	3	cq	1012.0	3.7	37	-3	W	3	W	c	3	1	45	36	bcph	bcph	bp.c	0.1		
	Birr Castle ...	1010.5	37	W	2	c	1006.9	3.6	34	-2	W	1	-	o	6	42	33	cpsh	cph.bc	cs.o	4.7			
	Donaghadee ...	1005.3	36	WSW	5	bcmq	1001.3	4.0	34	-1	W	5	W	bcmq	4	1	40	33	bcqps	bcqps	bcqps	0.1		
	Liverpool (Bidston) ...	1009.8	37	SW	4	b	1006.0	3.8	37	0	SW	4	-	b	3	1	44	36	bq	b.b.cq	bx	7.2		
	Holyhead ...	1009.8	41	W	5	bcq	1006.3	3.5	39	-2	W	5	W	bcq	4	-	44	39	bcq	bcq	bcq	5.7		
	Pembroke (St. Ann's) ...	1014.4	44	WNW	5	bc	1011.5	2.9	41	-2	W	4	W	cq	5	3	45	40	bcq	bcq	cq	4.5		
NORTHERN EUROPE.	Scilly (St. Mary's) ...	1018.7	46	W	6	cqh	1013.6	5.1	43	-4	W	6	W	cqv	7	2	49	39	bcq	bcq	cqv	6.1		
	Falmouth ...	1018.5	40	W	5	bcq	1012.9	5.6	38	-6	WNW	4	-	o	3	48	36	ph.cph	b.b.cph	b.b.cq	6.2			
	Jersey (St. Aubin) ...	1020.4	47	W	4	b	1015.1	5.3	43	-4	WSW	4	W	bc	2	4	51	41	cp.c	cp.bc.b	cqh	4.0		
	Portland Bill ...	1017.0	44	WNW	4	bc	1012.5	4.5	43	-1	W	5	W	b	4	2	48	42	bc.c	bc.cq	bc.cq	0.1		
	Dungeness ...	1014.8	42	WSW	3	b	1011.6	3.2	39	-7	W	4	SW	b	3	1	50	38	bc	bc	bc.b	0.1		
	Dover ...	1015.4	40	WSW	4	b	1012.1	3.3	36	-8	WSW	3	-	bx	3	-	49	35	bc.b	bc.b	bx	6.5		
	Wick ...	991.5	34	SW	3	o	988.8	2.7	32	-2	SW	3	-	bc	3	1	39	30	bcu	cq.prs	os.bc	0.4		
	Nairn ...	994.7	33	W	2	rsu	990.9	3.8	32	-1	W	3	-	cu	2	6	38	31	br.s.c	phrsq	qrss	0.4		
	Aberdeen ...	995.7	37	SW	5	b	993.3	2.4	34	-1	WSW	4	-	bq	2	-	42	32	b.b.cq	bc.bq	bq	4.3		
	Leith ...	1000.3	36	WSW	4	s	997.7	3.6	34	-2	WSW	2	-	s	3	13	39	33	sq.s	s.o.s	s.o.s	0.1		
	Tynemouth ...	1003.1	39	SW	3	bcmq	1001.3	1.8	36	-2	W	2	-	bm	3	-	42	35	bcq	bcq	bcu	0.1		
	Spurn Head ...	1008.3	40	WNW	6	bc	1006.0	2.3	36	-2	WSW	5	-	bcqx	4	0.1	43	34	bcq	bcq	bq	5.7		
	Yarmouth ...	1011.6	41	WNW	2	bc	1009.1	2.5	35	-4	WSW	3	-	bc	2	-	46	34	bc	bc	bc	6.5		
	Clacton-on-Sea ...	1013.8	43	WNW	3	bc	1010.5	3.3	36	-6	WNW	3	-	b	2	-	47	36	bc	bc	bc.b	6.4		
	Nottingham ...	1010.9	40	W	3	b	1007.6	3.3	35	-5	WSW	3	W	b	2	-	45	33	c.b	b	b	6.2		
Benson (Oxon.) ...	1014.3	37	WSW	3	b	1011.1	3.2	34	-8	SW	3	-	b	2	-	47	34	b.b.c	pb	b	7			
Sth Farnborough ...	1015.4	38	WSW	3	b	1011.5	3.9	34	-10	WSW	3	W	bx	2	0.3	47	32	bc	pb	bl.bx	6.2			
London (Kew Obs.) ...	1015.1	41	WSW	3	b	1011.2	3.9	36	-7	SW	3	W	bm	2	-	46	35	c.b.c.b	b.b.c.b.c.b	b.bm	5.1			
FRANCE, &c.	Spitsbergen ...																	UPPER AIR. South Farnborough. Pilot Balloon Ascent at 7.26 a.m.  Wind at 2000 m. W 30 m.p.h.  Wind at 500 m. W by S 25 m.p.h.						
	Vardö ...																							
	Bodö ...																							
	Christiansund ...																							
	Skudesnaes ...																							
SOUTHERN EUROPE.	Færder (X'ania Fjord) ...																							
	The Scaw (Skagen) ...	996.6	36	WNW	5	r	996.3	0.3	36	-1	WSW	6	SW	c	5	2	41	36						
	Blaavands Huk ...	1002.4	41	W	4	c	1001.7	0.7	36	-3	WNW	4	-	c	5	1	48	32						
	Haparanda ...																	GALES Duration and Extreme Force in British Islands.						
	Hernösand ...																							
ITALY.	Stockholm ...																							
	Wisby ...																							
	Karlstad ...																							
	The Helder ...	1010.6	43	WSW	6	b	1007.8	2.8	41	-4	WSW	5	-	bc	5	1	45	41	Castlebay:- 7th. 7 a.m.-10 a.m. W.B.					
	C. Gris Nez ...	1015.4	43	WSW	6	b	1012.2	3.2	43	-3	W	6	*	b	6	2	48	43	Malin Head:- 7th.-8th. 7 a.m.-7 a.m. W-W.S.W. 8. Ext. 1 p.m. W.S.W. 9.					
	La Hève ...	1018.3	43	W	5	c	1013.5	5.2	41	-4	W	5	*	c	6	2	48	37						
	Brest (St. Mathieu) ...	1022.9	49	WNW	5	c	1017.6	5.3	45	-5	W	4	*	c	5	3	52	45	Blacksod Point:- 7th.-8th. 7 a.m.-7 a.m. W-W.N.W. 8 1 a.m. W. 9.					
	Rochefort (Ile d' Aix) ...	1027.0	50	W	3	c	1019.7	2.7	47	-3	W	2	*	o	*	Trace	54	45						
	Biarritz ...	1027.8	50	W	2	o	1021.3	3.5	49	-5	WSW	3	*	r	6	16	55	46						
	Paris ...	1020.4	43	SW	2	b	1017.1	3.3	34	-11	SSW	2	-	b	*	1	52	34	Scilly:- 7th. 12 noon & 3 p.m. W.B.					
OTHER.	Belfort ...	1022.1	41	WSW	6	o	1020.0	2.1	37	-2	WSW	4	*	o	*	2	45	37	Aberdeen:- 7th. 1 p.m. Gusts W.S.W. 19 m.p.h.					
	Lyons ...	1024.7	47	NW	1	o	1021.1	1.4	41	+2	-	0	*	o	*	1	50	38						
	Nice ...	1019.1	45	-	0	b	1015.1	4.0	42	-2	-	0	*	c	5	-	55	39						
	Perpignan ...	1024.2	55	NW	2	b	1021.2	6.2	46	-2	NW	1	W	o	*	-	64	46						
	Sanguinaire ...	*	55	W	3	m	*	*	49	-1	E	2	*	m	4	-	59	46						
	Corunna (7 a.m.) ...	1030.7	54	N	1	o	1027.9	2.8	46	-6	WSW	3	NW	c	6	4	54	46						
	Madrid (8 a.m.) ...	1024.5	48	SSW	1	o	1024.4	0.1	41	+4	NNW	3	-	r	*	1	48	39						
	Lisbon (9 a.m.) ...	1029.2	57	WNW	3	o	1027.7	1.5	50	*	NNW	3	-	o	*	-	57	50						
	Gibraltar ...	1028.1	53	W	2	b	1024.7	3.4	54	+11	NW	4	*	c	3	-	62	43						
	Malta (8 a.m.) ...	*	*	*	*	*	1018.3	6.4	54	+6	NNW	4	-	b	2	8	55	48						
AZORES.	Azores (Horta, 8 a.m.) ...	1033.6	*	-	0	o	1039.0	5.4	58	-	-	0	*	o	1	-	59	57						
	Madeira (Funchal) ...	1030.7	63	ENE	3	bc	1031.4	0.7	54	0	NE	3	-	b	3	-	64	54						
YESTERDAY'S REPORTS		6.30 ... 5 P.M. G.M.T.					7.30 ... 7 A.M. G.M.T.																	
ITALY.	Venice ...	1023.7	45	-	0	b	1022.6	0.1	43	+11	-	0	*	bc	1	-	*	*						
	Turin ...	1026.0	41	-	0	b	1024.0	0.0	36	+4	-	0	*	bc	*	-	*	*						
	Florence ...	1021.9	48	-	0	b	1022.2	0.3	36	0	-	0	*	b	*	-	*	*						
	Pesaro ...	1024.4	39	-	0	b	1023.9	0.5	36	-5	-	0	*	b	3	-	*	*						
	Leghorn ...	1022.7	50	E	3	b	1021.6	1.1	45	-1	E	3	*	b	3	-	*	*						
	Rome ...	1026.2	58	W	3	b	1021.9	0.3	39	-4	N	3	*	b	3	-	*	*						
	Brindisi ...	1021.4	52	-	0	r	1021.0	0.4	50	0	W	4	*	b	3	-	*	*						
OTHER.	Cagliari ...	1019.1	52	ESE	4	o	1020.2	1.1	46	-2	NW	4	*	b	4	3	*	*						
	Palermo ...	1018.6	46	E	3	b	1019.4	0.8	48	-	-	0	*	bc	1	-	*	*						

† The barometric change is expressed in half-millibars.





FORECASTS FOR THE 24 HOURS NOON TUESDAY TO NOON WEDNESDAY.



**STORM WARNINGS.**

The Coasts upon which the Warning Signals are at present displayed are indicated thus:—

Signals hoisted yesterday.	Signals hoisted this morning.
South Cone.	South Cone.
North Cone.	North Cone.

No Warnings Issued.

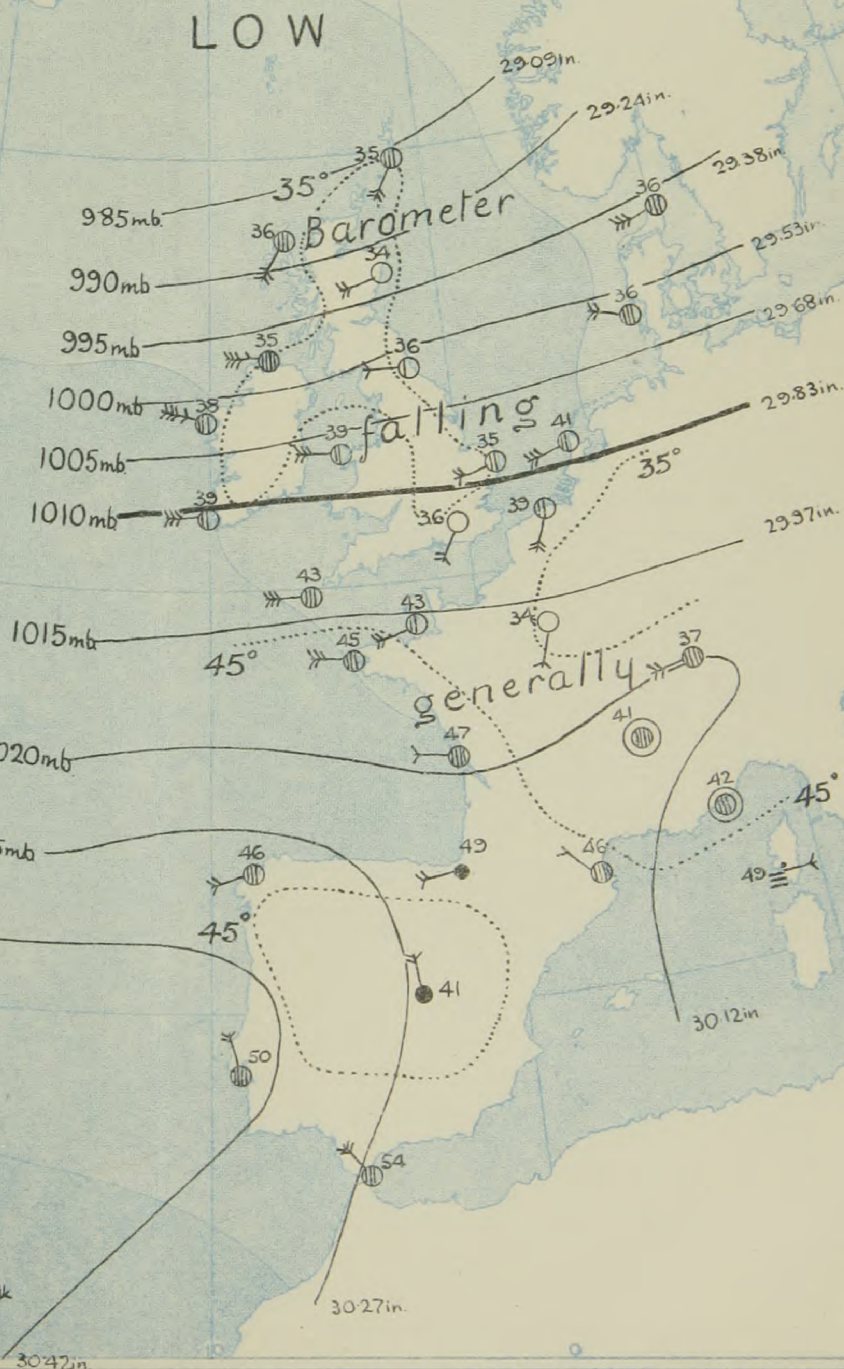
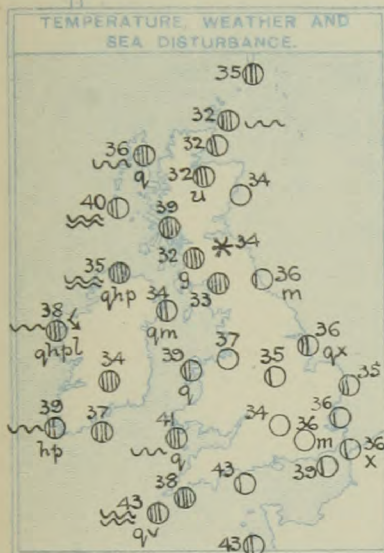
Western Channel and Bay

- 0 { Westerly and South-Westerly winds, moderate or strong to high; showers of hail, sleet or snow; temperature low.
- 1 { South-Westerly and Westerly winds, light to fresh; hail, sleet or snow showers, considerable fair intervals; temperature low.
- 2 {
- 3 {
- 4 { Wind mainly Westerly, light or moderate, fresh at times; some local showers of hail, sleet or snow, but fair generally; temperature low.
- 5 {
- 6 { Same as No. 0.
- 7 { Same as Nos. 1 and 2
- 8 { Westerly winds, moderate or fresh, some local showers, but mostly fair; cold.
- 9 { Same as No. 0.
- 10 { Westerly winds, moderate to fresh; hail or sleet showers, fair intervals; cold.
- 11 { Westerly winds, moderate to fresh; sea rather rough to moderate; fair generally, local showers.

**FURTHER OUTLOOK.**



There are so far no indications of any important change in the type of weather conditions now prevailing.





# REPORTS FROM RUSSIA FOR YESTERDAY.

STATIONS.	...6 a.m. AT 9 P.M. LOCAL TIME.					...7 a.m. AT 7 A.M. LOCAL TIME.													
	BAROM. Milli- bars at M.S.L.	TEMP.	WIND.		Weather.	Milli- bars at M.S.L.	Change in 3 hours.	Dry Bulb.	Change in 24 hours.	WIND.		Direc. of Upper Cloud.	Weather.	Sea 0-9.	Rain- fall. Milli- metres.	TEMP.			
			Direc.	Force 0-12.						Direc.	Force 0-12.					Max.	Min.		
Archangel ...	10008	27	SSW	3	c	9995	-1	32	+18	SS E	4	*	S	0	-	*	19		
Uleaborg ...	9966	30	SS E	4	o	9847	-8	32	+5	SS E	4	*	S	*	?	*	*		
Heisingfors ...	10080	32	SW	3	f	?	-6	34	+6	SSW	3	*	S	0	?	*	*		
Hangö ...	10079	34	SSW	3	o	9990	+7	36	+4	SSW	7	*	r	0	-	*	*		
Riga ...	...	...	...	...	...	...	...	...	...	...	...	...	...	...	...	...	...		
Petrograd ...	10132	28	SW	3	o	10073	-4	32	+13	SW	4	*	o	*	-	32	18		
Moscow ...	10229	23	WSW	3	o	10186	-2	30	+12	SW	3	*	o	*	-	*	25		
Kiev ...	10242	34	S	1	o	10227	-1	32	0	S	2	*	o	*	-	*	32		
Kharkov ...	10280	27	SE E	1	o	10288	0	19	-8	-	0	*	o	*	-	*	*		
Kishinev ...	...	...	...	...	...	...	...	...	...	...	...	...	...	...	...	...	...		
Elisabetgrad ...	...	...	...	...	...	...	...	...	...	...	...	...	...	...	...	...	...		
Nicolaiev ...	10266	32	-	0	o	10267	*	32	0	-	0	*	o	0	-	*	30		
Odessa ...	10270	34	S	2	o	10263	-1	36	+4	SS E	2	*	o	0	-	*	34		

## TEMPERATURE, WEATHER, SUNSHINE AND RAINFALL FOR YESTERDAY, UP TO 6 p.m.

STATIONS.	Rainfall.	TEMPERATURE.		WEATHER.		Sun- shine to 6 p.m.	STATIONS.	Rainfall.	TEMPERATURE.		WEATHER.		Sun- shine to 6 p.m.		
		mm. §	° F.	° F.	Forenoon.				Afternoon.	mm. §	° F.	° F.		Forenoon.	Afternoon.
Scotland.	Oban ... ..	6	42	35	ph. c	c	1.2	England, E.	Lowestoft ... ..	3	47	37	cp. bc	bc. b. bc	6.6
	Banff ... ..	1	40	33	bc	ps. bc	3.4		Felixstowe ... ..	—	47	40	bc	bc	6.2
	St. Andrews ... ..	16	39	31	*	*	3.0		Walton-on-Naze ... ..	—	46	40	b. bc	bc. b. bc	6.2
									Southend-on-Sea ... ..	—	45	41	bc. b	b	6.0
Eng. N.E.	Harrogate ... ..	6	41	33	bc. cp	bc. cp	5.8	England, S.E.	Margate ... ..	—	48	40	b	b	5.4
	Skegness ... ..	1	45	37	op. bc	bc. b	6.5		Ramsgate ... ..	2	48	39	r. bc	bc	5.7
Eng. N.W.	Morecambe ... ..	—	45	36	bc	bc. c	4.3		Hastings ... ..	1	50	39	od. c. b	bc. op	5.0
	Blackpool ... ..	—	44	35	bc	bc. c	4.3		Eastbourne ... ..	2	49	42	b	b. bc. b	6.7
	Southport ... ..	1	44	35	shg. c	cp. bc. c	5.0		Seaford ... ..	1	50	42	c. r	c. b	6.8
									Brighton ... ..	0.3	48	44	bc	bc	6.7
Midlands	Buxton ... ..	—	45	37	b. bc	b. bc	6.8		Worthing ... ..	—	51	43	b	b. bc	7.8
	Leamington Spa ... ..	1	45	37	b. bc	b. bc	6.8		Littlehampton ... ..	1	49	43	b	b	7.6
	Malvern ... ..	4	45	38	b. bc	bc. b	6.0		Bognor ... ..	0.3	49	41	b	b. or	7.3
	Ross-on-Wye ... ..	3	46	38	c. bc	bc. b	6.9		Southsea ... ..	—	49	42	b	b	6.8
Wales.								Bournemouth ... ..	—	49	40	b	b	6.6	
	Rhyl ... ..	5	45	36	bc	ph	6.5	England, S.W.	Weymouth ... ..	2	48	40	b. p.	p. bc. y	6.5
	Colwyn Bay ... ..	4	43	36	bc	ph	6.4		Torquay ... ..	7	48	41	b	b. bc. c. op	5.4
	Llandudno ... ..	4	44	36	bc. c	c	5.5		Paignton ... ..	2	50	42	p. bc	bc	7.1
	Aberystwyth ... ..	3	45	41	r. o. c	c. bc	6.0		Penzance ... ..	2	49	44	cp. rh	bc	5.1
	Tenby ... ..	5	46	40	bc. h	bc. p	5.4		Newquay ... ..	*	47	40	bc. p	bc. p	5.0
							Ilfracombe ... ..		—	47	40	b. bc. b	b. bc.	5.0	
								Weston-super-Mare ... ..	2	47	40	b. bc. b	b. bc.	5.0	

## LONDON OBSERVATIONS.

STATIONS.	HUMIDITY.		Sun- shine for Yester- day.	TEMPERATURE.			Rain- fall. mm. §	WEATHER.		
	3 p.m. Yester- day.	9 a.m. To- day.		In Screen.		Min. on Grass.		Fore- noon.		After- noon.
	%	%		Max.	Min.	Max.		Max.	Min.	Night.
Greenwich (Royal Obs.) ...	60	85	5.5	47	34	28	-	b. bc	bc. b	b. bc
City (Bunhill Row) ...	~	~	4.2	*	*	*	*	bc	bc	bc
Westminster (St. James's Pk.)	60	88	4.8	48	34	30	*	bc	bc	bc
Camden Sq. (Brit. Rainfall)	60	85	4.9	49	34	28	*	bc. b	b	*
Hampstead (Reservoir) ...	~	91	5.8	46	31	23	-	bc	bc. b	bc. m
Richmond Park ...	~	~	~	~	~	~	~	~	~	~
Kew. (See front page.)	~	~	5.1	VERTICAL COMPONENT OF SOLAR RADIATION PER SQUARE CENTIMETRE DURING YESTERDAY.						
(Greenwich and Camden Square air temperatures are in Glaisher screens.)	~	~	~	Total.		Average Rate.		Max. Rate.		
S. Kensington (Roof of M.O.)	62	88	5.2	53.8 Joules		15.8 Milliwatts.		33 Milliwatts.		

TABLE SHOWING THE GREENWICH TIMES OF SUNRISE, NOON  
AND SUNSET FOR STATIONS IN THE UNITED KINGDOM  
TO-DAY AND TO-MORROW

24th Feb. 1916.	Sunrise	Noon.	Sunset.
	G.M.T.	G.M.T.	G.M.T.
Yarmouth ...	7.26	12.7	4.50
Greenwich ...	7.30	12.14	4.50
Wick ...	8.6	12.26	4.48
Valencia ...	8.12	12.55	5.28

## NOTES ON YESTERDAY'S WEATHER.

The maximum temperature was lower than of late over the Kingdom generally, and slight frost was experienced at night in many localities. Snow fell in Scotland, rather heavily locally. Bright sunshine was very prevalent over England and Ireland.

NOTE.—The information relating to weather is indicated by the following letters—b, blue sky; bc, sky half clouded; c, sky three parts clouded; d, drizzling rain; e, wet air, without rain falling; f, fog; g, gloom; h, hail; i, lightning; m, mist; o, overcast sky; p, passing showers; q, squalls; r, rain; s, snow; t, thunder; u, ugly, threatening sky; v, visibility, unusual transparency; w, dew; x, hoar frost; z, dust-haze, or smoke.

The Daily Weather Report is sent free by post to any address in the United Kingdom on payment of £1 per annum, for postage and wrappers. Single copies id. at M.O. and at the bookstalls at certain Railway Termini in London.

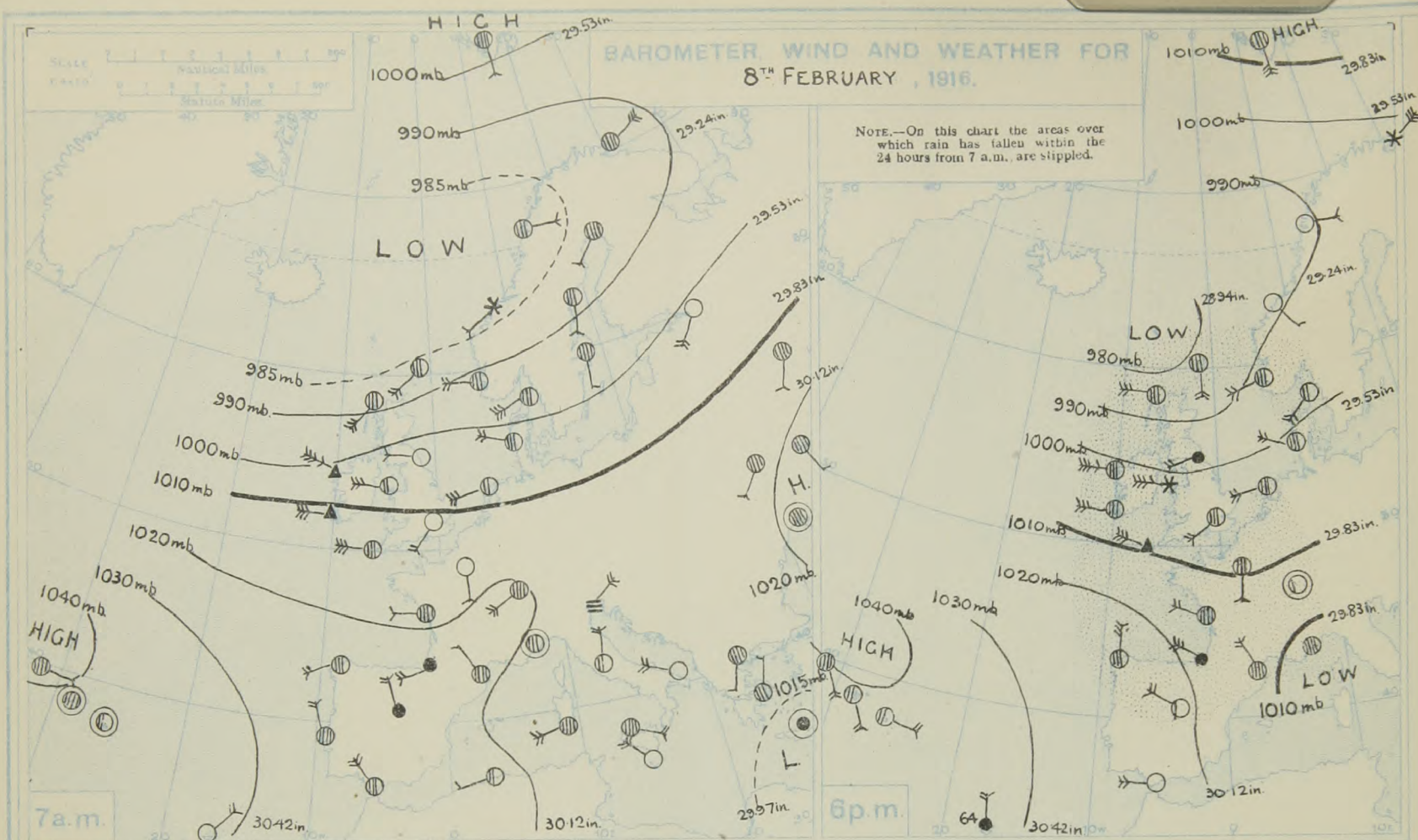


# DAILY WEATHER REPORT OF THE METEOROLOGICAL OFFICE, 1916. No. 40.

WEDNESDAY,  
9TH FEBRUARY.

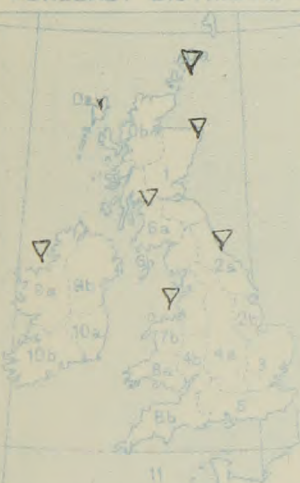
	STATIONS.	YESTERDAY EVENING.					THIS MORNING 7 A.M., G.M.T.										PAST 24 HOURS.					Sun- shine for Yester- day.
		Barom. Milli- bars at M.S.L.	TEMP. °F.	WIND.		Weather.	Barometer. Milli- bars at M.S.L.	Change in 24 hours.	TEMP.		WIND.		Direc. of Upper Cloud.	Weather.	Sea 0-9.	Rain- fall. Milli- metres.	TEMP.		WEATHER.			
				Direc.	Force 0-12.				Dry Bulb.	Change in 24 hours.	Direc.	Force 0-12.					Max.	Min.	Morning.	Afternoon.	Night.	
BRITISH ISLANDS.	Lerwick	981.9	39	S	4	c	983.4	+1	37	+2	WSW	2	-	c	2	2	39	33	cqsp	cq	c	Hours.
	Deerness (Orkney)	?	35	SW	5	c	983.7	*	36	+4	WSW	2	-	op	4	7	38	32	cps.bc	bc.cps.c	cp.o	1.6
	Stornoway	982.6	37	W	5	cps	988.1	+5	38	+2	NW	6	-	cq	5	20	39	34	opsq	o.cpsq	bc.cq	0.0
	Castlebay (Barra Isd.)	988.8	42	W	7	ohpq	991.8	+3	43	+3	WNW	6	W	bcq	6	4	43	34	bchp	b.ohpq	hp.bq	0.8
	Glasgow	993.9	33	SSW	3	ou	991.8	0	35	+3	WSW	2	W	c	*	5	38	32	osp.c	csp	csp.cq	0.6
	Eskdalemuir	996.4	31	SW	5	o	994.1	0	32	+1	SW	3	-	o	*	0.2	35	31	o.os	c.os	o.c.os	1.3
	Malin Head	995.2	39	W	7	cphq	993.9	0	40	+5	W	8	W	cq	9	4	40	34	cqph	cq	cq	0.6
	Blackod Point	1001.4	38	W	8	cm	1000.4	+4	39	+1	NW	7	NW	cph	6	4	40	33	cmqph	omqph	cqph	*
	Valencia	1009.3	39	W	5	c	1004.4	+2	43	+4	NW	6	NW	bcq	5	12	44	35	cqhs	bcqhs	cpq	1.5
	Roche's Point	1009.9	39	W	5	o	1003.0	*	39	+2	WNW	3	-	cq	3	1	40	35	espq	cspq	oh.bok	*
	Birr Castle	1004.5	32	SW	1	c	1000.1	*	33	-1	W	1	-	c	*	3	36	32	cps.bc	cps	cps	0.5
	Donaghadee	998.5	33	W	5	bcqmp	996.1	0	33	-1	W	4	W	cmsx	4	0.2	38	30	bcqps	bcqps	bcqmx	*
	Liverpool (Bidston)	1001.1	36	SW	4	b	996.9	-1	35	-2	WSW	4	SW	ps	4	0.4	42	33	bcpst	bcpst	bcpst	6.4
	Holyhead	1002.1	38	W	7	cpsq	997.2	-3	38	-1	W	6	W	c	5	Trace	45	27	o.cpsq	cpsq	bc.b	1.3
	Pembroke (St. Ann's)	1006.4	37	WNW	5	bcqph	1000.4	-2	42	+1	WNW	4	-	qpb	4	1	43	35	bcqph	bcq	bcq.cq	3.2
	Scilly (St. Mary's)	1010.0	40	WNW	6	cqph	1002.4	-1	43	0	NW	3	NW	cp	6	5	45	36	bcqph	bcqph	cqph	2.6
	Falmouth	1009.1	39	NNW	5	bcq	1001.8	-4	38	0	WNW	3	-	o	*	5	43	36	ph.bc	c.bcp	oph	2.5
	Jersey (St. Aubin)	1008.7	40	W	6	qpb	1002.6	*	40	-3	WNW	3	-	o	3	8	46	36	bcqph	bchqph	bqhp	2.8
	Portland Bill	1006.2	42	WNW	5	bc	1001.0	-2	39	-4	NNW	3	NW	c	4	1	46	36	bc	bch	bcp	*
	Dungeness	1004.6	41	SW	4	cq	1001.2	-1	28	-11	W	2	W	bcx	3	-	48	28	bc.o	omhq	b.bcx	*
	Dover	1004.9	37	WSW	3	b	1001.1	-1	30	-6	WNW	3	-	b	2	-	45	29	b.bc	p.r.o.b	b.bcx.b	0.0
NORTH-EAST EUROPE.	Wick	982.6	34	SW	4	c	982.7	+1	35	+3	W	3	-	r	3	4	37	32	bcmps	cmst	cm.or	*
	Nairn	984.6	34	W	4	orsqg	988.0	*	36	+4	W	2	-	cq	2	6	36	31	ps.bc	gqrs	ps.bc	1.4
	Aberdeen	986.9	35	SSW	5	o	988.2	+2	35	+1	WSW	1	-	bz	2	-	40	33	bq	b.bc.o	o.bc.bz	5.3
	Leith	993.1	35	SW	2	c	990.5	0	37	+3	SW	2	SW	c	3	10	38	33	so.o	os.qc	cs.o.c	*
	Tynemouth	996.7	36	WSW	3	cmp	992.5	-2	36	0	N	4	-	cq	4	1	40	34	bcin	bcin	cq	*
	Spurn Head	1001.1	39	WSW	4	bc	996.7	-1	33	-3	W	5	-	bcqx	4	-	41	31	bcq	bc	bc	4.0
	Yarmouth	1003.4	40	W	3	bc	999.8	-3	30	-5	SW	2	-	bcmx	2	-	44	39	bc	bc	bc.bmx	6.0
	Clacton-on-Sea	1004.4	39	W	2	c	999.6	-2	31	-5	WNW	2	-	b	1	-	44	30	b.b.c	c.b.c	c.b.c.bx	4.5
	Nottingham	1001.9	36	W	2	c	998.2	*	29	-6	ESE	1	-	b	*	-	43	28	bc	c	c.b	2.6
	Benson (Oxon.)	1004.6	36	WSW	3	bc	1000.5	-2	27	-7	S	1	-	b	*	-	46	21	bc	o	b	*
FRANCE, &c.	St. Farnborough	1005.0	36	W	3	bc	1000.8	-3	27	-6	SW	1	-	bx	*	0.1	44	26	bc.cbc	c.b.c	bc.l.bx	4.6
	London (Kew Obs.)	1004.7	39	SW	3	bc	1000.9	-3	30	-6	SW	1	-	bmxx	*	-	39	29	bmxx	o.c	c.b.c.bmx	2.7
	Spitsbergen	1014.0	1	S	5	4	1021.1	+2	-8	-6	SSE	2	-	b	*	*	3	-11	UPPER AIR. South Farnborough. Pilot Balloon Ascent at 7.20 a.m.  Wind at 2000m. NW by W 12 mph. Wind at 5000m. W 14 mph.			
	Vardö	997.6	21	ESE	6	S	1002.7	+2	21	-4	E	5	-	o	4	*	25	21				
	Bodö	987.9	32	E	2	b	993.0	+1	28	-8	E	2	-	b	2	-	36	28				
	Christiansund	981.1	37	SE	1	b	990.0	+1	32	-4	-	0	-	b	3	-	39	32				
	Skudesnaes	990.3	37	WSW	4	c	987.5	+2	36	-1	S	6	-	r	5	6	39	34				
	Færder (Xtama Fjord)	993.3	36	SW	5	b	994.9	+2	34	-3	SW	2	-	o	3	Trace	37	32				
	The Scaw (Skagen)	996.4	36	SW	4	bc	996.6	0	34	-2	SW	5	S	c	5	2	39	32				
	Blaavands Huk	1000.6	39	WNW	4	c	997.1	0	37	+1	SW	2	-	o	3	Trace	39	34				
SOUTHERN EUROPE.	Haparanda													*				GALES. Duration and Extreme Force in British Islands.  Malin Head: - 9th.  7 a.m. W 8. Blackod Point: - 8th-9th  7 a.m. - 5 a.m. W 8. Ext. W 9. or 1 a.m. Scilly: - 8th-9th  4 p.m. Squalls WNW 9. 10 p.m. 12 p.m. 8 a.m. Squalls WNW 8.				
	Hernösand													*								
	Stockholm													*								
	Wistby													*								
	Karlstad													*								
	The Helder	1003.4	41	WSW	4	c	998.6	-1	37	-4	WSW	2	-	c	3	4	43	34				
	C. Gris Nez	1005.1	41	SW	5	o	1000.6	-2	36	-7	W	4	-	c	3	6	45	36				
	La Hève	1007.7	40	NW	5	r	1002.1	*	40	-1	SW	5	-	r	5	12	45	36				
	Brest (St. Mathieu)	1011.9	43	NW	6	c	1005.0	-5	43	-2	WNW	3	-	r	5	7	46	36				
	Rochefort (le d'Aix)	1013.3	43	WNW	3	o	1010.0	-3	46	-1	W	5	-	o	*	6	52	39				
Biarritz	1017.2	47	WNW	4	r	1015.5	-2	48	-1	WNW	4	-	o	6	18	50	43					
Paris	1008.8	41	SSW	2	b	1005.0	-2	34	0	SSW	2	-	o	*	2	46	32					
Belfort	1012.8	37	-	0	b	1006.0	*	32	-5	W	4	-	S	*	4	42	32					
Lyons	1014.0	41	W	1	o	1009.7	*	36	-5	NW	3	-	o	*	1	48	34					
Nice	1008.4	46	-	0	o	1001.6	-3	41	-1	-	0	-	bc	2	1	52	39					
Perpignan	1013.6	46	NW	3	o	1012.3	+1	41	-5	NW	5	W	b	*	Trace	52	39					
Sanguinaire	*	51	NNW	3	o	*	*	48	-1	NNW	2	-	o	4	9	57	46					
Corunna (7 a.m.)	1026.9	48	N	5	c	1017.5	-1	50	+4	WSW	7	-	r	6	11	52	45					
Madrid (8 a.m.)	1020.7	46	WNW	3	b	1023.4	+3	36	-5	SW	2	E	b	*	1	48	36					
Lisbon (9 a.m.)																						
Gibraltar	1025.4	53	W	4	b	1027.1	*	47	-7	NW	5	-	b	3	1	58	46					
Malta (8 a.m.)	*	*	*	*	*	1013.3	-1	95	+1	SSW	4	-	c	1	-	57	54					
Azores (Horta, 8 a.m.)	1029.8	*	SE	3	bc	1038.4	-1	55	-3	-	0	-	bc	1	-	64	54					
Madeira (Funchal)	1034.3	64	N	3	r	1032.7	0	57	+3	NE	3	-	bc	3	1	64	54					
YESTERDAY'S REPORTS		..... 7th ..... 8 P.M. G.M																				





**FORECASTS FOR THE 24 HOURS NOON WEDNESDAY TO NOON THURSDAY.**

**FORECAST DISTRICTS.**



**STORM WARNINGS.**

The Coasts upon which the Warning Signals are at present displayed are indicated thus:—

Signals hoisted yesterday.	Signals hoisted this morning.
South Cone.	South Cone.
North Cone.	North Cone.

South Cone Hoisted at 2 p.m. yesterday in

Districts 9, 12, 6, 7 and 9.

Western Channel and Bay 11

0 } Westerly to North-Westerly winds, light or moderate to fresh or strong; changeable, rain, sleet or snow showers; temperature low.

2 } Westerly to North-Westerly winds, light to moderate or fresh; mostly fair but local showers of hail or snow; low temperature.

6 } Wind mainly North-Westerly, moderate or fresh, strong locally; changeable, rain or snow showers, fair intervals; cold.

7 } North-Westerly winds, light to moderate or fresh; some showers, otherwise fair; cold.

8 } Same as Nos. 6 and 7.

9 } North-Westerly winds, light or moderate; sea rather rough; some showers, otherwise fair.

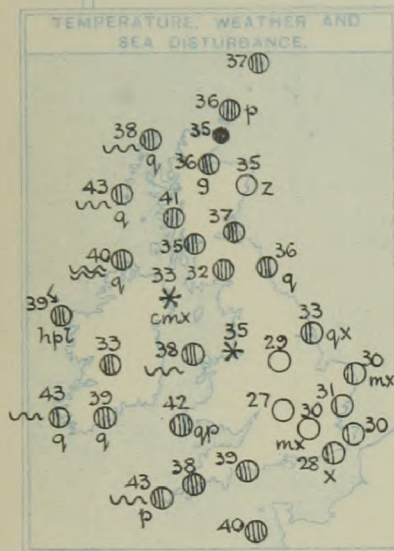
**FURTHER OUTLOOK.**



# SYNOPTIC CHART FOR 7 a.m., WEDNESDAY, 9<sup>TH</sup> FEBRUARY, 1916.

## GENERAL INFERENCE.

It appears probable that the increase of pressure which has begun in the west and north will continue for a time, and that the wind will become more North-Westerly over the Kingdom generally.




## EXPLANATION.

**BAROMETER**—Isobars are drawn for intervals of five millibars.  
**WIND**—Direction is shown by arrows flying with the wind.  
 Force, on the scale 0-12, is indicated by the number of feathers. Calm   
**TEMPERATURE**—Given in degrees Fahrenheit. Isotherms shown by dotted lines.  
**WEATHER**—Shown by the following symbols:—  
 clear sky. sky & clouded. sky & rain. overcast sky. rain falling.  
 snow. hail. fog. mist. thunder.  
 thunderstorm.  
**SEA DISTURBANCE**—Rough High High.

Inches  
31

30

29



30.42in

1010mb

1015mb

1020mb

1025mb

1030mb

1035mb

HIGH

LOW

rising

Barometer

falling

generally

LOW

HIGH

1020mb  
1015mb  
1010mb  
1005mb  
1000mb  
995mb  
990mb  
985mb

30.12in  
29.97in  
29.83in  
29.68in

29.53in

29.09in

29.24in

29.38in

29.53in

29.68in

1005mb

29.68in

29.97in

30.12in

30.27in

10



# REPORTS FROM RUSSIA FOR YESTERDAY.

STATIONS.	...7...AT 9 P.M. LOCAL TIME.					...8 <sup>10</sup> ...AT 7 A.M. LOCAL TIME.										Sea 0-9.	Rain- fall. Milli- metres.	TEMP.	
	BAROM. Milli- bars at M.S.L.	TEMP. ° F.	WIND.		Weather.	BAROMETER. Milli- bars at M.S.L.	Change in 3 hours.	TEMP.		WIND.		Direc. of Upper Cloud.	Weather.	Max.	Min.				
			Direc.	Force 0-12.				Dry Bulb. ° F.	Change in 24 hours. ° F.	Direc.	Force 0-12.								
Archangel ...																			
Uleaborg ...	985.6	32	SW	5	0	987.9	+3	25	+2	SSW	3	*	0	*	*	*			
Helsingfors ...	998.6	34	SW	3	C	997.8	-2	34	0	SSW	3	*	0	0	1	*			
Hangö ...	999.8	34	SSW	4	0	997	-3	32	-4	WSW	5	*	5	0	1	*			
Riga ...	1006.9	34	-	0	0	1004.4	-2	34	.	SSW	1	*	f	0	3	*			
Petrograd ...	1002.1	34	SW	4	S	1002.9	+1	36	+4	SW	4	*	6	*	1	34			
Moscow ...	1014.5	32	SW	3	0	1013.5	0	28	-2	WSW	2	*	0	*	*	28			
Kiev ...	1019.4	32	S	2	0	1016.0	-1	32	0	SW	2	*	0	*	*	32			
Kharkov ...	1028.0	19	SSE	1	0	1023.4	0	19	0	SSE	1	*	0	*	*	*			
Kishinev ...	1021.1	36	-	0	0	1017.5	-2	34	.	S	2	*	f	*	1	34			
Elisabetgrad ...	1023.4	30	S	3	f	1020.0	-2	28	.	SSE	2	*	0	*	*	27			
Nicolaiev ...	1023.9	32	SE	3	0	1021.0	*	30	-2	-	0	*	r	0	*	28			
Odessa ...																			

## TEMPERATURE, WEATHER, SUNSHINE AND RAINFALL FOR YESTERDAY, UP TO 6 p.m.

STATIONS.	Rainfall. mm.†	TEMPERATURE.		WEATHER.		Sun- shine to 6 p.m. Hr.	STATIONS.	Rainfall. mm.†	TEMPERATURE.		WEATHER.		Sun- shine to 6 p.m. Hr.
		Max.	Min.	Forenoon.	Afternoon.				Max.	Min.	Forenoon.	Afternoon.	
		° F.	° F.						° F.	° F.			
Scotland.							England, E.						
{ Oban ...	3	41	34	ph	c.o	1.0	{ Lowestoft ...	-	45	33	bc.c.bc	bc.c	5.7
{ Banff ...	-	39	33	bc	bc	5.2	{ Felixstowe ...	-	44	34	bc	bc	3.5
{ St. Andrews ...	-			*	*		{ Walton-on-Naze ...	-	43	34	bcg.b	bc.o.b	3.7
							{ Southend-on-Sea ...	-	45	34	bc.b	bc.b	4.0
Eng. N.E.							England, S.E.						
{ Harrogate ...	3	37	33	bc.csp	csp.bc	2.5	{ Margate ...	-	45	35	b	c	2.0
{ Skegness ...	0.1	42	32	o.bc	bc	3.6	{ Ramsgate ...	-	44	33	bc	c	3.1
							{ Hastings ...	2	47	35	b.bc	ch.bc.b	3.0
Eng. N.W.							{ Eastbourne ...	5	47	38	b.o	oh.	3.5
{ Morecambe ...	2	39	37	h.bch	h.bch	3.1	{ Seaford ...	1	47	39	bc.p	bc	3.6
{ Blackpool ...	-						{ Brighton ...	-	46	35	b.bc	ch.bc	3.6
{ Southport ...	2	43	37	cl.cohg	chp.g.bc	3.5	{ Worthing ...	0.3	46	35	b.bc	ch.bc	3.6
							{ Littlehampton ...	1	45	37	b.bc	b.bc	4.0
Midlands.							{ Bognor ...	-	46	38	bc	bc	3.1
{ Buxton ...	1	39	32	bc	bcsh	5.1	{ Southsea ...	-	46	38	bc	bc	3.1
{ Leamington Spa ...	-	42	34	c.bc	c.bc	3.2	{ Bournemouth ...	1	46	34	bc	or.o	2.8
{ Malvern ...	-	43	33	b.bc	bc.b	3.8							
{ Ross-on-Wye ...	1	43	34	bc.m	cph	2.4							
Wales.							England, S.W.						
{ Rhyl ...	2	43	35	g	g	2.0	{ Weymouth ...	2	45	38	bc.p	p.bcg	3.3
{ Colwyn Bay ...	1	42	35	bc	phs	4.4	{ Torquay ...	4	44	37	o.c	c.o	3.8
{ Llandudno ...	1	42	36	c.b.bc	b	3.2	{ Paignton ...	4	46	36	bc.p.bc	s.c	3.9
{ Aberystwyth ...	1	43	40	r.c.b	c.o	3.0	{ Penzance ...	11	45	37	cph	cph.bc	2.5
{ Tenby ...	2	44	37	bch	bc.c.p	3.3	{ Newquay ...	*	47	37	bc.cph	bc.cph	2.3
							{ Ilfracombe ...	-					
							{ Weston-super-Mare ...	7	47	36	r.ohs.c	bcph.c	0.3

## LONDON OBSERVATIONS.

STATIONS.	HUMIDITY.		Sun- shine for Yester- day.	TEMPERATURE.			Rain- fall.	WEATHER.		
	3 p.m. Yester- day.	9 a.m. To- day.		In Screen.		Min. on Grass.		Fore- noon.	After- noon.	Night.
				Max.	Min.					
24 HOURS ENDED 9 A.M. TO-DAY.										
	%	%	Hr.	° F.	° F.	° F.	min.‡			
Greenwich (Royal Obs.) ...	68	86	2.9	46	28	24	-	bc.	bc.c.	bc.bx.
City (Bunhill Row) ...	*	*	0.4	*	*	*	*	*	*	*
Westminster (St. James's Pk.)	71	80	1.5	45	28	28	-	bc	bc.c	bc.m
Camden Sq. (Brit. Rainfall)	72	84	1.8	45	28	25	-	bc.m.	bc. c	*
Hampstead (Reservoir) ...	*	75	2.5	42	26	18	-	bc.m	bc. c	bc.f.
Richmond Park	*	*								
Kew. (See front page.)	*	*	2.7	VERTICAL COMPONENT OF SOLAR RADIATION PER SQUARE CENTIMETRE DURING YESTERDAY.						
(Greenwich and Camden Square air temperatures are in Glaisher screens.)				Total.		Average Rate.		Max. Rate.		
S. Kensington (Roof of M.O.)	73	81	2.2	450 Joules		132Milliwatts.		36Milliwatts.		

## Additional Observations for Yesterday.

STATIONS.	RAIN FALL. mm.†	TEMPERATURE.		Night Min. on Grass.	WEATHER.		Sun- shine for Yester- day. Hr.
		In Screen.	Max.		Night.	Fore- noon.	
		Max.	Min.				
Dublin to 4 p.m.	1	38	34	31	bcg.s	qphs	1.7
Darwen to 9 p.m.	4	38	32	31	castle	esh.b	1.7
Manchester "						bc.psh	
Birmingham "							
Oxford to 8 p.m.	*						
Teignmouth to 9 p.m.	4	46	36	30	bc.pbc	bc	3.1
Plymouth "						bc.or	
S. Kensington (Museum Grounds to 6 p.m.)	Trace	45	35	25	bc	bc.m	*

TABLE SHOWING THE GREENWICH TIMES OF SUNRISE, NOON AND SUNSET FOR STATIONS IN THE UNITED KINGDOM TO-DAY AND TO-MORROW

9th & 10th February 1916.	Sunrise	Noon	Sunset.
	G.M.T.	G.M.T.	G.M.T.
Yarmouth ...	7.22	12.7	4.30
Greenwich ...	7.26	12.14	5.0
Wick ...	8.3	12.26	4.48
Valencia ...	8.10	12.55	5.42

## NOTES ON YESTERDAY'S WEATHER.

Temperature remained below 40° at some of our northern stations and below 45° over a very large area. Snow and hail showers were common in the North and North-West and occurred locally elsewhere, but a considerable duration of sunshine was experienced in England. Aurora was observed at Lerwick.

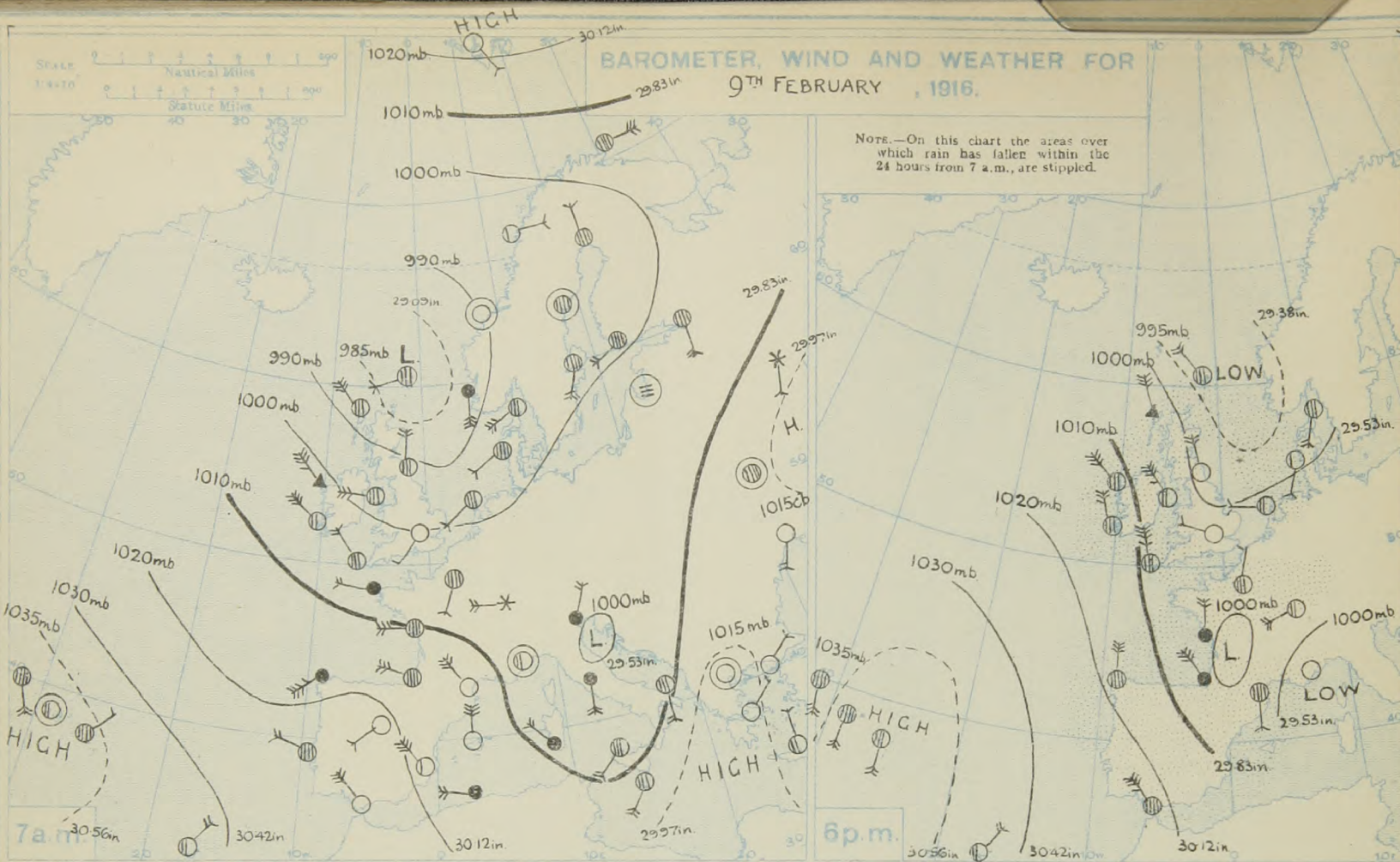
NOTE.—The information relating to weather is indicated by the following letters—b. blue sky; bc. sky half clouded; c. sky three parts clouded; d. drizzling rain; e. wet air, without rain falling; f. fog; g. gloom; h. hail; i. lightning; m. mist; o. overcast sky; p. passing showers; q. squalls; r. rain; s. snow; t. thunder; u. ugly, threatening sky; v. visibility, unusual transparency; w. dew; x. hoar frost; z. dust-haze, or smoke.

The Daily Weather Report is sent free by post to any address in the United Kingdom on payment of £1 per annum, for postage and wrappers. Single copies 1d. at M.O. and at the bookstalls at certain Railway Termini in London.



STATIONS.	YESTERDAY EVENING.					THIS MORNING 7 A.M., G.M.T.										PAST 24 HOURS.					Sun- shine for Yester- day.	
	Barom. Milli- bars at M.S.L.	Temp.	Wind.		Weather.	Barometer.		Temp.		Wind.		Direc. of Upper Cloud	Weather.	Sea 0-9.	Rain- fall. Milli- metres.	Temp.		Weather.				
			Direc.	Force 0-12.		Milli- bars at M.S.L.	Change in 3 hours.	Dry Bulb.	Change in 24 hours.	Direc.	Force 0-12.					Max.	Min.	Morning.	Afternoon.	Night.		
BRITISH ISLANDS.	Lerwick ...	993.8	40	NW	4	c	1004.6	+2	37	0	NW	3	-	c	3	2	41	35	bc	bc	cp	Hours.
	Deerness (Orkney) ...	995.9	39	NW	6	bcpq	1005.7	*	36	0	NW	3	N	bc	2	2	39	36	op.c	cp.bc	bc	0.5
	Sornoway ...	1003.4	36	NNW	6	cphrq	1008.5	0	35	-3	NW	3	-	b	3	8	41	34	cphrq	cphrq	bcp.b	1.9
	Castlebay (Barra Isd.) ...	1005.9	44	NW	5	bhp	1010.1	0	39	-4	-	0	-	o	2	0.3	46	37	bchpq	cphq.b	hp.bco	6.2
	Glasgow ...	1001.9	38	WNW	2	b	1010.9	+3	34	-1	W	1	-	b	*	Trace	41	32	c.bc.b	b	bm.x	6.0
	Eskaalemuir ...	1000.4	35	NW	6	b	1010.9	+3	29	-3	-	0	N	bx	*	-	39	29	a.c.bc	bc.ob	b	3.8
	Malin Head ...	1001.4	43	NNW	8	cq	1011.6	0	40	0	WSW	3	NW	cp	3	2	45	37	bcq	bcq	cqp	4.7
	Blacksod Point ...	1012.5	43	NW	6	cm	1011.9	-4	42	+3	SSW	3	-	cm	3	1	46	37	bc	cm.p	cp.cm	*
	Valencia ...	1016.7	45	NNW	5	c	1015.9	-2	44	+1	S	3	-	or	5	2	47	37	bcqh	bcqh	bc.c.o	3.5
	Roches Point ...	1013.6	43	NNW	3	b	1018.1	*	42	+3	WSW	2	-	o	3	1	46	38	cp.bc.b	bcpq.b	b.o	*
	Birr Castle ...	1011.9	40	NW	1	c	1014.9	*	39	+6	W	1	-	r	*	1	45	33	cps	c	c.od	5.3
	Donaghadee ...	1005.8	42	NW	5	bcz	1012.3	+	35	+2	WNW	4	-	bcmx	4	1	44	32	cm.p	bcz	bcmq.p	*
	Liverpool (Bidston) ...	1003.5	41	W	4	b	1011.6	+3	40	+5	W	3	-	b	4	1	44	33	ops	o	b	3.5
	Holyhead ...	1005.8	45	NW	7	bcq	1013.0	+1	42	+4	NW	6	N	bc	5	0.2	46	35	cp.spr	c.bcq	bcb	2.6
	Pembroke (St. Ann's) ...	1008.6	44	N	4	bcq	1016.2	+2	43	+1	NNW	4	NW	bc	4	3	44	35	cq.qp	cqp	bc.bc	1.5
	Scilly (St. Mary's) ...	1009.4	46	NNW	8	cqb	1017.8	+2	46	+3	NW	5	NW	cqb	6	3	46	40	cqb	cqb	cq.cp	4.3
	Falmouth ...	1009.0	39	N	7	cphq	1016.9	+2	42	+4	NNW	3	-	c	*	14	44	34	ph.sdc	ohq.ch	c.bcp	2.2
	Jersey (St. Aubin) ...	1002.4	40	N	3	c	1015.1	*	44	+4	NW	3	NW	bc	3	11	44	34	cqb	orhsc	b.bc	0.0
	Portland Bill ...	1006.0	39	NNW	3	b	1013.4	+4	42	+3	NW	5	-	b	3	2	43	37	cr	c.bc	bc.b	*
	Dungeness ...	1002.9	34	W	2	b	1009.2	+3	32	+4	WNW	3	-	bx	2	-	42	38	bc	bc	bc.bx	*
	Dover ...	1004.1	34	-	0	bx	1009.4	+3	36	+6	NW	5	-	bx	2	-	46	30	b	bz	bx	7.5
	Wick ...	997.2	39	NW	3	c	1006.7	+2	34	-1	WNW	2	-	bc	3	4	40	34	omrsp	om.c	wcp	*
	Nairn ...	1000.4	38	WNW	2	cq	1008.5	*	35	-1	W	1	-	bc	2	1	40	34	b.bcd	cd	p.cx	0.4
	Aberdeen ...	996.9	38	WNW	5	b	1007.9	+4	37	+2	NW	4	NW	bc	2	1	43	33	b.bcd	opq.b	bcq	3.3
Leith ...	999.2	39	W	2	bc	1009.5	+3	34	-3	SW	1	SW	bc	2	-	43	33	c.bc	b	bc.bc	*	
Tynemouth ...	998.8	40	NNW	4	bmq	1008.2	+4	34	-2	NW	3	-	bcm	3	-	43	34	bcq	bcq	bcm	*	
Spurn Head ...	999.7	39	WNW	4	c	1008.6	+3	37	+4	WNW	6	-	bcqx	5	-	41	33	bc	bcm	bcm	5.3	
Yarmouth ...	1002.1	36	W	1	bc	1006.4	+5	36	+6	NW	4	-	o	3	-	42	29	bcm	bcm	bcm.o	7.0	
Clacton-on-Sea ...	1002.7	36	WNW	2	bc	1008.5	+5	35	+4	WNW	2	-	b	1	-	44	30	b.bc	bc	bc.bx	8.1	
Nottingham ...	1002.5	37	W	3	b	1010.2	*	36	+7	WNW	2	-	bcm	*	-	41	29	bm	bm	b	5.1	
Benson (Oxon.) ...	1004.7	34	NW	3	b	1011.8	+3	34	+7	WNW	2	-	b	*	-	42	30	bc	bc	b	*	
St. Farnborough ...	1004.0	34	WNW	1	b	1011.4	+3	36	+9	NW	3	-	bx	*	-	41	26	f.bcb.c	bc.b	b.c.bx	4.8	
London (Kew Obs.) ...	1004.3	37	WNW	1	bcm	1011.5	+4	36	+6	WNW	2	-	bmx	*	-	42	30	bmx.bc	bc.bm	bmx.bmx	6.6	
NORTHERN EUROPE.	Spitsbergen ...											*		*				UPPER AIR.				
	Vardö ...													*				South Farnborough.				
	Bodö ...																	Pilot Balloon Ascent at 7.26 a.m.				
	Christiansund ...																	Wind at 1000m. NNW 45 mph.				
	Skudesnaes ...																	Wind at 500m. NW by N 30 mph.				
	Færder (Xiaofa Ford) ...																					
FRANCE, &c.	The Scaw (Skagen) ...	999.9	36	SSW	3	c	1005.3	+1	34	0	E	1	-	bc	0	-	37	32				
	Blaavands 'luk ...	998.7	37	SSW	2	b	1003.8	+3	36	-1	SSE	2	-	b	1	Trace	39	34				
	Haparanda ...													*				GALES.				
	Hernösand ...													*				Duration and Extreme Force				
	Stockholm ...													*				in British Islands.				
	Wisby ...													*				Main Head:- gH.				
SOUTHERN EUROPE.	Karlstad ...													*				2pm - 7pm. NW. 8.				
	The Helder ...	1002.0	39	W	2	bc	1023.0	+2	39	+2	NW	2	-	c	3	4	43				36	
	C. Gris Nez ...	1001.5	38	W	2	b	1021.7	+3	38	+2	WNW	5	*	b	4	-	41	36				
	La Hève ...	1002.4	37	SSW	2	r	1009.7	*	39	-1	NNW	5	*	bc	3	3	37	32				
	Brest (St. Mathieu) ...	1007.8	41	NNE	7	o	1018.7	+2	45	+2	NW	5	*	c	4	8	46	41				
	Rochefort (le d'Aix) ...	1000.4	41	N	4	r	1018.6	+4	41	-5	NNW	3	*	b	*	17	46	36				
	Biarritz ...	1001.6	48	NW	6	r	1018.3	+7	45	-3	NNE	3	*	c	7	21	51	39				
	Paris ...	1002.6	34	NNE	2	b	1011.4	+2	32	-2	SW	2	-	b	*	1	41	27				
	Belfort ...	1002.0	33	WSW	4	bc	1012.3	*	28	-4	NW	4	*	o	*	1	37	28				
Lyons ...	1003.0	34	SE	1	b	1014.6	*	31	-5	NW	4	*	o	*	-	42	30					
Nice ...	997.6	39	-	0	b	1003.7	+7	37	-4	NE	1	*	c	1	2	54	34					
Perpignan ...	1000.2	46	S	2	o	1009.7	+7	41	0	NW	6	N	bc	*	2	52	37					
Sanguinaire ...	*	48	NNW	7	u	*	*	47	-1	E	3	*	o	5	-	50	41					
SOUTHERN EUROPE.	Corunna (7 a.m.) ...	1017.5	54	N	6	o	1027.8	+4	45	-5	WSW	2	-	f	5	6	55	45				
	Madrid (8 a.m.) ...													*								
	Lisbon (9 a.m.) ...																					
	Gibraltar ...	1023.0	56	NW	7	o	1021.7	*	53	+6	NW	4	*	b	3	Trace	56	47				
SOUTHERN EUROPE.	Malta (8 a.m.) ...	*	*	*	*	*	1007.8	0	48	-7	WNW	1	-	bc	1	-	59	48				
	Azores (Horta, 8 a.m.) ...	1035.9	*	S	4	o	1032.0	0	60	+5	SSW	6	*	c	3	-	61	58				
SOUTHERN EUROPE.	Madeira (Funchal) ...	1032.7	63	NE	3	bc	1031.8	0	55	-2	NE	2	-	b	3	-	64	55				
	YESTERDAY'S REPORTS																					
ITALY.	Venice ...	1010.6	41	-	0	r	1000.1	-5	39	+5	NE	3	*	r	4	19	*	*				
	Turin ...	1009.2	43	-	0	o	1001.3	-8	39	+3	-	0	*	o	*	-	*	*				
	Florence ...	1009.5	45	-	0	r	1000.6	-5	43	+4	-	0	*	r	*	12	*	*				
	Pesaro ...	1009.6	45	-	0	o	998.8	-9	45	+11	-	0	*	o	3	6	*	*				
	Leghorn ...	1010.4	54	W	4	o	1002.9	-8	48	+3	-	0	*	o	4	14	*	*				
	Rome ...	1010.6	52	S	1	o	1001.2</															





**FORECASTS FOR THE 24 HOURS NOON THURSDAY TO NOON FRIDAY.**

**FORECAST DISTRICTS.**



**STORM WARNINGS.**

The Coasts upon which the Warning signals are at present displayed are indicated thus:—

Signals hoisted yesterday.	Signals hoisted this morning.
South Cone.	South Cone.
North Cone.	North Cone.

No Warnings Issued.

Western Channel and Bay 1)

Wind backing to South-West or South, light or moderate to fresh; fine, then some showers or rain with higher temperature.

Wind between West and South, light or moderate to fresh or strong; becoming showery or rainy, with a higher temperature.

Westerly to South-Westerly or Southerly winds, moderate to strong; sea rough; squally, showery.

**FURTHER OUTLOOK.**

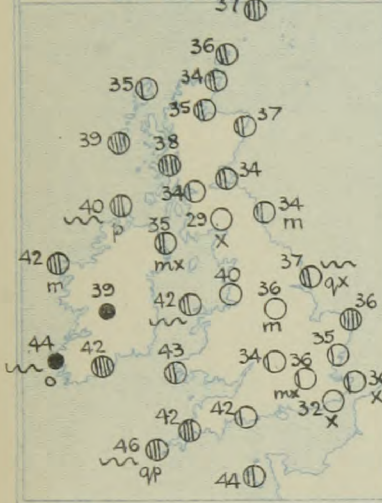


# SYNOPTIC CHART FOR 7 a.m., THURSDAY, 10<sup>TH</sup> FEBRUARY, 1916.

## GENERAL INFERENCE.

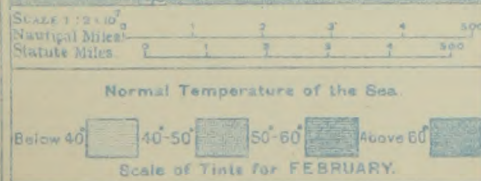
The new depression which is encroaching on Ireland will cause the wind to back to South-West or South very generally, with a decided rise of temperature.

### TEMPERATURE, WEATHER AND SEA DISTURBANCE.



### EXPLANATION.

**BAROMETER.**—Isobars are drawn for intervals of five millibars.  
**WIND.**—Direction is shown by arrows flying with the wind.  
 Force, on the scale 0-12, is indicated by the number of feathers. Calm  
**TEMPERATURE.**—Given in degrees Fahrenheit.  
 Isotherms shown by dotted lines  
**WEATHER.**—Shown by the following symbols:—  
 ○ clear sky ○ sky 1/4 clouded. ○ sky 1/2 clouded.  
 ○ sky 3/4 clouded. ○ overcast sky ● rain falling.  
 \* snow. ▲ hail. ≡ fog. ≡ mist. T. thunder.  
 T, thunderstorm.  
**SEA DISTURBANCE.**—Rough ~~~~~ High ~~~~~

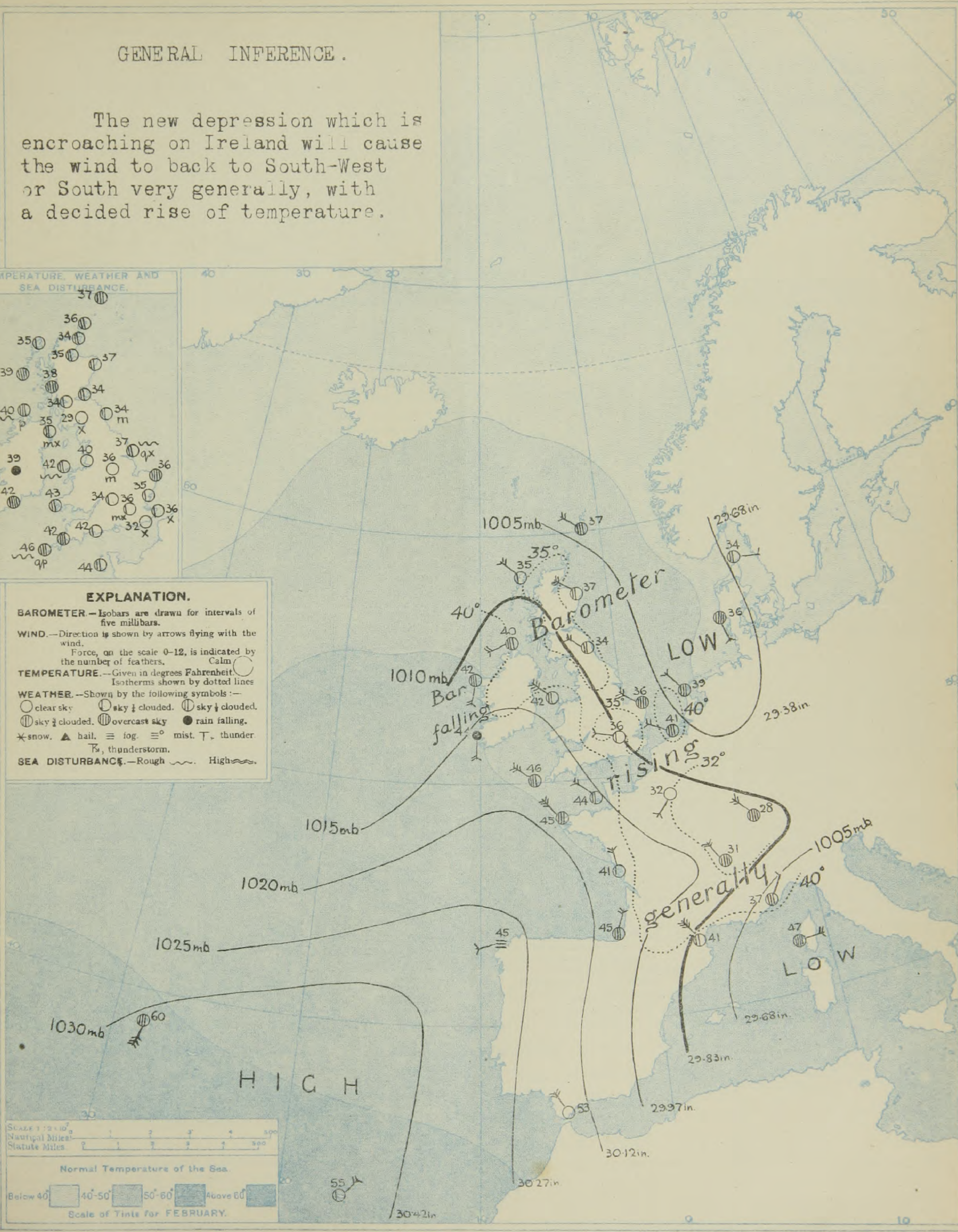


Is. Inches.  
31

30

29

Direction





# REPORTS FROM RUSSIA FOR YESTERDAY.

STATIONS.	... AT 9 P.M. LOCAL TIME.					... AT 7 A.M. LOCAL TIME.										Rain-fall. Milli-metres.	TEMP.	
	BAROM. Milli-bars at M.S.L.	TEMP.	WIND.		WEATHER.	BAROMETER.		TEMP.		WIND.		Direc. of Upper Cloud.	Weather.	Sea 0-9.	Max.		Min.	
			Direc.	Force 0-12.		Milli-bars at M.S.L.	Change in 3 hours.	Dry Bulb.	Change in 24 hours.	Direc.	Force 0-12.							
Archangel ...		F.						F.	F.									
Uleaborg ...	99.15	30	SW	2	0	99.28	0	30	+5	SE	3	*	0	*	*	*	*	
Helsingfors ...	99.81	34	SW	3	0	99.68	+2	34	0	SW	3	*	0	0	*	*	*	
Hangö ...	99.73	34	WSW	4	0	99.63	+2	34	+2	WSW	3	*	0	0	*	*	*	
Riga ...	100.48	34	-	0	C	100.62	+2	34	0	-	0	*	f	0	*	*	*	
Petrograd ...	100.23	34	SSW	3	0	100.43	+2	34	-2	S	3	*	0	*	36	34		
Moscow ...	101.20	28	S	4	0	101.23	0	27	-1	S	3	*	S	*	2	*	27	
Kiev ...	101.33	32	S	2	0	101.43	+1	32	0	-	0	*	b	*	2	*	32	
Kharkov ...	101.94	26	SE	1	f	101.80	0	30	+11	S	2	*	0	*	*	*	*	
Kishinev ...	101.57	37	W	2	0	101.67	0	32	-2	-	0	*	0	*	*	30		
Elisabetgrad ...	101.64	32	S	2	0	101.66	+1	32	+4	S	2	*	0	*	*	30		
Nicolaiev ...	101.67	32	SE	3	0	101.84	*	32	+2	-	0	*	0	*	*	27		
Odessa ...	101.67	39	SSW	3	0	101.7	0	37	-	SSW	3	*	b	0	*	37		

## TEMPERATURE, WEATHER, SUNSHINE AND RAINFALL FOR YESTERDAY, UP TO 6 p.m.

STATIONS.		Rainfall.	TEMPERATURE.		WEATHER.		Sun- shine to 6 p.m.	STATIONS.		Rainfall.	TEMPERATURE.		WEATHER.		Sun- shine to 6 p.m.
			Max.	Min.	Forenoon.	Afternoon.					Max.	Min.	Forenoon.	Afternoon.	
		mm. & .	° F.	° F.			Hr.			mm. & .	° F.	° F.			Hr.
Scotland.	Oban ... ..	2	44	35	p. bc	bc	2.9	England, E.	Lowestoft ... ..	-	43	29	bc	bc. & . bc	7.0
	Banff ... ..	3	41	35	prs. bc	r. bc. c	2.3		Felixstowe ... ..	-	43	30	bc	bc	8.0
	St. Andrews ... ..	-	43	33	*	*	5.7		Walton-on-Naze ... ..	-	40	29	b. bc	bc. b	7.8
							Southend-on-Sea ... ..		-	42	30	b. bc	bc. b	5.7	
Eng., N.E.	Harrogate ... ..	1	41	30	b	b	7.5	England, S.E.	Margate ... ..	-	41	30	b	b. bc. b	5.8
	Skegness ... ..	0.1	41	27	bc	bc. b	4.8		Ramsgate ... ..	-	41	27	bc	bc	7.3
Eng., N.W.	Morecambe ... ..	-	44	36	bc. c	c. bc	4.3		Hastings ... ..	-	42	30	b	bc. b	7.3
	Blackpool ... ..	-							Eastbourne ... ..	0.3	44	30	b	bc	7.5
	Southport ... ..	1	43	34	ch. o. c. b	bc. o. b	4.8		Seaford ... ..	-	45	30	b	bc	7.1
									Brighton ... ..	-	45	30	b	bc	5.6
							Worthing ... ..		-	46	29	b	b	5.2	
							Littlehampton ... ..		-	42	31	b	bc. o	4.7	
Midlands	Buxton ... ..	2	38	29	bc	bc	3.9		Bognor ... ..	0.3	42	29	bc	bc	4.9
	Leamington Spa ... ..	-	41	28	b	b	5.1		Southsea ... ..	-	41	31	bc	bc	4.5
	Malvern ... ..	-	41	30	bc	bc	4.4	Bournemouth ... ..	1	40	28	s. b	o. b	3.1	
	Ross-on-Wye ... ..	-	44	30	bc	bc	7.3								
Wales.	Rhyl ... ..	6	44	32	rshg	rshg	2.5	England, S.W.	Weymouth ... ..	1	40	34	z. bc. cp	c. bc. b	2.2
	Colwyn Bay ... ..	3	43	34	s. c	c	2.3		Torquay ... ..	12	40	33	o. cp	c. bc. b	2.8
	Llandudno ... ..	4	45	35	s. cp. c	c	2.2		Paignton ... ..	11	42	33	o. bc. bc	bc. bc	3.2
	Aberystwyth ... ..	2	41	35	r. o. c	c. o	1.5		Penzance ... ..	11	46	36	cp. h. c	bc. bc	2.4
	Tenby ... ..	5	42	35	bc	bc	4.3		Newquay ... ..	*	44	35	cp. g	c. o. g. h. p	1.9
									Ilfracombe ... ..	-					
							Weston-super-Mare ... ..	0.3	41	30	b. bc. c	bc. b	3.0		

## LONDON OBSERVATIONS.

STATIONS.	HUMIDITY.		Sun- shine for Yester- day.	TEMPERATURE.			Rain- fall.	WEATHER.		
	3 p.m. Yester- day.	9 a.m. To- day.		In Screen.		Min. on Grass.		Fore- noon.	After- noon.	Night.
				Max.	Min.					
24 HOURS ENDED 9 A.M. TO-DAY.										
Greenwich (Royal Obs.) ...	% 65	% 84	Hr. 3.6	° F. 42	° F. 33	° F. 26	mm. \$ -	 83	 83.c	 8.0x
City (Bunhill Row) ...	* *	* *	 1.4	* *	* *	* *	* *	* *	* *	* *
Westminster (St. James's Pk.)	70	89	3.3	44	30	27	-	bc	bcu	bc. m
Camden Sq. (Brit. Rainfall)	73	85	3.7	43	32	27	Trace	bc m	8.3c	8.3c x
Hampstead (Reservoir) ...	* *	83	4.9	39	30	20	-	b	bc	bc m x
Richmond Park	* *	* *								
Kew. (See front page)	* *	* *	6.6	VERTICAL COMPONENT OF SOLAR RADIATION PER SQUARE CENTIMETRE DURING YESTERDAY.						
(Greenwich and Camden Square air temperatures are in Glaisher screens.)				Total.		Average Rate.		Max. Rate.		
S. Kensington (Roof of M.O.)	74	84	4.2	4.97 Joules		14.5 Milliwatts.		3.7 Milliwatts.		

## Additional Observations for Yesterday.

STATIONS.	RAIN- FALL.	TEMPERATURE.			WEATHER.			Sun- shine for Yester- day.
		In Screen.		Night Min. on Grass.	Night.	Fore- noon.	After- noon.	
		Max.	Min.					
Dublin to 4 p.m.	mm 3	° F.	° F.	° F.				Hr.
Darwen to 9 p.m.	1	44	33	30	bc	qsh bc	c. d	*
Manchester "				*				
Birmingham "				*				
Oxford to 8 p.m.	*							*
Teignmouth to 9 "	11	40	33	30	prs	ots. bc	bc p	2.8
Plymouth "								
S. Kensington (Museum Grounds to 6 p.m.)	Trace	43	30	19	b	bm b	ausp. sm	*

## NOTES ON YESTERDAY'S WEATHER.

Showers of hail or snow were experienced in western and northern districts, and the temperature rose little above 40°, except in the west. Bright sunshine was very prevalent, especially in the east and south-east.

NOTE.—The information relating to weather is indicated by the following letters—b. blue sky; bc. sky half clouded; c. sky three parts clouded; d. drizzling rain; e. wet air, without rain falling; f. fog; g. gloom; h. hail; i. lightning; m. mist; o. overcast sky; p. passing showers; q. squalls; r. rain; s. snow; t. thunder; u. ugly, threatening sky; v. visibility; unusual transparency; w. dew; x. hoar frost; z. dust-haze, or smoke.

The Daily Weather Report is sent free by post to any address in the United Kingdom on payment of £1 per annum, for postage and wrappers. Single copies 1d. at M.O. and at the bookstalls at certain Railway Termini in London.



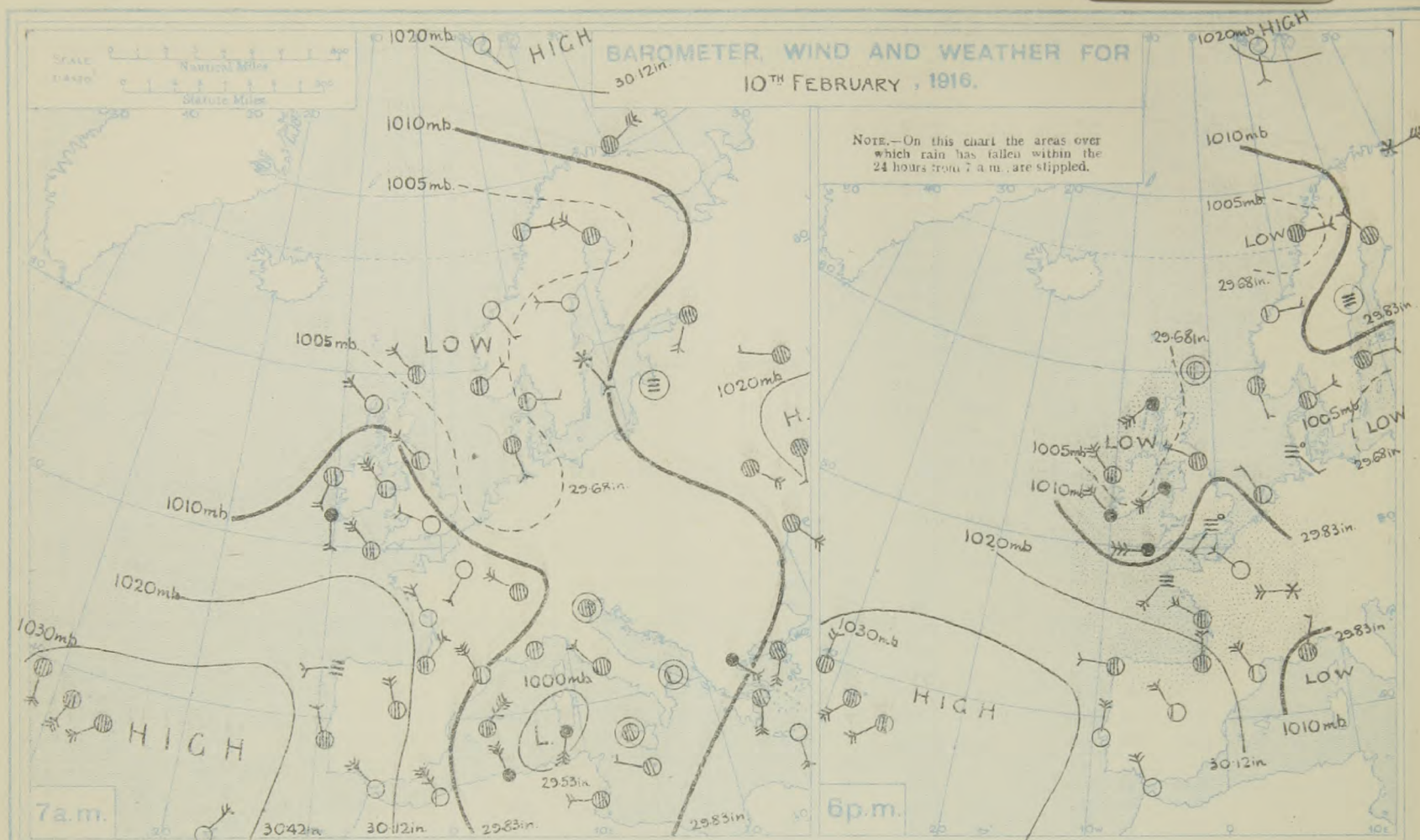
# DAILY WEATHER REPORT OF THE METEOROLOGICAL OFFICE, 1916. No. 42

FRIDAY,

11th February.

	STATIONS.	YESTERDAY EVENING.				THIS MORNING 7 A.M., G.M.T.										PAST 24 HOURS.							Sun- shine for Yester- day.				
		Barom. Milli- bars at M.S.L.	Temp.	WIND.		Weather.	Barometer.		Temp.		WIND.		Direc. of Upper Cloud.	Weather.	Sea 0-9.	Rain- fall. Milli- metres.	TEMP.		WEATHER.								
				Dir.	Force 0-12.		Milli- bars at M.S.L.	Change in 3 hours.	Dry Bulb.	Change in 24 hours.	Dir.	Force 0-12.					Max.	Min.	Morning.	Afternoon.	Night.						
BRITISH ISLANDS.	Lerwick	1005.8	38	-	0	bcm	998.7	-1	40	+3	S	5	-	om	4	0.3	44	35	bc	bc	omg	Hours.					
	Deerness (Orkney)	1004.0	37	S	1	bc	994.1	*	38	+2	SW	3	-	o	4	3	41	37	bc.c	c.bc	bc.cpo	3.5					
	Stornoway	1001.1	41	SW	6	org	996.4	+2	37	+2	NW	2	-	c	2	4	41	34	bcg	org	or.c	0.0					
	Castletown (Barrisd.)	1001.3	41	SSE	6	r	998.7	0	41	+2	NW	2	NW	bc	3	3	44	37	o	or	r.op.bc	0.0					
	Glasgow	1006.0	38	S	1	omd	998.2	-1	35	+1	SW	1	-	me	*	2	39	33	bm.om	om	omd.me	0.0					
	Eskdalemuir	1007.9	35	SSW	2	or	998.4	-2	33	+4	-	0	-	oms	*	4	38	27	g.c.c	o	osd	2.4					
	Malin Head	1001.2	39	SSW	6	omgd	999.1	-1	42	+2	NW	6	W	cq	7	4	44	36	omg	omgd	cq	0.0					
	Blackod Point	1004.3	44	NW	5	cm	1003.2	0	41	-1	WNW	6	NW	cmb	4	3	48	40	ofd	cm	cmph	*					
	Valencia	1006.6	46	NW	4	r	1007.0	+3	42	-2	NW	4	NW	c	4	18	51	42	mdr	mdr	mr.c	0.0					
	Roche's Point	1007.0	50	W	2	r	1004.8	*	40	-2	NNW	3	-	b	3	9	50	40	odf	fr.m	r.o.b	*					
	Birr Castle	1004.5	44	S	1	r	1003.2	*	35	-4	W	1	-	bc	*	6	45	34	or	or.om	or.bc	0.0					
	Donaghadee	1005.7	39	S	3	ogm	999.0	0	40	+5	W	4	-	ogm	3	1	42	34	ogmp	ogmp	mr.og	*					
	Liverpool (Bidston)	1002.3	40	S	2	o	996.8	-2	38	-2	SE	1	-	r	1	6	43	38	bc	op	or	2.3					
	Holyhead	1008.0	41	SW	5	orm	998.1	0	41	-1	N	6	-	opd	5	17	44	41	c.o	o.orm	orm	0.0					
	Pembroke (St. Ann's)	1008.5	43	SW	4	or	998.7	+1	43	0	NW	5	NW	cq	4	16	46	41	c.o	or	fr.cq	0.0					
	Scilly (St. Mary's)	1007.8	50	W	6	orm	1001.4	+1	45	-1	NNW	6	N	ogp	6	16	50	42	c.omp	omr	mr.c	0.7					
	Falmouth	1009.7	46	SSE	3	or	999.5	0	43	+1	NNW	4	-	bc	*	29	49	40	c.bc.p	or	rg.c	2.7					
	Jersey (St. Aubin)	1015.9	45	W	2	og	997.1	*	48	+4	S	4	-	ogd	3	21	49	44	bc	c.o	ogr.d	4.2					
	Portland Bill	1014.0	46	SW	3	or	994.3	-9	48	+6	WSW	3	-	or	4	17	48	42	bc.c	c.o	or.c	*					
	Dungeness	1012.8	37	NNW	2	bc	999.1	-10	41	+9	SSE	7	-	og.r	5	3	45		bc.c	g.c.bc	bc.og.r	0.0					
	Dover	1013.8	36	W	1	b	998.8	-7	38	+2	SSE	5	S	r	6	1	45	35	x.b	bz	bz.c.or	0.0					
	Wick	1004.8	37	SW	1	bc	995.0	-3	38	+4	S	1	-	o	3	0.3	40	33	bc	bc	pd.om	*					
	Nairn	1003.4	35	W	1	og	996.0	*	39	+4	W	1	-	og	2	0.3	39	33	bc	bc	og	0.0					
	Aberdeen	1005.7	38	SSW	2	cm	997.4	-2	38	+1	SSW	3	-	orm	2	1	43	35	bc.b	bc.c.cm	bc.orm	4.9					
	Leith	1005.6	38	SW	1	o	997.5	-2	37	+3	W	1	-	r	1	1	39	33	bc.o	o	og.or	*					
Tynemouth	1008.4	39	WNW	1	of	998.0	-4	37	+3	SSW	2	-	of	3	-	43	33	bcu	bcu	bc.f	*						
Spurn Head	1011.1	42	NNW	1	cm	998.5	-2	37	0	S	5	-	om	4	-	42	36	b	bc	bc	6.1						
Yarmouth	1011.4	37	NW	2	b	1008.8	-10	40	+4	S	4	-	bc	3	1	44	34	cp.bm	bm	o.b.c	4.2						
Clacton-on-Sea	1012.4	39	WNW	2	bc	999.7	-9	40	+5	S	5	S	o	4	-	44	34	b	b.bc	bc.c.og	7.3						
Nottingham	1010.7	40	SSW	1	c	997.3	*	38	+2	E	2	E	omr	*	-	45	35	bm	bm.c	c.om	1.3						
Benson (Oxon.)	1012.0	40	SW	1	o	994.5	-7	39	+5	SE	4	-	r	*	4	43	34	b	bc	r.o	*						
St. Farnborough	1012.7	40	SSW	2	o	994.8	-9	41	+5	SE	3	-	or	*	6	45	35	bc	bc.o	or	5.8						
London (Kew Obs.)	1012.5	40	SW	2	m	995.8	-8	40	+4	ESE	3	-	orm	*	2	44	35	bm.c.omr	c.bc.bm	bm.orm	5.5						
NORTHERN EUROPE.	Spitsbergen	1010.7	-29	S	2	b	1018.4	-0	-4	+18	S	2	*	b	*	*	-4	-35									
	Vardö	1013.9	19	E	5	S	1014.1	0	18	+2	SSE	5	-	o	4	*	19	14									
	Bodö	1002.9	18	E	2	o	1006.9	0	27	+1	E	4	NW	c	2	-	28	27									
	Christiansund	1006.1	30	E	1	b	1007.4	0	30	+2	-	0	-	b	4	-	34	28									
	Skudesnaes	1007.1	37	SSE	1	o	1004.3	-2	30	-1	SE	4	-	o	4	Trace	39	36									
	Færder (Tana) fjord	1009.6	22	NE	1	o	1009.3	0	28	-4	NNE	4	-	o	1	-	34	28									
	The Scaw (Skagen)	1004.2	34	ESE	2	c	1008.8	0	32	-2	NNE	2	-	c	0	-	37	28									
	Blaavands Huk	1009.1	32	SE	1	m	1012.4	0	34	-2	SSW	2	-	o	3	-	36	30									
	Haparanda	1011.4	14	NW	2	o	1014.7	0	12	0	S	2	-	o	*	-	14	12									
	Hernösand	1011.0	14	-	0	f	1013.5	0	14	-9	N	2	-	o	*	-	16	3									
FRANCE, &c.	Stockholm	1008.4	32	E	2	o	1005.5	-1	30	+2	N	4	-	o	*	Trace	34	28									
	Wisby	1004.0	32	NE	4	o	1002.0	0	32	0	NNE	4	-	S	*	2	34	30									
	Karlstad	1008.8	30	-	0	o	1009.1	0	27	-3	NNW	2	-	o	*	-	36	23									
	The Helder	1004.3	41	NW	1	bc	1005.2	-4	32	-7	SSE	2	-	c	1	1	45	32									
	C. Gris Nez	1013.3	43	WNW	3	b	999.8	-1	36	-2	?	5	*	r	2	3	46	36									
	La Hève	1015.5	43	NW	2	c	999.8	*	43	+4	SSW	5	*	r	4	14	43	39									
	Brest (St. Mathieu)	1016.0	46	SW	4	f	1000.0	-5	48	+3	N	4	*	c	4	2	50	45									
	Rochefort (De d'Aix)	1009.4	46	NW	3	c	1007.4	-5	50	+9	WSW	5	*	o	*	8	50	41									
	Biarritz	1022.0	46	N	3	o	1012.6	-5	50	+5	SSW	3	*	o	4	7	52	43									
	Paris	1015.9	37	WNW	2	b	1005.1	-8	34	+2	SSE	3	-	r	*	3	45	30									
SOUTHERN EUROPE.	Belfort	1017.7	30	W	4	S	1014.6	*	30	+2	-	0	*	o	*	1	34	28									
	Lyons	1009.7	31	SE	1	S	1015.5	*	31	0	S	1	*	o	*	2	39	28									
	Nice	1009.5	43	NE	1	o	1012.6	-5	34	-3	*	0	*	b	1	Trace	54	34									
	Perpignan	1018.1	43	NW	4	b	1015.3	-3	41	0	-	0	W	o	*	-	45	37									
	Sanguinaire	*	45	E	3	o	*	*	45	-2	N	4	*	b	4	-	50	41									
	Corunna (7 a.m.)	1021.8	54	W	2	c	1017.3	-5	54	+9	NW	7	-	c	5	9	54	45									
	Madrid (8 a.m.)	1024.4	46	NW	3	b	1022.9	-2	36	-3	WNW	1	NW	o	*	-	48	34									
	Lisbon (9 a.m.)	1028.0	52	N	4	b	1026.5	-1	52	0	SSE	1	-	o	?	-	55	50									
	Gibraltar	1026.1	51	NW	4	b	1025.4	*	48	-5	NW	4	-	b	2	-	62	47									
	Malta (8 a.m.)	*	*	*	*	*	1000.6	+1	50	+2	ESE	1	-	o	1	10	55	46									
Azores (Horta, 8 a.m.)	1032.4	*	SSW	5	o	1035.5	0	55	-5	NNE	4	*	o	3	1	61	54										
Madeira (Funchal)	*	*	*	*	*	*	*	*	*	*	*	*	*	*	*	*	*	*									
YESTERDAY'S REPORTS																						9 H. ... 8 P.M., G.M.T.		10 H. ... 7 A.M., G.M.T.			
ITALY.	Venice	997.2	41	-	0	C	1002.8	+7	39	0	-	0	*	o	2	7	*	*									
	Turin	996.7	39	-	0	b	1004.3	-6	32	-7	-	0	*	b	*	-	*	*									
	Florence	997.2	41	E	2																						





**FORECASTS FOR THE 24 HOURS NOON FRIDAY TO NOON SATURDAY.**

**FORECAST DISTRICTS.**



**STORM WARNINGS.**

The Coasts upon which the Warning signals are at present displayed are indicated thus:—

Signals hoisted yesterday.	Signals hoisted this morning.
South Coast.	South Coast.
North Coast.	North Coast.

**No Warnings Issued.**

Western Channel and Bay 1)

Wind shifting to between West and North generally, light to fresh; changeable, rain, sleet or snow; temperature rather low.

Wind shifting to between West and North, light or moderate to fresh, rainy to showery; moderate temperature.

Same as Nos. 0 to 2.

Wind between North-West and West, fresh or strong to moderate; changeable, some hail or rain showers; moderately low temperature.

Northerly to North-Westerly winds, strong to moderate; sea rather rough; some showers.

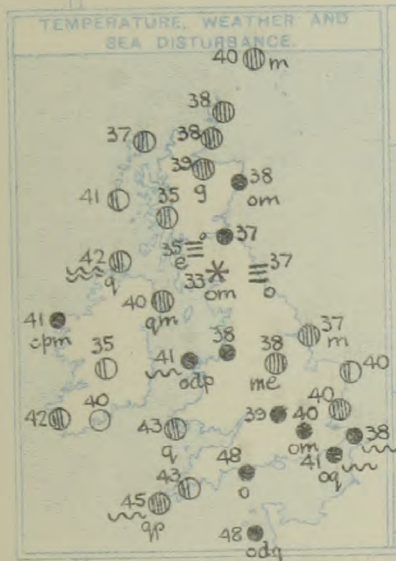
**FURTHER OUTLOOK.**



# SYNOPTIC CHART FOR 7 a.m., FRIDAY, 11<sup>TH</sup> FEBRUARY, 1916.

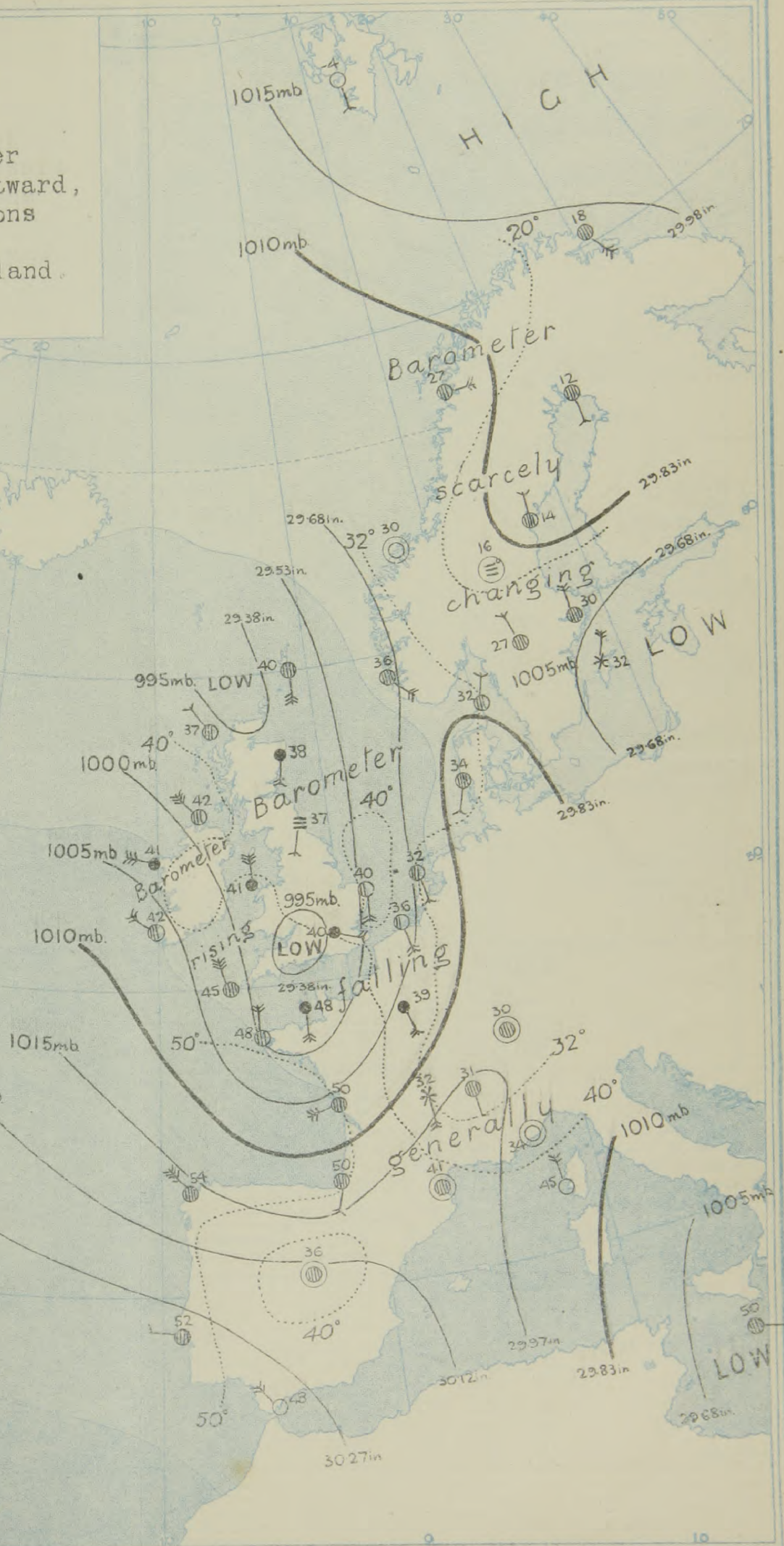

## GENERAL INFERENCE.

The depression now over these Islands will move eastward, but there are some indications that another disturbance is approaching the West of Ireland.



## EXPLANATION.

**BAROMETER.**—Isobars are drawn for intervals of five millibars.  
**WIND.**—Direction is shown by arrows flying with the wind.  
 Force, on the scale 0-12, is indicated by the number of feathers.  
**TEMPERATURE.**—Given in degrees Fahrenheit.  
 Isotherms shown by dotted lines.  
**WEATHER.**—Shown by the following symbols:—  
 ○ clear sky. ○ sky 1/2 clouded. ○ sky 3/4 clouded.  
 ○ sky 1/2 clouded. ○ overcast sky. ● rain falling.  
 \* snow. ▲ hail. ≡ fog. ≡ mist. T, thunder.  
 ⚡, thunderstorm.  
**SEA DISTURBANCE.**—Rough ~~~~~ High ~~~~~





# REPORTS FROM RUSSIA FOR YESTERDAY.

|--|--|--|--|--|--|--|--|--|--|--|--|--|--|--|--|--|--|--|--|--|--|--|--|--|--|--|--|--|--|--|--|--|--|--|--|--|--|--|--|--|--|--|--|--|--|--|--|--|--|--|--|--|--|--|--|--|--|--|--|--|--|--|--|--|--|--|--|--|--|--|--|--|--|--|--|--|--|--|--|--|--|--|--|--|--|--|--|--|--|--|--|--|--|--|--|--|--|--|--|--|--|--|--|--|--|--|--|--|--|--|--|--|--|--|--|--|--|--|--|--|--|--|--|--|--|--|--|--|--|--|--|--|--|--|--|--|--|--|--|--|--|--|--|--|--|--|--|--|--|--|--|--|--|--|--|--|--|--|--|--|--|--|--|--|--|--|--|--|--|--|--|--|--|--|--|--|--|--|--|--|--|--|--|--|--|--|--|--|--|--|--|--|--|--|--|--|--|--|--|--|--|--|--|--|--|--|--|--|--|--|--|--|--|--|--|--|--|--|--|--|--|--|--|--|--|--|--|--|--|--|--|--|--|--|--|--|--|--|--|--|--|--|--|--|--|--|--|--|--|--|--|--|--|--|--|--|--|--|--|--|--|--|--|--|--|--|--|--|--|--|--|--|--|--|--|--|--|--|--|--|--|--|--|--|--|--|--|--|--|--|--|--|--|--|--|--|--|--|--|--|--|--|--|--|--|--|--|--|--|--|--|--|--|--|--|--|--|--|--|--|--|--|--|--|--|--|--|--|--|--|--|--|--|--|--|--|--|--|--|--|--|--|--|--|--|--|--|--|--|--|--|--|--|--|--|--|--|--|--|--|--|--|--|--|--|--|--|--|--|--|--|--|--|--|--|--|--|--|--|--|--|--|--|--|--|--|--|--|--|--|--|--|--|--|--|--|--|--|--|--|--|--|--|--|--|--|--|--|--|--|--|--|--|--|--|--|--|--|--|--|--|--|--|--|--|--|--|--|--|--|--|--|--|--|--|--|--|--|--|--|--|--|--|--|--|--|--|--|--|--|--|--|--|--|--|--|--|--|--|--|--|--|--|--|--|--|--|--|--|--|--|--|--|--|--|--|--|--|--|--|--|--|--|--|--|--|--|--|--|--|--|--|--|--|--|--|--|--|--|--|--|--|--|--|--|--|--|--|--|--|--|--|--|--|--|--|--|--|--|--|--|--|--|--|--|--|--|--|--|--|--|--|--|--|--|--|--|--|--|--|--|--|--|--|--|--|--|--|--|--|--|--|--|--|--|--|--|--|--|--|--|--|--|--|--|--|--|--|--|--|--|--|--|--|--|--|--|--|--|--|--|--|--|--|--|--|--|--|--|--|--|--|--|--|--|--|--|--|--|--|--|--|--|--|--|--|--|--|--|--|--|--|--|--|--|--|--|--|--|--|--|--|--|--|--|--|--|--|--|--|--|--|--|--|--|--|--|--|--|--|--|--|--|--|--|--|--|--|--|--|--|--|--|--|--|--|--|--|--|--|--|--|--|--|--|--|--|--|--|--|--|--|--|--|--|--|--|--|--|--|--|--|--|--|--|--|--|--|--|--|--|--|--|--|--|--|--|--|--|--|--|--|--|--|--|--|--|--|--|--|--|--|--|--|--|--|--|--|--|--|--|--|--|--|--|--|--|--|--|--|--|--|--|--|--|--|--|--|--|--|--|--|--|--|--|--|--|--|--|--|--|--|--|--|--|--|--|--|--|--|--|--|--|--|--|--|--|--|--|--|--|--|--|--|--|--|--|--|--|--|--|--|--|--|--|--|--|--|--|--|--|--|--|--|--|--|--|--|--|--|--|--|--|--|--|--|--|--|--|--|--|--|--|--|--|--|--|--|--|--|--|--|--|--|--|--|--|--|--|--|--|--|--|--|--|--|--|--|--|--|--|--|--|--|--|--|--|--|--|--|--|--|--|--|--|--|--|--|--|--|--|--|--|--|--|--|--|--|--|--|--|--|--|--|--|--|--|--|--|--|--|--|--|--|--|--|--|--|--|--|--|--|--|--|--|--|--|--|--|--|--|--|--|--|--|--|--|--|--|--|--|--|--|--|--|--|--|--|--|--|--|--|--|--|--|--|--|--|--|--|--|--|--|--|--|--|--|--|--|--|--|--|--|--|--|--|--|--|--|--|--|--|--|--|--|--|--|--|--|--|--|--|--|--|--|--|--|--|--|--|--|--|--|--|--|--|--|--|--|--|--|--|--|--|--|--|--|--|--|--|--|--|--|--|--|--|--|--|--|--|--|--|--|--|--|--|--|--|--|--|--|--|--|--|--|--|--|--|--|--|--|--|--|--|--|--|--|--|--|--|--|--|--|--|--|--|--|--|--|--|--|--|--|--|--|--|--|--|--|--|--|--|--|--|--|--|--|--|--|--|--|--|--|--|--|--|--|--|--|--|--|--|--|--|--|--|--|--|--|--|--|--|--|--|--|--|--|--|--|--|--|--|--|--|--|--|--|--|--|--|--|--|--|--|--|--|--|--|--|--|--|--|--|--|--|--|--|--|--|--|--|--|--|--|--|--|--|--|--|--|--|--|--|--|--|--|--|--|--|--|--|--|--|--|--|--|--|--|--|--|--|--|--|--|--|--|--|--|--|--|--|--|--|--|--|--|--|--|--|--|--|--|--|--|--|--|--|--|--|--|--|--|--|--|--|--|--|--|--|--|--|--|--|--|--|--|--|--|--|--|--|--|--|--|--|--|--|--|--|--|--|--|--|--|--|--|--|--|--|--|--|--|--|--|--|--|--|--|--|--|--|--|--|--|--|--|--|--|--|--|--|--|--|--|--|--|--|--|--|--|--|--|--|--|--|--|--|--|--|--|--|--|--|--|--|--|--|--|--|--|--|--|--|--|--|--|--|--|--|--|--|--|--|--|--|--|--|--|--|--|--|--|--|--|--|--|--|--|--|--|--|--|--|--|--|--|--|--|--|--|--|--|--|--|--|--|--|--|--|--|--|--|--|--|--|--|--|--|--|--|--|--|--|--|--|--|--|--|--|--|--|--|--|--|--|--|--|--|--|--|--|--|--|--|--|--|--|--|--|--|--|--|--|--|--|

## TEMPERATURE, WEATHER, SUNSHINE AND RAINFALL FOR YESTERDAY, UP TO 6 p.m.

STATIONS.	Rainfall. mm. & °F.	TEMPERATURE.		WEATHER.		Sun- shine to 6 p.m. Hr.	STATIONS.	Rainfall. mm. & °F.	TEMPERATURE.		WEATHER.		Sun- shine to 6 p.m. Hr.
		Max.	Min.	Forenoon.	Afternoon.				Max.	Min.	Forenoon.	Afternoon.	
Scotland.	mm. & °F.	°F.	°F.				England, E.	mm. & °F.	°F.	°F.			
Oban ...	2	41	35	0	0	0.0	Lowestoft ...	1	45	30	cps.bc	bc.c.bc	4.6
Banff ...	0.4	42	34	bc	c.bc	4.2	Felixstowe ...	-	45	30	b	bm	7.3
St. Andrews ...	-	-	-	-	-	-	Walton-on-Naze ...	-	44	33	3c.3c	3c.3c	7.5
England, N.W.	-	-	-	-	-	-	Southend-on-Sea ...	-	45	31	b	b	7.5
Harrogate ...	-	42	31	b	bc.c.0	5.3	England, S.E.	-	44	34	b	b	7.6
Skegness ...	0.1	44	32	b.bc	bc.3	6.7	Margate ...	-	48	31	bc	bc	8.0
England, N.W.	-	-	-	-	-	-	Ramsgate ...	-	45	32	b	b.bc	8.0
Morecambe ...	-	44	37	bc.c	c.0	2.2	Hastings ...	-	46	31	b	b.3	7.5
Blackpool ...	-	44	37	bc.c	c.0	2.2	Eastbourne ...	-	47	34	b	b.3	7.1
Southport ...	-	44	39	b.bc.0	0	2.5	Seaford ...	-	46	31	3c.3c	3c.3c	6.4
Midlands	-	-	-	-	-	-	Brighton ...	-	46	31	3c.3c	3c.3c	6.4
Buxton ...	-	37	32	3c	c	2.6	Worthing ...	-	46	32	b	b	6.6
Leamington Spa ...	-	44	32	cm	cm	1.1	Littlehampton ...	-	45	39	b	b.bc	6.8
Malvern ...	-	43	36	bc.c	c.0	3.1	Bognor ...	-	46	33	3c	3c	6.2
Ross-on-Wye ...	-	47	23	b.bc	bm	2.6	Southsea ...	-	45	35	b	b	6.2
Wales.	-	-	-	-	-	-	Bournemouth ...	-	45	32	b.bc	c.0	4.1
Rhyl ...	0.1	43	32	-	-	0.7	Weymouth ...	-	46	34	bc.c	c.or	2.3
Colwyn Bay ...	-	43	39	bc	bc	1.3	Torquay ...	1	45	35	b.bc.c	c.0	1.6
Llandudno ...	1	43	40	c	c	0.5	Paignton ...	0.3	47	34	c	op	2.0
Aberystwyth ...	2	45	35	r.o.c	0.or	0.0	Penzance ...	9	50	38	bc.c	or	1.5
Tenby ...	2	46	33	bc	bc.c.or	0.3	Newquay ...	*	47	39	bc	or	1.4
							Ilfracombe ...	2	45	39	0	or	0.0
							Weston-super-Mare ...	-	45	34	b.bc	c.0	1.2

## LONDON OBSERVATIONS.

STATIONS.	HUMIDITY.		Sun- shine for Yester- day.	TEMPERATURE.		Rain- fall.	WEATHER.		
	3 p.m. Yester- day.	9 a.m. To- day.		In Screen.	Min. on Grass.		Fore- noon.	After- noon.	Night.
Greenwich (Royal Obs.) ...	64	94	3.1	44	37	30	4	C	3
City (Bunhill Row) ...	*	*	3.4	*	*	*	5	3c.3c	3c
Westminster (St. James's Pk.) ...	54	94	4.0	46	36	30	5	3c.3c	3c
Camden Sq. (Brit. Rainfall) ...	65	94	5.2	46	37	31	4	3c.3c	3c
Hampstead (Reservoir) ...	*	96	6.3	44	36	30	4	3c	3c
Richmond Park ...	*	*	*	*	*	*	*	*	*
Kew. (See front page.) ...	*	*	5.5	*	*	*	*	*	*
(Greenwich and Camden Square air temperatures are in Glaisher screens.)									
S. Kensington (Roof of M.O.) ...	66	93	4.4	500 Joules	145 Milliwatts.	33 Milliwatts.			

## Additional Observations for Yesterday.

STATIONS.	Rain- fall.	TEMPERATURE.		Night Min. on Grass.	WEATHER.		Sun- shine for Yester- day.
		In Screen.	Min.		Fore- noon.	After- noon.	
Dublin to 4 p.m.	mm. & °F.	°F.	°F.				
Darwen to 9 p.m.	2	42	33	29	3c.c	3c	1.0
Manchester "	0.2	42	33	26	3c.f	3c	2.7
Birmingham "	*	*	*	*	*	*	*
Oxford to 8 p.m.	*	*	*	*	*	*	*
Teignmouth to 9 "	*	*	*	*	*	*	*
Plymouth "	*	*	*	*	*	*	*
S. Kensington (Museum Grounds to 6 p.m.)	Trace	46	34	22	3	3c.3c	*

TABLE SHOWING THE GREENWICH TIMES OF SUNRISE, NOON  
AND SUNSET FOR STATIONS IN THE UNITED KINGDOM  
TO-DAY AND TO-MORROW

11th February 1916.	Sunrise	Noon.	Sunset.
Yarmouth ...	G.M.T. 7.20	G.M.T. 12.7	G.M.T. 4.54
Greenwich ...	7.24	12.14	5.6
Wick ...	7.37	12.26	4.54
Valencia ...	8.6	12.55	5.44

## NOTES ON YESTERDAY'S WEATHER.

Rain fell very generally, as much as 29 mm. at Falmouth and 21 mm. at Jersey. Bright sunshine was very prevalent in the south-east and east. Temperature failed to reach 45° over a large portion of the Kingdom.

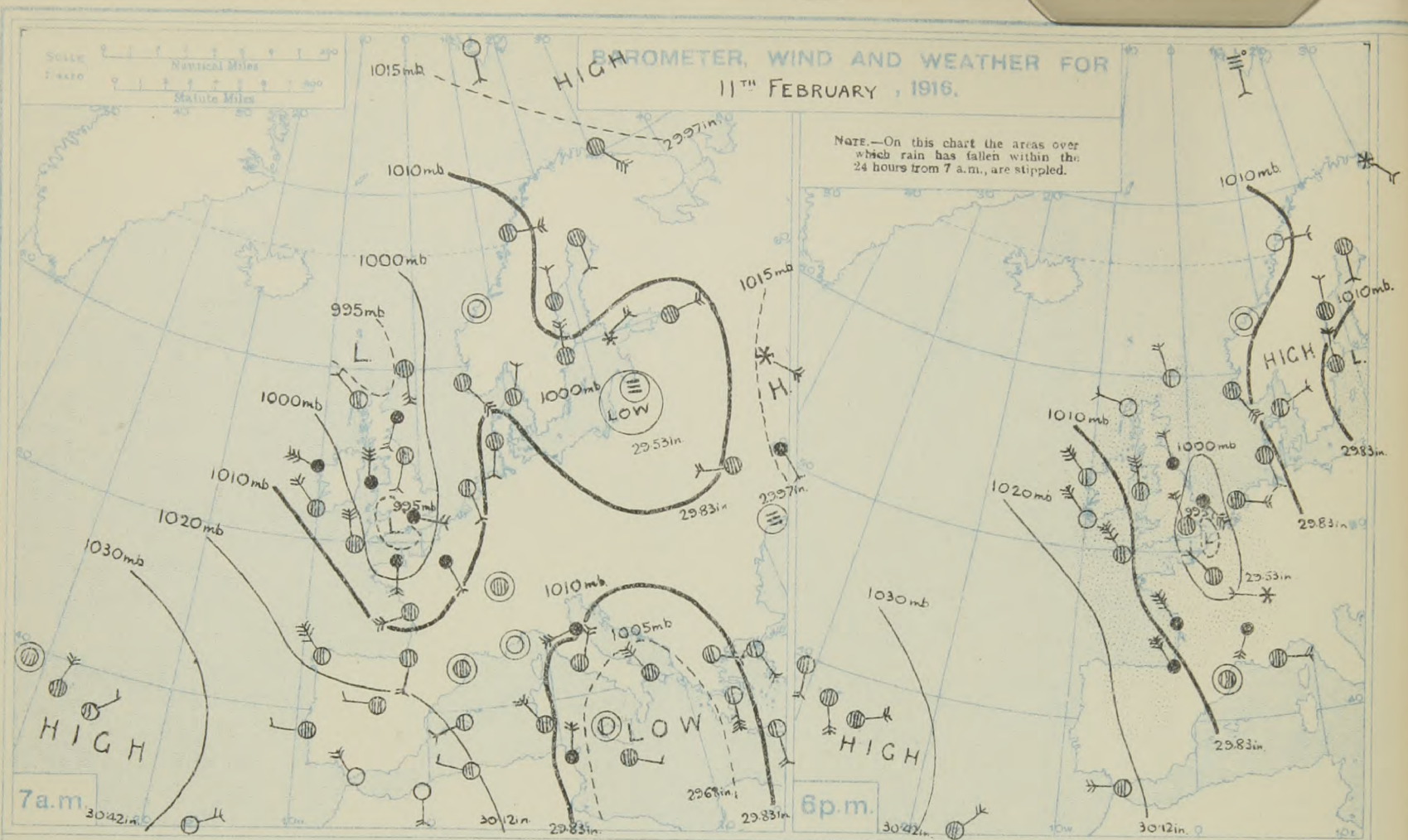
NOTE.—The information relating to weather is indicated by the following letters—b. blue sky; bc. sky half clouded; c. sky three parts clouded; d. drizzling rain; e. wet air, without rain falling; f. fog; g. gloom; h. hail; i. lightning; m. mist; o. overcast sky; p. passing showers; q. squalls; r. rain; s. snow; t. thunder; u. ugly, threatening sky; v. visibility, unusual transparency; w. dew; x. hoar frost; z. dust-haze, or smoke.

The Daily Weather Report is sent free by post to any address in the United Kingdom on payment of £1 per annum, for postage and wrappers. Single copies 1d. at M.O. and at the bookstalls at certain Railway Termini in London.



STATIONS.	YESTERDAY EVENING.					THIS MORNING 7 A.M., G.M.T.										PAST 24 HOURS.					Sun- shine for Yester- day.	
	Barom. Milli- bars at M.S.L.	Temp.	WIND.		Weather.	Milli- bars at M.S.L.	Change in 3 hours.	Dry Bulb.	Change in 24 hours.	WIND.		Direc. of Upper Cloud.	Weather.	Sea 0-3.	Rain- fall. Milli- metres.	TEMP.		WEATHER.				
			Dir.	Force 0-12.						Dir.	Force 0-12.					Max.	Min.	Morning.	Afternoon.	Night.		
BRITISH ISLANDS.	Lerwick ...	1000.2	39	NNW	3	bc	1006.4	+1	39	-1	SSW	3	SW	bc	3	6	41	35	omr	bc	bc	Hours.
	Deerness (Orkney) ...	1002.4	36	NW	1	bcp	1006.1	*	38	0	SSW	5	-	o2	4	3	42	34	o.c	cb, bc	bc, co	1.8
	Stornoway ...	1004.6	35	WNW	2	b	1002.8	-4	44	+7	SW	6	-	cpq	5	2	43	35	c, bcp	bc, b	bc, cpq	4.6
	Castlebay (Barra Isd.) ...	1006.7	41	W	3	b	1006.8	-2	46	+5	SW	5	-	op	5	1	46	38	bc	c, b	b, bcp	3.5
	Glasgow ...	1006.7	37	WNW	1	b	1013.9	+2	36	+1	SSW	2	W	bc	*	Trace	43	32	m, o, bc	b	b, bcp	4.4
	Eskdalemuir ...	1006.4	35	NNW	3	b	1016.5	+3	29	-4	SSE	1	-	bx	*	2	39	27	oms, o	o, c, bc	b, bc, c	1.1
	Malin Head ...	1007.6	42	NW	7	cg	1010.2	-2	40	-2	SSW	5	-	agq	6	0.4	43	38	cg	cg	cq, b	4.5
	Blacksod Point ...	1013.3	40	NW	6	bc	1012.0	-2	47	+6	SW	5	-	omd	4	4	47	36	bcqph	bcqph	bc, omd	*
	Valencia ...	1017.6	43	NW	5	b	1019.4	0	48	+6	SW	4	-	o	4	3	48	38	cq	bcq	bc, c, o	4.4
	Roche's Point ...	1015.1	41	NNW	3	b	1021.3	*	42	+2	S	1	-	o	2	1	45	38	bcqpb	bcqpb	b, o	*
	Birr Castle ...	1013.1	38	WNW	2	bc	1017.6	*	40	+5	S	1	-	o	*	-	44	33	o	bc	c, o	7.2
	Donaghadee ...	1008.0	40	NW	5	bcm	1015.4	+1	33	+7	SW	3	SW	cmx	2	0.2	44	33	bcm p	bcm p	bcmx	*
	Liverpool (Bidston) ...	1005.3	42	WNW	4	bc	1018.0	+3	39	+1	W	2	-	b	2	8	42	36	or	o, c, b	bx	0.6
	Holyhead ...	1007.6	43	NNW	7	cq	1018.4	+2	40	-1	W	4	-	b	4	1	45	39	p, o, c, bc	bc, c, b	c, bc, b	4.3
	Penbroke (St. Ann's) ...	1009.2	42	NNW	5	bcp	1020.9	+3	43	0	NNW	3	N	b	3	-	44	40	bcq	bcq	bcq	4.7
	Scilly (St. Mary's) ...	1012.0	44	NW	8	cq	1022.2	+3	45	0	NW	5	NW	c	6	1	47	42	cq, bcq	cqph	bcq, c	6.1
	Falmouth ...	1009.3	44	NNW	6	bq	1023.0	+5	40	-3	NNW	3	-	bc	*	1	46	39	bcq	bcq, cp	bc	4.0
	Jersey (St. Aubin) ...	1003.2	46	NW	5	c	1020.4	*	43	-5	WNW	4	-	b	3	1	49	43	ogdog	og, c, o, c	bc, b	0.1
	Portland Bill ...	1003.4	44	NW	6	b	1019.8	+8	41	-6	NW	5	NW	b	4	-	48	40	r, c, bc	c, bc	b	*
	Dungeness ...	995.1	?	NW	4	c	1013.8	+9	38	-3	NNW	4	-	o	3	15	46	37	ogr	omr, bc	or, q, o	*
	Dover ...	994.0	38	WNW	6	o	1014.4	+9	39	+1	NW	6	NW	o	4	8	43	36	opr	opr	o	0.0
	Wick ...	1003.2	35	WNW	2	bc	1007.2	-2	36	-2	SSW	3	-	bc	1	1	41	32	om, bc	bc	bc	2.9
Nairn ...	1004.7	36	W	1	bc	1008.0	*	38	-1	WSW	3	-	bc	2	0.3	43	32	o, bc	bc	bc, x	0.0	
Aberdeen ...	1004.7	37	WNW	3	b	1011.3	+1	33	-5	SW	2	-	b	2	0.1	42	30	orm, o	o, c, b	bx	0.0	
Leith ...	1004.9	40	W	1	c	1012.8	+2	37	0	SW	2	SW	bc	2	1	42	33	r, o, bc	c, bc	c, bc, b	*	
Tynemouth ...	1002.6	39	NNW	3	orm	1015.2	+5	34	-3	WNW	2	-	b	3	9	39	32	fr	fr	bm	*	
Spurn Head ...	997.7	36	E	3	r	1015.7	+7	37	0	NW	5	-	cq	5	10	41	35	m, or	or	or	0.0	
Yarmouth ...	996.9	40	SE	7	r	1015.2	+8	40	0	NNE	4	-	bcm	4	16	41	38	bc, or	or, q	or	0.0	
Clacton-on-Sea ...	995.1	41	NW	4	o	1014.0	+9	38	-2	NW	3	N	bc	2	7	43	36	ogr	ogr, og	og, c, bc	0.0	
Nottingham ...	1001.6	36	N	2	r	1017.2	*	33	-5	W	1	-	bcm	*	11	39	32	rsm	rm	r, o	0.0	
Benson (Oxon.) ...	1000.8	38	NNW	6	o	1018.6	+7	33	-6	NNW	1	-	b	*	5	40	31	c	o	o, b	*	
St. Farnborough ...	1000.0	39	NW	4	o	1017.2	+7	36	-5	NW	3	-	b	*	4	43	35	r, g, o	o	o, b	0.0	
London (Kew Obsy.) ...	999.9	39	NNW	4	o	1017.5	+9	38	-1	NNW	3	N	bc	*	6	43	37	omr, g, od	od, o	od, o, bc	0.0	
NORTHERN EUROPE.	Spitsbergen ...	1014.4	-11	S	2	m	1009.6	-3	7	+11	-	0	*	o	*	*	7	-19	UPPER AIR. South Farnborough. Pilot Balloon Ascent at 7.26 a.m. Wind at 2000 m. N 40 mph. Wind at 500 m. NNW 45 mph.			
	Vardö ...	1012.0	19	SE	3	S	1011.3	0	18	0	SE	1	-	o	2	*	19	14				
	Bodö ...	1008.7	24	E	4	b	1007.5	-3	23	-4	E	2	-	b	2	-	30	19				
	Christiansund ...	1007.1	34	-	0	b	1007.1	+1	39	+9	-	0	-	o	3	-	39	28				
	Skudesnaes ...	1008.6	36	SE	6	o	1013.2	+3	34	-2	SE	8	-	o	4	-	37	32				
	Færder (Narvik Fjord) ...	1012.8	28	NE	2	c	1017.5	+2	27	-1	-	0	-	o	0	-	30	24				
	The Scaw (Skagen) ...	1011.5	30	ENE	2	c	1017.9	+2	32	0	SE	1	-	c	0	-	34	28				
	Blaavands Huk ...	1009.5	30	SSE	2	o	1015.7	+5	28	-6	ESE	2	-	o	2	-	36	25				
FRANCE, &c.	Haparanda ...	1014.7	12	S	2	o	1013.6	-1	18	+6	WSW	2	-	o	*	Trace	18	12	GALES Duration and Extreme Force in British Islands.			
	Härnösand ...	1014.4	14	N	2	o	1017.1	0	14	0	NW	2	-	o	*	Trace	14	12				
	Stockholm ...	1009.6	28	N	4	o	1017.2	+4	25	-5	N	2	-	o	*	Trace	32	23				
	Wisby ...	1007.3	30	NNE	6	o	1016.8	+5	23	-4	N	4	-	o	*	2	32	28				
	Karlstad ...	1012.6	25	-	0	bc	1018.1	+4	23	-4	-	0	-	c	*	-	30	18				
	The Helder ...	1001.3	39	ESE	4	o	1012.8	+8	36	+4	NE	3	-	o	3	1	39	32				
SOUTHERN EUROPE.	C. Gris Nez ...	995.4	41	?	6	r	1012.0	+9	41	+5	N	6	*	o	6	4	45	36				
	La Hève ...	1003.3	42	NW	6	o	1016.4	*	42	-1	NNW	5	*	o	7	3	45	37				
	Brest (St. Mathieu) ...	1009.7	47	NNW	7	c	1024.2	+6	46	-2	N	5	*	b	4	Trace	50	32				
	Rochefort (le d'Aix) ...	1006.3	46	NNW	7	r	1019.5	+7	45	-5	NNW	6	*	b	*	13	54	43				
	Biarritz ...	1010.3	47	NW	6	r	1022.1	+6	46	-4	ENE	3	*	r	5	9	52	43				
	Paris ...	998.3	45	WNW	3	o	1013.1	+8	41	+7	NW	3	-	o	*	12	45	34				
	Belfort ...	1005.7	32	W	2	S	1011.4	*	34	+4	W	4	*	r	*	8	34	30				
	Lyons ...	1006.4	37	SSW	4	r	1015.7	*	39	+8	NW	3	*	o	*	1	41	30				
	Nice ...	1009.5	37	E	3	o	1011.3	+4	39	+5	E	2	*	c	3	-	48	34				
	Perpignan ...	1008.0	46	-	0	o	1016.6	+6	45	+4	NW	4	N	o	*	-	54	41				
	Sanguinaire ...	*	48	N	4	c	*	*	48	+3	E	4	*	r	4	-	54	43				
Corunna (7 a.m.) ...	1029.1	41	WNW	4	o	1026.6	+5	37	+1	NNW	5	-	b	*	2	46	32					
Madrid (8 a.m.) ...	1021.3	54	W	4	c	1025.7	*	46	-2	NW	4	*	b	4	1	56	45					
Lisbon (9 a.m.) ...	1021.3	54	W	4	c	1025.7	*	46	-2	NW	4	*	b	4	1	56	45					
Gibraltar ...	1021.3	54	W	4	c	1025.7	*	46	-2	NW	4	*	b	4	1	56	45					
Malta (8 a.m.) ...	1021.3	54	W	4	c	1025.7	*	46	-2	NW	4	*	b	4	1	56	45					
Azores (Horta, 8 a.m.) ...	1035.3	63	SSE	4	o	1035.1	0	55	0	-	0	*	c	1	-	63	55					
Madeira (Funchal) ...	1029.0	63	NE	3	c	1029.7	0	57	+2	NE	3	-	c	3	-	64	55					
YESTERDAY'S REPORTS																						
ITALY.	Venice ...	1011.3	37	NNE	3	b	1012.3	0	37	-2	NNW	3	*	b	3	-	*	*				
	Turin ...	1012.2	41	-	0	b	1013.6	0	32	0	-	0	*	b	*	-	*	*				
	Florence ...	1008.6	43	-	0	o	1009.5	0	41	0	NE	3	*	b	*	-	*	*				
	Pesaro ...																					





**FORECASTS FOR THE 24 HOURS NOON SATURDAY TO NOON SUNDAY.**

**FORECAST DISTRICTS.**



**STORM WARNINGS.**

The Coasts upon which the Warning Signals are at present displayed are indicated thus:—

Signals hoisted yesterday.	Signals hoisted this morning.
South Cone.	South Cone.
North Cone.	North Cone.

No Warnings Issued.

Western Channel and Bay 1)

- |    |   |   |
|----|---|---|
| 0  | a | } Southerly and South-Westerly winds, moderate to strong or high; becoming rainy or showery; milder.          |
| 1  | b |   |
| 2  | a | } Wind backing to West or South-West, light or moderate; fair to-day, some rain or showers to-morrow; milder. |
| 3  | b |   |
| 4  | a |   |
| 5  | b |   |
| 6  | a | } Same as Nos. 0 and 1.   |
| 7  | b |   |
| 8  | a | } Same as Nos. 2 to 5.  |
| 9  | b |   |
| 10 | a | } Same as Nos. 0 and 1.   |
| 11 | b |   |
|    |   | } Wind backing to the South-Westward, light to fresh; sea rather rough; fair, then some rain.                 |

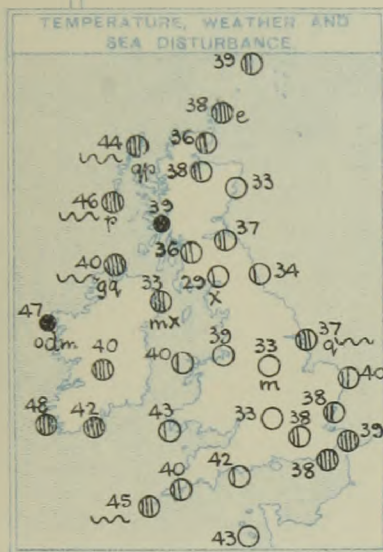
**FURTHER OUTLOOK.**



# SYNOPTIC CHART FOR 7 A.M., SATURDAY, 12<sup>TH</sup> FEBRUARY, 1916.

## GENERAL INFERENCE

Another depression which is encroaching on our north-West coasts will cause the wind to back to between West and South generally and to increase in force in the north and west.



## EXPLANATION.

**BAROMETER.**—Isobars are drawn for intervals of five millibars.

**WIND.**—Direction is shown by arrows flying with the wind.  
Force, on the scale 0-12, is indicated by the number of feathers. Calm

**TEMPERATURE.**—Given in degrees Fahrenheit.  
Isotherms shown by dotted lines

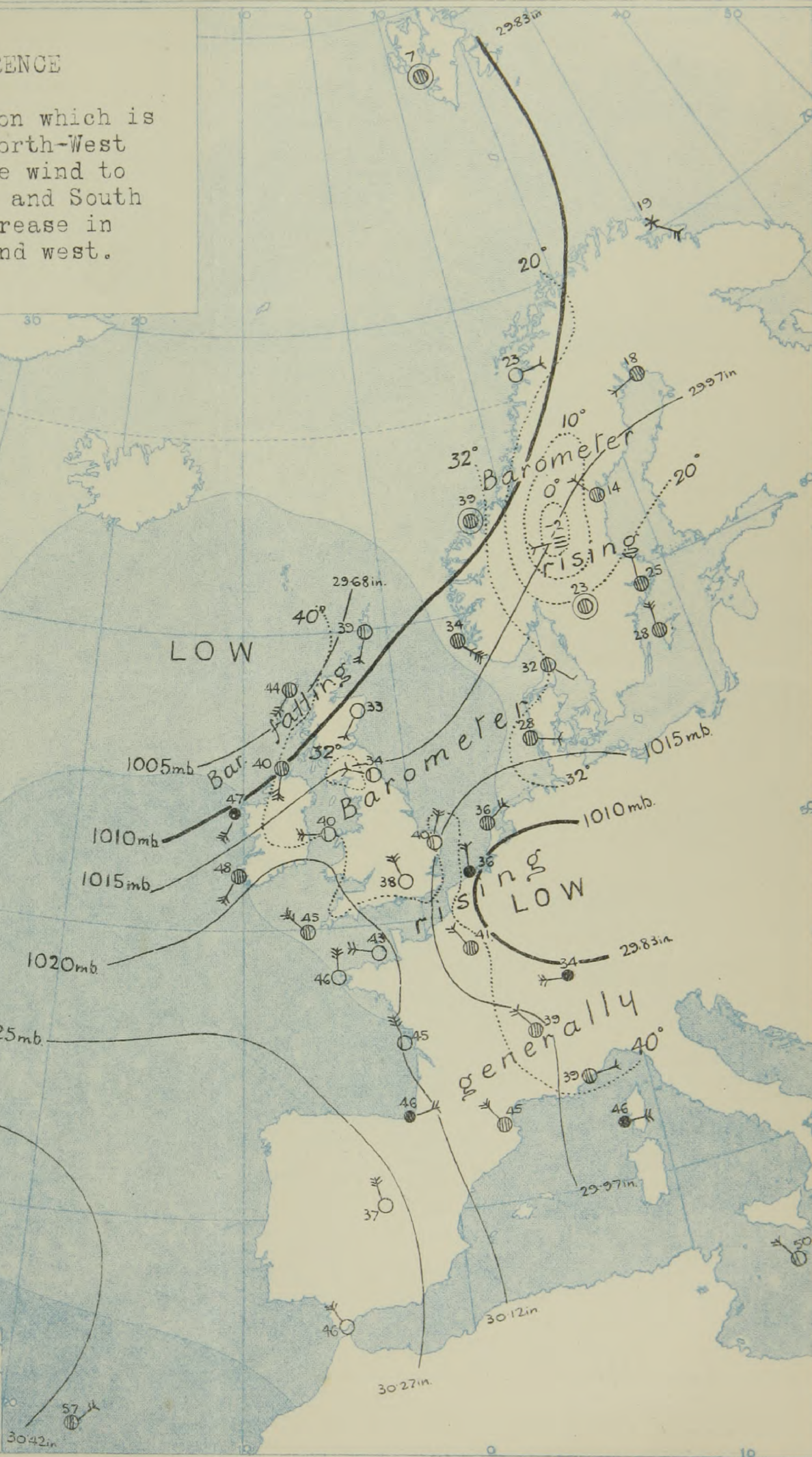
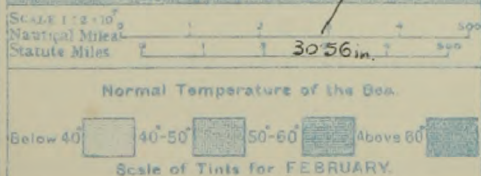
**WEATHER.**—Shown by the following symbols:—  
○ clear sky. ○ sky 1/2 clouded. ○ sky 3/4 clouded.  
● sky 3/4 clouded. ● overcast sky. ● rain falling.  
✱ snow. ▲ hail. ≡ fog. ≡ mist. T, thunder.  
T, thunderstorm.

**SEA DISTURBANCE.**—Rough High

Inches.  
31

30

29





# REPORTS FROM RUSSIA FOR YESTERDAY.

STATIONS.	...12th at 9 P.M. LOCAL TIME.					...12th at 7 A.M. LOCAL TIME.										Sea 0-9.	Rain- fall. Milli- metres.	TEMP.	
	BAROM. Milli- bars at M.S.L.	TEMP. ° F.	WIND.		Weather.	BAROMETER. Milli- bars at M.S.L.	Change in 3 hours.	Dry Bulb. ° F.	Change in 24 hours.	WIND.		Direc. of Upper Cloud.	Weather.	Max.	Min.				
			Direc.	Force 0-12.						Direc.	Force 0-12.								
Archangel ...	...	...	...	...	...	...	...	...	...	...	...	...	...	...	...	...			
Uleaborg ...	1012.3	5	W	1	f	1014.5	0	10	-11	SSE	1	*	0	*	?	*	*		
Helsingfors ...	1011.9	28	ENE	2	0	1005.5	-4	27	-7	ENE	4	*	0	*	Trace	*	*		
Hangö ...	1010.0	28	E	2	0	1004.6	-5	28	-6	ENE	3	*	0	*	0	*	*		
Riga ...	1003.0	30	ESE	2	f	997.9	-2	30	0	-	0	*	f	0	2	*	*		
Petrograd ...	1015.9	27	SSE	2	f	1008.6	-4	25	-5	E	4	*	0	*	7	34	25		
Moscow ...	1021.8	25	SE	3	r	1015.1	-6	27	-1	SE	4	*	0	*	1	*	25		
Kiev ...	1005.9	32	SSE	3	f	1011.7	+3	32	0	WNW	3	*	0	*	10	*	30		
Kharkov ...	1019.4	28	ESE	2	0	1016.2	0	30	+3	S	2	*	0	*	*	*	*		
Kishinev ...	1007.4	43	SSW	3	0	1013.9	+4	32	-5	NW	1	*	0	*	-	*	32		
Elisabetgrad ...	1009.6	36	SSE	4	r	1012.4	+4	36	+6	SW	1	*	f	*	5	*	30		
Nicolaiev ...	1010.1	41	ESE	6	r	1013.0	*	?	?	-	0	*	f	0	1	*	30		
Odessa ...	1008.8	43	SW	4	0	1011.8	+2	37	0	NW	2	*	0	0	-	*	27		

## TEMPERATURE, WEATHER, SUNSHINE AND RAINFALL FOR YESTERDAY, UP TO 6 p.m.

STATIONS.	Rainfall.	TEMPERATURE.		WEATHER.		Sun- shine to 6 p.m.	STATIONS.	Rainfall.	TEMPERATURE.		WEATHER.		Sun- shine to 6 p.m.
		Max.	Min.	Forenoon.	Afternoon.				Max.	Min.	Forenoon.	Afternoon.	
		° F.	° F.						° F.	° F.			
Scotland.	mm. §	° F.	° F.			Hr.	England, E.	mm. §	° F.	° F.			Hr.
{ Oban ... ..	2	44	33	bc	bc	5.4	{ Lowestoft ... ..	6	41	34	or	or	0.0
{ Banff ... ..	0.2	42	34	d.c	bc	0.1	{ Felixstowe ... ..	6	43	34	o.or	or	0.0
{ St. Andrews ... ..	2	40	34	*	*	0.1	{ Walton-on-Naze ... ..	5	44	37	o.or	o.or	0.0
							{ Southend-on-Sea ... ..	6	45	38	r	o	0.0
Eng. N.E.							{ Margate ... ..	10	44	37	or	or	0.0
{ Harrogate ... ..	9	34	32	os	os	0.0	{ Ramsgate ... ..	8	44	35	r	r	0.0
{ Skegness ... ..	8	40	35	ogr	r	0.0	{ Hastings ... ..	8	47	39	or	or	0.0
							{ Eastbourne ... ..	7	49	40	or	o	0.0
Eng. N.W.							{ Seaford ... ..	2	48	59	r	o	0.0
{ Morecambe ... ..							{ Brighton ... ..	14	48	38	o.or	o	0.0
{ Blackpool ... ..							{ Worthing ... ..	7	49	39	r.o	c	0.4
{ Southport ... ..	6	42	32	or	o.or	1.2	{ Littlehampton ... ..	15	49	39	r.o	o.or	0.4
							{ Bognor ... ..	17	49	41	or	o	0.7
Midlands							{ Southsea ... ..	14	48	38	o	o	0.0
{ Buxton ... ..	7	37	32	cs	cs	0.0	{ Bournemouth ... ..	18	46	38	r.o	c-o	1.2
{ Leamington Spa ... ..	7	40	34	omr	omr	0.6							
{ Malvern ... ..	14	43	35	r.o	o	0.1	{ Weymouth ... ..	17	47	40	op.bc	bc	3.8
{ Ross-on-Wye ... ..	12	44	37	or	bc-b	1.5	{ Torquay ... ..	10	49	41	o.or	bc-b	3.7
							{ Paignton ... ..	10	47	41	c.bc	p.bc	4.7
Wales.							{ Penzance ... ..	21	49	44	r.bc	bcgp	5.0
{ Rhyl ... ..	14	44	38	r.bc	p.bc	1.0	{ Newquay ... ..	*	45	41	bc	bcp	4.7
{ Colwyn Bay ... ..	14	43	39	r	r.c	0.8	{ Ilfracombe ... ..	17	46	41	c.bc	bcpl bc	1.6
{ Llandudno ... ..	15	44	39	r	r.c	1.1	{ Weston-super-Mare ... ..	11	46	38	c.bc	bc-b	1.0
{ Aberystwyth ... ..	8	45	39	r.o.c	c.b.o	2.5							
{ Tenby ... ..	14	46	39	bc	bc.or	5.4							

## LONDON OBSERVATIONS.

STATIONS.	HUMIDITY.		Sun- shine for Yester- day.	TEMPERATURE.			Rain- fall. mm. §	WEATHER.		
	3 p.m. Yester- day.	9 a.m. To- day.		In Screen.	Min. on Grass.	Min. on Grass.		Fore- noon.	After- noon.	Night.
	° F.	° F.		Max.	Min.	Min. on Grass.				
Greenwich (Royal Obs.) ...	87	79	0.0	44	37	32	4	0.0	0.0	0
City (Bunhill Row) ...	*	0.0	0.0	*	*	*	*	*	*	*
Westminster (St. James's Pk.)	85	80	0.0	44	38	32	3	0.0	0.0	0.0
Camden Sq. (Brit. Rainfall)	95	78	0.0	45	36	31	3	0.0	0.0	0.0
Hampstead (Reservoir) ...	*	80	0.0	41	33	25	3	0.0	0.0	0.0
Richmond Park ...	*	*	0.0	*	*	*	*	*	*	*
Kew. (See front page.)	*	*	0.0	*	*	*	*	*	*	*
(Greenwich and Camden Square air temperatures are in Glatisher screens.)										
S. Kensington (Roof of M.O.)	85	76	0.0	120	Joules	35	Milliwatts.	14	Milliwatts.	

## Additional Observations for Yesterday.

STATIONS.	Rain- fall. mm. §	TEMPERATURE.		Night Min. on Grass.	WEATHER.		Sun- shine for Yester- day.
		Max.	Min.		Fore- noon.	After- noon.	
		° F.	° F.				
Dublin to 4 p.m.	2	44	36	33	or	bc	*
Darwen to 9 p.m.							
Manchester "							
Birmingham "	10	38	33	31	*	r	0.0
Oxford to 8 p.m.	*	40	38	36	or	o	*
Teignmouth to 9 "	5	49	43	39	or	c.bc	4.7
Plymouth "							
S. Kensington (Museum Grounds to 6 p.m.)	7	44	37	33	o.or	or	*

## NOTES ON YESTERDAY'S WEATHER.

Rain fell very generally - snow or hail in some northern districts, and scarcely any bright sunshine was recorded except in the north and west. Temperature rose to about 50° at some southern stations, but only to 34° at Harrogate.

TABLE SHOWING THE GREENWICH TIMES OF SUNRISE, NOON AND SUNSET FOR STATIONS IN THE UNITED KINGDOM TO-DAY AND TO-MORROW

12th February 1916.	Sunrise	Noon	Sunset
	G.M.T.	G.M.T.	G.M.T.
Yarmouth ...	7.13	12.7	4.56
Greenwich ...	7.16	12.7	4.58
Wick ...	7.22	12.14	5.6
Valencia ...	7.54	12.26	4.57
	8.2	12.55	5.46

NOTE - The information relating to weather is indicated by the following letters - b. blue sky; bc. sky half clouded; c. sky three parts clouded; d. drizzling rain; e. wet air, without rain falling; f. fog; g. gloom; h. hail; l. lightning; m. mist; o. overcast sky; p. passing showers; q. squalls; r. rain; s. snow; t. thunder; u. ugly, threatening sky; v. visibility; w. dew; x. hoar frost; z. dust-haze, or smoke.

The Daily Weather Report is sent free by post to any address in the United Kingdom on payment of £1 per annum, for postage and wrappers. Single copies 1d. at M.O. and at the bookstalls at certain Railway Terminals in London.

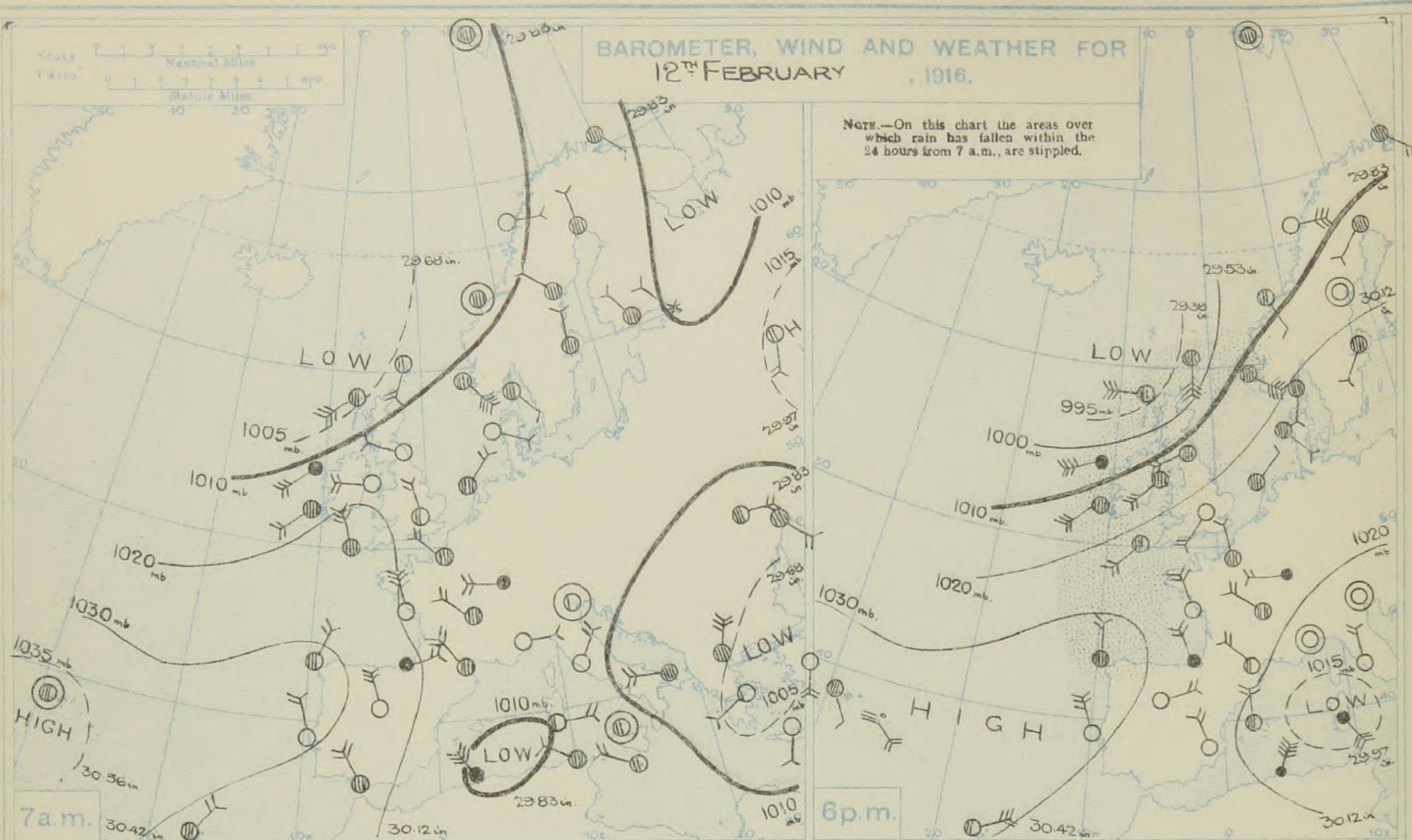


# DAILY WEATHER REPORT OF THE METEOROLOGICAL OFFICE, 1916. No. 44

Sunday, 13th February.

STATIONS.	YESTERDAY EVENING.					THIS MORNING 7 A.M., G.M.T.										PAST 24 HOURS.						Sun- shine for Yester- day.
	Barom. Milli- bars at M.S.L.	TEMP.	WIND.		Weather.	Barometer. Milli- bars at M.S.L.	Change in 3 hours.	TEMP.		WIND.		Direc. of Upper Cloud.	Weather.	Sea (0-9).	Rain- fall. Milli- metres.	TEMP.		WEATHER.				
			Direc.	Force 0-12.				Dry Bulb.	Change in 24 hours.	Direc.	Force 0-12.					Max.	Min.	Morning.	Afternoon.	Night.		
BRITISH ISLANDS.	Lerwick ...	996.2	43	S	6	om	992.0	0	40	+1	SSW	6	-	oq	5	9	44	36	c omp	om	org	Hours.
	Deerness (Orkney) ...	992.2	43	S	7	oeg	995.2	*	36	-2	SW	6	SW	bcp	6	24	44	33	o	oq	a.c.bcp	0.0
	Stornoway ...	991.8	46	W	6	cqp	997.3	+3	40	-4	W	6	-	bcp	5	13	48	35	cqp	or. cqp.	c.bcp	0.0
	Castlebay (Barra Isd.) ...	996.8	47	SW	6	bcp	1002.9	+2	40	-6	W	7	-	ohp	7	3	49	38	op.r	r.o.bcp	hp.bch	0.0
	Glasgow ...	1004.4	45	SSW	4	r	1008.1	+3	35	-1	SW	3	-	o	*	11	46	34	b.ohp	ogr	rs.csp	0.0
	Eskdalemuir ...	1009.2	42	SSW	6	omr	1010.4	+1	37	+8	SW	6	SW	o	*	18	44	26	cx.adm	omr	omr.bc	0.1
	Malin Head ...	1002.1	47	SSW	7	cq	1007.9	+5	42	+2	SW	7	W	bcp	8	3	47	36	omd	omqd	bcp	0.0
	Blacksod Point ...	1006.8	47	WSW	7	cmd	1013.1	+4	39	-8	W	7	W	bcp	5	3	49	36	omd	omr	bcp	0.0
	Valencia ...	1016.0	50	SW	5	o	1020.0	+3	46	-2	W	4	SW	c	4	4	52	45	bc.c.o	o.c.or	o.c.bcp	0.0
	Roche's Point ...	1017.7	50	WSW	3	r	1020.2	*	42	0	WSW	2	-	o	3	1	50	44	op	or	op.b.o	*
	Birr Castle ...	1011.4	48	S	3	r	1016.4	*	40	0	WSW	1	-	c	*	3	50	39	od	od.or	or.c	0.0
	Donaghadee ...	1007.5	48	SW	5	cmg	1012.1	+4	38	+5	WSW	3	-	bcm	3	3	48	33	omp	omp	bcp	*
	Liverpool (Bidston) ...	1015.9	46	SSW	3	o	1015.7	+2	43	+4	WSW	4	SW	o	3	1	49	39	b	oq	op	4.2
	Holyhead ...	1014.1	48	SW	6	ome	1015.6	+2	45	+5	WSW	5	-	omp	4	4	48	40	b.bcd	omdp	or.b.o	0.2
	Pembroke (St. Ann's) ...	1019.4	48	WSW	4	c	1019.2	+2	48	+5	WSW	4	W	cq	4	1	49	43	bc.cqp	cqp.c	cqp	0.7
	Scilly (St. Mary's) ...	1022.5	49	SW	5	cq	1022.6	+2	48	+3	W	5	W	c	5	2	52	44	cqp	cq	omd.c	1.7
	Falmouth ...	1022.8	48	SSW	4	o	1022.8	+3	45	+5	WSW	2	-	b	*	3	50	39	bc.c.o	o.c.bcp	od.bcp	3.3
	Jersey (St. Aubin) ...	1025.3	46	W	3	o	1023.7	*	49	+6	WSW	4	-	ome	3	0.3	50	42	b	bc.o	c.od.oe	8.0
	Portland Bill ...	1021.2	47	WSW	3	o	1020.6	+2	49	+7	W	3	W	c	4	1	49	42	bc.b.	bc.c	bcp.e	*
	Dungeness ...	1023.1	42	WNW	3	bc	1019.8	-1	47	+9	SW	5	SW	oqp	5	2	?	?	o.c.bc	bc	b.bc.o	*
	Dover ...	1023.7	38	N	1	b	1019.9	0	44	+5	SW	5	SW	omd	6	2	46	35	o.c.bc	ba	by.c.or	5.5
	Wick ...	994.5	44	S	5	c	997.9	+3	37	+1	SW	4	-	bc	4	0.3	44	34	bc.cq	cq.cm	bcp	*
	Nairn ...	995.7	46	SSW	5	org	1001.3	*	35	-3	SW	4	-	cq	3	3	46	34	bc.cq	cq.r	cqr	1.1
	Aberdeen ...	1001.5	43	S	5	o	1004.0	+3	36	+3	SW	4	W	b	2	Trace	47	32	bc.cq	og	cqr	0.0
	Leith ...	1005.5	38	SW	4	r	1006.6	+1	37	0	SW	3	SW	c	3	4	48	35	bc.o	org	rq.o.c	*
	Tynemouth ...	1012.0	44	SW	4	omg	1016.3	+3	42	+8	SW	3	-	bm	3	-	46	33	em	bcm	bm	*
	Spurn Head ...	1018.8	41	SW	4	bcm	1014.7	+1	42	+5	W	3	-	bc	4	1	45	37	cm	bcm	or.bc	3.8
	Yarmouth ...	1021.4	38	SW	1	bc	1016.5	+1	45	+5	WSW	2	-	om	2	Trace	45	36	bcm	bcm	bcm.op	2.7
	Clacton-on-Sea ...	1021.8	40	SW	1	bc	1018.1	0	46	+8	WSW	2	W	o	3	-	46	37	bc	bc	b.bc.c	6.0
	Nottingham ...	1018.9	43	SW	2	o	1016.0	*	41	+8	W	1	W	o	*	0.4	47	31	bm	bm.c.o	o.c	5.1
	Benson (Oxon.) ...	1021.9	39	S	1	b	1018.9	+2	45	+12	SSW	2	-	b	*	Trace	46	33	b	b	b.r	*
	St. Farnborough ...	1022.5	40	SW	2	bc	1018.9	0	47	+11	SW	4	-	c	*	1	48	35	b	b.bc	bc.bcp	7.9
	London (Kew Obsy.) ...	1022.9	41	SW	2	bm	1018.9	+1	47	+9	WSW	4	W	o	*	1	47	37	bc.b	b.bm	bm.bcp	7.0
NORTHERN EUROPE.	Spitsbergen ...	1008.3	27	-	0	o	1008.7	0	-1	-8	SSE	4	*	bc	*	*	27	-1	UPPER AIR. South Farnborough. Pilot Balloon Ascent at .....			
	Vardö ...	1014.1	21	SE	3	o	1015.0	0	23	+5	S	1	-	S	2	*	23	14				
	Bodö ...	1000.4	28	E	4	b	991.9	-7	28	+5	E	6	-	bc	2	-	28	21				
	Christiansund ...	1004.1	39	SSE	1	c	993.1	-3	41	+2	SSE	1	-	c	3	-	41	39				
	Skudesnaes ...	1012.3	37	ESE	3	o	1001.6	-2	39	+5	NE	2	-	o	6	18	39	34				
	Færder (Xianiafjord) ...	1018.7	34	SW	4	o	1010.4	-5	34	+7	SSW	6	-	o	3	-	34	27				
	The Scaw (Skagen) ...	1020.8	34	SSW	2	o	1013.0	-4	34	+2	SSW	5	-	o	5	-	34	30				
	Blaavands Huk ...	1020.8	34	SE	2	o	1014.6	-4	37	+9	SSW	4	-	o	4	-	37	27				
Haparanda ...	1044.6	14	WSW	2	o	1014.3	-1	12	-6	NE	2	-	o	*	-	18	10	GALES Duration and Extreme Force in British Islands.  Stornoway 12th During night Squalls W 8.  Castlebay 12th 7pm-10pm W 8.  Blacksod Point 12th During night Squalls W 9.				
Hernösand ...	1015.1	7	-	0	b	1013.3	-2	7	-7	-	0	-	o	*	-	16	-2					
Stockholm ...	1021.5	23	SW	2	o	1020.3	0	23	-2	S	2	-	b	*	-	25	19					
Wisby ...	1022.9	27	W	2	o	1022.0	0	30	+2	SW	2	-	c	*	-	32	25					
Karlstad ...	1020.6	25	-	0	c	1015.3	-3	30	+7	S	4	-	o	*	-	30	23					
The Helder ...	1020.8	32	NE	1	o	1016.8	-3	44	+5	SSW	6	-	o	3	-	41	30					
C. Gris Nez ...	1022.7	42	NNW	3	b	1020.0	-2	46	+5	SW	5	*	r	4	1	46	41					
La Hève ...	1025.0	41	NW	3	bc	1024.0	*	43	+1	SW	4	*	o	4	-	45	39					
FRANCE, &c.	Brest (St. Mathieu) ...	1027.1	49	W	3	o	1026.1	0	50	+4	WSW	4	*	f	3	1	52	46				
	Rochefort (de l'Aix) ...	1028.4	46	NNW	4	b	1030.3	0	45	0	SSW	3	*	o	*	-	48	41				
	Biarritz ...	1029.0	43	NNW	4	r	1031.9	+2	45	-1	ESE	3	*	o	5	5	50	43				
	Paris ...	1024.7	41	NW	3	o	1027.5	0	36	-5	S	2	-	o	*	-	43	30				
	Belfort ...	1023.1	36	W	3	r	1031.3	*	?	?	W	?	*	?	*	2	36	33				
	Lyons ...	1025.0	38	NNW	3	o	1031.3	*	37	-2	NW	3	*	c	*	-	40	37				
	Nice ...	1017.2	41	-	0	b	1023.0	+4	39	0	-	0	*	b	2	-	48	37				
	Perpignan ...	1023.8	45	NW	3	bc	1029.0	+3	43	-2	NW	3	NNW	b	*	-	50	41				
Sanguinaire ...	*	*	*	*	*	*	*	*	*	*	*	*	*	*	*	*	*	*				
SOUTHERN EUROPE.	Corunna (7 a.m.) ...	1034.3	52	N	3	o	1035.3	0	48	-2	NE	1	-	f	3	1	52	46				
	Madrid (8 a.m.) ...	1028.0	43	ENE	3	b	1034.4	+4	34	-3	-	0	-	m	*	-	45	30				
	Lisbon (9 a.m.) ...	1031.3	52	NNW	5	b	1033.1	0	50	+4	NNW	2	-	b	6	-	54	46				
	Gibraltar ...	*	*	*	*	*	1015.9	0	54	+4	SW	3	-	o	3	-	55	48				
	Malta (8 a.m.) ...	*	*	*	*	*	1015.9	0	54	+4	SW	3	-	o	3	-	55	48				
	Azores (Horta, 8 a.m.) ...	1033.9	*	SE	1	c	1033.2	0	57	+2	-	0	*	c	2	2	66	55				
	Madeira (Funchal) ...	1030.4	61	ENE	5	bc	1030.0	0	55	-2	NE	4	NE	bc	4	-	63	55				
YESTERDAY'S REPORTS		11th ... 8 P.M. G.M.T.																				
ITALY.	Venice ...	1010.7	39	-	0	c	1011.9	0	34	-3	-	0	*	b	2	-	*	*	12th February 7 A.M. G.M.T.			
	Turin ...	1009.7	37	-	0	o	1012.6	0	34	+2	-	0	*	f	*	-	*	*				
	Florence ...	1009.5	39	NE	3	b	1010.9	0	32	-9	-	0	*	f	*	-	*	*				
	Pesaro ...	1009.6	39	WSW	4	c	1011.9	0	32	-4	SW	3	*	b	4	2	*	*				
	Leghorn ...	1010.9	41	-	0	b	1012.0	0	32	-7	NE	3	*	b	4	-	*	*				
	Rome ...	1007.7	41	NE	4	b	1010.9	0	34	-7	NE	3	*	b	*	-	*	*				
	Brindisi ...	1002.8	32	NNW	5	o	1008.0	0	45	-5	NNW	4	*	o	5	Trace	*	*				
	Cagliari ...	1011.7	48	NW	4	b	1010.0	0	46	+3	E	3	*	bc	3	Trace	*	*				
Palermo ...	1008.9	46	NW	4	r	1011.7	0	43	+2	-	0	*	bc	5	10	*						





### FORECASTS FOR THE 24 HOURS NOON SUNDAY TO NOON MONDAY.

#### FORECAST DISTRICTS.



#### STORM WARNINGS.

The Coasts upon which the Warning Signals are at present displayed are indicated thus:—

Signals hoisted yesterday.	Signals hoisted this morning.
South Cone.	South Cone.
North Cone.	North Cone.

Warnings Issued  
at 2 p.m.

Western Channel and Bay 11

0 } Wind South-Westerly and Westerly, fresh or strong  
1 } to moderate; changeable, showery, fair intervals; moderate temperature.

2 } Wind mainly Westerly, moderate or light; some  
3 } showers, fair intervals; moderate temperature.

6 } Same as Nos. 0 and 1.

7 } Wind between West and South West, moderate, fresh  
8 } locally; changeable, some showers; moderate temperature.

9 } Same as Nos. 0 and 1.

10 } Westerly winds, light or moderate to fresh;  
changeable; some showers; moderate temperature.

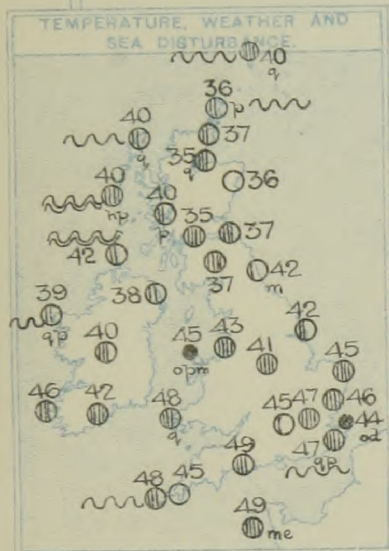
11 } Westerly winds, fresh to moderate; sea rather  
rough; some mist and showers.

#### FURTHER OUTLOOK.



GENERAL INFERENCE.

It appears probable that further depressions will arrive over this country or its neighbourhood from the westward



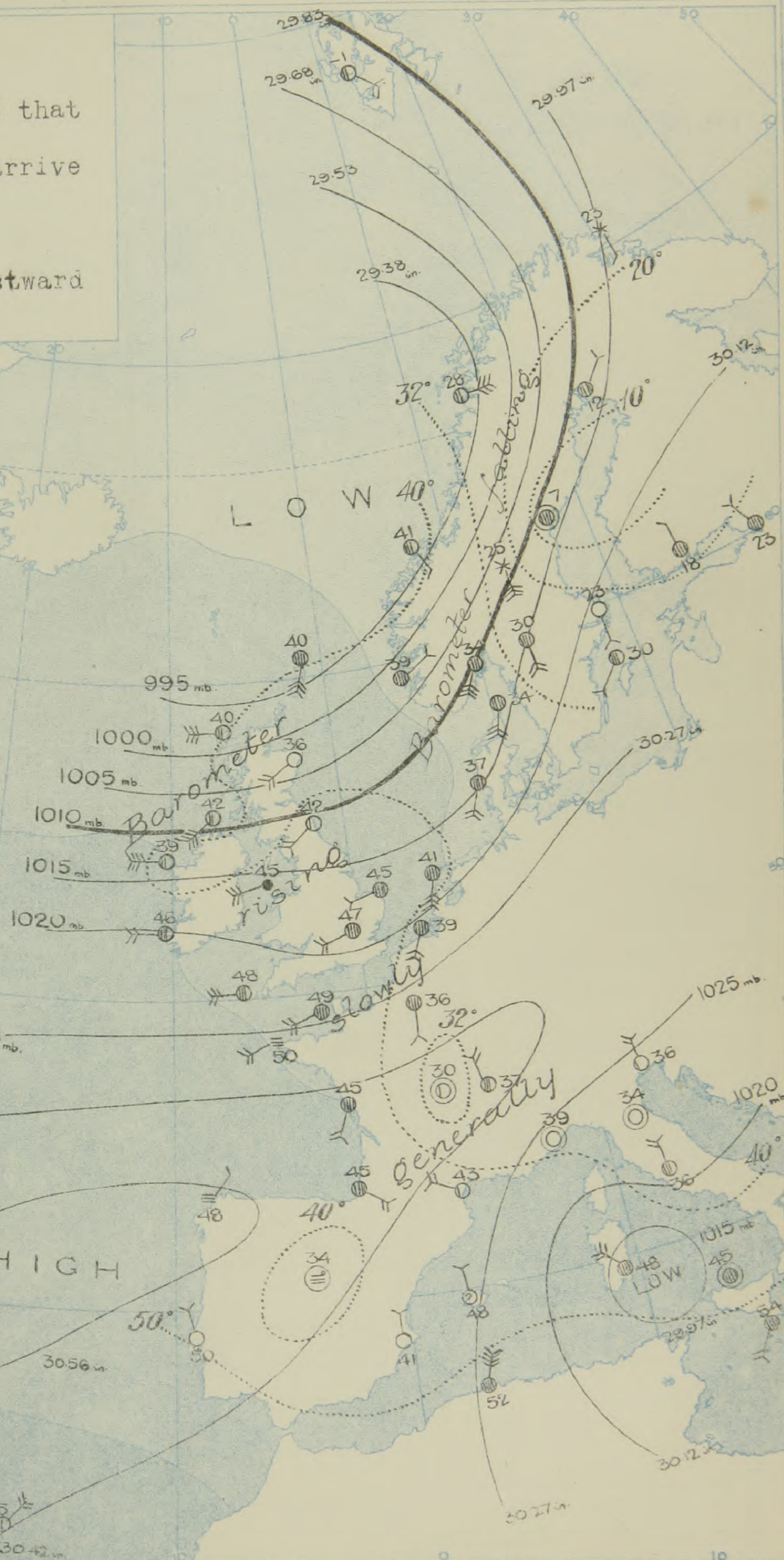
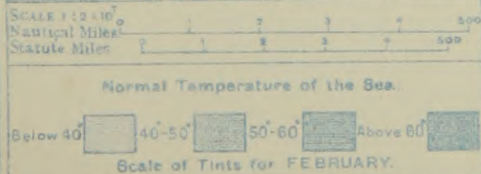
EXPLANATION.

**BAROMETER.**—Isobars are drawn for intervals of five millibars.  
**WIND.**—Direction is shown by arrows flying with the wind. Force, on the scale 0-12, is indicated by the number of feathers. Calm   
**TEMPERATURE.**—Given in degrees Fahrenheit. Isotherms shown by dotted lines.  
**WEATHER.**—Shown by the following symbols:—  
 ○ clear sky. ○ sky & clouded. ○ sky & clouded.  
 ○ sky & clouded. ○ overcast sky. ● rain falling.  
 \* snow. ▲ hail. ≡ fog. ≡ mist. T, thunder.  
 T, thunderstorm.  
**SEA DISTURBANCE.**—Rough High

Inches.  
31

30

29





# REPORTS FROM RUSSIA FOR YESTERDAY.

STATIONS.	... 11 <sup>th</sup> AT 9 P.M. LOCAL TIME.					... 12 <sup>th</sup> AT 7 A.M. LOCAL TIME.										Weather.	Sea 0-9.	Rain- fall. Milli- metres.	TEMP.	
	BAROM. Milli- bars at M.S.L.	TEMP.	WIND.		Weather.	BAROMETER.		TEMP.		WIND.		Direc. of Upper Cloud.	Max.	Min.						
			Direc.	Force 0-12.		Milli- bars at M.S.L.	Change in 3 hours.	Dry Bulb. °F.	Change in 24 hours. °F.	Direc.	Force 0-12.									
Archangel ...		F.																		
Uleaborg ...	10140	12	NE	2	0	10139	0	14	+4	NE	2	*	0	*	*	*	*			
Helsingfors ...	10151	25	N	3	0	10113	+4	27	0	NNW	2	*	0	0	2	*	*			
Hango ...	10062	27	-	0	0	10122	+5	25	-3	-	0	*	0	0	*	*	*			
Riga ...																				
Petrograd ...	10019	27	NE	3	5	10067	+4	25	0	NW	2	-	5	*	6	27	25			
Moscow ...	10124	32	S	4	0	10151	+1	28	+1	SSW	3	*	0	*	1	*	30			
Kiev ...																				
Kharkov ...	10171	34	ESE	1	f	10151	-1	34	+4	-	0	*	f	*	4	*	*			
Kishinev ...	10130	40	-	0	0	10083	*	40	+8	ESE	4	*	c	*	-	*	36			
Elisabetgrad ...	10111	46	ESE	2	0	10067	-5	37	+1	-	0	*	f	*	6	*	34			
Nicolaiev ...																				
Odessa ...	10113	37	ESE	3	f	10059	-3	41	+4	SE	3	*	0	0	3	*	37			

## TEMPERATURE, WEATHER, SUNSHINE AND RAINFALL FOR YESTERDAY, UP TO 6 p.m.

STATIONS.	Rainfall.	TEMPERATURE.		WEATHER.		Sun- shine to 6 p.m.	STATIONS.	Rainfall.	TEMPERATURE.		WEATHER.		Sun- shine to 6 p.m.		
		Max.	Min.	Forenoon.	Afternoon.				Max.	Min.	Forenoon.	Afternoon.			
		°F.	°F.						°F.	°F.					
	mm. & ¢	°F.	°F.			Hr.		mm. & ¢	°F.	°F.			Hr.		
Scotland.	Oban ... ..	1	47	33	bc	0	00	England, E.	Lowestoft ... ..	2	44	35	bc	bc	42
	Banff ... ..	-	43	32	bc	bc	04		Felixstowe ... ..	0.3	44	35	bc bc	bc bc	64
	St. Andrews ... ..				*	*			Walton-on-Naze ... ..		47	39	bc bc	bc	62
									Southend-on-Sea ... ..						
Eng. N.E.	Harrogate ... ..	1	42	31	bc	bc bc	56	England, S.E.	Margate ... ..	1	43	38	0	0 bc bc	30
	Skegness ... ..	5	46	35	bc	bc	61		Ramsgate ... ..	2	40	35	c	bc	42
Eng. N.W.	Morecambe ... ..								Hastings ... ..	-	45	38	bc bc	bc	46
	Blackpool ... ..								Eastbourne ... ..	0.1	47	38	bc bc	bc bc	65
	Southport ... ..		47	38	bc	bc	34		Seaford ... ..	-	47	34	bc	bc	73
									Brighton ... ..	-	47	38	bc bc	bc	74
									Worthing ... ..	2	48	36	bc	bc	75
Midlands	Buxton ... ..	3	41	29	bc	bc	42		Littlehampton ... ..	-	47	40	bc	bc	75
	Leamington Spa ... ..	0.2	46	31	bc	bc	48		Bognor ... ..	-	48	37	bc	bc	79
	Malvern ... ..								Southsea ... ..						
	Ross-on-Wye ... ..		48	33	bc	bc	54	Bournemouth ... ..	-	49	35	bc	bc bc	73	
Wales.	Rhyl ... ..							England, S.W.	Weymouth ... ..	-	49	37	bc	bc	63
	Colwyn Bay ... ..								Torquay ... ..	-	50	36	bc	bc bc	57
	Llandudno ... ..								Paignton ... ..	-	51	37	bc	bc	56
	Aberystwyth ... ..	1	46	39	bc	bc	20		Penzance ... ..	1	52	45	bc	bc bc	07
	Tenby ... ..	-	47	33	bc	bc	28		Newquay ... ..	0.3	49	41	bc bc	bc bc	10
									Ilfracombe ... ..						
									Weston-super-Mare ... ..						

## LONDON OBSERVATIONS.

STATIONS.	HUMIDITY.		Sun- shine for Yesterday.	TEMPERATURE.		Rain- fall.	WEATHER.		
	3 p.m. Yesterday.	9 a.m. Today.		In Screen.	Min. on Grass.		Fore- noon.	After- noon.	Night.
	%	%		Max.	Min.				
Greenwich (Royal Obs.) ...	62	87	4.5	48	37	29	bc	bc	0.00
City (Bunhill Row) ...	*	*	4.5	*	*	*	*	*	*
Westminster (St. James's Pk.)	65	88	5.5	49	38	31	bc	bc	0.00
Camden Sq. (Brit. Rainfall)	62	87	5.6	48	38	32	bc	bc	0.00
Hampstead (Reservoir) ...	*	91	7.4	47	38	28	bc	bc	0.00
Richmond Park ...	*	*	7.2						
Kew. (See front page.)	*	*	7.0						
VERTICAL COMPONENT OF SOLAR RADIATION PER SQUARE CENTIMETRE DURING YESTERDAY.									
Total.				Average Rate.		Max. Rate.			
S. Kensington (Roof of M.O.)				572 Joules		32 Milliwatts.			

## Additional Observations for Yesterday.

STATIONS.	RAIN- FALL.	TEMPERATURE.		Night.	WEATHER.		Sun- shine for Yesterday.
		In Screen.	Min. on Grass.		Fore- noon.	After- noon.	
		Max.	Min.				
Dublin to 4 p.m.	0.3	51	33	29	bc	bc	*
Darwen to 9 p.m.							
Manchester "							
Birmingham "							
Oxford to 8 p.m.	*	48	35	29	bc	bc	*
Teignmouth to 9 p.m.	-	52	40	30	bc	bc	52
Plymouth "	1	50	37	*	bc	bc	25
S. Kensington (Museum Grounds to 6 p.m.)	Trace	47	40	37	bc	bc	*

TABLE SHOWING THE GREENWICH TIMES OF SUNRISE, NOON  
AND SUNSET FOR STATIONS IN THE UNITED KINGDOM  
TO-DAY AND TO-MORROW

13 <sup>th</sup> Feb. 1916.	Sunrise	Noon.	Sunset.
Yarmouth ...	G.M.T. 12.15 L.M.T. 12.7	G.M.T. 12.7 L.M.T. 12.14	G.M.T. 5.58 L.M.T. 5.0
Greenwich ...	12.20 12.16	12.14 12.14	5.8 5.10
Wick ...	12.52 12.30	12.26 12.26	5.2 5.48
Valencia ...	12.2 12.0	12.55 12.55	5.48 5.30

PILOT BALLOON ASCENTS for the PAST WEEK  
Component Velocities to East and to North in metres per Second.

STATION, Date and Hour.	Comp. to E.		Comp. to N.		Comp. to E.		Comp. to N.		Comp. to E.		Comp. to N.		Comp. to E.		Comp. to N.	
	Benson 7h.	12.20h.	Sh. Kensington 7h.	15.50h.	Sh. Farnboro' 8h.	7.25h.	Sh. Kensington 8h.	15.40h.	Sh. Farnboro' 9h.	7.20h.	Sh. Farnborough 12h.	7.25h.	Eskdalemuir 10h.	13h.		
	Heights in Kilometres.															
Yarmouth ...	3				+14	+2			+8	-5			+1	-12		
Greenwich ...	2				+13	-1	+11	+1	+8	-5	+2	-18	+7	-1		
Wick ...	1.5	+18	-3	+17	+16	0	+9	+1	+6	-3	+1	-16	+3	+1		
Valencia ...	0.5	+11	+1	+12	+11	+2	+9	+1	+7	+1	+7	-9	+2	0		
	0	+8	+1	+4	+4	+2	+3	0	+4	+2	+3	-4	0	0		

NOTE.—The information relating to weather is indicated by the following letters:—b, blue sky; bc, sky half clouded;  
c, sky three parts clouded; d, drizzling rain; e, wet air, without rain falling; f, fog; g, gloom; h, hail;  
l, lightning; m, mist; o, overcast sky; p, passing showers; q, squalls; r, rain; s, snow; t, thunder;  
u, ugly, threatening sky; v, visibility, unusual transparency; w, dew; x, hoar frost; z, dust-haze, or smoke.

The Daily Weather Report is sent free by post to any address in the  
United Kingdom on payment of £1 per annum, for postage and wrappers.  
Single copies 1d. at M.O. and at the bookstalls at certain Railway  
Termini in London.

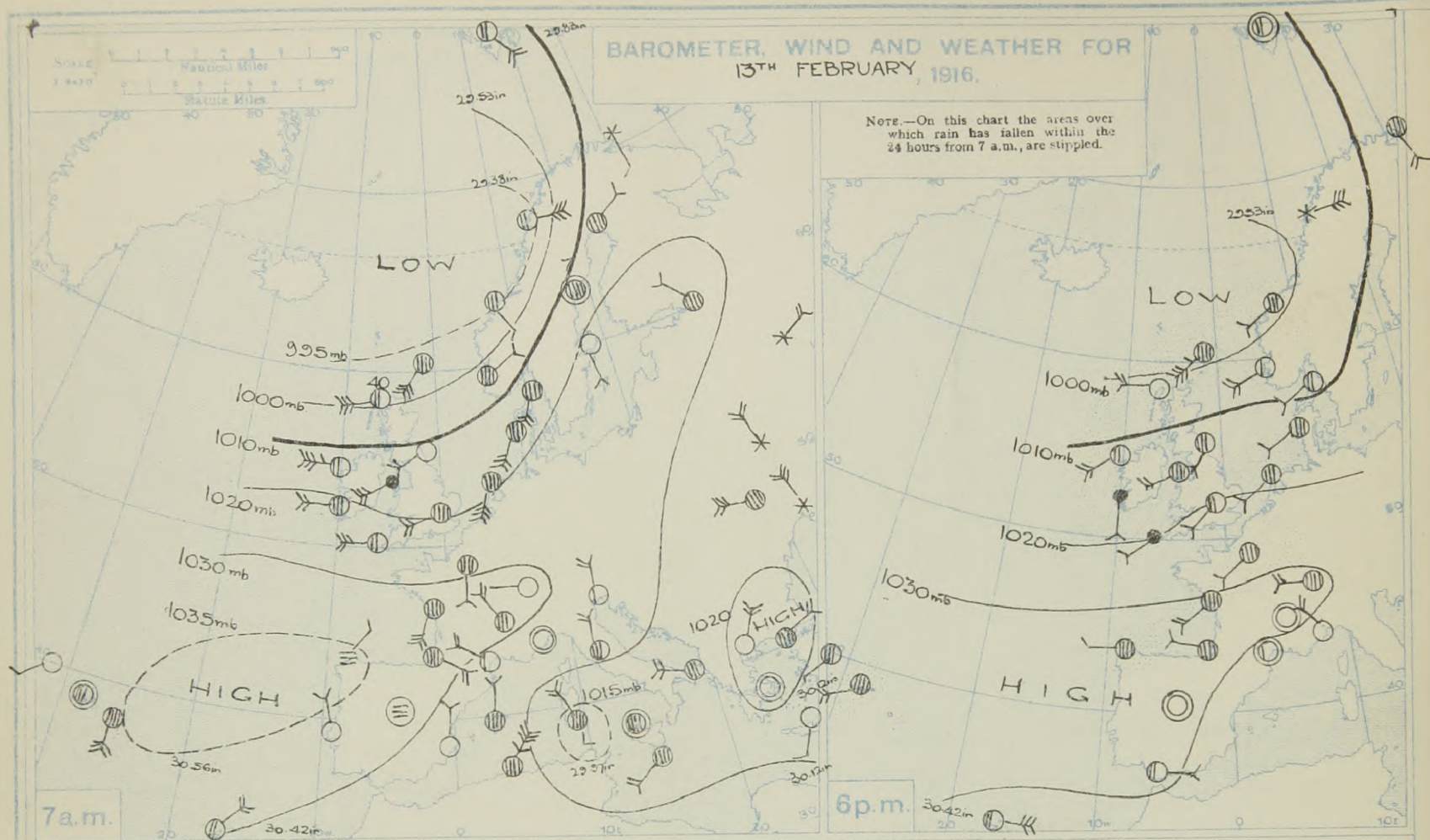


# DAILY WEATHER REPORT OF THE METEOROLOGICAL OFFICE, 1916. No. 45

Monday  
14<sup>th</sup> February

STATIONS.	YESTERDAY EVENING.					THIS MORNING 7 A.M., G.M.T.										PAST 24 HOURS					Sun- shine for Yester- day.	
	Barom. Milli- bars at M.S.L.	Temp.	WIND.		Weather.	Barom. Milli- bars at M.S.L.	Change in 3 hours.	TEMP.		WIND.	Force 0-12.	Dir. of Upper Cloud	Weather.	Sea 0-9.	Rain- fall. Milli- metres.	TEMP.		WEATHER.				
			Dir.	Force 0-12.				Dry Bulb.	Change in 24 hours.							Max.	Min.	Morning.	Afternoon.	Night.		
BRITISH ISLANDS.	Lerwick ...	9975	42	SW	7	omg	3992	-4	40	0	SSW	5	S	c	4	14	43	34	gsplc	omgsp	csp	Hours.
	Deerness (Orkney) ...	10013	38	SW	6	oplc	9902	*	39	+3	S	6	-	cuy	5	9	39	33	bc cp	c op	o c	34
	Stornoway ...	10031	37	W	3	b	9858	-9	37	-3	SW	7	-	opg	6	8	42	34	bcphg	bcphg	b bcphg	29
	Castlebay (Barra Is.) ...	10061	41	SW	6	cghp	9895	-3	41	+1	W	6	-	o	6	5	44	35	h o bcp	bcphg	cg bcp	27
	Glasgow ...	10103	37	SW	3	c	9954	-12	40	+5	SW	4	-	o	*	5	40	34	bc r sp	c r sp	bcc op	14
	Eskdalemuir ...	10112	37	WSW	7	b	9982	-12	39	+2	SSW	6	-	orh	*	5	40	29	o c bc	bc b	cd bc or	41
	Malin Head ...	10096	40	WNW	4	bcg	9932	-8	38	-4	WSW	6	-	og cp	7	5	44	35	bcg ph	bcg p	ag dr	37
	Blackrod Point ...	10111	41	SW	4	bc m	9978	0	33	-6	SW	8	SW	omps	5	6	47	33	cmg p	bc m	omslc	0
	Valencia ...	10114	43	S	2	h	10074	+2	44	-2	SW	8	W	cp	7	5	49	34	h c o	odr	rd oc	00
	Roche's Point ...	10182	44	W	1	r	10087	*	43	+1	WNW	5	NW	b	4	4	48	42	o c o	or	dm b	*
	Birt Castle ...	10146	40	S	1	c	10032	*	36	-4	SW	5	-	r	*	5	46	33	cp	cp	corg	00
	Donaghadee ...	10134	40	WSW	3	om	9977	-6	40	+2	SW	4	SW	cm d	3	2	43	35	om p	cm p	bc cm p	*
	Liverpool (Bidston) ...	10167	42	WSW	2	o	10041	-4	41	-2	SSW	3	W	o	2	2	45	38	p bc	o c	or	23
	Holyhead ...	10157	43	WSW	4	og	10024	-7	46	+1	SW	6	SW	cgg	5	3	46	42	p o c	cp o	op o	10
	Penbroke (St. Ann's) ...	10182	46	?	3	og p	10076	-7	48	0	SW	6	SW	og	5	10	48	40	og p	og p	cgg p	06
	Scully (St. Mary's) ...	10182	47	WSW	2	odf	10142	-1	49	+1	WSW	6	SW	cmg	6	1	51	45	om m	om d of d	om d c g	12
	Falmouth ...	10188	47	SSW	3	od m	10145	+1	45	+3	SW	5	-	c	*	6	53	44	bc	c op c	od r g d	23
	Jersey (St. Aubin) ...	10240	49	WSW	3	o	10180	*	50	+1	WSW	4	-	o	3	4	53	43	om m b	bc c o	or o	42
	Portland Bill ...	10216	49	WSW	4	or	10134	+2	48	-1	W	5	W	cu	4	3	50	45	c bc	cp	or c	*
	Dungeness ...	10212	46	SW	4	bc	10120	0	48	+1	WSW	4	-	o	4	5	51	45	op bc	bc	bc or o	*
	Dover ...	10221	45	W	3	b	10116	0	46	+2	SW	6	W	c	6	7	54	43	o c bc b	b	bc op r	55
NORTHERN EUROPE.	Wick ...	10040	35	SW	3	c	9917	-11	39	+2	S	5	-	r	5	4	40	33	bc g ps	bc g om	bc om p	*
	Nairn ...	10057	35	W	2	c	9903	*	37	+2	WSW	4	-	c g	3	2	40	32	cp r o	bc	bc x c	42
	Aberdeen ...	10062	39	SSW	3	b	9953	-9	39	+3	S	4	-	op	3	Trace	45	35	b g b	b	b bc o	70
	Leith ...	10055	39	W	2	c	9958	-5	41	+4	SW	3	SW	c	4	-	41	34	cp g o	c bc	cp c	*
	Tynemouth ...	10140	41	SW	3	cm	10078	-8	38	-4	SSW	2	-	omg	3	-	45	37	bc m	bc m	cm	*
	Spurn Head ...	10170	43	W	3	bc	10069	-3	39	-3	SW	4	-	o	4	2	45	36	bc	bc	bc m	30
	Yarmouth ...	10195	43	WNW	2	bc	10084	-1	40	-5	SW	2	-	c	2	4	51	39	bc	bc	op bc	49
	Clacton-on-Sea ...	10208	46	SW	2	bc	10094	+1	48	+2	W	3	W	bc	3	10	52	42	o c bc	bc	bc c o	58
	Nottingham ...	10178	41	S	1	o	10076	*	39	-2	W	2	SW	bm	5	5	48	38	o cm	c o	or	32
	Benson (Oxon.) ...	10200	43	WSW	3	c	10111	+2	43	-2	SW	3	-	c	*	6	52	43	c	bc	r	*
FRANCE, &c.	St. Farnborough ...	10206	46	WSW	3	o	10113	+3	46	-1	W	4	-	ov	*	4	52	45	bc bc	bc bc o	or o	64
	London (Kew Obs.) ...	10216	46	SW	2	o	10111	+4	48	+1	W	4	-	o	*	5	51	43	o c bc c u	or c o	om m o	50
	Spitsbergen ...	10080	14	-	0	bc	10037	0	21	+22	ESE	6	*	bc	*	*	21	-1	UPPER AIR. South Farnborough. Pilot Balloon Ascent at 7.30 a.m.  300 metres. W. 30 miles per hour.			
	Vardö ...	10141	18	SSE	3	o	10100	-2	18	-5	S	6	SW	b	4	*	23	12				
	Bodö ...	10037	21	E	6	s	9933	-1	30	+2	E	5	-	c	2	*	30	16	GALES Duration and Extreme Force in British Islands.  Castlebay: 13 <sup>th</sup> Feb.  Squalls W. 9.  Eskdalemuir: 13 <sup>th</sup> Feb.  W.S.W. 8 at Noon  Blackrod Point: 13 <sup>th</sup> & 14 <sup>th</sup>  W.B. 7 a.m. to 11 a.m. S.S.W. 8 1 a.m. S.W. 8 7 a.m.  Valencia: 14 <sup>th</sup> Feb.  S.W. 8 at 7 a.m.  Dover: 14 <sup>th</sup> Feb.  S.W. 8 at 4 a.m.			
	Christiansund ...	9953	41	SW	2	c	9977	0	39	-2	WNW	4	-	c	3	1	43	39				
	Skudesnaes ...	10056	39	WSW	4	b	10027	-3	39	0	SSE	4	-	c	4	-	41	36	GALES Duration and Extreme Force in British Islands.  Castlebay: 13 <sup>th</sup> Feb.  Squalls W. 9.  Eskdalemuir: 13 <sup>th</sup> Feb.  W.S.W. 8 at Noon  Blackrod Point: 13 <sup>th</sup> & 14 <sup>th</sup>  W.B. 7 a.m. to 11 a.m. S.S.W. 8 1 a.m. S.W. 8 7 a.m.  Valencia:			
	Færder (Xania Fjord) ...	10077	37	SW	4	c	10064	-1	34	0	SW	4	-	bc	3	1	37	32				
	The Seav (Skagen) ...	10095	36	SW	2	bc	10088	-1	34	0	SW	3	-	bc	3	-	37	32	GALES Duration and Extreme Force in British Islands.  Castlebay: 13 <sup>th</sup> Feb.  Squalls W. 9.  Eskdalemuir: 13 <sup>th</sup> Feb.  W.S.W. 8 at Noon  Blackrod Point: 13 <sup>th</sup> & 14 <sup>th</sup>  W.B. 7 a.m. to 11 a.m. S.S.W. 8 1 a.m. S.W. 8 7 a.m.  Valencia:			
	Blaavands Huk ...	10139	39	WSW	2	o	10103	-3	36	-1	NW	1	-	o	1	1	41	34				
SOUTHERN EUROPE.	Haparanda ...												*						GALES Duration and Extreme Force in British Islands.  Castlebay: 13 <sup>th</sup> Feb.  Squalls W. 9.  Eskdalemuir: 13 <sup>th</sup> Feb.  W.S.W. 8 at Noon  Blackrod Point: 13 <sup>th</sup> & 14 <sup>th</sup>  W.B. 7 a.m. to 11 a.m. S.S.W. 8 1 a.m. S.W. 8 7 a.m.  Valencia:			
	Hernösand ...												*									
	Stockholm ...												*						GALES Duration and Extreme Force in British Islands.  Castlebay: 13 <sup>th</sup> Feb.  Squalls W. 9.  Eskdalemuir: 13 <sup>th</sup> Feb.  W.S.W. 8 at Noon  Blackrod Point: 13 <sup>th</sup> & 14 <sup>th</sup>  W.B. 7 a.m. to 11 a.m. S.S.W. 8 1 a.m. S.W. 8 7 a.m.  Valencia:			
	Wisby ...												*									
	Karlstad ...												*						GALES Duration and Extreme Force in British Islands.  Castlebay: 13 <sup>th</sup> Feb.  Squalls W. 9.  Eskdalemuir: 13 <sup>th</sup> Feb.  W.S.W. 8 at Noon  Blackrod Point: 13 <sup>th</sup> & 14 <sup>th</sup>  W.B. 7 a.m. to 11 a.m. S.S.W. 8 1 a.m. S.W. 8 7 a.m.  Valencia:			
	The Helder ...	10184	43	SW	2	c	10075	-8	41	0	SE	1	-	o	1	4	46	39				GALES Duration and Extreme Force in British Islands.  Castlebay: 13 <sup>th</sup> Feb.  Squalls W. 9.  Eskdalemuir: 13 <sup>th</sup> Feb.  W.S.W. 8 at Noon  Blackrod Point: 13 <sup>th</sup> & 14 <sup>th</sup>  W.B. 7 a.m. to 11 a.m. S.S.W. 8 1 a.m. S.W. 8 7 a.m.  Valencia:
	C. Gris Nez ...	10212	46	SW	4	bc	10124	0	48	+2	WSW	6	*	h	6	7	48	43				
	La Hève ...	10233	45	W	3	o	10170	*	47	+4	SW	5	*	o	4	3	48	43	GALES Duration and Extreme Force in British Islands.  Castlebay: 13 <sup>th</sup> Feb.  Squalls W. 9.  Eskdalemuir: 13 <sup>th</sup> Feb.  W.S.W. 8 at Noon  Blackrod Point: 13 <sup>th</sup> & 14 <sup>th</sup>  W.B. 7 a.m. to 11 a.m. S.S.W. 8 1 a.m. S.W. 8 7 a.m.  Valencia:			
	Brest (St. Mathieu) ...	10243	50	SW	4	f	10210	0	51	+1	SW	3	*	c	4	-	52	48				
	Rochefort (Île d'Alc) ...	10300	50	SW	3	o	10274	0	50	+5	WSW	5	*	o	*	1	52	43	GALES Duration and Extreme Force in British Islands.  Castlebay: 13 <sup>th</sup> Feb.  Squalls W. 9.  Eskdalemuir: 13 <sup>th</sup> Feb.  W.S.W. 8 at Noon  Blackrod Point: 13 <sup>th</sup> & 14 <sup>th</sup>  W.B. 7 a.m. to 11 a.m. S.S.W. 8 1 a.m. S.W. 8 7 a.m.  Valencia:			
Biarritz ...	10307	50	WNW	2	o	10307	0	48	+3	S	2	*	o	5	-	54	48					
ITALY.	Paris ...	10253	46	SSW	2	o	10202	-1	50	+4	SW	4	-	o	*	4	50	36	GALES Duration and Extreme Force in British Islands.  Castlebay: 13 <sup>th</sup> Feb.  Squalls W. 9.  Eskdalemuir: 13 <sup>th</sup> Feb.  W.S.W. 8 at Noon  Blackrod Point: 13 <sup>th</sup> & 14 <sup>th</sup>  W.B. 7 a.m. to 11 a.m. S.S.W. 8 1 a.m. S.W. 8 7 a.m.  Valencia:			
	Belfort ...	10307	39	W	3	o	10261	*	40	-	WSW	6	*	r	*	2	42	35				
	Lyons ...	10318	40	-	0	b	10307	*	37	0	-	0	*	r	*	-	47	37	GALES Duration and Extreme Force in British Islands.  Castlebay: 13 <sup>th</sup> Feb.  Squalls W. 9.  Eskdalemuir: 1			





**FORECASTS FOR THE 24 HOURS NOON MONDAY TO NOON TUESDAY.**

**FORECAST DISTRICTS.**



**STORM WARNINGS.**

The Coasts upon which the Warning Signals are at present displayed are indicated thus:—

Signals hoisted yesterday.	Signals hoisted this morning.
South Cone.	South Cone.
North Cone.	North Cone.

South Cone hoisted today at 6 a.m. in Dists. 0, 1, 6, & 9

Western Channel and Bay 11

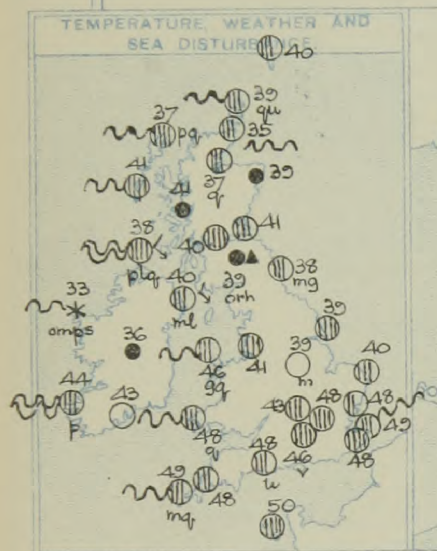
- |  |   |  |
|--|---|--|
| 0  | a | } Southerly and South-Westerly winds, fresh or strong to a gale; squally, showery; rather mild.                    |
| 1  | b |  |
| 2  | a | } South-Westerly to Westerly winds, moderate to fresh, strong at times; changeable, showery, squally; rather mild. |
| 3  | b |  |
| 4  | a | } Same as Nos. 0 and 1.  |
| 5  | b |  |
| 6  | a | } South-Westerly to Westerly winds, strong or high to moderate; squally, showery; rather mild.                     |
| 7  | b |  |
| 8  | a | } Same as Nos. 0 and 1.  |
| 9  | b |  |
| 10   | a | } Same as Nos. 7 and 8.  |
| 11   | b |  |
| } High or strong to moderate Westerly winds; sea rough; changeable, showery. |   |  |

**FURTHER OUTLOOK.**



# GENERAL INFERENCE.

The unsettled South-  
Westerly type of weather is likely  
to continue.



## EXPLANATION.

**BAROMETER.**—Isobars are drawn for intervals of five millibars.

**WIND.**—Direction is shown by arrows flying with the wind.

Force, on the scale 0-12, is indicated by the number of feathers. Calm

**TEMPERATURE.**—Given in degrees Fahrenheit. Isotherms shown by dotted lines.

**WEATHER.**—Shown by the following symbols:—

○ clear sky. ○ sky & clouded. ○ sky & clouded.

○ sky & clouded. ○ overcast sky. ● rain falling.

\* snow. ▲ hail. ≡ fog. ≡ mist. T, thunder.

⚡, thunderstorm.

**SEA DISTURBANCE.**—Rough wavy. High wavy.

Inches.  
31

30

29

SCALE 1:200,000  
Nautical Miles  
Statute Miles

Normal Temperature of the Sea.

Below 40° 40°-50° 50°-60° Above 60°

Scale of Tints for FEBRUARY.

HIGH

HO

HIGH

LCW

Barometer

Bar rising slightly

50°

30.27 in

30.12 in

29.97 in

29.83 in

29.68 in

29.53 in

29.38 in

29.24 in

29.09 in

28.94 in

28.79 in

28.64 in

28.49 in

28.34 in

28.19 in

28.04 in

27.89 in

27.74 in

27.59 in

27.44 in

27.29 in

27.14 in

26.99 in

26.84 in

26.69 in

26.54 in

26.39 in

26.24 in

26.09 in

25.94 in

25.79 in

25.64 in

25.49 in

25.34 in

25.19 in

25.04 in

24.89 in

24.74 in

24.59 in

24.44 in

24.29 in

24.14 in

23.99 in

23.84 in

23.69 in

23.54 in

23.39 in

23.24 in

23.09 in

22.94 in

22.79 in

22.64 in

22.49 in

22.34 in



# REPORTS FROM RUSSIA FOR YESTERDAY.

STATIONS.	... 12h. at 9 P.M. LOCAL TIME.						... 13h. at 7 A.M. LOCAL TIME.												Rain- fall. Milli- metres.	TEMP.	
	BAROM. Milli- bars at M.S.L.	TEMP.	WIND.		Weather.	Milli- bars at M.S.L.	Change in 3 hours.	TEMP.		WIND.		Dir. of Upper Cloud.	Weather.	Sea 0-9.	Max.	Min.					
			Dir. or Force	0-12.				Dry Bulb.	Change in 24 hours.	Dir. or Force	0-12.										
Archangel ...	...	° F.	.	.	.	.	.	° F.	F.	.	.	.	.	.	.	.	.				
Uleaborg ...	1015.8	16	SSE	4	0	1015.3	0	18	+4	S	4	*	0	*	-	*	*				
Helsingfors ...	1020.4	21	N	1	0	1022.0	+1	18	-9	N	1	*	0	0	-	*	*				
Hangö ...	1022.5	19	-	0	0	1021.5	0	28	+3	-	0	*	0	0	-	*	*				
Riga ...	...	...	.	.	.	.	.	.	.	.	.	*	.	.	.	*	*				
Petrograd ...	1017.6	25	NNW	2	0	1023.4	+3	23	-2	NW	2	-	0	*	-	*	*				
Moscow ...	1017.1	32	E	2	S	1016.4	0	28	-4	ENE	2	*	3	*	6	27	14				
Kiev ...	1017.7	30	N	4	3	1014.6	+2	28	...	N	4	*	3	*	30	27	27				
Kharkov ...	1012.3	?	ESE	3	?	1011.3	0	32	-2	ESE	2	*	0	*	-	*	*				
Kishinev ...	1004.8	37	NW	3	0	1006.6	0	30	-10	NW	5	*	0	*	2	*	28				
Elisabetgrad ...	1008.3	34	ESE	1	0	1010.4	+2	32	-5	NNW	3	*	0	*	-	*	30				
Nicolaiev ...	1007.0	39	-	0	C	1011.0	*	35	...	NW	2	*	0	0	-	*	34				
Odessa ...	1007.7	41	E	2	0	1013.6	+4	32	-9	N	5	*	0	0	-	*	32				

## TEMPERATURE, WEATHER, SUNSHINE AND RAINFALL FOR YESTERDAY, UP TO 6 p.m.

STATIONS.	Rainfall. mm. & °F.	TEMPERATURE.		WEATHER.		Sun- shine to 6 p.m. Hr.	STATIONS.	Rainfall. mm. & °F.	TEMPERATURE.		WEATHER.		Sun- shine to 6 p.m. Hr.
		Max.	Min.	Forenoon.	Afternoon.				Max.	Min.	Forenoon.	Afternoon.	
		°F.	°F.						°F.	°F.			
Scotland.							England, E.						
Oban ...	6	43	36	p. bc.	0	1.3	Lowestoft ...	...	...	...	bc	bc	5.8
Banff ...	0.1	43	35	bc. b	b. bc	7.5	Felixstowe ...	...	52	36	bc	bc	5.8
St. Andrews ...	...	...	...	...	...	...	Walton-on-Naze ...	0.4	52	39	o. c. b	b. bc	5.8
England, N.E.							Southend-on-Sea ...	...	52	38	o. c. bc. b	b. bc. c	4.5
Harrogate ...	2	44	39	c. bc	bc. c. o	2.0	Margate ...	0.4	52	37	b	b. bc	5.0
Skegness ...	1	50	39	b	c. bc.	4.6	Ramsgate ...	0.4	53	36	r. c	bc	5.7
England, N.W.							Hastings ...	2	50	40	b	bc	5.4
Morecambe ...	...	...	...	...	...	...	Eastbourne ...	...	...	...	...	...	...
Blackpool ...	...	...	...	...	...	...	Seaford ...	...	...	...	...	...	...
Southport ...	2	46	42	o. bc	bc. o	3.7	Brighton ...	2	50	39	b. bc	bc. c. o	5.9
Midlands							Worthing ...	2	53	42	bc	bc	5.8
Buxton ...	...	...	...	...	...	...	Littlehampton ...	2	52	46	b	b. o	6.0
Leamington Spa ...	2	50	34	c. bc	c. bc	5.8	Bognor ...	...	...	...	...	...	...
Malvern ...	2	49	43	b. bc	c. o	5.0	Southsea ...	3	53	37	b	b	6.5
Ross-on-Wye ...	1	52	41	b. bc	bc. c	5.2	Bournemouth ...	3	50	40	b	b. o	5.9
Wales.							England, S.W.						
Rhyl ...	2	46	37	bc	bc	0.1	Weymouth ...	1	54	46	b. bc	bc. o	5.0
Colwyn Bay ...	...	...	...	...	...	...	Torquay ...	2	53	46	bc. b. p	bc. c. o. p	3.1
Llandudno ...	4	50	39	bc	bc	1.0	Paignton ...	...	...	...	...	...	...
Aberystwyth ...	2	46	42	r. o. c	c. b. o	3.0	Penzance ...	...	...	...	...	...	...
Tenby ...	...	...	...	...	...	...	Newquay ...	...	51	45	bc. c	or	1.3
							Ilfracombe ...	...	...	...	...	...	...
							Weston-super-Mare ...	3	51	41	bc. b	b. bc	6.0

## LONDON OBSERVATIONS.

STATIONS.	HUMIDITY.		Sun- shine for Yester- day.	TEMPERATURE.			Rain- fall.	WEATHER.		
	3 p.m. Yester- day.	9 a.m. To- day.		In Screen.		Min. on Grass.		Fore- noon.	After- noon.	Night.
				Max.	Min.					
74 HOURS ENDED 9 A.M. TO-DAY.										
Greenwich (Royal Obs.) ...	% 67	% 76	Hr. 3.7	° F. 53	° F. 43	° F. 38	mm. § 5	bc	c d c p	o. o
City (Bunhill Row) ...	*	*	2.3	*	*	*	*	*	*	*
Westminster (St. James's Pk.)	59	78		54	43	38	7	od bc	bc	cr. u
Camden Sq. (Brit. Rainfall)	-	77	3.6	54	43	38	8	-	-	*
Hampstead (Reservoir) ...	*	85	3.8	51	40	35	10	bc	c. o	o d o
Richmond Park ...	*	*	5.2	VERTICAL COMPONENT OF SOLAR RADIATION PER SQUARE CENTIMETRE DURING YESTERDAY.						
Kew. (See front page.)	*	*	5.0							
(Greenwich and Camden Square air temperatures are in Glaisher screens.)				Total. 500 Joules		Average Rate. 14.2 Milliwatts.		Max. Rate. 33 Milliwatts.		
S. Kensington (Roof of M.O.)	61	76	3.8							

## Additional Observations for Yesterday.

STATIONS.	RAIN- FALL.	TEMPERATURE.		WEATHER.		Sun- shine for Yester- day.
		In Screen.	Night Min. on Grass.	Night.	Fore- noon.	
		Max.	Min.		After- noon.	
Dublin to 4 p.m.	mm & °F.	°F.	°F.	qr. c. b	bc	cp
Darwen to 9 p.m.	...	...	...	...	...	...
Manchester "	...	...	...	...	...	...
Birmingham "	...	...	...	...	...	...
Oxford to 8 p.m.	...	...	...	...	...	...
Teignmouth to 9 "	...	...	...	...	...	...
Plymouth "	...	...	...	...	...	...
S. Kensington (Museum Grounds to 6 p.m.)	0.4	48	41	29	bc	cp. bc

TABLE SHOWING THE GREENWICH TIMES OF SUNRISE, NOON AND SUNSET FOR STATIONS IN THE UNITED KINGDOM TO-DAY AND TO-MORROW

14th & 15th Feb., 1916.	Sunrise	Noon	Sunset.
	G.M.T.	G.M.T.	G.M.T.
Yarmouth ...	7.14	12.7	5.0
Greenwich ...	7.12	12.7	5.2
Wick ...	7.18	12.46	5.19
Valencia ...	7.50	12.26	5.4
	7.48	12.55	5.50
	7.53	12.55	5.52

## NOTES ON YESTERDAY'S WEATHER.

Temperature rose to about 50° in many English Districts, but only to 40° in parts of Ireland and Scotland. Rain fell in most places, but bright sunshine was very prevalent in Great Britain.

NOTE.—The information relating to weather is indicated by the following letters:—b. blue sky; bc. sky half clouded; c. sky three parts clouded; d. drizzling rain; e. wet air without rain falling; f. fog; g. gloom; h. hail; i. lightning; m. mist; o. overcast sky; p. passing showers; q. squalls; r. rain; s. snow; t. thunder; u. ugly, threatening sky; v. visibility, unusual transparency; w. dew; x. hoar frost; z. dust-haze, or smoke.

The Daily Weather Report is sent free by post to any address in the United Kingdom on payment of £1 per annum, for postage and wrappers. Single copies 1d. at M.O. and at the bookstalls at certain Railway Termini in London.

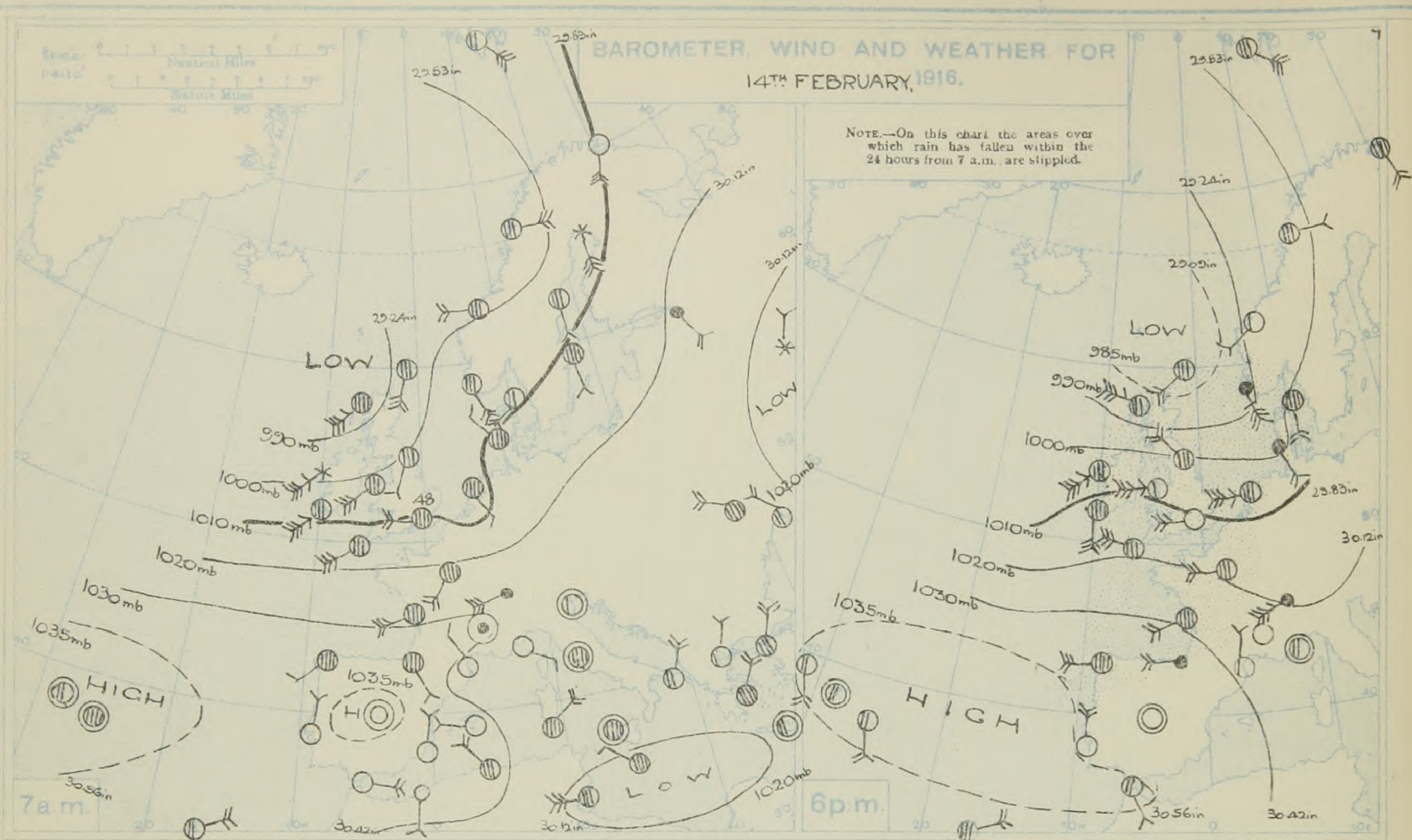


# DAILY WEATHER REPORT OF THE METEOROLOGICAL OFFICE, 1916. No. 46

Tuesday.  
15th February 1916

STATIONS.	YESTERDAY EVENING.					THIS MORNING 7 A.M., G.M.T.										PAST 24 HOURS.					Sun- shine for Yester- day.
	Barom. Milli- bars at M.S.L.	TEMP. °F.	WIND.		Weather.	Baromet. Milli- bars at M.S.L.	Change in 3 hours.	TEMP. Dry Bulb.	Change in 24 hours.	WIND. Dir.	Force 0-12.	Dir. of Upper Cloud	Weather.	Sea 0-3.	Rain- fall. Milli- metres.	TEMP.		WEATHER.			
			Dir.	Force 0-12.												Max.	Min.	Morning.	Afternoon.	Night.	
Lerwick ...	9883	37	SW	4	c	9824	+1	37	-3	NW	4	c	c	3	12	41	33	omp	omp	osp	Hours.
Deerness (Orkney) ...	9830	35	SW	6	omps	9851	*	34	-5	SW	4	SW	bc	4	3	40	34	c.o	ops	ophbc	05
Stornoway ...	9865	38	WNW	7	cpsq	9858	0	33	-4	SW	3	c	c	3	9	39	30	c.os	aspq	cpsq	11
Castlebay (Barra Is.) ...	9930	39	W	8	dpq	9895	0	42	+1	WSW	6	SW	cq	6	5	42	33	ochsq	shpq	hspcq	03
Glasgow ...	9970	36	W	4	c	9924	+1	32	-8	W	3	-	bc	*	12	40	32	ors o	rs othp	espl	00
Eskdalemuir ...	10006	32	W	6	c	9933	-3	32	-7	WSW	6	-	asp	*	8	39	29	arthor	oosq	opsbc	00
Malin Head ...	10035	37	SW	8	omph	9983	0	39	+6	WNW	8	SW	gompb	5	3	40	32	cmgrs	omph	omphq	*
Blacksod Point ...	10035	37	SW	8	omph	9983	0	39	+6	WNW	8	SW	gompb	5	3	40	32	cmgrs	omph	omphq	*
Valencia ...	10109	41	S	5	o	10057	+2	44	0	NSW	5	-	op	*	17	46	34	cgrhs	cgrh	osr. bco	29
Roche's Point ...	10150	38	W	2	o	10061	*	43	0	W	3	W	c	4	15	44	36	bcpg	bcspq	or c	*
Birr Castle ...	10094	37	WSW	2	c	10014	*	39	+3	WSW	1	-	r	*	7	39	33	csg	ashq	opsor	00
Donaghadee ...	10040	35	W	5	cmgtps	9962	+2	35	-5	W	4	W	bcml	3	4	41	32	cmg	cmgpps	bcbps	*
Liverpool (Bidston) ...	10080	38	WSW	6	bc	9979	0	36	-5	SSW	2	W	o	2	2	45	32	bcpgs	cpgrhs	bo	19
Holyhead ...	10091	40	W	8	bcq	9993	+2	41	-5	W	7	-	cy	6	4	47	36	cpoph	c bcq	cdoro	47
Pembroke (St. Ann's) ...	10149	42	W	5	bcq	10031	0	45	-3	WNW	6	NW	cqtp	6	13	49	40	cpq	cq	ouqjp	44
Scilly (St. Mary's) ...	10190	45	WNW	6	cmg	10063	+3	47	-2	W	7	-	op	7	5	50	44	ombcq	cmg	omerg	24
Falmouth ...	10192	44	W	3	b	10080	+5	46	-2	W	3	-	c	*	24	50	40	rgbcq	bcqth	adrfo	27
Jersey (St. Aubin) ...	10203	47	W	6	c	10086	*	48	-2	W	7	-	oqtp	4	4	52	44	ocog	ocqpc	oqtp	23
Portland Bill ...	10162	43	WNW	6	bc													c	bc.c		*
Dungeness ...	10183	41	W	5	b	9985	-10	47	-1	SW	8	W	cq	7	10	50	38	org	cqbc	bcgrbc	*
Dover ...	10150	40	W	4	b	9955	-2	38	-11	NW	6	NW	b	6	10	50	35	dbcc	ps bc	bcrc	51
Wick ...	9844	35	WSW	4	s	9859	+1	33	-6	WNW	3	-	s	3	1	40	30	ompg	omsp	omdps	*
Nairn ...	9889	33	W	3	ou	9881	*	32	-5	W	1	-	cq	2	10	39	30	qpb	qsu	ps c	13
Aberdeen ...	9914	36	WSW	4	b	9875	-3	35	-4	WSW	3	-	o	2	1	41	33	qppcm	bc dq	bcoc	17
Leith ...	9958	36	SW	3	u	9905	-1	36	-5	SW	2	SW	c	4	4	42	33	cors	up oq	rstoc	*
Tynemouth ...	10003	33	NW	4	cqtps	9927	?	35	-3	SW	4	-	omg	3	3	44	32	omrg	cqtps	cmg	*
Spurn Head ...	10053	37	W	7	cqtp	9977	-2	35	-4	W	4	-	oq	5	2	43	34	cqtr	cqtp	bcq	23
Yarmouth ...	10094	38	WNW	5	bc	9963	-8	35	-5	ENE	5	N	oms	4	8	49	33	bc	bcpg	bcms	30
Clacton-on-Sea ...	10113	41	WNW	4	bc	9919	+2	38	-10	WNW	5	NW	c	4	6	49	34	bc c	a bc	c bor	40
Nottingham ...	10094	38	W	6	b	9997	*	33	-6	SW	2	SW	o	*	5	49	32	cqbs	opc	b	34
Benson (Oxon.) ...	10146	36	W	5	b	10026	+17	34	-9	WNW	4	-	o	*	11	47	33	u.c	bc b	bsq	*
St. Farnborough ...	10152	39	W	4	b	10011	+4	35	-11	WNW	6	-	o	*	10	50	33	o cop	bc b	bc b	41
London (Kew Obs.) ...	10145	41	W	5	b	10006	+10	36	-12	WNW	4	-	o	*	10	46	33	oorg	oq	oq	28
Spitsbergen ...	10003	23	SE	6	c	9963	-2	23	+2	SE	9	*	o	*	*	23	18	UPPER AIR.			
Vardö ...	10038	25	S	4	o	10002	0	28	+10	SW	5	-	o	3	*	25	12	South Farnborough.			
Bodö ...	9967	36	E	2	c	9927	0	28	-2	E	4	-	c	2	-	30	27	Pilot Balloon Ascent at 7.51 a.m.			
Christiansund ...	9913	39	SW	2	b	9846	0	39	0	-	0	-	c	3	-	41	37	400 metres. NW by W 35 mph			
Skudesnaes ...	9886	36	SE	7	u	9869	0	36	-3	WNW	7	-	u	5	14	39	32				
Færder (Niamafjord) ...	9983	36	SE	4	o	9847	0	32	-2	NNE	4	-	c	2	-	36	32				
The Scaw (Skagen) ...	10002	36	S	4	o	9864	0	36	+2	WNW	7	W	bc	6	3	37	34				
Blaavands Huk ...	9972	37	SE	3	u	9962	0	34	-2	NW	6	-	s	5	2	39	32				
Haparanda ...														*				GALES			
Hernösand ...														*				Duration and Extreme Force			
Stockholm ...														*				in British Islands			
Wisby ...														*				Castlebay: 14th			
Karlstad ...														*				W.B. 11 am to 1 p.m.			
The Helder ...	10040	41	W	8	c	9975	-11	36	-5	S	3	-	o	2	2	46	36	W.B. at noon			
C. Gris Nez ...	10132	43	W	8	b	9918	-14	46	-2	W	4	*	o	8	10	48	36	Gust. W.N.W. 25 m.p.s.			
La Hève ...	10191	45	WSW	5	o	10019	*	47	0	W	9	*	o	9	1	50	43	Malin Head: 14th			
Brest (St. Mathieu) ...	10242	48	W	4	o	10138	+3	32	+1	W	8	*	f	7	3	52	45	W.N.W. 9 at 1 p.m.			
Rochefort (le d'Als) ...	10269	50	WSW	4	o	10210	-1	51	+1	W	7	*	o	*	4	52	46	Blacksod Point: 14th + 15th			
Biarritz ...	10313	52	W	4	u	10293	-2	53	+5	WSW	3	*	o	5	2	55	50	W.N.W. 9 at 1 p.m. S.W. 8 at 6 p.m.			
Paris ...	10199	45	NW	4	o	10044	-14	46	-4	SW	6	-	u	*	7	55	39	S.W. 6 at 1 a.m. W.N.W. 8 at 7 a.m.			
Belfort ...	10198	43	WSW	7	u	10159	*	39	-1	SW	7	*	u	*	5	45	37	Valencia: 14th			
Lyons ...	10263	48	SSW	2	o	10229	*	43	+6	SW	2	*	u	*	2	51	42	South port: 14th			
Nice ...	10243	46	-	0	bc	10186	0	42	0	-	0	*	c	2	-	54	39	Squalls. W.B. 8 11 a.m. noon,			
Perpignan ...	10283	54	N	2	b	10266	-3	52	+6	NW	2	NW	b	*	-	59	34	9.2 pm to 8 p.m.			
Sanguinaire ...	*					*								*				Gust. W. 30 m.p.s.			
Corunna (7 a.m.) ...	10340	55	W	5	o	10335	-1	50	-2	SE	2	-	b	5	2	57	46	Holyhead: 14th			
Madrid (8 a.m.) ...	10324	50	-	0	b	10375	+2	37	+3	-	0	-	b	*	-	50	32	W.N.W. 9 at 1 p.m.			
Lisbon (9 a.m.) ...	10343	55	N	4	b	10357	+1	48	0	N	2	-	b	5	-	57	46	Squalls force 10. W.B. at 6 p.m.			
Gibraltar ...	10352	51	SE	2	bc	10325	*	45	-3	W	3	*	b	1	-	58	43	Pembroke: 14th			
Malta (8 a.m.) ...	*	*	*	*	*	10216	+3	52	+2	NNW	3	-	b	2	-	55	50	W.B. 9 a.m. to noon.			
Azores (Horta, 8 a.m.) ...	10353	*	-	0	bc	10366	0	56	0	-	0	-	b	5	-	66	55	Scilly: 14th + 15th			
Madeira (Funchal) ...	10326	63	ENE	4	c	10340	+1	55	-4	ESE	5	NE	c	5	-	64	55	W.N.W. 8 7 a.m. to 3 p.m.			
Venice ...	10275	43	-	0	b	10277	0	36	0	-	0	*	b	2	-	*	*	W.B. 10 p.m. to 6 a.m.			
Turin ...	10278	41	-	0	b	10284	0	34	0	-	0	*	o	*	-	*	*	Falmouth: 14th + 15th			
Florence ...	10263	45	-	0	b	10270	+1	34	0	-	0	*	b	*	-	*	*	W.B. 10 p.m. to 6 a.m.			
Pesaro ...	10274	46	SW	3	b	10277	+1	39	+7	W	3	*	b	3	-	*	*	Falmouth: 14th + 15th			
Leghorn ...	10266	46	-	0	b	10275	+2	37	-2	-	0	*	b	1	-	*	*	W.B. 10 p.m. to 6 a.m.			





**FORECASTS FOR THE 24 HOURS NOON TUESDAY TO NOON WEDNESDAY.**

**FORECAST DISTRICTS.**



**STORM WARNINGS.**

The Coasts upon which the Warning Signals are at present displayed are indicated thus:—

Signals hoisted yesterday.	Signals hoisted this morning.
South Cone.	South Cone.
North Cone.	North Cone.

South Cone hoisted in Districts 0, 1, 6, 8, 9, at 9 a.m.

North Cone hoisted in Districts 2, 3, 5, 7, 8, 10, 11, at 2.45 p.m.

Western Channel and Bay 11

Fresh winds between South-West and West; snow and hail showers, fair intervals; cold.

Fresh winds between South-West and North-West; fair, some showers; becoming rather milder.

Strong or high South-Westerly or Westerly winds, moderating somewhat; fair, some showers, milder.

Same as Nos. 0 to 2.

Strong winds between West and South-West, moderating later; cloudy, showery, temperature normal.

Same as Nos. 0 to 2.

Westerly gales, some decrease later; sea high to rough; dull, showery, some fog.

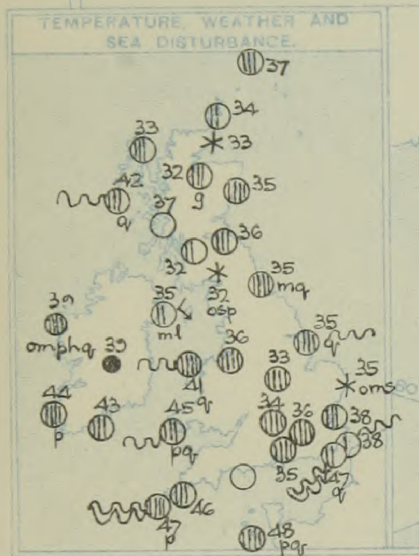
**FURTHER OUTLOOK.**



# SYNOPTIC CHART FOR 7 a.m., TUESDAY, 15<sup>TH</sup> FEBRUARY, 1916.

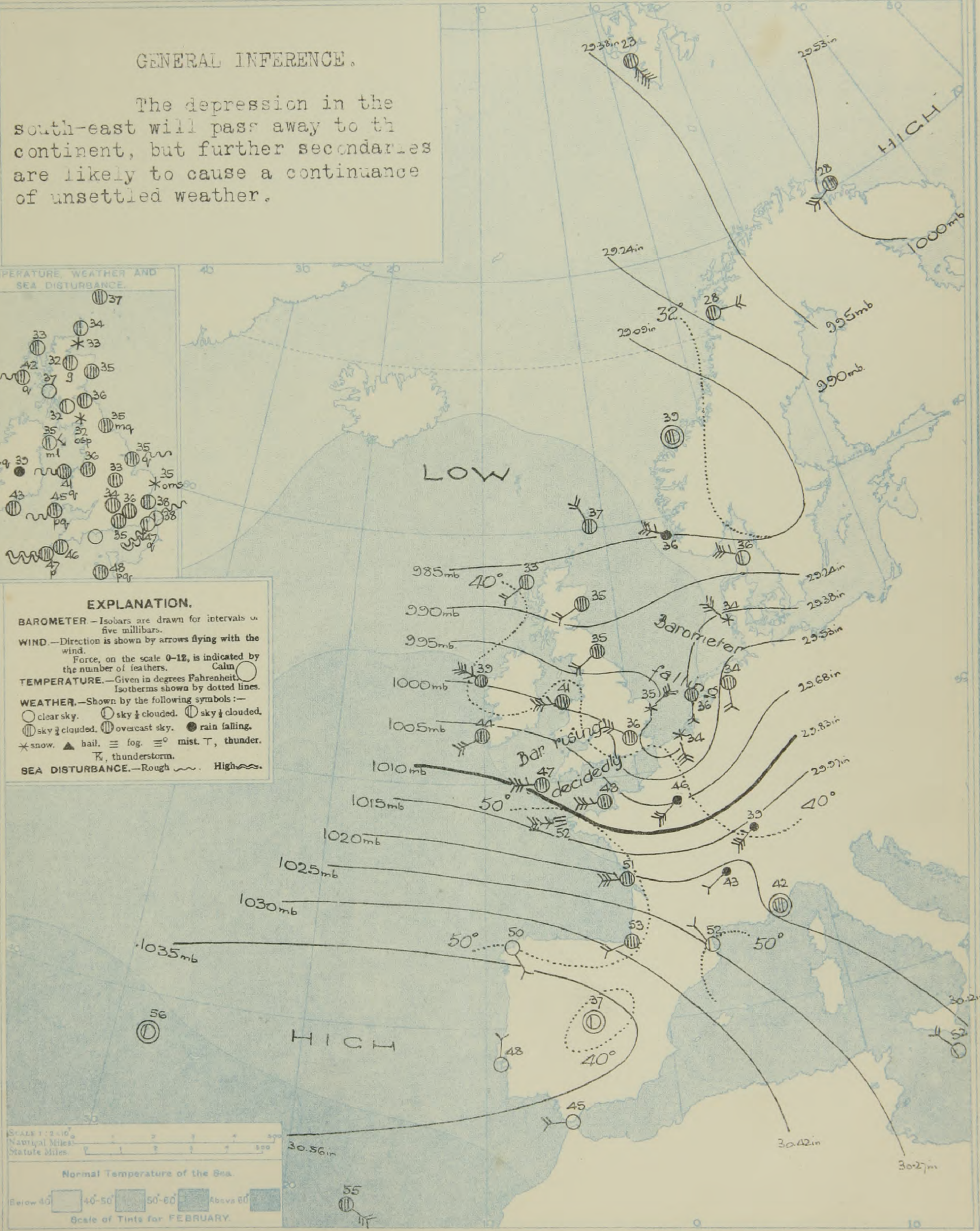
## GENERAL INFERENCE.

The depression in the south-east will pass away to the continent, but further secondaries are likely to cause a continuance of unsettled weather.



## EXPLANATION.

**BAROMETER.**—Isobars are drawn for intervals of five millibars.  
**WIND.**—Direction is shown by arrows flying with the wind.  
 Force, on the scale 0-12, is indicated by the number of feathers. Calm   
**TEMPERATURE.**—Given in degrees Fahrenheit. Isotherms shown by dotted lines.  
**WEATHER.**—Shown by the following symbols:—  
 ○ clear sky. ○ sky 1/2 clouded. ○ sky 3/4 clouded.  
 ○ sky 3/4 clouded. ○ overcast sky. ● rain falling.  
 \* snow. ▲ hail. ≡ fog. ≡ mist. T, thunder.  
**SEA DISTURBANCE.**—Rough High





# REPORTS FROM RUSSIA FOR YESTERDAY.

STATIONS.	13 <sup>th</sup> AT 9 P.M. LOCAL TIME.					14 <sup>th</sup> AT 7 A.M. LOCAL TIME.									Rain- fall. Milli- metres.	TEMP.	
	BAROM. Milli- bars at M.S.L.	TEMP. °F.	WIND.		Weather.	BAROMETER.		TEMP.		WIND.		Direc. of Upper Cloud.				Weather.	Sea 0-9.
			Direc.	Force 0-12.		Milli- bars at M.S.L.	Change in 3 hours.	Dry Bulb. °F.	Change in 24 hours. °F.	Direc.	Force 0-12.						
Archangel ...	...	...	...	...	...	...	...	...	...	...	...	...	...	...	...	...	...
Uleaborg ...	1012.9	23	S	3	c	1009.1	-3	27	+9	SSE	5	*	0	*	?	*	*
Helsingfors ...	1020.7	28	SSW	3	c	1017.3	-2	27	+9	SSW	4	*	0	0	Trace	*	*
Hangö ...	1019.5	30	SSW	5	0	1016.7	-3	30	+2	SSW	8	*	S	0	-	*	*
Riga ...	...	...	...	...	...	...	...	...	...	...	...	...	...	...	...	...	...
Petrograd ...	1024.7	19	W	2	0	1023.0	-1	21	-7	SSE	3	-	0	2	-	23	18
Moscow ...	1019.0	25	ENE	2	6	1018.3	0	25	-3	NNE	2	*	S	7	3	*	23
Kiev ...	...	...	...	...	...	...	...	...	...	...	...	...	...	...	...	...	...
Kharkov ...	1012.2	32	ENE	1	0	1014.7	+1	28	-4	NNW	2	*	S	*	-	*	*
Kishinev ...	1025.2	32	SW	4	0	1027.3	0	28	-2	NW	4	*	0	*	1	*	27
Elisabetgrad ...	1016.6	30	WNW	5	0	1021.1	+2	27	-5	NW	4	*	0	*	5	*	25
Nicolaiev ...	1021.2	30	NW	6	c	1024.0	*	30	-5	NW	5	*	0	0	-	*	28
Odessa ...	1023.5	32	N	5	0	1025.6	+2	27	-5	NNW	3	*	bc	0	-	*	25

## TEMPERATURE, WEATHER, SUNSHINE AND RAINFALL FOR YESTERDAY, UP TO 6 p.m.

STATIONS.	Rainfall. mm. §	TEMPERATURE.		WEATHER.		Sun- shine to 6 p.m. Hr.	STATIONS.	Rainfall. mm. §	TEMPERATURE.	WEATHER.	Sun- shine to 6 p.m. Hr.
		Max.	Min.	Forenoon.	Afternoon.						
		°F.	°F.						°F.	°F.	
Scotland.							England, E.				
Oban ...	6	43	35	ps	cu	0.2	Lowestoft ...	5	50	38	3.7
Banff ...	...	40	33	bc	bcps c	0.7	Felixstowe ...	11	50	41	4.4
St. Andrews ...	3	41	32	*	*	1.1	Walton-on-Naze ...	11	49	39	4.5
England, N.E.							Southend-on-Sea ...	6	50	42	2.6
Harrogate ...	3	44	33	o.c. bcq	cq.c. bc	1.6	Margate ...	6	54	43	2.8
Skegness ...	2	49	36	bcu	bcu pc	5.2	Ramsgate ...	4	57	42	4.5
England, N.W.							Hastings ...	3	51	41	4.2
Morecambe ...	3	44	35	n. bc hr	hs r c	2.1	Eastbourne ...	5	51	42	4.4
Blackpool ...	...	...	...	...	...	...	Seaford ...	3	49	41	4.4
Southport ...	2	49	35	c. ohg	chs q c	1.5	Brighton ...	10	49	45	4.1
Midlands							Worthing ...	6	50	41	4.1
Buxton ...	...	...	...	...	...	...	Littlehampton ...	5	49	40	3.7
Leamington Spa ...	6	48	38	bc. ch	bc. ch	4.6	Bognor ...	8	50	40	4.0
Malvern ...	7	47	37	q	q	5.4	Southsea ...	7	51	41	4.2
Ross-on-Wye ...	11	46	35	...	...	5.6	Bournemouth ...	6	50	40	3.4
Wales.							England, S.W.				
Rhyl ...	4	47	35	q	q	2.4	Weymouth ...	6	50	41	2.7
Colwyn Bay ...	5	45	34	bc h	ph sb	2.3	Torquay ...	8	51	42	2.8
Llandudno ...	2	48	34	cs	c. b	2.4	Paignton ...	10	50	41	2.3
Aberystwyth ...	6	45	40	r. o. c	c. bc	3.0	Penzance ...	5	49	44	3.4
Tenby ...	4	44	41	bc	h. bc	4.8	Newquay ...	*	48	42	3.0
							Ilfracombe ...	15	49	39	2.6
							Weston-super-Mare ...	17	47	37	4.0

## LONDON OBSERVATIONS.

STATIONS.	HUMIDITY.		Sun- shine for Yester- day.	TEMPERATURE.			Rain- fall.	WEATHER.		
	3 p.m. Yester- day.	9 a.m. To- day.		In Screen.		Min on Grass.		Fore- noon.	After- noon.	Night.
				Max.	Min.					
	%	%	Hr	° F.	° F.	° F.	mm. §			
Greenwich (Royal Obsy.) ...	55	89	2.8	50	33	30	9	bc or	bc	ors
City (Bunhill Row) ...	*	*	2.8	*	*	*	*	*	*	*
Westminster (St. James's Pk.)	57	87	2.9	52	33	32	8	or	bc	osh. o
Camden Sq. (Brit. Rainfall)	54	89	2.9	50	33	30	9	o. sh	o. c	*
Hampstead (Reservoir) ...	*	87	2.9	48	31	25	10	bc. rh	bx	os
Richmond Park ...	*	*	2.5	VERTICAL COMPONENT OF SOLAR RADIATION PER SQUARE CENTIMETRE DURING YESTERDAY.						
Kew. (See front page.)	*	*	2.8							
(Greenwich and Camden Square air temperatures are in Glaisher screens.)	54	89	2.5	Total. 42.0 joules		Average Rate. 11.8 Milliwatts.		Max. Rate. 33 Milliwatts.		
S. Kensington (Roof of M.O.)	54	89	2.5							

## Additional Observations for Yesterday.

STATIONS.	Rain Fall.	TEMPERATURE.		Night Min. on Grass.	WEATHER.		Sun- shine for Yester- day.
		In Screen.	Min.		Fore- noon.	After- noon.	
		Max.	Min.				
Dublin to 4 p.m.	5	39	36	34	q. r. cp	pq. s	*
Darwen to 9 p.m.	...	...	...	...	...	...	...
Manchester "	...	...	...	...	...	...	...
Birmingham "	...	...	...	...	...	...	...
Oxford to 8 p.m.	...	...	...	...	...	...	...
Teignmouth to 9 "	3	50	40	42	or. c	c. or. bc	3.2
Plymouth "	...	...	...	...	...	...	...
S. Kensington (Museum Grounds to 6 p.m.)	8	52	41	38	or. c	c. op. q. bcq. by	*

TABLE SHOWING THE GREENWICH TIMES OF SUNRISE, NOON  
AND SUNSET FOR STATIONS IN THE UNITED KINGDOM  
TO-DAY AND TO-MORROW

15 <sup>th</sup> & 16 <sup>th</sup> Feb. 1916.	Sunrise	Noon.	Sunset.
	G.M.T.	G.M.T.	G.M.T.
Yarmouth ...	7.12	12.7	5.2
Greenwich ...	7.10	12.7	5.4
Wick ...	7.16	12.14	5.11
Valencia ...	7.15	12.14	5.13
	7.48	12.26	5.4
	7.46	12.26	5.6
	7.58	12.55	5.51
	7.57	12.55	5.53

## NOTES ON YESTERDAY'S WEATHER.

Snow and hail showers occurred over most of the country but there were considerable bright intervals in many places. Minima near the freezing point were recorded in nearly all parts. Gales were general in the south and west.

Notes.—The information relating to weather is indicated by the following letters—b. blue sky; bc. sky half clouded; c. sky three parts clouded; d. drizzling rain; e. wet air without rain falling; f. fog; g. gloom; h. hail; i. lightning; m. mist; o. overcast sky; p. passing showers; q. squalls; r. rain; s. snow; t. thunder; u. ugly, threatening sky; v. visibility, unusual transparency; w. dew; x. hoar frost; z. dust-haze; or smoke.

The Daily Weather Report is sent free by post to any address in the United Kingdom on payment of £1 per annum, for postage and wrappers. Single copies 1d. at M.O. and at the bookstalls at certain Railway Termini in London.

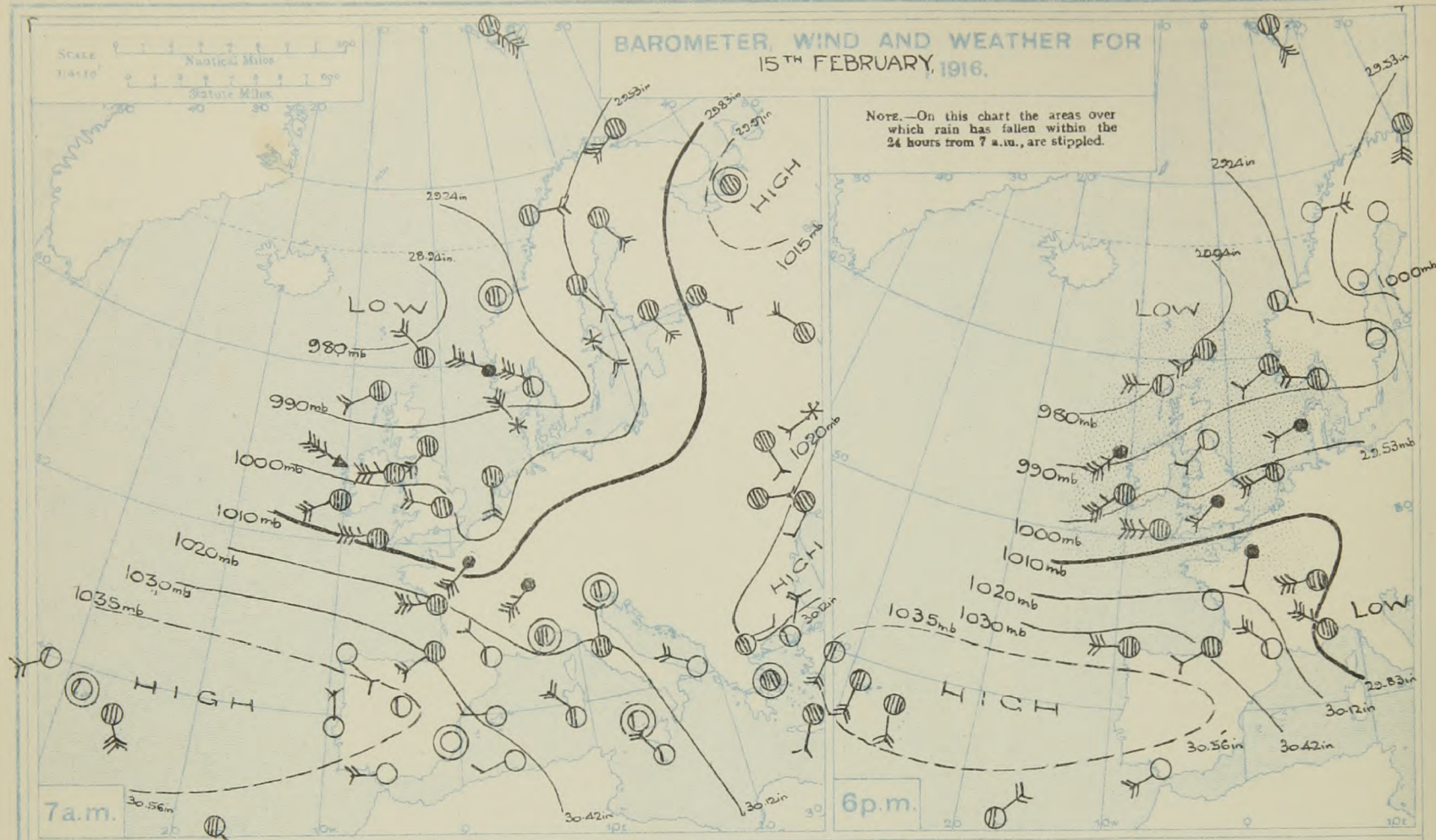


# DAILY WEATHER REPORT OF THE METEOROLOGICAL OFFICE, 1916. No. 47

Wednesday,  
16<sup>th</sup> February.

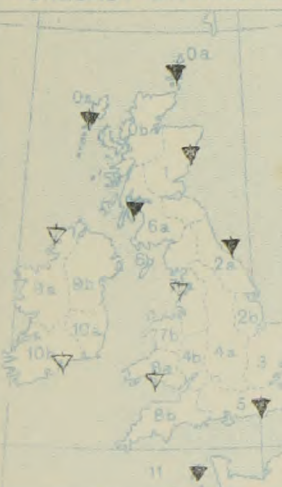
STATIONS.	YESTERDAY EVENING.					THIS MORNING 7 A.M., G.M.T.										PAST 24 HOURS.					Sun- shine for Yester- day.	
	Barom. Milli- bars at M.S.L.	Temp.	WIND.		Weather.	Barometer.		Temp.		WIND.		Direc. of Upper Cloud	Weather.	Sea 0-9.	Rain- fall. Milli- metres.	TEMP.		WEATHER.				
			Dir.	Force 0-12.		Milli- bars	Change in 3 hours.	F.	F.	Dir.	Force 0-12.					Max.	Min.	Morning.	Afternoon.	Night.		
BRITISH ISLANDS.																						
Lerwick ...	9810	39	SW	4	om	9715	-3	33	-4	NW	2	W	bc	2	7	40	31	bc	omsp	bcx	Hours.	
Deerness (Orkney) ...	9790	35	SW	6	hup	9681	*	35	+1	N	5	-	o	4	9	38	34	bcos	soq	oc	05	
Stornoway ...	9827	36	N	5	bcphg	9706	+2	35	+2	NNE	4	-	bc	4	4	39	33	copsqz	cphg	cobcps	16	
Castlebay (Barra) ...	9856	41	N	3	o	9732	+13	36	-6	N	4	-	o	5	17	43	33	cgbch	hpbco	oc o	33	
Glasgow ...	9899	37	SW	3	omg	9636	-15	38	+6	SW	7	-	o	*	7	42	31	bcosp	cop	bcosp	31	
Esksdalemuir ...	9922	36	SW	5	oc	9717	-6	36	+4	WSW	8	-	o	*	13	42	30	bcbbc	o oc	oc od	34	
Malin Head ...	9853	37	SW	6	omg	9718	+2	39	-1	N	9	-	omlgr	8	13	45	33	bcg	omg	olgr	09	
Blackrod Point ...	9862	49	SW	8	omr	9834	0	35	-4	N	9	-	omgph	7	14	52	35	omr	omr	omg	*	
Valencia ...	9988	53	SW	7	o	9981	+8	41	-3	N	8	-	o	6	4	53	39	op	og	o	00	
Roches Point ...	10008	58	N	5	o	9956	*	41	-2	WNW	4	NW	c	4	1	53	41	adm	od om	op ocb	*	
Birr Castle ...	9930	51	WSW	4	h	9895	*	40	+1	N	6	-	o	*	18	51	38	oc	oc	oc og	00	
Donaghadee ...	9919	38	SW	3	omd	9763	+2	39	+4	N	8	W	bcmg	6	11	48	33	cgm	cgm	bcmg	*	
Liverpool (Bidston) ...	9964	40	S	3	h	9820	+1	45	+9	WSW	7	W	og	6	8	53	36	c-o	ocg	bcog	05	
Holyhead ...	9938	44	SW	4	om	9858	+1	44	+3	N	8	NW	o	7	5	52	38	oc dco	o om	oc om	11	
Pembroke (St Ann's) ...	9996	50	WSW	7	og	9908	0	48	+3	WSW	8	W	og	7	3	53	45	ogp	grs	ogp	10	
Silly (St Mary's) ...	10079	51	N	8	omd	9983	-3	50	+3	N	8	N	omg	7	6	52	46	omr	omd	omdrg	00	
Falmouth ...	10078	51	WSW	8	og	9985	-3	50	+4	SW	8	-	og	*	8	52	45	oc od	oc og	og	00	
Jersey (St Aubin) ...	10113	52	N	6	ogp	10041	*	52	+4	N	8	-	og	5	1	52	47	ogp	ogp	ogp	00	
Portland Bill ...	10040	50	WSW	7	oc	9952	-6	50	+7	WSW	8	SW	od	7	1	50	43	cyp	o	od	*	
Dunegness ...	10051	46	N	4	oc	9935	-5	49	+2	SW	8	-	og	7	3	49	41	gbc	bc oc	og	*	
Dover ...	10032	45	SW	4	h	9933	-4	50	+12	SW	8	SW	o	6	3	50	38	og	bbc oc	pr o	59	
Wick ...	9816	35	WSW	4	S	9672	-9	38	+5	NNW	3	-	o	3	2	39	34	ps c	cp os	bcmg	16	
Nairn ...	9850	35	N	1	hsg	9661	*	36	+4	ENE	6	-	sg	5	11	38	30	bc c	g ps x	us c	63	
Aberdeen ...	9865	37	SW	5	h	9631	-10	34	-1	WNW	2	-	os	2	6	44	34	osp d	bc d	bc os	63	
Leith ...	9897	38	SW	3	o	9667	-5	40	+4	SW	6	SW	c	5	2	44	33	c bc	c bc o	og po	*	
Tynemouth ...	9947	40	SSW	2	bm	9744	-4	42	+7	N	5	W	bcmgp	4	5	46	35	bc m	bc m	omg	*	
Spurn Head ...	9985	42	N	5	bc	9800	-3	47	+12	WNW	9	-	bcg p	7	6	51	34	bcg	bc o	oc	37	
Yarmouth ...	10022	40	N	3	o	9850	-9	54	+19	N	8	-	og	6	6	54	34	om dco	bc o	oc og	31	
Clacton-on-Sea ...	10062	44	N	2	o	9890	-8	51	+13	WSW	6	W	o	5	5	52	34	c bec	c bec	og rg	32	
Nottingham ...	9993	40	SW	3	h	9840	*	48	+15	N	7	W	c	*	6	52	32	oc d	bc oc	h o	46	
Benson (Oxon.) ...	10016	44	S	4	h	9902	-4	52	+18	SSW	7	-	h	*	3	53	34	o	oc	oc	*	
St Farnborough ...	10025	45	SW	4	h	9918	-7	51	+16	SW	8	-	o	*	1	52	35	oc dco	bc od r	oc o	59	
London (Kew Obs.) ...	10028	45	SW	3	bm	9907	-6	52	+16	SW	6	-	og	*	3	53	35	o bc	bc c omr	omr og	47	
NORTHERN EUROPE.																						
Spitsbergen ...	9954	23	SE	6	o	9946	0	23	0	S	6	*	o	*	23	21	UPPER AIR. South Farnborough. Pilot Balloon Ascent at ...					
Vardø ...	10029	28	SSW	5	o	10015	0	23	-3	SW	2	-	o	2	2	28	23	GALES Duration and Extreme Force in British Islands.  Esksdalemuir: 16 <sup>th</sup> SW 8 a.m. to 7 a.m. gust 29 m.p.h. Malin: 16 <sup>th</sup> W 8 11 p.m. to 7 a.m. W 10 at 5 a.m. Blackrod: 15 <sup>th</sup> to 16 <sup>th</sup> SW 7 a.m. to 9 a.m. W 8 6 p.m. to 7 a.m. W 8 9 a.m. to 1 a.m. W 11 11 p.m. to 1 a.m. Valencia: 15 <sup>th</sup> to 16 <sup>th</sup> SW 8 11 p.m. to 7 a.m. Donaghadee: 16 <sup>th</sup> SW 8 3 a.m. to 7 a.m. Southport: 16 <sup>th</sup> W 8 8 a.m. to 7 a.m. gust 35 m.p.h. Liverpool: 16 <sup>th</sup> W 8 2 a.m. to 6 a.m. Pembroke: 15 <sup>th</sup> to 16 <sup>th</sup> W 8 10 p.m. to 7 a.m. Silly: 15 <sup>th</sup> to 16 <sup>th</sup> W 8 11 a.m. to 7 a.m. W 24 m.p.h. 6 a.m. Falmouth: 16 <sup>th</sup> SW 8 all night. Jersey: 16 <sup>th</sup> W 8 early morning Portland: 15 <sup>th</sup> to 16 <sup>th</sup> SW 8 7 a.m. to 8 a.m. W 8 10 p.m. to 7 a.m. W 24 m.p.h. 6 a.m. Dunegness: 15 <sup>th</sup> to 16 <sup>th</sup> SW 8 7 a.m. to 9 a.m. SW 8 3 a.m. to 7 a.m. Dover: 16 <sup>th</sup> SW 8 3 a.m. to 7 a.m. SW 11 at 6 a.m. Spurn Head: 16 <sup>th</sup> W 8 9 5 a.m. to 7 a.m. Yarmouth: 16 <sup>th</sup> W 8 6 a.m. to 7 a.m. South Farnborough: 16 <sup>th</sup> SW 8 at 7 a.m. Kew: 16 <sup>th</sup> Gust SW 10 at 6.40 a.m.				
Bodo ...	9932	32	E	4	h	9901	-1	27	-1	E	4	-	h	2	3	34	27					
Christiansund ...	9853	37	ESE	1	bc	9793	-5	36	-8	SE	1	-	h	3	4	41	34					
Skudesnaes ...	9878	36	SW	2	o	9763	-8	34	-2	SE	7	-	h	5	4	41	32					
Faerden (Xaniafjord) ...	9883	34	WNW	2	o	9852	-3	28	-4	ENE	2	-	o	3	3	34	28					
The Scaw (Skagen) ...	9886	37	WNW	4	c	9852	-4	34	-2	SW	2	-	bc	2	2	39	32					
Blaavands Huk ...	9951	39	WSW	3	c	9926	?	36	+2	SE	5	-	h	4	1	39	32					
Haparanda ...																						
Hernösand ...																						
Stockholm ...																						
Wisby ...																						
Karlstad ...																						
FRANCE, &c.																						
The Helder ...	10016	41	WSW	5	c	9950	-7	48	+12	SW	8	-	o	6	4	48	34	GALES Duration and Extreme Force in British Islands.  Esksdalemuir: 16 <sup>th</sup> SW 8 a.m. to 7 a.m. gust 29 m.p.h. Malin: 16 <sup>th</sup> W 8 11 p.m. to 7 a.m. W 10 at 5 a.m. Blackrod: 15 <sup>th</sup> to 16 <sup>th</sup> SW 7 a.m. to 9 a.m. W 8 6 p.m. to 7 a.m. W 8 9 a.m. to 1 a.m. W 11 11 p.m. to 1 a.m. Valencia: 15 <sup>th</sup> to 16 <sup>th</sup> SW 8 11 p.m. to 7 a.m. Donaghadee: 16 <sup>th</sup> SW 8 3 a.m. to 7 a.m. Southport: 16 <sup>th</sup> W 8 8 a.m. to 7 a.m. gust 35 m.p.h. Liverpool: 16 <sup>th</sup> W 8 2 a.m. to 6 a.m. Pembroke: 15 <sup>th</sup> to 16 <sup>th</sup> W 8 10 p.m. to 7 a.m. Silly: 15 <sup>th</sup> to 16 <sup>th</sup> W 8 11 a.m. to 7 a.m. W 24 m.p.h. 6 a.m. Falmouth: 16 <sup>th</sup> SW 8 all night. Jersey: 16 <sup>th</sup> W 8 early morning Portland: 15 <sup>th</sup> to 16 <sup>th</sup> SW 8 7 a.m. to 8 a.m. W 8 10 p.m. to 7 a.m. W 24 m.p.h. 6 a.m. Dunegness: 15 <sup>th</sup> to 16 <sup>th</sup> SW 8 7 a.m. to 9 a.m. SW 8 3 a.m. to 7 a.m. Dover: 16 <sup>th</sup> SW 8 3 a.m. to 7 a.m. SW 11 at 6 a.m. Spurn Head: 16 <sup>th</sup> W 8 9 5 a.m. to 7 a.m. Yarmouth: 16 <sup>th</sup> W 8 6 a.m. to 7 a.m. South Farnborough: 16 <sup>th</sup> SW 8 at 7 a.m. Kew: 16 <sup>th</sup> Gust SW 10 at 6.40 a.m.				
C. Gris Nez ...	10117	46	SW	5	h	9944	-7	49	+3	SW	8	*	o	8	5	48	45					
La Hève ...	10082	46	N	7	f	10046	*	47	0	WSW	8	*	o	8	4	50	45					
Brest (St Mathieu) ...	10163	52	N	7	o	10091	-5	53	+1	WSW	6	*	m	7	1	54	50					
Rochefort (le d'Arx) ...																						
Biarritz ...	10291	55	WSW	3	o	10273	-1	52	-1	SW	3	*	bc	6	5	59	52					
Paris ...	10113	46	S	2	h	10071	-2	52	+6	SW	4	-	o	3	5	52	45					
Belfort ...	10144	41	N	6	o	10118	*	45	+6	WSW	8	*	h	7	4	45	39					
Lyons ...	10175	53	WNW	7	o	10203	*	50	+7	-	0	*	o	*	1	53	43					
Nice ...	10092	52	NW	7	o	10115	+1	46	+4	-	0	*	o	4	6	61	52					
Perpignan ...	10227	57	NW	5	h	10224	-1	55	+3	NW	7	-	o	*	6	63	52					
Sanguinaire ...	*	55	NW	6	m	*	*	52	-	NW	6	*	m	7	-	59	45					
SOUTHERN EUROPE.																						
Corunna (7 a.m.) ...	10346	57	N	5	o	10315	-2	54	+4	SW	4	-	o	5	?	57	48					
Madrid (8 a.m.) ...																						
Lisbon (9 a.m.) ...																						
Gibraltar ...	10325	53	SW	4	h	10305	*	46	+1	N	3	*	h	2	6	63	43					
Malta (8 a.m.) ...	*	*	*	*	*	10162	0	55	+3	NW	5	-	o	4	-	55	52					
Azores (Horta, 8 a.m.) ...	10354	61	S	5	c																	
Madeira (Funchal) ...	10333	61	NNE	4	bc	10337	0	54	-1	ENE	3	NE	bc	3	-	61	54					
YESTERDAY'S REPORTS.																						
Venice ...	10224	45	-	0	bc	10167	+2	36	0	-	0											





FORECASTS FOR THE 24 HOURS NOON WEDNESDAY TO NOON THURSDAY.

**FORECAST DISTRICTS.**



**STORM WARNINGS.**

The Coasts upon which the Warning Signals are at present displayed are indicated thus:—

Signals hoisted yesterday.	Signals hoisted this morning.
South Cone.	South Cone.
North Cone.	North Cone.

South Cone hoisted yesterday at 7.15 p.m. in Dists. 7, 8, 9 & 10; clearing at dawn today.

Western Channel and Bay 11

Fresh Northerly winds, increasing to a gale and then decreasing again and backing by to-morrow; some snow showers; cold.

Gales from between West and North-West, moderating somewhat by to-morrow; some rain and snow showers, fair intervals; cool.

Westerly gales, moderating later; high sea; showery, fair intervals.

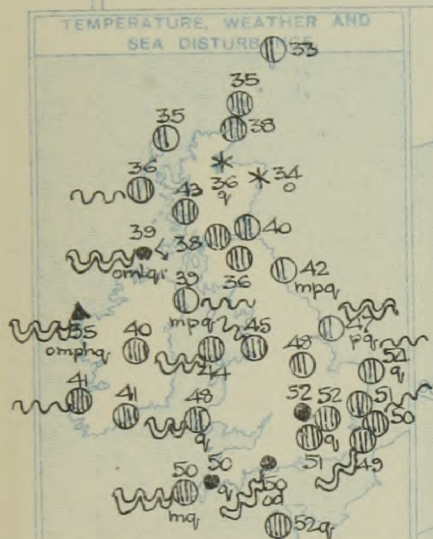
**FURTHER OUTLOOK.**



# SYNOPTIC CHART FOR 7 a.m., WEDNESDAY, 16<sup>TH</sup> FEBRUARY, 1916.

## GENERAL INFERENCE.

The depression over Scotland will pass eastward, but further disturbances from the Atlantic are probable.



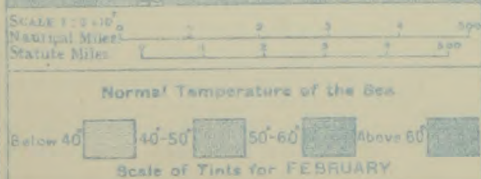
### EXPLANATION.

**BAROMETER.**—Isobars are drawn for intervals of five millibars.  
**WIND.**—Direction is shown by arrows flying with the wind. Force, on the scale 0-12, is indicated by the number of feathers. Calm   
**TEMPERATURE.**—Given in degrees Fahrenheit. Isotherms shown by dotted lines.  
**WEATHER.**—Shown by the following symbols:—  
 ○ clear sky. ○ sky & clouded. ○ sky & clouded.  
 ○ sky & clouded. ○ overcast sky ● rain falling.  
 \* snow. ▲ hail. ≡ fog. ≡ mist. T. thunder.  
 T, thunderstorm.  
**SEA DISTURBANCE.**—Rough High

Inches.  
31

30

29



H I G H

LOW

HIGH

54

30.42in

9

10



# REPORTS FROM RUSSIA FOR YESTERDAY.

STATIONS.	14th. AT 9 P.M. LOCAL TIME.					15th. AT 7 A.M. LOCAL TIME.										Rain-fall. Milli-metres.		TEMP. Max. Min.				
Barom. Milli-bars at M.S.L.	Temp. ° F.	WIND.		Weather.	Barometer.		TEMP.		WIND.		Direc. of Upper Cloud.	Weather.	Sea 0-9.									
		Direc.	Force 0-12.		Milli-bars at M.S.L.	Change in 3 hours.	Dry Bulb. ° F.	Change in 24 hours.	Direc.	Force 0-12.												
Archangel ...	1018.9	16	S	3	o	1016.9	-1	16	-	-	0	*	o	o	-	*	*	*				
Uleaborg ...	1006.7	28	S	4	o	1005.9	0	19	-8	SE	4	*	o	*	-	*	*	*				
Helsingfors ...	1012.3	23	SSE	2	S	1005.3	-4	21	-6	ESE	2	*	o	o	?	*	*	*				
Hangö ...	1010.0	28	SW	7	S	1003.0	-5	27	-3	SSE	4	*	o	o	3	*	*	*				
Riga ...	...	...	...	...	...	...	...	...	...	...	...	*	...	...	...	*	*	*				
Petrograd ...	1018.4	18	S	3	S	1011.7	-4	18	-3	SE	3	-	o	*	-	19	16	16				
Moscow ...	1016.2	23	NNW	2	r	1012.9	-1	23	-2	NW	3	*	o	*	-	...	23	23				
Kiev ...	1022.9	19	WNW	1	o	1016.4	-4	14	-	S	2	*	o	*	-	...	12	12				
Kharkov ...	1018.4	28	NW	1	o	1018.4	-1	25	-3	W	2	*	S	*	5	...	...	...				
Kishinev ...	1025.2	27	E	1	b	1018.6	-5	27	-1	SE	2	*	o	*	-	...	21	21				
Elisabetgrad ...	1023.4	23	NW	3	o	1019.9	-3	21	-6	SSW	2	*	o	*	-	...	18	18				
Nicolaiev ...	1024.8	28	NW	3	o	1020.4	*	25	-5	SW	2	*	o	o	-	...	21	21				
Odessa ...	1025.3	28	N	2	b	1019.4	-4	32	+5	SW	3	*	o	o	-	...	25	25				

## TEMPERATURE, WEATHER, SUNSHINE AND RAINFALL FOR YESTERDAY, UP TO 6 p.m.

STATIONS.	Rainfall. mm. §	TEMPERATURE.		WEATHER.		Sun- shine to 6 p.m. Hr.	STATIONS.	Rainfall. mm. §	TEMPERATURE.		WEATHER.		Sun- shine to 6 p.m. Hr.
		Max.	Min.	Forenoon.	Afternoon.				Max.	Min.	Forenoon.	Afternoon.	
		° F.	° F.						° F.	° F.			
Scotland.							England, E.						
Oban ...	5	43	33	ph	c	1.6	Lowestoft ...	10	42	33	c.og.s.c	c.bc.c	3.3
Banff ...		42	33	bc.b	b.bc	7.0	Felixstowe ...	7	45	33	c.bc	bc.or	3.8
St. Andrews ...				*	*		Walton-on-Naze ...	4	45	33	bc	b.bc.or	3.3
							Southend-on-Sea ...	2	48	34	a.c.bc.b	b.bc.c.o	4.8
Eng. N.E.							England, S.E.						
Harrogate ...	0.4	42	31	bc.c.bc	b.bc.op	4.8	Margate ...	9	48	34	c.o.bc	bc.c	2.8
Skegness ...	1	44	33	o.bc	bc.o	3.0	Ramsgate ...	11	47	34	c	bc	4.0
							Hastings ...	10	49	37	b.or.b	b.bc.or	5.8
Eng. N.W.							Eastbourne ...	6	49	36	bc.b.o.b	b.odg	5.0
Morecambe ...	1	44	33	bc	c.or	4.1	Seaford ...	0.4	49	34	bc	bc.or	4.6
Blackpool ...							Brighton ...	19	48	42	bc	bc.o.or	4.6
Southport ...	2.	43	32	c.bc.c.o	or	1.5	Worthing ...	18	49	36	b.bc	c.od	4.4
							Littlehampton ...	18	50	40	b	b.bc.od	4.5
Midlands.							Bognor ...	24	50	37	bc	bc	5.1
Buxton ...	2	38	30	c	c	0.6	Southsea ...	13	52	37	bc	od	3.5
Leamington Spa ...	10	43	32	s.c.bc	bc.od	3.7	Bournemouth ...	13	50	37	c.	c.or	2.3
Malvern ...													
Ross-on-Wye ...	9	46	32	os.bc	or	2.6	England, S.W.						
							Weymouth ...	11	53	39	bc.p	p.c	2.5
Wales.							Torquay ...	13	53	40	bc.p	bc.c.bp	2.3
Rhyl ...	1	45	33			0.3	Paignton ...	14	53	39	bc	op	0.0
Colwyn Bay ...	3	44	34	bc	bc.p	0.7	Penzance ...	11	52	43	or	or	0.0
Llandudno ...	2.	43	34	c.op	p.	0.7	Newquay ...	*	51	44	c.or	od.r	0.0
Aberystwyth ...	4	45	36	r.o	or.	0.0	Ilfracombe ...	19	51	40	o	or	0.0
Tenby ...	8	50	35	bc.o	r	1.5	Weston-super-Mare ...	7	50	34	bc.b.	b.bc.b.	3.0

## LONDON OBSERVATIONS.

STATIONS.	HUMIDITY.		Sun- shine for Yester- day.	TEMPERATURE.			Rain- fall.	WEATHER.		
	3 p.m. Yester- day.	9 a.m. To- day.		In Screen.		Min. on Grass.		Fore- noon.	After- noon.	Night.
				Max.	Min.					
24 HOURS ENDED 9 A.M. TO-DAY.										
	%	%	Hr.	° F.	° F.	° F.	mm. §			
Greenwich (Royal Obs.) ...	66	78	3.2	53	36	35	6	bc c	o. oc	og. o
City (Bunhill Row) ...	*	*	3.5	*	*	*	*	*	*	*
Westminster (St. James's Pk.)	65	69	3.3	54	46	37	5	bc	bc. m	4.6
Camden Sq. (Brit. Rainfall)	65	64	4.2	53	25	41	6	c. bc	bc. oc	*
Hampstead (Reservoir) ...	*	98	4.3	51	47	40	7	bc	bc oc	oc. o
Richmond Park	*	*	4.3	VERTICAL COMPONENT OF SOLAR RADIATION PER SQUARE CENTIMETRE DURING YESTERDAY.						
Kew. (See front page.)	*	*	4.7							
(Greenwich and Camden Square air temperatures are in Glaisher screens.)				Total. 558 Joules		Average Rate. 15.6 Milli-watts.		Max. Rate. 37 Milli-watts.		
S. Kensington (Roof of M.O.)	65	67	4.5							

## Additional Observations for Yesterday.

STATIONS.	RAIN- FALL. mm. §	TEMPERATURE.		Night Min. on Grass.	Night.	Fore- noon.	After- noon.	Sun- shine for Yester- day.
		Max.	Min.					
		° F.	° F.					
Dublin to 4 p.m.	2.	44	35	32	op.c.	c.op	or	*
Darwen to 9 p.m.								
Manchester	7	39	31	32	cas	c.b	or	0.4
Birmingham								
Oxford to 8 p.m.	*							
Teignmouth to 9 p.m.	12.	53	40	32	bc.b.or	bc	od.bc	1.7
Plymouth								
S. Kensington (Museum Grounds to 6 p.m.)	8	50	33	29	bc.o	c.bc	c.oc	*

TABLE SHOWING THE GREENWICH TIMES OF SUNRISE, NOON AND SUNSET FOR STATIONS IN THE UNITED KINGDOM TO-DAY AND TO-MORROW

16th & 17th Feb., 1916.	Sunrise	Noon.	Sunset.
	G.M.T.	G.M.T.	G.M.T.
Yarmouth ...	7.48	12.7	5.4
Greenwich ...	7.15	12.44	5.13
Wick ...	7.46	12.26	5.6
Valencia ...	7.27	12.56	5.53

## NOTES ON YESTERDAY'S WEATHER.

Westerly gales occurred during the night in almost all parts. Rain fell generally, up to 18 mm. at Birr Castle. There were several hours of bright sunshine in the east and south-east of the country, little elsewhere.

NOTE.—The information relating to weather is indicated by the following letters—b, blue sky; bc, sky half clouded; c, sky three parts clouded; d, drizzling rain; e, wet air, without rain falling; f, fog; g, glow; h, hail; i, lightning; m, mist; o, overcast sky; p, passing showers; q, squalls; r, rain; s, snow; t, thunder; u, ugly, threatening sky; v, visibility, unusual transparency; w, dew; x, hoar frost; z, dust, haze, or smoke.

The Daily Weather Report is sent free by post to any address in the United Kingdom on payment of 1s per annum, for postage and wrappers. Single copies 1d. at M.O. and at the bookstalls at certain Railway Termini in London.



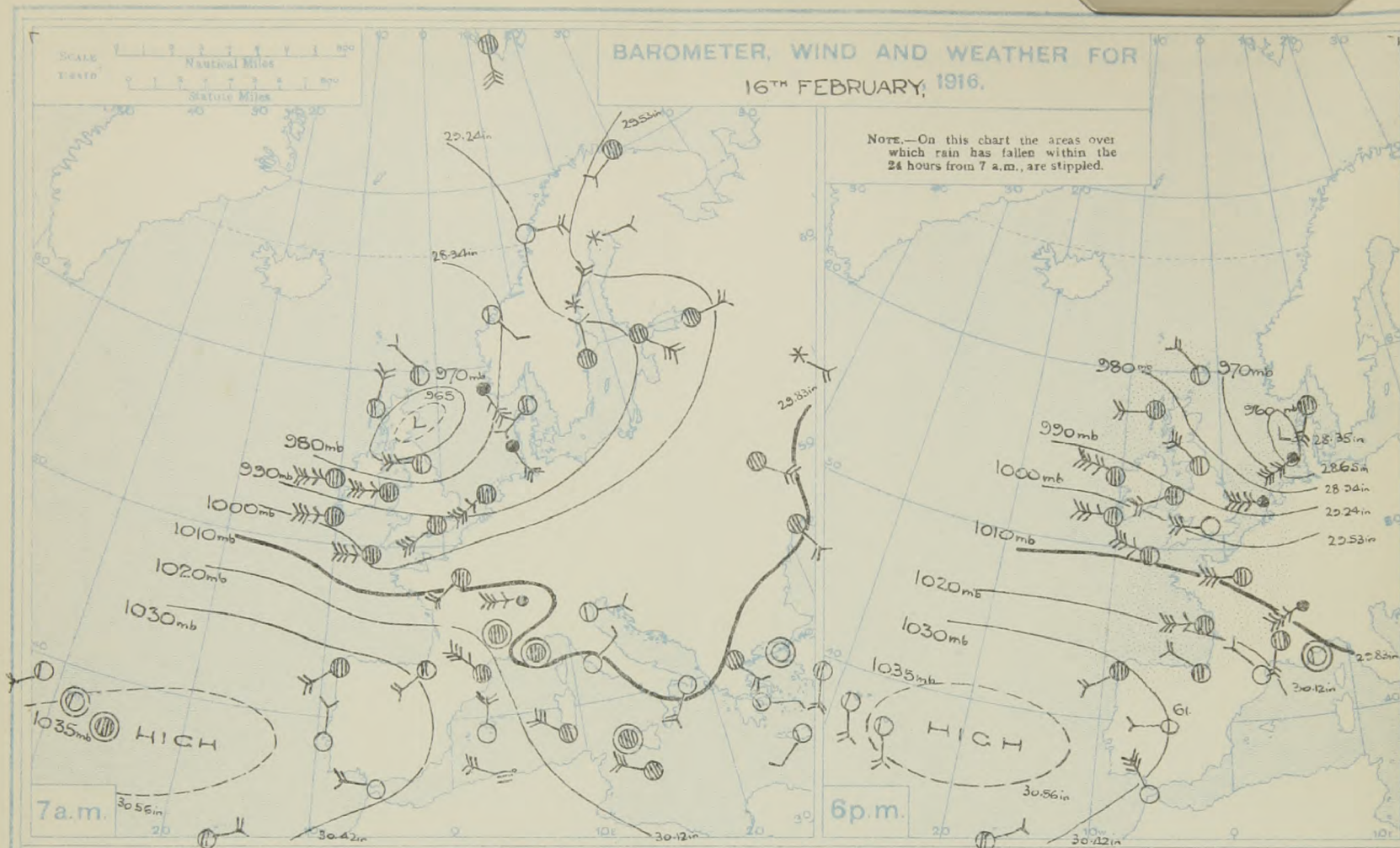
STATIONS.	YESTERDAY EVENING.					THIS MORNING 7 A.M., G.M.T.										PAST 24 HOURS.					Sun- shine for Yester- day.
	Barom. Milli- bars at M.S.L.	Temp.	WIND.		Weather.	Barom. Milli- bars at M.S.L.	Change in 3 hours.	Dry Bulb.	Change in 24 hours.	WIND.		Direc. of Upper Cloud	Weather.	Sea (0-9).	Rain- fall. Milli- metres.	TEMP.		WEATHER.			
			Direc.	Force 0-12.						Direc.	Force 0-12.					Max.	Min.	Morning.	Afternoon.	Night.	
Lerwick	974.2	36	NW	3	bc	980.7	+5	38	+5	NW	5	NW	bcg	4	4	39	31	bc	bc	bcspg	Hours.
Deerness (Orkney)	980.3	34	WNW	4	bc	984.4	+	37	+2	WNW	5	NW	bcg	4	2	38	35	oc bc	bcpsn	bc	3.4
Stornoway	981.0	34	W	4	o	990.2	+4	38	+3	NW	5	-	cq	4	4	39	39	c opsq	ops	bcopsq	1.1
Castledyke (Barra Isd.)	984.3	36	W	4	oshp	995.3	+4	42	+6	W	6	W	c	6	4	42	33	oshp	shp	shpoc	0.2
Glasgow	985.2	34	W	3	omh	995.2	+4	35	-3	W	2	NW	osp	2	40	31	ocrsp	oshp m	spc bc	1.3	
Eskdalemuir	987.4	32	WSW	7	ogs	995.4	+5	34	-2	W	5	-	c	3	37	31	ors. bc	cr. ags	as bc	1.8	
Malin Head	986.5	39	WNW	8	cq	998.0	+4	42	+3	NW	8	NW	cq	8	22	40	34	gmpbs	cq. ps	cq. ph	2.1
Blackod Point	994.2	42	WNW	9	cq. phl	1005.8	+4	38	+3	NW	8	NW	omgpb	7	3	42	35	cq. phl	cq. ph	omg. ph	+
Valencia	1005.4	43	W	7	c	1012.1	+3	44	+3	W	6	NW	c	7	44	35	cq. h	bcq. h	cp	3.1	
Roche's Point	1003.8	41	W	4	c	1011.1	+	39	-2	WNW	3	NW	c	3	4	42	36	cspg	cspg	bc. c	+
Birr Castle	997.9	39	W	5	c	1007.4	+	37	-3	W	1	-	o	4	46	34	cpsp	cpsq	cp. hq	0.0	
Donaghadee	989.4	36	WNW	6	omg	999.3	+4	37	-2	W	5	W	omg. ps	4	5	41	33	omps	omps	omg. ps	+
Liverpool (Bidston)	992.1	40	WSW	7	c	1000.0	+7	41	-4	WSW	6	W	og	7	2	47	34	og	oghsz	cq. h	0.2
Holyhead	994.6	40	WSW	8	cqg	1002.8	+5	41	-3	WNW	8	NW	og	7	0.2	44	39	ocphc	c. bcg	c. op bc	0.0
Pembroke (St. Ann's)	1000.7	43	W	7	cq	1007.2	+5	43	-5	W	5	W	bcg	6	-	45	30	og	cq	bcg	5.2
Silly (St. Mary's)	1008.3	45	WNW	8	cq. p	1002.7	+2	44	-6	WNW	8	W	cq. ph	8	22	50	38	om. cqb	bc. cqb	cq. ph	4.8
Falmouth	1007.6	53	W	8	cp. hq	1011.1	+3	42	-8	WNW	4	-	bc	4	4	51	37	dg. hq	ph. bc	ph. co	4.9
Jersey (St. Aubin)	1008.4	44	W	6	bc	1010.3	+	45	-7	WNW	5	NW	bc	4	4	52	41	og. rco	og. h. bc	o. b	1.8
Portland Bill	1002.9	44	W	8	bcg	1005.3	+8	43	-7	WNW	7	W	bcg	6	1	50	41	cq. b	bcg	bcg. b	+
Dungeness	999.1	42	W	6	bc	999.9	+3	39	-10	W	5	W	bc	5	4	50	39	og. bc	bc. b	bc. bc	+
Dover	990.0	40	SW	5	bc	1002.0	+3	39	-11	WNW	5	NW	bc	6	1	51	36	op. h. bc	bc	bc. bc	4.6
Wick	978.3	35	WNW	3	o	986.6	+3	35	-3	WNW	3	-	c	3	1	41	32	oc. ph	bc. omp	bc. phs	+
Nairn	981.0	34	W	2	og	990.1	+	33	-3	W	1	-	cq	2	4	38	31	psq. bc	bc. c	p. c	3.2
Aberdeen	979.1	35	WNW	6	bcg	989.1	+6	36	+2	W	4	-	bc	2	7	38	33	ohc	bcg. b	bcg	2.1
Leith	983.6	36	W	3	c	992.7	+3	35	-5	W	2	W	c	4	2	41	34	og. o	og. a. c	c. c	+
Tynemouth	984.2	37	NW	5	omg	993.9	+6	36	-6	NW	3	NW	bc. m	4	-	42	34	omg. p	omg	om	+
Spurn Head	987.1	40	WNW	8	bcg	994.6	+2	37	-10	WNW	7	-	bcg. p	6	1	47	36	o. cq	bcg	bcg. p	1.6
Yarmouth	991.8	40	WNW	8	bc	996.3	+6	37	-17	WNW	5	-	bcg	3	3	54	35	bcg. p	bcg. p	bcg. p	3.3
Clacton-on-Sea	995.8	41	W	5	bc	999.0	+3	39	-12	WNW	4	NW	bc	4	3	52	41	og. bc	bcg	bc. bc	4.1
Nottingham	993.7	39	W	5	bc	999.4	+	38	-10	W	4	W	c	5	48	35	cp. hq	ch. sz	bc. bc	1.4	
Benson (Oxon.)	999.2	38	W	6	c	1003.2	+4	37	-15	W	5	-	bc	1	53	35	ph	bc. bc	bc	+	
St. Farnborough	1000.4	39	W	5	bc	1003.6	+5	38	-12	W	4	-	bc	3	51	35	og. bc	bc. b	bc. bc	5.2	
London (Kew Obsy.)	999.7	40	W	5	bc	1002.9	+7	39	-13	WNW	5	-	bc	2	52	38	o. og	og. bcg. b	bc. bc. b	5.2	
Spitsbergen																		UPPER AIR.			
Vardö																		South Farnborough.			
Bodö																		Pilot Balloon Ascent at 7.15 a.m.			
Christiansund																		2000 m. NW 48 miles per hour			
Skudesnaes																		1000 m. NW 64 m. 62 "			
Færder (Nianfjord)																		500 m. W. by N. 27 "			
The Scaw (Skagen)	964.0	36	SSW	5	o	973.6	+6	30	-4	NE	5	-	5	5	3	27	30				
Blaavands Huk	959.4	39	WSW	10	h	978.4	+5	36	0	NW	6	-	0	7	4	43	32				
Haparanda																		GALES			
Herrösand																		Duration and Extreme Force			
Stockholm																		in British Islands.			
Wisby																		Glasgow: 16h.			
Karlstad																		W.B. at 3 a.m.			
																		Eskdalemuir: 16h.			
																		W.S.W. 7 a.m. to 11 a.m. gust 43 m/s.			
																		Malin Head: 16h. 17h.			
																		W.N.W. 7 a.m. to 7 p.m. W.N.W. 9 a.m. to 1 p.m.			
																		Blackod Point: 16h. 17h.			
																		W.N.W. 7 a.m. to 7 p.m. W.N.W. 9 a.m. to 6 p.m.			
																		Donaghadee: 16h.			
																		W.N.W. 3 a.m. to 7 p.m. W.N.W. 9 a.m. to 11 a.m.			
																		Southport: 16h. 17h.			
																		W.B. 7 a.m. to 6 a.m. gust 35 m/s.			
																		Liverpool: 16h.			
																		W.S.W. 7 a.m. to 7 p.m. W.S.W. 9 a.m. to 10 a.m.			
																		Holyhead: 16h. 17h.			
																		W.N.W. 7 a.m. to 7 p.m. W. 10 a.m. to 1 p.m.			
																		Pembroke: 16h.			
																		W.S.W. 7 a.m. to 6 a.m. W.B. at 7 p.m.			
																		Silly: 16h. 17h.			
																		W.N.W. 7 a.m. to 7 p.m.			
																		W.N.W. 9 a.m. to 8 p.m. 1 p.m. and 2 p.m.			
																		gust 31 m/s at 10 p.m.			
																		Falmouth: 16h. W.B. at 6 p.m.			
																		Portland: 16h. 17h.			
																		W.S.W. 8 a.m. to 1 p.m. 6 p.m.			
																		W.S.W. 8 p.m. to early morning			
																		Dungeness: 16h.			
																		W.B. 7 a.m. to 3 p.m. W. 10 a.m. to 11 a.m.			
																		Dover: 16h.			
																		W.B. 7 a.m. to 3 p.m. S.W. 8 a.m. to 9 p.m.			
																		Aberdeen: 16h.			
																		gust. W.W. 25 m/s @ 11 a.m.			
																		gust. NW. 20 m/s in afternoon.			
																		Spurn Head: 16h.			
																		W.N.W. 10 a.m. to 1 p.m. W.N.W. 8 a.m. to 6 p.m.			
																		squalls W.N.W. 8 a.m. to 8 p.m.			
																		Yarmouth: 16h.			
																		W.B. at 1 p.m. W.N.W. 8 a.m. to 6 p.m.			

\* Information for these columns not usually received.

† Received too late for insertion in Charts.

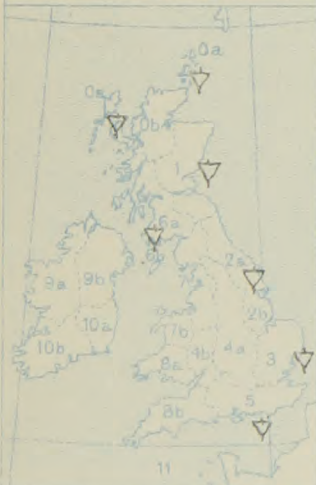
‡ The barometric change is expressed in half-millibars.





# FORECASTS FOR THE 24 HOURS NOON THURSDAY TO NOON FRIDAY.

## FORECAST DISTRICTS.



## STORM WARNINGS.

The Coasts upon which the Warning Signals are at present displayed are indicated thus:—

Signals hoisted yesterday.	Signals hoisted this morning.
South Coast.	South Coast.
North Coast.	North Coast.

South Coast hoisted yesterday at 3 a.m. in Distts. 0, 1, 2, 3, 5, 6, 7, 8, 9, 10, 11.

Western Channel and Bay 11

- 0 } Fresh winds from between West and North-West; snow or hail showers, but fair intervals; rather cold.
- 1 }
- 2 }
- 3 }
- 4 } Fresh winds from between West and North-West; mostly fair to fine; rather cold.
- 5 }
- 6 }
- 7 }
- 8 } Strong winds or gales from between West and North-West, decreasing slowly; squally, fair, but some sleet and hail showers; rather cold.
- 9 }
- 10 }
- 11 } Westerly gales, decreasing slowly; high sea; fair, but some hail showers.

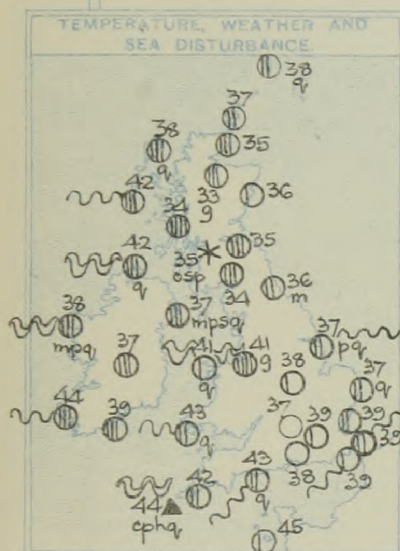
## FURTHER OUTLOOK.



# SYNOPTIC CHART FOR 7 a.m., THURSDAY, 17<sup>TH</sup> FEBRUARY, 1916.

## GENERAL INFERENCE.

With the continued rise of the barometer, conditions are likely slowly to become more settled.



## EXPLANATION.

**BAROMETER.**—Isobars are drawn for intervals of five millibars.

**WIND.**—Direction is shown by arrows flying with the wind.

Force, on the scale 0-12, is indicated by the number of feathers. Calm

**TEMPERATURE.**—Given in degrees Fahrenheit. Isotherms shown by dotted lines.

**WEATHER.**—Shown by the following symbols:—

clear sky. sky 1/4 clouded. sky 1/2 clouded.

overcast sky. rain falling.

\* snow. hail. fog. mist. thunder.

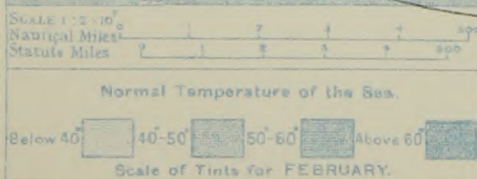
thunderstorm.

**SEA DISTURBANCE.**—Rough High .

Inches  
31

30

29





# REPORTS FROM RUSSIA FOR YESTERDAY.

STATIONS.	15th. AT 9 P.M. LOCAL TIME.					16th. AT 7 A.M. LOCAL TIME.										Sea 0-9.	Rain- fall. Milli- metres.	TEMP.	
	BAROM. Milli- bars at M.S.L.	TEMP.	WIND.		Weather.	BAROMETER.		TEMP.		WIND.		Direc. of Upper Cloud.	Weather.	Max.	Min.				
			Direc.	Force 0-12.		Milli- bars at M.S.L.	Change in 3 hours.	Dry Bulb.	Change in 24 hours.	Direc.	Force 0-12.								
Archangel ...	...	° F.						° F.	F.										
Uleaborg ...	...																		
Helsingfors ...	997.5	19	ESE	3	3	997.2	-2	21	0	ESE	3	*	S	0	?	*	*		
Hangö ...	994.6	25	ESE	6	0	989.8	-3	27	0	ESE	6	*	0	0	2	*	*		
Riga ...	...											*				*	*		
Petrograd ...	1002.3	23	—	0	0	998.3	-2	21	+3	E	3	—	0	*	—	23	18		
Moscow ...	1008.9	14	SSW	3	0	1003.8	-2	19	-4	SSE	3	*	S	*	1	*	16		
Kiev ...	1008.4	28	WSW	2	bc	1003.7	-5	28	+14	SE	4	*	0	*	—	*	14		
Kharkov ...	1015.6	19	SSW	3	0	1013.1	0	23	-2	S	2	*	S	*	—	*	*		
Kishinev ...	1010.9	34	E	2	bc	1004.8	-4	?	?	SE	?	*	?	*	—	*	27		
Elisabetgrad ...	1012.2	32	SSE	3	0	1008.4	-2	30	+9	SE	3	*	0	*	—	*	28		
Nicolaiev ...	1013.7	34	SSW	4	b	1009.6	*	34	+9	SSE	4	*	C	0	—	*	21		
Odessa ...	1012.3	36	Sw	3	b	1007.9	-3	37	+5	SSW	3	*	0	0	—	*	37		

## TEMPERATURE, WEATHER, SUNSHINE AND RAINFALL FOR YESTERDAY, UP TO 6 p.m.

STATIONS.	Rainfall. mm. §	TEMPERATURE.		WEATHER.		Sun- shine to 6 p.m. Hr.	STATIONS.	Rainfall. mm. §	TEMPERATURE.		WEATHER.		Sun- shine to 6 p.m. Hr.
		Max.	Min.	Forenoon.	Afternoon.				Max.	Min.	Forenoon.	Afternoon.	
		° F.	° F.						° F.	° F.			
Scotland.							England, E.						
Oban ...	14	40	34	ph	as	0.0	Lowestoft ...	8	54	38	oq r. c	c. bc. c	1.7
Banff ...	9	40	33	brsbc	bc c	2.9	Felixstowe ...	6	54	34	oq. bc	bcq.	5.0
St. Andrews ...	5	41	34	*	*	1.2	Walton-on-Naze ...	5	51	40	bc. csp. bc	bc. b.	4.0
							Southend-on-Sea ...	6	49	36	apc bc	bc. b	4.4
Eng. N.E.							England, S.E.						
Harrogate ...	14	40	35	chrsp	chrp. c	0.7	Margate ...	5	54	37	r. c. bc	bc	4.2
Skegness ...	7	47	38	bc. op	bcu. c	3.7	Ramsgate ...	4	51	30	cr	bc	2.1
							Hastings ...	9	51	41	or. c	bc. b	3.2
Eng. N.W.							Eastbourne ...	6	51	43	orq	bc. b	4.5
Morecambe ...							Seaford ...	6	50	?	or. c	c	3.9
Blackpool ...							Brighton ...						
Southport ...	7	45	37	cq bc. o	r tph	0.9	Worthing ...	8	50	41	r. bc	bc. b	3.8
							Littlehampton ...	6	50	40	d. o. bc	bc. b	3.5
Midlands							Bognor ...						
Buxton ...	19	44	34	as	cs	0.5	Southsea ...	4	51	41	bc	bc	4.8
Leamington Spa ...	6	44	35	bc cp	bc c	4.2	Bournemouth ...	9	49	41	r. o. c	bc	4.2
Malvern ...	5	43	31	q	q	5.8							
Ross-on-Wye ...	3	52	36	or hq	hq bc	5.3	Weymouth ...	3	51	42	c. bcp	bc	4.3
							Torquay ...	4	52	42	o. cp	bc. b	5.1
Wales.							Paignton ...						
Rhyl ...	2	44	39	q	q	0.0	Penzance ...	4	48	42	cp r	bcphr	5.5
Colwyn Bay ...	2	48	40	bc	bc	0.5	Newquay ...	*	50	40	cpqh	bcphr	4.9
Llandudno ...	3	53	39	c	ch. c	0.8	Ilfracombe ...	4	47	38	c. bc	bc	3.7
Aberystwyth ...	8	45	40	r. o. c	c. b. o	2.5	Weston-super-Mare ...	4	46	42	bc. b	b. h. bc	4.3
Tenby ...	1	50	39	b	bc. oh	5.5							

## LONDON OBSERVATIONS.

STATIONS.	HUMIDITY.		Sun- shine for Yester- day.	TEMPERATURE.			Rain- fall.	WEATHER.		
	3 p.m. Yester- day.	9 a.m. To- day.		In Screen.		Min. on Grass.		Fore- noon.	After- noon.	Night.
				Max.	Min.					
24 HOURS ENDED 9 A.M. TO-DAY.										
Greenwich (Royal Obsy.) ...	% 56	% 76	Hr. 4.3	° F. 50	° F. 22	° F. 32	mm. 0.3	orhp	bc	bc. b
City (Rushill Row) ...	*	*		*	*	*	*	*	*	*
Westminster (St. James's Pk.)	56	84	4.7	52	38	32	-	o	op. bc	bc. b
Camden Sq. (Brit. Rainfall)	53	74	6.1	57	37	32	0.3	a. bcp	bq	*
Hampstead (Reservoir) ...	*	75	5.4	49	34	26	0.3	a. bcp	bc	bc. b
Richmond Park	*	*	4.9	VERTICAL COMPONENT OF SOLAR RADIATION PER SQUARE CENTIMETRE DURING YESTERDAY.						
Kew. (See front page.)	*	*	5.2							
(Greenwich and Camden Square air temperatures are in Glaisher screens.)				Total.		Average Rate.		Max. Rate.		
S. Kensington (Roof of M.O.)	51	74	4.7	565 Joules		15.7 Milliwatts.		46 Milliwatts.		

TABLE SHOWING THE GREENWICH TIMES OF SUNRISE, NOON  
AND SUNSET FOR STATIONS IN THE UNITED KINGDOM  
TO-DAY AND TO-MORROW

17th & 18th Feb., 1916.	Sunrise	Noon	Sunset.
	G.M.T.	G.M.T.	G.M.T.
Yarmouth ...	7.6	12.7	5.8
Greenwich ...	7.4	12.4	5.7
Wick ...	7.44	12.26	5.8
Valencia ...	7.55	12.55	5.8

NOTE.—The information relating to weather is indicated by the following letters—b, blue sky; bc, sky half clouded;  
c, sky three parts clouded; d, drizzling rain; e, wet air without rain falling; f, fog; g, gloom; h, hail;  
l, lightning; m, mist; o, overcast sky; p, passing showers; q, squalls; r, rain; s, snow; t, thunder;  
u, ugly, threatening sky; v, visibility; unusual transparency; w, dew; x, hoar frost; z, dust-haze, or smoke

## NOTES ON YESTERDAY'S WEATHER.

The day was showery in most districts, with hail and snow in the north. Amounts of precipitation were not large, except at Malin Head and Scilly, where 22 mm. fell. Sunshine measurements were generally good in the south and extended up to 5.8 hours at Malvern.

The Daily Weather Report is sent free by post to any address in the United Kingdom on payment of £1 per annum, for postage and wrappers. Single copies 1d. at M.O. and at the bookstalls at certain Railway Termini in London.

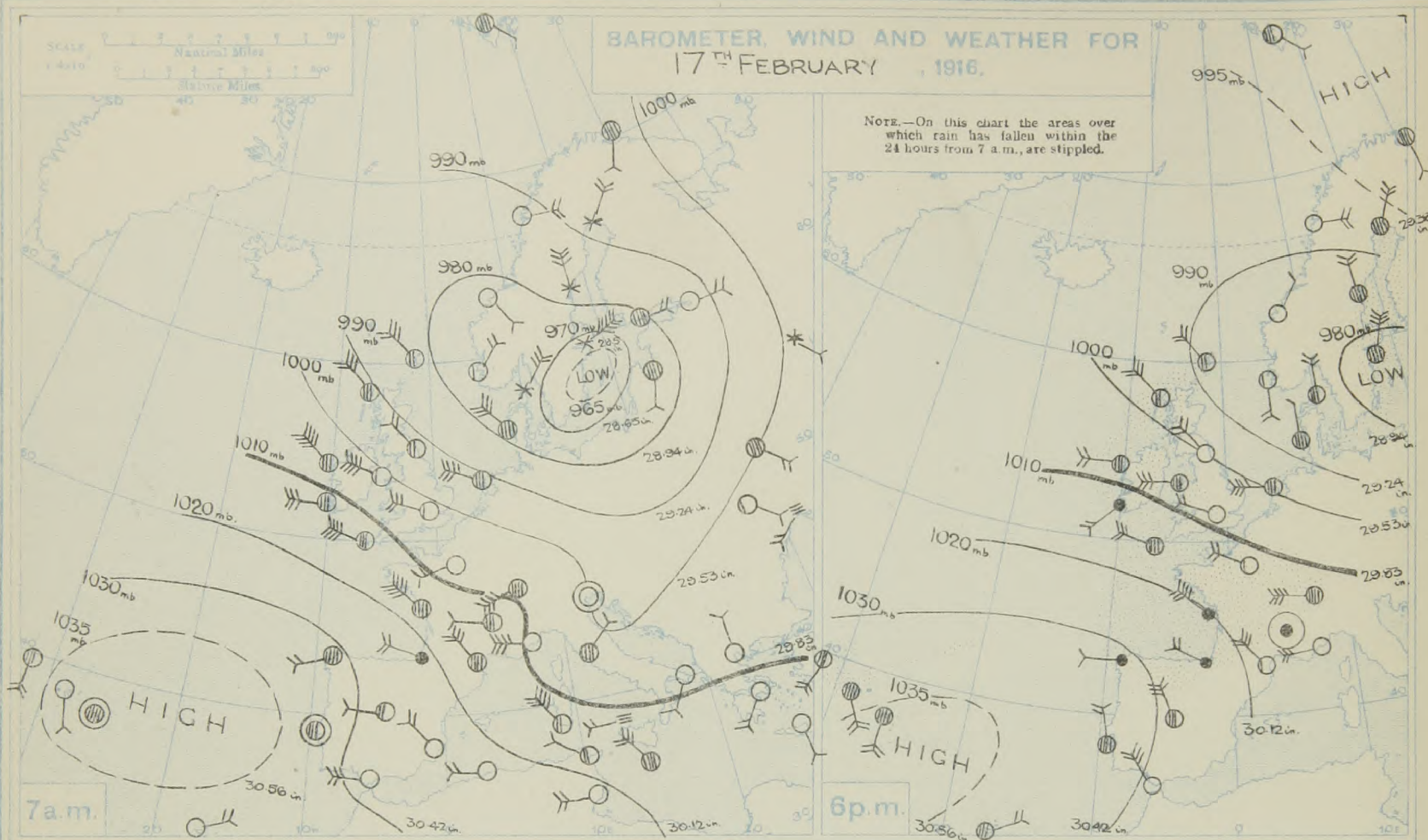


# DAILY WEATHER REPORT OF THE METEOROLOGICAL OFFICE, 1916. No. 49.

Friday,  
13th February

	STATIONS.	YESTERDAY EVENING.					THIS MORNING 7 A.M., G.M.T.										PAST 24 HOURS.						Sun- shine for Yester- day.
		Barom. Milli- bars at M.S.L.	TEMP. °F.	WIND.		Weather.	Barometer. Milli- bars at M.S.L.	Change in 3 hours.	TEMP.		WIND.		Direc. of Upper Cloud	Weather.	Sea 0-9.	Rain- fall. Milli- metres.	TEMP.		WEATHER.				
				Force 0-12.	Dir.				Dry Bulb.	Change in 24 hours.	Dir.	Force 0-12.					Max.	Min.	Morning.	Afternoon.	Night.		
BRITISH ISLANDS.	Lerwick ...	988.6	39	NW	4	bc	997.4	+2	35	-3	NW	2	NW	bc	2	1	°F. 41	°F. 33	bcq	bcq	bcsp	Hours. 2.1	
	Deerness (Orkney) ...	992.5	38	WNW	4	bcq	997.6	*	36	-1	NW	2	W	bcx	1	2	40	34	bcq	bc	bc	2.1	
	Stornoway ...	999.2	38	NW	5	bcq	997.3	-3	34	-4	SW	1	-	om	1	3	41	33	c. bcq	bcq	bcq	2.1	
	Castlebay (Barra Is.) ...	1002.6	42	WNW	4	o	996.7	-5	38	-4	ESE	4	-	r	4	3	44	36	chp bc	c. bc. o c	c. bc. or	2.5	
	Glasgow ...	1002.2	36	WNW	3	b	1001.0	-5	35	0	S	1	-	cgm	2	42	33	c. bcsp	chp. bc	bm. ody	4.2		
	Esksdalemuir ...	1003.0	35	WNW	6	b	1002.4	-4	33	-1	S	2	-	oe	4	39	31	bc. ody	bc. ody	bc. ody	5.6		
	Malin Head ...	1004.7	41	NW	5	cqsp	994.0	-10	37	-5	S	5	-	omr	5	44	35	bcqsp	bcq	omr	2.5		
	Blackod Point ...	1009.4	39	W	4	cmp	997.9	-2	49	+11	SSW	6	SW	ofd	5	7	52	35	bcq	cmp	omr	2.5	
	Valencia ...	1012.4	43	SW	2	r	1007.2	-2	51	+7	SW	6	W	r	5	52	42	c. bc	or	or. o	2.7		
	Roche's Point ...	1014.0	45	W	3	o	1007.3	*	52	+13	WNW	4	-	o	4	52	38	c. bc	bcq. c	or. ody	2.7		
	Birr Castle ...	1010.5	42	W	1	o	1002.0	*	50	+13	SW	3	-	r	8	50	35	c	c. o	or	5.1		
	Donaghadee ...	1005.5	38	W	5	cmp	1000.7	-6	36	-1	S	3	-	omr	2	43	35	bcqsp	omr	cp. omr	2.7		
	Liverpool (Bidston) ...	1007.0	42	WSW	5	c	1003.9	-6	36	-5	SSW	2	SE	od	3	45	34	bcq	b. or	or	5.7		
	Holyhead ...	1008.3	43	W	6	cq	1001.2	-7	42	+1	SSW	5	-	omr	4	45	40	bc. cq	bc. cq	c. omr	5.7		
	Pembroke (St. Ann's) ...	1011.6	45	W	5	cq	1004.9	-4	49	+6	WSW	6	-	omr	5	49	42	bcq	cq	omr	4.5		
	Scilly (St. Mary's) ...	1015.1	46	WNW	5	o	1011.9	0	50	+6	W	7	W	omr	5	50	42	cq. bcq	bcq. c	omr	4.8		
	Falmouth ...	1014.9	42	W	3	b	1010.3	+1	51	+9	W	6	-	o	3	51	40	ph. bc	cp. bc. c	or. ody	4.4		
	Jersey (St. Aubin) ...	1014.8	43	W	4	bcq	1011.3	*	50	+5	W	5	-	cq	4	50	40	bcqsp	bcqsp	c. ody	5.0		
	Portland Bill ...	1012.1	45	WNW	5	bc	1007.9	-7	48	+5	WSW	5	W	or	5	48	43	bcq	bc	bc. or	5.0		
	Dungeness ...	1008.3	41	W	4	b	1009.7	0	41	+2	SW	3	-	o	3	48	36	bc	bc	bc. o	5.7		
	Dover ...	1008.5	41	W	3	b	1010.0	-1	39	0	SW	3	SW	o	4	46	36	bc. b	b	b. bc. or	5.7		
NORTHERN EUROPE.	Wick ...	994.6	37	WNW	3	bc	998.6	-1	32	-3	W	3	-	bc	3	39	30	chp	chp. bc	bc	2.7		
	Nairn ...	998.3	36	W	3	or	998.6	*	32	-1	-	0	-	ag	1	38	31	bcq	bc. c	gsp. c	7.0		
	Aberdeen ...	996.6	37	WNW	6	b	1000.0	0	35	-1	SW	1	-	or	2	41	34	bcq	bcq. b.	bc. or	7.0		
	Leith ...	1000.3	40	NW	2	bc	1000.5	-2	37	+2	SW	1	-	o	3	42	35	c. bc	b	bc. o	5.7		
	Tynemouth ...	1000.0	38	NW	4	bm	1002.3	0	37	+1	W	2	-	bc	3	43	35	bcq	bcq	bcq	5.7		
	Spurn Head ...	1002.4	39	NW	7	bc	1005.5	0	37	0	SW	4	-	c	4	43	36	bcq	bcq	bcq	5.7		
	Yarmouth ...	1004.8	40	NW	5	b	1007.8	0	35	-2	WNW	2	-	or	3	44	33	bcq	bcq	bcq	6.9		
	Clacton-on-Sea ...	1006.4	42	W	3	bc	1008.7	0	37	-2	W	0	-	o	2	46	35	bc	bc	bc. or	6.7		
	Nottingham ...	1006.1	42	W	5	b	1006.3	*	37	-1	WSW	1	SW	r	3	45	34	cshp	c. bc	bc. or	4.0		
	Benson (Osney) ...	1009.5	41	W	4	b	1008.3	-3	37	0	S	3	-	r	3	46	33	b	b	bc. or	9.0		
FRANCE, &c.	St. Farnborough ...	1009.5	41	W	4	b	1008.5	-2	38	0	SW	1	-	omr	2	46	35	bc	c. bc. b	b. bc. or	9.0		
	London (Kew Obs.) ...	1009.3	42	WNW	3	b	1009.0	-2	39	0	SW	2	-	omr	2	47	37	b. bcq. o	c. bc. b	b. bc. or	8.3		
	Spitsbergen ...	996.8	14	SE	2	c	997.2	+1	18	+4	-	0	*	o	2	18	-4	UPPER AIR.					
	Vardö ...	997.5	21	S	2	o	996.2	-2	19	+1	SE	2	-	o	2	21	18	South Farnborough.					
	Bodö ...	991.5	18	E	4	b	993.1	0	18	-1	E	4	-	c	2	21	16	Pilot Balloon Ascent at .....					
	Christiansund ...	988.2	28	NE	1	b	995.1	0	25	-3	-	0	-	b	3	32	25						
	Skudesnaes ...	986.7	36	S	3	b	994.0	+4	30	0	-	0	-	o	2	36	27						
	Færder (Mafia Fjord) ...	987.0	28	NE	2	c	995.5	+4	25	-2	NNE	2	-	b	3	30	25						
	The Scaw (Skagen) ...	986.4	27	N	4	c	994.4	+3	32	+2	SE	2	-	o	3	41	28						
	Blaavands Huk ...	989.0	34	N	1	o	995.5	+3	37	+1	WNW	5	-	c	2	37	34						
SOUTHERN EUROPE.	Haparanda ...	991.9	16	NE	4	o	990.6	0	7	-7	N	4	-	c	2	18	7	GALES					
	Hernösand ...	986.4	21	N	4	o	991.1	+3	16	-3	N	4	-	b	2	21	18	Duration and Extreme Force					
	Stockholm ...	976.3	28	NNE	6	o	990.9	+7	21	-7	WNW	4	-	o	2	28	21	in British Islands.					
	Wisby ...	977.9	30	N	6	3	991.7	+8	27	-5	NW	6	-	o	2	34	25	Blackod Point					
	Karlstad ...	984.8	25	WNW	4	r	995.7	+8	7	-20	WNW	2	-	b	2	27	3	17th 7 a.m.-8 a.m. WNW 8					
	The Helder ...	1000.0	43	W	7	c	1005.1	+2	41	+2	W	4	NW	b	3	43	37	Scilly					
	C. Gris Nez ...	1008.6	44	WNW	7	b	1010.1	-1	42	0	W	4	*	o	4	46	41	18th 5 a.m. W 8					
	La Hève ...	1009.1	46	NW	7	o	1012.0	*	44	0	SW	5	*	r	5	54	44	Aberdeen					
	Brest (St. Mathieu) ...	1016.7	47	NW	5	c	1016.7	0	51	+6	WNW	5	*	f	4	48	45	17th 2 p.m. Gusts W 18 mps.					
	Rochefort (Bled Aix) ...	1020.3	46	NW	7	r	1018.7	+1	51	+7	WNW	6	*	r	2	52	49	Nottingham					
ITALY.	Biarritz ...	1024.0	50	WNW	3	r	1025.3	+2	54	+4	W	4	*	r	6	54	50	17th 2 p.m. W 8					
	Paris ...	1012.8	43	WNW	4	b	1014.3	+1	39	0	SSW	2	-	o	2	48	36	Kew Obs.					
	Belfort ...	1012.3	36	W	7	o	1016.8	*	34	-3	WSW	4	*	o	2	48	32	17th 9.55 a.m. Gusts NW 18 mps.					
	Lyons ...	1017.2	37	-	0	r	1019.9	*	37	?	NW	2	*	o	1	47	35						
	Nice ...	1010.3	46	W	5	b	1013.0	+1	41	-8	E	4	*	b	4	57	39						
	Perpignan ...	1018.4	52	NW	5	b	1020.2	+1	46	-4	E	2	W	o	2	59	46						
	Sanguinaire ...	*	52	NW	7	m	*	*	50	-6	NW	5	*	c	6	54	45						
	Corunna (7 a.m.) ...	1031.1	55	W	2	r	1034.3	+1	54	0	NW	3	W	o	2	55	52						
	Madrid (8 a.m.) ...	1025.5	57	NW	5	c	1031.4	+3	50	+4	NW	1	-	o	2	59	46						
	Lisbon (9 a.m.) ...	1033.5	55	WNW	3	o	1033.7	0	52	0	WNW	2	-	o	6	61	52						
YESTERDAY'S REPORTS	Gibraltar ...	1029.8	58	NW	5	b	1029.4	*	55	+3	NW	6	*	b	3	66	50						
	Malta (8 a.m.) ...	*	*	*	*	*	1013.2	+3	54	-4	WNW	6	-	r	5	59	54						
YESTERDAY'S REPORTS	Azores (Horta, 8 a.m.) ...	1033.9	*	SE	4	o	1032.7	-2	56	0	SE	4	*	bc	3	1	64	55					
	Madeira (Funchal) ...	1033.2	63	ENE	3	c	1022.9	0	54	-1	NE	4	-	bc	3	64	54						
	Venice ...	1005.3	43	-	0	b	1000.3	-1	37	0	-	0	*	b	0	*	*						
	Turin ...	1002.0	61	NE	8	bc	1003.6	+1	50	+11	-	0	*	b	2	*	*						
	Florence ...	1010.4	50	-	0	o	1008.7	-2	54	+13	SW	3	*	o	3	*	*						
	Pesaro ...	1005.9	57	S	4	b	1000.4	-5	55	+9	S	7	*	c	3	*	*						
	Leghorn ...	1002.2	57	SW	4	b	1008.7	-5	57	+3	W	4	*	c	5	*	*						
	Rome ...	1012.2	52	S	2	b	1008.6	0	43	-2	NE	2	*	o	2	*	*						
	Brindisi ...	1012.0	57	SE	4	b	1007.6	0	48	+2	SW	2	*	b	2	*	*						
	Cagliari ...	1017.7	52	NW	7	c	1013.5</																





FORECASTS FOR THE 24 HOURS NOON FRIDAY TO NOON SATURDAY.

FORECAST DISTRICTS.



STORM WARNINGS.

The Coasts upon which the Warning Signals are at present displayed are indicated thus:—

Signals hoisted yesterday. Signals hoisted this morning.

South Cone. North Cone. South Cone. North Cone.

South Cone Hoisted in Districts 7+8 at 2.0 a.m. and in Districts 6, 9+10 at 6.30 a.m.

Western Channel and Bay 11

0 } Fresh Southerly winds, becoming strong; dull, rainy; becoming decidedly milder.

2 } Fresh or strong South-Westerly winds; dull, rainy; mild.

6 } Wind increasing to gale between South-West and West; dull, rainy; mild.

8 } Strong winds or gales between South-West and West; dull, rainy; mild.

9 } South-Westerly to Westerly gales; dull, rainy; mild.

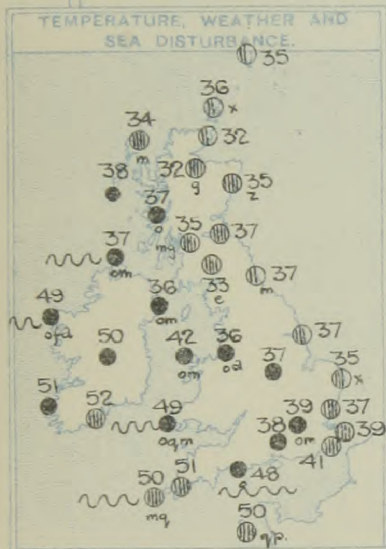
11 } Strong winds or gales from between South-West and West; high sea; some fog; mild.

FURTHER OUTLOOK.



GENERAL INFERENCE.

The depression which is approaching our North-West coasts will cause disturbed weather over the whole country.



EXPLANATION.

**BAROMETER.**—Isobars are drawn for intervals of five millibars.

**WIND.**—Direction is shown by arrows flying with the wind.  
Force, on the scale 0-12, is indicated by the number of feathers. Calm.

**TEMPERATURE.**—Given in degrees Fahrenheit.  
Isotherms shown by dotted lines.

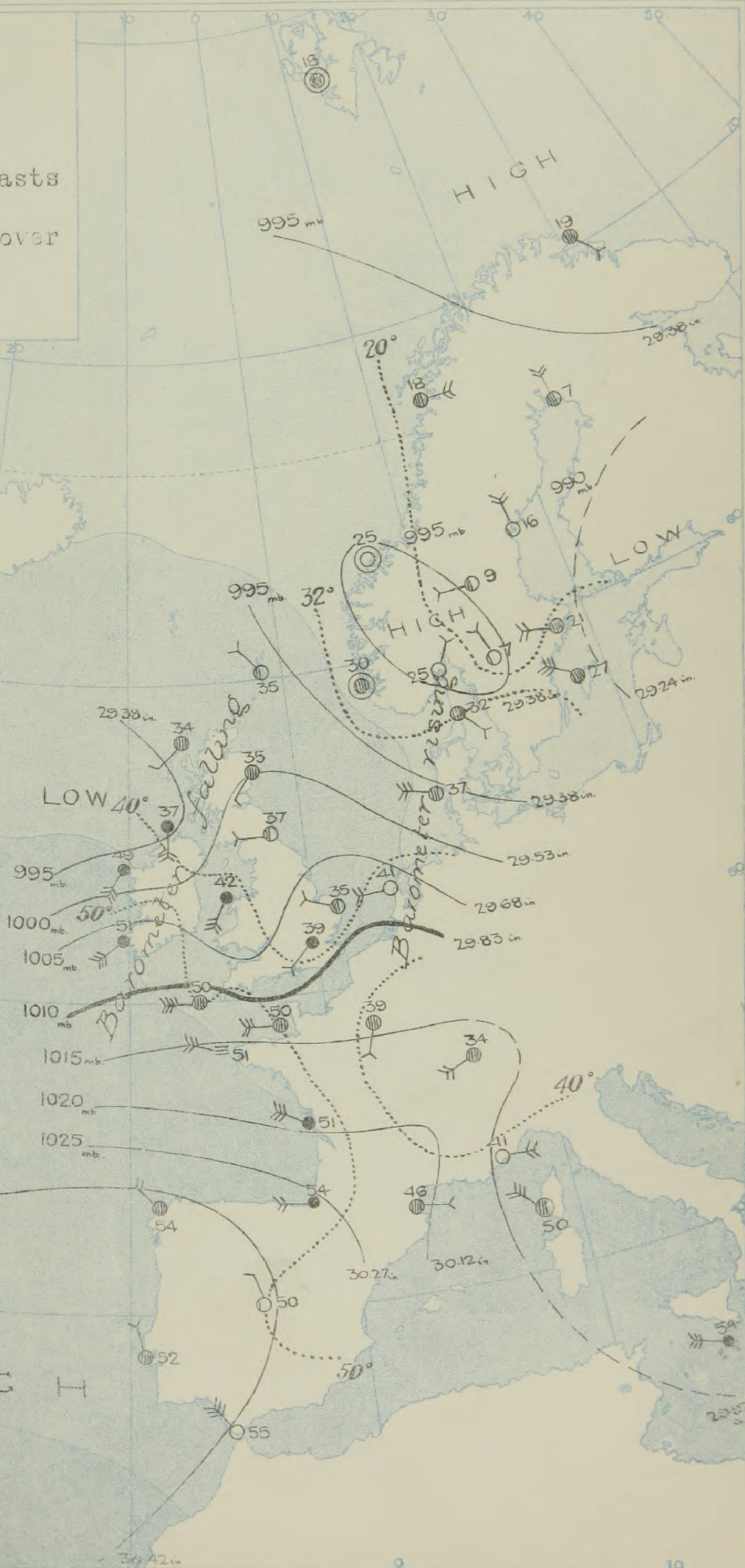
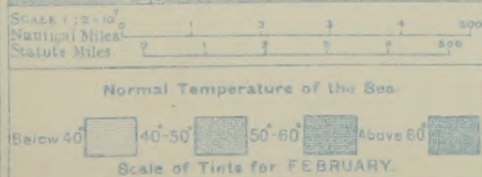
**WEATHER.**—Shown by the following symbols:—  
○ clear sky. ○ sky 1/2 clouded. ○ sky 3/4 clouded.  
● sky 1/2 clouded. ● overcast sky. ● rain falling.  
✱ snow. ▲ hail. ≡ fog. ≡ mist. T, thunder.  
K, thunderstorm.

**SEA DISTURBANCE.**—Rough ~~~~~ High ~~~~~

Inches  
31

30

29







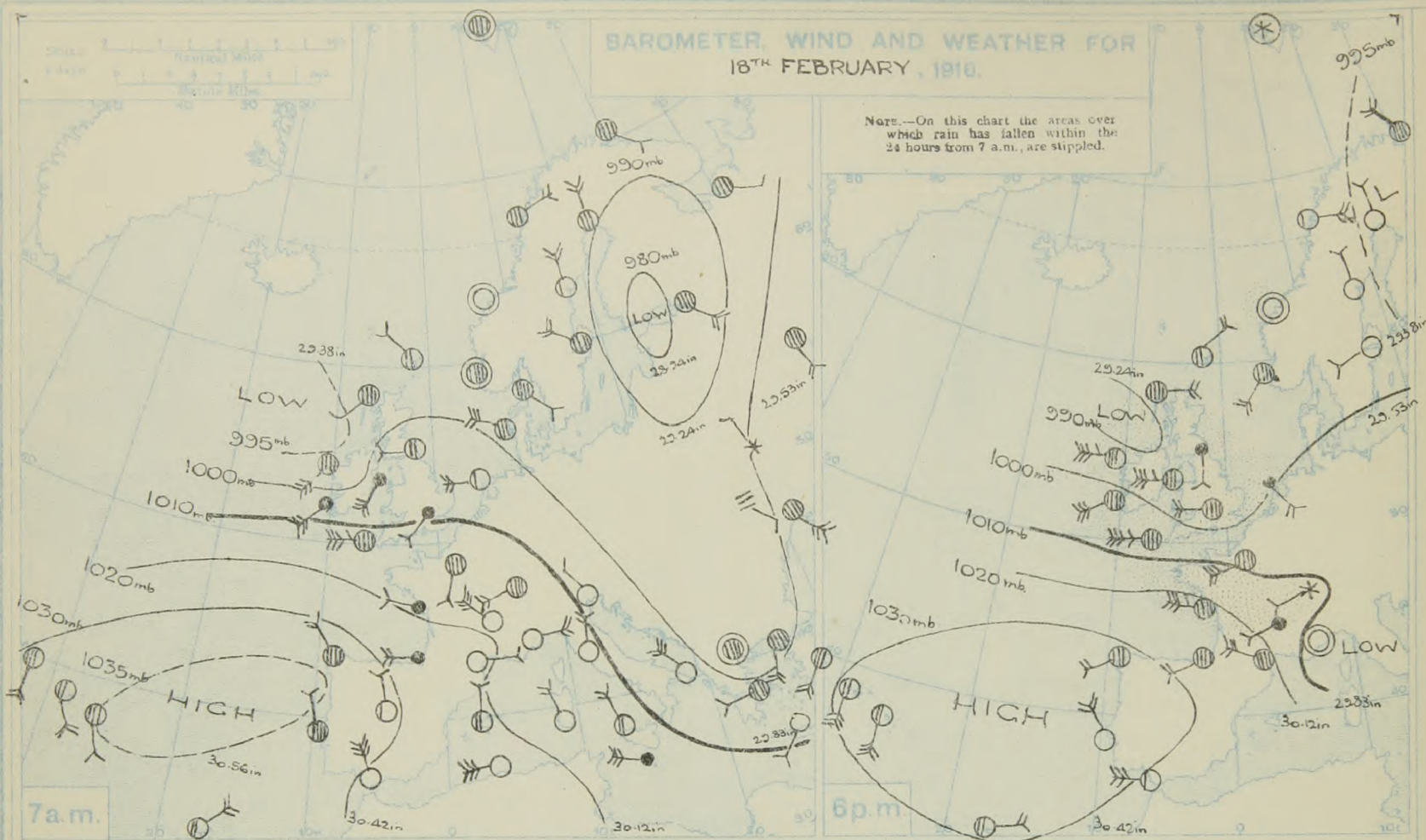


# DAILY WEATHER REPORT OF THE METEOROLOGICAL OFFICE, 1916. No. 50.

Saturday  
19 February

	STATIONS.	YESTERDAY EVENING.					THIS MORNING 7 A.M., G.M.T.										PAST 24 HOURS.					Sun- shine for Yester- day.
		Barom. Milli- bars at M.S.L.	Temp.	WIND.		Weather.	Barometer. Milli- bars at M.S.L.	Change in 3 hours.	TEMP.		WIND.		Dir. of Upper Cloud.	Weather.	Sea 0-9.	Rain- fall. Milli- metres.	TEMP.		WEATHER.			
				Dir.	Force 0-12.				Dry Bulb.	Change in 24 hours.	Dir.	Force 0-12.					Max.	Min.	Morning.	Afternoon.	Night.	
BRITISH ISLANDS.	Lerwick	9981	37	NE	3	bc	10074	+3	35	0	NNE	2	NE	bc	2	-	39	33	bc	bc	bc	Hours.
	Deerness (Orkney)	9956	36	E	2	bc	10078	*	35	-1	NE	4	NE	bc	3	-	42	34	bc o	o c b	bc	0.4
	Stornoway	9929	37	E	4	o	10067	+7	32	-2	NW	1	-	b	1	-	39	31	om o	o c p	b	0.0
	Castlebay (Barra Isd.)	?	?	?	?	?	?	?	?	?	?	?	?	?	?	?	?	?	?	?	?	?
	Glasgow	9901	34	ENE	1	omd	10074	+11	35	0	NE	1	-	o	*	20	36	32	s	r	omd o	0.0
	Esksdalemuir	9905	34	-	0	omd	10059	+9	34	+1	NNE	4	-	o	*	10	40	32	o c o s	o r s o d	o o d	0.0
	Malin Head	9894	45	SW	6	omr	10072	+12	42	+5	NNW	5	N	bc g p	6	5	47	36	omr	omr	bc g p	0.0
	Blacksod Point	9960	47	W	7	om	10125	+8	42	-4	NNW	5	N	bc	4	1	51	39	omr	om	bc	*
	Valencia	10072	50	WSW	6	o	10150	+2	47	-4	NNW	5	-	c	4	2	53	46	omd	of	o c	0.0
	Roche's Point	10047	52	NW	4	c	10144	*	47	-5	NW	3	-	o	2	1	55	47	omd	o c	bc o	*
	Birr Castle	10005	49	W	5	r	10114	*	44	-6	W	3	-	o	*	3	54	43	or	or	o	0.0
	Donaghadee	9920	48	W	5	c g m p	10061	+11	40	+4	NNE	4	-	omr	4	3	51	36	omr	omr	omr	*
	Liverpool (Bidston)	9938	47	SW	5	r	10026	+5	44	+8	WSW	5	W	o g	4	5	52	35	o g	o g	o g	0.0
	Holyhead	9951	49	W	7	c g g	10058	+5	45	+3	NNW	6	N	o g	5	6	50	42	o p d m	o p m c	o p g	0.0
	Pembroke (St. Ann's)	10064	50	W	7	c g	10097	+4	47	-2	NNW	5	NW	c g	5	3	50	46	o g	c g	c g p	0.0
	Scilly (St. Mary's)	10082	51	W	8	om	10148	+4	49	-1	NNW	7	W	c g	7	1	51	47	omd	omd	omd o	0.0
	Falmouth	10062	52	WSW	8	o a g	10117	+1	47	-4	NNW	6	-	b	*	4	52	47	o g d g	o g p g	o g b g	0.0
	Jersey (St. Aubin)	10091	51	W	6	o p g	10119	*	50	0	NNW	5	-	o	4	7	52	49	o g p r	o g p	o g p o	0.0
	Portland Bill	10029	49	WSW	6	c g	10069	+3	48	0	NNW	6	NW	c g	5	4	50	46	or	c g p	c b o r g	*
	Dungeness	9996	48	SW	4	o p d	10026	+2	47	+6	SW	4	-	o	4	2	48	39	o d o	o d r	c r	*
	Dover	9985	48	W	4	r	10040	+3	46	+7	W	4	W	o	3	5	51	36	o p r	o p r	o d	0.0
Wick	9953	37	SSE	1	r	10070	+6	38	+6	ENE	2	NE	c	3	1	40	31	bc om	omd	om c p h	*	
Nairn	9924	33	E	2	o s	10081	*	33	+1	-	0	-	o u	1	7	38	31	o g	u s	p s c	0.0	
Aberdeen	10037	36	E	4	r	10068	+9	34	-1	NW	3	W	b	2	9	40	33	o g	o r s	o c b c	0.0	
Leith	9894	37	E	2	r	10071	+5	38	+1	NE	2	NE	c	4	13	42	38	s	r	r o c	*	
Tynemouth	9912	37	S	2	r m	10037	+9	40	+3	NE	3	NE	c m	4	6	42	36	omr	c p	omr	*	
Spurn Head	9924	43	WSW	4	om	10007	+5	41	+4	NE	5	-	o g p	5	?	43	39	c o r	om	bc g p	0.0	
Yarmouth	9947	43	SW	2	omd	9979	+4	46	+11	N	6	-	omd	4	3	49	35	omd	om	o d b c g	0.0	
Clacton-on-Sea	9968	48	W	3	r	10012	+3	46	+9	NNW	4	NW	o	3	2	50	37	o g d r	o g r	o g p	0.0	
Nottingham	9941	51	W	4	r	10020	*	46	+9	NNW	4	NW	o	*	3	52	36	r m	r o	r o c	0.0	
Benson (Oxon.)	9975	50	W	5	o	10047	+3	46	+9	NNW	3	-	o	*	4	51	37	r	o	c	*	
Sth Farnborough	9992	51	W	4	r	10046	+3	46	+8	W	3	-	o	*	5	52	37	m g r o	o r	o b o	0.0	
London (Kew Obsy.)	9984	51	W	4	o	10043	+3	47	+8	NNW	3	-	o	*	4	52	38	om om	om o	o	0.0	
NORTHERN EUROPE.	Spitsbergen	9979	16	-	0	s	9972	0	7	-11	-	0	*	c	*	18	1	UPPER AIR. South Farnborough. Pilot Balloon Ascent at 7.9 a.m.  500 m. W.N.W. 4.5 m.p.h.				
	Vardö	9941	25	NW	4	o	9971	+1	27	+8	W	2	-	o	3	25	12					
	Bodö	9967	21	E	4	b	10006	+4	27	+9	E	2	-	o	2	27	18					
	Christiansund	9991	28	-	0	b	10057	+4	32	+7	-	0	-	s	3	32	25					
	Skudesnaes	9966	36	SSW	4	o	10027	+5	28	-2	NE	1	-	c	2	36	27					
	Færdet (Xania Fjord)	9999	27	-	0	c	10039	+4	23	-2	NNE	4	-	o	5	27	23					
	The Scaw (Skagen)	?	?	?	?	?	?	?	?	?	?	?	?	?	?	?	?	?				
FRANCE, & C.	Blaavands Huk	?	?	?	?	?	?	?	?	?	?	?	?	?	?	?	?	?	?	?	?	
	Haparanda	9928	3	N	2	b	9986	+4	-6	-13	N	2	-	b	*	12	-6	GALES Duration and Extreme Force in British Islands.  Scilly: 18 m. & 19 m.  W.N.W. 8 6 p.m. to 3 a.m.  Falmouth: 18 m.  WSW 8 at 6 p.m.				
	Hernösand	9968	12	N	2	b	10031	+3	-2	-18	-	0	-	b	*	21	-6					
	Stockholm	9987	19	WSW	2	b	10035	+2	7	-14	-	0	-	c	*	23	7					
	Wisby	9997	27	SW	2	bc	10026	+3	21	-6	SSE	2	-	b	*	28	18					
	Karlstad	9994	14	-	0	b	10043	+4	1	-6	N	2	-	b	*	25	0					
	The Helder	9979	37	SSE	3	r	9947	+3	39	-2	NE	3	-	r	3	6	45	36				
	C. Gris Nez	10003	44	WSW	6	r	10029	+3	47	+5	W	6	*	o	5	8	47	42				
	La Hève	10053	46	WSW	7	f	10084	*	46	+2	NW	5	*	o	6	5	52	43				
	Brest (St. Mathieu)	10139	52	W	7	f	10170	+2	50	-1	NNW	6	*	f	4	2	54	48				
Rochefort (De d'Aix)	10206	51	NNW	7	o	10186	0	51	0	NNW	7	*	f	1	52	50						
Biarritz	10283	54	WSW	3	o	10252	-0	54	0	W	4	*	o	5	-	54	52					
SOUTHERN EUROPE.	Paris	10071	50	WSW	5	o	10071	+3	50	+11	NNW	3	-	o	*	6	54	39				
	Belfort	10113	32	WSW	2	s	10071	*	44	+10	W	7	*	o	*	14	44	31				
	Lyons	10160	40	WSW	2	r	10124	*	49	?	NW	3	*	o	*	10	51	34				
	Nice	10091	64	-	0	b	10034	-3	56	+15	N	4	*	bc	4	-	57	39				
	Perpignan	10210	57	NNW	5	o	10177	+3	57	+11	NNW	7	NW	c	*	-	63	46				
	Sanguinaire	*	*	*	*	*	*	*	*	*	*	*	*	*	*	*	*	*				
	Corunna (7 a.m.)	10336	57	WSW	3	c	10328	0	54	0	SW	1	-	f	3	-	57	52				
	Madrid (8 a.m.)	?	?	?	?	?	?	?	?	?	?	?	?	?	?	?	?	?				
	Lisbon (9 a.m.)	10320	57	NNW	4	b	10309	0	50	-2	NNW	4	-	b	5	-	59	50				
	Gibraltar	10291	58	W	5	b	10264	*	55	0	NW	5	*	b	1	-	64	53				
Malta (8 a.m.)	*	*	*	*	*	10136	-1	55	+1	W	5	-	o	4	4	57	52					
AZORES & MADEIRA.	Azores (Horta, 8 a.m.)	10310	64	S	5	bc	10301	0	60	+4	S	5	*	o	4	-	64	59				
	Madeira (Funchal)	10306	64	ENE	3	bc	10295	-1	55	+1	E	4	-	bc	5	-	66	54				
YESTERDAY'S REPORTS		Feb. 7, 1900, 8 P.M., G.M.T.					Feb. 8, 1900, 7 A.M., G.M.T.															
ITALY.	Venice	10052	45	SE	1	b	10092	0	37	0	NNW	1	*	b	2	-	*	*				
	Turin	10083	45	W	6	b	10132	0	36	-14	-	0	*	b	*	-	*	*				
	Florence	10053	48	W	3	o	10102	0	36	-18	SE	1	*	b	*	-	*	*				
	Pesaro	10052	46	NE	3	c	10099	0	45	-10	W	4	*	b	4	-	*	*				
	Leghorn	10074	65	N	3	bc	10120	0	48	-9	-	0	*	b	1	-	*	*				
	Rome	10044	52	W	3	o	10114	0	39	-4	N	3	*	b	*	-	*	*				
	Brindisi	10012	57	N	3	b	10012	0	45	-3	NNW	5	*	o	6	-	*	*				
	Cagliari	?	?	NW	5	c	10135	0	46	-2	NNW	3	*	b	7	-	*	*			</	





**FORECASTS FOR THE 24 HOURS NOON SATURDAY TO NOON SUNDAY.**



**FORECAST DISTRICTS.**





**STORM WARNINGS.**

The Coasts upon which the Warning Signals are at present displayed are indicated thus:—

Signals hoisted yesterday.

South Cone.   
North Cone. 

Signals hoisted this morning.

South Cone.   
North Cone. 

South Cone hoisted yesterday at

2 a.m. in Dists. 7 & 8; 6 in Dists 6, 9 to 10, at 5.20 a.m.

Western Channel and Bay 11

Moderate Northerly winds; fair, some snow showers; cold.

Fresh winds from North or North-West, backing and decreasing later; fair, some showers on east coast; temperature about normal.

Fresh winds between West and North-West; fair; temperature normal.

Fresh or strong North-Westerly winds, decreasing and backing later; fair, some showers of rain or sleet; temperature about normal.

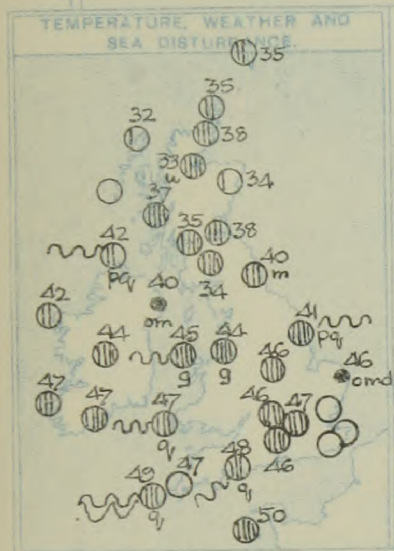
Fresh or strong Westerly winds; rough sea; fair, but showery, some fog.

**FURTHER OUTLOOK.**



GENERAL INFERENCE.

The depression over Holland is passing eastwards, but further disturbances from the west are probable.



EXPLANATION.

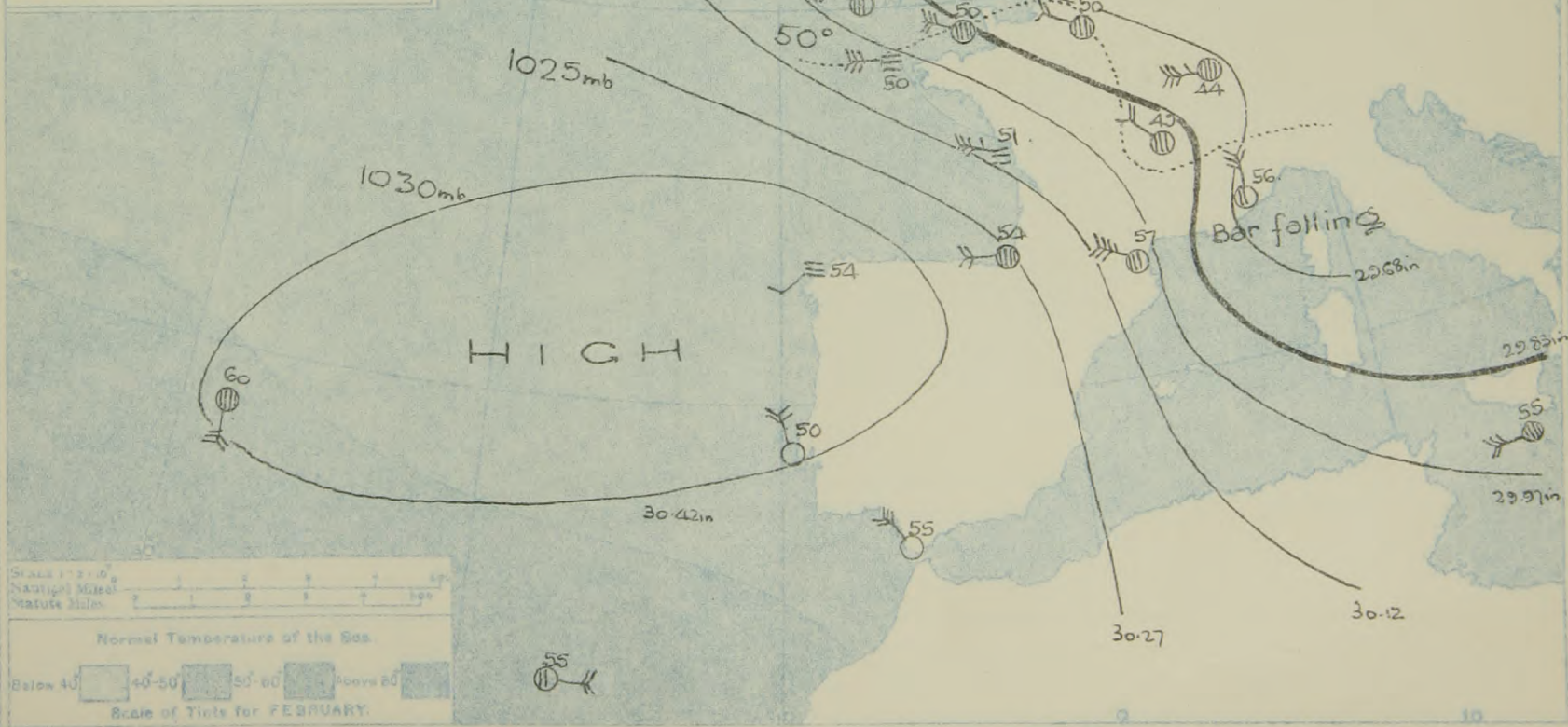
**BAROMETER.**—Isobars are drawn for intervals of five millibars.

**WIND.**—Direction is shown by arrows flying with the wind.  
Force, on the scale 0-12, is indicated by the number of feathers. Calm ○

**TEMPERATURE.**—Given in degrees Fahrenheit.  
Isotherms shown by dotted lines

**WEATHER.**—Shown by the following symbols:—  
○ clear sky. ○ sky 1/2 clouded. ○ sky 3/4 clouded.  
○ sky 1/2 clouded. ○ overcast sky. ● rain falling.  
✱ snow. ▲ hail. ≡ fog. ≡ mist. T, thunder.  
⚡, thunderstorm.

**SEA DISTURBANCE.**—Rough ~ High ~.





REPORTS FROM RUSSIA FOR YESTERDAY.	STATIONS.	17th...AT 9 P.M. LOCAL TIME.					18th...AT 7 A.M. LOCAL TIME.													
		Barom. Milli- bars at M.S.L.	TEMP.	WIND.		Weather.	Barometer.		TEMP.		WIND.		Dir. of Upper Cloud.	Weather.	Sea (0-9).	Rain- fall. Milli- metres.	TEMP.			
				Direc.	Force 0-12.		Milli- bars at M.S.L.	Change in 3 hours.	Dry Bulb.	Change in 24 hours.	Direc.	Force 0-12.					Max.	Min.		
Archangel ...	997.9	23	SE	4	0	996.3	0	27	.	SE	4	*	0	0	-	*	*			
Uleaborg ...	989.2	16	ENE	4	0	987.4	0	14	-2	NNE	3	*	0	0	?	*	*			
Helsingfors ...	973.5	34	S	4	0	979.4	+4	30	+7	SSW	3	*	0	0	?	*	*			
Hangö ...	970.2	34	NNE	2	0	?	+4	23	-4	WNW	2	*	0	0	?	*	*			
Riga ...	...	.	.	.	.	.	.	.	.	.	.	*	.	.	.	*	*			
Petrograd ...	982.7	34	SSE	4	0	986.6	+1	34	+11	SE	5	S	0	0	-	34	23			
Moscow ...	1001.8	32	S	4	0	1005.1	+2	34	+6	S	3	*	0	0	1	*	30			
Kiev ...	1002.1	32	-	0	0	1000.4	-1	32	+5	N	1	*	S	0	5	*	27			
Kharkov ...	1008.9	34	S	2	0	1008.4	0	34	+7	S	2	*	f	0	-	*	28			
Kishinev ...	1002.3	39	SW	1	0	997.3	-3	39	+9	SE	1	*	f	0	7	*	28			
Elisabetgrad ...	1004.4	36	SSE	2	0	1001.5	-2	37	+5	S	3	*	0	0	12	*	36			
Nicolaiev ...	1006.0	41	SSW	4	0	1002.0	*	41	+7	SSE	5	*	0	0	-	*	34			
Odessa ...	...	.	.	.	.	.	.	.	.	.	.	*	.	.	.	*	.			

## TEMPERATURE, WEATHER, SUNSHINE AND RAINFALL FOR YESTERDAY, UP TO 6 p.m.

STATIONS.	Rainfall. mm.†	TEMPERATURE.		WEATHER.		Sun- shine to 6 p.m. Hr.	STATIONS.	Rainfall. mm.†	TEMPERATURE.		WEATHER.		Sun- shine to 6 p.m. Hr.
		Max.	Min.	Forenoon.	Afternoon.				Max.	Min.	Forenoon.	Afternoon.	
		° F.	° F.						° F.	° F.			
Scotland.	Oban ...	5	43	35	7.0	0.0	England, E.	Lowestoft ...	...	...	...	...	0.0
	Banff ...	2	38	32	6.0	0.3		Felixstowe ...	...	...	...	...	0.0
	St. Andrews ...	5	46	33	*	0.0		Walton-on-Naze ...	...	...	...	...	0.0
								Southend-on-Sea ...	...	...	...	...	0.0
Eng. N.E.	Harrogate ...	6	47	33	4.0	0.0	England, S.E.	Margate ...	...	...	...	...	0.0
	Skegness ...	3	47	32	0.2	0.0		Ramsgate ...	...	...	...	...	0.0
Eng. N.W.	Morecambe ...	6	46	35	4.0	0.0		Hastings ...	...	...	...	...	0.0
	Blackpool ...	...	...	...	...	...		Eastbourne ...	...	...	...	...	0.0
	Southport ...	6	48	36	0.0	0.0		Seaford ...	...	...	...	...	0.0
Midlands	Buxton ...	8	47	32	0.0	0.0	England, S.W.	Brighton ...	...	...	...	...	0.0
	Leamington Spa ...	5	52	30	0.0	0.0		Worthing ...	...	...	...	...	0.0
	Malvern ...	4	52	36	0.0	0.0		Littlehampton ...	...	...	...	...	0.0
	Ross-on-Wye ...	2	53	36	0.0	0.0		Bognor ...	...	...	...	...	0.0
Wales.	Rhyl ...	7	54	36	0.0	0.0		Southsea ...	...	...	...	...	0.0
	Colwyn Bay ...	9	54	36	0.0	0.0		Bournemouth ...	...	...	...	...	0.0
	Llandudno ...	8	51	36	0.0	0.0		Weymouth ...	...	...	...	...	0.0
	Aberystwyth ...	5	47	41	0.0	0.0		Torquay ...	...	...	...	...	0.0
	Tenby ...	10	51	35	0.0	0.0		Paignton ...	...	...	...	...	0.0
								Penzance ...	...	...	...	...	0.0
								Newquay ...	...	...	...	...	0.0
								Ilfracombe ...	...	...	...	...	0.0
								Weston-super-Mare ...	...	...	...	...	0.0

## LONDON OBSERVATIONS.

STATIONS.	HUMIDITY.		Sun- shine for Yester- day.	TEMPERATURE.			Rain- fall.	WEATHER.		
	3 p.m. Yester- day.	9 a.m. To- day.		In Screen.		Min. on Grass.		Fore- noon.	After- noon.	Night.
				Max.	Min.					
24 HOURS ENDED 9 A.M. TO-DAY.										
Greenwich (Royal Obs.) ...	% 93	% 76	Hr. 00	° F. 52	° F. 37	° F. 39	mm. 2	0	0.0	0.0
City (Bunhill Row) ...	*	*	0.0	*	*	*	*	*	*	*
Westminster (St. James's Pk.)	93	76	0.0	53	38	39	2	0.0	0.0	0.0
Camden Sq. (Brit. Rainfall)	89	71	0.0	52	39	39	3	0.0	0.0	*
Hampstead (Reservoir) ...	*	72	0.0	50	42	33	3	0	0	*
Richmond Park ...	*	*		VERTICAL COMPONENT OF SOLAR RADIATION PER SQUARE CENTIMETRE DURING YESTERDAY.						
Kew. (See front page.)	*	*	0.0							
(Greenwich and Camden Square air temperatures are in Glaisher screens.)										
S. Kensington (Roof of M.O.)	87	69	0.0	Total. 127 Joules		Average Rate. 3.5 Milliwatts.		Max. Rate. 12 Milliwatts.		

## Additional Observations for Yesterday.

STATIONS.	RAIN- FALL.	TEMPERATURE.			WEATHER.			Sun- shine for Yester- day.
		In Screen.		Night Min. on Grass.	Night.	Fore- noon.	After- noon.	
		Max.	Min.					
	mm §	° F.	° F.	° F.				Hr.
Dublin to 4 p.m.	8	54	38	34	b.azg.	ogz	og	0
Darwen to 9 p.m.	9	48	32	30	b.azr	bsr	orc	0.0
Manchester "				*				
Birmingham "					*			
Oxford to 8 p.m.	*							*
Teignmouth to 9,,								
Plymouth "								
S. Kensington (Museum Grounds to 6 p.m.)	4	52	37	28	b.b.c	c.oz	aogz	*

TABLE SHOWING THE GREENWICH TIMES OF SUNRISE, NOON  
AND SUNSET FOR STATIONS IN THE UNITED KINGDOM  
TO-DAY AND TO-MORROW

February 19th 1916.	Sunrise	Noon.	Sunset.
G.M.T.	G.M.T.	G.M.T.	G.M.T.
Yarmouth ...	7.4	12.7	5.40
Greenwich ...	7.9	12.4	5.47
Wick ...	7.38	12.26	5.44
Valencia ...	7.51	12.55	6.1

## NOTES ON YESTERDAY'S WEATHER.

Some snow again fell in the north, and rain in other parts of the country. Measurements ranged up to 20 mm. at Glasgow. The day was sunless over the whole country. Night minima just reached the freezing point at a few stations in Scotland.

NOTE.—The information relating to weather is indicated by the following letters—b. blue sky; bc. sky half clouded; c. sky three parts clouded; d. drizzling rain; e. wet air, without rain falling; f. fog; g. gloom; h. hail; i. lightning; m. mist; o. overcast sky; p. passing showers; q. squalls; r. rain; s. snow; t. thunder; u. ugly, threatening sky; v. visibility, unusual transparency; w. dew; x. hoar frost; z. dust-haze, or smoke.

The Daily Weather Report is sent free by post to any address in the United Kingdom on payment of £1 per annum, for postage and wrappers. Single copies 1d. at M.O. and at the bookstalls at certain Railway Termini in London.



Sunday, 20th FEBRUARY, 1916.

# DAILY WEATHER REPORT OF THE METEOROLOGICAL OFFICE, 1916. No. 51.

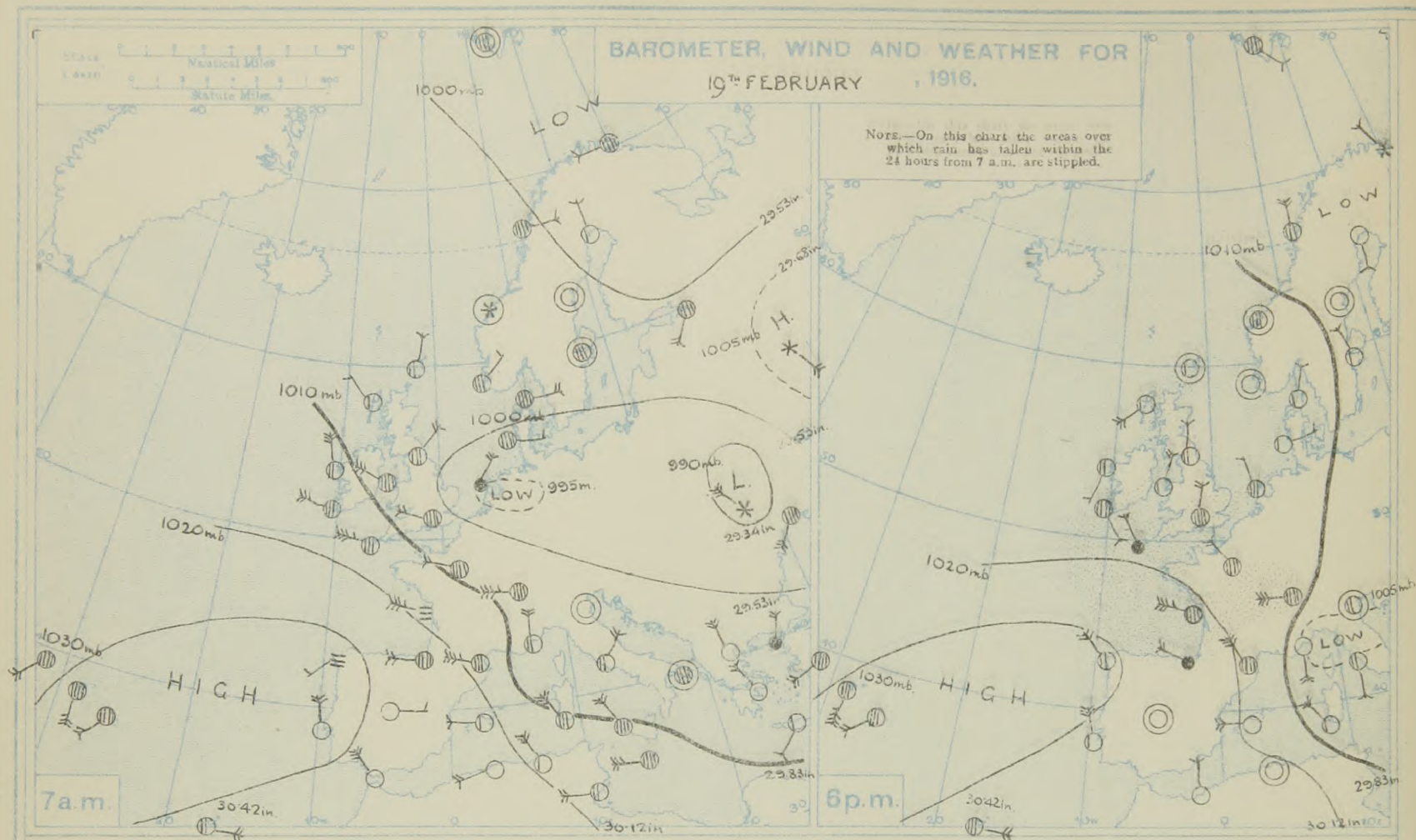
STATIONS.	YESTERDAY EVENING.					THIS MORNING 7 A.M., G.M.T.										PAST 24 HOURS.						Sun- shine for Yester- day.						
	Barom. Milli- bars at M.S.L.	Temp.	WIND.		Weather.	Barometer. Milli- bars at M.S.L.	Change in 3 hours.	Dry Bulb.	Change in 24 hours.	WIND.		Dir. of Upper Cloud	Weather.	Sea 0-5.	Rain- fall. Milli- metres.	TEMP.		WEATHER.										
			Dir.	Force 0-12.						Dir.	Force 0-12.					Max.	Min.	Morning.	Afternoon.	Night.								
Lerwick ...	1015.2	37	-	0	b m	1015.4	0	36	+1	SW	2	-	c	2	2	41	34	bc	bc	bcp	Hours.							
Deerness (Orkney) ...	1015.9	36	W	1	b	1017.3	*	36	+1	SW	4	W	bc	3	1	41	35	bc	bc.b	b.b.c	8.3							
Stornoway ...	1016.0	39	SW	4	b	1019.0	+2	35	+3	W	2	-	bc	2	2	45	31	b	b	b.b.c	7.4							
Castletown (Barrisd.) ...	1018.7	37	ESE	1	cm	1022.0	+1	28	-7	ESE	1	-	cm	*	0.4	43	27	op.c.bc	b.b.c.c	cm.op.c	4.5							
Glasgow ...	1018.9	33	-	0	b	1023.0	+1	23	-11	-	0	-	cx	*	-	39	21	oc.c.bc	bc.b	bx.b.c	4.0							
Eskdalemuir ...	1017.6	41	S	2	bc	1019.2	0	37	-5	S	1	-	cm	2	-	45	35	bc	bc	cm	7.5							
Malin Head ...	1017.6	45	SSW	1	bc	1018.0	0	38	-4	ESE	2	-	cm	2	-	49	38	bc	bc	bc.cm	*							
Blackod Point ...	1016.9	46	SE	2	op	1012.5	0	46	-1	ENE	3	-	o	4	9	50	44	c.o.c	or.o	r.or.o	0.0							
Valencia ...	1019.1	47	S	2	o	1015.6	*	44	-3	E	4	-	r	4	10	50	42	o.c.o	o	or.d.m	*							
Roche's Point ...	1018.3	44	NW	1	c	1017.3	*	38	-6	E	1	-	r	*	7	48	38	bc	bc.c	c.or	3.7							
Birr Castle ...	1018.2	40	N	3	bcz	1019.8	+1	40	0	SSE	3	-	om	2	2	43	37	bcz	bcz	bc.cm	*							
Donaghadee ...	1018.3	41	NNW	1	o	1020.9	0	34	-10	E	2	SE	o	2	-	44	34	ag	bc.cm	bc.m	1.2							
Liverpool (Bidston) ...	1018.0	43	NE	3	b	1019.1	0	39	-6	E	4	-	om	3	-	47	37	op.c.bc	bc.c.b	b.b.c.c	5.5							
Holyhead ...	1019.3	43	N	2	c	1016.6	-2	42	-5	SSE	4	SE	op.p	3	2	48	40	c	c	cr	3.2							
Penbroke (St. Ann's) ...	1019.0	47	NW	2	omd	1014.8	-2	49	0	SW	1	-	om	4	1	52	44	c.bc	c.om	om.d.m	3.5							
Silly (St. Mary's) ...	1018.7	46	NNW	2	cp	1016.5	-1	44	-3	ESE	3	-	r	*	4	50	43	bq.bcp	ag.bcp	c.or	2.4							
Falmouth ...	1017.6	49	WNW	3	o	1018.2	*	46	-4	ESE	3	-	o	3	0.1	52	43	op.c	c.o	c.op.o	1.6							
Jersey (St. Aubin) ...	1016.6	47	NW	4	bc	1019.2	-1	45	-3	E	4	SE	om	4	-	50	41	bc.c	c.bc	bc.c	*							
Portland Bill ...	1014.8	42	NW	3	c	1020.0	0	33	-14	N	2	N	b	2	3	50	31	c.c.c	c.op	bc.bx	*							
Dungeness ...	1015.1	42	N	4	o	1021.7	+1	33	-13	NW	1	-	b	2	1	47	32	op.c	c.o	c.b.c.b	0.0							
Dover ...	1016.5	33	W	1	bc	1018.2	+1	35	-3	WSW	3	-	bc	3	-	42	30	cm.b.c	bc.cm	bc	7.4							
Wick ...	1017.4	30	-	0	bx	1018.1	*	33	0	W	1	-	cg	2	0.3	38	23	c.bc	bc.b	bx.p.c	7.4							
Nairn ...	1018.0	35	W	2	b	1020.5	+1	26	-8	WSW	1	-	cg	2	-	41	25	bc.b	b	bx	7.4							
Aberdeen ...	1017.7	38	NW	1	bc	1021.3	+2	30	-8	SW	1	SW	bc	2	-	42	30	b	b	bc	*							
Leith ...	1017.3	40	N	2	bc	1021.7	+1	30	-10	W	1	-	bm	3	-	43	30	bxmp	bc	bm	*							
Tynemouth ...	1016.0	42	NE	4	bc	1021.9	+1	35	-6	N	1	-	bx	2	2	43	32	qpb	bc	bcp	1.1							
Spurn Head ...	1015.1	39	N	2	bc	1021.9	+2	33	-13	ENE	3	-	bc	3	0.4	46	31	cbcm	bc.cm	b.b.c	3.1							
Yarmouth ...	1015.7	42	NNW	2	bc	1021.5	+1	33	-13	NNW	2	N	bc	1	-	46	31	agp	ag.cbc	br.bx	0.0							
Clacton-on-Sea ...	1017.6	40	NNE	1	c	1021.8	*	28	-18	ENE	1	-	f	*	2	46	27	opm	op.c	bc	0.0							
Nottingham ...	1017.3	39	N	3	o	1021.5	+2	28	-16	-	0	-	b	*	0.2	48	27	o	d	b	*							
Benson (Oxon.) ...	1016.9	41	NW	1	c	1021.1	0	31	-15	E	1	-	f	*	-	49	27	od.ov	o.c	c.ab.c	0.0							
St. Farnborough ...	1017.2	42	NNE	3	om	1021.9	0	32	-15	NNE	1	-	fx	*	1	49	30	op.p.or	or.cm.m.o	o.b.c.m	0.4							
London (Kew Obsy.) ...	1001.5	9	SSE	2	o	1004.6	+1	5	-2	SSE	2	*	m	*	*	9	-4											
Spitsbergen ...	1000.3	27	NNW	2	S	1004.2	0	16	-11	SW	4	-	b	3	*	28	16											
Vardö ...	1008.0	32	N	4	c	1011.0	0	32	+5	-	0	-	S	1	*	32	25											
Bodö ...	1013.7	34	-	0	c	1014.0	-1	34	+2	SSE	1	-	c	3	TRACE	36	30											
Christiansund ...	1015.3	23	-	0	b	1020.3	+1	23	-5	ENE	1	-	b	1	-	32	19											
Skudesnaes ...	1013.5	28	N	4	b	1019.4	+2	23	0	N	2	-	b	1	-	28	21											
Færder (Xiaana Fjord) ...	1011.4	28	NNE	2	b	1019.4	+3	30	+2	NE	2	-	b	1	-	32	27											
The Scau (Skagen) ...	1012.0	28	ENE	1	b	1021.1	+3	28	-4	ENE	1	-	b	1	-	36	25											
Blaavands Huk ...	1007.8	-4	S	2	b	1014.6	+3	-8	-2	SSE	2	-	f	*	-	3	-15											
Haparanda ...	1009.5	5	-	0	b	1015.9	+2	5	+7	N	2	-	b	*	-	21	-16											
Hernösand ...	1009.7	18	NNW	2	b	1016.0	+2	7	0	NNW	2	-	o	*	-	21	3											
Stockholm ...	1007.3	28	NE	2	c	1013.7	+5	25	+4	N	4	-	o	*	-	30	7											
Wisby ...	1011.8	18	N	2	b	1018.7	+3	14	+13	N	2	-	b	*	-	23	0											
Karlstad ...	1013.2	39	NNW	1	c	1021.1	+3	34	-5	-	0	-	b	1	1	41	32											
The Helder ...	1014.6	43	NNE	5	o	1020.2	+1	36	-11	E	2	*	bc	2	-	48	36											
C. Gris Nez ...	1016.7	46	NW	5	o	1020.7	*	39	-7	E	3	*	m	2	-	50	37											
La Hève ...	1021.6	47	NNW	3	f	1017.6	-1	50	0	S	2	*	o	3	2	52	46											
Brest (St. Mathieu) ...	1021.7	51	WNW	7	o	1019.9	0	50	-1	WNW	6	*	o	*	1	54	50											
Rochefort (Ile d'Aix) ...	1027.0	53	WNW	3	r	1021.9	-2	50	-4	SW	3	*	o	4	1	54	48											
Blairitz ...	1015.1	48	WNW	3	o	1020.7	+2	36	-14	NE	1	NE	b	*	1	50	36											
Paris ...	1013.3	40	W	6	o	1021.3	*	32	-12	E	4	*	c	*	1	46	32											
Belfort ...	1017.0	50	NNE	2	o	1019.9	*	43	-6	NW	3	*	o	*	-	53	42											
Lyons ...	1003.8	59	S	4	b	1008.3	+1	51	-5	-	0	*	b	3	-	66	46											
Nice ...	1019.0	57	NW	6	c	1019.1	-2	54	-3	NW	4	W	b	*	-	64	52											
Perpignan ...																												
Sanguinaire ...																												
Corunna (7 a.m.) ...	1031.5	55	NW	4	bc	1024.4	-4	48	-6	S	3	-	o	2	-	57	46											
Madrid (8 a.m.) ...	1025.1	59	-	0	b	1024.8	-1	36	-5	-	0	-	bc	*	-	59	34											
Lisbon (9 a.m.) ...	1026.4	55	NNW	5	b	1022.0	-2	50	0	NNW	4	-	b	5	-	59	50											
Gibraltar ...																												
Malta (8 a.m.) ...						1010.9	+1	57	+2	NNW	5	-	c	5	-	59	55											
Azores (Horta, 8 a.m.) ...	1031.0	*	SSW	5	c	1028.4	-2	60	0	SW	5	*	o	3	-	66	59											
Madeira (Funchal) ...	1027.8	63	E	4	c	1025.3	-1	55	0	NE	3	NE	c	2	-	66	55											
YESTERDAY'S REPORTS																					18th				19th			
																					8 P.M., G.M.T.				7 A.M., G.M.T.			
Venice ...	1008.9	46	-	0	b	1002.4	0	37	0	-	0	*	b	2	-	*	*											
Turin ...	1008.9	43	-	0	b																							

## RAINFALL

Equivalents of Millimetres in Inches.

mm.	Inches.	mm.	Inches.
1	0.04	26	1.02
2	0.08	27	1.06
3	0.12	28	1.10
4	0.16	29	1.14
5	0.20	30	1.18
6	0.24	31	1.22
7	0.28	32	1.26
8	0.32	33	1.30
9	0.35	34	1.34
10	0.39	35	1.38
11	0.43	36	1.42
12	0.47	37	1.46
13	0.51	38	1.50
14	0.55	39	1.54
15	0.59	40	1.58
16	0.63	41	1.61
17	0.67	42	1.65
18	0.71	43	1.69
19	0.75	44	1.73
20	0.79	45	1.77
21	0.83	46	1.81
22	0.87	47	1.85
23	0.91	48	1.89
24	0.95	49	1.93
25	0.98	50	1.97





**FORECASTS FOR THE 24 HOURS NOON SUNDAY TO NOON MONDAY.**

**FORECAST DISTRICTS.**



**STORM WARNINGS.**

The Coasts upon which the Warning Signals are at present displayed are indicated thus:—

Signals hoisted yesterday.	Signals hoisted this morning.
South Coast. ✓	South Coast. ✓
North Coast. △	North Coast. △

No Warnings Issued.

Western Channel and Bay 1)

Calms or light variable airs; fair weather; rather cold.

Calms at first then light winds between South and East; fair at first, less settled later; some mist and fog; temperature rather cold.

Same as Nos. 0 to 2.

Light or moderate winds from between South and East; dull, some rain; temperature normal.

Moderate Southerly or South-Easterly winds, sea slight; dull, some rain.

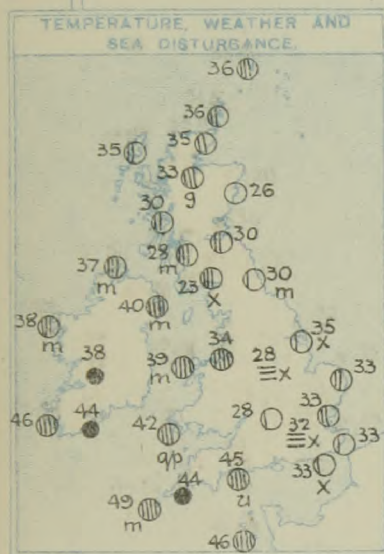
**FURTHER OUTLOOK.**



# SYNOPTIC CHART FOR 7 a.m., SUNDAY, 20<sup>TH</sup> FEBRUARY, 1918.

## GENERAL INFERENCE.

The depression in the south-west is spreading in very slowly. It is not likely to affect the north of the country



## EXPLANATION.

**BAROMETER.**—Isobars are drawn for intervals of five millibars.

**WIND.**—Direction is shown by arrows flying with the wind. Force, on the scale 0-12, is indicated by the number of feathers. Calm.

**TEMPERATURE.**—Given in degrees Fahrenheit. Isotherms shown by dotted lines.

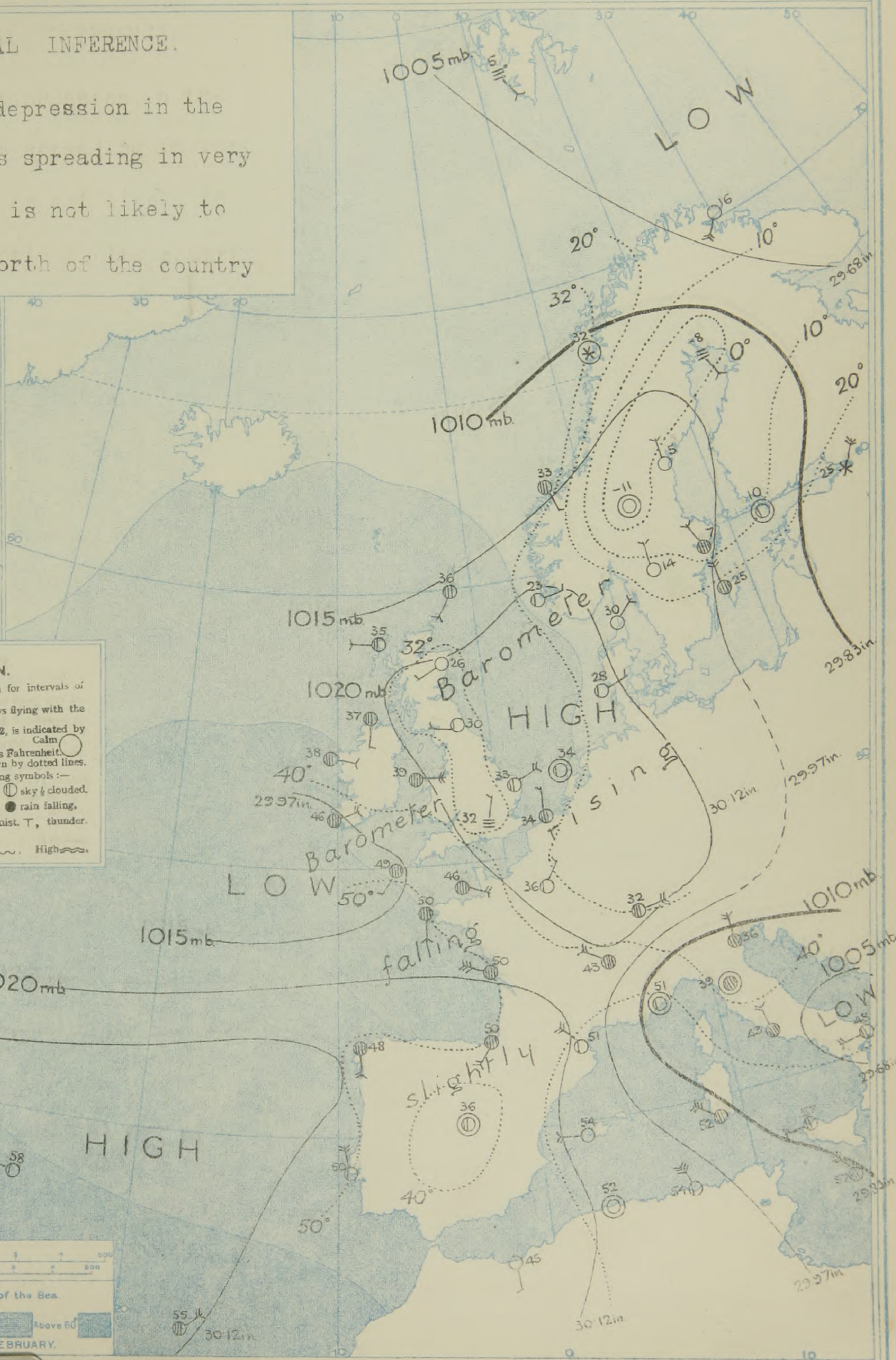
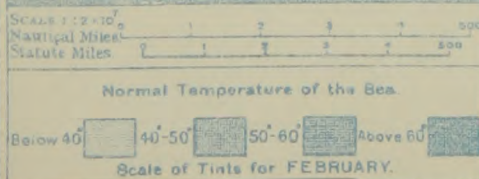
**WEATHER.**—Shown by the following symbols:—  
 ○ clear sky. ○ sky & clouded. ○ sky & clouded.  
 ○ sky & clouded. ○ overcast sky. ● rain falling.  
 \* snow. ▲ hail. ≡ fog. ≡ mist. T, thunder.  
 K, thunderstorm.

**SEA DISTURBANCE.**—Rough ~~~~~ High ~~~~~

Inches.  
31

30

29





REPORTS FROM RUSSIA FOR YESTERDAY.	STATIONS.	... 19th ... AT 9 P.M. LOCAL TIME.					... 19th ... AT 7 A.M. LOCAL TIME.											
		Barom. Milli- bars at M.S.L.	Temp.	WIND.		Weather.	Barometer.		Temp.		WIND.		Direc. of Upper Cloud.	Weather.	Sea 0-9.	Rain- fall. Milli- metres.	Temp.	
				Direc.	Force 0-12.		Milli- bars at M.S.L.	Change in 3 hours.	Dry Bulb. ° F.	Change in 24 hours. ° F.	Direc.	Force 0-12.					Max.	Min.
	Archangel ...		° F.															
	Uleaborg ...																	
	Helsingfors ...																	
	Hangö ...																	
	Riga ...																	
	Petrograd ...	993.6	30	SSW	4	o	1000.6	+4	23	-11	SW	3	—	o	*	—	34	21
	Moscow ...	1006.4	34	SSE	3	S	1006.7	0	32	-2	SE	4	*	S	*	?	*	32
	Kiev ...																	
	Kharkov ...																	
	Kishinev ...	995.8	32	NNW	5	o	987.3	0	32	-7	NW	5	*	S	*	4	*	32
	Elisabetgrad ...																	
	Nicolaiev ...	995.3	43	SSE	4	r	990.3	*	39	-2	SSW	6	*	o	3	10	*	39
	Odessa ...	993.1	43	S	4	r	992.7	0	35	.	NW	5	*	o		14	*	34

## TEMPERATURE, WEATHER, SUNSHINE AND RAINFALL FOR YESTERDAY, UP TO 6 p.m.

STATIONS.	Rainfall.	TEMPERATURE.		WEATHER.		Sun- shine to 6 p.m.	STATIONS.	Rainfall.	TEMPERATURE.		WEATHER.		Sun- shine to 6 p.m.		
		Max.	Min.	Forenoon.	Afternoon.				Max.	Min.	Forenoon.	Afternoon.			
	mm. §	° F.	° F.			Hr.		mm. §	° F.	° F.			Hr.		
Scotland.	Oban ... ..	21	45	34	b	b	7.2	England, E.	Lowestoft ... ..						
	Banff ... ..				bc	bc	7.1		Felixstowe ... ..	0.2	45	36	o	o. bc	0.0
	St. Andrews ... ..	2	42	29	*	*			Walton-on-Naze ... ..	0.3	45	37	o. c	o. c. b	0.0
									Southend-on-Sea ... ..	0.3	47	37	odp	o. c	0.0
Eng., N.E.	Harrogate ... ..	3	40	35	o	o. c	0.0	England, S.E.	Margate ... ..	0.4	46	37	op	o	0.0
	Skegness ... ..	1	43	38	ag	op. b	0.9		Ramsgate ... ..	2	45	40	r. o	o	0.0
Eng., N.W.	Morecambe ... ..								Hastings ... ..	1	50	42	op. bc	bc. or	1.6
	Blackpool ... ..								Eastbourne ... ..	1	51	44	o	o. bc. b. o	1.1
	Southport ... ..								Seaford ... ..	-	51	43	o	o. or	1.5
									Brighton ... ..	1	49	42	o. c. or	o. c. p	1.5
Midlands.	Buxton ... ..	15	42	35	n. c. b	o	0.3		Worthing ... ..	-	51	44	c	c	0.2
	Leamington Spa ... ..	1	47	36	off	f. o. c	0.0		Littlehampton ... ..	-	50	43	o	o	0.0
	Malvern ... ..								Bognor ... ..						
	Ross-on-Wye ... ..	0.2	50	39	bc. m	bc. m. c	1.3		Southsea ... ..						
Wales.								Bournemouth ... ..	1	49	46	o	c. o	0.3	
	Rhyl ... ..							Weymouth ... ..	0.2	51	42	a. bc	bc	0.3	
	Colwyn Bay ... ..							Torquay ... ..	-	53	44	o. c	c	1.8	
	Llandudno ... ..							Paignton ... ..	0.3	52	48	bc	o	2.3	
	Aberystwyth ... ..	3	45	42	c	c	1.7	Penzance ... ..	1	52	48	bc	bc. c	5.0	
	Tenby ... ..	-	47	38	bc	b.	2.7	Newquay ... ..	*	50	45	c. bc	bc. c	1.9	
								Ilfracombe ... ..							
								Weston-super-Mare ... ..							

## LONDON OBSERVATIONS.

## Additional Observations for Yesterday.

STATIONS.	HUMIDITY.		Sun- shine for Yester- day.	TEMPERATURE.			Rain- fall.	WEATHER.			STATIONS.	RAIN- FALL.	TEMPERATURE.			WEATHER.			Sun- shine for Yester- day.	
	3 p.m. Yester- day.	9 a.m. To- day.		In Screen.	Min. on Grass.	Fore- noon.		After- noon.	Night.	In Screen.			Night Min. on Grass.	Night.	Fore- noon.	After- noon.				
24 HOURS ENDED 9 A.M. TO-DAY.																				
	%	%	Hr.	° F.	° F.	° F.	mm. §					mm §	° F.	° F.	° F.				Hr.	
Greenwich (Royal Obs.) ...	83	100	0.0	49	27	25	0.3	c.o.or	or.o	a.c.m	Dublin to 4 p.m.	-	43	42	39	cg.b.	bc	c	*	
City (Bunhill Row) ...	*	*	0.0	*	*	*	*	*	*	*	Darwen to 9 p.m.								*	
Westminster (St. James's Pk.)	84	89	0.1	50	34	31	2	oe.o	od.bc	bm	Manchester "				*					
Camden Sq. (Brit. Rainfall)	88	100	0.7	51	29	27	1	bc.o	or.o	*	Birmingham "	0.5	49	37	38	c.o	o	o.c	0.2	
Hampstead (Reservoir) ...	*	90	0.0	41	35	26	-	c.op	bc.m	bm	Oxford to 8 p.m.	*	51	25	28	bc.c	c.og	op.c.b	*	
Richmond Park ...	*	*	0.1	VERTICAL COMPONENT OF SOLAR RADIATION PER SQUARE CENTIMETRE DURING YESTERDAY.																*
Kew. (See front page.)	*	*	0.4	Total.			Average Rate.		Max. Rate.											*
(Greenwich and Camden Square air temperatures are in Glaisher screens.)				27.6 Joules			7.5 Milliwatts.		40 Milliwatts.											
S. Kensington (Roof of M.O.)	81	81	0.2																	*

TABLE SHOWING THE GREENWICH TIMES OF SUNRISE, NOON AND SUNSET FOR STATIONS IN THE UNITED KINGDOM TO-DAY AND TO-MORROW

PILOT BALLOON ASCENTS for the PAST WEEK  
Component Velocities to East and to North in metres per Second

STATION. Date and Hour.	Comp. to E.	Comp. to N.	Comp. to E.	Comp. to N.	Comp. to E.	Comp. to N.	Comp. to E.	Comp. to N.	Comp. to E.	Comp. to N.	Comp. to E.	Comp. to N.	Comp. to E.	Comp. to N.	Comp. to E.	Comp. to N.
20th Feb. 1916.	Sunrise	Noon.	Sunset.													
Yarmouth ...	G.M.T.	G.M.T.	G.M.T.													
Greenwich ...	7.2	12.7	5.14	2	+10	-10	(75) 20	+13	174 28	-12	(75) 48	-4	(75) 35	-3	+15	-15
Wick ...	7.5	12.4	5.23	1	+5	-7	(75) 20	+13	+26	-10	(75) 48	-4	(75) 35	-3	+26	-17
Valencia ...	7.35	12.26	5.17	5	+5	-5	(75) 20	+13	+18	-3	(75) 48	-4	(75) 35	-3	+13	-2
	7.32	12.26	5.20	0	+3	-3	(75) 20	+13	+5	+1	(75) 48	-4	(75) 35	-3	+7	+1
	7.41	12.55	5.1													

NOTE.—The information relating to weather is indicated by the following letters—b, blue sky; bc, sky half clouded; c, sky three parts clouded; d, drizzling rain; e, wet air, without rain falling; f, fog; g, gloom; h, hail; i, lightning; m, mist; o, overcast sky; p, passing showers; q, squalls; r, rain; s, snow; t, thunder; u, ugly, threatening sky; v, visibility, unusual transparency; w, dew; x, hoar frost; z, dust-haze, or smoke.

The Daily Weather Report is sent free by post to any address in the United Kingdom on payment of £1 per annum, for postage and wrappers. Single copies 1d. at M.O. and at the bookstalls at certain Railway Termini in London.



# DAILY WEATHER REPORT OF THE METEOROLOGICAL OFFICE, 1916. No. 52

Monday,  
21st February.

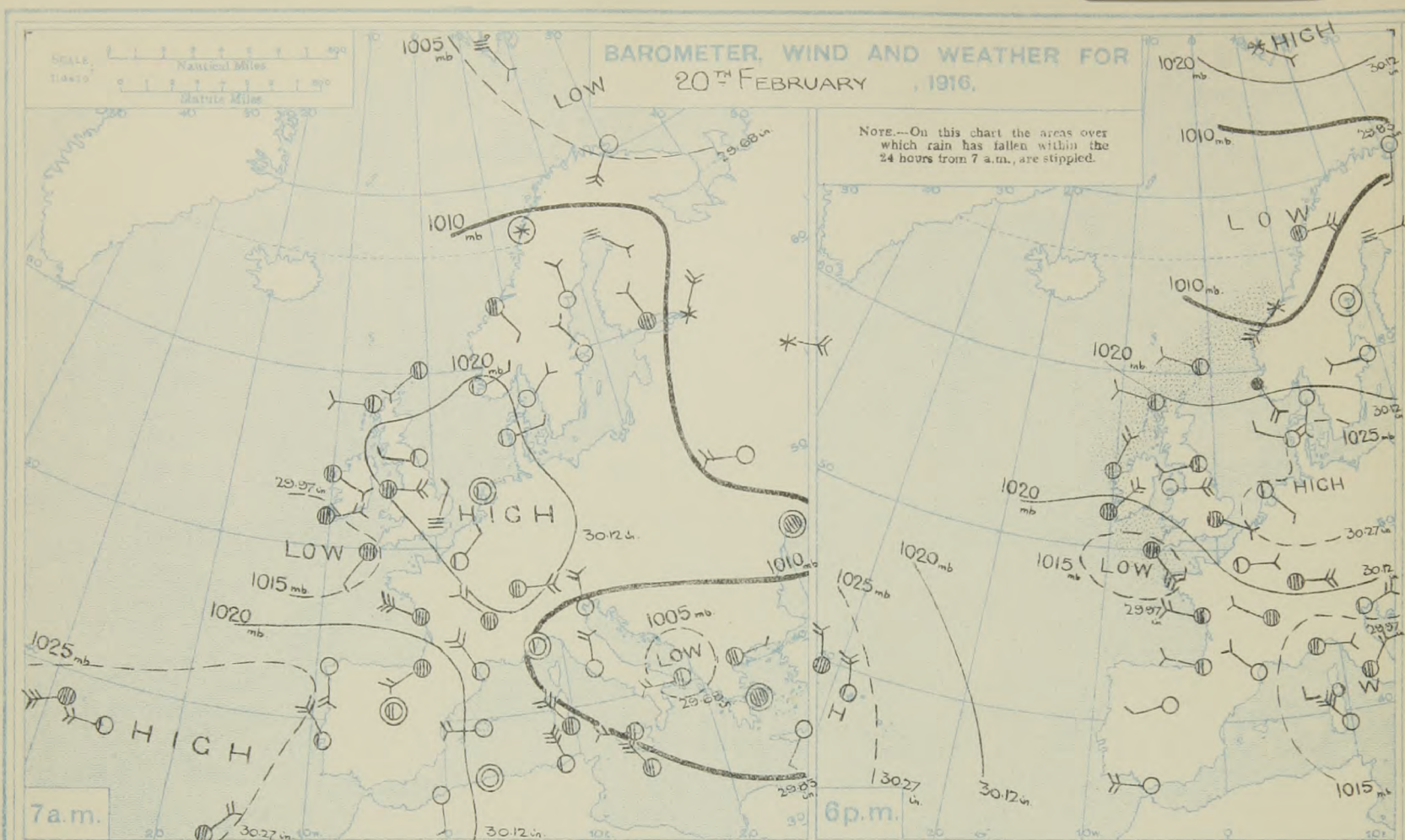
STATIONS.	YESTERDAY EVENING.					THIS MORNING 7 A.M., G.M.T.										PAST 24 HOURS.					Sun- shine for Yester- day.	
	Barom. Milli- bars at M.S.L.	Temp.	WIND.		Weather.	Barometer. Milli- bars at M.S.L.	Change in 3 hours.	TEMP.		WIND.		Direc. of Upper Cloud	Weather.	Sea (0-9).	Rain- fall. Milli- metres.	TEMP.		WEATHER.				
			Dir.	Force 0-12.				Dry Bulb.	Change in 24 hours.	Dir.	Force 0-12.					Max.	Min.	Morning.	Afternoon.	Night.		
BRITISH ISLANDS.	Lerwick ...	1016.1	38	WNW	2	bc	1018.4	+1	36	0	N	4	N	bc	4	3	43	32	bcp	bc	bcp	Hours.
	Deerness (Orkney) ...	1018.6	37	W	4	cp	1021.7	*	38	+2	NW	5	-	c	4	4	43	35	bcp	bc cp	cp	4.5
	Stornoway ...	1021.6	39	WNW	2	bcp	1026.0	+6	36	+1	N	3	-	c	3	3	45	33	bcp	bcp	bcp c	5.6
	Castlebay (Barra Isd.) ...	1022.9	41	WNW	2	b	1026.0	+2	40		NNW	3	NW	bc	3	3	45	37	sp. bc	bc	c cp bc	5.8
	Glasgow ...	1023.4	35	W	1	m	1024.3	+1	33	+5	SW	1	NW	cm	*	0.1	38	27	2. cm	em	m. bc. cz	0.2
	Eskdalemuir ...	1024.2	31	-	0	bc	1024.8	0	23	0	-	0	M	oc	*	-	40	20	2. c	o c	bc	2.3
	Malin Head ...	1023.1	40	SE	2	cm	1024.5	0	40	+3	NNE	3	N	bc	3	1	45	36	em	em	bcp	0.2
	Blacksod Point ...	1021.9	40	NNE	3	bc	1025.9	+2	40	+2	N	3	NE	cp	2	1	44	36	bc	bc	bc cp	*
	Valencia ...	1017.3	42	NE	4	o	1024.2	+3	37	-9	NE	2	NW	b	3	-	46	36	o	o	o c bc b	0.0
	Roche's Point ...	1016.2	41	NE	4	omc	1022.3	*	38	-6	NNE	3	-	b	3	9	47	38	d. f. m.	d. m. d.	r. om	*
	Birr Castle ...	1019.9	41	NE	1	r	1025.0	*	29	-9	E	1	-	b	*	1	42	29	od. r	od. r	o c bc	0.0
	Donaghadee ...	1022.6	40	SE	3	bcm	1024.5	0	36	-4	W	2	W	cp	1	-	43	35	*	cf	bcm f	*
	Liverpool (Bidston) ...	1022.5	39	E	2	o	1023.7	0	32	-2	E	1	-	m	1	-	41	32	em	em	bcm f	0.5
	Holyhead ...	1020.5	42	E	2	ogm	1022.7	+1	38	-1	ENE	5	-	bcm	4	-	44	38	ogm	ogm.	o c bcm	0.0
	Penbroke (St. Ann's) ...	1016.8	41	SE	4	or	1019.7	+1	38	-4	ENE	3	-	o	2	12	42	37	op or	or	or	0.0
	Scilly (St. Mary's) ...	1011.9	44	SE	5	omd	1011.5	0	47	-2	ENE	4	-	om	4	3	53	46	em	em. omd.	fd. omd.	2.4
	Falmouth ...	1014.5	47	ESE	4	omd	1013.4	+1	45	+1	NE	4	-	o	*	12	48	43	od	od. g. d.	or. se	0.0
	Jersey (St. Aubin) ...	1016.8	46	ESE	5	o	1013.8	*	43	-3	ESE	5	-	or	4	17	48	40	o c o	o	or	0.0
	Portland Bill ...	1018.5	43	ESE	5	cr	1016.0	-2	42	-3	E	6	-	cr	6	5	46	41	cp	cd.	c. or	*
	Dungeness ...	1021.8	42	SE	3	c	1019.8	0	39	+6	SE	3	S	c	3	-	46	33	c. o	o c	ch c	*
	Dover ...	1022.4	41	ENE	3	c	?	0	38	+5	SE	4	-	bc	4	-	44	36	bc	bc c.	c. bc	1.6
NORTHERN EUROPE.	Wick ...	1020.2	37	W	2	c	1022.8	+3	36	+1	N	3	N	c	2	2	43	34	bc	bcp	om. bc	*
	Nairn ...	1021.8	34	W	1	bc	1025.2	*	36	+3	NW	1	-	cu	2	0.4	40	33	bc	bc. b	egb	6.7
	Aberdeen ...	1022.1	36	W	1	bc	1022.8	+1	37	+11	WNW	4	-	o	2	-	44	25	b. bc	c. o bc.	bc. bc. o	2.8
	Leith ...	1022.2	36	SW	1	bc	1023.6	+1	36	+6	W	1	W	c	2	-	40	30	b	b	b	*
	Tynemouth ...	1023.2	38	SW	2	cm	1023.3	-1	30	0	W	2	N	bcm	3	-	39	30	cm	cm	bcm	*
	Spurn Head ...	1023.8	40	SE	3	bc	1024.5	0	36	+1	-	0	-	bc	2	-	43	33	bc	bc	bc.	1.2
	Yarmouth ...	1024.1	39	ESE	2	bc	1023.8	0	38	+5	SSE	2	-	bcm	2	-	44	33	bc	bc	bc. em	8.5
	Clacton-on-Sea ...	1023.9	41	E	3	c	1021.9	0	40	+7	ESE	3	-	c	2	-	44	32	bc	bc c.	c bc c	3.2
	Nottingham ...	1022.8	37	E	1	o	1023.1	*	32	+4	ENE	1	E	c	*	-	41	27	f. m. c	c. o	c c b	0.2
	Benson (Oxon.) ...	1021.4	40	E	3	o	1020.9	-1	35	+7	ENE	4	-	o	*	-	42	28	bcm	o	c	*
Sth Farnborough ...	1021.3	41	SE	1	o	1020.1	-1	35	+4	ENE	2	-	om	*	-	44	29	f. og	o	om	0.2	
London (Kew Obs.) ...	1022.3	41	ESE	2	o	1021.2	-1	36	+4	E	2	E	cm	*	-	44	31	f. og	om	om. cm	0.0	
FRANCE, &c.	Spitsbergen ...	1022.3	43	SE	2	s	1014.7	+2	1	-4	-	0	*	o	*	5	17	*	*	*	*	
	Vardö ...	1007.0	19	SSW	1	b	1011.0	?	18	+2	SW	5	-	b	3	*	19	16	*	*	*	*
	Bodö ...	1007.4	20	E	4	c	1006.0	+1	25	-7	E	2	-	o	2	?	30	23	*	*	*	*
	Christiansund ...	1008.2	36	SW	5	s	1010.9	0	32	-2	SW	2	-	o	4	8	37	30	*	*	*	*
	Skudesnaes ...	1018.4	36	SSE	3	r	1013.9	0	36	+3	NW	6	-	o	2	9	34	23	*	*	*	*
	Færder (Xania Fjord) ...	1019.4	30	SW	2	b	1013.9	+2	36	+3	SW	6	-	o	3	-	30	23	*	*	*	*
	The Scaw (Skagen) ...	1021.2	22	SW	2	b	1019.0	-3	34	+4	WSW	4	-	bc	4	-	37	28	*	*	*	*
	Blaavands Huk ...	1025.3	36	NW	1	b	1023.7	0	37	+9	WSW	4	-	o	3	-	37	27	*	*	*	*
	Haparanda ...	1016.3	-2	E	2	f	1017.6	+1	1	+9	SSE	2	-	f	*	Trace	1	-8	*	*	*	*
	Hernösand ...	1016.0	9	-	0	b	1014.0	0	3	-2	-	0	-	b	*	-	23	0	*	*	*	*
SOUTHERN EUROPE.	Stockholm ...	1019.0	19	W	2	b	1018.3	-1	16	+9	S	2	-	c	*	-	24	7	*	*	*	*
	Wisby ...	1019.4	27	NNE	4	c	1021.0	0	25	0	SSW	2	-	b	2	-	28	23	*	*	*	*
	Karlstad ...	1021.1	7	-	0	b	1015.1	-3	30	+16	-	0	-	o	*	-	30	9	*	*	*	*
	The Helder ...	1025.3	36	SE	1	b	1025.3	-1	28	-6	S	1	NW	c	1	-	41	27	*	*	*	*
	C. Gris Nez ...	1021.6	40	ESE	1	bc	1021.1	0	33	-3	SE	3	*	c	2	-	46	32	*	*	*	*
	La Hève ...	1017.5	46	E	3	o	1017.5	*	37	-2	ESE	4	*	m	2	-	50	34	*	*	*	*
	Brest (St. Mathieu) ...	1014.7	50	SE	3	f	1012.0	0	49	-1	WSW	2	*	f	1	1	52	48	*	*	*	*
	Rochefort (Ile d'Aix) ...	1019.7	50	WNW	3	c	1016.0	0	47	-3	S	4	*	o	*	-	55	46	*	*	*	*
	Biarritz ...	1019.5	52	WNW	2	bc	1016.2	0	44	-9	ESE	2	*	b	3	-	55	39	*	*	*	*
	Paris ...	1021.2	39	ENE	2	b	1020.7	-1	32	-4	ESE	2	-	bc	*	-	46	32	*	*	*	*
ITALY.	Belfort ...	1021.7	35	E	4	o	1004.4	*	27	-5	E	4	*	b	*	-	43	25	*	*	*	*
	Lyons ...	1019.8	42	NW	2	o	1021.2	*	30	-13	-	0	*	b	*	-	49	29	*	*	*	*
	Nice ...	1010.4	50	E	2	c	1017.0	+4	44	-7	E	3	*	b	3	-	63	41	*	*	*	*
	Perpignan ...	1016.6	54	NW	2	b	1017.0	0	39	-15	-	0	-	b	*	-	63	37	*	*	*	*
	Sanguinaire ...	*	56	NW	4	m	*	*	50		E	2	*	m	4	-	63	46	*	*	*	*
	Corunna (7 a.m.) ...																					
	Madrid (8 a.m.) ...	1016.7	55	WSW	1	b	1018.3	+2	37	+1	-	0	-	b	*	-	55	34	*	*	*	*
	Lisbon (9 a.m.) ...																					
	Gibraltar ...	1016.9	53	W	4	b	1015.9	*	49		W	3	*	b	1	-	62	49	*	*	*	*
	Malta (8 a.m.) ...	*	*	*	*	*	1014.7	+2	54	-3	NW	3	W	bc	2	Trace	59	54	*	*	*	*
Azores (Horta, 8 a.m.) ...	1026.4	*	NW	4	b																	
YESTERDAY'S REPORTS	19th ... 8 P.M. G.M.T.					20th February, 7 A.M. G.M.T.																
Venice ...	1005.5	46	-	0	bc	1007.9	0	36	-1	N	3	*	b	1	-	*	*	*	*	*	*	
Turin ...	1003.9	54	W	4	b	1008.9	0	46	+9	-	0	*	c	*	-	*	*	*	*	*	*	
Florence ...	1003.7	46	-	0	b	1007.4	0	39	-4	-	0	*	c	*	-	*</						

## RAINFALL

Equivalents of Millimetres  
in Inches.

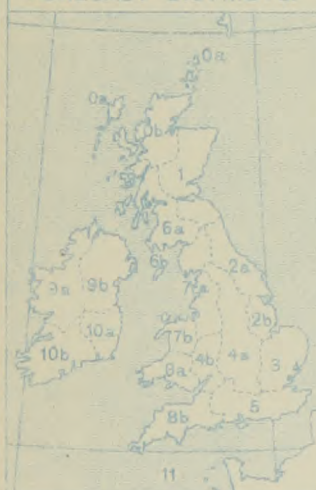
mm.	Inches	mm.	Inches
1	0.04	26	1.02
2	0.08	27	1.06
3	0.12	28	1.10
4	0.16	29	1.14
5	0.20	30	1.18
6	0.24	31	1.22
7	0.28	32	1.26
8	0.32	33	1.30
9	0.35	34	1.34
10	0.39	35	1.38
11	0.43	36	1.42
12	0.47	37	1.46
13	0.51	38	1.50
14	0.55	39	1.54
15	0.59	40	1.58
16	0.63	41	1.61
17	0.67	42	1.65
18	0.71	43	1.69
19	0.75	44	1.73
20	0.79	45	1.77
21	0.83	46	1.81
22	0.87	47	1.85
23	0.91	48	1.89
24	0.95	49	1.93
25	0.98	50	1.97





### FORECASTS FOR THE 24 HOURS NOON MONDAY TO NOON TUESDAY.

#### FORECAST DISTRICTS.



#### STORM WARNINGS.

The Coasts upon which the Warning Signals are at present displayed are indicated thus:—

Signals hoisted yesterday.	Signals hoisted this morning.
South Cone.	South Cone.
North Cone.	North Cone.

No Warnings Issued.

Western Channel and Bay 11

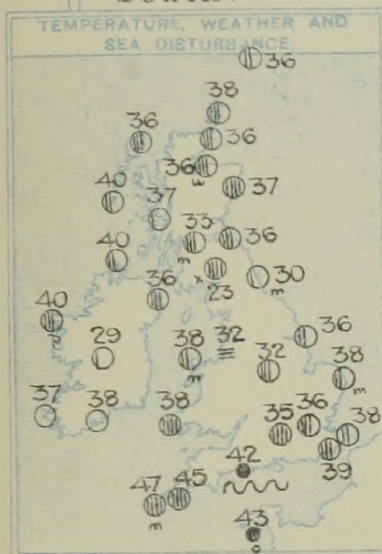
- |    |   |                              |   |
|----|---|------------------------------|---|
| 0  | } | cold.                        | Moderate North-Easterly winds and fair weather;       |
| 1  |   |                              |   |
| 2  | } | cold.                        | Light variable, then Easterly winds, fair;            |
| 3  |   |                              |   |
| 4  | } | fair intervals; rather cold. | Moderate or fresh Easterly winds; some rain at times. |
| 5  |   |                              |   |
| 6  | } |                              | Same as Nos. 0 and 1.                                 |
| 7  |   |                              |   |
| 8  | } | Same as Nos. 3 to 5.         | Moderate Easterly winds; fair, some mist; cold.       |
| 9  |   |                              |   |
| 10 | } | fog; moderate sea.           | Same as Nos. 0 and 1.                                 |
| 11 |   |                              |   |

#### FURTHER OUTLOOK.



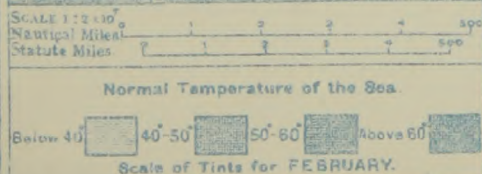
GENERAL INFERENCE.

The depression off the mouth of the Channel is likely to remain in the Bay region and to cause unsettled weather in the south.



EXPLANATION.

**BAROMETER.**—Isobars are drawn for intervals of five millibars.  
**WIND.**—Direction is shown by arrows flying with the wind.  
 Force, on the scale 0-12, is indicated by the number of feathers. Calm   
**TEMPERATURE.**—Given in degrees Fahrenheit.  
 Isotherms shown by dotted lines.  
**WEATHER.**—Shown by the following symbols:—  
 clear sky. sky 1/2 clouded. sky 3/4 clouded.  
 sky 2/3 clouded. overcast sky. rain falling.  
 snow. hail. fog. mist. T, thunder.  
**SEA DISTURBANCE.**—Rough High





# REPORTS FROM RUSSIA FOR YESTERDAY.

STATIONS.	.....19.....AT 9 P.M. LOCAL TIME.					.....20.....AT 7 A.M. LOCAL TIME.										Sea 0-9.	Rain- fall. Milli- metres.	TEMP.	
	Barom. Milli- bars at M.S.L.	TEMP. ° F.	WIND.		Weather.	BAROMETER.		TEMP.		WIND.		Direc. of Upper Cloud.	Weather.	Max.	Min.				
			Direc.	Force 0-12.		Milli- bars at M.S.L.	Change in 3 hours.	Dry Bulb. ° F.	Change in 24 hours. ° F.	Direc.	Force 0-12.								
Archangel ...																			
Uleaborg ...	1008.7	-6	W	1	b	1014.0	+3	-6		SE	2	*	0	*	-	*			
Helsingfors ...	1010.0	12	NW	1	b	1010.7	0	5		N	2	*	0	0	-	*			
Hangö ...	1010.0	19	-	0	0	1011.8	+2	10		-	0	*	b	0	-	*			
Riga ...												*				*			
Petrograd ...	1008.2	16	NW	2	0	1005.5	-2	25	+2	NE	4	-	S	*	-	25			
Moscow ...	1008.6	23	SE	7	0	1009.1	+1	21	-11	SE	7	*	0	*	1	25			
Kiev ...	1009.0	27	WNW	4	0	1006.7	+4	16		WNW	3	*	b	*	8	14			
Kharkov ...	1002.3	34	S	3	r	1008.3	+3	32		SSW	1	*	0	*	2	*			
Kishinev ...												*				*			
Elisabetgrad ...	1010.6	32	W	4	0	1008.8	+5	27		W	1	*	0	*	-	25			
Nicolaiev ...	1005.9	34	WNW	2	b.c	1010.3	*	28	-11		0	*	0	0	-	27			
Odessa ...												*				*			

## TEMPERATURE, WEATHER, SUNSHINE AND RAINFALL FOR YESTERDAY, UP TO 6 p.m.

STATIONS.		Rainfall.	TEMPERATURE.		WEATHER.		Sun- shine to 6 p.m.	STATIONS.		Rainfall.	TEMPERATURE.		WEATHER.		Sun- shine to 6 p.m.
			Max.	Min.	Forenoon.	Afternoon.					Max.	Min.	Forenoon.	Afternoon.	
		mm. & .	° F.	° F.			Hr.			mm. & .	° F.	° F.			Hr.
Scotland.	{ Oban ... ..	-	43	29	b.c	0	3.2	England, E.	{ Lowestoft ... ..	-	43	30	b.c	b.c	5.7
	{ Banff ... ..	-	43	25	b.c	b.c	5.8		{ Felixstowe ... ..	-	43	32	b.c	b.c	4.4
	{ St. Andrews ... ..	-			*	*			{ Walton-on-Naze ... ..	-	43	32	b.c	b.c	4.4
							{ Southend-on-Sea ... ..		-	45	32	b.g.b.c	b.b.c	7.2	
Eng. N.E.	{ Harrogate ... ..	-	37	28	o.c	o.c	0.0	England, S.E.	{ Margate ... ..	-	45	39	b	b.c	4.8
	{ Skegness ... ..	0.1	42	30	o.b.c	b.c.0	3.6		{ Ramsgate ... ..	-	44	35	b.c	c	4.0
Eng. N.W.	{ Morecambe ... ..	-							{ Hastings ... ..	-	45	35	o.c	b.b.c	2.9
	{ Blackpool ... ..	-							{ Eastbourne ... ..	0.3	44	34	0	o.b.c.m	1.6
	{ Southport ... ..	-	43	30	o.c	0	0.0		{ Seaford ... ..	-					
									{ Brighton ... ..	-	45	35	c	c	0.2
Midlands	{ Buxton ... ..	-							{ Worthing ... ..	-	45	35	c	c	0.2
	{ Leamington Spa ... ..	-	41	29	o.c	o.c	0.4		{ Littlehampton ... ..	-	47	37	0	b.c.0	0.3
	{ Malvern ... ..	-	40	31	0	0	0.0		{ Bognor ... ..	-	45	36	0	0	0.0
	{ Ross-on-Wye ... ..	-	41	29	om	omr	0.0		{ Southsea ... ..	-	45	33	0	0	0.0
Wales.	{ Rhyl ... ..	-	41	33	c.0	0	0.0	England, S.W.	{ Bournemouth ... ..	1	45	33	0	0	0.0
	{ Colwyn Bay ... ..	-	53	34	c.0	0	0.0		{ Weymouth... ..	2	44	39	or.c	c.0	0.0
	{ Llandudno ... ..	-	42	32	c	c	0.0		{ Torquay ... ..	3	46	40	or	or	0.0
	{ Aberystwyth ... ..	1	44	39	a.c.0	or	0.0		{ Paignton ... ..	3	46	?	od.0	o.od	0.0
	{ Tenby ... ..	-							{ Penzance ... ..	-	47	40	o.cd	op	0.0
									{ Newquay ... ..	-	47	40	o.cd	op	0.0
									{ Ilfracombe ... ..	-	43	25	od	d.0	0.0
							{ Weston-super-Mare ... ..	0.3	43	25	od	d.0	0.0		

## LONDON OBSERVATIONS.

STATIONS.	HUMIDITY.		Sun- shine for Yester- day.	TEMPERATURE.			Rain- fall.	WEATHER.		
	3 p.m. Yester- day.	9 a.m. To- day.		In Screen.		Min. on Grass.		Fore- noon.	After- noon.	Night.
				Max.	Min.					
24 HOURS ENDED 9 A.M. TO-DAY.										
Greenwich (Royal Obs.) ...	%	%	Hr.	° F.	° F.	° F.	mm. §			
City (Bunhill Row) ...	73	90	1.0	44	33	30	—	e	e	e.c
Westminster (St. James's Pk.)	*	*	0.1	*	*	*	*	*	*	*
Camden Sq. (Brit. Rainfall)	97	86	0.1	44	37	35	—	b.c.m	b.c.0	om.
Hampstead (Reservoir) ...	—	85	0.0	43	34	30	—	—	—	*
Richmond Park	*	82	0.0	41	35	26	—	o.c	c	o.c.0
Kew. (See front page.)	*	*	0.0	VERTICAL COMPONENT OF SOLAR RADIATION PER SQUARE CENTIMETRE DURING YESTERDAY.						
(Greenwich and Camden Square air temperatures are in Glaisher screens.)				Total. 445 Joules		Average Rate. 12.1 Milliwatts.		Max. Rate. 24 Milliwatts.		
S. Kensington (Roof of M.O.)	72	78	0.0							

## Additional Observations for Yesterday.

STATIONS.	RAIN FALL.	TEMPERATURE.		Night Min. on Grass.	Night.	Fore- noon.	After- noon.	Sun- shine for Yester- day. Hr.
		In Screen.	Min. on Grass.					
		° F.	° F.					
Dublin to 4 p.m.	mm. & .	42	39	36	3.0	or	or	*
Darwen to 9 p.m.								
Manchester "								
Birmingham "								
Oxford to 8 p.m.								
Teignmouth to 9 "								
Plymouth "								
S. Kensington (Museum Grounds to 6 p.m.)	-	44	34	23	o.c.c.2	c.0	om	*

TABLE SHOWING THE GREENWICH TIMES OF SUNRISE, NOON  
AND SUNSET FOR STATIONS IN THE UNITED KINGDOM  
TO-DAY AND TO-MORROW

21 <sup>ST</sup> & 22 <sup>ND</sup> FEBRUARY, 1916.	Sunrise	Noon.	Sunset.
	G.M.T.	C.M.T.	G.M.T.
Yarmouth ...	7.59	12.7	5.16
Greenwich ...	7.5	12.44	5.23
Wick ...	7.32	12.26	5.20
Valencia ...	7.17	12.15	5.15

## NOTES ON YESTERDAY'S WEATHER.

Fairly heavy rain has fallen in the south-west, but little elsewhere. The day was bright in the extreme north, but in the south sunshine was measured at only a few isolated stations. The night was cold inland, down to 20° at Eskdalemuir.

NOTE.—The information relating to weather is indicated by the following letters—b. blue sky; bc. sky half clouded; c. sky three parts clouded; d. drizzling rain; e. wet air, without rain falling; f. fog; g. gloom; h. hail; i. lightning; m. mist; o. overcast sky; p. passing showers; q. squalls; r. rain; s. snow; t. thunder; u. ugly, threatening sky; v. visibility, unusual transparency; w. dew; x. hoar frost; z. dust-haze, or smoke.

The Daily Weather Report is sent free by post to any address in the United Kingdom on payment of £1 per annum, for postage and wrappers. Single copies 1d. at M.O. and at the bookstalls at certain Railway Termini in London.

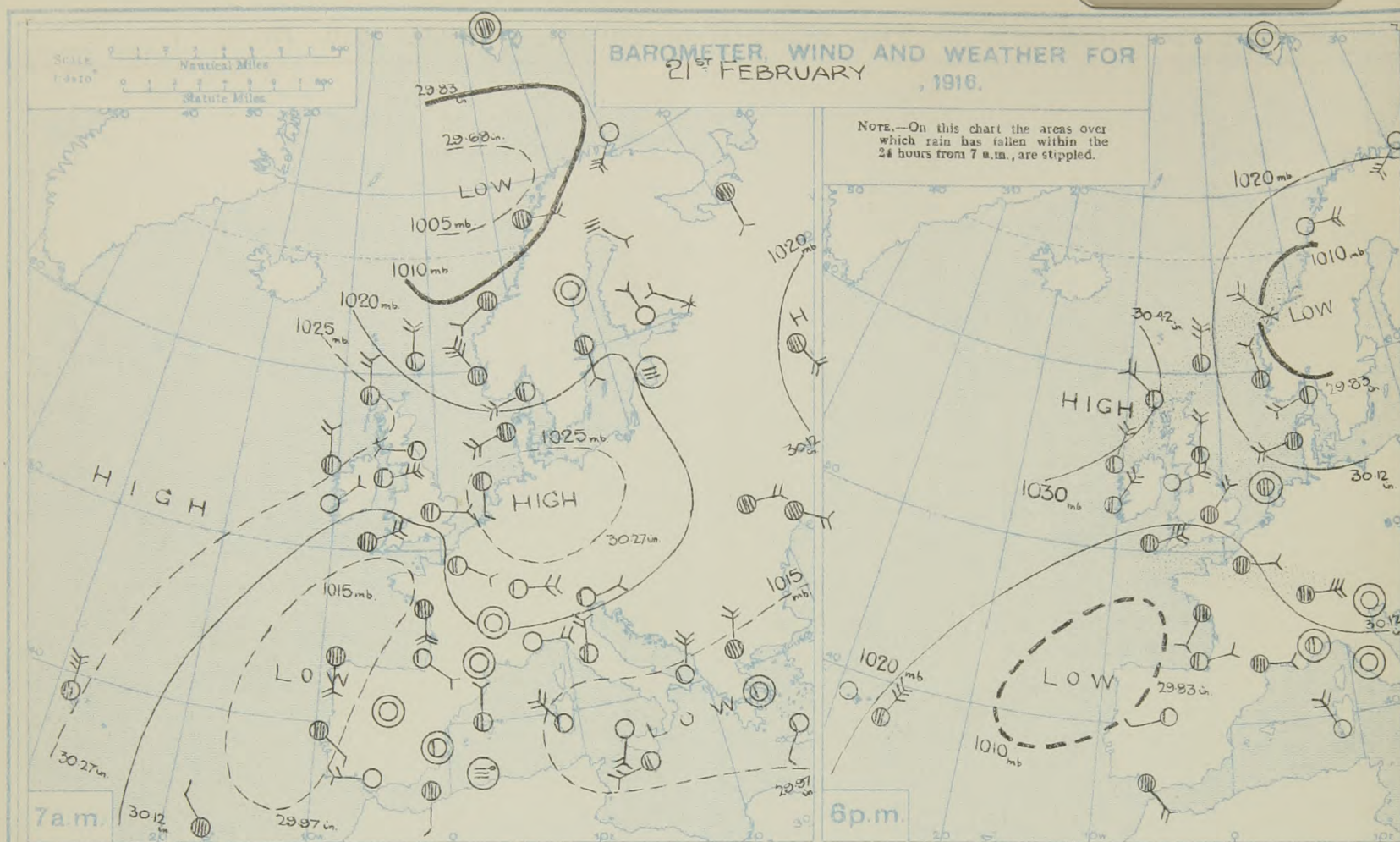


# DAILY WEATHER REPORT OF THE METEOROLOGICAL OFFICE, 1916. No. 53.

Tuesday,  
22nd February.

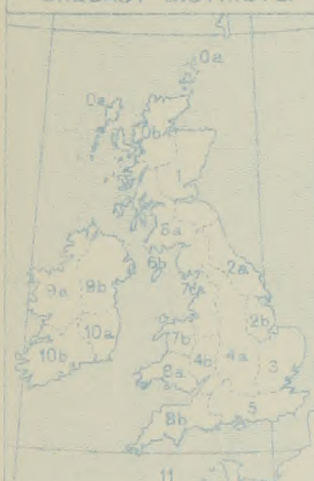
STATIONS.	YESTERDAY EVENING.					THIS MORNING 7 A.M., G.M.T.										PAST 24 HOURS.					Sun- shine for Yester- day.	
	Barom. Milli- bars at M.S.L.	TEMP. °F.	WIND.		Weather.	Milli- bars at M.S.L.	Change in 3 hours.	Dry Bulb.	Change in 24 hours.	WIND.		Dirac. of Upper Cloud.	Weather.	Sea 0-9.	Rain- fall. Milli- metres.	TEMP.		WEATHER.				
			Dirac.	Force 0-12.						Dirac.	Force 0-12.					Max.	Min.	Morning.	Afternoon.	Night.		
BRITISH ISLANDS.	Lerwick ...	1024.2	34	N	5	cm	1025.6	+1	35	-1	N	4	N	bc	4	2	38	31	bc.c	csp	bcsp	Hours
	Deerness (Orkney) ...	1026.1	35	NW	5	c	1026.1	*	36	-2	N	5	N	bc	4	-	39	34	c.o	c.chp	c.bc	0.6
	Stornoway ...	1030.2	36	NW	3	bcp	1029.8	+1	35	-1	NNE	4	-	c	4	2	44	34	c.o	c.bcp	cp	1.0
	Castlebay (Barra Isd.) ...	1030.8	40	N	3	o	1030.2	0	39	-1	NNW	3	NW	bc	3	0.2	44	36	bc	b.o	bc.o.bc	3.8
	Glasgow ...	1028.9	35	-	0	b	1027.6	-1	33	0	NW	1	-	b	*	0.1	42	30	bc.c.b	b	b.bc.b	5.6
	Eskdalemuir ...	1028.1	23	N	2	bc	1026.4	-1	31	+5	NW	4	N	bcz	*	0.2	38	23	cx.o.c	bc.b.bc	b.o.bcz	6.6
	Malin Head ...	1029.6	40	NE	5	bcg	1028.6	-1	40	0	NE	4	N	bcg	5	59	43	36	bcg	bcg	bcp	7.0
	Blacksod Point ...	1029.9	41	NNE	4	bc	1029.7	-2	40	0	N	3	NE	cp	2	25	44	32	bc	bc	bc.cp	*
	Valencia ...	1027.2	44	NNE	4	bc	1028.9	0	38	+1	NE	3	N	b	3	-	45	35	b.bc	bc	bc.b	7.2
	Roche's Point ...	1025.8	41	NNE	3	bc	1029.7	*	36	-2	N	2	-	b	2	0.3	45	35	bcg	c.bcz	bc	*
	Birr Castle ...	1026.8	41	N	2	bc	1030.4	*	33	+4	NNW	1	-	o	*	-	45	28	c	bc	bc.o	5.6
	Donaghadee ...	1028.2	42	NE	4	cm	1027.6	0	39	+3	N	4	N	bcn	4	Trace	43	36	bc	bcn	bcnmp	*
	Liverpool (Bidston) ...	1025.1	39	E	2	m	1025.7	0	36	+4	NNW	3	-	c	3	-	42	32	bm	bm	bc	3.6
	Holyhead ...	1025.3	41	ENE	4	bm	1026.3	-1	40	+2	NNE	5	NE	bcn	4	-	44	27	bcn	bcn	bcn	0.0
	Penbroke (St. Ann's) ...	1023.2	37	ENE	2	b	1026.8	0	37	-1	NE	2	NE	c	2	-	41	32	o.c	bc	b.b.c	2.3
	Silly (St. Mary's) ...	1018.2	41	ENE	5	o	1022.9	+1	41	-6	NE	5	NE	cg	6	5	48	39	omrg	omrg	omr.cg	0.0
	Falmouth ...	1019.2	38	NNE	5	cg	1025.1	+2	34	-11	NE	3	-	bc	*	5	45	33	r	r.o.c	c.bc.b	0.0
	Jersey (St. Aubin) ...	1018.4	39	NE	5	omr	1020.5	*	39	-4	NE	4	NE	bc	4	14	45	38	omr	omr.d.r	nr.o.bc	0.0
	Portland Bill ...	1018.9	40	ENE	6	o	1022.5	+1	35	-7	NNE	5	-	bc	3	7	46	34	or	r.o	o.c.bc	*
	Dungeness ...	1018.9	39	ESE	4	o	1018.9	0	32	-7	N	2	N	bcz	2	-	40	30	c.o	c.o	o.bcz	*
	Dover ...	1020.6	37	ENE	4	o	1019.1	-1	34	-4	NNW	4	NW	bc	2	-	38	33	o	o	bcz.bc	0.0
NORTHERN EUROPE.	Wick ...	1027.0	37	NNW	2	o	1026.8	+1	37	+1	N	4	N	c	4	1	40	35	c.ong	ong	bchsp	*
	Nairn ...	1028.8	35	NNW	1	cg	1027.8	*	35	-1	NE	2	-	cg	3	2	38	31	bc.cg	cg	cspg	0.7
	Aberdeen ...	1027.1	36	NW	3	o	1025.3	+1	34	-3	NNW	3	-	c	3	2	42	30	o.bc.b	bc.c.o	o.bcp	4.4
	Leith ...	1027.3	40	N	1	c	1026.2	-1	36	0	NW	2	NW	c	4	-	43	34	c.o.c	c.bc	c.bc	*
	Tynemouth ...	1025.7	41	N	4	cmg/p	1023.5	-3	35	+5	NNW	3	N	cm	5	2	41	30	omg/p	bcg/p	cmg/p	*
	Spurn Head ...	1023.3	40	NNE	3	r	1020.9	-1	35	-1	NNW	5	-	cgsh	5	5	43	32	bc	bc.or	bcg	5.7
	Yarmouth ...	1023.5	38	ENE	3	c	1017.8	-3	34	-4	NNW	2	-	bc	2	Trace	43	33	bcn	cm	bcsp	0.0
	Clacton-on-Sea ...	1021.2	39	NE	2	o	1019.2	-1	34	-6	NW	3	N	c	2	0.3	41	32	c.o	o	o.csp	0.0
	Nottingham ...	1023.8	37	NNE	2	b	1022.7	*	34	+2	NW	3	NW	om	*	Trace	41	32	cm	c.b	bcp.b	4.1
	Benson (Oxon.) ...	1021.8	37	NE	3	c	1022.8	-1	32	-3	N	4	-	b	*	-	40	30	o	o	bc	*
FRANCE, &c.	St. Farnborough ...	1020.4	37	ENE	1	m	1021.9	0	32	-3	NW	1	-	bcz	*	-	41	30	m.o	om	m.o.bcz	0.0
	London (Kew Obs.) ...	1021.3	39	ENE	3	om	1021.3	0	34	-2	NNW	3	-	omz	*	-	40	32	cm-om	om	om	0.0
	Spitsbergen ...	1020.3	-20	-	0	b	1015.5	-3	5	+4	-	0	*	s	*	*	5	-24	UPPER AIR. South Farnborough. Pilot Balloon Ascent at 7.19 a.m.  1250 metres N 20 miles per hour 1000 " N by E 35 " " 500 " " 40 " "			
	Vardö ...	1020.8	14	SW	5	b	1019.1	+2	16	-2	SW	3	-	c	3	*	18	12				
	Bodö ...	1011.9	23	E	4	b	1022.3	+5	19	-6	E	2	-	b	2	-	25	18				
	Christiansund ...	1009.1	37	NW	4	s	1021.3	+7	28	-4	-	0	-	b	4	3	37	27				
	Skudesnaes ...	1015.8	36	NNW	2	c	1017.2	+2	28	-8	N	3	-	b	2	?	36	28	RAINFALL Equivalents of Millimetres in Inches.			
	Færder (Xama Fjeld) ...	1011.8	34	N	2	b	1016.2	+5	25	-11	N	2	N	bc	1	-	36	25				
	The Scaw (Skagen) ...	1013.9	36	WSW	3	bc	1014.6	+1	30	-4	-	0	-	b	0	-	37	27				
	Blaavands Huk ...	1019.0	37	WSW	4	o	1014.3	0	34	-3	N	1	-	o	1	2	39	30				
Haparanda ...	1017.0	9	SE	2	o	1021.3	+4	10	+9	SE	2	-	o	*	-	10	1	mm.		Inches.		
Hernösand ...	1013.1	18	N	2	o	1015.8	+4	19	+16	NNW	6	-	s	*	6	19	3					
Stockholm ...	1014.1	28	S	2	b	1015.5	+3	28	+12	S	2	-	b	*	2	32	16	1		0.04		
Wisby ...	1017.9	32	SW	2	o	1018.1	+3	32	+7	WSW	4	-	s	*	Trace	34	23					
Karlstad ...	1012.3	34	SW	4	o	1016.0	+7	14	-16	NW	2	-	b	*	-	36	10	2		0.08		
SOUTHERN EUROPE.	The Helder ...	1022.7	34	-	0	c	1015.3	-3	36	+8	N	1	-	bc	1	Trace	39					28
	C. Gris Nez ...	1021.7	35	?	4	o	1018.0	-1	38	+5	N	5	*	bc	4	?	38	34	3		0.12	
	La Hève ...	1015.4	32	ENE	3	g	1019.1	*	34	-3	NE	2	*	bc	2	4	44	32				
	Brest (St. Mathieu) ...	1012.4	46	NNE	4	r	1021.1	+3	41	-8	NE	4	*	c	2	2	52	36	4		0.16	
	Rochefort (Ile d'Aix) ...	1013.3	50	SSW	2	o	1013.6	0	46	-1	N	1	*	o	*	-	54	43				
	Biarritz ...	1011.8	54	ENE	2	bc	1011.5	0	46	+5	S	1	*	bc	2	-	59	45	5		0.20	
	Paris ...	1016.8	39	E	1	o	1016.6	+1	30	-2	N	2	-	o	*	2	43	30				
	Belfort ...	1019.9	33	E	5	o	1013.2	*	28	+1	-	0	*	s	*	2	37	28	6		0.24	
	Lyons ...	1017.7	45	-	0	bc	1018.6	-1	41	-3	-	0	*	o	4	-	55	37				
	Nice ...	1015.4	50	E	2	u	1014.0	0	39	0	SW	1	-	b	*	-	54	37	7		0.28	
Perpignan ...	1015.4	50	E	2	u	1014.0	0	39	0	SW	1	-	b	*	-	54	37					
Sanguinaire ...	*	58	E	3	bc	*	*	50	0	E	3	*	o	2	-	57	45	8		0.32		
ITALY.	Corunna (7 a.m.) ...	1011.5	55	WSW	1	b	1015.9	+2	41	+4	-	0	-	c	*	-	55					41
	Madrid (8 a.m.) ...	1011.5	55	WSW	1	b	1015.9	+2	41	+4	-	0	-	c	*	-	55	41	9		0.35	
	Lisbon (9 a.m.) ...	1013.5	57	SE	3	o	1011.5	*	56	+7	E	5	*	o	3	-	61	48				
	Gibraltar ...	1013.5	57	SE	3	o	1011.5	*	56	+7	E	5	*	o	3	-	61	48	10		0.39	
	Malta (8 a.m.) ...	*	*	*	*	*	1019.1	+3	54	0	E	1	N	b	1	-	59	52				
	Azores (Horta, 8 a.m.) ...	*	*	*	*	*	*	*	*	*	*	*	*	*	*	-	*	*	11		0.43	
	Madeira (Funchal) ...	*	*	*	*	*	*	*	*	*	*	*	*	*	*	-	*	*				
	YESTERDAY'S REPORTS	20th Feb. ... 8 P.M. G.M.T.					21st February ... 7 A.M. G.M.T.															
	Venice ...	1015.1	45	ENE	3	b	1021.2	0	39	+3	ENE	2	*	b	3	-	*	*	21		0.83	
	Turin ...	1013.4	48	-	0	c	1021.2	0	36	-10	-	0	*	b	*	-	*	*				
Florence ...	1011.7	46	-	0	b	1016.6	0	45	+6	-	0	*	b	*	-	*	*	22		0.87		
Pesaro ...	1014.0	45	-	0	b	?	0	41	-2	-	0	*	o	3	2	*	*					
Leghorn ...	...	...	...	...	...	1017.3	0	46	+3	E	4	*	b	4	-	*	*	23		0.91		
Rome ...	1010.8	48	NE	3	c	1015.3	0	43	0	N	3	*	bc	*	-	*	*					
Brindisi ...	1010.2	46	NW																			





FORECASTS FOR THE 24 HOURS NOON TUESDAY TO NOON WEDNESDAY.

### FORECAST DISTRICTS.



### STORM WARNINGS.

The Coasts upon which the Warning Signals are at present displayed are indicated thus:—

Signals hoisted yesterday.

South Coast.

North Coast.

Signals hoisted this morning.

South Coast.

North Coast.

No Warnings Issued.

Western Channel and Bay 1)

Light to moderate breezes between North-West and North-East; generally fair to fine, local cold showers; temperature moderately low.

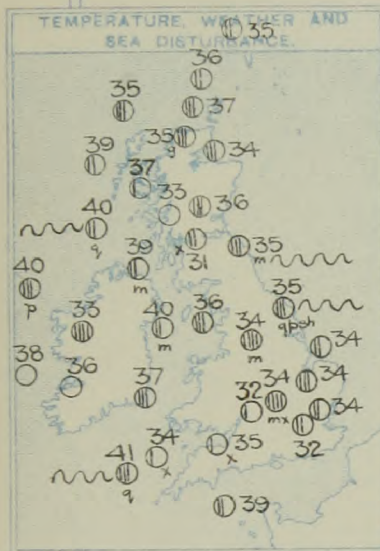
Moderate to fresh North-Easterly breeze; sea moderate to rough; fair generally, local mist; cold.

### FURTHER OUTLOOK.



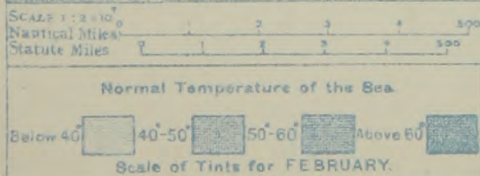
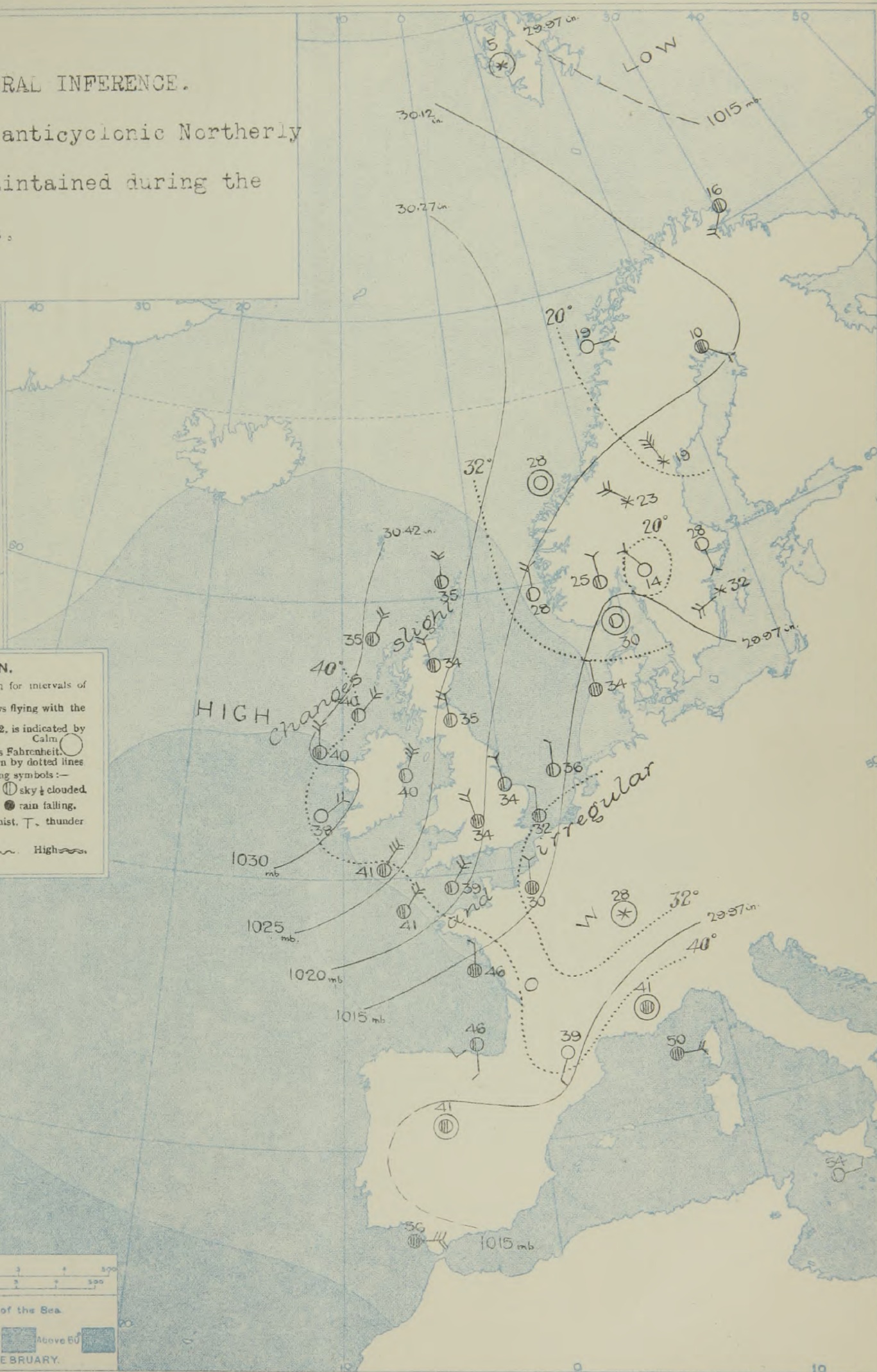
GENERAL INFERENCE.

The anticyclonic Northerly type will be maintained during the coming 24 hours.



EXPLANATION.

**BAROMETER.**—Isobars are drawn for intervals of five millibars.  
**WIND.**—Direction is shown by arrows flying with the wind. Force, on the scale 0-12, is indicated by the number of feathers. Calm.   
**TEMPERATURE.**—Given in degrees Fahrenheit. Isotherms shown by dotted lines.  
**WEATHER.**—Shown by the following symbols:—  
 clear sky sky 1/2 clouded sky 3/4 clouded overcast sky rain falling.  
 snow. hail. fog. mist. thunder.  
**SEA DISTURBANCE.**—Rough High .





# REPORTS FROM RUSSIA FOR YESTERDAY.

STATIONS.	20th...at 9 P.M. LOCAL TIME.					21st...at 7 A.M. LOCAL TIME.										Weather.	Sea 0-9.	Rain- fall Milli- metres.	TEMP.	
	BAROM. Milli- bars at M.S.L.	TEMP.	WIND.		Weather.	Milli- bars at M.S.L.	Change in 3 hours.	TEMP.		WIND.		Direc. of Upper Cloud.	Max.	Min.						
			Direc.	Force 0-12.				Dry Bulb.	Change in 24 hours.	Direc.	Force 0-12.									
Archangel ...	1012.4	25	S	2	0	1017.7	+3	25	F.	S	2	*	0	+	1	*	23			
Uleaborg ...	1015.5	-2	E	2	b	1016.9	+1	-4	+2	S	2	*	0	*	-	*	*			
Helsingfors ...	1014.0	10	N	3	b	1018.7	+1	3	-2	NNW	2	*	b	0	-	*	*			
Hangö ...	1015.4	12	WNW	2	b	1019.8	+1	3	-7	-	0	*	b	0	-	*	*			
Riga ...	?	23	-	0	b	1019.4	+	21	-	-	0	*	f	0	-	*	*			
Petrograd ...	1008.3	27	NE	2	0	1015.3	+4	18	-7	WNW	2	-	s	*	4	27	18			
Moscow ...	1018.9	21	SE	3	S	1021.1	0	18	-3	SSE	4	*	0	*	4	*	16			
Kiev ...	.	.	.	.	.	.	.	.	.	.	.	*	.	.	.	.	.			
Kharkov ...	1012.3	28	ENE	2	S	1019.8	+5	23	-9	SSW	2	*	bc	*	14	*	*			
Kishinev ...	1014.0	34	SE	3	0	1017.0	0	32	.	ESE	3	*	0	*	-	*	25			
Elisabetgrad ...	1014.9	30	WNW	2	bc	1019.5	+4	25	-2	-	0	*	c	*	-	*	21			
Nicolaiev ...	1017.7	32	-	0	c	1017.9	*	32	+4	E	2	*	c	0	-	*	27			
Odessa ...	1014.9	34	SSE	2	bc	1016.7	+1	36	.	SE	3	*	0	0	-	*	*			

## TEMPERATURE, WEATHER, SUNSHINE AND RAINFALL FOR YESTERDAY, UP TO 6 p.m.

STATIONS.	Rainfall. mm. & .	TEMPERATURE.		WEATHER.		Sun- shine to 6 p.m. Hr.	STATIONS.	Rainfall. mm. & .	TEMPERATURE.	WEATHER.	Sun- shine to 6 p.m. Hr.
		Max.	Min.	Forenoon.	Afternoon.						
		° F.	° F.								
Scotland.							England, E.				
Oban ...	1	44	30	b	b	76	Lowestoft ...	4	43	35	1.1
Banff ...	0.2	43	35	bc	cph	13	Felixstowe ...	-	41	34	0.0
St. Andrews ...	-	44	32	*	*	52	Walton-on-Naze ...	-	40	38	0.0
							Southend-on-Sea ...	-	41	34	0.0
Eng., N.E.											
Harrogate ...	-	39	26	bc b	b bc 0	39	Margate ...	-	40	36	0.0
Skegness ...	-	42	31	0. bc	bc 0.4	39	Ramsgate ...	-	39	35	0.0
							Hastings ...	-	41	36	0.0
Eng., N.W.							Eastbourne ...	-	41	37	0.0
Morecambe ...	-	42	29	b	b bc	44	Seaford ...	-	41	35	0.0
Blackpool ...	-	44	30	bc bc	c 0. c	65	Brighton ...	-	42	39	0.0
Southport ...	-	44	30	bc bc	c 0. c	65	Worthing ...	-	42	38	0.0
							Littlehampton ...	2	42	37	0.0
Midlands							Bognor ...	-	43	36	0.0
Buxton ...	-	40	33	0. bc	cm	0.0	Southsea ...	-	42	39	0.0
Leamington Spa ...	-	38	32	0	0. c. bc	0.1	Bournemouth ...	14	39	37	0.0
Malvern ...	-	38	32	0	0. c. bc	0.1					
Ross-on-Wye ...	0.3	39	32	cm	cm. bc	0.0					
							Weymouth ...	12	40	36	0.0
Wales.							Torquay ...	30	45	38	0.0
Rhyl ...	-	47	32	b. c	b. bc	54	Paignton ...	32	41	30	0.0
Colwyn Bay ...	-	42	31	b. c	b. bc	67	Penzance ...	10	40	39	0.0
Llandudno ...	-	43	34	b	b	73	Newquay ...	*	47	37	0.0
Aberystwyth ...	-	42	35	0. c. b	bc. c	40	Ilfracombe ...	10	42	32	0.0
Tenby ...	3	43	38	bc	bc	2.1	Weston-super-Mare ...	4	40	32	0.0

## LONDON OBSERVATIONS.

STATIONS.	HUMIDITY.		Sun- shine for Yester- day.	TEMPERATURE.		Rain- fall. mm. & .	WEATHER.		
	3 p.m. Yester- day.	9 a.m. To- day.		In Screen.	Min. on Grass.		Fore- noon.	After- noon.	Night.
	%	%		Max.	Min.				
Greenwich (Royal Obey.) ...	70	81	0.0	40	32	27	0	0	0. cc
City (Banhill Row) ...	*	*	0.0	*	*	*	*	*	*
Westminster (St. James's Pk.) ...	64	77	0.0	42	34	29	0	0. bc	bc
Camden Sq. (Brit. Rainfall) ...	65	77	0.0	42	31	27	0.0	0	*
Hampstead (Reservoir) ...	*	76	0.0	39	29	21	bc	bc	bc. a
Richmond Park ...	*	*	0.0						
Kew. (See front page.) ...	*	*	0.0						
VERTICAL COMPONENT OF SOLAR RADIATION PER SQUARE CENTIMETRE DURING YESTERDAY.									
				Total.		Average Rate.		Max. Rate.	
(Greenwich and Camden Square air temperatures are in Glaisher screens.)				228 Joules		6.1 Milliwatts.		12 Milliwatts.	
S. Kensington (Roof of M.O.) ...	63	71	0.0						

## Additional Observations for Yesterday.

STATIONS.	Rain- fall.	TEMPERATURE.		WEATHER.		Sun- shine for Yester- day.
		In Screen.	Night Min. on Grass.	Night.	Fore- noon.	
		Max.	Min.			
Dublin to 4 p.m.	mm. & .	° F.	° F.	° F.	C. C.	Hr.
Darwen to 9 p.m.	1	44	36	31	C. C.	*
Manchester "	-	42	33	*	acfx	3.9
Birmingham "	-				fcoc	
Oxford to 8 p.m.	-				cosbz	
Teignmouth to 9 p.m.	25	45	37	37	r	0
Plymouth "	-					*
S. Kensington (Museum Grounds to 6 p.m.)	-	43	37	31	0	0

TABLE SHOWING THE GREENWICH TIMES OF SUNRISE, NOON  
AND SUNSET FOR STATIONS IN THE UNITED KINGDOM  
TO-DAY AND TO-MORROW

	22nd & 23rd Feb., 1916.		
	Sunrise	Noon.	Sunset.
Yarmouth ...	G.M.T. 6.58	G.M.T. 12.7	G.M.T. 5.18
Greenwich ...	7.3	12.14	5.25
Wick ...	7.20	12.26	5.25
Valencia ...	7.45	12.45	6.7

## NOTES ON YESTERDAY'S WEATHER.

Temperature was rather low generally, very few maxima as high as 45°. A good deal of rain fell in the south-west of England, local hail or snow showers in the north and east. Sunshine was very irregular, none in many places, over 7 hours locally.

NOTE.—The information relating to weather is indicated by the following letters—b, blue sky; bc, sky half clouded; c, sky three parts clouded; d, drizzling rain; e, wet air, without rain falling; f, fog; g, gloom; h, hail; l, lightning; m, mist; o, overcast sky; p, passing showers; q, squalls; r, rain; s, snow; t, thunder; u, ugly, threatening sky; v, visibility, unusual transparency; w, dew; x, hoar frost; z, dust-haze, or smoke.

The Daily Weather Report is sent free by post to any address in the United Kingdom on payment of £1 per annum, for postage and wrappers. Single copies 1d. at M.O. and at the bookstalls at certain Railway Termini in London.



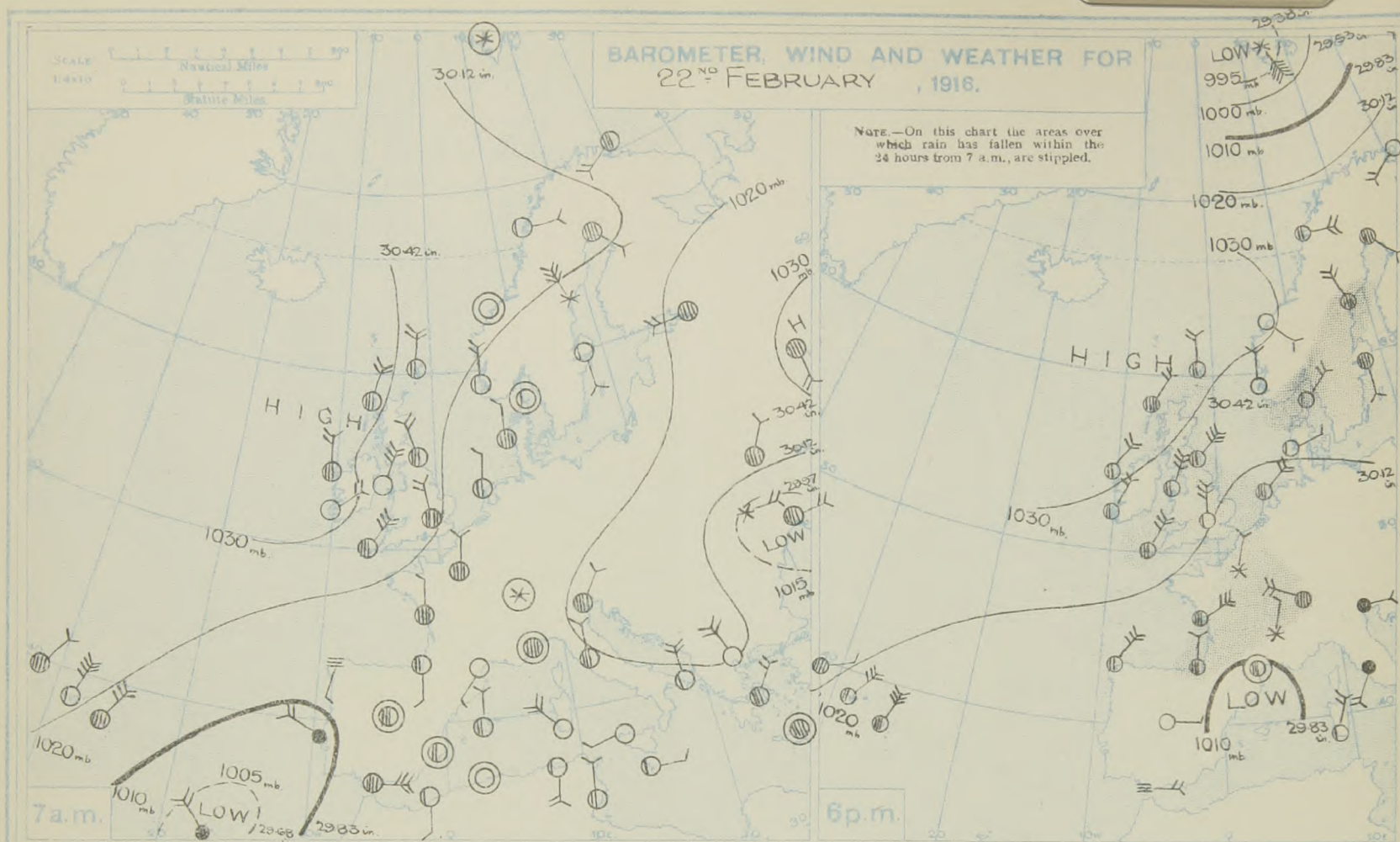
# DAILY WEATHER REPORT OF THE METEOROLOGICAL OFFICE, 1916. No.54.

Wednesday

23rd February

STATIONS.	YESTERDAY EVENING.					THIS MORNING 7 A.M., G.M.T.										PAST 24 HOURS.					Sun- shine for Yester- day.	
	Barom. Milli- bars at M.S.L.	Temp. °F.	WIND.		Weather.	Milli- bars at M.S.L.	Change in 3 hours.	TEMP.		WIND.		Direc. of Upper Cloud.	Weather.	Sea 0-9.	Rain- fall. Milli- metres.	TEMP.		WEATHER.				
			Direc.	Force 0-12.				Dry Bulb.	Change in 24 hours.	Direc.	Force 0-12.					Max.	Min.	Morning.	Afternoon.	Night.		
BRITISH ISLANDS.	Lerwick	1030.7	38	N	3	bc	1035.8	0	37	+2	NNE	3	-	b	2	2	F. 40	F. 33	bc	bcsp.	bc	Home.
	Deerness (Orkney)	1031.8	38	NNE	5	o	1034.5	*	36	0	NNE	3	NE	c	2	-	40	35	bc	bc.c.o	o.c	4.7
	Stornoway	1034.2	46	NE	3	o	1035.7	0	34	-1	NNE	1	-	c	1	-	41	33	c.be	bc.o	o.c	2.7
	Castlebay (Barra Isd.)	1033.9	39	N	3	ap	1035.0	0	39	0	NE	3	-	c	3	1	44	36	bc.o.c	ch.op.	ap.be	2.7
	Glasgow	1031.1	35	N	1	c	1032.6	+1	35	+2	NNE	2	NE	bc	*	Trace	39	31	bc.c.b	bc.b.be	bc.c.be	5.9
	Eskdalemuir	1028.5	34	NNE	6	as	1030.7	0	33	+2	NNE	4	-	o	*	1	36	30	bc.c	c.os	os.be	6.4
	Malin Head	1031.0	39	NE	6	cq	1032.5	0	38	-2	E	3	-	bc	3	-	43	37	bcsp	cq	bc	6.6
	Blacksod Point	1032.2	40	NE	4	bcp												bcp	bcp		*	
	Valencia	1028.7	43	NNE	3	bc	1029.8	0	36	-2	NE	3	-	b	3	-	46	34	b.be	bc	bc.be	6.0
	Roche's Point	1028.3	42	N	2	c	1029.1	*	34	-2	N	2	-	b	2	0.3	46	32	b.be.cq	bc.c	bc.be	*
	Birr Castle	1029.2	40	NW	1	c	1030.7	*	25	-8	NE	1	-	b	*	-	43	25	c	c	bc.b.	1.5
	Donaghadee	1029.9	39	NE	4	bem	1031.2	0	38	-1	NE	4	NE	bem	4	-	41	37	bc	bem	bc.bem	*
	Liverpool (Bldston)	1026.2	36	N	3	b	1027.8	0	32	-4	NNE	2	-	b	2	-	41	32	bem	bem	bx	5.2
	Holyhead	1026.5	40	NE	6	b	1027.6	0	38	-2	ENE	5	-	b	5	-	44	37	bc.c	c.be.b.	b.be.b	7.8
	Pembroke (St. Ann's)	1025.3	38	NNE	4	b	1025.6	-1	35	-2	NNE	3	NE	bc	3	0.2	43	35	qps.be	bcq	bq	5.7
	Scilly (St. Mary's)	1022.5	41	NE	5	cq	1021.1	+1	40	-1	NE	5	NE	cq	6	0.1	44	37	bc.c	cqp.	cq.cq	3.1
	Falmouth	1022.3	38	NNE	3	bz	1022.8	0	26	+2	NE	4	-	bc	*	-	44	30	b.be	bc.b.o.c	b.be	7.2
	Jersey (St. Aubin)	1019.1	40	N	5	ogs	1016.9	*	36	-3	N	4	N	cps	3	3	42	34	bc.c.o	o.be.og	bcqsp	4.0
	Portland Bill	1020.3	37	NNE	4	b	1019.5	-1	35	0	NNE	5	NE	bc	3	-	42	35	bc	bc.b	b.be	*
	Dungeness	1016.1	35	N	4	og	1015.6	-1	36	+4	NNE	4	N	c	3	6	39	31	bc.c	cps.c	cps.c	*
	Dover	1016.7	33	N	6	c	1017.0	0	35	+4	NNE	6	N	o	6	4	39	32	c.be	cphs	c.phs	2.0
Wick	1031.7	40	N	4	r	1034.8	+1	40	+3	NNE	4	-	o	4	0.3	40	36	c	c.omr	ph.om	*	
Nairn	1033.1	37	N	3	og	1034.4	*	36	+1	NNE	2	-	c	3	1	38	34	c.be	bc.cq	cp	2.2	
Aberdeen	1030.1	38	NW	3	c	1033.0	+2	37	+3	NW	4	-	o	3	1	42	34	bcsp	bcpe	bc.op	6.1	
Leith	1029.0	39	NE	2	o	1031.2	+1	37	+1	NE	2	NE	c	4	1	40	36	c.be	c.og.o	o.cpe	*	
Tynemouth	1025.0	40	NE	6	bemq	1027.3	0	39	+4	ENE	5	NE	cmap	7	2	40	33	bemqps	bemq	cmap	*	
Spurn Head	1020.5	38	NNE	6	cqpsr	1023.2	0	36	+1	NE	7	NE	bcqps	7	5	43	32	cqpsr	cqpsr	bcqps	2.7	
Yarmouth	1017.4	37	NE	5	bc	1019.6	0	37	+3	ENE	8	-	bcq	5	2	40	33	bcphs	bcphs	bcqr	2.5	
Clacton-on-Sea	1017.1	35	NW	4	bc	1018.7	+1	26	+2	NNE	4	NE	o	3	2	37	32	c.cps	ops.be	bc.cps	1.5	
Nottingham	1022.7	36	N	4	c	1024.2	*	34	0	NE	5	NE	c	*	2	39	33	ops.c	cps	cps	4.1	
Benson (Oxon.)	1020.8	34	N	5	b	1021.7	+1	23	+1	N	4	-	s	*	1	39	31	b	b	b.s	*	
St. Farnborough	1019.6	35	N	3	o	1020.0	0	35	+3	N	2	-	o	*	Trace	39	32	c.be.o	s.be.o	s.b.l.be	4.7	
London (Kew Obs.)	1019.6	35	NNE	3	bm	1020.2	0	34	0	NNE	4	NE	bc	*	0.1	39	33	oms.o	o.c.be.bm.bm.be.c	oms.o	3.8	
NORTHERN EUROPE.	Spitsbergen	994.6	23	SSE	10	S	993.6	+5	25	+20	NE	7	*	c	*	*	25	3	UPPER AIR.			
	Vardö	1022.1	27	SW	3	b	1013.1	-5	19	+3	SW	7	-	m	4	*	27	16	South Farborough.			
	Bodö	1028.7	23	E	4	bc	1018.3	-5	37	+18	SW	5	-	o	3	*	37	18	Pilot Balloon Ascent at 7.30 a.m.			
	Christiansund	1030.3	32	SE	2	b	1025.3	+3	30	+2	E	2	-	b	4	-	32	28	800 metres NE 38 miles per hour			
	Skudesnaes	1026.9	34	N	2	b	1035.1	+5	32	+4	NE	3	-	b	1	Trace	37	28	500 " NE by N 40 " "			
	Færder (Xianiafjorden)	1026.9	28	ENE	4	c	1036.8	+5	28	+3	NE	4	-	o	1	-	32	25				
	The Scaw (Stagen)	1023.3	32	NE	3	b	1034.4	+5	27	-3	E	4	-	b	4	2	36	27				
Blaavands Huk	1020.3	30	ENE	1	b	1025.3	+1	30	-4	E	4	-	o	5	-	34	25					
FRANCE, &c.	Haparanda	1028.2	12	SE	2	o	1025.2	-5	5	-5	S	2	-	o	*	-	14	-4	GALES			
	Hernösand	1029.7	19	NW	4	o	1033.9	-3	14	-5	S	2	-	b	*	5	19	12	Duration and Extreme Force			
	Stockholm	1027.4	30	S	2	o	1037.0	+3	25	-3	NNE	2	-	o	*	-	34	25	in British Islands.			
	Wisby	1026.7	28	S	2	b	1034.0	+3	23	-9	ENE	2	-	b	1	Trace	34	19	Spurn Head.			
	Karlstad	1025.9	25	-	0	o	1037.3	+4	25	+11	NW	2	-	o	*	1	23	12	23rd Cam NE 8 in Squalls.			
	The Helder	1015.7	36	NE	4	c	1016.7	-2	34	-2	NNE	7	-	s	4	4	37	32	Starmouth.			
	C. Gris Nez	1015.8	35	NNE	6	r	1015.0	0	37	-1	NE	7	*	c	5	4	39	32	23rd 2 a.m. - 7 a.m. NE 8.			
SOUTHERN EUROPE.	La Hève	1014.3	36	N	5	c	1015.5	*	30	-4	ENE	5	*	s	2	3	37	28				
	Brest (St. Mathieu)	1021.7	41	NNE	4	o	1019.5	-2	37	-4	NE	3	*	c	2	-	52	36				
	Rochefort (Ile d'Aix)	1015.3	41	NE	5	c	1013.7	0	34	-2	NNE	3	*	c	*	-	46	34				
	Biarritz	1011.7	52	N	2	c	1011.4	-1	36	-10	E	2	*	o	2	1	54	36				
	Paris	1014.3	32	NNE	2	o	1013.3	0	32	+2	N	2	-	b	*	1	41	28				
	Belfort	1013.7	27	N	4	o	1012.7	*	19	-9	N	2	*	c	*	11	33	18				
	Lyons	1013.7	31	NNE	1	s	1011.8	*	28		NW	1	*	o	*	3	46	26				
YESTERDAY'S REPORTS	Nice																					
	Perpignan	1009.3	56	-	0	c	1008.0	+4	41	+2	N	3	SW	s	*	-	59	39				
	Sanguinaire	*	55	S	4	o	*	*	50	0	S	3	*	o	4	-	57	48				
	Corunna (7 a.m.)	1011.0	57	NE	5	bc	1009.7	-1	45	-3	NE	6	-	c	3	-	57	45				
	Madrid (8 a.m.)	1011.8	52	E	1	b	1007.8	-3	37	-4	-	0	-	r	*	-	54	36				
	Lisbon (9 a.m.)																					
	Gibraltar	1011.2	57	E	3	m	1007.4	*	55	-1	E	4	*	b	1	-	60	54				
ITALY.	Malta (8 a.m.)	*	*	*	*	*	1014.1	0	59	+5	S	4	-	b	1	-	63	54				
	Azores (Horta, 8 a.m.)	1017.5	*	NNE	5	bc	1014.9	0	50	-4	N	2	*	b	2	-	57	48				
	Madeira (Funchal)																					
	Venice	1022.4	39	-	0	b	1020.3	-2	32	-7	NE	2	*	o	3	-	*	*				
	Turin						1020.3	0	34	-2	-	0	*	o	*	-	*	*				
	Florence	1020.2	43	NE	4	o	1019.3	+1	34	-11	-	0	*	bc	*	-	*	*				
	Pesaro	1022.4	36	S	3	o	1020.9	-2	28	-13	S	2	*	c	3	-	*	*				
Leghorn						1019.7	-1	37	-9	NE	2	*	o	3	-	*	*					
Rome	1017.4	48	-	0	b	1019.4	0	36	-7	N	2	*	c	*	-	*	*					
Brindisi	1018.7	45	NW	4	b	1019.4	0	43	-7	N	4	*	b	2	-	*	*					
Cagliari	1016.3	52	NW	4	b	1013.5	0	50	-2	NW	4	*	b	2	-	*	*					
Palermo	1015.9	52	N	3	b	1013.2	0	52	+2	WSW	1	*	b	2	-	*	*					





FORECASTS FOR THE 24 HOURS NOON WEDNESDAY TO NOON THURSDAY.

FORECAST DISTRICTS.



STORM WARNINGS.

The Coasts upon which the Warning Signals are at present displayed are indicated thus:—

Signals hoisted yesterday.

South Coast.

North Coast.

Signals hoisted this morning.

South Coast.

North Coast.

No Warnings Issued.

Western Channel and Bay 1)

Northerly to Easterly breezes, light to moderate; local hail or snow showers, but generally fair to fine; cold.

Squally Northerly and North Easterly winds, strong or high, moderating and veering Easterly; local hail or snow showers, but generally fair to fine; cold.

Same as Nos. 0 and 1.

Moderate to fresh North-Easterly breeze; sea moderate to rather rough; fair generally, some cold showers.

FURTHER OUTLOOK.

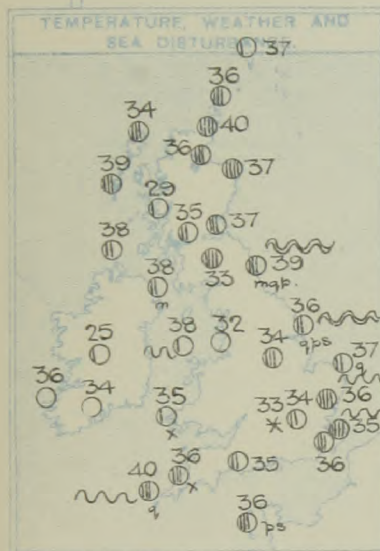
H. G. K. LEMPFERT, Superintendent, Forecast Division.

NAPIER SHAW, Director.



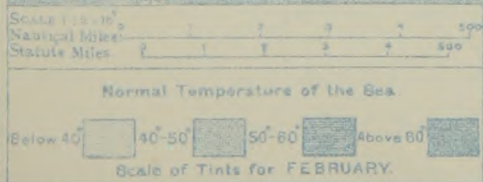
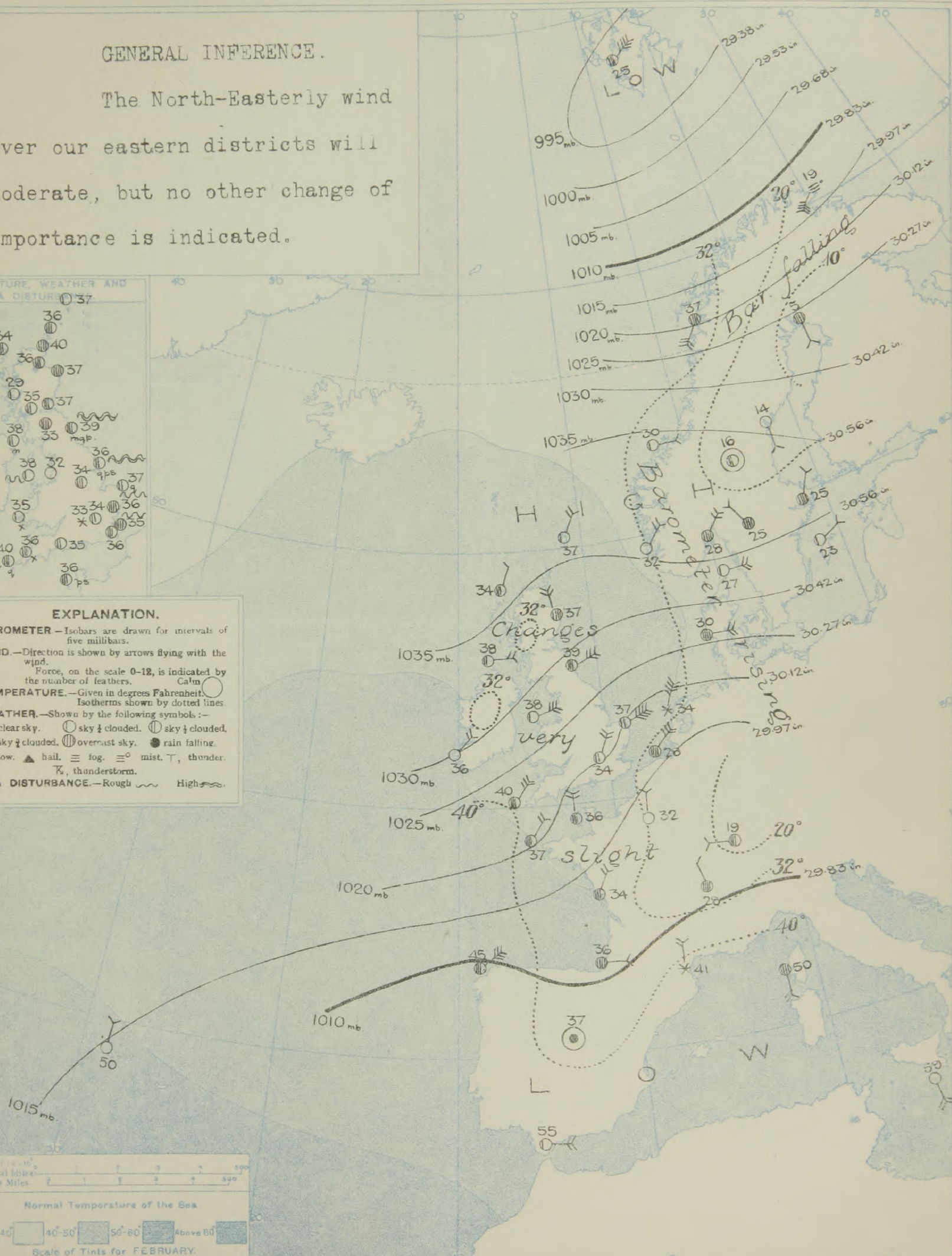
# GENERAL INFERENCE.

The North-Easterly wind over our eastern districts will moderate, but no other change of importance is indicated.



## EXPLANATION.

- BAROMETER.**—Isobars are drawn for intervals of five millibars.
- WIND.**—Direction is shown by arrows flying with the wind. Force, on the scale 0-12, is indicated by the number of feathers. Calm.
- TEMPERATURE.**—Given in degrees Fahrenheit. Isotherms shown by dotted lines.
- WEATHER.**—Shown by the following symbols:—  
 ○ clear sky. ○ sky 1/2 clouded. ○ sky 3/4 clouded.  
 ○ sky 3/4 clouded. ○ overcast sky. ● rain falling.  
 \* snow. ▲ hail. ☼ fog. ☼ mist. T, thunder.  
 K, thunderstorm.
- SEA DISTURBANCE.**—Rough ~~~~~ High ~~~~~





REPORTS FROM RUSSIA FOR YESTERDAY.	STATIONS.	1 <sup>st</sup> AT 9 P.M. LOCAL TIME.					2 <sup>nd</sup> AT 7 A.M. LOCAL TIME.											
		Barom. Milli- bars at M.S.L.	Temp.	WIND.		Weather.	BAROMETER.		TEMP.		WIND.		Direc. of Upper Cloud.	Weather.	Sea 0-9.	Rain- fall Milli- metres.	TEMP.	
				Direc.	Force 0-12.		Milli- bars at M.S.L.	Change in 3 hours.	Dry Bulb.	Change in 24 hours.	Direc.	Force 0-12.					Max.	Min.
"F."	"F."	"F."	"F."	"F."	"F."	"F."	"F."	"F."	"F."	"F."	"F."	"F."	"F."	"F."	"F."	"F."	"F."	
Archangel ...	...	...	...	...	...	...	...	...	...	...	...	...	...	...	...	...	...	...
Uleaborg ...	...	1017.1	9	SE	3	b	1019.4	+4	5	+9	SE	2	bc	...	...	...	...	...
Helsingfors ...	...	1018.3	3	-	0	f	1019.6	+2	19	+16	ESE	2	S	0	?	...	...	...
Hangö ...	...	1017.2	27	WSW	2	0	1017.6	+2	30	+27	SSW	4	0	0	1	...	...	...
Riga ...	...	...	...	...	...	...	...	...	...	...	...	...	...	...	...	...	...	...
Petrograd ...	...	1017.2	12	NW	1	S	1021.6	+6	16	-2	W	3	-	0	3	17	12	
Moscow ...	...	1023.9	27	SSE	4	0	1031.0	+3	21	+3	S	3	0	...	1	...	21	
Kiev ...	...	1024.8	23	E	2	0	1023.0	0	23	-	NW	3	0	...	...	...	9	
Kharkov ...	...	1021.3	19	E	1	f	1025.5	-1	25	+2	ENE	3	S	...	1	...	...	
Kishinev ...	...	1015.7	34	SE	3	r	1014.7	0	32	0	E	3	S	...	2.5	...	30	
Elisabetgrad ...	...	1021.3	32	ENE	3	S	1019.4	0	30	+5	E	3	S	...	1	...	28	
Nicolaiev ...	...	1018.9	36	ESE	5	c	1016.3	0	32	0	ENE	3	0	0	-	...	27	
Odessa ...	...	1017.1	39	SE	3	0	1044	-1	34	-2	ESE	4	0	0	-	...	34	

## TEMPERATURE, WEATHER, SUNSHINE AND RAINFALL FOR YESTERDAY, UP TO 6 p.m.

STATIONS.	Rainfall.	TEMPERATURE.		WEATHER.		Sun- shine to 6 p.m.	STATIONS.	Rainfall.	TEMPERATURE.		WEATHER.		Sun- shine to 6 p.m.		
		Max.	Min.	Forenoon.	Afternoon.				Max.	Min.	Forenoon.	Afternoon.			
Scotland.	Oban ... ..	-	41	32	b	b	60	England, E.	Lowestoft ... ..	2	41	33	ops.c	c ops	2.5
	Banff ... ..	-	42	34	bc	bcu	30		Felixstowe ... ..	1	38	30	o.bps	bcps	3.4
	St. Andrews ... ..	-			*	*			Walton-on-Naze ... ..	0.3	39	32	bcg.s. bc	bcg.s. bc	2.8
									Southend-on-Sea ... ..	-	38	31	o.c.bc	bc.c.o	3.0
Eng. N.E.	Harrogate ... ..	1	36	31	bcps	cps	3.5		Margate ... ..	1	38	36	c.hq.	bc.hq.	1.5
	Skegness ... ..	4	40	32	oscu	osbc.b	2.6		Ramsgate ... ..	-	38	34	c.s	cs	3.4
Eng. N.W.	Morecambe ... ..	-	39	34	bc	bc	6.4	England, S.E.	Hastings ... ..	-	39	32	o.bc.b	b.bc	4.0
	Blackpool ... ..	-							Eastbourne ... ..	-	44	32	o.bc	bc.bc	5.0
	Southport ... ..	-	41	36	bc.b	b	7.3		Seaford ... ..	-	46	32	c	bc	4.
									Brighton ... ..	-	41	32	c	c.o.c	5.9
Midlands.	Buxton ... ..	-	36	29	bc	bc	3.9		Worthing ... ..	-	41	32	bc	bc.s	7.1
	Leamington Spa ... ..	1	39	31	bcps	bcps	3.6		Littlehampton ... ..	-	42	31	bc	bc	5.1
	Malvern ... ..	-	39	32	bc	o.bc	2.5		Bognor ... ..	-	41	32	bc	bc.s	5.9
	Ross-on-Wye ... ..	-	41	30	bc.bc	c.bc	4.5		Southsea ... ..	-	42	33	b	b	6.6
Wales.	Rhyl ... ..	-	40	33	b	b	5.3	England, S.W.	Bournemouth ... ..	-	43	30	b	b	7.3
	Colwyn Bay ... ..	-	42	37	b	bc	6.6		Weymouth... ..	0.1	43	32	b	c.b.s.b	7.7
	Llandudno... ..	-	41	38	b	b	7.1		Torquay ... ..	-	44	34	b	b	7.3
	Aberystwyth ... ..	-	42	32	s.c.b	bc.c	6.0		Paignton ... ..	-	43	25	b	bc	6.4
	Tenby ... ..	-	46	30	b	bc.as	8.3		Penzance ... ..	1	46	36	bc	bc.p.h	4.6
									Newquay ... ..	*	47	34	bc	bc.p.h	5.0
									Ilfracombe... ..	-	38	33	b	b.bc	7.2
									Weston-super-Mare ... ..	-	43	32	b	b.bc	6.8

## LONDON OBSERVATIONS.

STATIONS.	HUMIDITY.		Sun- shine for Yester- day.	TEMPERATURE.			Rain- fall.	WEATHER.		
	5 p.m. Yester- day.	9 a.m. To- day.		In Screen.		Min. on Grass.		Fore- noon.	After- noon.	Night.
				Max.	Min.					
24 HOURS ENDED 9 A.M. TO-DAY.										
Greenwich (Royal Obs.) ...	% 74	% 92	Hr. 1.4	° F. 39	° F. 32	° F. 27	mm. 1	c	b.c.f.s	b.c.x
City (Bunhill Row) ...	*	*	3.9	*	*	*	*	*	*	*
Westminster (St. James's Pk.)	70	94	3.2	41	34	31	-	b.c.u.s	b.c.	s.b.c.s
Camden Sq. (Brit. Rainfall)	64	95	5.7	41	32	28	0.3	b.c.c	c.b.c.c	*
Hampstead (Reservoir) ...	*	68	6.6	37	30	23	0.3	b.x	o.s	o.s
Richmond Park	*	*	*	VERTICAL COMPONENT OF SOLAR RADIATION PER SQUARE CENTIMETRE DURING YESTERDAY.						
Kew. (See front page.)	*	*	3.8	Total. 556 Joules			Average Rate. 149 Milliwatts.		Max. Rate. 41 Milliwatts.	
(Greenwich and Camden Square air temperatures are in Glaisher screens.)	66	90	4.3							
S. Kensington (Roof of M.O.)	66	90	4.3							

## Additional Observations for Yesterday.

STATIONS.	RAIN FALL.	TEMPERATURE.		WEATHER.			Sun- shine for Yester- day.	
		In Screen.		Night.	Night.	Fore- noon.		After- noon.
		Max.	Min.	Min. on Grass.				
	mm §	° F.	° F.	° F.				Hrs.
Dublin to 4 p.m.		43	34	31	c. b	bc	c. b	*
Darwen to 9 p.m.		37	30	23	bc	bc	bc. ou	3.6
Manchester „	Trace	40	33	*	bc. c. z	c. bc	bc. bc	3.4
Birmingham „					*			
Oxford to 8 p.m.								*
Teignmouth to 9 „		43	34	27	abc. bx	bx. b	b	6.8
Plymouth „								
S. Kensington (Museum Grounds to 6 p.m.)	Trace	40	33	24	bc	cq. sp	ops. bc	*

TABLE SHOWING THE GREENWICH TIMES OF SUNRISE, NOON AND SUNSET FOR STATIONS IN THE UNITED KINGDOM TO-DAY AND TO-MORROW

FEB. 23 & 24, 1916.			
	Sunrise	Noon	Sunset
Yarmouth ...	G.M.T. 6.56 L.M.T. 6.53	G.M.T. 12.7 L.M.T. 12.14	G.M.T. 5.18 L.M.T. 5.19
Greenwich ...	G.M.T. 7.1 L.M.T. 6.58	G.M.T. 12.13 L.M.T. 12.13	G.M.T. 5.27 L.M.T. 5.28
Wick ...	G.M.T. 7.27 L.M.T. 7.24	G.M.T. 12.16 L.M.T. 12.15	G.M.T. 5.25 L.M.T. 5.27
Valencia ...	G.M.T. 7.43 L.M.T. 7.44	G.M.T. 12.55 L.M.T. 12.54	G.M.T. 6.7 L.M.T. 6.8

NOTE.—The information relating to weather is indicated by the following letters—b, blue sky; bc, sky half clouded; c, sky three parts clouded; d, drizzling rain; e, wet air without rain falling; f, fog; g, gloom; h, hail; l, lightning; m, mist; o, overcast sky; p, passing showers; q, squalls; r, rain; s, snow; t, thunder; u, ugly, threatening sky; v, visibility; unusual transparency; w, dew; x, hoar frost; z, dust-haze, or smoke.

## NOTES ON YESTERDAY'S WEATHER.

A cold day, many maximum temperatures below 40°. Hail and snow showers general, but light. Large sunshine records were the rule, 8.3 hours at Tenby.

The Daily Weather Report is sent free by post to any address in the United Kingdom on payment of £1 per annum, for postage and wrappers. Single copies 1d. at M.O. and at the bookstalls at certain Railway Termini in London.

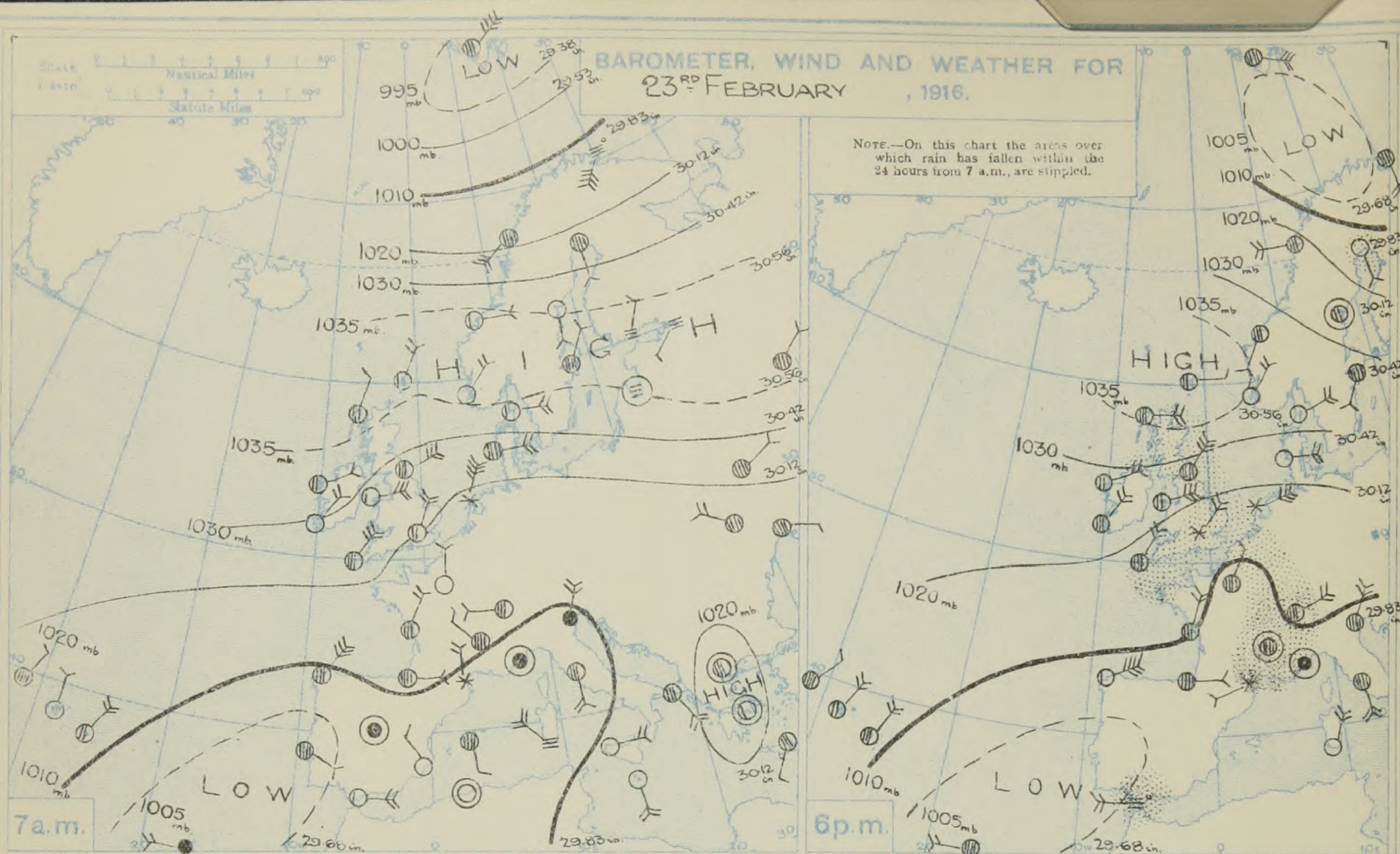


# DAILY WEATHER REPORT OF THE METEOROLOGICAL OFFICE, 1916. No. 55.

Thursday  
24th February

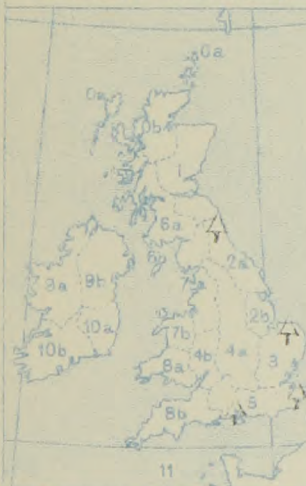
	STATIONS.	YESTERDAY EVENING.					THIS MORNING 7 A.M., G.M.T.										PAST 24 HOURS.						Sun- shine for Yester- day.			
		BAROM. Milli- bars at M.S.L.	TEMP.	WIND.		Weather.	Milli- bars at M.S.L.	Change in 3 hours.	TEMP. Dry Bulb.	Change in 24 hours.	WIND. Direc.	Force 0-12.	Direc. of Upper Cloud	Weather.	Sea 0-9.	Rain- fall. Milli- metres.	TEMP.		WEATHER.							
				Dir.	Force 0-12.												Max.	Min.	Morning.	Afternoon.	Night.					
BRITISH ISLANDS.	Lerwick ...	1036.7	37	E	1	bc	1031.6	-3	36	-1	NNE	3	N	bc	3	-	42	32	bc	bc	bc	4.9				
	Deerness (Orkney) ...	1035.9	38	E	1	bc	1031.1	*	36	0	NE	4	N	cx	3	-	42	33	c	cp, bc	bc, c	6.2				
	Stornoway ...	1035.7	40	E	4	c	1031.9	-2	33	-1	E	2	-	b	2	-	44	32	bc	bc, c	b	7.6				
	Castlebay (Barra Isd.) ...	1033.8	40	NNE	3	b	1030.3	-2	36	-3	NNW	2	-	b	2	-	43	34	c, b	b	b	4.1				
	Glasgow ...	1032.4	33	NE	2	bc	1027.6	-3	32	-3	NE	4	-	c	*	0.3	39	31	c, bc, c	asp, bc	c, bc, c	7.2				
	Eskaudemuir ...	1029.6	32	NE	6	os	1024.5	-1	32	-1	NNE	6	-	o	*	1	37	31	o, bc, c	bc, c, os	asp, o, c	7.9				
	Malin Head ...	1029.9	37	SE	5	bc, mp	1027.9	-2	35	-3	E	6	-	bc, g	5	0.4	43	33	bc	bc	bc, g	7.2				
	Blacksod Point ...	1029.5	40	ENE	3	bc	1026.2	-3	35	+2	ENE	4	E	bc	3	-	40	31	bc	bc	bc	7.9				
	Valencia ...	1026.1	44	NNE	4	c	1023.0	0	35	-1	NE	3	NE	c	3	-	43	34	b, bc	c, b	bc, b, bc	7.9				
	Roche's Point ...	1025.4	38	NE	3	b	1020.3	*	35	+1	NNE	3	E	c	2	0.1	44	34	b, bc	bc	asp, b	7.2				
	Birr Castle ...	1027.0	34	NE	2	c	1022.7	*	33	+8	N	3	-	c	*	1	42	25	c	cp, h	cp, h	4.2				
	Donaghadee ...	1029.0	38	ENE	6	bc, g	1025.2	-2	36	-2	E	5	E	cm	5	-	42	26	bc, g, g	bc, g	bc, cm	6.1				
	Liverpool (Bidston) ...	1023.3	35	NE	5	o	1019.0	-1	34	+2	NE	4	E	bc	4	-	39	32	b	bc, o	o, bc	6.2				
	Holyhead ...	1023.9	39	ENE	7	bc, g	1019.8	-2	38	0	ENE	8	E	cg	7	-	43	38	b, bc, c	chp, bc	cp, c	7.3				
	Pembroke (St. Ann's) ...	1020.9	38	NNE	4	bc, g	1014.8	0	37	+2	NNE	5	E	cg	4	-	42	34	b, bc, g	bc, g	cg	6.2				
	Scilly (St. Mary's) ...	1017.4	38	NE	4	c	1010.7	-2	37	-3	NE	5	NE	cg	6	1	44	26	bc, g, ps	cg, ps	cm, g, ps	6.5				
	Falmouth ...	1017.2	37	NNE	2	bc, g	1010.7	-2	31	-5	NE	4	-	bc	*	-	42	31	bc	bc, b, bc	bc	3.2				
	Jersey (St. Aubin) ...	1012.3	39	NE	5	cg	1006.7	*	32	-4	ENE	4	NE	bc	3	3	42	30	cg, ps, b	Sp, c, o	cg, bc	6.2				
	Portland Bill ...	1013.9	35	N	5	c	1009.5	-4	32	-3	NE	5	NE	c	4	0.2	40	30	bc, g	bc, c, sp	cg	6.2				
	Dungeness ...	1010.0	31	ENE	5	c	?	-1	31	-5	E	2	-	o	2	3	36	29	cg, c	cg, c	os, c, o	6.2				
	Dover ...	1012.2	30	ENE	4	s	1009.8	-1	29	-6	NE	1	NE	o	3	3	35	28	c, cg, s	cg, s	op, g, s	6.2				
NORTHERN EUROPE.	Wick ...	1026.1	39	SE	2	c	1020.8	-4	30	-10	WNW	1	NE	c	3	0.2	42	28	o	mp, c	cm	6.2				
	Nairn ...	1035.5	32	-	0	bc, m	1031.4	*	30	-6	-	0	-	c	1	1	39	26	ph, cu	bc	bc	3.8				
	Aberdeen ...	1025.0	36	ENE	4	o	1020.7	-3	35	-2	N	3	-	c	4	1	41	31	cm, ps	c, o	o, c	2.1				
	Leith ...	1021.8	38	ENE	4	c	1027.5	-3	36	-1	NE	4	NE	c	5	1	40	35	c, os	c, g, c	cg, o, c	6.2				
	Tynemouth ...	1028.5	37	NE	6	cm, g, p	1023.5	-4	38	-1	NE	6	NE	cm, g	7	1	39	35	cm, g, p	cm, g, p	cm, g	6.2				
	Spurn Head ...	1019.5	36	E	8	o	1016.5	-2	36	0	E	8	-	cg	7	2	41	31	bc, g, ps	g, s, o	cg, ps	1.7				
	Yarmouth ...	1016.0	34	E	8	o	1012.7	-3	34	-3	E	8	-	cm, g, ps	7	10	37	32	cm, g, ps	cm, g, ps	cm, g, ps	0.0				
	Clacton-on-Sea ...	1019.5	34	NE	5	s	1015.9	*	35	+1	NE	5	NE	o	*	6	37	32	cp, s	cs	s	1.8				
	Nottingham ...	1015.1	32	N	5	o	1011.2	-2	31	-2	NNE	4	-	s	*	5	35	30	bf, c	s, o	s	6.2				
	Benson (Oxon.) ...	1013.4	31	NE	4	s	1009.7	-3	30	-5	NE	2	-	os	*	4	36	29	bc, c	os	os	2.2				
	St. Farnborough ...	1013.8	32	NE	4	os, g, m	1010.1	-3	32	-2	NE	3	-	os	*	4	37	29	bc, c, os, g, o	os, g, s, o, os, g, m	os, g, os	0.6				
FRANCE, &c.	Spitsbergen ...	1005.1	7	ESE	5	o	988.2	-5	16	-9	W	1	*	s	*	25	3	UPPER AIR. South Farnborough. Pilot Balloon Ascent at .....								
	Vardø ...	1005.7	23	S	4	o	1014.7	+5	34	+15	NW	2	-	o	2	*	32					12				
	Bodø ...	1023.4	41	W	4	c	1025.0	0	37	0	SW	2	-	o	2	-	41	34	GALES Duration and Extreme Force in British Islands.							
	Christiansund ...	1024.9	36	SW	2	c	1029.6	-1	37	+7	-	0	-	c	3	-	37	30								
	Skudesnaes ...	1024.0	32	NNE	3	b	1027.3	-3	25	-7	-	0	-	b	1	-	36	23	Estimate of 24th Jan. NE 8 Gust NE 26 m.p.s. Holyhead 23rd 4 p.m. - 24th 7 a.m. ENE 8 Ex. ENE 9 at 4 p.m. 23rd. Spurn Head 23rd 2 p.m. - 24th 7 a.m. E 8 Yarmouth 23rd 7 a.m. - 24th 7 a.m. ENE 8							
	Færder (Xtaniafjord) ...	1024.6	30	-	0	b	1027.4	-3	25	-3	N	2	-	c	1	-	30	25								
	The Seaw (Skagen) ...	1023.8	28	ENE	4	b	1026.7	-3	28	+1	NE	2	-	b	2	-	30	25	24th Jan. NE 8 Gust NE 26 m.p.s. Holyhead 23rd 4 p.m. - 24th 7 a.m. ENE 8 Ex. ENE 9 at 4 p.m. 23rd. Spurn Head 23rd 2 p.m. - 24th 7 a.m. E 8 Yarmouth 23rd 7 a.m. - 24th 7 a.m. ENE 8							
	Blaavands Huk ...	1027.4	28	E	4	b	1022.4	-3	25	-5	E	4	-	o	4	-	34	24								
	Haparanda ...	1017.1	19	S	2	b	1021.7	+2	25	+20	NNW	2	-	bc	*	Trace	27	5	24th Jan. NE 8 Gust NE 26 m.p.s. Holyhead 23rd 4 p.m. - 24th 7 a.m. ENE 8 Ex. ENE 9 at 4 p.m. 23rd. Spurn Head 23rd 2 p.m. - 24th 7 a.m. E 8 Yarmouth 23rd 7 a.m. - 24th 7 a.m. ENE 8							
	Hernösand ...	1027.3	30	-	0	bc	1025.2	+2	30	+16	-	0	-	c	*	-	32	12								
SOUTHERN EUROPE.	Stockholm ...	1032.6	21	SW	2	o	1025.5	-1	18	-7	-	0	-	o	*	-	27	18	24th Jan. NE 8 Gust NE 26 m.p.s. Holyhead 23rd 4 p.m. - 24th 7 a.m. ENE 8 Ex. ENE 9 at 4 p.m. 23rd. Spurn Head 23rd 2 p.m. - 24th 7 a.m. E 8 Yarmouth 23rd 7 a.m. - 24th 7 a.m. ENE 8							
	Wickby ...	1032.3	25	NE	2	b	1024.0	-1	19	-4	SE	2	E	b	*	-	30	18								
	Karlstad ...	1033.7	19	-	0	b	1026.1	-3	21	-4	-	0	-	c	*	-	28	5	24th Jan. NE 8 Gust NE 26 m.p.s. Holyhead 23rd 4 p.m. - 24th 7 a.m. ENE 8 Ex. ENE 9 at 4 p.m. 23rd. Spurn Head 23rd 2 p.m. - 24th 7 a.m. E 8 Yarmouth 23rd 7 a.m. - 24th 7 a.m. ENE 8							
	The Helder ...	1017.1	30	ENE	7	s	1009.3	-4	23	-14	ESE	2	*	m	1	5	39	23								
	C. Gris Nez ...	1010.7	29	E	5	o	1006.6	*	21	-9	ENE	2	*	m	2	-	30	19								
	La Hève ...	1010.0	30	N	3	s	1006.9	0	28	-9	NE	2	*	bc	1	1	45	27								
	Brest (St. Mathieu) ...	1014.7	36	NE	4	c	1006.9	0	28	-9	NE	2	*	bc	1	1	45	27								
	Rochefort (Ile d'Aix) ...	1010.6	38	NNE	4	c	1005.3	-5	30	-1	SE	4	*	b	*	-	45	30								
	Biarritz ...	1007.8	38	E	2	o	1004.4	-1	32	-4	ESE	2	*	b	2	-	41	30								
	Paris ...	1009.1	30	ENE	1	o	1007.9	0	27	-5	ENE	1	-	b	*	-	34	25								
Belfort ...	1010.3	26	ENE	4	c	1005.3	*	23	+4	E	3	*	s	*	4	39	22									
Lyons ...	1007.9	30	-	0	c	1008.6	*	27	-1	NNW	1	*	s	*	1	37	26									
Nice ...	1005.6	40	-	0	r	1005.0	-1	44	+5	-	0	*	r	3	67	44	27									
Perpignan ...	1008.6	34	W	2	s	?	0	32	-9	?	1	SW	c	*	5	50	30									
Sanguinaire ...	*	*	*	*	*	*	*	*	*	*	*	*	*	*	*	*	*									
SOUTHERN EUROPE.	Corunna (7 a.m.) ...	1008.2	45	ENE	7	b	1000.3	-1	36	-9	S	1	-	o	1	43	36	24th Jan. NE 8 Gust NE 26 m.p.s. Holyhead 23rd 4 p.m. - 24th 7 a.m. ENE 8 Ex. ENE 9 at 4 p.m. 23rd. Spurn Head 23rd 2 p.m. - 24th 7 a.m. E 8 Yarmouth 23rd 7 a.m. - 24th 7 a.m. ENE 8								
	Madrid (8 a.m.) ...	*	*	*	*	*	*	*	*	*	*	*	*	*	*	*	*									
	Lisbon (9 a.m.) ...	*	*	*	*	*	*	*	*	*	*	*	*	*	*	*	*									
	Gibraltar ...	1005.4	59	W	4	m	1002.4	*	57	+2	SW	6	*	o	5	6	65						54			
	Malta (8 a.m.) ...	*	*	*	*	*	1013.1	+1	61	+2	S	5	-	o	1	-	66	57					24th Jan. NE 8 Gust NE 26 m.p.s. Holyhead 23rd 4 p.m. - 24th 7 a.m. ENE 8 Ex. ENE 9 at 4 p.m. 23rd. Spurn Head 23rd 2 p.m. - 24th 7 a.m. E 8 Yarmouth 23rd 7 a.m. - 24th 7 a.m. ENE 8			
	Azores (Horta, 8 a.m.) ...	1014.7	*	NNE	4	bc	1017.6	+1	52	+2	N	5	*	r	3	3	57	52								
	Madeira (Funchal) ...	1003.8	61	W	2	o	1008.0	0	55	+1	WNW	2	-	bc	2	-	61	55					24th Jan. NE 8 Gust NE 26 m.p.s. Holyhead 23rd 4 p.m. - 24th 7 a.m. ENE 8 Ex. ENE 9 at 4 p.m. 23rd. Spurn Head 23rd 2 p.m. - 24th 7 a.m. E 8 Yarmouth 23rd 7 a.m. - 24th 7 a.m. ENE 8			
YESTERDAY'S REPORTS		... 22nd ... 8 P.M. G.M.T.					23rd February ... 7 A.M. G.M.T.																			
ITALY.	Venice ...	1014.4	41	E																						





**FORECASTS FOR THE 24 HOURS NOON THURSDAY TO NOON FRIDAY.**

**FORECAST DISTRICTS.**



**STORM WARNINGS.**

Coasts upon which the Warning signals are at present displayed are indicated thus:—

Signals hoisted yesterday.	Signals hoisted this morning.
South Cone.	South Cone.
North Cone.	North Cone.

**Cones Hoisted at 2.10 p.m.**

**Western Channel and Bay**

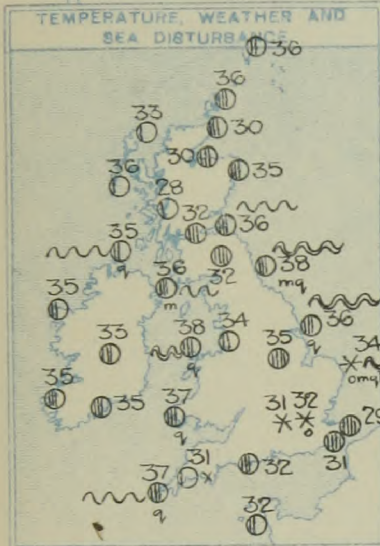
- |    |   |   |
|----|---|---|
| 0  | a | } Wind between North and East, moderate or fresh at times locally; changeable, some snow; cold.           |
| 1  | b |   |
| 2  | a | } Squally North-Easterly to Easterly wind, strong to gale, moderating later; changeable, some snow; cold. |
| 3  | b |   |
| 4  | a | } Same as Nos. 0 and 1.   |
| 5  | b |   |
| 6  | a | } Same as Nos. 2 and 3.   |
| 7  | b |   |
| 8  | a | } Same as Nos. 0 and 1.   |
| 9  | b |   |
| 10 | a | } Same as Nos. 0 and 1.   |
| 11 | b |   |
|    |   | } Wind variable, mainly North-Easterly, moderate; sea moderate; fair generally, some cold showers.        |

**FURTHER OUTLOOK.**



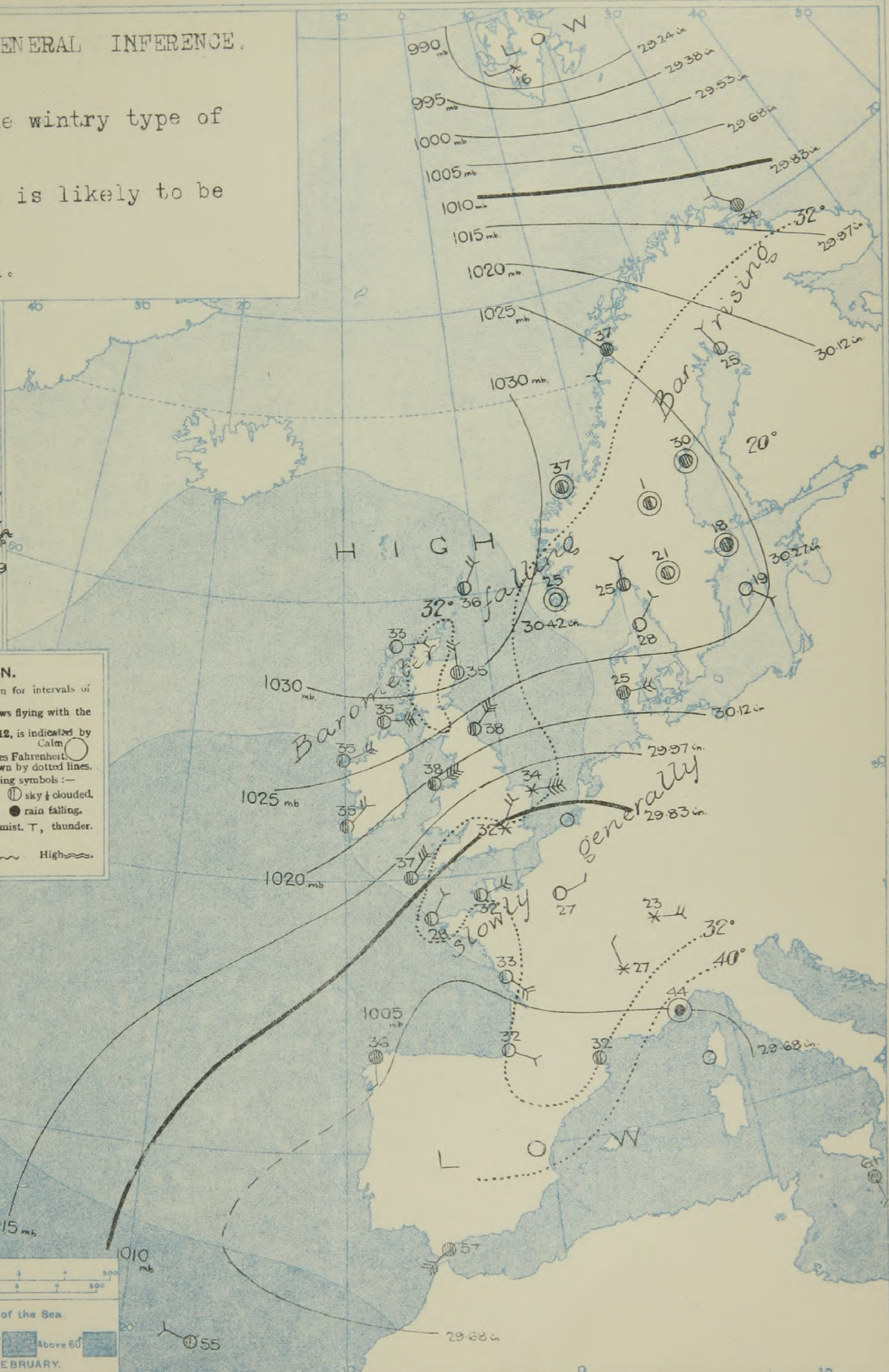
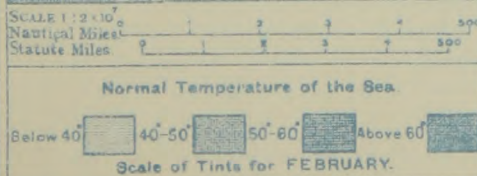
GENERAL INFERENCE.

The wintry type of conditions is likely to be maintained.



EXPLANATION.

**BAROMETER.**—Isobars are drawn for intervals of five millibars.  
**WIND.**—Direction is shown by arrows flying with the wind.  
 Force, on the scale 0-12, is indicated by the number of feathers. Calm   
**TEMPERATURE.**—Given in degrees Fahrenheit.  
 Isotherms shown by dotted lines.  
**WEATHER.**—Shown by the following symbols:—  
 clear sky. sky 1/2 clouded. sky 3/4 clouded. overcast sky. rain falling.  
 \* snow. ▲ hail. ≡ fog. ≡ mist. T, thunder.  
 K, thunderstorm.  
**SEA DISTURBANCE.**—Rough High .





# REPORTS FROM RUSSIA FOR YESTERDAY.

STATIONS.	22 <sup>nd</sup> Feb. at 9 P.M. LOCAL TIME.					23 <sup>rd</sup> Feb. at 7 A.M. LOCAL TIME.										Sea 0-9.	Rain- fall Milli- metres.	TEMP.	
	BAROM. Milli- bars at M.S.L.	TEMP. °F.	WIND.		Weather.	Barometer. Milli- bars at M.S.L.	Change in 3 hours.	Dry Bulb. °F.	Change in 24 hours. °F.	WIND.		Direc. of Upper Cloud.	Weather.	Max.	Min.				
			Direc.	Force 0-12.						Direc.	Force 0-12.								
Archangel ...	.	F.	.	.	.	1029.2	-3	5	0	S	3	*	.	.	.	.			
Uleaborg ...	1030.6	3	SE	3	b	1036.6	+2	12	-7	NNE	1	*	f	0	Trace	.			
Helsingfors ...	1031.1	30	-	0	c	1036.2	+3	25	-5	.	0	*	o	0	1	.			
Hangö ...	1032.2	21	-	0	b	1036.0	+2	12	.	-	0	*	f	0	Trace	.			
Petrograd ...	1032.8	25	SE	2	o	1037.6	+1	23	+7	SW	1	*	f	.	-	25 12			
Moscow ...	1035.5	23	SE	3	m	1036.6	0	9	-12	E	3	*	o	.	-	9			
Kiev ...	1019.9	27	ESE	3	o	1022.0	0	23	0	ESE	2	*	o	.	1	21			
Kharkov ...	1024.8	21	E	2	o	1023.9	0	18	-7	E	8	*	o	.	3	.			
Kishinev ...	1014.9	23	NW	2	o	1017.6	+3	30	-2	NW	3	*	o	.	6	27			
Elisabetgrad ...	1017.1	30	NNE	3	s	1017.3	0	27	-3	ESE	4	*	s	.	11	25			
Nicolaiev ...	1012.7	34	ESE	2	o	1014.7	.	32	0	-	0	*	o	0	5	32			
Odessa ...	1012.8	34	E	2	f	1015.1	+2	32	-2	W	3	*	o	0	10	32			

## TEMPERATURE, WEATHER, SUNSHINE AND RAINFALL FOR YESTERDAY, UP TO 6 p.m.

STATIONS.	Rainfall. mm. §	TEMPERATURE.		WEATHER.		Sun- shine to 6 p.m. Hr.	STATIONS.	Rainfall. mm. §	TEMPERATURE.		WEATHER.		Sun- shine to 6 p.m. Hr.
		Max.	Min.	Forenoon	Afternoon.				Max.	Min.	Forenoon	Afternoon.	
		°F.	°F.						°F.	°F.			
Scotland, { Oban ...	-	44	28	bp	bp	4.5	England, { Lowestoft ...	2	41	32	o.c.m. os	o.c.ogs	0.1
{ Banff ...	4	41	33	rs. bc	bc	4.7	{ Felixstowe ...	3	35	32	bc.ohs	ohsq	0.4
{ St. Andrews ...	1	40	35	*	*	4.6	{ Walton-on-Naze ...						
							{ Southend-on-Sea ...	4	37	31	bc.c.os	s	1.7
Eng. N.E. { Harrogate ...	1	36	30	bc.csp	csp	1.4	{ Margate ...	4	37	34	csp	oh.osq	0.0
{ Skegness ...	4	38	32	os	os	1.2	{ Ramsgate ...	8	39	30	s	s	0.0
							{ Hastings ...	8	36	30	o.s.bc	o.s	1.8
Eng. N.W. { Morecambe ...	-	38	33	bc	bc	7.0	{ Eastbourne ...	3	39	31	s.bc	o.bcs	3.3
{ Blackpool ...	-						{ Seaford ...	2	34	30	s.b	s	3.8
{ Southport ...	-	41	31	bc.c.s	bc.c.o.c	6.6	{ Brighton ...						
							{ Worthing ...	1	39	32	bc.c	c.s	3.8
							{ Littlehampton ...	-	38	31	bc.c	o.s.o	3.6
Midlands { Buxton ...	-						{ Bognor ...						
{ Leamington Spa ...	2	38	33	bc.os	bc.o.s	2.8	{ Southsea ...	1	39	33	bc.s	bc.s	4.3
{ Malvern ...	-	38	32	bc.c	bc.c	3.1	{ Bournemouth ...	-	39	32	b.	bc.o	3.3
{ Ross-on-Wye ...	-	39	30	bc.o	o.c	2.9							
Wales, { Rhyl ...	-	45	36	b	b	6.5	{ Weymouth ...	-	41	33	c.s.bc	bc.c.s	4.4
{ Colwyn Bay ...	-	40	37	b	bc.o	4.8	{ Torquay ...	-	43	35	o.c.bc	bc.o	6.3
{ Llandudno ...	-	41	37	b	b.bc	5.8	{ Paignton ...	-	41	26	bc	bc	5.8
{ Aberystwyth ...	-	41	34	o.c.b	bc.o	7.0	{ Penzance ...	-	46	36	bc	bc.c	7.1
{ Tenby ...	-	42	34	bc	bc.c.o	5.3	{ Newquay ...	-	47	36	b	b	4.4
							{ Ilfracombe ...	-	41	35	bc	bc.c	4.5
							{ Weston-super-Mare ...	-	40	34	bc.c.b	s.b.bc	4.5

## LONDON OBSERVATIONS.

STATIONS.	HUMIDITY.		Sun- shine for Yester- day.	TEMPERATURE.			Rain- fall.	WEATHER.		
	3 p.m. Yester- day.	9 a.m. To- day.		In Screen.		Min. on Grass.		Fore- noon.	After- noon.	Night.
				Max.	Min.					
24 HOURS ENDED 9 A.M. TO-DAY.										
Greenwich (Royal Obs.) ...	% 94	% 90	Hr. 2.1	° F. 37	° F. 30	° F. 31	mm. § 1.3	c.o	osp.o	os.
City (Bunhill Row) ...	*	*	0.8	*	*	*	*	*	*	*
Westminster (St. James's Pk.)	90	89	0.5	35	31	32	6	3	5	5
Camden Sq. (Brit. Rainfall)	95	93	1.4	38	30	31	5	os.o	o.os	*
Hampstead (Reservoir) ...	*	83	1.9	33	27	25	3	0.	osp	osx.
Richmond Park ...	*	*	0.2	VERTICAL COMPONENT OF SOLAR RADIATION PER SQUARE CENTIMETRE DURING YESTERDAY.						
Kew. (See front page.)	%	*	0.6							
(Greenwich and Camden Square air temperatures are in Glaisher screens.)				Total. 353		Average Rate. 9.4 Milliwatts.		Max. Rate. 35 Milliwatts.		
S. Kensington (Roof of M.O.)	86	99	0.7	fowles						

## Additional Observations for Yesterday.

STATIONS.	RAIN- FALL. mm. §	TEMPERATURE.		WEATHER.		Sun- shine for Yester- day. Hr.
		In Screen.	Night Min. on Grass.	Night.	Fore- noon.	
		Max.	Min.			
Dublin to 4 p.m.		°F.	°F.	°F.		
Darwen to 9 p.m.						
Manchester "						
Birmingham "						
Oxford to 8 p.m.						
Teignmouth to 9.	41	35	29	b	bc.b	4.0
Plymouth "						
S. Kensington (Museum Grounds to 6 p.m.)	2	37	32	27	bc.o	aspq.

TABLE SHOWING THE GREENWICH TIMES OF SUNRISE, NOON  
AND SUNSET FOR STATIONS IN THE UNITED KINGDOM  
TO-DAY AND TO-MORROW

24 <sup>th</sup> Feb. 1916.	Sunrise	Noon.	Sunset.
	G.M.T.	G.M.T.	G.M.T.
Yarmouth ...	6.33	12.6	5.19
Greenwich ...	6.38	12.13	5.28
Wick ...	7.24	12.25	5.27
Valencia ...	7.41	12.54	6.8

## NOTES ON YESTERDAY'S WEATHER.

Cold maintained in all districts, many afternoon temperatures below 40°. Snow showers were general. A few East coast stations had no sunshine, but many had good records, up to 8 hours at Valencia. An Easterly gale was felt locally.

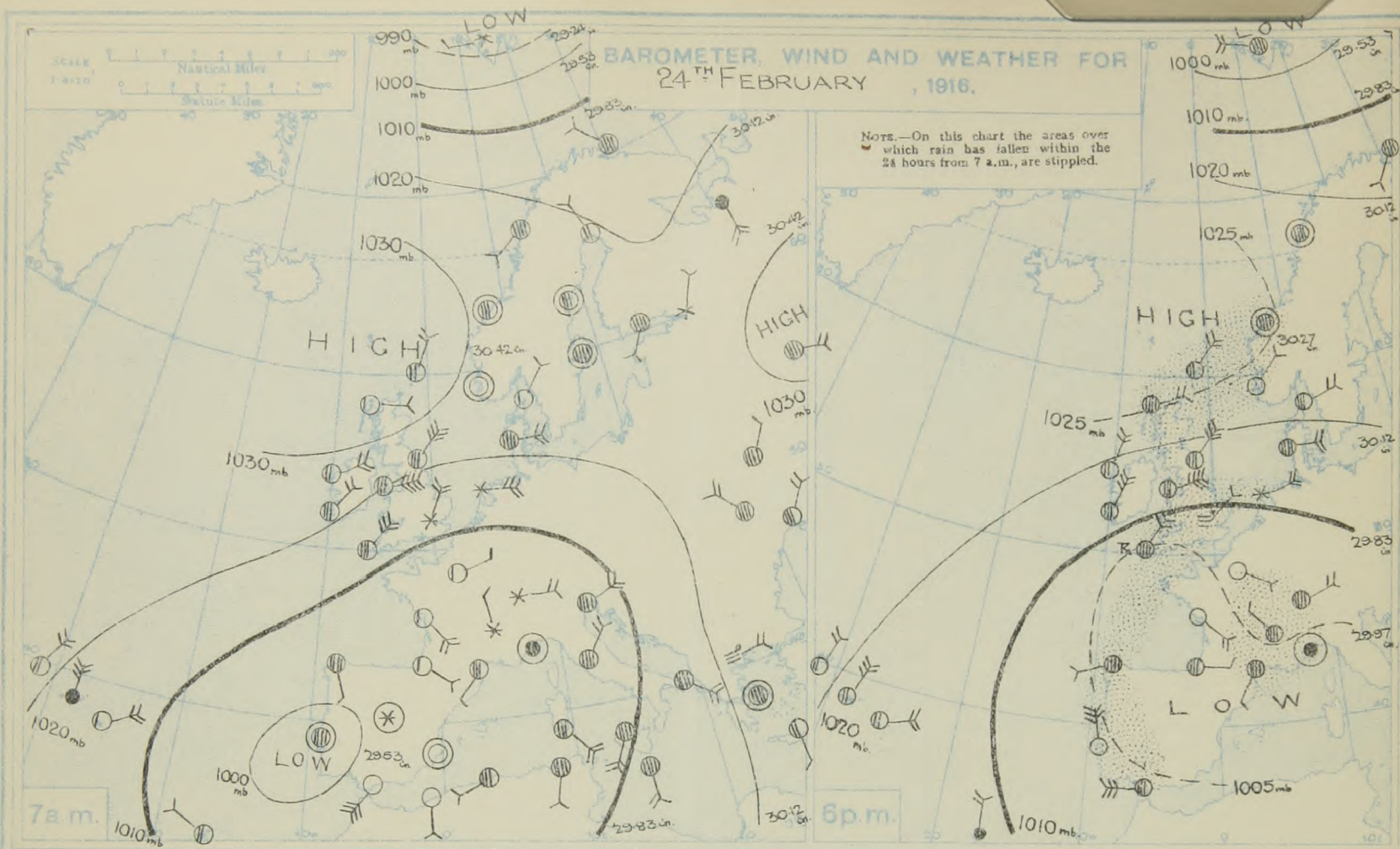
NOTE.—The information relating to weather is indicated by the following letters—b. blue sky; bc. sky half clouded; c. sky three parts clouded; d. drizzling rain; e. wet air, without rain falling; f. fog; g. gloom; h. hail; i. lightning; m. mist; o. overcast sky; p. passing showers; q. squalls; r. rain; s. snow; t. thunder; u. ugly, threatening sky; v. visibility, unusual transparency; w. dew; x. hoar frost; z. dust-laze, or smoke.

The Daily Weather Report is sent free by post to any address in the United Kingdom on payment of £1 per annum, for postage and wrappers. Single copies 1d. at M.O. and at the bookstalls at certain Railway Terminals in London.



\* Information for these columns not usually received. † Received too late for insertion in Charts. ‡ The barometric change is expressed in half-millibars.





FORECASTS FOR THE 24 HOURS NOON FRIDAY TO NOON SATURDAY.

FORECAST DISTRICTS.	
	0 a b
	1 a b
	2 a b
	3 a b
	4 a b
	5 a b
	6 a b
	7 a b
	8 a b
	9 a b
	10 a b

**STORM WARNINGS.**

The Coasts upon which the Warning Signals are at present displayed are indicated thus:—

Signals hoisted yesterday.

South Cone.

North Cone.

Signals hoisted this morning.

South Cone.

North Cone.

No Warnings Issued.

Western Channel and Bay 11

Wind variable, about East, moderate to light; changeable, some snow at times; cold.

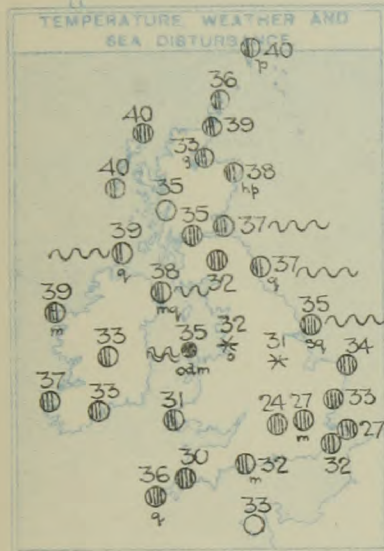
Moderate to fresh Easterly to Northerly breeze in north, backing Westerly in south; sea moderate to rather rough; changeable, some snow; cold.

**FURTHER OUTLOOK.**



# GENERAL INFERENCE.

A quieter wintry type of conditions is likely to prevail.



## EXPLANATION.

**BAROMETER.**—Isobars are drawn for intervals of five millibars.


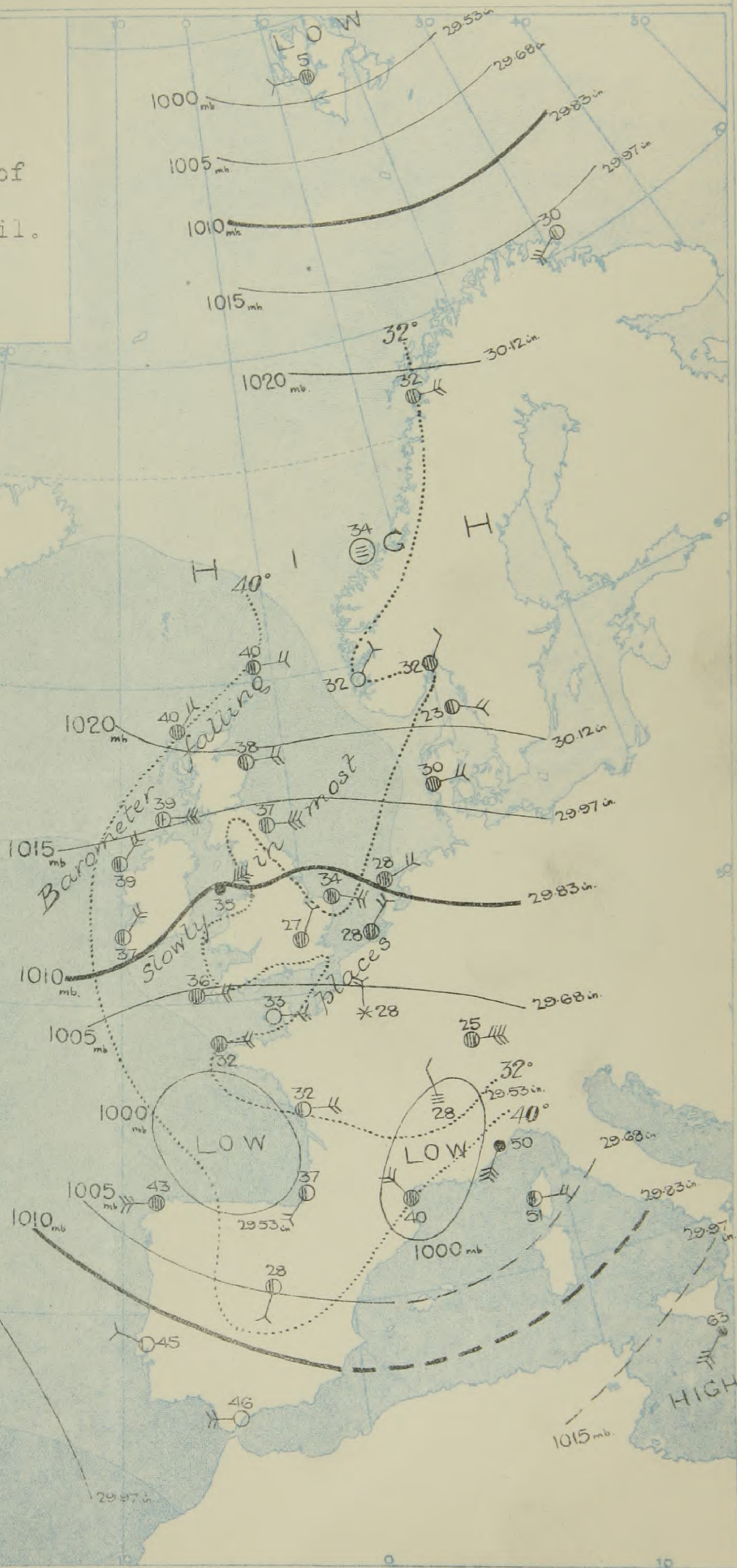
**WIND.**—Direction is shown by arrows flying with the wind. Force, on the scale 0-12, is indicated by the number of feathers. Calm.

**TEMPERATURE.**—Given in degrees Fahrenheit. Isotherms shown by dotted lines.

**WEATHER.**—Shown by the following symbols:—

○ clear sky. ○ sky ½ clouded. ○ sky ¾ clouded. ○ sky ¾ clouded, overcast sky. ● rain falling. \* snow. ▲ hail. ≡ fog. ≡ mist. T, thunder. T, thunderstorm.

**SEA DISTURBANCE.**—Rough. High.





# REPORTS FROM RUSSIA FOR YESTERDAY.

STATIONS.	.....AT 9 P.M. LOCAL TIME.						.....AT 7 A.M. LOCAL TIME.										Sea 0-9.	Rain- fall. Milli- metres.	TEMP.	
	BAROM. Milli- bars at M.S.L.	TEMP. ° F.	WIND.		Weather.	Milli- bars at M.S.L.	Change in 8 hours.	TEMP. Dry Bulb. ° F.	Change in 24 hours.	WIND.		Direc. of Upper Cloud.	Weather.	Max.	Min.					
			Direc.	Force 0-12.						Direc.	Force 0-12.									
Archangel ...	1024.8	21	S	4	o	1024.0	0	32	F.	S	4	r	.	.	1	.	19			
Uleaborg ...	1019.6	23	SW	3	o	1020.4	+1	18	+13	SW	2	b	.	.	?	.	.			
Helsingfors ...	1031.3	23	SW	1	o	1027.3	-1	21	+9	SSW	2	o	.	.	.	.	.			
Hangö ...	1032.3	27	.	0	o	1026.4	-3	25	0	SSW	3	c	.	.	.	.	.			
Riga ...	...	...	...	...	...	...	...	...	...	...	...	...	...	...	...	...	...			
Petrograd ...	1033.5	19	WNW	2	o	1029.5	-1	7	+16	NE	2	s	.	.	.	23	7			
Moscow ...	1032.4	12	E	3	b	1031.8	0	9	0	ESE	3	o	.	.	.	.	7			
Kiev ...	1024.8	19	NNE	2	bc	1024.7	0	18	-5	NNE	1	o	.	.	.	.	16			
Kharkov ...	1023.5	21	E	2	o	1023.3	+1	23	+5	E	2	o	.	.	.	.	.			
Kishinev ...	1023.4	27	NNW	4	o	1024.7	+1	23	-7	NW	3	o	.	.	11	.	21			
Elisabetgrad ...	1021.0	27	NE	3	o	1022.7	+2	25	-2	N	3	s	.	.	1	.	23			
Nicolaiev ...	1018.6	30	NE	3	o	1021.6	.	27	-5	NE	3	c	.	.	8	.	25			
Odessa ...	1019.0	30	NE	3	o	1022.3	+2	28	-4	NE	3	o	.	.	2	.	27			

## TEMPERATURE, WEATHER, SUNSHINE AND RAINFALL FOR YESTERDAY, UP TO 6 p.m.

STATIONS.		Rainfall.	TEMPERATURE.		WEATHER.		Sun- shine to 6 p.m.	STATIONS.	Rainfall.	TEMPERATURE.		WEATHER.		Sun- shine to 6 p.m.		
			Max.	Min.	Forenoon.	Afternoon.				Max.	Min.	Forenoon.	Afternoon.			
		mm. §	° F.	° F.			Hr.			mm. §	° F.	° F.			Hr.	
Scotland.	Oban ... ..	-	42	27	b. bc	bc	7.8	England, E.	Lowestoft ... ..	19	36	30	os	os	0.0	
	Banff ... ..	0.2	41	32	bc p. r	bc	1.0		Felixstowe ... ..	8	35	31	os	ops	0.1	
	St. Andrews ... ..				*	*			Walton-on-Naze ... ..	12	34	30	os	os, bc. o	0.2	
							Southend-on-Sea ... ..		18	36	30	os, c, bc	c od	1.8		
Eng. N.E.	Harrogate ... ..	-	37	33	o. c	o	0.7	England, S.E.	Margate ... ..	5	37	28	os. c	b	4.3	
	Skegness ... ..	16	51	32	ou. S	s	0.0		Ramsgate ... ..	10	34	27	s. c	c	4.8	
Eng. N.W.	Morecambe ... ..	-	39	35	bc	b. bc	7.4		Hastings ... ..	3	35	28	os, bc. b	b. bc	5.3	
	Blackpool ... ..								Eastbourne ... ..	3	36	30	obc	bc. om	2.4	
	Southport ... ..	-	42	34	b. bc. ad	bc. o. c	7.0		Seaford ... ..	1	37	27	bc	bc	3.0	
Midlands	Buxton ... ..								Brighton ... ..	4	35	28	o. c	c. o	3.2	
	Leamington Spa ... ..	14	33	30	s	s	0.0		Worthing ... ..	3	35	28	o. bc	c	1.8	
	Maivern ... ..	7	34	29	c	o	0.0		Littlehampton ... ..	-	36	30	o. b	bc. o	2.4	
	Ross-on-Wye ... ..	5	39	29	o	s	0.0		Bognor ... ..	2	36	29	bc	bc os	1.6	
									Southsea ... ..	1	37	29	os	bc	1.1	
Wales.	Rhyl ... ..		41	35	bc	bc	3.6	England, S.W.	Bournemouth ... ..	3	35	28	sc	o	0.6	
	Colwyn Bay ... ..		49	36	bc	o	2.3		Weymouth ... ..	2	35	30	os. bc	bc. os	0.3	
	Llandudno ... ..		41	36	b	bc. c	3.2		Torquay ... ..	2	37	32	os	os	0.0	
	Aberystwyth ... ..		39	34	o. c	c. bc	1.5		Paignton ... ..		40	32	c. bc	cp. s	1.3	
	Tenby ... ..		42	34	bc. c. o	c. og	0.3		Penzance ... ..	1			c. ops	ops	0.1	
									Newquay ... ..	*	47	30				
									Ilfracombe ... ..							
							Weston-super-Mare ... ..									

## LONDON OBSERVATIONS.

STATIONS.	HUMIDITY.		Sun- shine for Yester- day.	TEMPERATURE.			Rain- fall.	WEATHER.		
	3 p.m. Yester- day.	9 a.m. To- day.		In Screen.		Min on Grass.		Fore- noon.	After- noon.	Night.
				Max.	Min.					
24 HOURS ENDED 9 A.M. TO-DAY.										
	%	%	Hr.	° F.	° F.	° F.	mm. §			
Greenwich (Royal Obs.) ...	76	78.3	3.3	36	25	27	2	OS	bc	c. o
City (Bunhill Row) ...	*	*	1.0	*	*	*	x	x	*	*
Westminster (St. James's Pk.)	100	84	1.3	36	27	31	5	So	o.s. om	m. o
Camden Sq. (Brit. Rainfall)	71	90	0.5	37	27	26	2	o.s	c. bc	*
Hampstead (Reservoir) ...	*	82	1.5	32	23	16	?	ox	ox	o
Richmond Park ...	*	*	2.8	VERTICAL COMPONENT OF SOLAR RADIATION PER SQUARE CENTIMETRE DURING YESTERDAY.						
Kew. (See front page.)	*	*	1.7							
(Greenwich and Camden Square air temperatures are in Glaisher screens.)				Total.		Average Rate.		Max. R. to.		
S. Kensington (Roof of M.O.)	71	79	0.8	348 Joules		9.2 Milliwatts.		38 Milliwatts.		

## Additional Observations for Yesterday.

STATIONS.	RAIN FALL. mm. §	TEMPERATURE.		Night Min. on Grass.	Night.	Fore- noon.	After- noon.	Sun- shine for Yester- day. Hr.
		Max.	Min.					
		° F.	° F.					
Dublin to 4 p.m.	...	...	...	...	...	...	...	...
Darwen to 9 p.m.	...	...	...	...	...	...	...	...
Manchester "	...	...	...	...	...	...	...	...
Birmingham "	...	...	...	...	...	...	...	...
Oxford to 8 p.m.	...	...	...	...	...	...	...	...
Teignmouth to 9,	...	...	...	...	...	...	...	...
Plymouth "	...	...	...	...	...	...	...	...
S. Kensington (Museum Grounds to 6 p.m.)	5	36	31	1.27	obp. os	os. o	bc. om	...

TABLE SHOWING THE GREENWICH TIMES OF SUNRISE, NOON  
AND SUNSET FOR STATIONS IN THE UNITED KINGDOM  
TO-DAY AND TO-MORROW

Feb. 25 <sup>th</sup> & 26 <sup>th</sup> 1916.	Sunrise	Noon.	Sunset.
	G.M.T.	G.M.T.	G.M.T.
Yarmouth ...	6.49	12.6	5.23
Greenwich ...	6.56	12.13	5.30
Wick ...	7.21	12.25	5.29
Valencia ...	7.34	12.54	6.10

## NOTES ON YESTERDAY'S WEATHER.

A cold day, with maximum temperatures up to 40°  
Snow was general, heavy in places, yielding 24 mm. of  
water at Nottingham. Several stations had no sunshine,  
elsewhere the records ranged up to 9.3 hours at Malin  
Head. An Easterly gale was felt locally.

NOTE.—The information relating to weather is indicated by the following letters—b, blue sky; bc, sky half clouded;  
c, sky three parts clouded; d, drizzling rain; e, wet air, without rain falling; f, fog; g, gloom; h, hail;  
l, lightning; m, mist; o, overcast sky; p, passing showers; q, squalls; r, rain; s, snow; t, thunder;  
u, ugly, threatening sky; v, visibility; unusual transparency; w, dew; x, hoar frost; z, dust-haze, or smoke.

The Daily Weather Report is sent free by post to any address in the  
United Kingdom on payment of 5s. per annum, for postage and wrappers.  
Single copies 1d. at M.O. and at the bookstalls at certain Railway  
Terminals in London.



# DAILY WEATHER REPORT OF THE METEOROLOGICAL OFFICE, 1916. No. 57.

Saturday,  
26th February

STATIONS.	YESTERDAY EVENING.					THIS MORNING 7 A.M., G.M.T.										PAST 24 HOURS.					Sun- shine for Yester- day.	
	Barom. Milli- bars at M.S.L.	Temp.	WIND.		Weather.	Milli- bars at M.S.L.	Change in 3 hours.	Dry Bulb.	Change in 24 hours.	WIND.		Direc. of Upper Cloud.	Weather.	Sea 0-9.	Rain- fall. Milli- metres.	TEMP.		WEATHER.				
			Direc.	Force 0-12.						Direc.	Force 0-12.					Max.	Min.	Morning.	Afternoon.	Night.		
BRITISH ISLANDS.	Lerwick	1021.8	41	NNE	2	o	1020.1	-2	38	-2	-	0	-	o	0	2	42	36	o	o	f.e.p.	Hours.
	Deerness (Orkney)	1021.0	36	NE	1	bc	1018.9	*	36	0	NE	1	-	cz	1	-	44	36	bc.b	b.bc	bc.c	3.5
	Stornoway	1020.4	41	SE	3	c	1019.0	-1	31	-9	N	1	-	bz	1	-	43	31	o.b	bc.c	bc	5.5
	Castlebay (Barra Is.)	1018.9	41	ENE	2	bc	1017.2	-1	39	-1	NE	3	NE	c	3	-	43	38	bc.b	bc	bc	6.9
	Glasgow	1017.1	35	ENE	2	ov	1015.0	-1	34	-1	ENE	3	-	o	1	-	37	33	o.c.osp	osp	ohp.c.o	0.2
	Eskdalemuir	1016.1	32	NE	4	o	1012.9	-1	31	-1	NE	5	-	o	*	-	36	28	o.c.b.c	c.osp.o	o.osp.o	4.8
	Malin Head	1015.0	44	E	6	cg	1014.1	-1	37	-2	E	6	E	cg	7	-	40	36	cg	cg	cg	1.6
	Blackod Point	1014.7	38	ENE	3	cm	1013.8	0	37	-2	ENE	4	E	cm	3	-	40	34	cg	cm	cm	*
	Valencia	1011.0	36	NNE	3	b	1010.7	0	34	-3	NE	3	NE	o	3	0.2	38	32	c.os	os.c.b.	b.bc.c.o	0.7
	Roche's Point	1011.8	36	NE	2	c	1009.8	*	34	+1	N	3	NE	c	2	2	39	33	osp	sp.bc.c	c.b.bc	*
	Birr Castle	1012.6	34	NNE	1	s	1010.9	*	34	+1	N	1	-	c	*	1	38	32	c	chsp	ops.c	0.0
	Donaghadee	1012.2	37	E	5	bmq	1012.4	-1	37	-1	E	5	E	bmq	4	-	40	36	bcz	bmq	bcm.cm	*
	Liverpool (Hudson)	1010.5	34	NE	3	o	1007.9	-1	33	+1	NE	3	E	o	3	3	35	32	os	o	osp	0.0
	Holyhead	1010.5	38	E	6	omg	1007.9	-1	37	+2	E	7	-	omp	6	2	38	34	op.spr	opr.om	o.op.om	0.0
	Pembroke (St. Ann's)	1008.9	35	E	3	o	1003.7	-2	36	+5	NE	4	NE	cg	4	-	39	30	c.bc	bc	cg	5.2
	Scilly (St. Mary's)	1005.4	38	E	2	cmpe	1000.1	-2	38	+2	NNE	5	NE	cmpe	6	6	42	36	c.bc	bc.csp	bc.csp	5.1
	Falmouth	1006.3	34	NE	2	oz	999.2	-2	34	+4	NE	5	-	o	*	4	39	29	s.o.c	c.o.c	or.og	0.7
	Jersey (St. Aubin)	1002.4	34	NW	3	ogs	993.9	*	35	+2	NE	2	-	osp	2	12	40	32	o	ogs	ogsp	2.8
	Portland Bill	1003.8	33	N	4	oms	996.6	-3	34	+2	NE	5	NE	os	4	5	34	30	c.o	oms	os	*
	Dungeness	999.3	35	ENE	6	r	998.7	0	35	+3	SE	4	-	on	4	13	35	32	cps	ors	ors.o	*
	Dover	1001.1	34	NE	6	o	1000.4	+1	31	+4	SE	4	-	o	3	5	34	30	ops	ops	s.o	0.0
NORTHERN EUROPE.	Wick	1020.8	41	E	2	bc	1018.6	-1	40	+1	E	1	-	o	3	-	44	37	cm.bc	bc	bc.om	*
	Nairn	1019.6	38	NE	1	cg	1017.8	*	33	0	E	1	-	cg	2	0.1	40	31	c.be	bc.c	o.c	3.6
	Aberdeen	1019.3	38	ENE	5	bc	1017.6	0	37	-1	ENE	5	-	bc	4	-	43	37	c.o.bc	c.bc	bc	1.4
	Leith	1016.1	37	E	2	o	1014.5	-1	37	0	NE	4	NE	c	6	2	39	35	c.ogs	ogh.o	og.c	*
	Tynemouth	1014.0	37	ENE	5	omgph	1010.9	-3	37	0	ENE	6	S	omgph	6	1	37	35	cmgph	omgph	omgph	*
	Spurn Head	1008.6	36	ENE	7	s	1005.1	-1	35	0	E	7	-	cgph	6	4	38	32	ogs	ogs	ogs	0.0
	Yarmouth	1005.7	37	E	5	o	1002.3	-1	34	0	E	6	-	ogs	5	4	37	33	o	o	ogs	0.0
	Clacton-on-Sea	1002.4	35	ENE	6	o	1000.4	0	34	+1	SE	3	NE	o	4	5	36	33	og	og	ogrs	0.0
	Nottingham	1007.6	34	NE	5	o	1003.9	*	33	+2	NE	6	NE	s	*	2	35	30	os	se	asr	0.0
	Benson (Oxon.)	1004.0	32	NNE	3	s	997.6	-1	32	+8	NE	5	-	s	*	13	33	24	o	os	s	*
St. Farnborough	1003.7	32	NE	1	s	998.6	-1	32	+7	NE	2	-	os	*	29	33	24	m.o	as	os.o.s	0.0	
London (Kew Obs.)	1002.4	34	NE	4	s	999.4	-1	33	+6	ENE	4	-	oms	*	15	34	27	om	om.os.m	omg	0.2	
FRANCE, &c.	Spitsbergen	1006.3	-8	NNW	3	b	1013.5	+8	-9	-14	SW	6	*	b	*	*	23	-11	*	*	*	*
	Vardö	1004.2	27	SW	3	b	1006.3	+7	28	-2	NW	7	-	s	4	*	28	27	*	*	*	*
	Bodö	1019.5	34	E	4	a	1020.4	0	36	+4	N	4	-	o	2	3	36	30	*	*	*	*
	Christiansund	1023.0	34	-	0	f	1022.4	-2	34	0	SE	2	-	o	3	-	34	30	*	*	*	*
	Skudesnaes	1020.6	34	NE	2	b	1018.7	-2	30	-2	ENE	2	-	b	1	-	41	27	*	*	*	*
	Færder (Xantafjord)	1023.1	28	ENE	6	bc	1021.6	-1	21	-11	NE	6	-	c	2	-	32	21	*	*	*	*
	The Scaw (Skagen)	1019.9	28	ENE	3	a	1017.7	-3	21	-2	ENE	6	-	o	6	-	28	19	*	*	*	*
	Blaavands Huk	1014.1	28	E	5	o	1011.4	0	27	-3	E	4	-	s	6	Trace	32	25	*	*	*	*
	Haparanda													*	*							
	Hernösand													*	*							
Stockholm													*	*								
Wisby													*	*								
Karlstad													*	*								
SOUTHERN EUROPE.	The Helder	1005.9	32	ENE	3	o	1004.2	0	30	+2	E	2	-	s	1	4	34	28	*	*	*	*
	C. Gris Nez	1000.0	32	ENE	6	s	999.8	0	27	0	SE	3	*	o	2	12	36	25	*	*	*	*
	La Hève	997.3	30	NE	2	s	995.3	*	30	+2	SE	3	*	o	2	-	30	28	*	*	*	*
	Brest (St. Mathieu)	1005.0	37	E	2	c	997.9	-4	36	+4	N	3	*	r	3	8	39	32	*	*	*	*
	Rochefort (d'Arx)	1001.2	38	E	3	o	1000.7	0	35	+3	SW	3	*	c	*	-	45	30	*	*	*	*
	Biarritz	1002.6	43	WSW	5	r	1003.0	0	45	+8	WSW	4	*	o	4	2	48	37	*	*	*	*
	Paris	999.7	36	S	2	o	1000.4	-1	30	+2	-	0	-	o	*	12	30	25	*	*	*	*
	Belfort	1005.1	30	WSW	4	s	1008.2	*	27	+2	E	3	*	c	*	2	37	24	*	*	*	*
	Lyons	1006.7	34	WSW	2	b	1005.8	*	32	+4	ESE	1	*	o	*	4	43	28	*	*	*	*
	Nice	1004.2	44	SW	4	b	1008.4	0	39	-1	SE	2	*	b	4	4	55	34	*	*	*	*
Perpignan	1006.4	41	-	0	b	1003.9	-3	32	-8	NW	1	-	b	*	-	52	30	*	*	*	*	
Sanguinaire	*	*	*	*	*	*	*	*	*	*	*	*	*	*	*	*	*	*	*	*	*	
YESTERDAY'S REPORTS	Corunna (7 a.m.)	1005.1	43	WSW	4	o	1006.1	-3	39	-4	SSW	3	-	o	4	10	48	39	*	*	*	*
	Madrid (8 a.m.)												*	*								
	Lisbon (9 a.m.)												*	*								
	Gibraltar	1018.3	50	NW	4	b	1017.6	*	48	+2	NW	3	*	r	1	1	59	45	*	*	*	*
	Malta (8 a.m.)		*	*	*	*	1011.9	+4	51	-6	WNW	4	-	o	2	4	64	57	*	*	*	*
	Azores (Horta, 8 a.m.)	1025.2	*	NE	4	bc	1026.1	0	52	-1	NNW	3	*	b	2	1	59	50	*	*	*	*
	Madeira (Funchal)	1018.14	57	E	3	o	1019.8	0	55	+1	NE	3	W	o	3	-	63	54	*	*	*	*
	Venice		*	*	*	*	1005.9	0	43	+2	-	0	*	f	*	3	*	*	*	*	*	*
	Turin		*	*	*	*	1005.3	0	37	+13	-	0	*	r	*	*	*	*	*	*	*	*
	Florence		*	*	*	*	1005.0	0	52	+7	-	0	*	o	*	*	*	*	*	*	*	*
Pesaro		*	*	*	*	1006.8	0	45	+4	-	0	*	o	*	3	1	*	*	*	*	*	
Leghorn		*	*	*	*	1008.9	0	52	0	-	0	*	c	3	Trace	*	*	*	*	*	*	
Rome		*	*	*	*	1008.1	0	50	-2	-	0	*	o	*	*	*	*	*	*	*	*	
Brindisi		*	*	*	*	1012.0	0	57	+2	S	5	*	bc	5	-	*	*	*	*	*	*	
Cagliari		*	*	*	*	1005.6	0	50	-2	NW	4	*	b	2	-	*	*	*	*	*	*	
Palermo		*	*	*	*	1009.6	0	68	0	S	3	*	m	5	-	*	*	*	*	*	*	

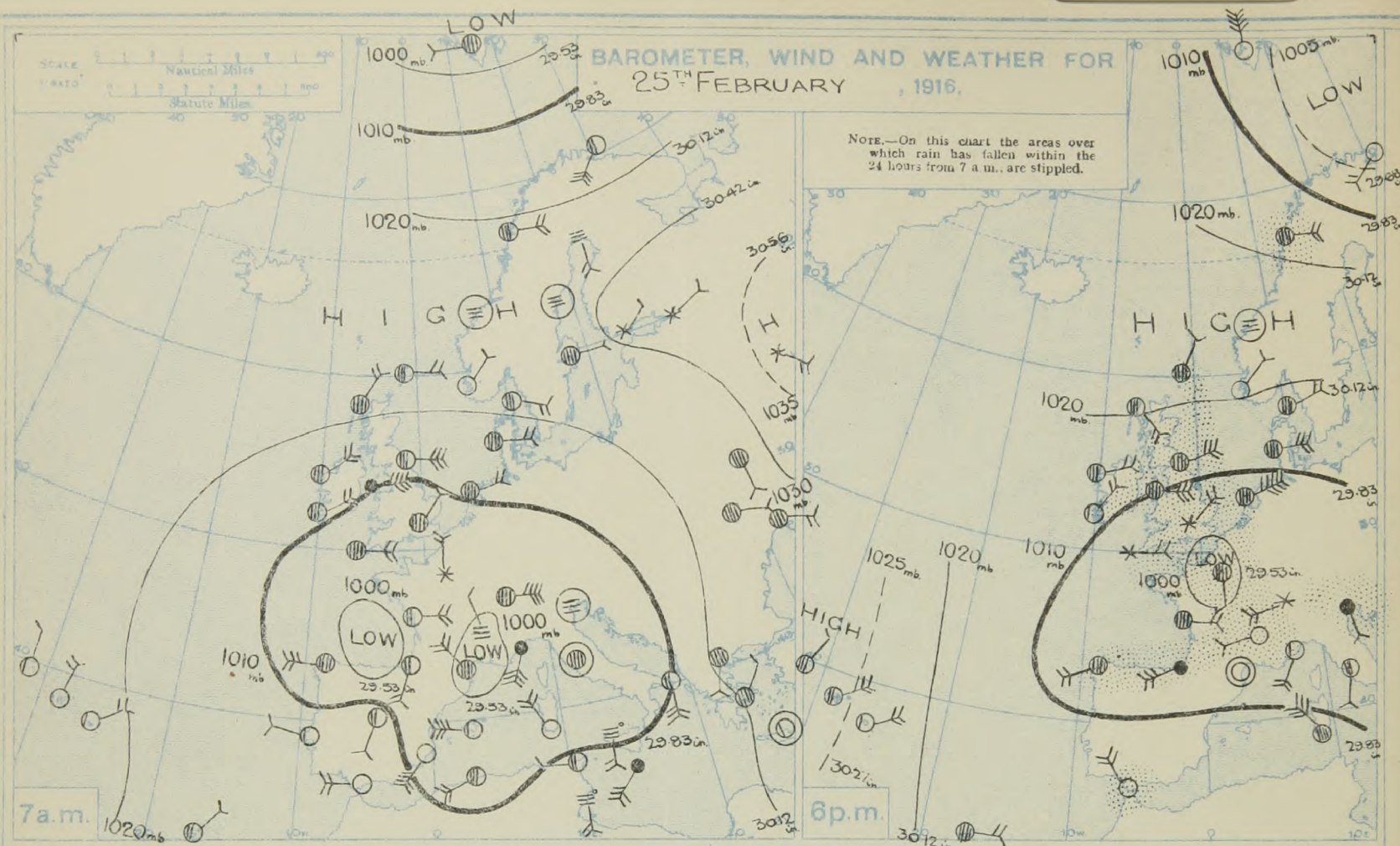
## RAINFALL

Equivalents of Millimetres in inches.

mm.	Inches	mm.	Inches
1	0.04	26	1.02
2	0.08	27	1.06
3	0.12	28	1.10
4	0.16	29	1.14
5	0.20	30	1.18
6	0.24	31	1.22
7	0.28	32	1.26
8	0.32	33	1.30
9	0.35	34	1.34
10	0.39	35	1.38
11	0.43	36	1.42
12	0.47	37	1.46
13	0.51	38	1.50
14	0.55	39	1.54
15	0.59	40	1.58
16	0.63	41	1.61
17	0.67	42	1.65
18	0.71	43	1.69
19	0.75	44	1.73
20	0.79	45	1.77
21	0.83	46	1.81
22	0.87	47	1.85
23	0.91	48	1.89
24	0.95	49	1.93
25	0.98	50	1.97

\*







FORECASTS FOR THE 24 HOURS NOON SATURDAY TO NOON SUNDAY.

## STORM WARNINGS.


The Coasts upon which the Warning Signals are at present displayed are indicated thus:—


Signals hoisted  
yesterday.

South Cone. 

North Cone. 

Signals hoisted  
this morning.

South Cone. 

North Cone. 

Warnings Issued  
at 7 p.m.

Easterly and North-Easterly breezes, fresh at times; changeable, hail and snow showers; cold.

Easterly wind, strong at times; veering Southerly;  
unsettled, hail, snow or sleet at times; cold.

Same as Nos. 0 and 1.

Fresh to strong Easterly to North-Easterly wind;  
unsettled, hail and snow showers; cold.

Northerly and North-Easterly breeze, fresh at times; changeable, some snow; cold.

Same as No. 7.

Same as Nos. 8 and 9a.

{ Northerly wind, fresh or strong; sea rough;  
unsettled; some rain and snow; cold.

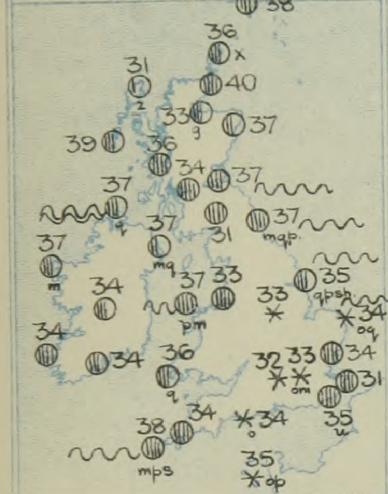
## FURTHER OUTLOOK



GENERAL INFERENCE.

The depression about the Channel will maintain the unsettled type.

TEMPERATURE, WEATHER AND SEA DISTURBANCE



EXPLANATION.

**BAROMETER**—Isobars are drawn for intervals of five millibars.

**WIND**—Direction is shown by arrows flying with the wind. Force, on the scale 0-12, is indicated by the number of feathers.

**TEMPERATURE**—Given in degrees Fahrenheit. Isotherms shown by dotted lines.

**WEATHER**—Shown by the following symbols:—

○ clear sky. ○ sky 1/4 clouded. ○ sky 1/2 clouded. ○ sky 3/4 clouded. ○ overcast sky. ● rain falling. \* snow. ▲ hail. ≡ fog. ≡ mist. T, thunder. T, thunderstorm.

**SEA DISTURBANCE**—Rough ~~~~~ High ~~~~~

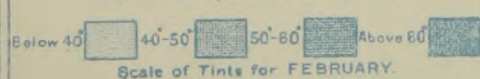
Inches  
31

30

29

SCALE 1:250,000  
Nautical Miles  
Statute Miles

Normal Temperature of the Sea



1025 mb

1020 mb

1015 mb

1010 mb

1015 mb

1020 mb

1010 mb

LOW

29.83 in.

29.97 in.

30.12 in.

30.12 in.

29.97 in.

29.83 in.

29.68 in.

29.53 in.

29.38 in.

29.23 in.

29.08 in.

28.93 in.

28.78 in.

28.63 in.

28.48 in.

28.33 in.

28.18 in.

28.03 in.

27.88 in.

27.73 in.

27.58 in.

27.43 in.

27.28 in.

27.13 in.

26.98 in.

26.83 in.

26.68 in.

26.53 in.

26.38 in.

26.23 in.

26.08 in.

25.93 in.

25.78 in.

25.63 in.

25.48 in.

25.33 in.

25.18 in.

25.03 in.

24.88 in.

24.73 in.

24.58 in.

24.43 in.

24.28 in.

24.13 in.

23.98 in.

23.83 in.

23.68 in.

23.53 in.

23.38 in.

23.23 in.

23.08 in.

22.93 in.

22.78 in.

22.63 in.

22.48 in.

22.33 in.

22.18 in.

22.03 in.

21.88 in.

21.73 in.

21.58 in.

21.43 in.

21.28 in.

21.13 in.

20.98 in.

20.83 in.

20.68 in.

20.53 in.

20.38 in.

20.23 in.

20.08 in.

19.93 in.

19.78 in.

19.63 in.

19.48 in.

19.33 in.

19.18 in.

19.03 in.

18.88 in.

18.73 in.

18.58 in.

18.43 in.

18.28 in.

18.13 in.

17.98 in.

17.83 in.

17.68 in.

17.53 in.

17.38 in.

17.23 in.

17.08 in.

16.93 in.

16.78 in.

16.63 in.

16.48 in.

16.33 in.

16.18 in.

16.03 in.

15.88 in.

15.73 in.

15.58 in.

15.43 in.

15.28 in.

15.13 in.

14.98 in.

14.83 in.

14.68 in.

14.53 in.

14.38 in.

14.23 in.

14.08 in.

13.93 in.

13.78 in.

13.63 in.

13.48 in.

13.33 in.

13.18 in.

13.03 in.

12.88 in.

12.73 in.

12.58 in.

12.43 in.

12.28 in.

12.13 in.

11.98 in.

11.83 in.

11.68 in.

11.53 in.

11.38 in.

11.23 in.

11.08 in.

10.93 in.

10.78 in.

10.63 in.

10.48 in.

10.33 in.

10.18 in.

10.03 in.

9.88 in.

9.73 in.

9.58 in.

9.43 in.

9.28 in.

9.13 in.

8.98 in.

8.83 in.

8.68 in.

8.53 in.

8.38 in.

8.23 in.

8.08 in.

7.93 in.

7.78 in.

7.63 in.

7.48 in.

7.33 in.

7.18 in.

7.03 in.

6.88 in.

6.73 in.

6.58 in.

6.43 in.

6.28 in.

6.13 in.

5.98 in.

5.83 in.

5.68 in.

5.53 in.

5.38 in.

5.23 in.

5.08 in.

4.93 in.

4.78 in.

4.63 in.

4.48 in.

4.33 in.

4.18 in.

4.03 in.

3.88 in.

3.73 in.

3.58 in.

3.43 in.

3.28 in.

3.13 in.

2.98 in.

2.83 in.

2.68 in.

2.53 in.

2.38 in.

2.23 in.

2.08 in.

1.93 in.

1.78 in.

1.63 in.

1.48 in.

1.33 in.

1.18 in.

1.03 in.

0.88 in.

0.73 in.

0.58 in.

0.43 in.

0.28 in.

0.13 in.

0.08 in.

0.93 in.

0.78 in.

0.63 in.

0.48 in.

0.33 in.

0.18 in.

0.03 in.

0.88 in.

0.73 in.

0.58 in.

0.43 in.

0.28 in.

0.13 in.

0.93 in.

0.78 in.

0.63 in.

0.48 in.

0.33 in.

0.18 in.

0.03 in.

0.88 in.

0.73 in.

0.58 in.

0.43 in.

0.28 in.

0.13 in.

0.93 in.

0.78 in.

0.63 in.

0.48 in.

0.33 in.

0.18 in.

0.03 in.

0.88 in.

0.73 in.

0.58 in.

0.43 in.

0.28 in.

0.13 in.

0.93 in.

0.78 in.

0.63 in.



# REPORTS FROM RUSSIA FOR YESTERDAY.

STATIONS.	24 <sup>th</sup> AT 9 P.M. LOCAL TIME.					25 <sup>th</sup> AT 7 A.M. LOCAL TIME.										Rain- fall Milli- metres.	TEMP.	
	Barom. Milli- bars at M.S.L.	TEMP. ° F.	WIND Dir.	Force 0-12	Weather.	Barometer. Milli- bars at M.S.L.	Change in 3 hours.	TEMP. ° F.	WIND Dir.	Force 0-12	Dir.	Force 0-12	Dir.	Force 0-12	Dir.		Max.	Min.
Archangel ...																		
Uleaborg ...	1024.4	19	W	2	0	1027.1	0	23	+S	3	*	*	0	*	*	*	*	
Helsingfors ...	1028.4	16	SSW	2	b	1030.9	+1	7	-14	ENE	1	*	S	0	*	*	*	
Hangö ...	1027.8	16		0	0	1029.4	+2	12	-13	ESE	4	*	0	0	*	*	*	
Riga ...																		
Petrograd ...	1030.1	12	SSE	1	0	1032.2	-1	14	+7	ENE	2	*	S	*	*	14	10	
Moscow ...	1032.8	12	SE	3	S	1035.7	+2	16	+7	SE	3	*	S	*	*	1	12	
Kiev ...	1027.0	21	-	0	0	1027.9	+1	27	+9	SSE	2	*	0	*	*	*		
Kharkov ...	1024.2	25	ESE	2	0	1034.2	+3	19	+4	E	2	*	0	*	*	*		
Kishinev ...	1027.3	27	SE	2	0	1027.7	+1	30	+7	ESE	2	*	0	*	*	*	21	
Elisabetgrad ...	1027.4	30	ESE	1	0	1030.0	+3	30	+5	ESE	2	*	0	*	*	*	27	
Nicolaiev ...	1026.7	30	ENE	2	0	1028.6	*	32	+5	ESE	3	*	0	0	*	*	25	
Odessa ...																		

## TEMPERATURE, WEATHER, SUNSHINE AND RAINFALL FOR YESTERDAY, UP TO 6 p.m.

STATIONS.	Rainfall.	TEMPERATURE.		WEATHER.		Sun- shine to 6 p.m.	STATIONS.	Rainfall.	TEMPERATURE.		WEATHER.		Sun- shine to 6 p.m.	
		Max.	Min.	Forenoon.	Afternoon.				Max.	Min.	Forenoon.	Afternoon.		
	mm. & .	° F.	° F.			Hr.		mm. & .	° F.	° F.			Hr.	
Scotland.	{ Oban ... ..	-	42	26	b.	bc. 0	16	{ Lowestoft ... ..	2	36	30	0	0	00
	{ Banff ... ..	1	42	25	bc	bc. 0	06	{ Felixstowe ... ..	0.2	36	32	ou	ogu	00
	{ St. Andrews ... ..	1	39	35	*	*	00	{ Walton-on-Naze ... ..						
								{ Southend-on-Sea ... ..	-	35	25	adg	ops	00
Eng. N.E.	{ Harrogate ... ..	3	44	31	osp	0	00	{ Margate ... ..	-	37	28	0	0	00
	{ Skegness ... ..	9	37	32	soa	0.100	00	{ Ramsgate ... ..	-	35	25	0	0	00
Eng. N.W.	{ Morecambe ... ..	-	38	35	c	c	05	{ Hastings ... ..	7	34	25	oc	os	00
	{ Blackpool ... ..							{ Eastbourne ... ..	3	36	24	0	os	00
	{ Southport ... ..	1	41	31	of	0	00	{ Seaford ... ..	3	34	23	os	0	0.4
								{ Brighton ... ..	5	34	26	o.c.0	os	0.3
Midlands	{ Buxton ... ..							{ Worthing ... ..	3	34	26	o.7c	os	0.1
	{ Leamington Spa ... ..	4	34	30	od	od	00	{ Littlehampton ... ..						
	{ Malvern ... ..	5	33	27	0	0	00	{ Bognor ... ..	2	34	24	0	os	0.0
	{ Ross-on-Wye ... ..	3	39	27	s	os	00	{ Southsea ... ..	-	34	25	0	os	00
Wales.	{ Rhyl ... ..	4	37	31	s	s	00	{ Bournemouth ... ..	1	33	28	ogs	os	0.0
	{ Colwyn Bay ... ..	3	37	32	s	s.6c	00	{ Weymouth ... ..	0.4	33	26	3.3c	os.0	2.8
	{ Llandudno ... ..	2	38	32	s.	s.0	00	{ Torquay ... ..	4	36	38	o.c.6c	bc.0	2.5
	{ Aberystwyth ... ..	-	37	32	o.c.b	c.0	03	{ Paignton ... ..	7	35	19	os	bc	1.7
	{ Tenby ... ..	-	38	30	b	b.6c	40	{ Penzance ... ..	2	41	30	os	oc	1.5
								{ Newquay ... ..	-	38	26	c	0	2.7
								{ Ilfracombe ... ..	-	37	27	c.6c.b	bc.c	2.9
								{ Weston-super-Mare ... ..	-	36	23	6.6c	bc.c.6	1.5

## LONDON OBSERVATIONS.

STATIONS.	HUMIDITY.		Sun- shine for Yester- day.	TEMPERATURE.			Rain- fall.	WEATHER.		
	3 p.m. Yester- day.	9 a.m. To-day.		In Screen.	Min. on Grass.	Max. on Grass.		Fore- noon.	After- noon.	Night.
Greenwich (Royal Obs.) ...	92	92	0.4	36	29	30	11	0.0	0.05	0.5
City (Bunhill Row) ...			0.3	*	*	*	*	*	*	*
Westminster (St. James's Pk.)	89	93	0.3	36	32	31	12	0.0	0.05	0.5
Camden Sq. (Brit. Rainfall)	87	88	0.5	36	32	31	13	0.0	0.05	0.5
Hampstead (Reservoir) ...	*	86	0.2	32	29	27	14	0.5x	0.5x	0
Richmond Park ...	*	*	0.0							
Kew. (See front page.)	*	*	0.2							
(Greenwich and Camden Square air temperatures are in Glaisher screens.)										
S. Kensington (Roof of M.O.)	92	92	0.3							
				VERTICAL COMPONENT OF SOLAR RADIATION PER SQUARE CENTIMETRE DURING YESTERDAY.						
				Total.	Average Rate.		Max. Rate.			
				213 joules	5.6 Milliwatts.		31 Milliwatts.			

## Additional Observations for Yesterday.

STATIONS.	RAIN- FALL.	TEMPERATURE.		WEATHER.		Sun- shine for Yester- day.
		In Screen.	Night Min. on Grass.	Night.	Fore- noon.	
Dublin to 4 p.m.						
Darwen to 9 p.m.						
Manchester "						
Birmingham "						
Oxford to 8 p.m.						
Teignmouth to 9 "	2	33	21	20	CS	2.3
Plymouth "						
S. Kensington (Museum Grounds to 6 p.m.)	1	35	27	?	egm.0	0.05

TABLE SHOWING THE GREENWICH TIMES OF SUNRISE, NOON  
AND SUNSET FOR STATIONS IN THE UNITED KINGDOM  
TO-DAY AND TO-MORROW

26 <sup>th</sup> 24 <sup>th</sup> FEB. 1916.	Sunrise	Noon.	Sunset.
	G.M.T.	G.M.T.	G.M.T.
Yarmouth ...	6.49	12.6	5.33
Greenwich ...	6.47	12.6	5.35
Wick ...	6.54	12.13	5.31
Valencia ...	7.18	12.25	5.33
	7.16	12.25	5.34
	7.37	12.54	6.12
	7.35	12.54	6.13

## NOTES ON YESTERDAY'S WEATHER.

Afternoon temperatures below 40° prevailed, 33° in places. Snow fell generally, yielding as much as 29 mm. of water at Farnborough. As a rule there was little or no sunshine, but locally there were good records, 8½ hours at Deerness.

NOTE.—The information relating to weather is indicated by the following letters—b, blue sky; bc, sky half clouded; c, sky three parts clouded; d, drizzling rain; e, wet air, without rain falling; f, fog; g, gloom; h, hail; i, lightning; m, mist; o, overcast sky; p, passing showers; q, squalls; r, rain; s, snow; t, thunder; u, ugly, threatening sky; v, visibility, unusual transparency; w, dew; x, hoar frost; z, dust, haze, or smoke.

The Daily Weather Report is sent free by post to any address in the United Kingdom on payment of £1 per annum, for postage and wrappers. Single copies 1d. at M.O. and at the bookstalls at certain Railway Termini in London.

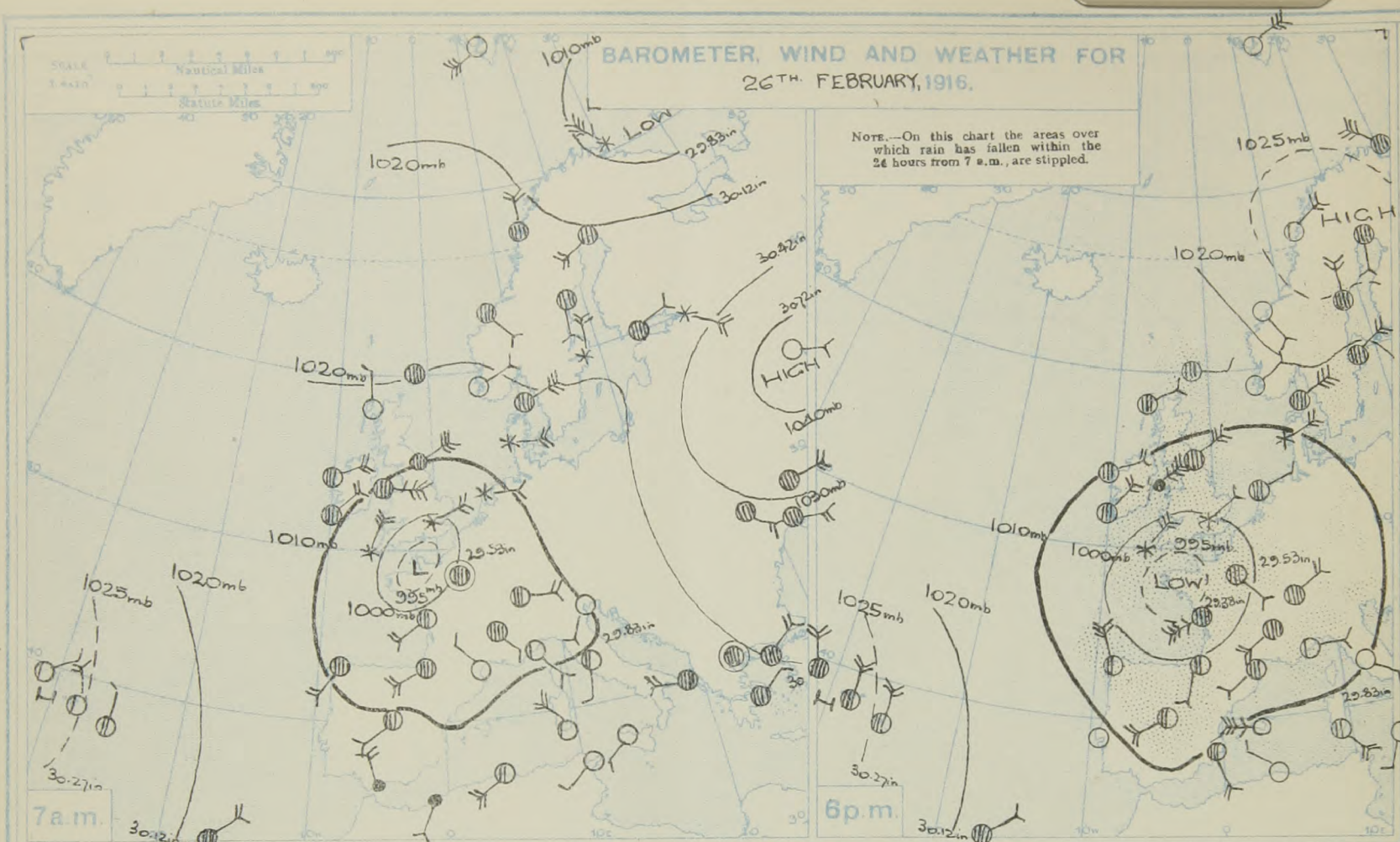


# DAILY WEATHER REPORT OF THE METEOROLOGICAL OFFICE, 1916. No. 58.

Sunday  
27<sup>th</sup> February

STATIONS.	YESTERDAY EVENING					THIS MORNING 7 A.M., G.M.T.										PAST 24 HOURS					Sun- shine for Yester- day.	
	Barom. Milli- bars at M.S.L.	Temp.	WIND.		Weather.	Milli- bars at M.S.L.	Change in 3 hours.	Dry Bulb.	Change in 24 hours.	WIND.	Force 0-12.	Direc. of Upper Cloud	Weather.	Sea 0-9.	Rain- fall. Milli- metres.	TEMP.		WEATHER.				
			Dir.	Force 0-12.												Max.	Min.	Morning.	Afternoon.	Night.		
BRITISH ISLANDS.																						
Lerwick ...	1016.2	39	E	1	C	1011.2	-2	40	+2	E	3	E	bc	3	0.3	41	36	bc	c	bc		
Deerness (Orkney) ...	1015.2	37	E	2	cls	1009.1	*	37	+1	ESE	3	-	0	4	2	40	36	c.o	oph	ocbbco	0.0	
Stornoway ...	1014.8	40	ENE	2	C	1008.0	-3	35	+4	NE	3	-	0	3	-	42	31	bc	bc.c	bc.o	1.0	
Castletay (Barrisd.) ...	1013.1	38	NE	2	b											42	35	c.b	b	bc	6.2	
Glasgow ...	1011.0	33	NE	2	bc	1003.6	-4	31	-8	ENE	2	-	0.5	*	1	36	30	csp	c	ocsp.o	1.0	
E. Kdalemuir ...	1008.8	29	NE	5	osd	1002.2	-4	30	-1	NE	4	-	0.5	*	1	33	28	ocsd.o	o.osd	ocsd.o	0.0	
Malin Head ...	1011.0	37	E	6	cqf	1003.7	-5	35	-2	E	5	E	cq	5	-	39	35	cq	cq	cq	1.8	
Blacksod Point ...	1010.1	37	ENE	3	cm	1003.6	-3	34	-3	ESE	2	-	bc	3	-	40	33	c	cm	bc	*	
Valencia ...	1007.0	37	NNE	4	C	1002.4	-2	31	-3	ENE	2	NE	bc	*	-	40	30	oc.c	cps	bc.c	4.5	
Roche's Point ...	1006.6	36	NE	3	C	1002.0	*	33	-1	NNE	3	NW	b	2	0.4	40	33	bcsp	csp	bc	*	
Birr Castle ...	1007.2	35	NE	3	O	1002.1	*	31	-3	N	1	-	0	*	1	38	30	cps	cps	ops	0.0	
Donaghadee ...	1008.6	37	E	5	bcmg	1002.4	-4	35	-2	ENE	5	NE	cq	3	-	40	35	bcmg	bcmg	cmg	*	
Liverpool (Bidston) ...	1003.9	33	NE	3	O	999.8	-2	32	-1	NE	1	-	0	2	-	35	32	ops	o	o	0.0	
Holyhead ...	1004.3	35	ENE	8	ops	999.4	-3	37	0	ENE	5	NE	ce	4	1	38	35	ops.o	ops.c	ops.c	0.0	
Pembroke (St. Ann's) ...	1000.5	34	NNE	3	C	998.8	-2	34	-2	NNE	3	-	C	2	0.2	39	32	cq	c	bc.c	0.5	
Scilly (St. Mary's) ...	997.1	37	NE	5	ogps	996.9	-1	39	+1	NNE	4	NE	omps.c	5	11	40	35	cqps	c.cqps	omps.c	0.3	
Falmouth ...	996.7	35	NNE	3	cq	995.7	0	34	0	N	2	-	C	*	1	37	28	ps.o	cqps	ops.c	0.1	
Jersey (St. Aubin) ...	993.2	35	NE	4	O	991.6	*	37	+2	NW	2	-	0	2	3	38	34	ogsp.o	og.o	ops	0.0	
Portland Bill ...	995.6	38	NE	5	O	992.0	-2	35	+1	NNE	4	NE	oc	4	2	37	31	c.o	ops	ops.c	*	
Dungeness ...	997.4	38	ESE	4	O	992.6	0	37	+2	ESE	4	S	C	4	4	38	33	O.C	C.O	oc.c	*	
Dover ...	999.1	38	ESE	6	C	993.2	-1	36	+5	SE	5	SE	O	4	1	38	30	o.c	bc.c	ocbo	2.6	
Wick ...	1014.6	40	E	3	C	1008.8	-3	38	-2	SE	3	E	C	4	-	42	36	om.c	C	cq	*	
Nairn ...	1014.0	36	E	1	bc	1007.0	*	32	-1	E	1	-	oc	2	0.1	39	28	c.bc	bc	bopsq	5.8	
Aberdeen ...	1013.1	37	ENE	5	C	1005.7	-3	36	-1	ENE	6	-	opq	5	3	41	34	c.bc	c.bc	ocspq	2.0	
Leith ...	1010.3	35	NE	4	S	1002.9	-3	35	-2	NE	3	-	bc	6	5	38	33	c.o	oc.s	bc	*	
Tynemouth ...	1007.6	35	ENE	6	omgph	1001.0	-3	35	-2	E	3	-	omh	5	4	36	33	omgph	omgph	omh	*	
Spurn Head ...	1003.0	36	E	5	ogp	999.8	-2	35	0	E	4	-	O	5	3	36	33	ogs	ogs.c	bc	0.0	
Yarmouth ...	1002.4	36	SE	3	O	998.0	-4	38	+4	SE	5	-	bc	3	3	38	33	bcps	bc.o	o.bc	1.0	
Clacton-on-Sea ...	1000.3	37	E	4	C	994.2	-2	37	+3	E	5	-	bc	5	1	39	33	og.c	C	cogc	0.4	
Nottingham ...	1002.2	34	NE	4	S	998.2	*	33	0	NE	4	NE	C	*	1	34	30	S	S	ocb	0.0	
Benson (Oxon.) ...	999.6	32	ENE	3	O	993.5	-3	35	+3	NNE	4	-	S	*	2	34	31	S.O	O	p.s	*	
St. Farnborough ...	998.6	32	NE	3	O	991.8	-2	33	+1	NE	3	-	ostm	*	6	34	31	S.O	om	ocsm	0.0	
London (New Obs.) ...	999.5	34	ENE	3	ofs	992.9	-3	34	+1	ENE	3	-	omh	*	5	36	32	ostm	om	ofs	0.0	
NORTHERN EUROPE.																						
Spitsbergen ...	1022.5	-8	ENE	6	b	1022.1	+2	-11	-2	SE	2	*	b	*	2	-8	-15	UPPER AIR				
Vardö ...	1021.5	25	NW	6	O	1024.8	0	23	-5	NW	7	-	O	4	4	28	25	South Farnborough.				
Bodö ...	1025.6	32	NE	4	b	1023.8	0	32	-4	E	2	-	b	2	-	36	30	Pilot Balloon Ascent at .....				
Christiansund ...	1020.3	32	SE	2	b	1015.8	0	32	-2	SE	3	-	b	3	-	34	32					
Skudesnaes ...	1015.0	36	NE	2	b	1011.0	-3	36	+6	E	5	-	O	2	-	39	27					
Færder (Lana Fjord) ...	1019.4	27	NE	6	b	1017.7	0	25	+4	NE	7	-	S	3	?	27	21					
The Scaw (Shagen) ...	1015.7	23	ENE	6	O	1013.6	0	27	+6	E	5	-	S	5	2	32	16					
Blaavands Huk ...	1006.7	28	ENE	4	S	1008.3	+3	28	+1	SE	3	-	m	2	Trace	30	23					
Haparanda ...	1024.9	21	S	2	O	1032.8	0	16	+3	SE	2	-	S	*	1	23	12	GALES				
Hernösand ...	1027.1	25	N	2	O	1024.9	0	16	0	NNE	4	-	O	*	-	27	12	Duration and Extreme Force				
Stockholm ...	1025.6	19	N	4	O	1021.1	+1	30	+8	E	4	-	S	*	2	30	12	in British Islands				
Wisby ...	1015.3	34	ENE	4	O	1017.5	+2	32	+7	ENE	2	-	S	*	4	34	23					
Karlstad ...	1021.1	19	ENE	2	O	1020.6	0	21	+5	NE	6	-	S	*	Trace	25	14	Holyhead: 26th Feb				
FRANCE, &c.																						
The Helder ...	1004.0	32	ENE	1	C	1001.2	0	34	+4	ESE	2	-	C	1	-	34	30	ENE at 1 p.m.				
C. Gris Nez ...	998.9	35	E	3	O	993.0	0	34	+7	SE	3	-	O	2	1	36	27	ENE at 6 p.m.				
La Hève ...	992.3	32	ESE	5	S	990.4	*	34	+4	SSW	4	-	O	3	4	34	32					
Brest (St. Mathieu) ...	995.0	36	N	5	bc	996.4	0	39	+3	NNW	4	-	O	3	14	41	34					
Rochefort (M. d'Alx) ...	995.4	41	WSW	8	O	998.3	+3	43	+8	WSW	6	-	O	*	5	46	35					
Biarritz ...	1001.9	46	SSW	3	bc	1003.9	+1	46	+1	SW	5	-	O	4	4	50	41					
Paris ...	998.4	36	SE	3	O	996.0	+2	36	+6	SSW	3	-	O	*	3	39	30					
Belfort ...	1004.4	36	ENE	3	O	1005.9	*	28	+1	E	4	-	C	*	-	41	26					
Lyons ...	1004.3	39	SW	4	O	1003.8	*	36	+4	S	1	-	C	*	-	42	32					
Nice ...	1007.1	37	E	2	b	1006.9	0	36	-3	E	2	-	O	5	18	39	32					
Perpignan ...	1003.7	45	SW	2	C	1006.6	+4	39	+7	W	1	-	b	*	-	54	42					
Sanguinaire ...	*	*	*	*	*	*	*	*	*	*	*	*	*	*	*	*	*					
SOUTHERN EUROPE.																						
Corunna (S. am.) ...	1007.4	48	NNW	5	bc	1006.9	-2	46	+7	SW	3	-	O	3	10	48	39					
Madrid (S. am.) ...	1008.3	43	WSW	4	bc	1015.0	+1	34	*	-	0	-	b	*	1	45	25					
Lisbon (S. am.) ...	*	*	*	*	*	*	*	*	*	*	*	*	*	*	*	*	*					
Gibraltar ...	*	*	*	*	*	*	*	*	*	*	*	*	*	*	*	*	*					
Malta (S. am.) ...	*	*	*	*	*	1015.5	+2	55	-2	NNE	3	-	b	3	-	63	52					
Azores (Fort. S. am.) ...	1025.9	*	N	4	C	*	*	*	*	*	*	*	*	*	*	*	*					
Madeira (Funchal) ...	1019.1	59	NE	2	O	1017.1	-2	54	-1	W	2	-	O	2	-	63	54					
YESTERDAY'S REPORTS																						
... 25th, 5 P.M. G.M.T.																						
... 26th, 7 A.M. G.M.T.																						
Venice ...	1005.0	46	S	2	bc	1017.9	0	43	0	SSW	2	*	b	4	3	*	*					
Turin ...	1004.3	44	-	0	O	1008.2	0	34	-3	NE	3	*	f	*	6	*	*					
Florence ...	1005.4	46	NW	2	bc	1009.3	0	43	-9	S	1	*	bc	*	4	*	*					
Pesaro ...	1005.3	55	WSW	2	b	1009.3	0	45	0	S	1	*	b	2	Trace	*	*					
Leghorn ...	*	*	*	*	*	1009.2	0	50	-2	W	4	*	O	5	3	*	*					
Rome ...	1006.9	55	SW	2	C	?	0	48	-2	S	1	*	bc	*	-	*	*					
Brindisi ...	1011.3	57	SE	7	O	1011.0	0	55	-2	W	3	*	O	4	-	*	*					
Cagliari ...	1012.2	57	NNW	6	b	1013.6	0	52	-4	NW	4	*	O	3	-	*	*					
Palermo ...	1012.2	66	WSW	2	O	1014.7	0	55	-13	SW	1	*	b	3	-	*	*					





### FORECASTS FOR THE 24 HOURS NOON SUNDAY TO NOON MONDAY.

#### FORECAST DISTRICTS.



#### STORM WARNINGS.

The Coasts upon which the Warning Signals are at present displayed are indicated thus:—

Signals hoisted yesterday.	Signals hoisted this morning.
South Coast.	South Coast.
North Coast.	North Coast.

NO WARNINGS

ISSUED.

Western Channel and Bay 1)

#### FURTHER OUTLOOK.

R. G. K. LEMPFFERT, Superintendent, Forecast Division

NAPIER SHAW, Director

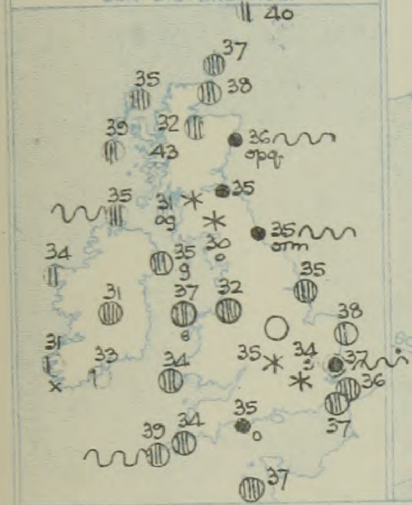
- |    |   |
|----|---|
| 0  | Easterly to North-Easterly breezes; moderate or fresh locally; some rain or sleet; cold.                                |
| 1  |   |
| 2  |   |
| 3  | South-Easterly and Easterly breezes; moderate or fresh locally; some rain, sleet or snow; cold.                         |
| 4  | North-Easterly or Northerly or North-Westerly breezes, light to moderate; fair periods some rain or snow showers; cold. |
| 5  | Same as No. 3.  |
| 6  |   |
| 7  | Same as Nos. 0 to 2.  |
| 8  | Same as No. 4.  |
| 9  | Same as Nos. 0 to 2.  |
| 10 | Same as No. 4.  |
| 11 | Moderate to fresh Northerly breeze; sea moderate to rather rough; fair to dull, some cold precipitation.                |



# GENERAL INFERENCE.

The Channel depression  
will maintain the unsettled type  
of conditions.

## TEMPERATURE, WEATHER AND SEA DISTURBANCE.



## EXPLANATION.

**BAROMETER.**—Isobars are drawn for intervals of five millibars.

**WIND.**—Direction is shown by arrows flying with the wind.  
Force, on the scale 0-12, is indicated by the number of feathers. Calm.

**TEMPERATURE.**—Given in degrees Fahrenheit. Isotherms shown by dotted lines.

**WEATHER.**—Shown by the following symbols:—

clear sky. sky  $\frac{1}{2}$  clouded. sky  $\frac{3}{4}$  clouded. overcast sky. rain falling. snow. hail. fog. mist. thunder. thunderstorm.

**SEA DISTURBANCE.**—Rough High .

Inches.

31

30

29

SCALE 1:250,000  
Nautical Miles  
Statute Miles

Normal Temperature of the Sea.

Below 40° 40°-50° 50°-60° Above 60°

Scale of Tints for FEBRUARY.



# REPORTS FROM RUSSIA FOR YESTERDAY.

STATIONS.	25 <sup>th</sup> AT 9 P.M. LOCAL TIME.					26 <sup>th</sup> AT 7 A.M. LOCAL TIME.										Rain- fall. Milli- metres.	TEMP.	
	HAROM. Milli- bars at M.S.L.	TEMP.	WIND.		Weather	BAROMETER.		TEMP.		WIND.		Dircc. of Upper Cloud.	Weather.	Sea 0-9.	Max.		Min.	
			Dircc.	Force 0-12.		Milli- bars at M.S.L.	Change in 3 hours.	Dry Bulb.	Change in 24 hours.	Dircc.	Force 0-12.							
Archangel ...	...	...	...	...	...	...	...	...	...	...	...	...	...	...	...	...	...	
Uleaborg ...	1027.0	25	SW	3	0	1027.7	-1	14	-9	S	4	*	bc	*	*	*		
Helsingfors ...	1028.4	14	ENE	2	S	1025.5	-1	16	+9	ENE	2	*	0	0	Trace	*		
Hangö ...	1027.6	12	...	0	0	1024.2	-2	16	+4	ENE	2	*	0	0	1	*		
Riga ...	...	...	...	...	...	...	...	...	...	...	...	...	...	...	...	*		
Petrograd ...	1031.0	18	E	3	S	1026.9	-2	23	+9	SE	3	*	S	*	2	23 10		
Moscow ...	1039.6	9	SE	3	b	1040.4	0	1	-15	SE	2	*	b	*	*	0		
Kiev ...	...	...	...	...	...	...	...	...	...	...	...	...	...	...	...	*		
Kharkov ...	1036.8	18	E	2	0	1037.2	0	10	-9	E	3	*	b	*	*	*		
Kishinev ...	1027.7	32	S	5	c	1027.7	0	28	-2	SE	3	*	0	*	*	27		
Elisabetgrad ...	1031.8	28	ESE	3	0	1030.1	-1	28	-1	ESE	4	*	0	*	*	27		
Nicolaiev ...	1030.9	28	ENE	5	0	1028.6	*	28	-4	ENE	5	*	0	0	*	27		
Odessa ...	1029.2	30	ESE	3	0	1027.4	-6	30	.	ESE	3	*	0	0	*	28		

## TEMPERATURE, WEATHER, SUNSHINE AND RAINFALL FOR YESTERDAY, UP TO 6 p.m.

STATIONS.	Rainfall. mm. §	TEMPERATURE.		WEATHER.		Sun- shine to 6 p.m. Hr.	STATIONS.	Rainfall. mm. §	TEMPERATURE.		WEATHER.		Sun- shine to 6 p.m. Hr.
		Max.	Min.	Forenoon.	Afternoon.				Max.	Min.	Forenoon.	Afternoon.	
Scotland.		°F.	°F.				England, E.		°F.	°F.			
Oban ...	...	41	33	bc	bc	4.3	Lowestoft ...	...	...	...	...	...	...
Banff ...	0.2	42	32	bc	bc	7.1	Felixstowe ...	6	37	32	0	0	0.4
St. Andrews ...	...	...	...	*	*	...	Walton-on-Naze ...	6	37	32	0. c	bc. b. og	0.2
England, N.E.							Southend-on-Sea ...	10	36	31	g	c	1.3
Harrogate ...	3	32	30	S	S. o	0.0	Margate ...	...	39	31	c	bc. c	1.3
Skegness ...	...	...	...	...	...	...	Ramsgate ...	3	34	30	0. c	0	2.0
England, N.W.							Hastings ...	14	37	32	0. s. o	bc. os	1.0
Morecambe ...	...	...	...	...	...	...	Eastbourne ...	16	36	32	0	0	0.0
Blackpool ...	...	...	...	...	...	...	Seaford ...	13	37	32	0	bc. o	0.8
Southport ...	...	47	33	04.5 c	05. c. o	0.7	Brighton ...	9	36	27	0. c	c. o	0.6
Midlands							Worthing ...	8	36	32	0	bc. o	1.5
Buxton ...	3	31	28	CS	CS	0.0	Littlehampton ...	6	36	33	0	bc. o	0.5
Leamington Spa ...	2	35	31	OS	0	0.0	Bognor ...	7	39	32	bc	bc. s	0.6
Malvern ...	...	...	...	...	...	...	Southsea ...	...	...	...	...	...	...
Ross-on-Wye ...	7	39	29	S	0	0.0	Bournemouth ...	13	35	26	S. o	0	0.2
Wales.							England, S.W.						
Rhyl ...	...	...	...	...	...	...	Weymouth ...	14	36	31	0. s. c	c. bc. o	0.5
Colwyn Bay ...	...	...	...	...	...	...	Torquay ...	10	37	31	0. s. p	0	0.0
Llandudno ...	0.3	41	34	C	C	0.0	Paignton ...	10	38	23	0. s. p	0	0.0
Aberystwyth ...	...	36	33	b. c	c. o	0.7	Penzance ...	25	37	33	0. s. p	0. s. r	0.0
Tenby ...	1	38	33	0	bc. c	0.1	Newquay ...	*	37	33	0. s	0. s	0.0
							Ilfracombe ...	...	...	...	...	...	...
							Weston-super-Mare ...	...	...	...	...	...	...

## LONDON OBSERVATIONS.

STATIONS.	HUMIDITY.		Sun- shine for Yester- day.	TEMPERATURE.		Rain- fall. mm. §	WEATHER.		
	3 p.m. Yester- day.	9 a.m. To- day.		In Screen.	Min. on Grass.		Fore- noon.	After- noon.	Night.
Greenwich (Royal Obs.) ...	84	98	0.1	36	32	30	6	osp	osp
City (Bunhill Row) ...	*	*	0.0	*	*	*	*	*	S. om
Westminster (St. James's Pk.)	73	95	0.0	37	33	32	6	OS	0. s. om
Camden Sq. (Brit. Rainfall)	79	93	0.0	35	32	32	6	0. s. o	0. s. o
Hampstead (Reservoir) ...	*	89	0.0	33	30	27	4	0. s. v	0. s
Richmond Park ...	*	*	0.0	...	...	...	...	...	...
Kew. (See front page.)	*	*	0.0	...	...	...	...	...	...
VERTICAL COMPONENT OF SOLAR RADIATION PER SQUARE CENTIMETRE DURING YESTERDAY.									
Total.				Average Rate.		Max. Rate.			
S. Kensington (Roof of M.O.)				179 Joules		4.7 Milliwatts.			
(Greenwich and Camden Square air temperatures are in Glaisher screens.)				85		96			

## Additional Observations for Yesterday.

STATIONS.	RAIN- FALL.	TEMPERATURE.		Night Min. on Grass.	Night.	Fore- noon.	After- noon.	Sun- shine for Yester- day.
		Max.	Min.					
Dublin to 4 p.m.	3	39	33	31	0. s. h. s	0. s. h. s	0. s. h. s	*
Darwin to 9 p.m.	6	33	30	28	0. s. s	0. s. s	0. s. s	0.0
Manchester "	1	36	33	*	0. s	0. s	0. s. o	0.0
Birmingham "	2	33	29	30	0. s	0. s	0. s. o	0.0
Oxford to 8 p.m.	*	34	31	28	0. s	0. s. o	0. s. p	*
Teignmouth to 9 "	10	36	33	31	0. s. p. r	0. s. p	0. s. c	0.0
Plymouth "	6	36	32	*	0. s. s	0. s. s	0. s. h. s	0.0
S. Kensington (Museum Grounds to 8 p.m.)	6	35	32	32	0. s. o	0. s. o	0. s. p	*

TABLE SHOWING THE GREENWICH TIMES OF SUNRISE, NOON  
AND SUNSET FOR STATIONS IN THE UNITED KINGDOM  
TO-DAY AND TO-MORROW

27 <sup>th</sup> 28 <sup>th</sup> Feb., 1916.	Sunrise	Noon.	Sunset.
Yarmouth ...	G.M.T. 6.47 12.6	G.M.T. 12.6 5.25	G.M.T. 5.25 12.6
Greenwich ...	G.M.T. 6.53 12.13	G.M.T. 12.13 5.32	G.M.T. 5.32 12.13
Wick ...	G.M.T. 7.16 12.25	G.M.T. 12.25 5.34	G.M.T. 5.34 12.25
Valencia ...	G.M.T. 7.35 12.34	G.M.T. 12.34 5.43	G.M.T. 5.43 12.34

## PILOT BALLOON ASCENTS for the PAST WEEK.

Component Velocities to East and to North in metres per Second.

STATION. Date and Hour.	Comp. to E.		Comp. to N.		Comp. to E.		Comp. to N.		Comp. to E.		Comp. to N.		Comp. to E.		Comp. to N.	
	Comp. to E.	Comp. to N.	Comp. to E.	Comp. to N.	Comp. to E.	Comp. to N.	Comp. to E.	Comp. to N.	Comp. to E.	Comp. to N.	Comp. to E.	Comp. to N.	Comp. to E.	Comp. to N.	Comp. to E.	Comp. to N.
S. Farnborough 19th 7.0 a.m.	10th	7.0 a.m.	21st	12h 18m	24th	15h 56m	25th	Noon								
Heights in Kilometres	3	2	1.5	0	3	2	1.5	0	3	2	1.5	0	3	2	1.5	0
	+15	-6	-8	0	+8	+1	-11	-3	+8	+1	-11	-3	+8	+1	-11	-3
	+7	-1	-3	-4	+3	0	-7	-1	+3	0	-7	-1	+3	0	-7	-1

NOTE.—The information relating to weather is indicated by the following letters—b. blue sky; bc. sky half clouded;  
c. sky three parts clouded; d. drizzling rain; e. wet air, without rain falling; f. fog; g. gloom; h. hail;  
i. lightning; m. mist; o. overcast sky; p. passing showers; q. squalls; r. rain; s. snow; t. thunder;  
u. ugly, threatening sky; v. visibility, unusual transparency; w. dew; x. hoar frost; z. dust-haze, or smoke.

The Daily Weather Report is sent free by post to any address in the  
United Kingdom on payment of £1 per annum, for postage and wrappers.  
Single copies 1d. at M.O. and at the bookstalls at certain Railway  
Terminals in London.



# DAILY WEATHER REPORT OF THE METEOROLOGICAL OFFICE, 1916. No. 59. 28<sup>th</sup> February.

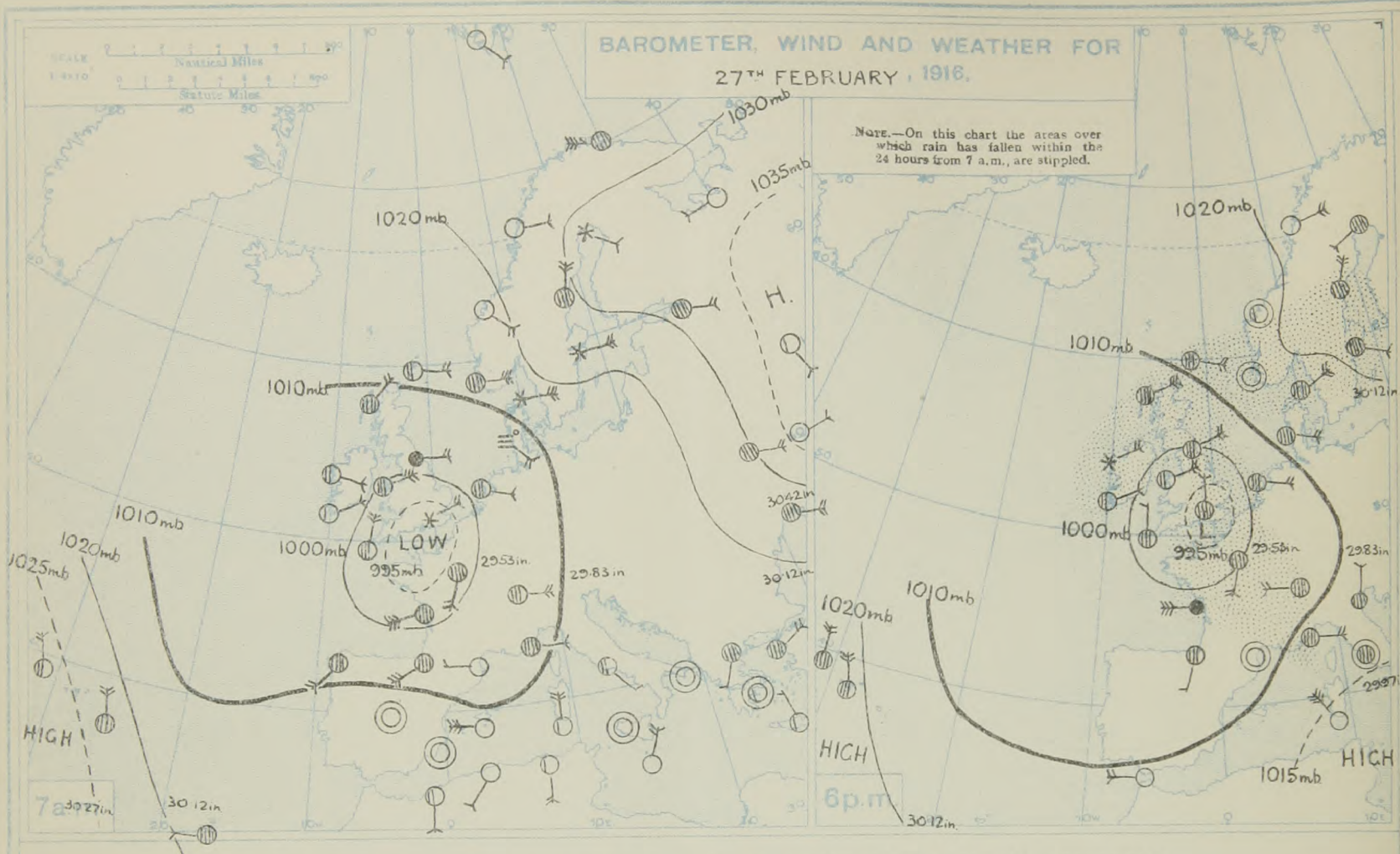
STATIONS.	YESTERDAY EVENING.					THIS MORNING 7 A.M., G.M.T.										PAST 24 HOURS.					Sun- shine for Yester- day.	
	Barom. Milli- bars at M.S.L.	TEMP.	WIND.		Weather.	Barom. Milli- bars at M.S.L.	Change in 3 hours.	TEMP. Dry Bulb.	Change in 24 hours.	WIND. Direc. Force 0-12.	Direc. of Upper Cloud	Weather.	Sea 0-3.	Rain- fall. Milli- metres.	TEMP.		WEATHER.					
			Direc.	Force 0-12.											Max.	Min.	Morning.	Afternoon.	Night.			
BRITISH ISLANDS.	Lerwick	1010.4	37	ESE	4	c	1014.0	0	38	-1	SE	3	.	o	3	42	35	bc	cp	bcp	Hours.	
	Deerness (Orkney)	1007.1	37	SE	5	cp	1011.5	*	38	+1	E	4	.	au	5	39	35	op sr	op sr. c	c. o	0.2	
	Stornoway	1005.2	37	ENE	5	adp	1009.6	+3	37	+2	ENE	1	.	b	1	0.2	39	34	adp	adp	adp. b	0.0
	Castletown (Barra Isd.)	1002.5	38	NE	3	or	1006.8	+2	39	0	NE	3	NE	bc	3	1	39	34	c. op	s. hp. r	c. bc	0.1
	Glasgow	1002.6	35	NE	2	c	1004.3	+2	36	+5	ENE	3	.	o	*	1	37	31	sr. s	o. c	c. bc, op	0.1
	Esksdalemuir	1001.3	33	NE	4	bc	1002.7	0	32	+2	NE	5	.	os	*	2	34	29	as	as p. bc	bc. c	1.0
	Malin Head	999.8	36	ENE	4	smg ps	1002.0	0	39	+4	NE	6	E	cmg	4	0.3	39	34	cmg ps	cmg ps	cmg	0.0
	Blackod Point	1001.0	34	ENE	3	os	1002.6	+1	31	-3	N	2	.	bc	2	1	37	31	bc	bc	bc. ps	*
	Valencia	1000.4	37	ENE	2	bc	1001.2	+1	32	+1	NNE	1	NE	c	*	0.2	42	29	b. bc, bc	bc c	c. bc, bc	6.3
	Roche's Point	1000.6	36	N	2	c	1001.2	*	32	-1	N	2	.	o	2	0.2	41	31	bc. c	c	csb. o	*
	Birr Castle	1000.0	34	NNW	1	r	1000.7	*	29	-2	NNW	1	.	f	*	2	36	29	og	og p. sr	osf	0.0
	Donaghadee	1000.2	37	E	3	c	1001.1	+1	38	+3	ESE	4	E	ogmg	4	1	39	34	cmg ps	bc	ogmg	*
	Liverpool (Bldston)	997.0	38	E	3	o	1000.1	+2	32	-1	.	0	.	o	1	.	40	32	bcw	sm	o	2.2
	Holyhead	998.7	39	ENE	4	bc m	998.9	0	36	-1	E	4	.	o mg	3	3	41	35	cp s	c. bc	oad. om	2.5
	Penbroke (St. Ann's)	996.1	41	NNW	2	bcu	999.2	0	39	+5	NW	1	.	o	1	.	42	34	bc	bc	c	5.2
	Silly (St. Mary's)	998.6	40	N	1	cm	998.1	-3	40	+1	ESE	2	E	c	3	.	45	38	bc	bc	c. o. c	5.1
	Falmouth	998.4	37	WNW	2	b2	999.2	-2	32	-2	WNW	1	.	cx	*	Trace	41	31	c. bc	bc b	b. bc	5.7
	Jersey (St. Aubin)	996.8	41	W	4	c	999.7	*	40	+3	SE	3	.	o	3	2	41	37	ph. bcp	op. c	op. o	0.8
	Portland Bill	995.8	38	NW	4	o	999.7	0	36	+1	NE	1	.	c	2	1	41	34	aps	o	o. c	*
	Dungeness	995.6	37	SW	3	c	1001.2	+2	34	-3	E	1	.	cx	1	12	39	33	cs. r	cs. c	ab. cx	*
Dover	993.7	33	SSW	6	s	1001.7	+2	35	-1	.	0	S	b	3	9	37	31	oph	c. os. s	sp. o. bc	0.6	
NORTHERN EUROPE.	Wick	1006.5	38	SE	4	c	1010.4	+1	40	+2	SE	3	.	o	5	1	41	35	om. ps	om. ogp	c. omph	*
	Nairn	1005.1	35	E	1	c	1008.2	*	36	+4	ENE	2	.	ogm	2	1	37	31	r. scd	dc	c. bc. c	0.0
	Aberdeen	1005.4	39	ESE	5	o	1008.2	0	39	+3	E	5	.	o	4	3	40	34	ogr. sp	orst	op	0.0
	Leith	1001.6	27	E	1	c	1003.9	+1	39	+4	E	3	.	o	6	2	40	34	rs. go	og. a. c	c. go	*
	Tynemouth	999.8	40	ENE	4	cm	1001.4	+1	38	+3	E	4	.	ogm	5	2	41	35	cm	em	ogm	*
	Spurn Head	996.4	36	ESE	5	s	998.8	0	36	+1	SE	4	.	o	5	6	40	32	cog. g	og. s	og. ps	1.2
	Yarmouth	996.1	38	SSE	5	o	1000.2	+3	32	-6	SSE	2	.	bc m	3	3	40	31	omph	omph	od. bef	?
	Clacton-on-Sea	993.4	37	ESE	5	o	1000.7	+2	35	-2	SSW	4	SW	o	3	7	39	33	ogr. c	c. ogd	ogr. og	0.8
	Nottingham	995.7	34	ESE	3	o	998.7	*	35	+2	NNW	2	N	om	*	5	37	31	c. osr	a. cp	c. o	0.1
	Benson (Oxon.)	994.5	34	NNE	1	o	1000.2	+1	27	-8	.	0	SW	b	*	2	37	27	bc. o	o	o	*
FRANCE, & C.	St. Farnborough	994.2	35	NW	1	m	1000.2	+2	28	-5	S	1	W	m	*	2	39	27	s. o. cm	om	om	1.5
	London (Kew Obsy.)	994.3	36	N	2	om	1000.7	+2	32	-2	SSW	2	SW	cm	*	1	38	31	om. s. o. cm	om	om. cm	0.5
	Spitsbergen										*	*	*	*	*			UPPER AIR.				
	Vardö										*	*	*	*	*			South Farnborough.				
	Bodö	1022.1	28	E	4	b	1019.5	-2	23	-9	E	4	.	b	1	.	34	21	Pilot Balloon Ascent at 7.15 a.m.			
	Christiansund	1016.6	36	.	0	b	1016.3	-2	32	0	NE	3	.	c	3	.	41	32	Wind at 1000 m. WSW 15 mph. 500 m. W 10			
	Skudesnaes	1014.4	32	.	0	b	1011.9	-1	32	-4	E	2	.	s	1	?	37	27				
	Færder (Xenia Fjord)	1019.1	27	NE	6	s	1015.3	-1	28	+3	NR	6	.	o	2	?	28	23				
	The Scaw (Skagen)	1015.4	30	ENE	4	o	1016.6	0	32	+5	ENE	5	.	o	5	?	34	27	RAINFALL			
	Blaavands Huk	1010.1	30	ESE	3	o	1005.6	-1	32	+4	SE	2	.	o	3	.	32	25				
Haparanda	1029.9	18	WSW	2	o	1026.6	-2	18	+2	SSW	2	.	o	*	Trace	18	14	Equivalents of Millimetres in Inches.				
Hernösand	1029.0	16	NNE	4	o	1026.1	-1	18	+2	N	2	.	o	*	1	18	12					
SOUTHERN EUROPE.	Stockholm	1021.2	30	ESE	2	o	1020.4	-2	30	0	E	2	.	o	*	1	32	28	mm.    Inches.    mm.    Inches			
	Wisby	1018.6	32	ESE	2	o	1017.0	-1	32	0	SE	2	.	o	2	2	34	30				
	Karlstad	1019.3	25	ENE	4	o	1017.7	-1	30	+9	NE	2	.	o	*	1	30	19	1	0.04	26	1.02
	The Helder	1001.0	37	ESE	3	c	1002.3	0	32	-2	SSE	2	.	bc	1	Trace	37	32	2	0.08	27	1.06
	C. Gris Nez	994.9	36	S	5	r	1000.8	+1	38	+4	S	4	.	o	3	5	38	34	3	0.12	28	1.10
	La Hève	995.6	37	W	5	o	1002.3	*	35	+1	ESE	3	.	m	2	2	37	34	4	0.16	29	1.14
	Brest (St. Mathieu)	1000.4	42	NW	2	bc	998.3	-3	40	+1	E	4	*	o	3	1	48	41	5	0.20	30	1.18
	Rochefort (le d'Aix)	1003.4	45	W	6	r	998.0	-3	43	0	SSE	6	*	o	*	.	48	41	6	0.24	31	1.22
	Biarritz	1005.2	52	SSW	4	c	999.1	-3	53	+7	S	4	*	c	2	.	55	46	7	0.28	32	1.26
	Paris	1000.0	39	S	2	b	1004.8	-1	34	-2	SSE	1	.	r	*	Trace	43	30	8	0.32	33	1.30
ITALY.	Belfort	1006.1	34	W	3	o	1010.9	*	34	+6	.	0	*	bc	*	2	42	28	9	0.36	34	1.34
	Lyons	1007.0	45	SW	1	o	1008.2	*	39	+3	S	4	*	bc	*	.	49	36	10	0.39	35	1.36
	Nice	1011.7	42	E	3	o	1014.1	+1	38	+2	E	2	*	c	4	Trace	45	36	11	0.43	36	1.42
	Perpignan	1008.3	46	.	0	b	1005.2	-5	36	.	.	0	SW	o	*	.	57	32	12	0.47	37	1.46
	Sanguinaire	*	*	*	*	*	*	*	*	*	*	*	*	*	*	*	*	*	13	0.51	38	1.50
	Corunna (7 a.m.)												*					14	0.55	39	1.54	
	Madrid (8 a.m.)												*					15	0.59	40	1.58	
	Lisbon (9 a.m.)												*					16	0.63	41	1.61	
	Gibraltar	1011.8	55	W	3	b	1007.4	*	53	.	SW	7	*	m	4	Trace	61	49	17	0.67	42	1.65
	Malta (8 a.m.)	*	*	*	*	*	1017.6	0	54	+1	.	0	.	o	0	.	61	52	18	0.71	43	1.69
YESTERDAY'S REPORTS	Azores (Horta, 8 a.m.)	1020.8	*	NNW	4	c	1018.5	0	53	.	NNW	5	*	o	3	.	57	52	19	0.75	44	1.73
	Madeira (Funchal)												*					20	0.79	45	1.77	
	Venice	1008.9	45	.	0	r	1009.4	0	41	-2	NNE	2	*	o	3	8	*	*	21	0.83	46	1.81
	Turin	1008.2	36	.	0	bc	1009.2	0	34	0	.	0	*	o	*	1	*	*	22	0.87	47	1.85
	Florence	1008.9	45	.	0	r	1008.4	+1	43	0	SW	1	*	o	*	7	*	*	23	0.91	48	1.89
	Pesaro	1011.4	46	SE	4	b	1012.1	0	45	0	SE	1	*	o	1	.	*					

\* Information for these columns not usually received.

† Received too late for insertion in Charts.

‡ The barometric change is expressed in half-millibars.





FORECASTS FOR THE 24 HOURS NOON MONDAY TO NOON TUESDAY.

#### FORECAST DISTRICTS.



#### STORM WARNINGS.

The Coasts upon which the Warning Signals are at present displayed are indicated thus:—

Signals hoisted yesterday.	Signals hoisted this morning.
South Coast.	South Coast.
North Coast.	North Coast.

NO WARNINGS  
ISSUED.

Western Channel and Bay 11

#### FURTHER OUTLOOK.

R. G. K. LEMPERT, Superintendent, Forecast Division

NAPIER SHAW, Director

Easterly breeze, mostly moderate; some rain or snow; cold.

Light variable to South-Easterly breeze; fair generally, some mist; cold.

Same as Nos. 0 to 2.

Same as Nos. 3 to 5.

Light variable Northerly breeze; fair generally, some mist; cold.

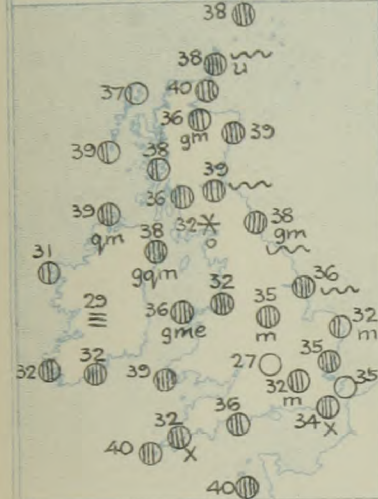


# SYNOPTIC CHART FOR 7 a.m., MONDAY, 28<sup>TH</sup> FEBRUARY, 1916.

## GENERAL INFERENCE.

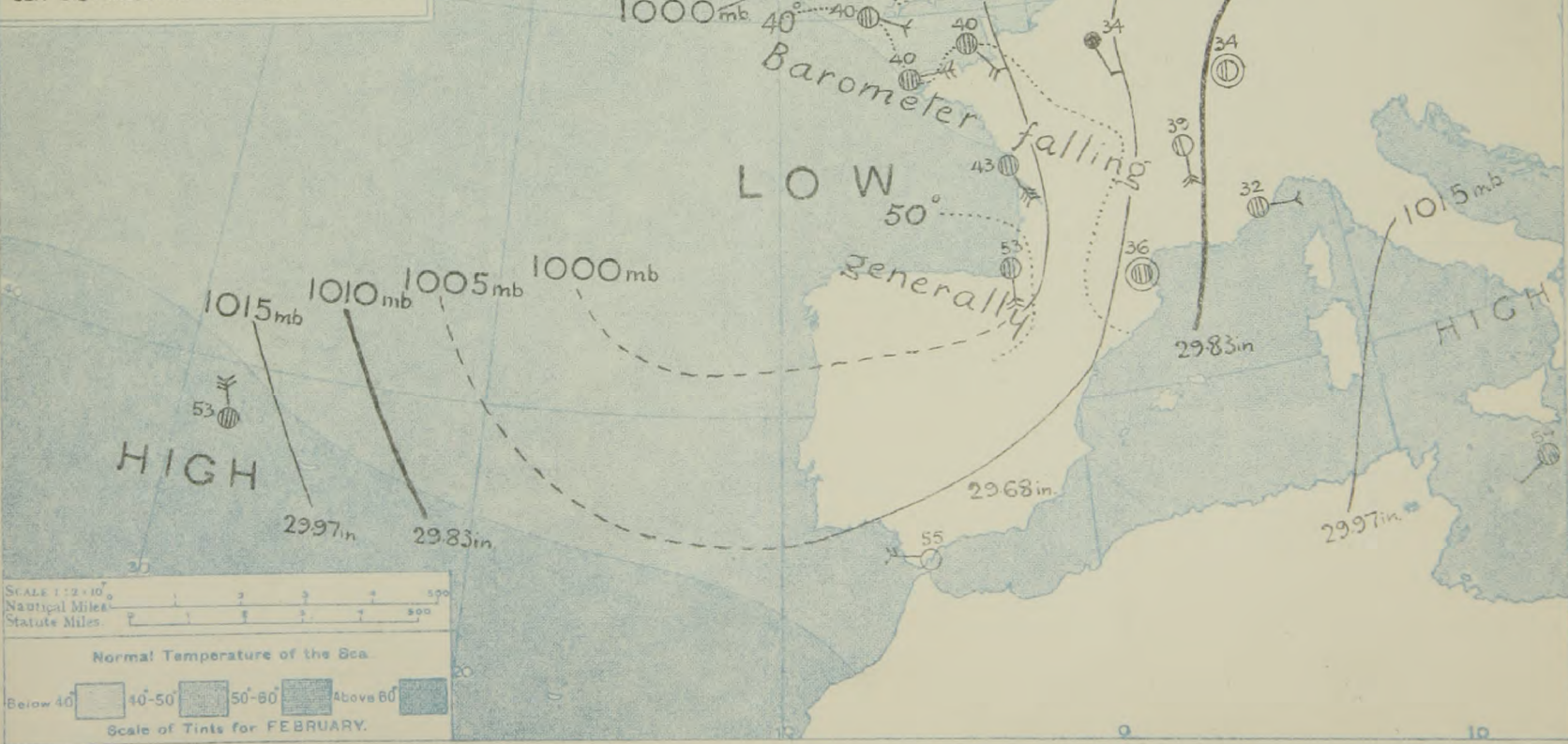
There are indications of another depression to the south-westward, so that a changeable, mainly Easterly type of conditions is likely to be maintained.

### TEMPERATURE, WEATHER AND SEA DISTURBANCE



### EXPLANATION.

- BAROMETER.**—Isobars are drawn for intervals of five millibars.
- WIND.**—Direction is shown by arrows flying with the wind. Force, on the scale 0-12, is indicated by the number of feathers. Calm
- TEMPERATURE.**—Given in degrees Fahrenheit. Isotherms shown by dotted lines.
- WEATHER.**—Shown by the following symbols:—  
 clear sky. sky 1/2 clouded. sky 3/4 clouded. overcast sky. rain falling. snow. hail. fog. mist. thunder. thunderstorm.
- SEA DISTURBANCE.**—Rough High





# REPORTS FROM RUSSIA FOR YESTERDAY.

STATIONS.	..26...AT 9 P.M. LOCAL TIME.					..27...AT 7 A.M. LOCAL TIME.										Sea 0-9.	Rain- fall. Milli- metres.	TEMP. Max. Min.	
	BAROM. Milli- bars at M.S.L.	TEMP.	WIND.		Weather.	BAROMETER.		TEMP.		WIND.		Direc. of Upper Cloud.	Weather.						
			Direc.	Force 0-12.		Milli- bars at M.S.L.	Change in 3 hours.	Dry Bulb.	Change in 24 hours.	Direc.	Force 0-12.								
Archangel ...	1020.8	19	SW	6	3	1032.6	+6	3	-	W	2	*	0	0	-	*	*		
Uleaborg ...	1030.3	16	SW	2	0	1033.1	0	16	+2	E	2	*	0	0	-	*	*		
Helsingfors ...	1025.5	25	ENE	2	3	1027.3	+1	25	+9	RNE	2	*	0	0	1	*	*		
Hangö ...	1024.0	25	ESE	2	0	1025.1	0	27	+11	ESE	2	*	0	0	?	*	*		
Riga ...	...	...	...	...	...	...	...	...	...	...	...	...	...	...	...	...	...		
Petrograd ...	1027.9	28	SE	2	0	1029.4	0	23	0	ESE	3	*	0	0	-	*	*		
Moscow ...	1038.6	12	S	3	0	1039.5	+1	3	+2	SSE	2	*	0	0	-	*	?		
Kiev ...	1028.3	28	ESW	4	0	1027.9	0	27	-	ESE	3	*	0	0	1	*	25		
Kharkov ...	?	18	ESE	3	?	1037.1	0	9	-1	E	2	*	0	0	-	*	*		
Kishinev ...	...	...	...	...	...	...	...	...	...	...	...	...	...	...	...	...	...		
Elisabetgrad ...	1029.5	28	SSE	4	0	1029.5	+1	28	0	ESE	4	*	0	0	-	*	27		
Nicolaiev ...	1026.7	32	ENE	6	0	1024.4	*	32	+4	ESE	6	*	0	0	-	*	27		
Odessa ...	1025.5	32	SE	5	0	1023.4	0	32	+2	ESE	4	*	0	0	-	*	32		

## TEMPERATURE, WEATHER, SUNSHINE AND RAINFALL FOR YESTERDAY, UP TO 6 p.m.

STATIONS.	Rainfall. mm. §	TEMPERATURE.		WEATHER.		Sun- shine to 6 p.m. Hr.	STATIONS.	Rainfall. mm. §	TEMPERATURE.		WEATHER.		Sun- shine to 6 p.m. Hr.
		Max.	Min.	Forenoon.	Afternoon.				Max.	Min.	Forenoon.	Afternoon.	
		°F.	°F.						°F.	°F.			
Scotland.							England.						
Oban ...	...	39	31	0	0.7	0.3	Lowestoft ...	...	...	...	...	...	...
Banff ...	...	38	30	0.5	0.7	0.4	Felixstowe ...	...	39	33	0.7	0.0	1.0
St. Andrews ...	...	...	...	...	...	...	Walton-on-Naze ...	...	38	35	0.7	0.0	1.1
England, N.E.							Southend-on-Sea ...	...	...	...	...	...	...
Harrogate ...	0.3	39	30	0.0	0.0	0.5	Margate ...	...	40	31	0	0.0	0.6
Skegness ...	3	41	34	0.0	0.0	0.6	Ramsgate ...	...	38	28	0	0.0	1.2
England, N.W.							Hastings ...	...	39	33	0.0	0.0	0.8
Morecambe ...	...	...	...	...	...	...	Eastbourne ...	...	40	33	0.0	0.0	0.0
Blackpool ...	...	...	...	...	...	...	Seaford ...	...	...	...	...	...	...
Southport ...	...	42	32	0.0	0	4.2	Brighton ...	...	35	33	0	0.0	0.0
England, S.E.							Worthing ...	...	37	33	0	0.0	0.1
Buxton ...	...	36	32	0.0	0.0	0.1	Littlehampton ...	...	39	32	0.0	0.0	0.0
Leamington Spa ...	...	35	30	0	0	0.0	Bognor ...	...	37	32	0	0.0	0.0
Malvern ...	2	35	30	0	0	0.0	Southsea ...	...	38	33	0.0	0.0	0.0
Ross-on-Wye ...	2	37	32	0	0.5	0.0	Bournemouth ...	...	37	30	0	0.5	0.3
Midlands							Weymouth ...	...	36	31	0.0	0.0	0.0
Rhyl ...	...	40	32	0	0	2.3	Torquay ...	...	40	32	0.0	0.0	1.5
Colwyn Bay ...	...	39	35	0.0	0.0	4.0	Paignton ...	...	...	...	...	...	...
Llandudno ...	...	41	35	0	0.0	4.2	Penzance ...	...	...	...	...	...	...
Aberystwyth ...	...	40	33	0.0	0.0	5.0	Newquay ...	...	40	36	0.0	0.0	3.2
Tenby ...	...	...	...	...	...	...	Ilfracombe ...	...	...	...	...	...	...
Wales.							Weston-super-Mare ...	...	36	30	0.0	0.0	0.0

## LONDON OBSERVATIONS.

STATIONS.	HUMIDITY.		Sun- shine for Yester- day.	TEMPERATURE.			Rain- fall.	WEATHER.		
	5 p.m. Yester- day.	9 a.m. To- day.		In Screen.		Min. on Glass.		Fore- noon.	After- noon.	Night.
				Max.	Min.					
24 HOURS ENDED 9 A.M. TO-DAY.										
Greenwich (Royal Obs.) ...	% 88	% 84	Hr. 0.9	* F. 38	* F. 31	* F. 28	mm. § 0.3	05p.	0	0
City (Bunhill Row) ...	83	86	0.0	39	32	31	-	0m. 0	0	0m
Westminster (St. James's Pk.)	83	86	0.3	39	32	31	-	0m. 0	0	0m
Camden Sq. (Brit. Rainfall)	-	87	0.1	39	30	28	Trace	-	-	-
Hampstead (Reservoir) ...	*	74	0.0	34	28	23	0.3	0.	0m	0x. 0
Richmond Park	*	*	1.0							
Kew. (See front page.)	%	*	0.5	VERTICAL COMPONENT OF SOLAR RADIATION FOR SQUARE CENTIMETRE DURING YESTERDAY.						
(Greenwich and Camden Square air temperatures are in Glaisher screens.)				Total. 355 Joules		Average Rate. 9.2 Milliwatts.		Max. Rate. 33 Milliwatts.		
S. Kensington (Roof of M.O.)	-	98	0.2							

## Additional Observations for Yesterday.

STATIONS.	Rain- fall. mm. §	TEMPERATURE.		WEATHER.		Sun- shine for Yester- day.
		In Screen.	Night Min. on Glass.	Night.	Fore- noon.	
		Max.	Min.			
Dublin to 4 p.m.	7	37	33	31	7.9	0.5
Darwen to 9 p.m.	...	...	...	...	...	...
Manchester "	...	...	...	...	...	...
Birmingham "	...	...	...	...	...	...
Oxford to 8 p.m.	...	...	...	...	...	...
Teignmouth to 9 "	...	...	...	...	...	...
Plymouth "	...	...	...	...	...	...
S. Kensington (Museum Grounds to 9 p.m.)	6	39	33	31	0.0	0.0

TABLE SHOWING THE GREENWICH TIMES OF SUNRISE, NOON AND SUNSET FOR STATIONS IN THE UNITED KINGDOM TO-DAY AND TO-MORROW

28 <sup>th</sup> 29 <sup>th</sup> February 1916.	Sunrise	Noon.	Sunset
G.M.T.	G.M.T.	G.M.T.	G.M.T.
Yarmouth ...	6.43	12.16	3.36
Greenwich ...	6.51	12.13	3.35
Wick ...	7.13	12.25	3.38
Valencia ...	7.32	12.54	4.16

## NOTES ON YESTERDAY'S WEATHER.

Temperature rose to 40° or a little higher in several localities. Snow, sleet or hail fell generally, rain locally, 12 mm. at Dungeness. Dullness ruled, but some western stations had sunshine, up to 6.3 hours at Valencia.

NOTE.—The information relating to weather is indicated by the following letters—b, blue sky; bc, sky half clouded; c, sky three parts clouded; d, drizzling rain; e, wet air, without rain falling; f, fog; g, gloom; h, hail; i, lightning; m, mist; o, overcast sky; p, passing showers; q, squalls; r, rain; s, snow; t, thunder; u, ugly, threatening sky; v, visibility, unusual transparency; w, dew; x, hoar frost; z, dust-haze, or smoke.

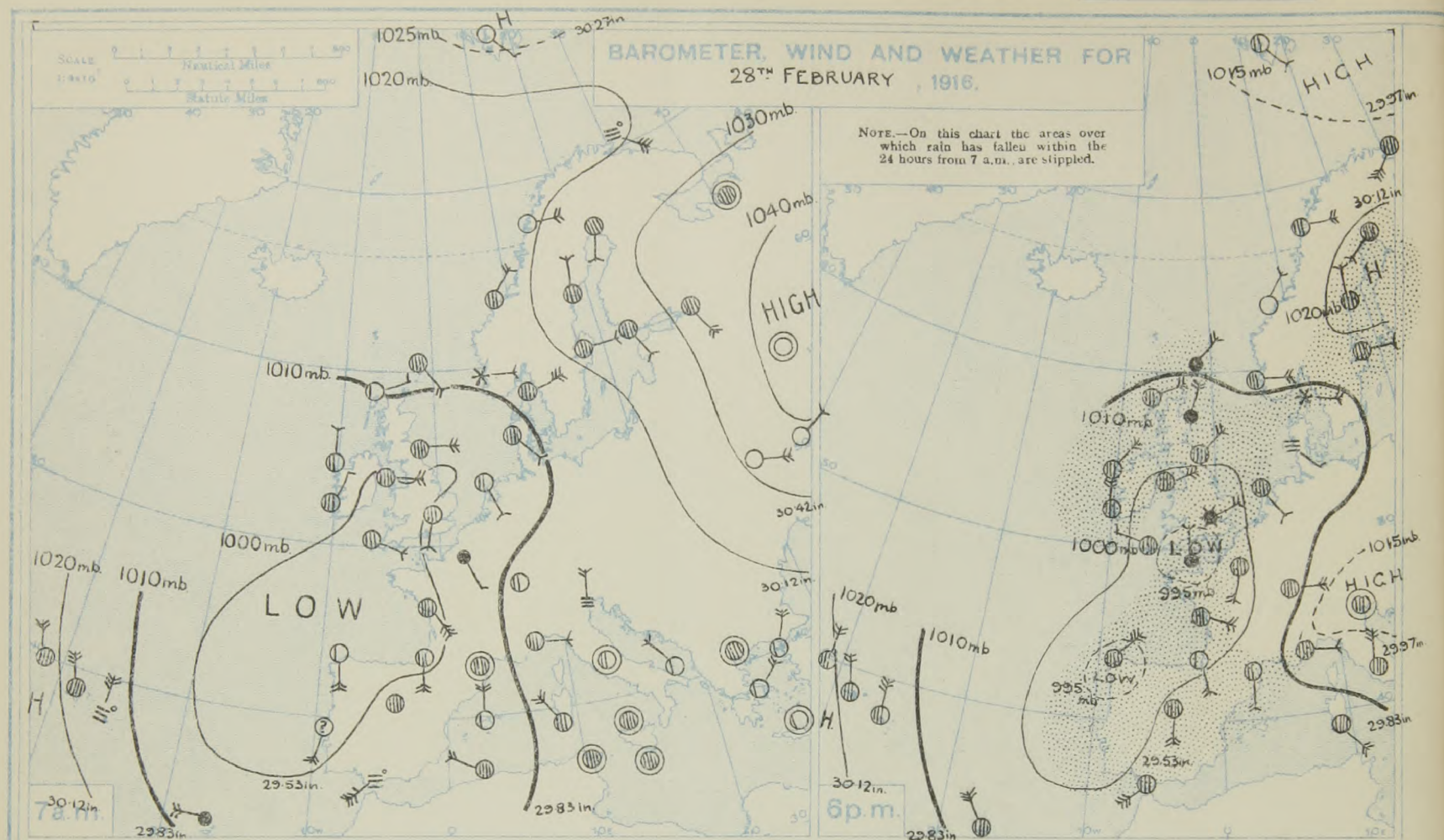
The Daily Weather Report is sent free by post to any address in the United Kingdom on payment of £1 per annum, for postage and wrappers. Single copies 1d. at M.O. and at the bookstalls at certain Railway Terminals in London.



# DAILY WEATHER REPORT OF THE METEOROLOGICAL OFFICE, 1916. No. 60. 129<sup>th</sup> FEBRUARY.

STATIONS.	YESTERDAY EVENING.					THIS MORNING 7 A.M., G.M.T.										PAST 24 HOURS.					Sun- shine for Yester- day.
	Barom. Milli- bars at M.S.L.	Temp.	WIND.		Weather.	Barometer. Milli- bars at M.S.L.	Change in 3 hours.	TEMP.		WIND.		Dirce. of Upper Cloud.	Weather.	Sea (0-3).	Rain- fall. Milli- metres.	TEMP.		WEATHER.			
			Dirce.	Force 0-12.				F.	F.	Dirce.	Force 0-12.					Max.	Min.	Morning.	Afternoon.	Night.	
BRITISH ISLANDS.	Lerwick	1010.4	38	NE	3	od	1009.7	0	36	-2		0	or	0	2	41	34	o	o	op	Hours.
	Deerness (Orkney)	1008.4	37	NE	7	ru	1008.4	*	36	-2	ENE	3	E	c	4	40	35	au	or	n. a. c	0.0
	Stornoway	1009.9	40	ENE	4	c	1008.4	0	38	+1	ENE	4	.	o	4	43	36	bc	bc. c	bc. of g	2.0
	Castlebay (Barra Is.)	1008.2	41	NNE	3	bc	1006.2	0	39	0	N	2	.	og	2	43	37	bc. o	o. bc	bc. of g	2.5
	Glasgow	1004.6	35	NE	2	og	1002.7	-1	35	-1	NE	3	.	c	1	39	32	o	or. sp	csb. o	0.0
	Eskdalemuir	1003.1	32	NE	4	c	1000.4	-1	32	0	NE	5	.	o	2	35	31	os. ors	osh. or	b. bc. c	0.0
	Malin Head	1004.6	40	E	6	cmg	1002.0	0	38	-1	E	7	E	bq	5	40	35	cmg	cmg	bq. c	1.4
	Blackrod Point	1004.1	39	NE	4	CZ.	1002.0	-2	37	+6	NNW	5	N	or	4	42	31	b. bz	bcz	cb. omd	*
	Valencia	1000.3	41	N	4	c	1000.8	0	36	+4	N	4	.	or	3	41	31	c. b	c	bc. cor	5.7
	Roche's Point	1000.4	36	N	2	o	1000.5	*	34	+1	N	2	.	b	2	38	32	om	om	c. b	*
	Birr Castle	1000.4	36	NE	1	r	999.8	*	31	+2	WNW	2	.	c	3	38	28	os. o	or	op. ex	0.0
	Donaghadee	1002.6	39	ENE	5	omg	1000.0	-1	38	0	NE	5	NE	ogmg	4	40	36	ogmg	ompg	emgp	*
	Liverpool (Bidston)	999.3	39	ENE	2	o	993.1	-6	32	0	NNE	3	.	S	3	39	31	cm	om	os	0.5
	Holyhead	999.3	40	ENE	5	om	995.3	-3	39	+3	NE	6	NE	ogm	6	42	35	O. c. bcw	bc. ps. o	c. o. p. c	7.0
	Pembroke (St. Ann's)	997.6	38	NNE	1	cm	993.9	-2	38	-1	N	3	N	c	3	42	34	c	c	c	0.3
	Scilly (St. Mary's)	995.5	37	WNW	1	o	993.8	-2	40	0	N	3	N	om	4	45	36	comsr	omsr	ompsl	0.6
	Falmouth	994.9	40	NNE	1	CZ	993.6	-1	33	+1	NW	1	.	b	*	47	29	c. bc. b	b. bc. cp	bx	5.4
	Jersey (St. Aubin)	990.8	37	N	2	ogr	993.7	*	34	-6	WNW	2	.	om	2	41	32	op. ors	sr	or. og. o	0.0
	Portland Bill	993.3	35	NE	5	or	990.6	+1	37	+1	WNW	4	NW	c	4	41	33	c. or	c. or	c. or	*
	Dungeness	995.7	39	E	4	r	993.3	+1	41	+7	SW	5	SW	c	4	45	33	bc. c. o	or	c. o. c	*
	Dover	997.2	39	ESE	5	r	995.3	+3	41	+6	S	5	S	b	6	43	34	b. bc. o	omr	o. b. b	0.3
NORTHERN EUROPE.	Wick	1007.9	38	ENE	4	r	1008.0	0	38	-2	ENE	3	E	c	5	40	36	omgp	omgr	op. c	*
	Nairn	1007.1	36	ENE	4	odg	1006.6	*	36	0	E	4	.	ou	3	39	33	ph. emg	qrs. d. c	qrs. o	0.0
	Aberdeen	1005.7	35	NNE	4	r	1005.4	0	38	-1	ENE	4	.	bc	4	39	34	cbg	qrs. d. c	qrs. bc	0.0
	Leith	1003.2	36	NE	4	o	1002.1	0	38	-1	NE	2	NE	c	5	40	35	ogor	rs. c. o	og. s. o	*
	Tynemouth	1001.0	38	NE	3	omp	998.7	-4	39	+1	ENE	5	.	omp	5	39	37	omgp	em	omp	*
	Spurn Head	994.4	37	S	1	c	992.8	-2	39	+3	S	5	.	or	5	40	33	o. bc	bc	or	2.2
	Yarmouth	999.2	39	SE	2	o	994.3	0	41	+9	S	3	.	bc	3	41	31	bcm	bcm. o	or. bc	3.9
	Clacton-on-Sea	998.7	37	ESE	4	r	993.8	0	41	+6	SSE	5	S	c	4	41	34	og. c	c. ogr	ogr. o. c	2.1
	Nottingham	999.1	34	E	2	o	990.7	*	37	+2	E	3	E	o	*	37	33	ogm	om	or	0.0
	Benson (Oxon.)	997.2	35	E	1	S	989.8	+3	34	+7	S	4	.	o	*	41	27	ogm	of	S	*
	St. Farnborough	996.1	33	ENE	2	S	991.3	+3	35	+7	S	4	.	o	*	40	28	om	m. ors	m. sr. o	0.1
	London (Kew Obs.)	997.0	34	ENE	3	osrm	992.4	+5	37	+5	S	4	.	o	*	40	32	bm. om	omd. r. sm	osrm. o	0.3
	Spitsbergen	1010.3	-22	SE	2	bc	1010.4	-3	-17	+10	SE	2	.	b	*	-17	-33				
	Vardo	1013.2	+21	SW	6	o	1003.8	-7	+23	+2	S	5	.	o	4	+23	+18				
	Bodö	1013.0	28	E	4	c	1004.6	-3	30	+7	E	2	.	c	2	30	19				
	Christiansund	1011.3	34	NE	2	b	1009.7	-1	36	+4	SW	2	.	c	3	37	28				
	Skudesnaes	1011.3	39	E	4	c	1009.1	0	36	+4	NE	2	.	o	1	39	27				
	Færder (Xiania Fjord)	1011.9	19	NE	4	S	1012.2	0	30	+2	NNE	3	.	o	1	30	19				
	The Scaw (Skagen)	1008.8	32	ESE	3	S	1011.7	0	34	+2	SE	2	.	m	2	34	32				
	Blaavands Huk	1006.9	34	SE	1	S	1006.4	-1	34	+2	ESE	3	.	o	3	36	30				
	Haparanda	1021.2	19	SSW	2	o	1013.1	-3	21	+3	SW	4	.	o	*	21	18				
Hernösand	1021.2	21	N	2	o	1014.1	-3	25	+7	S	0	.	S	*	25	18					
Stockholm	1017.0	28	E	2	o	1012.8	0	32	+2	S	2	.	o	*	32	28					
Wishby	1014.0	34	SSE	2	o	1014.4	+2	34	+2	SW	2	.	o	*	36	30					
Karlstad	1014.3	28	ENE	4	S	1012.8	0	28	-2	.	0	.	o	*	36	25					
FRANCE, &c.	The Helder	1003.1	36	SE	2	o	999.3	0	37	+5	SE	2	S	b	1	39	32				
	C. Gris Nez	997.7	37	E	2	r	995.0	+2	41	+1	SSW	5	.	bc	4	40	36				
	La Hève	993.0	37	SE	4	r	994.3	*	37	+2	S	4	*	c	3	37	35				
	Brest (St. Mathieu)	995.0	39	NNE	4	o	994.3	-1	36	+1	NE	2	.	c	2	43	34				
	Rochefort (Bied Aix)	997.0	48	ESE	4	c	990.4	-4	44	+1	ESE	4	*	r	*	54	41				
	Biarritz	997.7	55	SSE	3	b	989.7	-1	50	-3	SSW	5	*	bc	3	59	50				
	Paris	998.1	45	SSE	3	o	996.0	-2	41	+7	SE	2	.	o	*	52	34				
	Belfort	1005.5	41	E	4	o	1004.8	*	37	+3	E	5	*	c	*	42	34				
	Lyons	1005.3	46	SSW	2	o	999.6	*	42	+3	E	1	*	o	*	19	39				
	Nice	1012.6	45	E	2	o	1006.3	-3	48	+10	E	5	*	o	5	50	37				
SOUTHERN EUROPE.	Perpignan	1002.4	52	S	3	bc	996.3	-6	52	+16	S	3	S	o	*	59	36				
	Sanguinaire	*	*	*	*	*	*	*	*	*	*	*	*	*	*	*	*				
	Corunna (7 a.m.)	993.2	50	NE	5	o	996.3	+5	41	-4	SSW	1	.	o	3	54	41				
	Madrid (8 a.m.)	1001.0	45	S	4	o	997.1	-3	37	-2	SE	2	.	r	*	46	34				
	Lisbon (9 a.m.)	*	*	*	*	*	*	*	*	*	*	*	*	*	*	*	*				
	Gibraltar	1001.4	54	SW	6	c	1001.0	*	56	+3	W	8	.	c	6	60	49				
	Malta (8 a.m.)	*	*	*	*	*	1011.0	+2	57	+3	ESE	3	.	o	2	63	52				
	Azores (Horta, 3 a.m.)	1017.5	*	NNW	4	o	1017.1	0	54	+1	NNW	2	*	o	2	57	52				
	Madeira (Funchal)	1007.1	61	NW	5	o	1012.2	+1	52	-3	NW	3	N	bc	3	63	52				
	YESTERDAY'S REPORTS					28 <sup>th</sup> FEB. 7 A.M. G.M.T.															
ITALY.	Venice	1012.1	42	N	2	o	1015.7	0	36	-5	N	3	.	f	2	*	*				
	Turin	1012.9	37	.	0	o	1016.2	0	34	0	.	0	*	o	*	*	*				
	Florence	1011.1	42	WNW	2	o	1014.7	0	39	-4	.	0	*	b	*	5	*				
	Pesaro	10																			





FORECASTS FOR THE 24 HOURS NOON TUESDAY TO NOON WEDNESDAY.



FORECAST DISTRICTS.





STORM WARNINGS.

The Coasts upon which the Warning Signals are at present displayed are indicated thus:—

Signals hoisted yesterday.

South Cone.   
North Cone. 

Signals hoisted this morning.

South Cone.   
North Cone. 

No Warnings Issued.

Western Channel and Bay 1)

- 0 } a
- 1 } b
- 2 } a
- 3 } b
- 4 } a
- 5 } b
- 6 } a
- 7 } b
- 8 } a
- 9 } b
- 10 } a
- 11 } b

North-Easterly and Northerly winds, moderate to fresh or strong; much cloud, rain or sleet at times; rather low temperature.

Wind variable, mainly between South and West, light to fresh; changeable, showery, rain or sleet; rather cold air.

Same as Nos. 0 to 2.

Northerly and North-Easterly winds, light to fresh; much cloud, rain or sleet; cold.

North-Easterly and Northerly winds, light to fresh; sea moderate or rather rough; some rain or sleet.

FURTHER OUTLOOK.

Millibars  
1050  
1040  
1030  
1020  
1010  
1000  
990  
980  
970

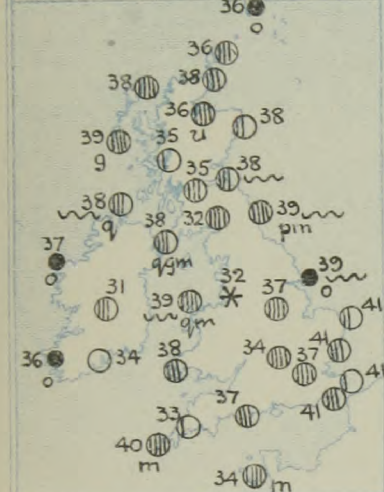


# SYNOPTIC CHART FOR 7 a.m., TUESDAY, 29<sup>TH</sup> FEBRUARY, 1916.

## GENERAL INFERENCE.

Further depressions advancing from the Bay region will cause the weather to continue in an unstable condition.

### TEMPERATURE, WEATHER AND SEA DISTURBANCE.



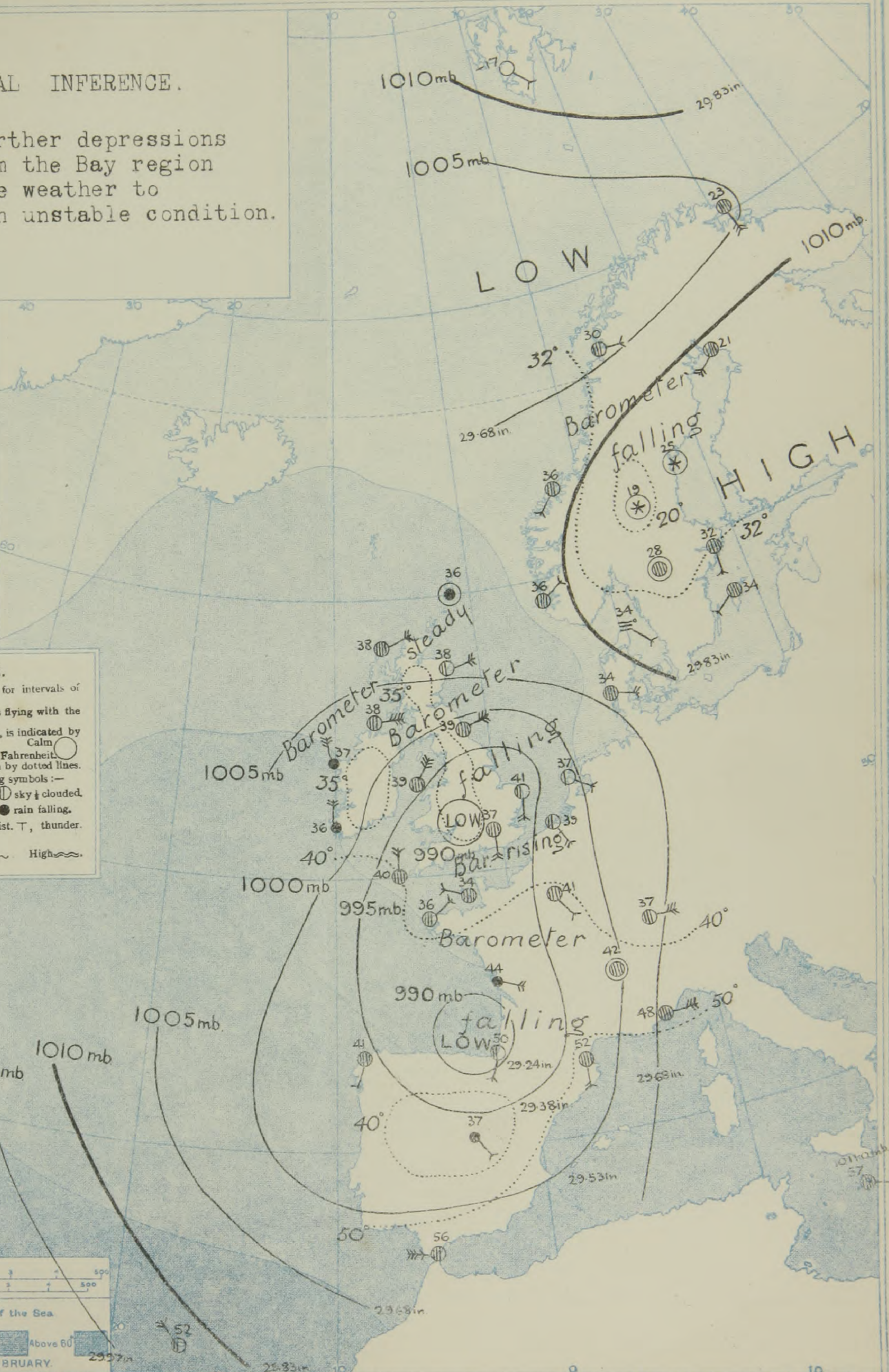
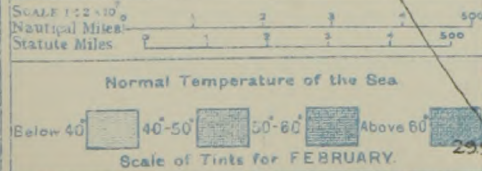
### EXPLANATION.

**BAROMETER.**—Isobars are drawn for intervals of five millibars.  
**WIND.**—Direction is shown by arrows flying with the wind.  
 Force, on the scale 0-12, is indicated by the number of feathers. Calm   
**TEMPERATURE.**—Given in degrees Fahrenheit. Isotherms shown by dotted lines.  
**WEATHER.**—Shown by the following symbols:—  
 ○ clear sky. ○ sky 1/2 clouded. ○ sky 3/4 clouded. ○ sky 2/3 clouded. ○ overcast sky. ● rain falling. \* snow. ▲ hail. ≡ fog. ≡ mist. T, thunder. K, thunderstorm.  
**SEA DISTURBANCE.**—Rough High

Inches  
31

30

29





# REPORTS FROM RUSSIA FOR YESTERDAY.

STATIONS.	...27 <sup>th</sup> ... AT 9 P.M. LOCAL TIME.					...28 <sup>th</sup> ... AT 7 A.M. LOCAL TIME.										Sea 0-9.	Rain- fall. Milli- metres.	TEMP.	
	BAROM. Milli- bars at M.S.L.	TEMP.	WIND.		Weather.	Milli- bars at M.S.L.	Change in 3 hours.	TEMP.	WIND.		Dirce. of Upper Cloud.	Weather.	Max.	Min.					
			Dirce.	Force 0-12.					Dirce.	Force 0-12.									
Archangel ...	1035.7	7	W	4	bc	1033.7	-2	14	+11	-	0	*	0	?	-	*	3		
Uleaborg ...	1030.4	16	?	?	0	1027.0	-1	18	+2	SSE	2	*	0	*	-	*	*		
Helsingfors ...	1028.2	27	SE	2	0	1026.9	0	25	0	SE	2	*	0	0	*	*	*		
Hango ...	1026.6	27	-	0	0	1025.2	-1	27	0	SSE	2	*	0	0	-	*	*		
Riga ...	...	...	...	...	...	...	...	...	...	...	...	...	...	...	...	*	*		
Petrograd ...	1031.7	25	SE	4	5	1031.1	0	19	-4	SSE	4	-	0	*	-	25	18		
Moscow ...	1039.3	12	-	0	6	1044.3	0	9	16	-	0	*	6	*	-	*	-1		
Kiev ...	1028.4	25	SE	4	6	1031.1	+2	16	-11	ESE	4	*	6	*	-	*	14		
Kharkov ...	1036.0	16	E	3	6	1037.3	0	5	-4	ENE	2	*	6	*	-	*	*		
Kishinev ...	...	...	...	...	...	...	...	...	...	...	...	...	...	...	...	...	*		
Elisabetgrad ...	...	...	...	...	...	...	...	...	...	...	...	...	...	...	...	...	*		
Nicolaiev ...	...	...	...	...	...	...	...	...	...	...	...	...	...	...	...	...	*		
Odessa ...	...	...	...	...	...	...	...	...	...	...	...	...	...	...	...	...	*		

## TEMPERATURE, WEATHER, SUNSHINE AND RAINFALL FOR YESTERDAY, UP TO 6 p.m.

STATIONS.	Rainfall. mm. & ° F.	TEMPERATURE.		WEATHER.		Sun- shine to 6 p.m. Hr.	STATIONS.	Rainfall. mm. & ° F.	TEMPERATURE.		WEATHER.		Sun- shine to 6 p.m. Hr.
		Max.	Min.	Forenoon.	Afternoon.				Max.	Min.	Forenoon.	Afternoon.	
Scotland.	mm. & ° F.	° F.				Hr.	England, E.	mm. & ° F.	° F.				Hr.
Oban ...	1	42	33	or	0	0.1	Lowestoft ...	3	42	30	c.bc	bc.c	3.0
Banff ...	6	39	34	ors	ors.r	0.0	Felixstowe ...	1	41	32	om.bc	bc.or	3.0
St. Andrews ...	1	40	34	*	*	0.0	Walton-on-Naze ...	2	40	32	bc.bc	c.c.or	2.1
England, N.E.							Southend-on-Sea ...	3	40	32	bc.o	or	0.8
Harrogate ...	9	36	31	o.c	c.bc.c	1.0	Margate ...	12	44	29	bc	or	0.9
Skegness ...	2	38	34	o.c	c.o	0.4	Ramsgate ...	7	38	29	bc	or	1.8
England, N.W.							Hastings ...	8	40	31	o	or	0.0
Morecambe ...	-	39	33	c.bc	bc.c	2.2	Eastbourne ...	7	43	32	c	or	0.0
Blackpool ...	-	...	...	...	...	...	Seaford ...	12	41	33	x.o	r	0.0
Southport ...	2	41	30	o.c.o	c.o	1.7	Brighton ...	6	37	30	o	or	0.0
England, S.E.							Worthing ...	3	38	28	o	o.or	0.0
Buxton ...	1	33	28	c.o	c.o	0.0	Littlehampton ...	4	39	32	o	or	0.0
Leamington Spa ...	0.1	36	28	f	gm	0.0	Bognor ...	6	39	30	o	or	0.0
Malvern ...	2	38	31	o.c	c.o	1.0	Southsea ...	2	38	31	or	or	0.0
Ross-on-Wye ...	0.3	38	29	oms	om.c	1.3	Bournemouth ...	1	37	28	s	or	0.0
England, S.W.							Weymouth ...	2	37	29	z.bc	c	0.5
Rhyl ...	-	39	27	c	c	1.2	Torquay ...	2	42	30	bc.p	or	1.4
Colwyn Bay ...	-	39	30	bc	o	3.4	Paignton ...	-	48	32	bc	c.o	4.4
Llandudno ...	2	40	32	b	b.bc	5.5	Penzance ...	-	44	31	c.bc	c.bc	2.6
Aberystwyth ...	-	40	34	o.c.o	c.o	0.0	Newquay ...	-	43	31	c.bc	bc.c	4.0
Tenby ...	-	42	30	bc	bc.c	0.0	Ilfracombe ...	-	41	29	bc.c	c.o	0.2
Wales.							Weston-super-Mare ...	1	41	29	bc.c	c.o	0.2

## LONDON OBSERVATIONS.

STATIONS.	HUMIDITY.		Sun- shine for Yester- day.	TEMPERATURE.		Rain- fall. mm. & ° F.	WEATHER.		
	3 p.m. Yester- day.	9 a.m. To- day.		In Screen.	Min. on Grass.		Fore- noon.	After- noon.	Night.
Greenwich (Royal Obs.) ...	89	91	0.1	42	32	31	9	0	04.5
City (Bunhill Row) ...	*	*	0.0	*	*	*	*	*	*
Westminster (St. James's Pk.) ...	81	78	0.0	42	35	32	10	07	05.7
Camden Sq. (Brit. Rainfall) ...	86	81	0.0	40	33	31	11	07	05.0
Hampstead (Reservoir) ...	*	81	0.1	38	30	27	9	0	05.0
Richmond Park ...	*	*	0.2						
Kew. (See front page.) ...	*	*	0.3						
VERTICAL COMPONENT OF SOLAR RADIATION PER SQUARE CENTIMETRE DURING YESTERDAY.									
(Greenwich and Camden Square air temperatures are in Glaisher screens.)				Total.	Average Rate.		Max. Rate.		
S. Kensington (Roof of M.O.) ...				3444 Joules	8.9 Milliunits.		27 Milliunits.		

## Additional Observations for Yesterday.

STATIONS.	RAIN FALL.	TEMPERATURE.		WEATHER.		Sun- shine for Yester- day.
		In Screen.	Night Min. on Grass.	Night.	Fore- noon.	
Dublin to 4 p.m.	mm. & ° F.	° F.	° F.			Hr.
Darwen to 9 p.m.						*
Manchester "						*
Birmingham "	37	27	21	*	0	0.0
Oxford to 8 p.m.	*					*
Teignmouth to 9 "	1	41	29	23	bc	bc
Plymouth "						1.7
S. Kensington (Museum Grounds to 6 p.m.)	3	42	32	27	0.0	0.0

TABLE SHOWING THE GREENWICH TIMES OF SUNRISE, NOON  
AND SUNSET FOR STATIONS IN THE UNITED KINGDOM  
TO-DAY AND TO-MORROW

29th Feb. and 1st March 1916.	Sunrise	Noon.	Sunset.
Yarmouth ...	G.M.T. 6.43	G.M.T. 12.6	G.M.T. 5.28
Greenwich ...	6.50	12.13	5.37
Wick ...	7.11	12.25	5.39
Valencia ...	7.32	12.54	6.16

## NOTES ON YESTERDAY'S WEATHER.

Rain, sleet or snow fell very generally, the largest measurements being 18 mm. at Scilly and 23mm. at Jersey. A few places in the west and south-west of Britain recorded some hours of bright sunshine, but generally there was little. Temperature remained below 40° at many stations.

NOTE.—The information relating to weather is indicated by the following letters—b, blue sky; bc, sky half clouded; c, sky three parts clouded; d, drizzling rain; e, wet air, without rain falling; f, fog; g, gloom; h, hail; i, lightning; m, mist; o, overcast sky; p, passing showers; q, squalls; r, rain; s, snow; t, thunder; u, ugly, threatening sky; v, visibility, unusual transparency; w, dew; x, hoar frost; z, dust-haze, or smoke.

The Daily Weather Report is sent free by post to any address in the United Kingdom on payment of £1 per annum, for postage and wrappers. Single copies 1d. at M.O. and at the bookstalls at certain Railway Termini in London.



6.  
W.  
M.  
3  
4  
5  
6  
7  
8  
9  
10  
11  
12  
13  
14  
15  
16  
17  
18  
19  
20  
21  
22  
23  
24  
25  
26  
27  
28  
29  
30  
31  
32  
33  
34  
35  
36  
37  
38  
39  
40  
41  
42  
43  
44  
45  
46  
47  
48  
49  
50  
51  
52  
53  
54  
55  
56  
57  
58  
59  
60  
61  
62  
63  
64  
65  
66  
67  
68  
69  
70  
71  
72  
73  
74  
75  
76  
77  
78  
79  
80  
81  
82  
83  
84  
85  
86  
87  
88  
89  
90  
91  
92  
93  
94  
95  
96  
97  
98  
99  
100  
101  
102  
103  
104  
105  
106  
107  
108  
109  
110  
111  
112  
113  
114  
115  
116  
117  
118  
119  
120  
121  
122  
123  
124  
125  
126  
127  
128  
129  
130  
131  
132  
133  
134  
135  
136  
137  
138  
139  
140  
141  
142  
143  
144  
145  
146  
147  
148  
149  
150  
151  
152  
153  
154  
155  
156  
157  
158  
159  
160  
161  
162  
163  
164  
165  
166  
167  
168  
169  
170  
171  
172  
173  
174  
175  
176  
177  
178  
179  
180  
181  
182  
183  
184  
185  
186  
187  
188  
189  
190  
191  
192  
193  
194  
195  
196  
197  
198  
199  
200  
201  
202  
203  
204  
205  
206  
207  
208  
209  
210  
211  
212  
213  
214  
215  
216  
217  
218  
219  
220  
221  
222  
223  
224  
225  
226  
227  
228  
229  
230  
231  
232  
233  
234  
235  
236  
237  
238  
239  
240  
241  
242  
243  
244  
245  
246  
247  
248  
249  
250  
251  
252  
253  
254  
255  
256  
257  
258  
259  
260  
261  
262  
263  
264  
265  
266  
267  
268  
269  
270  
271  
272  
273  
274  
275  
276  
277  
278  
279  
280  
281  
282  
283  
284  
285  
286  
287  
288  
289  
290  
291  
292  
293  
294  
295  
296  
297  
298  
299  
300  
301  
302  
303  
304  
305  
306  
307  
308  
309  
310  
311  
312  
313  
314  
315  
316  
317  
318  
319  
320  
321  
322  
323  
324  
325  
326  
327  
328  
329  
330  
331  
332  
333  
334  
335  
336  
337  
338  
339  
340  
341  
342  
343  
344  
345  
346  
347  
348  
349  
350  
351  
352  
353  
354  
355  
356  
357  
358  
359  
360  
361  
362  
363  
364  
365  
366  
367  
368  
369  
370  
371  
372  
373  
374  
375  
376  
377  
378  
379  
380  
381  
382  
383  
384  
385  
386  
387  
388  
389  
390  
391  
392  
393  
394  
395  
396  
397  
398  
399  
400  
401  
402  
403  
404  
405  
406  
407  
408  
409  
410  
411  
412  
413  
414  
415  
416  
417  
418  
419  
420  
421  
422  
423  
424  
425  
426  
427  
428  
429  
430  
431  
432  
433  
434  
435  
436  
437  
438  
439  
440  
441  
442  
443  
444  
445  
446  
447  
448  
449  
450  
451  
452  
453  
454  
455  
456  
457  
458  
459  
460  
461  
462  
463  
464  
465  
466  
467  
468  
469  
470  
471  
472  
473  
474  
475  
476  
477  
478  
479  
480  
481  
482  
483  
484  
485  
486  
487  
488  
489  
490  
491  
492  
493  
494  
495  
496  
497  
498  
499  
500  
501  
502  
503  
504  
505  
506  
507  
508  
509  
510  
511  
512  
513  
514  
515  
516  
517  
518  
519  
520  
521  
522  
523  
524  
525  
526  
527  
528  
529  
530  
531  
532  
533  
534  
535  
536  
537  
538  
539  
540  
541  
542  
543  
544  
545  
546  
547  
548  
549  
550  
551  
552  
553  
554  
555  
556  
557  
558  
559  
560  
561  
562  
563  
564  
565  
566  
567  
568  
569  
570  
571  
572  
573  
574  
575  
576  
577  
578  
579  
580  
581  
582  
583  
584  
585  
586  
587  
588  
589  
590  
591  
592  
593  
594  
595  
596  
597  
598  
599  
600  
601  
602  
603  
604  
605  
606  
607  
608  
609  
610  
611  
612  
613  
614  
615  
616  
617  
618  
619  
620  
621  
622  
623  
624  
625  
626  
627  
628  
629  
630  
631  
632  
633  
634  
635  
636  
637  
638  
639  
640  
641  
642  
643  
644  
645  
646  
647  
648  
649  
650  
651  
652  
653  
654  
655  
656  
657  
658  
659  
660  
661  
662  
663  
664  
665  
666  
667  
668  
669  
670  
671  
672  
673  
674  
675  
676  
677  
678  
679  
680  
681  
682  
683  
684  
685  
686  
687  
688  
689  
690  
691  
692  
693  
694  
695  
696  
697  
698  
699  
700  
701  
702  
703  
704  
705  
706  
707  
708  
709  
710  
711  
712  
713  
714  
715  
716  
717  
718  
719  
720  
721  
722  
723  
724  
725  
726  
727  
728  
729  
730  
731  
732  
733  
734  
735  
736  
737  
738  
739  
740  
741  
742  
743  
744  
745  
746  
747  
748  
749  
750  
751  
752  
753  
754  
755  
756  
757  
758  
759  
760  
761  
762  
763  
764  
765  
766  
767  
768  
769  
770  
771  
772  
773  
774  
775  
776  
777  
778  
779  
780  
781  
782  
783  
784  
785  
786  
787  
788  
789  
790  
791  
792  
793  
794  
795  
796  
797  
798  
799  
800  
801  
802  
803  
804  
805  
806  
807  
808  
809  
810  
811  
812  
813  
814  
815  
816  
817  
818  
819  
820  
821  
822  
823  
824  
825  
826  
827  
828  
829  
830  
831  
832  
833  
834  
835  
836  
837  
838  
839  
840  
841  
842  
843  
844  
845  
846  
847  
848  
849  
850  
851  
852  
853  
854  
855  
856  
857  
858  
859  
860  
861  
862  
863  
864  
865  
866  
867  
868  
869  
870  
871  
872  
873  
874  
875  
876  
877  
878  
879  
880  
881  
882  
883  
884  
885  
886  
887  
888  
889  
890  
891  
892  
893  
894  
895  
896  
897  
898  
899  
900  
901  
902  
903  
904  
905  
906  
907  
908  
909  
910  
911  
912  
913  
914  
915  
916  
917  
918  
919  
920  
921  
922  
923  
924  
925  
926  
927  
928  
929  
930  
931  
932  
933  
934  
935  
936  
937  
938  
939  
940  
941  
942  
943  
944  
945  
946  
947  
948  
949  
950  
951  
952  
953  
954  
955  
956  
957  
958  
959  
960  
961  
962  
963  
964  
965  
966  
967  
968  
969  
970  
971  
972  
973  
974  
975  
976  
977  
978  
979  
980  
981  
982  
983  
984  
985  
986  
987  
988  
989  
990  
991  
992  
993  
994  
995  
996  
997  
998  
999  
1000

# ADDITIONS AND CORRECTIONS

TO THE

## DAILY WEATHER REPORT.

FEBRUARY, 1916.

Corrections and additions for the month of February are given on this sheet for stations in the British Isles, Scandinavia, Holland, France and "Southern Europe." The data for stations in Iceland will be issued in due course in the form of a separate sheet.



# ADDITIONS AND CORRECTIONS TO THE

DATE	STATIONS.	YESTERDAY EVENING.					THIS MORNING 7 A.M., G.M.T.										PAST 24 HOURS.					Sun- shine for Yester- day. Hours.																																																																																																																																																																																																																																																																																																																																																																
		Barom. Milli- bars at M.S.L.	Temp. ° F.	Wind.		Weather.	Barometre. Milli- bars at M.S.L.	Change in 3 hours.	Temp.		Wind.		Direc. of Upper Cloud.	Weather.	Sea 0-2.	Rain- fall, Milli- metres.	Temp.		Weather.																																																																																																																																																																																																																																																																																																																																																																			
				Direc.	Force 0-12				Dry Bulb.	Change in 24 hours.	Direc.	Force 0-12					Max.	Min.	Morning	Afternoon	Night																																																																																																																																																																																																																																																																																																																																																																	
1.	Haparanda Hernösand Stockholm Visby Karlstad Sanguinaire Lisbon Malta Funchal	1016.4 1026.9 1033.6 1037.2 1036.2 " " " " " " " " " "	36 30 34 36 34 59 54 54 64	S - WSW WNW WSW N N " " " " " " " " " "	2 0 4 2 4 3 2 2 2	o b o o o c c c o	1017.7 1026.7 1032.0 1035.8 1034.0 " " " " " " " " " "	+4 0 0 0 -1 " " " " " " " " " "	37 19 37 36 37 48 45 54 55	+1.8 +1 +1 0 +1 -12 +4 +2 -2	W N WSW WSW " " " " " " " " " "	2 2 4 2 0 2 3 4 2	- - - - - - - - -	c b o o o o b o o	" " " " " " " " " "	" " " " " " " " " "	37 30 36 37 27 62 55 55 66	30 12 34 34 34 46 41 51 55	" " " " " " " " " "	" " " " " " " " " "	" " " " " " " " " "	" " " " " " " " " "	" " " " " " " " " "	" " " " " " " " " "	" " " " " " " " " "	" " " " " " " " " "	" " " " " " " " " "	" " " " " " " " " "	" " " " " " " " " "	" " " " " " " " " "	" " " " " " " " " "	" " " " " " " " " "	" " " " " " " " " "	" " " " " " " " " "	" " " " " " " " " "	" " " " " " " " " "	" " " " " " " " " "	" " " " " " " " " "	" " " " " " " " " "	" " " " " " " " " "	" " " " " " " " " "	" " " " " " " " " "	" " " " " " " " " "	" " " " " " " " " "	" " " " " " " " " "	" " " " " " " " " "	" " " " " " " " " "	" " " " " " " " " "	" " " " " " " " " "	" " " " " " " " " "	" " " " " " " " " "	" " " " " " " " " "	" " " " " " " " " "	" " " " " " " " " "	" " " " " " " " " "	" " " " " " " " " "	" " " " " " " " " "	" " " " " " " " " "	" " " " " " " " " "	" " " " " " " " " "	" " " " " " " " " "	" " " " " " " " " "	" " " " " " " " " "	" " " " " " " " " "	" " " " " " " " " "	" " " " " " " " " "	" " " " " " " " " "	" " " " " " " " " "	" " " " " " " " " "	" " " " " " " " " "	" " " " " " " " " "	" " " " " " " " " "	" " " " " " " " " "	" " " " " " " " " "	" " " " " " " " " "	" " " " " " " " " "	" " " " " " " " " "	" " " " " " " " " "	" " " " " " " " " "	" " " " " " " " " "	" " " " " " " " " "	" " " " " " " " " "	" " " " " " " " " "	" " " " " " " " " "	" " " " " " " " " "	" " " " " " " " " "	" " " " " " " " " "	" " " " " " " " " "	" " " " " " " " " "	" " " " " " " " " "	" " " " " " " " " "	" " " " " " " " " "	" " " " " " " " " "	" " " " " " " " " "	" " " " " " " " " "	" " " " " " " " " "	" " " " " " " " " "	" " " " " " " " " "	" " " " " " " " " "	" " " " " " " " " "	" " " " " " " " " "	" " " " " " " " " "	" " " " " " " " " "	" " " " " " " " " "	" " " " " " " " " "	" " " " " " " " " "	" " " " " " " " " "	" " " " " " " " " "	" " " " " " " " " "	" " " " " " " " " "	" " " " " " " " " "	" " " " " " " " " "	" " " " " " " " " "	" " " " " " " " " "	" " " " " " " " " "	" " " " " " " " " "	" " " " " " " " " "	" " " " " " " " " "	" " " " " " " " " "	" " " " " " " " " "	" " " " " " " " " "	" " " " " " " " " "	" " " " " " " " " "	" " " " " " " " " "	" " " " " " " " " "	" " " " " " " " " "	" " " " " " " " " "	" " " " " " " " " "	" " " " " " " " " "	" " " " " " " " " "	" " " " " " " " " "	" " " " " " " " " "	" " " " " " " " " "	" " " " " " " " " "	" " " " " " " " " "	" " " " " " " " " "	" " " " " " " " " "	" " " " " " " " " "	" " " " " " " " " "	" " " " " " " " " "	" " " " " " " " " "	" " " " " " " " " "	" " " " " " " " " "	" " " " " " " " " "	" " " " " " " " " "	" " " " " " " " " "	" " " " " " " " " "	" " " " " " " " " "	" " " " " " " " " "	" " " " " " " " " "	" " " " " " " " " "	" " " " " " " " " "	" " " " " " " " " "	" " " " " " " " " "	" " " " " " " " " "	" " " " " " " " " "	" " " " " " " " " "	" " " " " " " " " "	" " " " " " " " " "	" " " " " " " " " "	" " " " " " " " " "	" " " " " " " " " "	" " " " " " " " " "	" " " " " " " " " "	" " " " " " " " " "	" " " " " " " " " "	" " " " " " " " " "	" " " " " " " " " "	" " " " " " " " " "	" " " " " " " " " "	" " " " " " " " " "	" " " " " " " " " "	" " " " " " " " " "	" " " " " " " " " "	" " " " " " " " " "	" " " " " " " " " "	" " " " " " " " " "	" " " " " " " " " "	" " " " " " " " " "	" " " " " " " " " "	" " " " " " " " " "	" " " " " " " " " "	" " " " " " " " " "	" " " " " " " " " "	" " " " " " " " " "	" " " " " " " " " "	" " " " " " " " " "	" " " " " " " " " "	" " " " " " " " " "	" " " " " " " " " "	" " " " " " " " " "	" " " " " " " " " "	" " " " " " " " " "	" " " " " " " " " "	" " " " " " " " " "	" " " " " " " " " "	" " " " " " " " " "	" " " " " " " " " "	" " " " " " " " " "	" " " " " " " " " "	" " " " " " " " " "	" " " " " " " " " "	" " " " " " " " " "	" " " " " " " " " "	" " " " " " " " " "	" " " " " " " " " "	" " " " " " " " " "	" " " " " " " " " "	" " " " " " " " " "	" " " " " " " " " "	" " " " " " " " " "	" " " " " " " " " "	" " " " " " " " " "	" " " " " " " " " "	" " " " " " " " " "	" " " " " " " " " "	" " " " " " " " " "	" " " " " " " " " "	" " " " " " " " " "	" " " " " " " " " "	" " " " " " " " " "	" " " " " " " " " "	" " " " " " " " " "	" " " " " " " " " "	" " " " " " " " " "	" " " " " " " " " "	" " " " " " " " " "	" " " " " " " " " "	" " " " " " " " " "	" " " " " " " " " "	" " " " " " " " " "	" " " " " " " " " "	" " " " " " " " " "	" " " " " " " " " "	" " " " " " " " " "	" " " " " " " " " "	" " " " " " " " " "	" " " " " " " " " "	" " " " " " " " " "	" " " " " " " " " "	" " " " " " " " " "	" " " " " " " " " "	" " " " " " " " " "	" " " " " " " " " "	" " " " " " " " " "	" " " " " " " " " "	" " " " " " " " " "	" " " " " " " " " "	" " " " " " " " " "	" " " " " " " " " "	" " " " " " " " " "	" " " " " " " " " "	" " " " " " " " " "	" " " " " " " " " "	" " " " " " " " " "	" " " " " " " " " "	" " " " " " " " " "	" " " " " " " " " "	" " " " " " " " " "	" " " " " " " " " "	" " " " " " " " " "	" " " " " " " " " "	" " " " " " " " " "	" " " " " " " " " "	" " " " " " " " " "	" " " " " " " " " "	" " " " " " " " " "	" " " " " " " " " "	" " " " " " " " " "	" " " " " " " " " "	" " " " " " " " " "	" " " " " " " " " "	" " " " " " " " " "	" " " " " " " " " "	" " " " " " " " " "	" " " " " " " " " "	" " " " " " " " " "	" " " " " " " " " "	" " " " " " " " " "	" " " " " " " " " "	" " " " " " " " " "	" " " " " " " " " "	" " " " " " " " " "	" " " " " " " " " "	" " " " " " " " " "	" " " " " " " " " "	" " " " " " " " " "	" " " " " " " " " "	" " " " " " " " " "	" " " " " " " " " "	" " " " " " " " " "	" " " " " " " " " "	" " " " " " " " " "	" " " " " " " " " "	" " " " " " " " " "	" " " " " " " " " "	" " " " " " " " " "	" " " " " " " " " "	" " " " " " " " " "	" " " " " " " " " "	" " " " " " " " " "	" " " " " " " " " "	" " " " " " " " " "	" " " " " " " " " "	" " " " " " " " " "	" " " " " " " " " "	" " " " " " " " " "	" " " " " " " " " "	" " " " " " " " " "	" " " " " " " " " "	" " " " " " " " " "	" " " " " " " " " "	" " " " " " " " " "	" " " " " " " " " "	" " " " " " " " " "	" " " " " " " " " "	" " " " " " " " " "	" " " " " " " " " "	" " " " " " " " " "	" " " " " " " " " "	" " " " " " " " " "	" " " " " " " " " "	" " " " " " " " " "	" " " " " " " " " "	" " " " " " " " " "	" " " " " " " " " "	" " " " " " " " " "	" " " " " " " " " "	" " " " " " " " " "	" " " " " " " " " "	" " " " " " " " " "	" " " " " " " " " "	" " " " " " " " " "	" " " " " " " " " "	" " " " " " " " " "	" " " " " " " " " "	" " " " " " " " " "	" " " " " " " " " "	" " " " " " " " " "	" " " " " " " " " "	" " " " " " " " " "	" " " " " " " " " "	" " " " " " " " " "	" " " " " " " " " "	" " " " " " " " " "	" " " " " " " " " "	" " " " " " " " " "	" " " " " " " " " "	" " " " " " " " " "	" " " " " " " " " "	" " " " " " " " " "	" " " " " " " " " "	" " " " " " " " " "	" " " " " " " " " "	" " " " " " " " " "	" " " " " " " " " "	" " " " " " " " " "	" " " " " " " " " "	" " " " " " " " " "	" " " " " " " " " "	" " " " " " " " " "	" " " " " " " " " "	" " " " " " " " " "	" " " " " " " " " "	" " " " " " " " " "	" " " " " " " " " "	" " " " " " " " " "	" " " " " " " " " "	" " " " " " " " " "	" " " " " " " " " "	" " " " " " " " " "	" " " " " " " " " "	" " " " " " " " " "	" "



## REPORTS FOR FEBRUARY, 1916.

DATE.	STATIONS.	YESTERDAY EVENING.					THIS MORNING 7 A.M., G.M.T.										FAST 24 HOURS.					Sun- shine for Yester- day.
		BAROM. Milli- bars at M.S.L.	TEMP.	WIND.		Weather.	Barometer. Change in 3 hours.	TEMP.		WIND.		Direc. of Upper Cloud.	Weather.	Sea 0-6.	Rain- fall. Milli- metres.	TEMP.		WEATHER.				
				Dirac.	Force 0-12			Dry Bulb.	Change in 24 hours.	Dirac.	Force 0-12					Max.	Min.	Morning.	Afternoon.	Night.		
20.	Castlebay	1016.7	57	—	0	b	1019.5	+1	54	+3	—	0	—	ep	2	1	57	36	by	by	b. sp. cp	Hours 7-1
21.	Corunna	1019.7	57	WNW	4	bc	1014.4	-2	50	+2	S	3	—	o	2	—	57	46				
	Lisbon	1016.2	51	NNW	4	b	1013.0	-2	44	-6	NNW	3	—	bc	3	1	55	44				
	Horta	1021.3	61	N	2	o	1026.3	+2	55	-5	N	5	*	c	3	1	64	54				
	Funchal	1021.3	61	N	2	o	1017.0	-1	52	-3	NW	1	—	o	1	—	61	52				
	Leghorn	1006.8	54	—	0	b	1014.7	*	44	+14	SSW	1	*	o	*	—	46	30				
22.	Lyons	1017.5	51	ESE	1	o	1011.6	+1	48	-2	SSW	1	E	p	1	—	57	46				
	Corunna	1011.9	57	N	4	c	1011.6	+1	48	-2	SSW	1	E	p	1	—	57	46				
	Lisbon	1009.6	55	SSE	2	e	1006.3	-2	50	+6	ENE	3	—	r	2	2	55	44				
	Horta	1021.2	58	N	6	bc	1020.6	+1	54	-1	NNW	7	*	b	2	—	59	54				
	Funchal	1007.5	57	N	4	r	1001.0	-2	57	+5	WNW	4	W	r	3	16	63	50				
	Leghorn	1011.9	52	N	1	b	1006.4	0	39	0	—	0	*	r	4	11	45	37				
23.	Nice	1009.9	39	—	0	o	1001.1	+1	54	+14	SE	3	—	o	6	7	60	50				
	Lisbon	1002.4	54	ESE	4	o	1003.5	0	54	-3	W	3	W	r	2	4	61	54				
	Funchal	1002.1	59	WNW	4	o	1003.5	0	54	-3	W	3	W	r	2	4	61	54				
	Turin	1021.2	41	—	0	b	1032.2	0	33	-7	ENE	2	—	bc	2	2	45	32				
	Leghorn	1020.2	46	E	2	b	1010.7	-3	33	-3	TIME	3	—	s	2	3	36	31	og 5	os	bc. bc	
24.	Clacton-on-Sea	1015.0	33	ENE	3	s	1013.1	0	28	-6	E	5	—	s	3	7	34	27			0-7	
	The Helder	*	54	S	3	m	1002.7	0	28	-9	—	0	—	c	3	—	59	48				
	Sanguinaire	1000.8	46	SW	3	o	999.7	0	52	+2	—	0	—	o	5	8	61	50				
	Madrid	1000.8	46	SW	3	o	999.7	0	52	+2	—	0	—	o	5	8	61	50				
	Lisbon	999.7	57	SSW	3	bc	1027.1	0	12	-13	S	2	—	p	*							
	Leghorn	1012.2	45	E	2	bc	1027.1	+1	19	-11	—	0	—	p	*							
25.	Haparanda	1024.2	14	—	0	p	1027.1	0	12	-13	S	2	—	p	*							
	Hernösand	1025.3	21	—	0	o	1027.1	+1	19	-11	—	0	—	p	*							
	Stockholm	1024.2	25	S	2	o	1025.1	0	25	+7	E	2	—	o	*							
	Wisby	1023.4	23	SE	2	bc	1023.1	0	25	+6	ENE	2	—	o	*							
	Karlskrona	1023.3	23	—	0	b	1024.0	+1	27	+6	—	0	—	o	*							
	Leghorn	1005.0	54	S	1	o	1024.0	+1	27	+6	—	0	—	o	*							
26.	Haparanda	1025.2	23	S	6	s	1024.1	-1	19	+7	SW	4	—	o	*							
	Hernösand	1028.4	25	—	0	o	1026.3	0	16	-3	S	2	—	o	*							
	Stockholm	1025.5	21	E	6	o	1023.5	0	12	-13	N	4	—	o	*							
	Wisby	1021.0	23	ENE	4	o	1017.0	-1	25	0	NE	4	—	o	*							
	Karlskrona	1025.1	25	E	2	o	1023.9	-1	16	-11	ENE	2	—	bc	*							
	Sanguinaire	*	54	NW	4	c	*	*	18	-3	SE	3	*	bc	4	—	59	45				
	Madrid	1010.6	39	WSW	3	bc	1012.3	+1	36	+8	SW	2	—	c	*							
	Lisbon	1015.5	48	W	4	b	1014.0	0	53	+8	WSW	4	—	bc	5	2	54	45				
27.	Lisbon	1014.3	49	WNW	3	b	1010.9	-1	54	+1	SSW	1	—	bc	5	2	57	48				
	Horta	1025.2	-26	ESE	2	b	1024.4	0	33	+1	NW	4	*	o	2	—	61	52				
28.	Spitzbergen	1025.2	-26	ESE	2	b	1025.2	+1	-27	-16	SE	1	*	b	*		-33	19				
	Vardö	1023.4	23	W	3	b	1019.0	-3	21	-2	SE	5	—	m	3	*	23	19				
	Corunna	1001.1	48	SSW	5	r	996.4	+1	45	-1	S	4	—	b	4	11	50	43				
	Madrid	1010.6	45	WSW	2	c	1005.1	0	39	+5	S	1	—	o	*		46	34				
	Lisbon	1004.8	50	SW	5	r	997.2	-4	48	-6	SSW	4	—	o	6	10	57	48				
	Funchal	1013.2	59	NW	3	r	1007.9	-3	55	+1	W	4	NW	o	3	2	59	52				
29.	Lisbon	992.6	47	SW	5	o	998.7	+7	50	+2	W	4	—	o	7	16	53	43				
Corrections.																						
1.	Deerness													omw				37				5-8
2.	Glasgow																					
	Benson																			odp. rg		
	Sanguinaire														3	no rain						
3.	Falmouth																					
	Dover																					
4.	Lerwick																					
	Roches Point.	974.8																				
	Benson											6										
	Vardö								30	0												
	Gibraltar								55	+8												
5.	Holyhead						1000.1															
6.	Esksdalemaur																					
	Scilly																	34				4-9
	Falmouth																	44				
	Portland													eq				44				
	Tynemouth																	36				
	Palermo	1013.9																				
7.	Turin						1023.3															
8.	Leith						977.7															
9.	Deerness	980.3																				
	Roches Point																					
	Aberdeen	997.9																		op. b. op		
	Nettingham																					
	Benson																					
	Brindisi	1018.3	48			o						2						42	26			
10.	Nairn																					
	Benson																					
	Dungeness																	40	27	d. begd		
	Lisbon																	32				
	Leghorn								39	-9					2							
	Rome	1001.1					1023.2															
12.	Scilly																					
	Aberdeen																					
	Benson																					
13.	Glasgow																					
	Dungeness																					
	Dover																					
	Benson					bc																
	Belfort																					
									38	-1												
</																						



## CORRECTIONS

LONDON OBSERVATIONS.

## GALES

### Duration and Extreme Force in British Islands

[illegible]