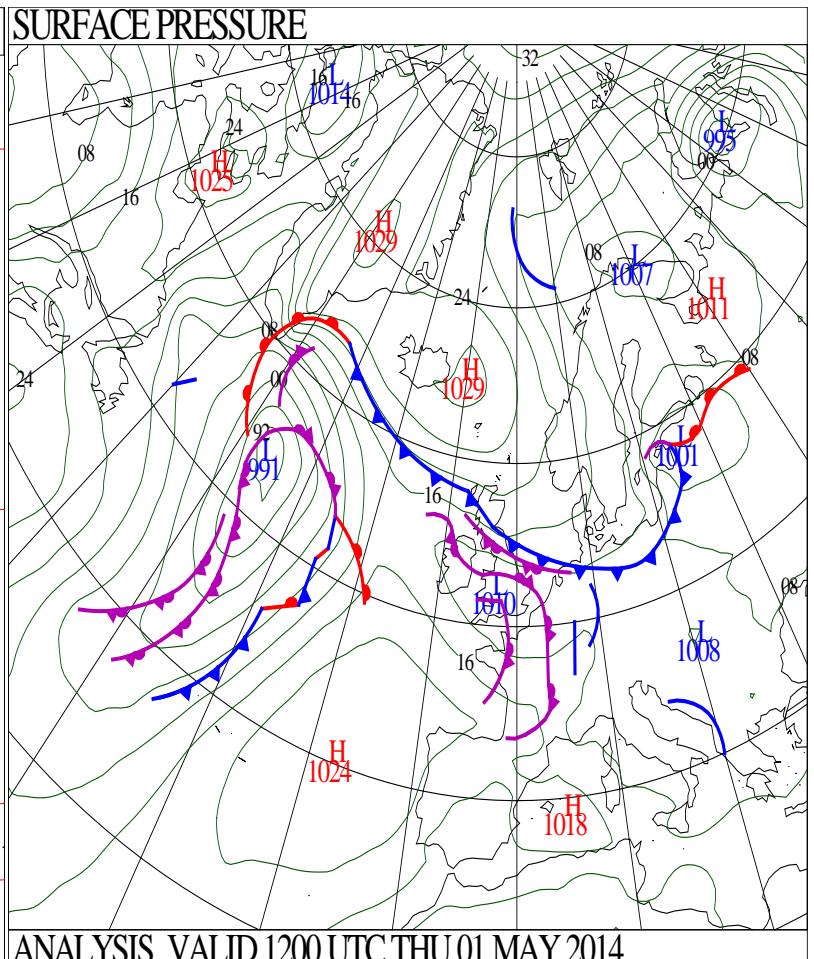
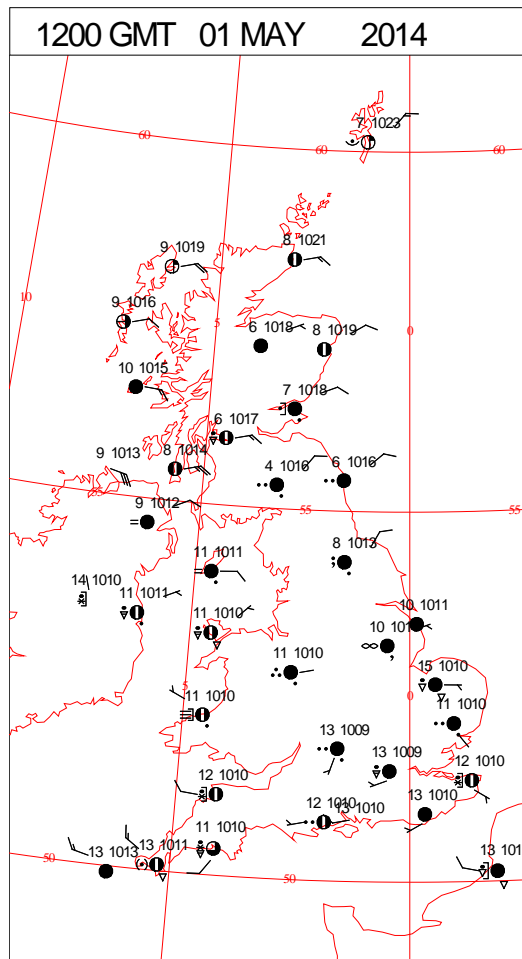
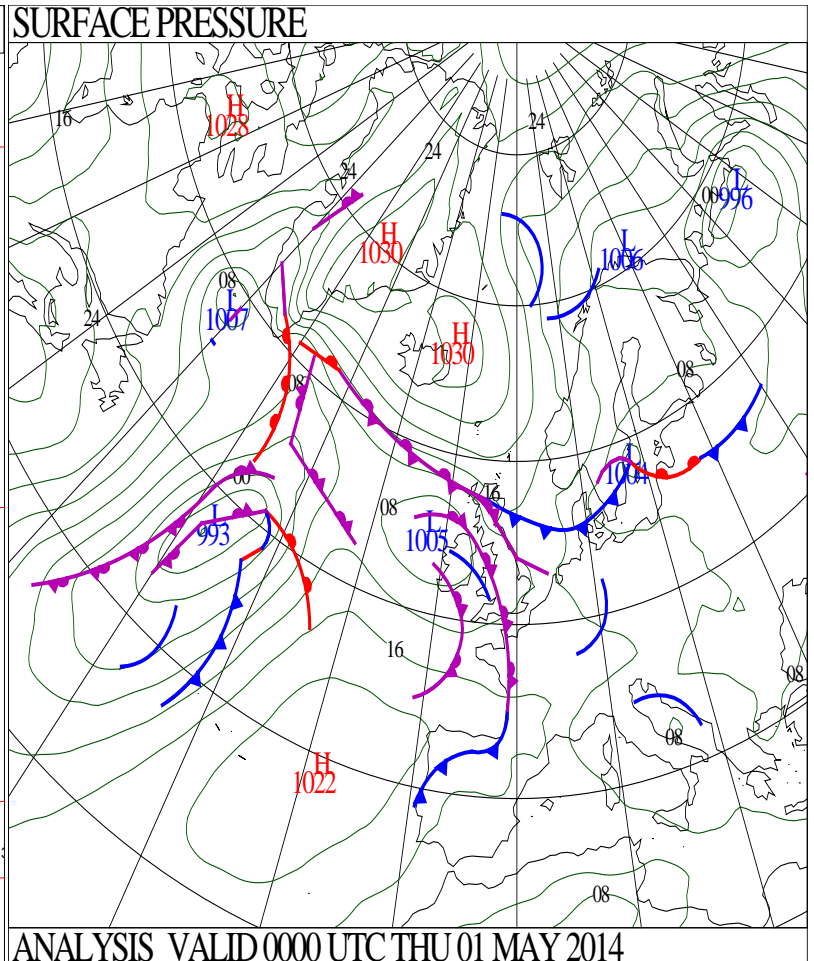
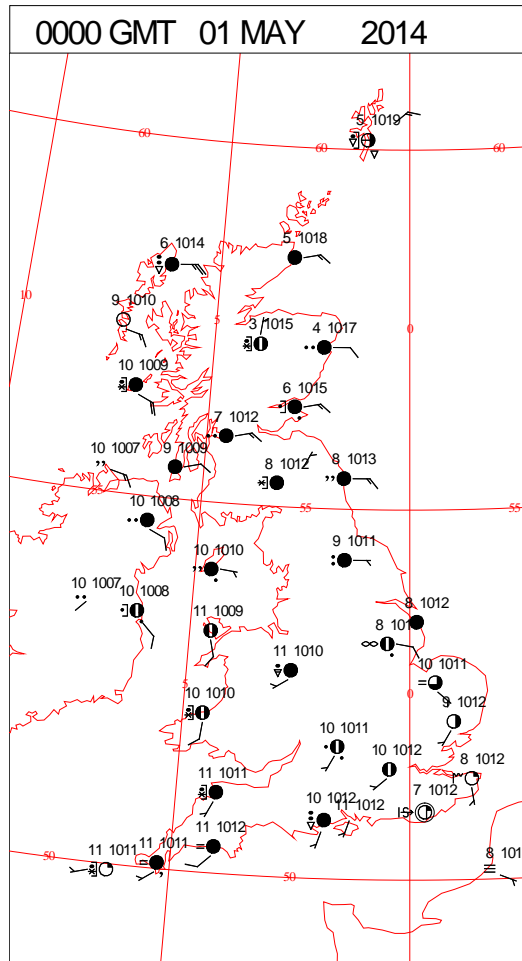
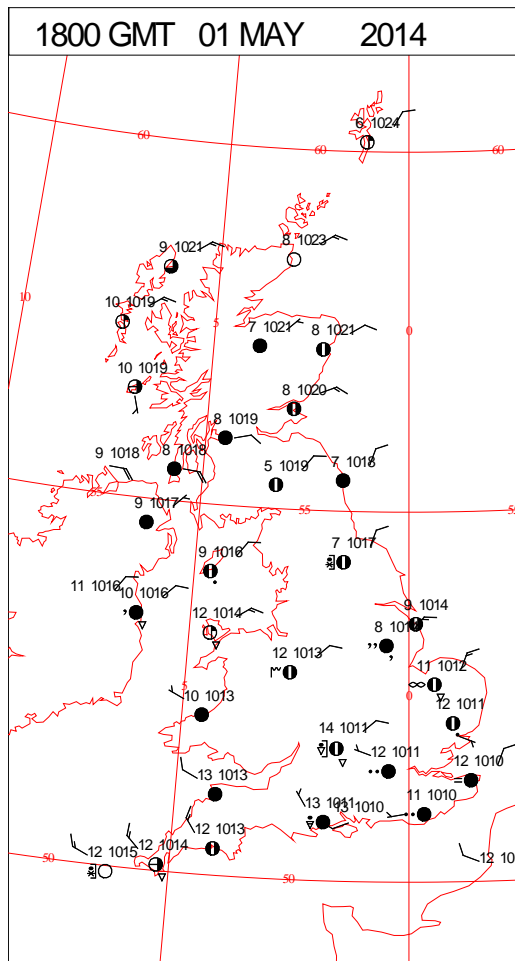
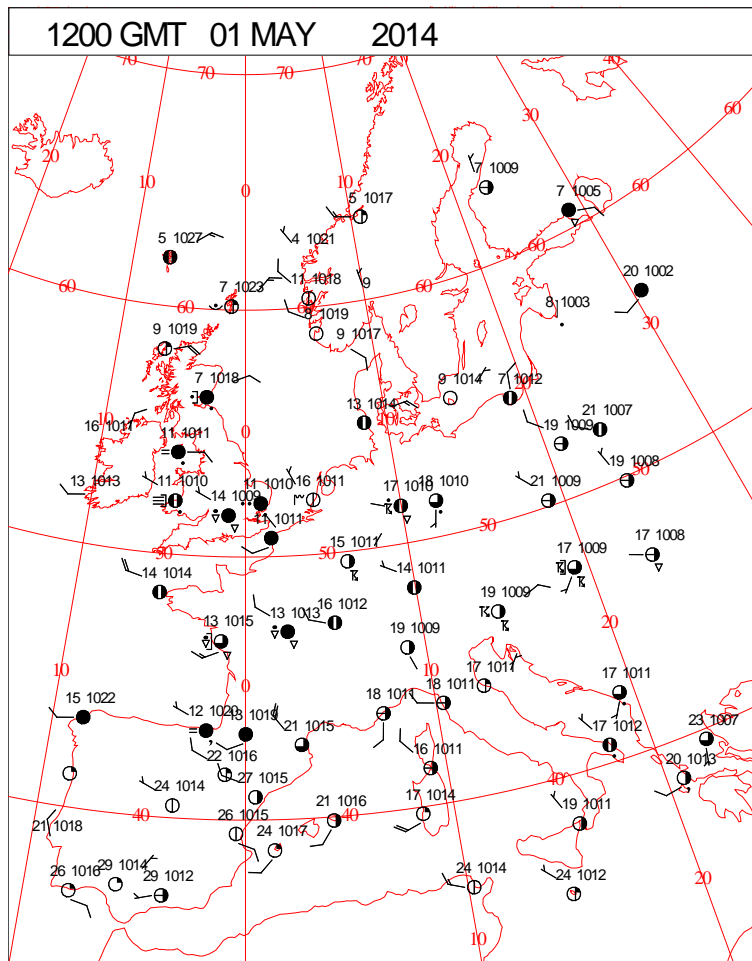
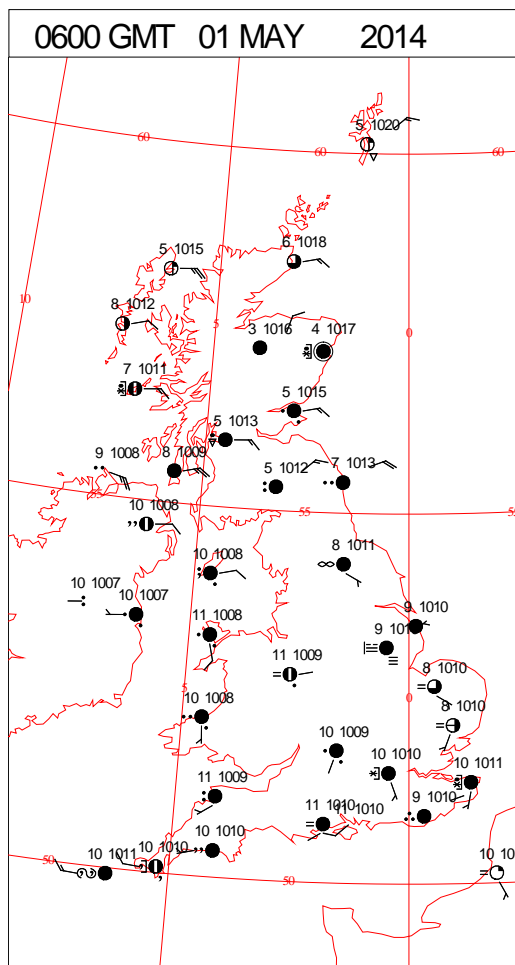
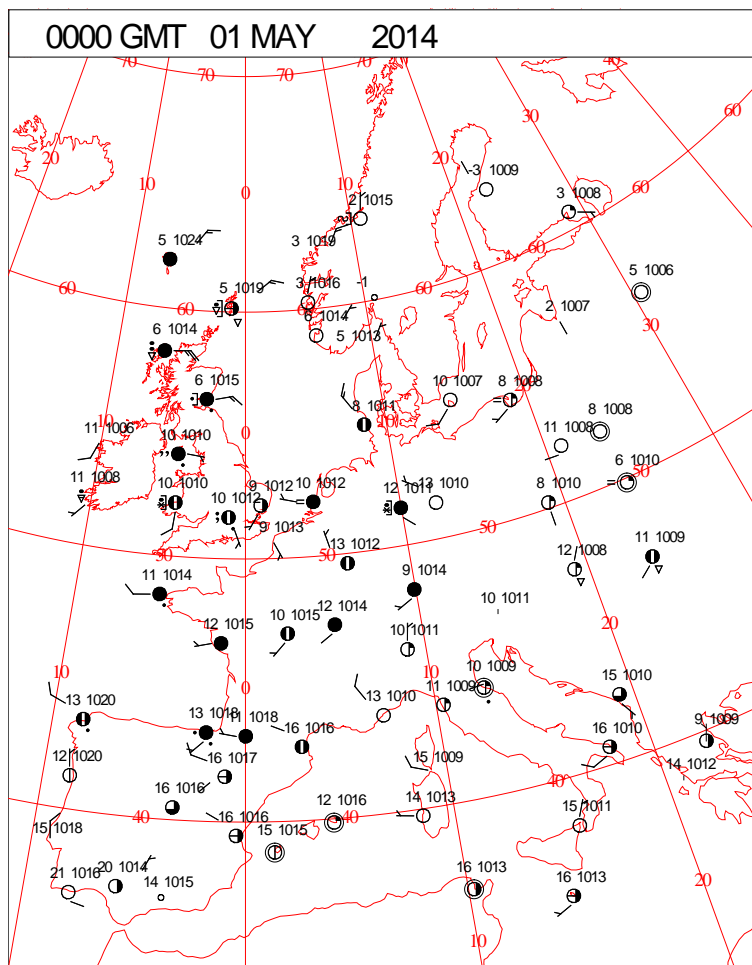


DAILY WEATHER SUMMARY



Thursday 1 May 2014

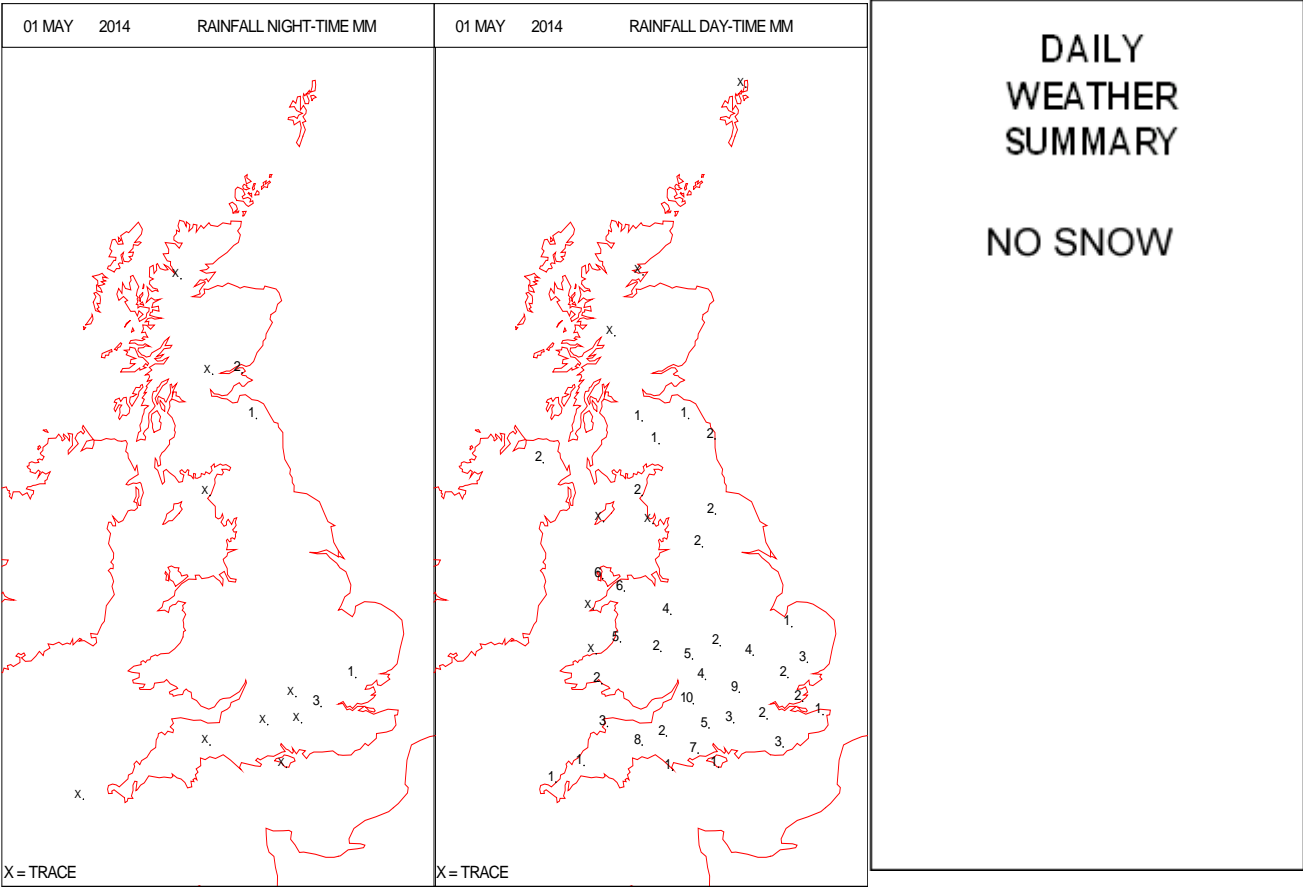
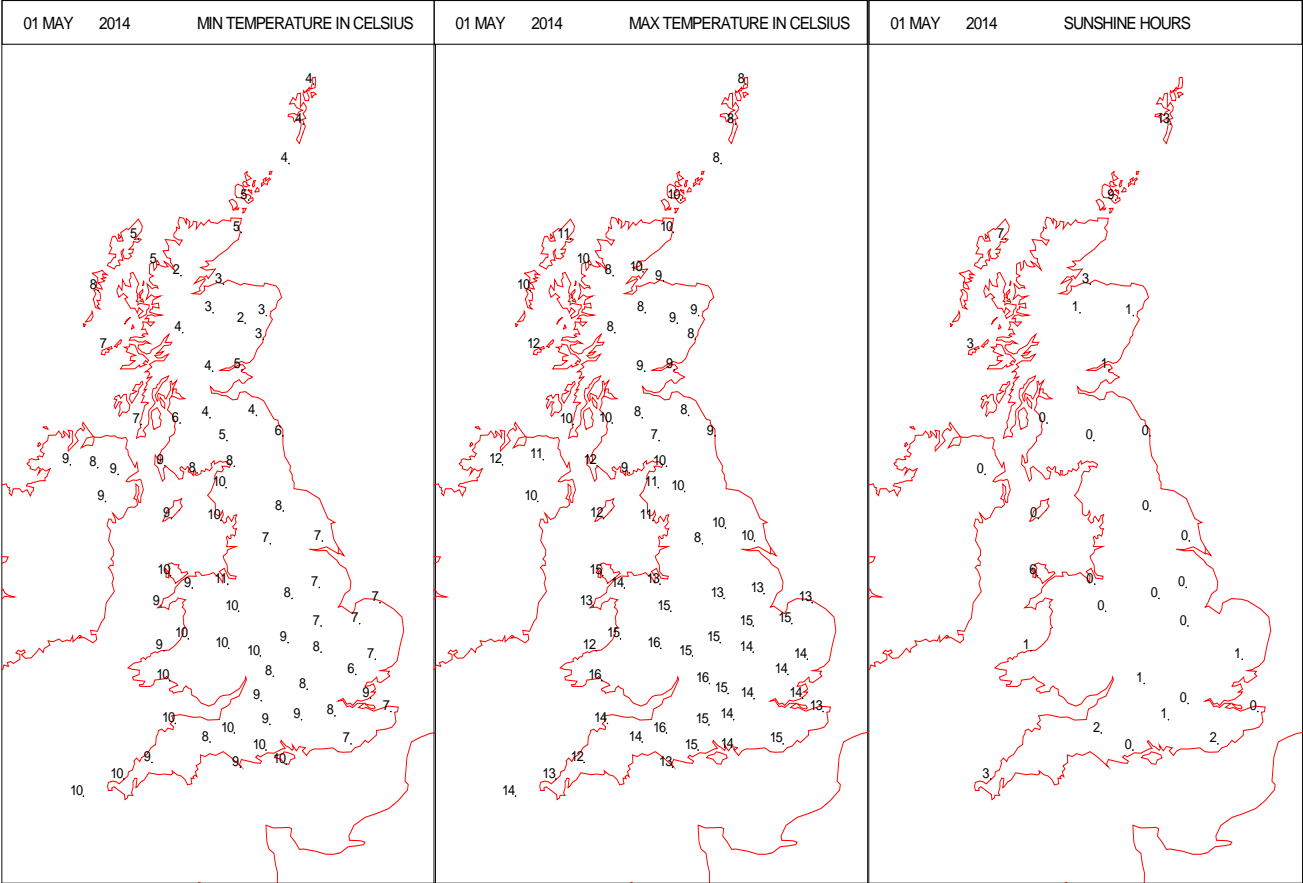
SURFACE REPORTS



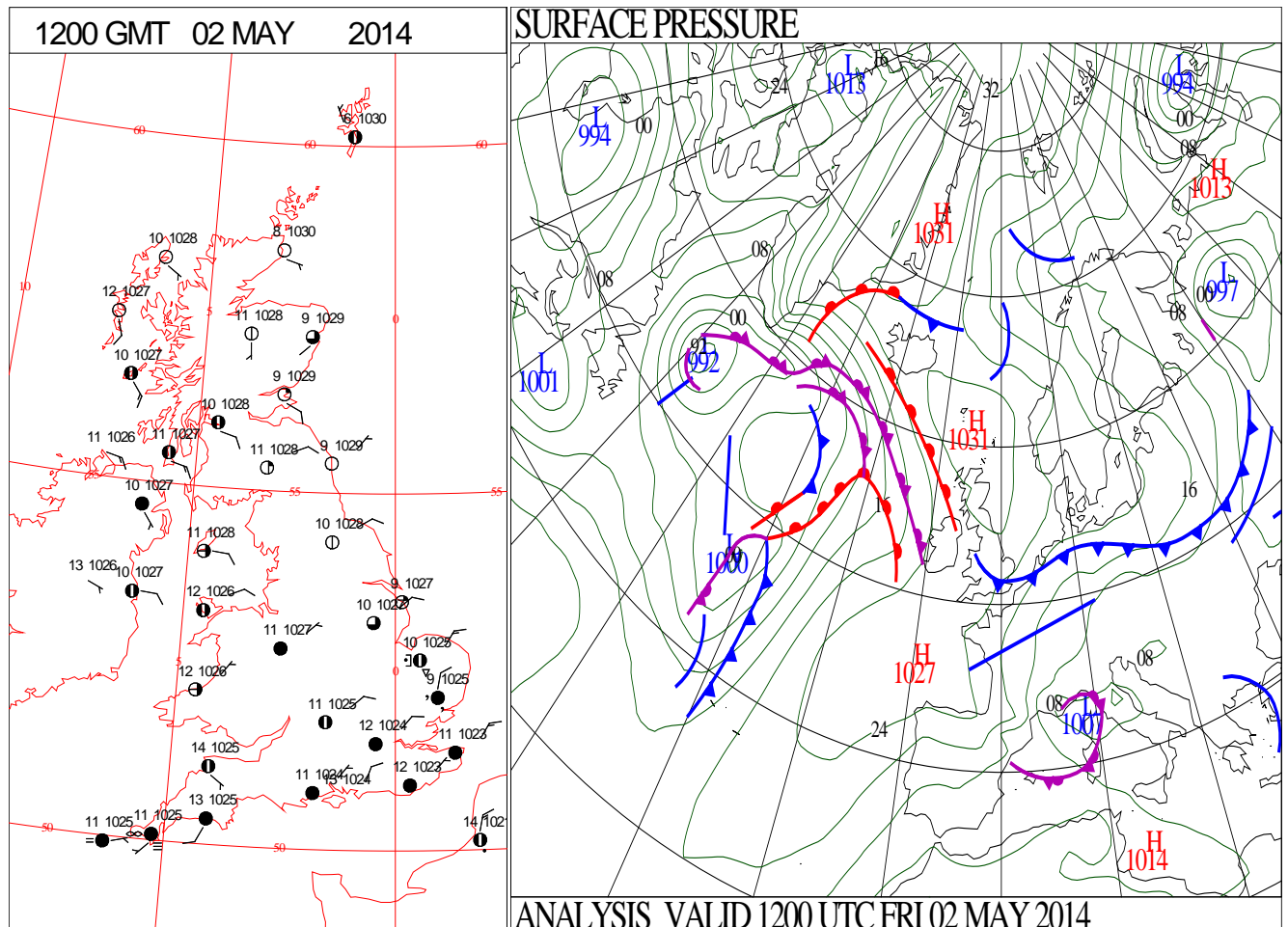
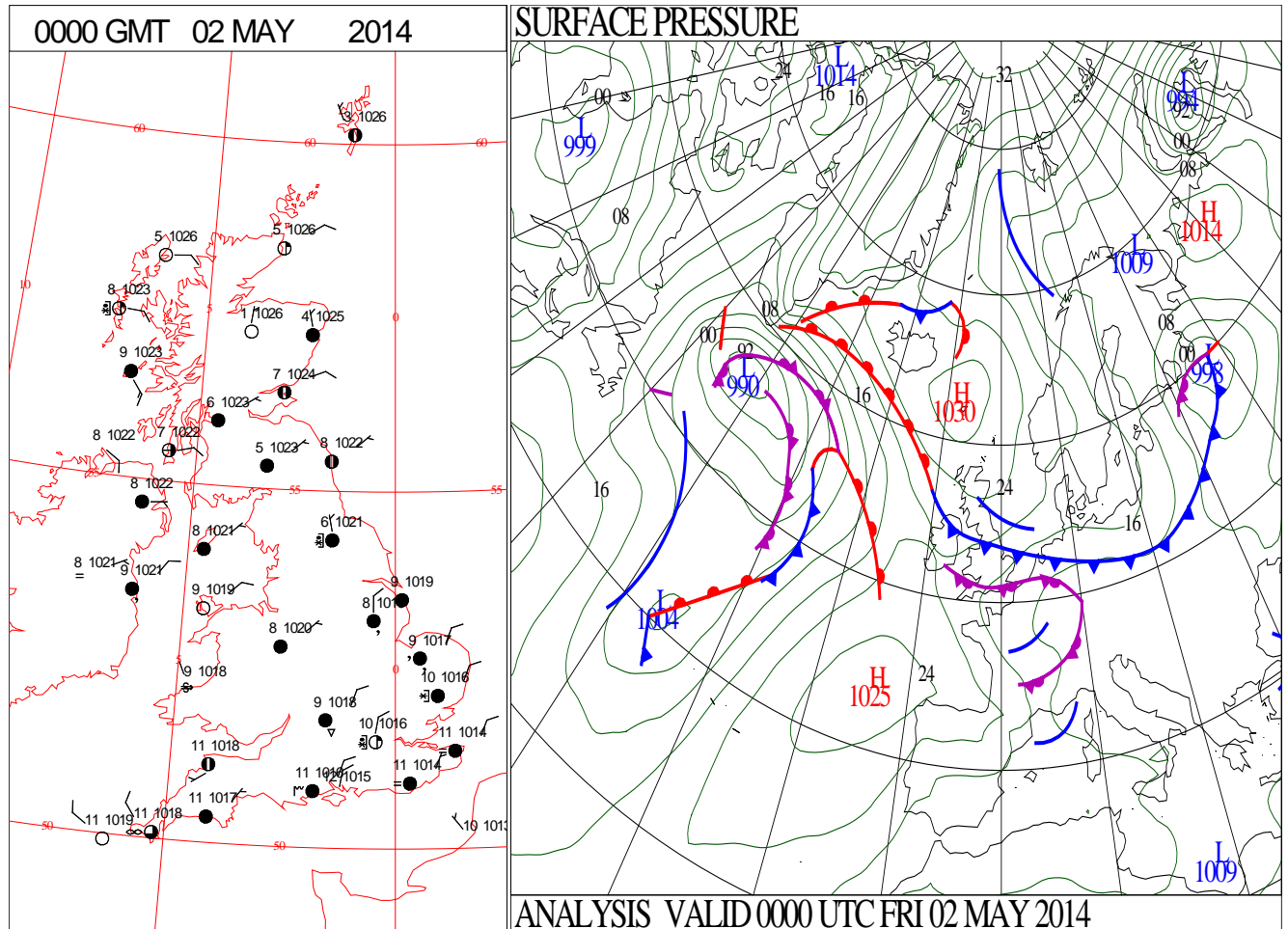
SIGNIFICANT WEATHER

0600 GMT 01 MAY 2014	SIG WEATHER	1200 GMT 01 MAY 2014	SIG WEATHER	<p>Summary of UK Weather for Thursday 01 May 2014.</p> <p>Outbreaks of rain continued into the night, with some thundery bursts across north-eastern England. Whilst these showers eased during the rest of the night, many parts saw further outbreaks, whilst the rain across Scotland also persisted.</p> <p>Into the morning, further heavier rain also spread into the south-west and the far south-east. Those that missed the rain were often affected by low cloud and mist, with some eastern coasts and hills in fog.</p> <p>The exception was the far north of Scotland which was colder, clearer and breezier.</p> <p>Through the morning, rain across the south-west continued to move into the Midlands, but broke up as it did so, allowing some sunny spells to develop. The sunny spells triggered some heavier showers across southern England and Wales.</p> <p>Elsewhere it remained rather cloudy, with mist and hill fog persisting across some northern and eastern parts of England. It was generally drier across Northern Ireland, with Scotland seeing the best of the sunshine.</p> <p>The highest temperatures were across the sunnier parts of the south.</p> <p>Through the evening, the thundery showers in the south slowly faded away, with clearer and colder conditions pushing south across much of Scotland.</p>
1800 GMT 01 MAY 2014	SIG WEATHER	0000 GMT 02 MAY 2014	SIG WEATHER	
				<p>EXTREMES</p> <p>Highest Maximum: 16.1 Shobdon Airfield, Hereford & Worcester</p> <p>Lowest Maximum: 6.8 Eskdalemuir, Dumfries-Shire</p> <p>Lowest Minimum: 2.0 Aboyne No2, Aberdeenshire</p> <p>Lowest Grass Minimum: 1.6 Aboyne No 2, Aberdeenshire</p> <p>Most Rain: 10.0 Lyneham, Wiltshire</p> <p>Most Sun: 12.6 Lerwick, Shetland</p>

DAILY CLIMATE DATA

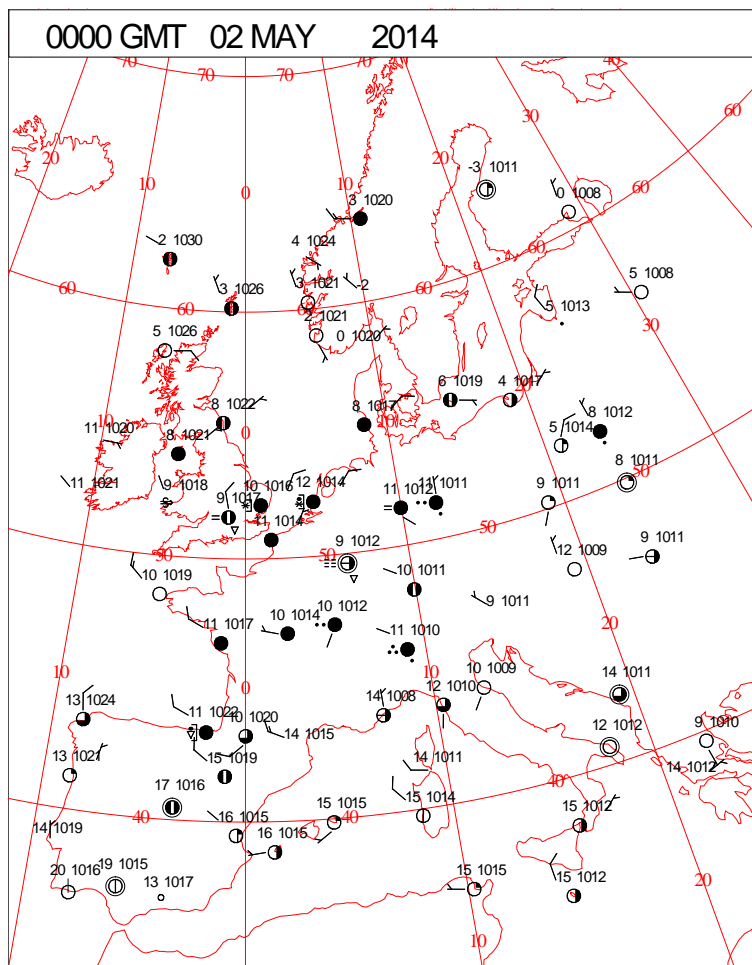


DAILY WEATHER SUMMARY



Friday 2 May 2014

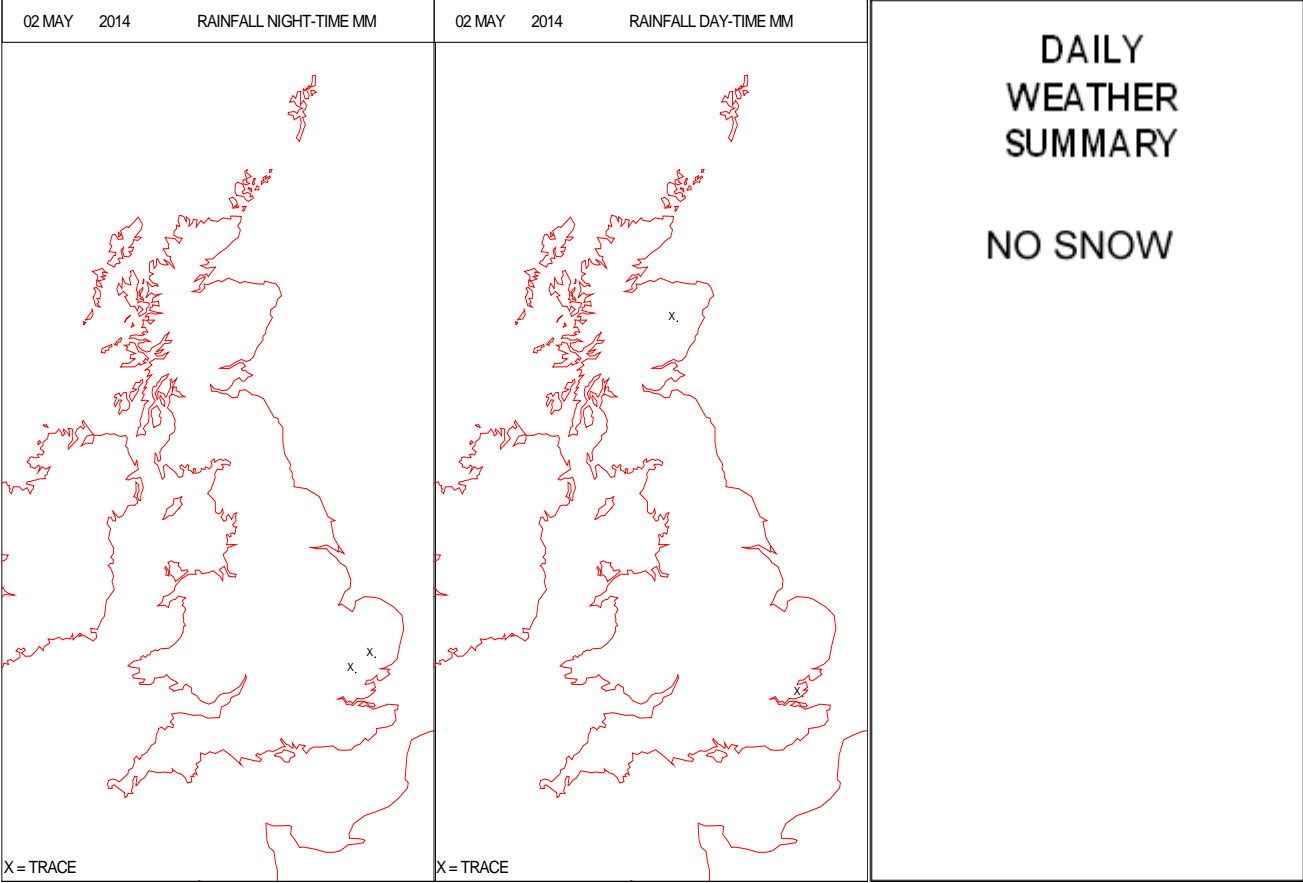
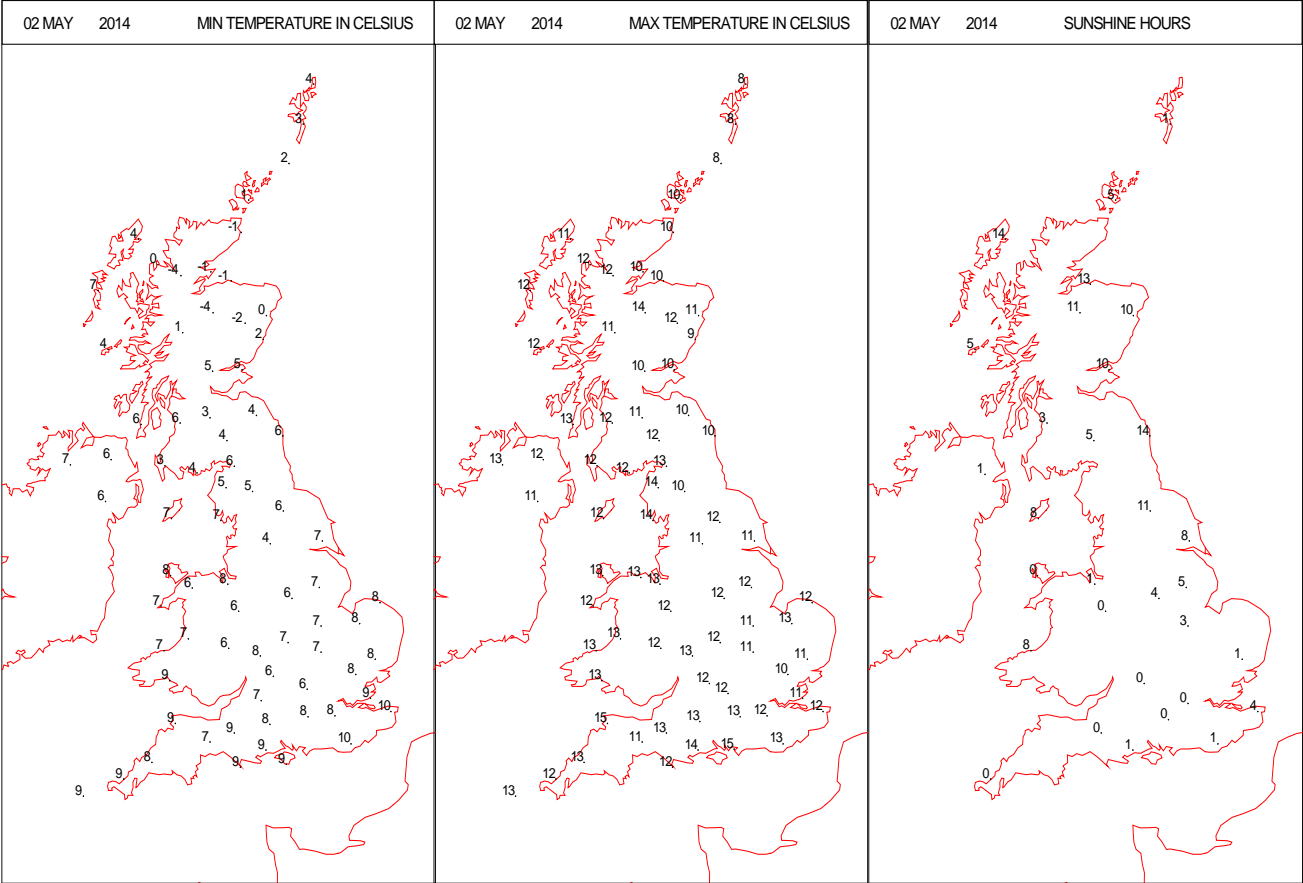
SURFACE REPORTS



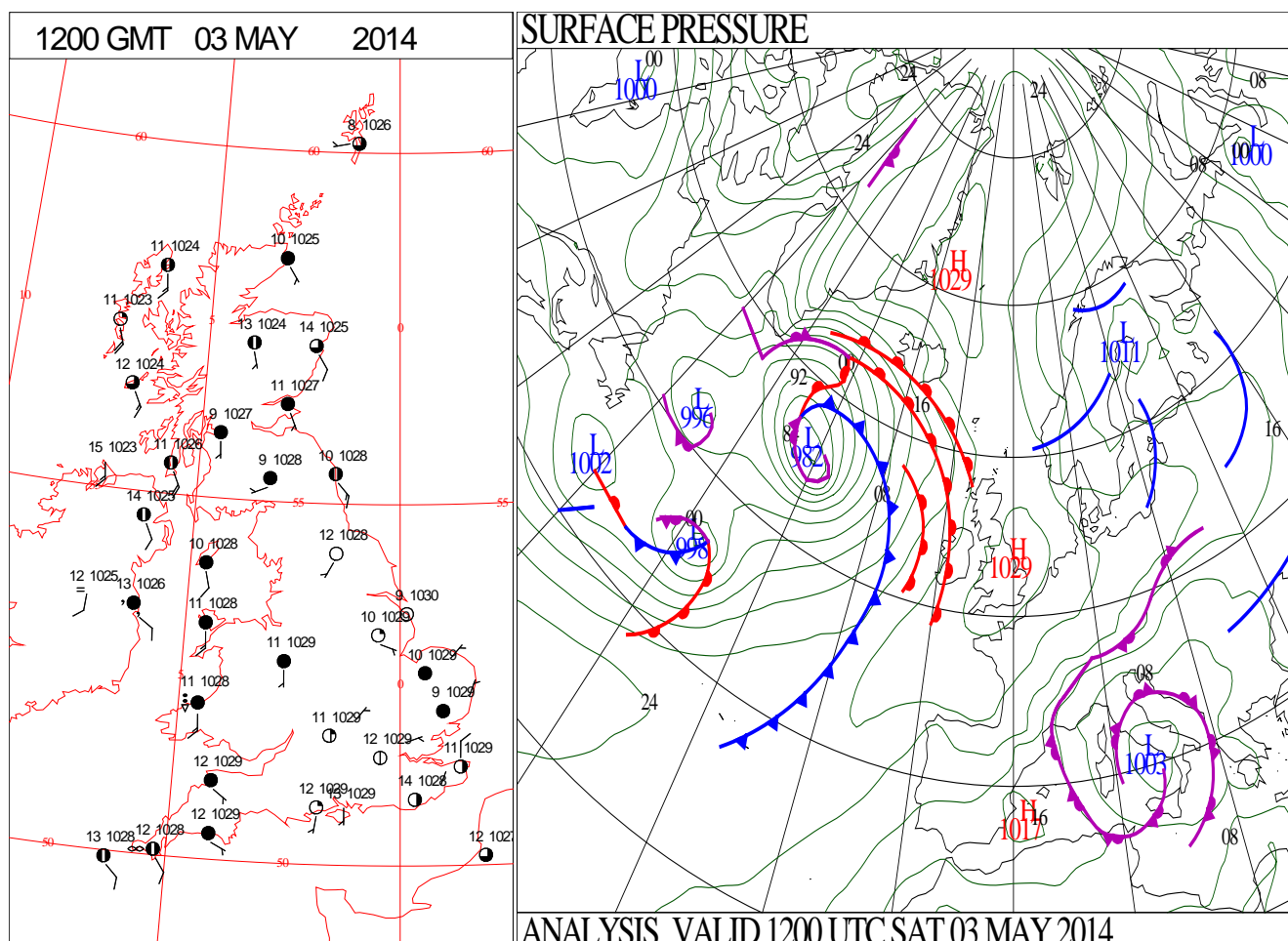
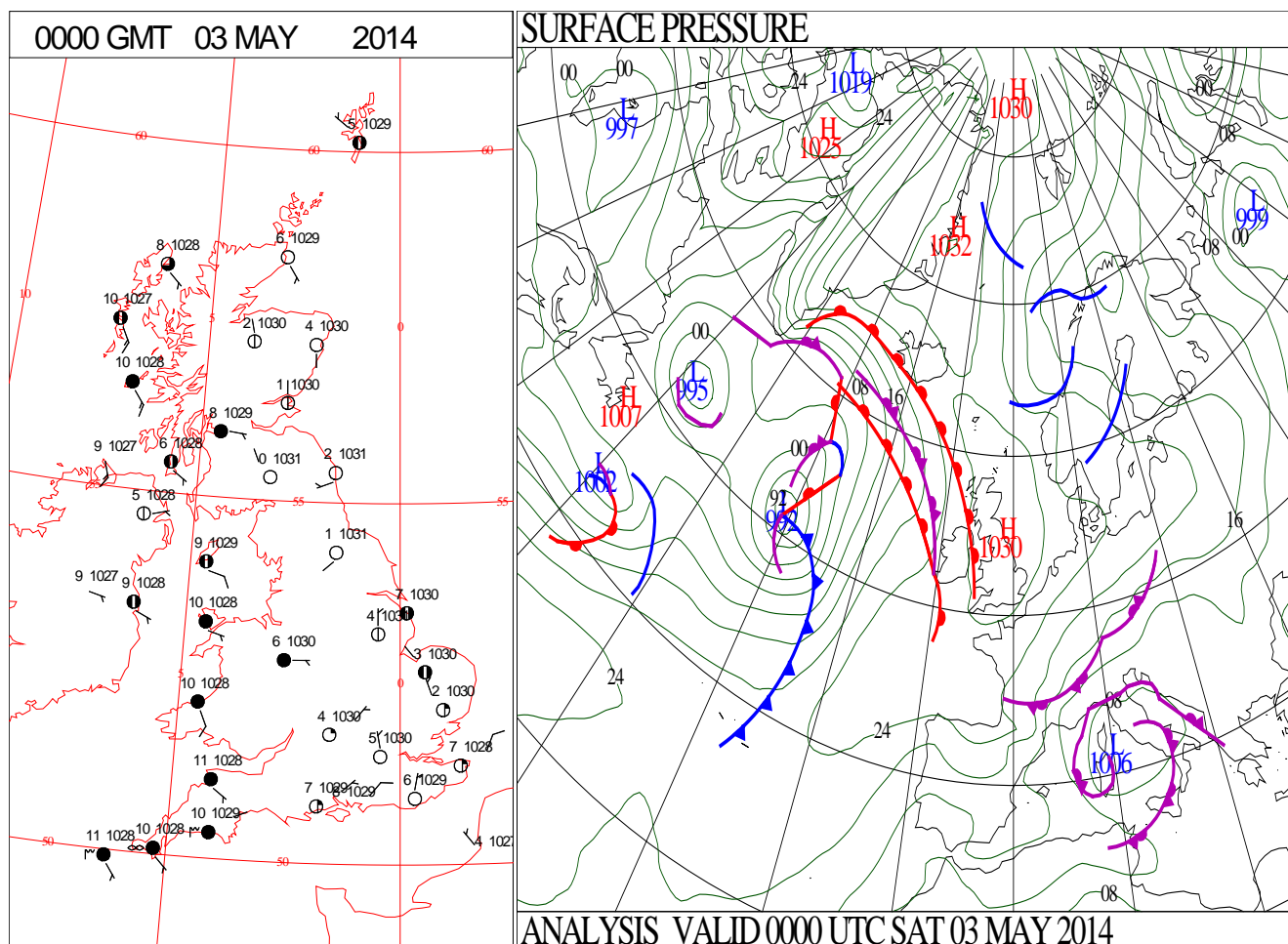
SIGNIFICANT WEATHER

0600 GMT 02 MAY 2014	SIG WEATHER	1200 GMT 02 MAY 2014	SIG WEATHER	<p>Summary of UK Weather for Friday 02 May 2014.</p> <p>Outbreaks of showery rain affected parts of central Scotland through the night. To the north of this, clearer and colder conditions fed southwards, with temperatures falling below freezing in places.</p> <p>Elsewhere, it was generally cloudy, with large amounts of low cloud and hill fog. Cloud was thick enough to give some patchy light rain in places. Largely cloudy skies across much of England and Wales helped keep temperatures in the mild category.</p> <p>For the vast majority of the country it was a dry day, with the best of the sunny spells across northern and eastern areas.</p> <p>Further south and west it remained largely cloudy through the day, although some coasts enjoyed occasional sunshine.</p> <p>There were also a few light showers in parts of south-east England, although these faded away during the evening.</p> <p>It was generally a cooler day than recently, with the highest temperatures across the far south.</p> <p>Through the evening, skies turned increasingly clear across much of the country, allowing temperatures to quickly drop after dark. More cloud affected the far west of the country, keeping temperatures slightly higher there.</p>
1800 GMT 02 MAY 2014	SIG WEATHER	0000 GMT 03 MAY 2014	SIG WEATHER	
				<p>EXTREMES</p> <p>Highest Maximum: 14.7 Thorney Island, West Sussex</p> <p>Lowest Maximum: 7.7 Fair Isle, Shetland 7.7 Lerwick, Shetland</p> <p>Lowest Minimum: -3.7 Loch Glascarnoch, Ross-Shire</p> <p>Lowest Grass Minimum: -7.0 Loch Glascarnoch, Ross-Shire</p> <p>Most Rain: 0.2 Wattisham, Suffolk</p> <p>Most Sun: 14.2 Stornoway Airport, Western Isles</p>

DAILY CLIMATE DATA

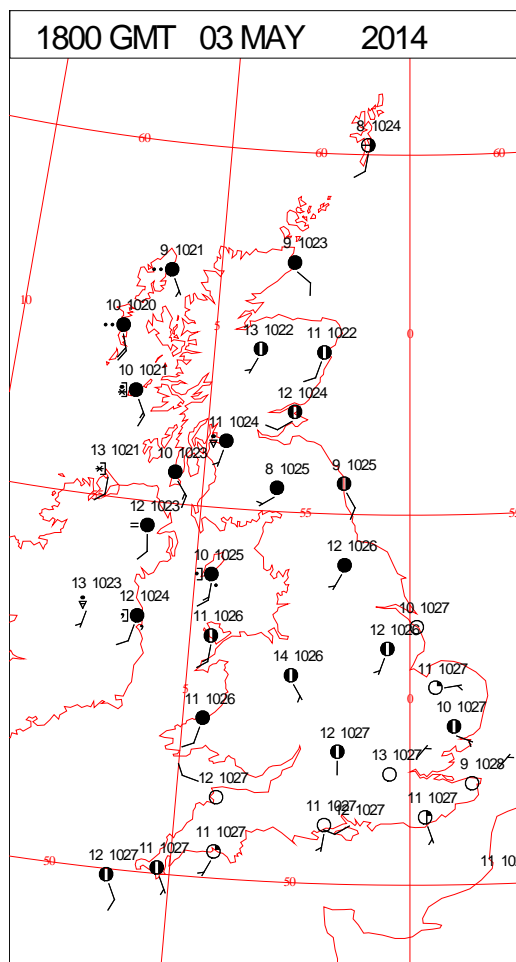
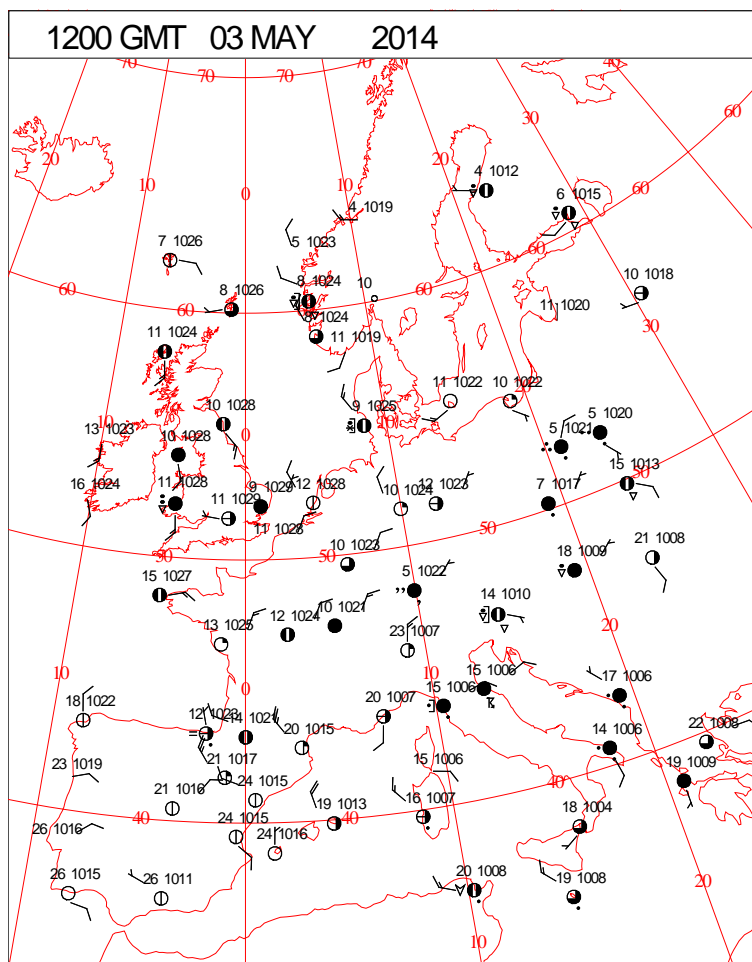
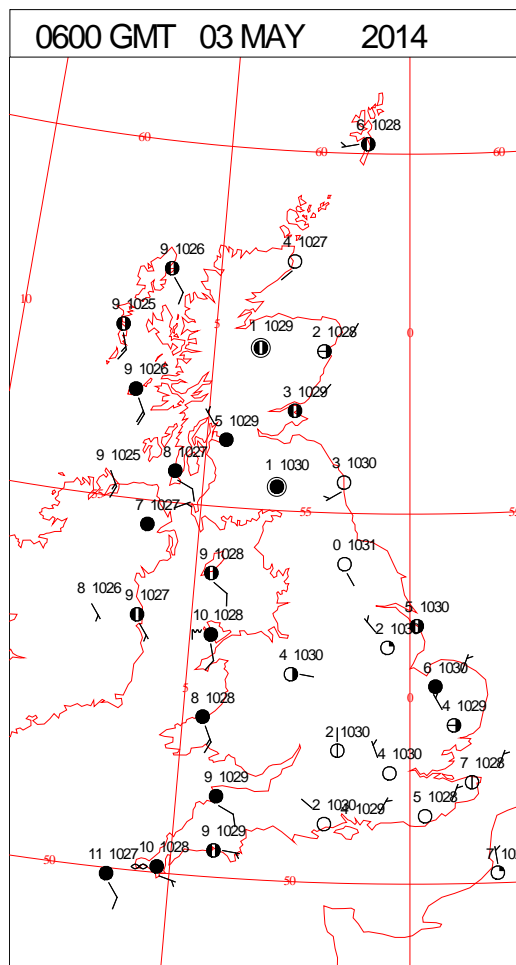
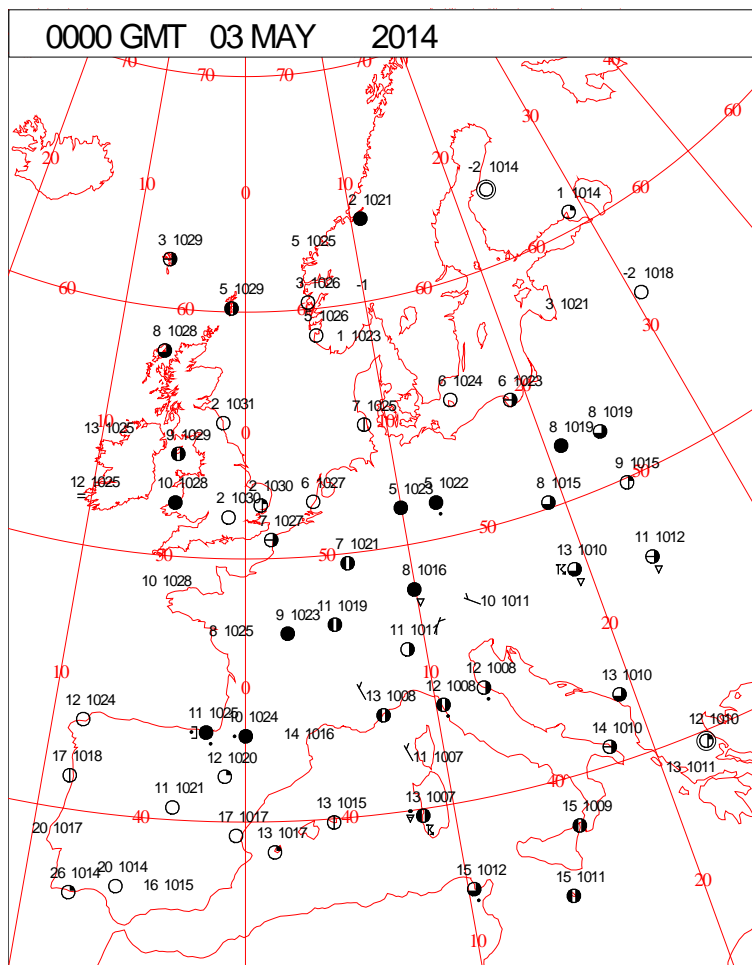


DAILY WEATHER SUMMARY



Saturday 3 May 2014

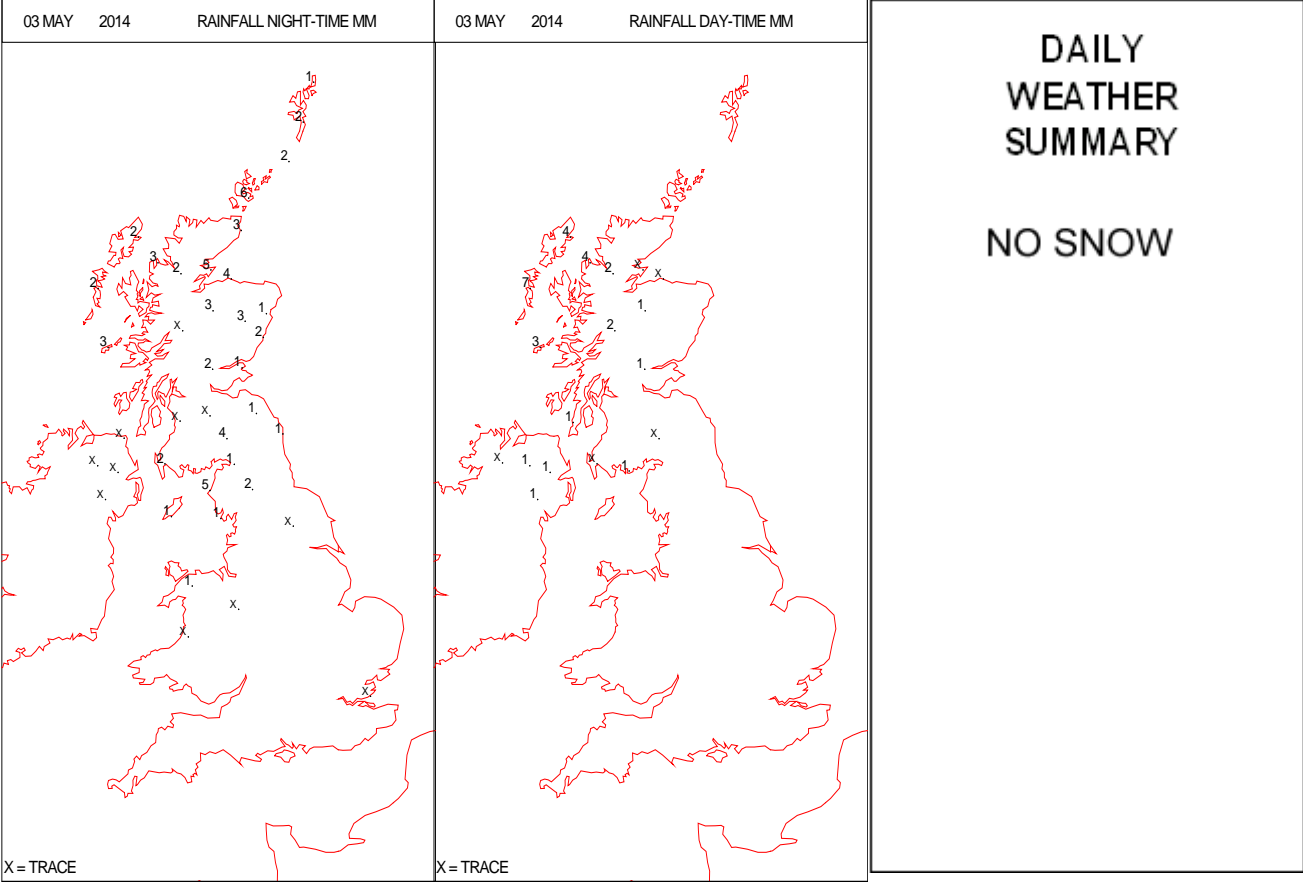
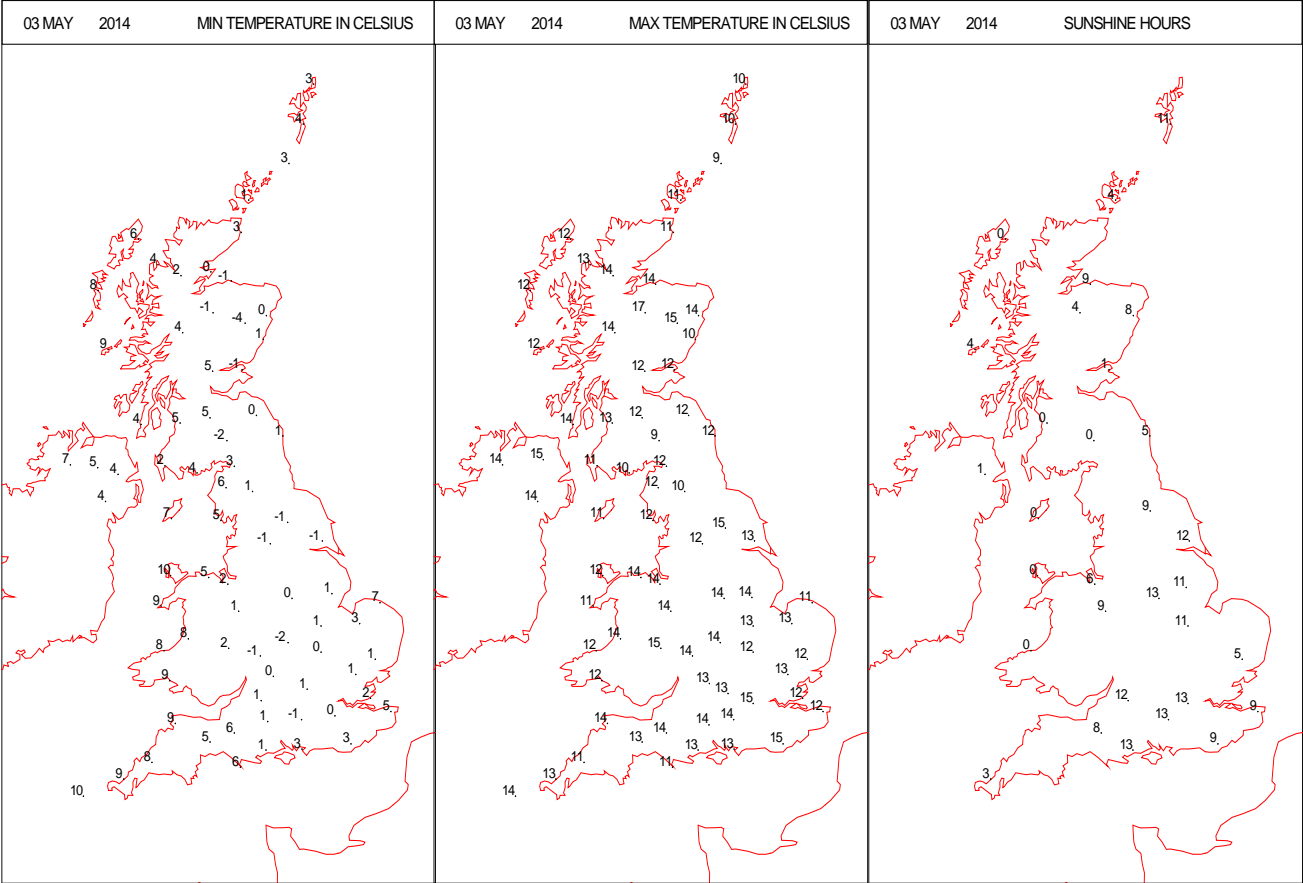
SURFACE REPORTS



SIGNIFICANT WEATHER

0600 GMT 03 MAY 2014	SIG WEATHER	1200 GMT 03 MAY 2014	SIG WEATHER	<p>Summary of UK Weather for Saturday 03 May 2014.</p> <p>Most areas stayed dry overnight with clear skies, although cloud fed south in to parts of East Anglia during the early hours of the morning. There was also more cloud across western areas, bringing some patchy light rain across the Scilly Isles.</p> <p>The clear skies and light winds led to a cold night across central and eastern areas, with a widespread frost, particularly across Scotland.</p> <p>Through the day, some of the cloud in the south melted away, allowing a good deal of sunshine for many southern and eastern parts of the country. Even in the north, some holes appeared in the cloud, allowing some sunshine across parts of northern Scotland too.</p> <p>Meanwhile, the thicker cloud towards the north-west gradually edged south-eastwards, bringing outbreaks of rain to parts of Northern Ireland and western Scotland through the afternoon.</p> <p>It was a pleasantly warm day where the sun appeared.</p> <p>Through the evening, the rain across the far north-west edged further south, reaching northern parts of England.</p> <p>It was dry elsewhere, with clear conditions across many southern areas, allowing temperatures to fall quickly once again.</p>
1800 GMT 03 MAY 2014	SIG WEATHER	0000 GMT 04 MAY 2014	SIG WEATHER	<p>EXTREMES</p> <p>Highest Maximum: 16.6 Aviemore, Inverness-Shire</p> <p>Lowest Maximum: 9.2 Fair Isle, Shetland</p> <p>Lowest Minimum: -3.9 Aboyne No2, Aberdeenshire</p> <p>Lowest Grass Minimum: -7.8 Aboyne No2, Aberdeenshire</p> <p>Most Rain: 6.8 Aultbea No2, Ross-Shire</p> <p>Most Sun: 13.3 Hurn, Dorset</p>

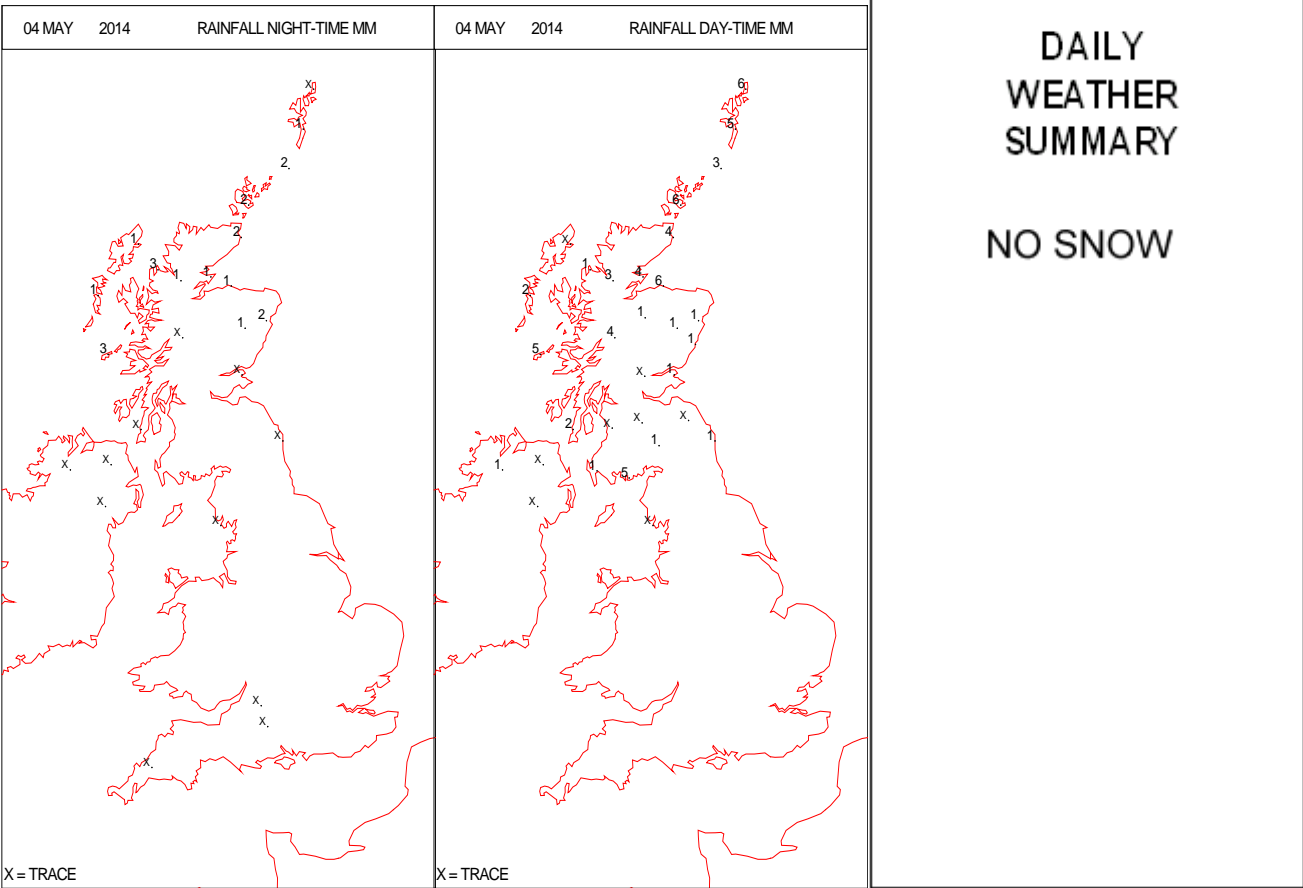
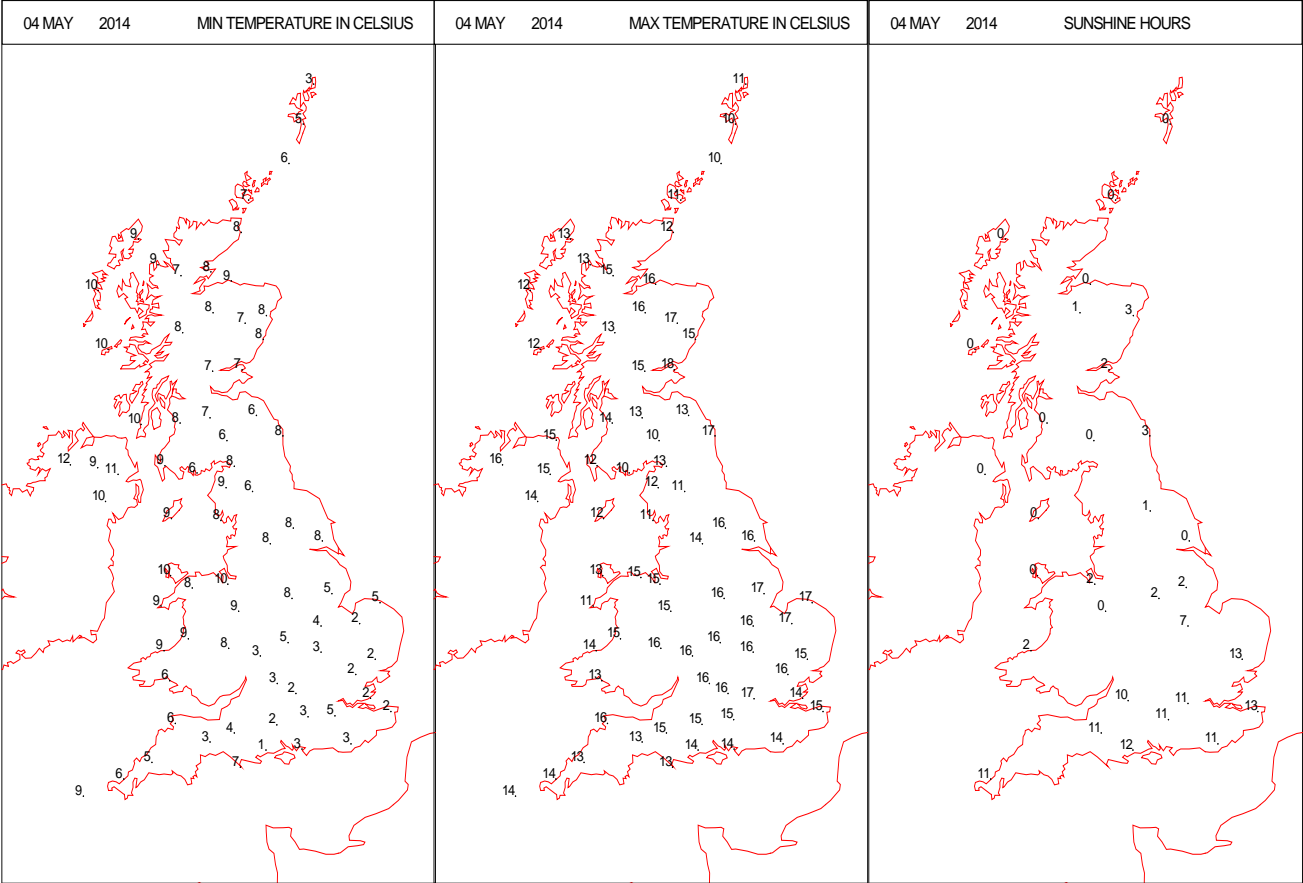
DAILY CLIMATE DATA



SIGNIFICANT WEATHER

0600 GMT 04 MAY 2014	SIG WEATHER	1200 GMT 04 MAY 2014	SIG WEATHER	<p>Summary of UK Weather for Sunday 04 May 2014.</p> <p>Southern areas stayed dry and partly clear overnight, leading to another cold night for the time of year, with a local air frost and a fairly widespread grass frost.</p> <p>Further north there was more cloud, with some rain in places. Much of the rain was light and patchy, but there were some heavier bursts across parts of Scotland. Winds remained light throughout.</p> <p>During the day it was bright and sunny across many central and southern parts of England and Wales. Across north Wales and northern England it was a cloudy start to the day with some patchy light rain, but this soon cleared away, leaving a mainly dry, but rather cloudy afternoon.</p> <p>It remained rather cloudy throughout the day across much of Northern Ireland and Scotland, with outbreaks of rain, heaviest and most persistent in the west.</p> <p>However, sheltered north-eastern and eastern Scotland remained drier and somewhat brighter until later in the afternoon.</p> <p>During the evening, it remained dry with clear spells in the south, but thicker cloud in the north continued to bring some rain to north-western parts.</p> <p>Temperatures were generally close to, or a little above average for the time of year.</p>
1800 GMT 04 MAY 2014	SIG WEATHER	0000 GMT 05 MAY 2014	SIG WEATHER	<p>EXTREMES</p> <p>Highest Maximum: 17.7 Leuchars, Fife</p> <p>Lowest Maximum: 9.6 Fair Isle, Shetland 9.6 Lerwick, Shetland</p> <p>Lowest Minimum: 0.9 Hurn, Dorset</p> <p>Lowest Grass Minimum: -2.3 Hurn, Dorset</p> <p>Most Rain: 8.0 Kirkwall, Orkney</p> <p>Most Sun: 12.8 Manston, Kent 12.8 Wattisham, Suffolk</p>

DAILY CLIMATE DATA



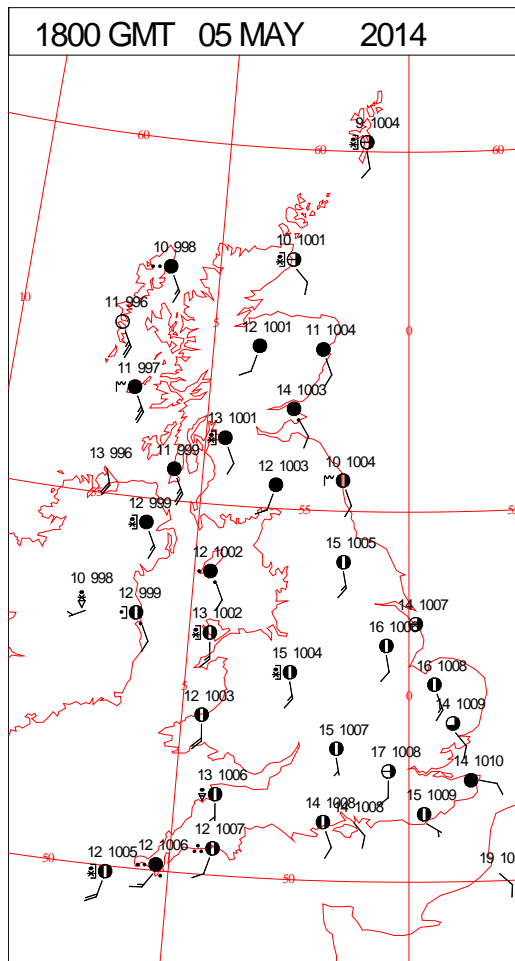
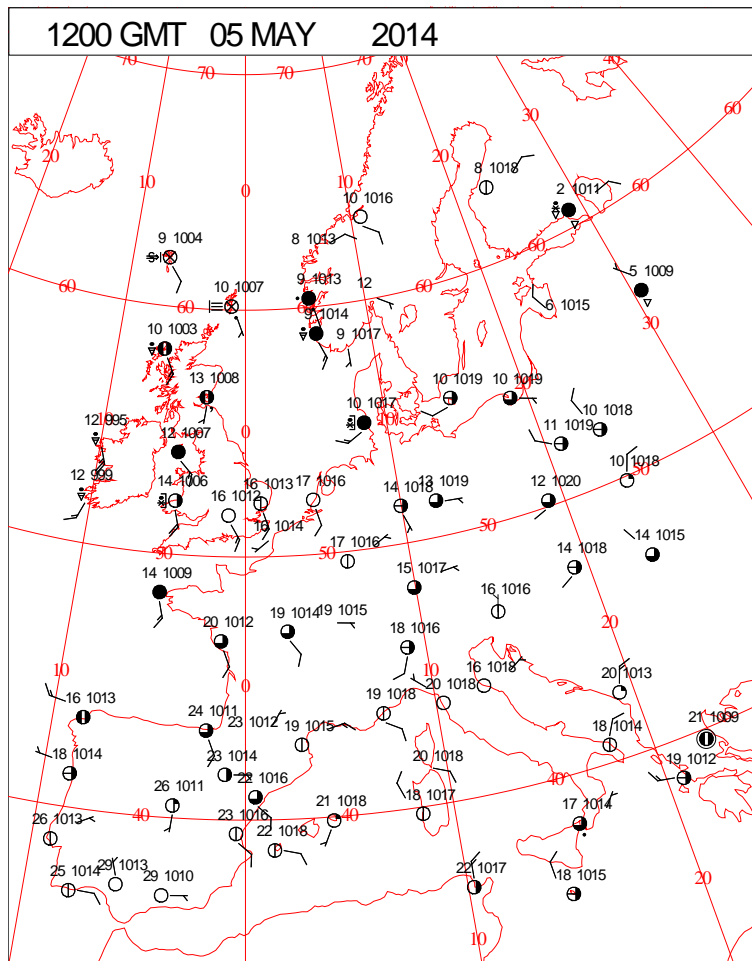
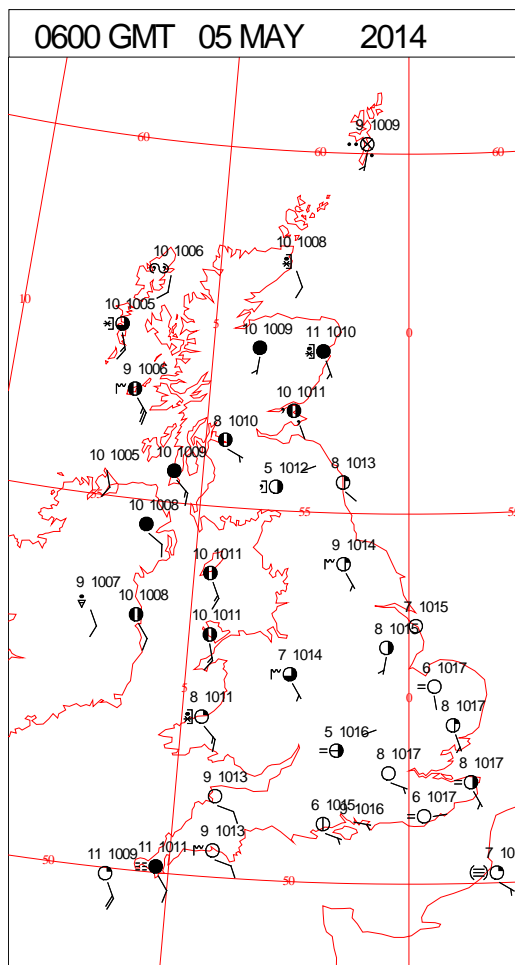
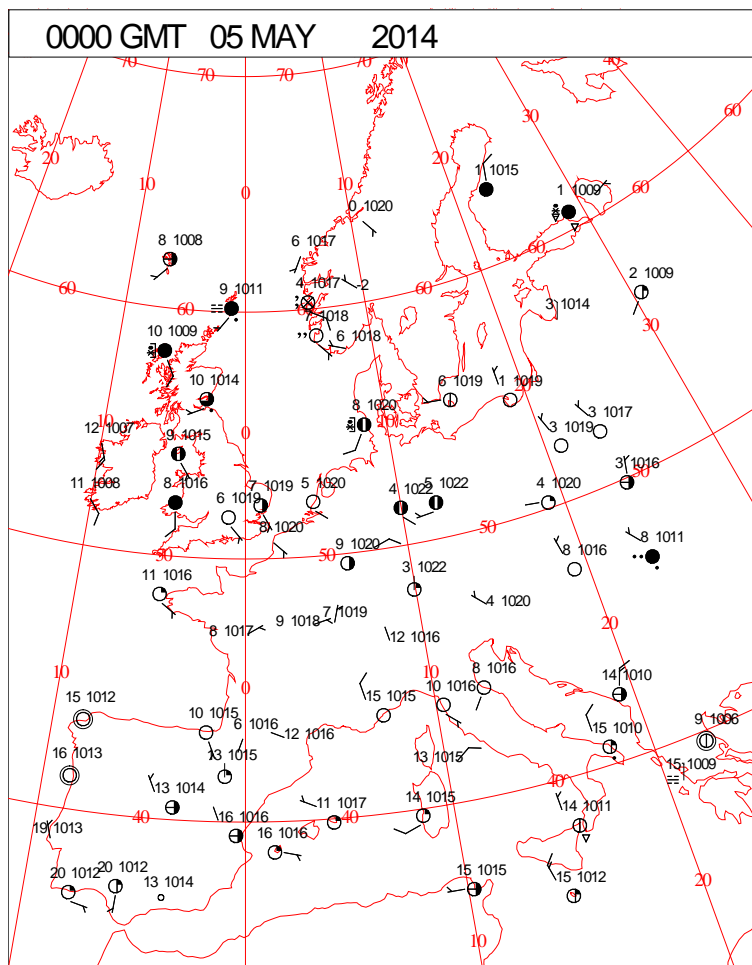
ANALYSIS VALID 0000 UTC MON 05 MAY 2014

SURFACE PRESSURE

ANALYSIS VALID 1200 UTC MON 05 MAY 2014

Monday 5 May 2014

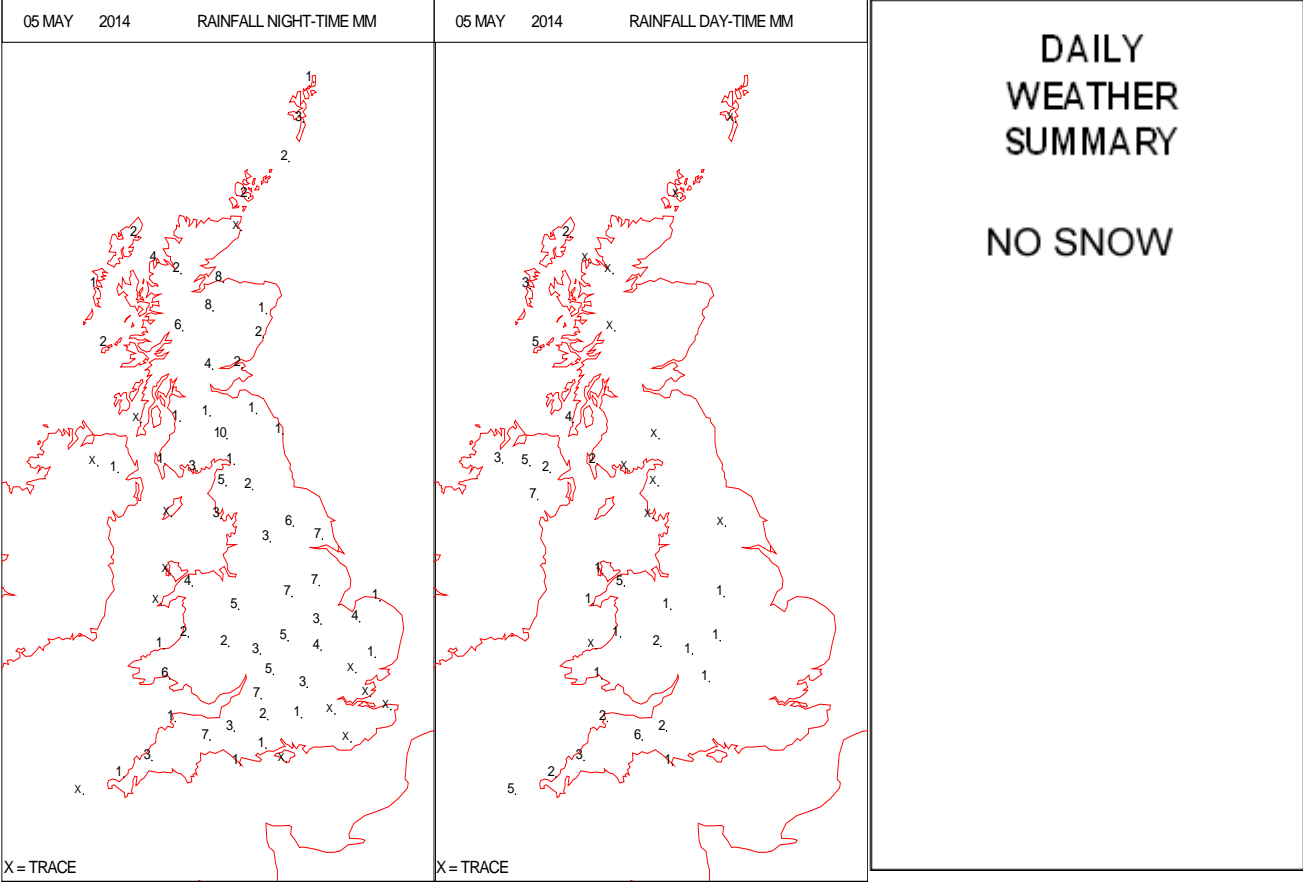
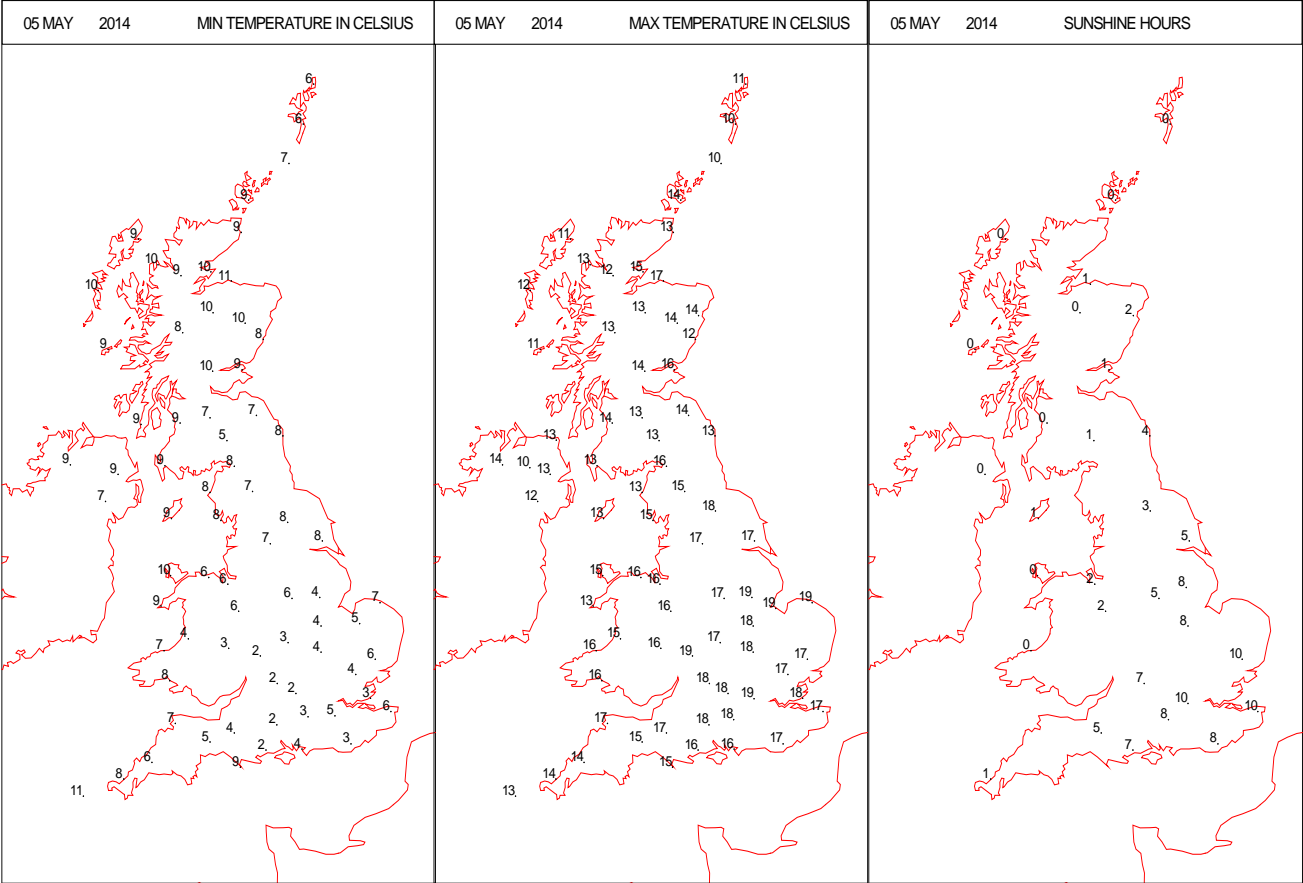
SURFACE REPORTS



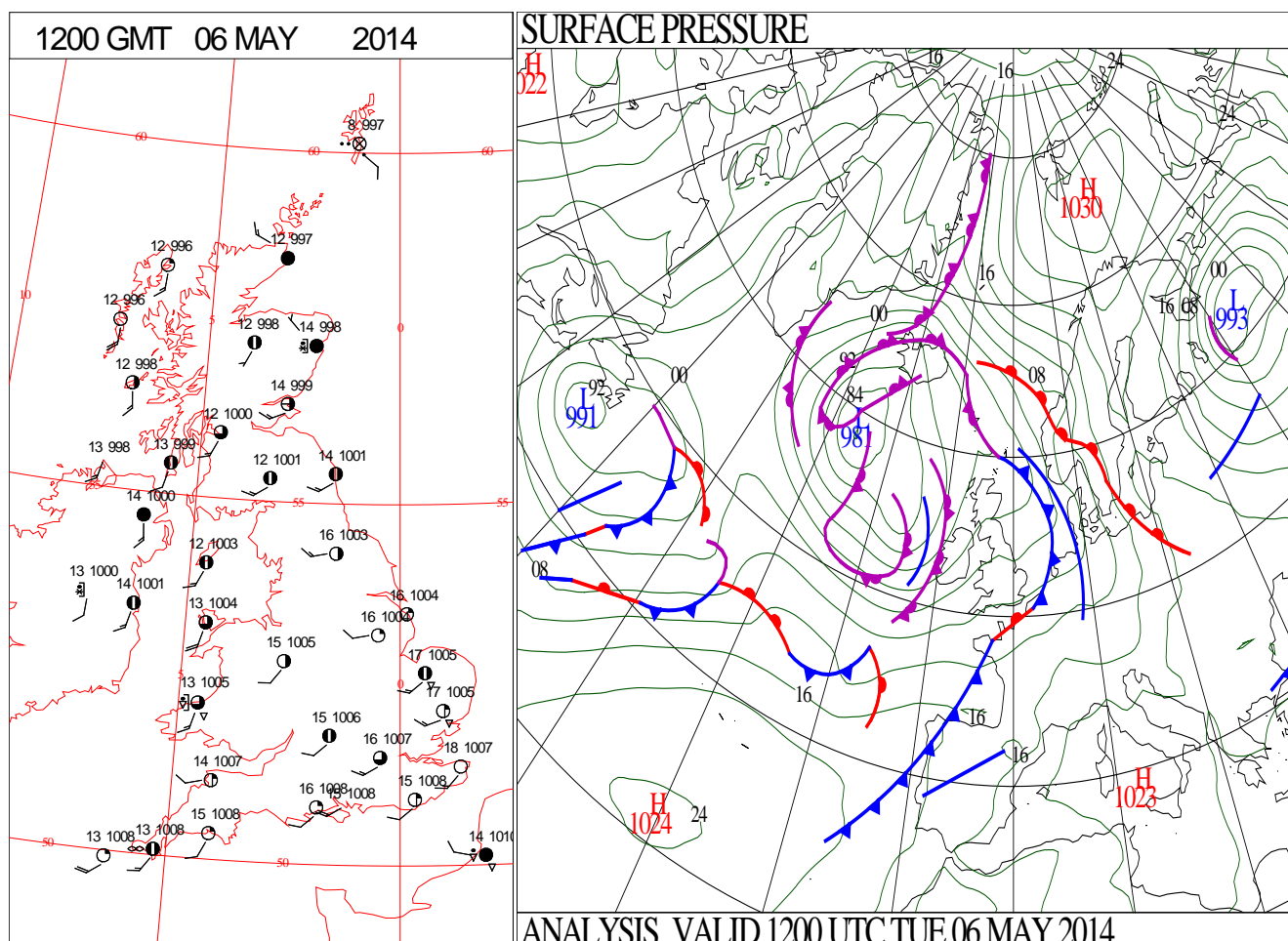
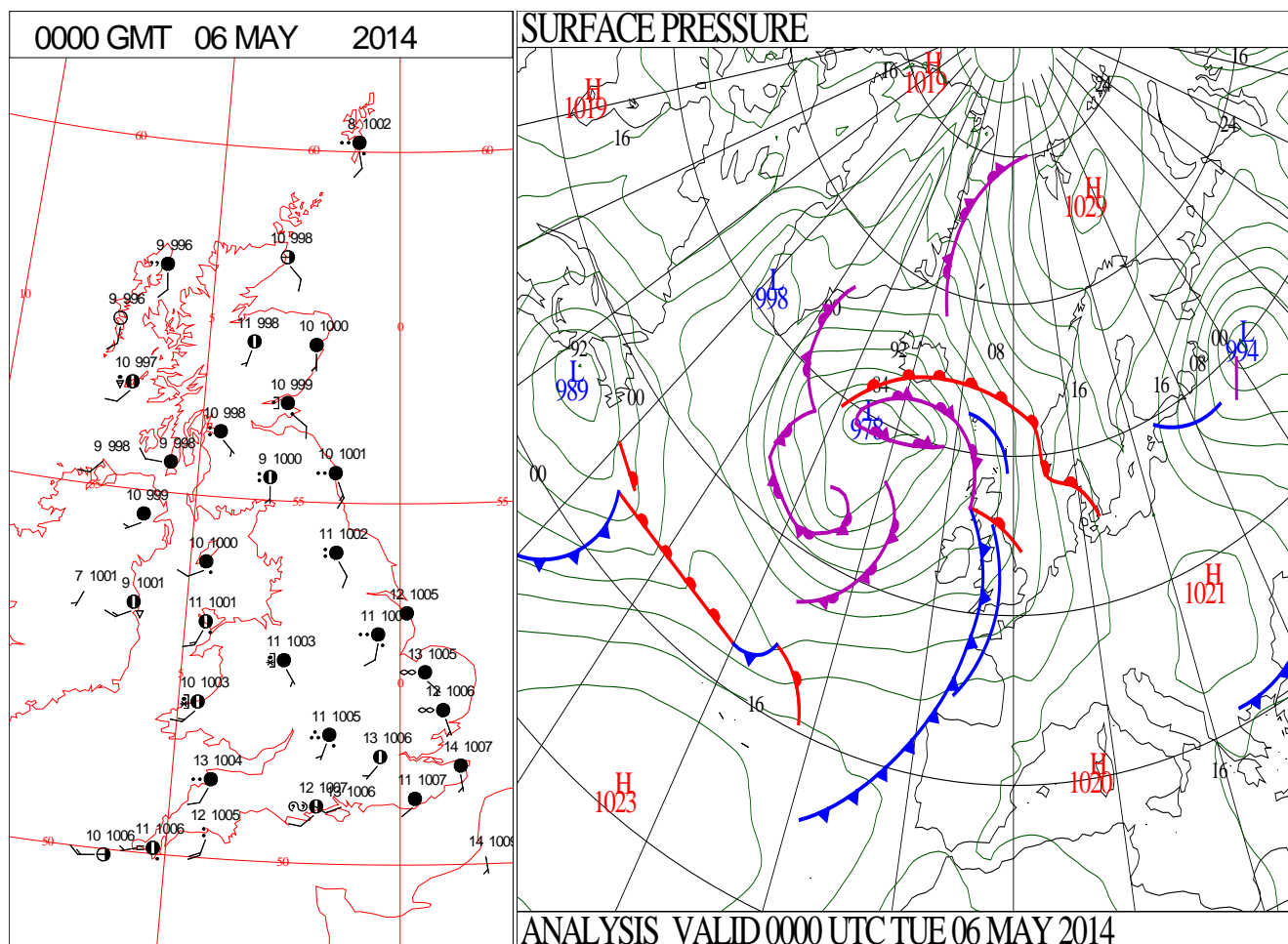
SIGNIFICANT WEATHER

0600 GMT 05 MAY 2014	SIG WEATHER	1200 GMT 05 MAY 2014	SIG WEATHER	<p>Summary of UK Weather for Monday 05 May 2014.</p> <p>Overnight, there was a north/south divide, with the south seeing the best of the dry, clear weather, leading to another chilly night for the time of year, with a grass frost in places. Further north, there was more cloud and a stronger breeze, with some patchy rain for northern parts of Scotland.</p> <p>It was a fine and largely dry day across many central and eastern parts of the country, with the best of the sunshine and highest temperatures across East Anglia and south-east England.</p> <p>Thicker cloud and showery rain across Northern Ireland and western Scotland in the morning, gradually pushed east across the rest of Scotland, western England and Wales through the afternoon; though the rain was generally fairly patchy and light in nature.</p> <p>The rain became more persistent and heavier into the evening, as it continued to cross the country, though parts of east and south-east England remained dry, albeit increasingly cloudy.</p> <p>Temperatures were generally close to average for the time of year, and a little above in the sunnier east.</p>
1800 GMT 05 MAY 2014	SIG WEATHER	0000 GMT 06 MAY 2014	SIG WEATHER	
				<p>EXTREMES</p> <p>Highest Maximum: 19.4 Pershore, Hereford & Worcester</p> <p>Lowest Maximum: 10.0 Fair Isle, Shetland</p> <p>Lowest Minimum: 1.7 Hurn, Dorset</p> <p>Lowest Grass Minimum: -2.0 Benson, Oxfordshire</p> <p>Most Rain: 13.2 Dunkeswell Aerodrome, Devon</p> <p>Most Sun: 9.7 Manston, Kent 9.7 Wattisham, Suffolk</p>

DAILY CLIMATE DATA

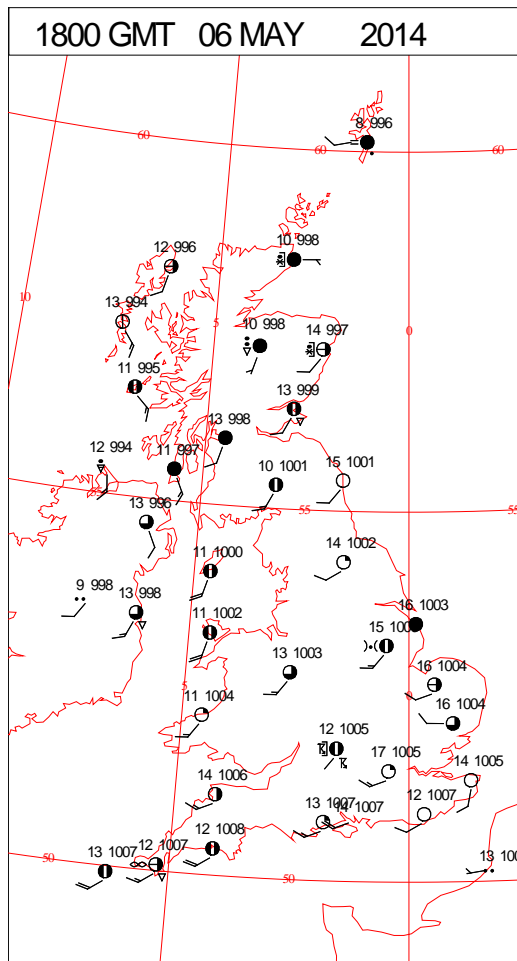
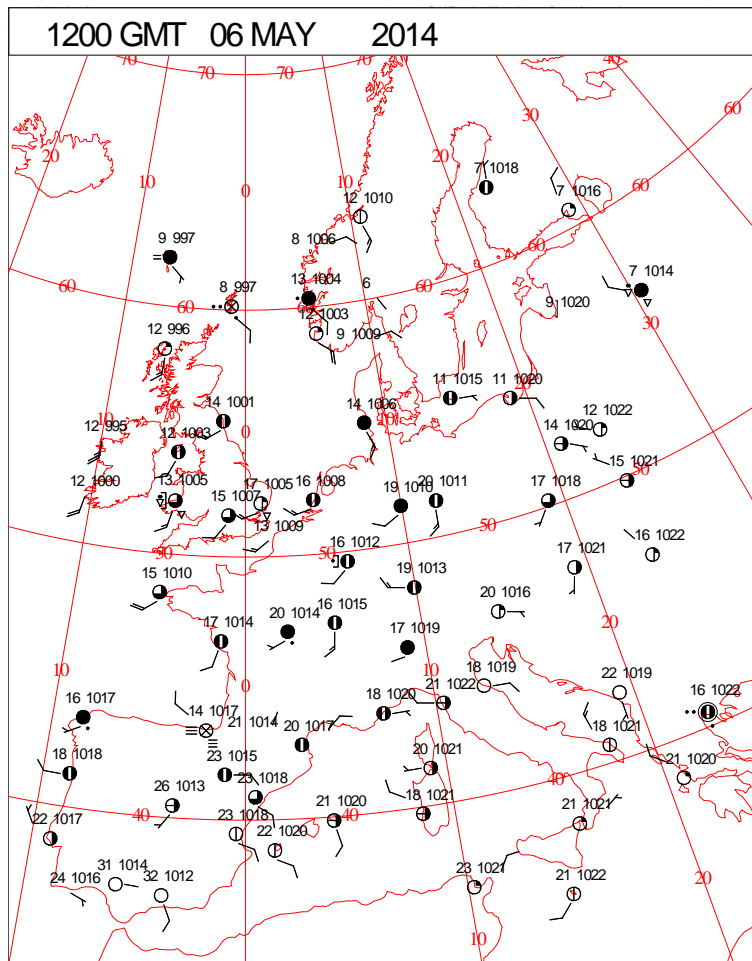
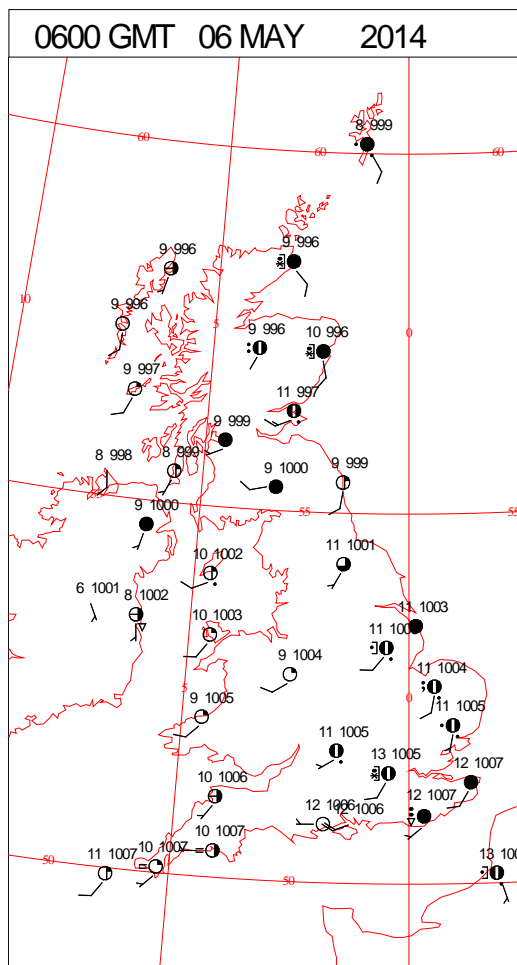
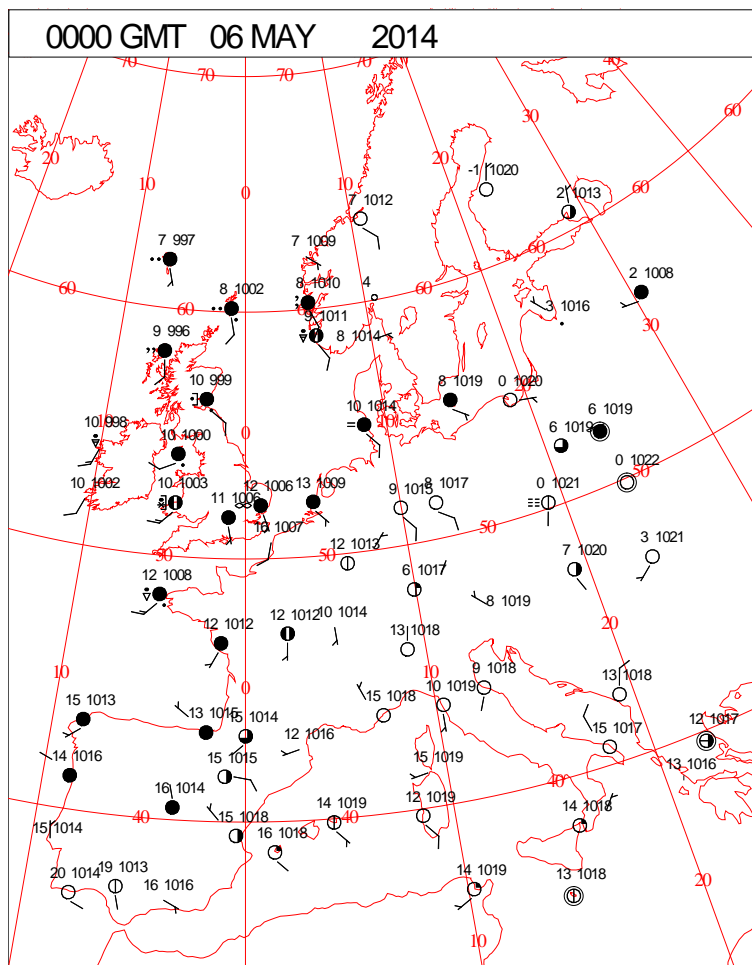


DAILY WEATHER SUMMARY



Tuesday 6 May 2014

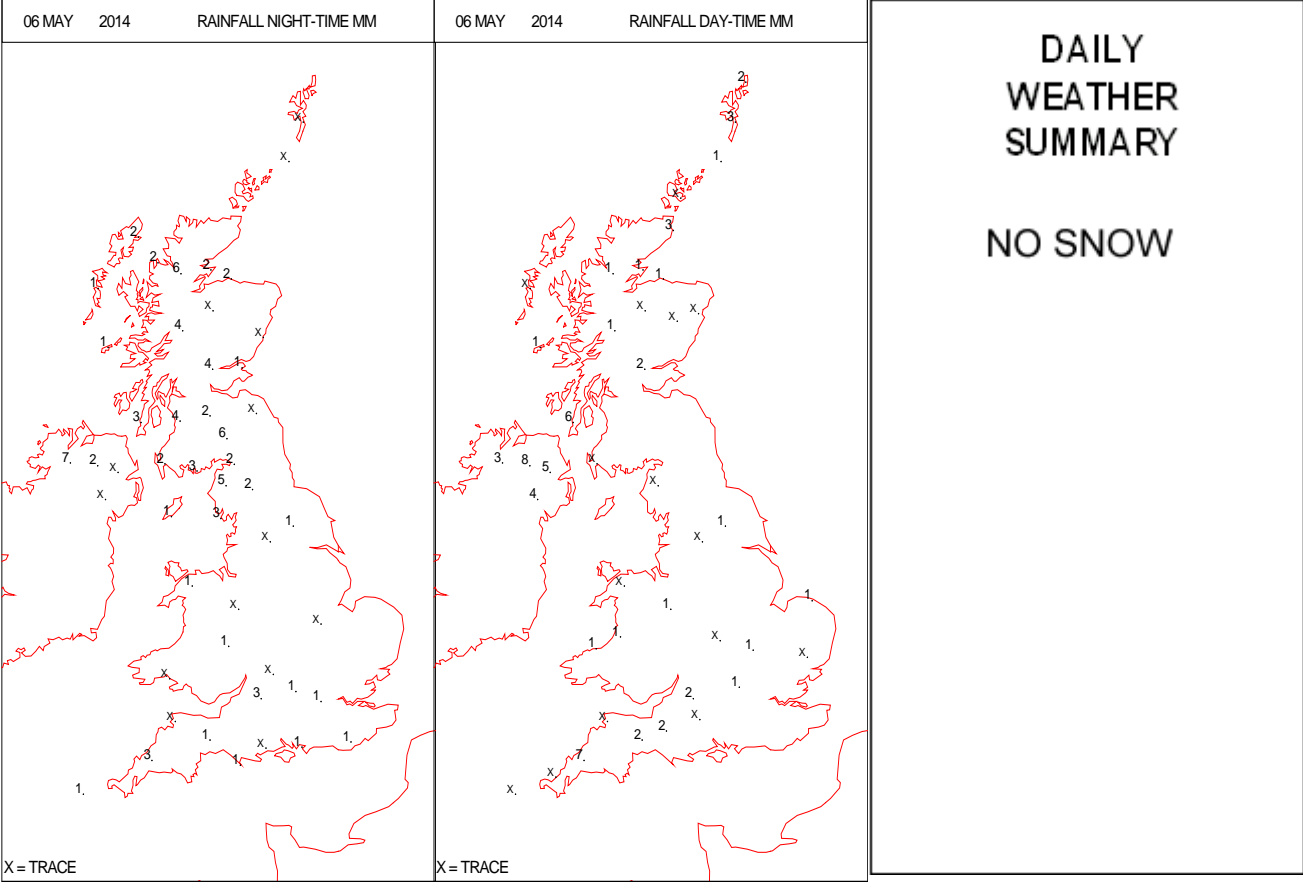
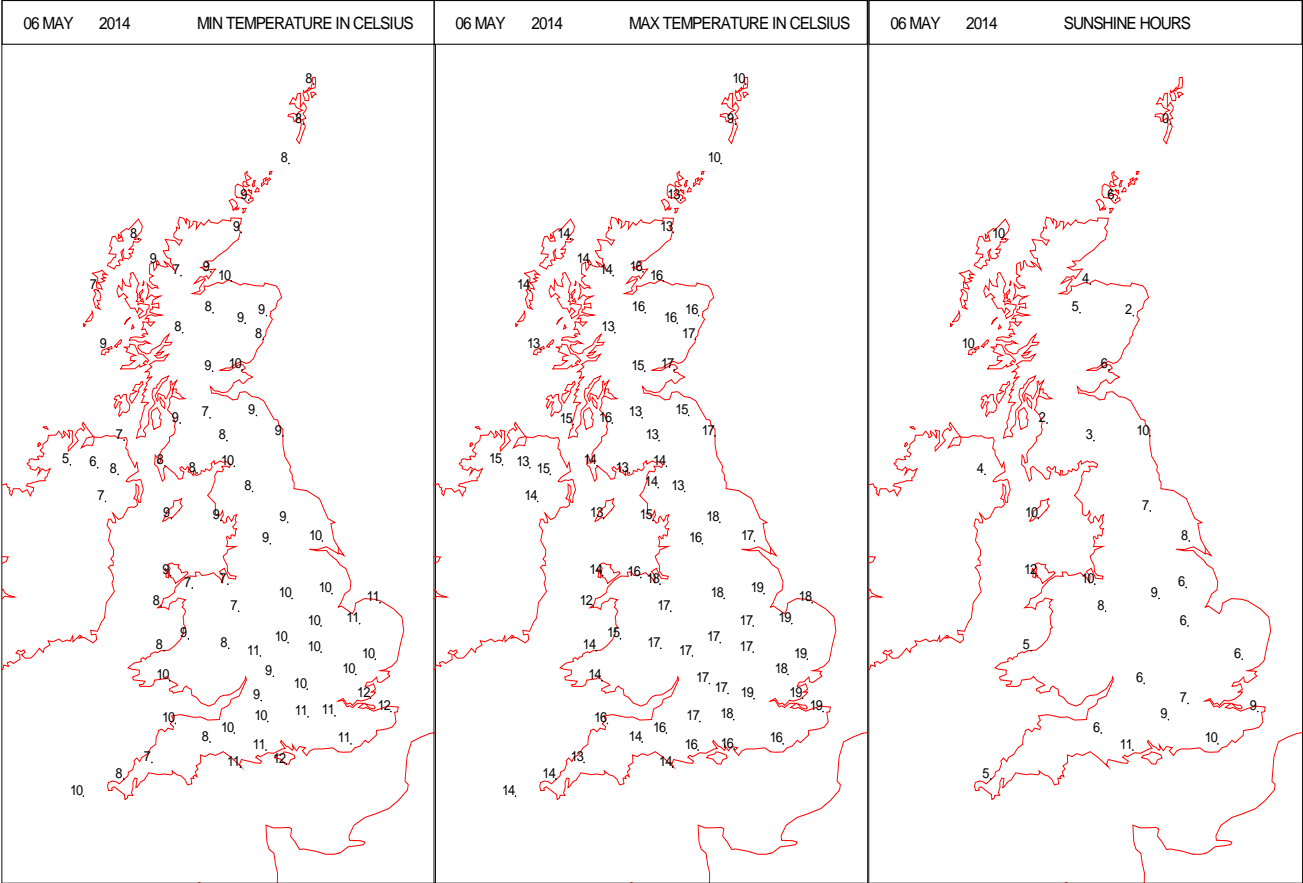
SURFACE REPORTS



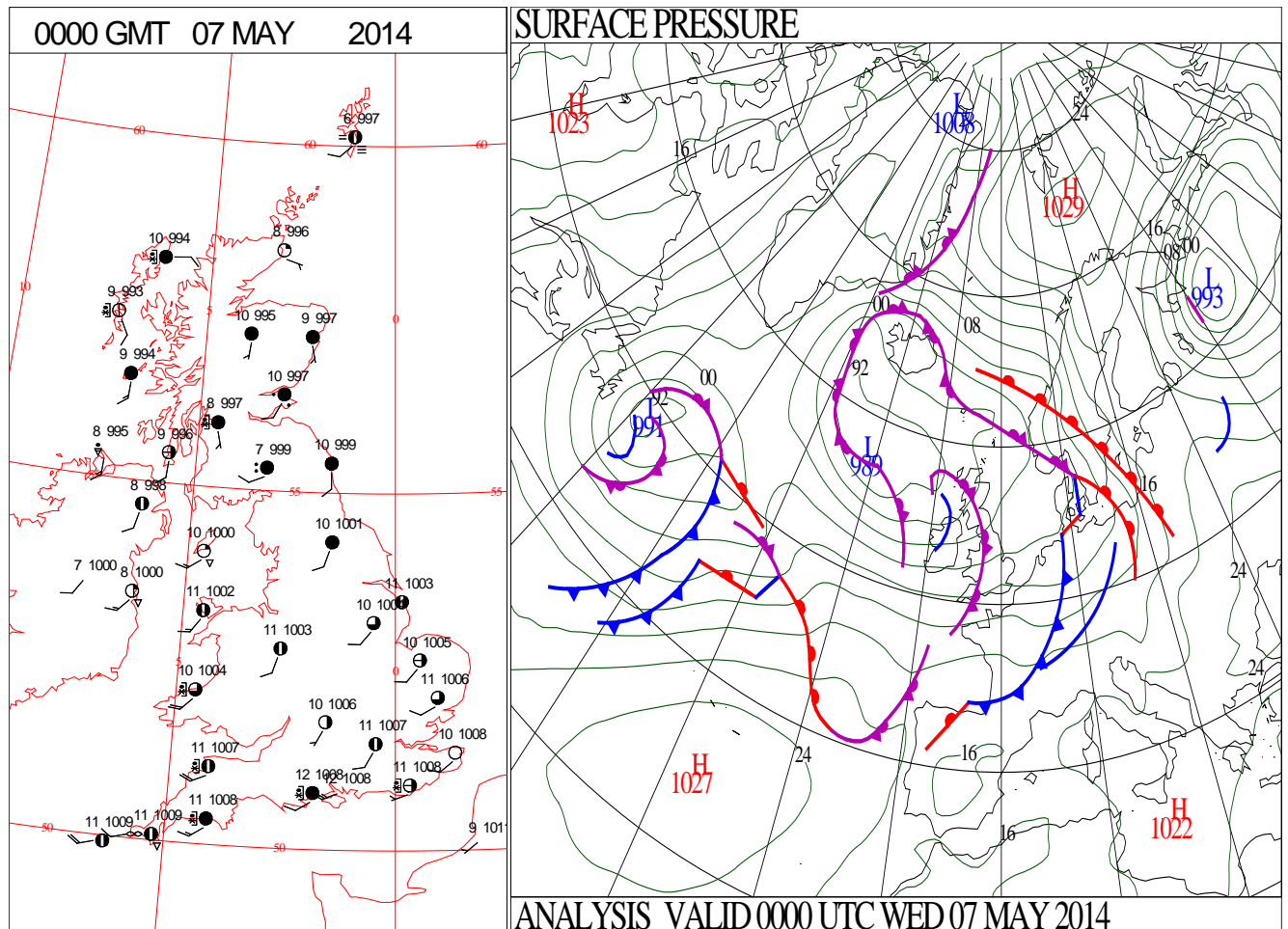
SIGNIFICANT WEATHER

0600 GMT 06 MAY 2014	SIG WEATHER	1200 GMT 06 MAY 2014	SIG WEATHER	<p>Summary of UK Weather for Tuesday 06 May 2014.</p> <p>Overnight, rain spread eastwards across much of the U.K., with some moderate to heavy bursts developing at times.</p> <p>Clearer skies followed behind the rain band, which cleared all but the far east of the country by the end of the night. As a result, it was a mild night with all areas remaining frost free.</p> <p>It was a largely bright morning with plenty of sunny spells across many parts of the country.</p> <p>Outbreaks of showery rain started to edge into western Scotland as the morning progressed, whilst elsewhere there was a mixture of sunny periods and some showers. The showers formed a band across south-west England during the afternoon, with some becoming heavy and thundery at times as it edged north-eastwards into the midlands.</p> <p>Temperatures were close to or just above average for the time of year across many parts, with the highest temperatures found across south-east England.</p> <p>Through the evening, further outbreaks of rain spread eastwards across Northern Ireland and into western parts of Scotland and northern England. It also turned breezy across western parts as the evening progressed.</p>
1800 GMT 06 MAY 2014	SIG WEATHER	0000 GMT 07 MAY 2014	SIG WEATHER	<p>EXTREMES</p> <p>Highest Maximum: 19.3 Shoeburyness, Essex</p> <p>Lowest Maximum: 8.9 Lerwick, Shetland</p> <p>Lowest Minimum: 5.2 Castlederg, Tyrone</p> <p>Lowest Grass Minimum: 3.4 Castlederg, Tyrone</p> <p>Most Rain: 10.6 Lough Fea, Londonderry</p> <p>Most Sun: 11.6 Valley, Gwynedd</p>

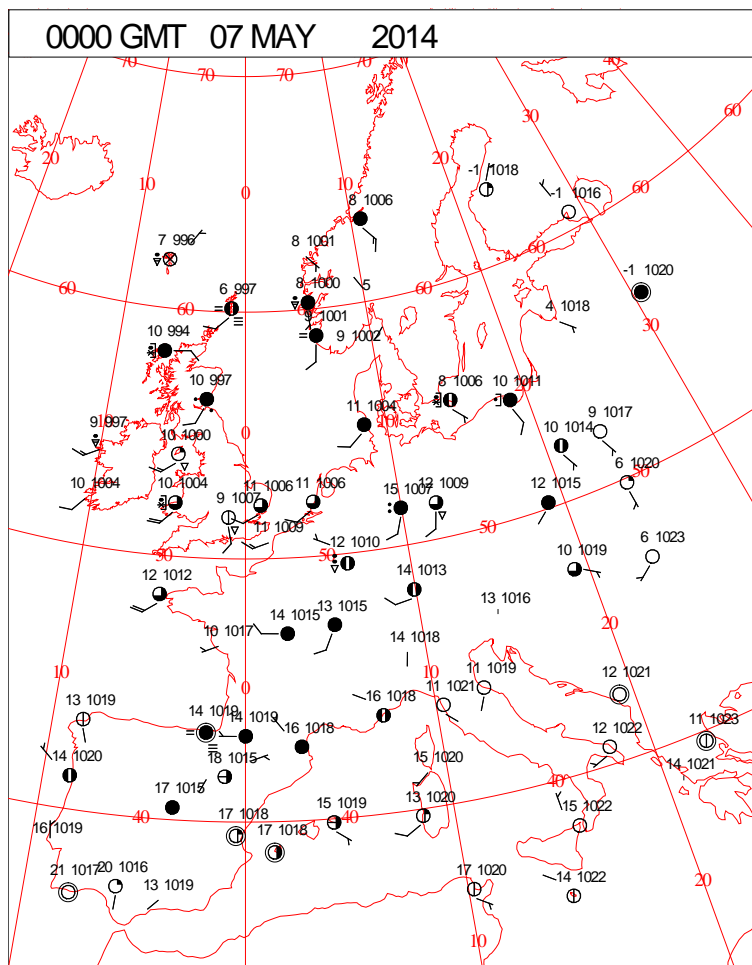
DAILY CLIMATE DATA



DAILY WEATHER SUMMARY



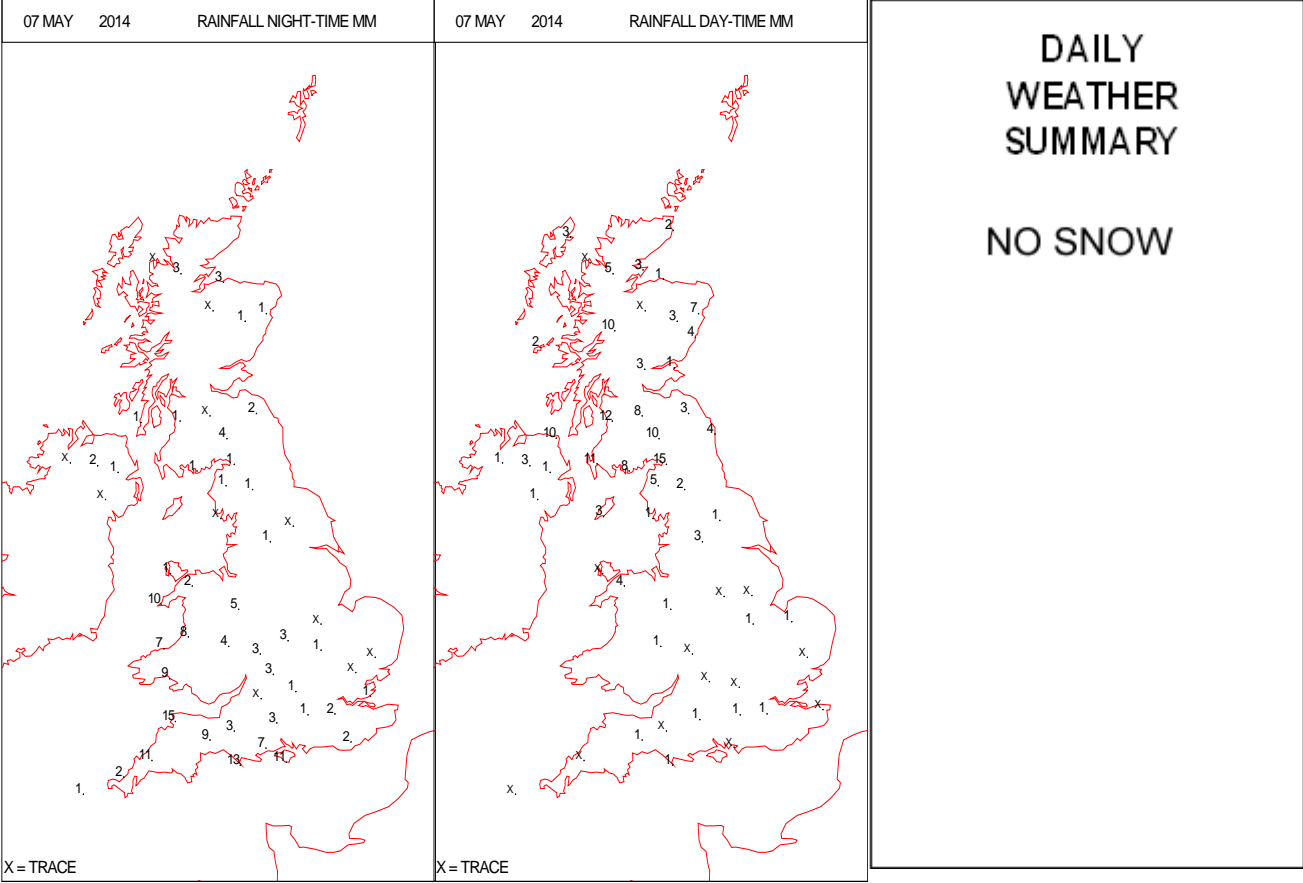
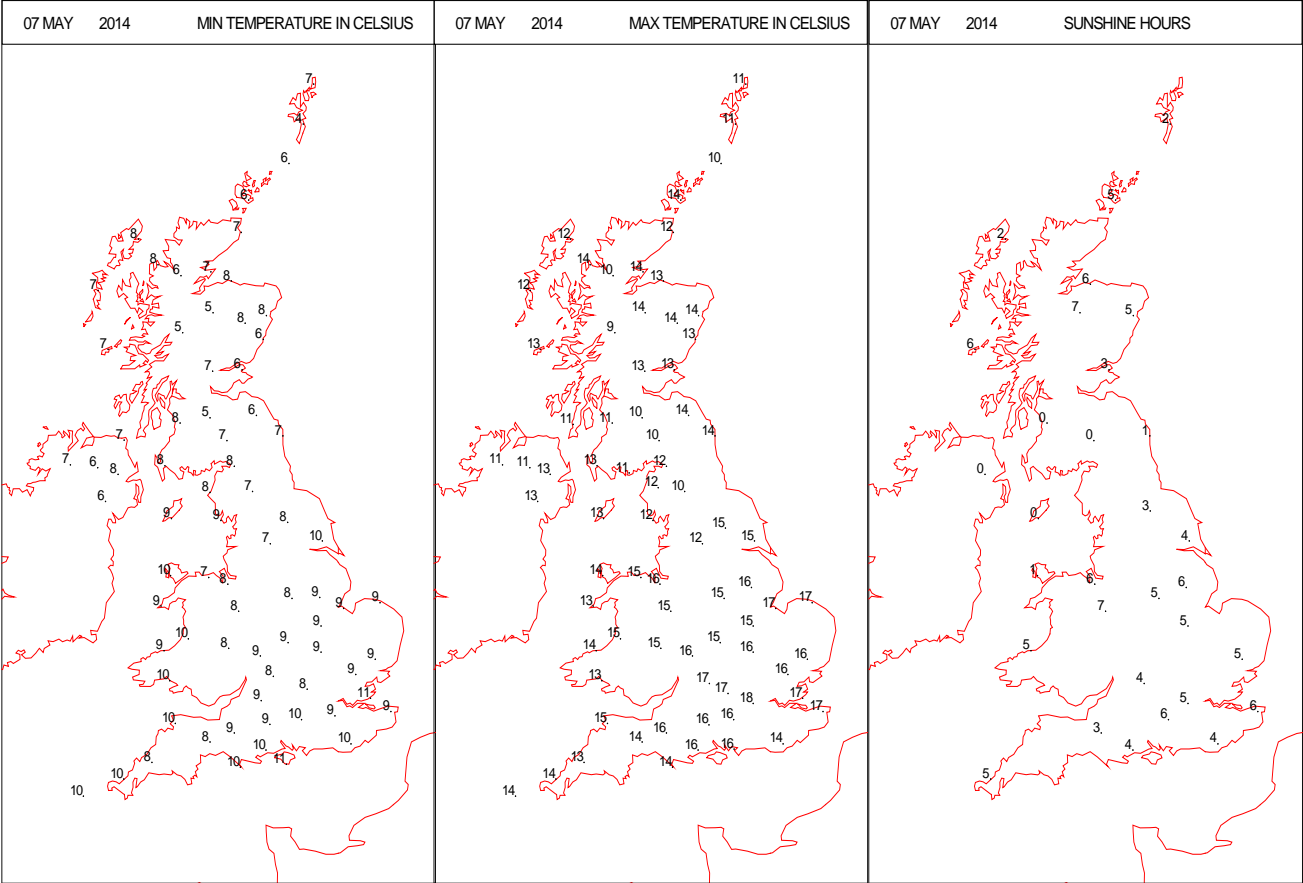
SURFACE REPORTS



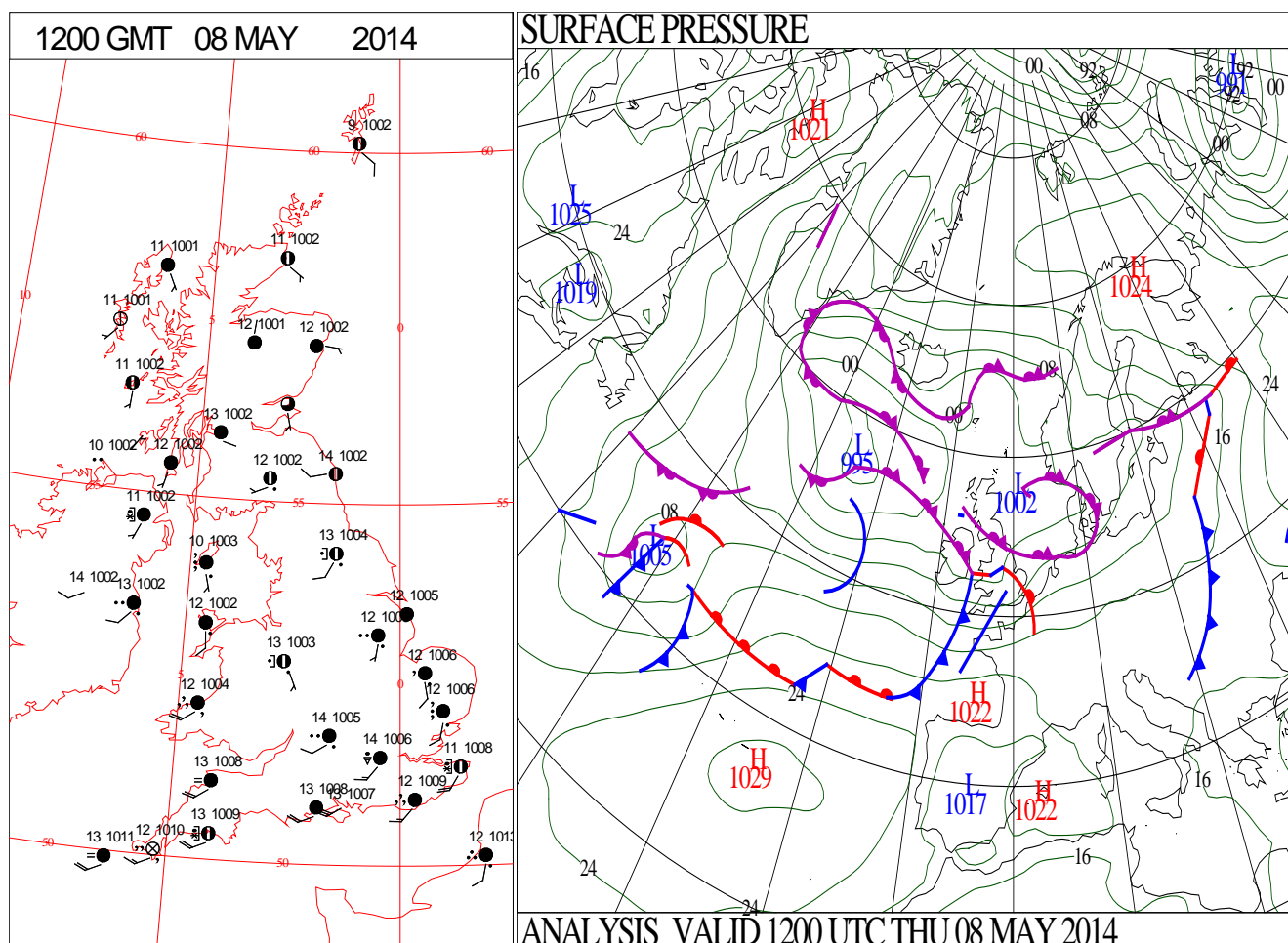
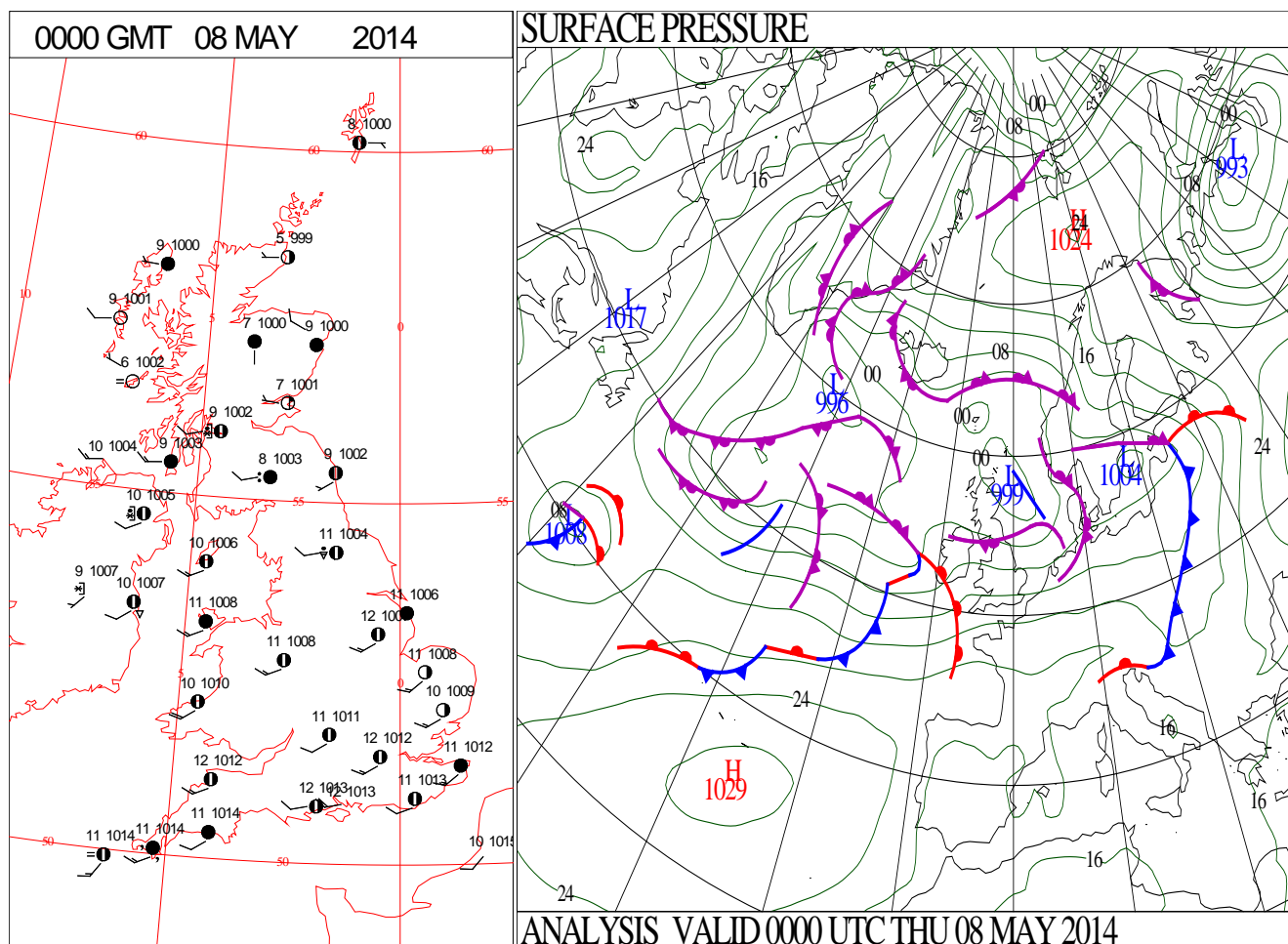
SIGNIFICANT WEATHER

0600 GMT 07 MAY 2014	SIG WEATHER	1200 GMT 07 MAY 2014	SIG WEATHER	<p>Summary of UK Weather for Wednesday 07 May 2014.</p> <p>A band of showery rain across Northern Ireland continued to push east into northern England and southern Scotland through the night, clearing into the North Sea by dawn.</p> <p>Elsewhere remained generally dry with some clear spells and a few scattered showers. However, towards dawn another more persistent band of rain began to move into the far west of Northern Ireland. It was fairly breezy overnight, especially around western coasts and hills.</p> <p>It was a bright and breezy day with sunny spells and showers for many places, although western areas became largely dry during the afternoon.</p> <p>Southern Scotland and northern England stayed generally cloudier, with more persistent rain. Northern Scotland had a mixture of sunshine and heavy showers, and some of these were thundery.</p> <p>Rain across northern England and southern Scotland generally eased and cleared eastwards during the evening, and many other areas became dry.</p> <p>Temperatures were around average for the time of year, although it was still rather warm in the sunnier areas of the south-east and east.</p>
1800 GMT 07 MAY 2014	SIG WEATHER	0000 GMT 08 MAY 2014	SIG WEATHER	
				<p>EXTREMES</p> <p>Highest Maximum: 18.0 Northolt, Greater London</p> <p>Lowest Maximum: 9.3 Tulloch Bridge, Inverness-Shire</p> <p>Lowest Minimum: 4.4 Lerwick, Shetland</p> <p>Lowest Grass Minimum: 1.3 Lerwick, Shetland</p> <p>Most Rain: 16.0 Carlisle, Cumbria</p> <p>Most Sun: 7.2 Shawbury, Shropshire</p>

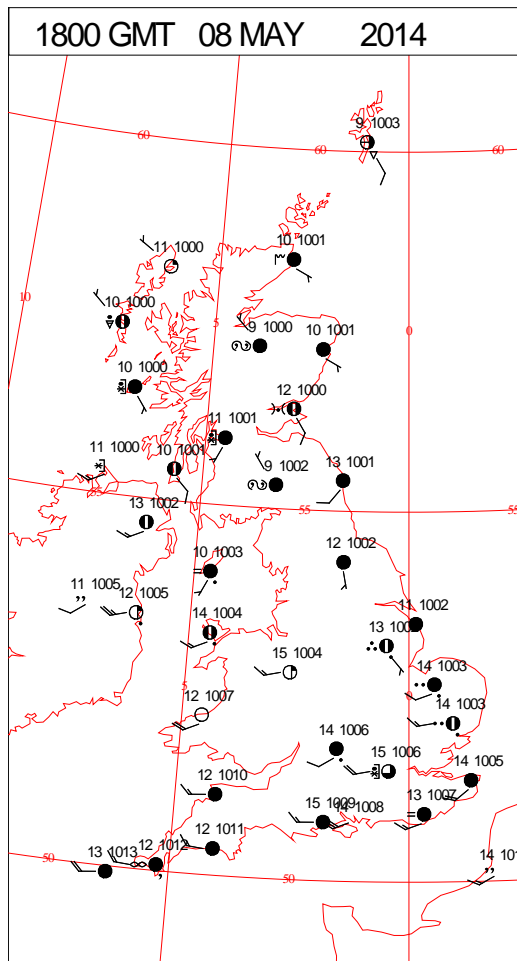
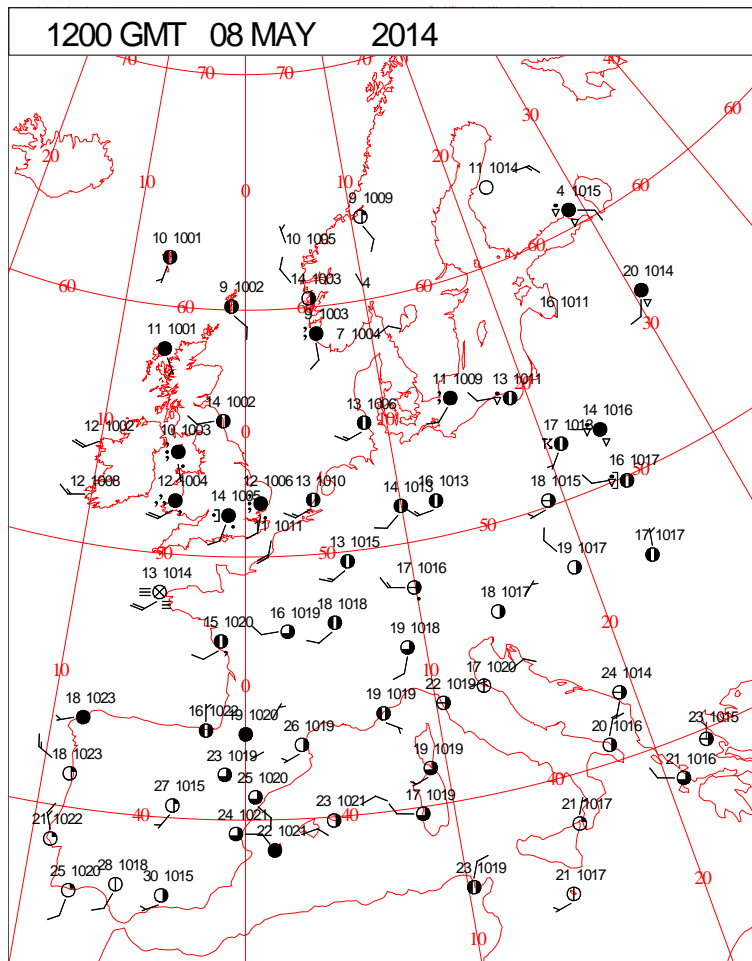
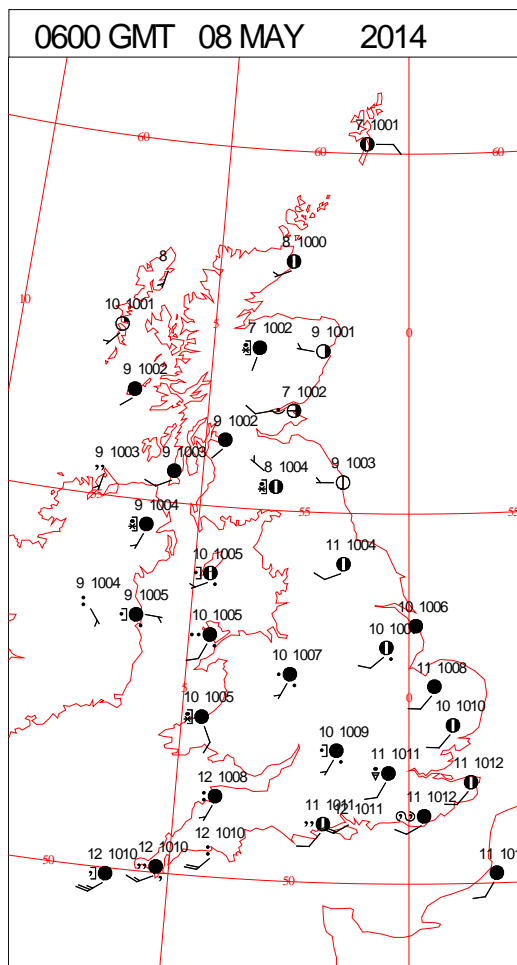
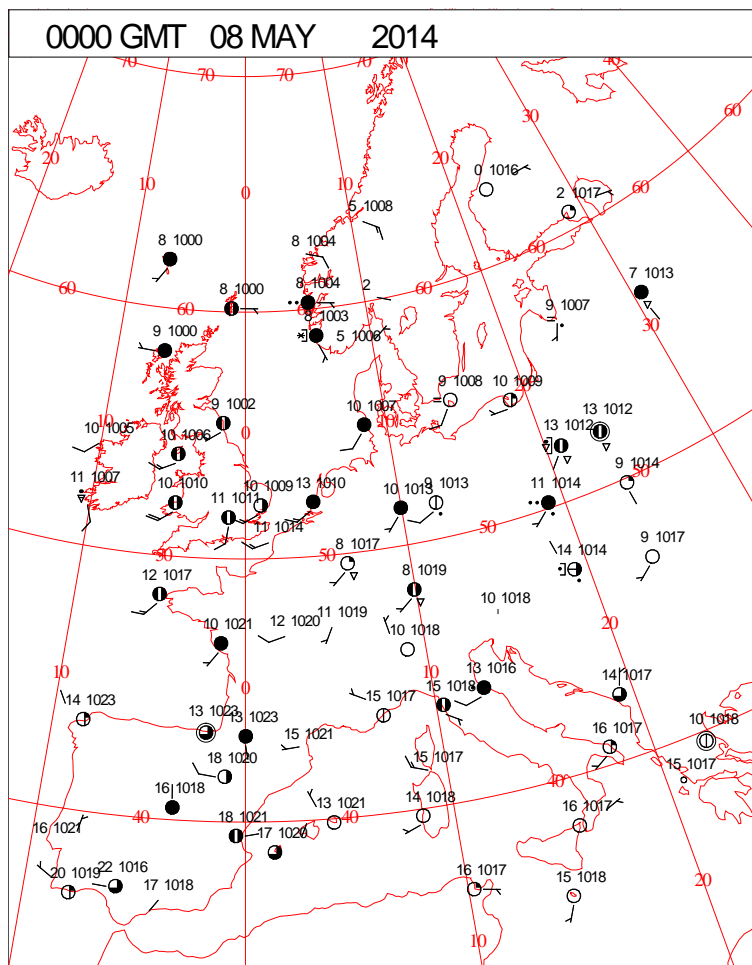
DAILY CLIMATE DATA



DAILY WEATHER SUMMARY



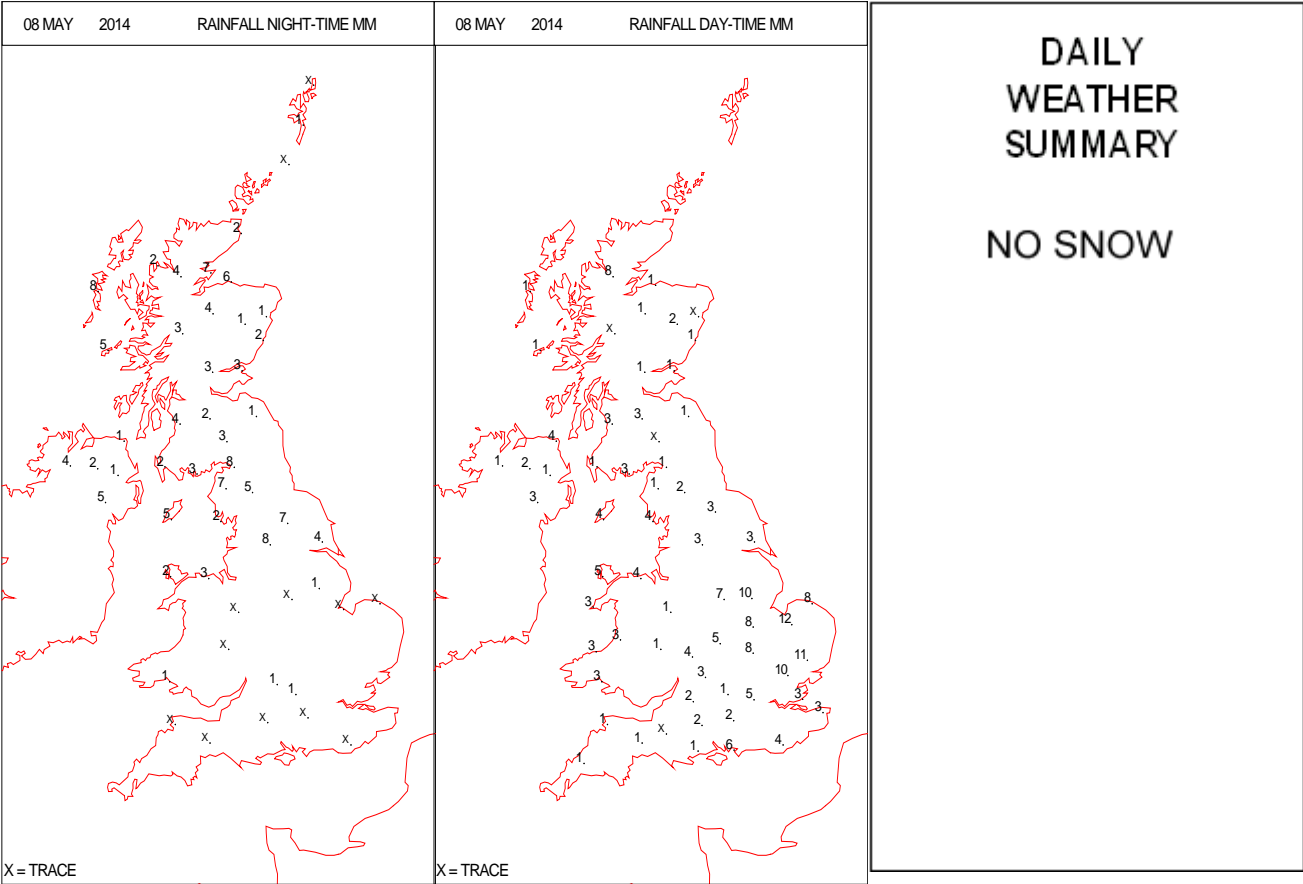
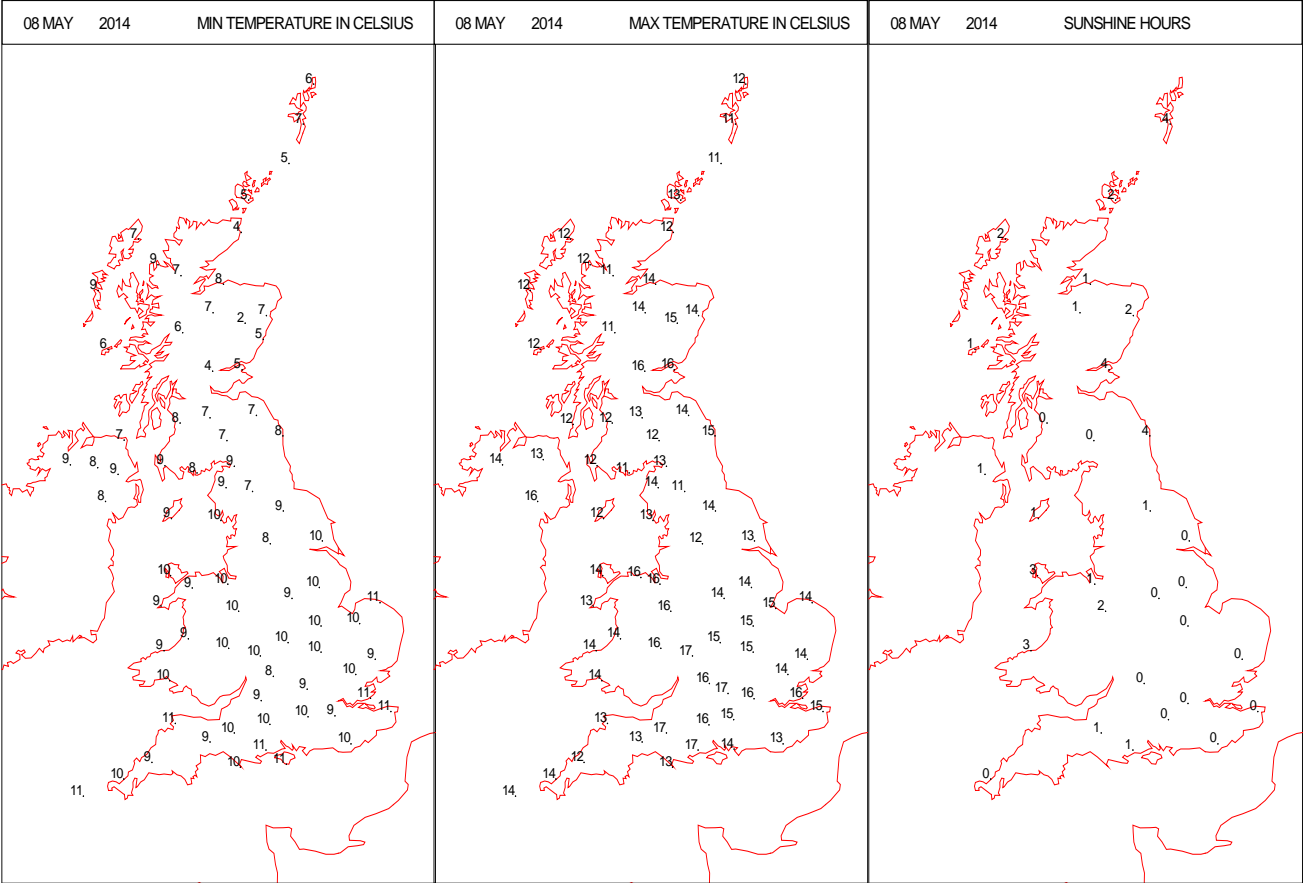
SURFACE REPORTS



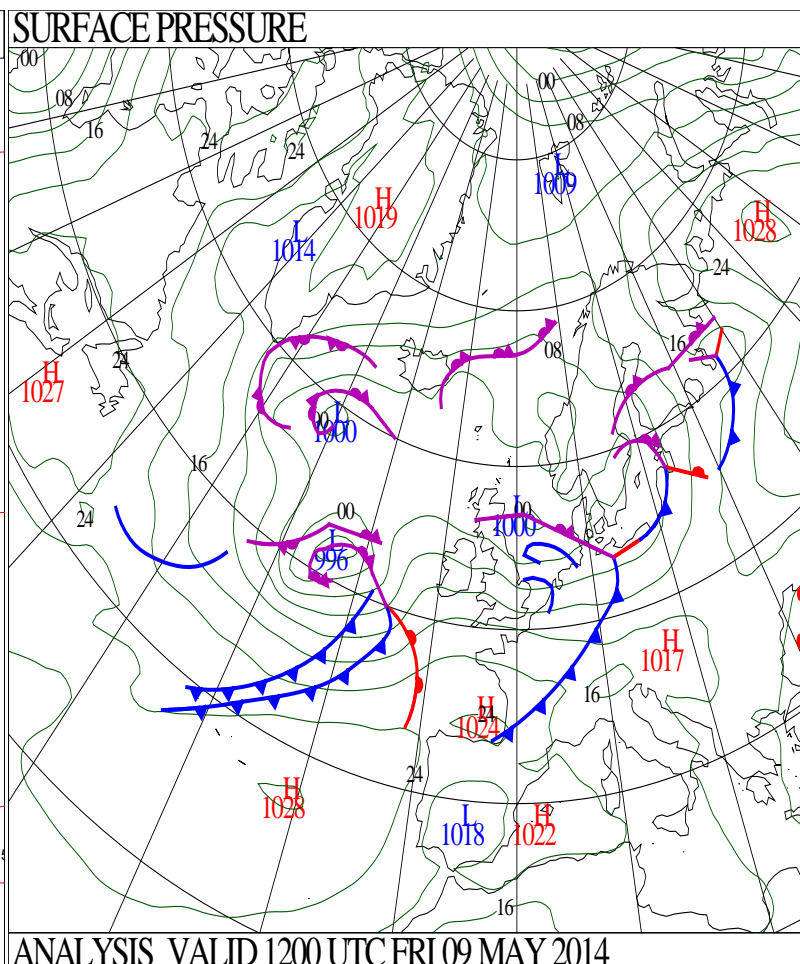
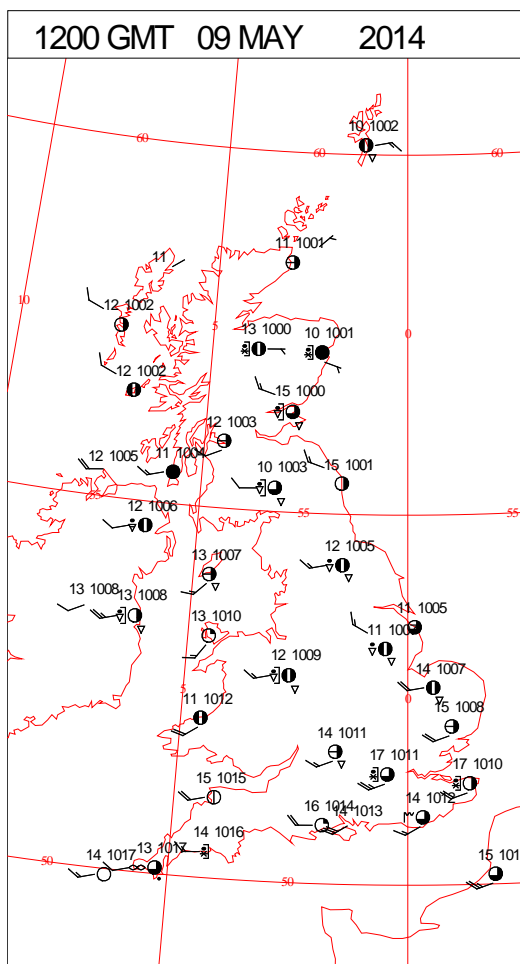
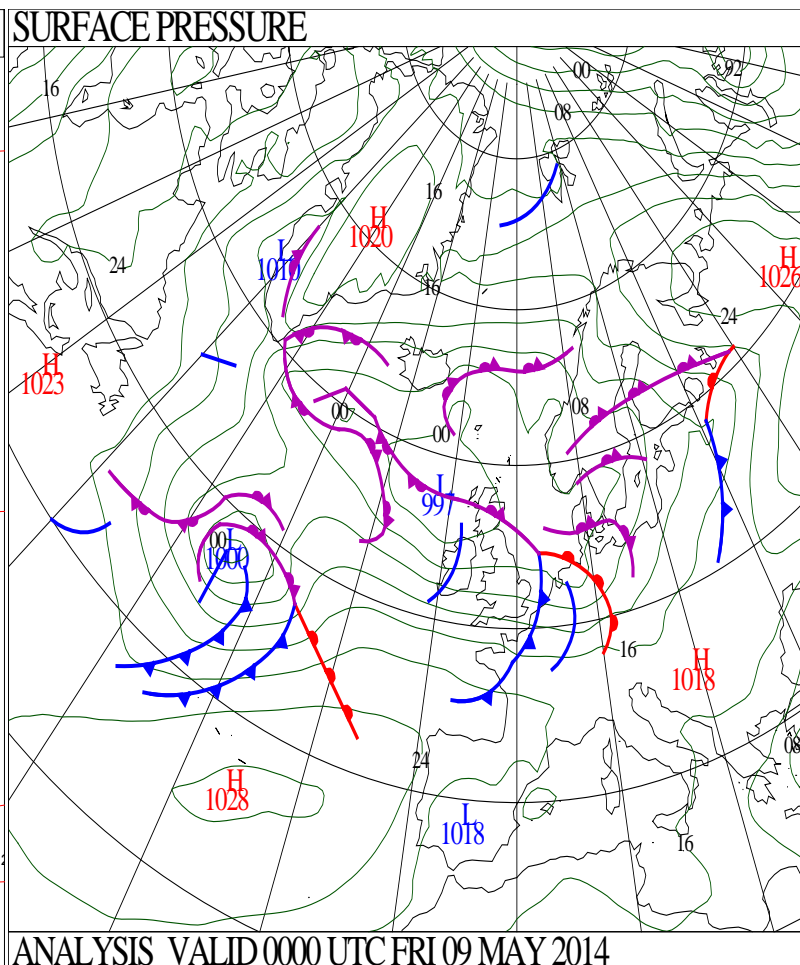
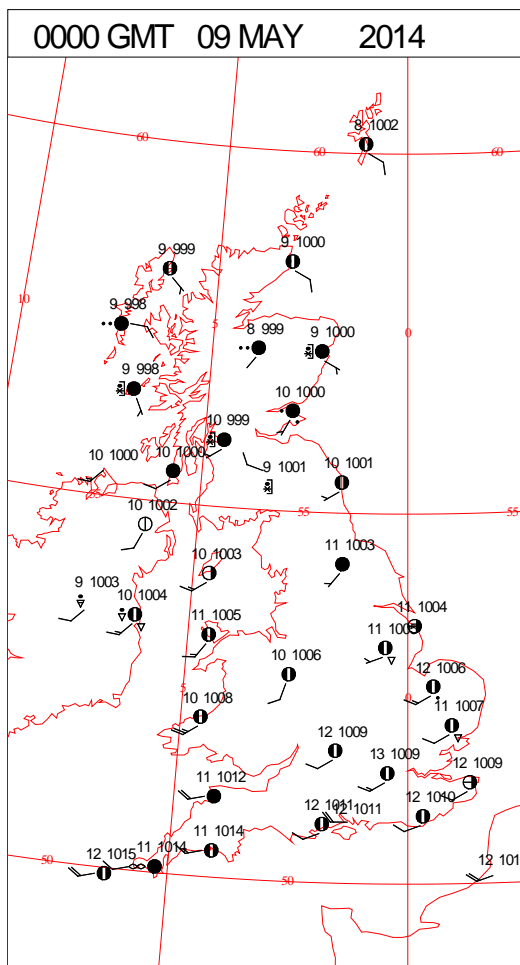
SIGNIFICANT WEATHER

0600 GMT 08 MAY 2014	SIG WEATHER	1200 GMT 08 MAY 2014	SIG WEATHER	<p>Summary of UK Weather for Thursday 08 May 2014. Some light outbreaks of rain lingered over northern England and southern Scotland overnight.</p> <p>Elsewhere it was generally dry for much of the night, however further showery outbreaks of rain pushed in from the west during the early hours. These spread across Wales and western England and were particularly heavy in parts of Devon.</p> <p>The heavy rain continued to spread eastwards across England and Wales, largely clearing the east coast by early afternoon. Behind the rain it remained mostly cloudy with some sharp showers developing, some of these were heavy and thundery and formed into bands as they tracked east.</p> <p>During the afternoon brighter spells arrived from the west, reaching the Midlands by the evening.</p> <p>In Scotland there were some showers over the Highlands, while showery rain spread into the west.</p> <p>It was a breezy day with some strong gusts in the south, and gales in the English Channel.</p> <p>The bands of showers cleared the east of England early in the evening. Further showery rain continued over Scotland, Northern Ireland and northern England, but elsewhere it remained generally dry.</p>
1800 GMT 08 MAY 2014	SIG WEATHER	0000 GMT 09 MAY 2014	SIG WEATHER	<p>EXTREMES Highest Maximum: 17.1 Hurn, Dorset Lowest Maximum: 10.5 Lerwick, Shetland Lowest Minimum: 2.4 Aboyne No2, Aberdeenshire Lowest Grass Minimum: -0.4 Aboyne No2, Aberdeenshire Most Rain: 11.8 Marham, Norfolk Most Sun: 3.9 Leuchars, Fife</p>

DAILY CLIMATE DATA

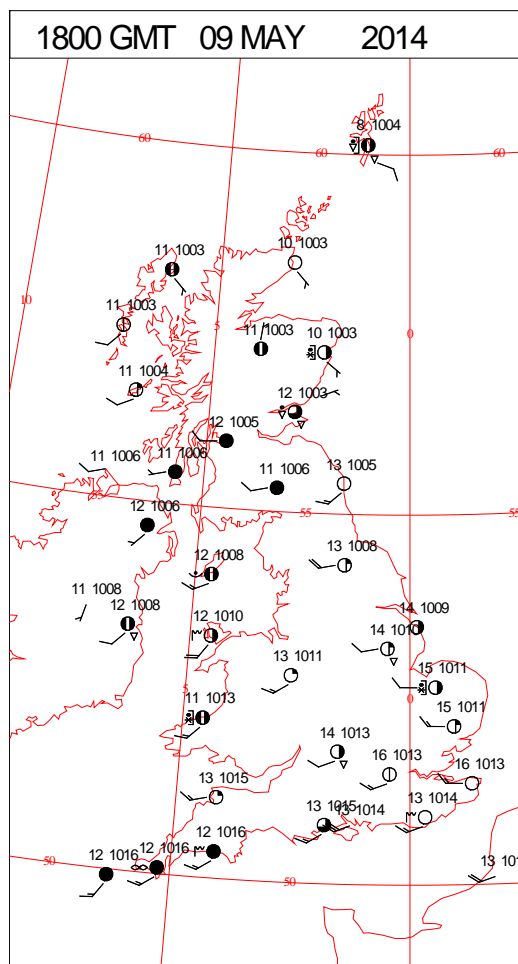
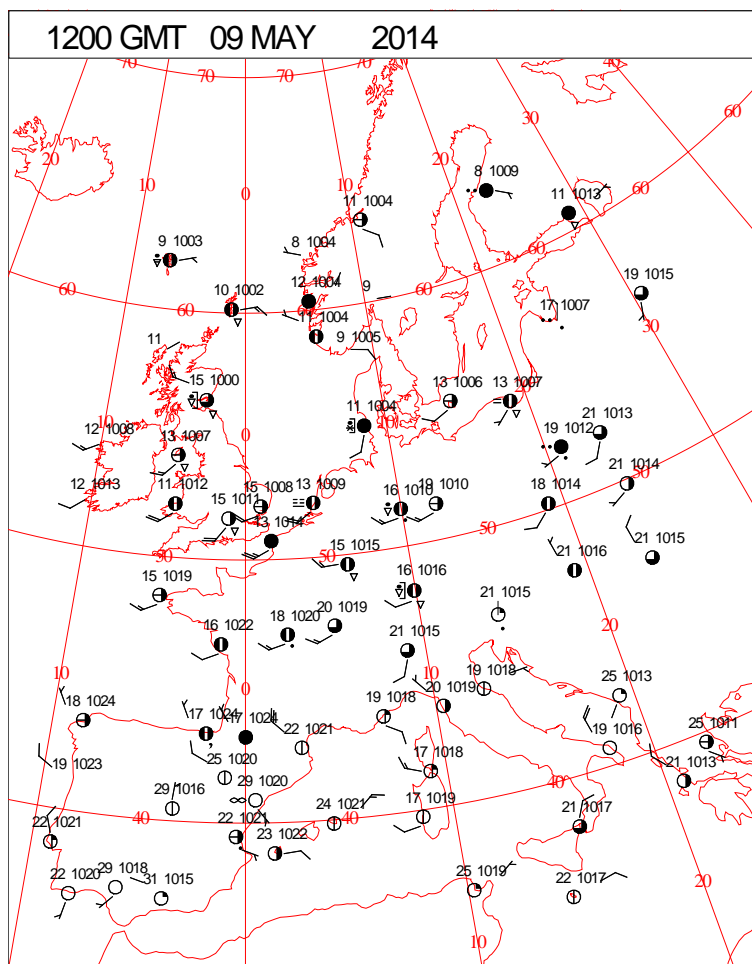
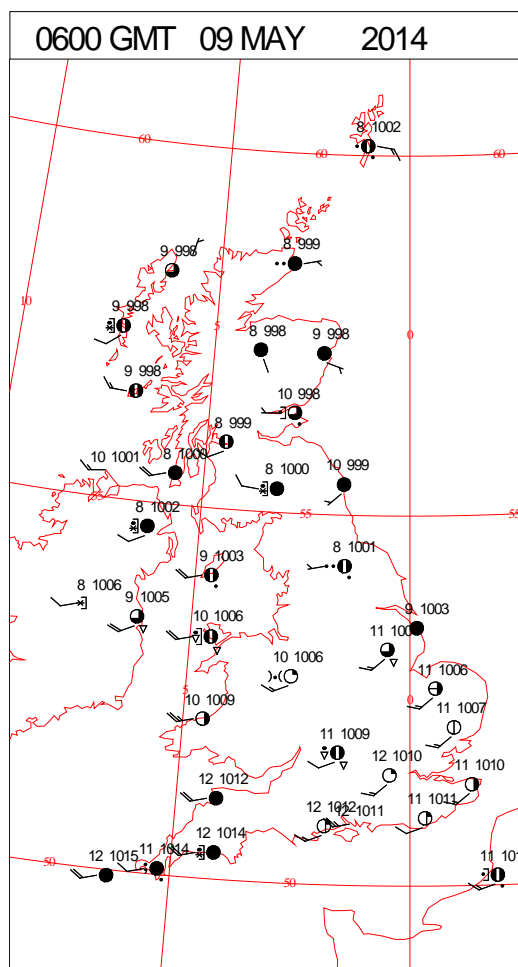
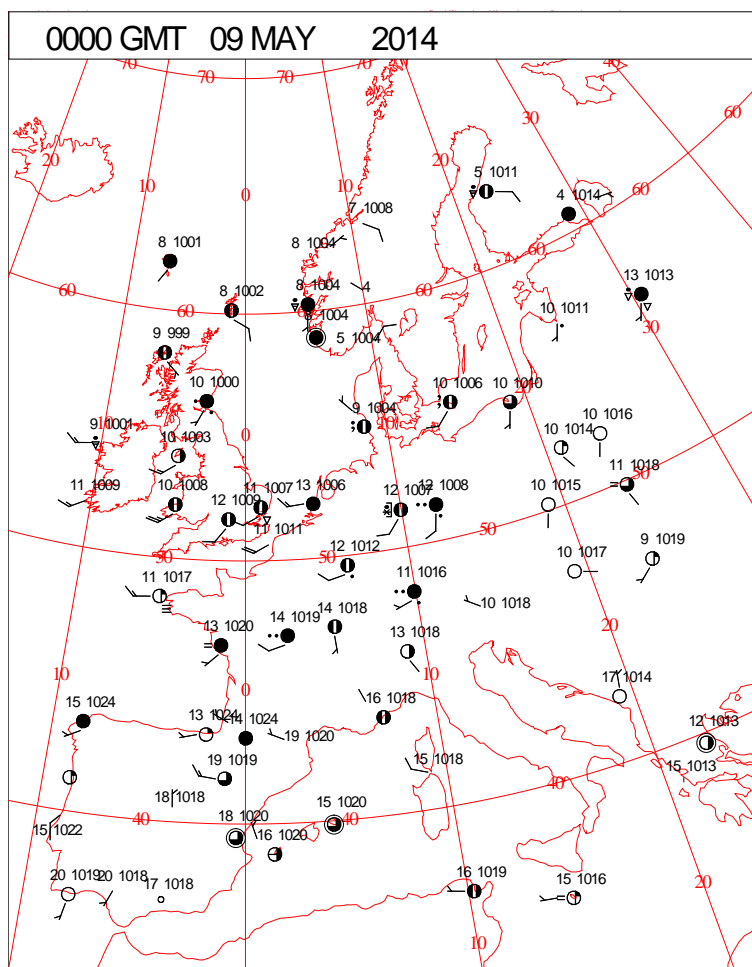


DAILY WEATHER SUMMARY



Friday 9 May 2014

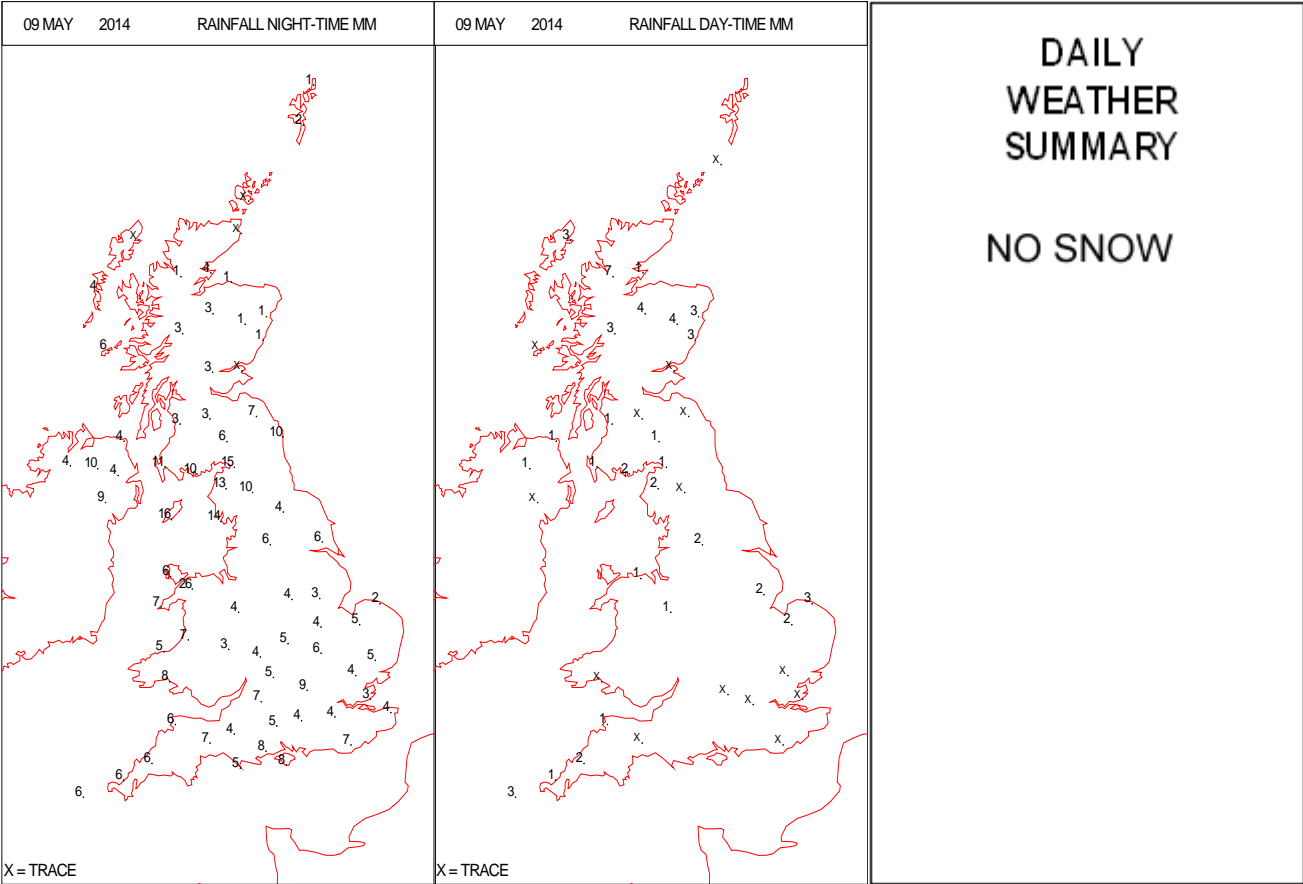
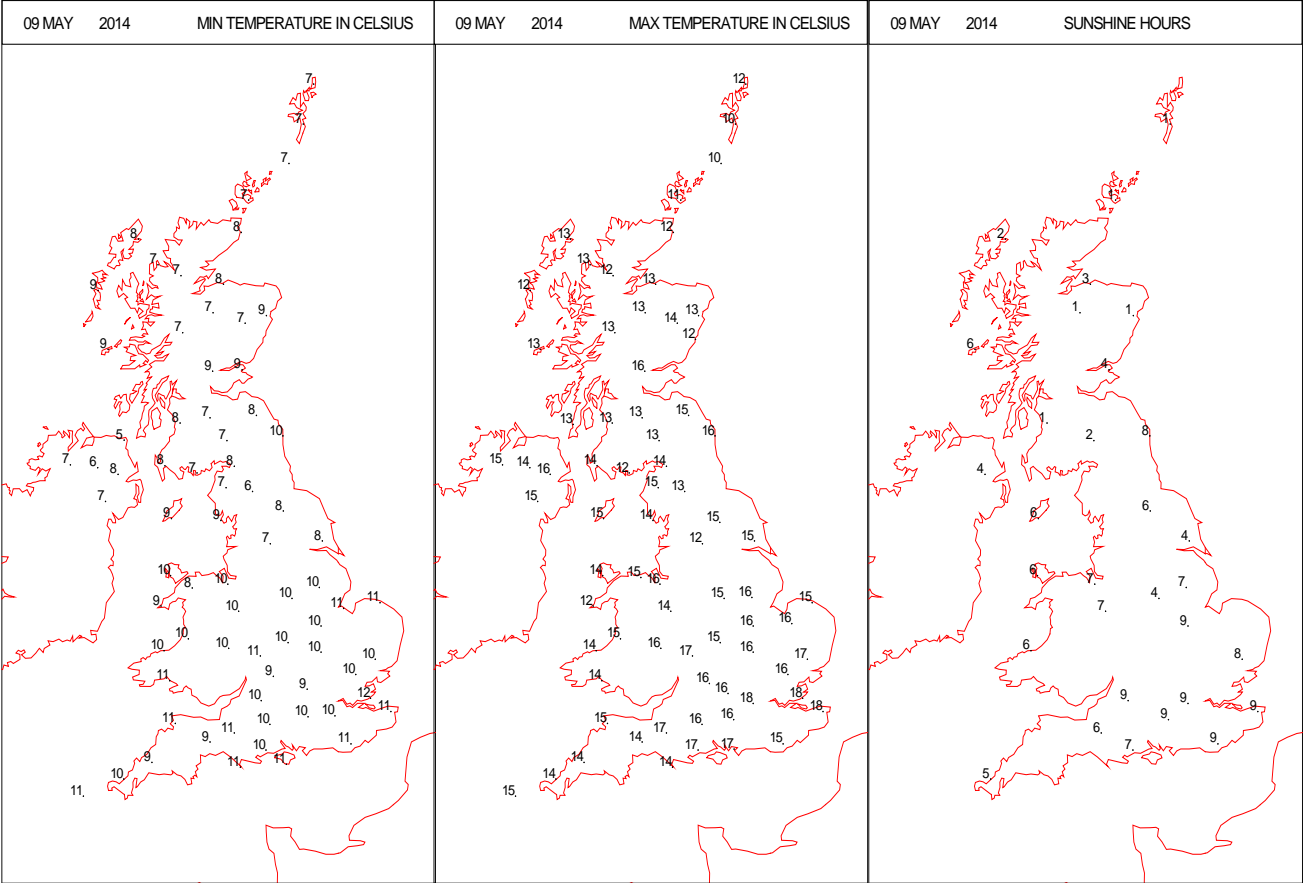
SURFACE REPORTS



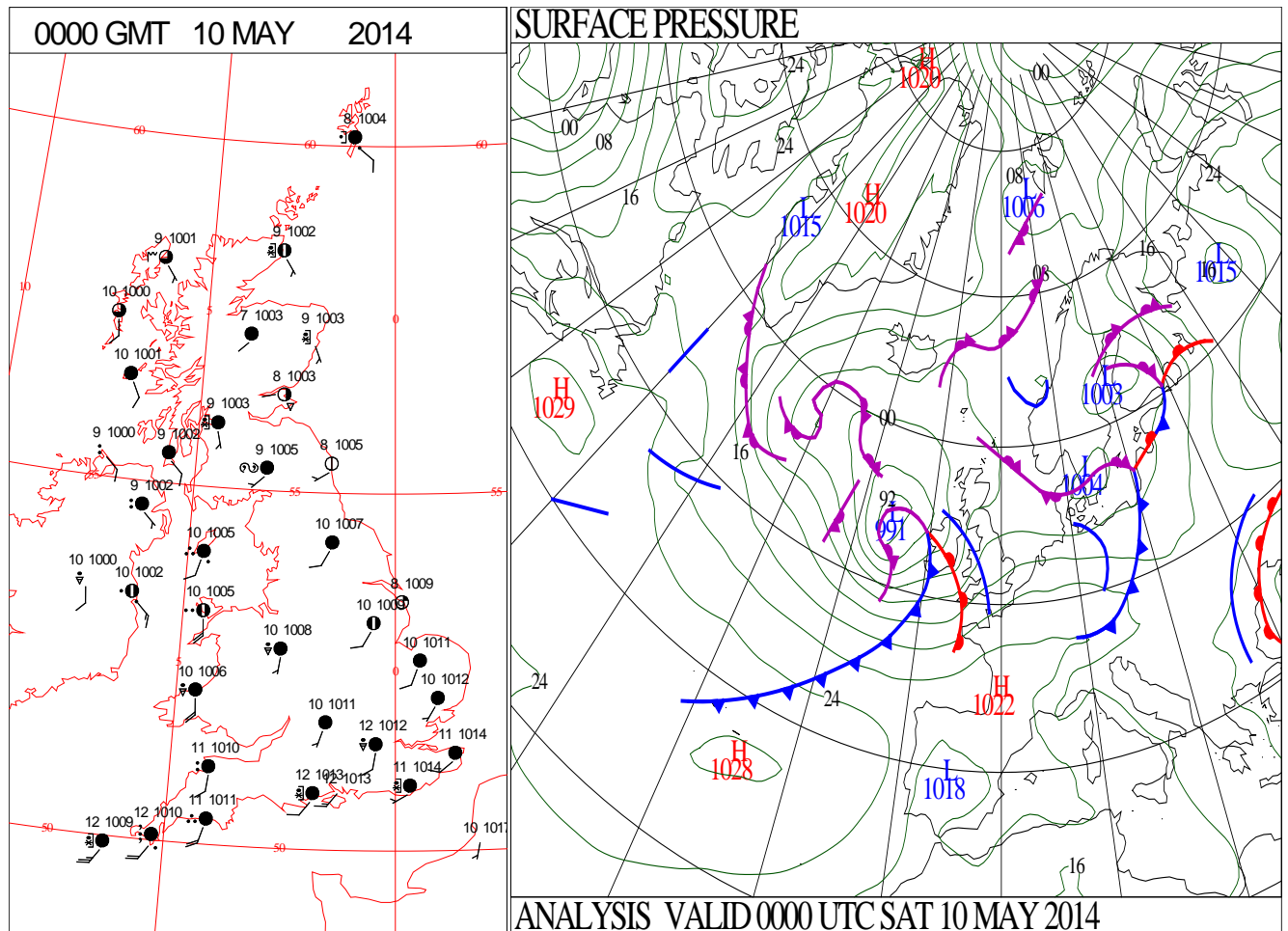
SIGNIFICANT WEATHER

0600 GMT 09 MAY 2014	SIG WEATHER	1200 GMT 09 MAY 2014	SIG WEATHER	<p>Summary of UK Weather for Friday 09 May 2014.</p> <p>Many places had a largely dry night, however some showery outbreaks affected parts of Scotland, and further showers pushed eastwards into Northern Ireland. These showers continued eastwards into northern England and northern Wales towards dawn, and were heavy at times with isolated thunder.</p> <p>It was a breezy day, with a mixture of sunshine and showers. As the day progressed the showers became confined to northern and eastern parts of the U.K., some were heavy and thundery across eastern Scotland and towards Lincolnshire and East Anglia.</p> <p>However, western areas became largely dry with long sunny periods, before thickening cloud brought some rain to south-western parts, as well as Northern Ireland, through the evening. This spread across much of Wales, the Midlands and central-southern England by midnight.</p> <p>Temperatures were generally close to or a little above average for the time of year.</p>
1800 GMT 09 MAY 2014	SIG WEATHER	0000 GMT 10 MAY 2014	SIG WEATHER	<p>EXTREMES</p> <p>Highest Maximum: 18.0 Manston, Kent</p> <p>Lowest Maximum: 9.8 Fair Isle, Shetland</p> <p>Lowest Minimum: 5.2 Ballypatrick Forest, Antrim</p> <p>Lowest Grass Minimum: 4.3 Ballypatrick Forest, Antrim</p> <p>Most Rain: 25.8 Capel Curig No3, Gwynedd</p> <p>Most Sun: 9.3 Herstmonceux, East Sussex 9.3 Lyneham, Wiltshire</p>

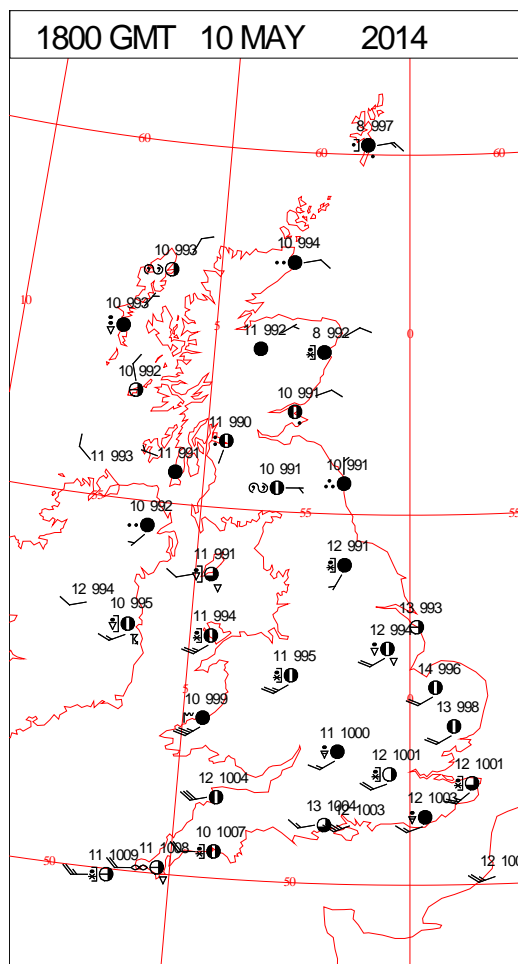
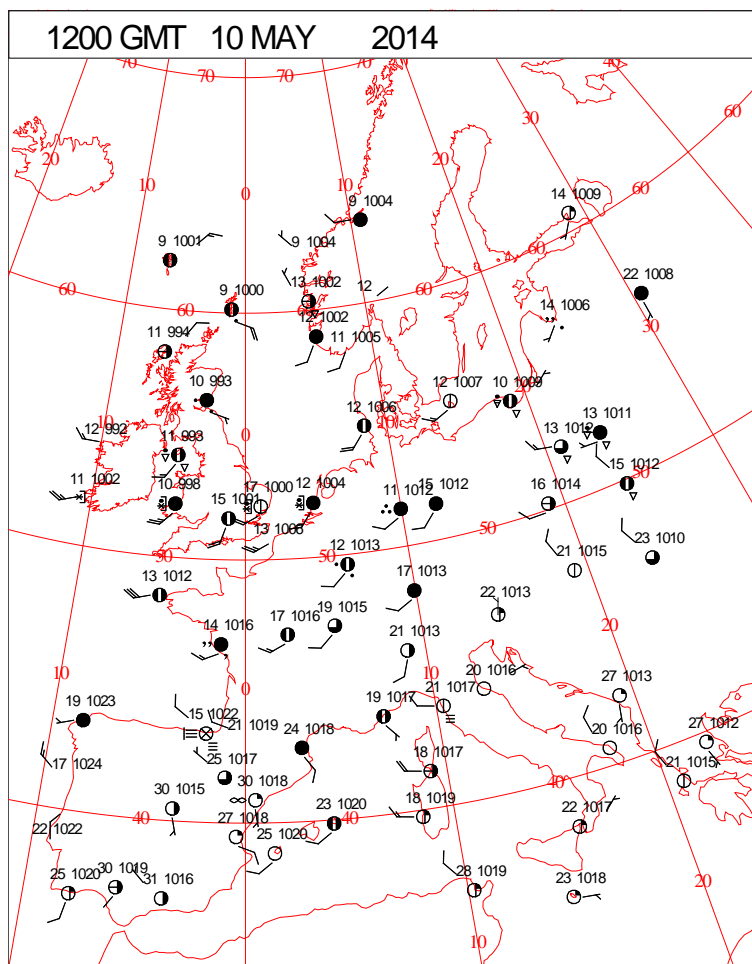
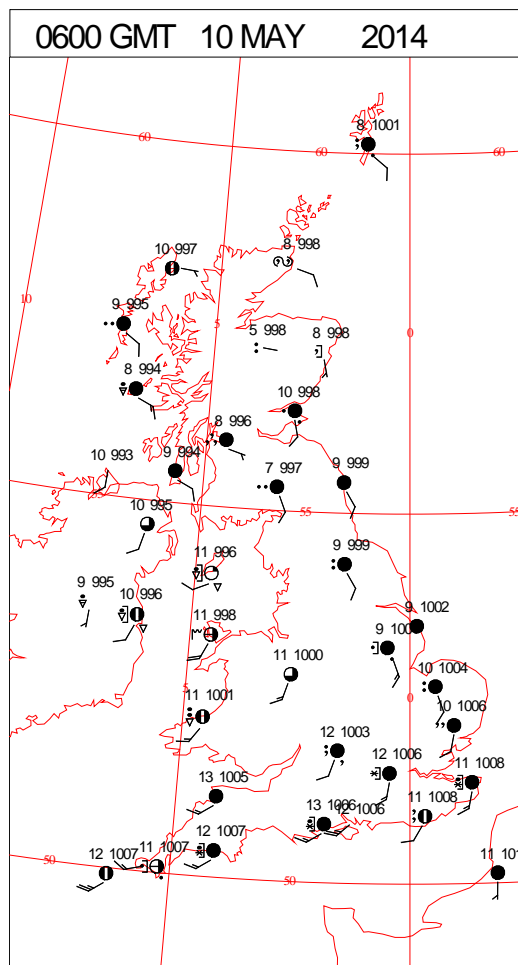
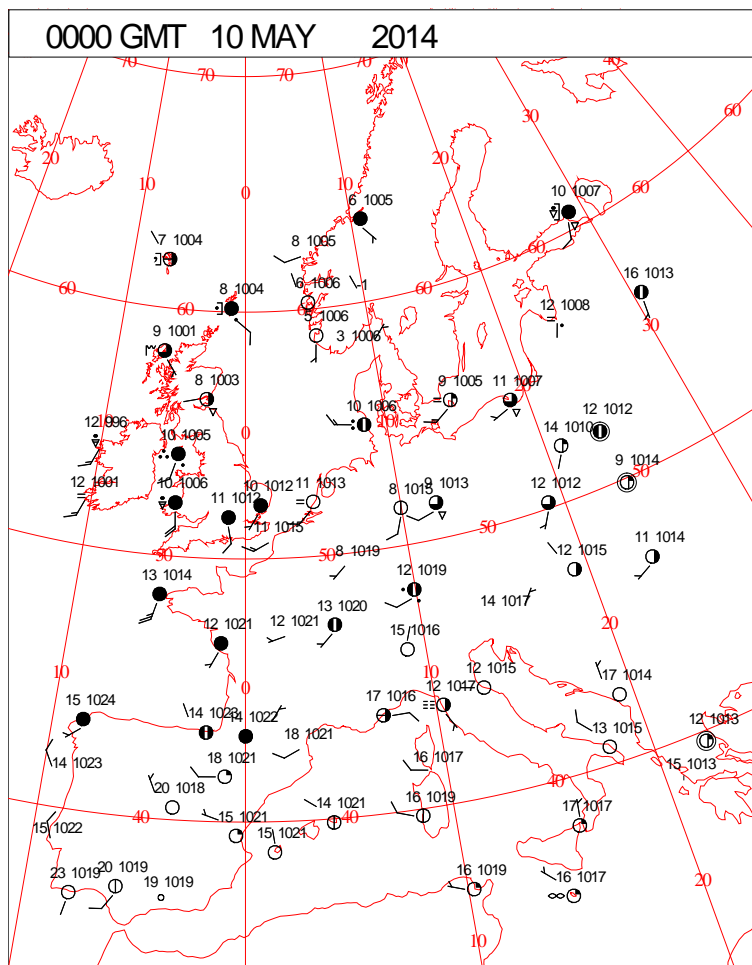
DAILY CLIMATE DATA



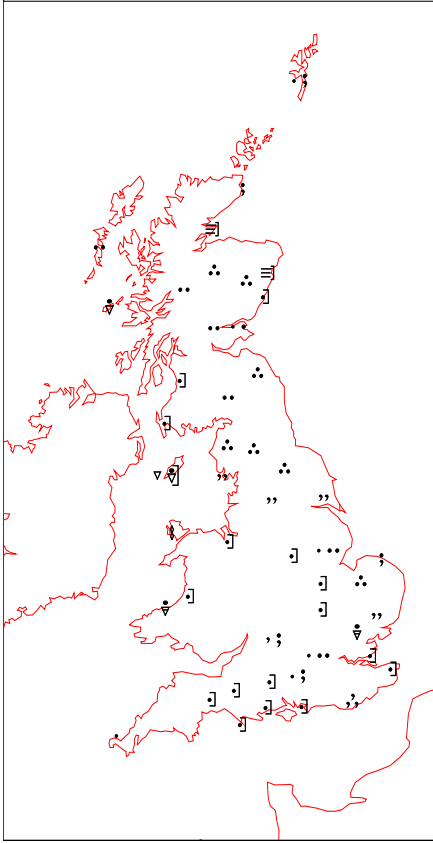
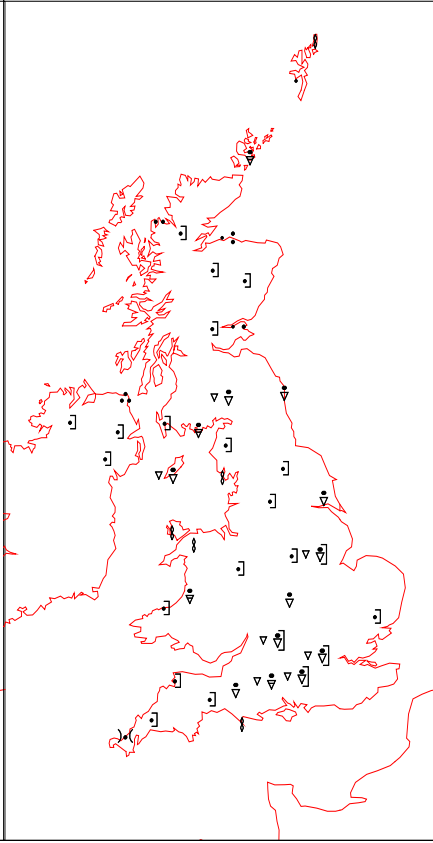
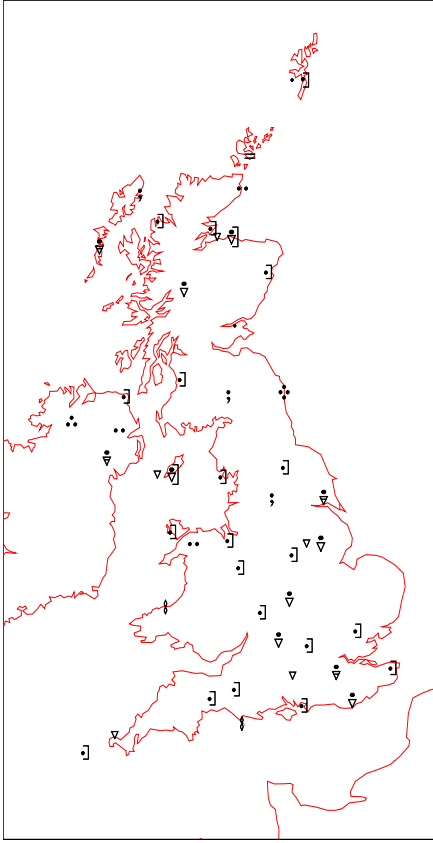
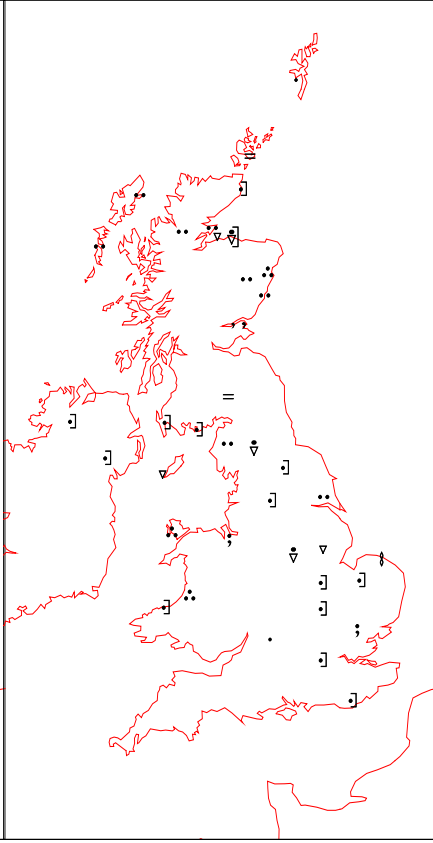
DAILY WEATHER SUMMARY



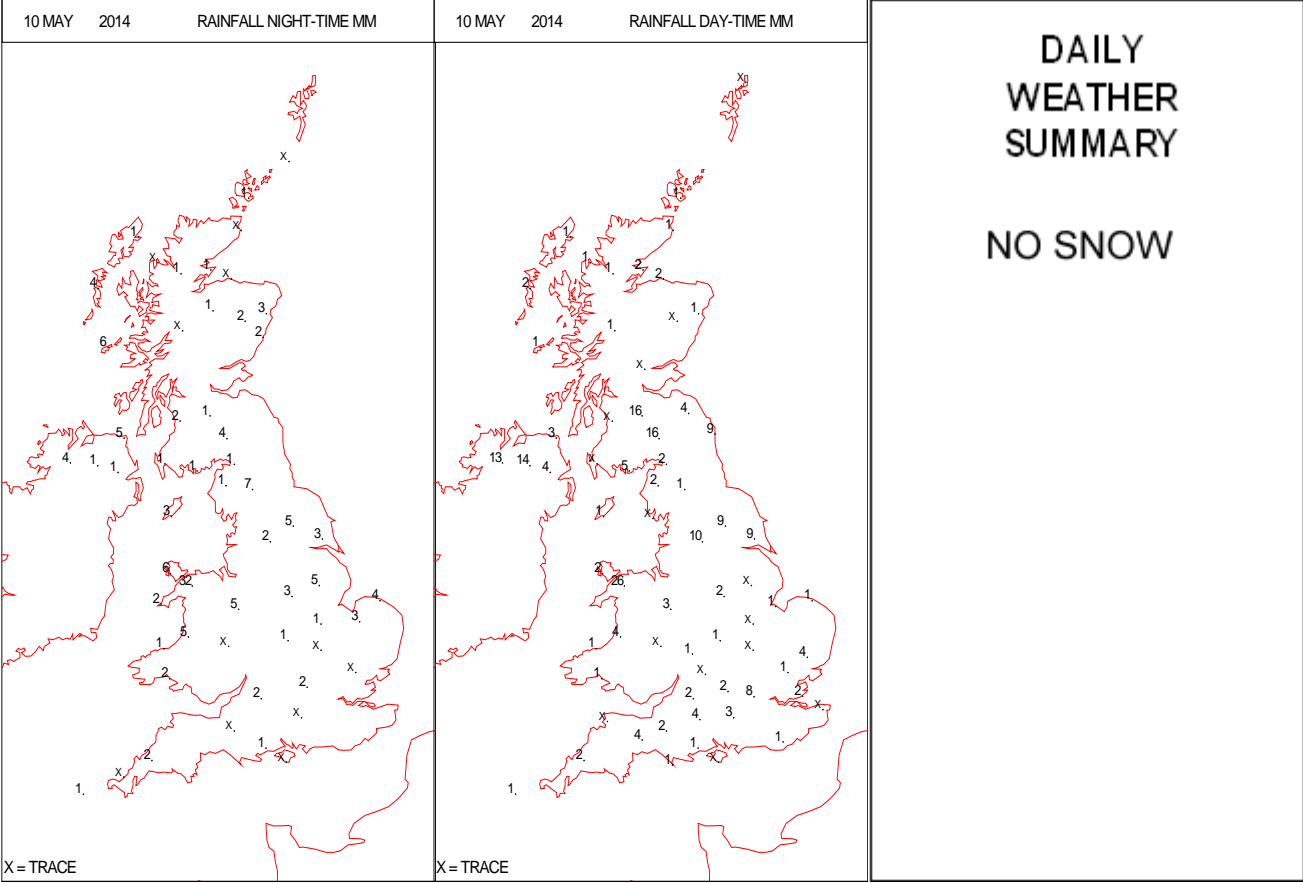
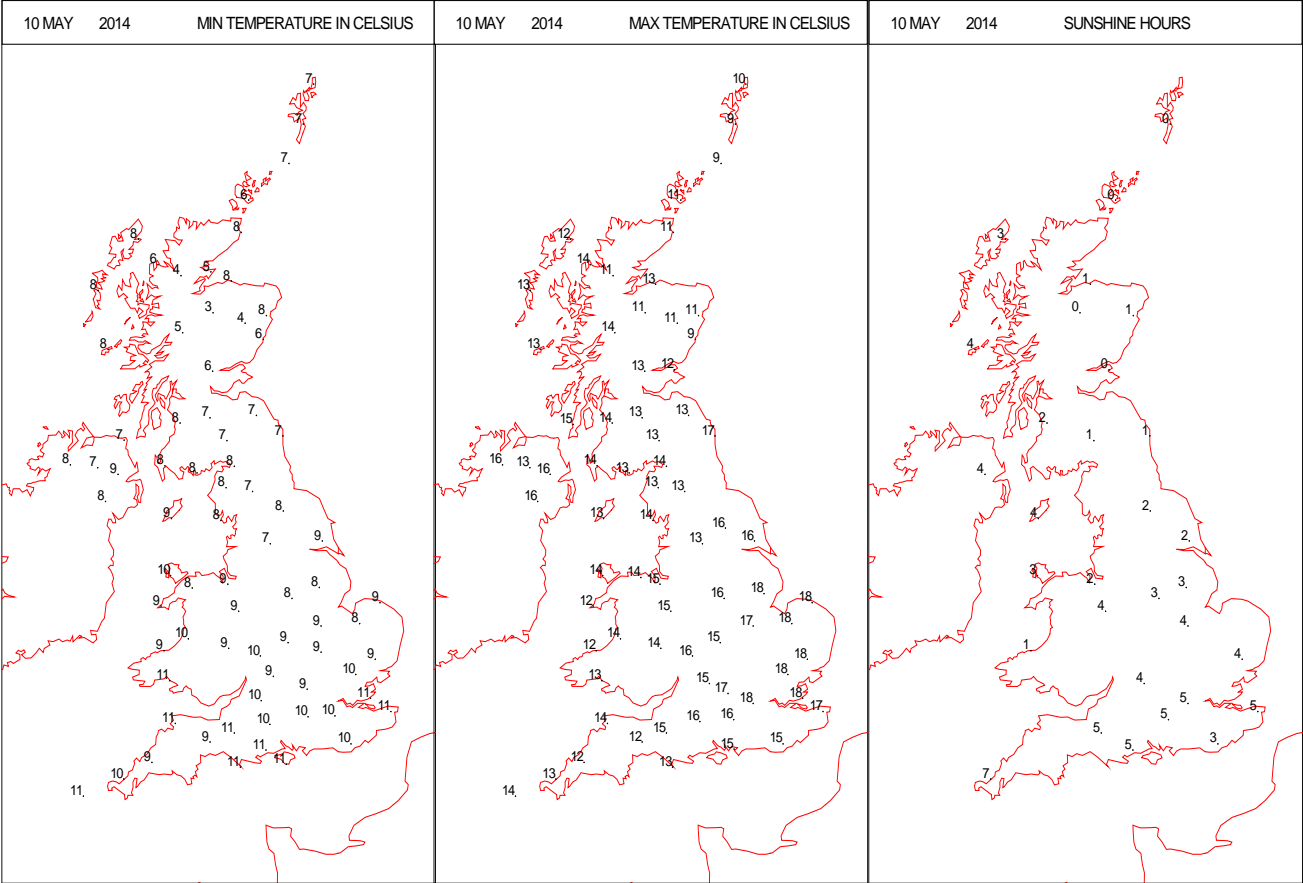
SURFACE REPORTS



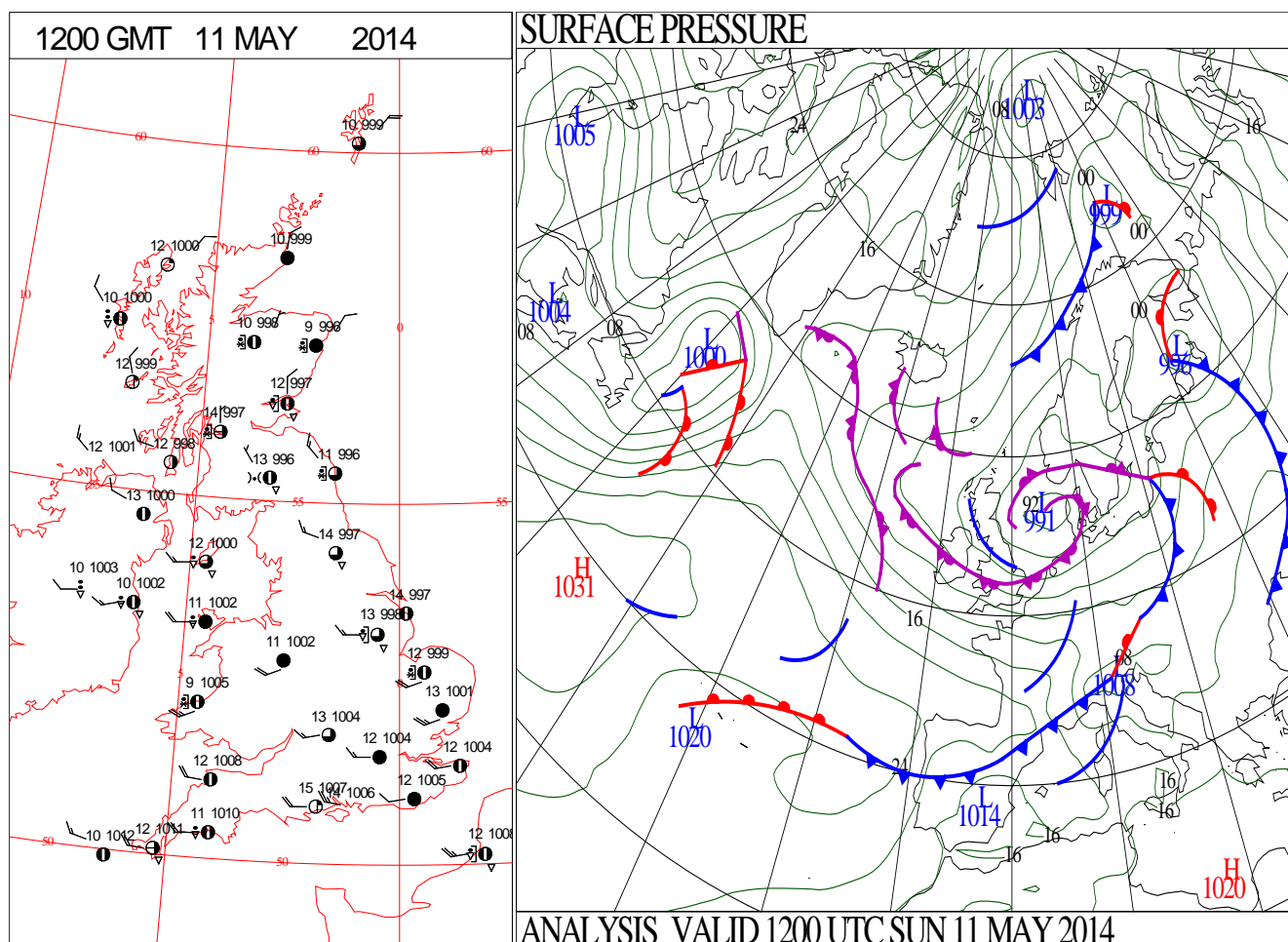
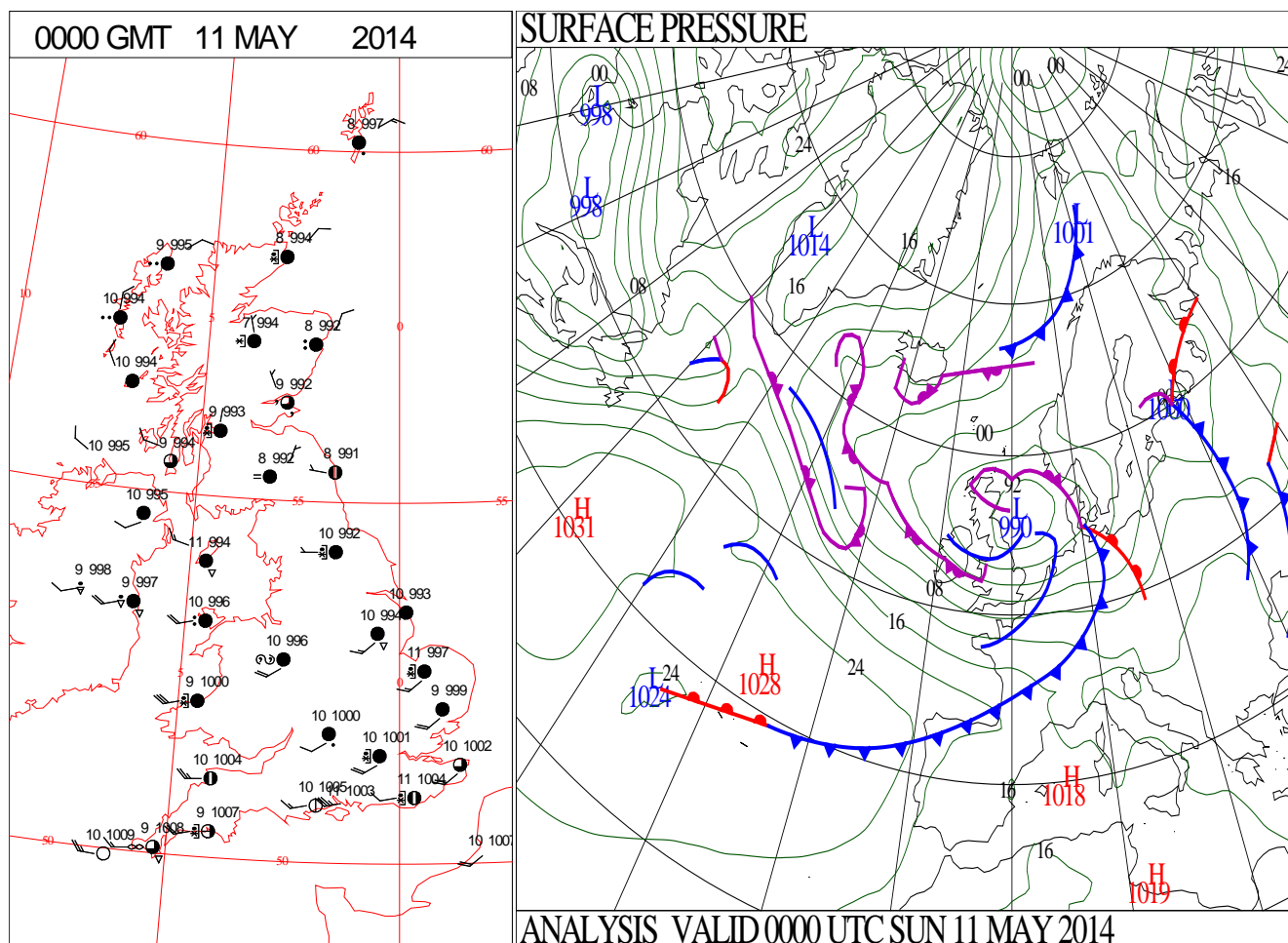
SIGNIFICANT WEATHER

0600 GMT 10 MAY 2014	SIG WEATHER	1200 GMT 10 MAY 2014	SIG WEATHER	<p>Summary of UK Weather for Saturday 10 May 2014. Overnight, rain, heavy at times, spread eastwards across much of the U.K. By dawn, the rain hadn't quite reached north-eastern Scotland, meanwhile clearer conditions arrived into Northern Ireland and much of Wales and south-west England.</p> <p>The wind also increased through the night.</p> <p>Outbreaks of rain gradually cleared eastern parts of England and Wales during the morning, but stalled across north-eastern Scotland, where there was a lot of low cloud to start the day. However, this rain turned more showery through the afternoon.</p> <p>Elsewhere, it was a day of bright or sunny spells and scattered showers. These showers were slow moving across Northern Ireland, northern England and southern Scotland, and they merged into bands in places, with some thunder and lightning.</p> <p>Further south, it was a very windy day; especially in the south-west, where gusts reached 55 knots in exposure.</p> <p>Showers or longer spells of rain continued through the evening, but with some clear spells too, and it remained very windy in the south.</p> <p>Temperatures were close to or just a little above average for the time of year.</p>
				
1800 GMT 10 MAY 2014	SIG WEATHER	0000 GMT 11 MAY 2014	SIG WEATHER	<p>EXTREMES Highest Maximum: 18.2 Weybourne, Norfolk Lowest Maximum: 9.0 Fair Isle, Shetland Lowest Minimum: 2.9 Aviemore, Inverness-Shire Lowest Grass Minimum: 0.9 Aviemore, Inverness-Shire Most Rain: 57.4 Capel Curig No3, Gwynedd Most Sun: 7.8 Jersey Airport, Jersey</p>
				

DAILY CLIMATE DATA

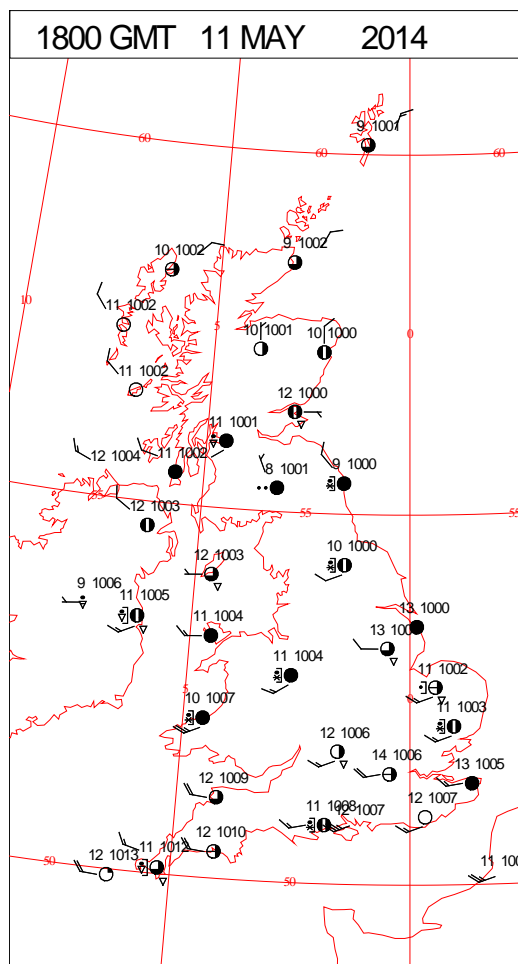
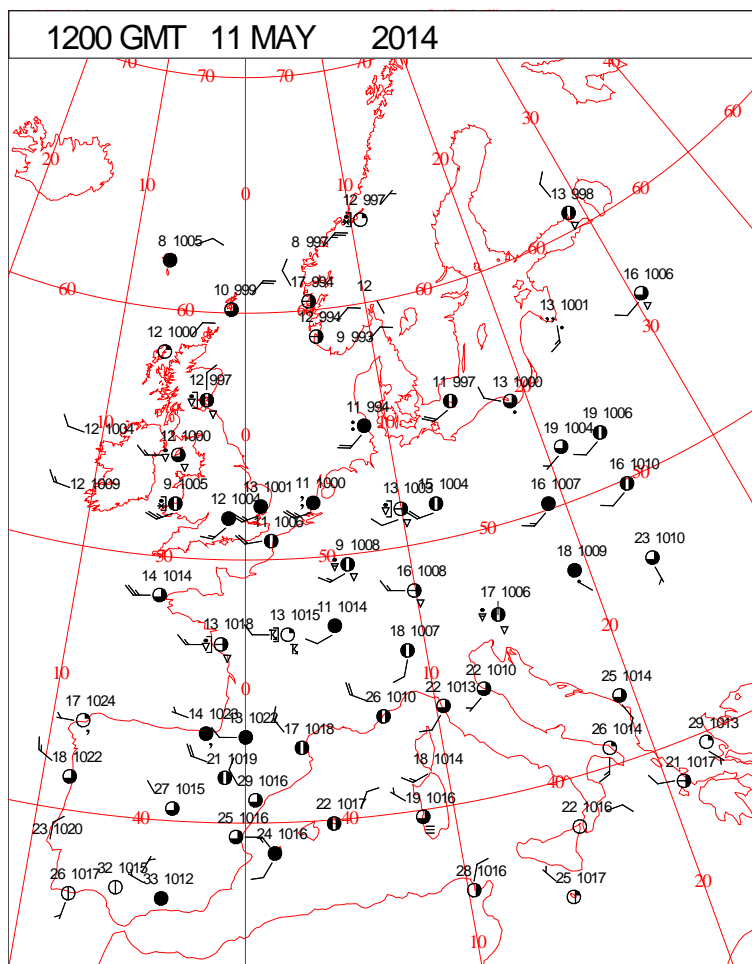
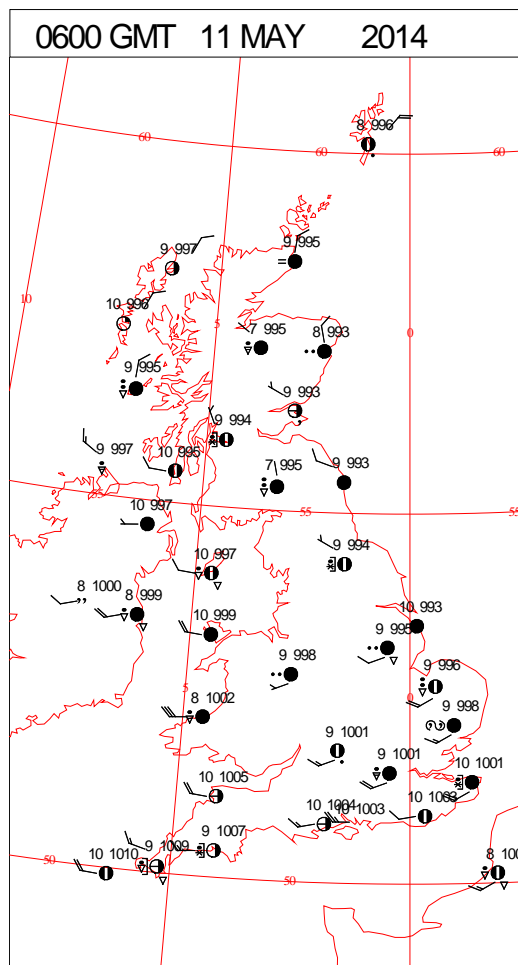
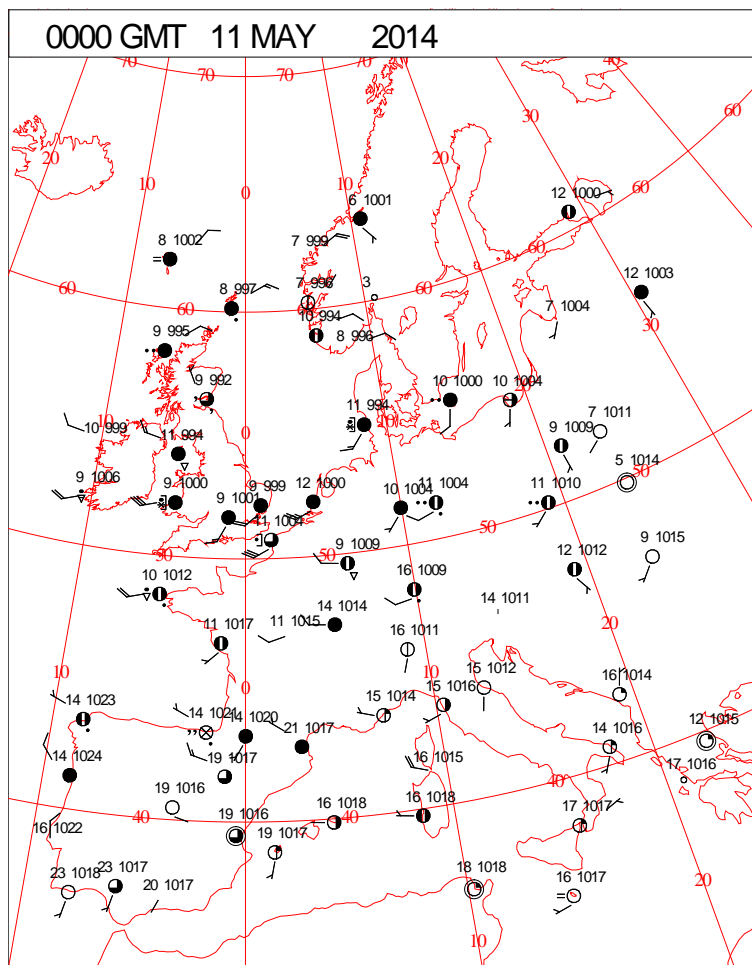


DAILY WEATHER SUMMARY



Sunday 11 May 2014

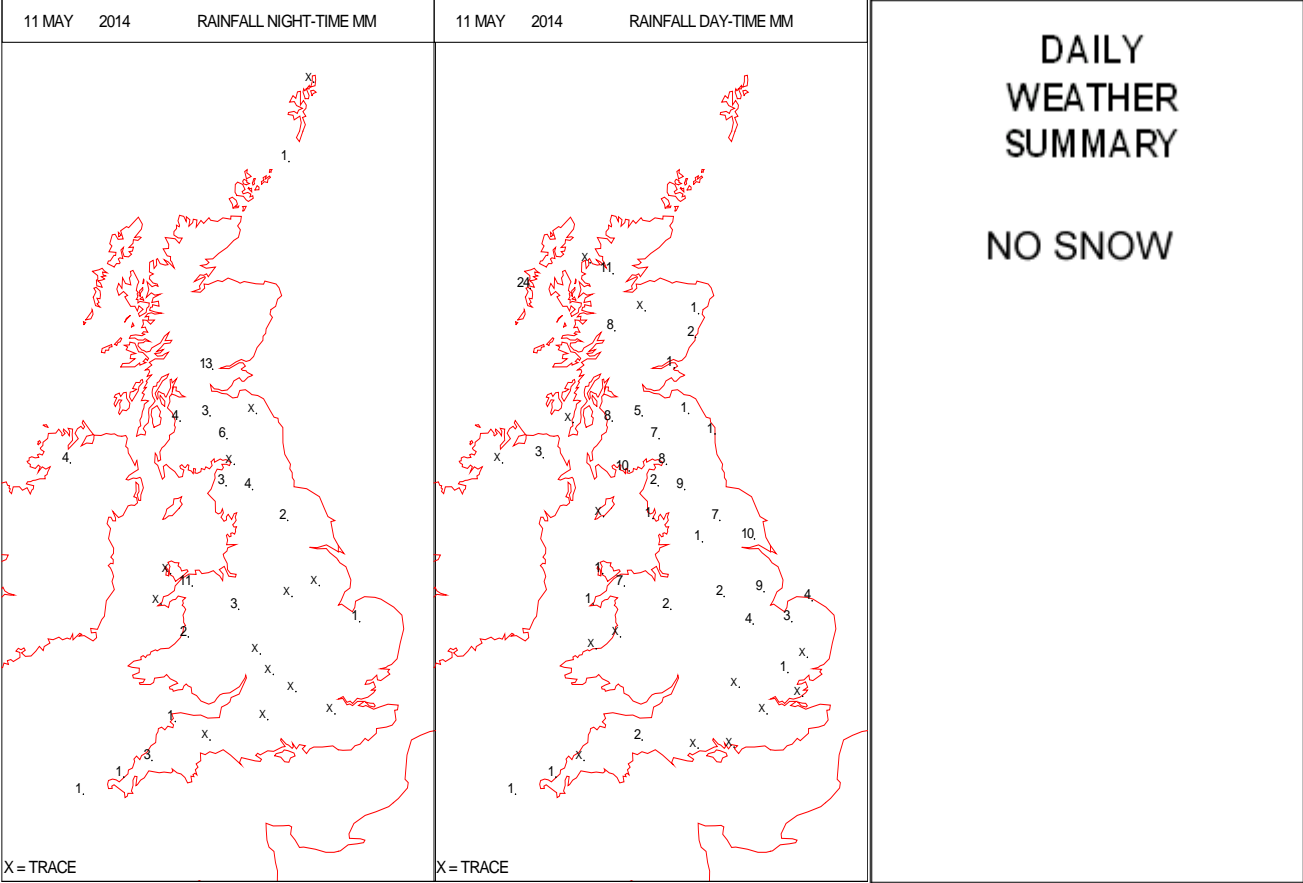
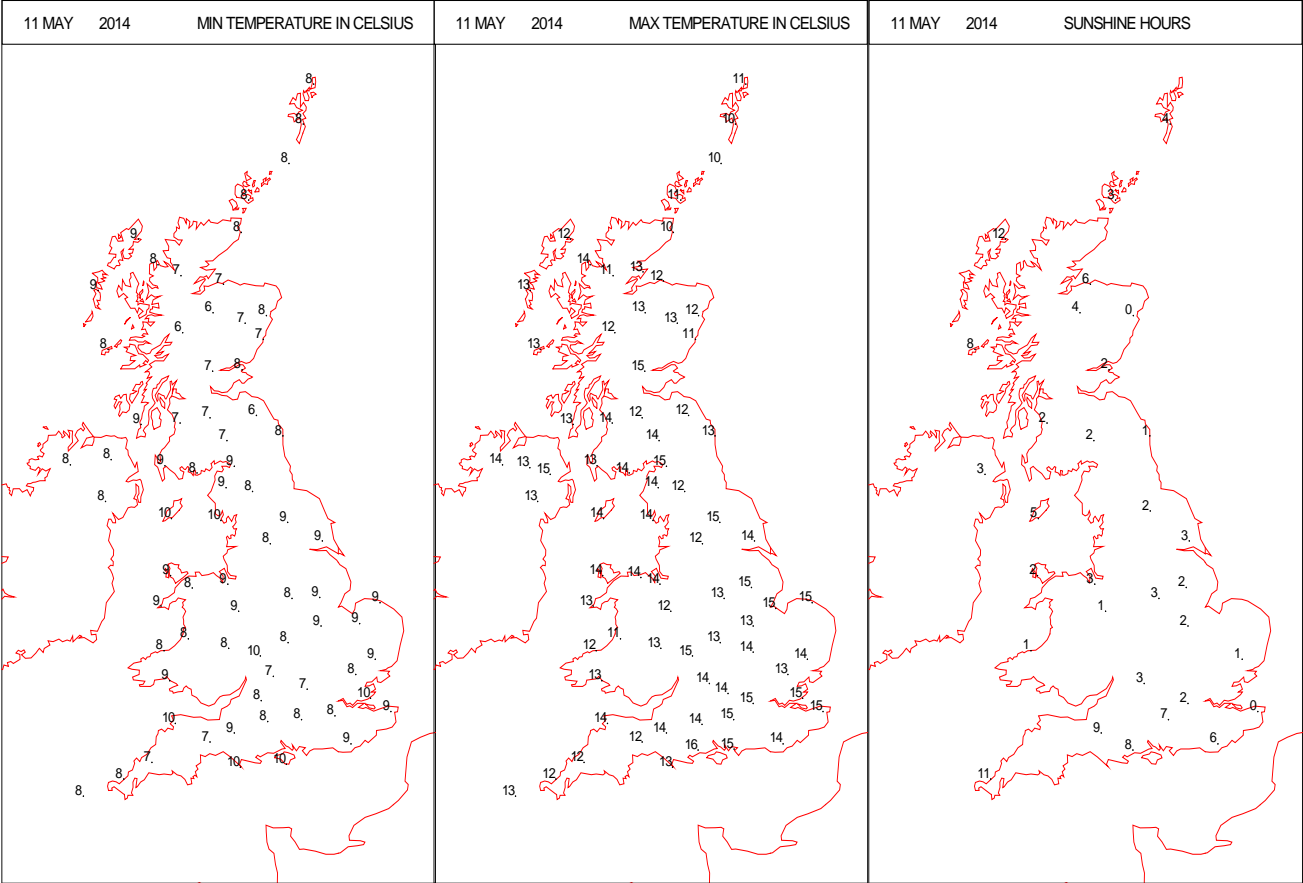
SURFACE REPORTS



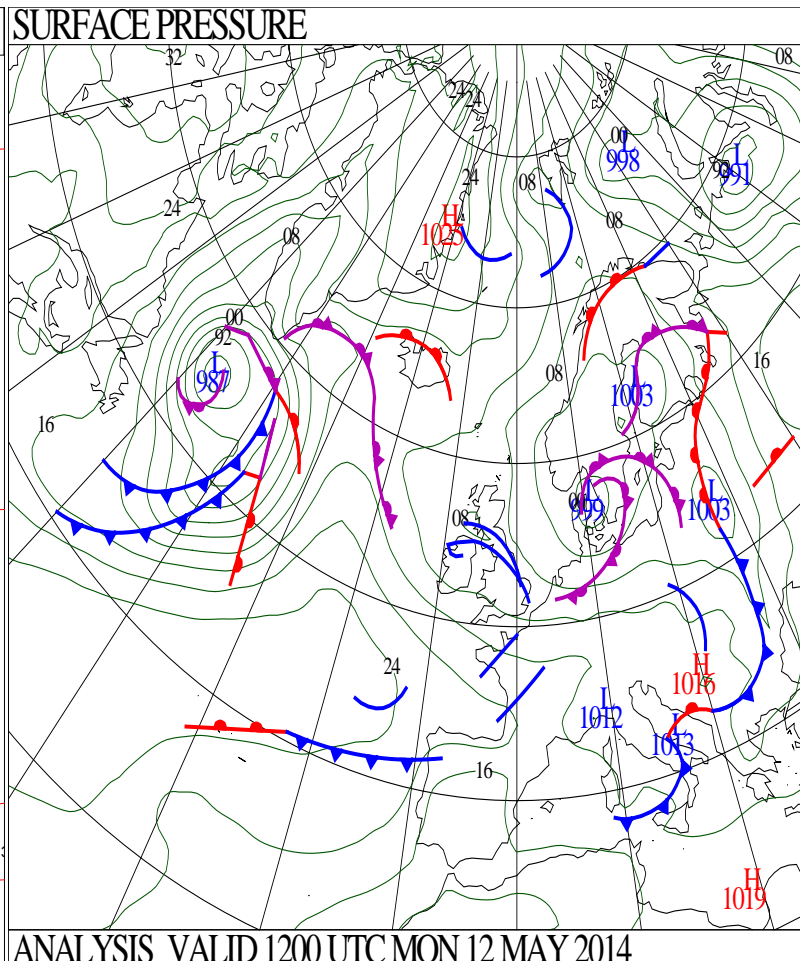
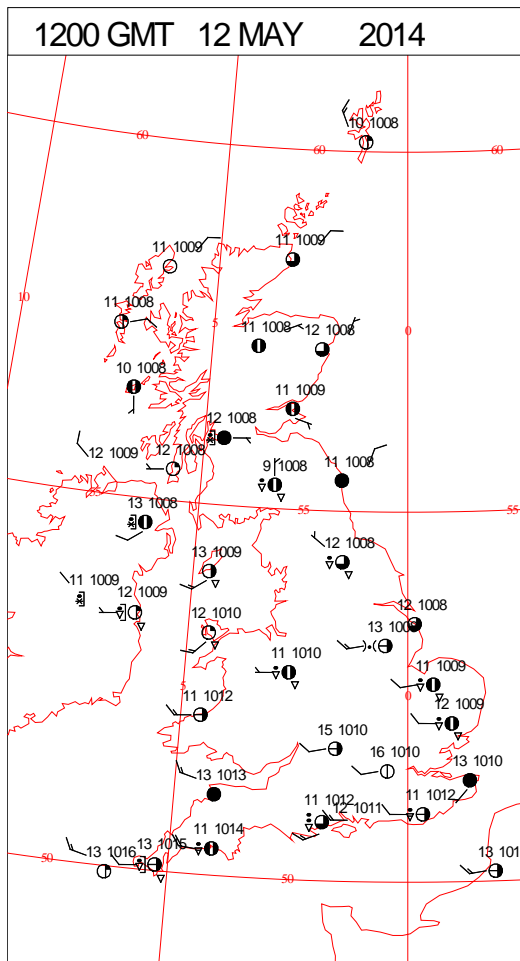
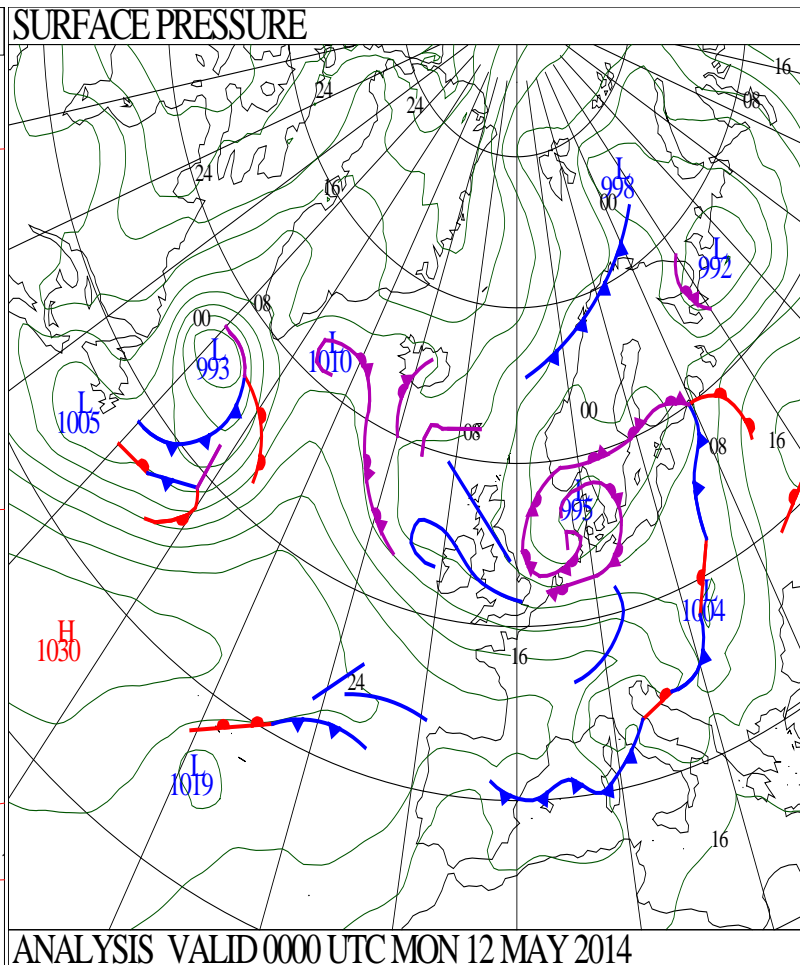
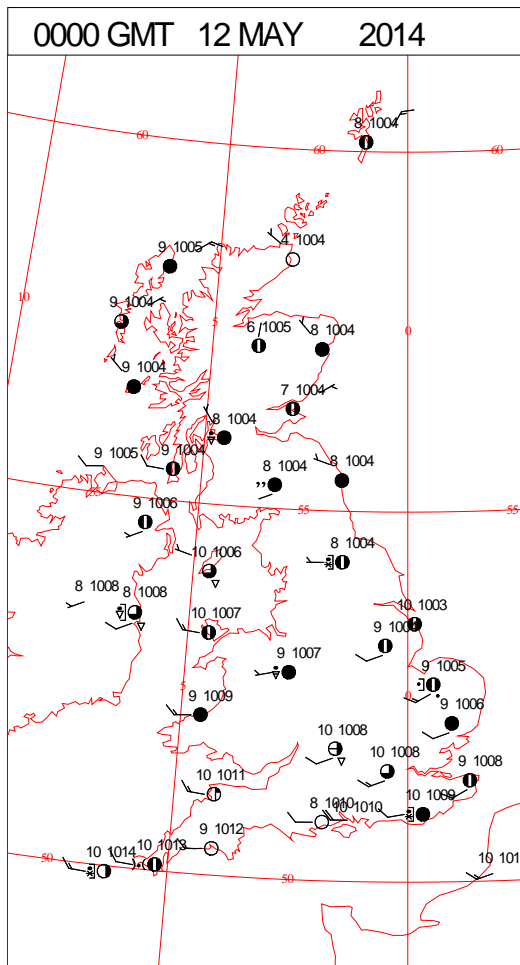
SIGNIFICANT WEATHER

0600 GMT 11 MAY 2014	SIG WEATHER	1200 GMT 11 MAY 2014	SIG WEATHER	<p>Summary of UK Weather for Sunday 11 May 2014.</p> <p>It was a cloudy night across most parts of the U.K., with clear spells and scattered showers. Some of the showers were heavy, and also merged into longer spells of rain across western parts of Wales, and also parts of the midlands.</p> <p>It was a windy night across the southern half of the country, with gales around the coasts and over the higher ground.</p> <p>It was a chilly night in the north under light winds, with temperatures falling to low single figures Celsius there.</p> <p>It remained unsettled through the day across the country, with most places seeing a mixture of sunny spells and scattered showers, with some distinct shower bands forming. One was across Wales, the Midlands and into East Anglia, with another across western Scotland, across the Pennines and into Yorkshire. Some of the showers were heavy and thundery at times, especially within these bands.</p> <p>The best of the sunshine was found across southern counties of England, but parts of Northern Ireland also saw some good sunny spells.</p> <p>Maximum temperatures were around average for the time of year.</p>
1800 GMT 11 MAY 2014	SIG WEATHER	0000 GMT 12 MAY 2014	SIG WEATHER	<p>EXTREMES</p> <p>Highest Maximum: 15.6 Hurn, Dorset</p> <p>Lowest Maximum: 9.9 Fair Isle, Shetland</p> <p>Lowest Minimum: 5.5 Tulloch Bridge, Inverness-Shire</p> <p>Lowest Grass Minimum: 4.1 Tulloch Bridge, Inverness-Shire</p> <p>Most Rain: 23.8 South Uist Range, Western Isles</p> <p>Most Sun: 12.5 Guernsey Airport, Guernsey</p>

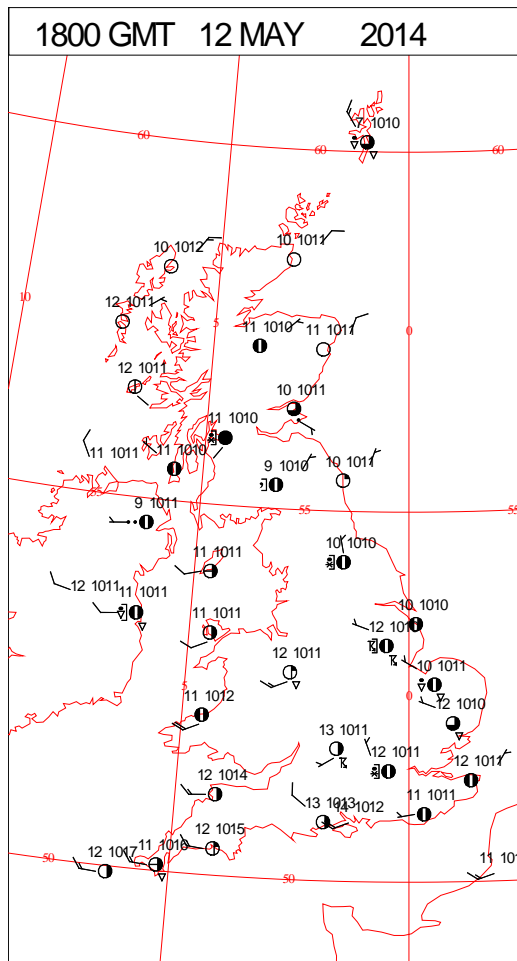
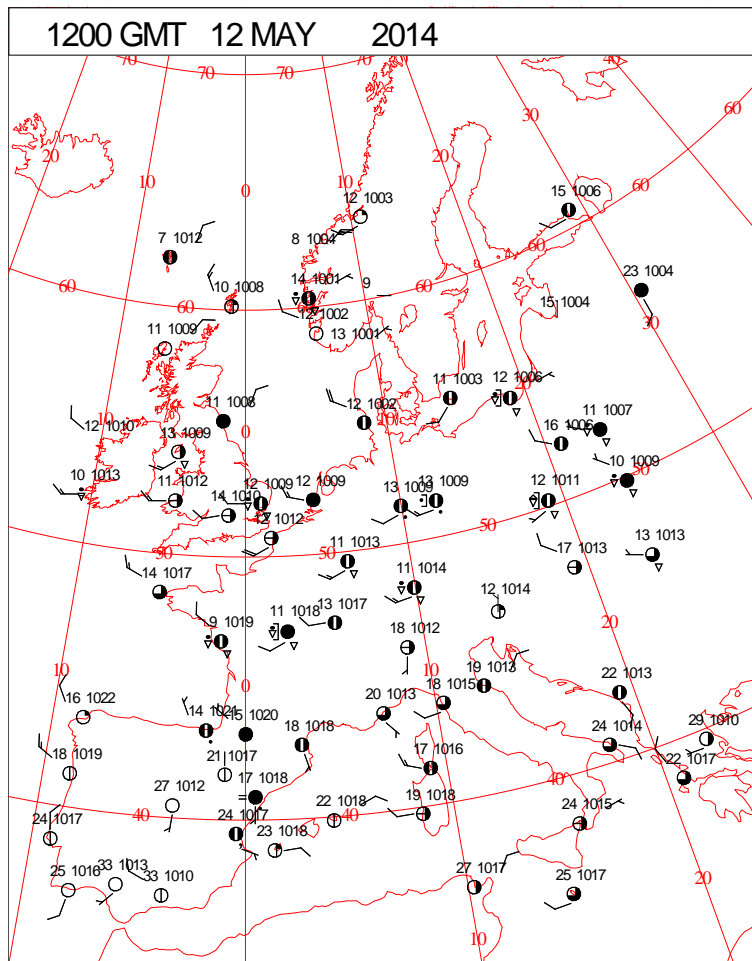
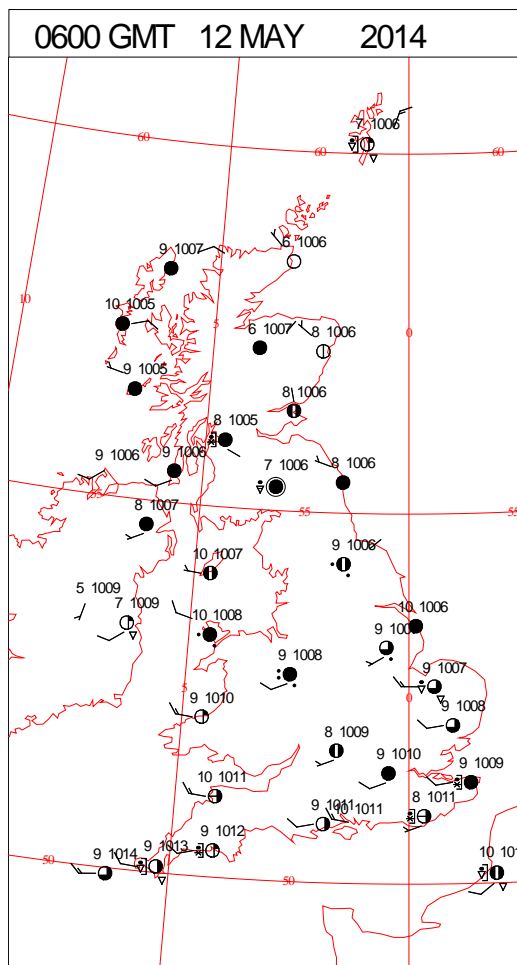
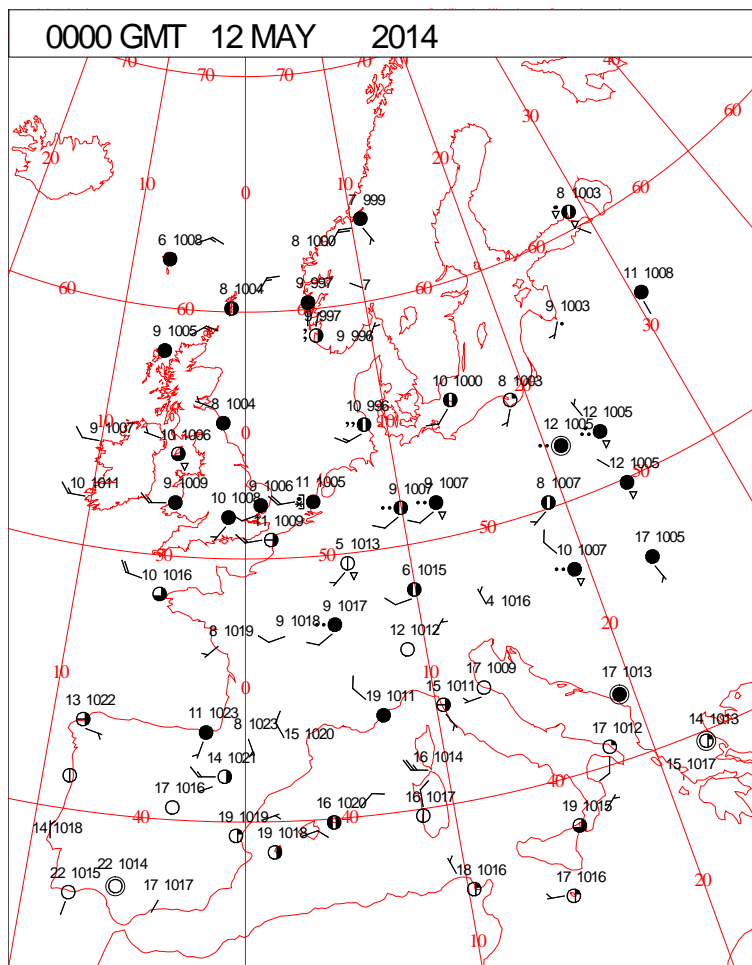
DAILY CLIMATE DATA



DAILY WEATHER SUMMARY



SURFACE REPORTS



SIGNIFICANT WEATHER

0600 GMT 12 MAY 2014	SIG WEATHER	1200 GMT 12 MAY 2014	SIG WEATHER	<p>Summary of UK Weather for Monday 12 May 2014.</p> <p>It was mostly dry across the U.K. during the early hours. However there were showers in places, these most frequent over parts of Scotland, central Wales and also the south-west by dawn.</p> <p>Where clearer skies occurred, it was a cold start, with an isolated grass frost across rural parts of the far north.</p> <p>During the morning showers continued to develop and intensify across much of the country, but especially northern England, with the occasional heavy thundery burst.</p> <p>By the afternoon, a further line of thundery showers developed, from south-west Scotland, across north-eastern England and into East Anglia. There were also unofficial reports of a funnel cloud near Hexham, Northumberland. Other bands of thundery showers also developed, including along the south coast, and also close to the M4 corridor, and into Kent.</p> <p>Away from these bands many areas stayed dry with sunny spells, but further showers also occurred across the country.</p> <p>Into the evening, the showers only gradually eased.</p> <p>Temperatures were generally around average, but above average across parts of the south.</p>
1800 GMT 12 MAY 2014	SIG WEATHER	0000 GMT 13 MAY 2014	SIG WEATHER	

EXTREMES

Highest Maximum:
17.9 Heathrow, Greater London

Lowest Maximum:
9.5 Fair Isle, Shetland

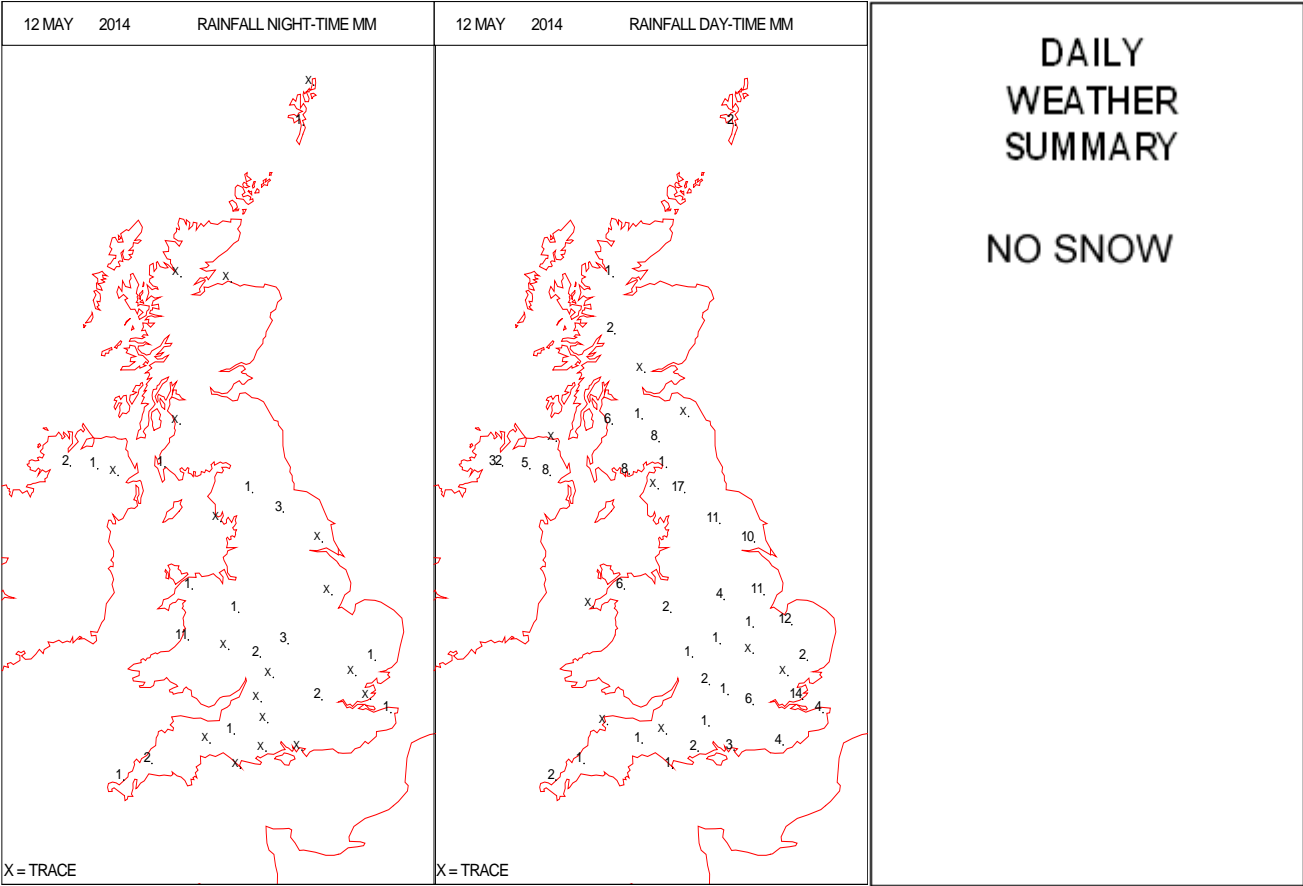
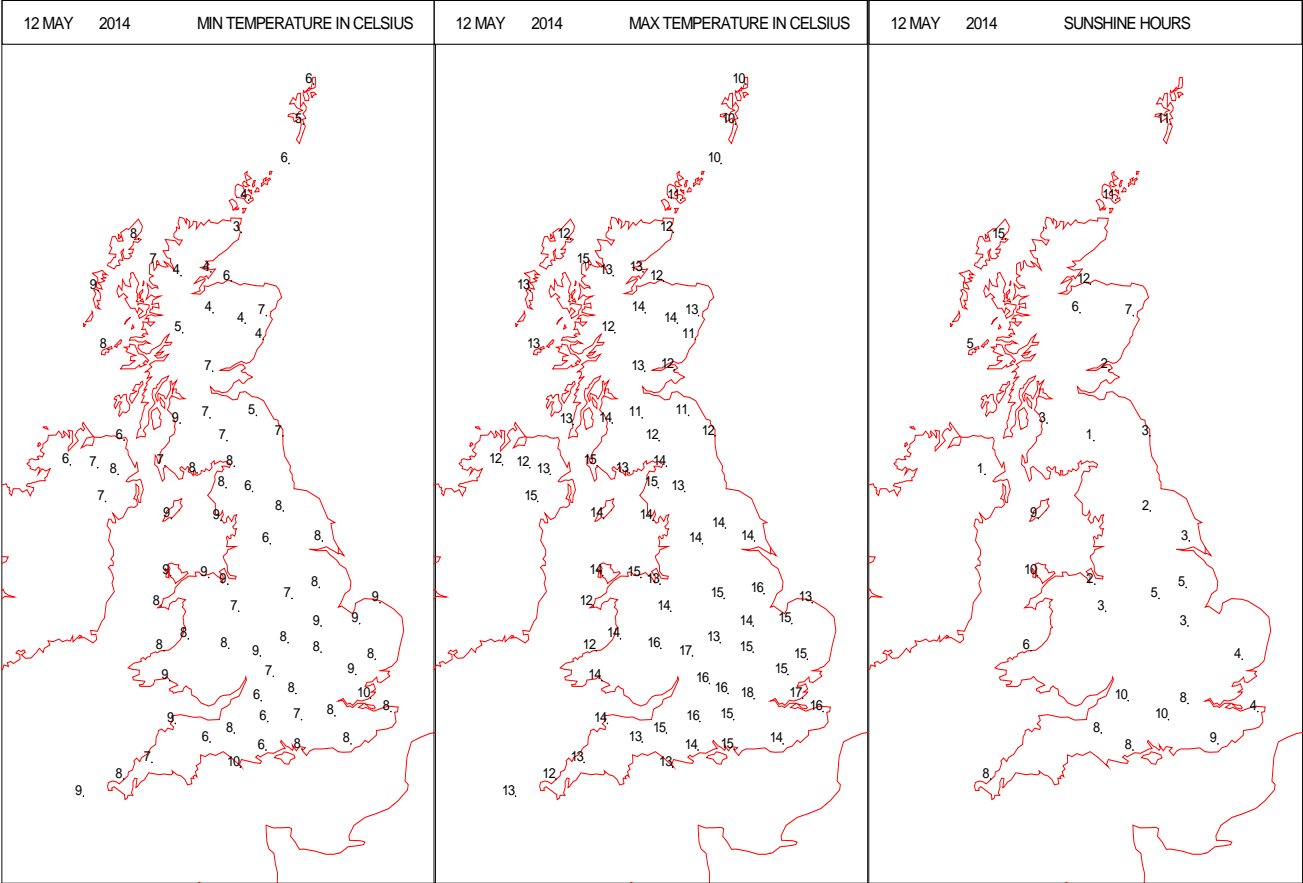
Lowest Minimum:
2.9 Wick Airport, Caithness

Lowest Grass Minimum:
0.7 Wick Airport, Caithness

Most Rain:
33.4 Castlederg, Tyrone

Most Sun:
14.5 Stornoway Airport, Western Isles

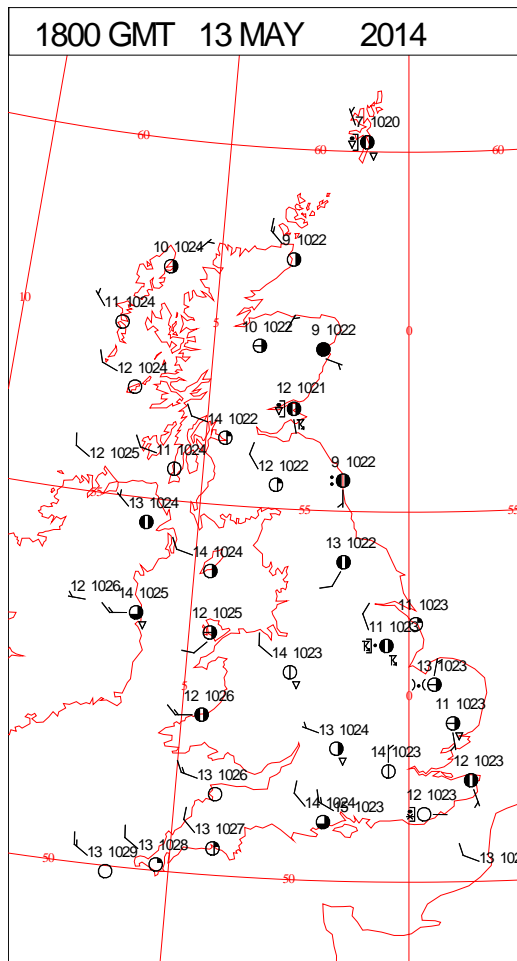
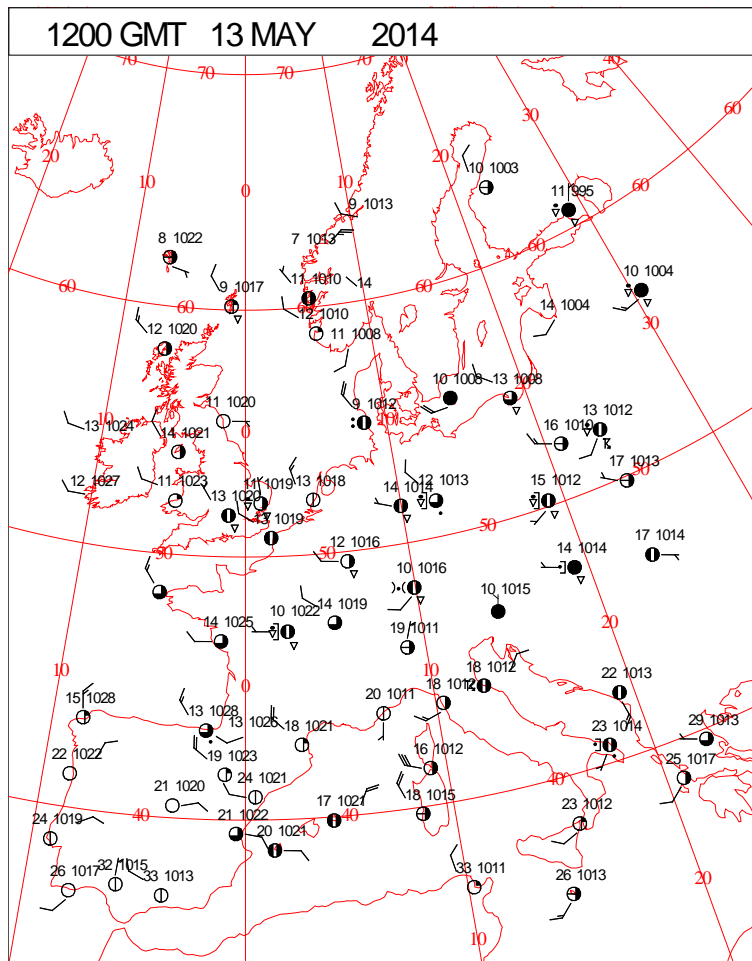
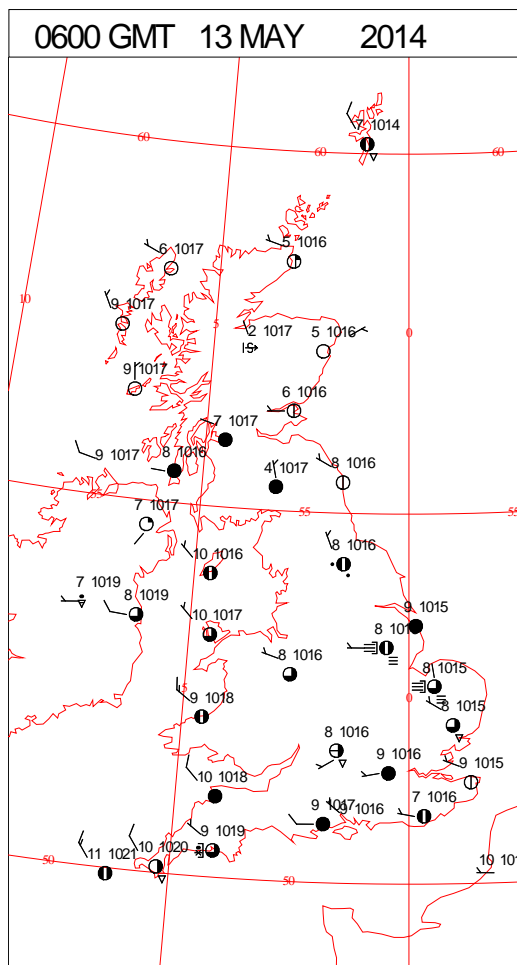
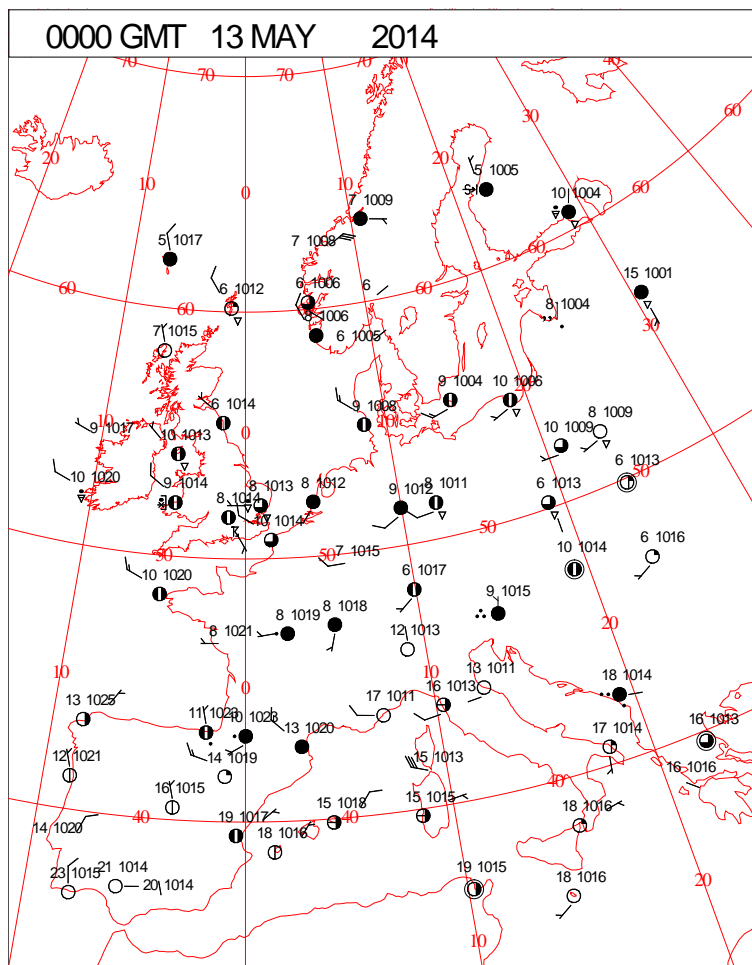
DAILY CLIMATE DATA



Crown Copyright 2014, All Rights Reserved

Tuesday 13 May 2014

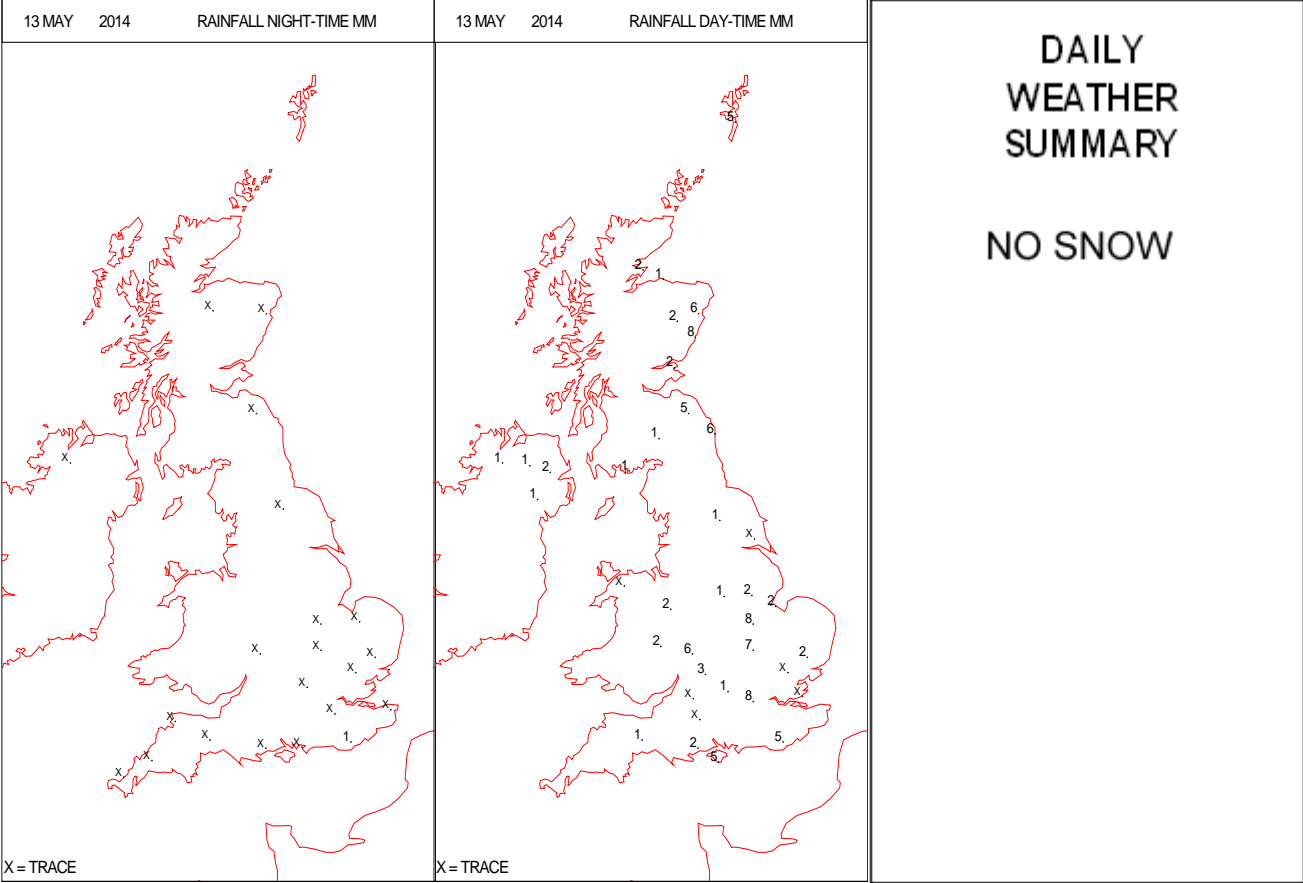
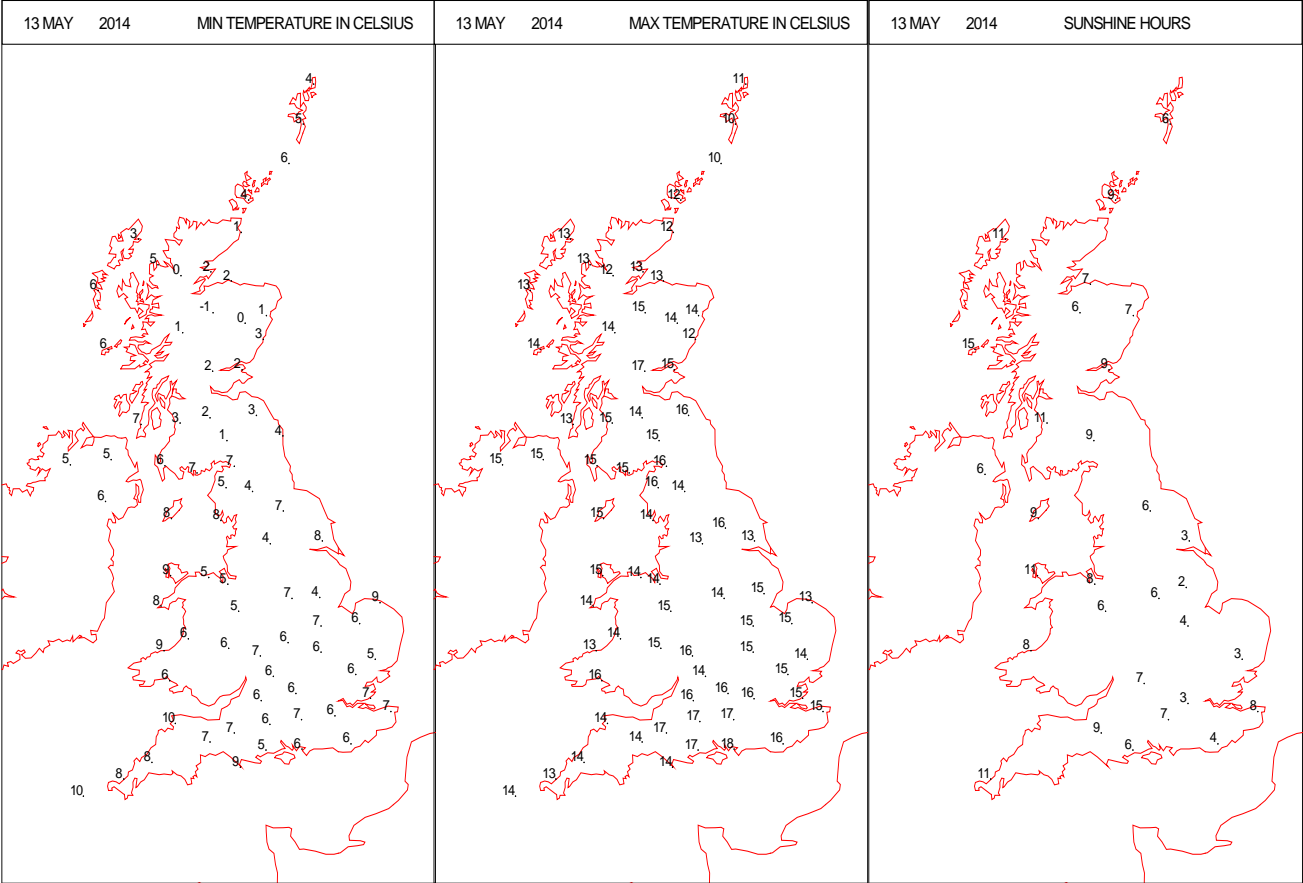
SURFACE REPORTS



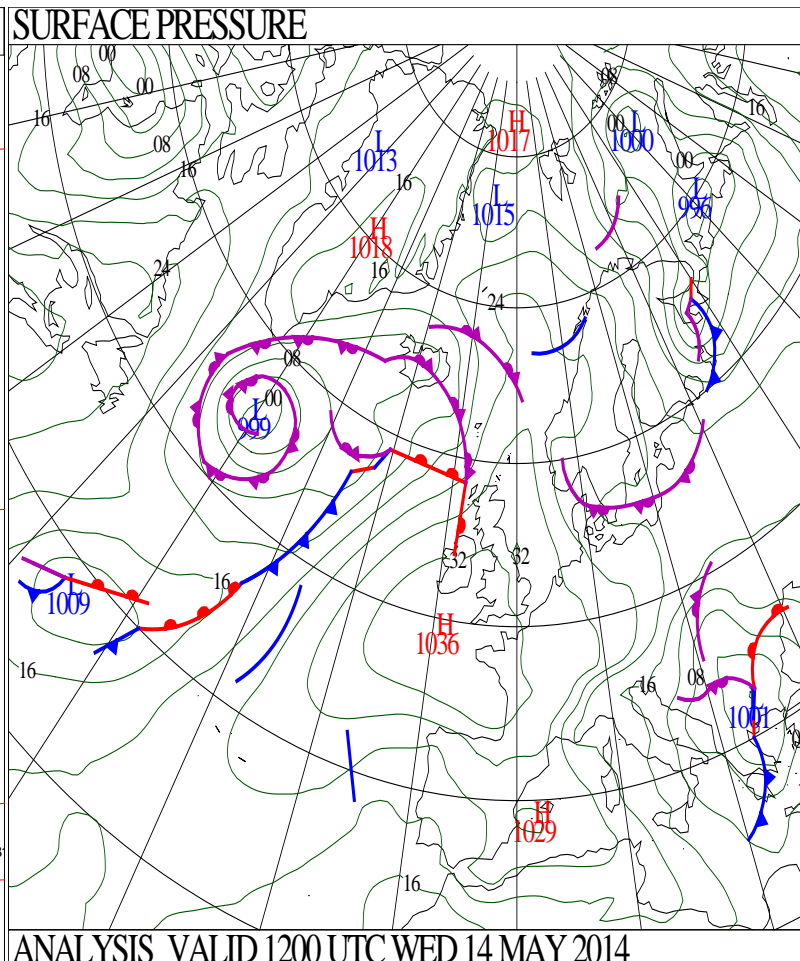
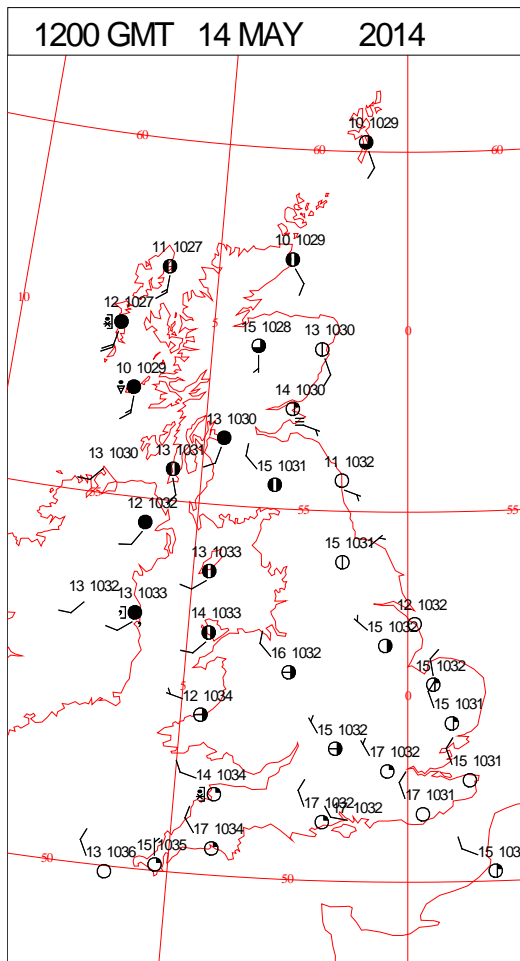
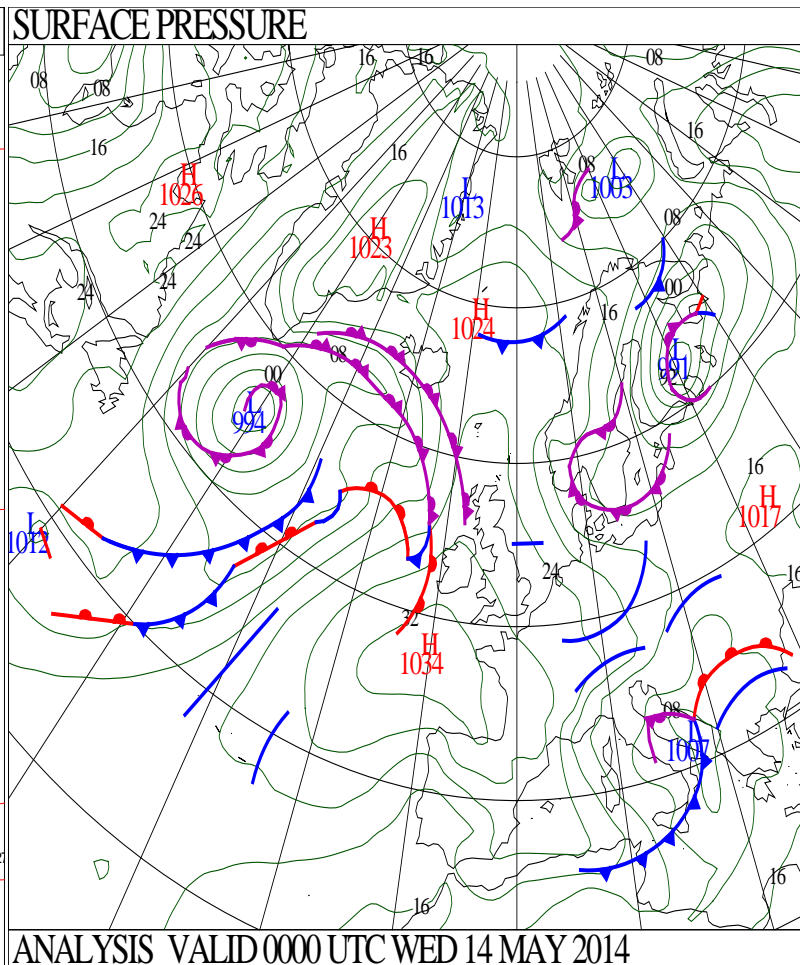
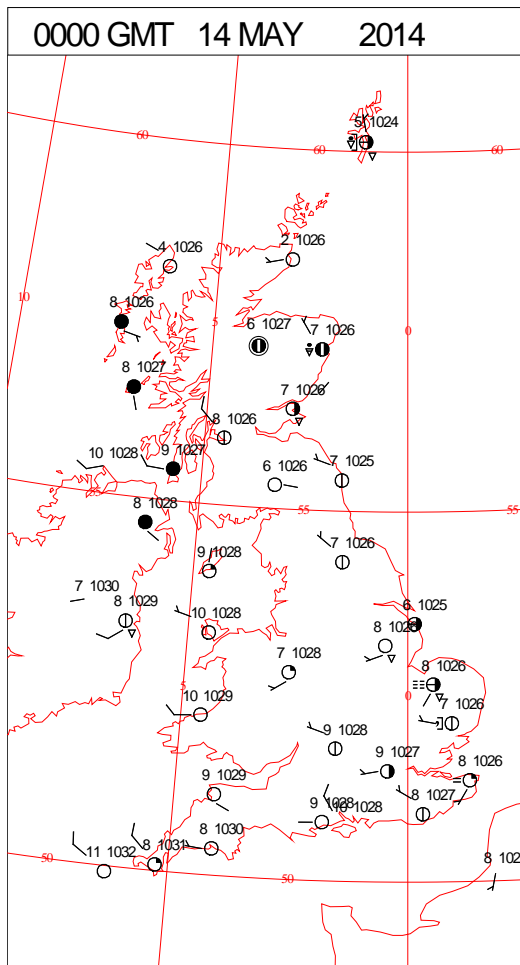
SIGNIFICANT WEATHER

0600 GMT 13 MAY 2014	SIG WEATHER	1200 GMT 13 MAY 2014	SIG WEATHER	<p>Summary of UK Weather for Tuesday 13 May 2014.</p> <p>It was a mostly dry start to Tuesday with clear spells, although isolated showers continued through the early hours. The main focus of these showers was across south-western England and Wales, as well as Northern Ireland, with isolated heavy, and thundery showers elsewhere.</p> <p>Where the clearer spells developed, isolated patches of mist and fog formed, mainly across areas such as Lancashire, Lincolnshire and Yorkshire. However across Scotland, the clearer conditions lead to a rural grass frost.</p> <p>Any mist or fog quickly cleared in the morning, with showers building again. These became more widespread and locally heavy, with hail and thunder across many central, eastern and southern areas. There were also unofficial reports of funnel clouds in Cambridgeshire and Leicestershire during the afternoon.</p> <p>However, away from the showers, and particularly across the far west of England, western Scotland, Wales and Northern Ireland, it remained dry throughout, with plenty of prolonged sunny spells.</p> <p>During the evening the showers gradually eased from the west, with clearer spells developing again.</p> <p>Temperatures were generally around average for most, but above average in the south.</p>
1800 GMT 13 MAY 2014	SIG WEATHER	0000 GMT 14 MAY 2014	SIG WEATHER	<p>EXTREMES</p> <p>Highest Maximum: 17.6 Thorney Island, West Sussex</p> <p>Lowest Maximum: 10.0 Fair Isle, Shetland</p> <p>Lowest Minimum: -1.4 Aviemore, Inverness-Shire</p> <p>Lowest Grass Minimum: -4.5 Aviemore, Inverness-Shire</p> <p>Most Rain: 8.4 Inverbervie No2, Kincardineshire 8.4 Wittering, Cambridgeshire 8.4 Northolt, Greater London</p> <p>Most Sun: 15.2 Tiree, Argyll</p>

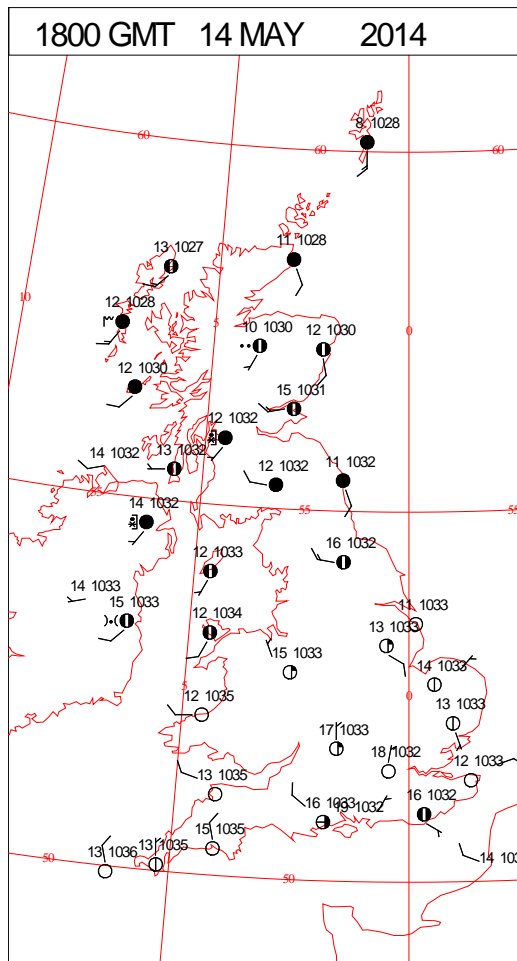
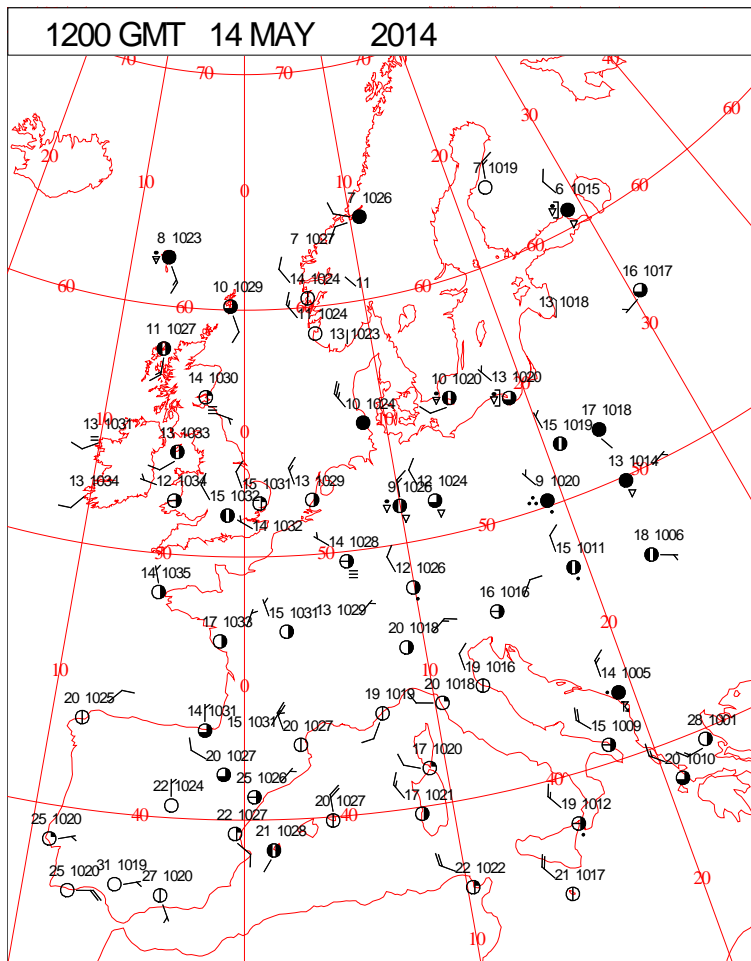
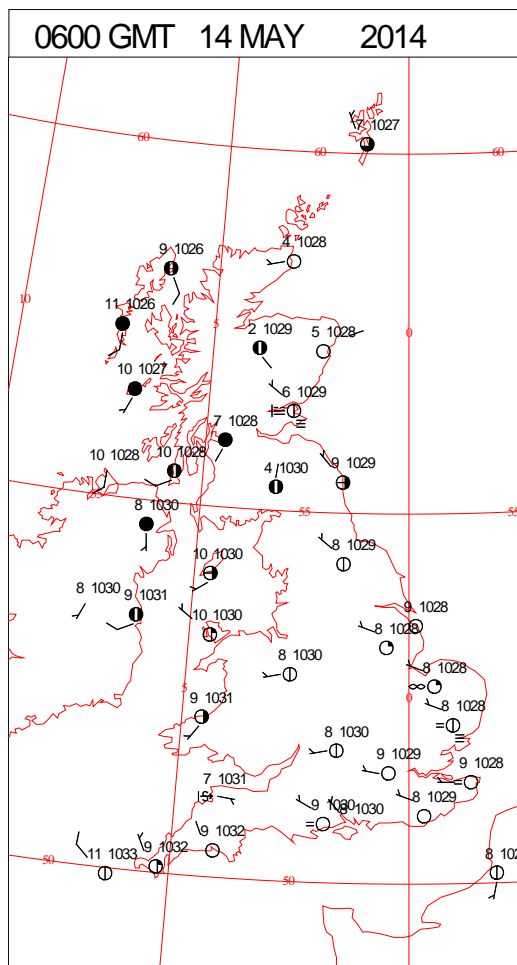
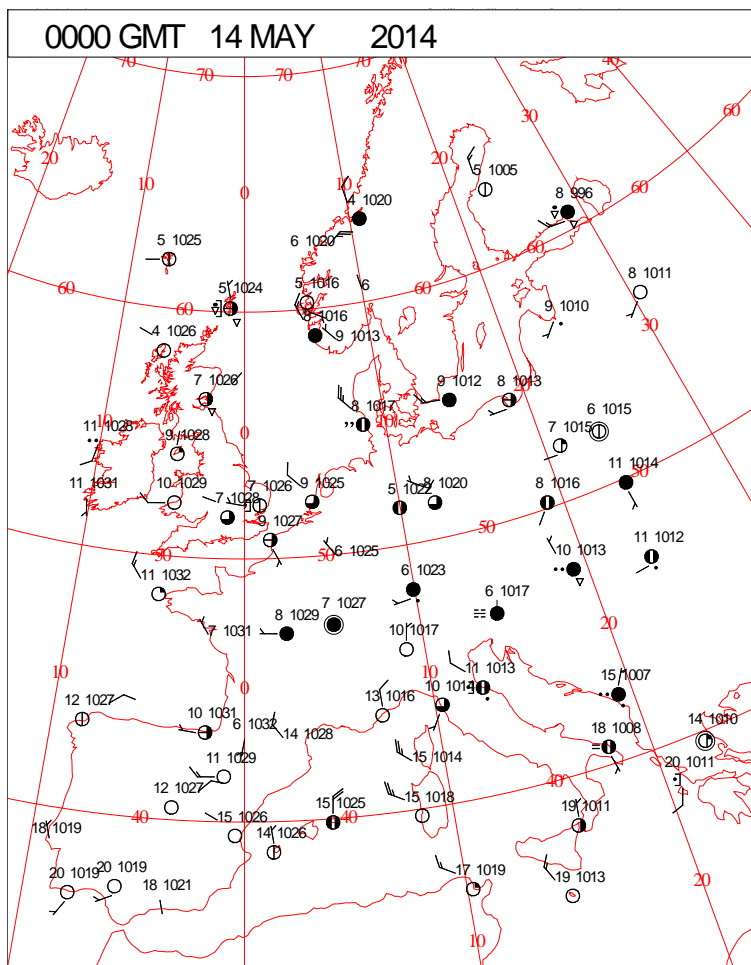
DAILY CLIMATE DATA



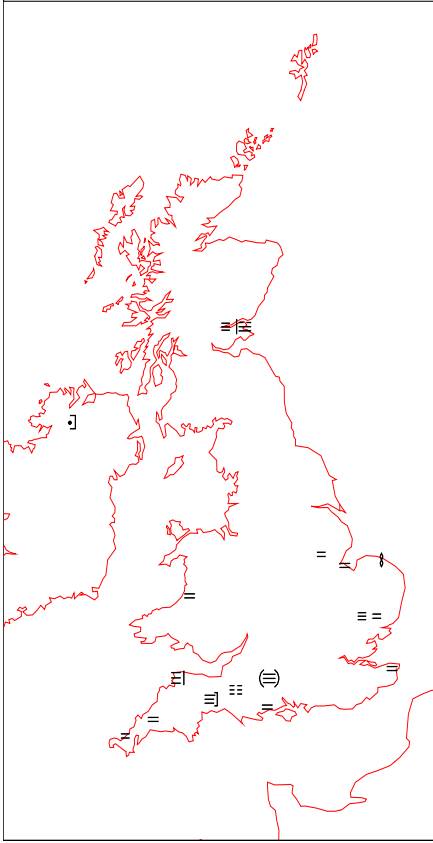
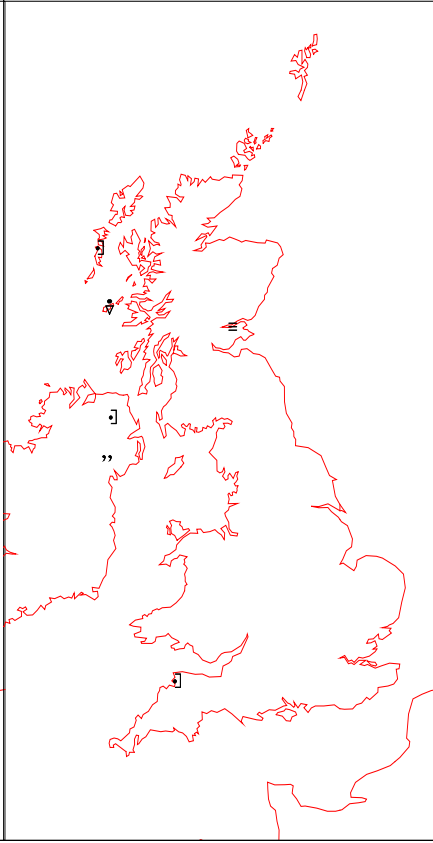
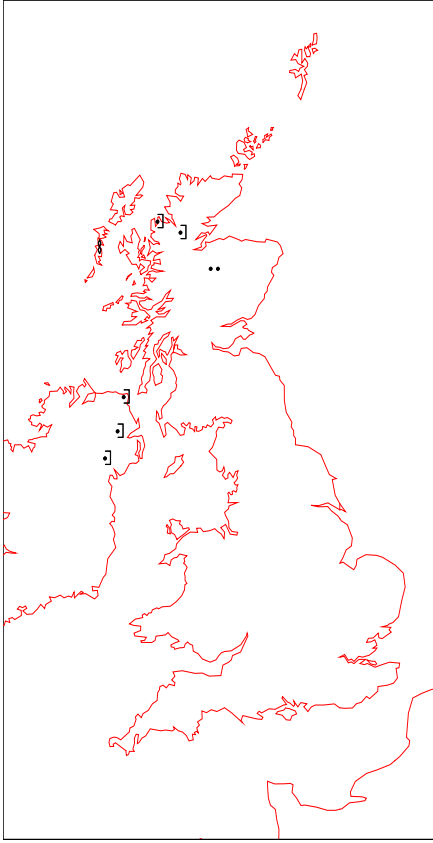
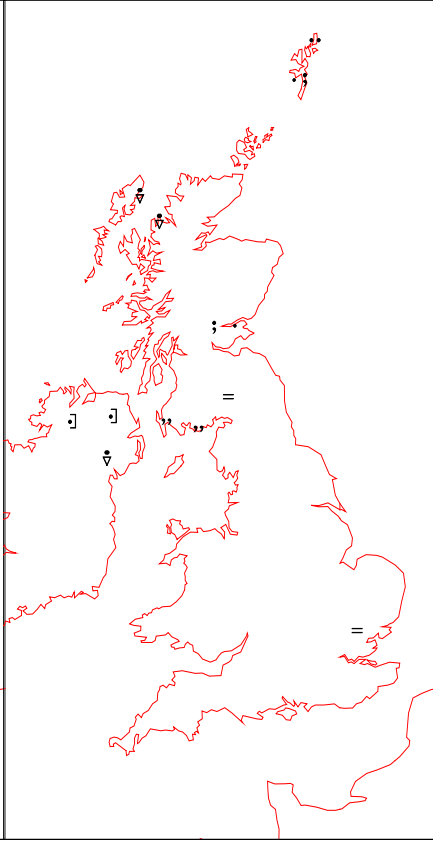
DAILY WEATHER SUMMARY



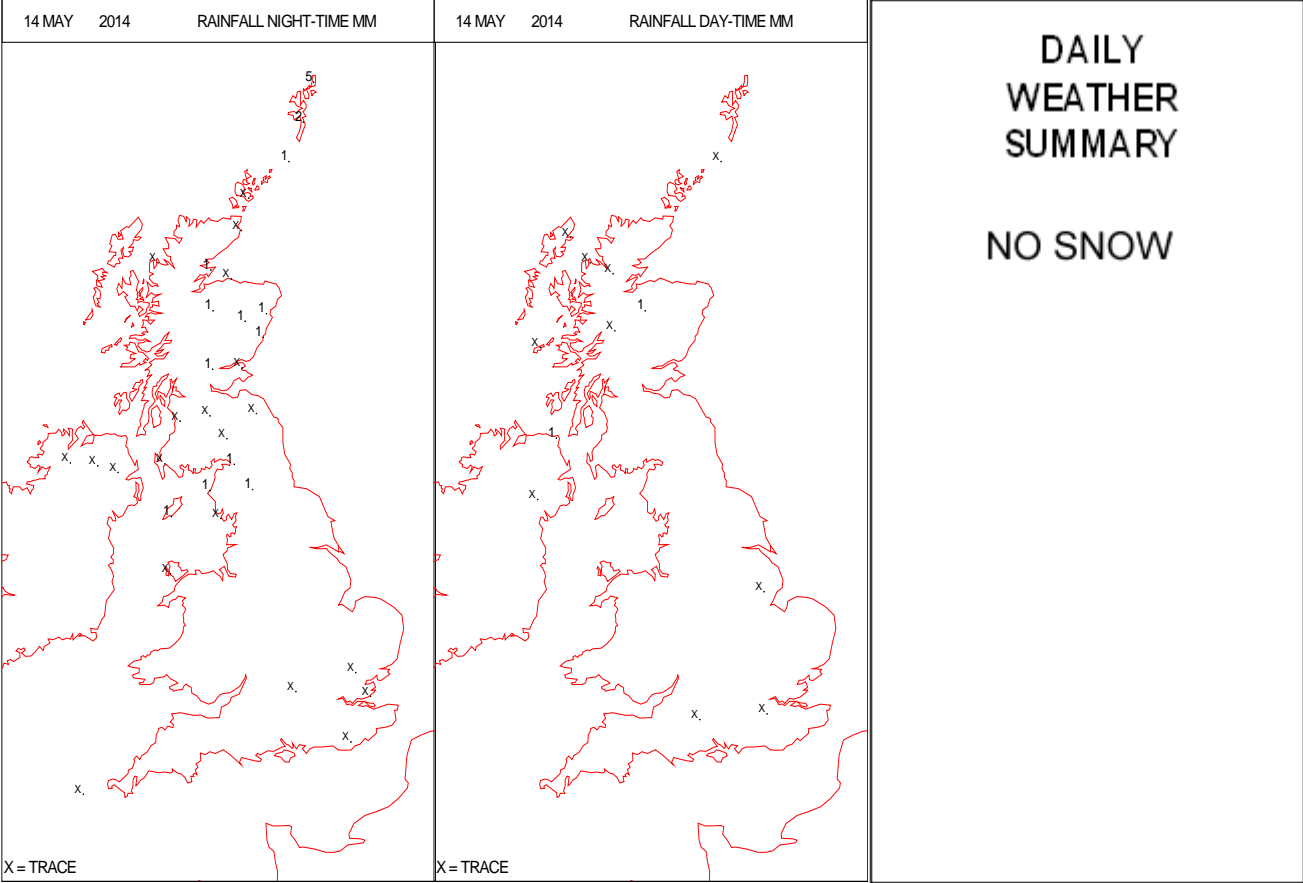
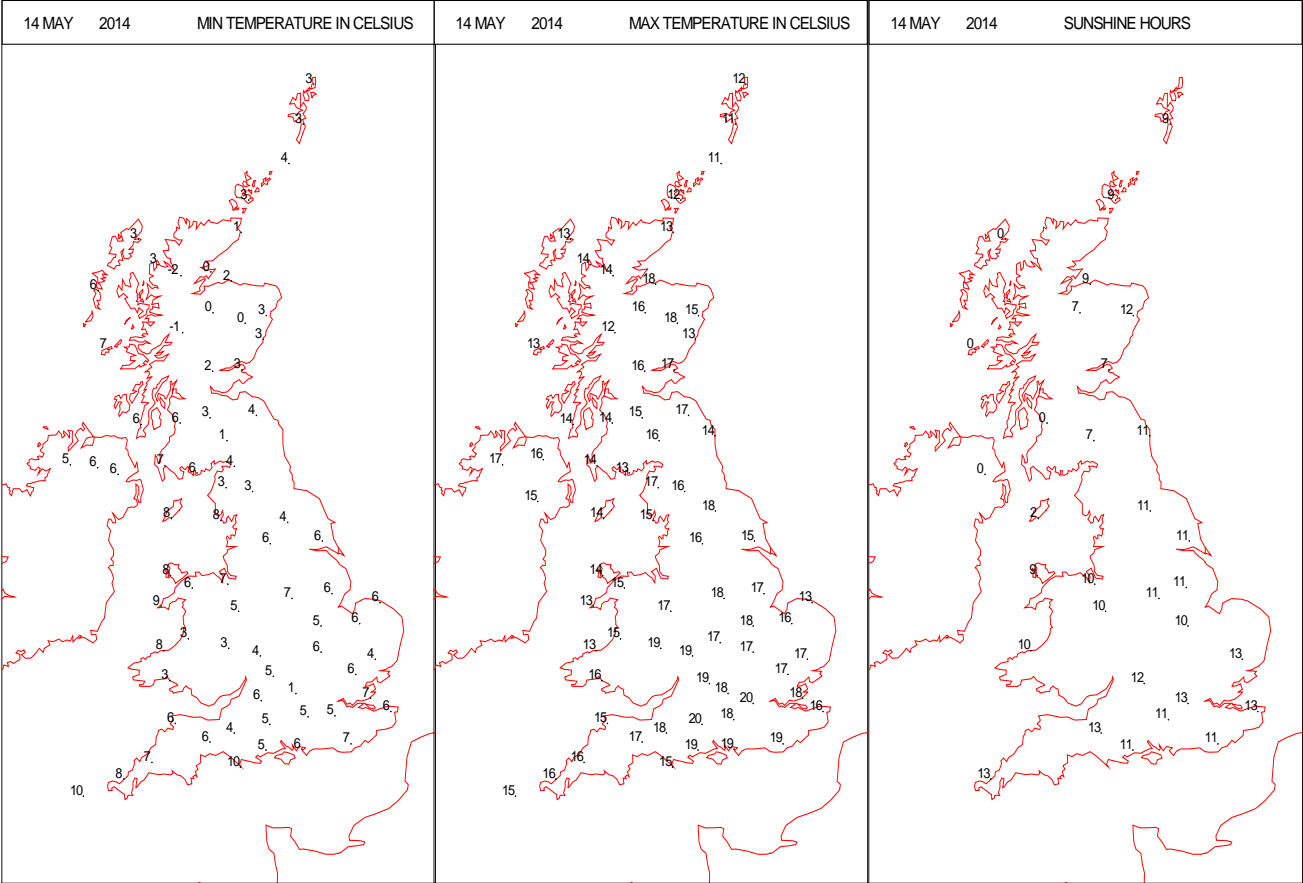
SURFACE REPORTS



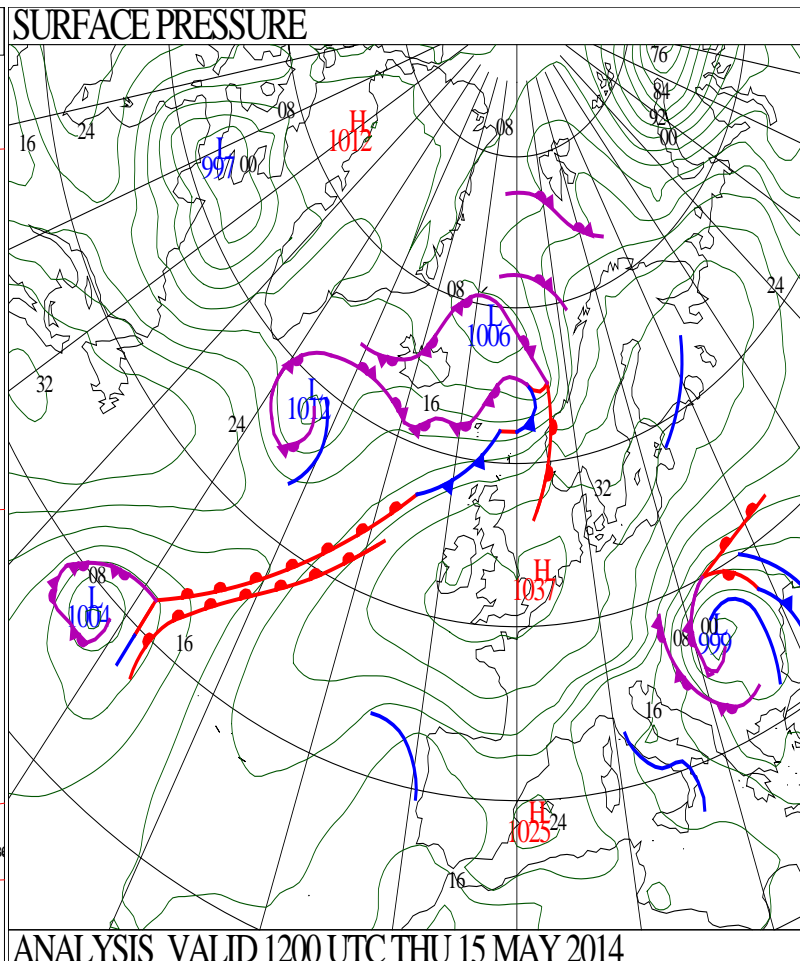
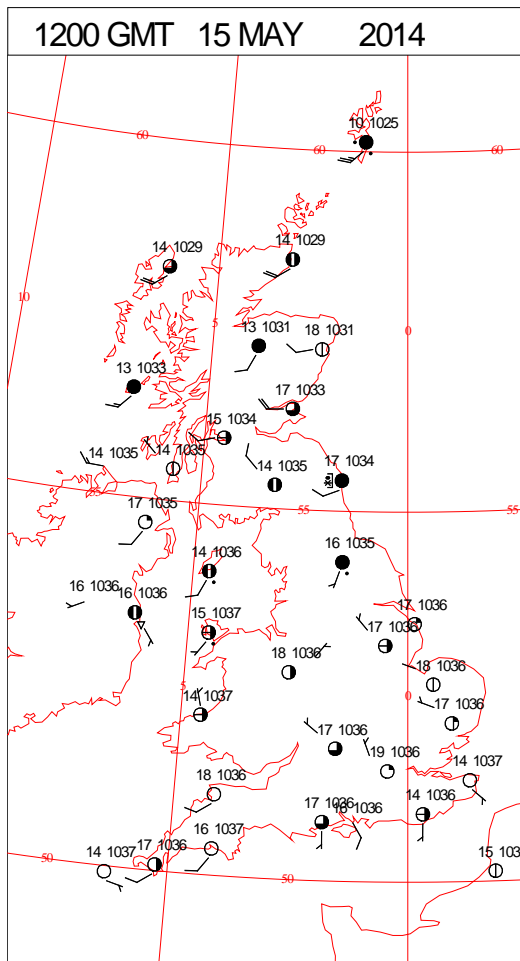
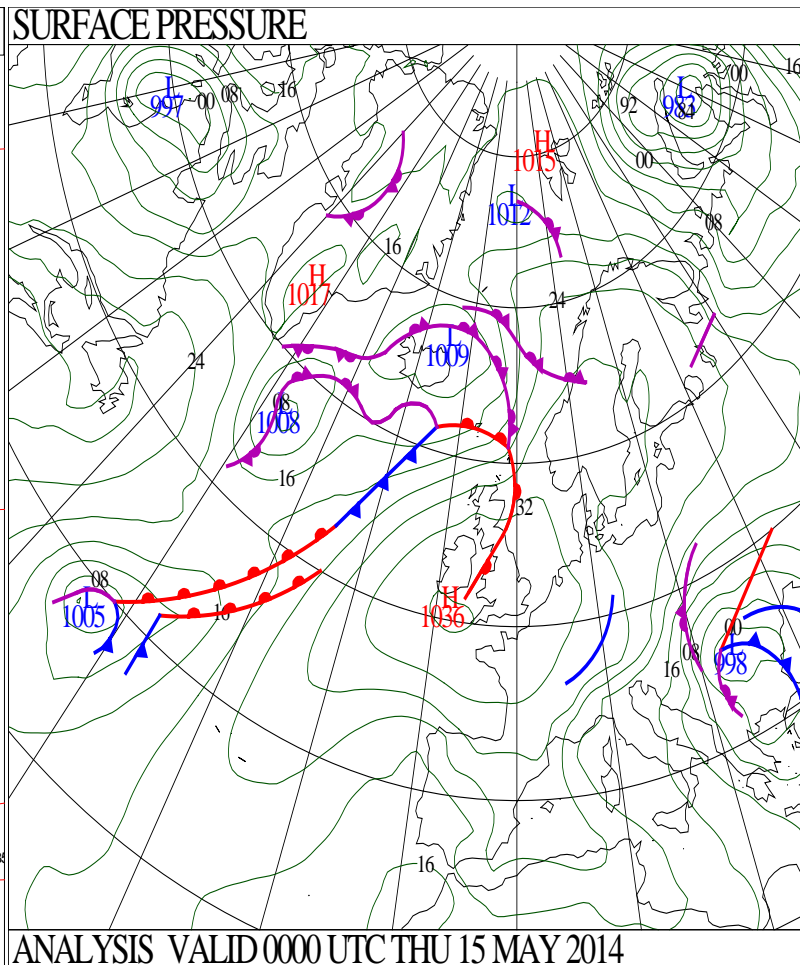
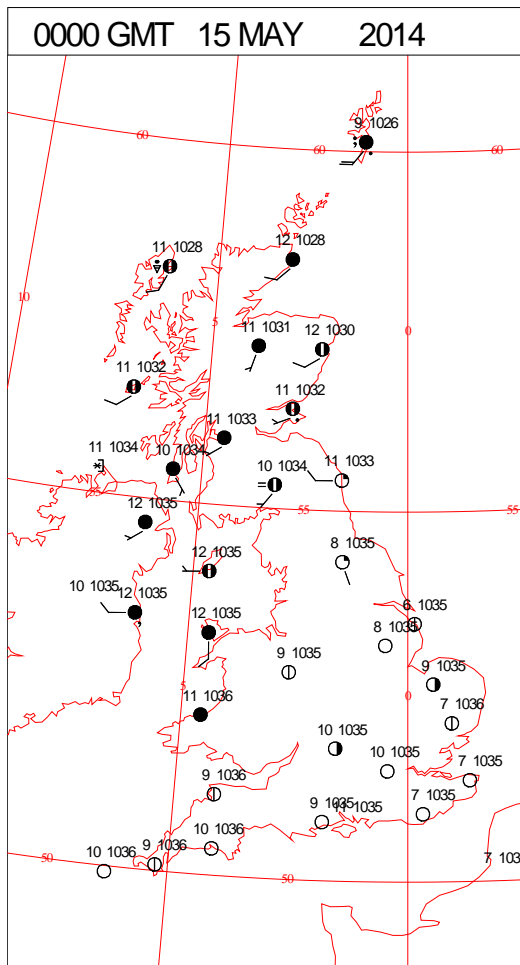
SIGNIFICANT WEATHER

0600 GMT 14 MAY 2014	SIG WEATHER	1200 GMT 14 MAY 2014	SIG WEATHER	<p>Summary of UK Weather for Wednesday 14 May 2014.</p> <p>The thundery showers died away by midnight, with clearer spells developing across the U.K.</p> <p>Isolated patches of mist and shallow fog developed through the early hours, whilst temperatures also fell away, bringing a localised frost in the north. However cloud and isolated outbreaks of rain spread into Northern Ireland, before edging into western Scotland shortly after dawn.</p> <p>The remaining mist and low cloud patches quickly cleared after dawn, to leave the majority of the country with a dry day. There were long spells of warm sunshine for most areas with only a little cloud, which failed to produce any precipitation.</p> <p>The cloud over Northern Ireland and western Scotland, however, did continue to slowly encroach south-eastwards throughout the day, reaching eastern Scotland to Snowdonia by early evening. The cloud was thick enough at times to produce some light patchy rain, but with minimal accumulations. This continued to slowly track south-eastwards through the remainder of the evening.</p> <p>Further south, it remained clear.</p> <p>It was a warm day for most areas, with the highest temperatures across south-east England.</p>
				
1800 GMT 14 MAY 2014	SIG WEATHER	0000 GMT 15 MAY 2014	SIG WEATHER	<p>EXTREMES</p> <p>Highest Maximum: 19.5 Boscombe Down, Wiltshire 19.5 Heathrow, Greater London</p> <p>Lowest Maximum: 10.5 Fair Isle, Shetland</p> <p>Lowest Minimum: -2.1 Loch Glascarnoch, Ross-Shire</p> <p>Lowest Grass Minimum: -5.5 Loch Glascarnoch, Ross-Shire</p> <p>Most Rain: 4.6 Baltasound No2, Shetland</p> <p>Most Sun: 13.9 Jersey Airport, Jersey</p>
				

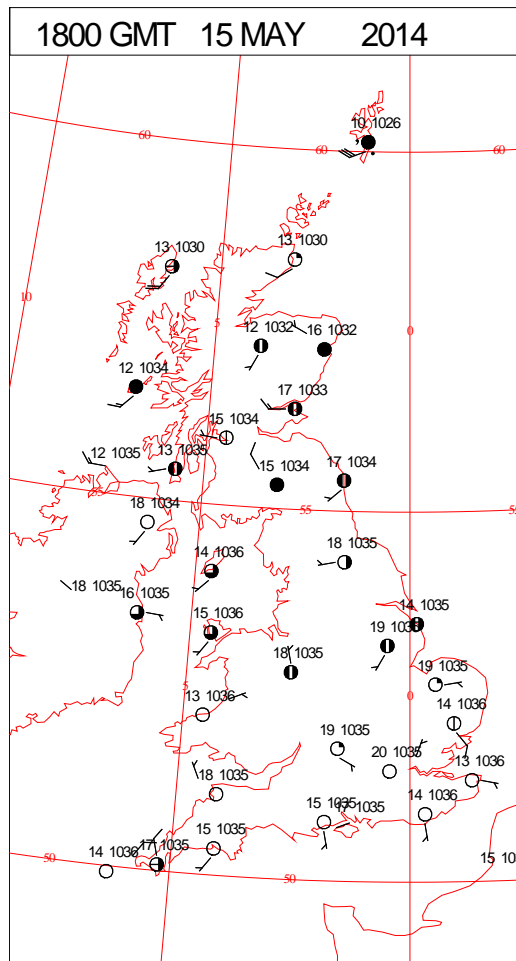
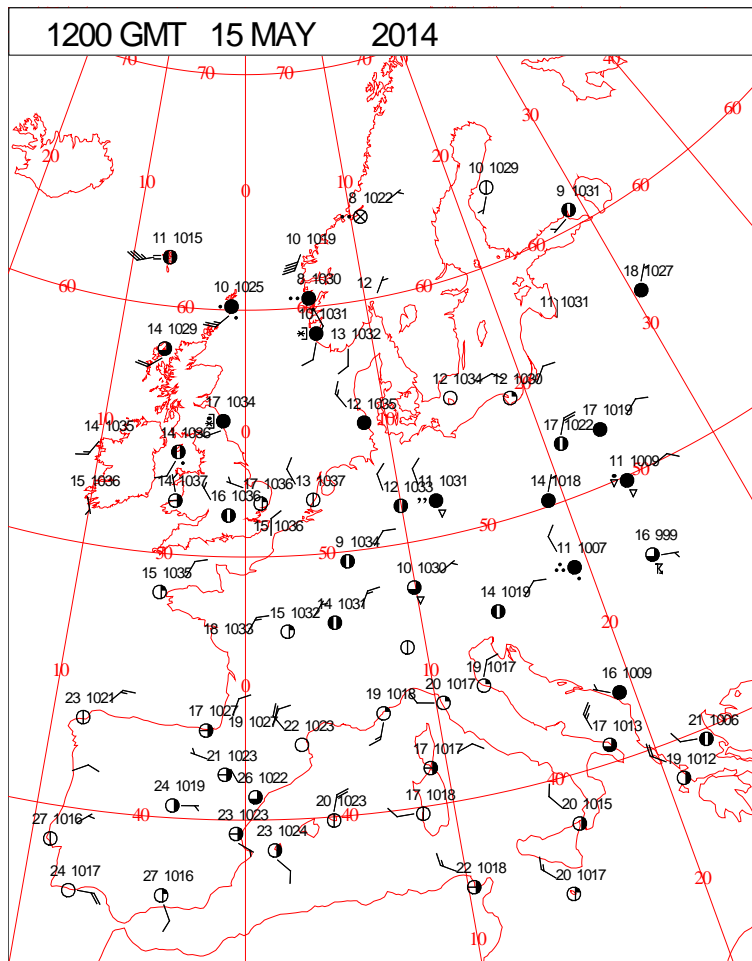
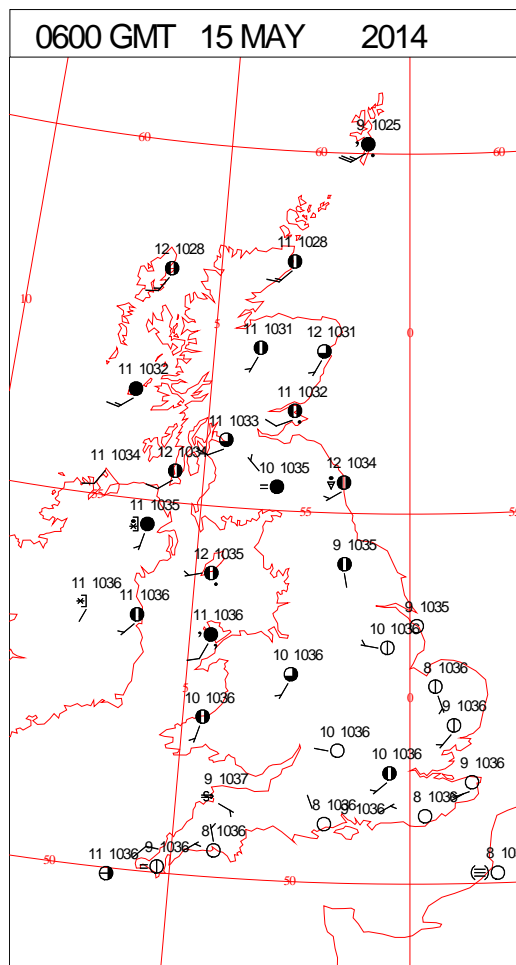
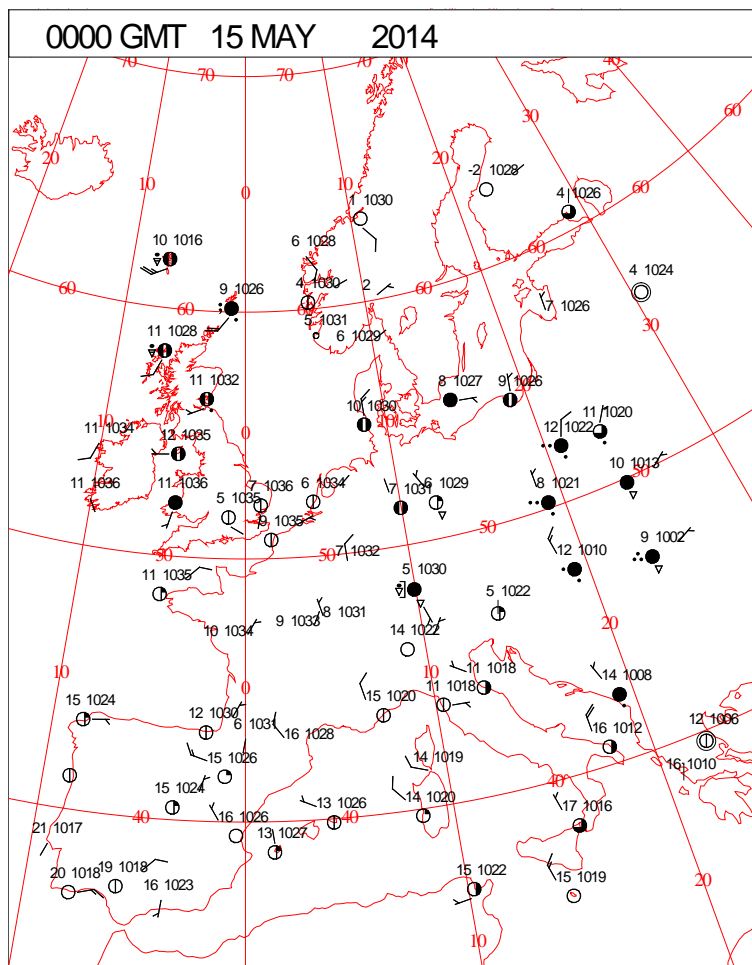
DAILY CLIMATE DATA



DAILY WEATHER SUMMARY



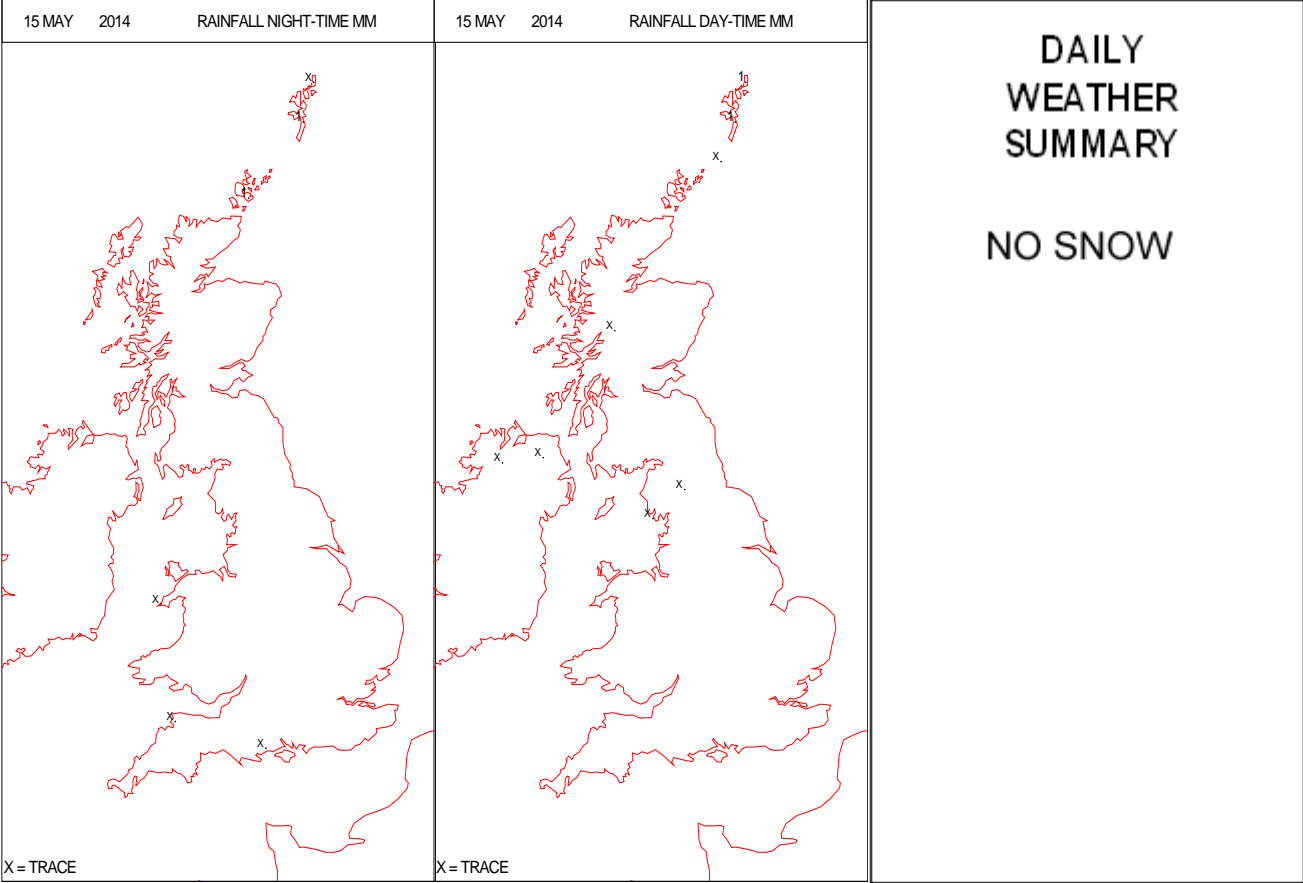
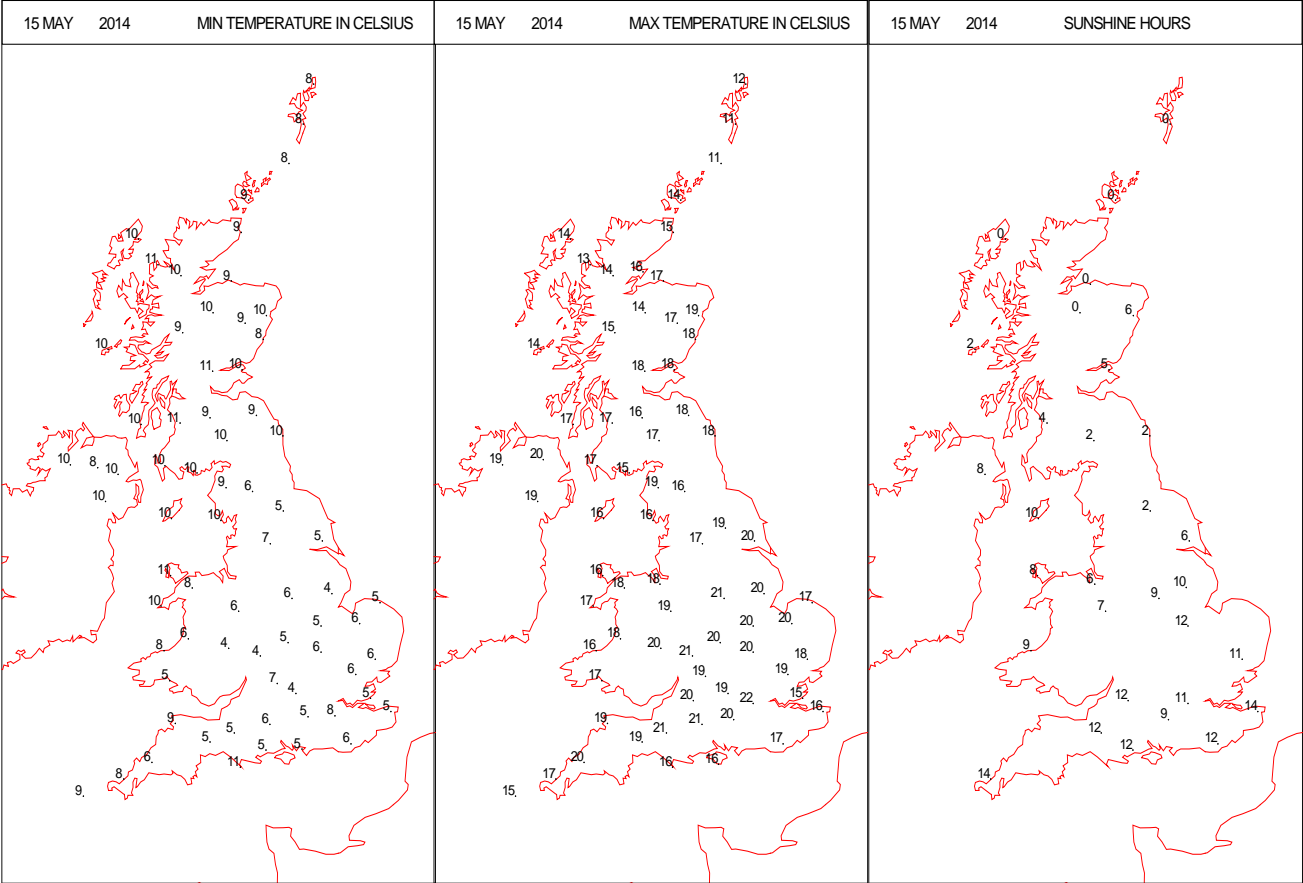
SURFACE REPORTS



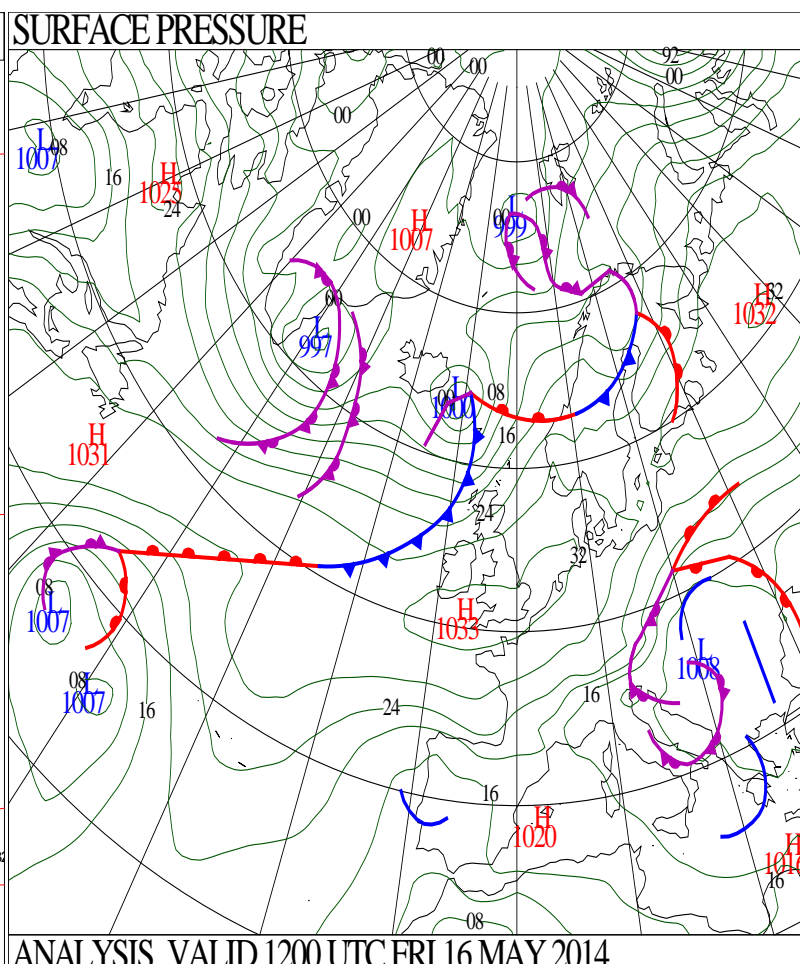
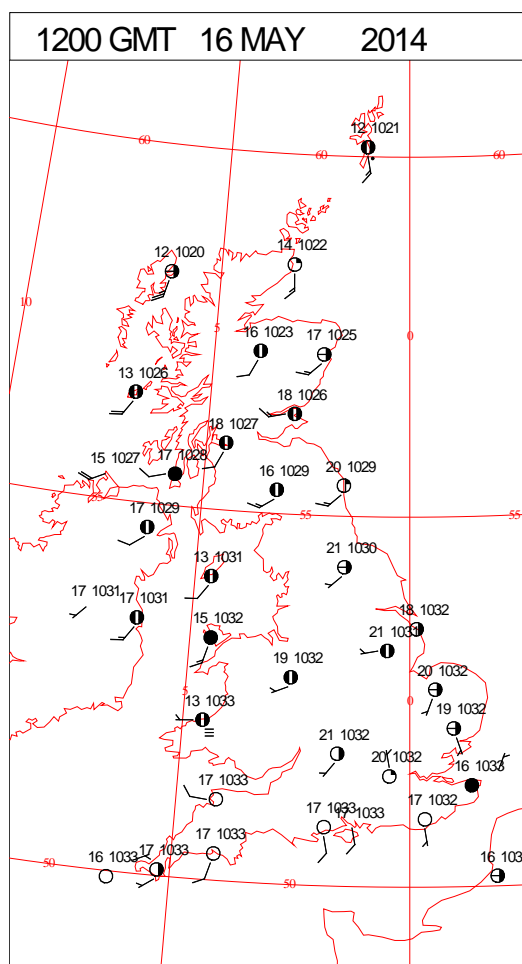
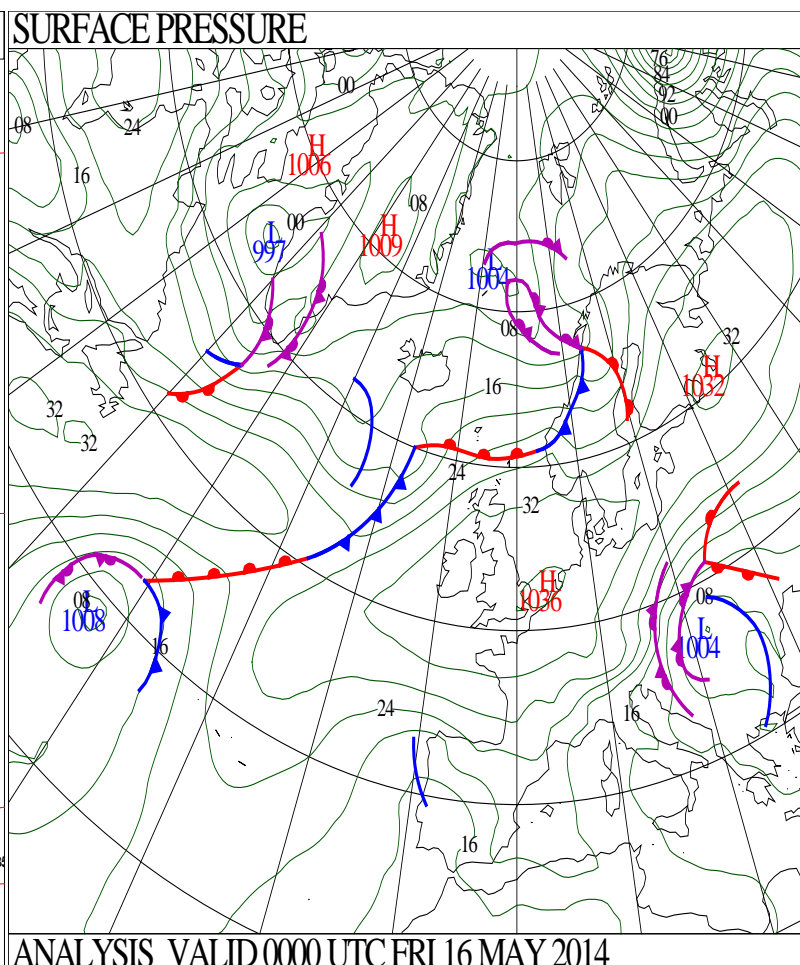
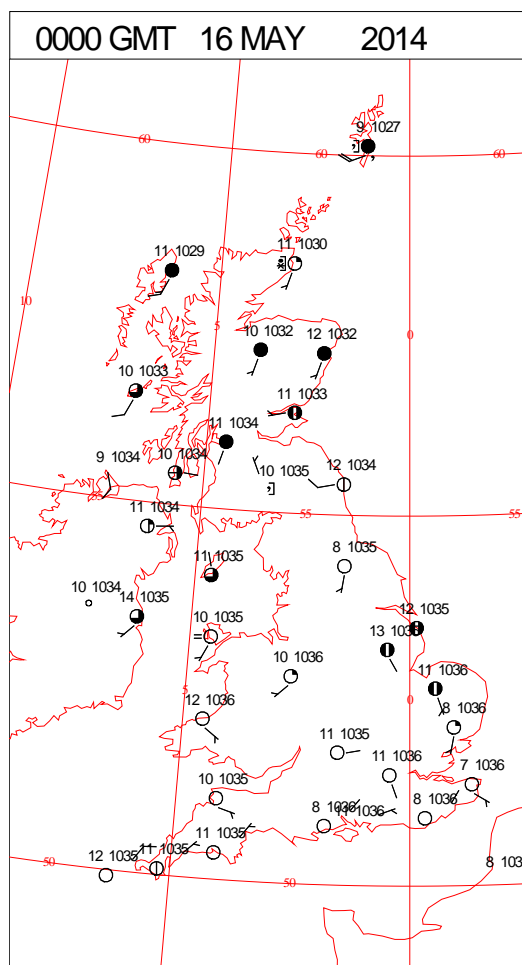
SIGNIFICANT WEATHER

0600 GMT 15 MAY 2014	SIG WEATHER	1200 GMT 15 MAY 2014	SIG WEATHER	<p>Summary of UK Weather for Thursday 15 May 2014.</p> <p>Much of England and Wales remained dry and clear overnight. With light winds, this led to a chilly night with localised mist or fog patches.</p> <p>Further north, there was more in the way of cloud, with hill fog across some western areas. The cloud also brought a band of rain from west to east across much of Scotland, the far north of England, and some showers across Northern Ireland.</p> <p>The northern half of Scotland remained under cloud throughout the day, with some patchy light rain in the far north at times.</p> <p>Early mist and fog quickly cleared in the morning, but low cloud remained close to the Irish/Celtic Sea coasts throughout the day.</p> <p>Elsewhere it was a dry day, with variable amounts of cloud and plenty of sunny spells.</p> <p>Light winds and clear skies for most areas resulted in a warm day, with the highest temperatures of the year so far recorded for both Northern Ireland and Wales.</p> <p>There was little change in the weather through the evening, with cloud and patchy rain restricted to the far north of the country, and largely clear skies elsewhere.</p>
1800 GMT 15 MAY 2014	SIG WEATHER	0000 GMT 16 MAY 2014	SIG WEATHER	<p>EXTREMES</p> <p>Highest Maximum: 21.5 Heathrow, Greater London</p> <p>Lowest Maximum: 10.9 Fair Isle, Shetland</p> <p>Lowest Minimum: 3.5 Benson, Oxfordshire</p> <p>Lowest Grass Minimum: -0.3 Coningsby, Lincolnshire</p> <p>Most Rain: 2.2 Lerwick, Shetland</p> <p>Most Sun: 14.2 Manston, Kent 14.2 Jersey Airport, Jersey</p>

DAILY CLIMATE DATA

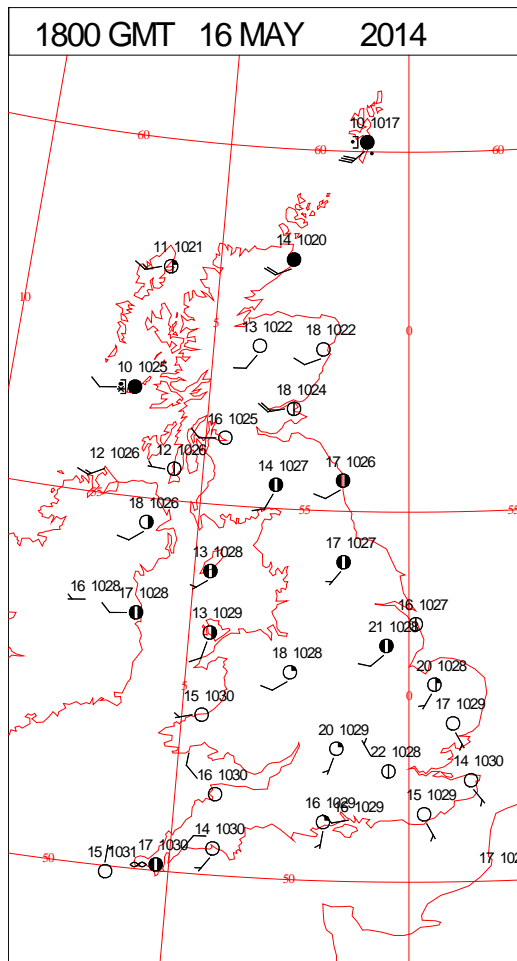
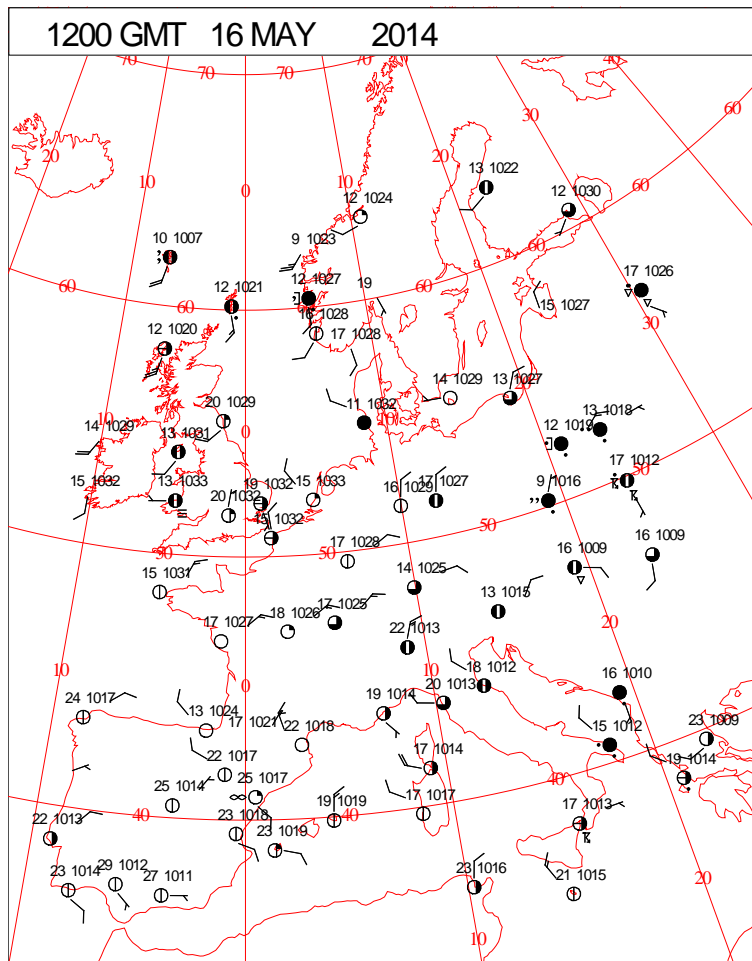
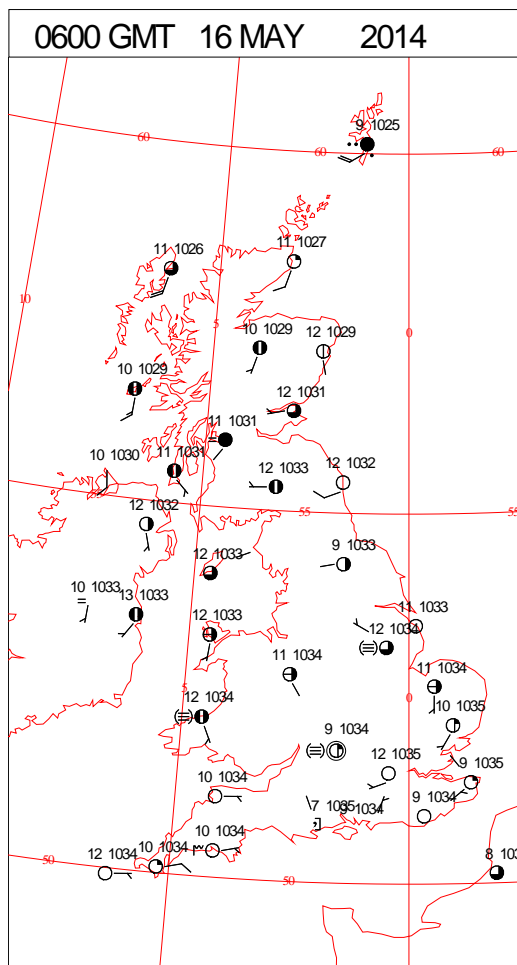
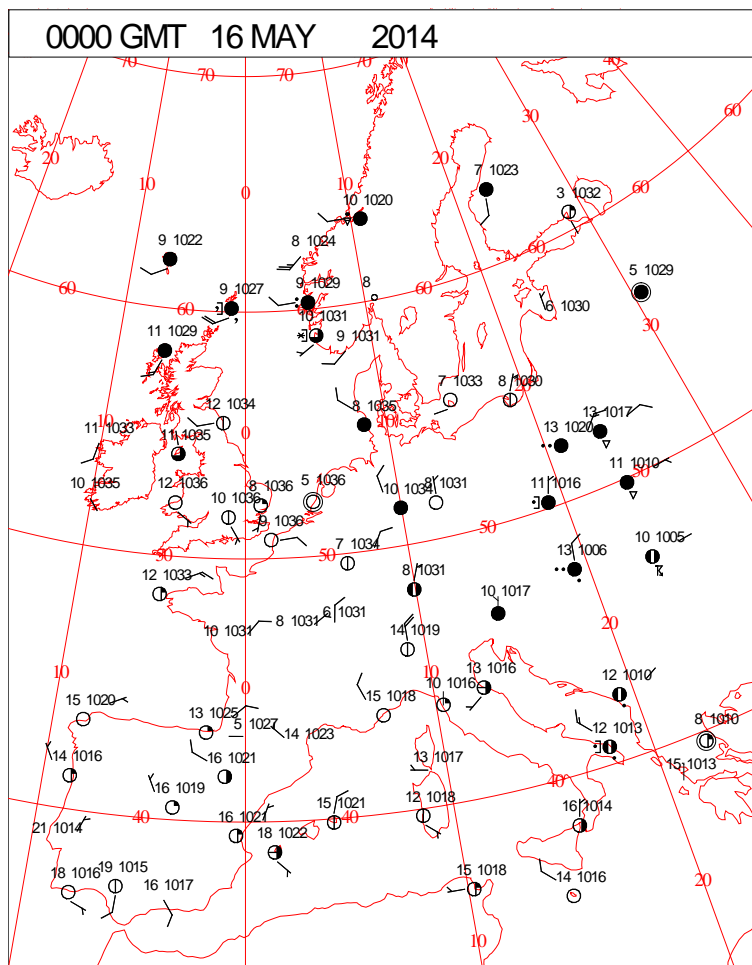


DAILY WEATHER SUMMARY



Friday 16 May 2014

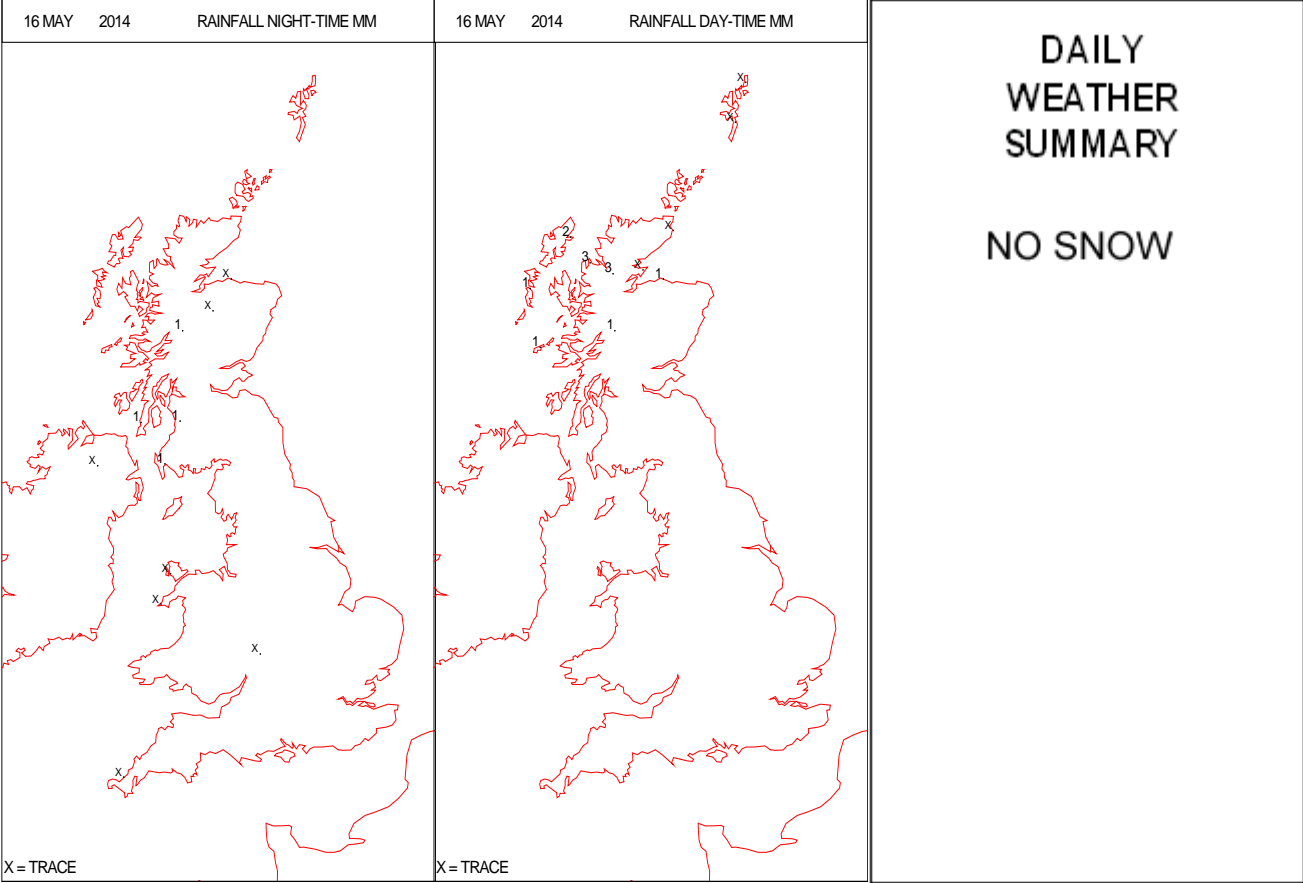
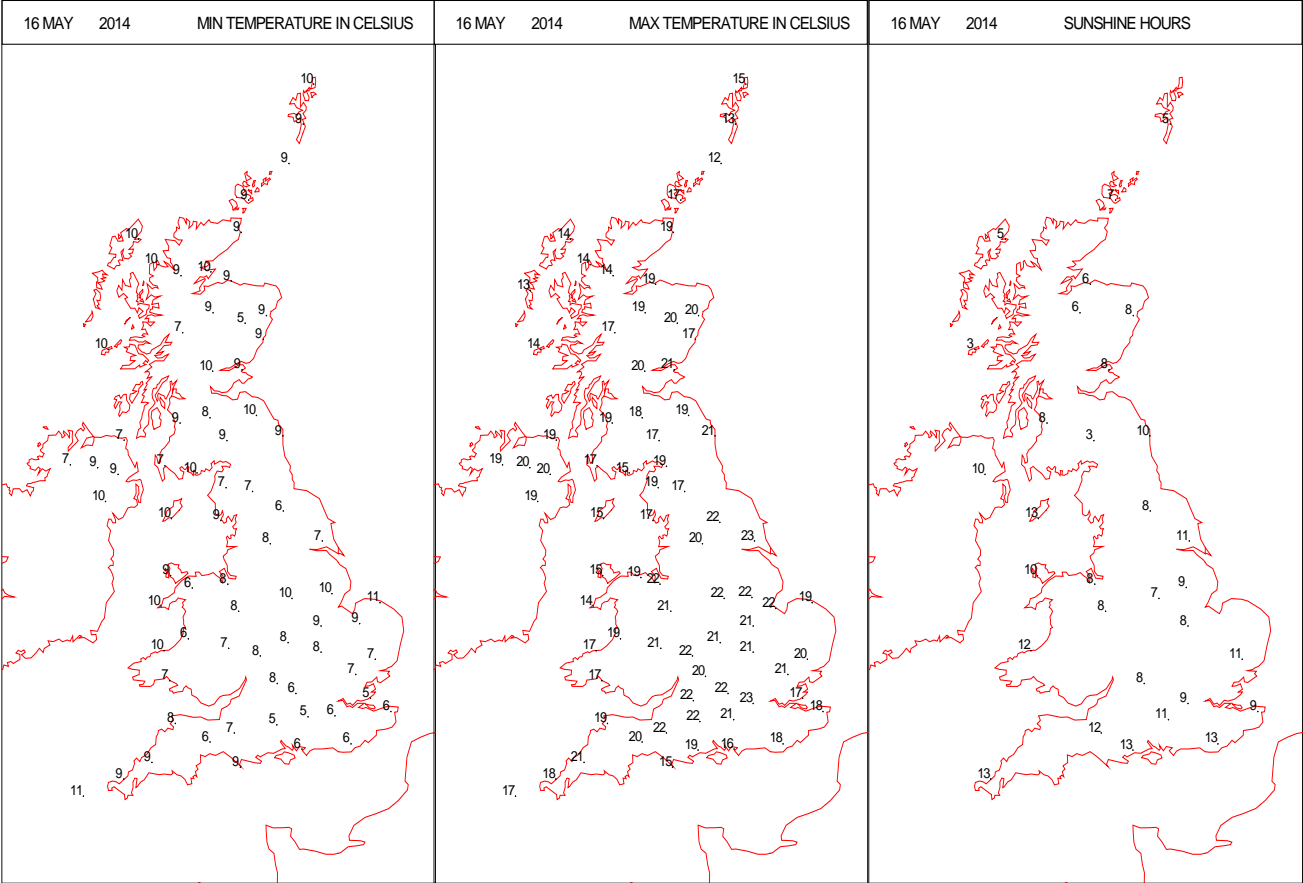
SURFACE REPORTS



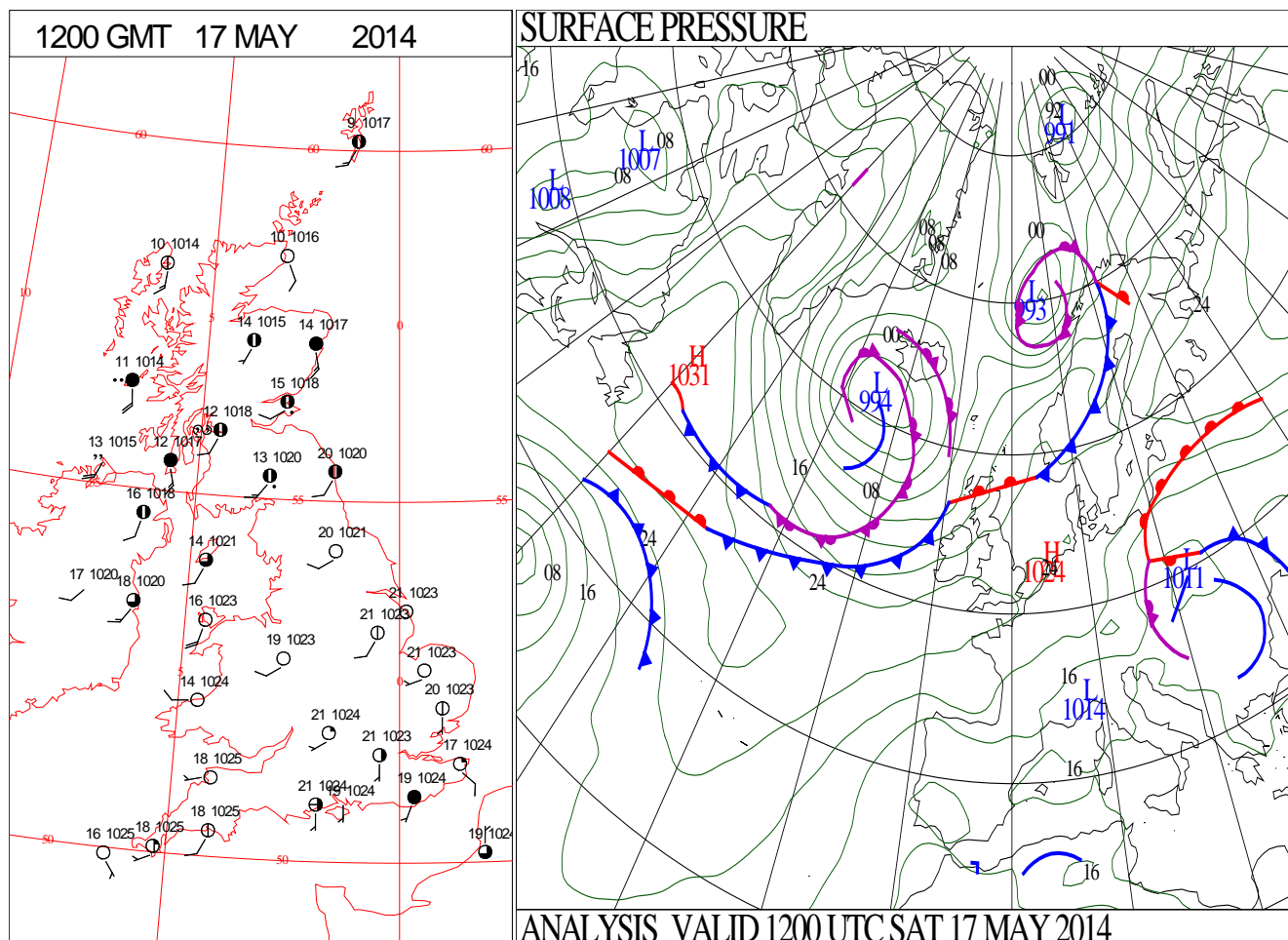
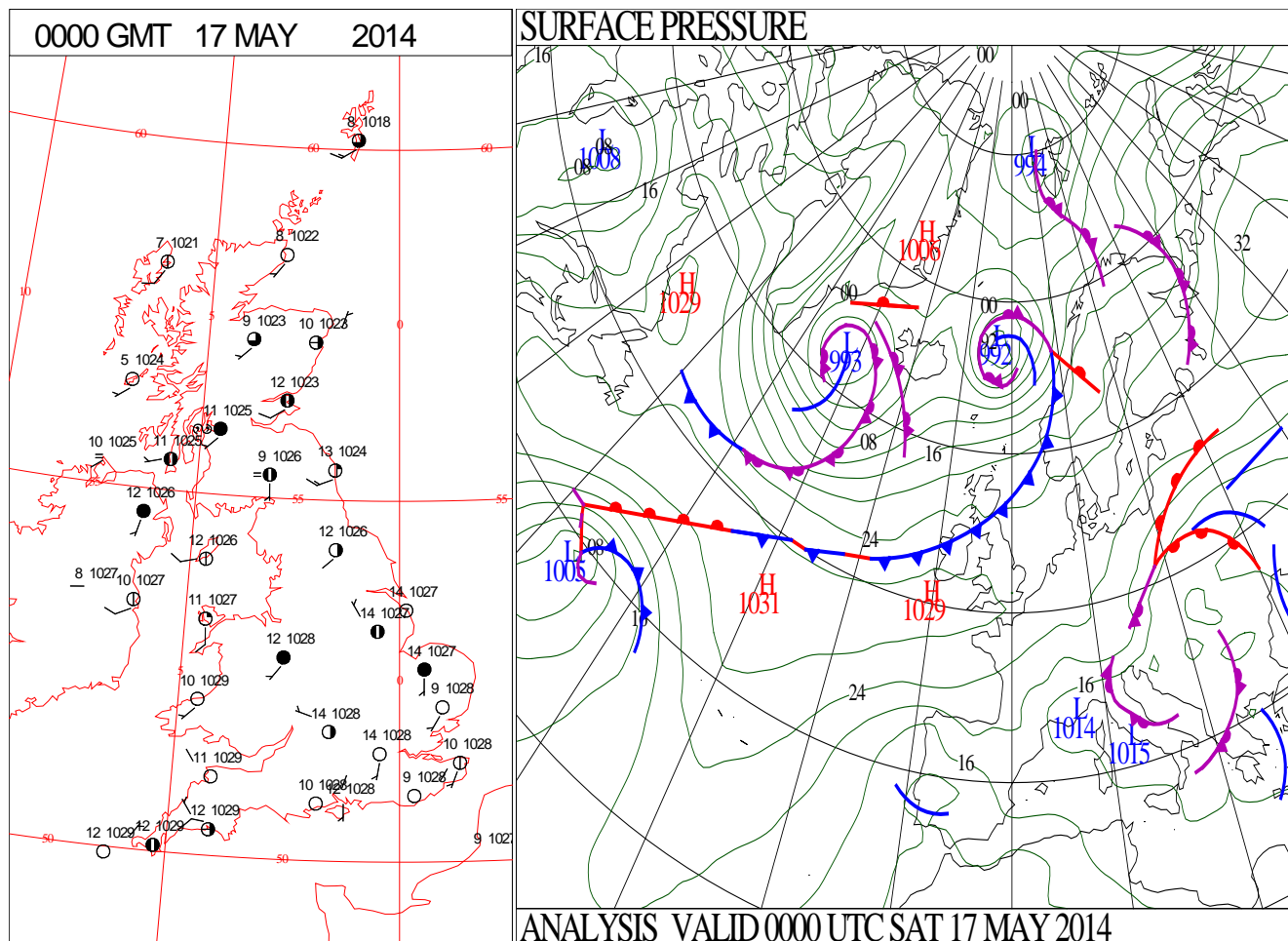
SIGNIFICANT WEATHER

0600 GMT 16 MAY 2014	SIG WEATHER	1200 GMT 16 MAY 2014	SIG WEATHER	<p>Summary of UK Weather for Friday 16 May 2014.</p> <p>High pressure remained over the south of the U.K., bringing settled conditions for many. However, a weak front brought thicker cloud across north-western parts overnight, with some patchy light rain across northern Scotland.</p> <p>Elsewhere, it was dry, and predominantly clear with winds remaining light. This led to some mist and fog patches, particularly in the south and west, towards the end of the night. It turned rather chilly across many areas under clear skies too.</p> <p>Mist and fog patches very quickly cleared after dawn, with most places having a dry morning with long sunny spells. Some thicker cloud developed across central areas, and thicker cloud across the far north-west continued to produce some patchy rain in the far north-west of Scotland.</p> <p>Through the afternoon, it remained dry with prolonged sunny spells for most. Winds remained light throughout.</p> <p>Patchy rain moved a little further south, affecting the far north of Northern Ireland and south-western Scotland by the evening.</p> <p>Temperatures were above average across most parts of the country, and were widely into the low 20's Celsius in the south-east.</p>
1800 GMT 16 MAY 2014	SIG WEATHER	0000 GMT 17 MAY 2014	SIG WEATHER	<p>EXTREMES</p> <p>Highest Maximum: 22.8 Heathrow, Greater London</p> <p>Lowest Maximum: 12.4 Fair Isle, Shetland</p> <p>Lowest Minimum: 4.5 Aultbea No2, Ross-Shire</p> <p>Lowest Grass Minimum: 1.6 Aultbea No2, Ross-Shire</p> <p>Most Rain: 3.2 Loch Glascarnoch, Ross-Shire</p> <p>Most Sun: 14.3 Jersey Airport, Jersey</p>

DAILY CLIMATE DATA

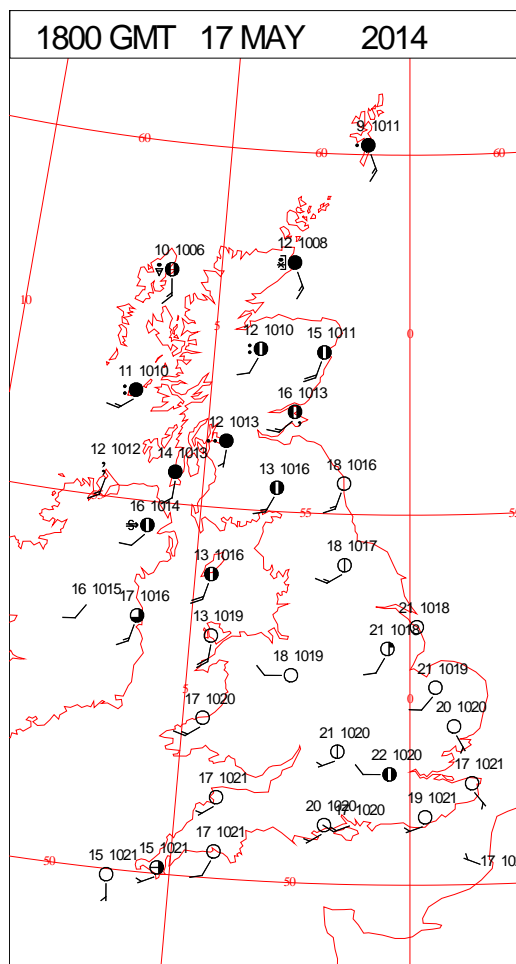
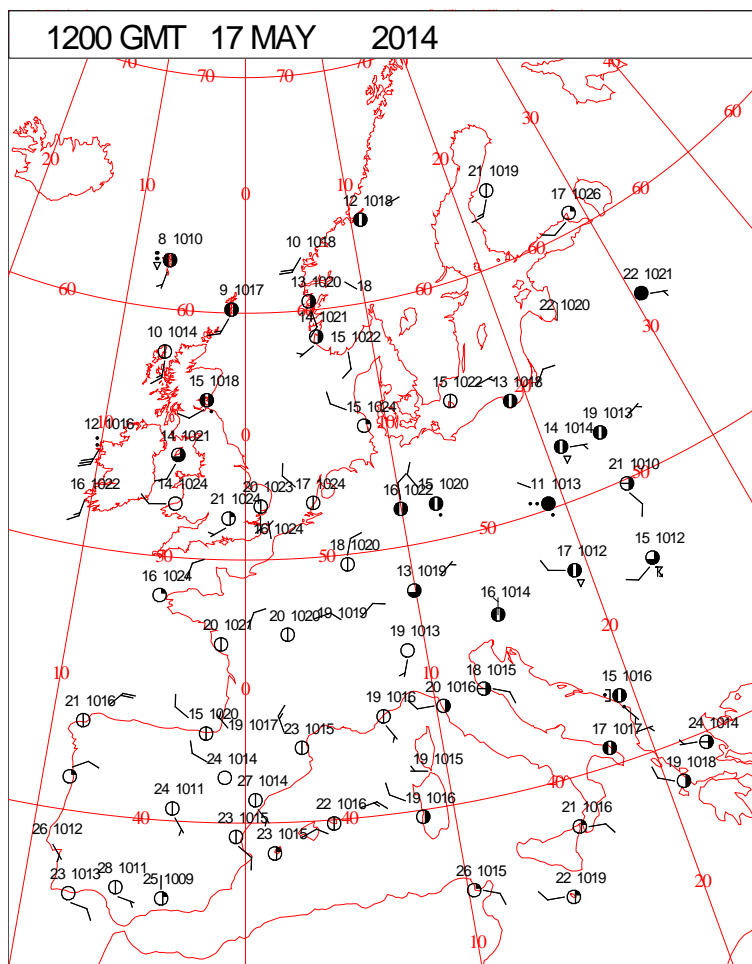
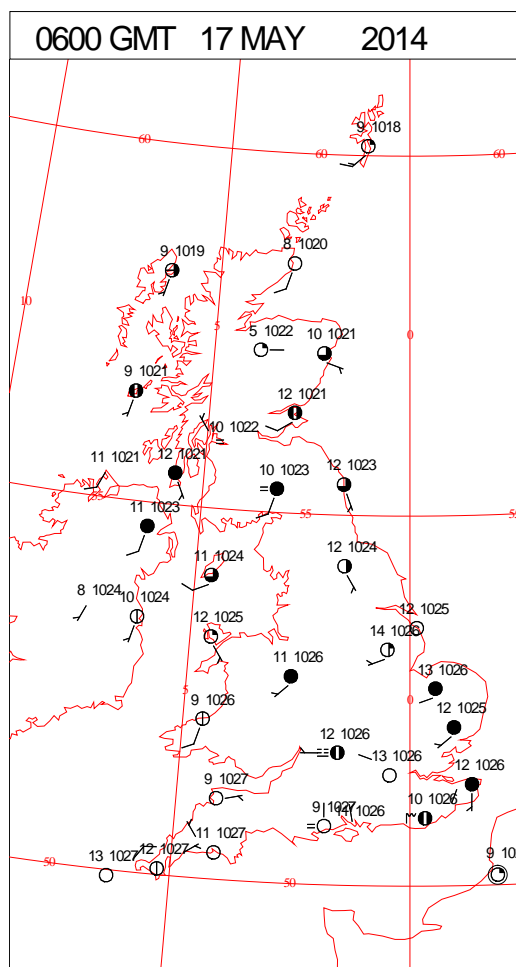
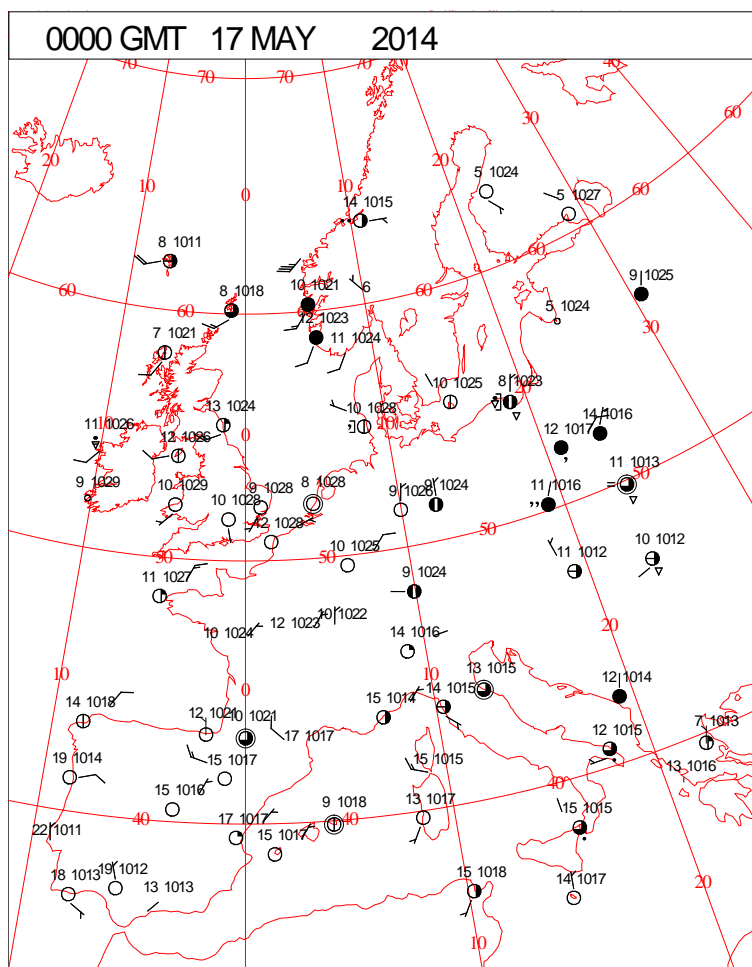


DAILY WEATHER SUMMARY



Saturday 17 May 2014

SURFACE REPORTS

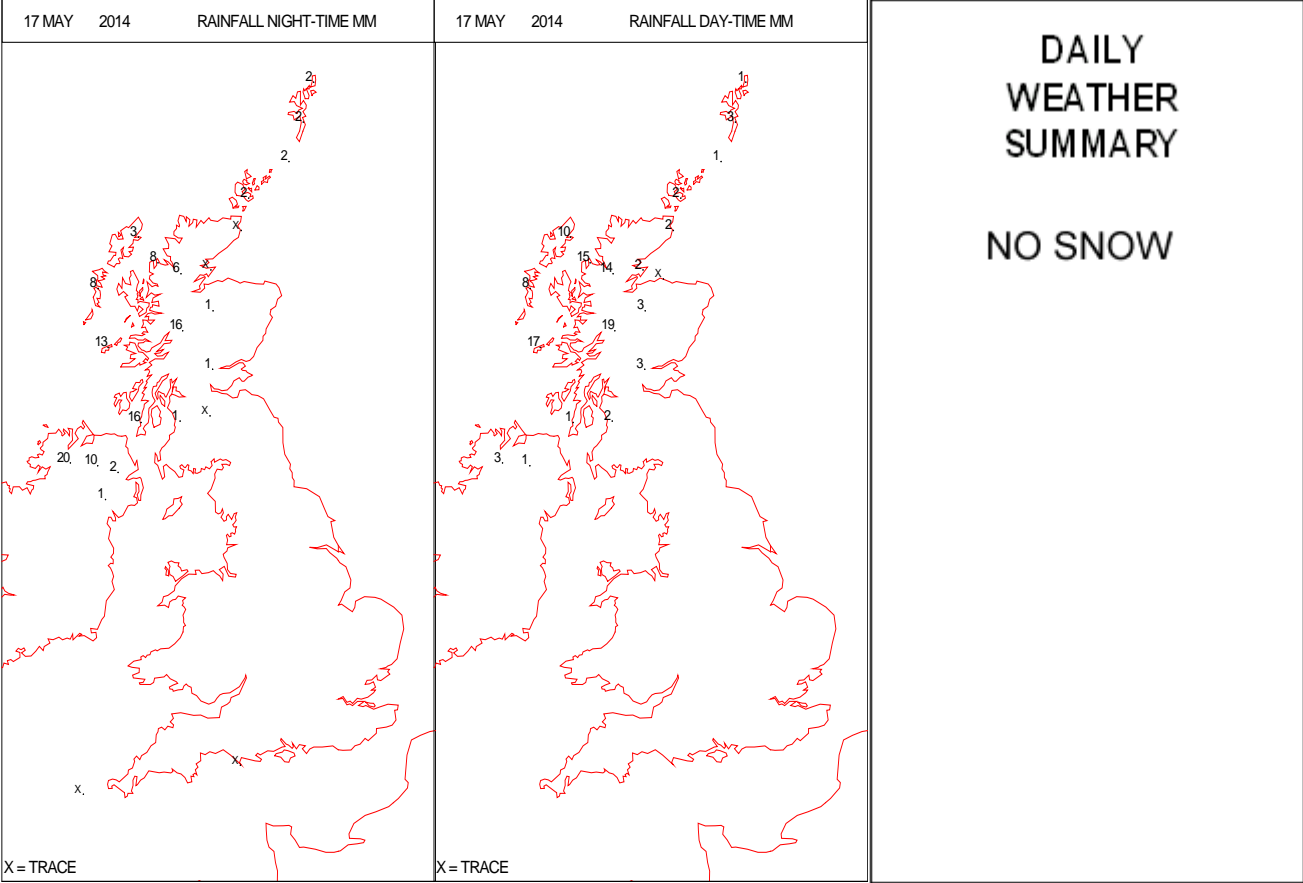
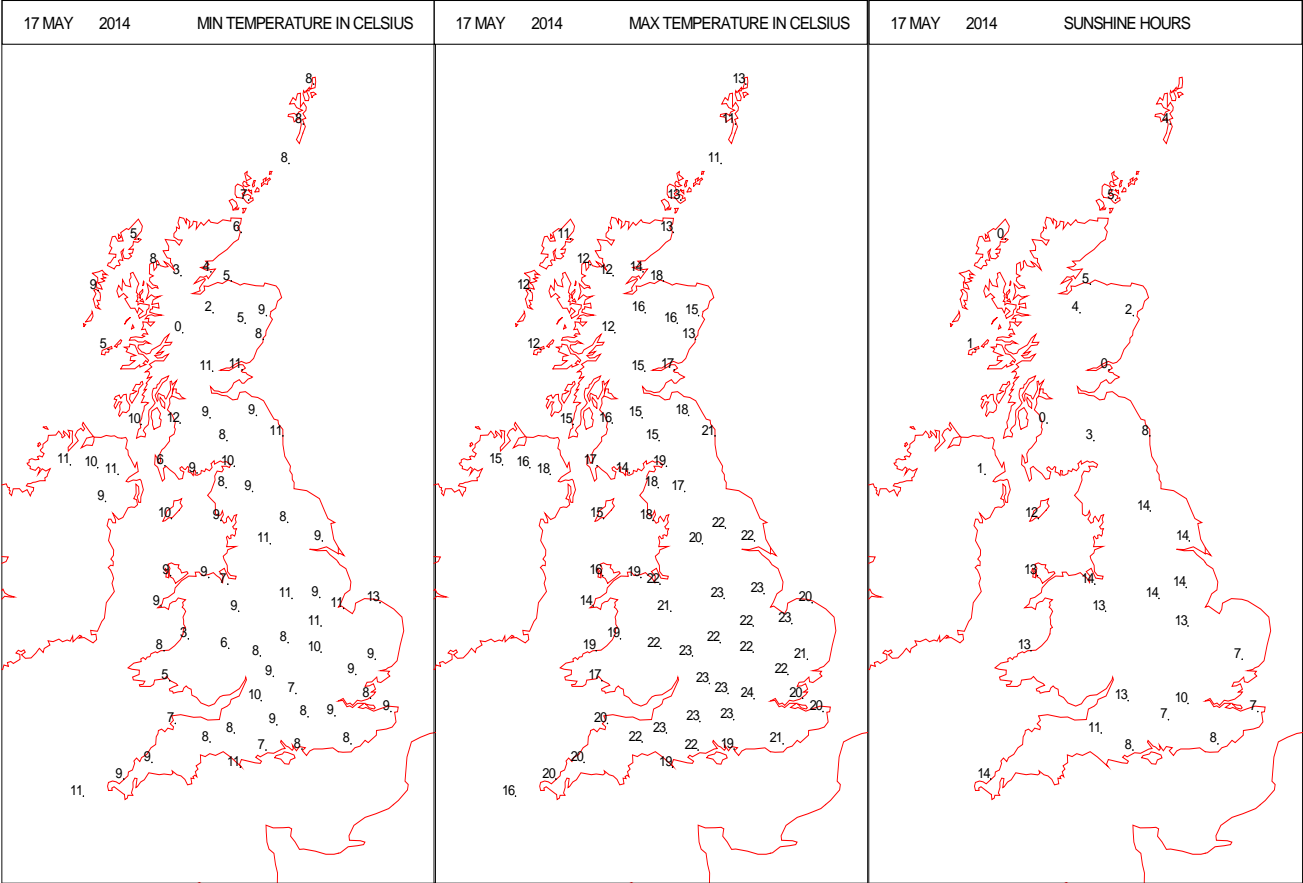


Crown Copyright 2014, All Rights Reserved

SIGNIFICANT WEATHER

0600 GMT 17 MAY 2014	SIG WEATHER	1200 GMT 17 MAY 2014	SIG WEATHER	<p>Summary of UK Weather for Saturday 17 May 2014.</p> <p>Thicker cloud remained over Scotland and Northern Ireland overnight, thick enough at times to produce some patchy light rain, but with minimal accumulations.</p> <p>Elsewhere it was dry, with variable cloud and plenty of clear spells. The clear spells and light winds did allow some localised mist and fog patches to form, predominantly in the south and west.</p> <p>It was a generally mild night, but there were a few chilly spots under the clear skies.</p> <p>Through the morning, the rain across Scotland became increasingly widespread and persistent, especially across western Scotland, where there were some moderate to heavy bursts into the afternoon.</p> <p>Northern Ireland remained largely dry, though fairly cloudy for much of the day, with just a few light showery outbreaks in the north and west.</p> <p>Meanwhile England and Wales enjoyed another dry and fine day with lots of sunshine.</p> <p>The highest temperature of the year so far was recorded at Santon Downham.</p>
1800 GMT 17 MAY 2014	SIG WEATHER	0000 GMT 18 MAY 2014	SIG WEATHER	<p>EXTREMES</p> <p>Highest Maximum: 23.9 Santon Downham, Suffolk</p> <p>Lowest Maximum: 10.7 Fair Isle, Shetland</p> <p>Lowest Minimum: 0.4 Tulloch Bridge, Inverness-Shire</p> <p>Lowest Grass Minimum: -1.7 Tulloch Bridge, Inverness-Shire</p> <p>Most Rain: 34.6 Tulloch Bridge, Inverness-Shire</p> <p>Most Sun: 14.3 Jersey Airport, Jersey 14.3 Nottingham Watnall, Nottinghamshire</p>

DAILY CLIMATE DATA

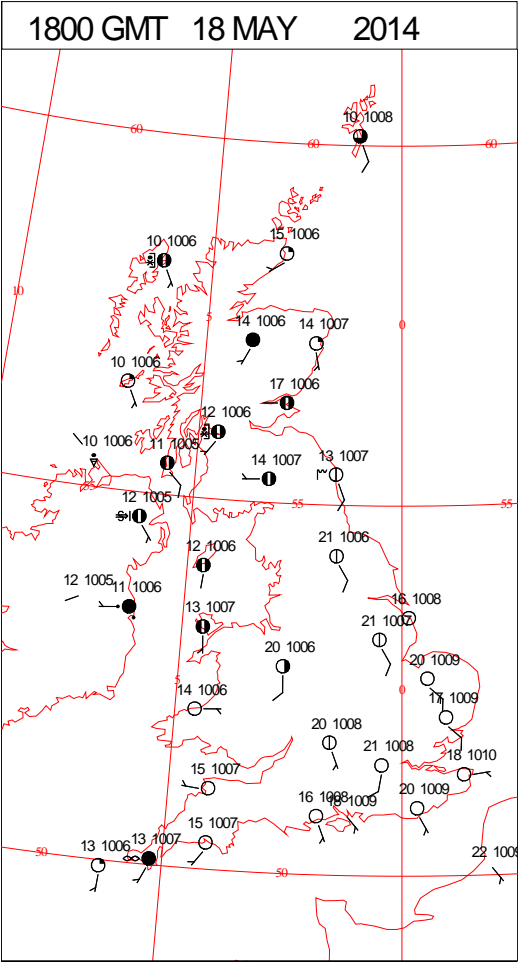
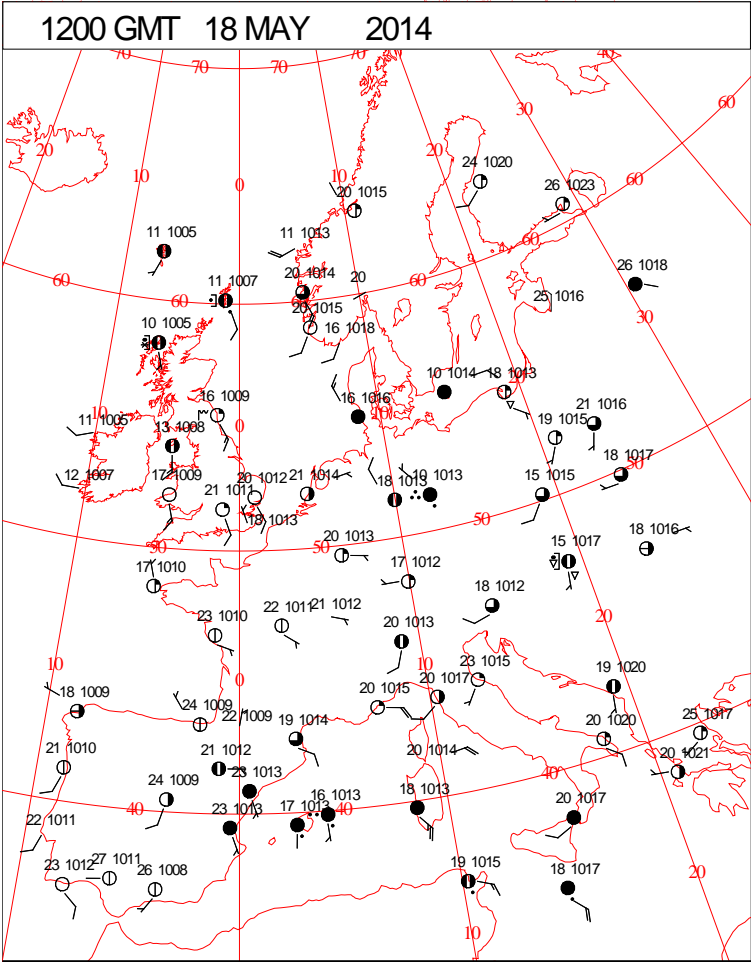
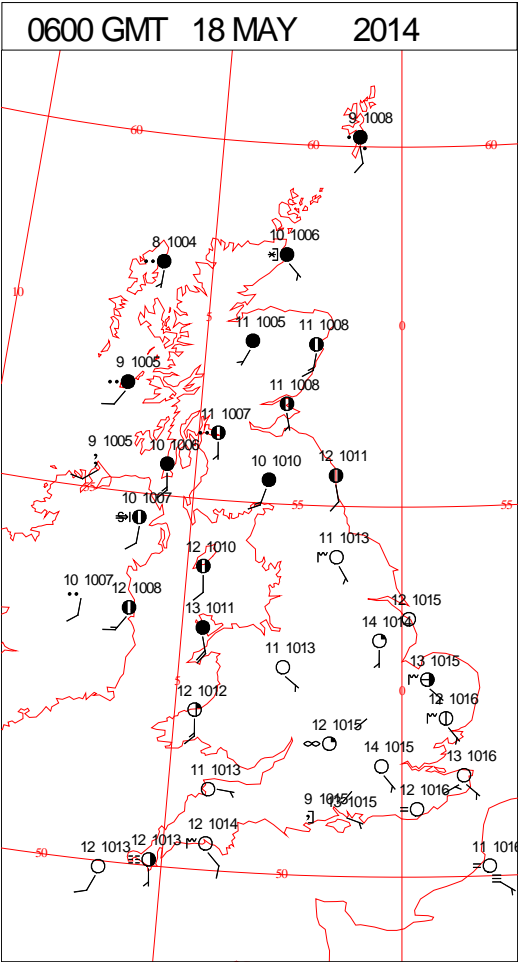
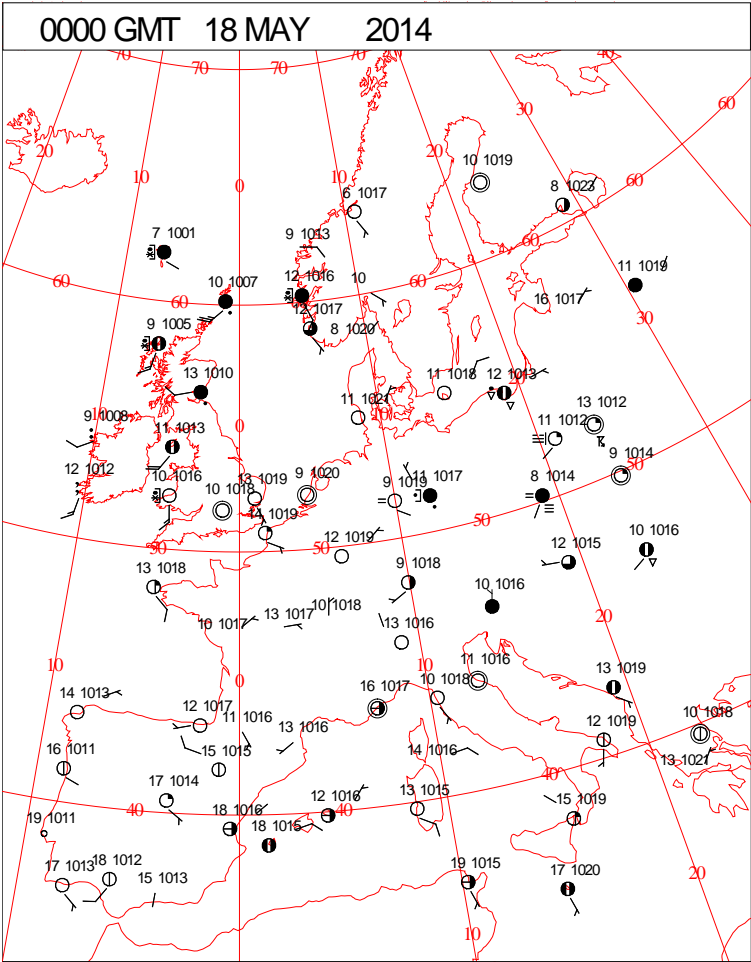


A map of the British Isles (Great Britain and Ireland) showing the locations of 30 meteorological stations. Each station is marked with a symbol (circle, square, or triangle) and a label consisting of a number and a four-digit code. The stations are distributed across the islands, with a higher density in the central and southern regions of Great Britain. The map includes a red grid with latitude and longitude lines. The station labels are as follows:

- 11 1007 (Ireland)
- 10 1005 (Scotland)
- 12 1006 (Scotland)
- 13 1005 (Scotland)
- 15 1008 (Scotland)
- 10 1005 (Scotland)
- 17 1007 (Scotland)
- 12 1007 (Scotland)
- 15 1008 (Scotland)
- 16 1009 (Scotland)
- 11 1005 (Wales)
- 12 1008 (Wales)
- 10 1006 (Wales)
- 13 1008 (Wales)
- 15 1009 (Wales)
- 20 1009 (Wales)
- 21 1009 (Wales)
- 11 1006 (Wales)
- 14 1006 (Wales)
- 17 1009 (Wales)
- 20 1009 (Wales)
- 21 1011 (Wales)
- 22 1012 (Wales)
- 20 1012 (Wales)
- 20 1013 (Wales)
- 19 1012 (Wales)
- 18 1012 (Wales)
- 17 1011 (Wales)
- 22 1012 (Wales)
- 14 1010 (Wales)
- 15 1010 (Wales)

Crown Copyright 2014, All Rights Reserved

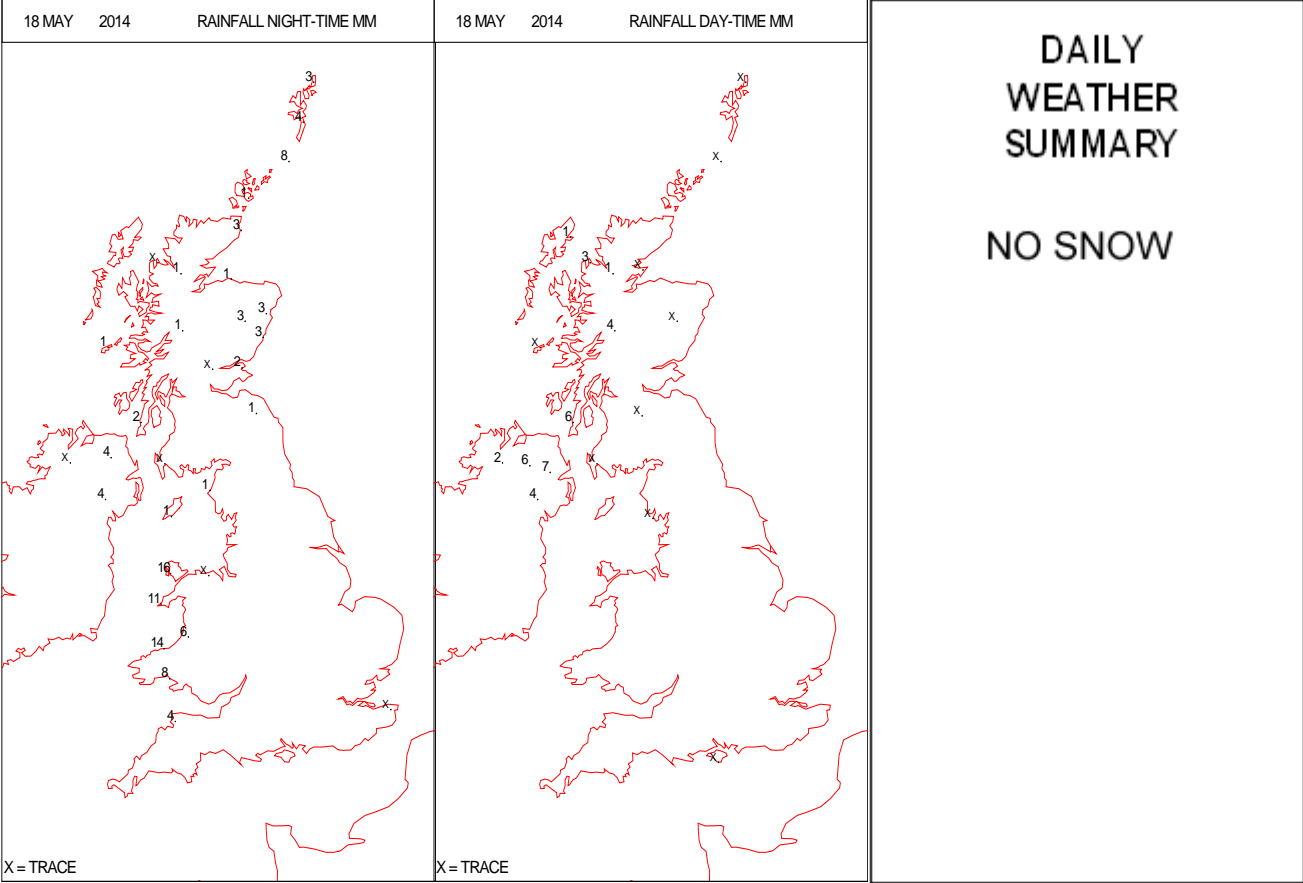
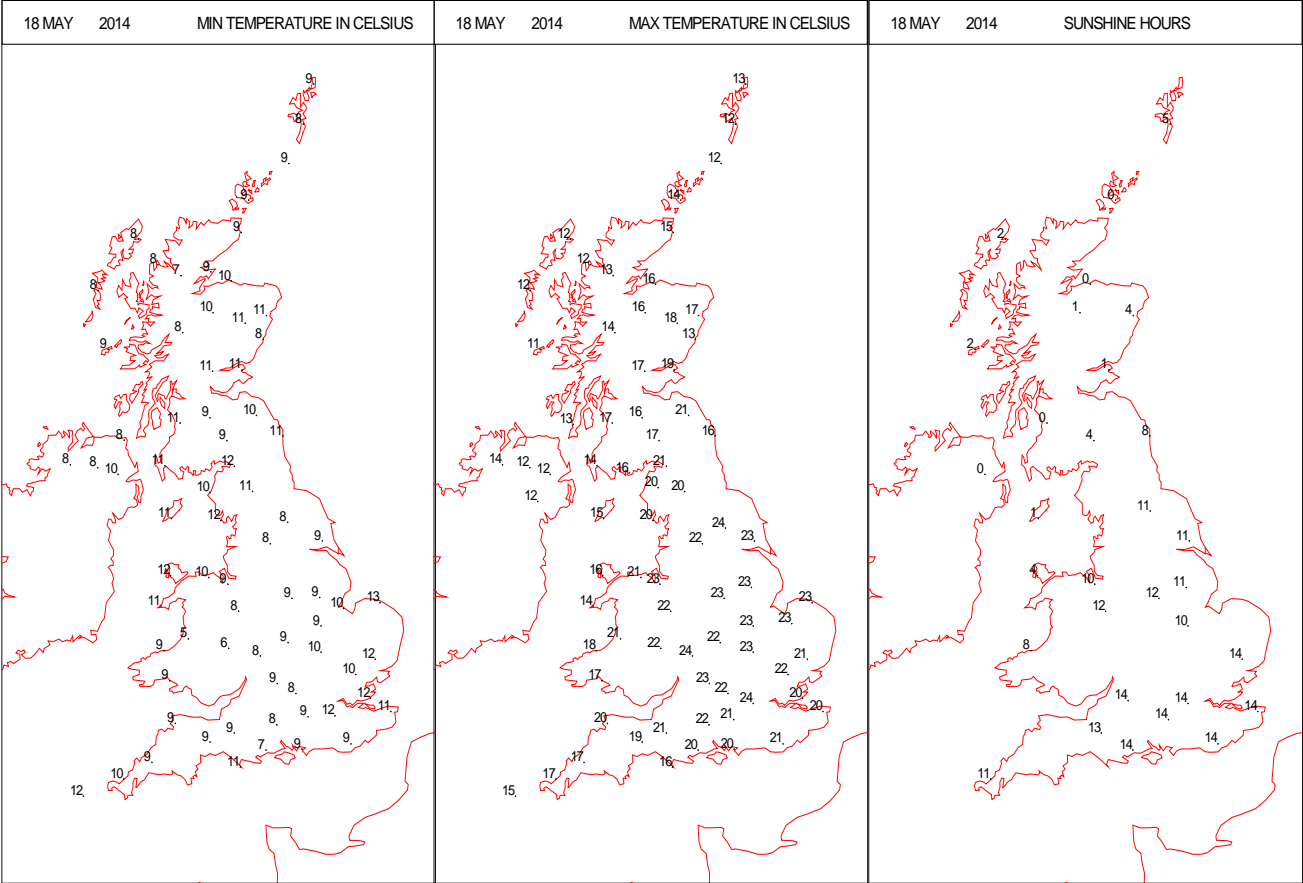
SURFACE REPORTS



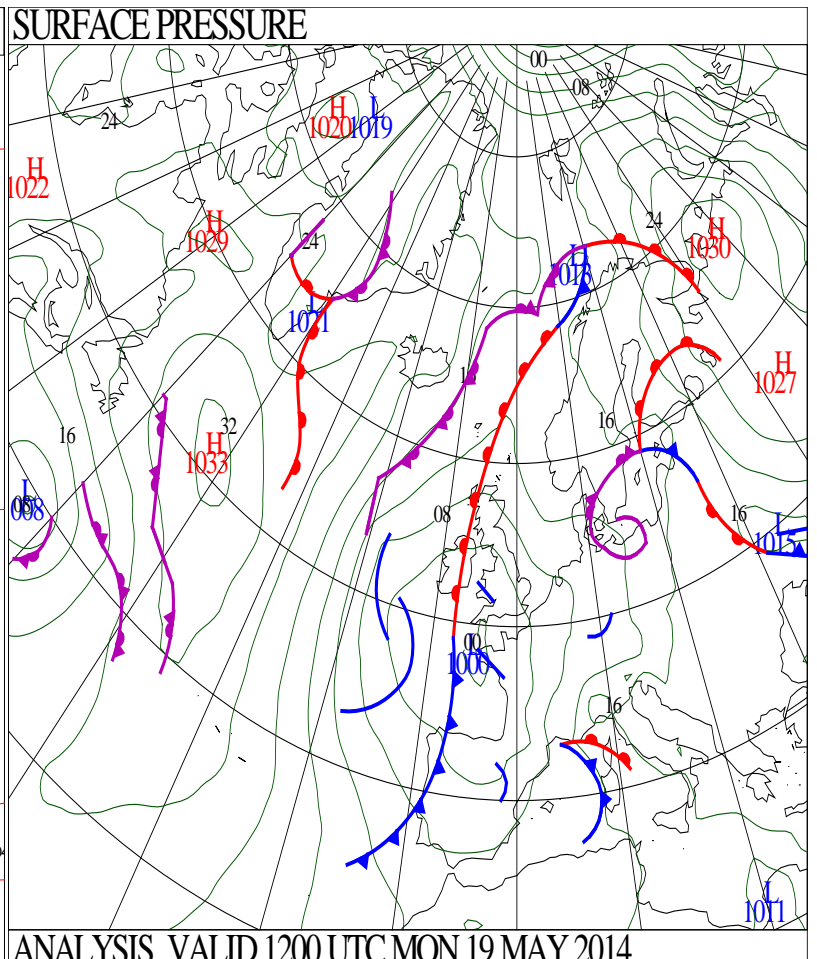
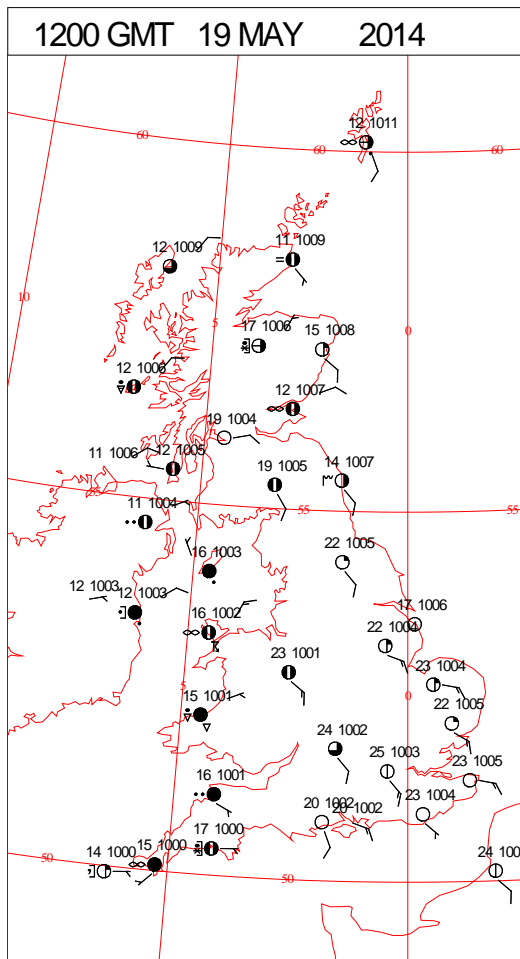

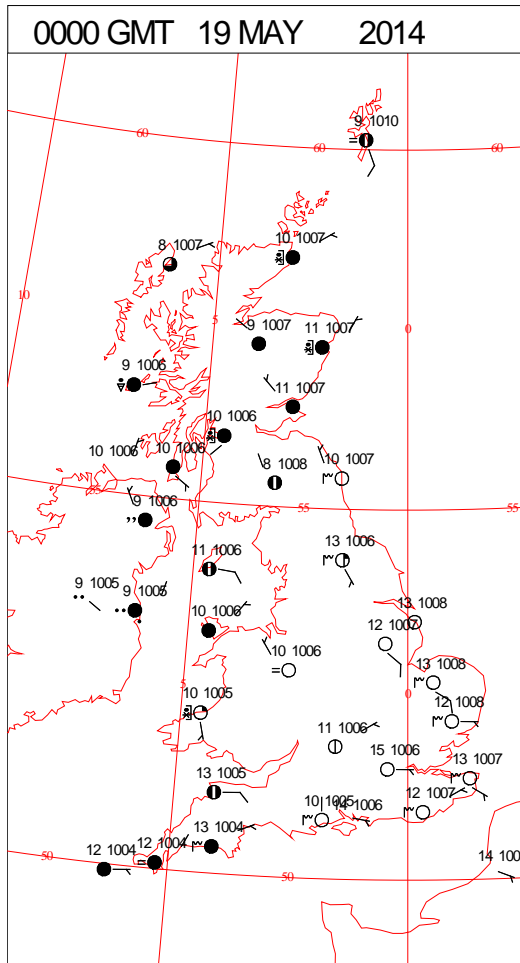
SIGNIFICANT WEATHER

0600 GMT 18 MAY 2014	SIG WEATHER	1200 GMT 18 MAY 2014	SIG WEATHER	<p>Summary of UK Weather for Sunday 18 May 2014. Rain continued throughout the night across Northern Ireland and western Scotland, although the winds in these areas eased slightly towards dawn.</p> <p>Elsewhere it was dry, with variable amounts of cloud and plenty of prolonged clear spells, these most widespread towards the south.</p> <p>For many places it was a mild night, although it was chilly in parts of the south-west. The winds remained light, and this led to the formation of some localised mist and fog patches, which were predominantly in the south and west.</p> <p>Through the day, the rain persisted across western Scotland and Northern Ireland, though it became a little more showery later.</p> <p>England and Wales enjoyed another dry, very warm and sunny day. Again the highest temperature of the year so far was beaten, with many places reaching the low twenties Celsius, and some in the mid twenties.</p> <p>During the evening the showery rain continued for parts of the north-west, and thundery showers developed over north-eastern England spreading north to eastern Scotland.</p> <p>Elsewhere it remained settled with largely clear skies.</p>
1800 GMT 18 MAY 2014	SIG WEATHER	0000 GMT 19 MAY 2014	SIG WEATHER	<p>EXTREMES Highest Maximum: 24.1 Northolt, Greater London Lowest Maximum: 11.2 Tiree, Argyll Lowest Minimum: 4.5 Trawsgoed, Dyfed Lowest Grass Minimum: 2.6 Trawsgoed, Dyfed Most Rain: 16.0 Valley, Gwynedd Most Sun: 13.9 Odiham, Hampshire 13.9 Manston, Kent</p>

DAILY CLIMATE DATA

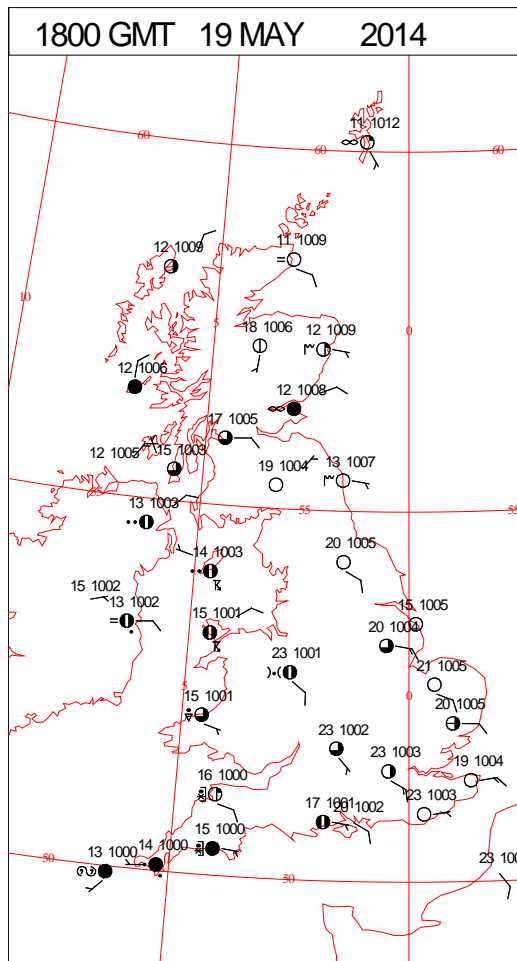
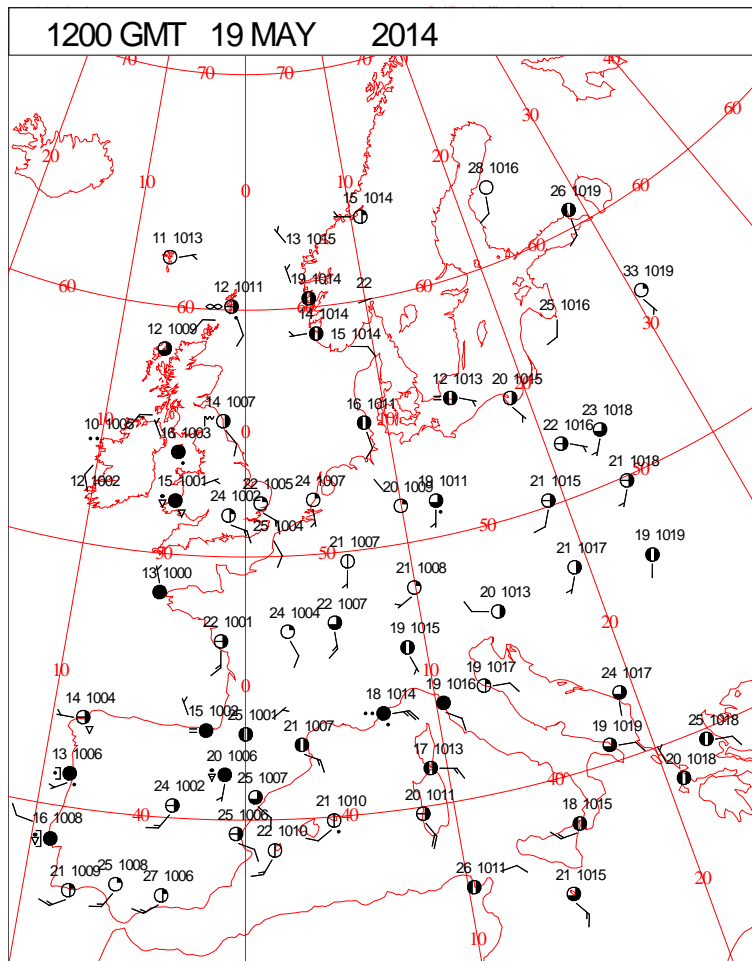
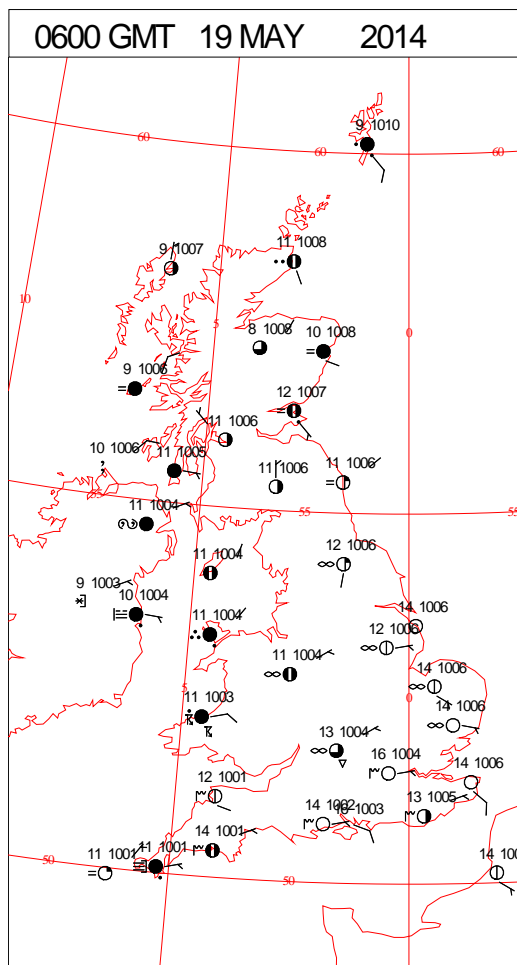
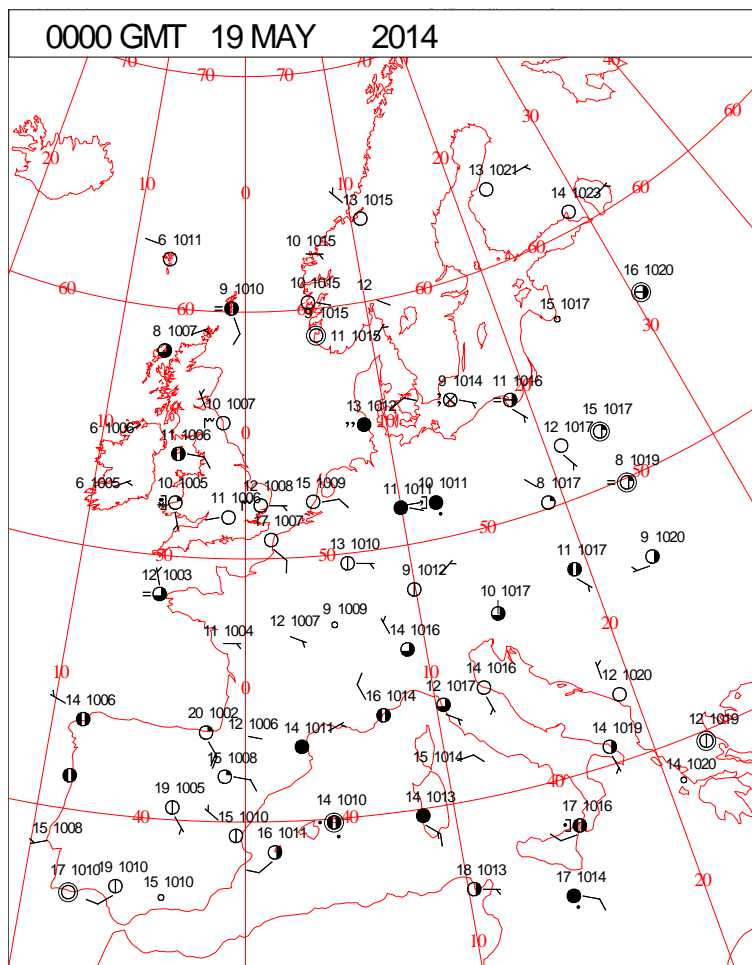


DAILY WEATHER SUMMARY



Monday 19 May 2014

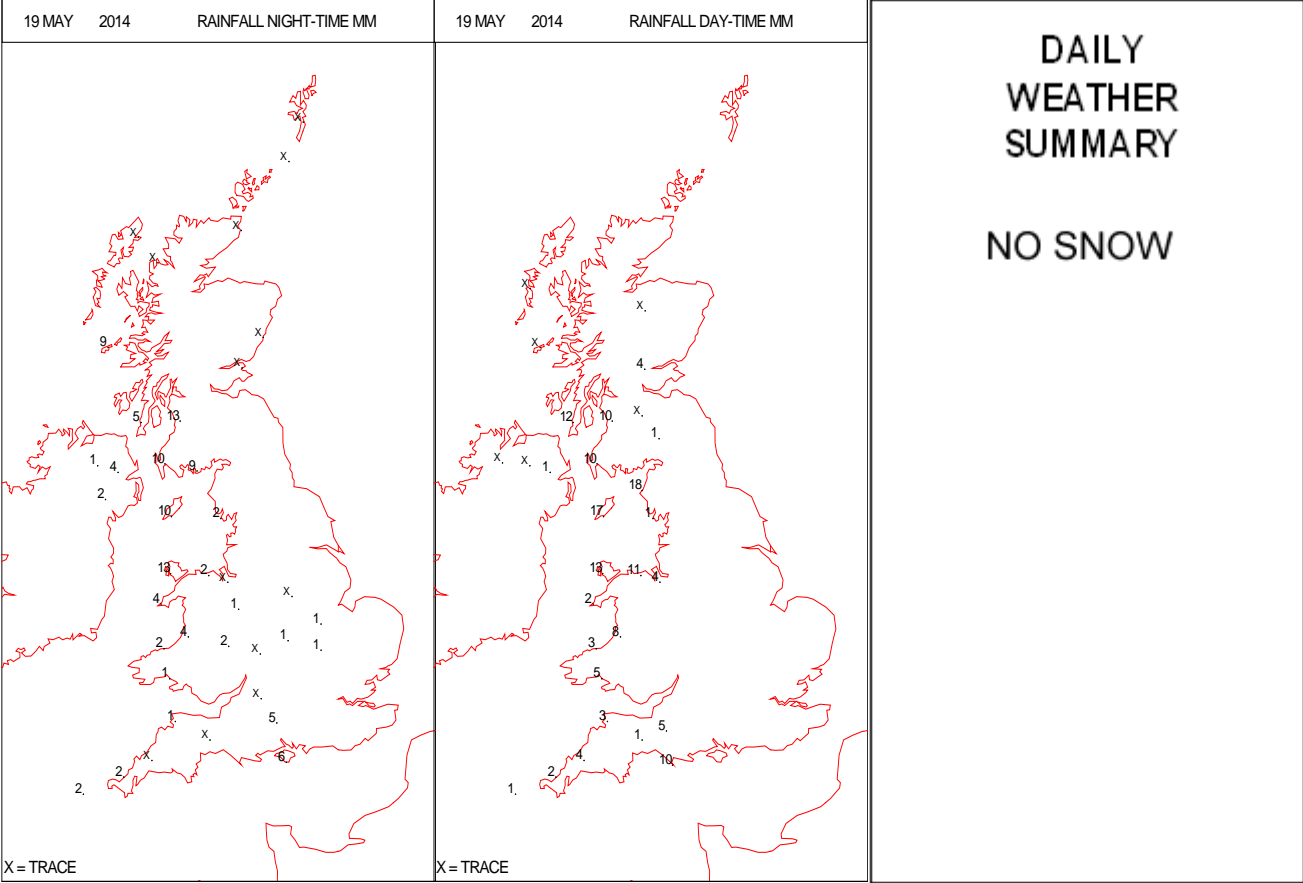
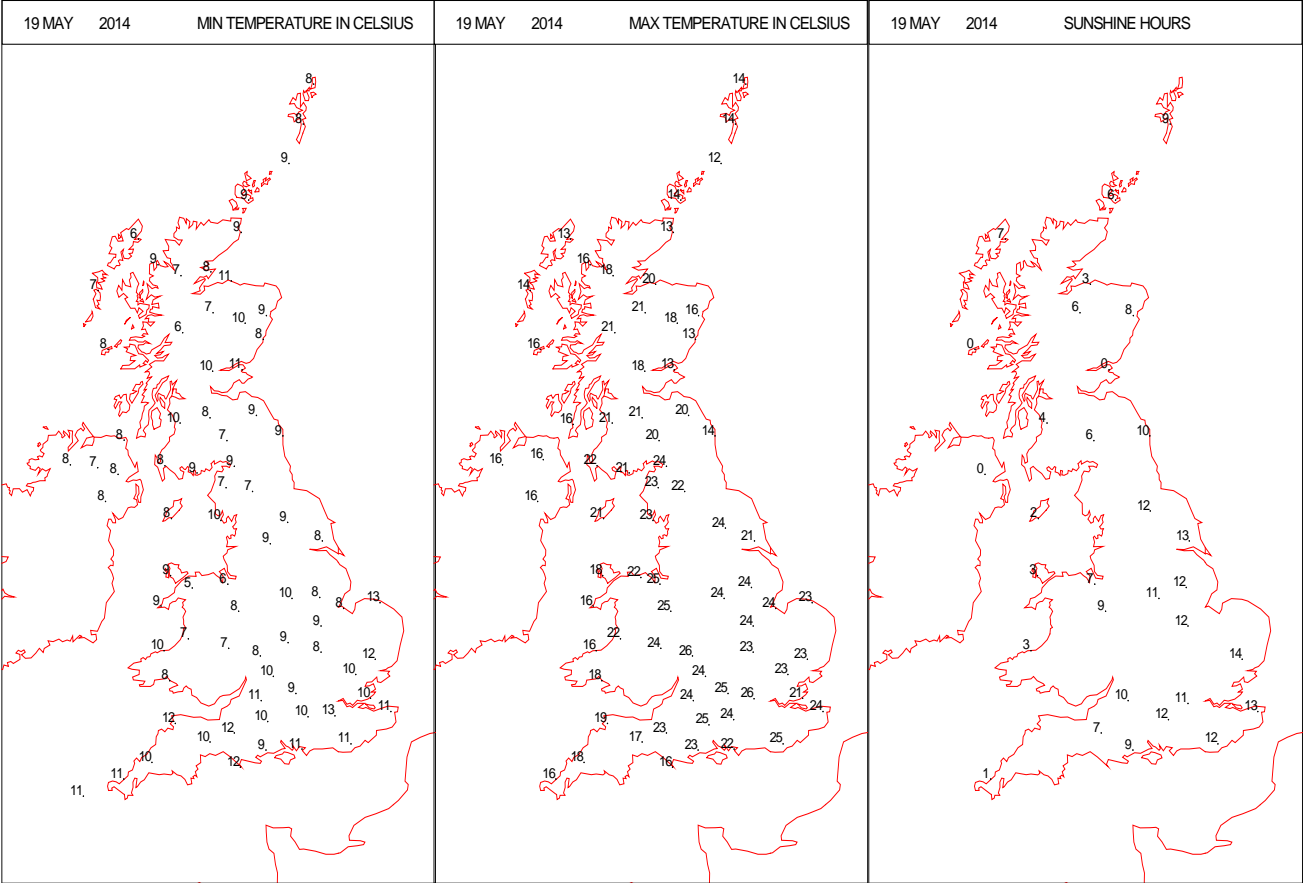
SURFACE REPORTS



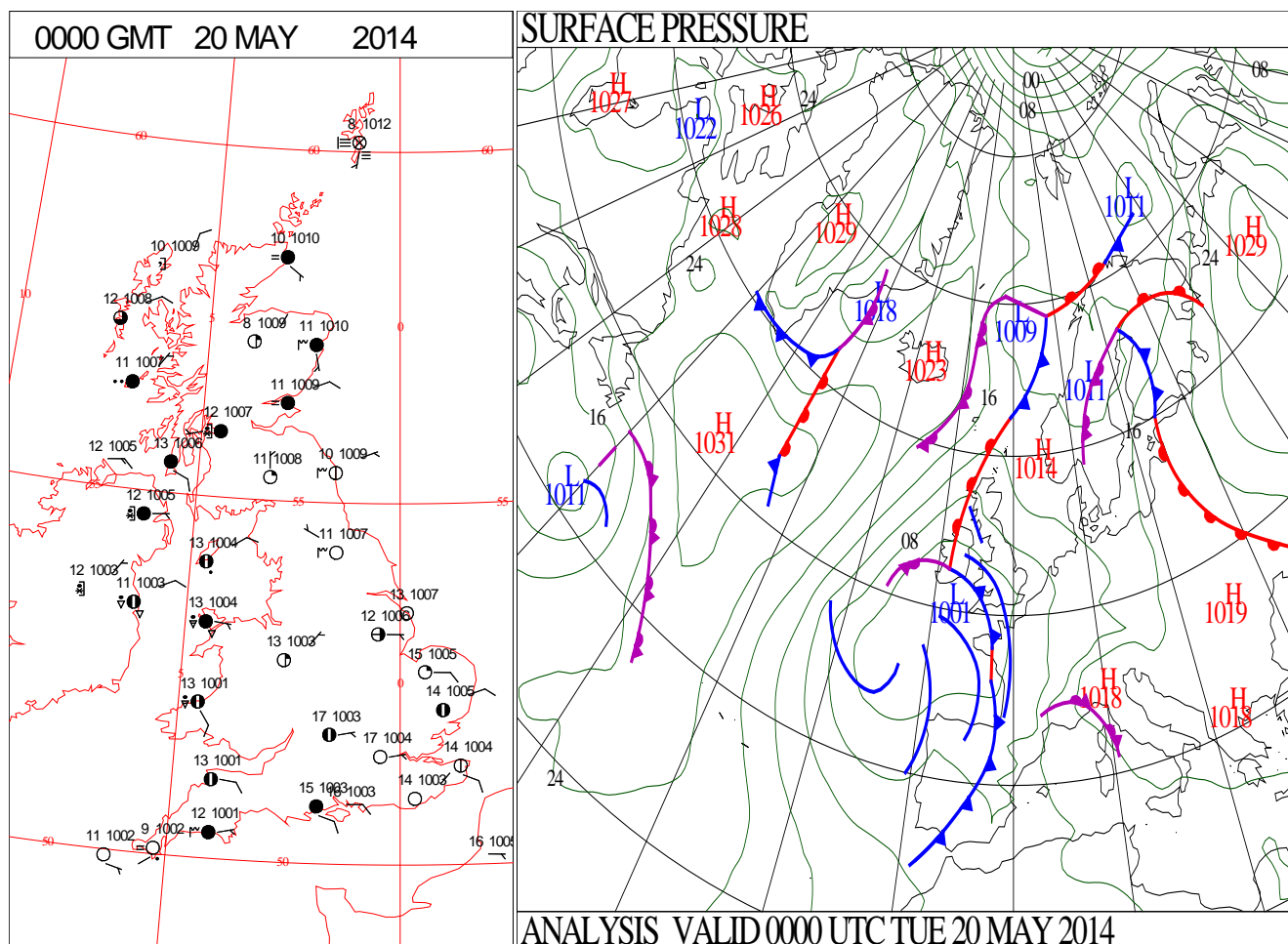
SIGNIFICANT WEATHER

0600 GMT 19 MAY 2014	SIG WEATHER	1200 GMT 19 MAY 2014	SIG WEATHER	<p>Summary of UK Weather for Monday 19 May 2014. Outbreaks of rain continued over Northern Ireland and western Scotland through the night, with some thundery showers for eastern Scotland at first as well. Showers quickly moved into southwest England during the early hours, and these turned heavy and thundery in places as they pushed northwards into Wales. Elsewhere it was largely dry apart from the odd shower in central parts. It was a generally mild night for the majority of the UK. Another area of showers moved northwards across southwest England during the morning, spreading across Wales in the afternoon. Here they turned heavy and thundery, and were slow-moving giving some large rainfall totals. Thundery showers also developed across parts of northwest England and western Scotland later in the afternoon, and Northern Ireland by evening. Throughout the day, many eastern parts of the UK had dry and largely sunny weather, with very warm temperatures once again. Further thundery showers approached from the south during the evening, affecting many southern parts of England and southwest Wales. The thundery showers further north.</p> <p>EXTREMES Highest Maximum: 20.5 Heathrow, Greater London Lowest Maximum: 11.3 Lerwick, Shetland Lowest Minimum: 1.5 Benson, Oxfordshire Lowest Grass Minimum: -2.5 Shawbury, Shropshire -2.5 Marham, Norfolk Most Rain: 10.6 Tulloch Bridge, Inverness-Shire Most Sun: 12.4 Guernsey: Airport, Guernsey</p>
1800 GMT 19 MAY 2014	SIG WEATHER	0000 GMT 20 MAY 2014	SIG WEATHER	

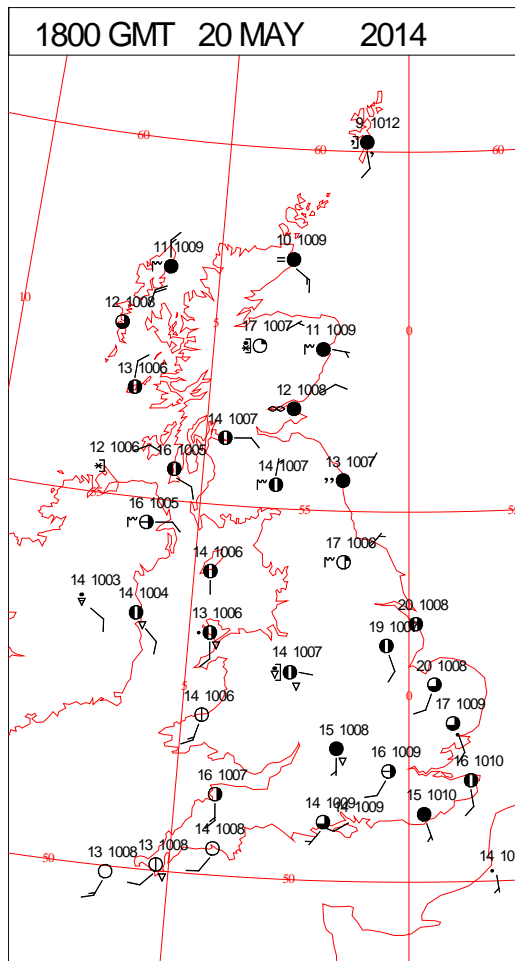
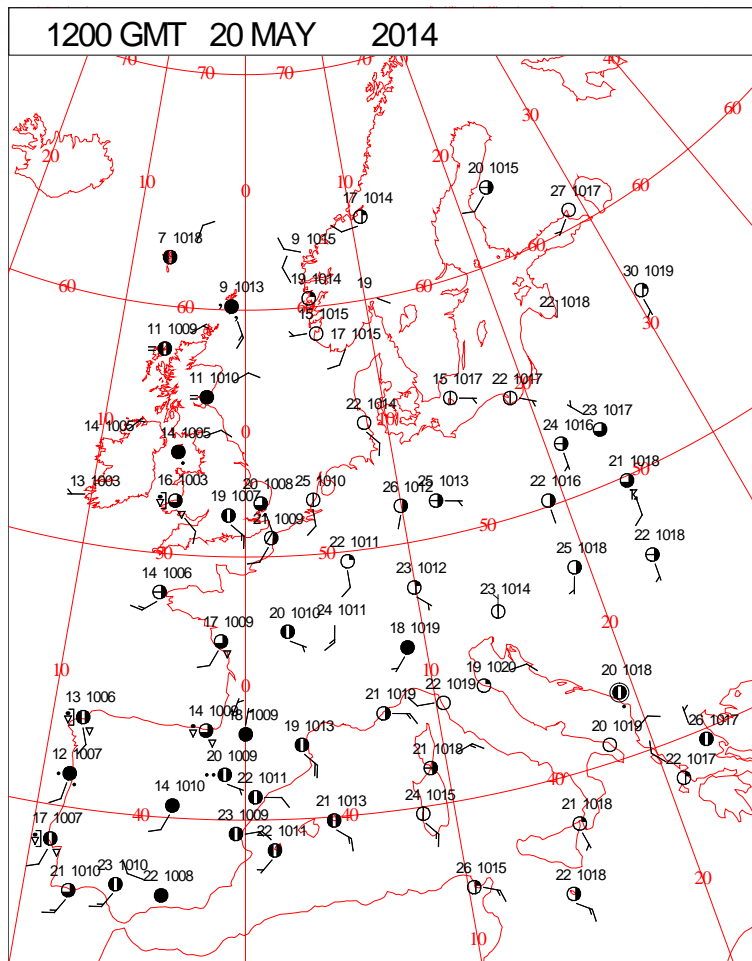
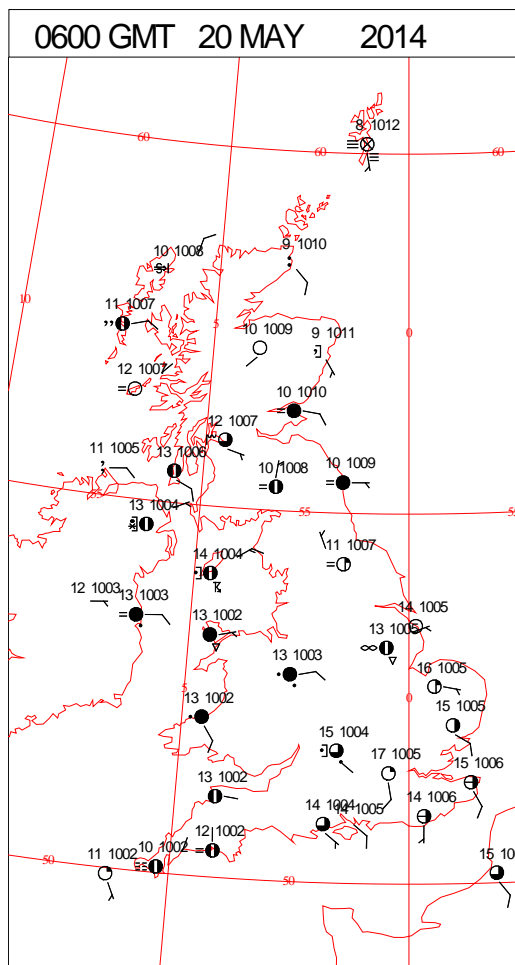
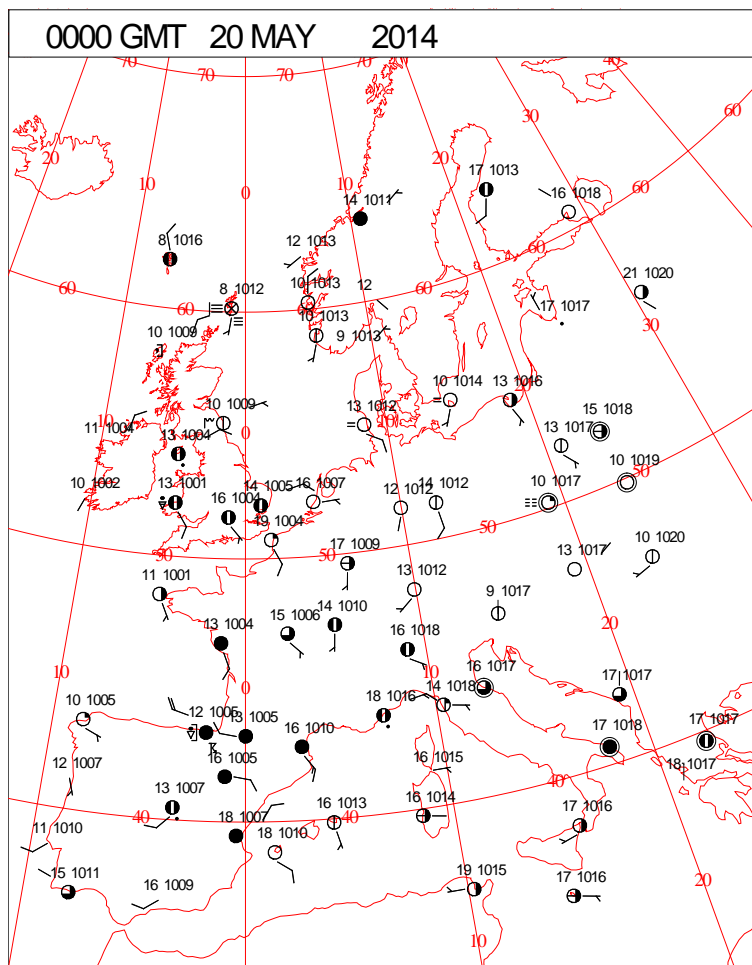
DAILY CLIMATE DATA



DAILY WEATHER SUMMARY



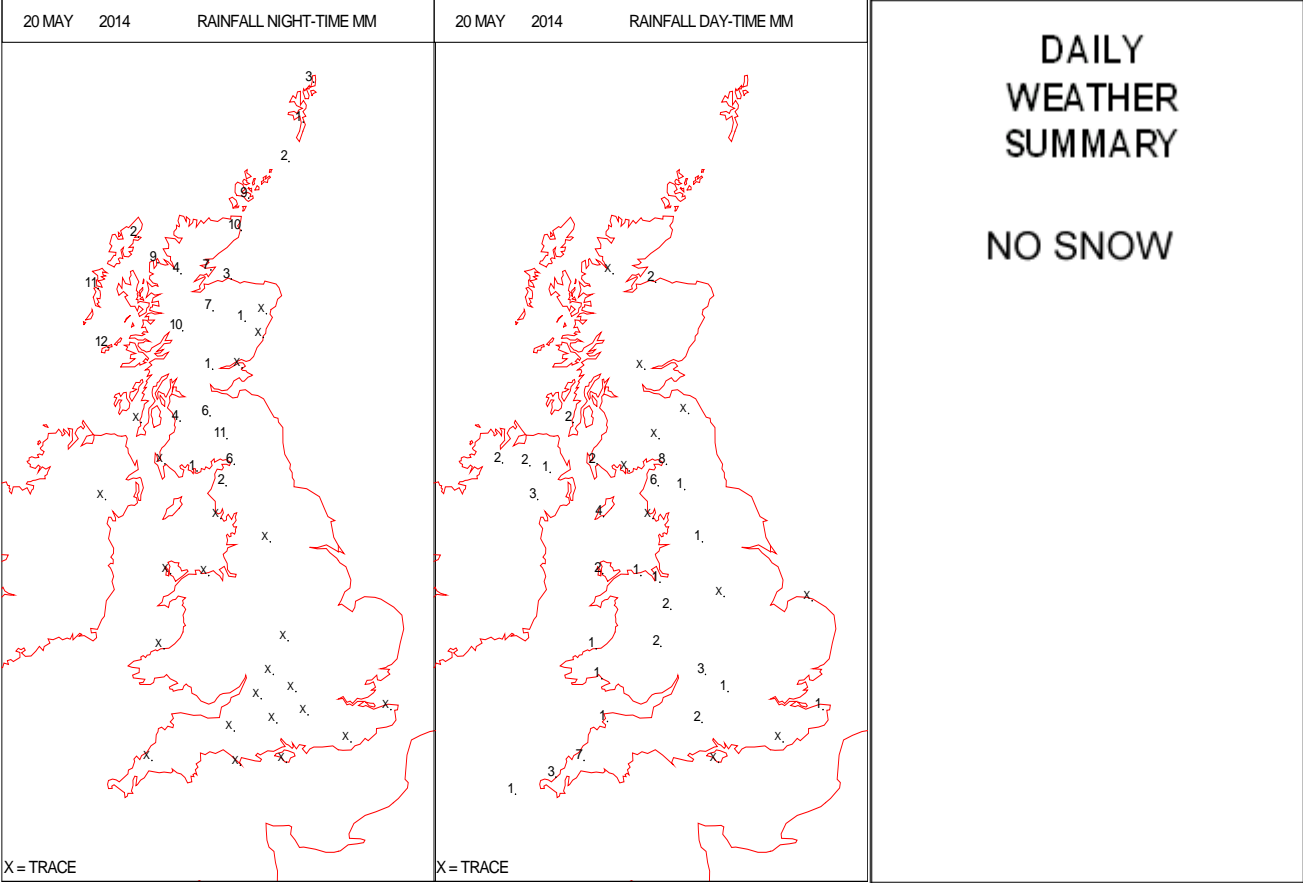
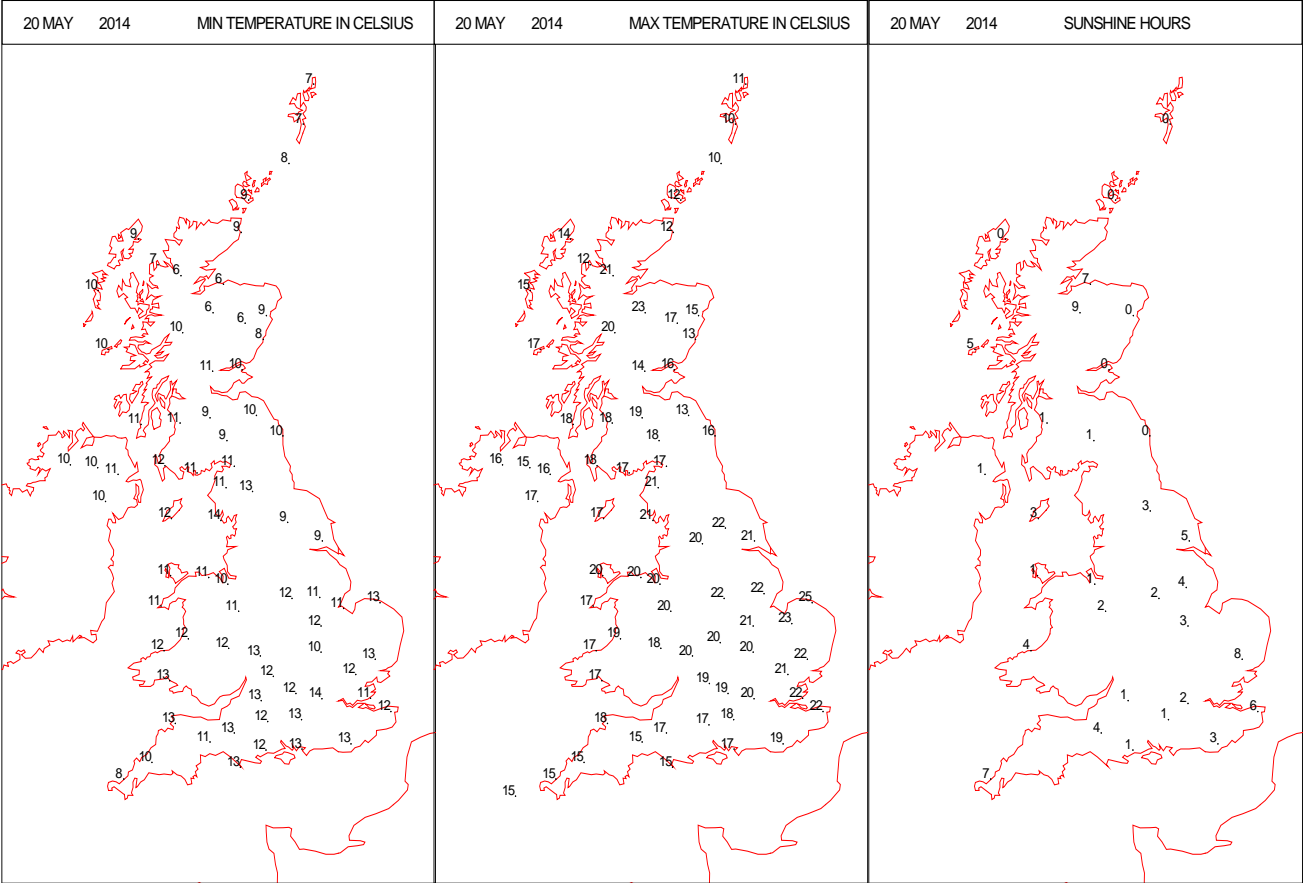
SURFACE REPORTS



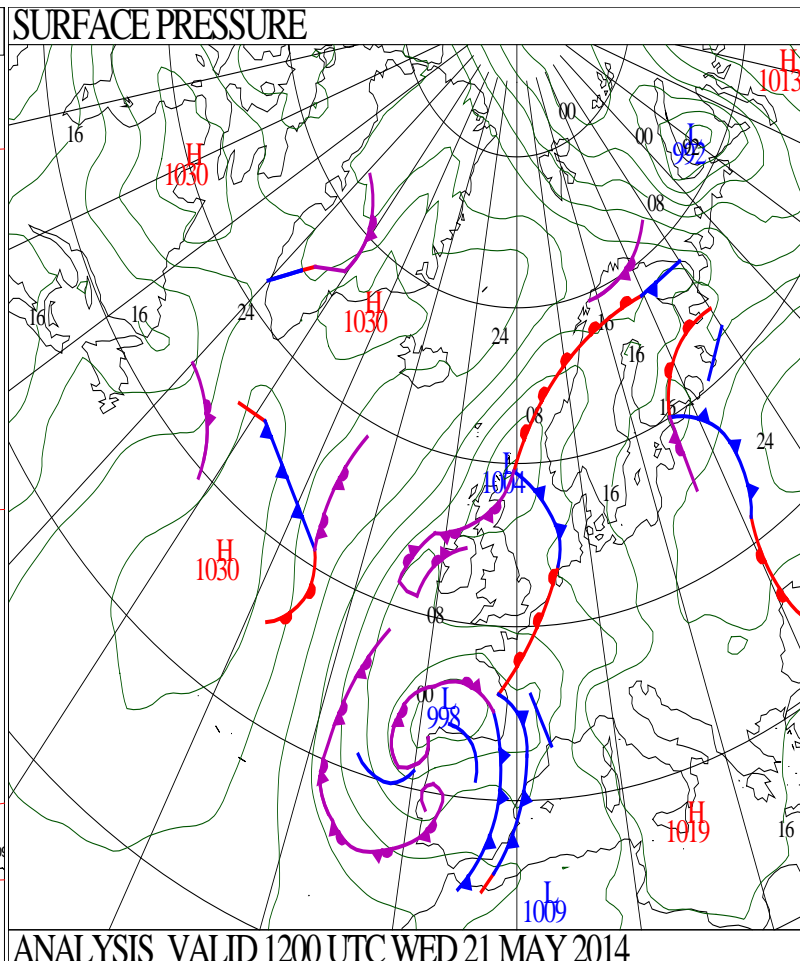
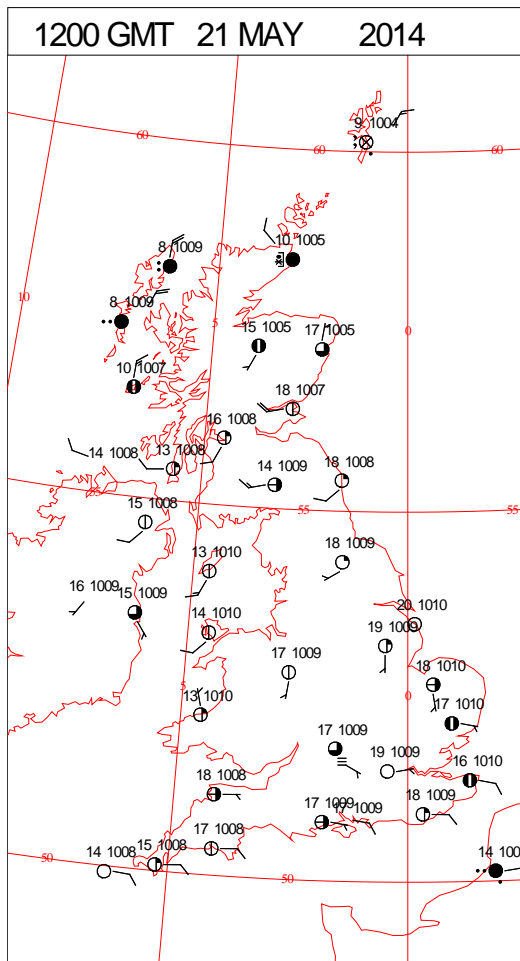
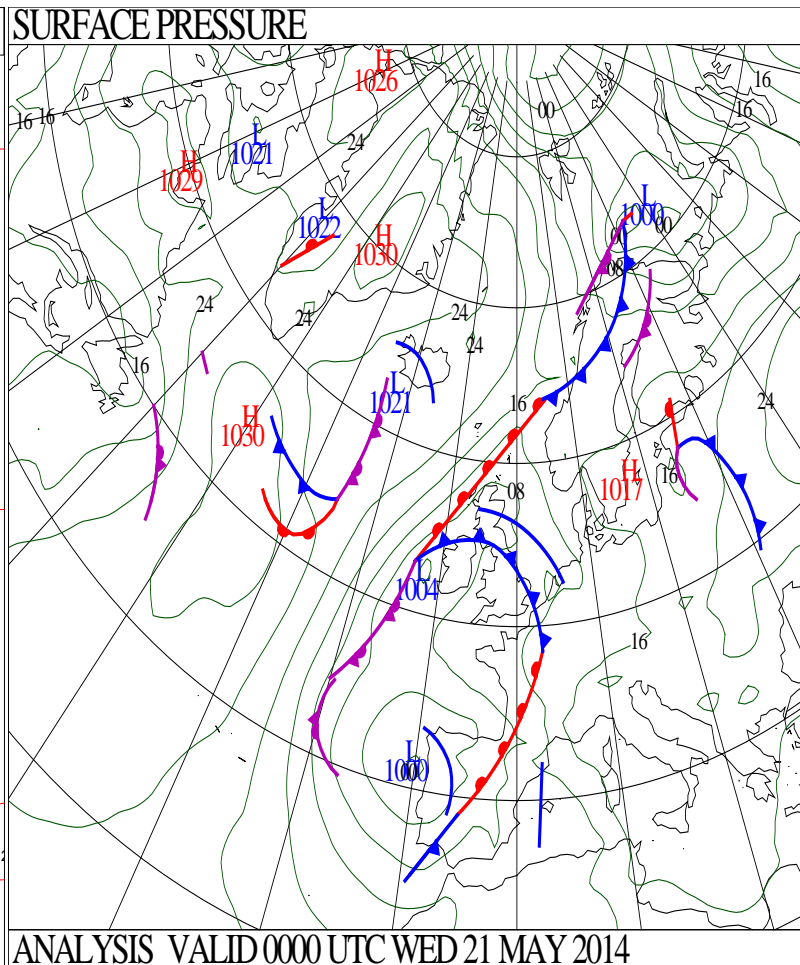
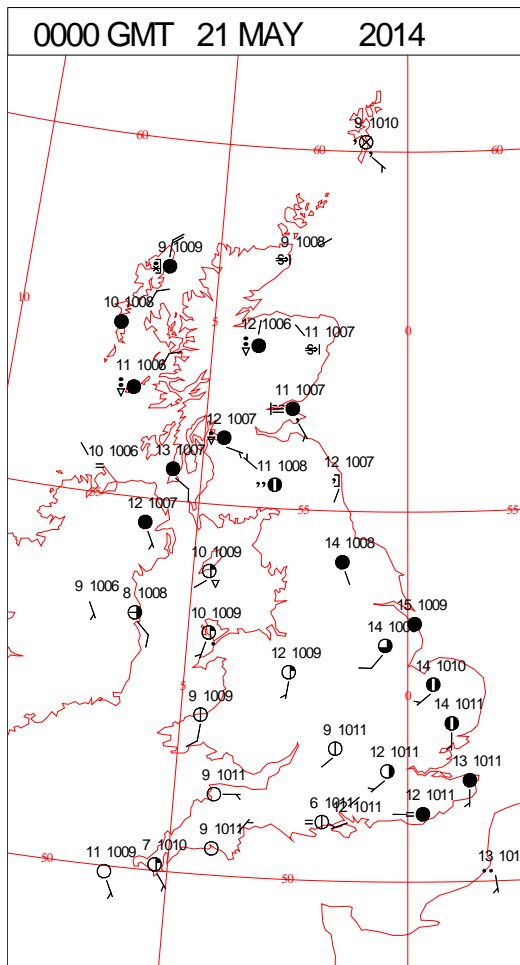
SIGNIFICANT WEATHER

0600 GMT 20 MAY 2014	SIG WEATHER	1200 GMT 20 MAY 2014	SIG WEATHER	<p>Summary of UK Weather for Tuesday 20 May 2014.</p> <p>During the early hours, scattered thundery showers continued to affect some parts of central, southern and south-western England, Wales and Northern Ireland.</p> <p>Elsewhere it was a dry night, with clear spells. However, fog and low cloud also spread into some northern and eastern coastlines.</p> <p>After daybreak, the rain across England and Wales gradually cleared north-westwards, although further thundery outbreaks soon spread into the far south-west.</p> <p>Elsewhere it was a dry morning, with a mixture of scattered cloud and sunny spells, although some coastal areas remained misty until the afternoon.</p> <p>During the afternoon and into the overnight period, further thundery showers developed. These initially broke out over north-east England, and also Wales before spreading northwards. Further thundery showers then also developed over Scotland and Northern Ireland, with another area clipping the far south-east coastline.</p> <p>However, away from these showers, it remained dry and bright with sunny spells.</p> <p>It was also a warm day in the south with temperatures largely above average, although generally closer to average, or just below in the north.</p>
1800 GMT 20 MAY 2014	SIG WEATHER	0000 GMT 21 MAY 2014	SIG WEATHER	
				<p>EXTREMES</p> <p>Highest Maximum: 24.9 Weybourne, Norfolk</p> <p>Lowest Maximum: 9.7 Fair Isle, Shetland</p> <p>Lowest Minimum: 5.6 Aviemore, Inverness-Shire 5.6 Loch Glascarnoch, Ross-Shire</p> <p>Lowest Grass Minimum: 2.2 Loch Glascarnoch, Ross-Shire</p> <p>Most Rain: 14.0 Carlisle, Cumbria</p> <p>Most Sun: 8.7 Jersey Airport, Jersey</p>

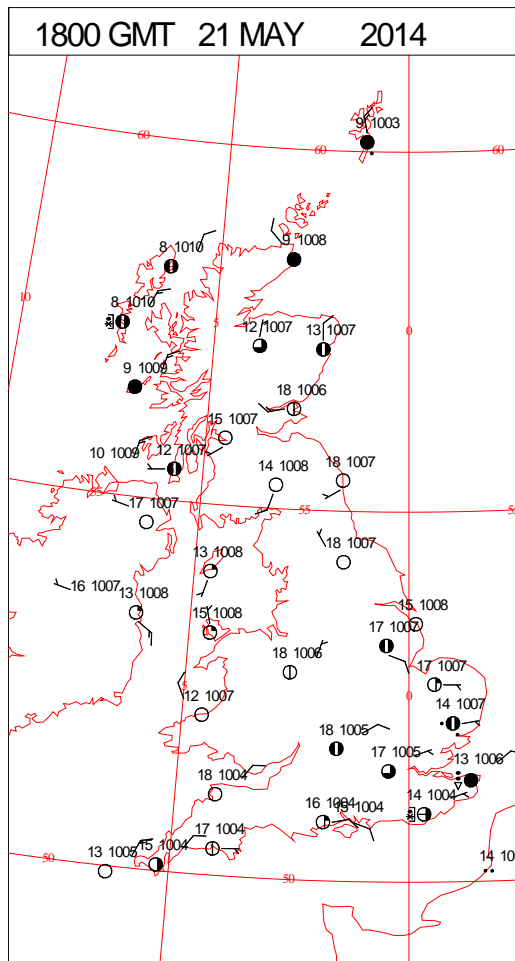
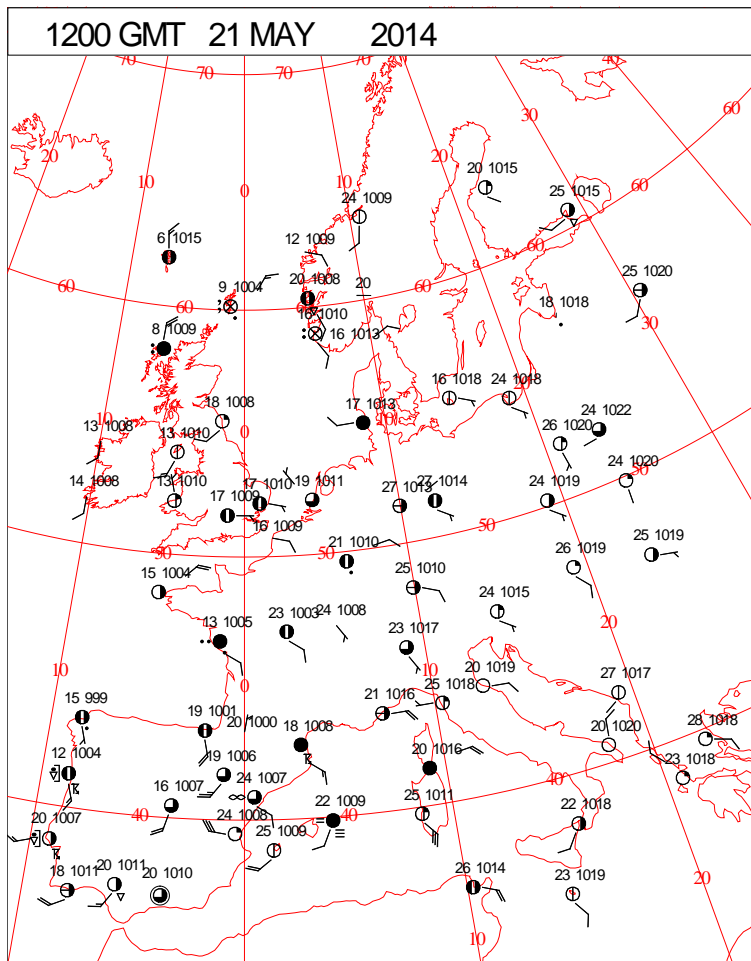
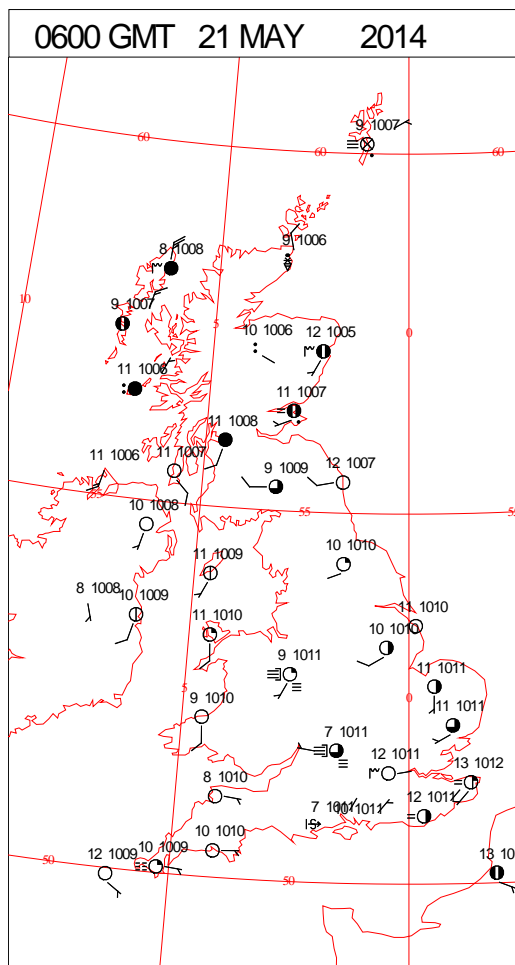
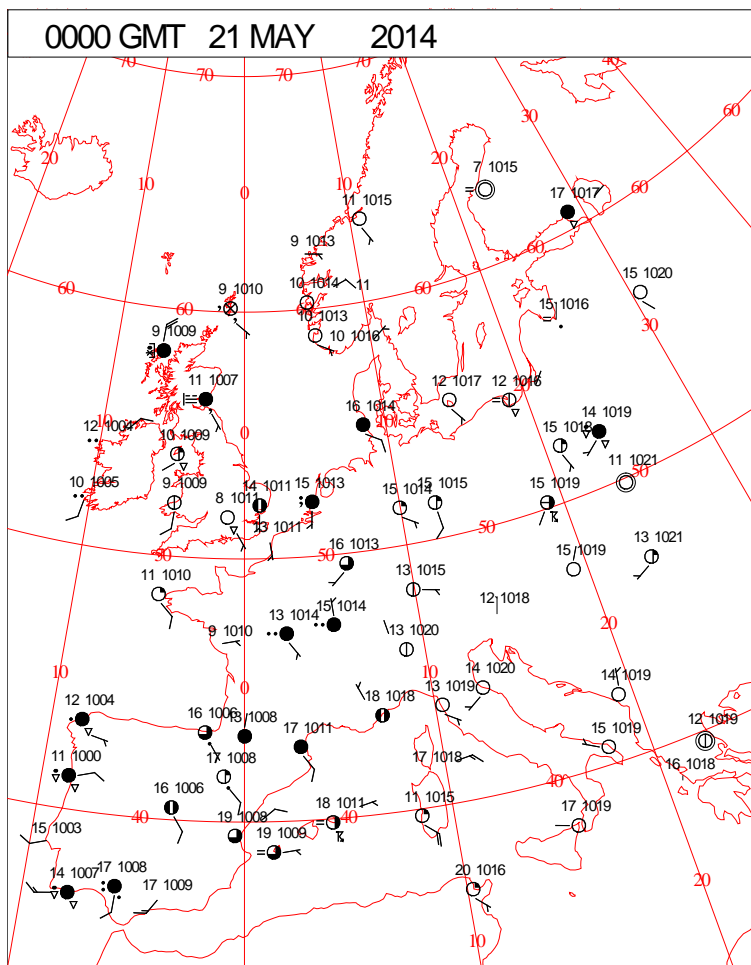
DAILY CLIMATE DATA



DAILY WEATHER SUMMARY



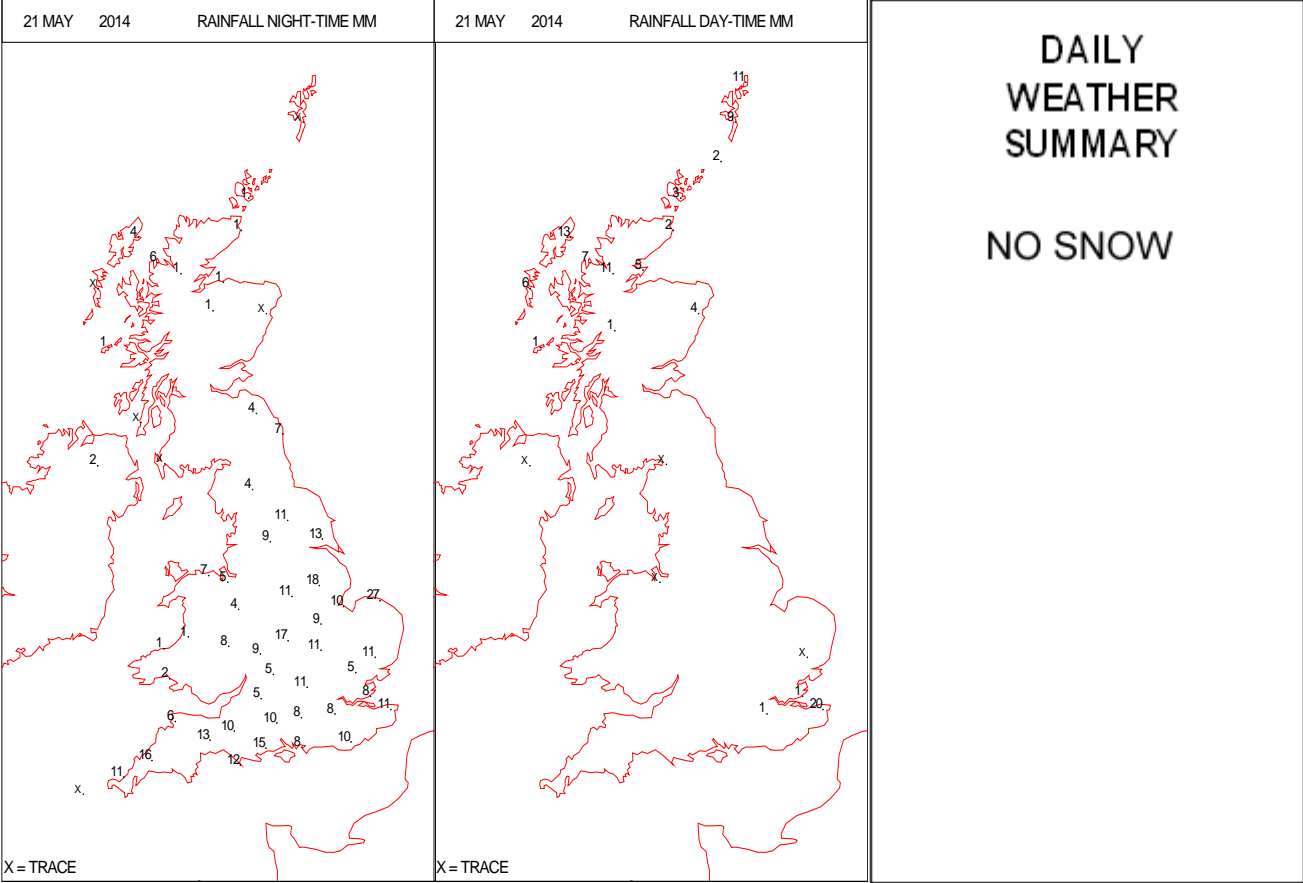
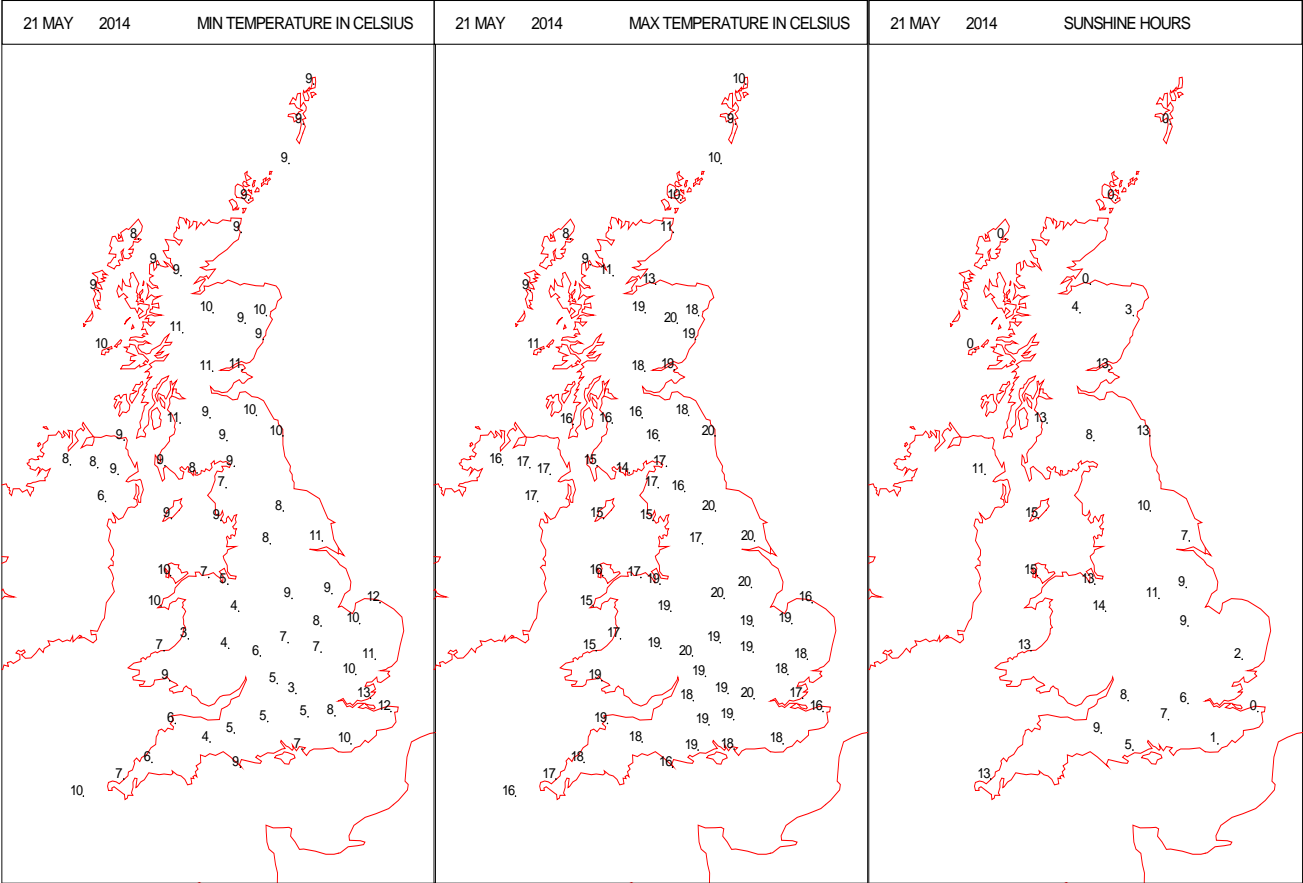
SURFACE REPORTS



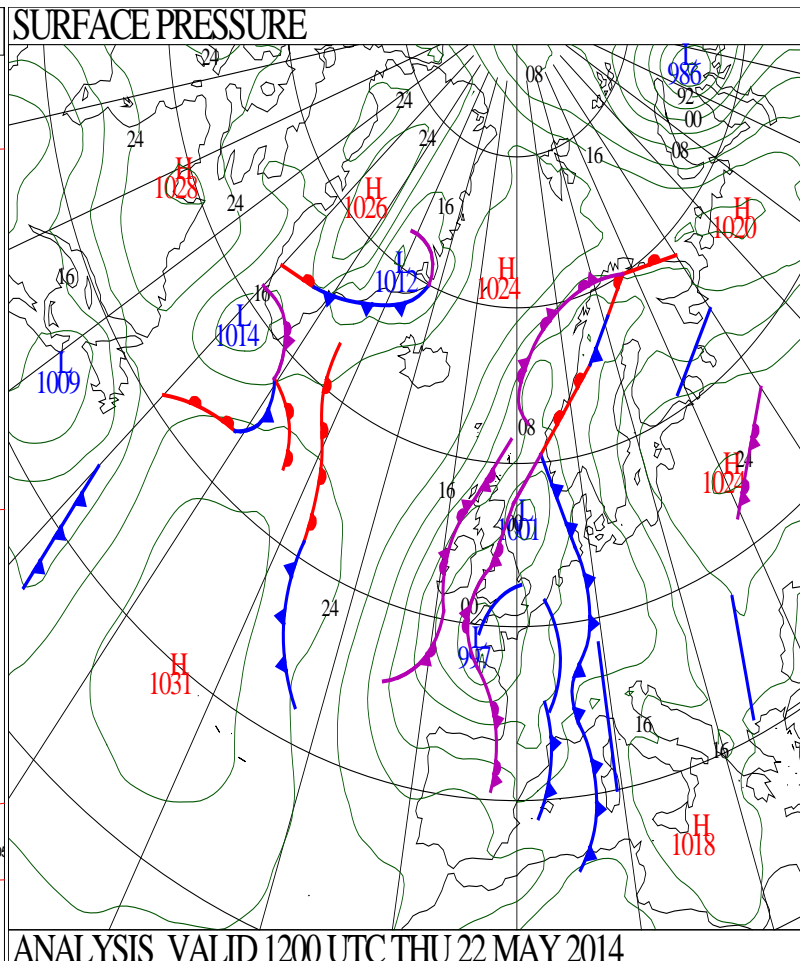
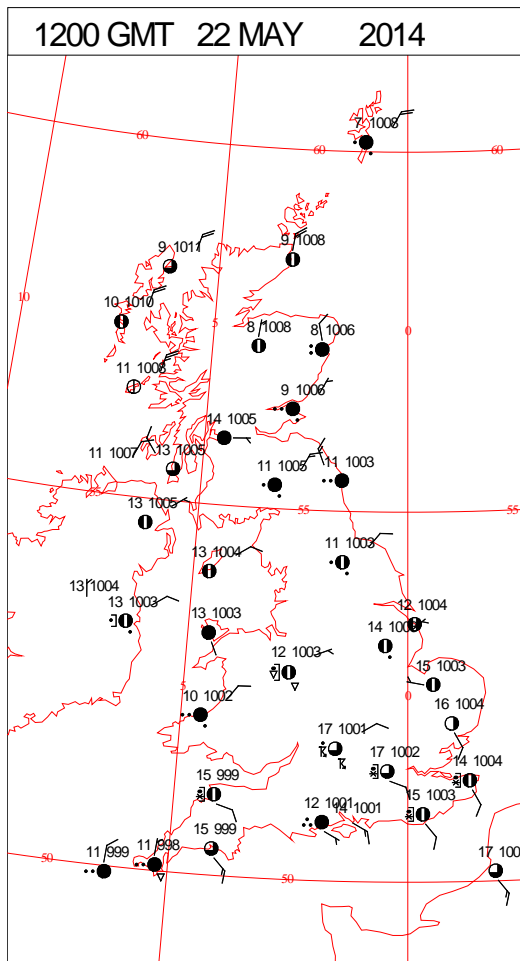
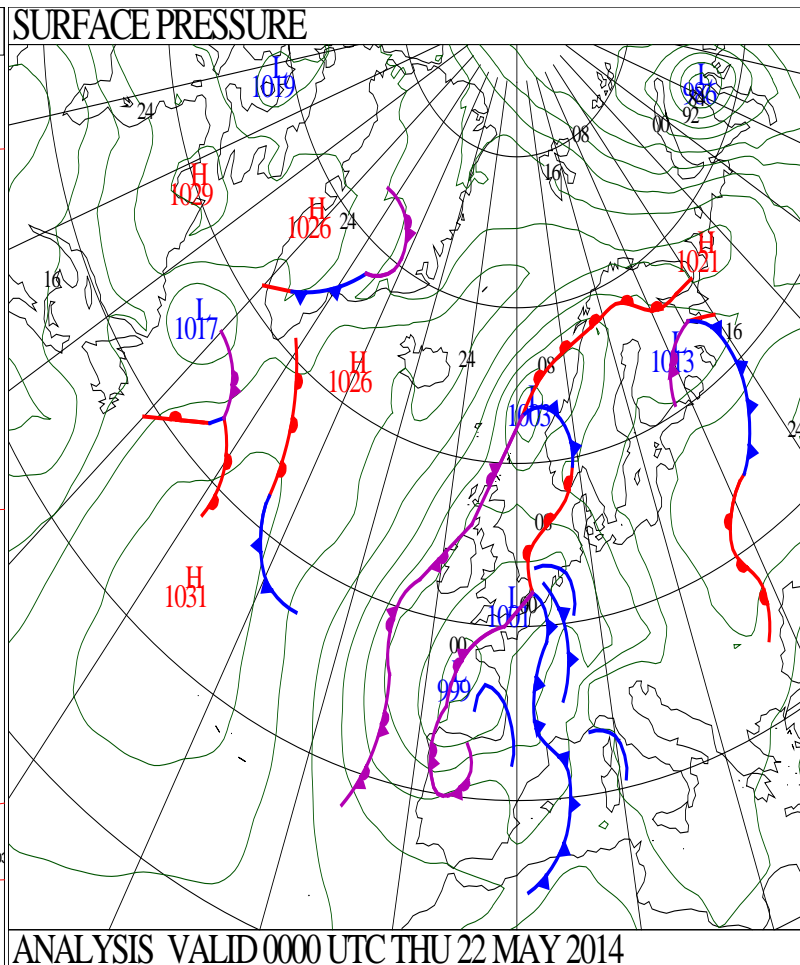
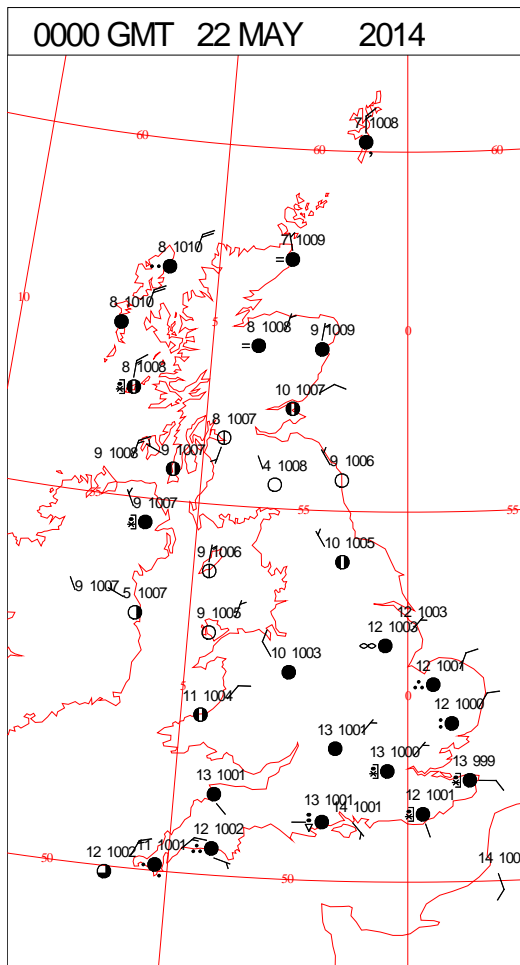
SIGNIFICANT WEATHER

0600 GMT 21 MAY 2014	SIG WEATHER	1200 GMT 21 MAY 2014	SIG WEATHER	<p>Summary of UK Weather for Wednesday 21 May 2014. Much of the U.K. was dry and clear through the night, although further outbreaks of rain continued over Scotland, with the eastern coast remaining rather misty.</p> <p>Under the clear skies further south, some mist and shallow fog developed, although this quickly cleared during the morning. Isolated showers clipped the far south-east, but these remained generally light.</p> <p>It was a chilly night, especially away from the north, with many places across south-western England and Wales in low single figures Celsius.</p> <p>It was then a dry, fine day for the majority, with some good spells of sunshine allowing temperatures in the east to rise above average.</p> <p>The far north-west of Scotland was cloudy with outbreaks of rain, while a few showers affected Northern Ireland. Cloud increased across the south and east during the afternoon as heavy, thundery rain approached from the south. However by the end of the afternoon only light rain was reported across East Anglia and the far south-east.</p> <p>During the evening the rain continued to spread north-westwards, becoming more persistent and heavy with some thundery bursts.</p> <p>Maximum temperatures were well above average in many places.</p>
1800 GMT 21 MAY 2014	SIG WEATHER	0000 GMT 22 MAY 2014	SIG WEATHER	<p>EXTREMES Highest Maximum: 20.3 Aboyne No2, Aberdeenshire Lowest Maximum: 8.3 Stornoway Airport, Western Isles Lowest Minimum: 3.1 Benson, Oxfordshire Lowest Grass Minimum: -0.5 Benson, Oxfordshire Most Rain: 31.4 Manston, Kent Most Sun: 15.3 Ronaldsway, Isle of Man</p>

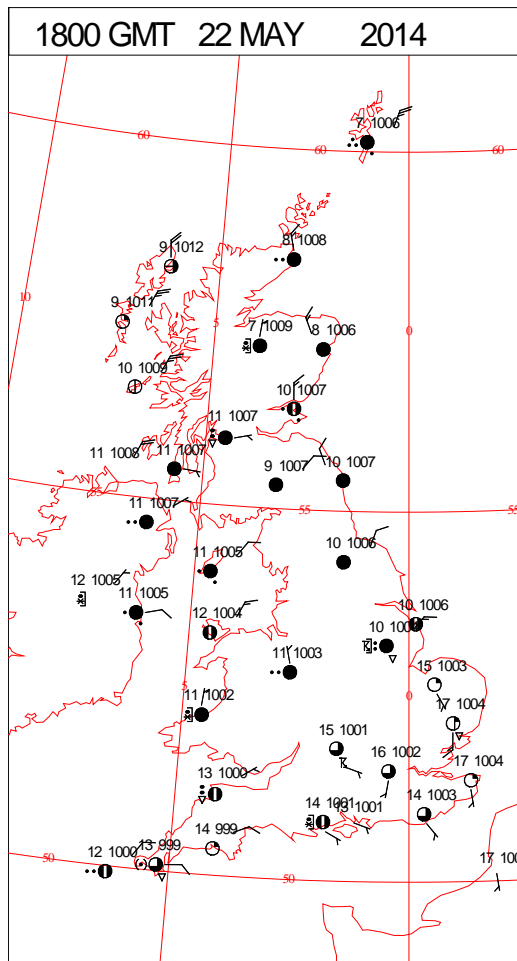
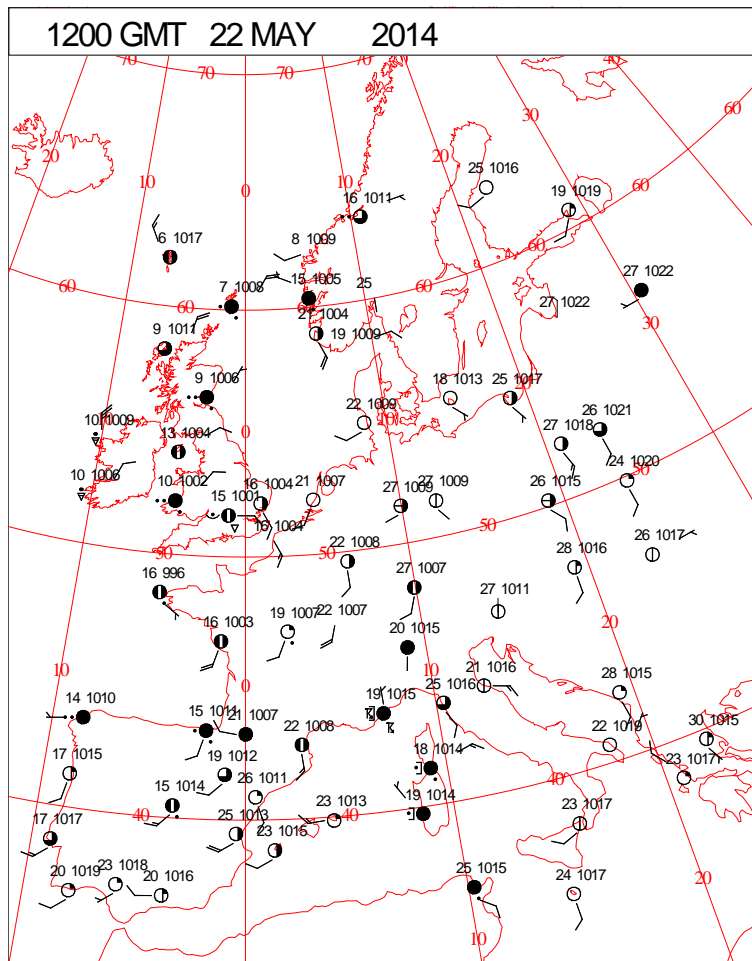
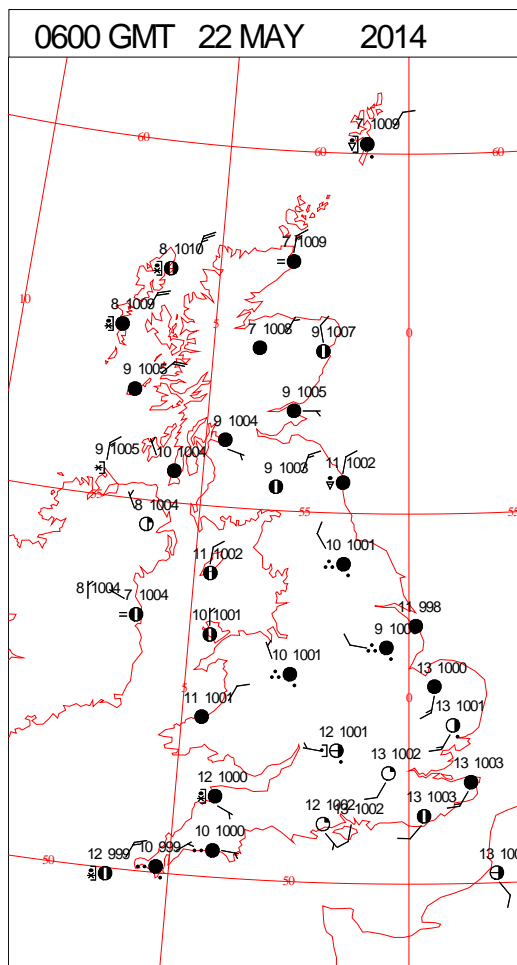
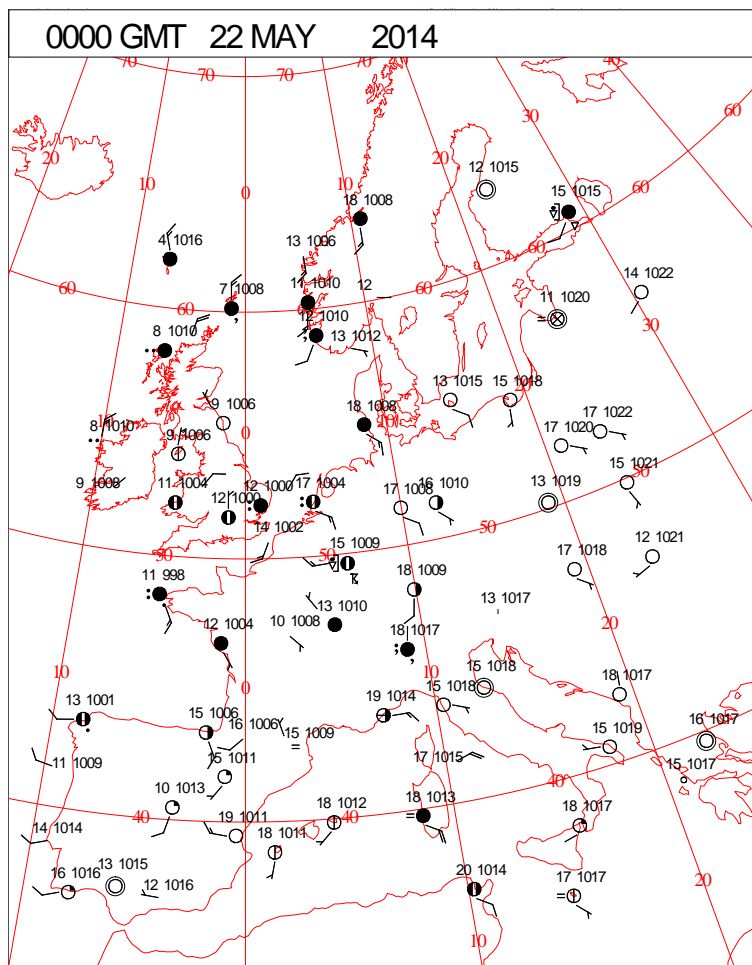
DAILY CLIMATE DATA



DAILY WEATHER SUMMARY



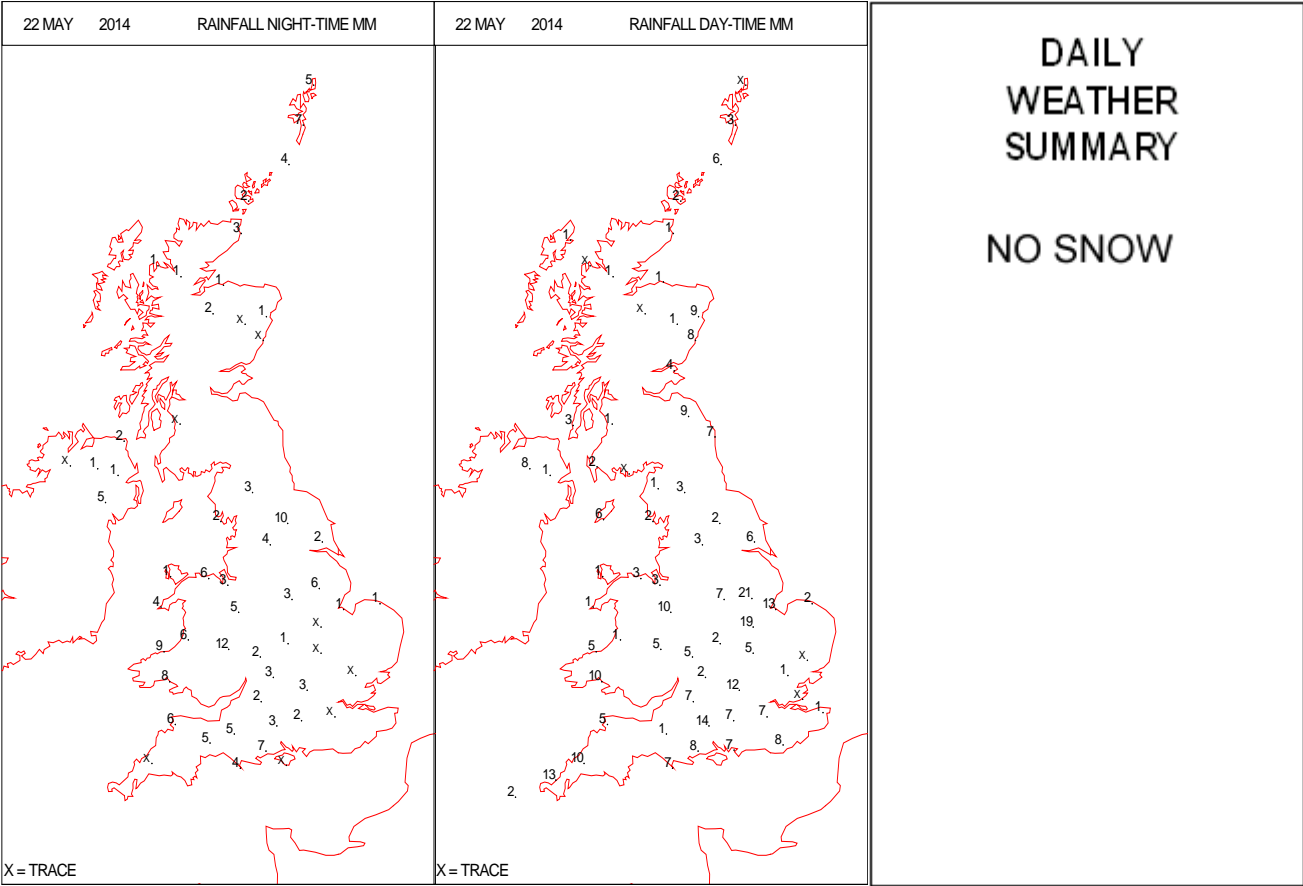
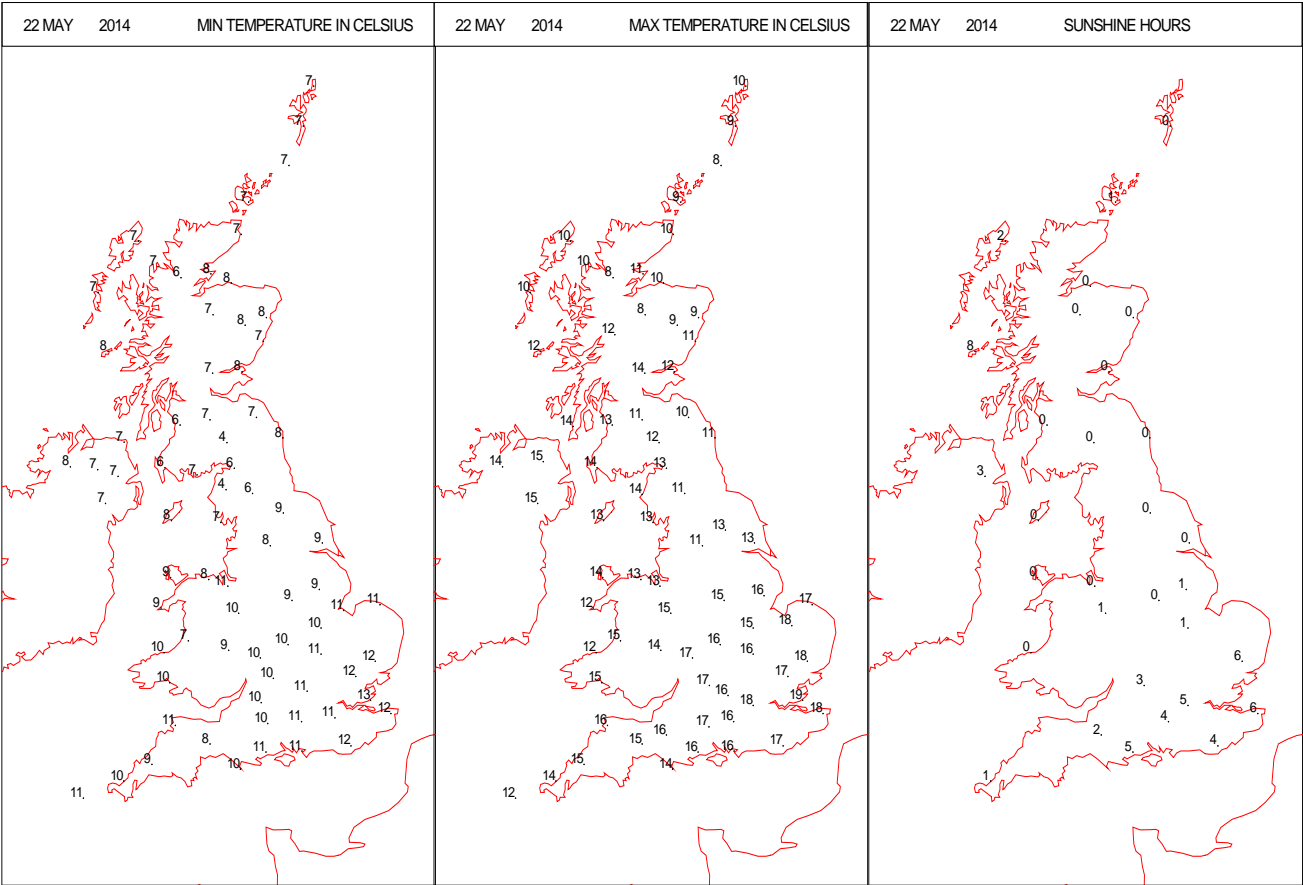
SURFACE REPORTS



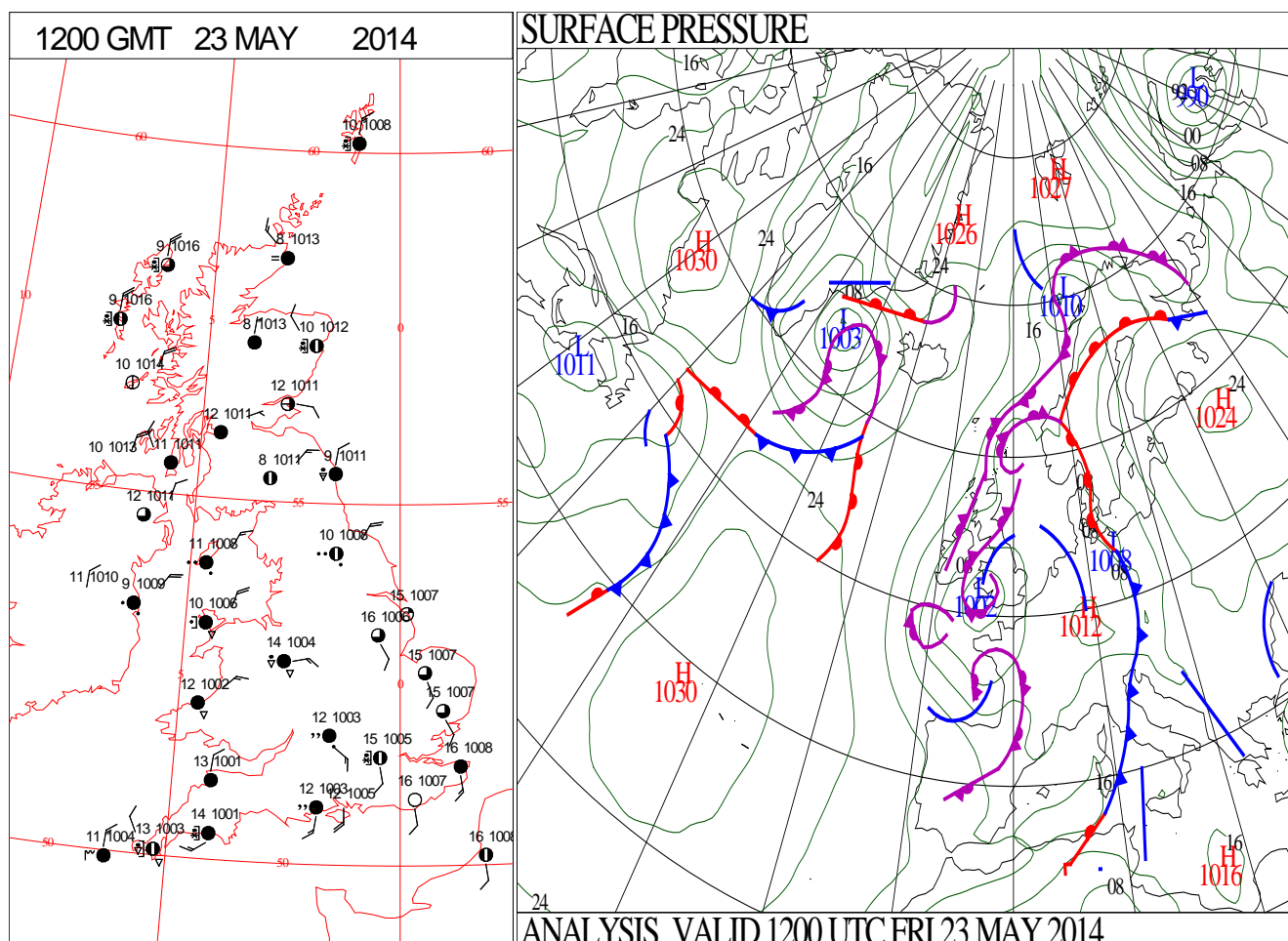
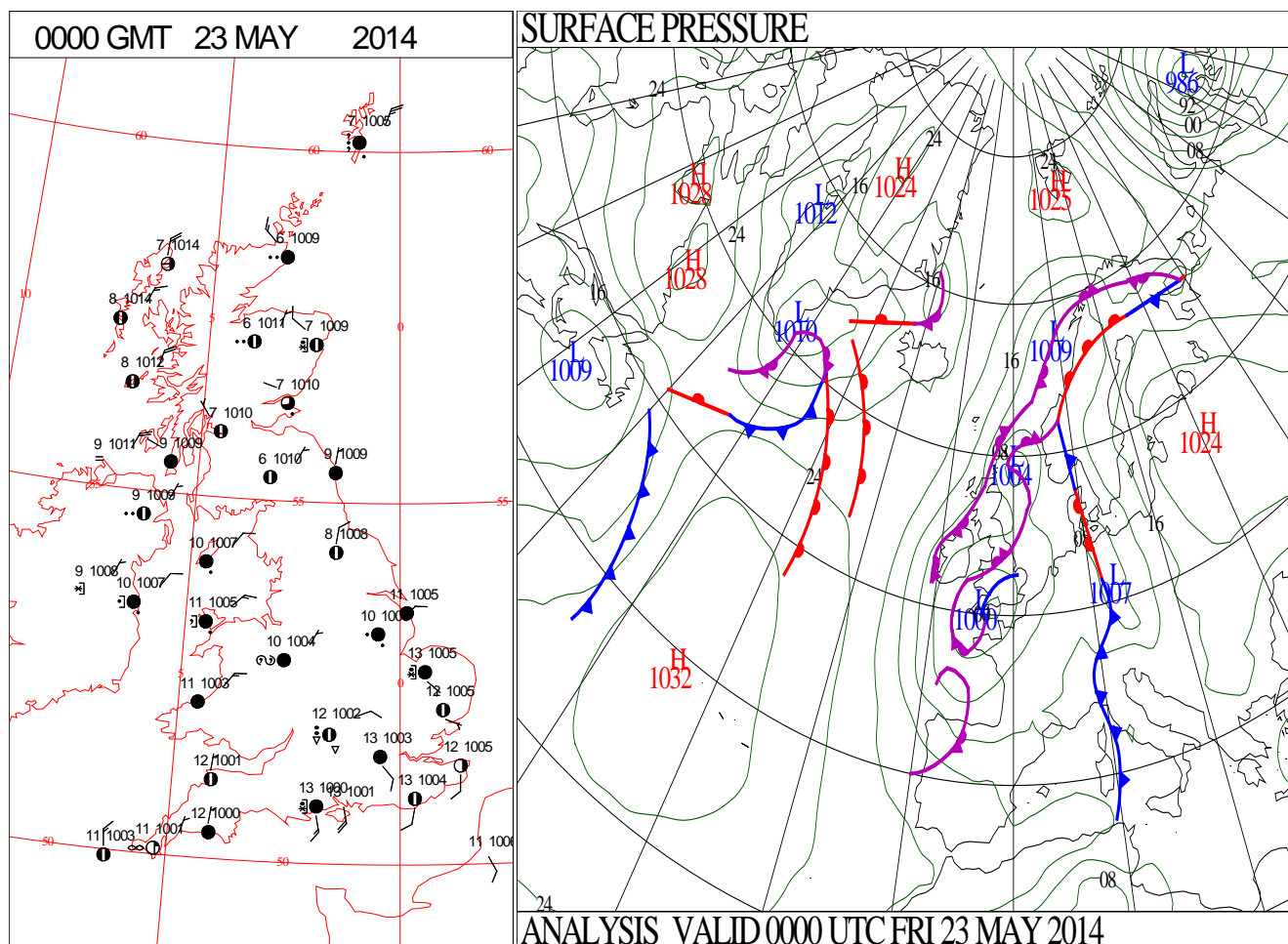
SIGNIFICANT WEATHER

0600 GMT 22 MAY 2014	SIG WEATHER	1200 GMT 22 MAY 2014	SIG WEATHER	<p>Summary of UK Weather for Thursday 22 May 2014.</p> <p>Heavy and occasionally thundery rain from the Continent spread north and west overnight, affecting much of England and Wales by dawn.</p> <p>It was drier and clearer across parts of the north-west, although the cold northerly wind helped to give significantly lower temperatures there.</p> <p>With the initial pulse of rain and thundery showers weakening as it reached the north of the U.K. into the morning, it nevertheless brought rather cold and cloudy conditions, especially in eastern Scotland.</p> <p>Meanwhile, a second area of heavy rain and thundery showers spread into southern parts of the country, with this pulse continuing northwards into the afternoon.</p> <p>By the end of the day, some areas had seen particularly intense downpours, especially parts of the east Midlands and east of England, with intense thunderstorms and some surface water flooding reported there.</p> <p>The thunderstorms moved into Northern Ireland by evening, although by this time they were less frequent.</p> <p>The day's highest temperatures were seen in the south-east, in stark contrast to the rather cold and cloudy far north.</p>
1800 GMT 22 MAY 2014	SIG WEATHER	0000 GMT 23 MAY 2014	SIG WEATHER	<p>EXTREMES</p> <p>Highest Maximum: 18.7 Shoeburyness, Essex</p> <p>Lowest Maximum: 8.1 Aviemore, Inverness-Shire</p> <p>Lowest Minimum: 3.6 Eskdalemuir, Dumfries-Shire</p> <p>Lowest Grass Minimum: 0.6 Eskdalemuir, Dumfries-Shire</p> <p>Most Rain: 22.6 Waddington, Lincolnshire</p> <p>Most Sun: 8.0 Tiree, Argyll</p>

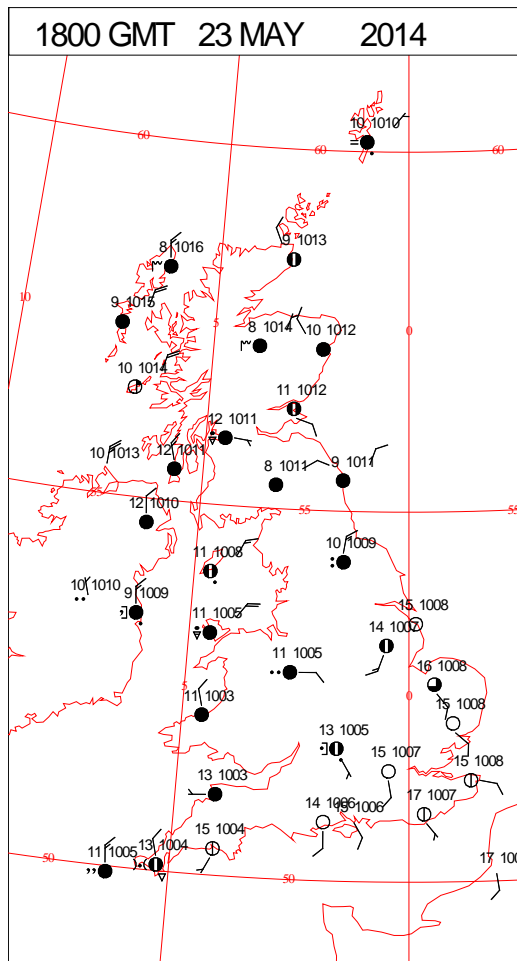
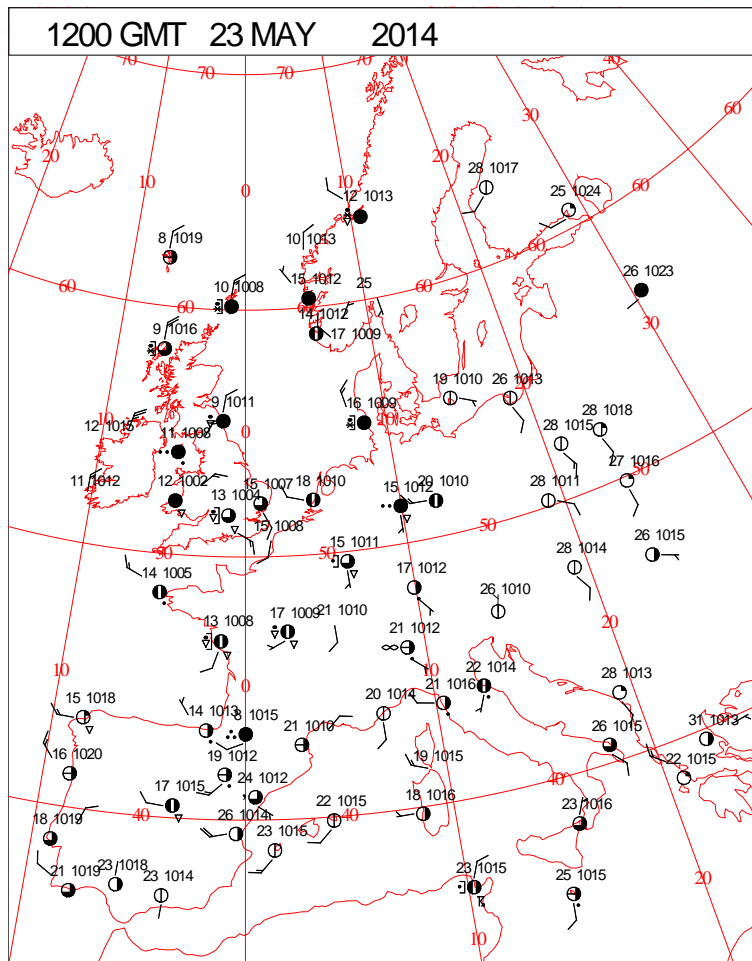
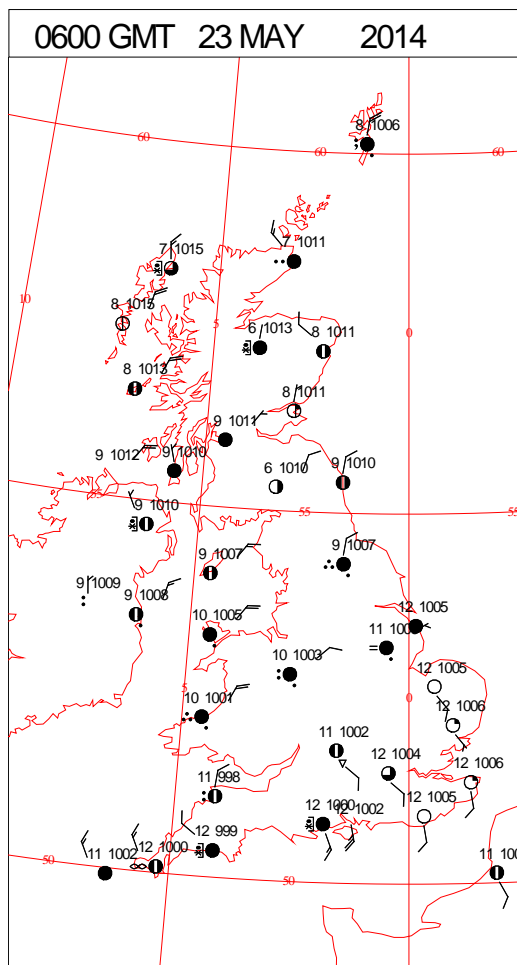
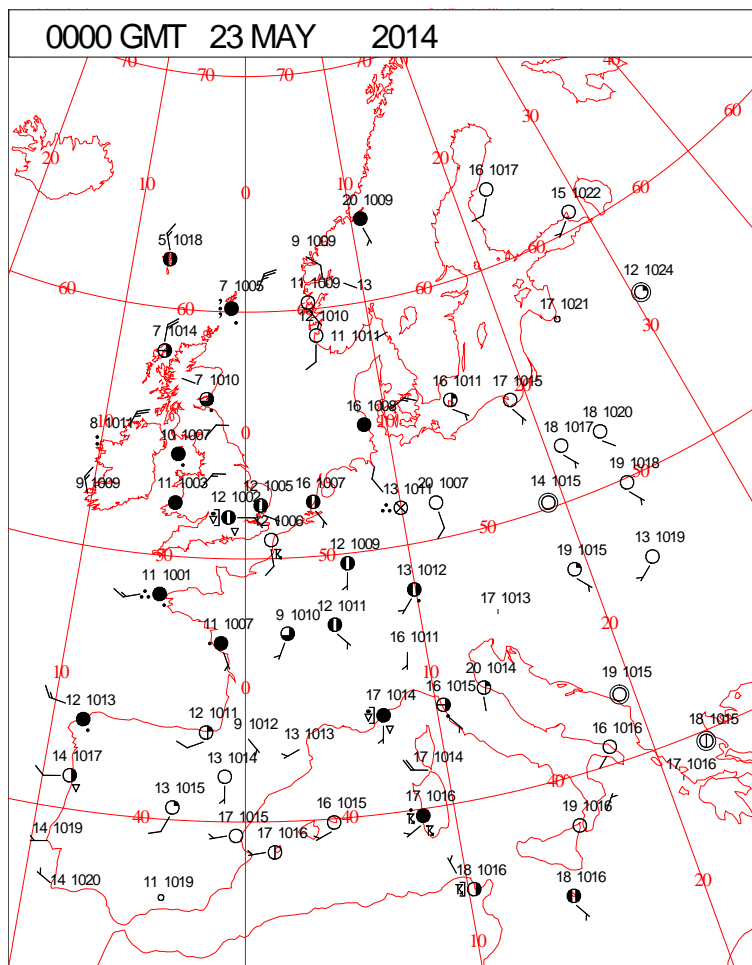
DAILY CLIMATE DATA



DAILY WEATHER SUMMARY



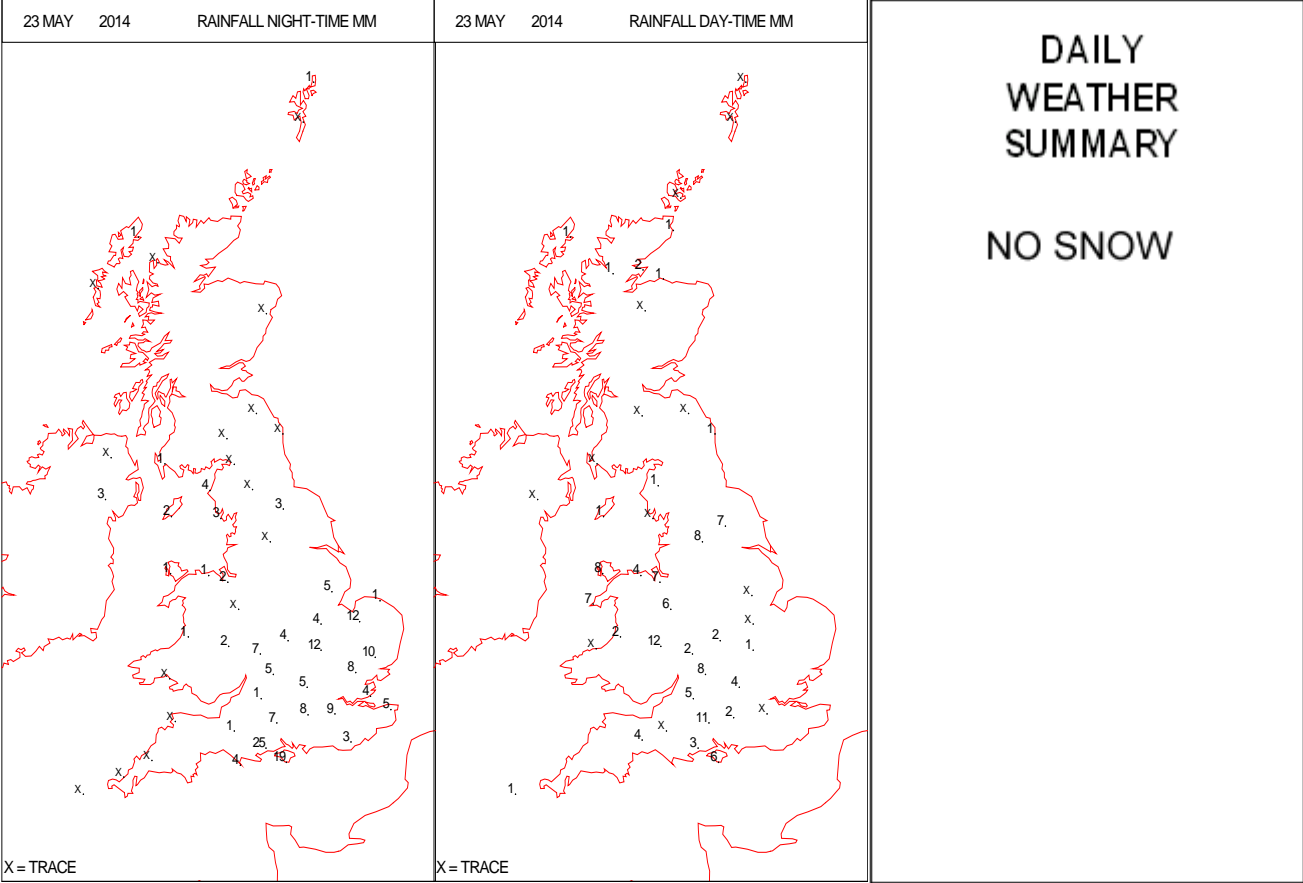
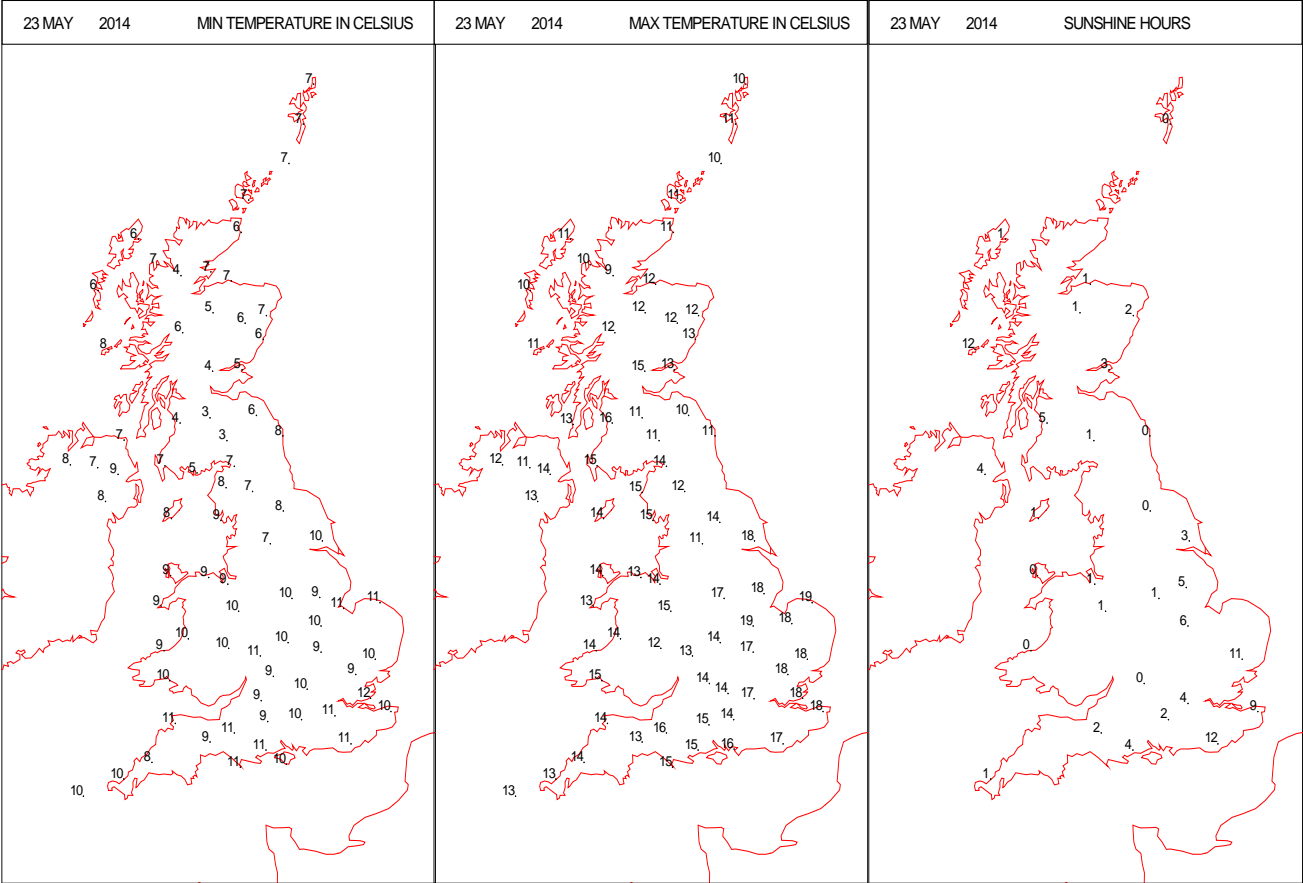
SURFACE REPORTS



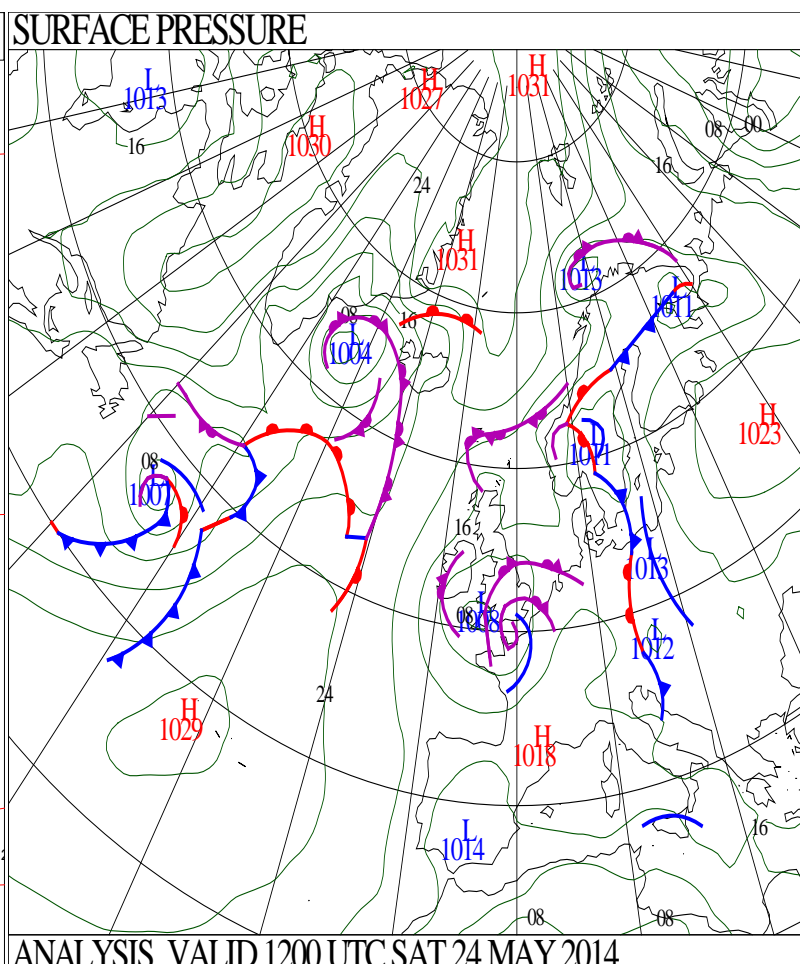
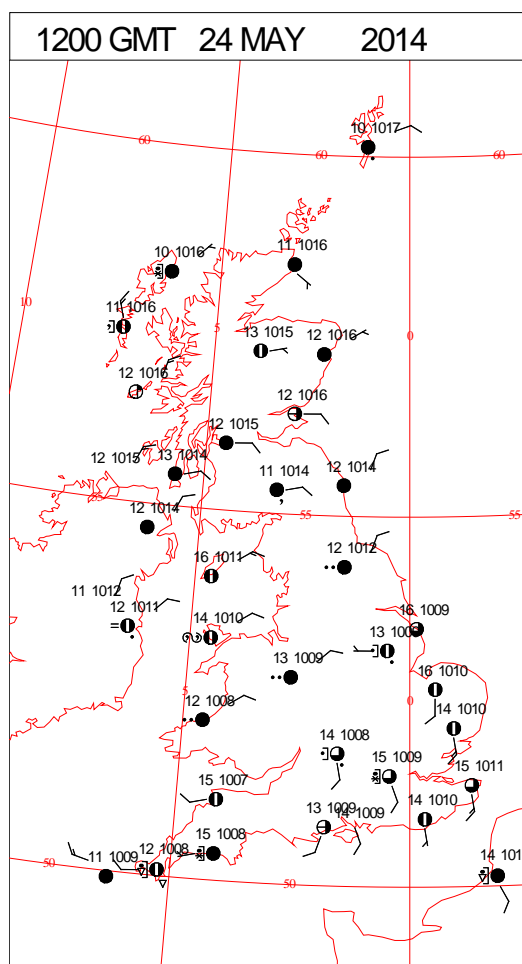
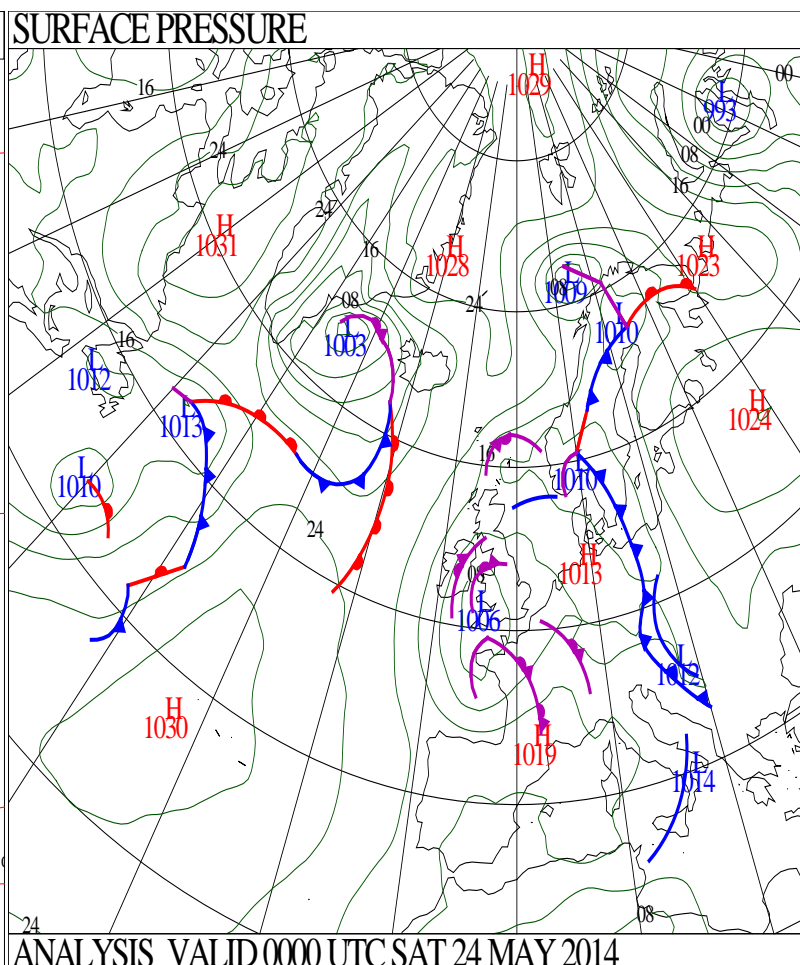
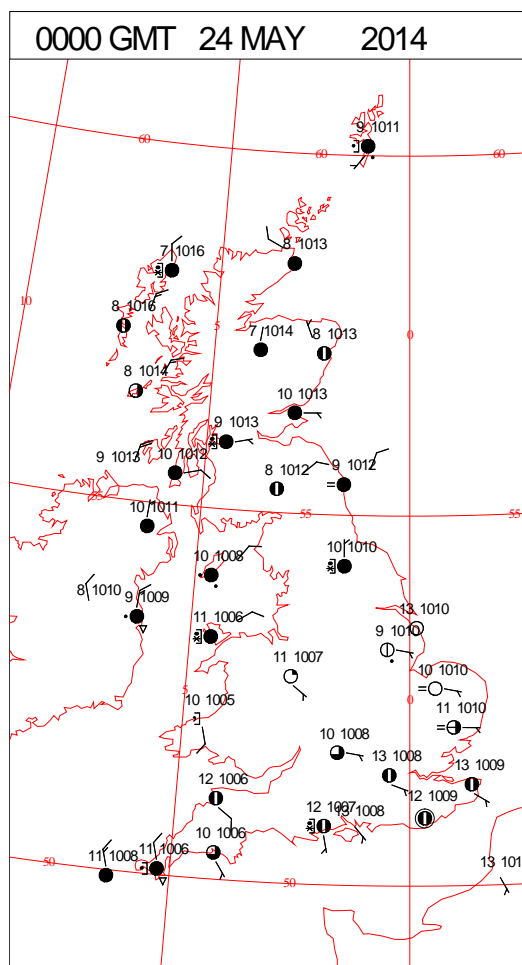
SIGNIFICANT WEATHER

0600 GMT 23 MAY 2014	SIG WEATHER	1200 GMT 23 MAY 2014	SIG WEATHER	<p>Summary of UK Weather for Friday 23 May 2014.</p> <p>Locally heavy showery rain continued to spread north and west across England and Wales during the early hours, coming to lie over northern England, Wales and south-west England by dawn. It was drier and cooler for much of Scotland and Northern Ireland, with some clear spells in places. However, cloud and patchy rain kept north-western parts a little milder.</p> <p>South-eastern England had a dry, bright and fine start to the day, and many south-eastern areas remained dry throughout the day, with some warm sunny spells.</p> <p>Further bands of showery rain continued to affect most other parts of England and Wales, giving some heavy bursts at times.</p> <p>Later in the afternoon heavy and thundery showers developed towards the Humber, and continued into the evening as they gradually moved northwards.</p> <p>Scotland and Northern Ireland remained largely dry during the day, with some sunny spells. However, it was rather cool across northern parts, and in particular along the north-eastern coasts of England and northern Scotland.</p>
1800 GMT 23 MAY 2014	SIG WEATHER	0000 GMT 24 MAY 2014	SIG WEATHER	<p>EXTREMES</p> <p>Highest Maximum: 19.1 Weybourne, Norfolk</p> <p>Lowest Maximum: 9.1 Loch Glascarnoch, Ross-Shire</p> <p>Lowest Minimum: 4.6 Lossiemouth, Moray (In Grampian R</p> <p>Lowest Grass Minimum: .9 Lossiemouth, Moray (In Grampian R</p> <p>Most Rain: 28.4 Hurn, Dorset</p> <p>Most Sun: 11.8 Tiree, Argyll</p>

DAILY CLIMATE DATA

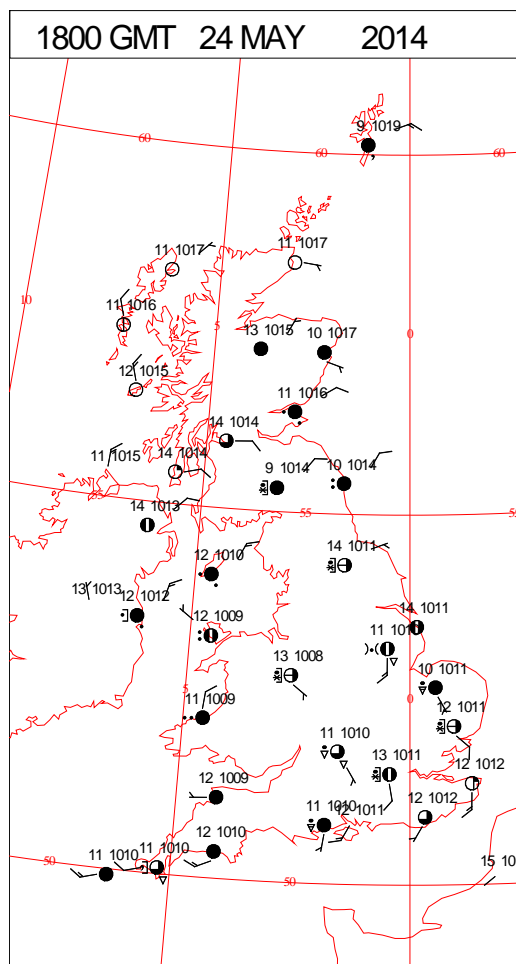
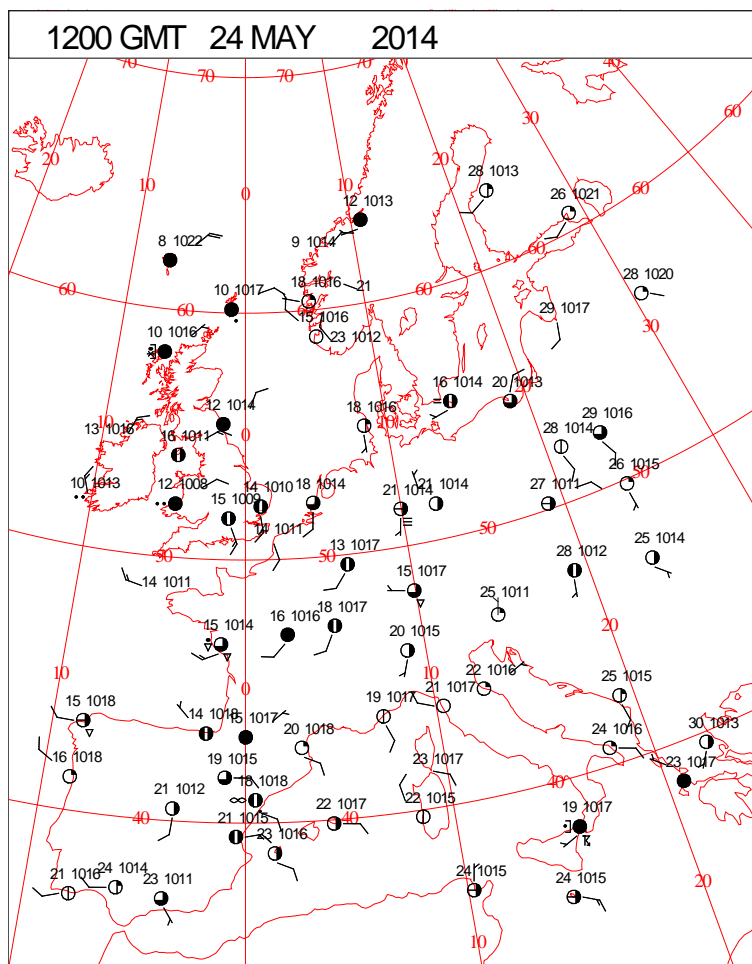
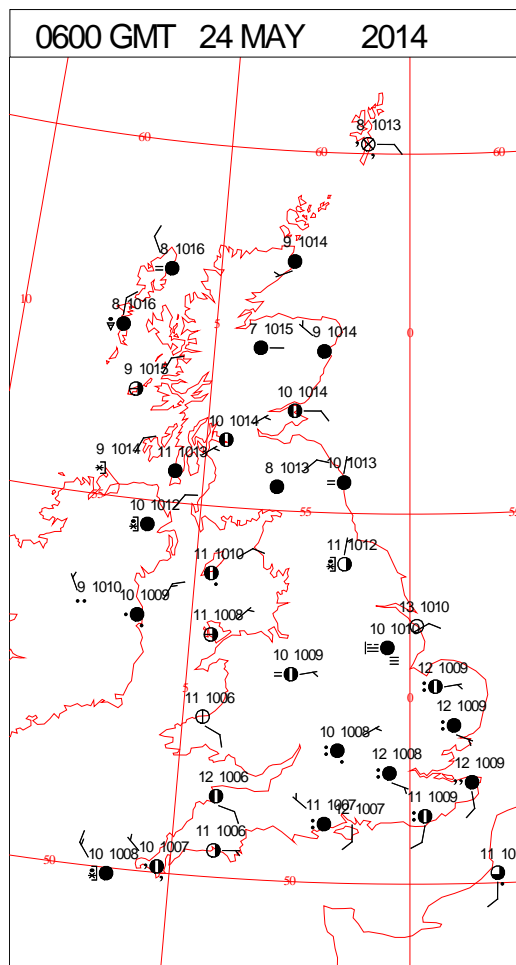
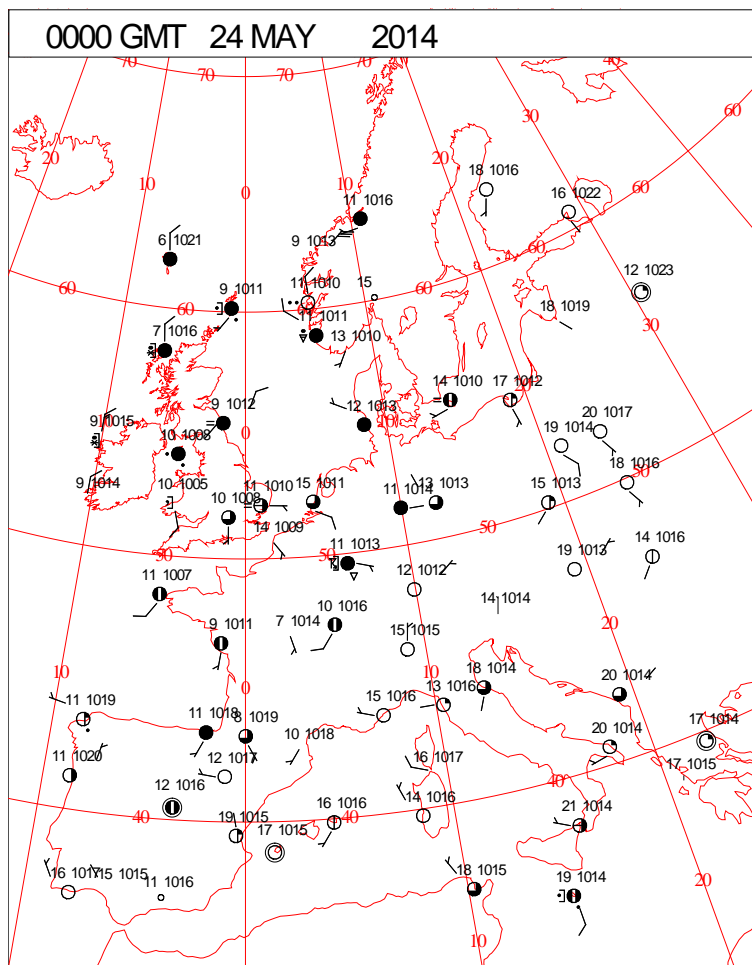


DAILY WEATHER SUMMARY



Saturday 24 May 2014

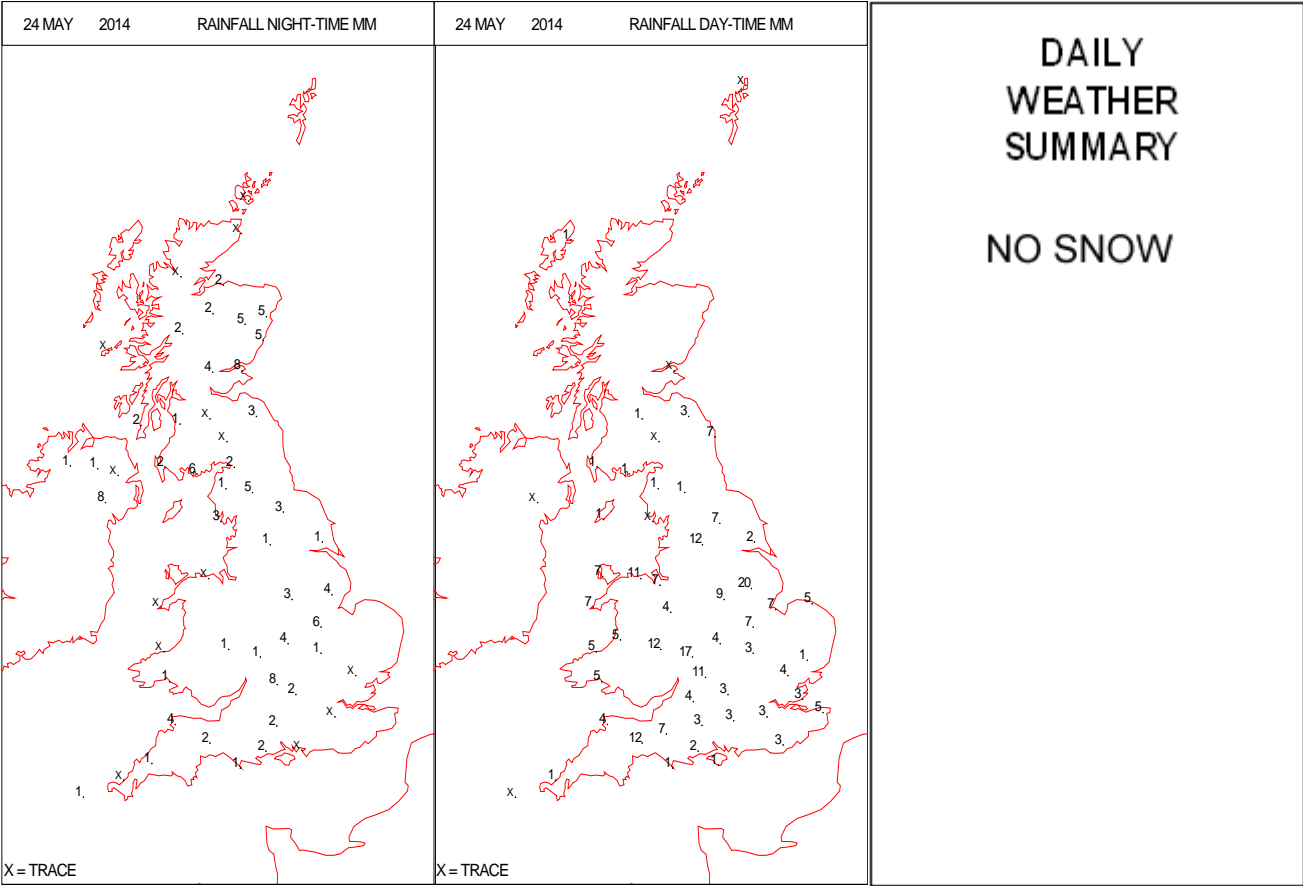
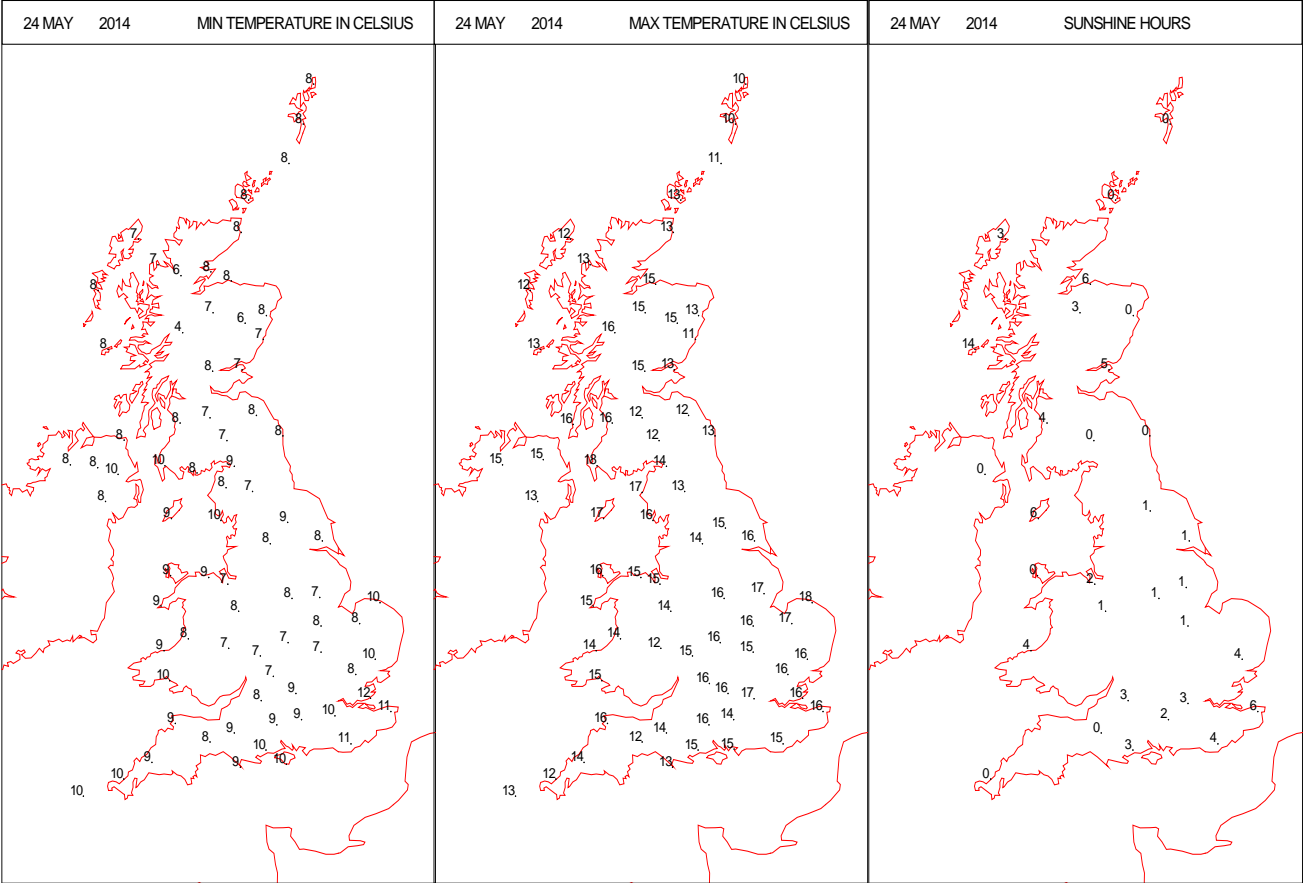
SURFACE REPORTS



SIGNIFICANT WEATHER

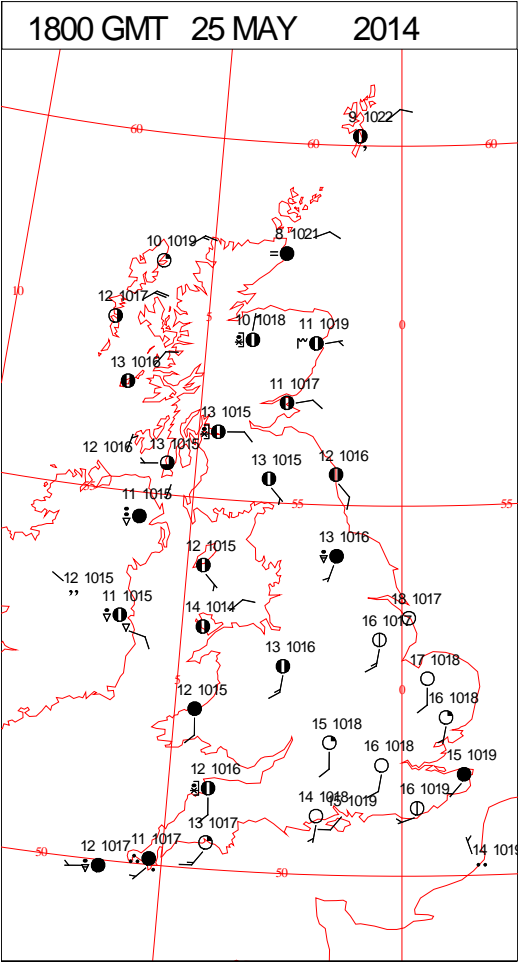
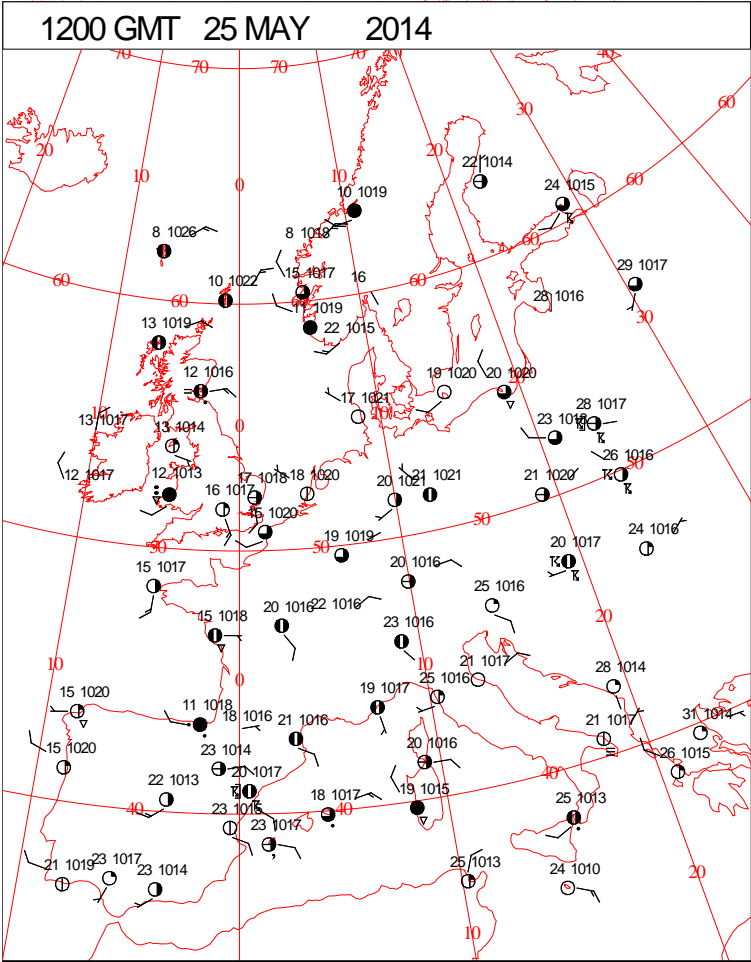
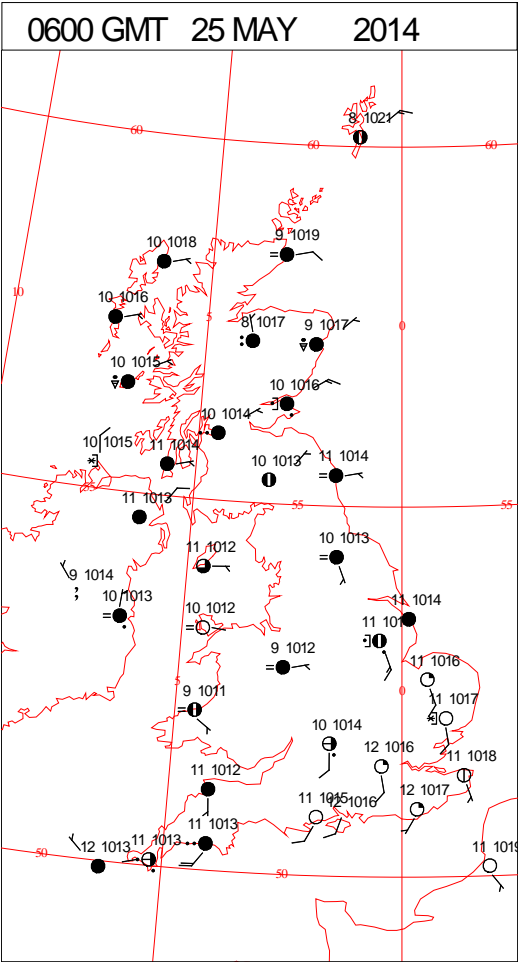
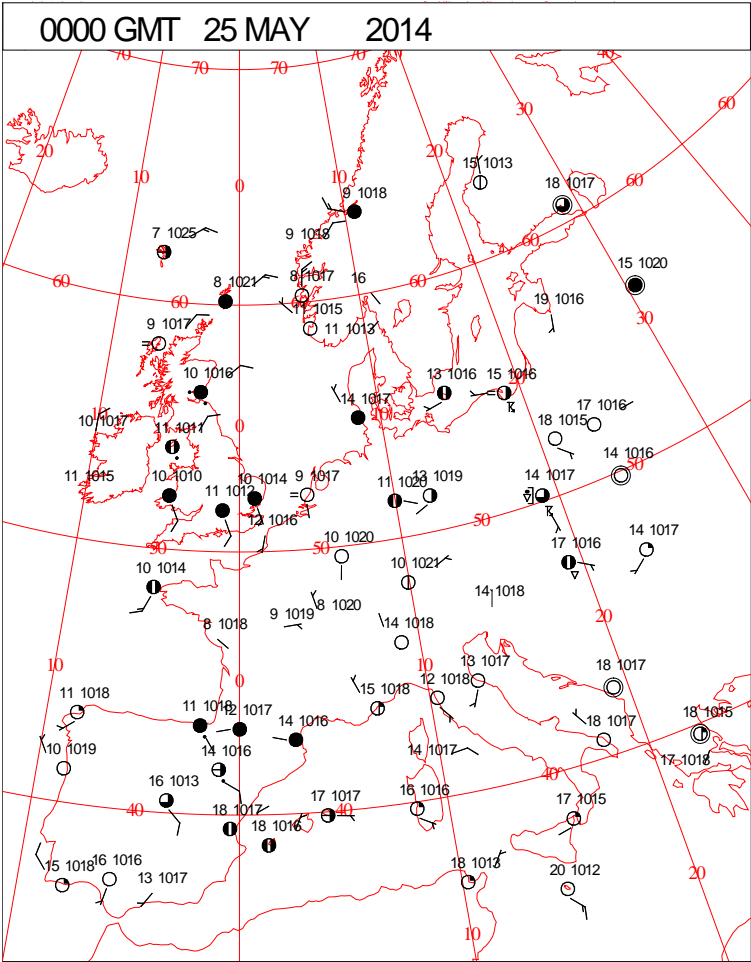
0600 GMT 24 MAY 2014	SIG WEATHER	1200 GMT 24 MAY 2014	SIG WEATHER	<p>Summary of UK Weather for Saturday 24 May 2014. Some showers affected some western and northern parts of the U.K., otherwise it was mostly dry during the early hours with clear spells. This allowed some localised mist and fog patches to develop in central and southern parts of England and Wales.</p> <p>However, extensive low cloud shrouded north-eastern parts of England and also some eastern areas of Scotland.</p> <p>Later in the night, locally heavy and thundery outbreaks of rain moved northwards into south-east England. It was a generally mild night across England and Wales, but more chilly in the north.</p> <p>Steady rain, locally heavy and thundery, continued to gradually push north-westwards across England and Wales through the day, with brighter conditions following behind. This sunshine then triggered some heavy showers and thunderstorms through the afternoon across south-eastern England, and then into the Midlands and northern England by late afternoon/early evening.</p> <p>Much of Scotland and Northern Ireland remained largely fine, bar the odd shower.</p> <p>The best of the sunshine was found across western Scotland, where temperatures were above average, whilst it was much cooler under the rain, and also across eastern coastal areas of Scotland and north-east England with the onshore winds.</p> <p>Showers continued through the evening, but they gradually eased in intensity.</p>
1800 GMT 24 MAY 2014	SIG WEATHER	0000 GMT 25 MAY 2014	SIG WEATHER	<p>EXTREMES Highest Maximum: 18.2 Weybourne, Norfolk Lowest Maximum: 10.2 Lerwick, Shetland Lowest Minimum: 3.8 Tulloch Bridge, Inverness-Shire Lowest Grass Minimum: 1.9 Tulloch Bridge, Inverness-Shire Most Rain: 22.0 Waddington, Lincolnshire Most Sun: 13.9 Tiree, Argyll</p>

DAILY CLIMATE DATA



Crown Copyright 2014, All Rights Reserved

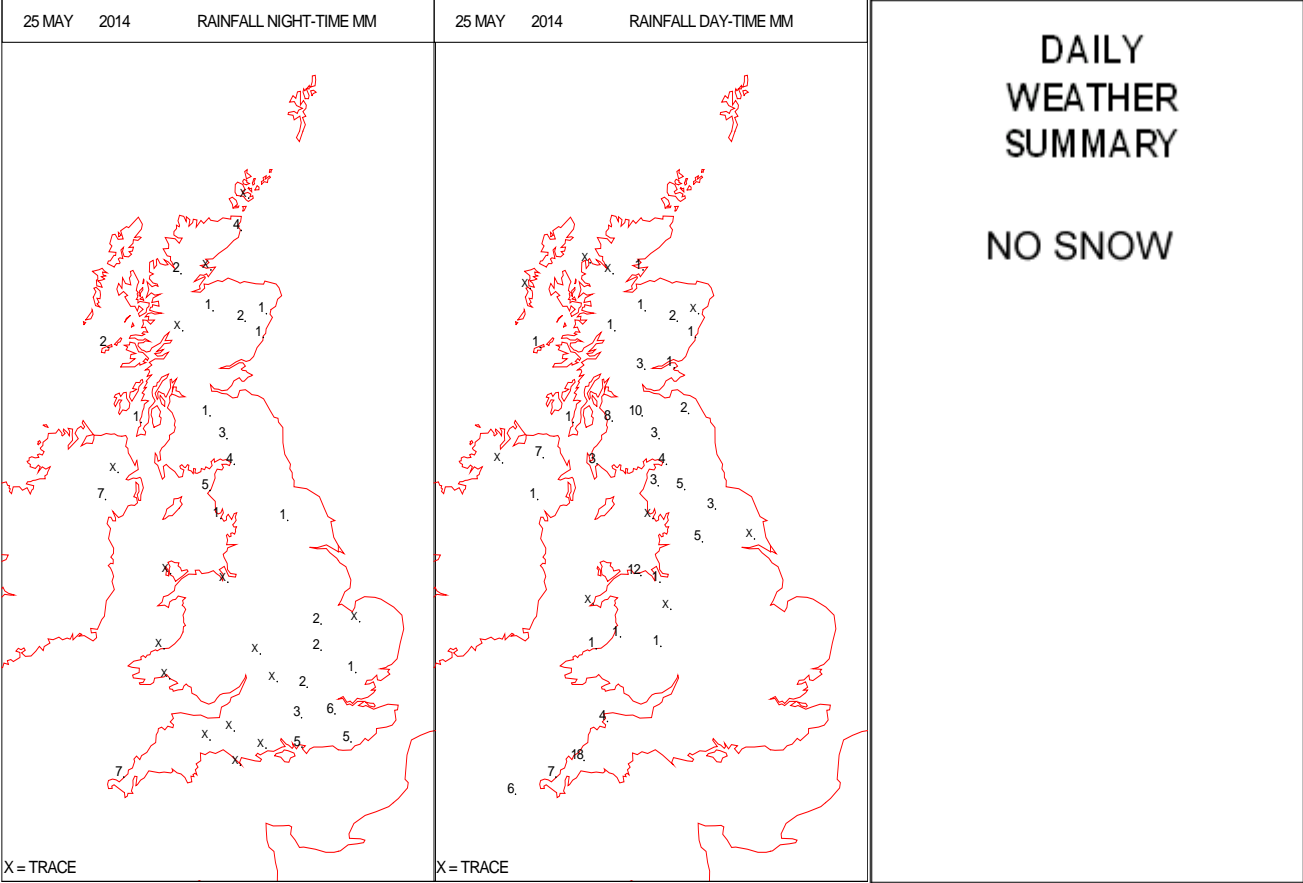
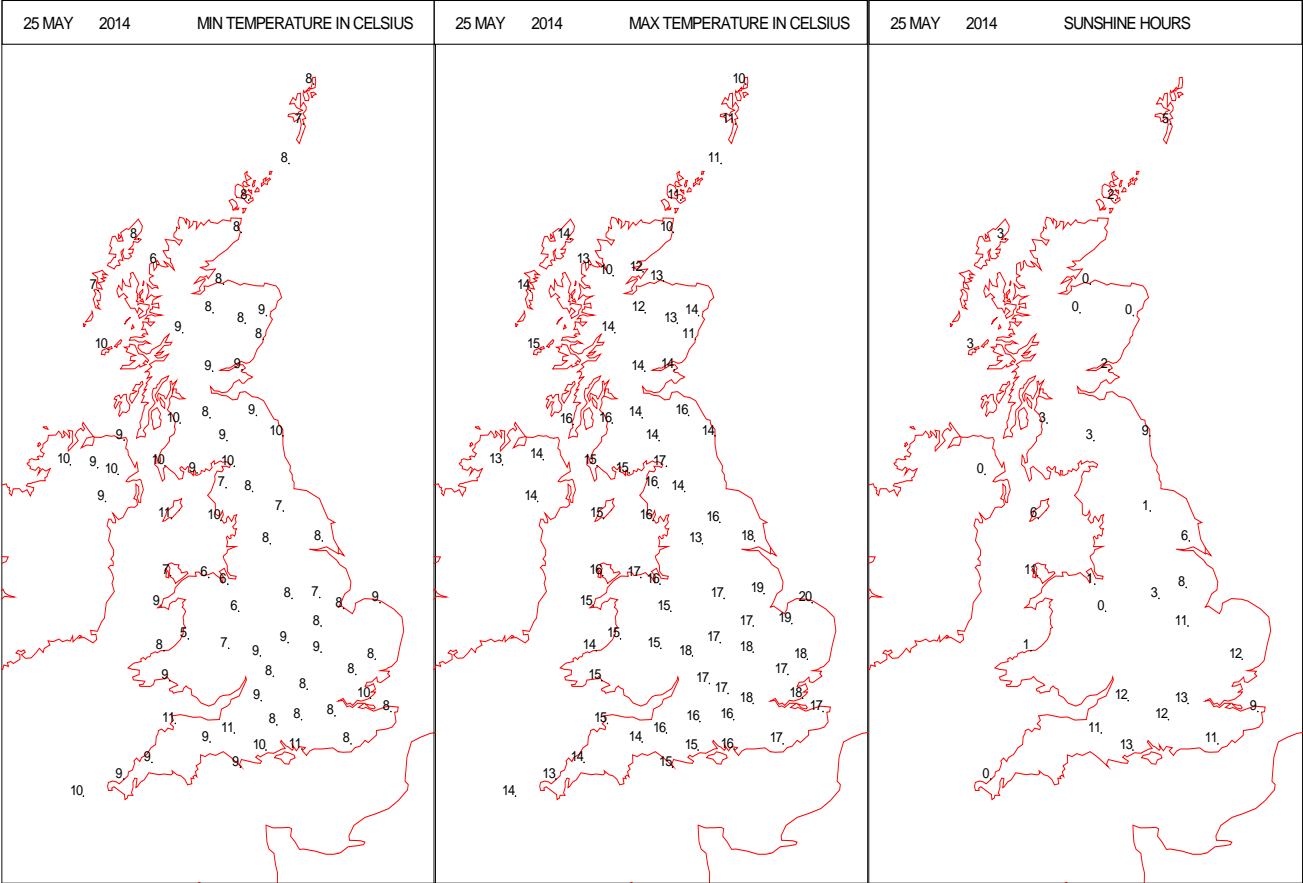
SURFACE REPORTS



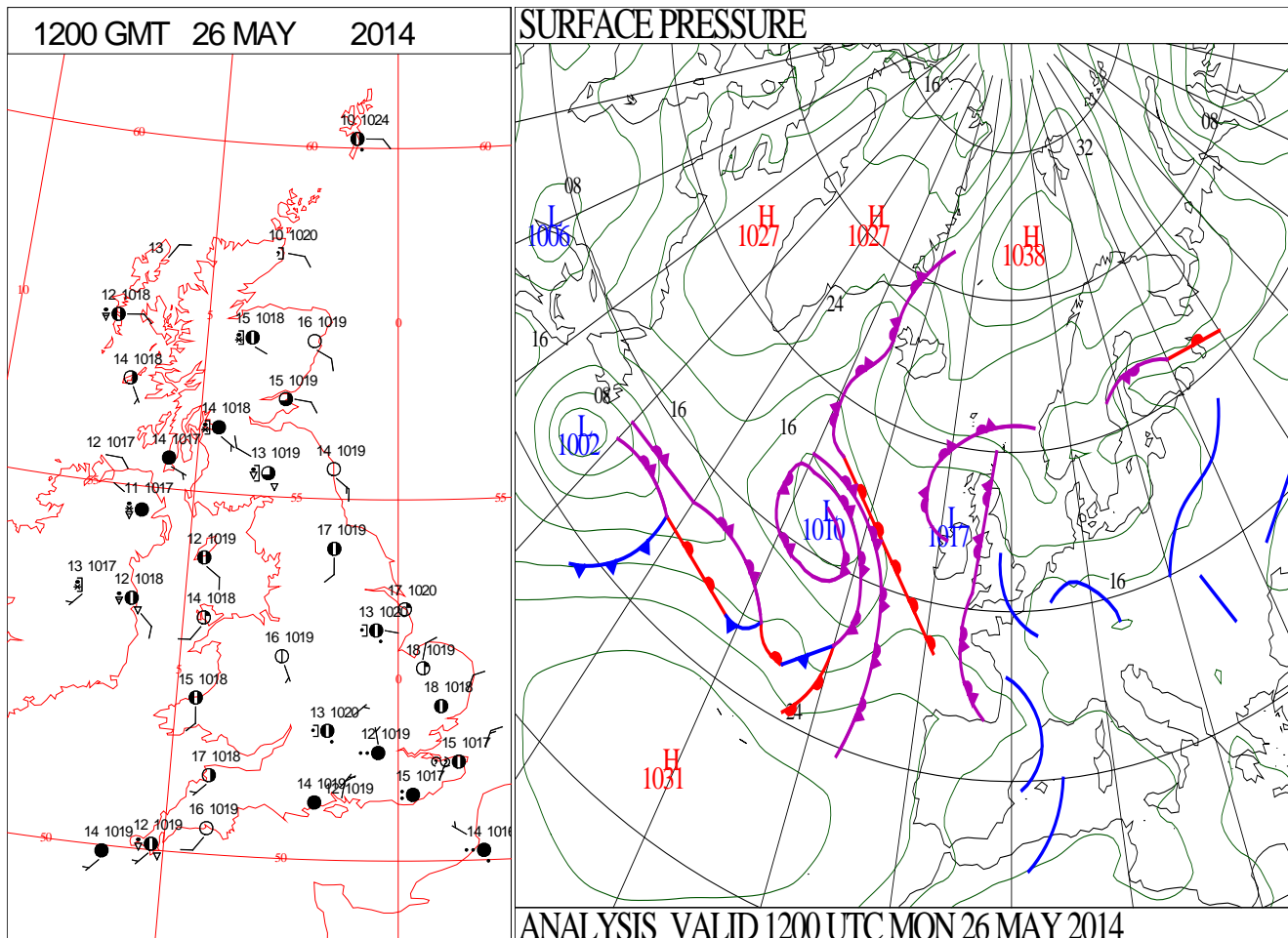
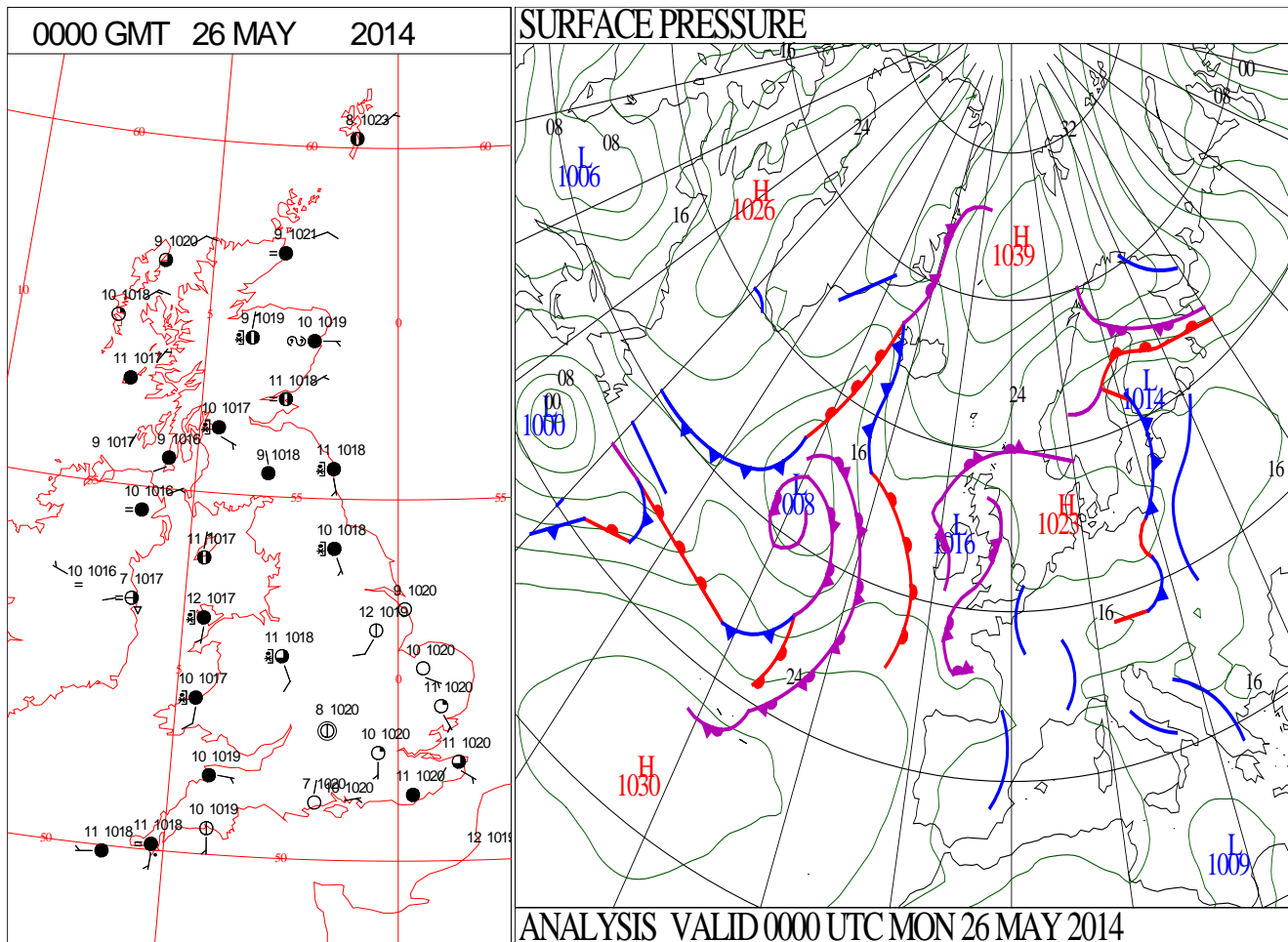
SIGNIFICANT WEATHER

0600 GMT 25 MAY 2014	SIG WEATHER	1200 GMT 25 MAY 2014	SIG WEATHER	<p>Summary of UK Weather for Sunday 25 May 2014. Bands of showers continued overnight across Scotland, the north of England, and parts of central and southern England. These showers were heavy at times, with lightning over the north of England through the early hours.</p> <p>Elsewhere, clear spells and light winds allowed fog patches to readily form. It was a mild night, with the lowest temperature of 4.4 Celsius recorded at Bala in Wales.</p> <p>It was then a fine day with plenty of sunshine across south-eastern parts of England.</p> <p>However, showery outbreaks of rain continued across Cornwall, Wales, and in particular northern England, southern Scotland and Northern Ireland, where there were some thunderstorms too.</p> <p>To the north of this it remained largely dry, with the best of the sunny spells across the far north-west of Scotland. However, north-eastern Scotland was affected by low cloud, and with onshore winds it remained rather cold there.</p> <p>The highest temperatures were recorded in eastern England.</p> <p>The showers continued across many northern and western parts through the evening, but elsewhere it remained largely dry with clear spells.</p>
1800 GMT 25 MAY 2014	SIG WEATHER	0000 GMT 26 MAY 2014	SIG WEATHER	<p>EXTREMES Highest Maximum: 19.5 Weybourne, Norfolk Lowest Maximum: 10.3 Baltasound No2, Shetland Lowest Minimum: 4.4 Bala, Gwynedd Lowest Grass Minimum: 2.9 Bala, Gwynedd Most Rain: 17.8 Cardinham Bodmin, Cornwall Most Sun: 13.2 Heathrow, Greater London</p>

DAILY CLIMATE DATA

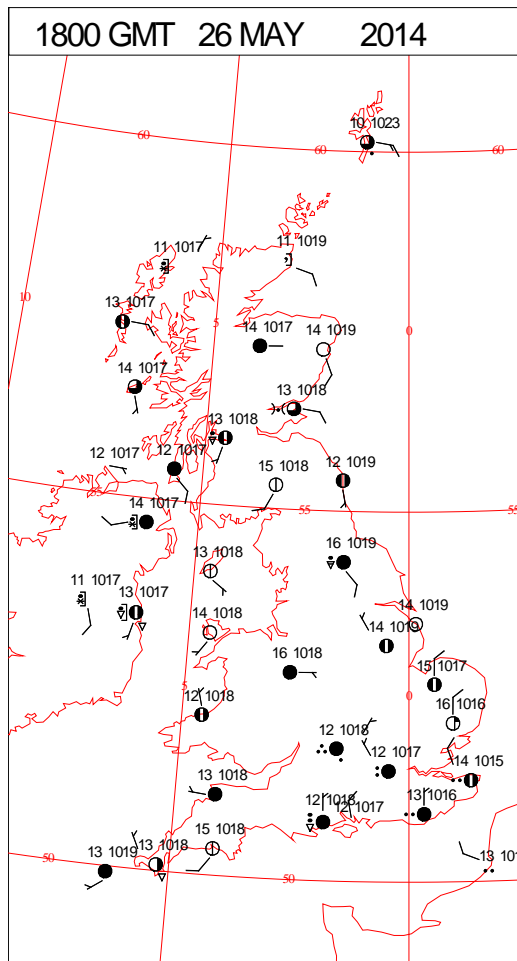
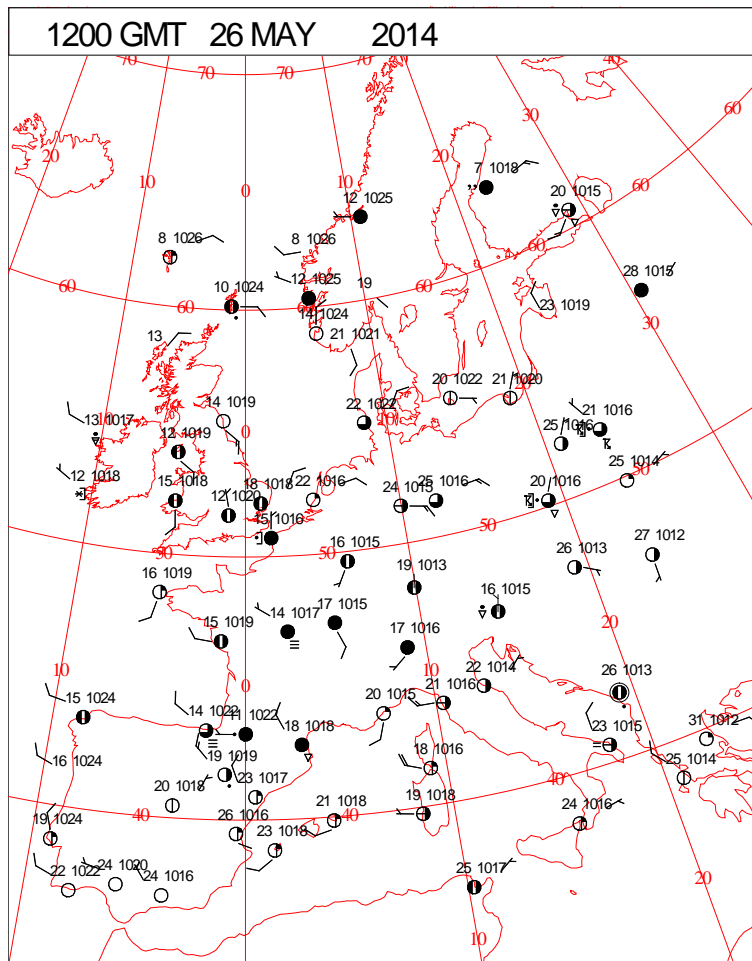
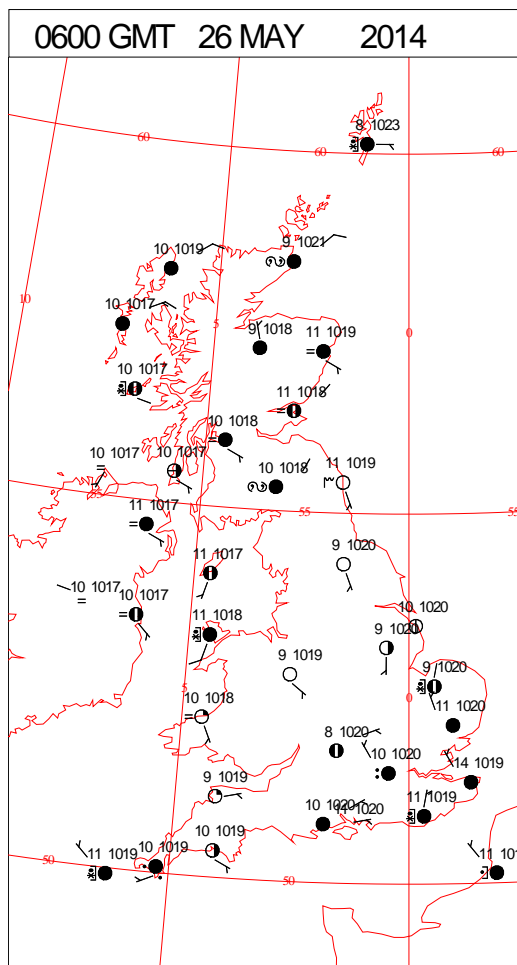
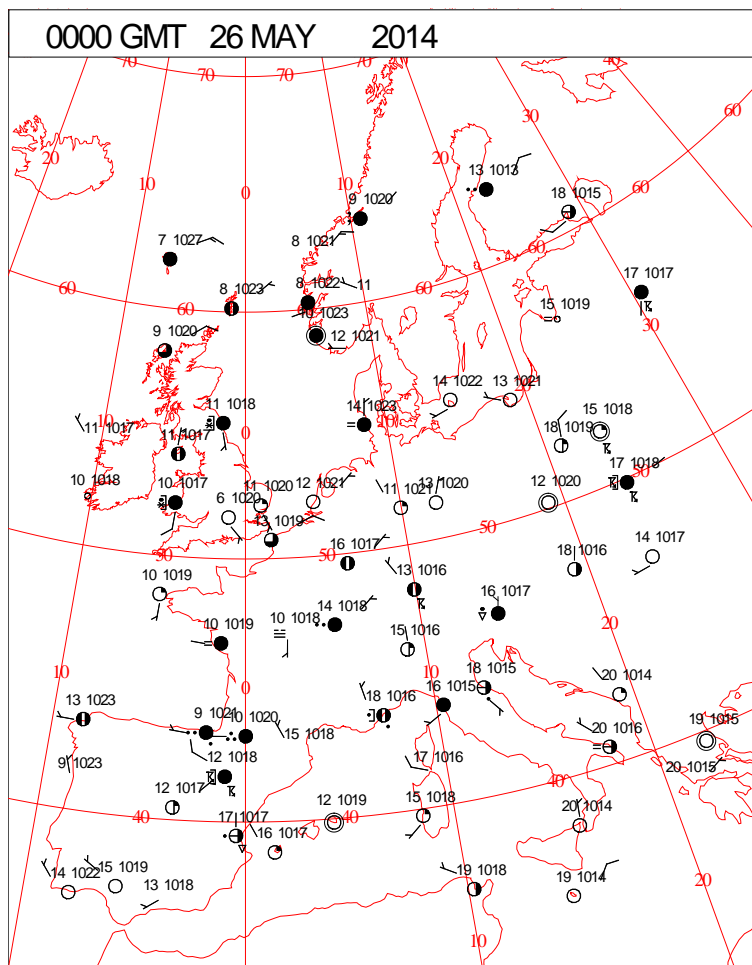


DAILY WEATHER SUMMARY



Monday 26 May 2014

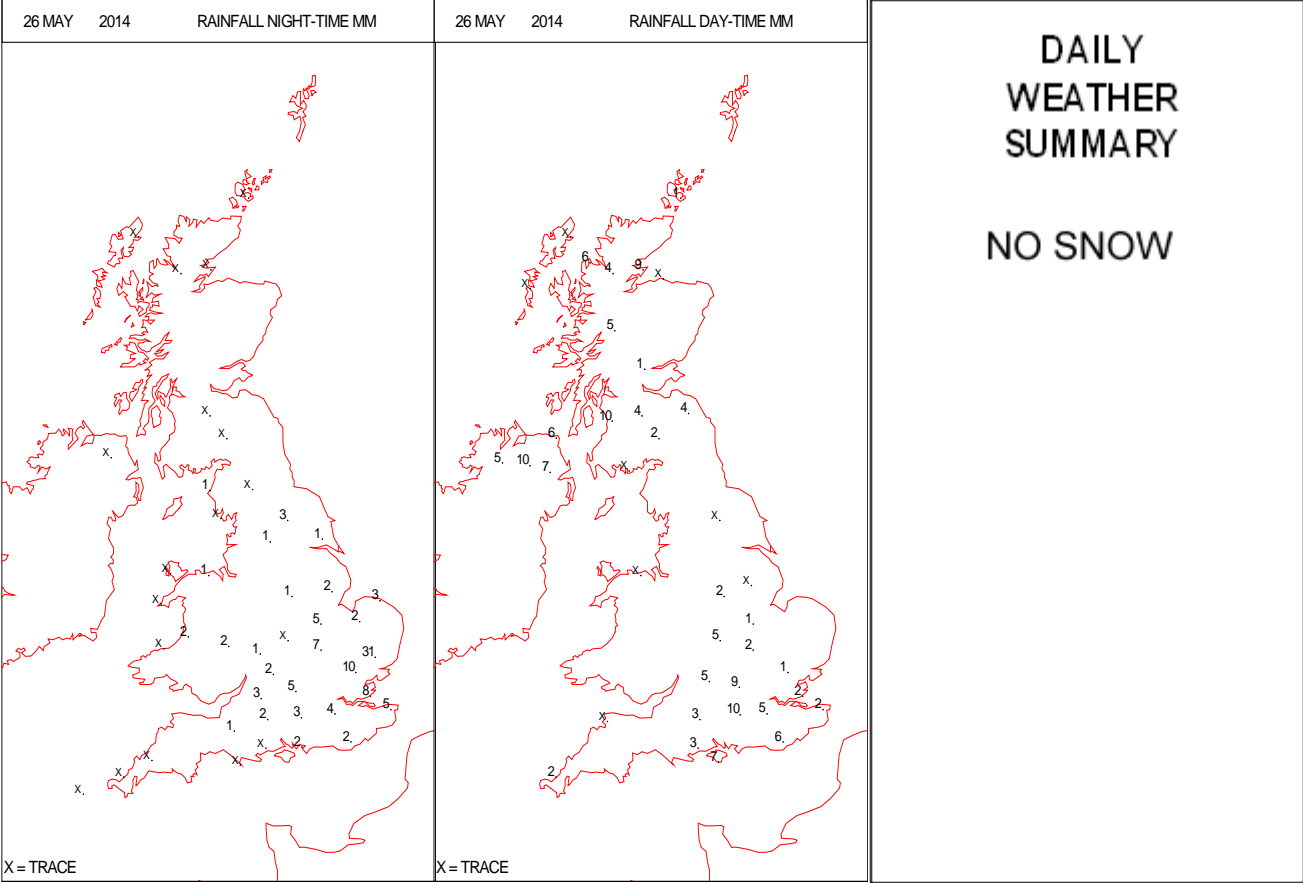
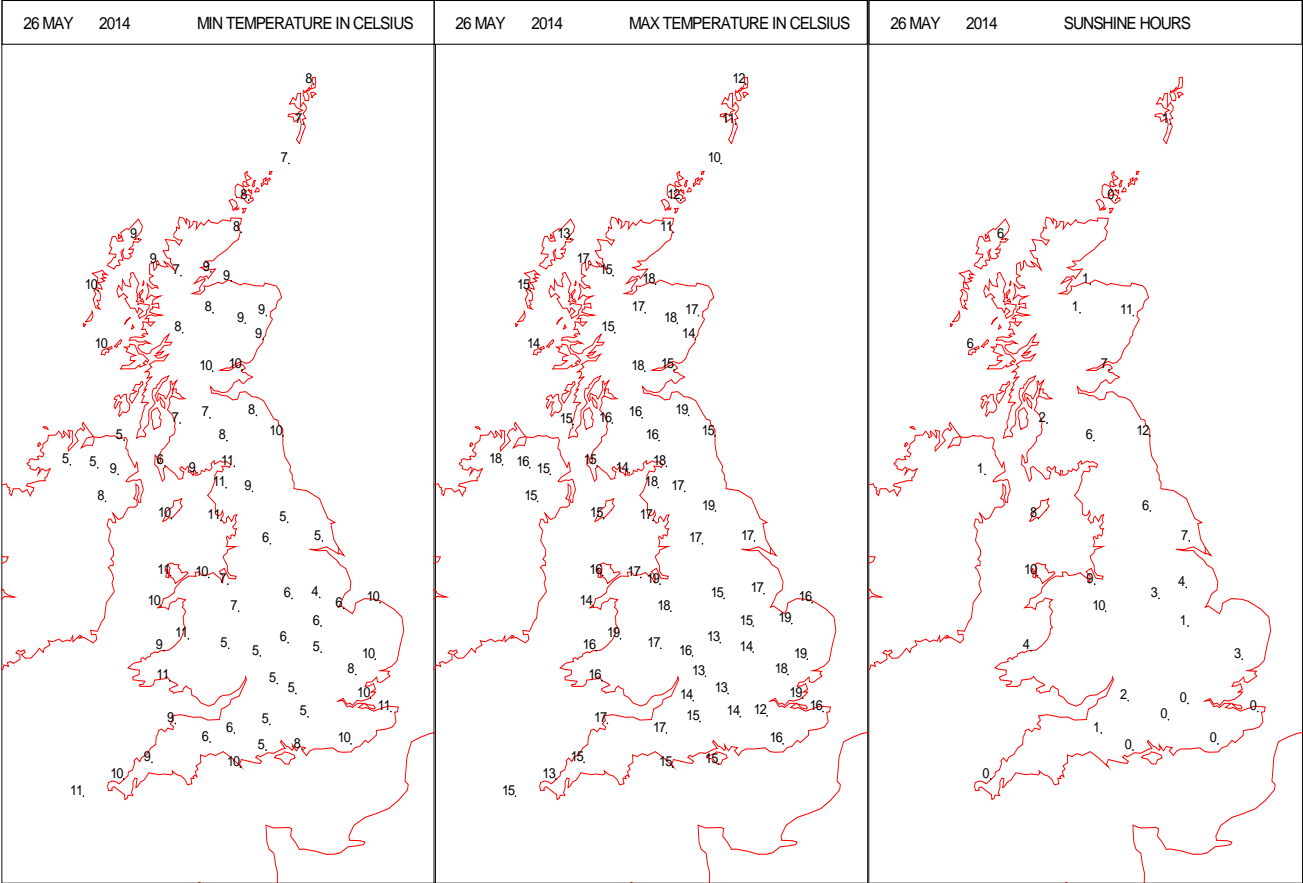
SURFACE REPORTS



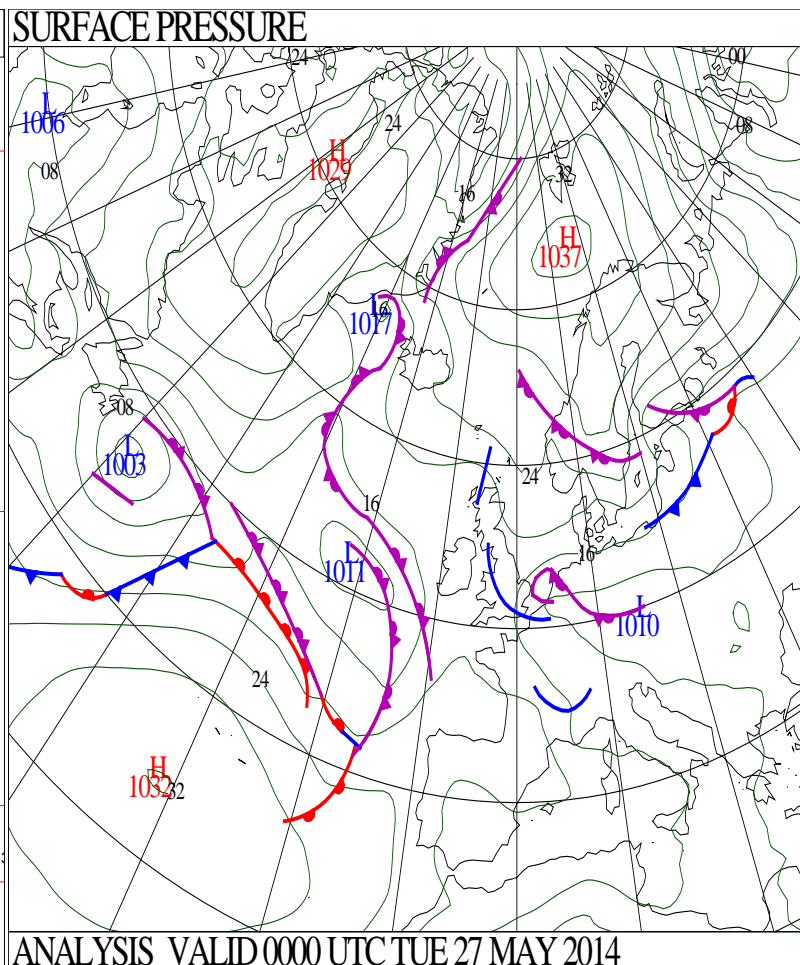
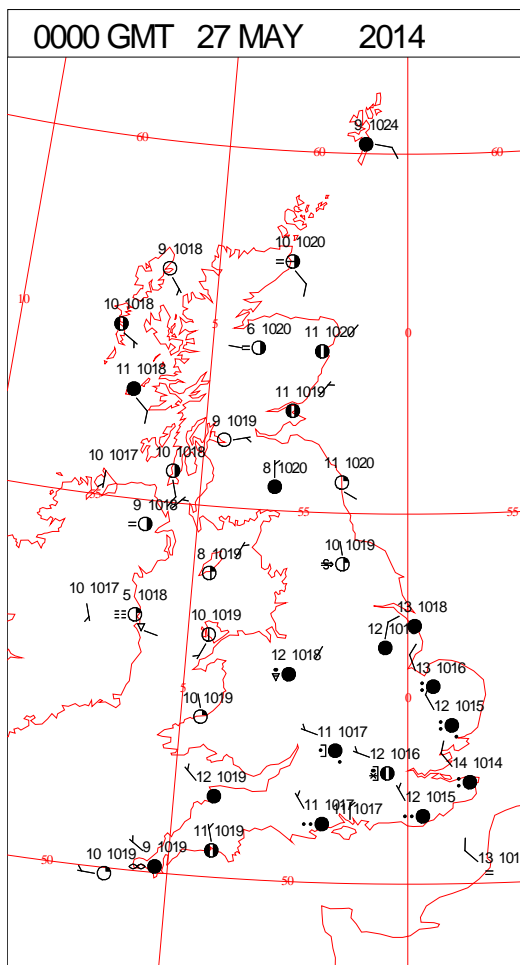
SIGNIFICANT WEATHER

0600 GMT 26 MAY 2014	SIG WEATHER	1200 GMT 26 MAY 2014	SIG WEATHER	<p>Summary of UK Weather for Monday 26 May 2014.</p> <p>It was mostly dry overnight, with clear skies and light winds, although scattered showers continued across parts of southern Scotland, northern and south-western England, Wales, and Northern Ireland.</p> <p>The north-east of Scotland also remained rather damp and cold with an onshore flow.</p> <p>During the hours before dawn further showery outbreaks of rain, with the occasional heavy burst, spread north from France into south-eastern England. This rain then spread north-westwards during the morning, with a cloudy and damp day developing across much of south-eastern and southern central England and also the east Midlands.</p> <p>However, elsewhere it remained largely dry with brighter spells, and some sunshine breaking through over East Anglia.</p> <p>Western Cornwall, Northern Ireland, and central and northern Scotland then had plenty of heavy showers develop later in the day, with isolated thunder.</p> <p>These then eased during the evening, however, further rain then spread into southern and eastern parts of England.</p> <p>Temperatures were generally around or just below average, however it was warmer than average in the sunnier spells across parts of eastern England.</p>
1800 GMT 26 MAY 2014	SIG WEATHER	0000 GMT 27 MAY 2014	SIG WEATHER	
				<p>EXTREMES</p> <p>Highest Maximum: 19.0 Trawsgoed, Dyfed 19.0 Hawarden Airport, Clwyd</p> <p>Lowest Maximum: 10.4 Fair Isle, Shetland</p> <p>Lowest Minimum: 3.9 Cranwell, Lincolnshire</p> <p>Lowest Grass Minimum: -0.1 Cranwell, Lincolnshire</p> <p>Most Rain: 31.2 Wattisham, Suffolk</p> <p>Most Sun: 12.0 Boulmer, Northumberland</p>

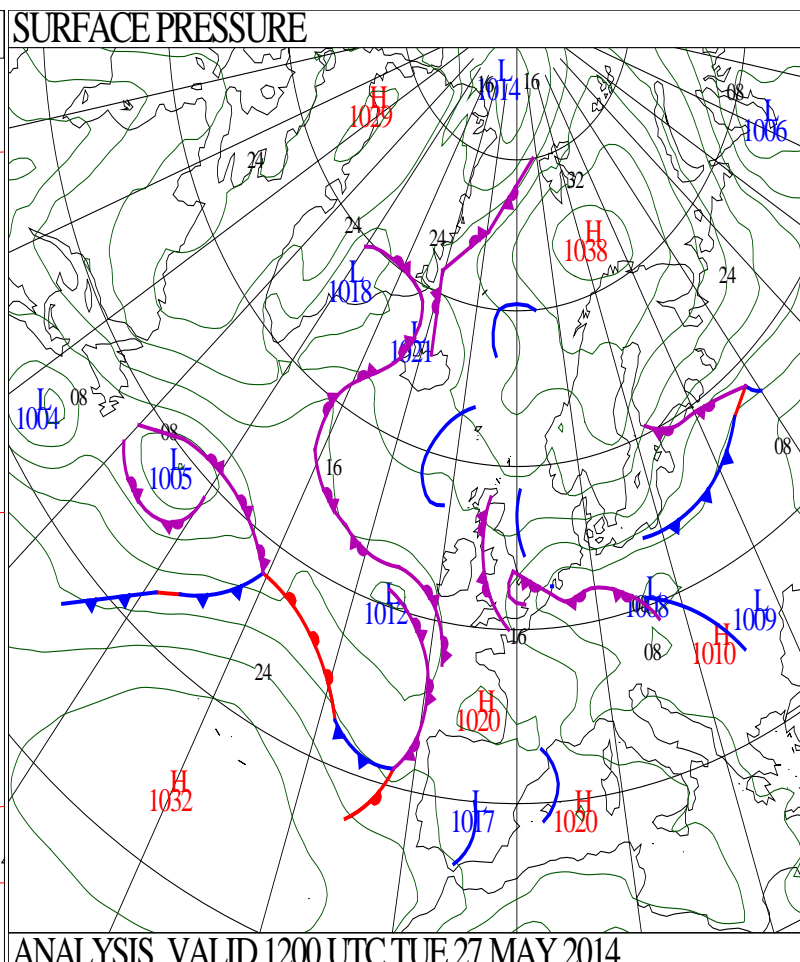
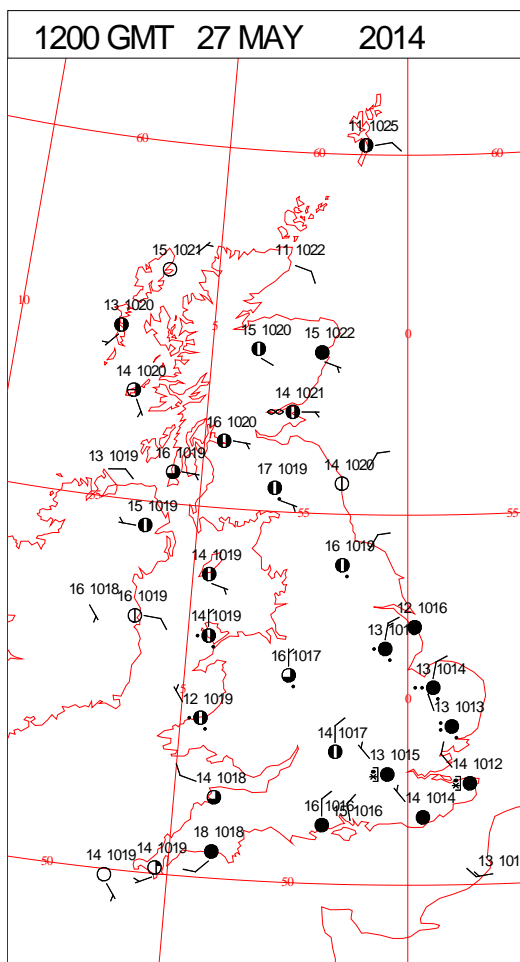
DAILY CLIMATE DATA



DAILY WEATHER SUMMARY



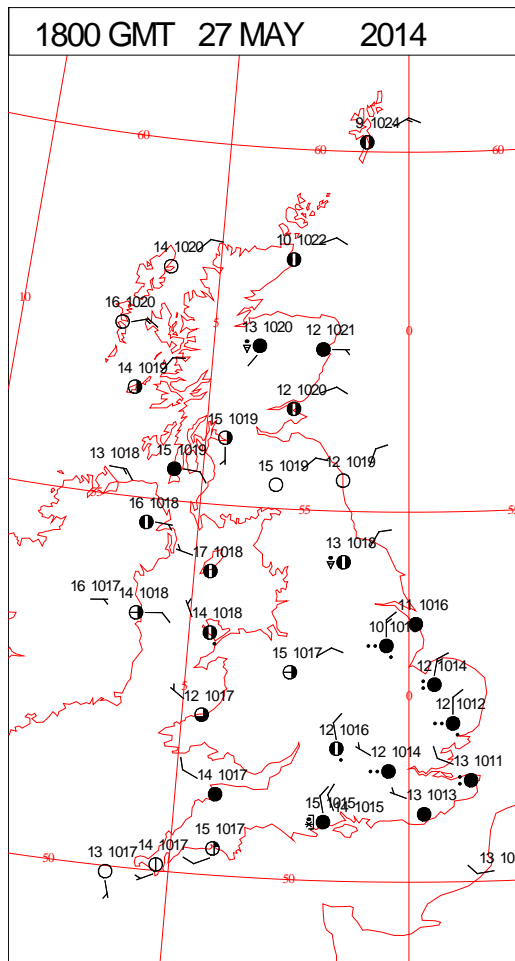
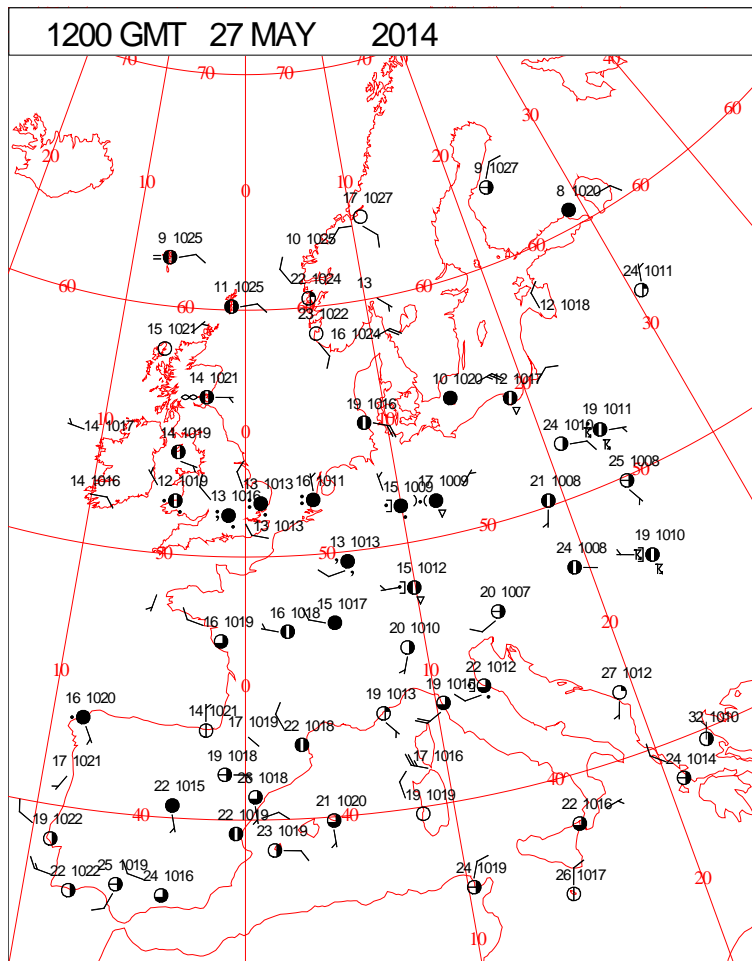
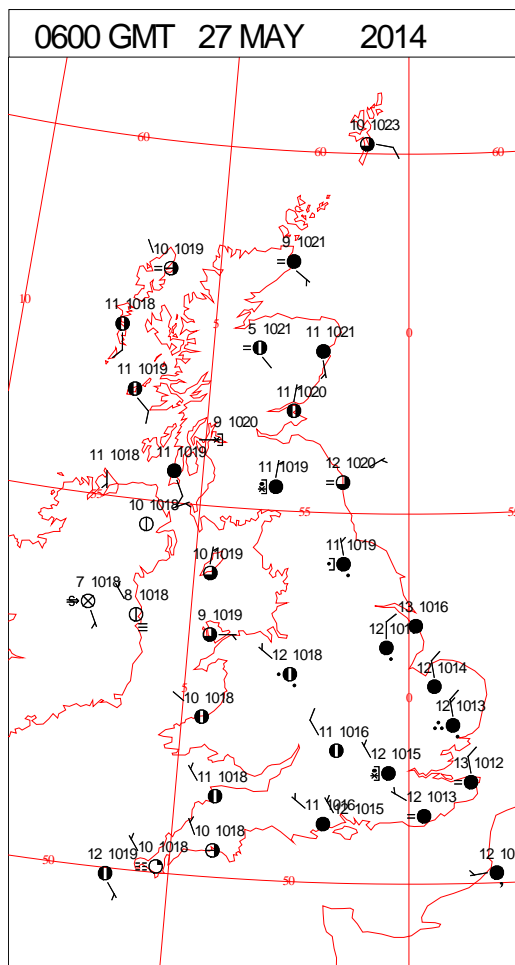
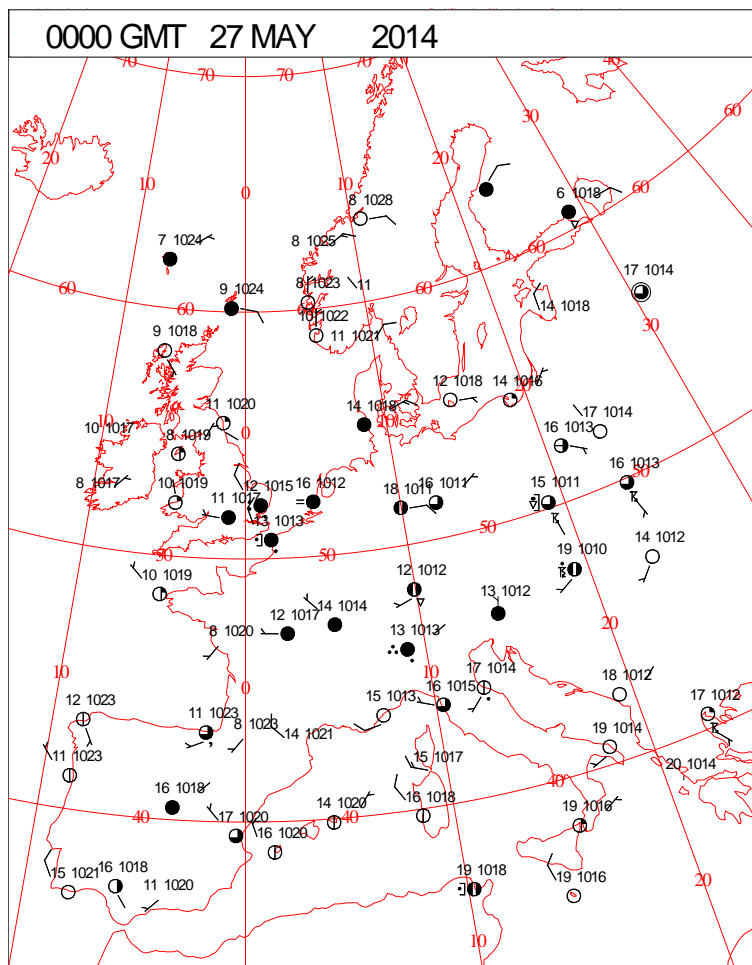
ANALYSIS VALID 0000 UTC TUE 27 MAY 2014



ANALYSIS VALID 1200 UTC TUE 27 MAY 2014

Tuesday 27 May 2014

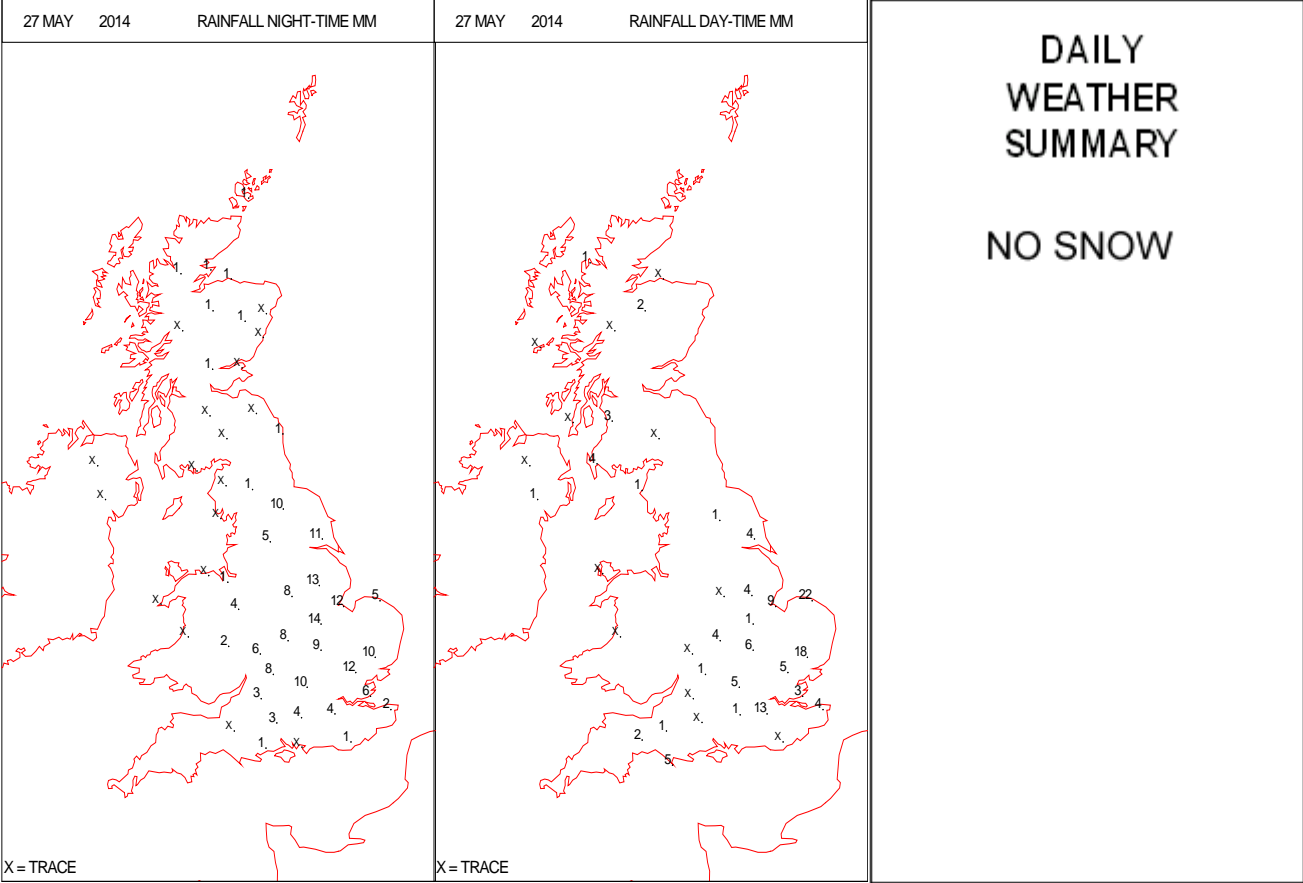
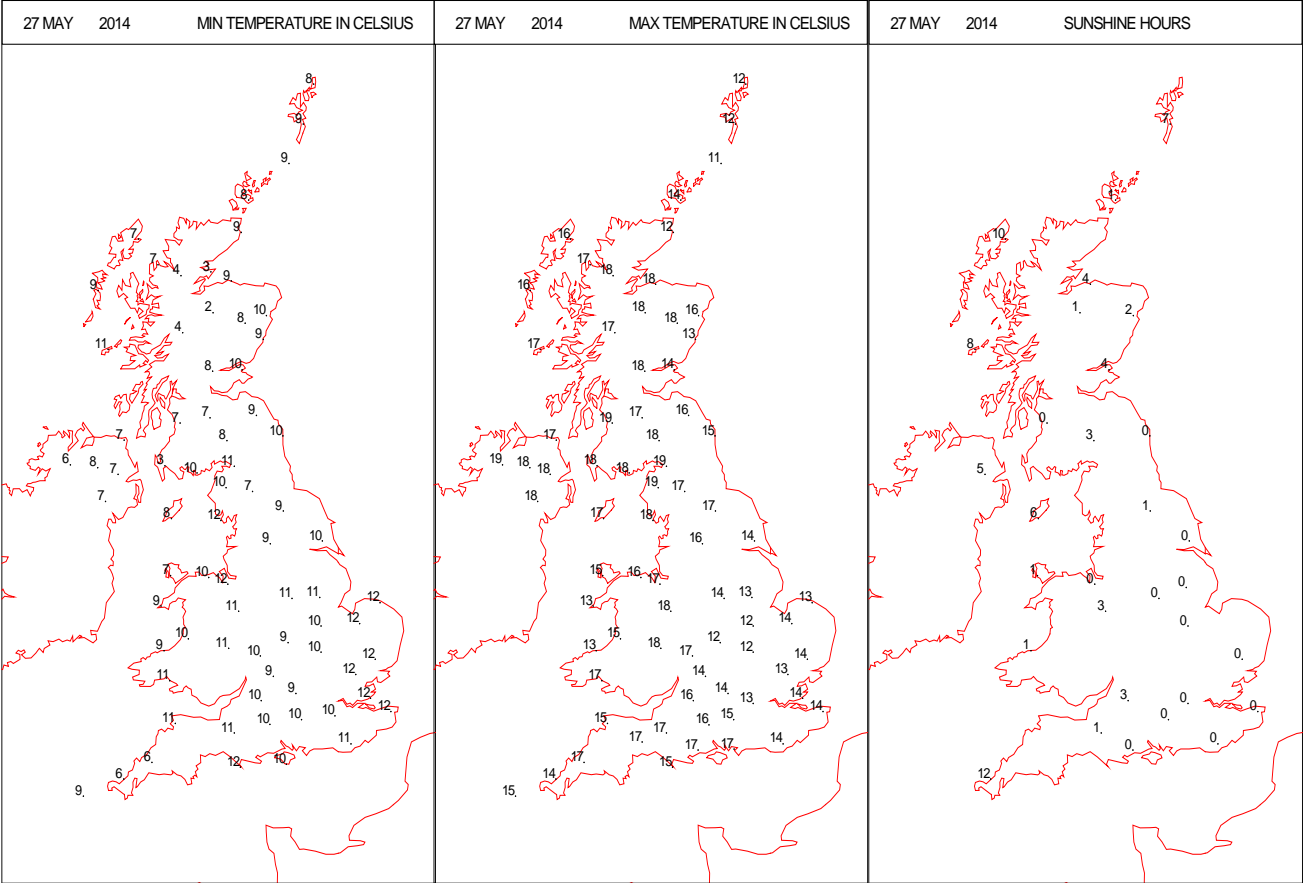
SURFACE REPORTS



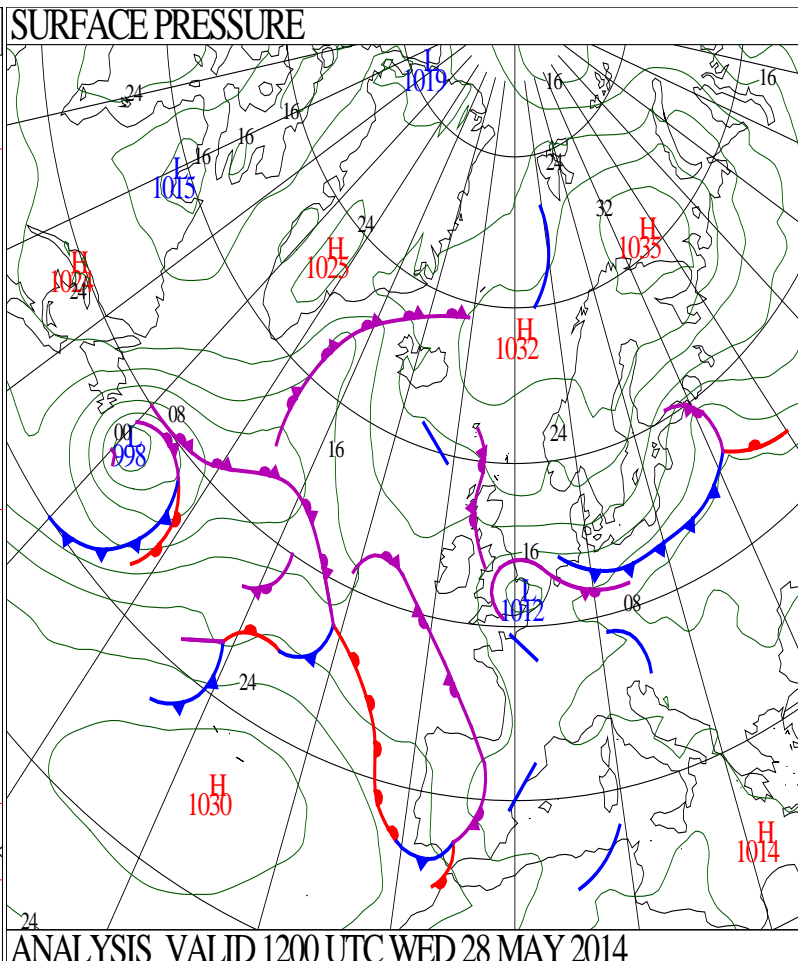
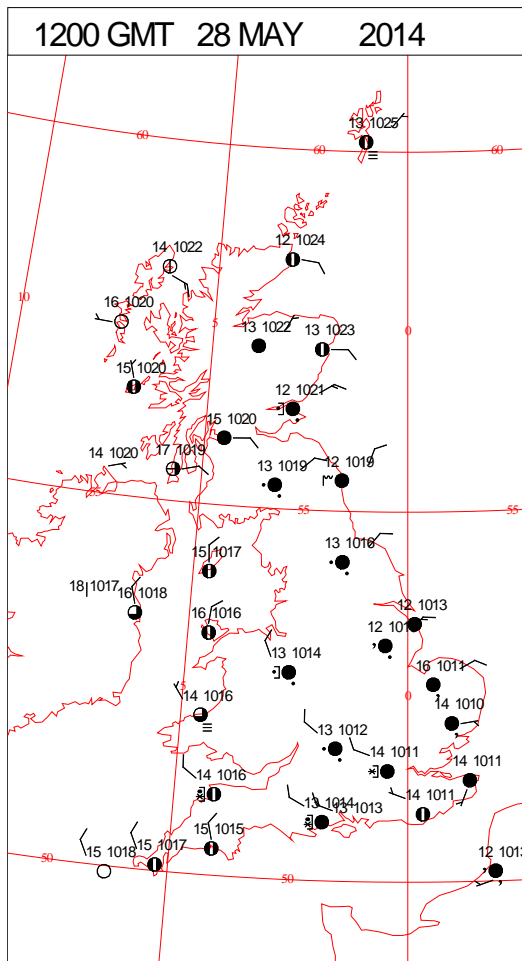
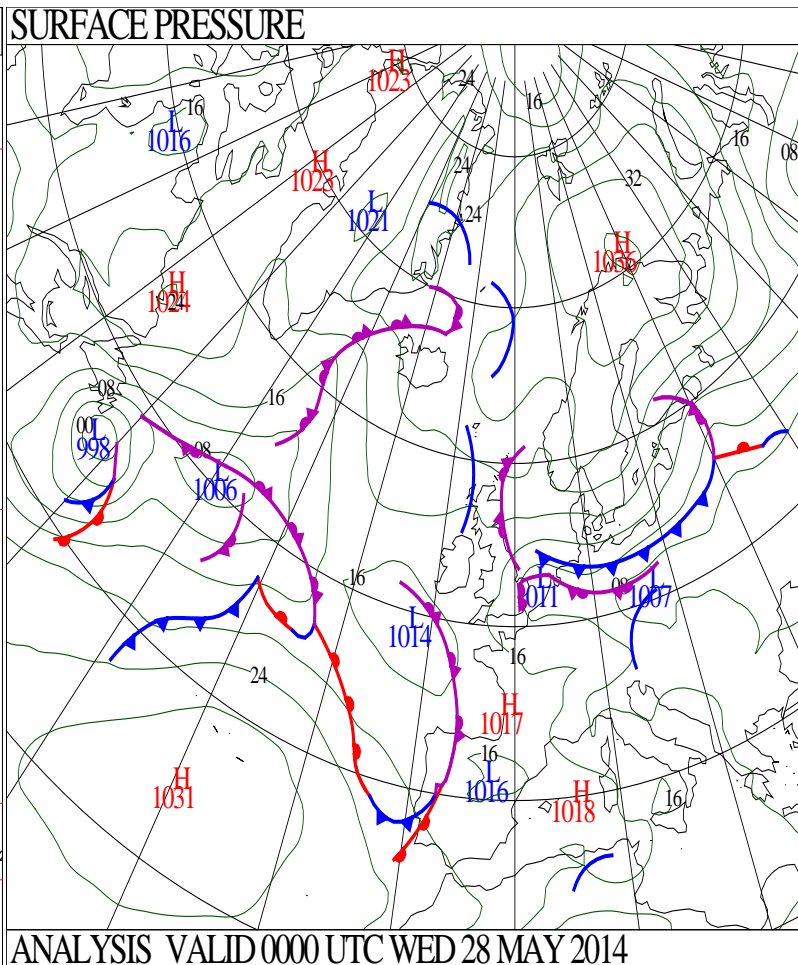
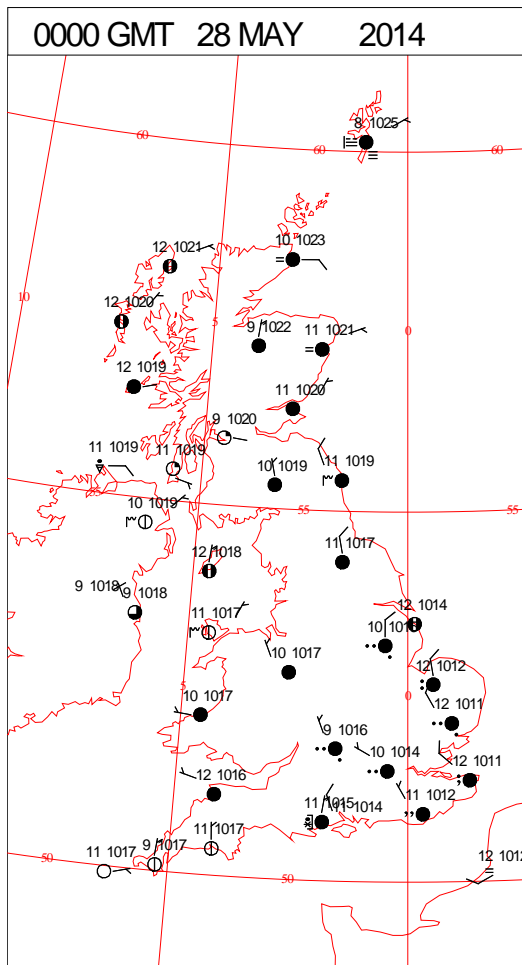
SIGNIFICANT WEATHER

0600 GMT 27 MAY 2014	SIG WEATHER	1200 GMT 27 MAY 2014	SIG WEATHER	<p>Summary of UK Weather for Tuesday 27 May 2014.</p> <p>Outbreaks of mainly light rain across western parts of England continued to spread west into parts of Wales through the early hours.</p> <p>Meanwhile, further heavy and persistent rain developed across East Anglia and eastern England, leading to localised flooding in parts of Norfolk and Suffolk by dawn.</p> <p>Most other areas remained dry overnight, although there were a few showers across Scotland and Northern Ireland, as well as mist and fog patches in places.</p> <p>It was a cold night across Scotland, with a touch of frost in some glens.</p> <p>Through the day, further pulses of heavy and persistent rain continued to feed into many eastern coastal counties of England, with Norfolk and Suffolk seeing the heaviest and most persistent rain.</p> <p>Elsewhere there were bright or sunny spells, but there were also scattered showers, and some of these were heavy and thundery in southern Scotland.</p> <p>The best of the sunshine was in north-west Scotland and Cornwall.</p> <p>Temperatures in general were close to the average for late May, however it felt pleasantly warm in the sunnier areas.</p>
1800 GMT 27 MAY 2014	SIG WEATHER	0000 GMT 28 MAY 2014	SIG WEATHER	<p>EXTREMES</p> <p>Highest Maximum: 19.4 Castlederg, Tyrone</p> <p>Lowest Maximum: 10.8 Fair Isle, Shetland</p> <p>Lowest Minimum: 2.4 Aviemore, Inverness-Shire</p> <p>Lowest Grass Minimum: 0.6 Aviemore, Inverness-Shire</p> <p>Most Rain: 27.8 Wattisham, Suffolk</p> <p>Most Sun: 11.9 Camborne, Cornwall</p>

DAILY CLIMATE DATA



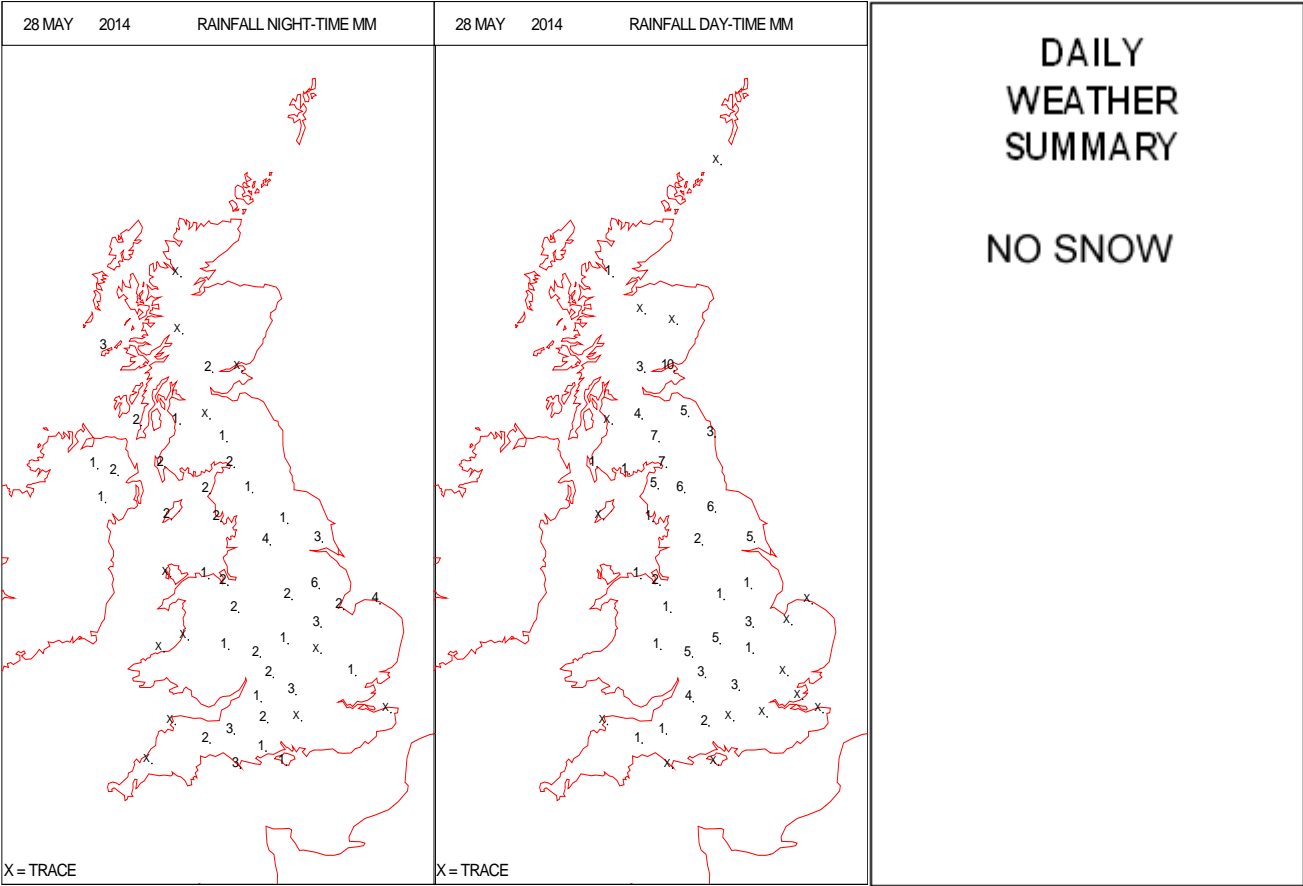
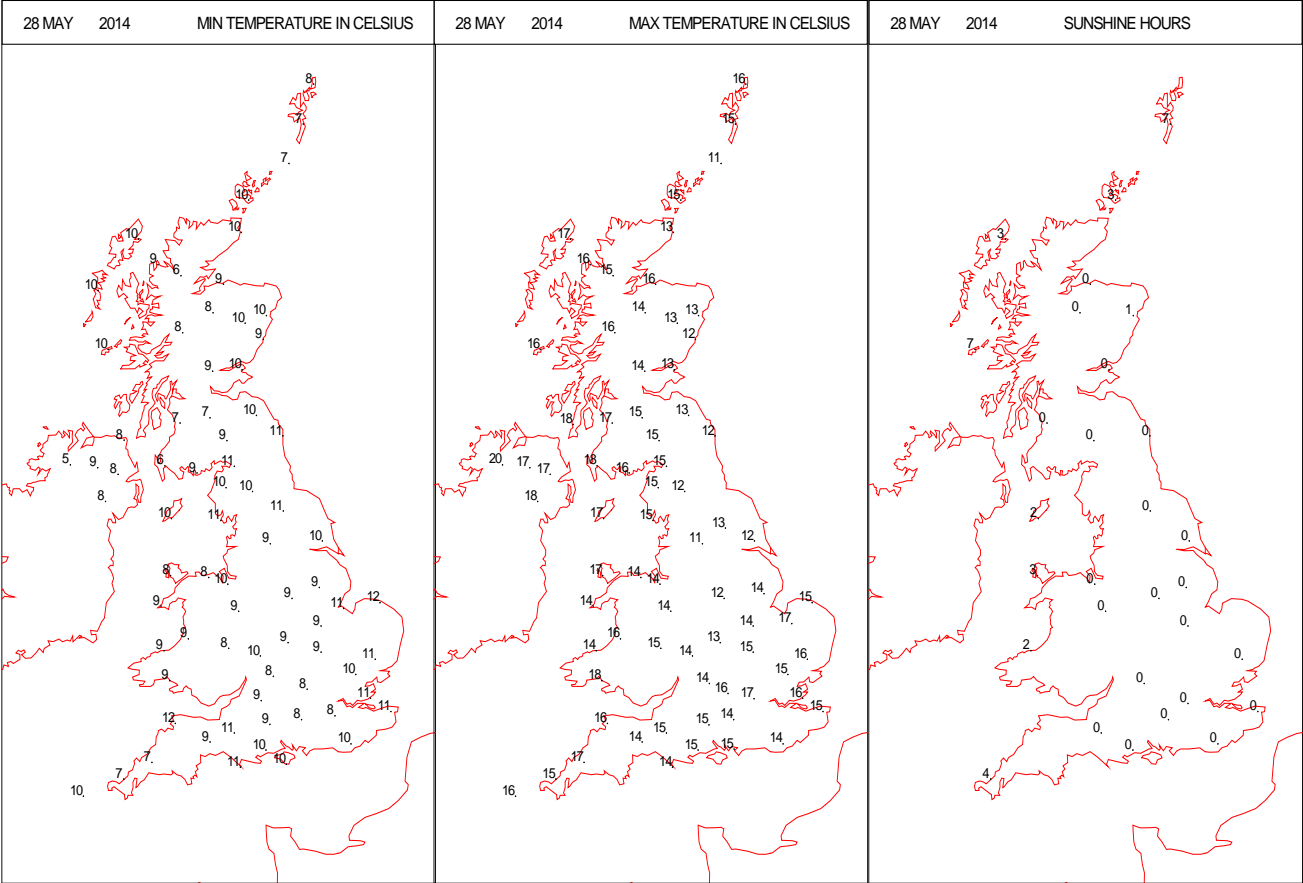
DAILY WEATHER SUMMARY



SIGNIFICANT WEATHER

0600 GMT 28 MAY 2014	SIG WEATHER	1200 GMT 28 MAY 2014	SIG WEATHER	<p>Summary of UK Weather for Wednesday 28 May 2014.</p> <p>Through the early hours, persistent rain developed across eastern England, and this spread westwards across much of the west Midlands, Wales, northern England and some central southern counties of England. The heaviest of the rain remained across eastern parts, with Lincolnshire seeing some of the highest rainfall totals.</p> <p>Extensive low cloud also extended west during the night, giving some hill fog over the highest ground of the Chilterns and Pennines for example.</p> <p>It was a cloudy day for most of England and Wales and many parts of Scotland, with outbreaks of rain or drizzle. This was heaviest across northern and north-eastern parts of England, where temperatures were subsequently suppressed.</p> <p>The best of the weather was across Cornwall, the far west of Scotland, and most extensively across Northern Ireland where there was plenty of sunshine, and the highest temperatures through the day. Despite this, cloud did tend to thicken somewhat across Northern Ireland later in the day.</p> <p>Similar conditions continued through the evening, with further rain across northern England and southern Scotland in particular.</p> <p>Showery rain affected other areas, with the clearest conditions in the far west.</p>
1800 GMT 28 MAY 2014	SIG WEATHER	0000 GMT 29 MAY 2014	SIG WEATHER	<p>EXTREMES</p> <p>Highest Maximum: 20.4 Castlederg, Tyrone</p> <p>Lowest Maximum: 11.4 Fair Isle, Shetland</p> <p>Lowest Minimum: 5.3 Castlederg, Tyrone</p> <p>Lowest Grass Minimum: 4.1 Castlederg, Tyrone</p> <p>Most Rain: 10.0 Leuchars, Fife</p> <p>Most Sun: 6.8 Lerwick, Shetland</p>

DAILY CLIMATE DATA

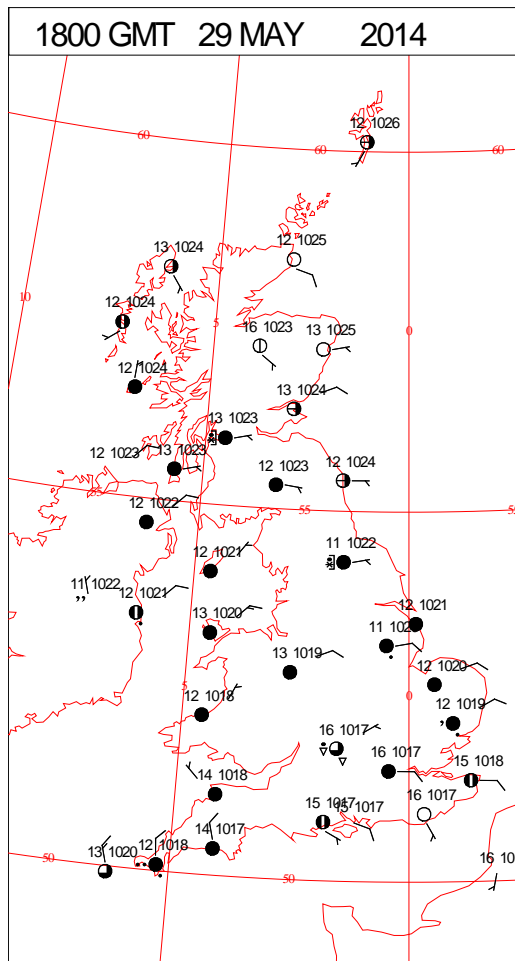
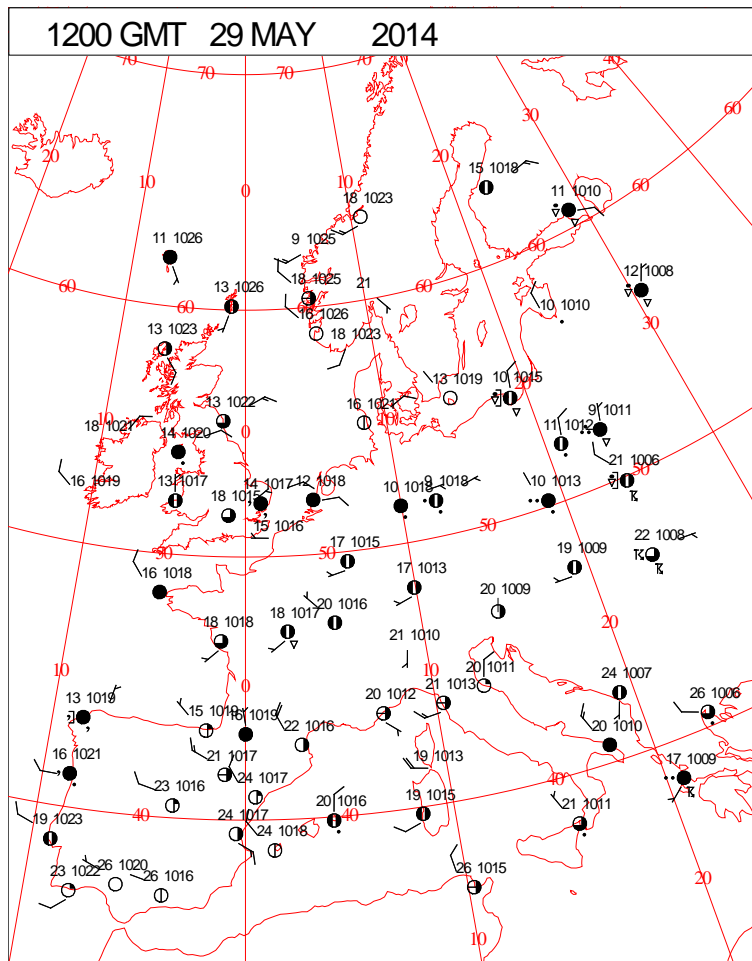
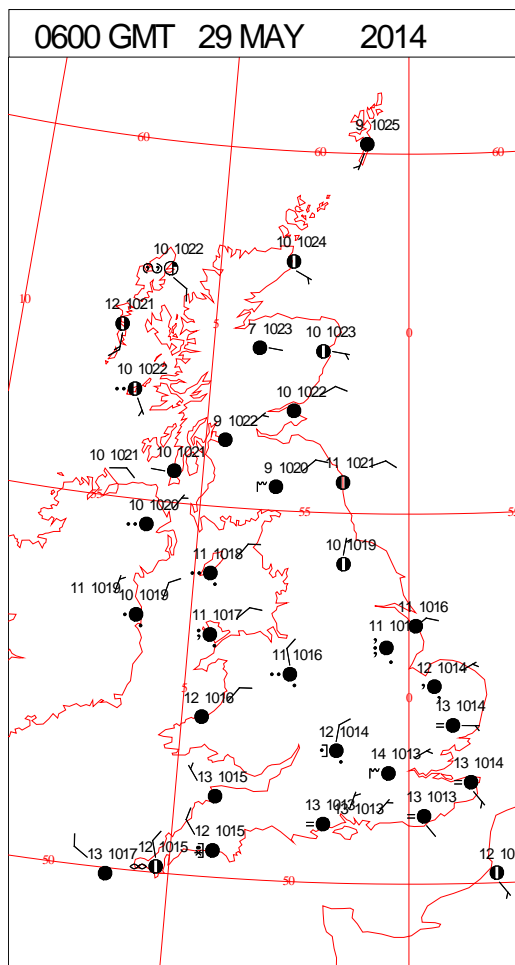
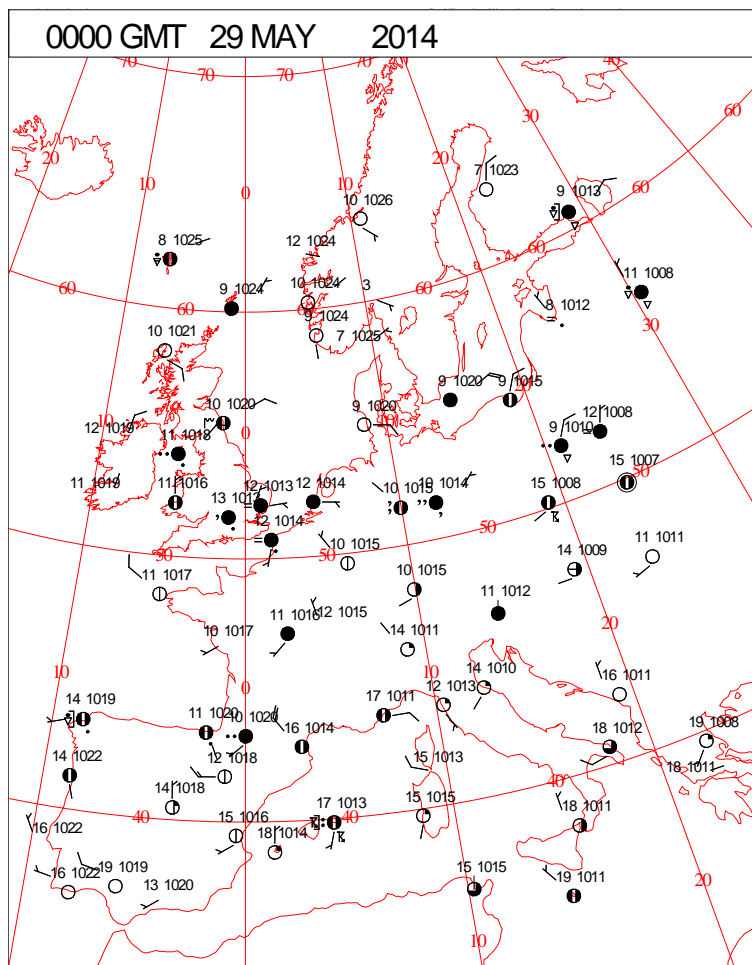


1200 GMT 29 MAY 2014

Map showing the tracks and intensities of cyclones over the British Isles and surrounding waters. The map includes latitude and longitude lines. Various symbols (circles, squares, triangles) represent different types of weather systems, with numbers indicating their intensity or stage. The map shows several tracks moving across the region, with some systems intensifying or changing type as they move.

Crown Copyright 2014, All Rights Reserved

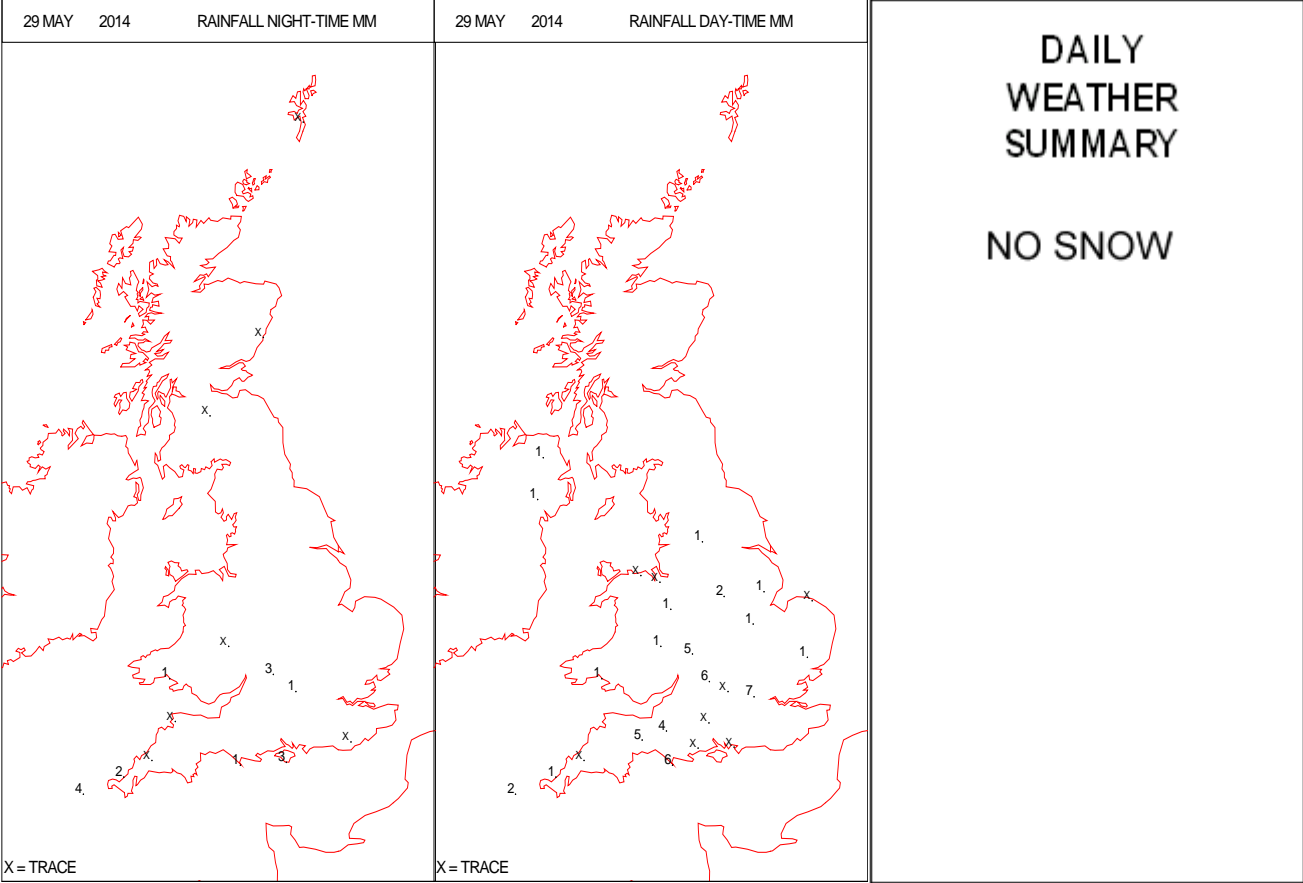
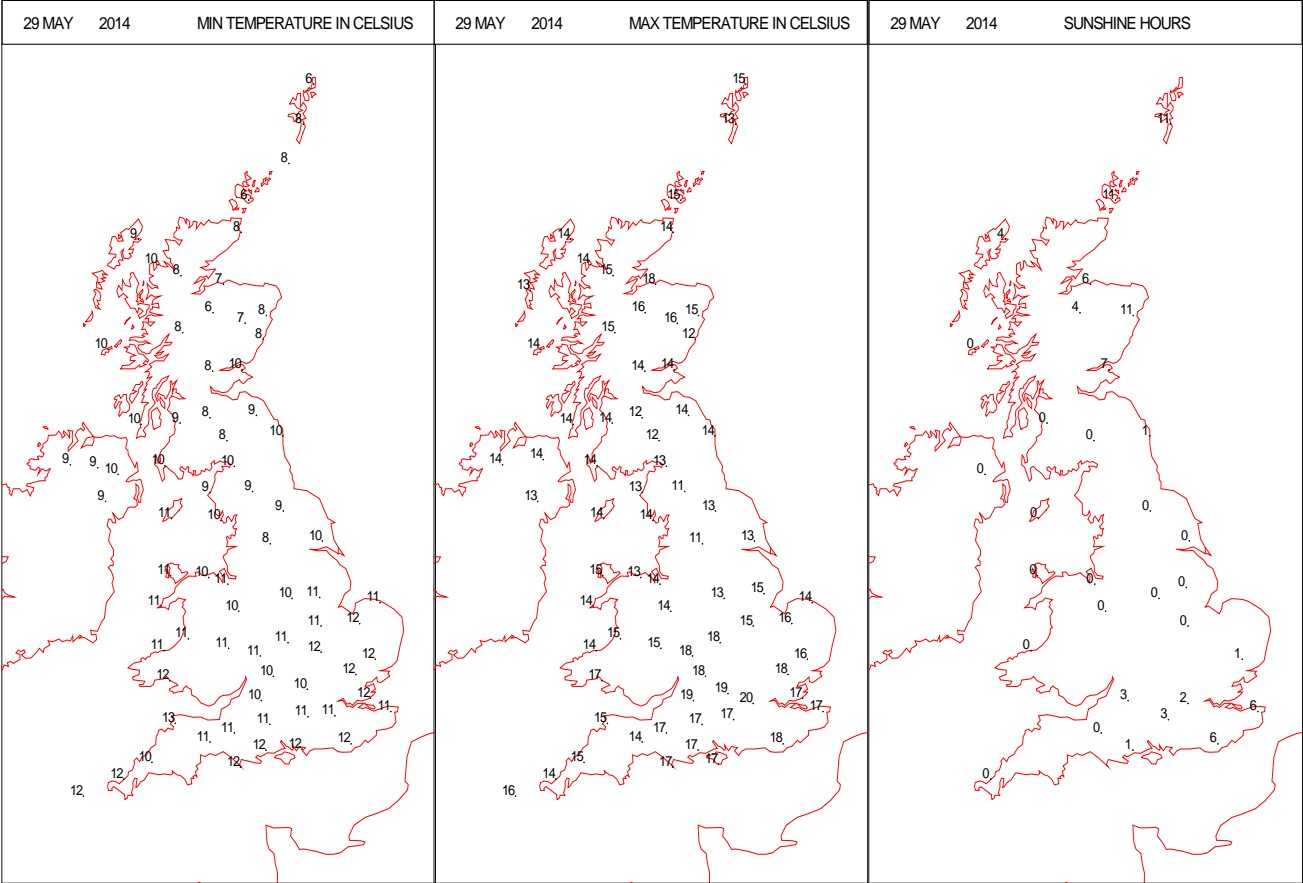
SURFACE REPORTS



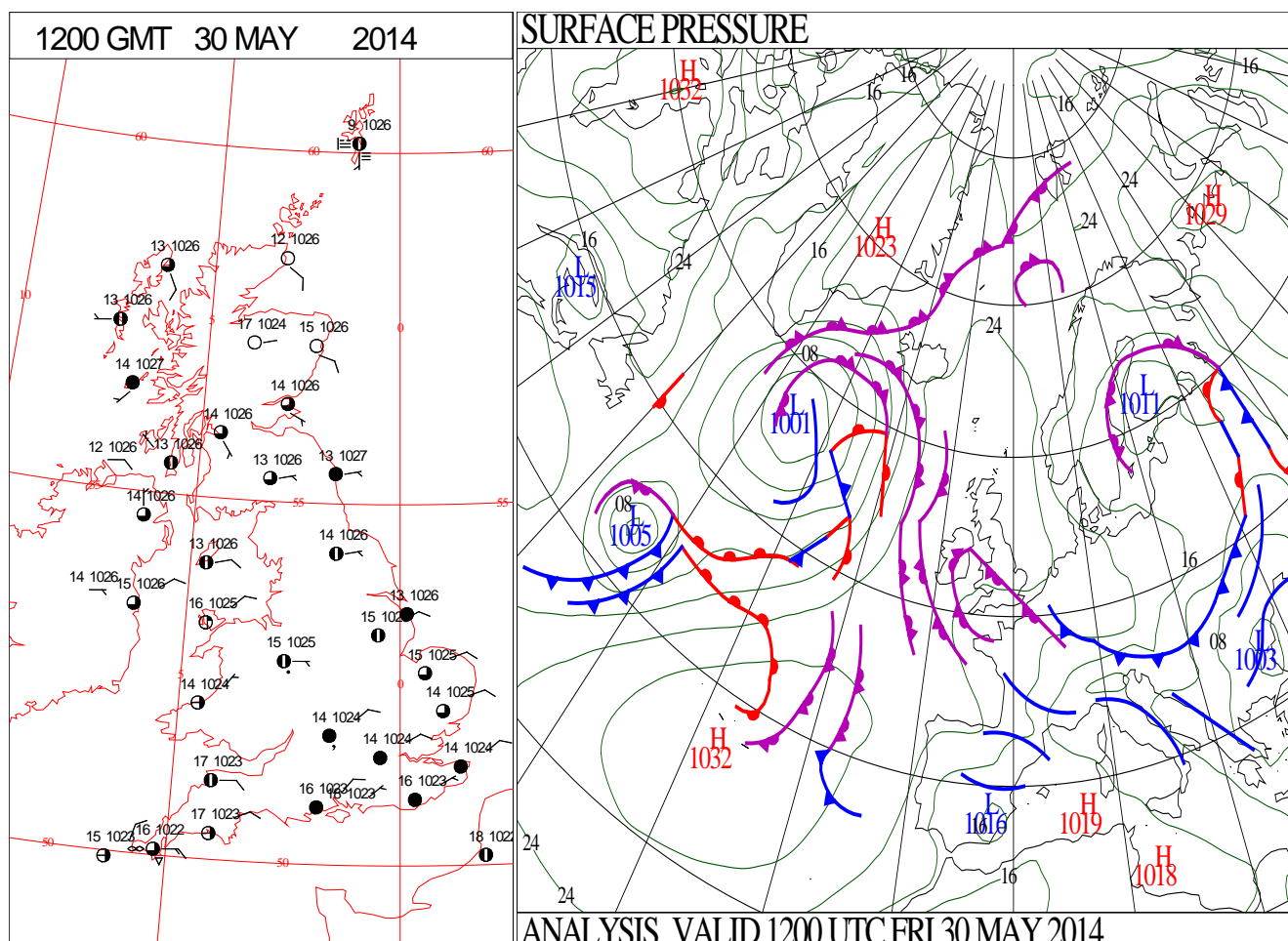
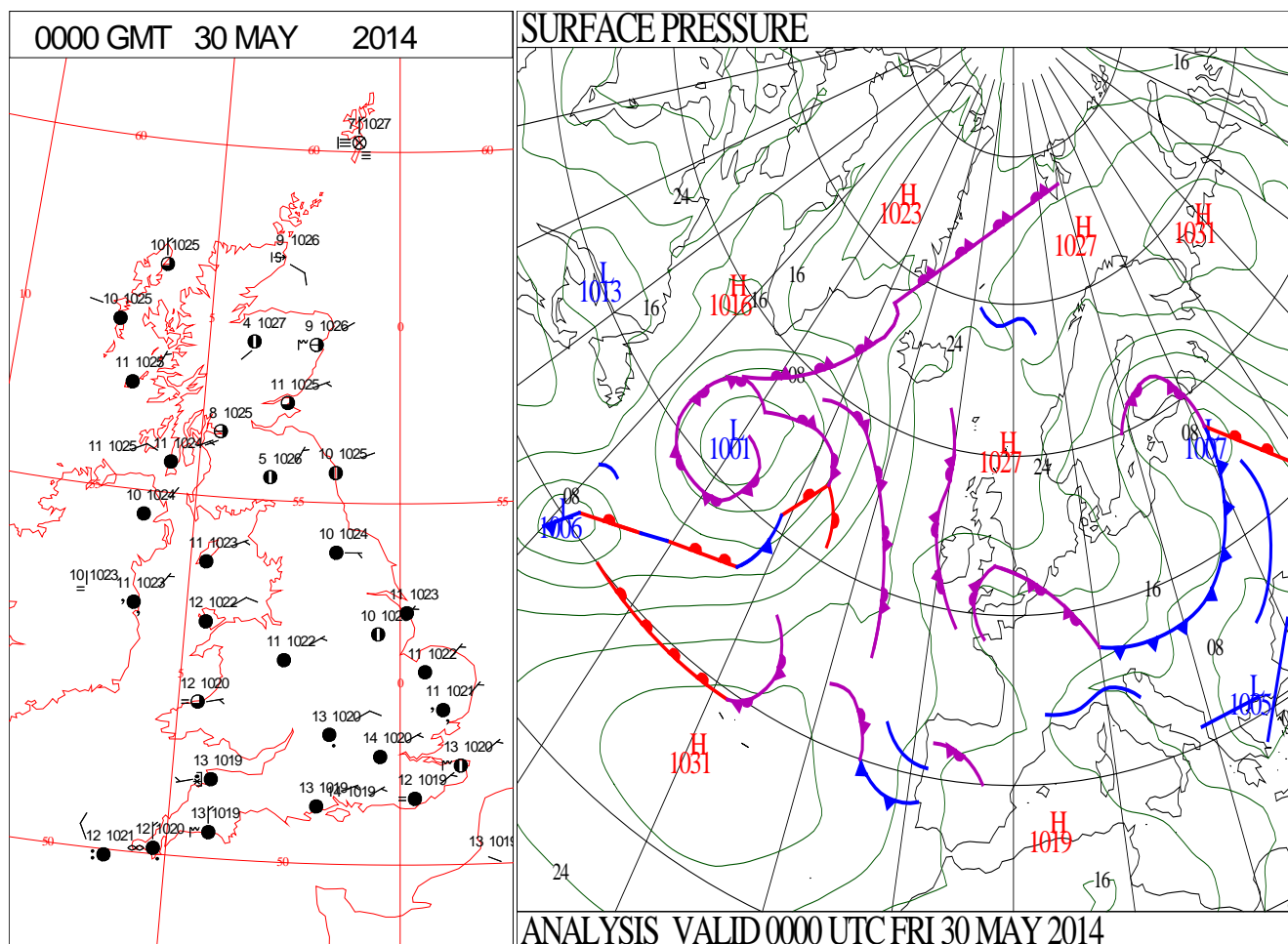
SIGNIFICANT WEATHER

0600 GMT 29 MAY 2014	SIG WEATHER	1200 GMT 29 MAY 2014	SIG WEATHER	<p>Summary of UK Weather for Thursday 29 May 2014.</p> <p>Persistent rain across eastern England continued to push westwards overnight, affecting many central areas of the U.K., where the rain was heavy at times. To the south, the rain was more showery in nature.</p> <p>Rain across western Scotland also edged westwards, bringing wet weather to Northern Ireland. There was plenty of low cloud and fog over higher ground.</p> <p>Many parts of England, Wales and Northern Ireland remained cloudy throughout the day, with hill fog in places and further spells of rain, but these did gradually ease as the day progressed.</p> <p>Also some brighter spells did develop across south-east England, with a band of slow-moving, heavy and locally thundery showers forming across southern and central parts. These gradually moved westwards through the day, reaching south-east Wales and the Bristol Channel in the evening.</p> <p>Scotland was mostly dry throughout, and some lengthy spells of sunshine developed.</p> <p>Through the evening, showery rain continued to affect parts of south-west England and south Wales, with further heavy rain in places. It was largely dry elsewhere, albeit mainly cloudy.</p>
1800 GMT 29 MAY 2014	SIG WEATHER	0000 GMT 30 MAY 2014	SIG WEATHER	<p>EXTREMES</p> <p>Highest Maximum: 19.6 Heathrow, Greater London</p> <p>Lowest Maximum: 10.5 Shap, Cumbria</p> <p>Lowest Minimum: 6.0 Baltasound No2, Shetland</p> <p>Lowest Grass Minimum: 4.5 Kirkwall, Orkney</p> <p>Most Rain: 6.8 Isle of Portland, Dorset 6.8 Northolt, Greater London</p> <p>Most Sun: 11.3 Lerwick, Shetland 11.3 Kirkwall, Orkney</p>

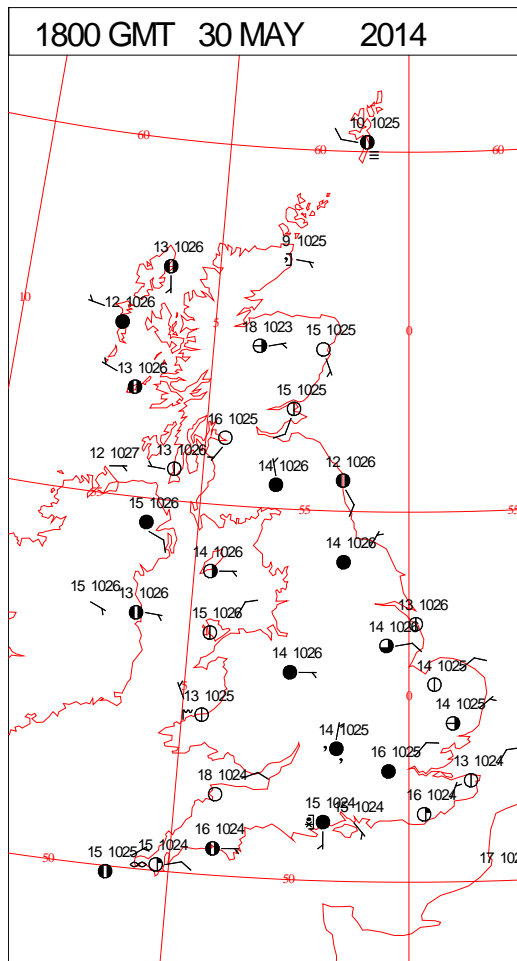
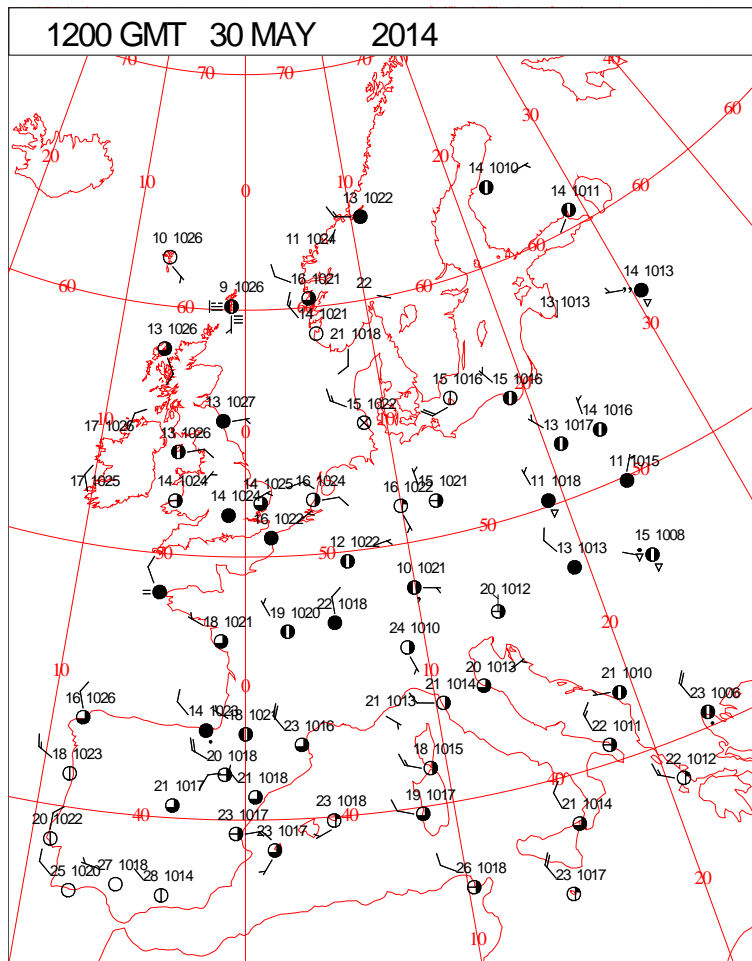
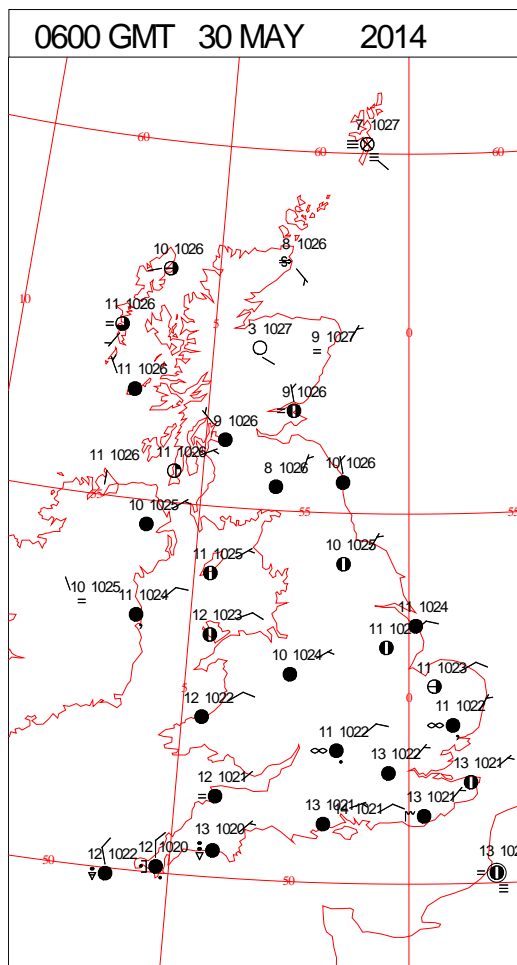
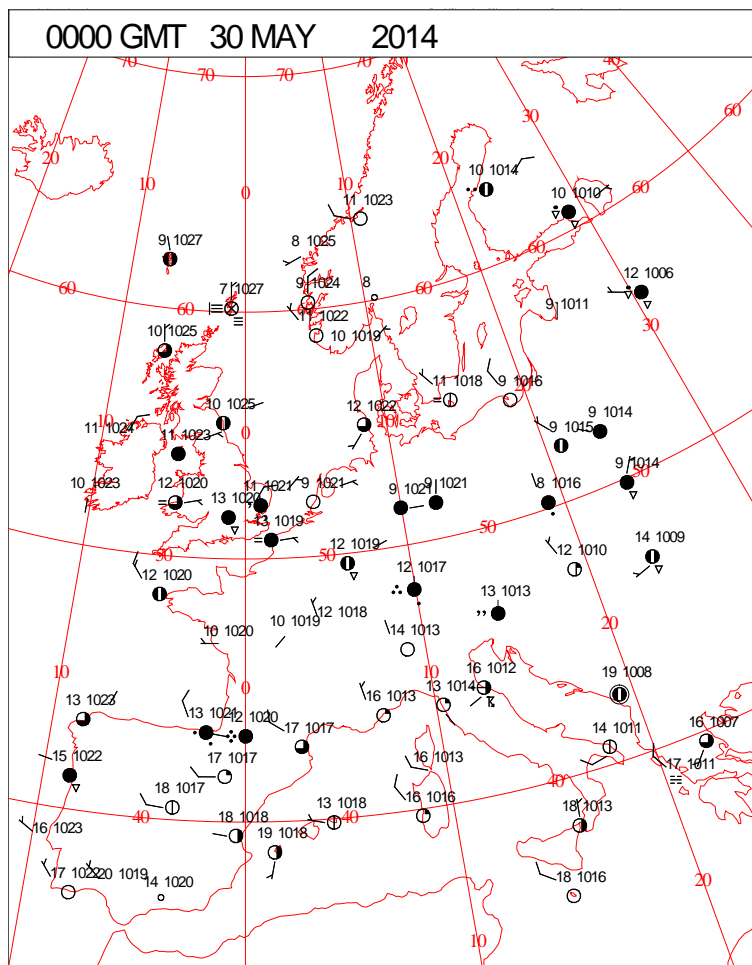
DAILY CLIMATE DATA



DAILY WEATHER SUMMARY



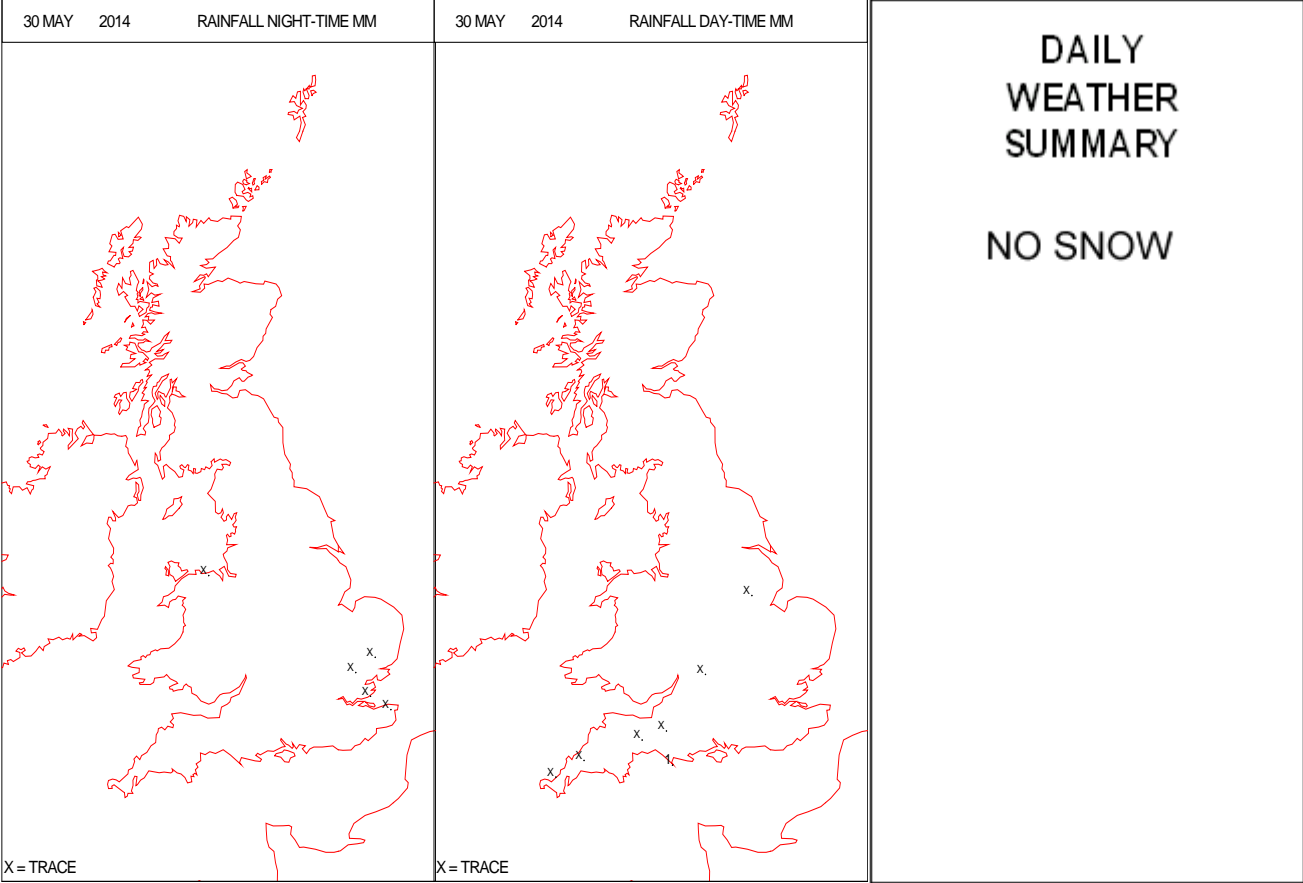
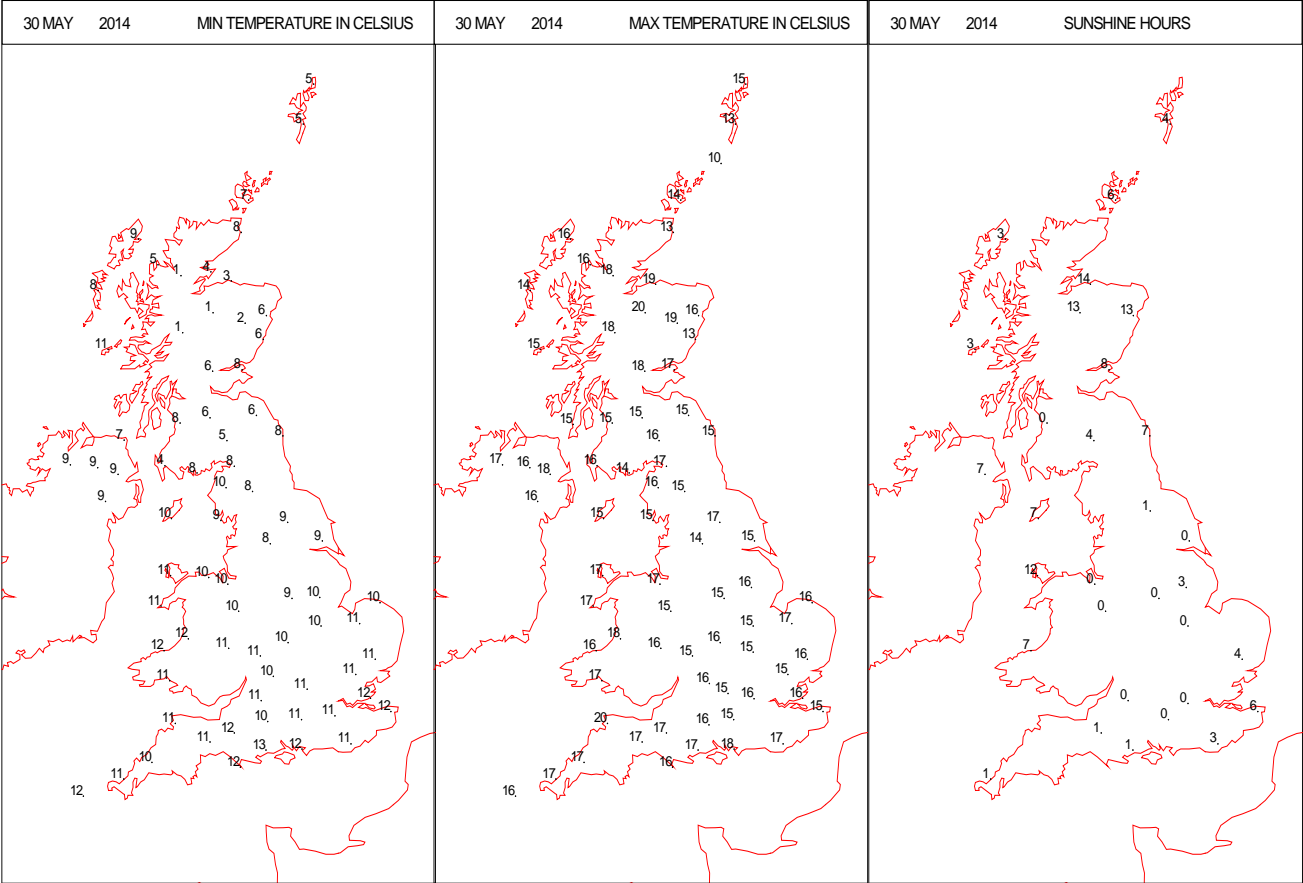
SURFACE REPORTS



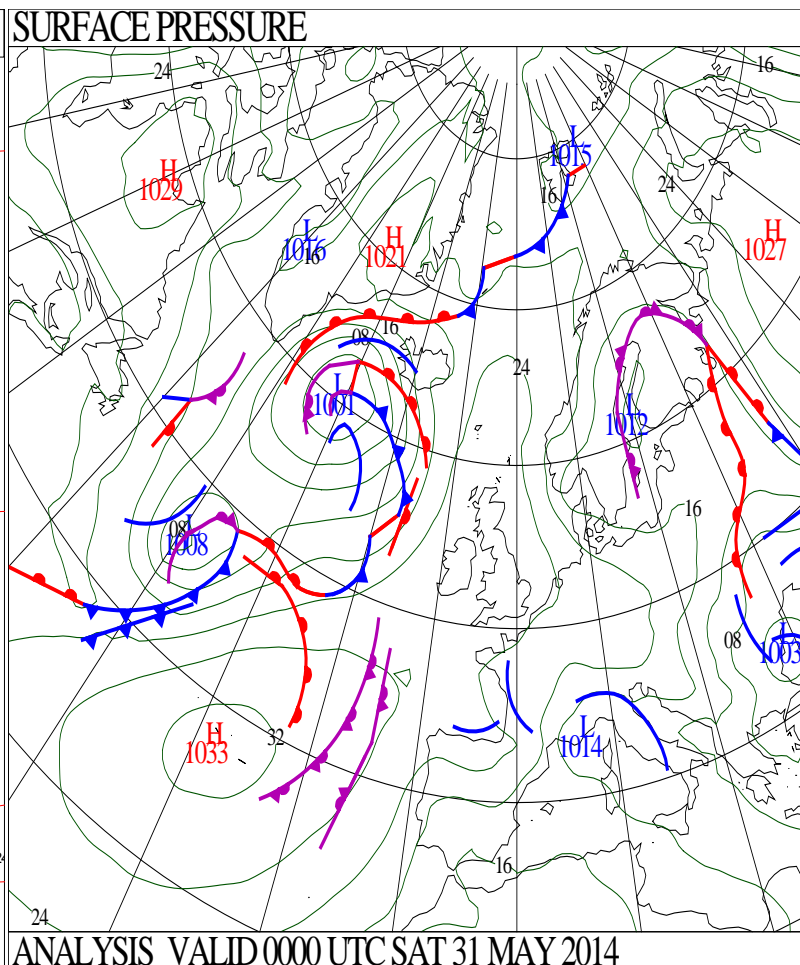
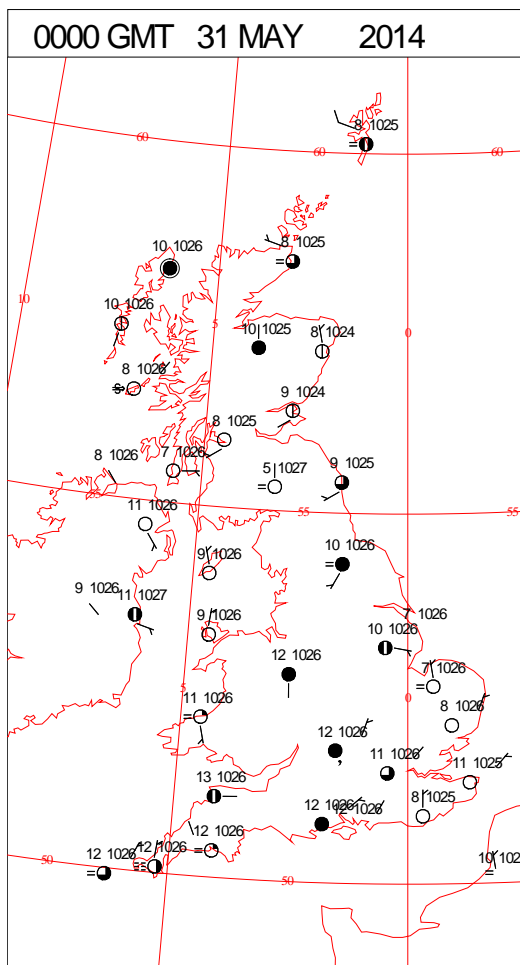
SIGNIFICANT WEATHER

0600 GMT 30 MAY 2014	SIG WEATHER	1200 GMT 30 MAY 2014	SIG WEATHER	<p>Summary of UK Weather for Friday 30 May 2014.</p> <p>Showers affected south-western parts of England overnight, heavy at times, but they eased in intensity through the early hours.</p> <p>It was generally dry elsewhere, albeit rather cloudy, with low cloud and hill fog in places.</p> <p>The skies were clearest across Scotland, giving the lowest temperatures there.</p> <p>During the day it was rather cloudy across many parts of the country, with the best of the sunshine across Northern Ireland, eastern coastal areas of the U.K., and also some sheltered western areas such as western Wales and north Devon.</p> <p>Parts of northern Scotland also saw largely sunny skies, and this is where temperatures rose the highest.</p> <p>Scattered showers, some on the heavy side, developed across parts of Dorset, south Devon and Cornwall during the day, as well as across south-western Wales in the afternoon.</p> <p>There remained a lot of cloud across the country through the evening, but there were some clear skies across parts of Scotland and some coastal areas, particularly East Anglia.</p> <p>Temperatures were generally above average.</p>
1800 GMT 30 MAY 2014	SIG WEATHER	0000 GMT 31 MAY 2014	SIG WEATHER	<p>EXTREMES</p> <p>Highest Maximum: 20.1 Aviemore, Inverness-Shire</p> <p>Lowest Maximum: 10.1 Fair Isle, Shetland</p> <p>Lowest Minimum: 0.7 Aviemore, Inverness-Shire 0.7 Tulloch Bridge, Inverness-Shire</p> <p>Lowest Grass Minimum: -2.6 Tulloch Bridge, Inverness-Shire</p> <p>Most Rain: 0.8 Isle of Portland, Dorset</p> <p>Most Sun: 14.1 Kinloss, Moray</p>

DAILY CLIMATE DATA

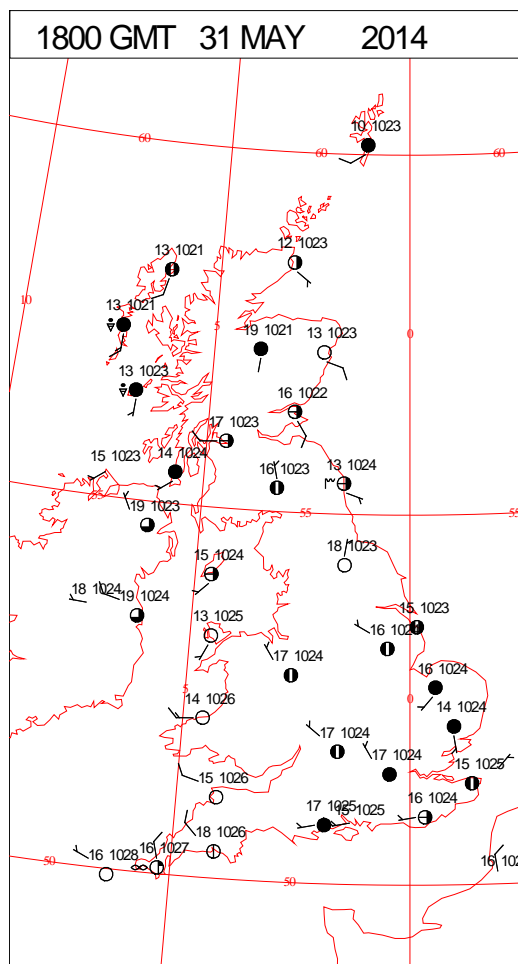
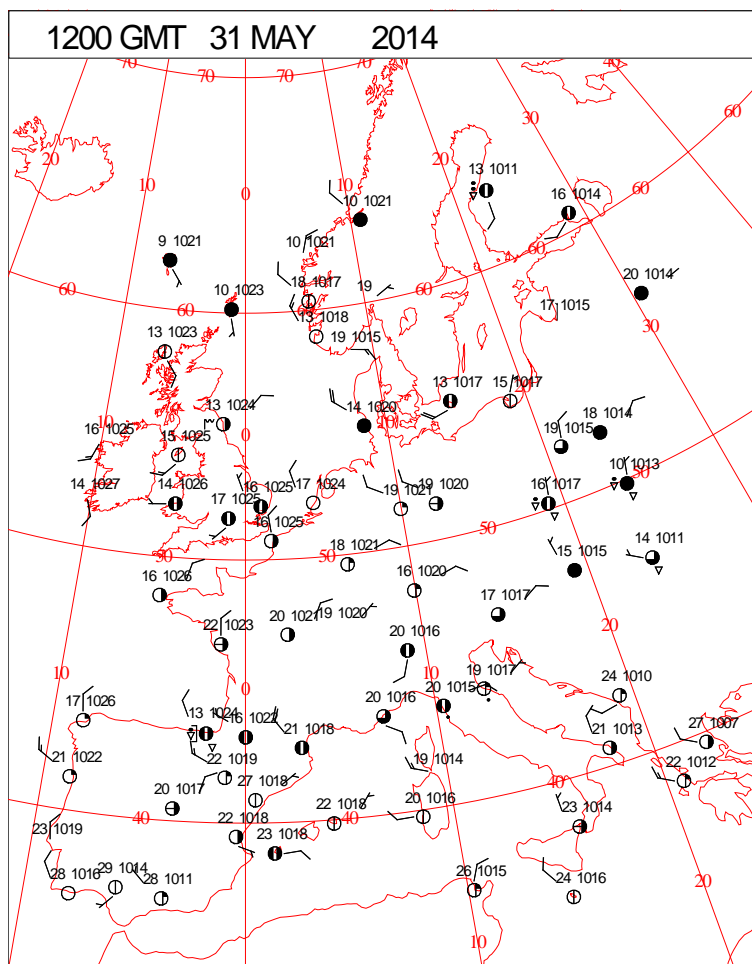
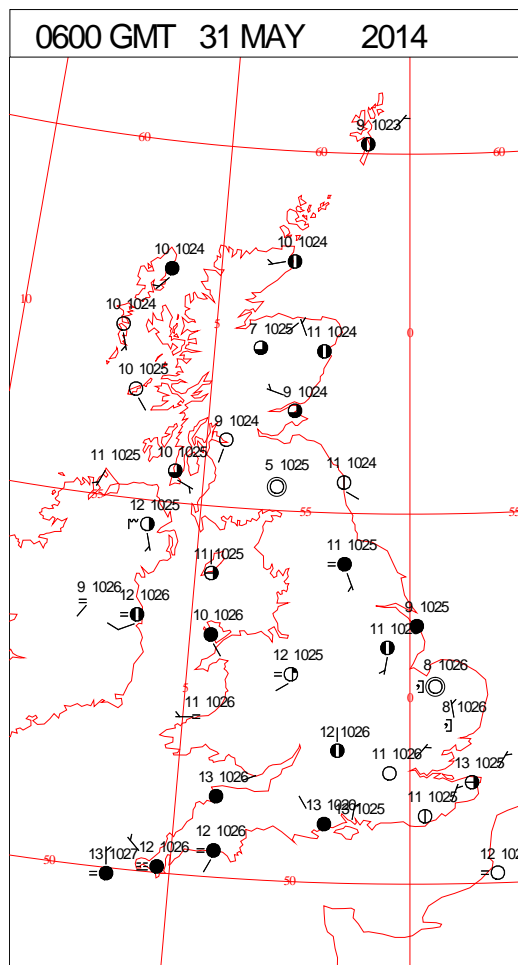
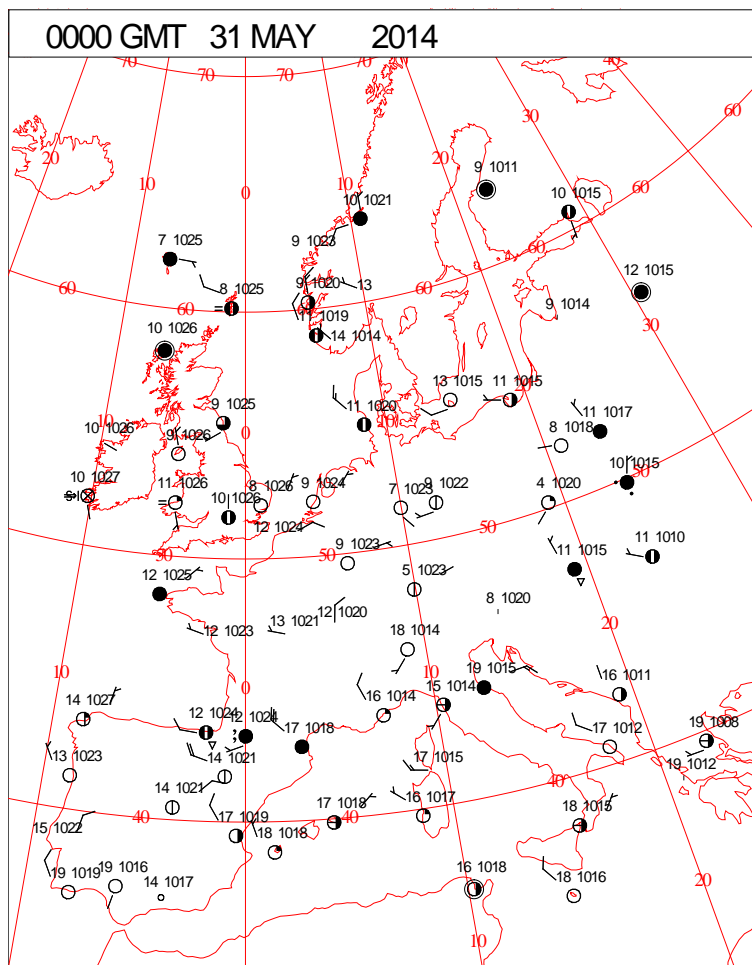


DAILY WEATHER SUMMARY



Saturday 31 May 2014

SURFACE REPORTS



SIGNIFICANT WEATHER

0600 GMT 31 MAY 2014	SIG WEATHER	1200 GMT 31 MAY 2014	SIG WEATHER	<p>Summary of UK Weather for Saturday 31 May 2014. During the early hours it remained dry with light winds, but it was rather cloudy, especially across parts of England and Wales. However there were clearer skies at times as well, these most frequent across parts of Northern Ireland, Scotland, eastern and south-western England.</p> <p>Local mist and fog patches also developed in places, these mainly across East Anglia and the south-west of England, and where skies did clear, it was a chilly night.</p> <p>It then stayed settled and predominantly dry with light winds throughout much of the day across the U.K. Some sunshine developed, particularly around the western coasts.</p> <p>However, the rather thick cloud was slow to break up elsewhere. This led to some very isolated spots of rain in parts of the south, although some brighter spells did eventually develop later in the day.</p> <p>The largely dry and settled conditions then persisted into the night, although further cloud and outbreaks of rain spread into the far north-west.</p> <p>Temperatures were generally around, or just above average across the country, with the warmest temperatures across Northern Ireland.</p>
1800 GMT 31 MAY 2014	SIG WEATHER	0000 GMT 01 JUNE 2014	SIG WEATHER	<p>EXTREMES Highest Maximum: 20.9 Aldergrove, Antrim Lowest Maximum: 12.3 Fair Isle, Shetland 12.3 Lerwick, Shetland Lowest Minimum: 2.1 West Freugh, Wigtown-Shire Lowest Grass Minimum: -0.1 West Freugh, Wigtown-Shire Most Rain: 2.2 South Uist Range, Western Isles Most Sun: 13.3 Dyce, Aberdeenshire</p>

DAILY CLIMATE DATA

