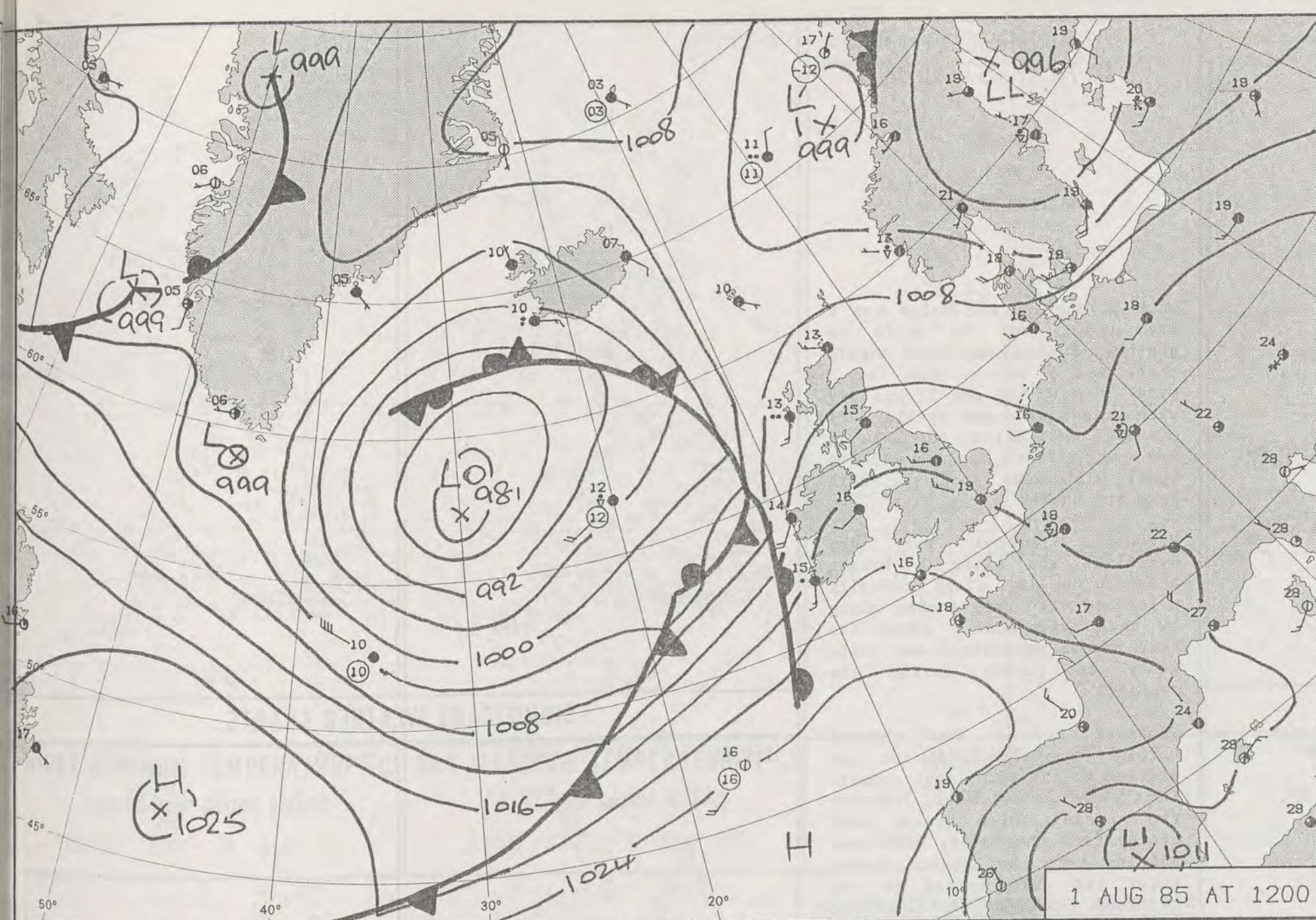


31/7/85 1200

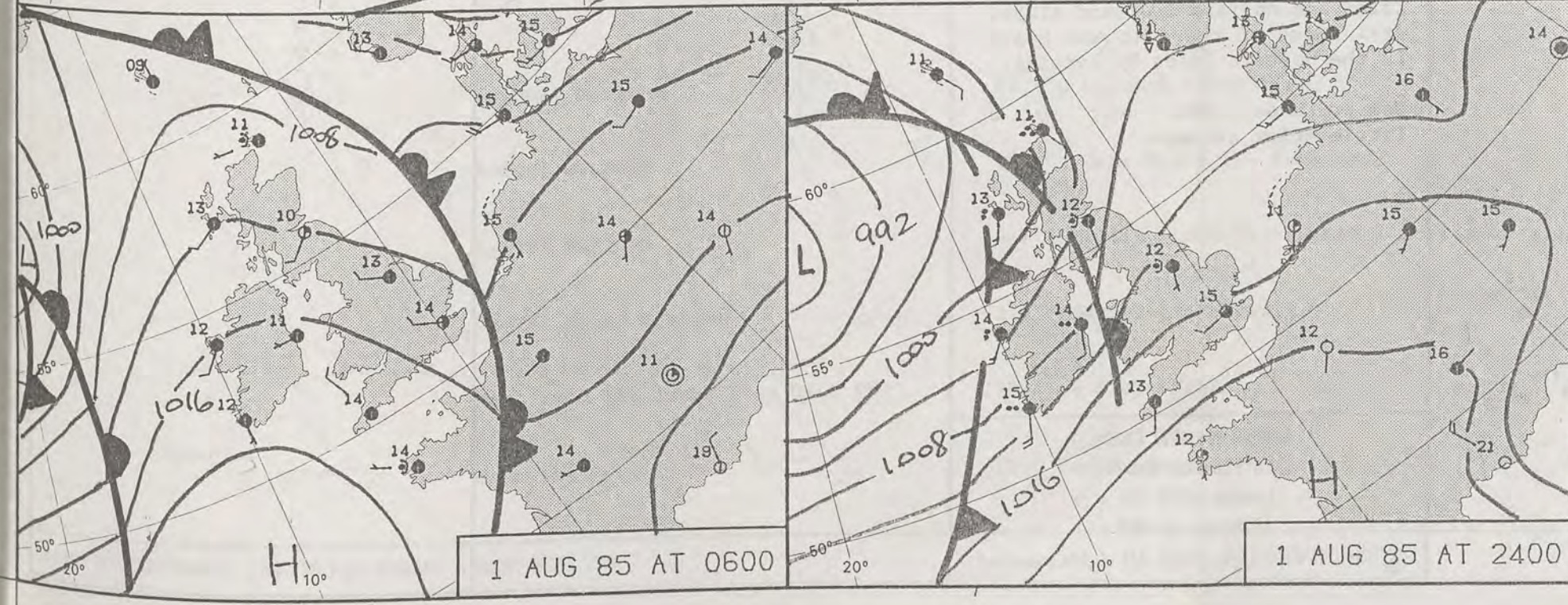
588

502

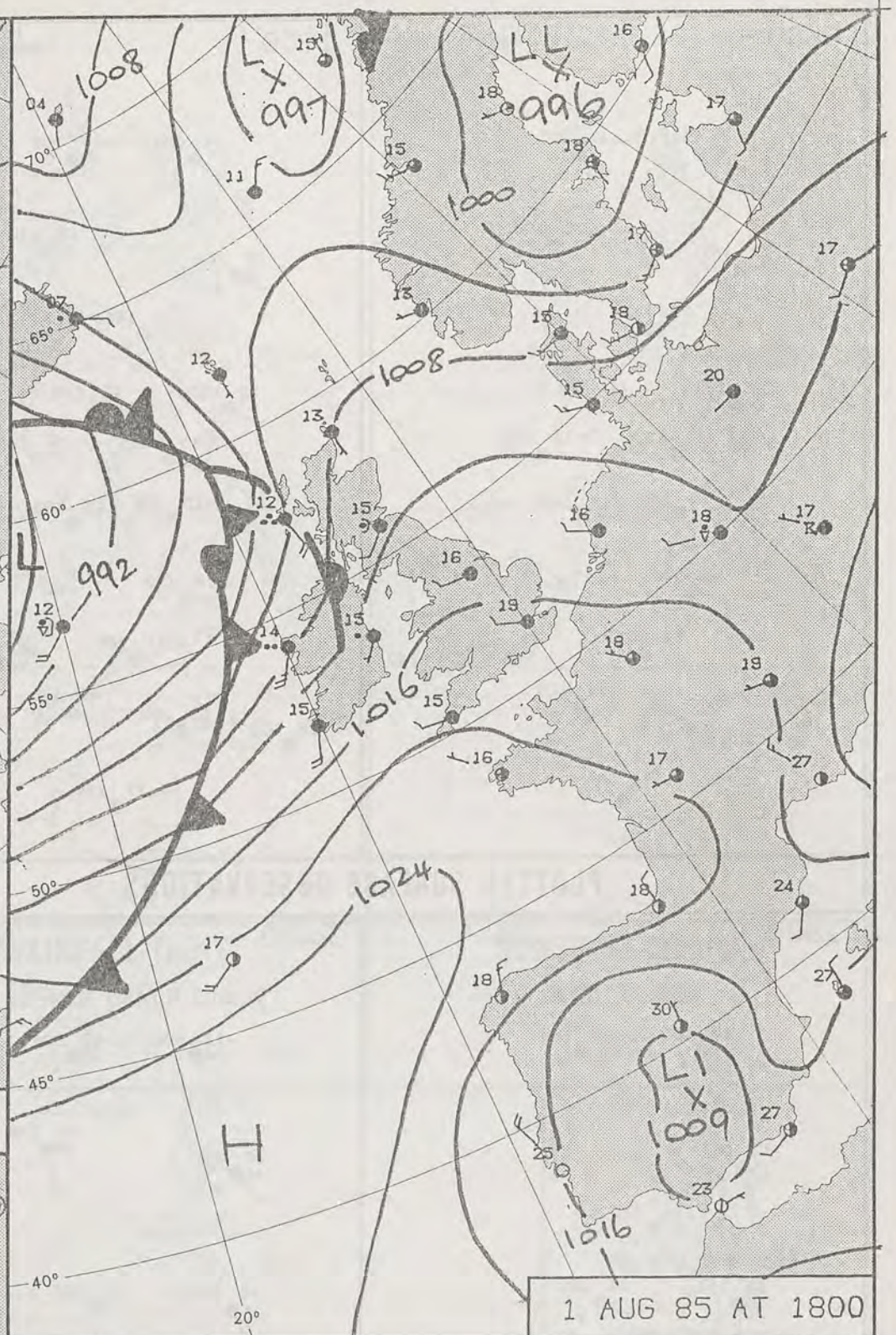
50°



1 AUG 85 AT 1200



1 AUG 85 AT 0600



1 AUG 85 AT 1800

DAILY WEATHER SUMMARY

FOR

THURSDAY 1 AUGUST 1985



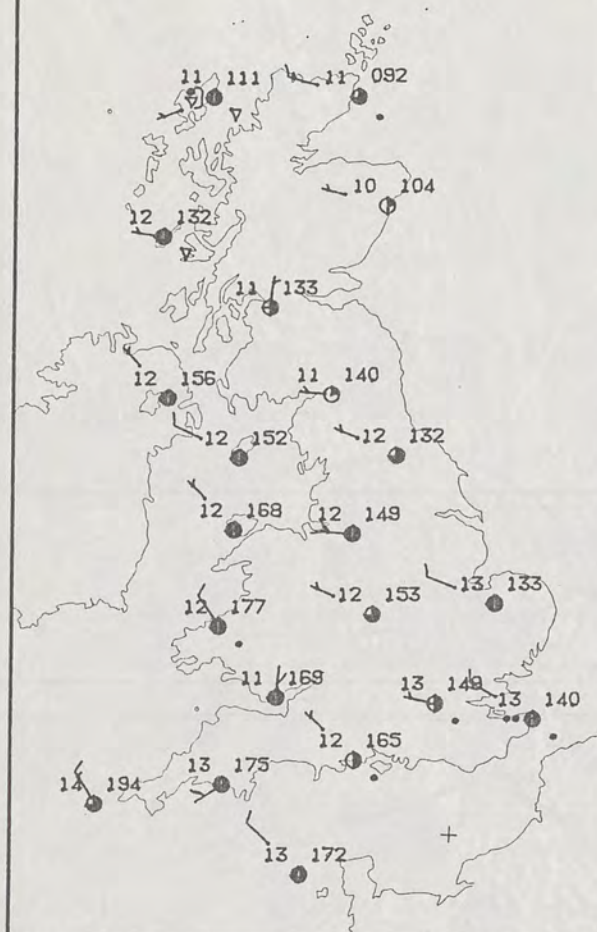
Warm front Cold front Occlusion

London Weather Centre 284-286 High Holborn London WC1V 7HX

© Crown Copyright 1985 All rights reserved

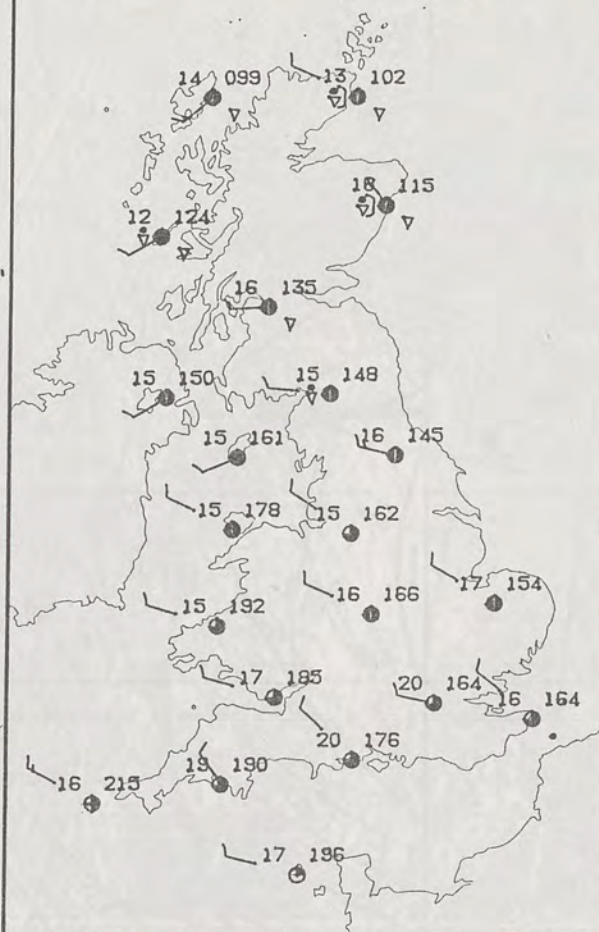
0600

10/070



1200

13/079

THURSDAY
1 AUGUST 1985SUMMARY
OF
BRITISH WEATHER

Much of England and Wales had a dry night, but in parts of southern England and East Anglia there was a little rain for a time. During the day it was dry with bright or sunny spells. By evening, West Wales, the Isle of Man and northern England clouded over, with some spots of rain here and there.

Northern Ireland was dry overnight and after a bright start to the day, cloud gradually thickened with rain coming along by early afternoon. Later the rain became persistent and quite heavy in places during the evening.

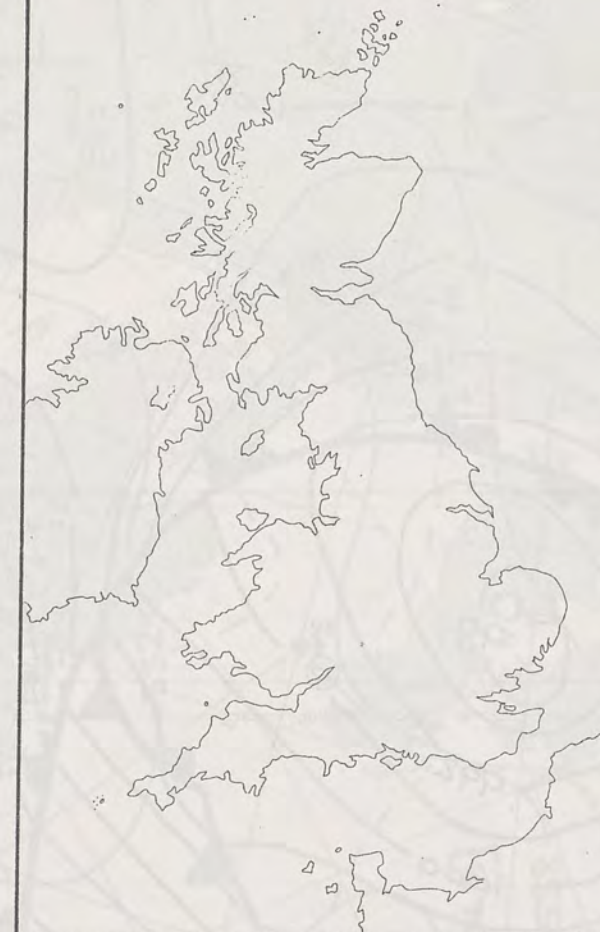
Scotland had a few showers through the night and the day started bright with light showers in the north and west. During the morning skies became more cloudy from the west, with rain getting into the Western Isles. Later the rain spread to the mainland, though the Northern Isles and eastern Scotland stayed dry. Some of the rain was heavy in the Western Isles by evening.

Temperatures were near or a little below average.

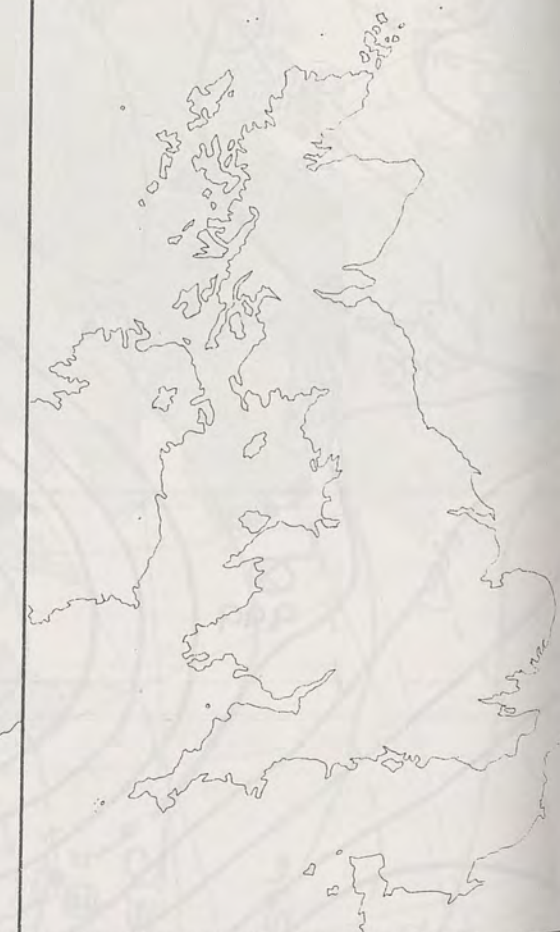
London Weather Centre
284-286 High Holborn
London WC1V 7HX
All times are GMT

© Crown Copyright 1985 All rights reserved

0600



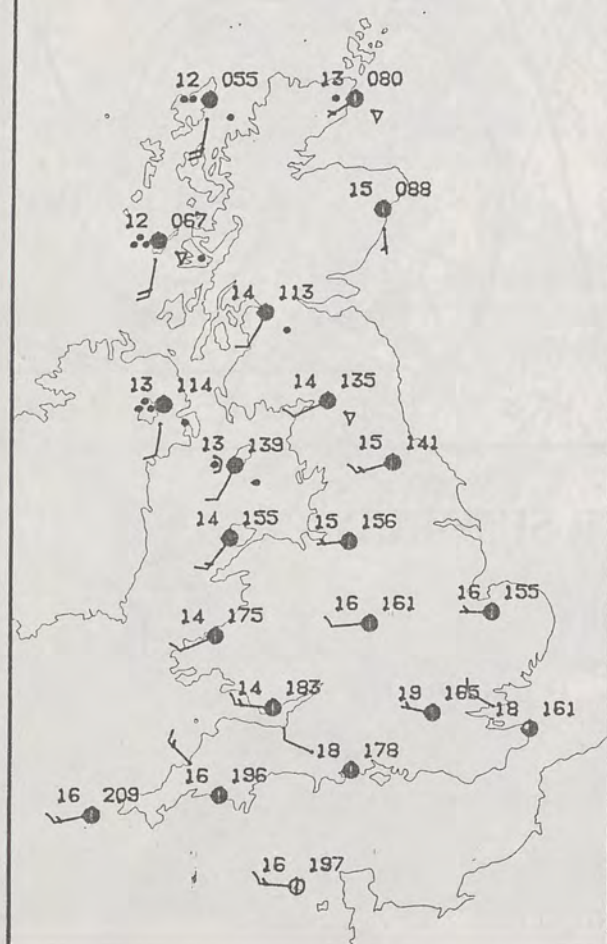
1200



PLOTTED SURFACE OBSERVATIONS

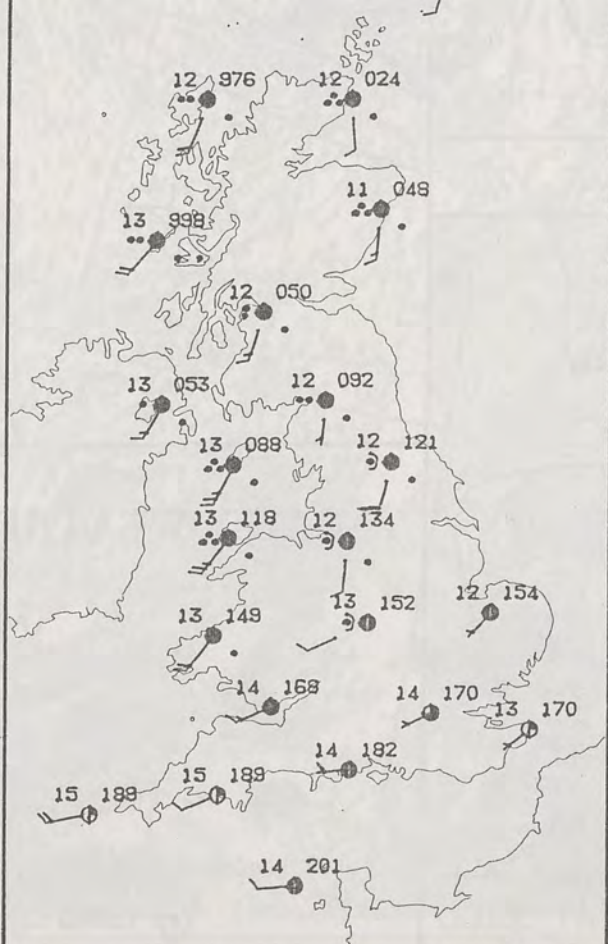
1800

11/073



2400

12/042

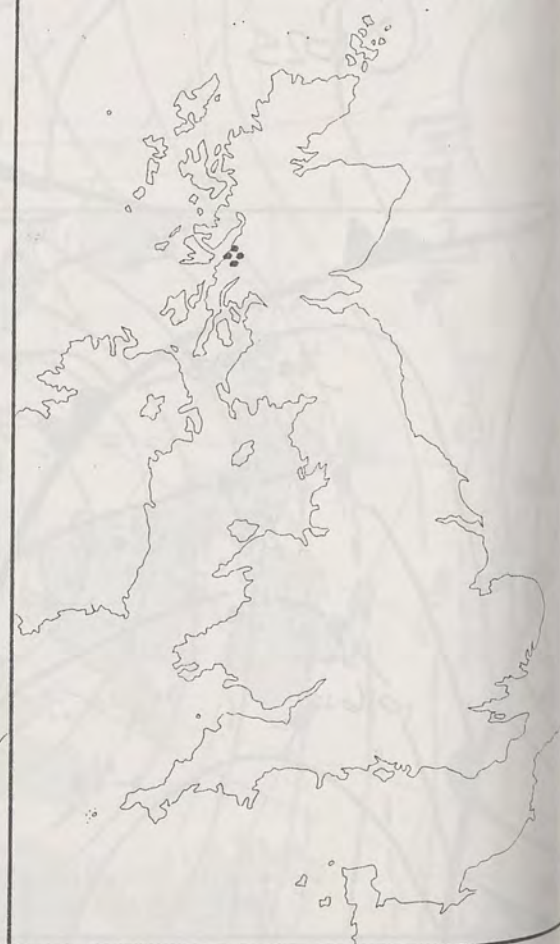


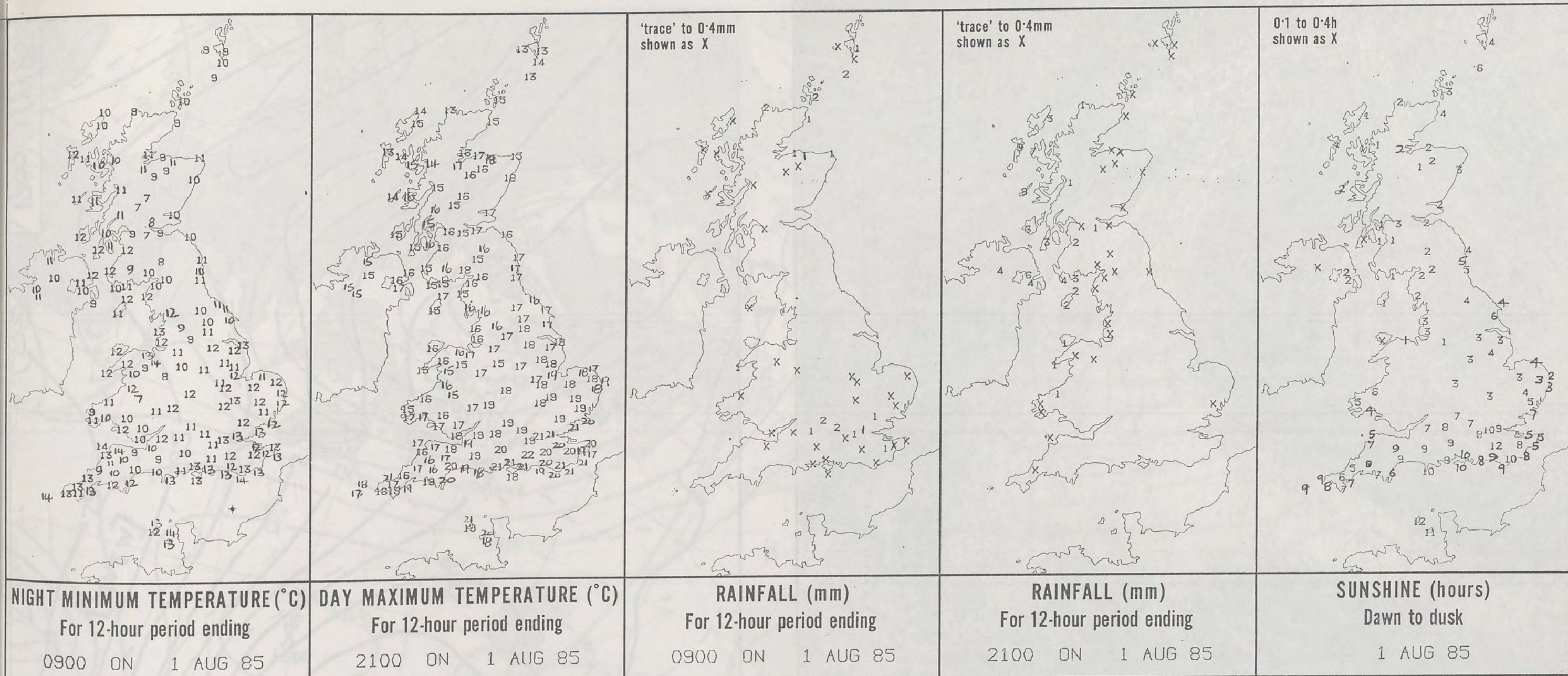
SIGNIFICANT WEATHER CHARTS

1800



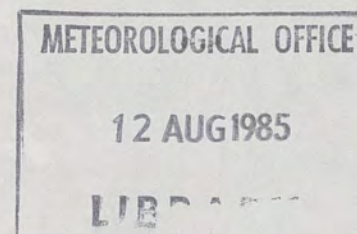
2400





EXTREMES FOR THURSDAY 1ST AUGUST 1985

Highest maximum	: 22.1°C Liphook (Hampshire)
Lowest maximum	: 12.6°C Cape Wrath (N. Scotland)
Lowest minimum	: 6.7°C Killin, Loch Tay (Central Scotland) and Tummel Bridge (Tayside)
Lowest grass minimum	: 3.2°C Bastreet (Cornwall)
Most rain (24 hours from 0900 GMT)	: 38.4 mm Sloy (Near Loch Lomond)
Most sun	: 12.0 hours Guernsey Airport



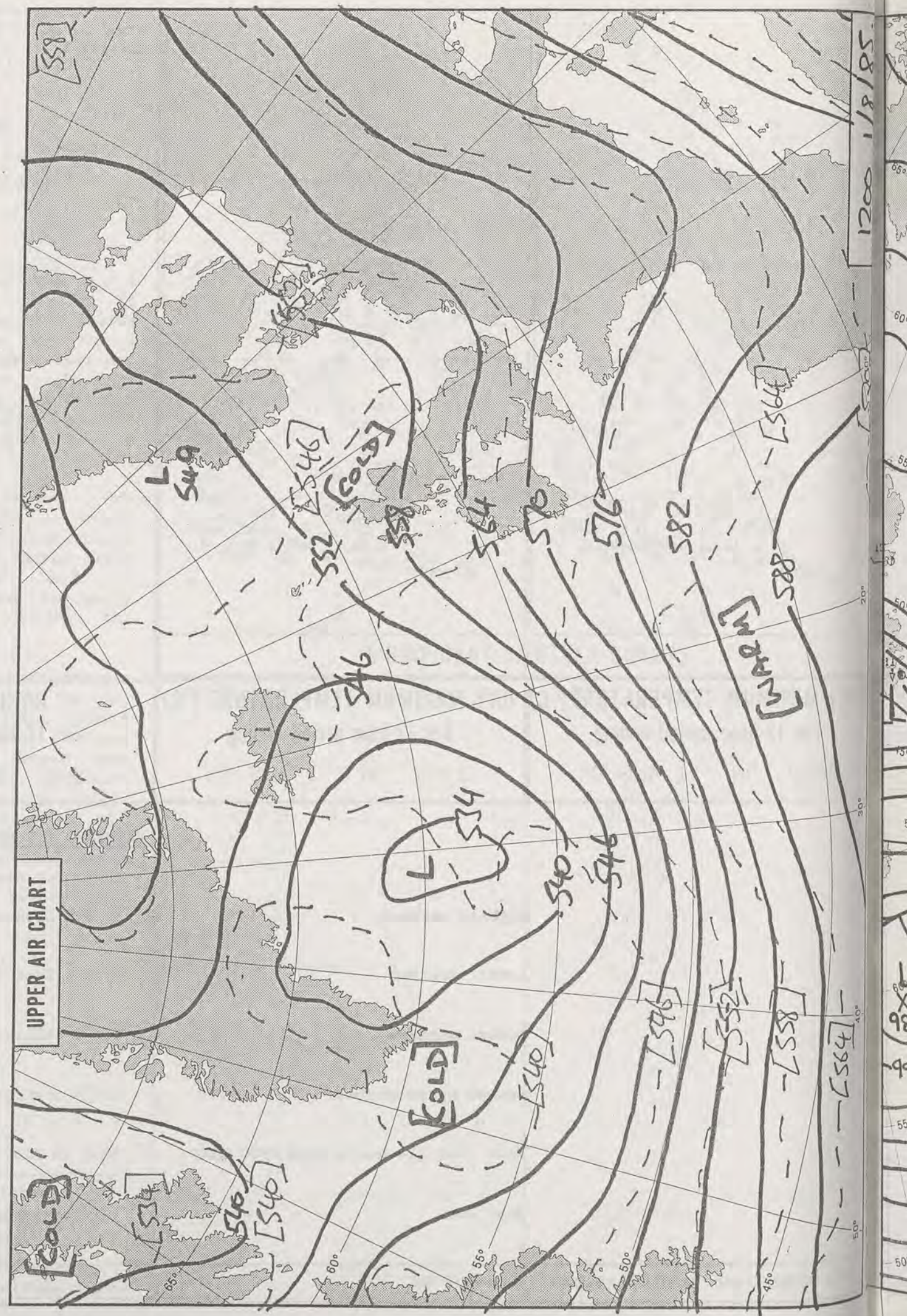
**DAILY
WEATHER
SUMMARY**



© Crown Copyright 1985
All rights reserved

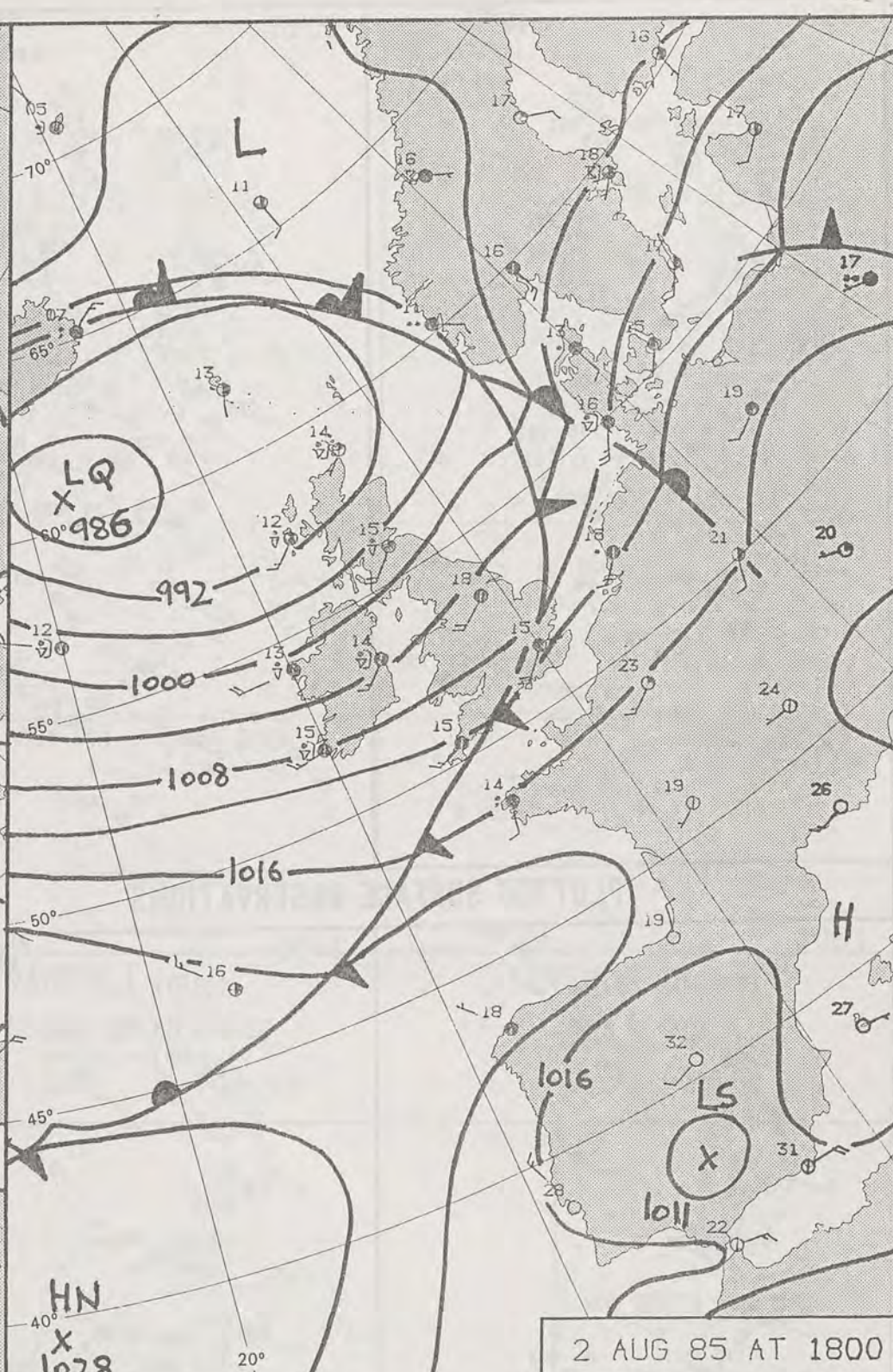

1/8/85
VISIBLE
1415Z

20
10
50



1200 1/8/85

564



DAILY WEATHER SUMMARY

FOR

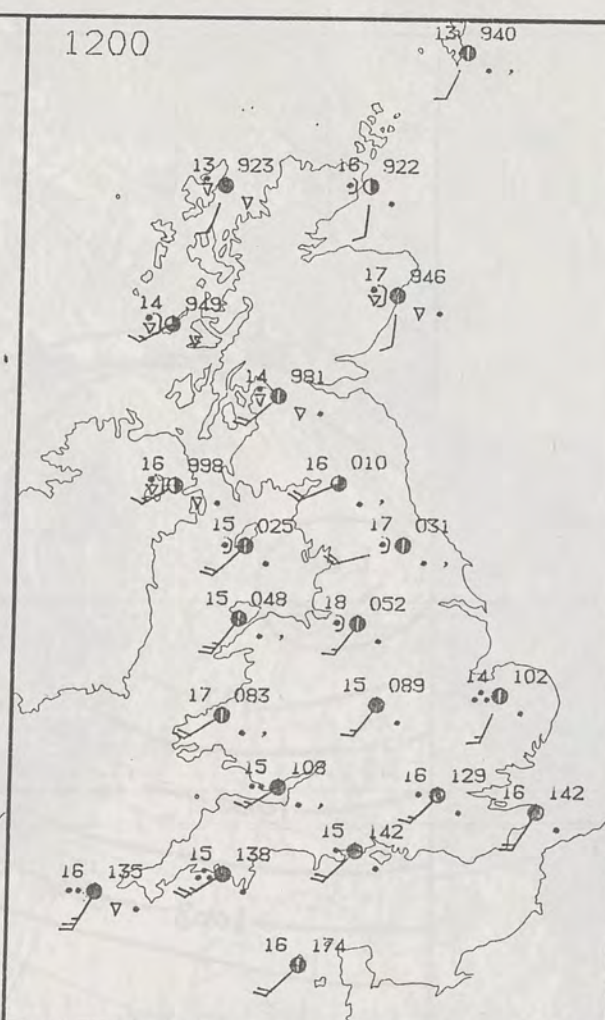
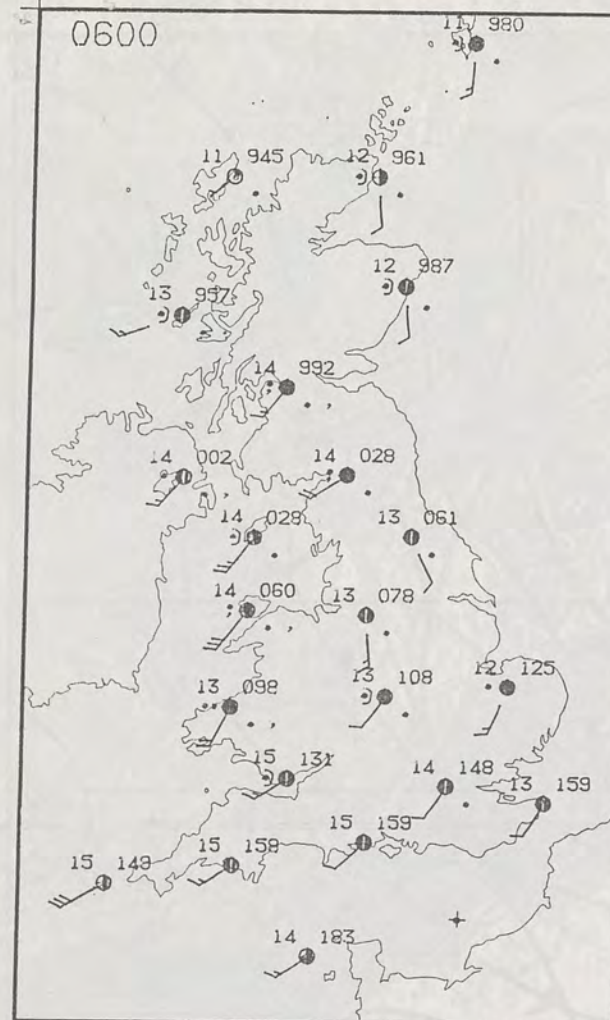
FRIDAY 2 AUGUST 1985

Warm front Cold front Occlusion

London Weather Centre 284-286 High Holborn London WC1V 7HX

© Crown Copyright 1985 All rights reserved





FRIDAY
2 AUGUST 1985

SUMMARY
OF
BRITISH WEATHER

England and Wales had a cloudy start to the day, with rain in many places and in southern England and East Anglia there were one or two heavier bursts later in the morning and early afternoon. Brighter weather with just isolated showers soon followed into northern England and this improvement gradually spread across Wales, the Midlands and East Anglia. Southern England was slow to improve, with Essex, southeast England and the Channel Isles still cloudy and wet at dusk.

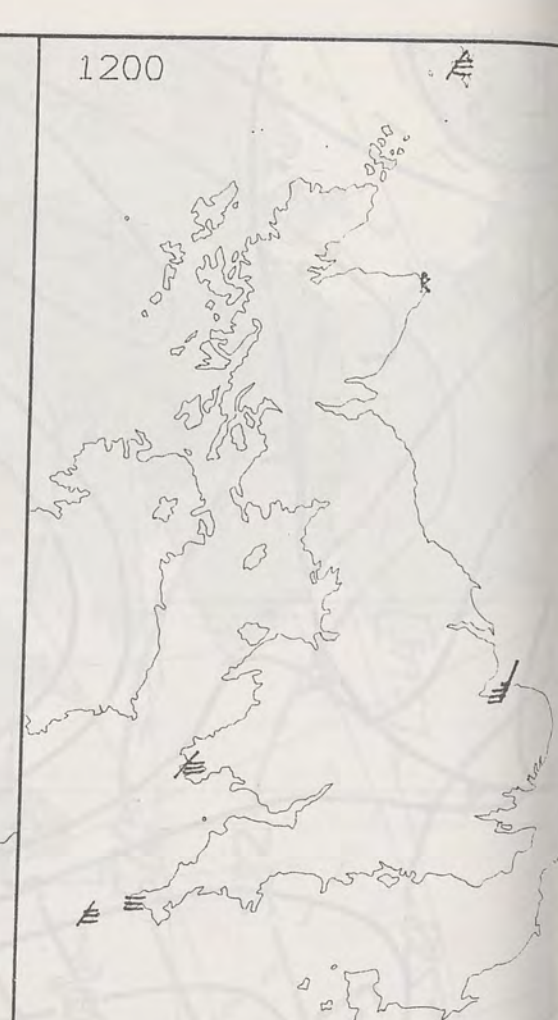
Northern Ireland had a showery day with bright or sunny spells.

Over Scotland early rain soon gave way to sunshine and showers, though it was afternoon before Shetland improved. Much of Britain had a windy day.

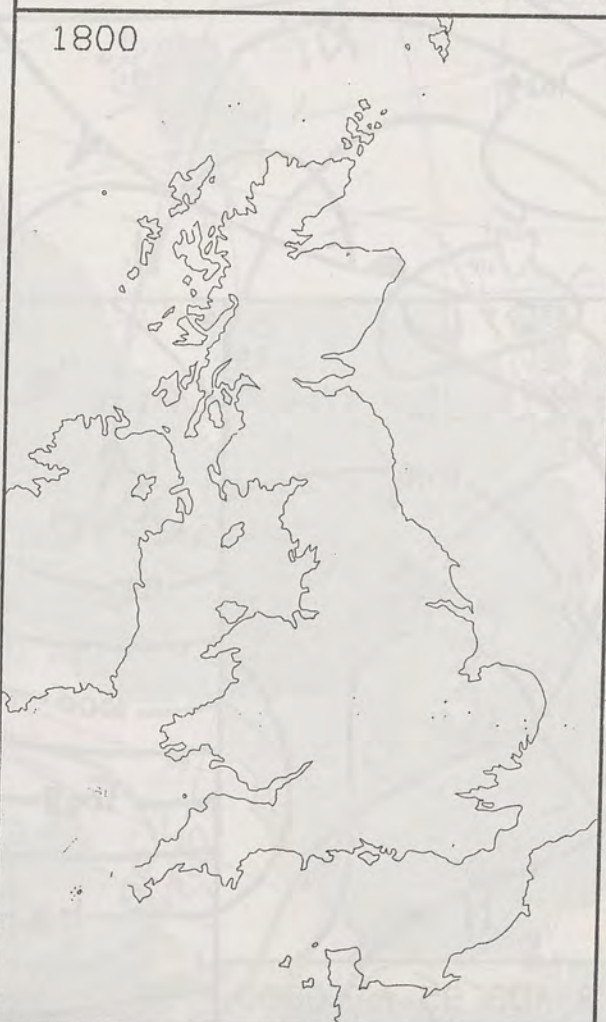
Temperatures were near average in parts of the north of England and eastern Scotland, most remaining areas of the British Isles were rather cool even cool in many places in the south and east of England.

London Weather Centre
284-286 High Holborn
London WC1V 7HX
All times are GMT

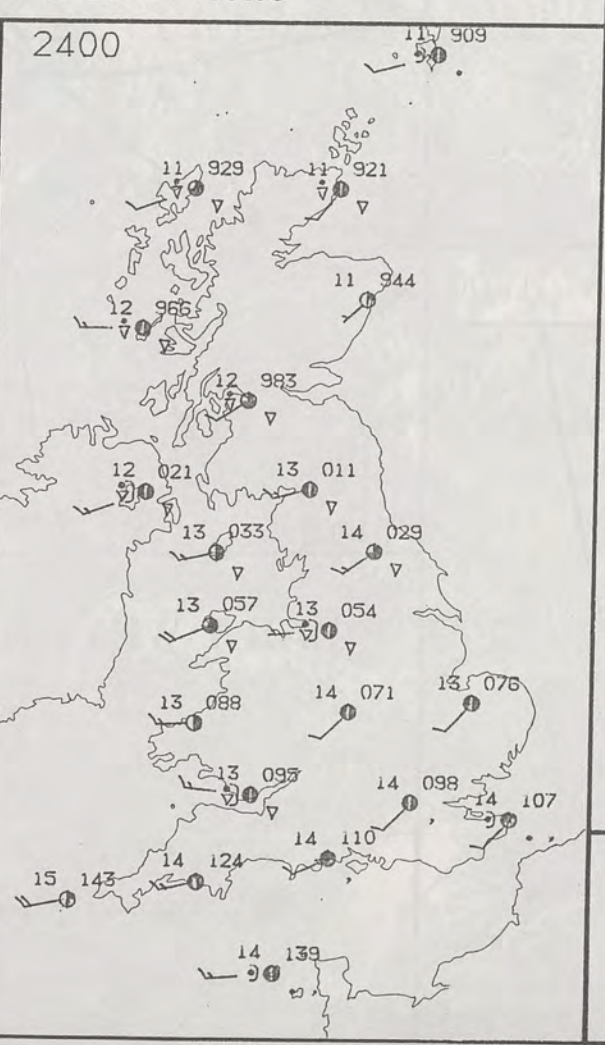
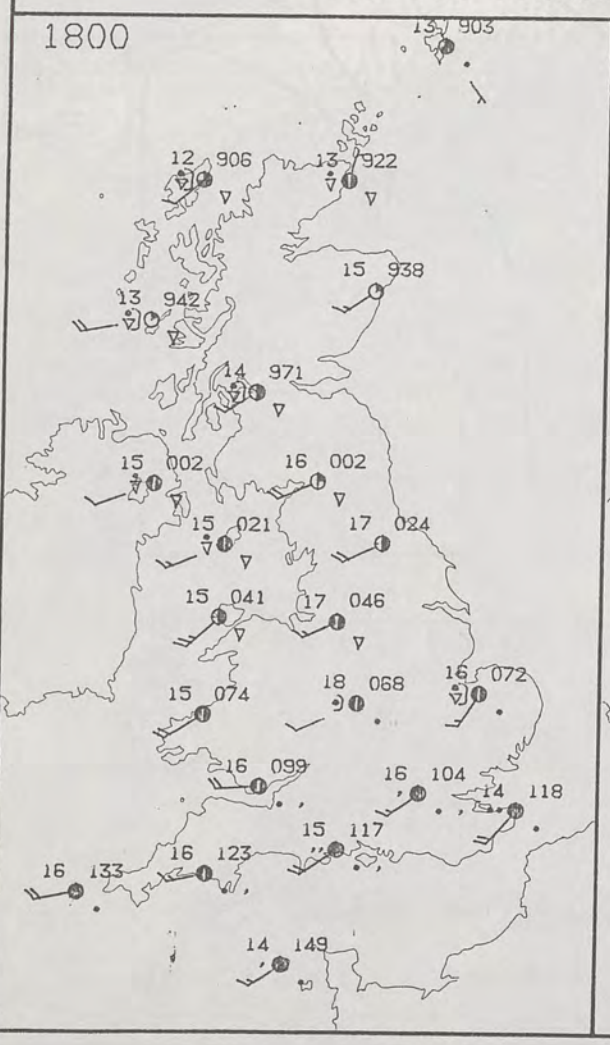
© Crown Copyright 1985 All rights reserved

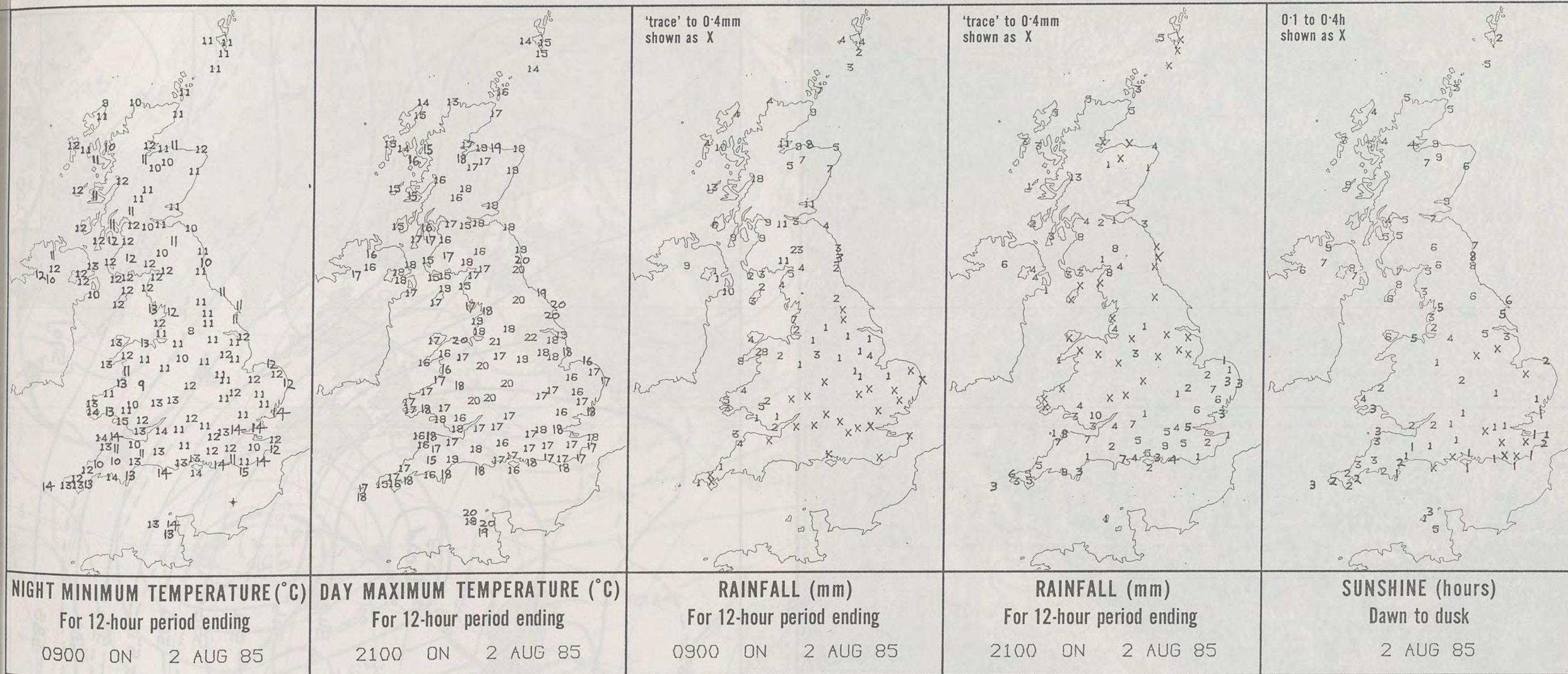


SIGNIFICANT WEATHER CHARTS



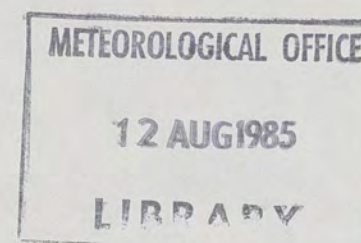
PLOTTED SURFACE OBSERVATIONS





EXTREMES FOR FRIDAY 2ND AUGUST 1985

Highest maximum	:	21.6°C Finningley (Near Doncaster)
Lowest maximum	:	13.5°C Cape Wrath (North Scotland)
Lowest minimum	:	8.4°C Huddersfield/Oakes
Lowest grass minimum	:	4.8°C Stornoway (Outer Hebrides)
Most rain (24 hours from 0900 GMT)	:	18.7 mm Cape Wrath
Most sun	:	8.8 hours Kinloss (Moray Firth)

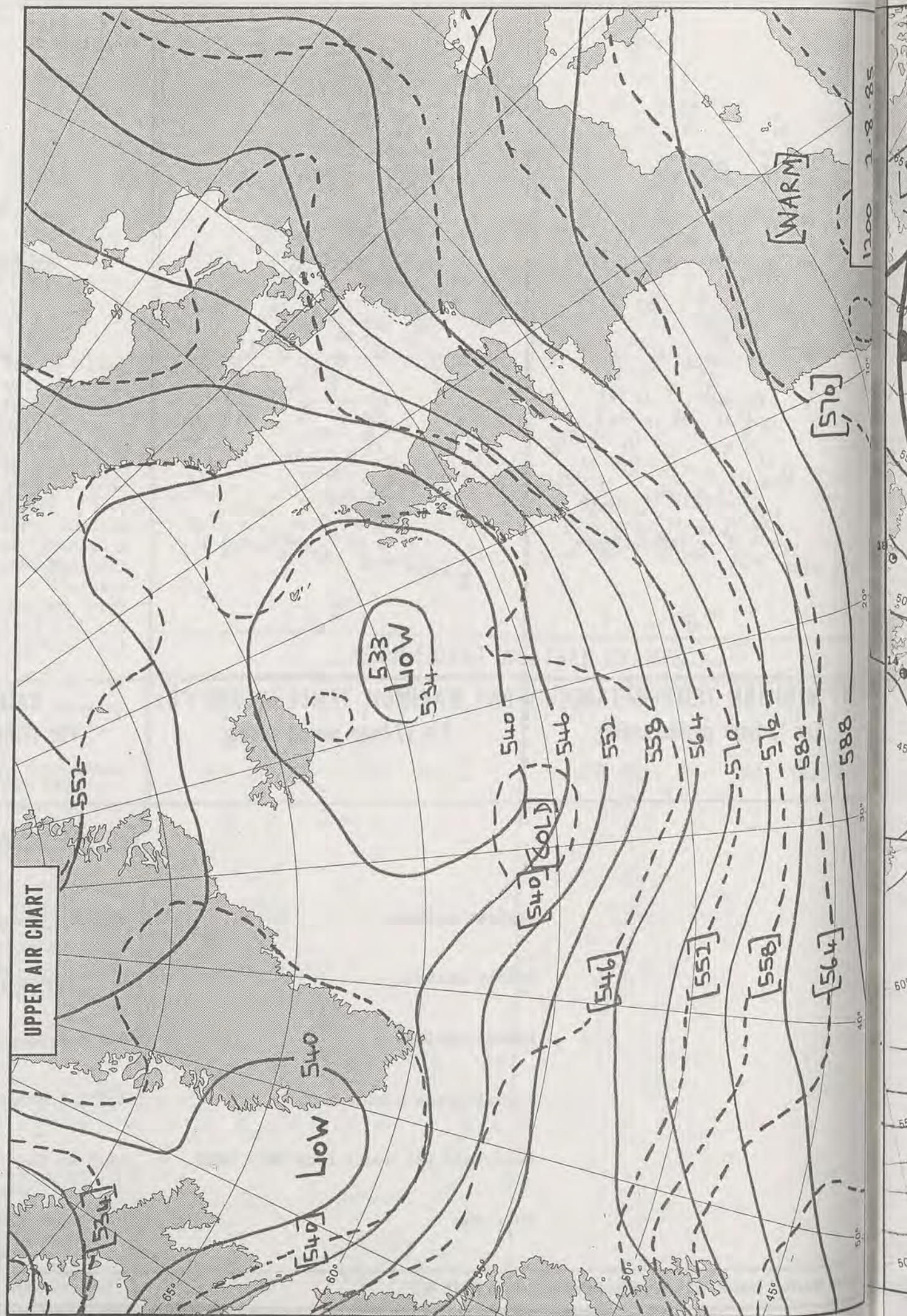


**DAILY
WEATHER
SUMMARY**



© Crown Copyright 1985
All rights reserved

2/8/85
VISIBLE
1405Z

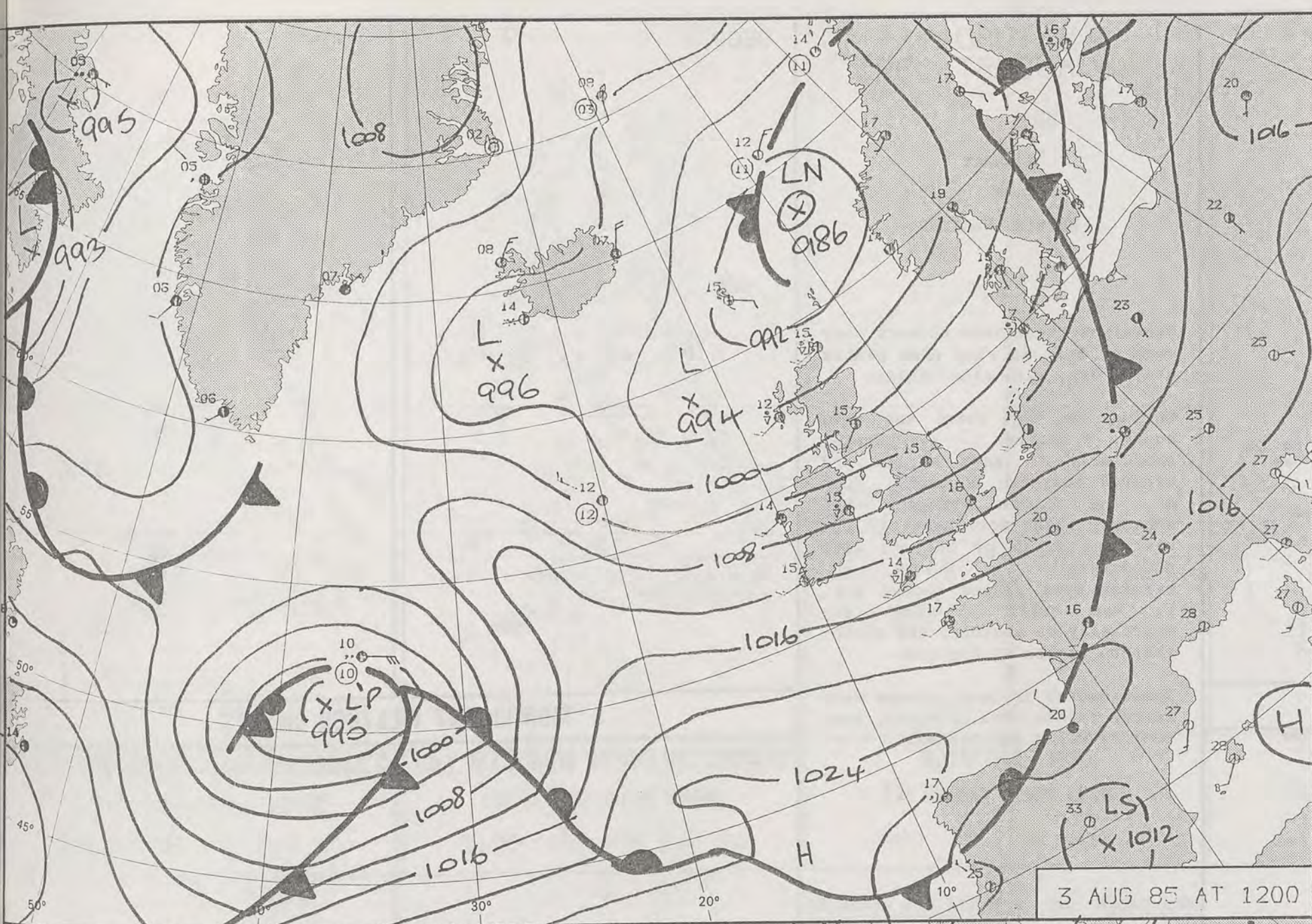


1000 2.8.85

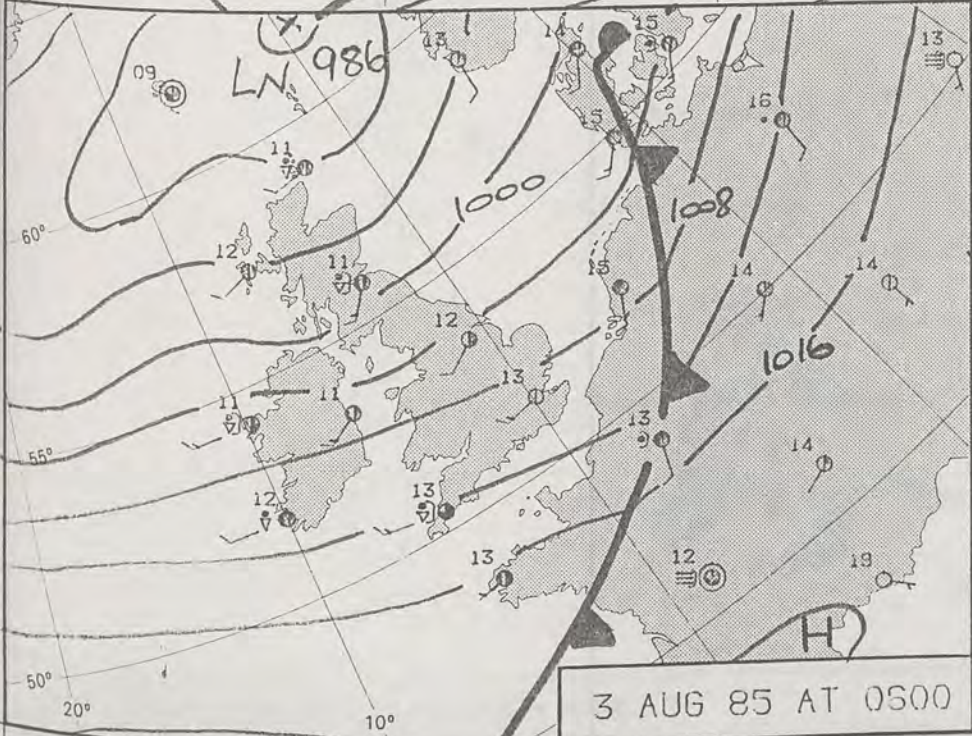
588

1

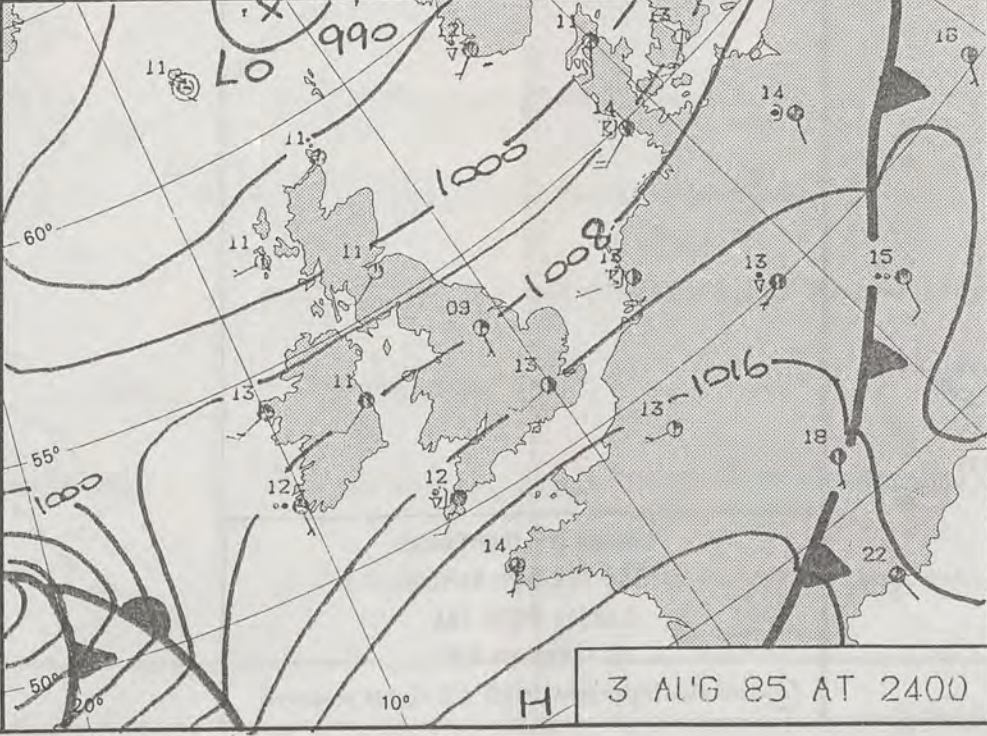
1



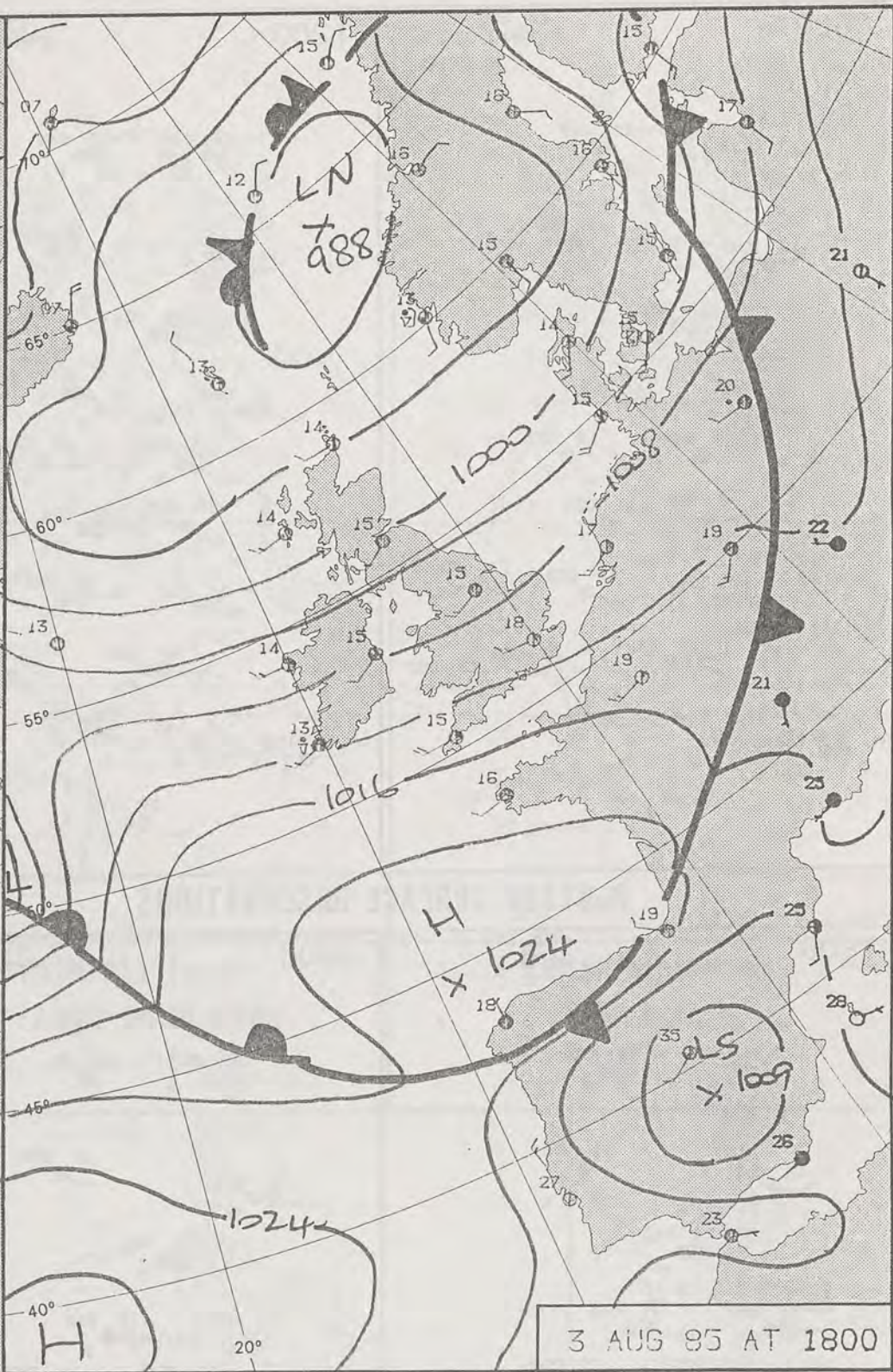
3 AUG 85 AT 1200



3 AUG 85 AT 0500



3 AUG 85 AT 2400



3 AUG 85 AT 1800

DAILY WEATHER SUMMARY

FOR

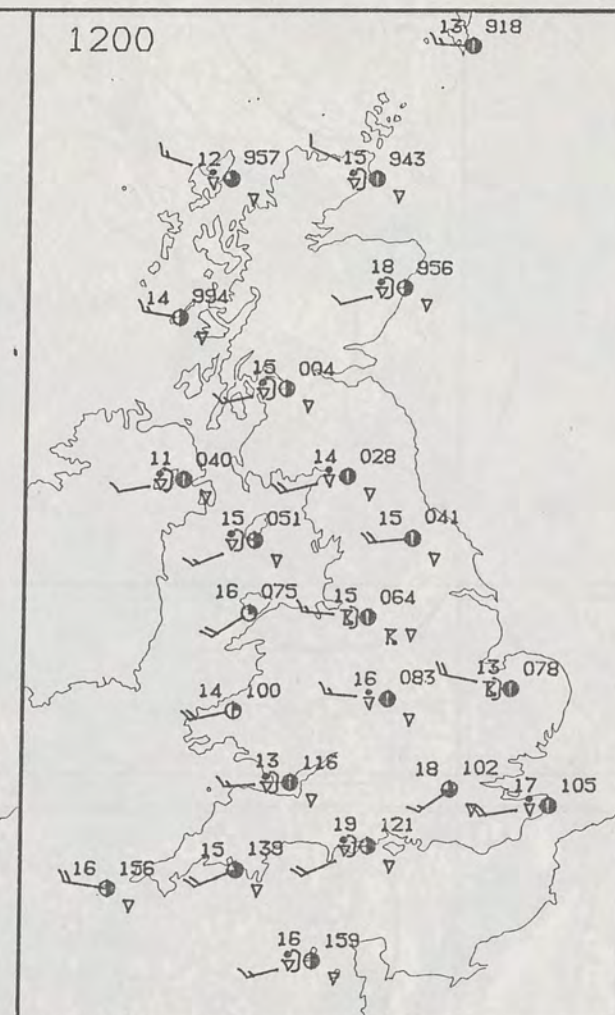
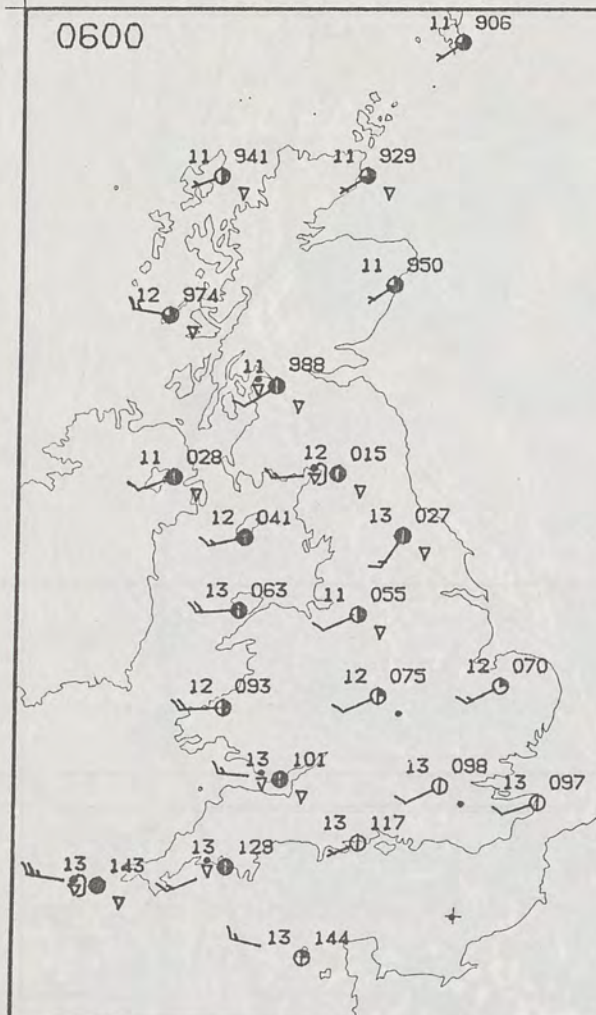
SATURDAY 3 AUGUST 1985

Warm front Cold front Occlusion

London Weather Centre 284-286 High Holborn London WC1V 7HX

© Crown Copyright 1985 All rights reserved





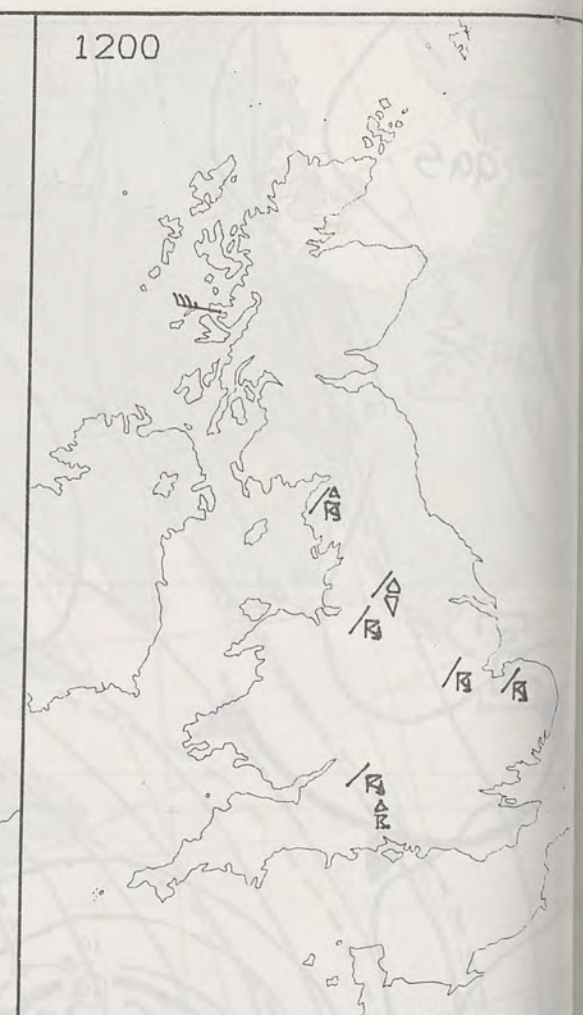
SATURDAY
3 AUGUST 1985

SUMMARY
OF
BRITISH WEATHER

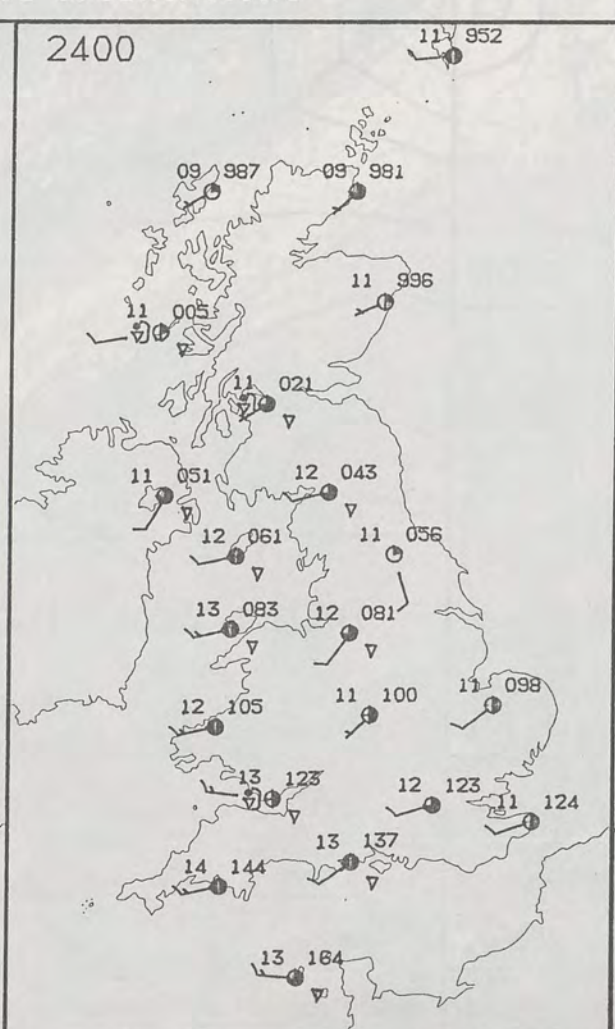
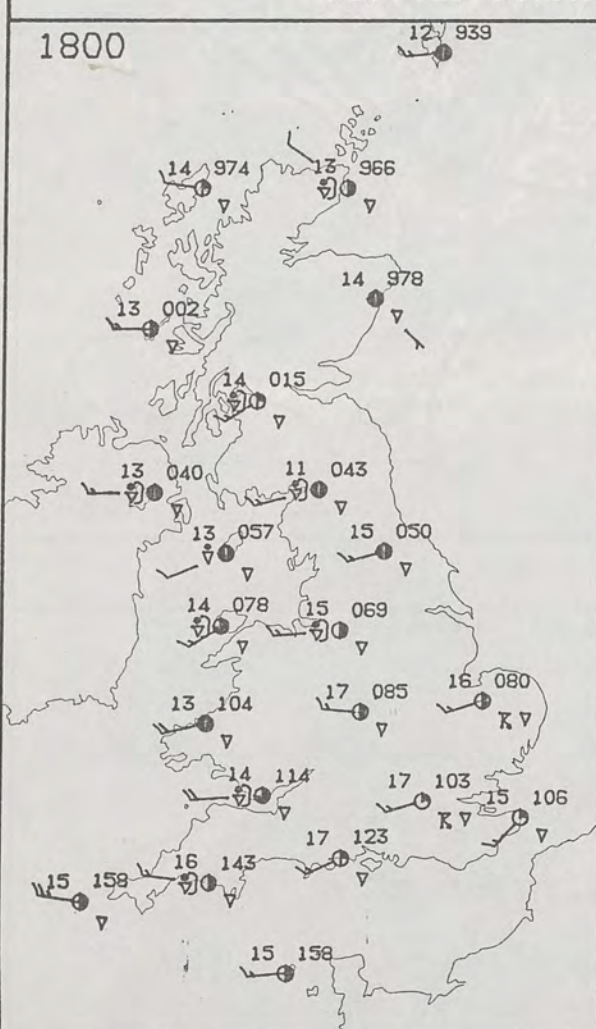
Overnight there were showers over much of Britain, but some places stayed dry, with clear skies.

During the day there was some sunny weather everywhere, especially in East Anglia and central southern England. Much of the United Kingdom had showers, these were heavy in the east and south of England with thunderstorms. During the evening most places became dry. It was quite a windy day especially on southern and south-western coasts of England.

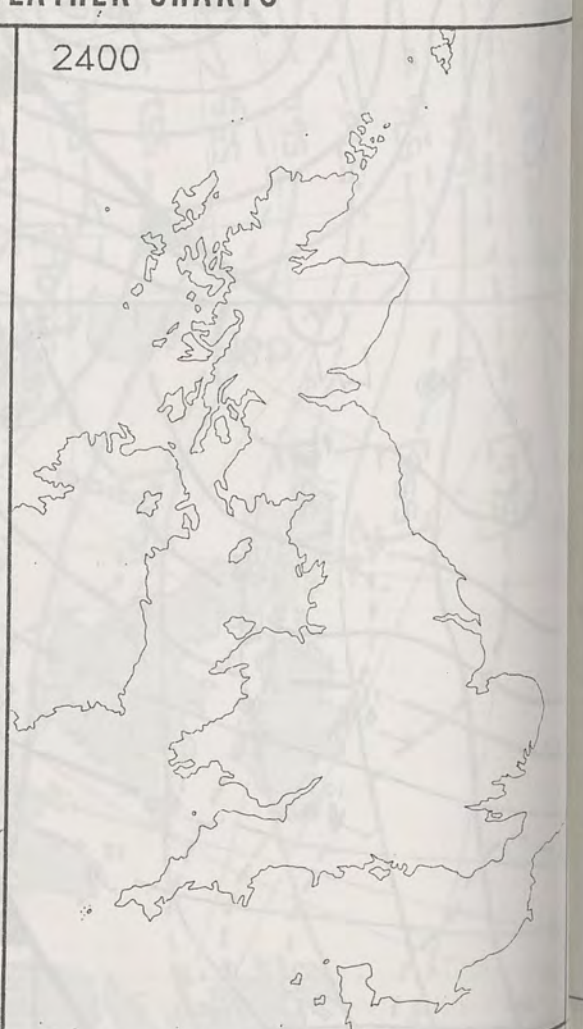
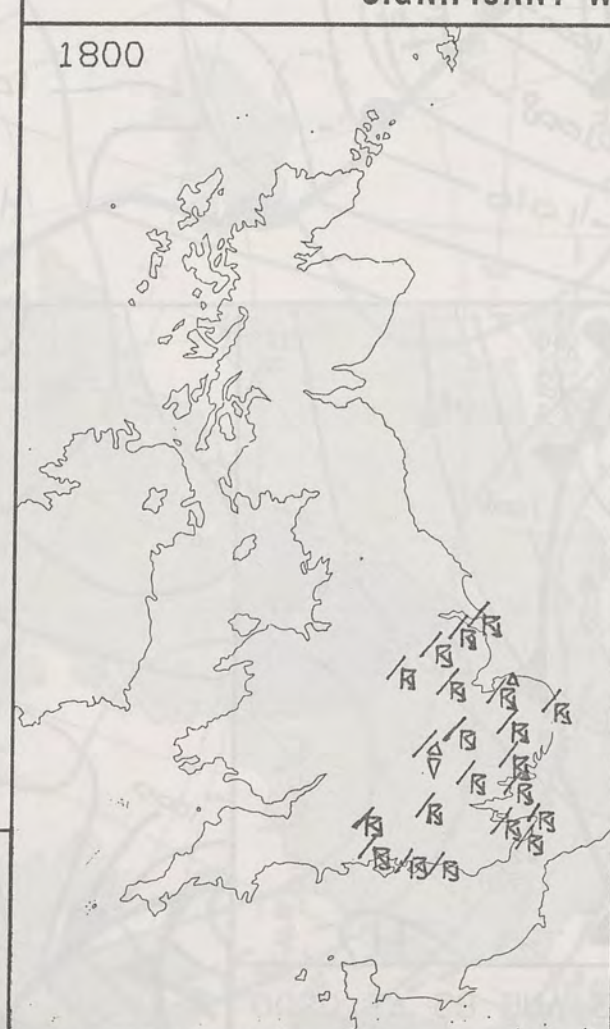
Temperatures in most places were in the rather cool category, even cool in Wales and Cornwall.



PLOTTED SURFACE OBSERVATIONS

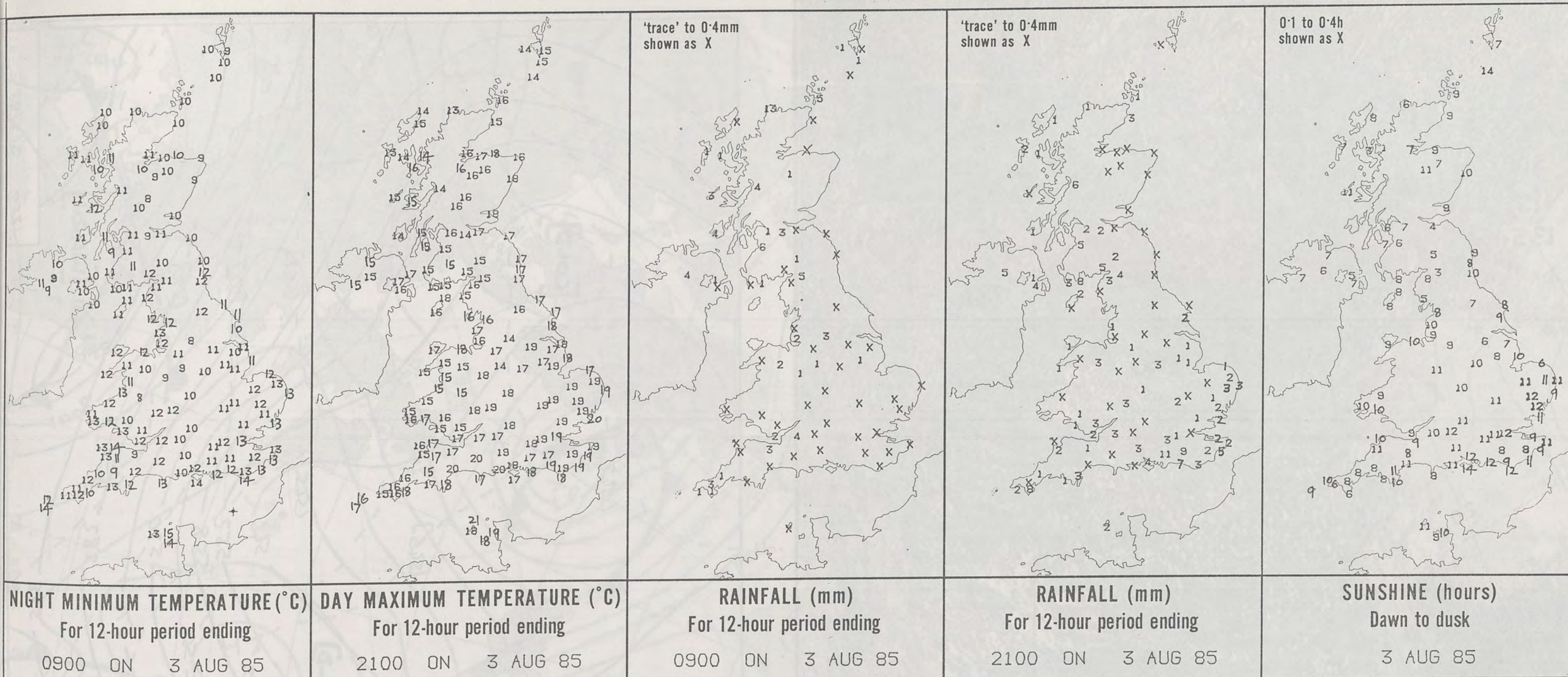


SIGNIFICANT WEATHER CHARTS



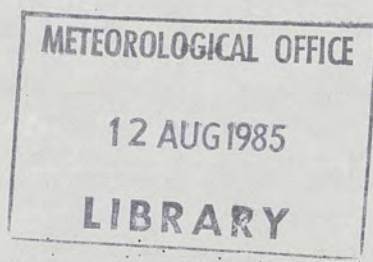
London Weather Centre
284-286 High Holborn
London WC1V 7HX
All times are GMT

© Crown Copyright 1985. All rights reserved.



EXTREMES FOR SATURDAY 3RD AUGUST 1985

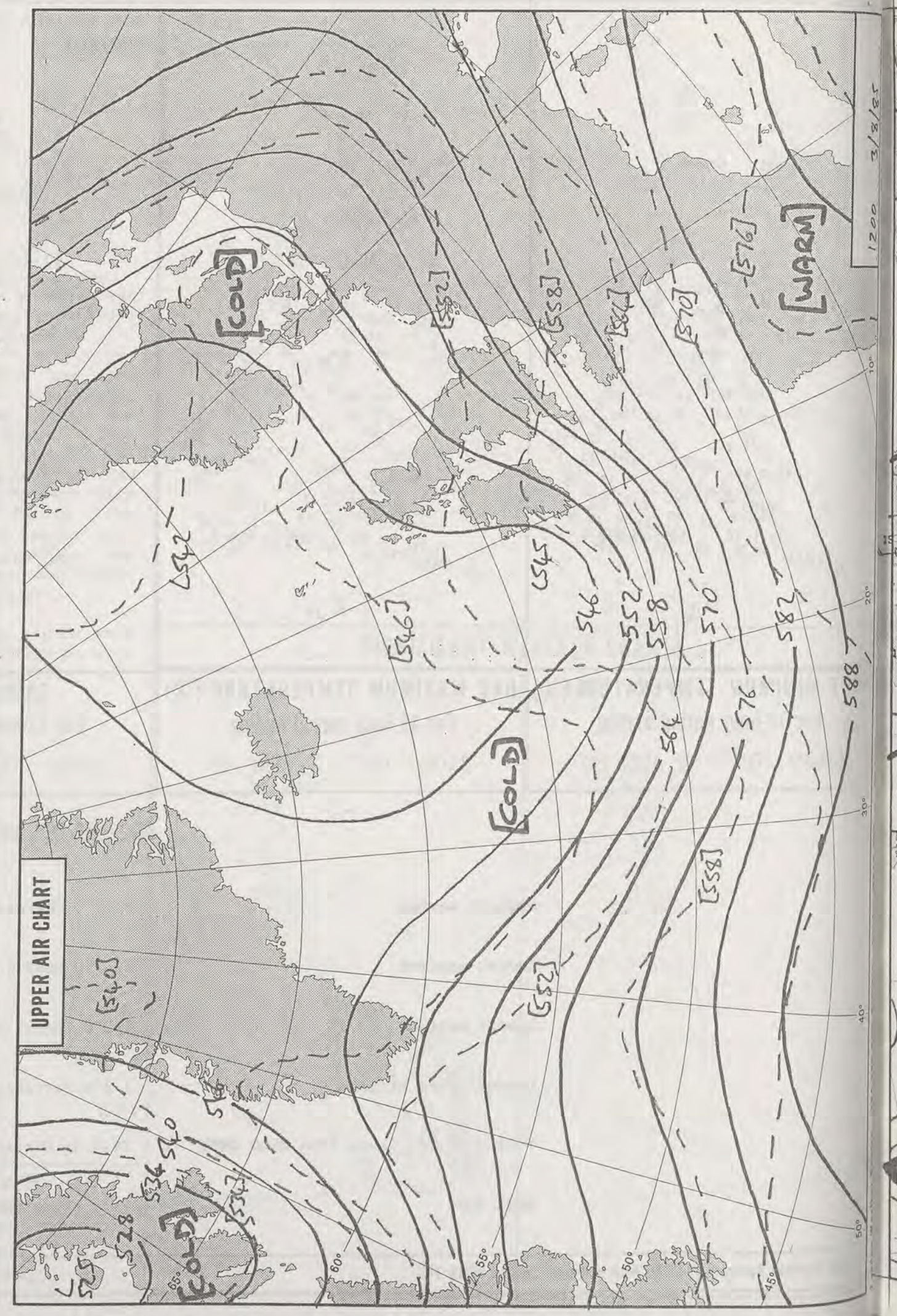
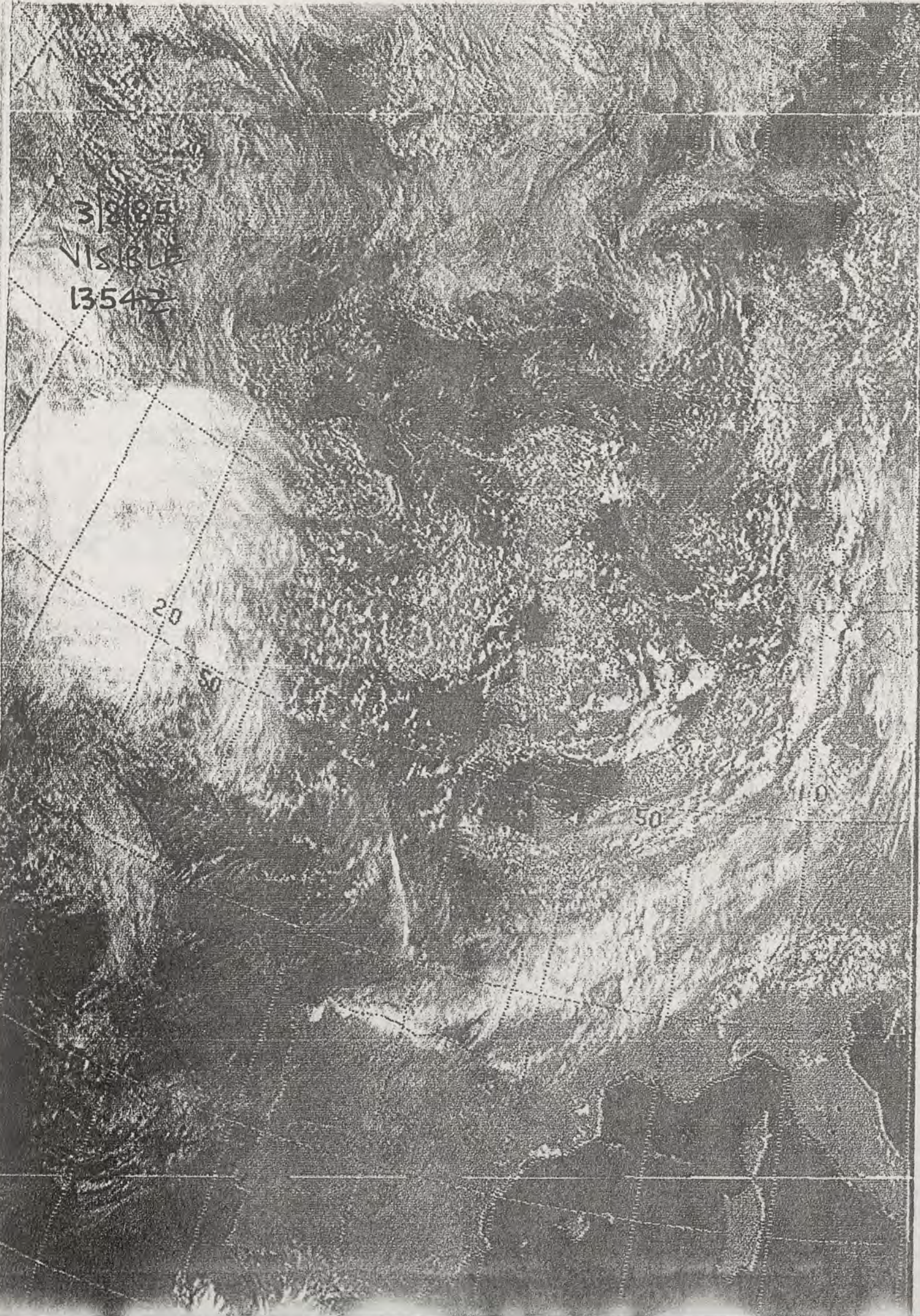
Highest maximum	: 20.5°C Guernsey/L'Ancrese
Lowest maximum	: 12.7°C Cape Wrath (North Scotland)
Lowest minimum	: 8.0°C Tummel Bridge (Tayside), St Harmon (Powys) and Huddersfield/Oakes
Lowest grass minimum	: 5.2°C Aberdeen/Dyce
Most rain (24 hours from 0900 GMT)	: 24.0 mm Diabaig (Loch Torridon/West Scotland)
Most sun	: 14.1 hours Fair Isle (between Orkney and Shetland)



**DAILY
WEATHER
SUMMARY**

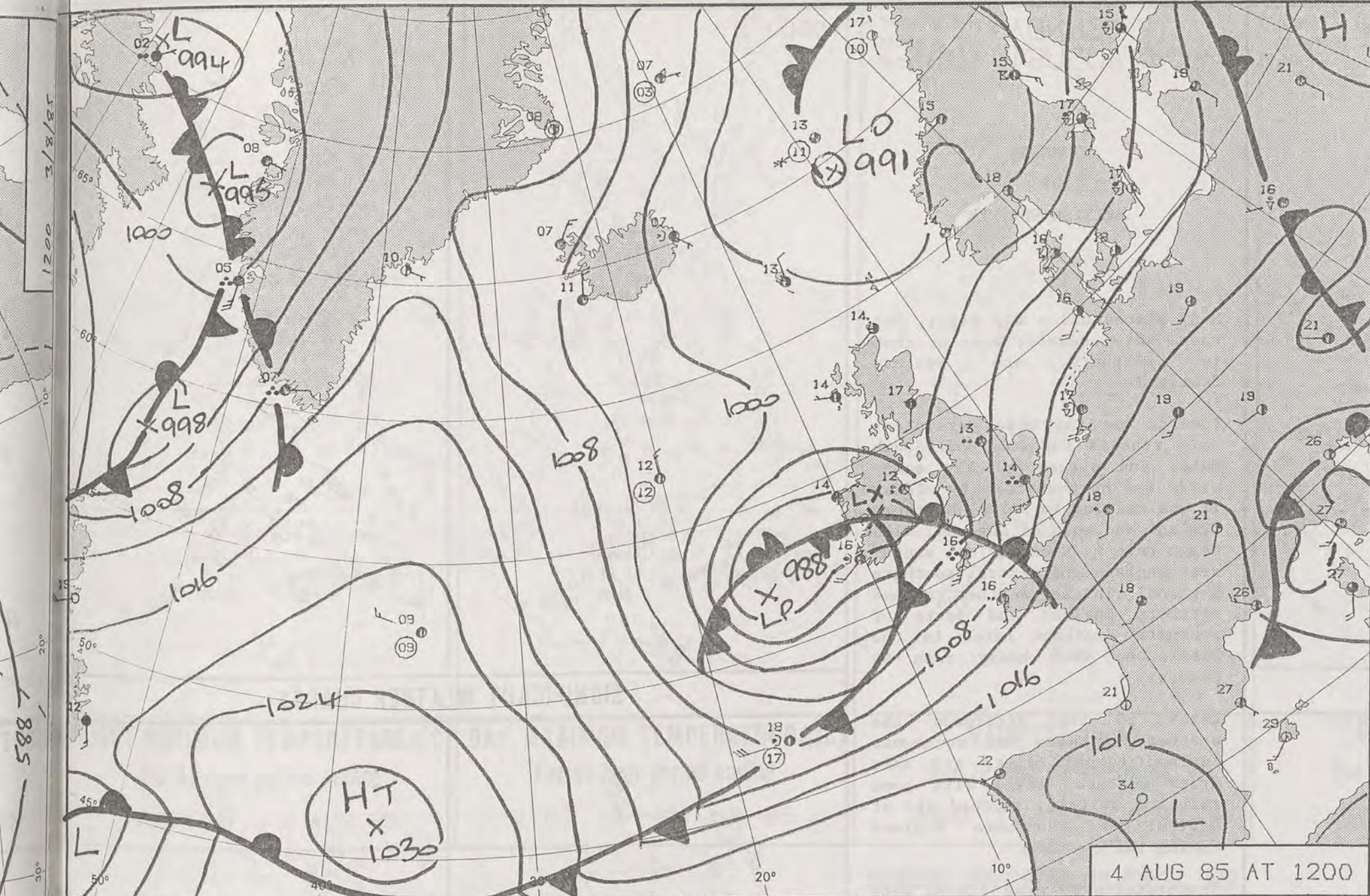


© Crown Copyright 1985
All rights reserved

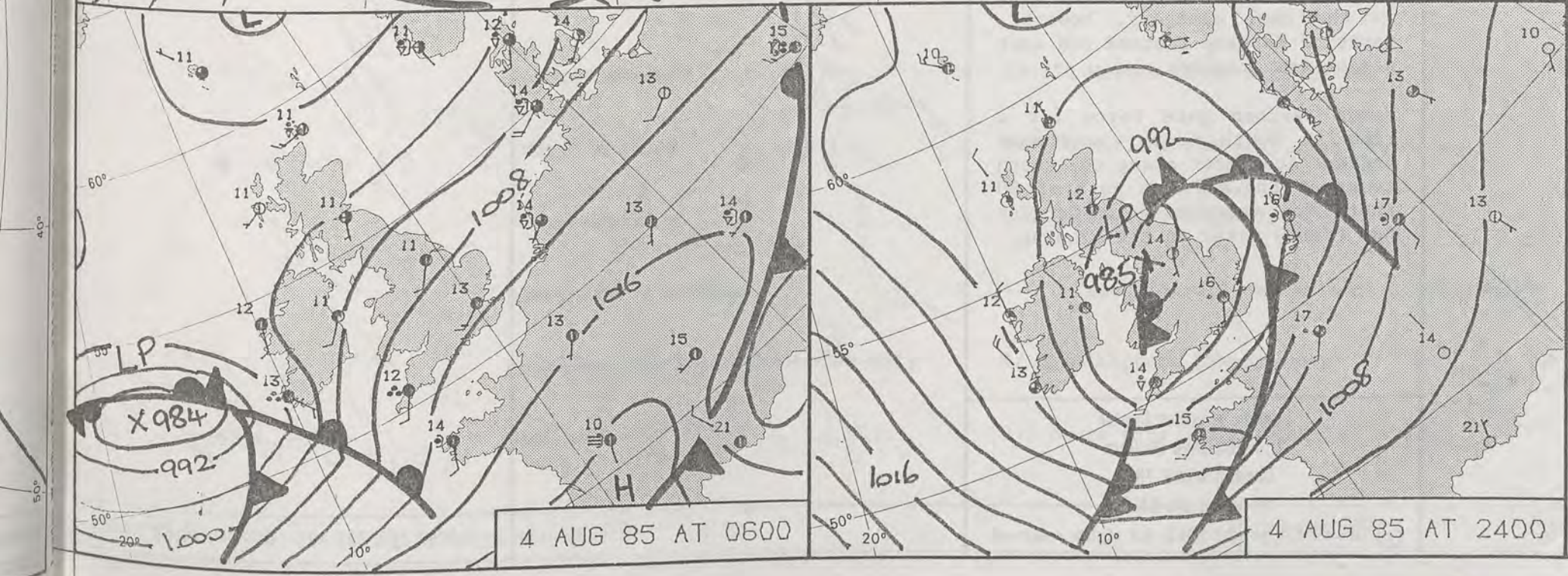


1200 3/8/85

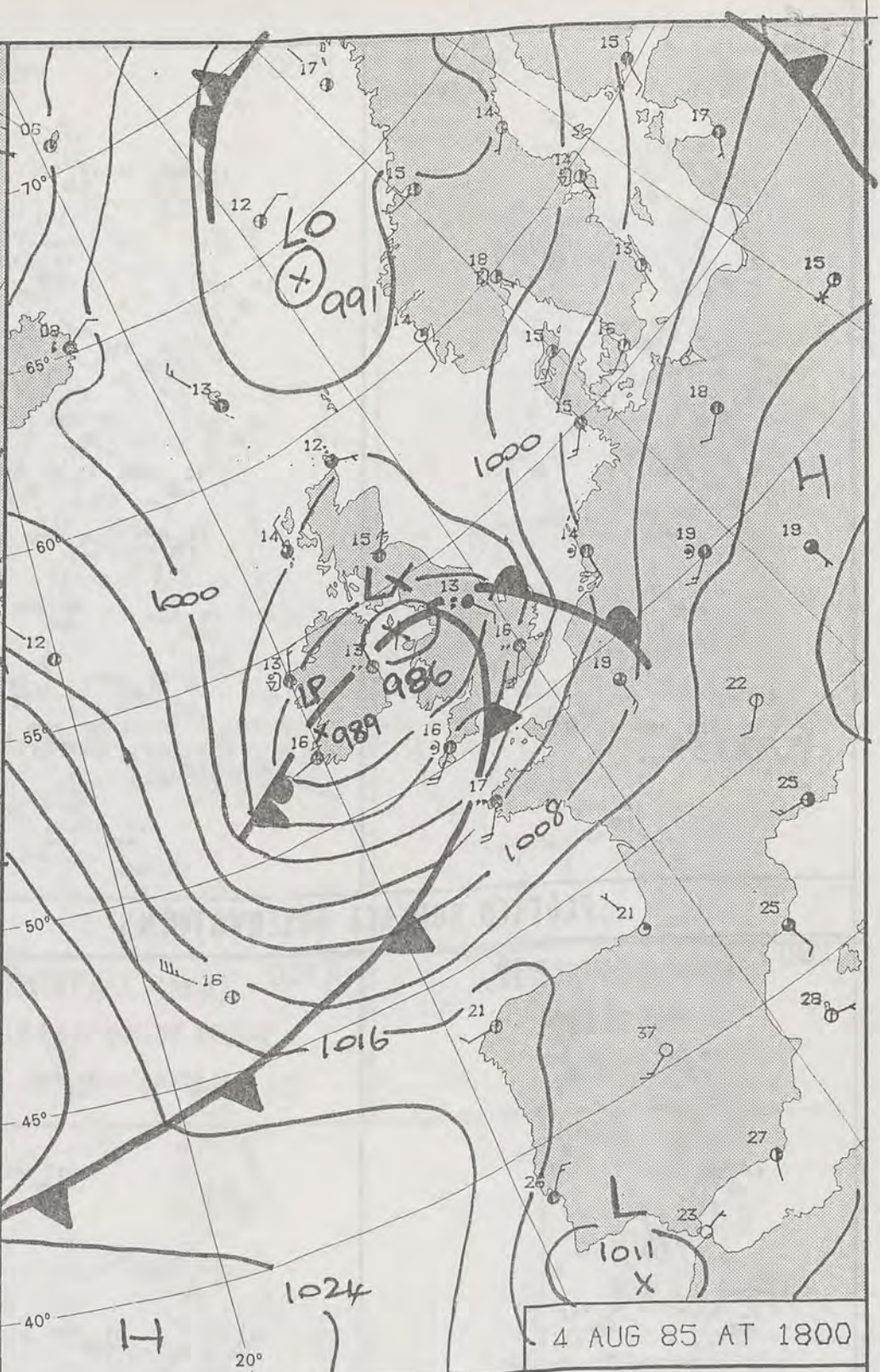
5887



4 AUG 85 AT 1200



4 AUG 85 AT 0600



4 AUG 85 AT 1800

DAILY WEATHER SUMMARY

FOR

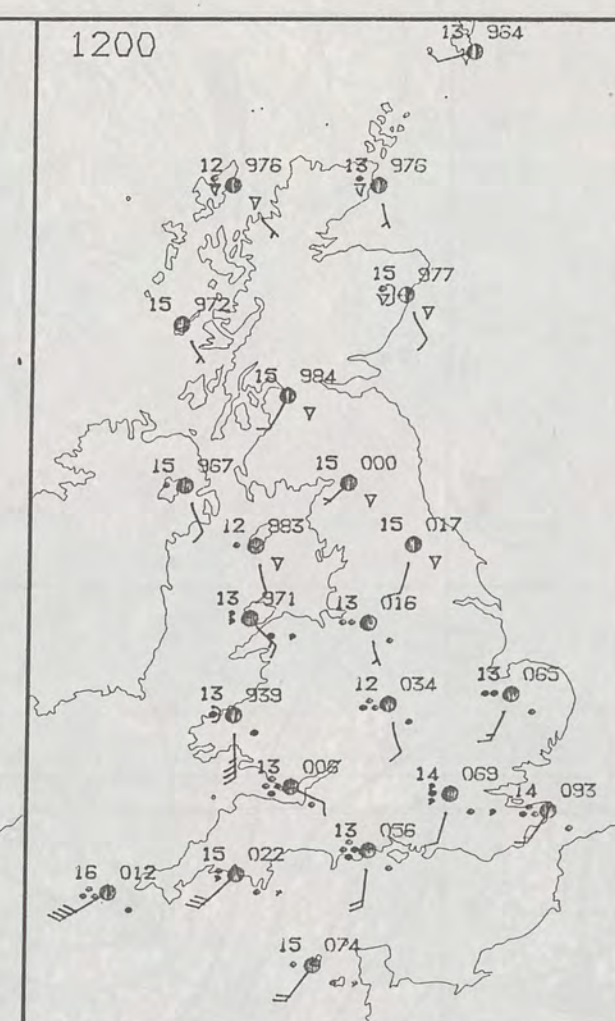
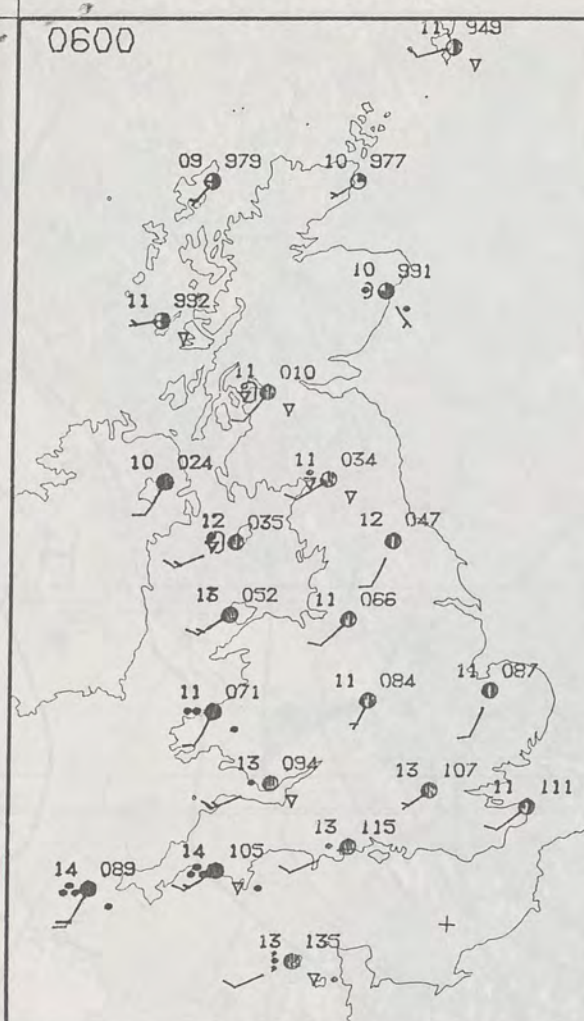
SUNDAY 4 AUGUST 1985

Warm front Cold front Occlusion

London Weather Centre 284-286 High Holborn London WC1V 7HX

© Crown Copyright 1985 All rights reserved





SUNDAY
4 AUGUST 1985

SUMMARY
OF
BRITISH WEATHER

Many places had a dry night, but there were showers, most of them in northern and western Scotland.

Towards morning more persistent rain reached Cornwall and South Wales and spread quickly eastwards and northwards. By midday it was raining in Wales, Northern Ireland and much of England, with heavy rain in South Wales, southwest England and central southern England. The wet weather reached northern England and parts of southern Scotland later in the afternoon, with heavy rain in places.

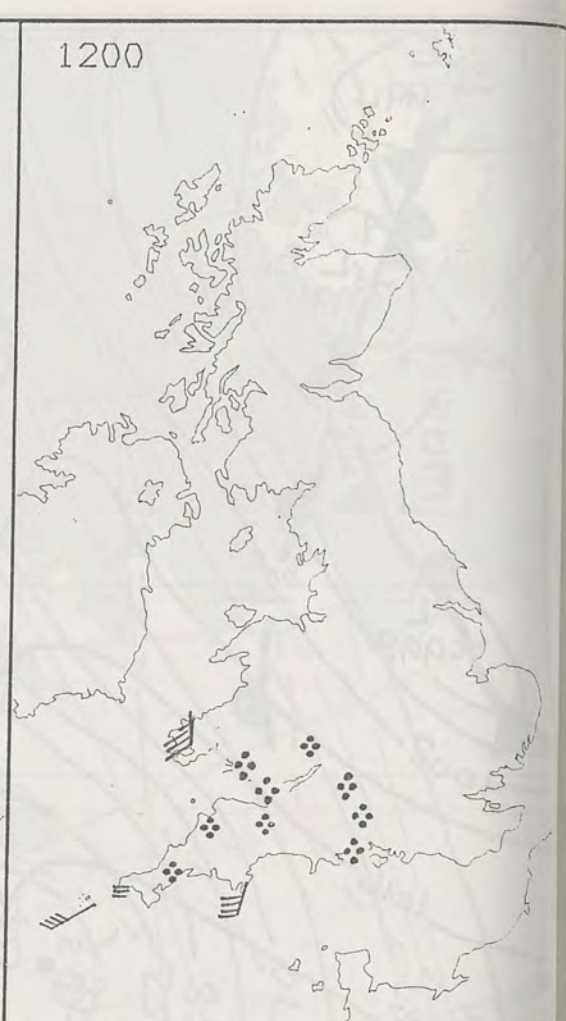
Later in the afternoon the weather in Wales and southwest England turned drier, and this drier weather, still with some rain and drizzle, reached all of central and southern England during the evening.

Temperatures in many places were in the cool category, however, parts of eastern Scotland had near normal temperatures.

Winds reached gale force for a time in South Wales, southwest England and later along the south coast of England. A gust of 60 knots was reported from Langdon Bay (Kent) later in the evening.

London Weather Centre
284-286 High Holborn
London WC1V 7HX
All times are GMT

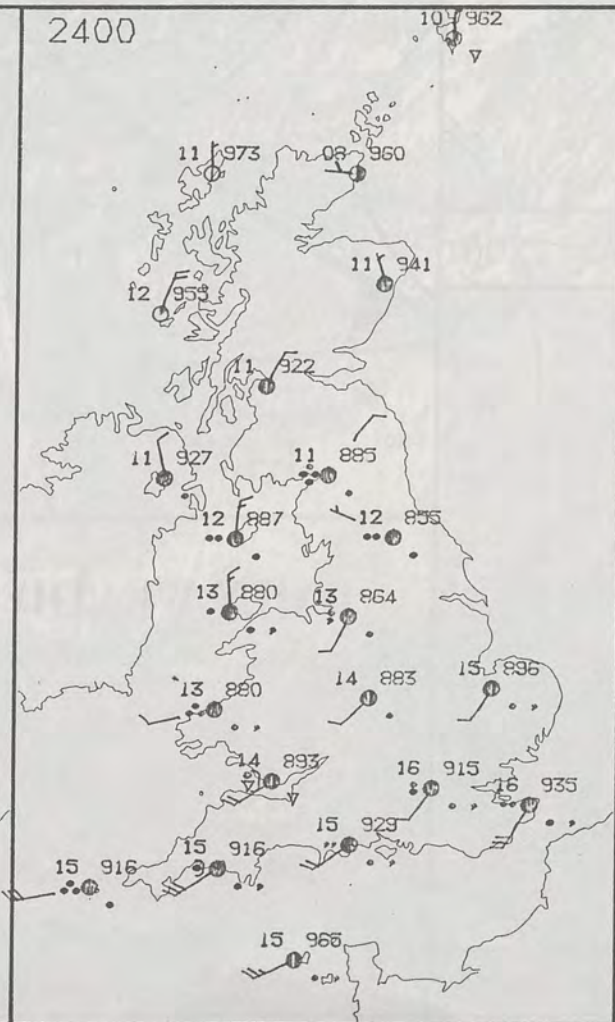
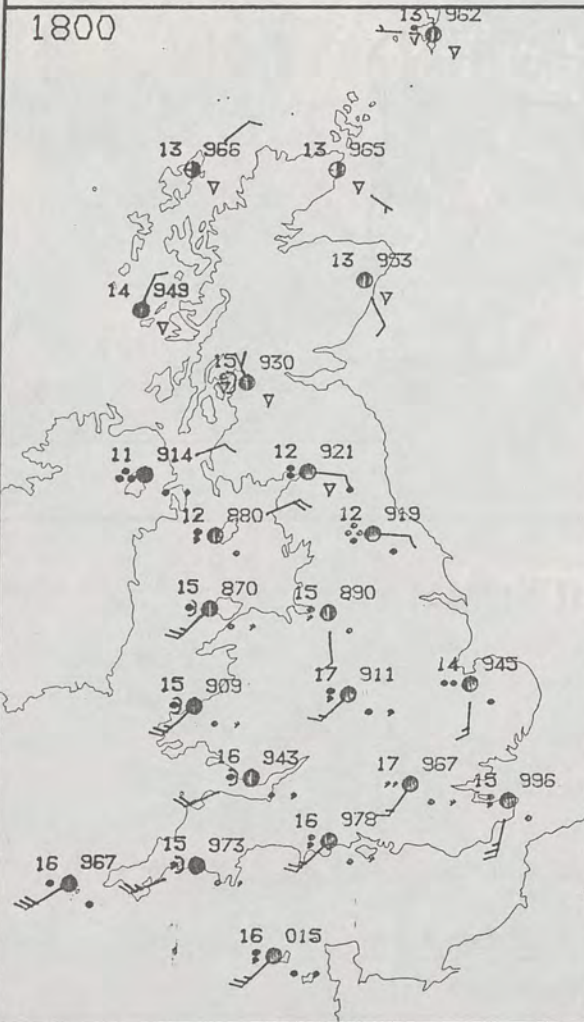
© Crown Copyright 1985 All rights reserved

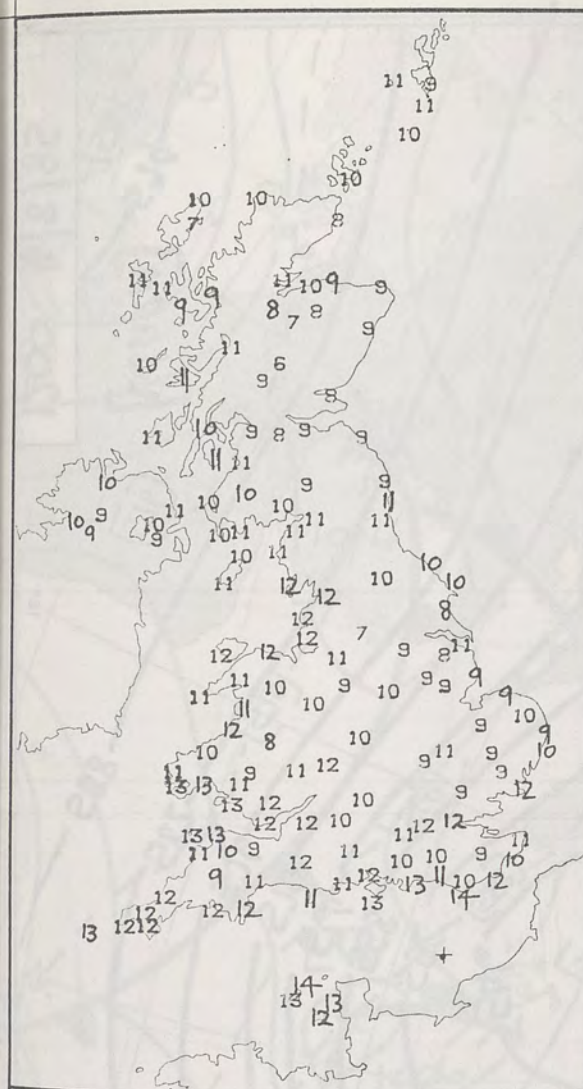


SIGNIFICANT WEATHER CHARTS

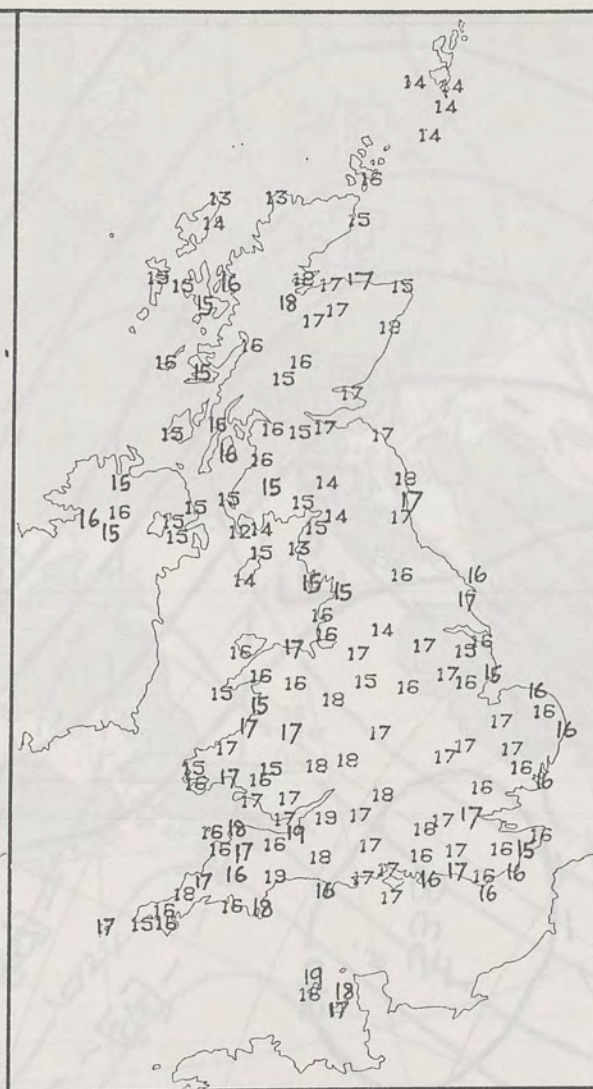


PLOTTED SURFACE OBSERVATIONS





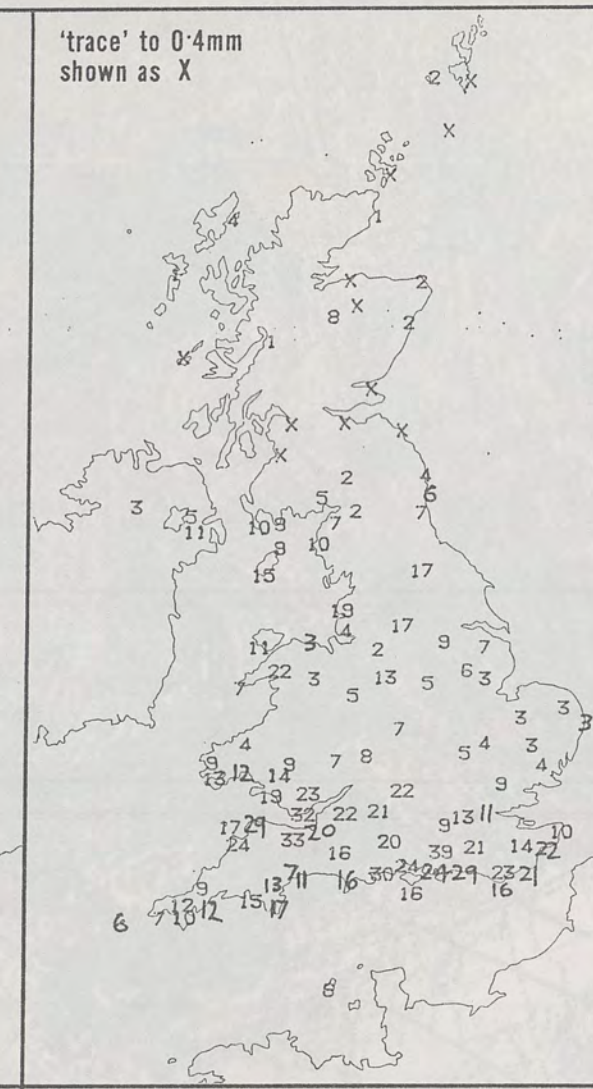
NIGHT MINIMUM TEMPERATURE (°C)
For 12-hour period ending
0900 ON 4 AUG 85



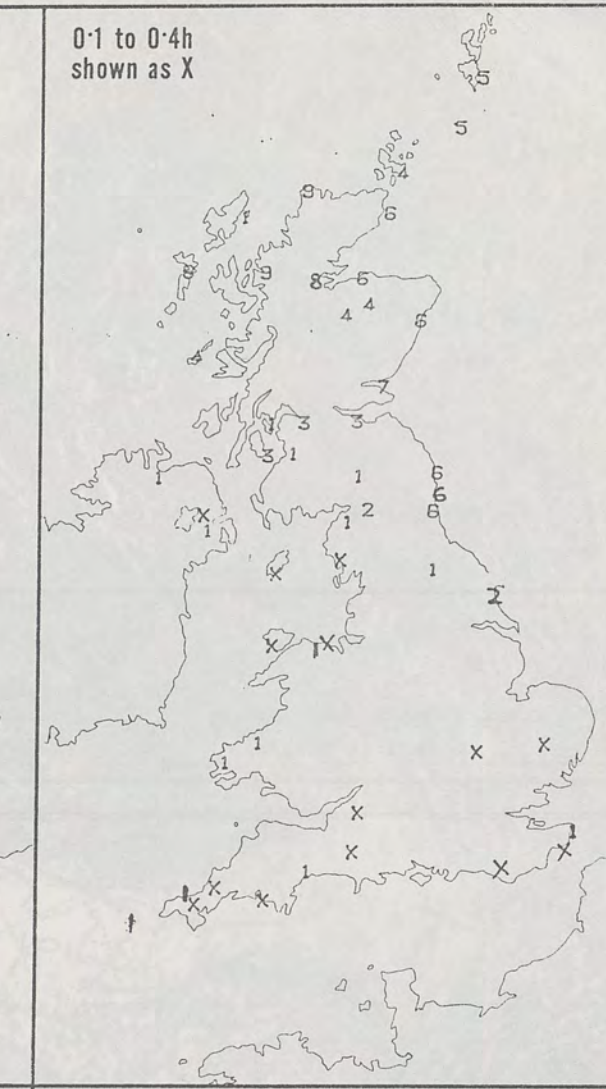
DAY MAXIMUM TEMPERATURE (°C)
For 12-hour period ending
2100 ON 4 AUG 85



RAINFALL (mm)
For 12-hour period ending
0900 ON 4 AUG 85



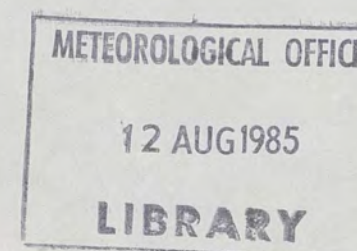
RAINFALL (mm)
For 12-hour period ending
2100 ON 4 AUG 85



SUNSHINE (hours)
Dawn to dusk
4 AUG 85

EXTREMES FOR SUNDAY 4TH AUGUST 1985

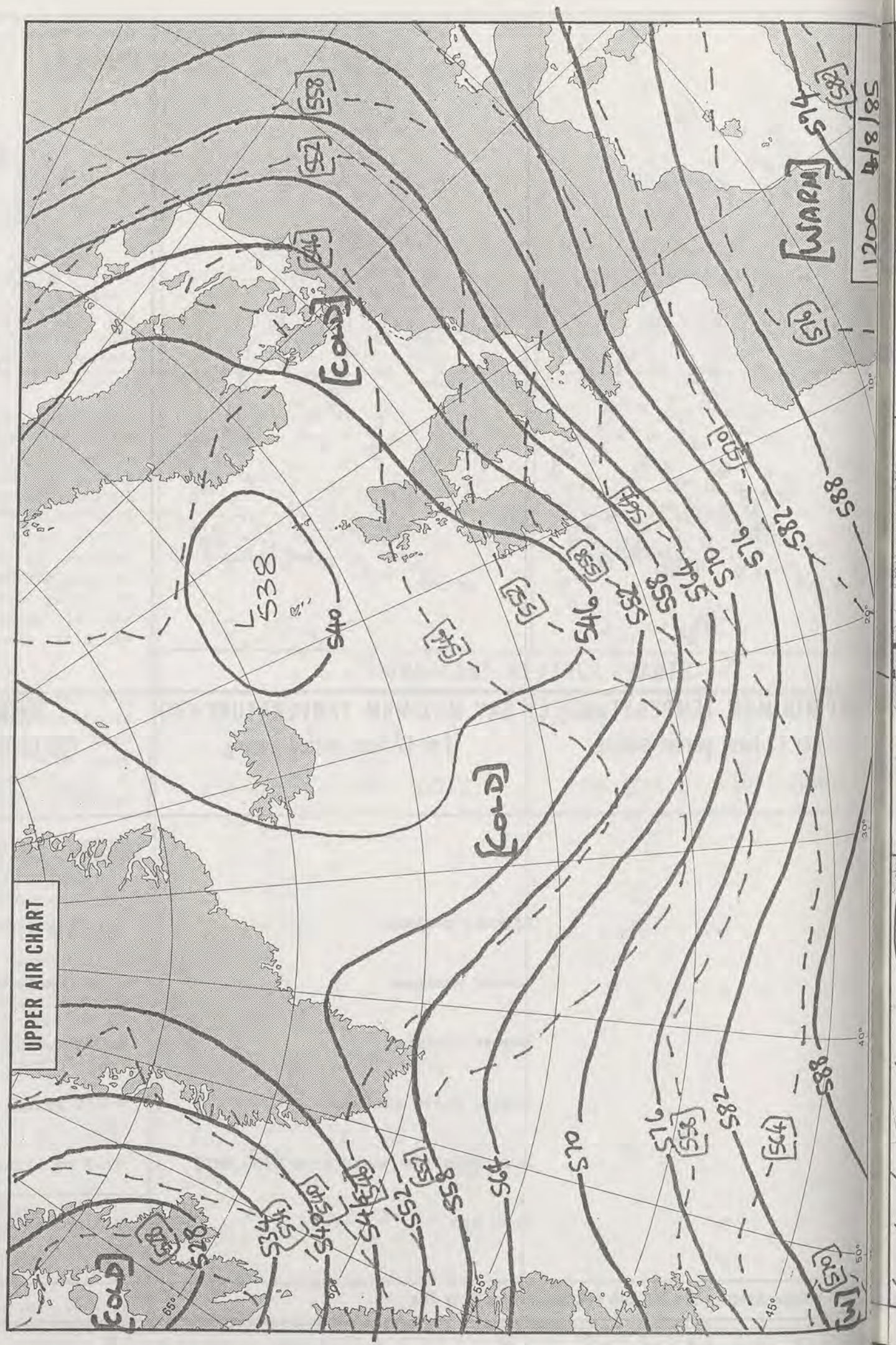

Highest maximum	: 19.1°C Weston-Super-Mare (Avon)
Lowest maximum	: 12.2°C Mull of Galloway (Near Stranraer)
Lowest minimum	: 6.0°C Tummel Bridge (Tayside)
Lowest grass minimum	: 4.0°C Tummel Bridge and Edinburgh/Turnhouse
Most rain (24 hours from 0900 GMT)	: 47.3 mm Liphook (Hampshire)
Most sun	: 9.5 hours Cape Wrath (North Scotland)

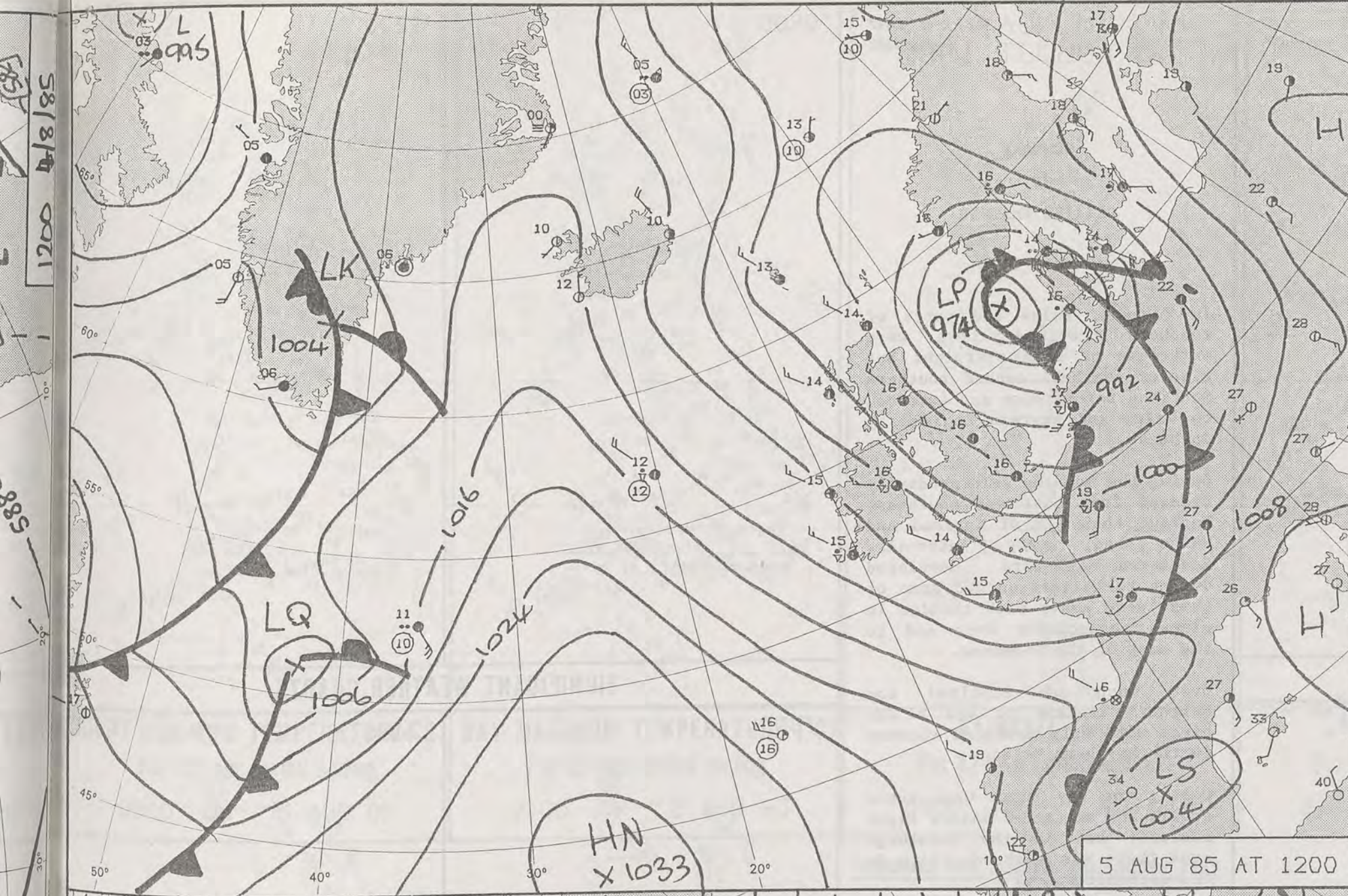


**DAILY
WEATHER
SUMMARY**

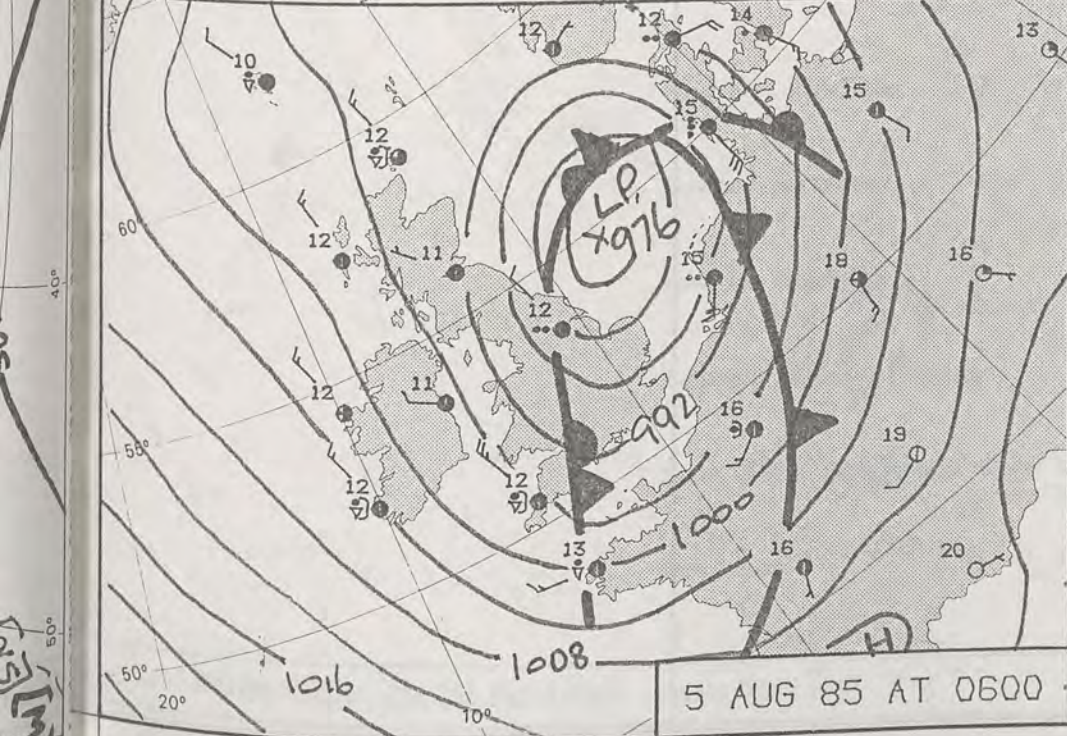


© Crown Copyright 1985
All rights reserved

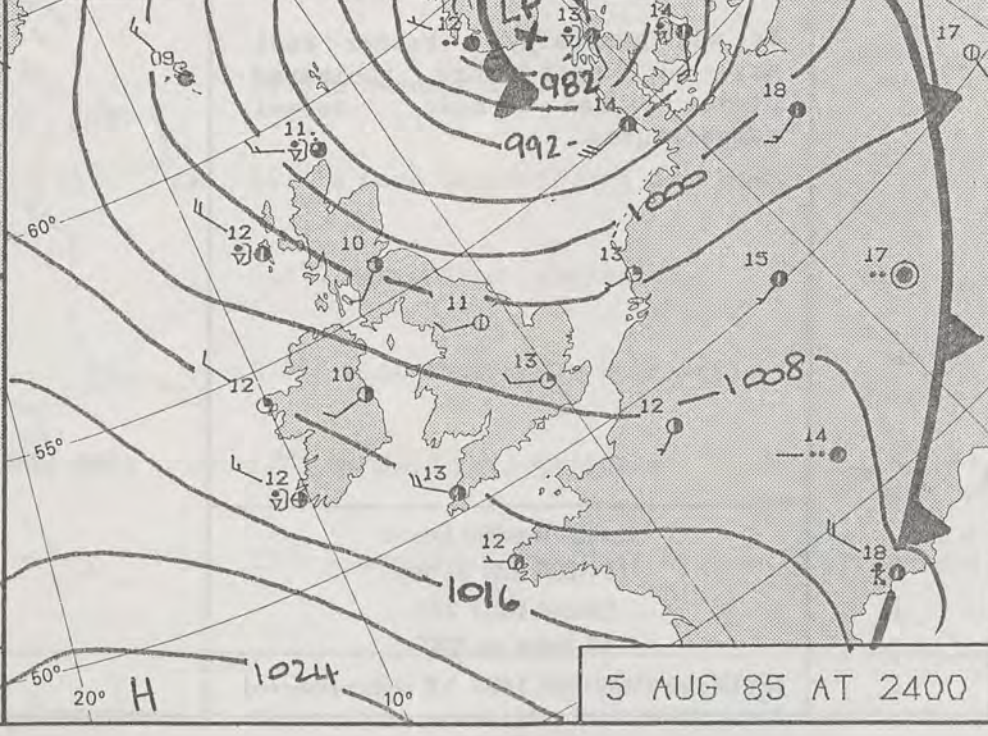




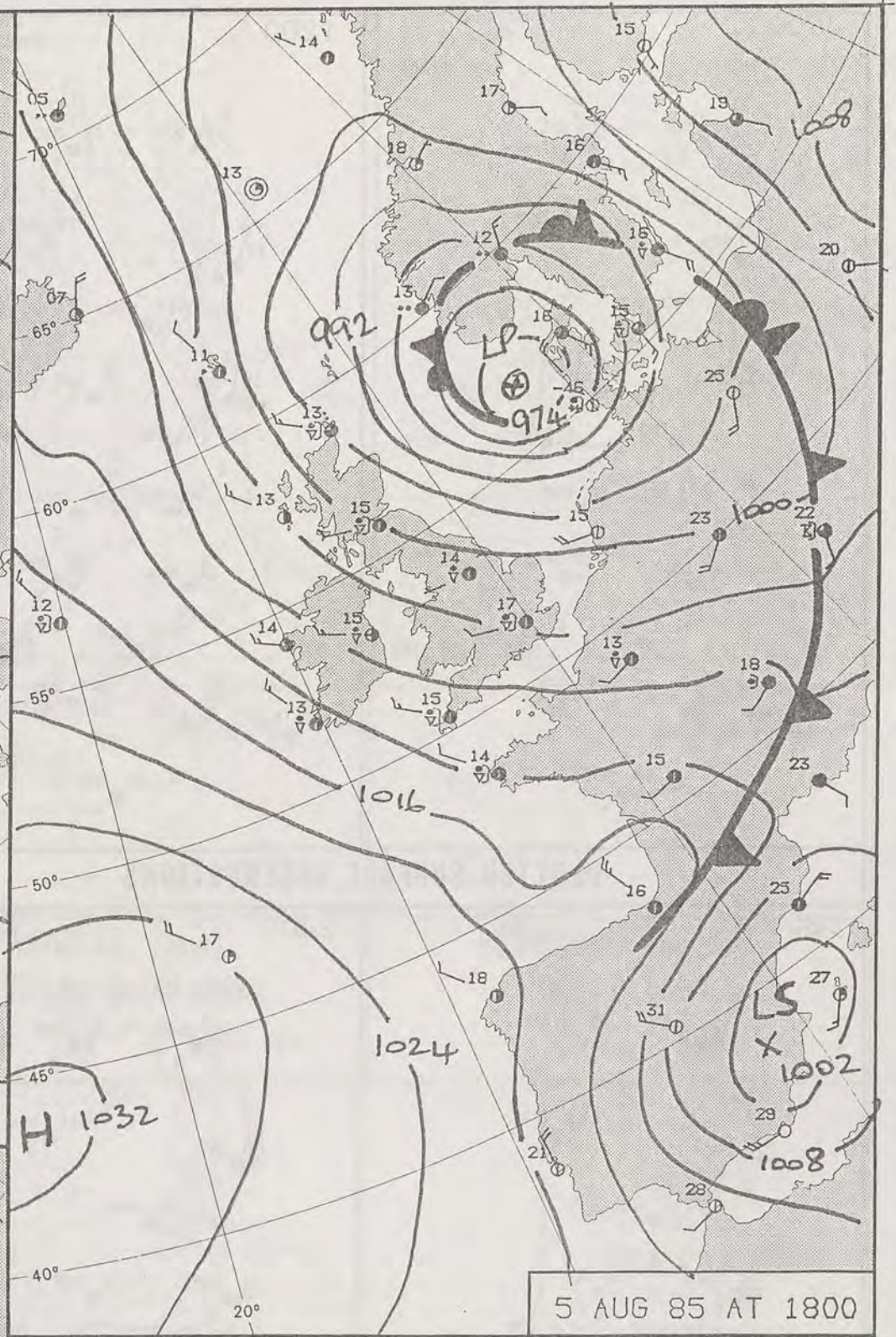
5 AUG 85 AT 1200



5 AUG 85 AT 0600



5 AUG 85 AT 2400






5 AUG 85 AT 1800

DAILY WEATHER SUMMARY

FOR

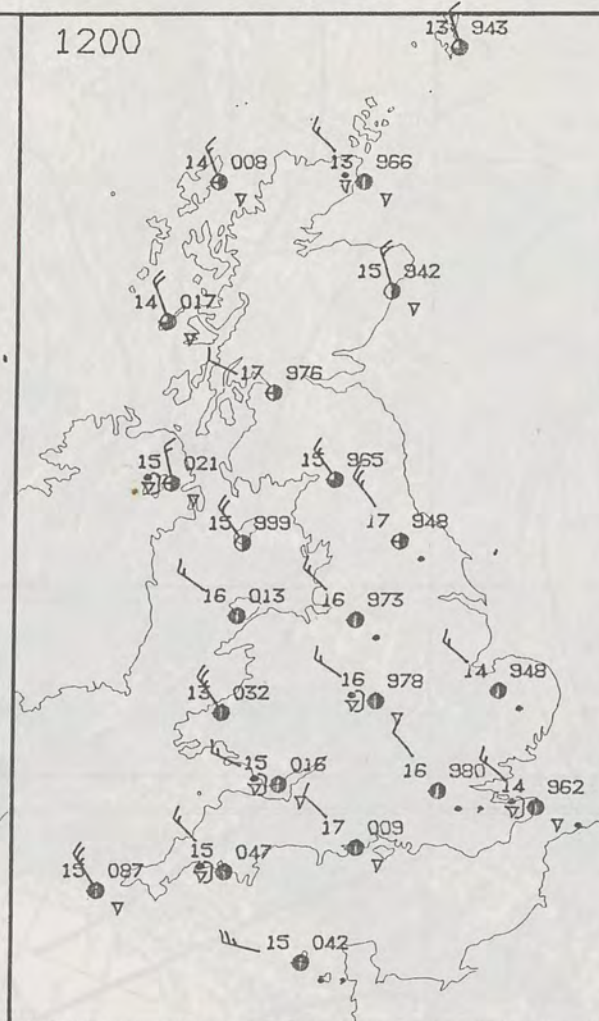
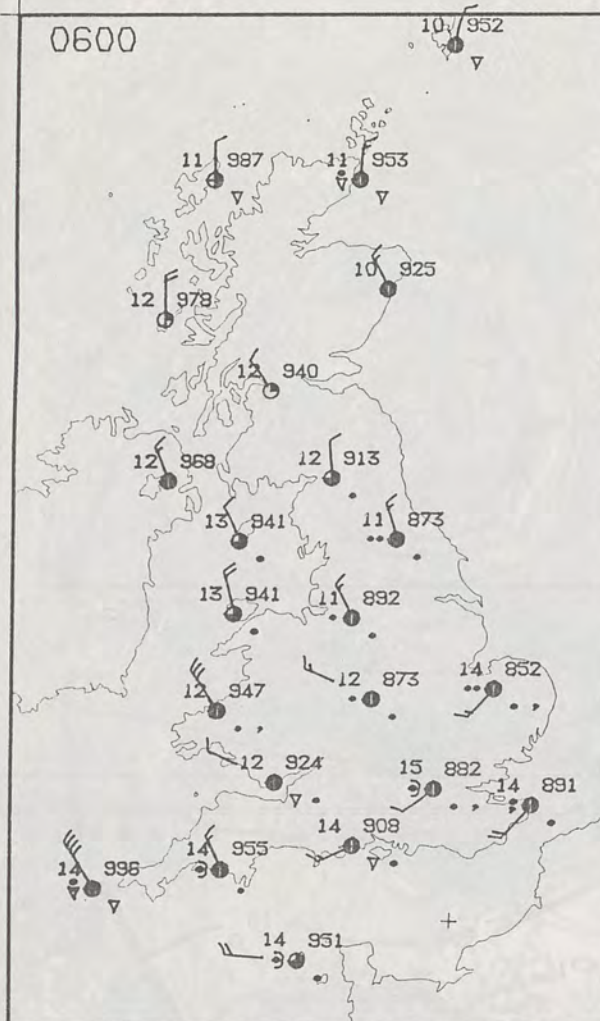
MONDAY 5 AUGUST 1985

 Warm front
  Cold front
  Occlusion

London Weather Centre 284-286 High Holborn London WC1V 7HX

© Crown Copyright 1985 All rights reserved





MONDAY
5 AUGUST 1985

SUMMARY
OF
BRITISH WEATHER

In England, Wales and parts of southern Scotland there were outbreaks of rain overnight but clearer weather reached southern Scotland before dawn and extended to Wales and western England by daybreak.

During the morning rain gradually cleared from east and southeast England then all of England and Wales had sunny intervals. Scattered showers developed during the afternoon and some of these were heavy with thunder in places, especially over and to the east of the Pennines.

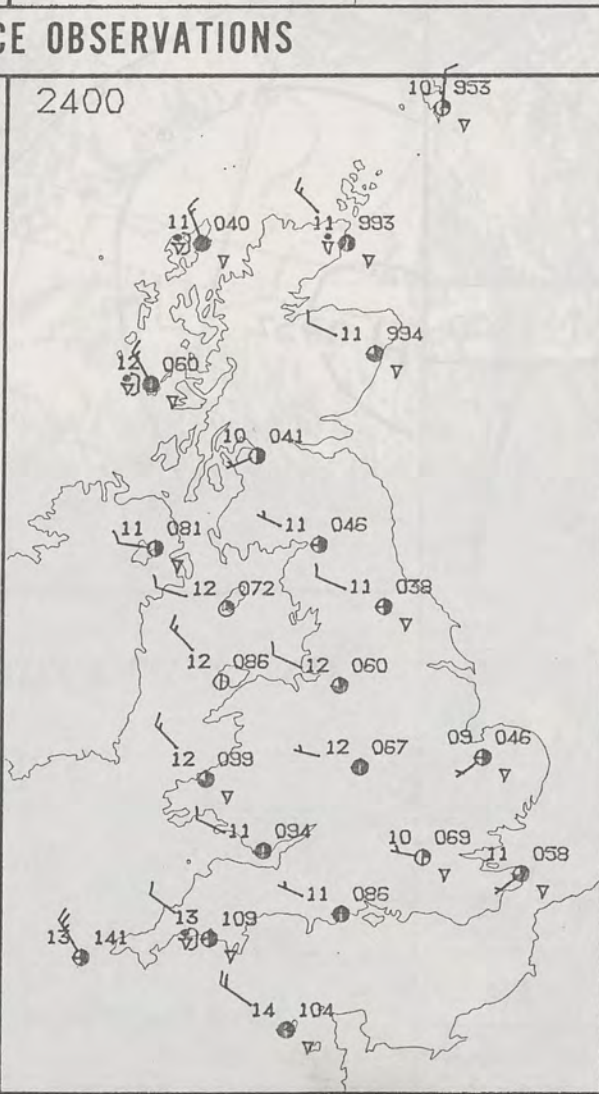
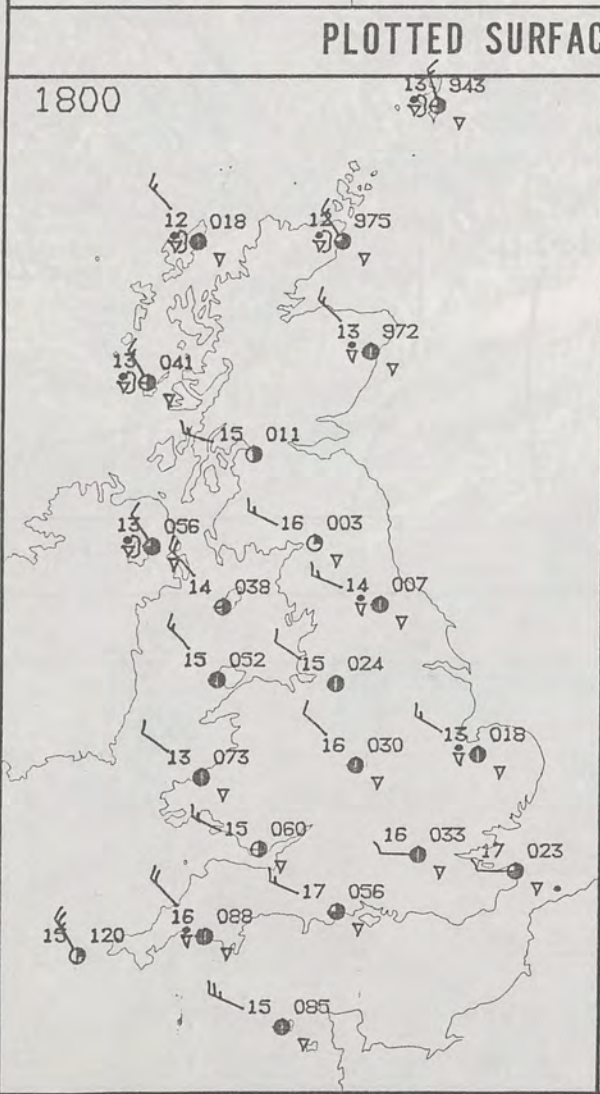
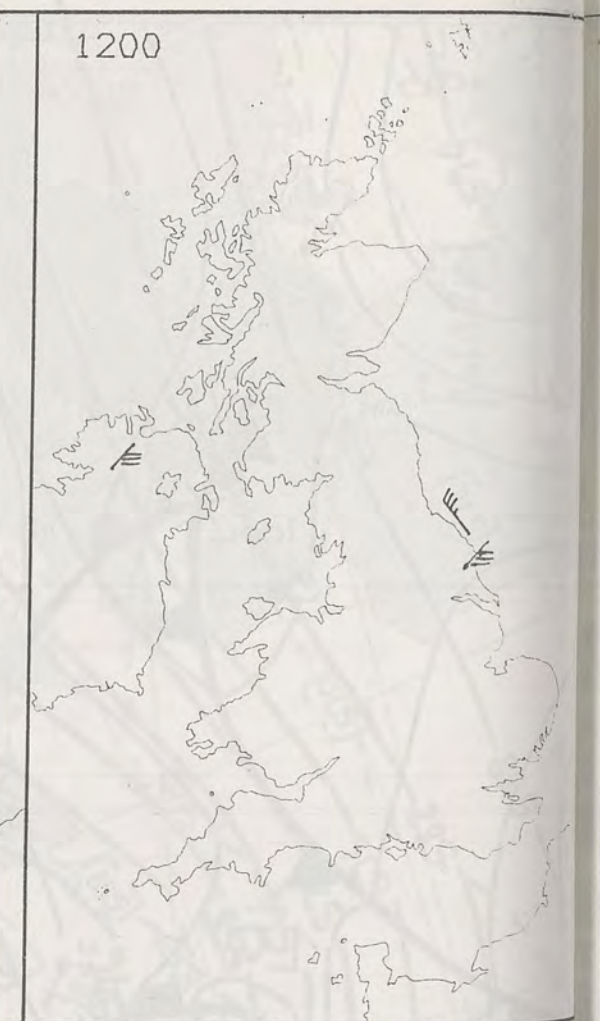
Over much of Scotland and Northern Ireland it was a dry night with only isolated showers in the Northern Isles.

During the day there were sunny spells and scattered mainly light showers, but in the Edinburgh area there was a thunderstorm in the late afternoon.

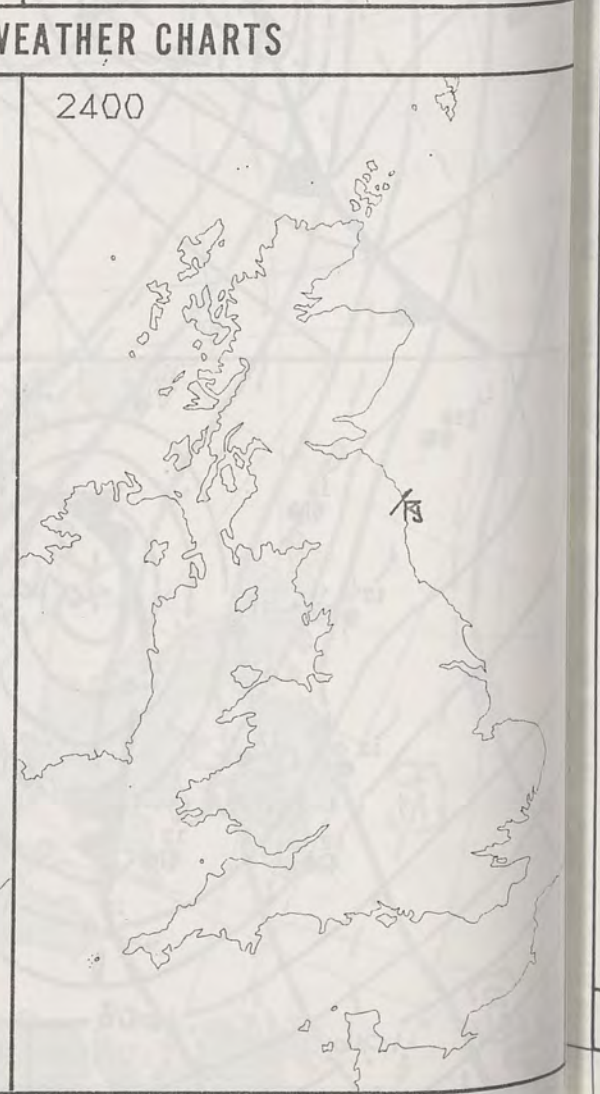
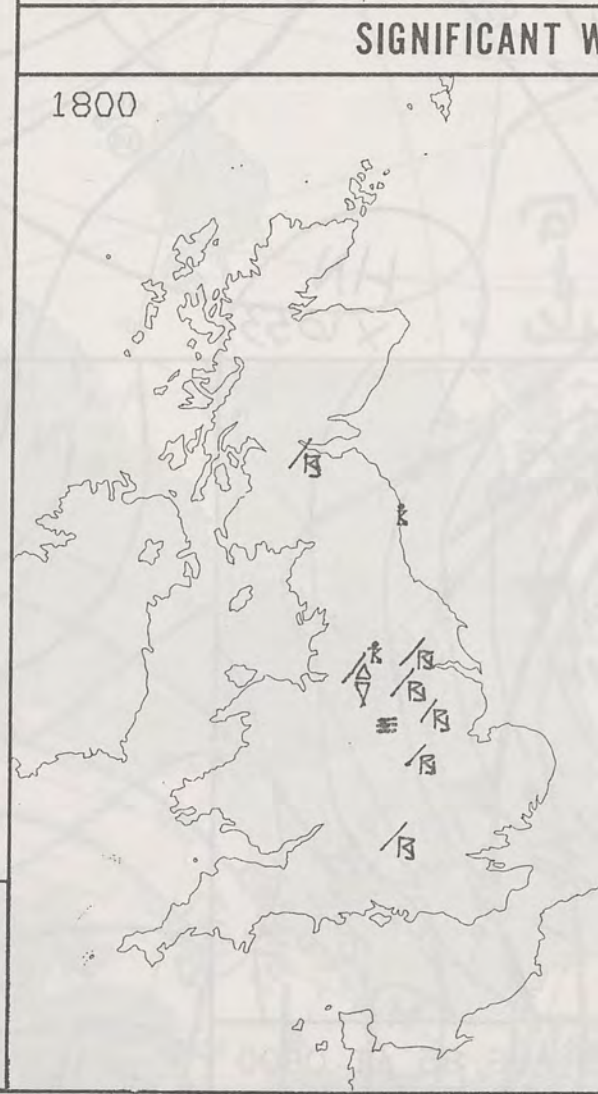
It was generally a rather cool day but some more sheltered places had near normal temperatures.

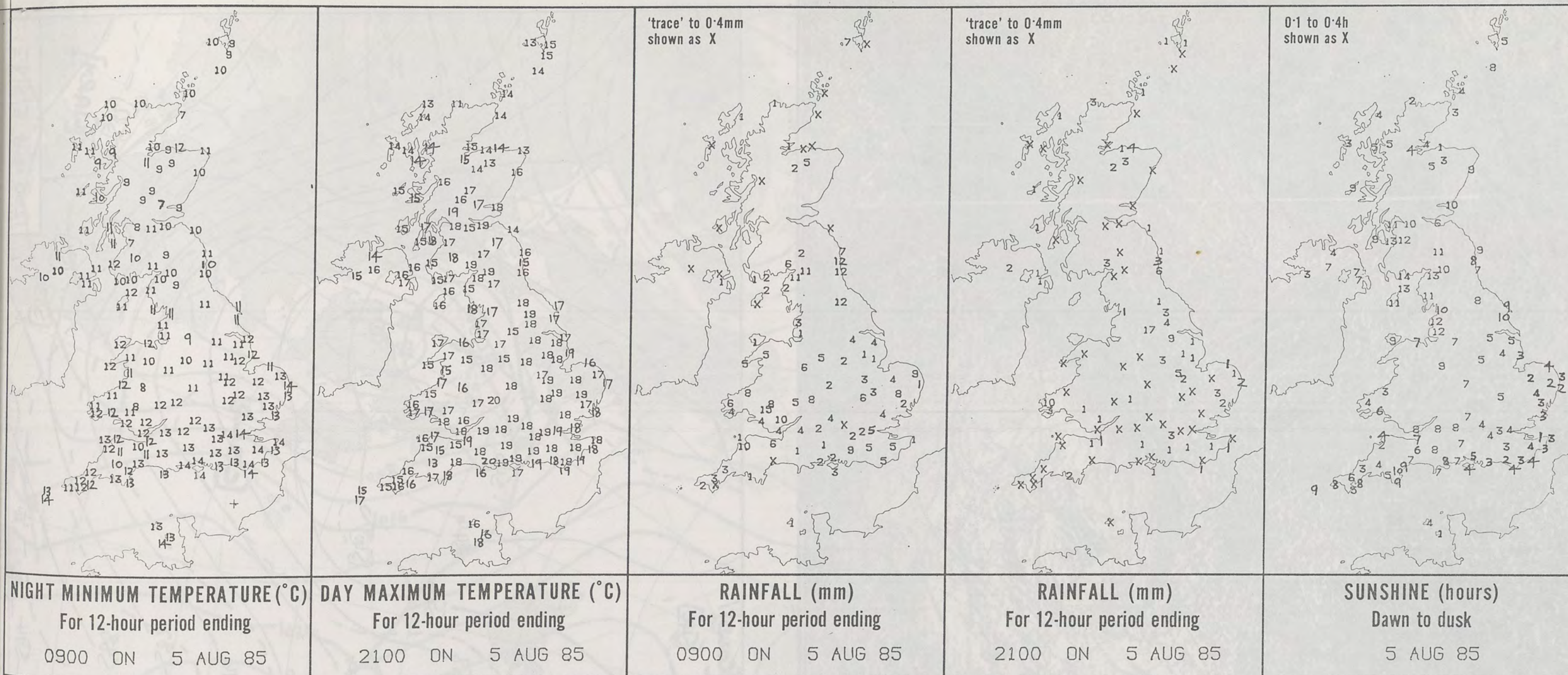
London Weather Centre
284-286 High Holborn
London WC1V 7HX
All times are GMT

© Crown Copyright 1985 All rights reserved



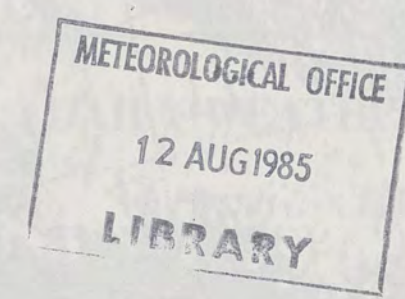
SIGNIFICANT WEATHER CHARTS





EXTREMES FOR MONDAY 5TH AUGUST 1985

Highest maximum	: 19.8°C Swanage (Dorset)
Lowest maximum	: 11.1°C Cape Wrath (North Scotland)
Lowest minimum	: 6.8°C Perth/Scone (Tayside)
Lowest grass minimum	: 2.0°C Wick (Northeast Scotland)
Most rain (24 hours from 0900 GMT)	: 17.6 mm Huddersfield/Oakes
Most sun	: 13.9 hours Whithorn (Near Wigtown/Dumfries and Galloway)

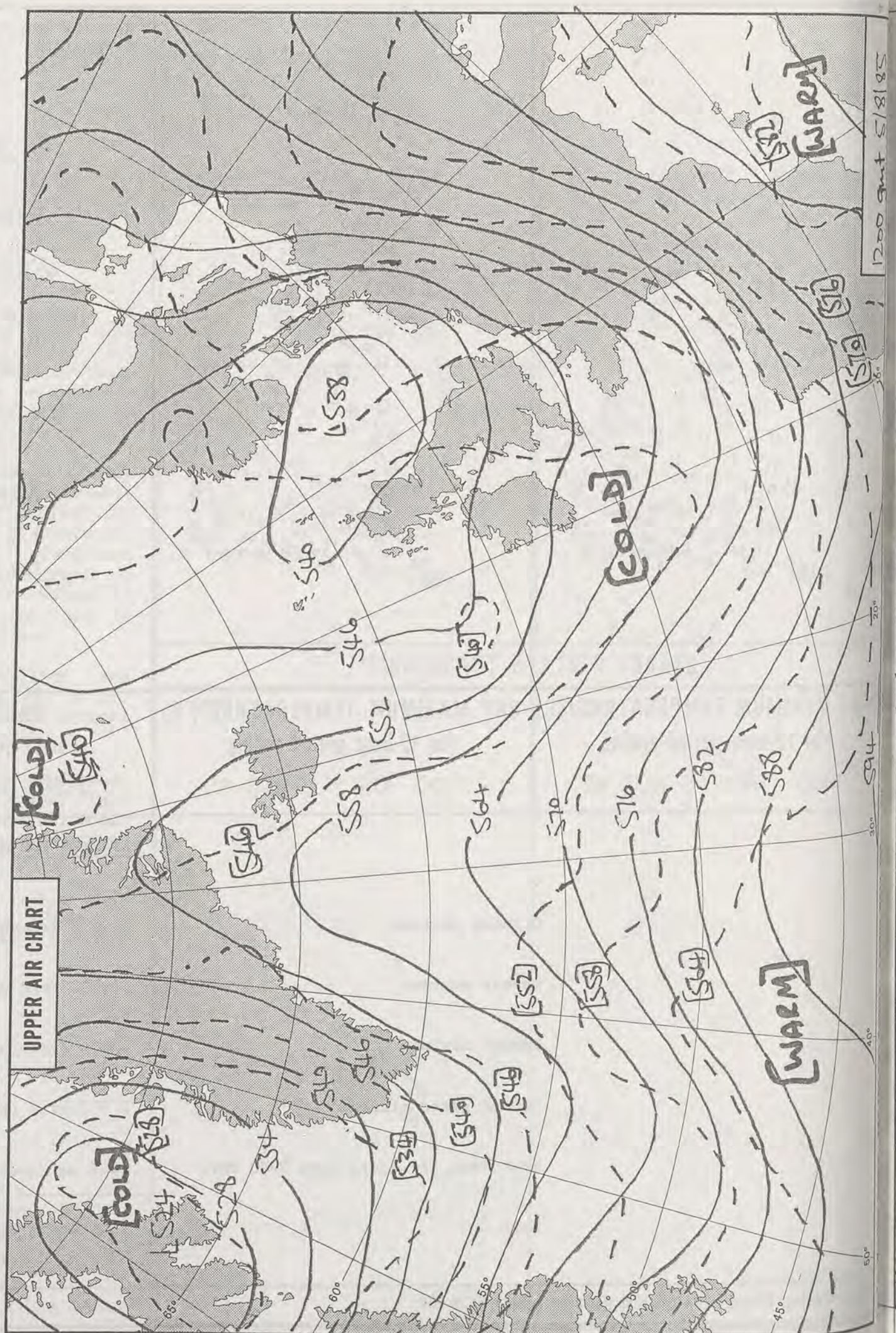


**DAILY
WEATHER
SUMMARY**

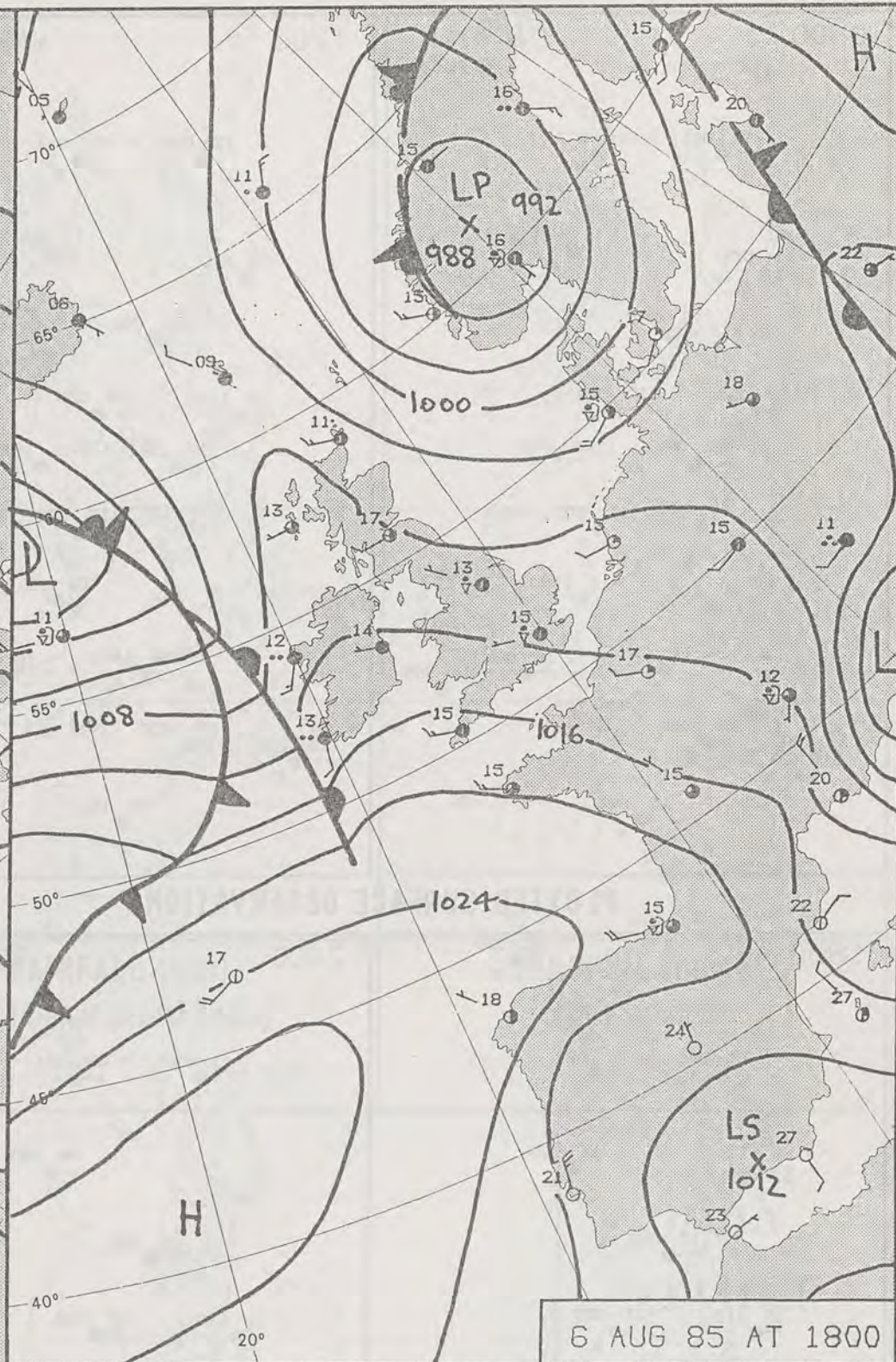
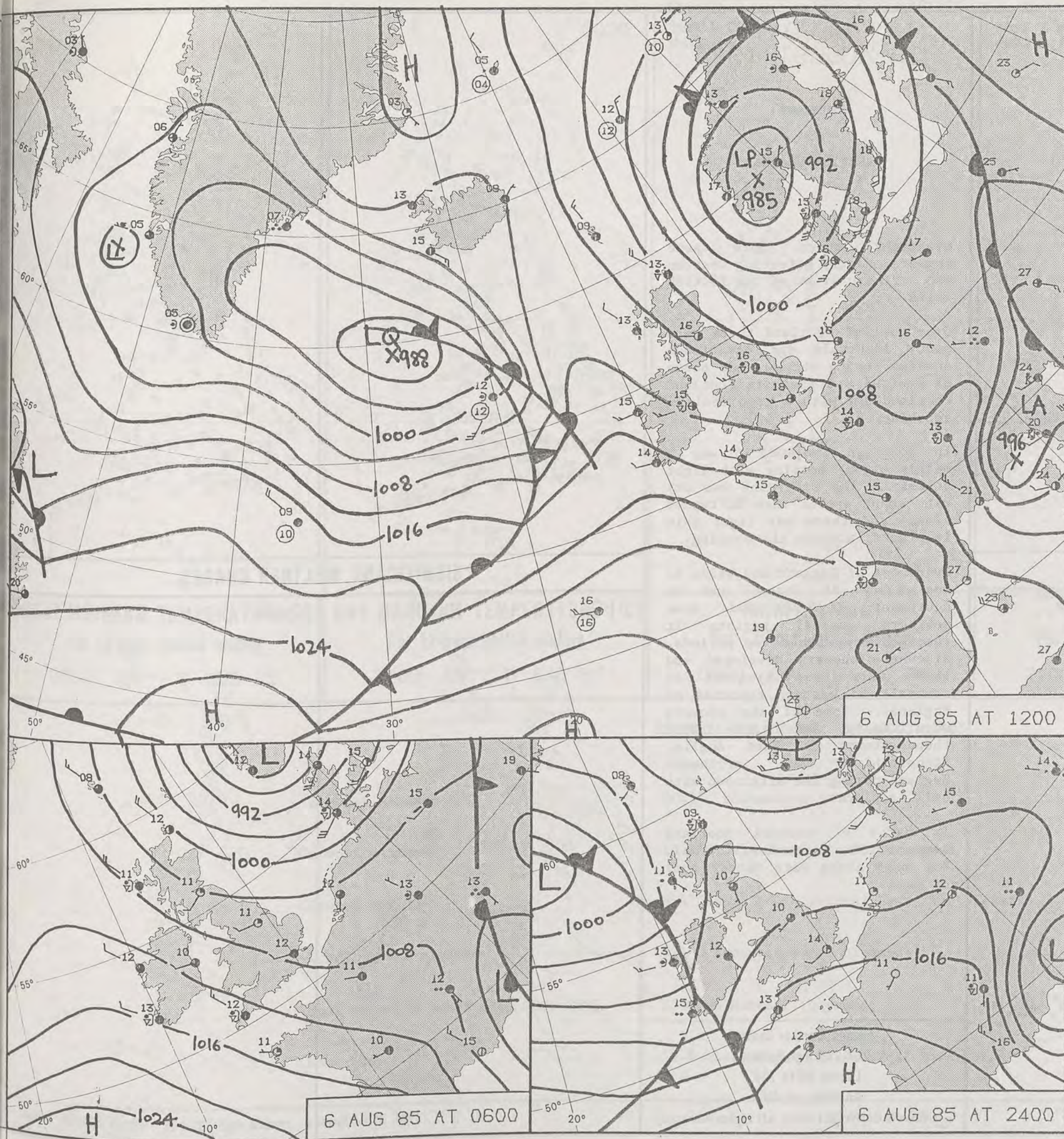


© Crown Copyright 1985
All rights reserved

5-8-85
VISIBLE
1332Z



1200 gnt 5/8/85
594



DAILY WEATHER SUMMARY

FOR

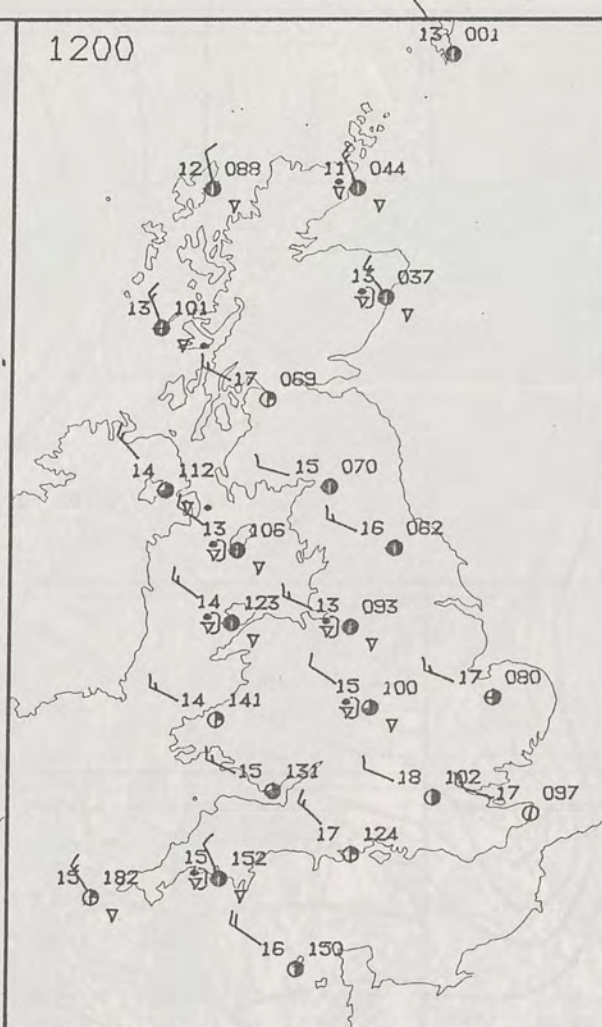
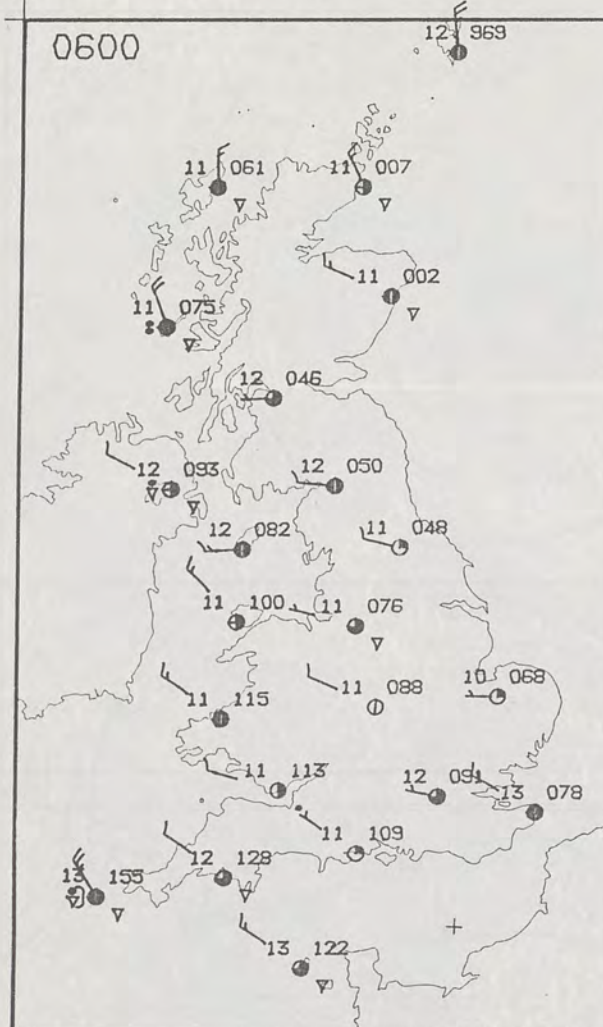
TUESDAY 6 AUGUST 1985

Warm front Cold front Occlusion

London Weather Centre 284-286 High Holborn London WC1V 7HX

© Crown Copyright 1985 All rights reserved





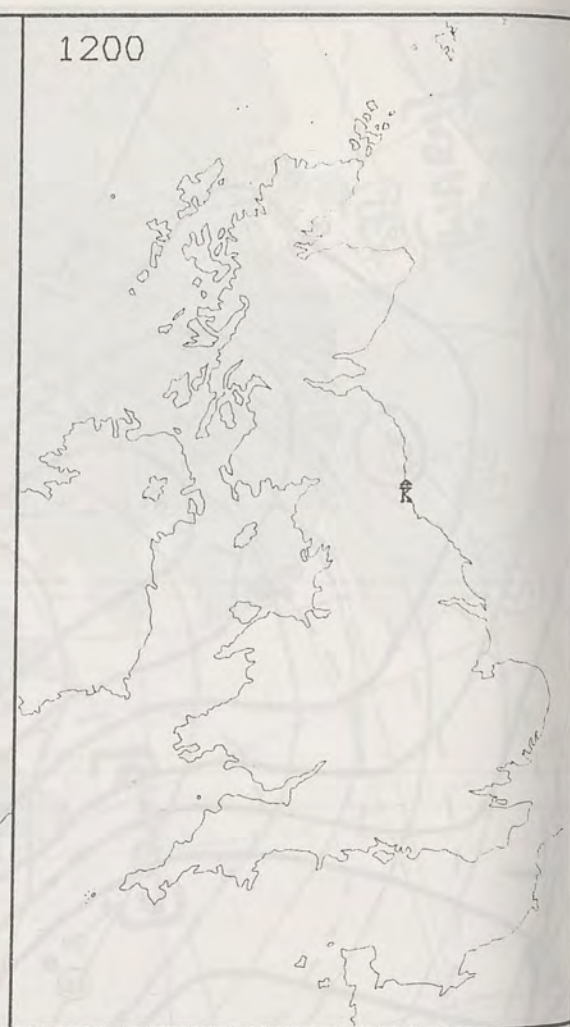
TUESDAY
6 AUGUST 1985

SUMMARY
OF
BRITISH WEATHER

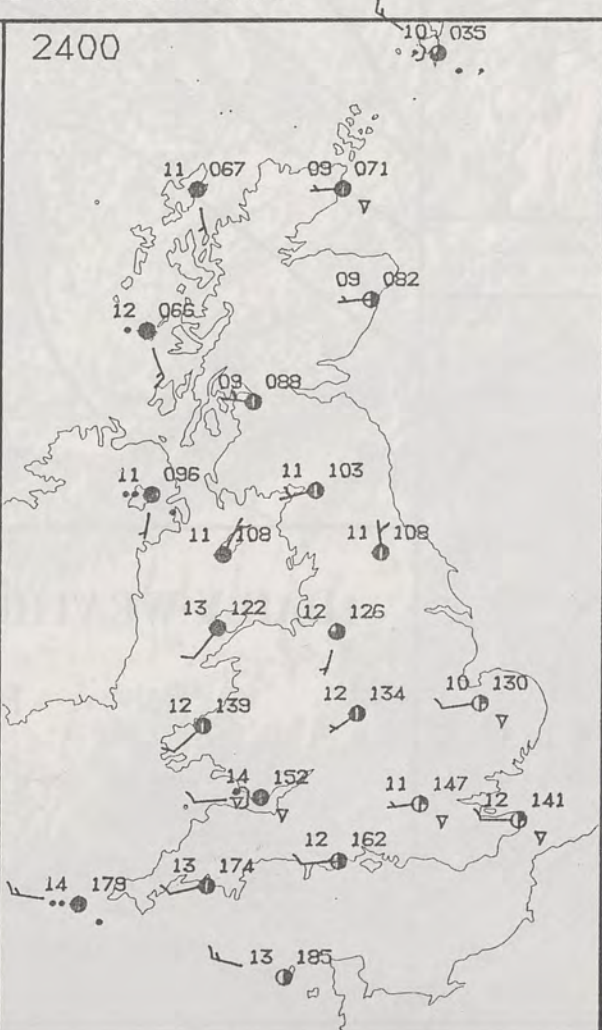
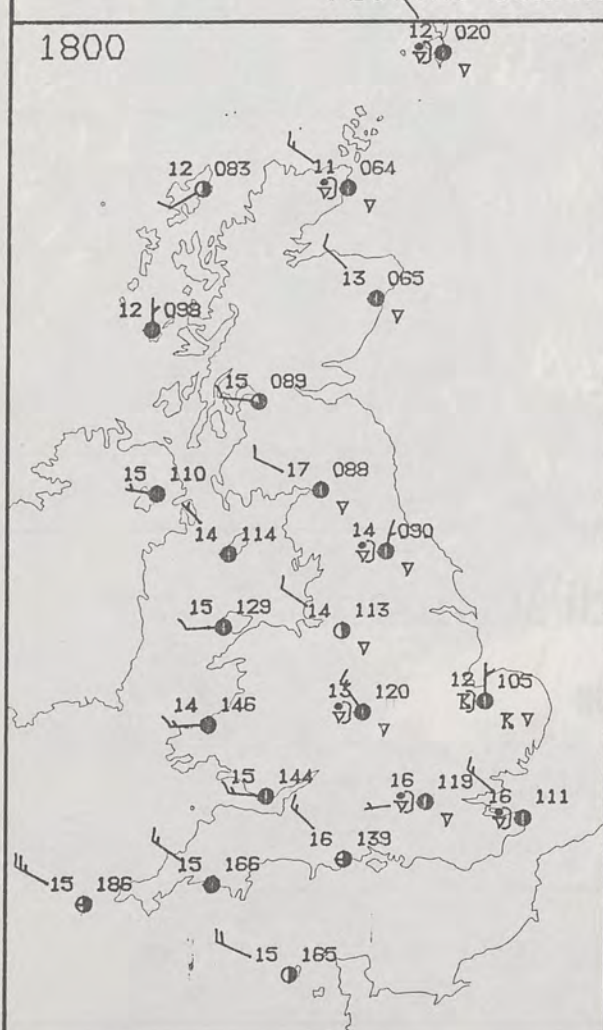
Overnight there were some showers, mostly affecting western and northern areas of the British Isles.

Over most of Scotland there were sunny intervals and occasional showers during the day but parts of central and southern Scotland remained dry with a good deal of sunshine.

In Northern Ireland it was a mainly cloudy morning with light showers. The afternoon was dry with sunny spells then it turned cloudy and there was light rain in places later in the evening.



PLOTTED SURFACE OBSERVATIONS



Over most of England and Wales it was sunny at first, and in southwest England and some southern coastal regions it remained dry with sunny periods. Elsewhere showers developed and these were most frequent in central and eastern counties of England. Some of the showers were heavy and there were thunderstorms in East Anglia, Lincolnshire and northeast England during the afternoon with hail in places.

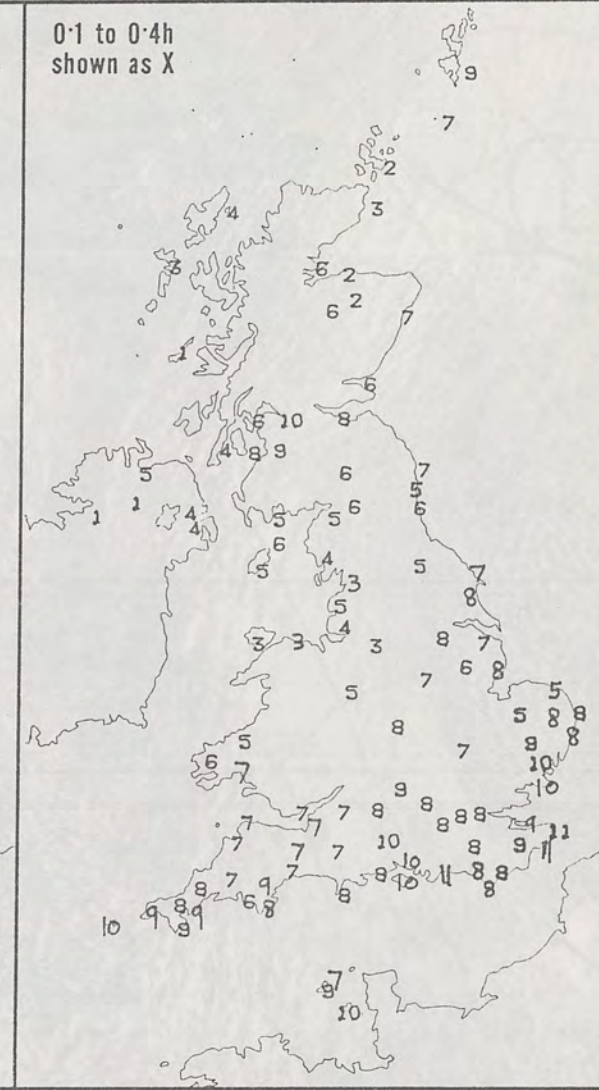
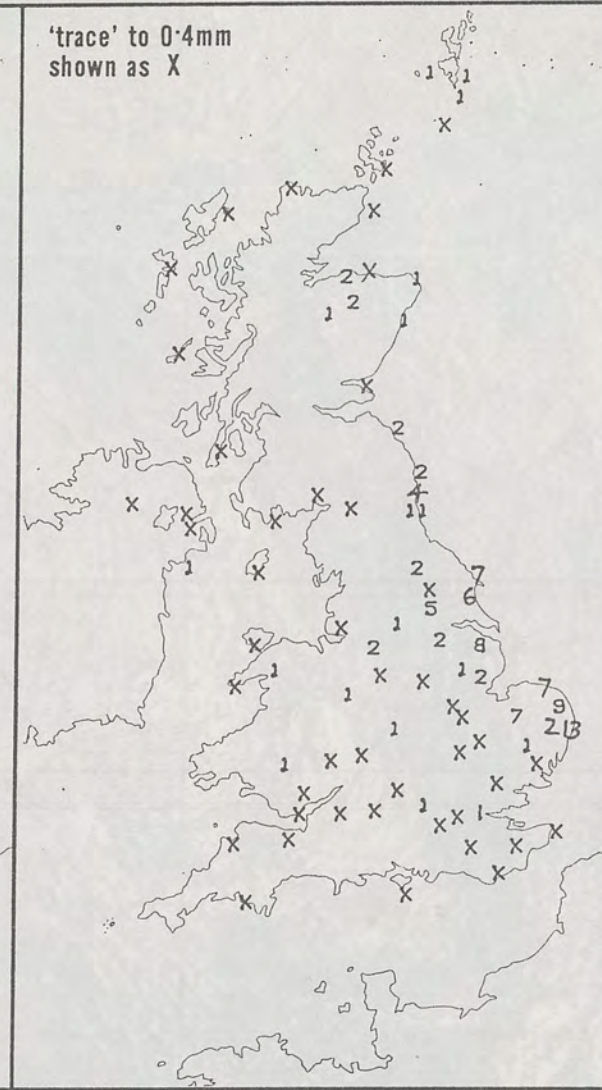
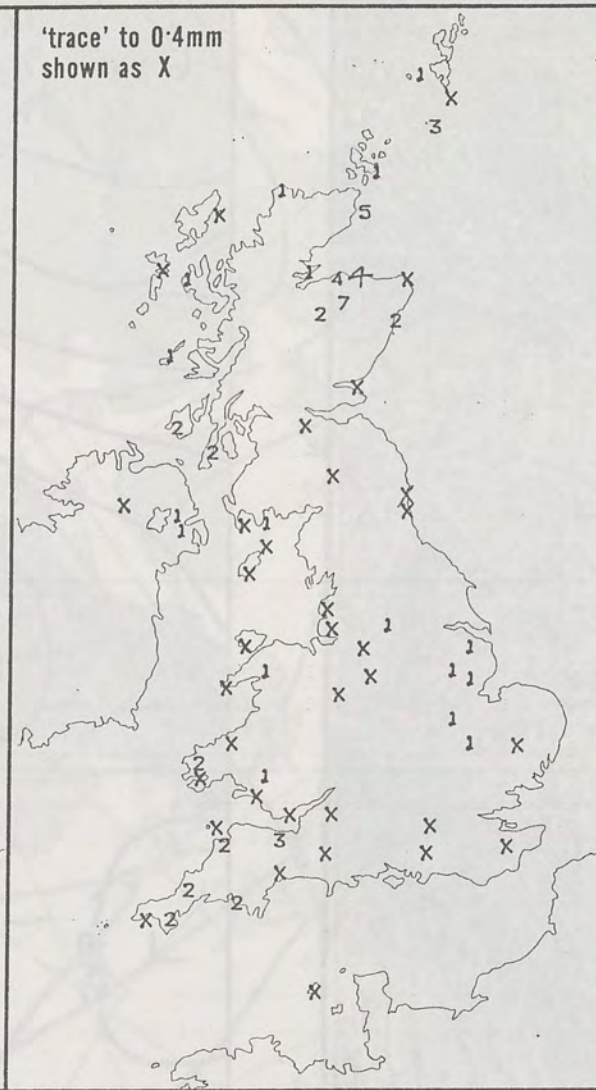
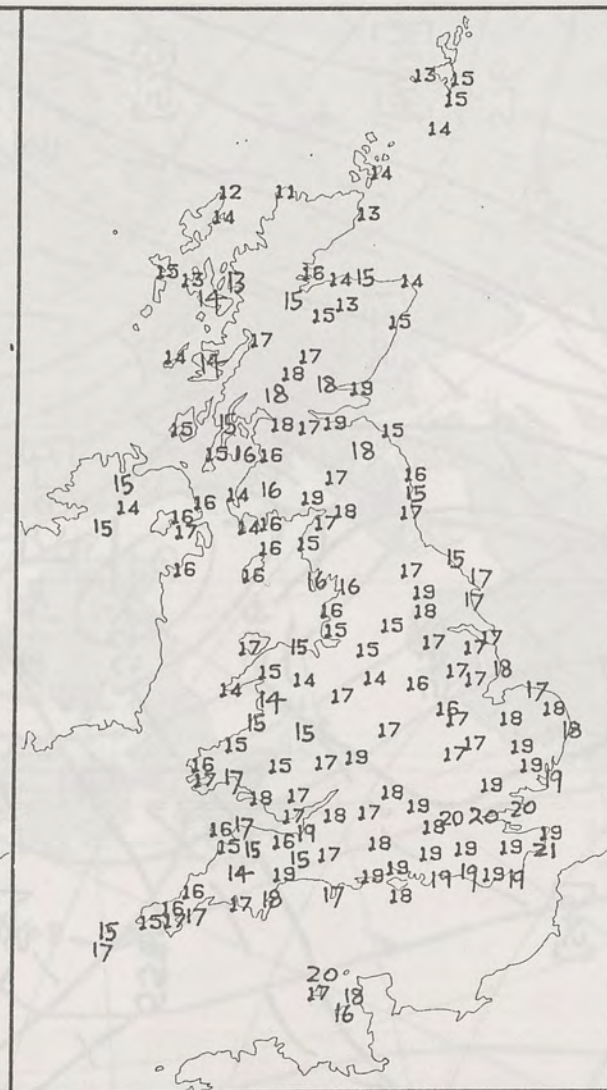
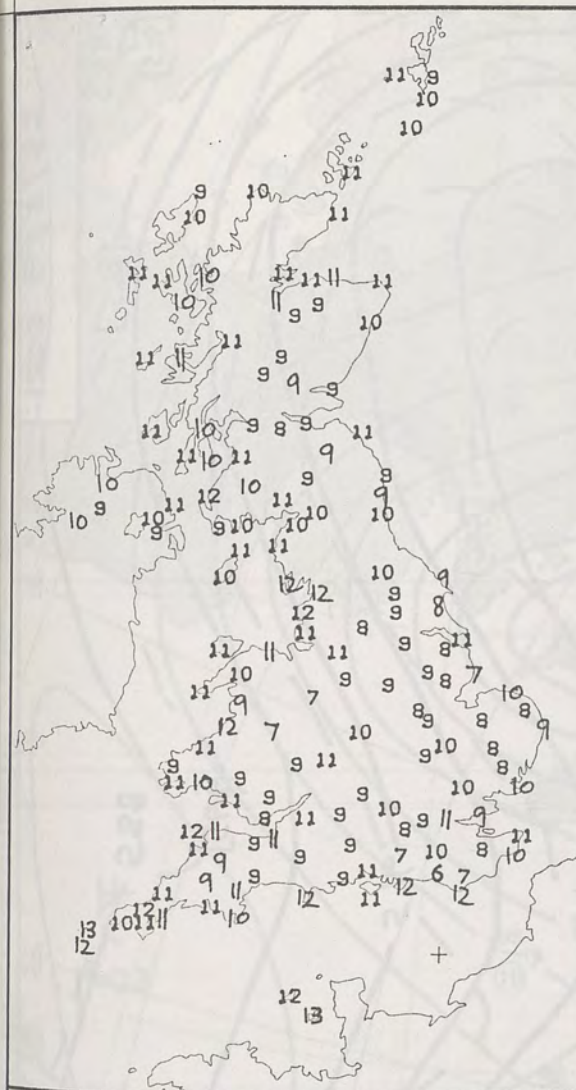
In parts of central Scotland temperatures were near normal, but most areas were rather cool or cool.

London Weather Centre
284-286 High Holborn
London WC1V 7HX
All times are GMT

© Crown Copyright 1985 All rights reserved

SIGNIFICANT WEATHER CHARTS





NIGHT MINIMUM TEMPERATURE (°C)
For 12-hour period ending
0900 ON 6 AUG 85

DAY MAXIMUM TEMPERATURE (°C)
For 12-hour period ending
2100 ON 6 AUG 85

RAINFALL (mm)
For 12-hour period ending
0900 ON 6 AUG 85

RAINFALL (mm)
For 12-hour period ending
2100 ON 6 AUG 85

SUNSHINE (hours)
Dawn to dusk
6 AUG 85

EXTREMES FOR TUESDAY 6TH AUGUST 1985

Highest maximum : 20.5°C Folkestone (Kent)

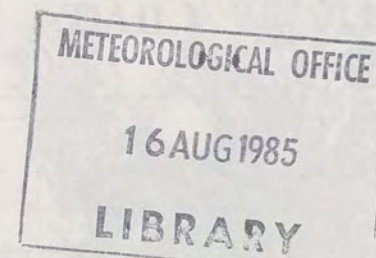
Lowest maximum : 10.9°C Cape Wrath (North Scotland)

Lowest minimum : 6.4°C East Hoathly (Near Lewes/East Sussex)

Lowest grass minimum : 2.4°C Scampton (Near Lincoln)

Most rain (24 hours from 0900 GMT) : 22.9 mm Nantmor (Gwynedd)

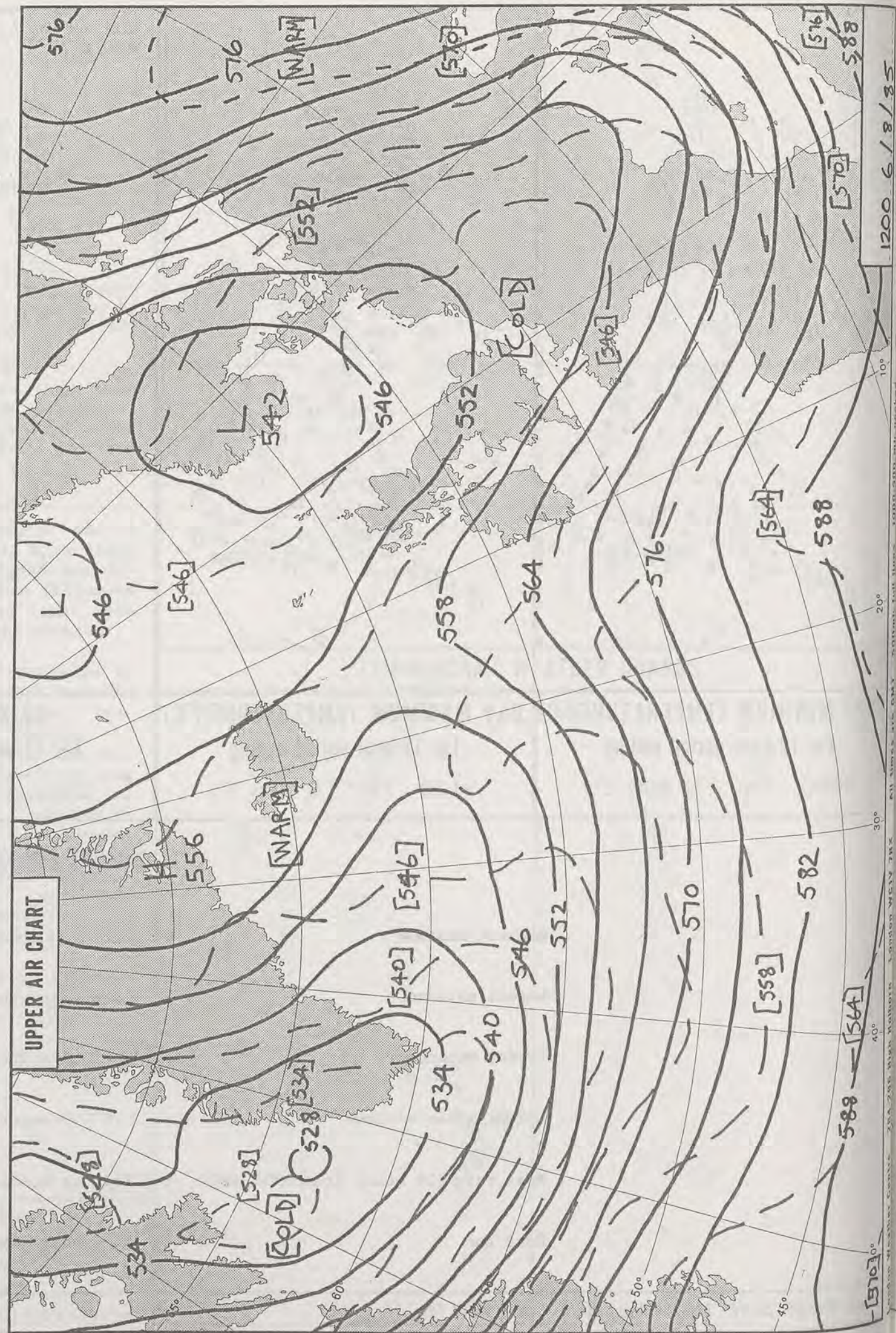
Most sun : 11.4 hours Bognor Regis (West Sussex)



**DAILY
WEATHER
SUMMARY**

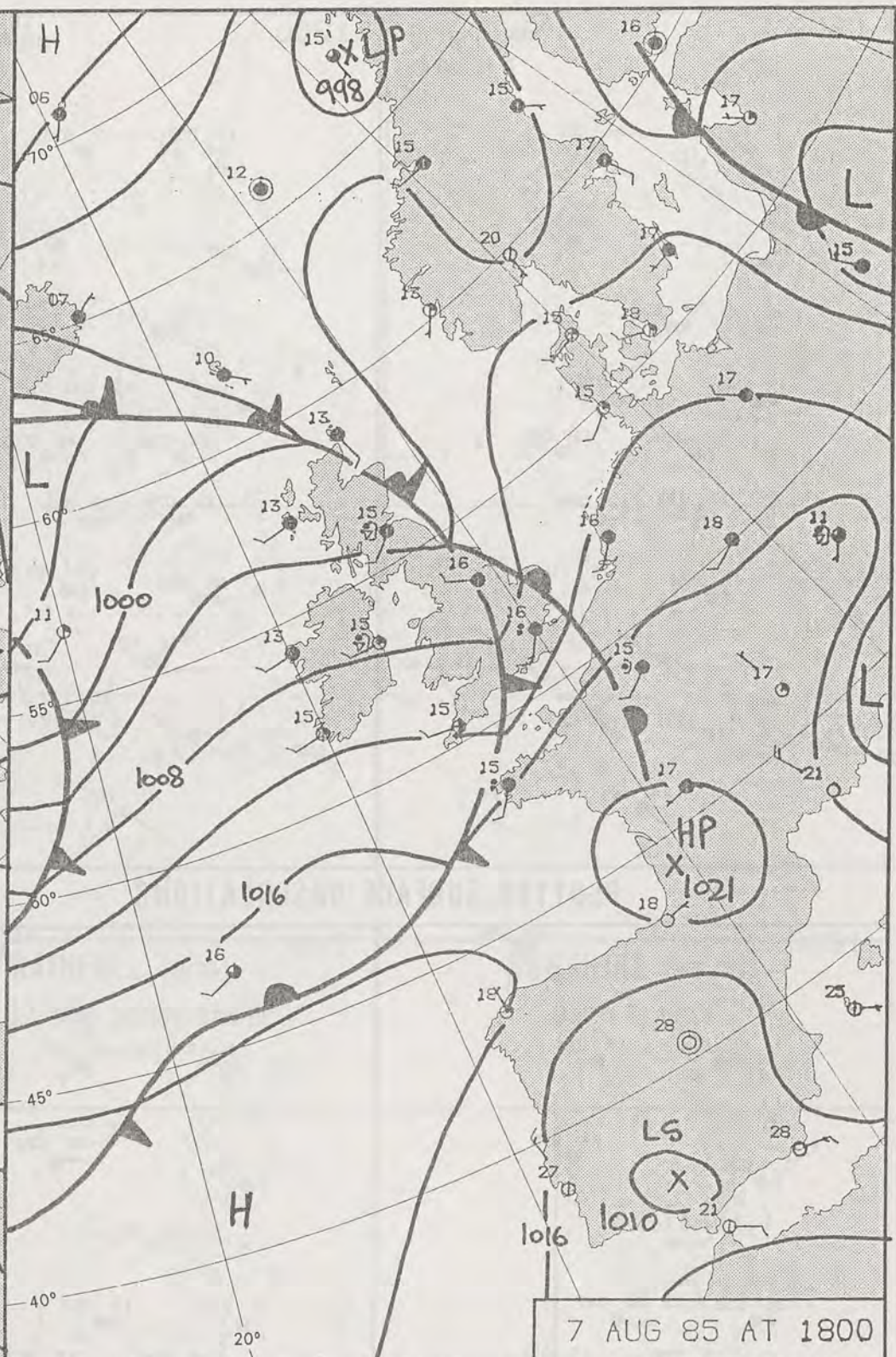
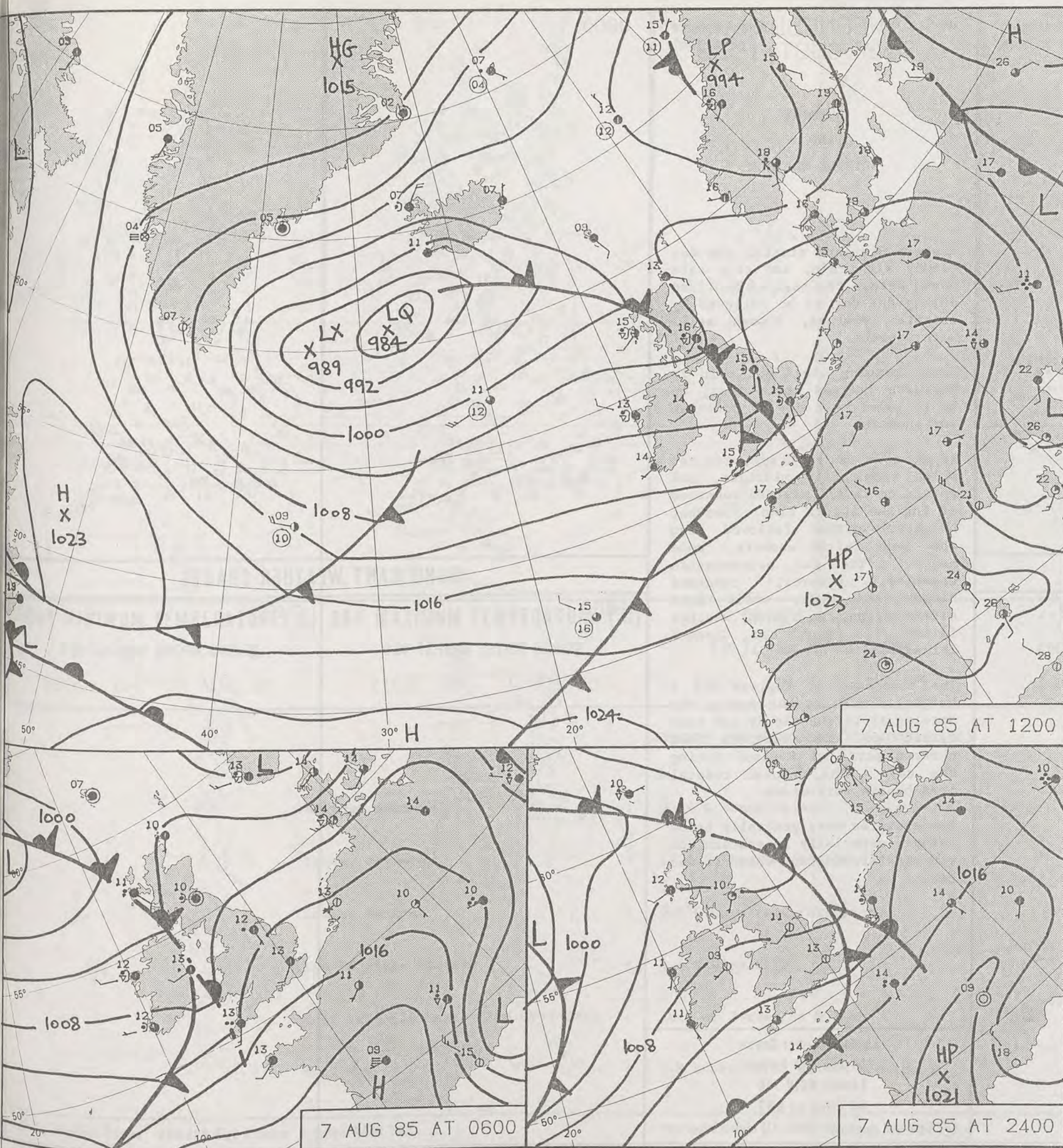


© Crown Copyright 1985
All rights reserved



1200 6/8/85

1300 6/8/85



DAILY WEATHER SUMMARY

FOR

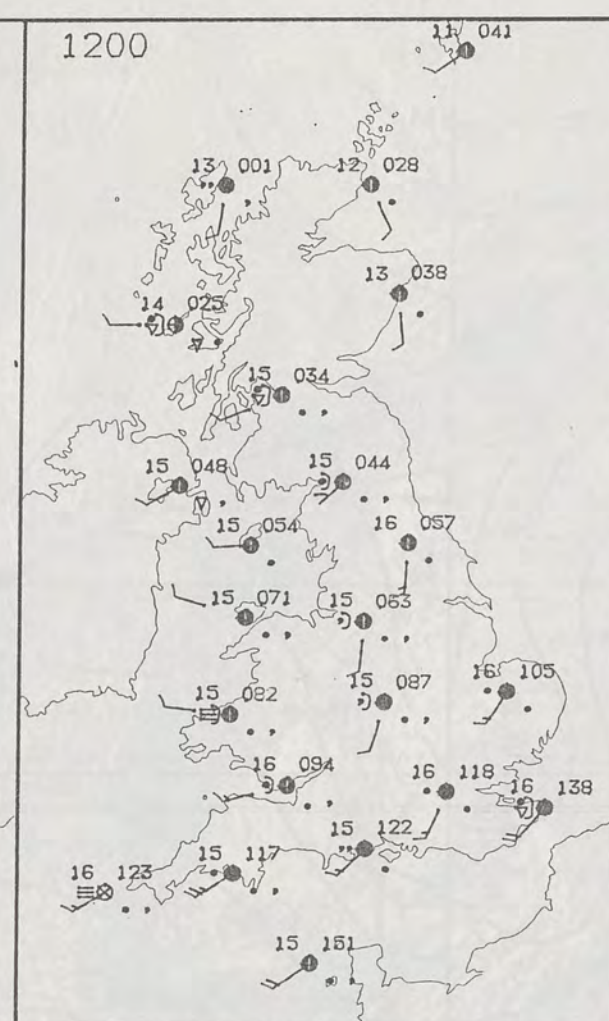
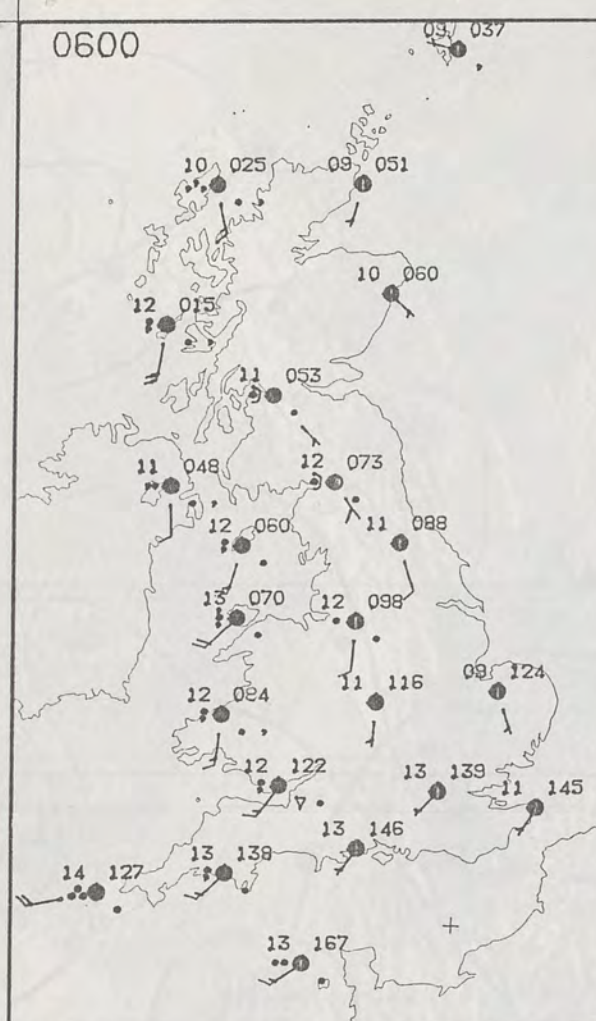
WEDNESDAY 7 AUGUST 1985

Warm front Cold front Occlusion

London Weather Centre 284-286 High Holborn London WC1V 7HX

© Crown Copyright 1985 All rights reserved





WEDNESDAY
7 AUGUST 1985

SUMMARY
OF
BRITISH WEATHER

Western Scotland started the day cloudy with rain, and this rain moved across the rest of Scotland during the day to be followed by brighter weather, though still with showers.

Early morning cloud and rain in Northern Ireland moved away, to be followed by a day of sunshine and showers.

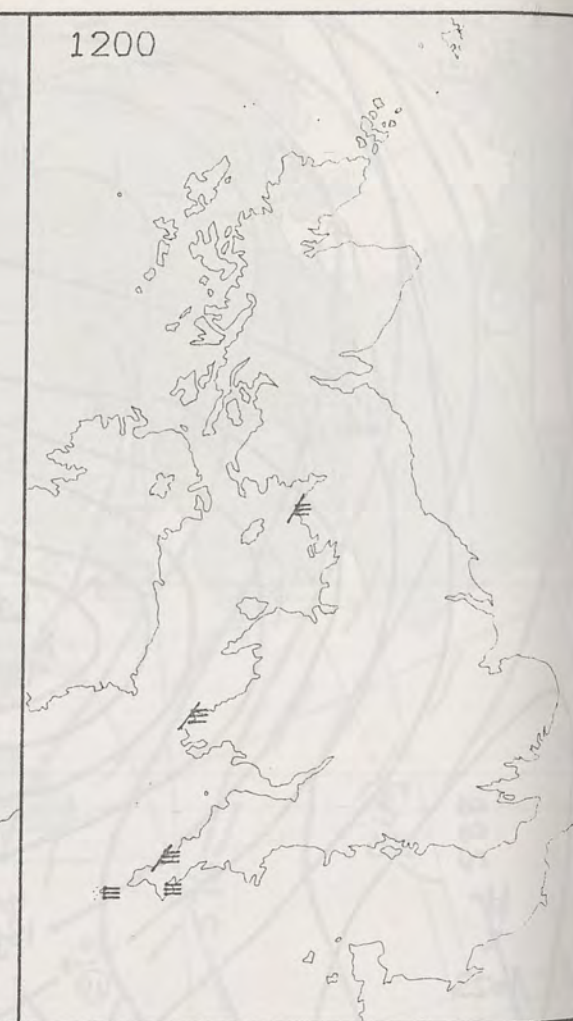
Rain, some of it heavy, reached Wales soon after midnight, and spread on to all western counties of England before dawn. Smewhat brighter weather followed from the west with showers, some heavy. The far southwestern counties, however, remained cloudy and misty until late afternoon and the clearer weather failed to reach the Channel Islands.

The remainder of England had a bright, dry start but during the morning it became cloudy and rain spread to all southern and eastern parts of England during the day. The Channel coastal area became very windy.

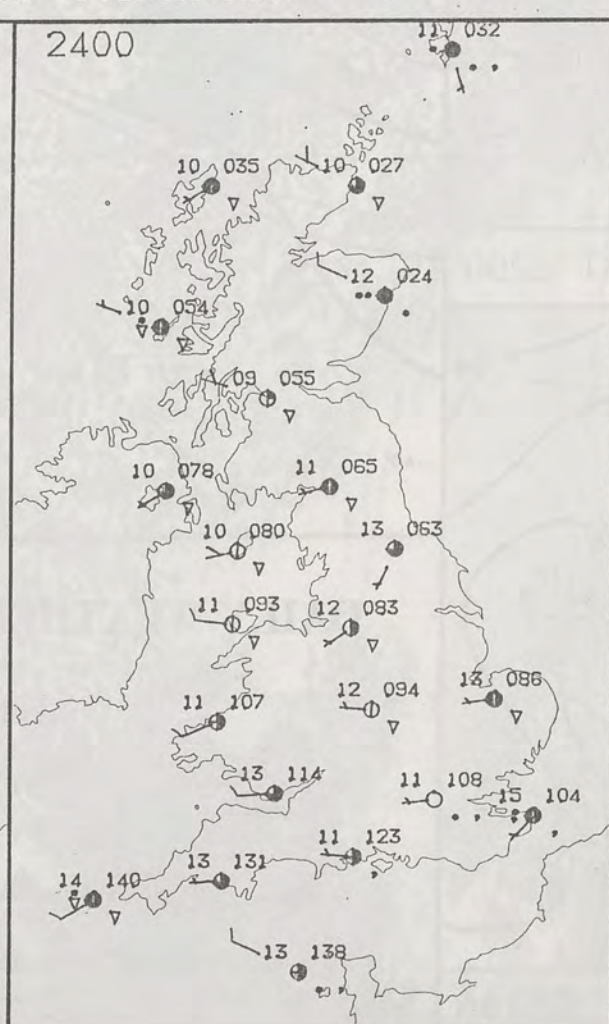
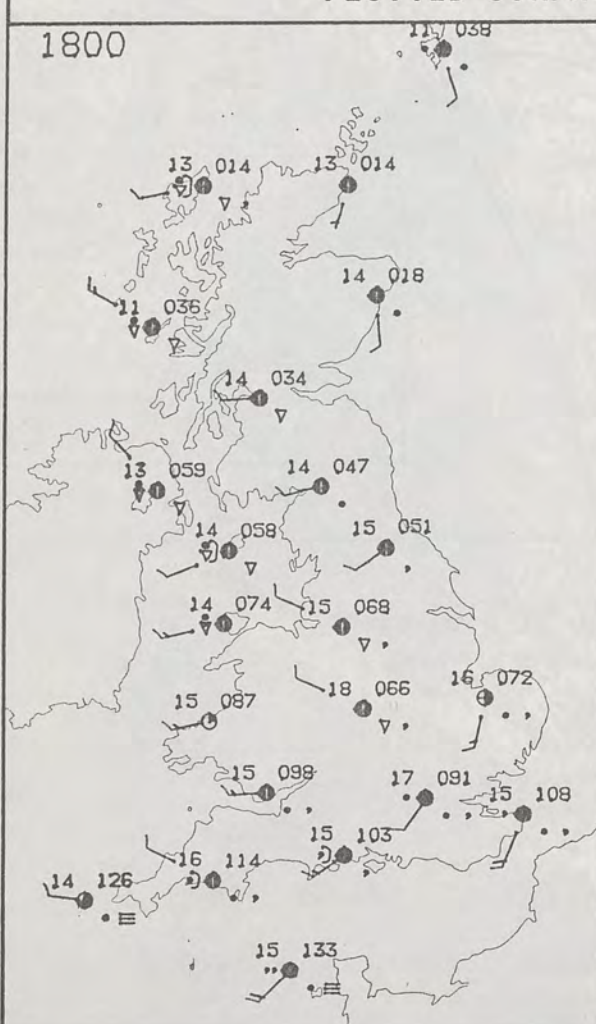
Temperatures were generally below normal, especially in eastern and southeastern England where it was cool.

London Weather Centre
284-286 High Holborn
London WC1V 7HX
All times are GMT

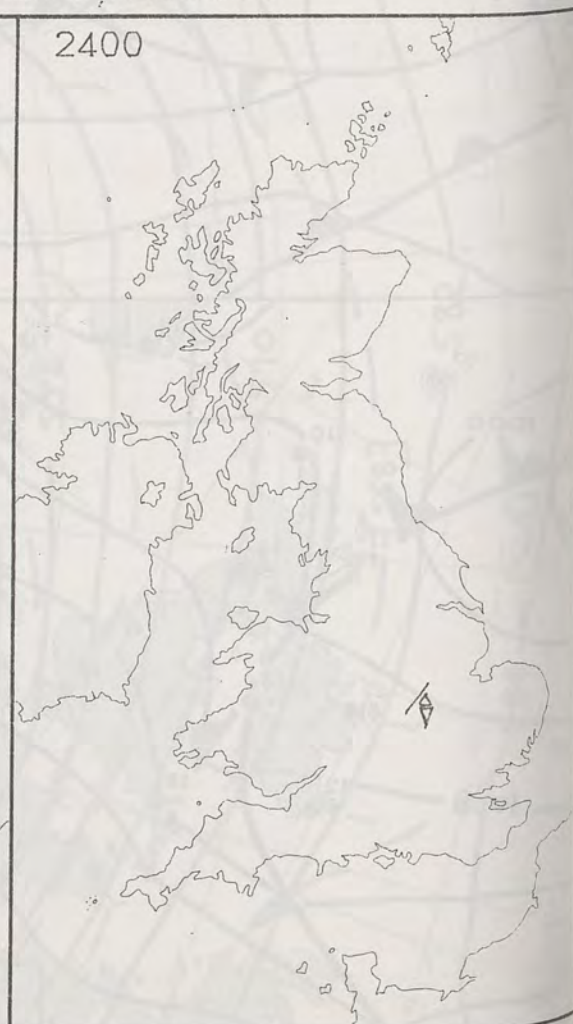
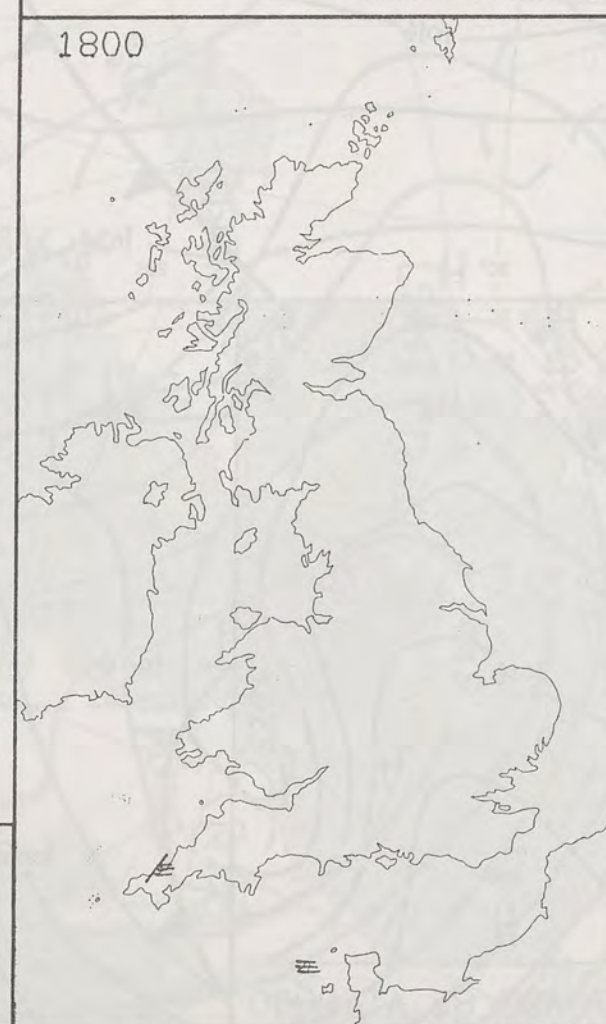
© Crown Copyright 1985 All rights reserved

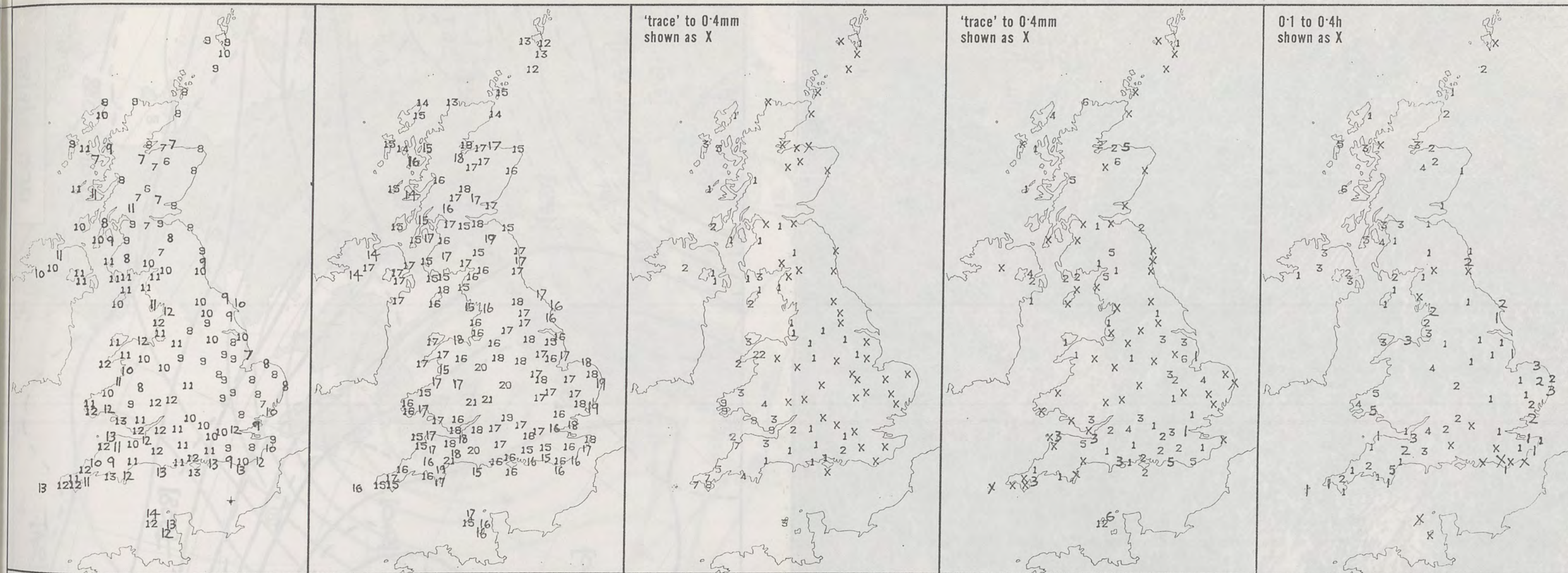


PLOTTED SURFACE OBSERVATIONS



SIGNIFICANT WEATHER CHARTS

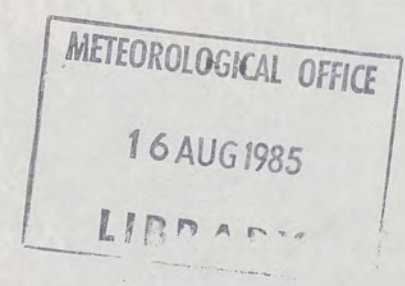




NIGHT MINIMUM TEMPERATURE (°C) For 12-hour period ending 0900 ON 7 AUG 85	DAY MAXIMUM TEMPERATURE (°C) For 12-hour period ending 2100 ON 7 AUG 85	RAINFALL (mm) For 12-hour period ending 0900 ON 7 AUG 85	RAINFALL (mm) For 12-hour period ending 2100 ON 7 AUG 85	SUNSHINE (hours) Dawn to dusk 7 AUG 85
---------------------------------------------------------------------------------	-------------------------------------------------------------------------------	----------------------------------------------------------------	----------------------------------------------------------------	----------------------------------------------

EXTREMES FOR WEDNESDAY 7TH AUGUST 1985

Highest maximum	: 21.4°C Great Malvern (Hereford and Worcester)
Lowest maximum	: 12.1°C Lerwick (Shetland)
Lowest minimum	: 5.8°C Glenlivet (Grampian)
Lowest grass minimum	: 3.4°C Glenlivet
Most rain (24 hours from 0900 GMT)	: 16.2 mm Jersey/St Helier
Most sun	: 5.8 hours Tiree (Inner Hebrides)

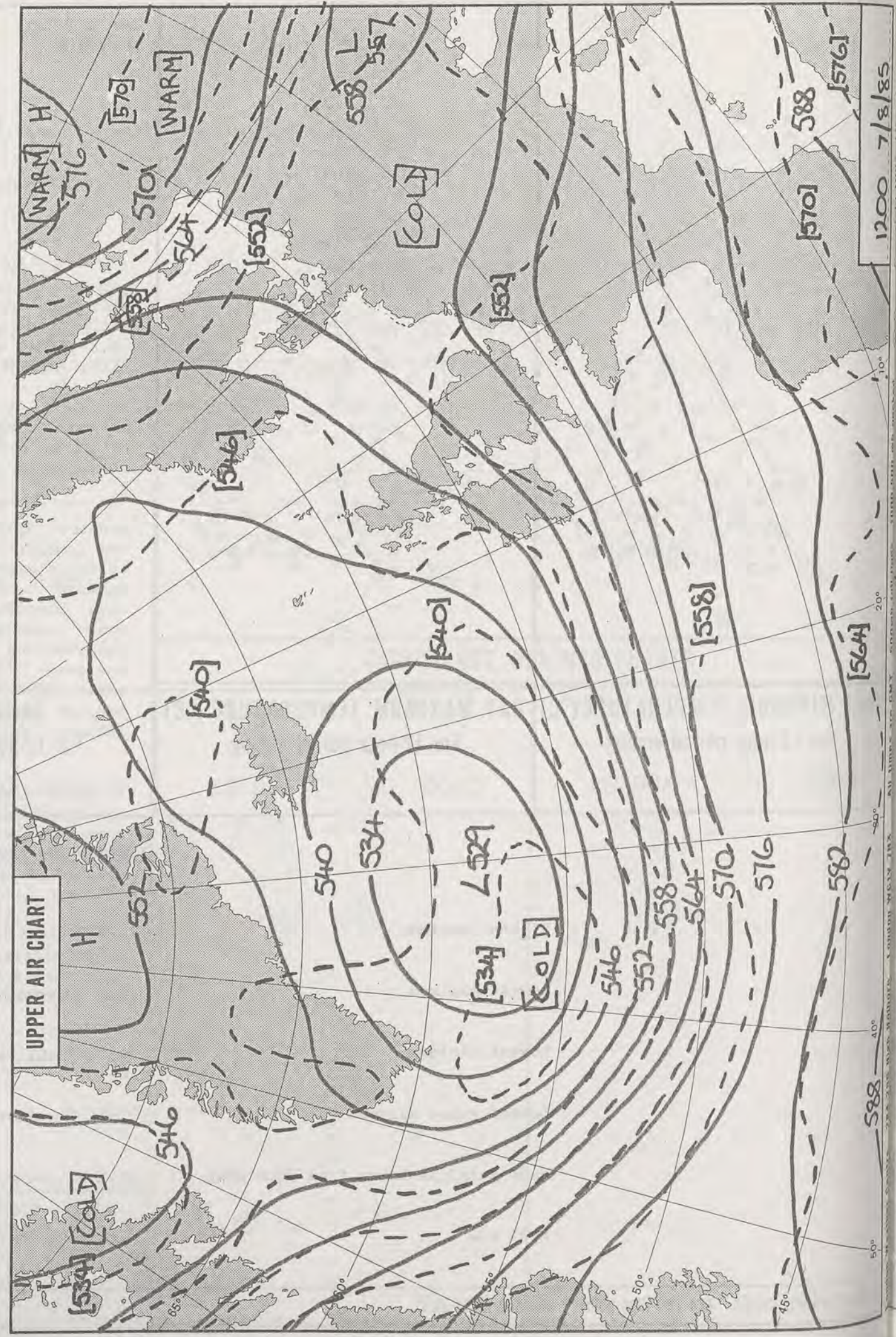


**DAILY
WEATHER
SUMMARY**



© Crown Copyright 1985
All rights reserved

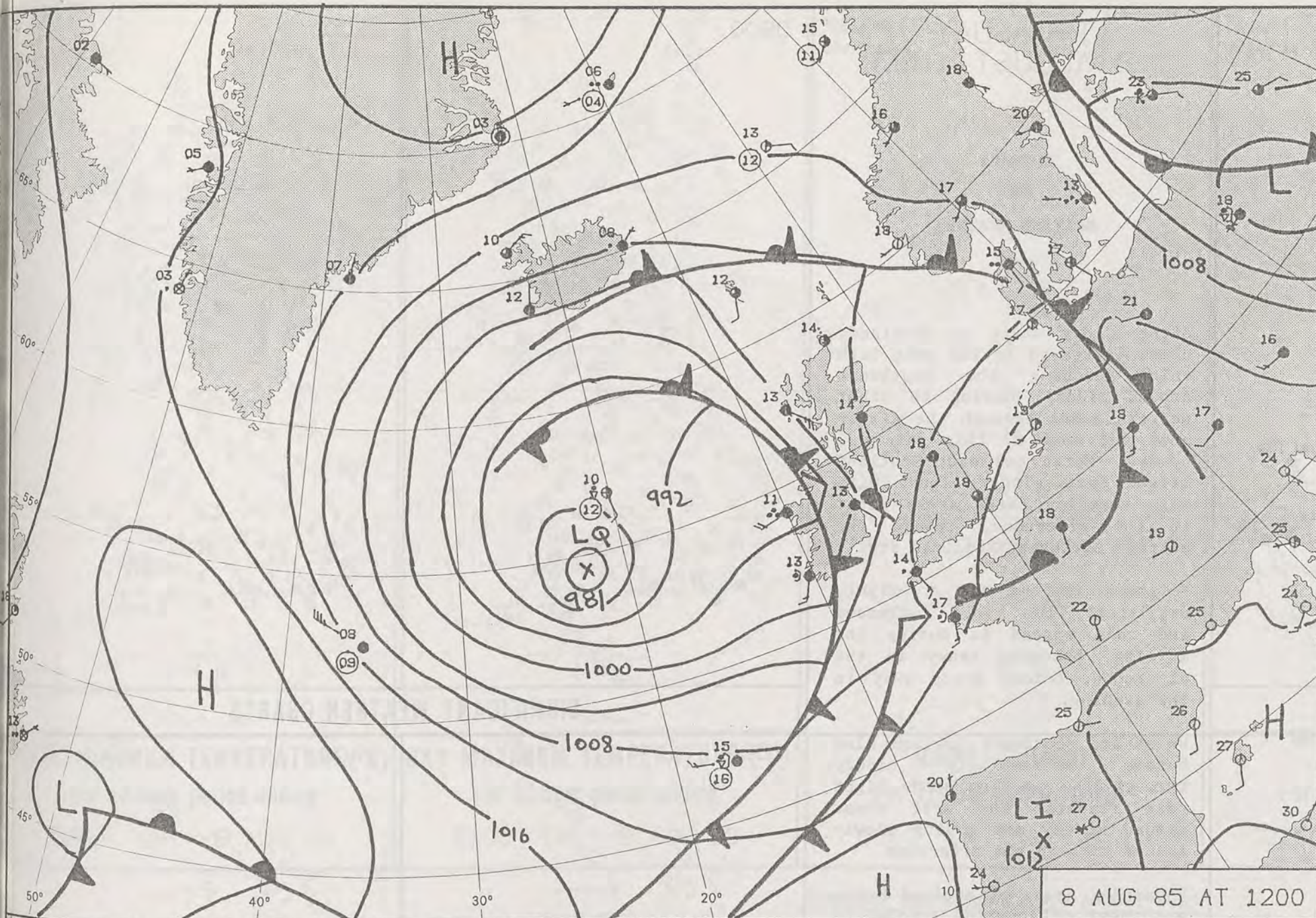
7/8/85
VISIBLE
1311Z



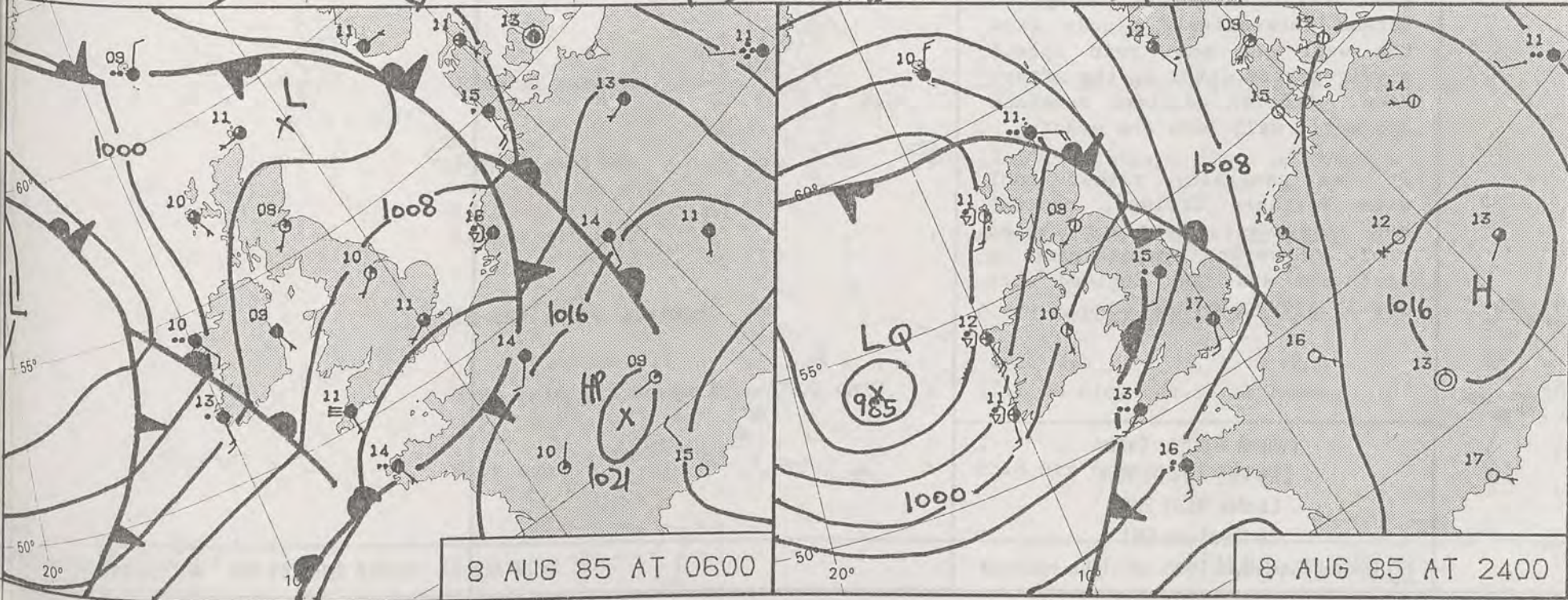
1200 7/8/85

[564]

588

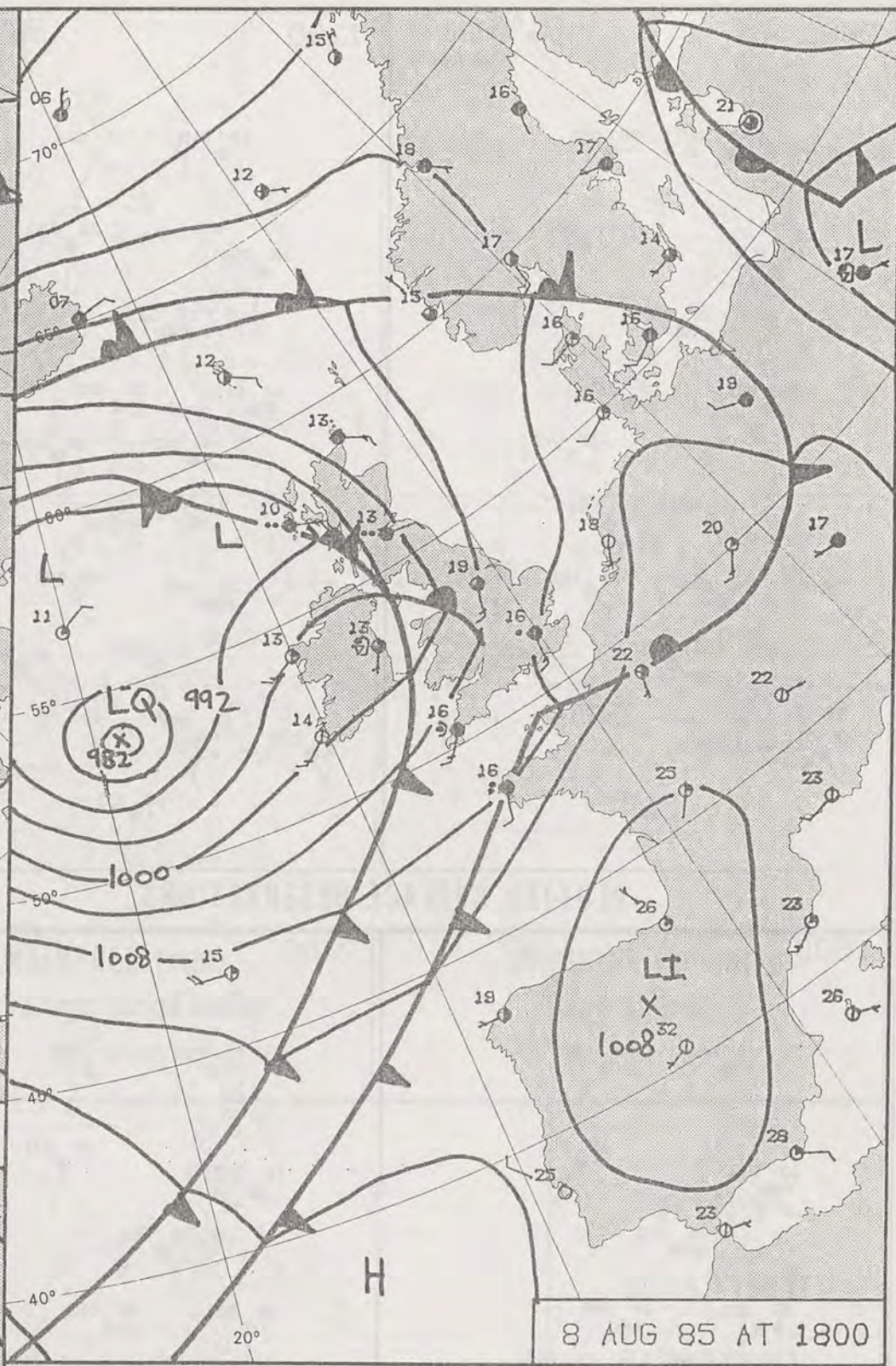


8 AUG 85 AT 1200



8 AUG 85 AT 0600

8 AUG 85 AT 2400



8 AUG 85 AT 1800

DAILY WEATHER SUMMARY

FOR

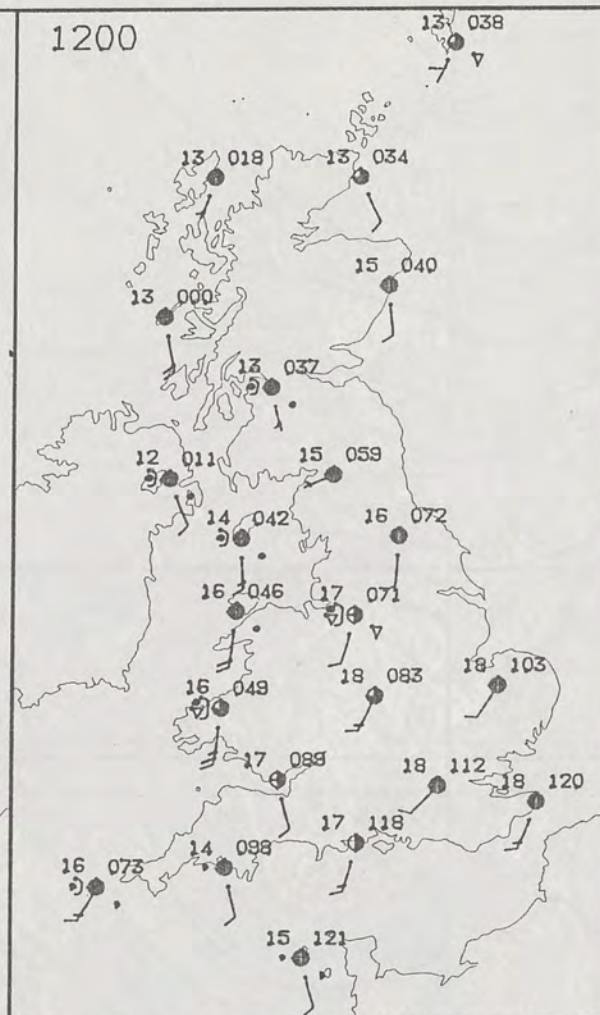
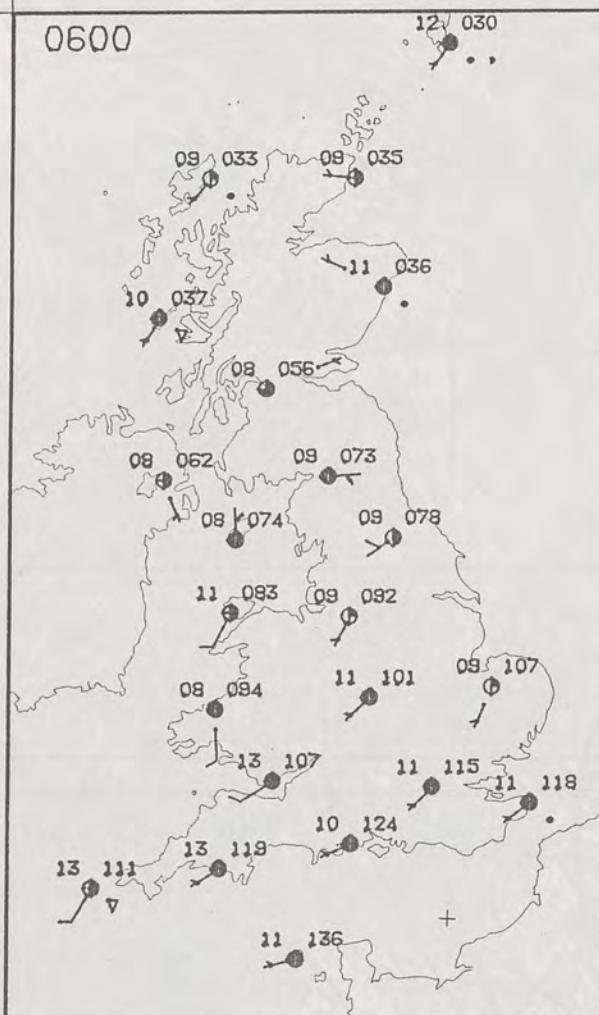
THURSDAY 8 AUGUST 1985



Warm front Cold front Occlusion

London Weather Centre 284-286 High Holborn London WC1V 7HX

© Crown Copyright 1985 All rights reserved



THURSDAY
8 AUGUST 1985

SUMMARY
OF
BRITISH WEATHER

After a dry start in Scotland, cloud increased in the west with rain reaching the southwest around midday, moving to other western areas through the afternoon and some of this rain was heavy. North and east Scotland became increasingly cloudy with rain reaching these areas later in the afternoon, though the extreme northeast remained dry.

Northern Ireland had a bright, dry start, but cloud increased and rain spread in during the morning, becoming heavy in the afternoon, before dying away in the evening.

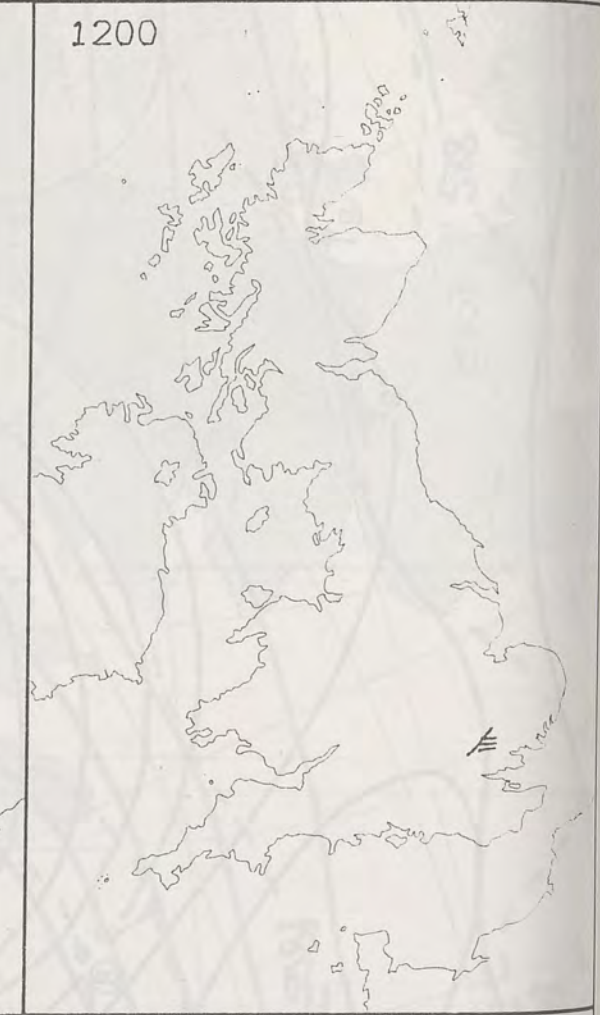
Wales and southwest England also became increasingly cloudy through the morning with light rain reaching the west coast around midday and moving slowly inland through the afternoon.

Remaining areas of England had a good deal of sunshine, though it became increasingly cloudy from the west and some rain spread slowly across later in the afternoon. Eastern counties remained dry until well into the evening.

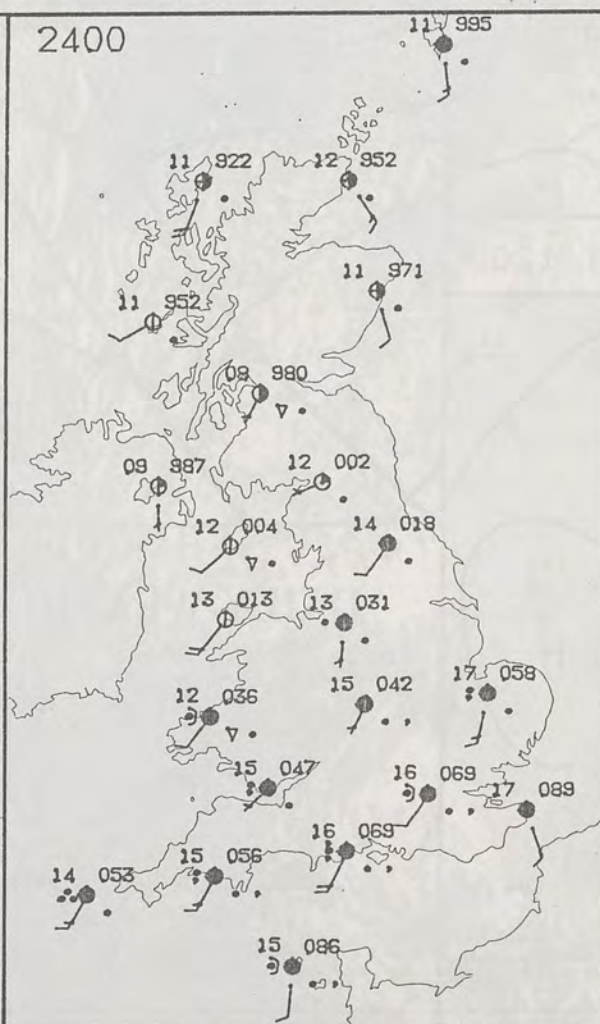
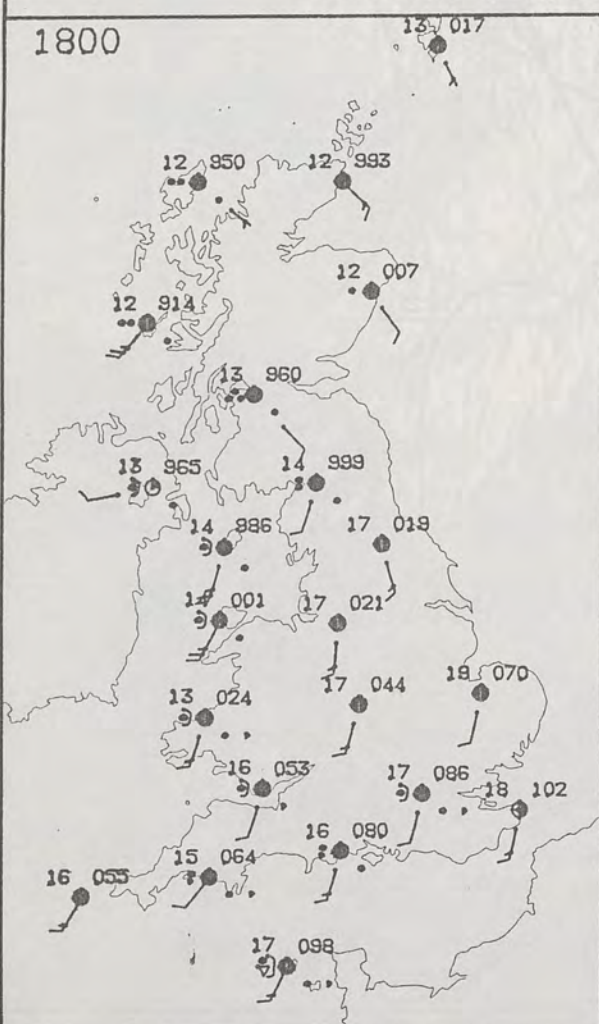
It was generally rather cool with Northern Ireland, central and southwest Scotland being cool. However, temperatures in southeast and east England were mostly around normal.

London Weather Centre
284-286 High Holborn
London WC1V 7HX
All times are GMT

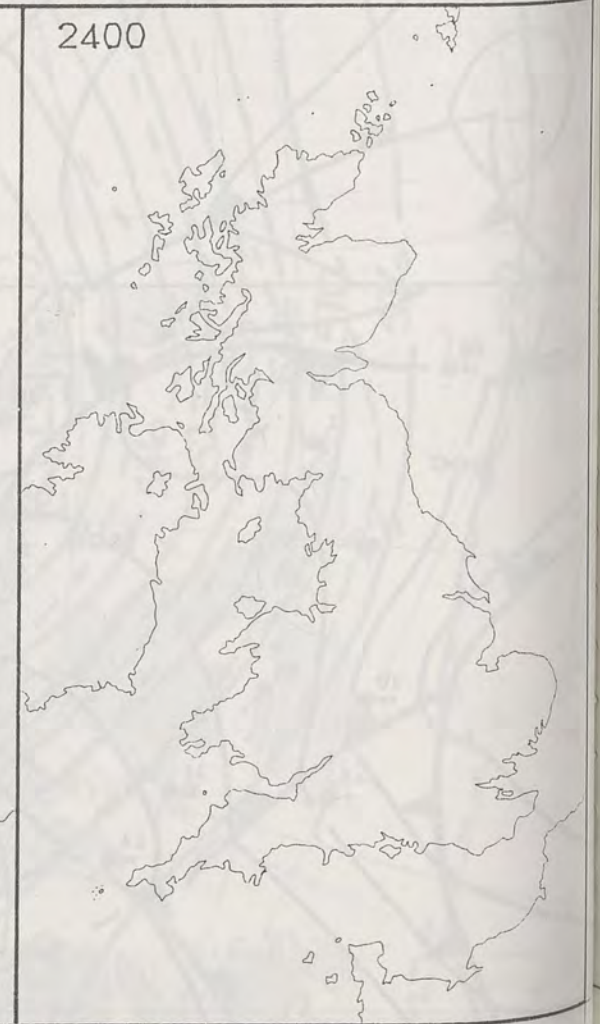
© Crown Copyright 1985 All rights reserved

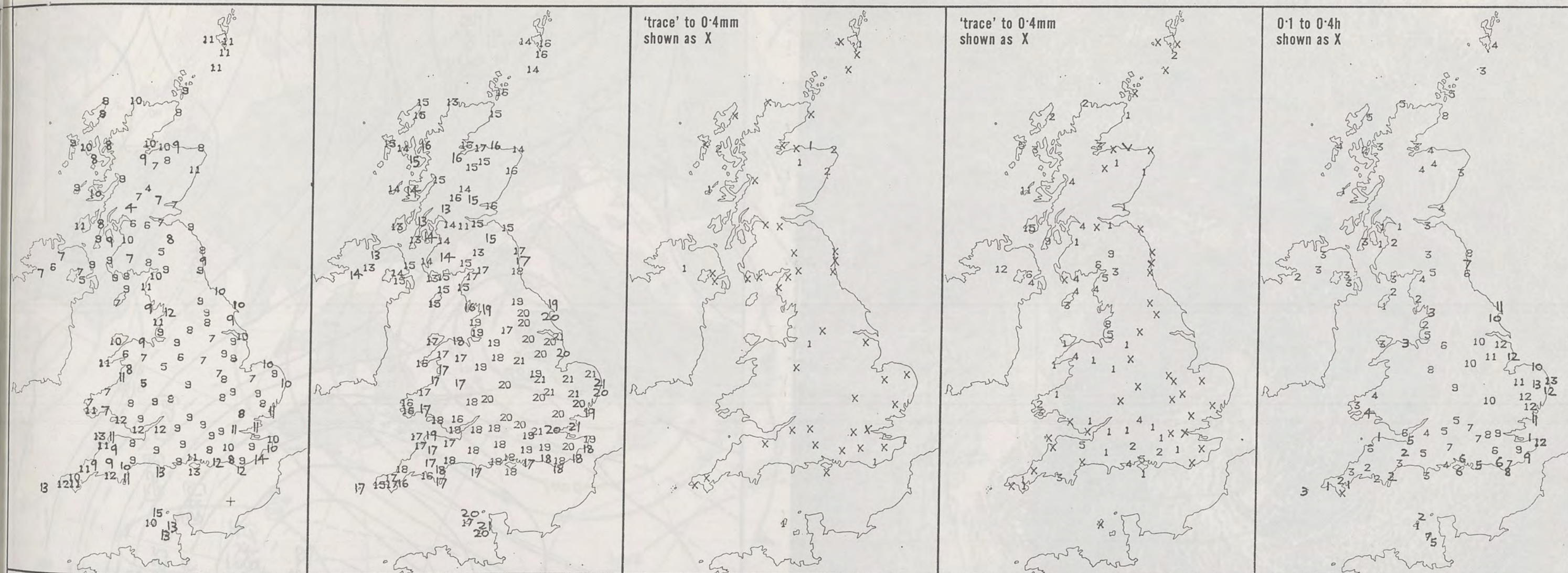


PLOTTED SURFACE OBSERVATIONS



SIGNIFICANT WEATHER CHARTS

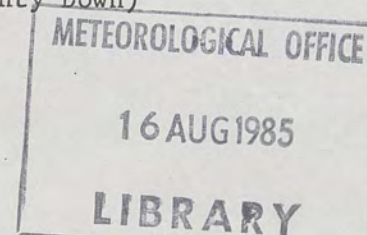




NIGHT MINIMUM TEMPERATURE (°C) For 12-hour period ending 0900 ON 8 AUG 85	DAY MAXIMUM TEMPERATURE (°C) For 12-hour period ending 2100 ON 8 AUG 85	RAINFALL (mm) For 12-hour period ending 0900 ON 8 AUG 85	RAINFALL (mm) For 12-hour period ending 2100 ON 8 AUG 85	SUNSHINE (hours) Dawn to dusk 8 AUG 85
---------------------------------------------------------------------------------	-------------------------------------------------------------------------------	----------------------------------------------------------------	----------------------------------------------------------------	----------------------------------------------

EXTREMES FOR THURSDAY 8TH AUGUST 1985

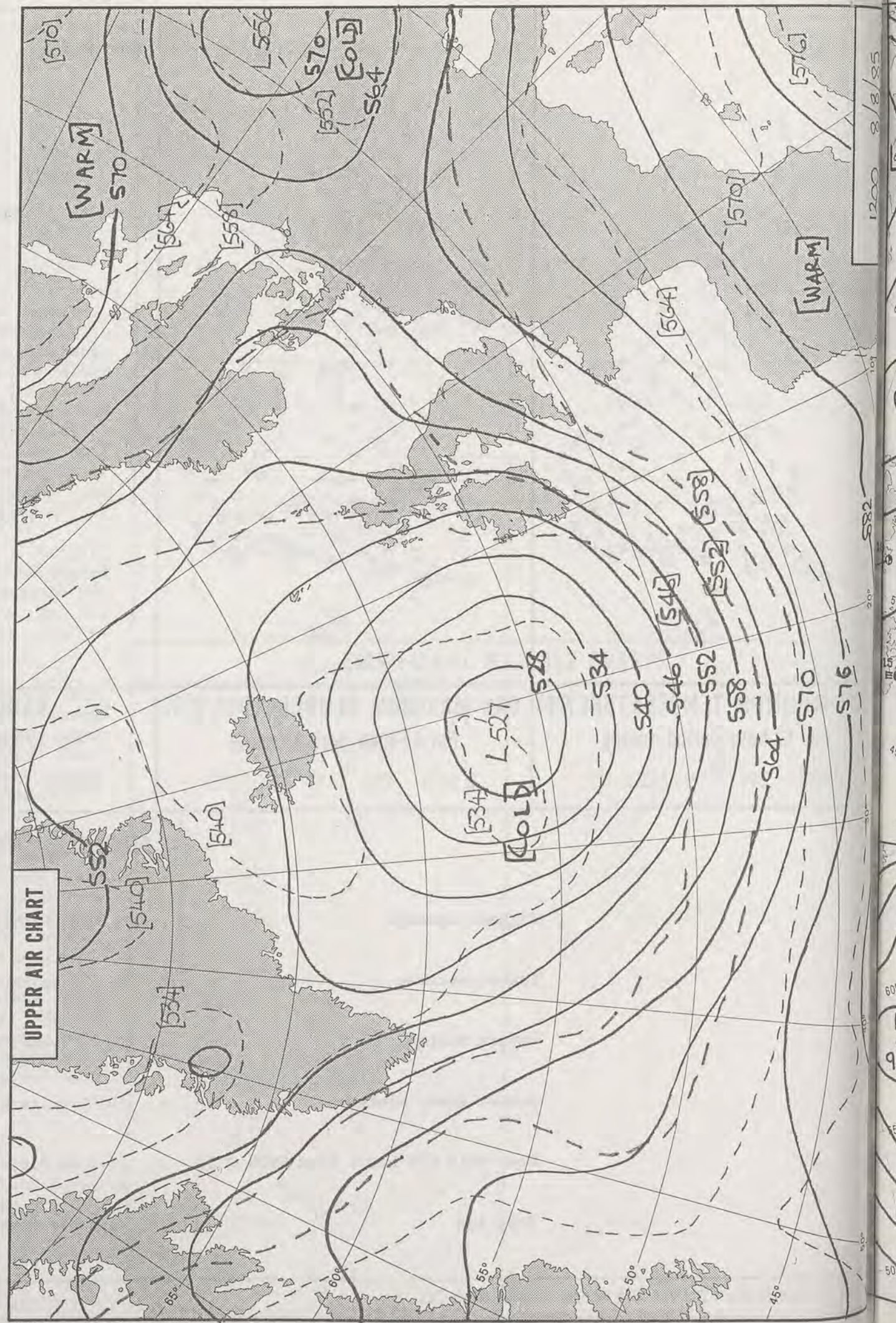

Highest maximum	: 21.4°C Coltishall (Nr. Norwich/Norfolk)
Lowest maximum	: 11.5°C Salsburgh (East of Glasgow)
Lowest minimum	: 3.6°C Tummel Bridge (Tayside)
Lowest grass minimum	: 0.5°C Cellarhead (Nr. Stoke on Trent) and Long Kesh (County Down)
Most rain (24 hours from 0900 GMT)	: 17.1 mm Sloy (Nr. Loch Lomond)
Most sun	: 13.3 hrs Hemsby (Norfolk)

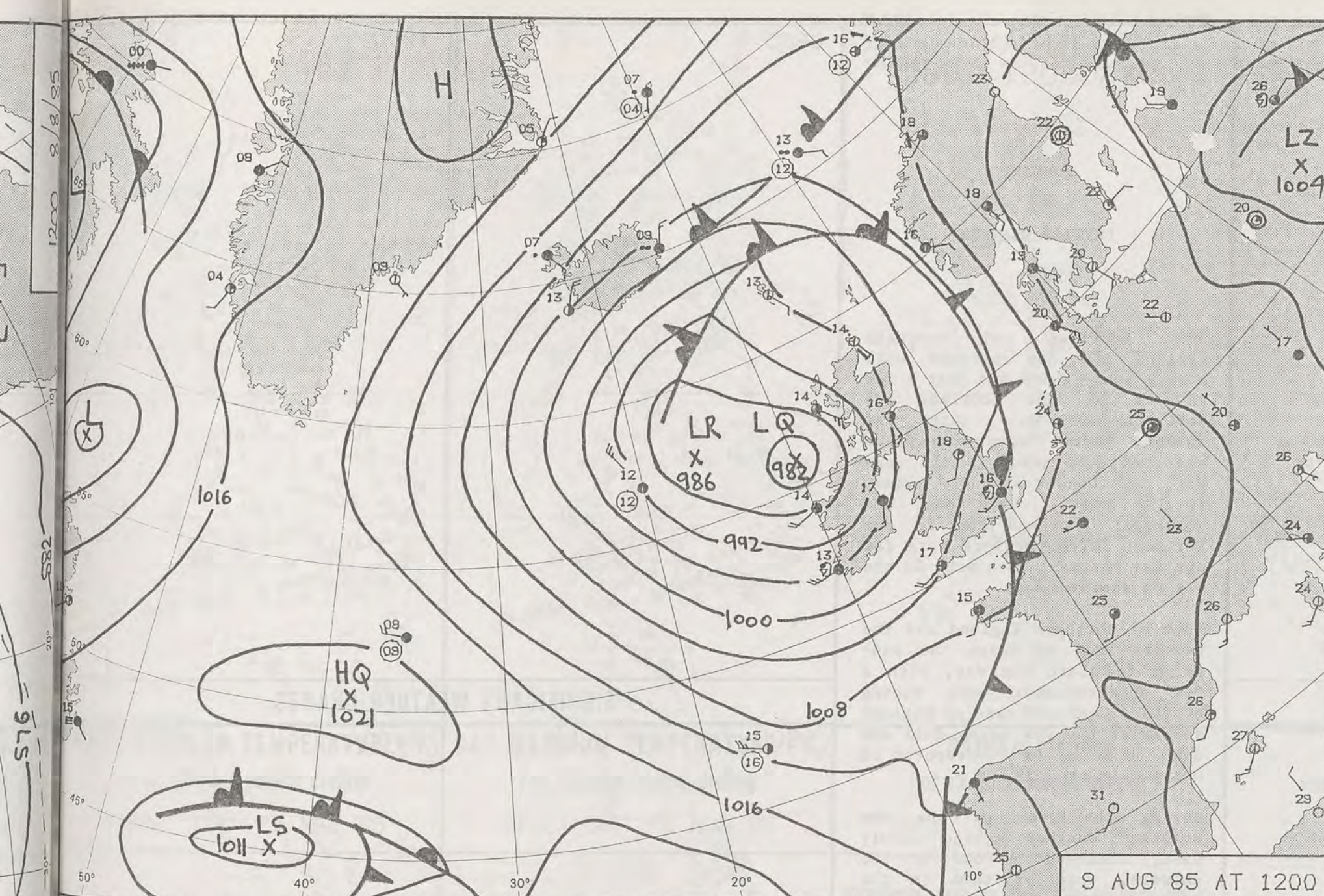


DAILY WEATHER SUMMARY

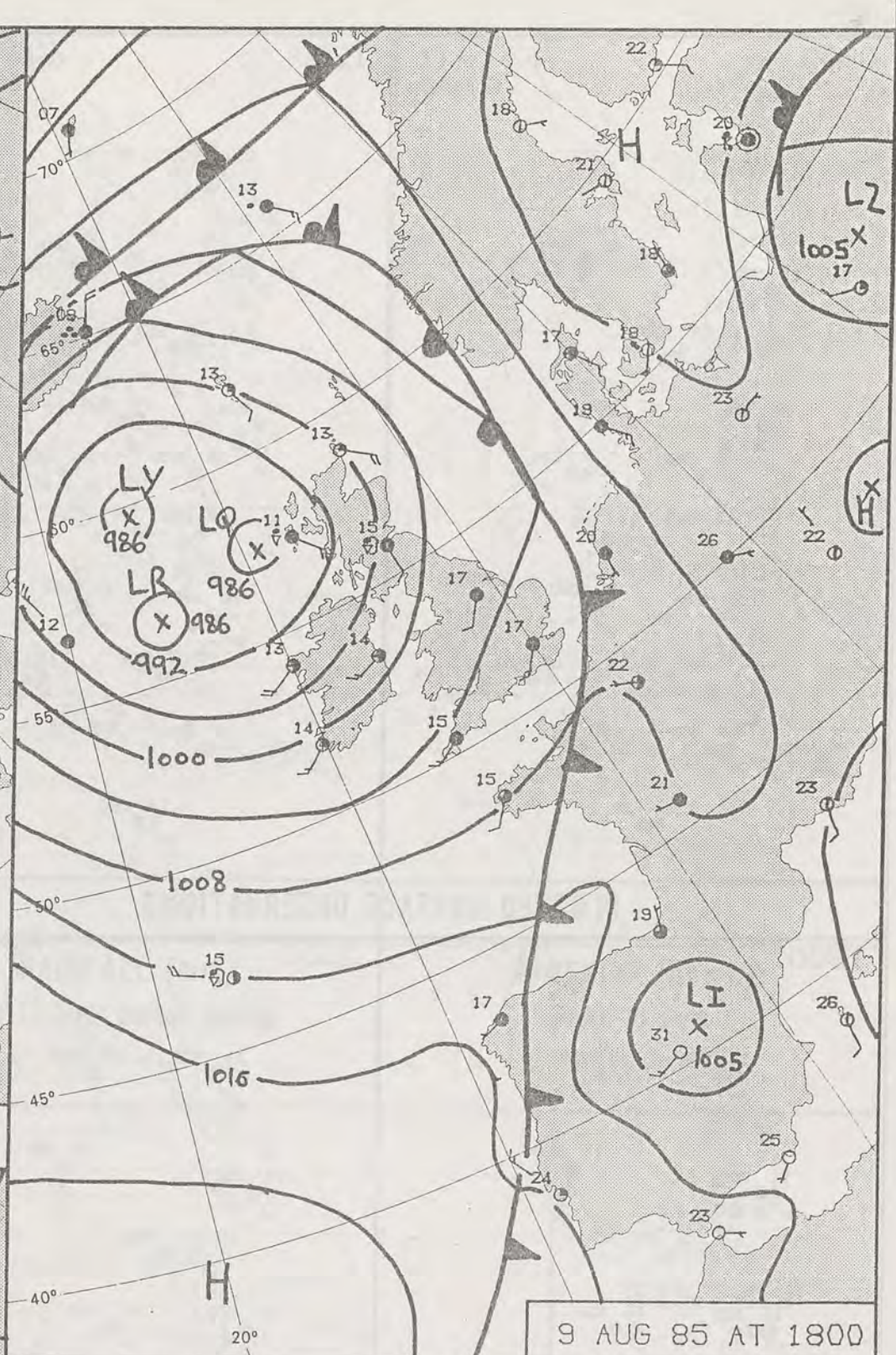


© Crown Copyright 1985
All rights reserved

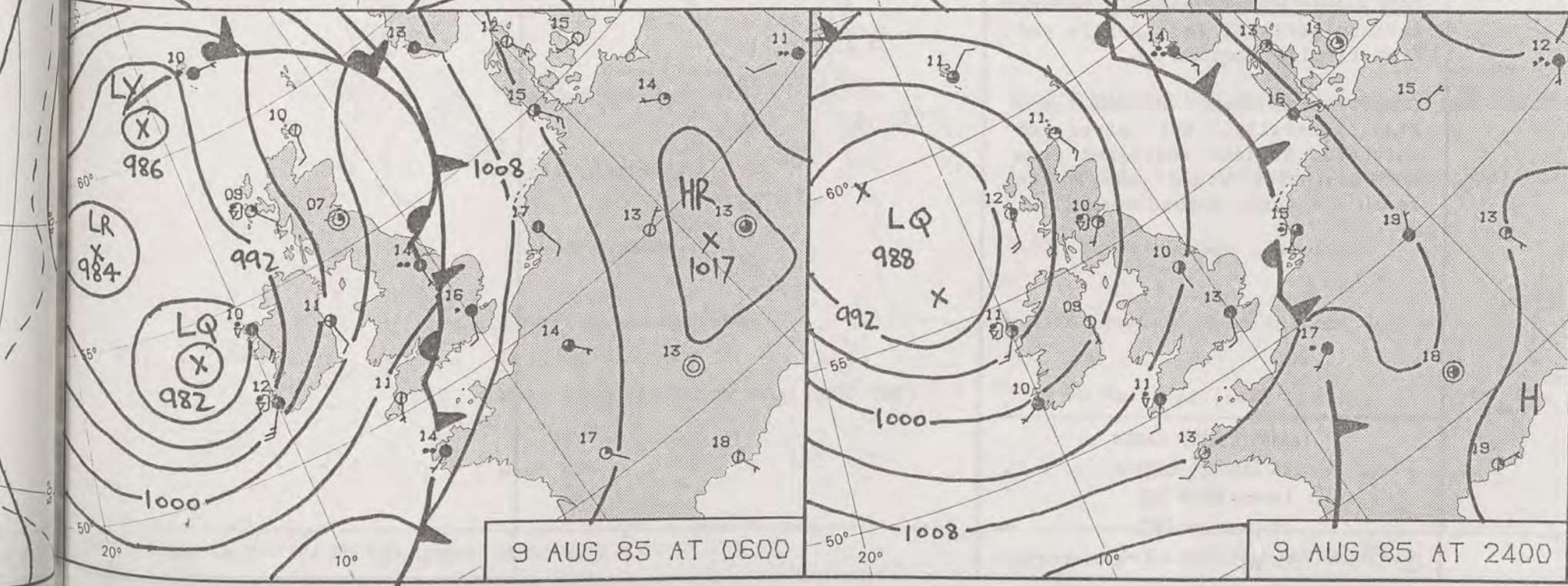




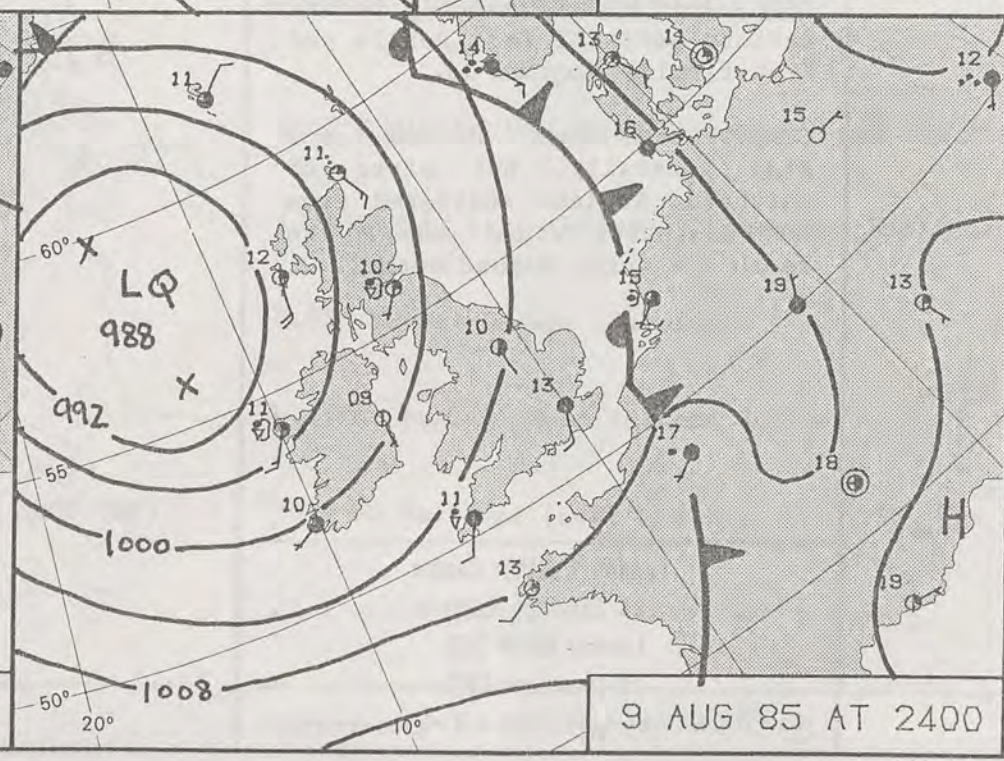
9 AUG 85 AT 1200



9 AUG 85 AT 1800



9 AUG 85 AT 0600






9 AUG 85 AT 2400

DAILY WEATHER SUMMARY

FOR

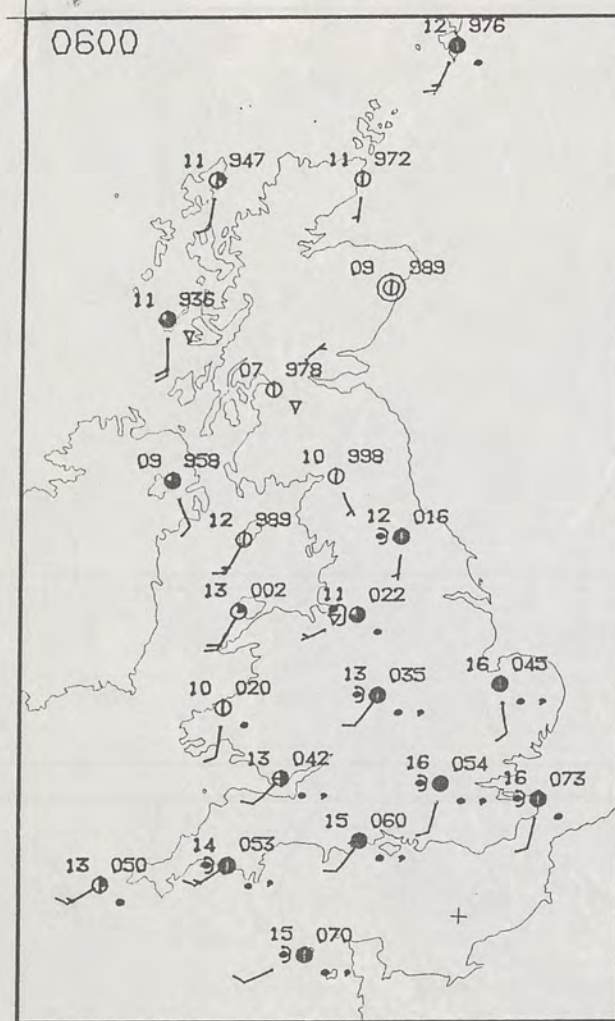
FRIDAY 9 AUGUST 1985

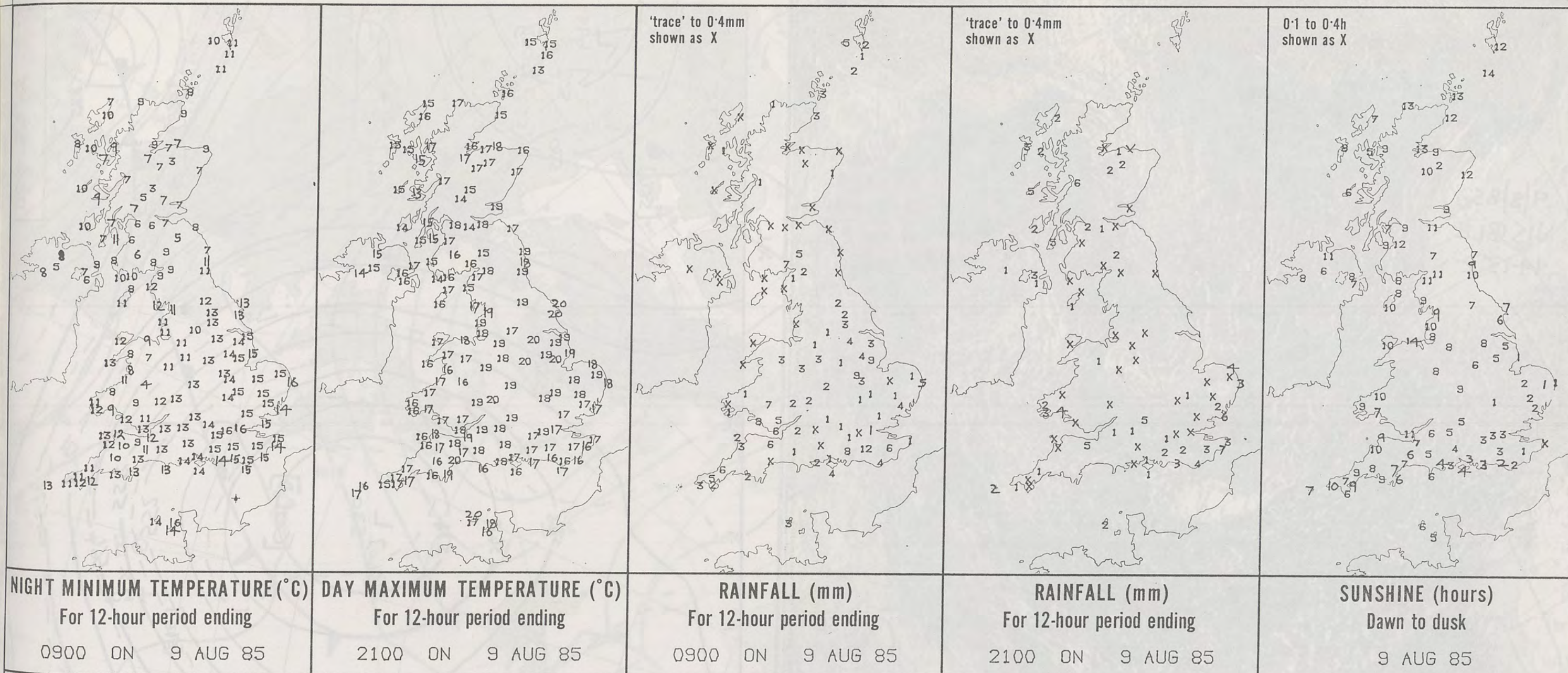
 Warm front
  Cold front
  Occlusion

London Weather Centre 284-286 High Holborn London WC1V 7HX

© Crown Copyright 1985 All rights reserved

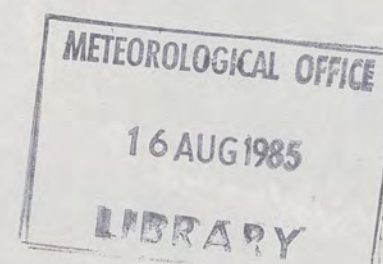






EXTREMES FOR FRIDAY 9TH AUGUST 1985

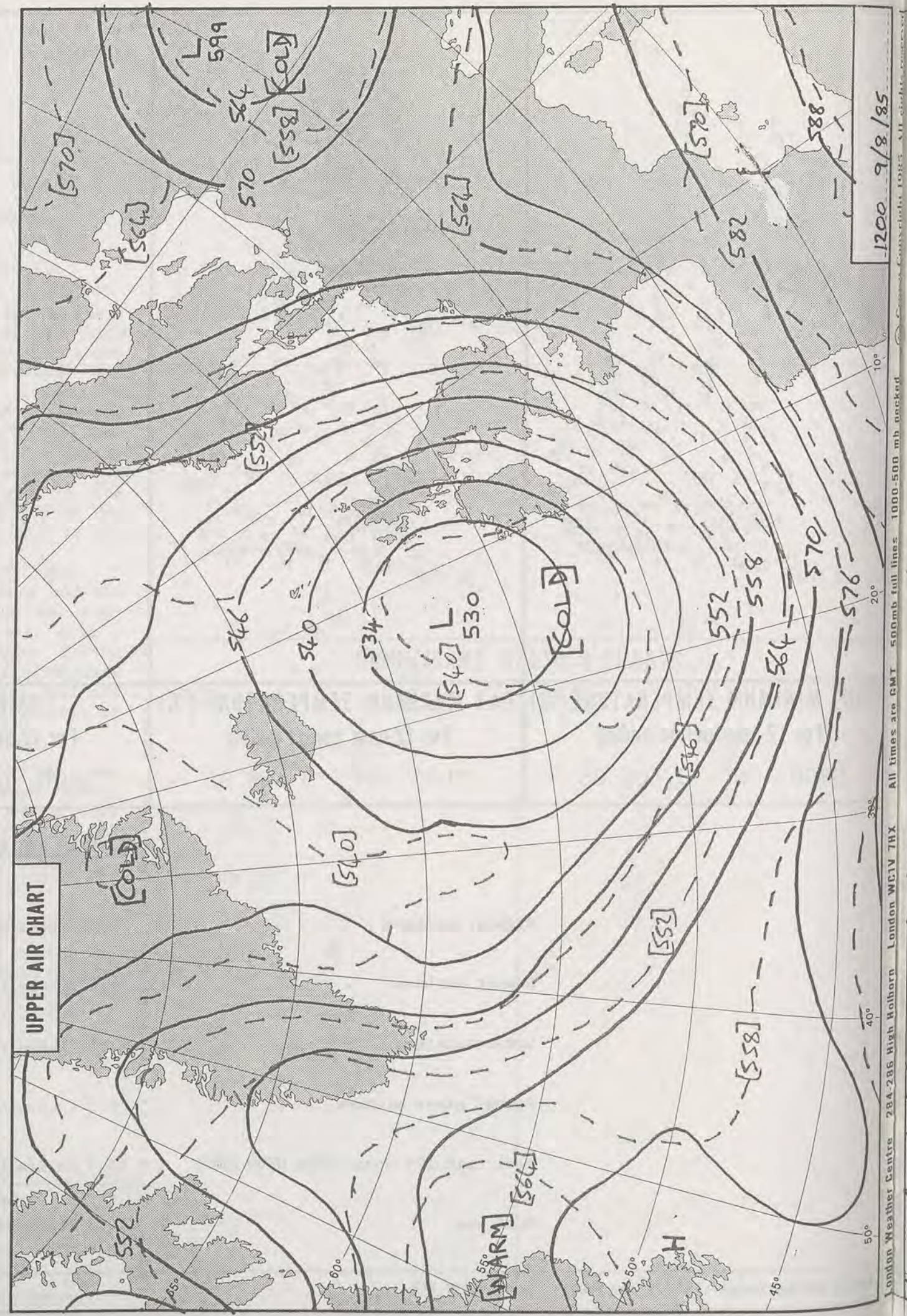
Highest maximum	: 20.2°C Finningley (Near Doncaster) and Exeter (Devon)
Lowest maximum	: 13.2°C Fair Isle (between Orkney and Shetland)
Lowest minimum	: 2.9°C Tummel Bridge (Tayside)
Lowest grass minimum	: -1.1°C Glenlee (Dumfries and Galloway)
Most rain (24 hours from 0900 GMT)	: 25.5 mm Hastings (East Sussex)
Most sun	: 13.8 hours Colwyn Bay (Clwyd/North Wales)



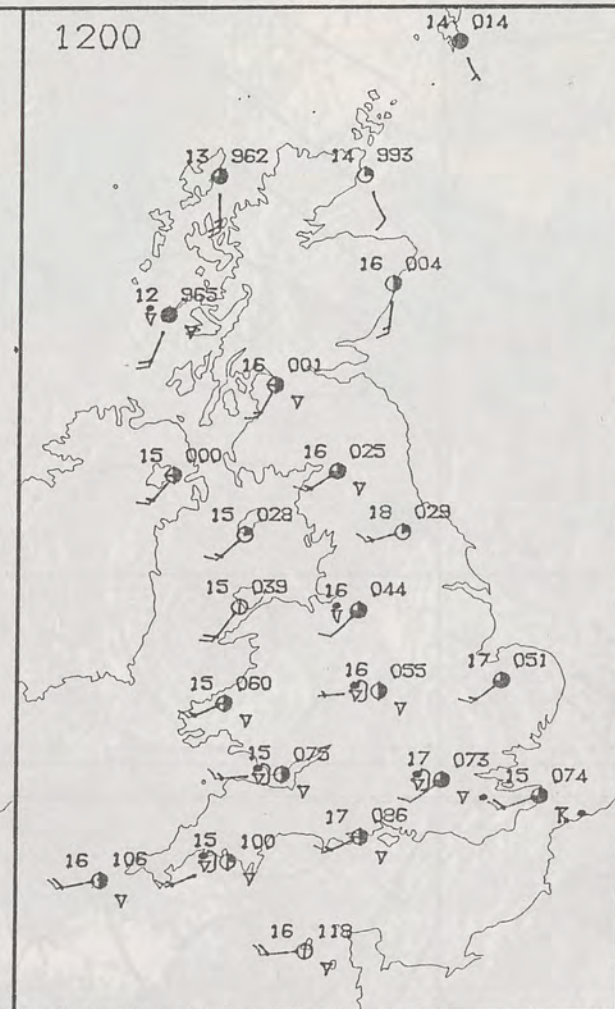
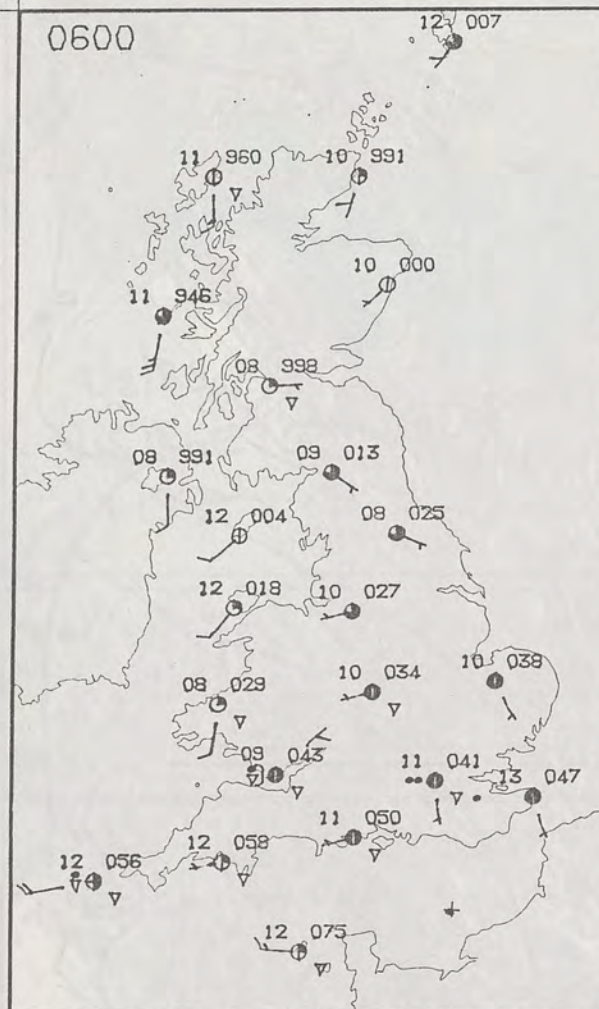
**DAILY
WEATHER
SUMMARY**



© Crown Copyright 1985
All rights reserved







SATURDAY
10 AUGUST 1985

SUMMARY
OF
BRITISH WEATHER

Much of Scotland had almost unbroken sunshine, whilst in western Scotland and Northern Ireland there were showers and sunny spells for much of the day.

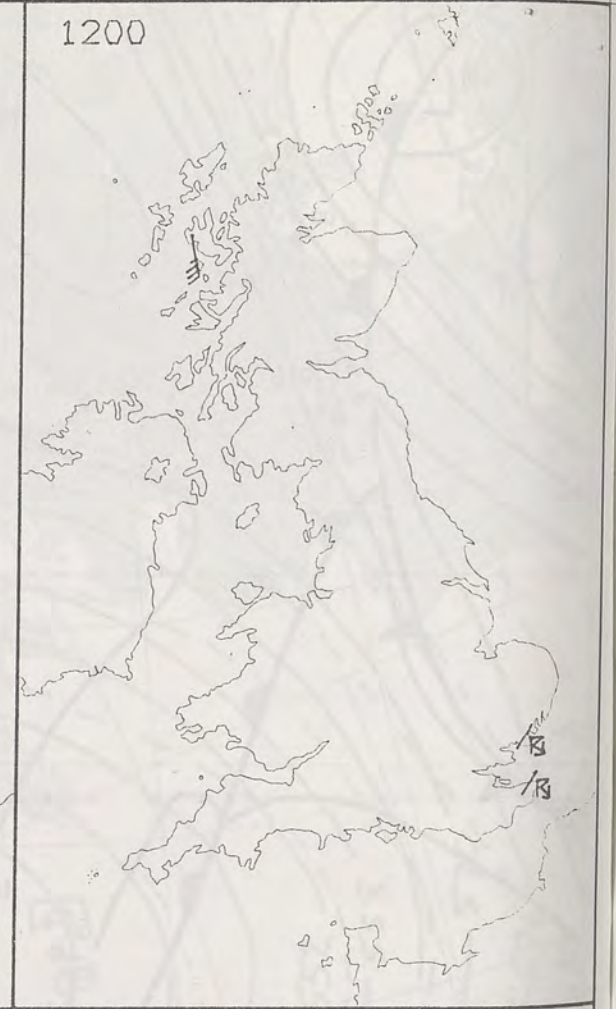
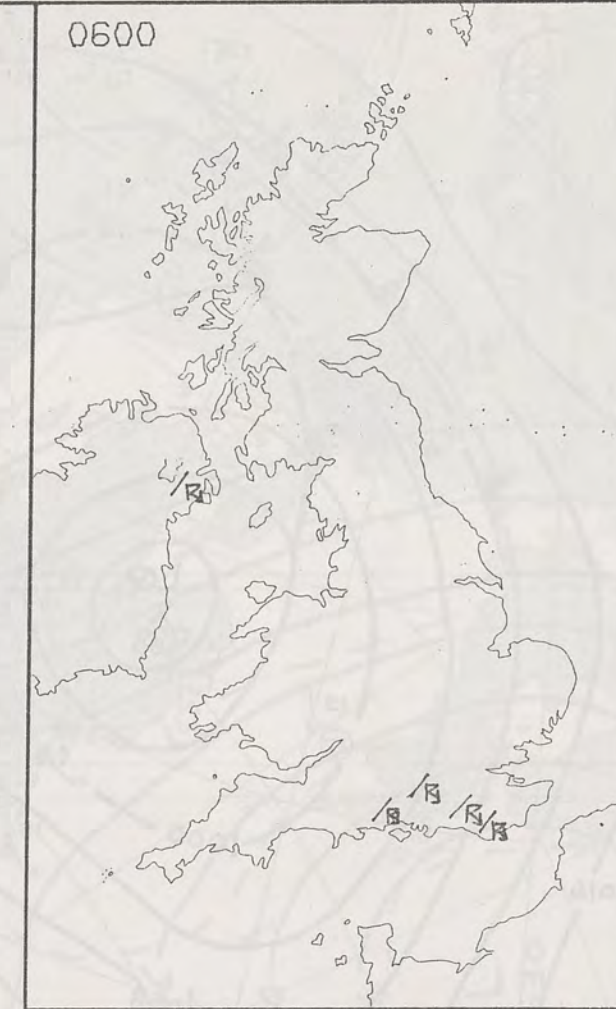
During the morning some outbreaks of heavy rain and thunderstorms moved across southern most parts of England and East Anglia, at the same time there were a few showers over southwest England and West Wales. For the rest of England and Wales the day got off to a sunny start.

By afternoon the heavier rain had cleared away and for the rest of the day there was a good deal of sunshine over England and Wales with a few mainly light showers. Northern England stayed dry all day.

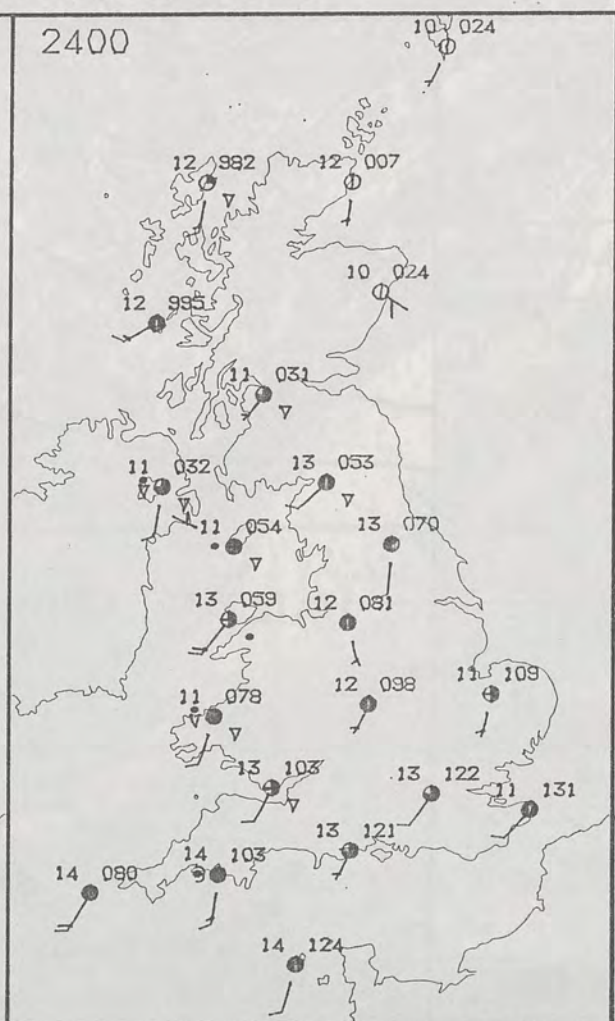
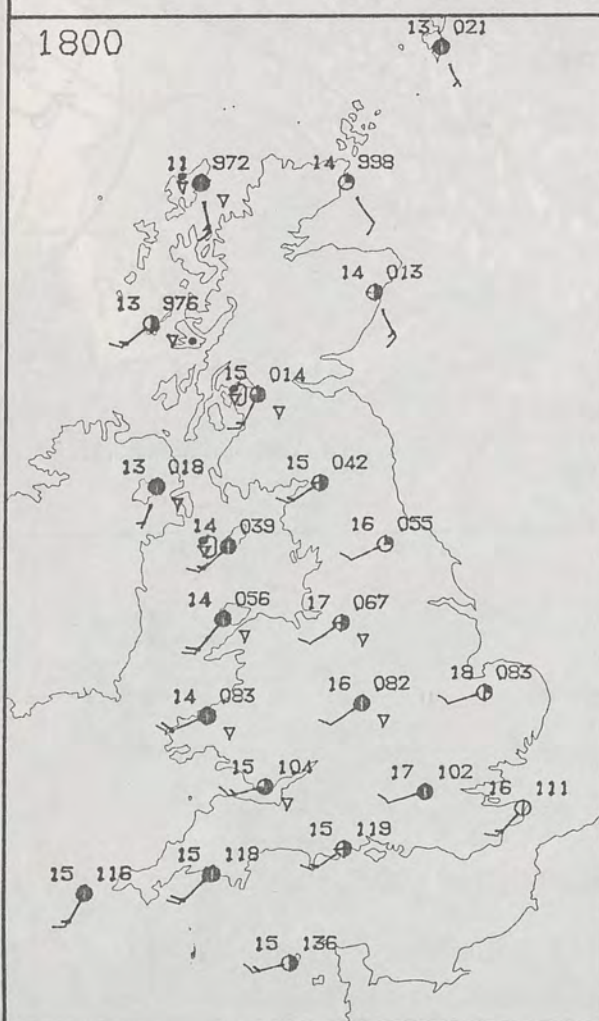
Temperatures were near average over northeast England, elsewhere over Britain it was mostly rather cool; and over much of Wales and southwest England decidedly cool.

London Weather Centre
284-286 High Holborn
London WC1V 7HX
All times are GMT

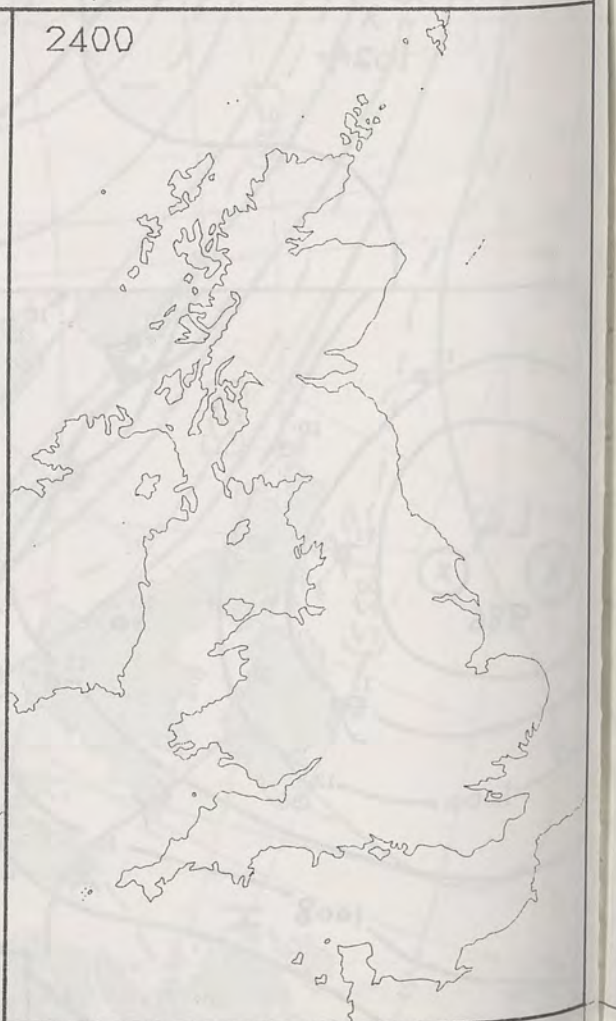
© Crown Copyright 1985 All rights reserved

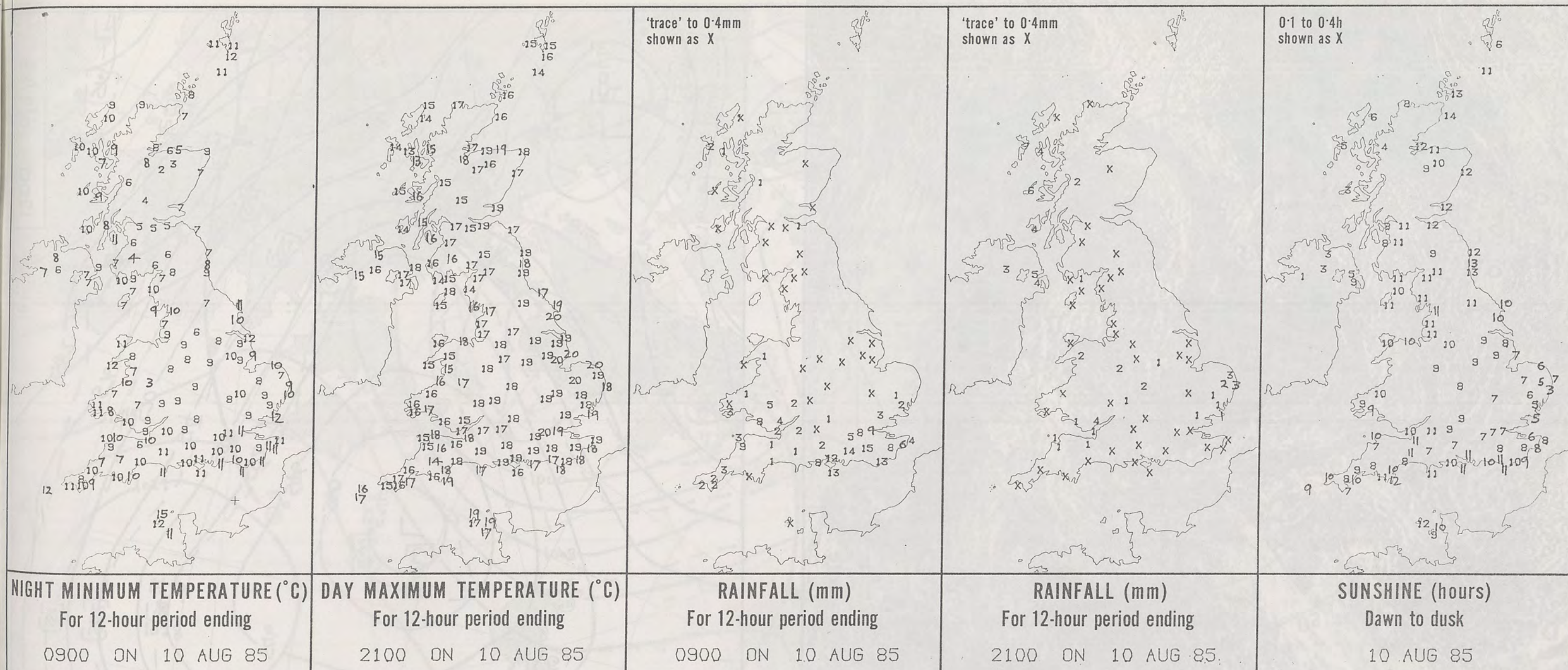


PLOTTED SURFACE OBSERVATIONS



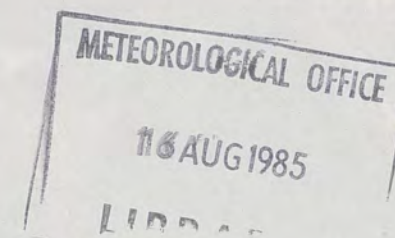
SIGNIFICANT WEATHER CHARTS





EXTREMES FOR SATURDAY 10TH AUGUST 1985

Highest maximum	: 20.0°C Cromer (Norfolk) and London/Heathrow
Lowest maximum	: 12.9°C Prabost and Neist Point (Isle of Skye)
Lowest minimum	: 2.0°C Aviemore (Highland)
Lowest grass minimum	: -2.0°C Glenlee (Dumfries & Galloway)
Most rain (24 hours from 0900 GMT)	: 32.5 mm Culdrose (Cornwall)
Most sun	: 13.8 hrs Wick (NE Scotland)

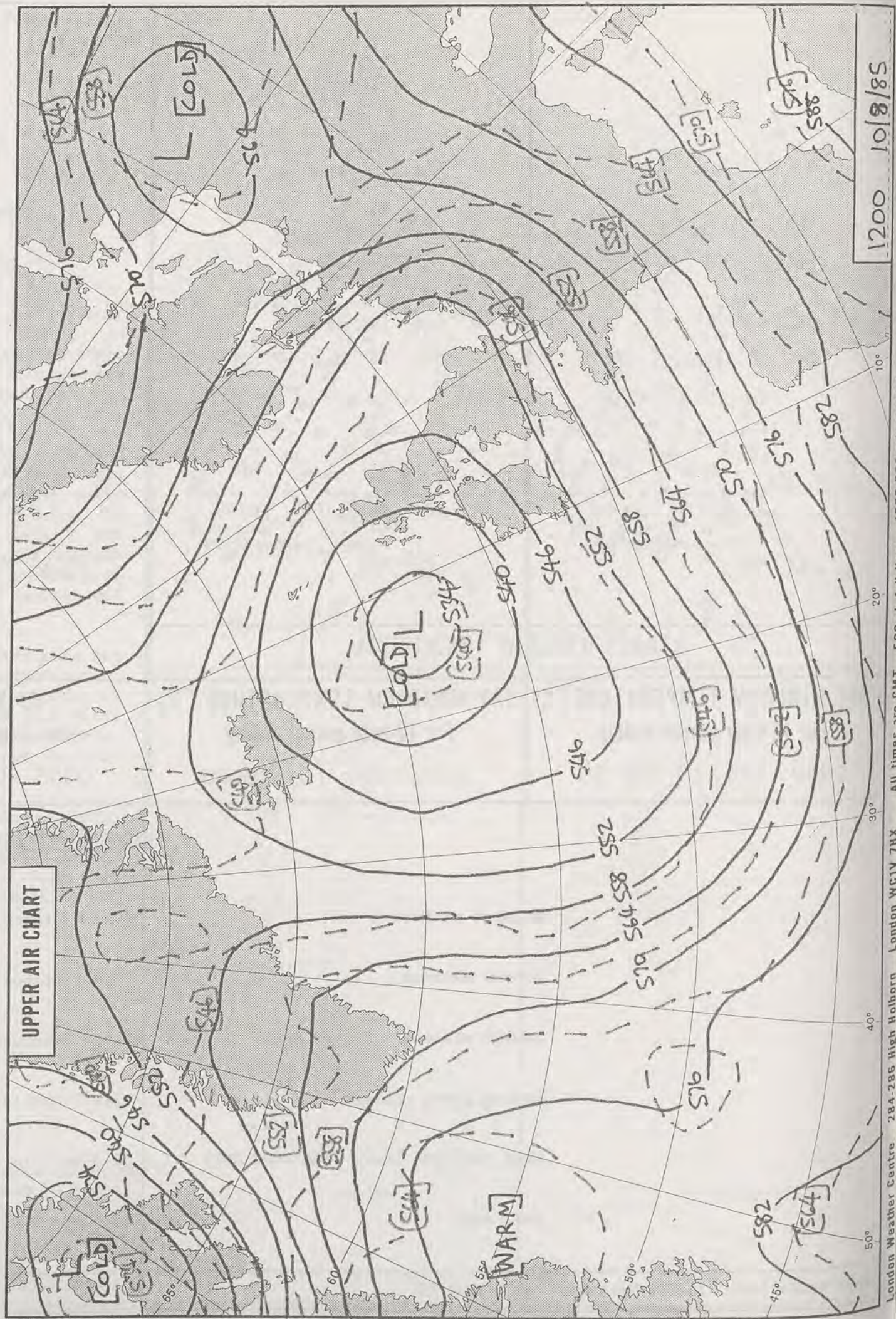


**DAILY
WEATHER
SUMMARY**



© Crown Copyright 1985
All rights reserved

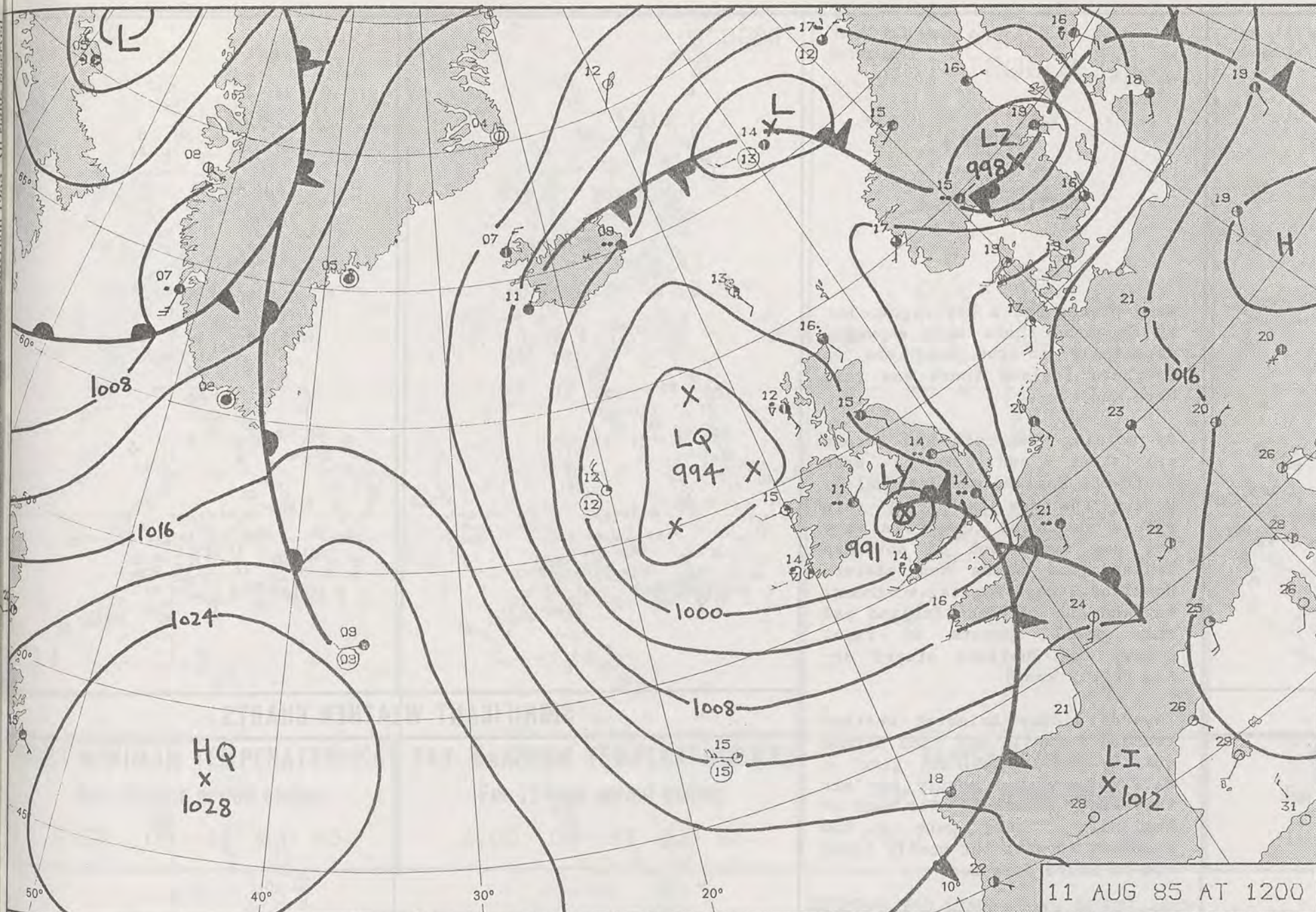
10/8/85
VISIBLE
1420Z



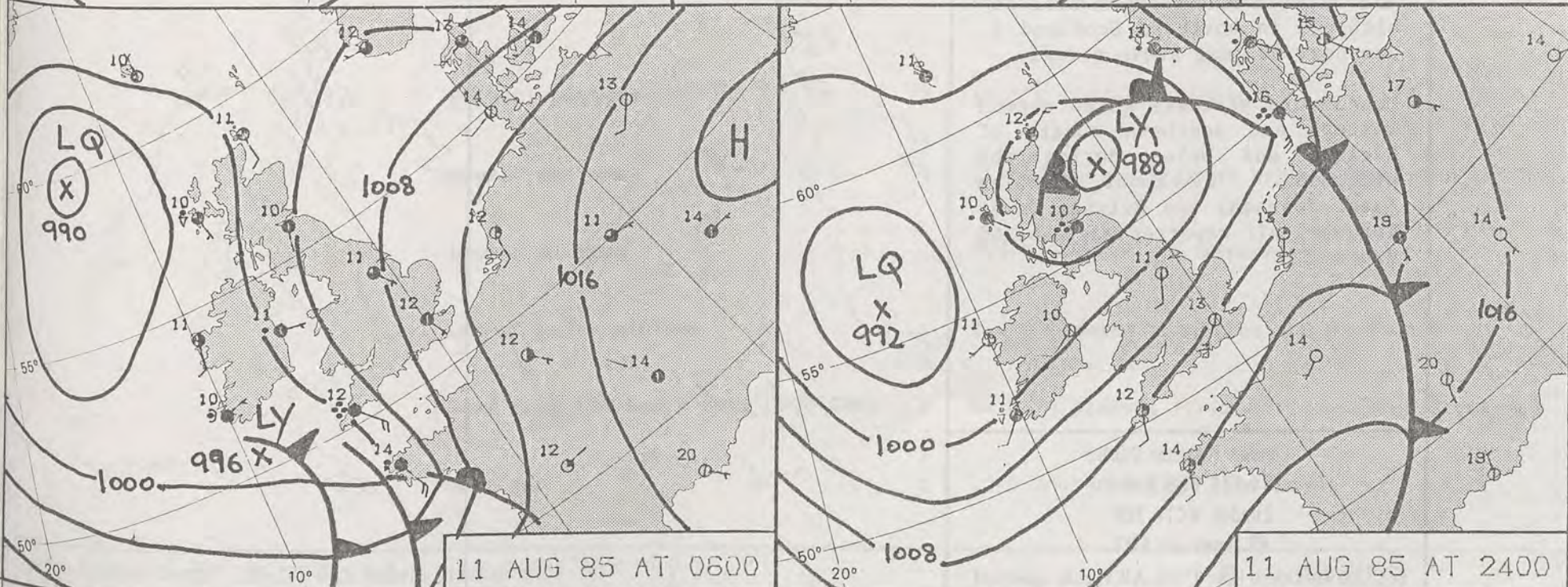
1200 10/8/85

10° 20° 30° 40° 50°
All times are GMT 500mb full lines 1000-500 mb necked

London Weather Centre 284-286 High Holborn London WC1V 7HX

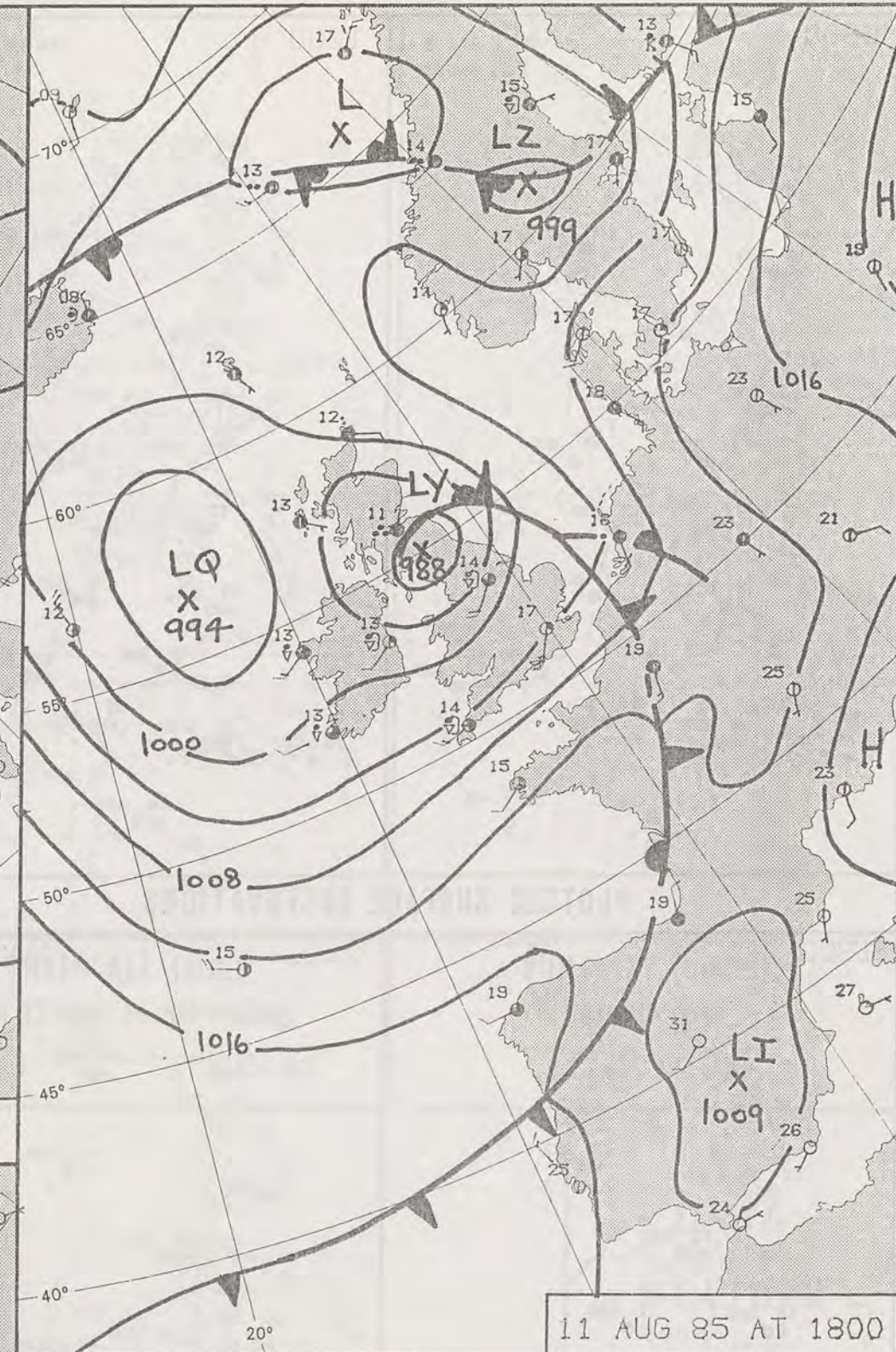


11 AUG 85 AT 1200



11 AUG 85 AT 0600

11 AUG 85 AT 2400



11 AUG 85 AT 1800

DAILY WEATHER SUMMARY

FOR

SUNDAY 11 AUGUST 1985

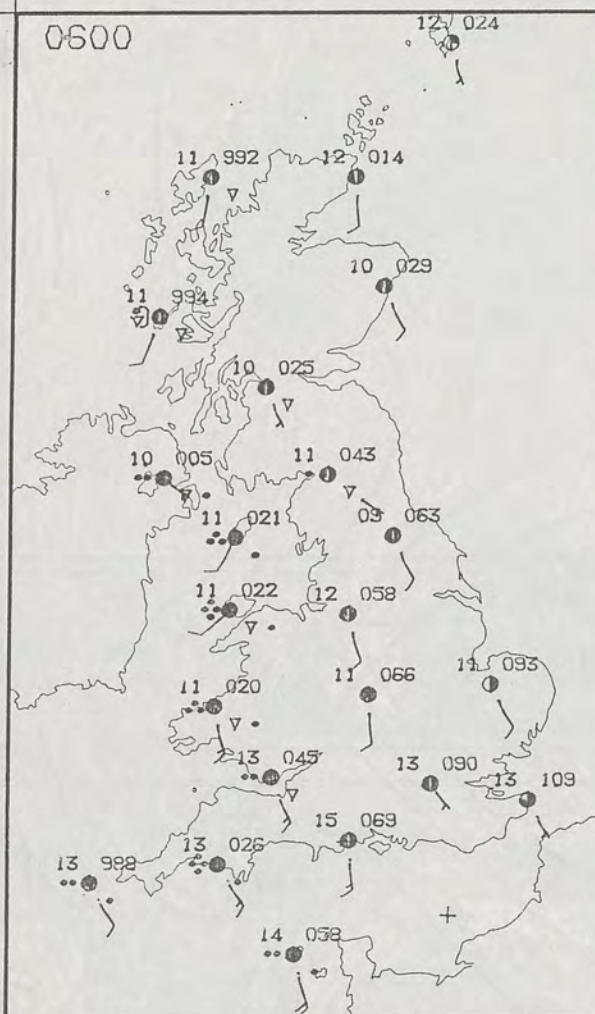
Warm front Cold front Occlusion

London Weather Centre 284-286 High Holborn London WC1V 7HX

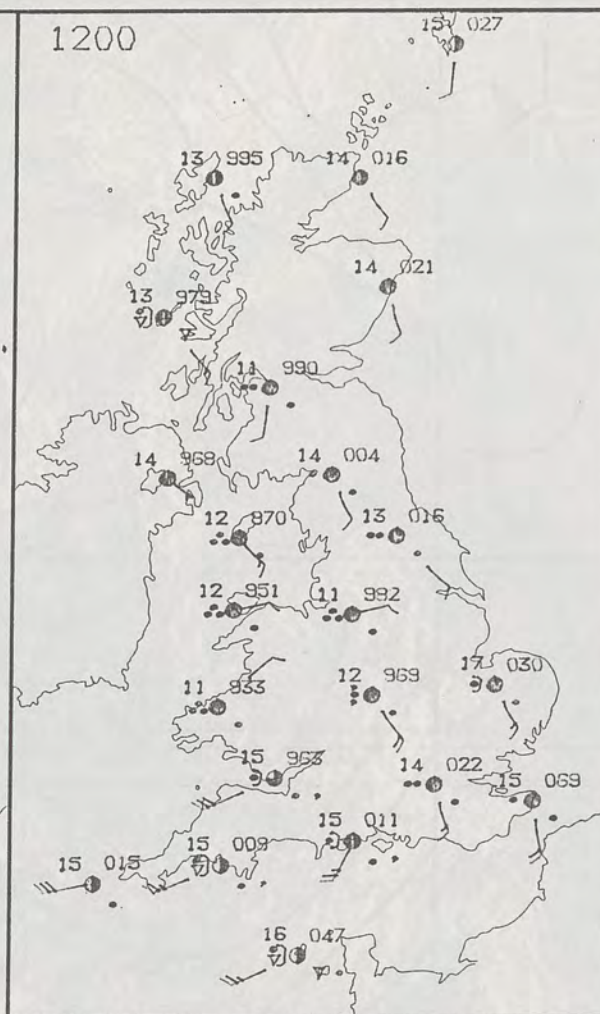
© Crown Copyright 1985 All rights reserved



0600



1200



SUNDAY
11 AUGUST 1985

SUMMARY
OF
BRITISH WEATHER

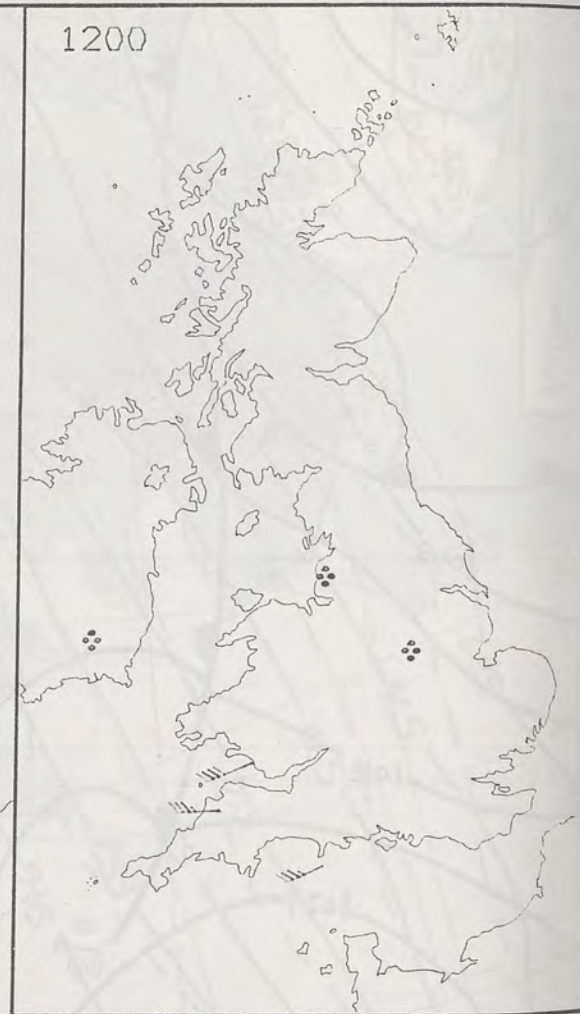
Many places had a dry night, but in Scotland there were showers, especially in the west and in Northern Ireland there was rain here and there.

By morning the rain had become persistent and heavy over southwest England and West Wales. During the day the heavy rain spread northeast to give a very wet day over much of northern England and Wales, and eastern Scotland. East Anglia, southeast England and Northern Ireland had only small amounts of rain. Orkney and Shetland stayed dry and fairly sunny.

0600

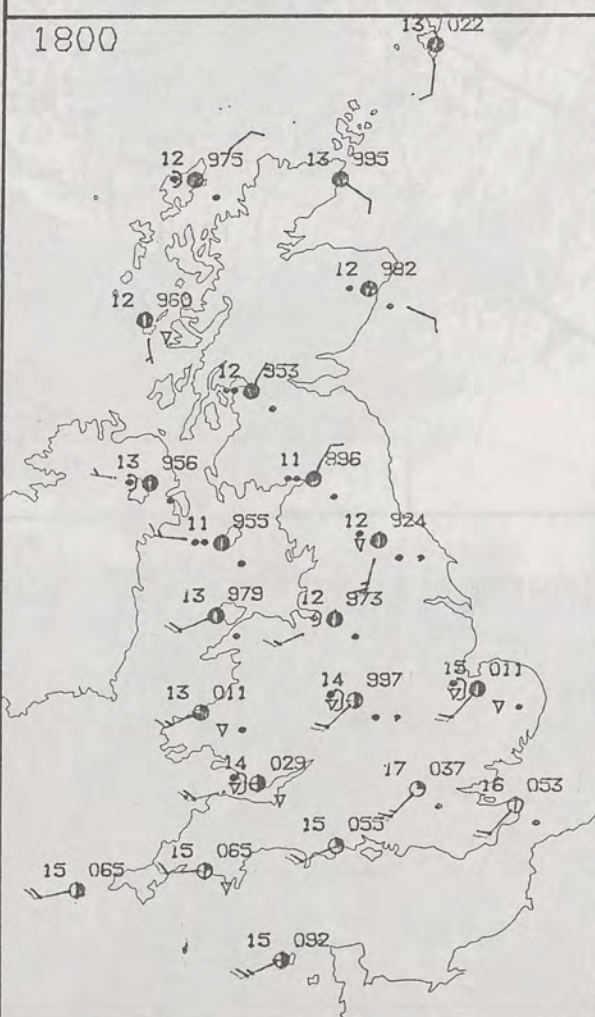


1200

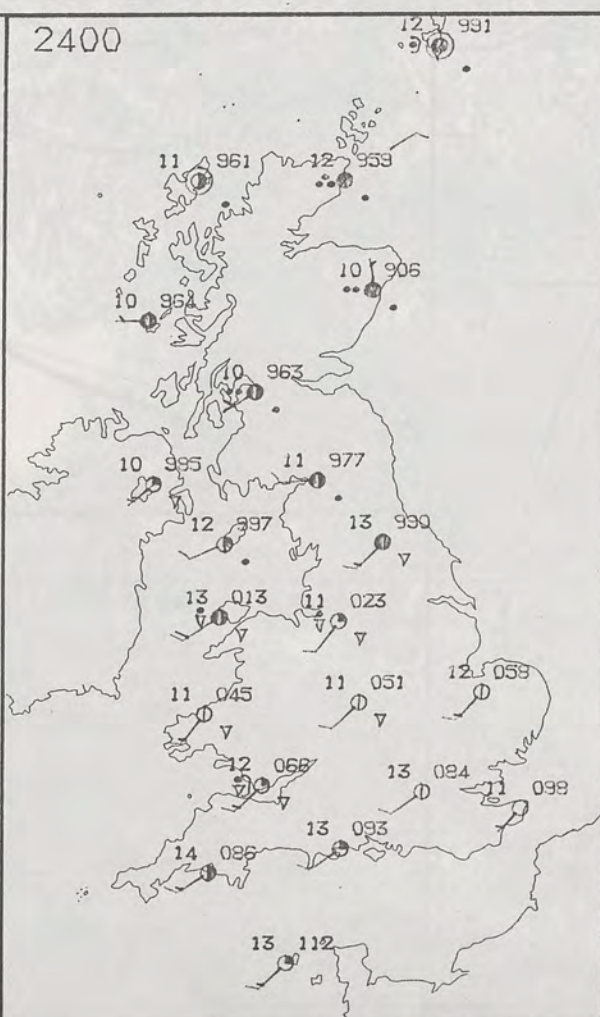


PLOTTED SURFACE OBSERVATIONS

1800



2400

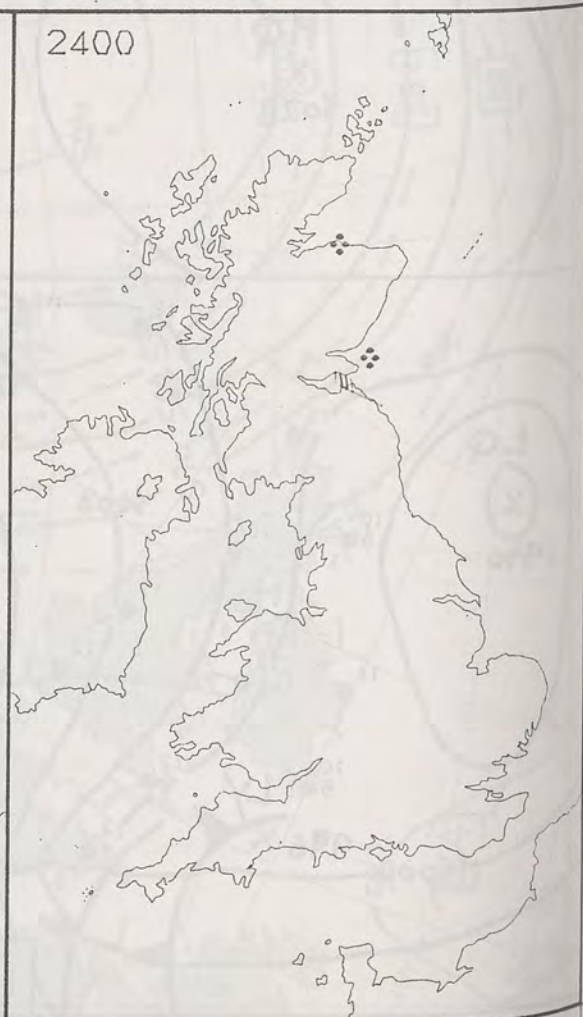


SIGNIFICANT WEATHER CHARTS

1800



2400



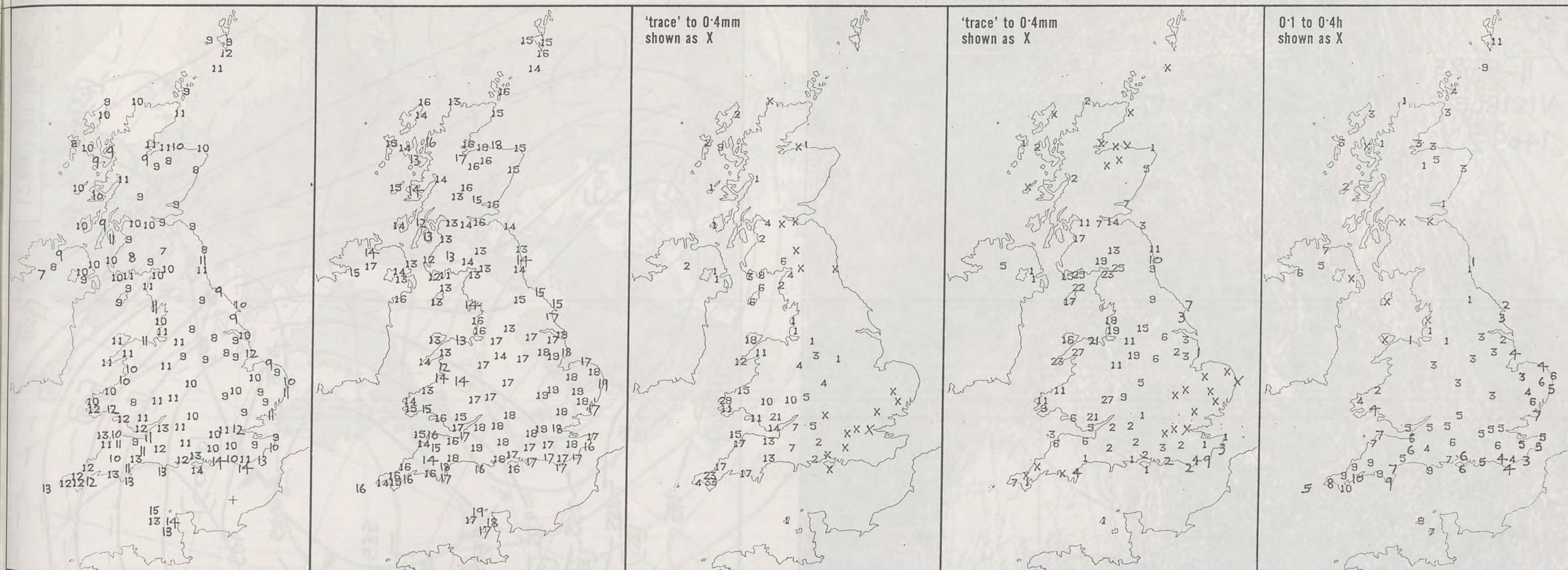
Towards midday brighter weather reached Cornwall and then spread quickly eastwards to give a fairly sunny and mostly dry but very windy afternoon over much of England. There were a few blustery showers but mostly light and of short duration.

Most places had another cool day although in northern Scotland it was near or just above normal.

There were westerly gales around western and southern coasts of England and Wales during the afternoon. Blackpool, Mumbles (near Swansea) and Brixham (near Torquay) all reported gusts of 60 knots.

London Weather Centre
284-286 High Holborn
London WC1V 7HX
All times are GMT


© Crown Copyright 1985 All rights reserved



NIGHT MINIMUM TEMPERATURE (°C) For 12-hour period ending 0900 ON 11 AUG 85	DAY MAXIMUM TEMPERATURE (°C) For 12-hour period ending 2100 ON 11 AUG 85	RAINFALL (mm) For 12-hour period ending 0900 ON 11 AUG 85	RAINFALL (mm) For 12-hour period ending 2100 ON 11 AUG 85	SUNSHINE (hours) Dawn to dusk 11 AUG 85
----------------------------------------------------------------------------------	--------------------------------------------------------------------------------	-----------------------------------------------------------------	-----------------------------------------------------------------	-----------------------------------------------

EXTREMES FOR SUNDAY 11TH AUGUST 1985

Highest maximum	: 19.5°C London/Heathrow
Lowest maximum	: 11.5°C Whithorn (Near Wigtown/Dumfries and Galloway)
Lowest minimum	: 7.0°C Corgary (Co Fermanagh)
Lowest grass minimum	: 2.6°C Glenlee (Dumfries and Galloway)
Most rain (24 hours from 0900 GMT)	: 44.0 mm Diabaig (Loch Torridon/West Scotland)
Most sun	: 10.5 hours Lerwick (Shetland)

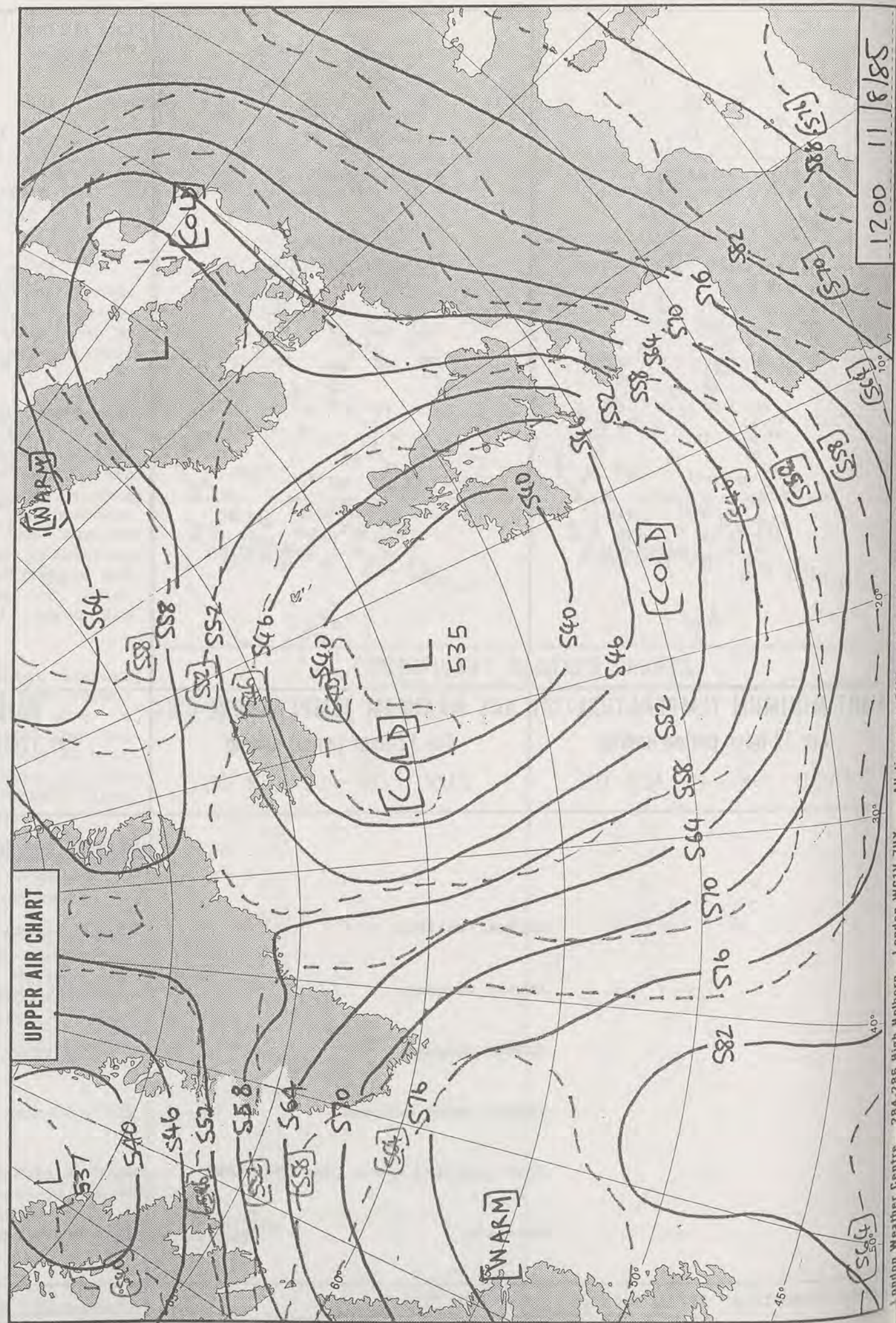


DAILY WEATHER SUMMARY



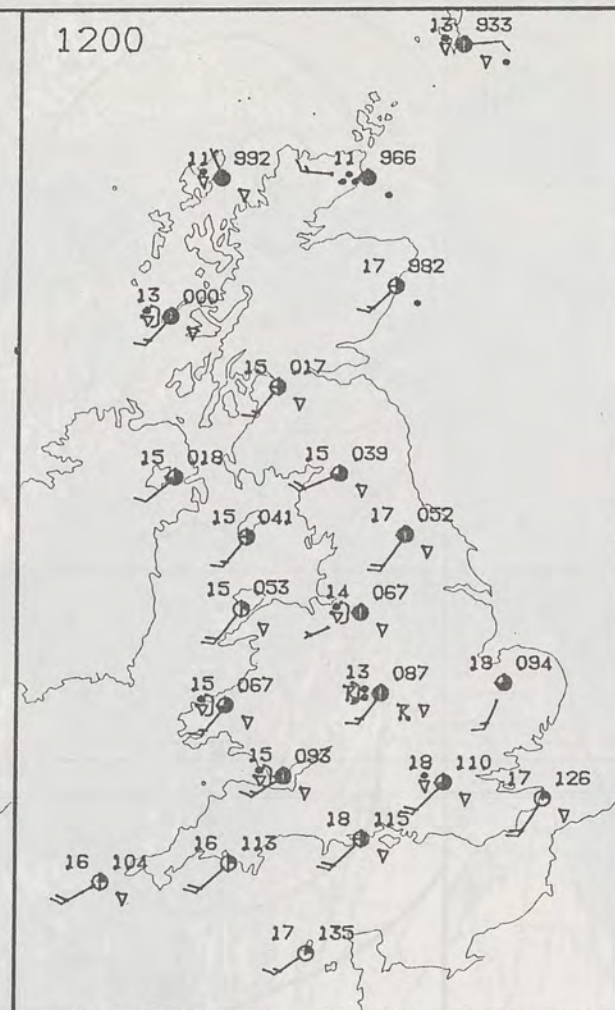
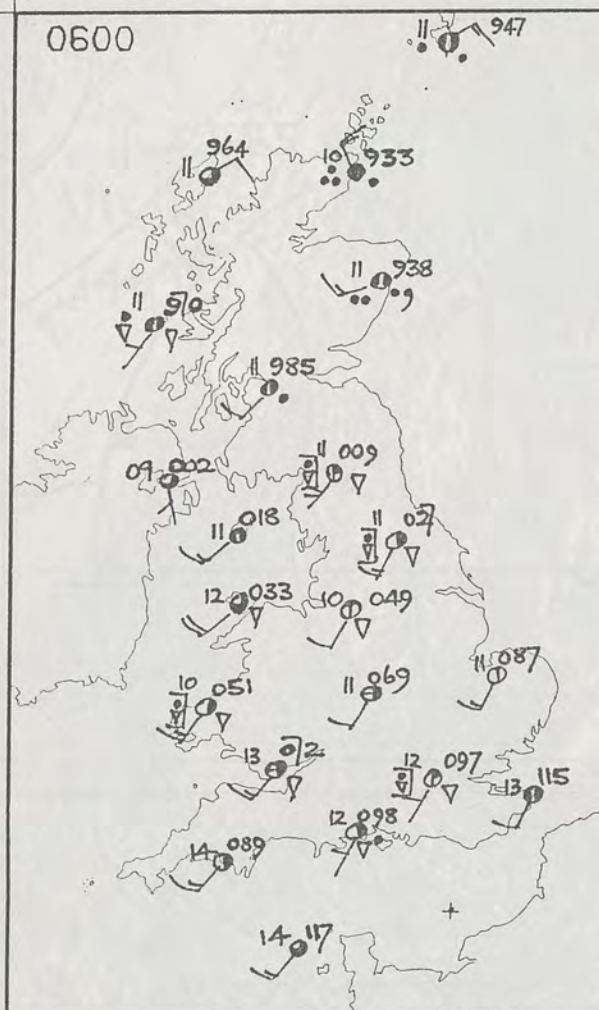
© Crown Copyright 1985
All rights reserved

11-8-85
 VISIBLE
 1409Z



12 AUG 85 AT 1800

© Crown Copyright 1985 All rights reserved



MONDAY
12 AUGUST 1985

SUMMARY
OF
BRITISH WEATHER

Overnight Scotland had some rain which was especially heavy in the north of Scotland and the Northern Isles. By morning however central and southern Scotland had become dry.

Over the remainder of Britain the night was mainly dry with clear skies and it became quite cold. Showers, however, persisted near southern and western coasts of England and Wales.

In northern Scotland there was further heavy rain in the morning and parts of northeast Scotland had a cold, wet day, with little in the way of sunshine. The rest of northern Scotland brightened up by early afternoon but there were some heavy showers and thunder was reported from Lerwick in the Shetland Isles.

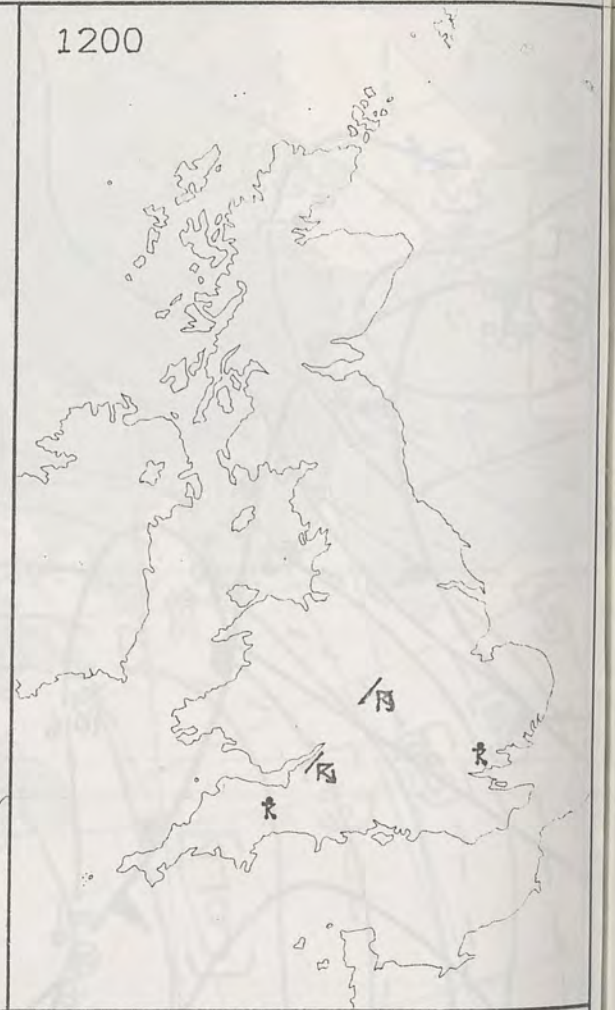
Central and southern Scotland, Northern Ireland, northwest England and West Wales had sunshine and showers. Some of the showers were heavy with thunder reported from near Belfast during the afternoon and the extreme west of Wales during the evening.

The remainder of England and Wales had fairly frequent heavy showers. Also thunderstorms, some with hail, were quite widespread.

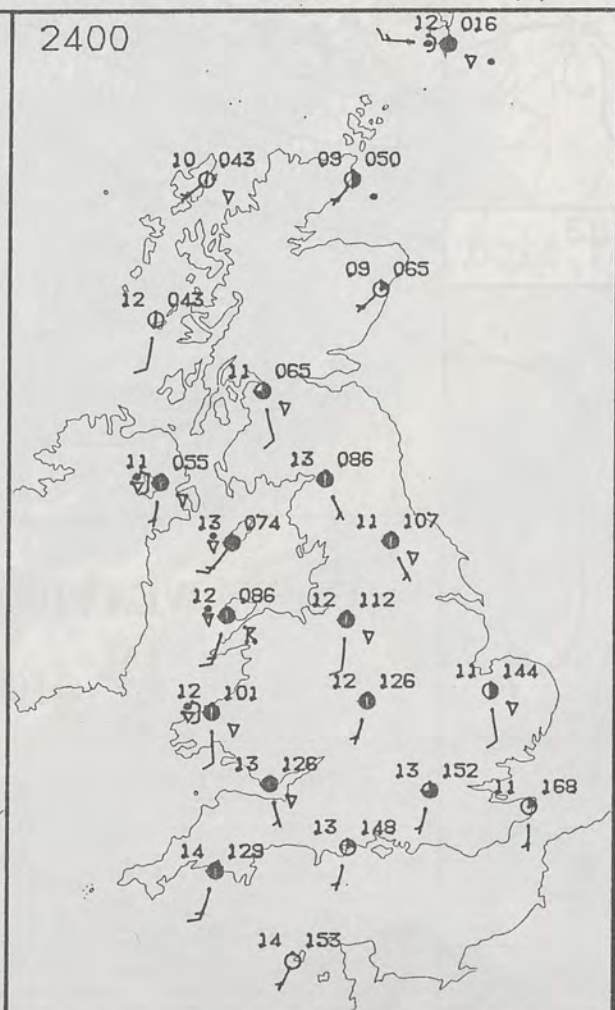
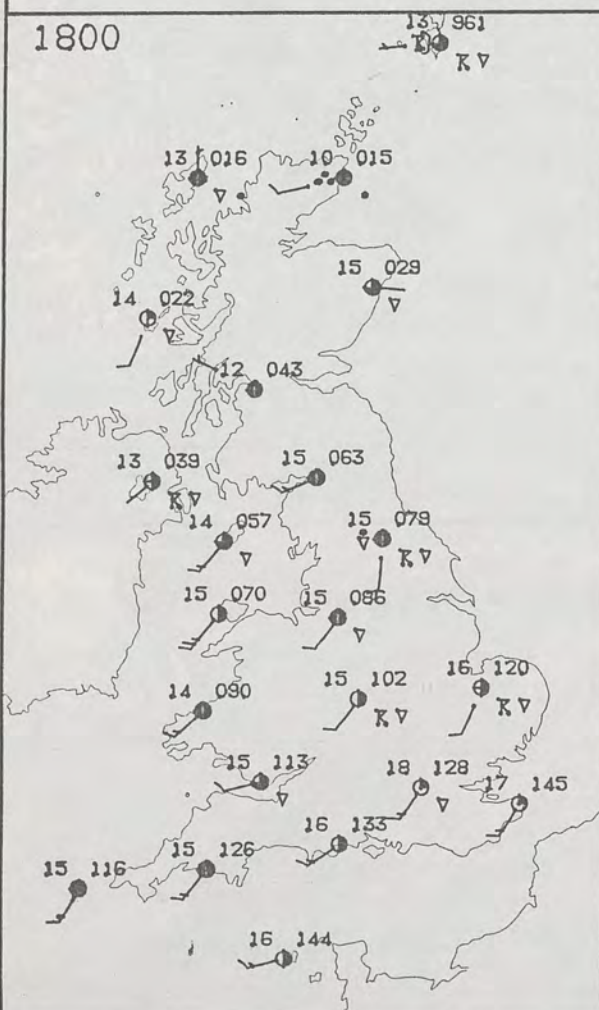
It was generally cool again everywhere; decidedly cool near southern and western coasts in the fresh southwesterly wind.

London Weather Centre
284-286 High Holborn
London WC1V 7HX
All times are GMT

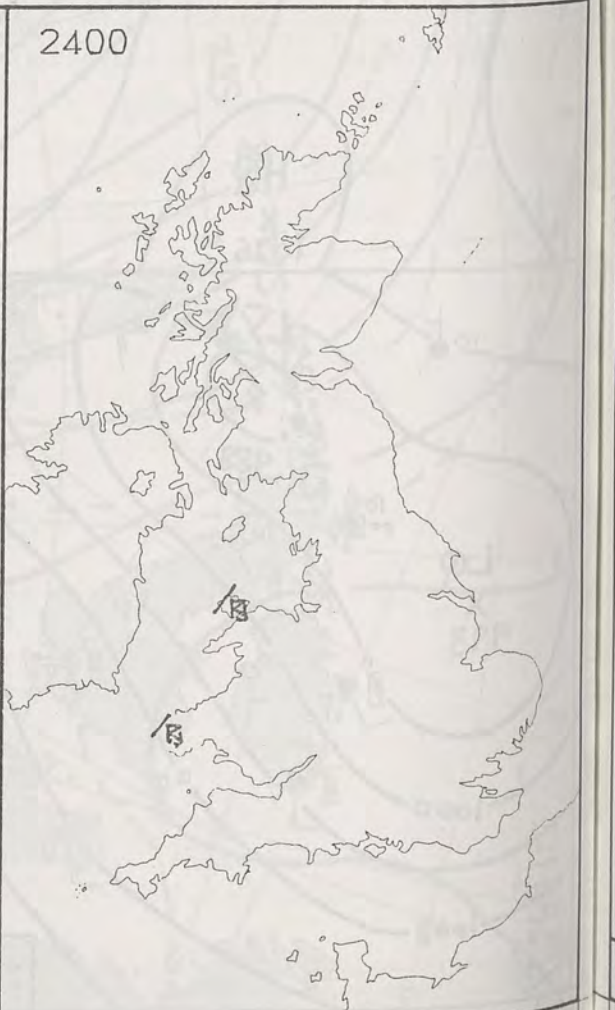
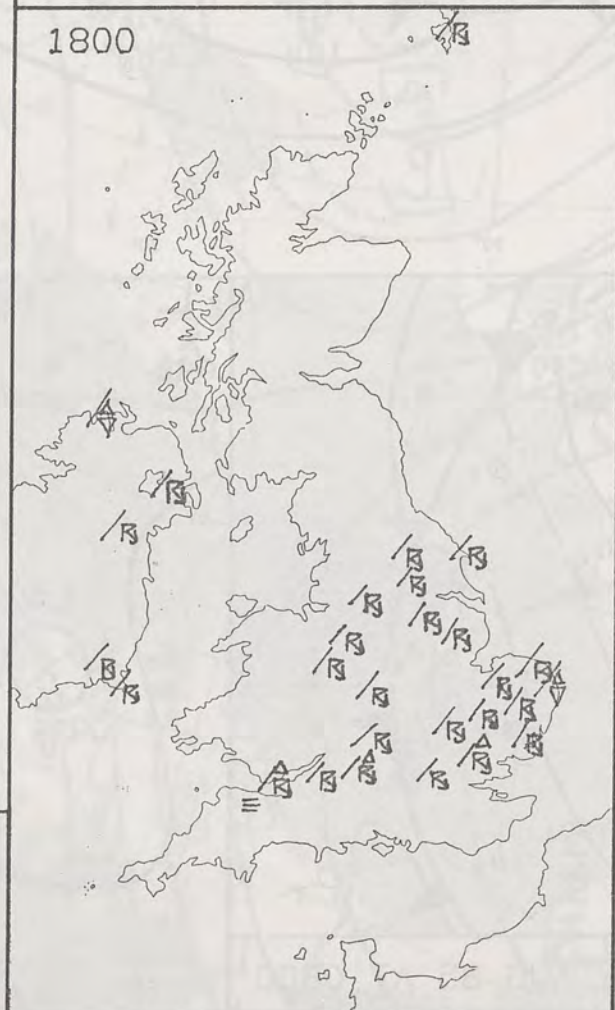
© Crown Copyright 1985 All rights reserved

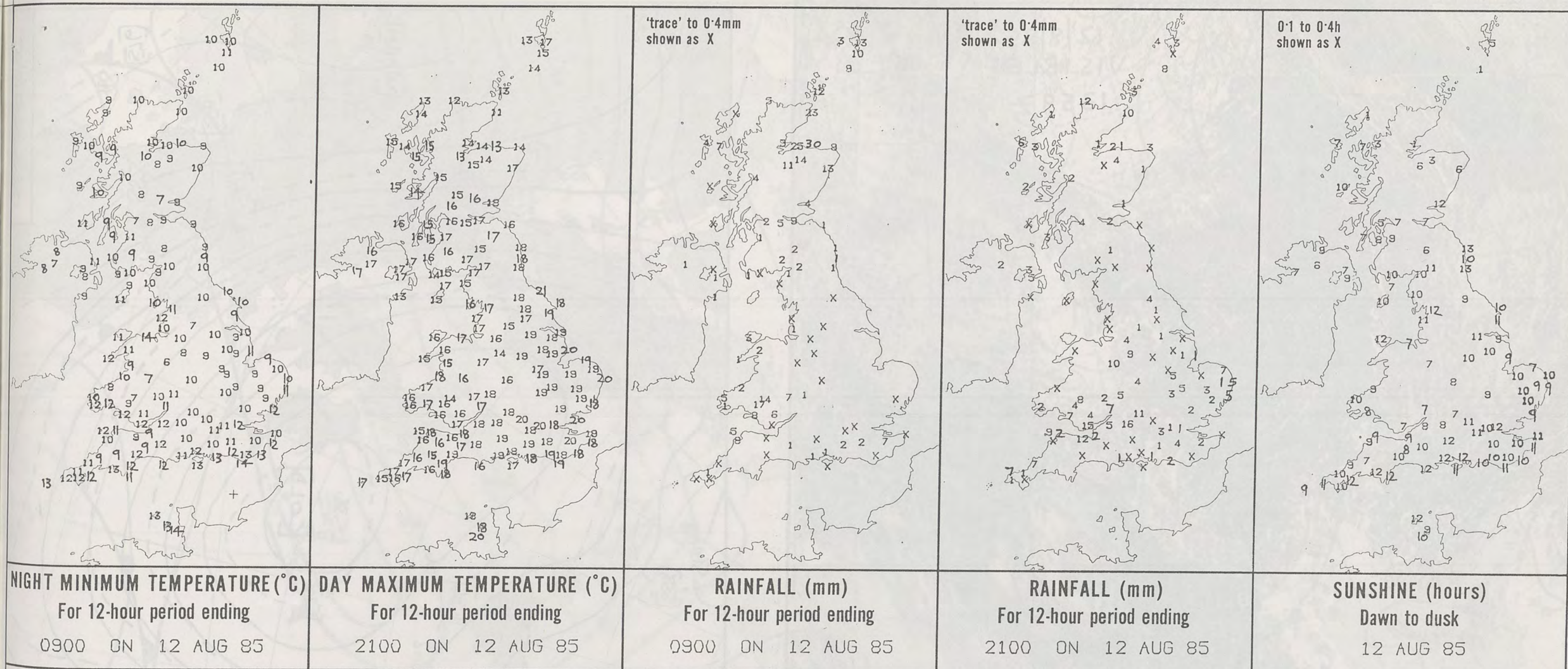


PLOTTED SURFACE OBSERVATIONS



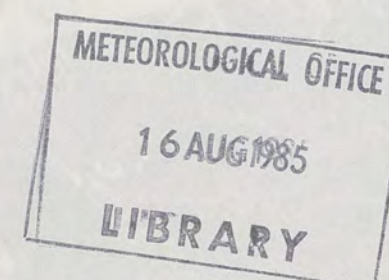
SIGNIFICANT WEATHER CHARTS





EXTREMES FOR MONDAY 12TH AUGUST 1985

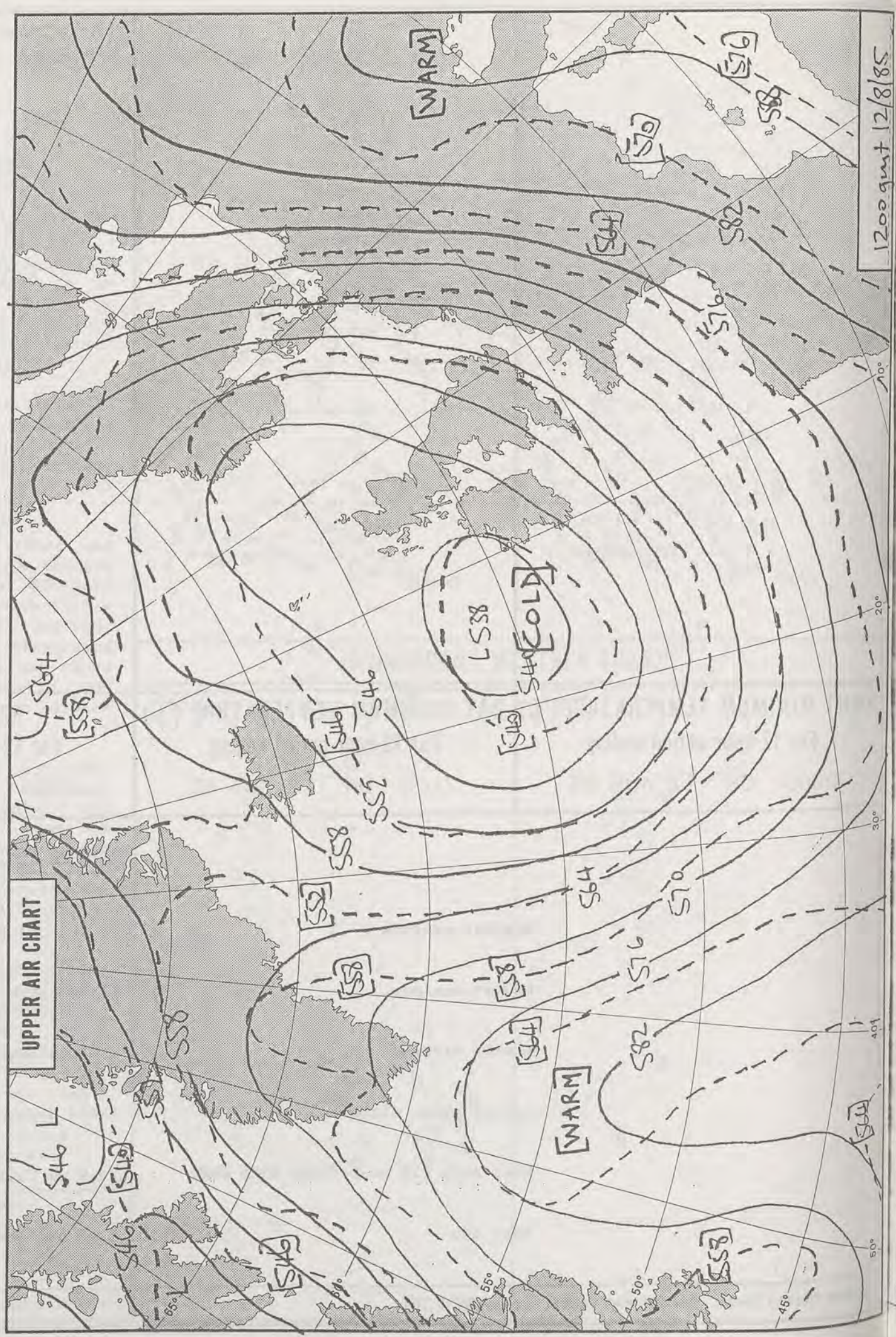
Highest maximum	: 21.1°C Whitby (North Yorkshire)
Lowest maximum	: 11.0°C Wick (Northeast Scotland)
Lowest minimum	: 6.0°C Shawbury (Shropshire)
Lowest grass minimum	: 1.4°C Shawbury
Most rain (24 hours from 0900 GMT)	: 26.0 mm Collafirth Hill (Shetland)
Most sun	: 13.2 hrs Newcastle Weather Centre



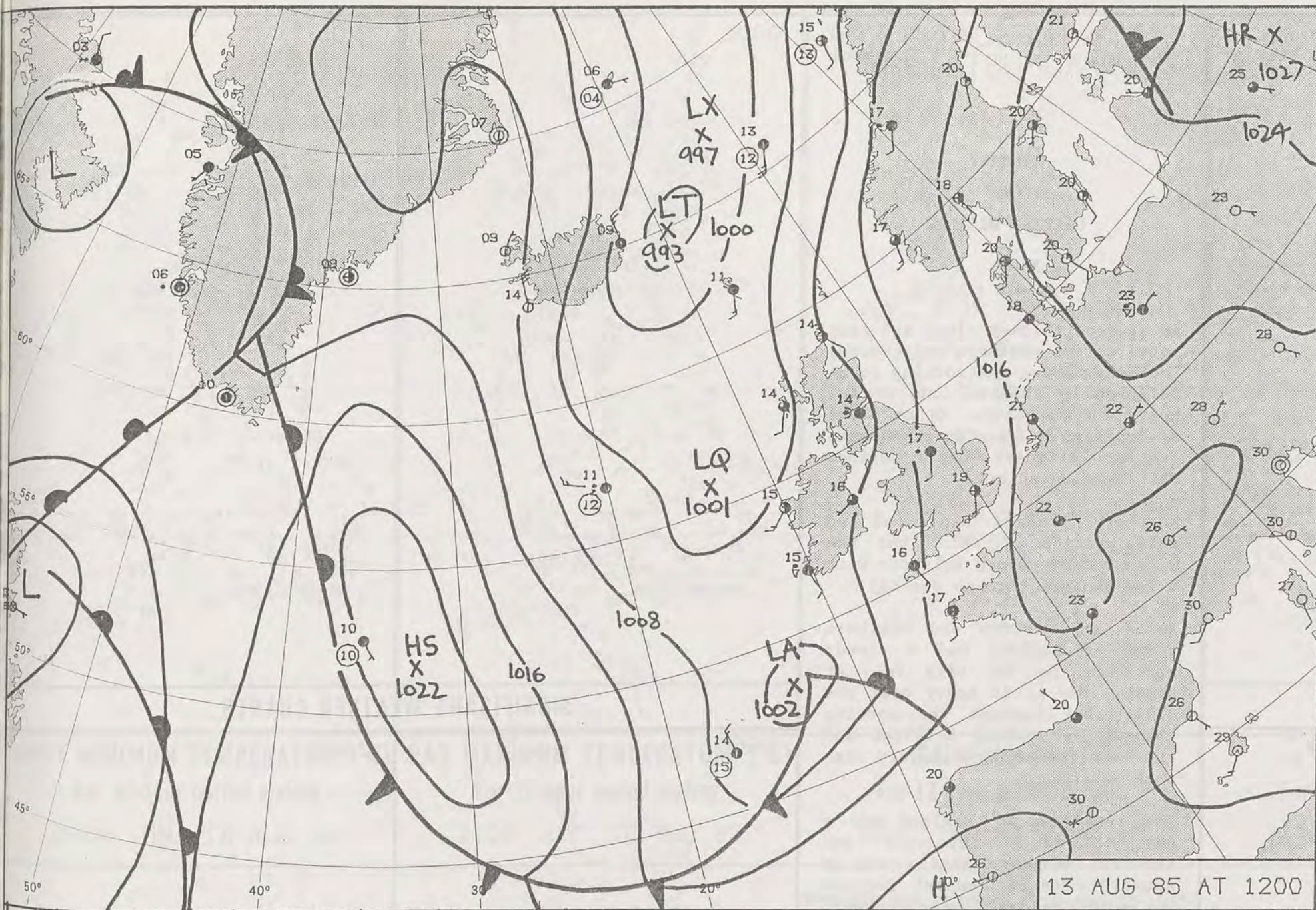
**DAILY
WEATHER
SUMMARY**



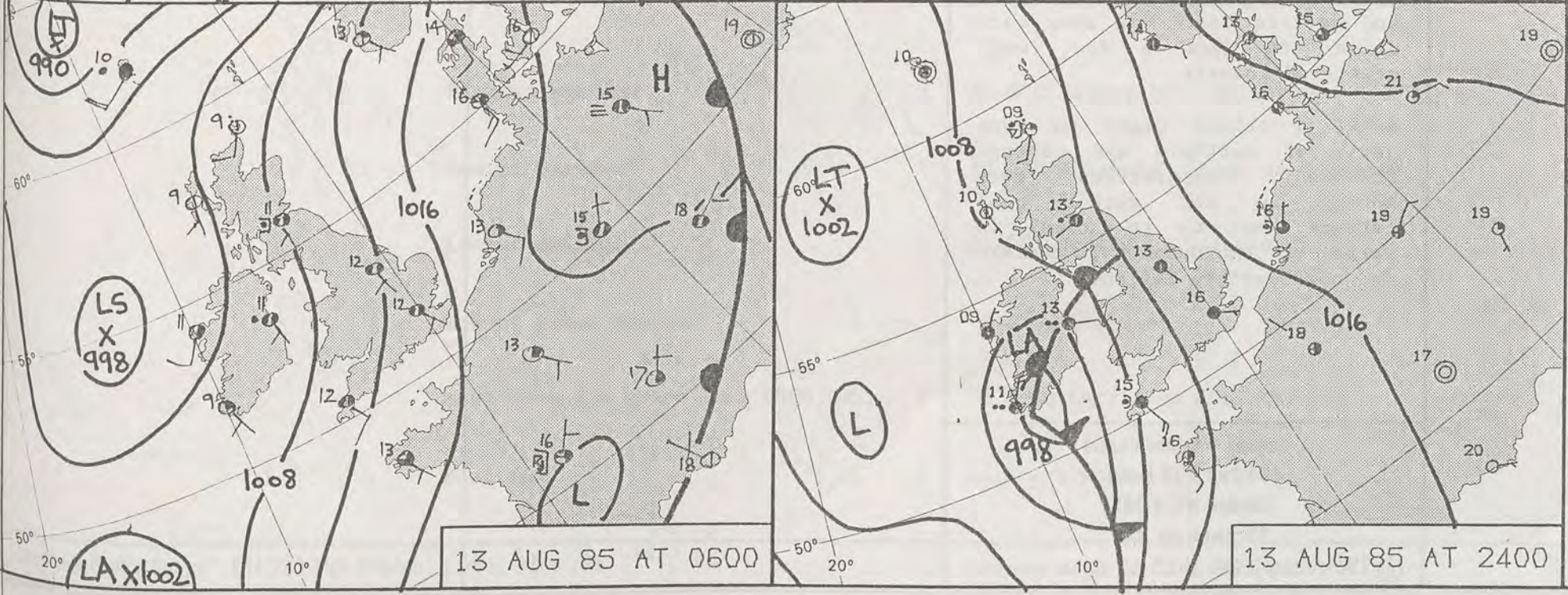
© Crown Copyright 1985
All rights reserved



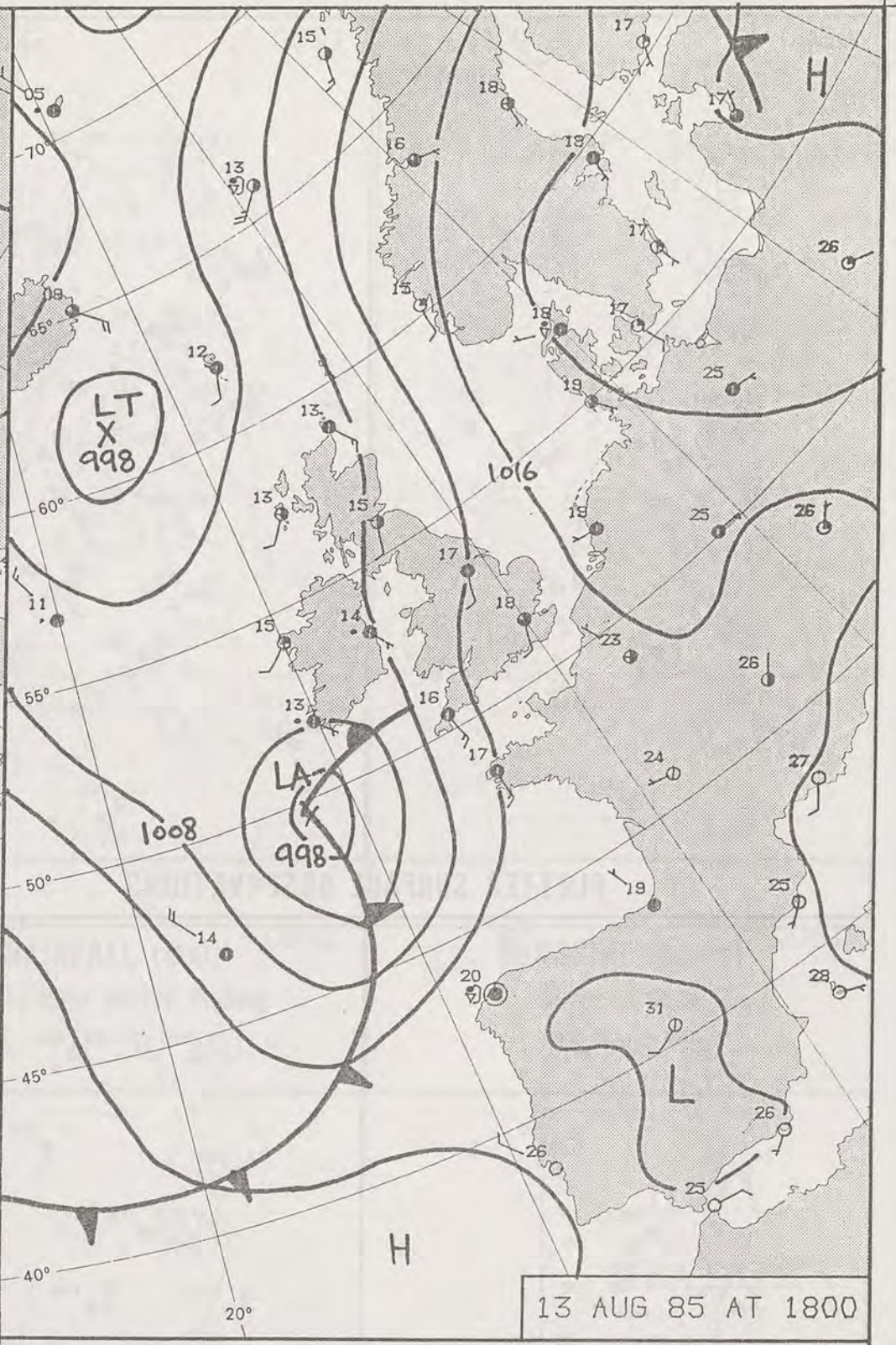
1200 gmt 12/8/85



13 AUG 85 AT 1200



13 AUG 85 AT 0600



13 AUG 85 AT 1800

DAILY WEATHER SUMMARY

FOR

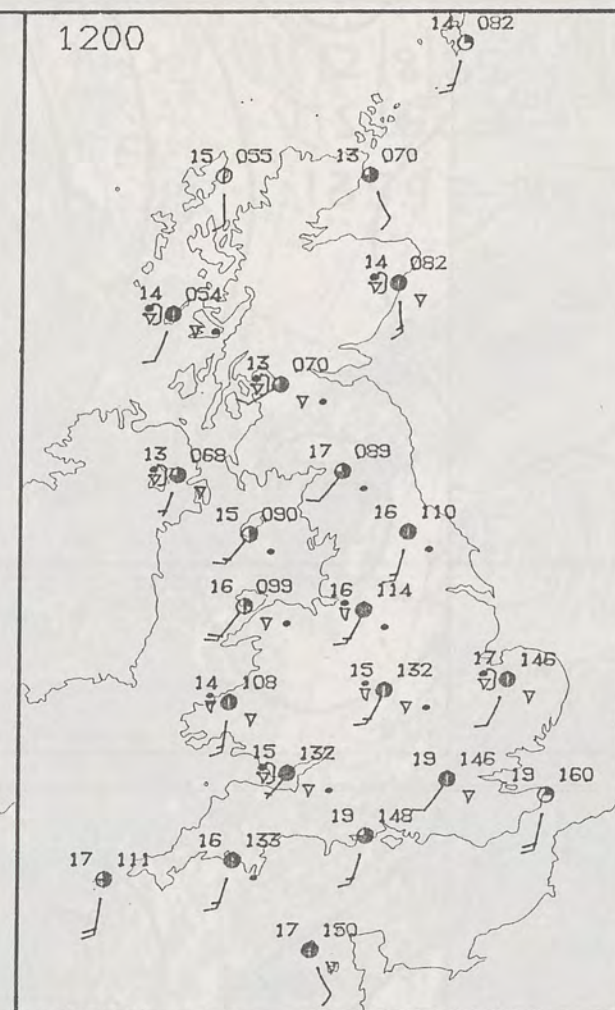
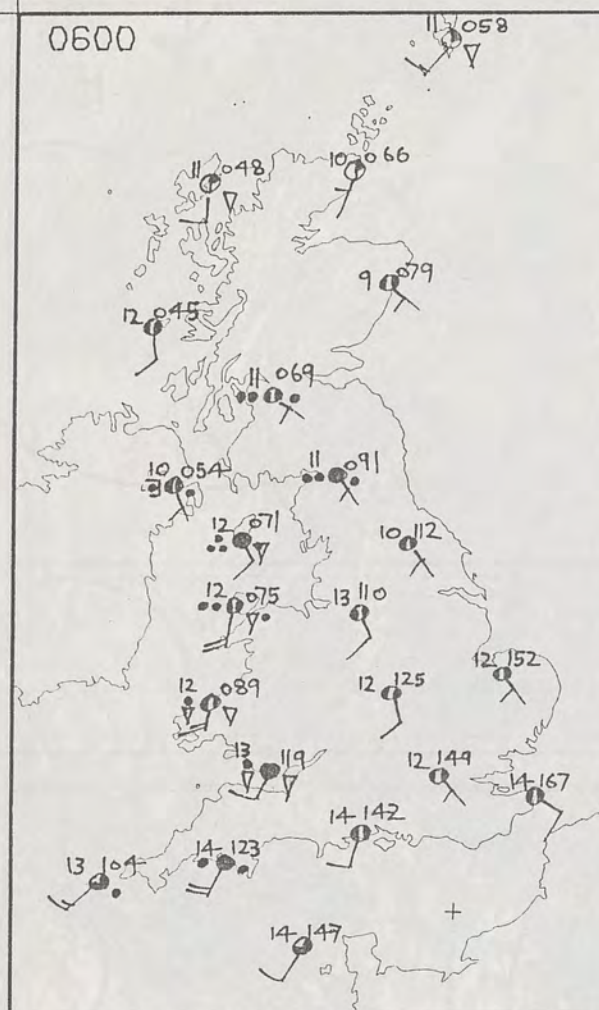
TUESDAY 13 AUGUST 1985



Warm front Cold front Occlusion

London Weather Centre 284-286 High Holborn London WC1V 7HX

© Crown Copyright 1985 All rights reserved



TUESDAY
13 AUGUST 1985

SUMMARY
OF
BRITISH WEATHER

An area of thicker cloud and rain moved across southern and central Scotland during the morning to be followed by showers, one or two heavy and thundery. Other areas of Scotland had scattered showers but also brighter, drier periods with some sunshine.

Northern Ireland also had an early period of rain, but the weather soon turned brighter with a few showers through the day.

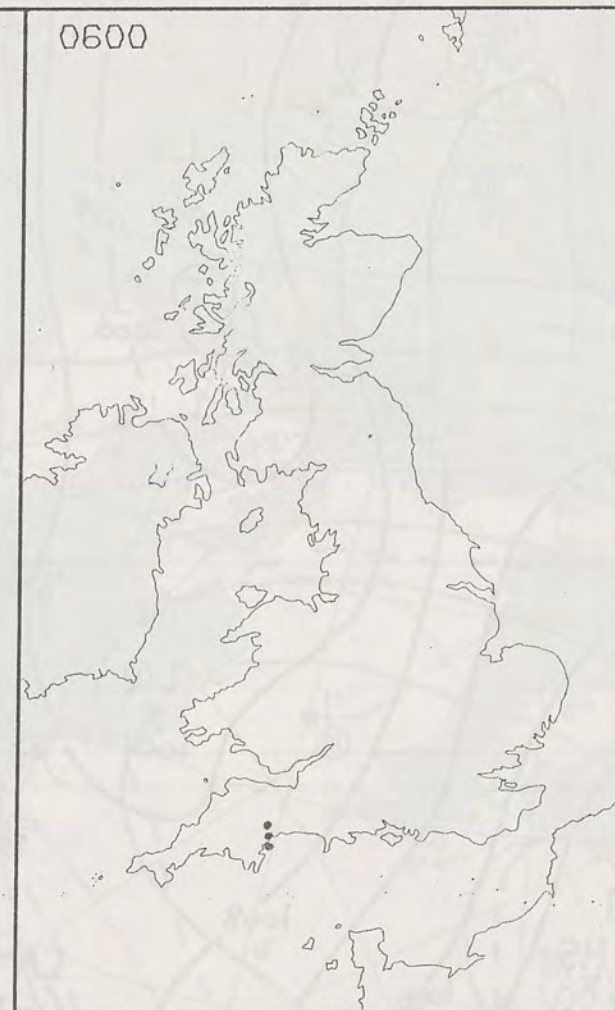
Wales and western and northern areas of England had a cloudy start to the day with rain at times, some of it heavy over the hills, but through the morning the weather turned brighter and the rain turned more showery with some sunshine.

The remainder of England had a day of sunny intervals and showers; a more definite area of showers crossed central England early in the day. Most southern and eastern parts had some sunshine and just a few, well scattered showers.

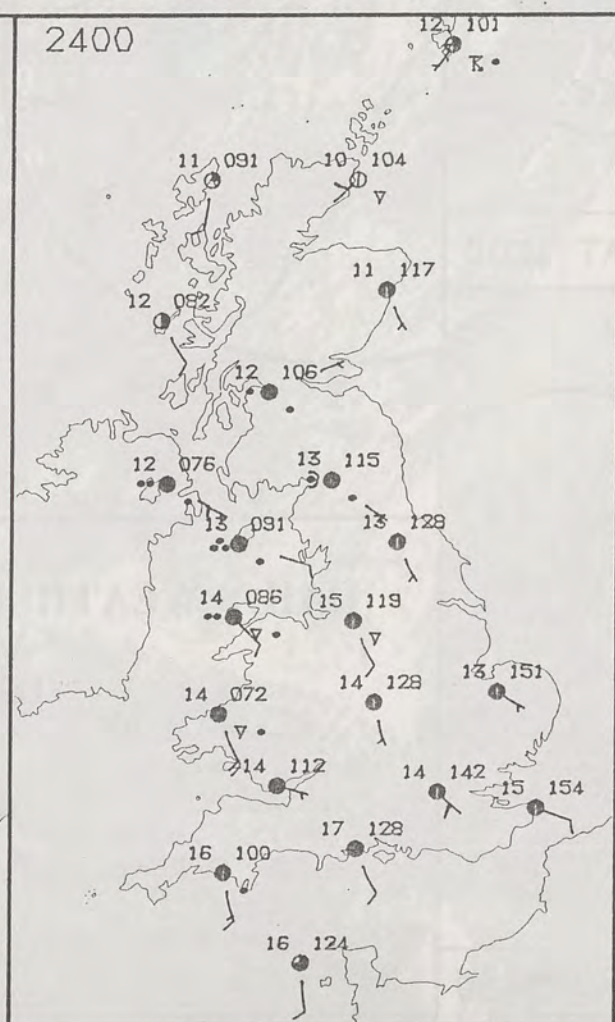
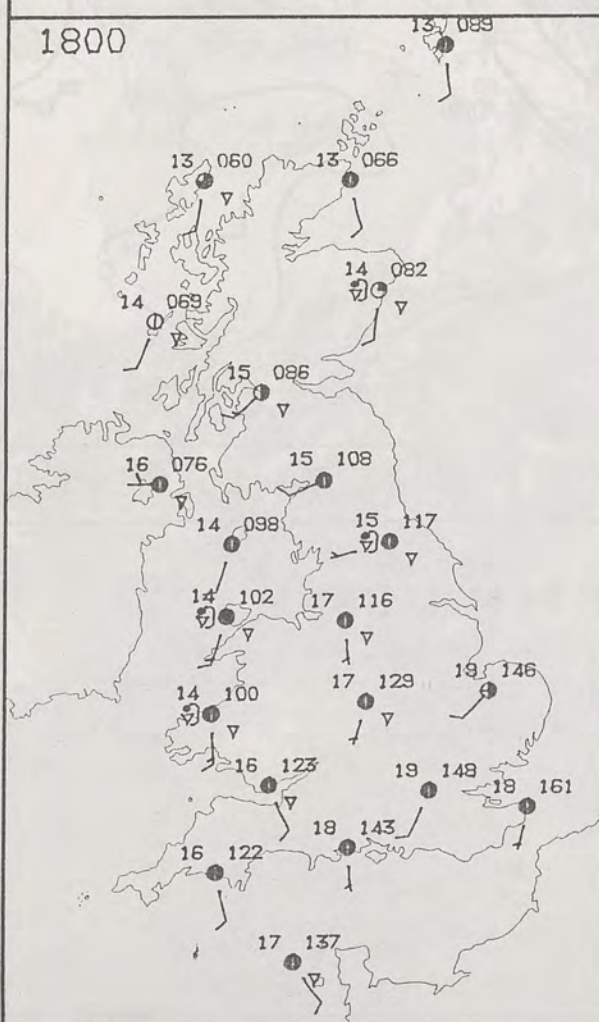
After a chilly night in some parts of northern and central Scotland, temperatures were mostly in the rather cool category but up to normal in parts of southeastern, eastern and northeastern England.

London Weather Centre
284-286 High Holborn
London WC1V 7HX
All times are GMT

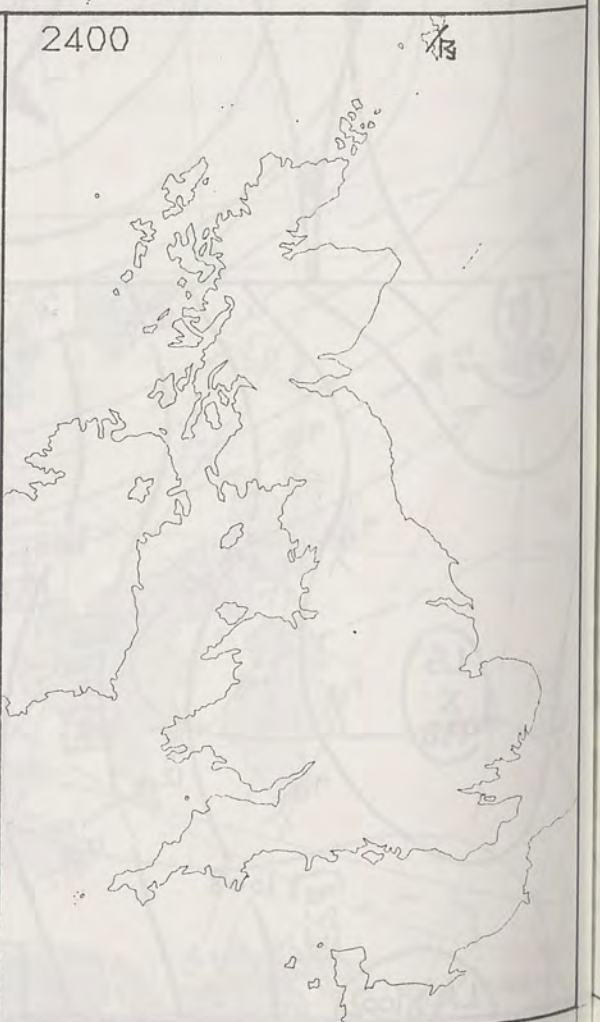
© Crown Copyright 1985 All rights reserved

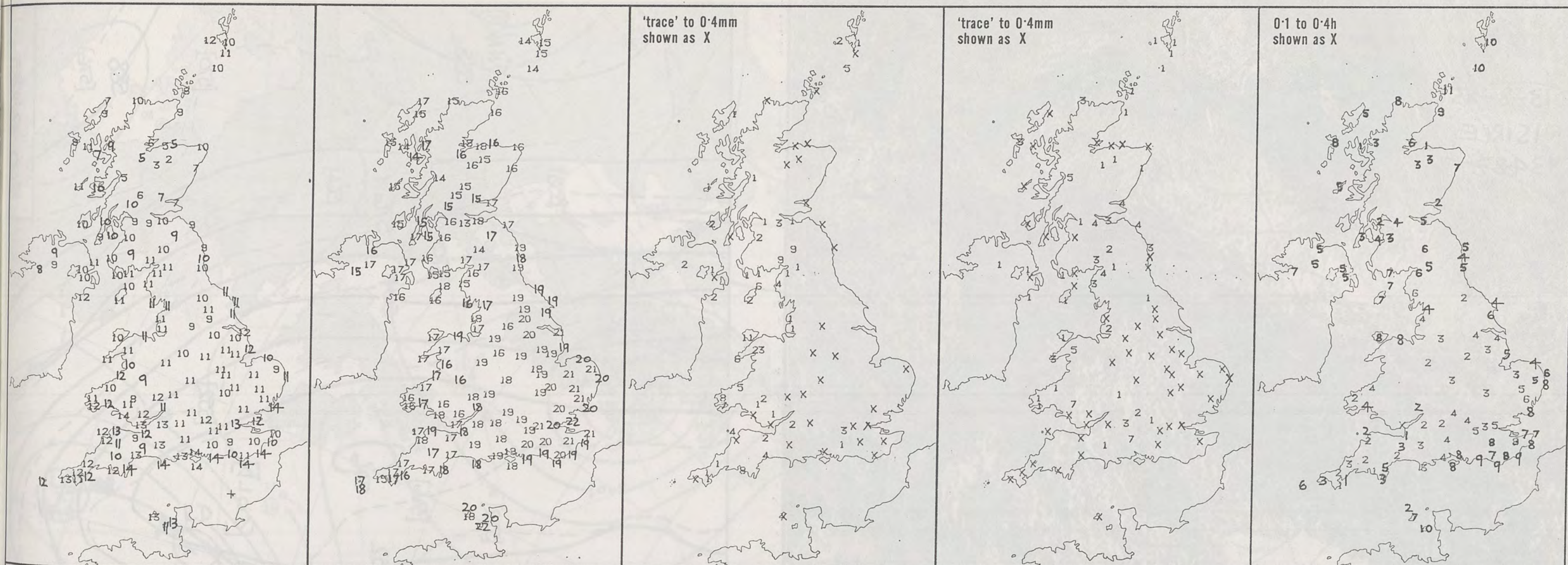


PLOTTED SURFACE OBSERVATIONS



SIGNIFICANT WEATHER CHARTS





NIGHT MINIMUM TEMPERATURE (°C)
For 12-hour period ending
0900 ON 13 AUG 85

DAY MAXIMUM TEMPERATURE (°C)
For 12-hour period ending
2100 ON 13 AUG 85

RAINFALL (mm)
For 12-hour period ending
0900 ON 13 AUG 85

RAINFALL (mm)
For 12-hour period ending
2100 ON 13 AUG 85

SUNSHINE (hours)
Dawn to dusk
13 AUG 85

EXTREMES FOR TUESDAY 13TH AUGUST 1985

Highest maximum : 22.0°C Jersey (St. Helier)

Lowest maximum : 13.5°C Salsburgh (East of Glasgow)

Lowest minimum : 2.4°C Glenlivet (Grampian)

Lowest grass minimum : -0.4°C Glenlivet

Most rain (24 hours from 0900 GMT) : 18.7 mm Carrigans (Co. Tyrone)

Most sun : 11.4 hrs Kirkwall (Orkney)

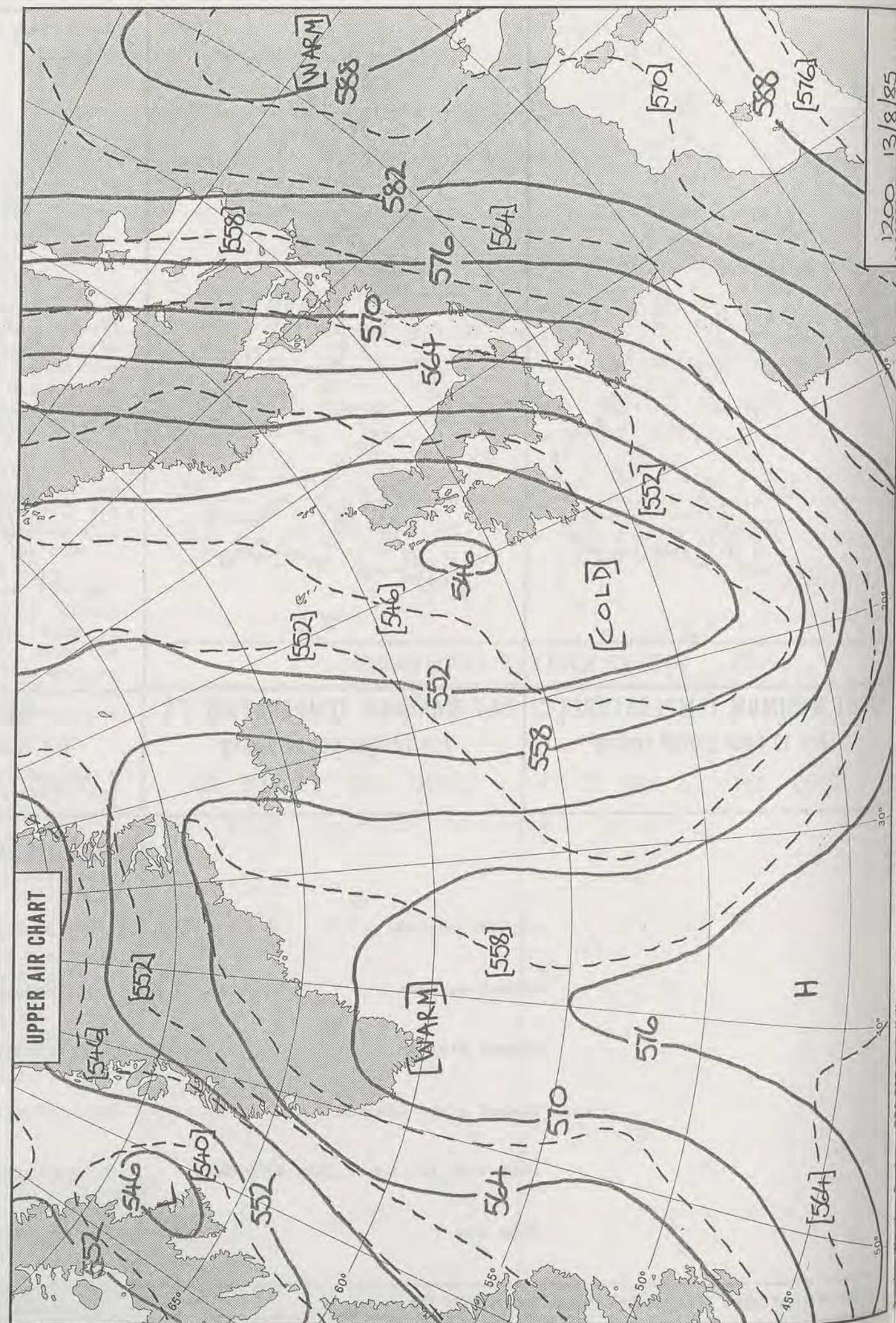
METEOROLOGICAL OFFICE
23 AUG 1985
LIBRARY

**DAILY
WEATHER
SUMMARY**

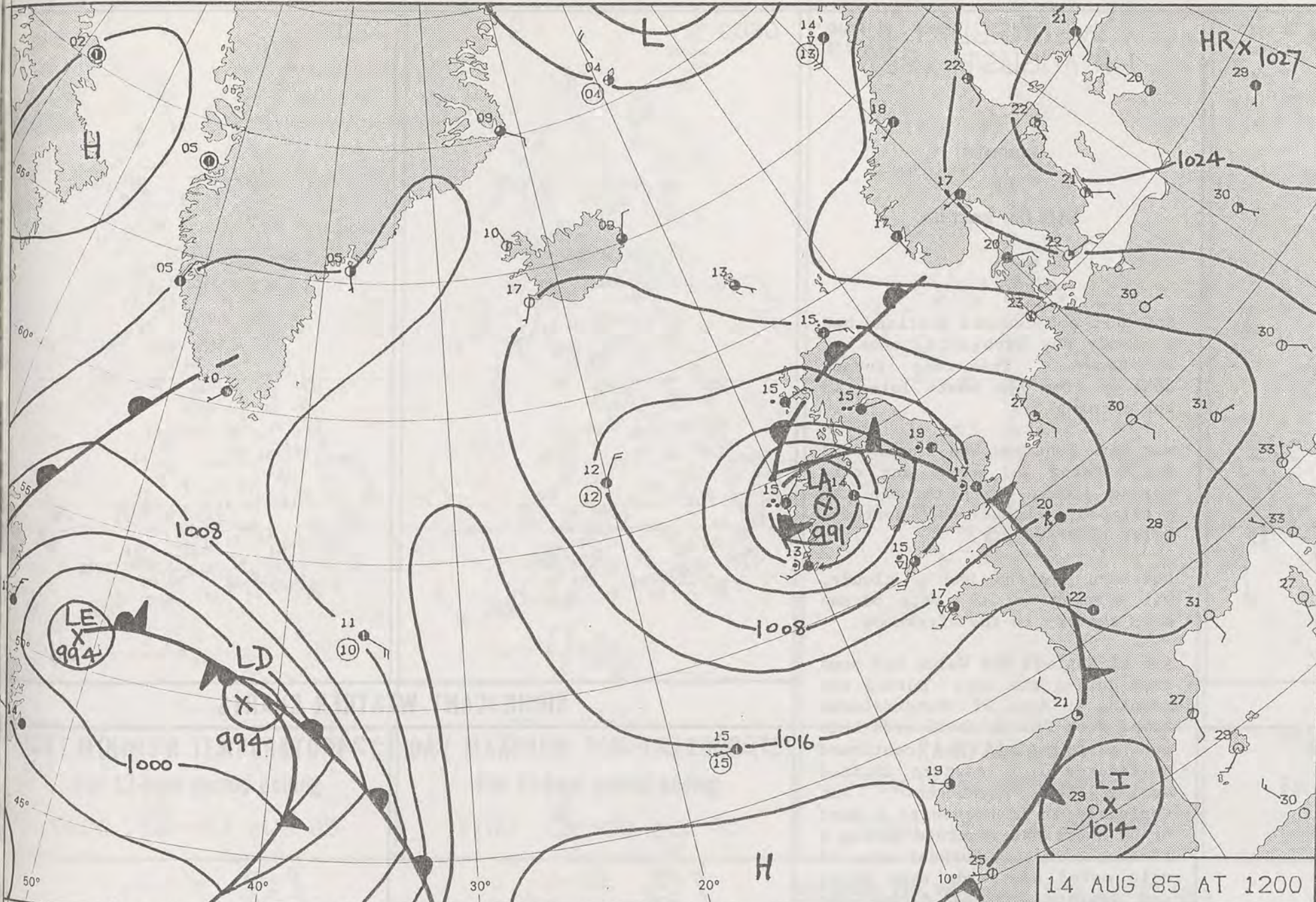


© Crown Copyright 1985
All rights reserved

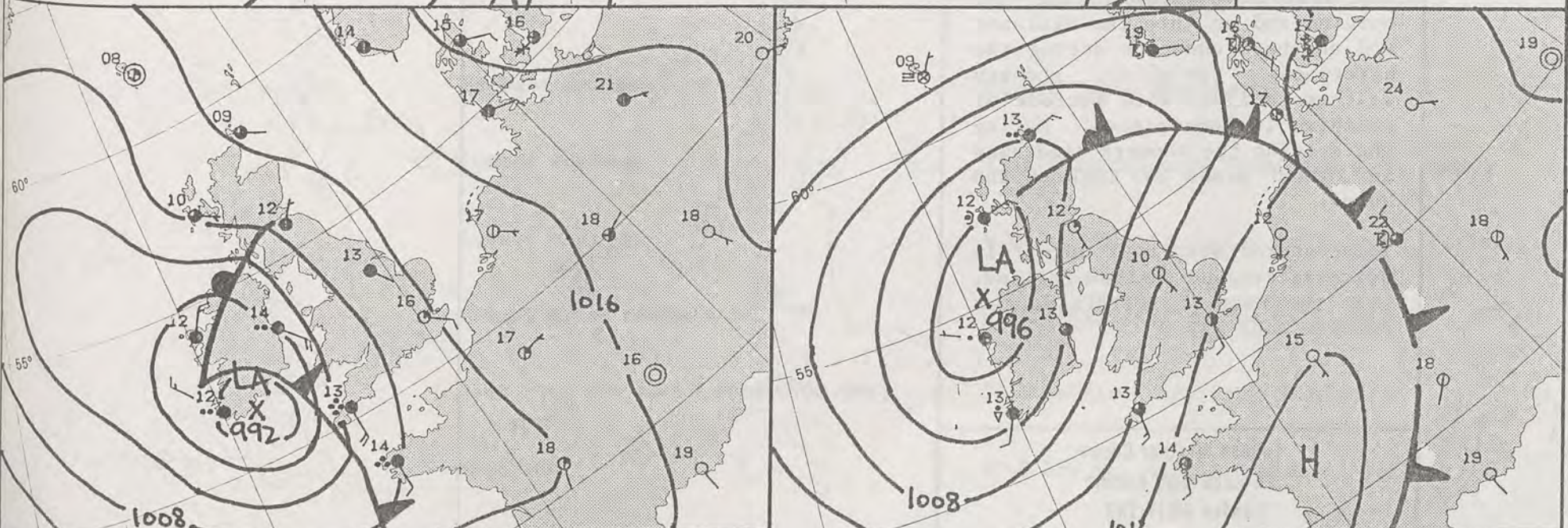
13-8-85
VISIBLE
1348Z



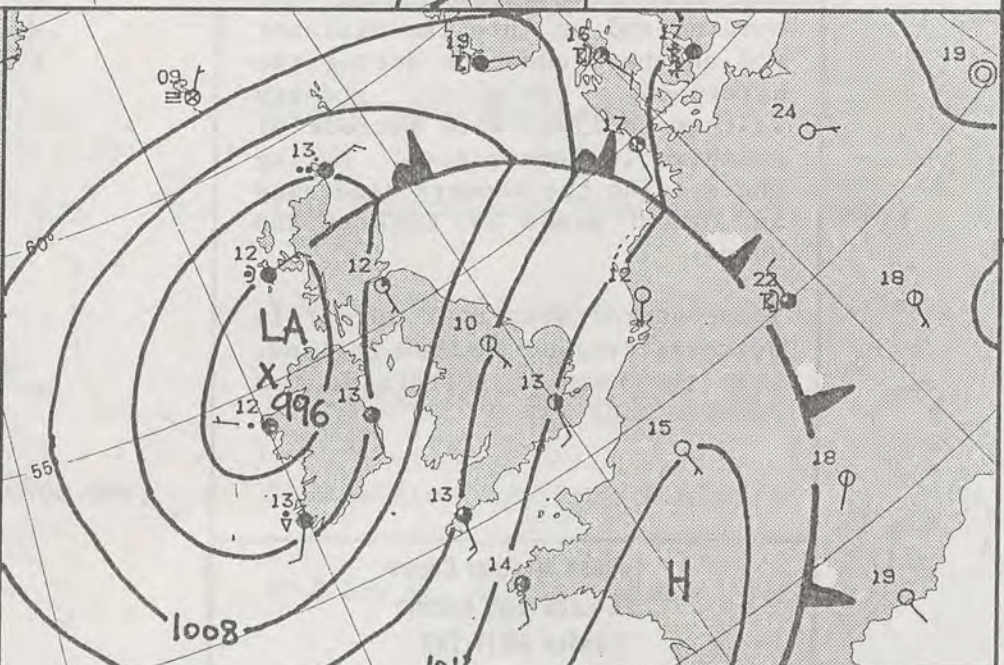
1200 13/8/85



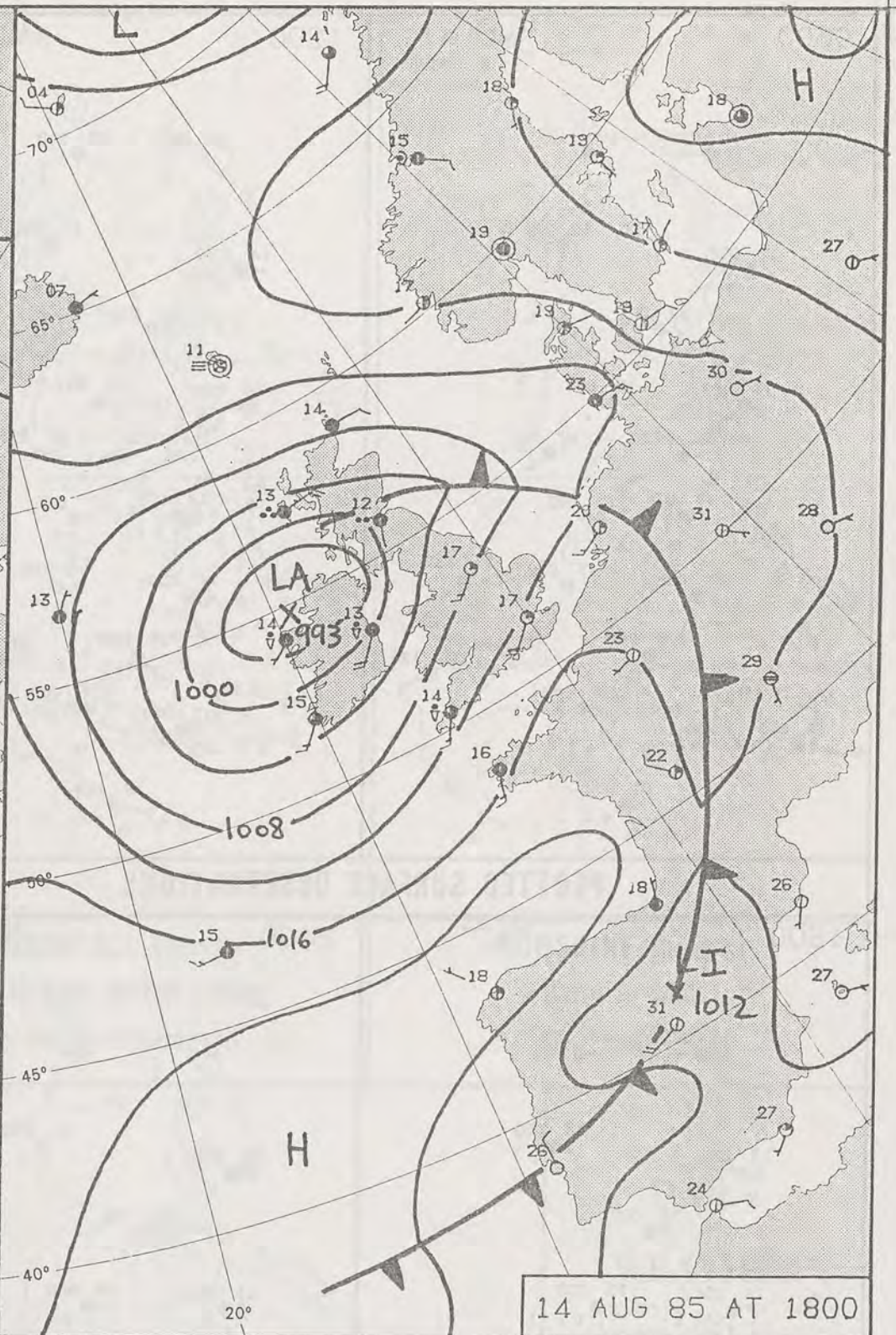
14 AUG 85 AT 1200



14 AUG 85 AT 0600



14 AUG 85 AT 2400



14 AUG 85 AT 1800

DAILY WEATHER SUMMARY

FOR

WEDNESDAY 14 AUGUST 1985

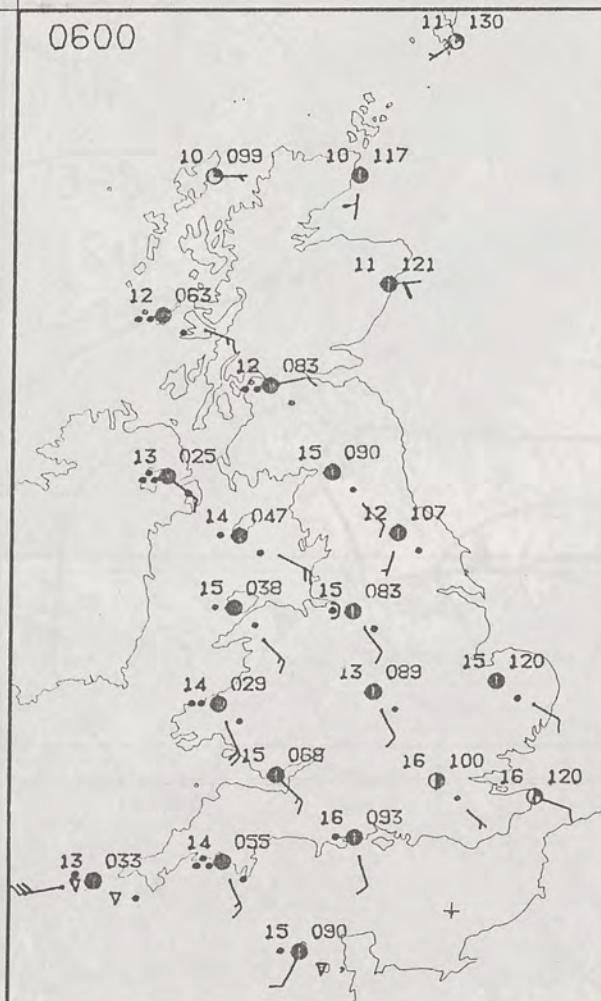


Warm front Cold front Occlusion

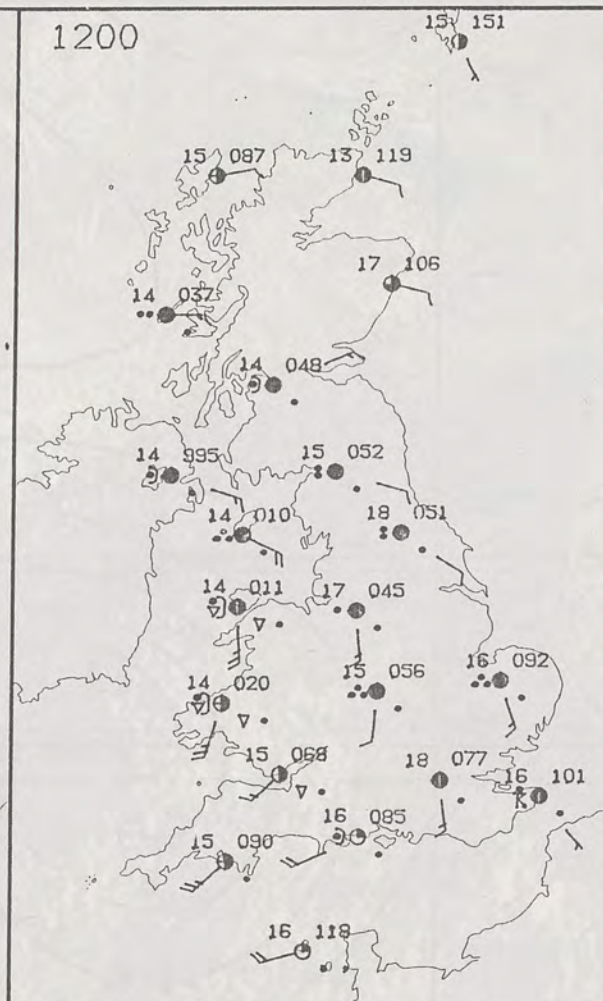
London Weather Centre 284-286 High Holborn London WC1V 7HX

© Crown Copyright 1985 All rights reserved

0600

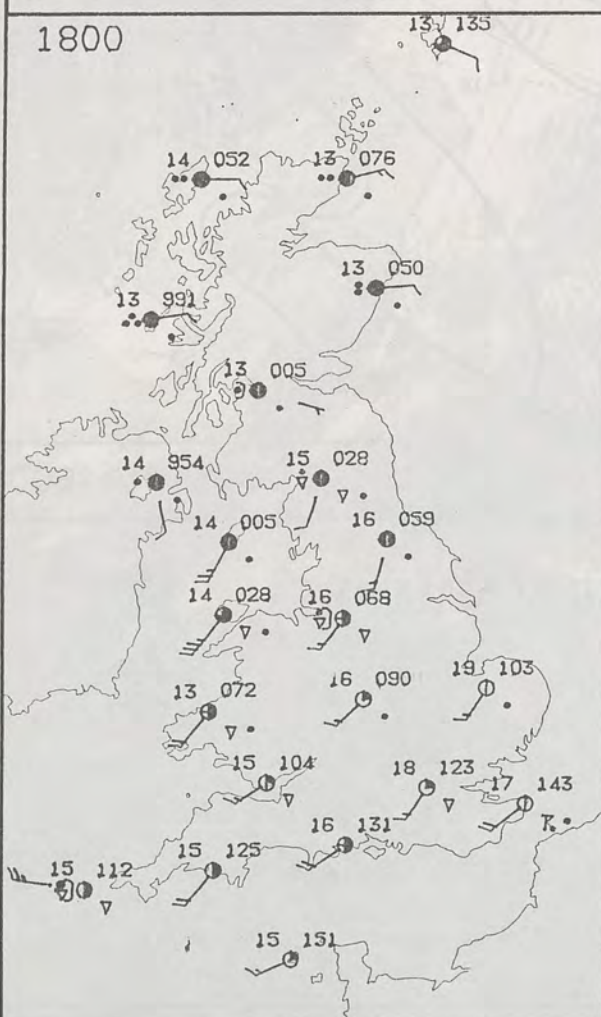


1200

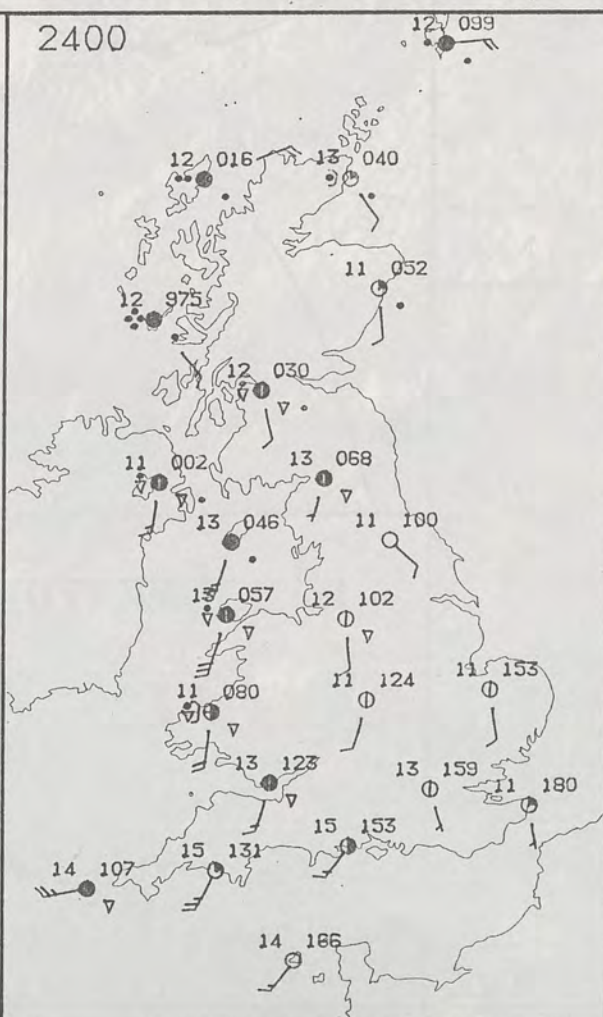


PLOTTED SURFACE OBSERVATIONS

1800



2400



WEDNESDAY
14 AUGUST 1985

SUMMARY
OF
BRITISH WEATHER

Southern and central Scotland had a cloudy day with rain, some of it heavy. The rain turned showery from the south later in the evening.

Northern Scotland had a sunny and dry morning but cloud and rain spread slowly north through the afternoon, though the Northern Isles remained dry.

Northern Ireland had a cloudy, wet morning but the rain became more showery in the afternoon.

All of England and Wales had some rain during the day. During the morning an area of thunderstorms moved from France northwards into southeast England and continued northwards into eastern England during the afternoon. At Coningsby in Lincolnshire a gust of 61 knots was recorded during a thunderstorm. A further area of rain moved eastwards over Wales and western England during the morning and on into the Midlands and northern counties during the afternoon. Brighter, showery weather followed with periods of sunshine in some places. During the evening the showers died away in inland areas of England and Wales.

Temperatures were near normal in southeastern and eastern England. Over the rest of Britain it was another cool day.

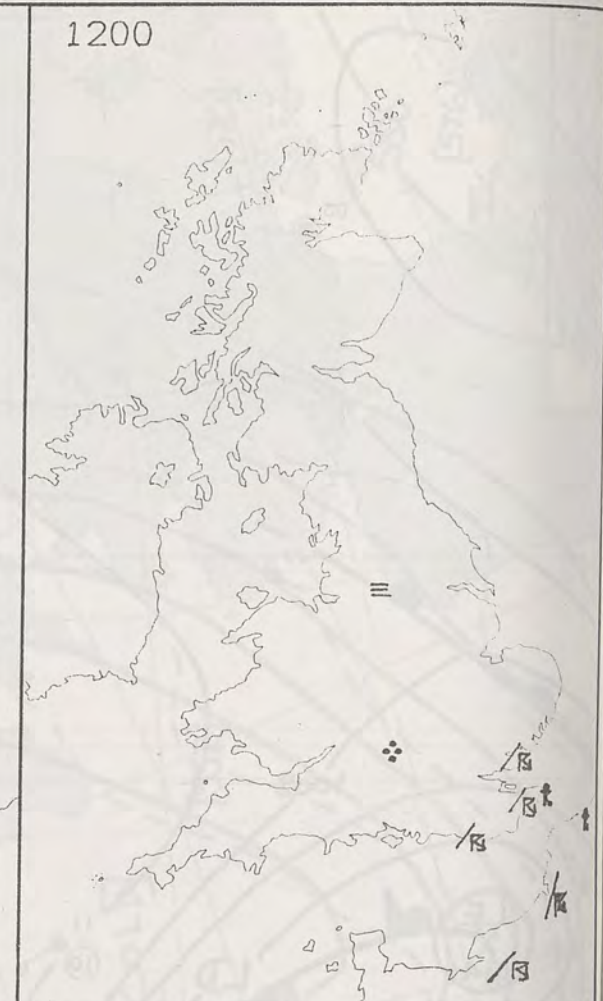
London Weather Centre
284-286 High Holborn
London WC1V 7HX
All times are GMT

© Crown Copyright 1985 All rights reserved

0600



1200



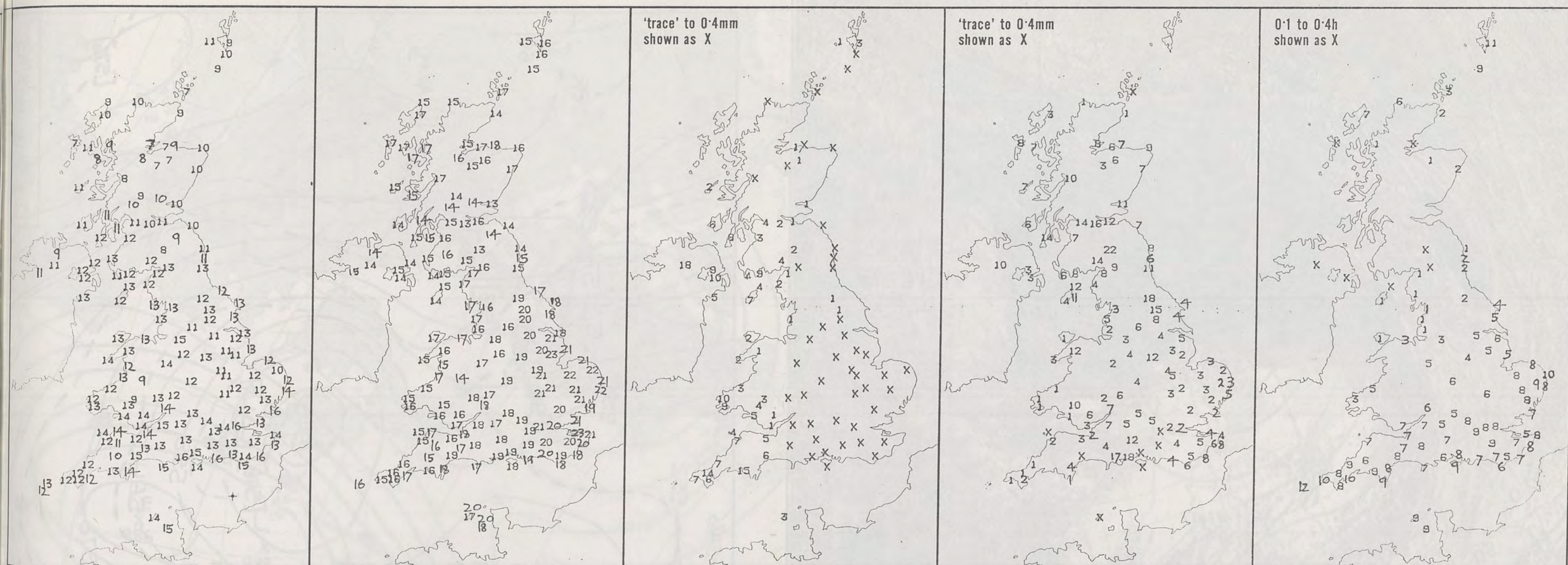
SIGNIFICANT WEATHER CHARTS

1800



2400





NIGHT MINIMUM TEMPERATURE (°C)
For 12-hour period ending
0900 ON 14 AUG 85

DAY MAXIMUM TEMPERATURE (°C)
For 12-hour period ending
2100 ON 14 AUG 85

RAINFALL (mm)
For 12-hour period ending
0900 ON 14 AUG 85

RAINFALL (mm)
For 12-hour period ending
2100 ON 14 AUG 85

SUNSHINE (hours)
Dawn to dusk
14 AUG 85

EXTREMES FOR WEDNESDAY 14TH AUGUST 1985

Highest maximum : 22.9°C Herne Bay (Kent)

Lowest maximum : 13.3°C Eskdalemuir (Dumfries & Galloway)

Lowest minimum : 6.6°C Benbecula (Outer Hebrides) & Kirkwall (Orkney)

Lowest grass minimum : 0.7°C Benbecula (Outer Hebrides)

Most rain (24 hours from 0900 GMT) : 38.5 mm Sloy (Nr. Loch Lomond)


Most sun : 11.8 hrs St. Mary's (Isles of Scilly)

METEOROLOGICAL OFFICE
23 AUG 1985
LIBRARY

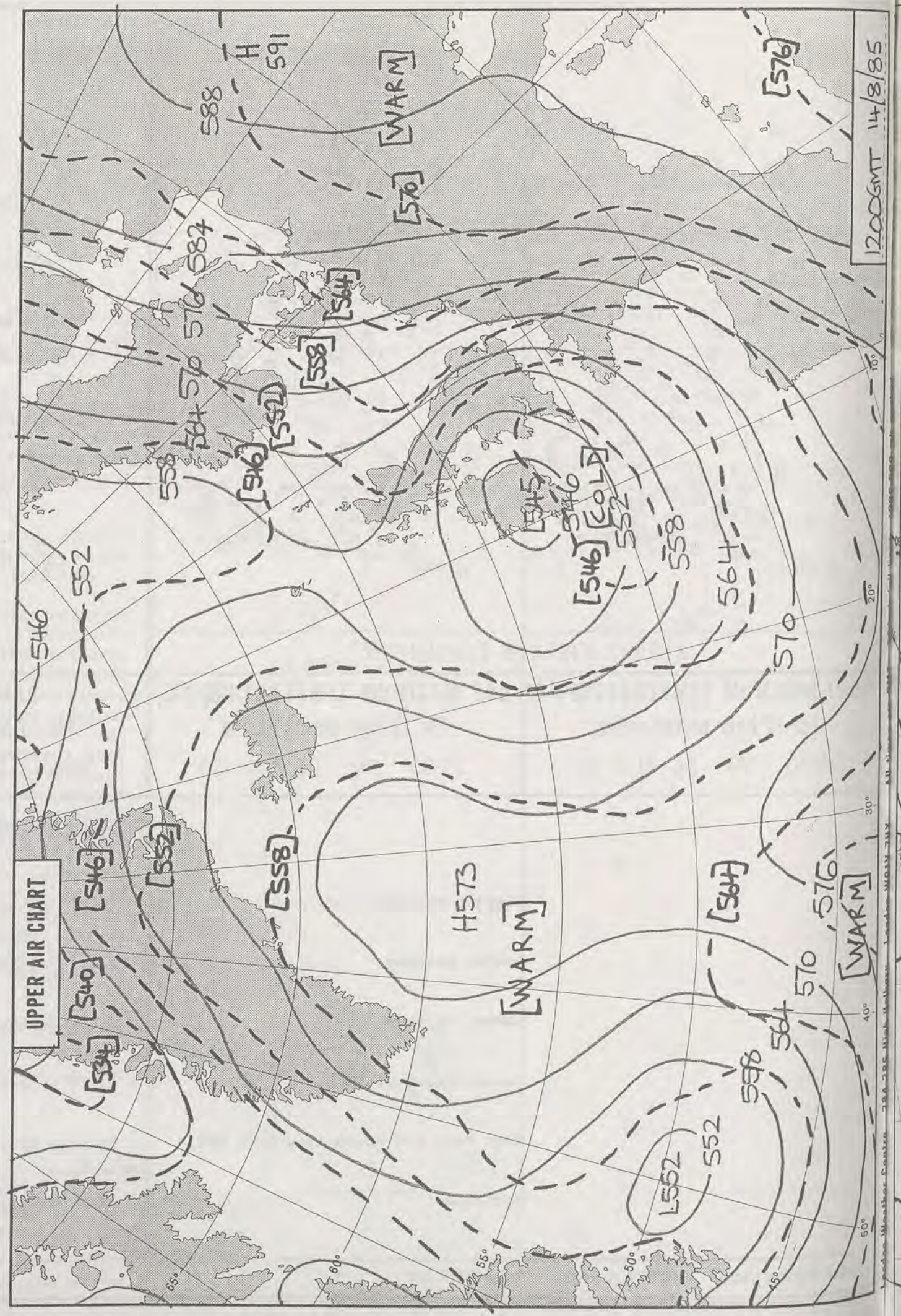
**DAILY
WEATHER
SUMMARY**



© Crown Copyright 1985
All rights reserved



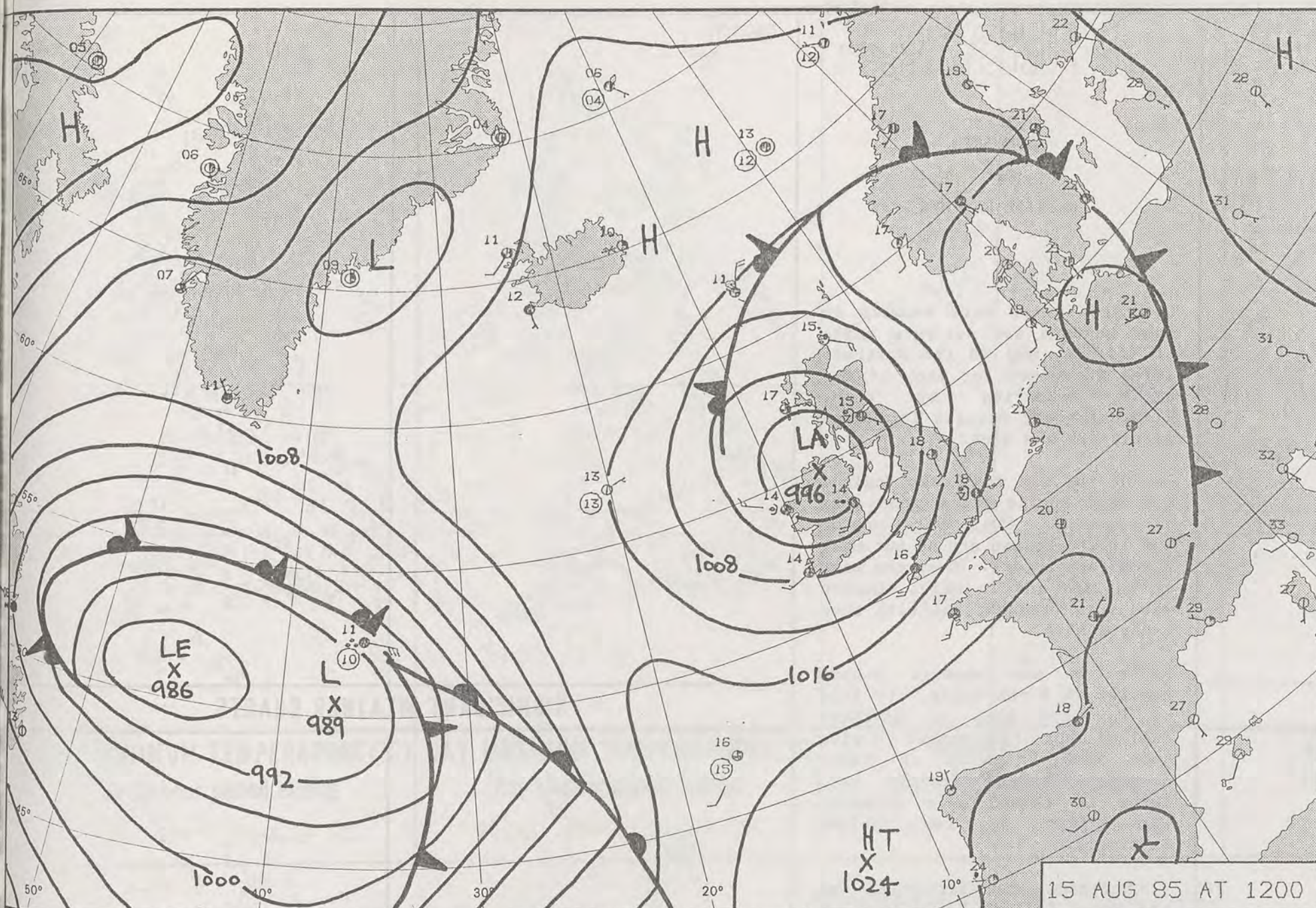
14/8/85
 VISIBLE
 1337Z



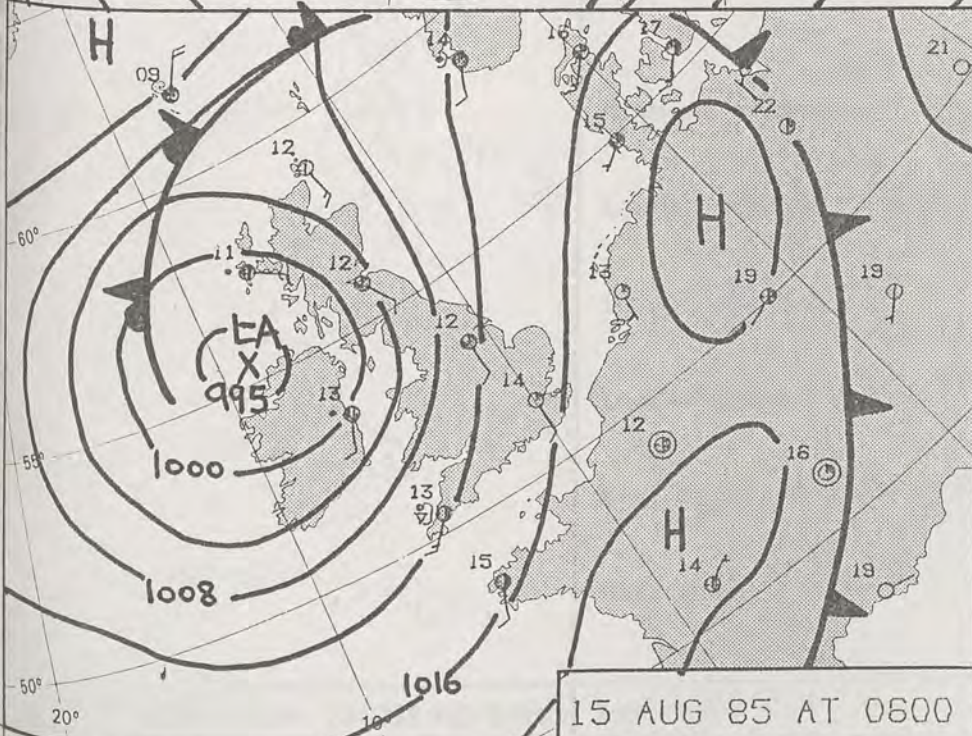
1200GMT 14/8/85

WARM

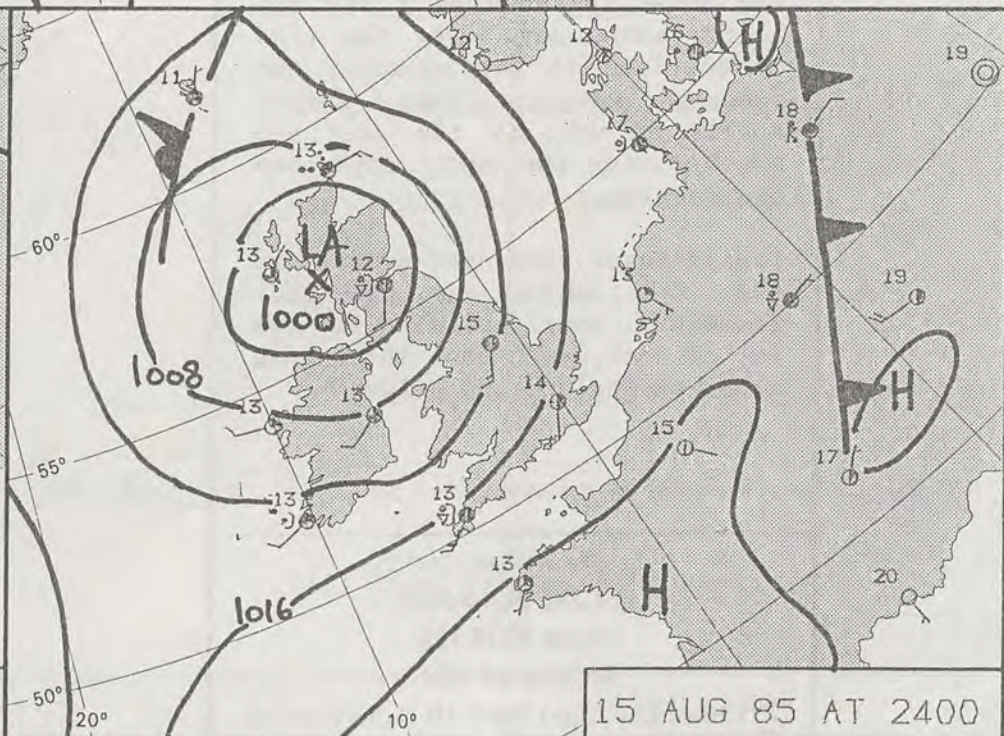
London Weather Centre 284-286 High Holborn London WC1V 7HX



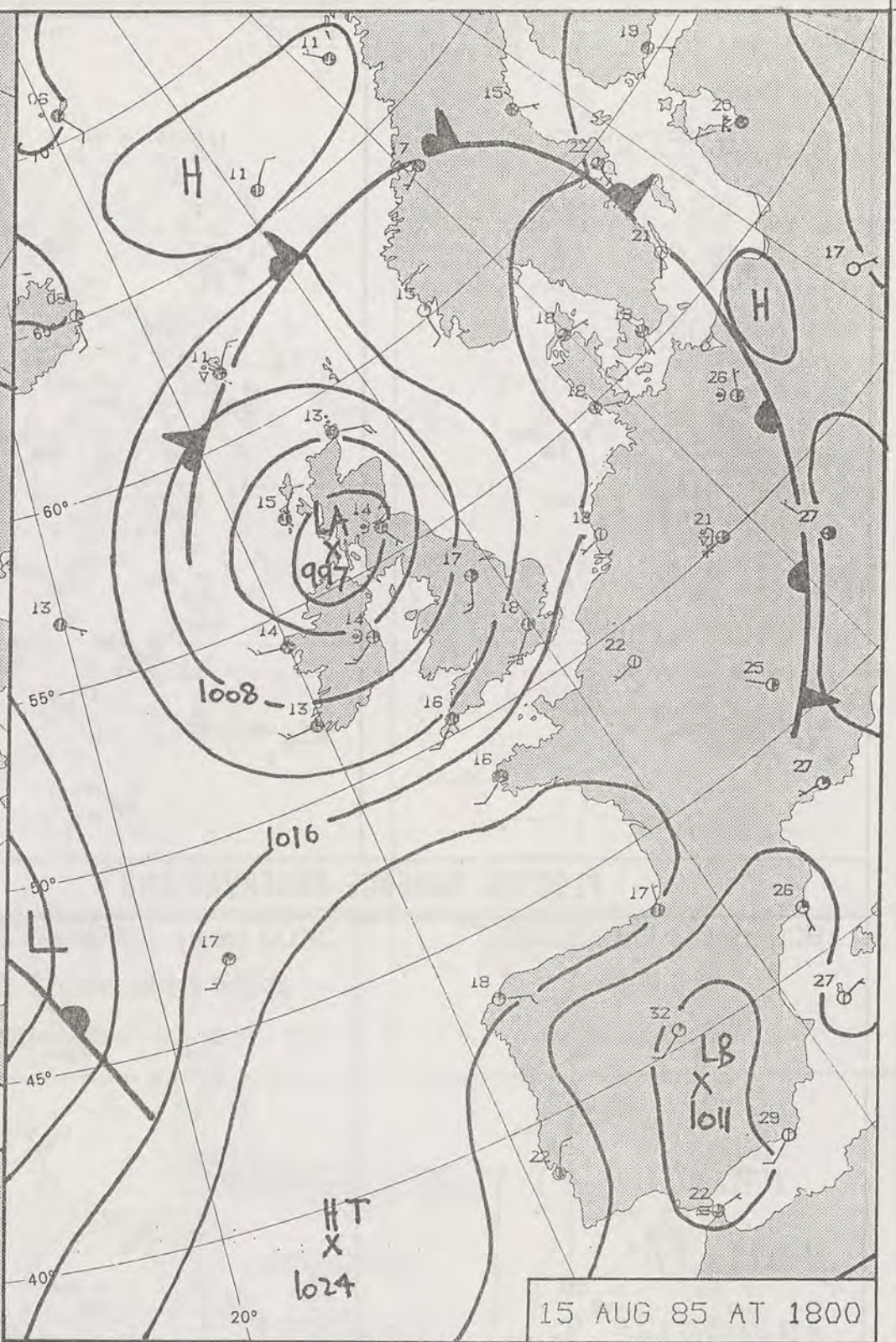
15 AUG 85 AT 1200



15 AUG 85 AT 0600



15 AUG 85 AT 2400





15 AUG 85 AT 1800

DAILY WEATHER SUMMARY

FOR

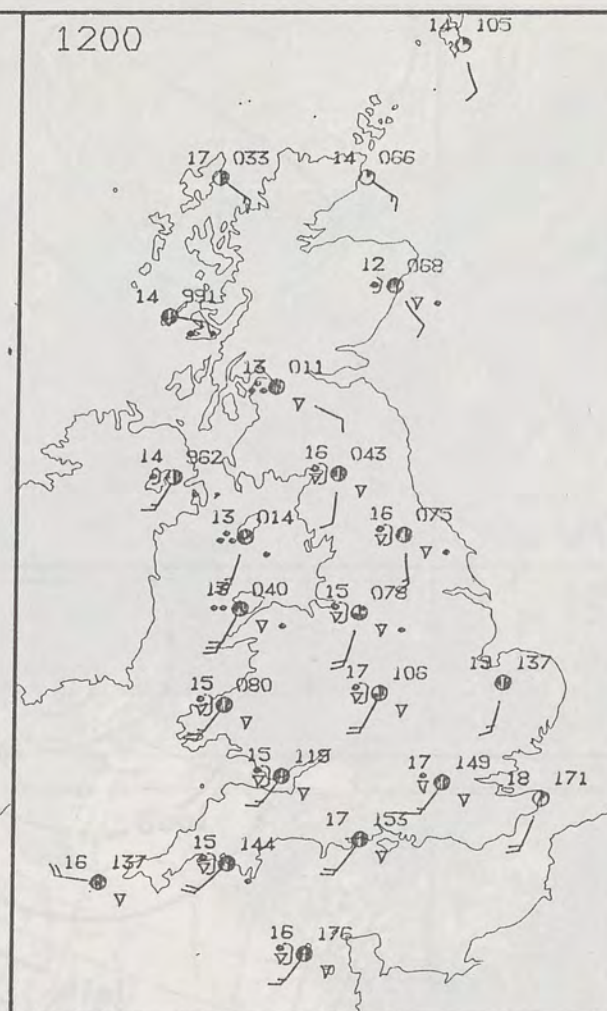
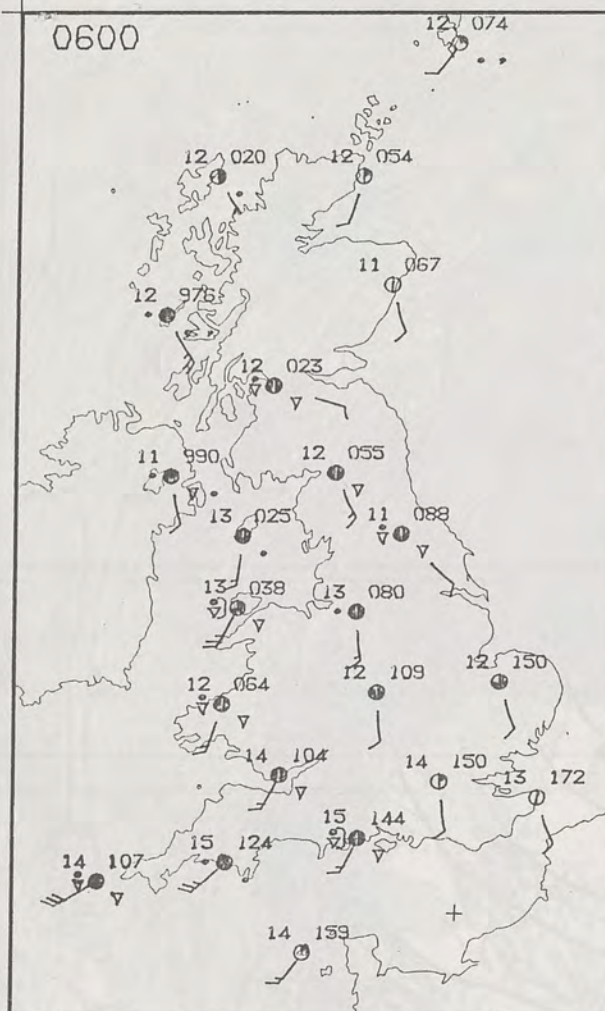
THURSDAY 15 AUGUST 1985

 Warm front
  Cold front
  Occlusion

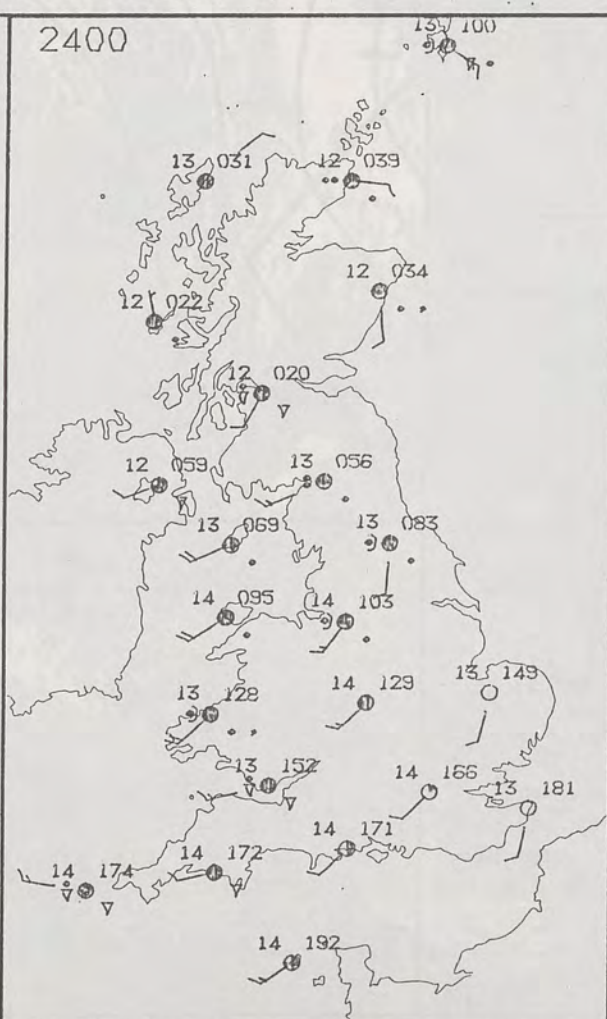
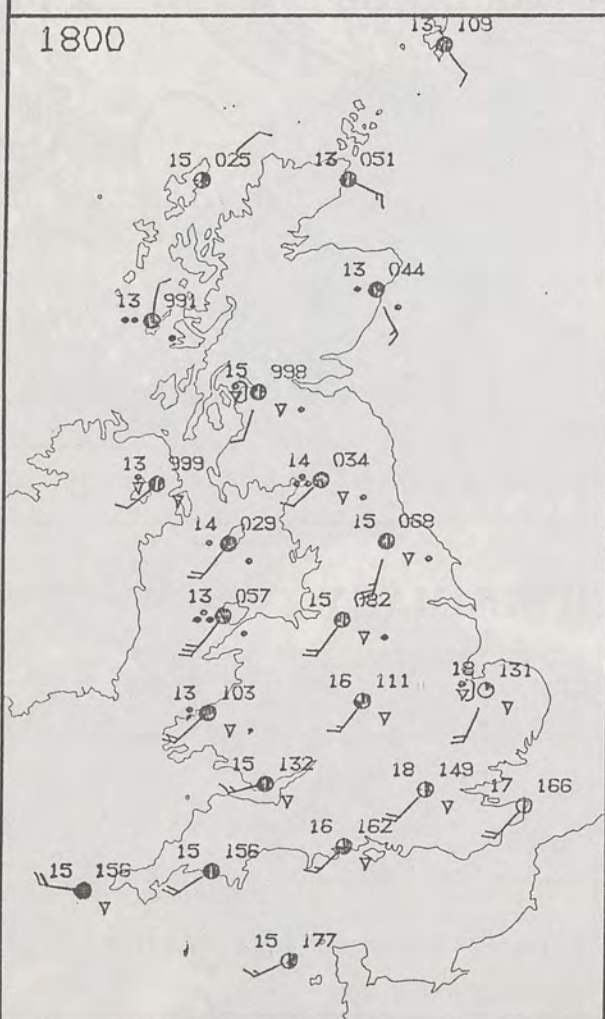
London Weather Centre 284-286 High Holborn London WC1V 7HX

© Crown Copyright 1985 All rights reserved





PLOTTED SURFACE OBSERVATIONS



THURSDAY
15 AUGUST 1985

SUMMARY OF BRITISH WEATHER

Overnight there were showers in many western and northern parts of Britain; and in the Northern Isles it rained for much of the night, clearing by dawn. Elsewhere over Britain it stayed mostly dry and clear.

During the day southeast England and East Anglia had a good deal of sunshine. There were one or two light showers around but many places stayed dry. Over the rest of England and in Wales showers were more frequent but with some sunny spells.

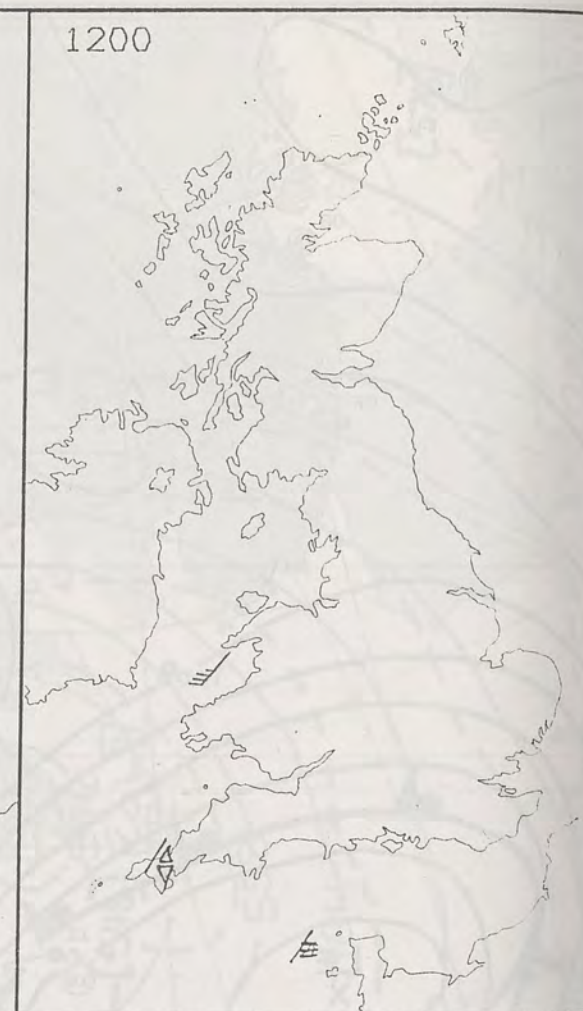
Later on the showers became heavier in North Wales, the Isle of Man and much of northern England where they merged to give some longer spells of rain. Northern Ireland started wet, later it turned more showery, with just a few bright intervals.

Scotland, the far north and the Outer Islands had a dry and mostly sunny day. For the rest of Scotland it was showery, the showers merging into longer spells of rain in the west and south during the early afternoon and evening.

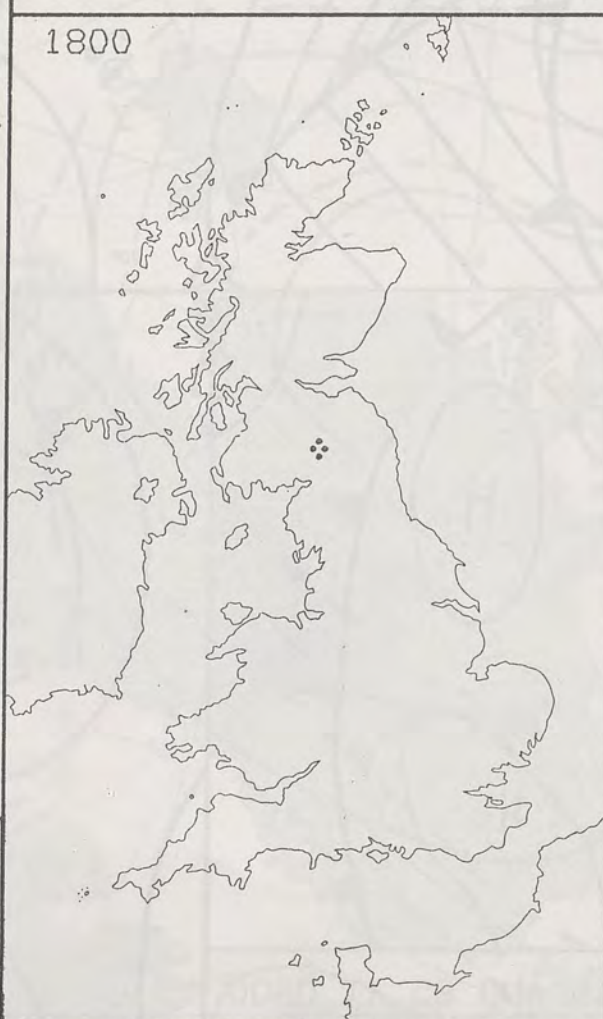
Temperatures were near average in the far north of Scotland. Elsewhere over Britain it was rather cool, even cool in western areas of England and Wales.

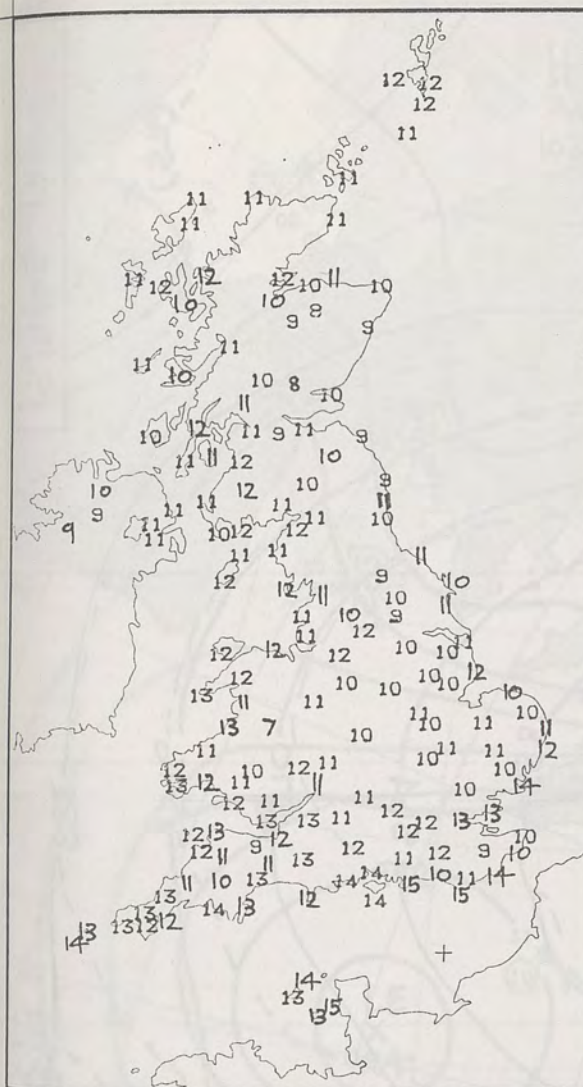
London Weather Centre
284-286 High Holborn
London WC1V 7HX
All times are GMT

© Crown Copyright 1985 All rights reserved

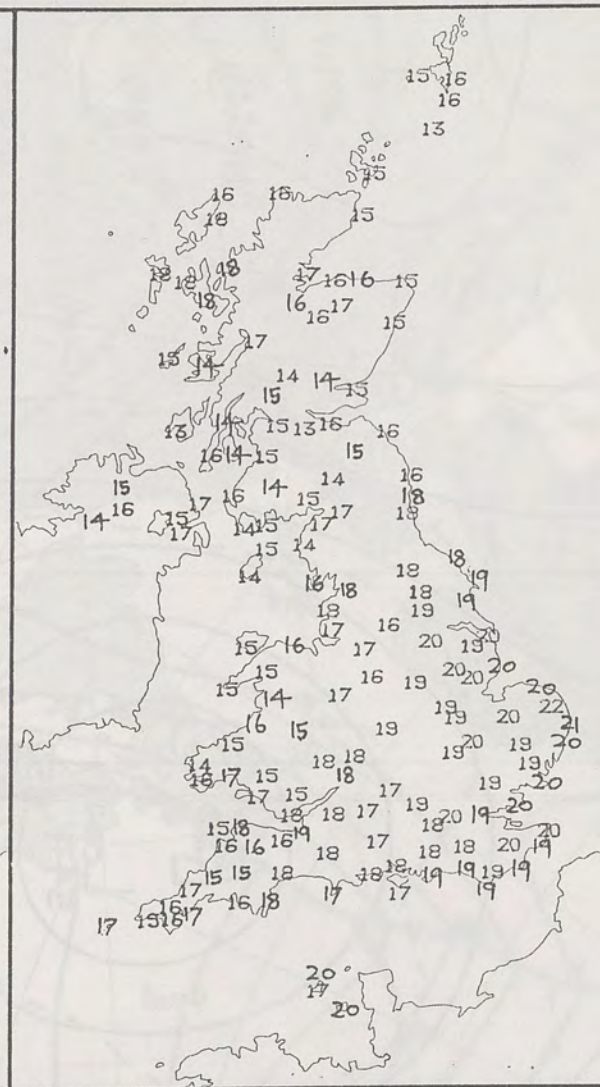


SIGNIFICANT WEATHER CHARTS





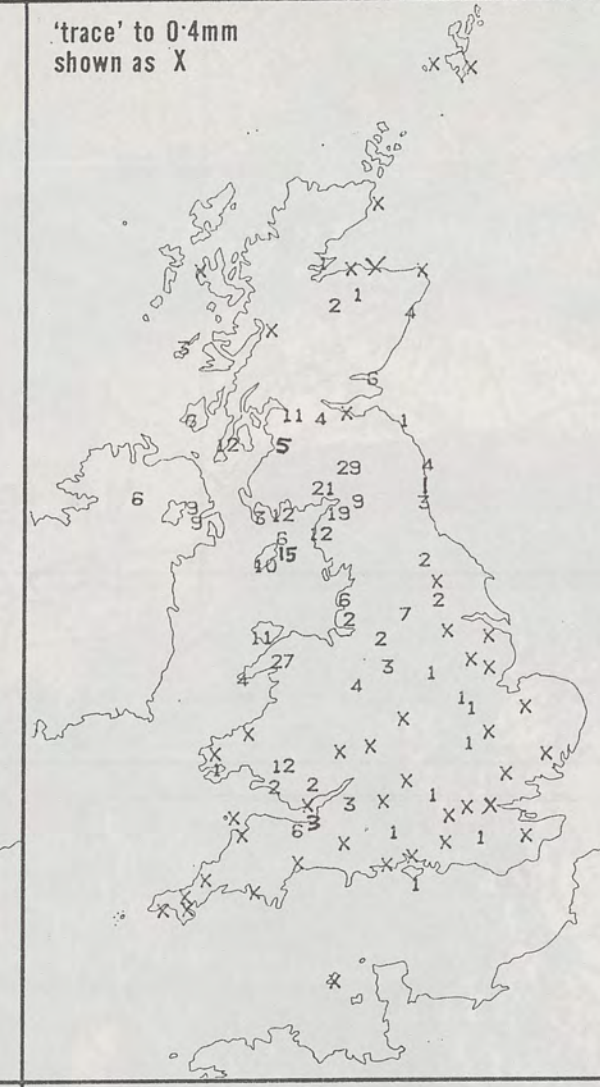
NIGHT MINIMUM TEMPERATURE (°C)
For 12-hour period ending
0900 ON 15 AUG 85



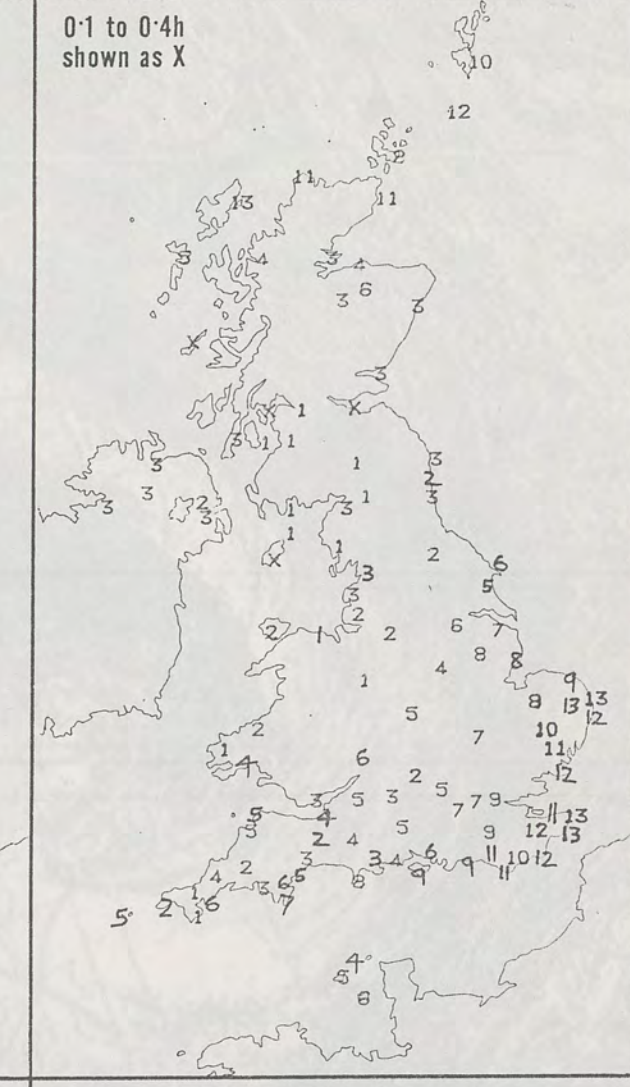
DAY MAXIMUM TEMPERATURE (°C)
For 12-hour period ending
2100 ON 15 AUG 85



RAINFALL (mm)
For 12-hour period ending
0900 ON 15 AUG 85



RAINFALL (mm)
For 12-hour period ending
2100 ON 15 AUG 85



SUNSHINE (hours)
Dawn to dusk
15 AUG 85

EXTREMES FOR THURSDAY 15TH AUGUST 1985

Highest maximum	: 21.7°C Coltishall (Near Norwich/Norfolk)
Lowest maximum	: 12.5°C Salsburgh (East of Glasgow)
Lowest minimum	: 7.3°C St Harmon (Powys)
Lowest grass minimum	: 5.5°C Aviemore (East Highland), Glenlivet (Grampian) and Huddersfield/Oakes
Most rain (24 hours from 0900 GMT)	: 40.6 mm Eskdalemuir (Dumfries and Galloway)
Most sun	: 13.3 hours Folkestone (Kent)

METEOROLOGICAL OFFICE
23 AUG 1985
LIBRARY

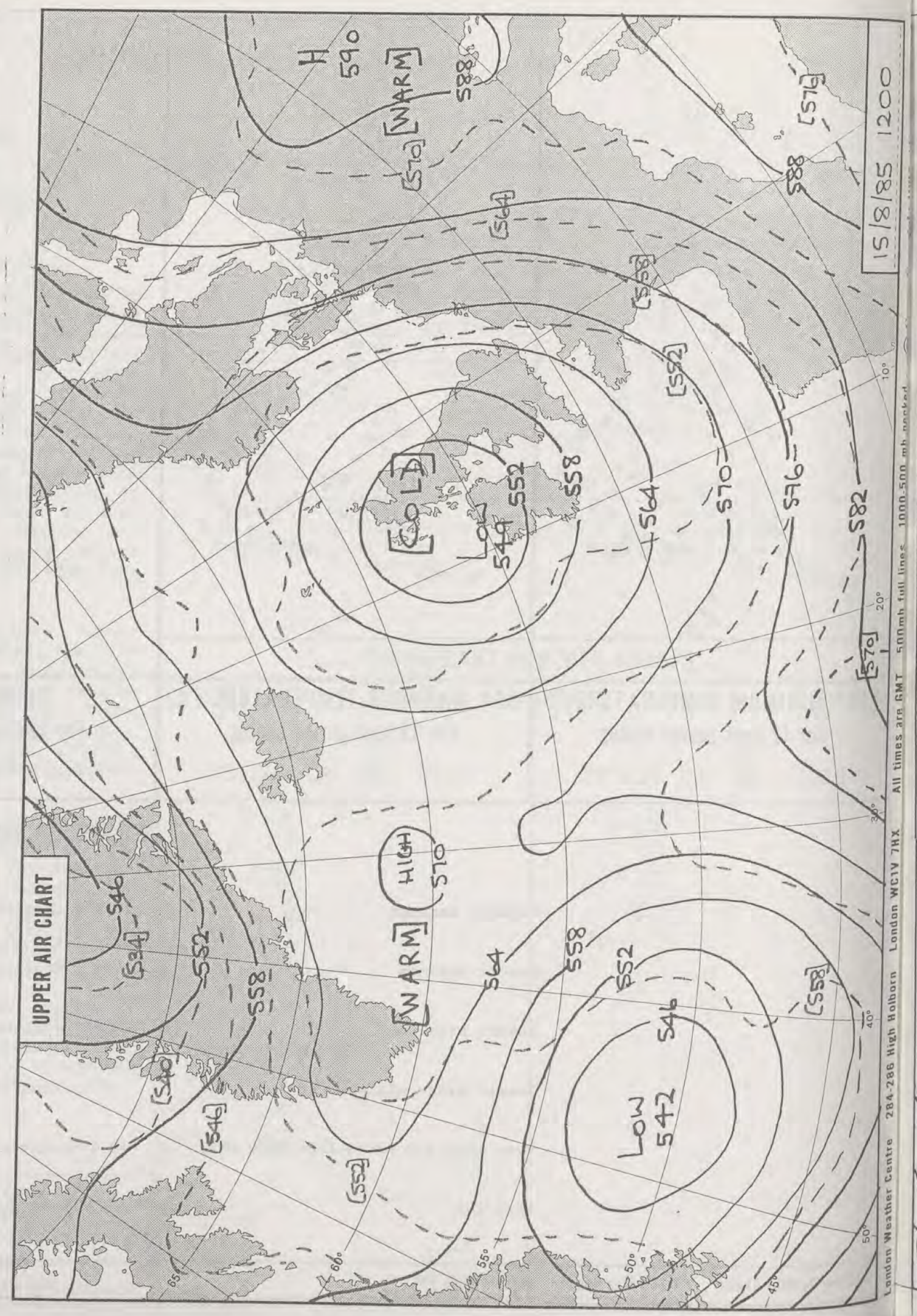
**DAILY
WEATHER
SUMMARY**



© Crown Copyright 1985
All rights reserved

15/8/85

VISIBL
1326Z



15/8/85 1200

582

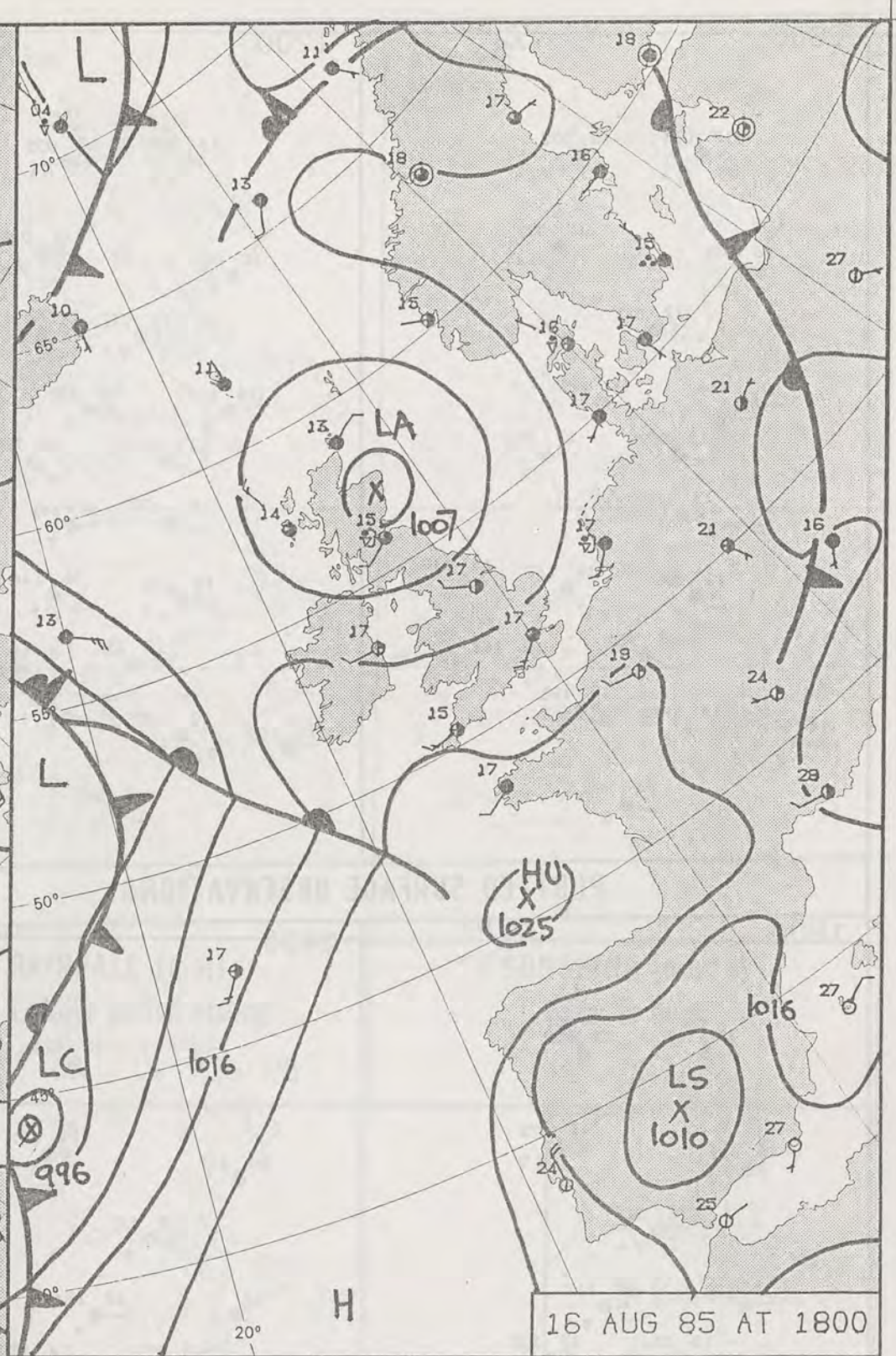
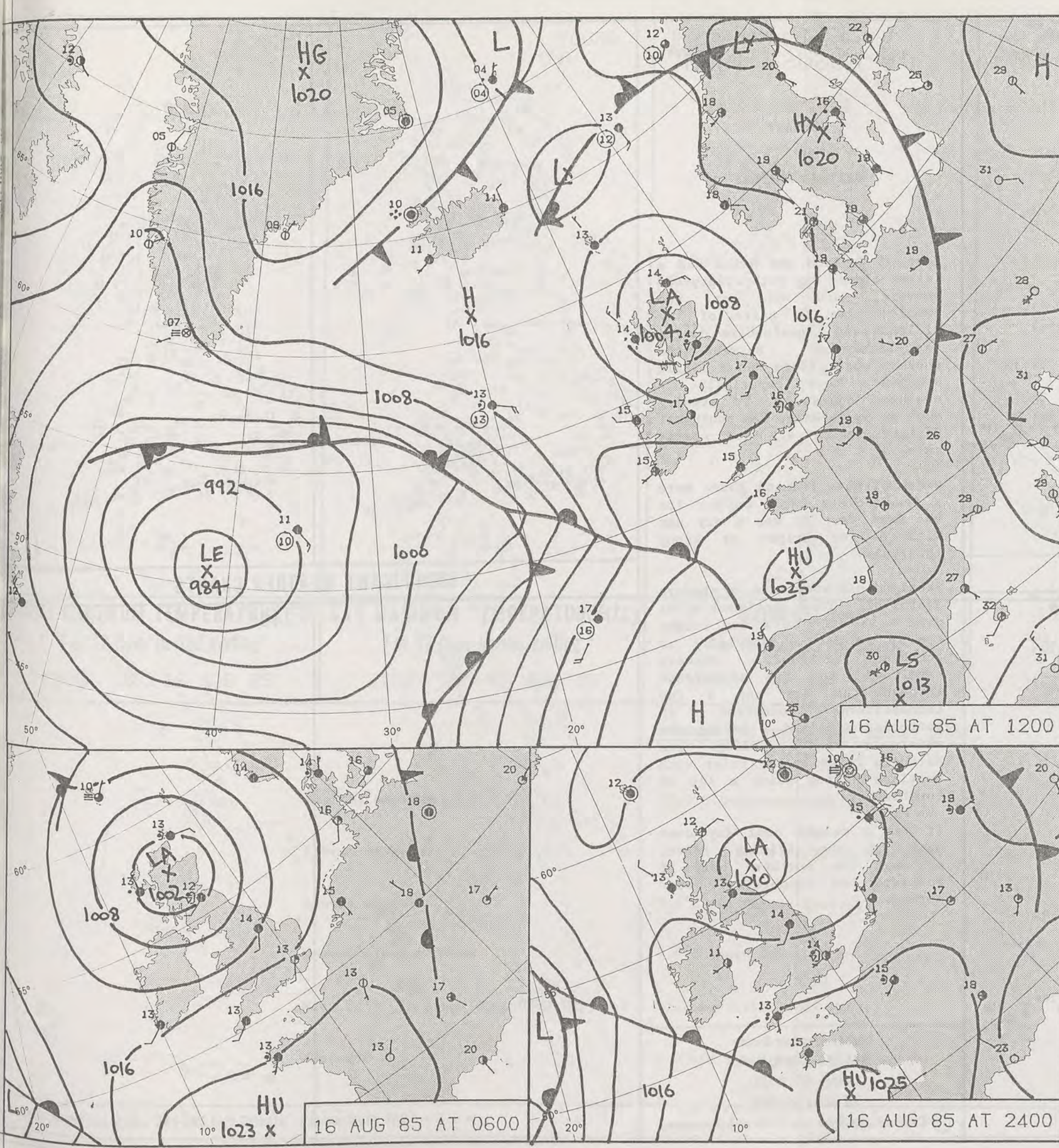
570

7HX

284-286 High Holborn

London Weather Centre

All times are GMT 500mb full lines 1000-500 mb packed



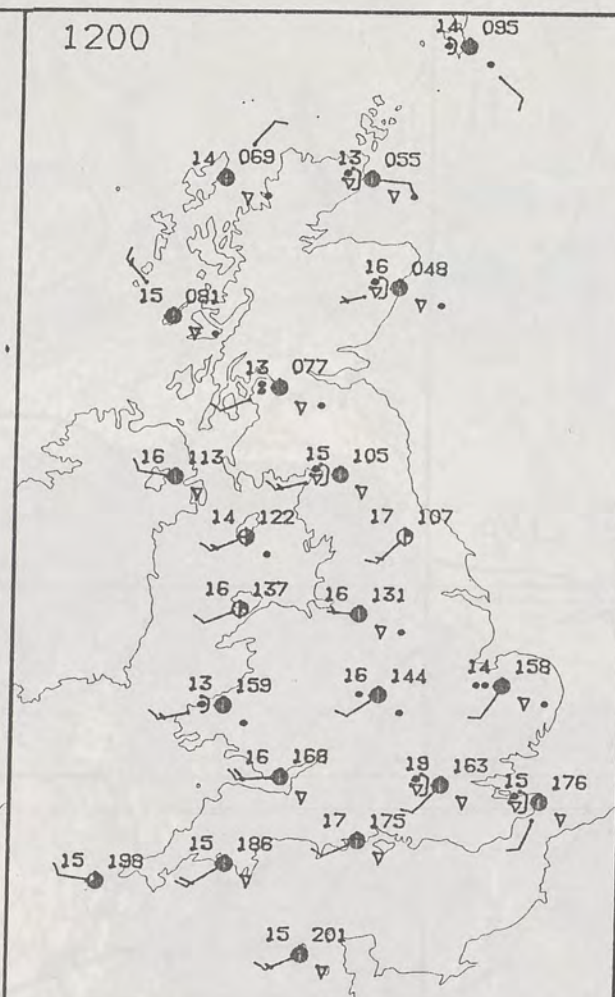
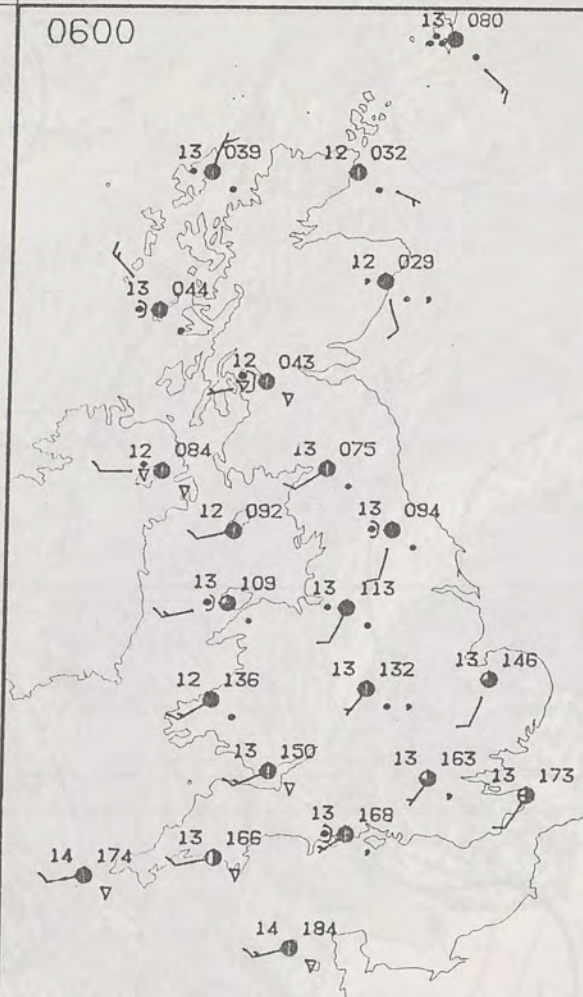
DAILY WEATHER SUMMARY

FOR

FRIDAY 16 AUGUST 1985



London Weather Centre 284-286 High Holborn London WC1V 7HX
© Crown Copyright 1985 All rights reserved



FRIDAY
16 AUGUST 1985

SUMMARY
OF
BRITISH WEATHER

Most of England and Wales had a rather cloudy day with widespread showers, and one or two thunderstorms in parts of the Midlands and Lincolnshire during the afternoon. Between the showers most places had a little sunshine, more especially in southern England. By evening much of South Wales and southwest England became dry and mostly sunny.

Over Northern Ireland there were a few showers early on but for the most part it was a dry day with a few bright or sunny intervals.

Scotland had some rain or showers overnight. They continued after dawn but later on a few bright spells developed especially in southeast Scotland. Showers continued to be widespread through the day and a few thunderstorms occurred in northeast Scotland. During the afternoon and evening the Northern Isles became drier with Shetland having quite a lot of sunshine.

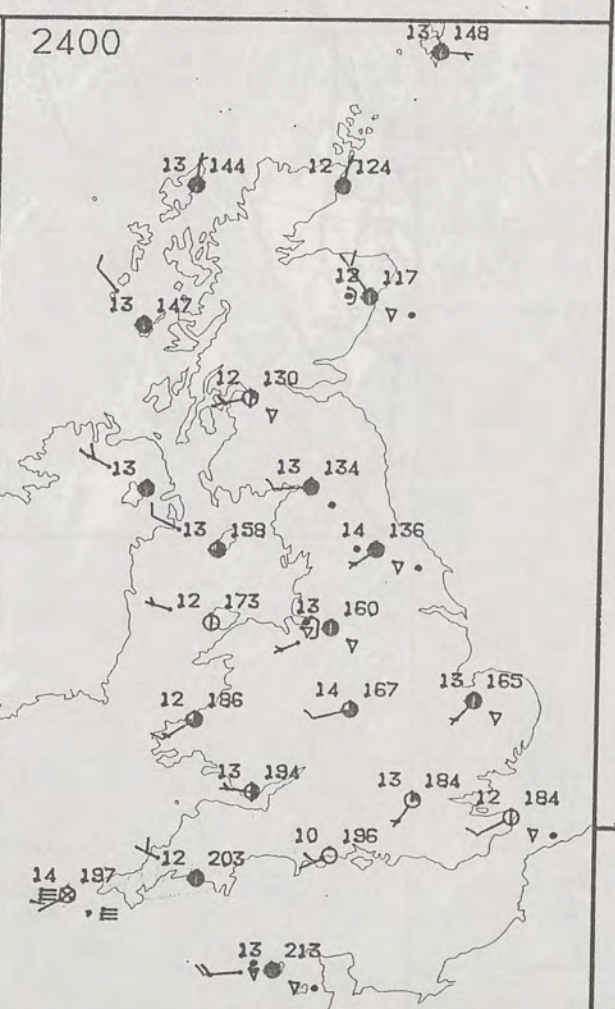
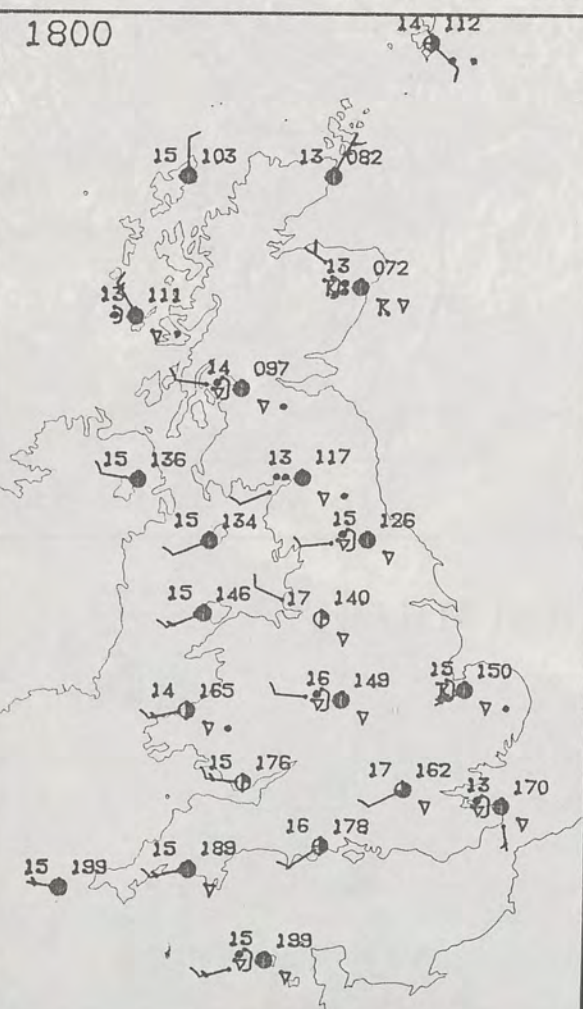
It was a mainly cool day over much of the British Isles, although the northern half of Scotland had temperatures near normal.

London Weather Centre
284-286 High Holborn
London WC1V 7HX
All times are GMT

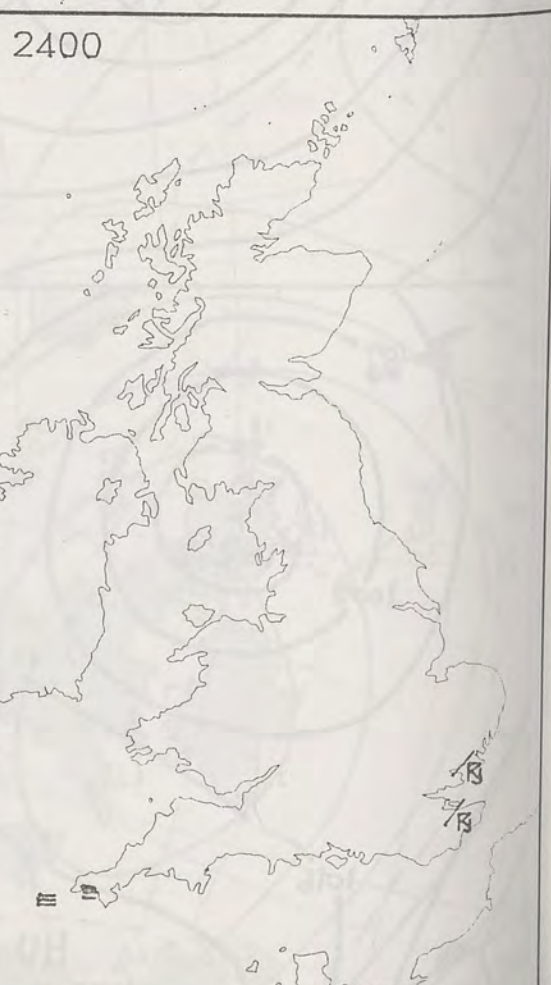
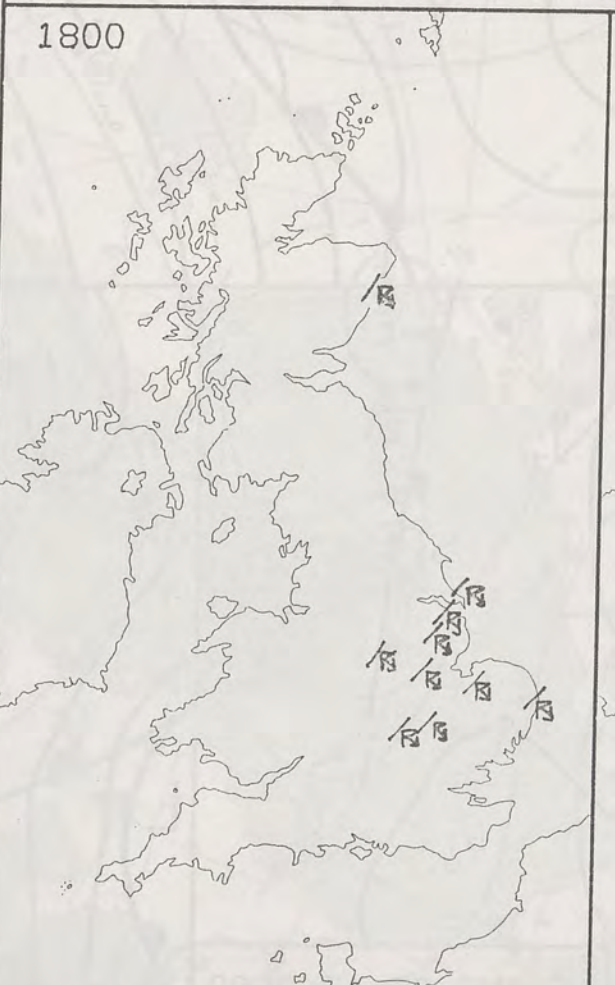
© Crown Copyright 1985 All rights reserved

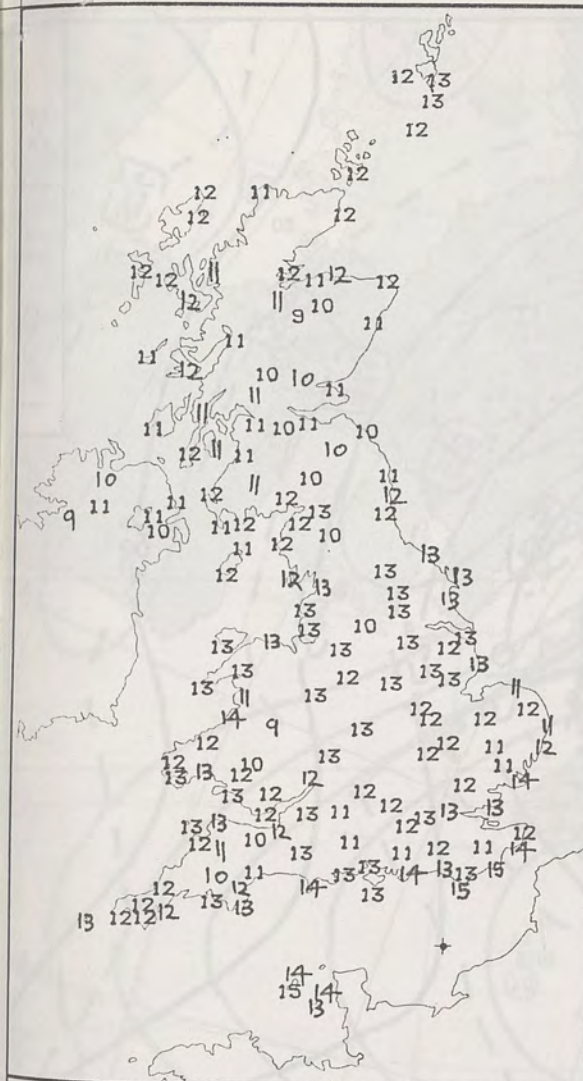


PLOTTED SURFACE OBSERVATIONS

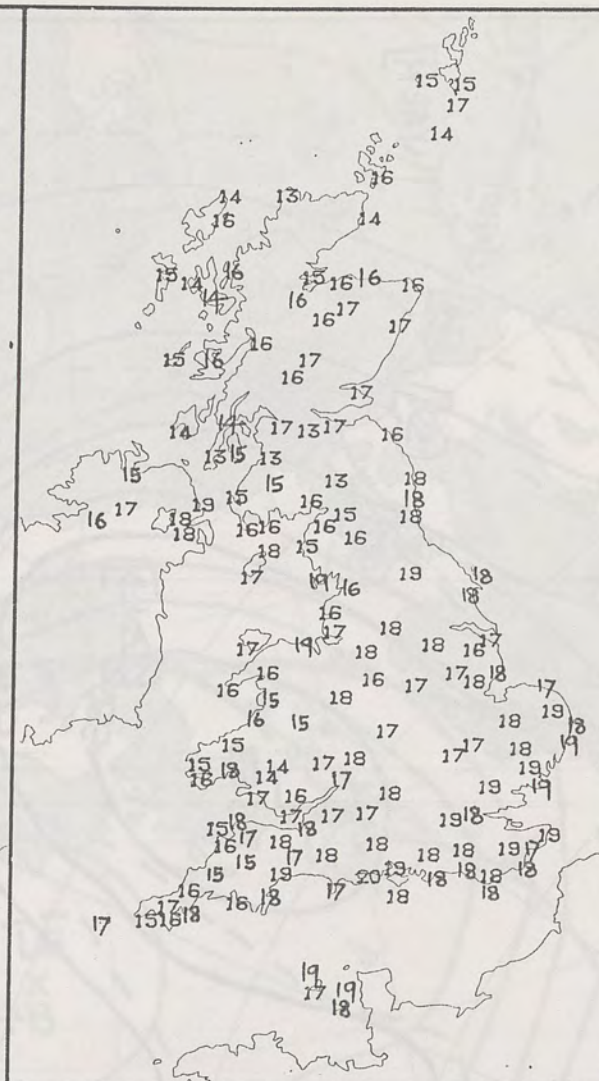


SIGNIFICANT WEATHER CHARTS





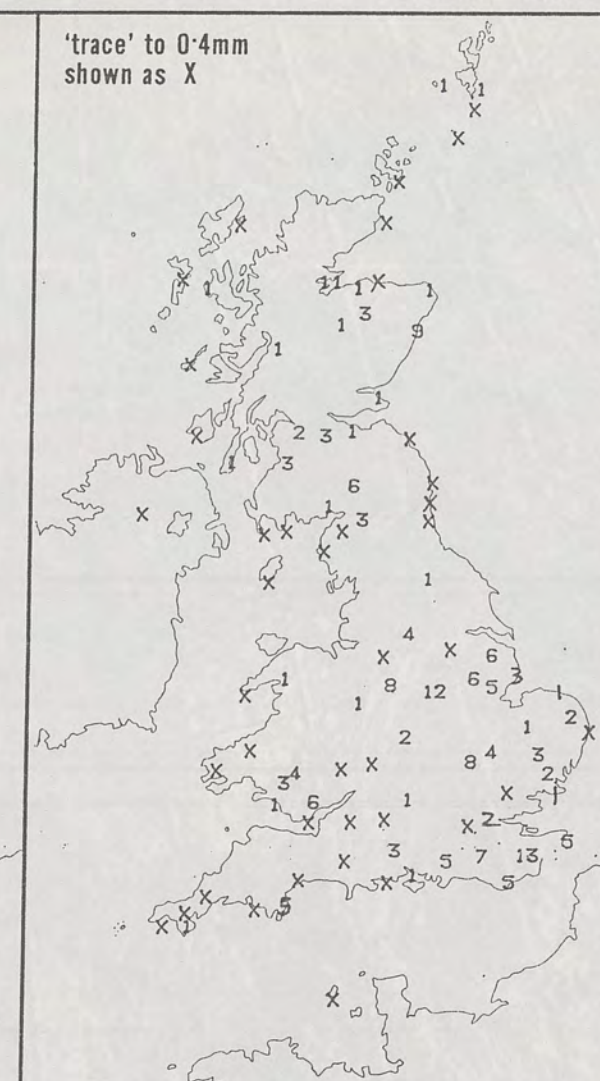
NIGHT MINIMUM TEMPERATURE (°C)
For 12-hour period ending
0900 ON 16 AUG 85



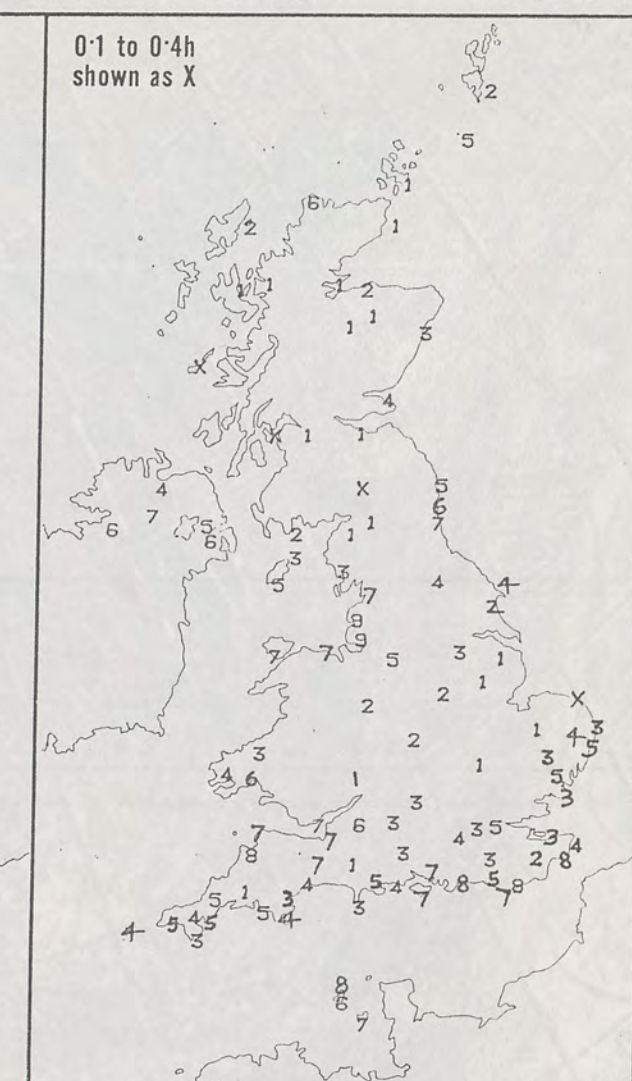
DAY MAXIMUM TEMPERATURE (°C)
For 12-hour period ending
2100 ON 16 AUG 85



RAINFALL (mm)
For 12-hour period ending
0900 ON 16 AUG 85



RAINFALL (mm)
For 12-hour period ending
2100 ON 16 AUG 85



SUNSHINE (hours)
Dawn to dusk
16 AUG 85

EXTREMES FOR FRIDAY 16TH AUGUST 1985

Highest maximum : 20.0°C Bournemouth/Hurn

Lowest maximum : 13.0°C Cape Wrath/North Scotland

Lowest minimum : 9.2°C St. Harmon (Powys)

Lowest grass minimum : 7.6°C South Farnborough (Hampshire)

Most rain (24 hours from 0900 GMT) : 15.7 mm Anvil Green (Kent)

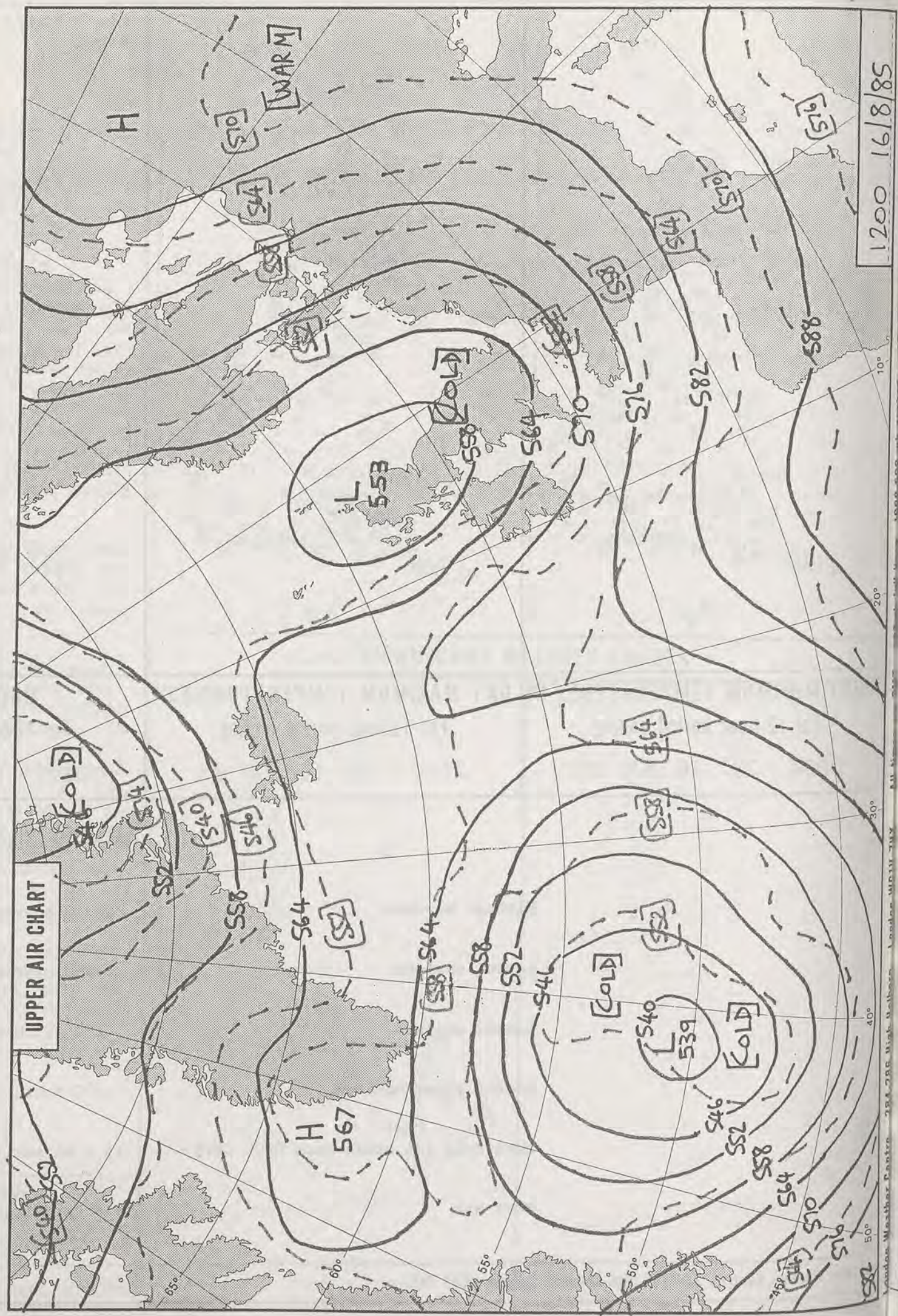

Most sun : 9.0 hrs Blackpool/Squires Gate

METEOROLOGICAL OFFICE
23 AUG 1985
LIBRARY

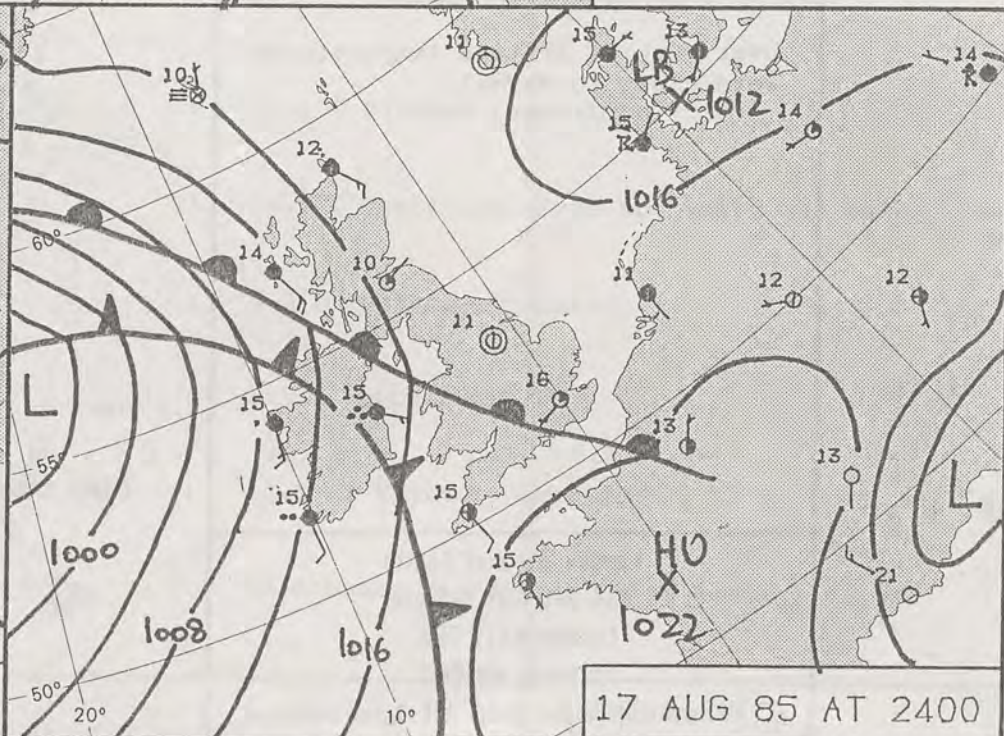
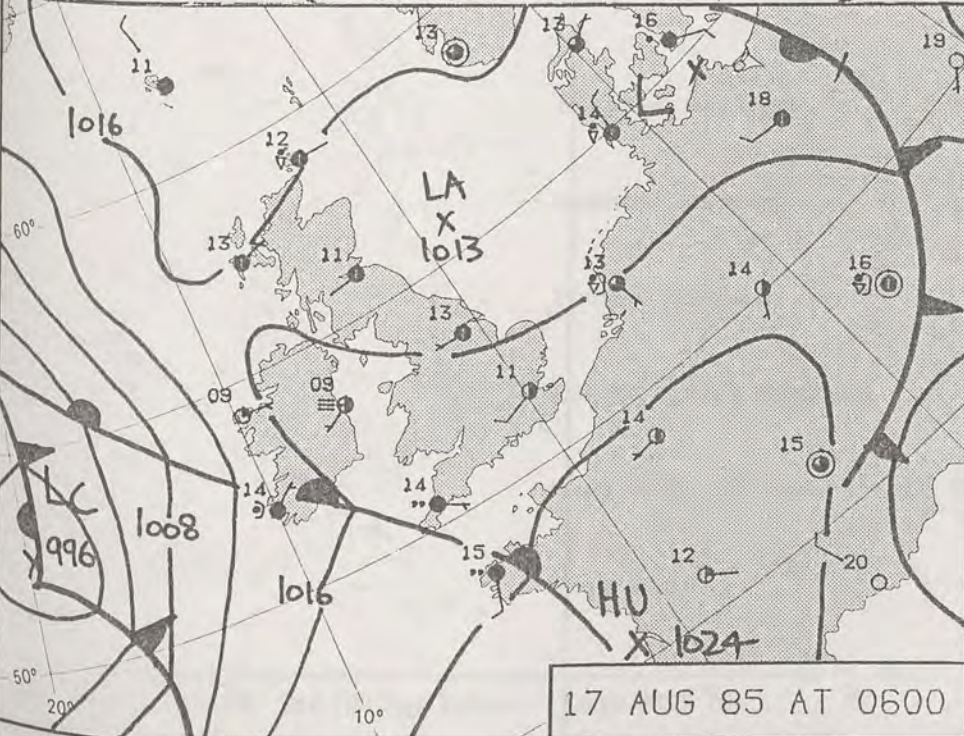
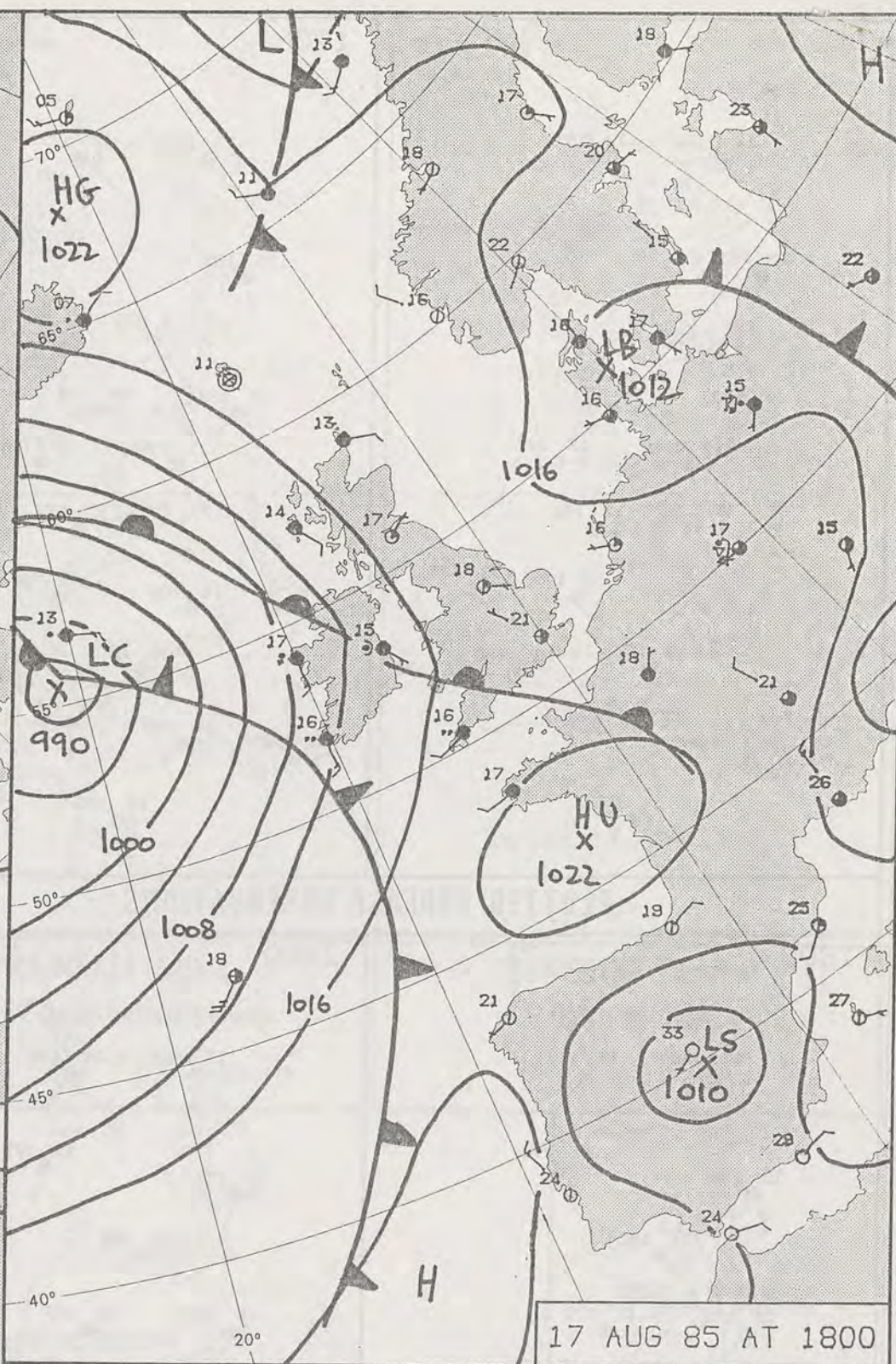
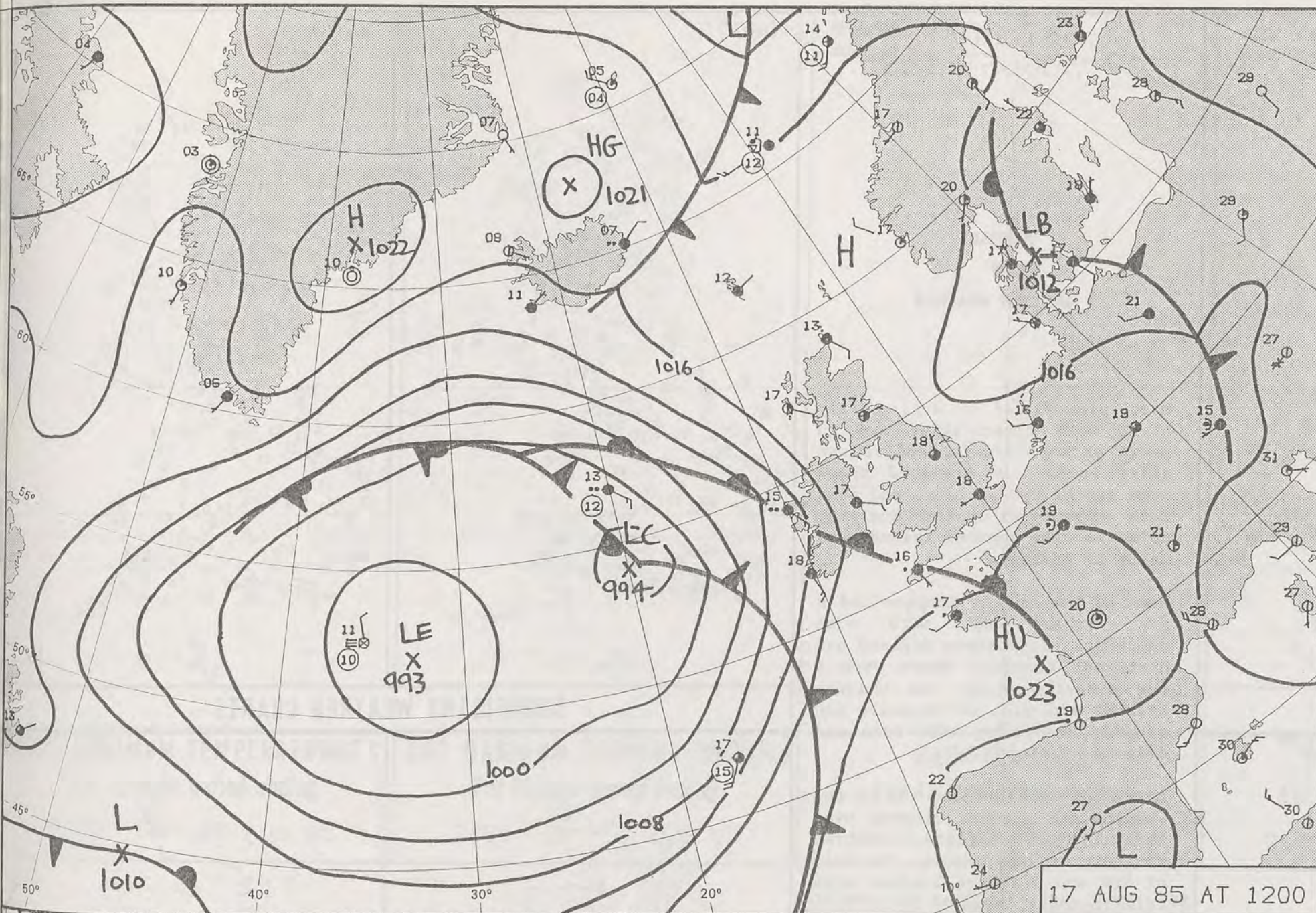
**DAILY
WEATHER
SUMMARY**



© Crown Copyright 1985
All rights reserved



1200 16/8/85



DAILY WEATHER SUMMARY

FOR

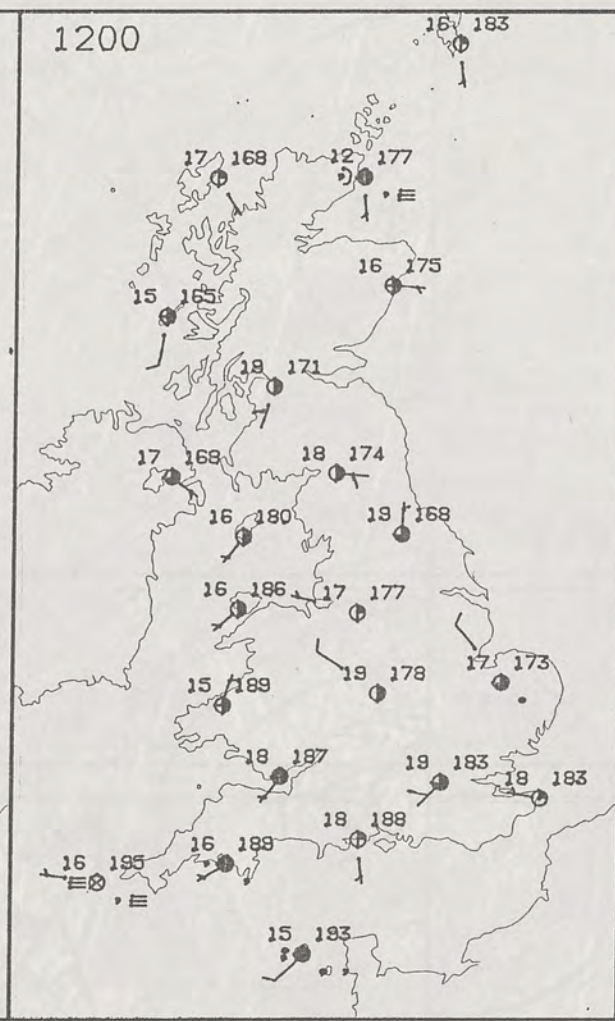
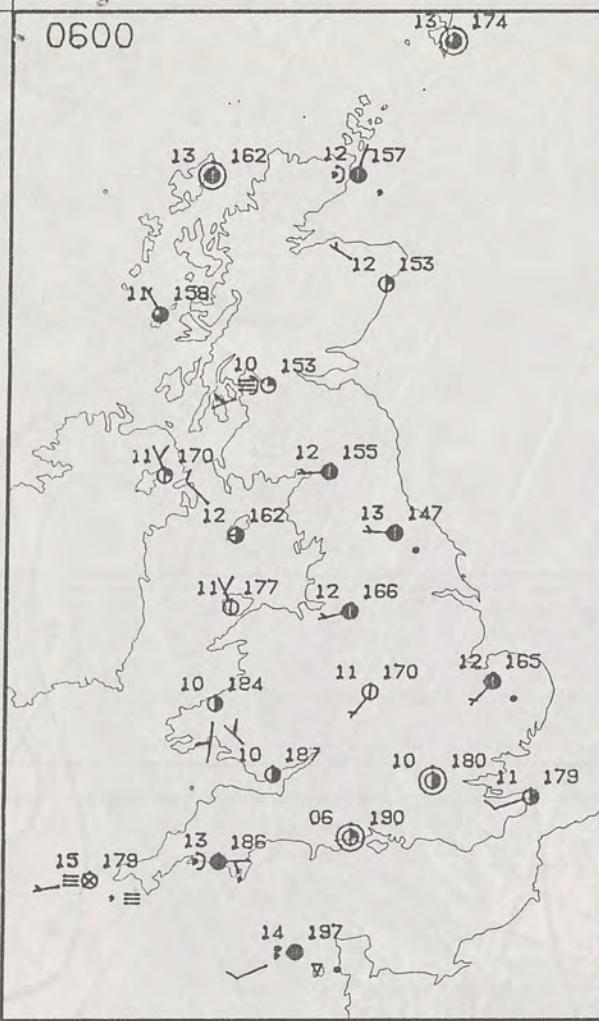
SATURDAY 17 AUGUST 1985

Warm front Cold front Occlusion

London Weather Centre 284-286 High Holborn London WC1V 7HX

© Crown Copyright 1985 All rights reserved





SATURDAY
17 AUGUST 1985

SUMMARY
OF
BRITISH WEATHER

Most places had a dry, chilly night with clear skies and in parts of southern England it was quite cold. In Scotland there were one or two showers, and some rain in parts of eastern England, Cornwall, the Channel Islands and parts of Devon.

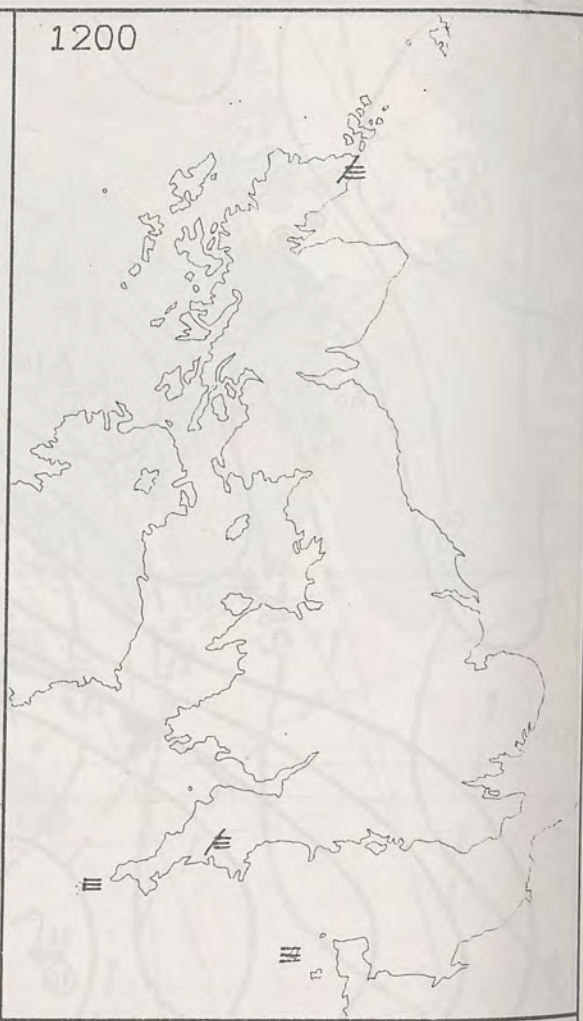
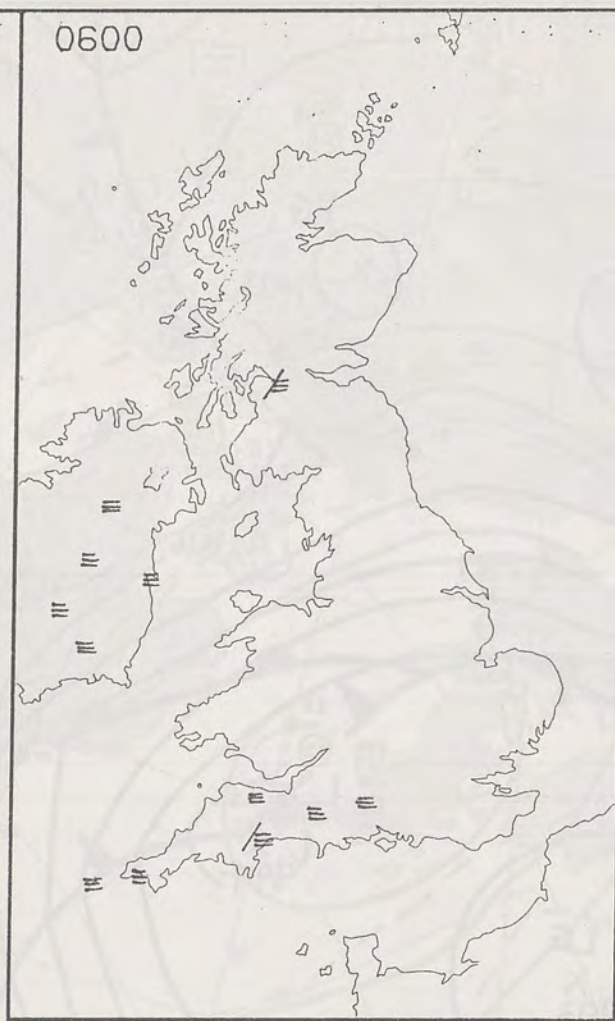
Much of the United Kingdom had a dry, bright day, with some sunshine. In eastern England and northeast Scotland there were a few showers, while the Channel Islands and much of Cornwall had a dull, misty day with rain and drizzle at times.

Later in the afternoon and in the evening the weather clouded over in southwest England, central southern England, Wales, the Isle of Man and Northern Ireland with rain in most places.

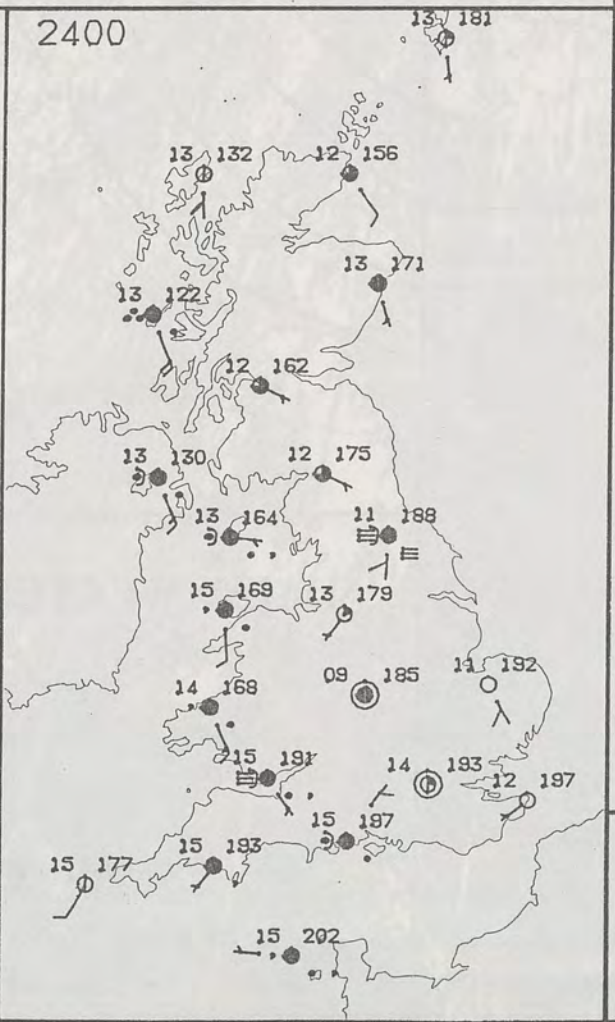
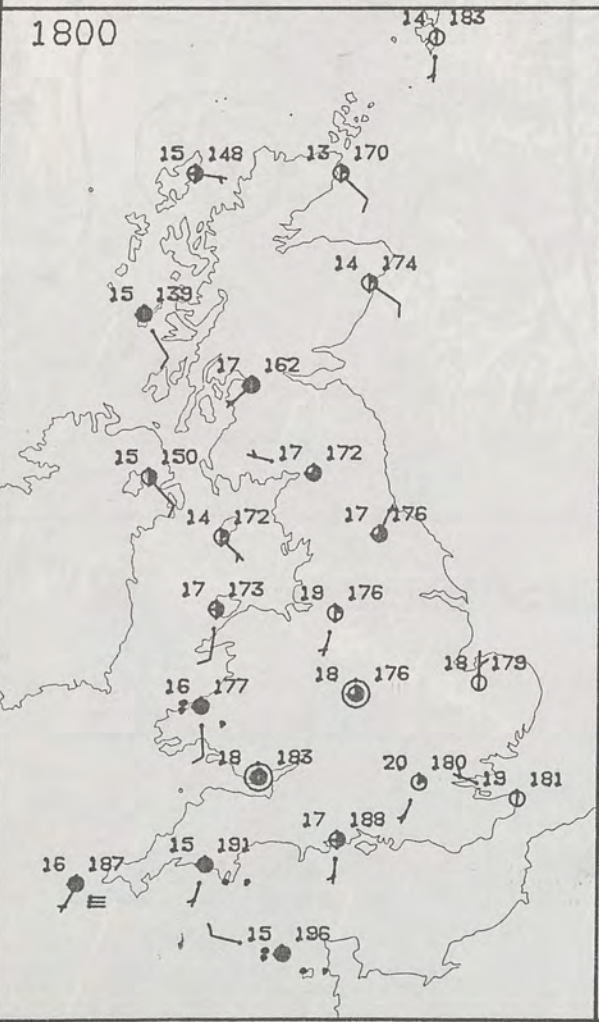
Over much of Britain temperatures were close to normal.

London Weather Centre
284-286 High Holborn
London WC1V 7HX
All times are GMT

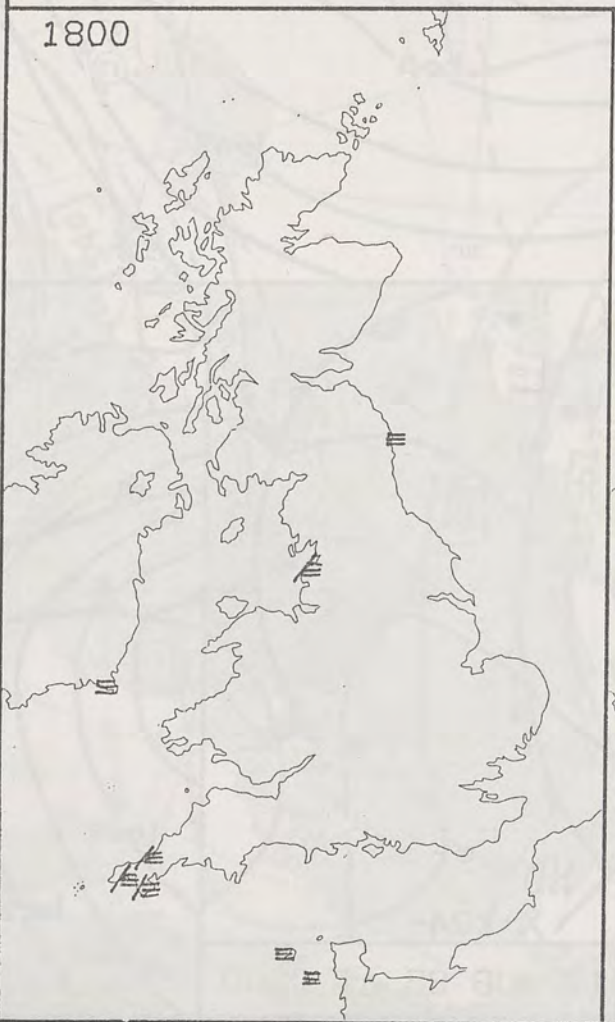
© Crown Copyright 1985 All rights reserved

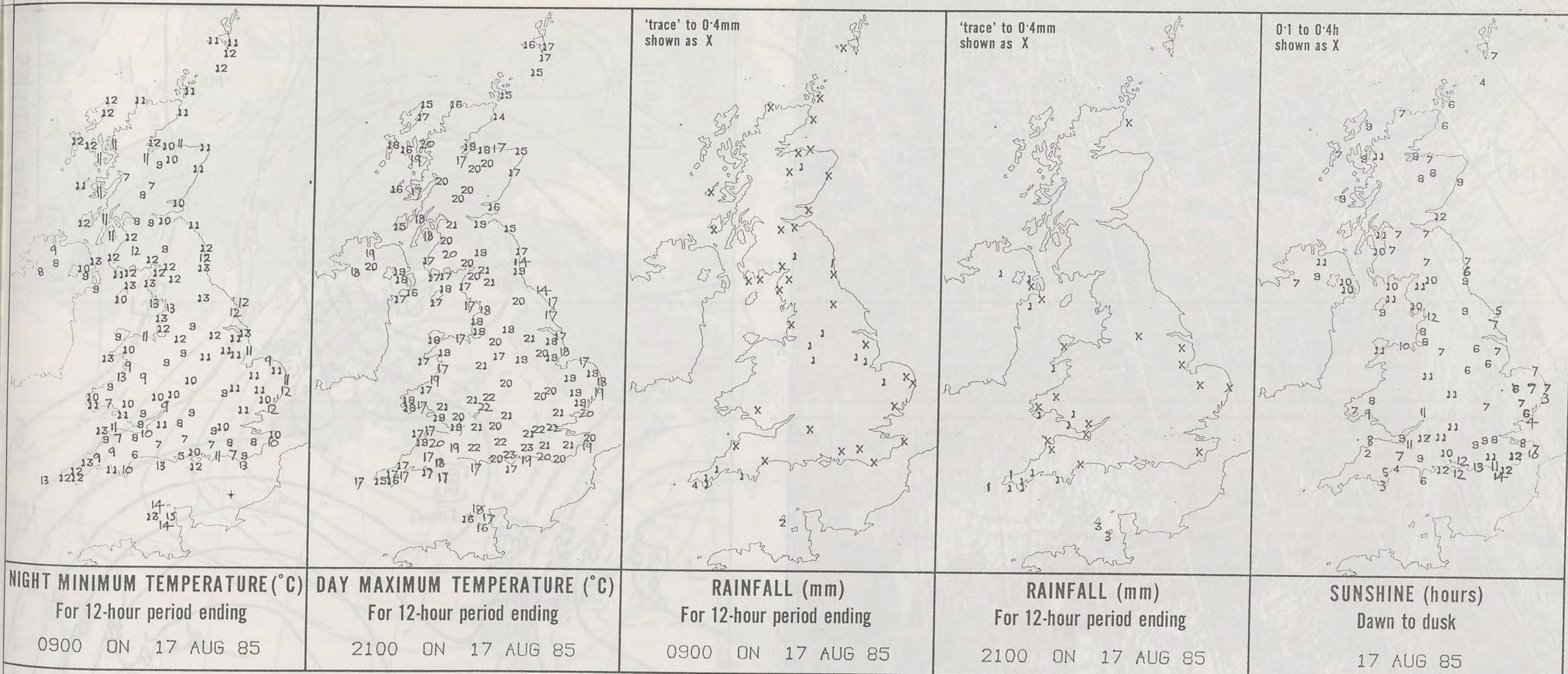


PLOTTED SURFACE OBSERVATIONS



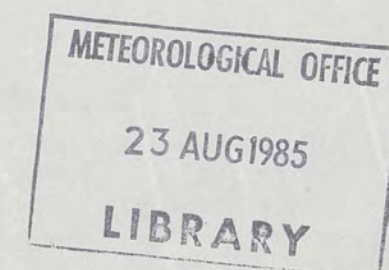
SIGNIFICANT WEATHER CHARTS





EXTREMES FOR SATURDAY 17TH AUGUST 1985

Highest maximum	: 23.1°C Liphook (Hampshire)
Lowest maximum	: 14.2°C Tynemouth (Tyne and Wear) and Whitby (North Yorkshire)
Lowest minimum	: 5.0°C Bournemouth/Hurn
Lowest grass minimum	: 1.5°C Bournemouth/Hurn
Most rain (24 hours from 0900 GMT)	: 12.6 mm Nantmor (Gwynedd)
Most sun	: 13.6 hours Eastbourne (East Sussex)

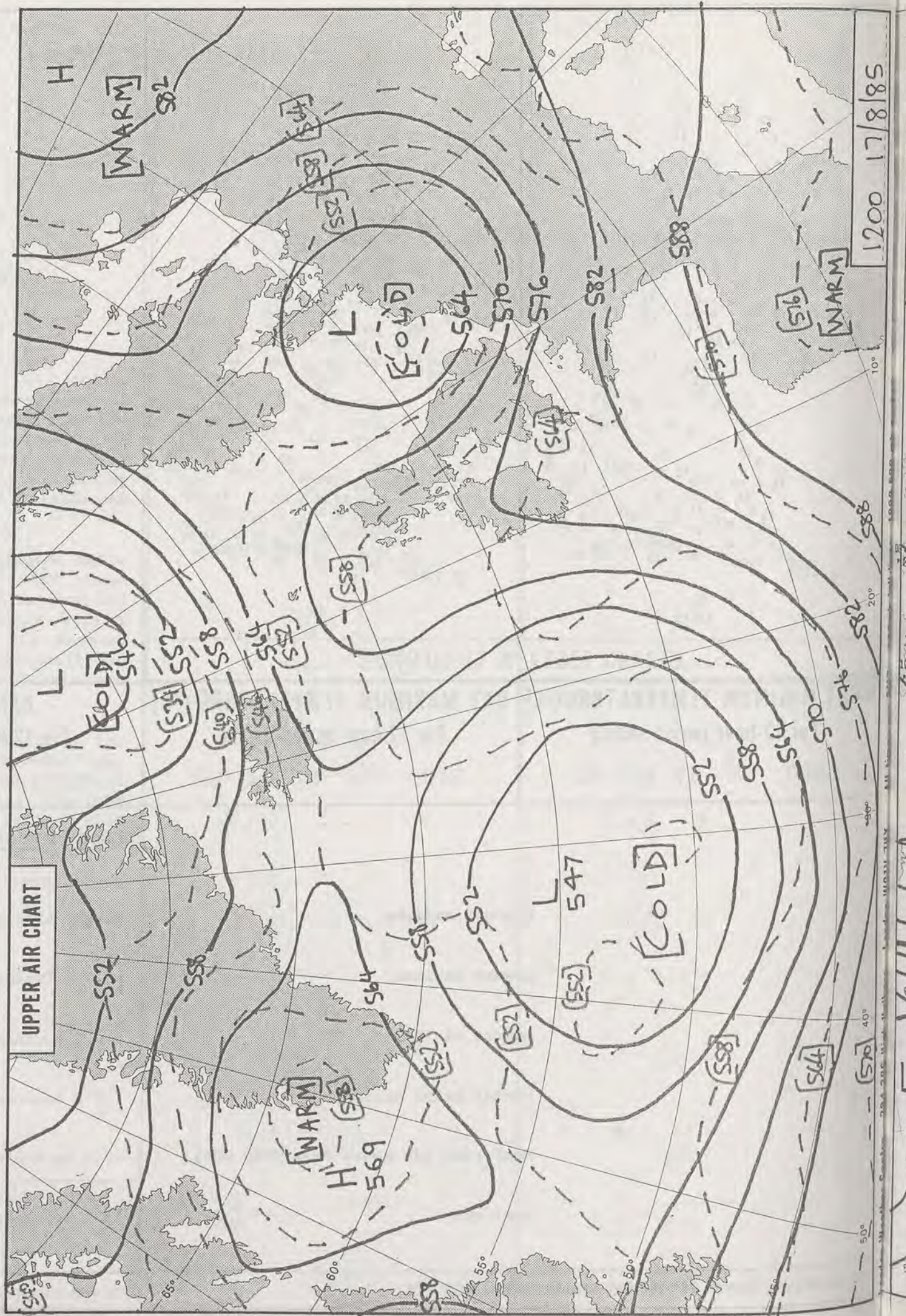


**DAILY
WEATHER
SUMMARY**






© Crown Copyright 1985
All rights reserved

17/8/85
VISIBLE
1305Z

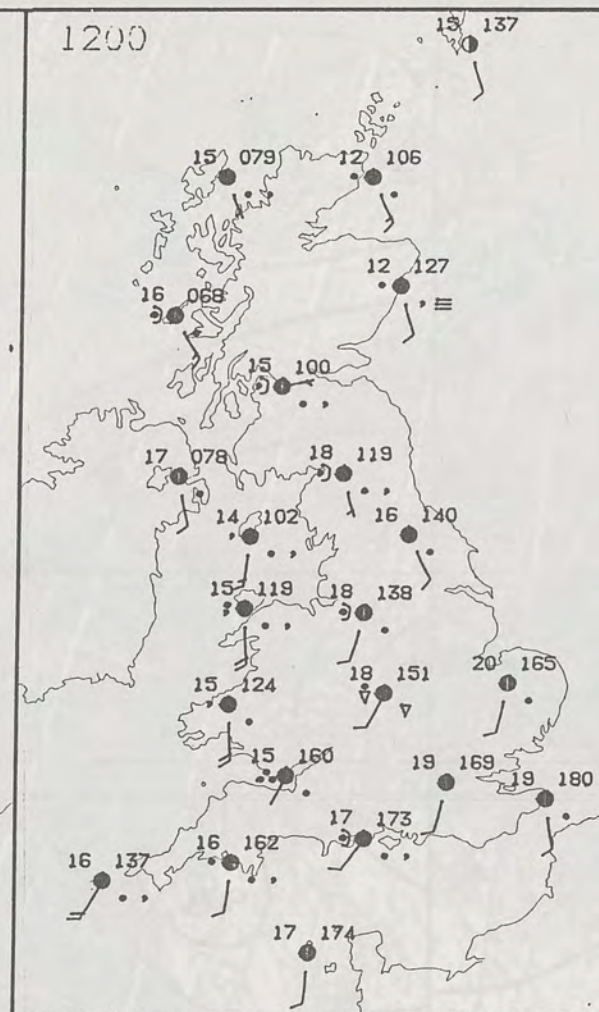
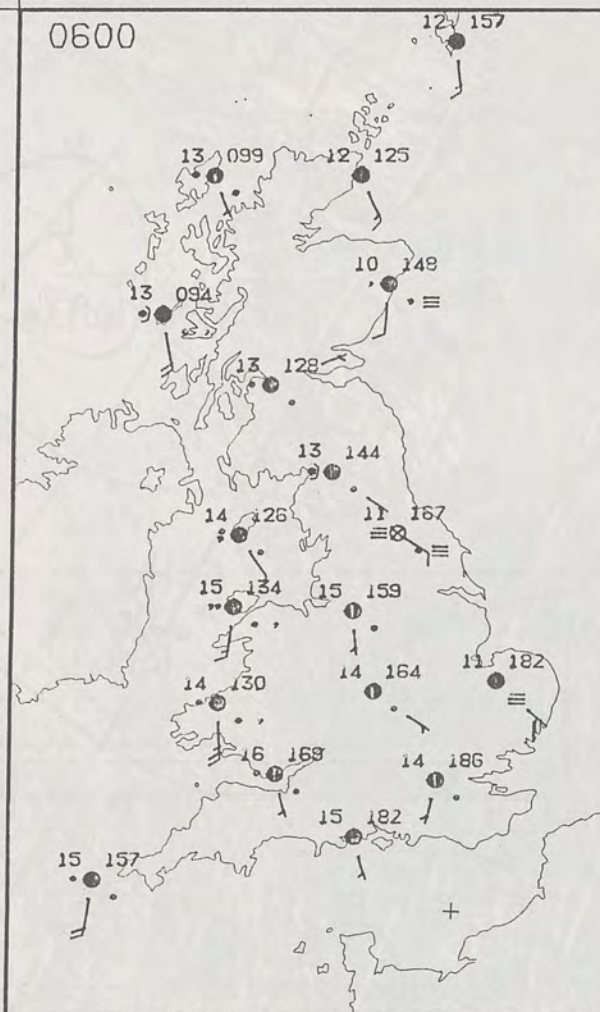


50°



© Crown Copyright 1985 All rights reserved





SUNDAY
18 AUGUST 1985

SUMMARY
OF
BRITISH WEATHER

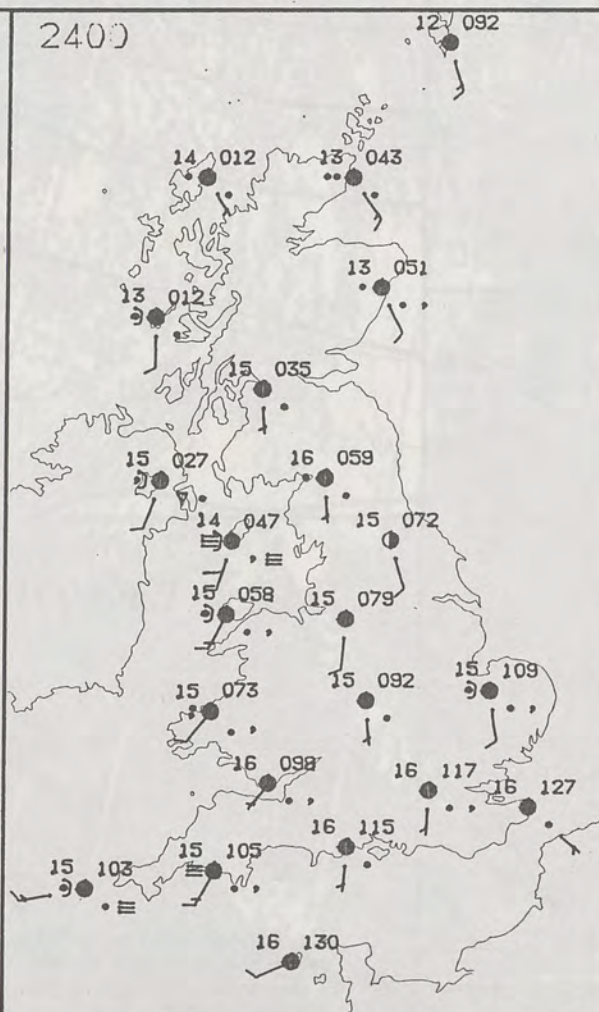
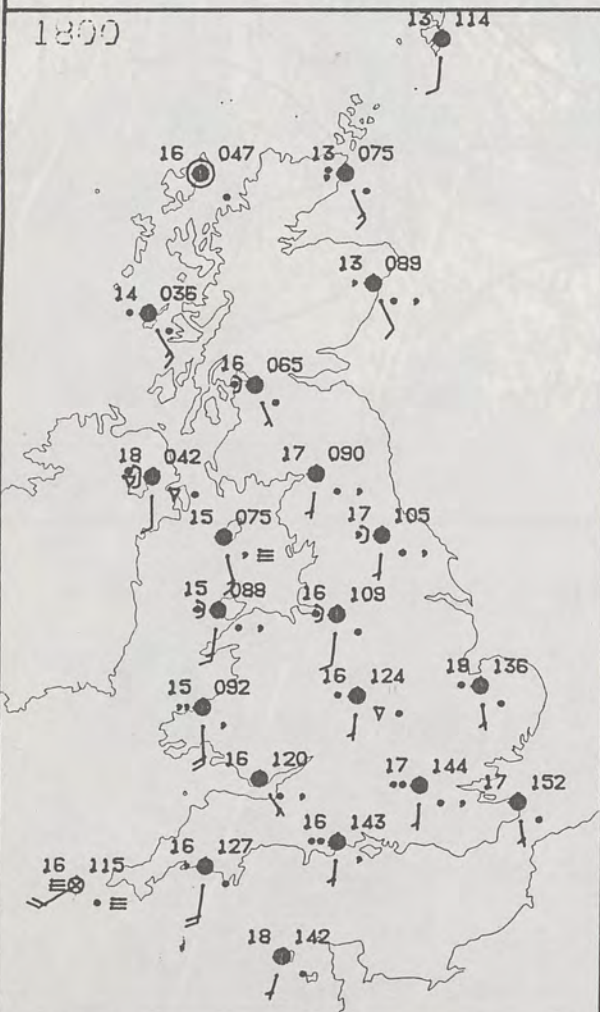
Much of the United Kingdom had a cloudy night and there was rain and drizzle in most places, with some heavy rain in Wales. Parts of eastern England and eastern Scotland had some fog.

During the day it was mainly cloudy with just a little sunshine here and there. Most places had more rain, occasionally heavy in places, but Shetland stayed dry until well into the evening. East Anglia and southeast England had quite a lot of dry weather until late afternoon or early evening.

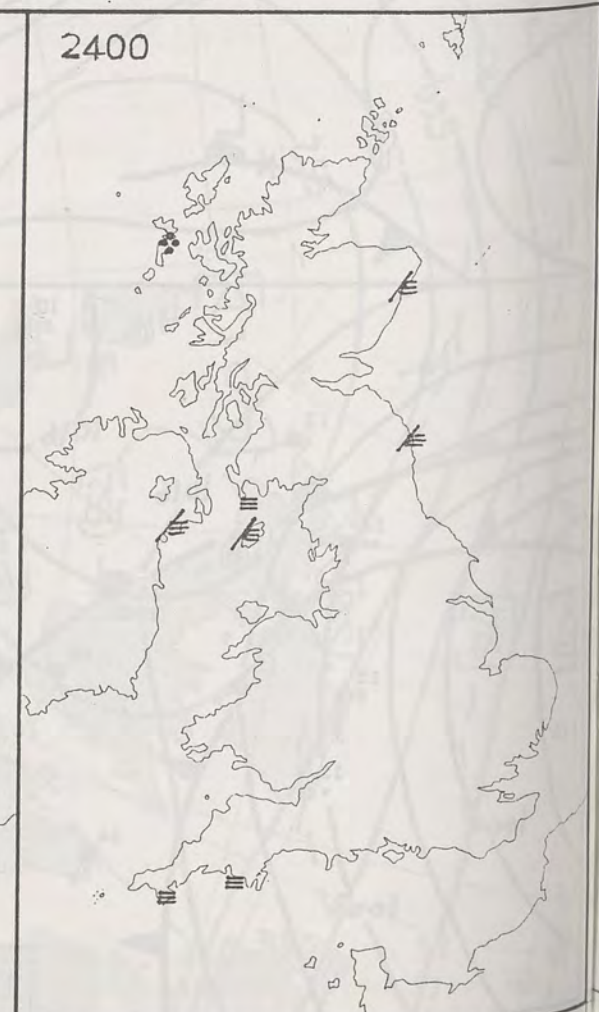
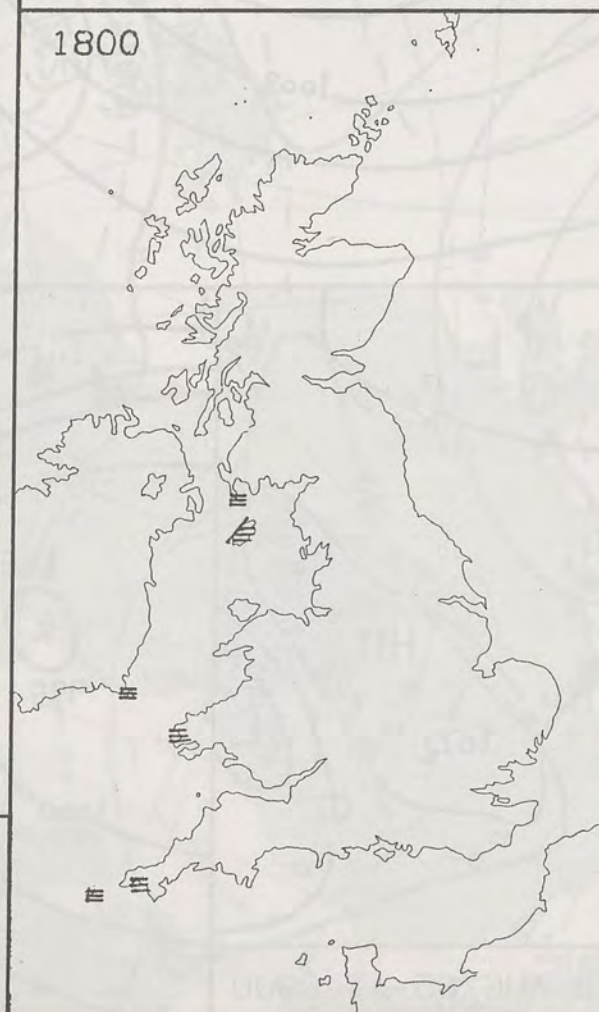
In Northern Ireland, parts of northern Scotland and in East Anglia temperatures were near or rather above normal. The remainder of the British Isles were mainly rather cool.



PLOTTED SURFACE OBSERVATIONS

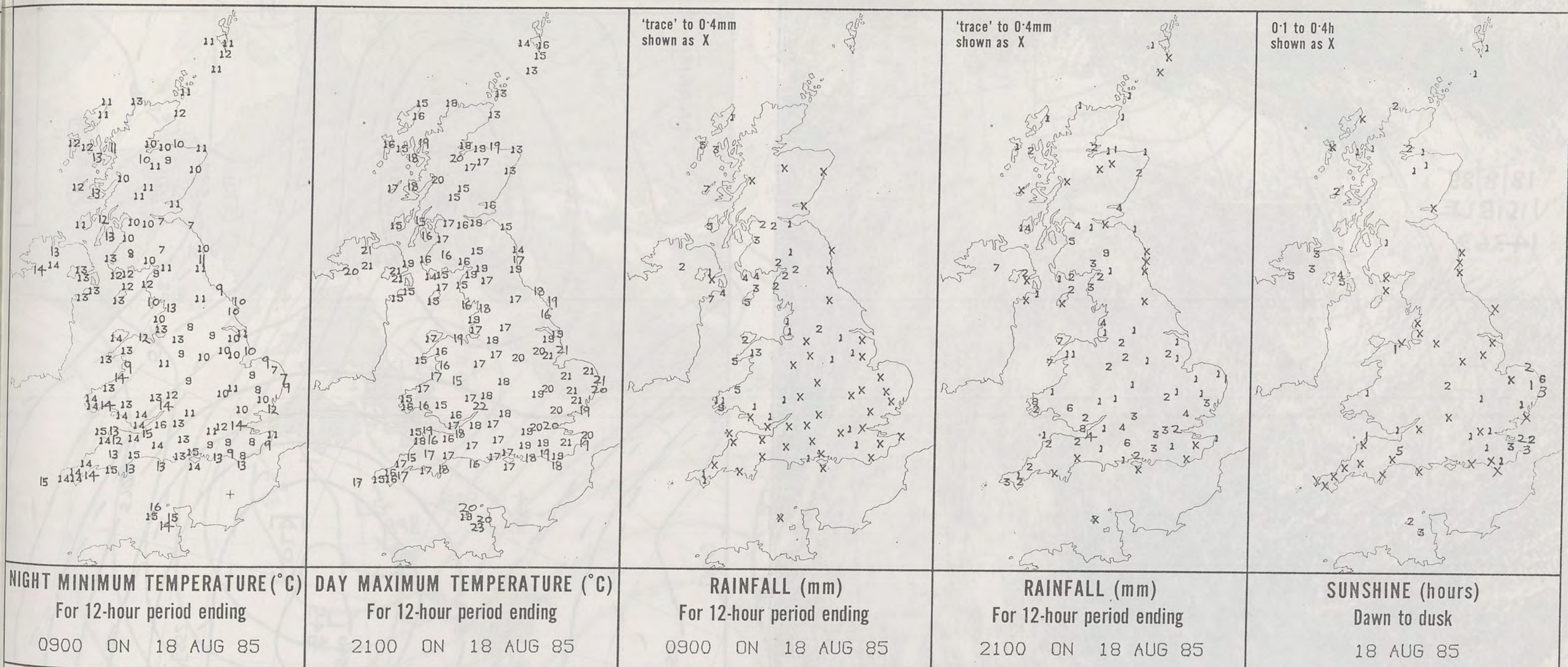


SIGNIFICANT WEATHER CHARTS



London Weather Centre
284-286 High Holborn
London WC1V 7HX
All times are GMT

© Crown Copyright 1985 All rights reserved



EXTREMES FOR SUNDAY 18TH AUGUST 1985

Highest maximum	: 22.7°C Jersey/St. Helier
Lowest maximum	: 13.0°C Fair Isle (Between Orkney and Shetland), Kirkwall (Orkney), Wick (Northeast Scotland) and Aberdeen/Dyce
Lowest minimum	: 6.5°C Edinburgh/Turnhouse
Lowest grass minimum	: 1.3°C Glenlee (Dumfries and Galloway)
Most rain (24 hours from 0900 GMT)	: 54.6 mm Corgary (Co. Fermanagh)
Most sun	: 5.8 hrs Hemsby, (Norfolk)

METEOROLOGICAL OFFICE

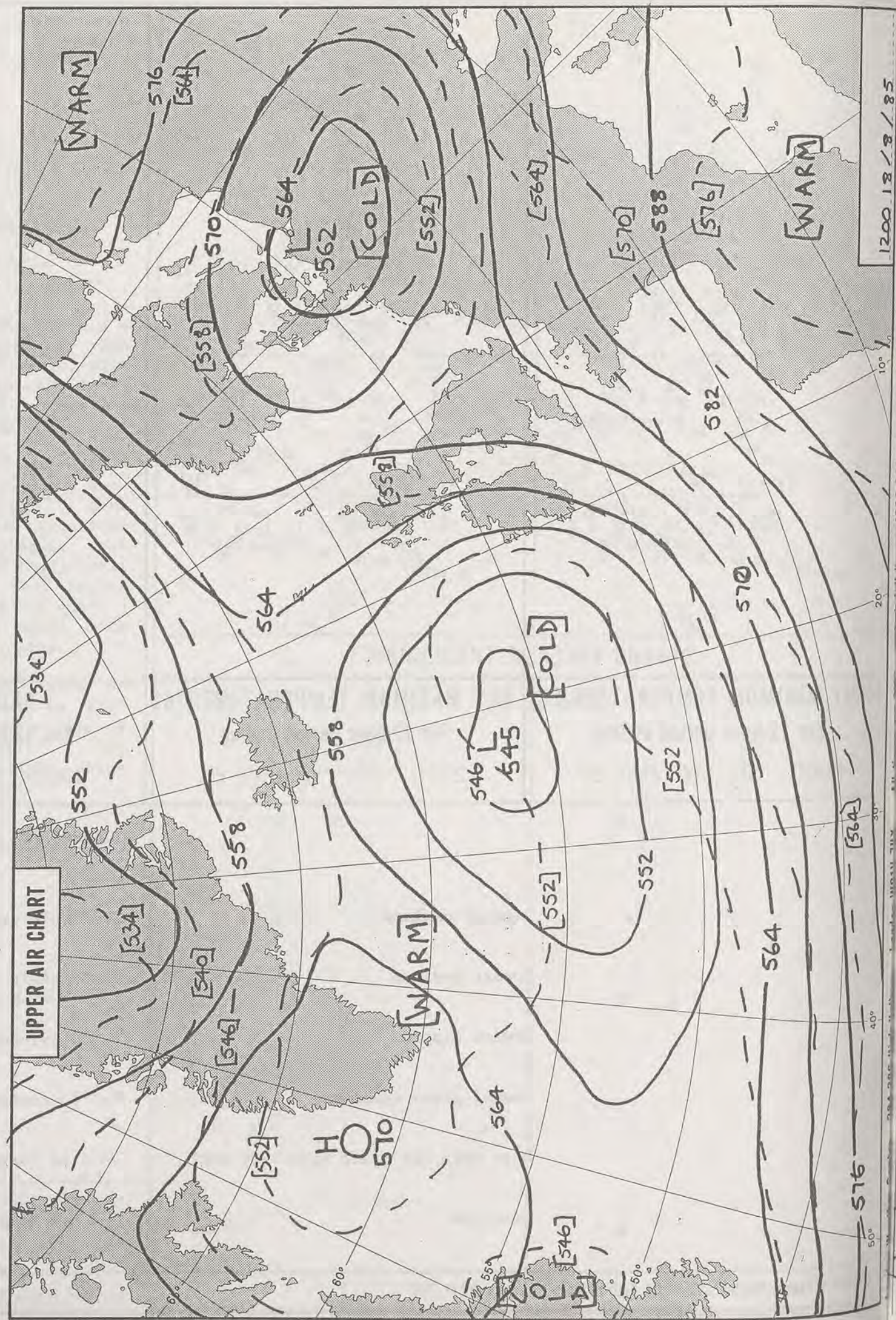
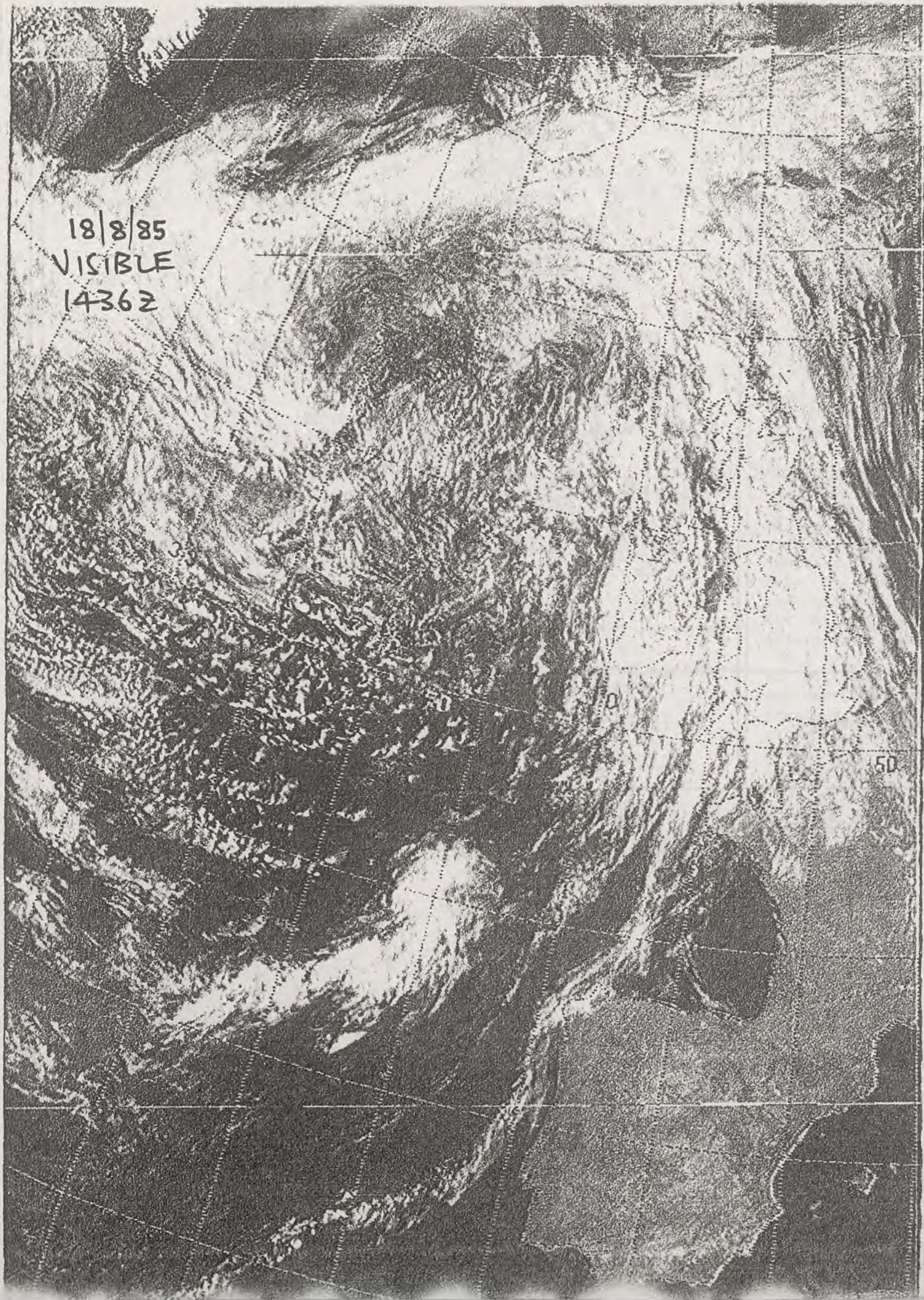
23 AUG 1985

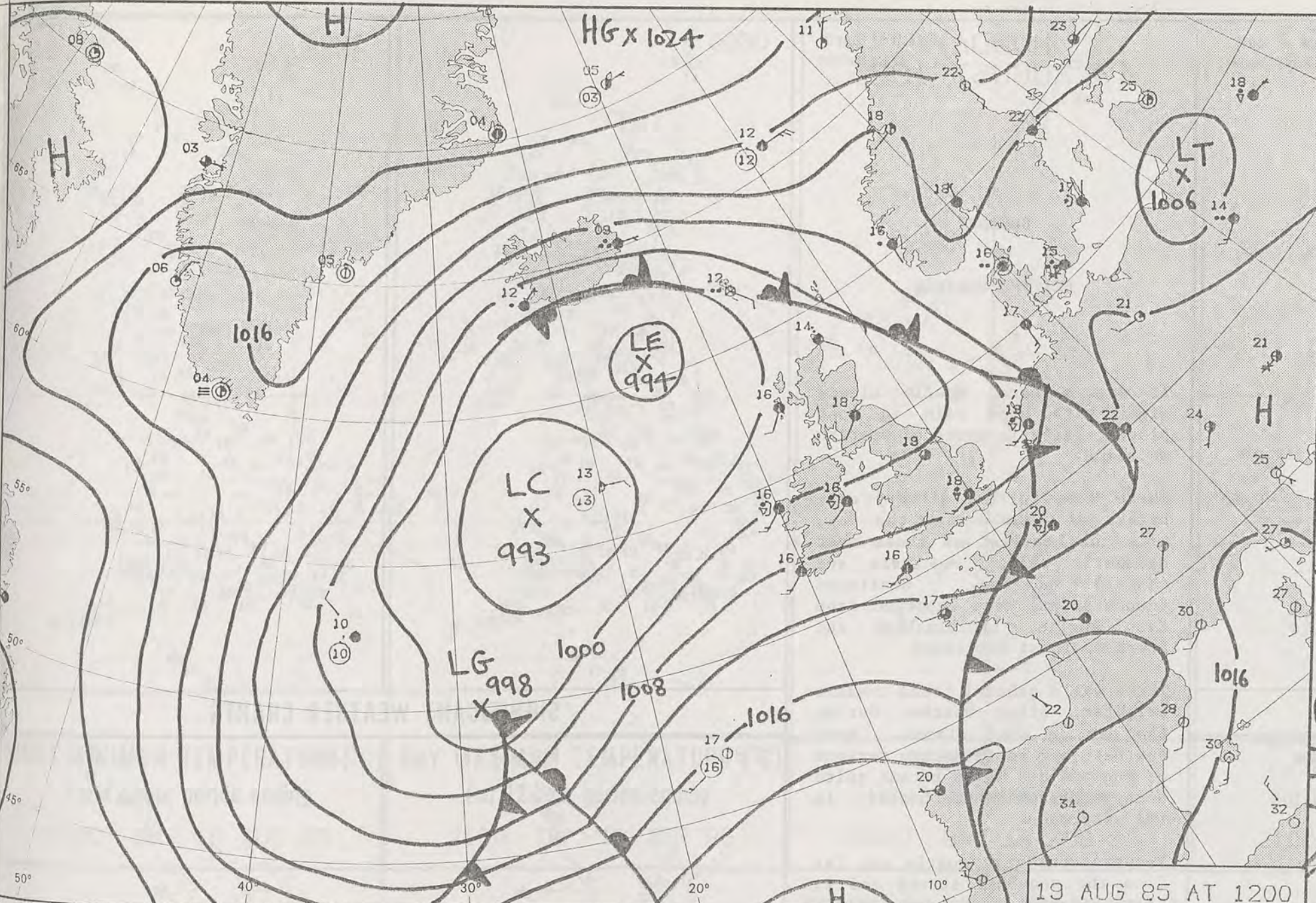


**DAILY
WEATHER
SUMMARY**

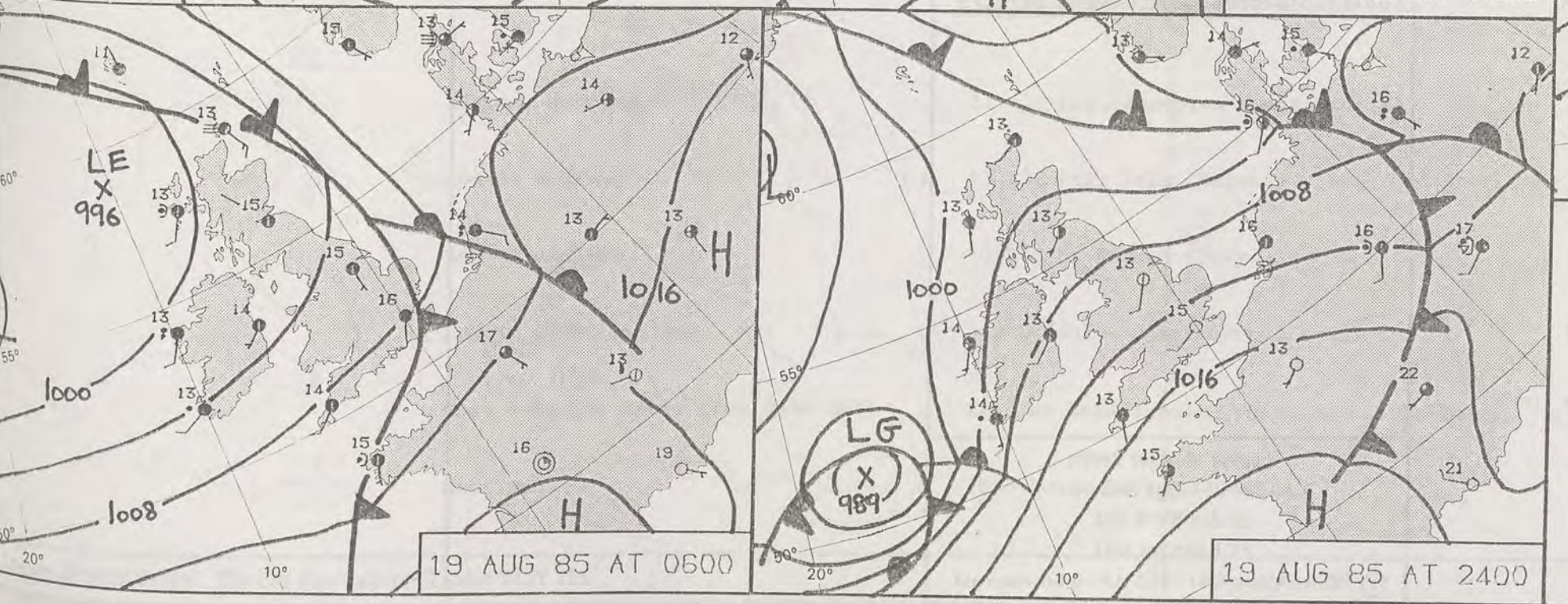
© Crown Copyright 1985
All rights reserved

18/8/85
VISIBLE
1436Z



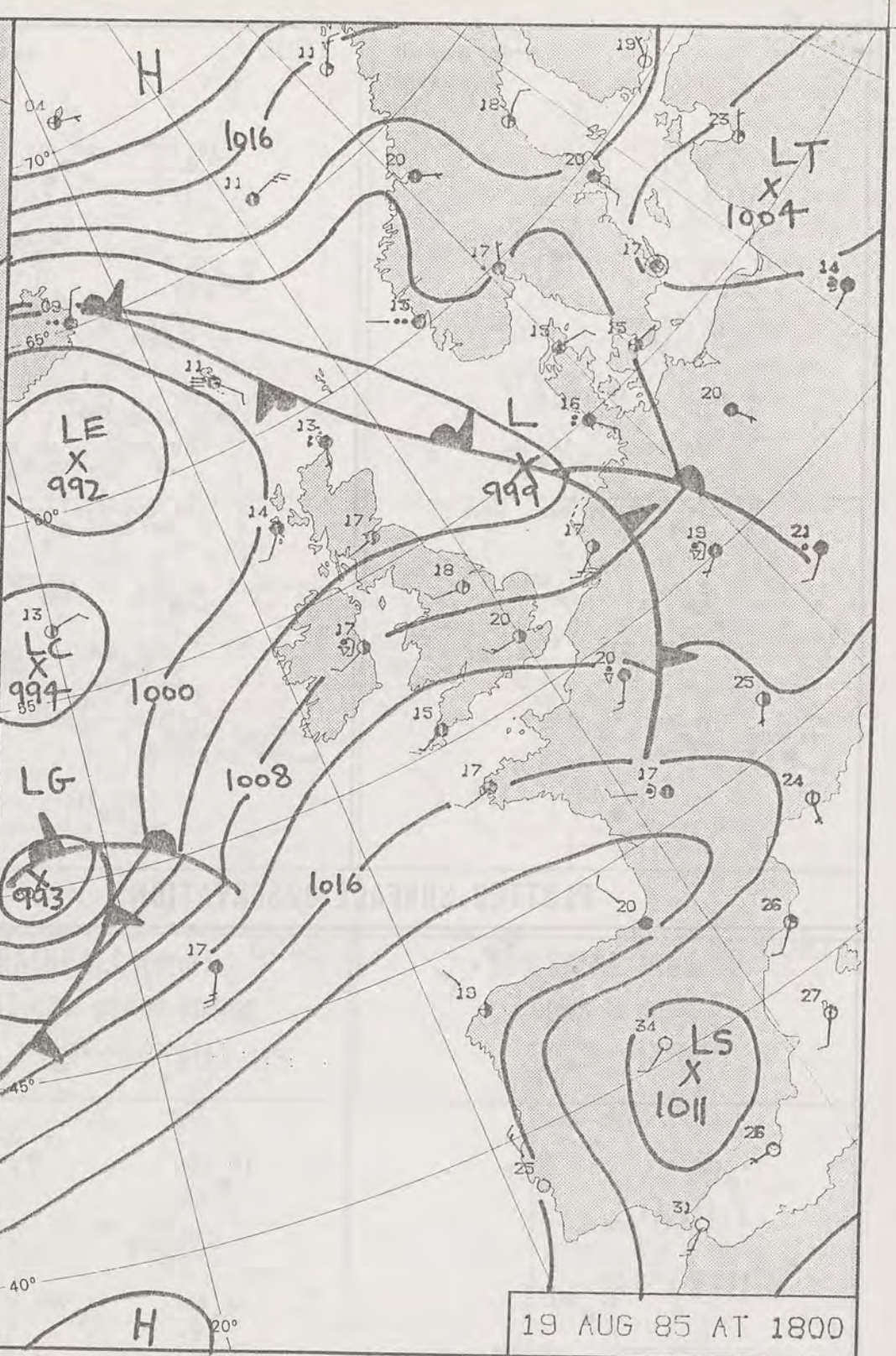


19 AUG 85 AT 1200



19 AUG 85 AT 0600

19 AUG 85 AT 2400



19 AUG 85 AT 1800

DAILY WEATHER SUMMARY

FOR

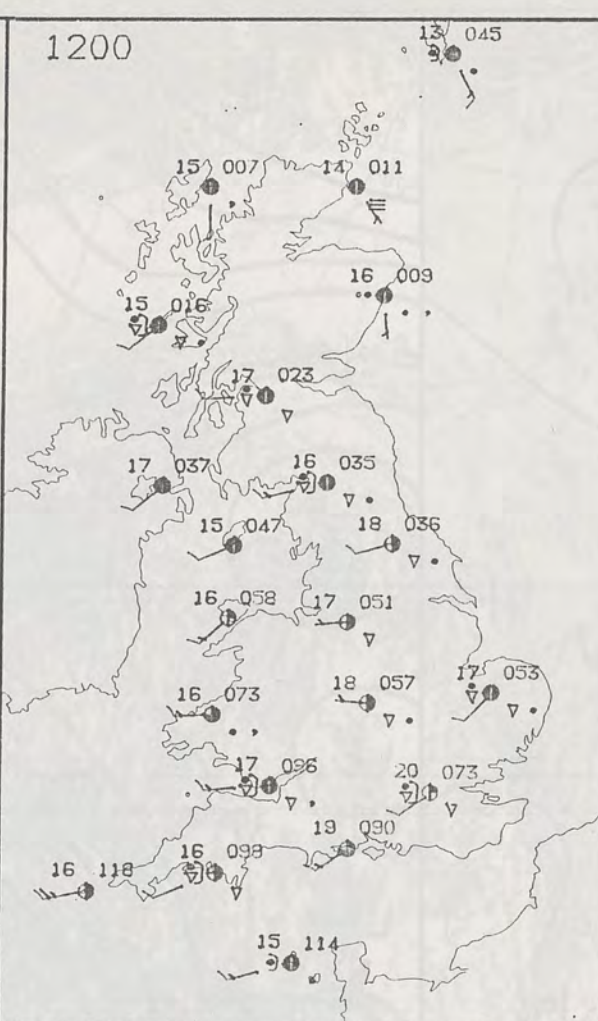
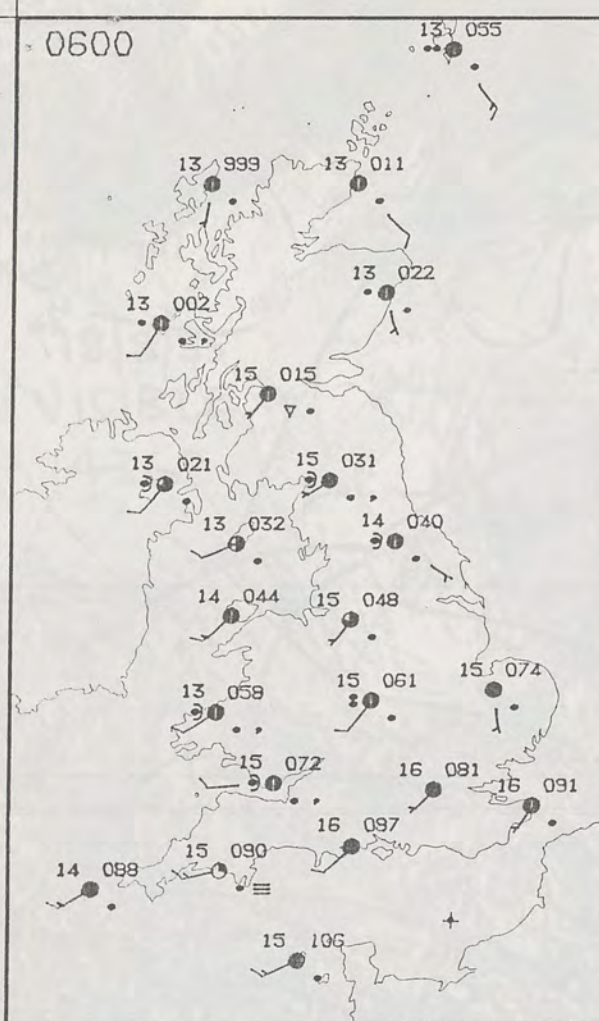
MONDAY 19 AUGUST 1985



Warm front Cold front Occlusion

London Weather Centre 284-286 High Holborn London WC1V 7HX

© Crown Copyright 1985 All rights reserved



MONDAY
19 AUGUST 1985

SUMMARY
OF
BRITISH WEATHER

It was a warm, mostly cloudy night with some rain in most places, heavy in parts of western Scotland.

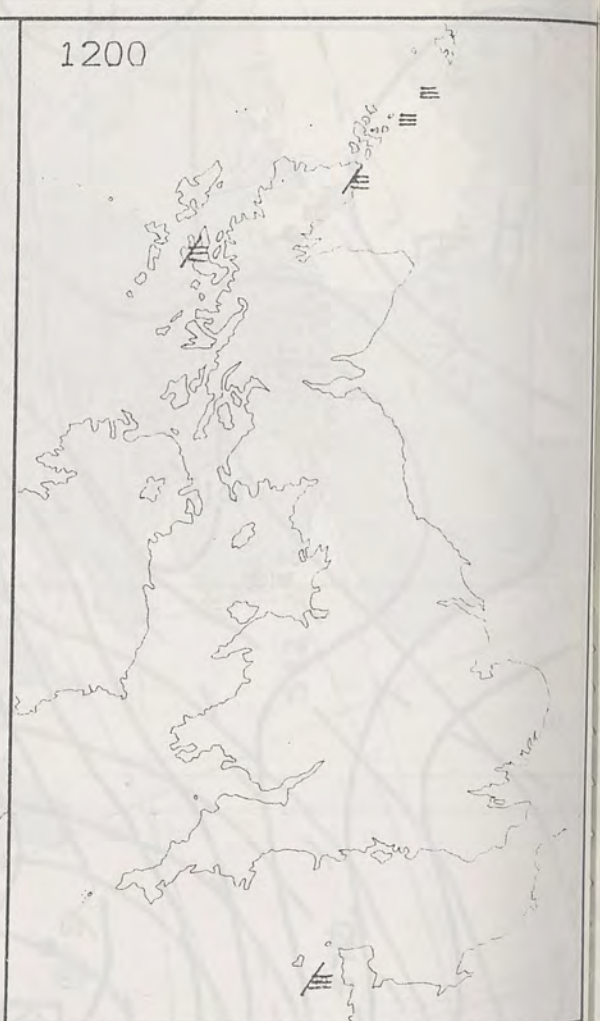
There were further showery outbreaks of rain during the day, with the heaviest of these over Northern Ireland, southern and eastern Scotland. Scattered thunderstorms were reported from East Anglia, Lincolnshire and Aberdeen (east Scotland).

There was a general trend towards brighter, drier weather during the day in most places. Many southern and southwestern regions of England and Wales became quite sunny - though rather breezy - in the afternoon.

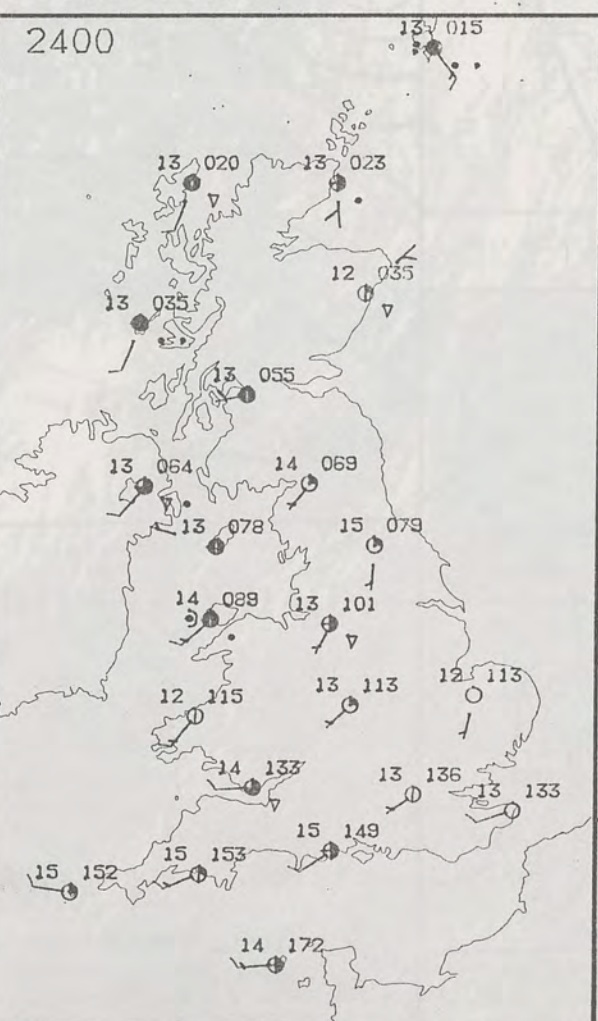
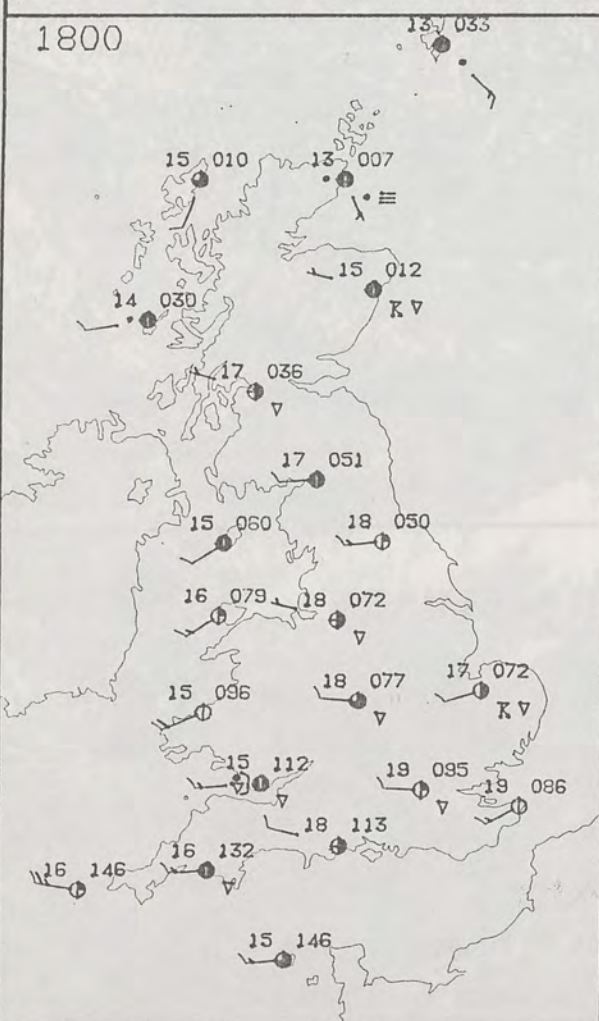
Temperatures were mostly not far from the seasonal normal and in eastern Scotland it became warm.

London Weather Centre
284-286 High Holborn
London WC1V 7HX
All times are GMT

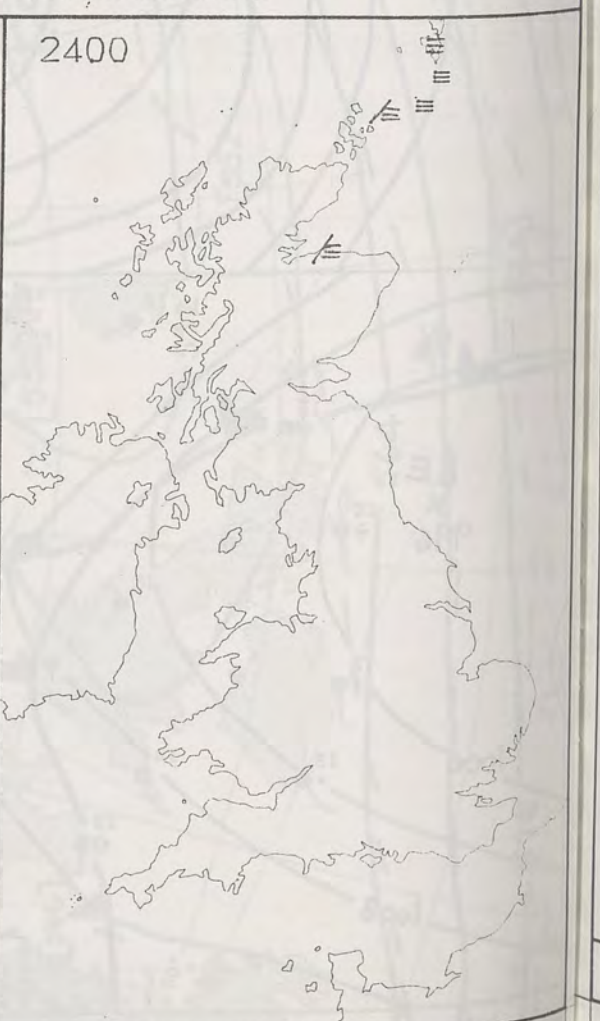
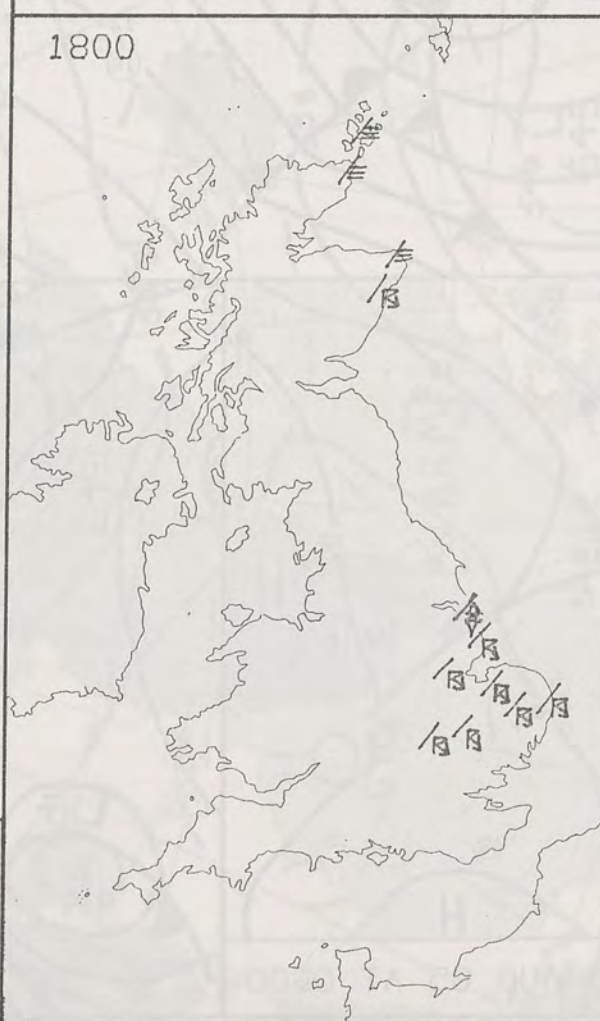
© Crown Copyright 1985 All rights reserved

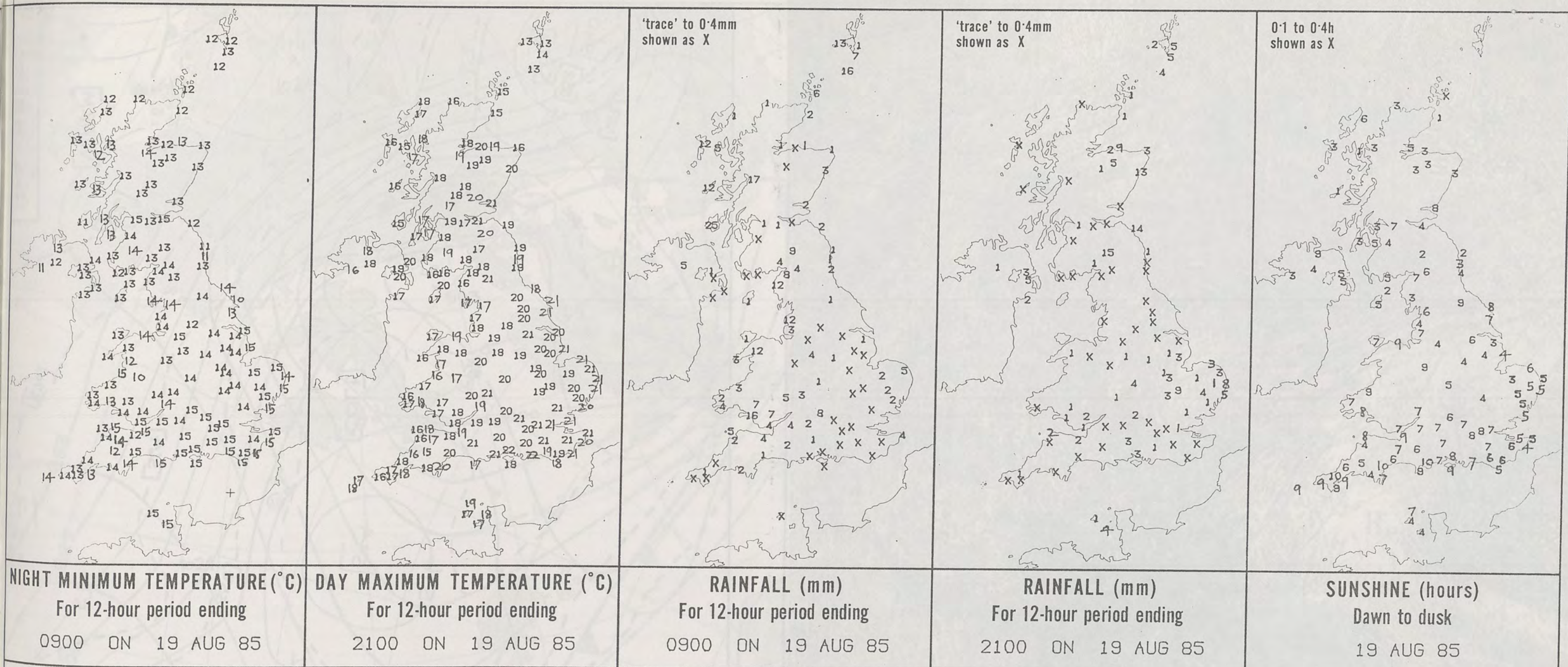


PLOTTED SURFACE OBSERVATIONS



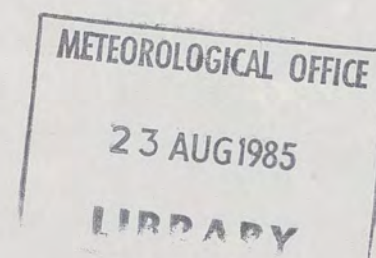
SIGNIFICANT WEATHER CHARTS





EXTREMES FOR MONDAY 19TH AUGUST 1985

Highest maximum	: 22.4°C Littlehampton (West Sussex)
Lowest maximum	: 13.2°C Fair Isle (Between Orkney and Shetland)
Lowest minimum	: 10.2°C St Harmon (Powys)
Lowest grass minimum	: 6.9°C Boulmer (Northumberland)
Most rain (24 hours from 0900 GMT)	: 22.8 mm Eskdalemuir (Dumfries and Galloway)
Most sun	: 10.3 hours Swanage (Dorset)

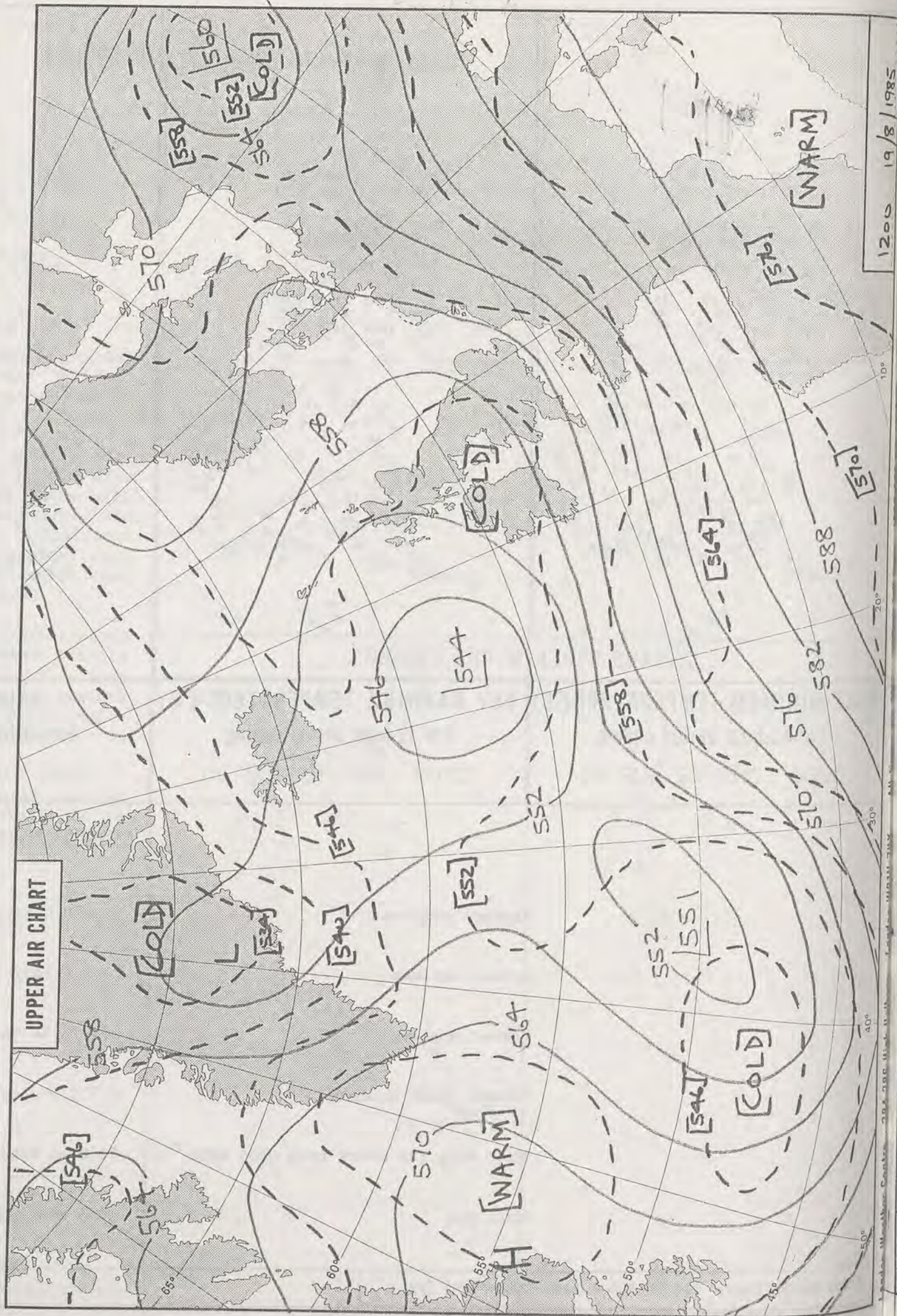


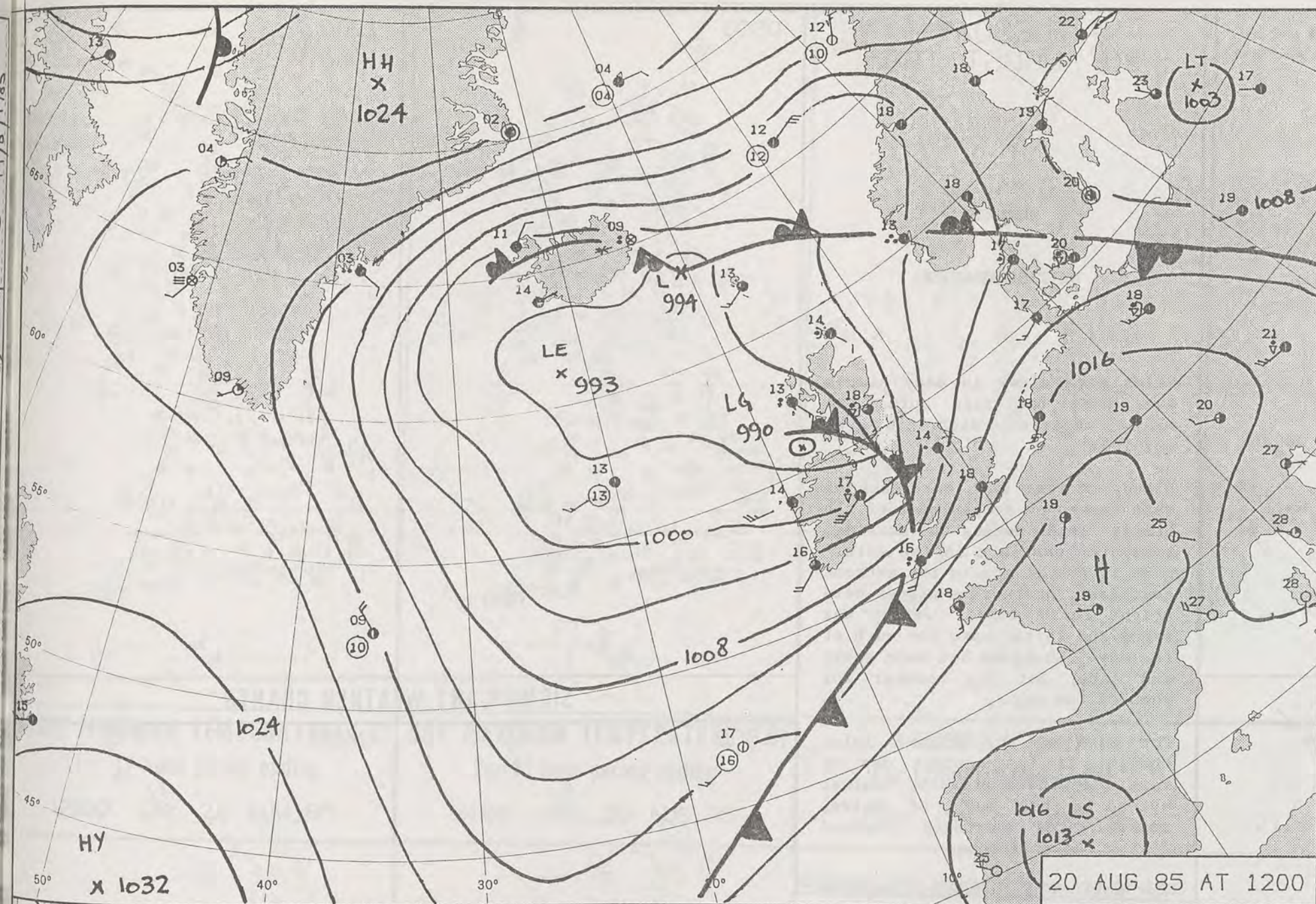
**DAILY
WEATHER
SUMMARY**



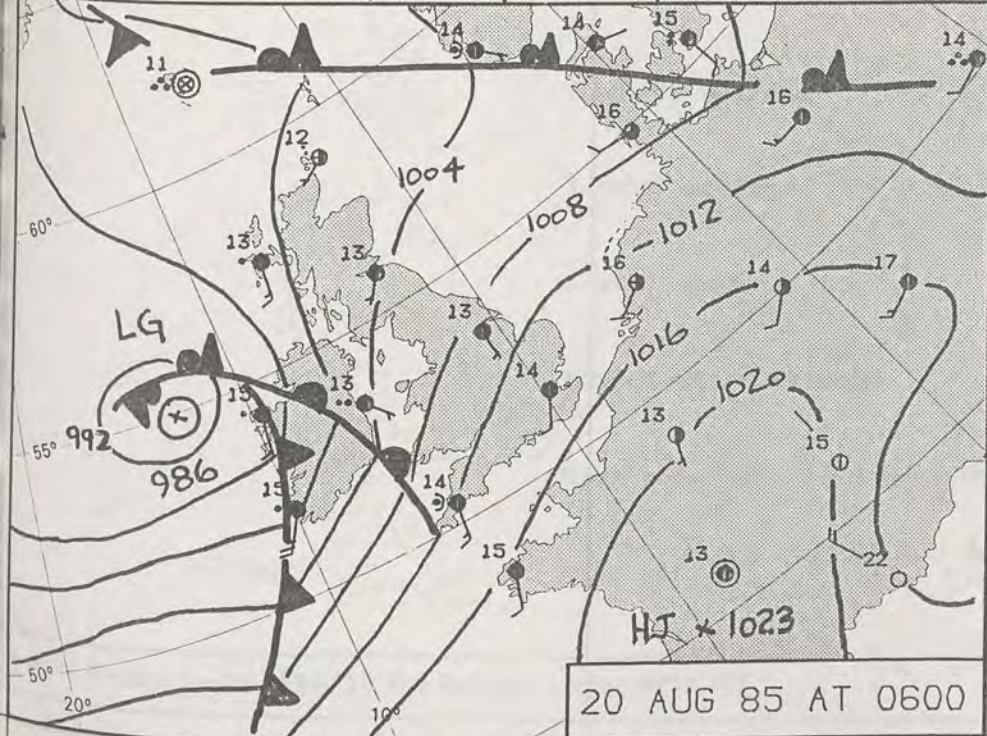
© Crown Copyright 1985
All rights reserved

19/8/85
VISIBLE
1425Z

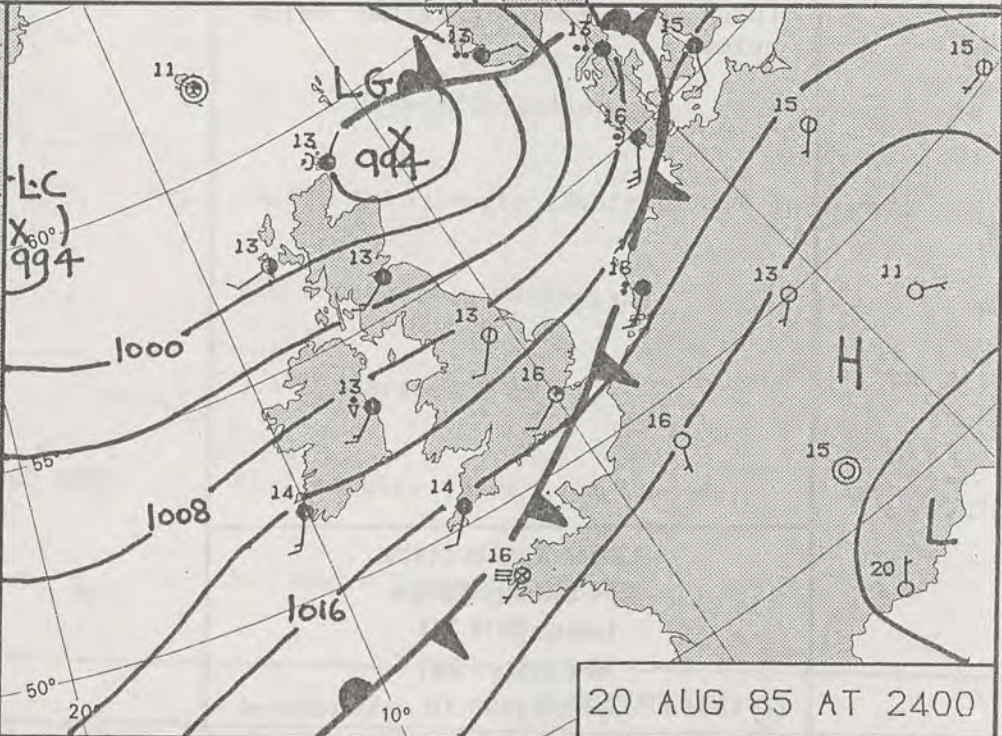




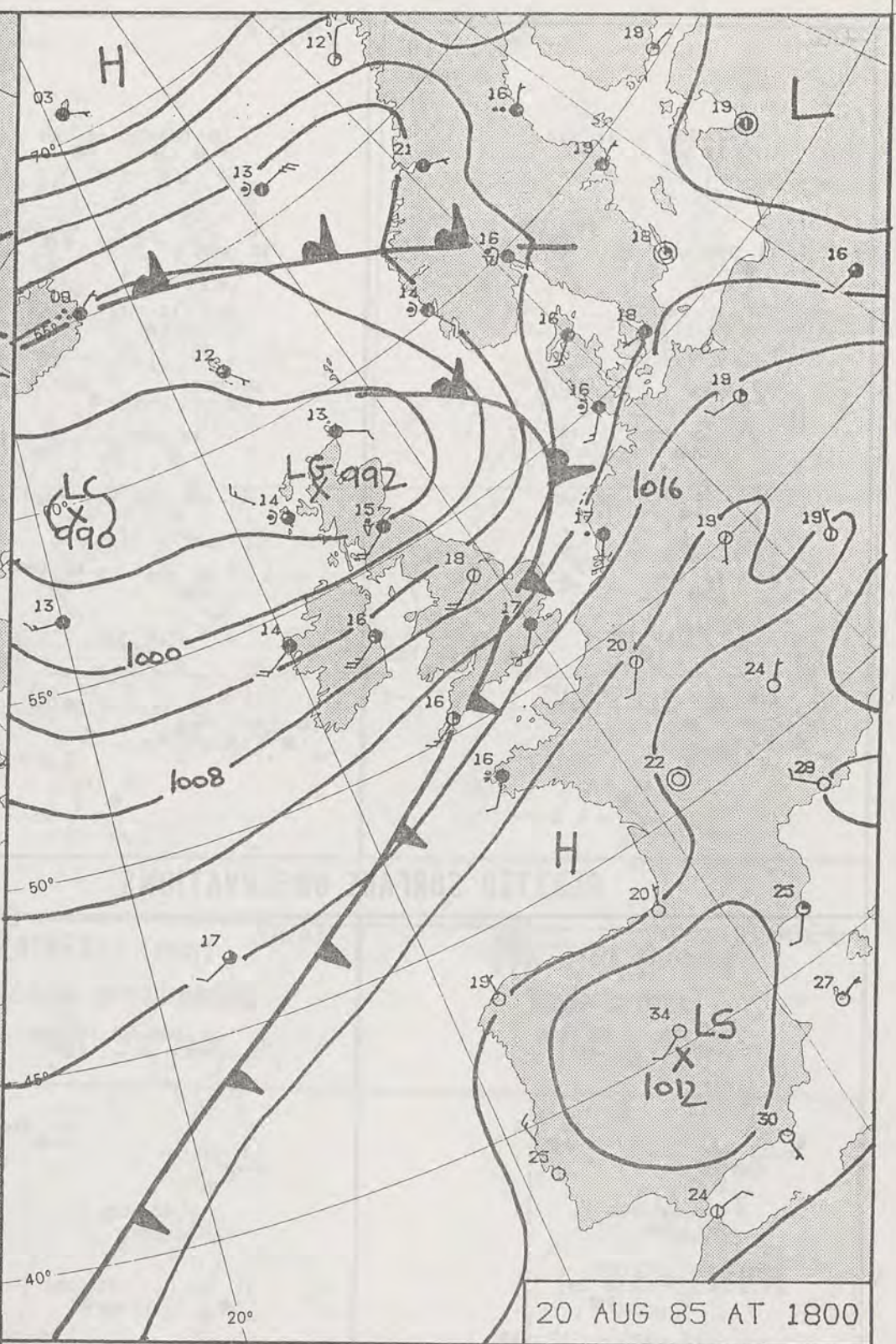
20 AUG 85 AT 1200



20 AUG 85 AT 0600



20 AUG 85 AT 2400



20 AUG 85 AT 1800

DAILY WEATHER SUMMARY FOR TUESDAY 20 AUGUST 1985

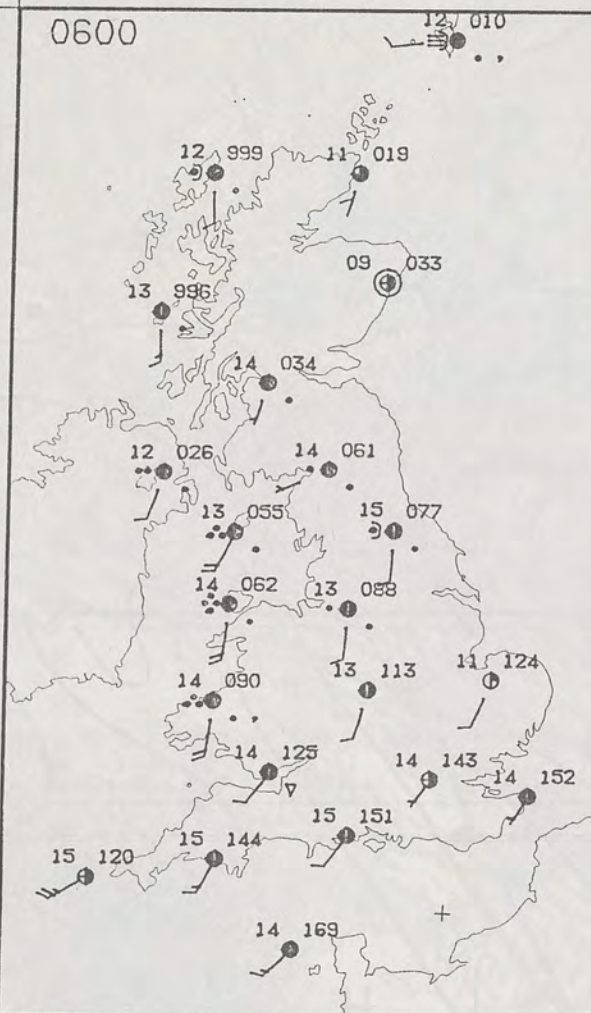


 Warm front
  Cold front
  Occlusion

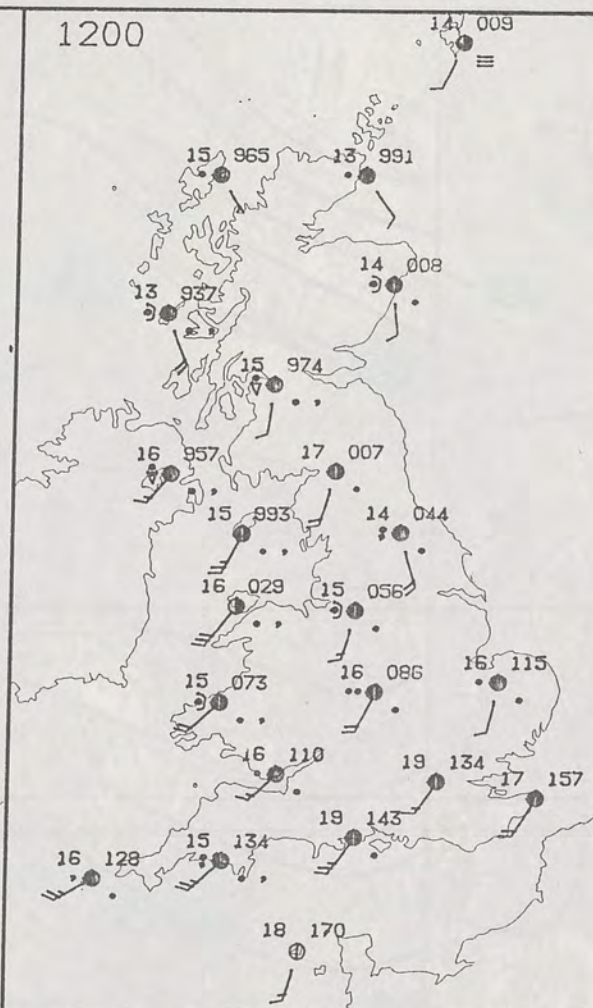
London Weather Centre 284-286 High Holborn London WC1V 7HX

© Crown Copyright 1985 All rights reserved

0600

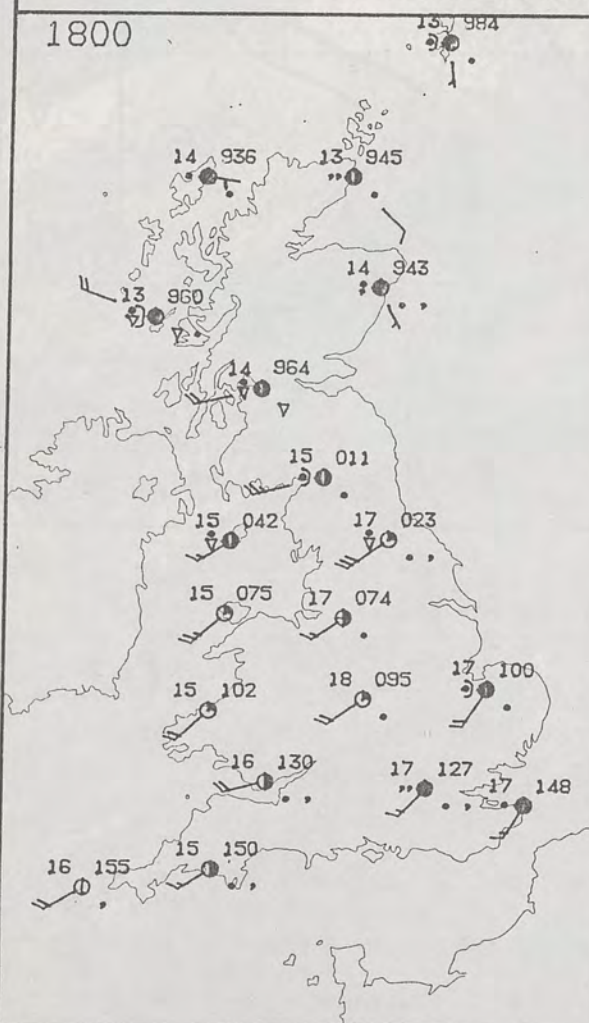


1200

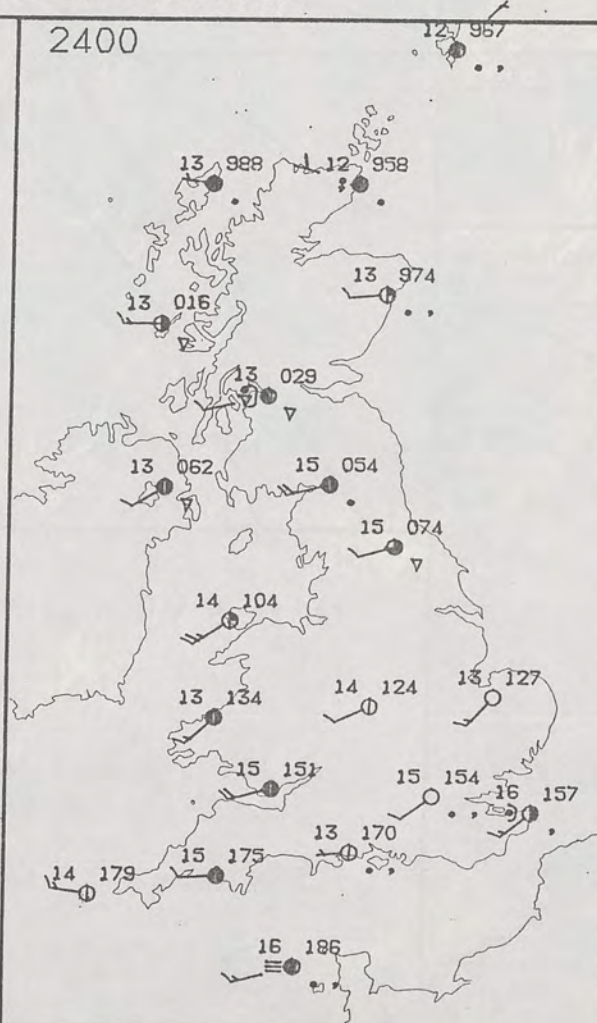


PLOTTED SURFACE OBSERVATIONS

1800



2400

TUESDAY
20 AUGUST 1985SUMMARY
OF
BRITISH WEATHER

Skies were clear in many places overnight, but rain spread to many western districts by morning.

Cloudy weather with outbreaks of rain spread across most of the British Isles during the morning, though it was late in the afternoon before it got to the extreme southeast, where some places were bright for a time. Jersey was sunny and fairly warm for much of the day. Shetland had rain early and late, but dry weather for much of the day.

For much of the British Isles though, it was another day of rain and wind. Brighter weather spread across much of Wales, central and northern England during the afternoon.

For most of the country temperatures were near or rather below normal.

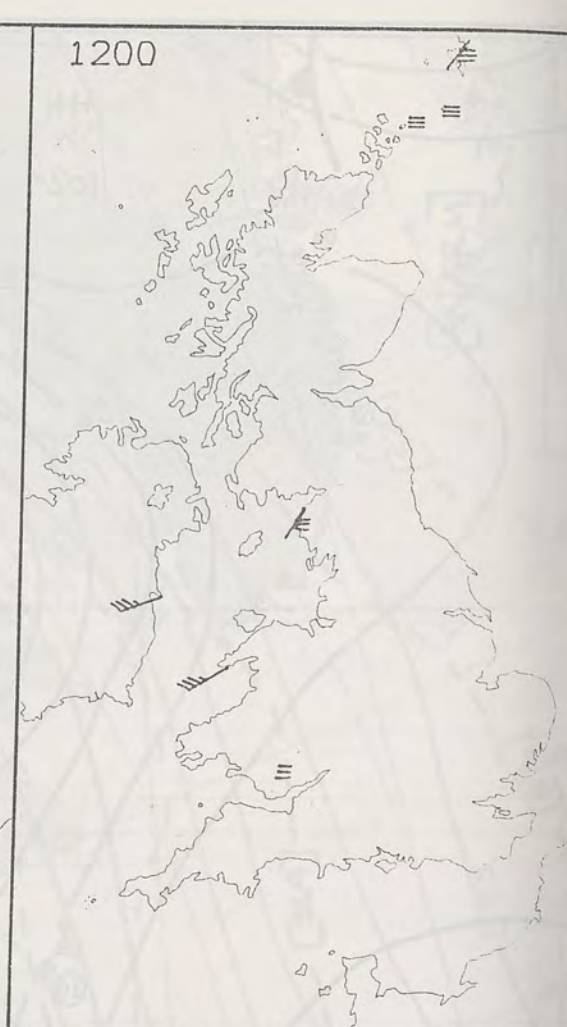
London Weather Centre
284-286 High Holborn
London WC1V 7HX
All times are GMT

© Crown Copyright 1985 All rights reserved

0600

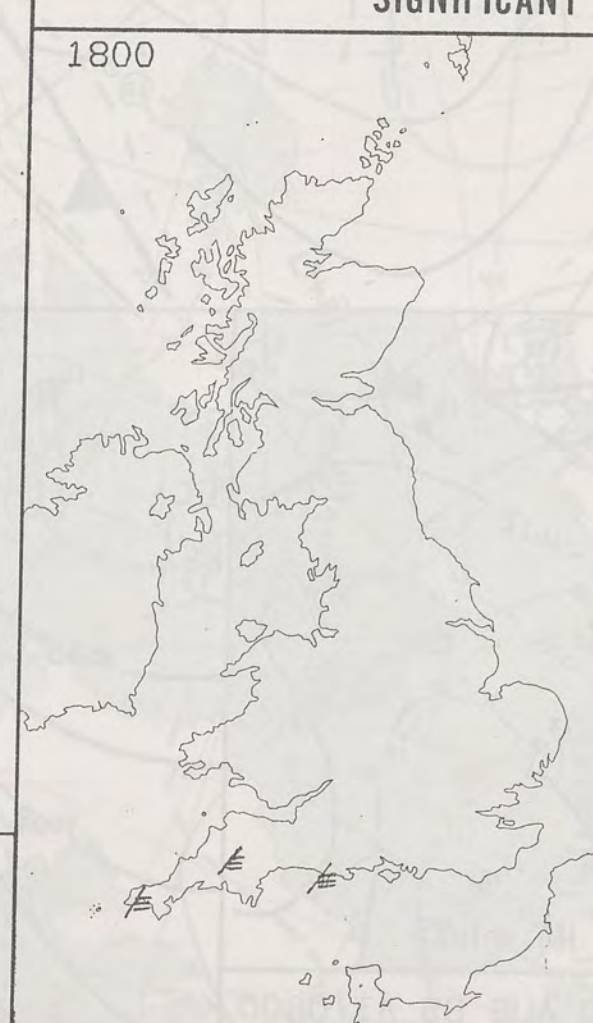


1200

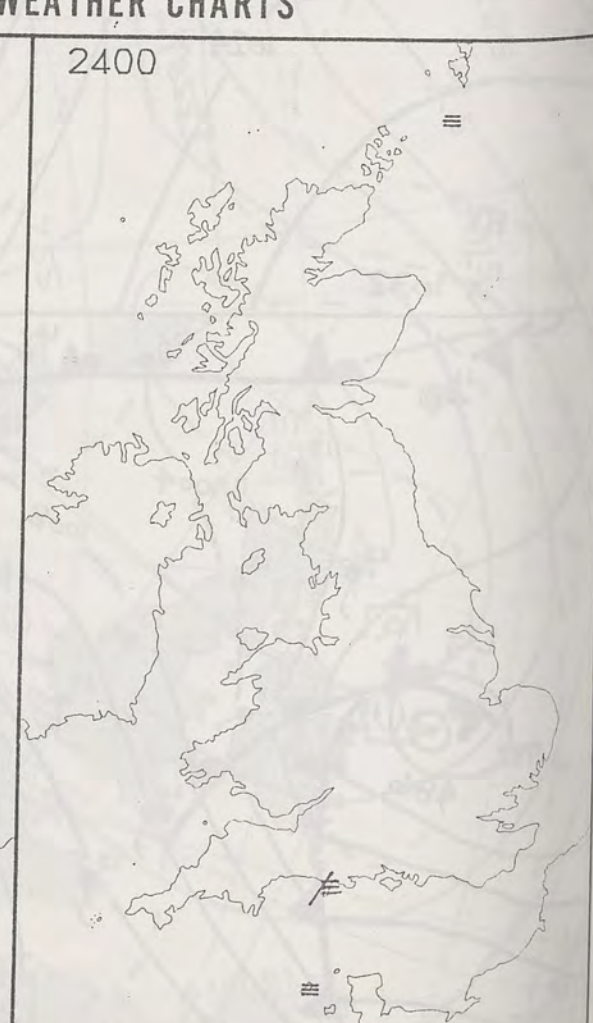


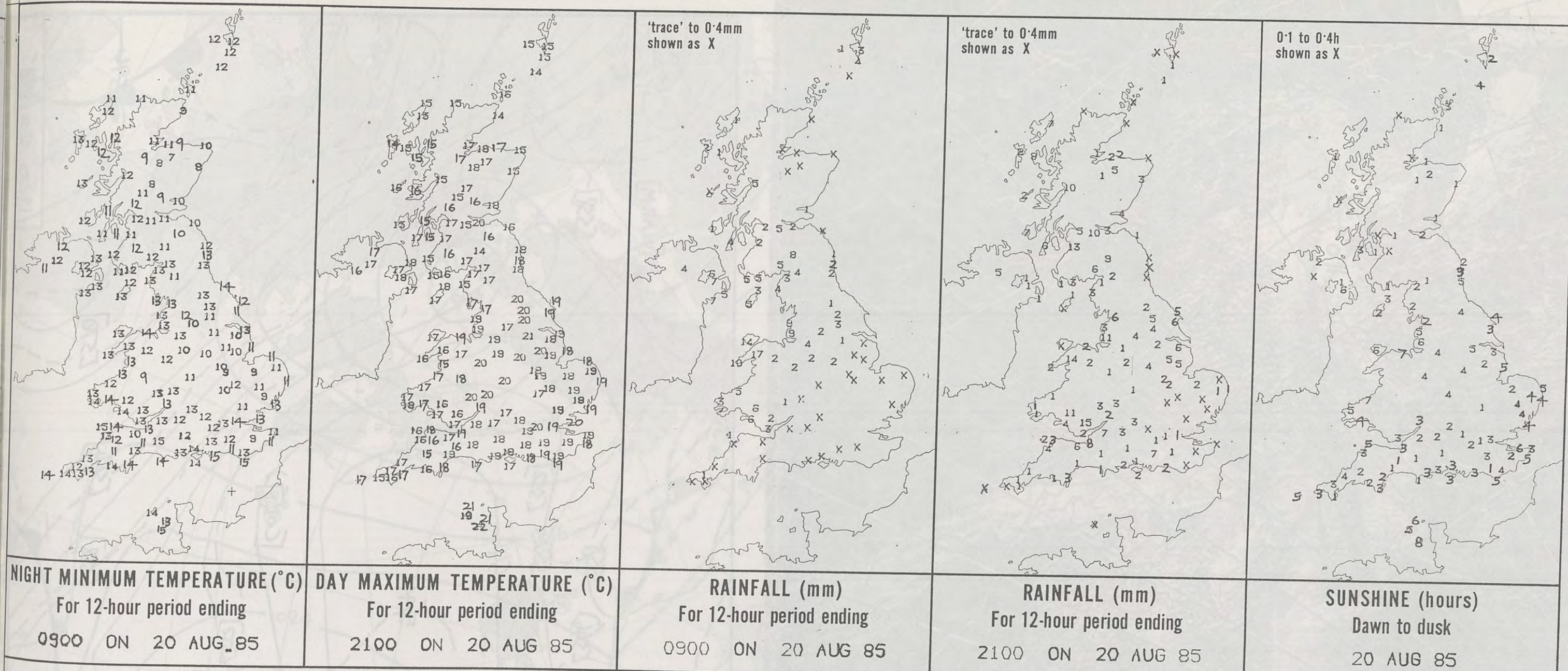
SIGNIFICANT WEATHER CHARTS

1800



2400





EXTREMES FOR TUESDAY 20TH AUGUST 1985

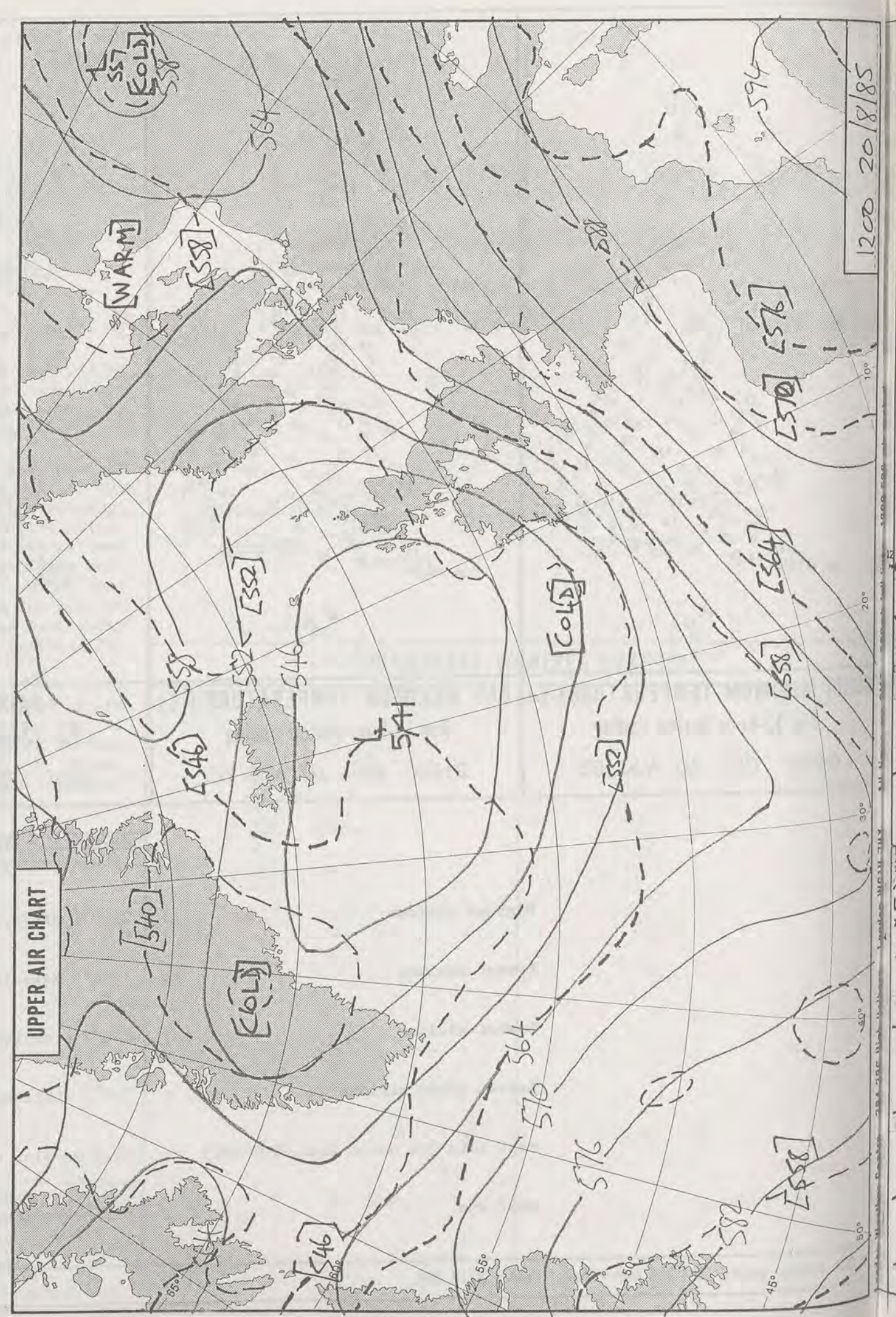

Highest maximum	: 22.0°C Jersey/St Helier
Lowest maximum	: 14.0°C Eskdalemuir (Dumfries and Galloway)
Lowest minimum	: 7.0°C Glenlivet (Grampian)
Lowest grass minimum	: 3.4°C Aberdeen/Dyce
Most rain (24 hours from 0900 GMT)	: 41.2 mm Sloy (Near Loch Lomond)
Most sun	: 8.3 hours Jersey/St Helier



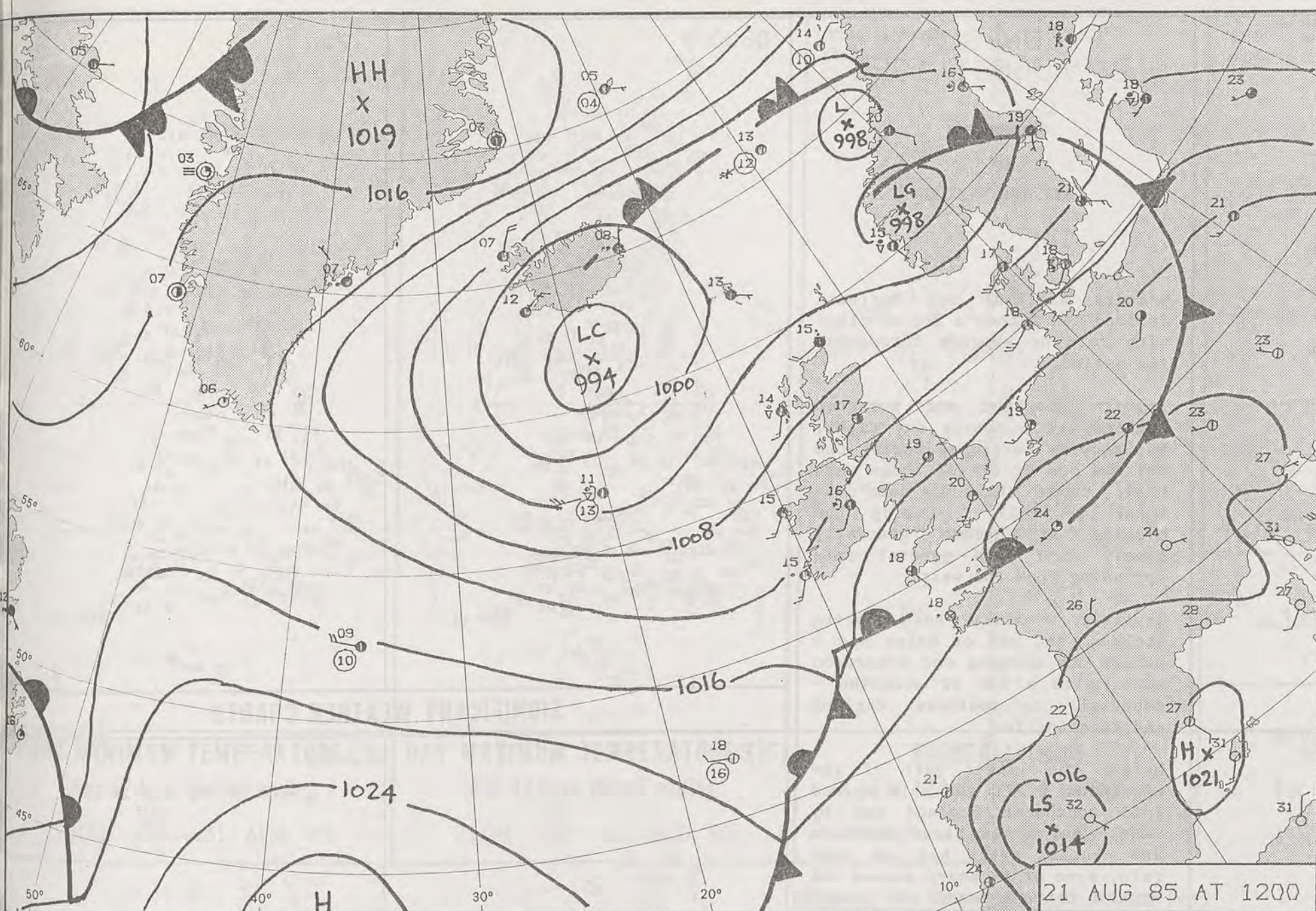
**DAILY
WEATHER
SUMMARY**



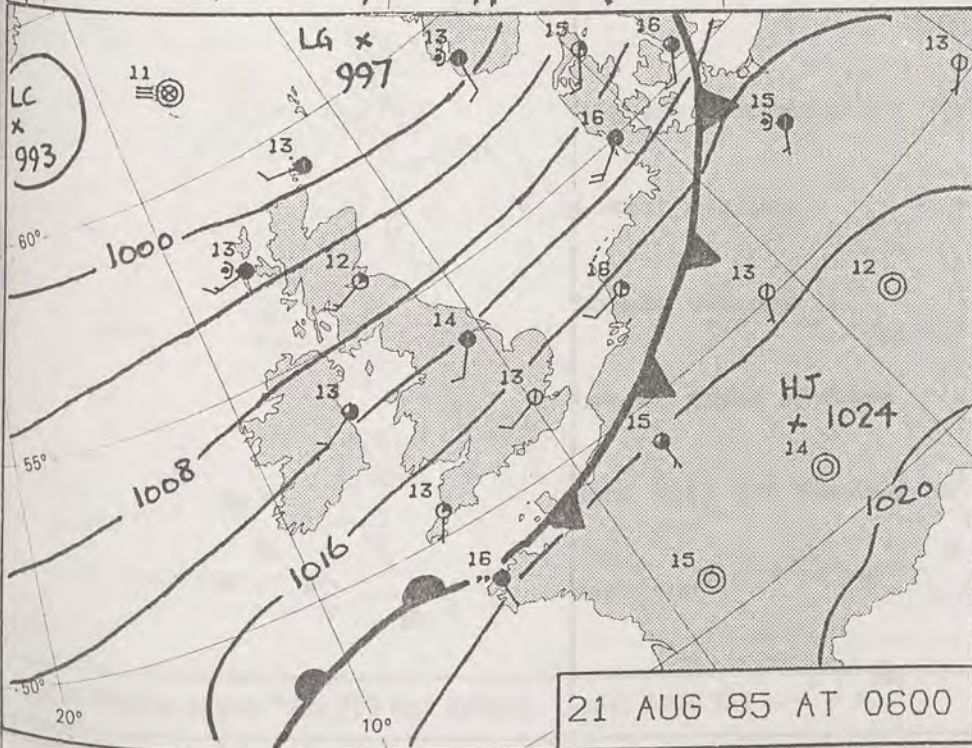
© Crown Copyright 1985
All rights reserved



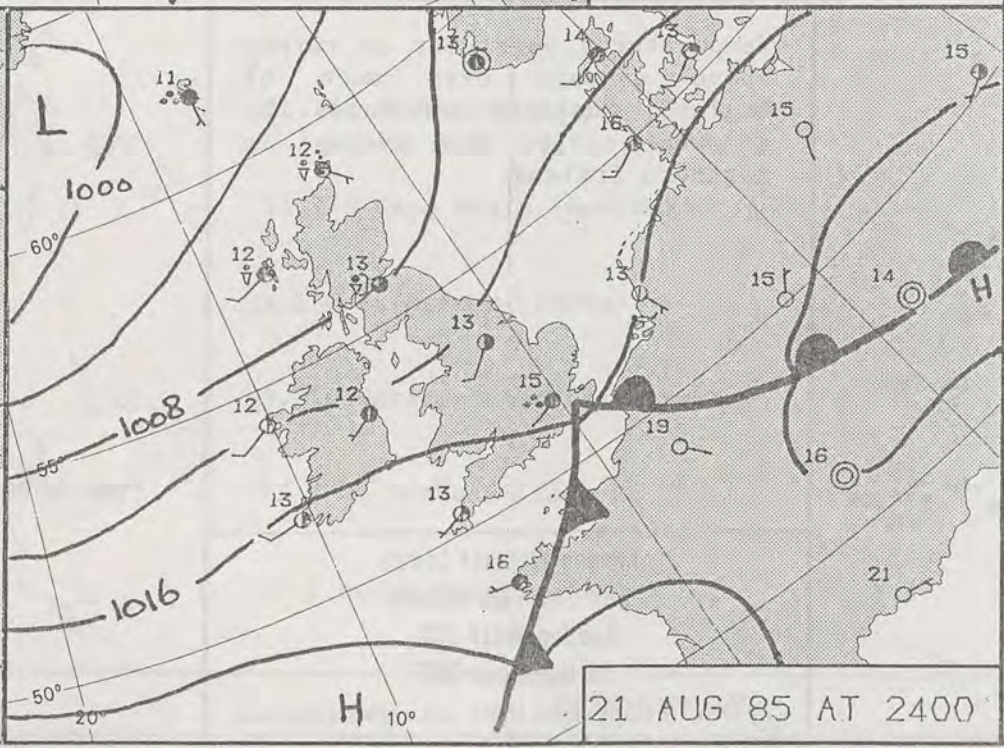
1200 20/8/85



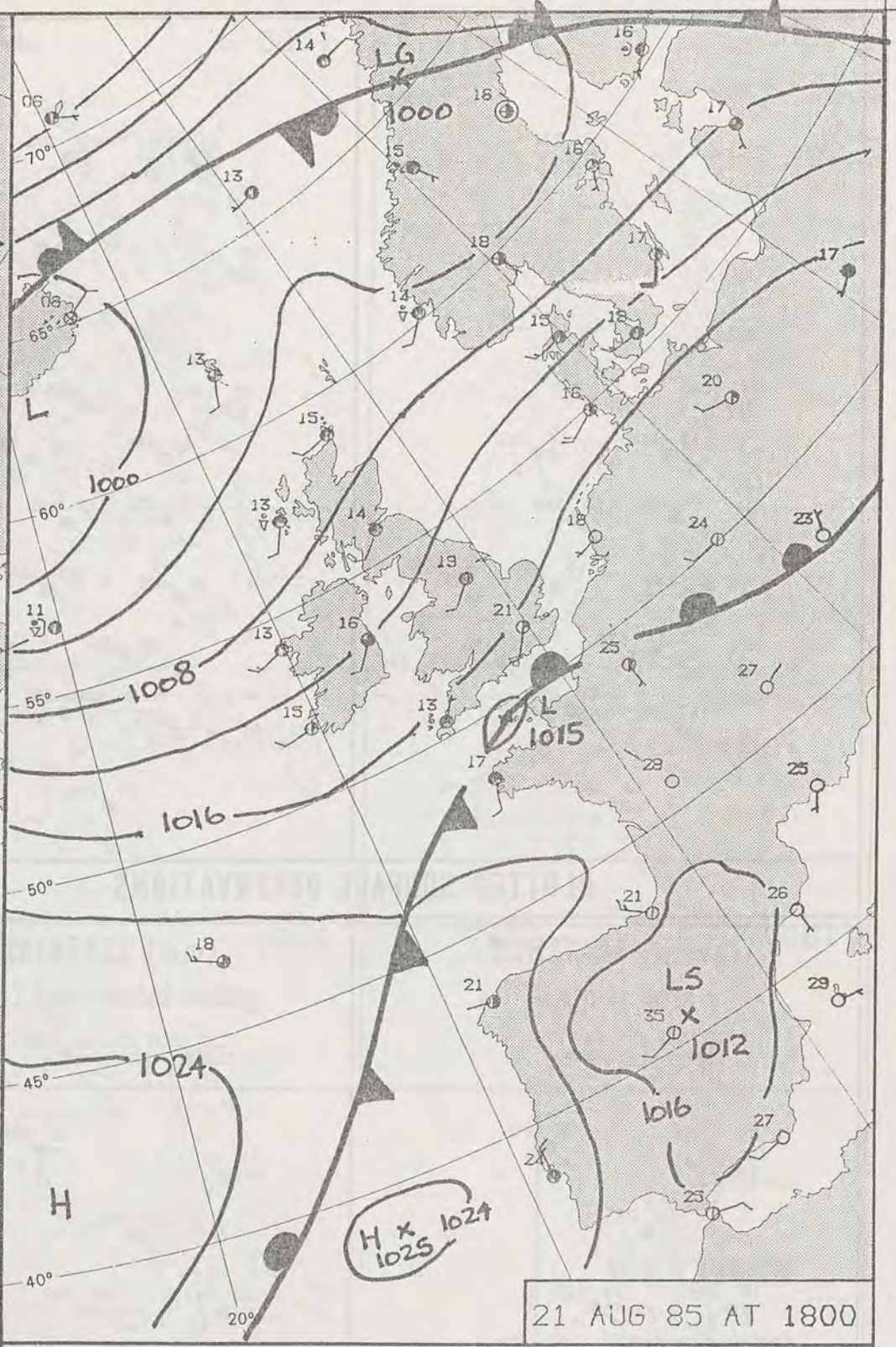
21 AUG 85 AT 1200



21 AUG 85 AT 0600



21 AUG 85 AT 2400



21 AUG 85 AT 1800

DAILY WEATHER SUMMARY

FOR

WEDNESDAY 21 AUGUST 1985

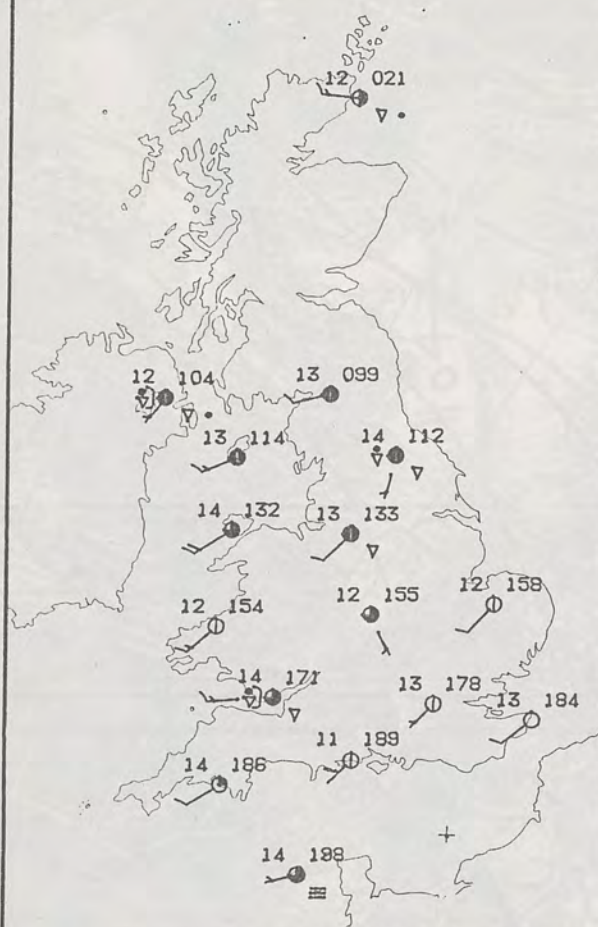
Warm front Cold front Occlusion

London Weather Centre 284-286 High Holborn London WC1V 7HX

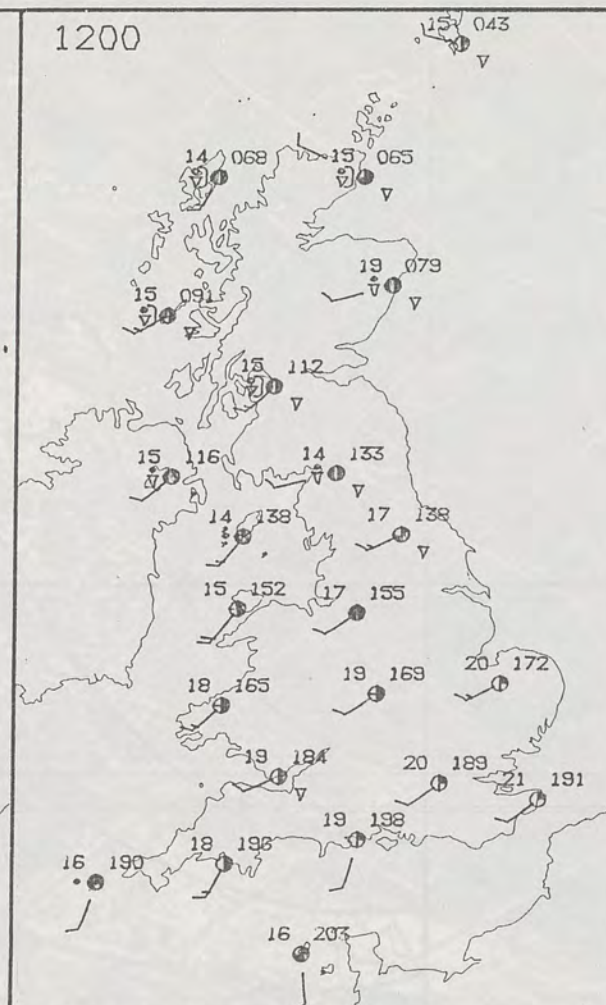
© Crown Copyright 1985 All rights reserved



0600



1200



WEDNESDAY
21 AUGUST 1985

SUMMARY
OF
BRITISH WEATHER

Western Scotland and Northern Ireland had rather a lot of cloud with rain or showers throughout the period.

Eastern Scotland and northern England had a mostly dry night, but showers developed during the day and one or two of these were heavy, though there was some sunshine as well. During the evening it became generally cloudy with more general rain spreading from the west.

Central, southern and eastern England, and all of Wales had a mainly dry morning and afternoon with quite a bit of sunshine - especially in southeast England and East Anglia.

During the latter part of the afternoon, cloud and rain spread into southwest England and by late evening all these southern and central areas had had some rain, some of it heavy around the English Channel coast.

Temperatures were near or rather above average over much of England, Scotland and Wales but somewhat cooler than average in Northern Ireland.

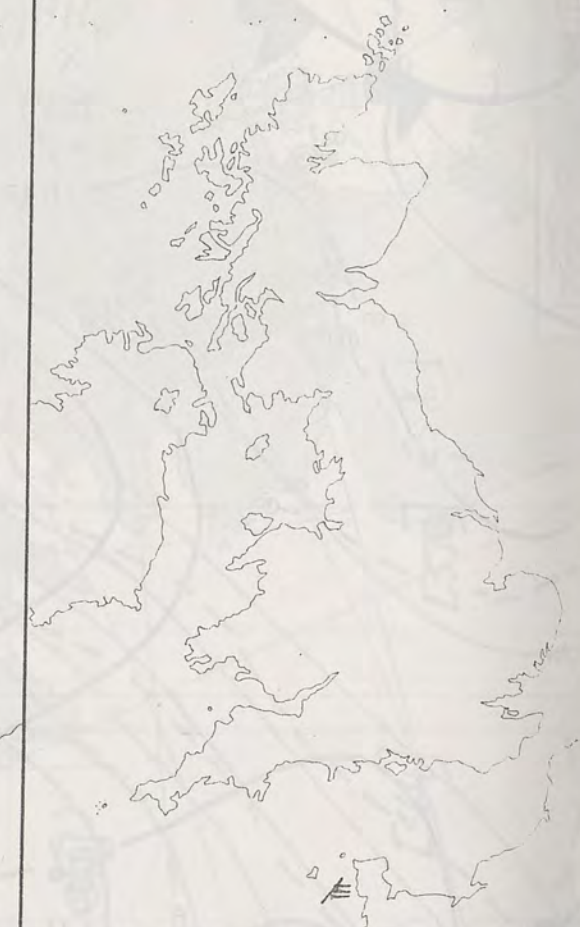
London Weather Centre
284-286 High Holborn
London WC1V 7HX
All times are GMT

© Crown Copyright 1985 All rights reserved

0600

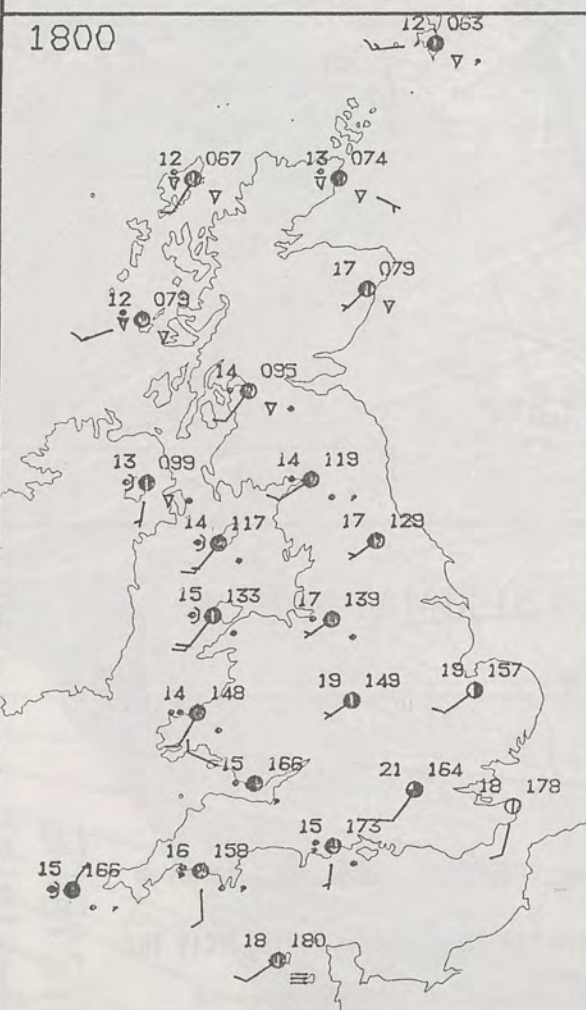


1200

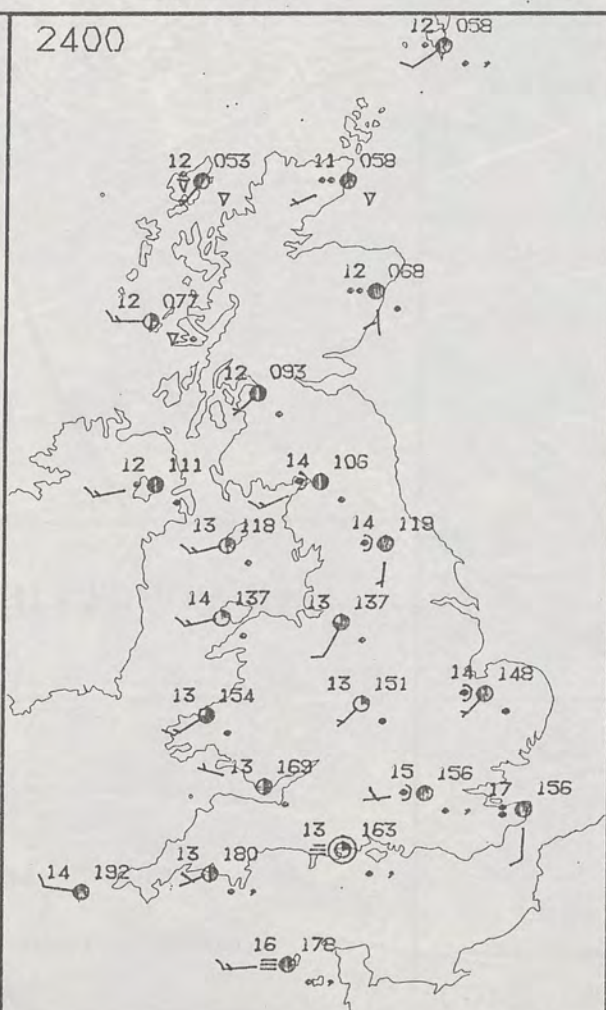


PLOTTED SURFACE OBSERVATIONS

1800



2400

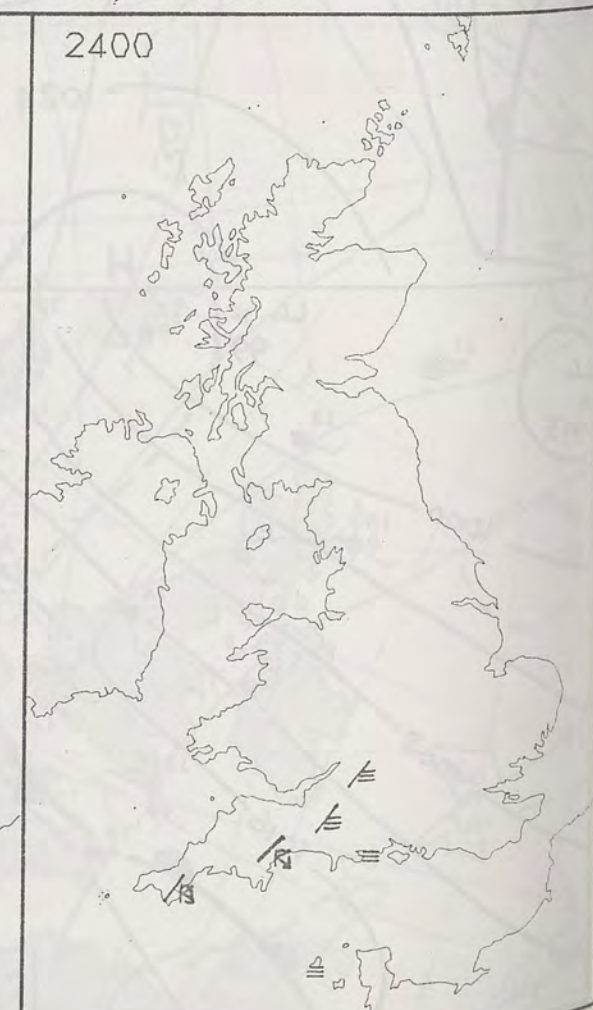


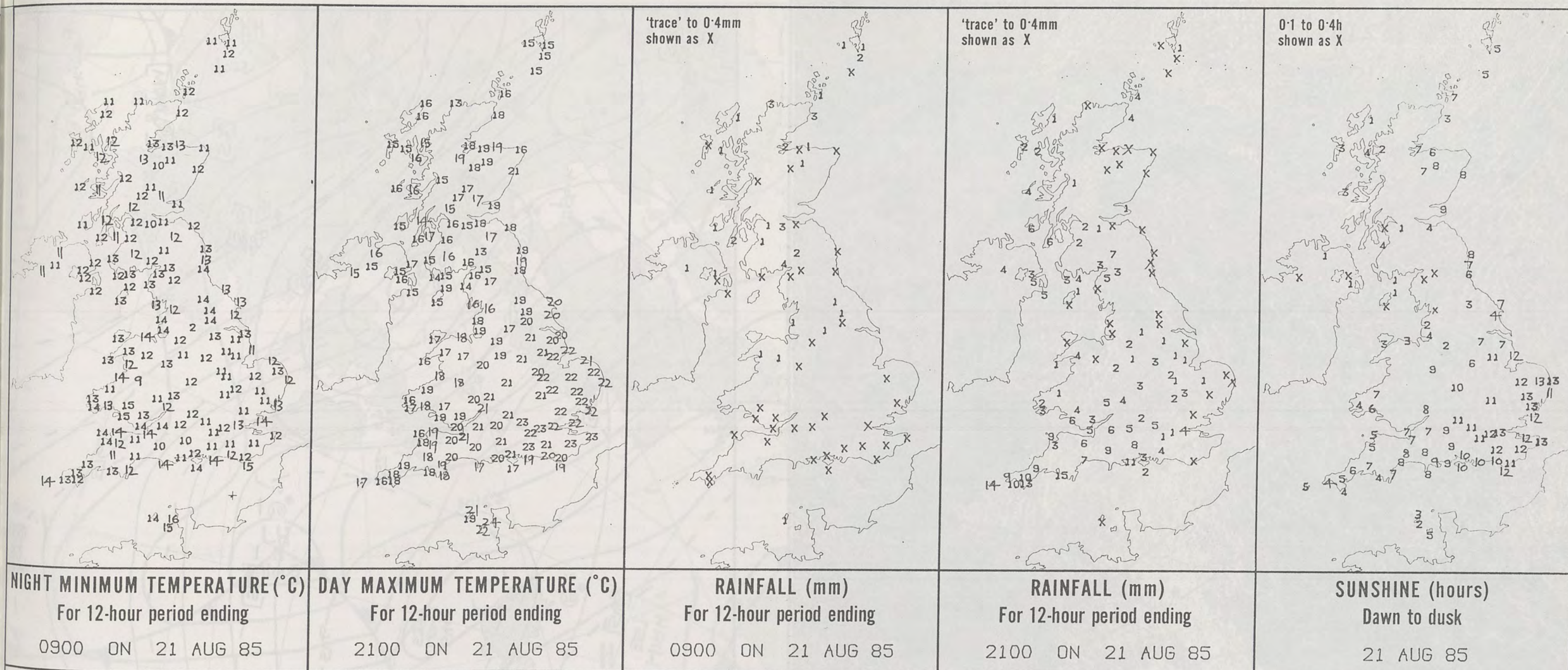
SIGNIFICANT WEATHER CHARTS

1800



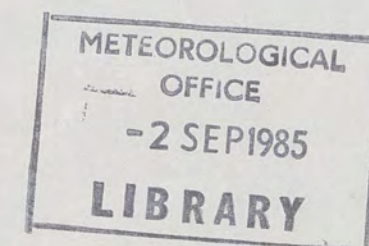
2400





EXTREMES FOR WEDNESDAY 21ST AUGUST 1985

Highest maximum	: 23.7°C Jersey/St Helier
Lowest maximum	: 13.2°C Cape Wrath (North Scotland)
Lowest minimum	: 9.5°C St Harmon (Powys)
Lowest grass minimum	: 5.2°C Herstmonceux (East Sussex)
Most rain (24 hours from 0900 GMT)	: 23.8 mm Prabost (Isle of Skye)
Most sun	: 13.2 hours Manston (Kent)



**DAILY
WEATHER
SUMMARY**

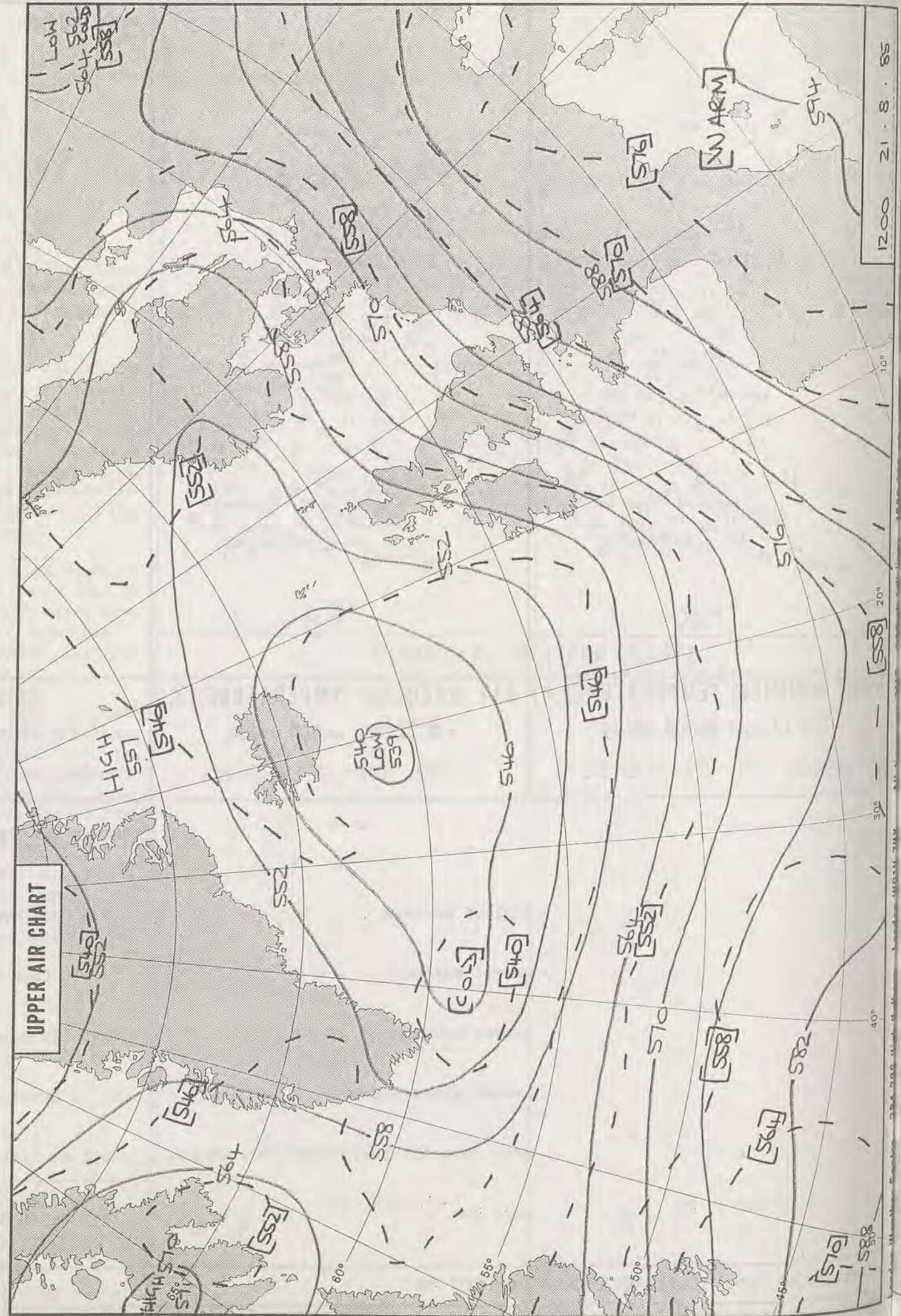


© Crown Copyright 1985
All rights reserved

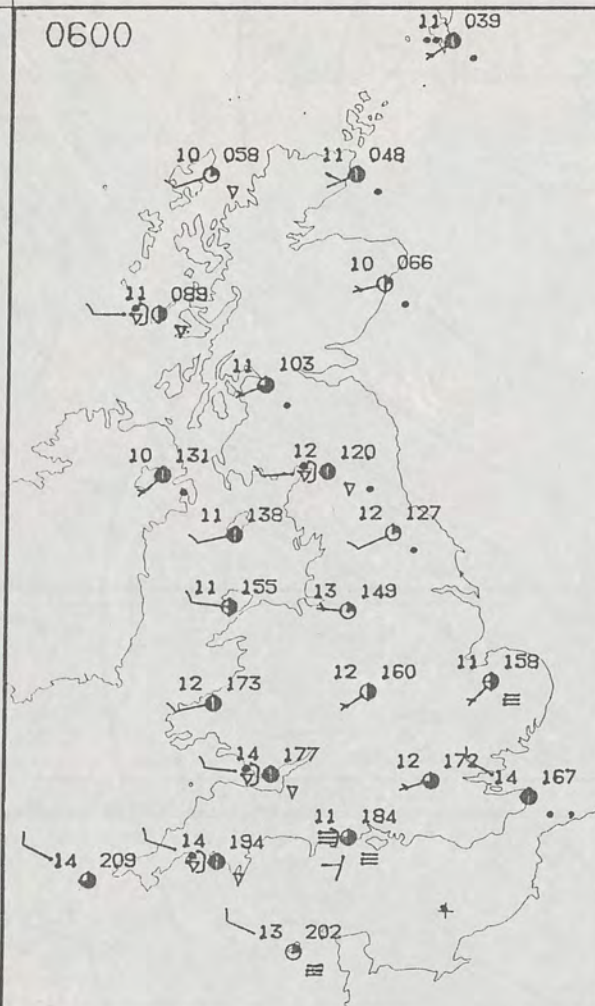
21/8/85

VISIBLE

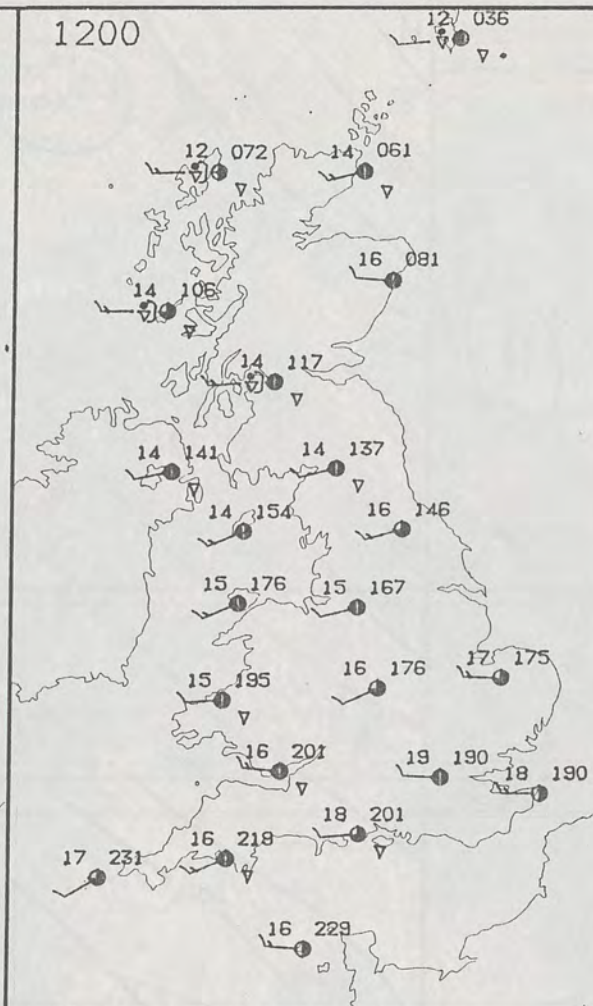
1403Z



0600



1200

THURSDAY
22 AUGUST 1985SUMMARY
OF
BRITISH WEATHER

Eastern parts of Scotland and much of Northern Ireland started the day dry but showers, already into western Scotland at dawn quickly developed over the rest of Scotland and Northern Ireland. These showers continued off and on throughout the day although some places in Scotland had a good deal of sunshine.

After overnight rain cleared southeast England early in the morning some parts of England had a misty start to the day, with patchy fog. The fog cleared quite quickly, and although there was some patchy cloud much of the country had a sunny morning, with just one or two showers in the far south of England. The afternoon was dry but cloud increased in many western areas and by the evening some quite thick cloud had reached the west with some rain in places.

Over the whole of Britain temperatures were generally near or below normal.

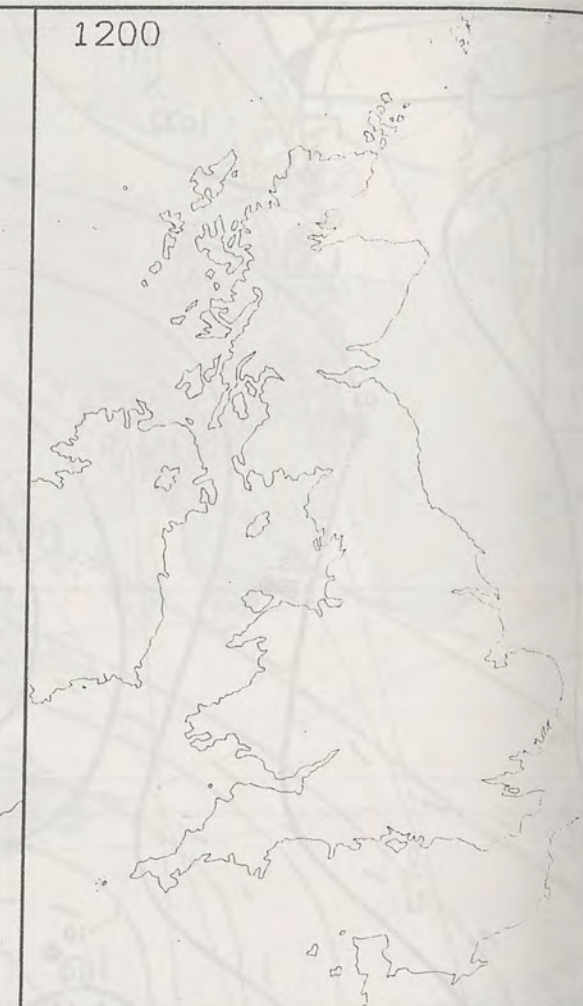
London Weather Centre
284-286 High Holborn
London WC1V 7HX
All times are GMT

© Crown Copyright 1985 All rights reserved

0600

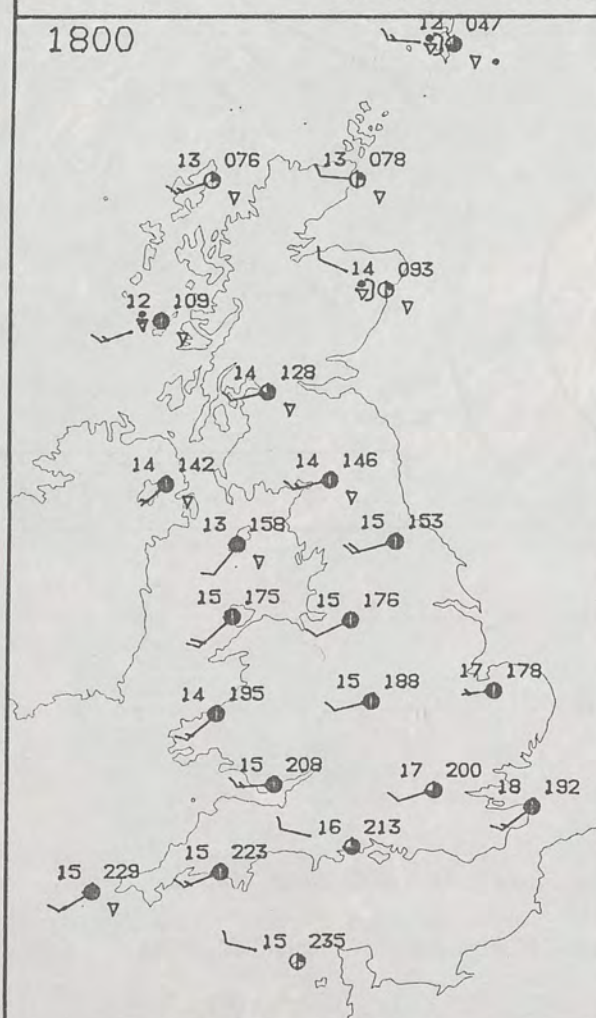


1200

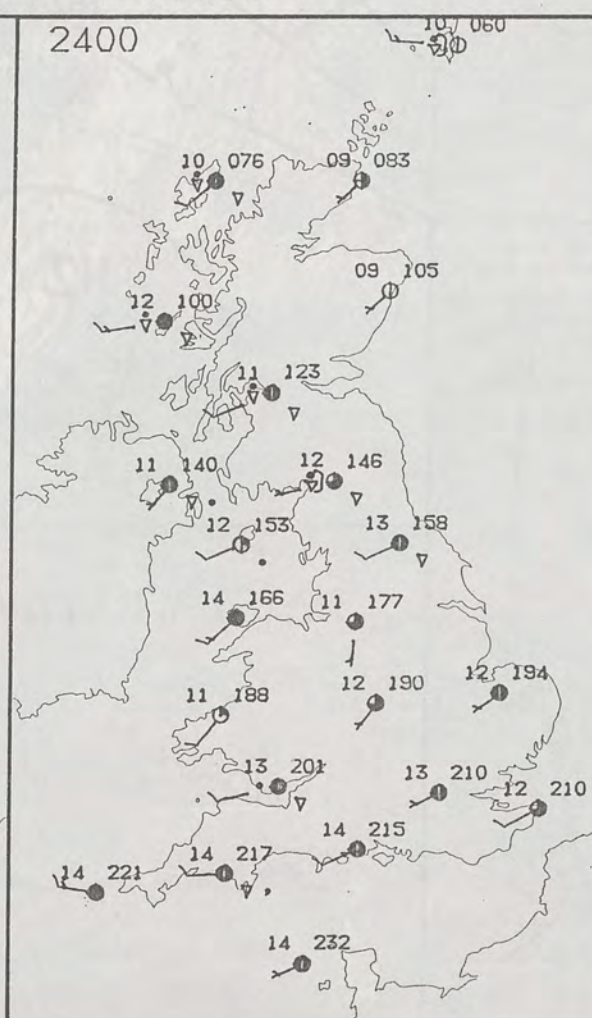


PLOTTED SURFACE OBSERVATIONS

1800



2400



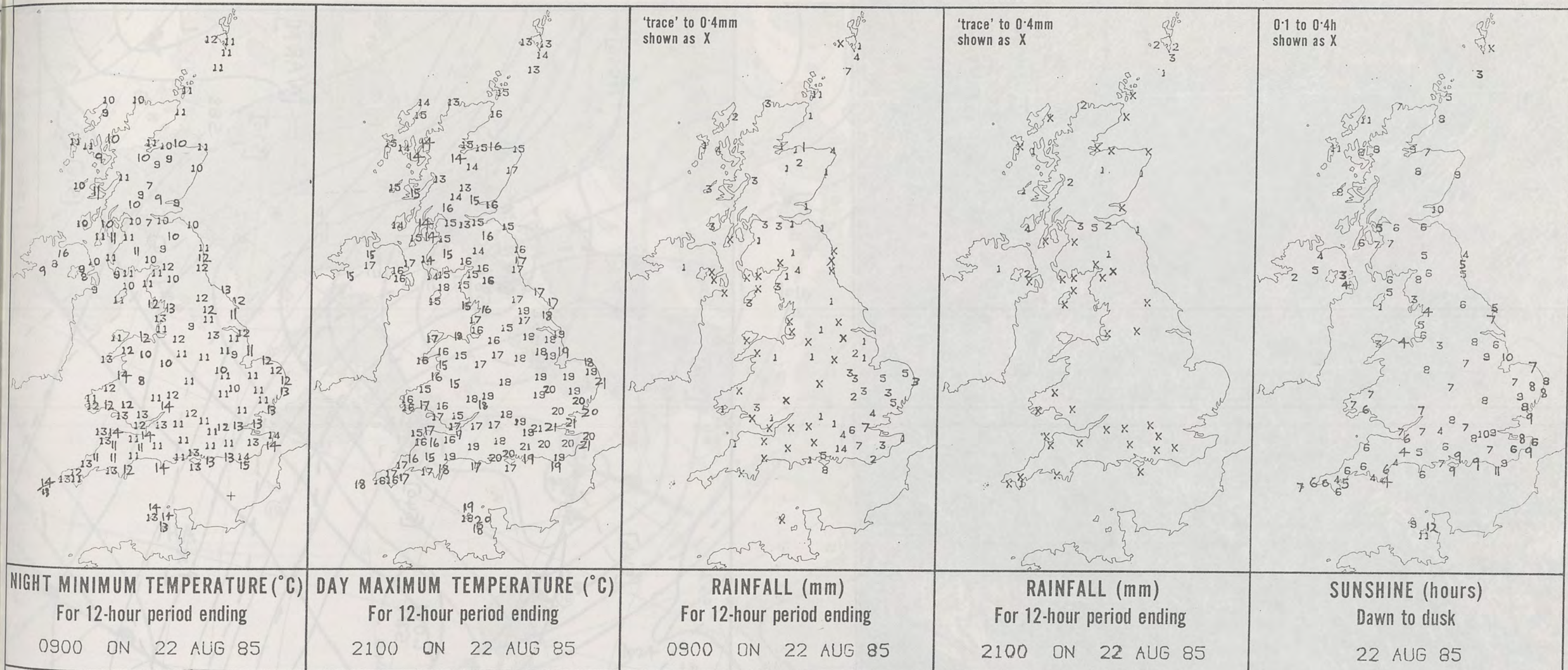
SIGNIFICANT WEATHER CHARTS

1800



2400





EXTREMES FOR THURSDAY 22ND AUGUST 1985

Highest maximum	: 21.0°C Liphook (Hampshire)
Lowest maximum	: 12.5°C Cape Wrath (North Scotland)
Lowest minimum	: 7.2°C Tummel Bridge (Tayside)
Lowest grass minimum	: 5.7°C Long Kesh (Co. Down) and Carrigans (Co. Tyrone)
Most rain (24 hours from 0900 GMT)	: 10.4 mm Ilfracombe (Devon)
Most sun	: 11.9 hrs Jersey (St. Helier)

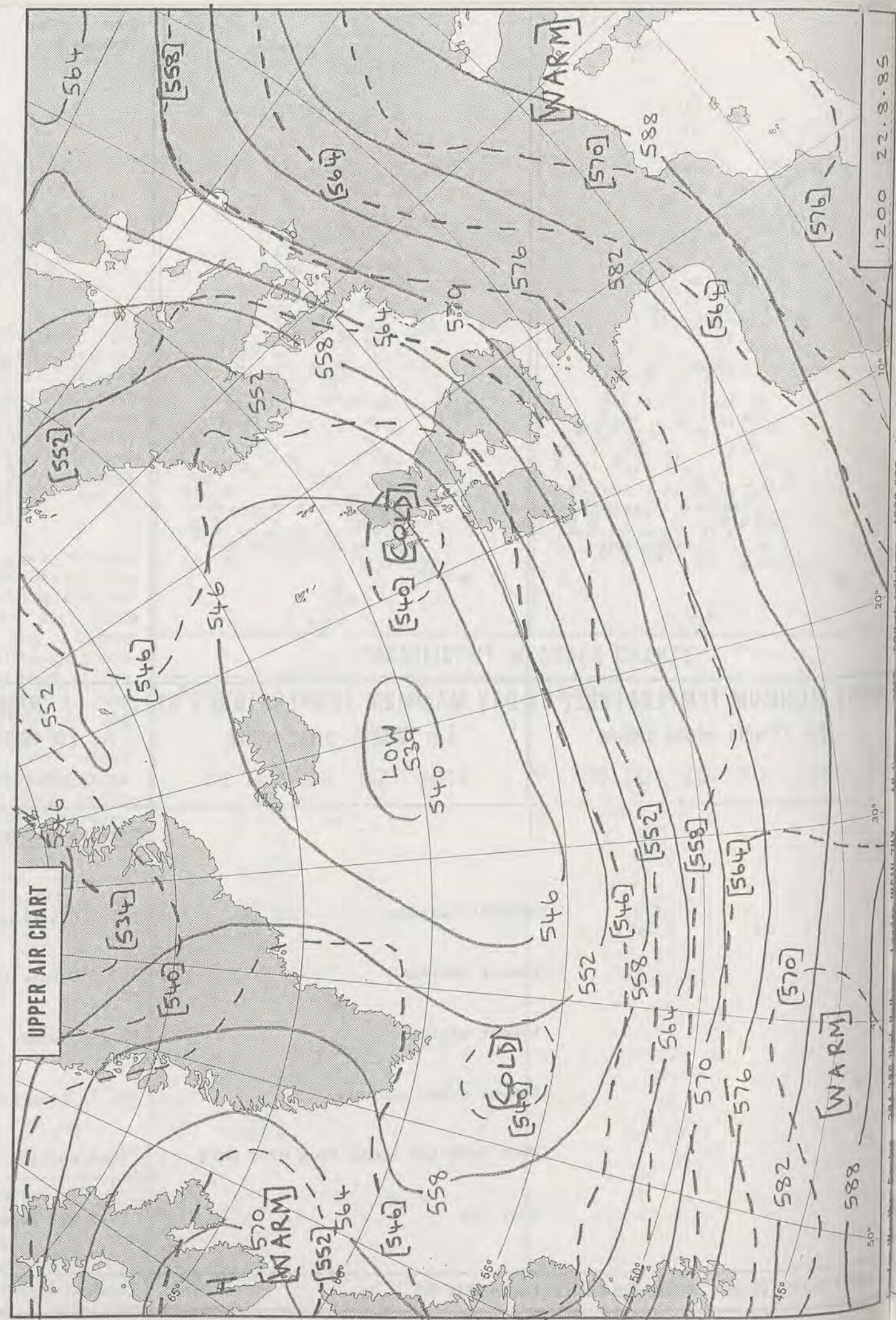


**DAILY
WEATHER
SUMMARY**



© Crown Copyright 1985
All rights reserved

22/8/85
VISIBLE
13532



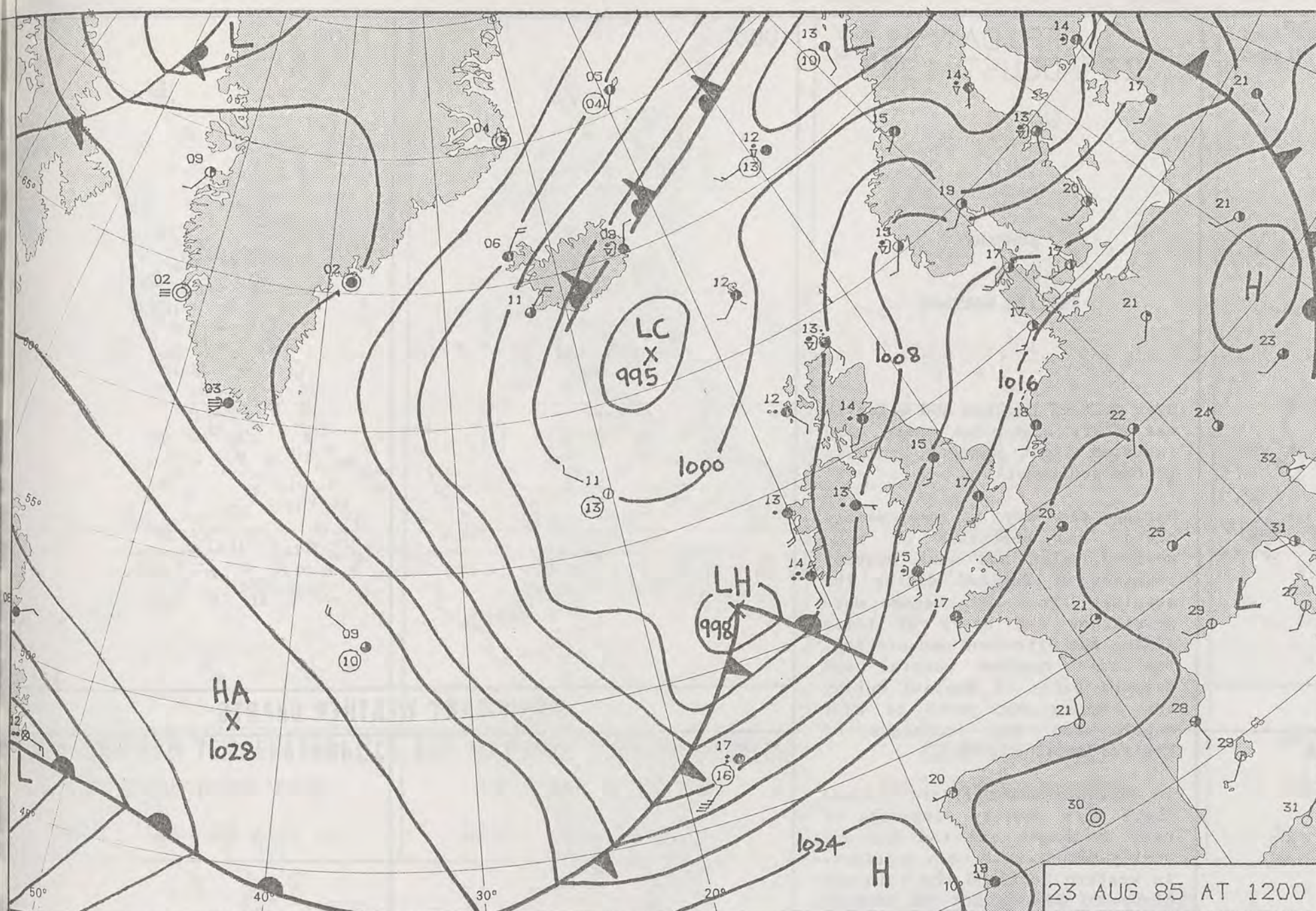
1200 22.8.85

20°

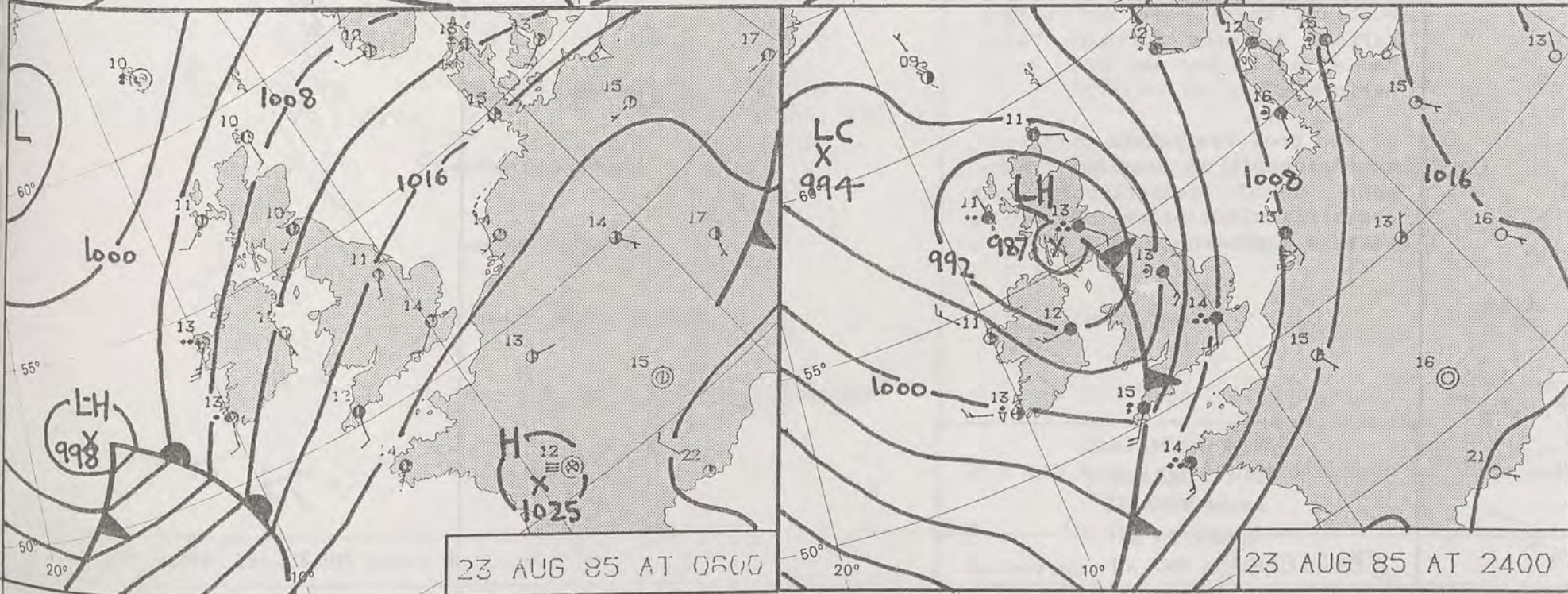
30°

50°

50°

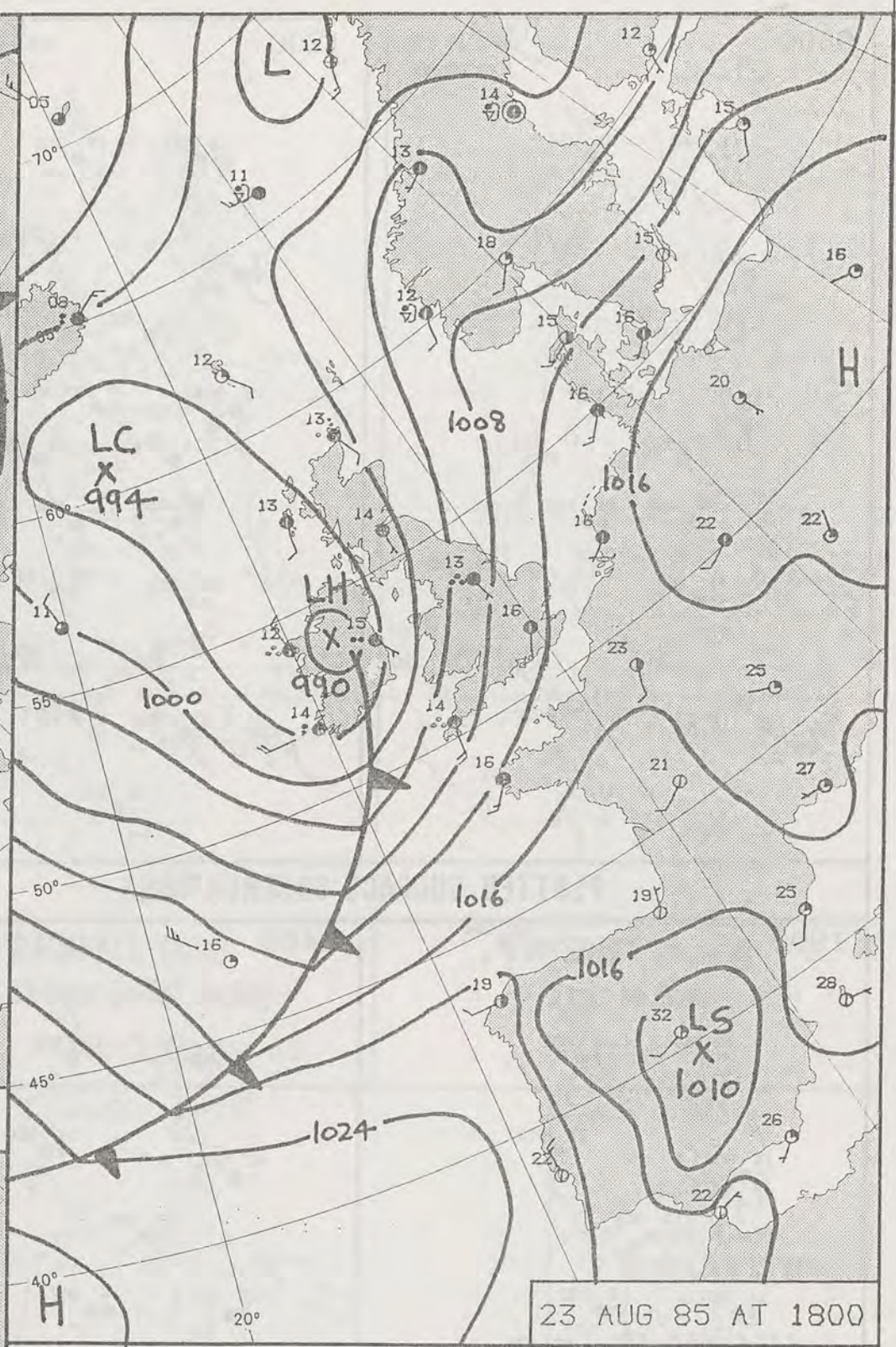


23 AUG 85 AT 1200



23 AUG 85 AT 0600

23 AUG 85 AT 2400



23 AUG 85 AT 1800

DAILY WEATHER SUMMARY

FOR

FRIDAY 23 AUGUST 1985

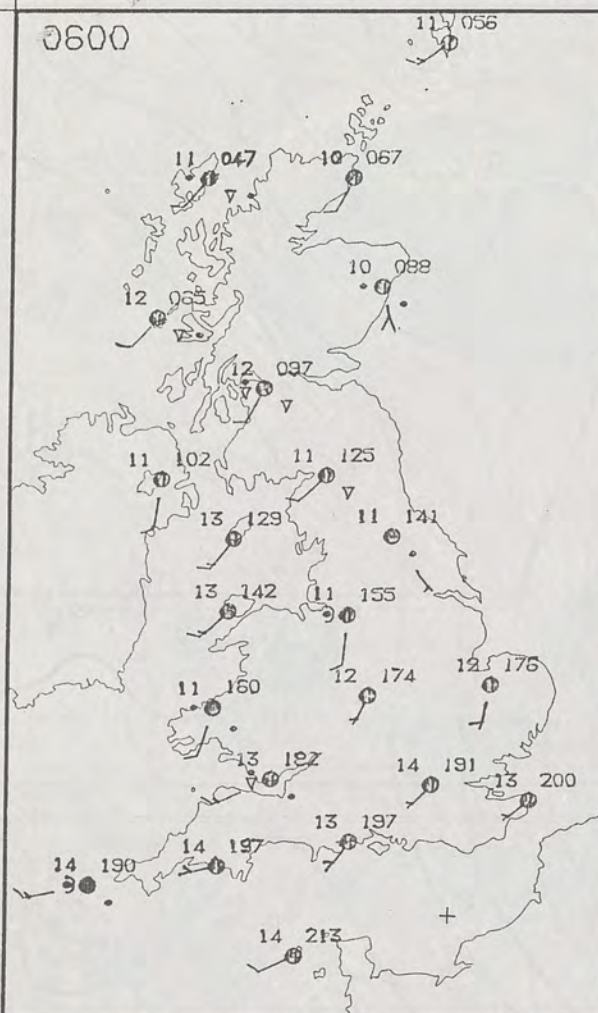
Warm front Cold front Occlusion

London Weather Centre 284-286 High Holborn London WC1V 7HX

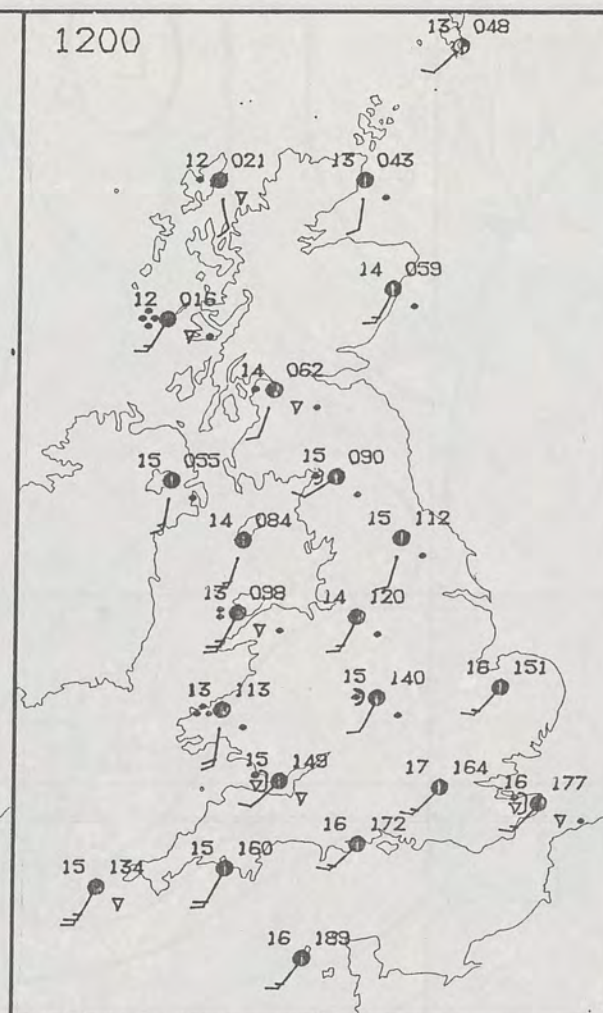
© Crown Copyright 1985 All rights reserved



0600



1200



FRIDAY
23 AUGUST 1985

SUMMARY
OF
BRITISH WEATHER

Over most of England and Wales it was a dry night but there were isolated light showers, chiefly in the southwest.

During the day it was mainly cloudy and outbreaks of rain reached Wales and some western counties of England during the morning. This rain became more persistent and heavy at times during the afternoon and evening. The rain reached central and eastern parts of England during the evening but parts of East Anglia and the southeast of England remained dry.

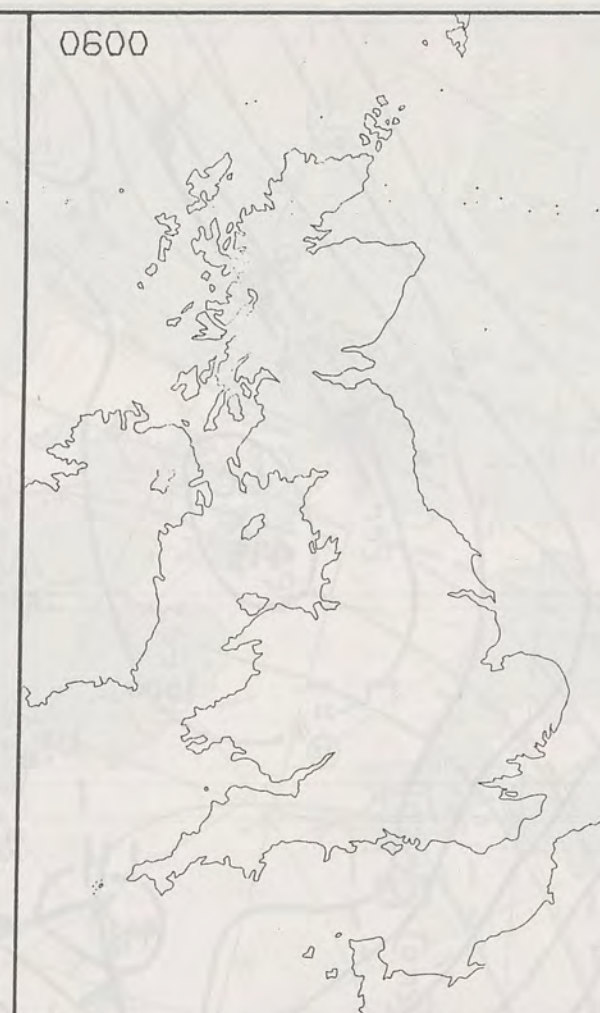
In Scotland and Northern Ireland there were showery outbreaks of rain overnight and the day was mostly cloudy with rain at times. In western Scotland the rain was heavy in places but in eastern Scotland there were dry bright periods and the Northern Isles had a mainly dry day with sunny periods.

It was cool everywhere with only eastern parts of Scotland having near normal temperatures and southerly winds became strong in western regions.

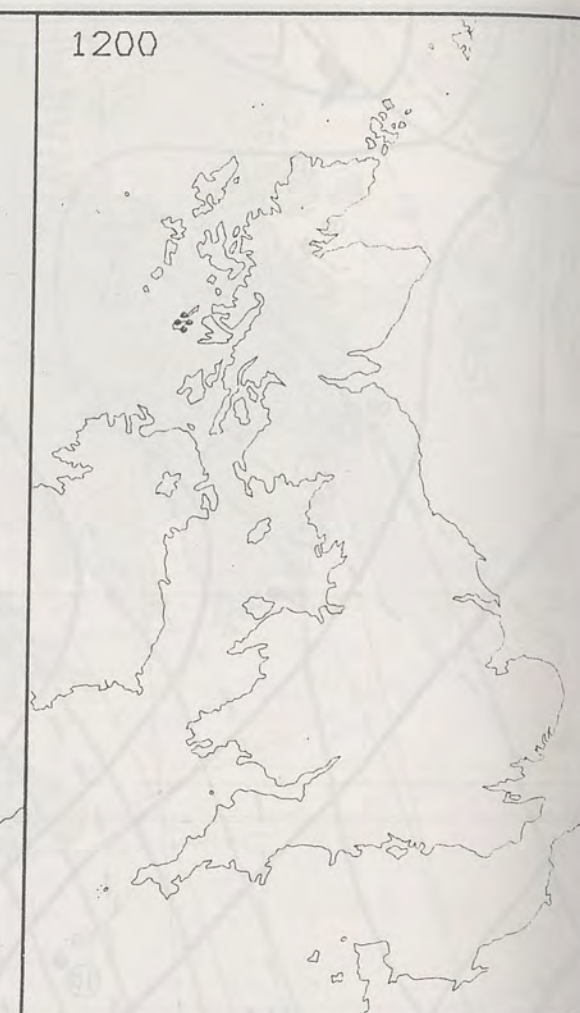
London Weather Centre
284-286 High Holborn
London WC1V 7HX
All times are GMT

© Crown Copyright 1985 All rights reserved

0600

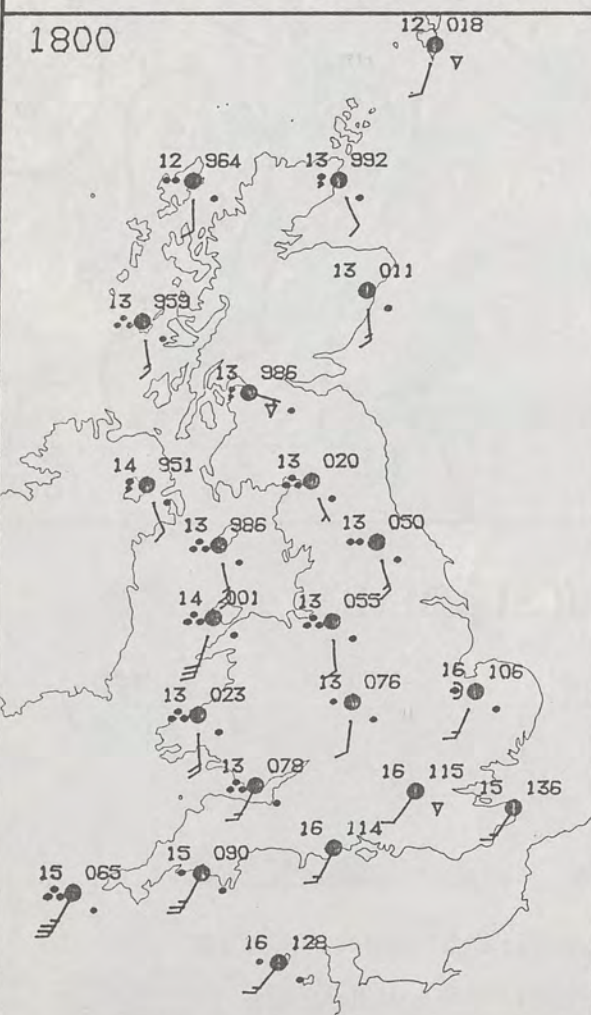


1200

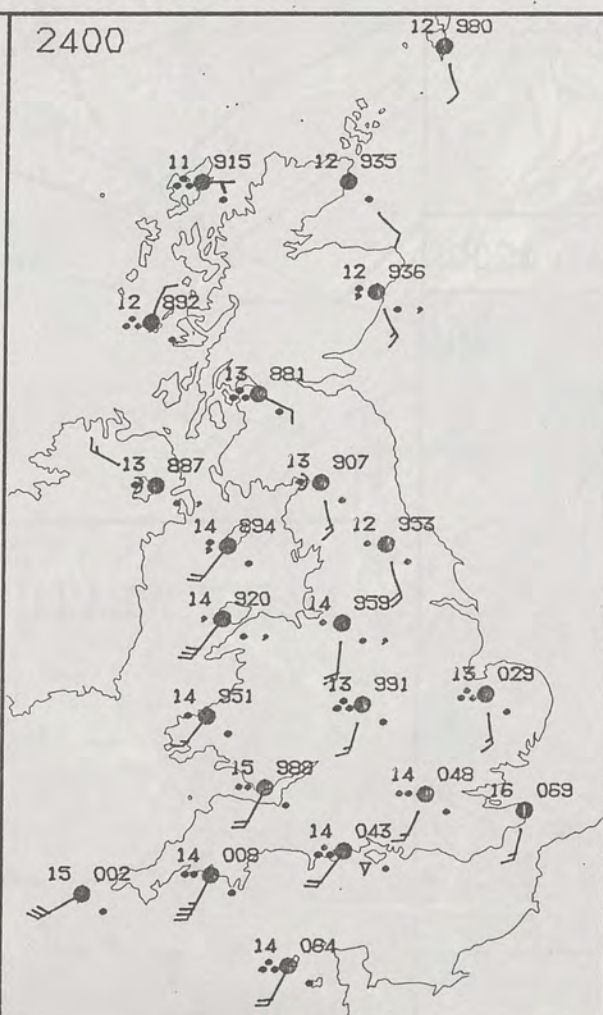


PLOTTED SURFACE OBSERVATIONS

1800



2400

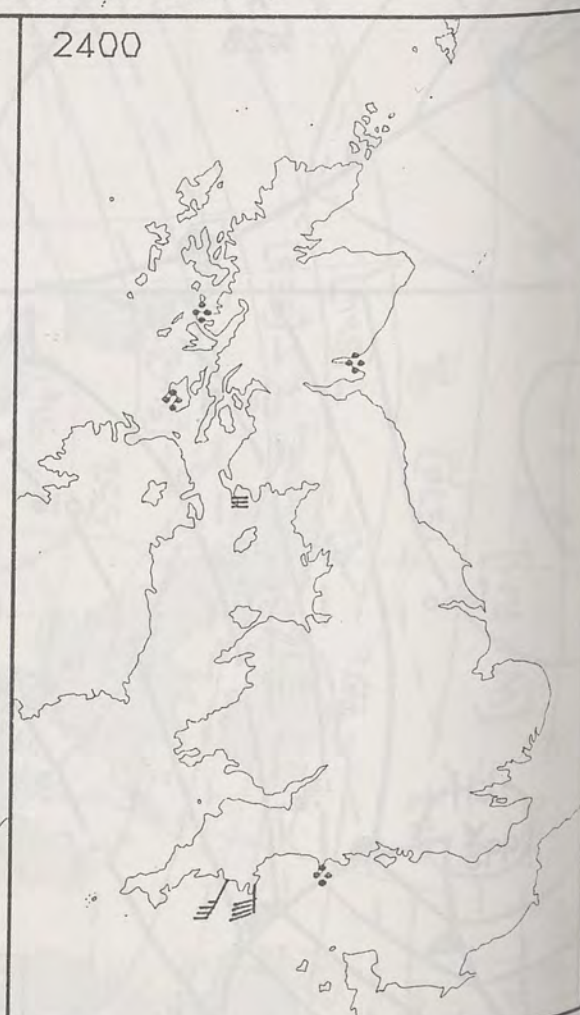


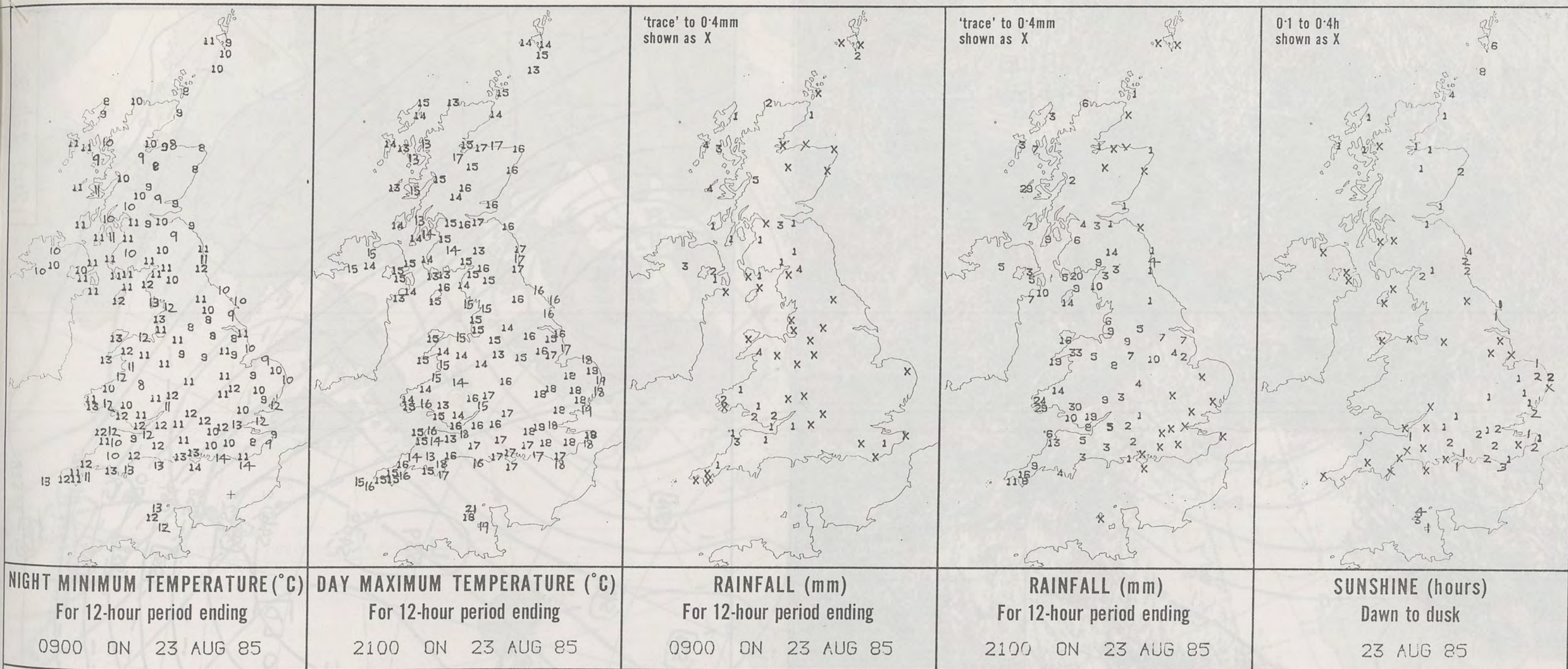
SIGNIFICANT WEATHER CHARTS

1800



2400





EXTREMES FOR FRIDAY 23RD AUGUST 1985

Highest maximum	: 20.6°C Guernsey (L'Ancrese)
Lowest maximum	: 12.7°C Eskdalemuir (Dumfries & Galloway)
Lowest minimum	: 7.6°C Church Fenton (Nr. Selby/York)
Lowest grass minimum	: 3.0°C Church Fenton
Most rain (24 hours from 0900 GMT)	: 51.4 mm Cilfynydd (Mid Glamorgan)
Most sun	: 8.4 hrs Fair Isle (Between Orkney and Shetland)

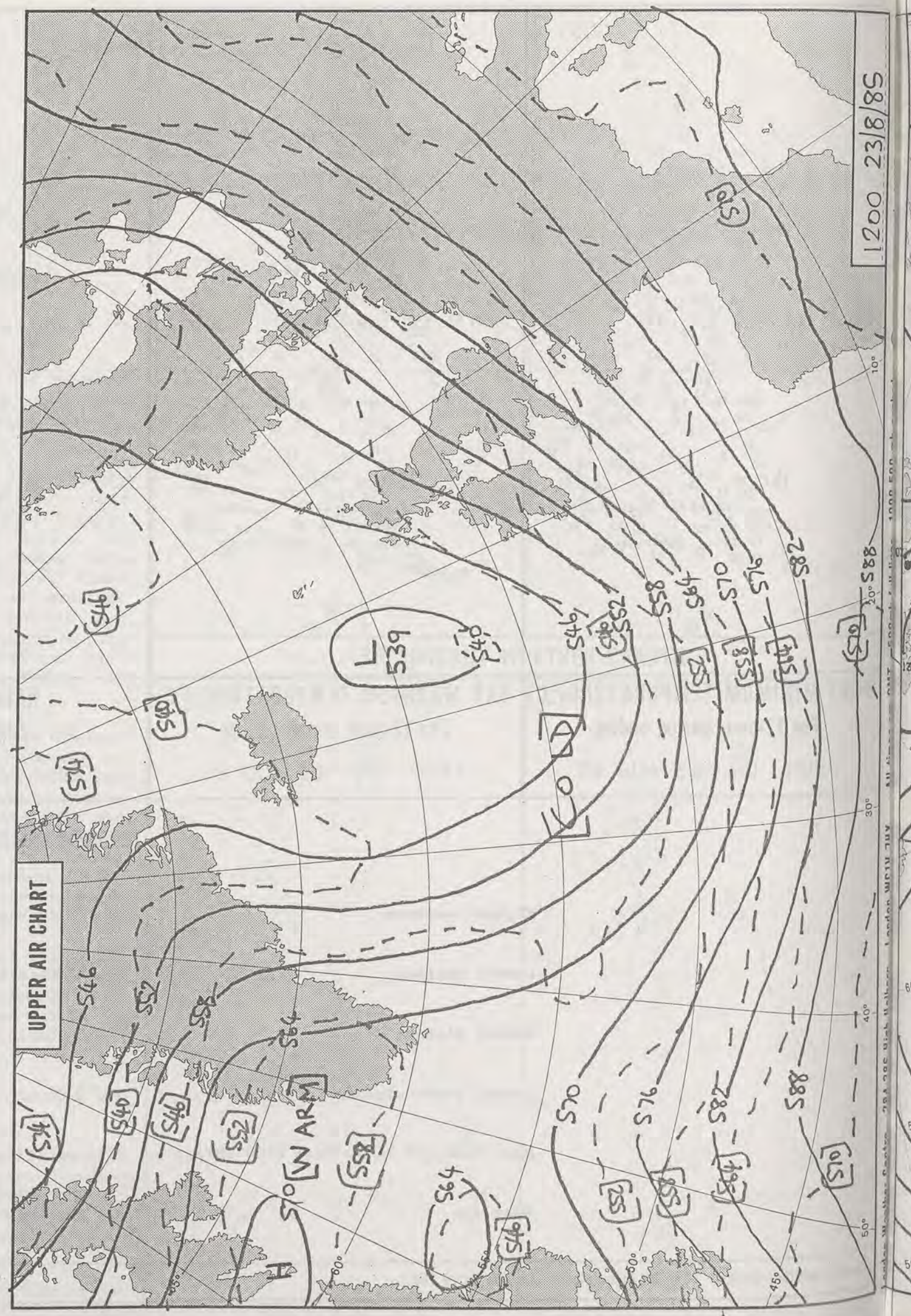


**DAILY
WEATHER
SUMMARY**



© Crown Copyright 1985
All rights reserved

23/8/85
VISIBLE
1345Z



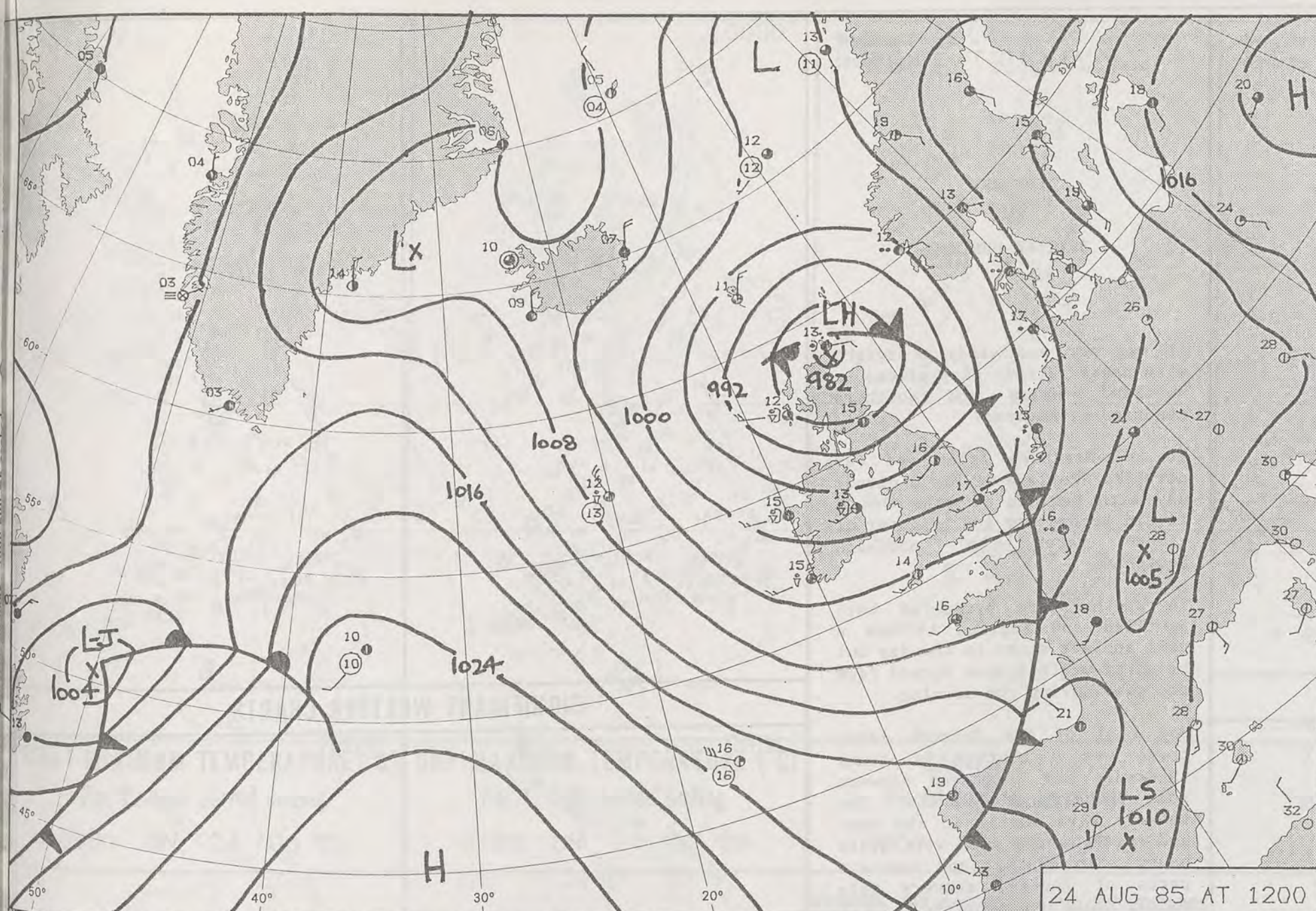
1200 23/8/85

1200 23/8/85

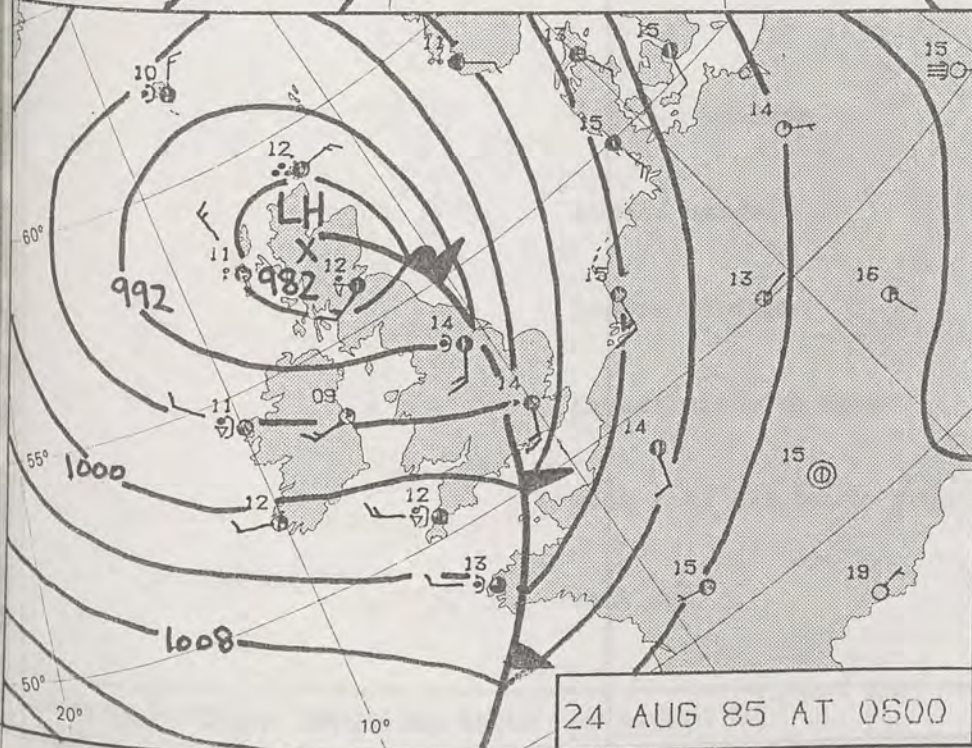
1200 23/8/85

1200 23/8/85

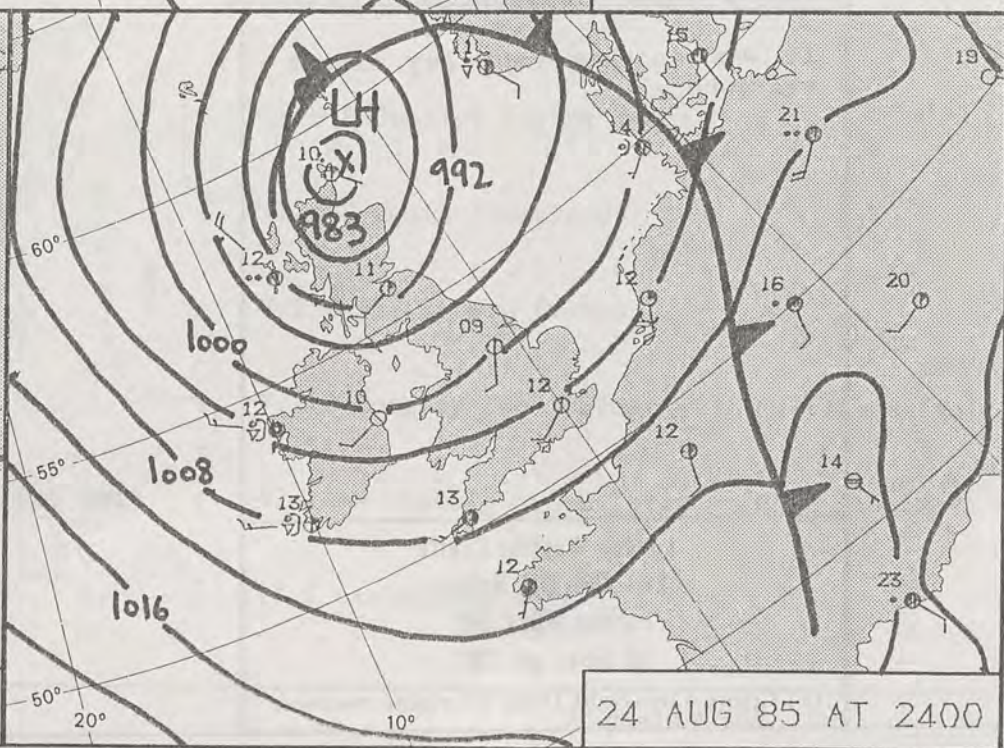
1200 23/8/85



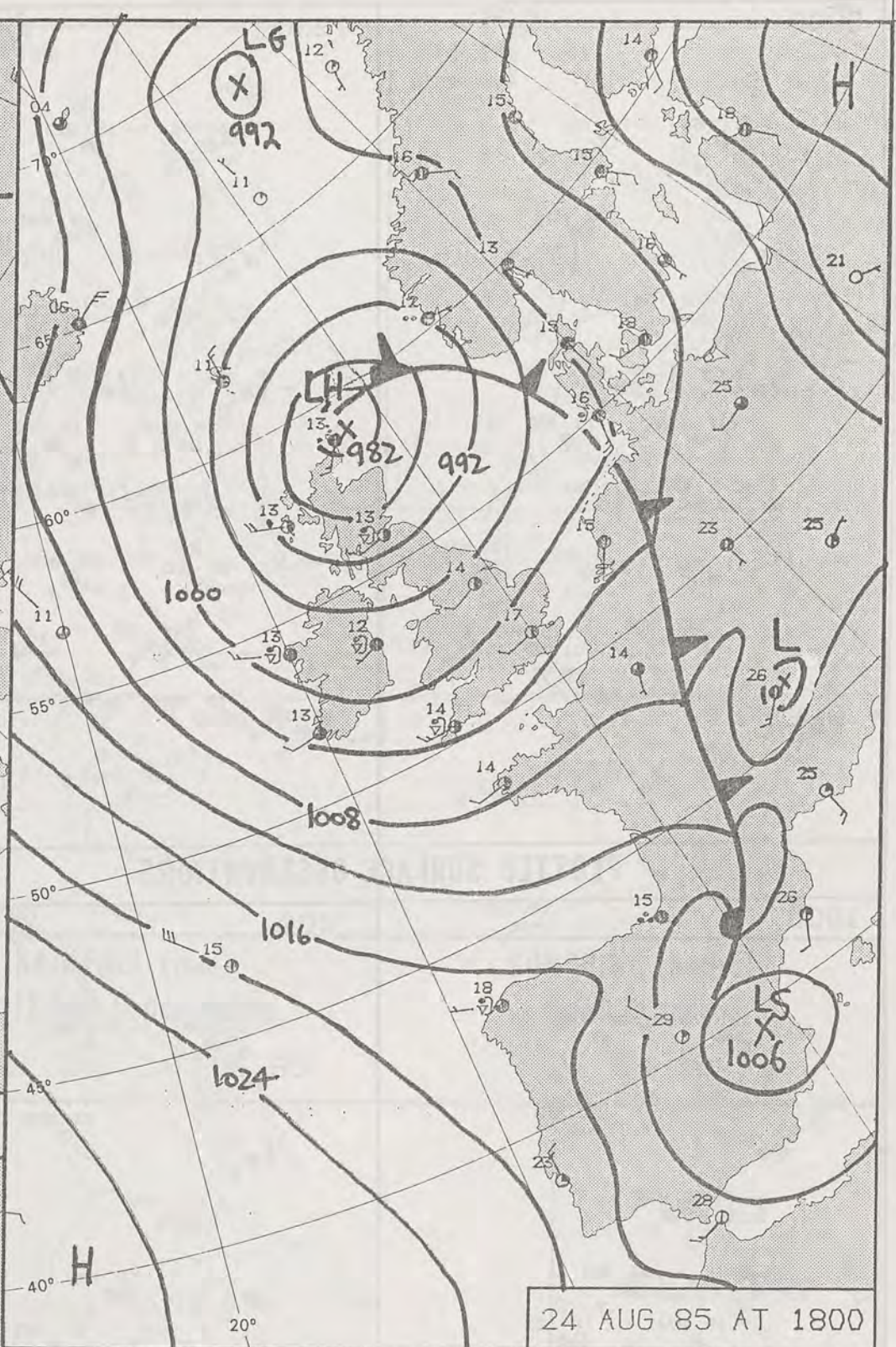
24 AUG 85 AT 1200



24 AUG 85 AT 0600



24 AUG 85 AT 2400



24 AUG 85 AT 1800

DAILY WEATHER SUMMARY

FOR

SATURDAY 24 AUGUST 1985

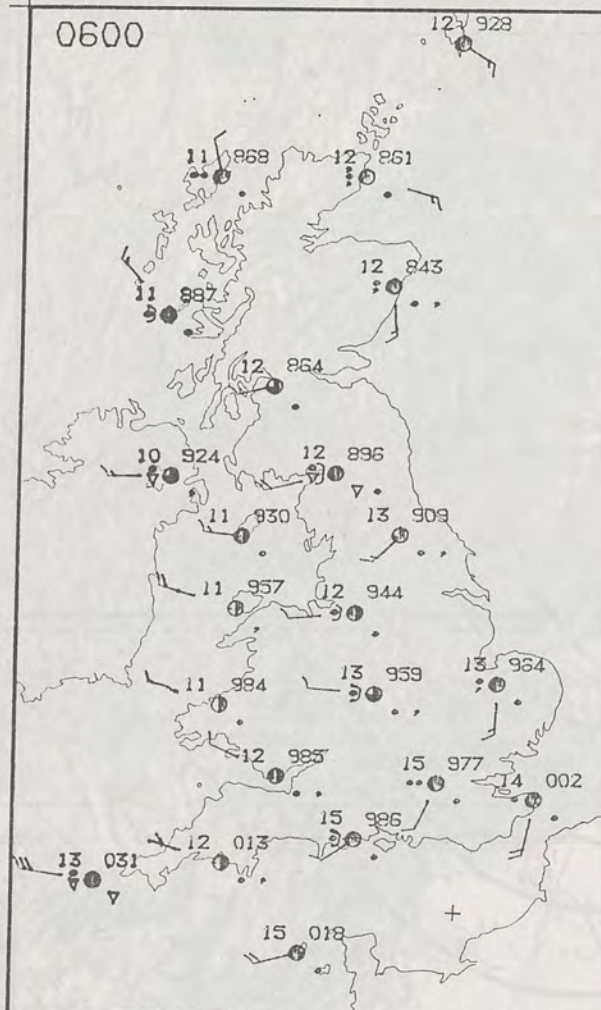
Warm front Cold front Occlusion

London Weather Centre 284-286 High Holborn London WC1V 7HX

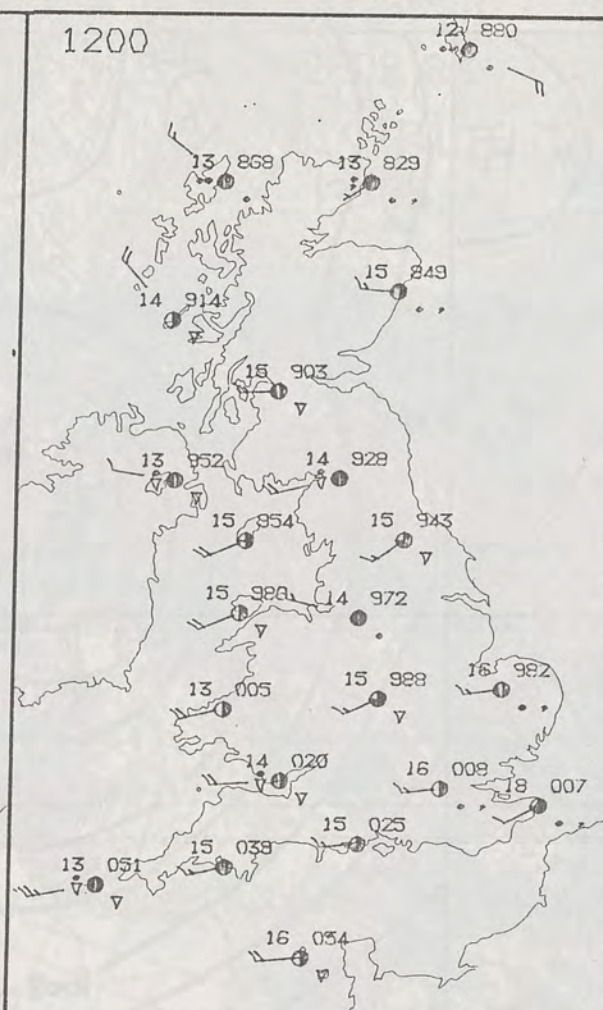
© Crown Copyright 1985 All rights reserved



0600

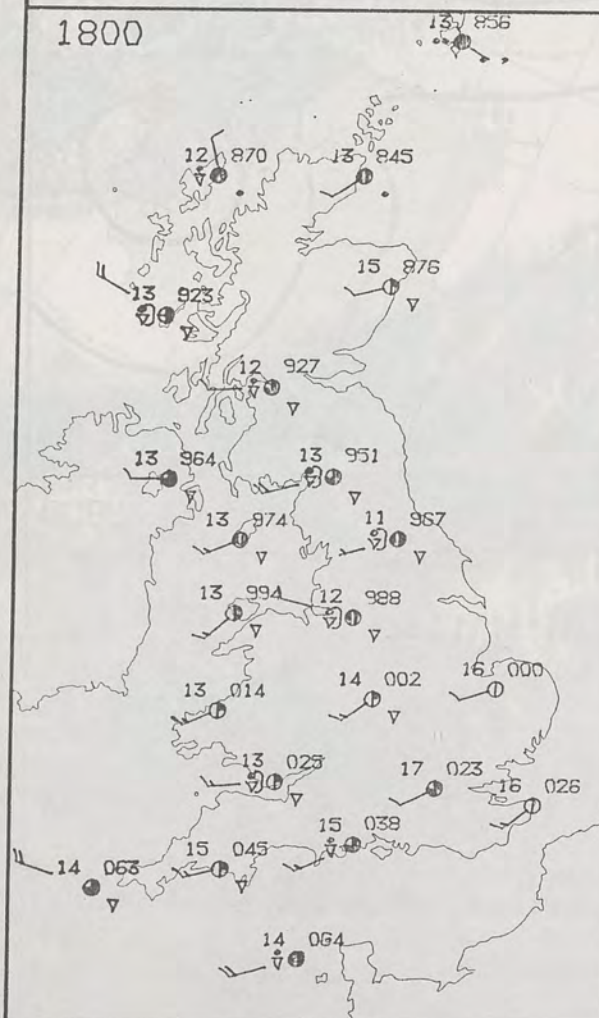


1200

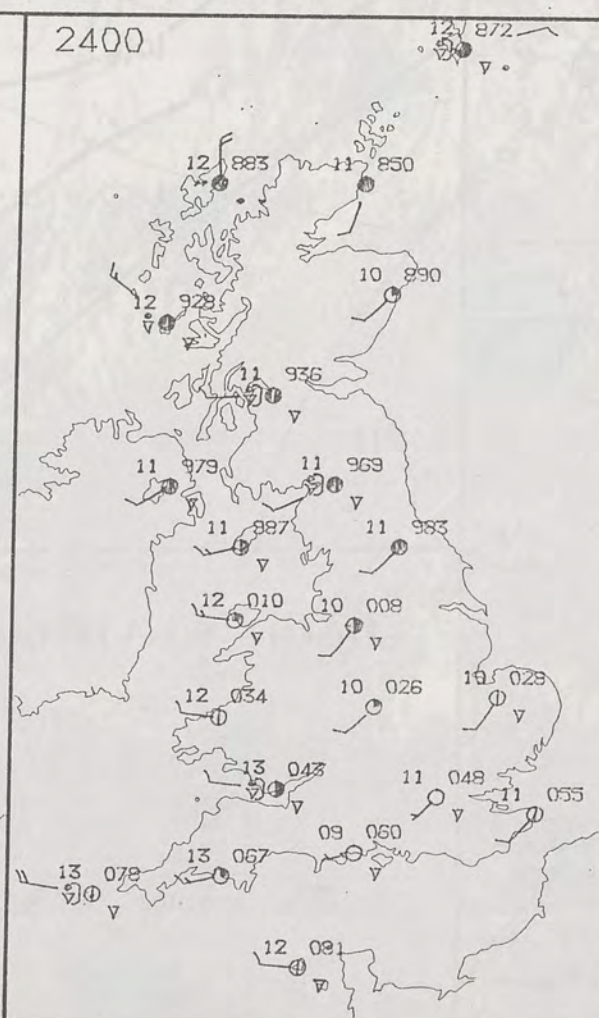


PLOTTED SURFACE OBSERVATIONS

1800



2400

SATURDAY
24 AUGUST 1985SUMMARY
OF
BRITISH WEATHER

It was wet and windy overnight with heavy rain in many places in Scotland, Wales and southern counties of England.

In the Northern Isles and far north of Scotland it was a cloudy day with periods of rain though it did become dry and brighter at times later in northern Scotland.

In southeastern parts of both Scotland and England it was a dull and wet start to the day but brighter weather soon spread from the west during the morning.

For most of the British Isles there was a mixture of sunny intervals and scattered showers some thundery with hail. The showers were mostly in the west and north, where some were quite heavy. In central and southern parts of England showers were mainly light and isolated.

It was another cool day almost everywhere.

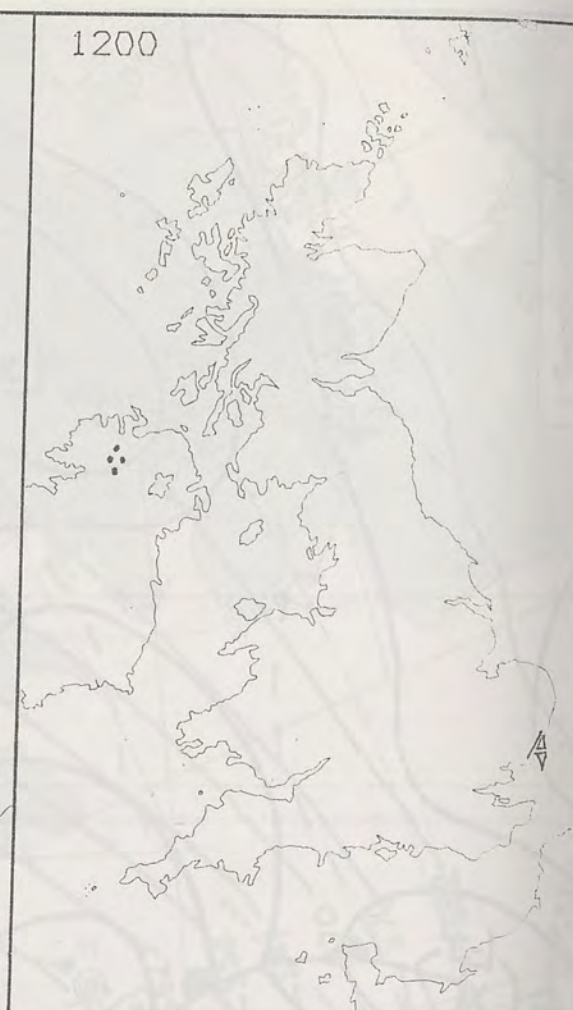
London Weather Centre
284-286 High Holborn
London WC1V 7HX
All times are GMT

© Crown Copyright 1985 All rights reserved

0600

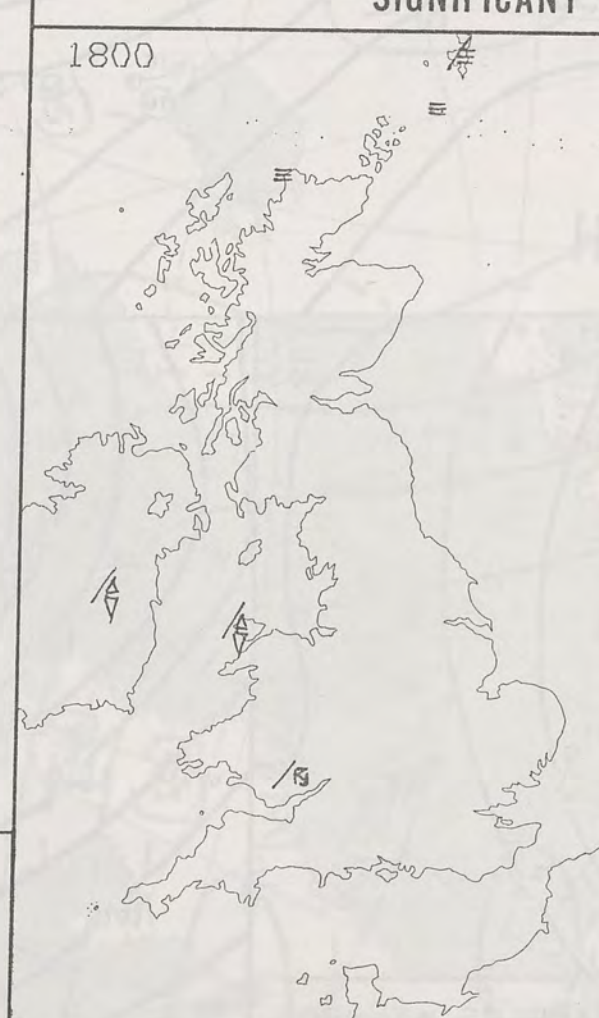


1200

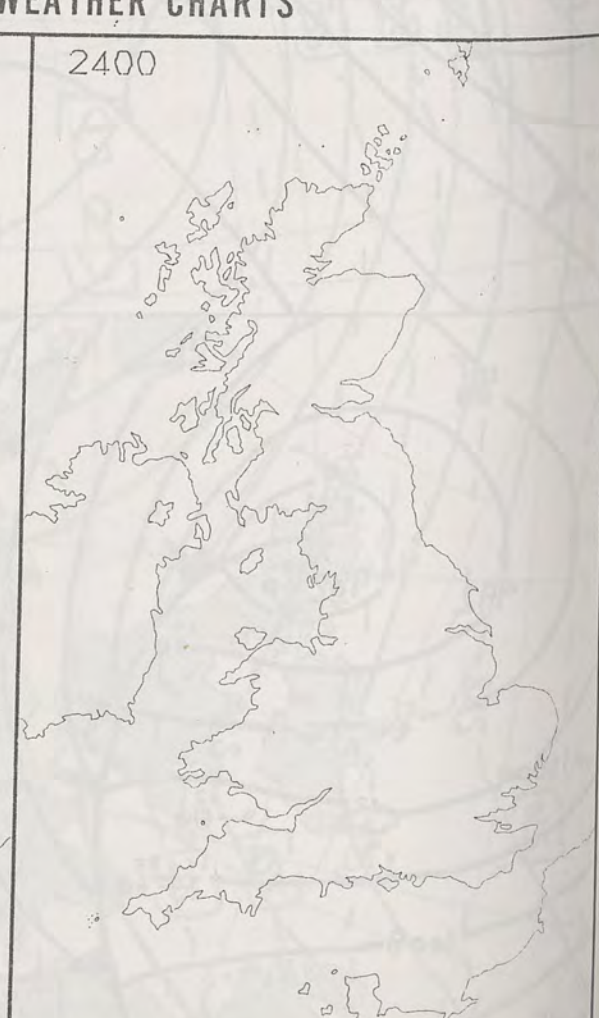


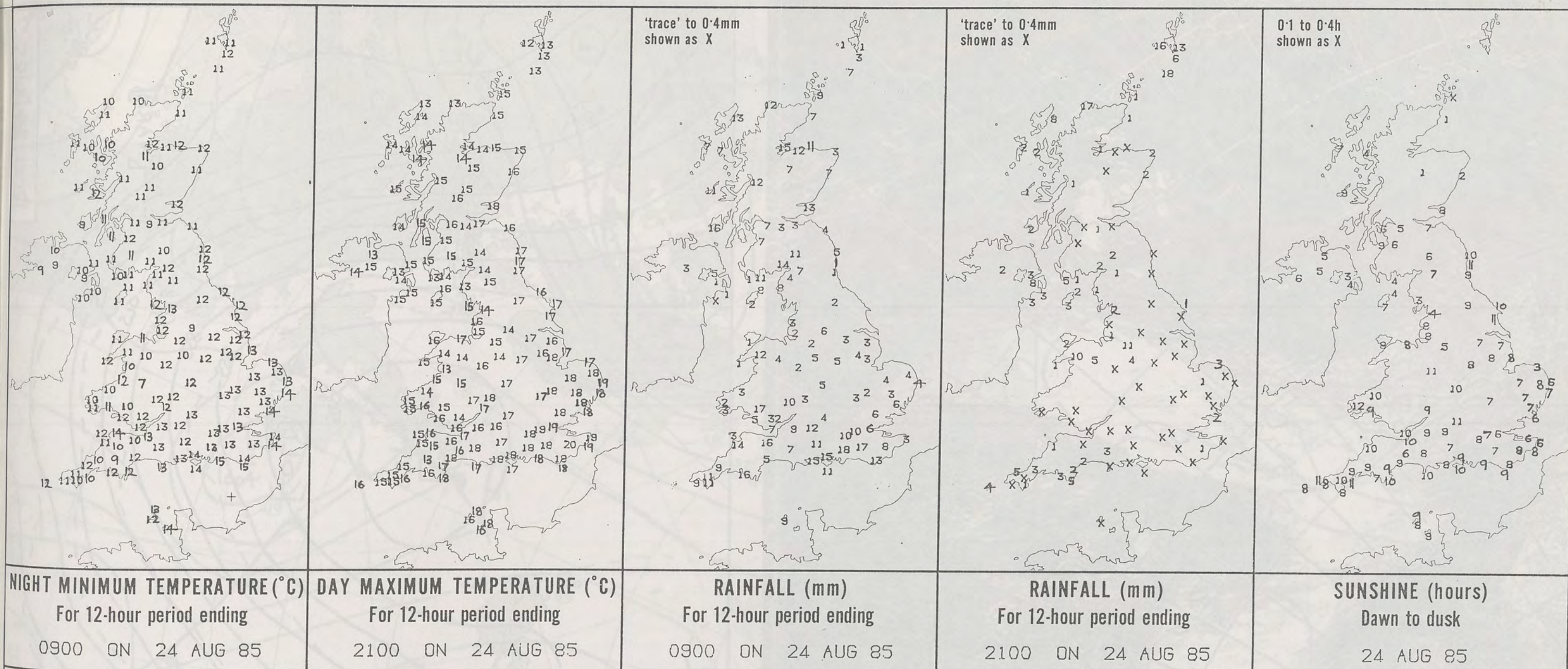
SIGNIFICANT WEATHER CHARTS

1800



2400





EXTREMES FOR SATURDAY 24TH AUGUST 1985

Highest maximum	: 19.8°C Jubilee Corner (Kent)
Lowest maximum	: 12.4°C Foula (Shetland)
Lowest minimum	: 7.2°C St. Harmon (Powys)
Lowest grass minimum	: 7.2°C Corgary (Co. Fermanagh), Carrigans (Co. Tyrone)
Most rain (24 hours from 0900 GMT)	: 47.1 mm Diabaig (Loch Torridon/West Scotland)
Most sun	: 11.7 hrs Brawdy (Dyfed)



**DAILY
WEATHER
SUMMARY**



© Crown Copyright 1985
All rights reserved

24/8/85

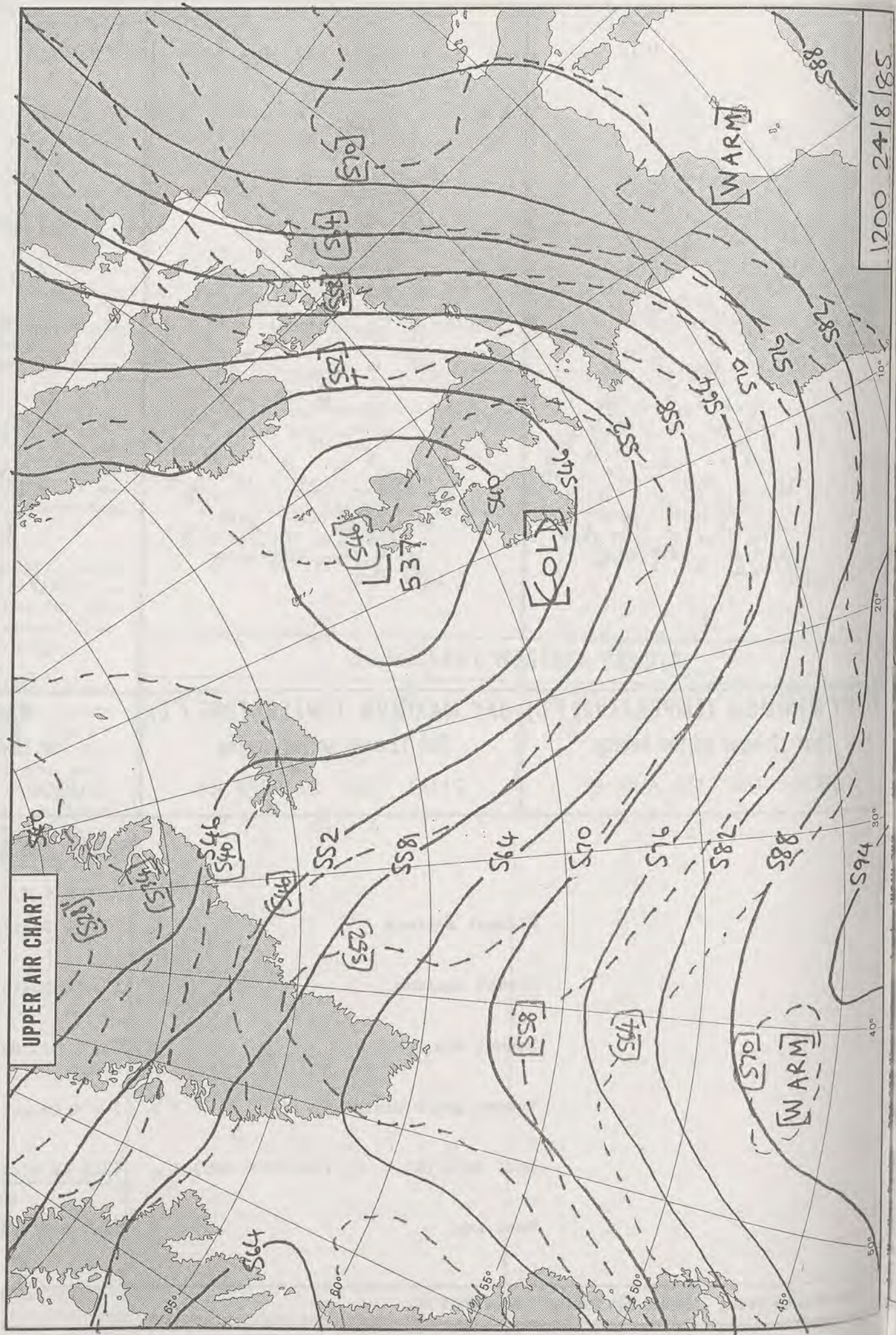
INFRARED

1705

2025

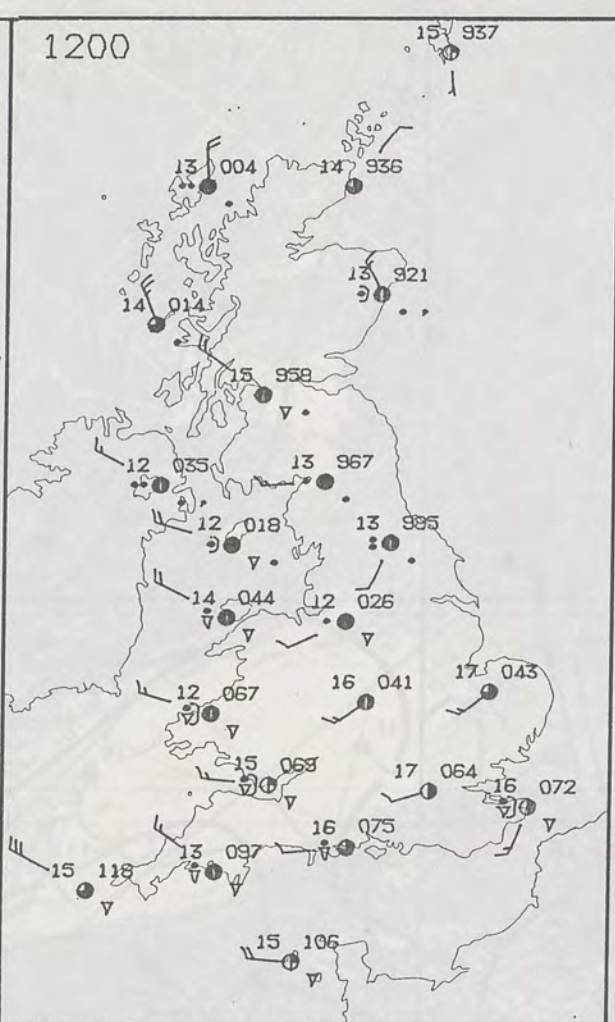
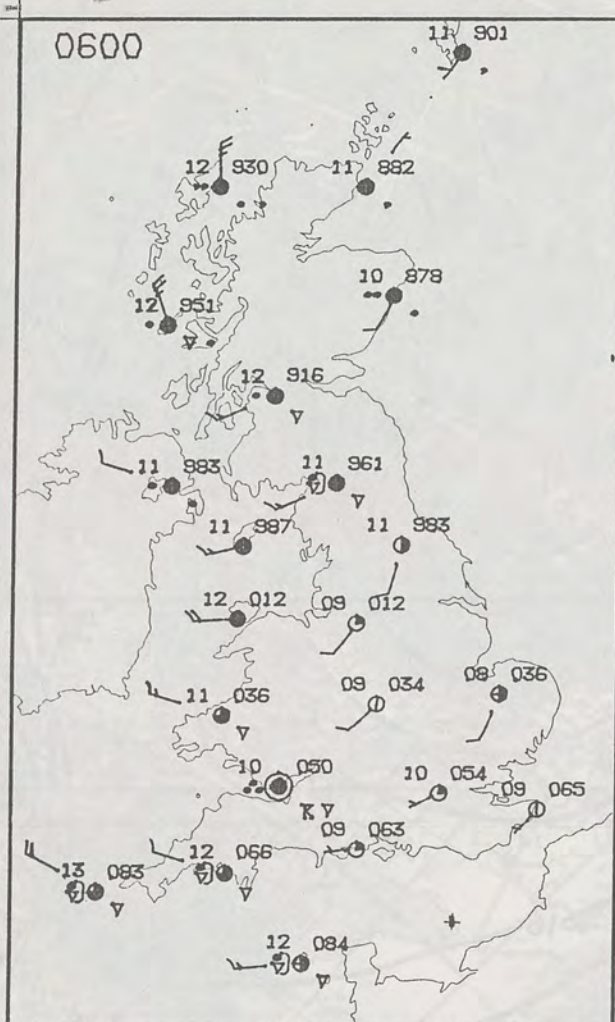
1843

UPPER AIR CHART



1200 24/8/85





SUNDAY
25 AUGUST 1985

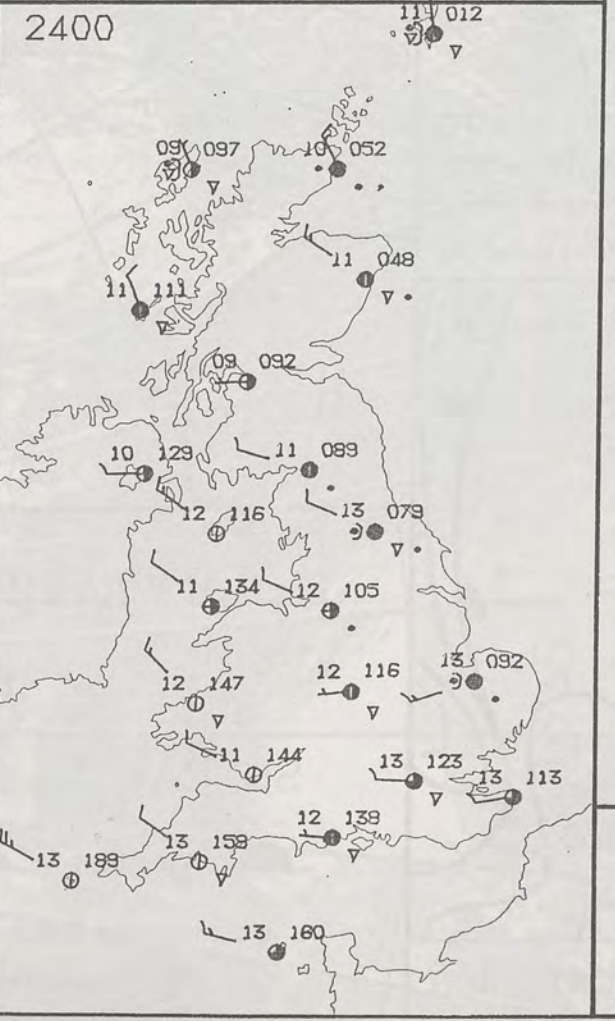
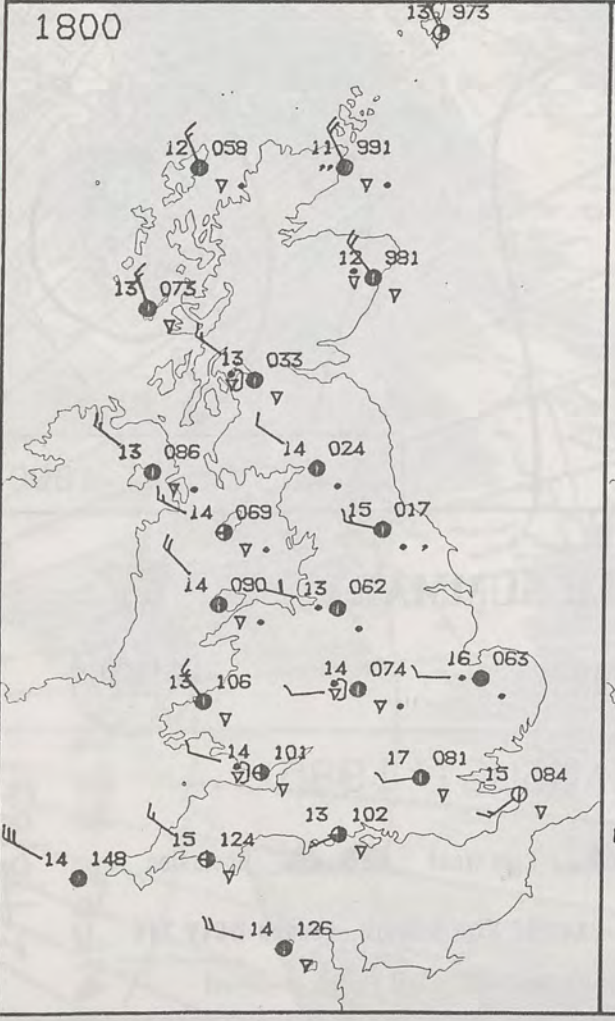
SUMMARY
OF
BRITISH WEATHER

Most places in Scotland had showers overnight, with more continuous rain here and there. Northern Ireland too was cloudy overnight with some rain. Much of England and Wales stayed dry, although there were some showers, most of them in the west of England and South Wales, with South Wales having a spell of more persistent rain for a time.

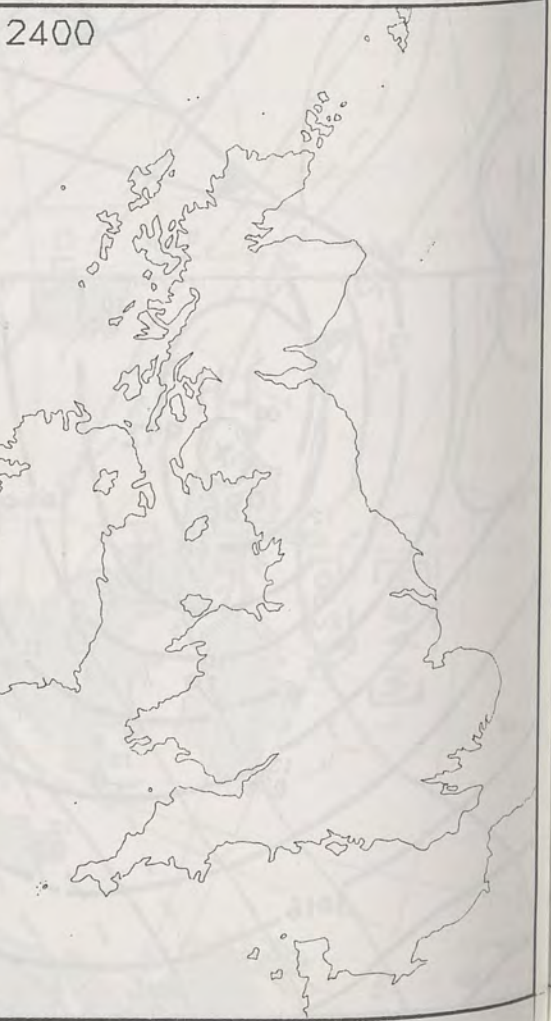
During the day many places in East Anglia and southern England had quite a lot of sunshine. Most places in the United Kingdom had showers some heavy and accompanied by thunder, and some longer spells of rain particularly in Wales, northern England and Scotland.



PLOTTED SURFACE OBSERVATIONS



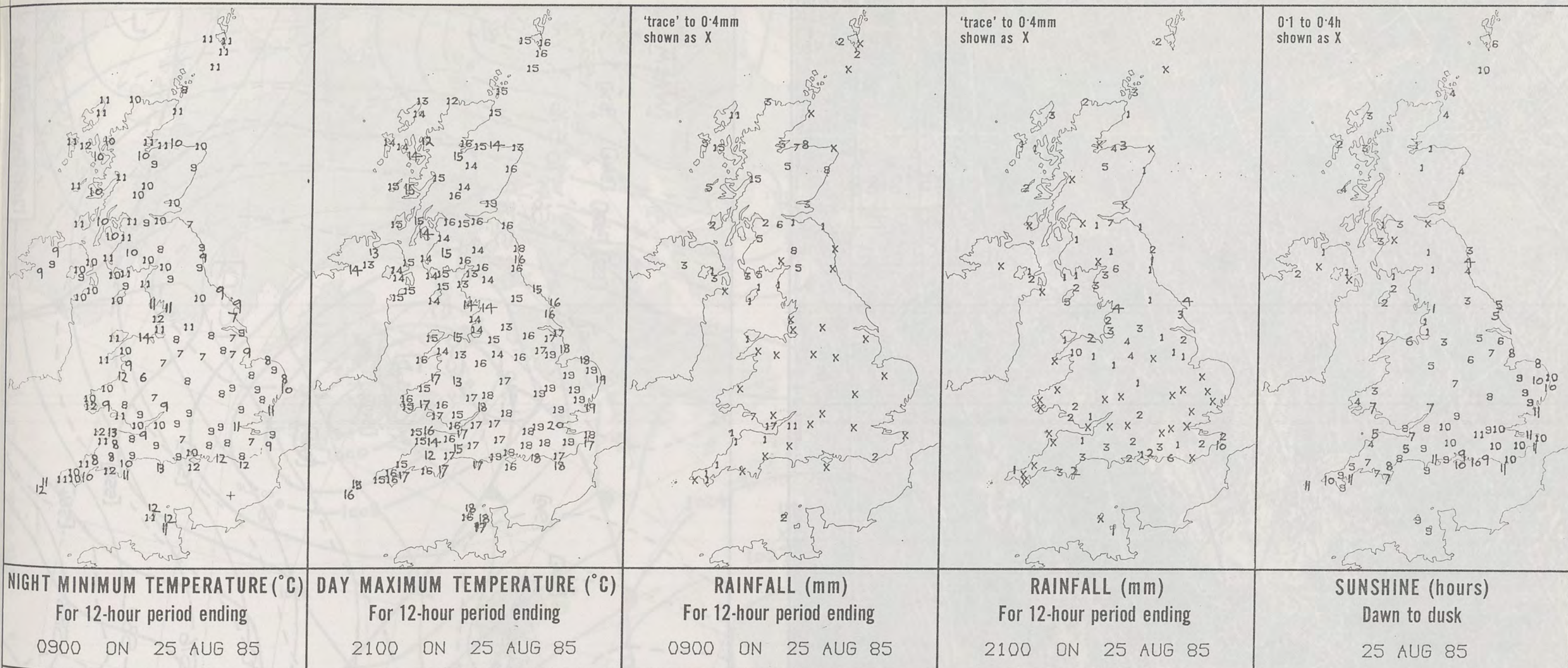
SIGNIFICANT WEATHER CHARTS



Temperatures were again below normal, with northern England, Northern Ireland, Wales, southwest England and parts of Scotland having quite a cool day.

London Weather Centre
284-286 High Holborn
London WC1V 7HX
All times are GMT

© Crown Copyright 1985 All rights reserved



EXTREMES FOR SUNDAY 25TH AUGUST 1985

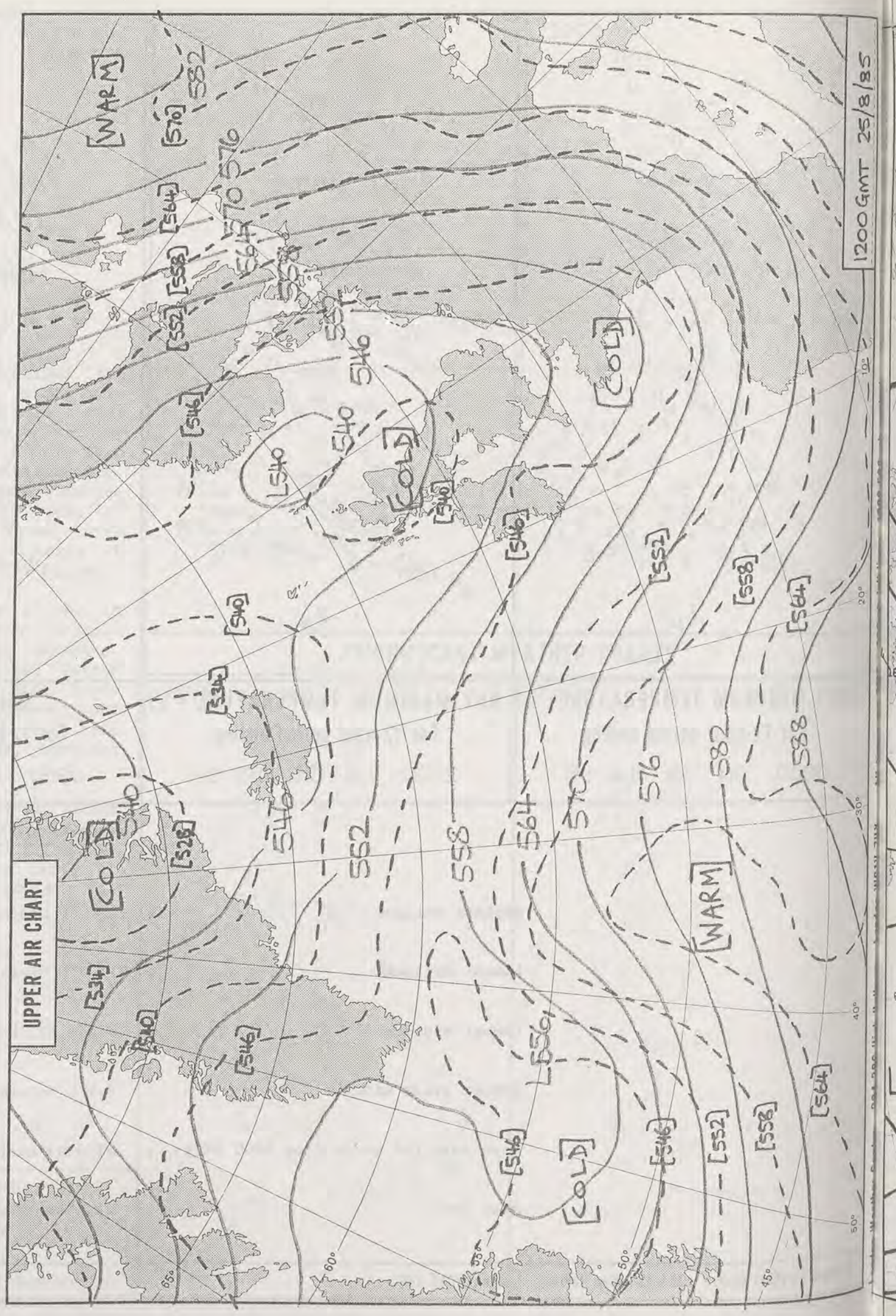

Highest maximum	: 19.6°C London Weather Centre
Lowest maximum	: 11.8°C Diabaig (Loch Torridon/Western Scotland)
Lowest minimum	: 6.0°C St. Harmon (Powys)
Lowest grass minimum	: 2.4°C Herstmonceux (East Sussex)
Most rain (24 hours from 0900 GMT)	: 13.5 mm Diabaig
Most sun	: 11.4 hrs Herne Bay (Kent)



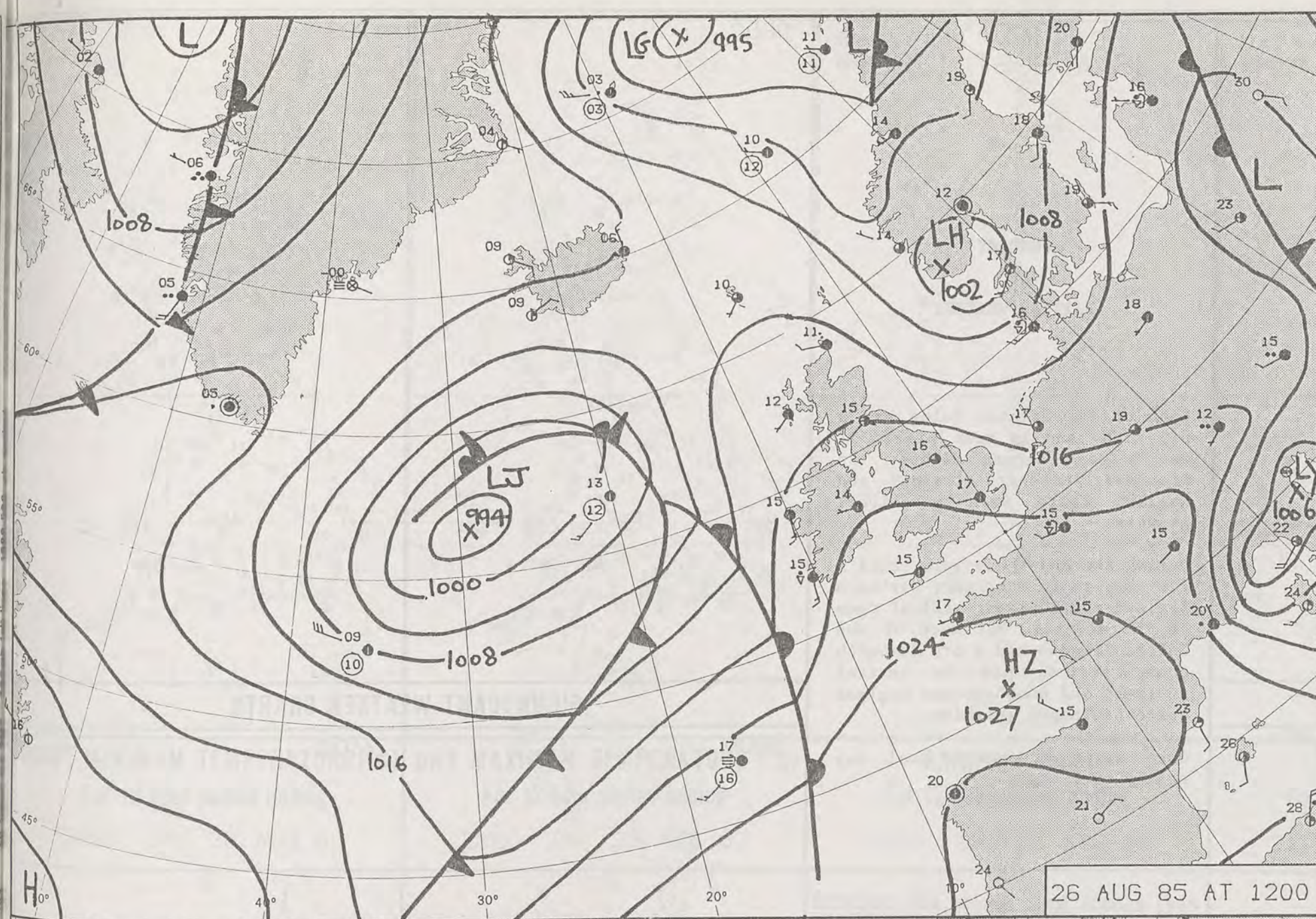
**DAILY
WEATHER
SUMMARY**



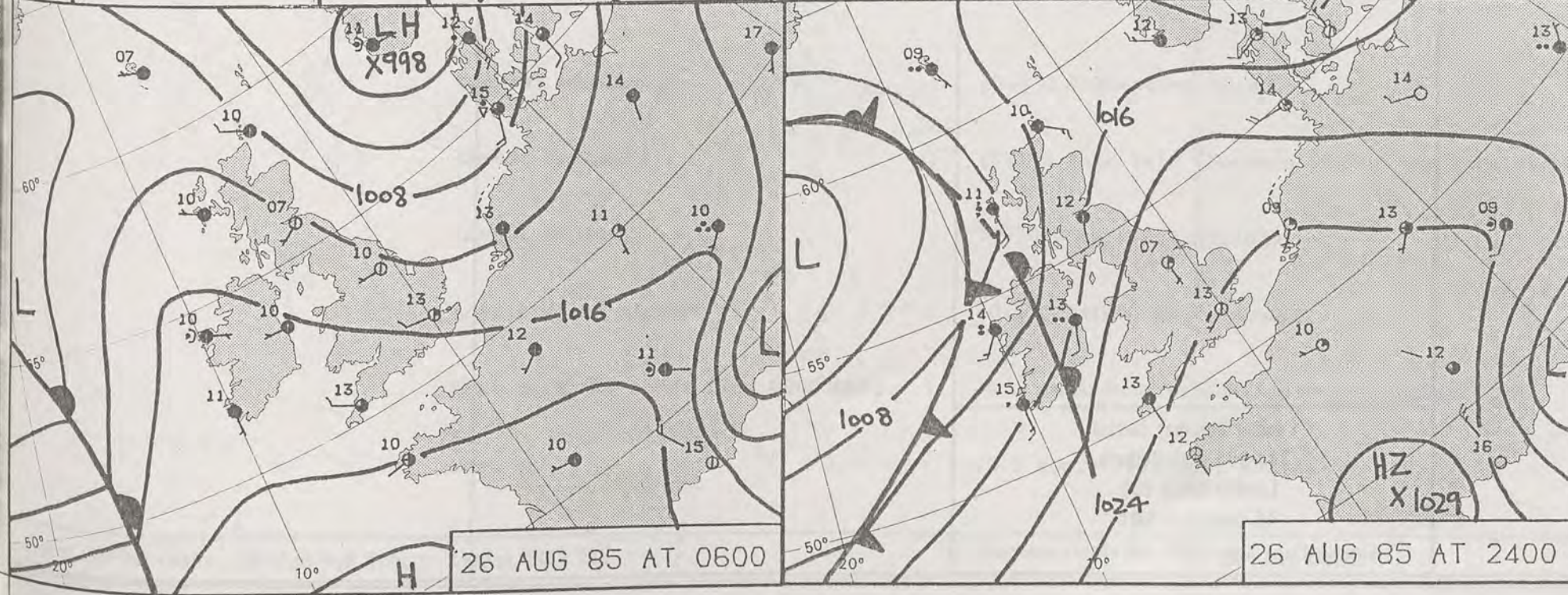
© Crown Copyright 1985
All rights reserved



1200 GMT 25/8/85

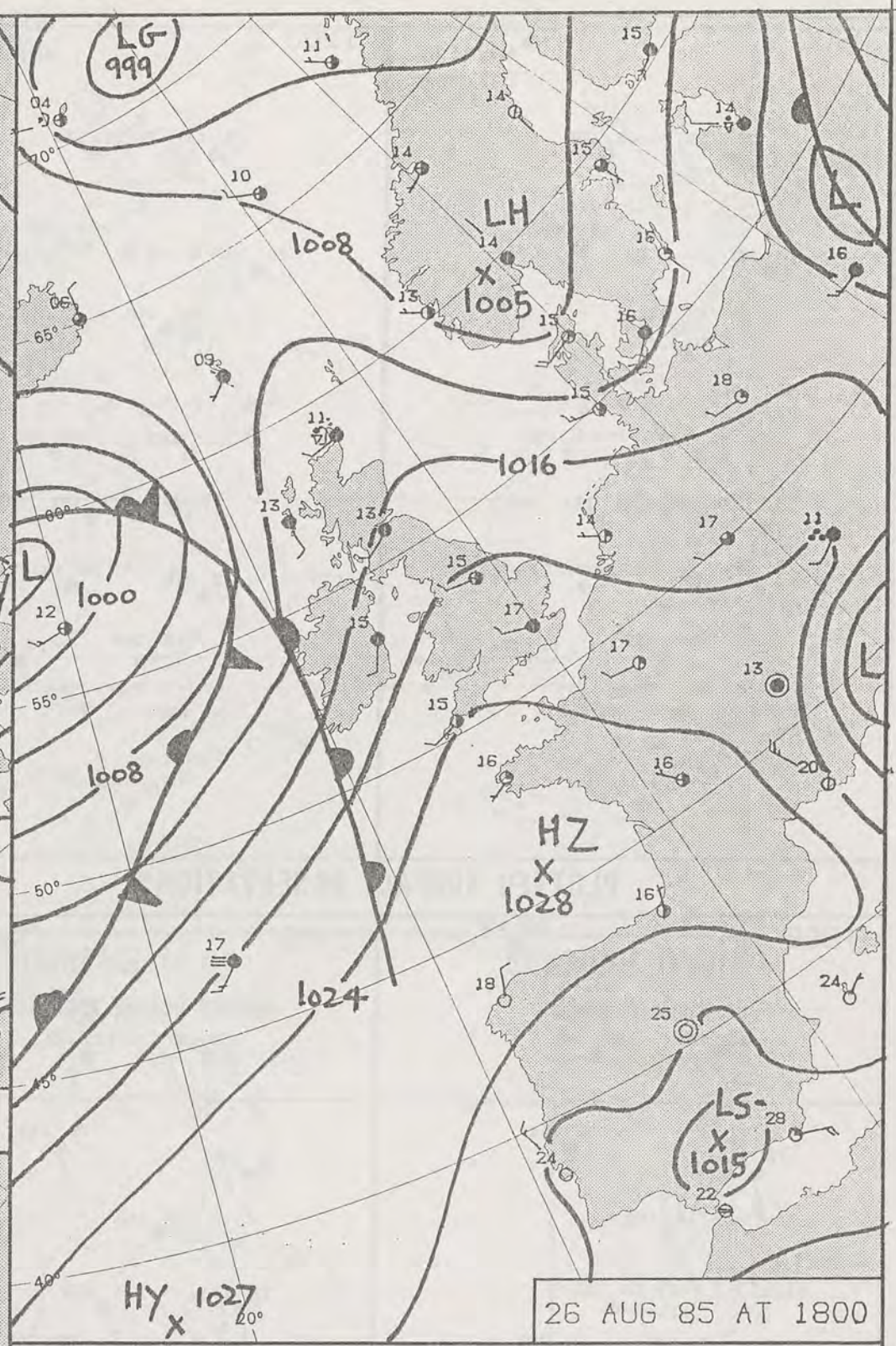


26 AUG 85 AT 1200



26 AUG 85 AT 0600

26 AUG 85 AT 2400



26 AUG 85 AT 1800

DAILY WEATHER SUMMARY

FOR

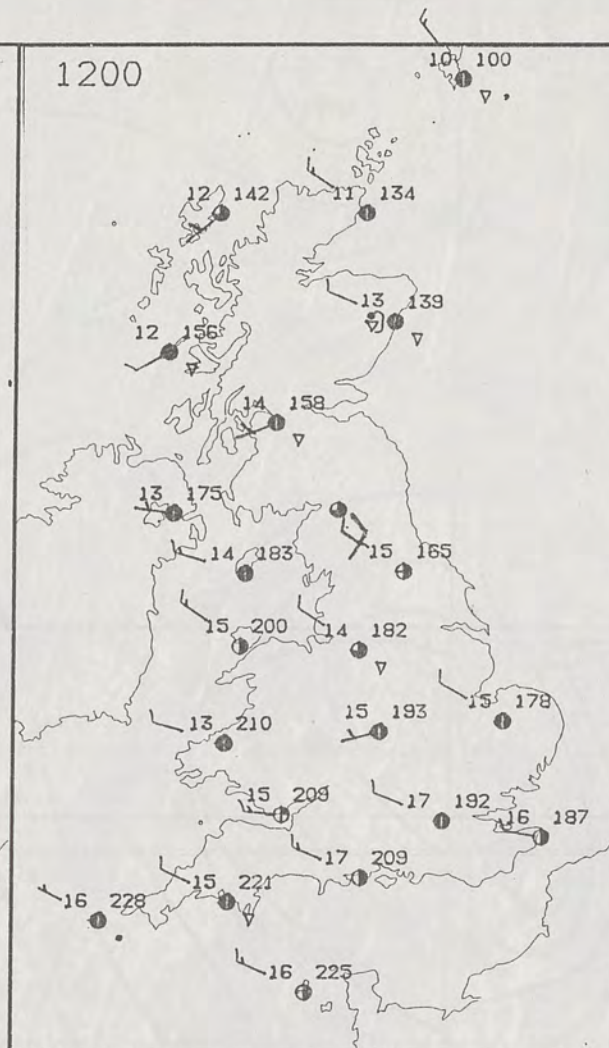
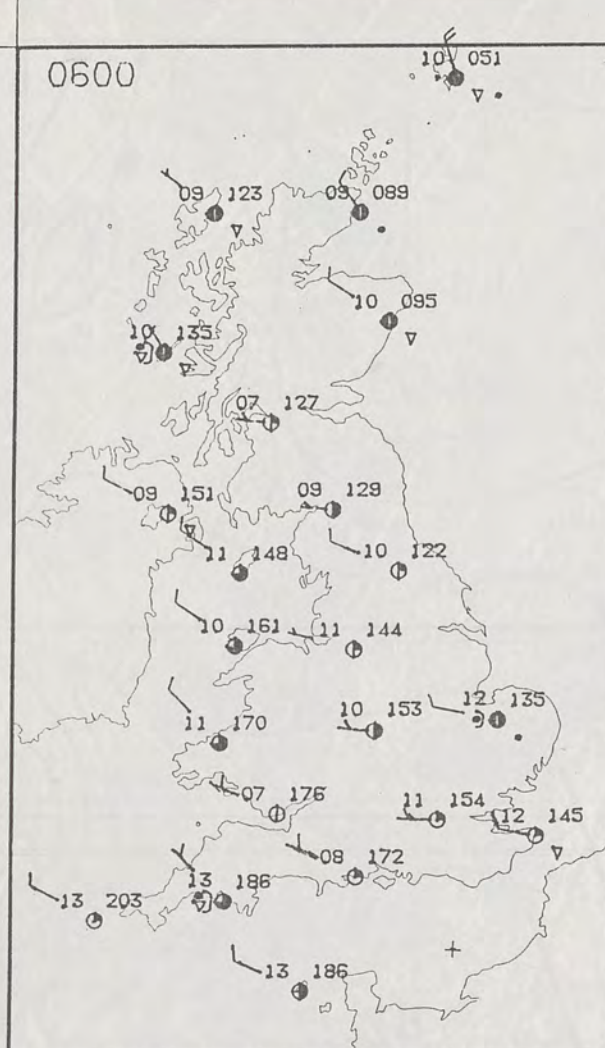
MONDAY 26 AUGUST 1985

Warm front Cold front Occlusion

London Weather Centre 284-286 High Holborn London WC1V 7HX

© Crown Copyright 1985 All rights reserved





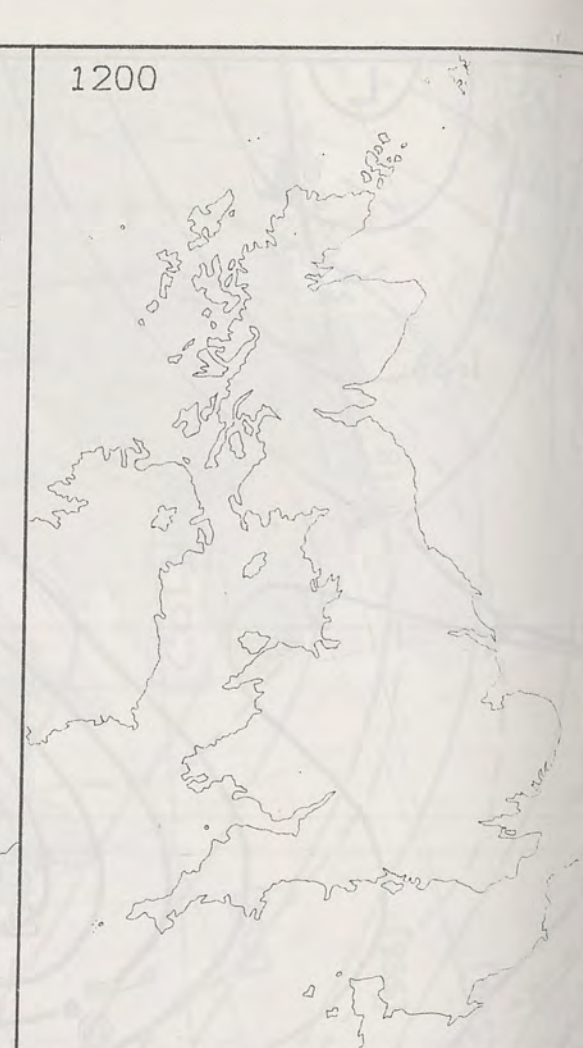
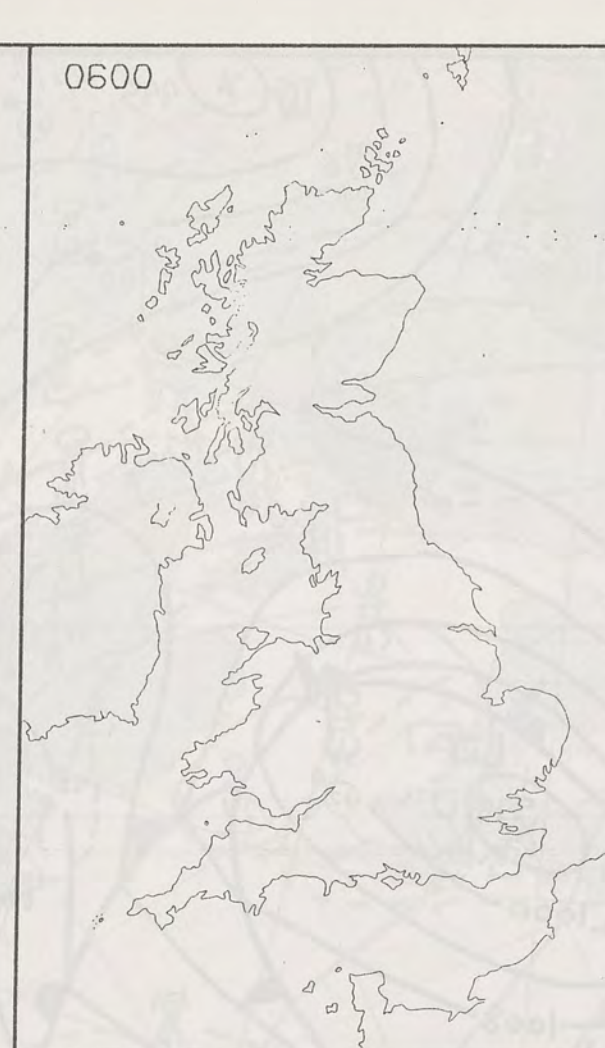
MONDAY
26 AUGUST 1985

SUMMARY
OF
BRITISH WEATHER

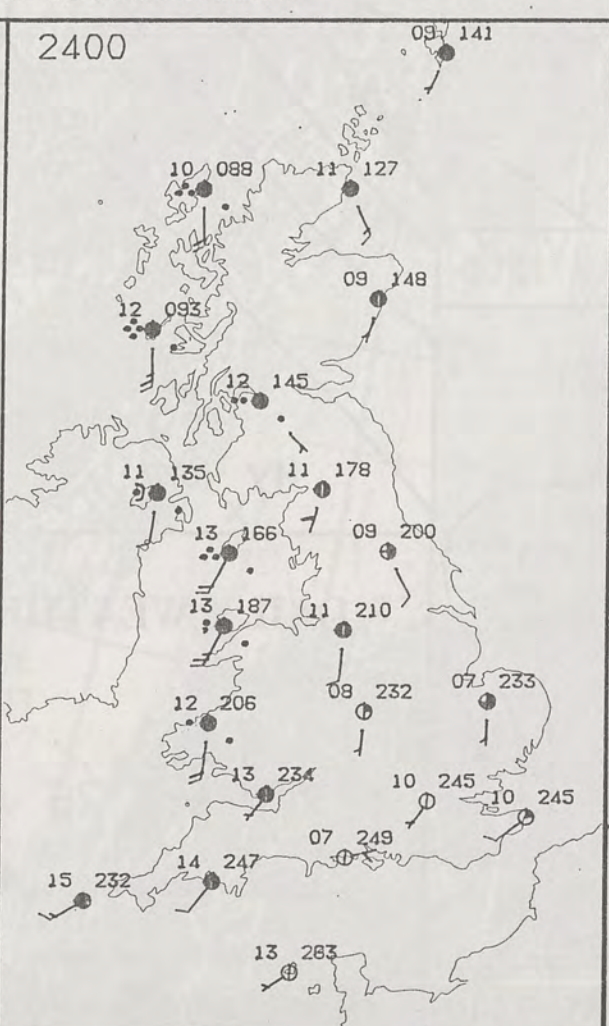
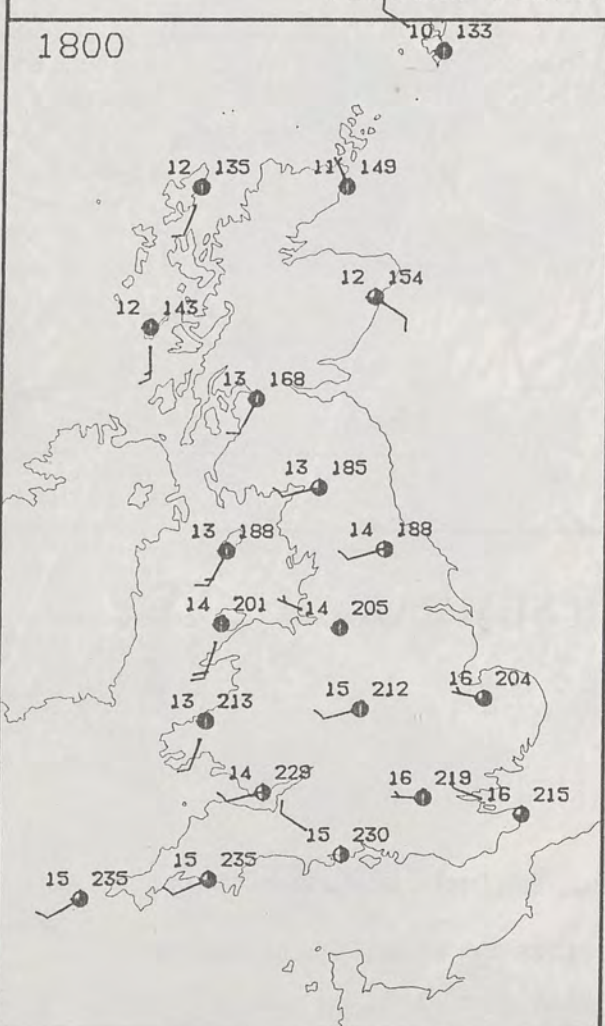
Much of the British Isles had a dry night and in some places it was a cold August night. In Scotland, Northern Ireland and England there were occasional showers.

During the day there were still a few showers in Scotland, Northern Ireland and England, most of them in the morning, but much of the United Kingdom had a dry day with sunny periods and in central southern and southeastern England quite prolonged sunshine.

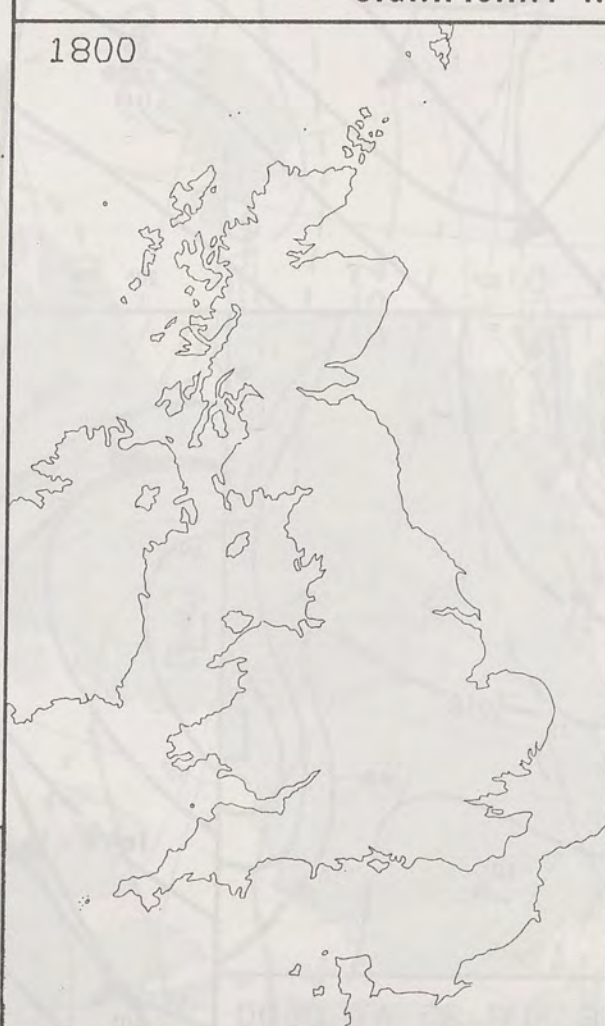
Once again it was a cool day nearly everywhere.



PLOTTED SURFACE OBSERVATIONS

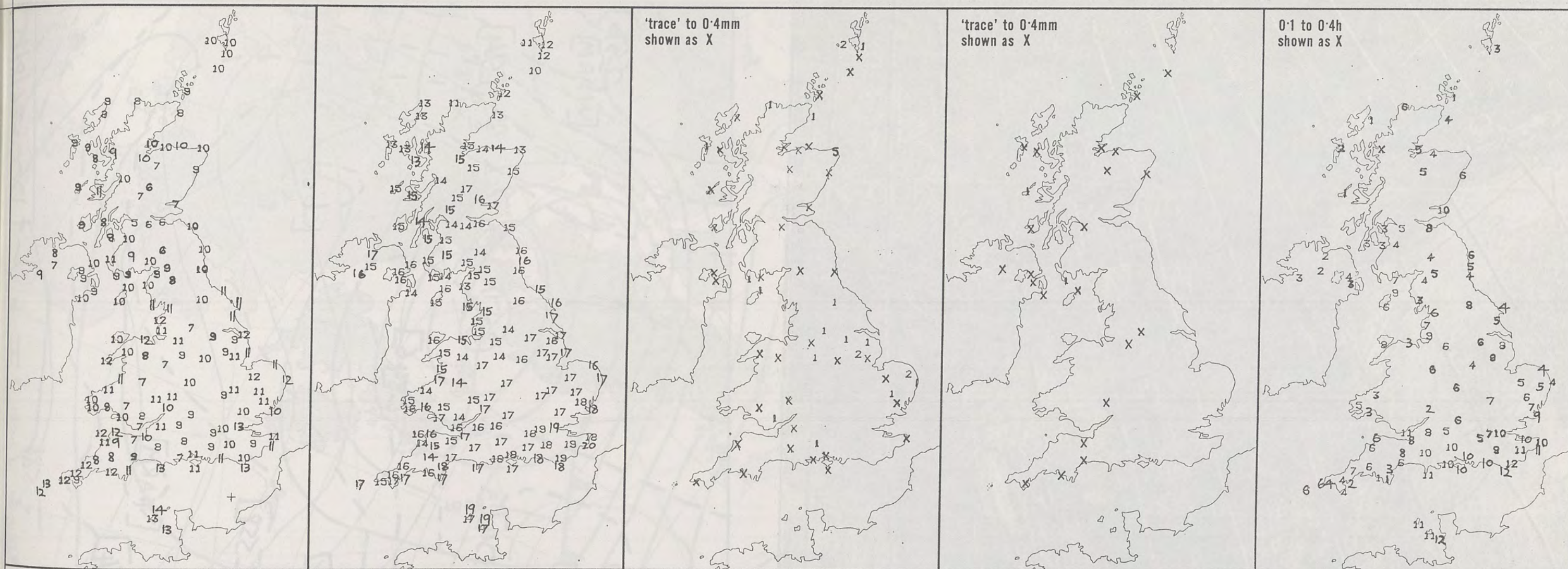


SIGNIFICANT WEATHER CHARTS



London Weather Centre
284-286 High Holborn
London WC1V 7HX
All times are GMT

© Crown Copyright 1985 All rights reserved



NIGHT MINIMUM TEMPERATURE (°C) For 12-hour period ending 0900 ON 26 AUG 85	DAY MAXIMUM TEMPERATURE (°C) For 12-hour period ending 2100 ON 26 AUG 85	RAINFALL (mm) For 12-hour period ending 0900 ON 26 AUG 85	RAINFALL (mm) For 12-hour period ending 2100 ON 26 AUG 85	SUNSHINE (hours) Dawn to dusk 26 AUG 85
----------------------------------------------------------------------------------	--------------------------------------------------------------------------------	-----------------------------------------------------------------	-----------------------------------------------------------------	-----------------------------------------------

EXTREMES FOR MONDAY 26TH AUGUST 1985

Highest maximum	: 20.4°C Folkestone (Kent)
Lowest maximum	: 10.4°C Fair Isle (Between Orkney and Shetland)
Lowest minimum	: 5.4°C Glasgow/Abbotsinch
Lowest grass minimum	: -0.2°C Edinburgh/Turnhouse
Most rain (24 hours from 0900 GMT)	: 40.0 mm Ardnamurchan (Southwest Highland)
Most sun	: 12.2 hours Jersey/St Helier

METEOROLOGICAL
OFFICE
- 2 SEP 1985
LIBRARY

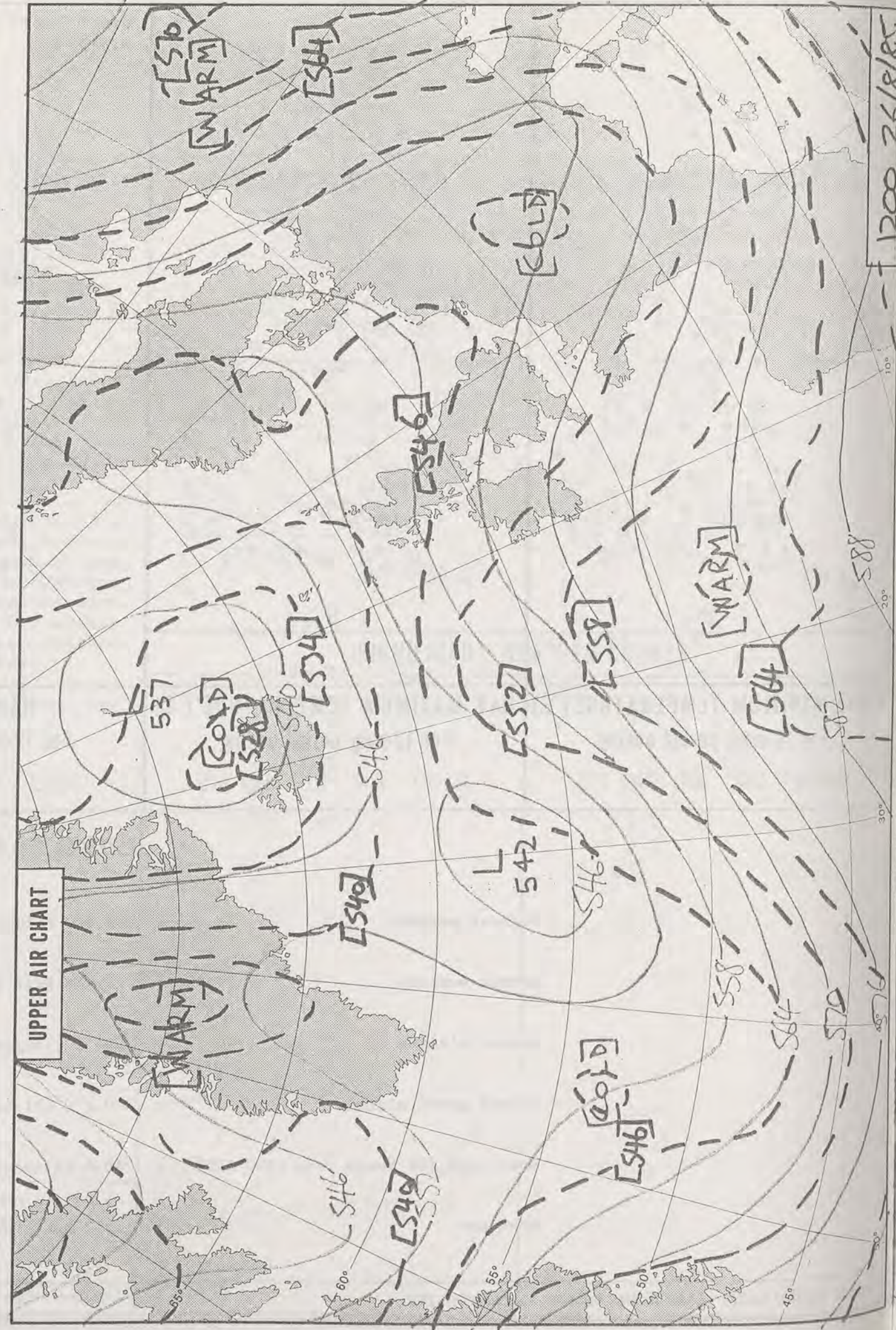
**DAILY
WEATHER
SUMMARY**



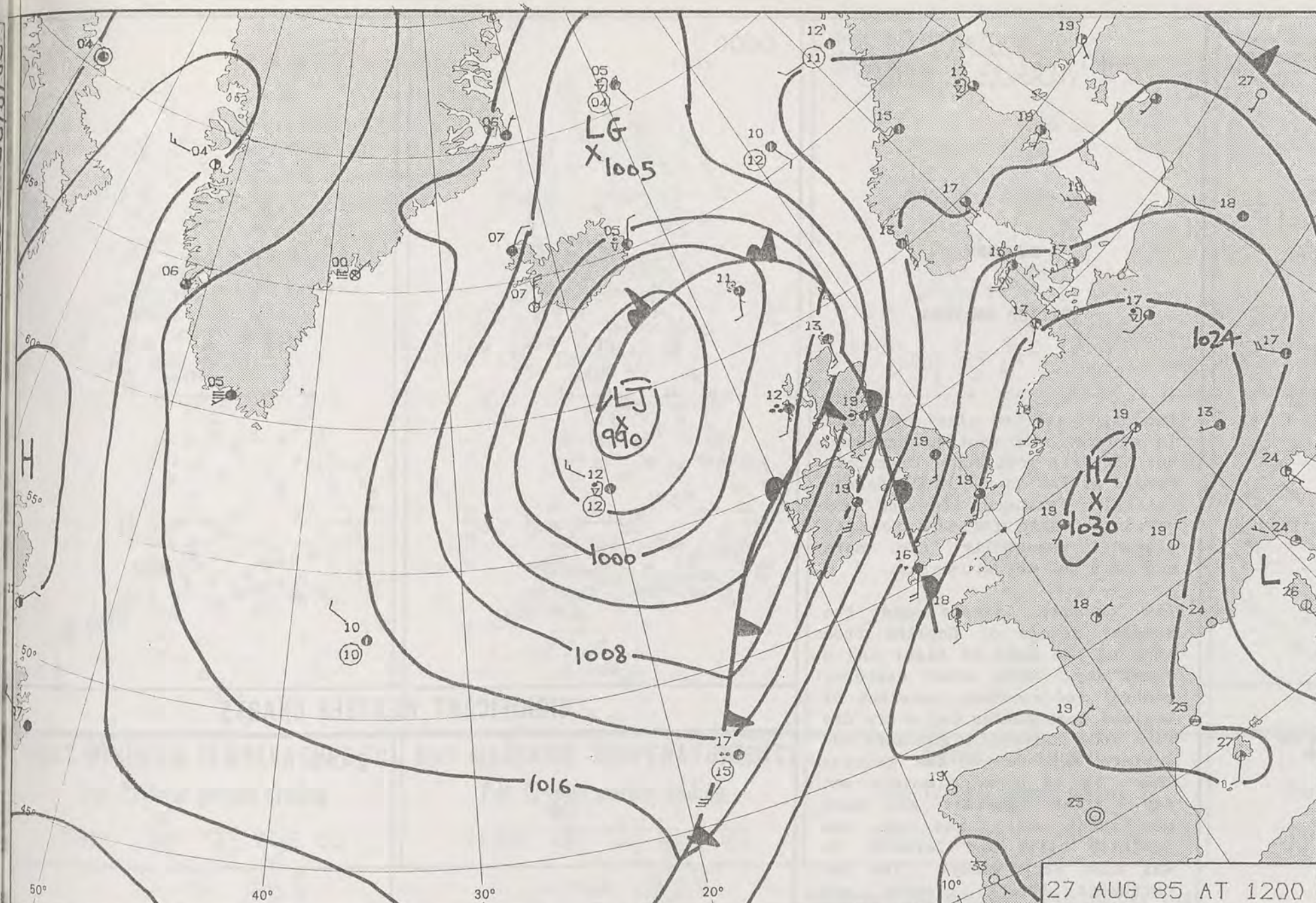
© Crown Copyright 1985
All rights reserved

26/8/85
VISIBLE
3092

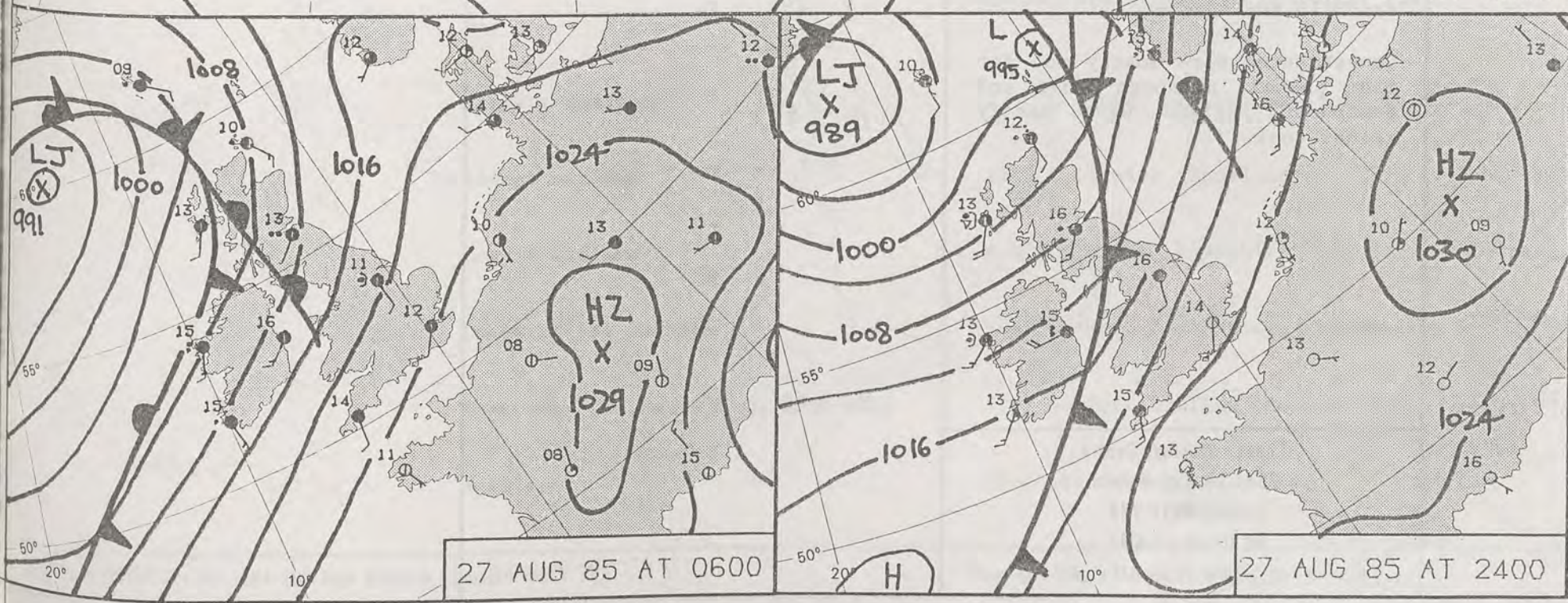
20
50



588 - 1200 26/8/85

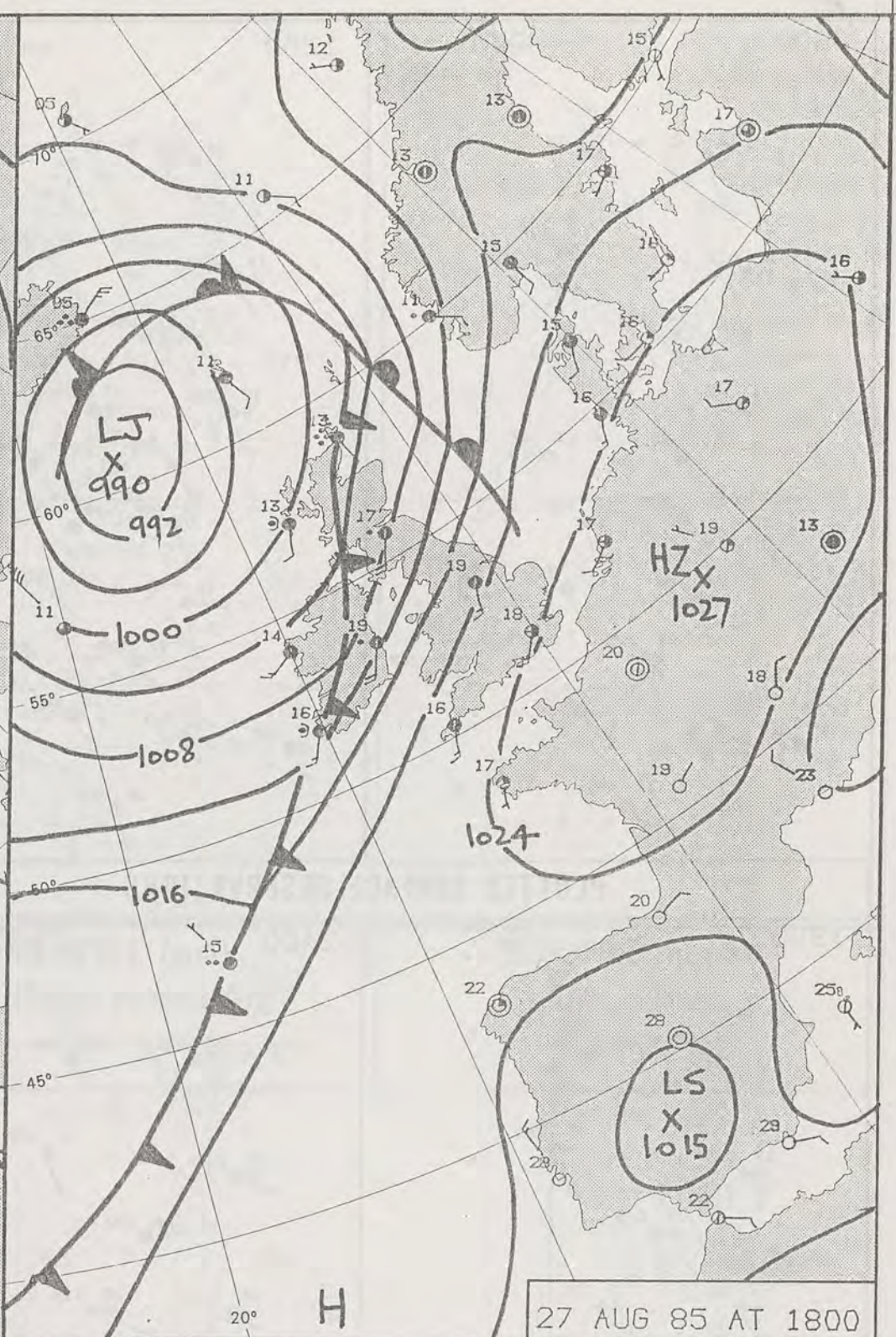


27 AUG 85 AT 1200



27 AUG 85 AT 0600

27 AUG 85 AT 2400



27 AUG 85 AT 1800

DAILY WEATHER SUMMARY

FOR

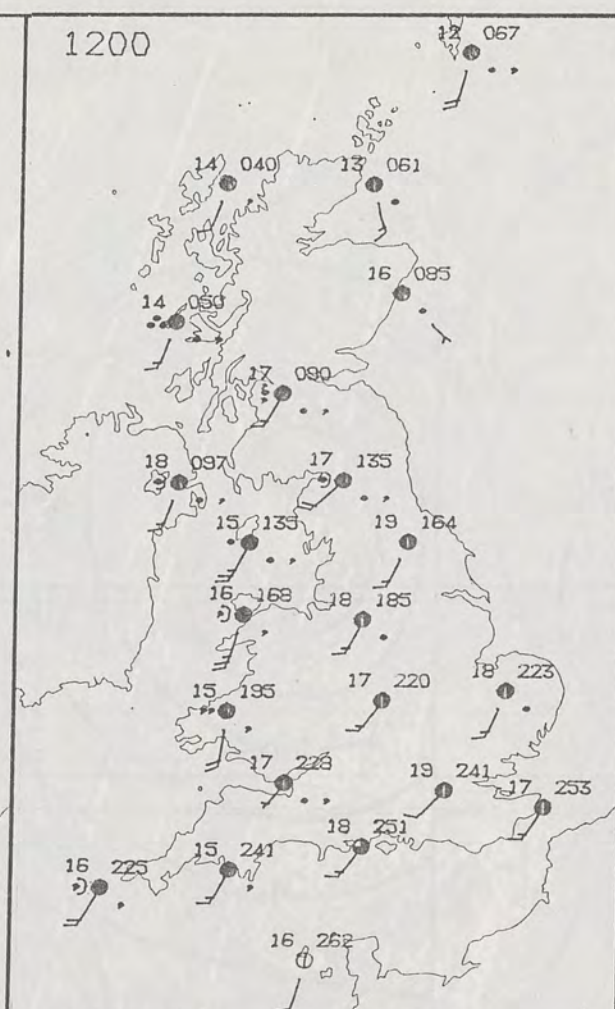
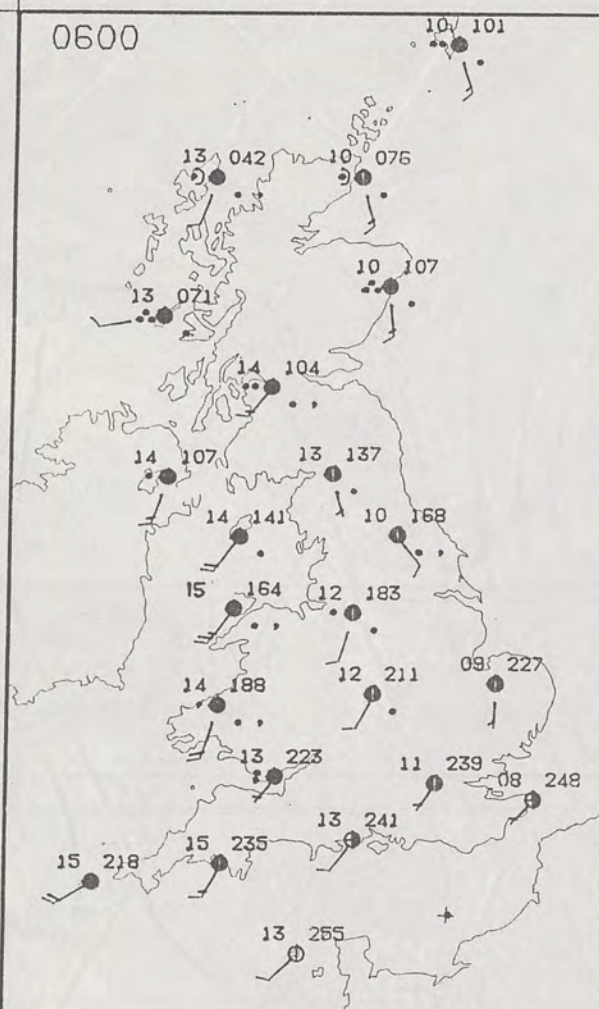
TUESDAY 27 AUGUST 1985

Warm front Cold front Occlusion

London Weather Centre 284-286 High Holborn London WC1V 7HX

© Crown Copyright 1985 All rights reserved





TUESDAY
27 AUGUST 1985

SUMMARY
OF
BRITISH WEATHER

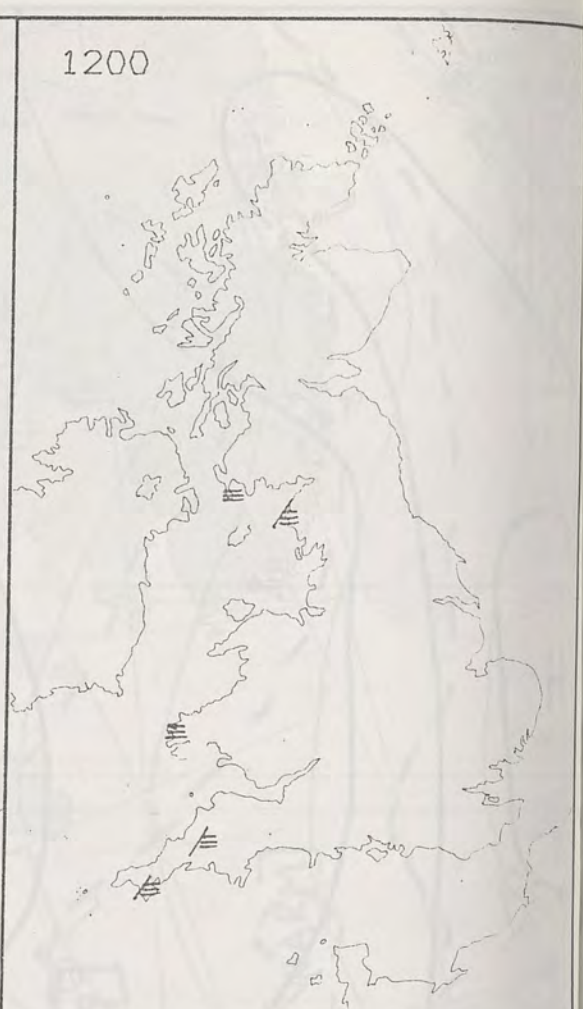
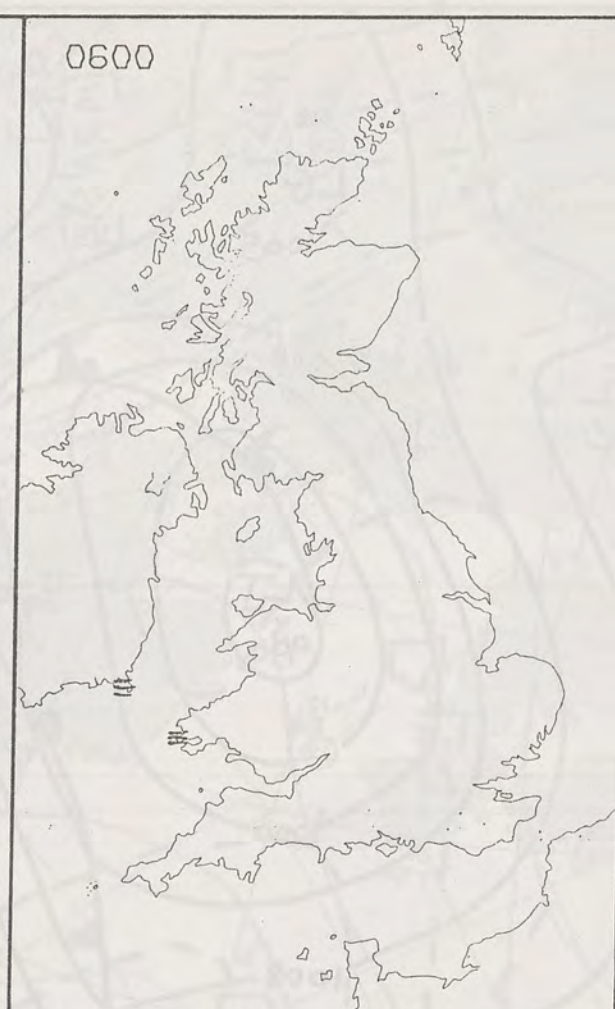
The night started clear and cold in central and eastern England, but cloud in most other districts spread as far as the Midlands and central southern England by morning. Rain followed to many places, especially the more northern and western areas.

The Channel Islands and the coastal fringe of England from Kent to the Isle of Wight had a sunny day. Over other eastern, central and southern counties of England most places had a dry day with some sunshine. Northern and western regions of the British Isles had a cloudy, mostly wet day. The heaviest and most persistent rain was in the Scottish hills and Islands; it was also very windy. The far northwest became clearer and drier in the evening.

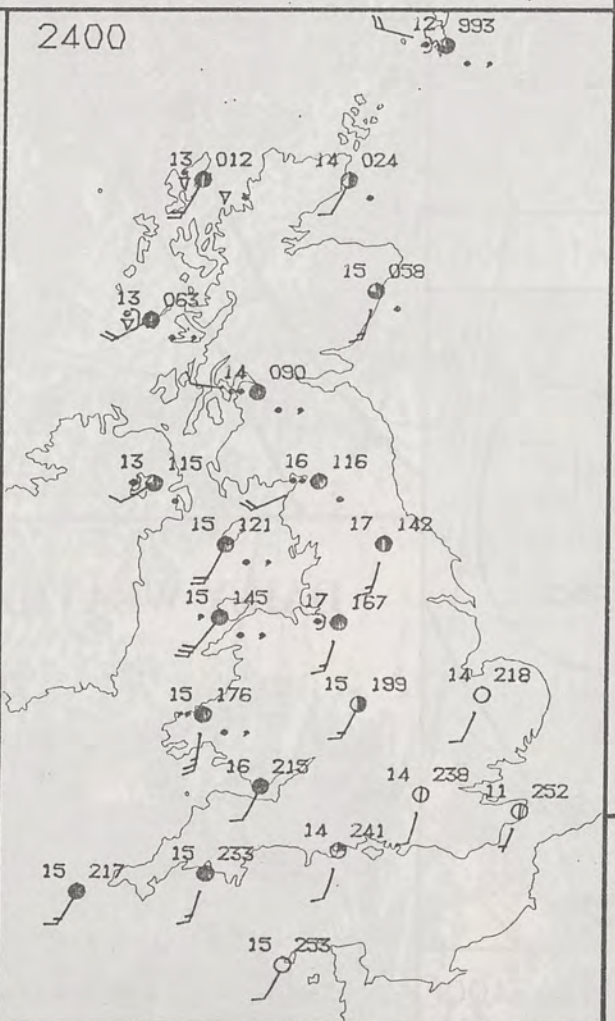
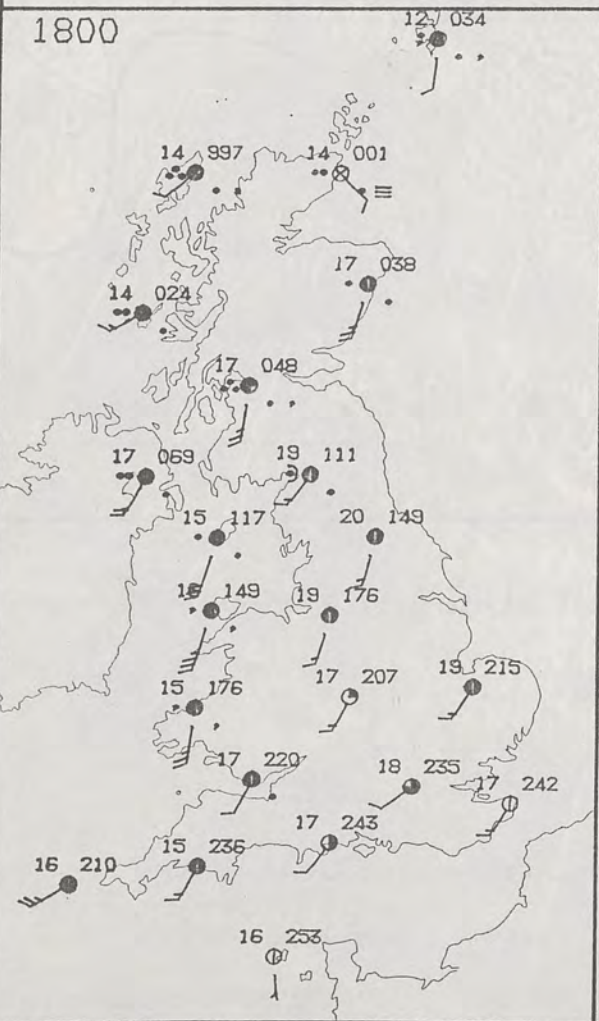
Temperatures were mostly not far from normal, although Wales and southwest England were mostly rather cool.

London Weather Centre
284-286 High Holborn
London WC1V 7HX
All times are GMT

© Crown Copyright 1985 All rights reserved

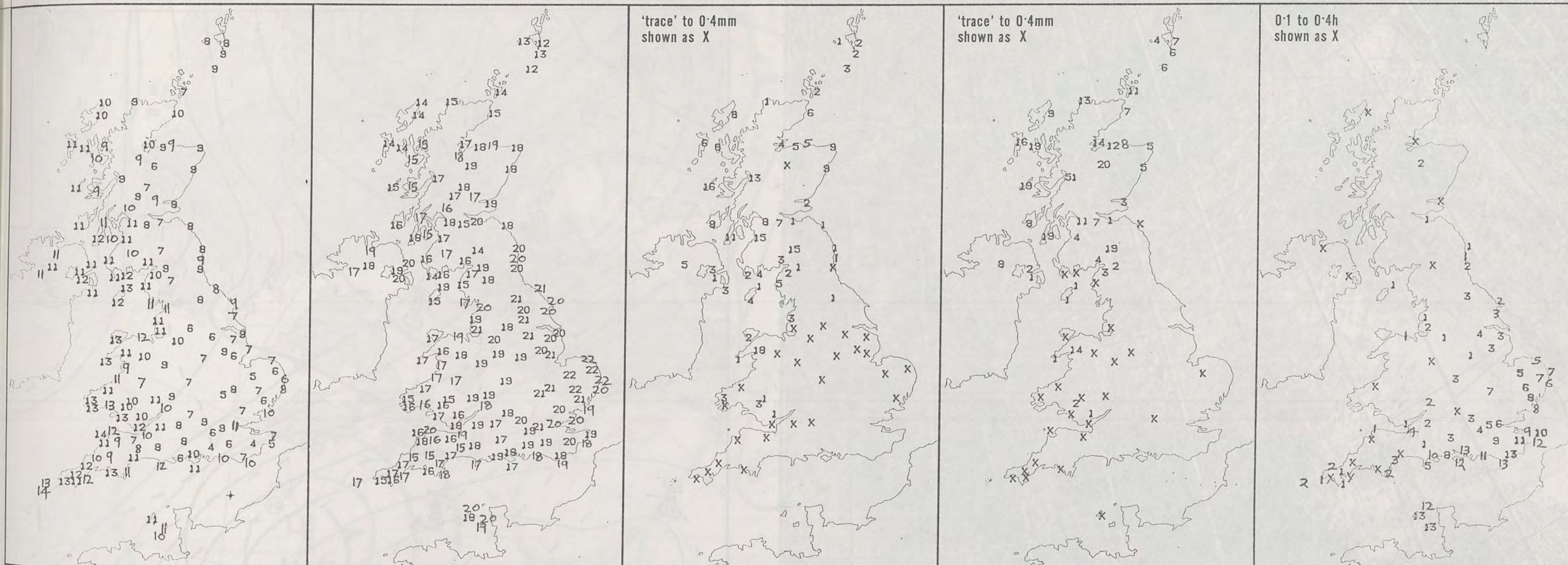


PLOTTED SURFACE OBSERVATIONS



SIGNIFICANT WEATHER CHARTS





NIGHT MINIMUM TEMPERATURE (°C) For 12-hour period ending 0900 ON 27 AUG 85	DAY MAXIMUM TEMPERATURE (°C) For 12-hour period ending 2100 ON 27 AUG 85	RAINFALL (mm) For 12-hour period ending 0900 ON 27 AUG 85	RAINFALL (mm) For 12-hour period ending 2100 ON 27 AUG 85	SUNSHINE (hours) Dawn to dusk 27 AUG 85
----------------------------------------------------------------------------------	--------------------------------------------------------------------------------	-----------------------------------------------------------------	-----------------------------------------------------------------	-----------------------------------------------

EXTREMES FOR TUESDAY 27TH AUGUST 1985

Highest maximum	: 22.0°C Cromer and Marham (both in Norfolk)
Lowest maximum	: 12.3°C Lerwick (Shetland)
Lowest minimum	: 4.4°C Liphook (Hampshire) and Jubilee Corner (Kent)
Lowest grass minimum	: -0.3°C South Farnborough (Hampshire)
Most rain (24 hours from 0900 GMT)	: 53.9 mm Fort William (Loch Linnhe)
Most sun	: 13.1 hrs Jersey/St. Helier

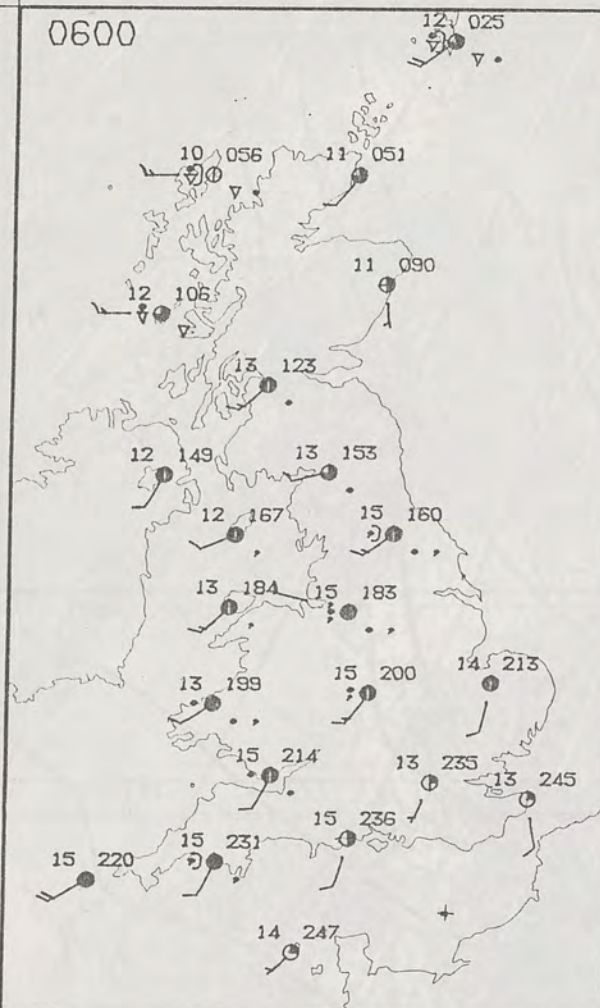
METEOROLOGICAL OFFICE
- 6 SEP 1985
LIBRARY

DAILY WEATHER SUMMARY

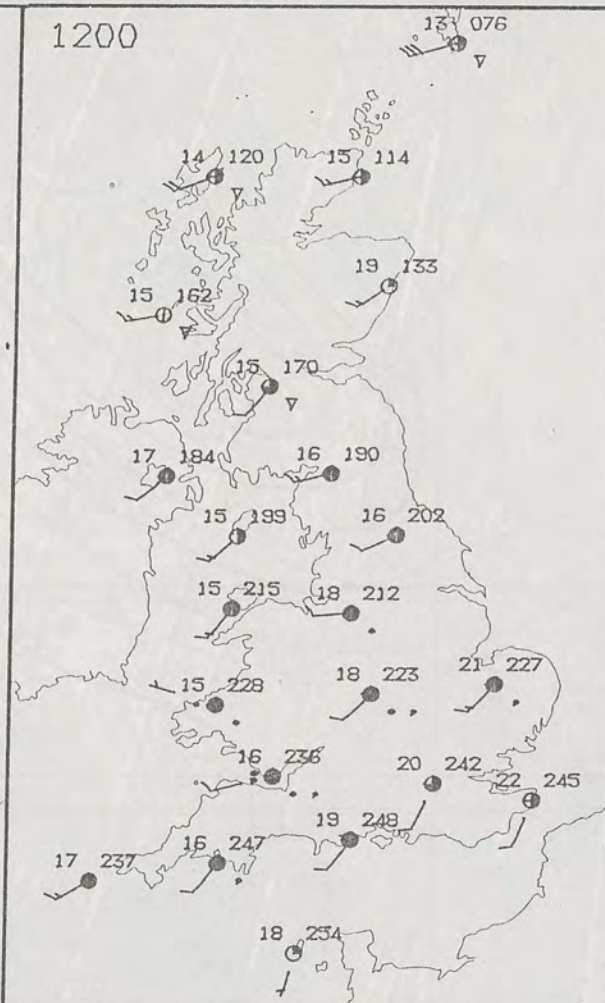


© Crown Copyright 1985
All rights reserved

0600

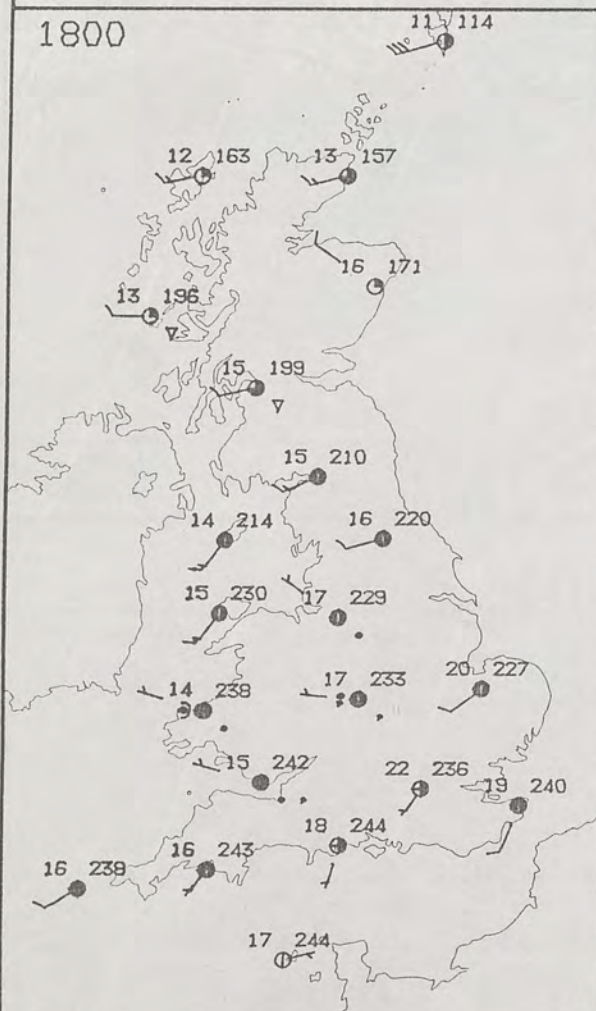


1200

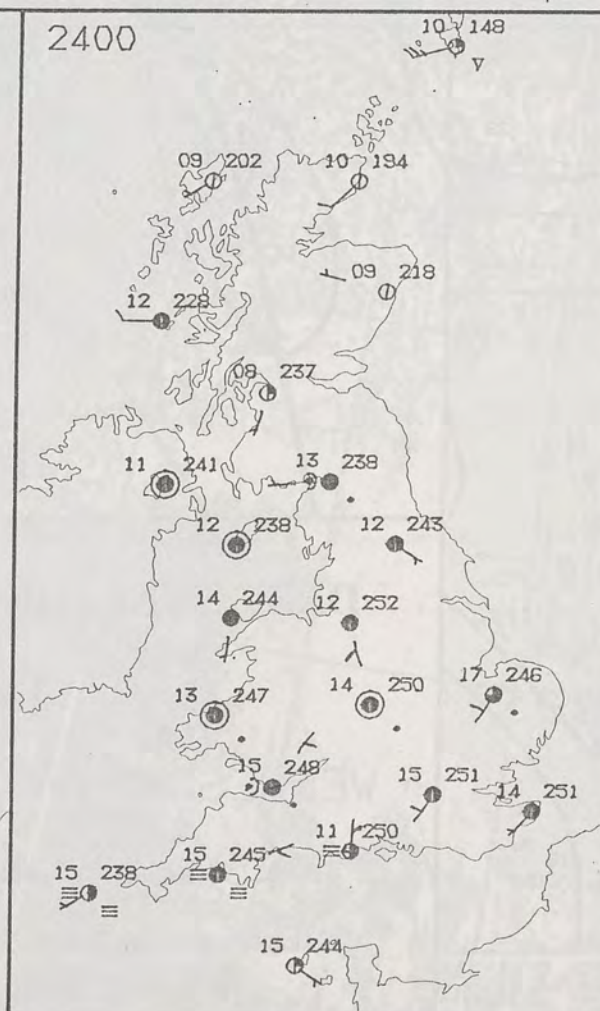


PLOTTED SURFACE OBSERVATIONS

1800



2400

WEDNESDAY
28 AUGUST 1985SUMMARY
OF
BRITISH WEATHER

Cloudy weather with rain and drizzle affected southern Scotland and parts of northern and western England and Wales in the early hours.

The rain moved slowly southeast during the day, reaching the Midlands and Norfolk later. However, for the most part amounts of rain were very small away from the Welsh hills.

Brighter, mostly dry weather followed from Scotland and Northern Ireland into northern England and North Wales during the day, though there were some showers. A succession of heavy showers affected the Eskdalemuir area, but much of the northern half of Scotland had a sunny day. Strong westerly winds in northern Scotland slowly eased.

Central southern and southeast England and most of East Anglia had a dry, bright day and it was mostly sunny in the extreme southeast.

It was warm in the southeast of England, East Anglia and the Aberdeen area. Elsewhere temperatures were mostly not far from normal, but it was cool near many western coastal areas.

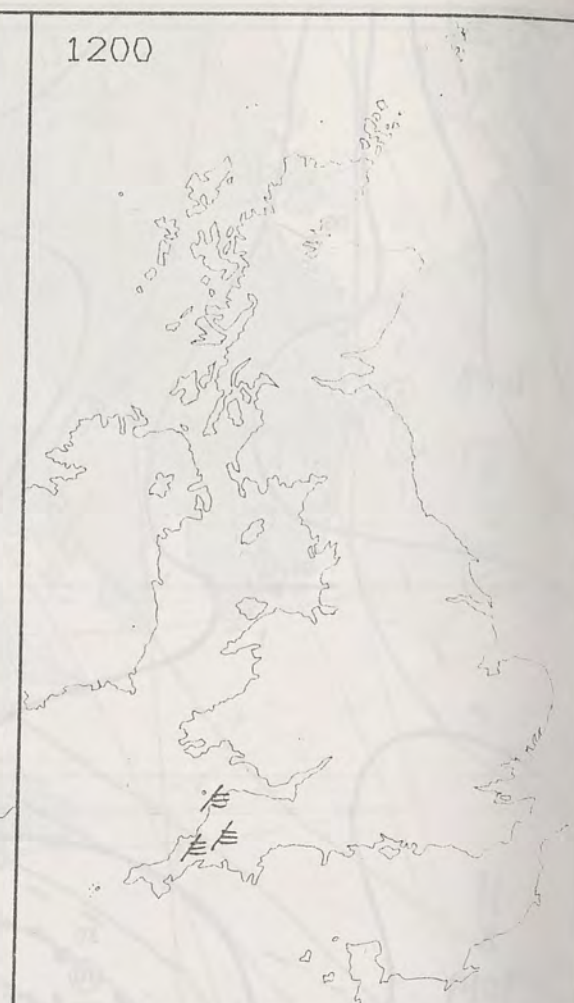
London Weather Centre
284-286 High Holborn
London WC1V 7HX
All times are GMT

© Crown Copyright 1985 All rights reserved

0600

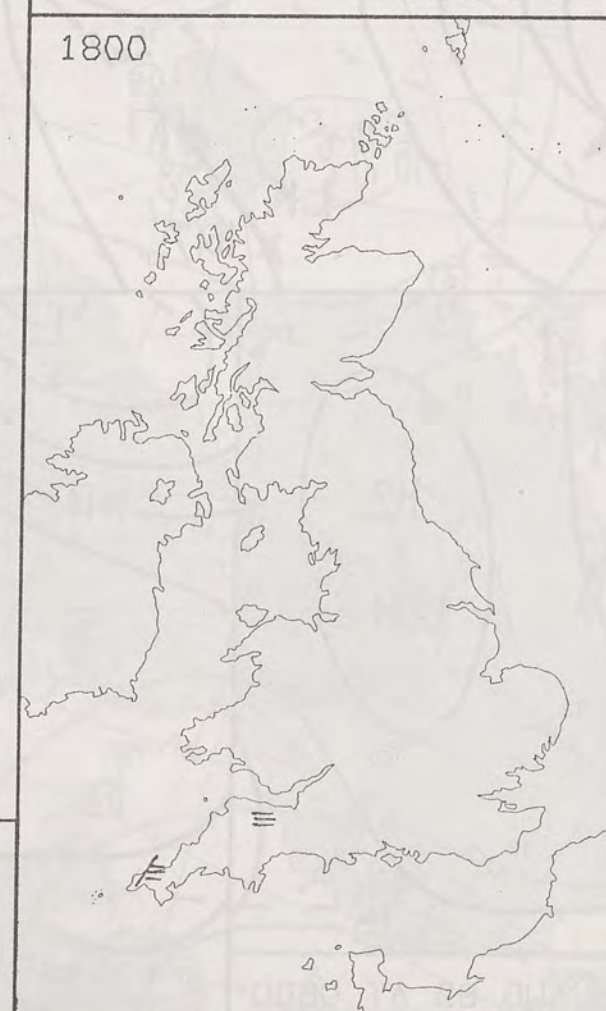


1200

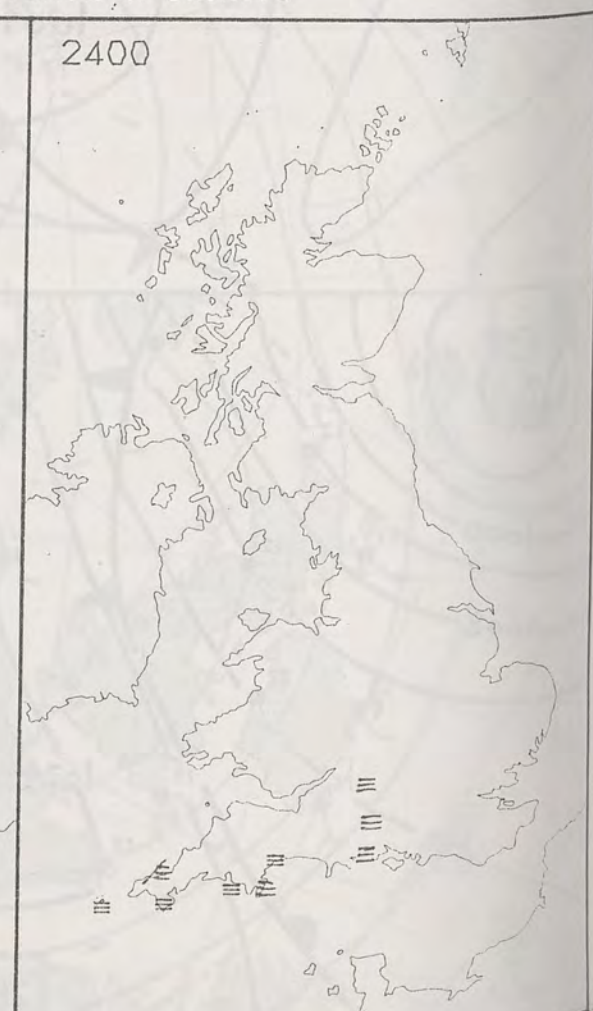


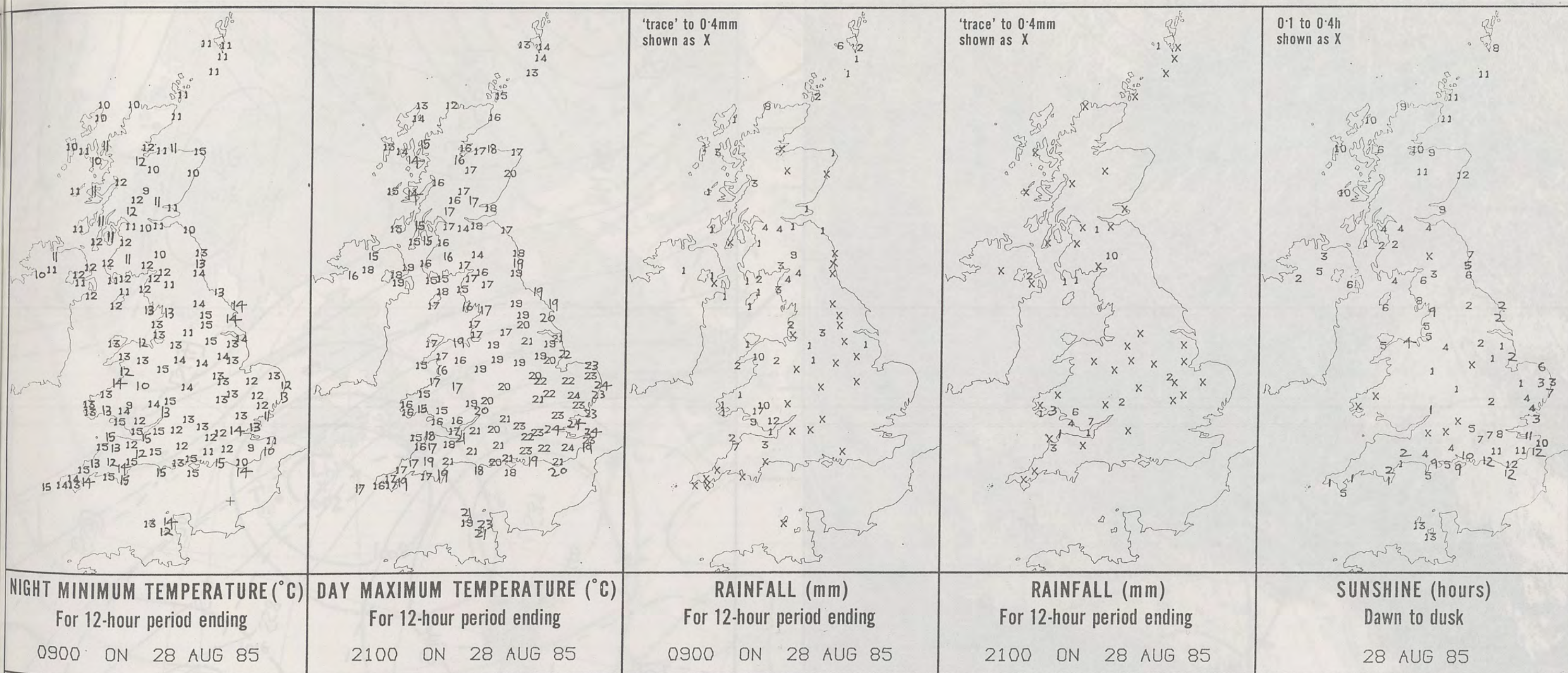
SIGNIFICANT WEATHER CHARTS

1800




2400





EXTREMES FOR WEDNESDAY 28TH AUGUST 1985

Highest maximum	: 24.4°C Margate (Kent) and Honington (Suffolk)
Lowest maximum	: 12.4°C Cape Wrath (North Scotland)
Lowest minimum	: 9.1°C Treacastle (Powys)
Lowest grass minimum	: 5.5°C Herstmonceux (East Sussex)
Most rain (24 hours from 0900 GMT)	: 10.3 mm Eskdalemuir (Dumfries & Galloway)
Most sun	: 13.0 hrs Guernsey/L'Ancrese and Jersey/St. Helier

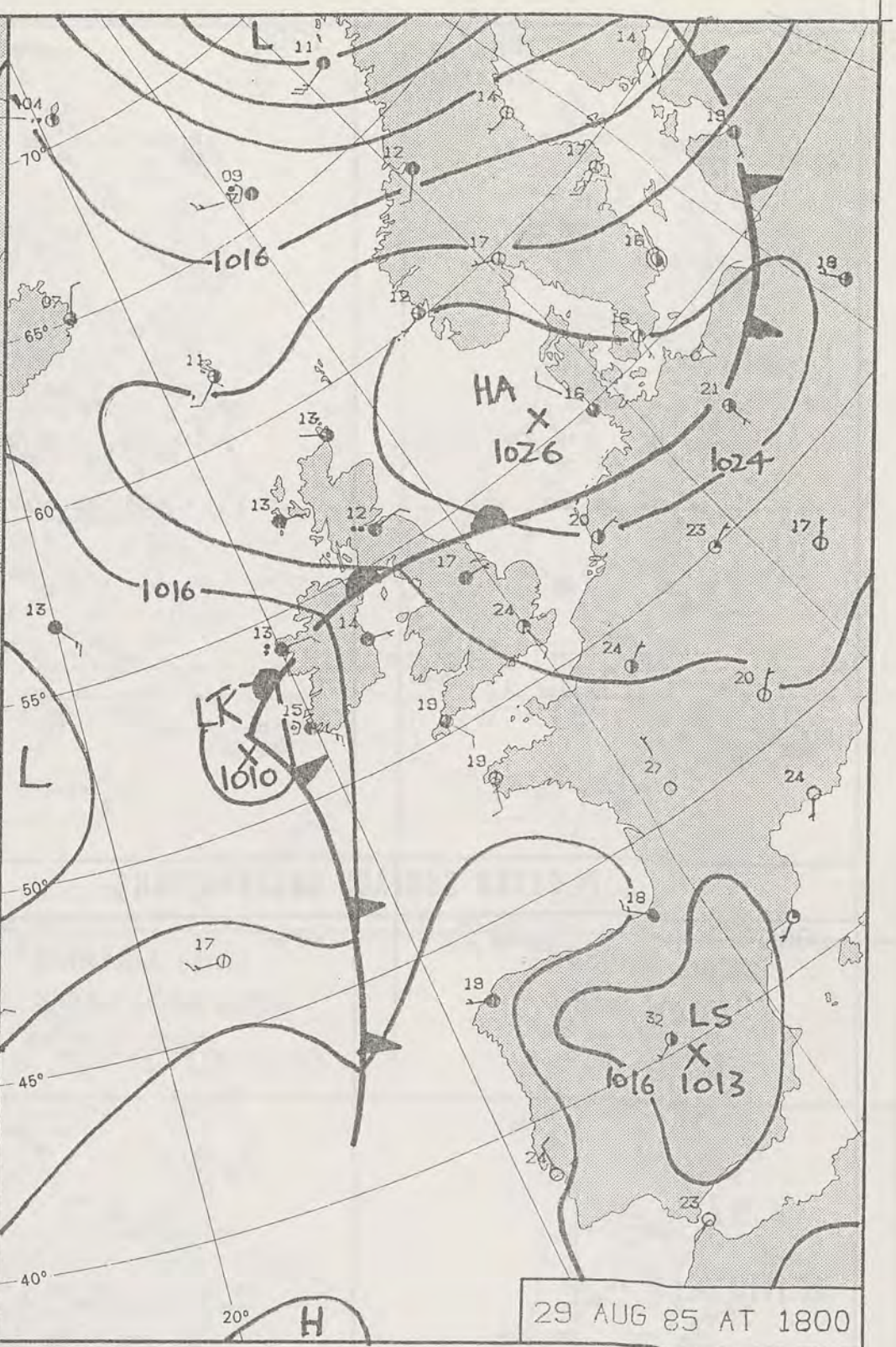
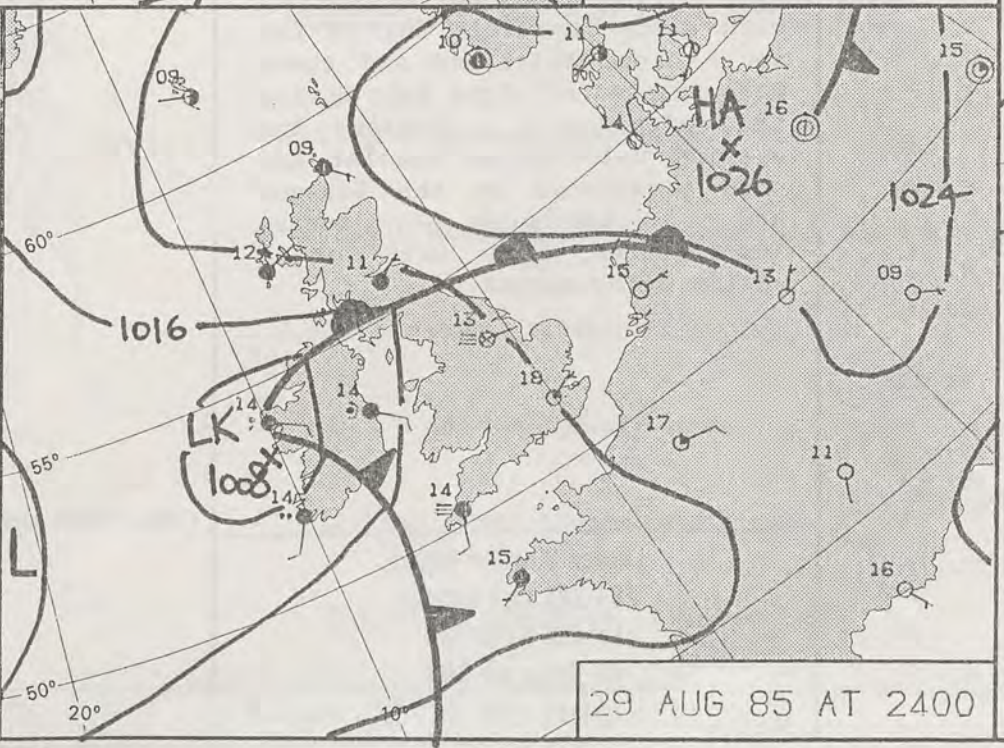
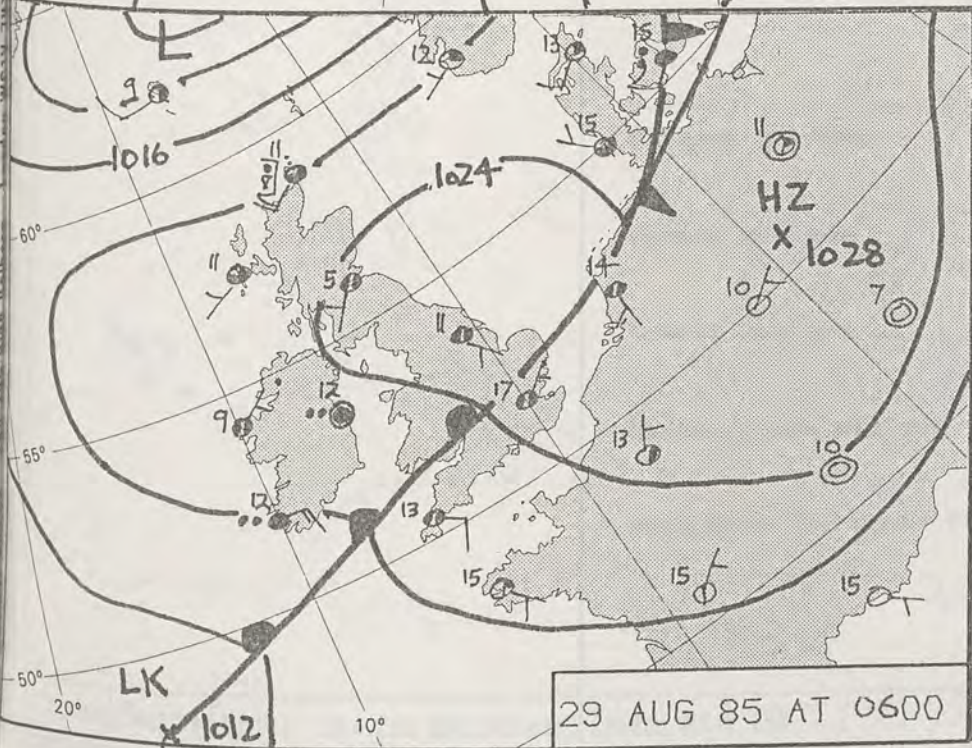
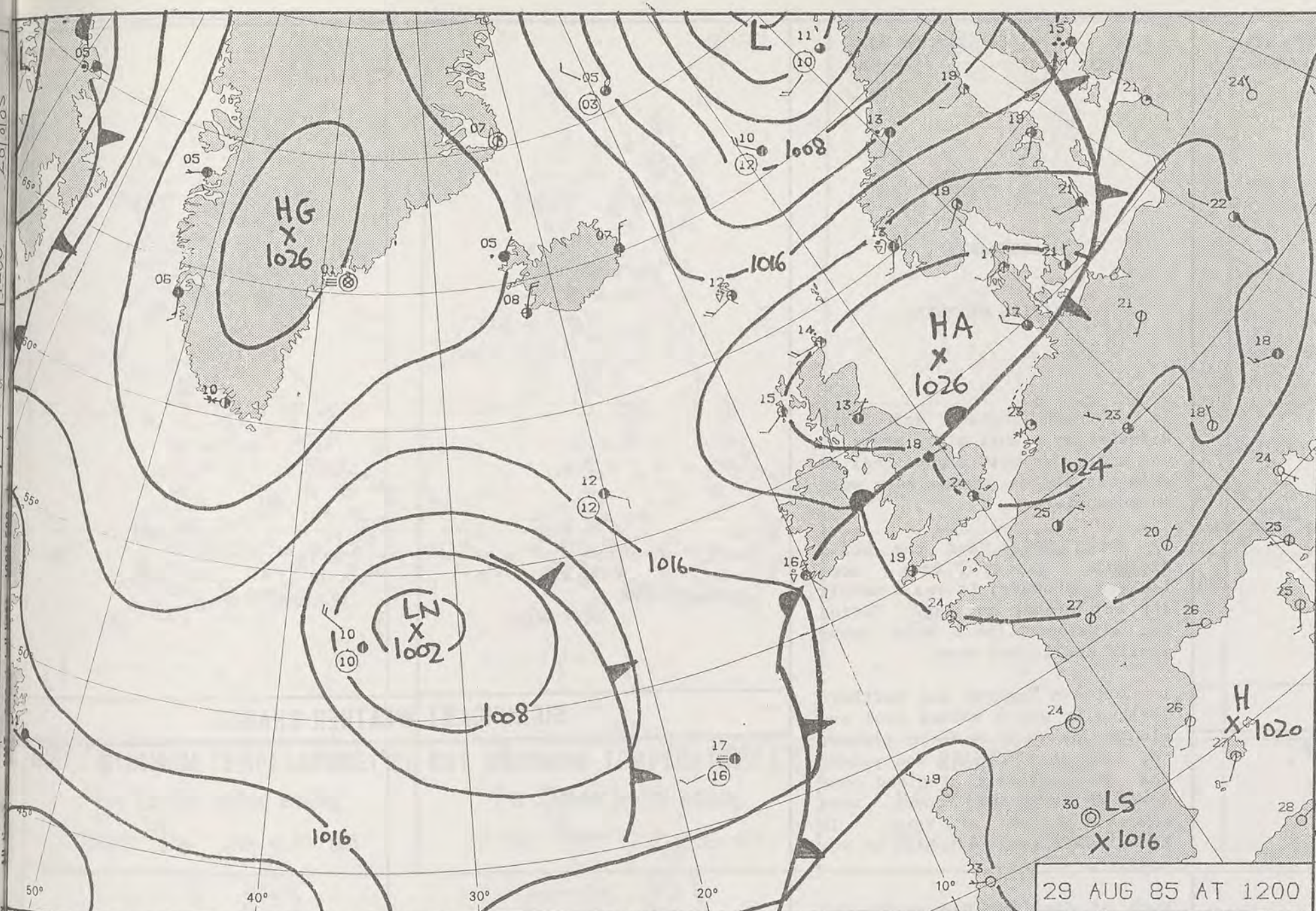


**DAILY
WEATHER
SUMMARY**



© Crown Copyright 1985
All rights reserved

1200 28/8/85



DAILY WEATHER SUMMARY

FOR

THURSDAY 29 AUGUST 1985

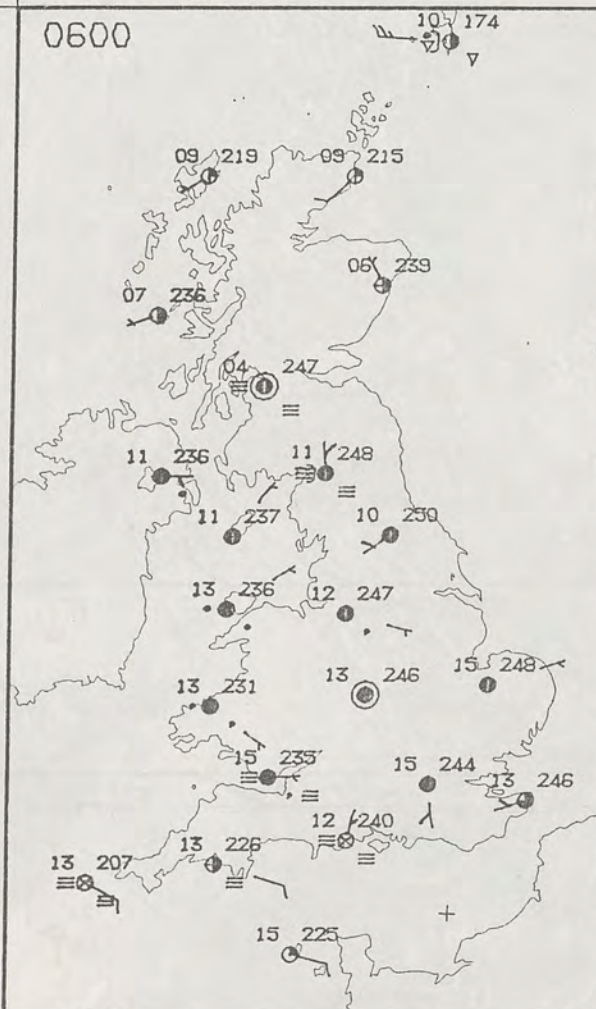
Warm front Cold front Occlusion

London Weather Centre 284-286 High Holborn London WC1V 7HX

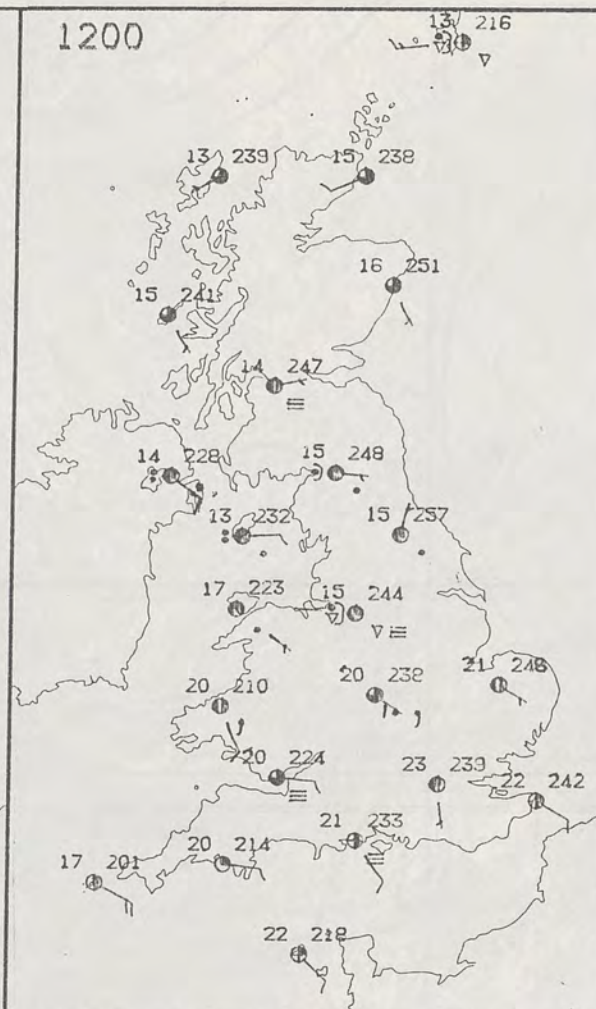
© Crown Copyright 1985 All rights reserved



0600



1200



THURSDAY
29 AUGUST 1985

SUMMARY OF BRITISH WEATHER

In southern England and South Wales after a dull misty start it was a dry day with a good deal of sunshine and it became very warm in most places.

In North Wales and the North Midlands (apart from some isolated showers) it was a mainly dry but cloudy morning. During the afternoon there were sunny spells and it was warm.

In northern England and Northern Ireland it was a rather cool and cloudy day with rain in places, the rain mostly light and patchy but in northwest England and Northern Ireland there were several periods of rain. In Lincolnshire and Yorkshire it was mostly dry.

Much of Scotland had a dry day with sunny intervals but in the south cloud thickened and there were patches of light rain during the afternoon. During the evening rain became heavier and more persistent in the Glasgow and Edinburgh areas. Temperatures were near or a little below normal.

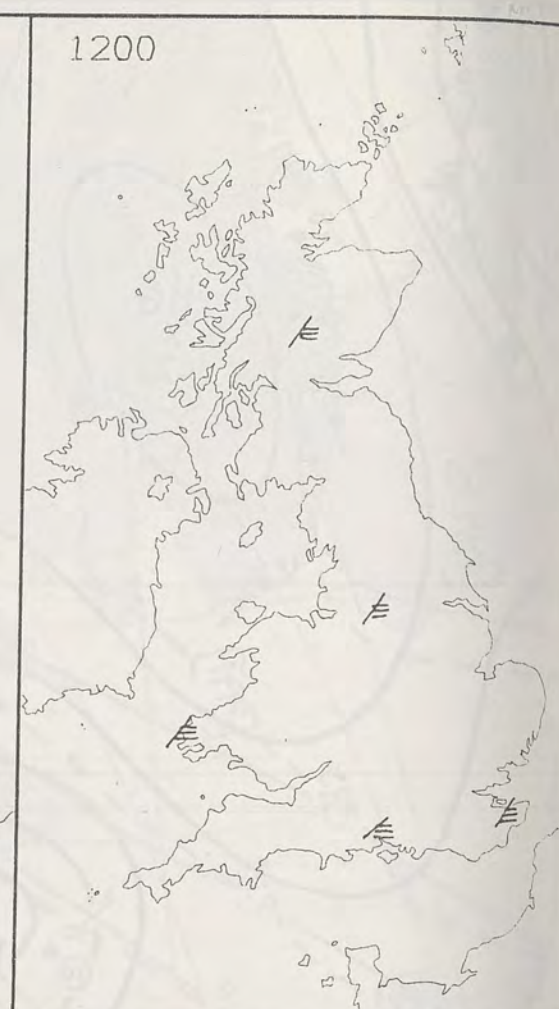
London Weather Centre
284-286 High Holborn
London WC1V 7HX
All times are GMT

© Crown Copyright 1985 All rights reserved

0600

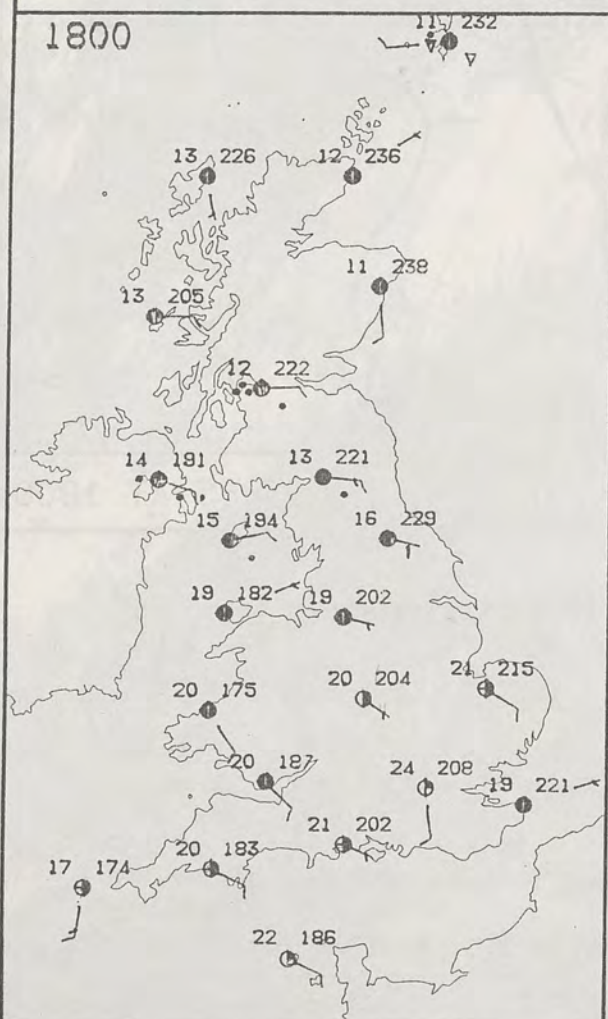


1200

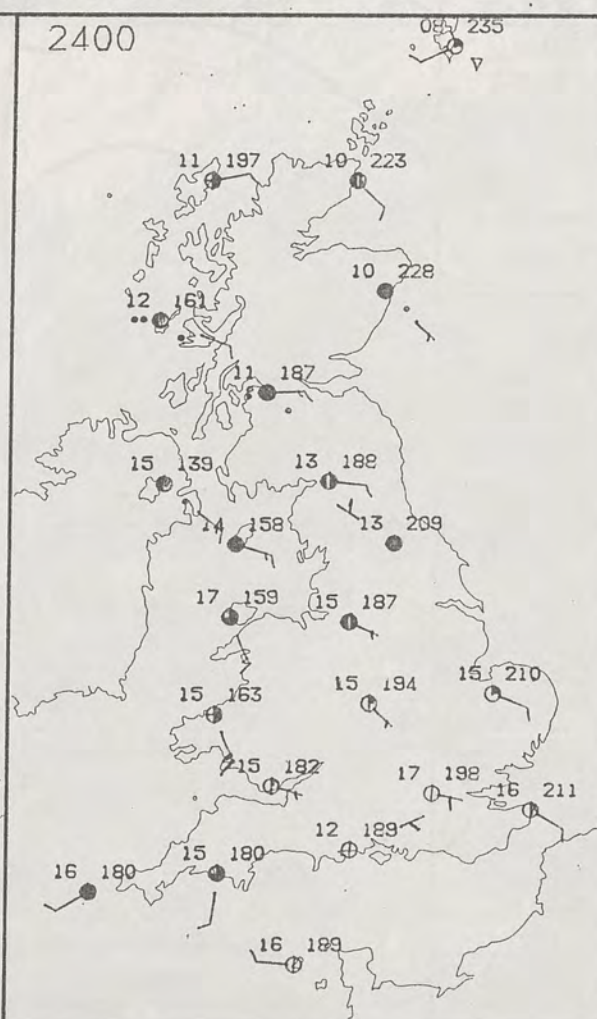


PLOTTED SURFACE OBSERVATIONS

1800



2400

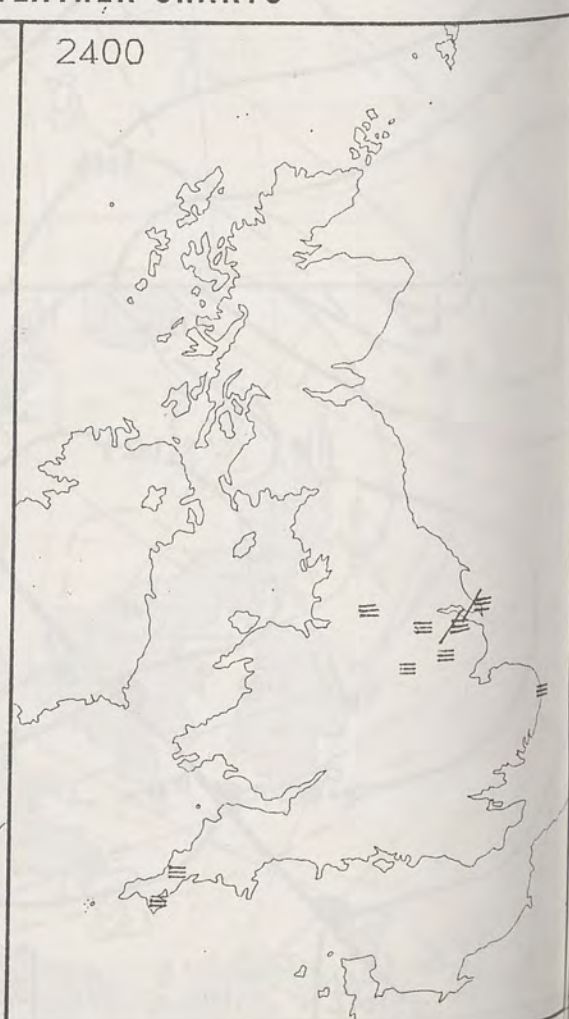


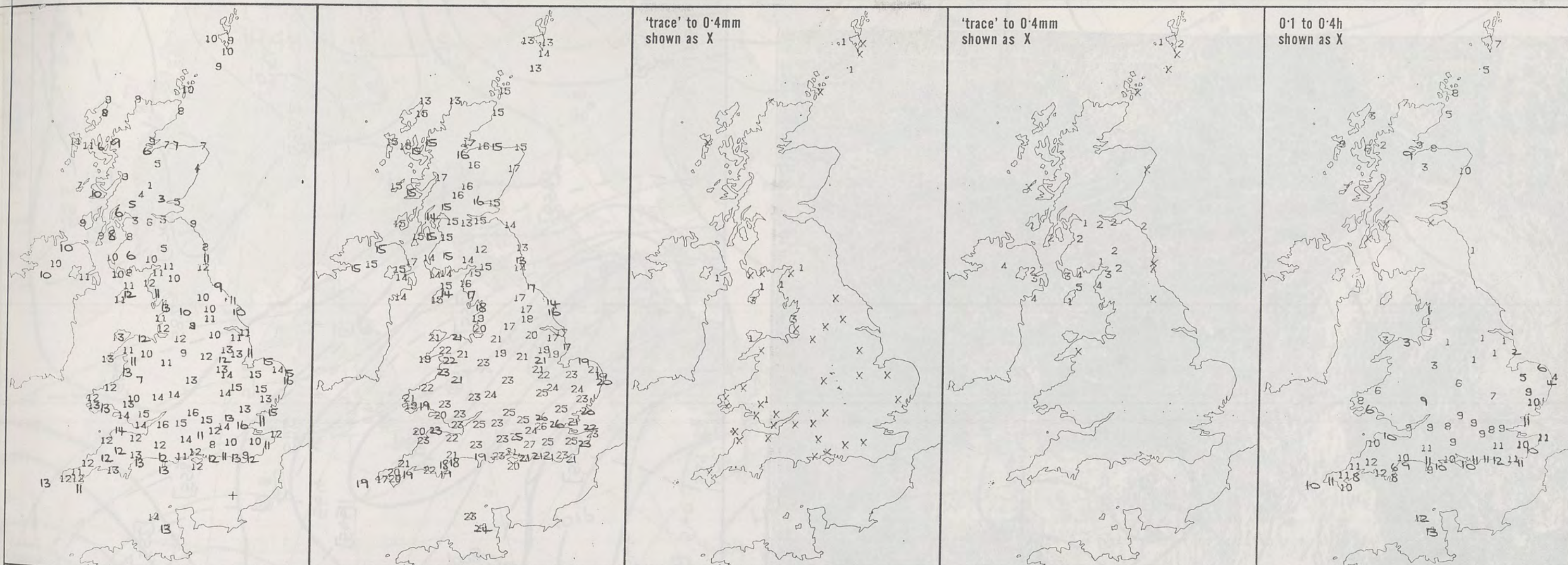
SIGNIFICANT WEATHER CHARTS

1800



2400





NIGHT MINIMUM TEMPERATURE (°C) For 12-hour period ending 0900 ON 29 AUG 85	DAY MAXIMUM TEMPERATURE (°C) For 12-hour period ending 2100 ON 29 AUG 85	RAINFALL (mm) For 12-hour period ending 0900 ON 29 AUG 85	RAINFALL (mm) For 12-hour period ending 2100 ON 29 AUG 85	SUNSHINE (hours) Dawn to dusk 29 AUG 85
----------------------------------------------------------------------------------	--------------------------------------------------------------------------------	-----------------------------------------------------------------	-----------------------------------------------------------------	-----------------------------------------------

EXTREMES FOR THURSDAY 29TH AUGUST 1985

Highest maximum	: 27.1°C Liphook (Hampshire)
Lowest maximum	: 12.4°C Eskdalemuir (Dumfries and Galloway)
Lowest minimum	: 0.6°C Tummel Bridge (Tayside)
Lowest grass minimum	: -0.5°C Edinburgh/Turnhouse
Most rain (24 hours from 0900 GMT)	: 22.5 mm Tiree (Inner Hebrides)
Most sun	: 13.1 hours Guernsey / L'Ancrese

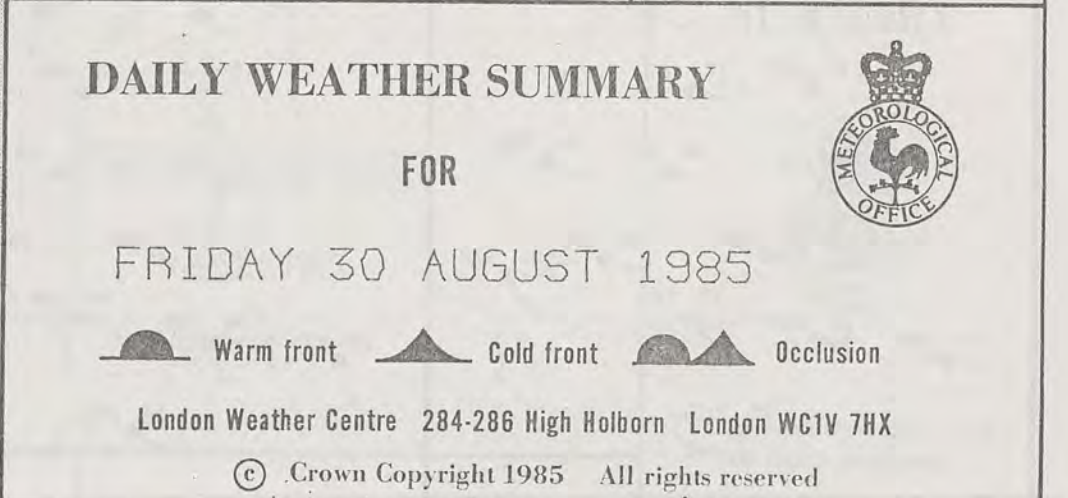
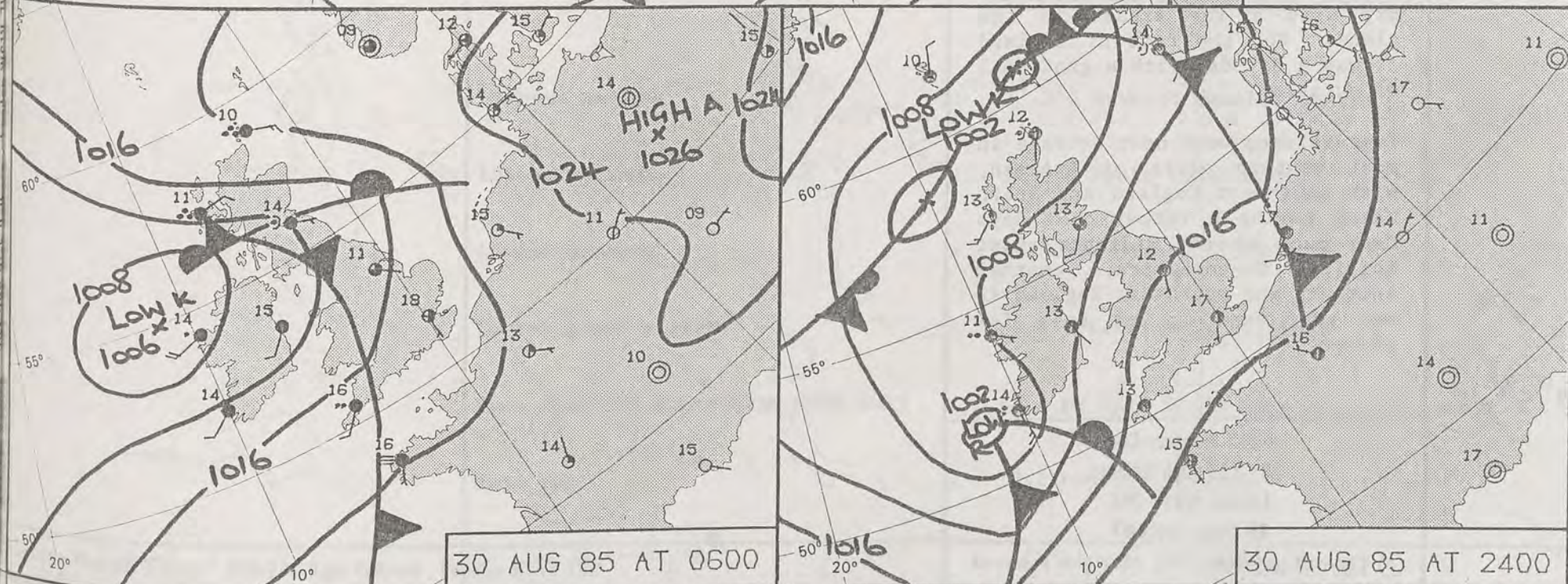
METEOROLOGICAL OFFICE
- 6 SEP 1985
LIBRARY

DAILY WEATHER SUMMARY



© Crown Copyright 1985
All rights reserved

11

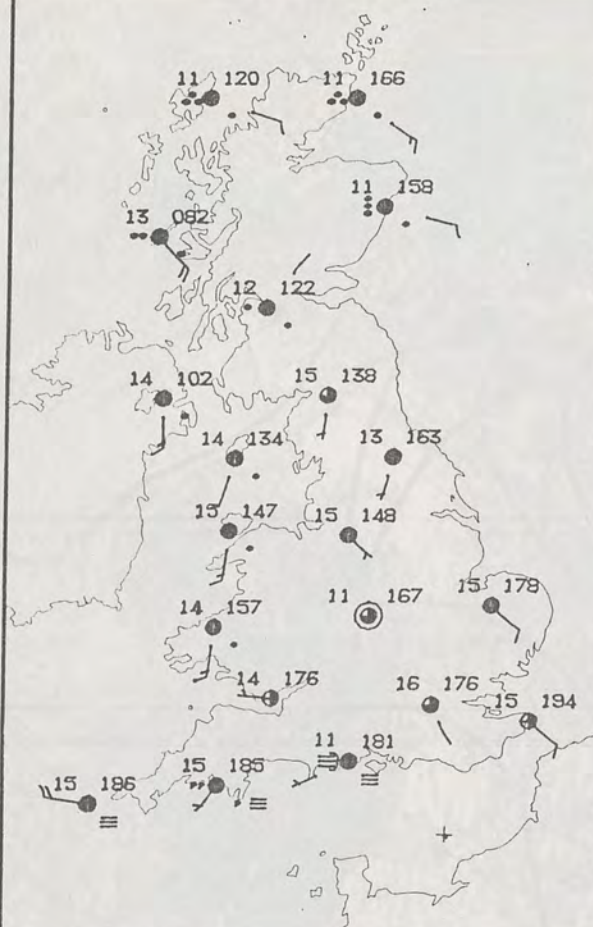


© Crown Copyright 1985 All rights reserved



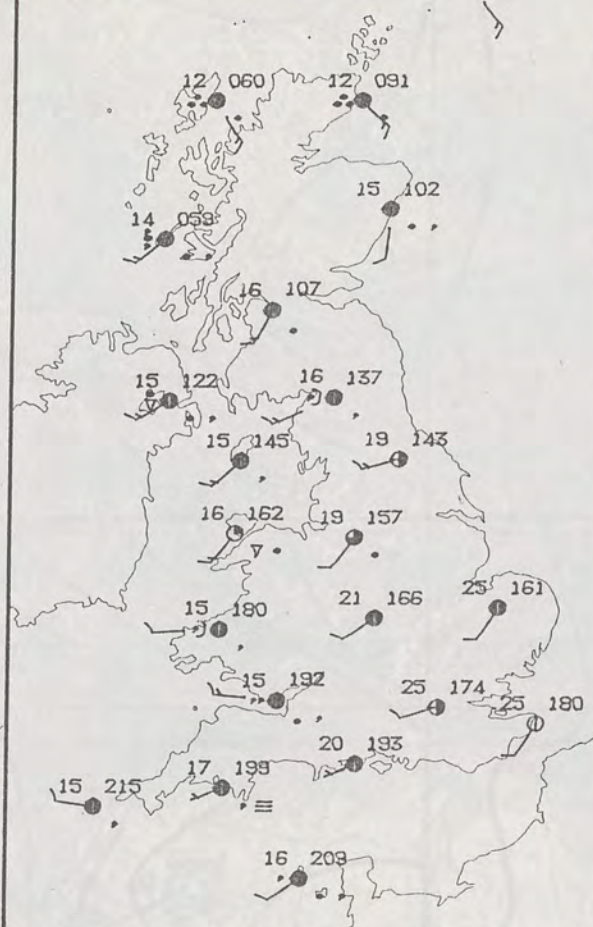
0600

08 207



1200

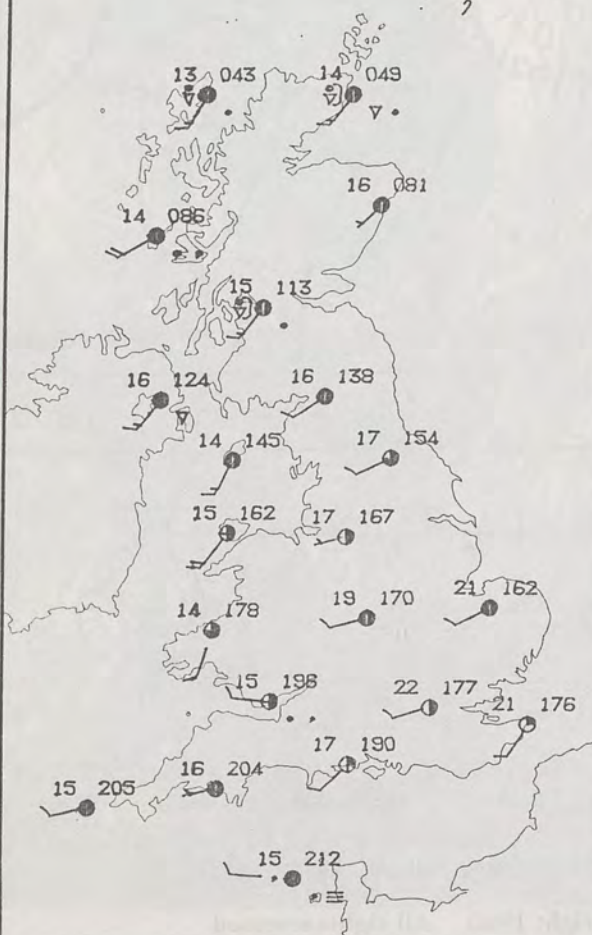
10 156



PLOTTED SURFACE OBSERVATIONS

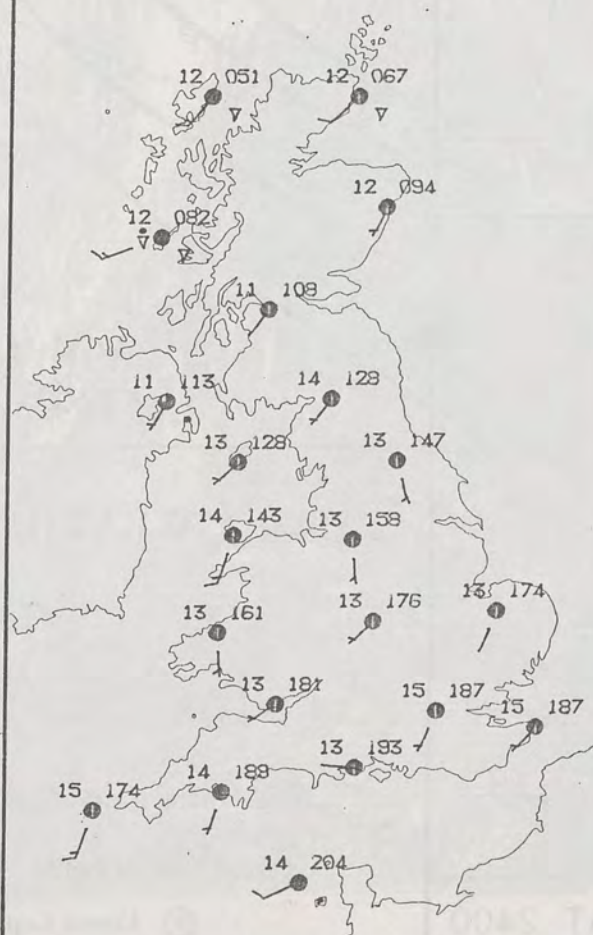
1800

12 064



2400

11 044

FRIDAY
30 AUGUST 1985SUMMARY
OF
BRITISH WEATHER

Mainland Scotland had a wet night and there was also some rain in Northern Ireland. Much of England and Wales was dry with some fog patches near North Sea coasts and along south facing coasts of southwest England and Wales.

During the day the rain over Scotland gave way to showers and bright spells, but in Shetland it stayed misty with rain at times and isolated thunder in the evening.

Northern Ireland had some early rain, followed in the afternoon by brighter weather and one or two showers.

Over northwest England, Wales, southwest England and the Channel Islands there was some light rain early, but later it became mostly dry with a few breaks in the cloud. For the rest of England it was a dry day with a good deal of sunshine.

Temperatures were near average in most western parts of Britain, with southwest England and South Wales having a rather cool day. Over much of the Midlands, East Anglia, Lincolnshire, central southern and southeast England it was very warm or hot in a few places.

London Weather Centre
284-286 High Holborn
London WC1V 7HX
All times are GMT

© Crown Copyright 1985 All rights reserved

0600



1200

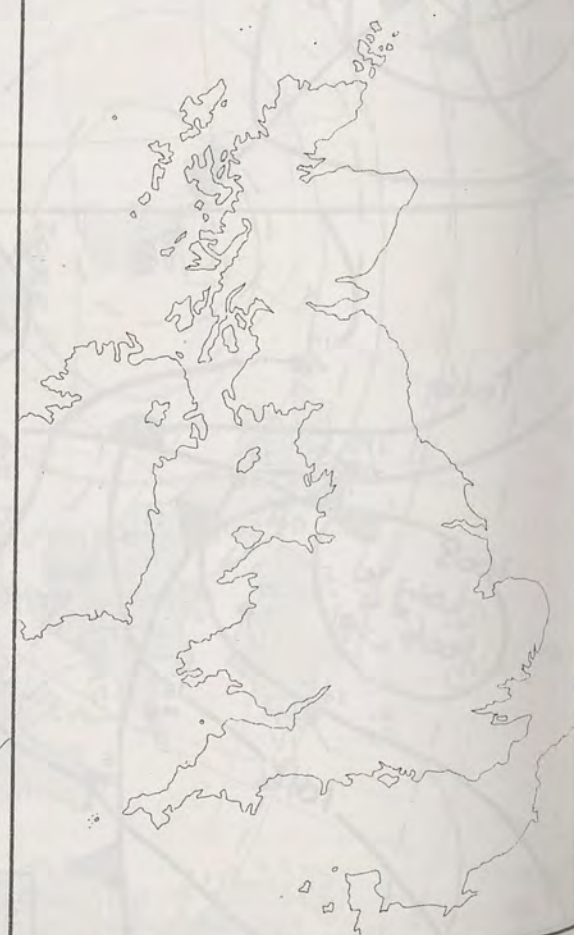


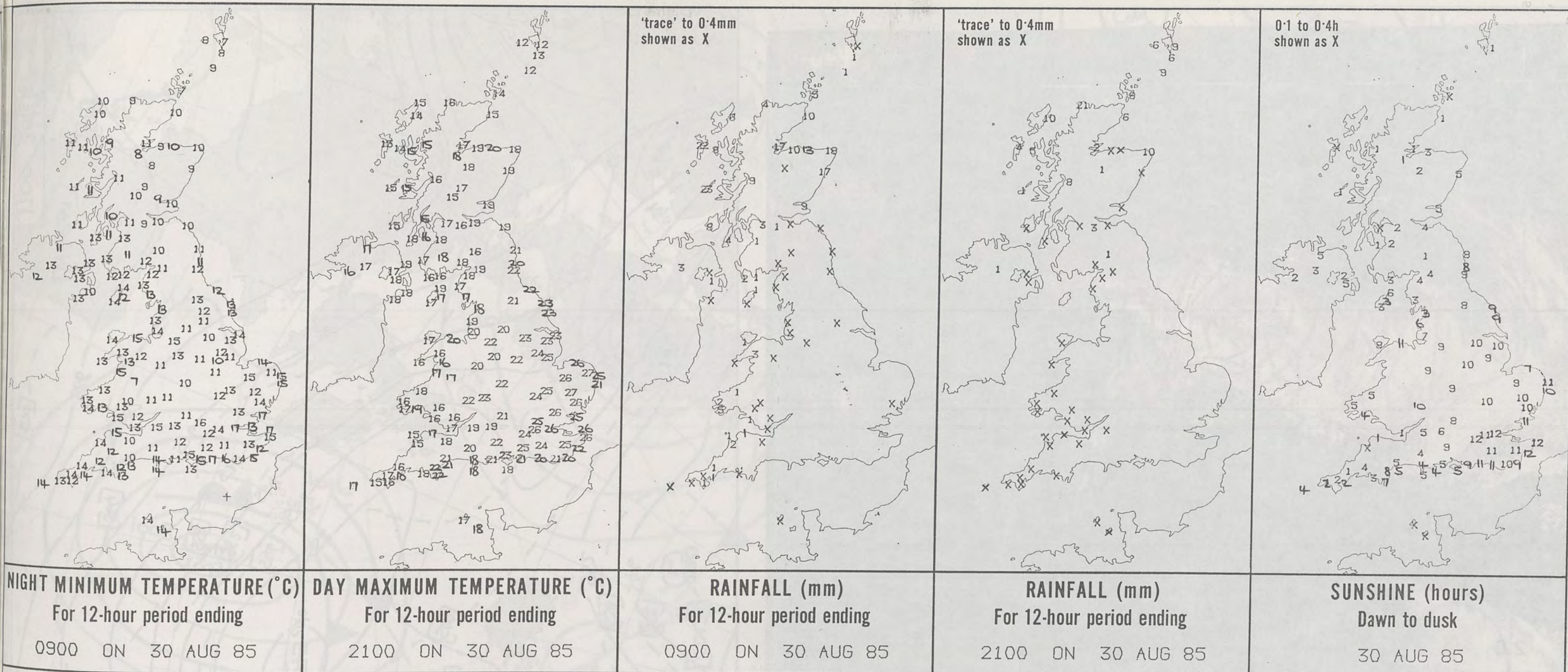
SIGNIFICANT WEATHER CHARTS

1800




2400





EXTREMES FOR FRIDAY 30TH AUGUST 1985

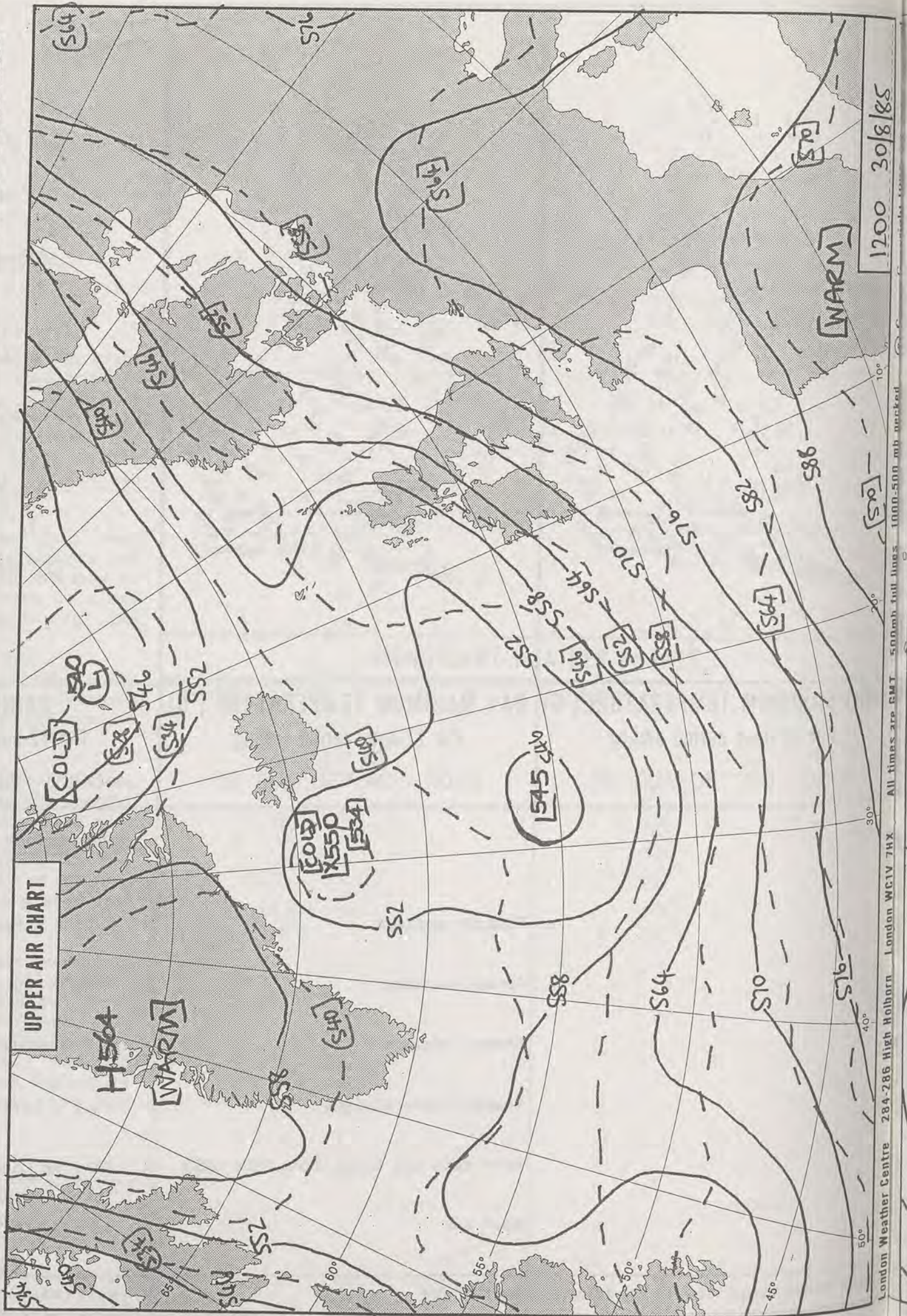
Highest maximum	: 27.3°C Norwich Weather Centre
Lowest maximum	: 12.0°C Foula (Shetlands)
Lowest minimum	: 6.5°C St Harmon (Powys)
Lowest grass minimum	: -1.1°C Lerwick (Shetlands)
Most rain (24 hours from 0900 GMT)	: 25.1 mm Cape Wrath (Northern Scotland)
Most sun	: 12.1 hours Folkestone



**DAILY
WEATHER
SUMMARY**

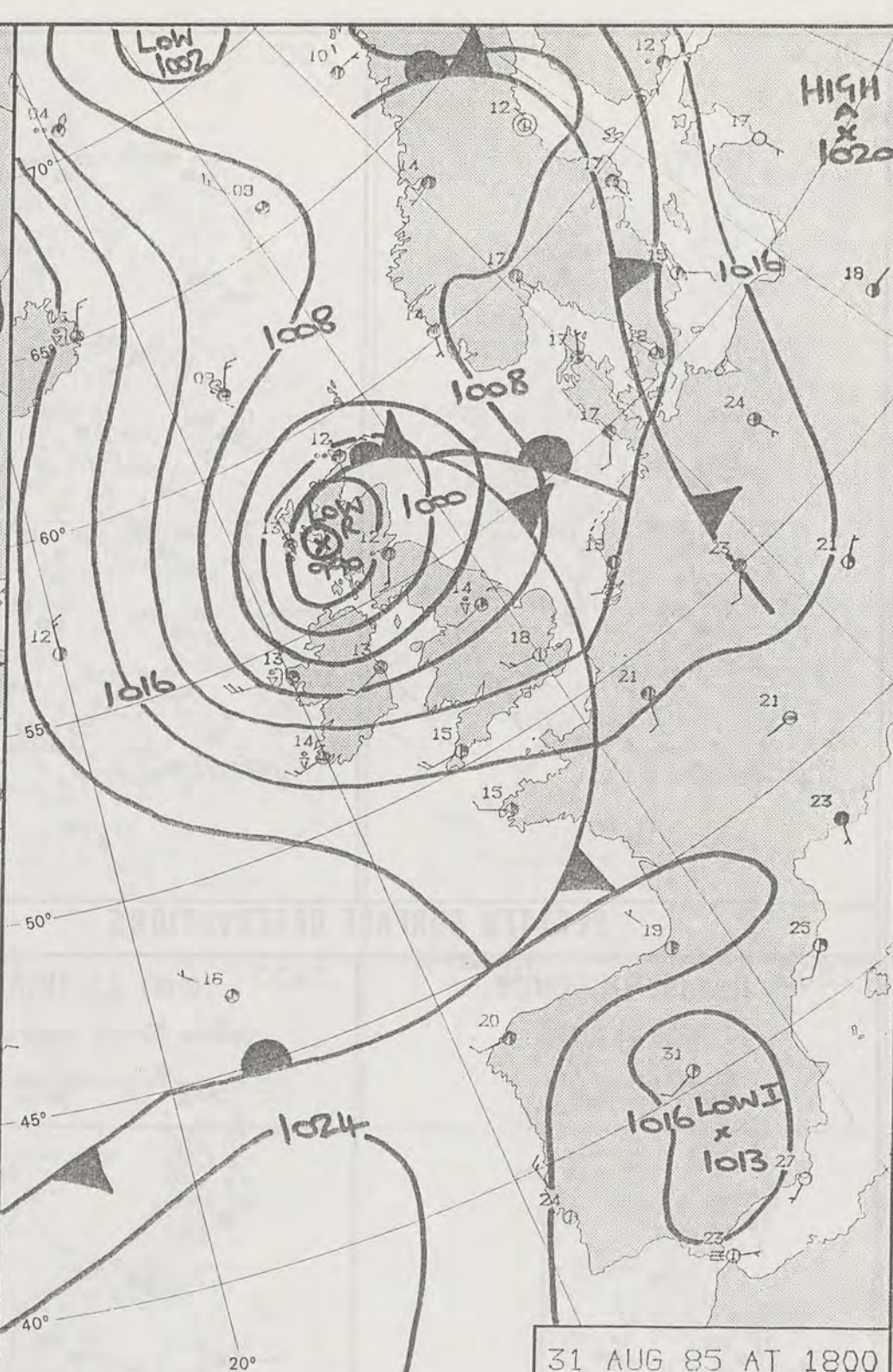
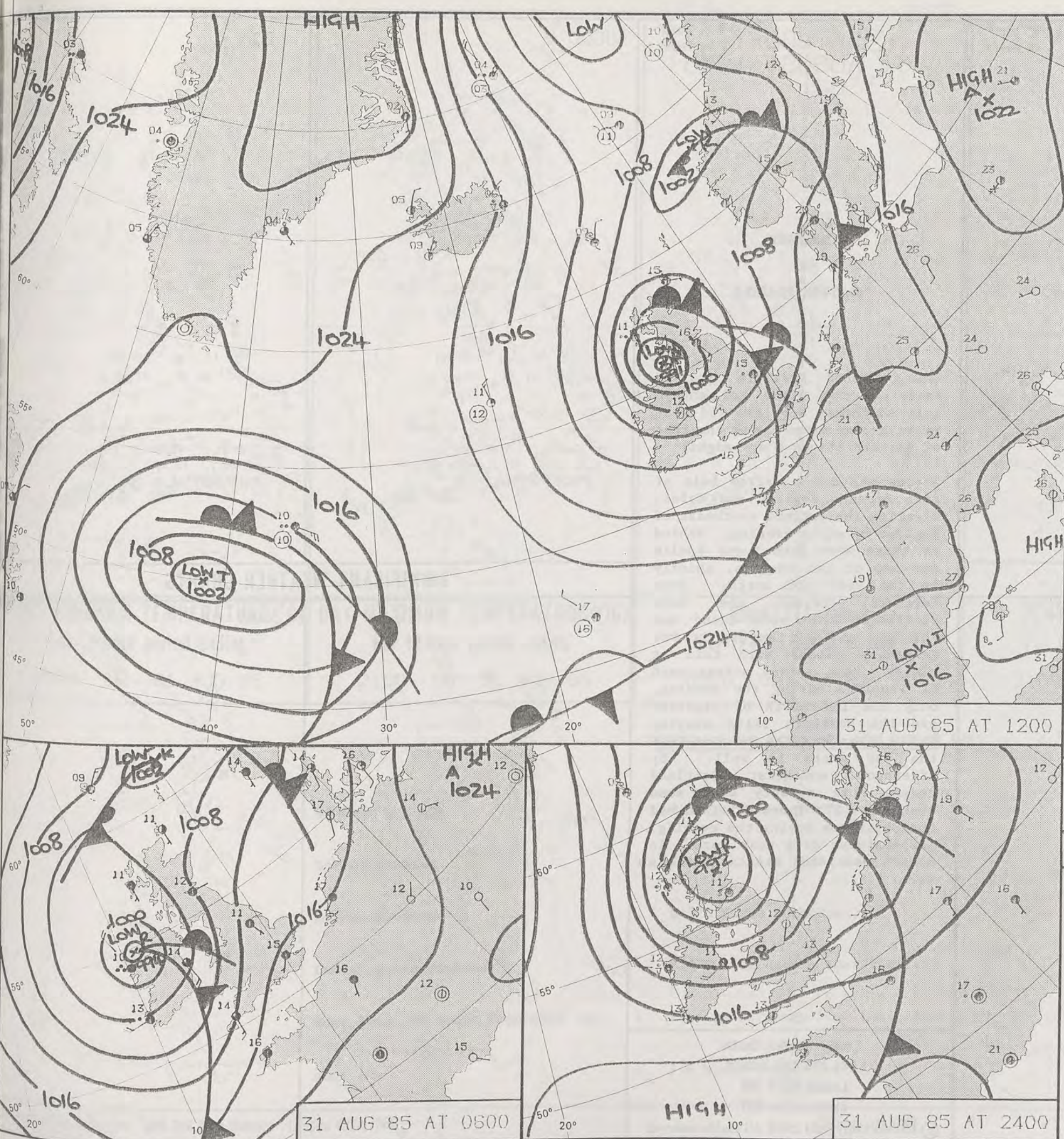


© Crown Copyright 1985
All rights reserved



1200 30/8/85

London Weather Centre 284-286 High Holborn London WC1V 7HX All times are GMT 500mb full lines 1000-500 mb isobars



DAILY WEATHER SUMMARY

FOR

SATURDAY 31 AUGUST 1985

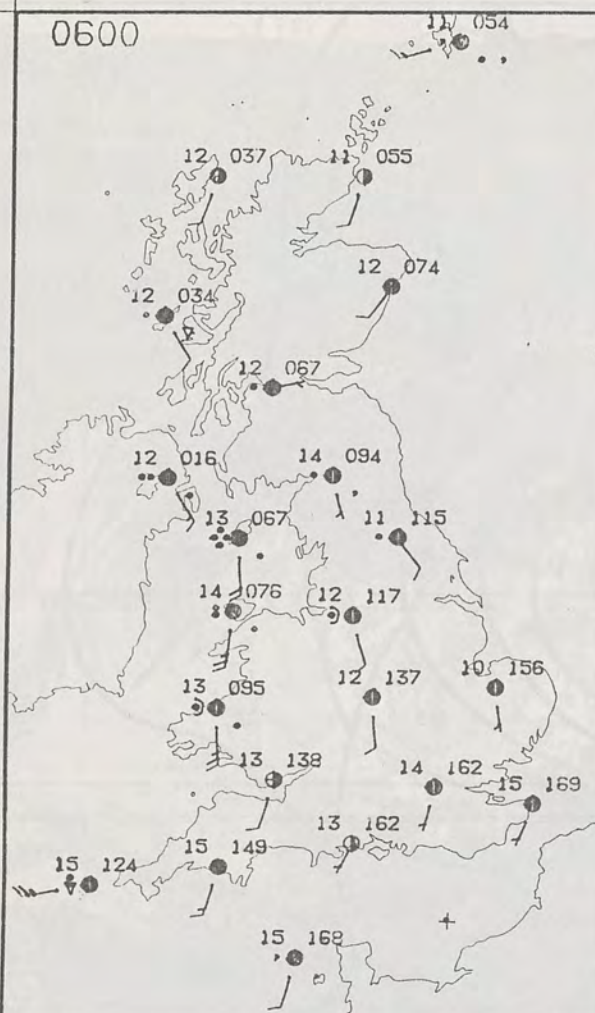
Warm front Cold front Occlusion

London Weather Centre 284-286 High Holborn London WC1V 7HX

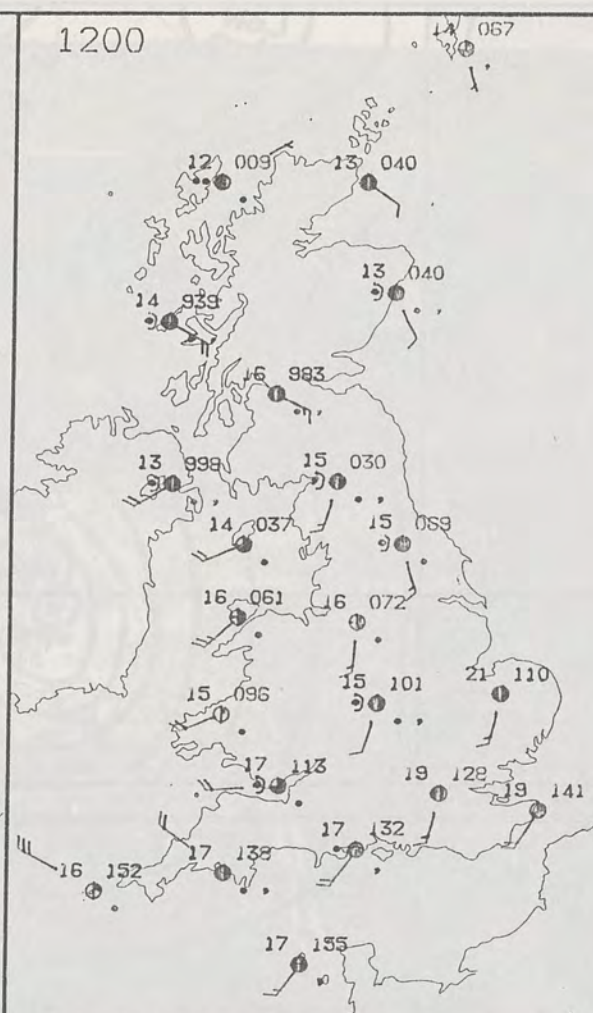
© Crown Copyright 1985 All rights reserved



0600

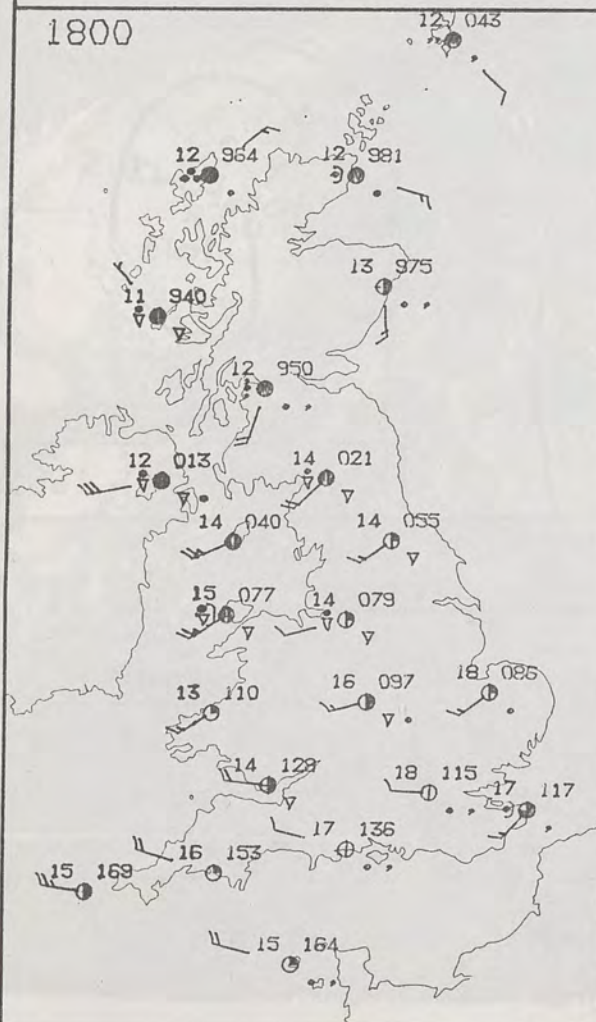


1200

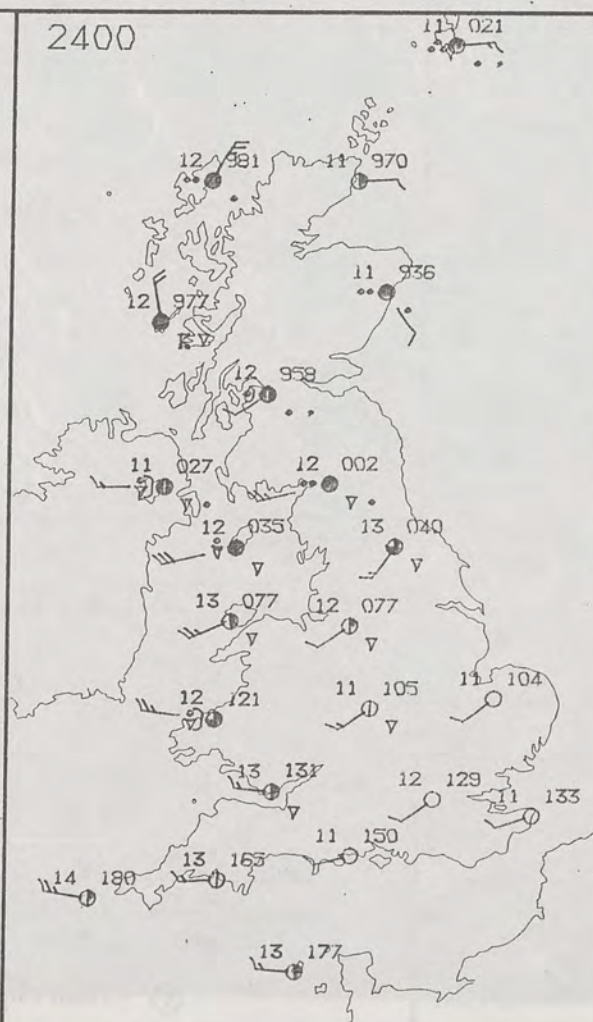


PLOTTED SURFACE OBSERVATIONS

1800



2400



SATURDAY
31 AUGUST 1985

SUMMARY OF BRITISH WEATHER

Rain reached Northern Ireland early in the night and spread into southwest Scotland and West Wales around dawn. Over the rest of Britain it was a dry night.

During the day a narrow belt of rain crossed England and Wales, clearing the extreme southeast of England by early evening. Behind it there were good sunny spells and one or two showers, chiefly in the west and north. Over Northern Ireland the more continuous rain soon eased but for the rest of the day it was generally cloudy with rain at times. Rain spread across much of Scotland during the morning, only the far north of Highland and the Northern Isles staying dry. Later on, the rain reached the far north as well. By afternoon southeast Scotland became more showery with some sunshine. The Inner Hebrides had thunderstorms during the evening. Temperatures were near normal in most places, but East Anglia was warm.

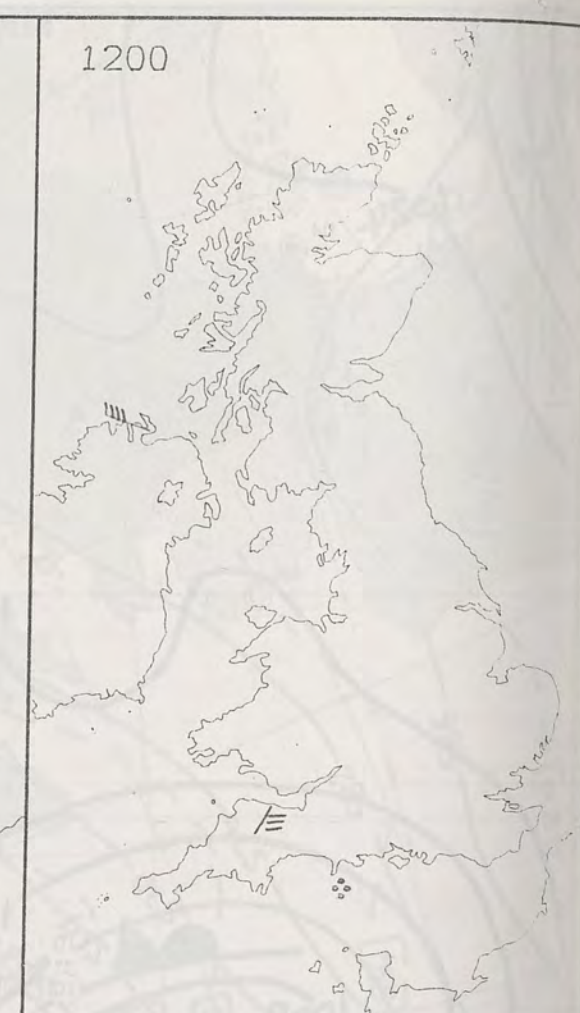
London Weather Centre
284-286 High Holborn
London WC1V 7HX
All times are GMT

© Crown Copyright 1985 All rights reserved

0600



1200

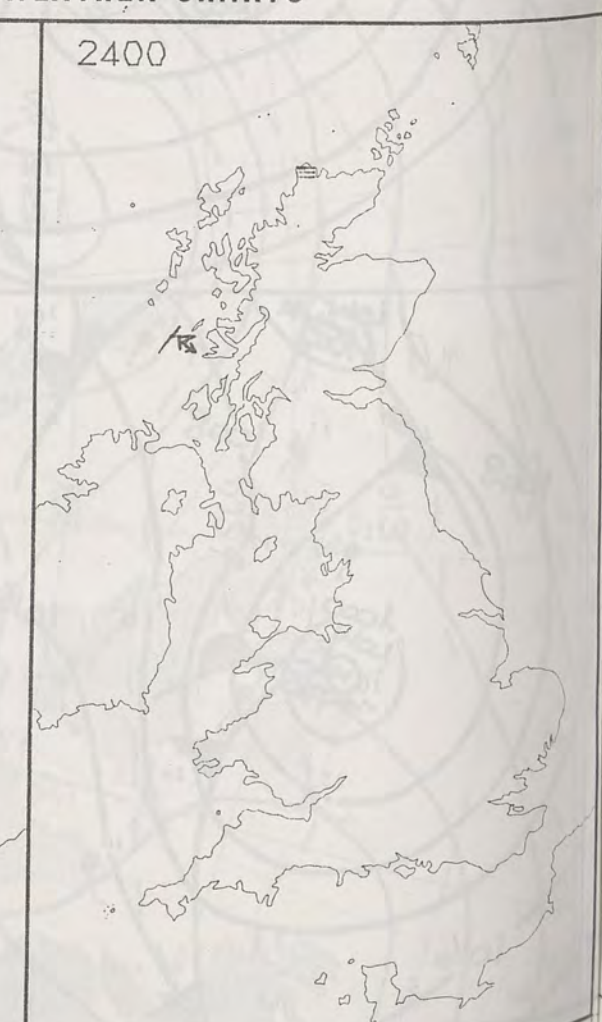


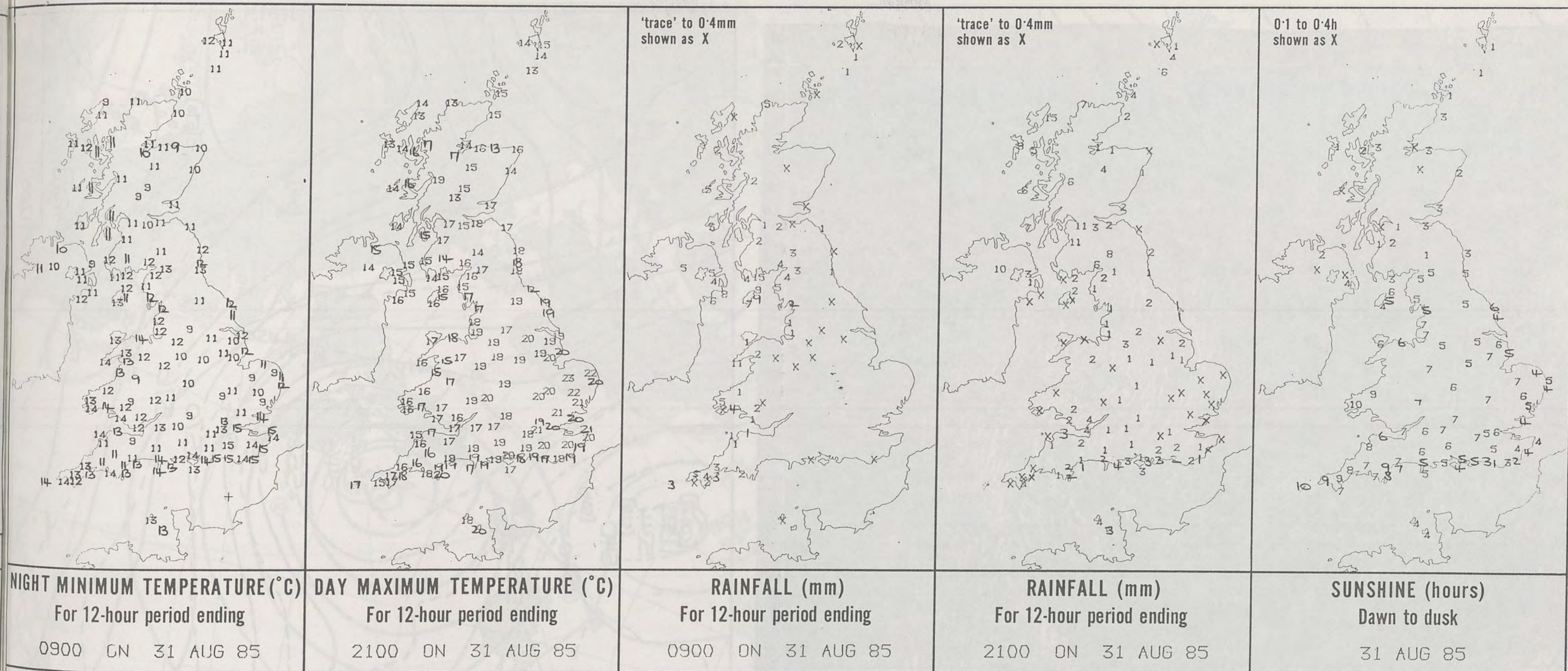
SIGNIFICANT WEATHER CHARTS

1800



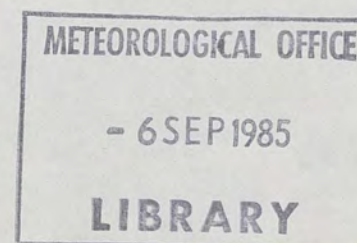
2400





EXTREMES FOR SATURDAY 31ST AUGUST 1985

Highest maximum	: 22.6°C Marham (Norfolk)
Lowest maximum	: 12.7°C Killin (Near Loch Tay)
Lowest minimum	: 8.7°C Exton (Somerset)
Lowest grass minimum	: 2.2°C Lossiemouth (Moray Firth)
Most rain (24 hours from 0900 GMT)	: 31.7 mm Carmoney (Co. Londonderry)
Most sun	: 9.9 hours Brawdy (Dyfed)



**DAILY
WEATHER
SUMMARY**



© Crown Copyright 1985
All rights reserved

