

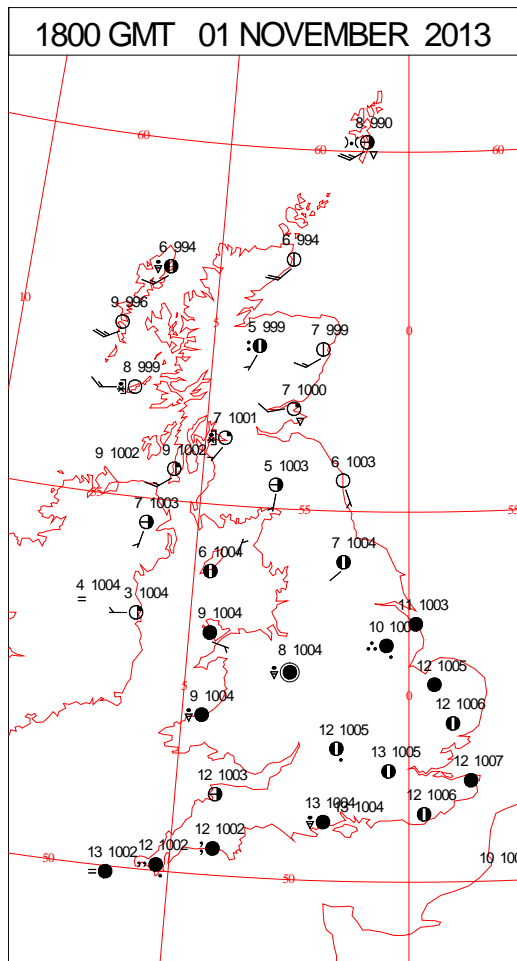
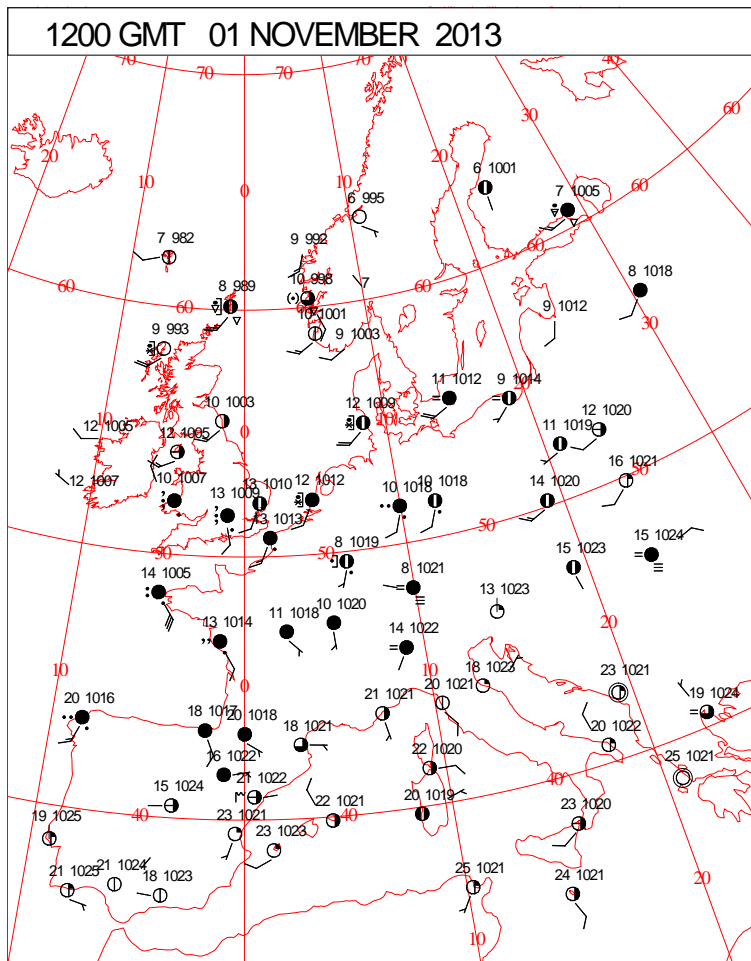
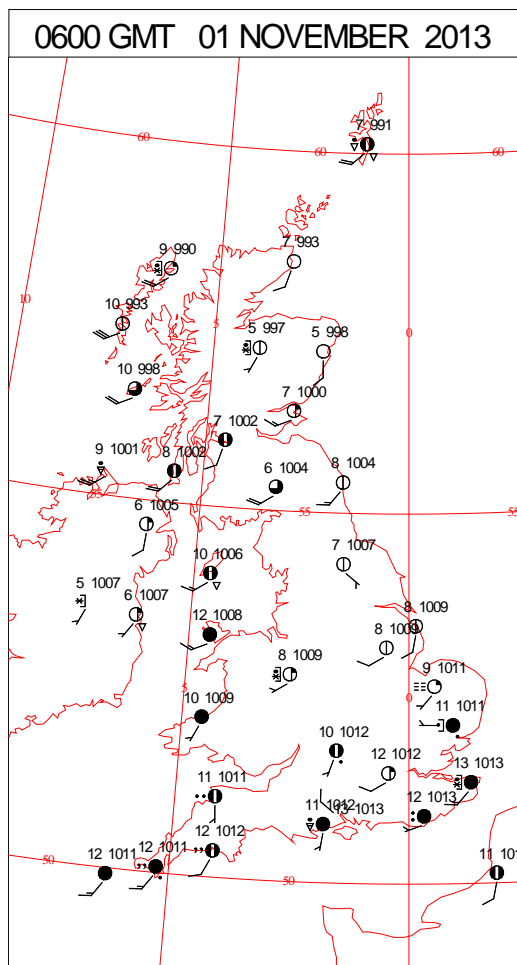
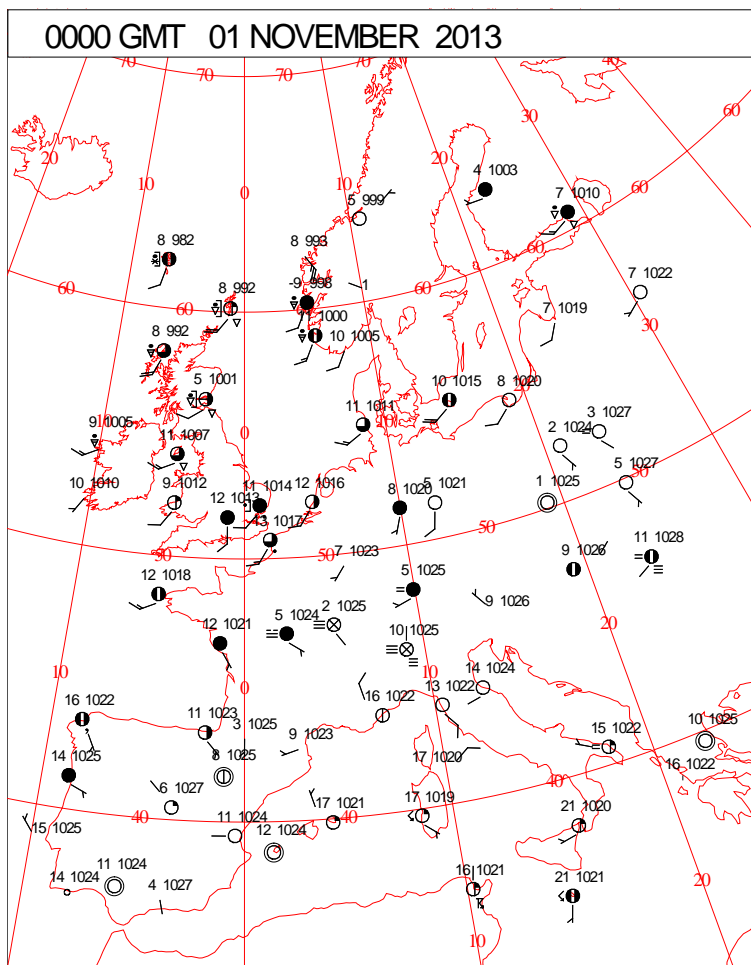
The map displays the British Isles with a grid of latitude and longitude lines. Latitude lines are marked at 50, 55, and 60 degrees North. Longitude lines are marked at 10, 0, and 10 degrees West. The coastlines are outlined in red. Thirty meteorological stations are indicated by symbols and numbers:

- 8-992 (circle)
- 7-995 (circle)
- 10-994 (circle)
- 8-999 (circle)
- 4-998 (circle)
- 6-1000 (circle)
- 5-1001 (circle)
- 7-1003 (circle)
- 8-1002 (circle)
- 8-1003 (circle)
- 5-1006 (circle)
- 8-1004 (circle)
- 7-1008 (circle)
- 8-1008 (circle)
- 11-1007 (circle)
- 12-1009 (circle)
- 10-1011 (circle)
- 9-1012 (circle)
- 12-1013 (circle)
- 13-1014 (circle)
- 13-1016 (circle)
- 12-1015 (circle)
- 12-1016 (circle)
- 14-1014 (circle)
- 11-1012 (circle)
- 11-1014 (circle)
- 10-1010 (circle)
- 7-1008 (triangle)
- 8-992 (triangle)
- 10-994 (triangle)
- 8-999 (triangle)
- 4-998 (triangle)
- 6-1000 (triangle)
- 5-1001 (triangle)
- 7-1003 (triangle)
- 8-1002 (triangle)
- 8-1003 (triangle)
- 5-1006 (triangle)
- 8-1004 (triangle)
- 7-1008 (triangle)
- 8-1008 (triangle)
- 11-1007 (triangle)
- 12-1009 (triangle)
- 10-1011 (triangle)
- 9-1012 (triangle)
- 12-1013 (triangle)
- 13-1014 (triangle)
- 13-1016 (triangle)
- 12-1015 (triangle)
- 12-1016 (triangle)
- 14-1014 (triangle)
- 11-1012 (triangle)
- 11-1014 (triangle)
- 10-1010 (triangle)

Crown Copyright 2013, All Rights Reserved

Friday 1 November 2013

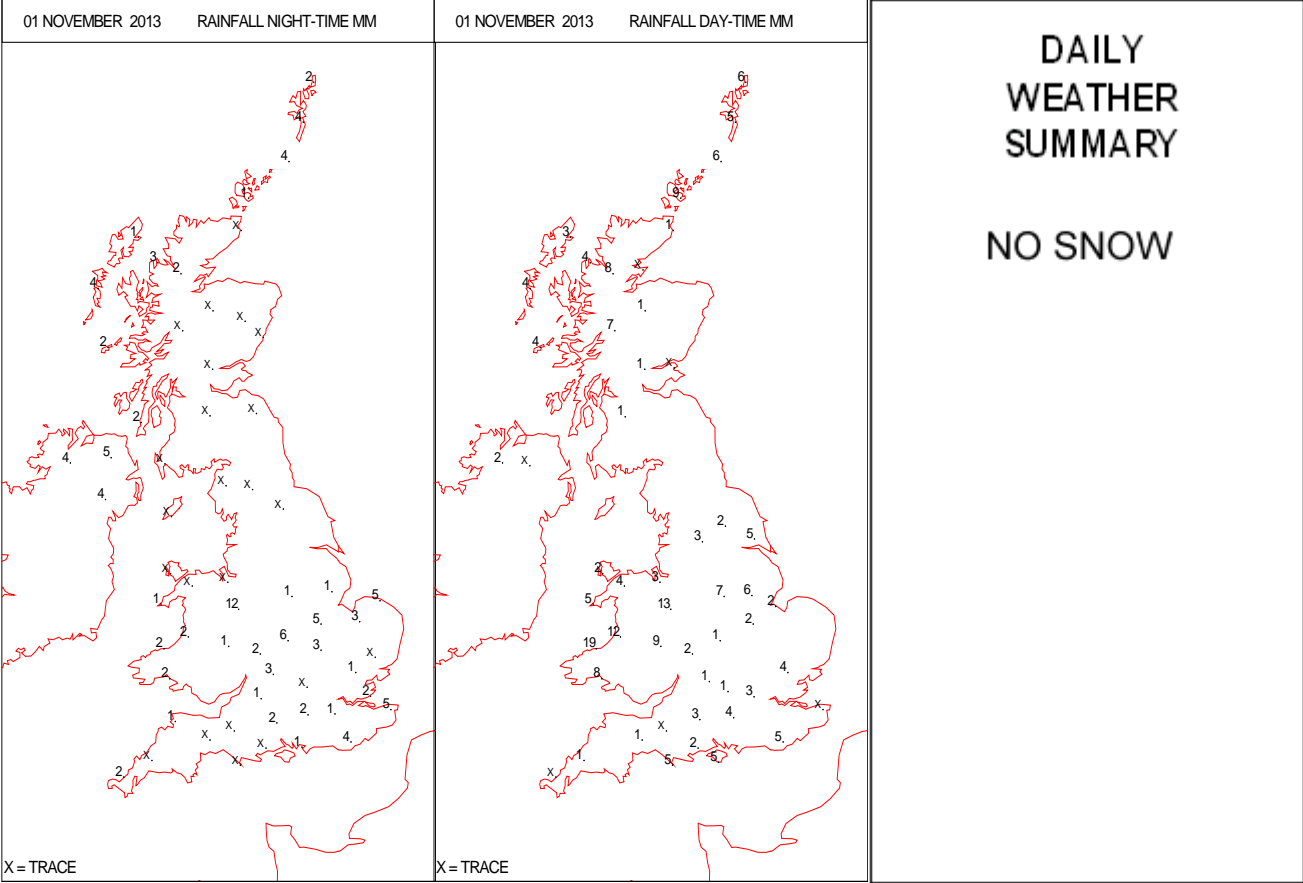
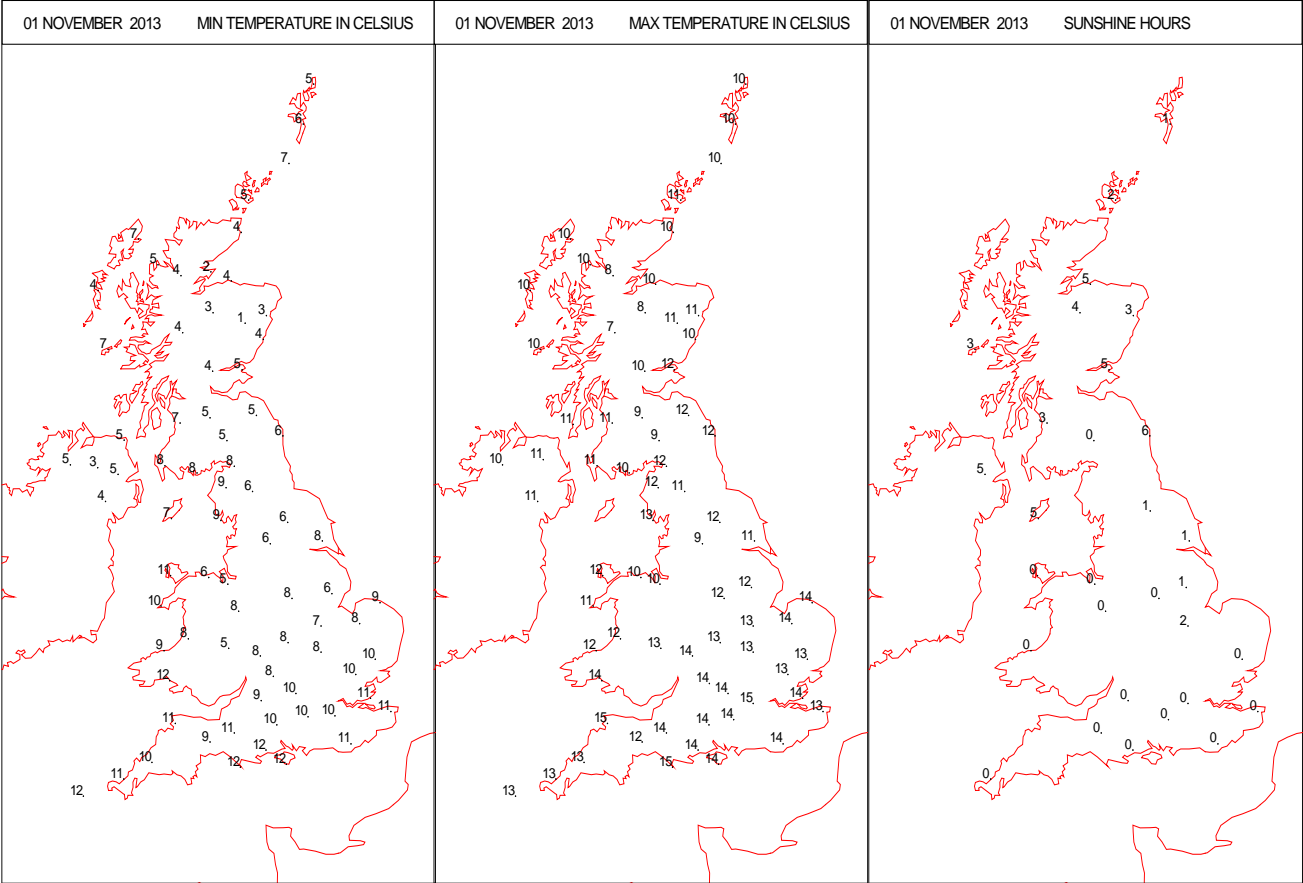
## SURFACE REPORTS



SIGNIFICANT WEATHER

0600 GMT 01 NOVEMBER 2013 SIG WEATHER	1200 GMT 01 NOVEMBER 2013 SIG WEATHER	<p><b>Summary of UK Weather for Friday 01 November 2013.</b> Overnight, cloud thickened across southern England and Wales, with rain in places. The rain was generally light, but with some moderate bursts.</p> <p>It remained windy across Scotland, with further heavy showers across western areas, many of which were thundery.</p> <p>The area between the rain in the south, and showers in the north, was dry with some clear spells. Blustery, heavy and occasionally thundery showers continued across north-west Scotland throughout the day.</p> <p>Much of Northern Ireland, southern and north-eastern Scotland, as well as northern England stayed dry with sunny spells.</p> <p>The rain in the south gradually spread northwards. The heaviest rain fell across parts of west Wales and the Midlands.</p> <p>East Anglia saw some dry and bright weather for a time, before the cloud and rain arrived in the afternoon.</p> <p>Some heavier bursts of rain then pushed across the far south-east of England during the evening.</p> <p>Daytime temperatures were close to average for the time of year.</p>
1800 GMT 01 NOVEMBER 2013 SIG WEATHER	0000 GMT 02 NOVEMBER 2013 SIG WEATHER	
		<p><b>EXTREMES</b> <b>Highest Maximum:</b> 15.0 Heathrow, Greater London <b>Lowest Maximum:</b> 7.1 Tulloch Bridge, Inverness-Shire <b>Lowest Minimum:</b> 1.2 Aboyne No2, Aberdeenshire <b>Lowest Grass Minimum:</b> -1.5 Aboyne No2, Aberdeenshire <b>Most Rain:</b> 24.8 Shawbury, Shropshire <b>Most Sun:</b> 5.7 Boulmer, Northumberland</p>

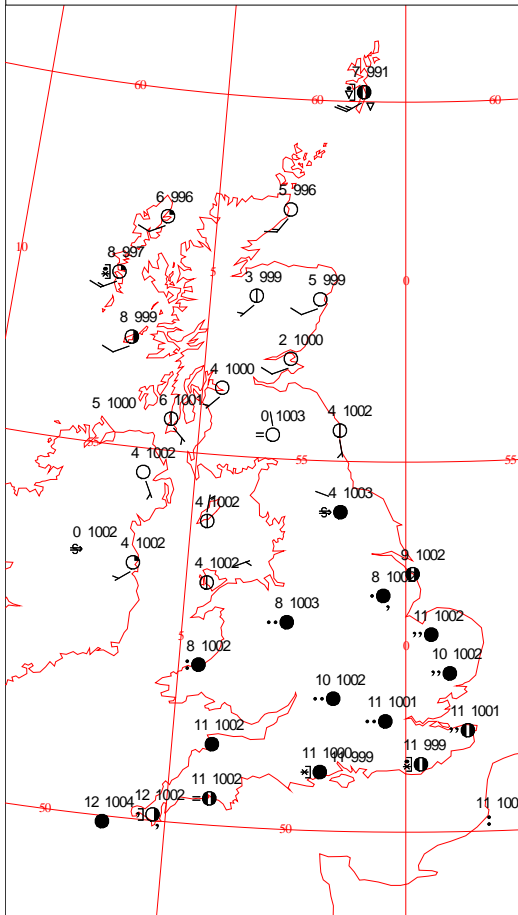
DAILY CLIMATE DATA



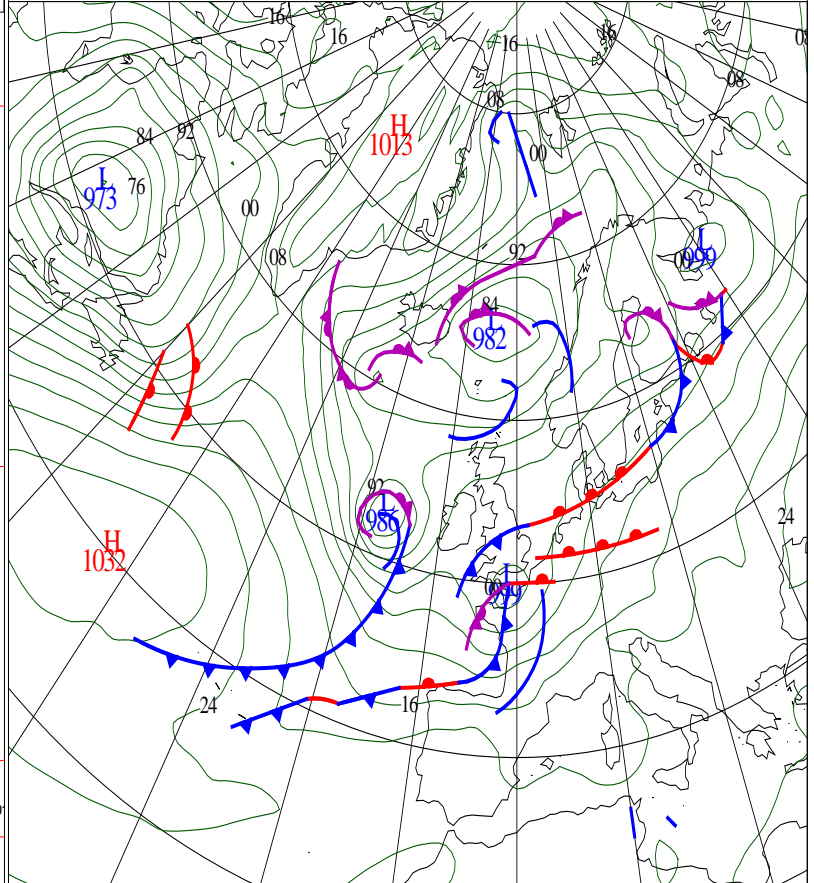


## DAILY WEATHER SUMMARY

0000 GMT 02 NOVEMBER 2013

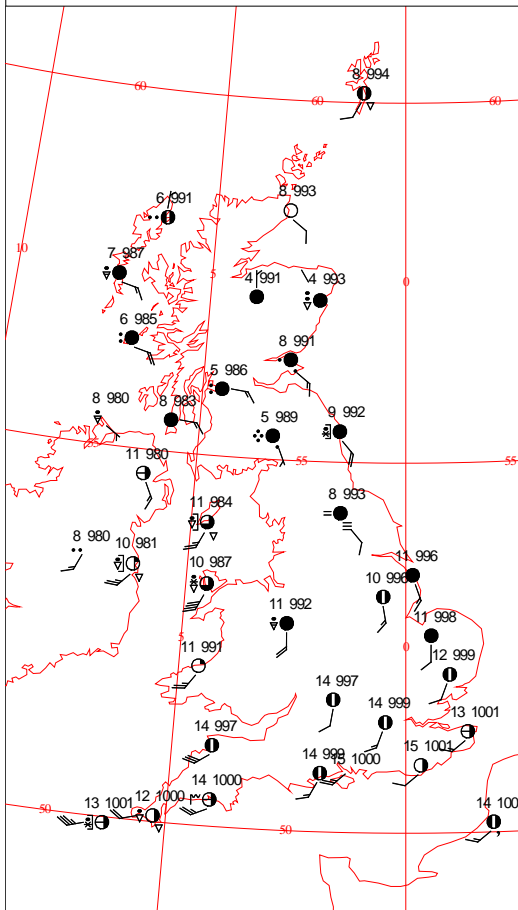


## SURFACE PRESSURE

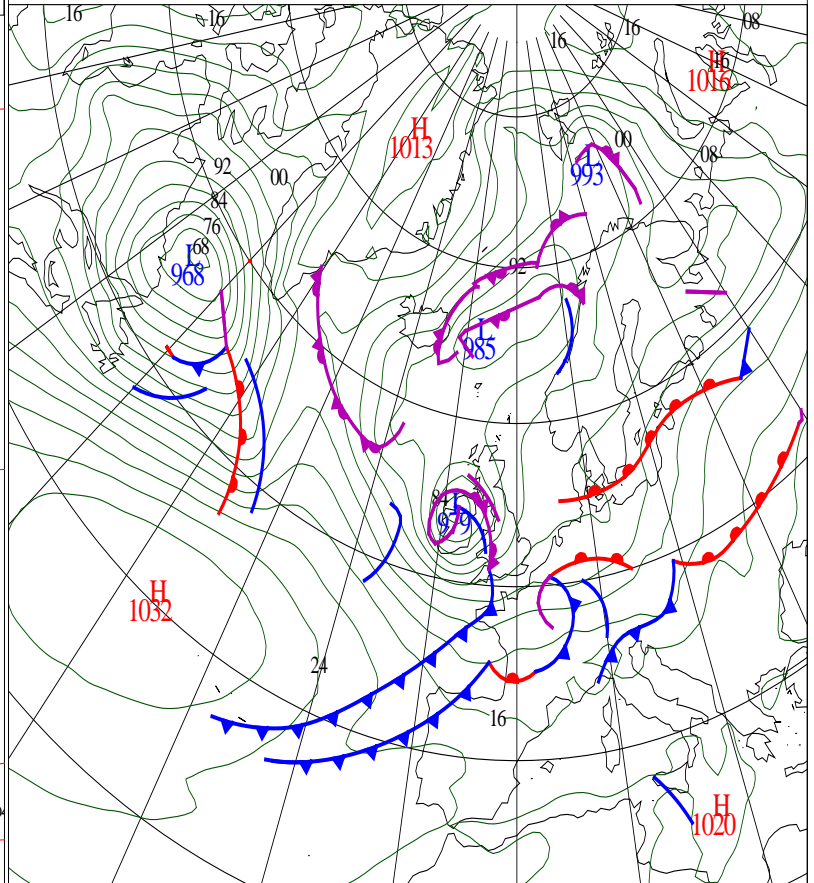


ANALYSIS VALID 0000 UTC SAT 02 NOV 2013

1200 GMT 02 NOVEMBER 2013

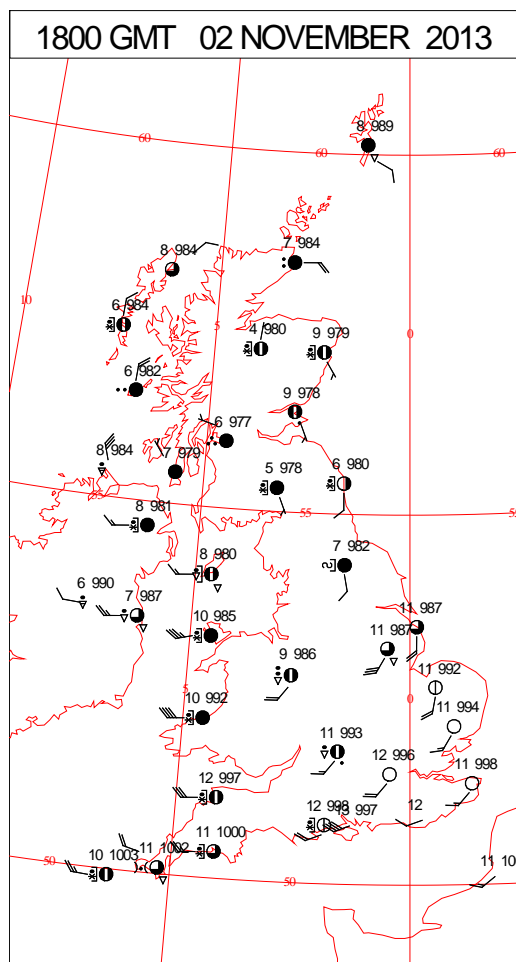
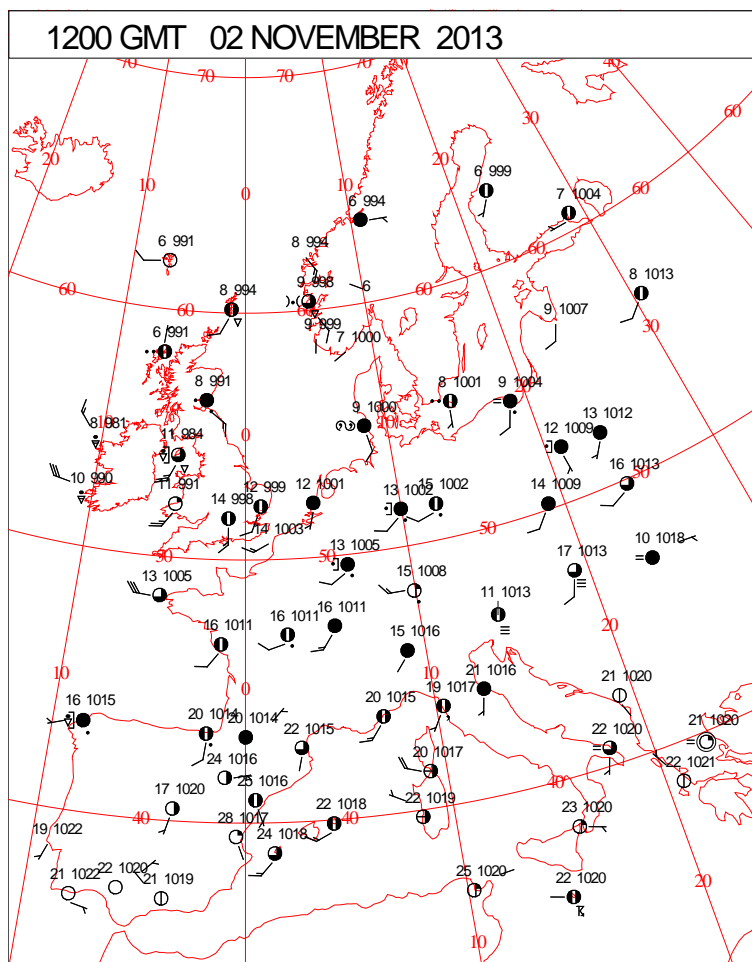
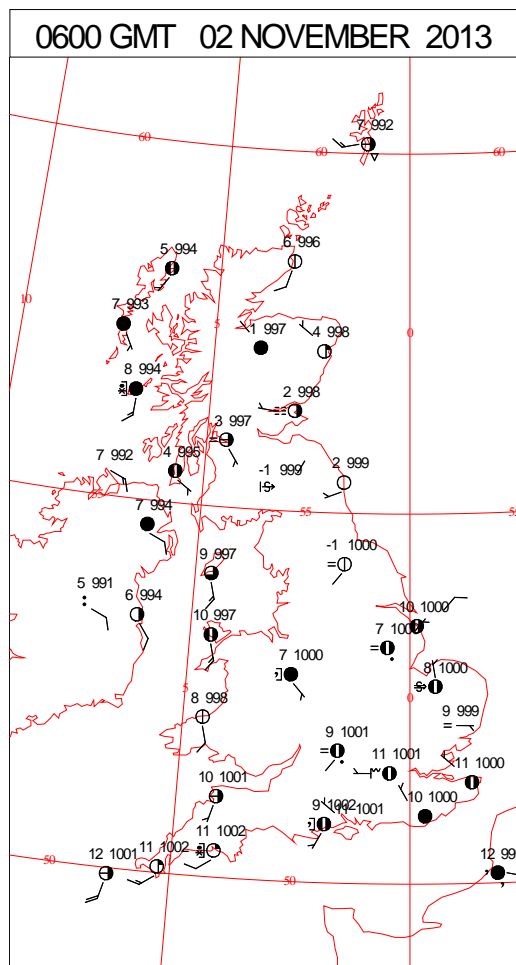
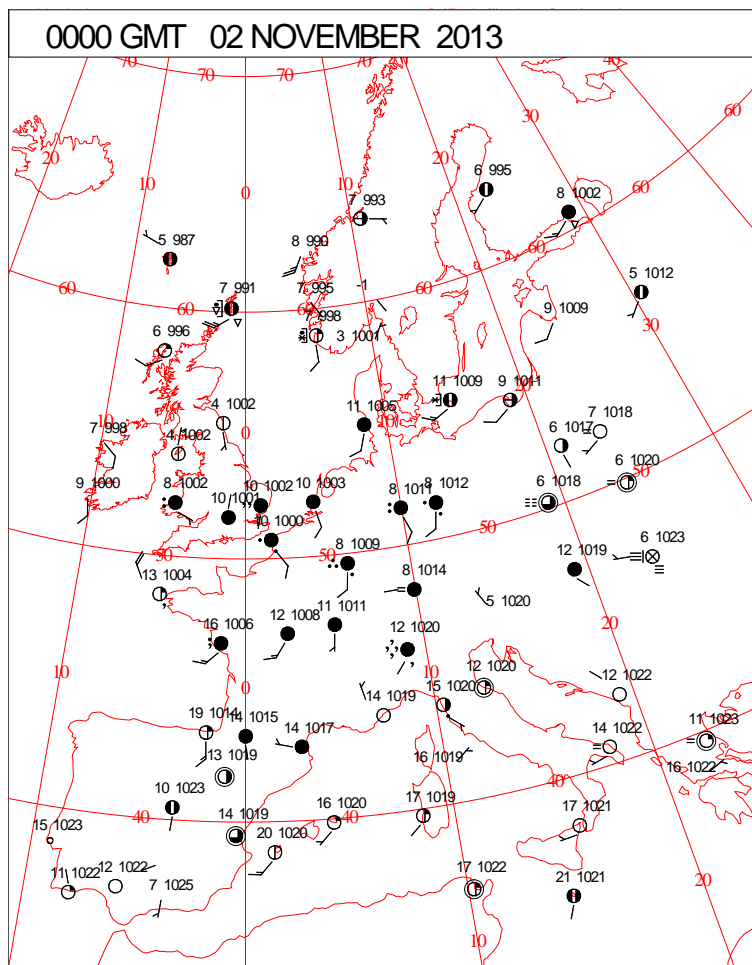


## SURFACE PRESSURE



ANALYSIS VALID 1200 UTC SAT 02 NOV 2013

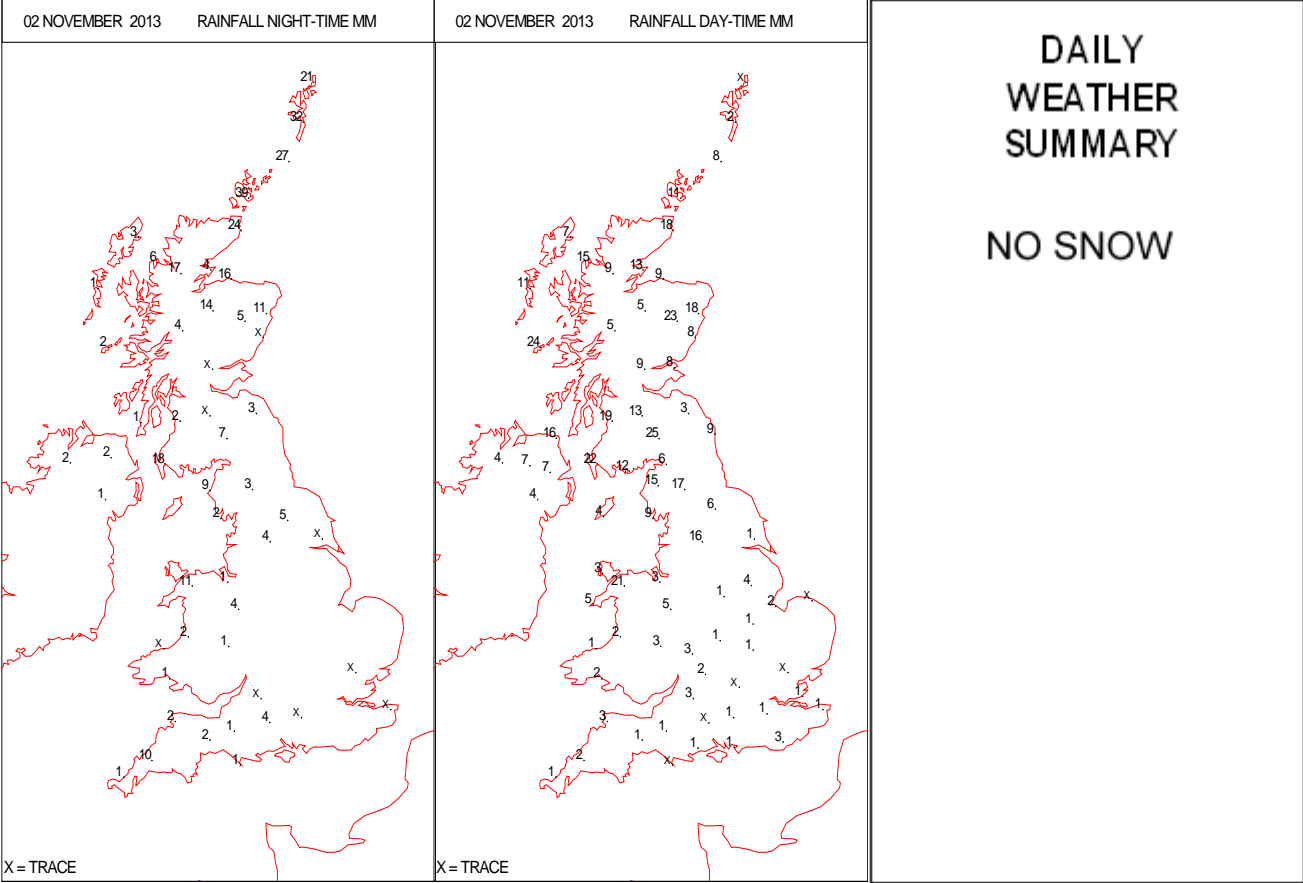
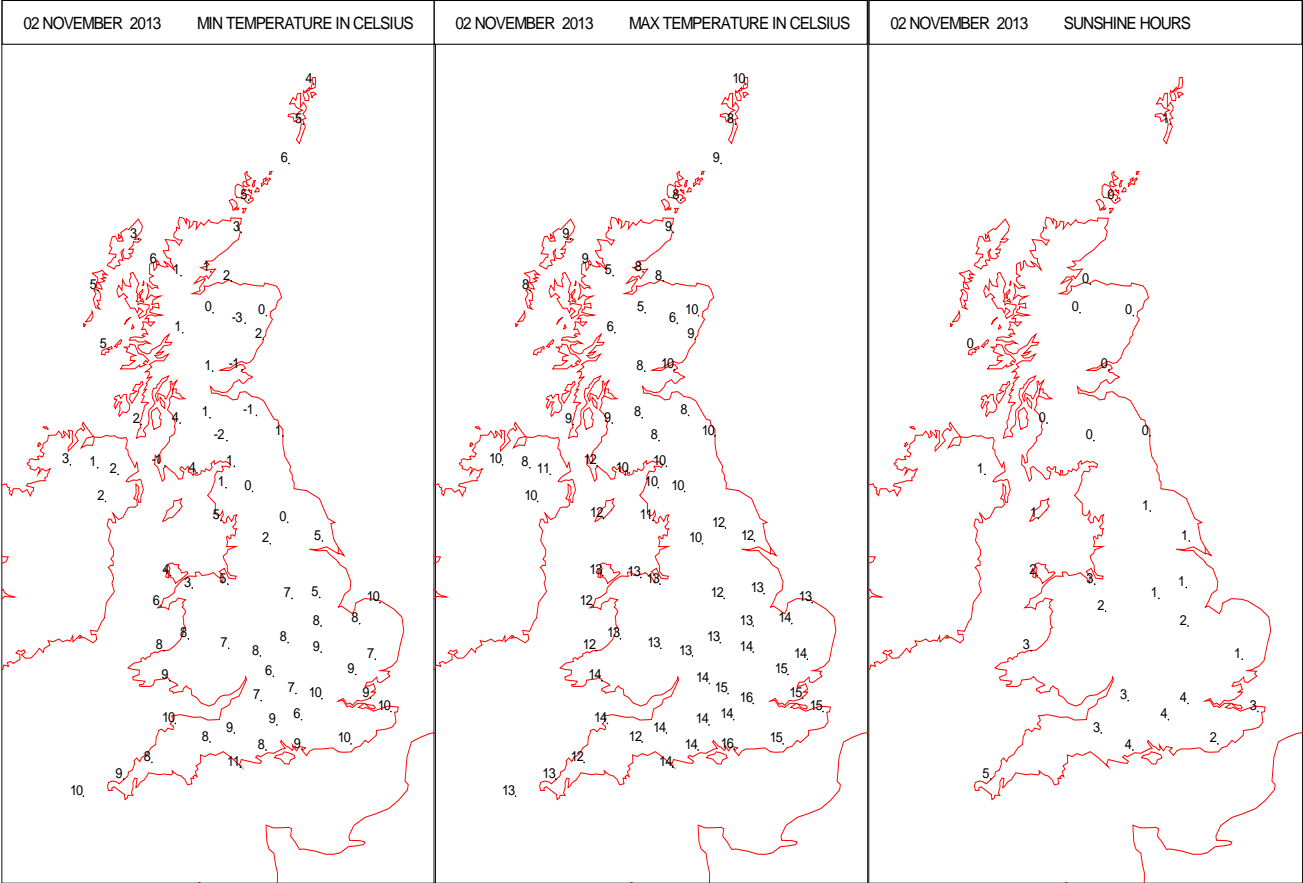
# SURFACE REPORTS



# SIGNIFICANT WEATHER

0600 GMT 02 NOVEMBER 2013	SIG WEATHER	1200 GMT 02 NOVEMBER 2013	SIG WEATHER	<p><b>Summary of UK Weather for Saturday 02 November 2013.</b>            Overnight, rain across the central parts of England and Wales gradually eased, as did the showers across north-west Scotland, with just a few lingering by dawn.</p> <p>Otherwise, as the wind eased, and skies cleared, fog started to develop, especially across northern England and the north Midlands.</p> <p>A band of rain spread across Northern Ireland soon after dawn and continued eastwards, reaching northern and north-eastern Scotland by the afternoon. It stalled there, giving heavy rain and snow over the tops of the Grampians and Cairngorms.</p> <p>Further south it was a showery day with frequent heavy, occasionally thundery showers.</p> <p>However, parts of eastern and south-eastern England saw a largely fine day.</p> <p>It was a windy day in the south, with gales around exposed southern and western coastal areas. Strong winds were also seen inland.</p> <p>There was little change in the evening, with rain continuing in the north of Scotland, and blustery showers across many western parts of the U.K.</p> <p>Temperatures were generally close to average, but a little below in the north.</p>
1800 GMT 02 NOVEMBER 2013	SIG WEATHER	0000 GMT 03 NOVEMBER 2013	SIG WEATHER	<p><b>EXTREMES</b>  <b>Highest Maximum:</b>            15.8 Heathrow, Greater London  <b>Lowest Maximum:</b>            5.1 Loch Glascarnoch, Ross-Shire  <b>Lowest Minimum:</b>            -3.2 Aboyne No2, Aberdeenshire  <b>Lowest Grass Minimum:</b>            -6.4 Aboyne No2, Aberdeenshire  <b>Most Rain:</b>            50.2 Kirkwall, Orkney  <b>Most Sun:</b>            4.6 Camborne, Cornwall</p>

DAILY CLIMATE DATA



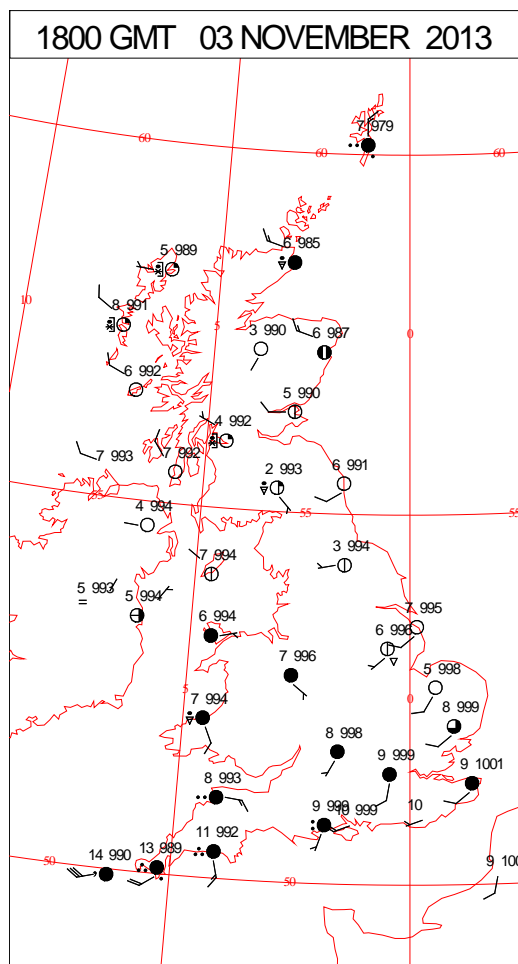
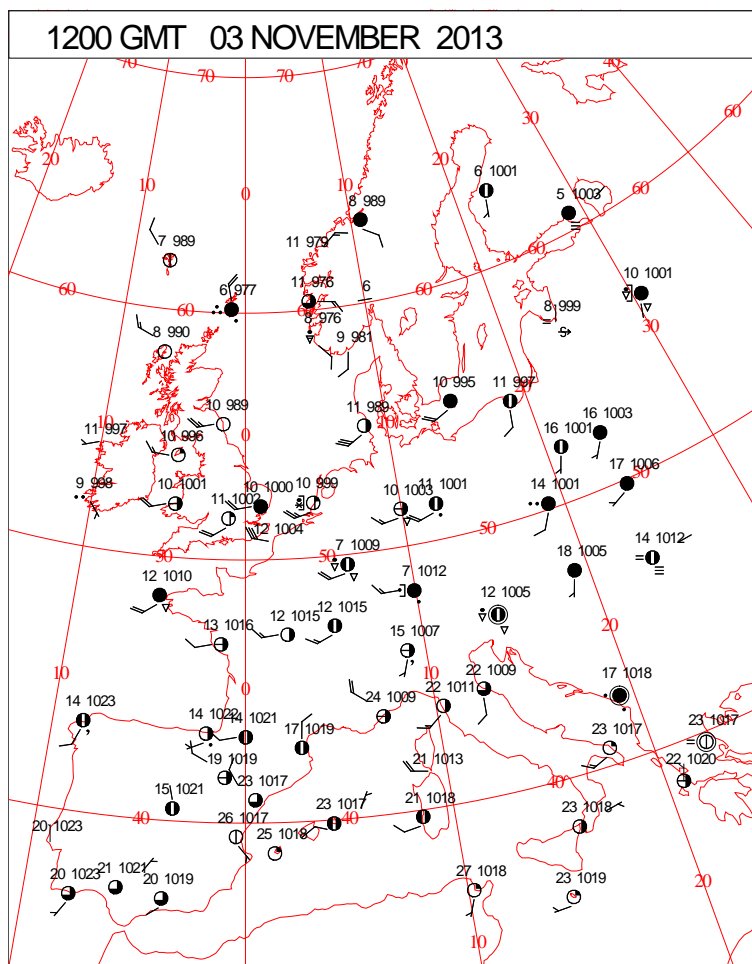
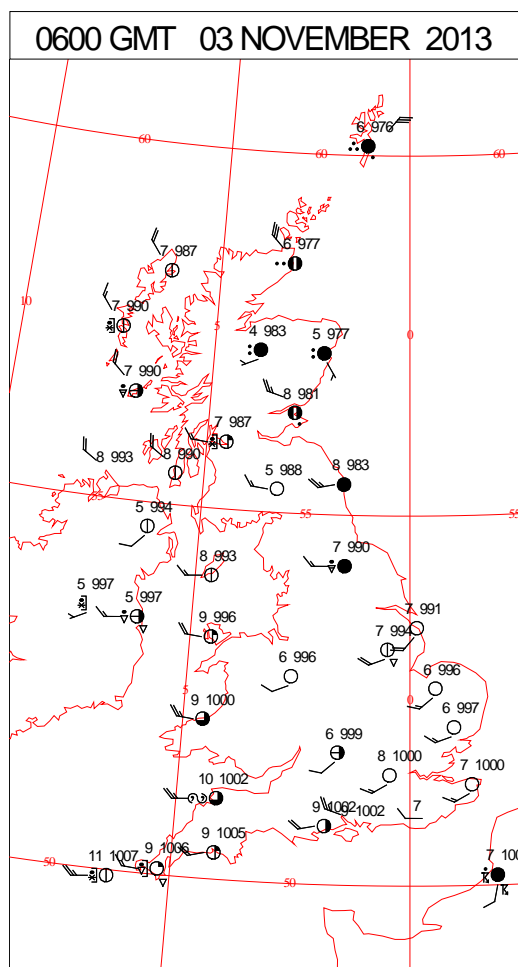
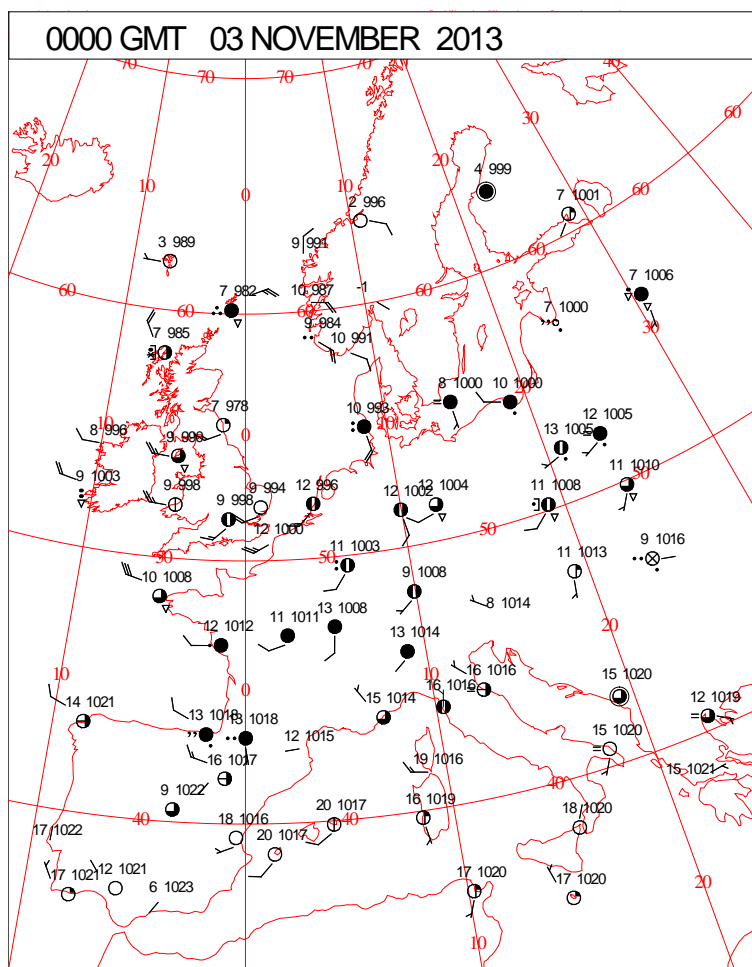


Crown Copyright 2013, All Rights Reserved



Sunday 3 November 2013

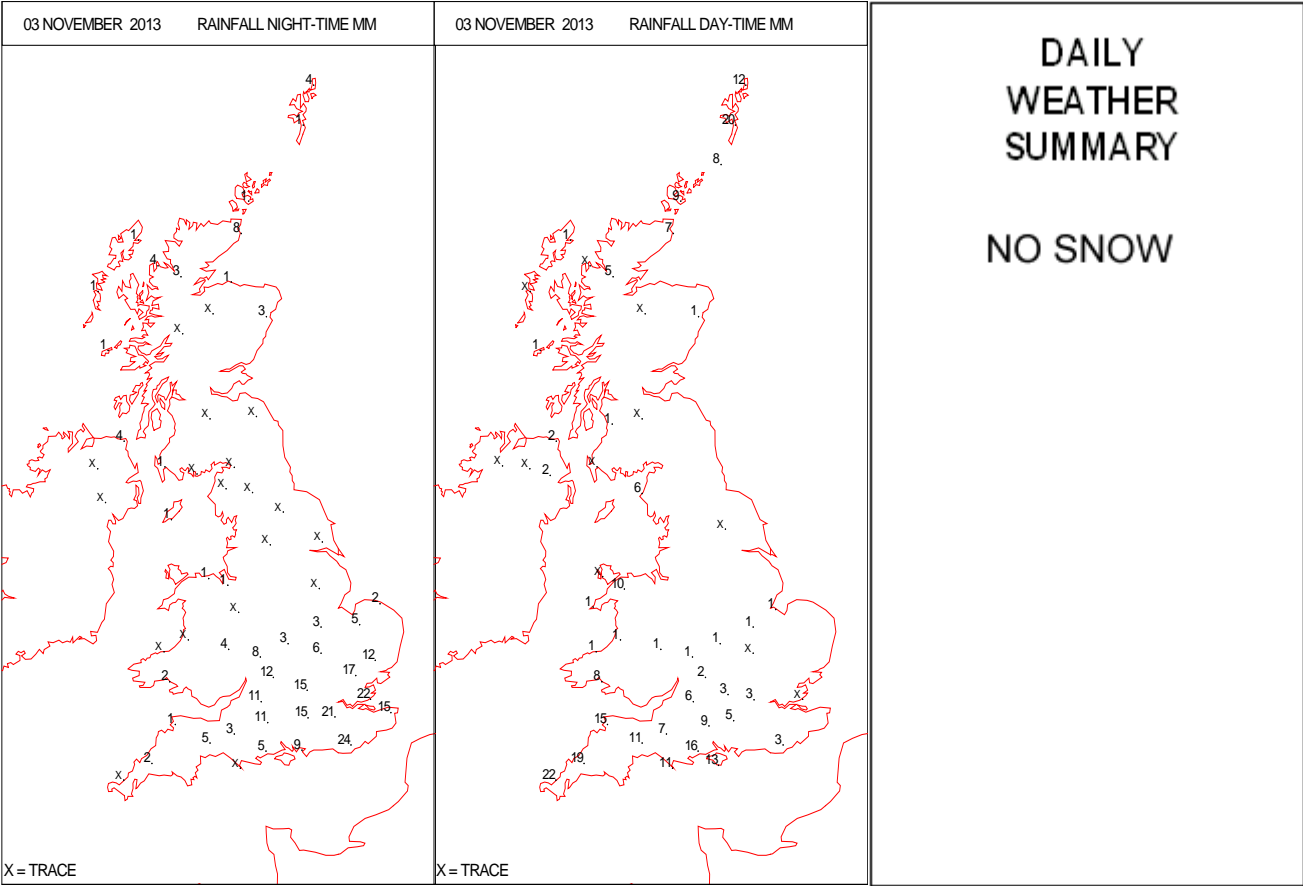
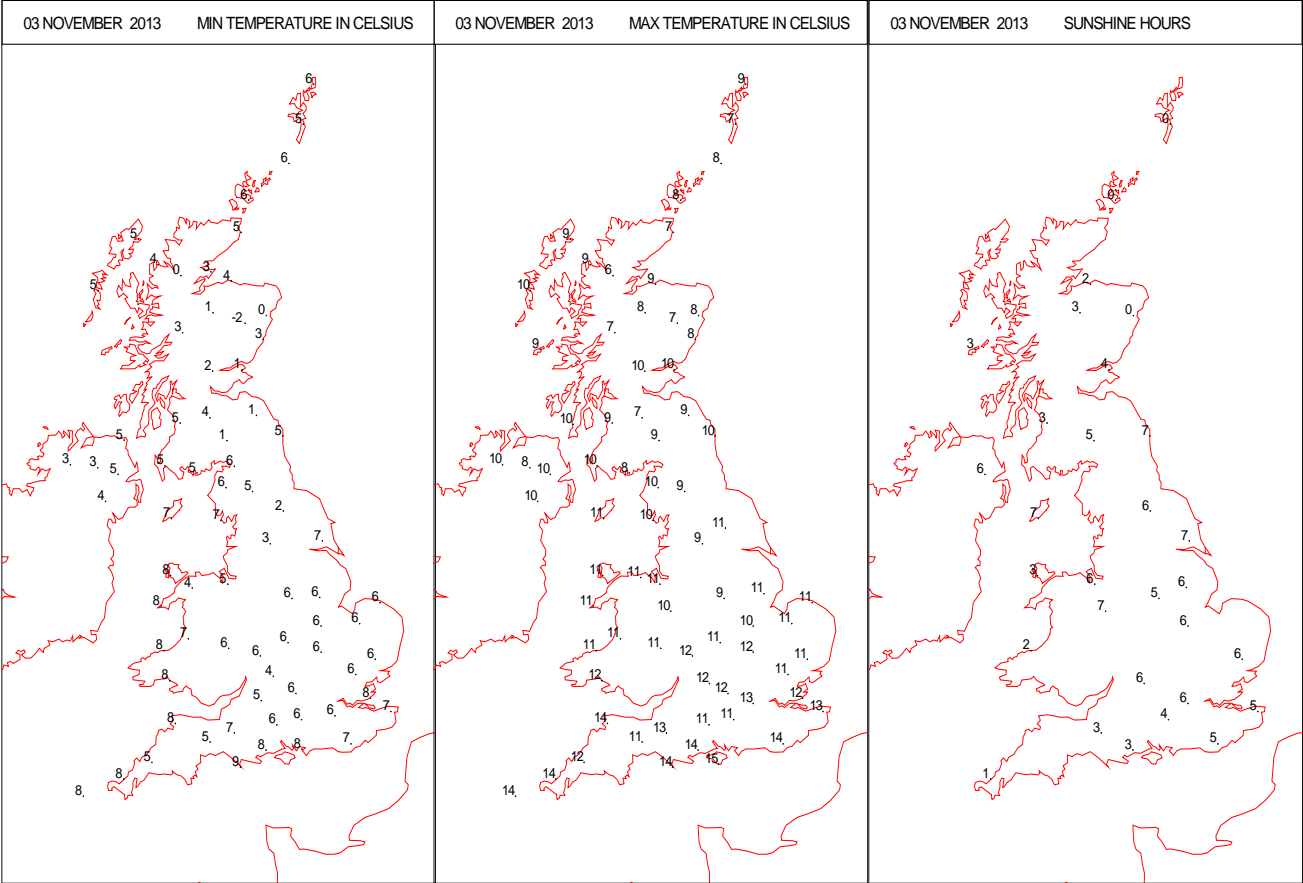
## SURFACE REPORTS



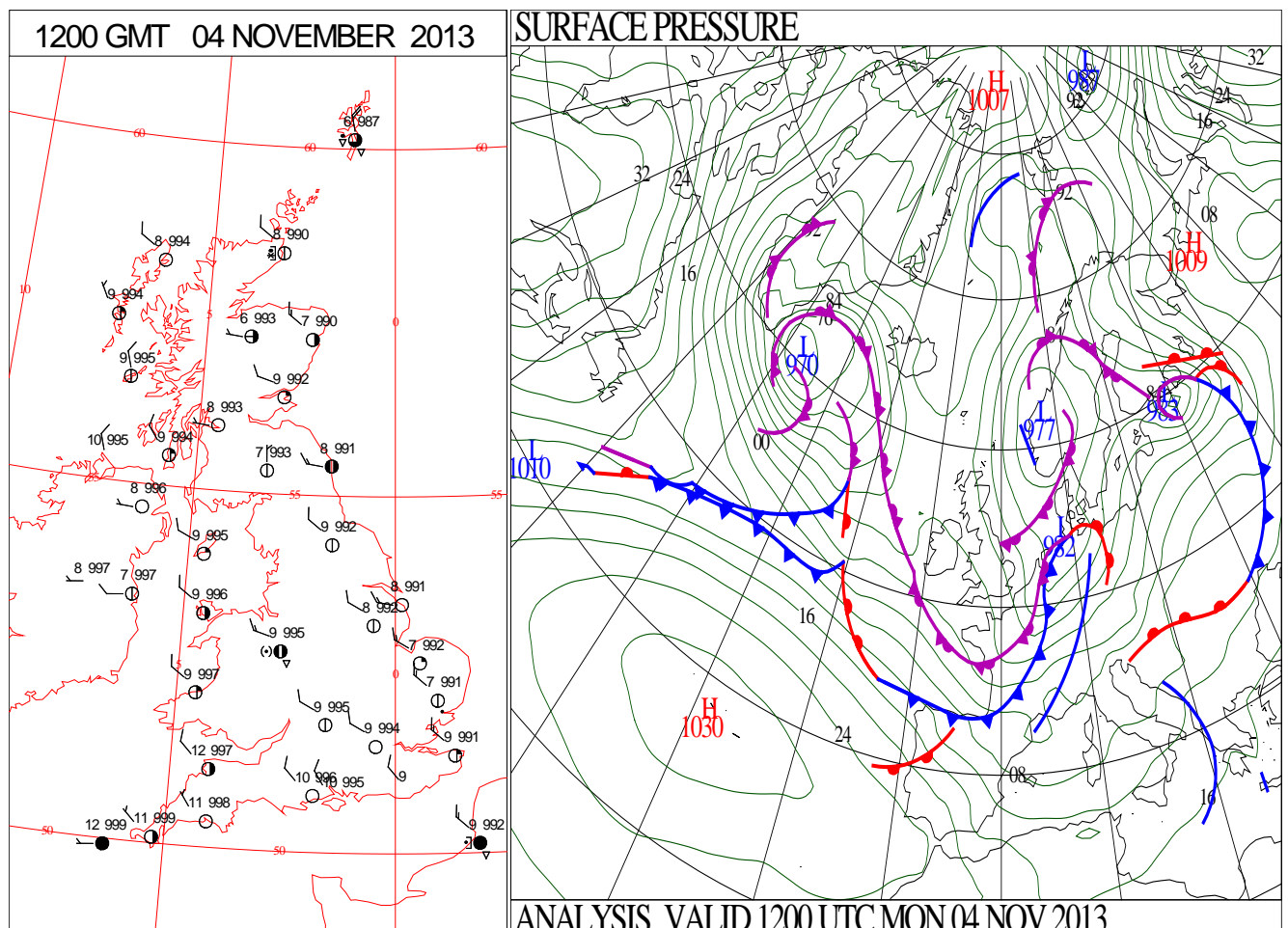
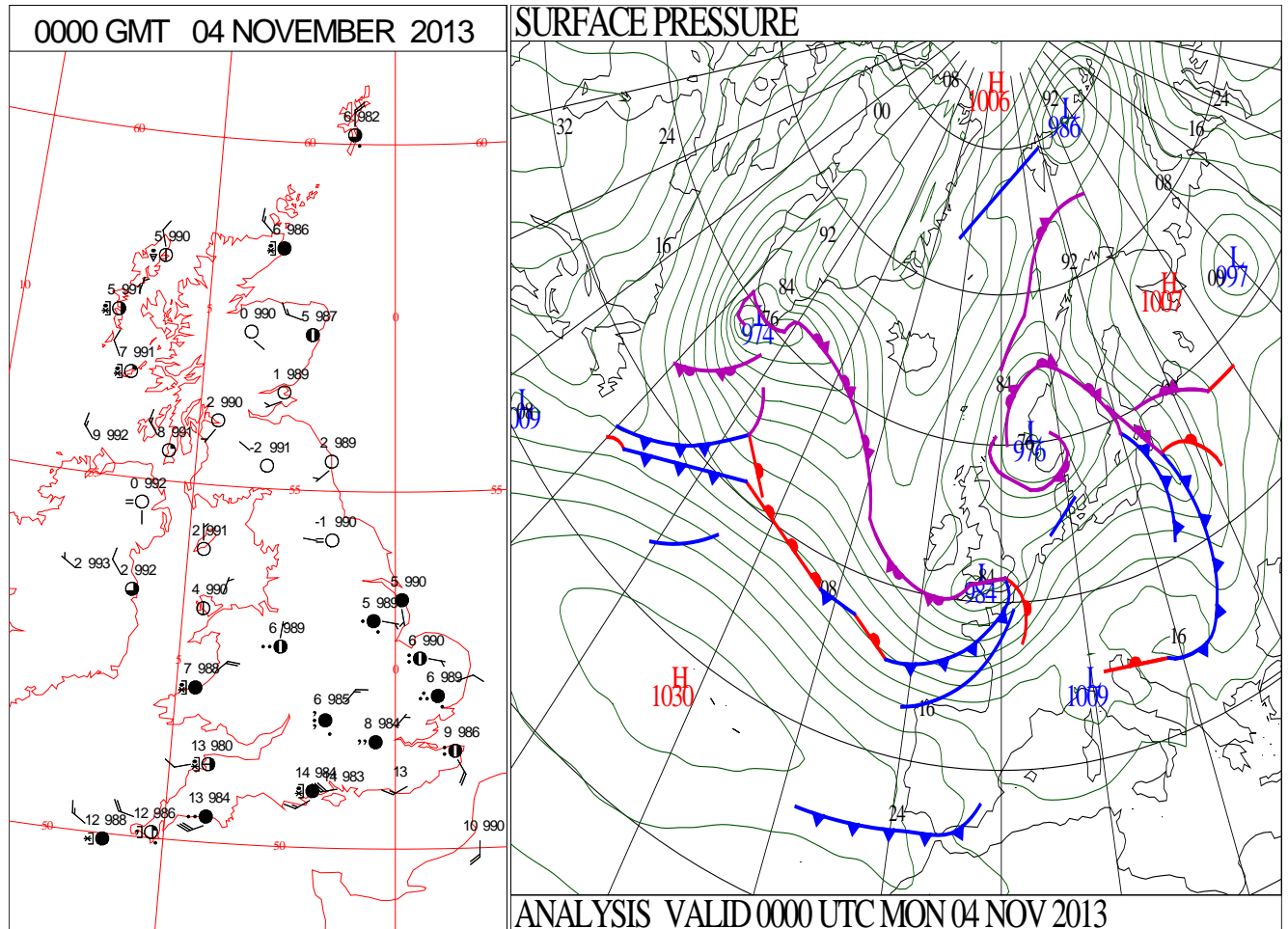
# SIGNIFICANT WEATHER

0600 GMT 03 NOVEMBER 2013	SIG WEATHER	1200 GMT 03 NOVEMBER 2013	SIG WEATHER	<p><b>Summary of UK Weather for Sunday 03 November 2013.</b></p> <p>It was a windy and unsettled night with a band of rain moving slowly across northern Scotland, giving some heavy rain, whilst frequent, heavy showers continued to affect other northern and western parts of the U.K., turning thundery at times.</p> <p>By contrast, east and south-eastern parts of England remained dry.</p> <p>During the morning, the rain cleared from north-eastern Scotland, with scattered showers following. North-west England, Wales, the Midlands and south-west England saw further heavy showers, but these did ease from midday, with the winds also moderating.</p> <p>Many eastern parts of the country enjoyed a largely dry day with plenty of sunshine, but it remained breezy.</p> <p>During the afternoon, cloud increased over south-west England and south Wales, with rain steadily spreading north-eastwards. The winds strengthened once more, especially along the South Coast.</p> <p>During the evening the rain progressed eastwards, affecting much of southern England, while clearer conditions moved into the south-west of England. Further north it became chilly as temperatures dropped under clear skies.</p> <p>By day, temperatures were generally around average, but a little above in southern areas.</p>
1800 GMT 03 NOVEMBER 2013	SIG WEATHER	0000 GMT 04 NOVEMBER 2013	SIG WEATHER	
				<p><b>EXTREMES</b></p> <p><b>Highest Maximum:</b> 14.6 St. Catherines Point, Isle of Wight</p> <p><b>Lowest Maximum:</b> 6.1 Loch Glascarnoch, Ross-Shire</p> <p><b>Lowest Minimum:</b> -1.7 Aboyne No2, Aberdeenshire</p> <p><b>Lowest Grass Minimum:</b> 2.0 Aboyne No2, Aberdeenshire</p> <p><b>Most Rain:</b> 27.2 Herstmonceux, East Sussex</p> <p><b>Most Sun:</b> 6.9 Shawbury, Shropshire</p>

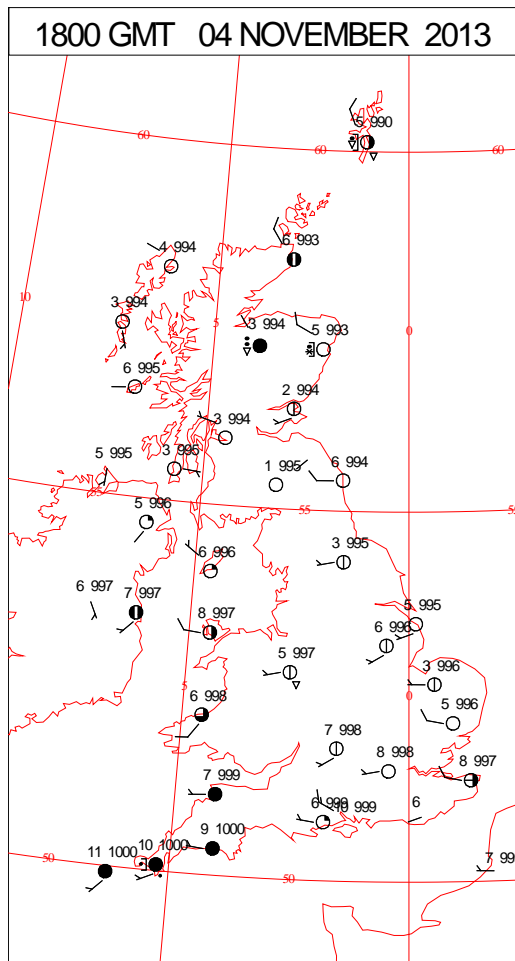
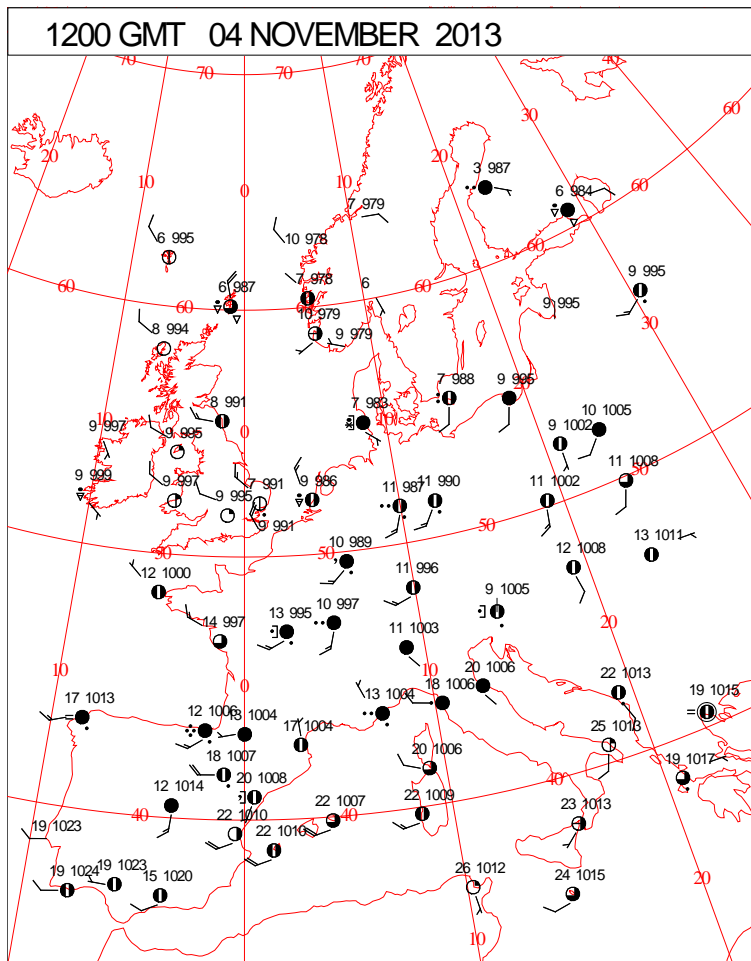
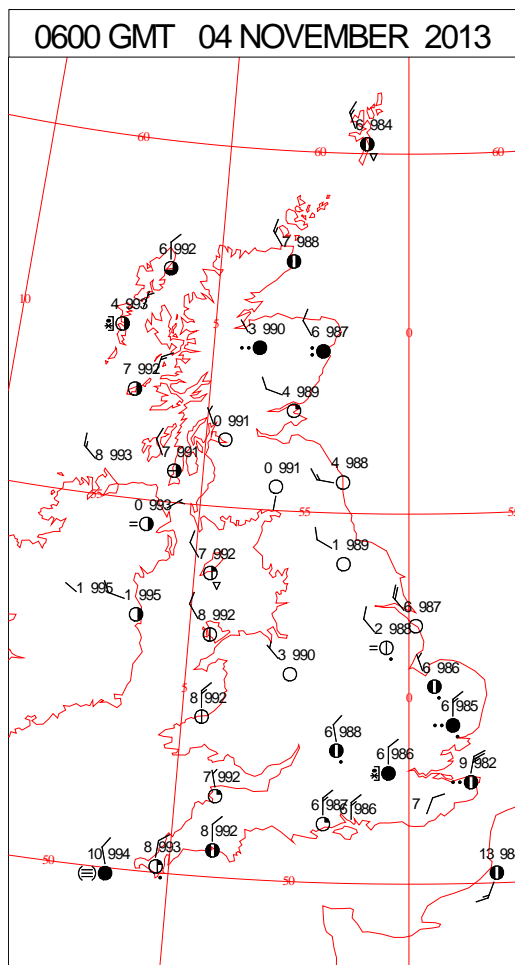
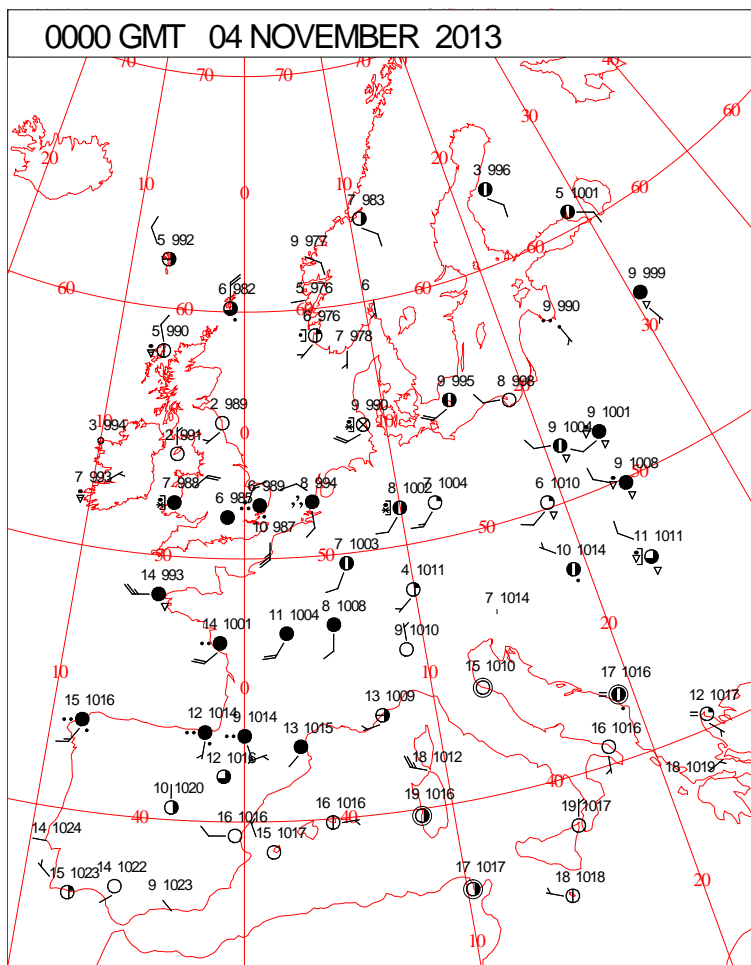
DAILY CLIMATE DATA



# DAILY WEATHER SUMMARY



# SURFACE REPORTS

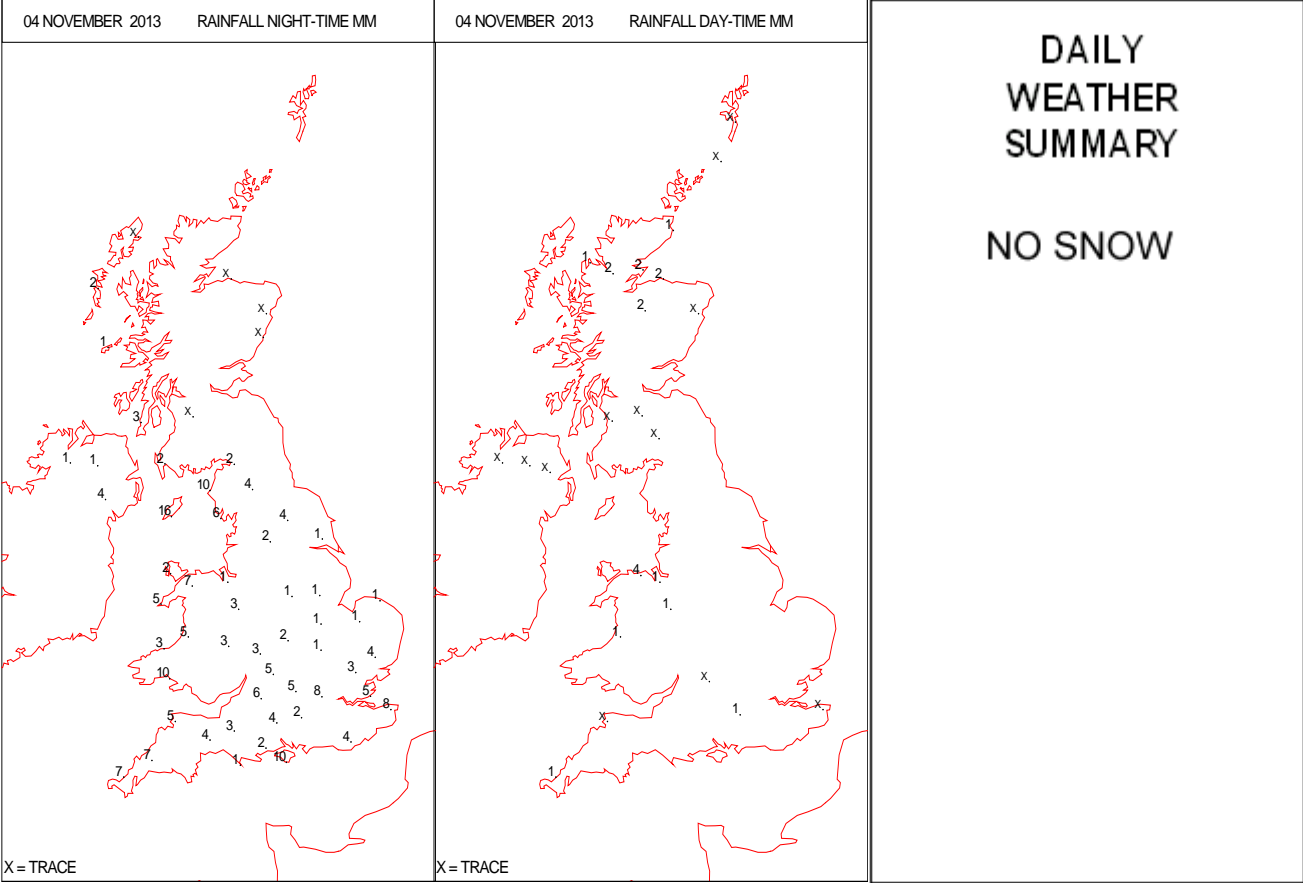
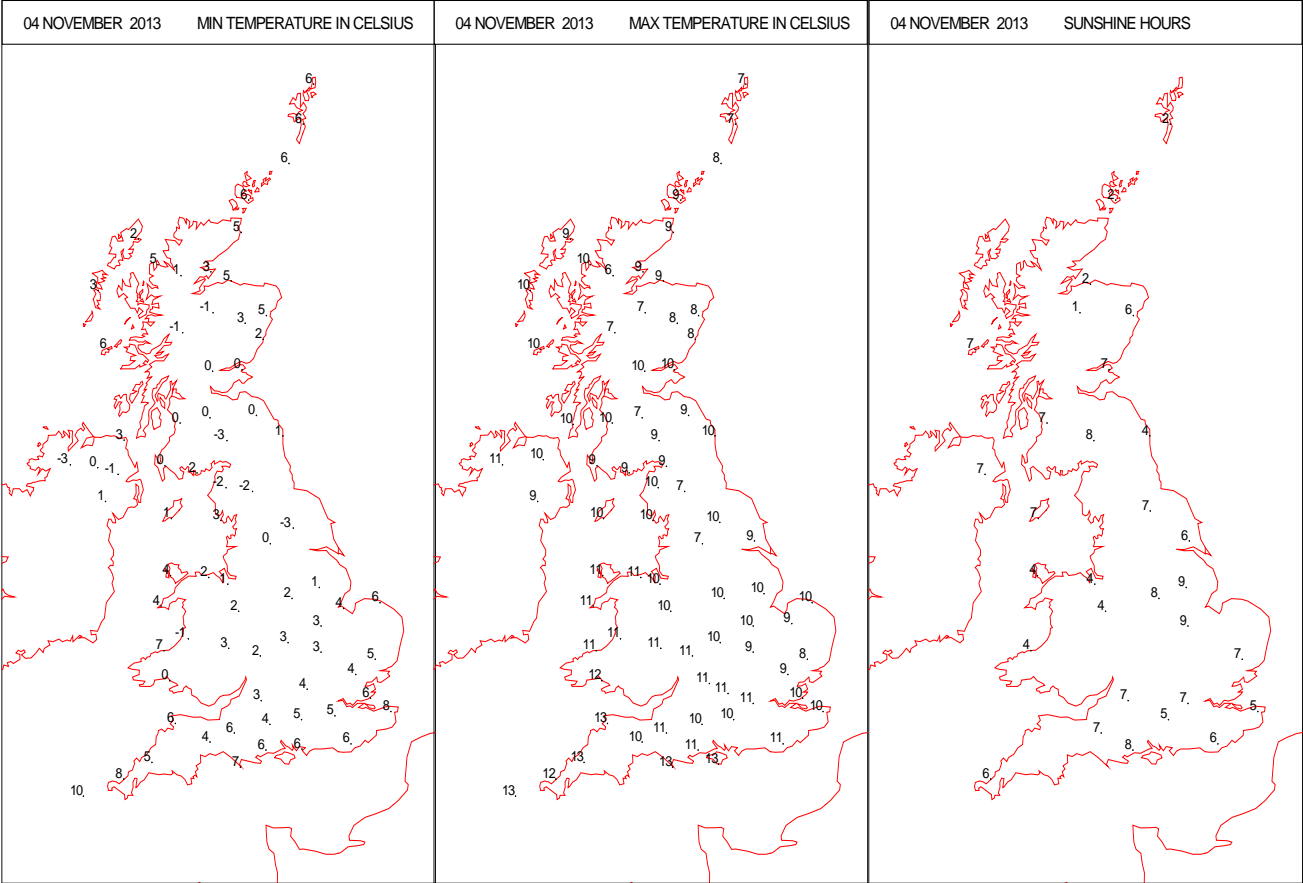




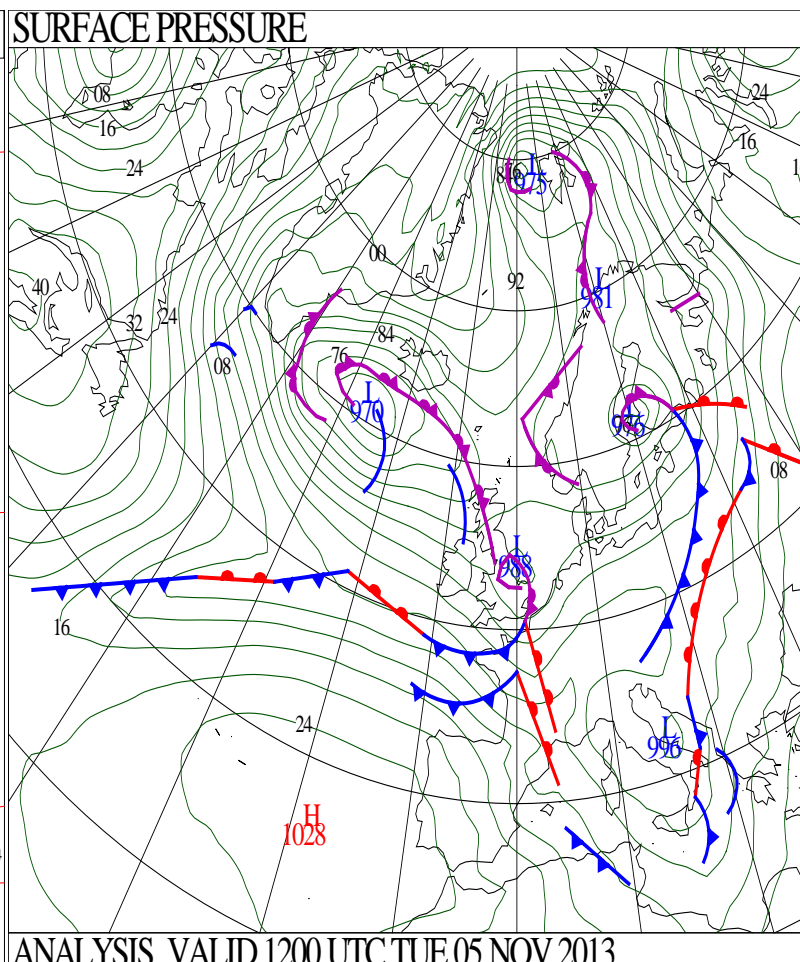
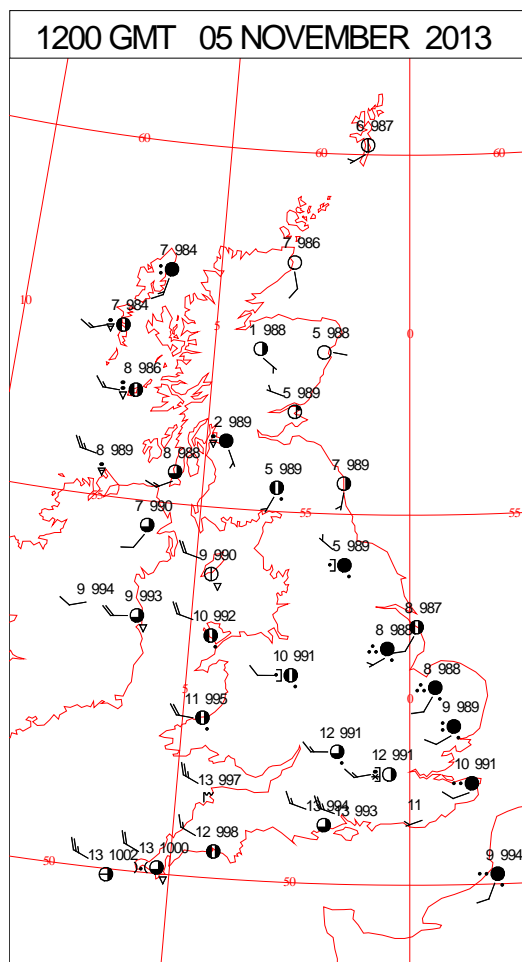
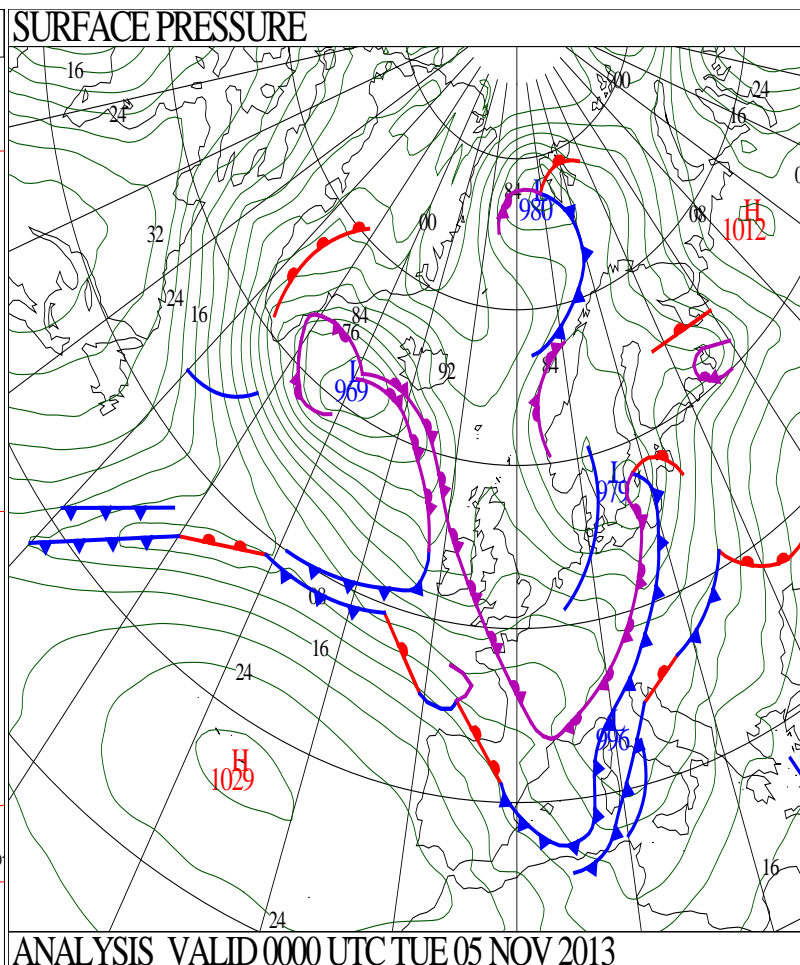
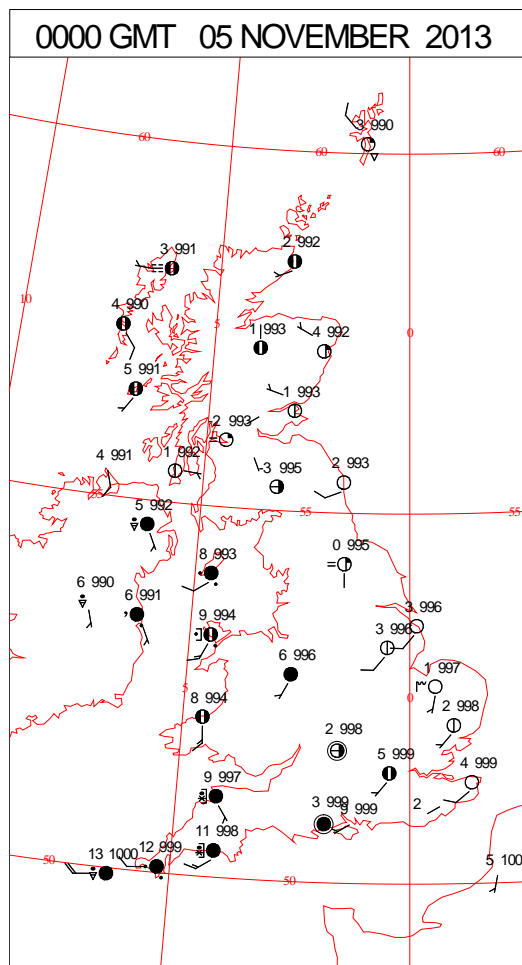
# SIGNIFICANT WEATHER

0600 GMT 04 NOVEMBER 2013	SIG WEATHER	1200 GMT 04 NOVEMBER 2013	SIG WEATHER	<p><b>Summary of UK Weather for Monday 04 November 2013.</b>  It was a wet night across southern England, with rain spreading east and reaching as far north as the Midlands and East Anglia, with some heavy periods of rain. Further west, rain eased, leaving a few showers and clearing skies.</p> <p>Strong winds accompanied the rain, particularly near the south coast. Elsewhere, it was a dry cold night with clear skies across the north allowing a fairly widespread frost. A few showers affected Irish Sea coasts and northern and eastern Scotland.</p> <p>By dawn rain had cleared all but the far south-east corner of the U.K., to leave a dry sunny start to the day for most. Sunshine continued for many throughout the day, with lighter winds than recently.</p> <p>However, showers were sustained across northern Scotland, with a few across Northern Ireland, north Wales and north-west England.</p> <p>After dusk, temperatures quickly began to fall, especially in northern and eastern parts, with a frost developing.</p> <p>Further west there was more cloud, with outbreaks of rain and drizzle spreading eastwards through the evening.</p> <p>By day, temperatures were around average.</p>
1800 GMT 04 NOVEMBER 2013	SIG WEATHER	0000 GMT 05 NOVEMBER 2013	SIG WEATHER	<p><b>EXTREMES</b>  <b>Highest Maximum:</b>  13.1 St Marys Airport, Isles of Scilly  <b>Lowest Maximum:</b>  6.3 Loch Glascarnoch, Ross-Shire  <b>Lowest Minimum:</b>  -3.4 Leeming, North Yorkshire  <b>Lowest Grass Minimum:</b>  -7.5 Leeming, North Yorkshire  <b>Most Rain:</b>  16.3 Ronaldsway, Isle of Man  <b>Most Sun:</b>  8.5 Waddington, Lincolnshire  8.5 Wittering, Cambridgeshire</p>

DAILY CLIMATE DATA

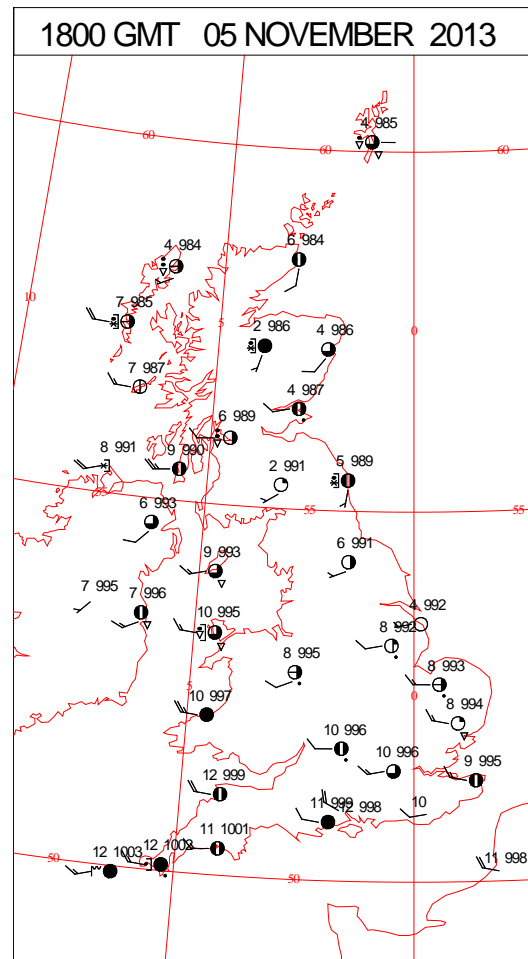
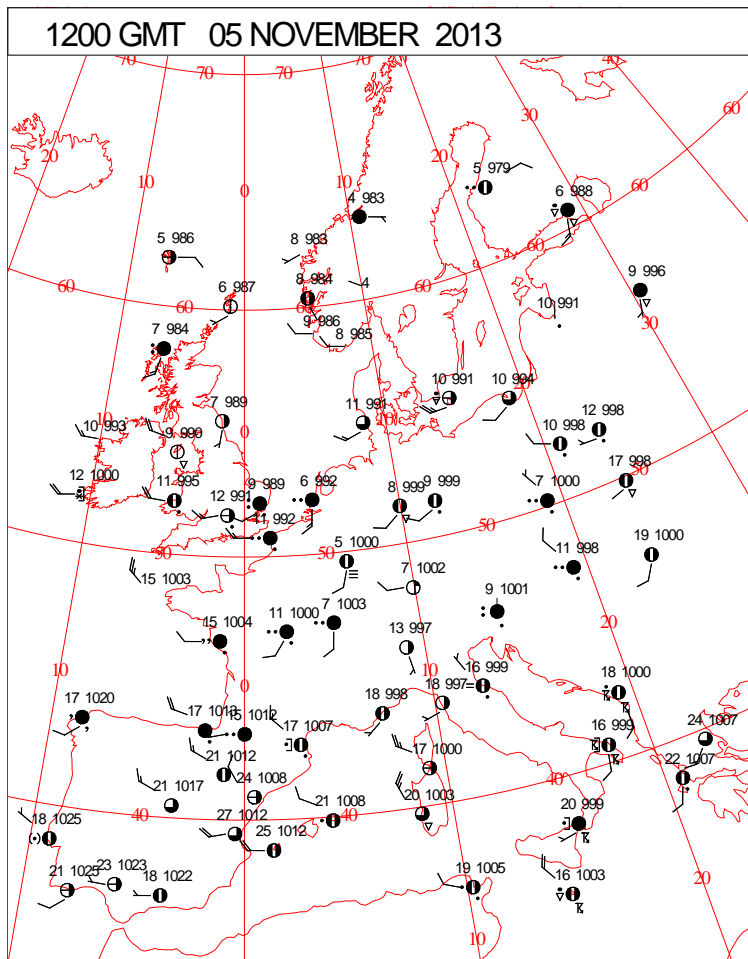
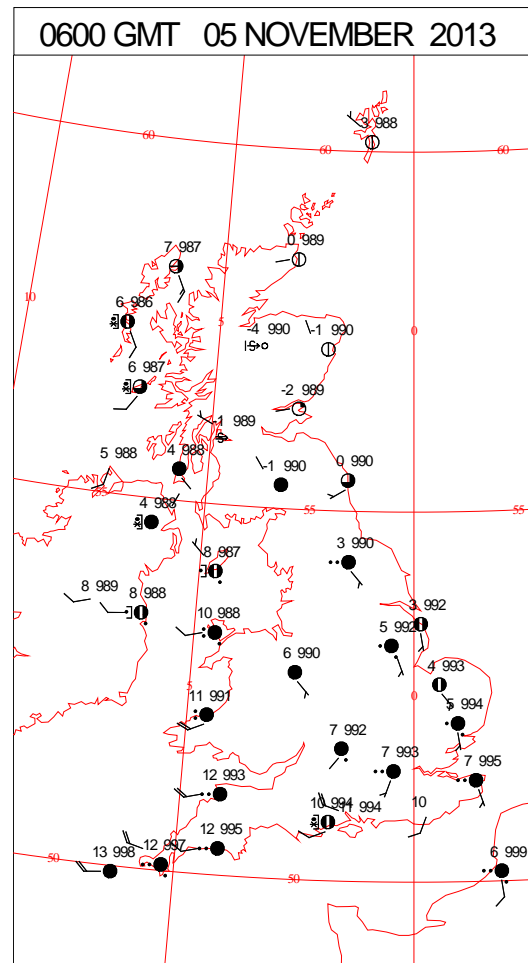
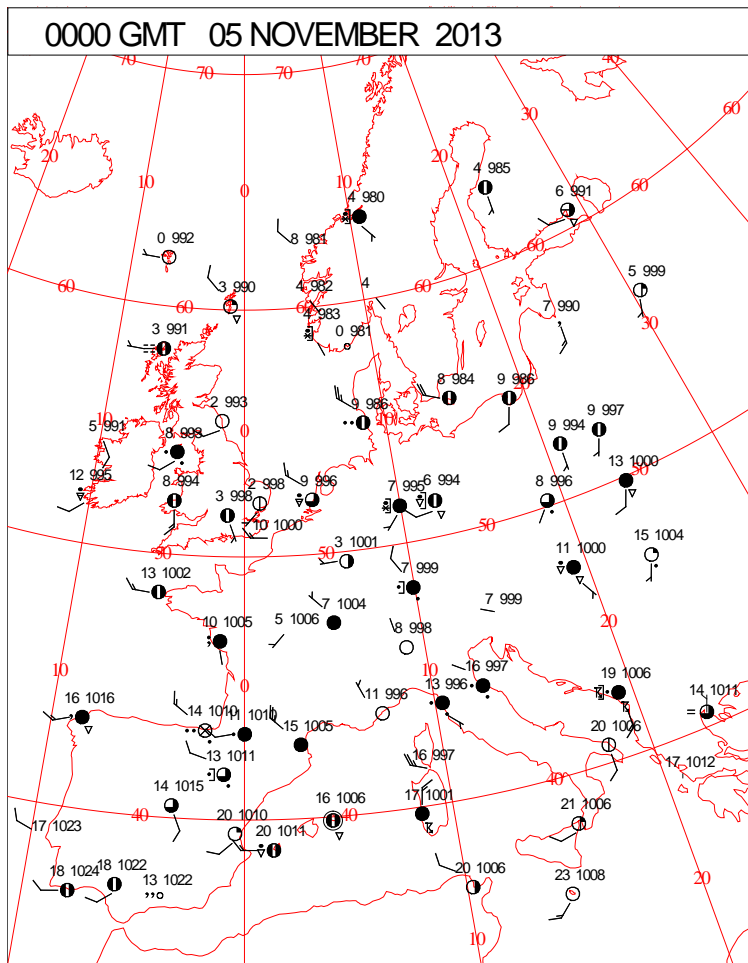


# DAILY WEATHER SUMMARY



Tuesday 5 November 2013

## SURFACE REPORTS

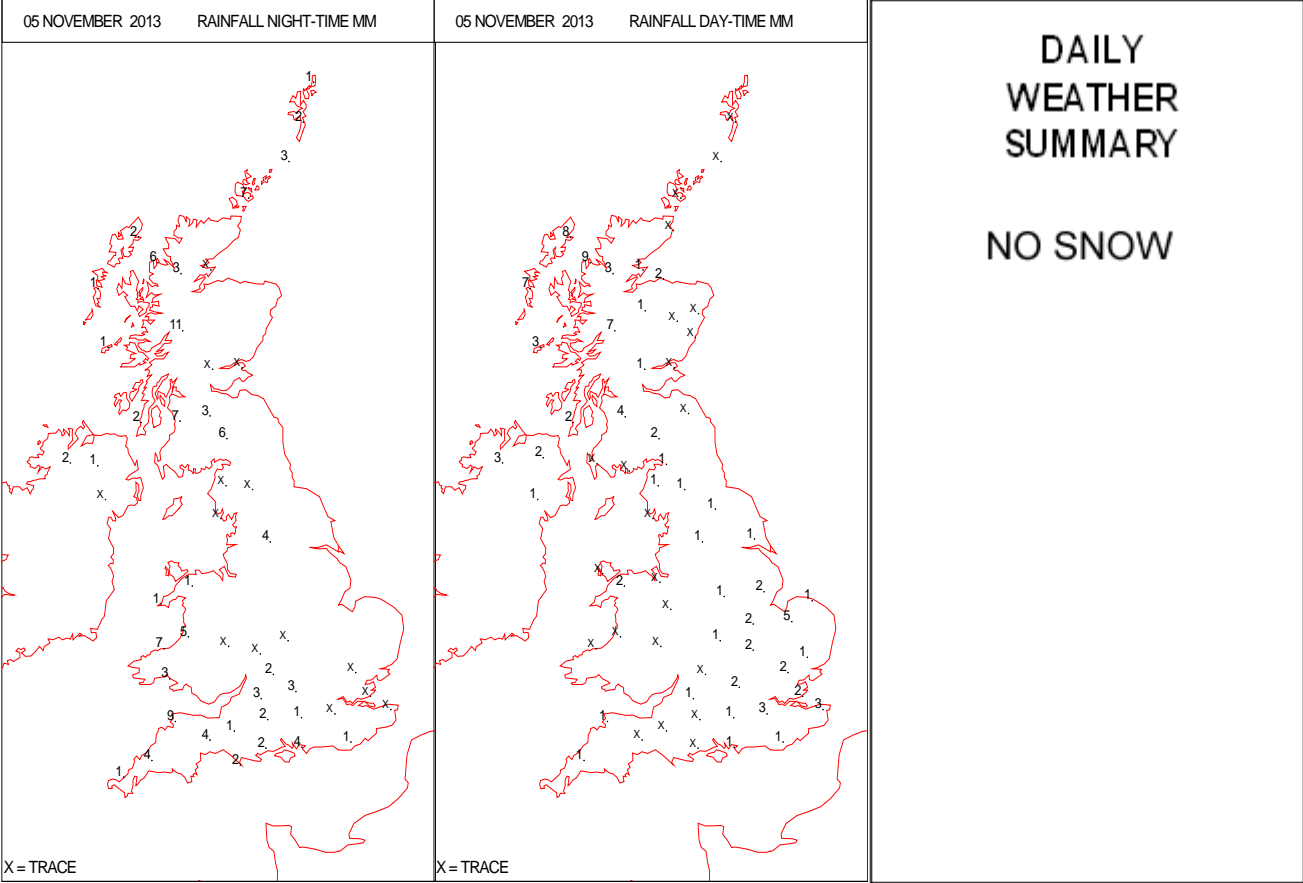
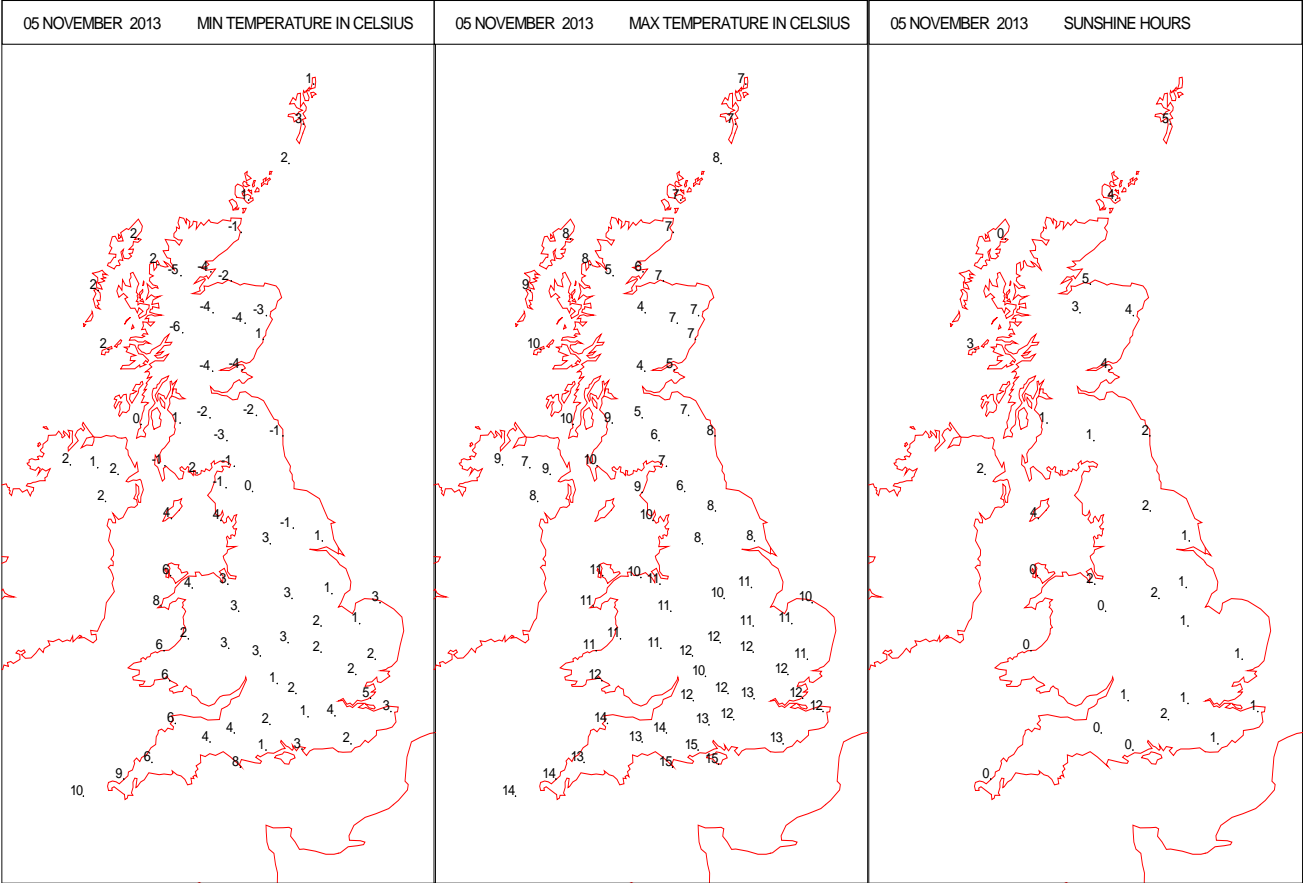


SIGNIFICANT WEATHER

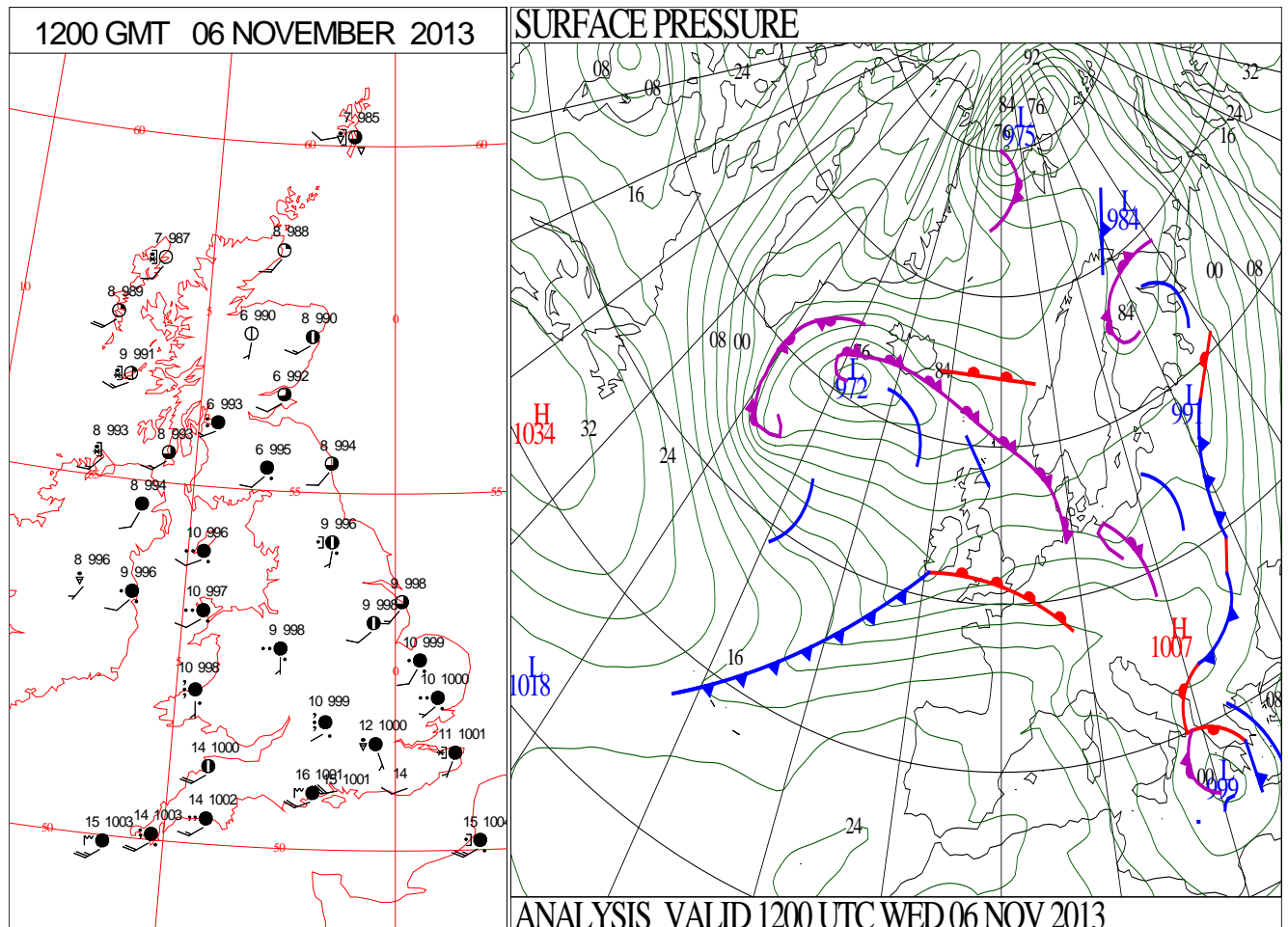
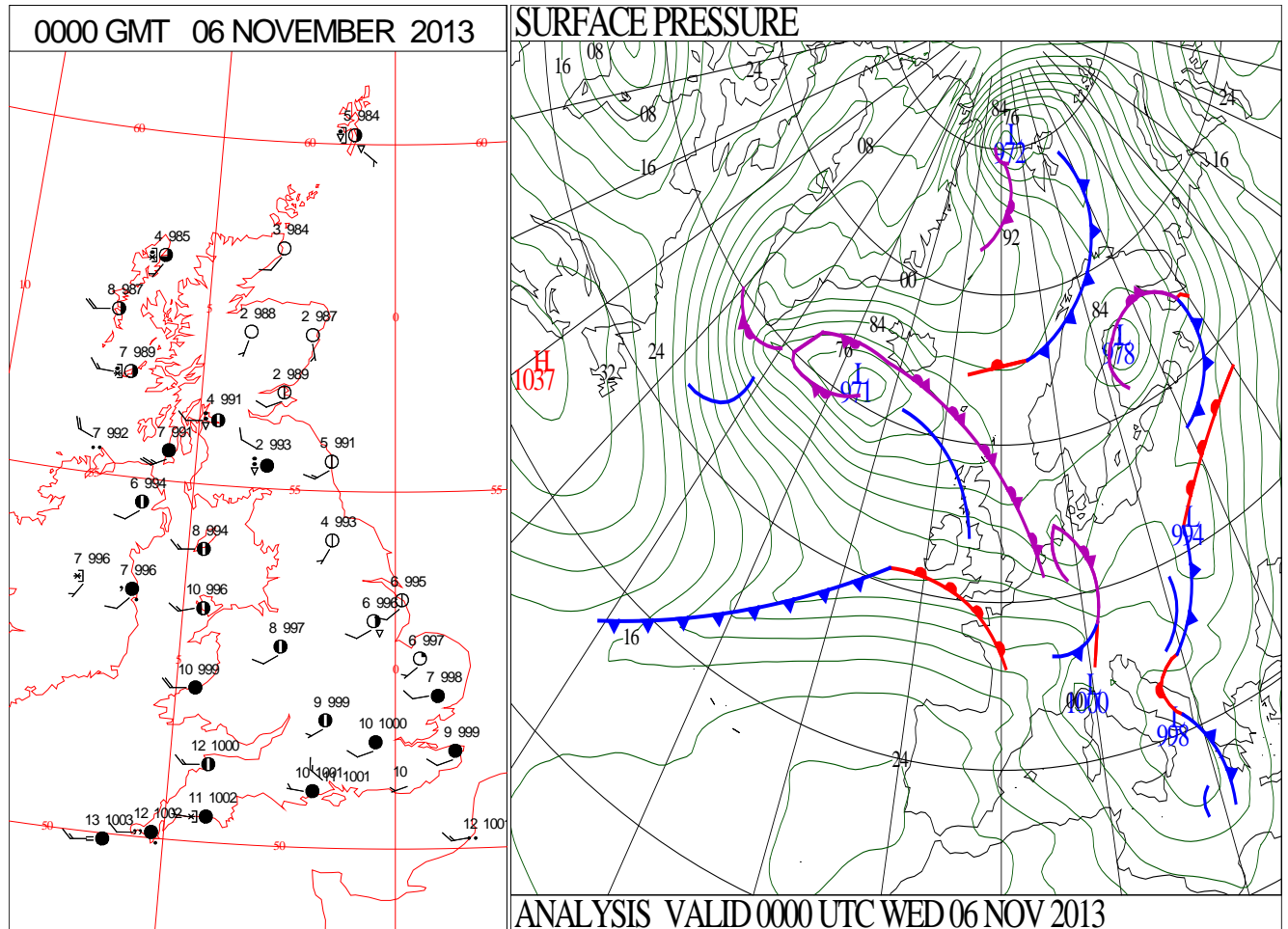
0600 GMT 05 NOVEMBER 2013 SIG WEATHER	1200 GMT 05 NOVEMBER 2013 SIG WEATHER	<p><b>Summary of UK Weather for Tuesday 05 November 2013.</b></p> <p>The day began cold and frosty for much of the north and north-east, with clear skies allowing temperatures to widely drop below freezing. However, in the south and west, cloud and outbreaks of rain spread eastwards, accompanied by higher temperatures.</p> <p>This rain reached eastern parts by dawn, with isolated heavier bursts as well, although Scotland remained dry. These outbreaks of rain gradually eased away, clearing eastern England around midday, with brighter conditions following during the afternoon.</p> <p>However, a band of rain, falling as snow over the northern hills, also gradually pushed into Scotland, although the north-east of Scotland remained clear until the late afternoon.</p> <p>Following these bands of rain, scattered showers moved in, especially in the north and west, and these brought further sporadic rainfall through the rest of the day. A blustery breeze also developed, especially in the west.</p> <p>After the cold start, temperatures struggled to rise across central and northern Scotland, leading to a cold day there, although temperatures recovered to around average values elsewhere.</p>
1800 GMT 05 NOVEMBER 2013 SIG WEATHER	0000 GMT 06 NOVEMBER 2013 SIG WEATHER	
		<p><b>EXTREMES</b></p> <p><b>Highest Maximum:</b> 14.7 St Catherines Point, Isle of Wight</p> <p><b>Lowest Maximum:</b> 4.2 Strathallan Airfield, Perthshire</p> <p><b>Lowest Minimum:</b> -6.1 Tulloch Bridge, Inverness-Shire</p> <p><b>Lowest Grass Minimum:</b> -9.8 Tulloch Bridge, Inverness-Shire</p> <p><b>Most Rain:</b> 18.2 Tulloch Bridge, Inverness-Shire</p> <p><b>Most Sun:</b> 5.4 Lerwick, Shetland</p>



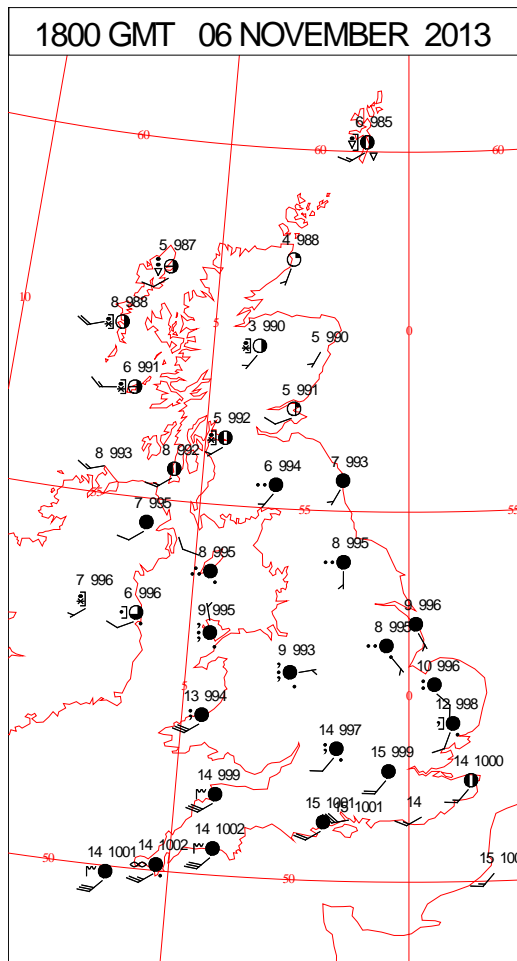
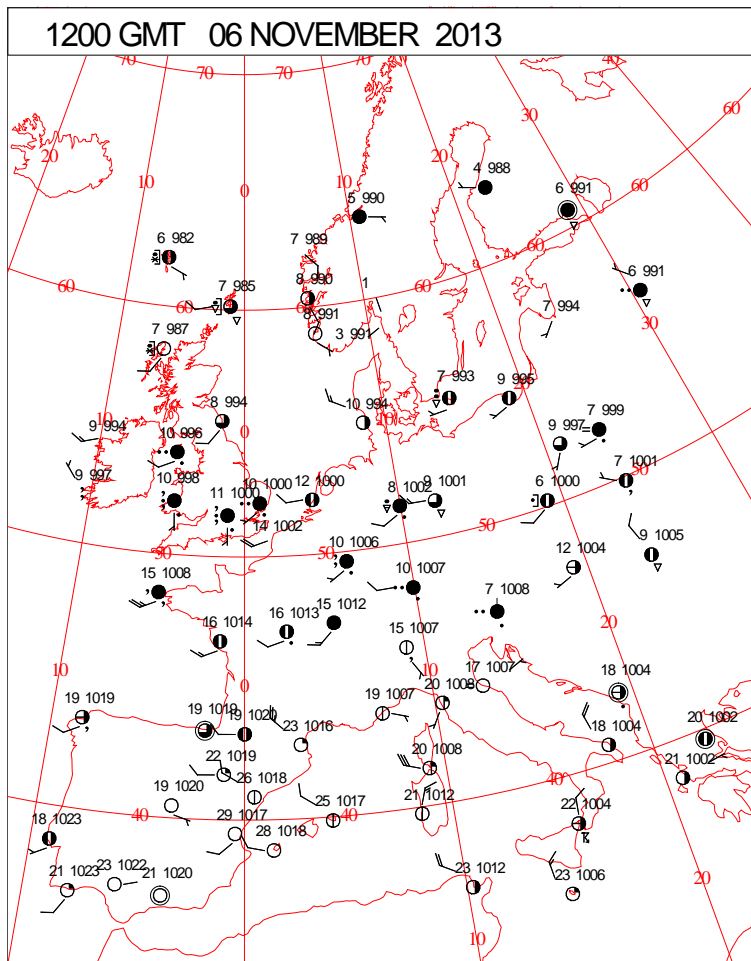
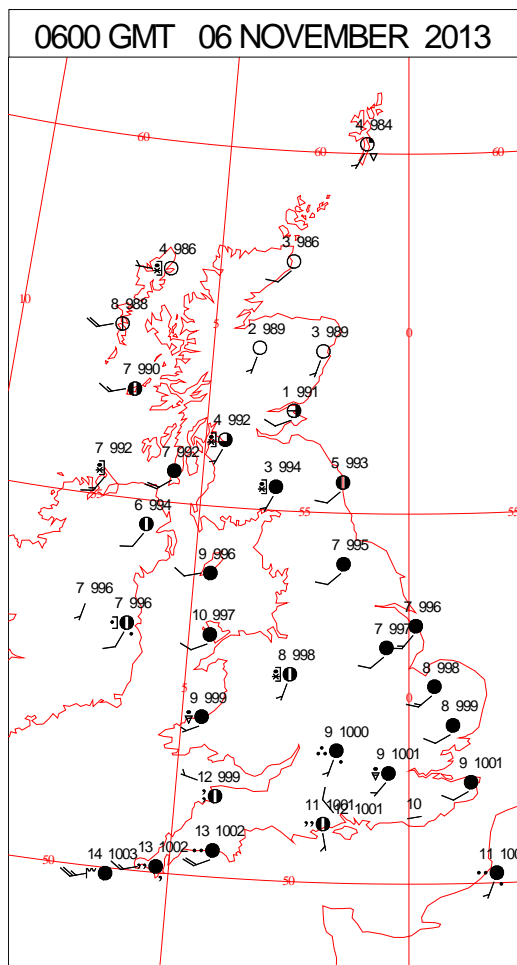
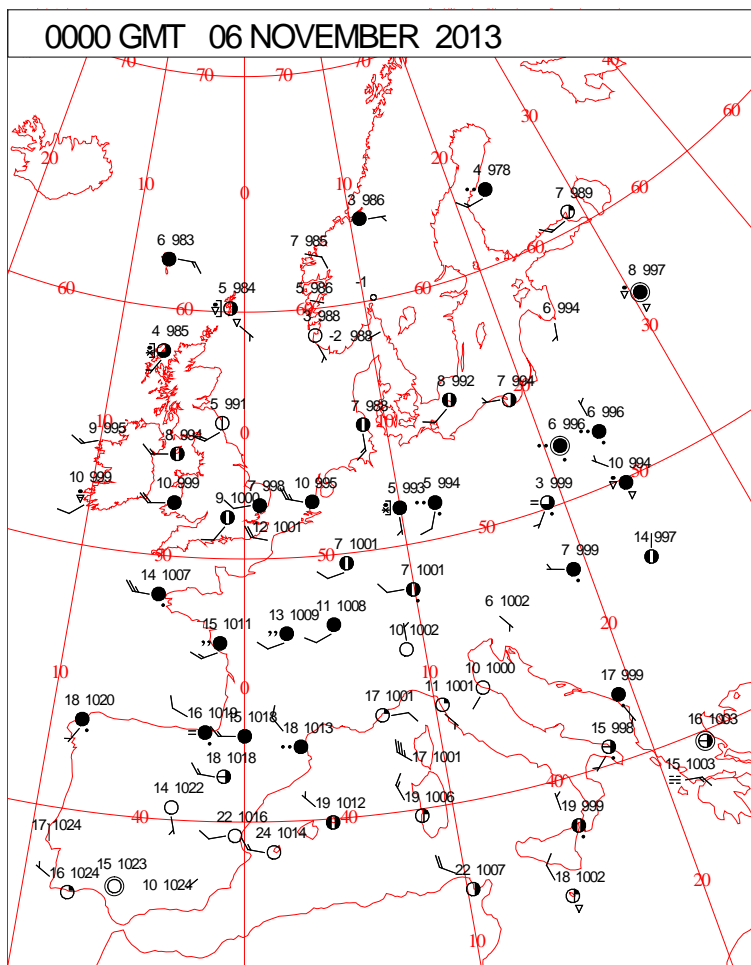
DAILY CLIMATE DATA



# DAILY WEATHER SUMMARY



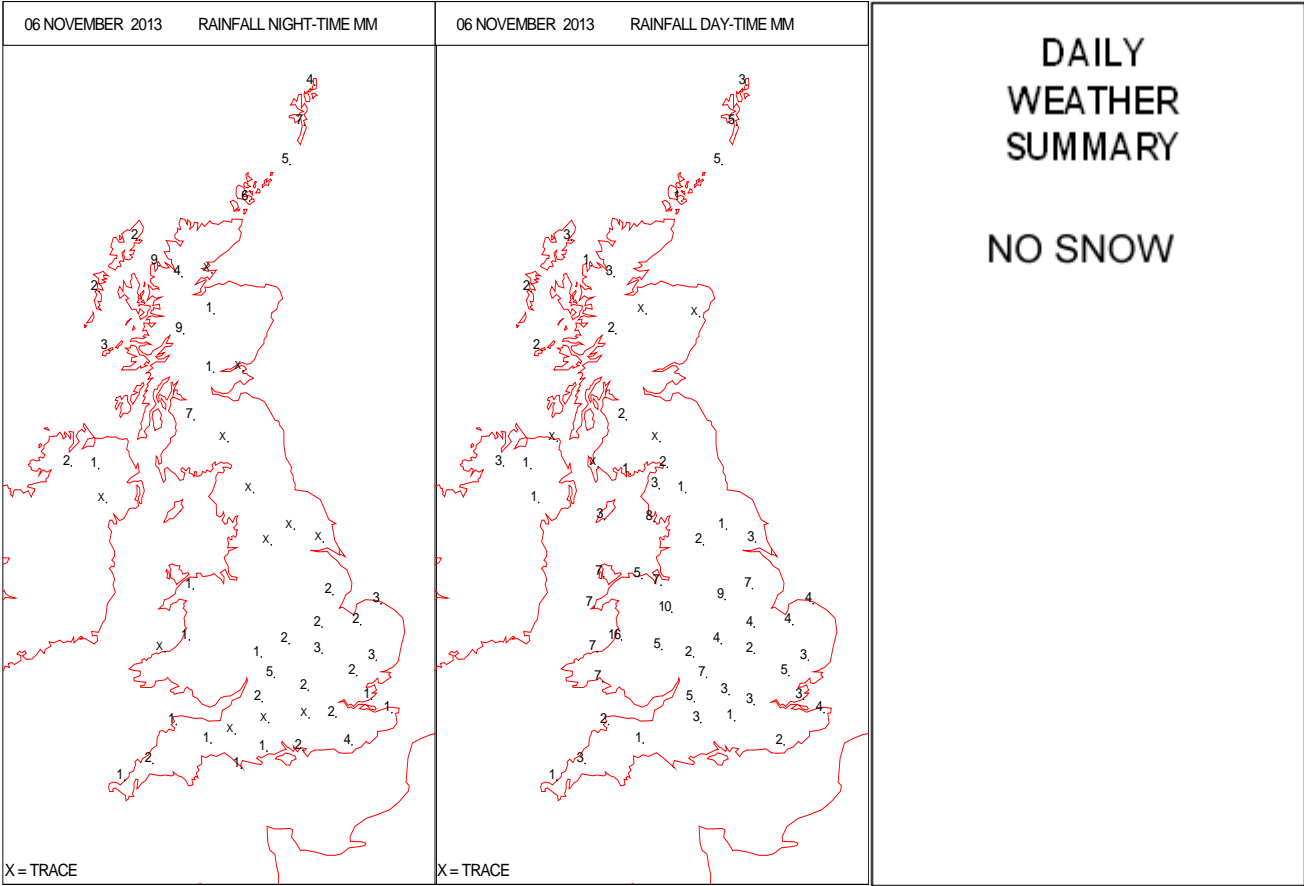
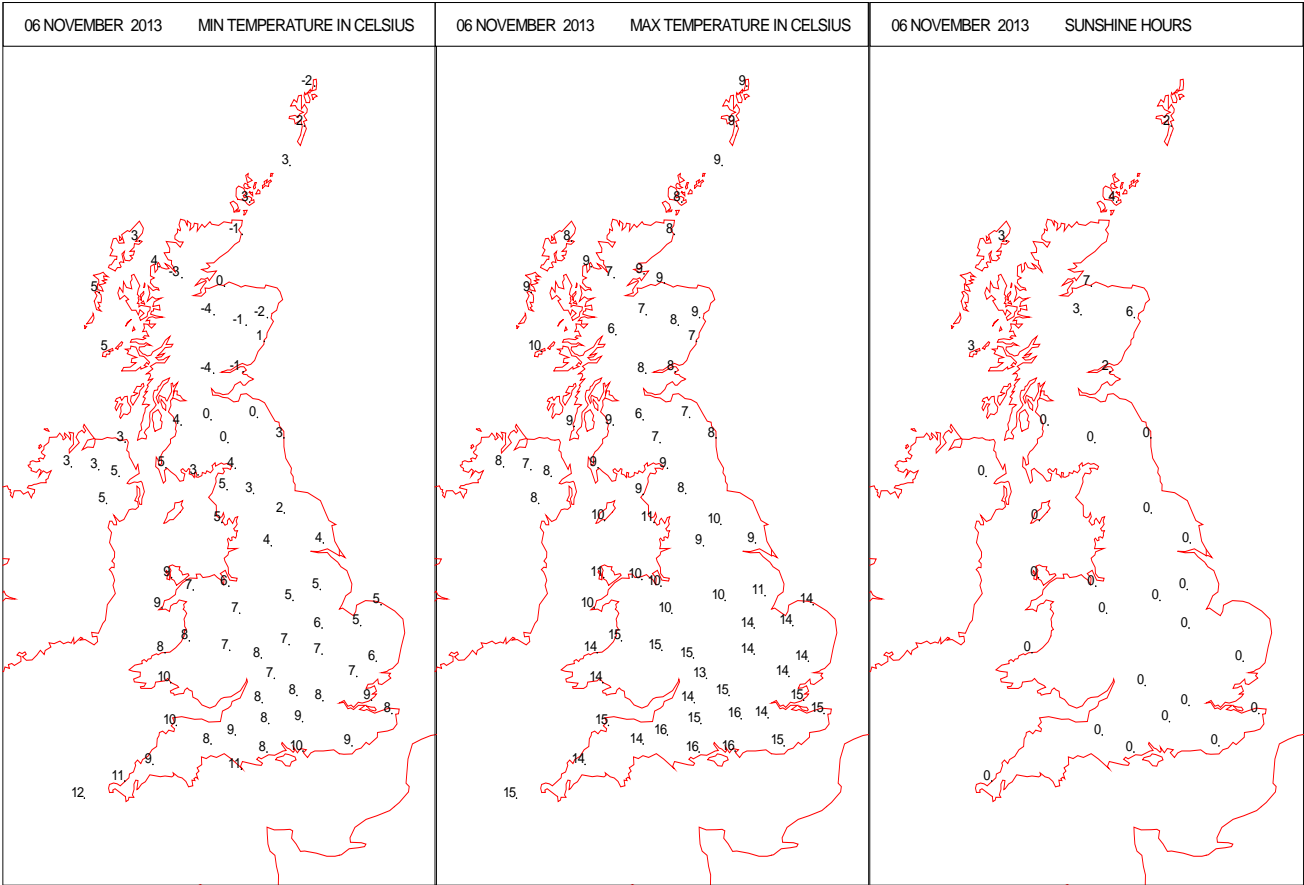
# SURFACE REPORTS



# SIGNIFICANT WEATHER

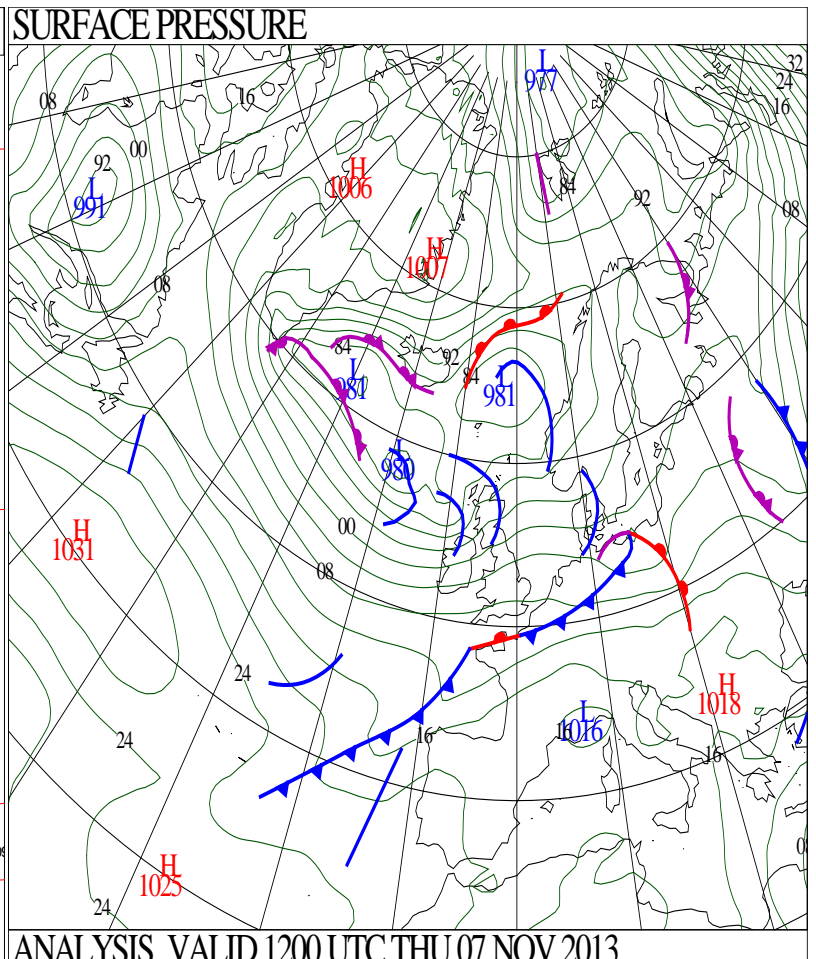
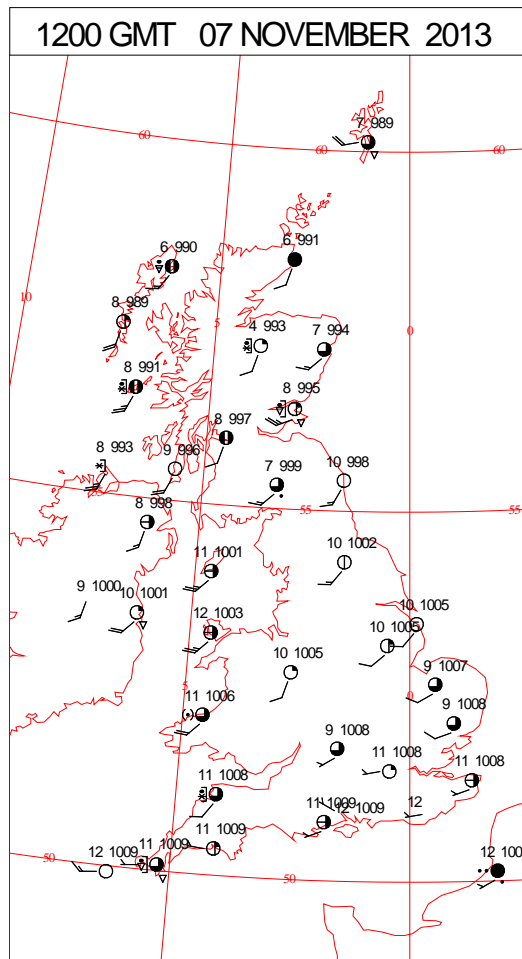
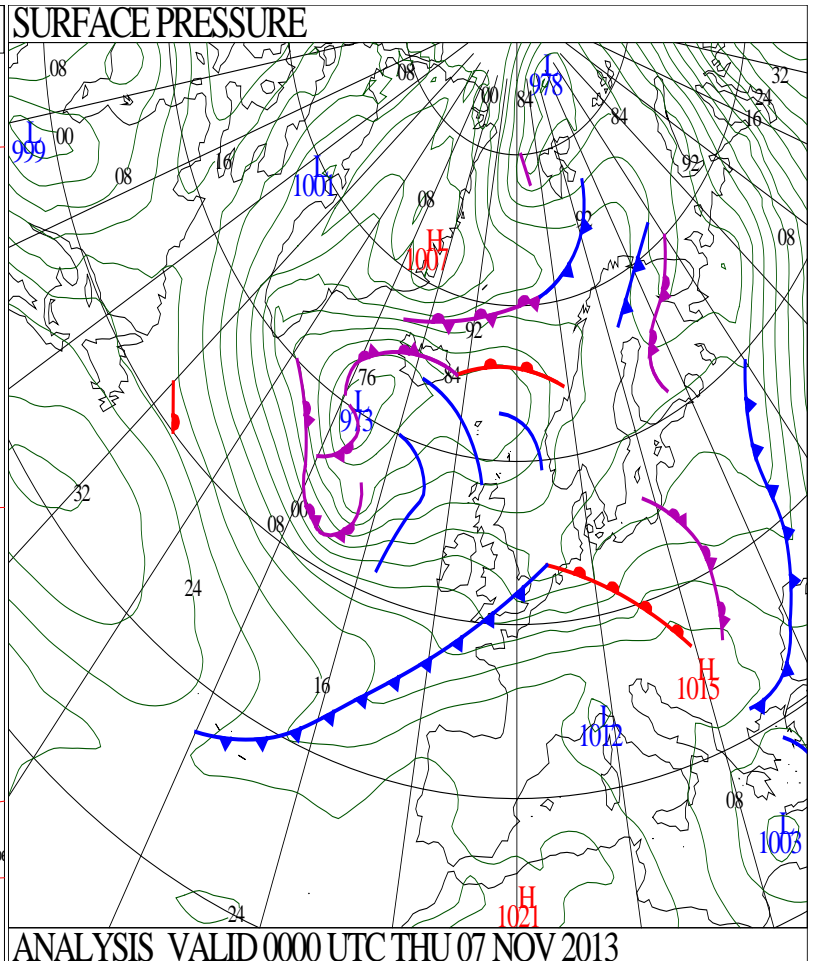
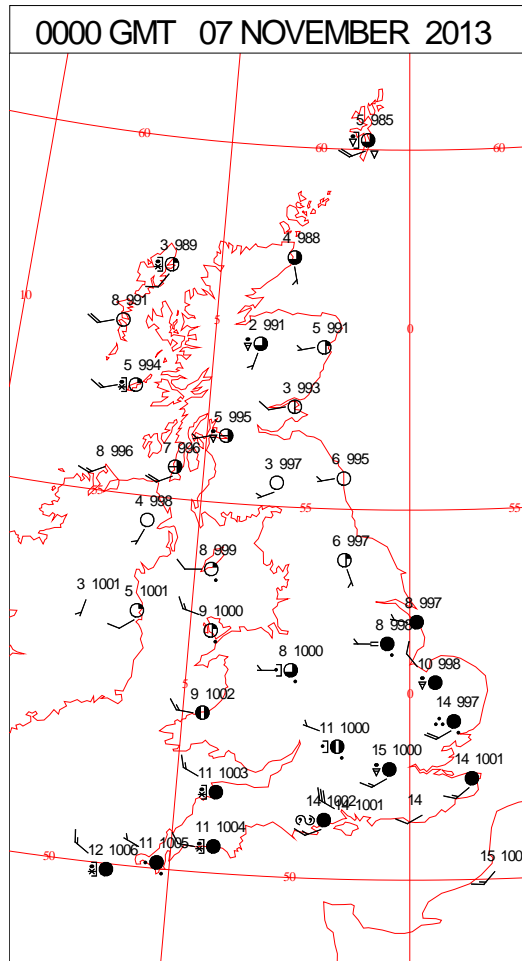
0600 GMT 06 NOVEMBER 2013	SIG WEATHER	1200 GMT 06 NOVEMBER 2013	SIG WEATHER	<p><b>Summary of UK Weather for Wednesday 06 November 2013.</b></p> <p>Scattered showers spread into north-western parts of the U.K. through the early hours. Most were light, but there were some thundery bursts over southern Scotland.</p> <p>Elsewhere it was a mostly dry and cloudy start to the day, however, outbreaks of rain did move into south-west England, spreading across Wales and much of the southern half of England during the morning. This was accompanied by strong winds.</p> <p>Through the day, showers continued across western and northern Scotland, occasionally heavy. However, the east of Scotland and north-east England stayed dry and mostly sunny.</p> <p>Outbreaks of rain continued through the afternoon across many central and southern areas, but it became drier across the far south, where it was also mild.</p> <p>Showers in the north of the country continued through the evening, and the band of persistent rain moved southwards, to clear all but south-eastern England. Winds gradually eased through the evening too.</p> <p>Temperatures were above average in the south of the U.K., and near average further north.</p>
				<p><b>EXTREMES</b></p> <p><b>Highest Maximum:</b> 16.2 Yeovilton, Somerset 16.2 Hurn, Dorset</p> <p><b>Lowest Maximum:</b> 6.0 Tulloch Bridge, Inverness-Shire</p> <p><b>Lowest Minimum:</b> -3.8 Aviemore, Inverness-Shire</p> <p><b>Lowest Grass Minimum:</b> -0.6 Aviemore, Inverness-Shire</p> <p><b>Most Rain:</b> 16.6 Trawsgoed, Dyfed</p> <p><b>Most Sun:</b> 7.0 Kinloss, Moray</p>

DAILY CLIMATE DATA

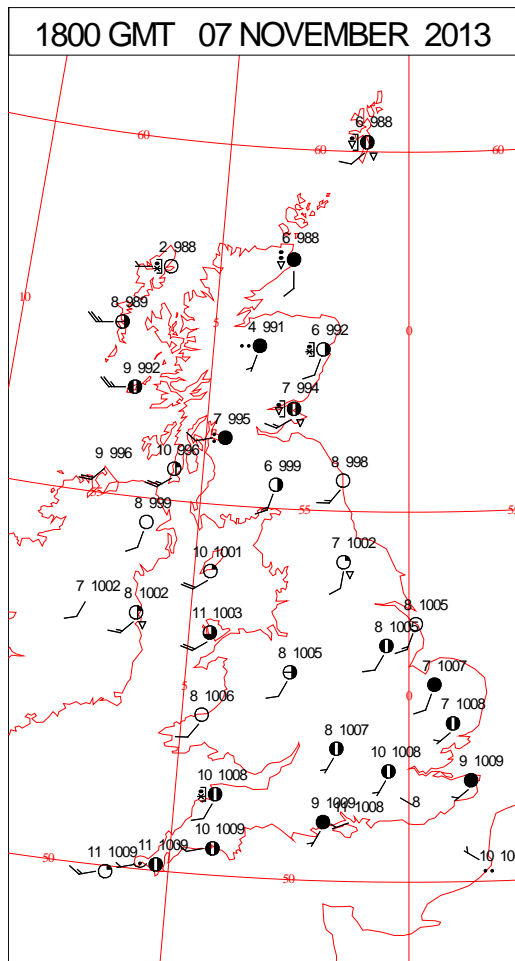
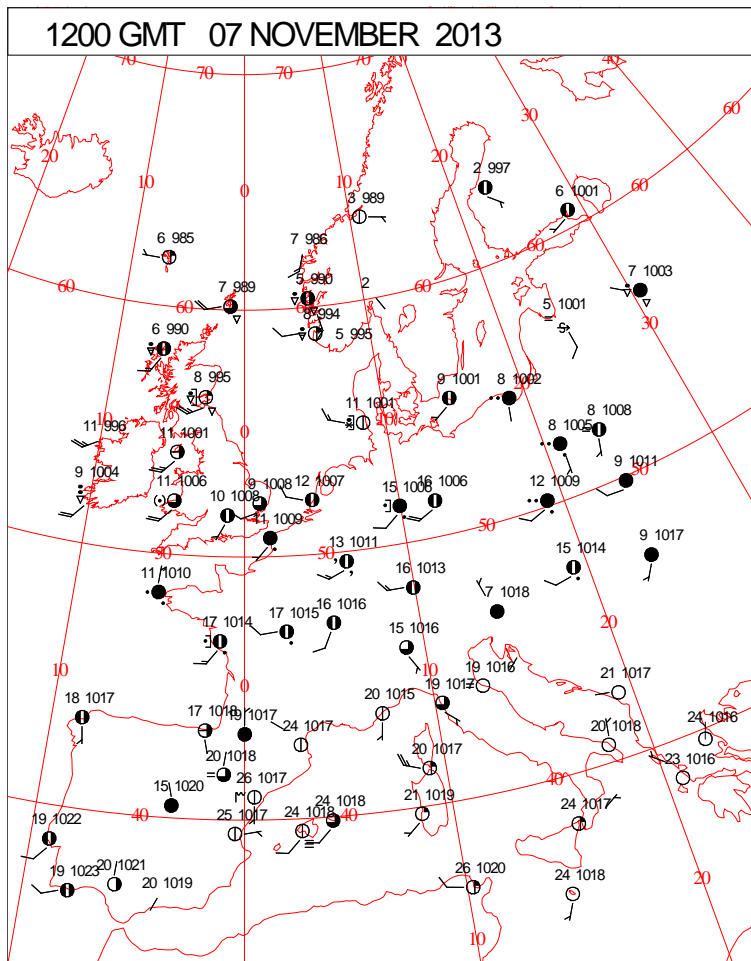
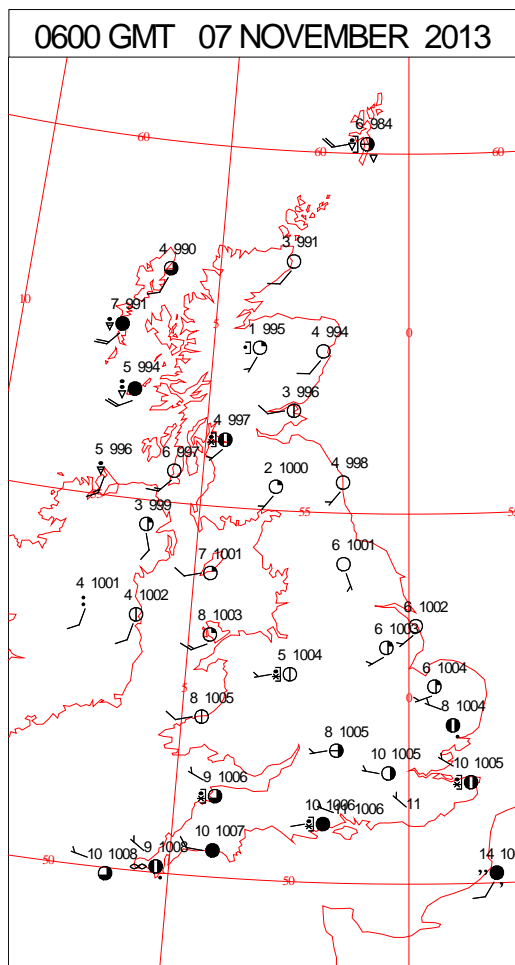
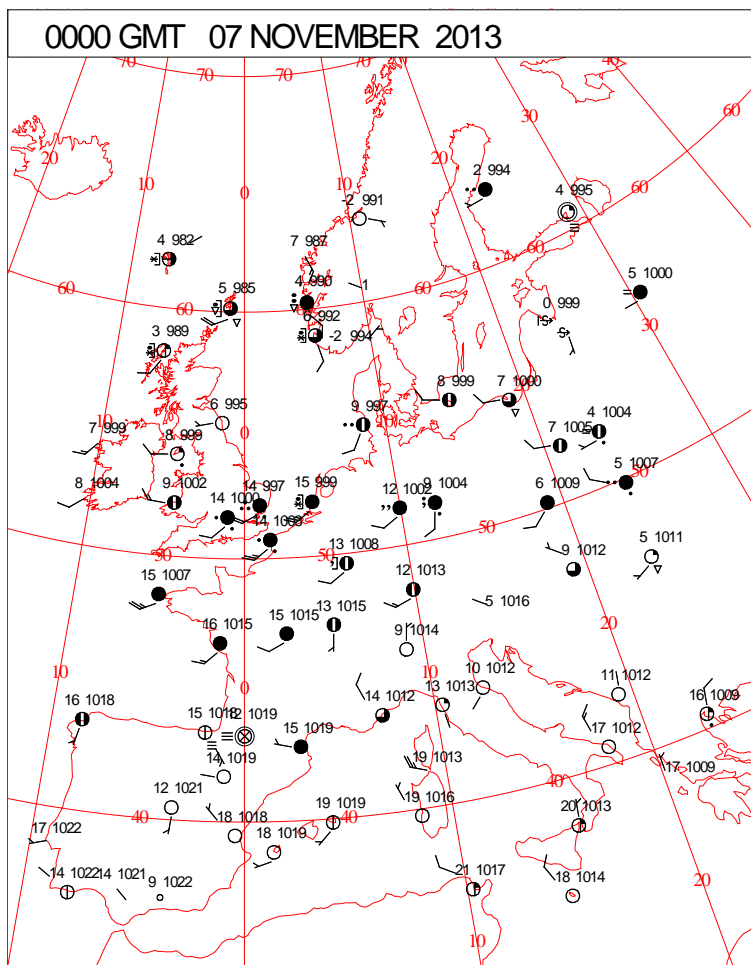




# DAILY WEATHER SUMMARY



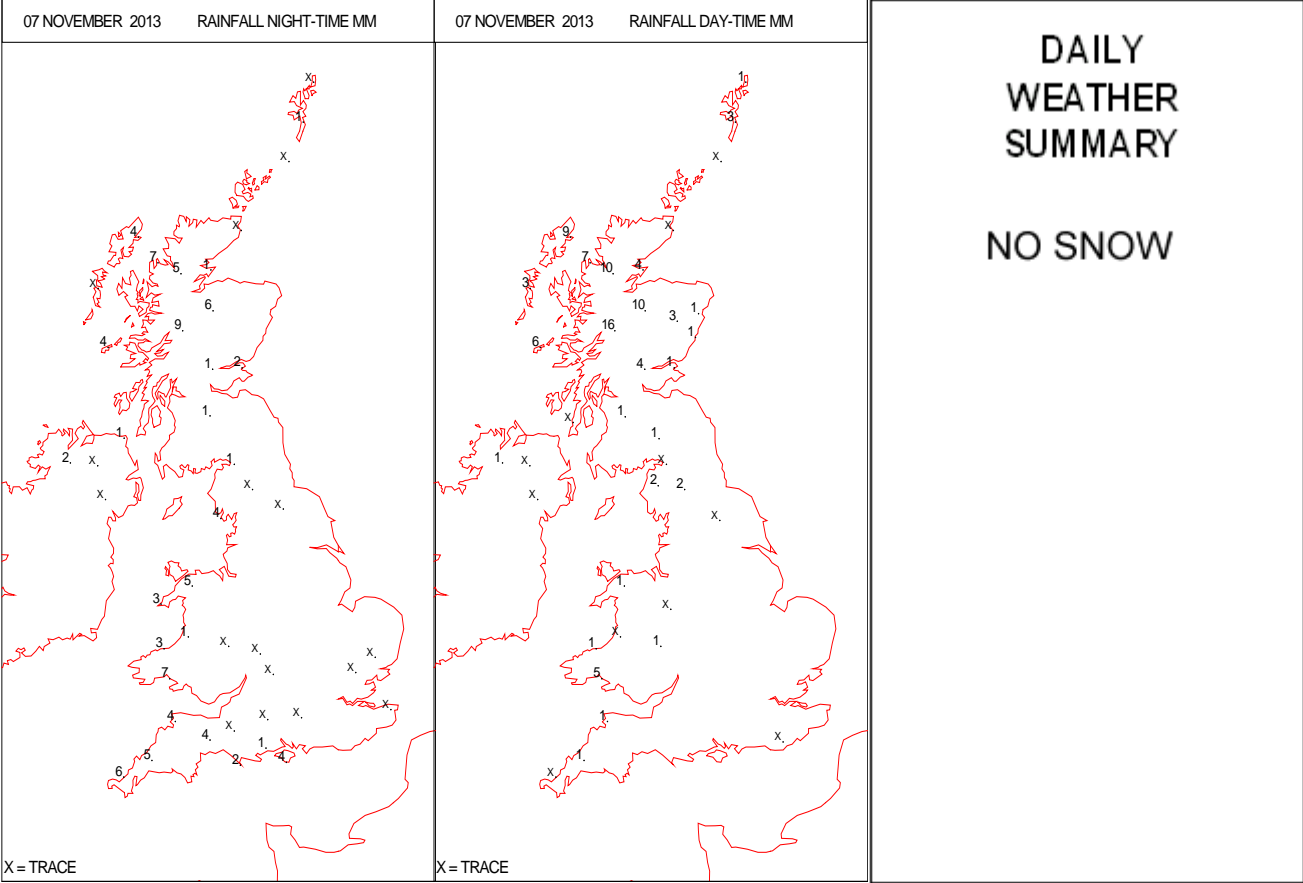
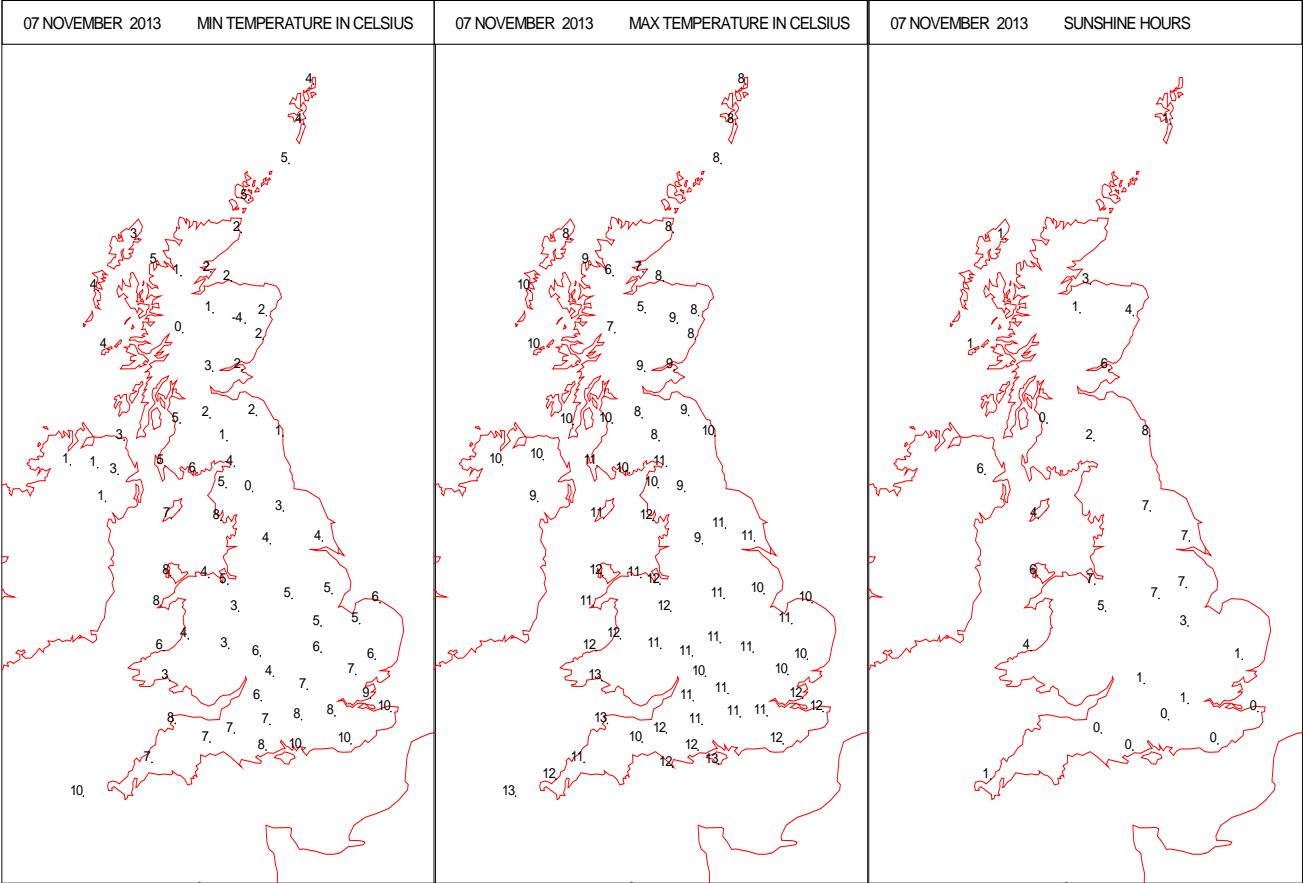
# SURFACE REPORTS



# SIGNIFICANT WEATHER

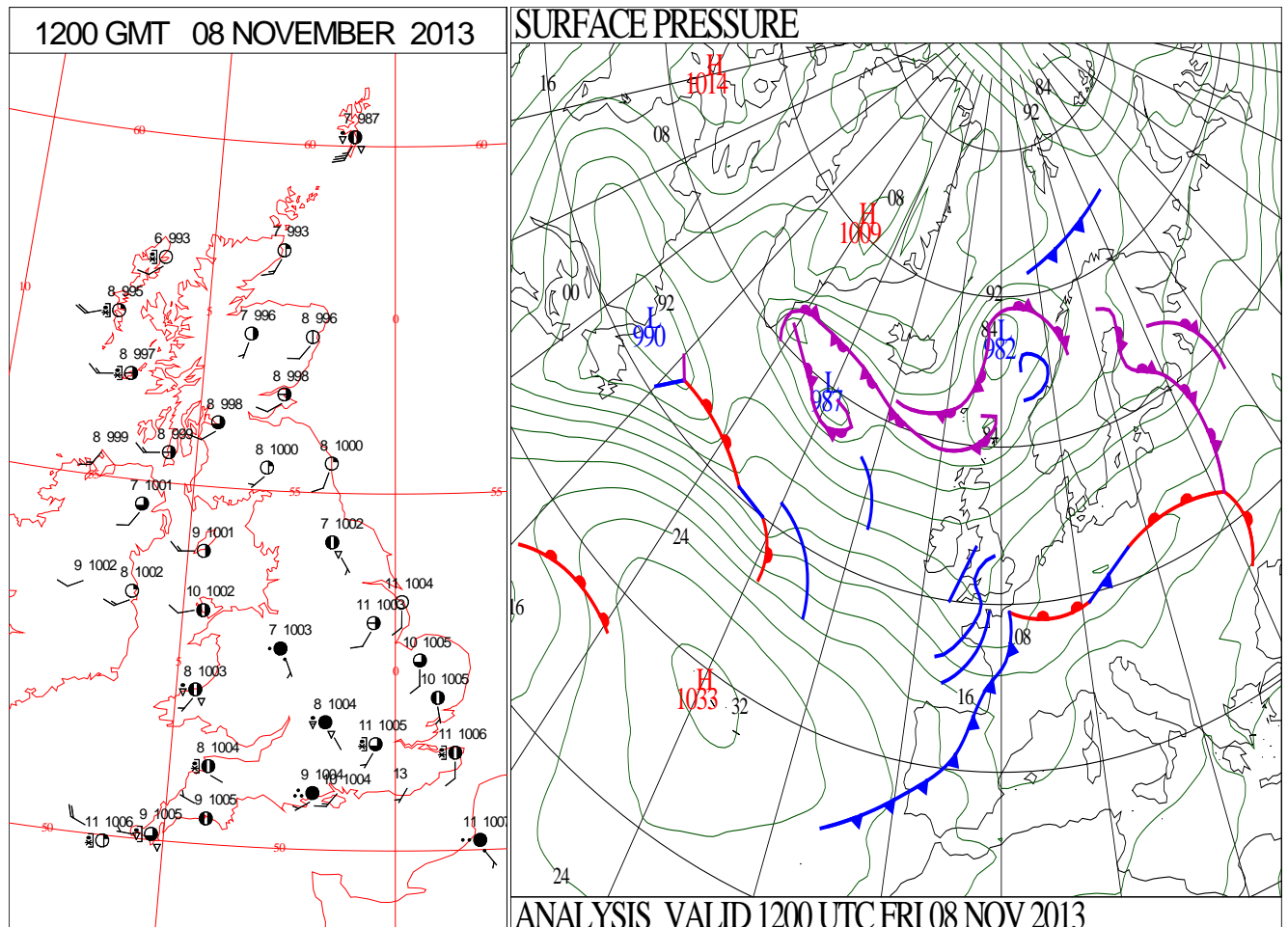
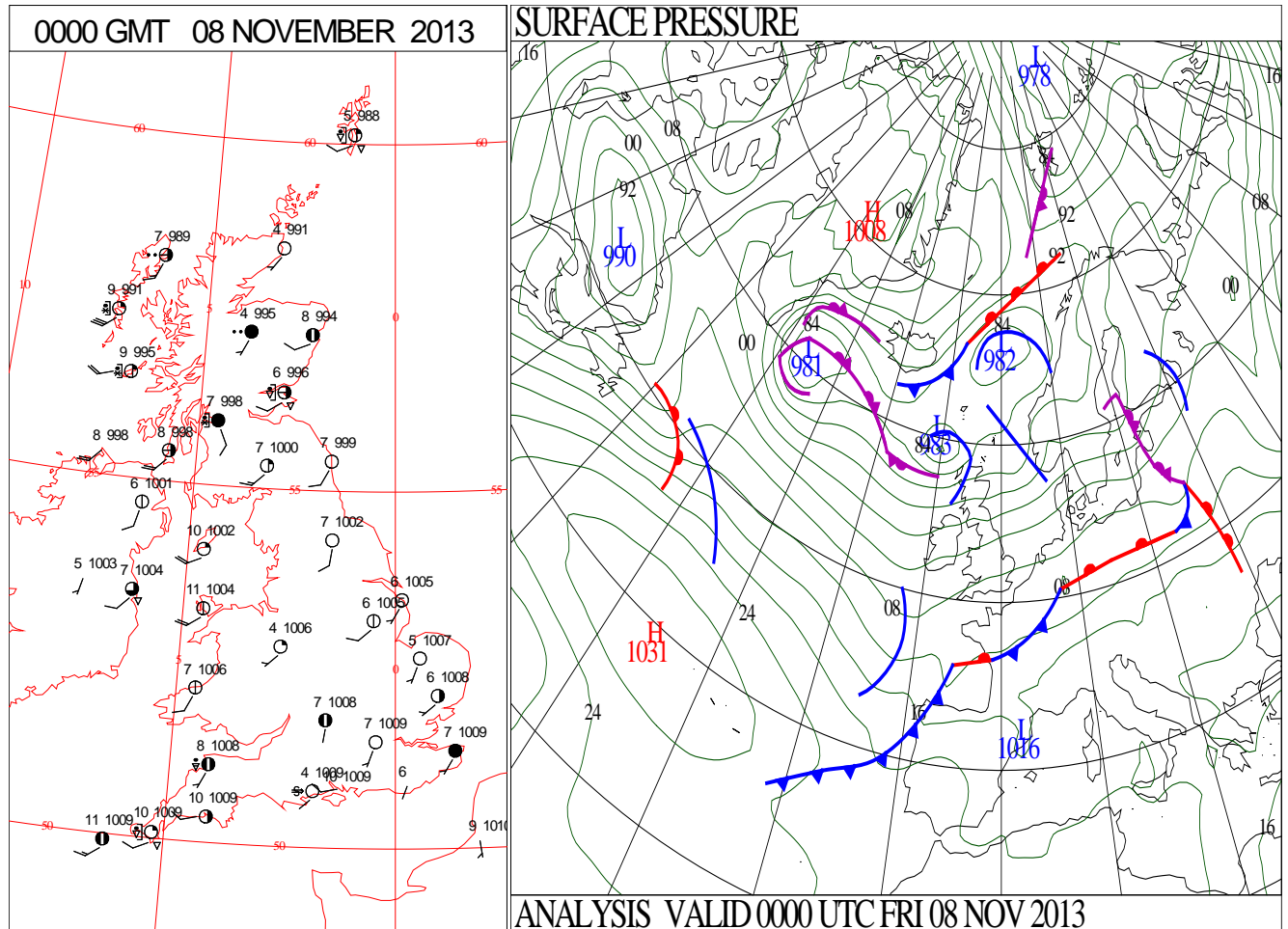
0600 GMT 07 NOVEMBER 2013	SIG WEATHER	1200 GMT 07 NOVEMBER 2013	SIG WEATHER	<p><b>Summary of UK Weather for Thursday 07 November 2013.</b></p> <p>The cold front continued to progress southwards during the early hours, lingering across the far south-east by dawn.</p> <p>Elsewhere it was a largely dry night, especially in the east, with clear spells.</p> <p>Scattered showers continued to feed into western areas, heavy across Scotland, and a few showers were wintry over the tops of the Scottish mountains.</p> <p>Winds were light, and a few mist patches developed in eastern England.</p> <p>Most places had minima in single figures Celsius, but a few places dipped below freezing.</p> <p>Through the day, cloudy conditions and pulses of rain continued to affect parts of Kent.</p> <p>Scattered showers persisted across many western areas, whilst Scotland saw bands of heavy and occasionally thundery rain move from west to east.</p> <p>Whilst it was a breezy day generally, winds were strong in the north, with a gust of 79 knots recorded at Aonach Mor in Scotland.</p> <p>The best of the dry and sunny weather was across southern and eastern areas, with few showers there and lighter winds.</p>
1800 GMT 07 NOVEMBER 2013	SIG WEATHER	0000 GMT 08 NOVEMBER 2013	SIG WEATHER	<p><b>EXTREMES</b></p> <p><b>Highest Maximum:</b> 12.8 Chivenor, Devon</p> <p><b>Lowest Maximum:</b> 5.1 Aviemore, Inverness-Shire</p> <p><b>Lowest Minimum:</b> -3.8 Aboyne No2, Aberdeenshire</p> <p><b>Lowest Grass Minimum:</b> -5.9 Aboyne No2, Aberdeenshire</p> <p><b>Most Rain:</b> 25.0 Tulloch Bridge, Inverness-Shire</p> <p><b>Most Sun:</b> 7.5 Boulmer, Nortumberland</p>

DAILY CLIMATE DATA





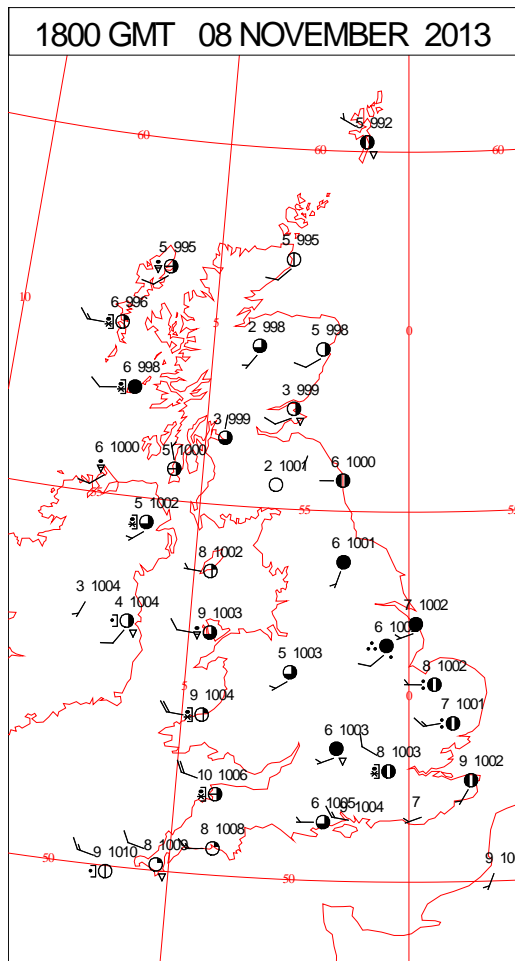
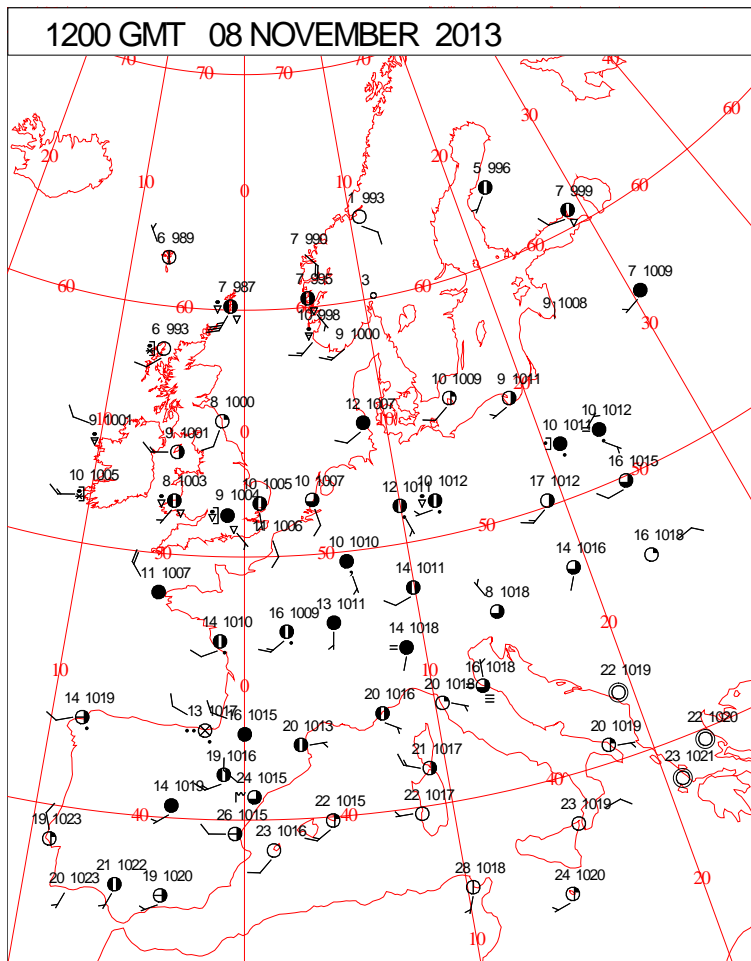
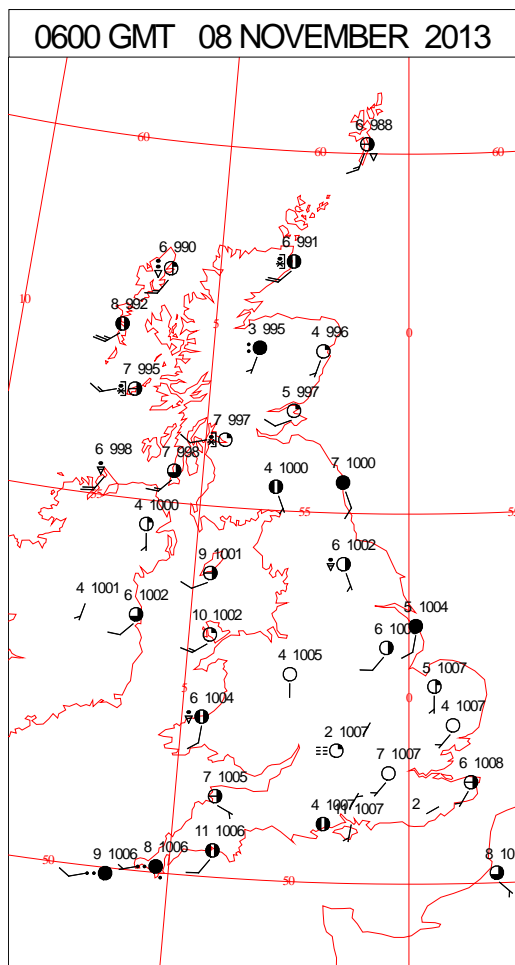
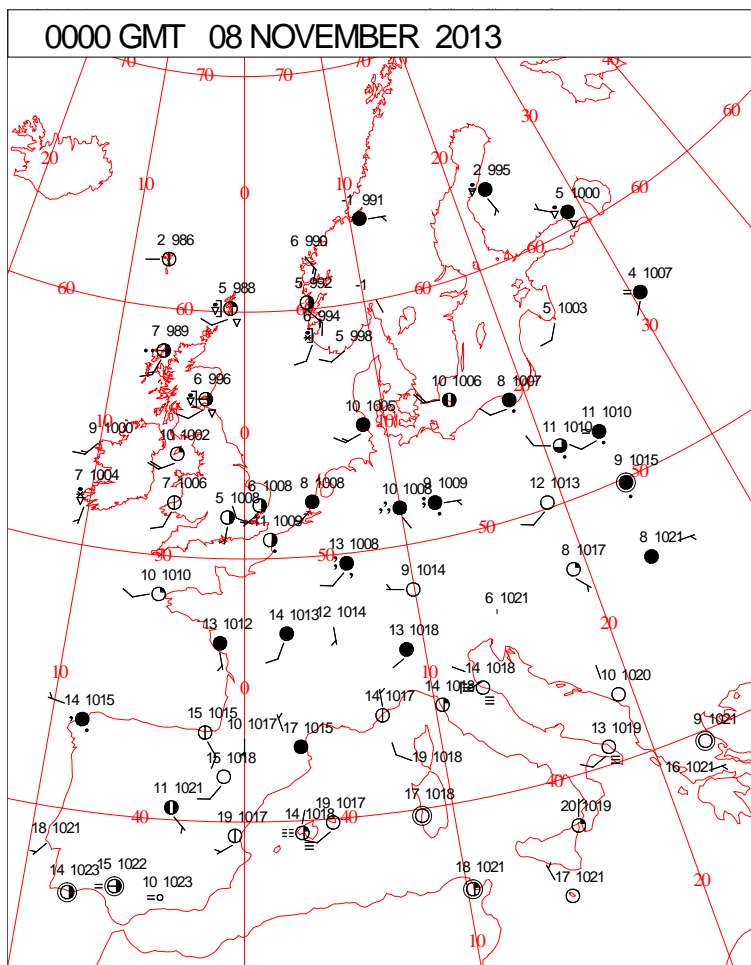
# DAILY WEATHER SUMMARY





Friday 8 November 2013

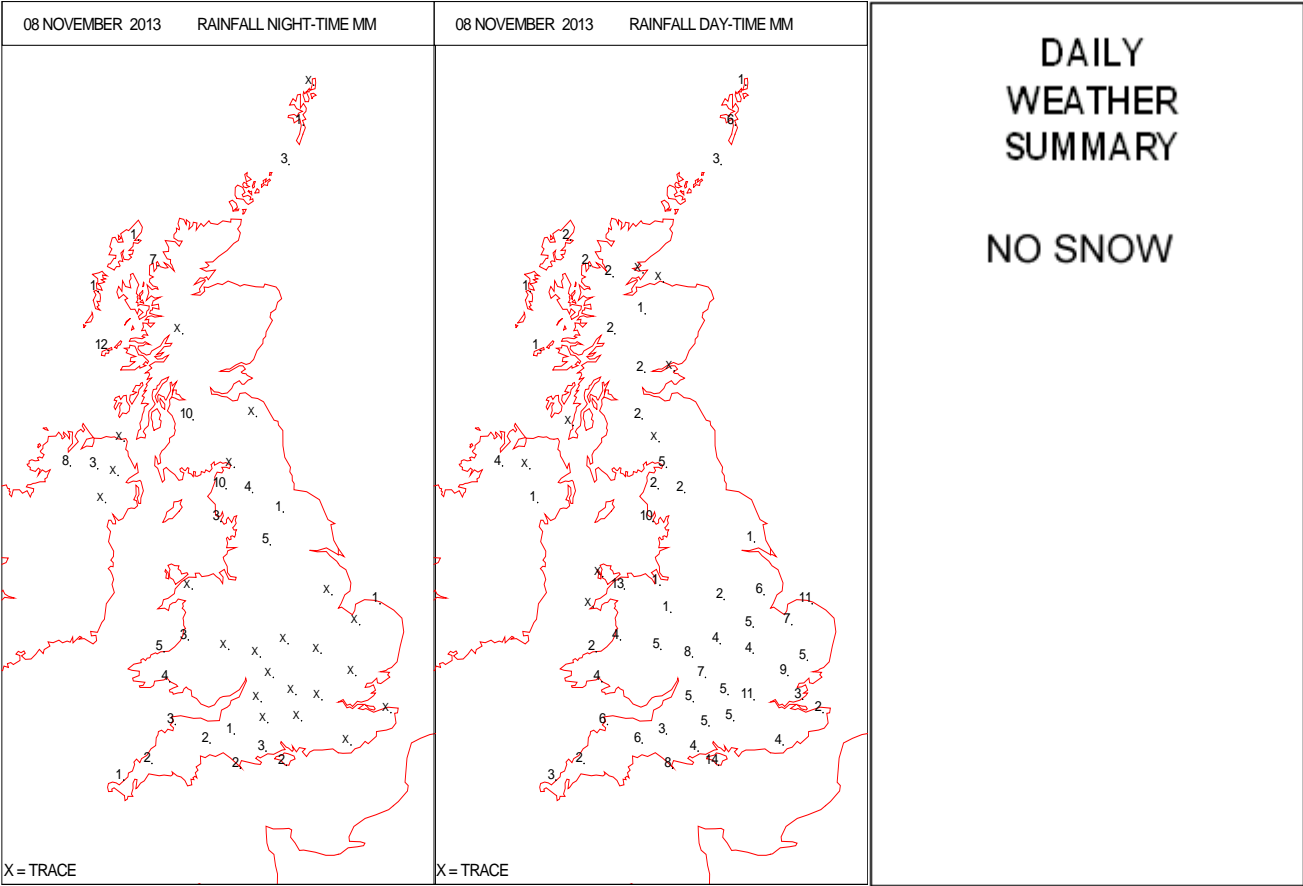
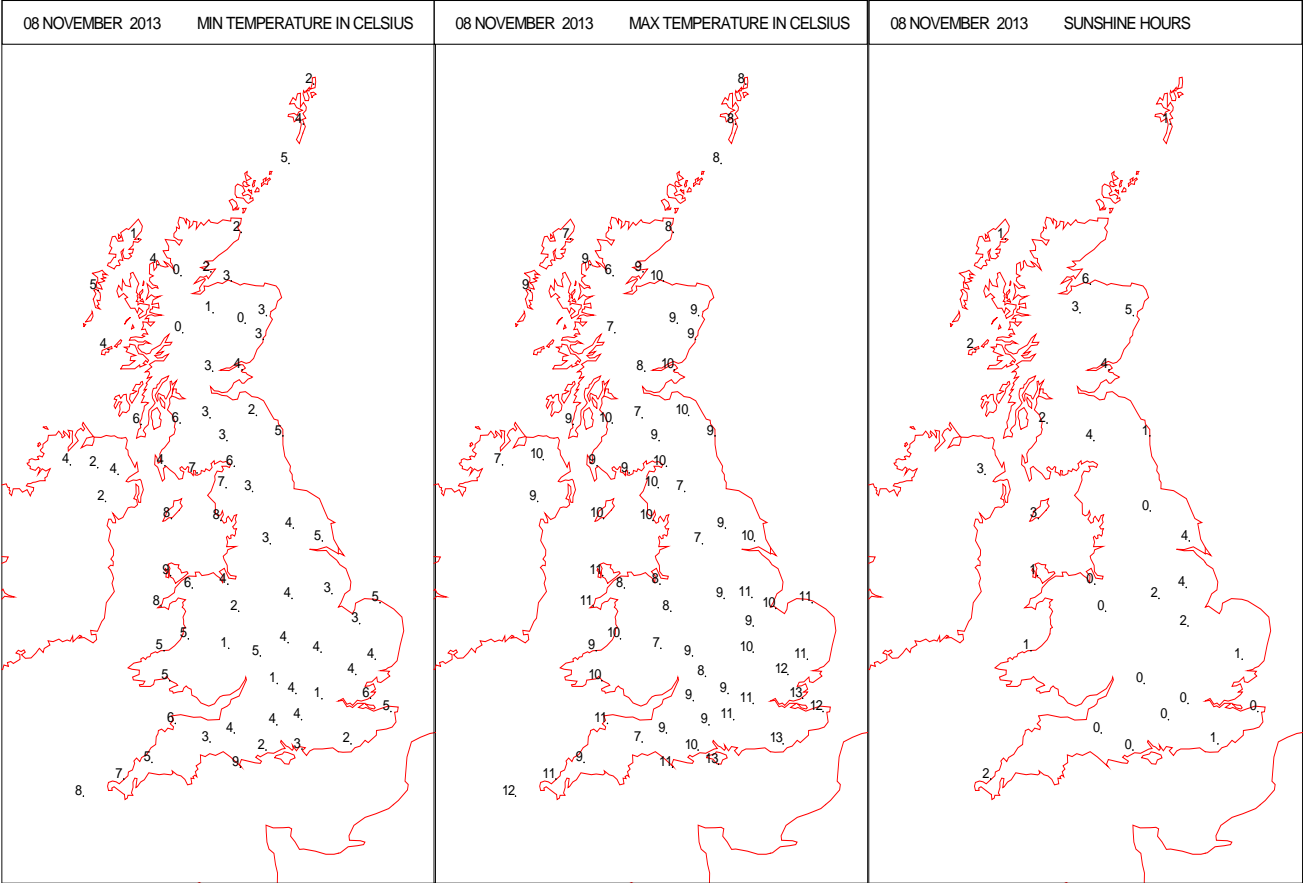
## SURFACE REPORTS



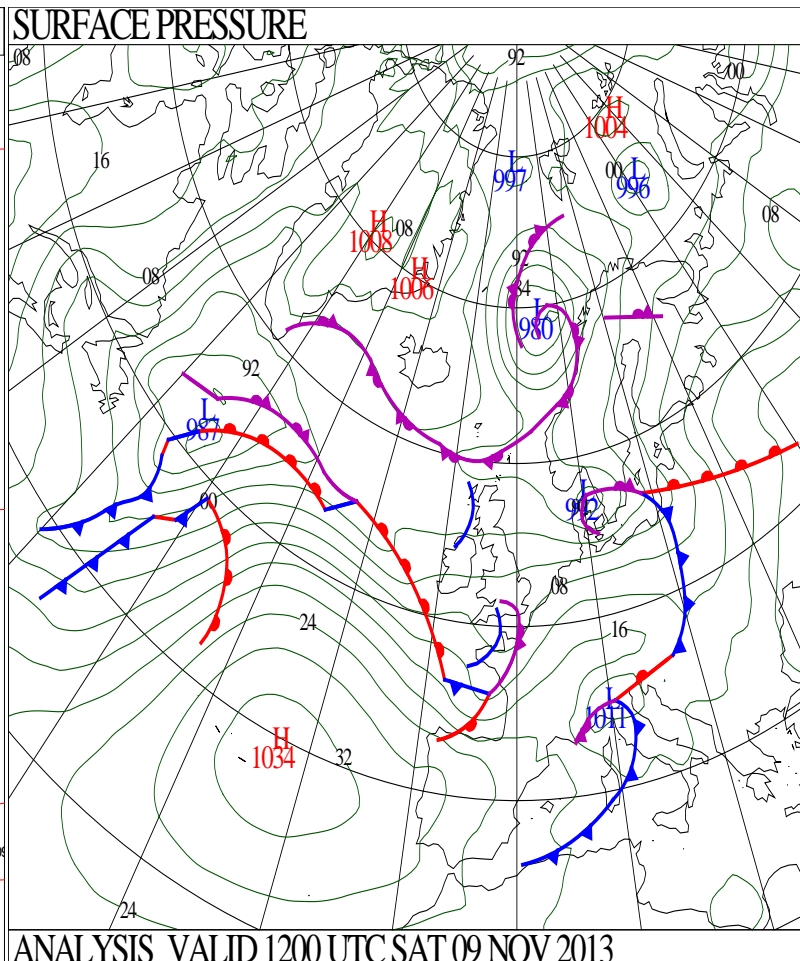
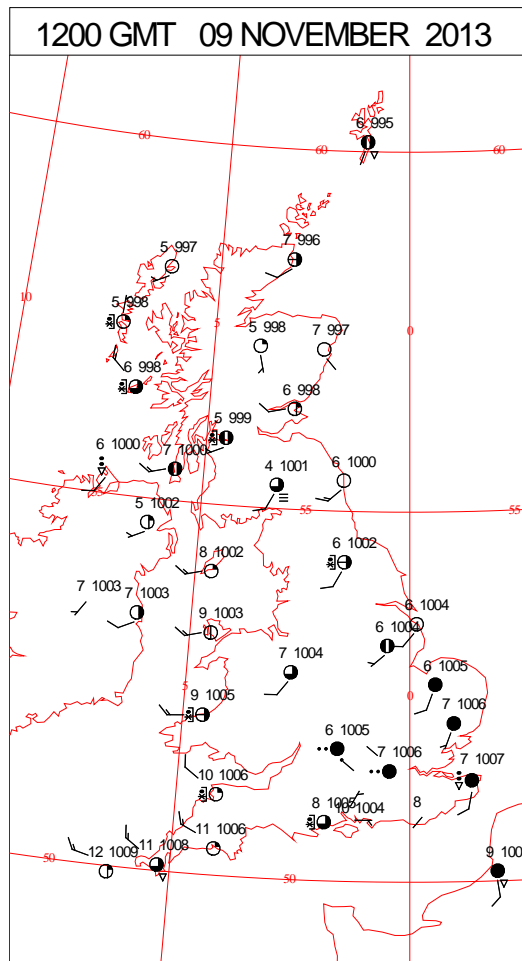
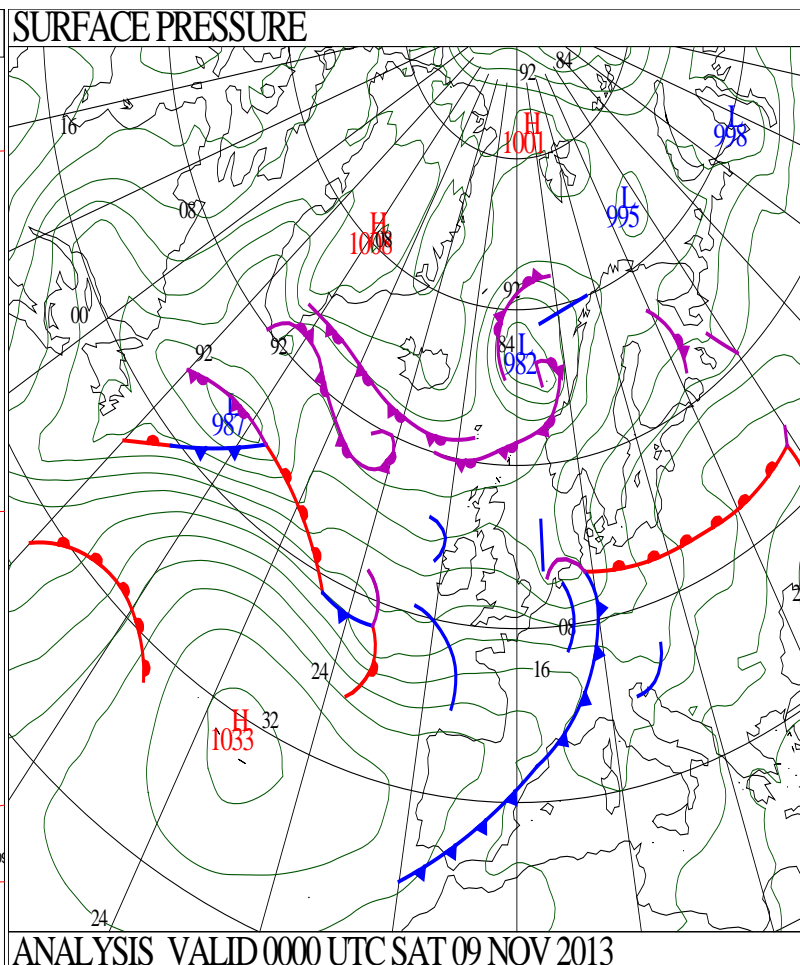
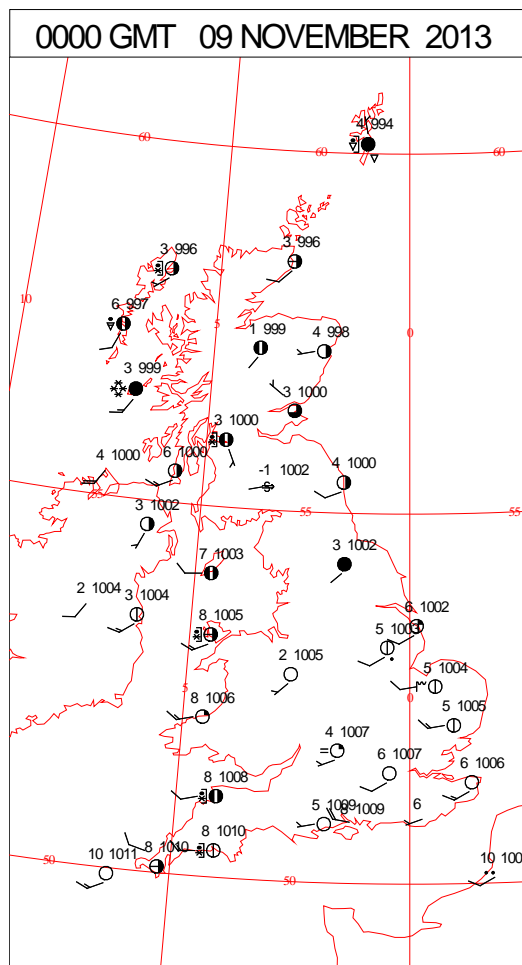
SIGNIFICANT WEATHER

0600 GMT 08 NOVEMBER 2013 SIG WEATHER	1200 GMT 08 NOVEMBER 2013 SIG WEATHER	<p><b>Summary of UK Weather for Friday 08 November 2013.</b></p> <p>Through the early hours, showers continued over western and north-western parts, heavy at times over north-west Scotland with occasional thunder.</p> <p>Cloud cleared from the south-east, and clear skies elsewhere allowed some mist or fog patches to form over central and southern areas. Temperatures dropped into single figures Celsius everywhere.</p> <p>Cloud steadily increased in the south-west, with outbreaks of rain arriving into Cornwall by dawn. This rain quickly spread north-east through the day, turning heavy in many locations, and expanding in area.</p> <p>By midday, the rain had cleared south-western areas and had reached much of the Midlands and central southern England.</p> <p>By the evening, it had reached south-eastern England, with rain as far north as Lincolnshire. In places, the rain turned convective, with isolated thunderstorms, and some high hourly totals reported.</p> <p>Elsewhere, scattered and locally heavy showers followed across western areas, although there were some sunny spells in between, and north-east England remained mostly dry.</p> <p>Across northern and western Scotland, showers occasionally merged into longer spells of rain.</p> <p>It was a rather cold day generally, particularly under the persistent rain.</p>
1800 GMT 08 NOVEMBER 2013 SIG WEATHER	0000 GMT 09 NOVEMBER 2013 SIG WEATHER	
Crown Copyright 2013, All Rights Reserved		<p><b>EXTREMES</b></p> <p><b>Highest Maximum:</b> 13.3 Herstmonceux, East Sussex</p> <p><b>Lowest Maximum:</b> 6.3 Loch Glascarnoch, Ross-Shire</p> <p><b>Lowest Minimum:</b> 0.2 Loch Glascarnoch, Ross-Shire 0.2 Tulloch Bridge, Inverness-Shire</p> <p><b>Lowest Grass Minimum:</b> -2.3 Aboyne No2, Aberdeenshire</p> <p><b>Most Rain:</b> 16.4 St Catherines Point, Isle of Wight</p> <p><b>Most Sun:</b> 5.5 Kinloss, Moray</p>

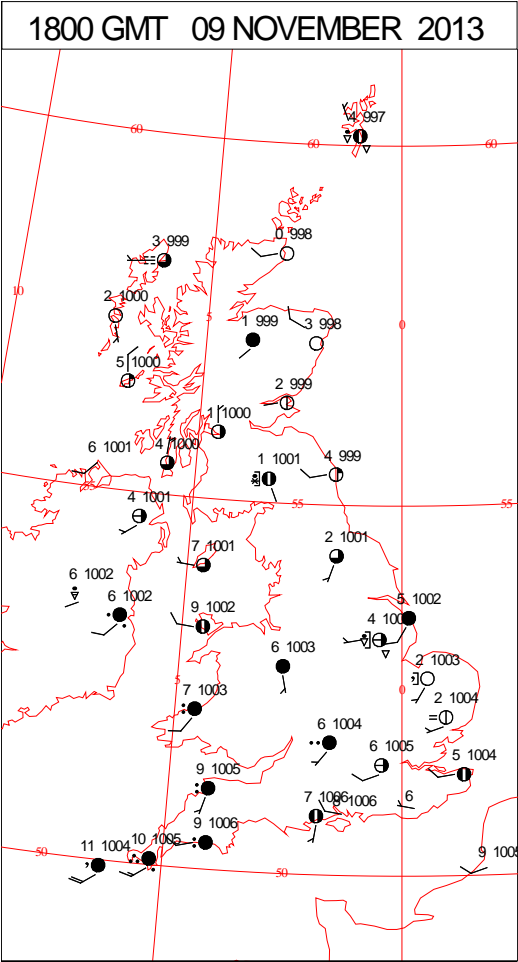
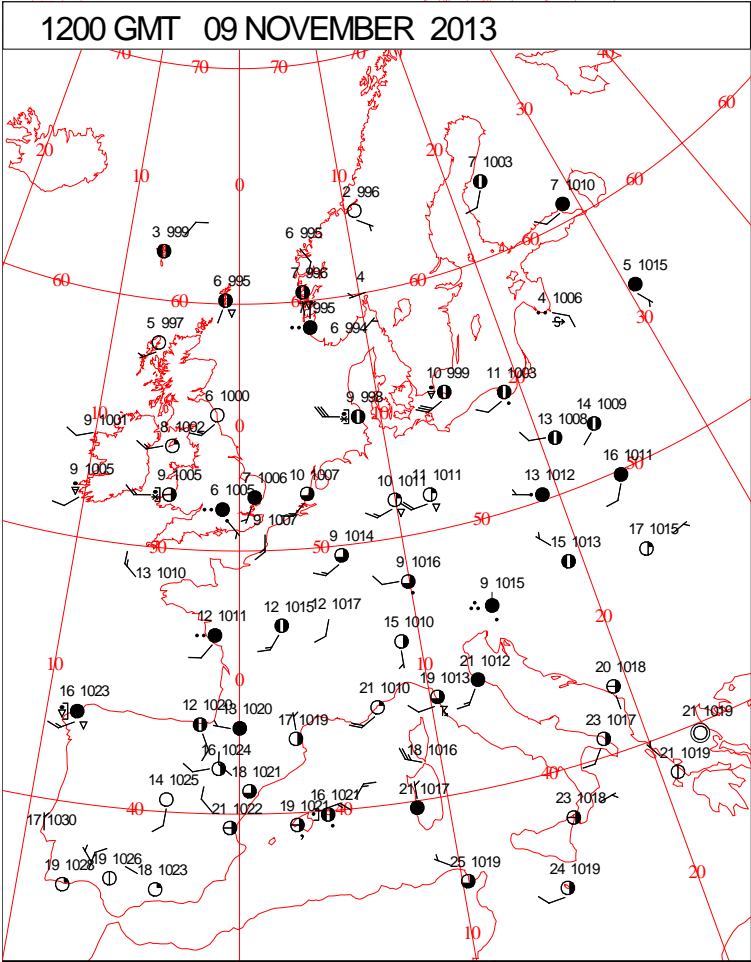
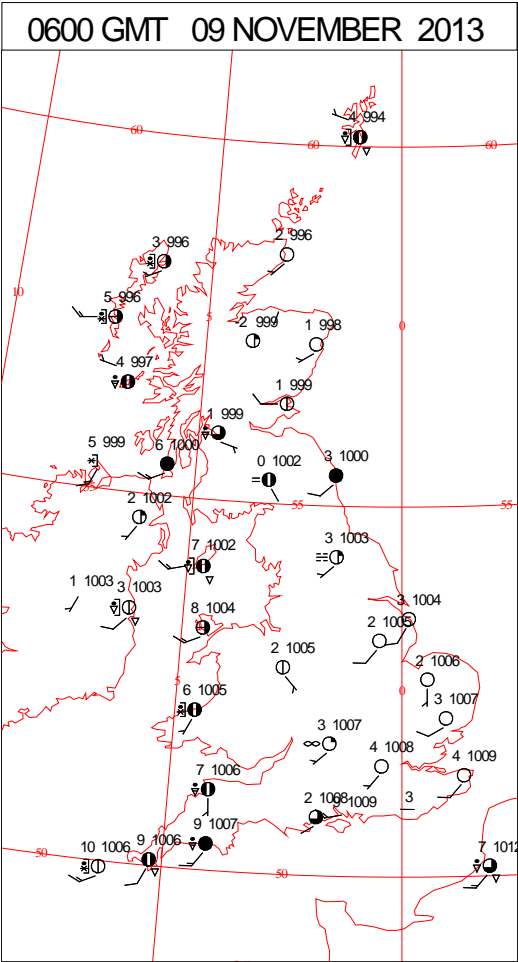
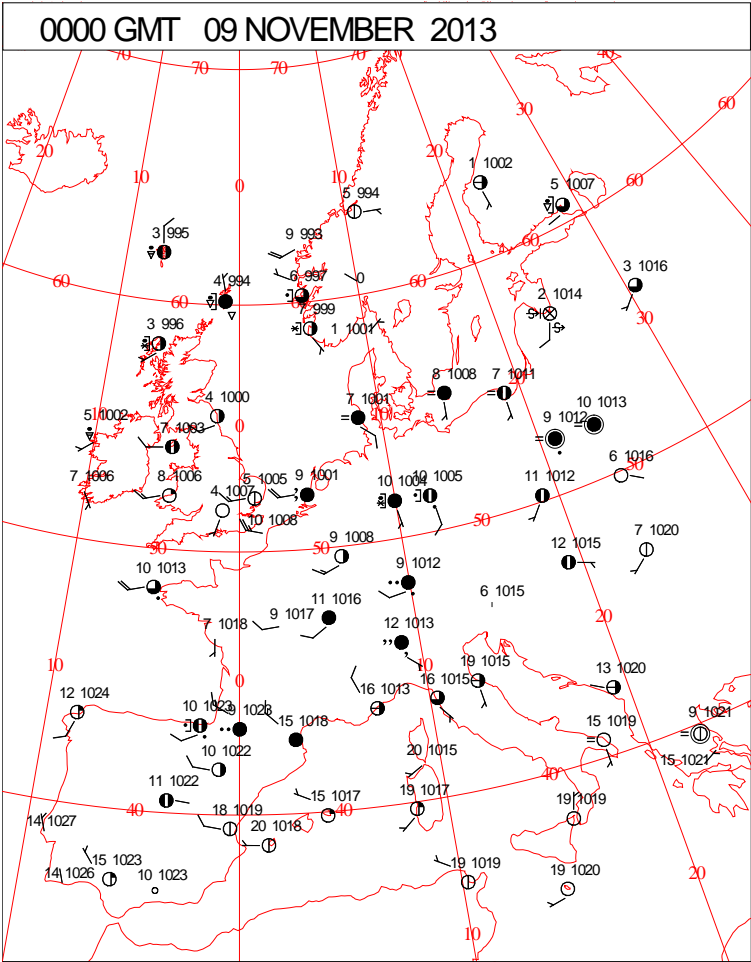
DAILY CLIMATE DATA



# DAILY WEATHER SUMMARY



SURFACE REPORTS



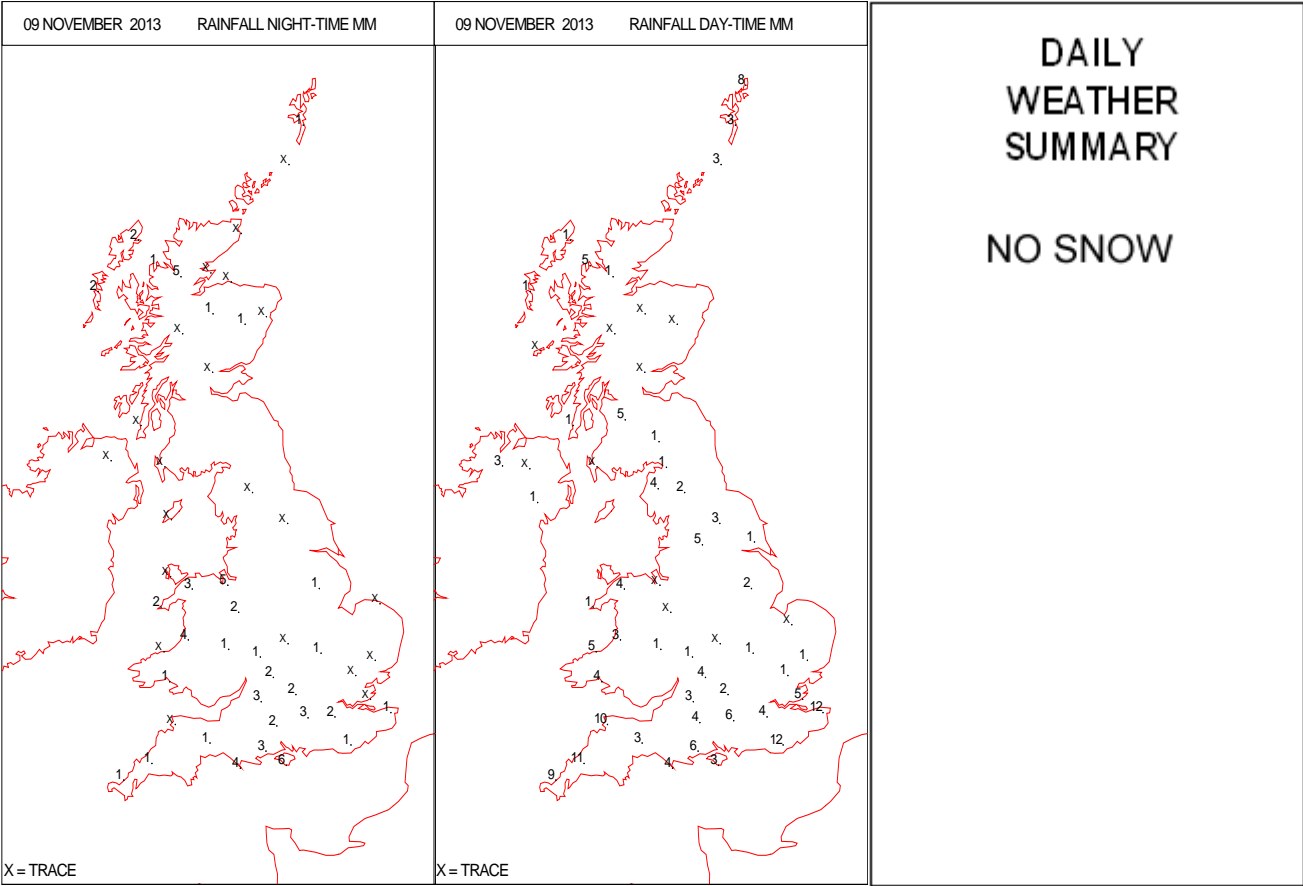
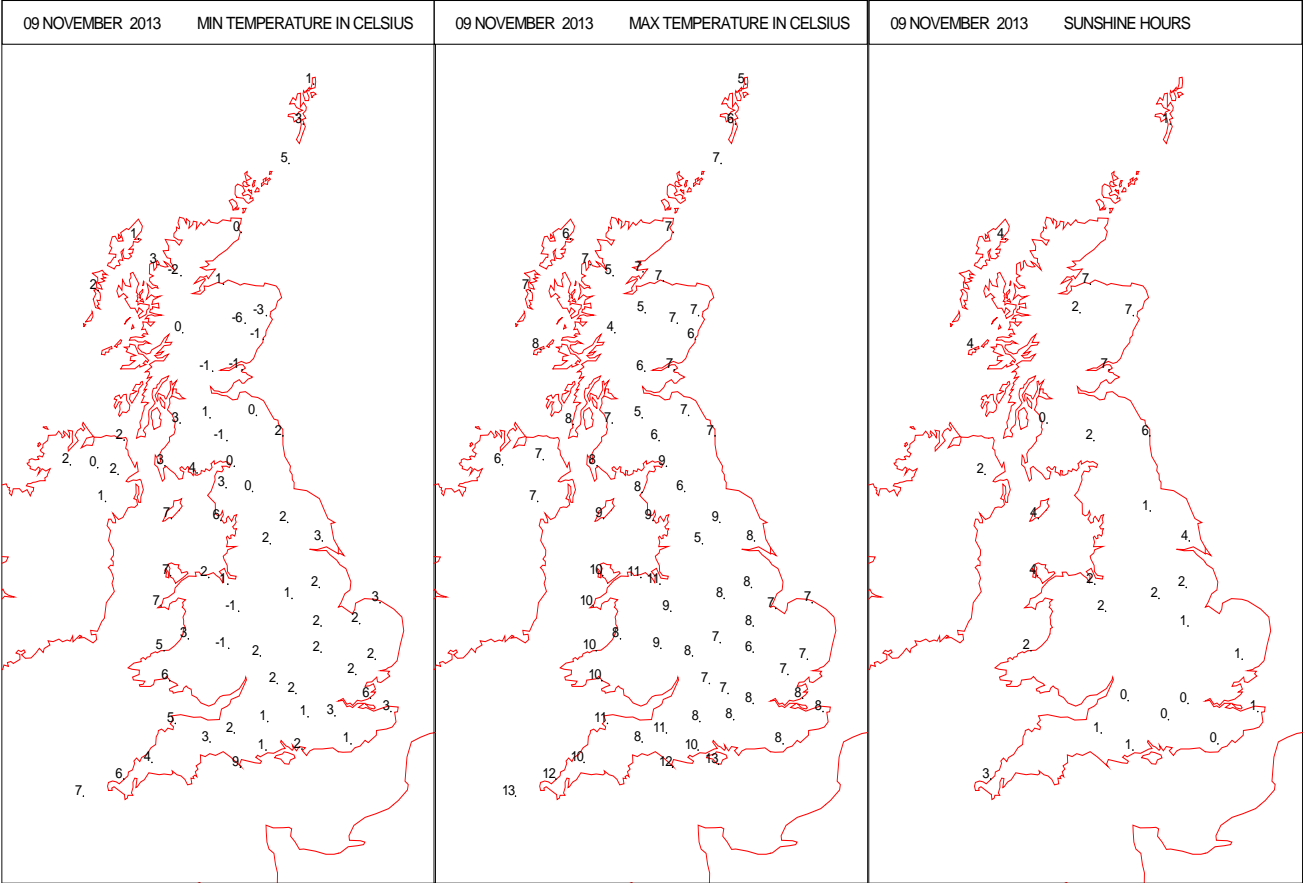


SIGNIFICANT WEATHER

0600 GMT 09 NOVEMBER 2013	SIG WEATHER	1200 GMT 09 NOVEMBER 2013	SIG WEATHER	<p><b>Summary of UK Weather for Saturday 09 November 2013.</b></p> <p>It was a generally dry night for many areas, with a good deal of clear skies and fairly breezy conditions continuing.</p> <p>Showers continued over western Scotland and north-western England throughout the night.</p> <p>An organised band of showery rain reached the far west of Cornwall by the early hours of the morning, moving steadily east to lie across much of Devon by dawn.</p> <p>It was a cold night for all areas, particularly in the north and east where temperatures fell well below freezing in some spots.</p> <p>During the morning, the rain in the south-west continued to spread eastwards across southern England, giving some heavy rain at times, but at the same time, drier, brighter weather spread from the west.</p> <p>Further north, there was a mixture of sunshine and showers, with some particularly heavy, thundery showers crossing parts of Lancashire and Cheshire, with hail reported in places.</p> <p>During the afternoon, cloud increased once again in the west, bringing further rain into Wales and south-west England.</p> <p>It was a rather cold day across the country. The rain then spread eastwards again through the evening across southern England, while the showers in the north became more confined to coasts.</p>
1800 GMT 09 NOVEMBER 2013	SIG WEATHER	0000 GMT 10 NOVEMBER 2013	SIG WEATHER	<p><b>EXTREMES</b></p> <p><b>Highest Maximum:</b> 12.5 St. Catherines Point, Isle of Wight</p> <p><b>Lowest Maximum:</b> 3.7 Tulloch Bridge, Inverness-Shire</p> <p><b>Lowest Minimum:</b> -5.9 Aboyne No2, Aberdeenshire</p> <p><b>Lowest Grass Minimum:</b> -9.5 Aboyne No2, Aberdeenshire</p> <p><b>Most Rain:</b> 13.0 Herstmonceux, East Sussex</p> <p><b>Most Sun:</b> 6.9 Leuchars, Fife 6.9 Dyce, Aberdeenshire</p>

Crown Copyright 2013, All Rights Reserved

DAILY CLIMATE DATA



Crown Copyright 2013, All Rights Reserved

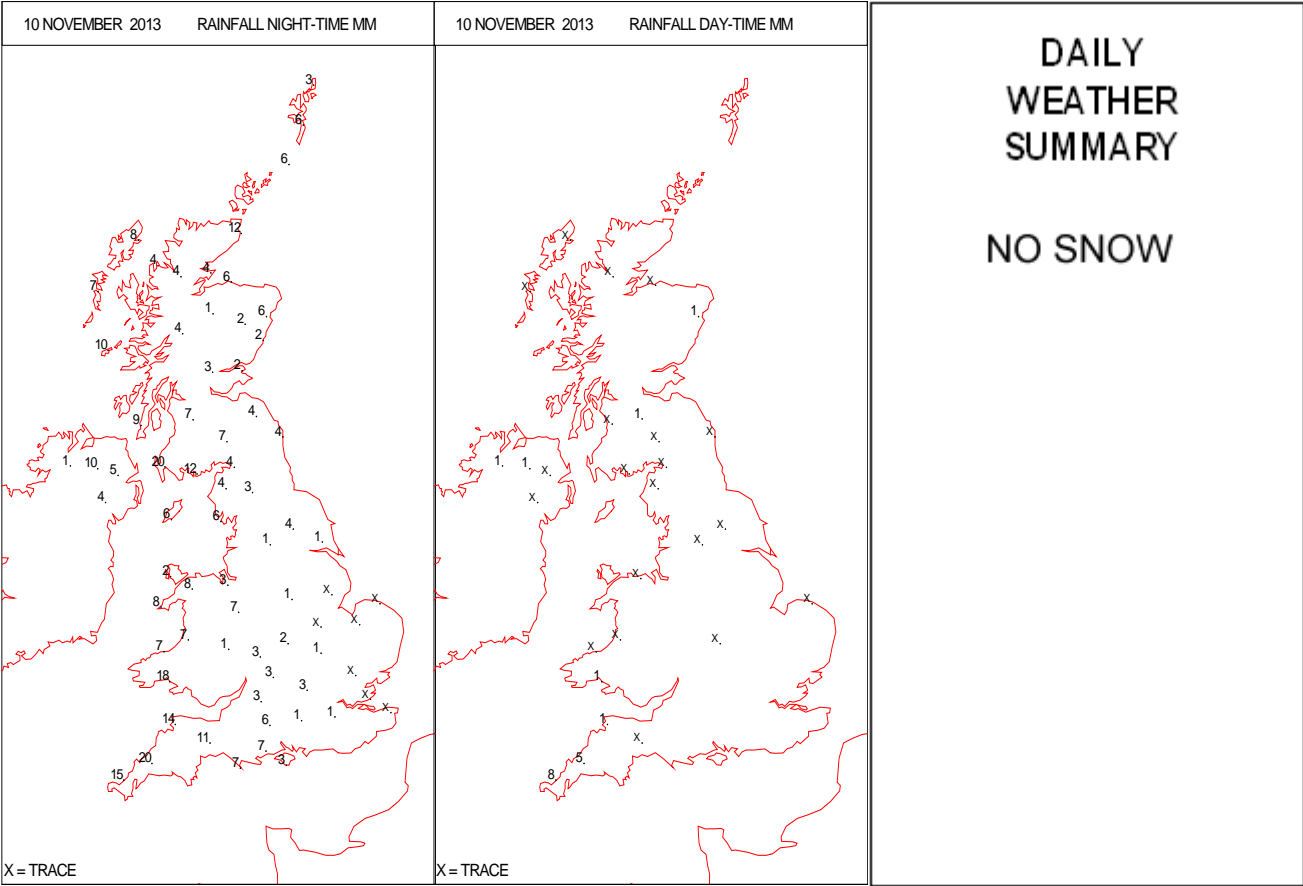
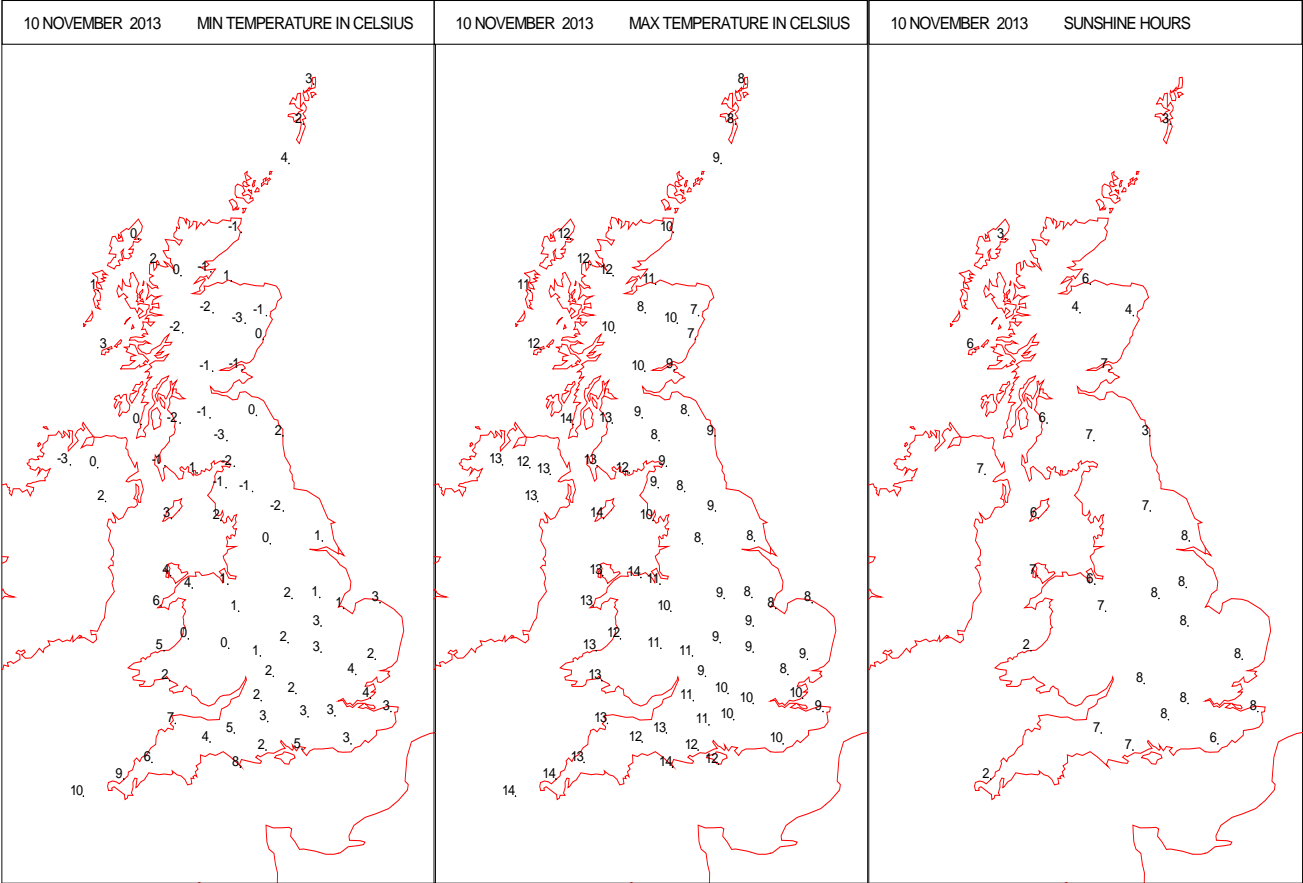


SIGNIFICANT WEATHER

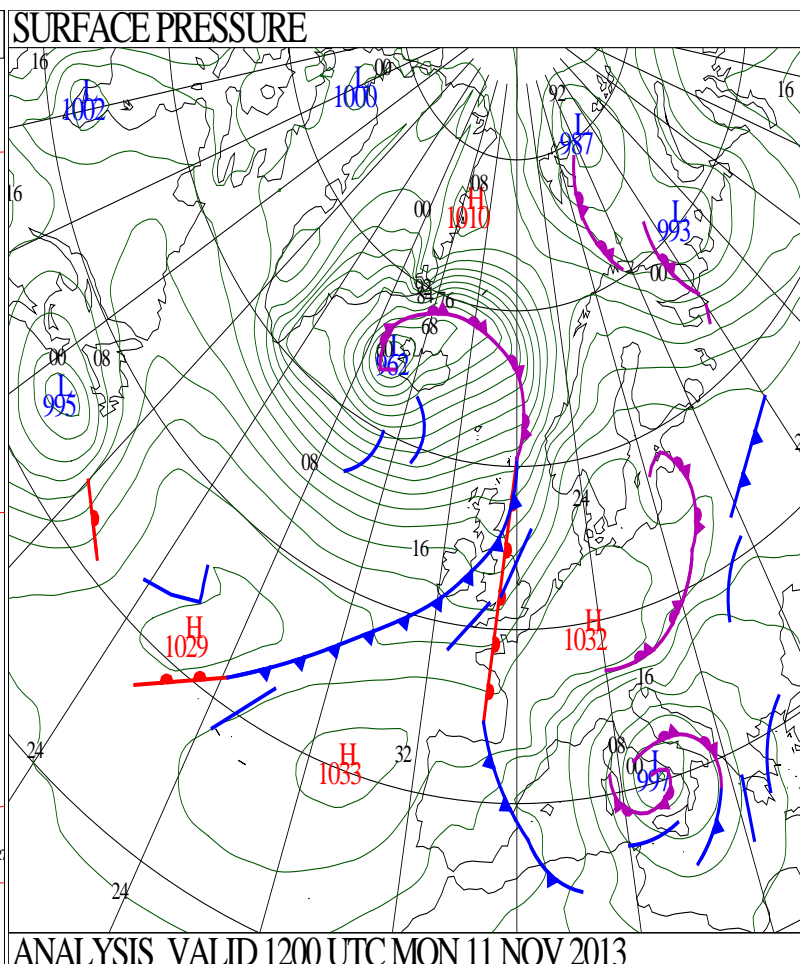
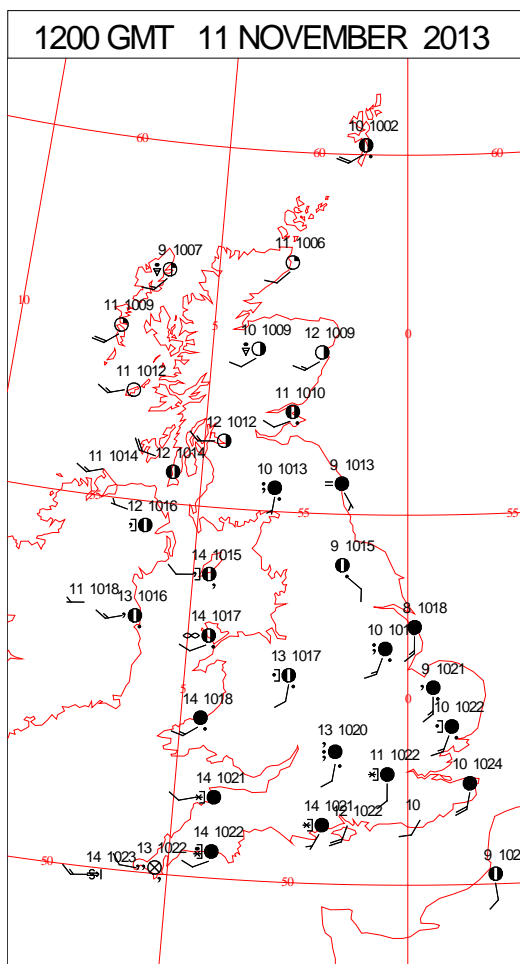
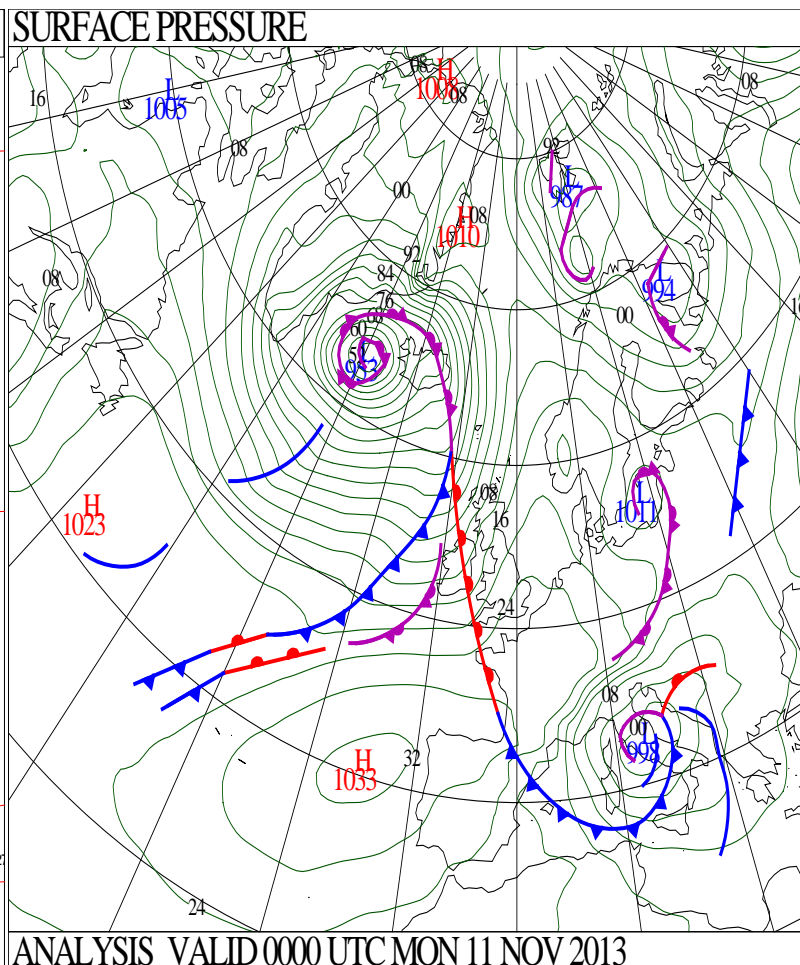
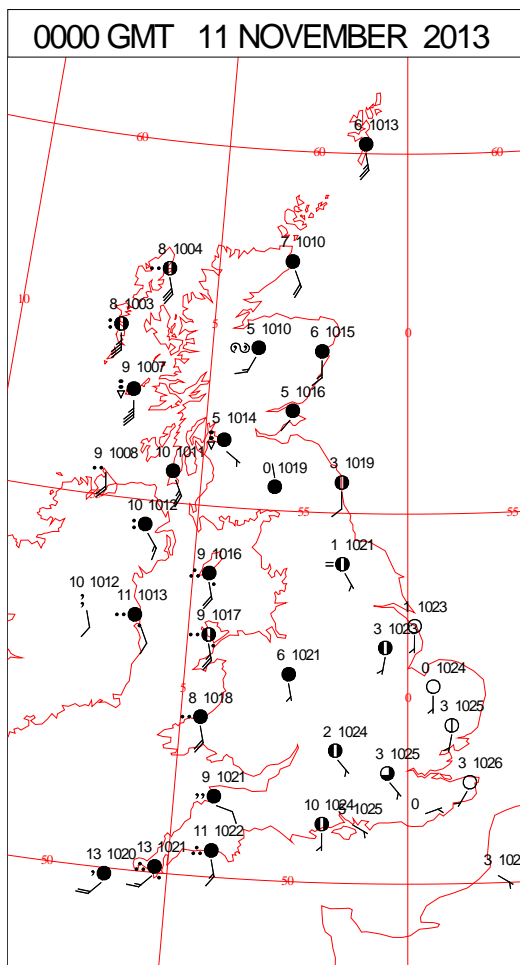
0600 GMT 10 NOVEMBER 2013	SIG WEATHER	1200 GMT 10 NOVEMBER 2013	SIG WEATHER	<p><b>Summary of UK Weather for Sunday 10 November 2013.</b></p> <p>The rain, locally heavy, across south-eastern England gradually moved towards the continent overnight, clearing Kent around dawn.</p> <p>Showers across north-west England continued to drift inland, affecting parts of Wales and central England. Showers, wintry over the highest ground, also affected parts of Northern Scotland, with some heavy showers clipping the coast of Aberdeenshire.</p> <p>Elsewhere, it was dry and largely clear, although some isolated freezing fog patches formed in places. Under clear skies, it was a cold night for many areas, with temperatures falling below freezing in many parts.</p> <p>It remained a chilly day across all parts, with many places remaining in single figures Celsius. There was, however, nearly unbroken sunshine across much of the U.K., and coupled with light winds it felt a lot more pleasant than the temperatures would suggest.</p> <p>Through the evening and start of the night, rain, heavy in places, and strengthening winds continued to push in from the west, affecting many western areas by midnight. To the east, it remained dry and partly clear, allowing temperatures to fall quickly after sunset.</p>
1800 GMT 10 NOVEMBER 2013	SIG WEATHER	0000 GMT 11 NOVEMBER 2013	SIG WEATHER	
				<p><b>EXTREMES</b></p> <p><b>Highest Maximum:</b> 14.5 Prestatyn, Clwyd</p> <p><b>Lowest Maximum:</b> 7.1 Inverbervie No2, Kincardineshire</p> <p><b>Lowest Minimum:</b> -3.1 Aboyne No2, Aberdeenshire</p> <p><b>Lowest Grass Minimum:</b> -7.5 Aboyne No2, Aberdeenshire</p> <p><b>Most Rain:</b> 25.2 Cardinham Bodmin, Cornwall</p> <p><b>Most Sun:</b> 8.1 Manston, Kent</p>



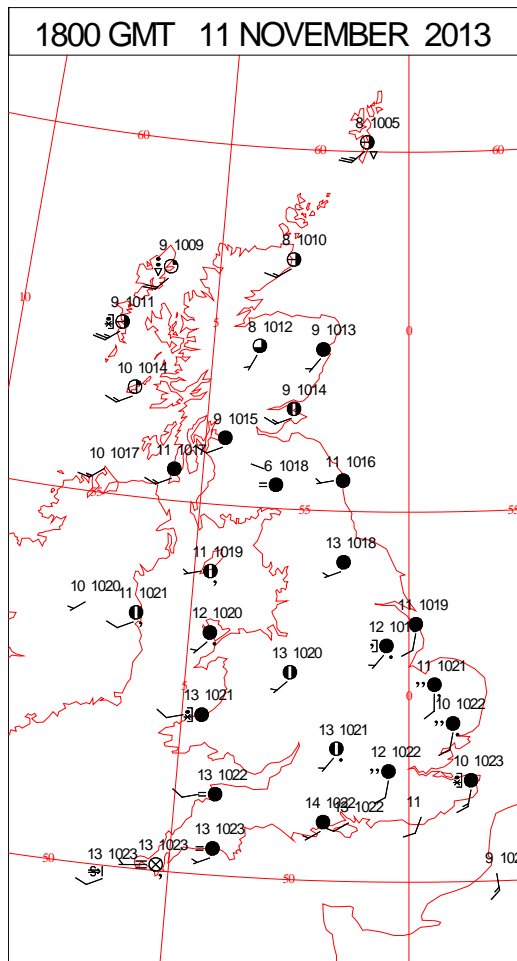
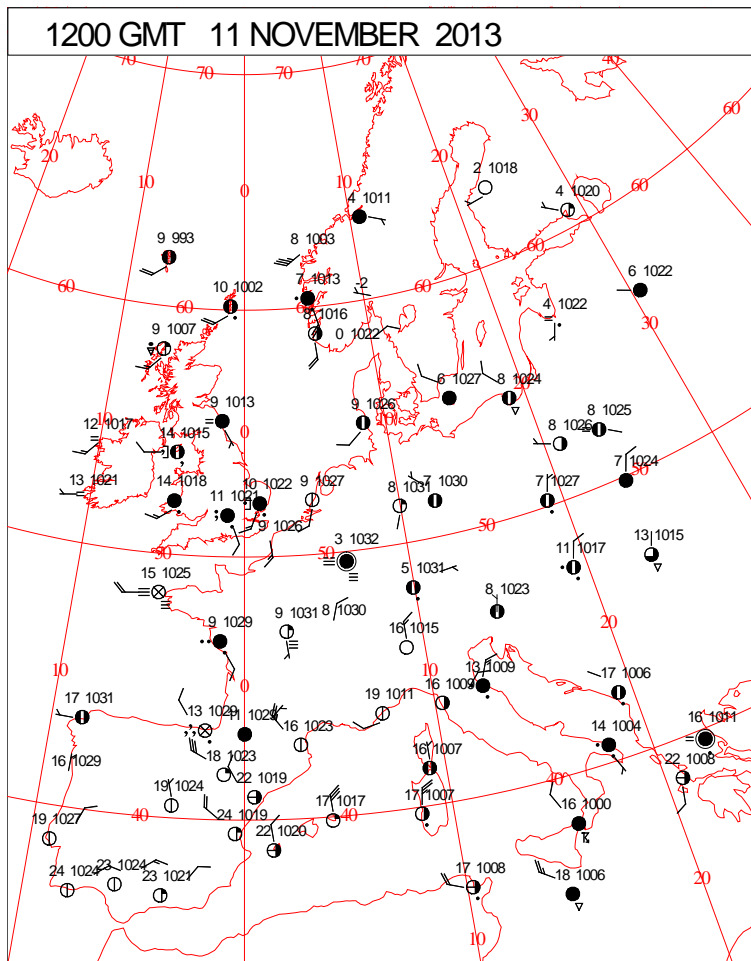
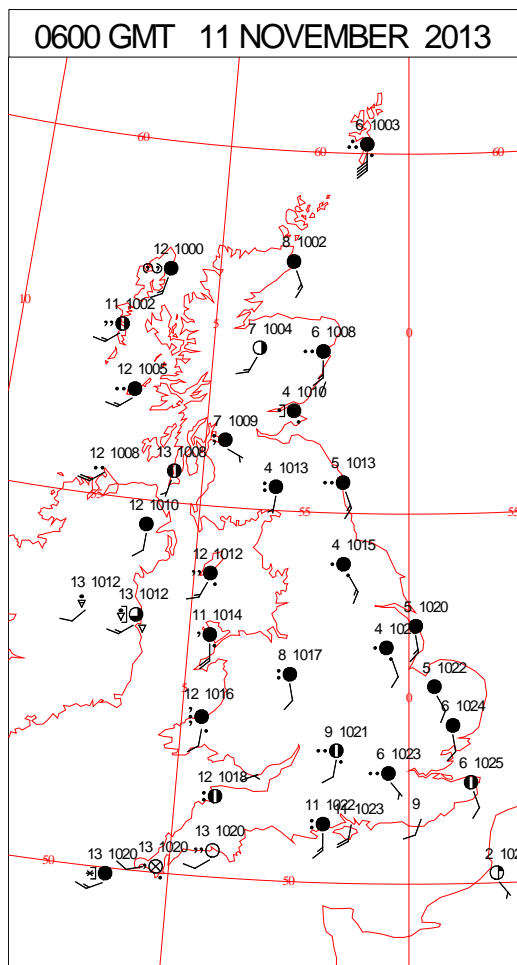
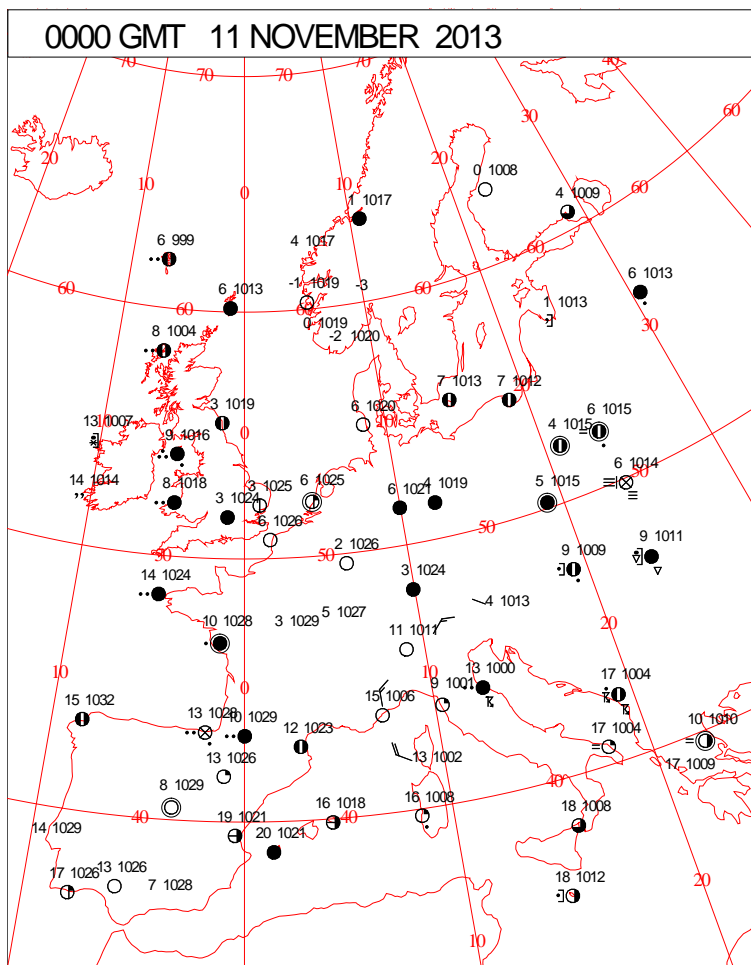
DAILY CLIMATE DATA



# DAILY WEATHER SUMMARY



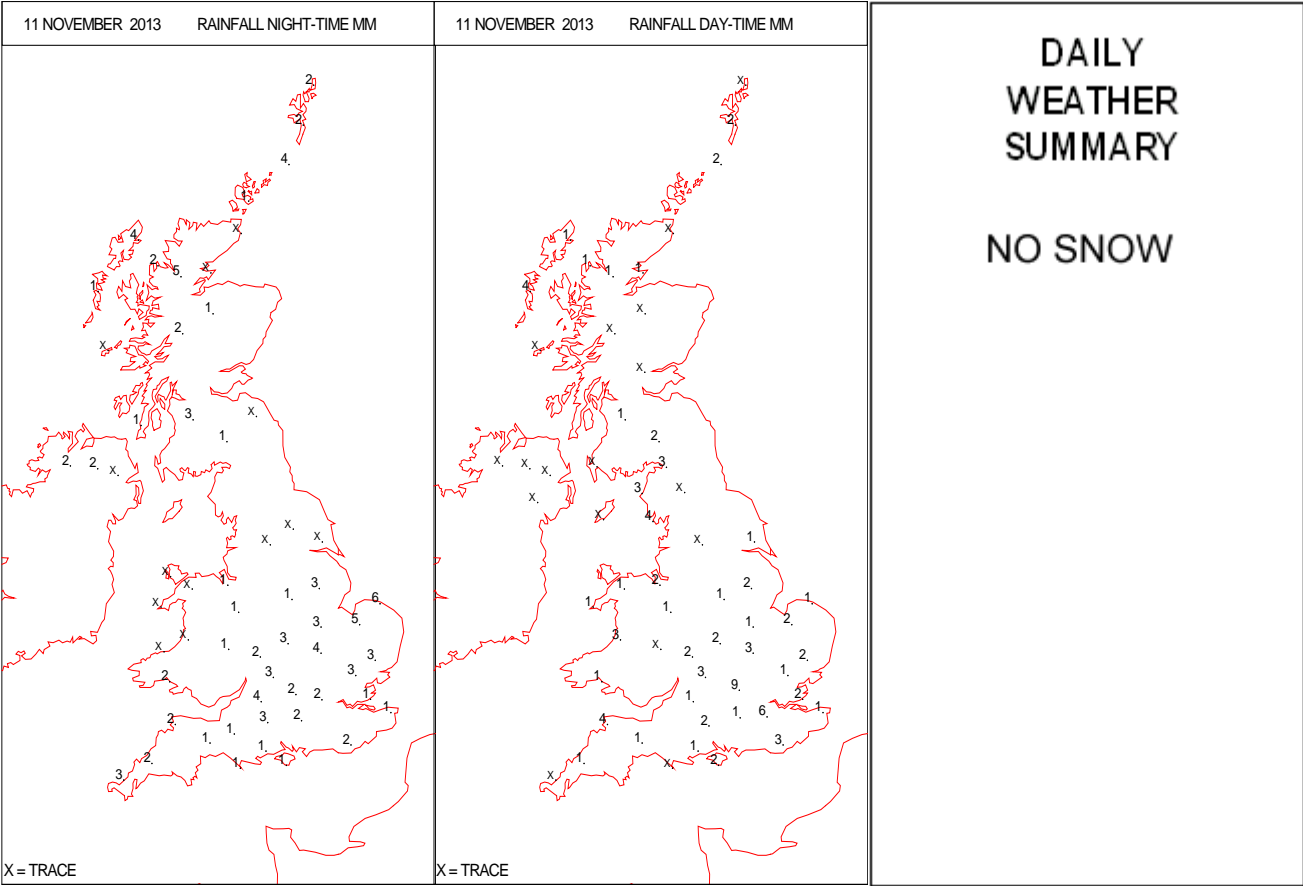
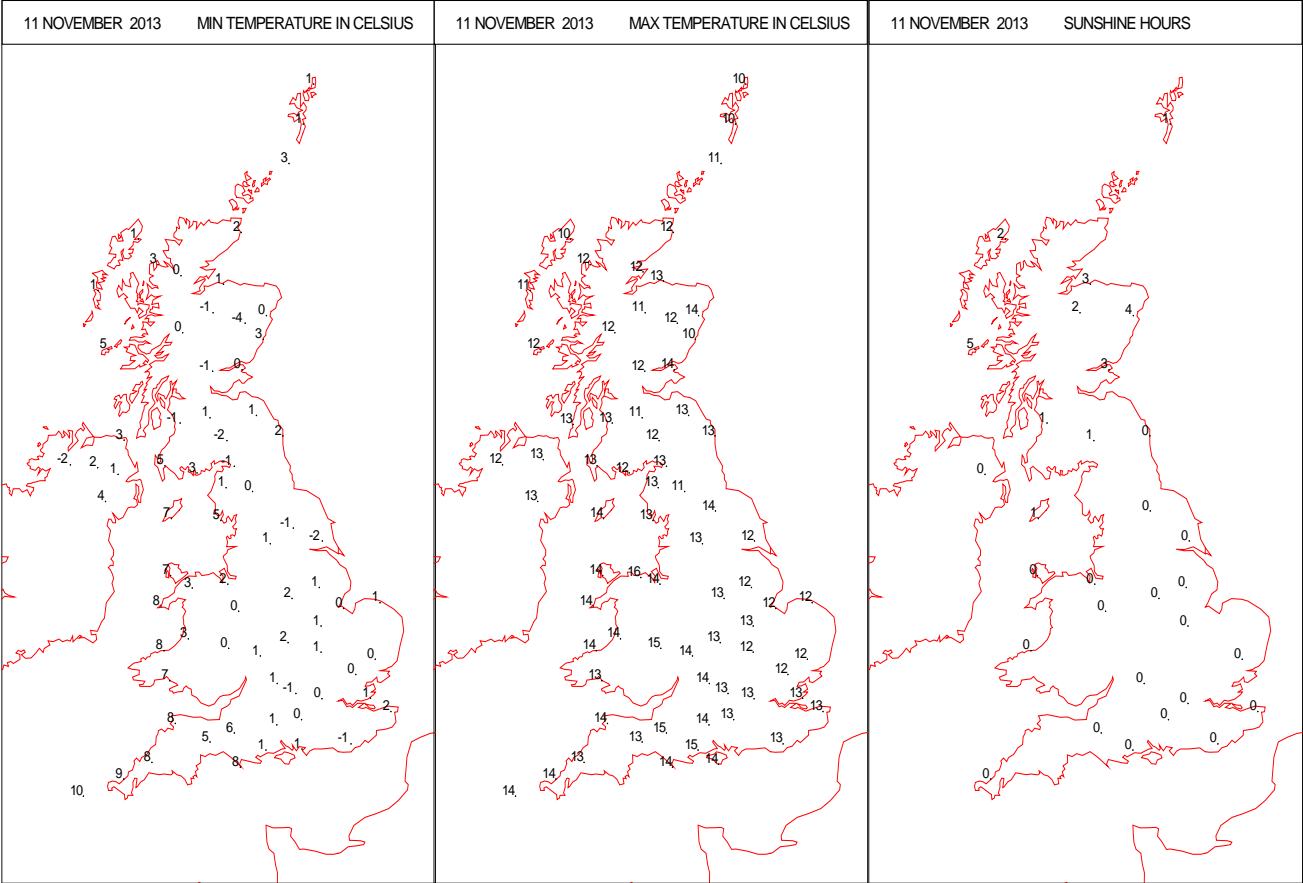
# SURFACE REPORTS



# SIGNIFICANT WEATHER

0600 GMT 11 NOVEMBER 2013	SIG WEATHER	1200 GMT 11 NOVEMBER 2013	SIG WEATHER	<p><b>Summary of UK Weather for Monday 11 November 2013.</b>  During the night, a band of rain across western areas pushed eastwards, reaching all but the far east of the U.K. by dawn. The rain was heavy in places and brought extensive low cloud and hill fog to many areas. Strong winds also accompanied the rain, particularly across the north and west.</p> <p>Ahead of the cloud and rain, it was a cold night, with temperatures widely falling below freezing, before recovering later.</p> <p>Many parts of the country remained cloudy throughout the rest of the day, with outbreaks of rain and drizzle. Hill fog also became more widespread across many parts of England and Wales through the afternoon. It was also quite mild in these parts, with maximum daytime temperatures reaching the mid teens Celsius.</p> <p>Drier and brighter conditions spread south-eastwards across Scotland and Northern Ireland as the day progressed, but it remained quite windy.</p> <p>A few showers also arrived across much of the U.K. through the evening.</p>
1800 GMT 11 NOVEMBER 2013	SIG WEATHER	0000 GMT 12 NOVEMBER 2013	SIG WEATHER	<p><b>EXTREMES</b>  <b>Highest Maximum:</b>  15.5 Rhyl No2, Clwyd  <b>Lowest Maximum:</b>  10.3 Baltasound No2, Shetland  <b>Lowest Minimum:</b>  -4.4 Aboyne No2, Aberdeenshire  <b>Lowest Grass Minimum:</b>  -6.4 Aboyne No2, Aberdeenshire  <b>Most Rain:</b>  11.0 High Wycombe HQAir, Buckinghamshire  <b>Most Sun:</b>  5.0 Tíree, Argyll</p>

DAILY CLIMATE DATA



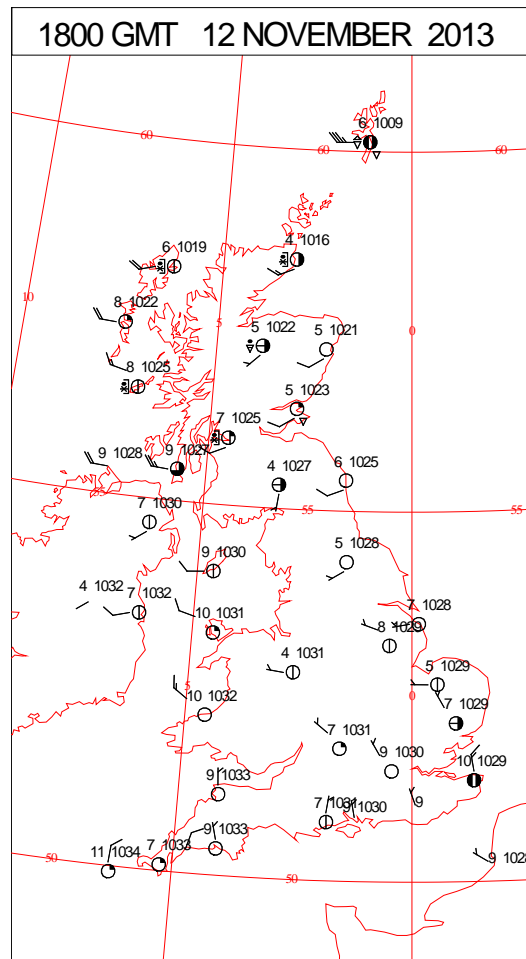
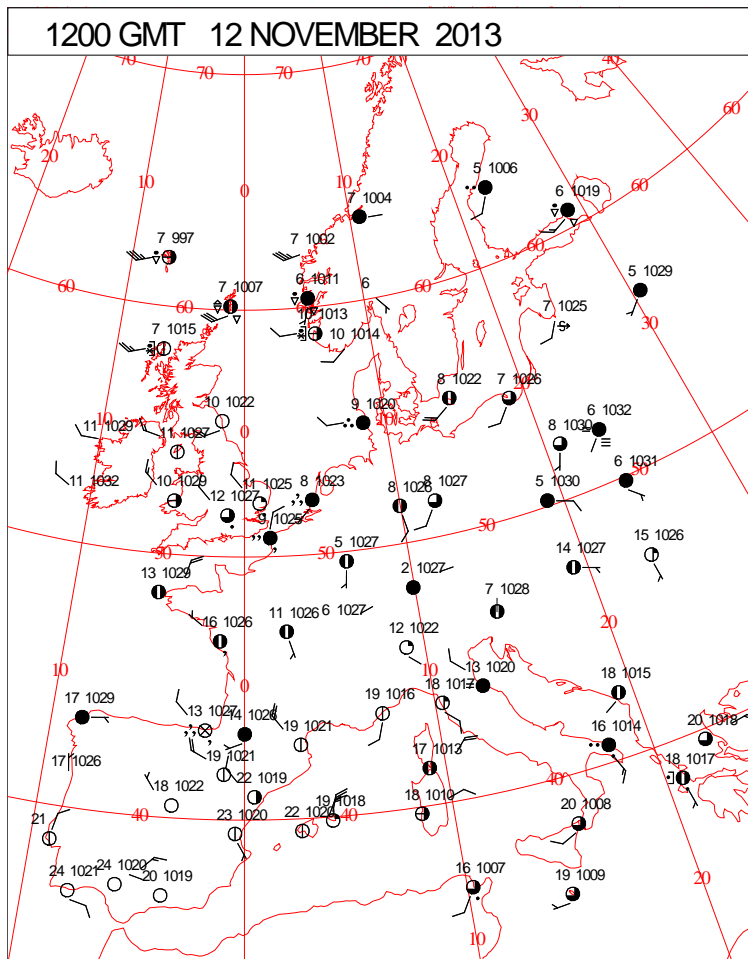
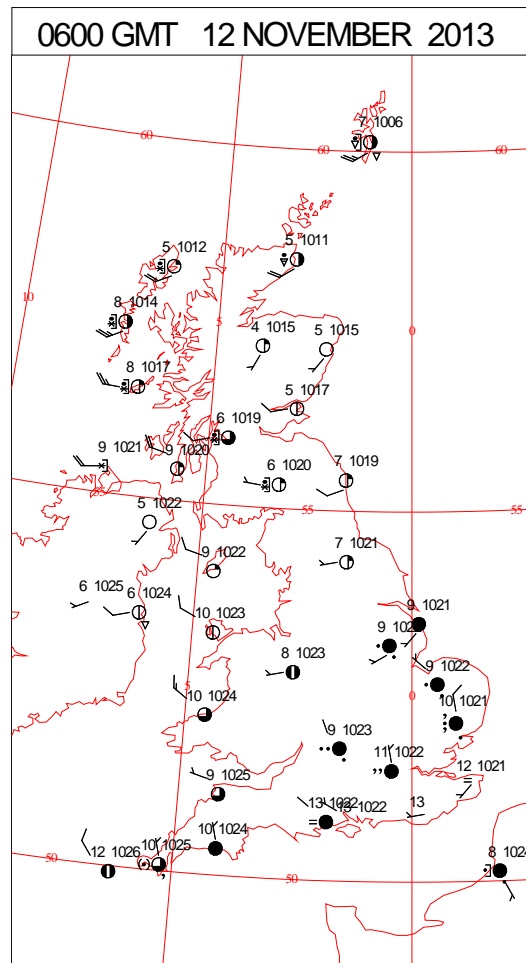
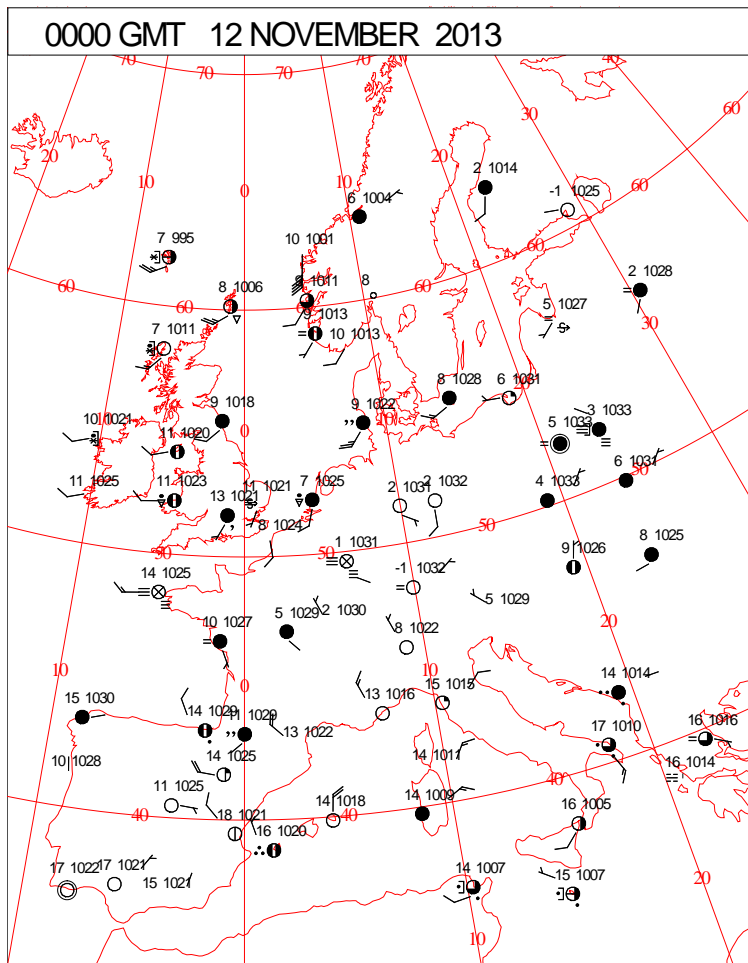


[illegible]

Crown Copyright 2013, All Rights Reserved

Tuesday 12 November 2013

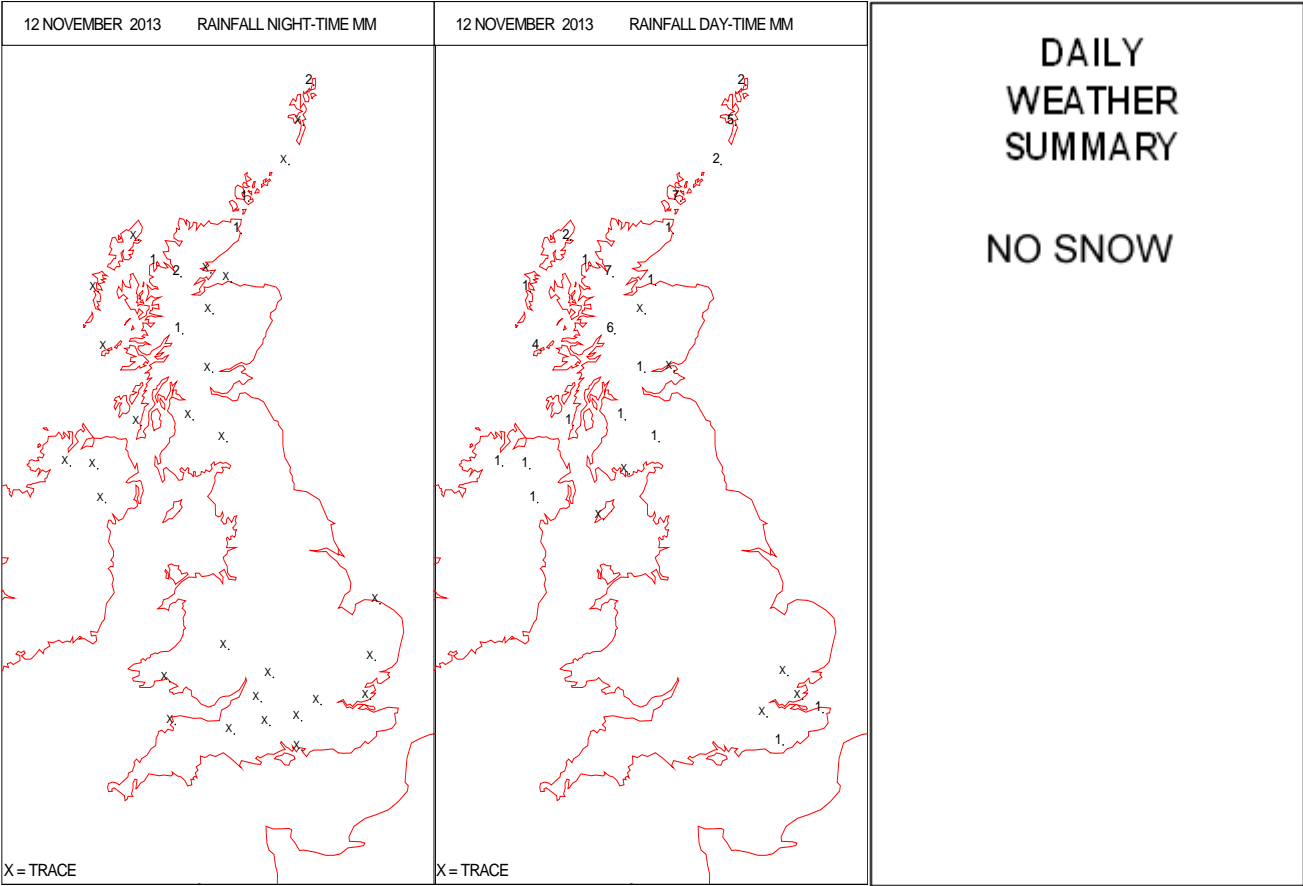
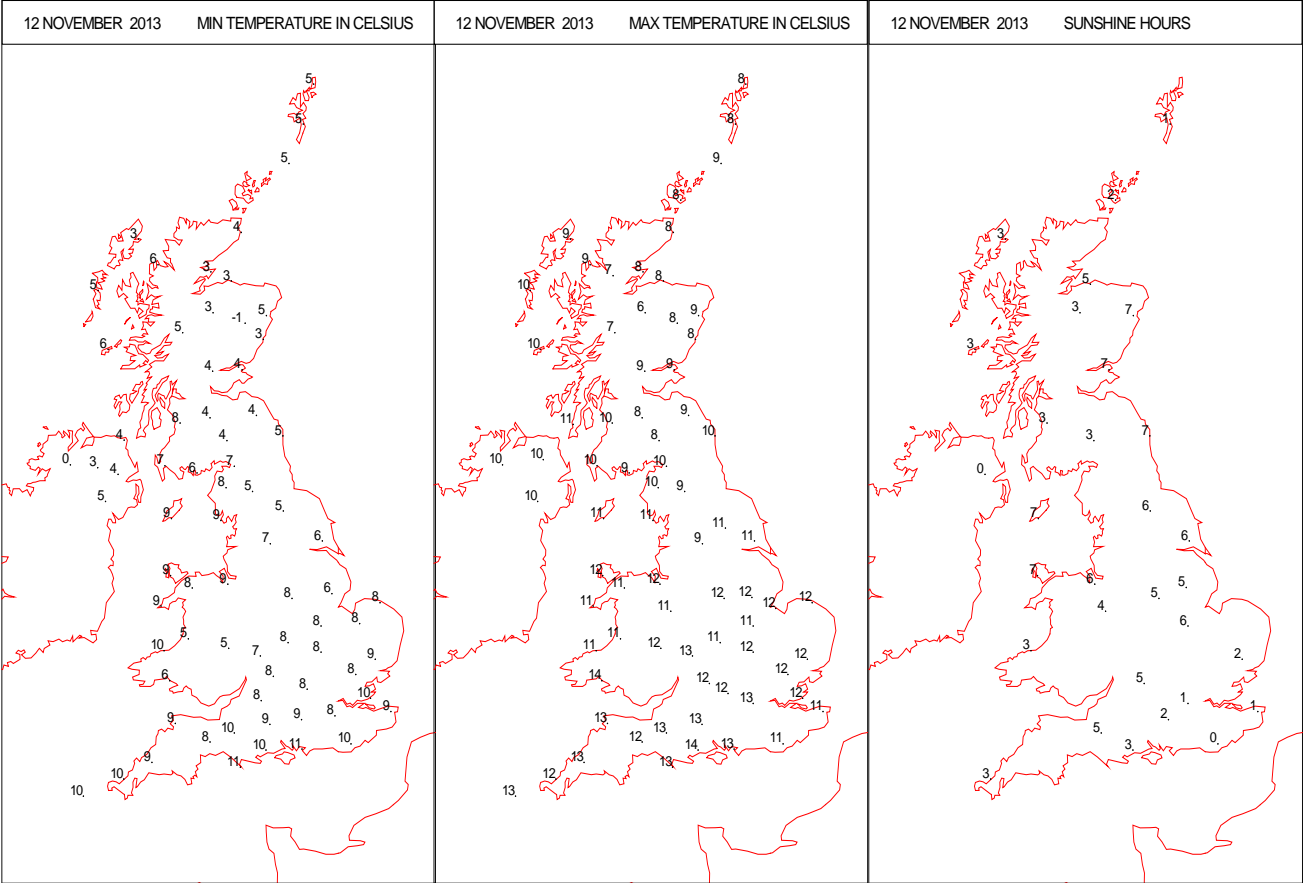
## SURFACE REPORTS



SIGNIFICANT WEATHER

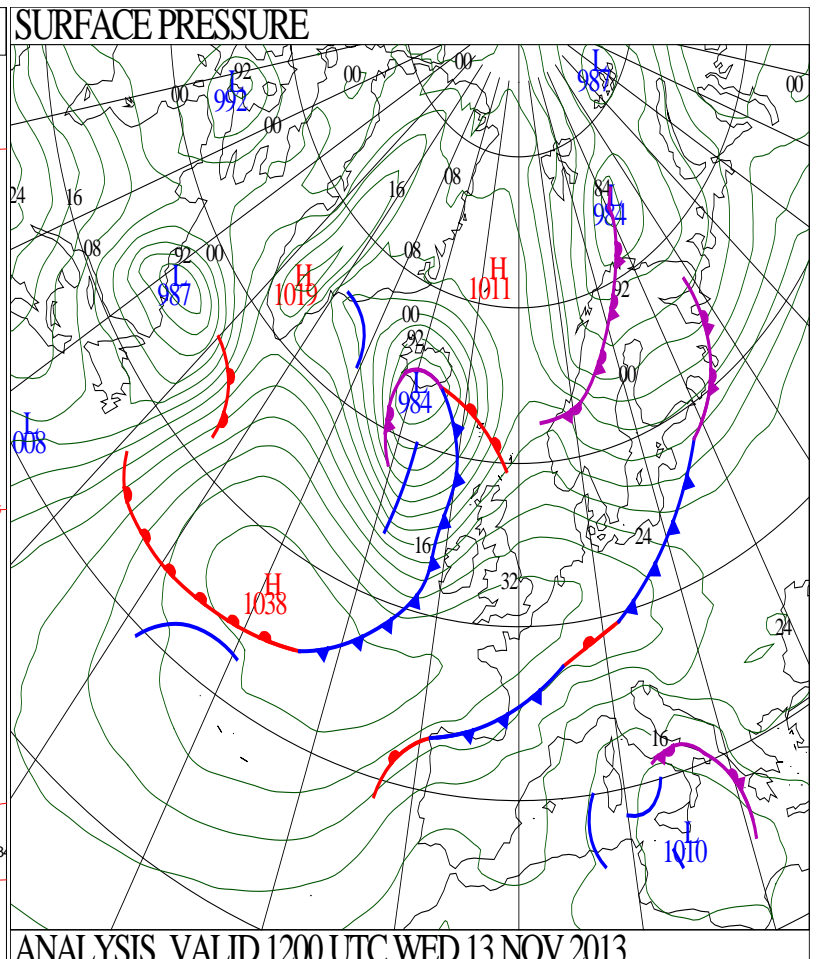
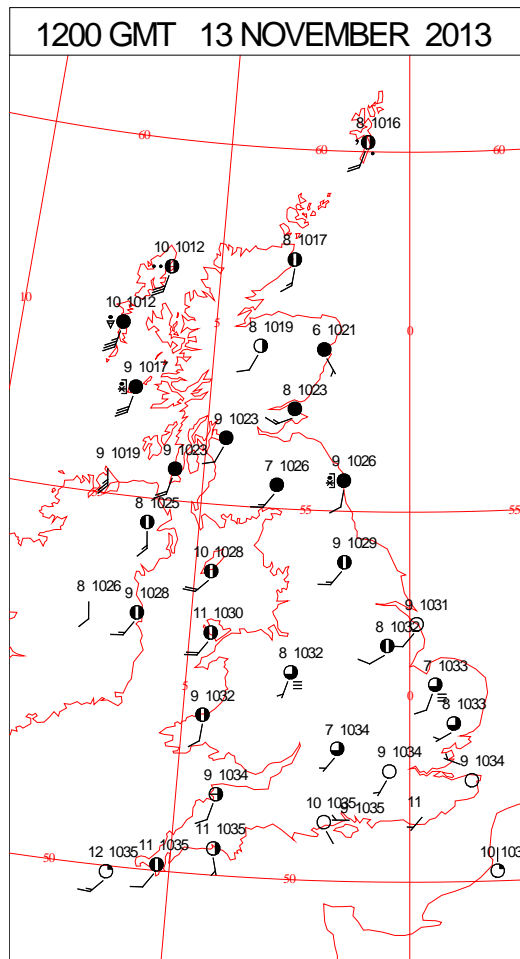
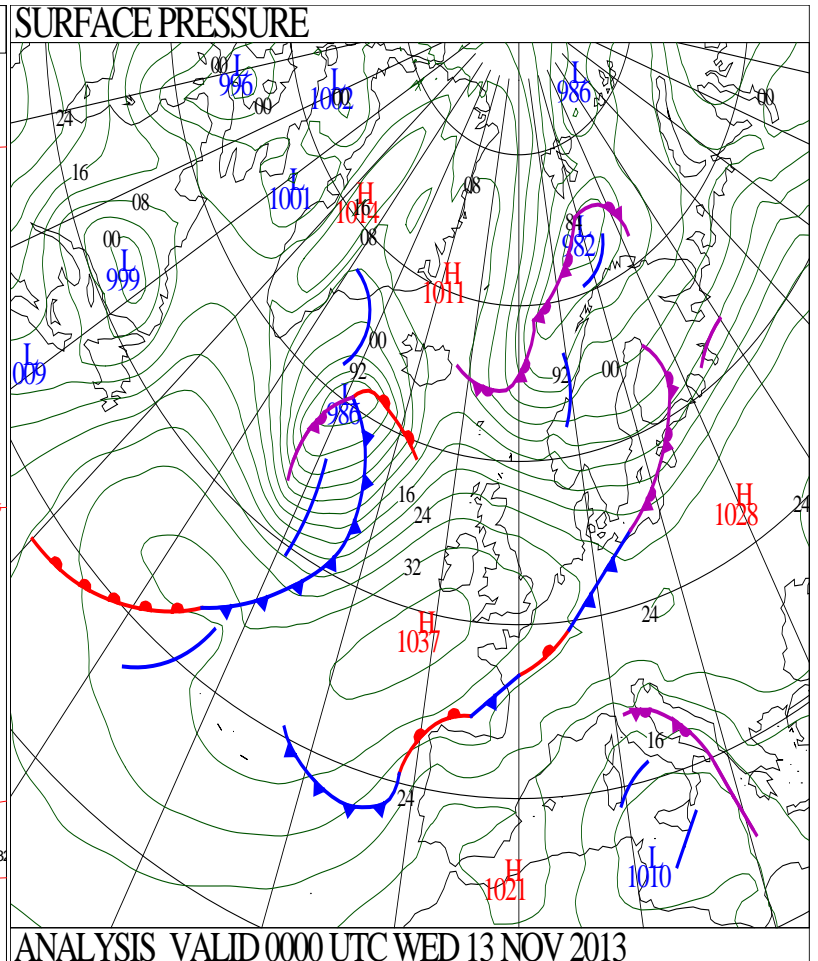
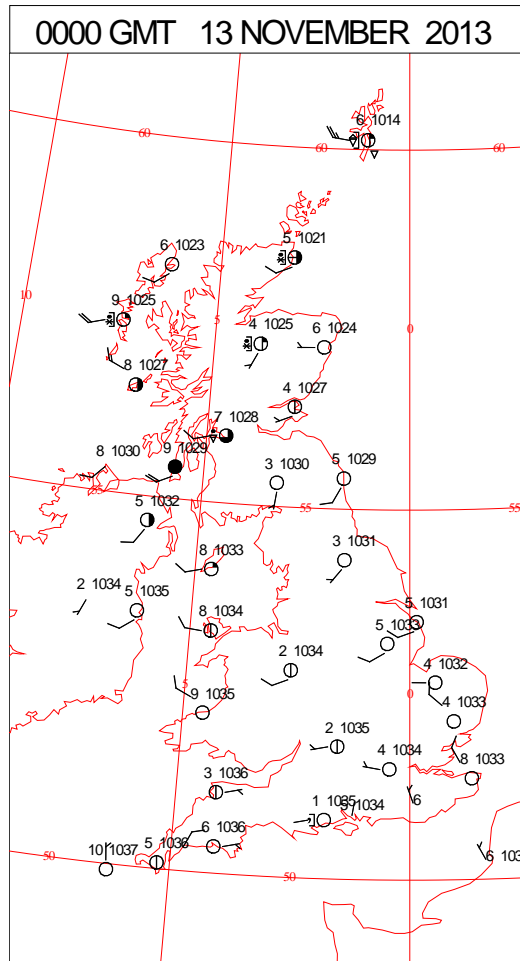
0600 GMT 12 NOVEMBER 2013	SIG WEATHER	1200 GMT 12 NOVEMBER 2013	SIG WEATHER	<p><b>Summary of UK Weather for Tuesday 12 November 2013.</b></p> <p>A band of cloud and patchy light rain and drizzle gradually moved south-eastwards through the early hours, reaching the south-east of England by dawn. These conditions gave a much milder night than of late.</p> <p>Clearer conditions followed across the rest of England during the morning, but showers persisted across parts of Scotland and Northern Ireland.</p> <p>Low cloud and patchy light rain eventually cleared south-eastern parts of England during the afternoon.</p> <p>Many other areas had a dry and fine day with plenty of sunshine, but higher level cloud across southern and central parts of the country made this sunshine quite hazy at times.</p> <p>It remained windy across Scotland, with a gust of 53 knots recorded at Stornoway at 1300 GMT.</p> <p>Showers also continued across north-western areas, some of which were heavy and thundery at times.</p> <p>Temperatures were close to average in many places and above average in southern areas. The warmest place was the south of Wales.</p>
1800 GMT 12 NOVEMBER 2013	SIG WEATHER	0000 GMT 13 NOVEMBER 2013	SIG WEATHER	
				<p><b>EXTREMES</b></p> <p><b>Highest Maximum:</b> 14.0 Pembrey Sands, Dyfed</p> <p><b>Lowest Maximum:</b> 6.3 Aviemore, Inverness-Shire</p> <p><b>Lowest Minimum:</b> -0.8 Aboyne No2, Aberdeenshire</p> <p><b>Lowest Grass Minimum:</b> -4.1 Aboyne No2, Aberdeenshire</p> <p><b>Most Rain:</b> 8.0 Kirkwall, Orkney</p> <p><b>Most Sun:</b> 7.1 Ronaldsway, Isle of Man 7.1 Valley, Gwynedd</p>

DAILY CLIMATE DATA



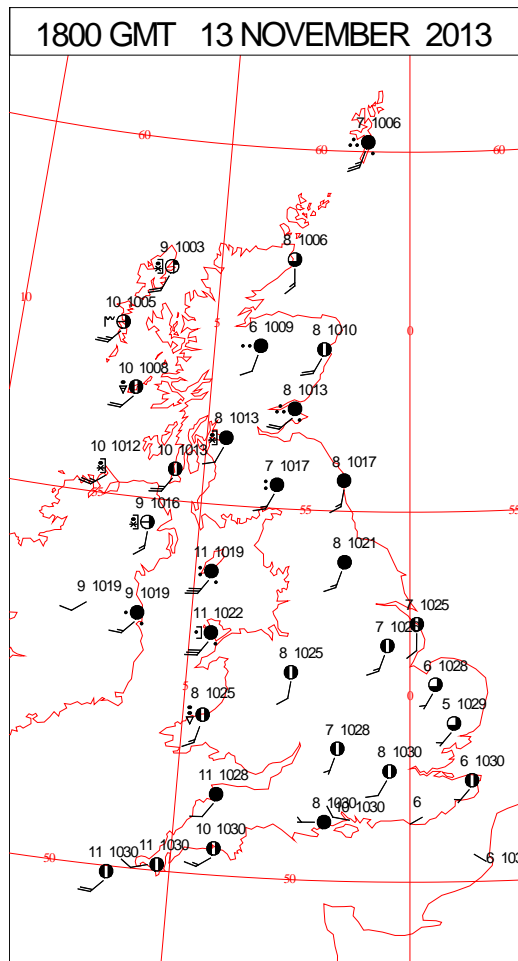
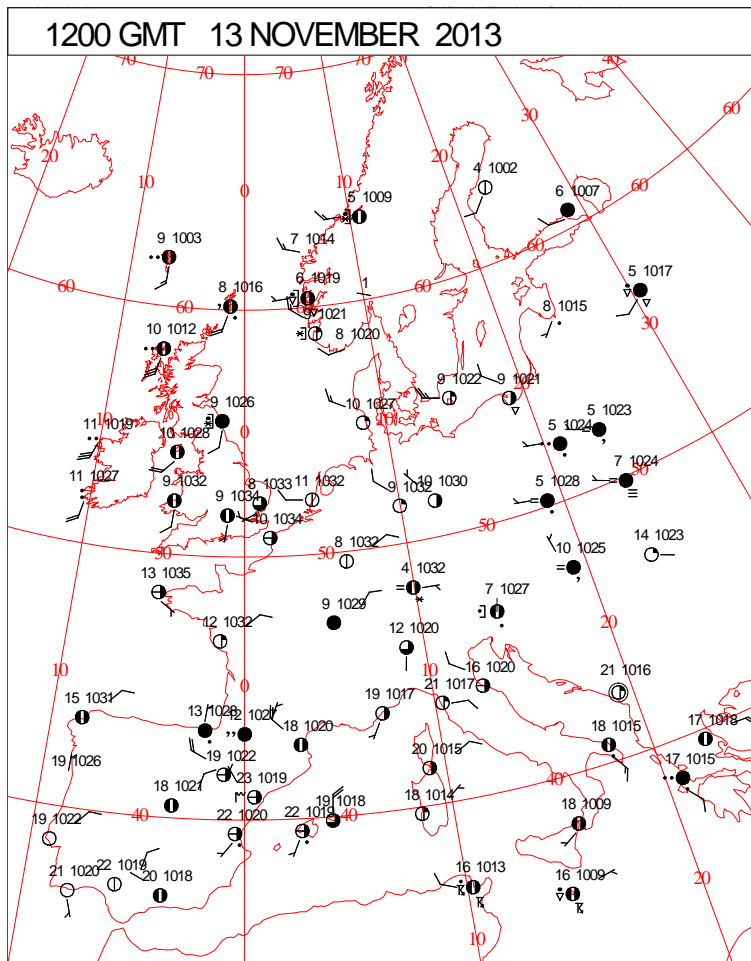
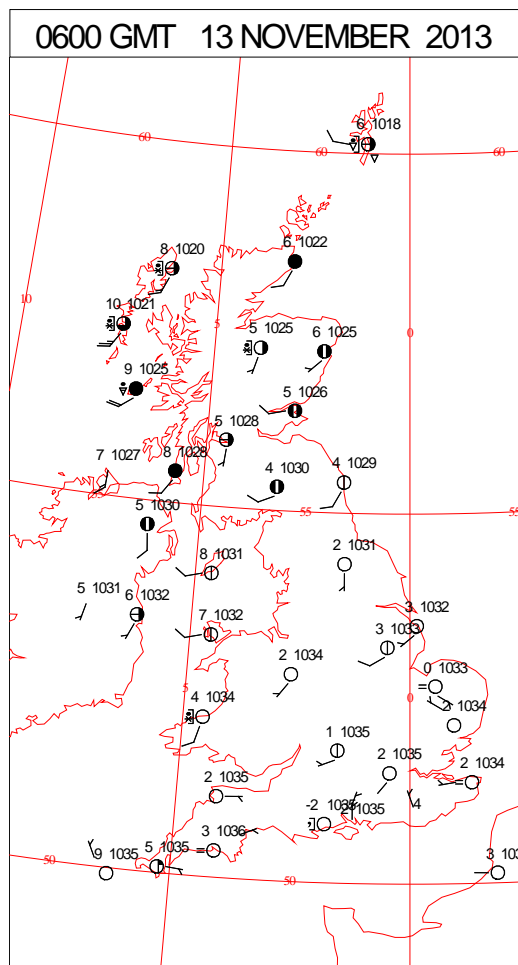
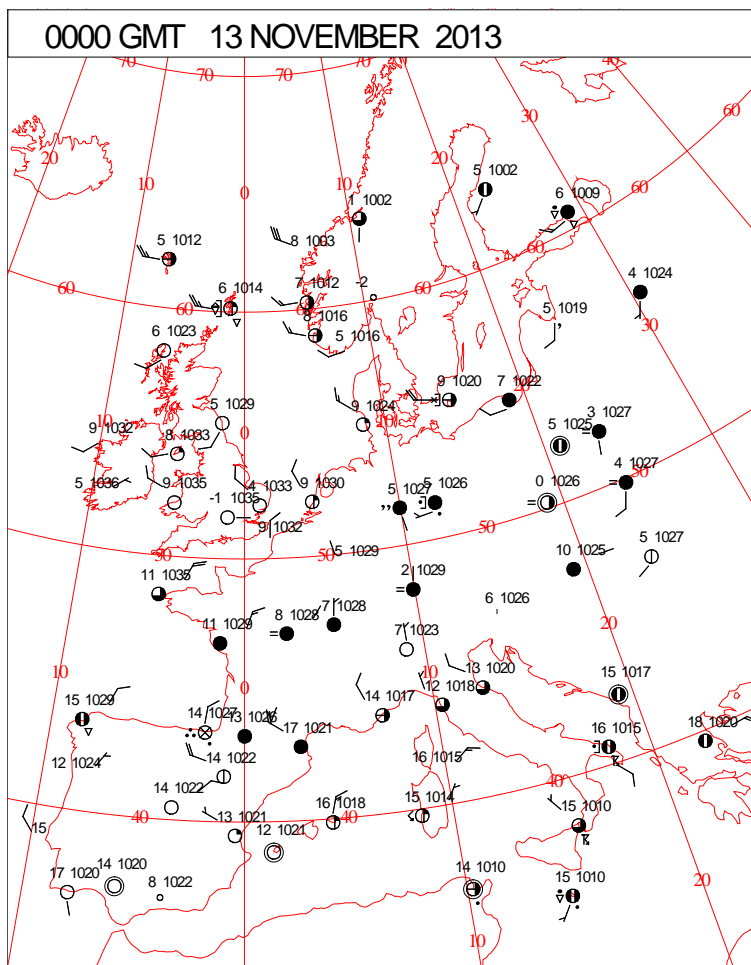


# DAILY WEATHER SUMMARY





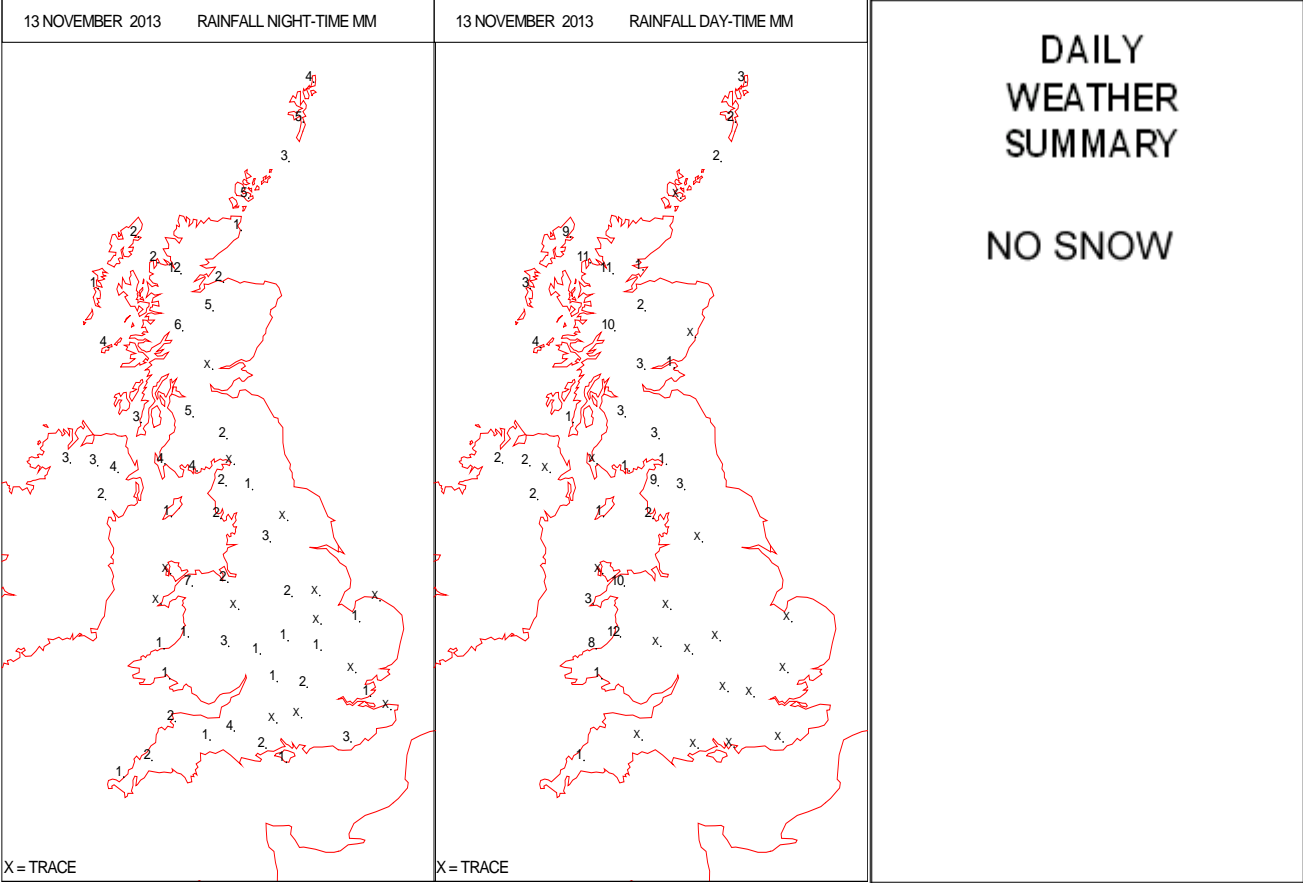
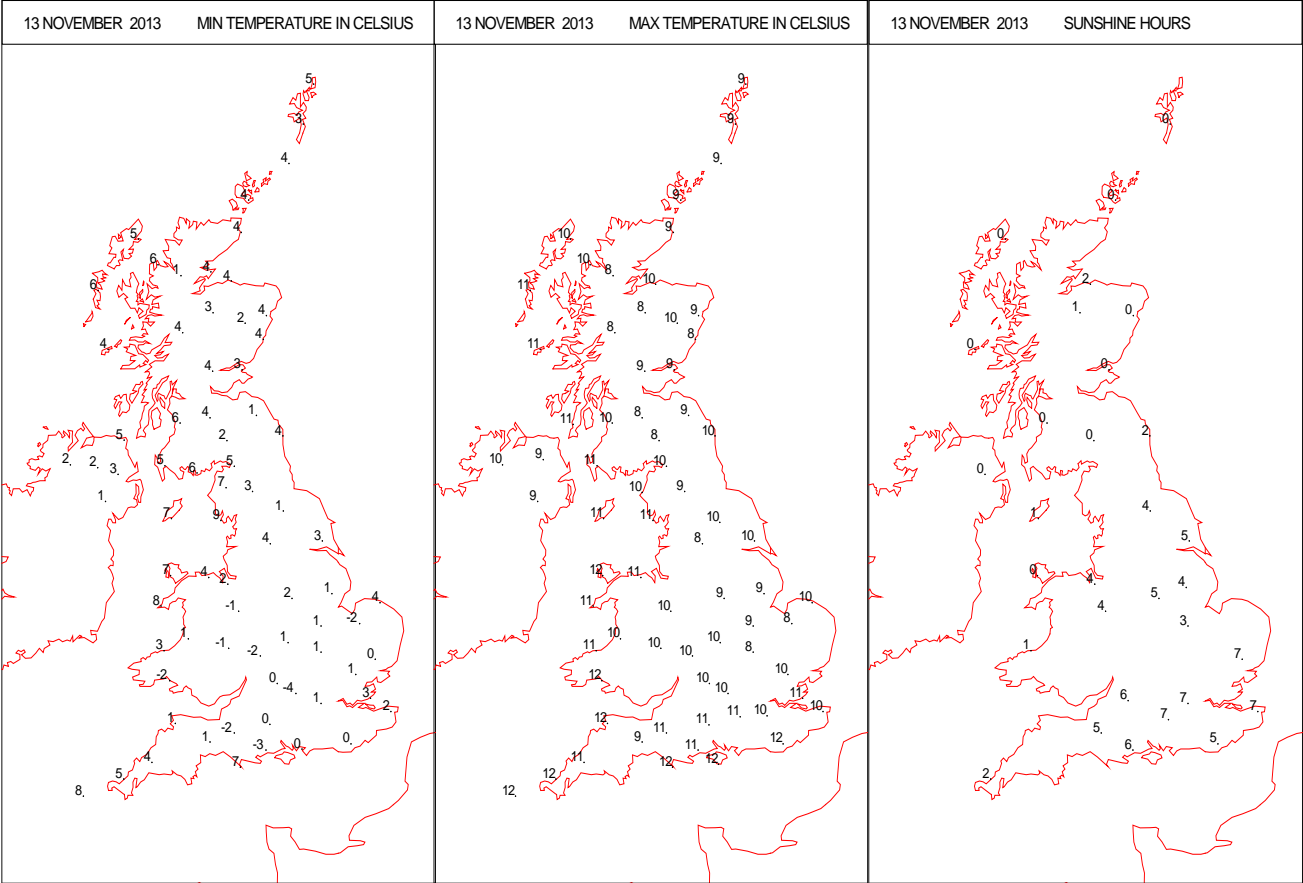
# SURFACE REPORTS



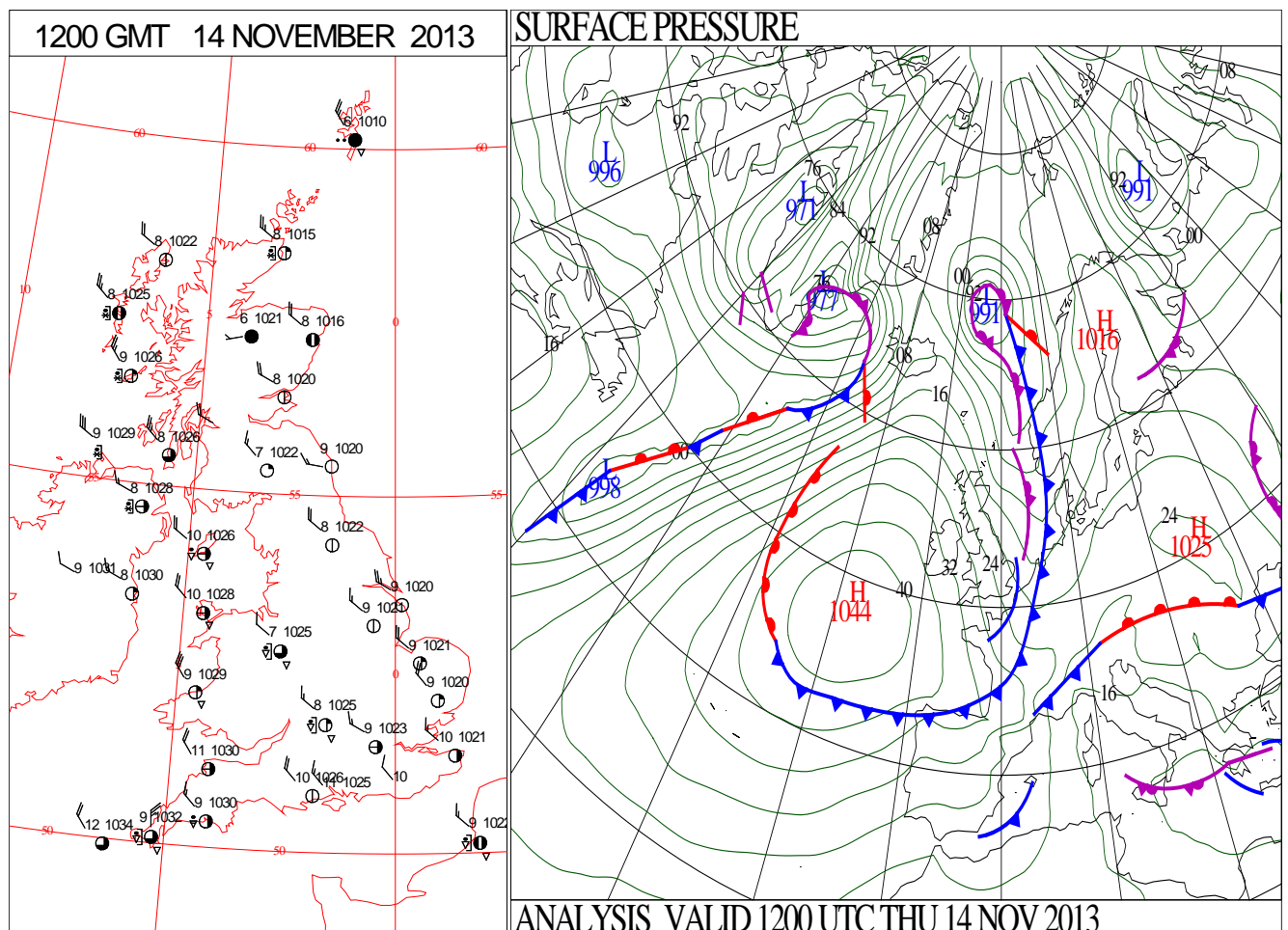
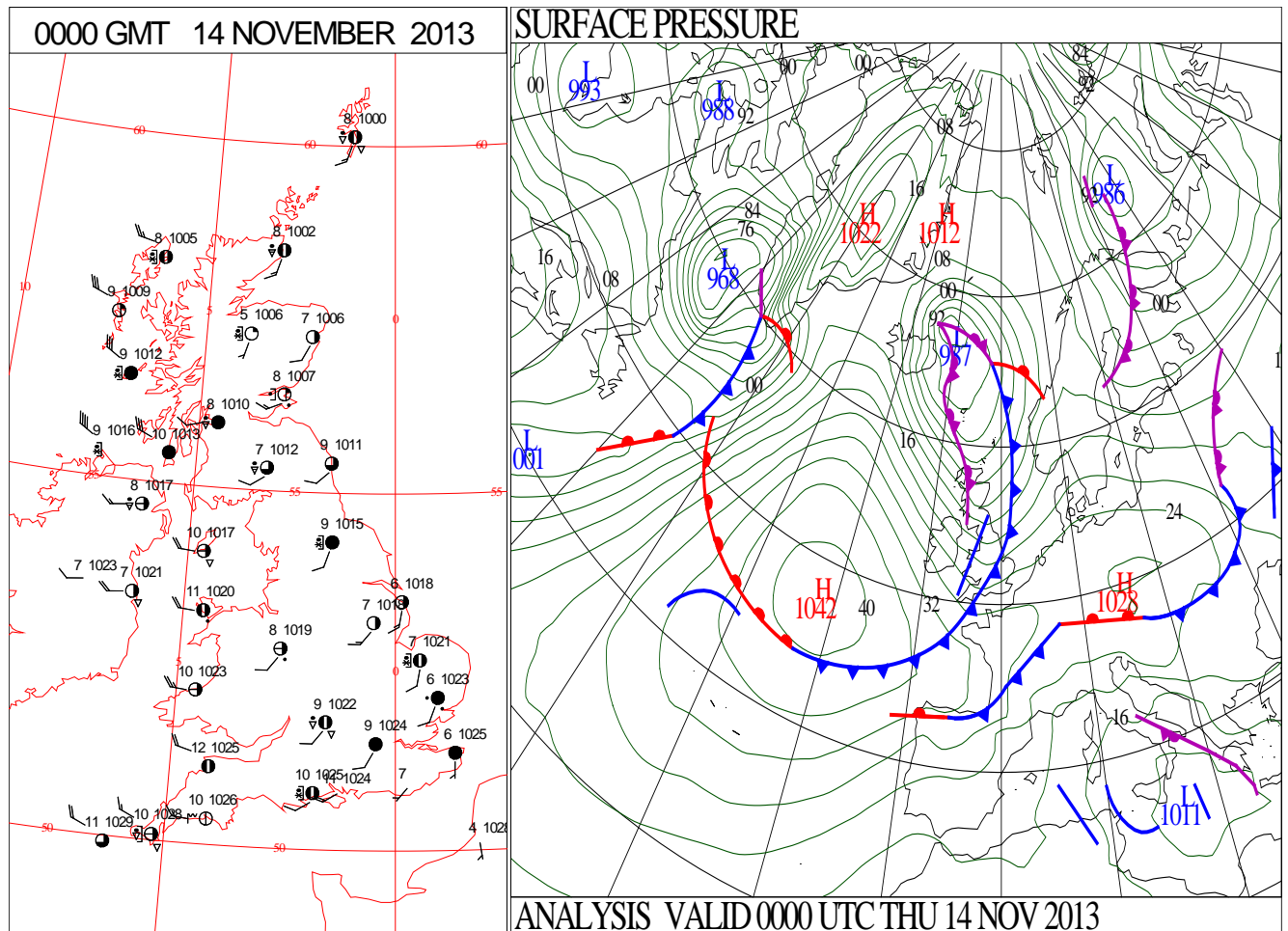
# SIGNIFICANT WEATHER

0600 GMT 13 NOVEMBER 2013	SIG WEATHER	1200 GMT 13 NOVEMBER 2013	SIG WEATHER	<p><b>Summary of UK Weather for Wednesday 13 November 2013.</b></p> <p>Aside from a few showers and brisk winds across north-west Scotland, it was a mostly dry night with plenty of clear skies across much of the U.K.</p> <p>Light winds allowed temperatures to fall below freezing in quite a few places by dawn. Isolated mist and fog patches developed too, but for many it was a chilly and bright start to the day.</p> <p>Mist and fog patches lifted quickly through the morning, and it stayed dry and bright in most places, with plenty of sunshine.</p> <p>By late morning, cloud started to increase from the north-west, with outbreaks of rain spreading across the north-west of Scotland by midday.</p> <p>This rain band progressed slowly south-eastwards through the afternoon and evening, with some heavy bursts at times, especially in the north-west of Scotland.</p> <p>Scattered, occasionally heavy showers followed from the north-west through the evening, with further persistent rain for a time over the west of Scotland.</p> <p>Outbreaks of rain eventually reached the south-east of England around midnight.</p> <p>Temperatures were close to average for most, and the warmest place was in south-west England.</p>
1800 GMT 13 NOVEMBER 2013	SIG WEATHER	0000 GMT 14 NOVEMBER 2013	SIG WEATHER	<p><b>EXTREMES</b></p> <p><b>Highest Maximum:</b> 12.1 St. Marys Airport. Isles of Scilly</p> <p><b>Lowest Maximum:</b> 7.7 Inverbervie No2, Kincardineshire</p> <p><b>Lowest Minimum:</b> -3.5 Benson, Oxfordshire</p> <p><b>Lowest Grass Minimum:</b> -6.4 Hurn, Dorset</p> <p><b>Most Rain:</b> 23.0 Loch Glascarnoch, Ross-Shire</p> <p><b>Most Sun:</b> 7.4 Wattisham, Suffolk</p>

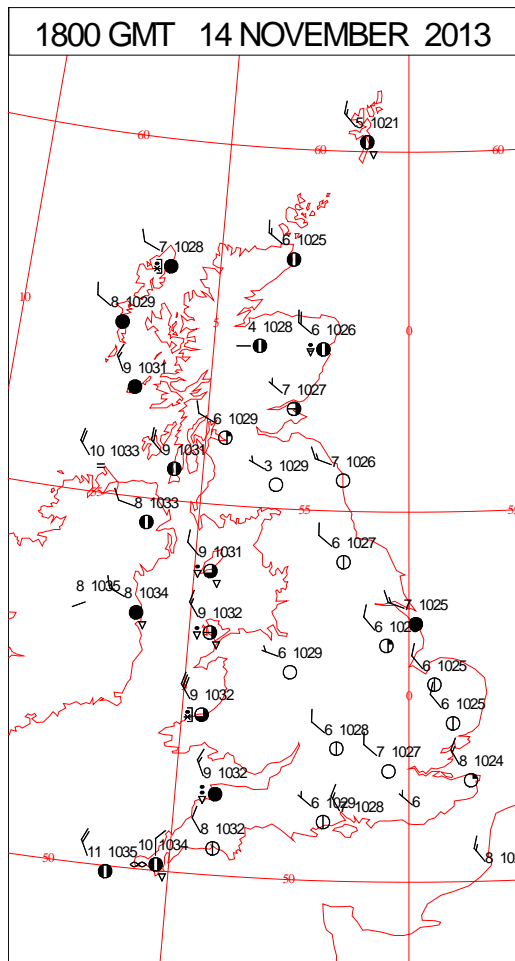
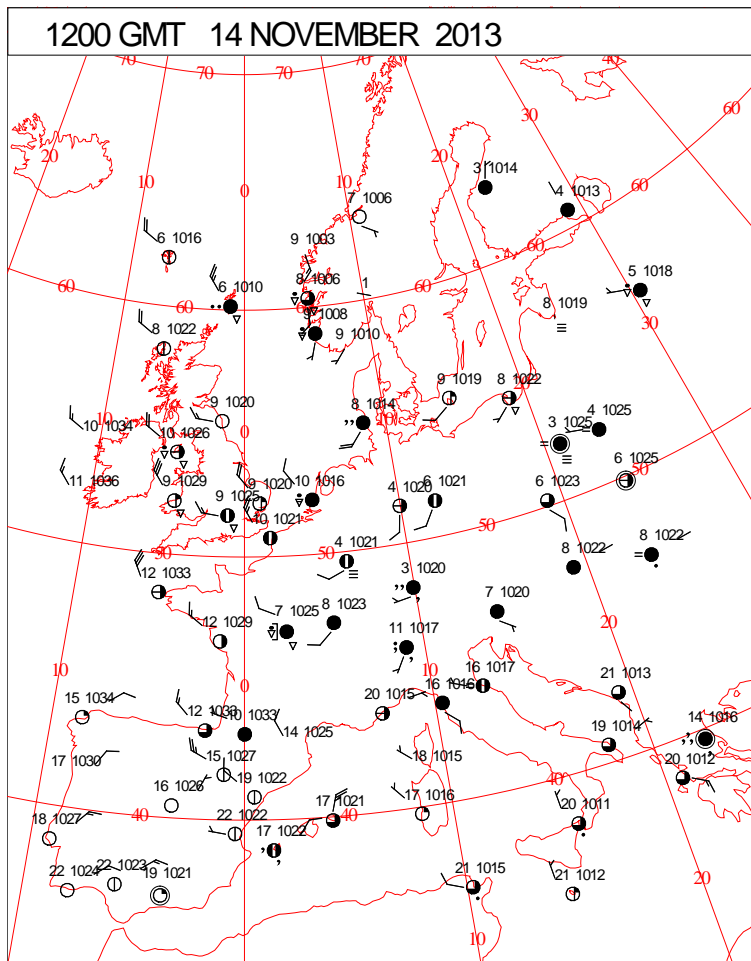
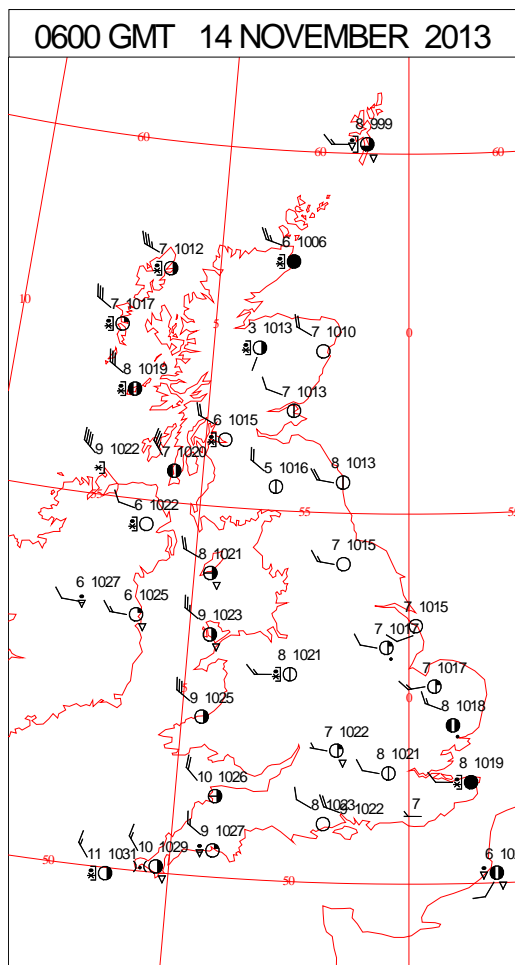
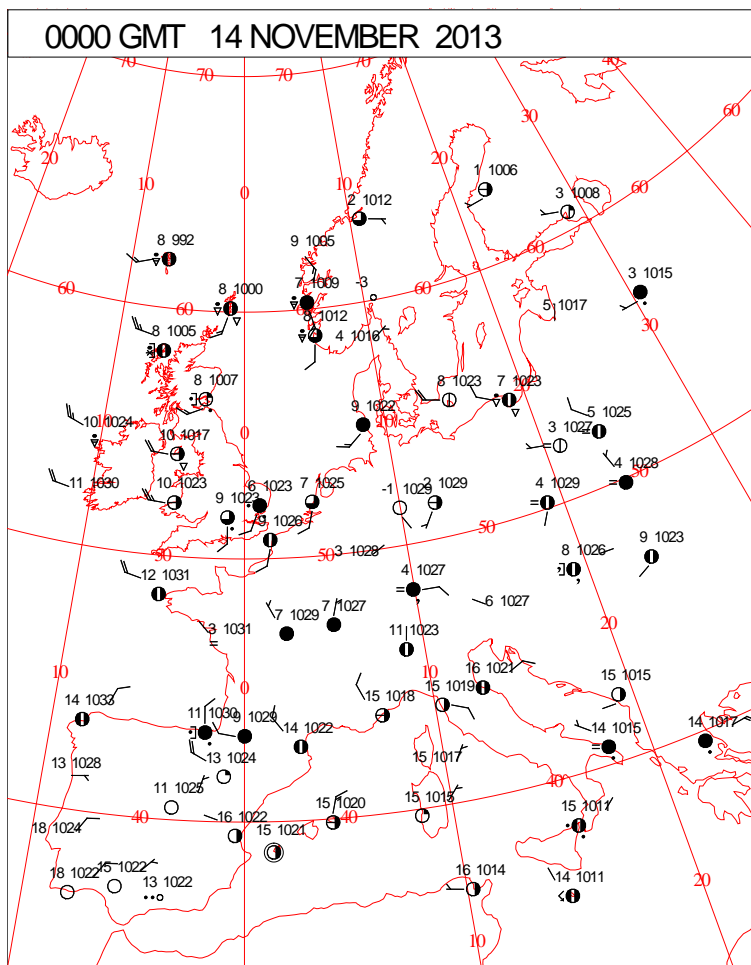
DAILY CLIMATE DATA



# DAILY WEATHER SUMMARY



# SURFACE REPORTS

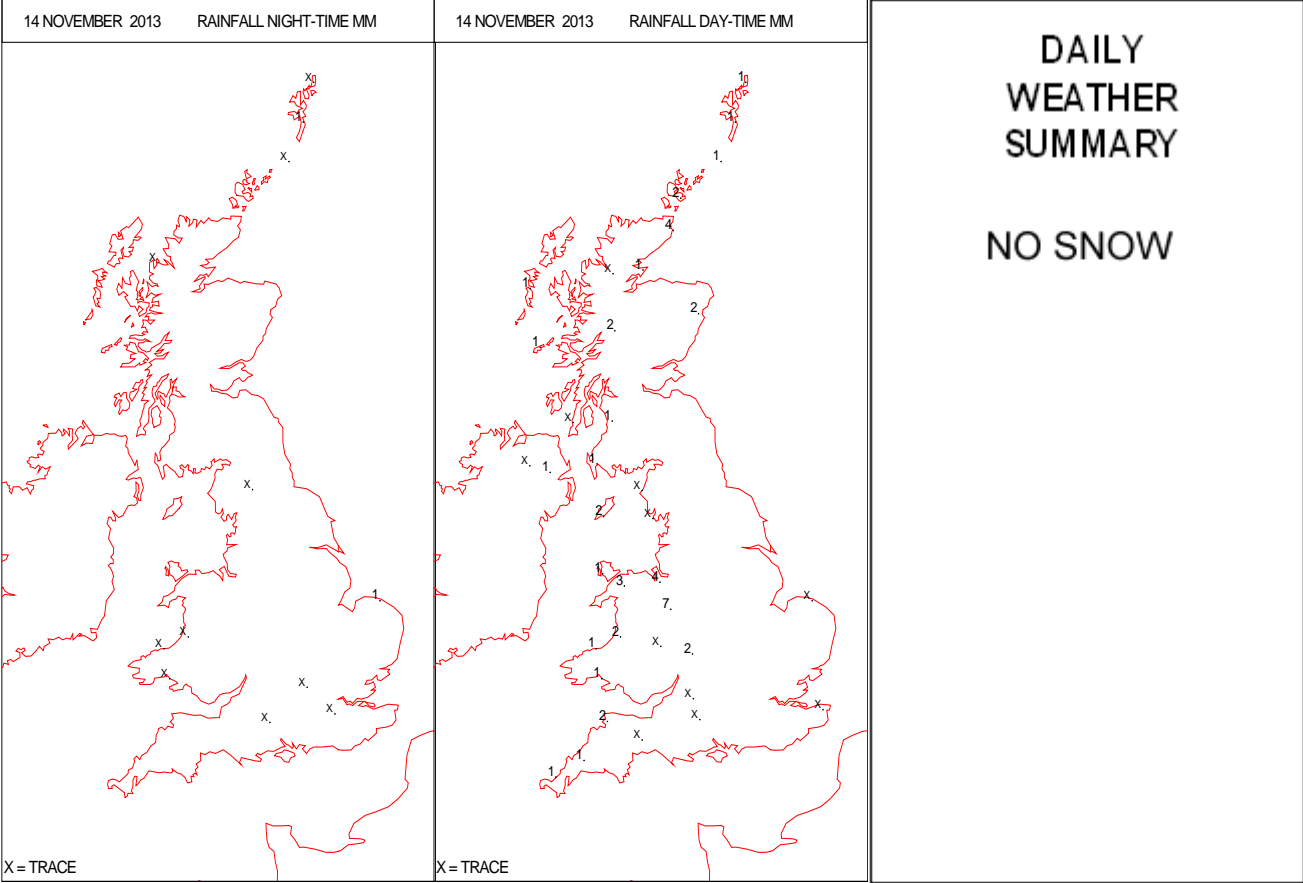
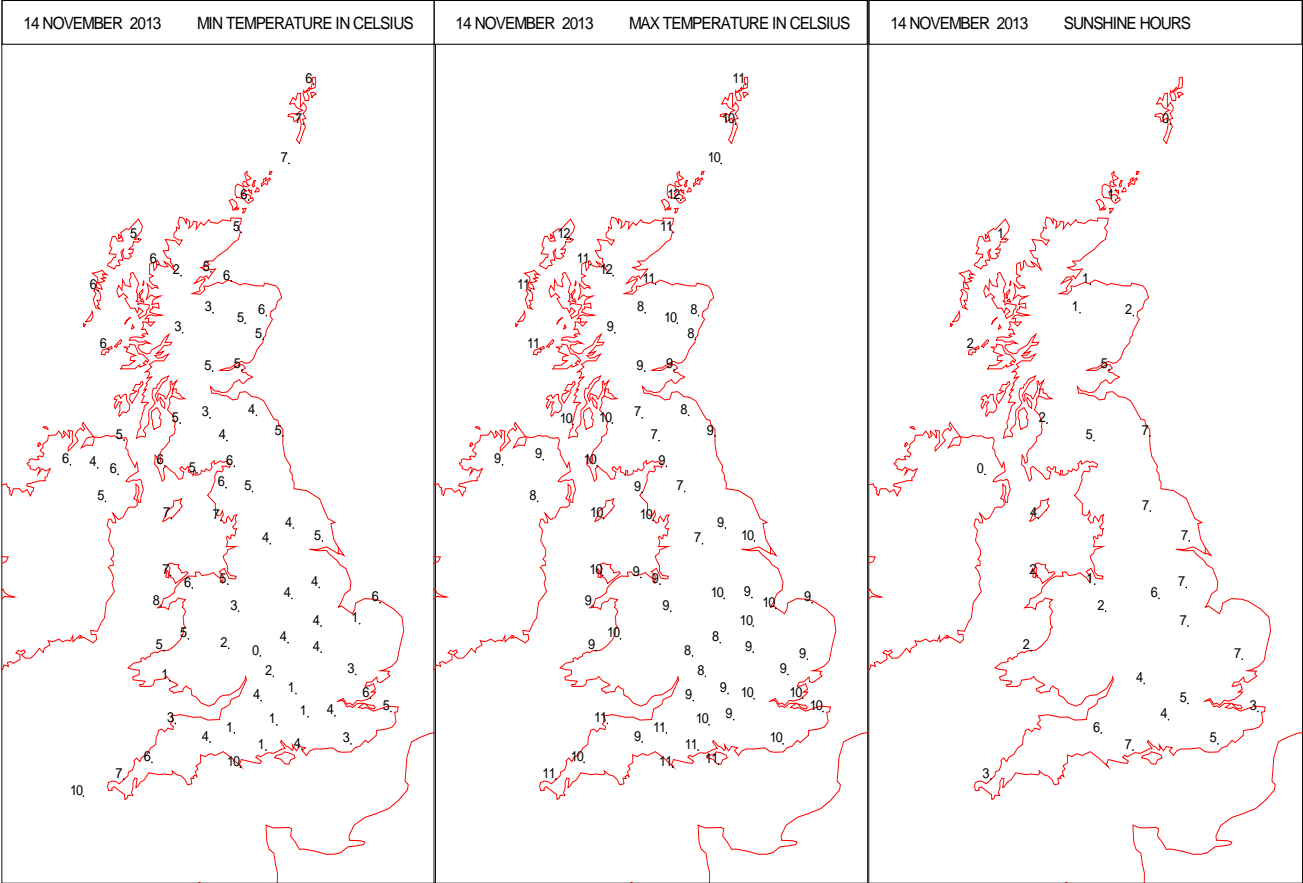




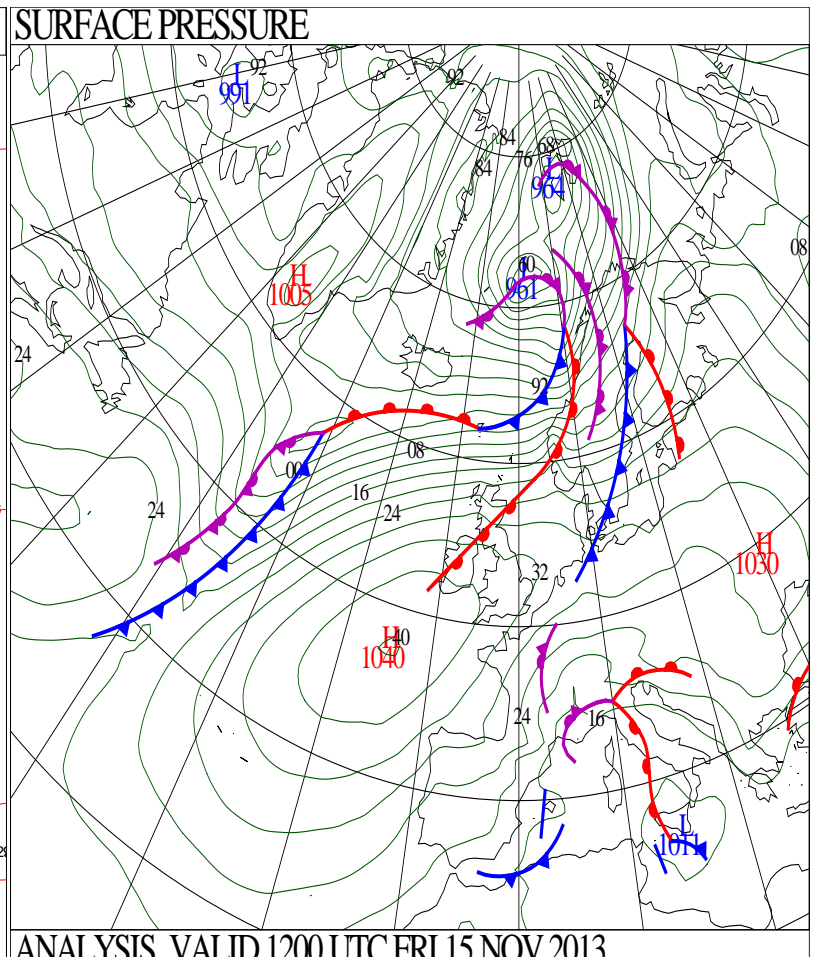
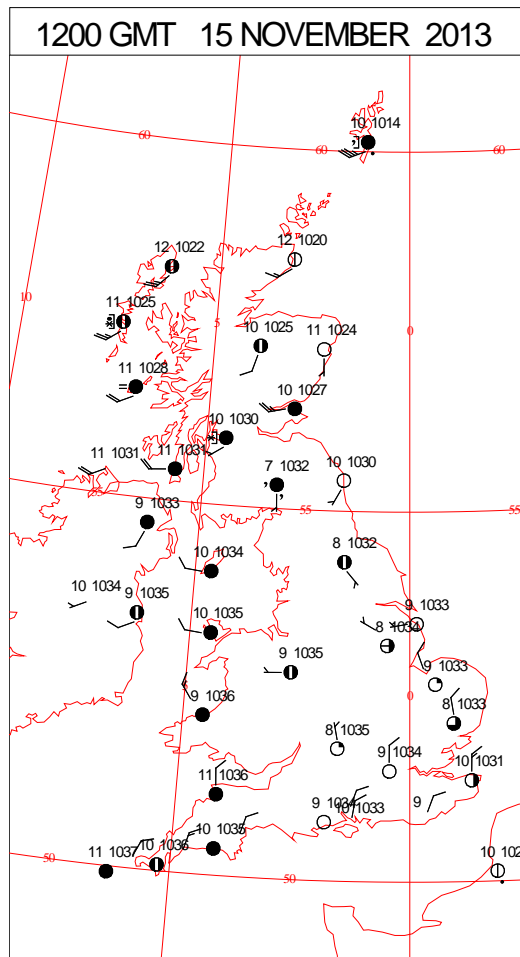
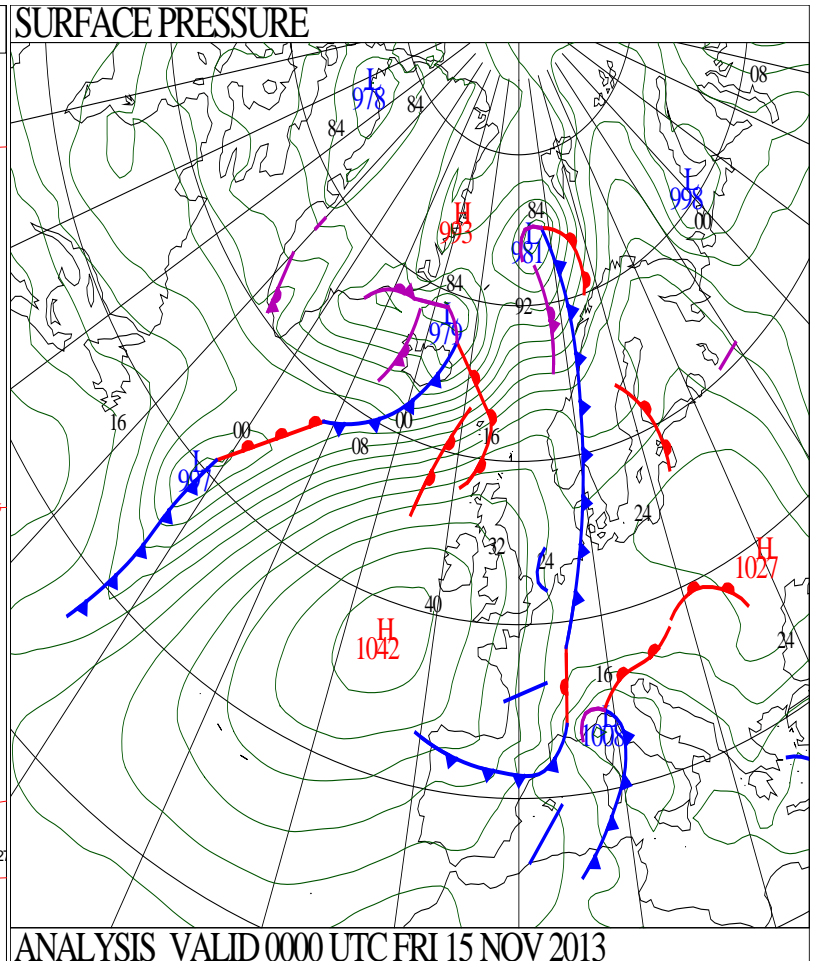
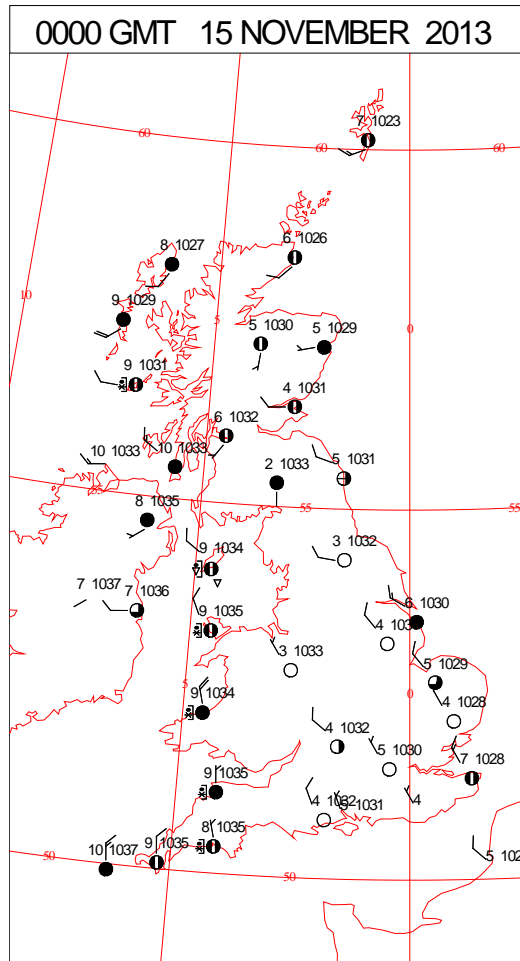
# SIGNIFICANT WEATHER

0600 GMT 14 NOVEMBER 2013	SIG WEATHER	1200 GMT 14 NOVEMBER 2013	SIG WEATHER	<p><b>Summary of UK Weather for Thursday 14 November 2013.</b></p> <p>During the early hours, a showery band of rain cleared to the south-east of the U.K., and a mixture of clear spells and scattered showers followed across many parts. Some of these showers were heavy at times, especially across western Scotland and Northern Ireland.</p> <p>A brisk north-westerly breeze also developed across all areas as this showery band of rain cleared, and this meant that minimum temperatures remained above freezing, but fell into low single figures Celsius across southern parts of England and also eastern Scotland.</p> <p>Through the day, scattered showers persisted across Scotland and many western areas of England and Wales.</p> <p>Elsewhere, it was a largely dry, bright and breezy day.</p> <p>Any showers gradually eased towards evening, and the wind weakened and became more northerly. However, this led to a few showers pushing into eastern England and north-east Scotland.</p> <p>Also, many central parts had largely clear skies during the evening, which led to temperatures falling quite quickly in these areas.</p>
1800 GMT 14 NOVEMBER 2013	SIG WEATHER	0000 GMT 15 NOVEMBER 2013	SIG WEATHER	<p><b>EXTREMES</b></p> <p><b>Highest Maximum:</b> 12.1 Loch Glascarnoch, Ross-Shire</p> <p><b>Lowest Maximum:</b> 7.1 Drumalbin, Lanarkshire</p> <p><b>Lowest Minimum:</b> 0.1 Pershore, Hereford &amp; Worcester</p> <p><b>Lowest Grass Minimum:</b> 1.9 Pershore, Hereford &amp; Worcester</p> <p><b>Most Rain:</b> 7.0 Shabury, Shropshire</p> <p><b>Most Sun:</b> 7.4 Leconfield, Humberside</p>

DAILY CLIMATE DATA

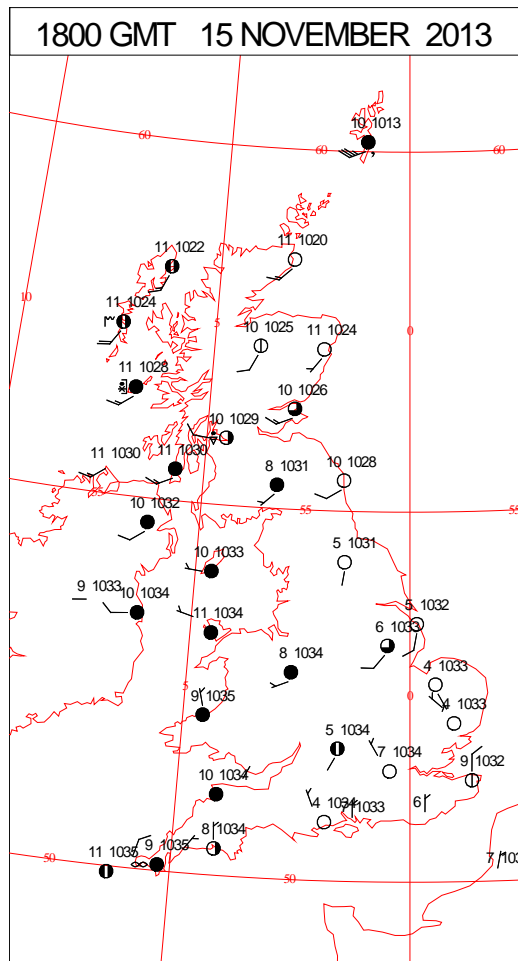
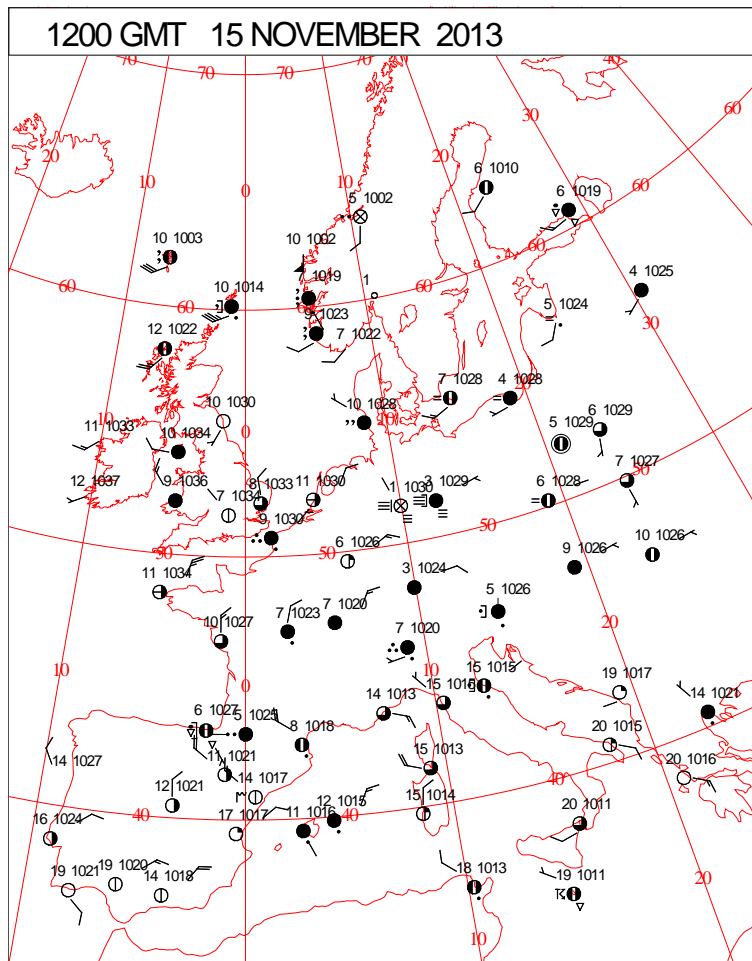
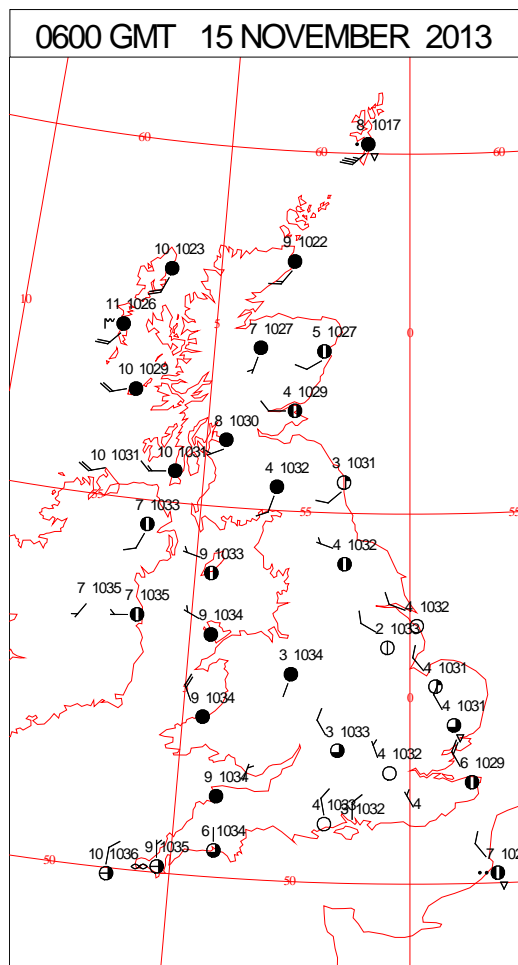
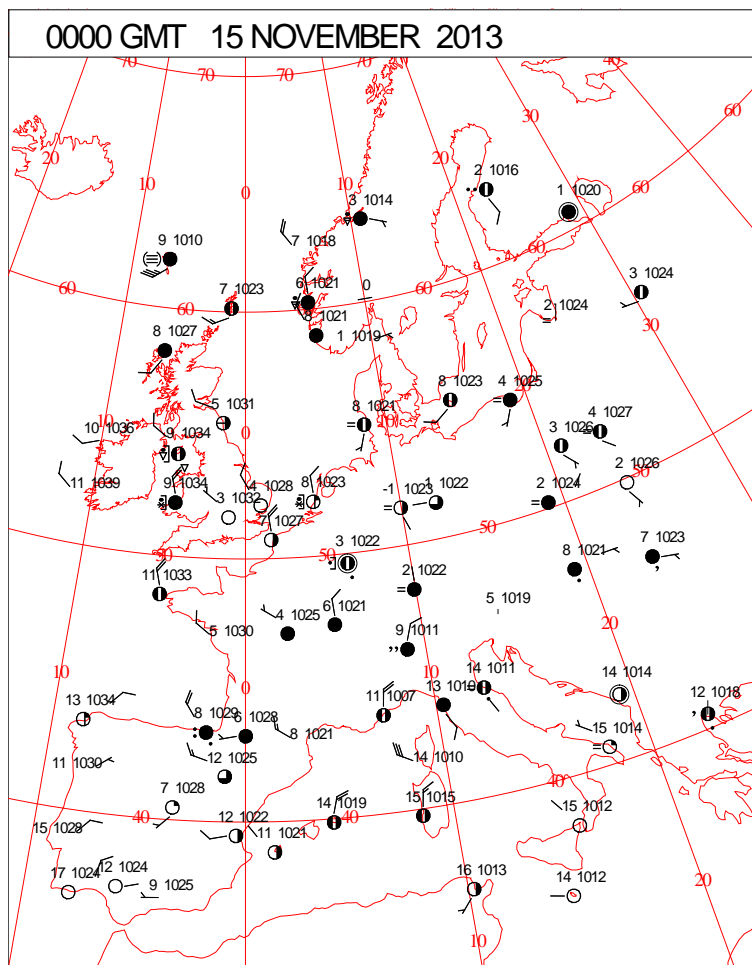


# DAILY WEATHER SUMMARY



Friday 15 November 2013

## SURFACE REPORTS

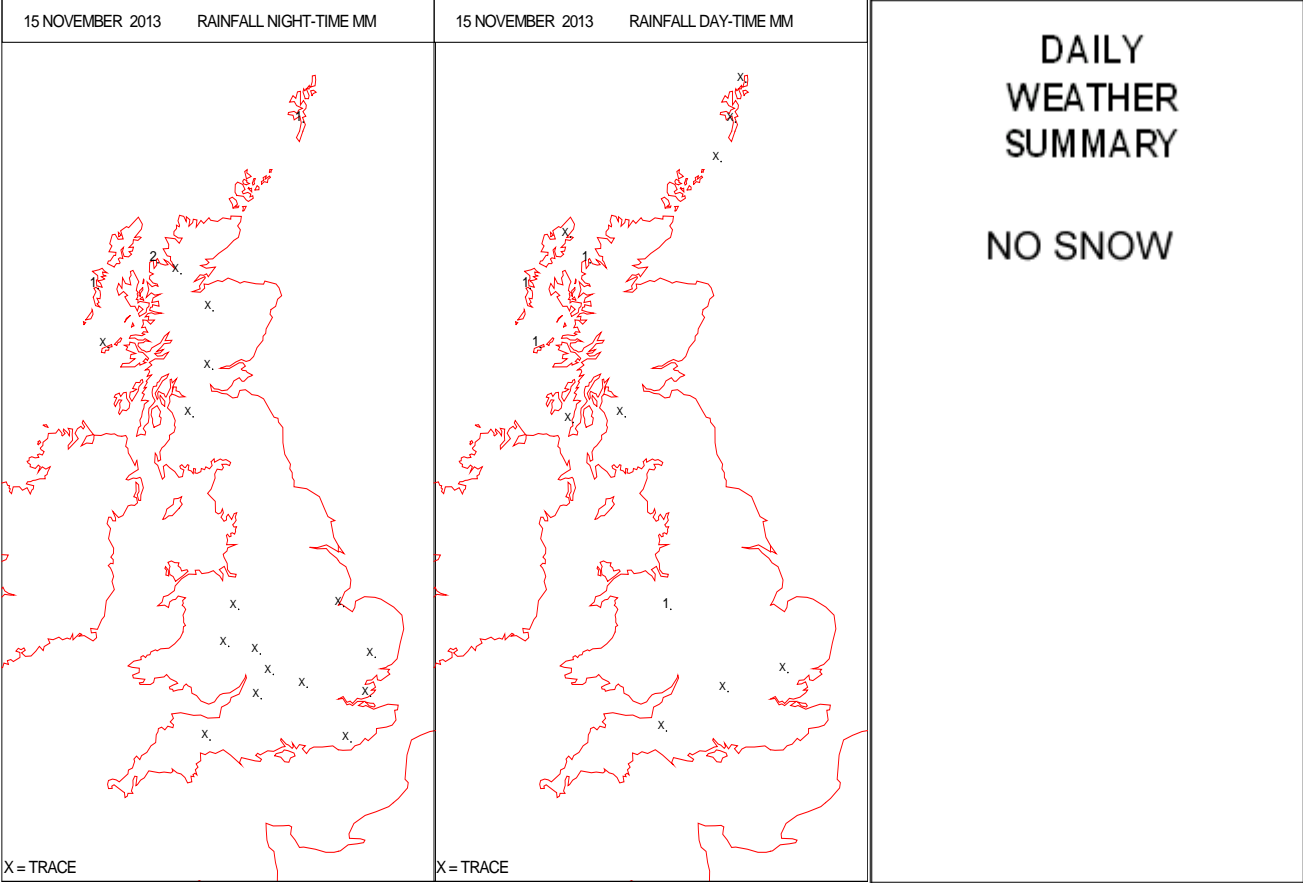
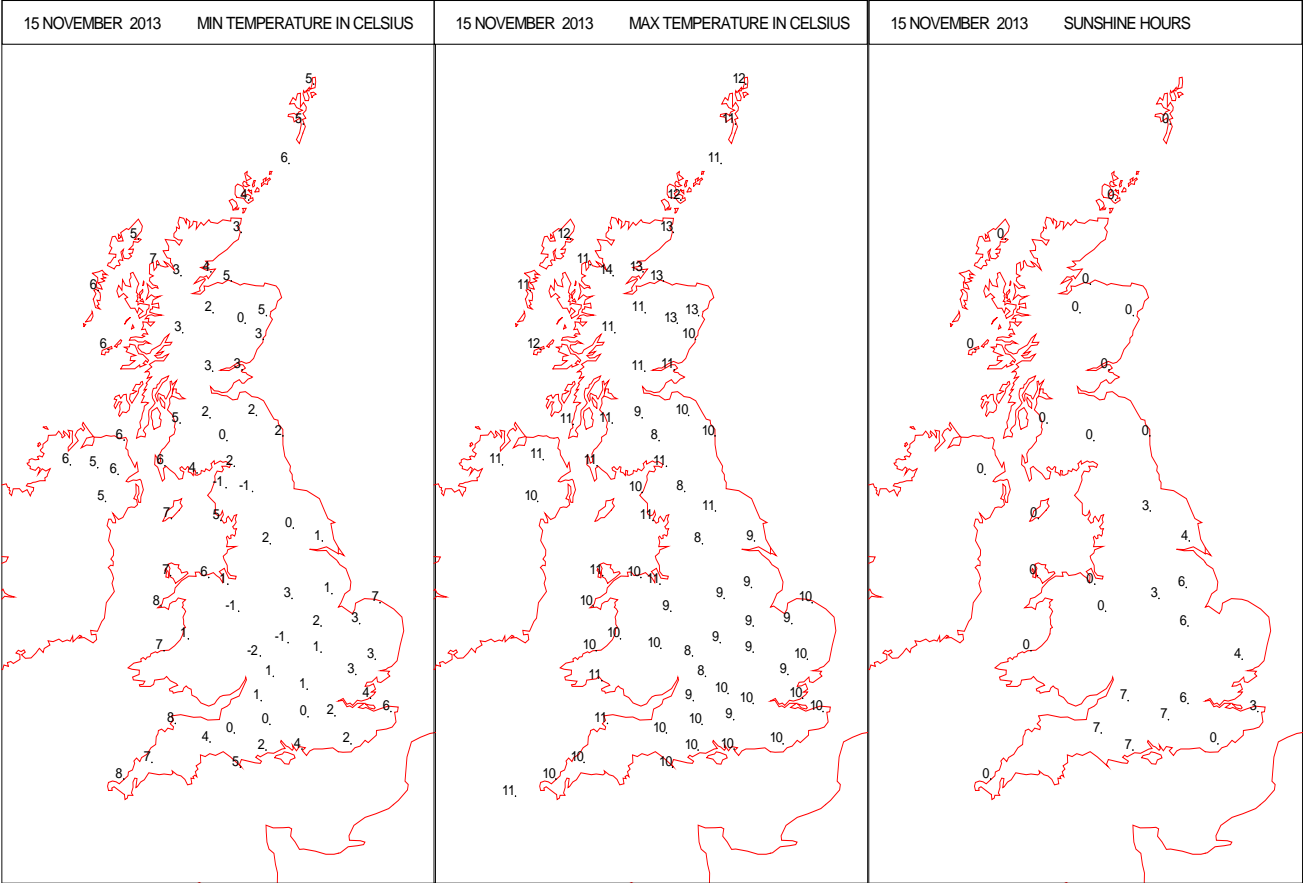


SIGNIFICANT WEATHER

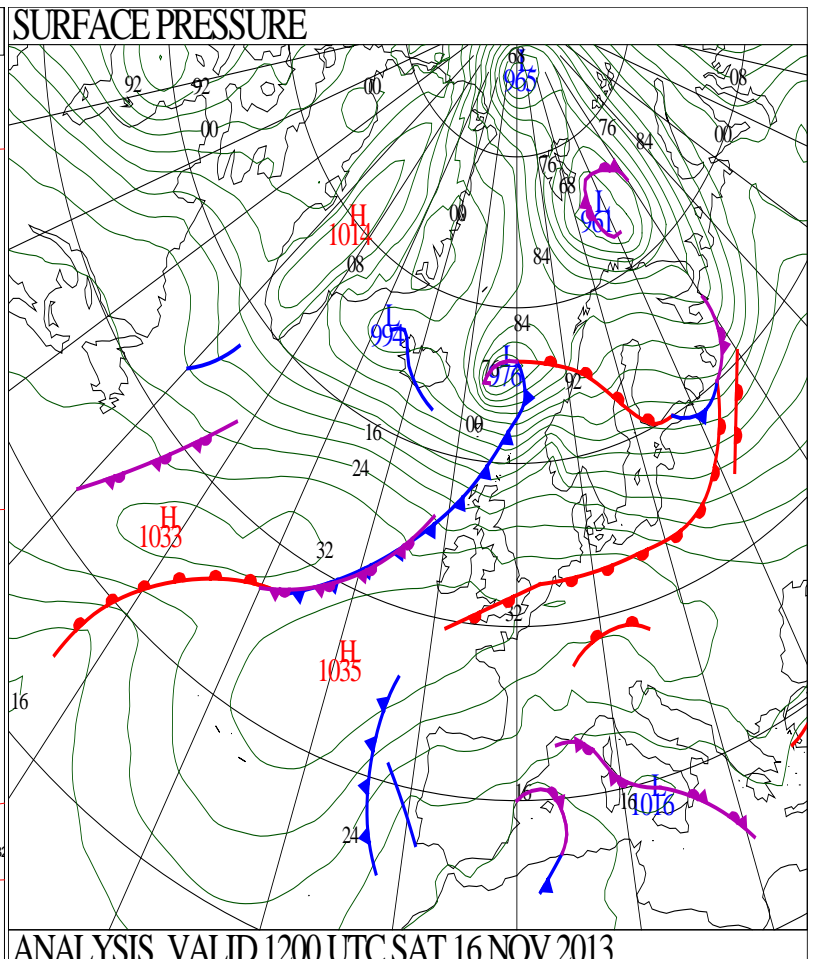
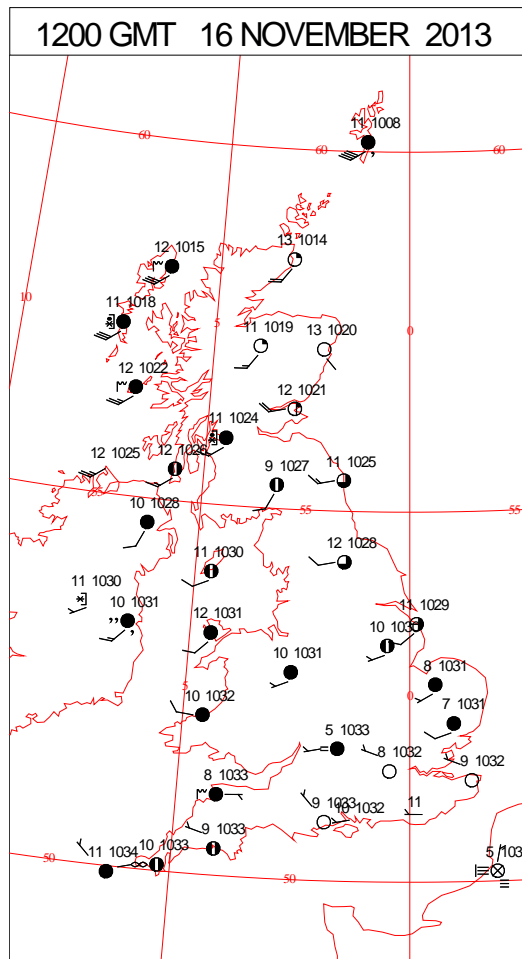
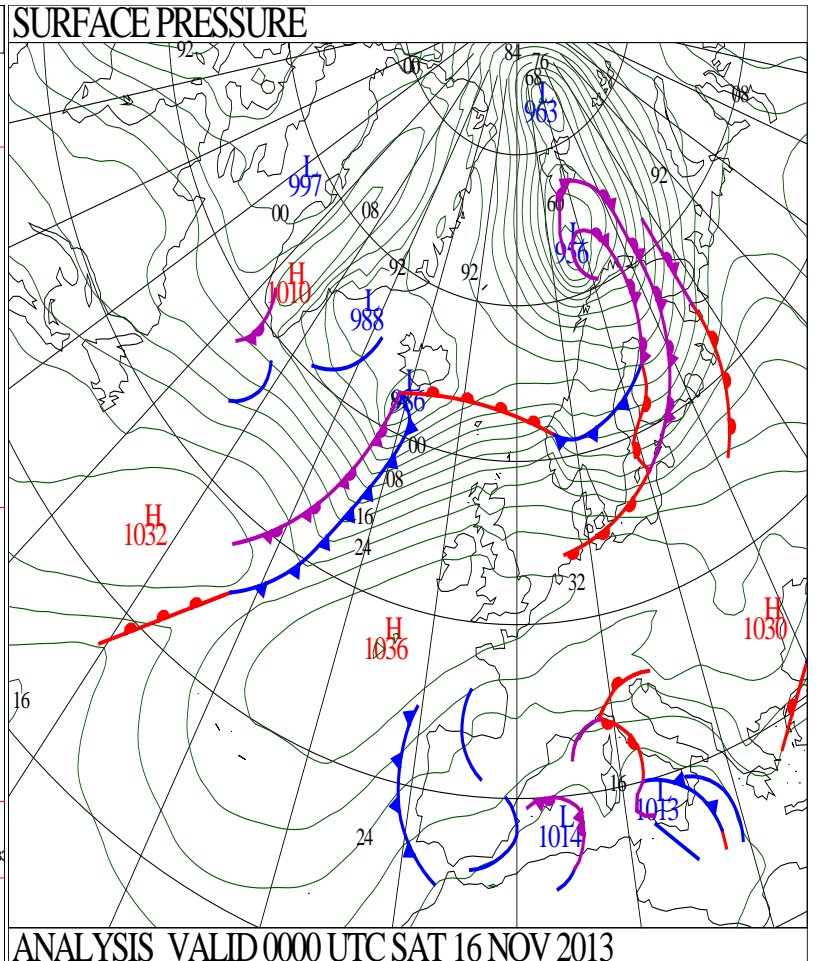
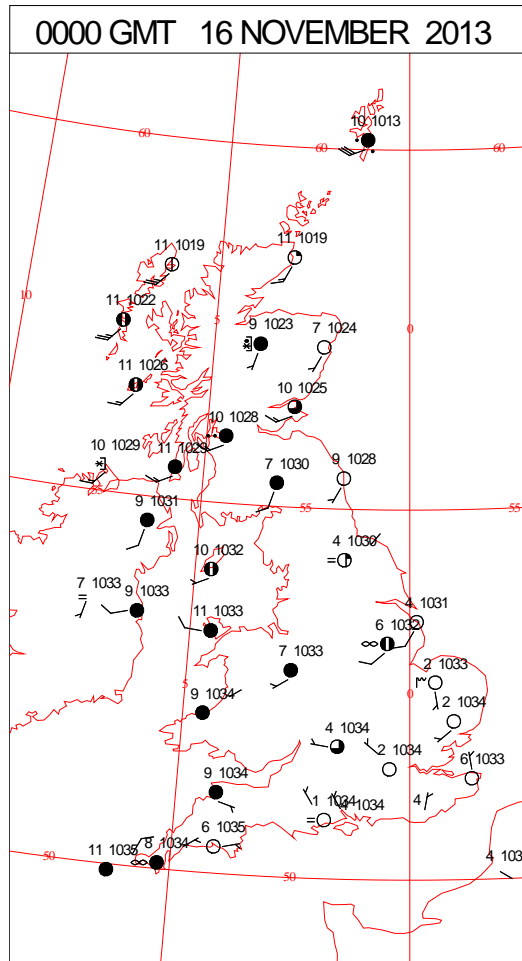
0600 GMT 15 NOVEMBER 2013	SIG WEATHER	1200 GMT 15 NOVEMBER 2013	SIG WEATHER	<p><b>Summary of UK Weather for Friday 15 November 2013.</b> England and Wales remained dry and largely clear through the early hours. As there was a slight breeze at first, temperatures didn't fall too quickly, and it was later in the night when a few locations fell just below freezing.</p> <p>It was a little cloudier across some coasts though, and temperatures there remained milder.</p> <p>It was generally cloudier and milder across Northern Ireland and western Scotland, with some patchy rain affecting western Scotland, whilst eastern Scotland was mostly dry with clear skies. Winds also strengthened across northern Scotland overnight.</p> <p>It stayed cloudy across much of the northern and western U.K. during the day, with isolated light rain in western Scotland. It was also windy in the north of Scotland, with gusts reaching 55 knots across Shetland.</p> <p>Southern and south-eastern England saw plenty of sunshine, but some high cloud eventually spilled in during the afternoon.</p> <p>There was little change in the evening, but clear spells in central, southern and south-eastern England allowed temperatures to fall quite quickly.</p> <p>Daytime temperatures were well above average in Scotland, where the highest temperatures occurred. In contrast, many parts of England and Wales had temperatures below average.</p>
1800 GMT 15 NOVEMBER 2013	SIG WEATHER	0000 GMT 16 NOVEMBER 2013	SIG WEATHER	
				<p><b>EXTREMES</b></p> <p><b>Highest Maximum:</b> 13.7 Loch Glascarnoch, Ross-Shire</p> <p><b>Lowest Maximum:</b> 7.9 Pershore, Hereford &amp; Worcester</p> <p><b>Lowest Minimum:</b> -2.4 Pershore, Hereford &amp; Worcester</p> <p><b>Lowest Grass Minimum:</b> -5.7 Pershore, Hereford &amp; Worcester</p> <p><b>Most Rain:</b> 3.0 Aultbea No2, Ross-Shire</p> <p><b>Most Sun:</b> 7.7 Guernsey Airport, Guernsey</p>



DAILY CLIMATE DATA

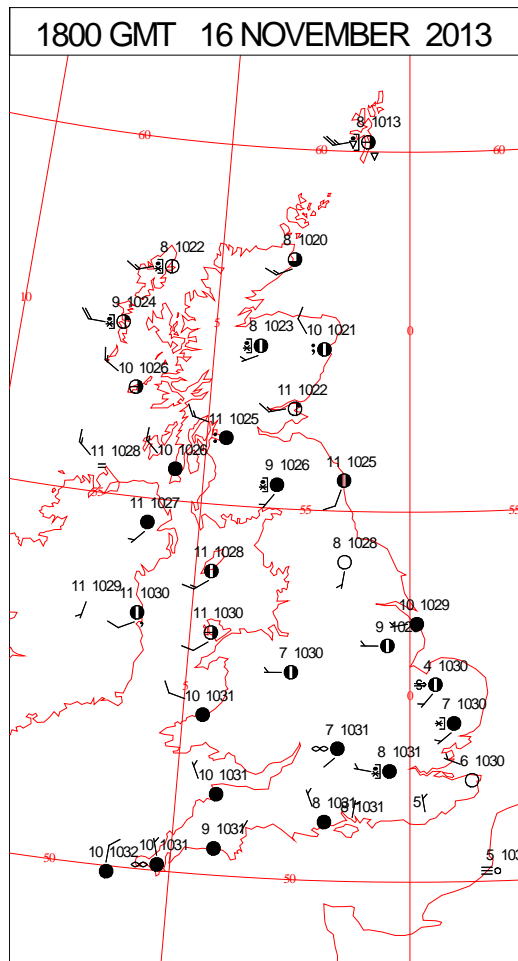
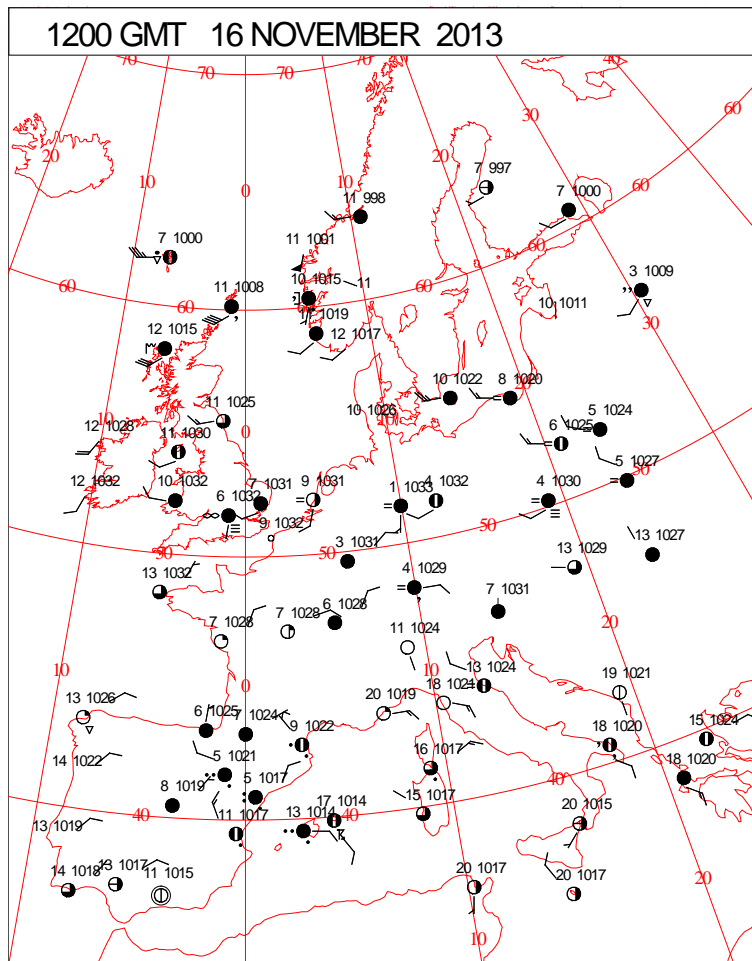
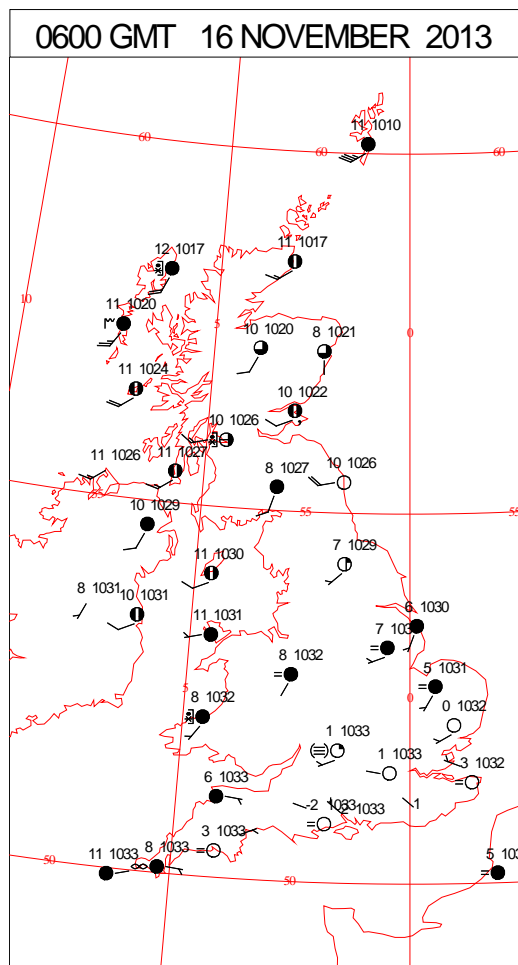
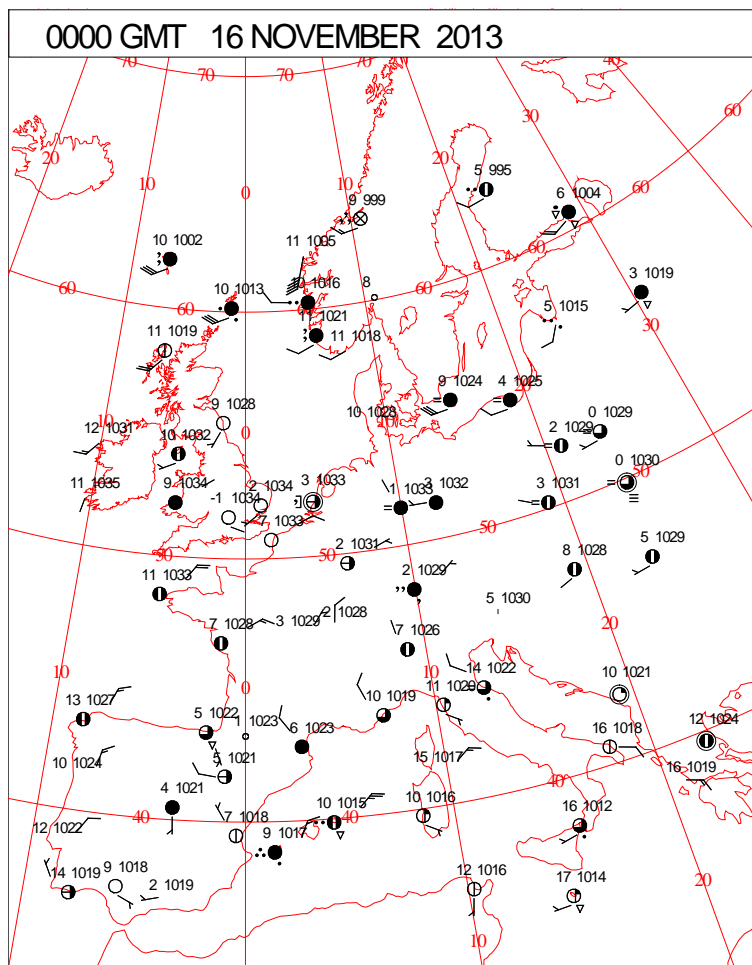


# DAILY WEATHER SUMMARY



Saturday 16 November 2013

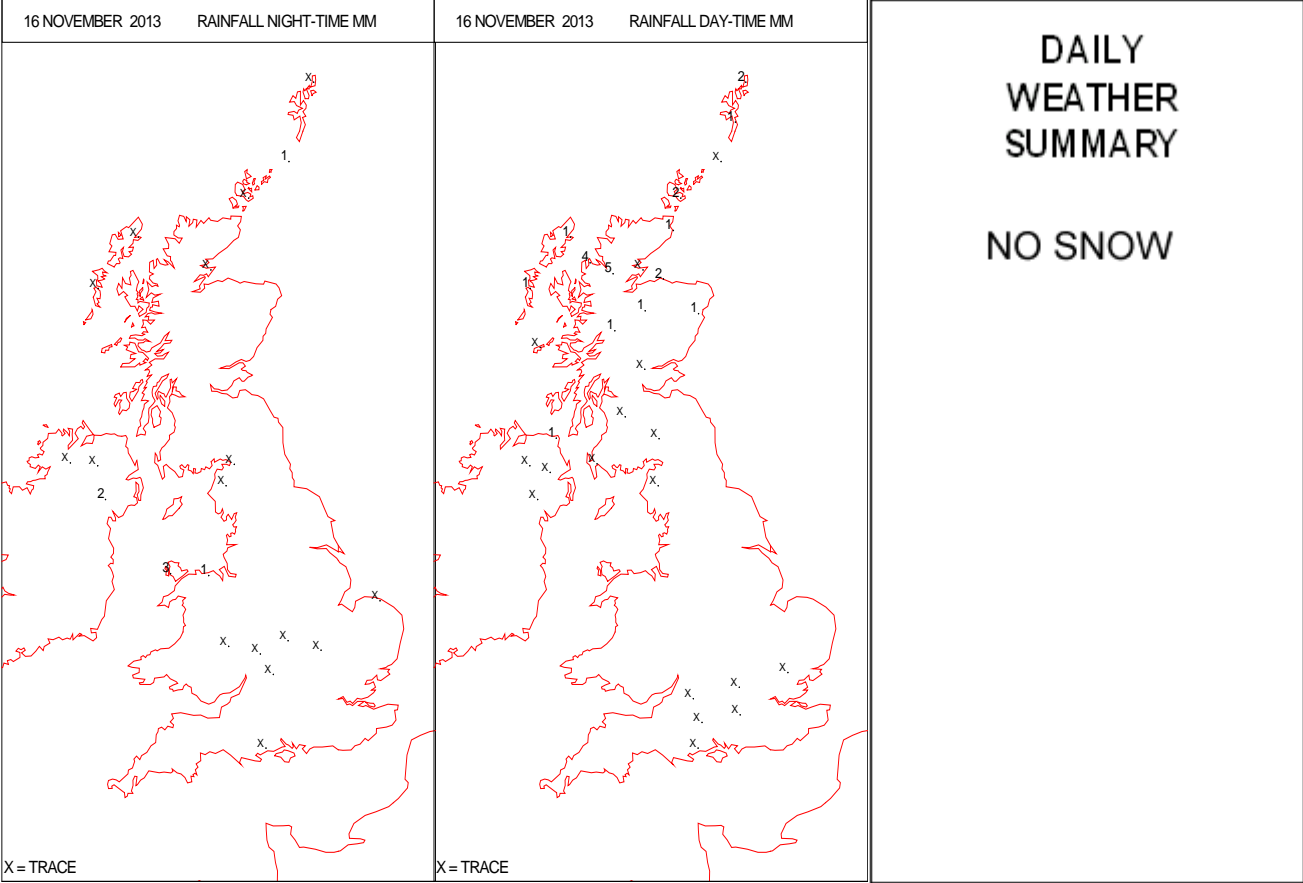
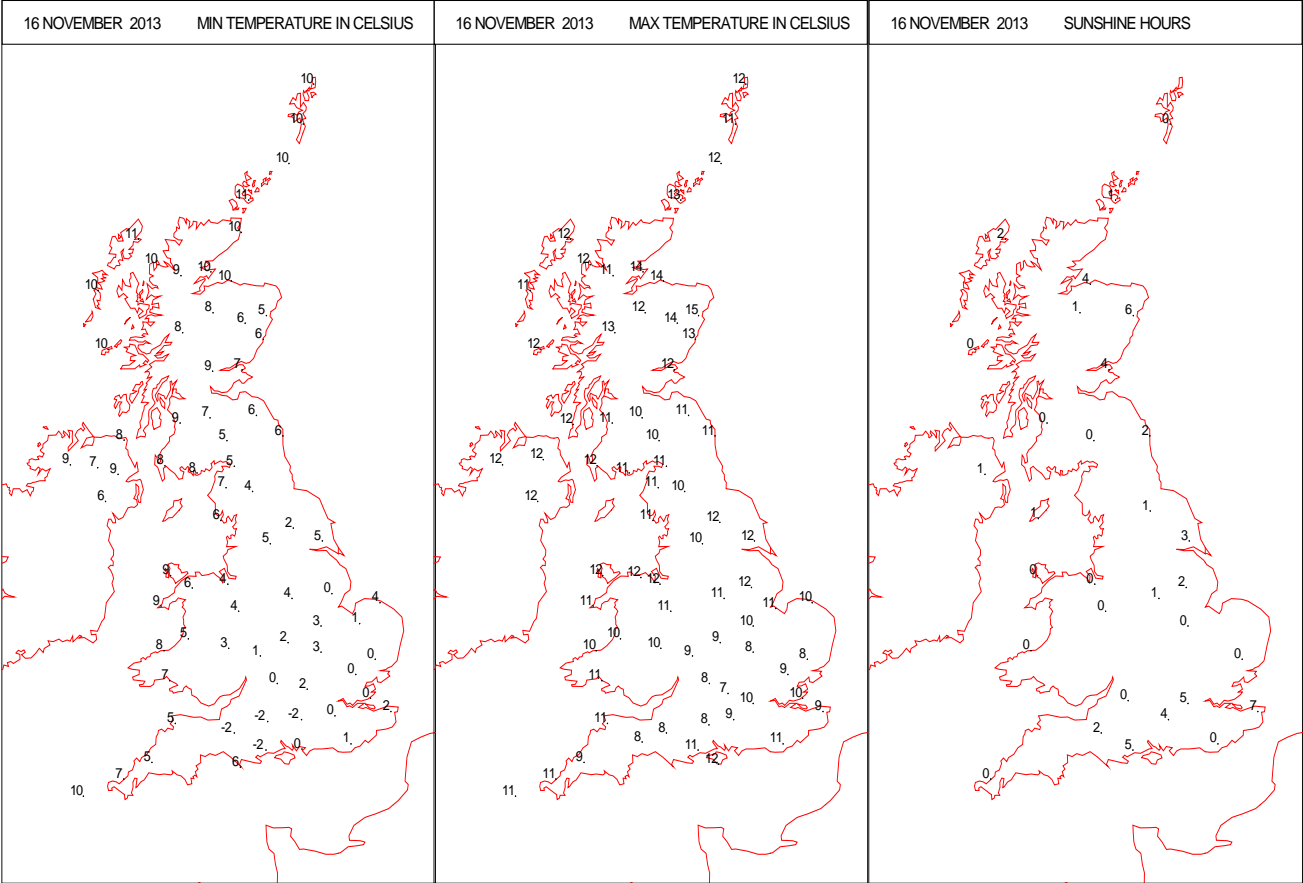
## SURFACE REPORTS



SIGNIFICANT WEATHER

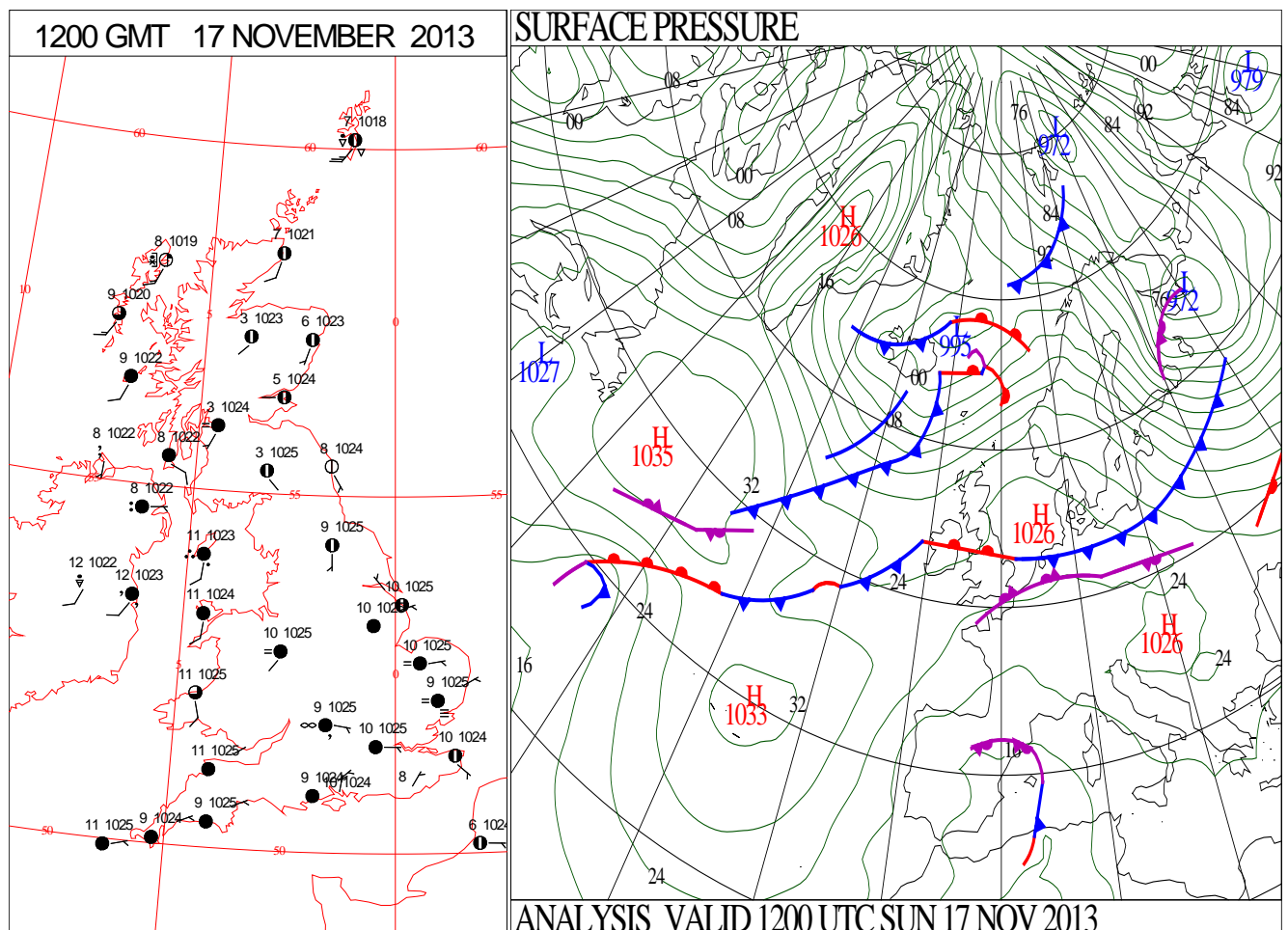
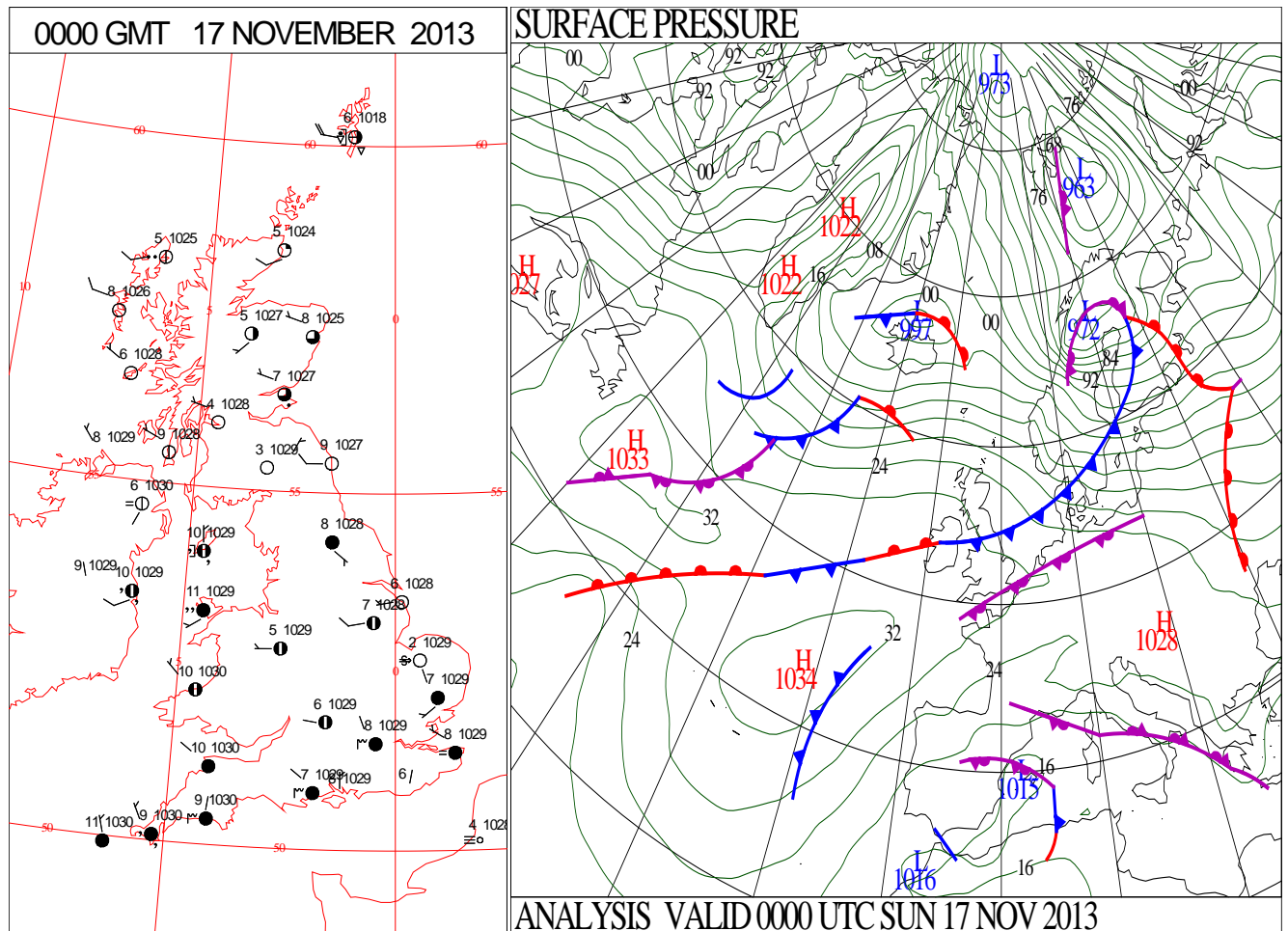
0600 GMT 16 NOVEMBER 2013	SIG WEATHER	1200 GMT 16 NOVEMBER 2013	SIG WEATHER	<p><b>Summary of UK Weather for Saturday 16 November 2013.</b> Generally cloudy conditions dominated through the early hours of the morning, but breaks in the east and south-east allowed patchy mist and fog to form, initially through the Vale of York, and then later across southern areas. The mist and fog was slow to clear through the morning.</p> <p>Elsewhere, under the cloud, it remained relatively mild. It stayed mainly dry, but more persistent drizzle spread south over the north of Scotland through the morning.</p> <p>Cloud continued to spread slowly south-eastwards across England and Wales during the day, giving isolated drizzle.</p> <p>However, the far south and south-east of England had long spells of sunshine until mid-afternoon.</p> <p>The north-east of Scotland, though, had a largely dry and sunny day, and south-westerly winds helped temperatures reach the mid-teens Celsius in places. Temperatures otherwise were close to or slightly below average.</p> <p>It was windy again in the far north of Scotland with gusts up to 59 knots at Sella Ness around mid-afternoon.</p> <p>The generally cloudy conditions continued in the south through the evening, with outbreaks of light drizzle over the north of England.</p> <p>There were a few breaks across some southern areas however, with temperatures falling through the evening.</p>
1800 GMT 16 NOVEMBER 2013	SIG WEATHER	0000 GMT 17 NOVEMBER 2013	SIG WEATHER	
				<p><b>EXTREMES</b> <b>Highest Maximum:</b> 14.5 Dyce, Aberdeenshire <b>Lowest Maximum:</b> 7.1 Benson, Oxfordshire <b>Lowest Minimum:</b> -3.0 Benson, Oxfordshire <b>Lowest Grass Minimum:</b> -5.8 Hurn, Dorset <b>Most Rain:</b> 4.8 Loch Glascarnoch, Ross-Shire <b>Most Sun:</b> 7.3 Manston, Kent</p>

DAILY CLIMATE DATA





# DAILY WEATHER SUMMARY

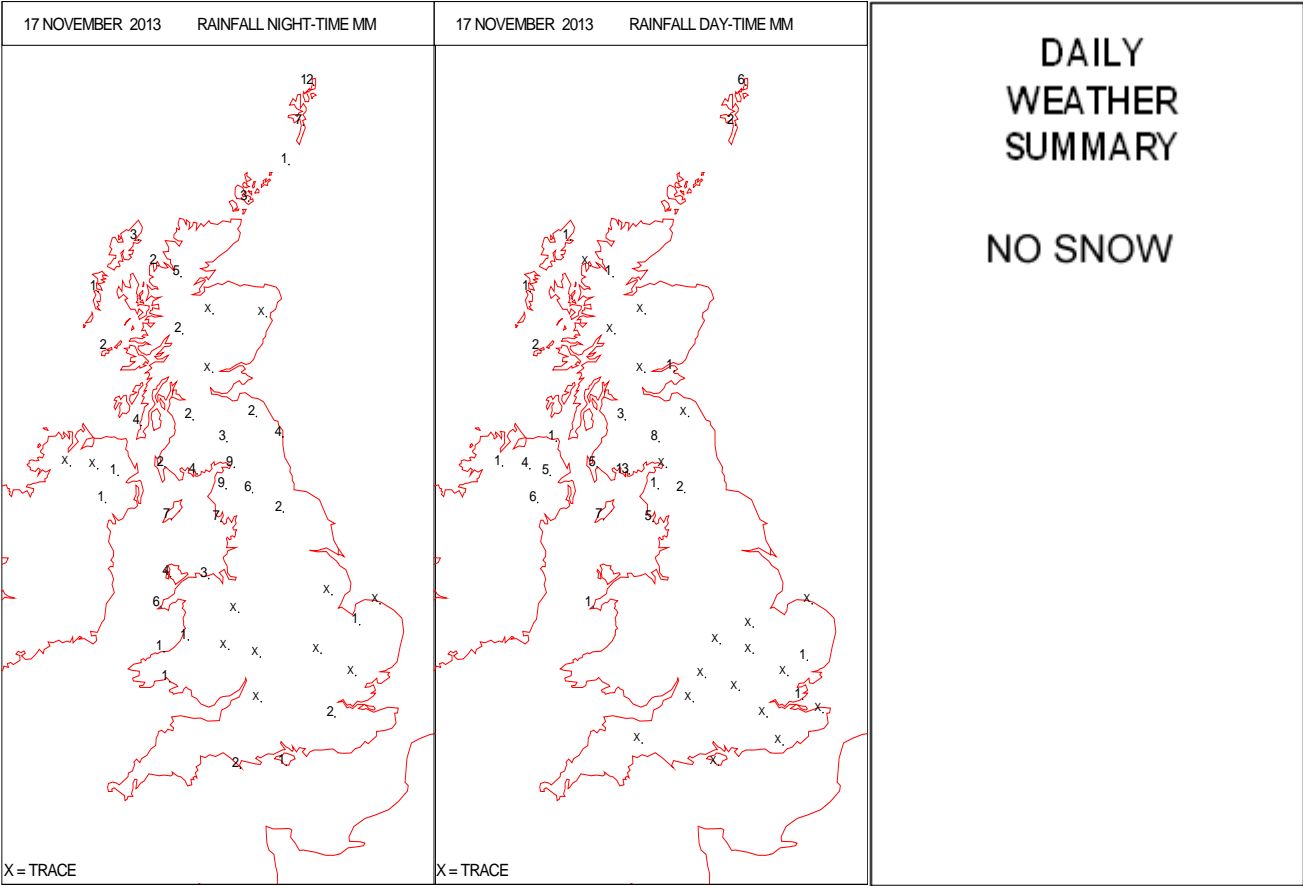
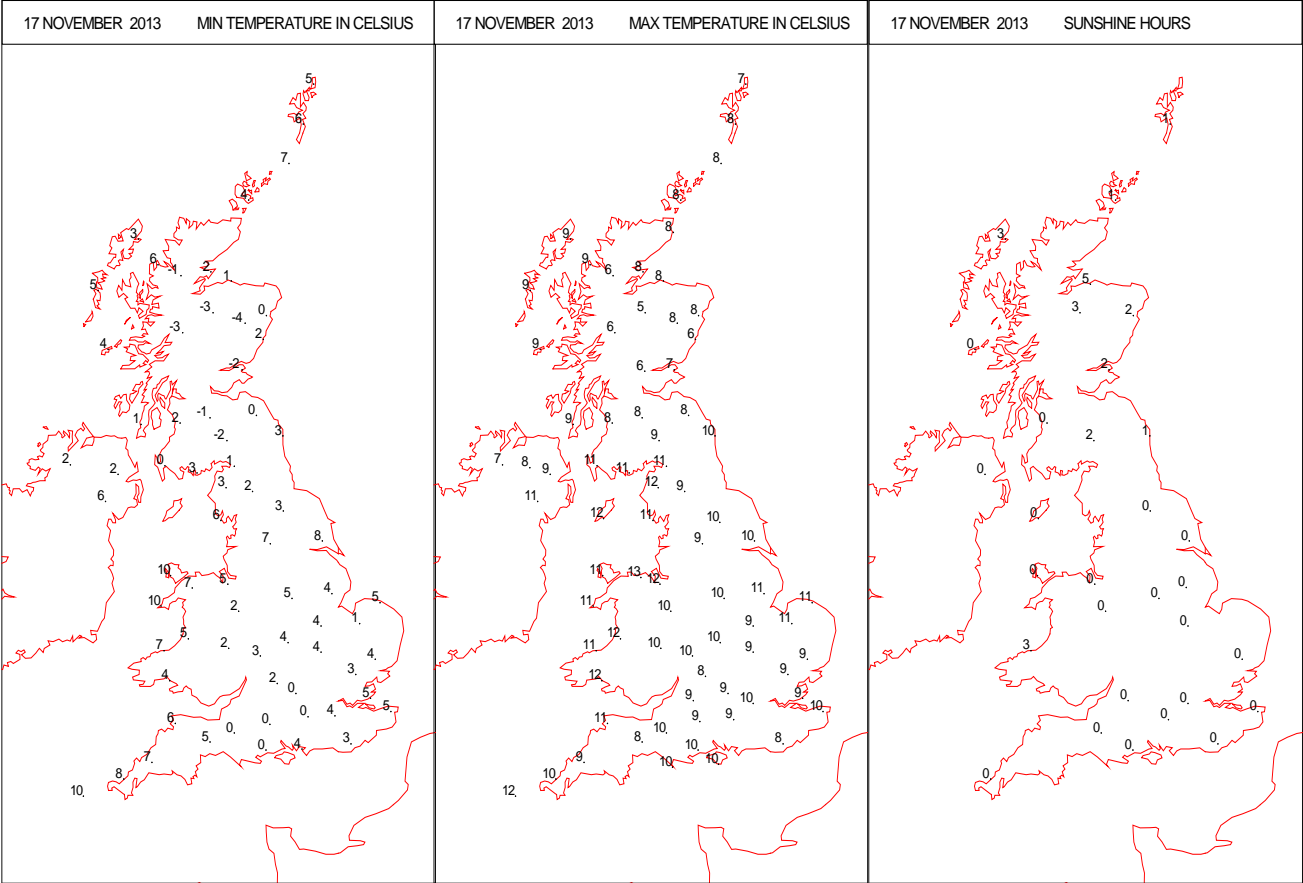




SIGNIFICANT WEATHER

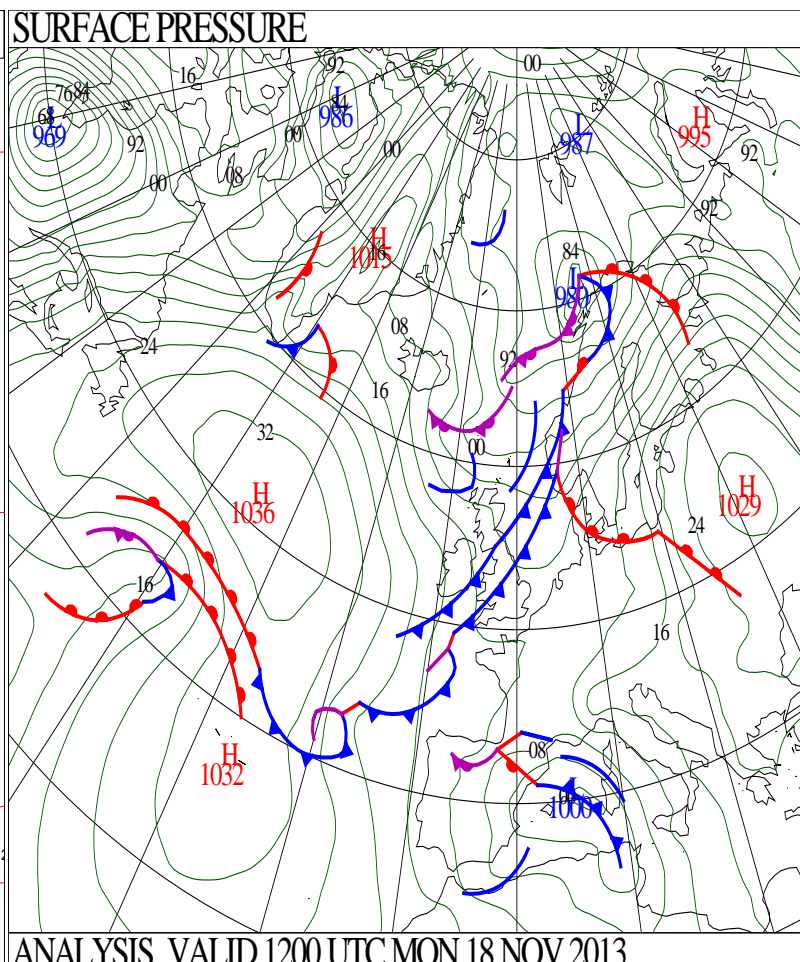
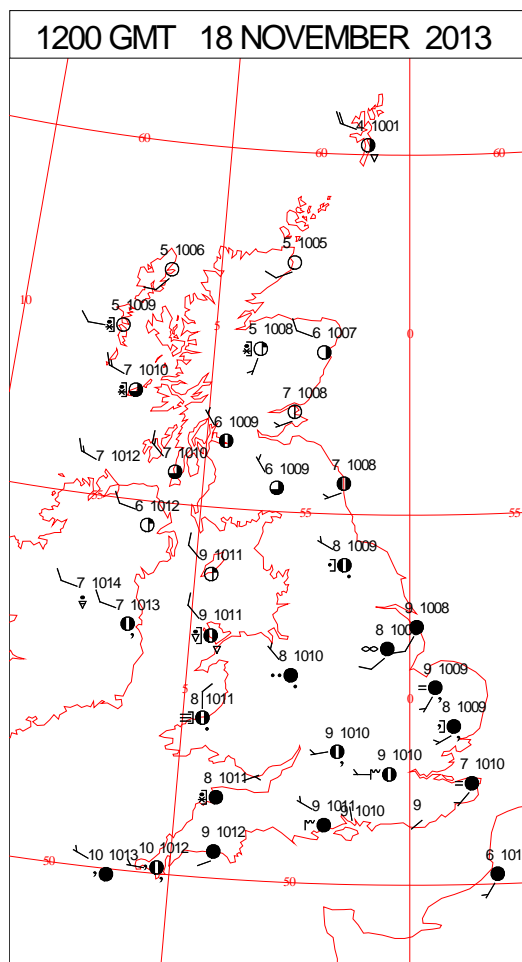
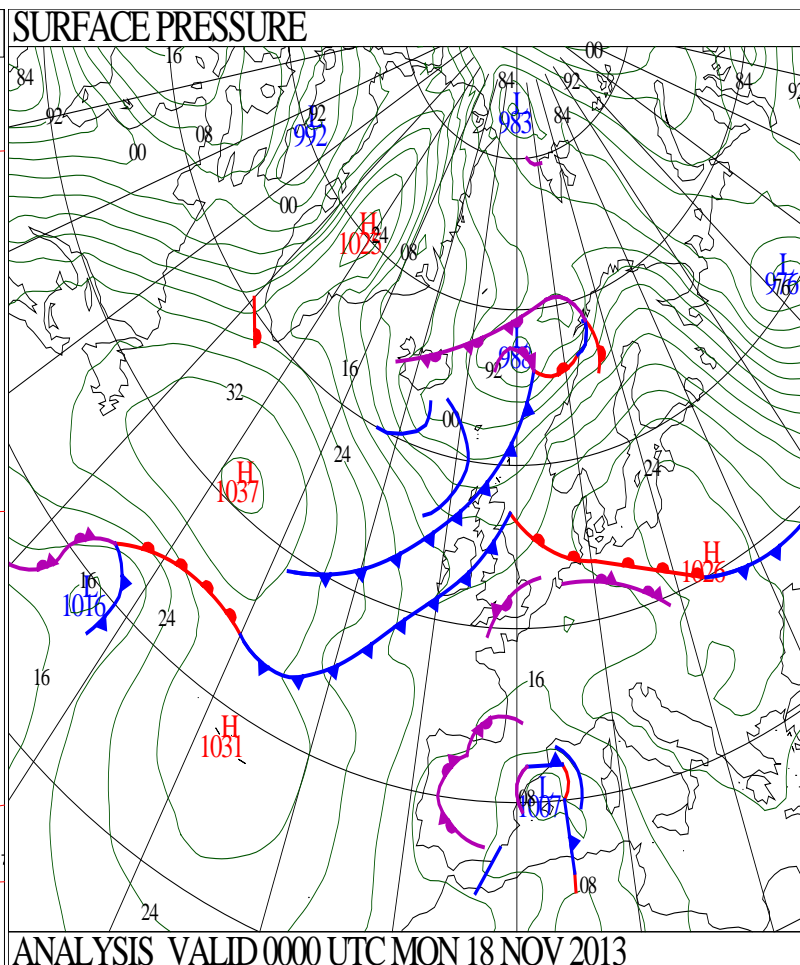
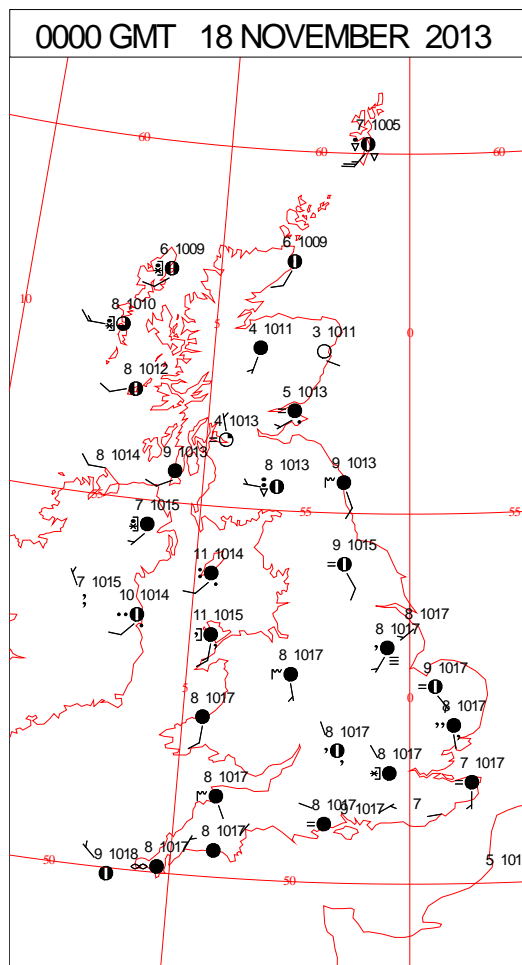
0600 GMT 17 NOVEMBER 2013	SIG WEATHER	1200 GMT 17 NOVEMBER 2013	SIG WEATHER	<p><b>Summary of UK Weather for Sunday 17 November 2013.</b></p> <p>Cloudy conditions with light winds persisted through much of the night across most parts of the U.K. Where any breaks in the cloud occurred, temperatures quickly fell, which allowed some mist and fog to form.</p> <p>However, over Scotland, skies remained predominately clear. This allowed temperatures to fall close to, or just below freezing in places.</p> <p>Mist and fog patches were slow to clear through the morning.</p> <p>Cloud over central and northern parts of the country continued to thicken, with rain becoming more persistent in the north-west. This rain spread slowly south-eastwards, reaching north Wales and the southern Pennines by the evening.</p> <p>Showery outbreaks of rain also developed across Scotland and Northern Ireland, but there was some bright weather across north-eastern Scotland for much of the day.</p> <p>To the south of the rain it was rather cloudy with occasional drizzle and light winds. Visibility was quite poor there at times too.</p> <p>Temperatures were around average in much of England and Wales, and slightly below average in Scotland and Northern Ireland.</p>
1800 GMT 17 NOVEMBER 2013	SIG WEATHER	0000 GMT 18 NOVEMBER 2013	SIG WEATHER	
				<p><b>EXTREMES</b></p> <p><b>Highest Maximum:</b> 13.8 Prestatyn, Clwyd</p> <p><b>Lowest Maximum:</b> 4.9 Aviemore, Inverness-Shire</p> <p><b>Lowest Minimum:</b> -3.9 Aboyne No2, Aberdeenshire</p> <p><b>Lowest Grass Minimum:</b> -7.2 Aboyne No2, Aberdeenshire</p> <p><b>Most Rain:</b> 18.4 Baltasound No2, Shetland</p> <p><b>Most Sun:</b> 4.8 Kinloss, Moray</p>

DAILY CLIMATE DATA



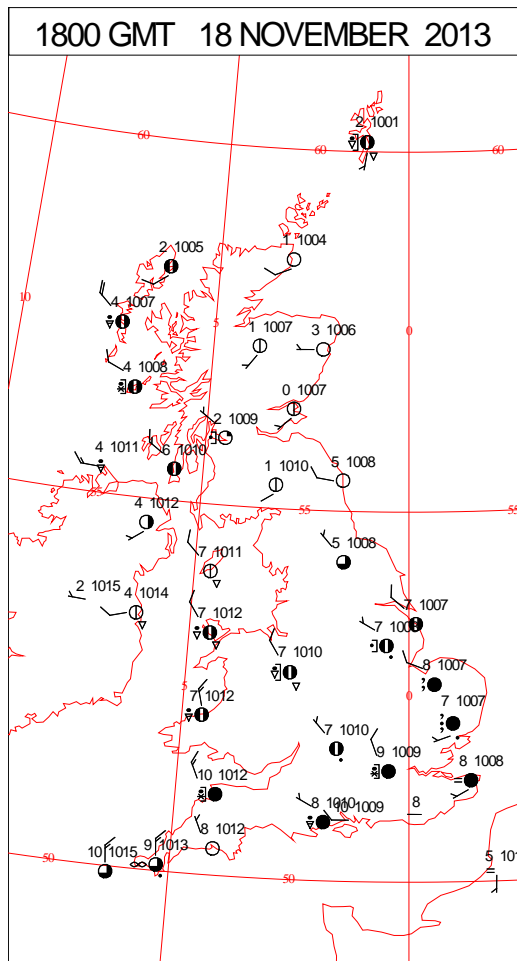
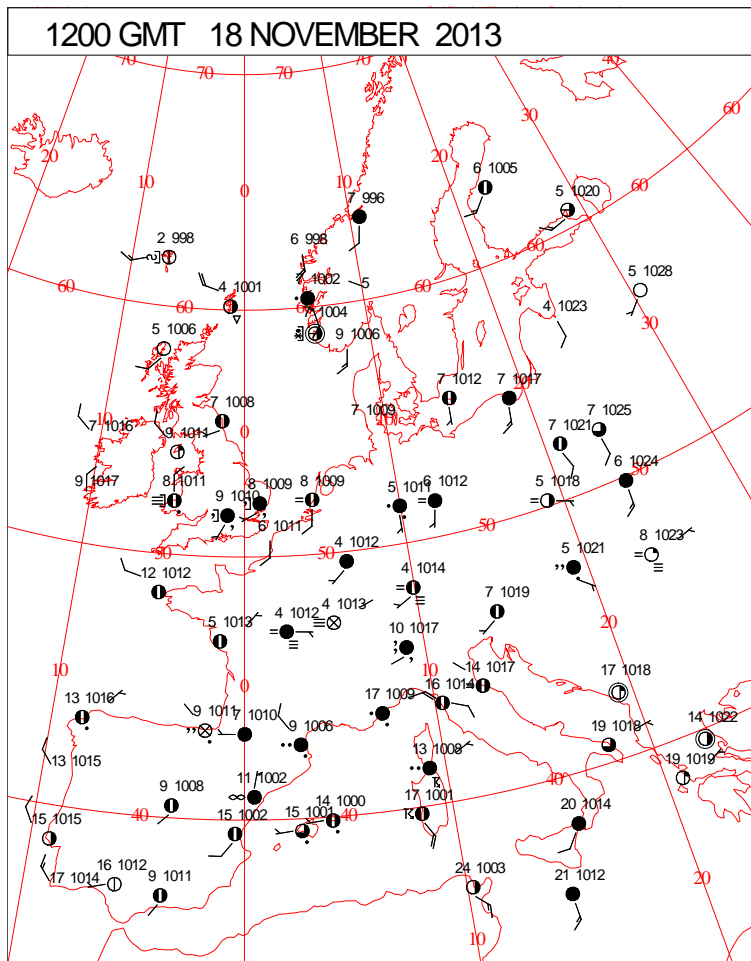
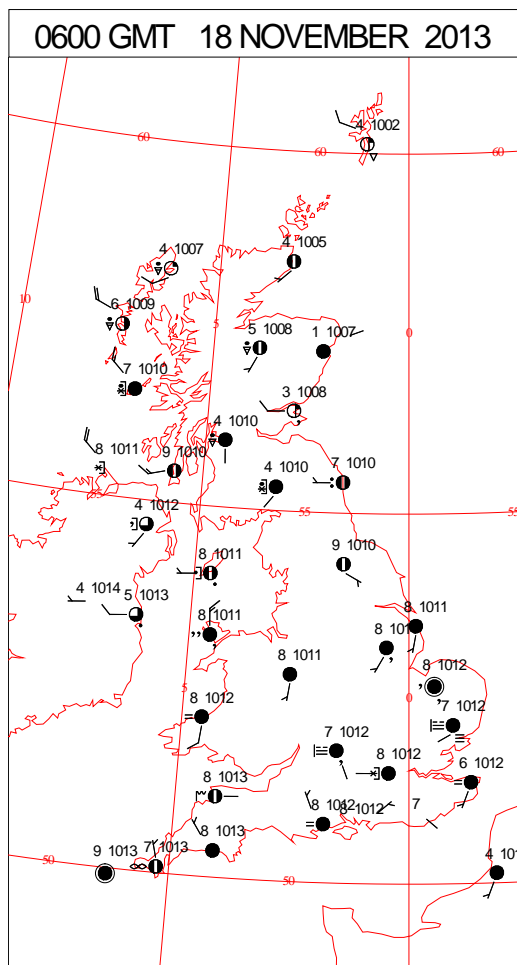
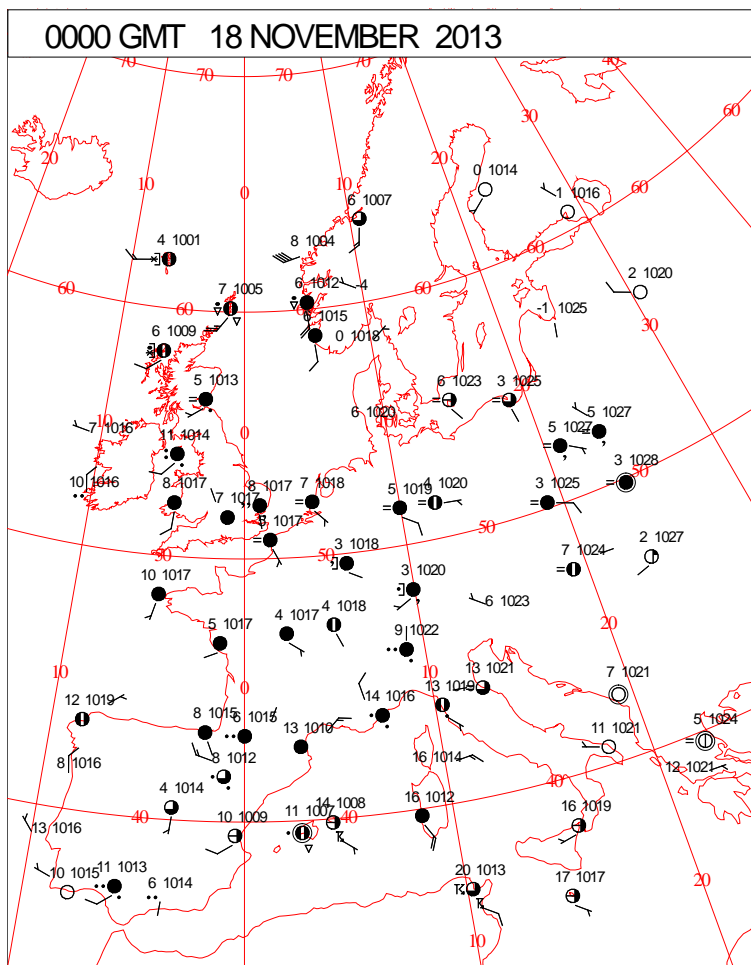


# DAILY WEATHER SUMMARY





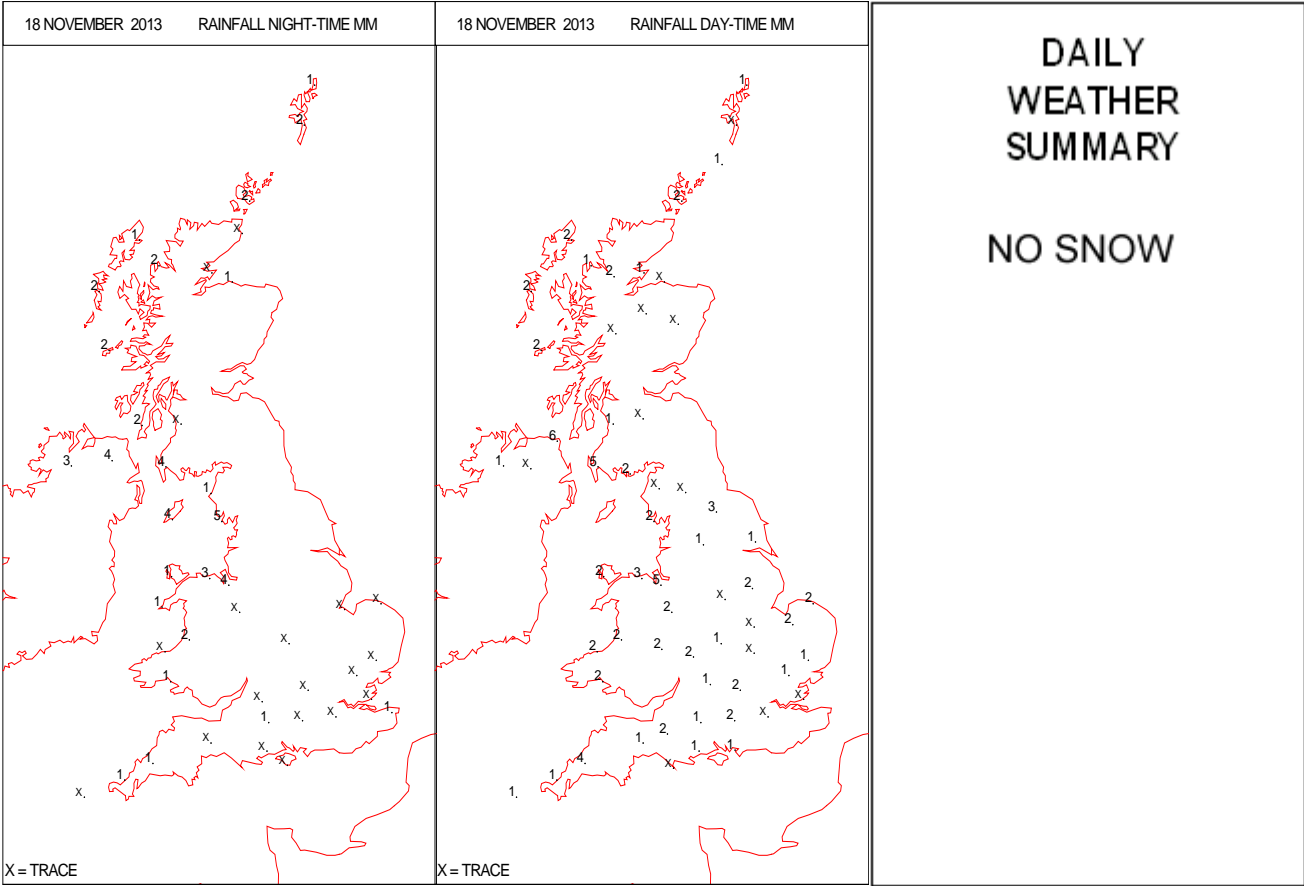
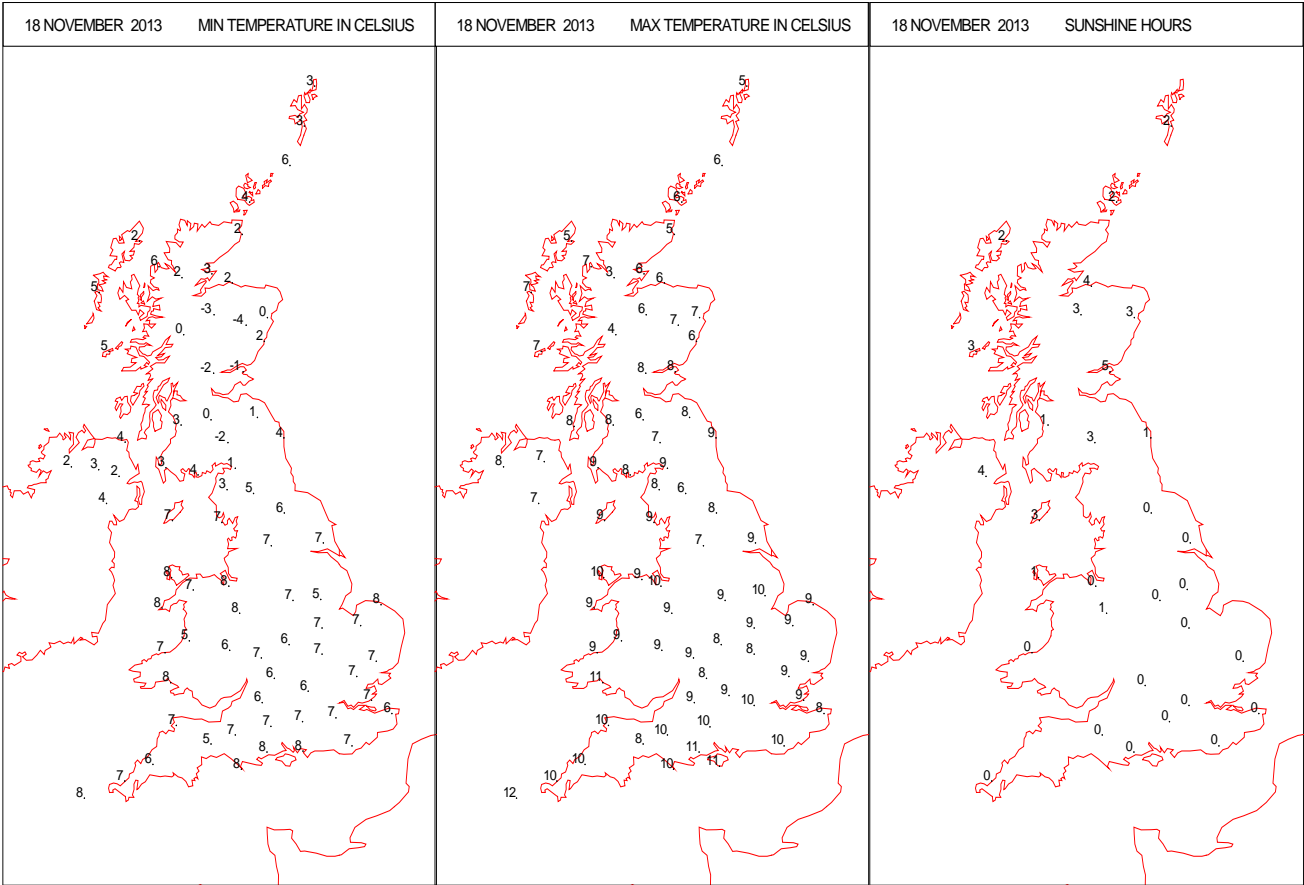
# SURFACE REPORTS



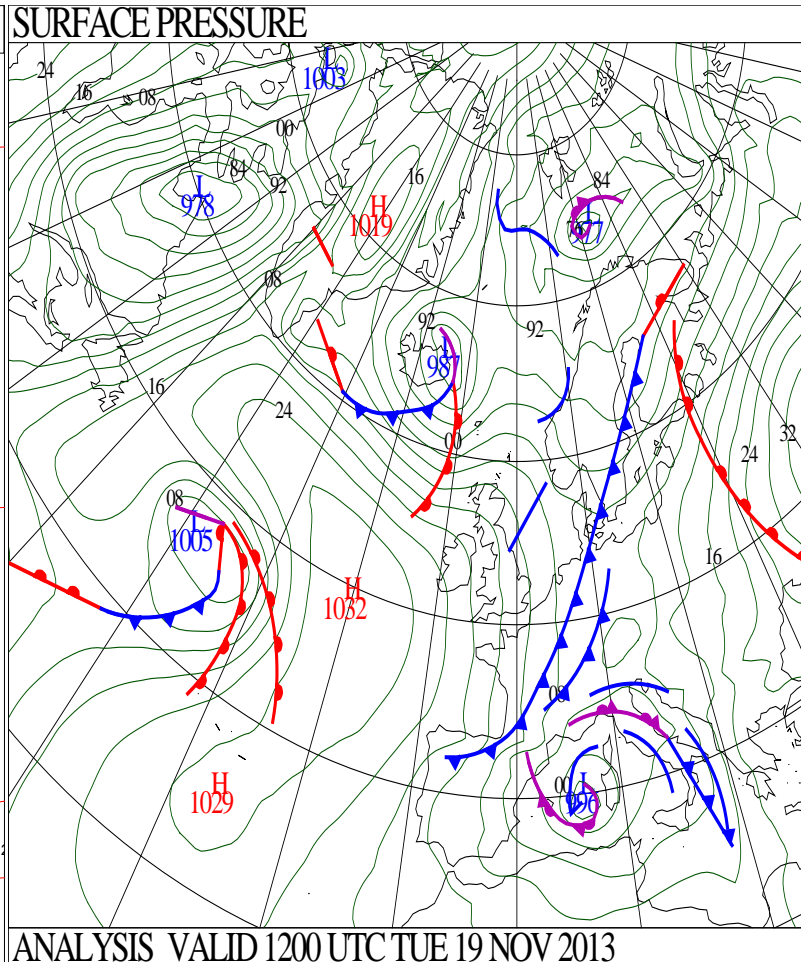
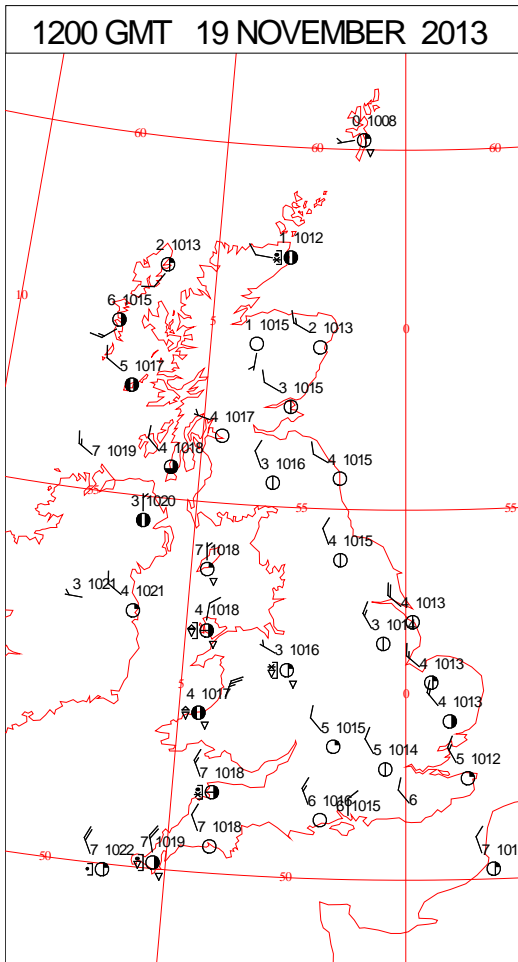
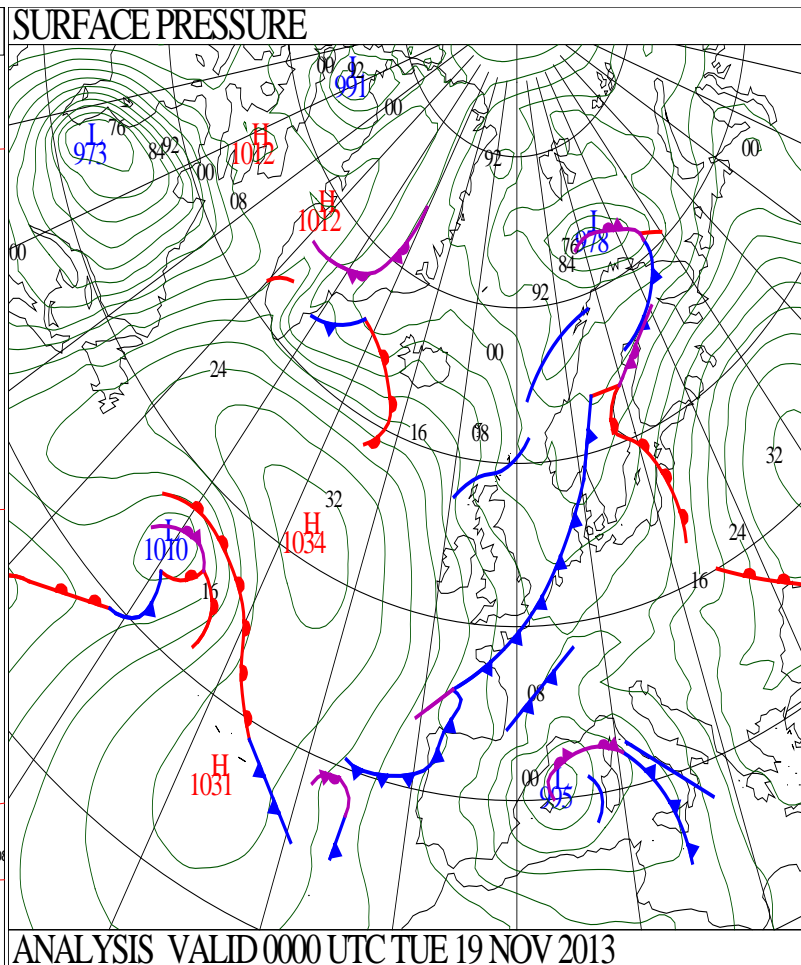
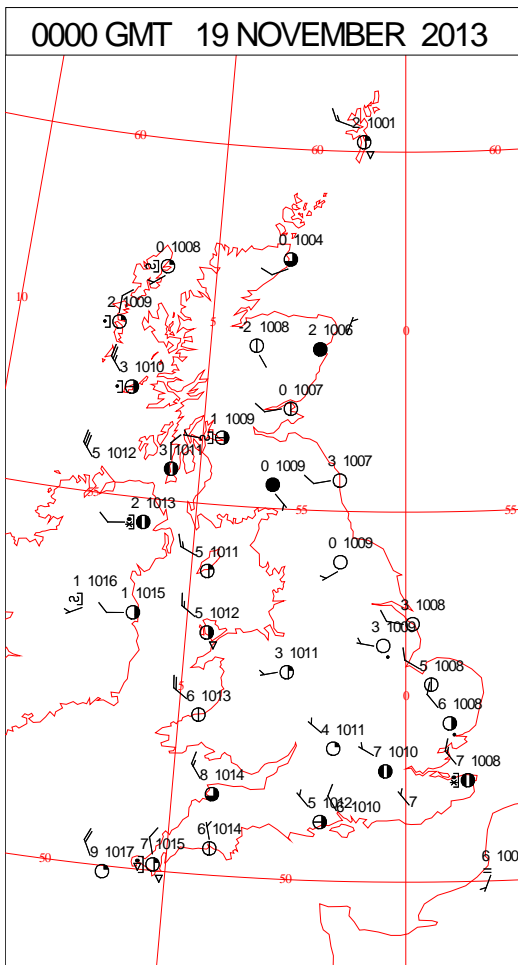
# SIGNIFICANT WEATHER

0600 GMT 18 NOVEMBER 2013	SIG WEATHER	1200 GMT 18 NOVEMBER 2013	SIG WEATHER	<p><b>Summary of UK Weather for Monday 18 November 2013.</b>  Much of England and Wales remained cloudy and mild overnight, with mist and fog in places. A band of patchy rain across northern England and southern Northern Ireland slowly pushed south into northern parts of Wales by the end of the night.</p> <p>Across the rest of Northern Ireland and Scotland there was a mixture of clear spells and scattered showers.</p> <p>Eastern and southern parts of Scotland, however, generally remained clear. This allowed temperatures to fall there with a patchy frost forming in places.</p> <p>The band of rain continued to slowly progress southwards through the day, only reaching the far south-east and East Anglia after dark. Brighter conditions followed the front with scattered showers, but much of eastern Scotland and north-east England stayed dry.</p> <p>Later in the afternoon, showers began to turn wintry over the higher ground in Scotland, with north-westerly winds also increasing.</p> <p>During the evening, the rain cleared the south-east of England, with clear skies allowing temperatures to drop quickly in the north. Showers also continued in the west, and turned increasingly wintry across Scotland, Northern Ireland and north-west England by the end of the evening.</p>
1800 GMT 18 NOVEMBER 2013	SIG WEATHER	0000 GMT 19 NOVEMBER 2013	SIG WEATHER	<p><b>EXTREMES</b>  <b>Highest Maximum:</b>  11.5 St. Marys Airport, Isles of Scilly  <b>Lowest Maximum:</b>  3.1 Loch Glascarnoch, Ross-Shire  <b>Lowest Minimum:</b>  -4.0 Aboyne No2, Aberdeenshire  <b>Lowest Grass Minimum:</b>  -6.8 Aboyne N02, Aberdeenshire  <b>Most Rain:</b>  9.0 West Freugh, Kirkcudbrightshire  <b>Most Sun:</b>  5.0 Leuchars, Fife</p>

DAILY CLIMATE DATA

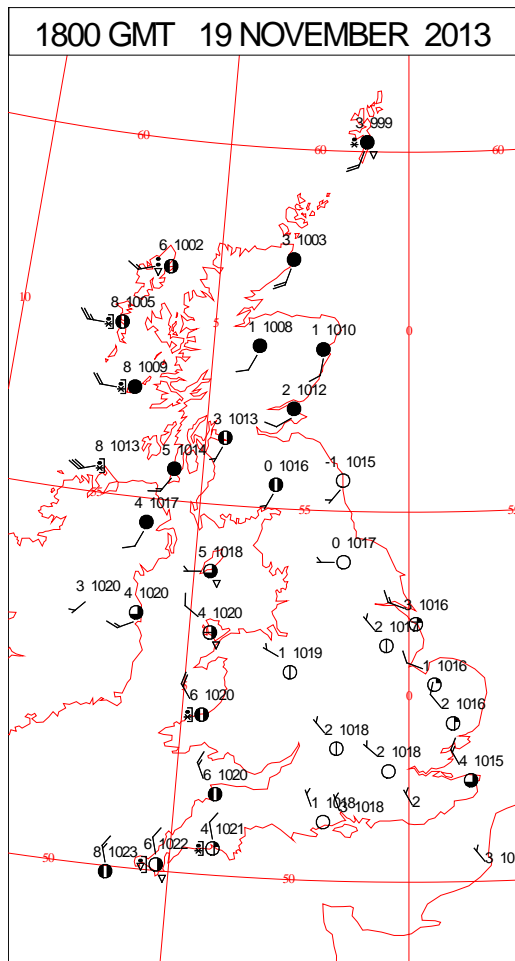
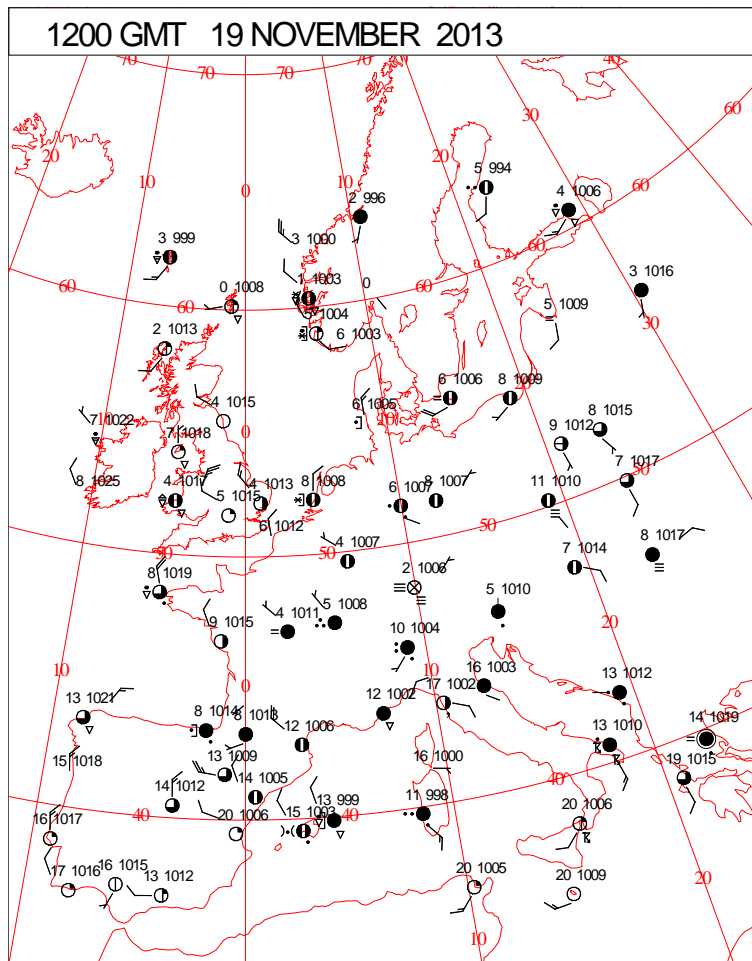
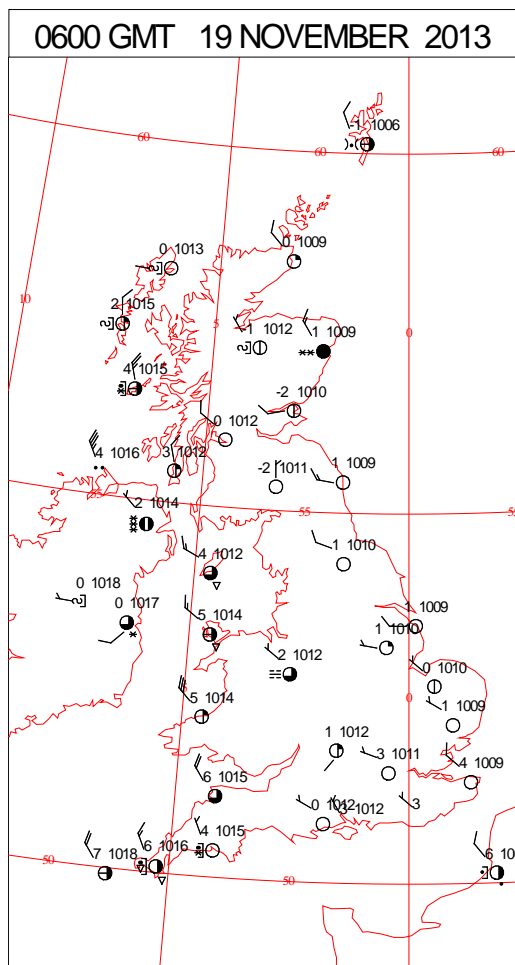
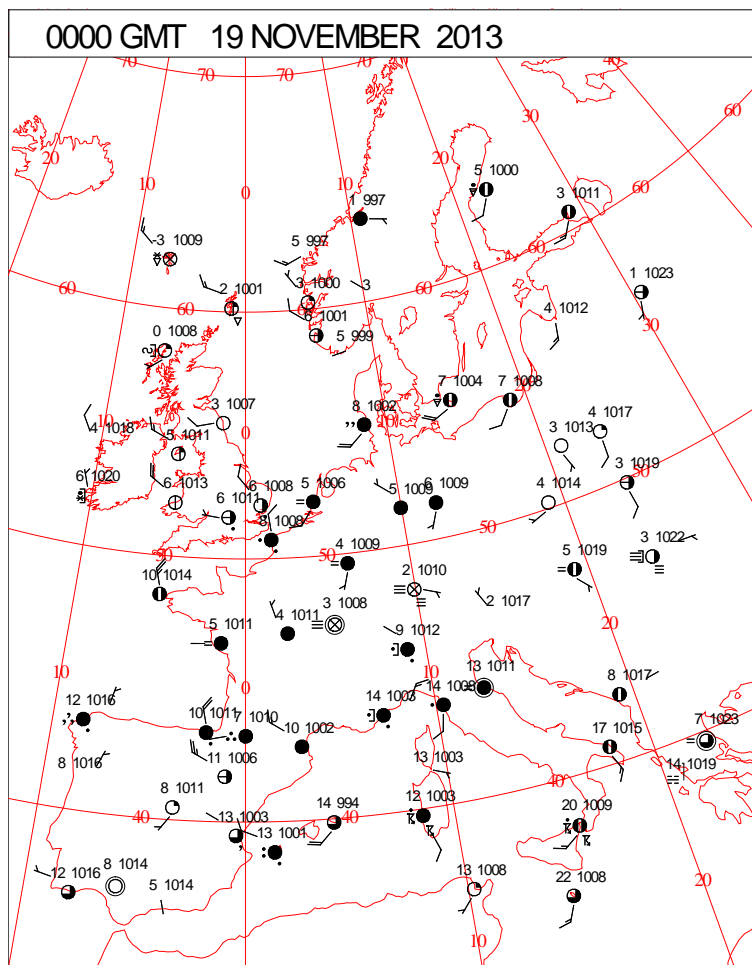


# DAILY WEATHER SUMMARY



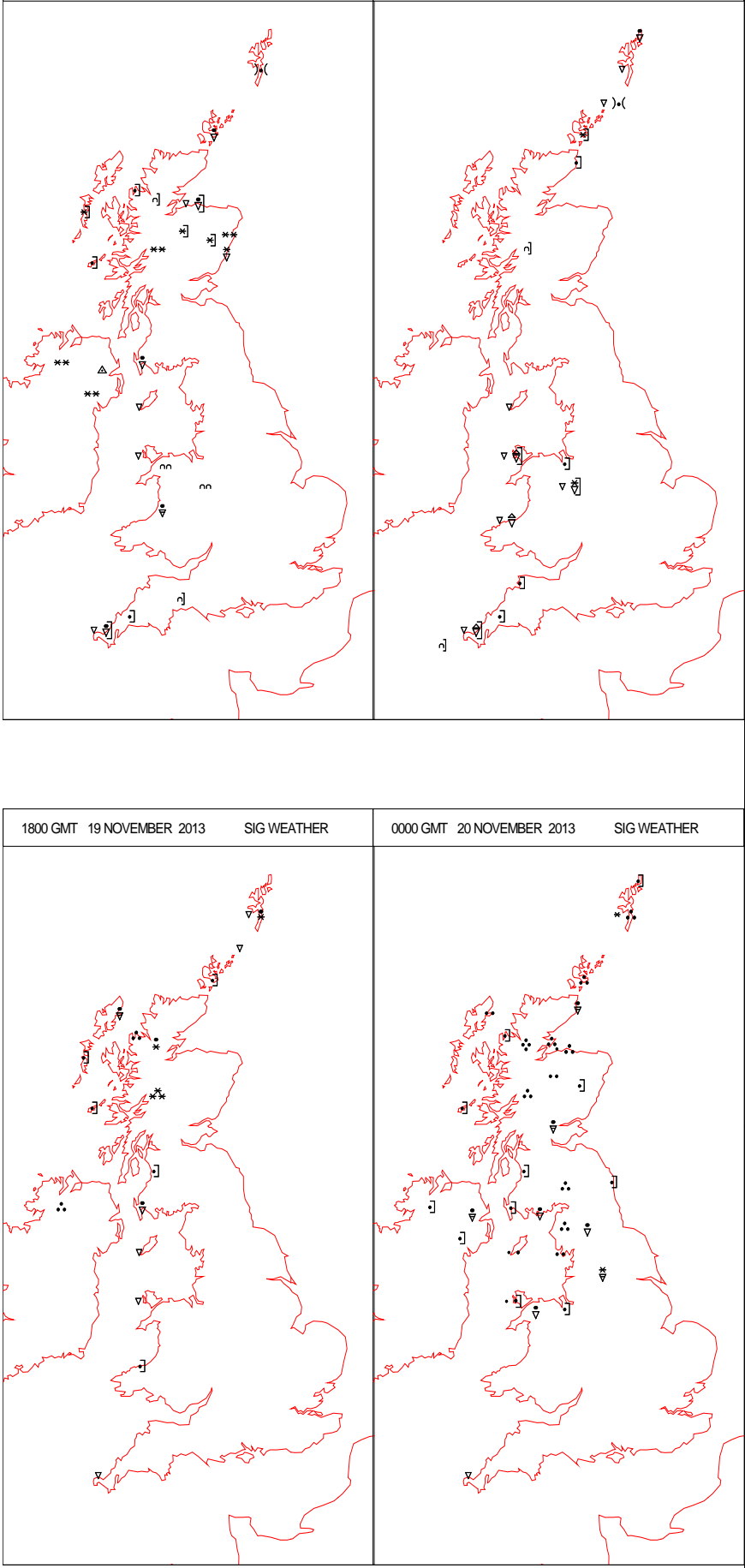
Tuesday 19 November 2013

## SURFACE REPORTS

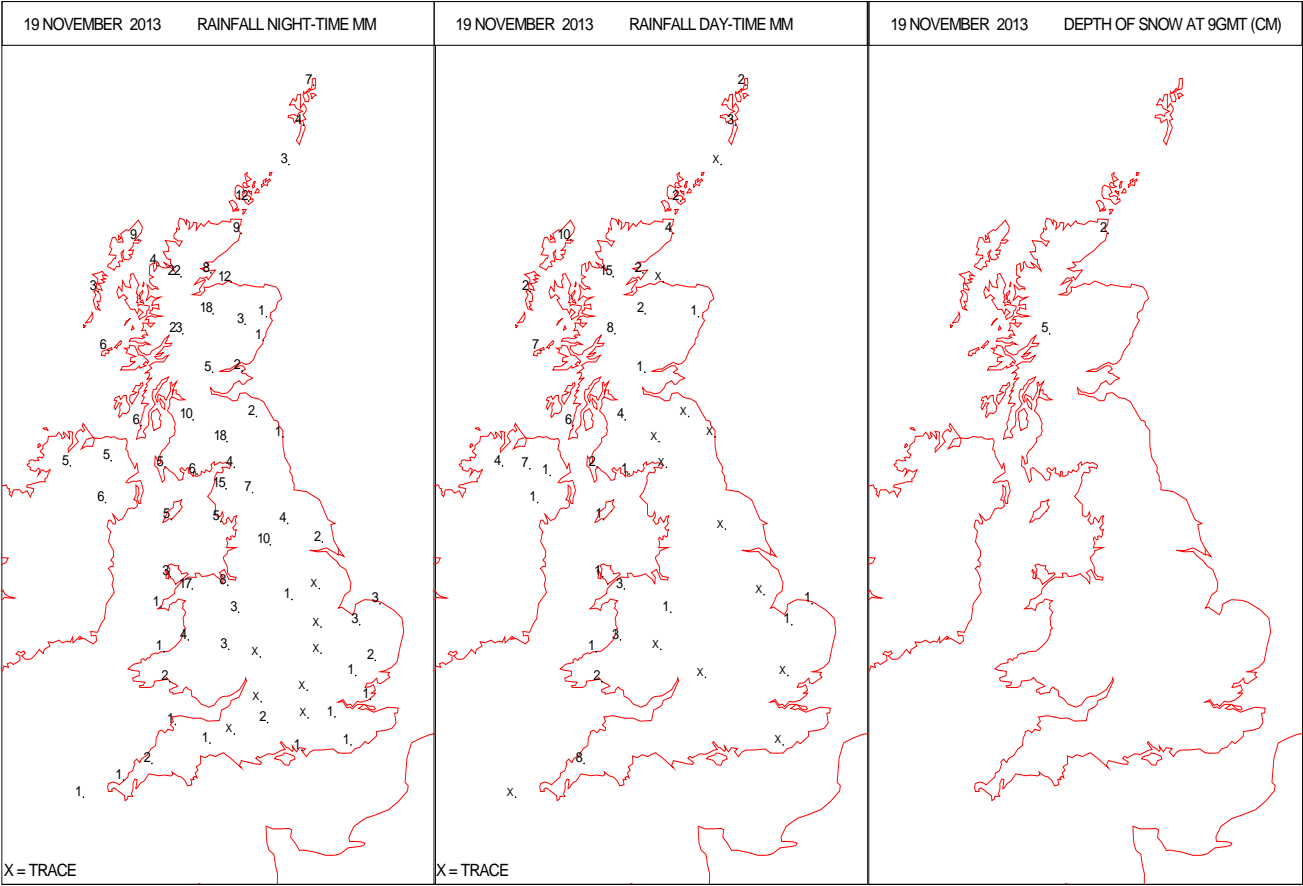
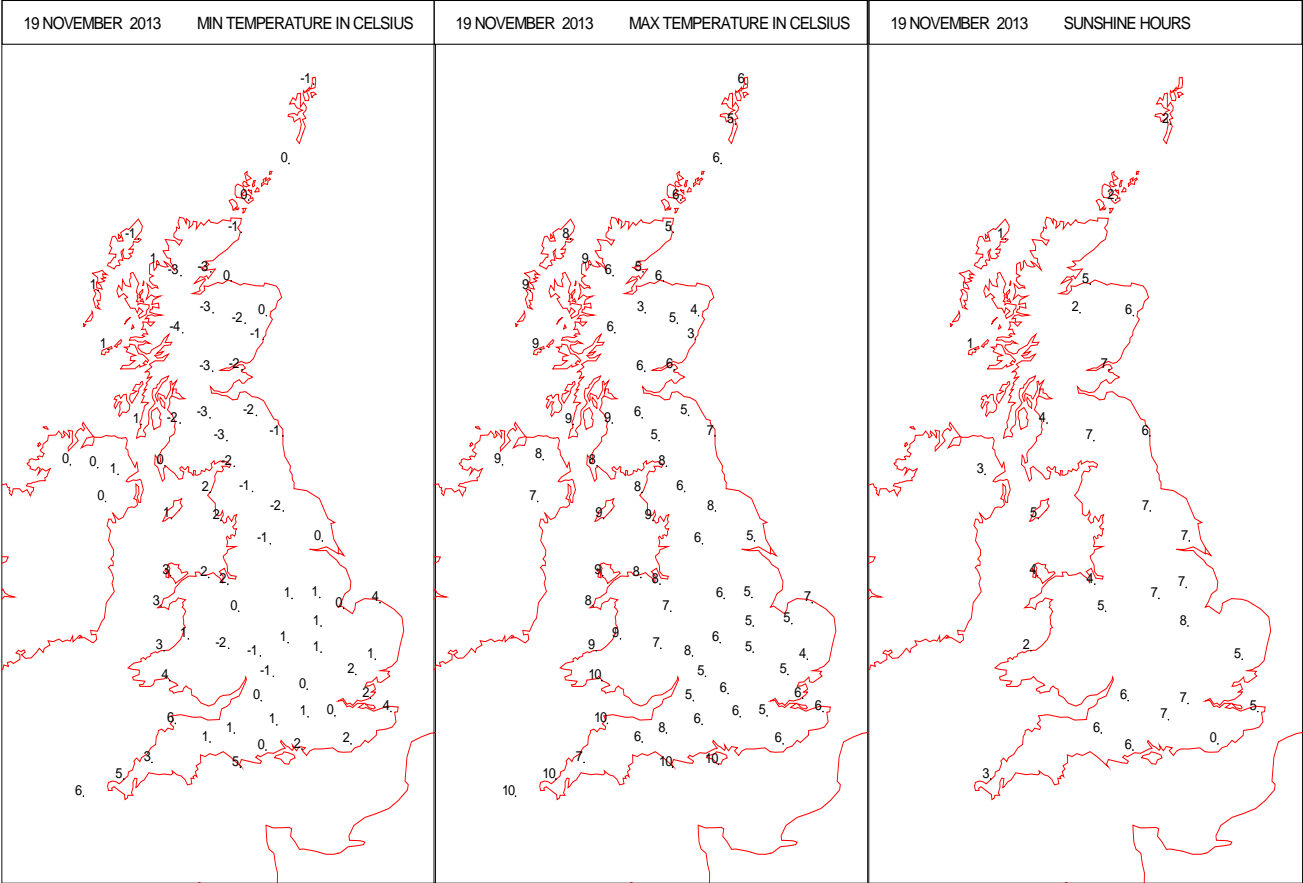




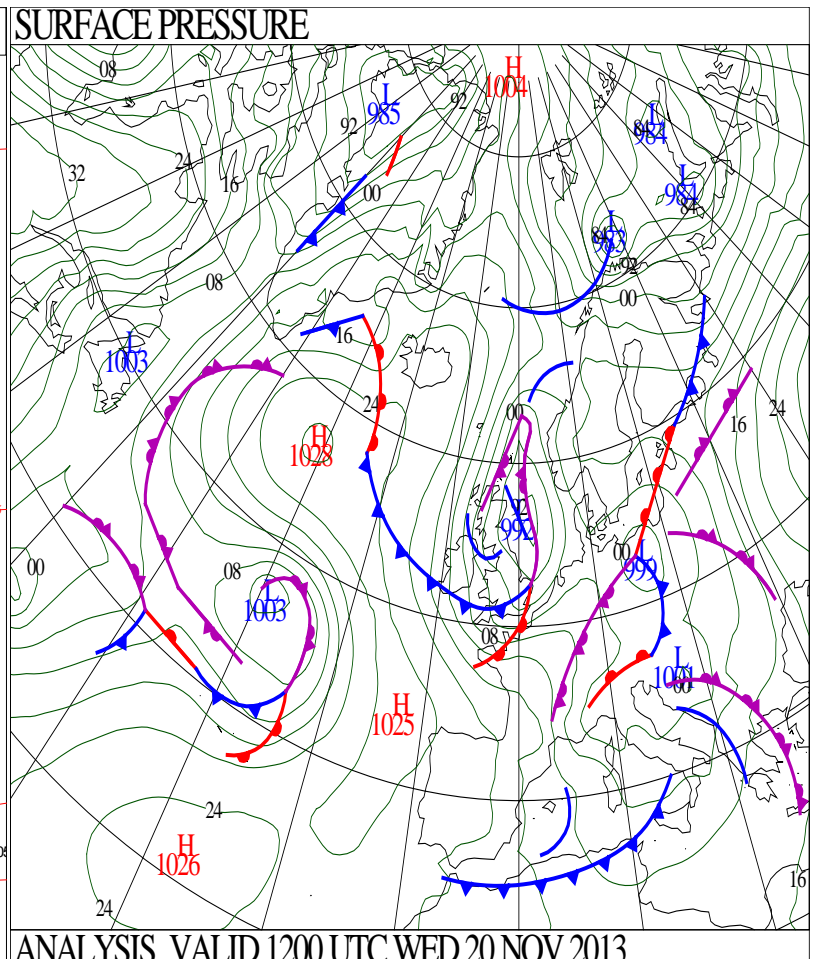
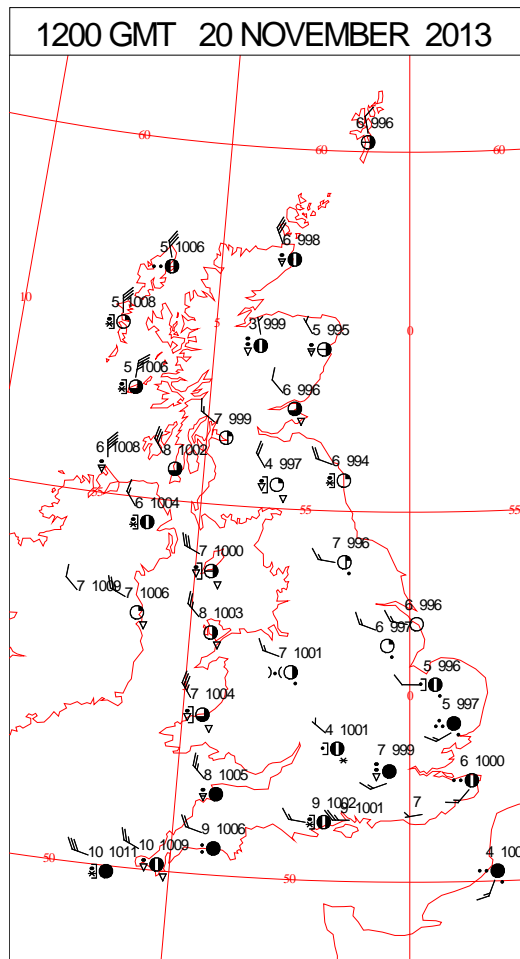
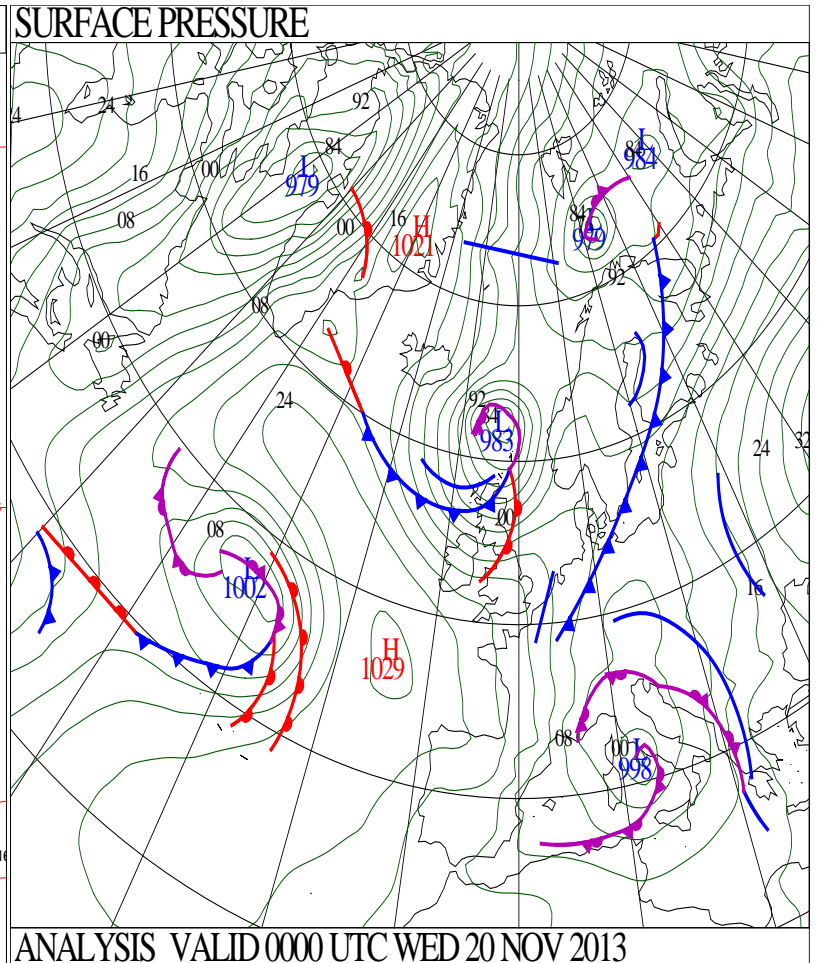
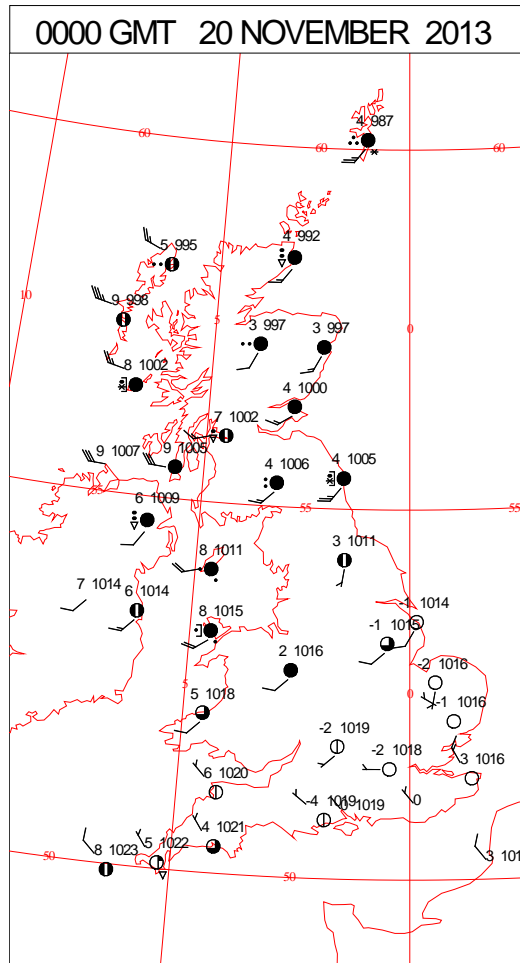
# SIGNIFICANT WEATHER

0600 GMT 19 NOVEMBER 2013	SIG WEATHER	1200 GMT 19 NOVEMBER 2013	SIG WEATHER	<p><b>Summary of UK Weather for Tuesday 19 November 2013.</b>  Much of the U.K. had a cold, clear night, allowing temperatures to fall close to or below freezing widely.</p> <p>There were scattered showers in parts of Scotland and Northern Ireland, and along the western coasts of Wales and England, falling as rain, sleet and snow. The showers fell as snow above around 200 metres, with lying snow across parts of the north by morning. Elsewhere, the showers led to patchy ice.</p> <p>Showers continued through the morning in the north and west, with a few affecting the east coast, but the showers in the west eased during the afternoon.</p> <p>Meanwhile, persistent rain spread into western Scotland, turning heavy at times, with snow over the highest ground, and strengthening winds.</p> <p>For the rest of the U.K., it was a sunny but cold day with plenty of sunshine and chilly northerly winds.</p> <p>During the evening, rain, hill snow and strong winds continued to spread south-eastwards across Scotland into Northern Ireland and northern England.</p> <p>In the south, temperatures plummeted, with many places soon dipping towards freezing.</p> <p>Temperatures by day were below average for many.</p>
1800 GMT 19 NOVEMBER 2013	SIG WEATHER	0000 GMT 20 NOVEMBER 2013	SIG WEATHER	
				<p><b>EXTREMES</b></p> <p><b>Highest Maximum:</b>  10.2 Chivenor, Devon</p> <p><b>Lowest Maximum:</b>  3.0 Aviemore, Inverness-Shire</p> <p><b>Lowest Minimum:</b>  -4.4 Tulloch Bridge, Inverness-Shire</p> <p><b>Lowest Grass Minimum:</b>  -9.4 Aviemore, Inverness-Shire</p> <p><b>Most Rain:</b>  36.8 Loch Glascarnoch, Ross-Shire</p> <p><b>Most Sun:</b>  7.5 Wittering, Cambridgeshire</p>

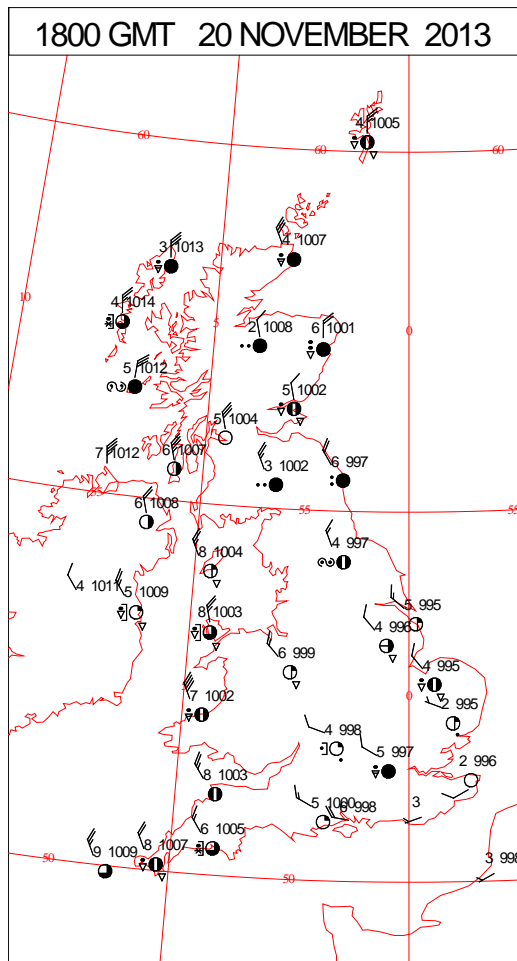
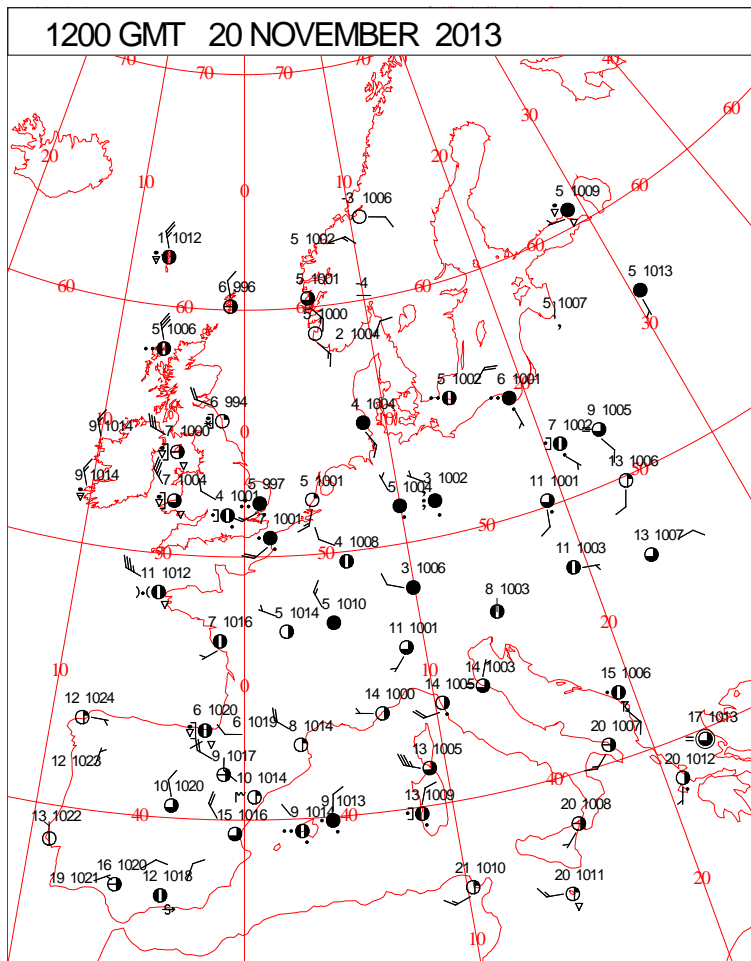
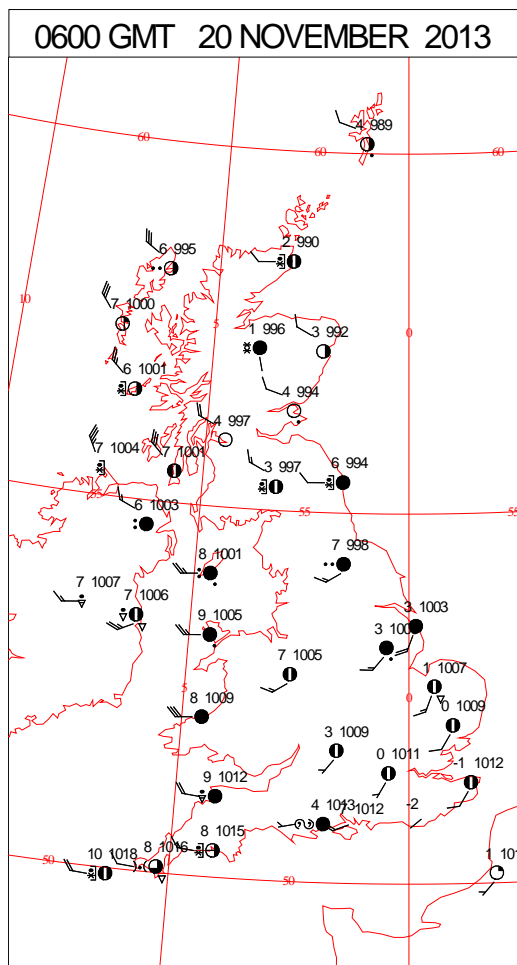
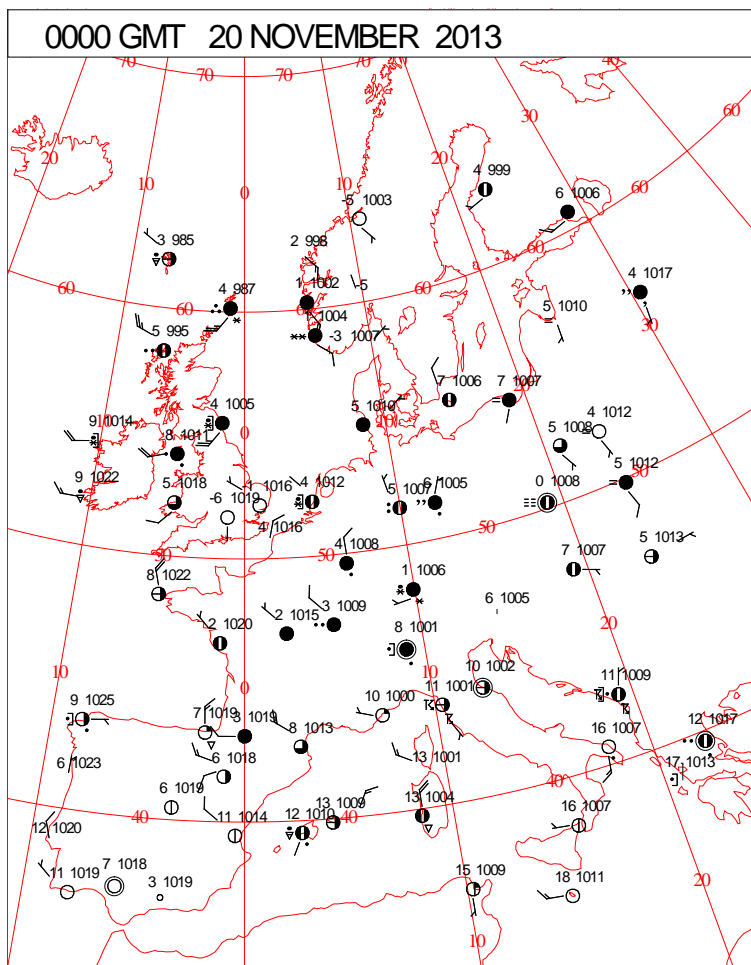
DAILY CLIMATE DATA



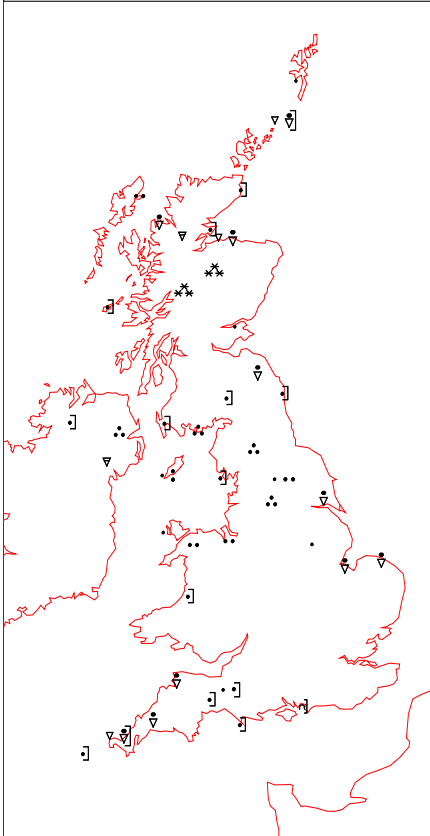
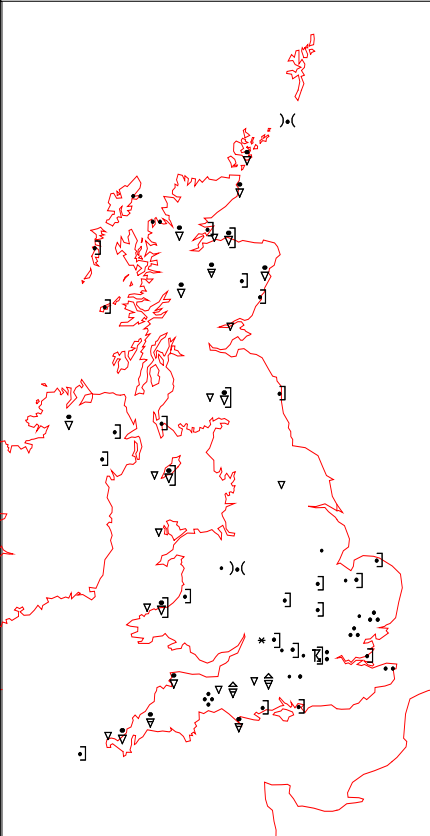
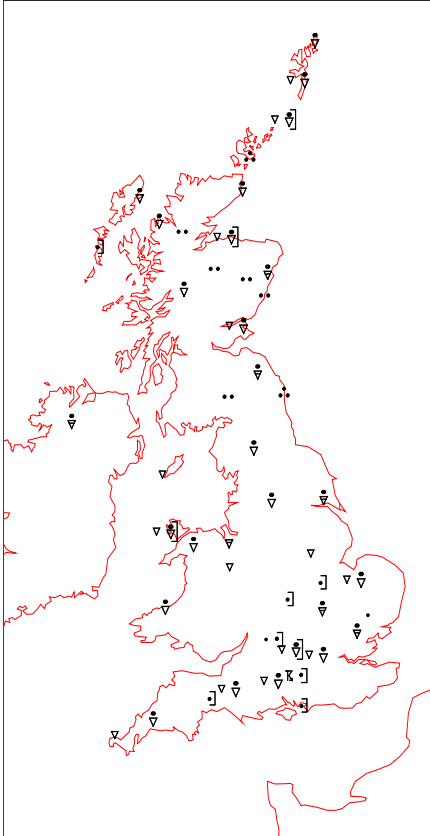
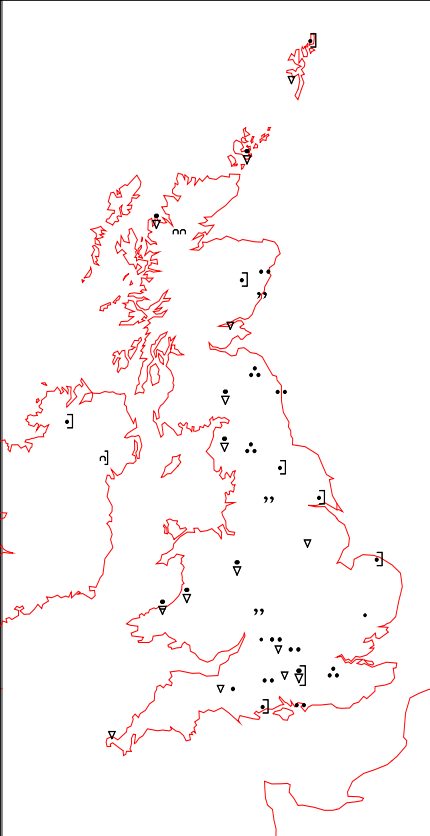
# DAILY WEATHER SUMMARY



## SURFACE REPORTS

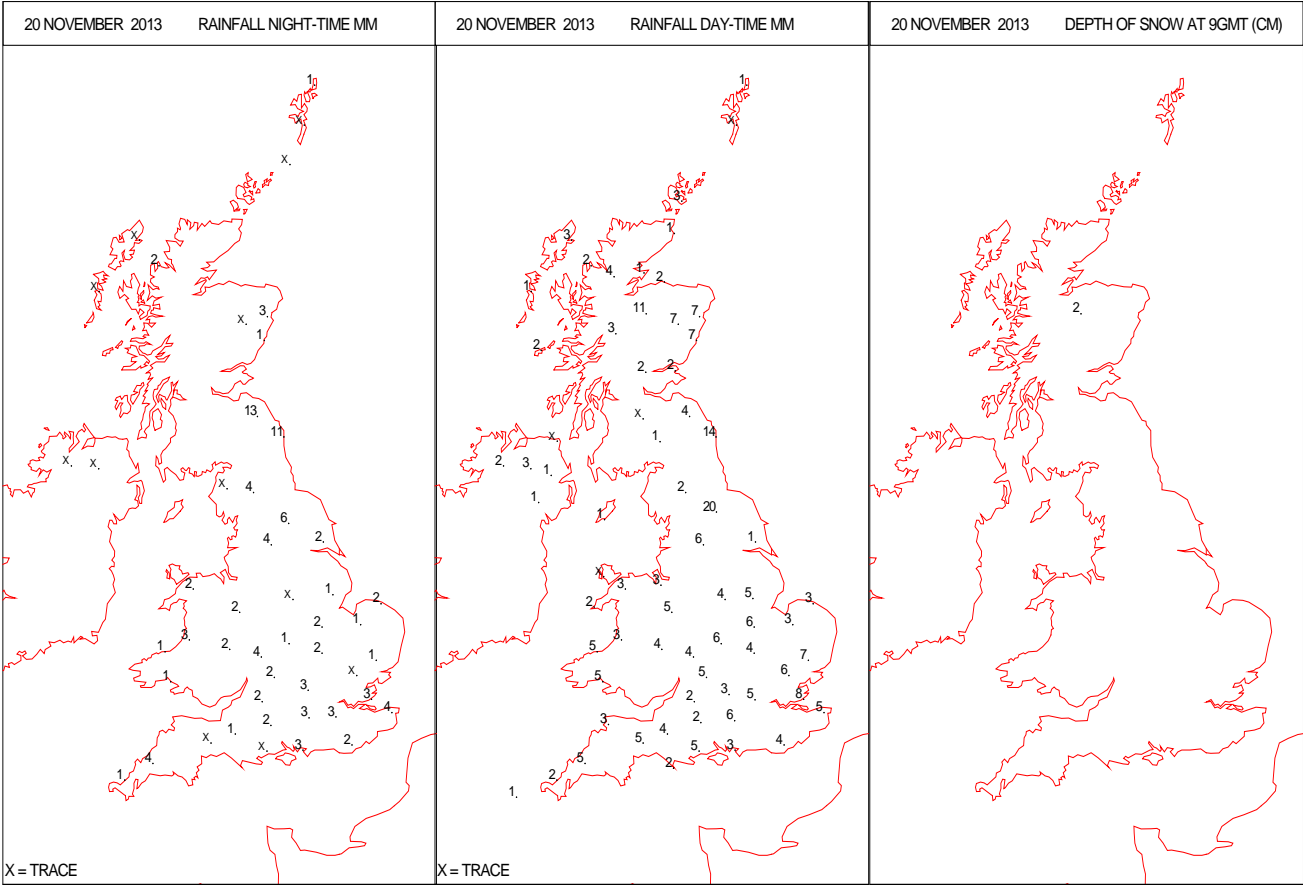
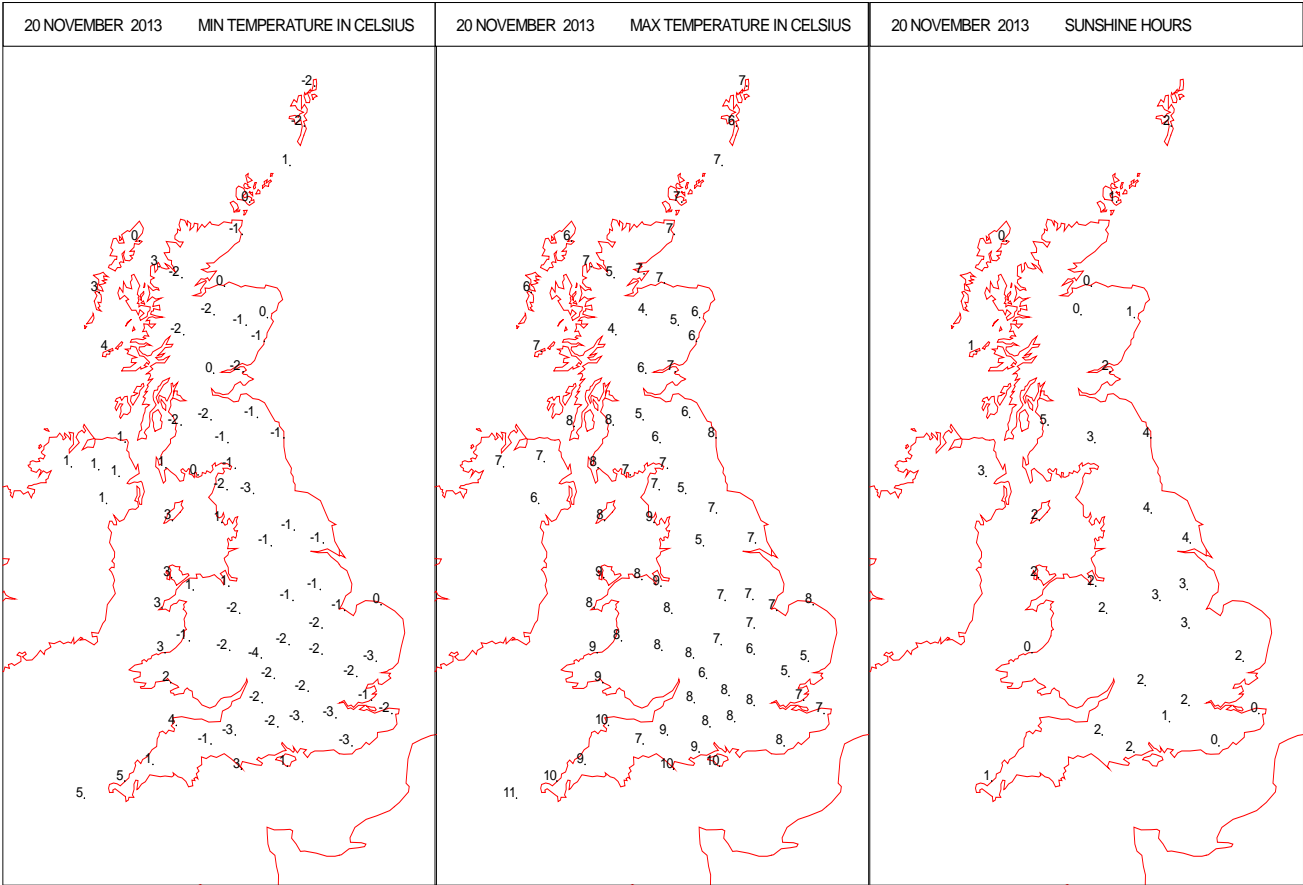


# SIGNIFICANT WEATHER

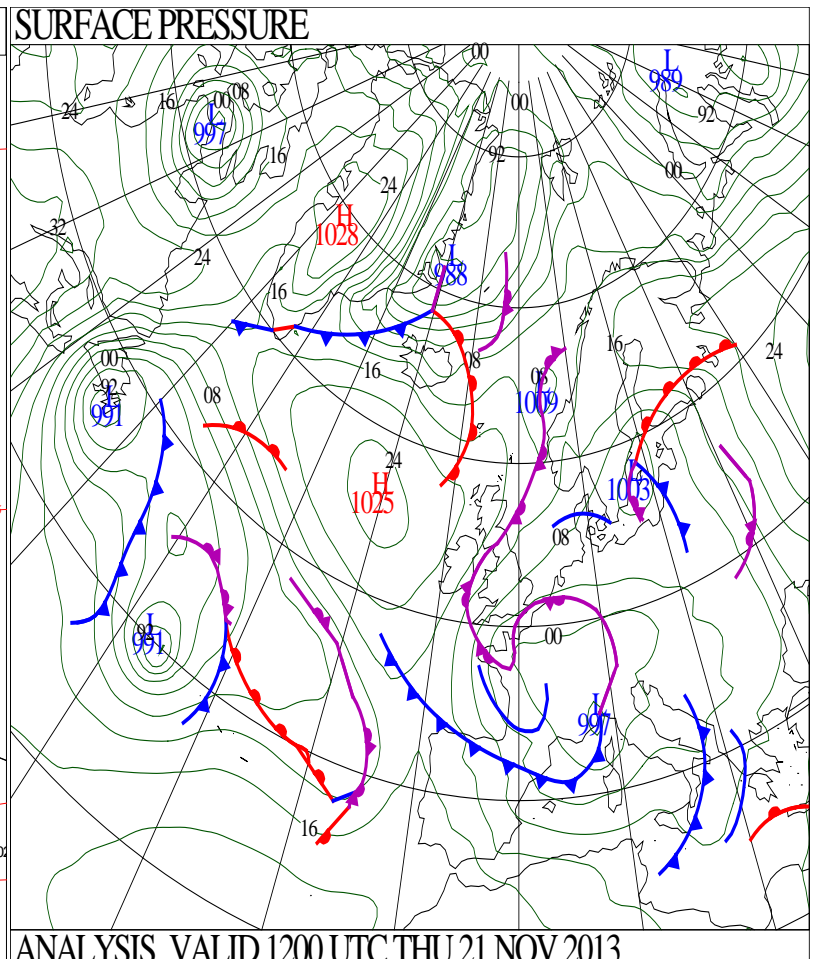
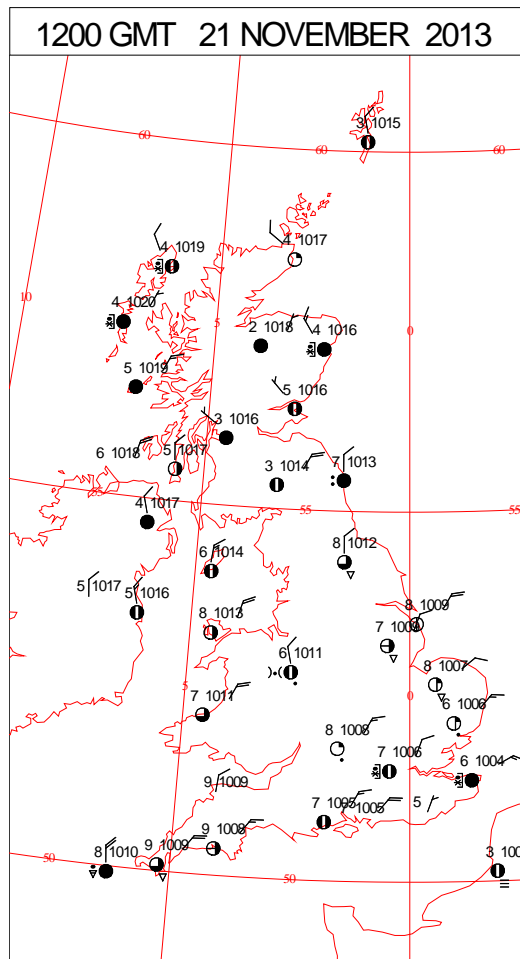
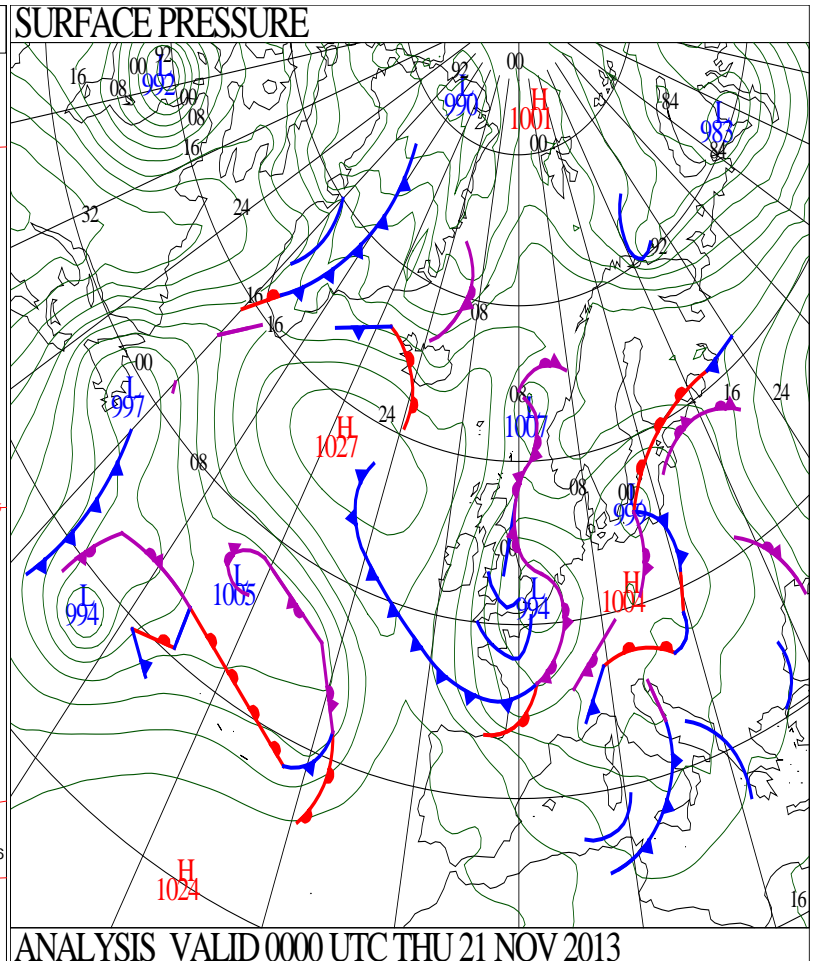
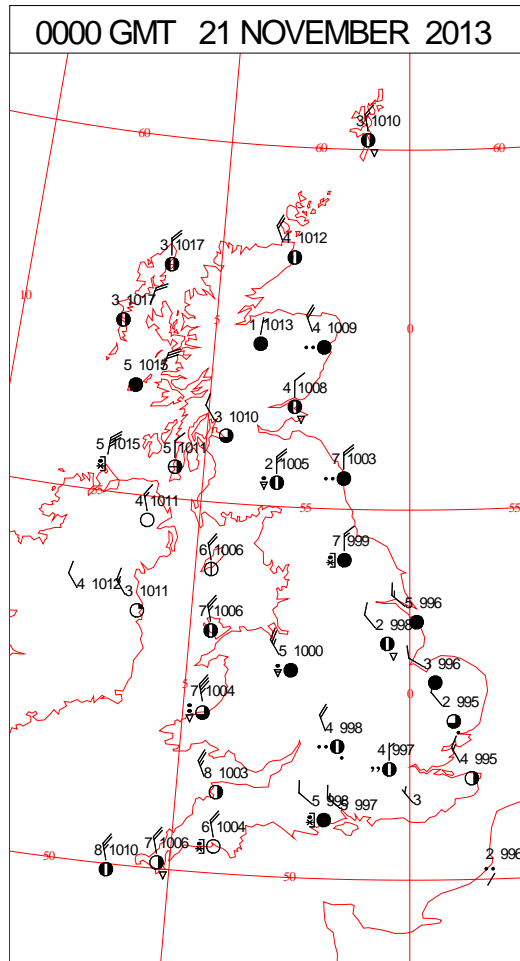
0600 GMT 20 NOVEMBER 2013	SIG WEATHER	1200 GMT 20 NOVEMBER 2013	SIG WEATHER	<p><b>Summary of UK Weather for Wednesday 20 November 2013.</b></p> <p>It was very cold across parts of southern England through the early hours.</p> <p>However, a band of rain spread from the north-west across most of the country, falling as snow over high ground for a time. Some heavy rain developed, thundery in places, along with some gusty winds.</p> <p>Frequent showers and even stronger winds followed the rain, with gales around western Scotland and into the North Channel.</p> <p>Showers spread southwards, falling as snow at height, and a wintry mix of rain and sleet to lower levels.</p> <p>The band of rain continued to spread south-eastwards through the morning, giving some heavy and thundery bursts. Rain eventually cleared the south coast around lunchtime.</p> <p>Showery conditions continued to follow from the north-west, affecting many areas. The heaviest were over north-eastern parts of England, where there was also some thunder and lightning.</p> <p>The strong winds continued throughout the day, especially around north-western and western parts, with a gust of 62 Knots at Orlock Head in Northern Ireland at 1400UTC.</p> <p>Temperatures were generally around or a little below average.</p>
				
1800 GMT 20 NOVEMBER 2013	SIG WEATHER	0000 GMT 21 NOVEMBER 2013	SIG WEATHER	<p><b>EXTREMES</b></p> <p><b>Highest Maximum:</b> 10.8 St. Marys Airport, Isles of Scilly</p> <p><b>Lowest Maximum:</b> 3.7 Aviemore, Inverness-Shire</p> <p><b>Lowest Minimum:</b> -3.6 Pershore, Hereford &amp; Worcester</p> <p><b>Lowest Grass Minimum:</b> -7.7 Pershore, Hereford &amp; Worcester</p> <p><b>Most Rain:</b> 25.0 Boulmer, Northumberland</p> <p><b>Most Sun:</b> 4.5 Prestwick Gannet, Ayrshire</p>
				



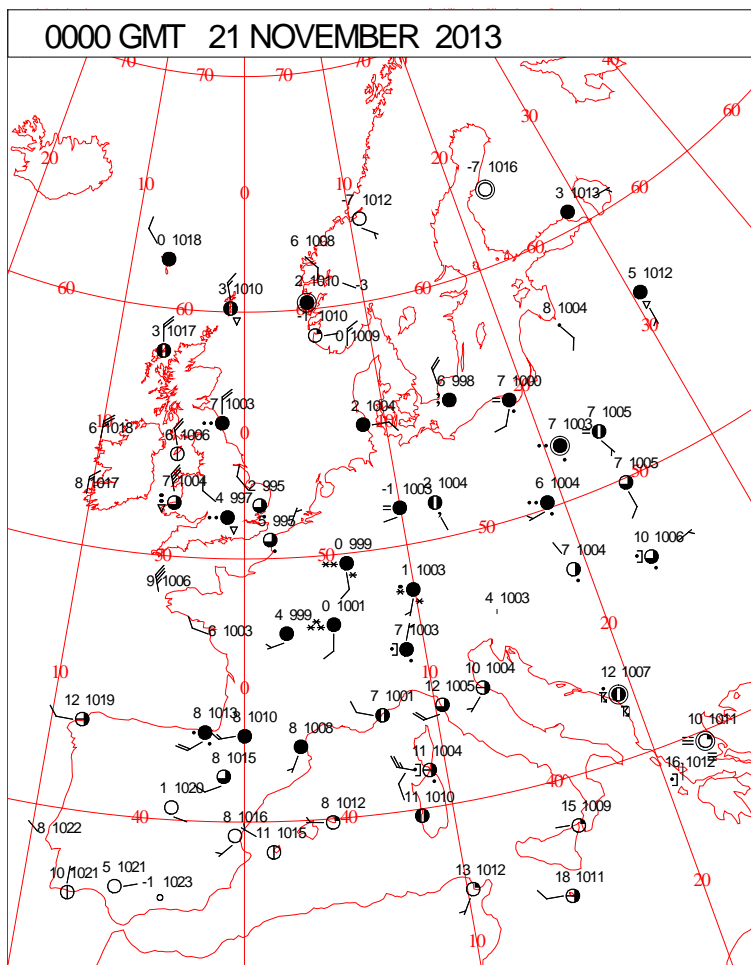
DAILY CLIMATE DATA



# DAILY WEATHER SUMMARY



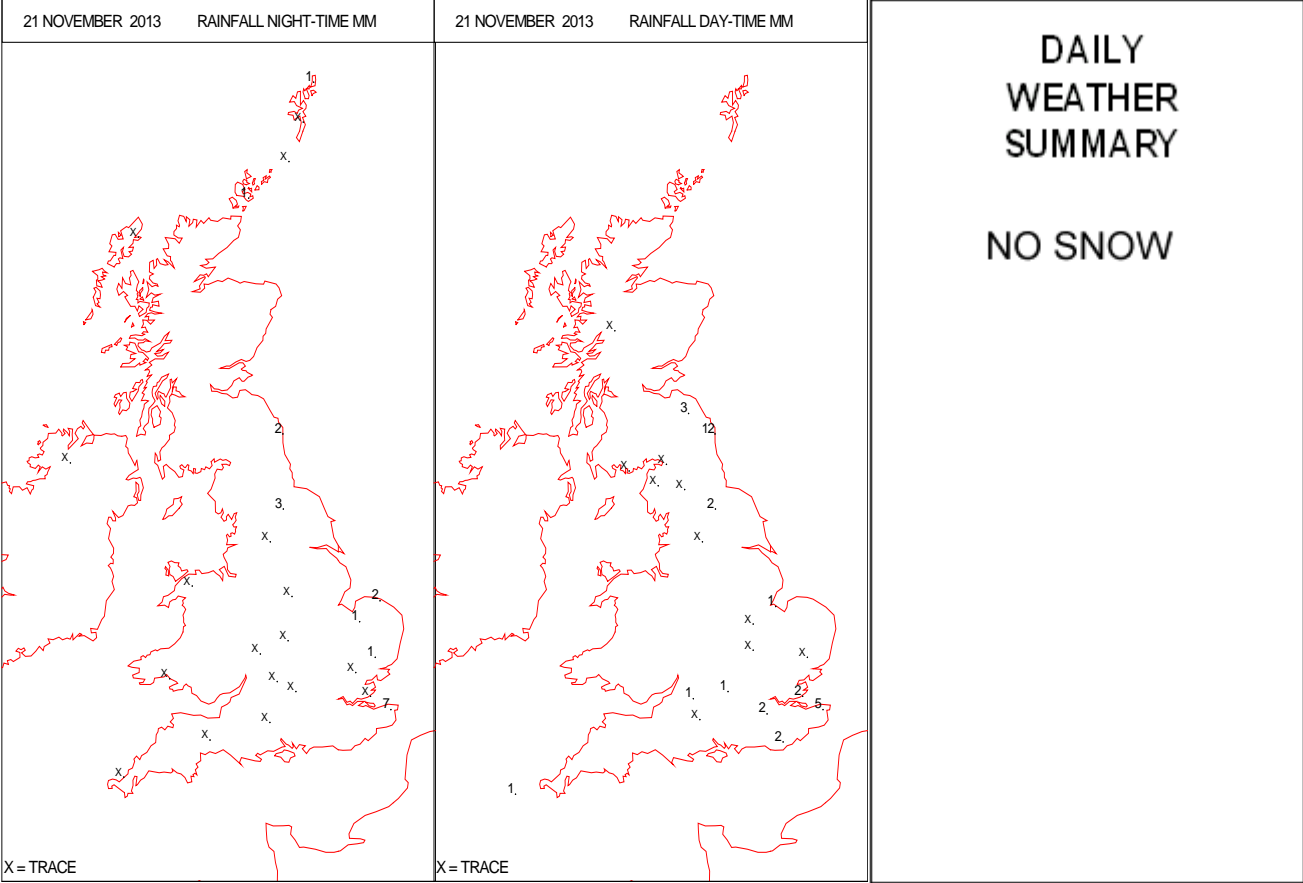
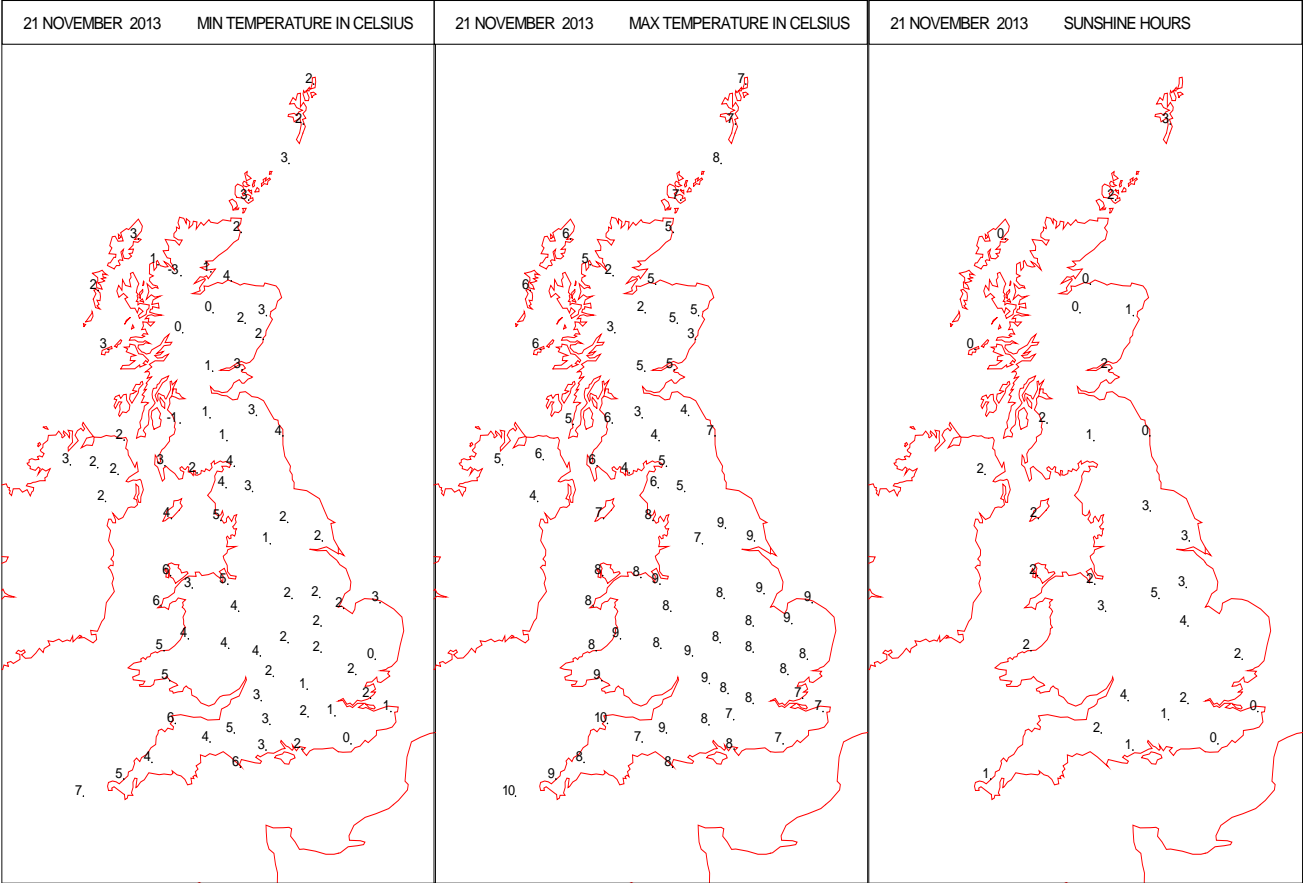
# SURFACE REPORTS



# SIGNIFICANT WEATHER

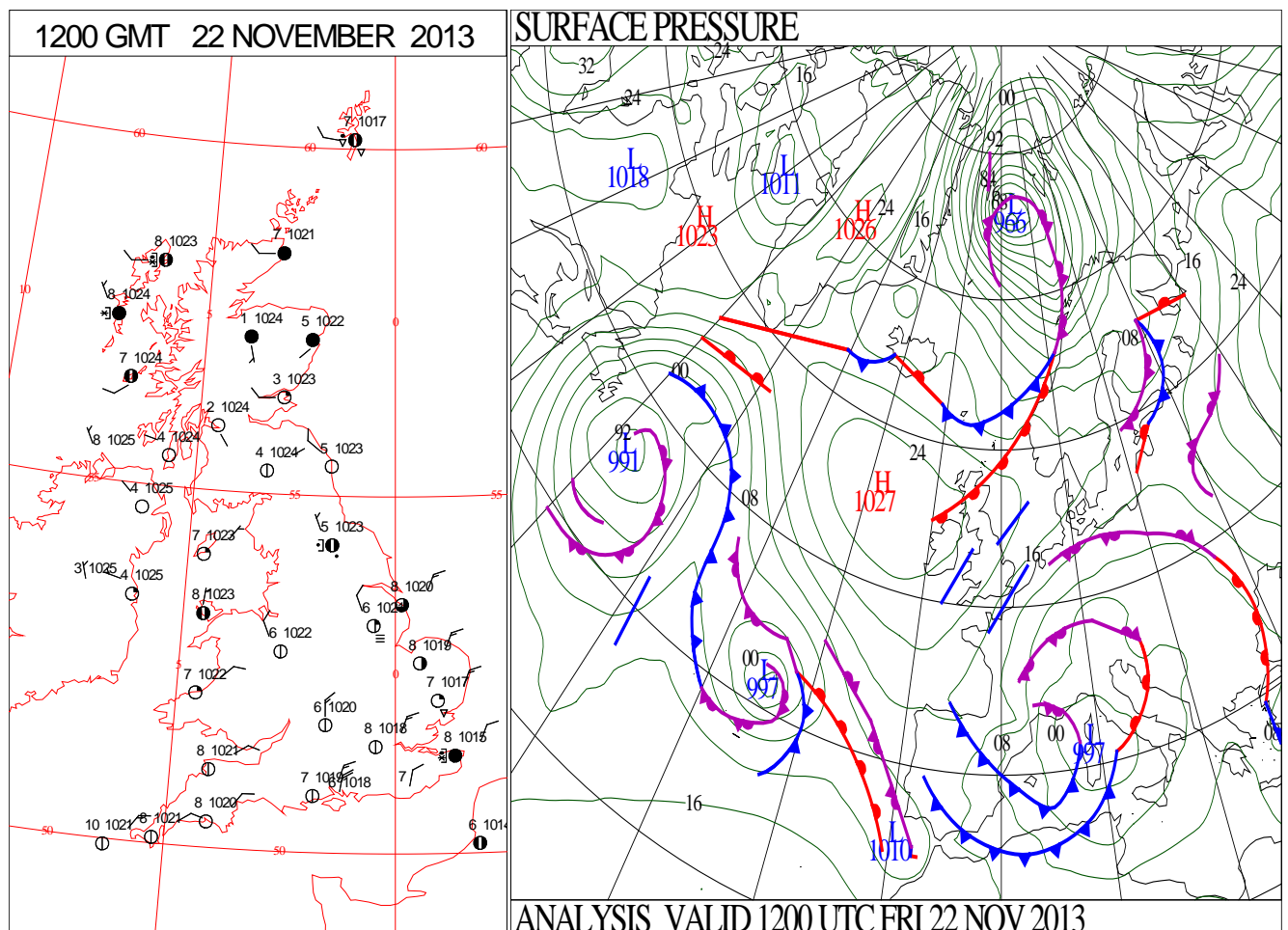
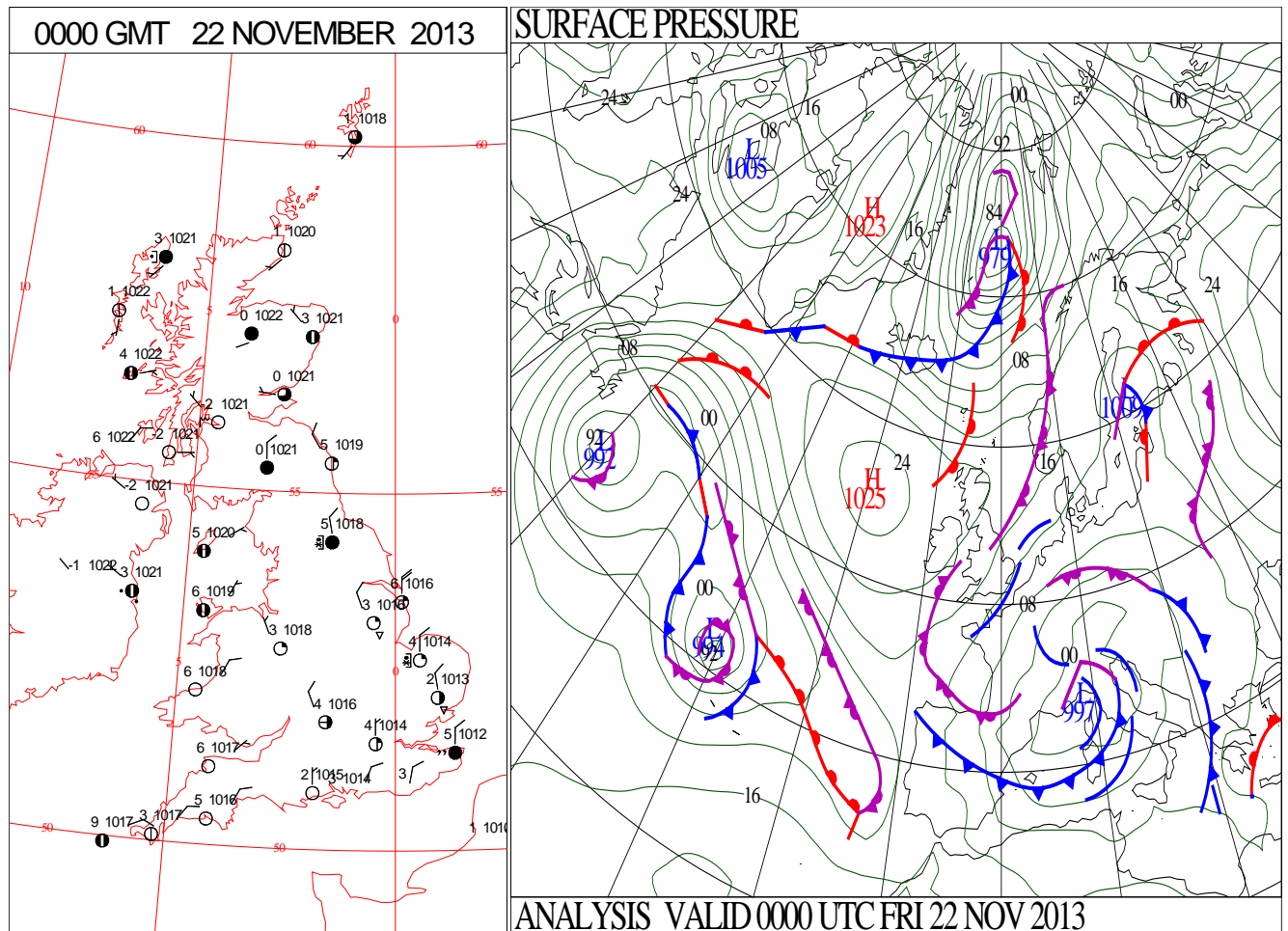
0600 GMT 21 NOVEMBER 2013	SIG WEATHER	1200 GMT 21 NOVEMBER 2013	SIG WEATHER	<p><b>Summary of UK Weather for Thursday 21 November 2013.</b>            Scattered showers continued across much of England and Wales through the early hours, giving sleet and snow over high ground. A fairly constant feed of showers affected north-east England, giving some fairly large rainfall totals by morning. Heavy showers also spread across the far south-east of England just before dawn.</p> <p>Showers elsewhere were light and interspersed with clear spells, but it stayed windy across western parts of the U.K.</p> <p>The driest and clearest weather was across Scotland and Northern Ireland, where temperatures fell below freezing.</p> <p>Scattered showers continued through the day, especially across the north-east of England, but also the far south-east.</p> <p>Elsewhere, there were spells of sunshine, particularly in the south-west, and only occasional showers.</p> <p>There was little change in the weather during the evening, but with clear skies across much of Scotland and Northern Ireland, temperatures quickly fell below freezing.</p> <p>Daytime temperatures were generally around or slightly below average, and the warmest area was south-west England.</p>
1800 GMT 21 NOVEMBER 2013	SIG WEATHER	0000 GMT 22 NOVEMBER 2013	SIG WEATHER	<p><b>EXTREMES</b>  <b>Highest Maximum:</b>            10.1 St. Marys Airport, Isles of Scilly  <b>Lowest Maximum:</b>            1.7 Loch Glascarnoch, Ross-Shire  <b>Lowest Minimum:</b>            -2.5 Loch Glascarnoch, Ross-Shire  <b>Lowest Grass Minimum:</b>            -4.5 Loch Glascarnoch, Ross-Shire  <b>Most Rain:</b>            14.2 Boulmer, Northumberland  <b>Most Sun:</b>            4.9 Nottingham Watnall, Nottinghamshire</p>

DAILY CLIMATE DATA

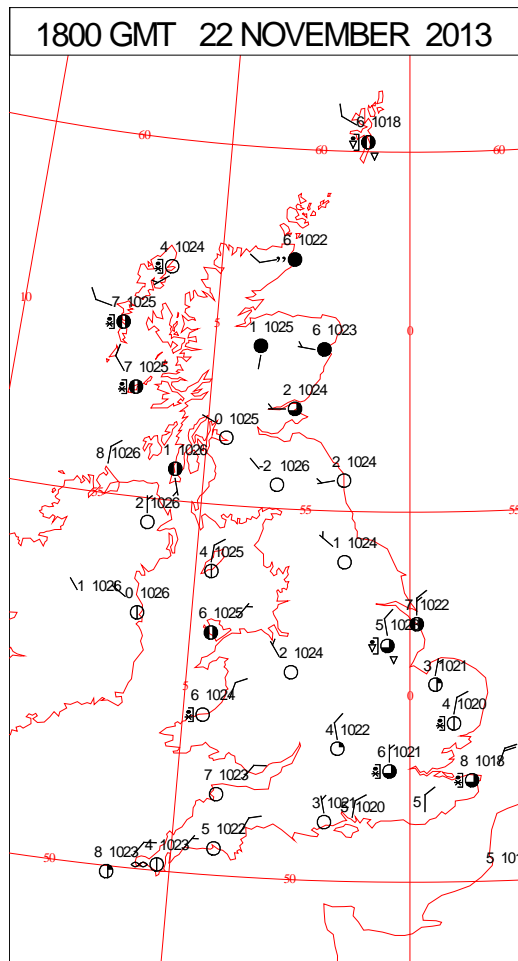
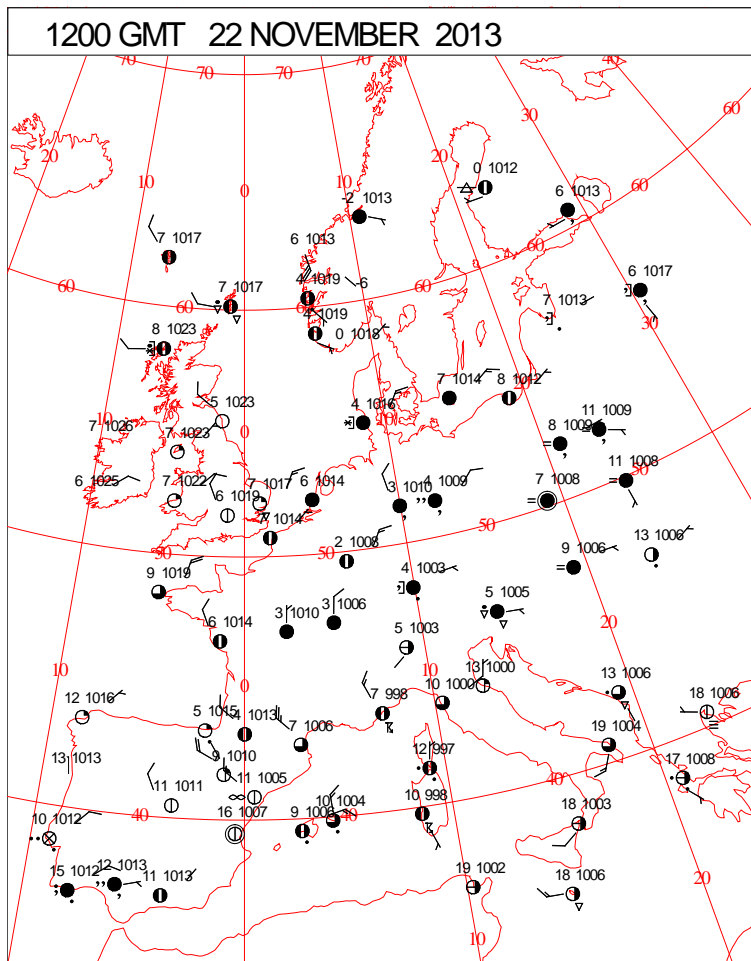
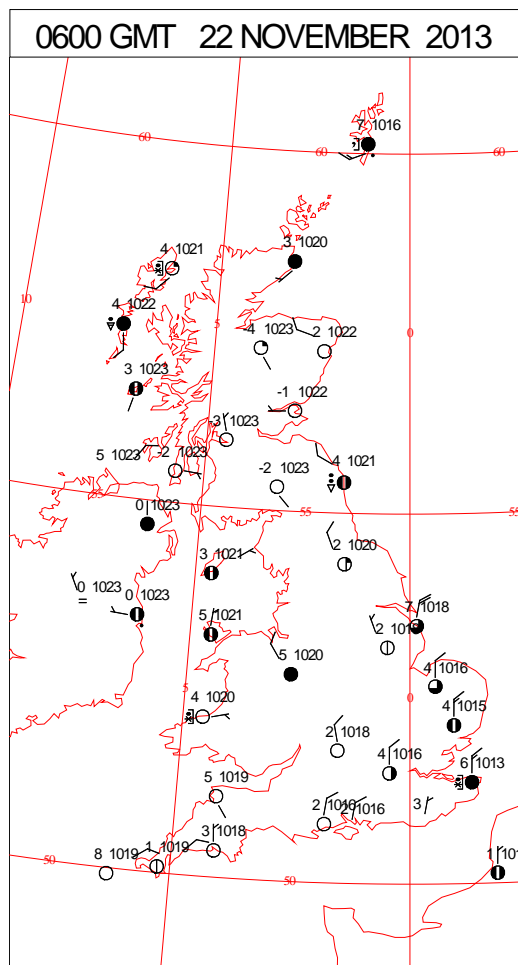
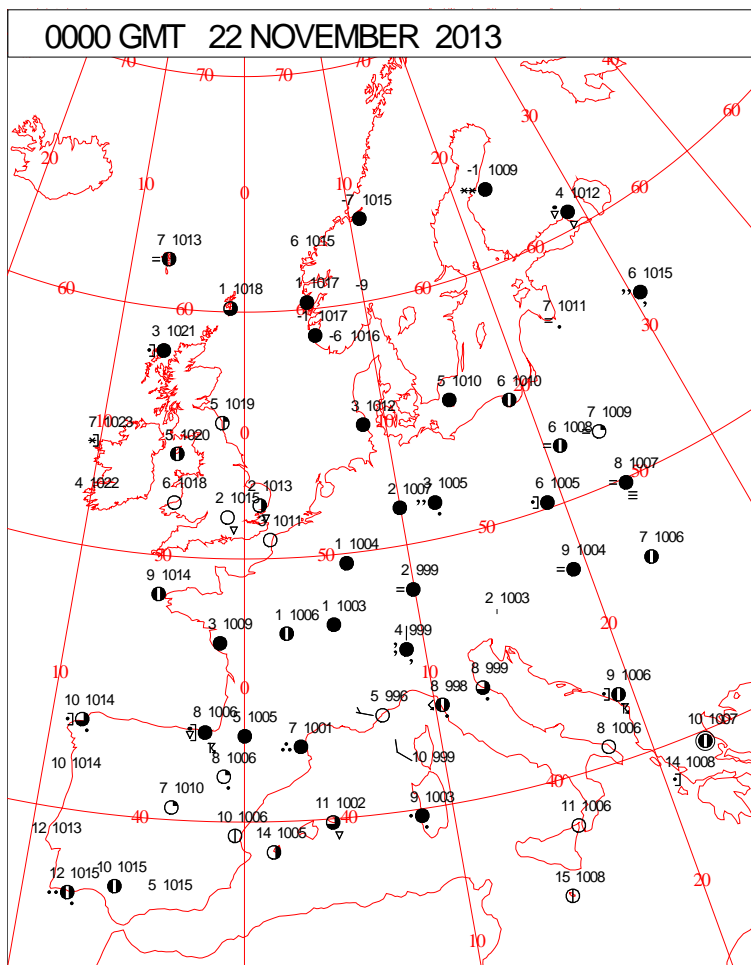




# DAILY WEATHER SUMMARY



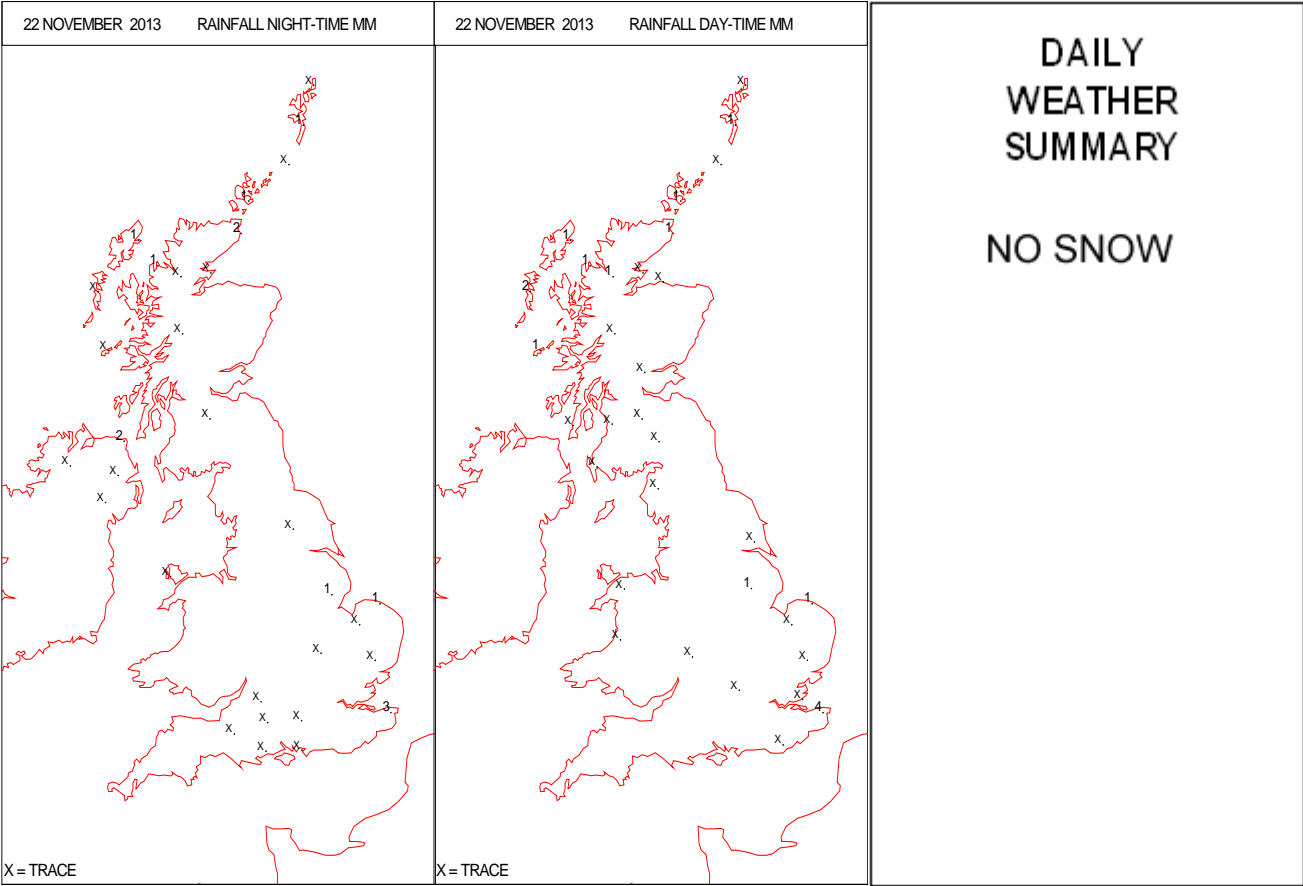
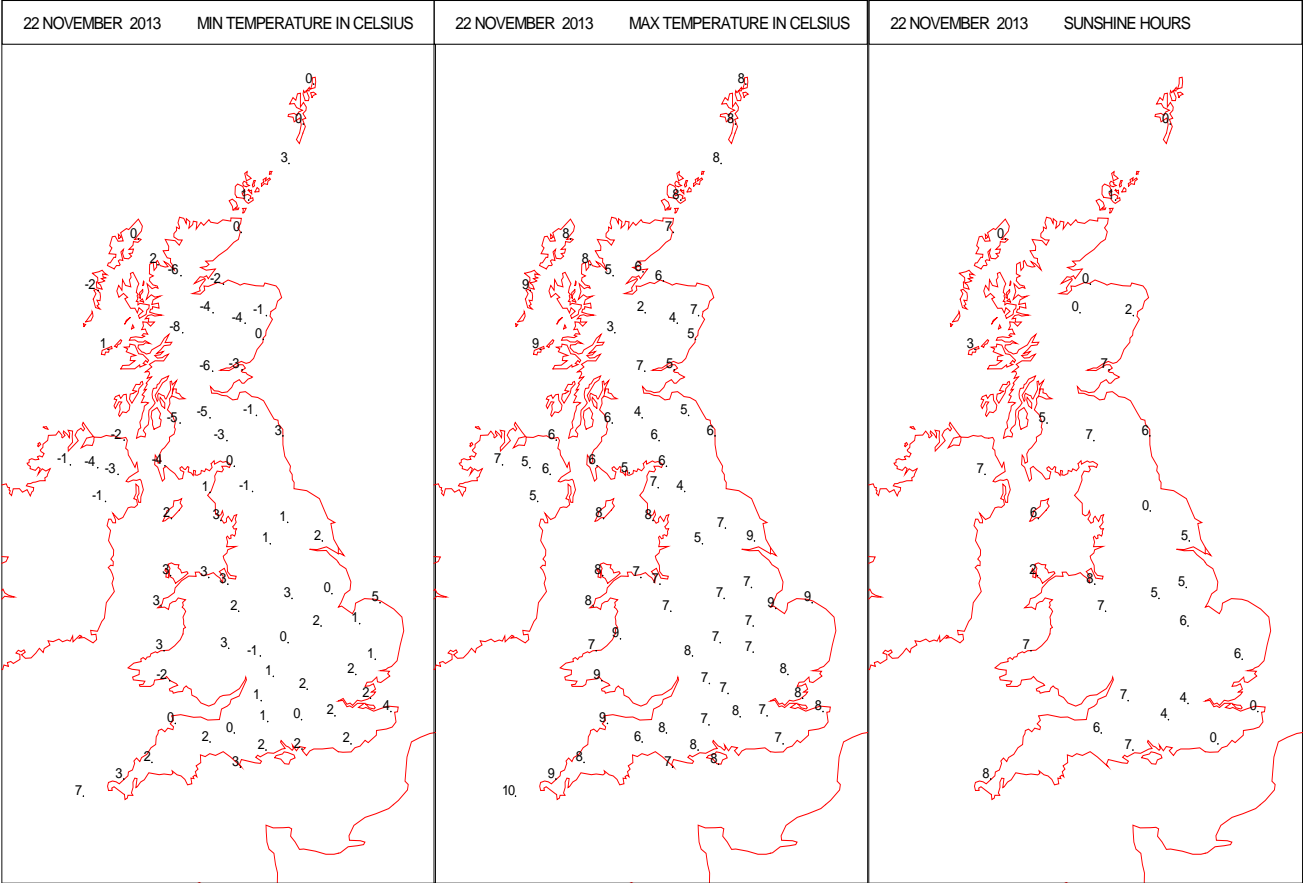
# SURFACE REPORTS



SIGNIFICANT WEATHER

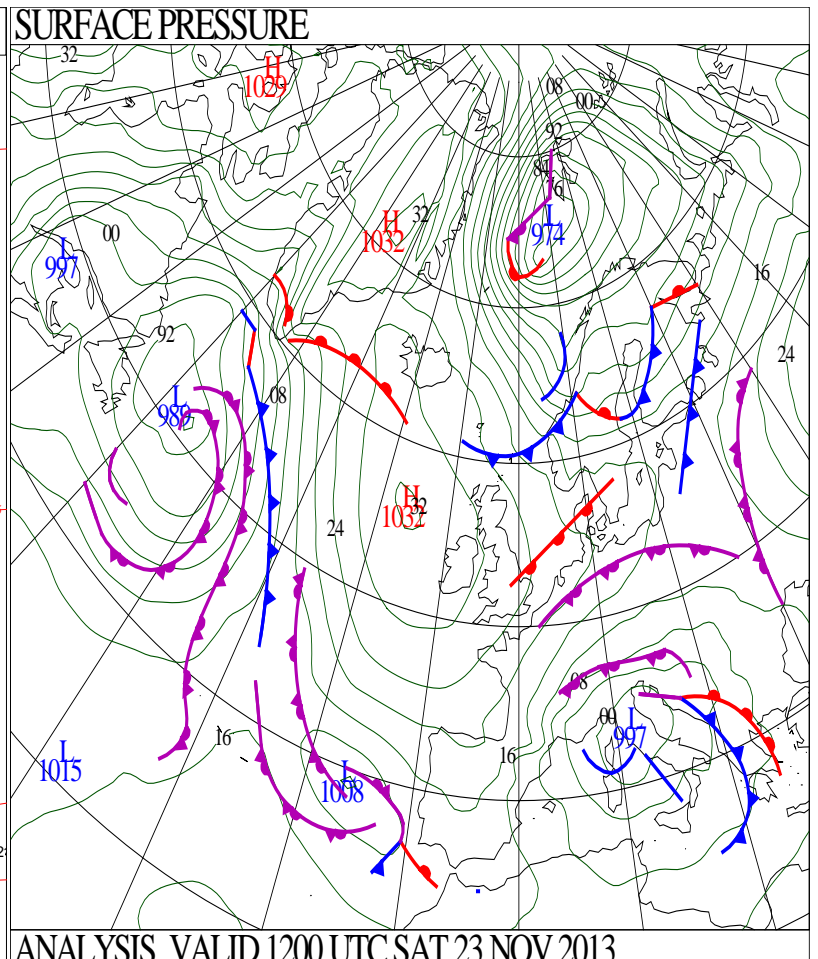
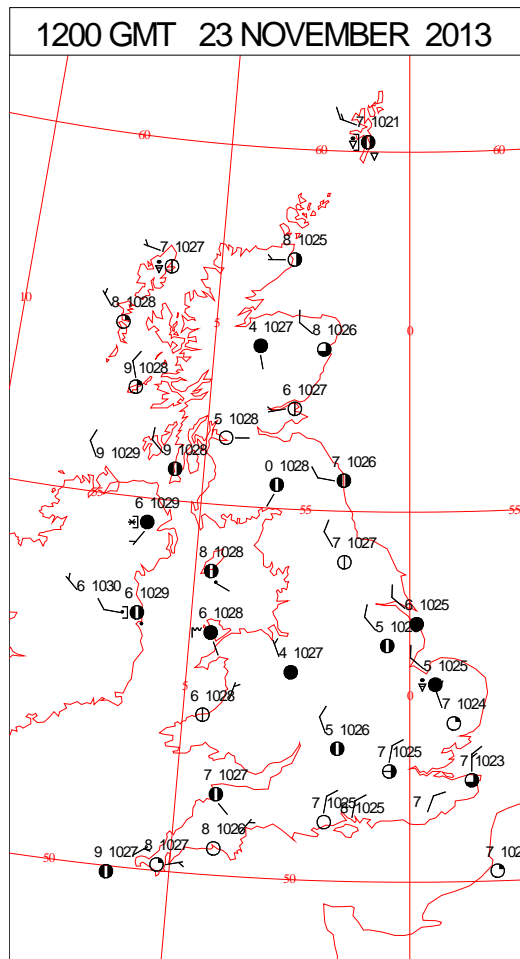
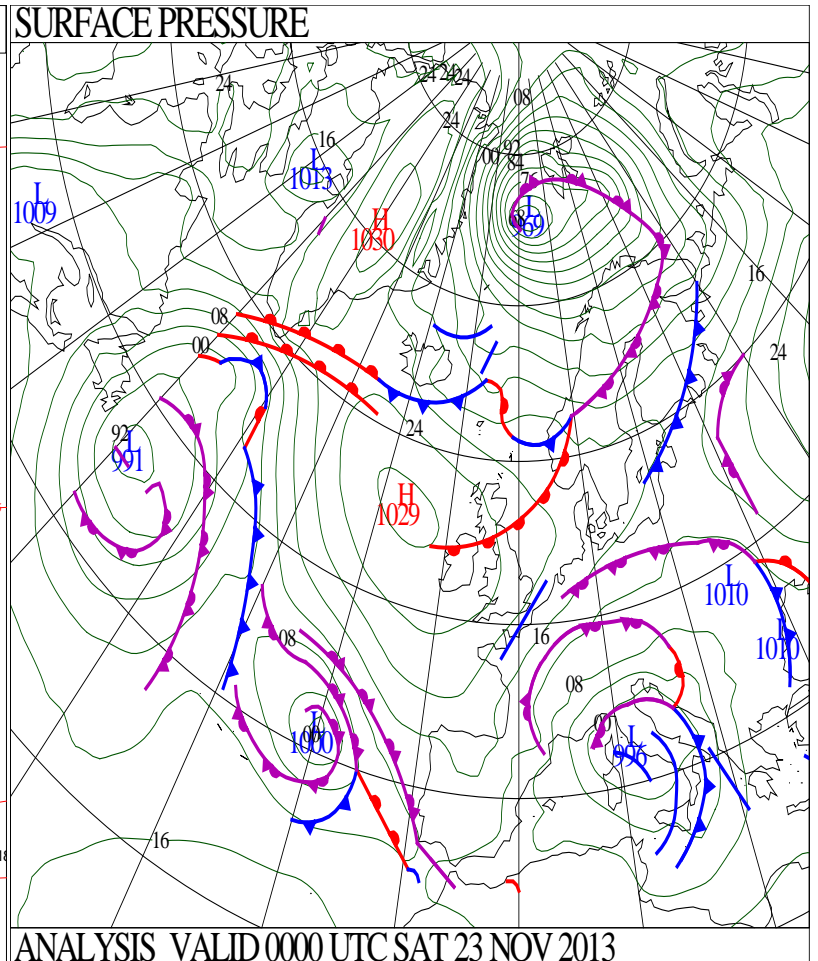
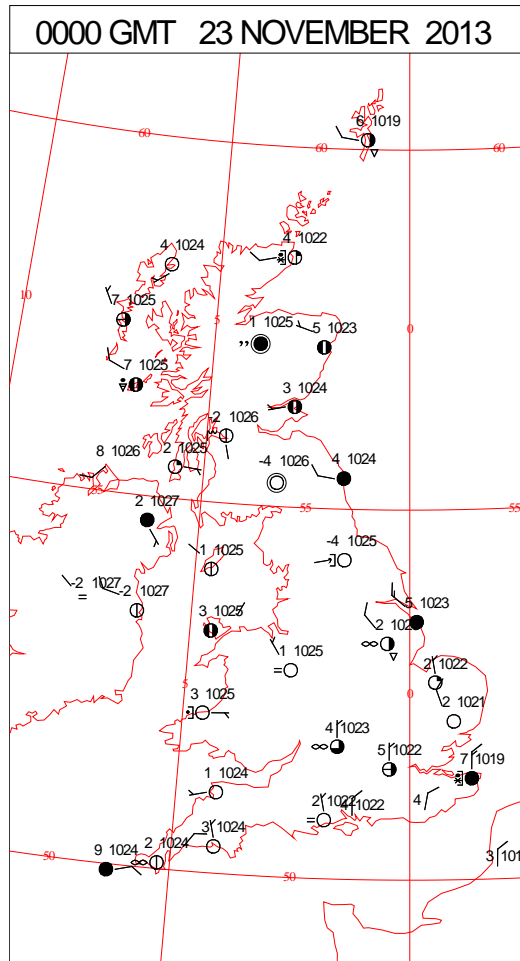
0600 GMT 22 NOVEMBER 2013	SIG WEATHER	1200 GMT 22 NOVEMBER 2013	SIG WEATHER	<p><b>Summary of UK Weather for Friday 22 November 2013.</b></p> <p>It was quiet overnight as high pressure gradually built from the north-west. Many places were dry with prolonged clear spells and light winds, although it was breezy through the Dover Strait.</p> <p>A few showers affected the far south-east of England, and also some eastern coasts, and there was some isolated drizzle in the far north of Scotland.</p> <p>Temperatures fell well below freezing across much of Scotland and Northern Ireland. A few places in England and Wales also saw a frost.</p> <p>Many places remained dry throughout the day, with plenty of sunshine across England, Wales, Northern Ireland and southern Scotland.</p> <p>However the far north of Scotland and also the far east and south-east of England saw rather cloudier skies, with some showery outbreaks of rain developing at times.</p> <p>The evening saw little change, with plenty of clear skies across the country allowing temperatures to quickly fall away.</p> <p>The highest daytime temperature was recorded in the south-west, on the Isles of Scilly.</p>
1800 GMT 22 NOVEMBER 2013	SIG WEATHER	0000 GMT 23 NOVEMBER 2013	SIG WEATHER	
				<p><b>EXTREMES</b></p> <p><b>Highest Maximum:</b> 10.1 St. Marys Airport, Isles of Scilly</p> <p><b>Lowest Maximum:</b> 2.4 Aviemore, Inverness-Shire</p> <p><b>Lowest Minimum:</b> -7.6 Tulloch Bridge, Inverness-Shire</p> <p><b>Lowest Grass Minimum:</b> -10.4 Tulloch Bridge, Inverness-Shire</p> <p><b>Most Rain:</b> 7.2 Manston, Kent</p> <p><b>Most Sun:</b> 7.9 Camborne, Cornwall</p>

DAILY CLIMATE DATA



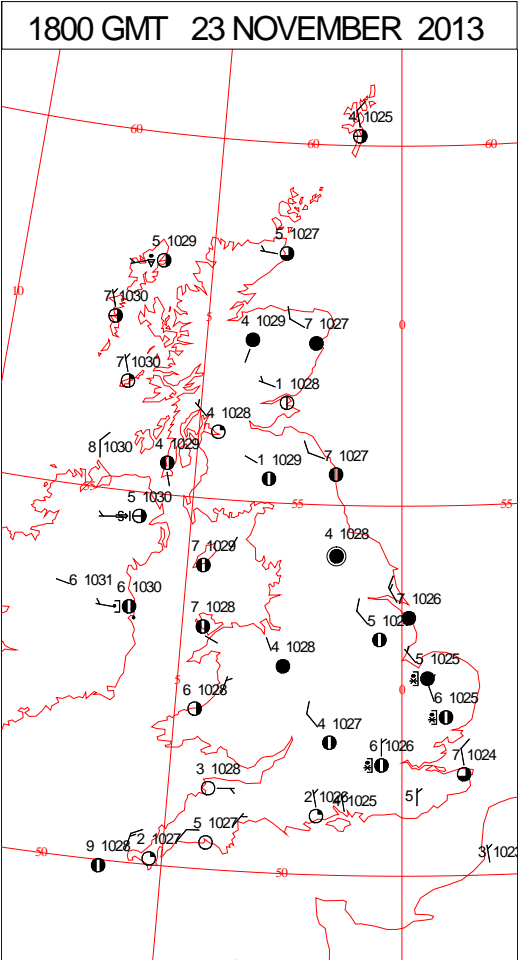
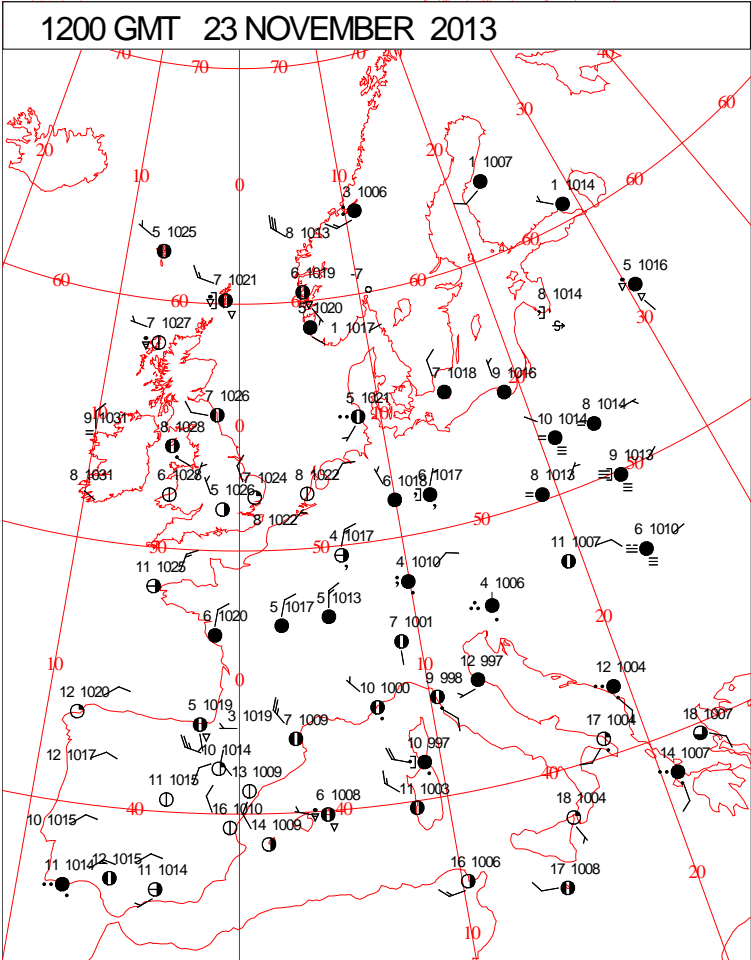
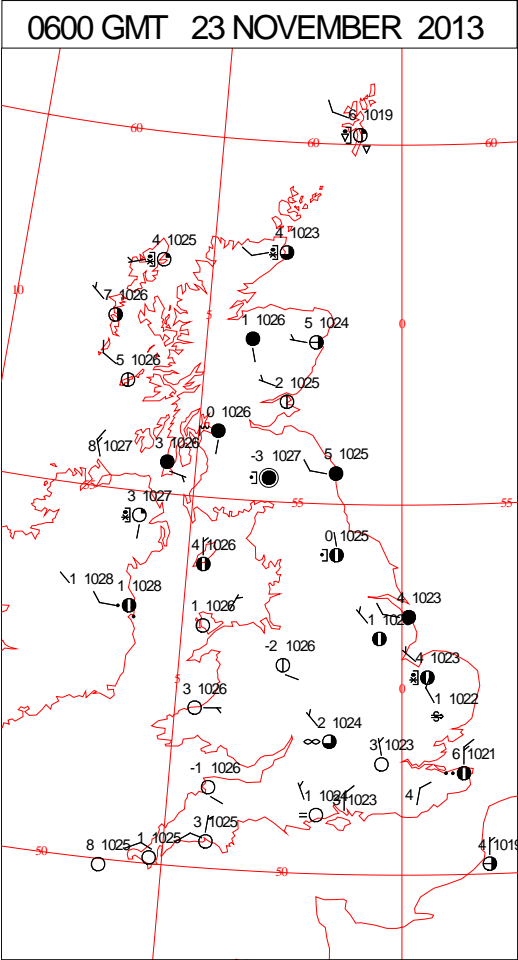
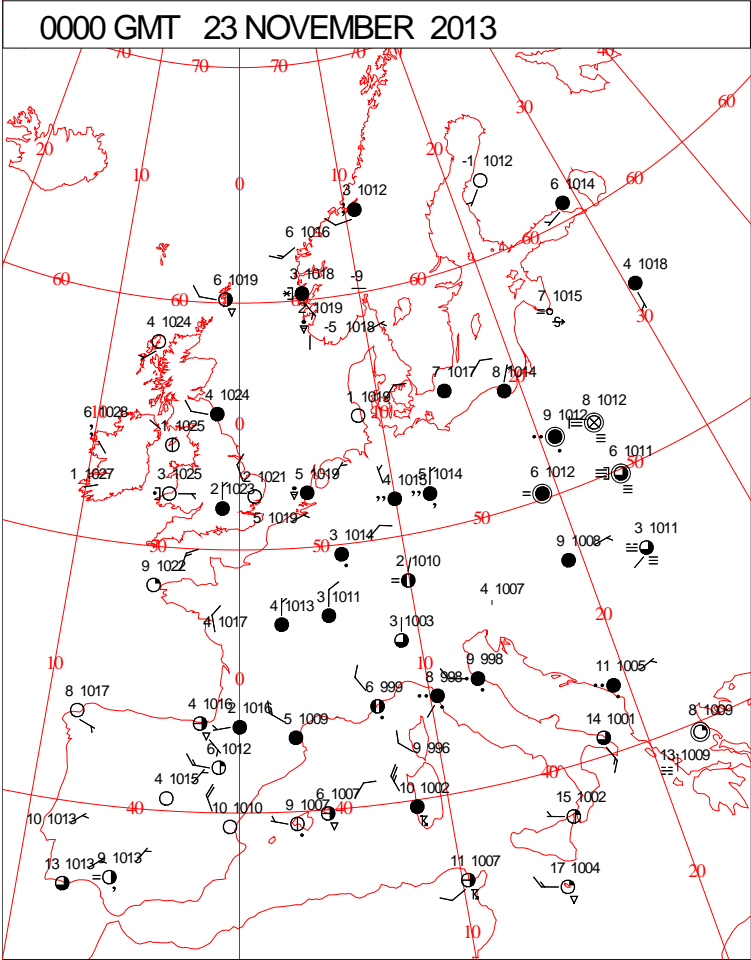


# DAILY WEATHER SUMMARY





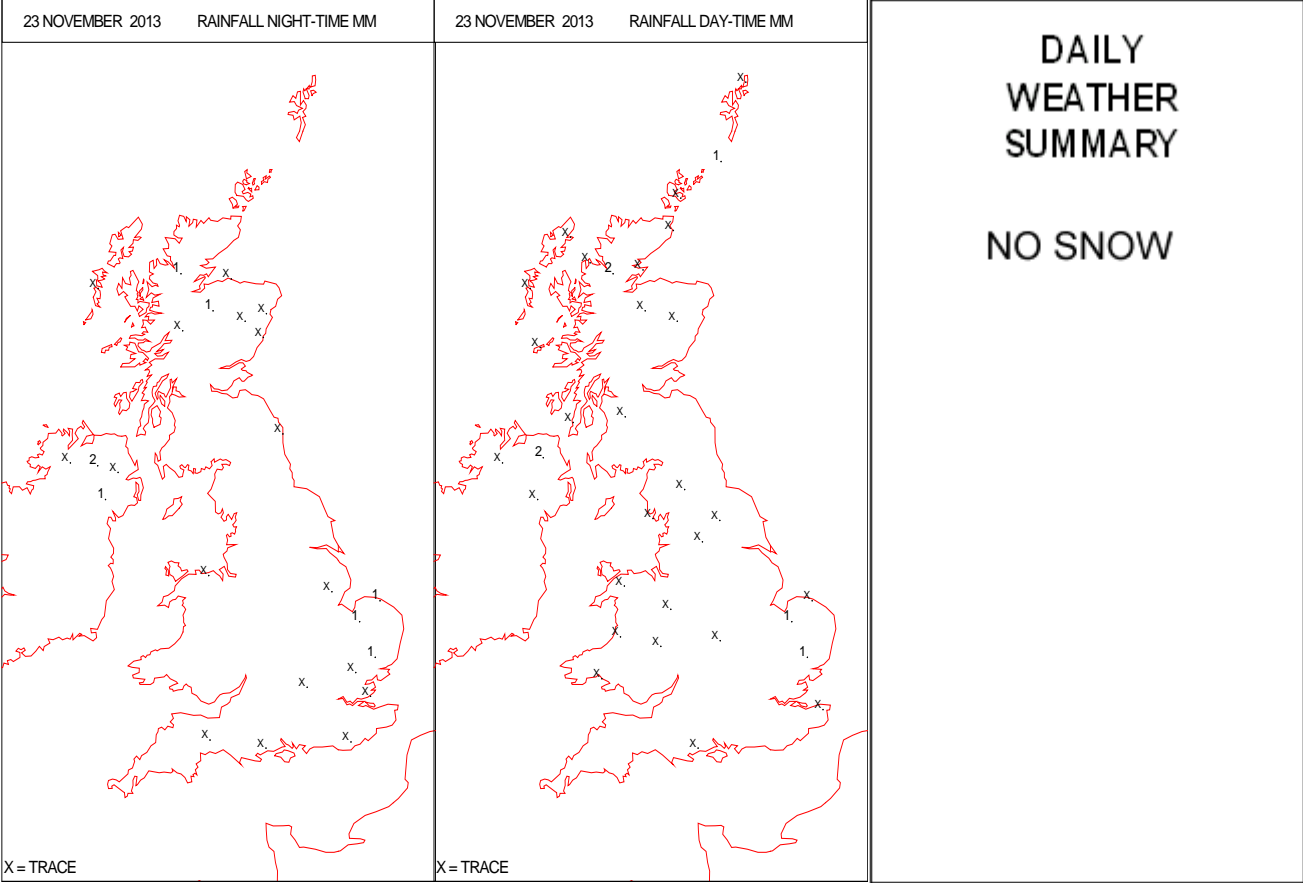
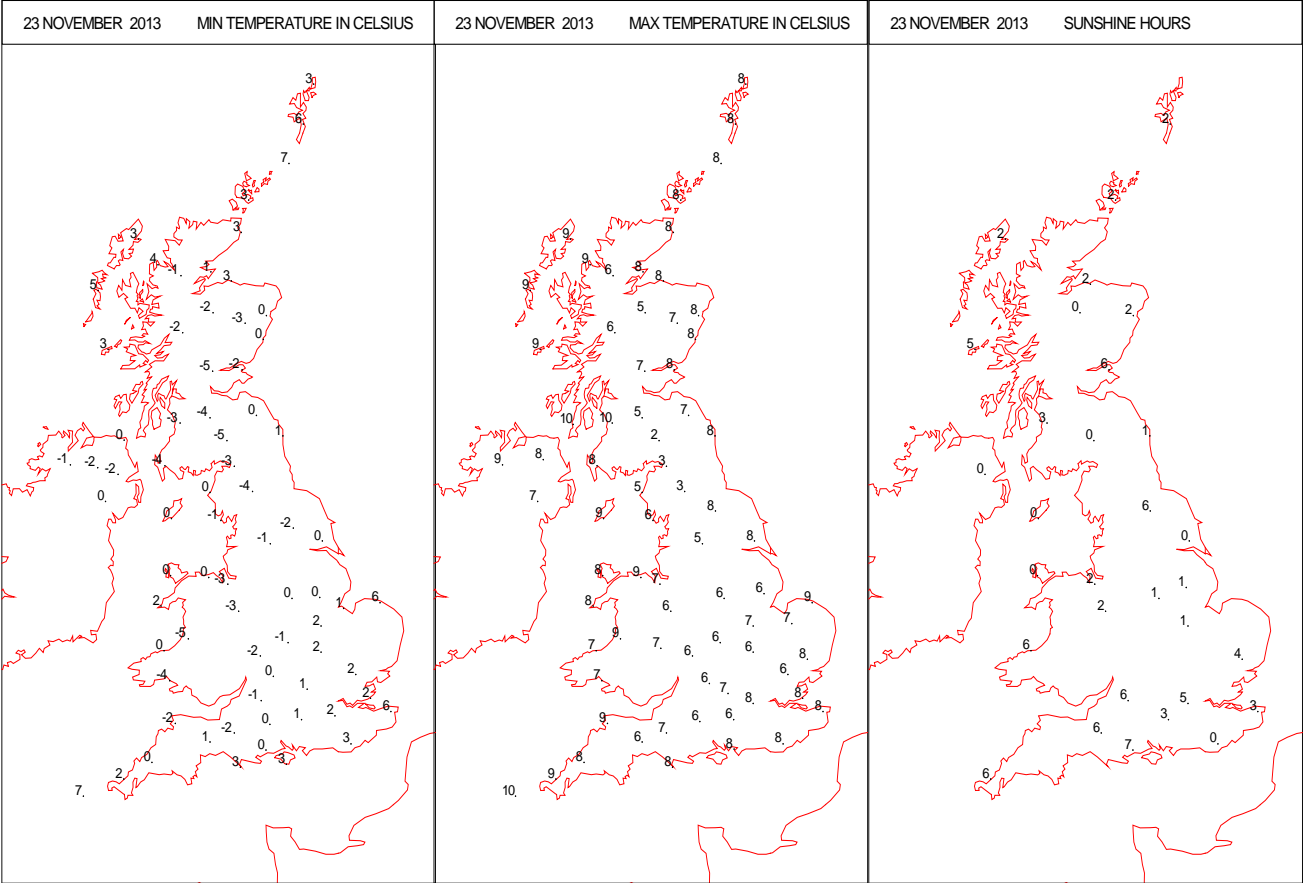
SURFACE REPORTS



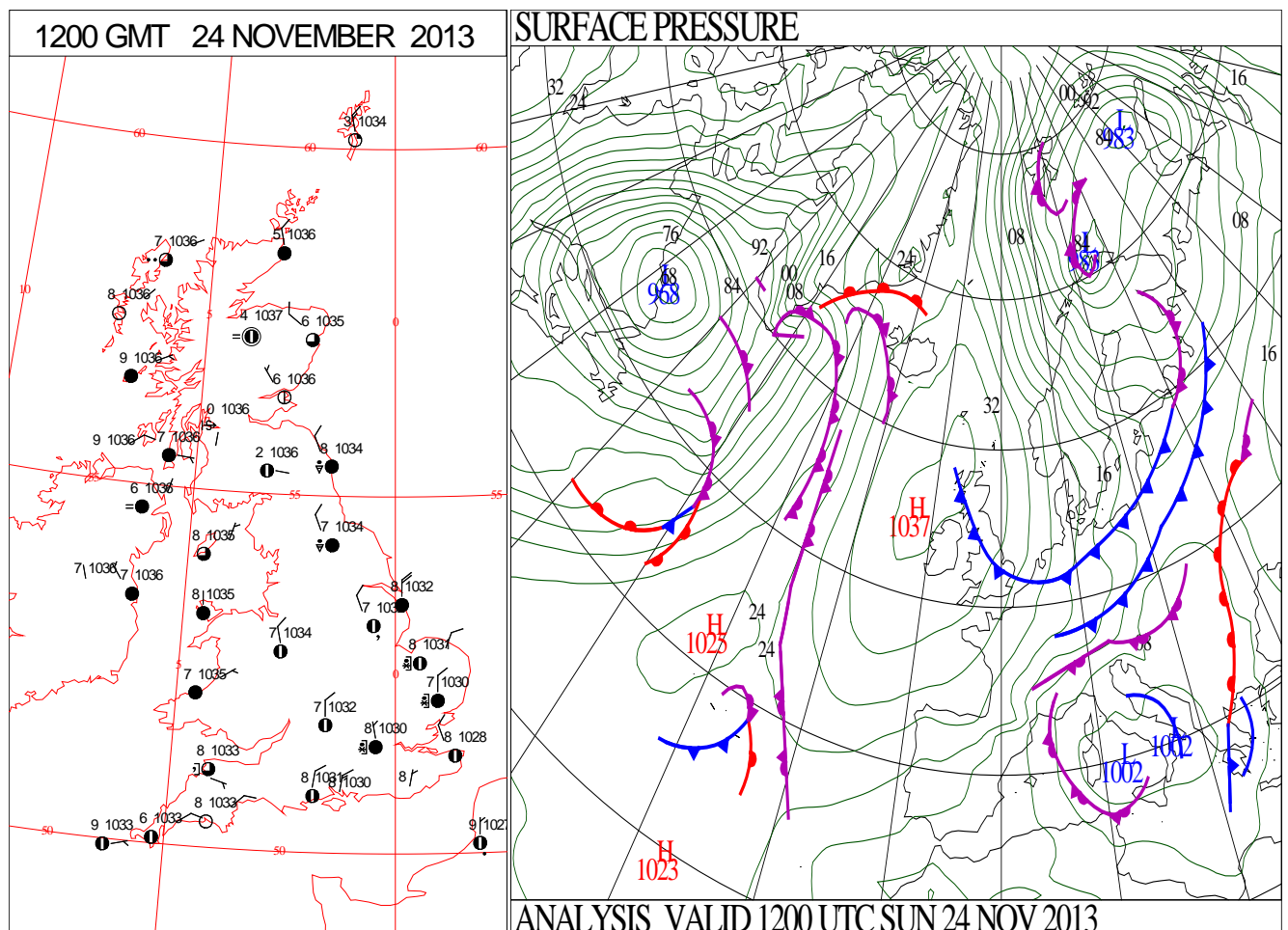
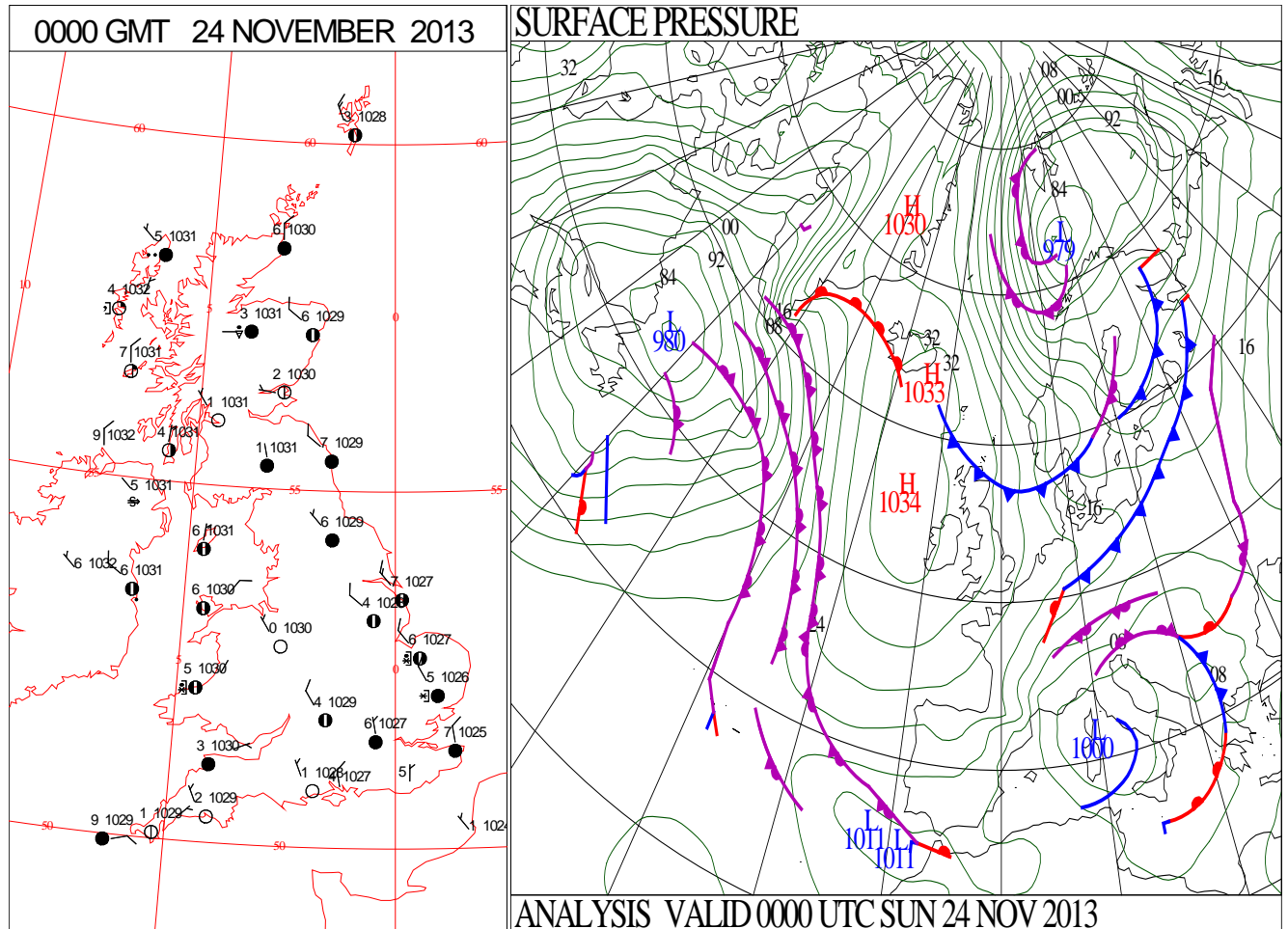
SIGNIFICANT WEATHER

0600 GMT 23 NOVEMBER 2013	SIG WEATHER	1200 GMT 23 NOVEMBER 2013	SIG WEATHER	<p><b>Summary of UK Weather for Saturday 23 November 2013.</b> Overnight, some scattered showers continued along northern and eastern coastal areas.</p> <p>Elsewhere, it remained dry with varying amounts of cloud. Where the cloud broke, temperatures quickly fell, dropping well below freezing in many places across the country. Where cloud persisted, temperatures held at low single figures Celsius.</p> <p>With the clear skies and cool temperatures, mist and fog or freezing fog patches formed, which were slow to clear in places through the morning.</p> <p>It was then a fine and dry day across most of the U.K., with light winds and sunny spells. The best of the sunshine was in the west, while parts of the east hung on to mist well into the afternoon.</p> <p>The highest temperature was recorded at St. Marys Airport in the Isles of Scilly.</p> <p>The clear and dry conditions persisted into the evening, which allowed temperatures to quickly dip once more, especially in the west, with mist returning to some eastern parts.</p>
1800 GMT 23 NOVEMBER 2013	SIG WEATHER	0000 GMT 24 NOVEMBER 2013	SIG WEATHER	
				<p><b>EXTREMES</b> <b>Highest Maximum:</b> 10.3 St Marys Airport, Isles Of Scilly <b>Lowest Maximum:</b> 2.4 Eskdalemuir, Dumfries-Shire <b>Lowest Minimum:</b> -5.4 Strathallan Airfield, Perthshire <b>Lowest Grass Minimum:</b> -9.0 Eskdalemuir, Dumfries-Shire <b>Most Rain:</b> 2.2 Loch Glascarnoch, Ross-Shire <b>Most Sun:</b> 6.7 Hurn, Dorset</p>

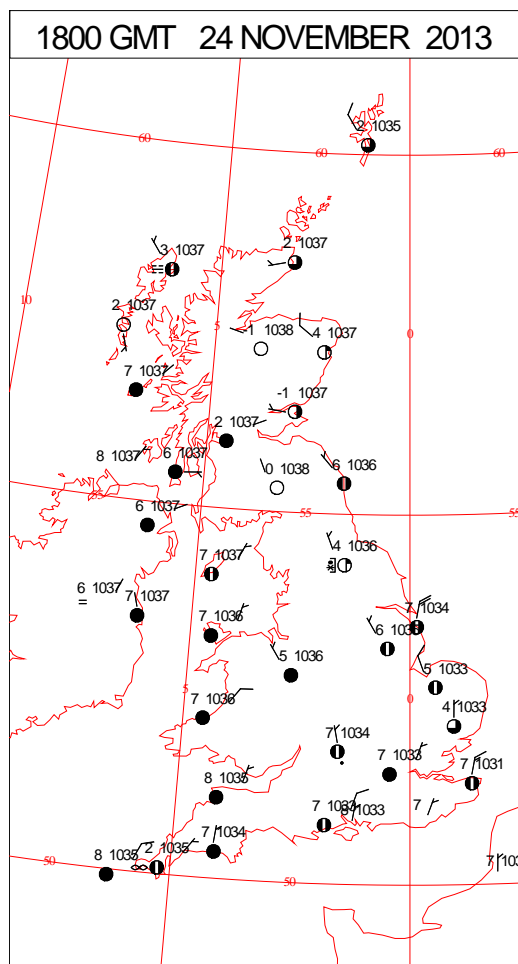
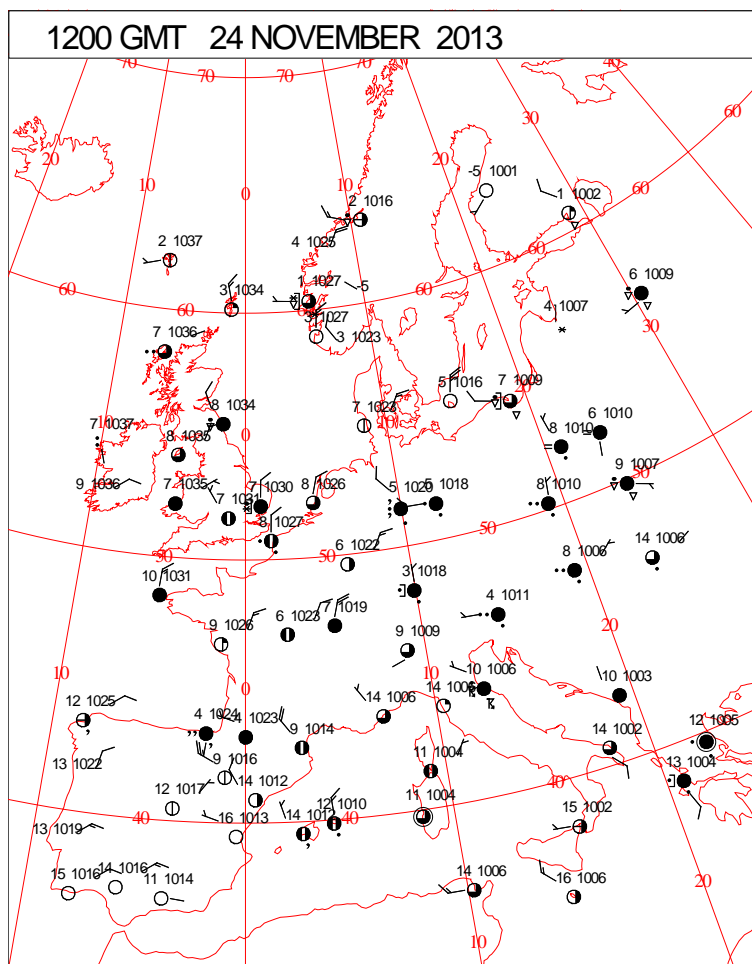
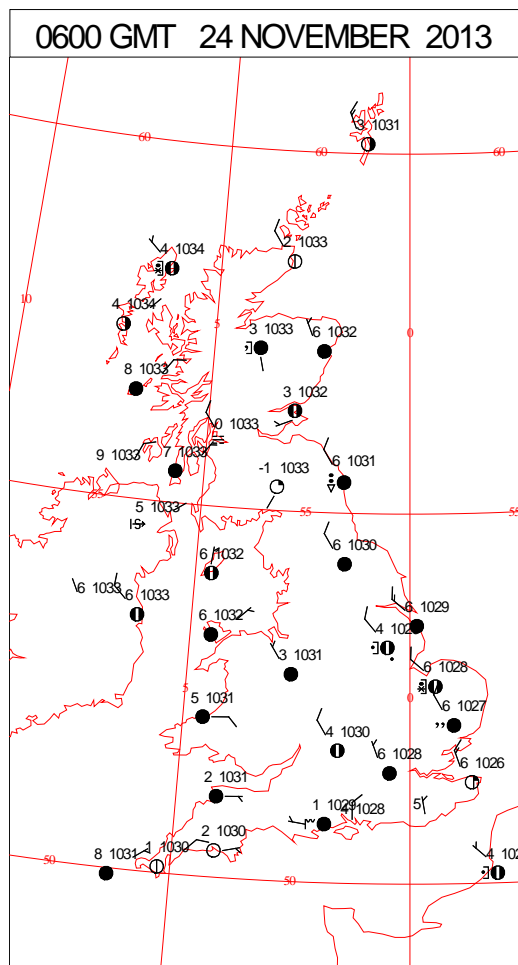
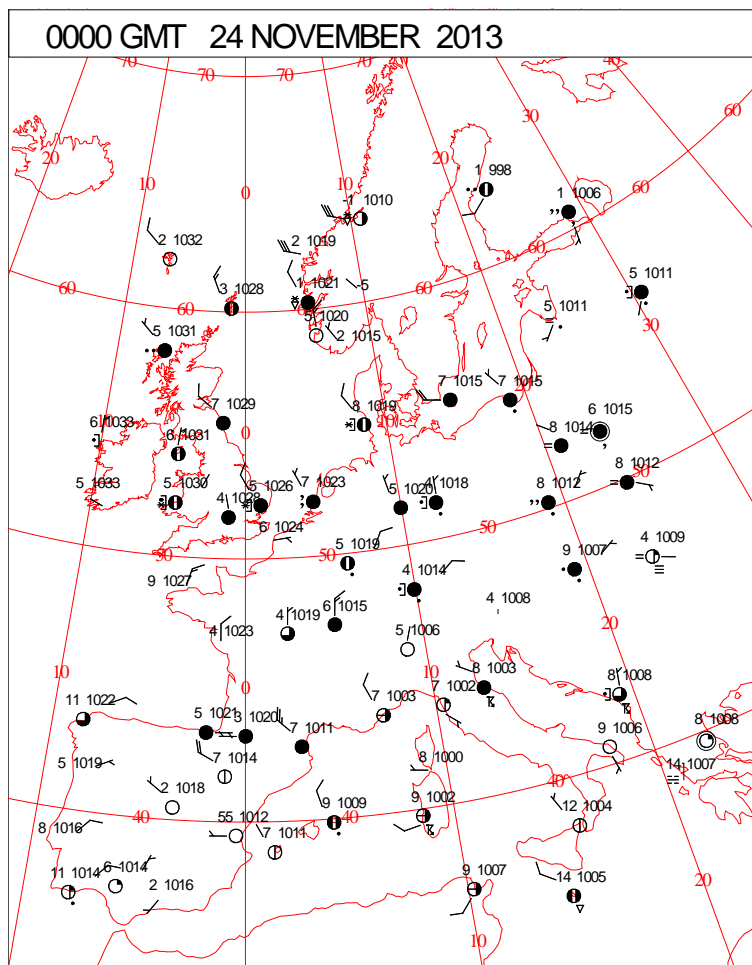
DAILY CLIMATE DATA



# DAILY WEATHER SUMMARY



# SURFACE REPORTS

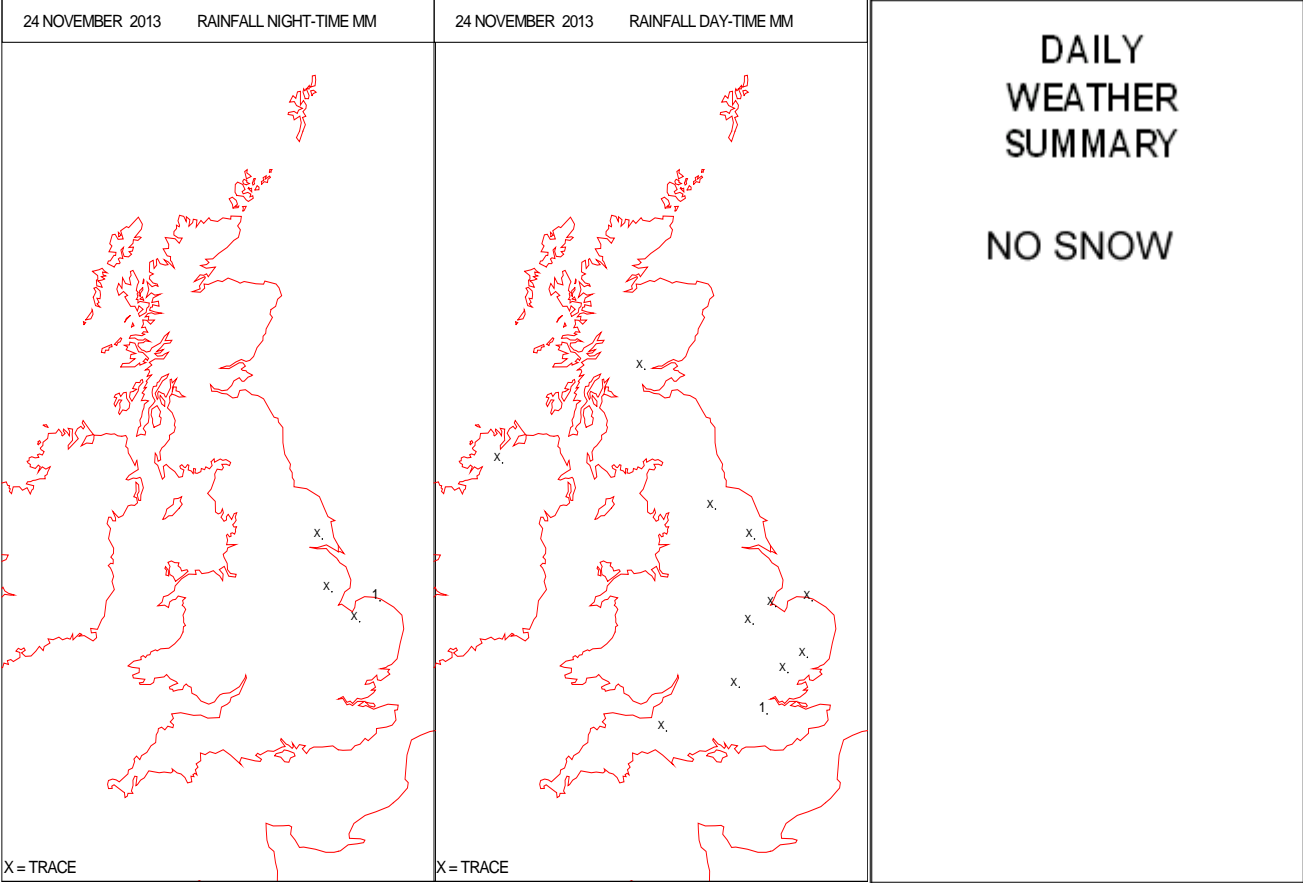
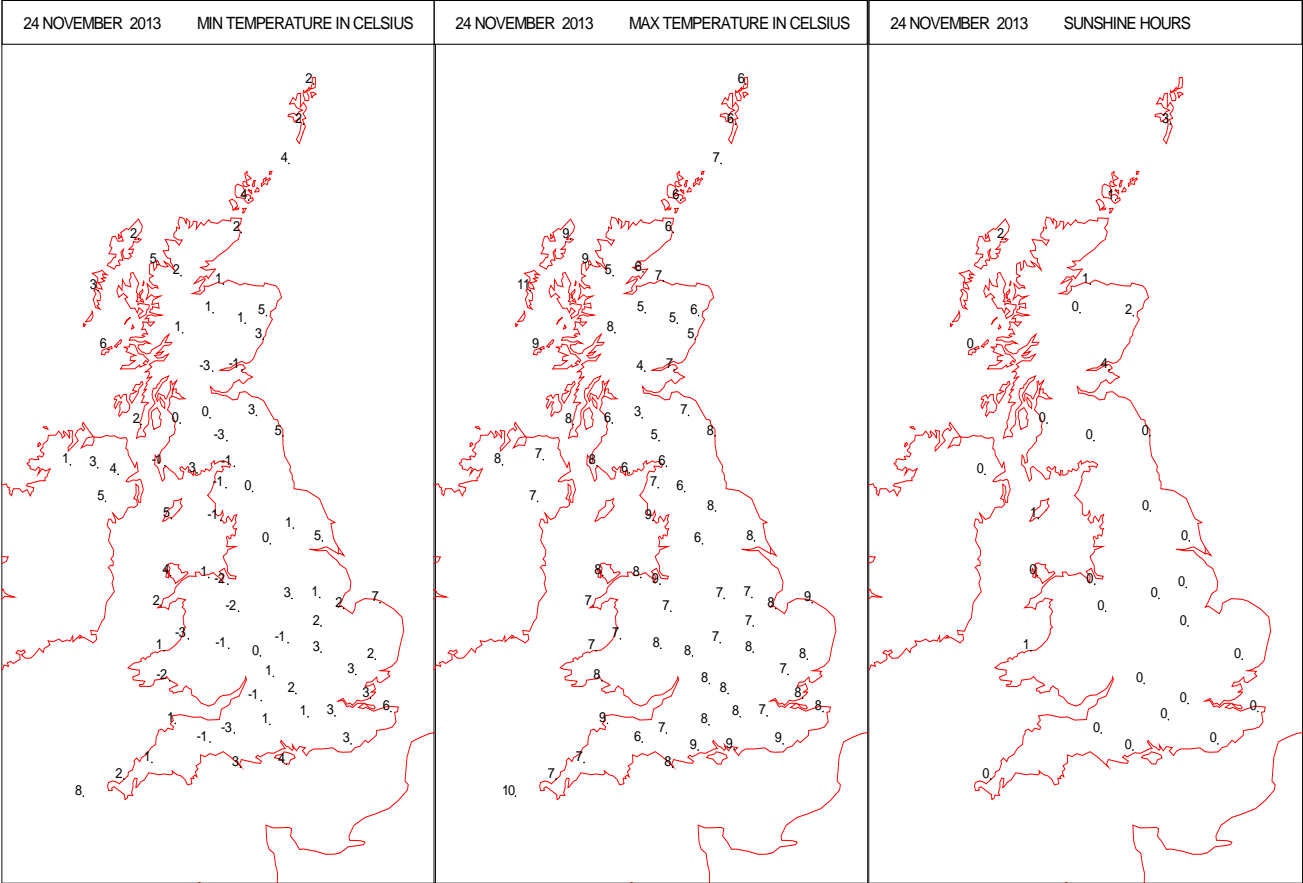




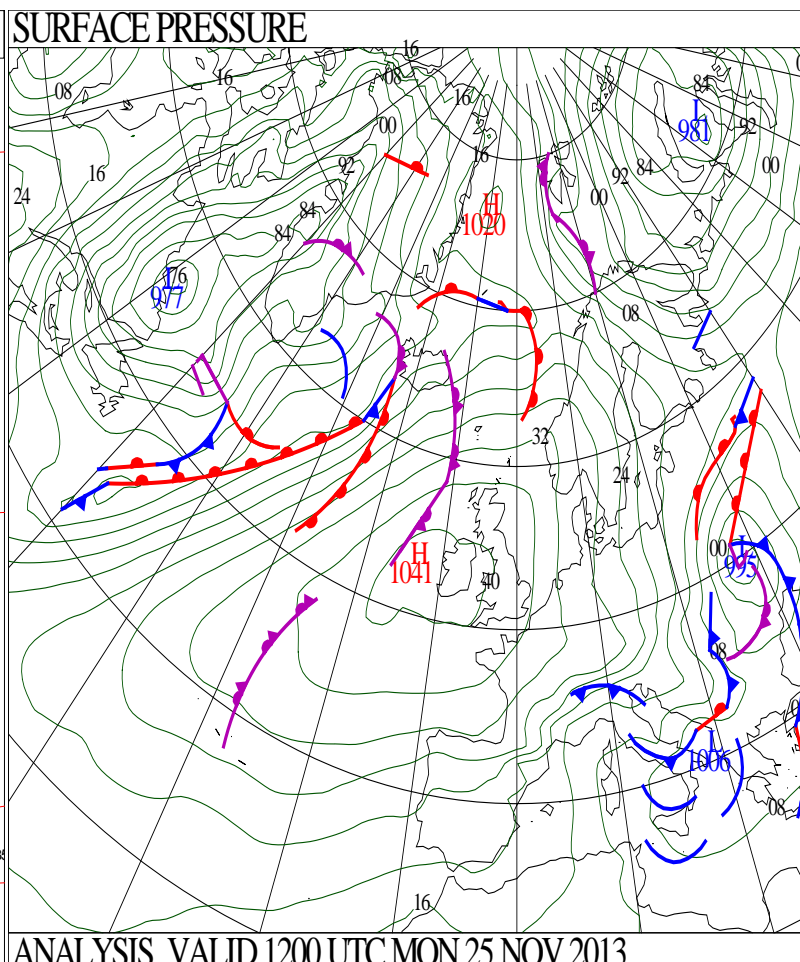
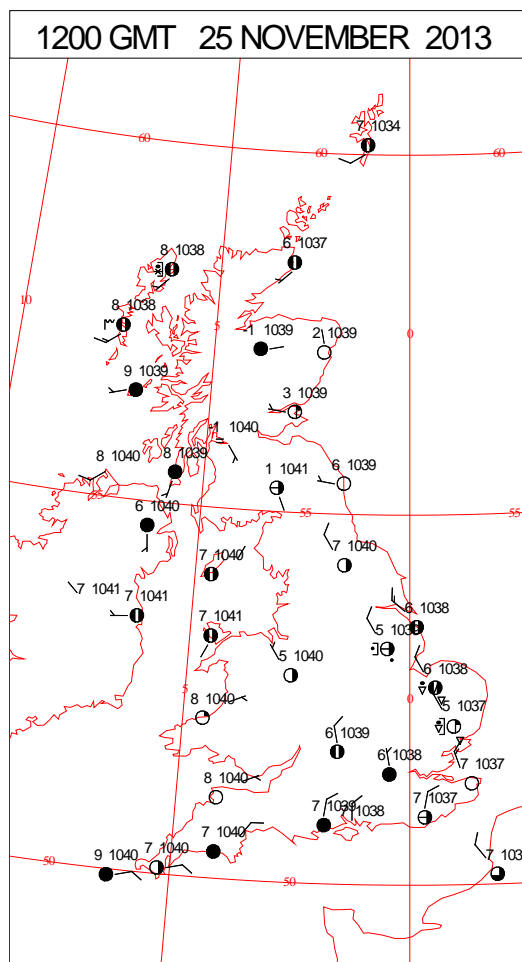
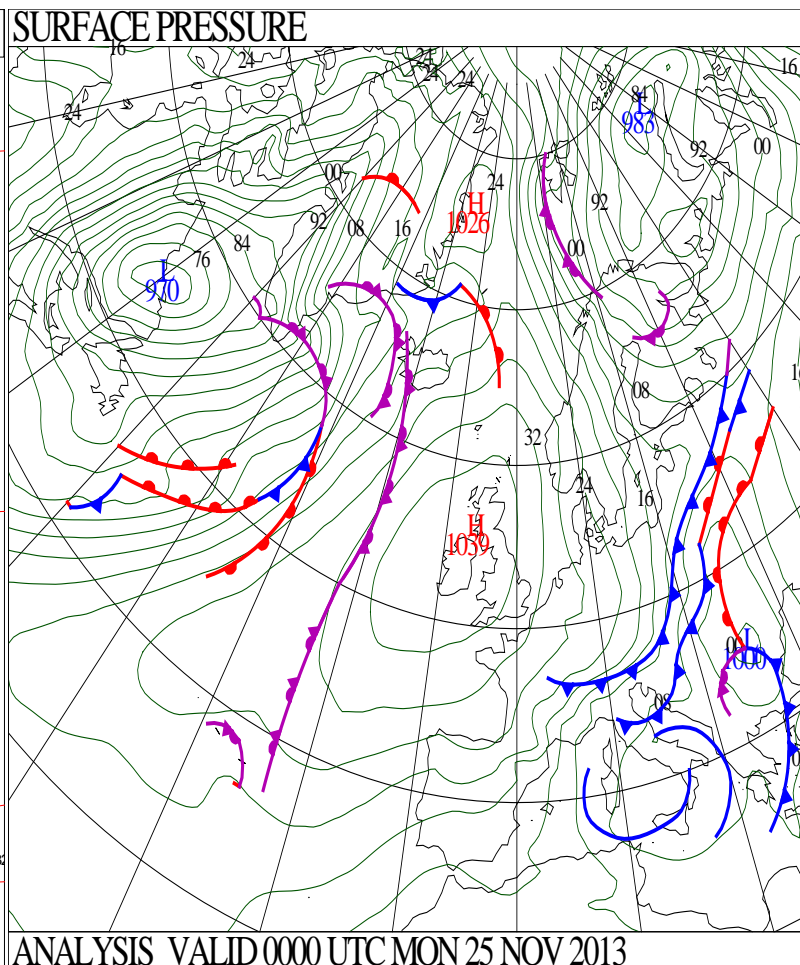
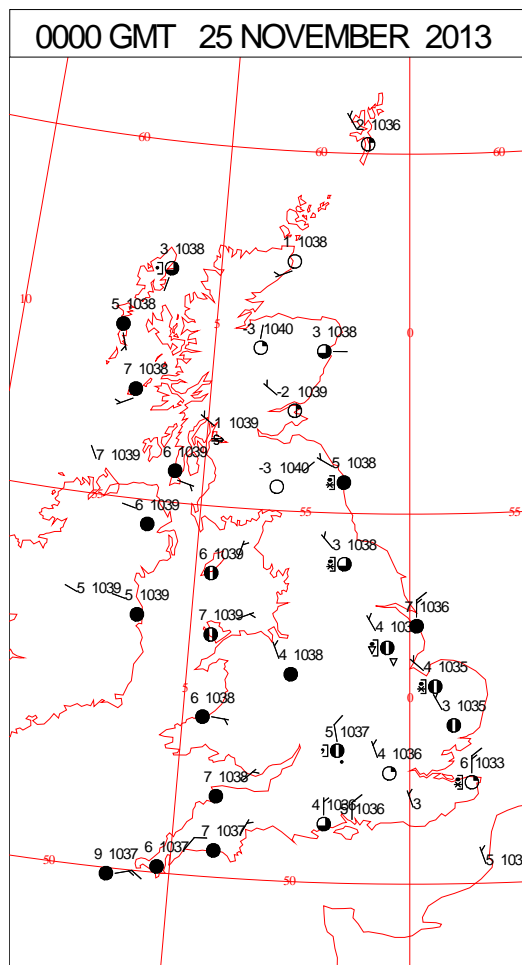
SIGNIFICANT WEATHER

0600 GMT 24 NOVEMBER 2013	SIG WEATHER	1200 GMT 24 NOVEMBER 2013	SIG WEATHER	<p><b>Summary of UK Weather for Sunday 24 November 2013.</b></p> <p>Much of the U.K. had a cloudy and chilly start, although it remained clearer and hence colder across some northern and south-western areas, with a frost forming.</p> <p>Across the central belt of Scotland, and also Northern Ireland, this lead to some fog patches developing, although these gradually cleared through the morning.</p> <p>In the east, the cloud was occasionally thick enough to bring some light rain at times.</p> <p>Through the day, most of the country remained cloudy as further showery outbreaks of light rain spread into eastern areas of England and Scotland.</p> <p>The best of any sunny spells were across the north and west, which combined with the light winds lead to a fine day.</p> <p>During the evening further erratic breaks in the cloud across the north spread south-westwards, allowing temperatures to fall quite sharply and leading to an overnight frost. However for most people, it remained dry but cloudy, with temperatures staying above freezing.</p> <p>Daytime temperatures were around average for November, however in the north and west, where the clearer and sunnier spells occurred, temperatures were largely above average.</p>
1800 GMT 24 NOVEMBER 2013	SIG WEATHER	0000 GMT 25 NOVEMBER 2013	SIG WEATHER	
				<p><b>EXTREMES</b></p> <p><b>Highest Maximum:</b> 10.6 South Uist Range, Western Isles</p> <p><b>Lowest Maximum:</b> 3.4 Drumalbin, Lanarkshire</p> <p><b>Lowest Minimum:</b> -2.9 Strathallan Airfield, Perthshire</p> <p><b>Lowest Grass Minimum:</b> -6.8 Yeovilton, Somerset</p> <p><b>Most Rain:</b> 1.2 Weybourne, Norfolk</p> <p><b>Most Sun:</b> 4.4 Leuchars, Fife</p>

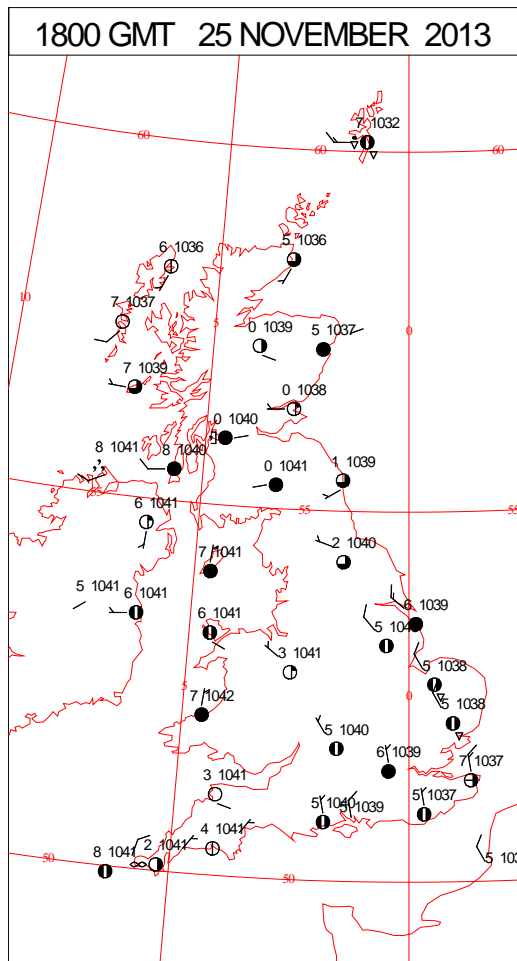
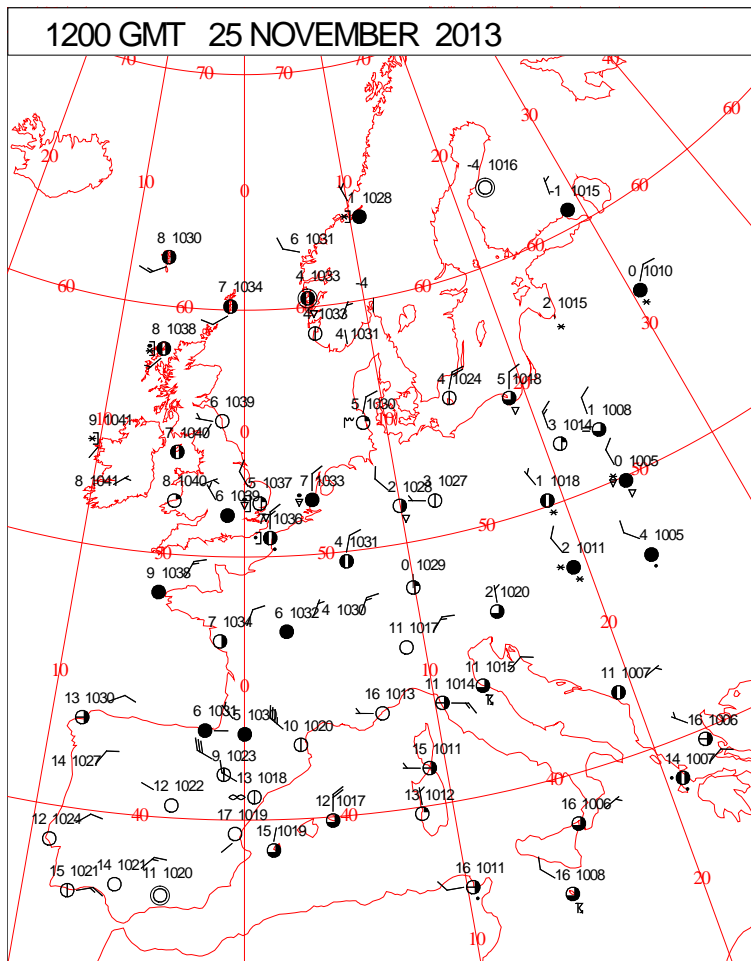
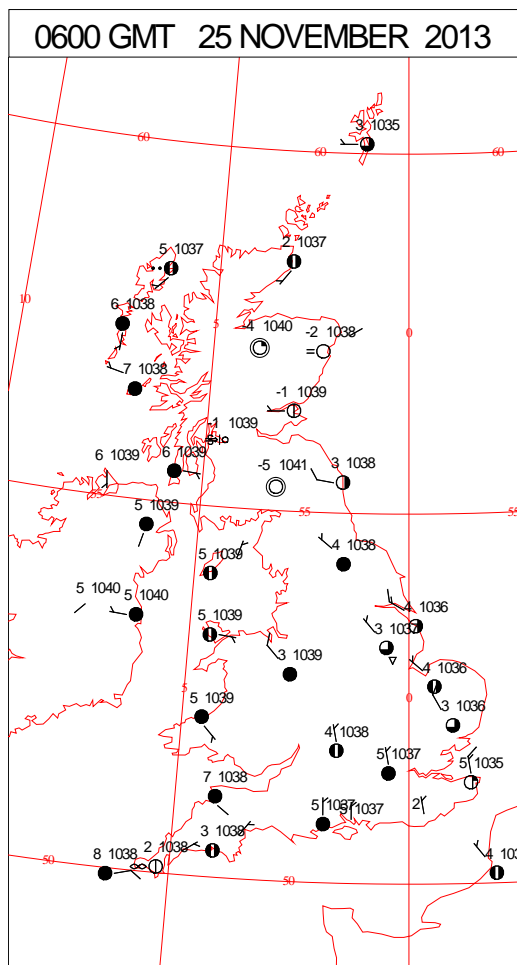
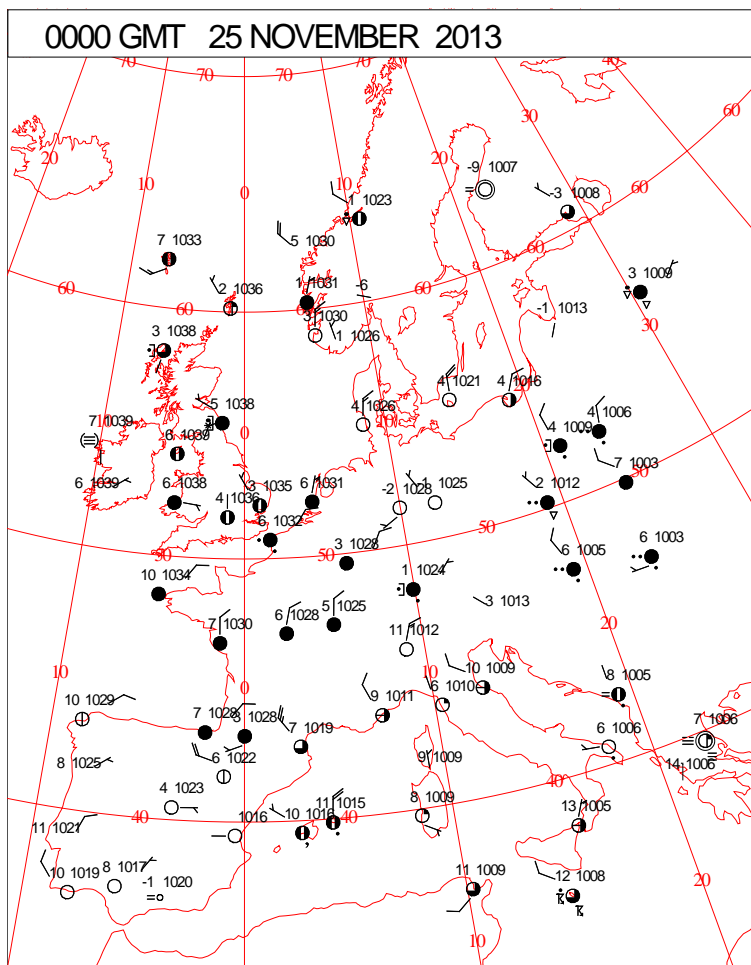
DAILY CLIMATE DATA



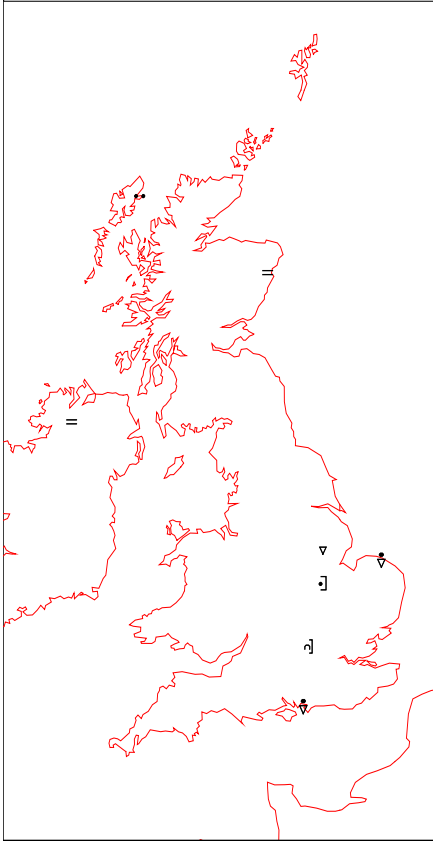
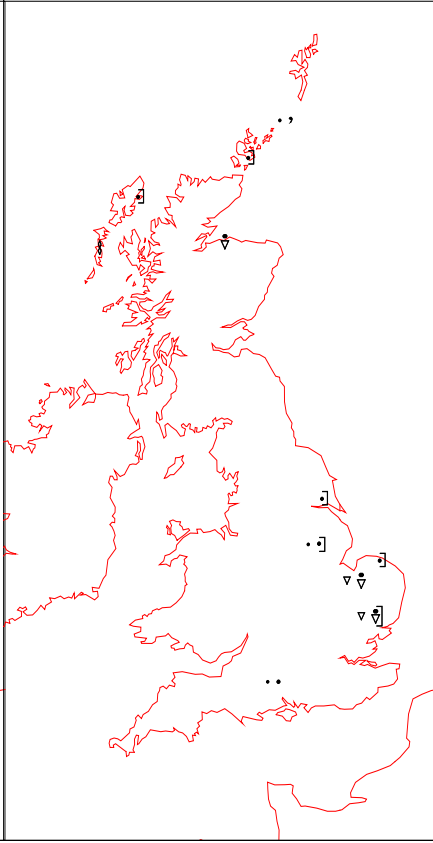
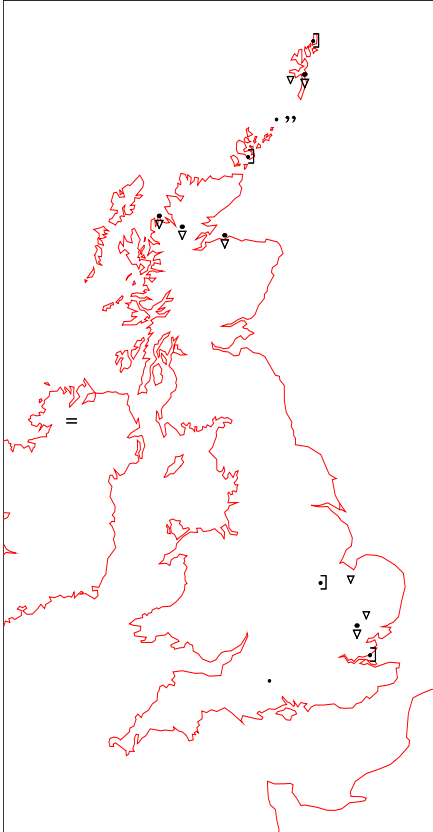
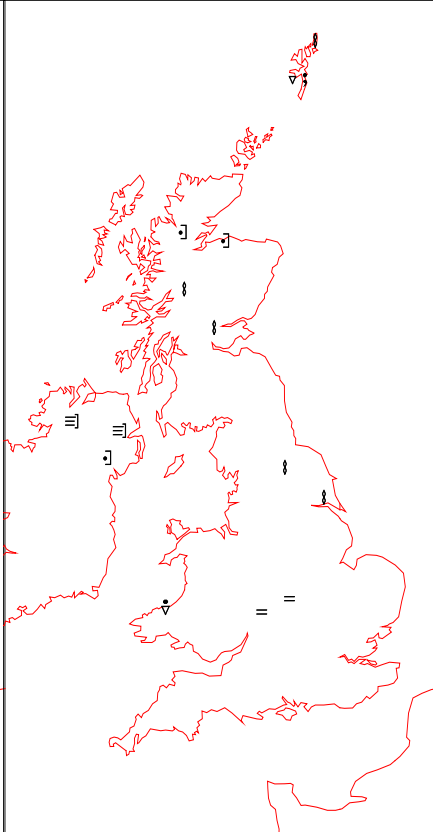
# DAILY WEATHER SUMMARY



# SURFACE REPORTS

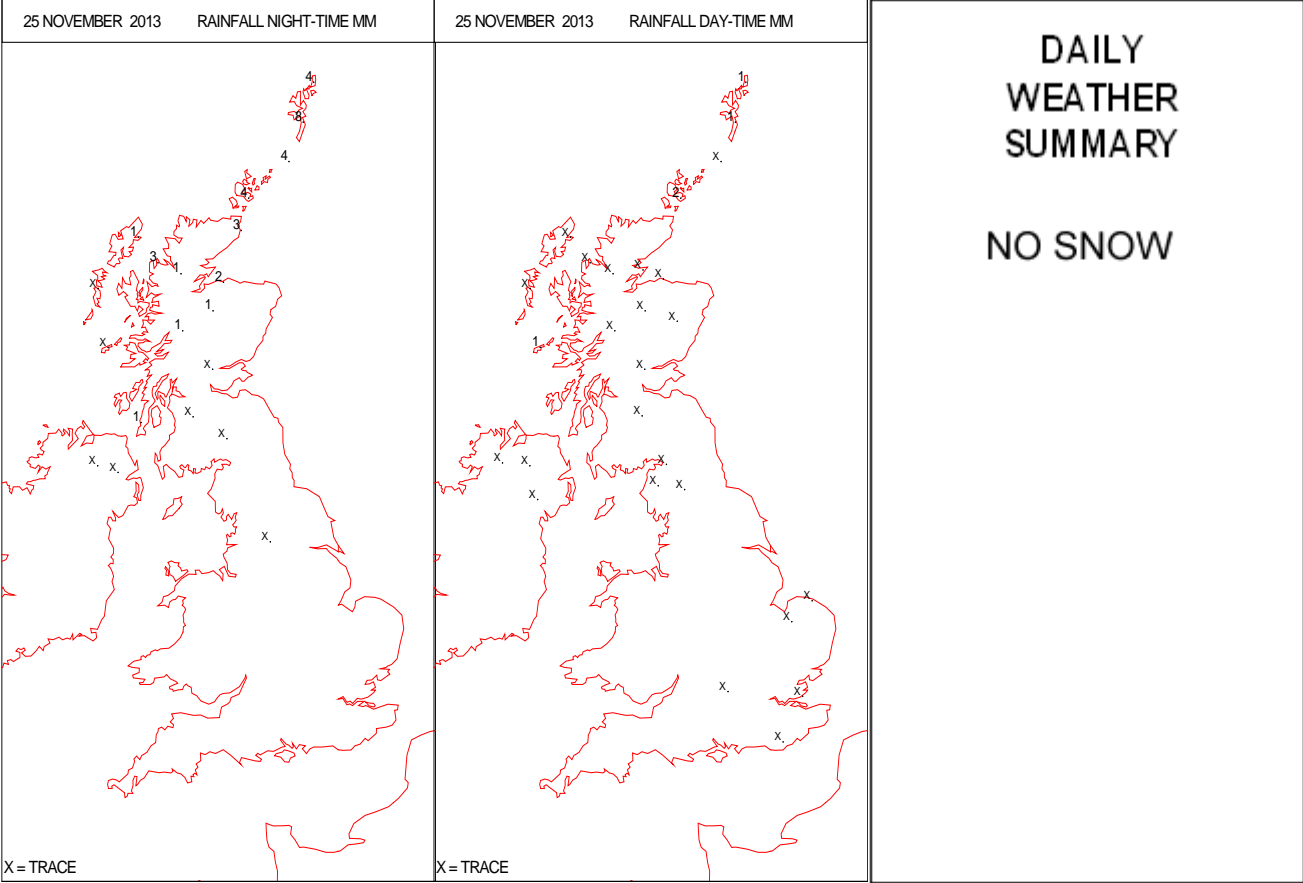
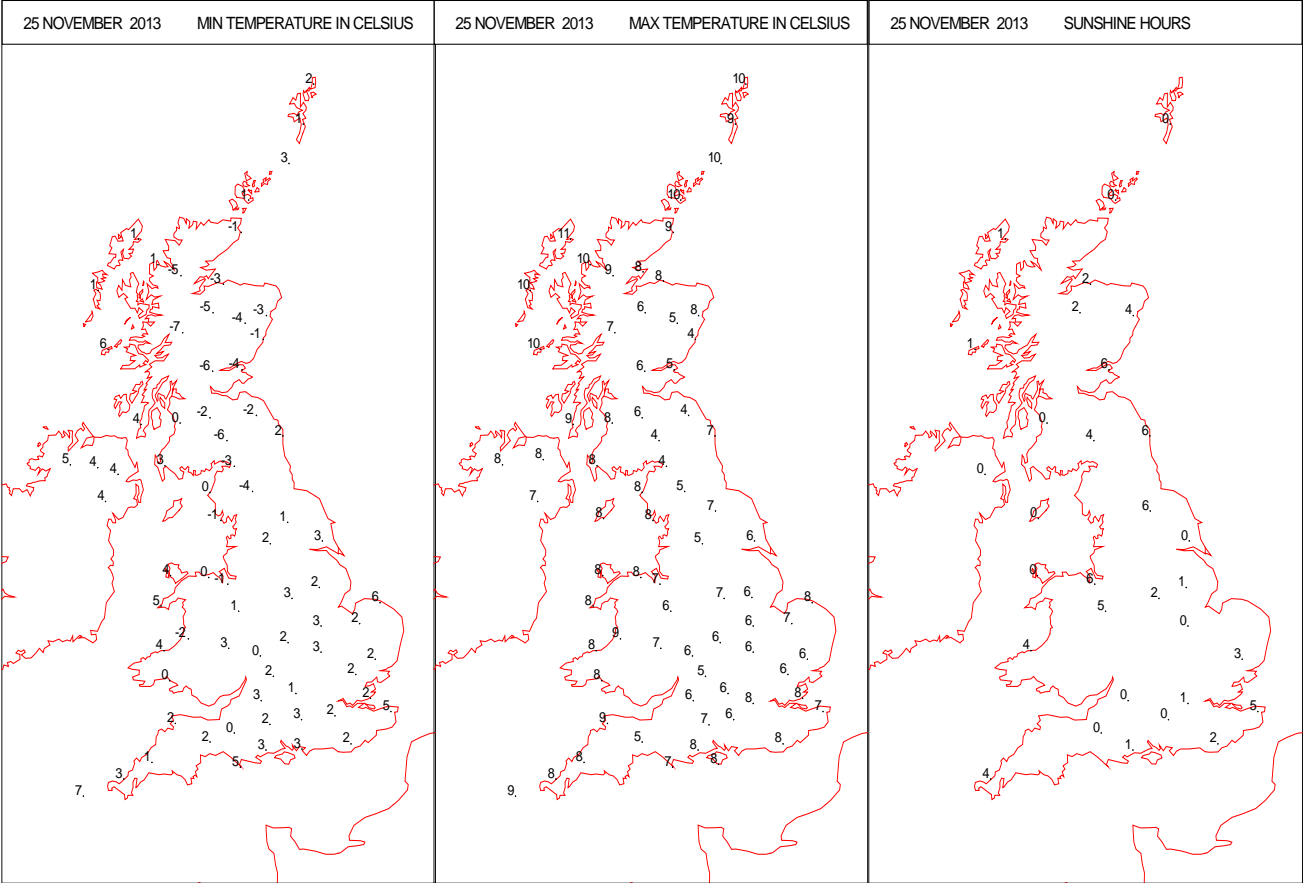


# SIGNIFICANT WEATHER

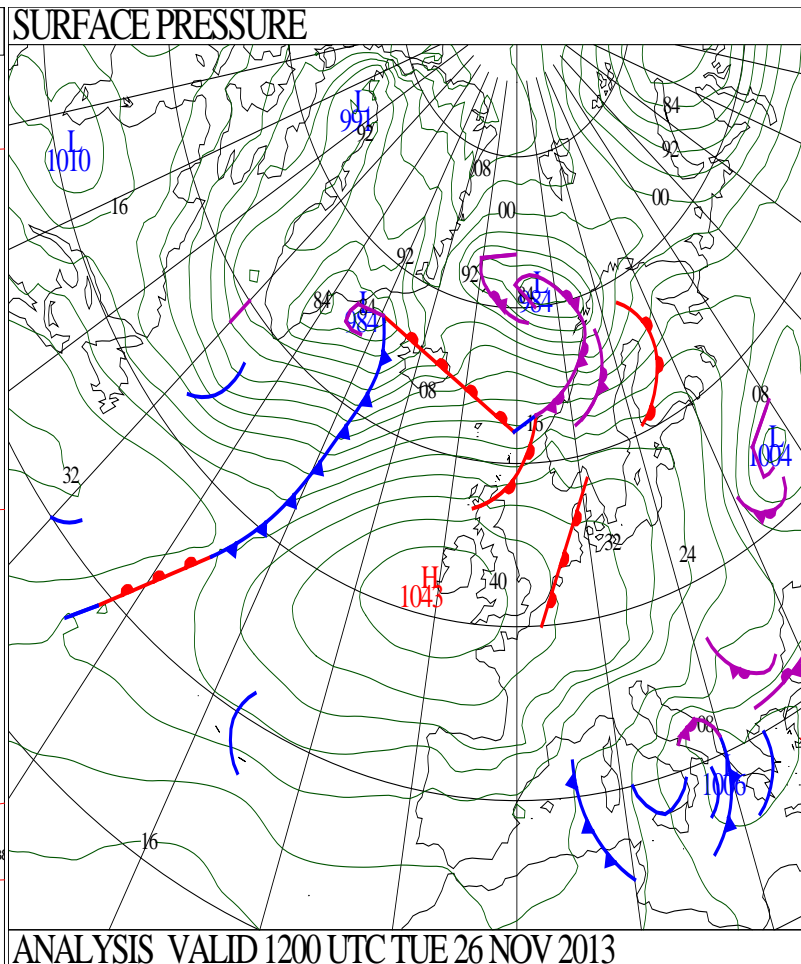
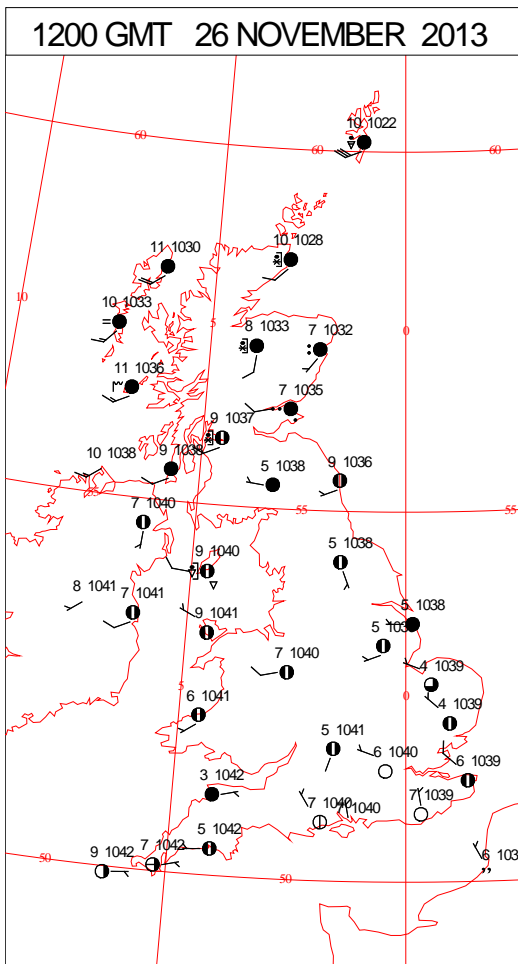
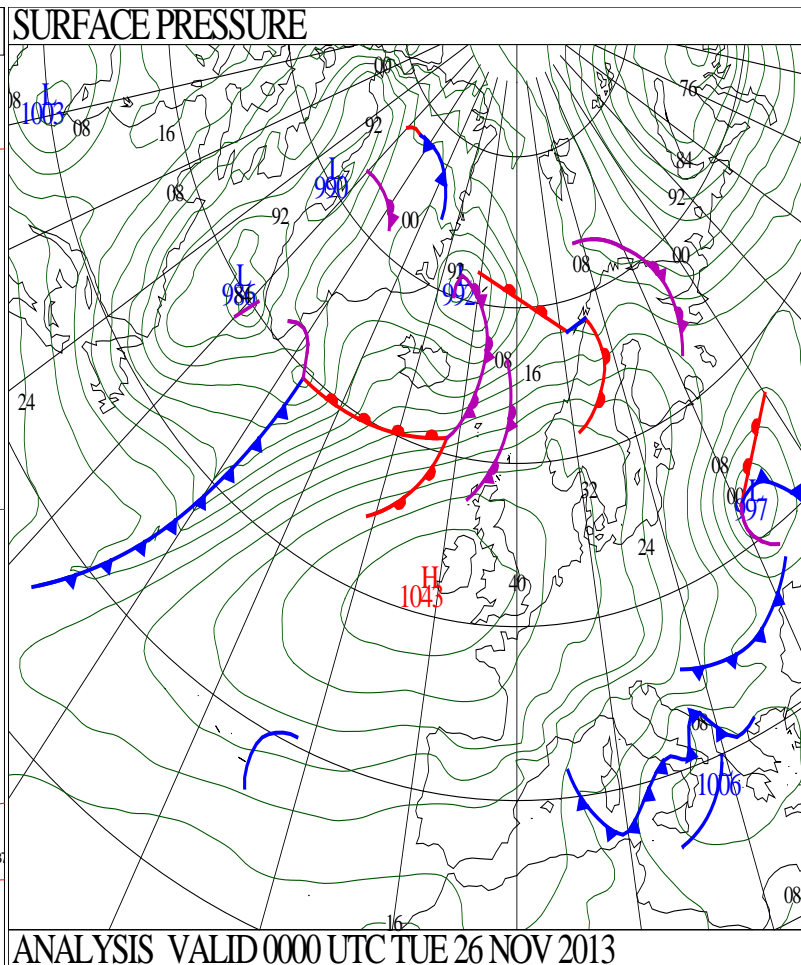
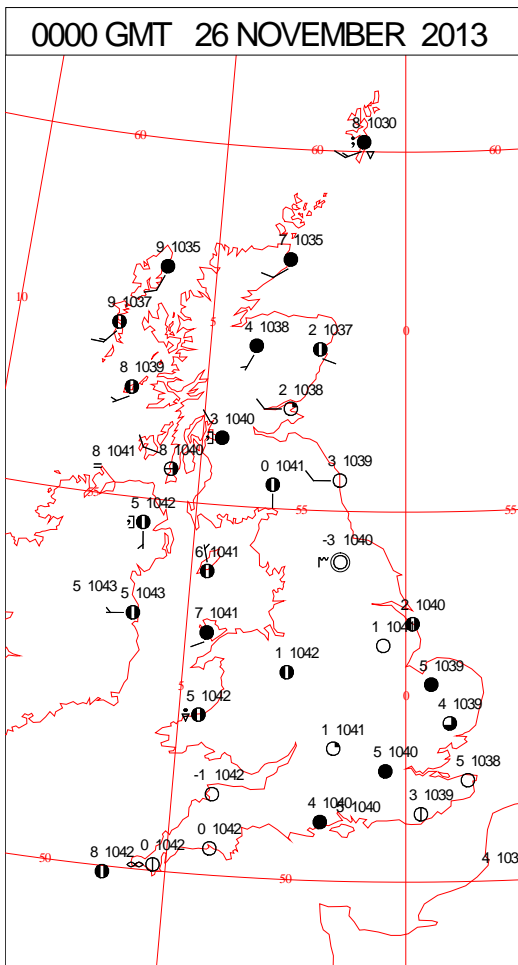
0600 GMT 25 NOVEMBER 2013	SIG WEATHER	1200 GMT 25 NOVEMBER 2013	SIG WEATHER	<p><b>Summary of UK Weather for Monday 25 November 2013.</b>  Monday started with most places cloudy, and also with light winds across the U.K. However clearer conditions over parts of Scotland spread into north-west England by dawn, whilst clearer spells also developed sporadically elsewhere. These resulted in a frost developing, and also some isolated dense fog or freezing fog, although these were mostly restricted to Scotland's central belt. Furthermore, across some eastern parts of England, clouds were occasionally thick enough to bring isolated light showers.</p> <p>The clearer spells across the north gradually and erratically extended south-westwards, reaching the south-west of England by the evening, allowing more frequent sunshine where they occurred.</p> <p>However thicker cloud continued to affect south-eastern, far western and also some northern parts, and this brought further light outbreaks of rain. Despite this, some cloud breaks occurred across the south-east allowing the occasional brighter spell.</p> <p>After dusk, temperatures within the clearer zone quickly fell, leading to some early frost and further mist and fog patches.</p> <p>However, for much of the day, temperatures were close to average, and perhaps slightly above for parts of the north and west.</p>
				
1800 GMT 25 NOVEMBER 2013	SIG WEATHER	0000 GMT 26 NOVEMBER 2013	SIG WEATHER	<p><b>EXTREMES</b>  <b>Highest Maximum:</b>  10.7 Stornoway Airport, Western Isles  <b>Lowest Maximum:</b>  3.9 Carlisle, Cumbria  <b>Lowest Minimum:</b>  -5.7 Eskdalemuir, Dumfries-Shire  <b>Lowest Grass Minimum:</b>  -9.1 Eskdalemuir, Dumfries-Shire  <b>Most Rain:</b>  9.2 Lerwick, Shetland  <b>Most Sun:</b>  6.4 Boulmer, Northumberland</p>
				



DAILY CLIMATE DATA

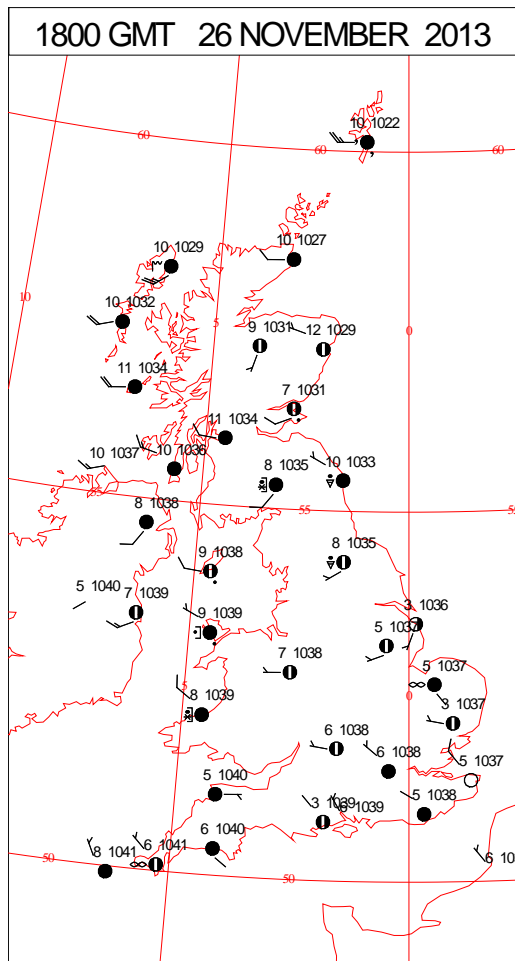
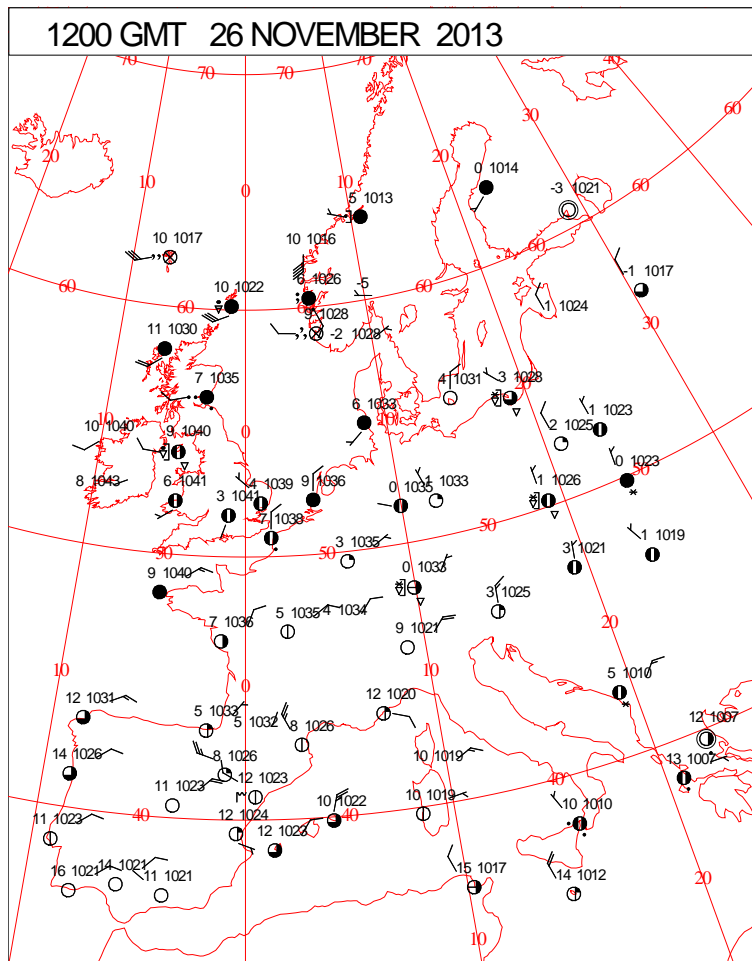
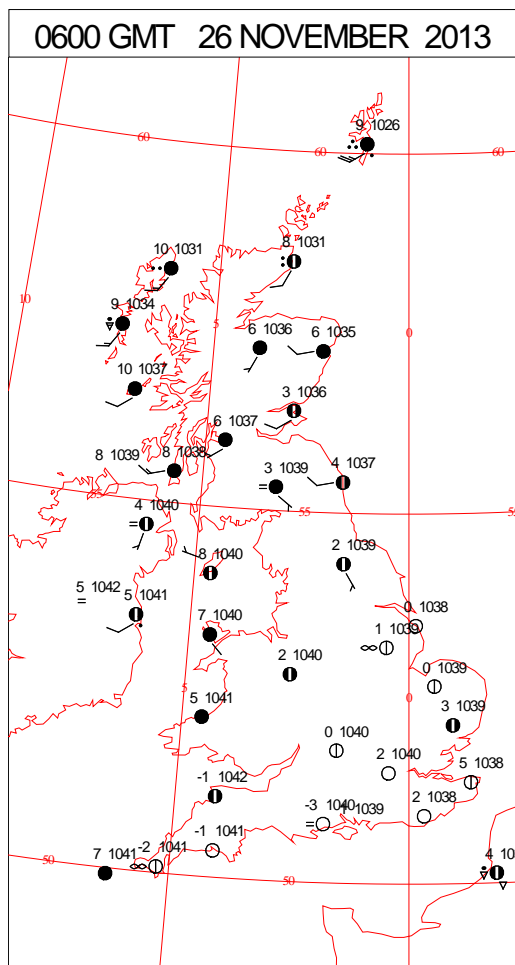
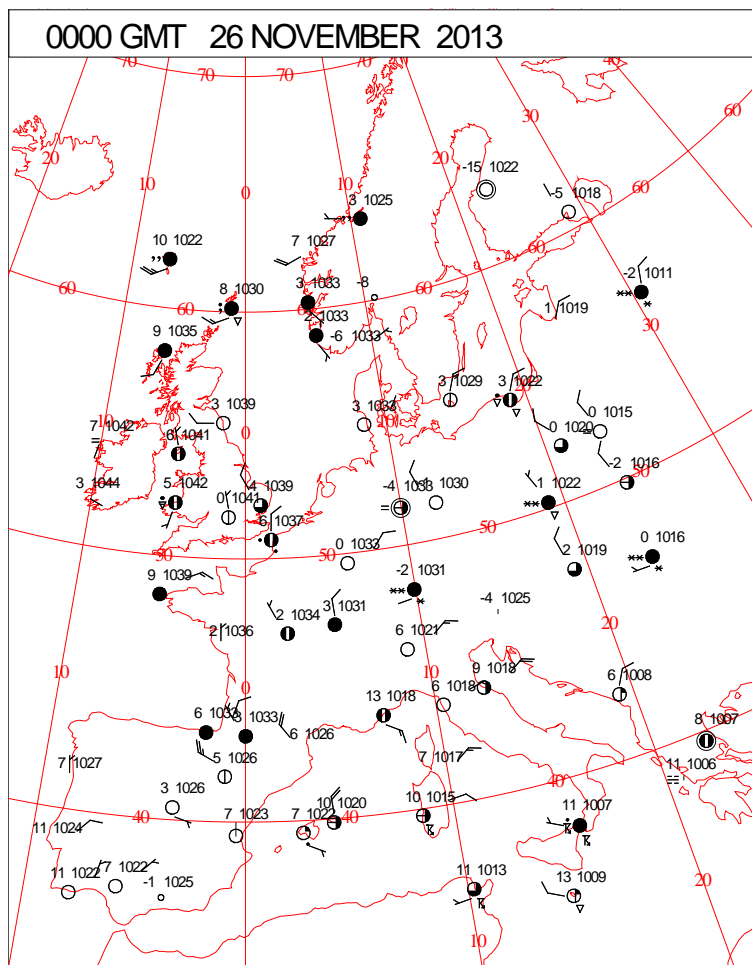


# DAILY WEATHER SUMMARY



Tuesday 26 November 2013

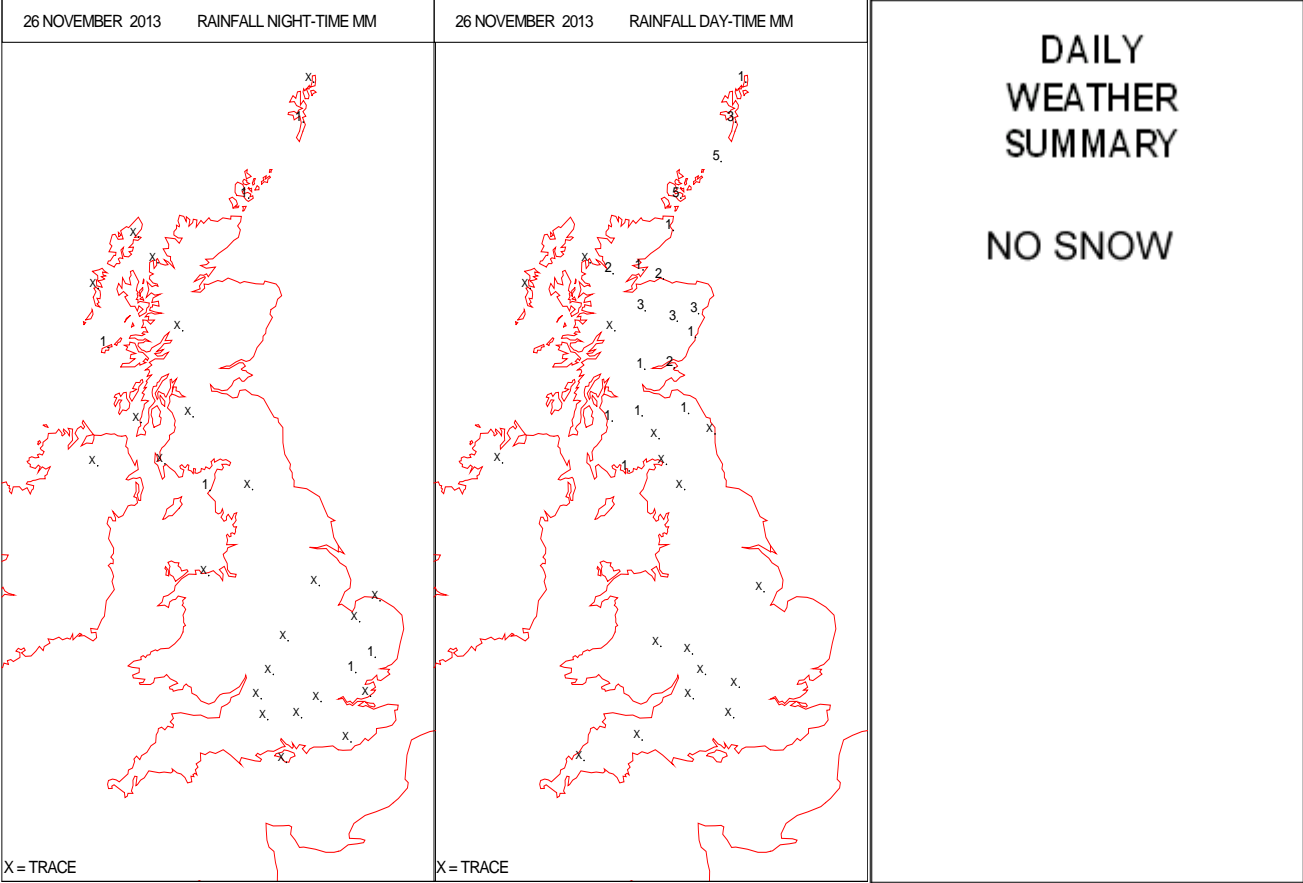
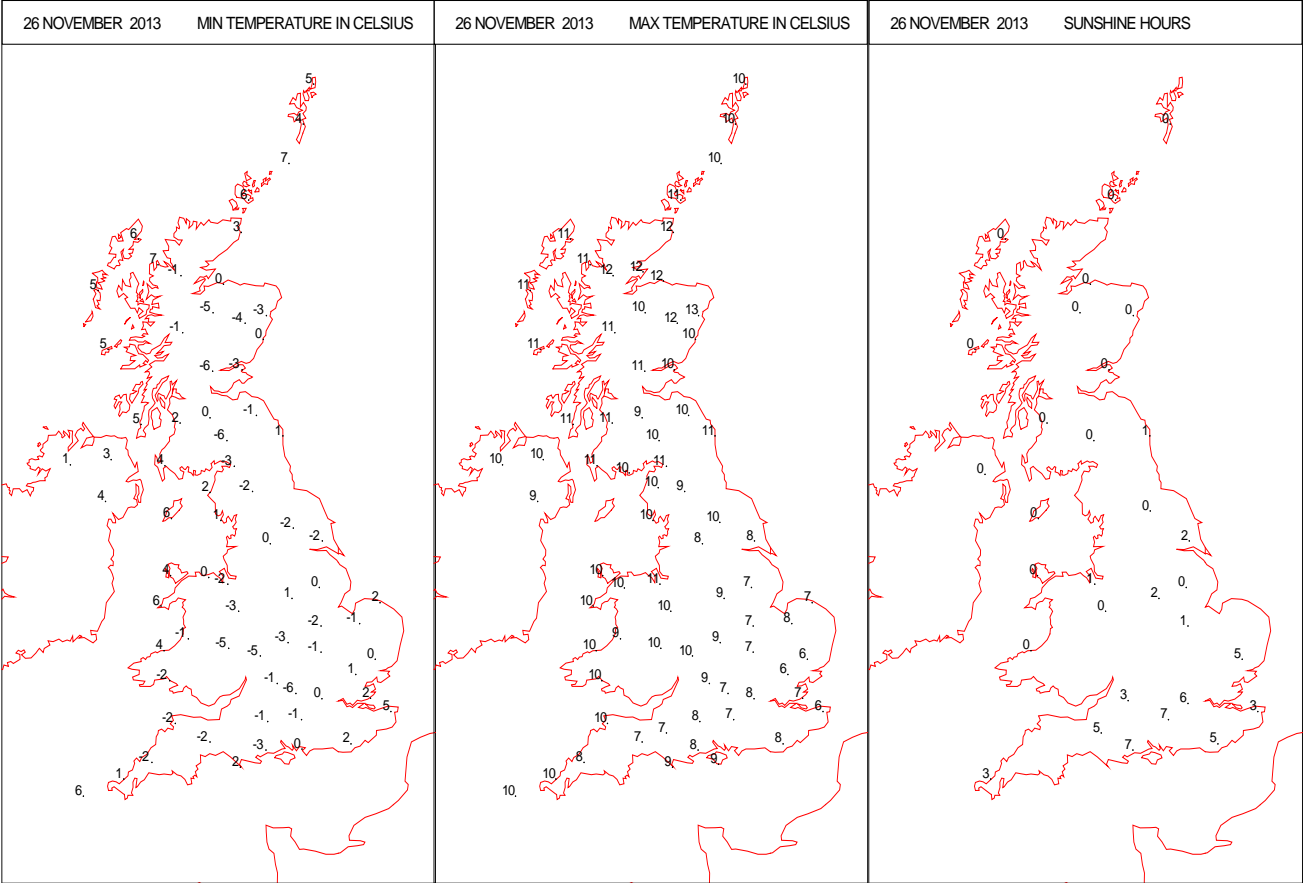
## SURFACE REPORTS



SIGNIFICANT WEATHER

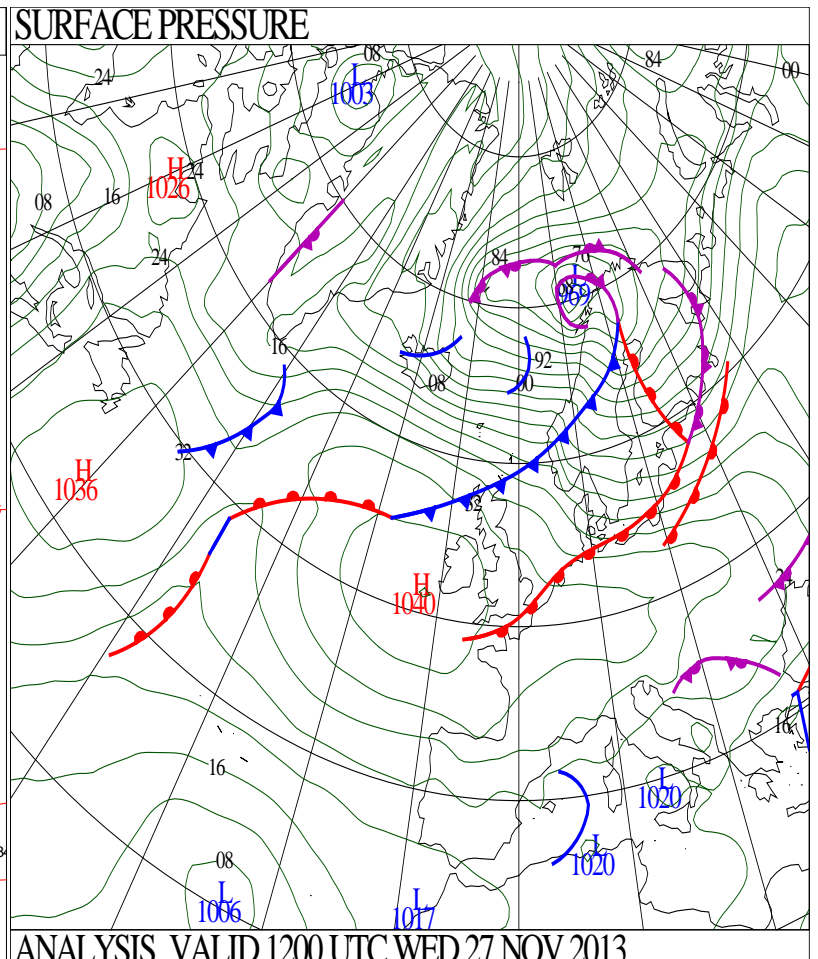
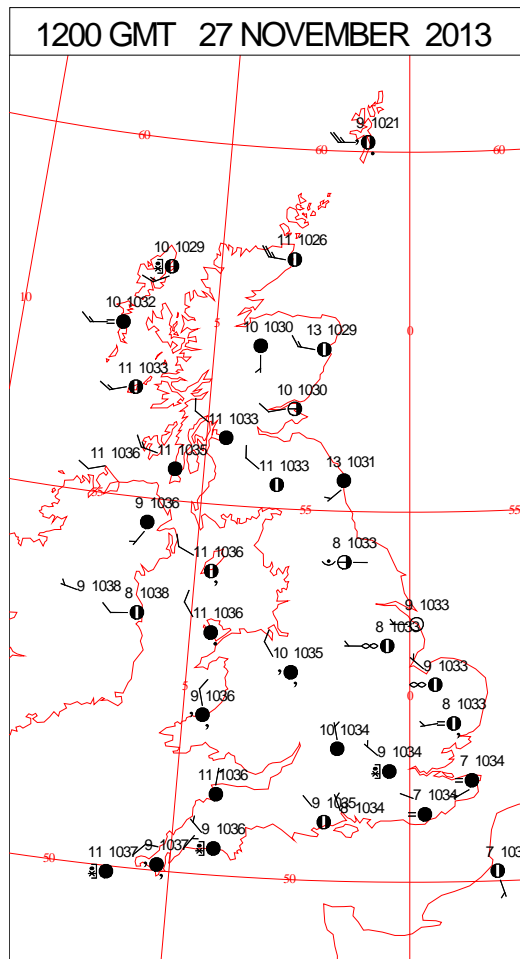
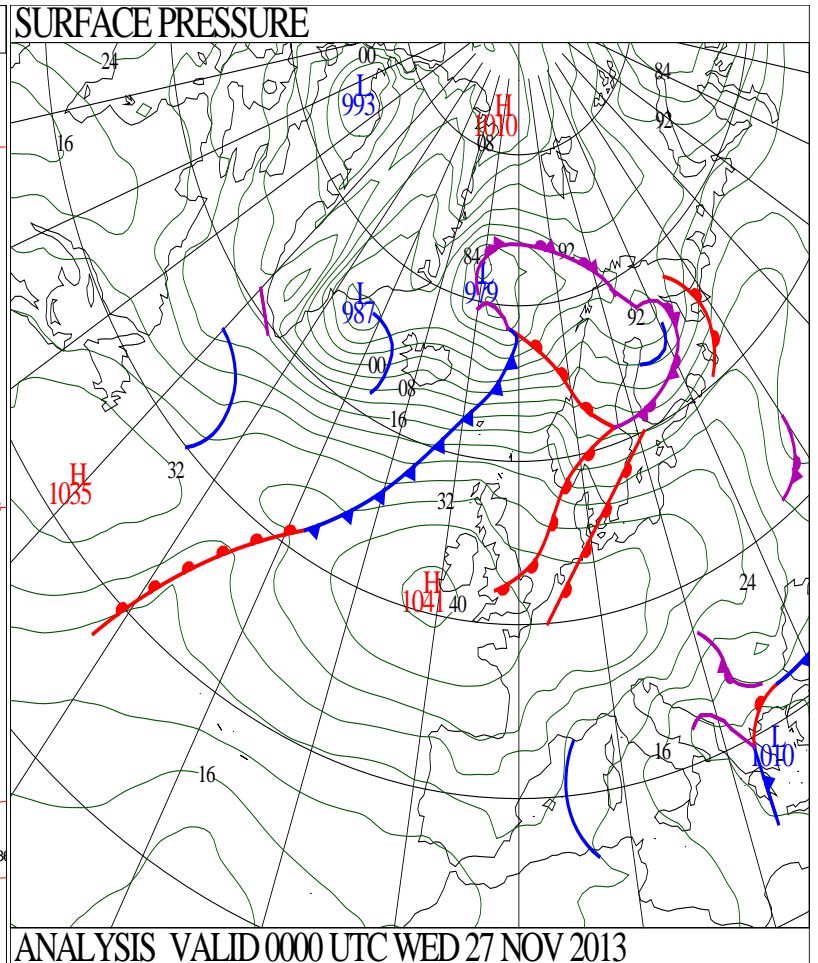
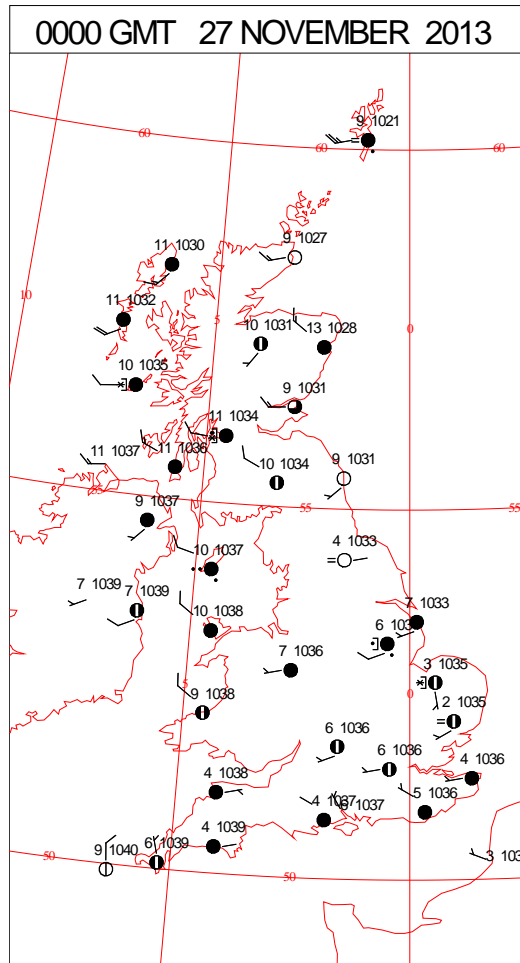
0600 GMT 26 NOVEMBER 2013	SIG WEATHER	1200 GMT 26 NOVEMBER 2013	SIG WEATHER	<p><b>Summary of UK Weather for Tuesday 26 November 2013.</b></p> <p>The U.K. remained in a three zone split overnight, with cloudy conditions in the south and east, and also the north and west, then a clearer zone from south-west England to south-east Scotland.</p> <p>Through this clearer zone, temperatures fell, leading to a widespread frost, with some isolated pockets of freezing fog, whilst across the far north, cloud, outbreaks of rain and milder air arrived.</p> <p>Through the day it stayed dry across southern parts, with sunny spells and light winds. Further north it was cloudier.</p> <p>A band of patchy, mainly light rain spread southwards from Scotland, reaching northern England by the evening.</p> <p>Temperatures were generally above average in the north, especially Scotland, but close to or a little below average in the south.</p>
1800 GMT 26 NOVEMBER 2013	SIG WEATHER	0000 GMT 27 NOVEMBER 2013	SIG WEATHER	
				<p><b>EXTREMES</b></p> <p><b>Highest Maximum:</b> 13.2 Dyce, Aberdeenshire</p> <p><b>Lowest Maximum:</b> 5.6 Wattisham, Suffolk</p> <p><b>Lowest Minimum:</b> -5.6 Eskdalemuir, Dumfries-Shire</p> <p><b>Lowest Grass Minimum:</b> -8.2 Benson, Oxfordshire</p> <p><b>Most Rain:</b> 5.2 Kirkwall, Orkney</p> <p><b>Most Sun:</b> 7.0 Odiham, Hampshire</p>

DAILY CLIMATE DATA

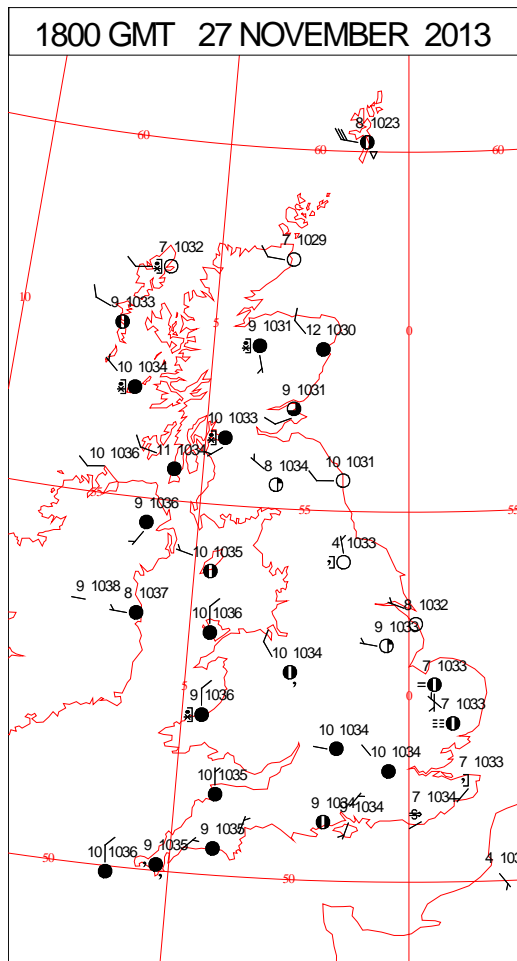
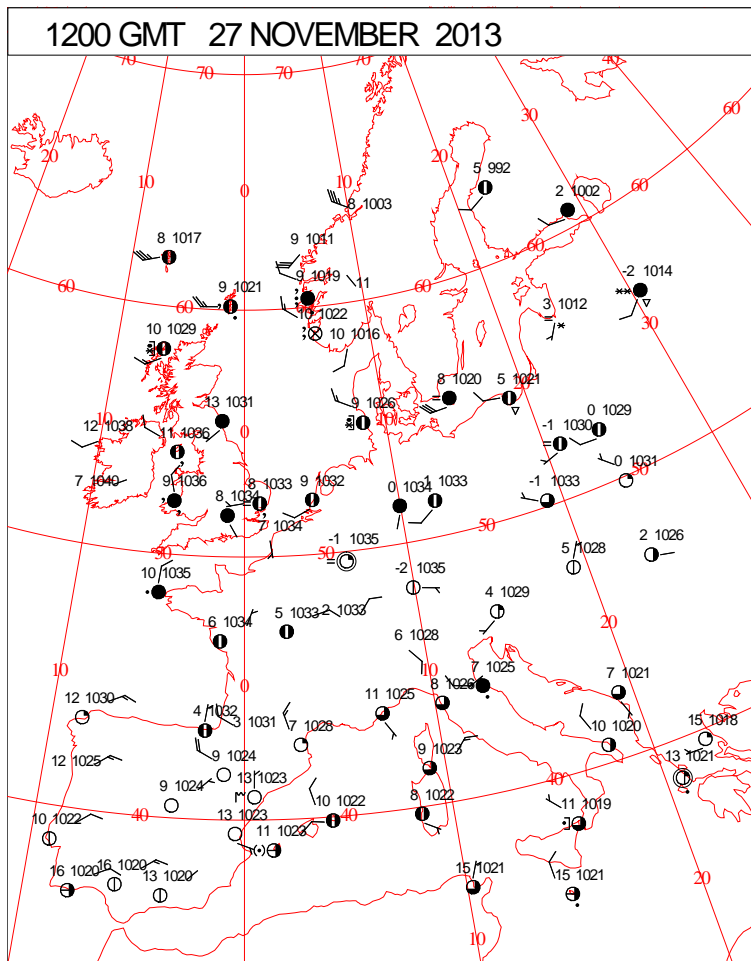
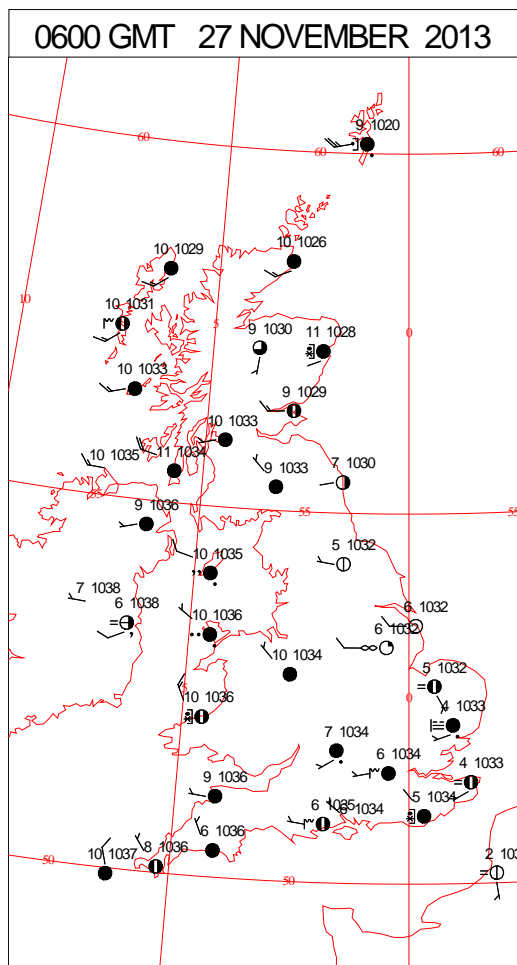
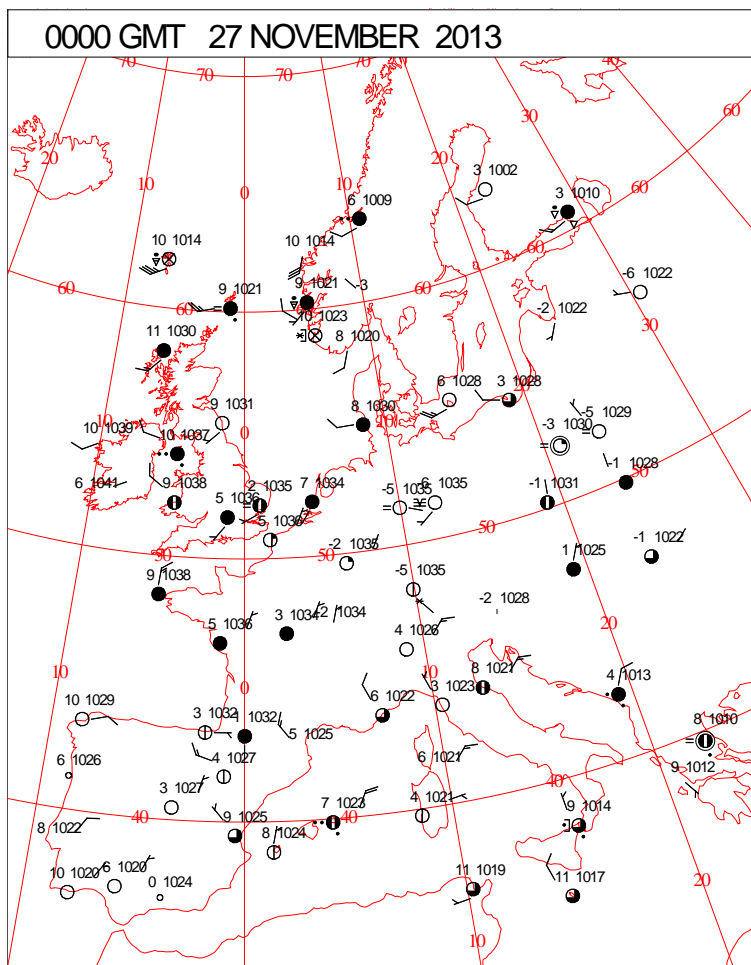




# DAILY WEATHER SUMMARY



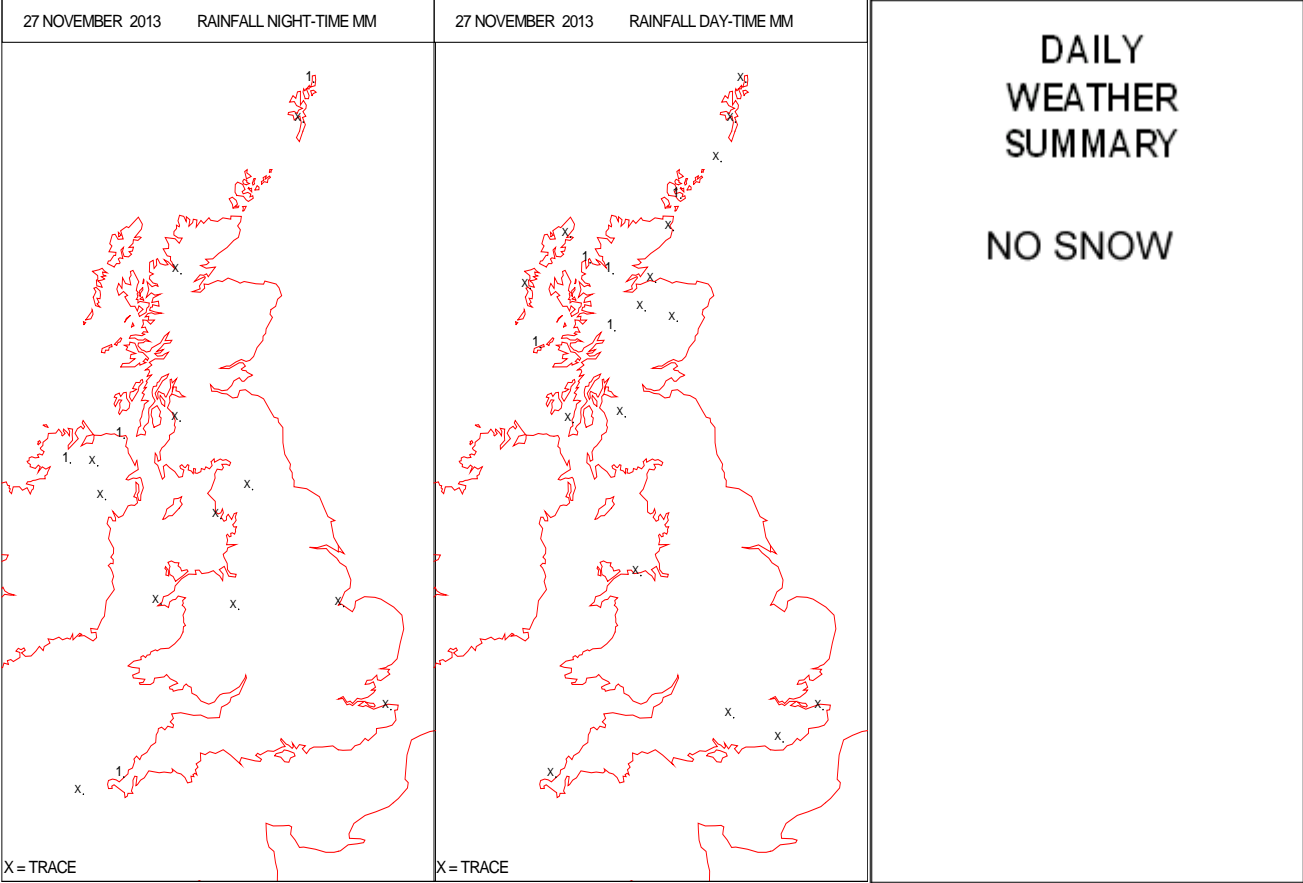
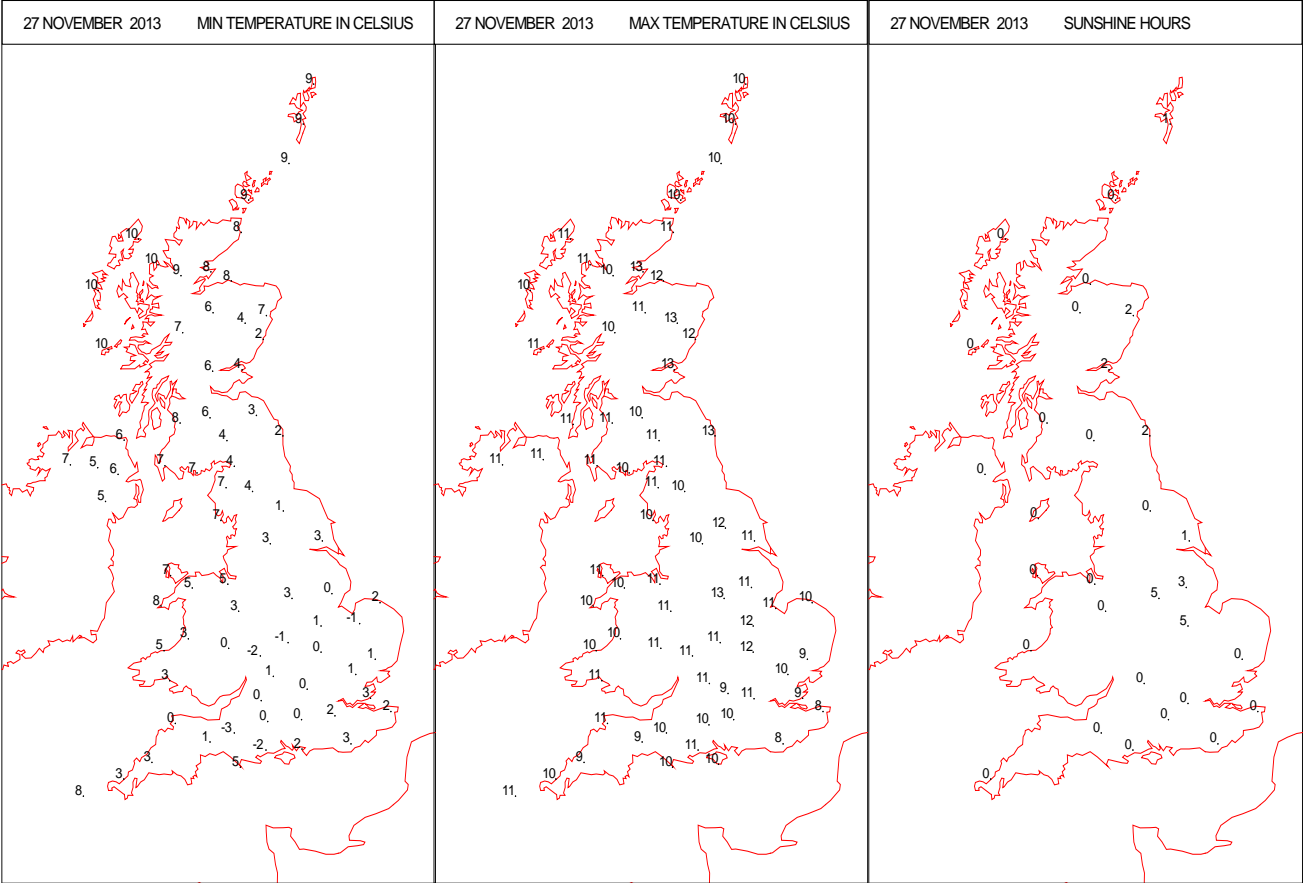
# SURFACE REPORTS



# SIGNIFICANT WEATHER

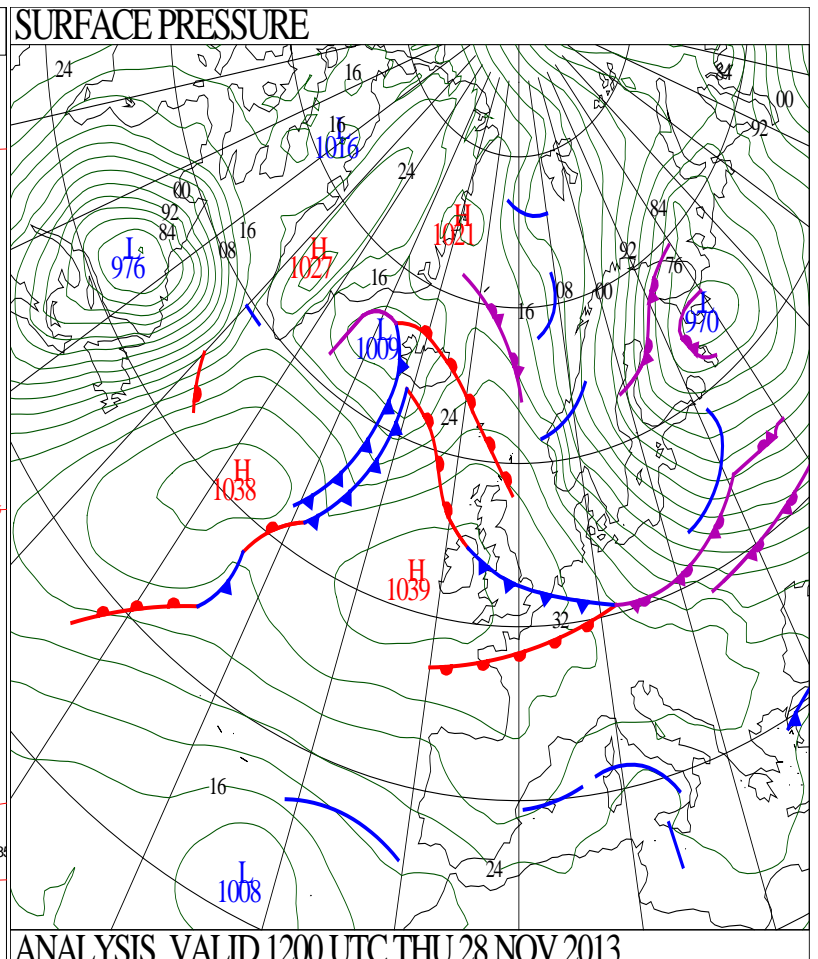
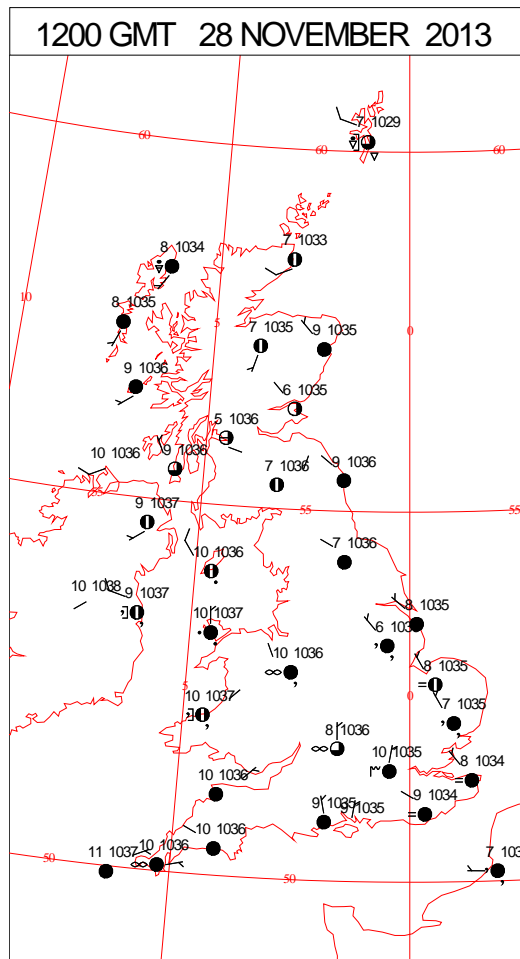
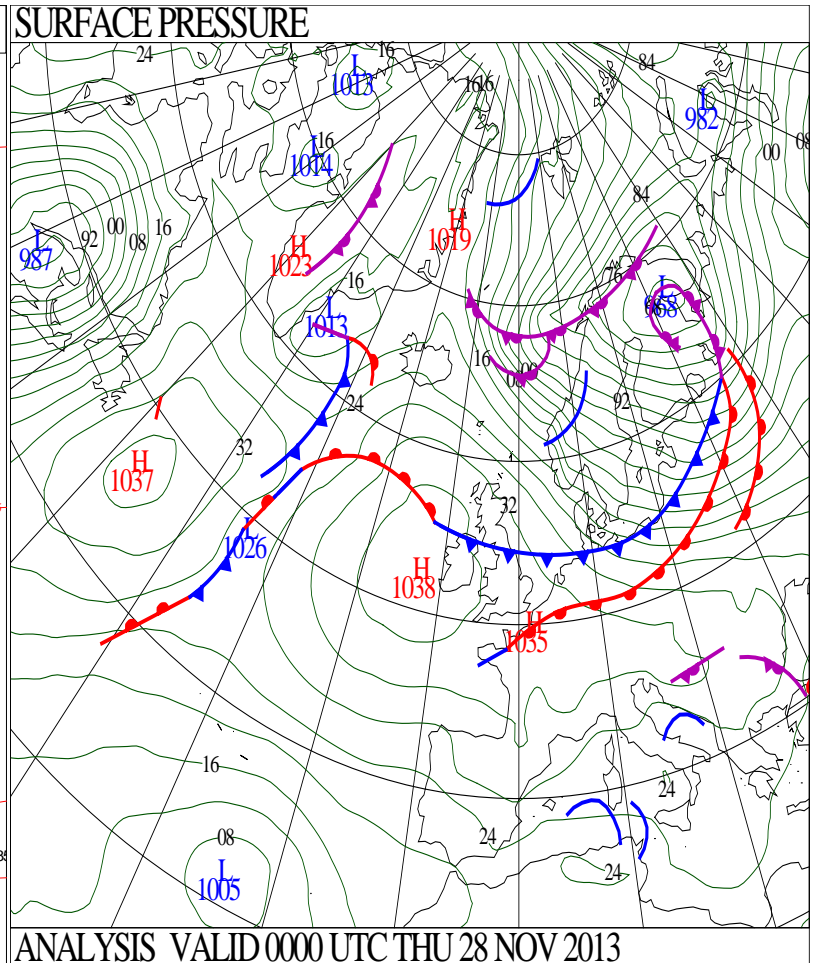
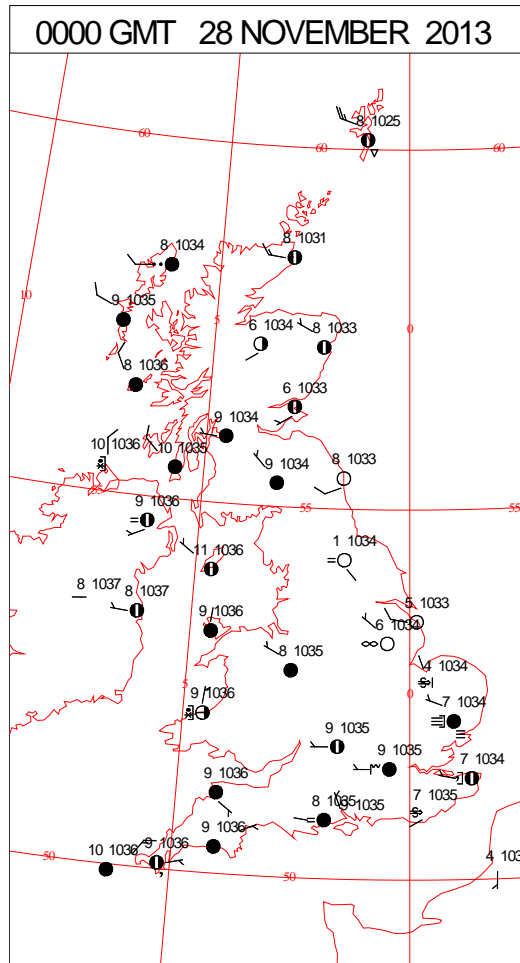
0600 GMT 27 NOVEMBER 2013	SIG WEATHER	1200 GMT 27 NOVEMBER 2013	SIG WEATHER	<p><b>Summary of UK Weather for Wednesday 27 November 2013.</b></p> <p>A warm front slowly pushed southwards across the U.K. overnight, which brought a good deal of cloud, some mist, and fairly widespread hill fog. It also brought some patchy, mainly light rain, especially across parts of south-east England.</p> <p>It was less cold than recent nights, with some Scottish sites remaining in double figures Celsius all night.</p> <p>The rather cloudy conditions persisted for most of the country through the day, with some mist patches in the south-east persisting into the afternoon and evening.</p> <p>There were some breaks in the cloud, mainly in the east of Scotland and the north-east of England. The clear spells in the east allowed mist patches to form early in the evening in a few places.</p> <p>Temperatures were widely a little above average for the time of year, and well above average for some eastern parts of Scotland and north-east England, where there was a good amount of sunshine through the day.</p>
1800 GMT 27 NOVEMBER 2013	SIG WEATHER	0000 GMT 28 NOVEMBER 2013	SIG WEATHER	<p><b>EXTREMES</b></p> <p><b>Highest Maximum:</b> 13.4 Boulmer, Northumberland</p> <p><b>Lowest Maximum:</b> 7.9 Herstmonceux, East Sussex</p> <p><b>Lowest Minimum:</b> -2.1 Pershore, Hereford &amp; Worcester</p> <p><b>Lowest Grass Minimum:</b> -1.8 Hurn, Dorset</p> <p><b>Most Rain:</b> 0.8 Baltasound No2, Shetland 0.8 Loch Glascarnoch, Ross-Shire</p> <p><b>Most Sun:</b> 5.0 Wittering, Cambridgeshire 5.0 Nottingham Watnall, Nottinghamshire</p>

DAILY CLIMATE DATA





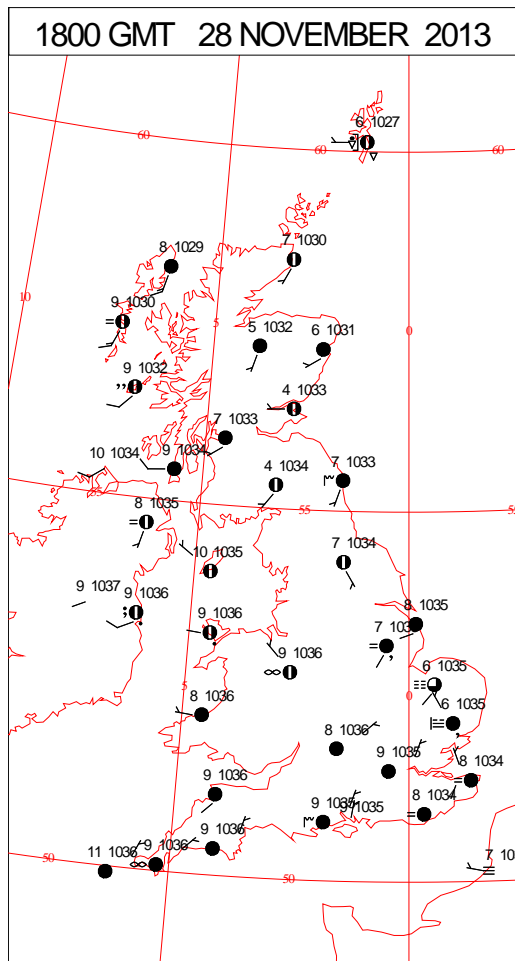
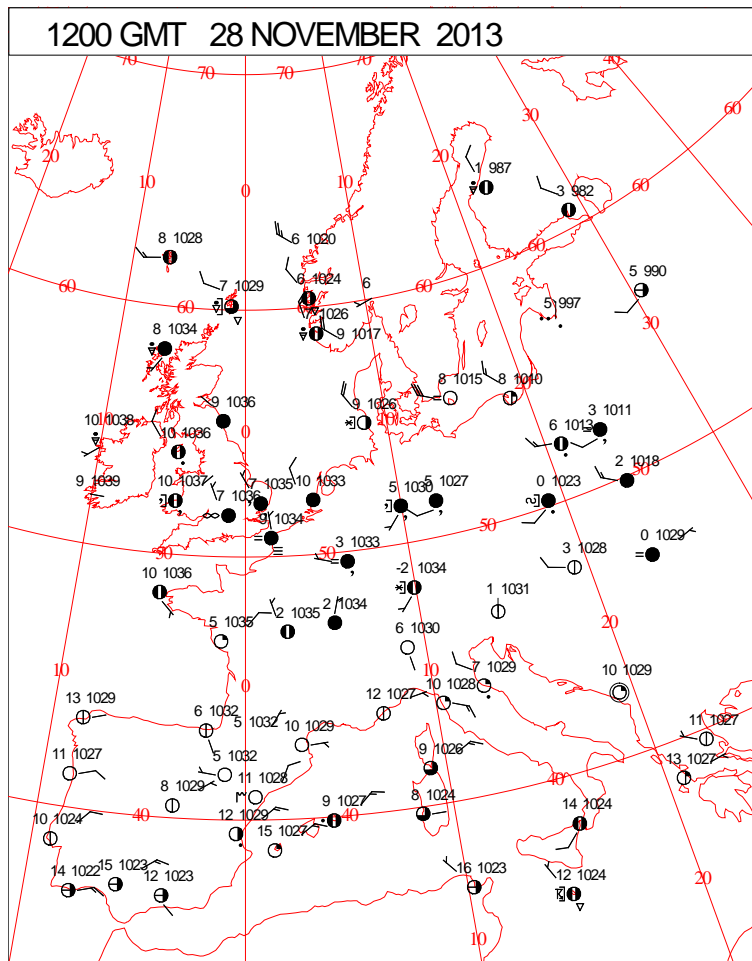
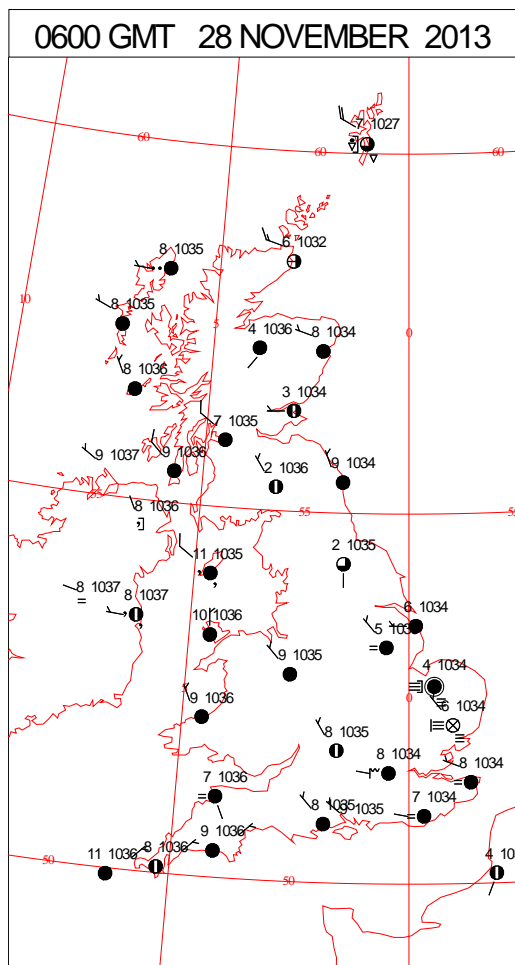
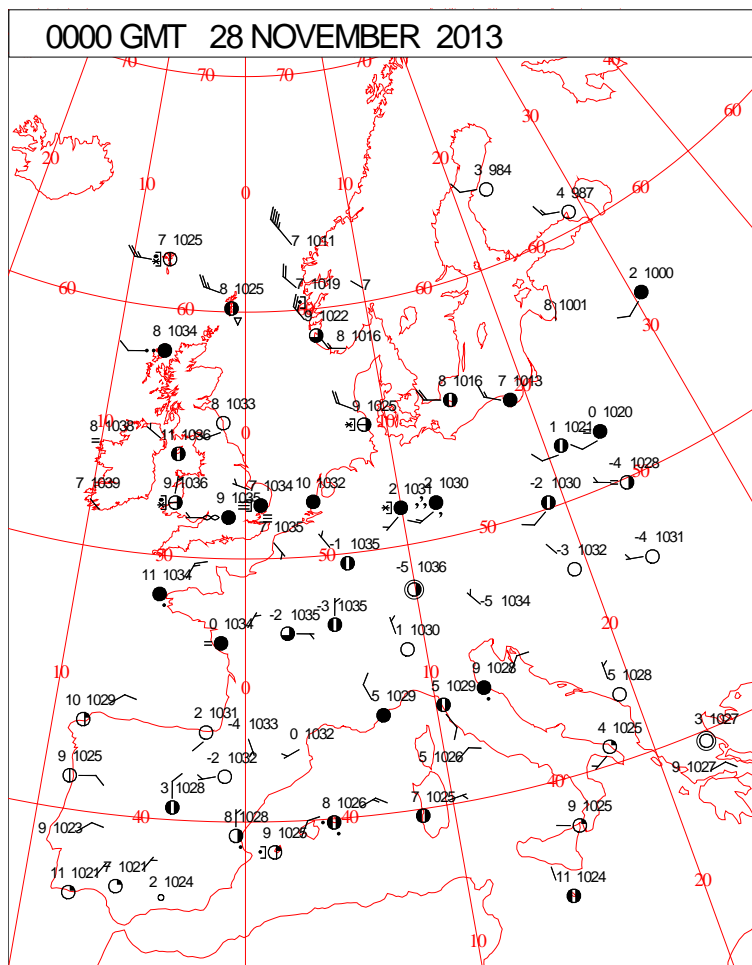
# DAILY WEATHER SUMMARY





Thursday 28 November 2013

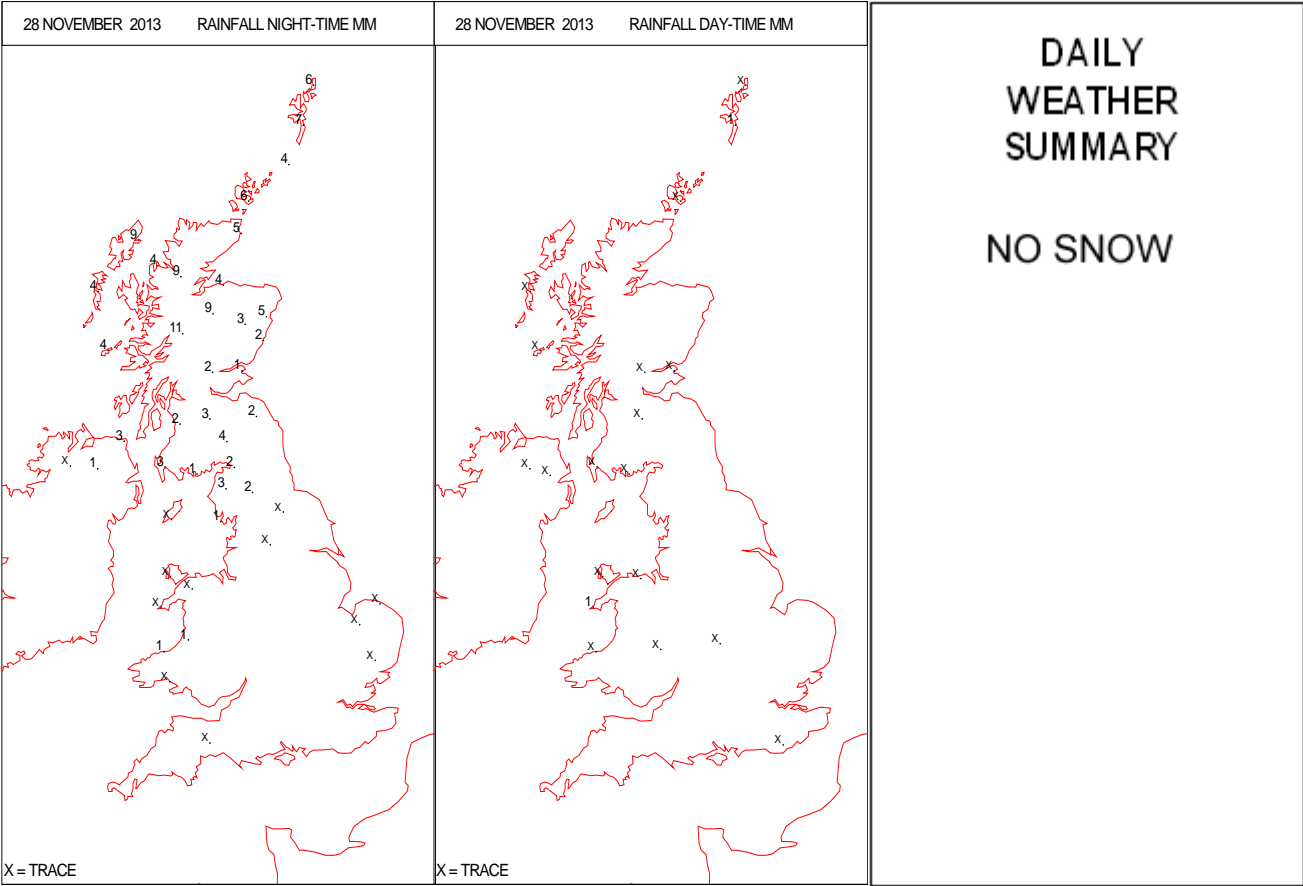
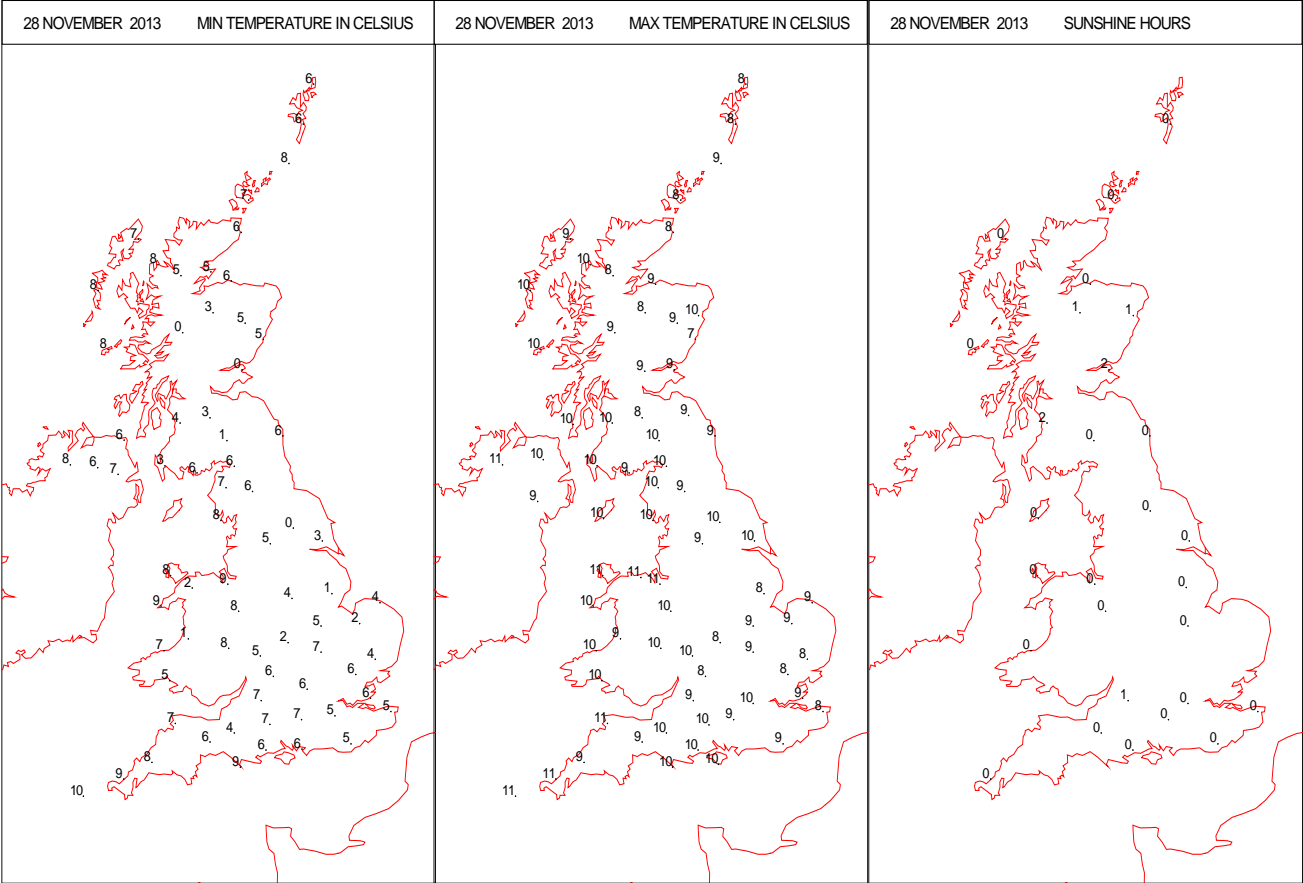
## SURFACE REPORTS



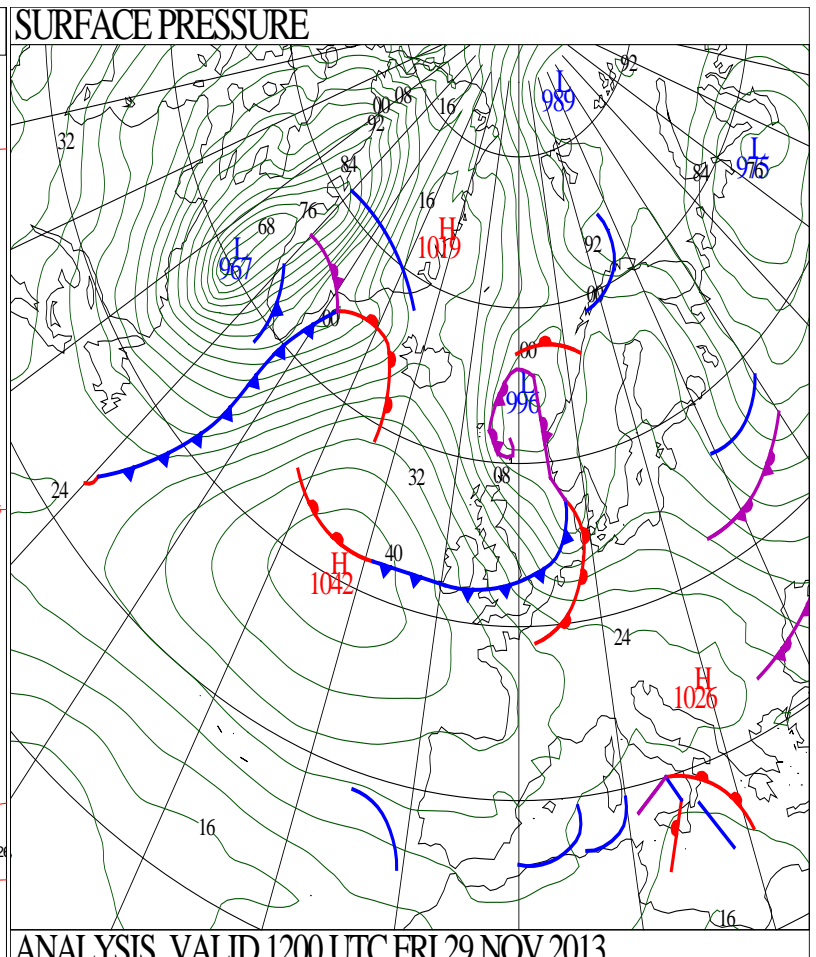
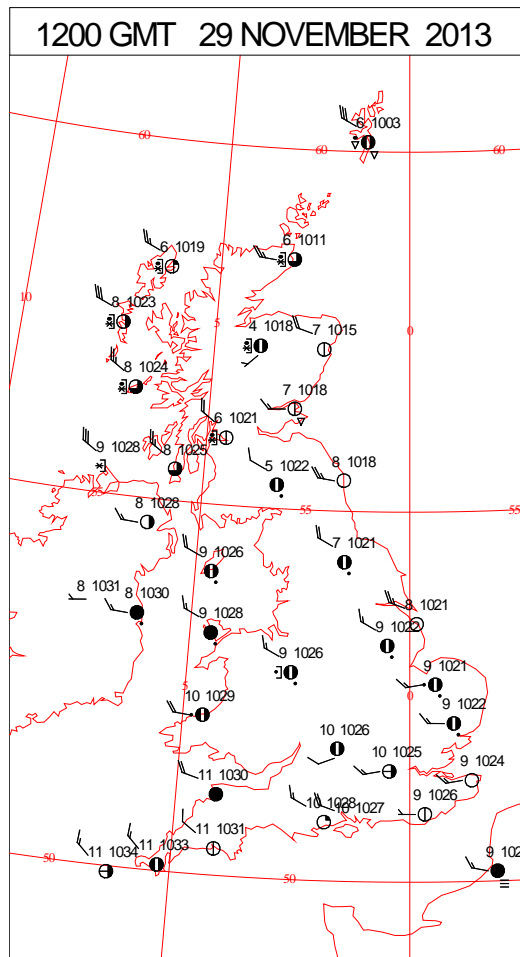
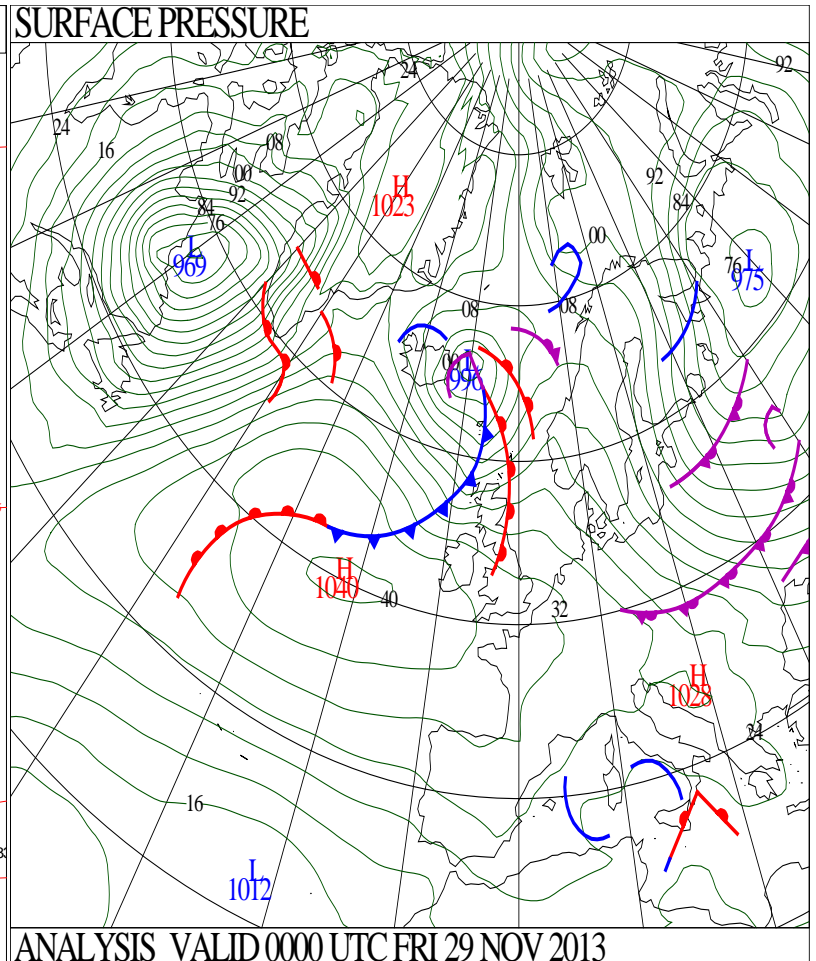
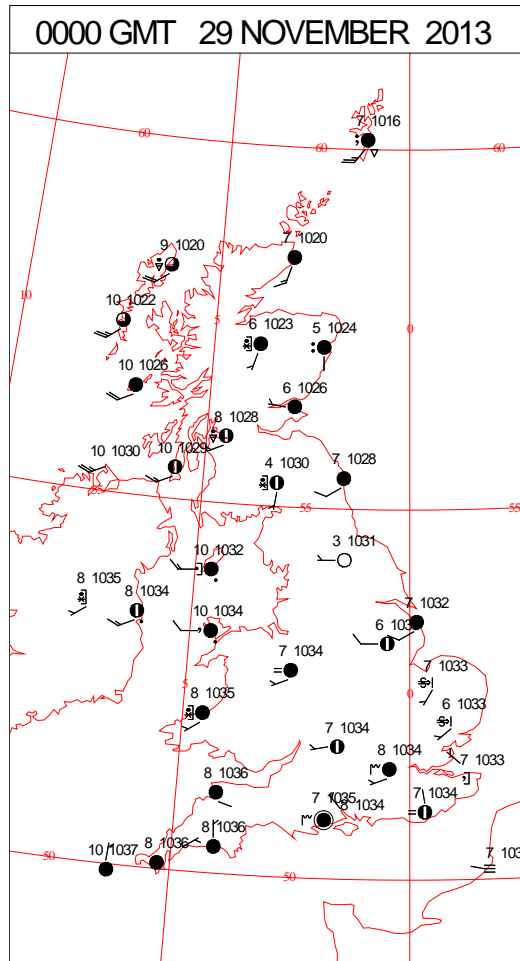
# SIGNIFICANT WEATHER

0600 GMT 28 NOVEMBER 2013	SIG WEATHER	1200 GMT 28 NOVEMBER 2013	SIG WEATHER	<p><b>Summary of UK Weather for Thursday 28 November 2013.</b></p> <p>Overnight it was fairly cloudy across much of the U.K., with two bands of thicker cloud; a warm front to the south which continued to bring misty conditions for southern counties, and also a cold front in the north which gave a little light rain or drizzle.</p> <p>In between, there were a few clearer spells, and these allowed temperatures to drop, with a few places dipping a little below freezing. Where the clear spells persisted, fog formed, and this was most widespread across Norfolk, Lincolnshire and parts of northern England.</p> <p>As the cold front edged south, it remained cloudy for much of the day for most of the country, with hill fog, mist and low cloud persisting.</p> <p>This meant maximum temperatures were around average for the time of year.</p> <p>Scotland saw the best of any brightness, but thickening cloud and patchy rain spread into the north-west later in the afternoon. This became persistent and at times heavy through the evening as it spread eastwards.</p> <p>Elsewhere it remained largely cloudy but mainly dry, with some fog in places.</p>
1800 GMT 28 NOVEMBER 2013	SIG WEATHER	0000 GMT 29 NOVEMBER 2013	SIG WEATHER	<p><b>EXTREMES</b></p> <p><b>Highest Maximum:</b> 11.1 St. Marys Airport, Isles of Scilly</p> <p><b>Lowest Maximum:</b> 7.1 Inverbervie No2, Kincardineshire</p> <p><b>Lowest Minimum:</b> -0.1 Linton-on-Ouse, North Yorkshire</p> <p><b>Lowest Grass Minimum:</b> -2.9 Dishforth Airfield, North Yorkshire</p> <p><b>Most Rain:</b> 9.2 Loch Glascarnoch, Inverness-Shire</p> <p><b>Most Sun:</b> 2.2 Prestwick Gannet, Ayrshire</p>

DAILY CLIMATE DATA

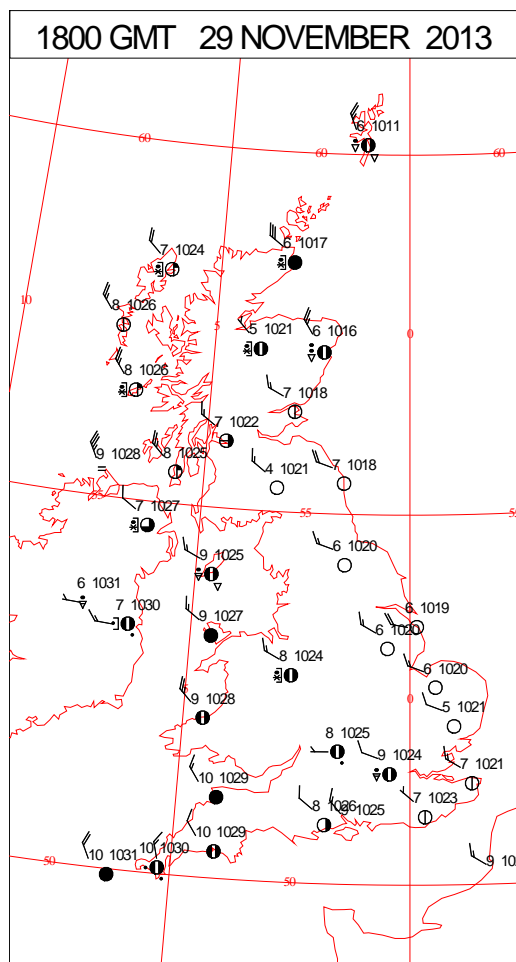
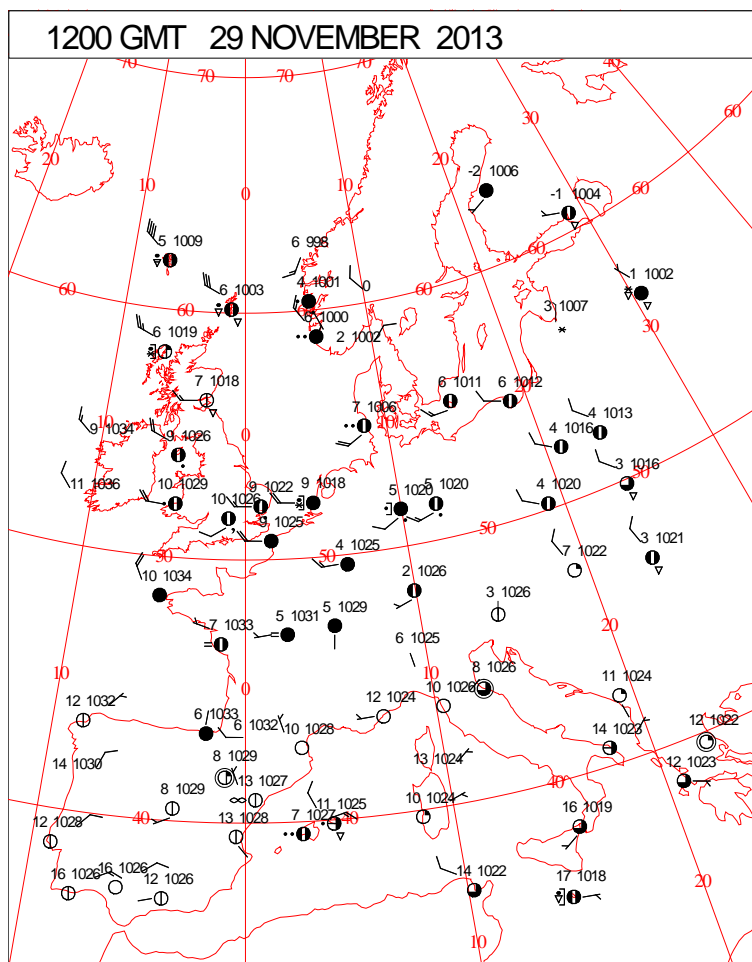
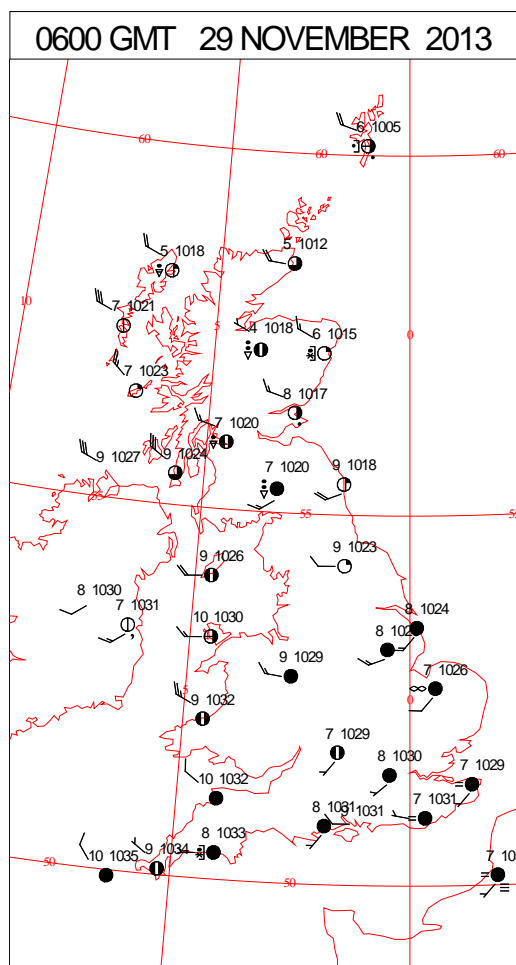
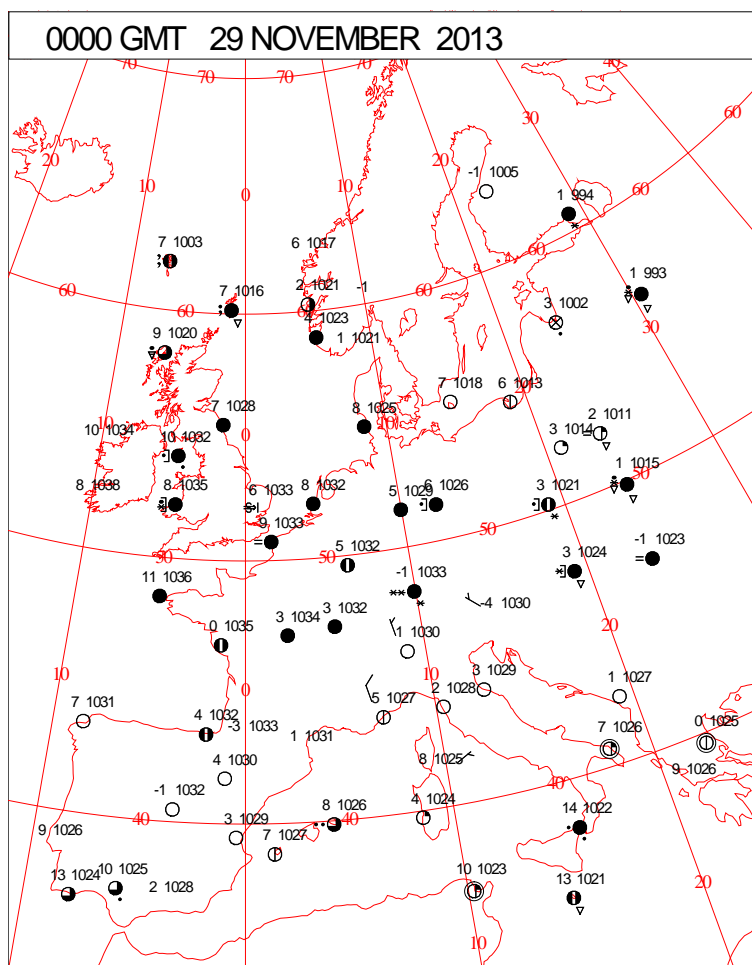


# DAILY WEATHER SUMMARY



Friday 29 November 2013

## SURFACE REPORTS

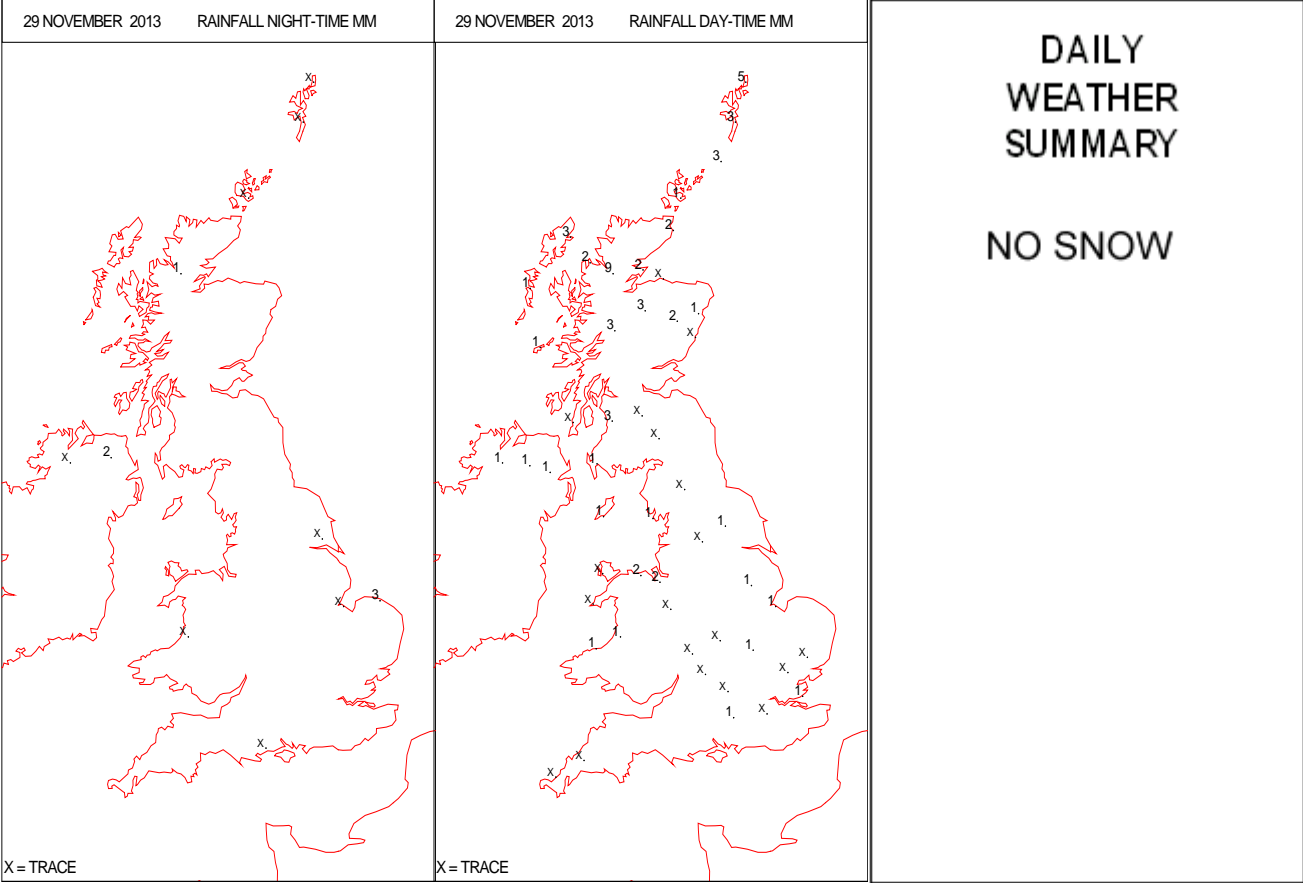
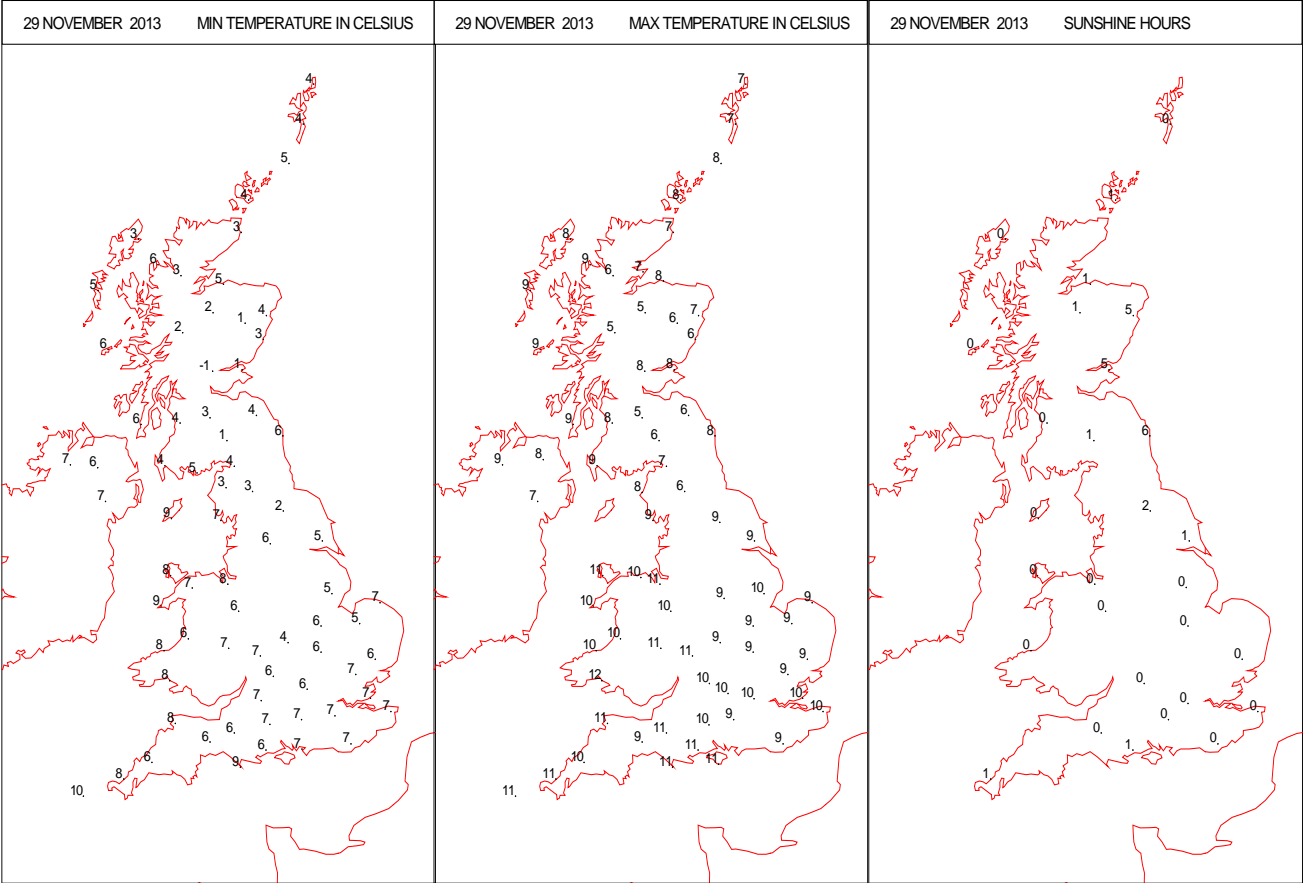




SIGNIFICANT WEATHER

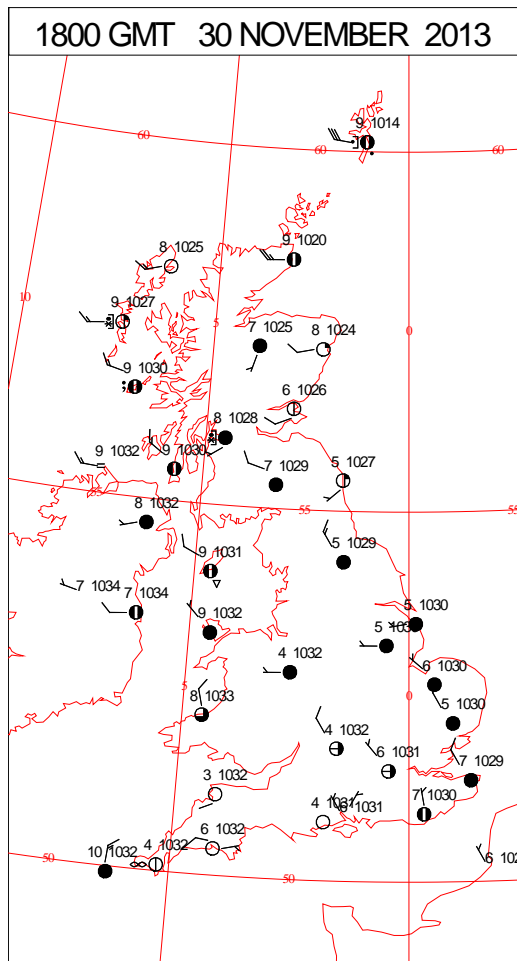
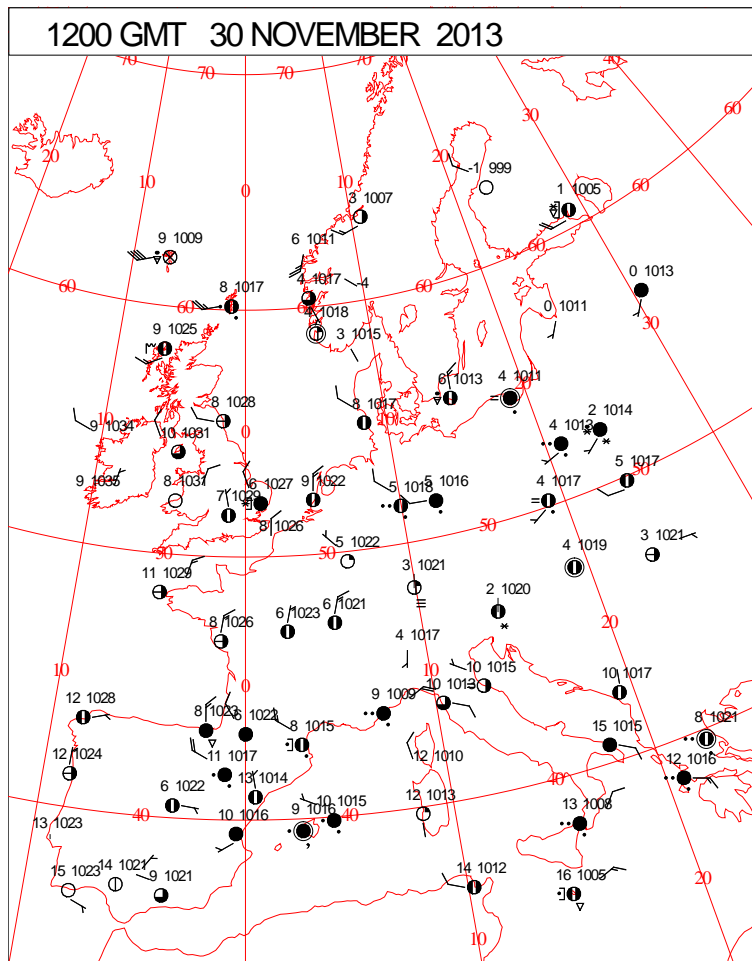
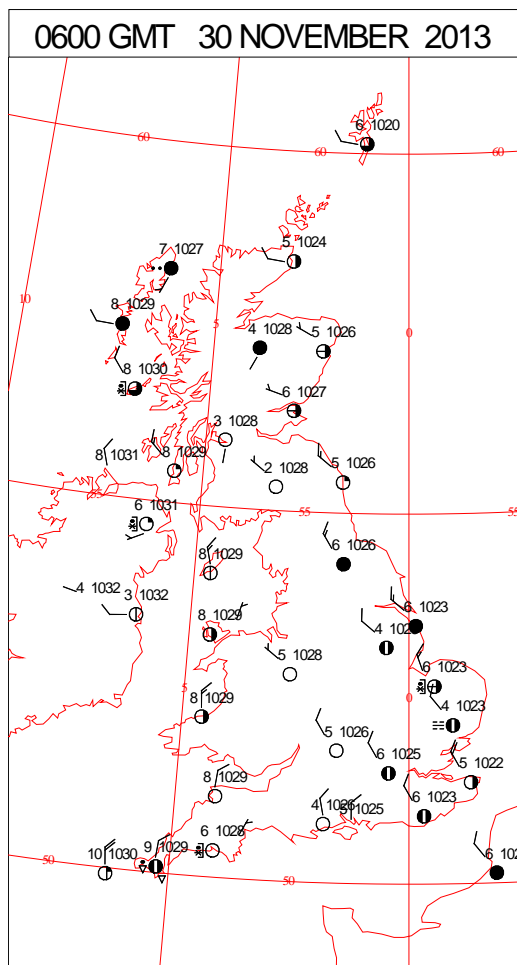
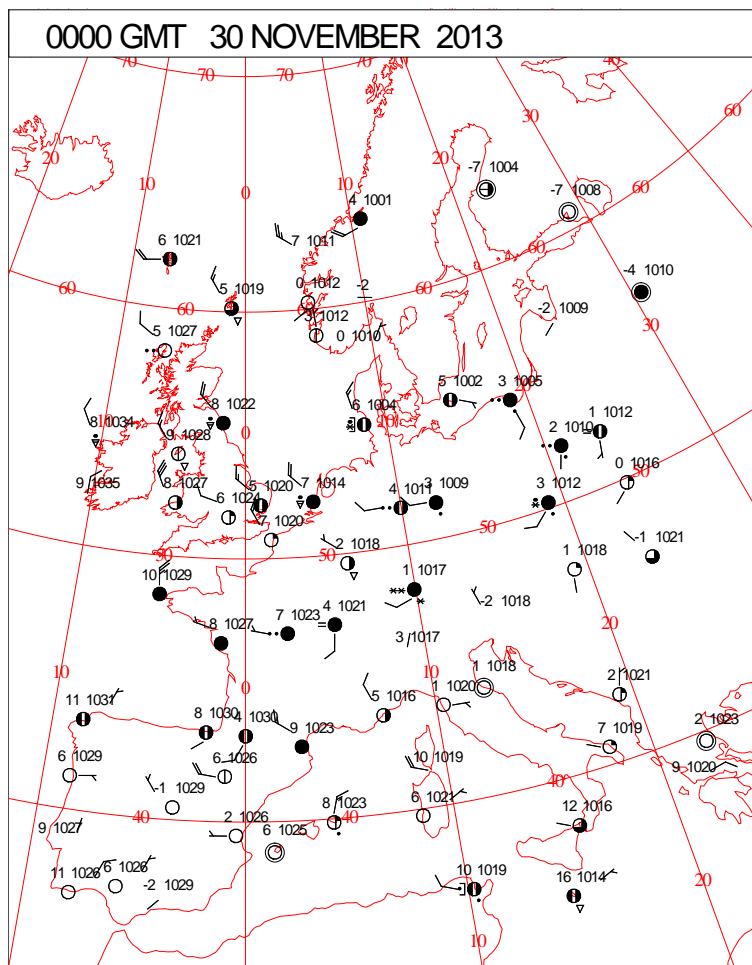
0600 GMT 29 NOVEMBER 2013 SIG WEATHER	1200 GMT 29 NOVEMBER 2013 SIG WEATHER	<p><b>Summary of UK Weather for Friday 29 November 2013.</b> Overnight a band of rain spread south-eastwards across Scotland, and this was heavy at times. Behind this, scattered showers developed over Scotland through the early hours.</p> <p>Across the rest of the U.K. it stayed dry but rather cloudy, with some fog in places.</p> <p>The band of rain continued southwards during the day, fragmenting and weakening before clearing southern England by late afternoon. Clearer, colder air followed, but it stayed cloudy across the south well into the evening.</p> <p>Scattered showers continued across parts of Northern Ireland, Scotland and North Sea coasts, and by the evening some showers spread down the Cheshire gap, and into parts of Wales and southern England.</p> <p>It was also a windy day in the north-east of Scotland and the Northern Isles. North-westerly gusts reached 50 knots, with the strongest gust occurring at Fair Isle in Shetland, where it reached 58knots at 1400 UTC. These strong winds transferred along north-eastern coasts of England in the evening.</p> <p>Maximum temperatures were a little above average in the south, but close to average or slightly below elsewhere.</p>
1800 GMT 29 NOVEMBER 2013 SIG WEATHER	0000 GMT 30 NOVEMBER 2013 SIG WEATHER	
		<p><b>EXTREMES</b> <b>Highest Maximum:</b> 11.5 Pembrey Sands, Dyfed <b>Lowest Maximum:</b> 4.9 Aviemore, Inverness-Shire <b>Lowest Minimum:</b> -1.1 Strathallan Airfield, Perthshire <b>Lowest Grass Minimum:</b> 0.8 Strathallan Airfield, Perthshire <b>Most Rain:</b> 10.4 Loch Glascarnoch, Ross-Shire <b>Most Sun:</b> 5.8 Boulmer, Northumberland</p>

DAILY CLIMATE DATA



Crown Copyright 2013, All Rights Reserved

# SURFACE REPORTS



SIGNIFICANT WEATHER

0600 GMT 30 NOVEMBER 2013	SIG WEATHER	1200 GMT 30 NOVEMBER 2013	SIG WEATHER	<p><b>Summary of UK Weather for Saturday 30 November 2013.</b> Overnight it remained quite breezy down eastern coastal parts of the U.K., and this breeze continued to feed some showers into parts of Lincolnshire and Norfolk.</p> <p>Elsewhere it was a largely dry night, with a fair amount of cloud and easing winds. Most places stayed above freezing, however several places in sheltered northern areas dipped a little below freezing under clear skies.</p> <p>The weather remained fairly quiet during the day, with plenty of sunshine across England and Wales.</p> <p>Scotland and Northern Ireland saw more cloud and some isolated light rain and drizzle, mainly over higher ground to the west.</p> <p>Cloud gradually spread southwards during the afternoon, but the far south of England retained the clear skies into the evening, allowing temperatures to fall quite quickly after sunset.</p> <p>Winds were generally light everywhere throughout the day.</p> <p>Temperatures were close to or slightly below average for the time of year, with highest temperatures recorded under the clear skies in the south.</p>
1800 GMT 30 NOVEMBER 2013	SIG WEATHER	0000 GMT 01 DECEMBER 2013	SIG WEATHER	
				<p><b>EXTREMES</b> <b>Highest Maximum:</b> 10.7 St. Marys Airport, Isles of Scilly <b>Lowest Maximum:</b> 6.9 Andrewsfield, Essex <b>Lowest Minimum:</b> -0.6 Trawsgoed, Dyfed <b>Lowest Grass Minimum:</b> -2.5 Trawsgoed, Dyfed <b>Most Rain:</b> 2.4 Ballypatrick Forest, Antrim <b>Most Sun:</b> 6.9 Yeovilton, Somerset</p>



DAILY CLIMATE DATA

