




DAILY WEATHER SUMMARY

FOR

TUESDAY 1 APRIL 1986

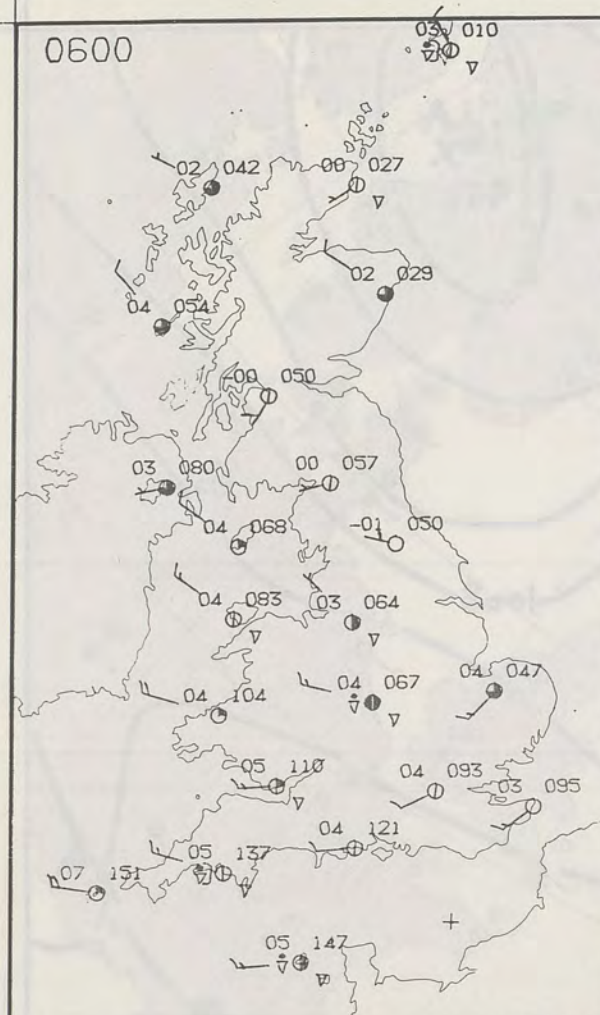
 Warm front
  Cold front
  Occlusion

London Weather Centre 284-286 High Holborn London WC1V 7HX

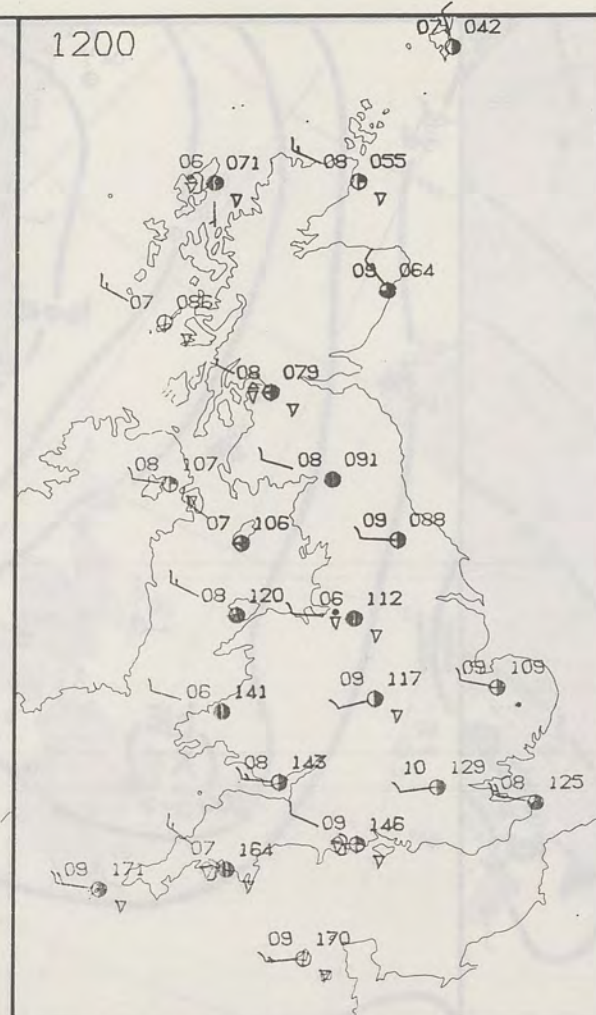
© Crown Copyright 1986 All rights reserved



0600



1200

TUESDAY
1 APRIL 1986SUMMARY
OF
BRITISH WEATHER

Scotland had a widespread frost overnight, and some patchy fog. A few showers continued around western and northern coasts though. During the day showers fell in other areas, a mixture of rain, sleet, hail or snow. Some southern and southeastern areas had a sunny day and only saw showers late in the afternoon.

Northern Ireland also had a touch of frost, but a dry night, followed by a day of frequent showers, especially in the afternoon, some of them heavy with sleet and snow. During the evening there was a period of more organised rain and sleet, some of it heavy.

Much of England and Wales had a spell of rain, sleet or snow overnight. By dawn, this weather was confined to eastern counties, with showers on western coasts. During the day heavy showers turned up widely, a mixture of rain, sleet, hail and snow, with thunder being reported too. In between the showers there was plenty of sunshine though.

Temperatures were generally in the rather cold category.

London Weather Centre
284-286 High Holborn
London WC1V 7HX
All times are GMT

© Crown Copyright 1986 All rights reserved

0600

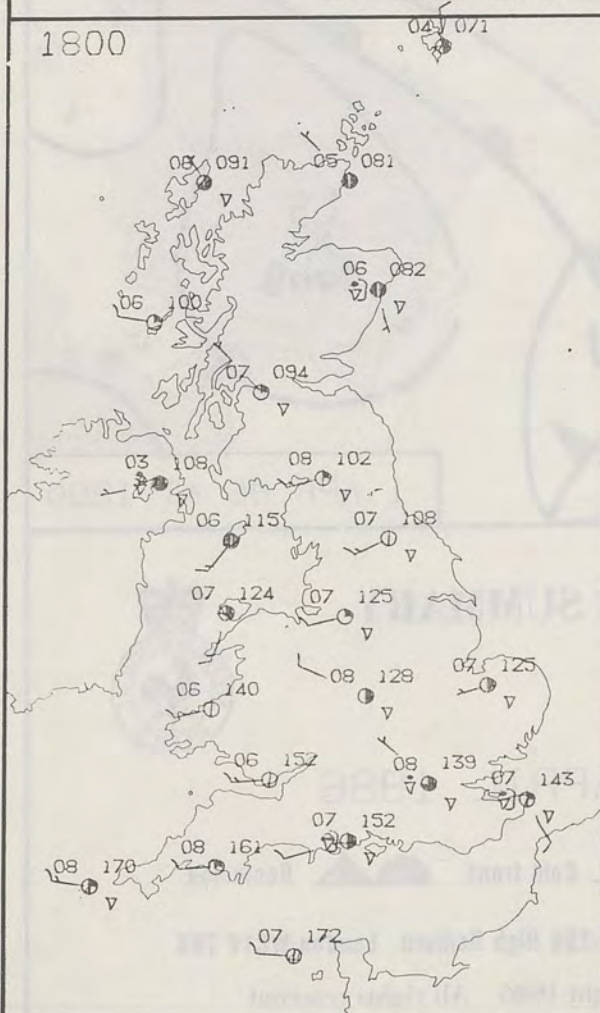


1200

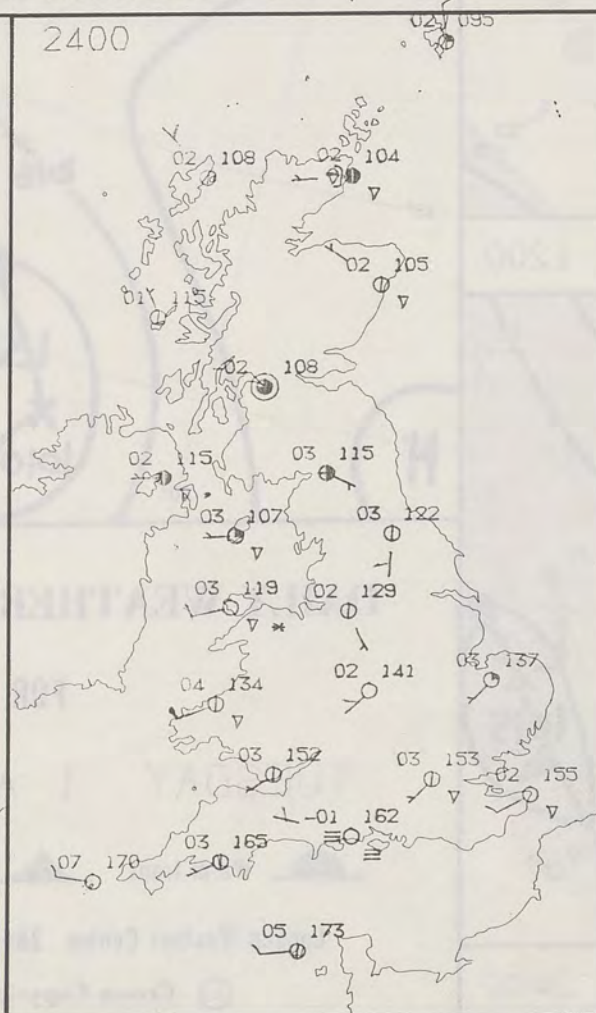


SIGNIFICANT WEATHER CHARTS

1800



2400

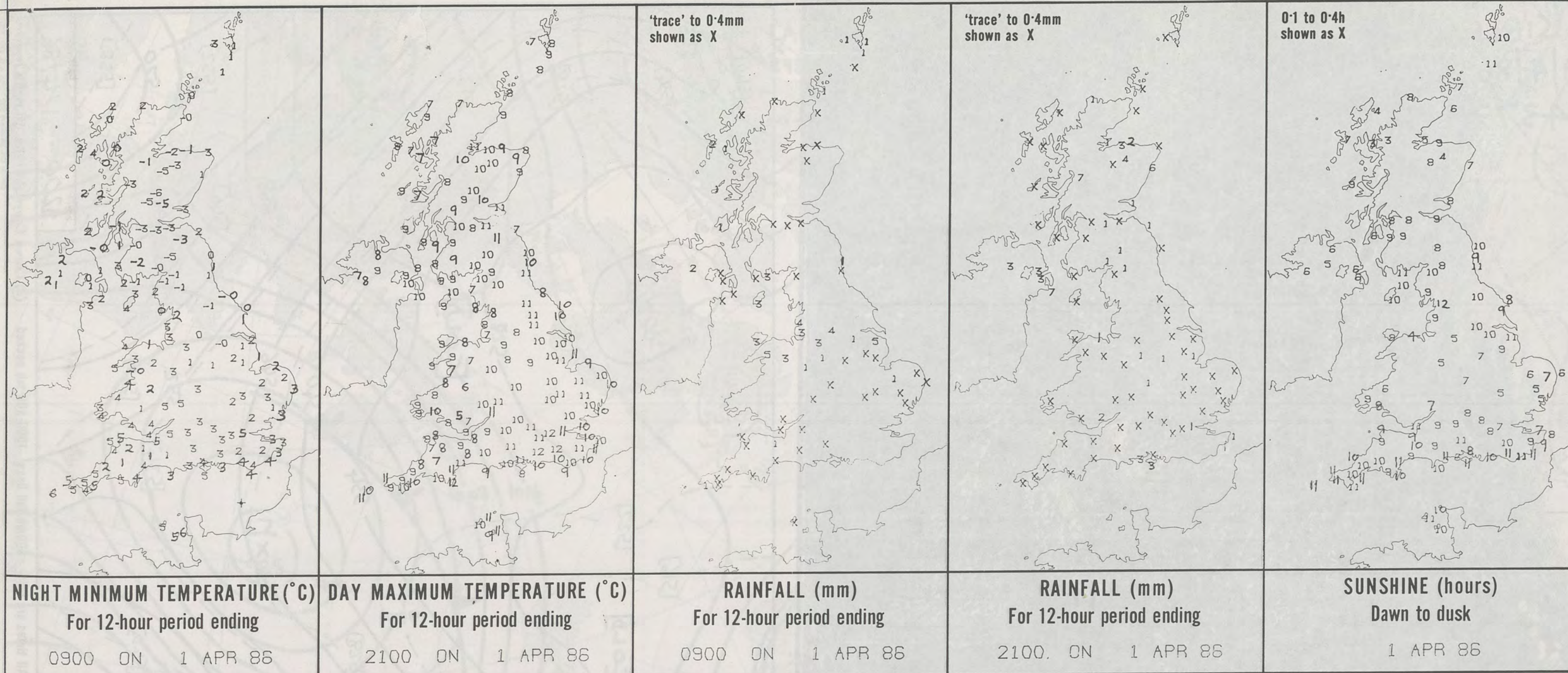


1800



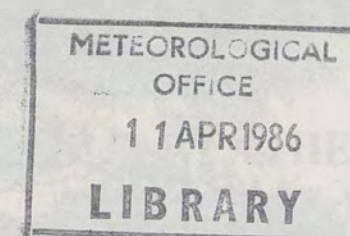
2400





EXTREMES FOR TUESDAY 1ST APRIL 1986

Highest maximum	: 12.1°C Gatwick Airport (West Sussex)
Lowest maximum	: 5.0°C Cwmbargoed (Mid Glamorgan)
Lowest minimum	: -6.4°C Tummel Bridge (Tayside)
Lowest grass minimum	: -9.2°C Kinloss (Moray Firth)
Most rain (24 hours from 0900 GMT)	: 8.0 mm Fraserburgh (Northeast Grampian)
Most sun	: 11.7 hours Morecambe (Lancashire)

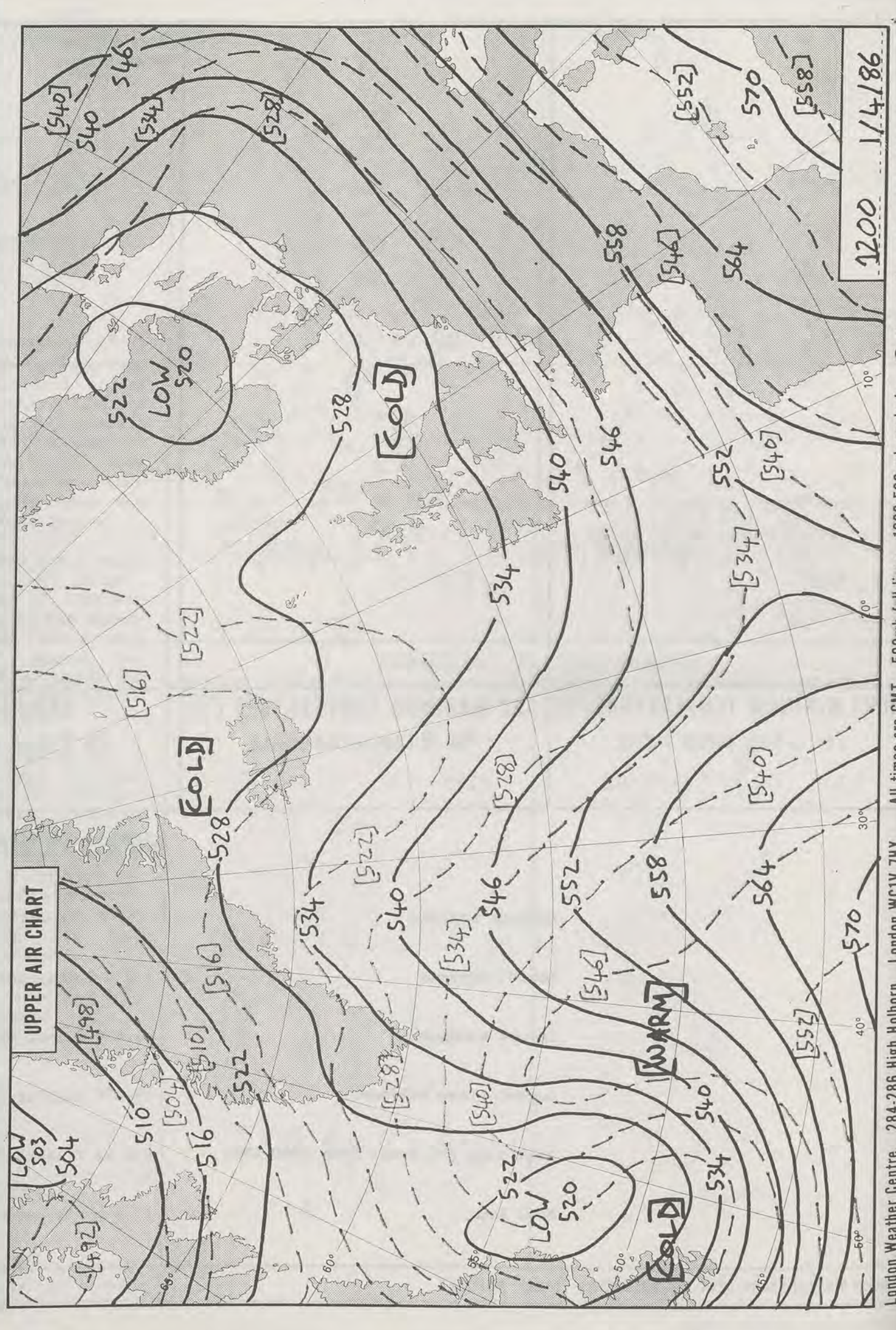



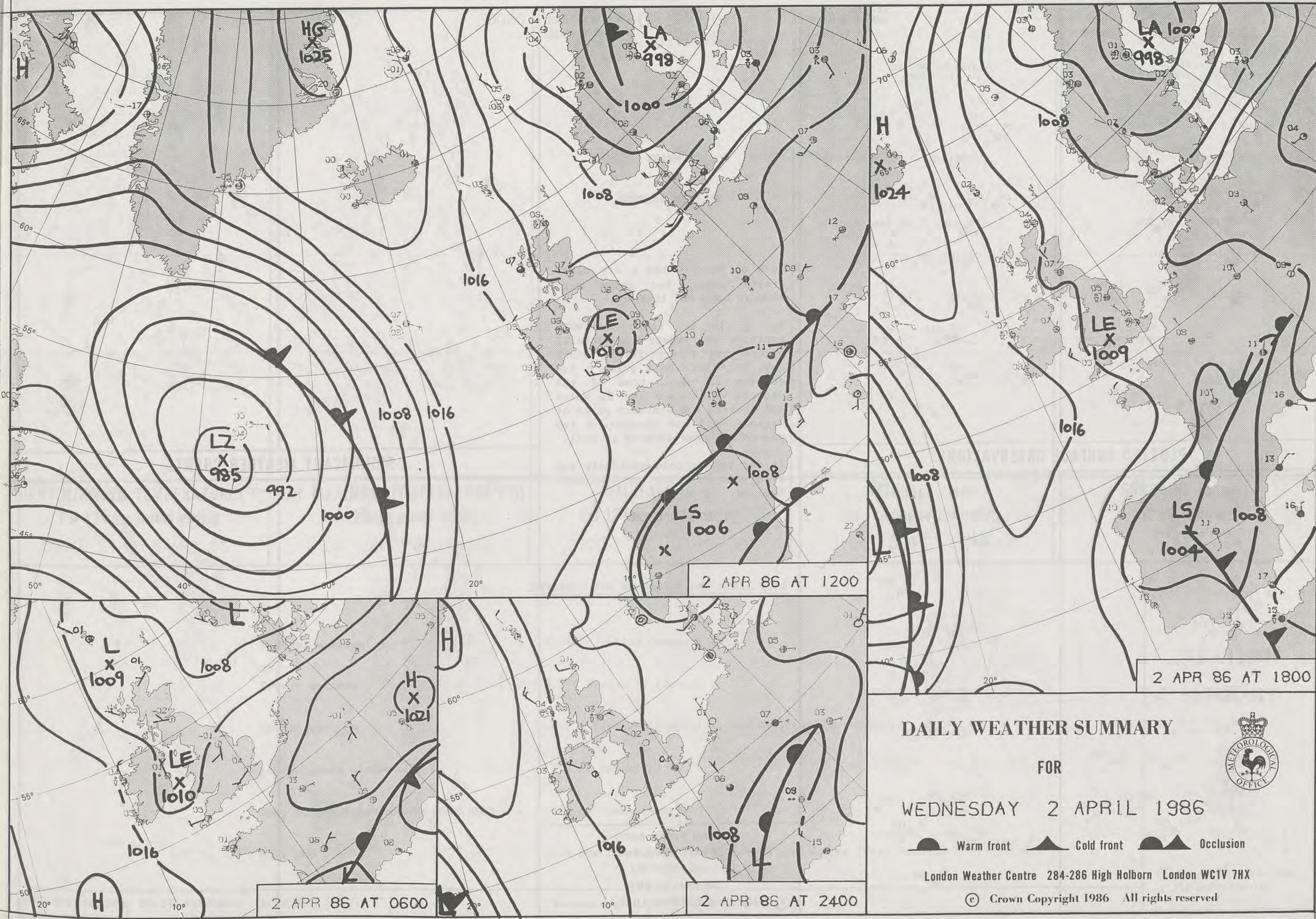
**DAILY
WEATHER
SUMMARY**



© Crown Copyright 1986
All rights reserved

VISIBLE
1/4/86
14372





DAILY WEATHER SUMMARY

FOR

WEDNESDAY 2 APRIL 1986

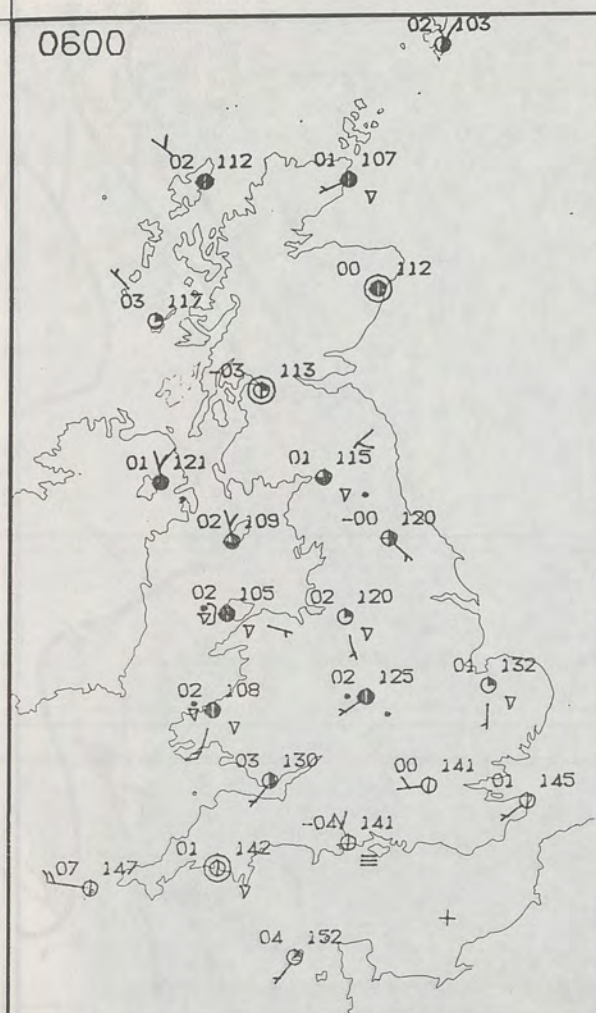
Warm front Cold front Occlusion

London Weather Centre 284-286 High Holborn London WC1V 7HX

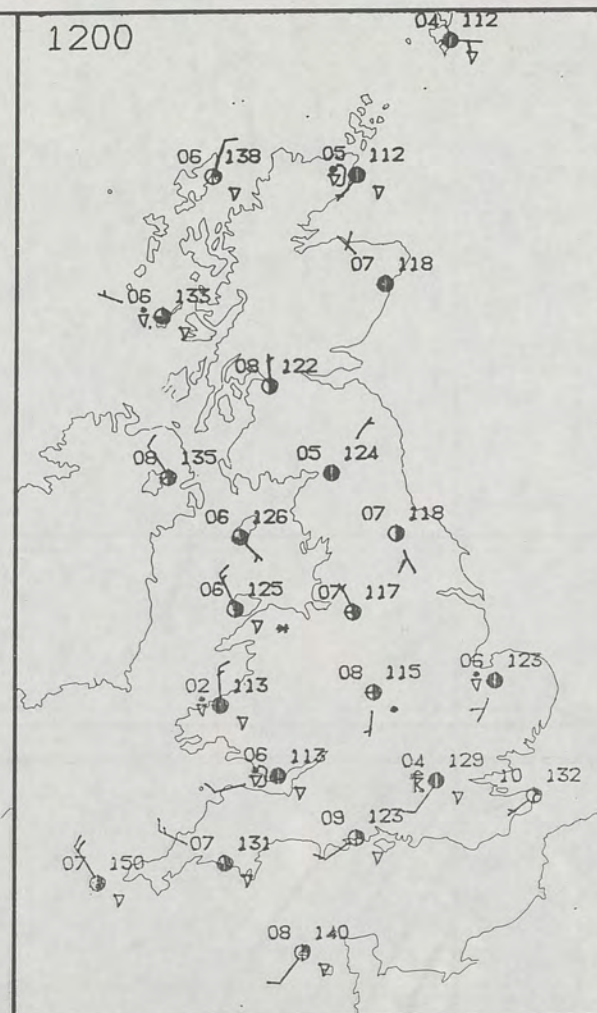
© Crown Copyright 1986 All rights reserved



0600



1200



WEDNESDAY
2 APRIL 1986

SUMMARY
OF
BRITISH WEATHER

Much of Britain had a dry clear frosty night, but there were showers here and there.

During the day there was some sunshine everywhere and several places had a dry fairly sunny day, but there were quite a few showers as well. Some of the showers were heavy and in Wales and central and southern parts of England hail and thunder. A few places had snow showers as well.

It was rather cold generally and even cold in Wales and southwest England.

0600

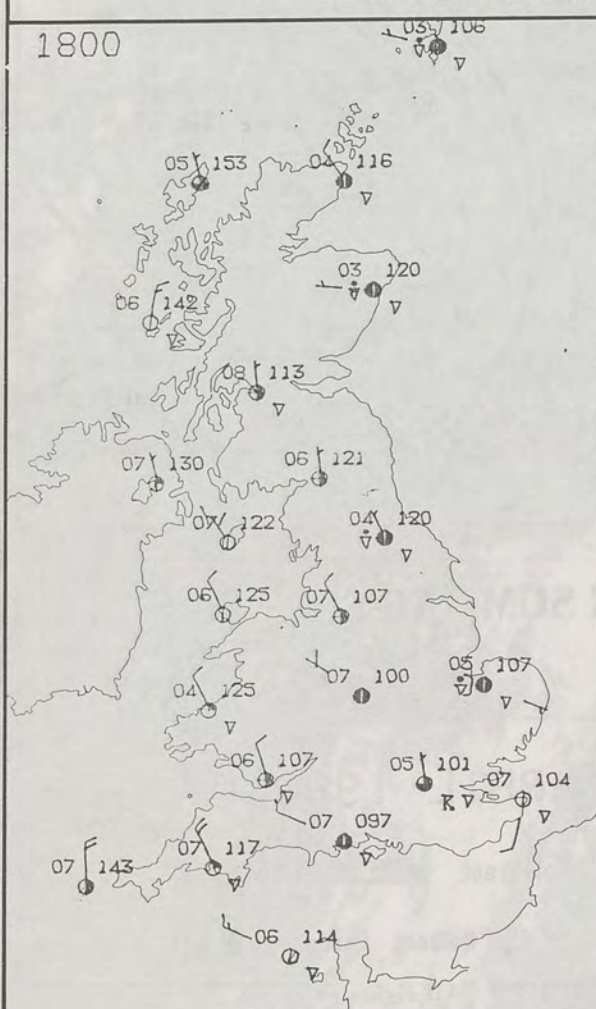


1200

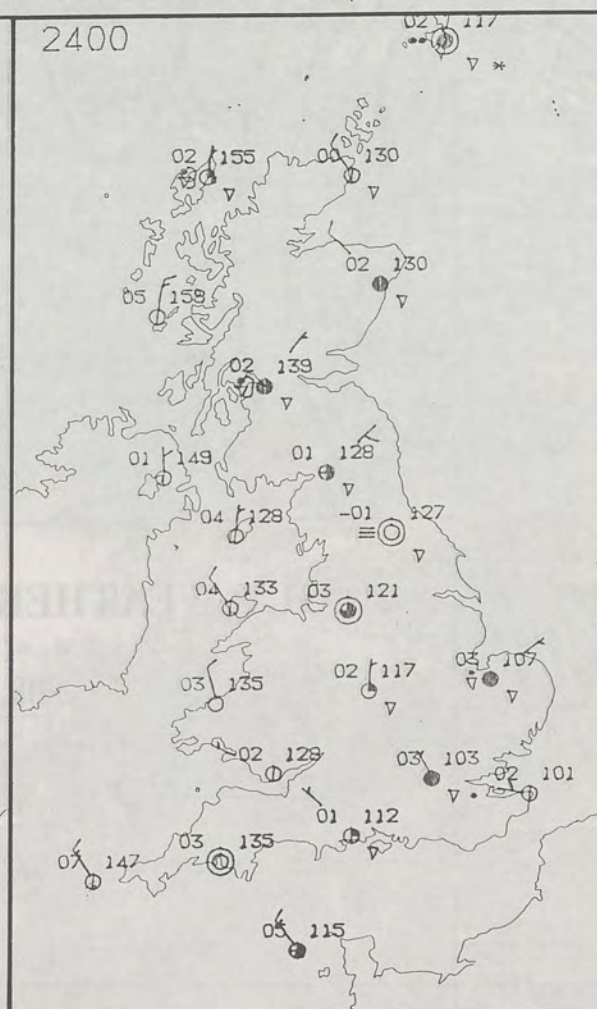


PLOTTED SURFACE OBSERVATIONS

1800

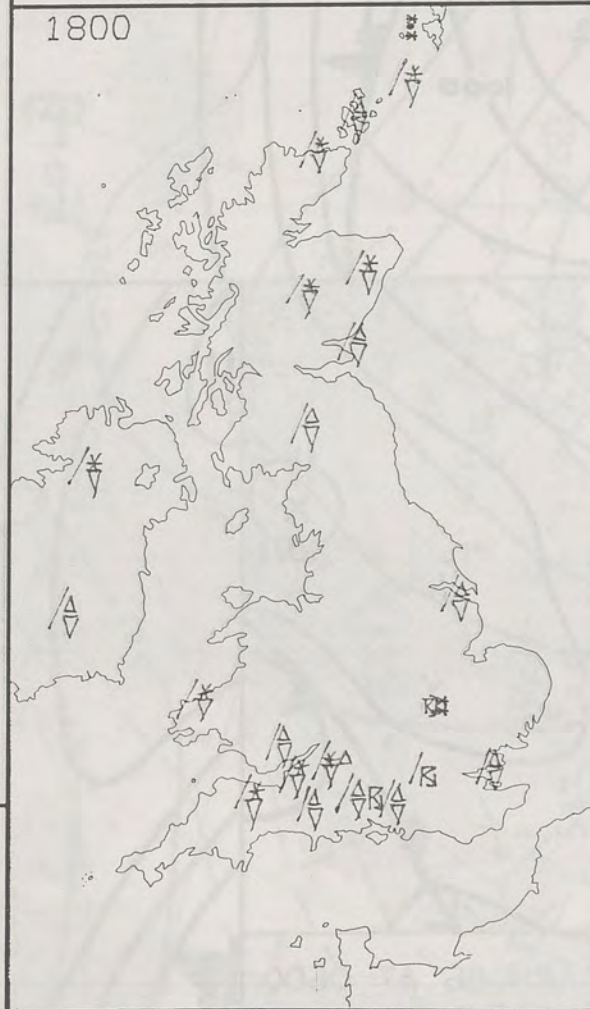


2400



SIGNIFICANT WEATHER CHARTS

1800

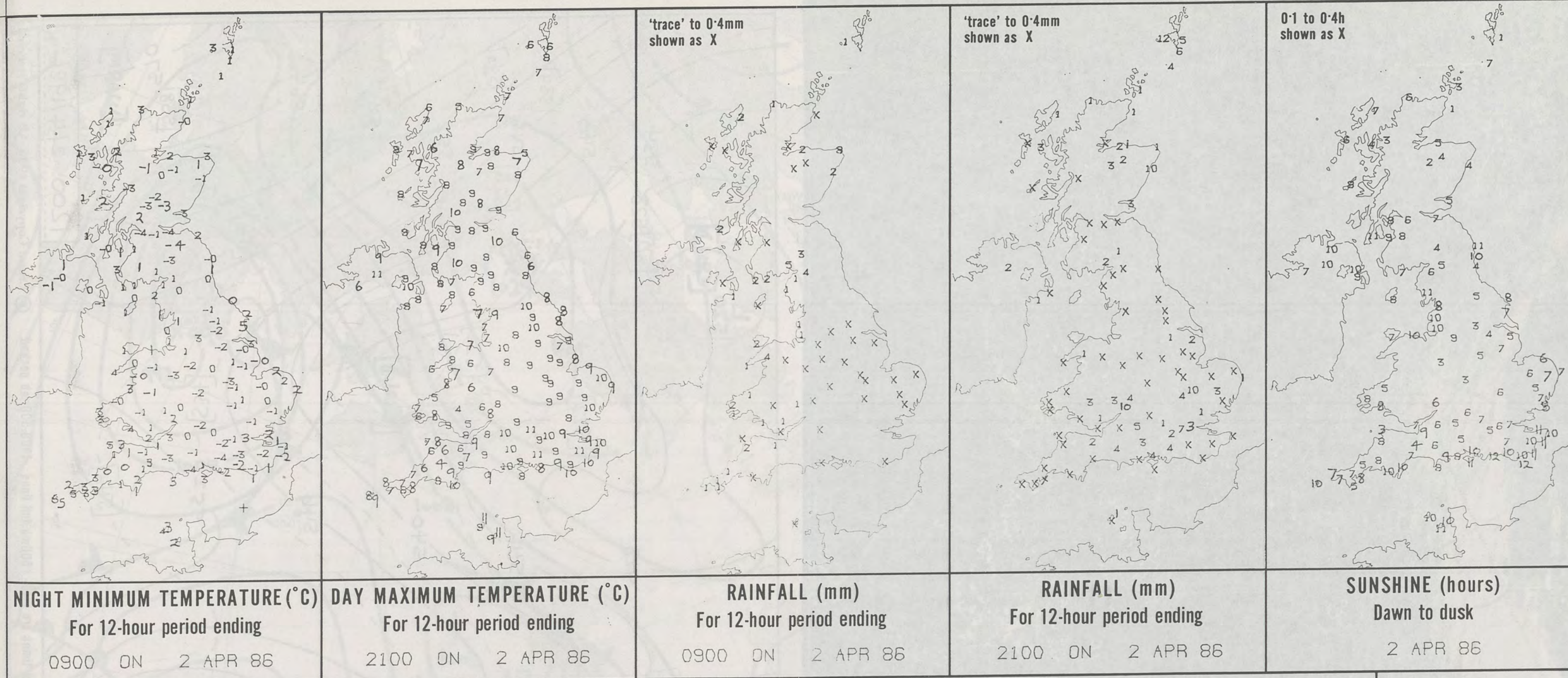


2400




London Weather Centre
284-286 High Holborn
London WC1V 7HX
All times are GMT

© Crown Copyright 1986 All rights reserved



EXTREMES FOR WEDNESDAY 2ND APRIL 1986

- | | | |
|---|---|--|
| Highest maximum | : | 11.4°C Jubilee Corner (Kent) |
| Lowest maximum | : | 4.2°C Treacastle (Powis) |
| Lowest minimum | : | -4.1°C Liphook (Hampshire) and Edinburgh/Turnhouse |
| Lowest grass minimum | : | -10.5°C Edinburgh |
| Most rain (24 hours from 0900 GMT) | : | 16.5 mm Foula (Shetland) |
| Most sun | : | 11.6 hrs Eastbourne (East Sussex) and Bognor (West Sussex) |

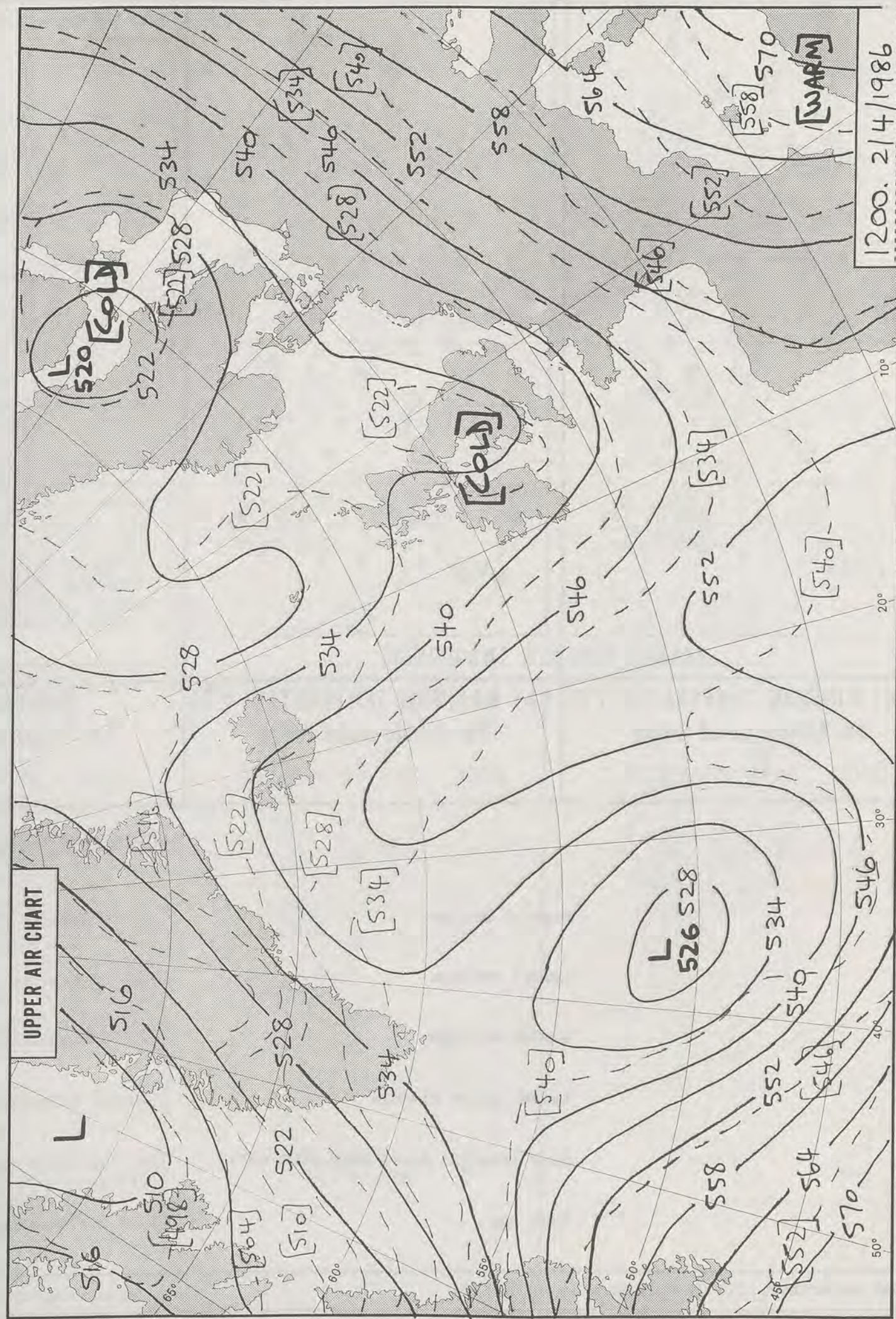



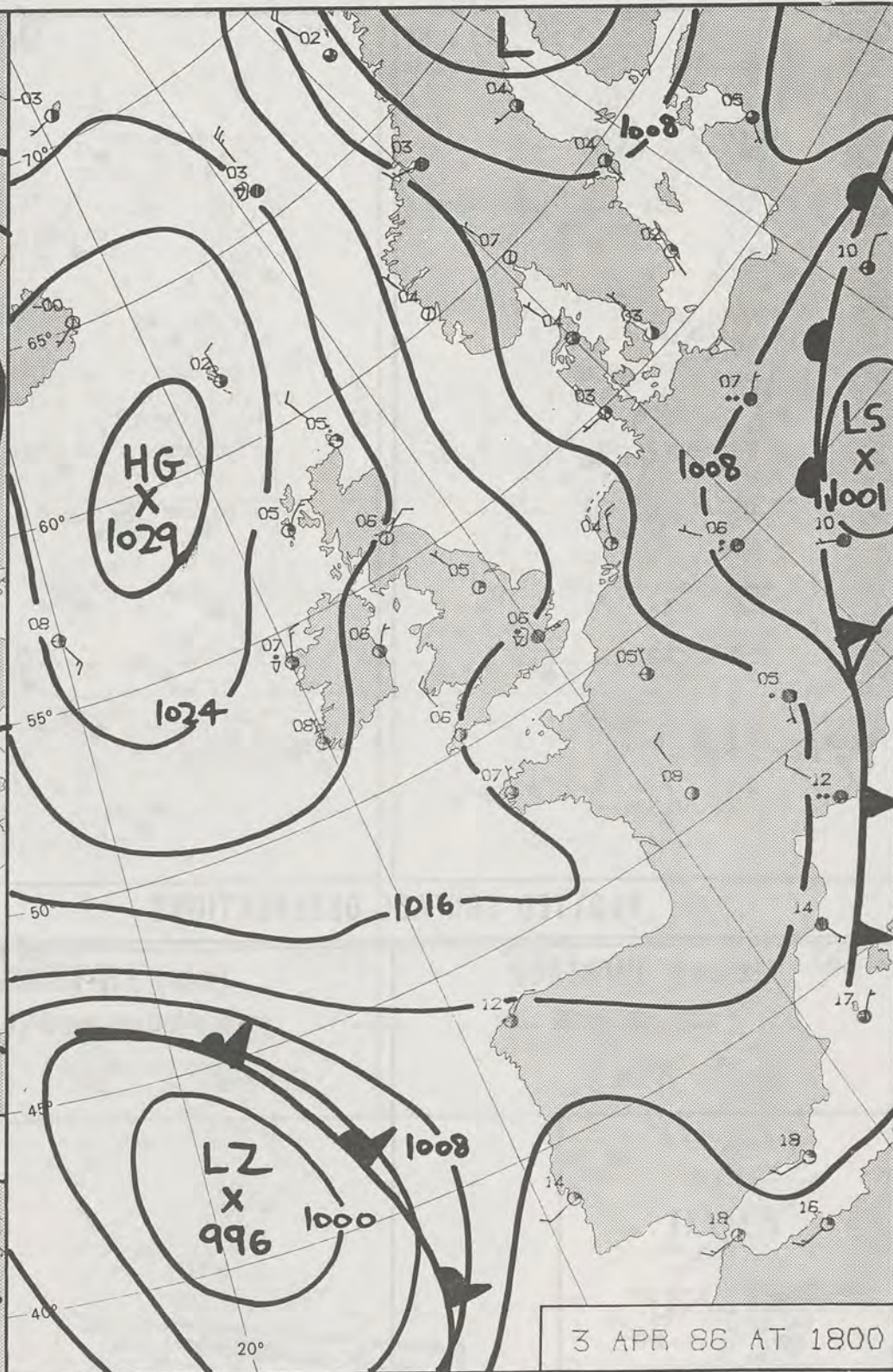
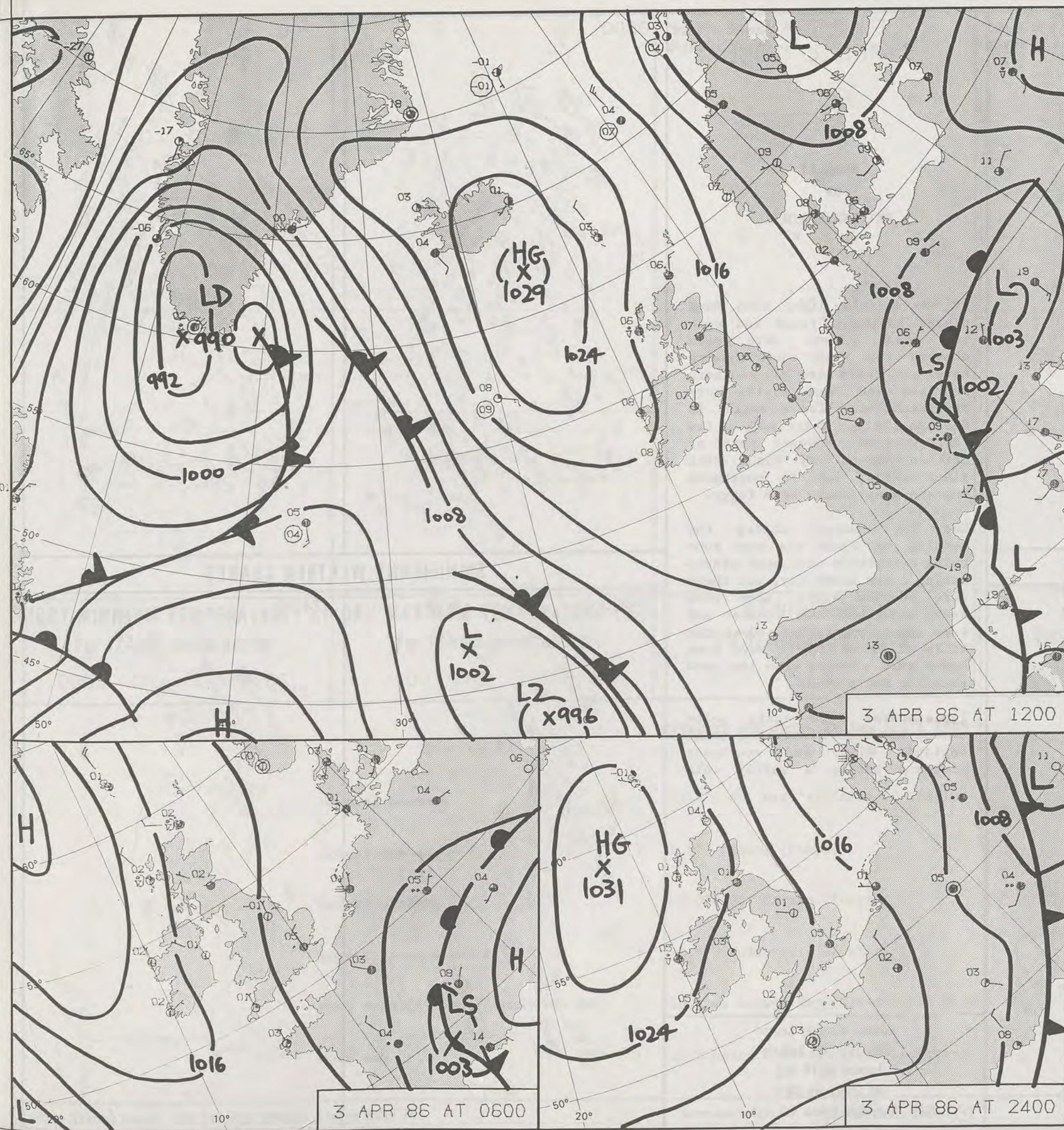
**DAILY
WEATHER
SUMMARY**



© Crown Copyright 1986
All rights reserved

VISIBLE
2/4/86
1427Z





DAILY WEATHER SUMMARY

FOR

THURSDAY 3 APRIL 1986

Warm front Cold front Occlusion

London Weather Centre 284-286 High Holborn London WC1V 7HX

© Crown Copyright 1986 All rights reserved



0600

1200

THURSDAY
3 APRIL 1986

0600

1200

SUMMARY
OF
BRITISH WEATHER

It was a cold night with many places having a frost and some icy roads. There were some showers too with snow showers here and there and in southern Scotland and East Anglia more persistent snow for a while. In East Anglia too there were a few thunderstorms. However much of Britain had a dry night with clear skies, but in northeast England many places were foggy.

The fog cleared during the morning and there was some sunshine everywhere with some places having a dry sunny day, but there were showers again, some were heavy with hail and thunder and some snow showers too. Over the hills of Wales there were some heavy snow showers with the snow settling for a while.

Temperatures were again below normal nearly everywhere with England, Wales and southeast Scotland having a mainly cold day.

London Weather Centre
284-286 High Holborn
London WC1V 7HX
All times are GMT

© Crown Copyright 1986 All rights reserved

PLOTTED SURFACE OBSERVATIONS

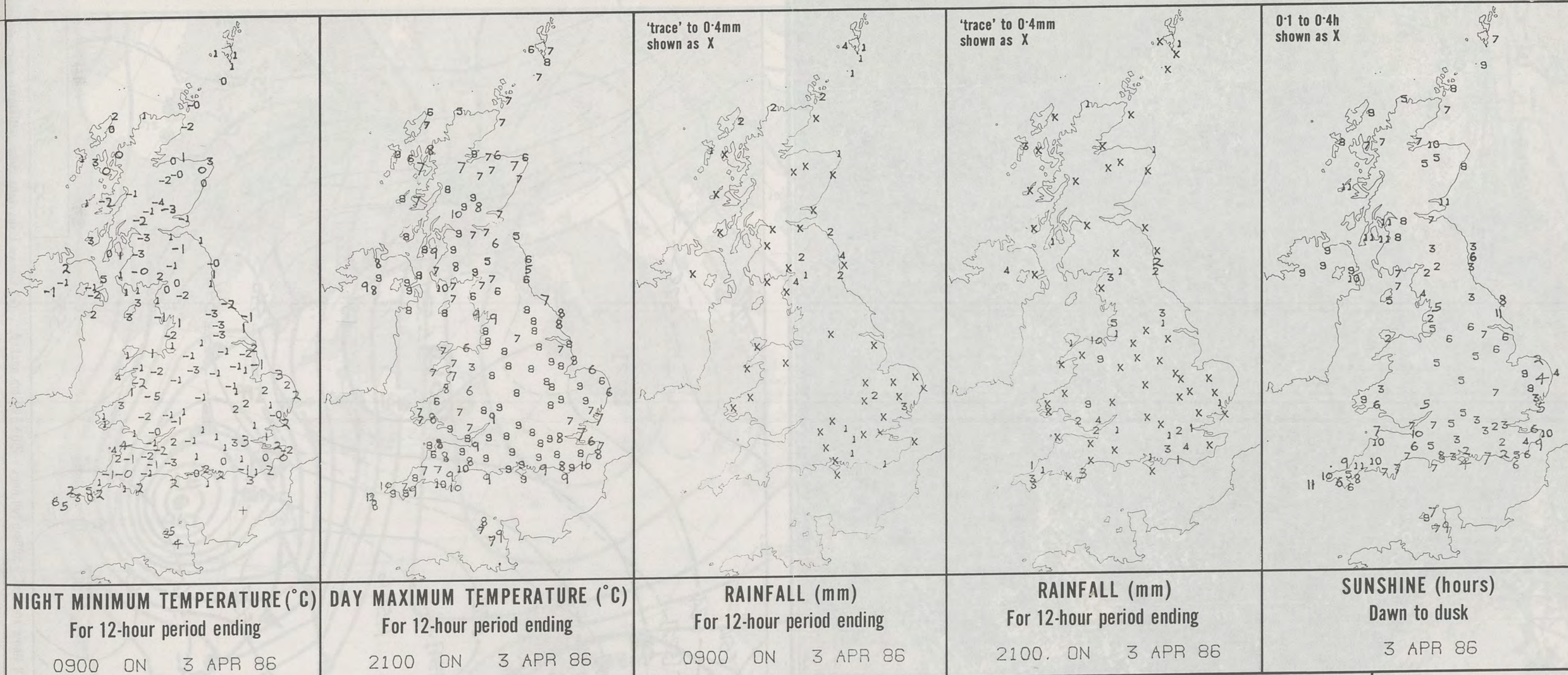
SIGNIFICANT WEATHER CHARTS

1800

2400

1800

2400



EXTREMES FOR THURSDAY 3RD APRIL 1986

Highest maximum	:	11.6°C St. Mary's (Isles of Scilly)
Lowest maximum	:	2.8°C Cynwyd (Clwyd)
Lowest minimum	:	-5.0°C St. Harmon (Powys)
Lowest grass minimum	:	-8.9°C Huddersfield/Oakes
Most rain (24 hours from 0900 GMT)	:	10.2 mm Colwyn Bay (Clwyd/North Wales)
Most sun	:	11.2 hours Kildonan (Isle of Arran)

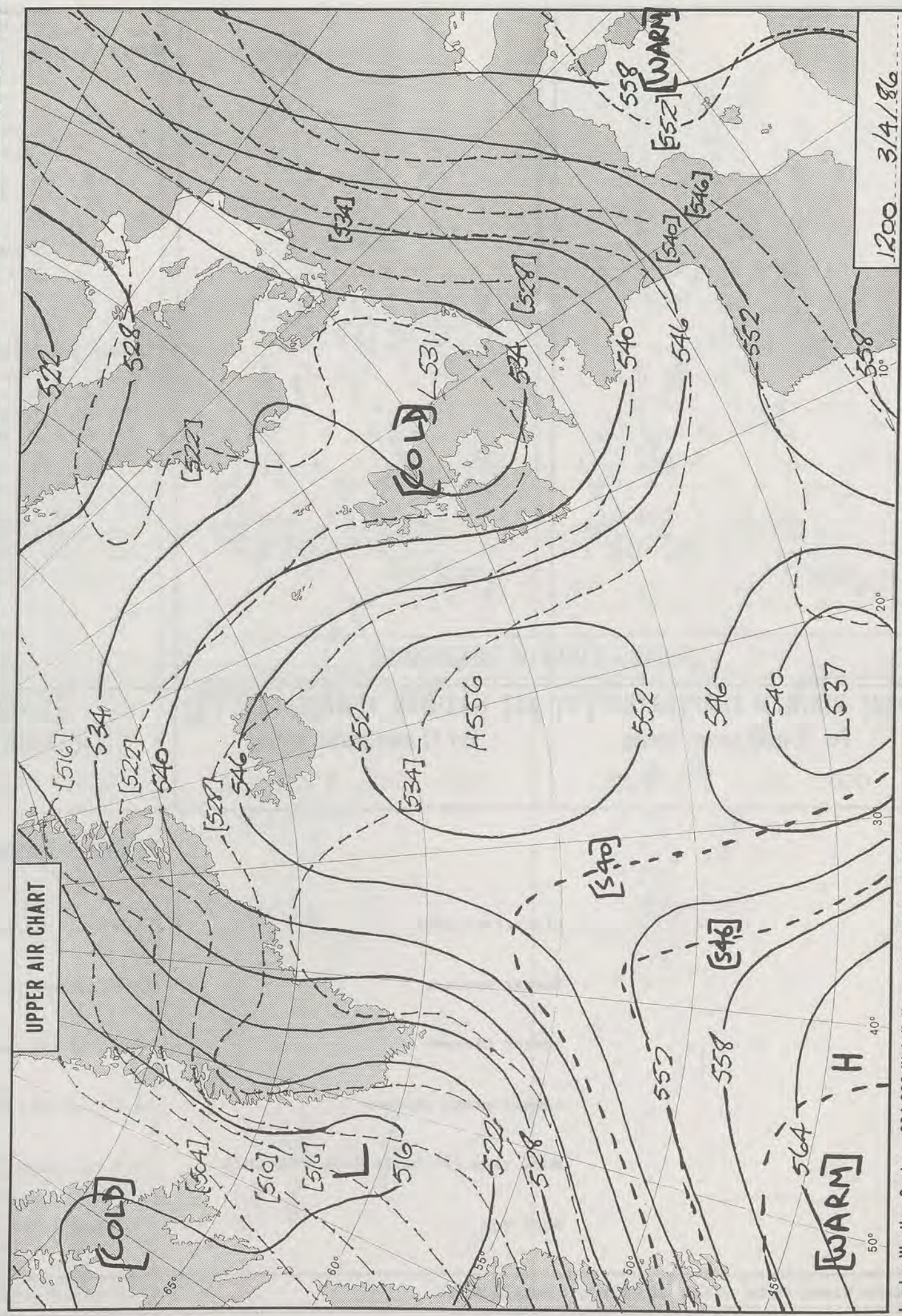


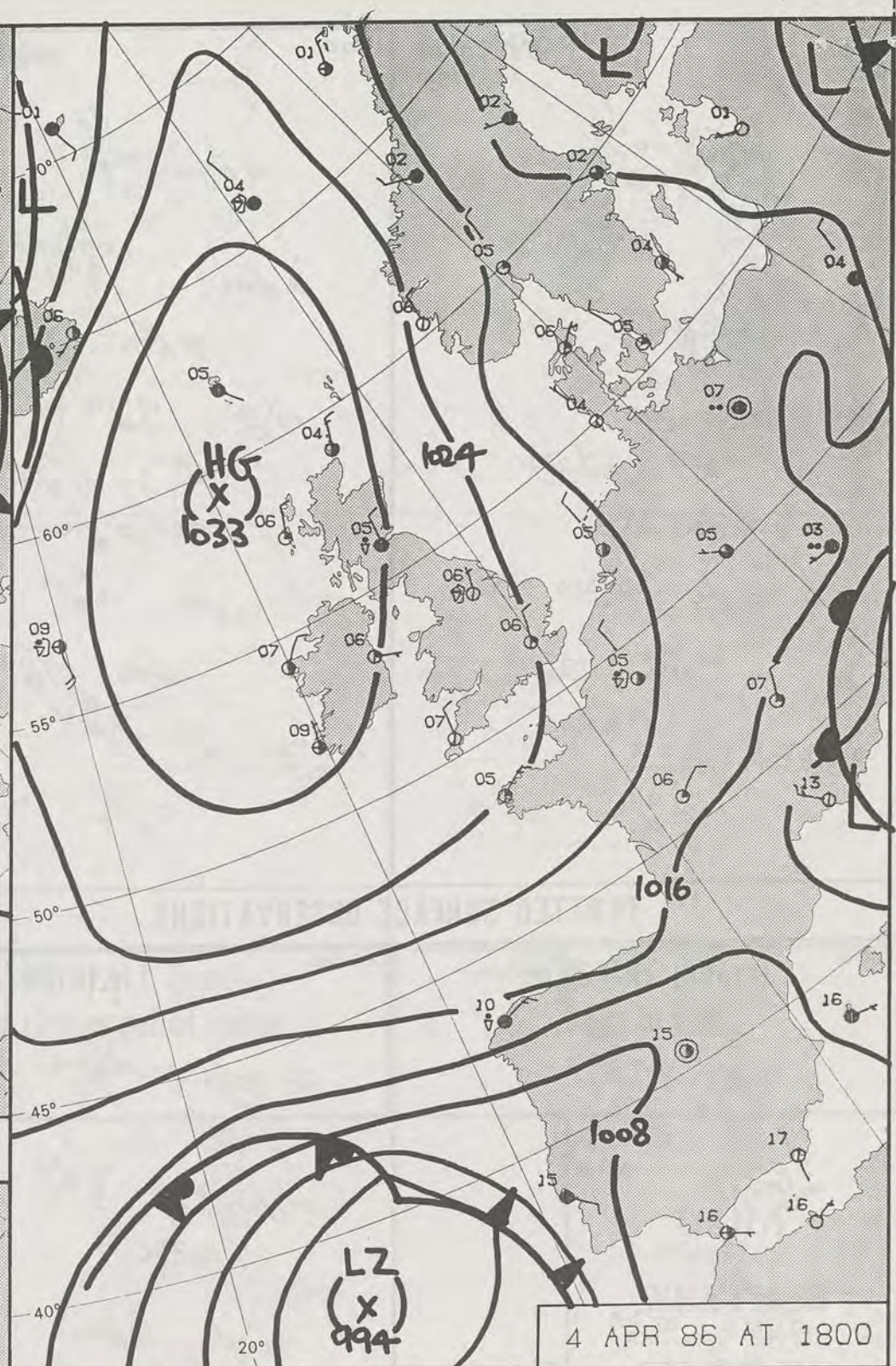
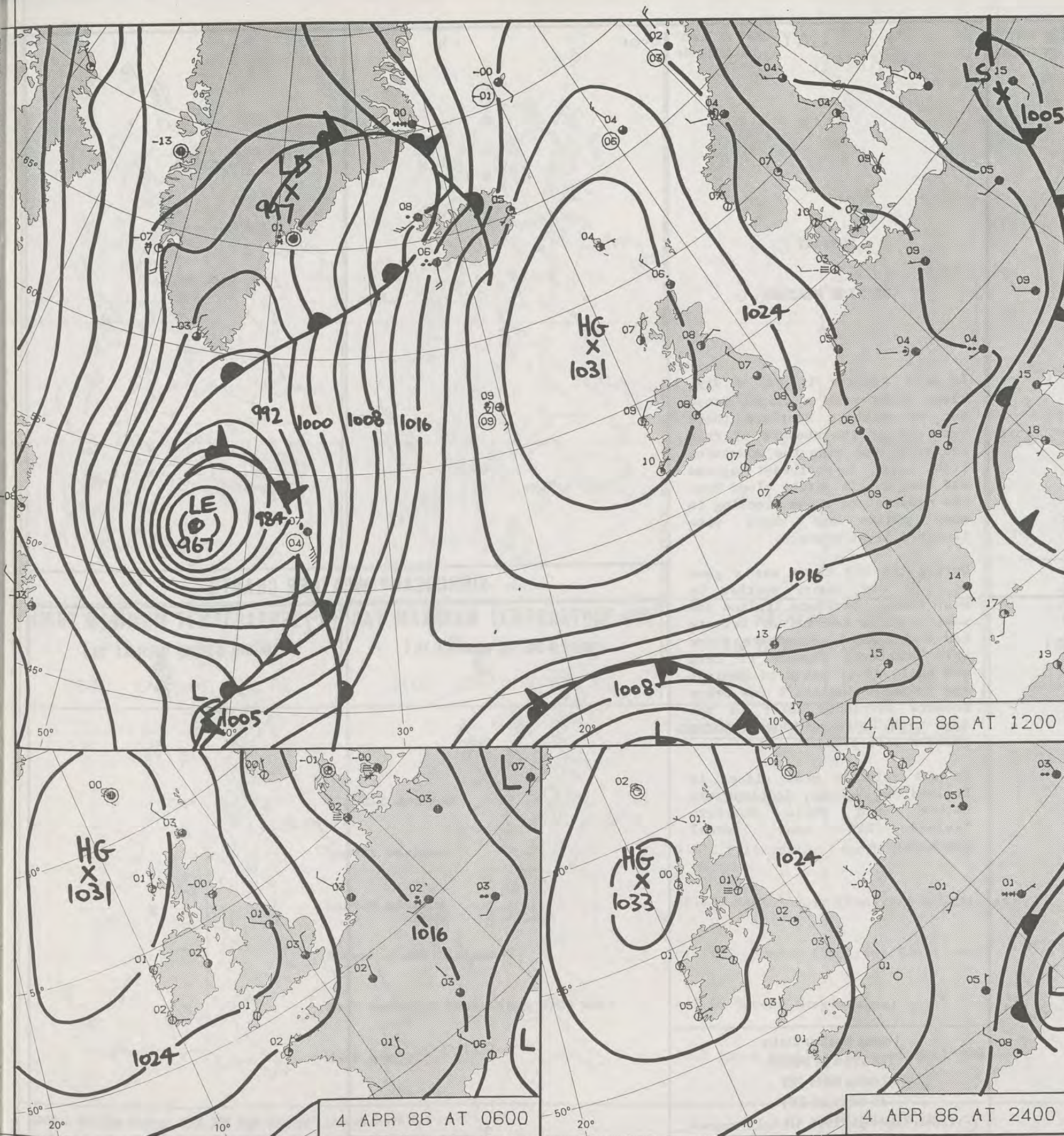
**DAILY
WEATHER
SUMMARY**



© Crown Copyright 1986
All rights reserved

VISIBLE
3/4/86
1417Z





DAILY WEATHER SUMMARY

FOR

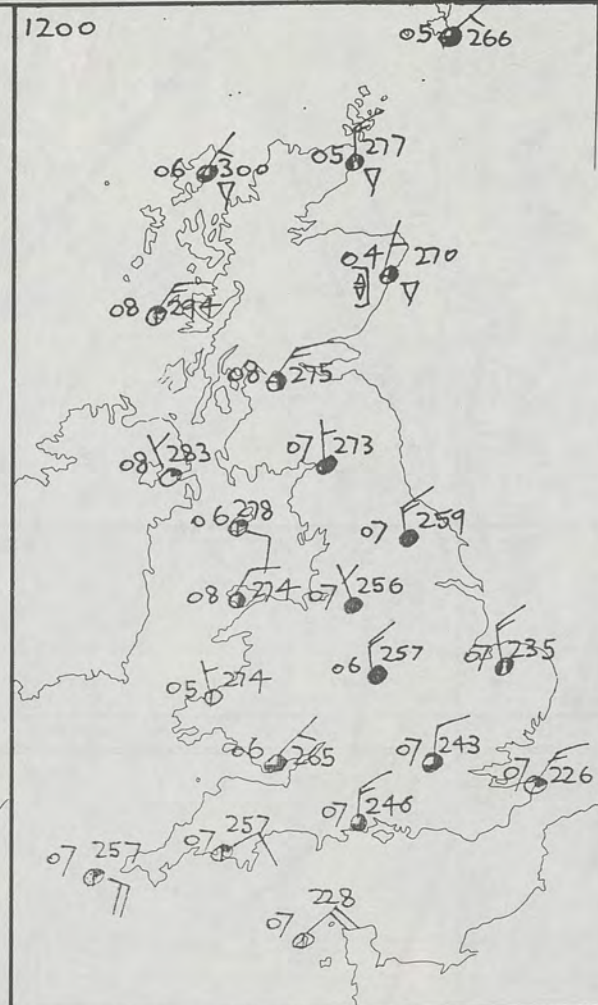
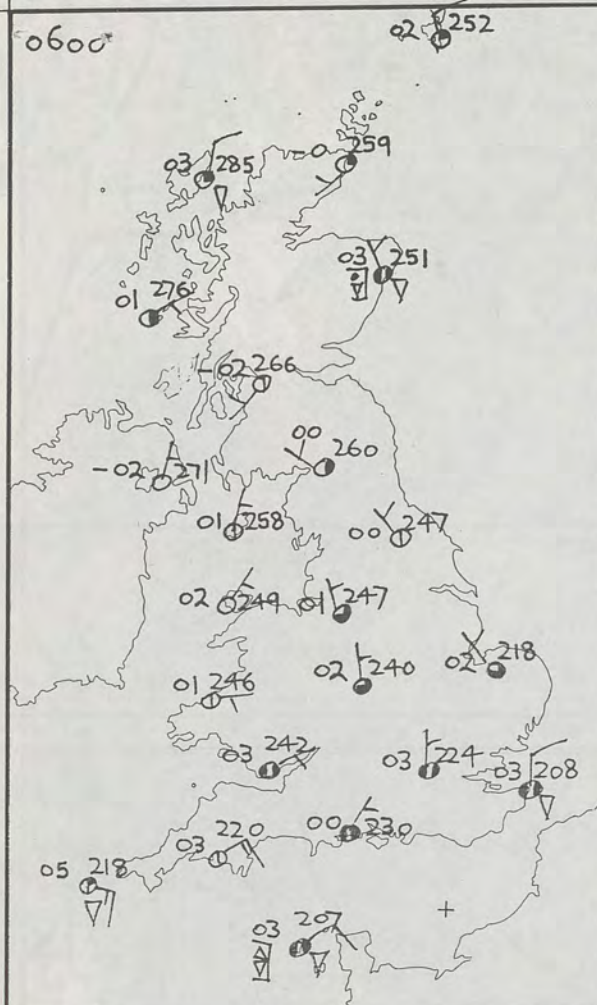
FRIDAY 4 APRIL 1986

Warm front Cold front Occlusion

London Weather Centre 284-286 High Holborn London WC1V 7HX

© Crown Copyright 1986 All rights reserved





FRIDAY
4 APRIL 1986

SUMMARY
OF
BRITISH WEATHER

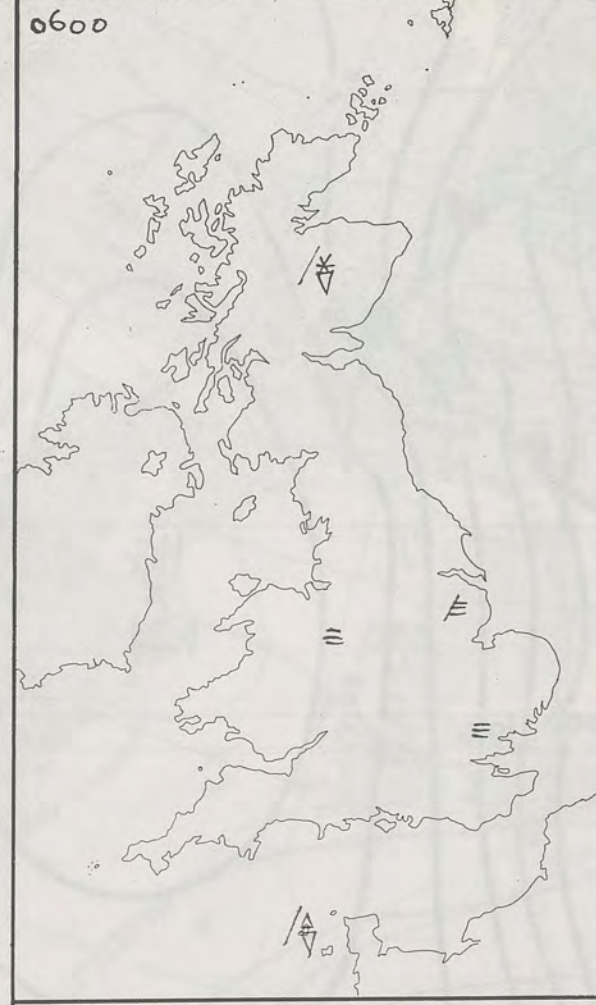
In most regions it was a dry, clear night with a slight frost but in northern Scotland there were one or two showers of rain and hail, and over the mountains light snow. In southeast England and East Anglia patchy cloud kept the temperature above freezing in many places and there were isolated light showers.

During the day there was a good deal of dry, sunny weather in most places, Northern Ireland and most western regions of Britain had a dry day. Elsewhere there were scattered showers of rain and hail and in parts of central and southern England a few heavy showers developed later in the day, with isolated thunderstorms (Sussex late p.m.).

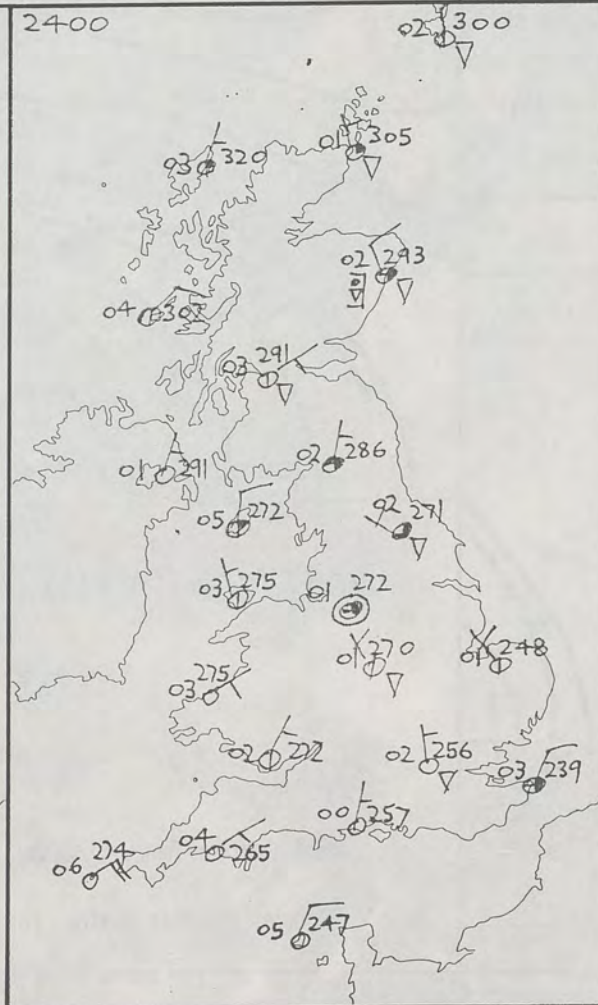
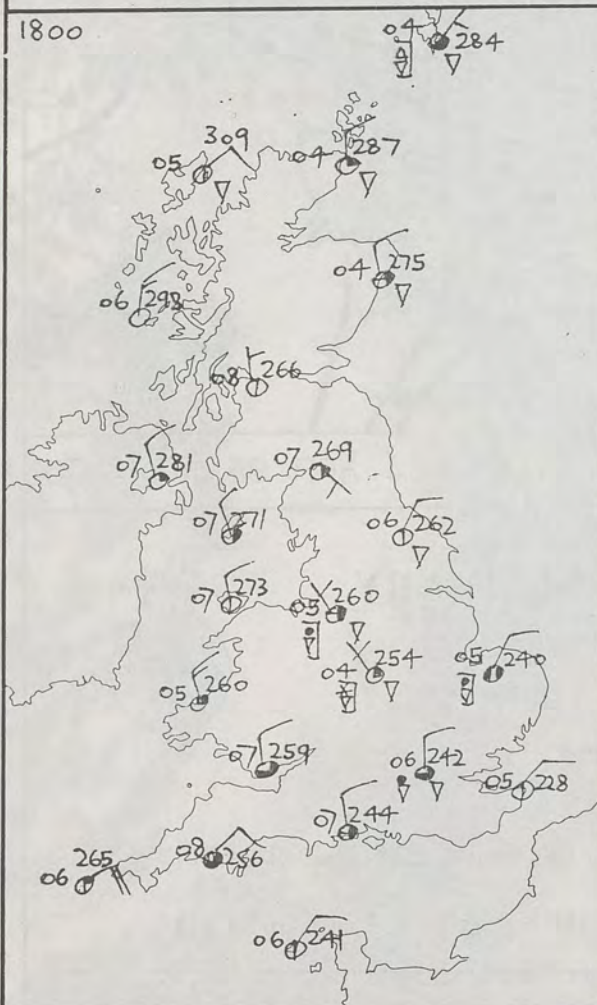
It was cold in most places in England and Wales. Scotland was rather cold while Northern Ireland had near normal temperatures.

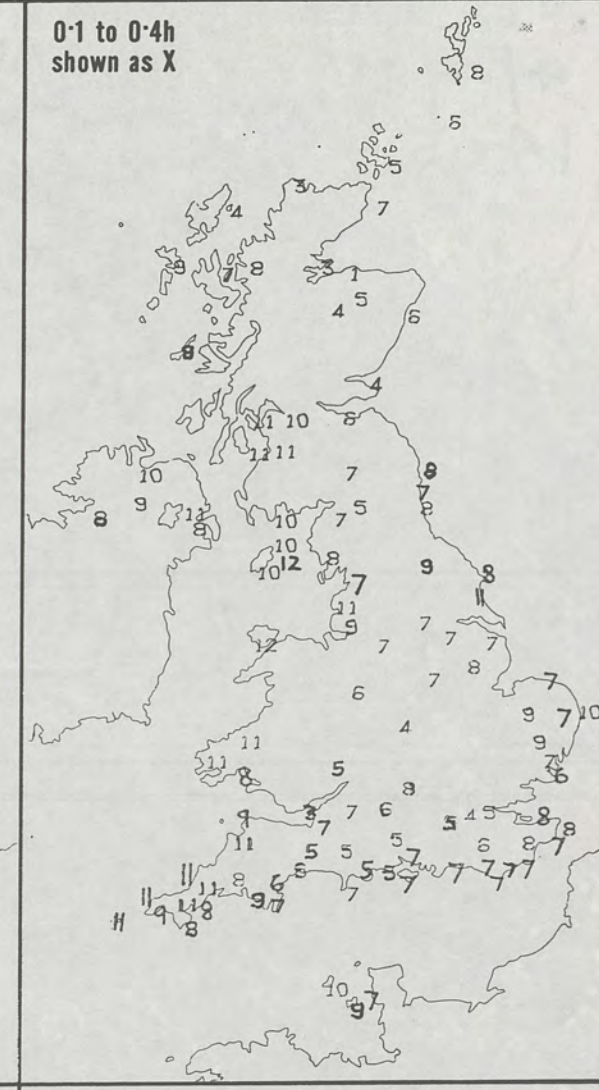
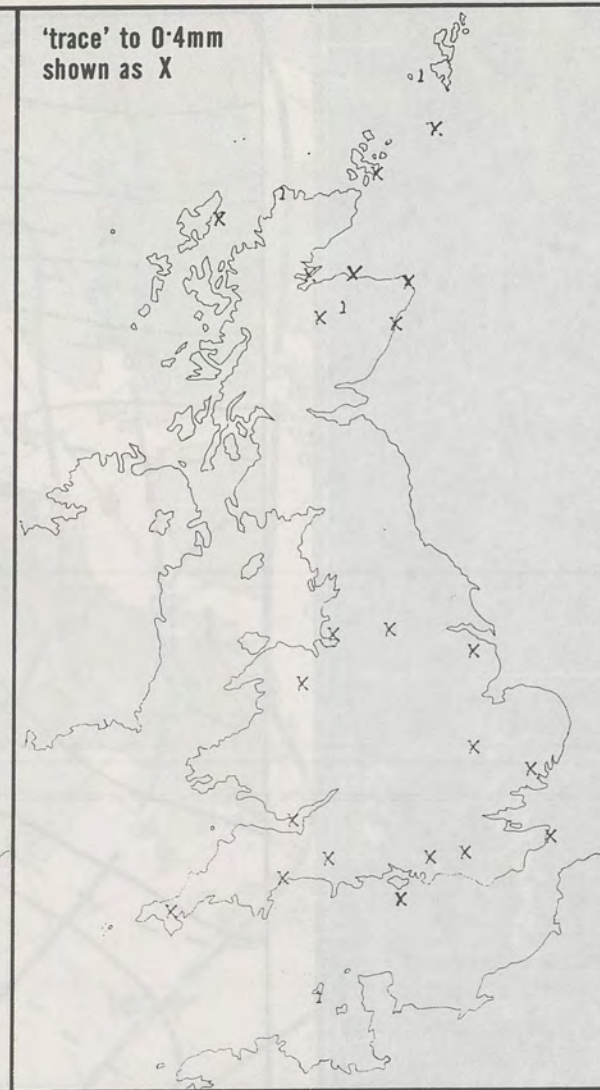
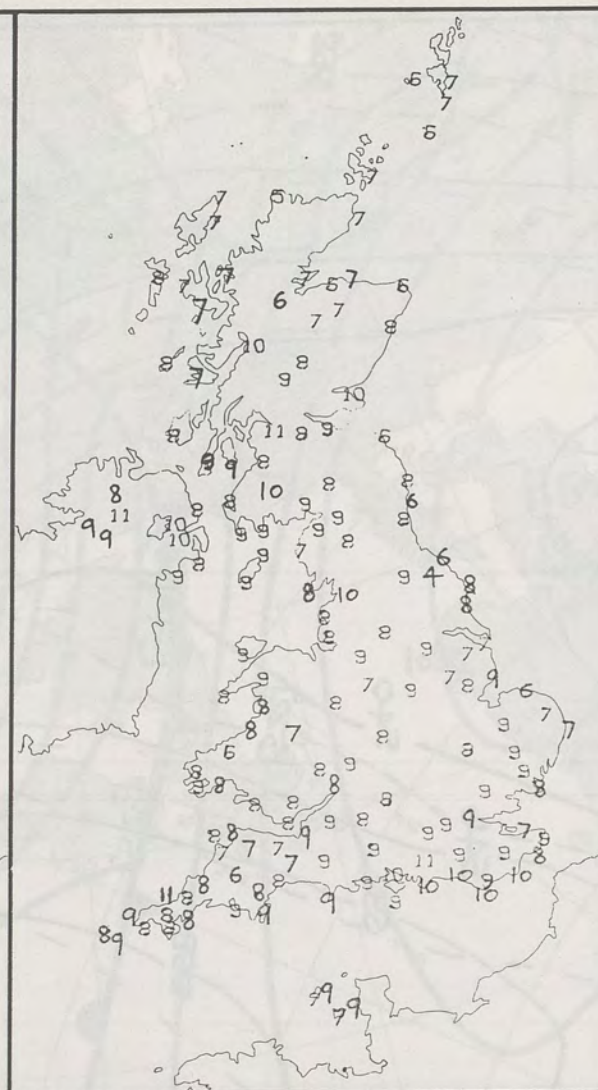
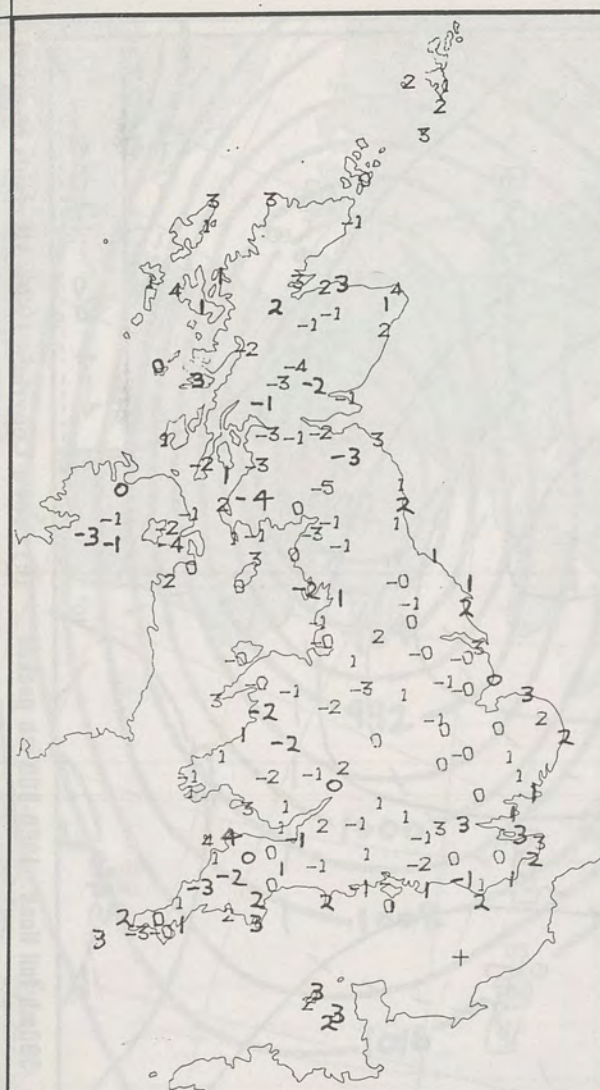
London Weather Centre
284-286 High Holborn
London WC1V 7HX
All times are GMT

© Crown Copyright 1986 All rights reserved



SIGNIFICANT WEATHER CHARTS





NIGHT MINIMUM TEMPERATURE (°C)
For 12-hour period ending
0900 ON 4 APR 86

DAY MAXIMUM TEMPERATURE (°C)
For 12-hour period ending
2100 ON 4 APR 86

RAINFALL (mm)
For 12-hour period ending
0900 ON 4 APR 86

RAINFALL (mm)
For 12-hour period ending
2100 ON 4 APR 86

SUNSHINE (hours)
Dawn to dusk
4 APR 86

EXTREMES FOR FRIDAY 4TH APRIL 1986

Highest maximum : 11.3°C Newquay (Cornwall)

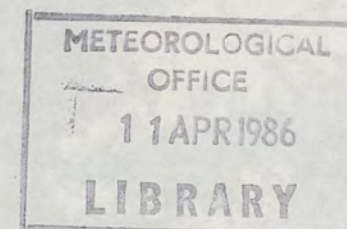
Lowest maximum : 4.0°C Fylingdales (North Yorkshire)

Lowest minimum : -4.6°C Eskdalemuir (Dumfries & Galloway)

Lowest grass minimum : -11.1°C Glenlee (Dumfries & Galloway)

Most rain (24 hours from 0900 GMT) : 4.7 mm Crosby (Merseyside)

Most sun : 12.2 hours Douglas (Isle of Man)

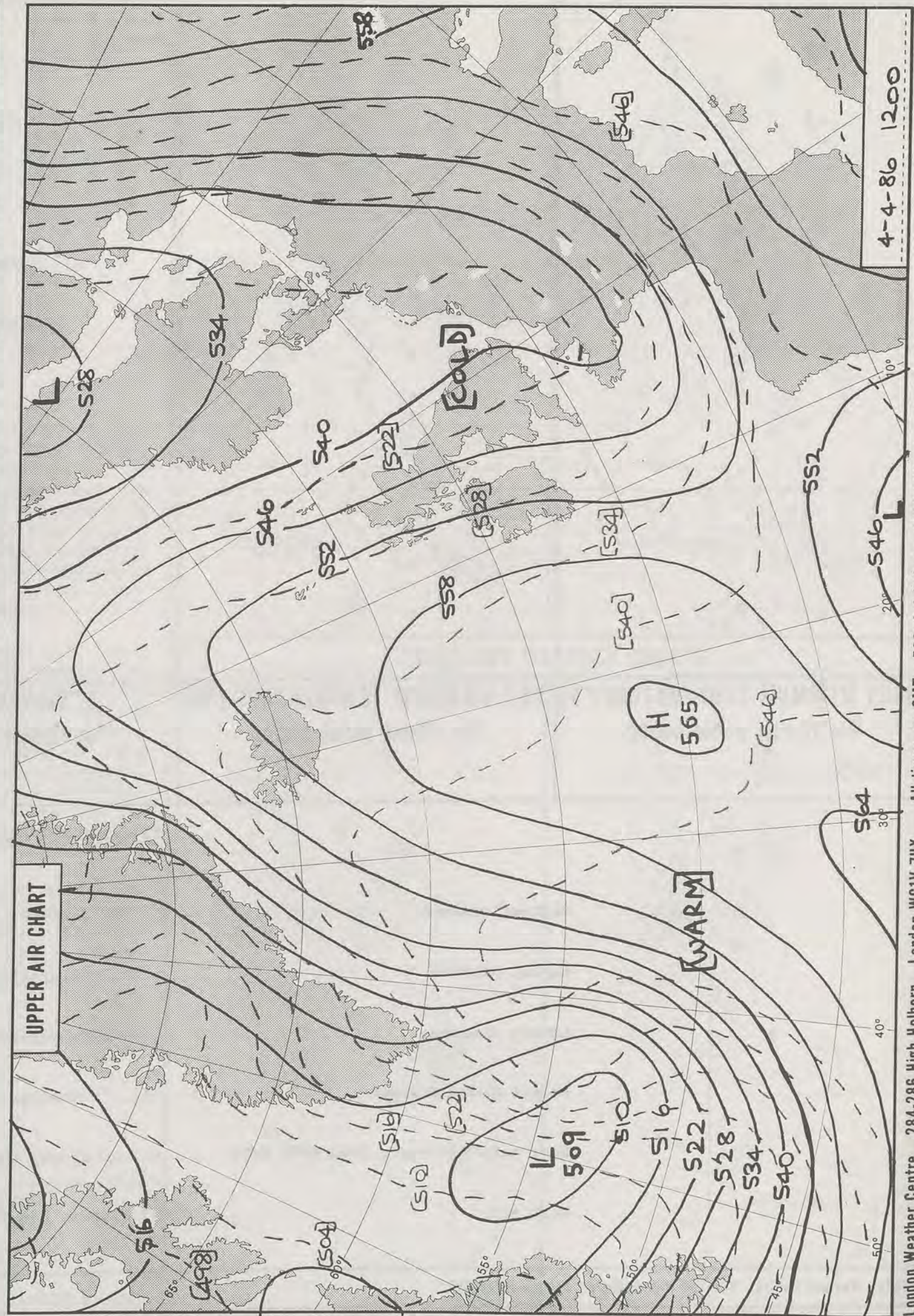



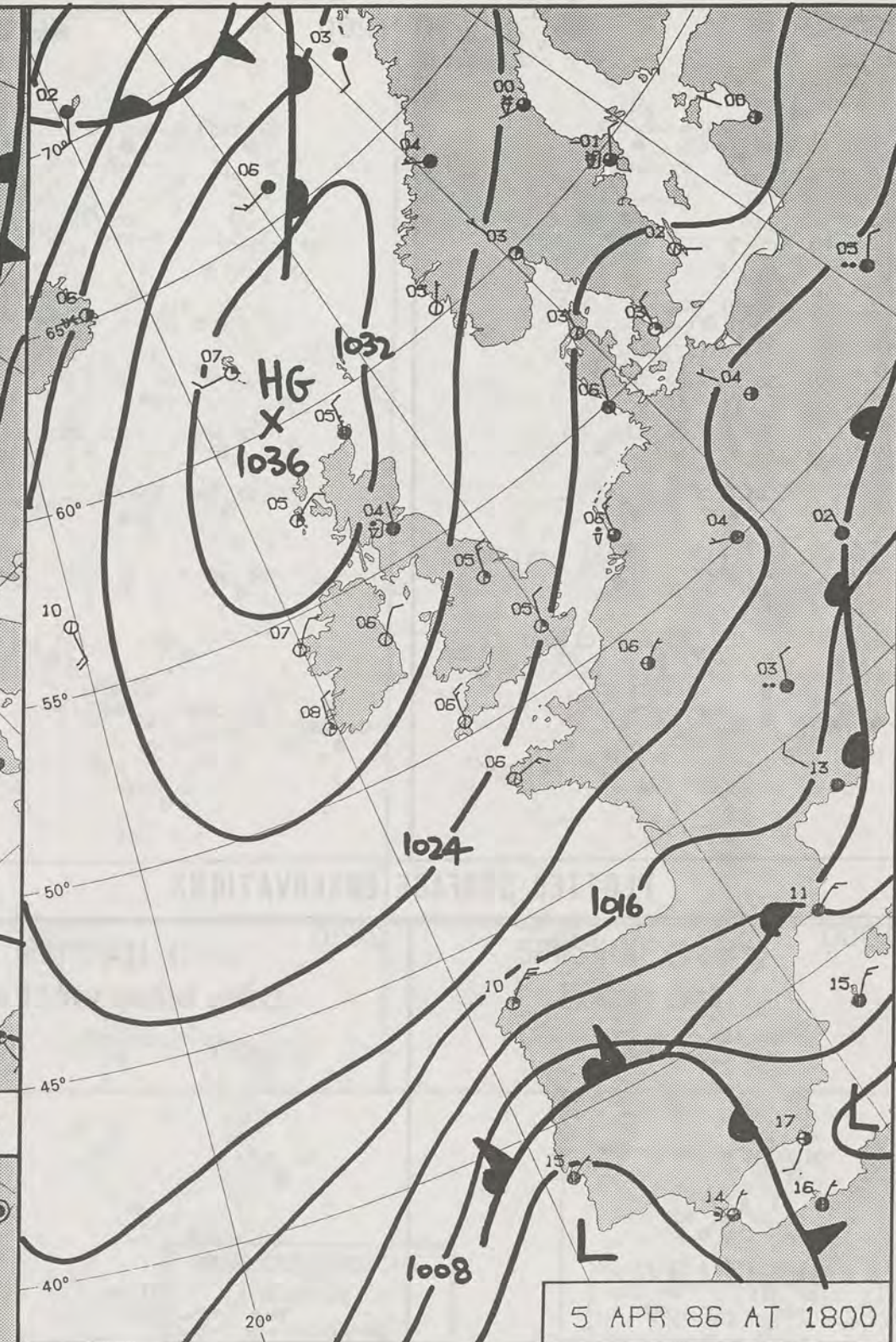
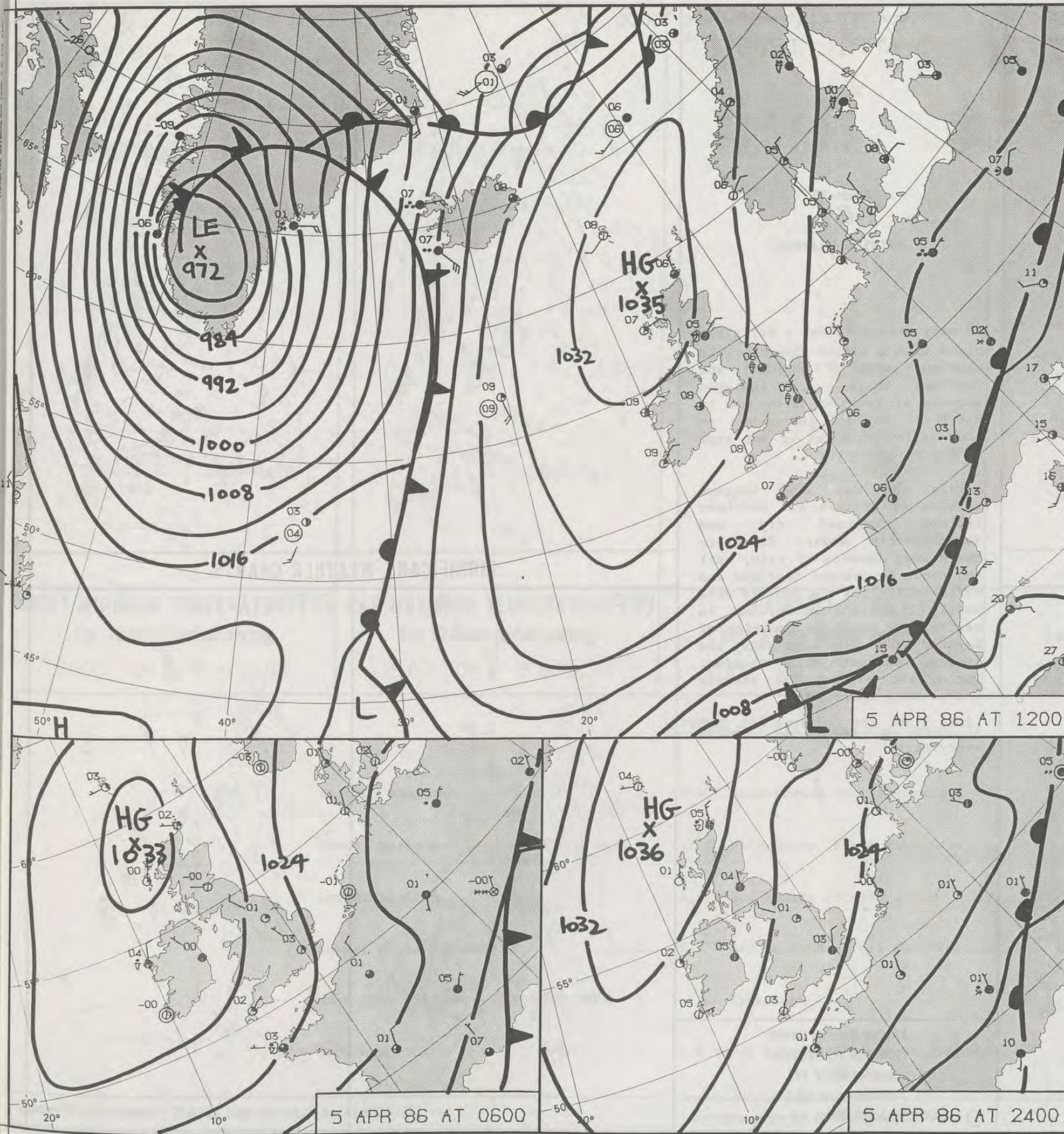
**DAILY
WEATHER
SUMMARY**



© Crown Copyright 1986
All rights reserved

VISIBLE
4/4/86
1405Z





DAILY WEATHER SUMMARY

FOR

SATURDAY 5 APRIL 1986

Warm front Cold front Occlusion

London Weather Centre 284-286 High Holborn London WC1V 7HX

© Crown Copyright 1986 All rights reserved



[illegible]

SUMMARY OF BRITISH WEATHER

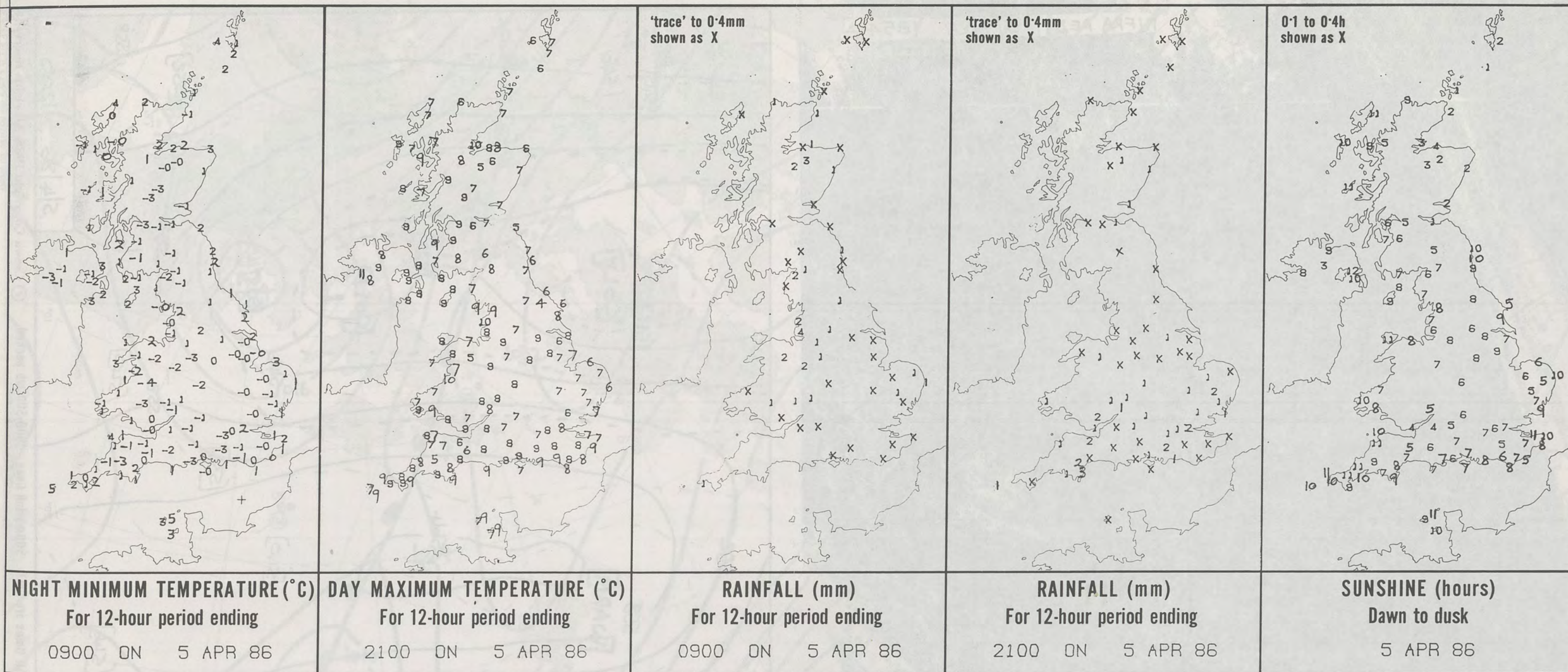
During the day some western regions of Britain and Northern Ireland remained dry and predominantly sunny. Elsewhere there were showers of rain, hail and snow. In eastern Scotland and northern England the showers were mostly light and brief, but in central and southern counties of England there were some heavy and lengthy showers with thunder. During the evening the showers became very isolated.

London Weather Centre
284-286 High Holborn
London WC1V 7HX
All times are GMT

[illegible][illegible]

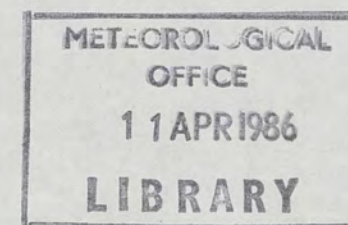
1200

A hand-drawn map of the British Isles, including Great Britain and Ireland. The map is marked with numerous symbols, primarily stylized human figures. These figures are drawn with simple outlines, some with wings or specific headgear. They are distributed across the landmasses, with a higher concentration in the southeast of England and the southwest of Scotland. Some symbols are placed in the surrounding waters. The map is drawn with simple black lines on a light background.



EXTREMES FOR SATURDAY 5TH APRIL 1986

Highest maximum	: 10.6°C Knockarevan (Co. Fermanagh)
Lowest maximum	: 4.2°C Fylingdales (North Yorkshire)
Lowest minimum	: -4.0°C St. Harmon (Powys)
Lowest grass minimum	: -9.2°C Bracknell/Beaufort Park (Berkshire)
Most rain (24 hours from 0900 GMT)	: 7.5 mm Tynemouth
Most sun	: 11.8 hours Belfast/Aldergrove Airport



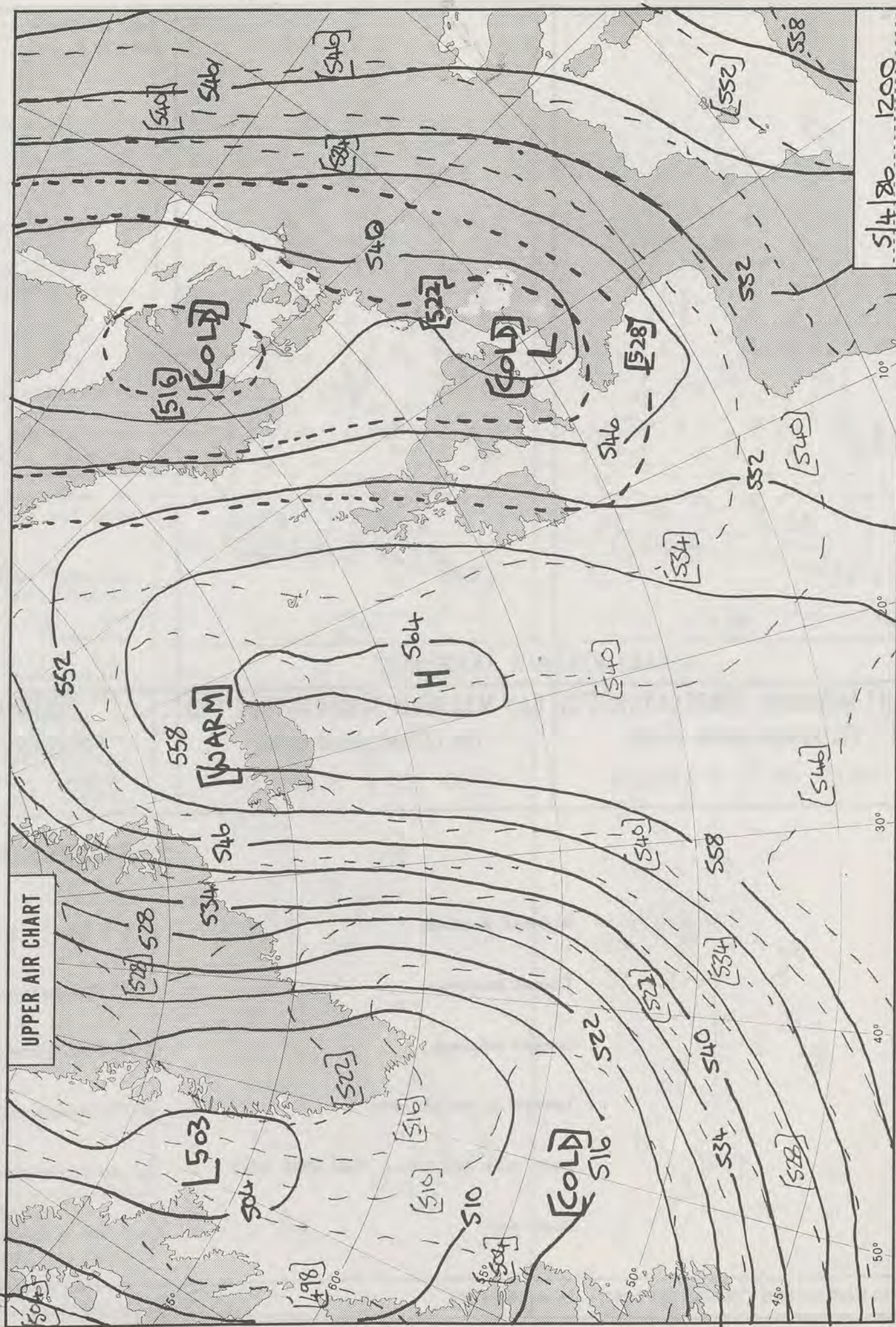
**DAILY
WEATHER
SUMMARY**



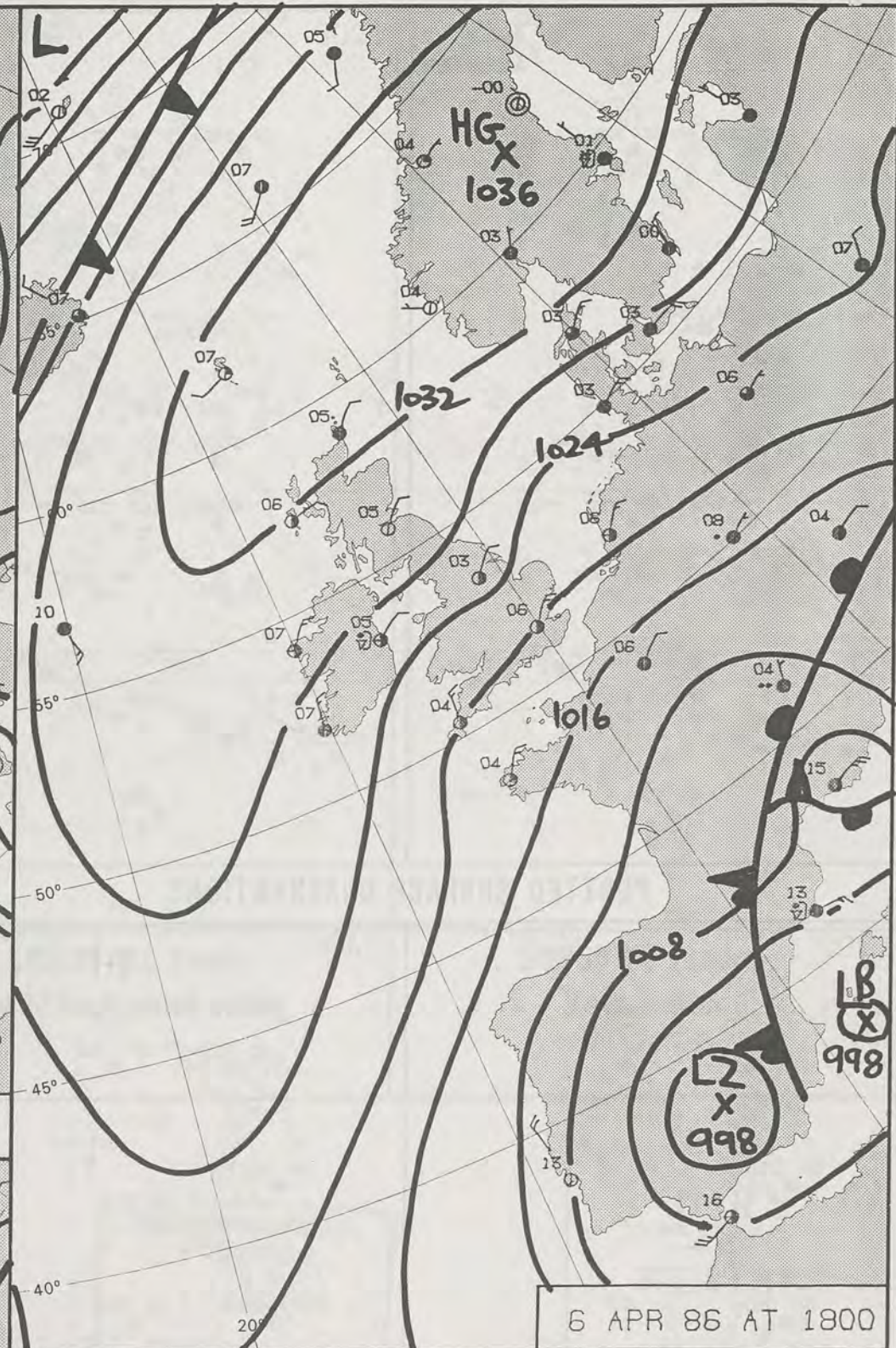
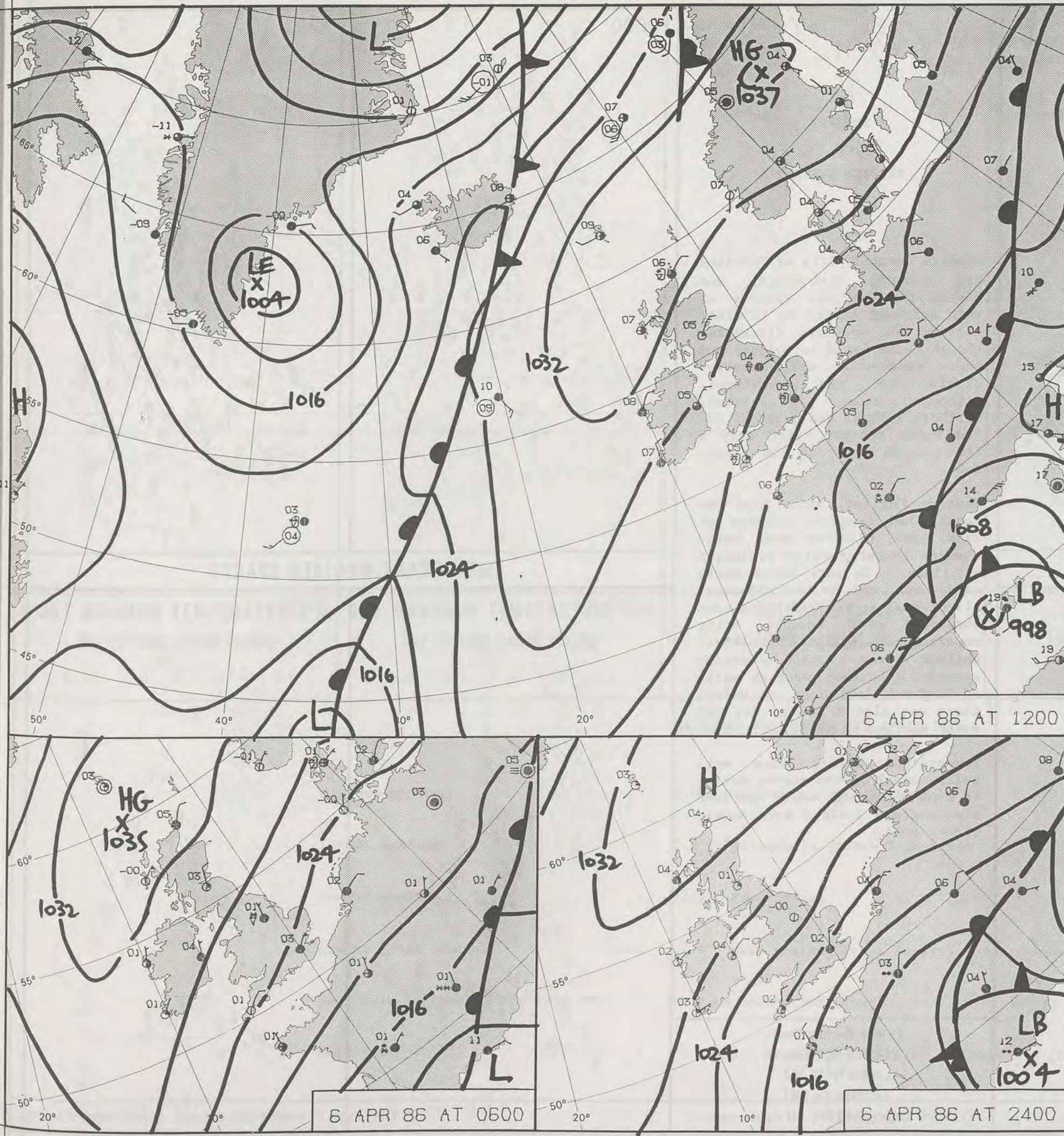
© Crown Copyright 1986
All rights reserved

INFRA RED 5/4/86 1354Z

UPPER AIR CHART



London Weather Centre 284-286 High Holborn London WC1V 7HX All times are GMT 500mb full lines 1000-500 mb pecked © Crown Copyright 1986 All rights reserved.



DAILY WEATHER SUMMARY

FOR

SUNDAY 6 APRIL 1986

Warm front Cold front Occlusion

London Weather Centre 284-286 High Holborn London WC1V 7HX

© Crown Copyright 1986 All rights reserved



0600

1200

SUNDAY
6 APRIL 1986

SUMMARY
OF
BRITISH WEATHER

Eastern coastal parts of Scotland had showers throughout, and during the daytime, showers of rain and hail turned up in other eastern and southern districts, though there was a lot of dry and sunny weather as well, particularly in the northwest. Although cloudy at times, Northern Ireland had a lot of dry and sunny weather, with only a few showers later in the afternoon.

Eastern England, away from the coast, had frequent showers of rain, hail, sleet or snow, these showers becoming quite prolonged at times. Showers edged westwards too, and by the afternoon all of England and Wales had seen showers, with thunder being reported from places in southern England from late afternoon onwards. In many western parts of England, and most of Wales, there was also a lot of dry and sunny weather as well.

Temperature levels were well below normal in the south, making it feel very cold, while Scotland and Northern Ireland were mostly rather cold.

London Weather Centre
284-286 High Holborn
London WC1V 7HX
All times are GMT

© Crown Copyright 1986 All rights reserved

0600

1200

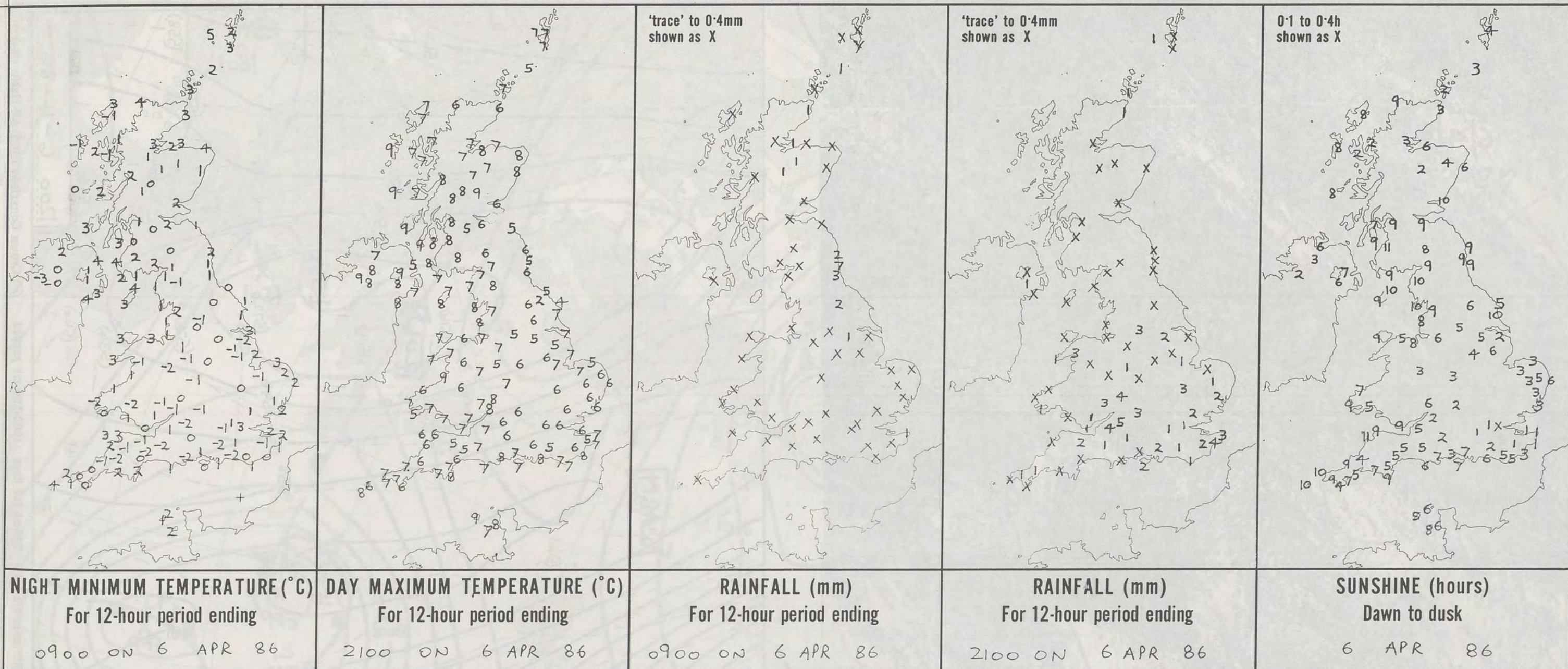
SIGNIFICANT WEATHER CHARTS

1800

2400

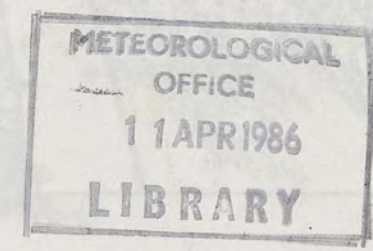
1800

2400



EXTREMES FOR SUNDAY 6TH APRIL 1986

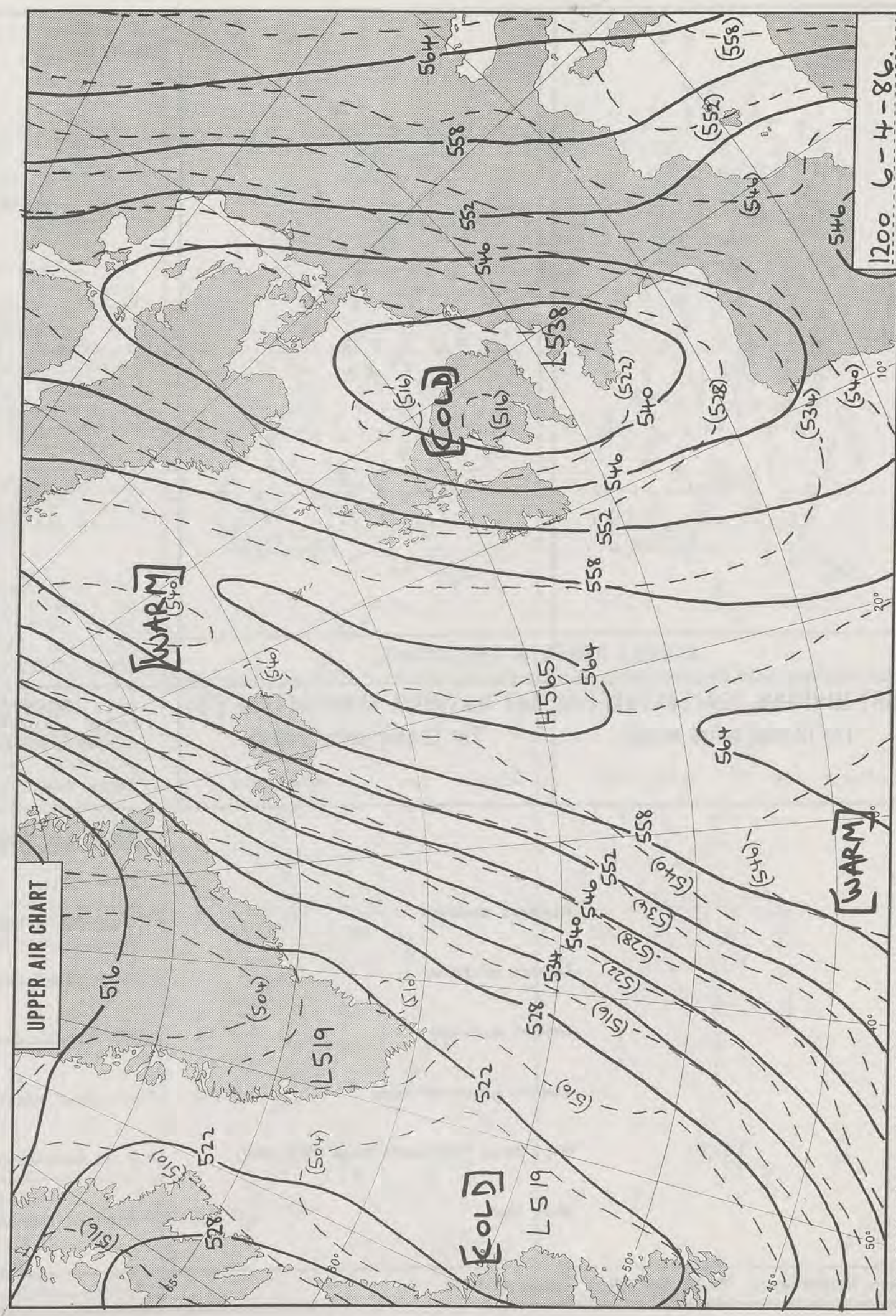

Highest maximum	: 9.5°C Knockarevan (Co. Fermanagh)
Lowest maximum	: 2.2°C Fylingdales (North Yorkshire)
Lowest minimum	: -2.5°C Knockarevan
Lowest grass minimum	: -7.4°C East Hoathly (East Sussex) and Marham (Norfolk)
Most rain (24 hours from 0900 GMT)	: 13.7 mm Folkestone (Kent)
Most sun	: 10.6 hours Prestwick (Nr. Ayr) and Hartland (Devon)

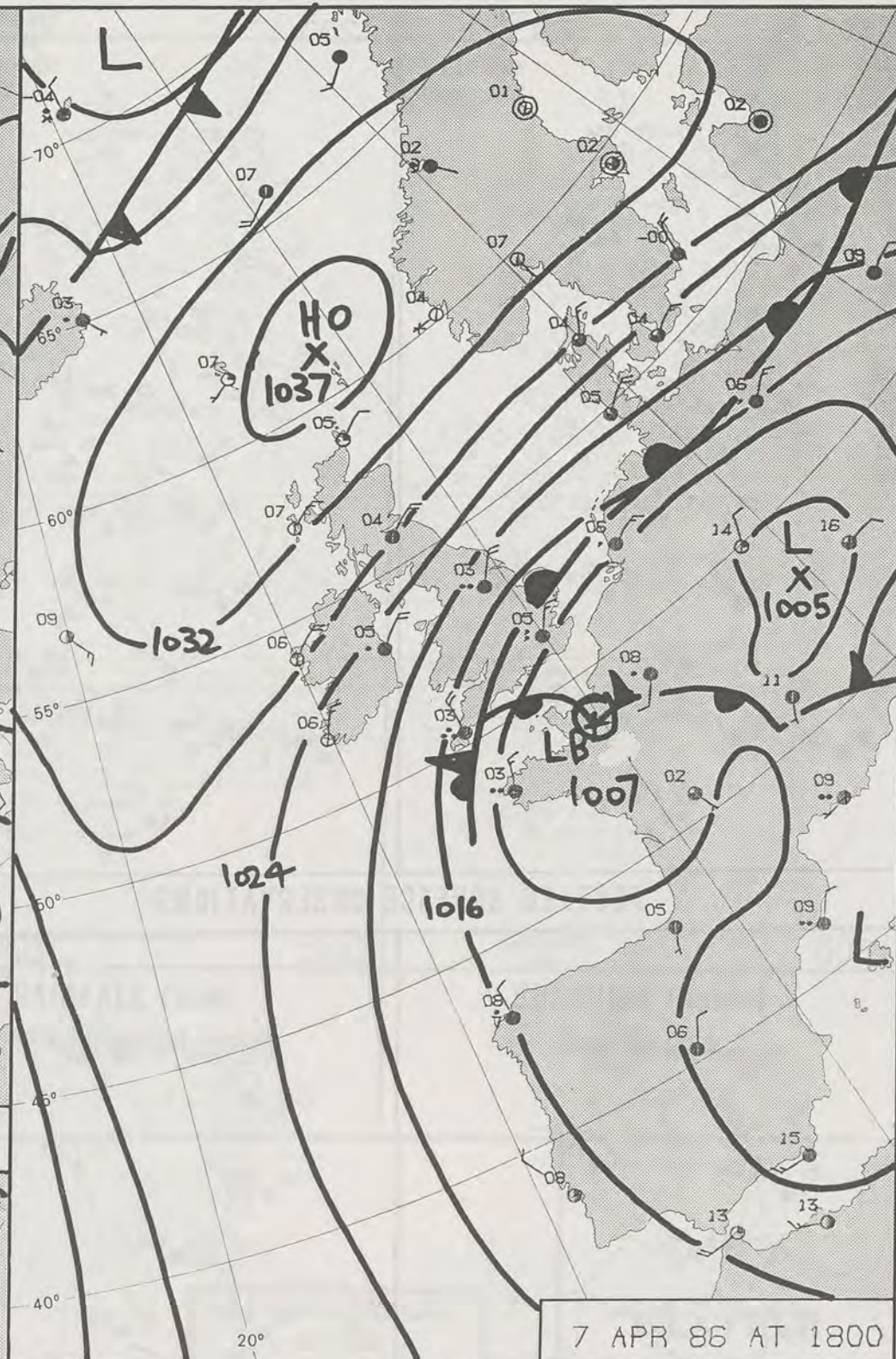



**DAILY
WEATHER
SUMMARY**



© Crown Copyright 1986
All rights reserved





DAILY WEATHER SUMMARY

FOR

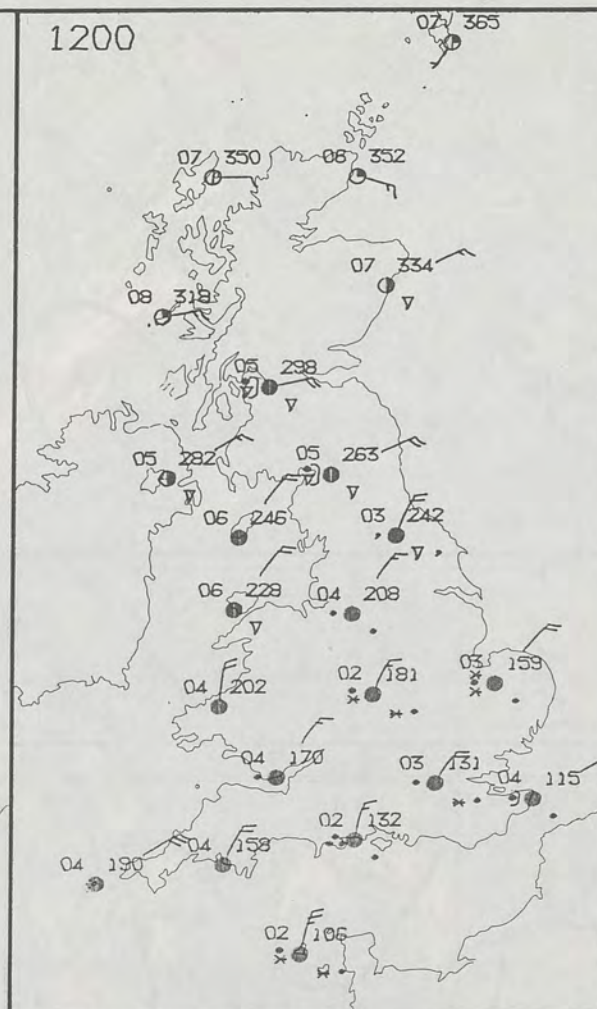
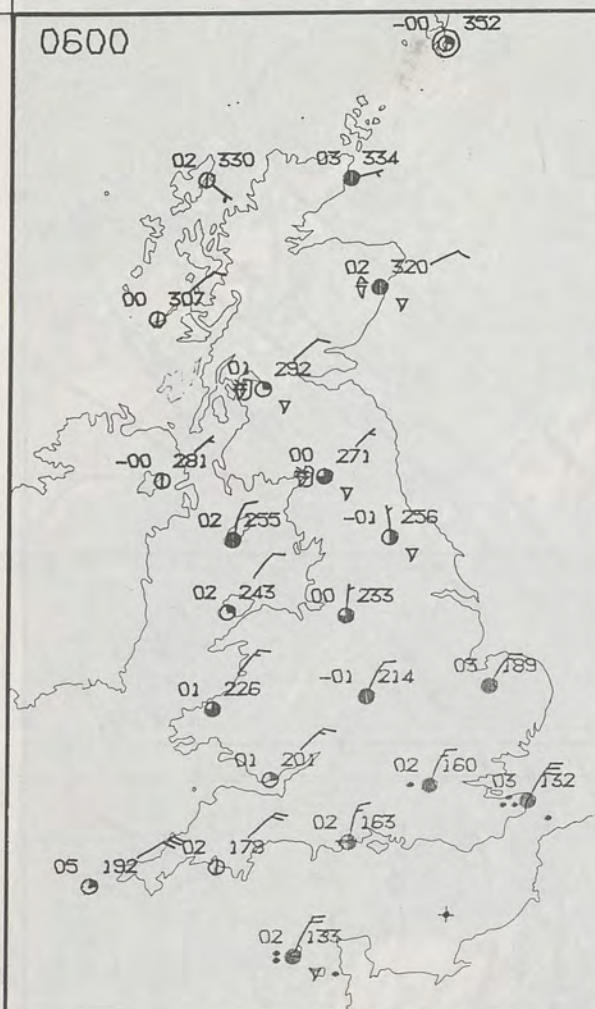
MONDAY 7 APRIL 1986

Warm front Cold front Occlusion

London Weather Centre 284-286 High Holborn London WC1V 7HX

© Crown Copyright 1986 All rights reserved





MONDAY
7 APRIL 1986

SUMMARY
OF
BRITISH WEATHER

Eastern coastal Scotland had wintry showers overnight, and these lasted into the morning, with a few showers in southern areas as well. However, by the afternoon, much of Scotland was dry, and many places had good periods of sunshine especially in northern areas.

Northern Ireland too had sunshine, but also showers, and during the afternoon, it became overcast.

Northeastern England had some heavy wintry showers overnight, these died down during the morning. A more general area of rain, preceded by sleet or snow, spread north and westwards during the day, reaching all but the extreme north and extreme west by the middle of the afternoon. Some heavy rain was reported over England, with drifting snow over the hills and mountains of Wales, western and northern England. By dusk, rain or sleet moved to remaining areas of England and Wales, whilst the rain turned to drizzle in the far south, and it became very misty here.

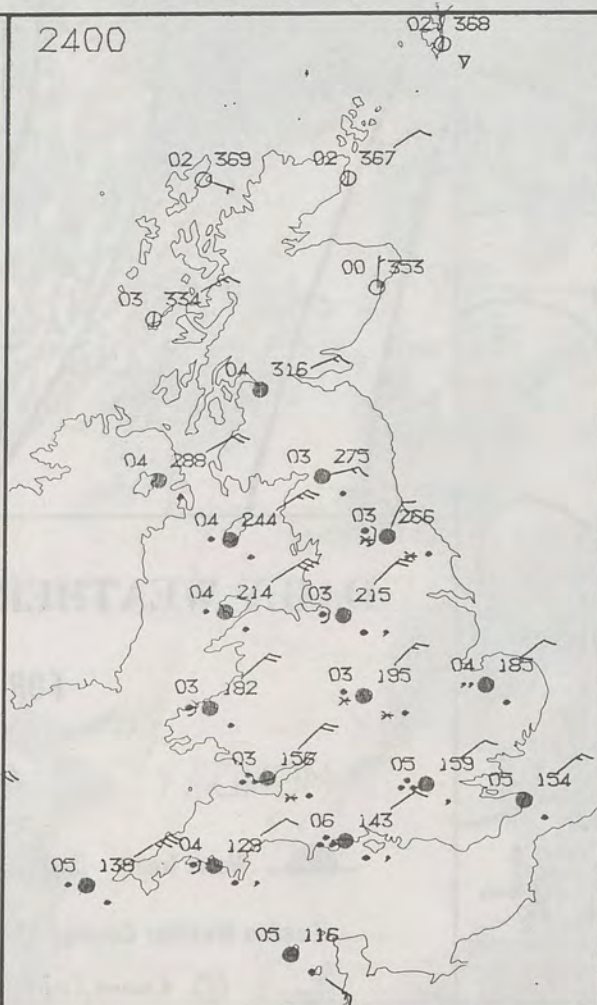
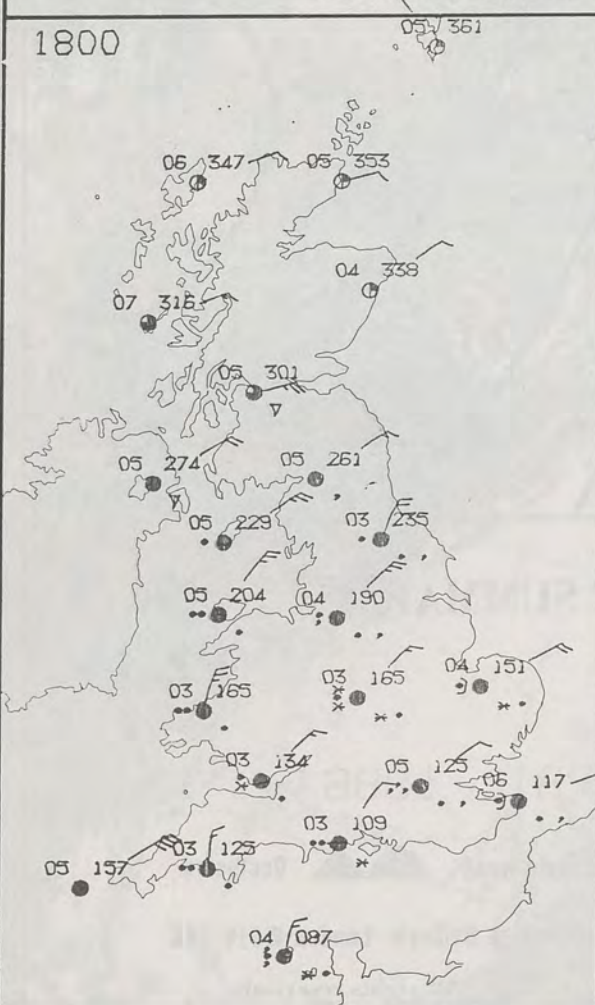
It was a very cold and raw day over much of England and Wales. Scotland and Northern Ireland were mostly rather cold or cold.

London Weather Centre
284-286 High Holborn
London WC1V 7HX
All times are GMT

© Crown Copyright 1986 All rights reserved

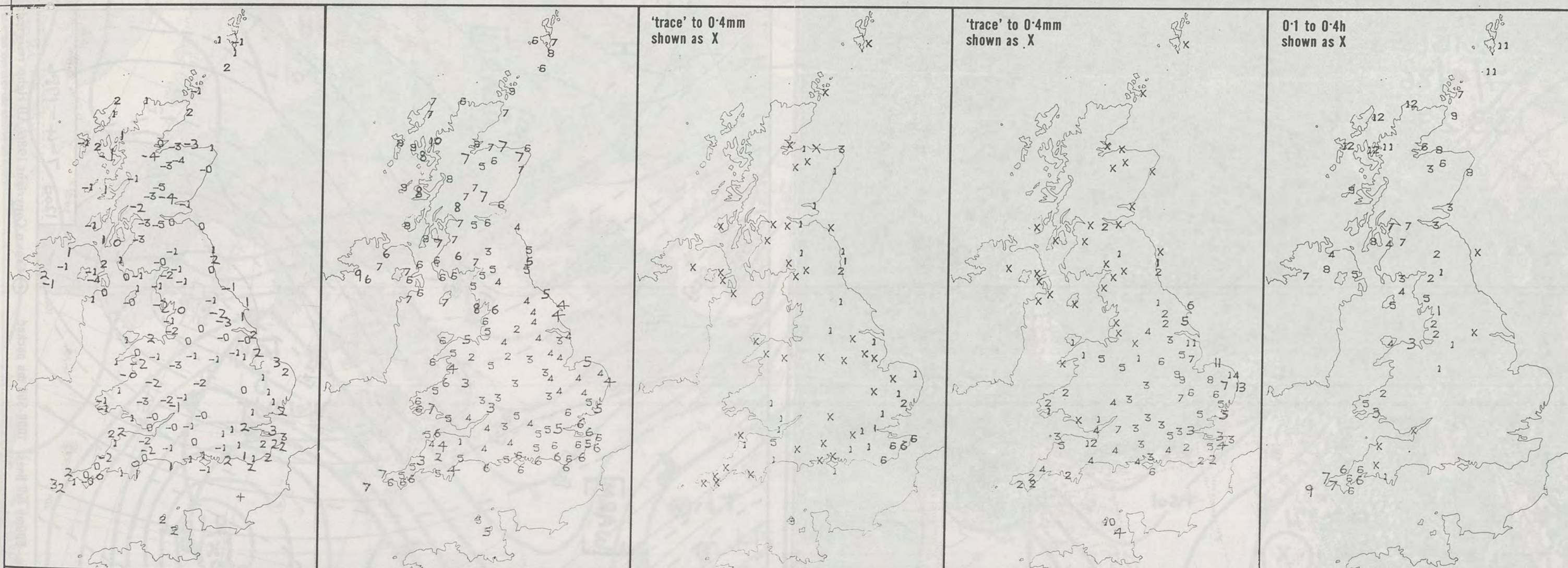


PLOTTED SURFACE OBSERVATIONS



SIGNIFICANT WEATHER CHARTS





NIGHT MINIMUM TEMPERATURE (°C)
For 12-hour period ending
0900 ON 7 APR 86

DAY MAXIMUM TEMPERATURE (°C)
For 12-hour period ending
2100 ON 7 APR 86

RAINFALL (mm)
For 12-hour period ending
0900 ON 7 APR 86

RAINFALL (mm)
For 12-hour period ending
2100 ON 7 APR 86

SUNSHINE (hours)
Dawn to dusk
7 APR 86

EXTREMES FOR MONDAY 7TH APRIL 1986

Highest maximum : 9.6°C Diabaig (Loch Torridon/West Scotland)

Lowest maximum : 1.0°C Exton (Exmoor)

Lowest minimum : -5.0°C Tummel Bridge (Tayside)

Lowest grass minimum : -10.6°C Kinloss (Moray Firth)

Most rain (24 hours from 0900 GMT) : 29.3 mm Bridlington (Humberside)

Most sun : 11.9 hours Benbecula (Outer Hebrides)

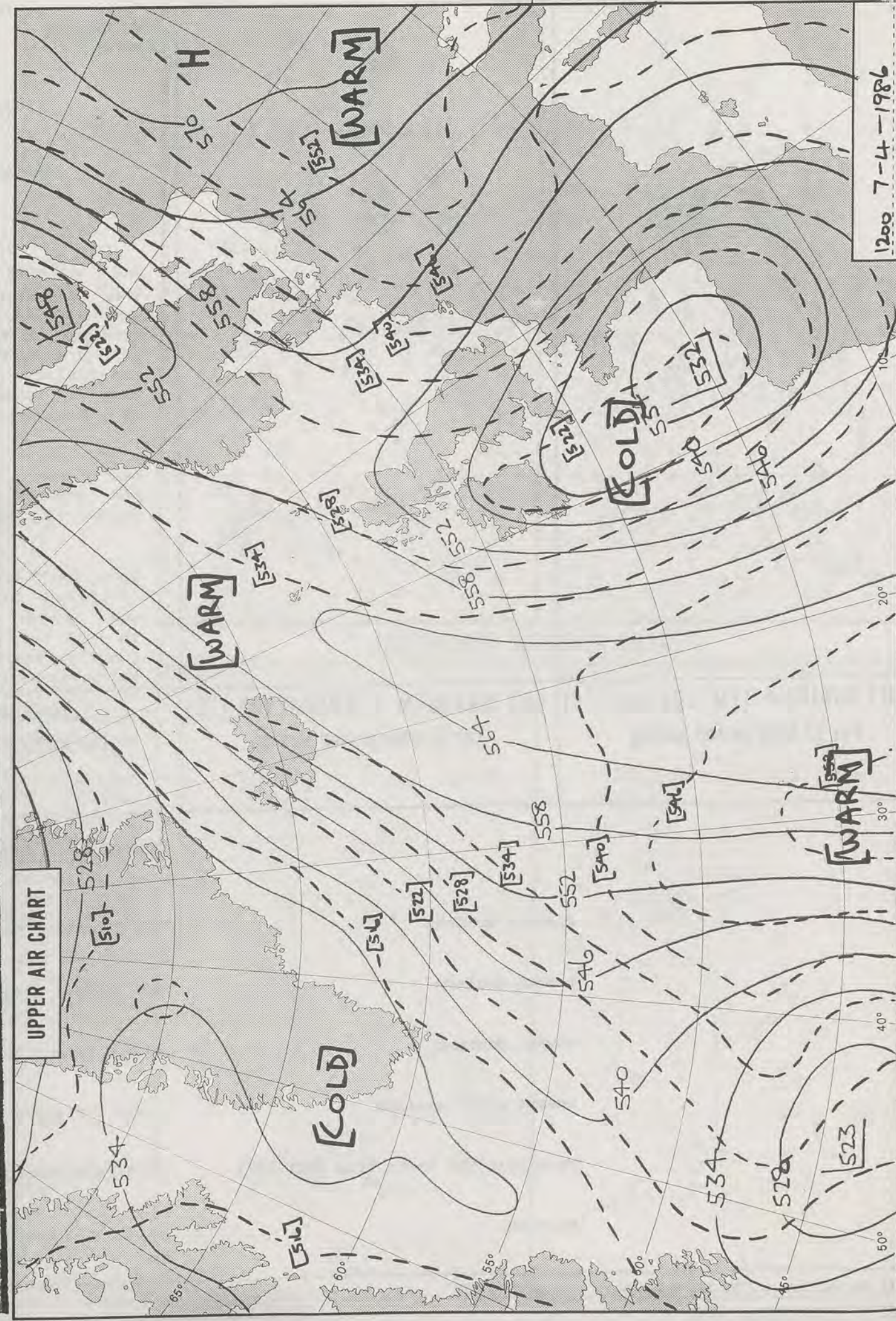
METEOROLOGICAL
OFFICE
11 APR 1986
LIBRARY

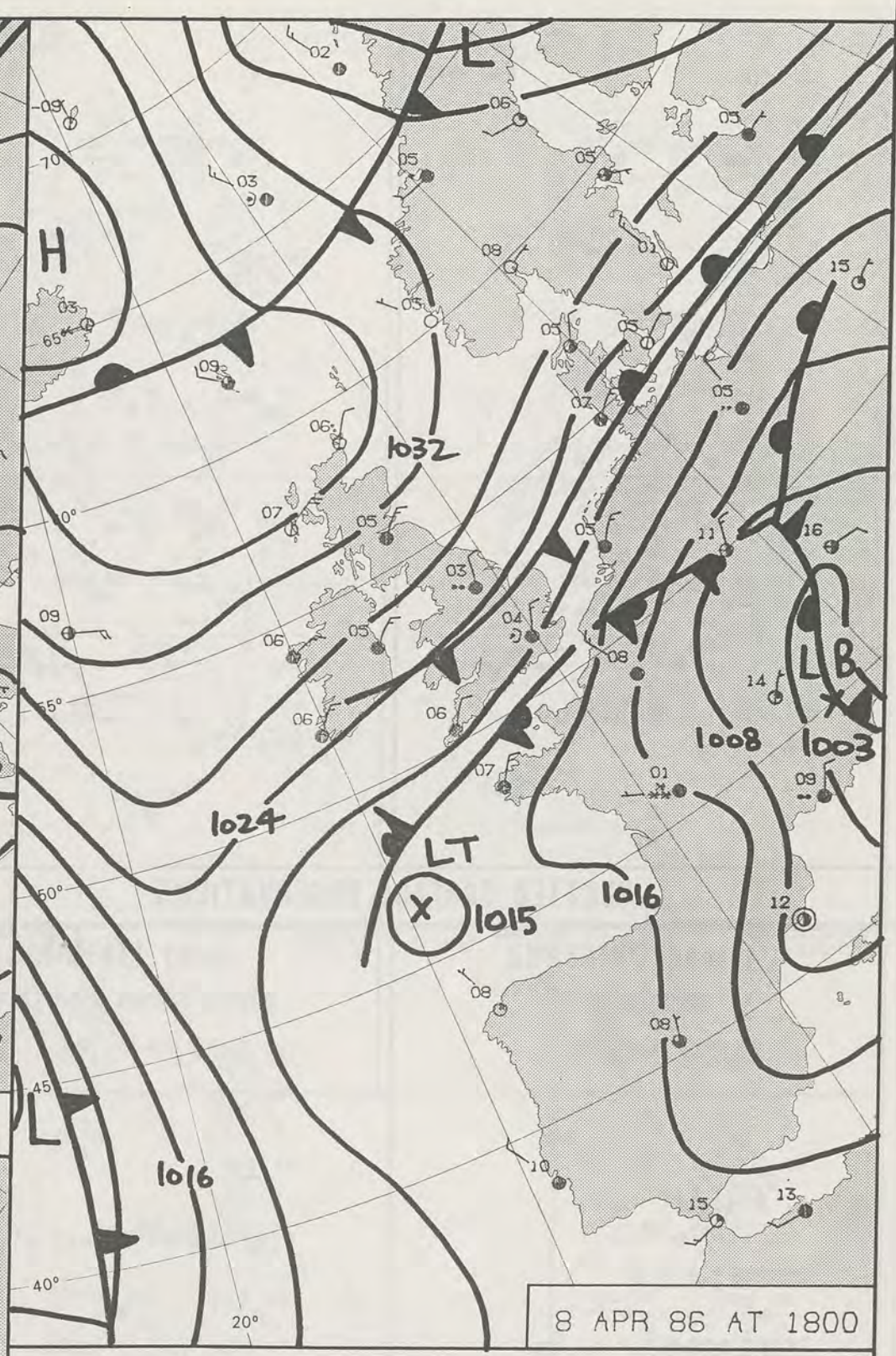
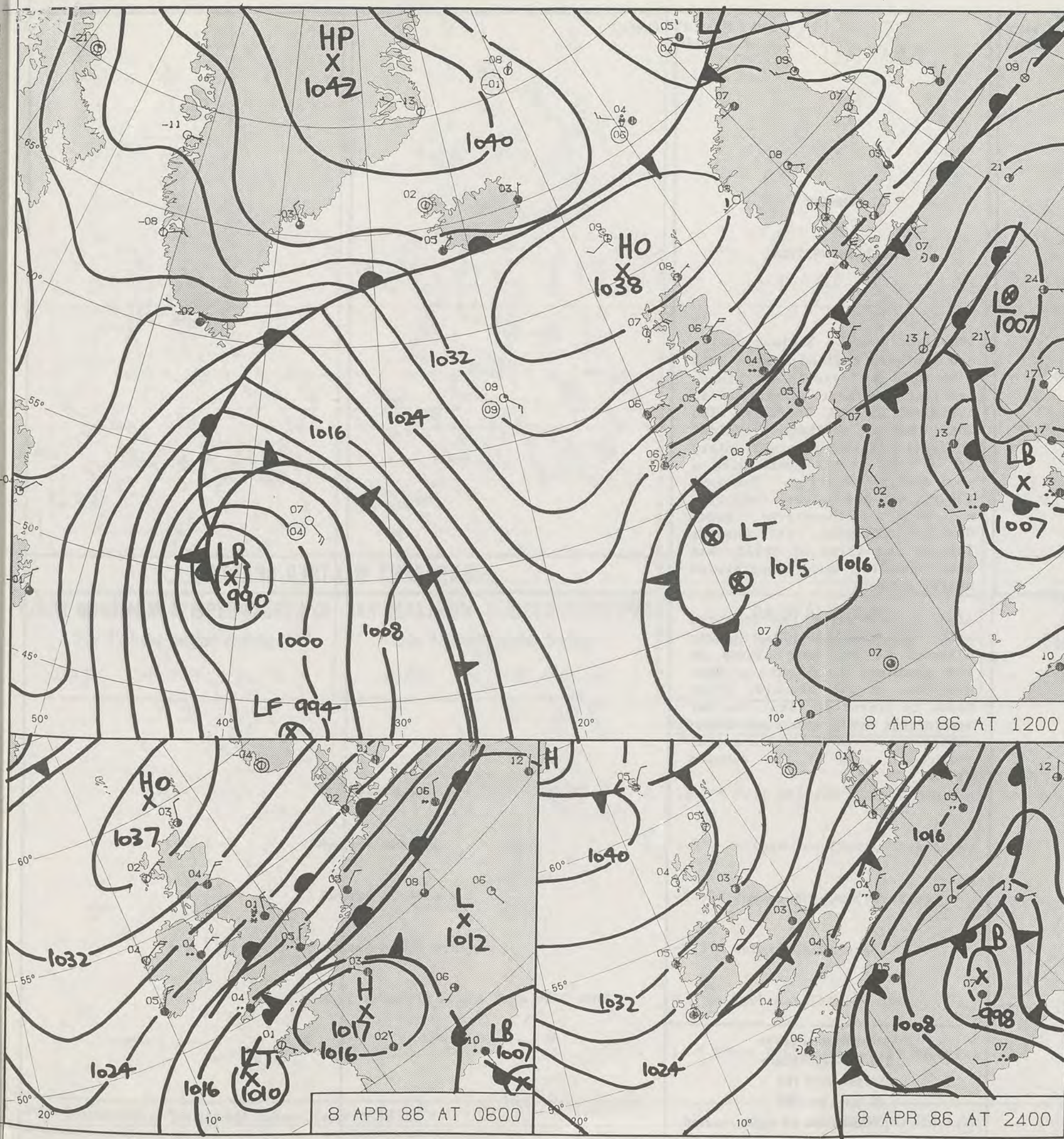
**DAILY
WEATHER
SUMMARY**



© Crown Copyright 1986
All rights reserved

VISIBLE
7/4/86
1332Z





DAILY WEATHER SUMMARY

FOR

TUESDAY 8 APRIL 1986

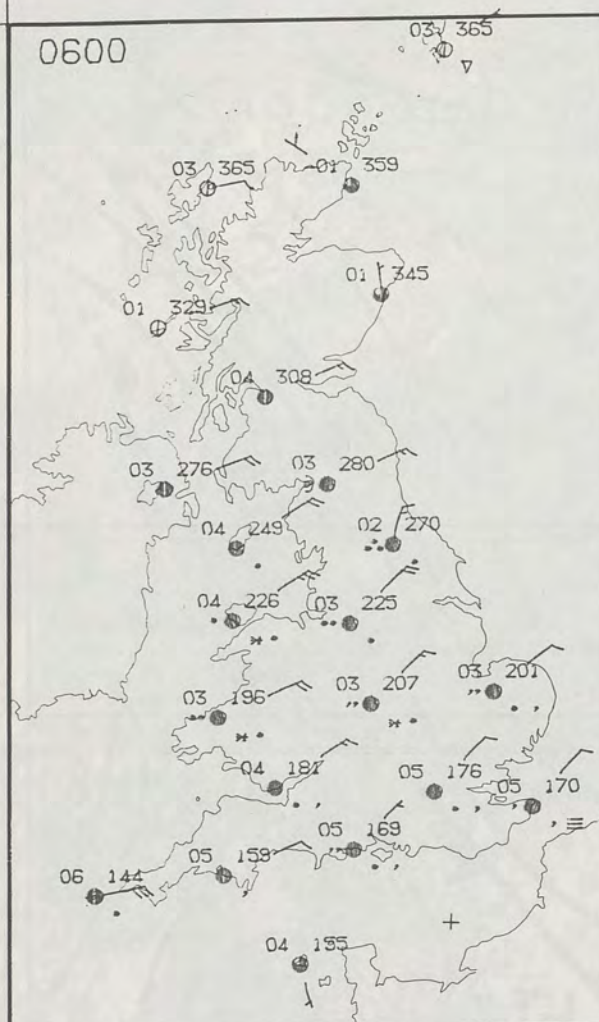
Warm front Cold front Occlusion

London Weather Centre 284-286 High Holborn London WC1V 7HX

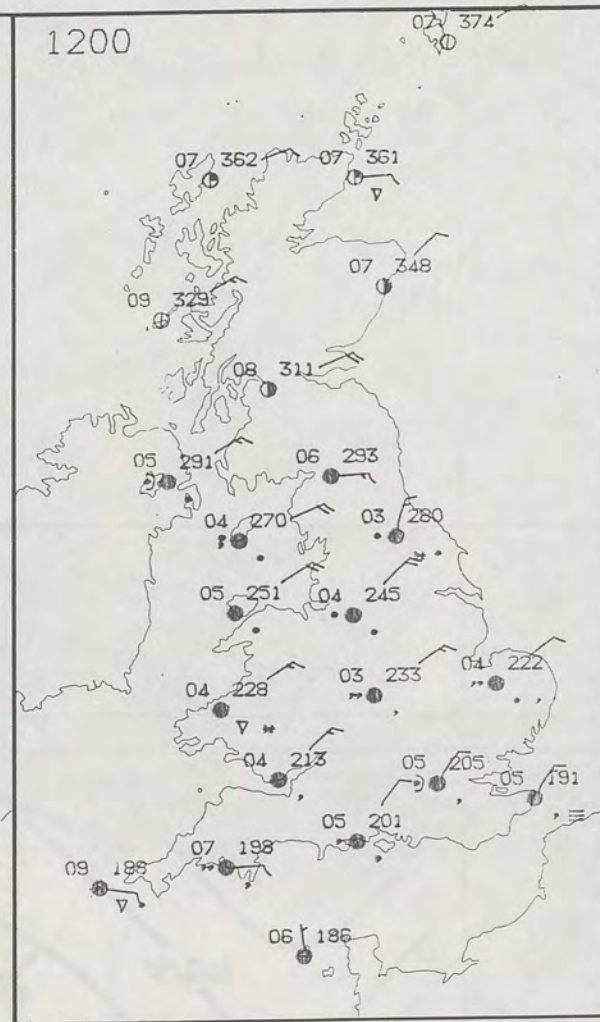
© Crown Copyright 1986 All rights reserved



0600

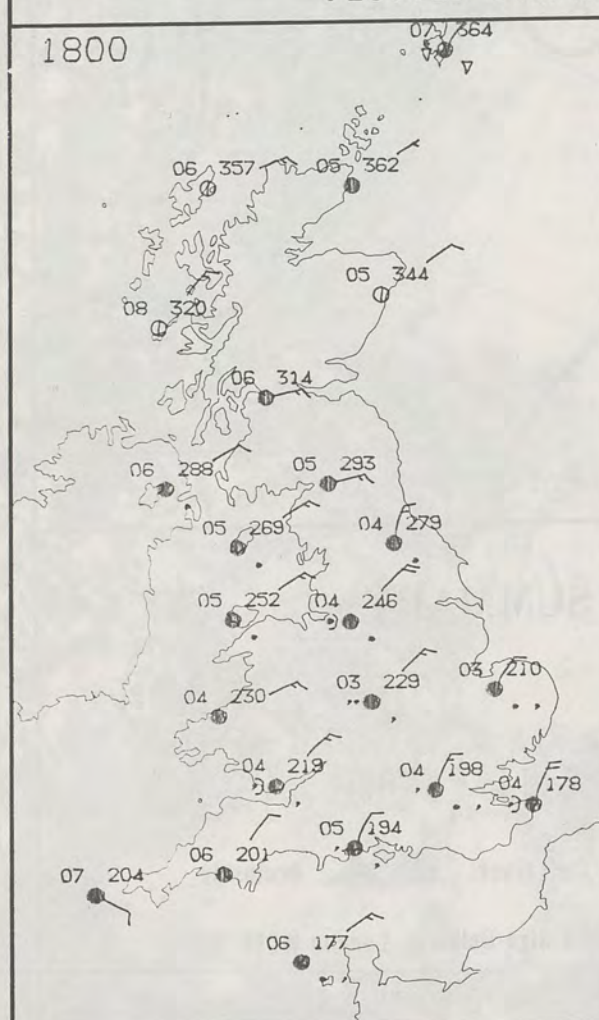


1200

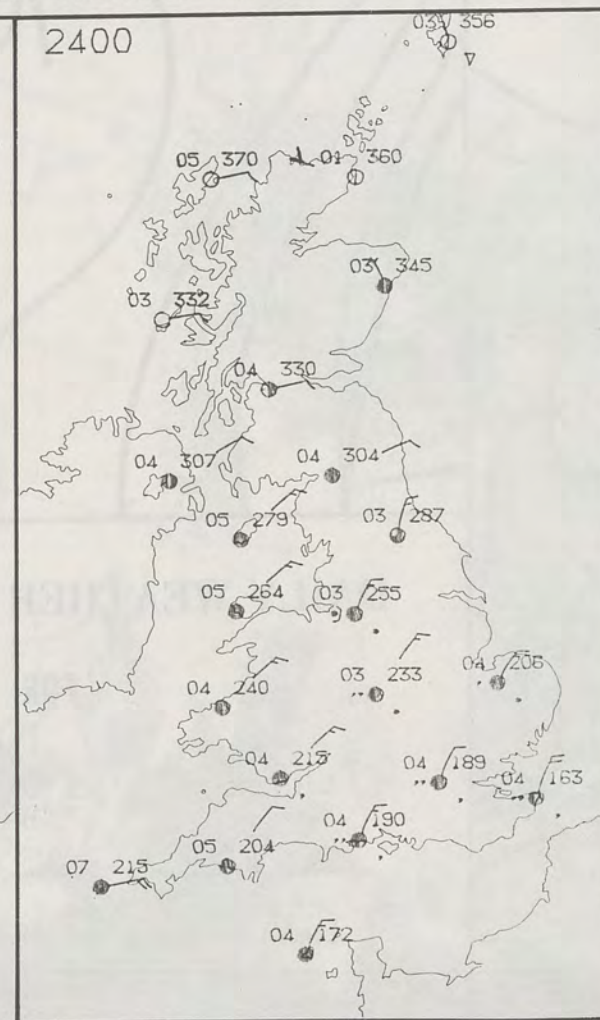


PLOTTED SURFACE OBSERVATIONS

1800



2400

TUESDAY
8 APRIL 1986SUMMARY
OF
BRITISH WEATHER

Overnight most of England, Wales and Northern Ireland stayed dull with rain or drizzle at times, heaviest and most persistent in northeast England. There was also some snow in northern districts at first. It was generally misty for a time in the south with a good deal of hill fog. The day, though, was mostly very cold with a fresh northeasterly wind. However, Cornwall, the Channel Islands and Isles of Scilly had some sunshine and temperatures nearer normal.

After a dry night the northern half of Scotland was sunny although it was more cloudy in the southern half. There were just one or two showers. After frost in places at first the day was mostly rather cold, but the temperatures reached the seasonal normal in some of the sunnier spots.

London Weather Centre
284-286 High Holborn
London WC1V 7HX
All times are GMT

© Crown Copyright 1986 All rights reserved

0600

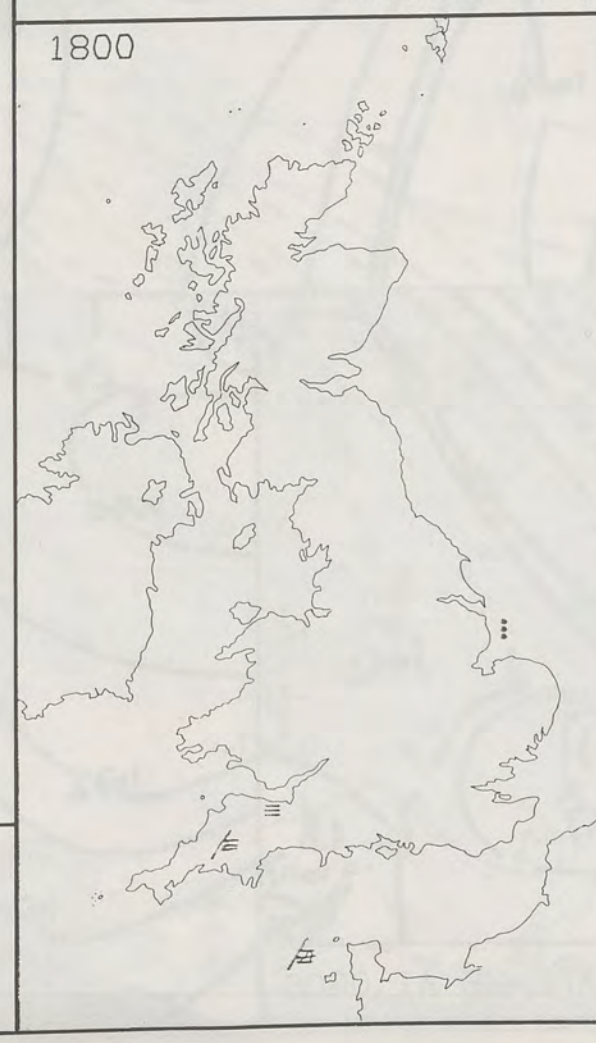


1200



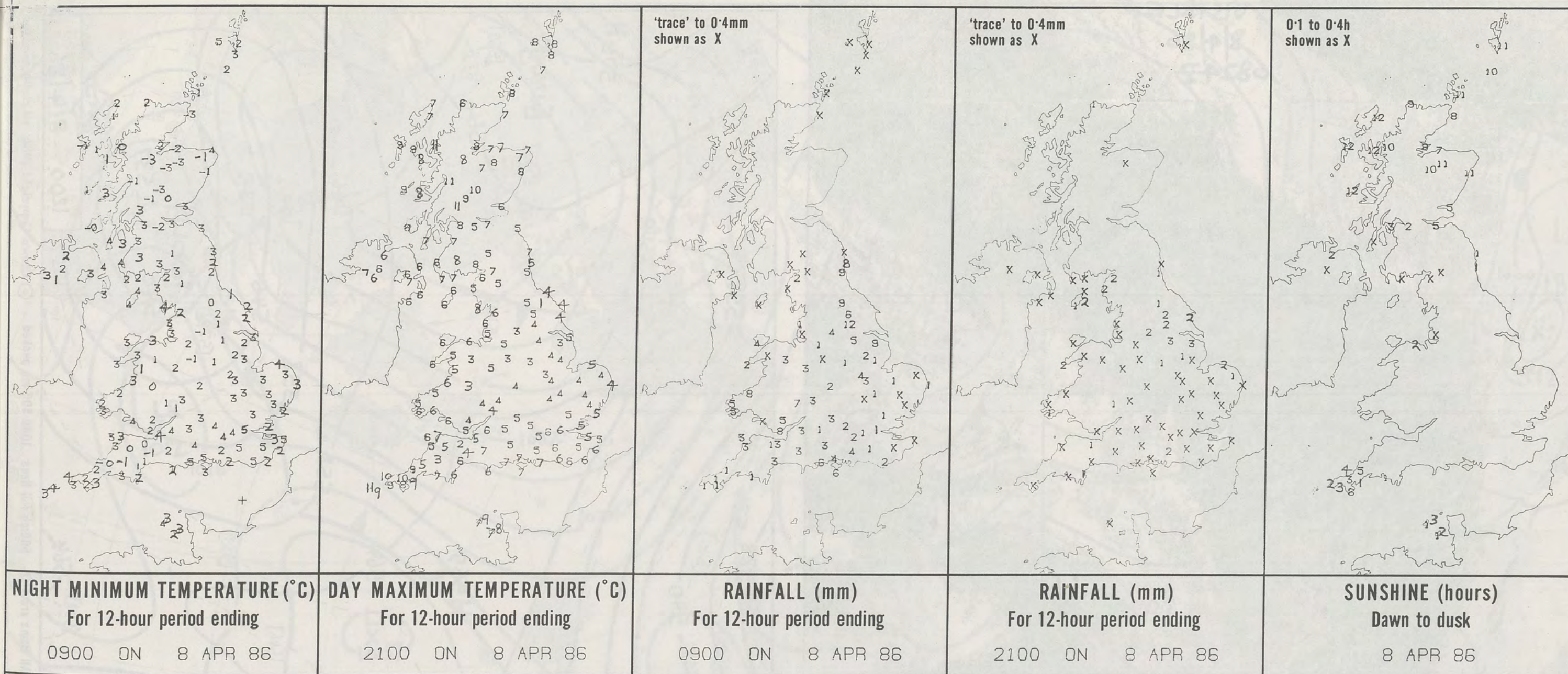
SIGNIFICANT WEATHER CHARTS

1800




2400





EXTREMES FOR TUESDAY 8TH APRIL 1986

Highest maximum	: 10.7°C Fort William (Loch Linnhe) and St. Mary's (Isles of Scilly)
Lowest maximum	: 1.5°C Fylingdales (North Yorkshire)
Lowest minimum	: -2.9°C Tummel Bridge (Tayside)
Lowest grass minimum	: -9.3°C Inverness/Dalcross
Most rain (24 hours from 0900 GMT)	: 3.6 mm Binbrook (Lincolnshire)
Most sun	: 11.9 hours Benbecula (Outer Hebrides)



**DAILY
WEATHER
SUMMARY**

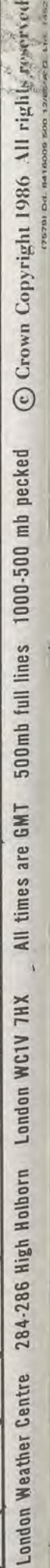


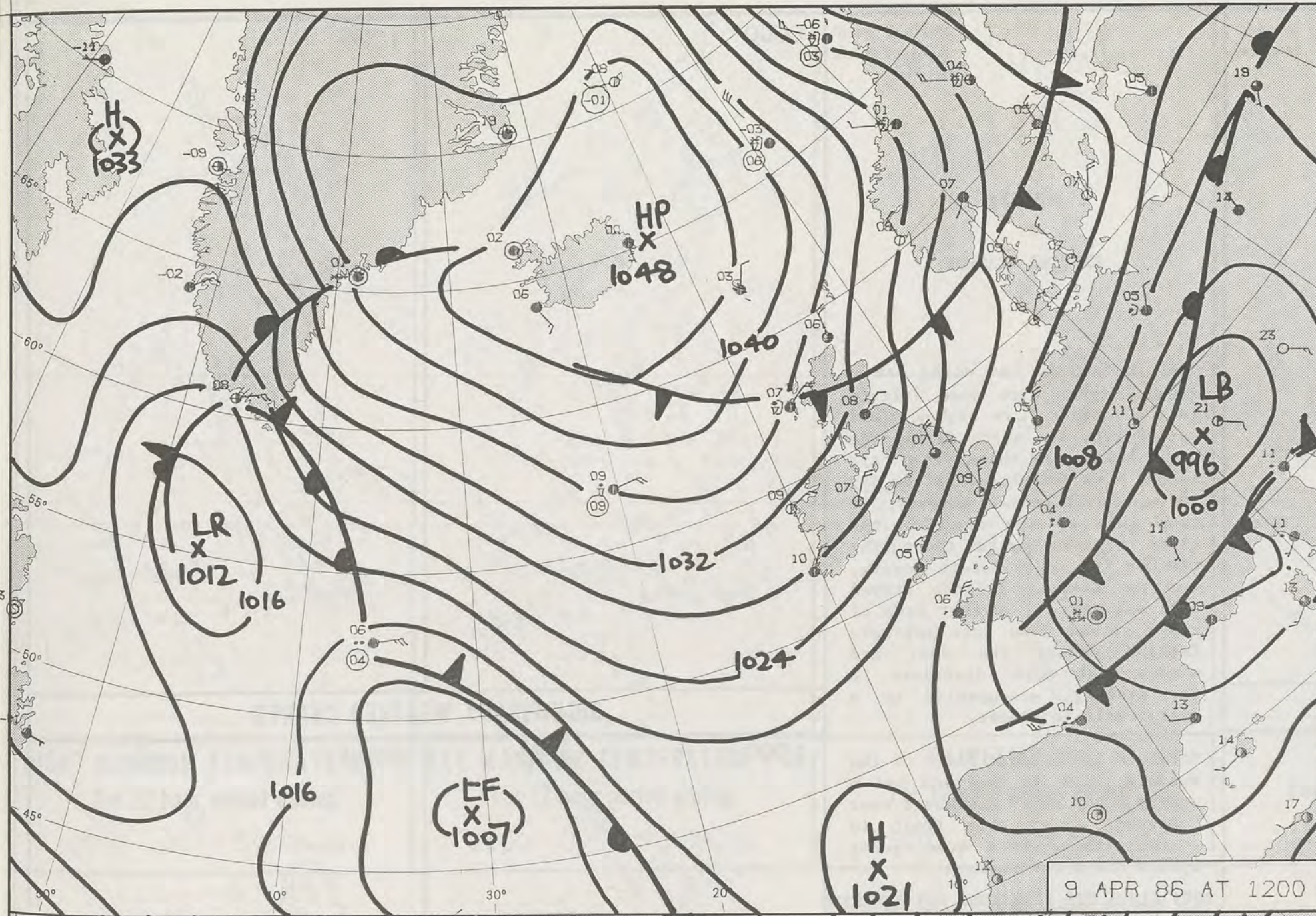
© Crown Copyright 1986
All rights reserved

VISIBLE
8/4/86
0824Z

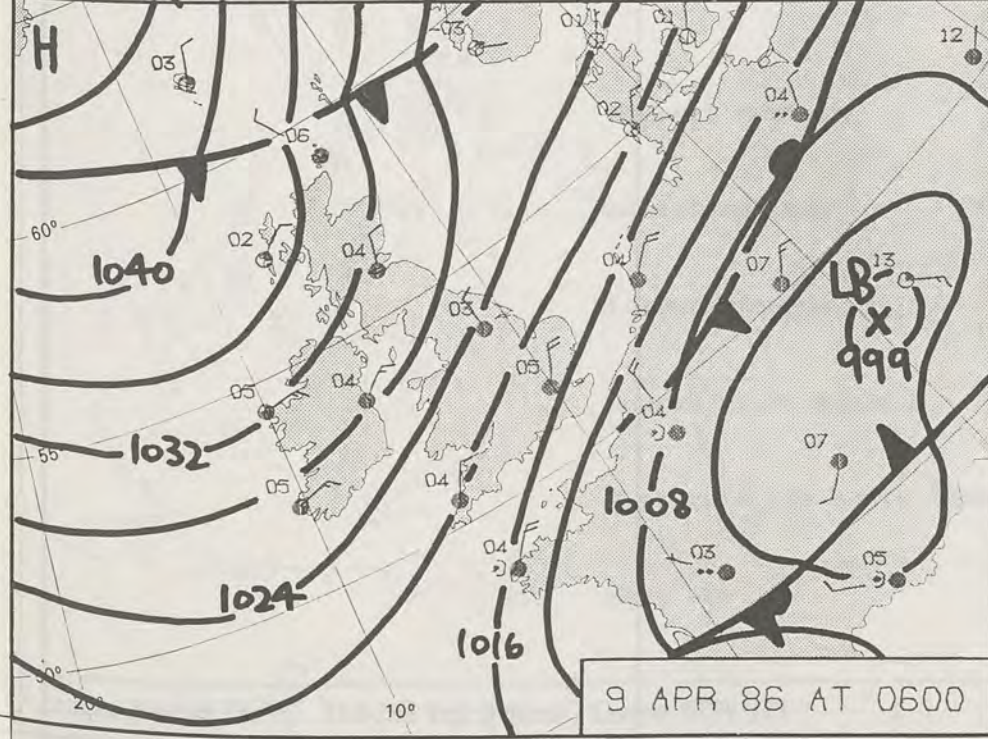
50

10

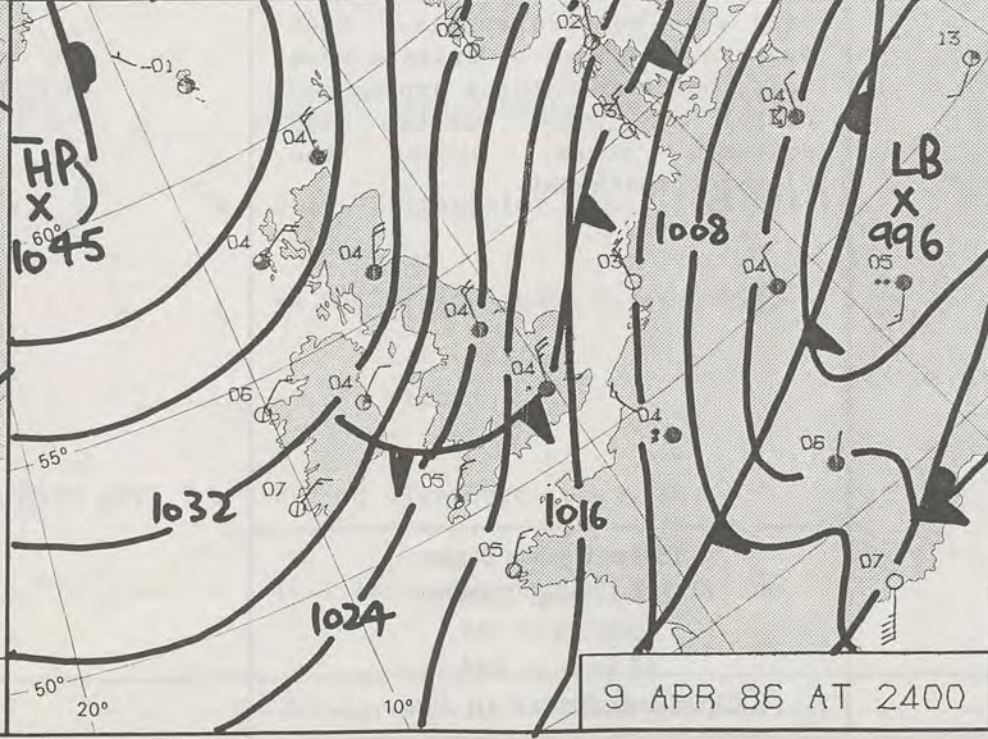




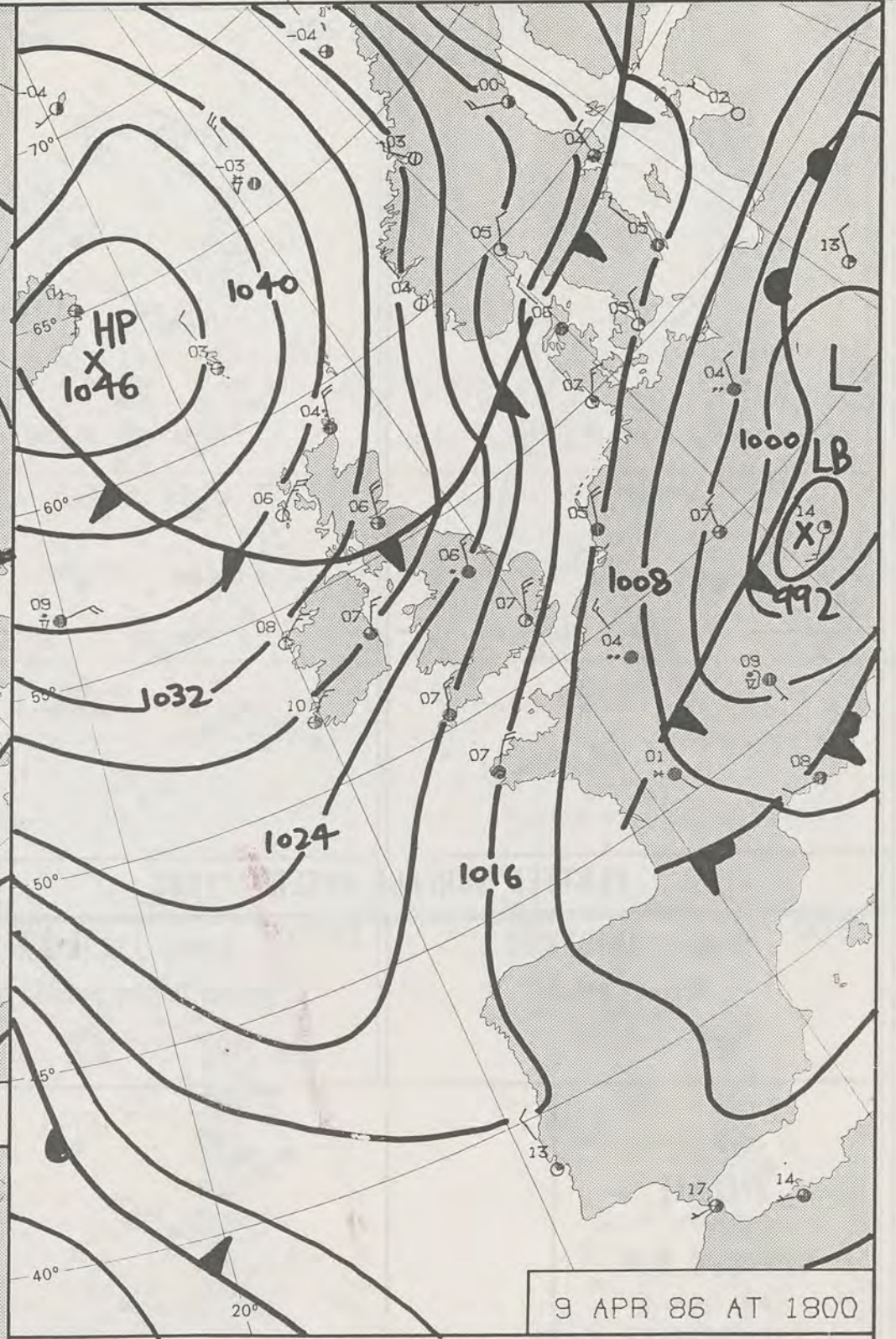
9 APR 86 AT 1200



9 APR 86 AT 0600



9 APR 86 AT 2400



9 APR 86 AT 1800

DAILY WEATHER SUMMARY

FOR

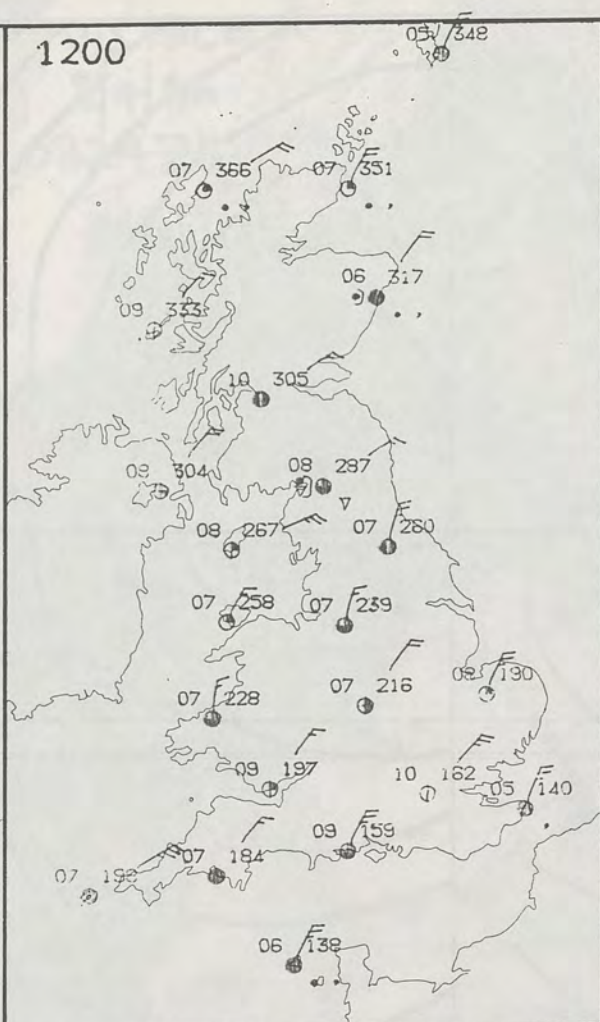
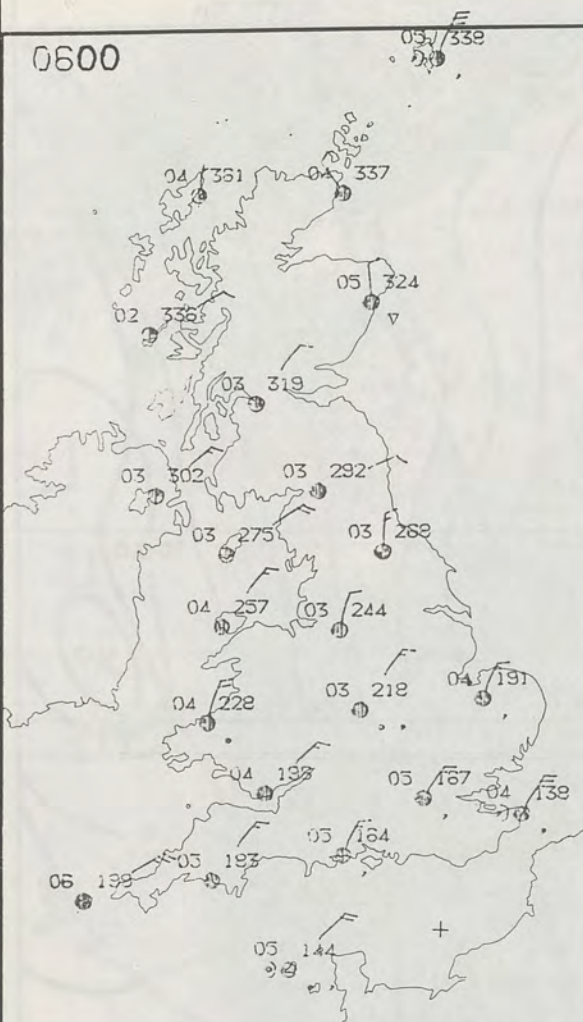
WEDNESDAY 9 APRIL 1986

Warm front Cold front Occlusion

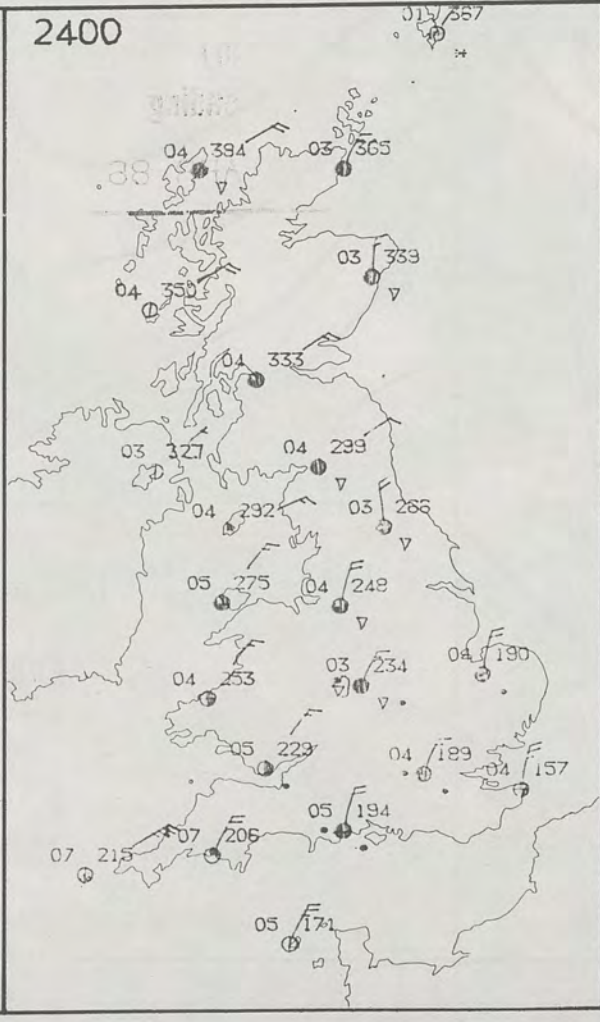
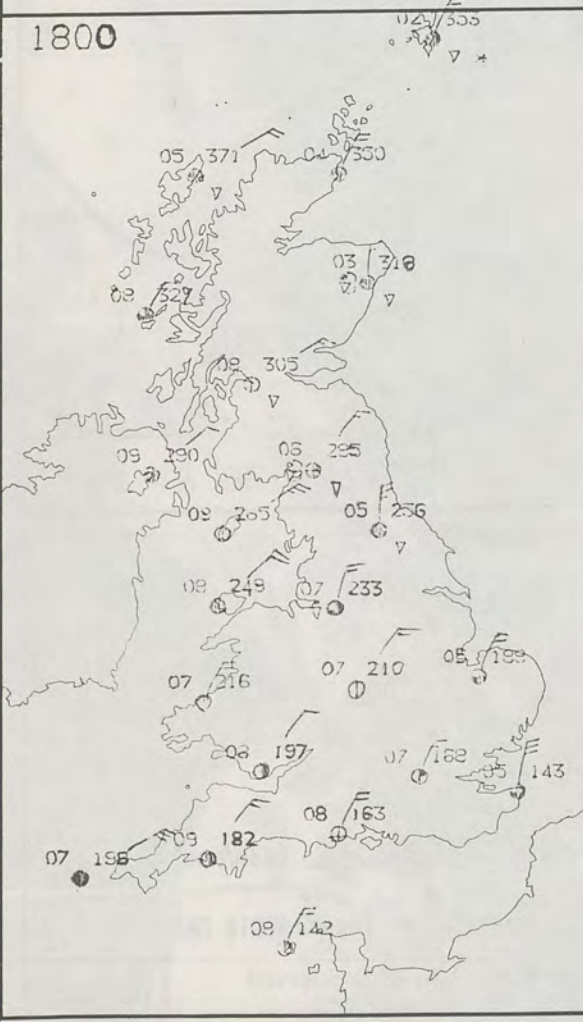
London Weather Centre 284-286 High Holborn London WC1V 7HX

© Crown Copyright 1986 All rights reserved





PLOTTED SURFACE OBSERVATIONS



WEDNESDAY
9 APRIL 1986

SUMMARY
OF
BRITISH WEATHER

Most of England and Wales had a cloudy night, with some drizzle in the south. More broken cloud spread from the north during the early hours, and there was a fair amount of sunshine during the day in most districts. However, it took much of the day for the cloud to break towards the south-eastern and southwestern coasts, and the Channel Islands stayed dull all day. A further area of cloud spread down into northern England during the day, and across most other districts in the evening, accompanied by a little rain in places.

Northern Ireland and parts of the Western Isles of Scotland had a mostly sunny day. Elsewhere over Scotland, after some frost in places, there were some sunny spells and a few showers.

It was a windy day, with gales near some eastern coasts. Most eastern districts of Britain were cold, but temperatures approached normal in many western and southern areas, except the cloudier southwest.

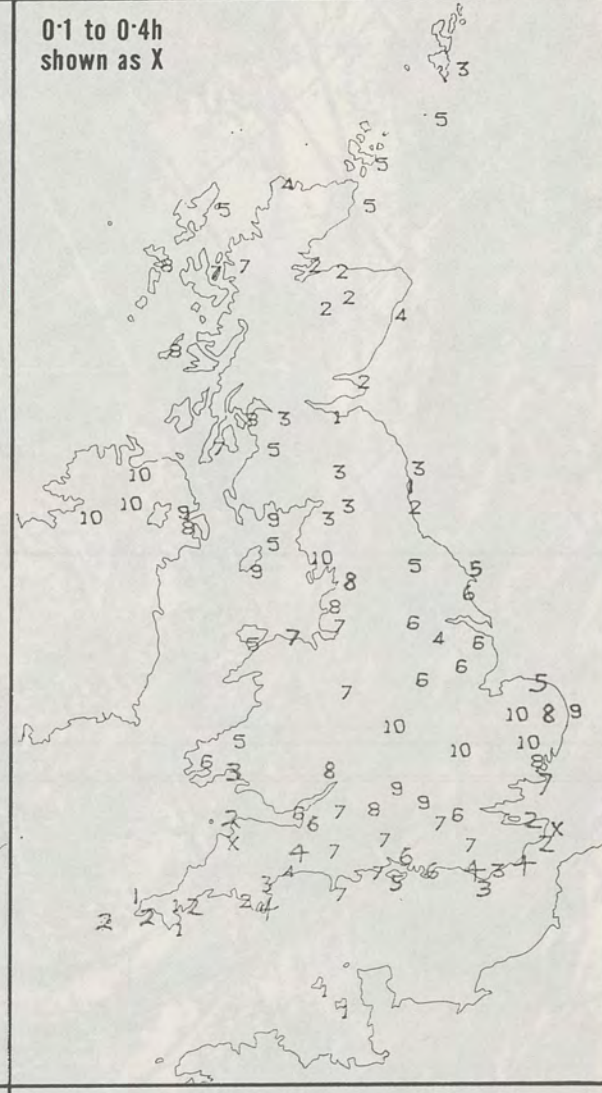
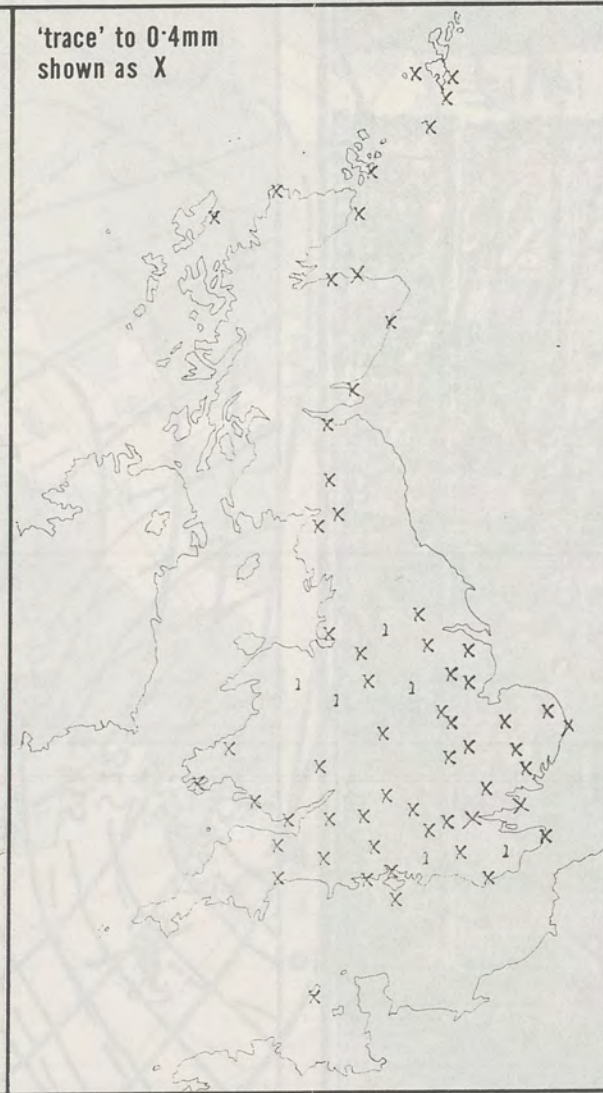
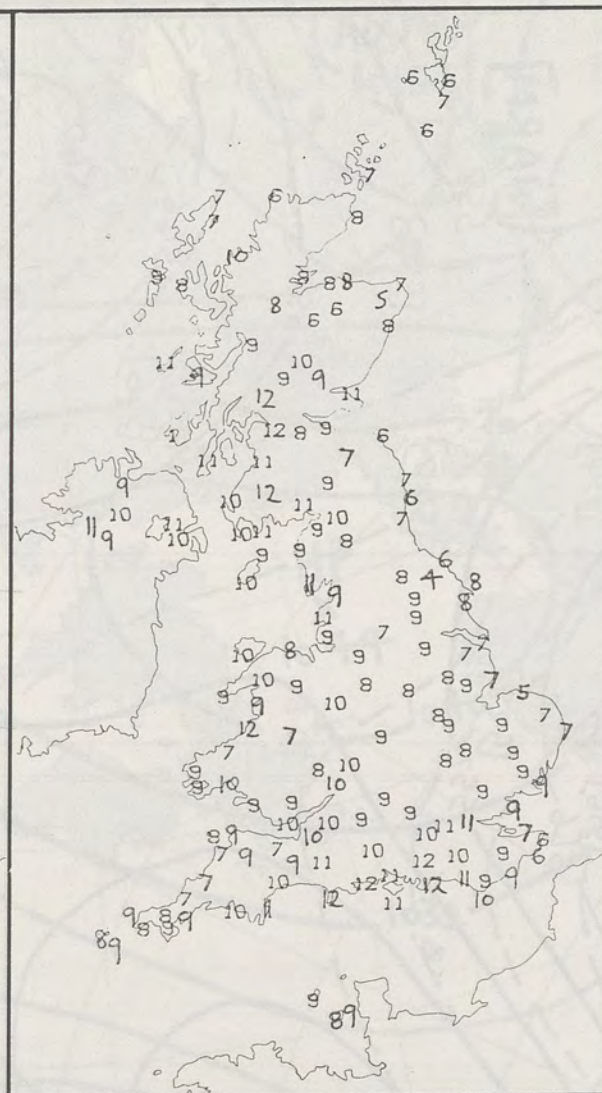
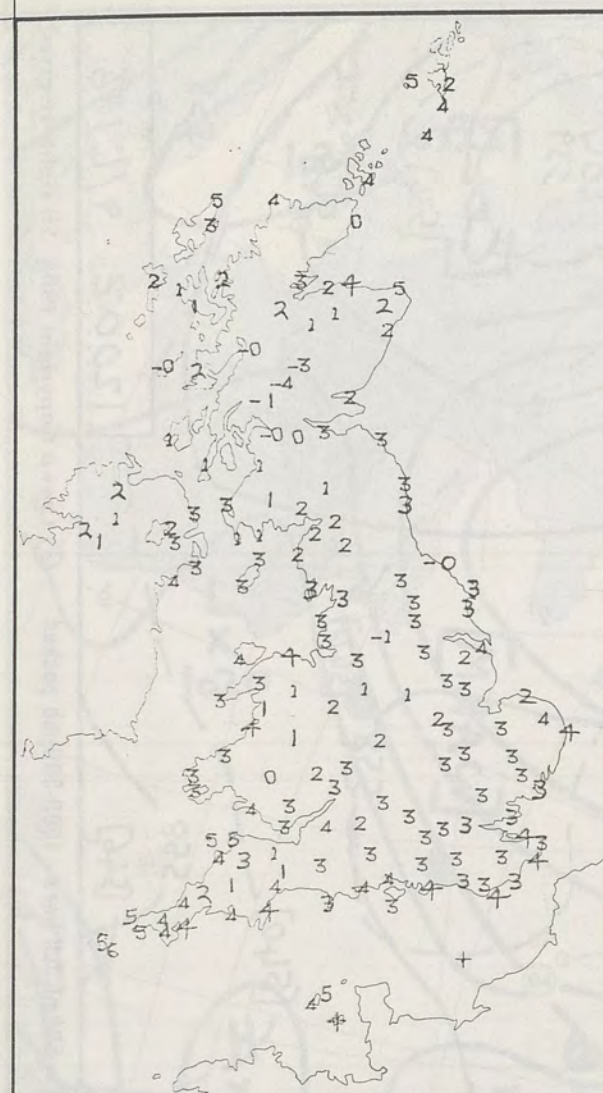
London Weather Centre
284-286 High Holborn
London WC1V 7HX
All times are GMT

© Crown Copyright 1986 All rights reserved



SIGNIFICANT WEATHER CHARTS





NIGHT MINIMUM TEMPERATURE (°C)
For 12-hour period ending
0900 ON 9 APR 86

DAY MAXIMUM TEMPERATURE (°C)
For 12-hour period ending
2100 ON 9 APR 86

RAINFALL (mm)
For 12-hour period ending
0900 ON 9 APR 86

RAINFALL (mm)
For 12-hour period ending
2100 ON 9 APR 86

SUNSHINE (hours)
Dawn to dusk
9 APR 86

EXTREMES FOR WEDNESDAY 9TH APRIL 1986

Highest maximum : 12.2°C Bognor Regis (West Sussex)

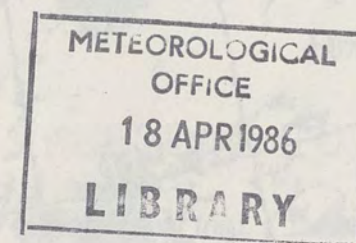
Lowest maximum : 3.8°C Fylingdales (North Yorkshire)

Lowest minimum : -4.0°C Killin (Loch Tay/Central)

Lowest grass minimum : -9.2°C Killin

Most rain (24 hours from 0900 GMT) : 3.2 mm Glenlivet (Grampian)

Most sun : 10.4 hours Carrigans (Co. Tyrone)

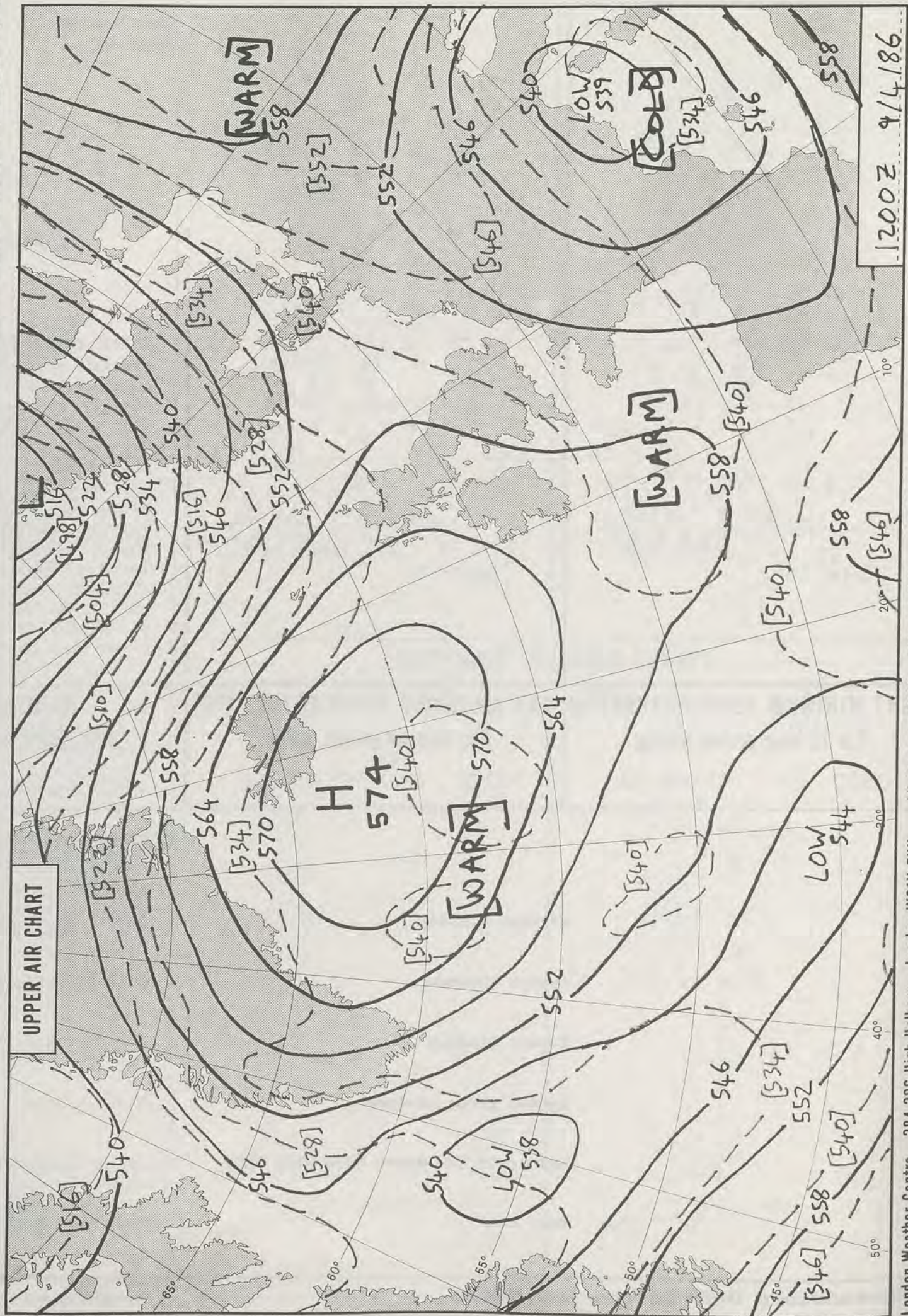


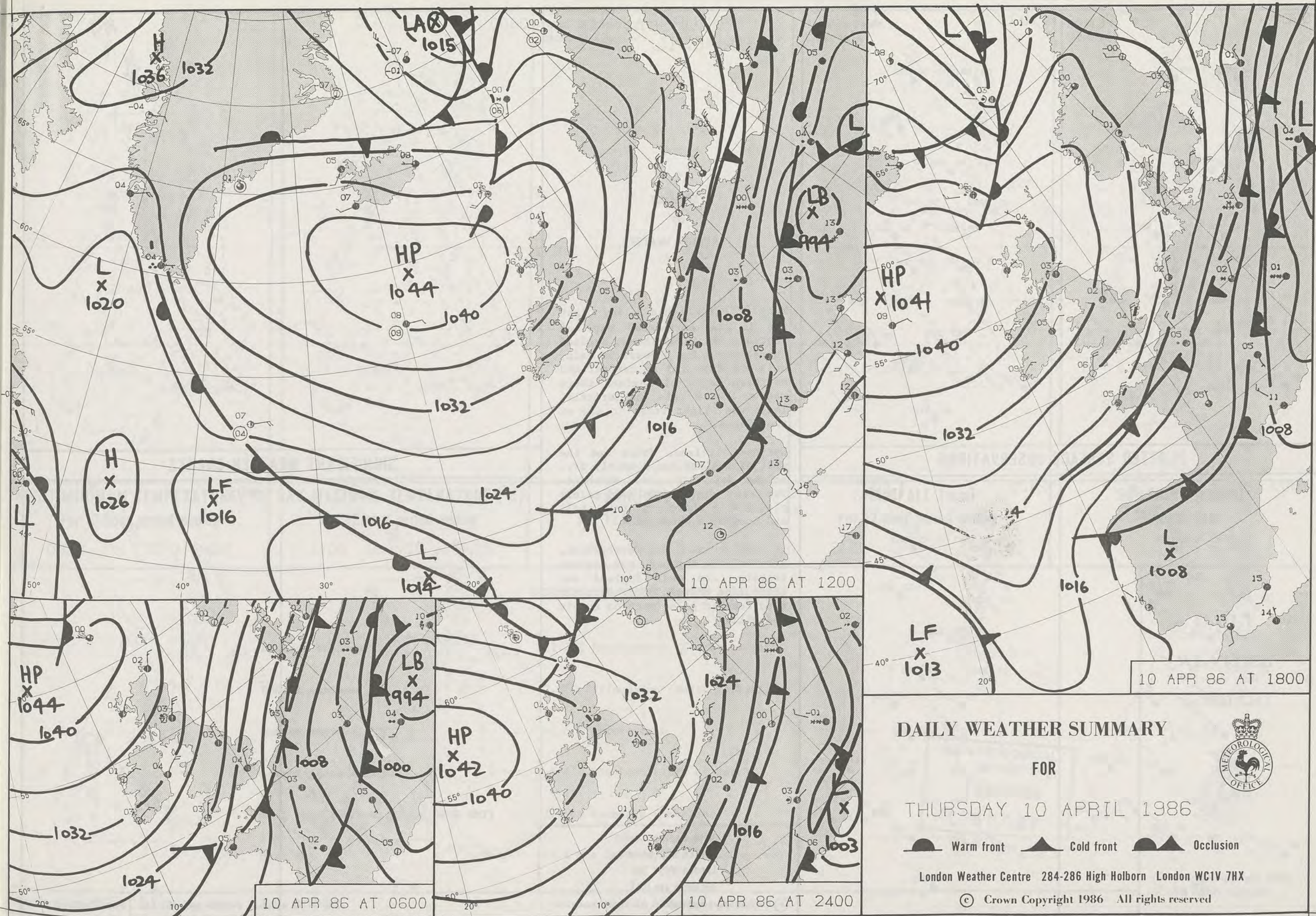
**DAILY
WEATHER
SUMMARY**



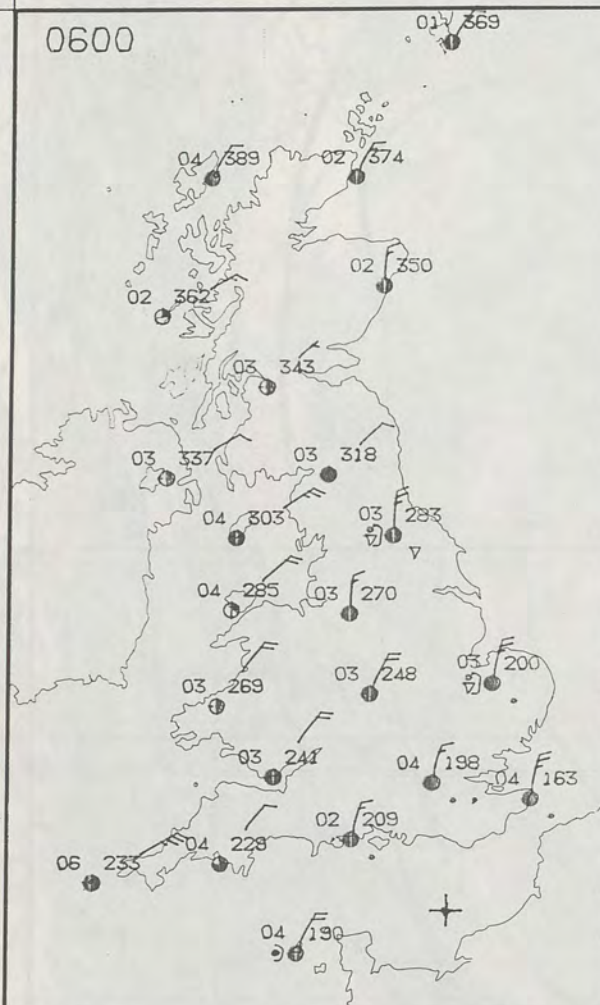
© Crown Copyright 1986
All rights reserved

This is a high-contrast, black and white aerial photograph of a coastal region. A grid of thin white lines is superimposed over the entire image. In the top right corner, there is a white rectangular label with the text "VISIBLE 9/4/86 1311Z" in black, sans-serif capital letters. The terrain below shows a mix of dark, textured areas and lighter, more uniform patches, likely representing different land cover types or water bodies. In the lower left quadrant, the number "50" is printed in a small, dark font. The overall image has a grainy, high-contrast quality typical of older aerial photography.

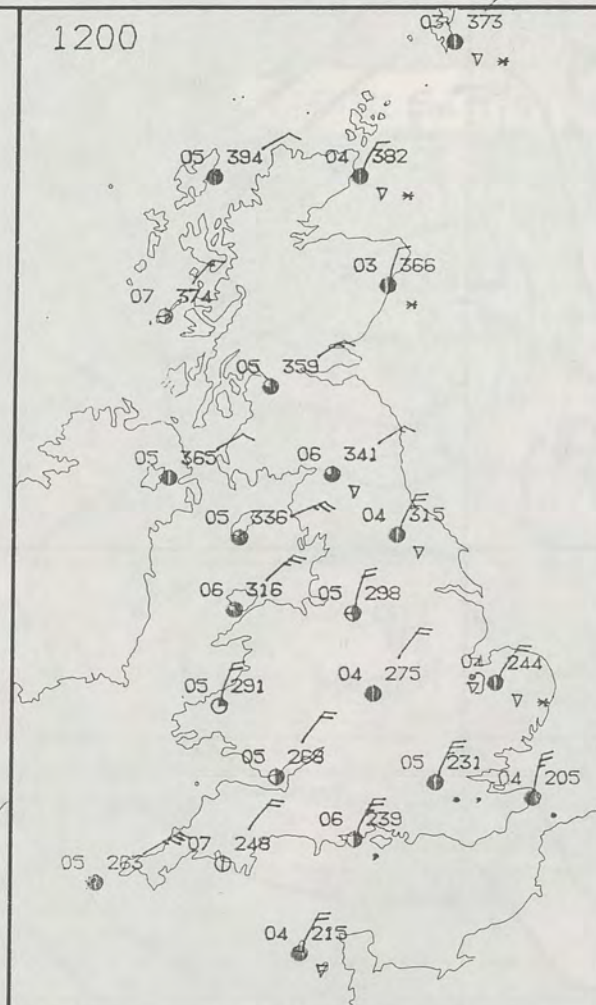




0600



1200



THURSDAY
10 APRIL 1986

SUMMARY OF BRITISH WEATHER

Much of Britain had a dry night but in the north and east of Scotland and in northeast England there were a few showers of rain, hail and snow and in central and southern parts of England there was a little rain and drizzle. There was slight frost in one or two places.

Northern Ireland, Wales and the west of England had a mainly dry, bright day with some sunshine. The rest of Britain was mainly cloudy with showers of rain, hail and snow in many places.

It was a cold day everywhere, very cold in northern and eastern Britain, and over England and Wales the strong northeasterly wind reached gale force on coasts and hills.

London Weather Centre
284-286 High Holborn
London WC1V 7HX
All times are GMT

© Crown Copyright 1986 All rights reserved

0600

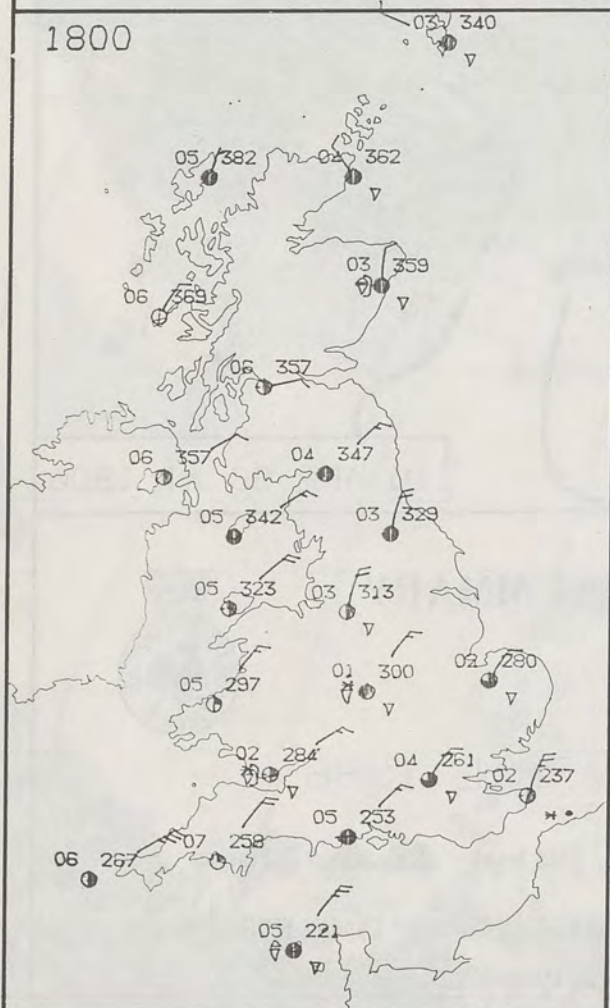


1200

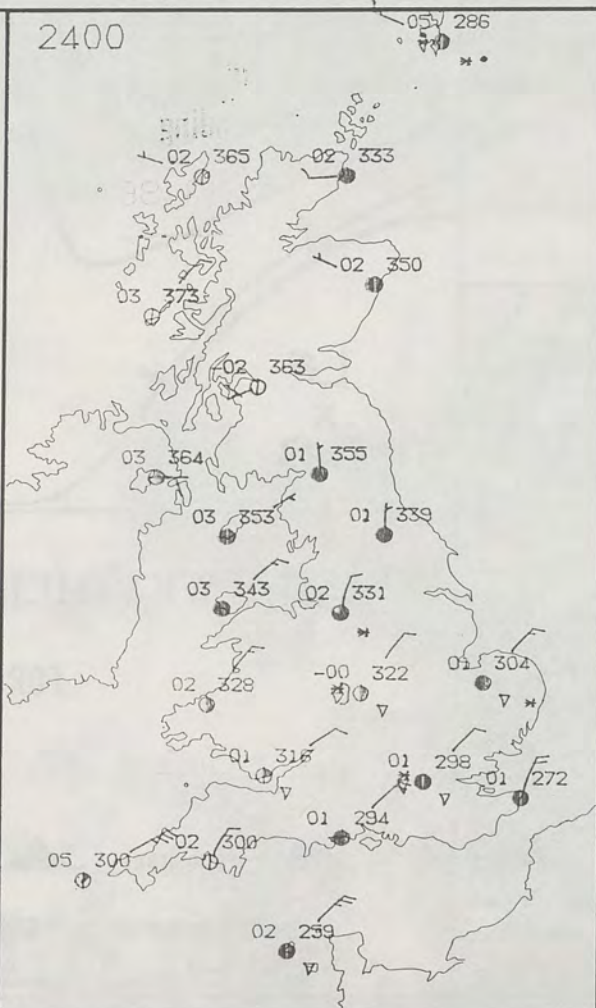


PLOTTED SURFACE OBSERVATIONS

1800



2400

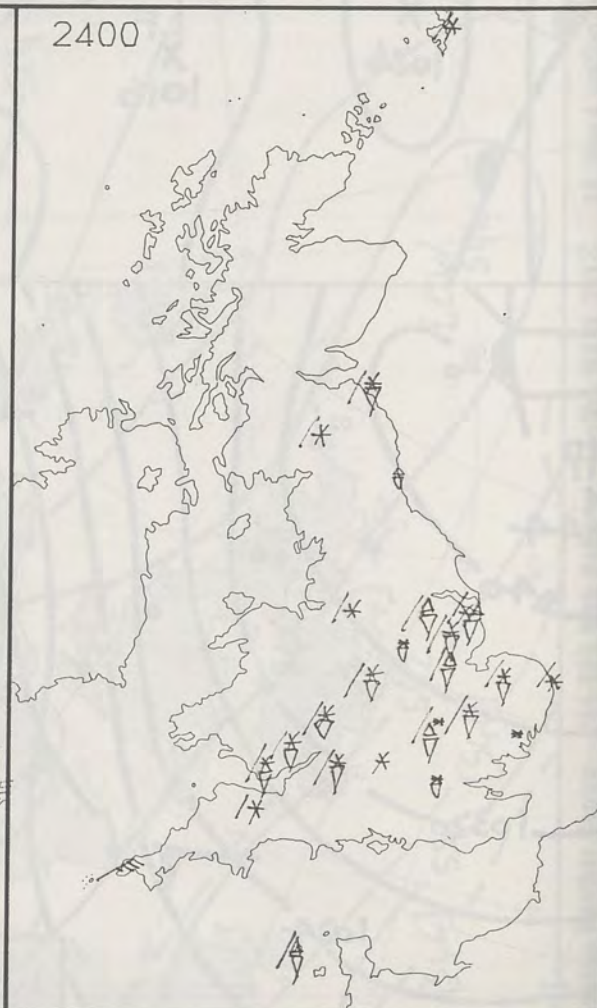


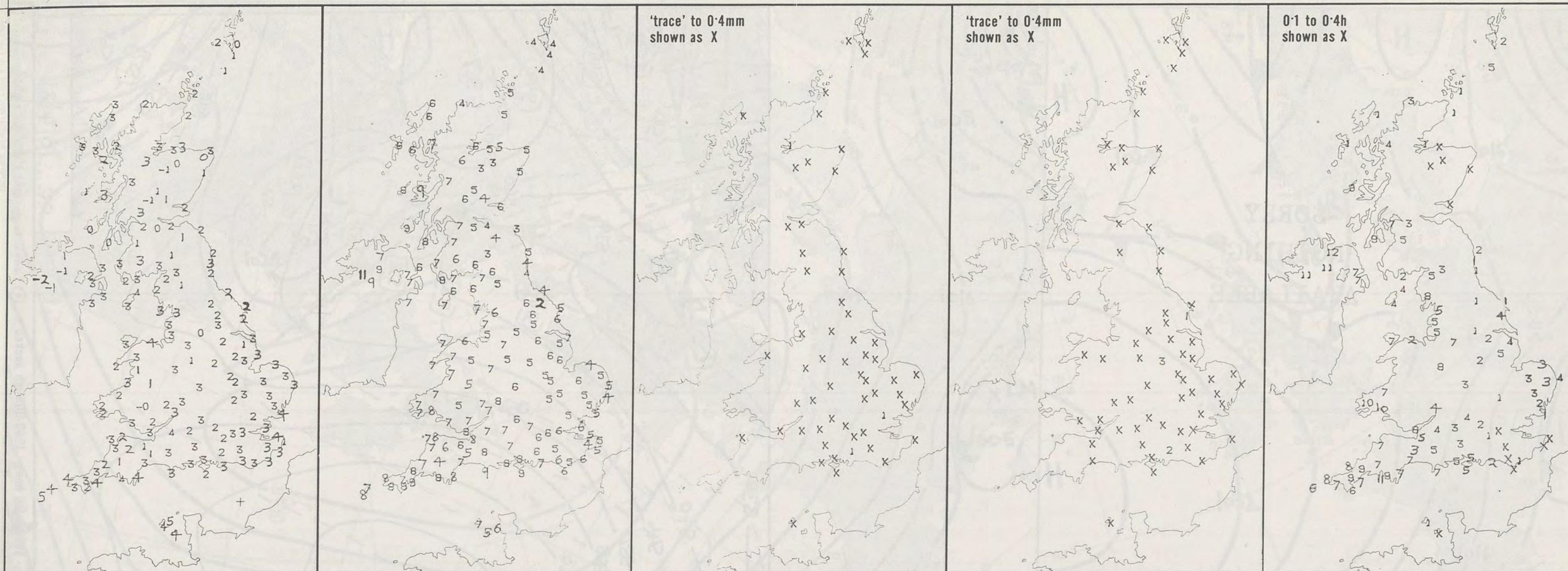
SIGNIFICANT WEATHER CHARTS

1800



2400

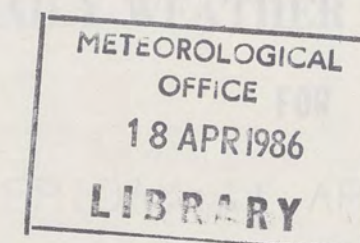




NIGHT MINIMUM TEMPERATURE (°C) For 12-hour period ending 0900 ON 10 APR 86	DAY MAXIMUM TEMPERATURE (°C) For 12-hour period ending 2100 ON 10 APR 86	RAINFALL (mm) For 12-hour period ending 0900 ON 10 APR 86	RAINFALL (mm) For 12-hour period ending 2100 ON 10 APR 86	SUNSHINE (hours) Dawn to dusk 10 APR 86
--	--	---	---	---

EXTREMES FOR THURSDAY 10TH APRIL 1986

Highest maximum	: 11.2°C Knockarevan (Co. Fermanagh)
Lowest maximum	: 2.0°C Fylingdales (North Yorkshire)
Lowest minimum	: -1.6°C Knockarevan
Lowest grass minimum	: -5.6°C Dhu Loch (Isle of Bute)
Most rain (24 hours from 0900 GMT)	: 3.4 mm Sumburgh (Shetland)
Most sun	: 11.8 hrs Carmoney (Co. Londonderry)

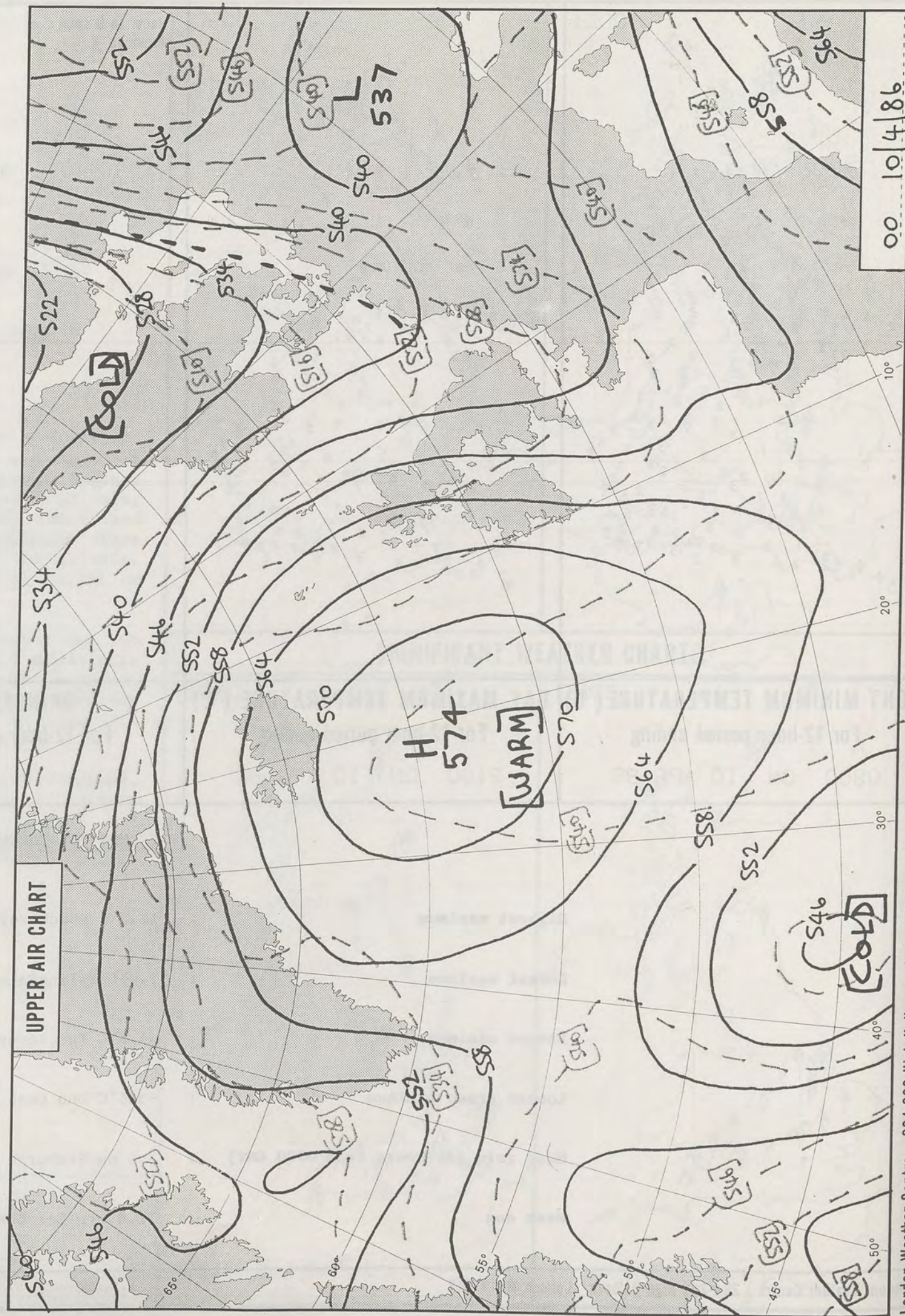


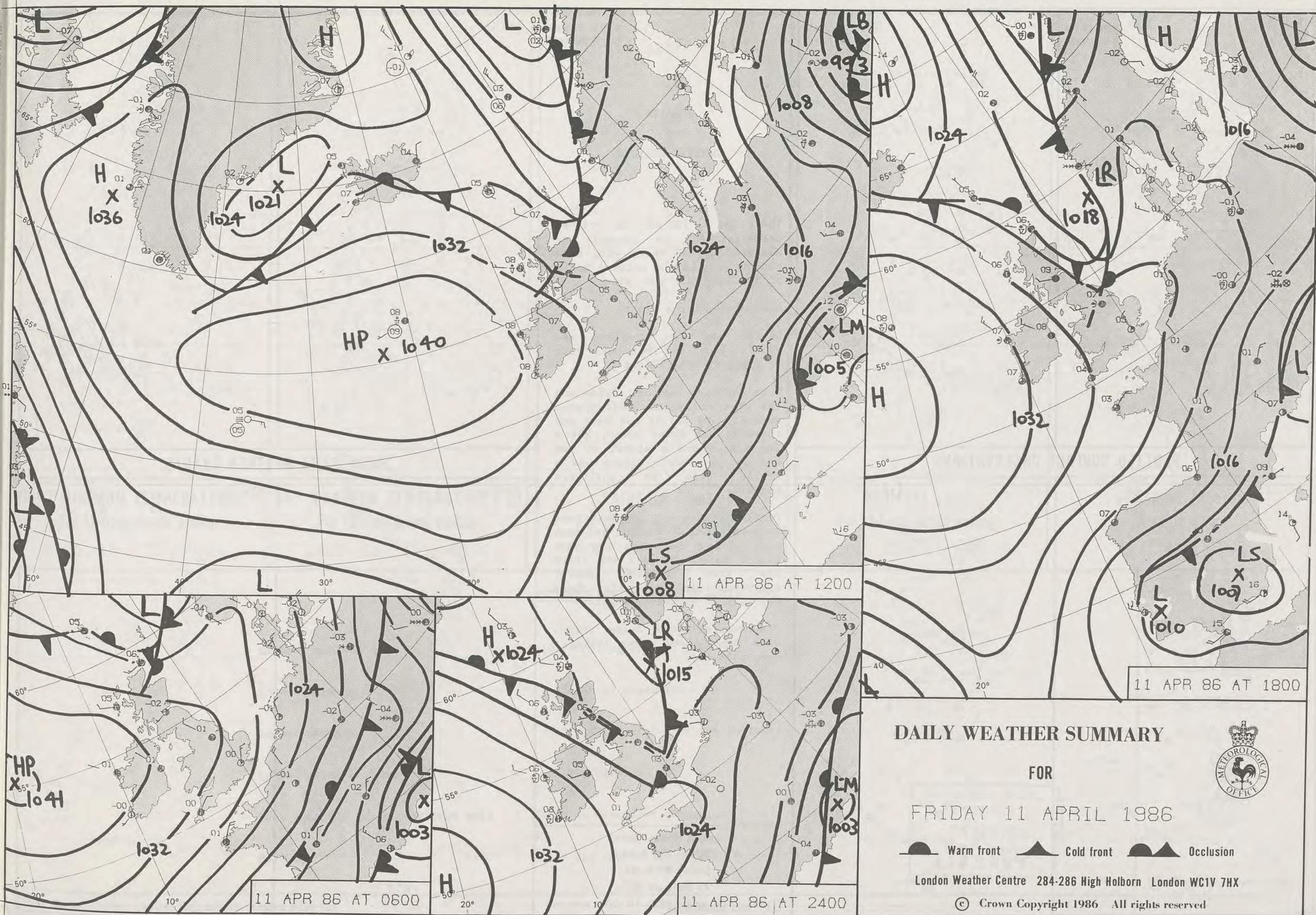
DAILY WEATHER SUMMARY



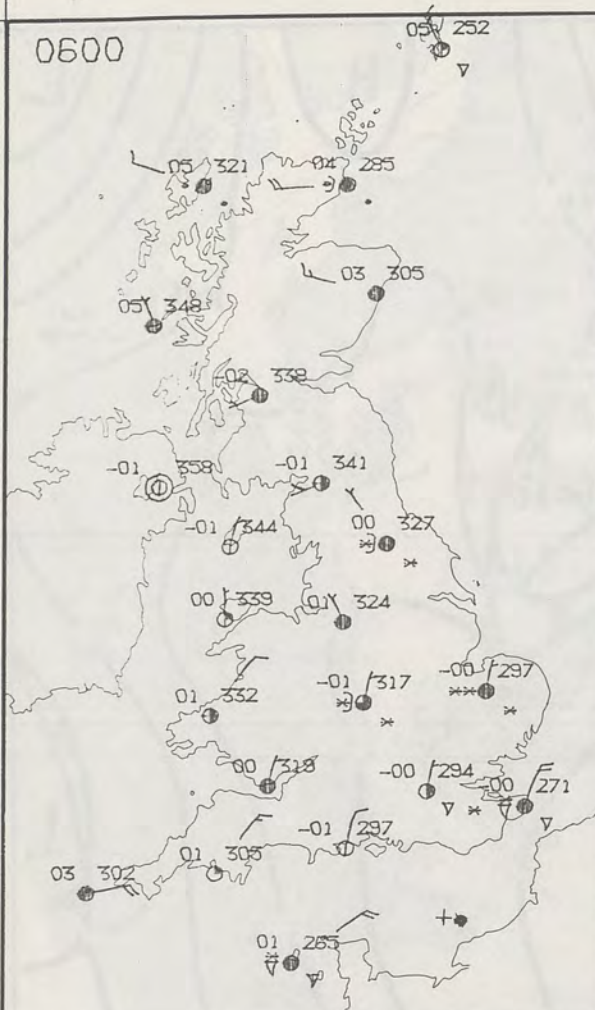
© Crown Copyright 1986
All rights reserved

SORRY
NOTHING
AVAILABLE





0600



1200



FRIDAY
11 APRIL 1986

SUMMARY OF BRITISH WEATHER

There was a lot of dry weather overnight but in central and eastern England there were snow showers and in the extreme north of Scotland rain and sleet.

Most places had a frost.

During the day Scotland was mainly cloudy and there was rain at times in most places.

Over Northern Ireland, Wales and the west of England most places were dry and bright and here and there it was quite sunny, but a few places had a shower or two and in the evening there was a little rain in northwest England.

Central southern, southeast and eastern areas of England had more snow showers but here too some places had a dry day and there was some sunshine nearly everywhere. In the evening there was rain in northeast England.

Temperatures were below normal with England and Wales having a very cold day.

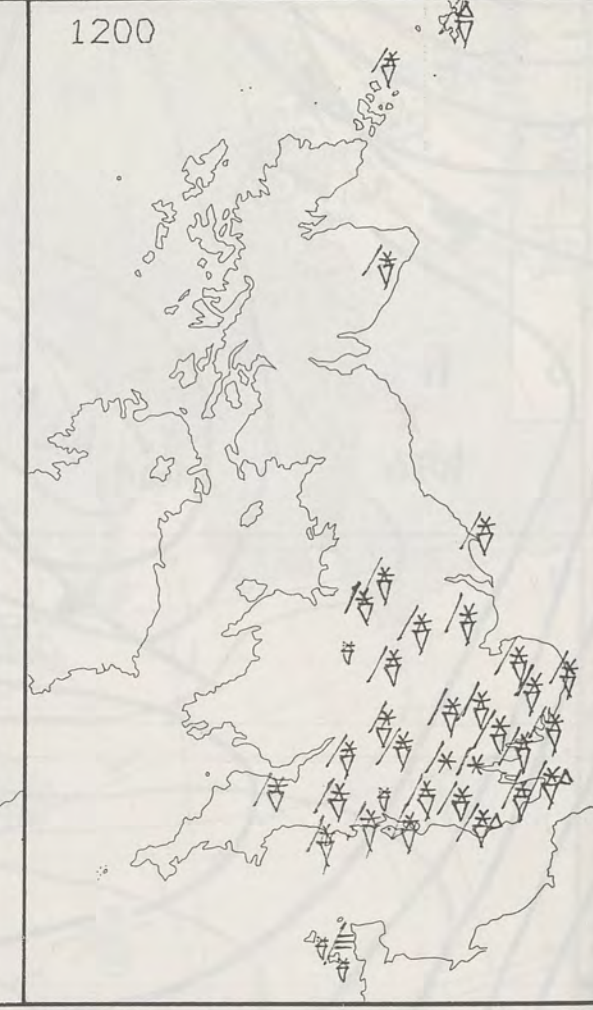
London Weather Centre
284-286 High Holborn
London WC1V 7HX
All times are GMT

© Crown Copyright 1986 All rights reserved

0600

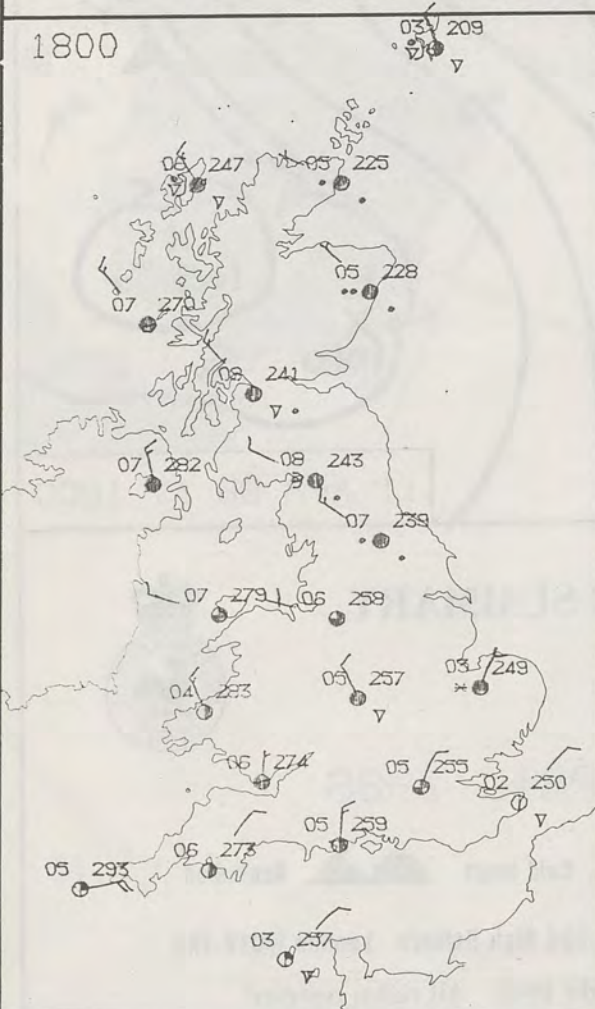


1200

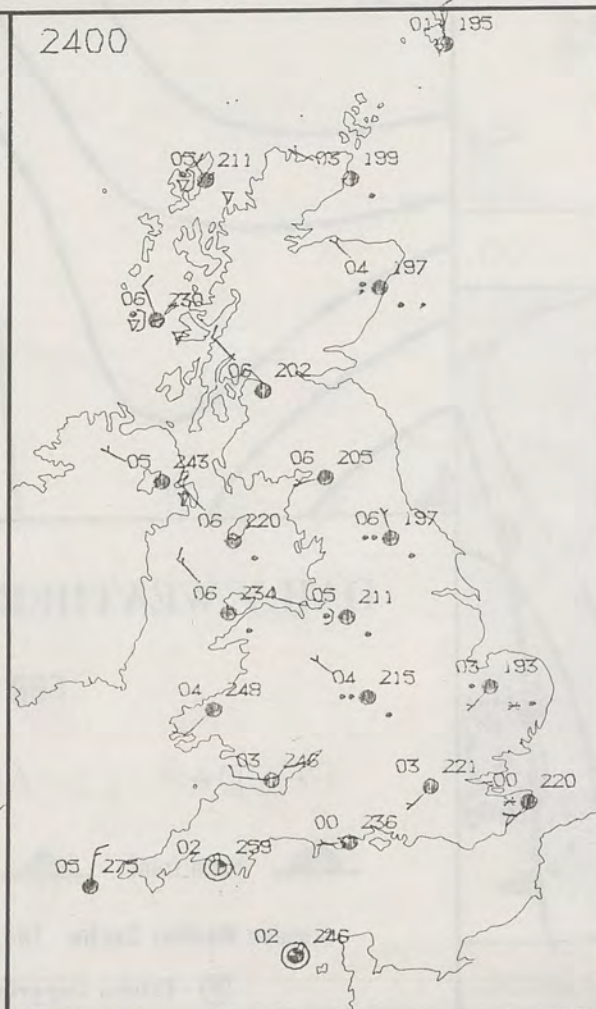


PLOTTED SURFACE OBSERVATIONS

1800



2400



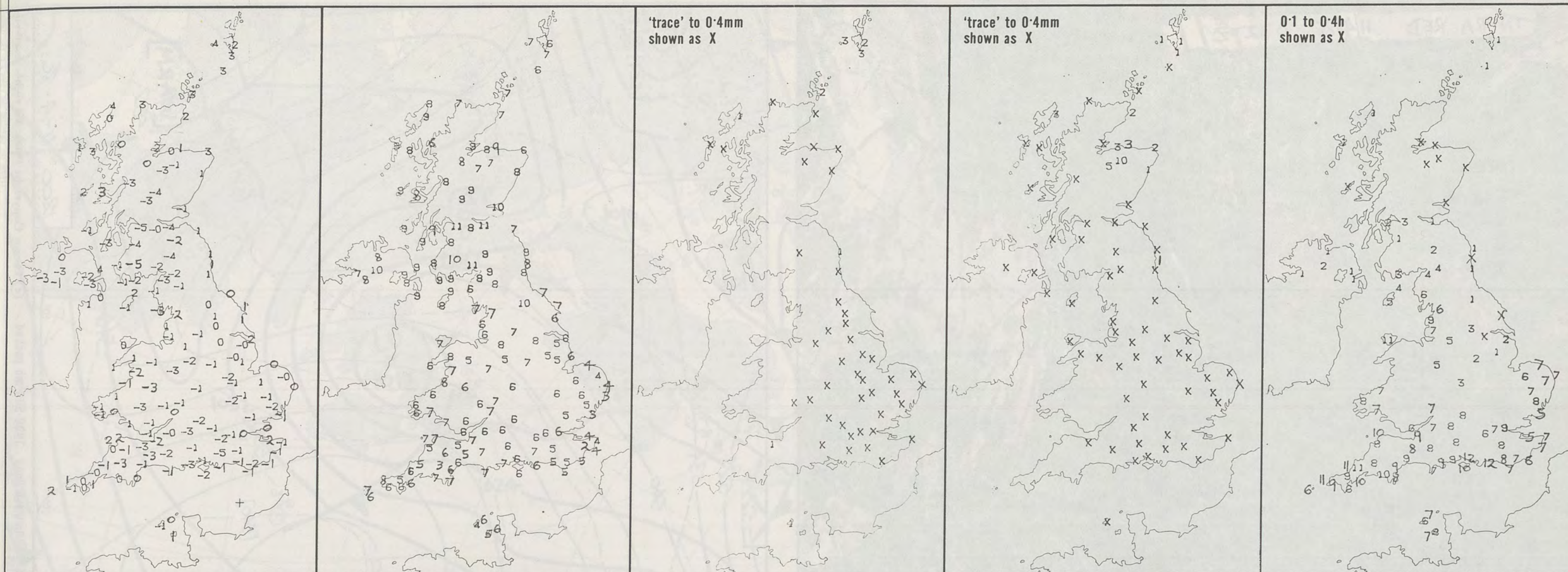
SIGNIFICANT WEATHER CHARTS

1800



2400

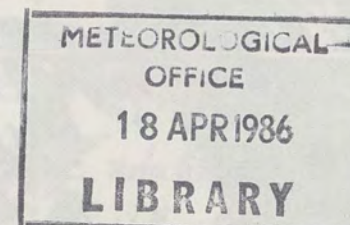




NIGHT MINIMUM TEMPERATURE (°C) For 12-hour period ending 0900 ON 11 APR 86	DAY MAXIMUM TEMPERATURE (°C) For 12-hour period ending 2100 ON 11 APR 86	RAINFALL (mm) For 12-hour period ending 0900 ON 11 APR 86	RAINFALL (mm) For 12-hour period ending 2100 ON 11 APR 86	SUNSHINE (hours) Dawn to dusk 11 APR 86
--	--	---	---	---

EXTREMES FOR FRIDAY 11TH APRIL 1986

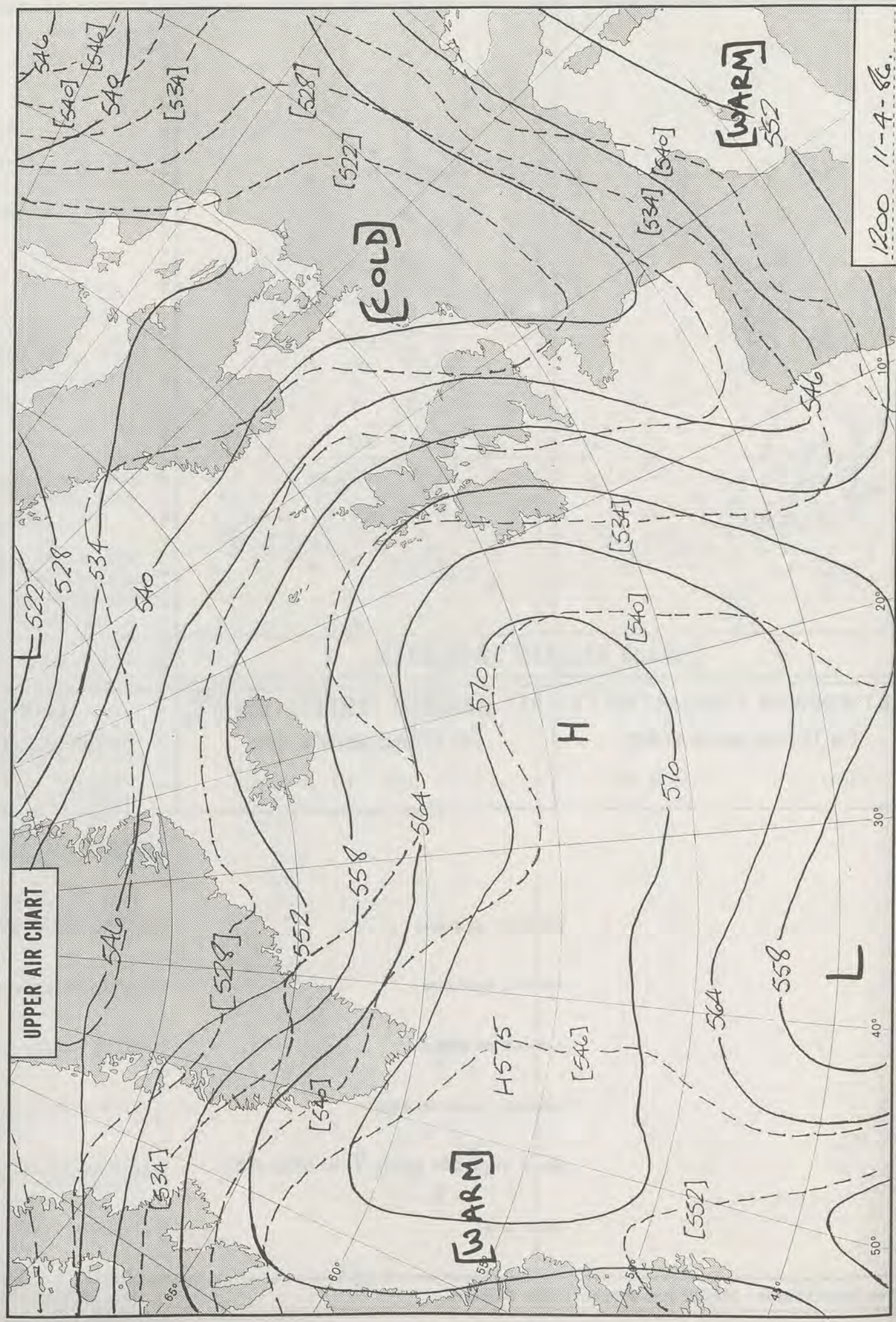

Highest maximum	: 10.7°C Glasgow/Abbotsinch
Lowest maximum	: 2.3°C Anvil Green (Kent)
Lowest minimum	: -5.2°C Glenlee (Dumfries & Galloway)
Lowest grass minimum	: -11.8°C Glenlee
Most rain (24 hours from 0900 GMT)	: 12.5 mm Glenlivet (Grampian)
Most sun	: 11.9 hrs Bognor Regis (West Sussex)

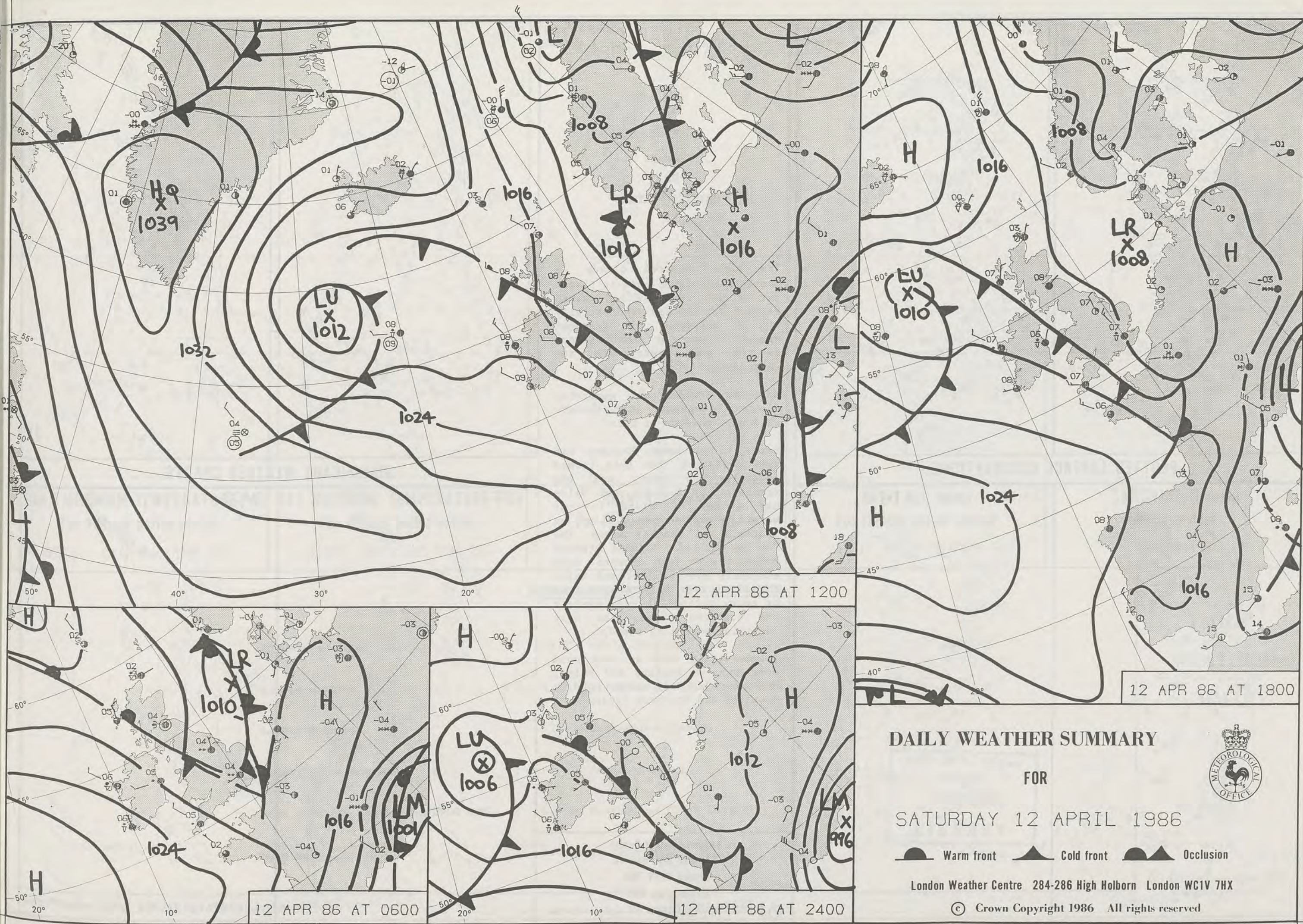


DAILY WEATHER SUMMARY



© Crown Copyright 1986
All rights reserved





DAILY WEATHER SUMMARY

FOR

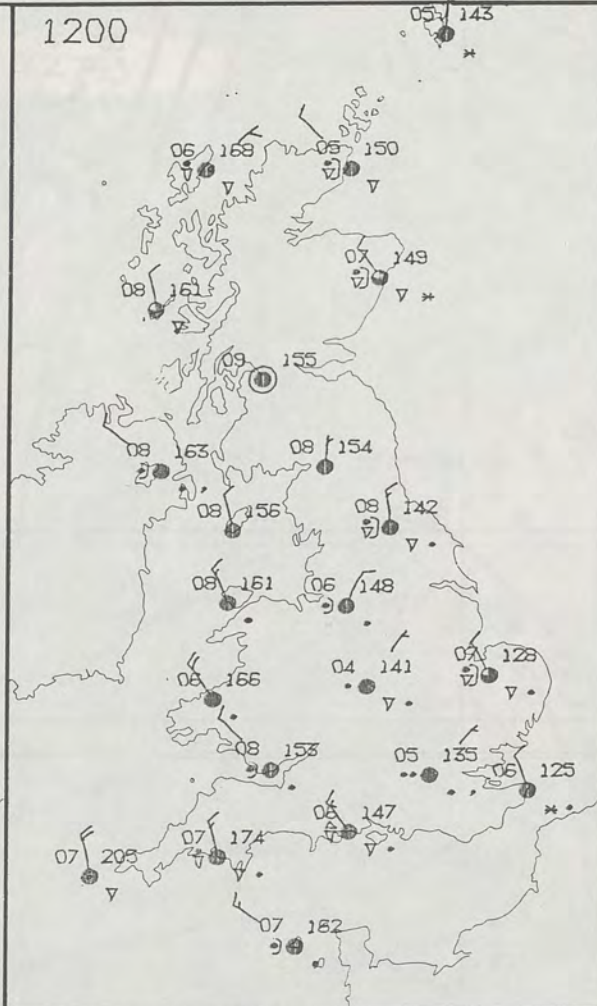
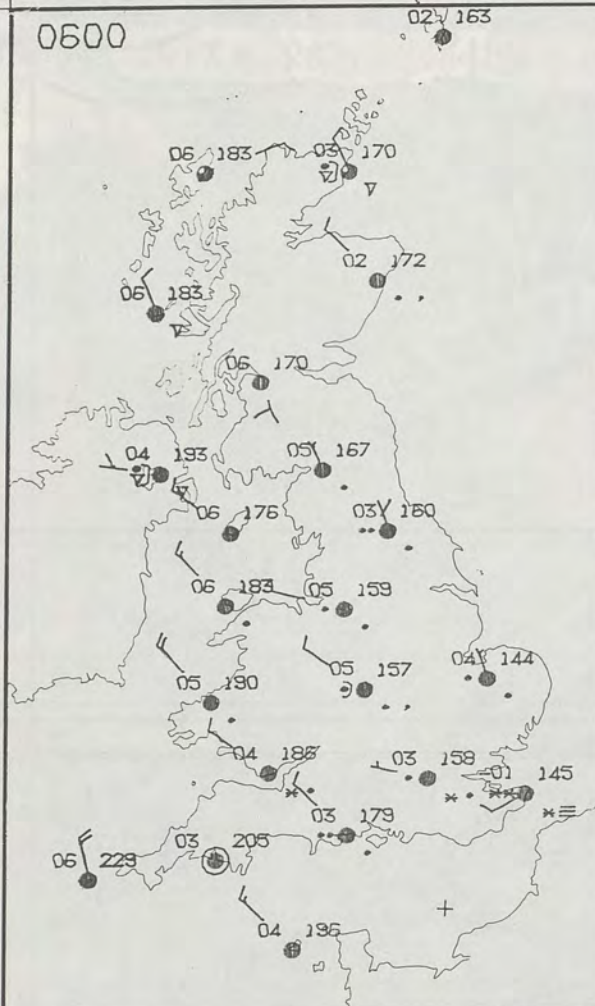
SATURDAY 12 APRIL 1986

Warm front Cold front Occlusion

London Weather Centre 284-286 High Holborn London WC1V 7HX

© Crown Copyright 1986 All rights reserved





SATURDAY
12 APRIL 1986

SUMMARY
OF
BRITISH WEATHER

The night started cloudy in Scotland with some rain in places but by dawn the rain had turned showery and the day was basically one of sunshine and frequent showers, some of the showers lengthy and wintry in the northeast.

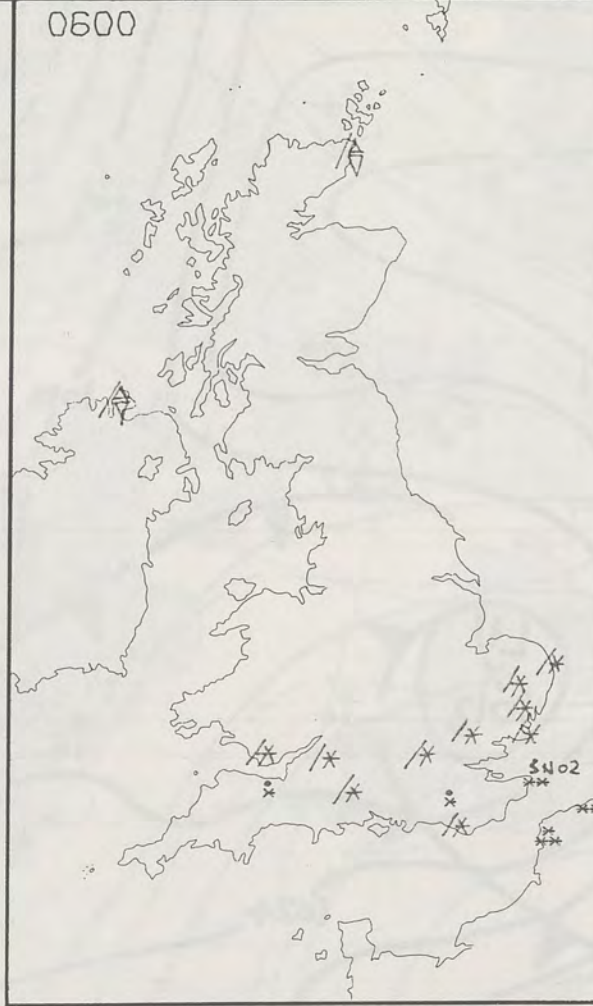
Northern Ireland was generally cloudy throughout, with showers or longer periods of rain.

Parts of southeast England had snow overnight, but this turned gradually to rain, and the remainder of England and Wales had a lot of cloud in the morning, with some rain in southern and central areas. The far north of England turned brighter with some showers. Rain elsewhere over England and Wales turned showery with some bright or sunny periods in many eastern and southern areas, the west remaining generally cloudy.

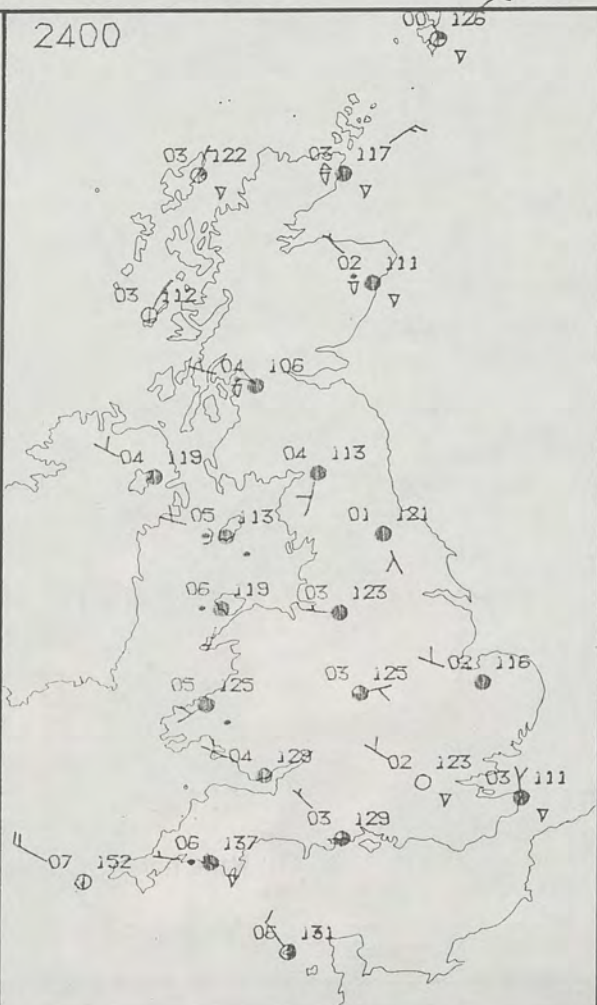
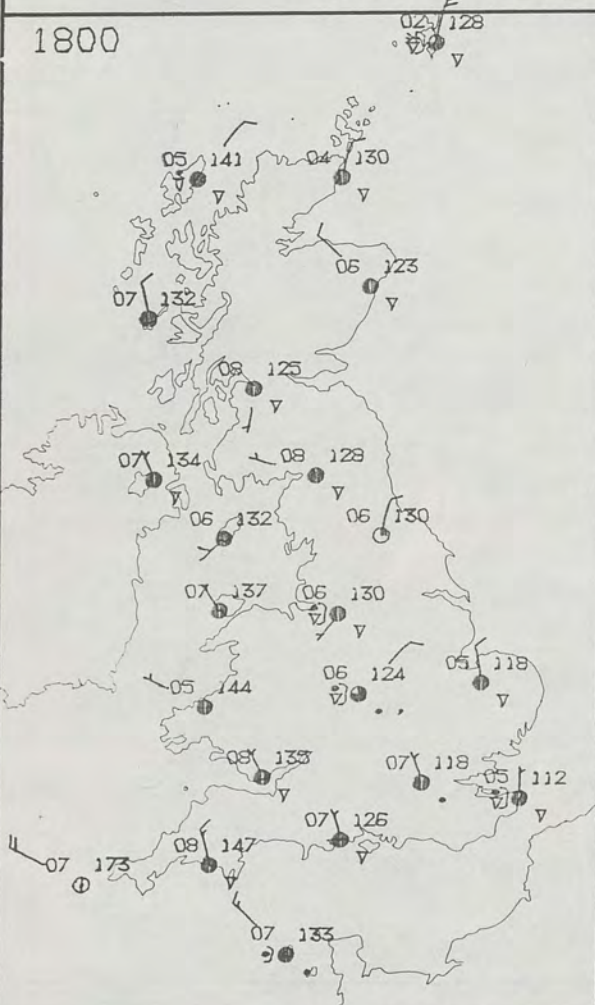
It was again cold or very cold over much of England and Wales, but generally only rather cold in Scotland and Northern Ireland.

London Weather Centre
284-286 High Holborn
London WC1V 7HX
All times are GMT

© Crown Copyright 1986 All rights reserved

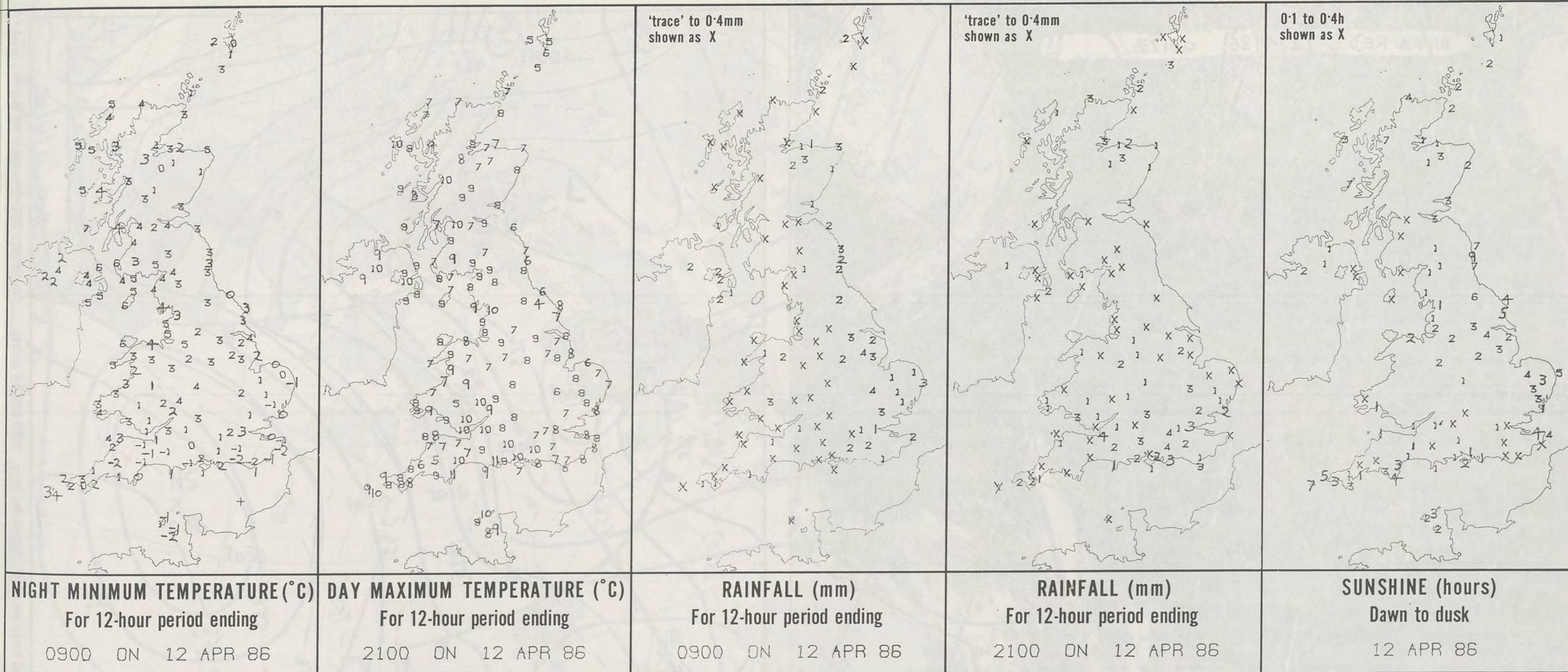


PLOTTED SURFACE OBSERVATIONS



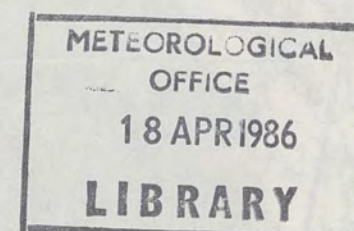
SIGNIFICANT WEATHER CHARTS





EXTREMES FOR SATURDAY 12TH APRIL 1986

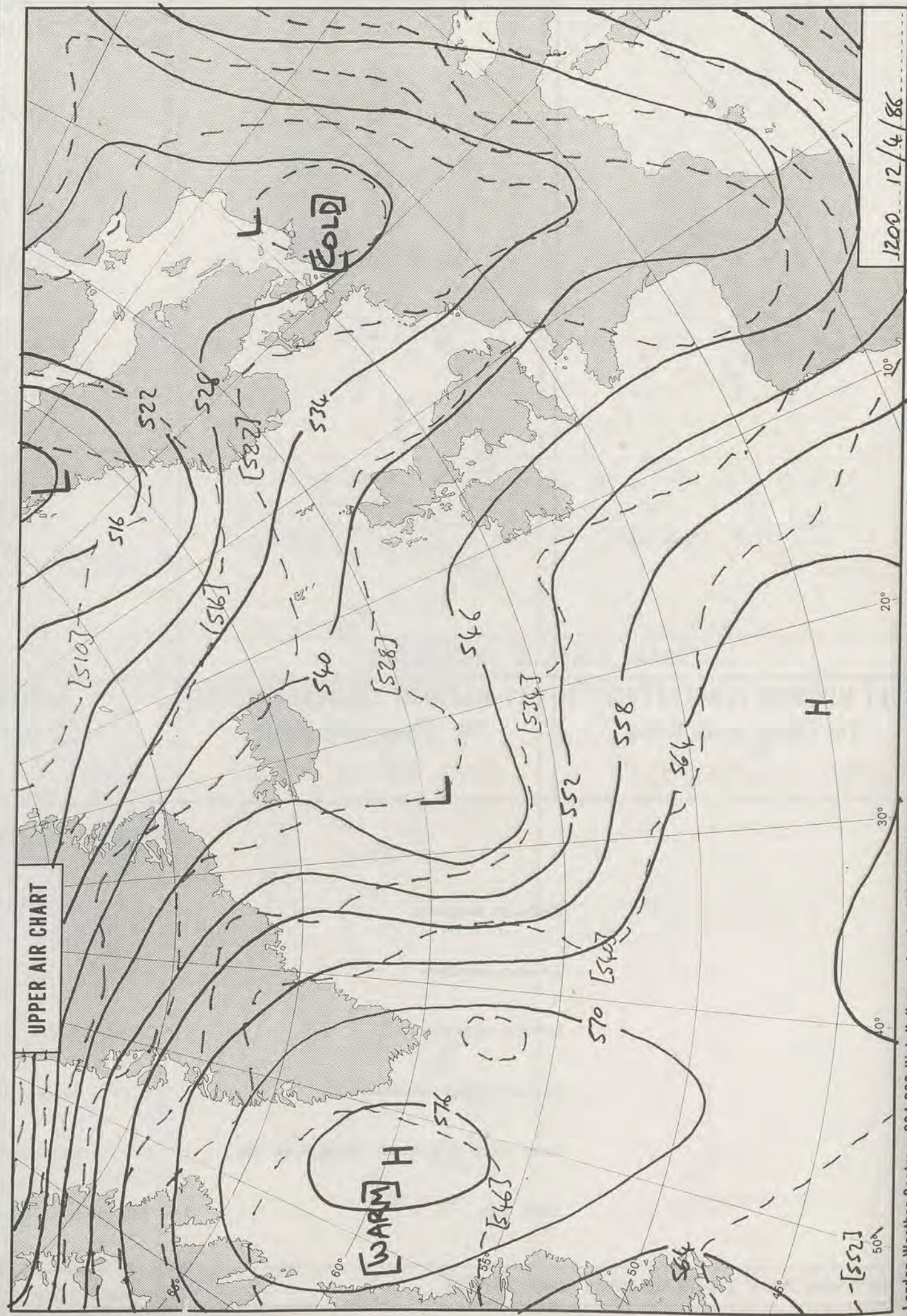
Highest maximum	: 11.5°C Poole (Dorset)
Lowest maximum	: 4.4°C Fylingdales (North Yorkshire)
Lowest minimum	: -2.4°C Okehampton (Devon)
Lowest grass minimum	: -7.8°C Jersey Airport
Most rain (24 hours from 0900 GMT)	: 6.0 mm Eastbourne (East Sussex)
Most sun	: 9.4 hours Tynemouth

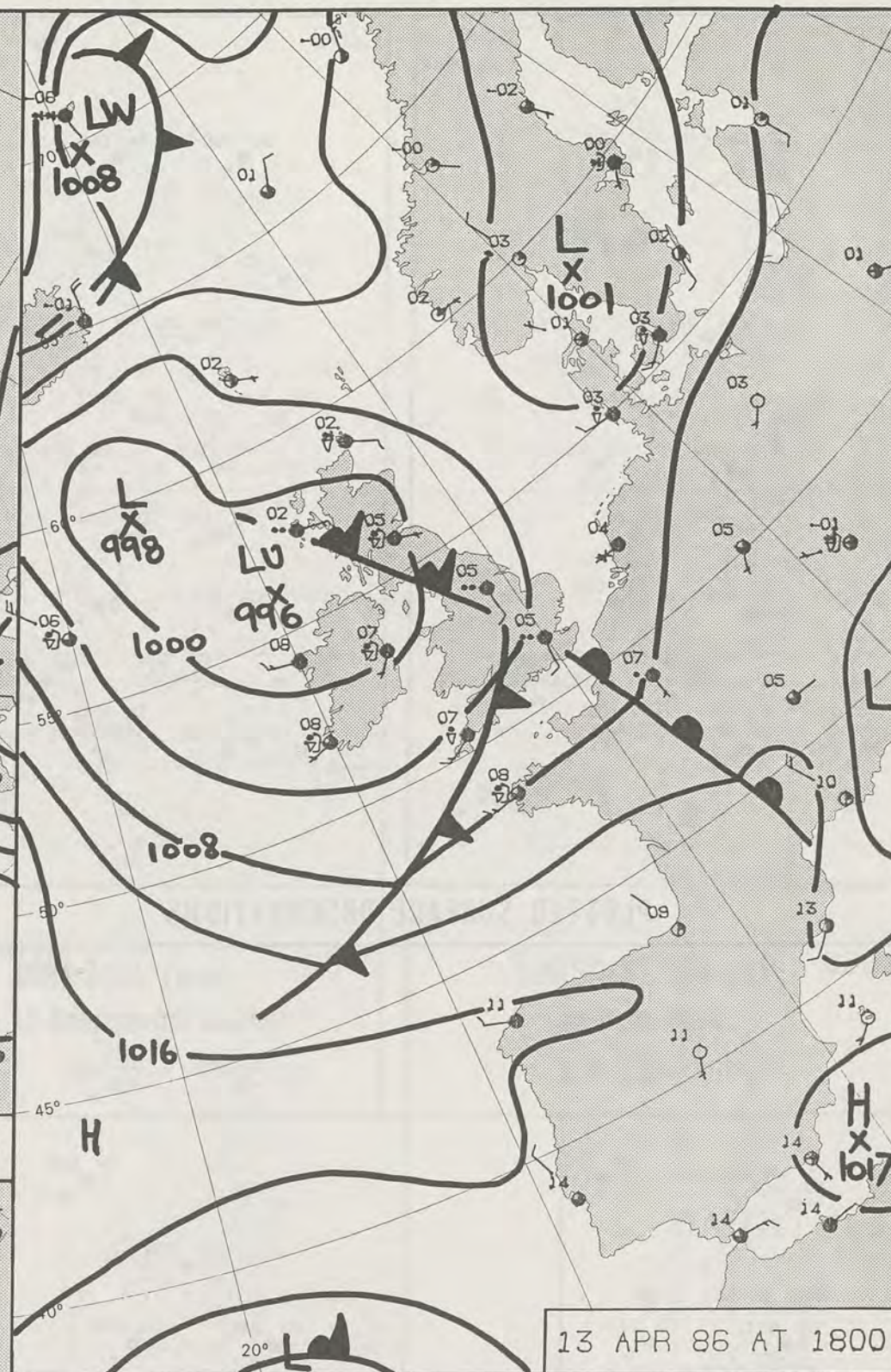



**DAILY
WEATHER
SUMMARY**



© Crown Copyright 1986
All rights reserved





DAILY WEATHER SUMMARY

FOR

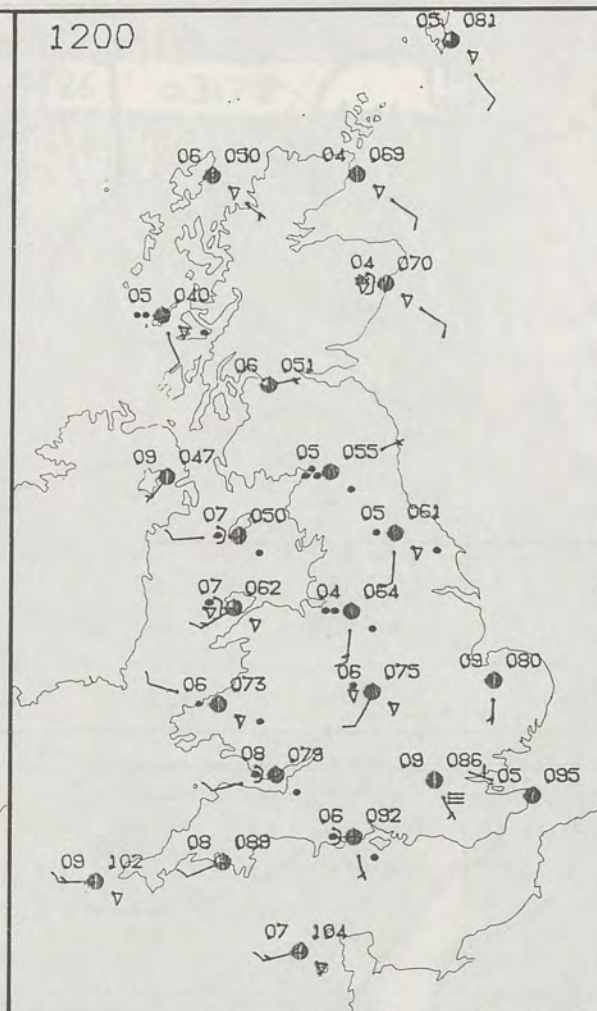
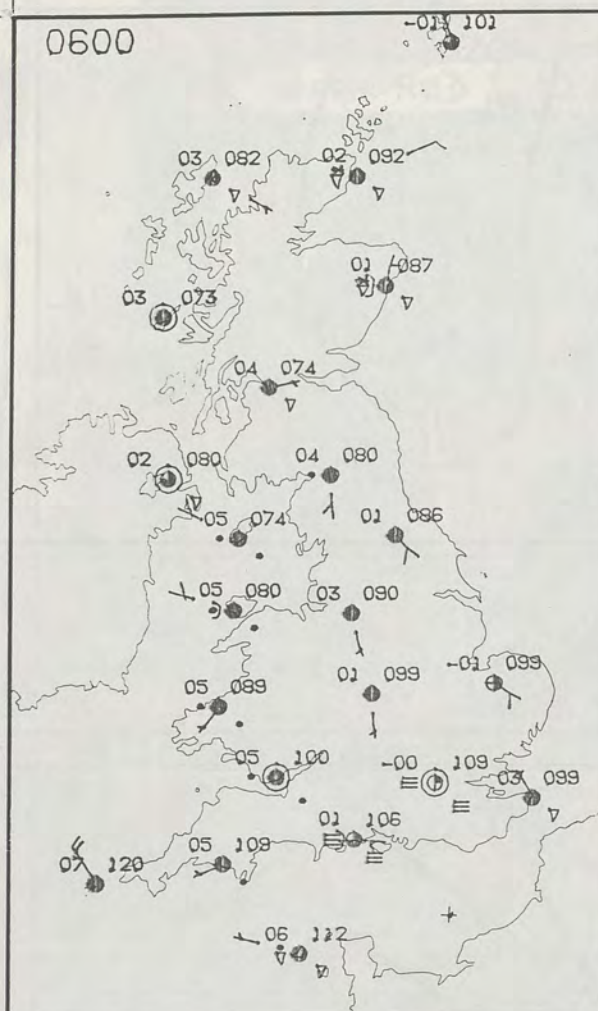
SUNDAY 13 APRIL 1986

Warm front Cold front Occlusion

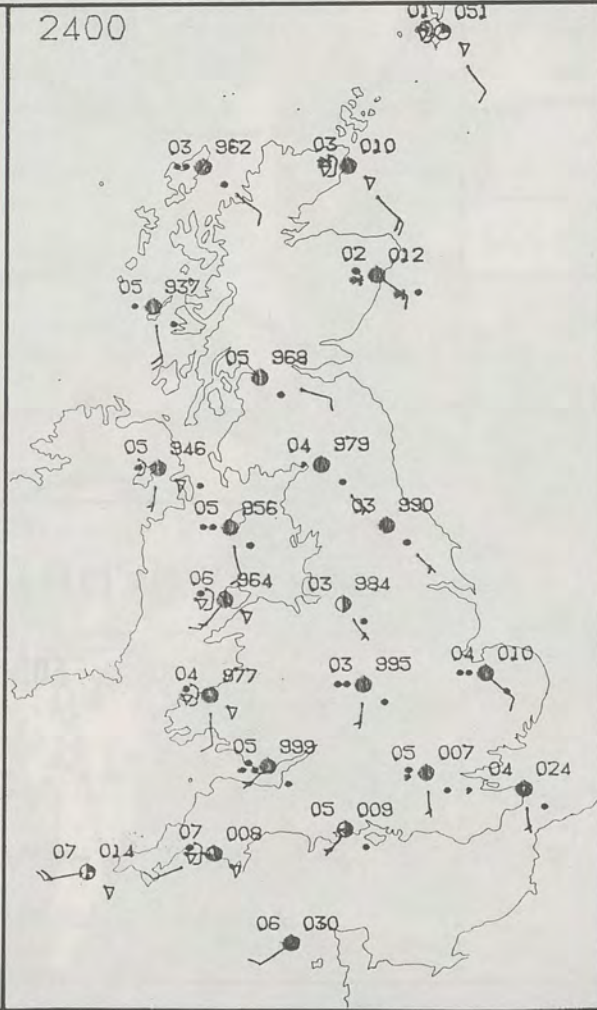
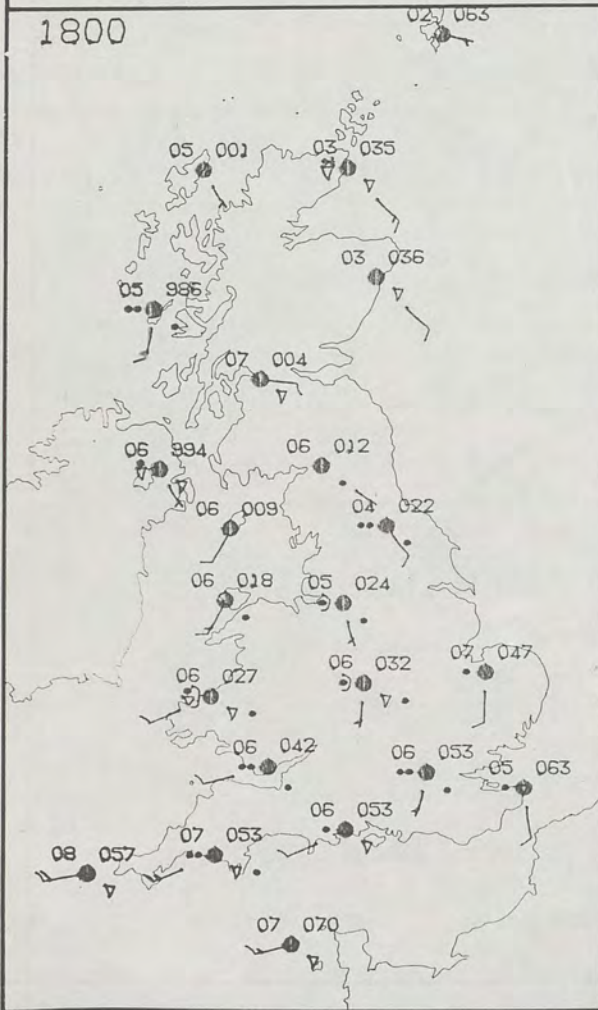
London Weather Centre 284-286 High Holborn London WC1V 7HX

© Crown Copyright 1986 All rights reserved





PLOTTED SURFACE OBSERVATIONS



SUNDAY
13 APRIL 1986

SUMMARY
OF
BRITISH WEATHER

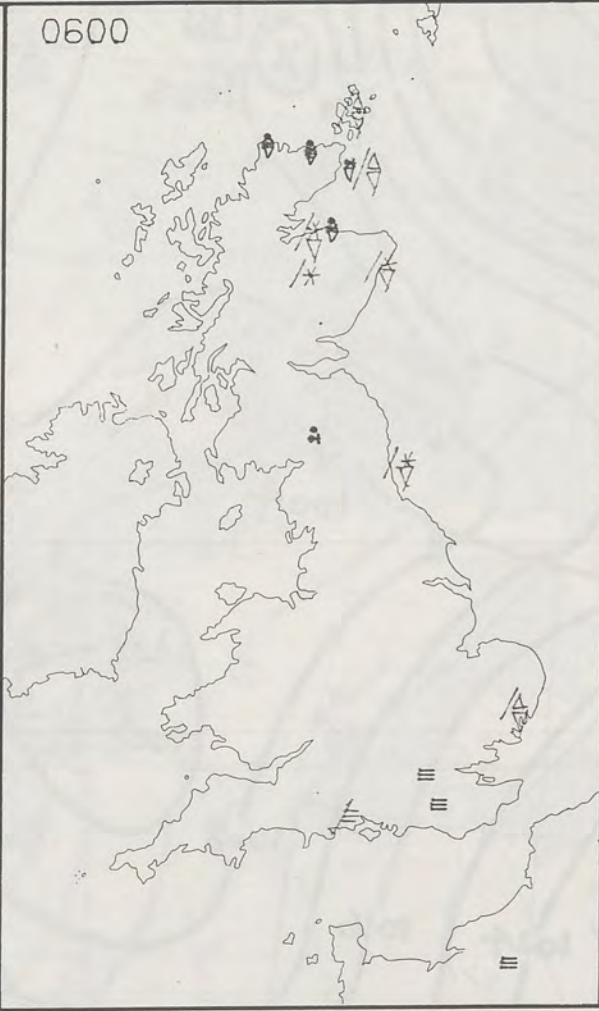
Some showers continued overnight in many parts of Britain and Northern Ireland. By dawn, these showers had mostly become confined to the northeast of Scotland, where they fell as sleet or snow. Meanwhile, with clearing skies over much of eastern England, frost and patchy fog formed later in the night.

Outbreaks of rain were already in many western areas of England, much of Wales, parts of Northern Ireland and southern Scotland at dawn, and this rain became more widespread. However, southeast and eastern England had a good deal of sunshine with rain only reaching these parts later in the evening. The far north of Scotland continued to have sleet and snow showers through the evening, many areas had prolonged periods of heavy rain.

Much of Britain was again cold or very cold; however Northern Ireland had near normal temperatures.

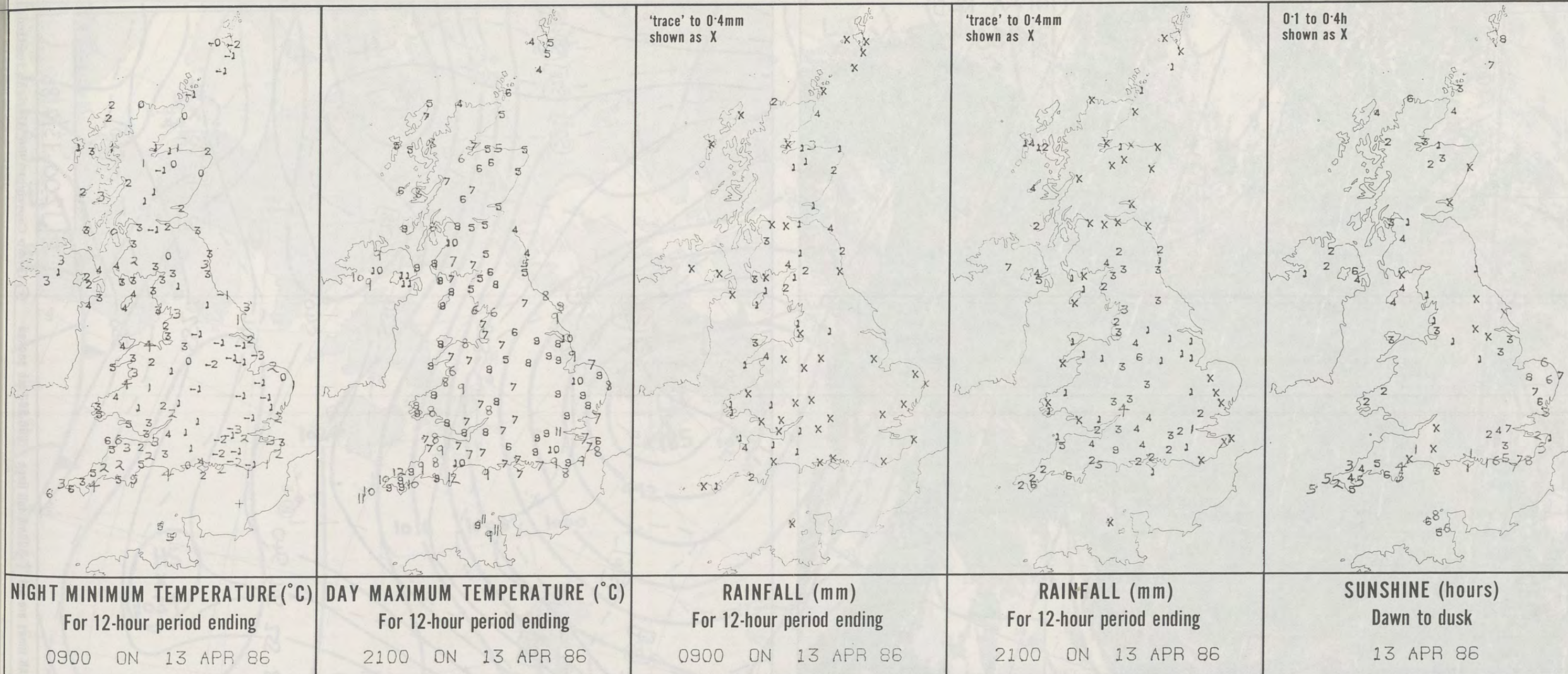
London Weather Centre
284-286 High Holborn
London WC1V 7HX
All times are GMT

© Crown Copyright 1986 All rights reserved



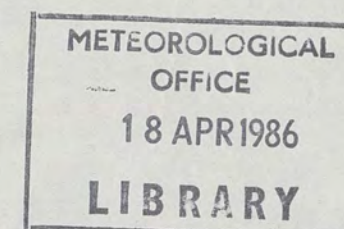
SIGNIFICANT WEATHER CHARTS





EXTREMES FOR SUNDAY 13TH APRIL 1986

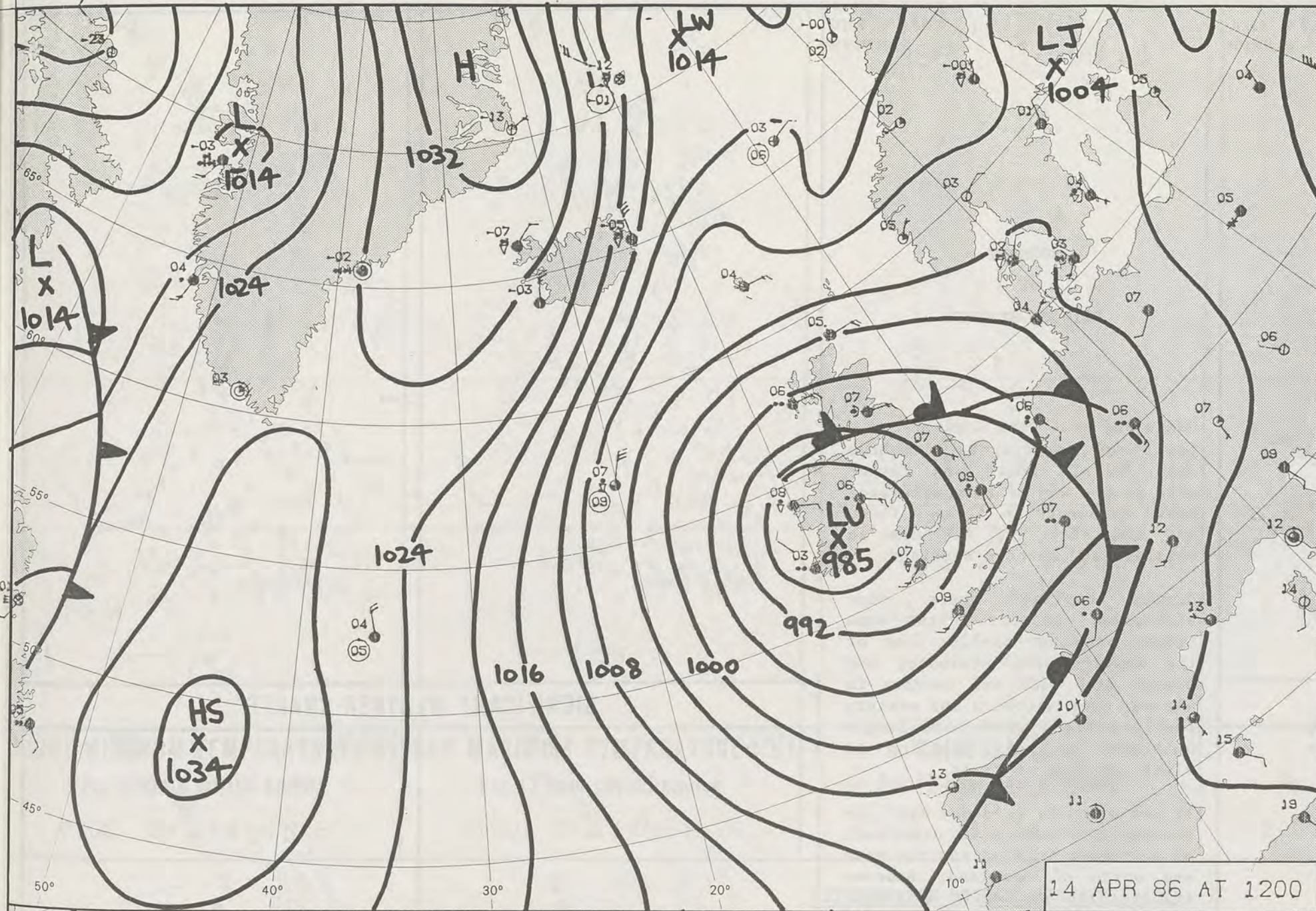
Highest maximum	: 11.7°C Newquay (Cornwall)
Lowest maximum	: 3.6°C Fair isle (Between Orkney and Shetland)
Lowest minimum	: -3.0°C London (Northolt)
Lowest grass minimum	: -7.6°C Nottingham Weather Centre
Most rain (24 hours from 0900 GMT)	: 20.7 mm Benbecula (Outer Hebrides)
Most sun	: 8.3 hrs Marham (Norfolk)



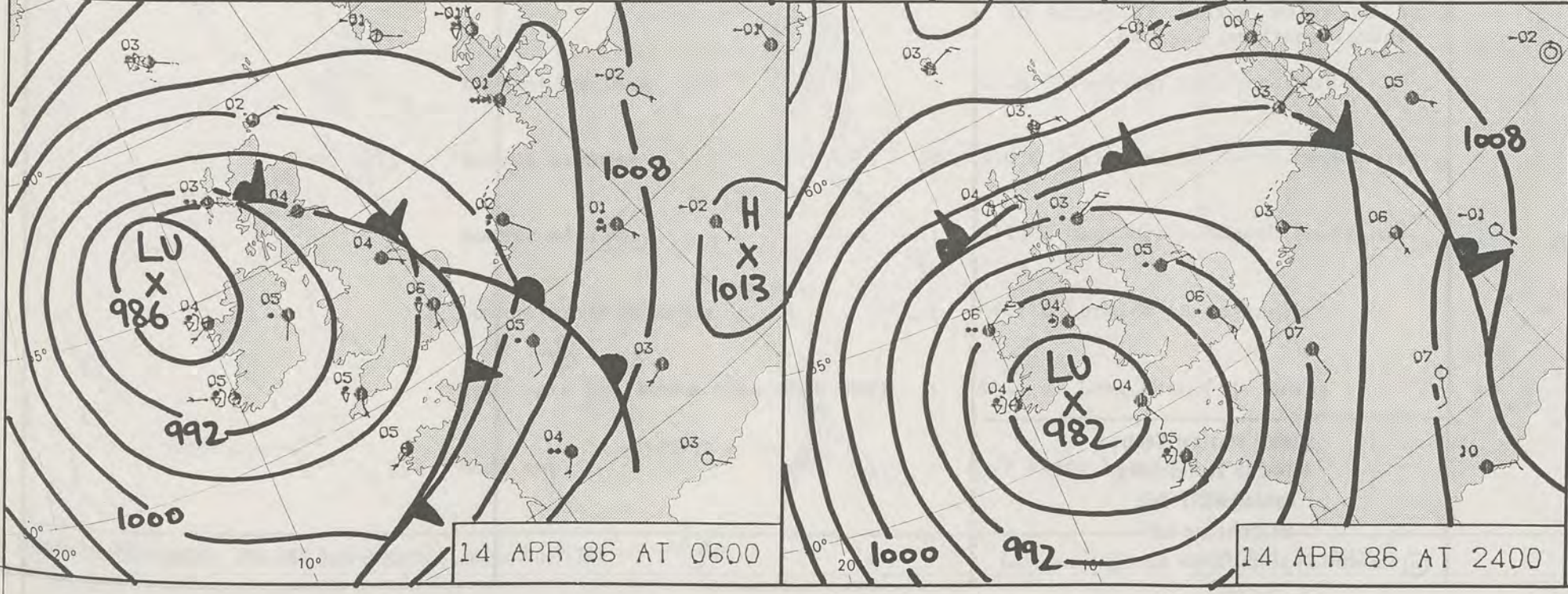
**DAILY
WEATHER
SUMMARY**



© Crown Copyright 1986
All rights reserved

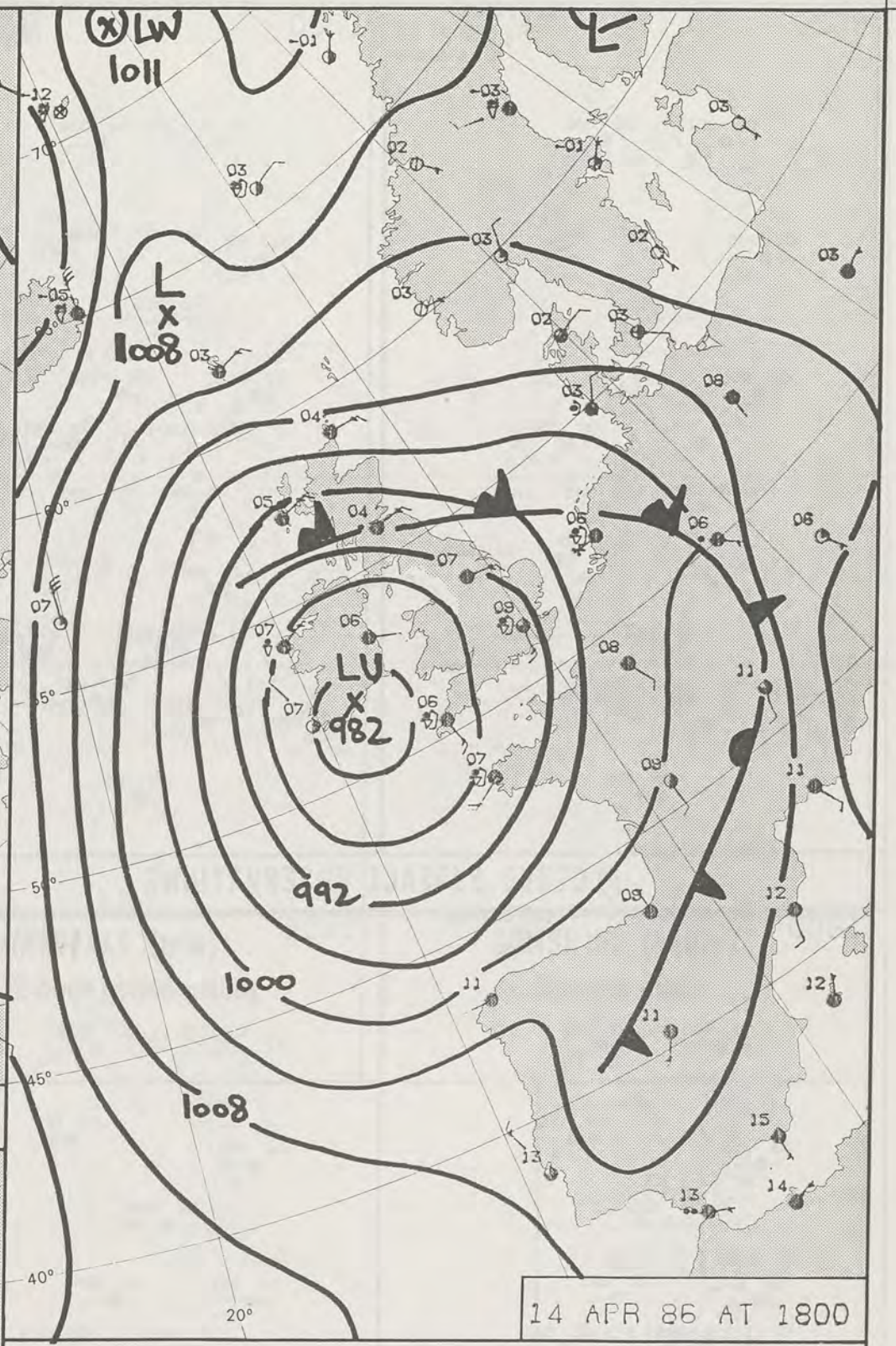


14 APR 86 AT 1200



14 APR 86 AT 0600

14 APR 86 AT 2400



14 APR 86 AT 1800

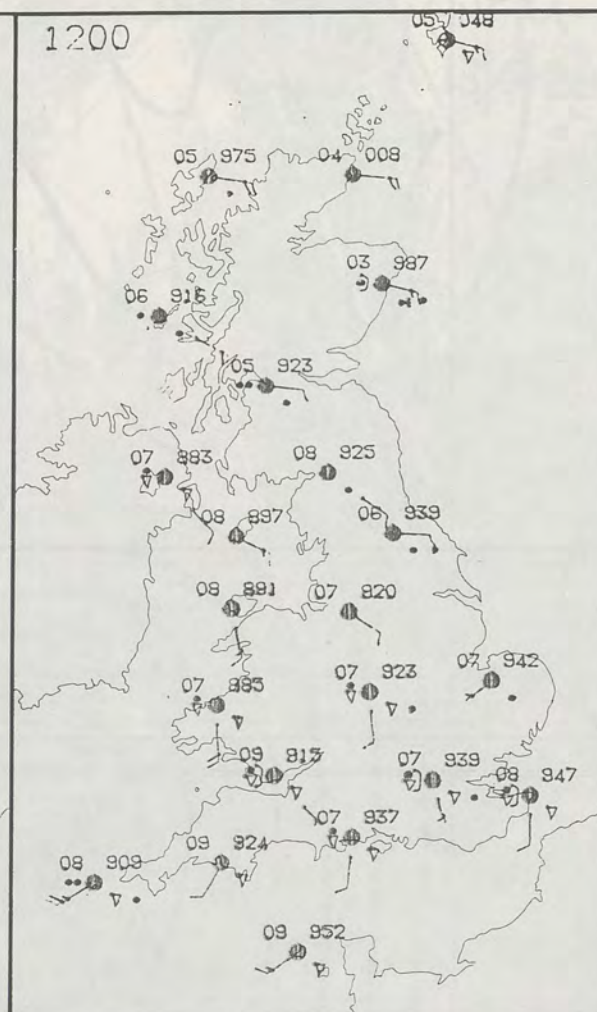
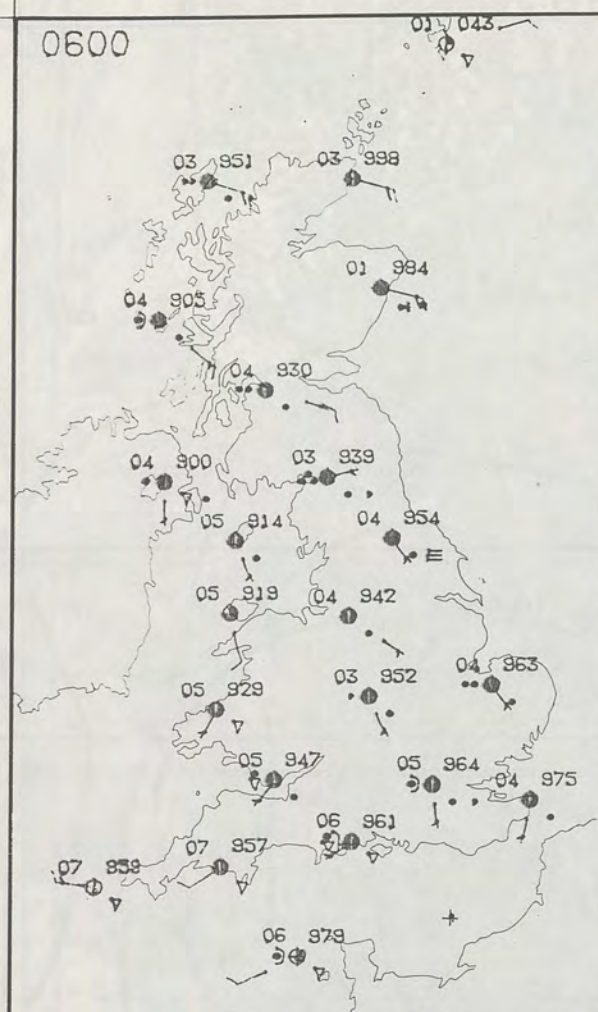
DAILY WEATHER SUMMARY

FOR

MONDAY 14 APRIL 1986



London Weather Centre 284-286 High Holborn London WC1V 7HX
© Crown Copyright 1986 All rights reserved



MONDAY
14 APRIL 1986

SUMMARY OF BRITISH WEATHER

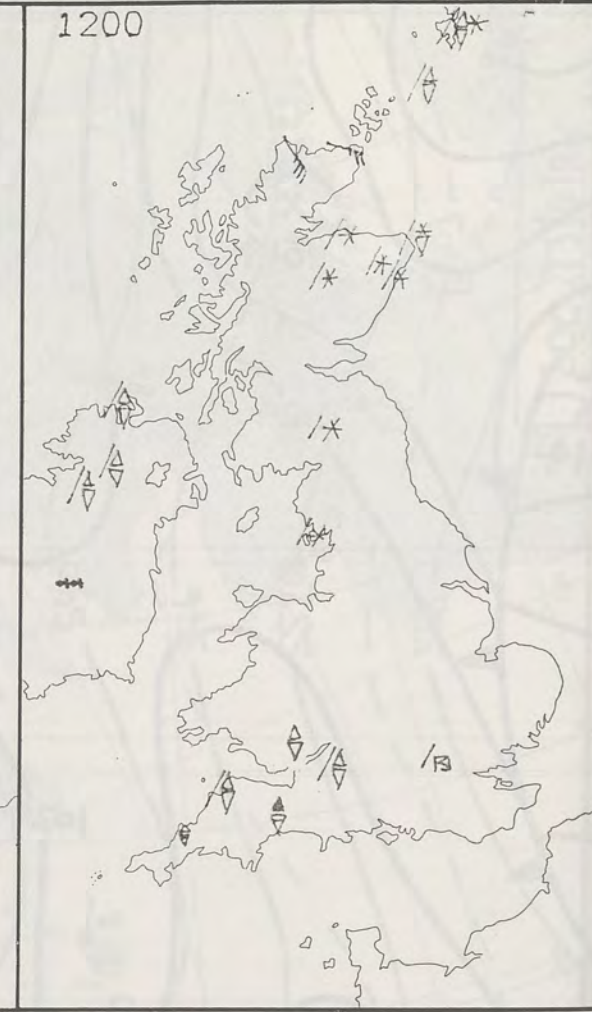
Wales and southwest England had a few showers overnight. Elsewhere over Britain there was rather more in the way of rain with some heavy outbursts in places. There was some sleet and wet snow in northern and eastern Scotland.

During daytime there were widespread showers with some bright or sunny spells. Some of the showers were prolonged and heavy, with hail and thunder in places. Over northern and eastern Scotland there were some longer outbreaks of rain, turning to sleet and snow at times.

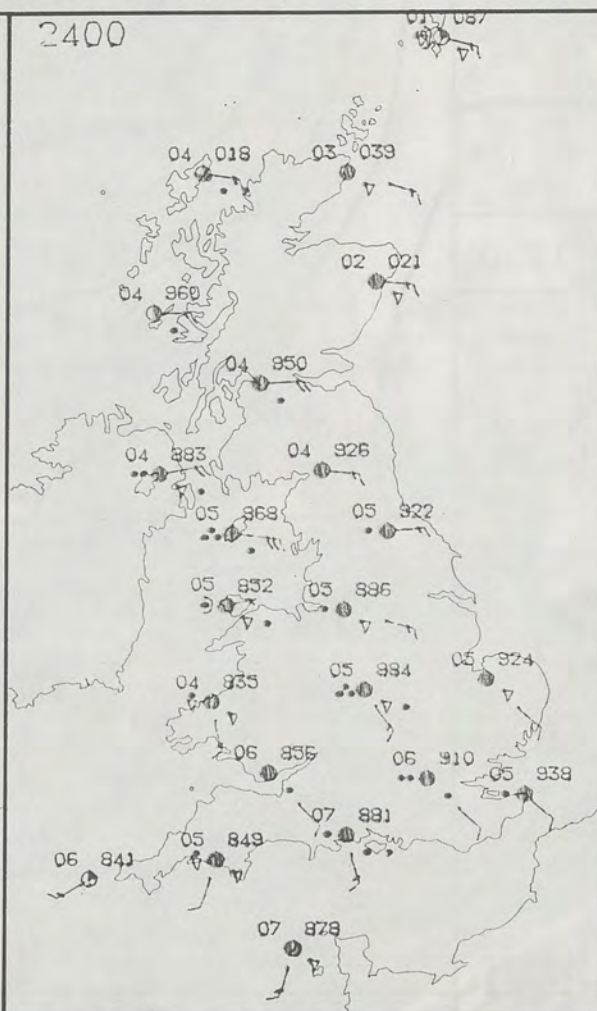
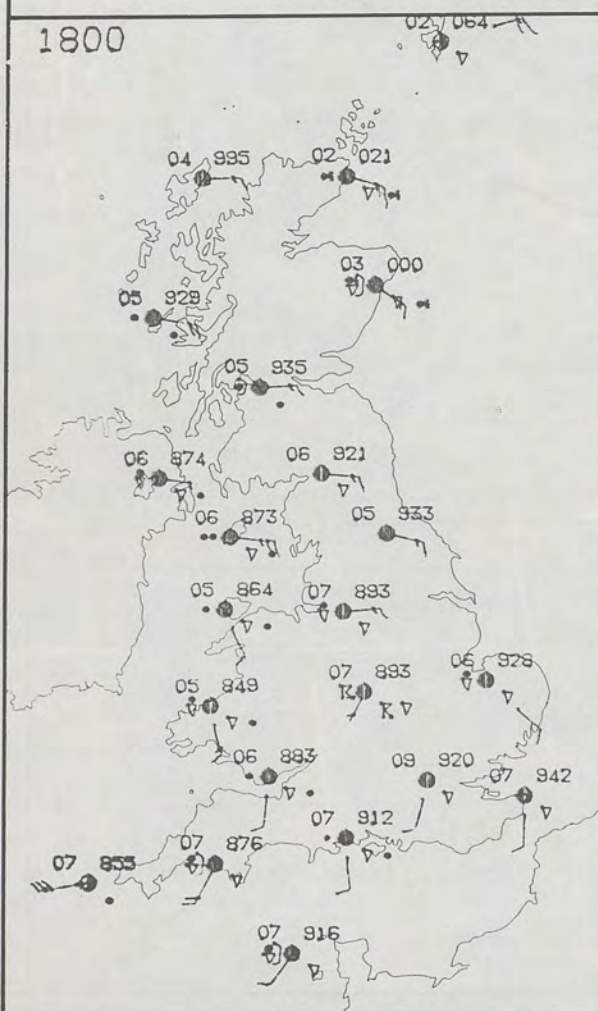
It was a mostly cold day over the country and very cold over much of northeast England and the east and north of Scotland. However temperatures were only a degree or so below normal in parts of central southern England.

London Weather Centre
284-286 High Holborn
London WC1V 7HX
All times are GMT

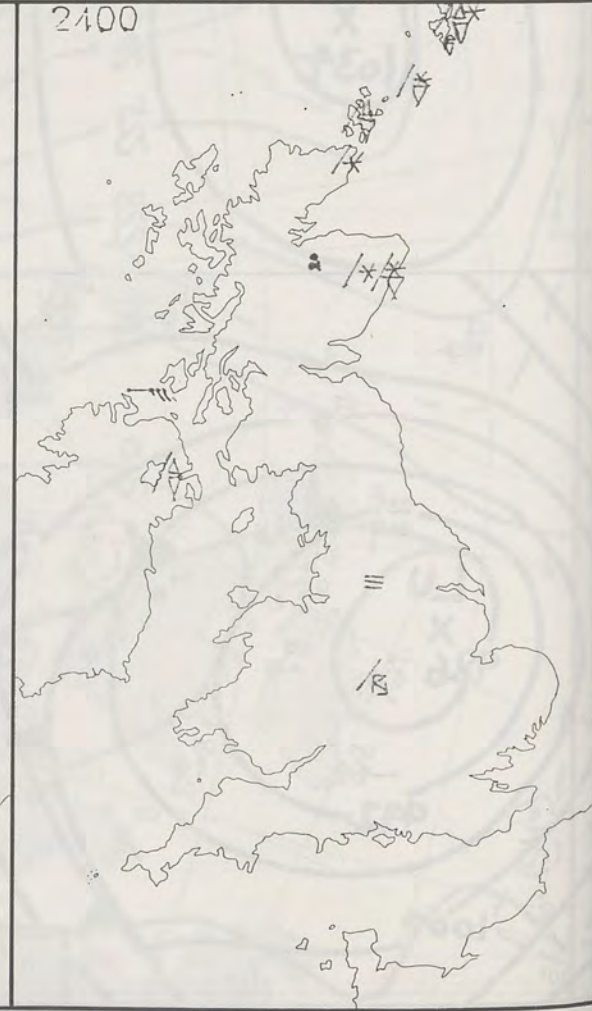
© Crown Copyright 1986 All rights reserved

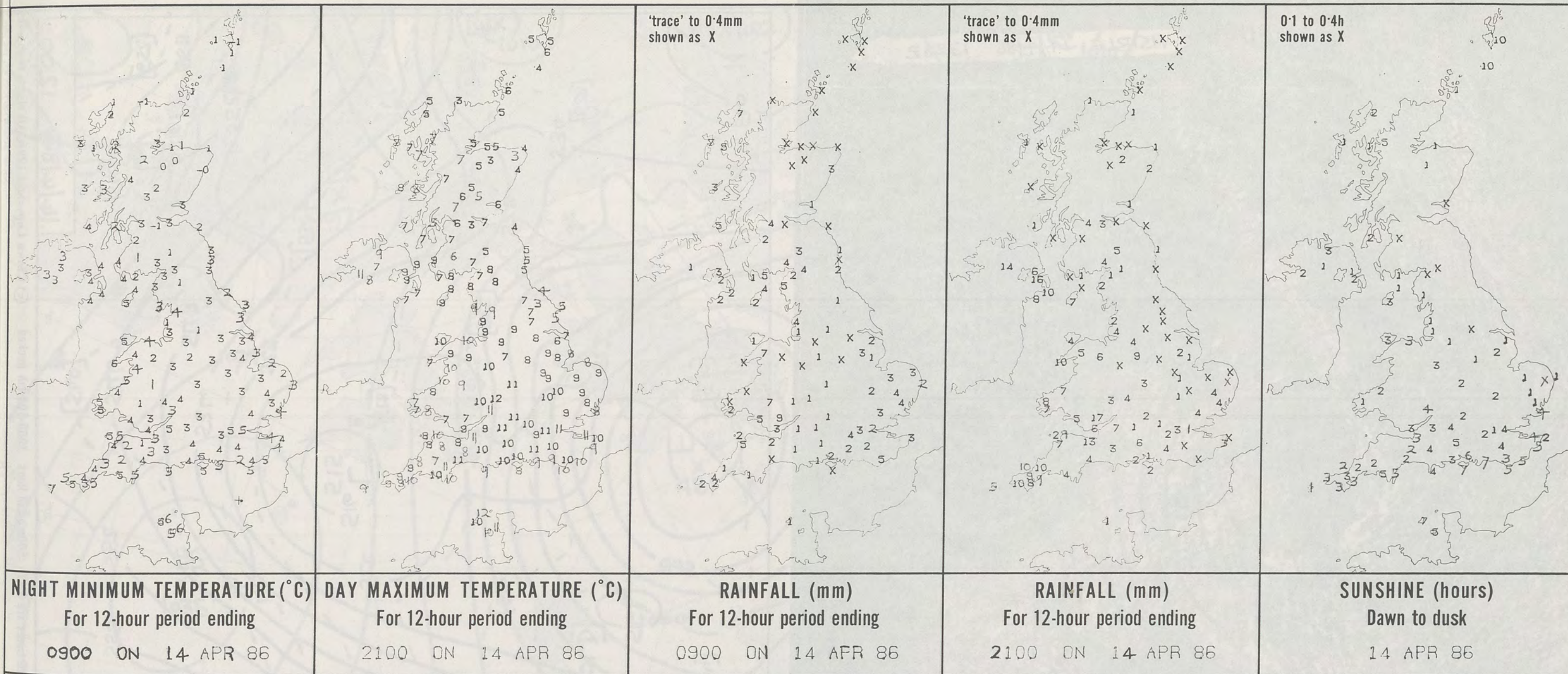


PLOTTED SURFACE OBSERVATIONS



SIGNIFICANT WEATHER CHARTS





EXTREMES FOR MONDAY 14TH APRIL 1986

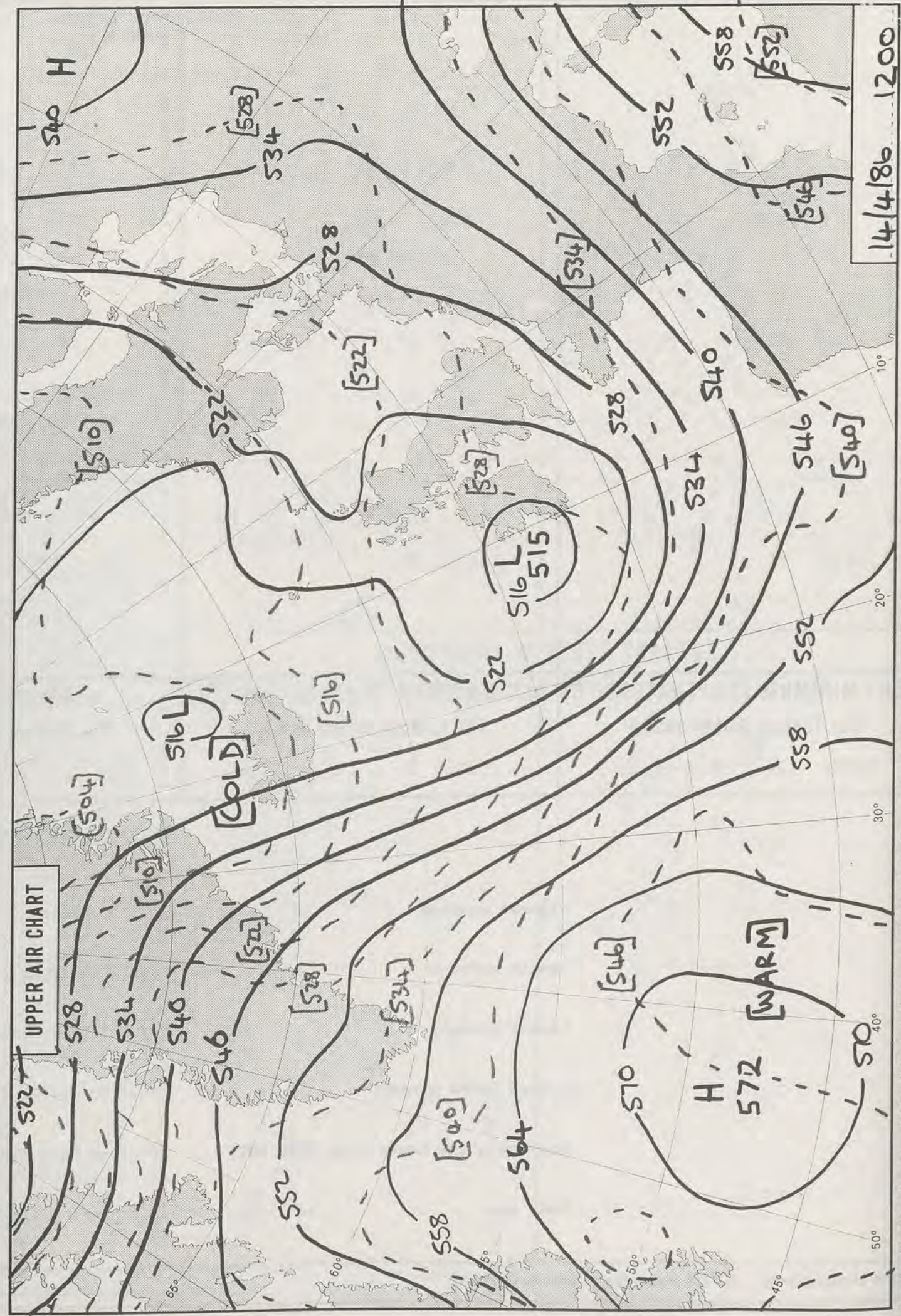
Highest maximum	: 11.8°C Guernsey (L'Ancrese)
Lowest maximum	: 3.0°C Fylingdales (North Yorkshire)
Lowest minimum	: -1.3°C Cape Wrath (North Scotland)
Lowest grass minimum	: -4.7°C Lerwick (Shetland)
Most rain (24 hours from 0900 GMT)	: 44.4 mm Long Kesh (Co. Down)
Most sun	: 9.9 hours Lerwick

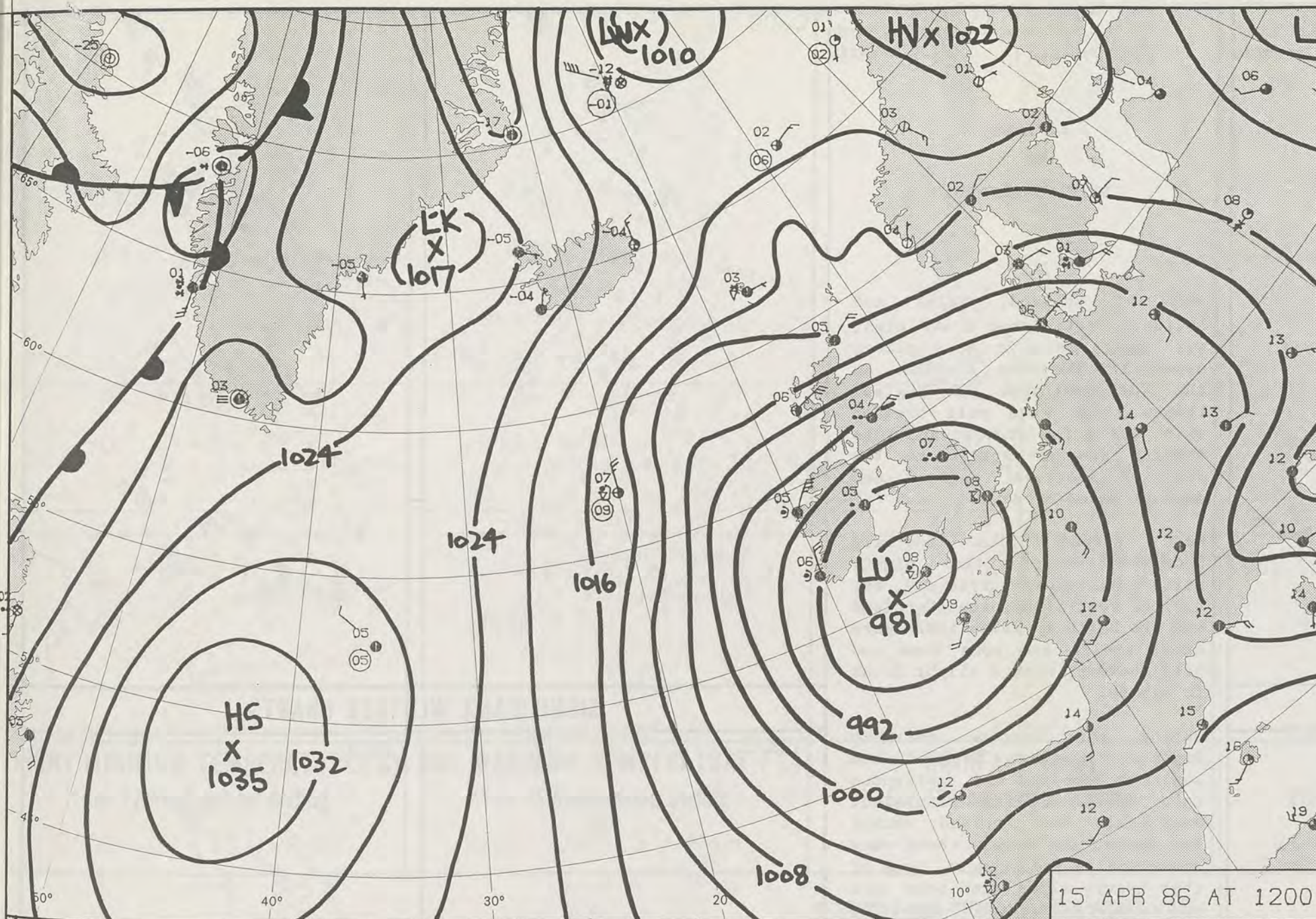


**DAILY
WEATHER
SUMMARY**

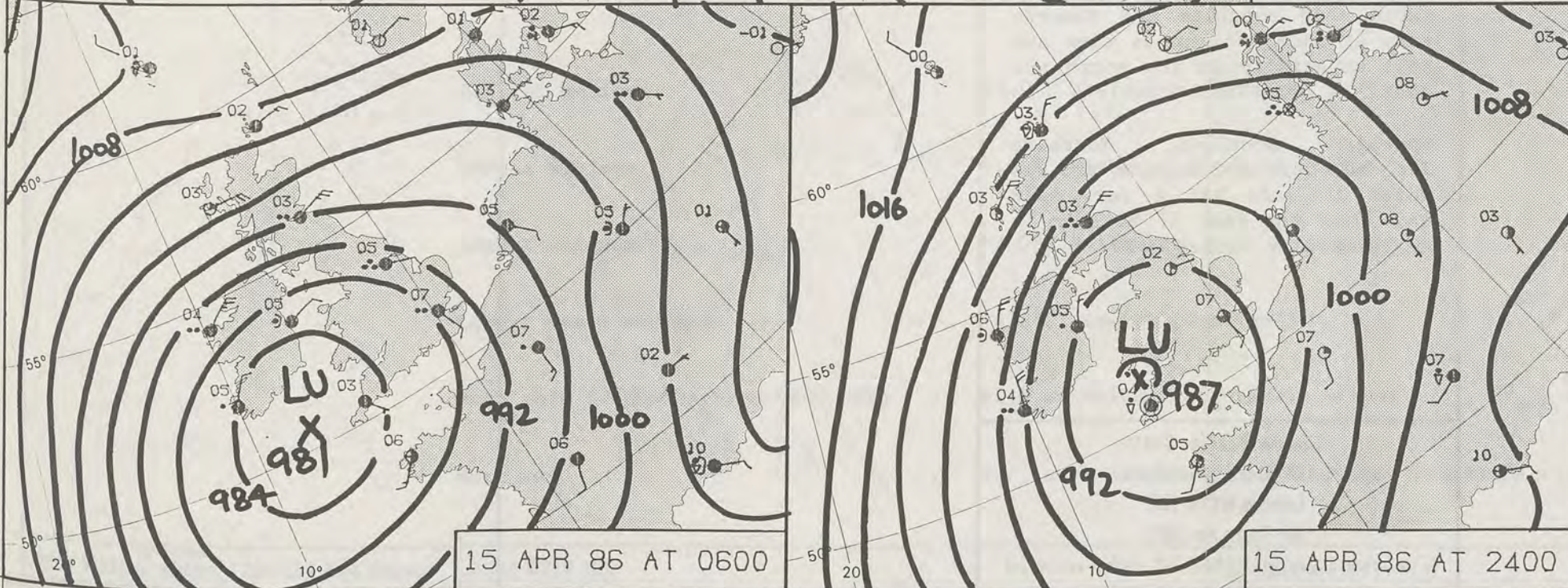


© Crown Copyright 1986
All rights reserved



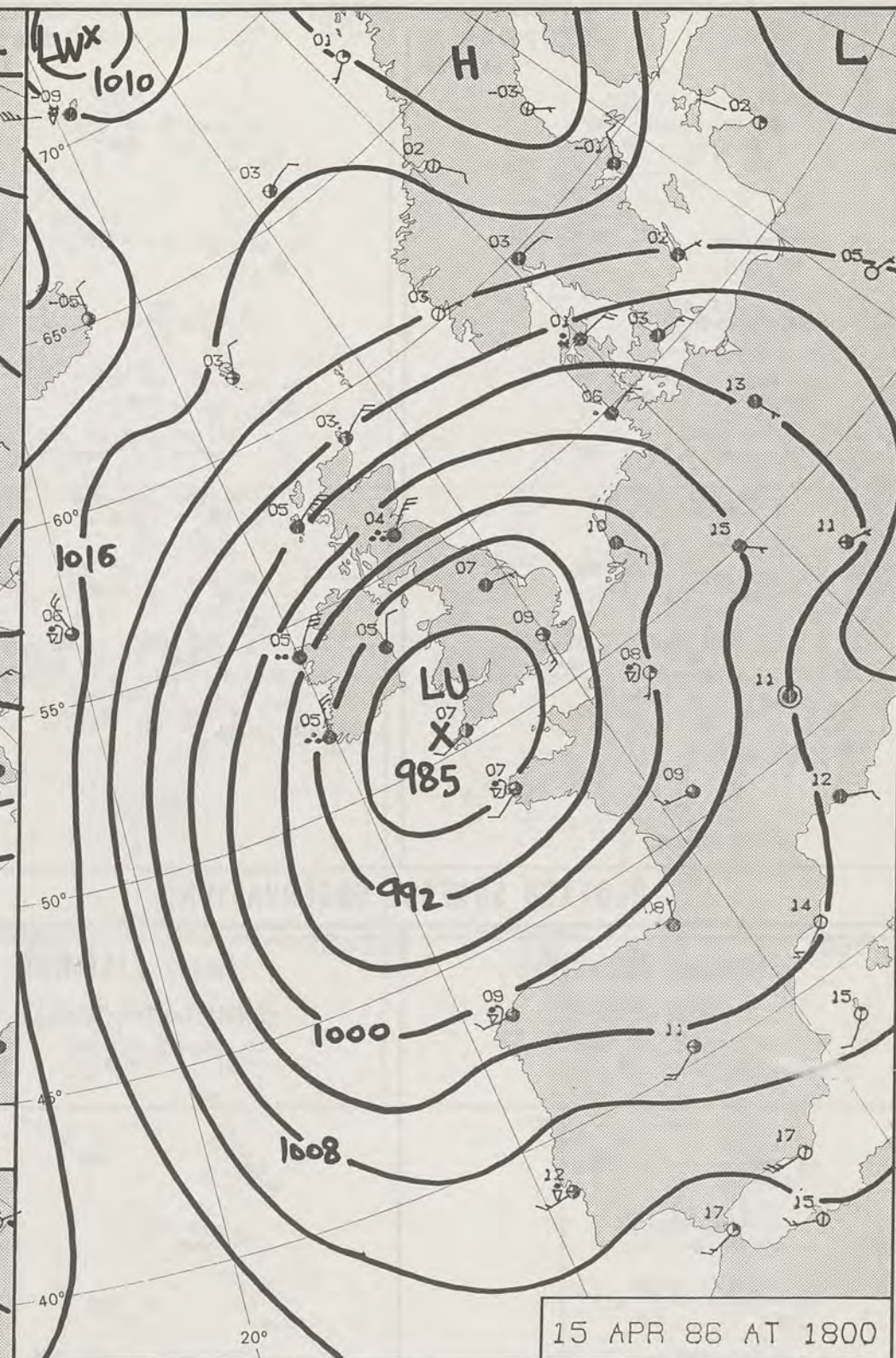


15 APR 86 AT 1200



15 APR 86 AT 0600

15 APR 86 AT 2400



15 APR 86 AT 1800

DAILY WEATHER SUMMARY

FOR

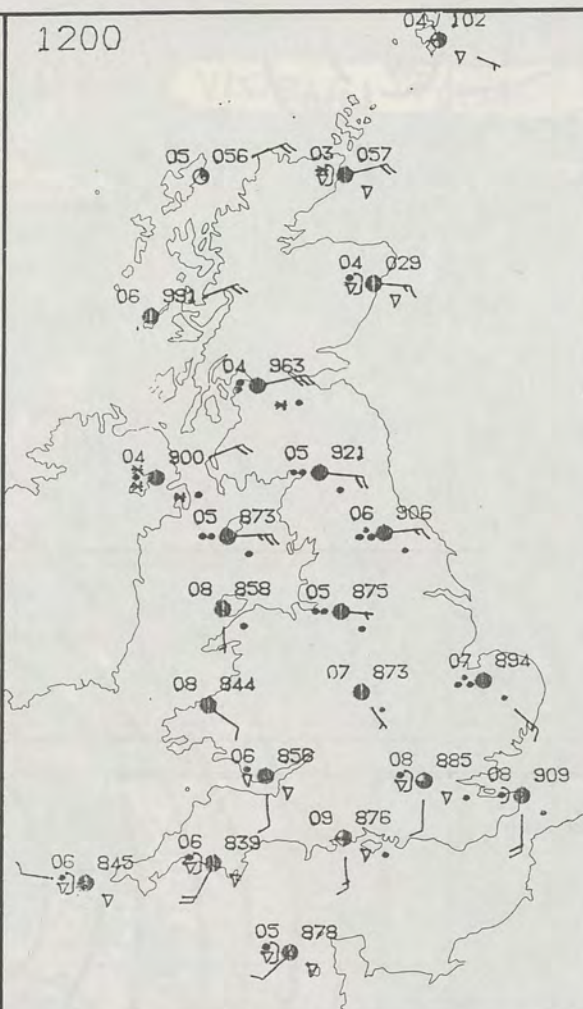
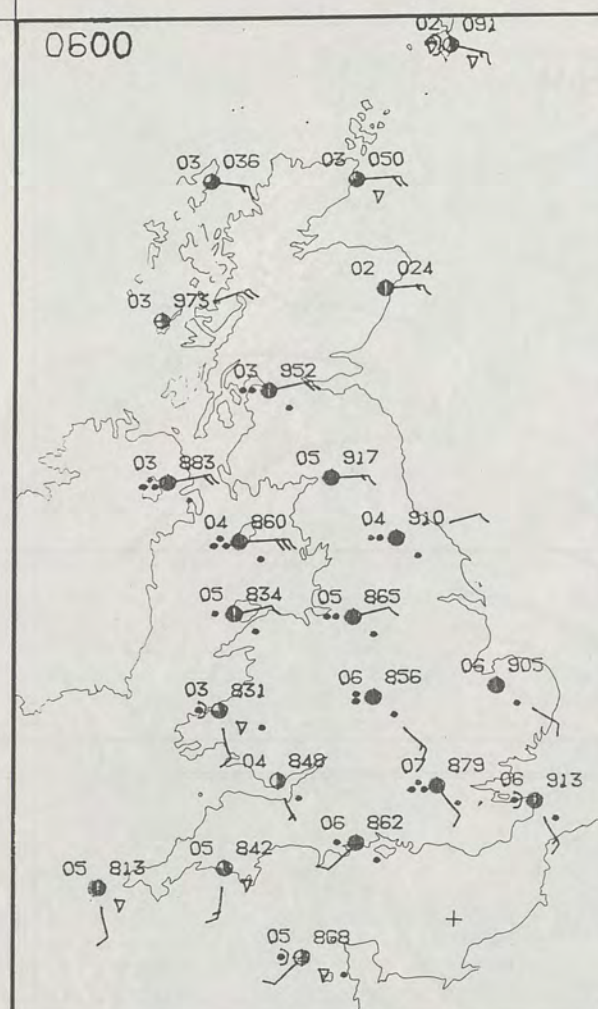
TUESDAY 15 APRIL 1986

Warm front Cold front Occlusion

London Weather Centre 284-286 High Holborn London WC1V 7HX

© Crown Copyright 1986 All rights reserved





TUESDAY
15 APRIL 1986

SUMMARY
OF
BRITISH WEATHER

Much of England, Wales and Northern Ireland had a wet night with heavy rain in many places especially Northern Ireland. In the far southwest of England though skies were well broken, with just a few showers and this clearer weather spread to the rest of southwest England and much of Wales by dawn.

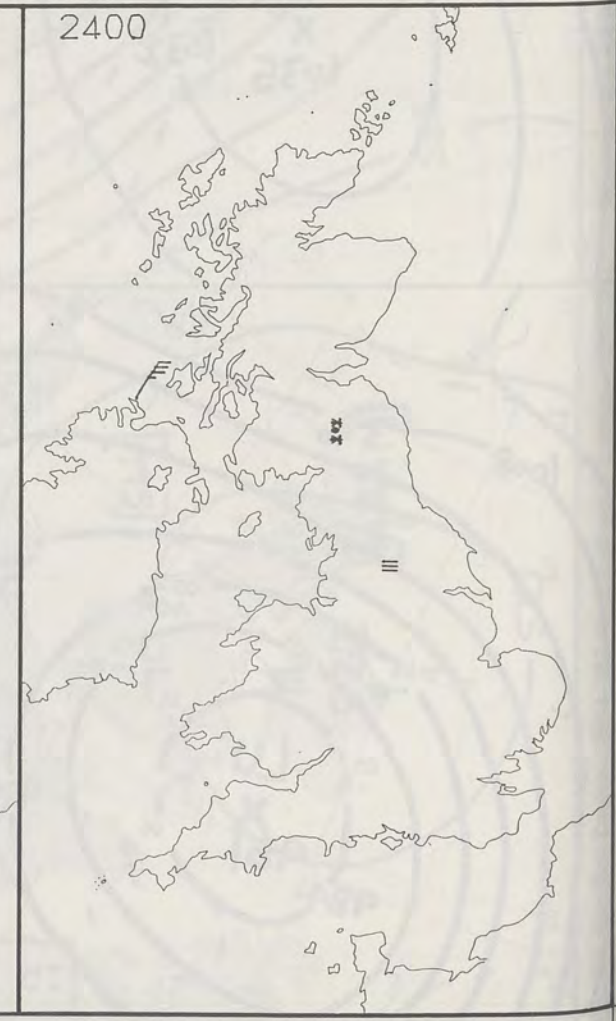
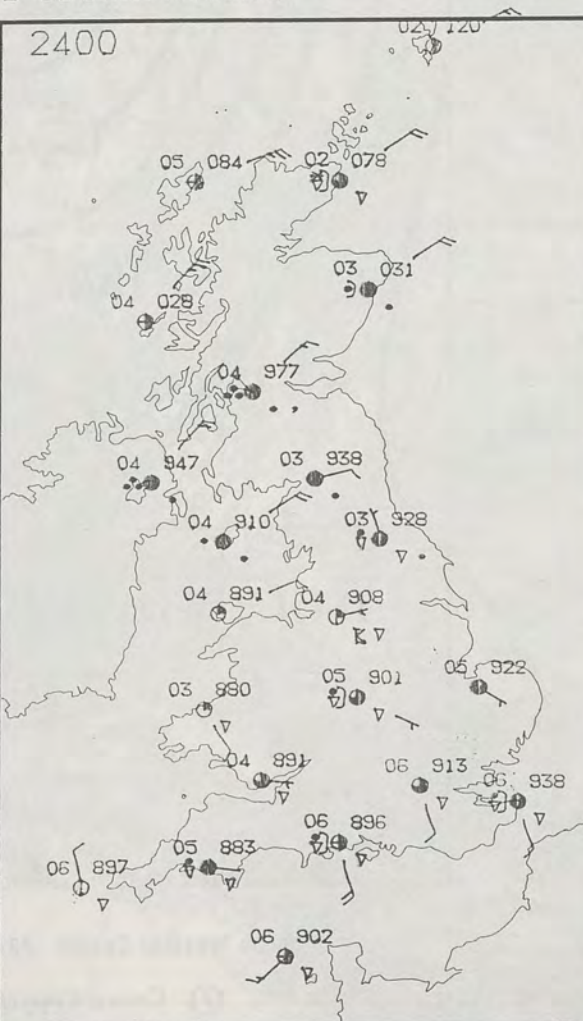
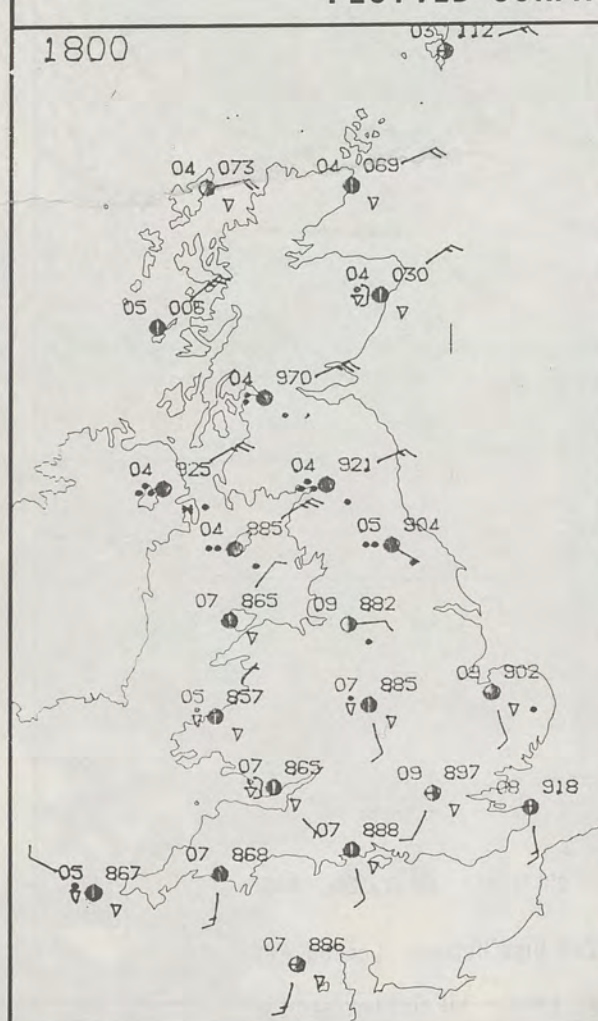
Rain spread into southern Scotland during the night. Western districts stayed dry, but for the rest of mainland Scotland and the Northern Isles there were clear spells and some snow and hail showers, with a slight frost in places.

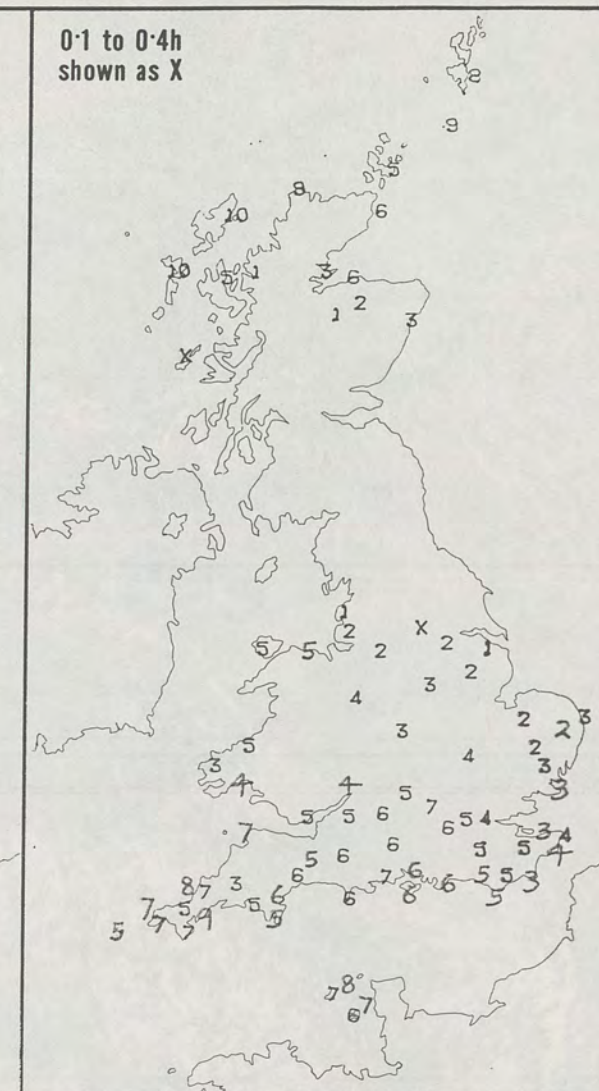
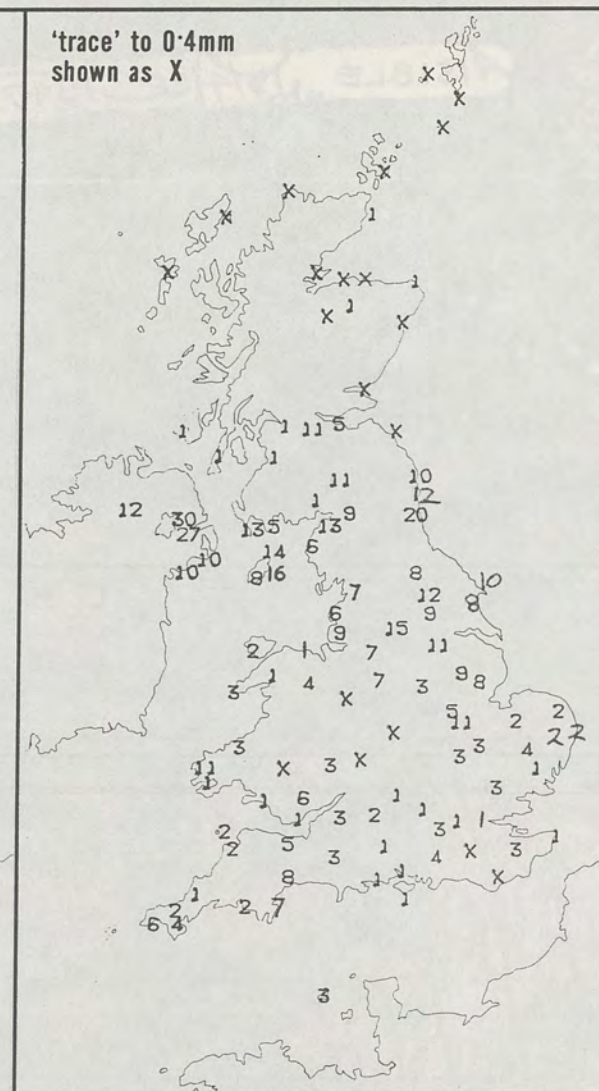
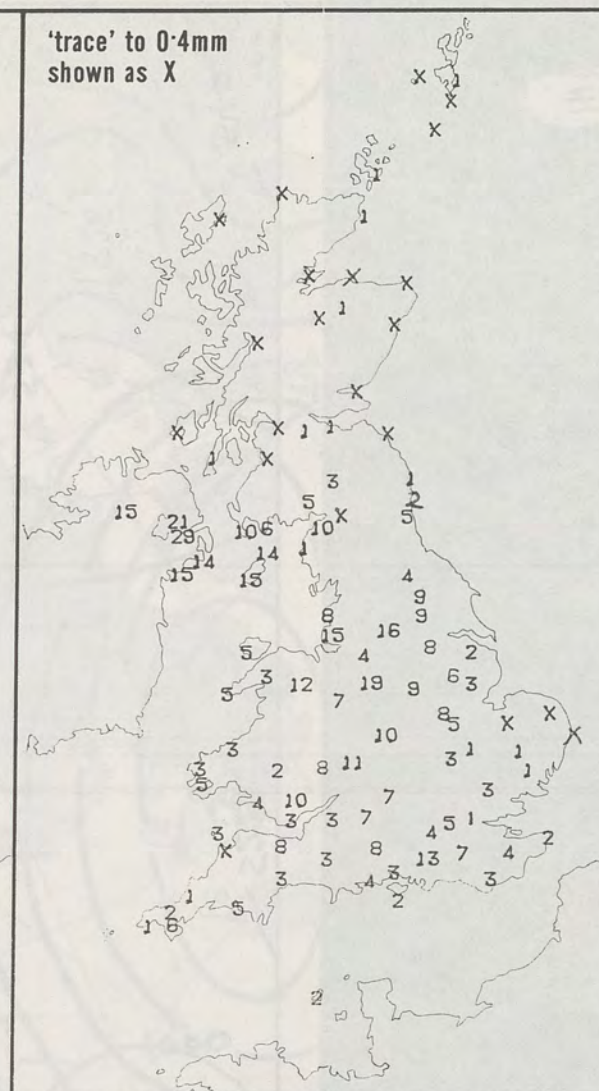
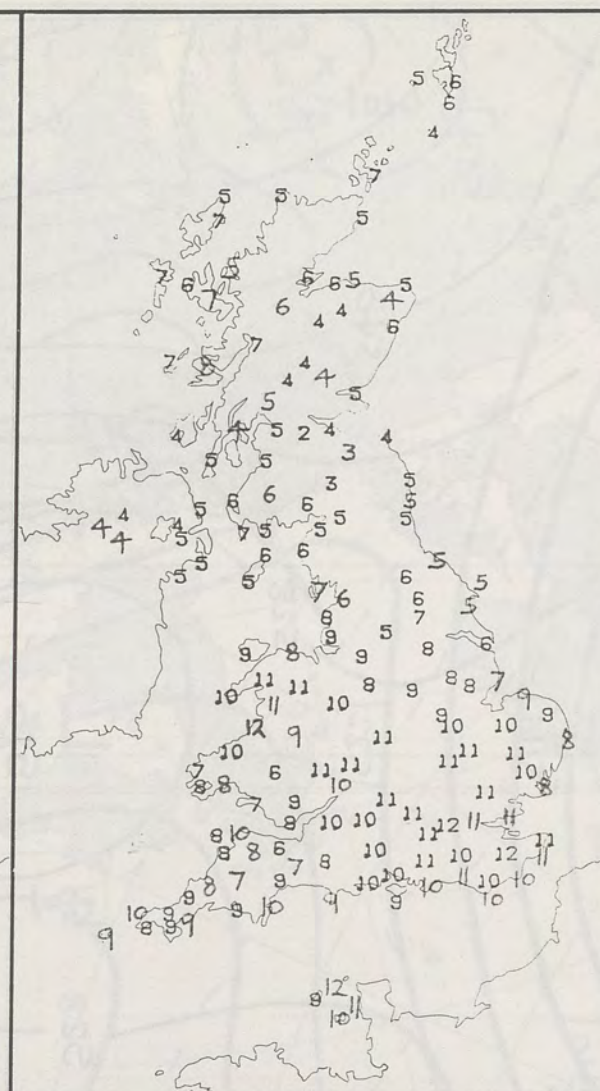
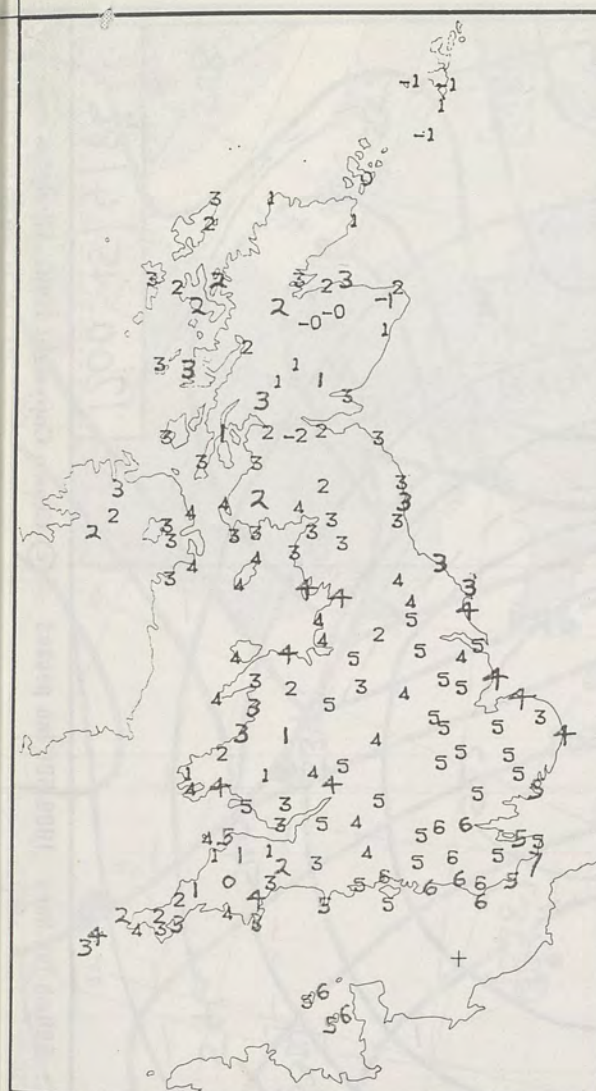
During the daytime northern England, Northern Ireland and southern Scotland had continuous rain, heavy in places with sleet over hills. Over England, except the north, and Wales, there were sunny spells and showers, some of them heavy, along with some hail and thunder. Scotland, except the south, had sunshine and showers some of them falling as snow and hail especially in the north and east.

Southern Scotland, Northern Ireland, northern England and the North Midlands had a very cold day. Over the rest of Britain it was generally rather cold.

London Weather Centre
284-286 High Holborn
London WC1V 7HX
All times are GMT

© Crown Copyright 1986 All rights reserved





NIGHT MINIMUM TEMPERATURE (°C)
For 12-hour period ending
0900 ON 15 APR 86

DAY MAXIMUM TEMPERATURE (°C)
For 12-hour period ending
2100 ON 15 APR 86

RAINFALL (mm)
For 12-hour period ending
0900 ON 15 APR 86

RAINFALL (mm)
For 12-hour period ending
2100 ON 15 APR 86

SUNSHINE (hours)
Dawn to dusk
15 APR 86

EXTREMES FOR TUESDAY 15TH APRIL 1986

Highest maximum : 12.0°C Aberdovey (Cardigan Bay)

Lowest maximum : 1.8°C Salsburgh (East of Glasgow)

Lowest minimum : -2.0°C Salsburgh

Lowest grass minimum : -4.0°C Lerwick (Shetland)

Most rain (24 hours from 0900 GMT) : 41.4 mm Belfast/Aldergrove Airport

Most sun : 9.7 hours Benbecula and Stornoway (Outer Hebrides)



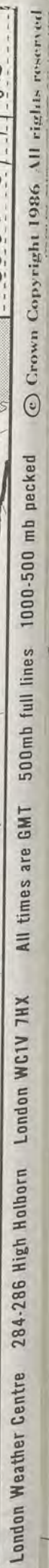
**DAILY
WEATHER
SUMMARY**

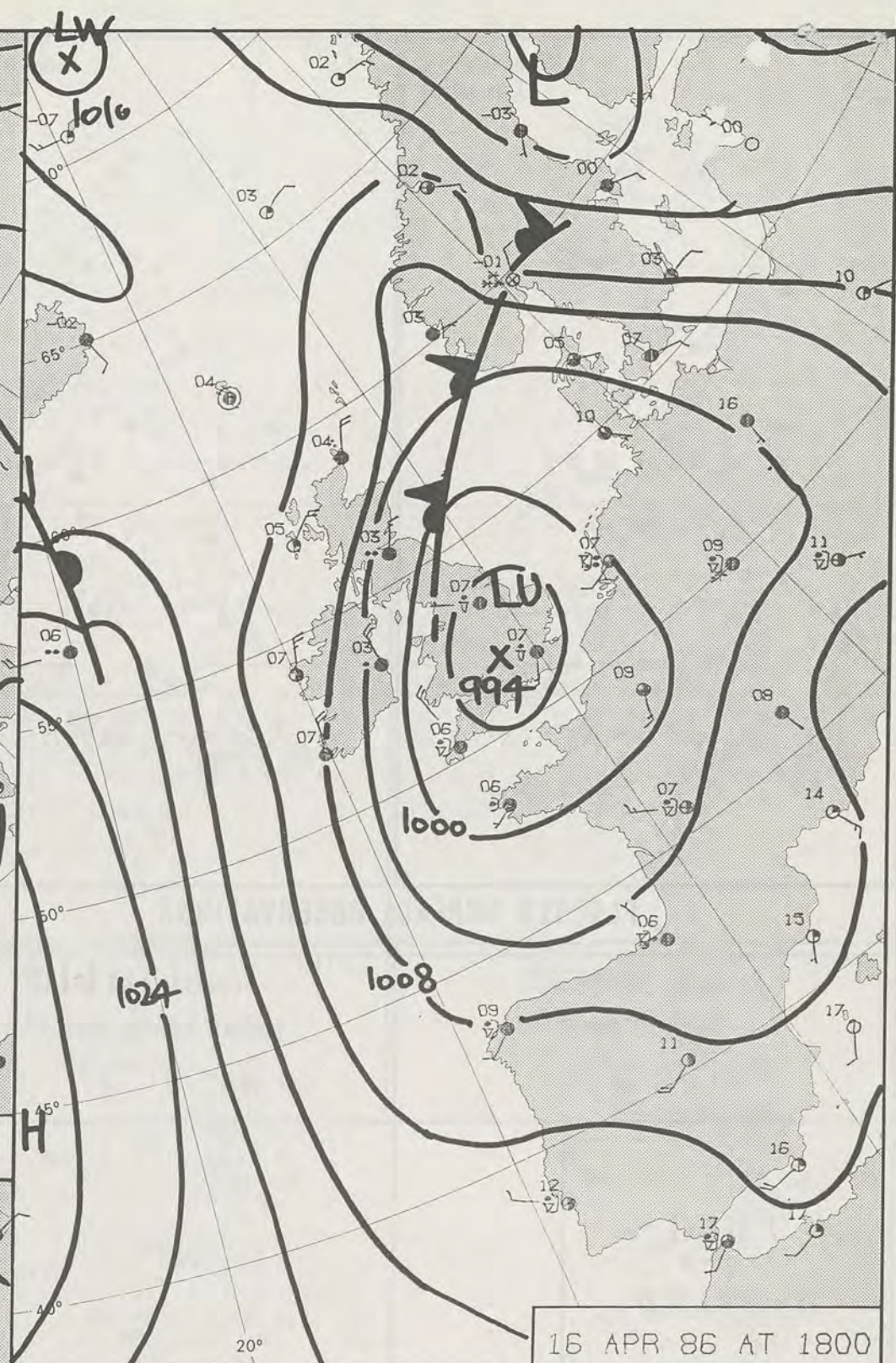
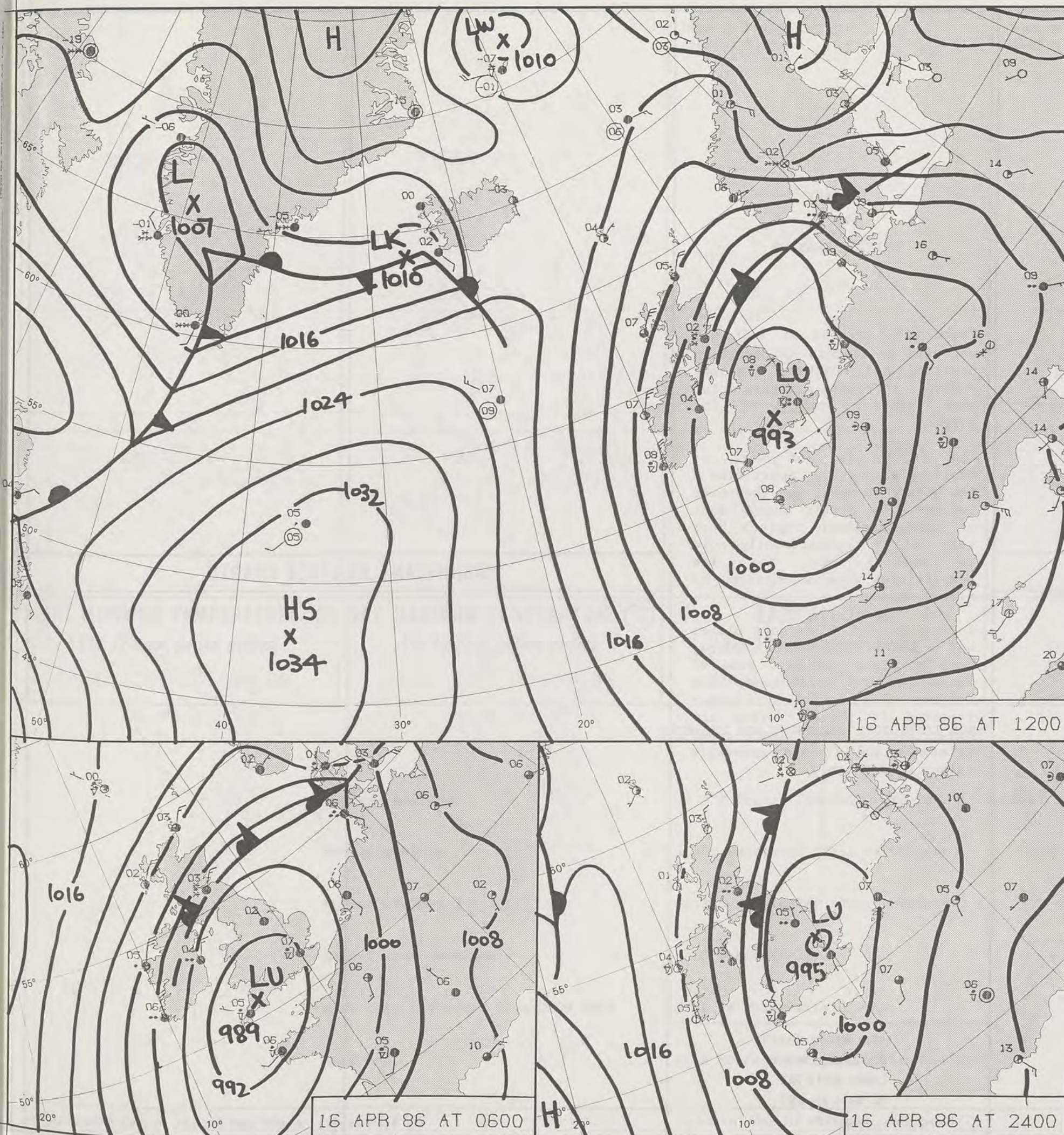


© Crown Copyright 1986
All rights reserved

VISIBLE 15/4/86 1347Z

5





DAILY WEATHER SUMMARY

FOR

WEDNESDAY 16 APRIL 1986

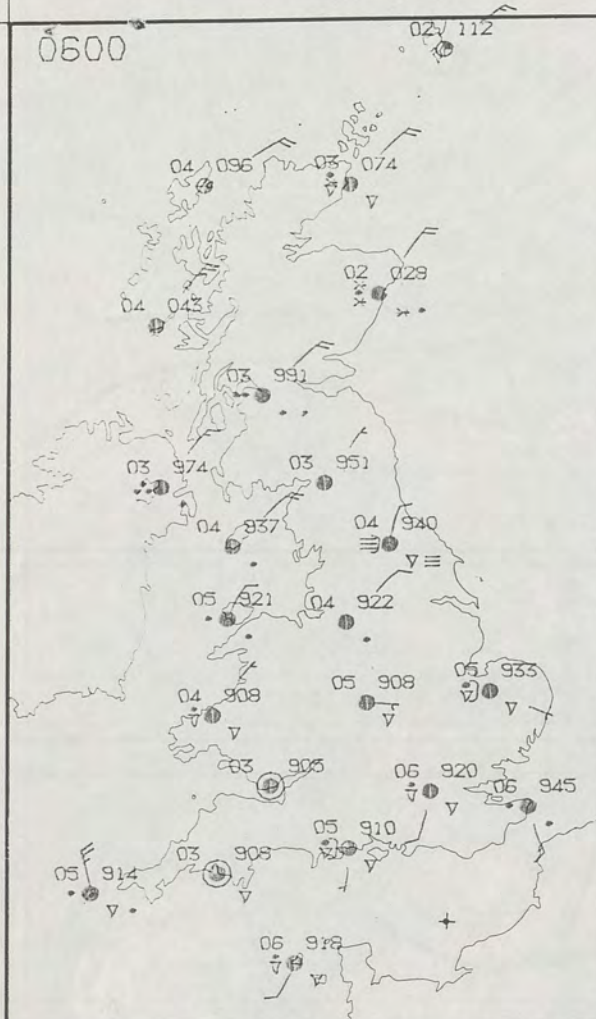
Warm front Cold front Occlusion

London Weather Centre 284-286 High Holborn London WC1V 7HX

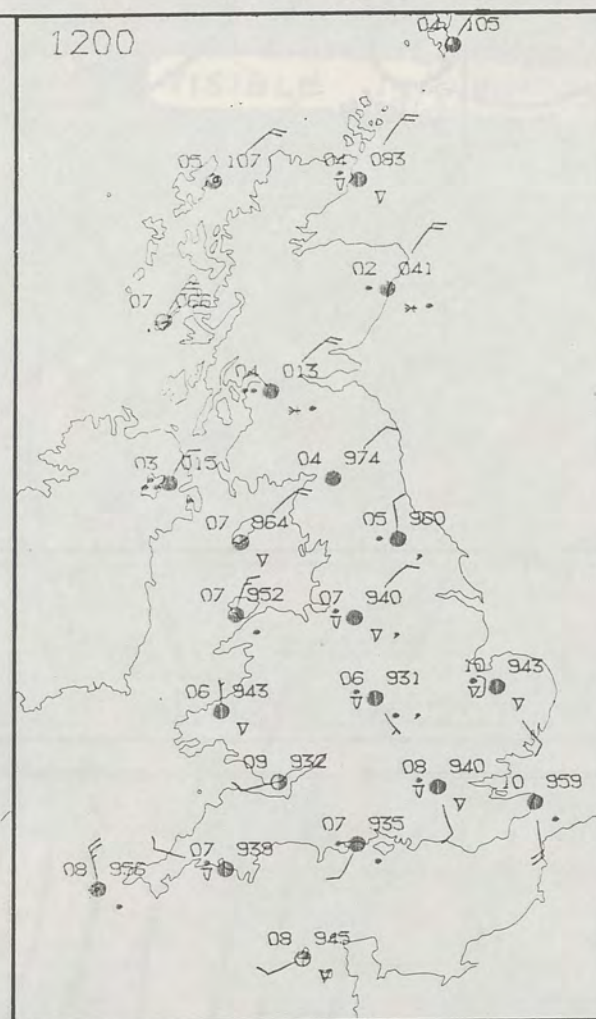
© Crown Copyright 1986 All rights reserved



0600



1200



WEDNESDAY
16 APRIL 1986

SUMMARY OF BRITISH WEATHER

There were periods of rain and wet snow in eastern and southern Scotland and Northern Ireland. However, it became a little drier over Northern Ireland by the evening.

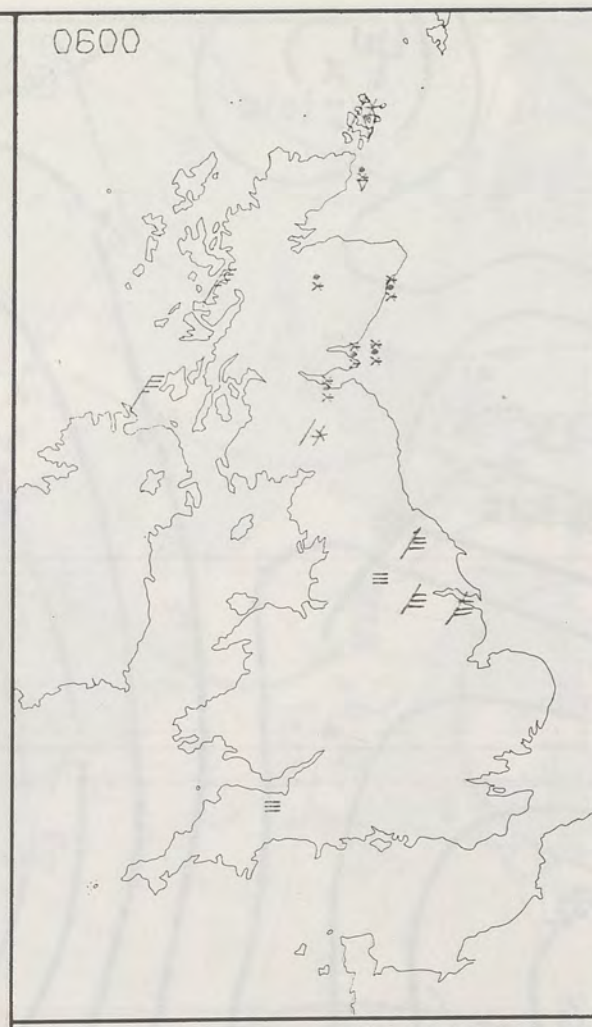
The far north and west of Scotland stayed dry, apart from a few wintry showers, and the outer islands were mostly sunny. Most of these northern regions were very cold - (exceptionally cold in places) and the low temperatures were accompanied by strong winds.

In England and Wales most places had a lot of cloud and showers, both by night and day. Some of these showers were heavy and lengthy with hail and thunder reported in places during the day. There were some sunny intervals and it was generally rather cold or cold.

London Weather Centre
284-286 High Holborn
London WC1V 7HX
All times are GMT

© Crown Copyright 1986 All rights reserved

0600

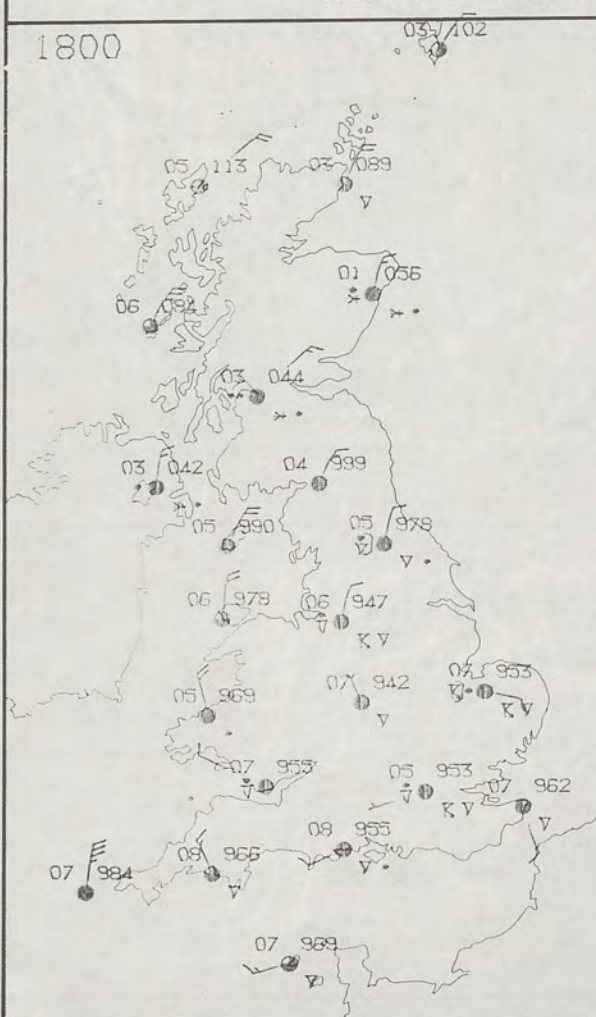


1200

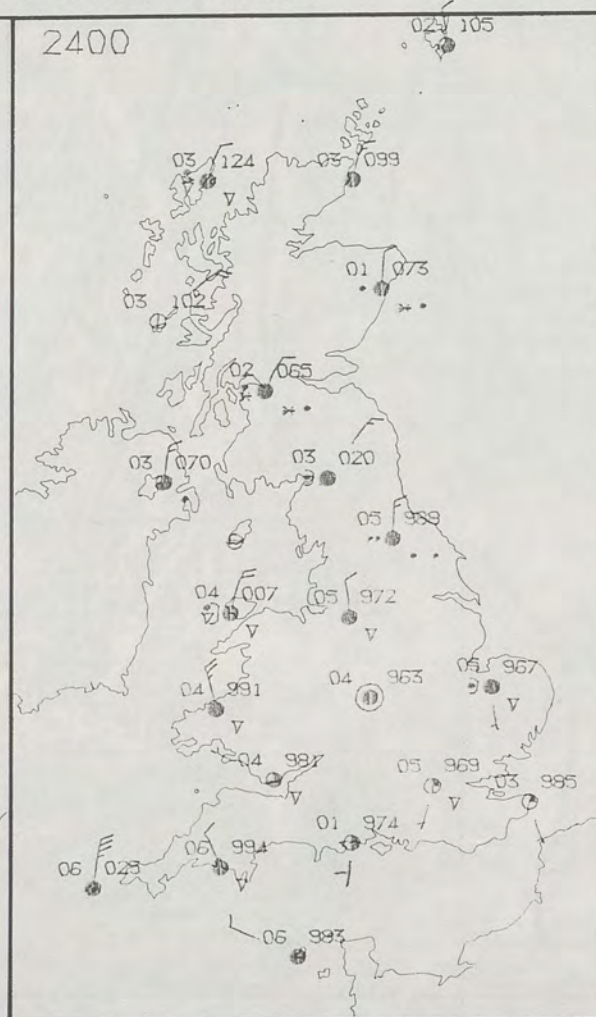


PLOTTED SURFACE OBSERVATIONS

1800



2400



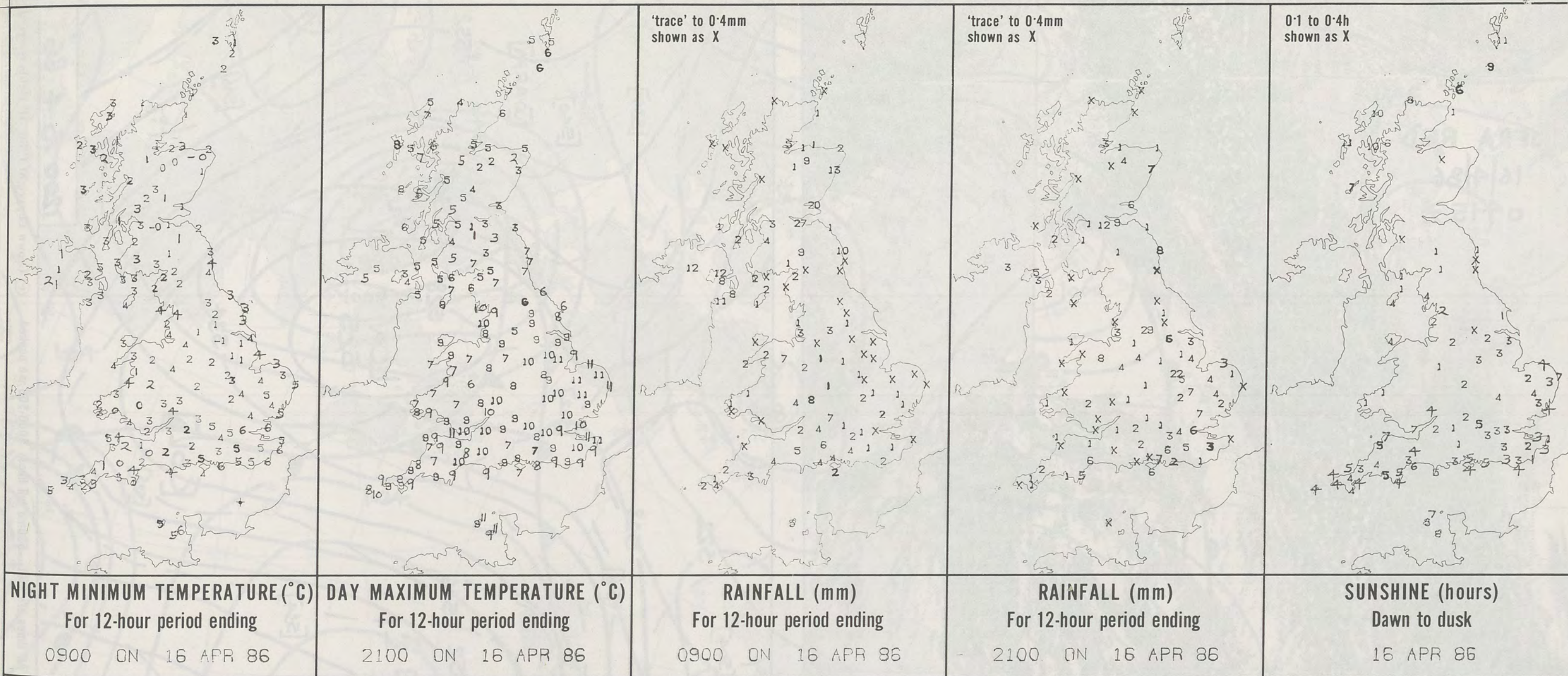
SIGNIFICANT WEATHER CHARTS

1800



2400





EXTREMES FOR WEDNESDAY 16TH APRIL 1986

Highest maximum	: 11.5°C Cromer (Norfolk) and Cardiff Weather Centre
Lowest maximum	: 1.5°C Salsburgh (East of Glasgow)
Lowest minimum	: -0.8°C Finningley (Near Doncaster)
Lowest grass minimum	: -4.8°C Finningley
Most rain (24 hours from 0900 GMT)	: 37.1 mm Huddersfield/Oakes
Most sun	: 11.2 hours Benbecula (Outer Hebrides)



**DAILY
WEATHER
SUMMARY**

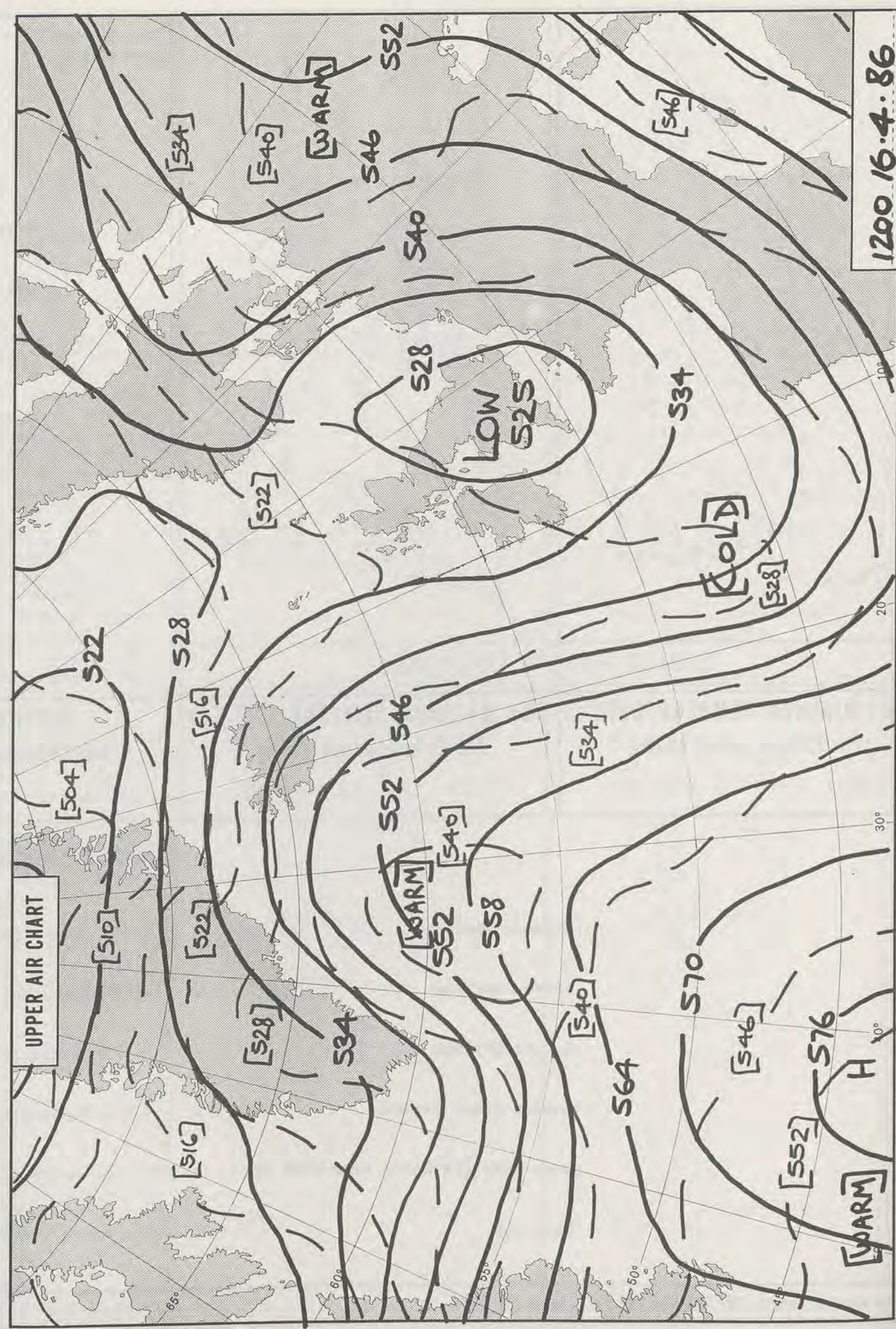



© Crown Copyright 1986
All rights reserved

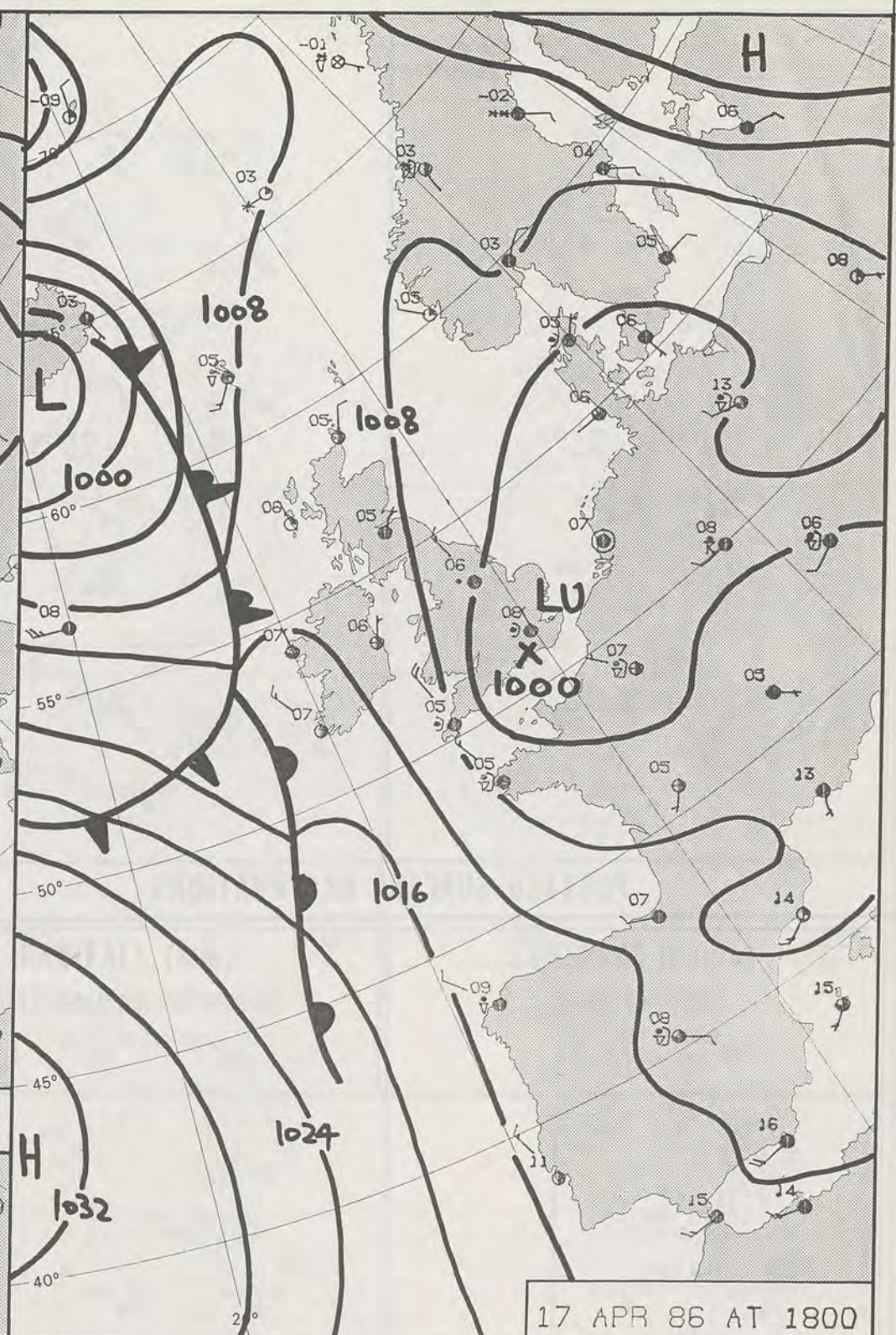
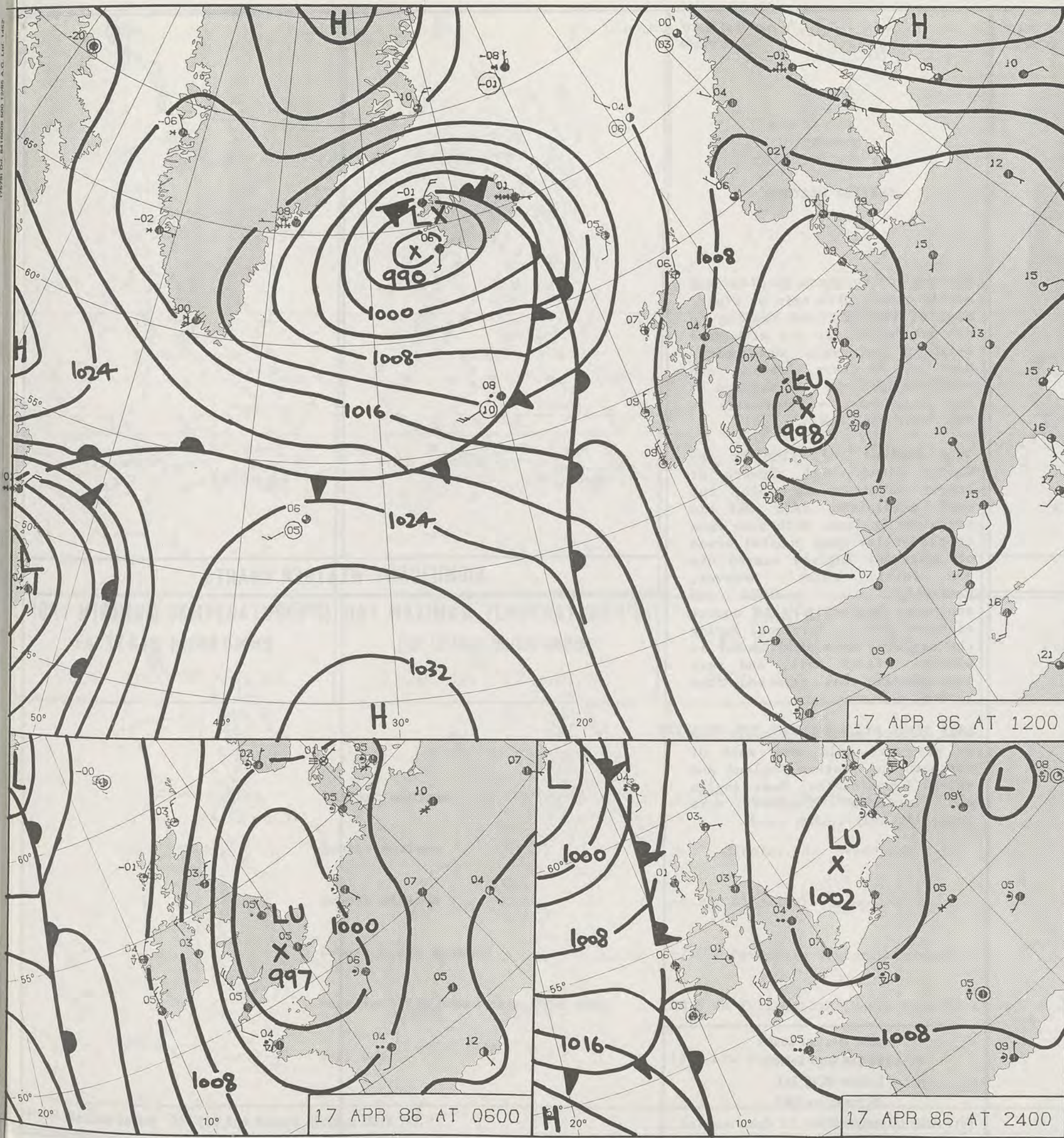
London Weather Centre 284-286 High Holborn London WC1V 7HX

All times are GMT

INERA RED
16/4/86
0415 Z



1200 16.4.86



DAILY WEATHER SUMMARY

FOR

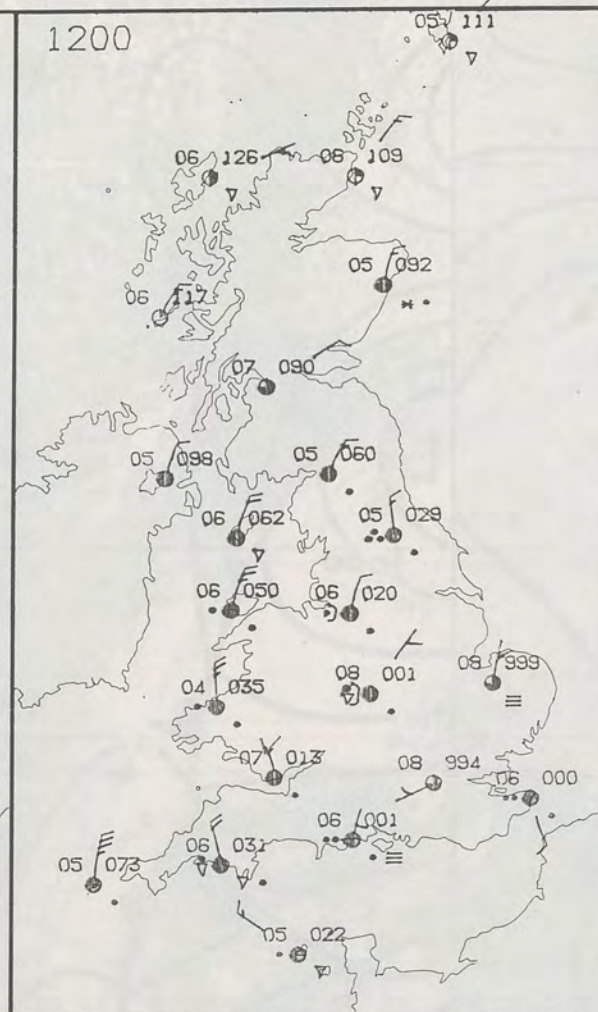
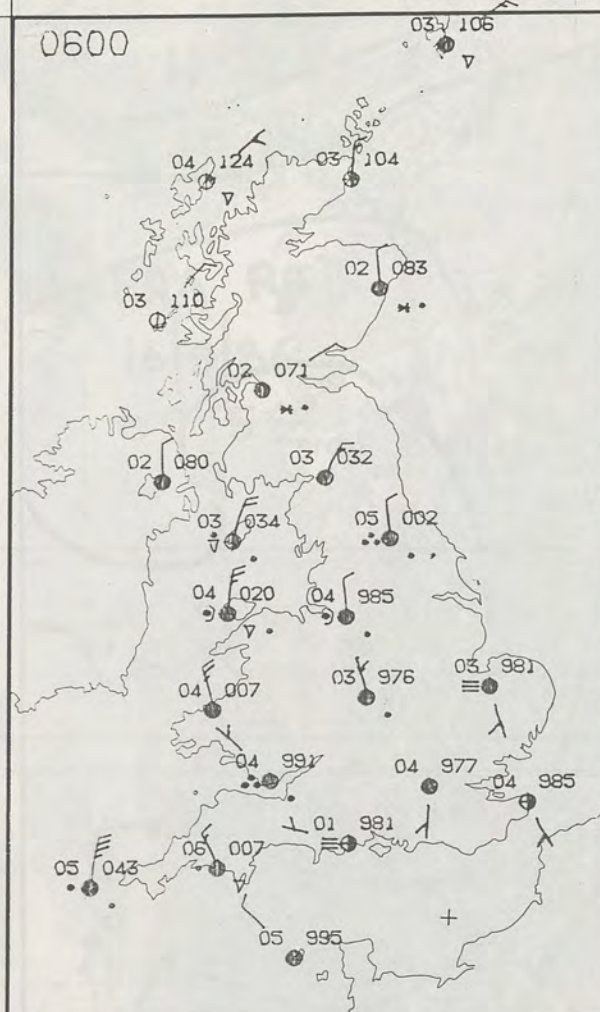
THURSDAY 17 APRIL 1986

Warm front Cold front Occlusion

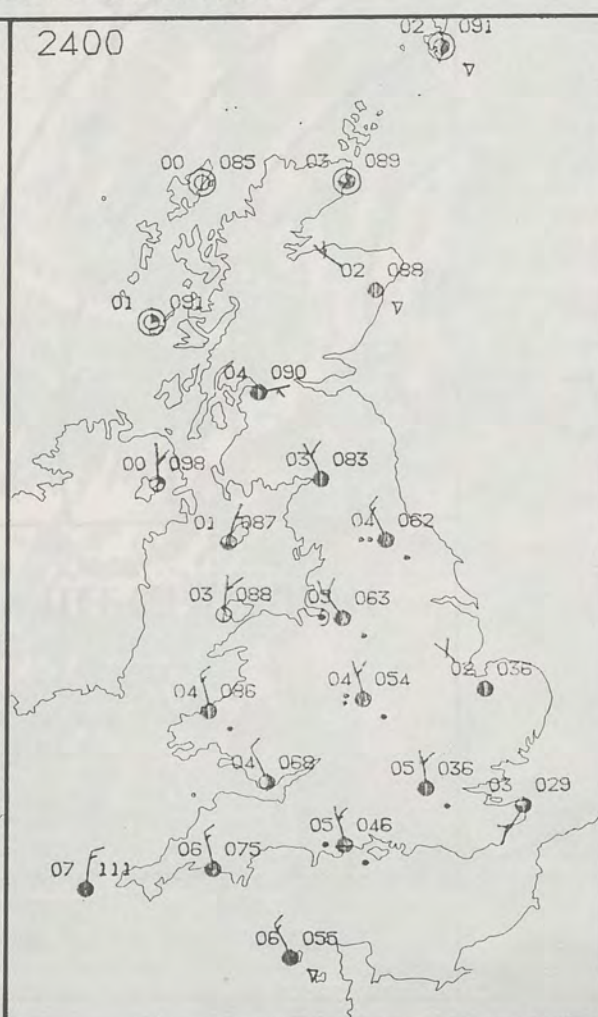
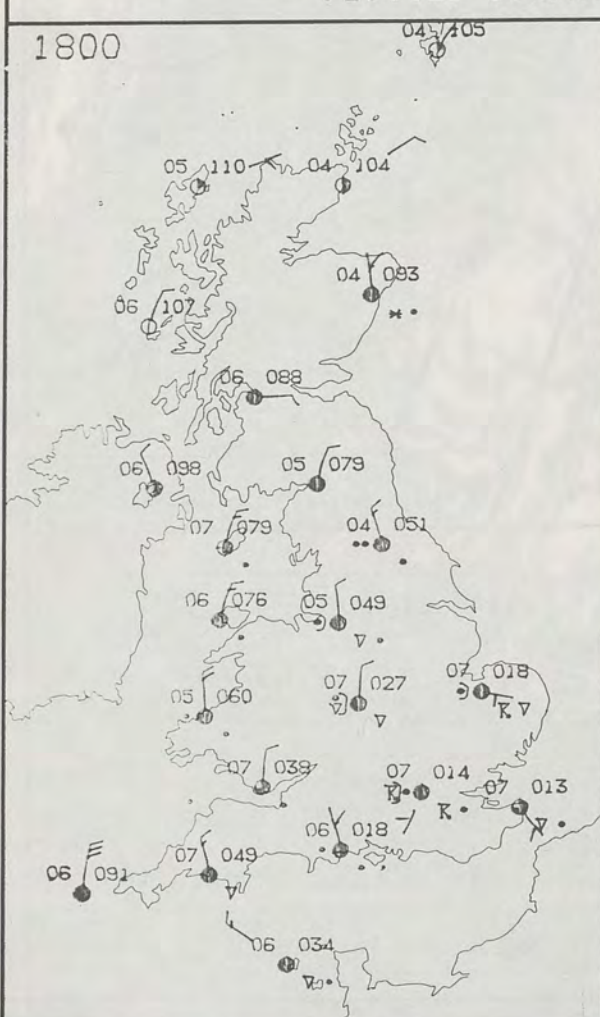
London Weather Centre 284-286 High Holborn London WC1V 7HX

© Crown Copyright 1986 All rights reserved





PLOTTED SURFACE OBSERVATIONS



THURSDAY
17 APRIL 1986

SUMMARY
OF
BRITISH WEATHER

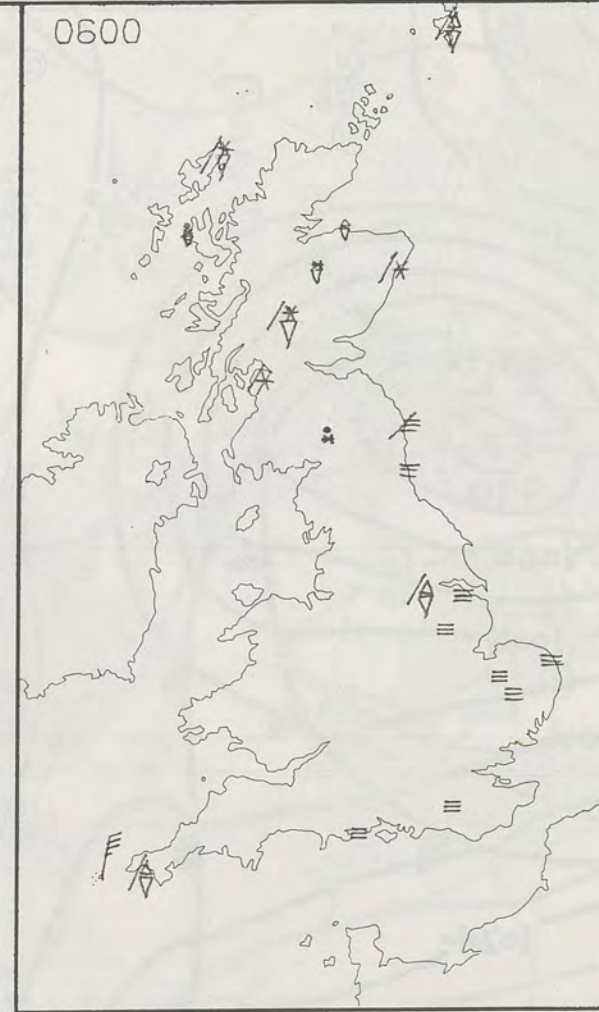
Eastern and southern Scotland was mostly cloudy with rain or sleet, most of it light and tending to die out during the day with some brighter intervals developing. Most of Northern Ireland and northern Scotland were dry and by day quite sunny - especially in the Outer Hebrides.

Over England and Wales it was mostly cloudy with showers or longer outbreaks of rain; the most persistent rain was in northeast England, with some snow on the hills. Some coastal areas of southeast England stayed dry and fairly sunny. However, generally, over central and southeast England a fair number of heavy showers developed during the day with hail and thunder in places. Large hail, and very loud thunder was reported from several counties.

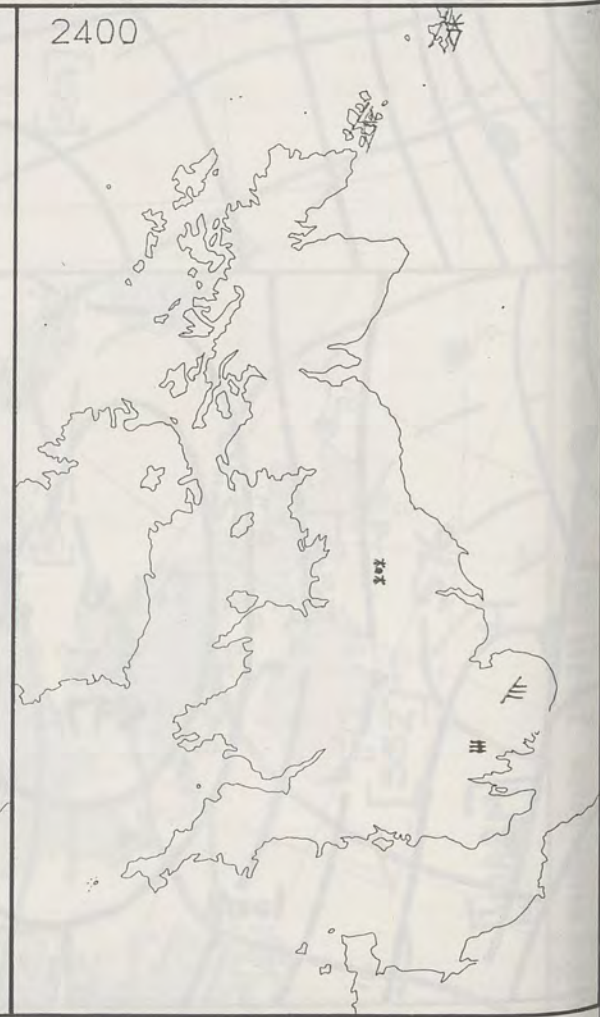
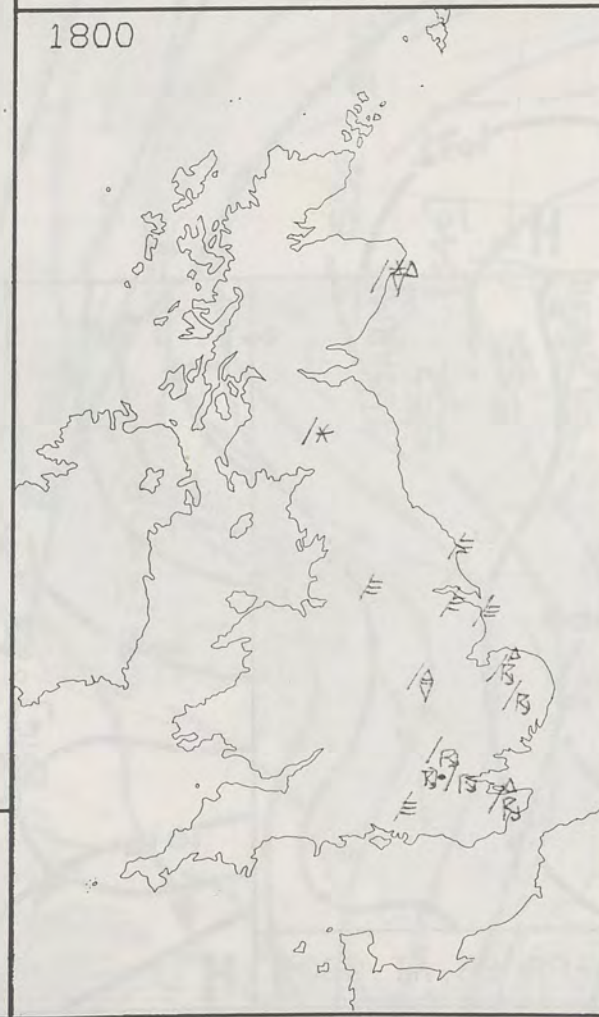
Most places were cold again and it was very cold over much of northern and western England and Wales. Lincolnshire, East Anglia and southeast England were generally only rather cold.

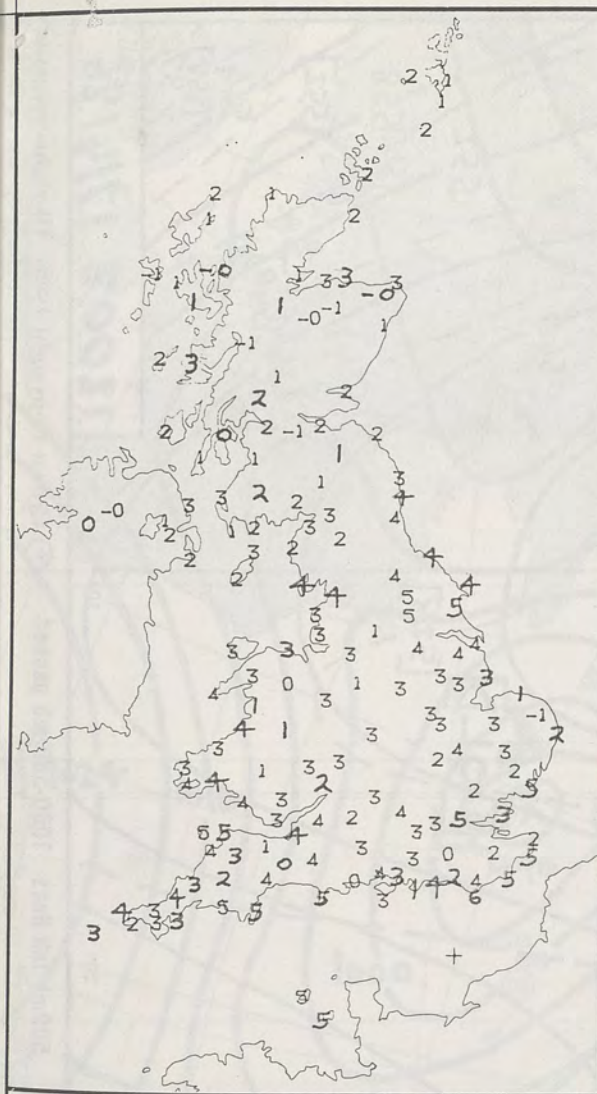
London Weather Centre
284-286 High Holborn
London WC1V 7HX
All times are GMT

© Crown Copyright 1986 All rights reserved

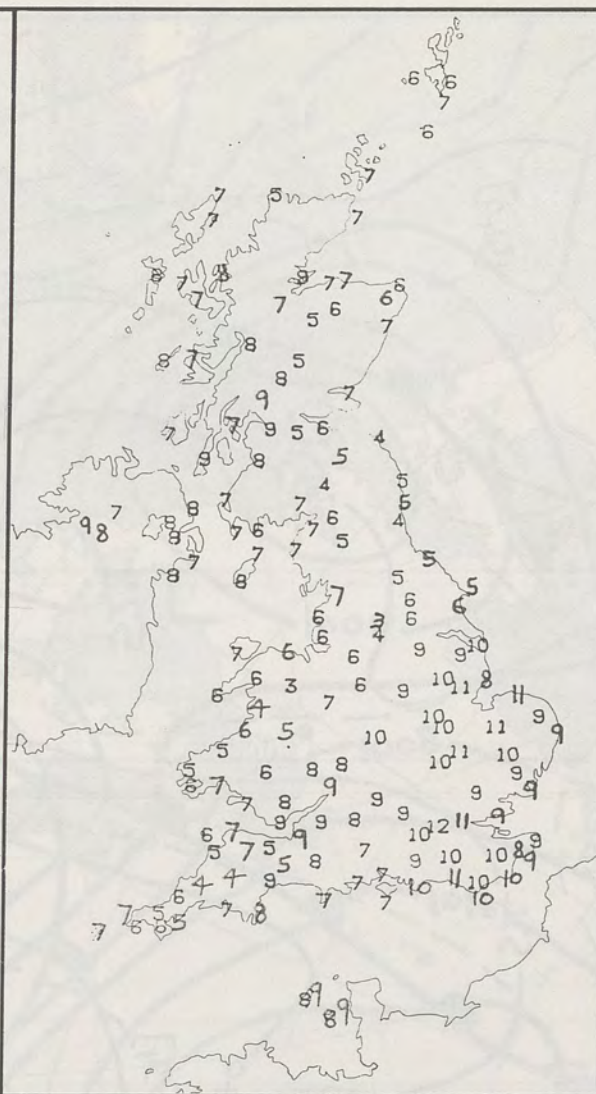


SIGNIFICANT WEATHER CHARTS

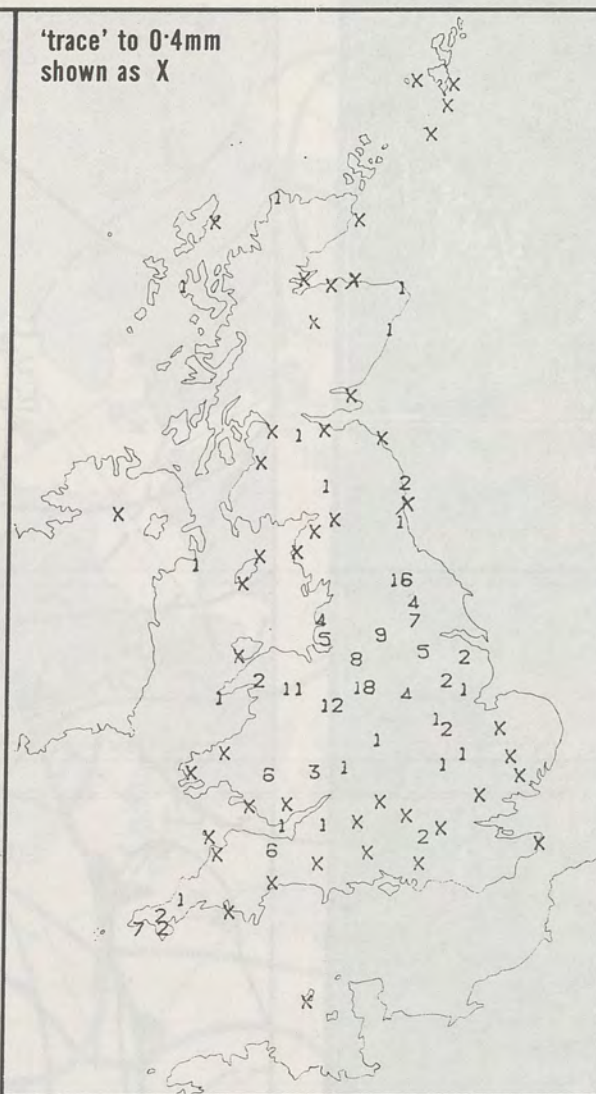




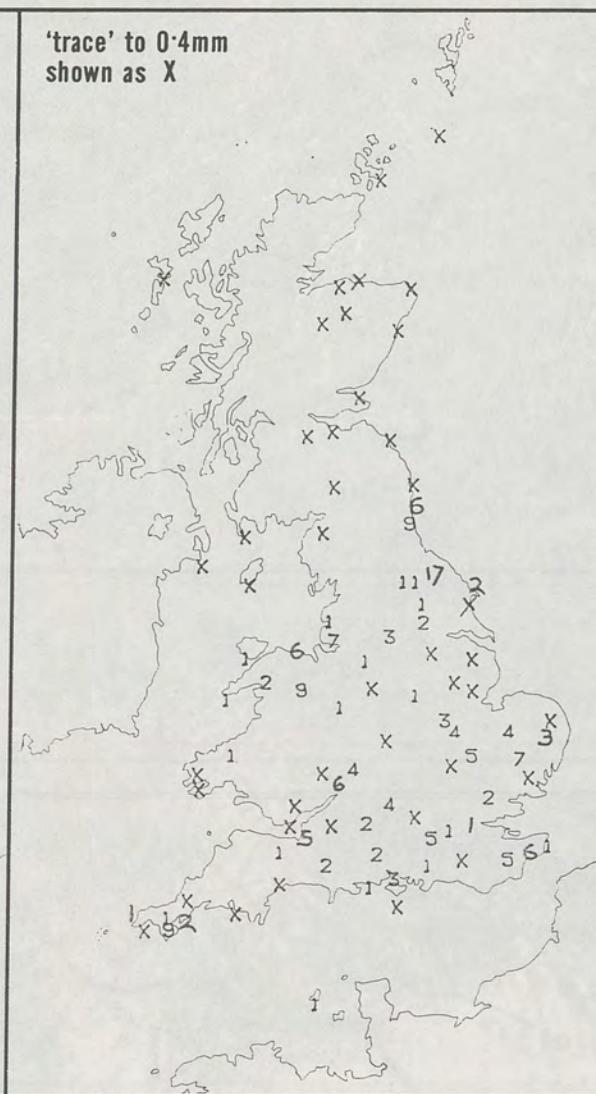
NIGHT MINIMUM TEMPERATURE (°C)
For 12-hour period ending
0900 ON 17 APR 86



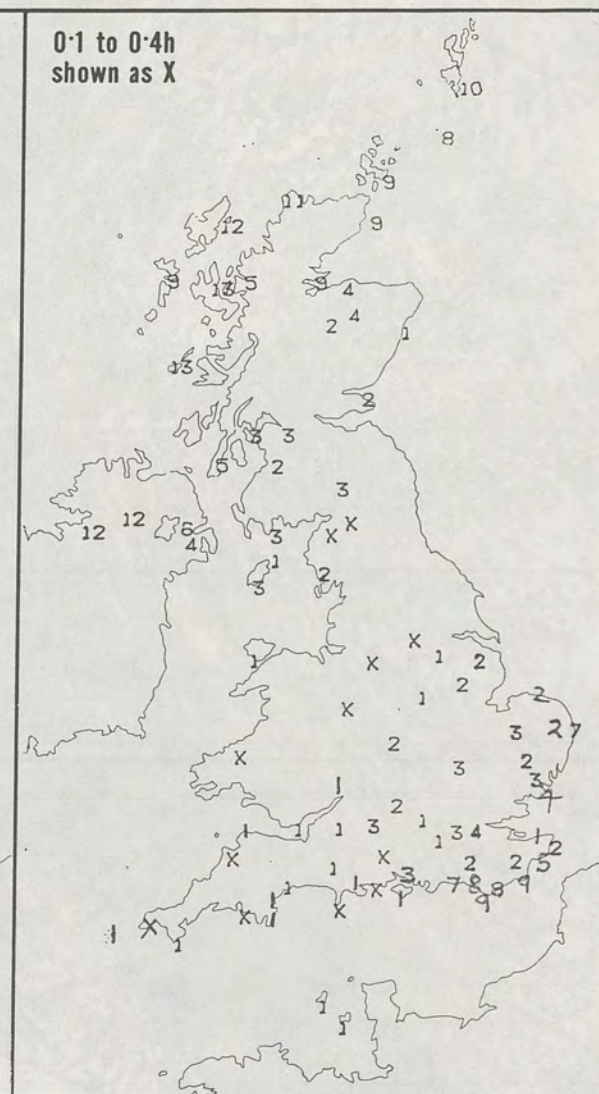
DAY MAXIMUM TEMPERATURE (°C)
For 12-hour period ending
2100 ON 17 APR 86



RAINFALL (mm)
For 12-hour period ending
0900 ON 17 APR 86



RAINFALL (mm)
For 12-hour period ending
2100 ON 17 APR 86



SUNSHINE (hours)
Dawn to dusk
17 APR 86

EXTREMES FOR THURSDAY 17TH APRIL 1986

Highest maximum	: 12.0°C London (Heathrow)
Lowest maximum	: 3.1°C Bingley (Nr. Bradford)
Lowest minimum	: -0.9°C Glenlivet (Grampian)
Lowest grass minimum	: -7.0°C Benbecula (Outer Hebrides)
Most rain (24 hours from 0900 GMT)	: 23.8 mm Fylingdales (North Yorkshire)
Most sun	: 13.2 hrs Tiree (Inner Hebrides)



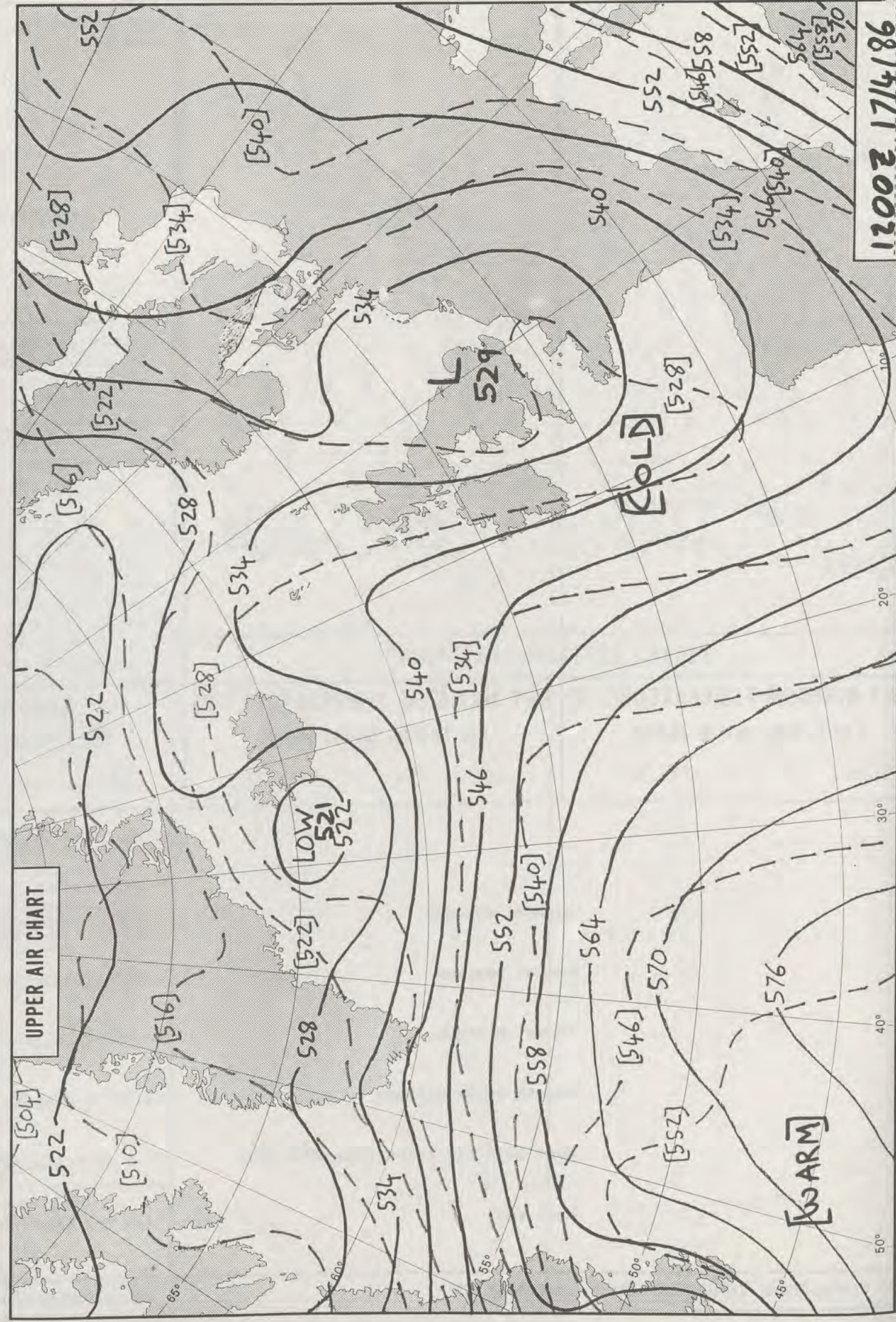
**DAILY
WEATHER
SUMMARY**

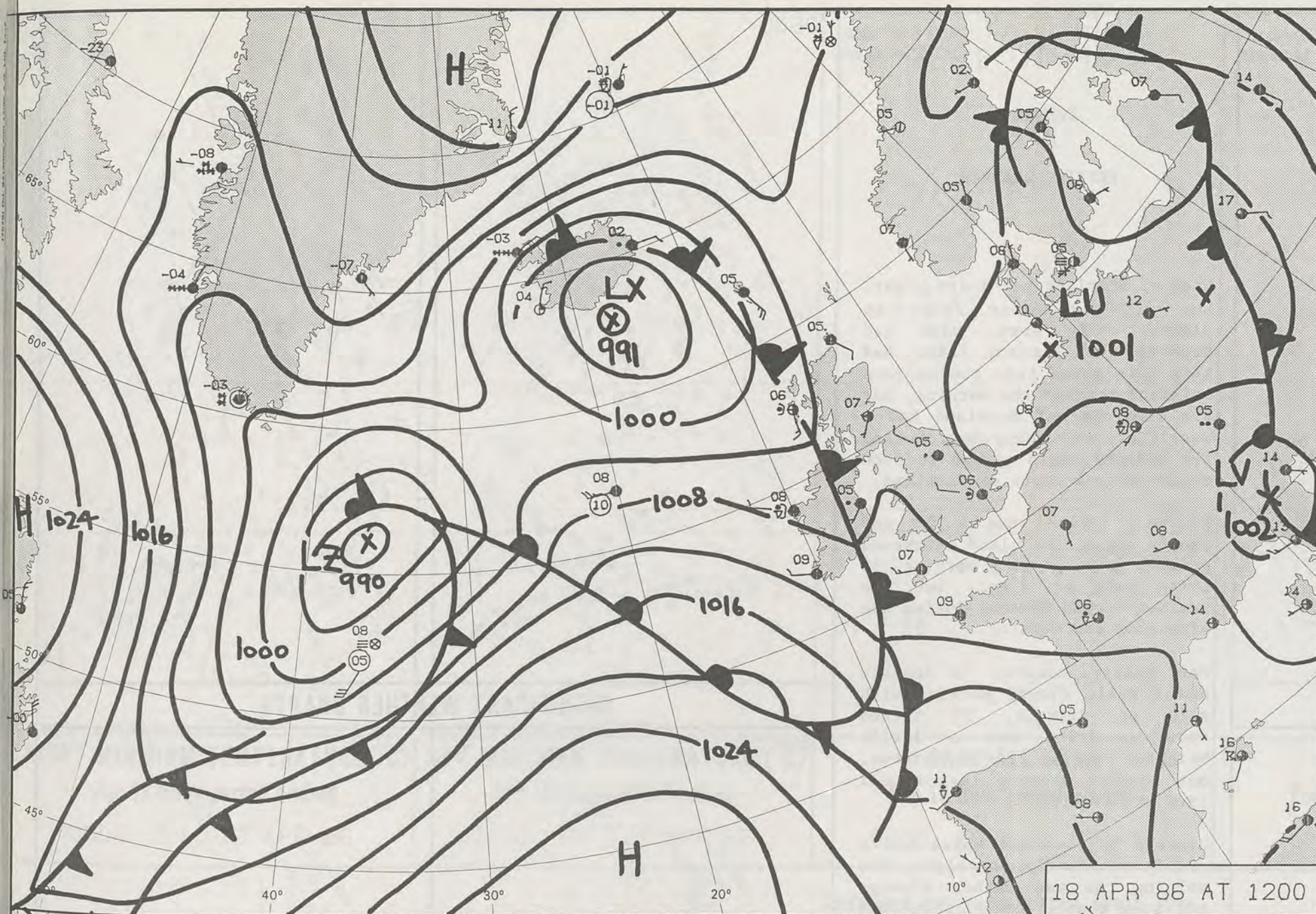


© Crown Copyright 1986
All rights reserved

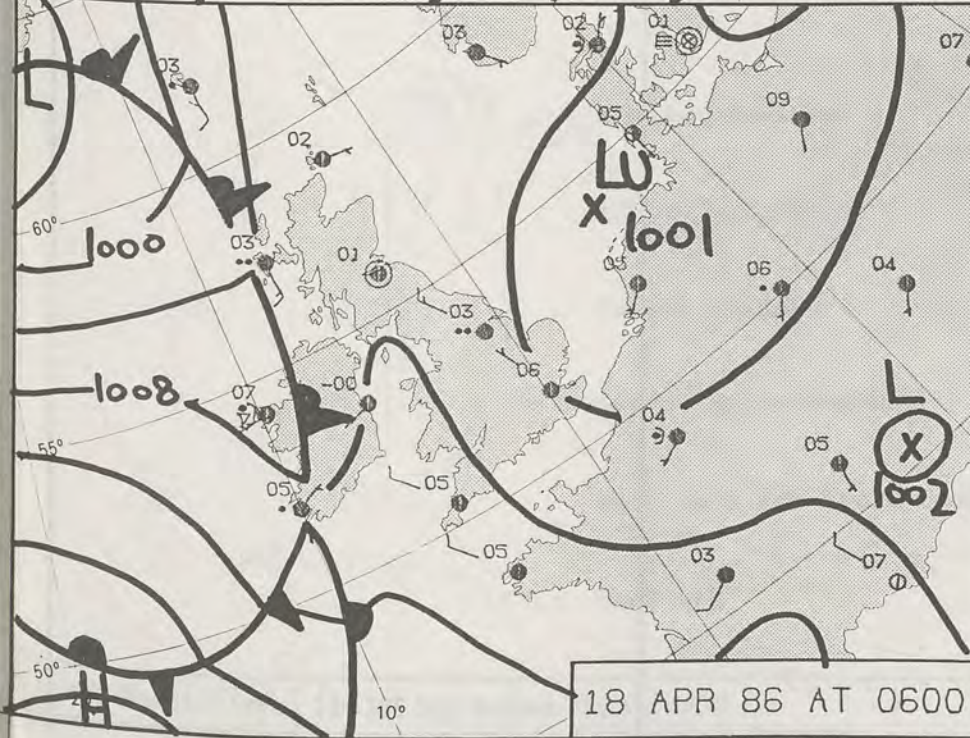
London Weather Centre 284-286 High Holborn London WC1V 7HX

All times are GMT

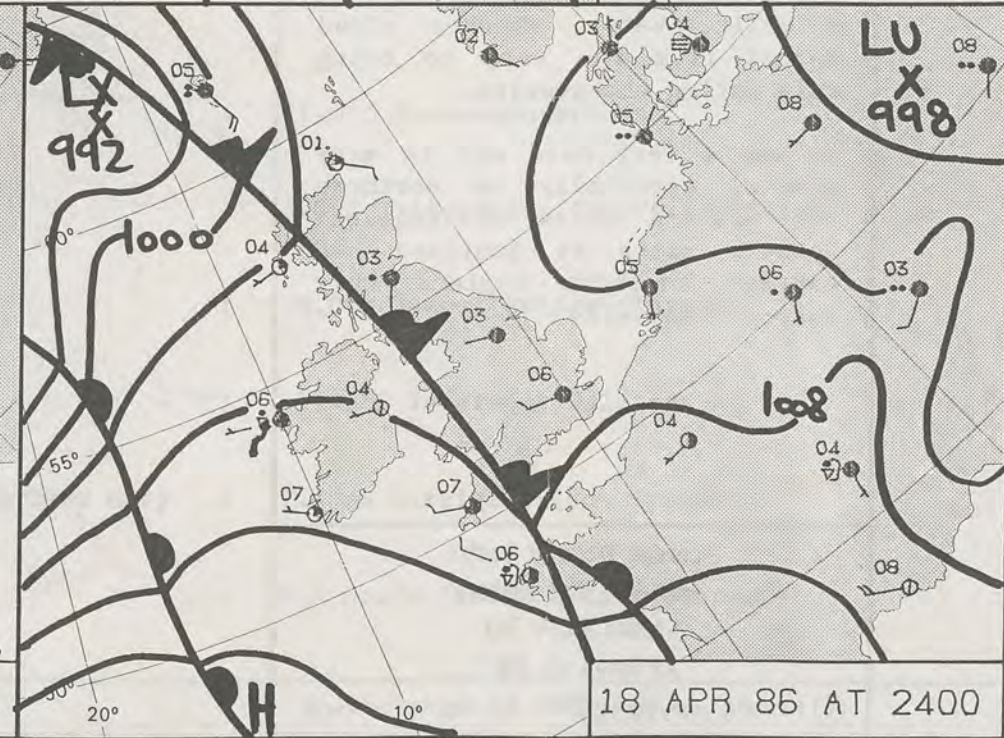




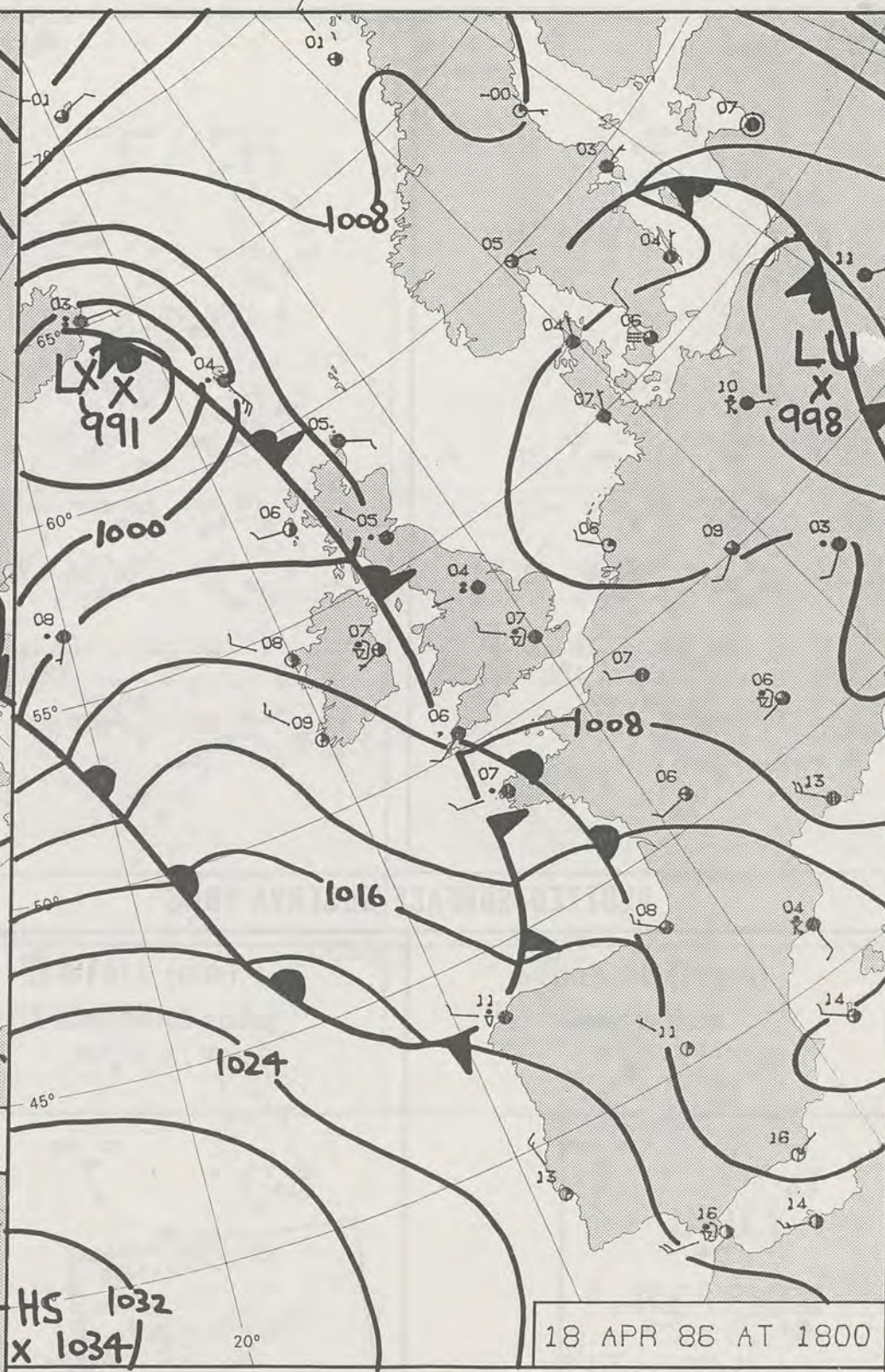
18 APR 86 AT 1200



18 APR 86 AT 0600



18 APR 86 AT 2400



18 APR 86 AT 1800

DAILY WEATHER SUMMARY

FOR

FRIDAY 18 APRIL 1986

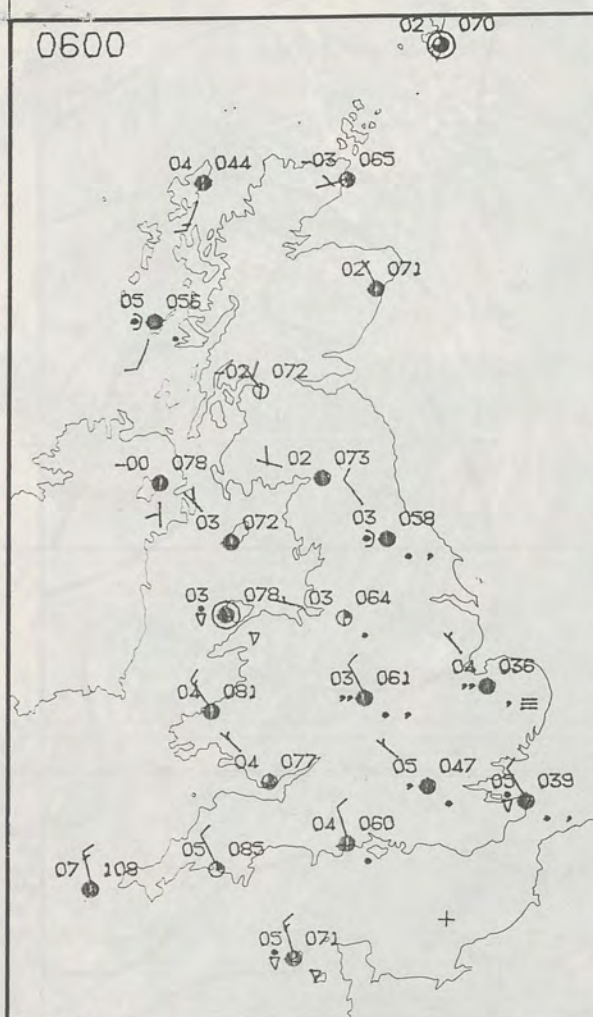
Warm front Cold front Occlusion

London Weather Centre 284-286 High Holborn London WC1V 7HX

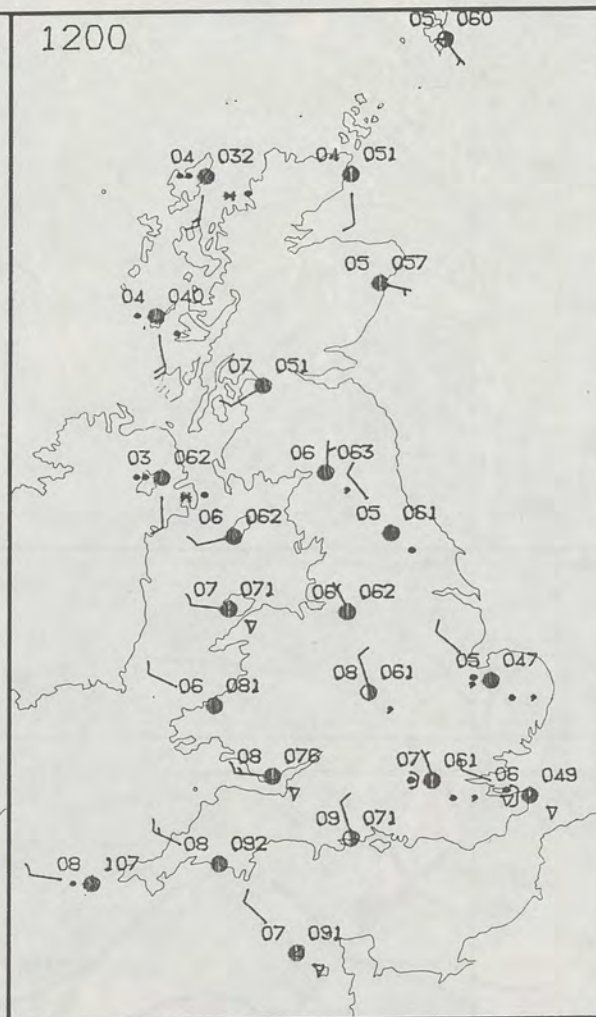
© Crown Copyright 1986 All rights reserved



0600

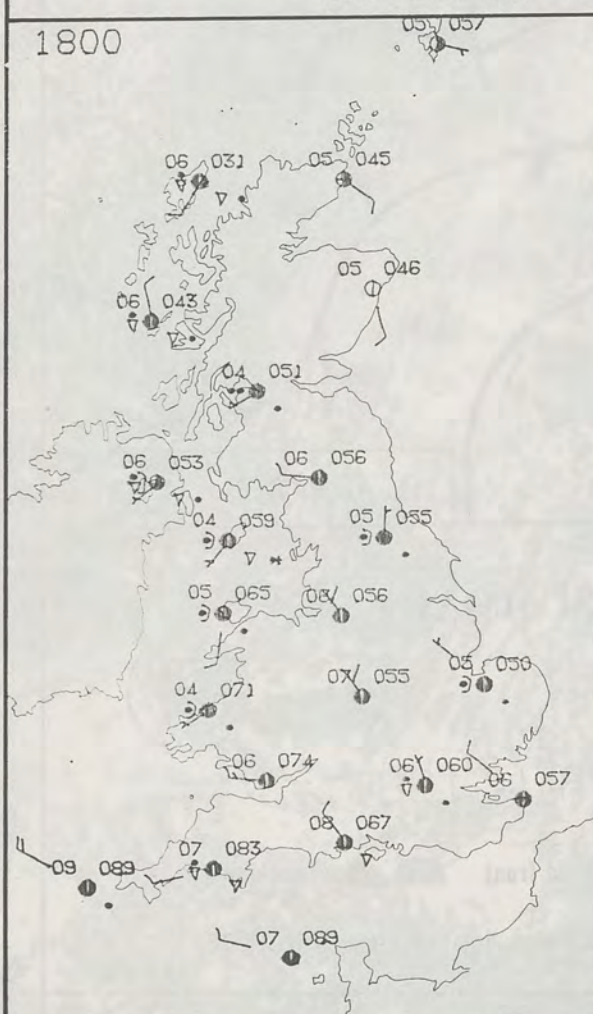


1200

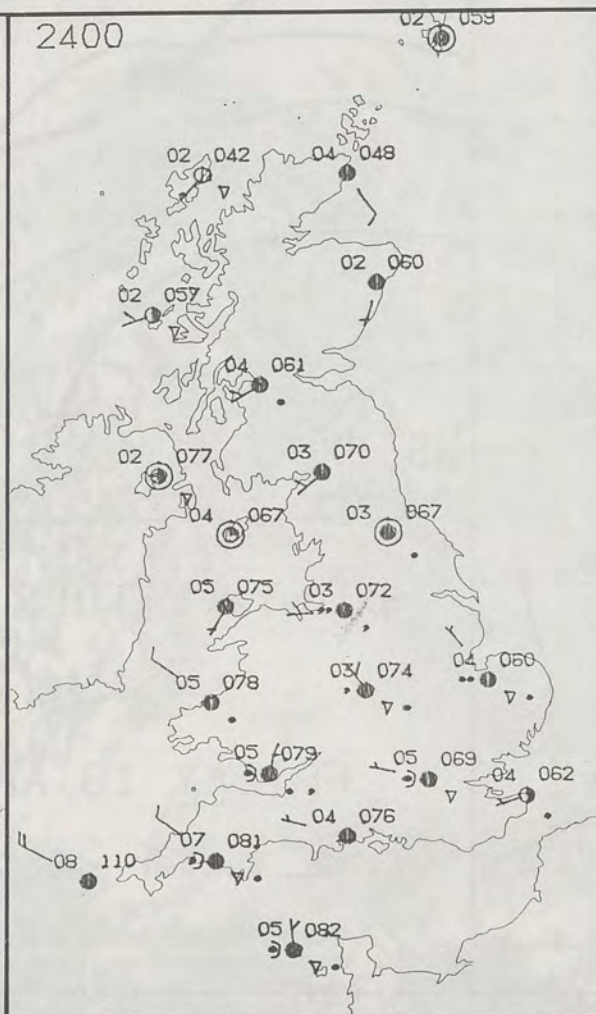


PLOTTED SURFACE OBSERVATIONS

1800



2400



FRIDAY
18 APRIL 1986

SUMMARY OF BRITISH WEATHER

Most of Scotland had a dry night, but with a severe frost in places. By dawn, rain had reached the Western Isles and this rain moved into the western mainland through the morning, but the remainder of Scotland had a mostly dry and sunny day. During the evening, rain spread to some other central parts of Scotland.

Northern Ireland had a dry and frosty night, but cloud thickened quickly during the morning to bring rain or sleet, but the weather turned showery during the afternoon and evening.

Many eastern counties of England had a dull, cloudy morning with rain or drizzle. It turned somewhat drier and a little brighter during the afternoon, but further showers lasted well into the evening.

Western England and Wales had a cloudy but mostly dry night, the morning too was rather cloudy, but some places had sunshine for a while, before thicker cloud spread from the west to bring rain during the evening.

It was a very cold day in many places, especially in northern and eastern areas of England. However parts of Scotland and extreme southern England were only rather cold.

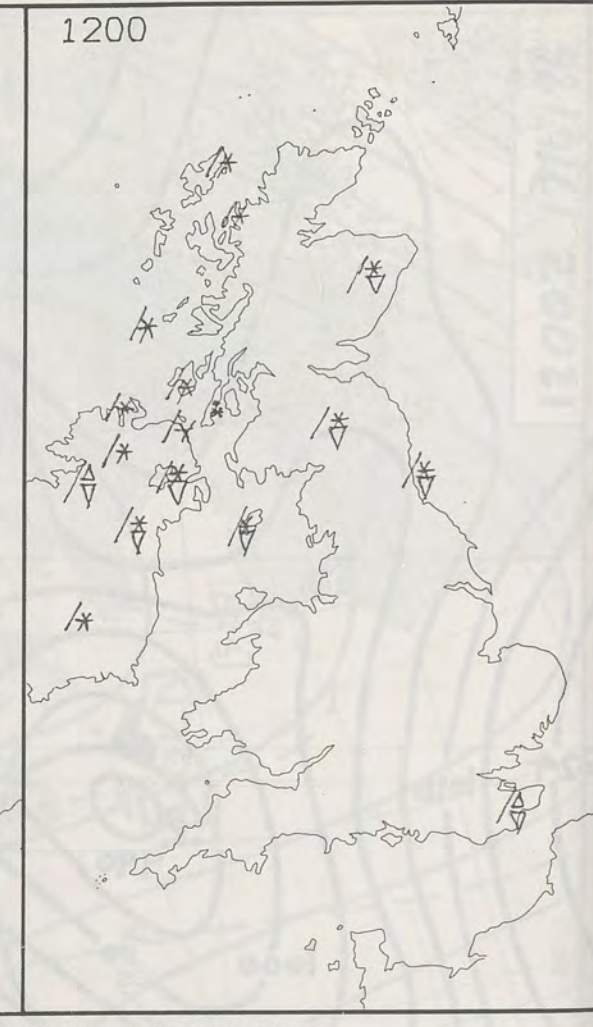
London Weather Centre
284-286 High Holborn
London WC1V 7HX
All times are GMT

© Crown Copyright 1986 All rights reserved

0600



1200



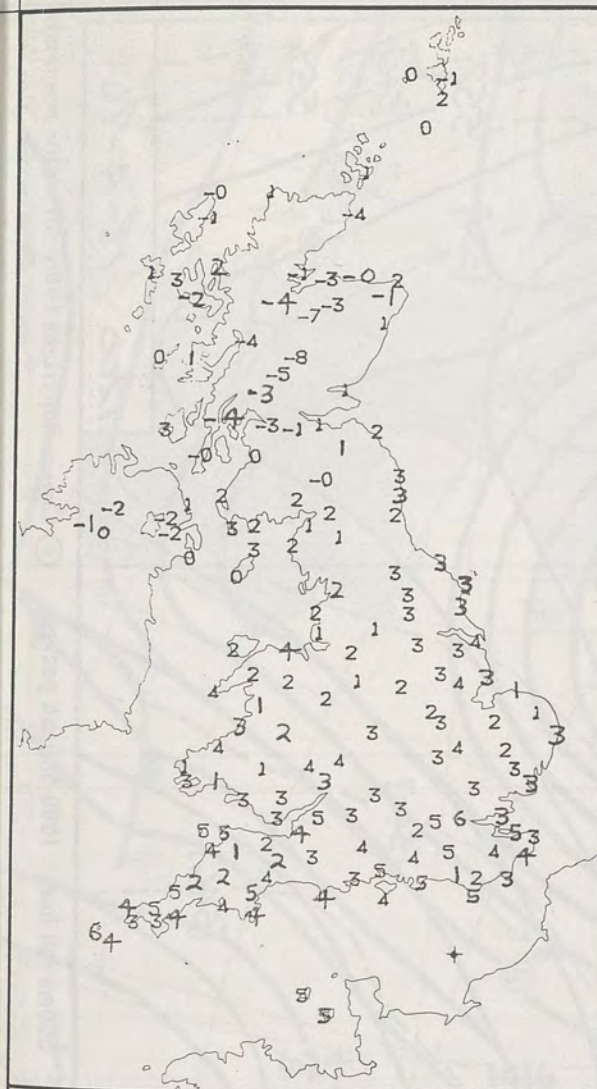
SIGNIFICANT WEATHER CHARTS

1800

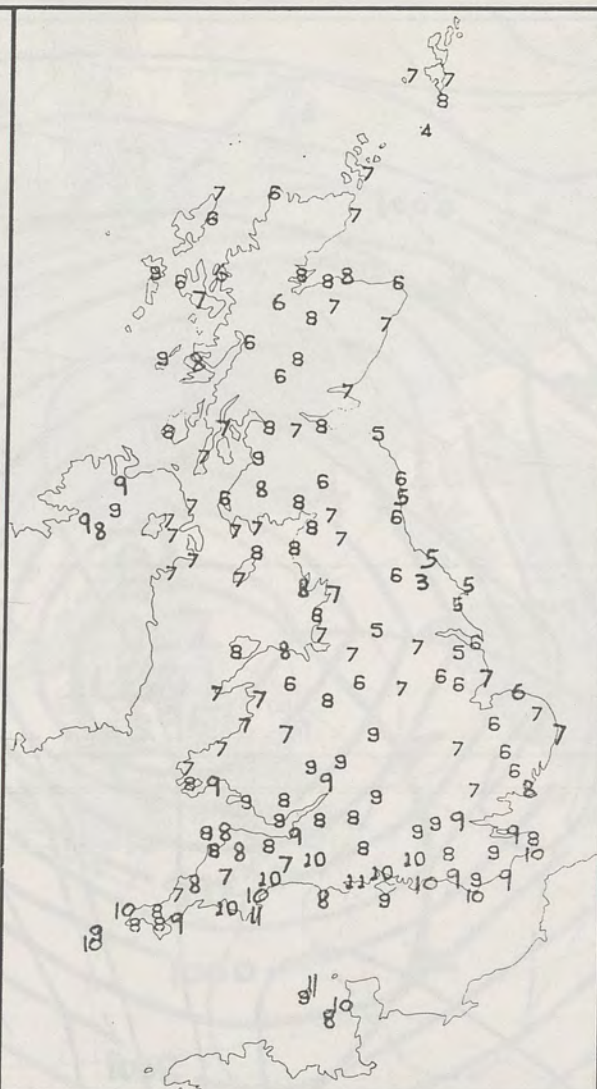


2400

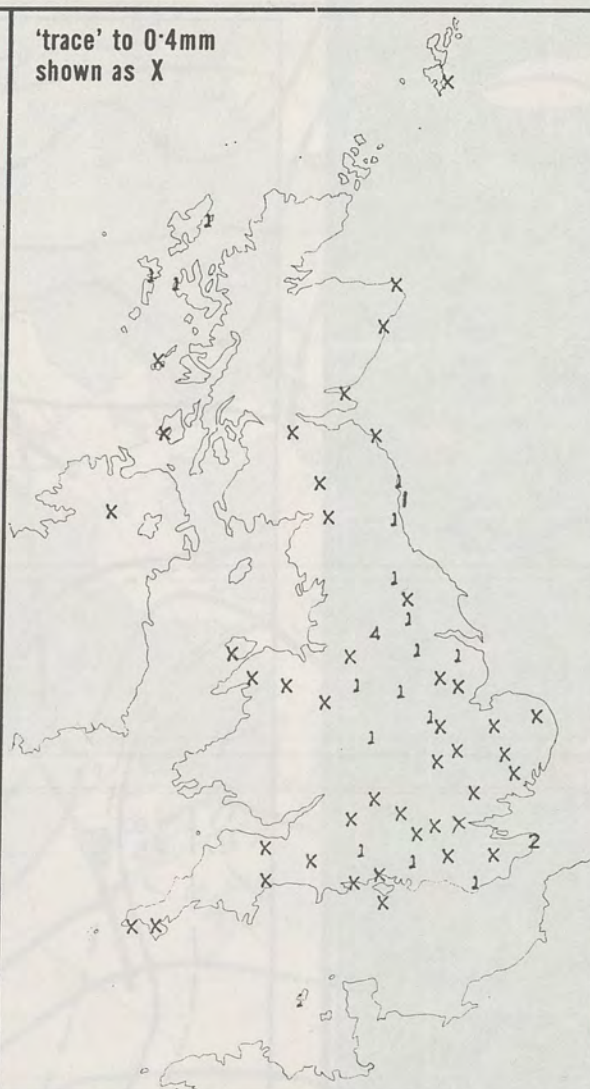




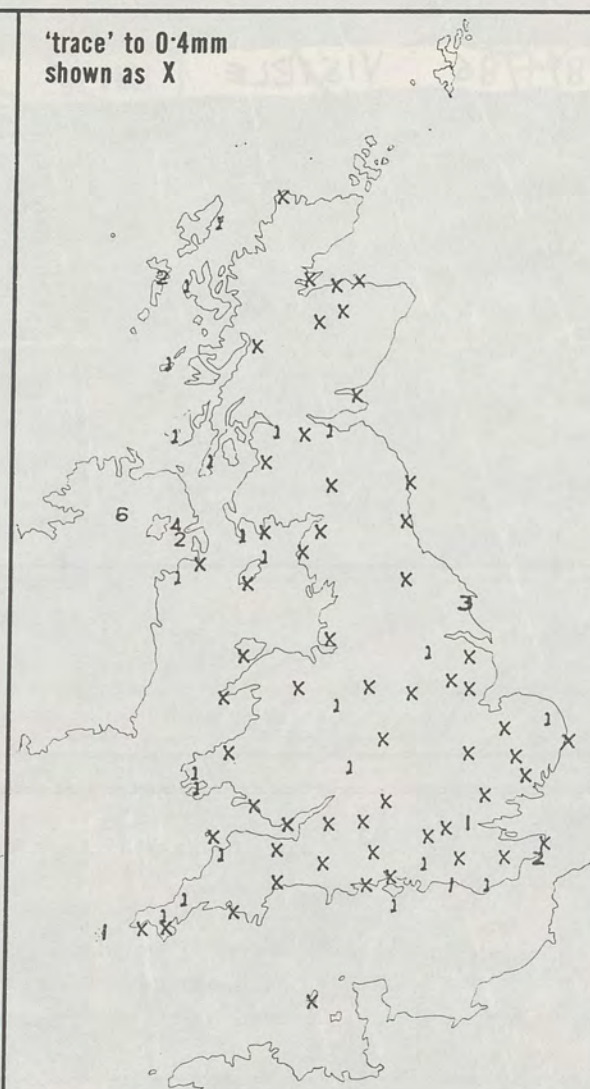
NIGHT MINIMUM TEMPERATURE (°C)
For 12-hour period ending
0900 ON 18 APR 86



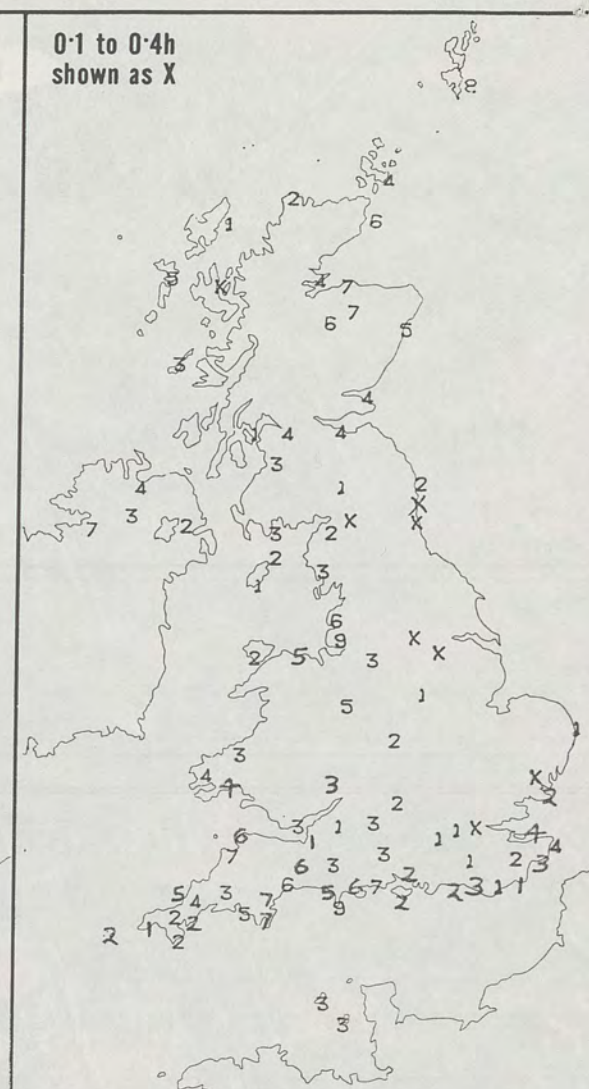
DAY MAXIMUM TEMPERATURE (°C)
For 12-hour period ending
2100 ON 18 APR 86



RAINFALL (mm)
For 12-hour period ending
0900 ON 18 APR 86



RAINFALL (mm)
For 12-hour period ending
2100 ON 18 APR 86



SUNSHINE (hours)
Dawn to dusk
18 APR 86

EXTREMES FOR FRIDAY 18TH APRIL 1986

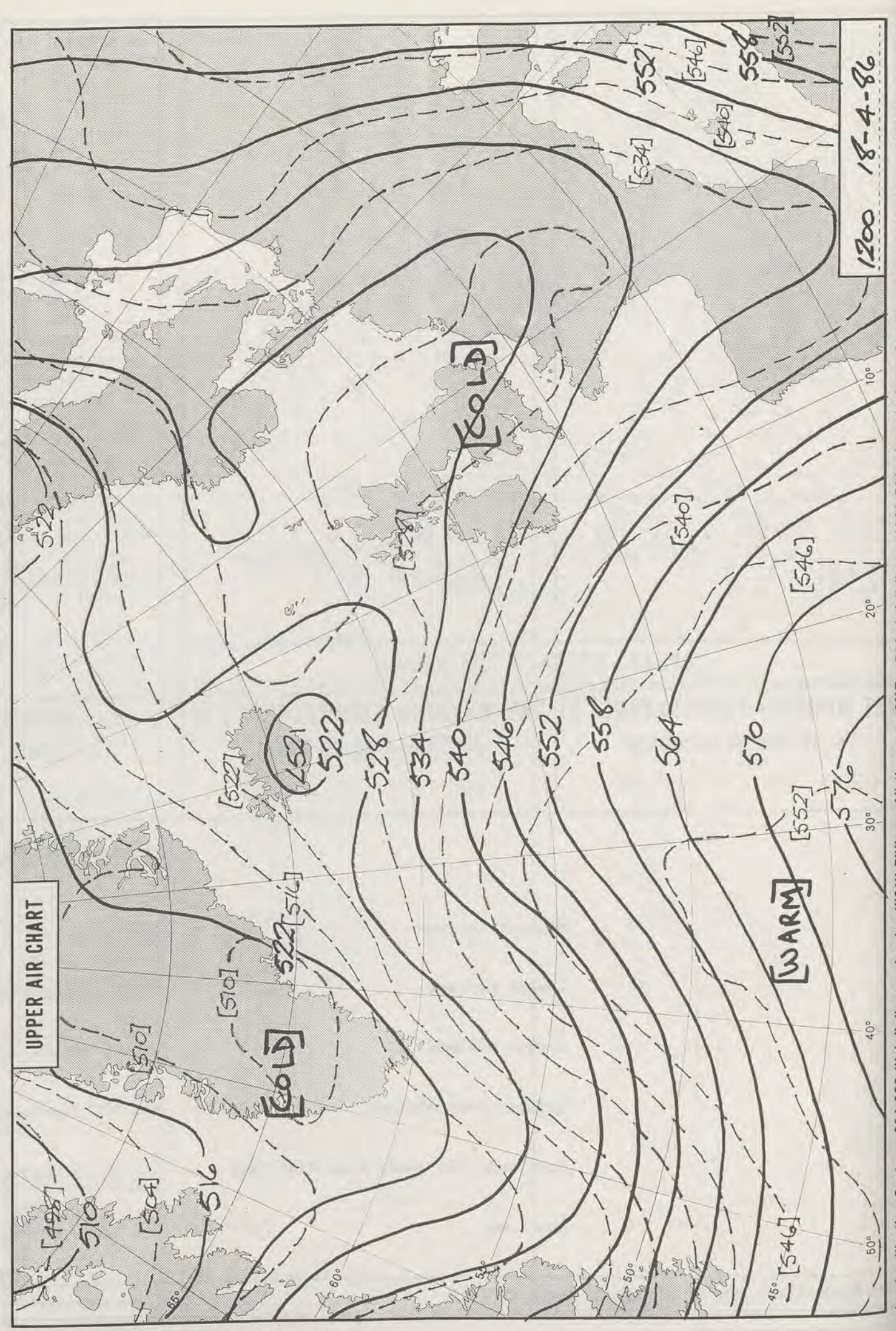

Highest maximum	: 11.0°C Bournemouth/Hurn
Lowest maximum	: 3.0°C Fylingdales (North Yorkshire)
Lowest minimum	: -8.0°C Tummel Bridge (Tayside)
Lowest grass minimum	: -11.5°C Inverness/Dalcross
Most rain (24 hours from 0900 GMT)	: 7.7 mm Carrigans (Co. Tyrone)
Most sun	: 8.6 hours Portland Bill (Dorset)



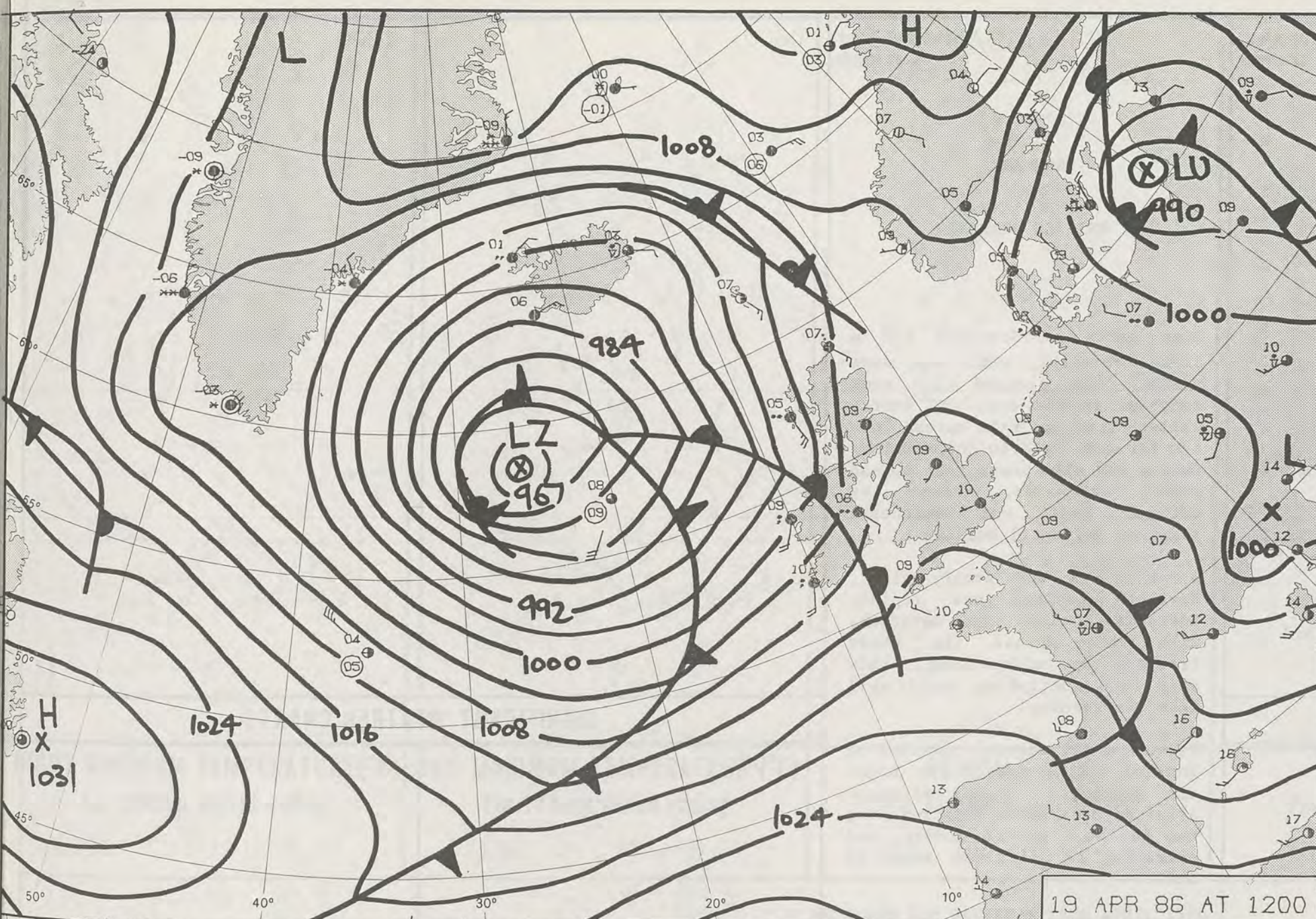
**DAILY
WEATHER
SUMMARY**



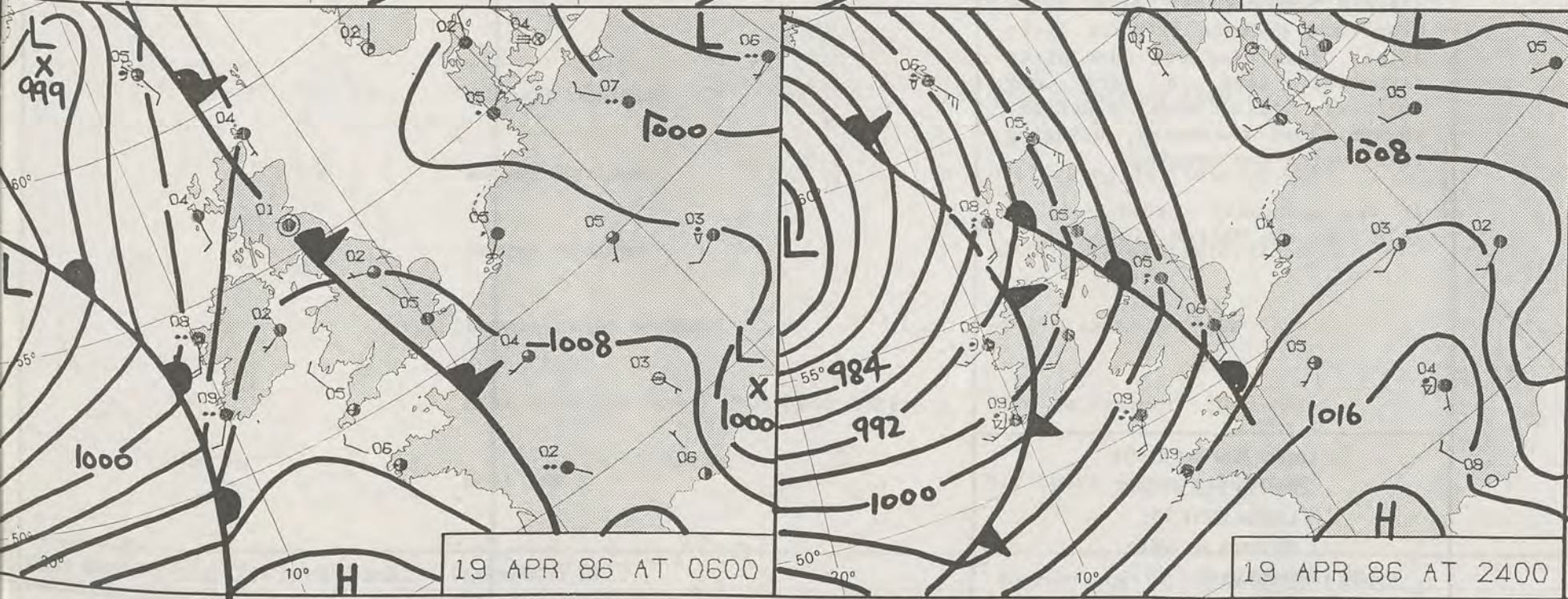
© Crown Copyright 1986
All rights reserved



London Weather Centre 284-286 High Holborn London WC1V 7HX All times are GMT 500mb full lines 1000-500 mb pecked © Crown Copyright 1986 All rights reserved

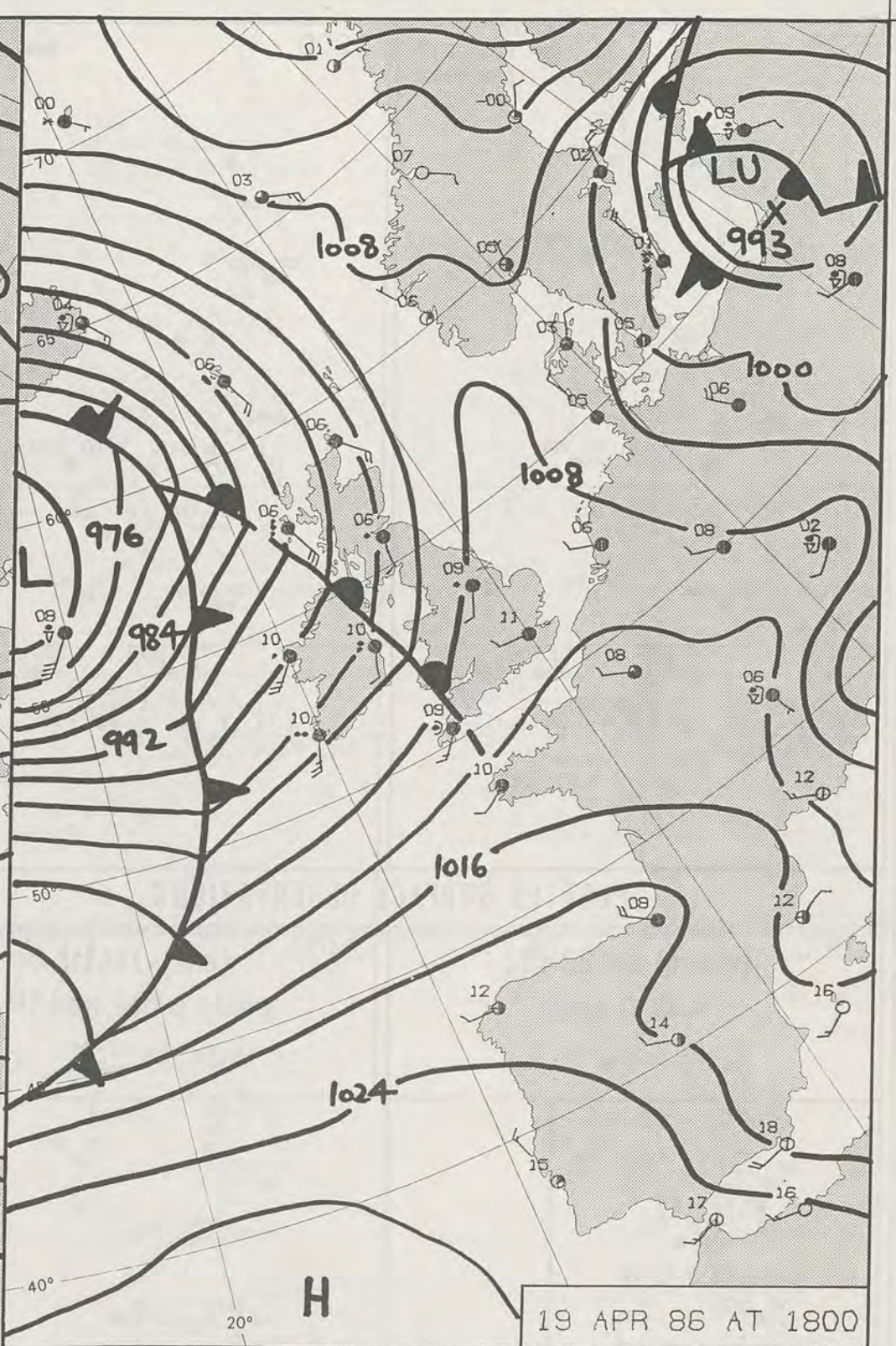


19 APR 86 AT 1200



19 APR 86 AT 0600

19 APR 86 AT 2400



19 APR 86 AT 1800

DAILY WEATHER SUMMARY

FOR

SATURDAY 19 APRIL 1986



— Warm front — Cold front — Occlusion

London Weather Centre 284-286 High Holborn London WC1V 7HX

© Crown Copyright 1986 All rights reserved

A map of Great Britain showing 20 numbered locations. Each location is marked with a dot and labeled with a code and a number. The locations are distributed across the country, with some in the north, some in the south, and some in the west. The map includes the coastlines of Great Britain and Ireland, and the English Channel. The locations are numbered 01 through 20, with some locations having multiple labels. The labels are as follows:

- 01: 05 032 (Ireland)
- 02: 05 947 (Scotland)
- 03: 08 993 (Scotland)
- 04: 05 027 (Scotland)
- 05: 06 954 (Scotland)
- 06: 05 018 (Scotland)
- 07: 09 993 (Wales)
- 08: 06 055 (Wales)
- 09: 06 030 (Wales)
- 10: 08 068 (Wales)
- 11: 06 046 (Wales)
- 12: 06 076 (Wales)
- 13: 07 070 (Wales)
- 14: 06 092 (Wales)
- 15: 06 092 (Wales)
- 16: 06 100 (Wales)
- 17: 10 101 (Wales)
- 18: 08 106 (Wales)
- 19: 08 115 (Wales)
- 20: 08 139 (Wales)

SUMMARY OF BRITISH WEATHER

Some parts of Scotland had a frost overnight, with some dawn mist. This cleared with some sunshine in the east and north, whilst cloud and rain spread into the far west late in the morning. During the afternoon, rain spread slowly eastwards, though the extreme east and northeast remained dry until evening.

After a dry and frosty night, Northern Ireland saw rapidly increasing cloud at daybreak, with rain across the whole Province by mid-morning, this rain then continuing until well into the evening.

Wales and all western counties of England had a mostly dry night and morning. Cloud thickened after daybreak with rain reaching the far west around midday, and spreading to all these areas by dusk.

Eastern England had some thick cloud and pockets of rain overnight. This died out soon after daybreak, then a dry day followed, with some sunshine, though cloud increased, bringing rain during the evening.

It was generally rather cold or cold over the United Kingdom.

London Weather Centre
284-286 High Holborn
London WC1V 7HX
All times are GMT

© Crown Copyright 1986 All rights reserved

0600

An outline map of the British Isles, including Great Britain, Ireland, and the surrounding smaller islands. The map is oriented with North at the top. Two sets of Roman numerals are marked on the map: 'III' is located in the central part of England, and 'IIII' is located in the western part of Scotland, near the Firth of Clyde.

1200

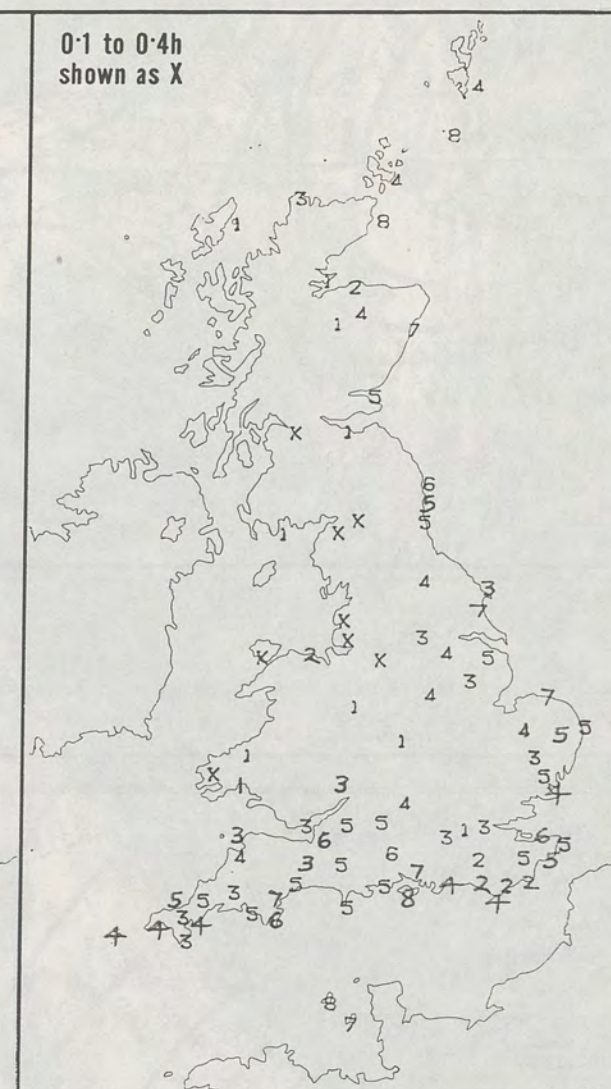
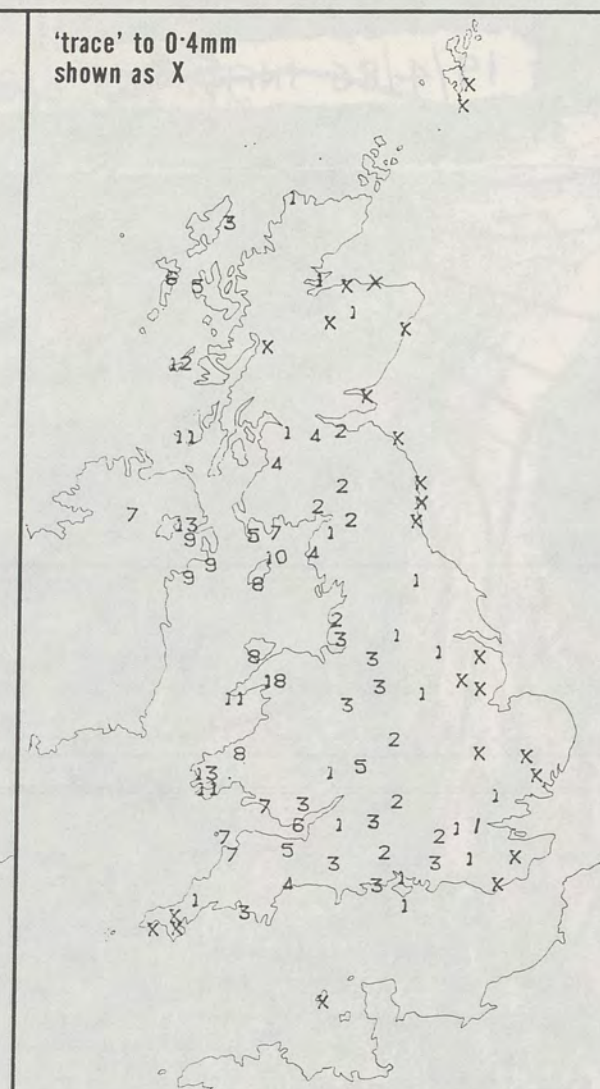
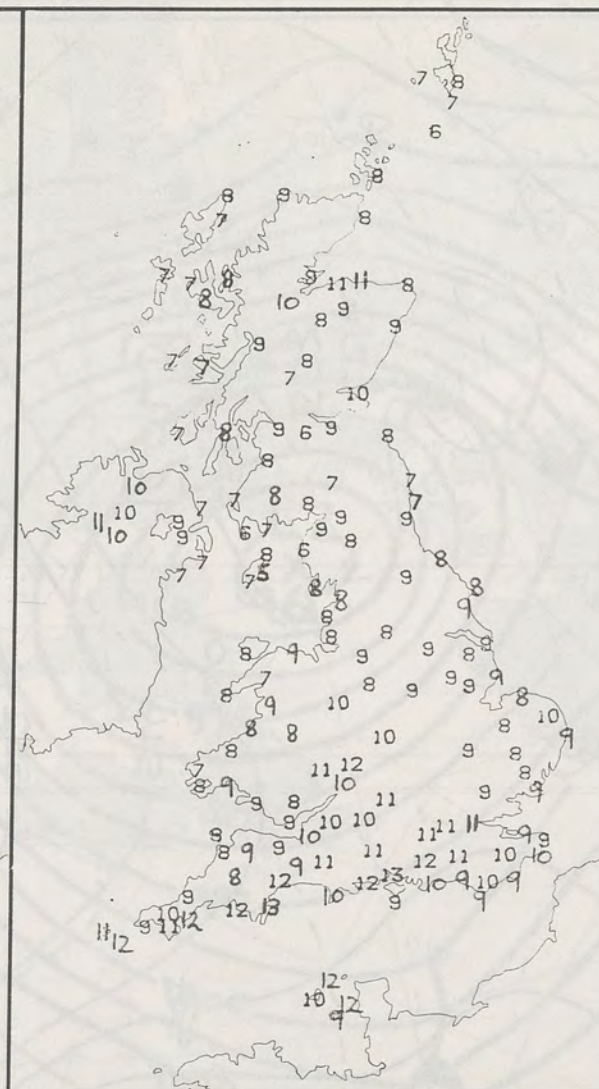
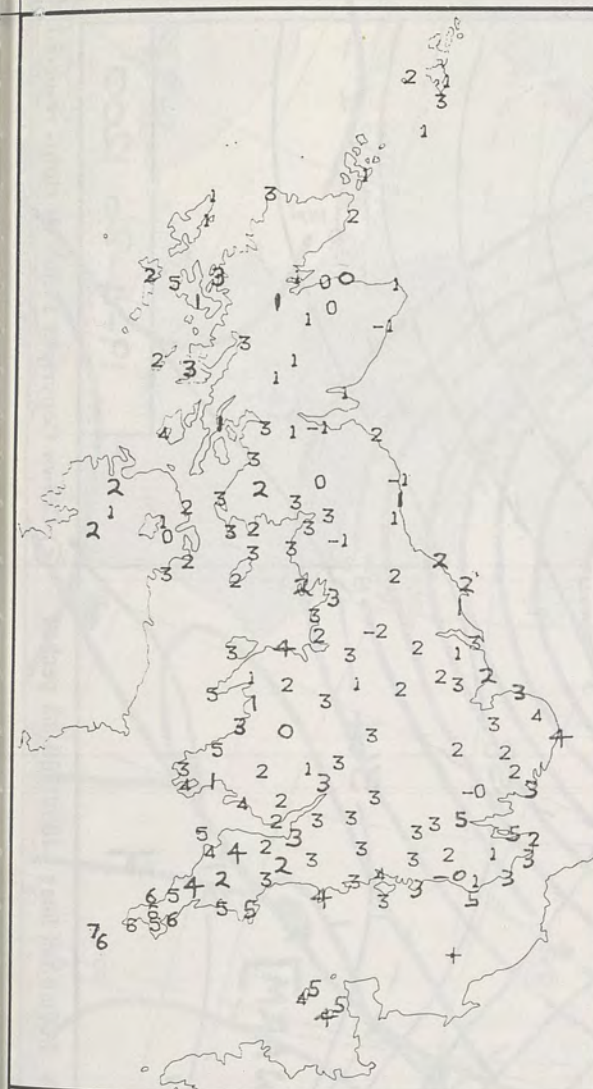


1800

An outline map of the British Isles, including Great Britain, Ireland, and the surrounding smaller islands. The map shows the coastlines and major islands like Shetland, Orkney, and the Hebrides. It is a simple line drawing on a light background.

2400





NIGHT MINIMUM TEMPERATURE (°C)
For 12-hour period ending
0900 ON 19 APR 86

DAY MAXIMUM TEMPERATURE (°C)
For 12-hour period ending
2100 ON 19 APR 86

RAINFALL (mm)
For 12-hour period ending
0900 ON 19 APR 86

RAINFALL (mm)
For 12-hour period ending
2100 ON 19 APR 86

SUNSHINE (hours)
Dawn to dusk
19 APR 86

EXTREMES FOR SATURDAY 19TH APRIL 1986

Highest maximum : 12.8°C Torquay (Devon)
Lowest maximum : 4.9°C Douglas (Isle of Man)
Lowest minimum : -2.0°C Huddersfield/Oakes
Lowest grass minimum : -8.4°C Aberdeen/Dyce
Most rain (24 hours from 0900 GMT) : 71.8 mm Nantmor (Gwynedd)
Most sun : 8.3 hours Guernsey/Airport



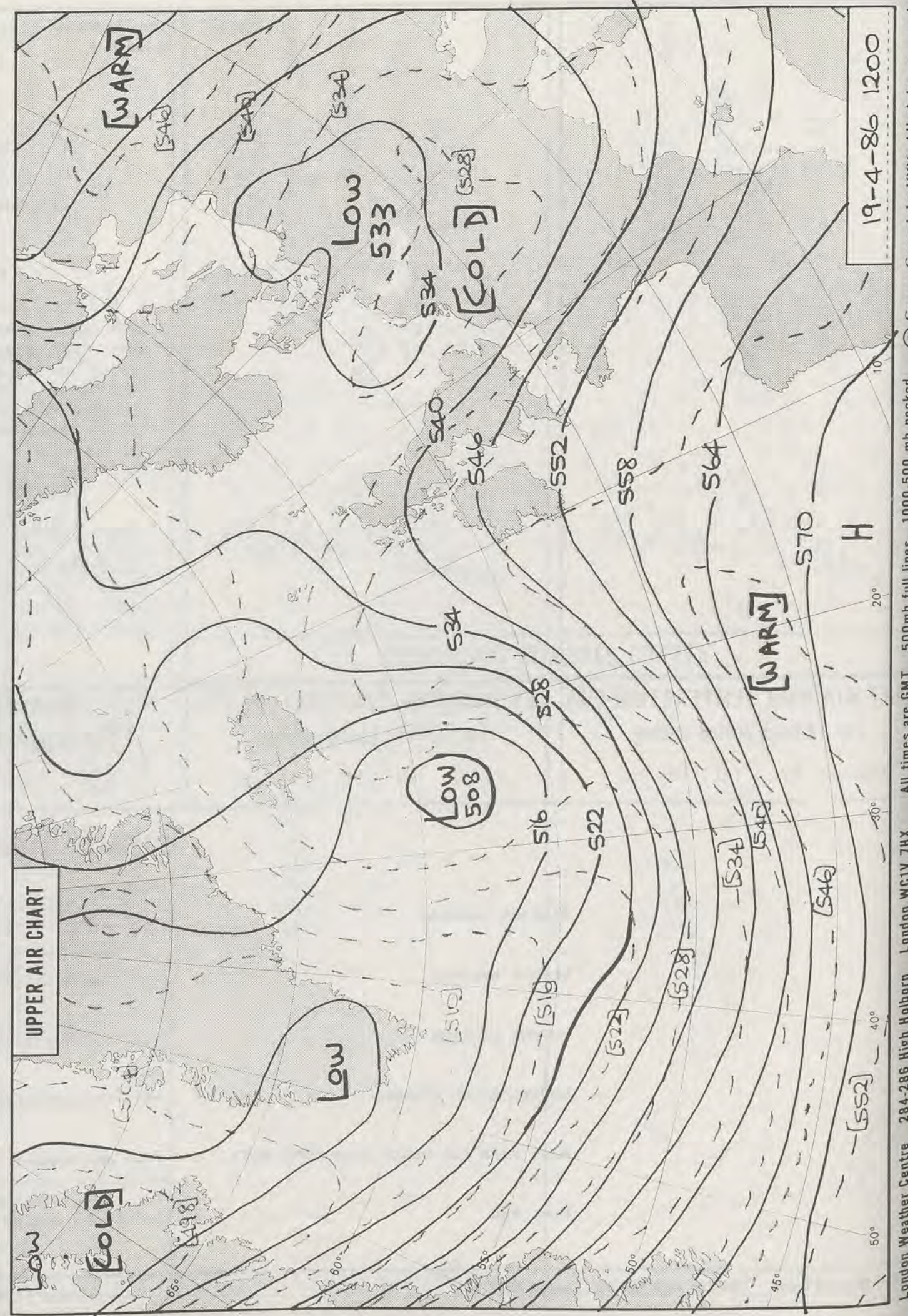
**DAILY
WEATHER
SUMMARY**

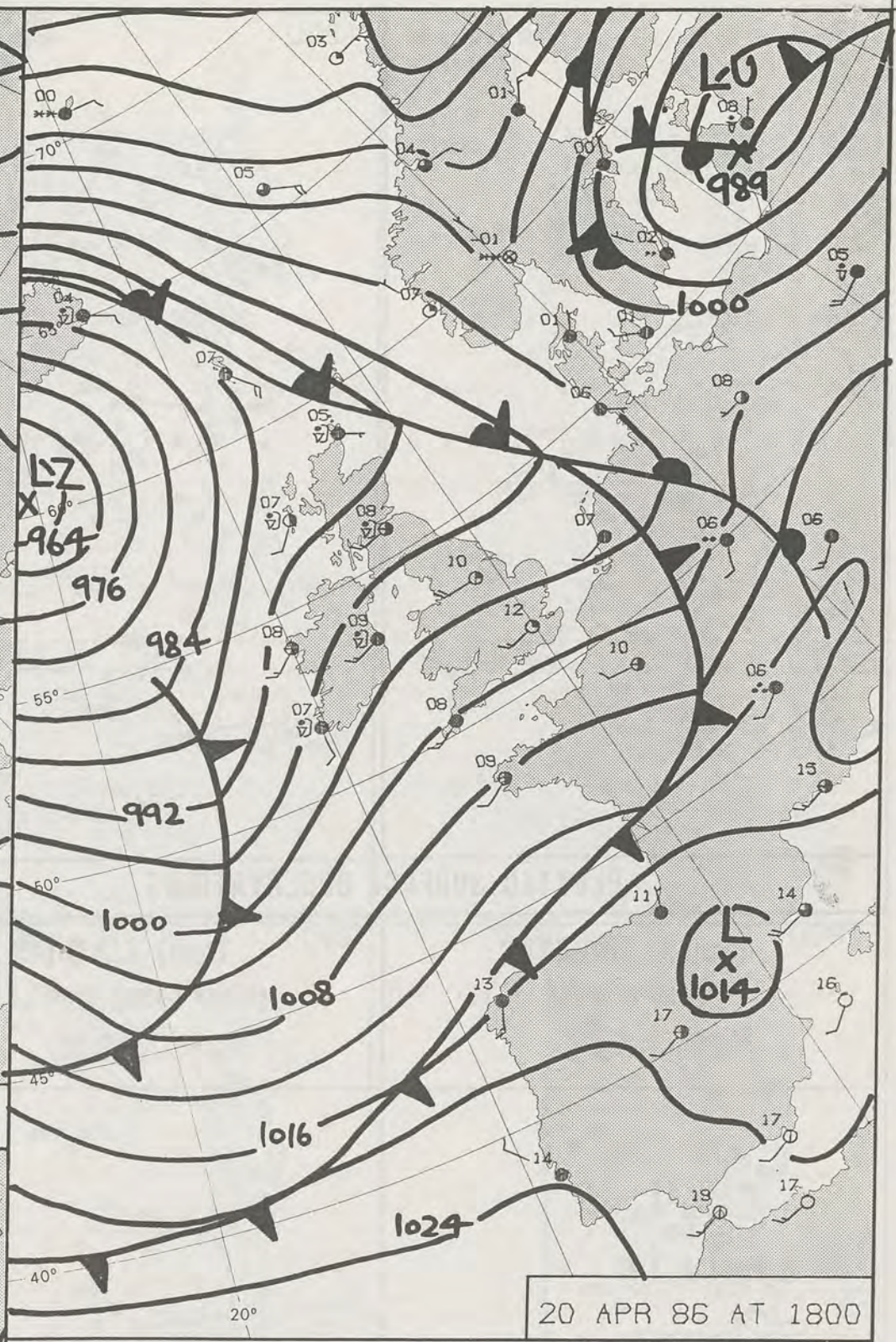
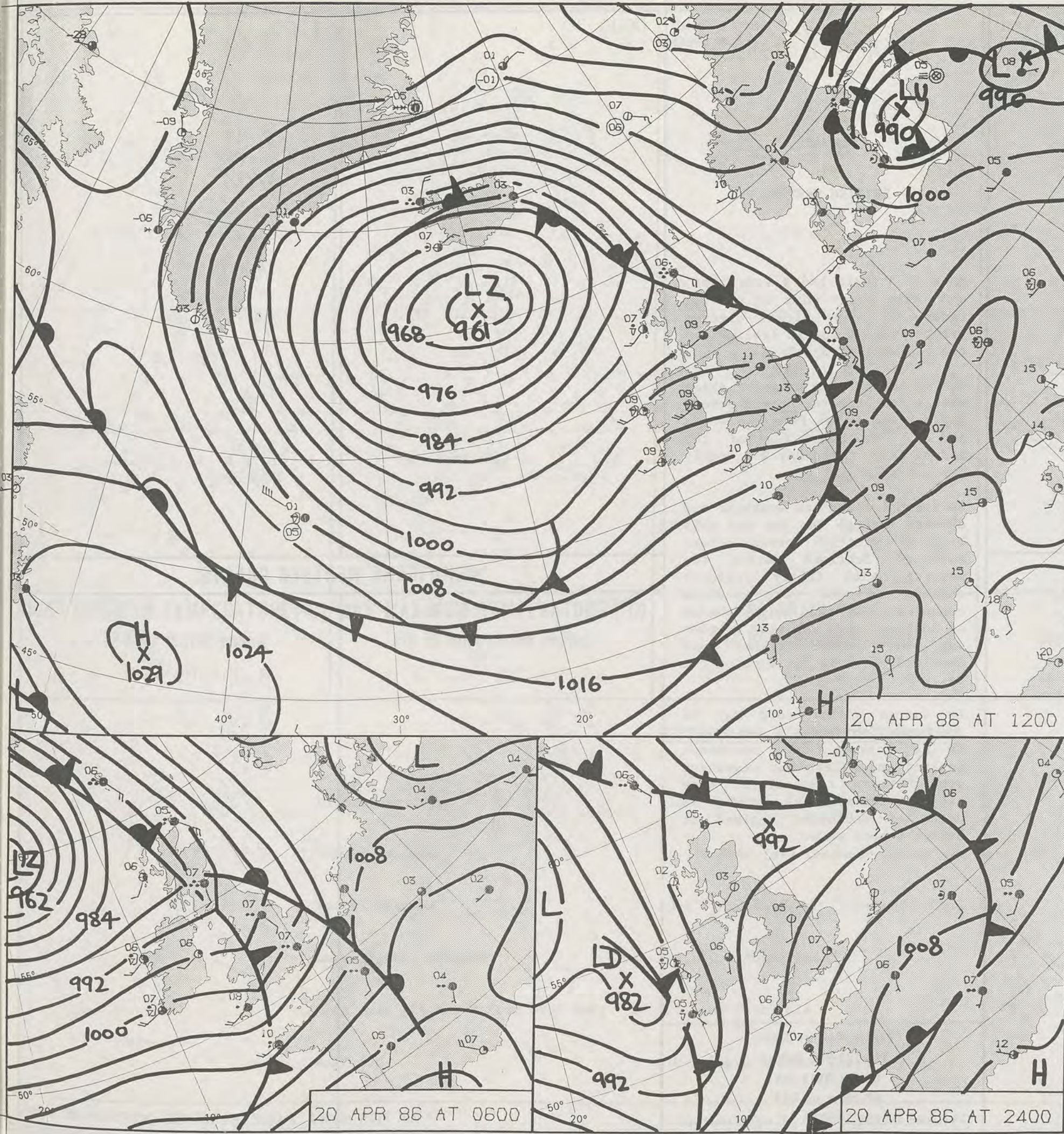


© Crown Copyright 1986
All rights reserved

London Weather Centre 284-286 High Holborn London WC1V 7HX

All times are GMT





DAILY WEATHER SUMMARY

FOR

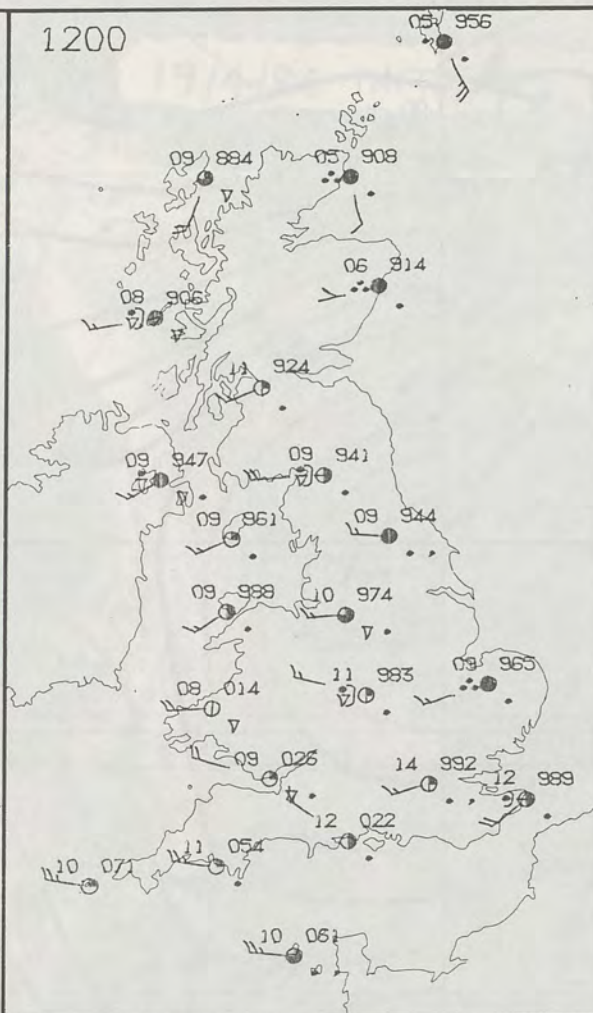
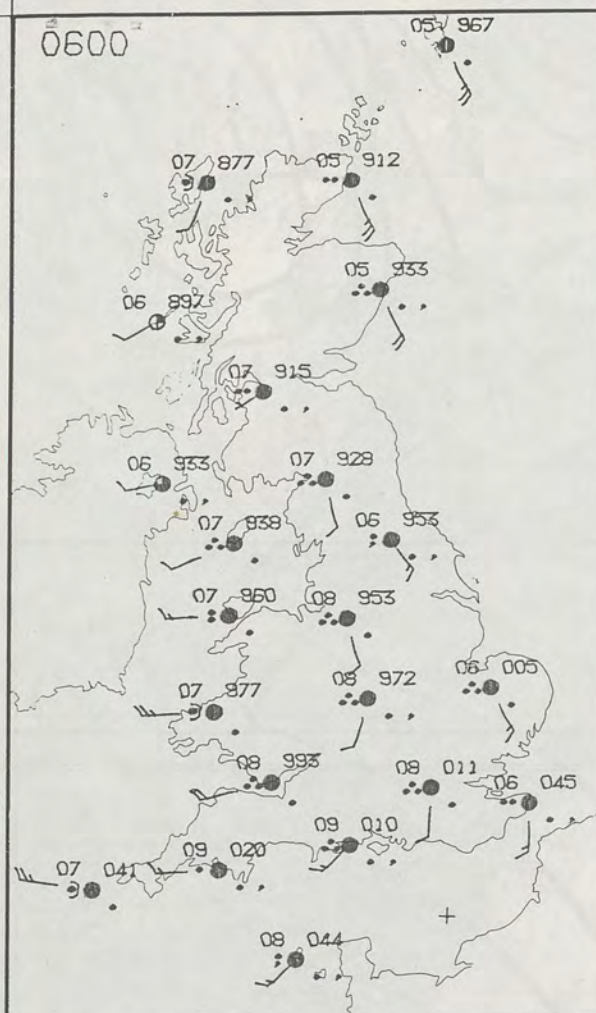
SUNDAY 20 APRIL 1986

Warm front Cold front Occlusion

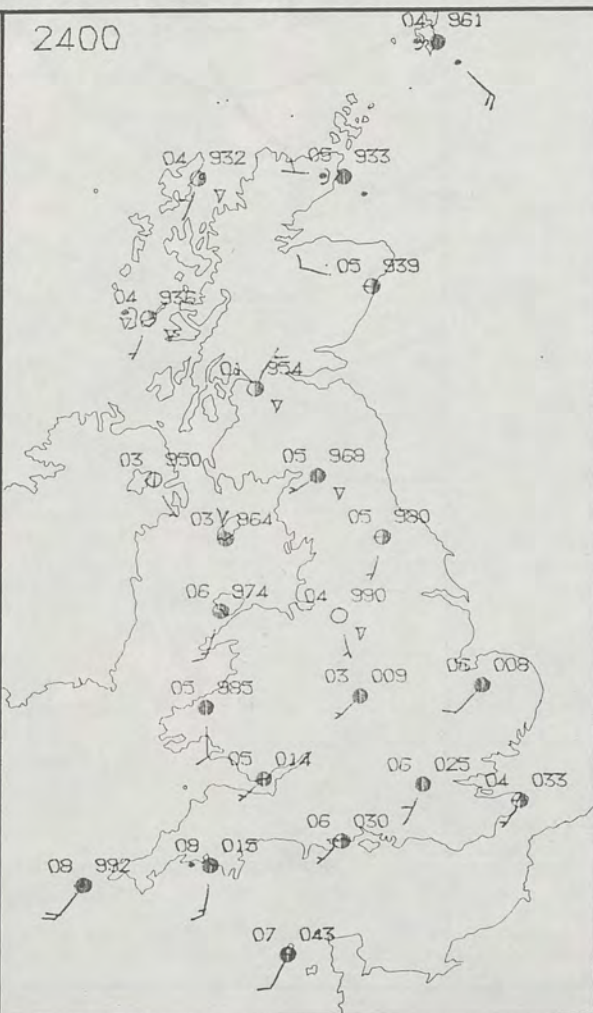
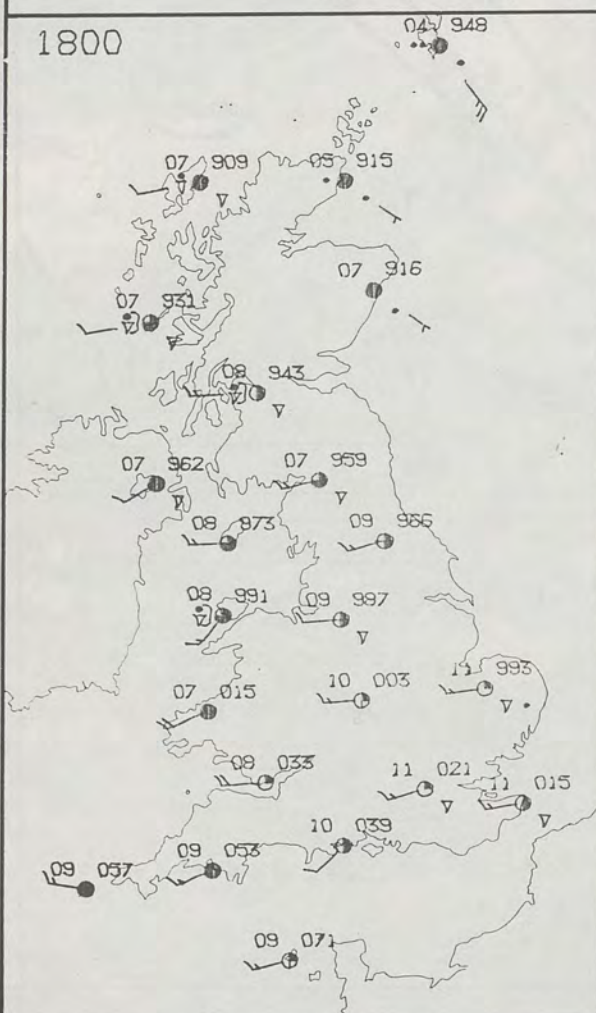
London Weather Centre 284-286 High Holborn London WC1V 7HX

© Crown Copyright 1986 All rights reserved





PLOTTED SURFACE OBSERVATIONS



SUNDAY
20 APRIL 1986

SUMMARY OF BRITISH WEATHER

Most of Britain had a wet night, with some heavy rain in places. Later in the night clearer weather spread across Ireland and the far west of Scotland.

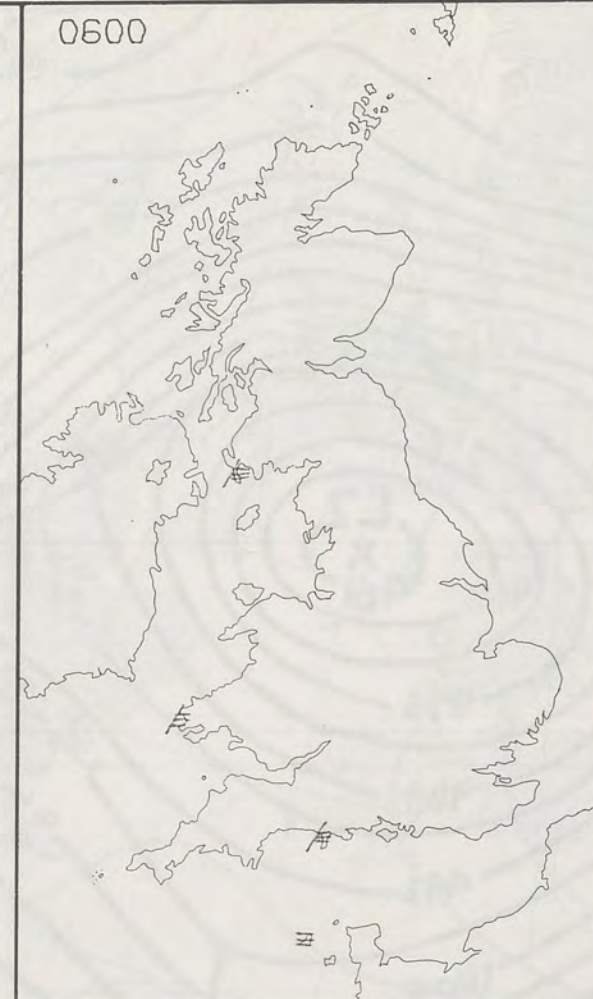
During the morning brighter skies with a few showers, spread across England and Wales from the west, and in southern England the second half of the day was mostly dry and sunny.

Northern Ireland had sunshine and showers through the day and this brighter weather spread across much of Scotland during the morning, with fairly frequent showers in the more western counties. In the far northeast of Scotland rain was slow to give way and indeed Orkney and Shetland had rain for much of the day.

It was a rather cold day in northeast Scotland and near west facing coasts of southwest England and Wales, but elsewhere over Britain temperatures were close to the seasonal normal. In parts of southeast England it became rather warm.

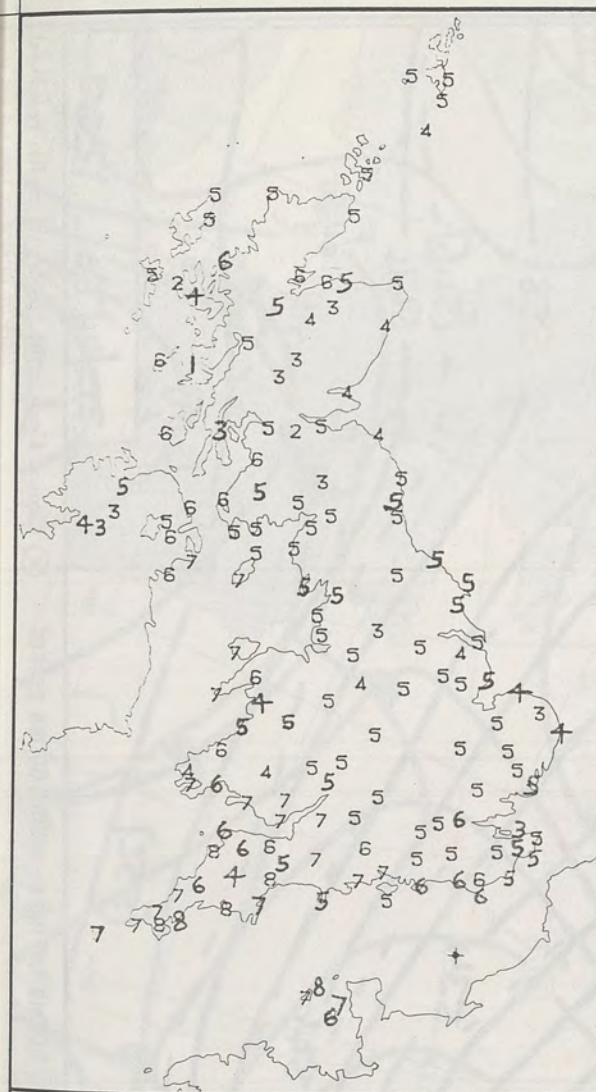
London Weather Centre
284-286 High Holborn
London WC1V 7HX
All times are GMT

© Crown Copyright 1986 All rights reserved

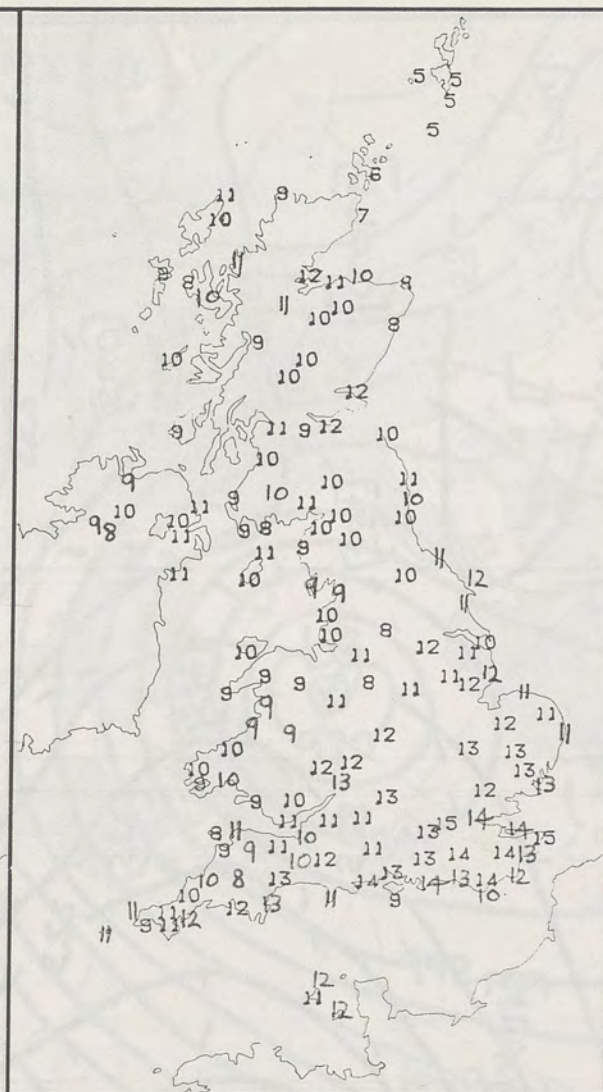


SIGNIFICANT WEATHER CHARTS

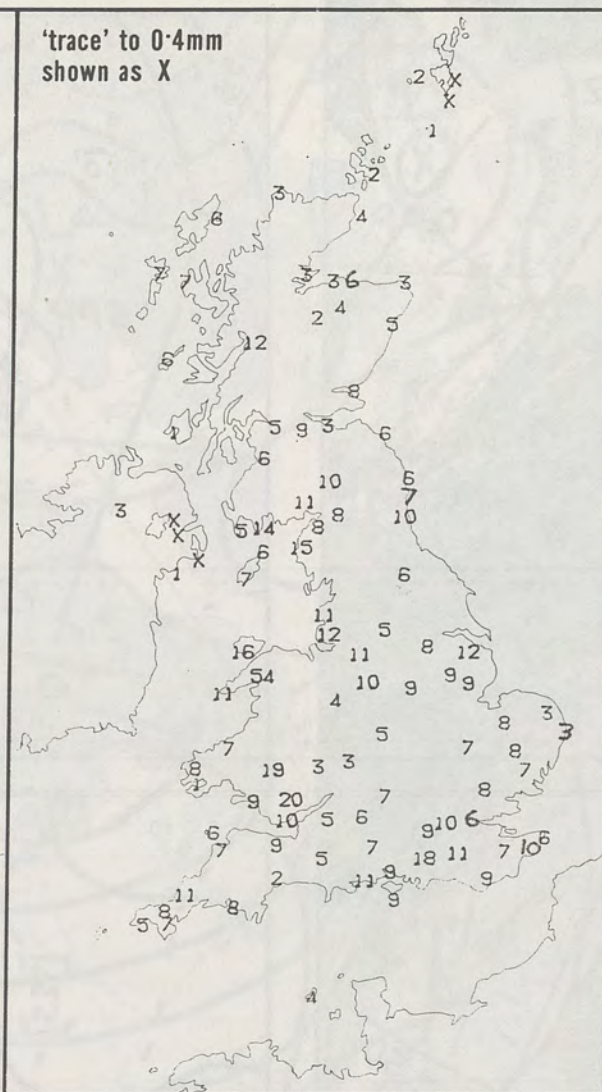




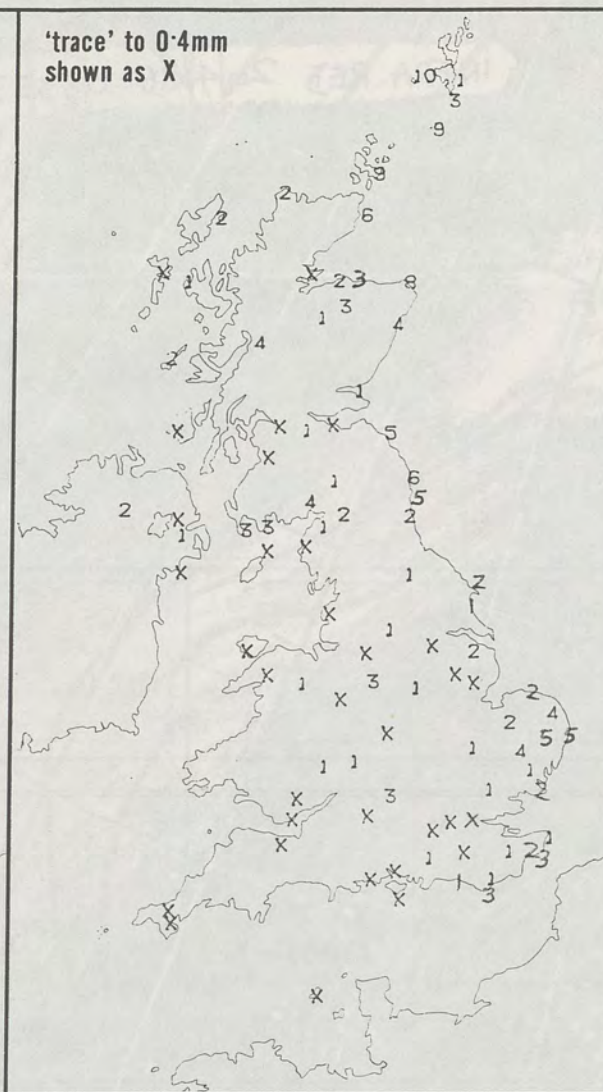
NIGHT MINIMUM TEMPERATURE (°C)
For 12-hour period ending
0900 ON 20 APR 86



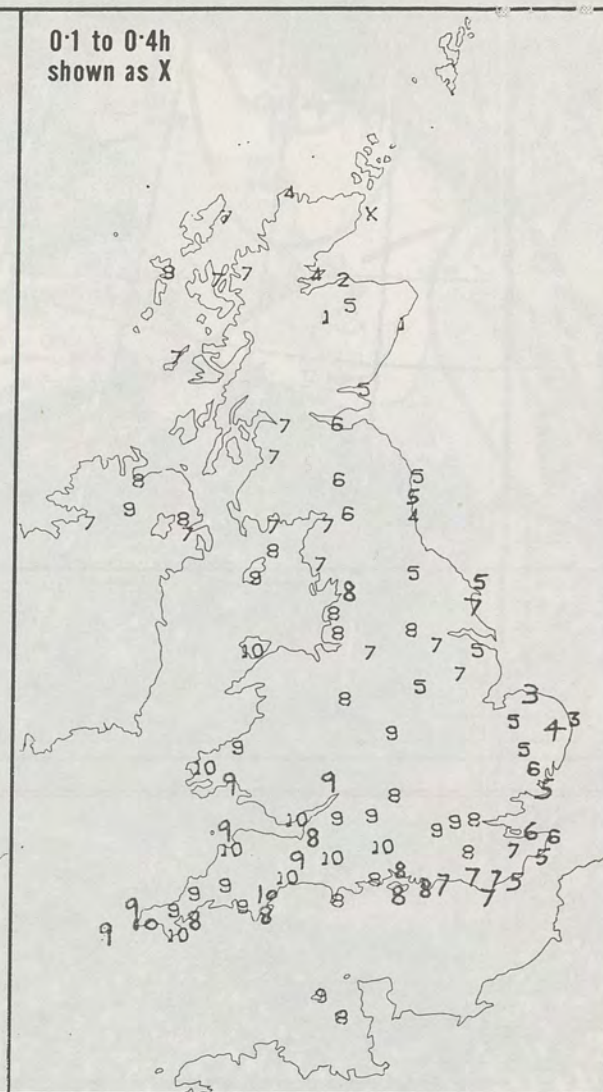
DAY MAXIMUM TEMPERATURE (°C)
For 12-hour period ending
2100 ON 20 APR 86



RAINFALL (mm)
For 12-hour period ending
0900 ON 20 APR 86



RAINFALL (mm)
For 12-hour period ending
2100 ON 20 APR 86



SUNSHINE (hours)
Dawn to dusk
20 APR 86

EXTREMES FOR SUNDAY 20TH APRIL 1986

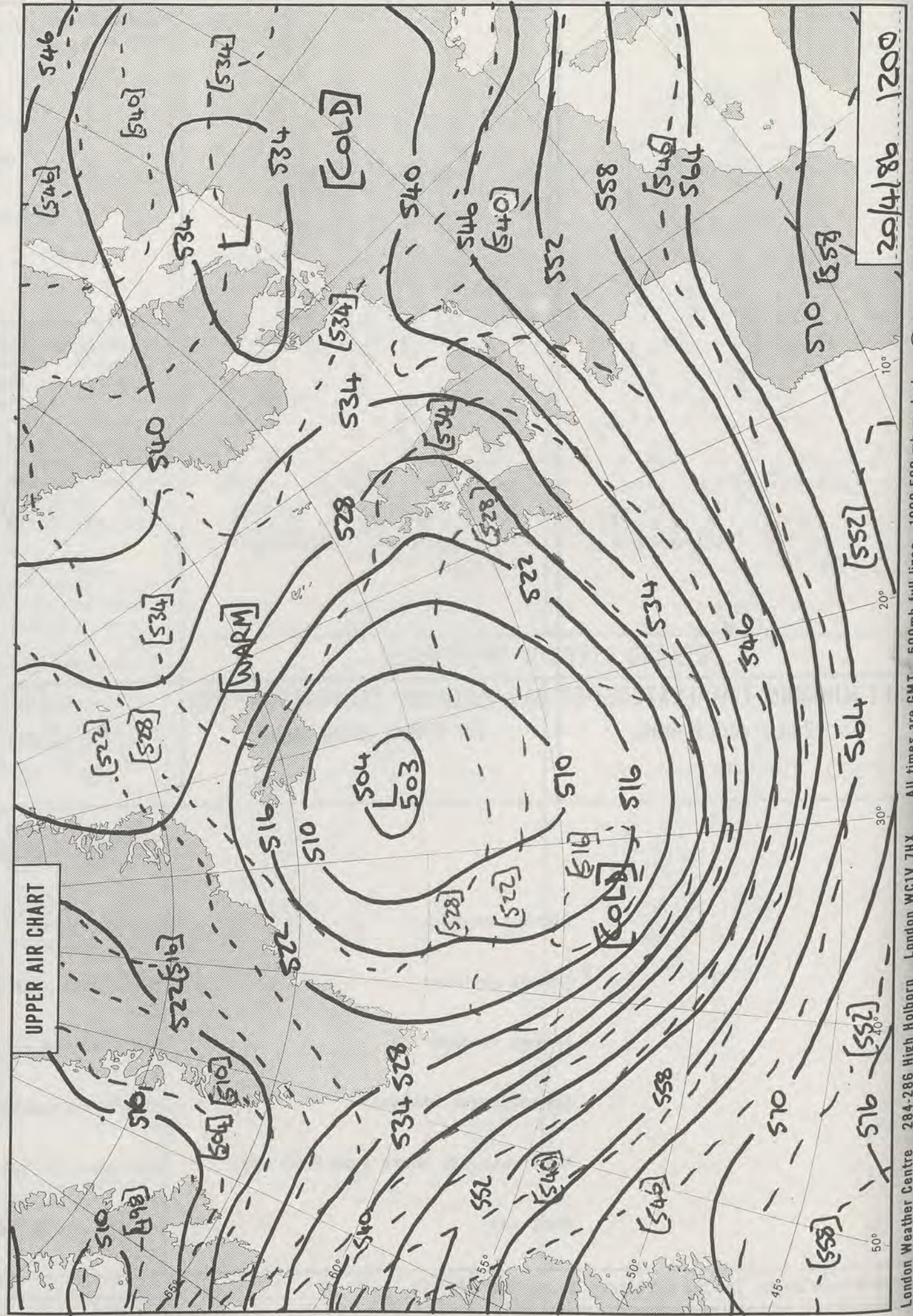
Highest maximum	: 15.0°C Manston (Kent)
Lowest maximum	: 5.1°C Fair Isle (between Orkney and Shetland)
Lowest minimum	: 0.9°C Ardnamurchan (Southwest Highland)
Lowest grass minimum	: -1.9°C Ardnamurchan
Most rain (24 hours from 0900 GMT)	: 15.1 mm Fair Isle
Most sun	: 10.2 hours Exmouth (Devon)

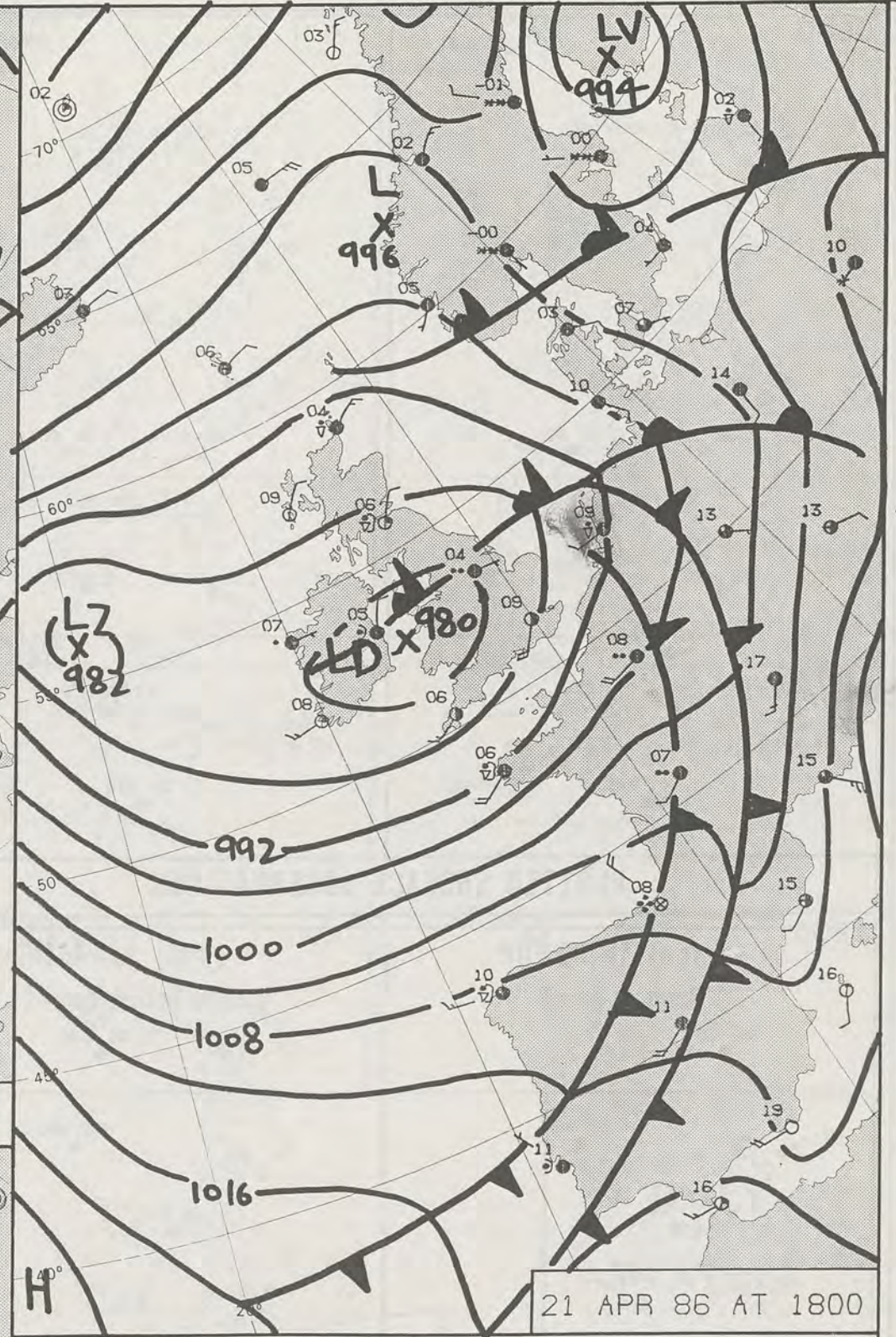



**DAILY
WEATHER
SUMMARY**



© Crown Copyright 1986
All rights reserved





DAILY WEATHER SUMMARY

FOR

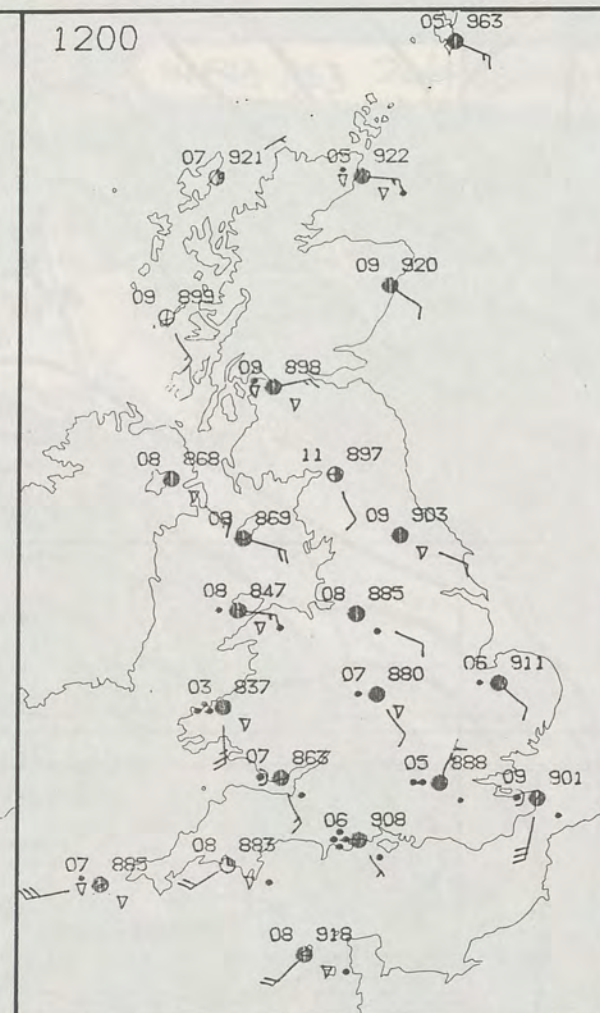
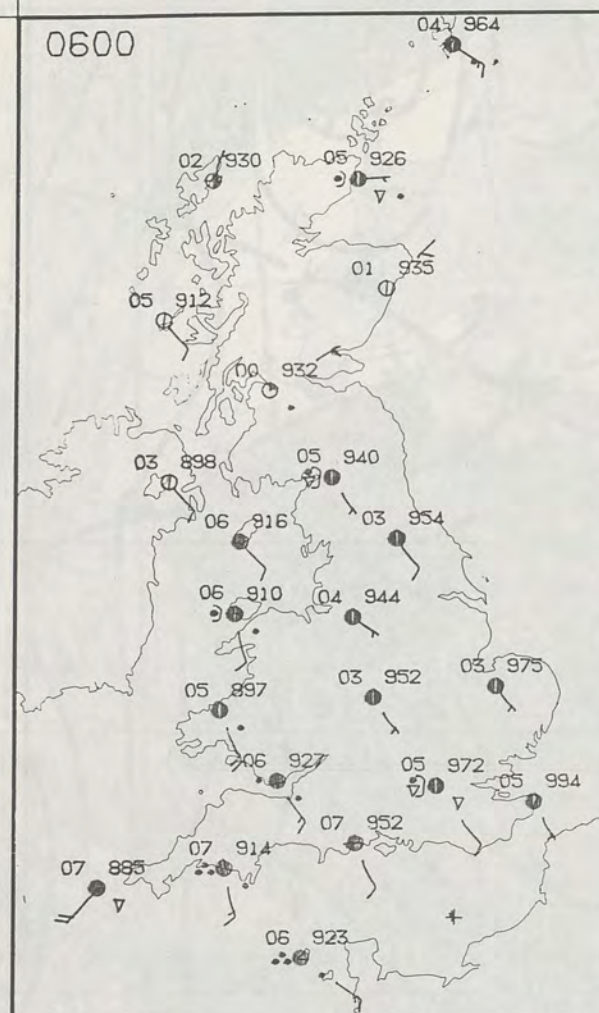
MONDAY 21 APRIL 1986

Warm front Cold front Occlusion

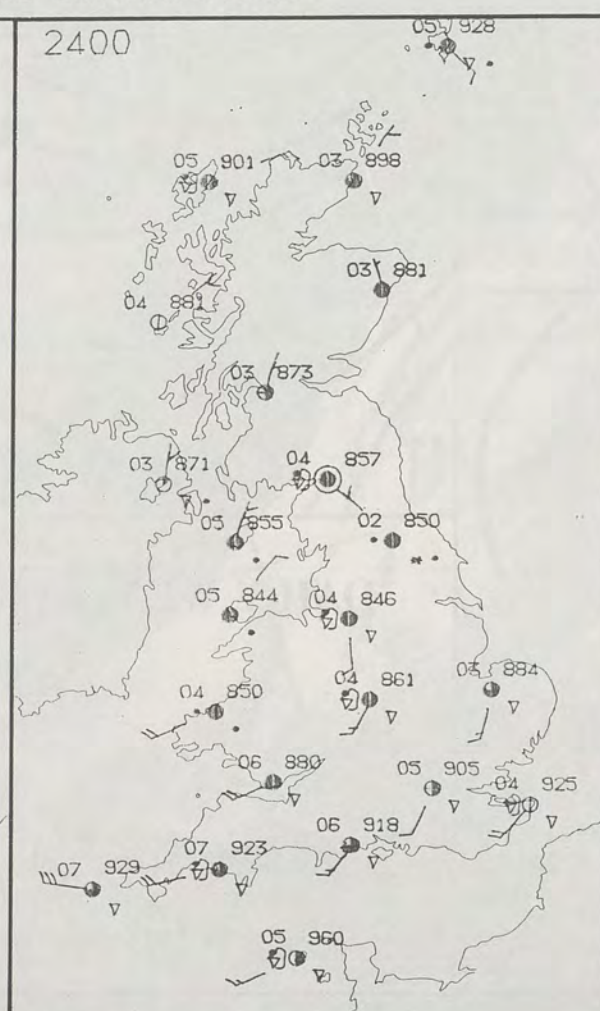
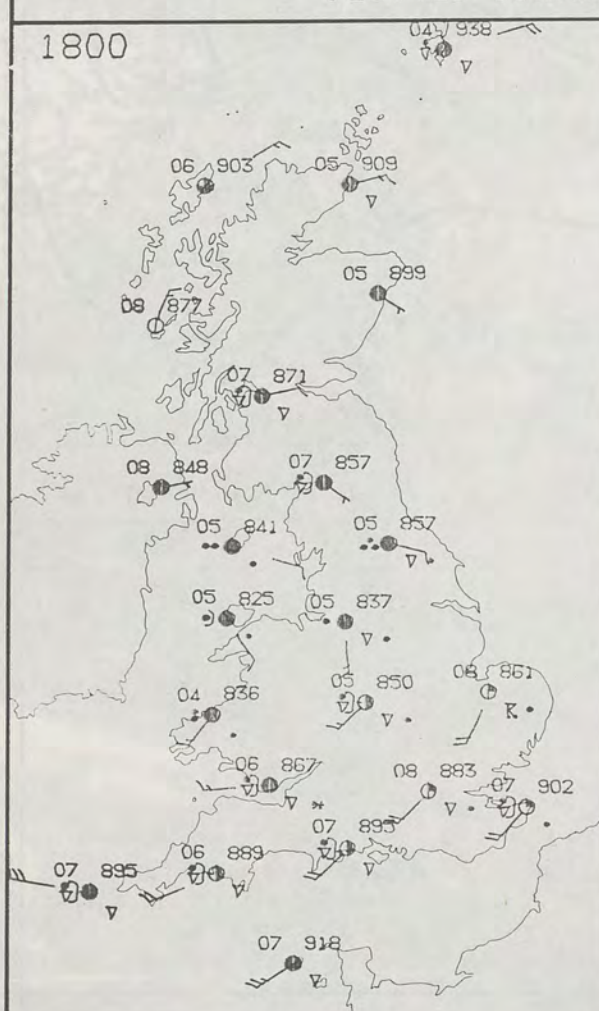
London Weather Centre 284-286 High Holborn London WC1V 7HX

© Crown Copyright 1986 All rights reserved





PLOTTED SURFACE OBSERVATIONS



MONDAY
21 APRIL 1986

SUMMARY OF BRITISH WEATHER

Much of Britain had a dry night and there was a slight frost in central and southern Scotland. Towards morning outbreaks of rain reached the Channel Islands and southwest England and there was also a little rain in South Wales and parts of central southern and southeast England.

During the day a belt of rain, heavy at times moved northward across England and Wales turning to snow here and there on the Pennines and Welsh mountains. The rain was followed by sunshine and showers in the Channel Islands and southwest England during the morning. The rest of southern England, East Anglia, Lincolnshire, the South Midlands and southern half of Wales turned brighter and showery during the afternoon and early evening. Some of the showers were heavy with hail and thunder reported in places.

Northern Ireland and much of Scotland had a mostly bright day, but there were a few rain and hail showers around.

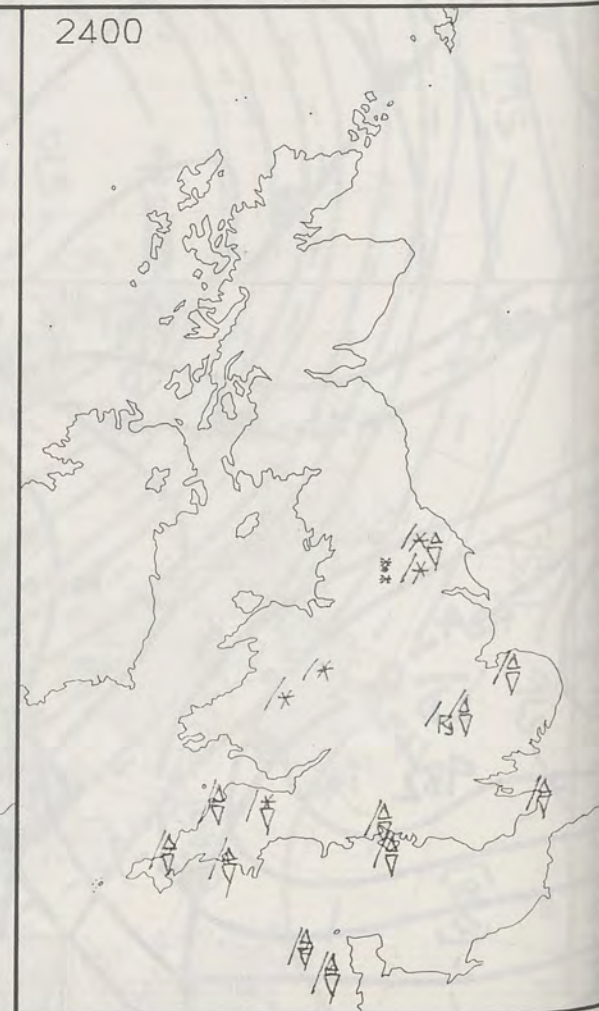
Temperatures were near average over western and southern Scotland but for the rest of Britain it was generally rather cold with Wales and much of the Midlands and southwest England having a very cold day.

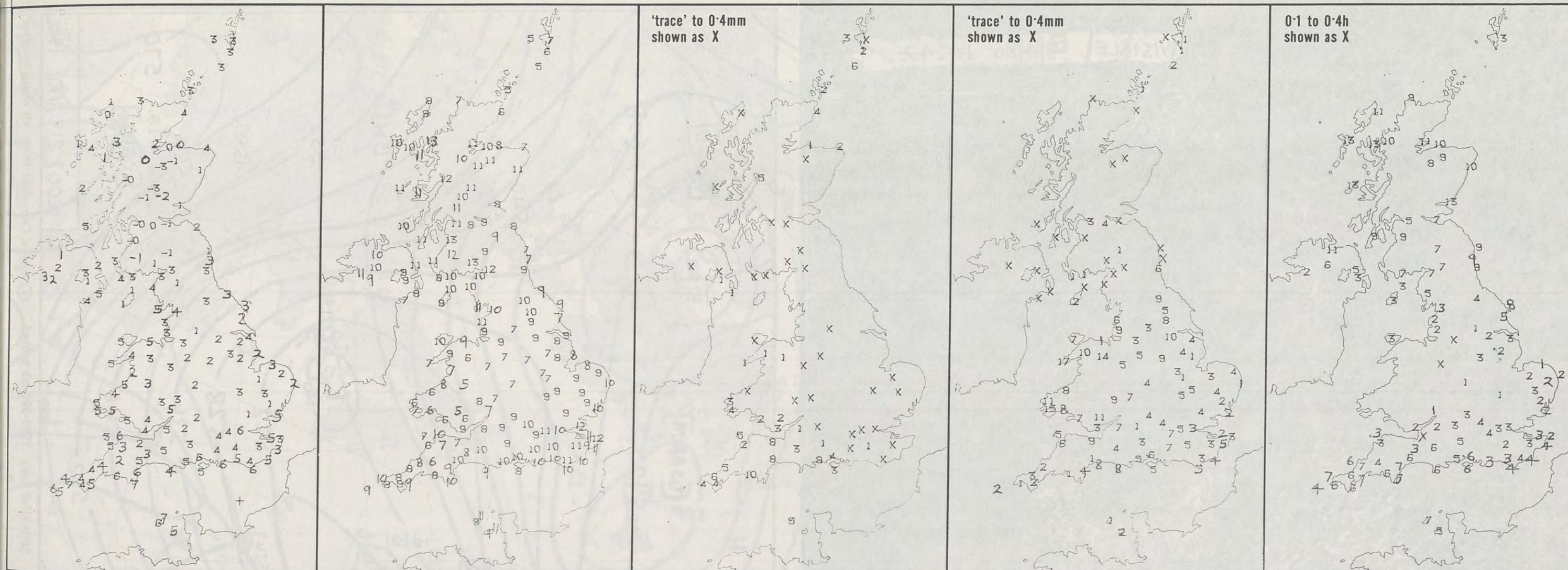
London Weather Centre
284-286 High Holborn
London WC1V 7HX
All times are GMT

© Crown Copyright 1986 All rights reserved



SIGNIFICANT WEATHER CHARTS






NIGHT MINIMUM TEMPERATURE (°C) For 12-hour period ending 0900 ON 21 APR 86	DAY MAXIMUM TEMPERATURE (°C) For 12-hour period ending 2100 ON 21 APR 86	RAINFALL (mm) For 12-hour period ending 0900 ON 21 APR 86	RAINFALL (mm) For 12-hour period ending 2100 ON 21 APR 86	SUNSHINE (hours) Dawn to dusk 21 APR 86
--	--	---	---	---

EXTREMES FOR MONDAY 21ST APRIL 1986

Highest maximum	: 12.8°C Diabaig (Loch Torridon/West Scotland)
Lowest maximum	: 4.6°C Cwmbargoed (Mid Glamorgan)
Lowest minimum	: -2.9°C Tummel Bridge (Tayside)
Lowest grass minimum	: -7.9°C Glenlee (Dumfries & Galloway)
Most rain (24 hours from 0900 GMT)	: 19.5 mm St. Harmon (Powys)
Most sun	: 13.4 hours Prabost (Isle of Skye)



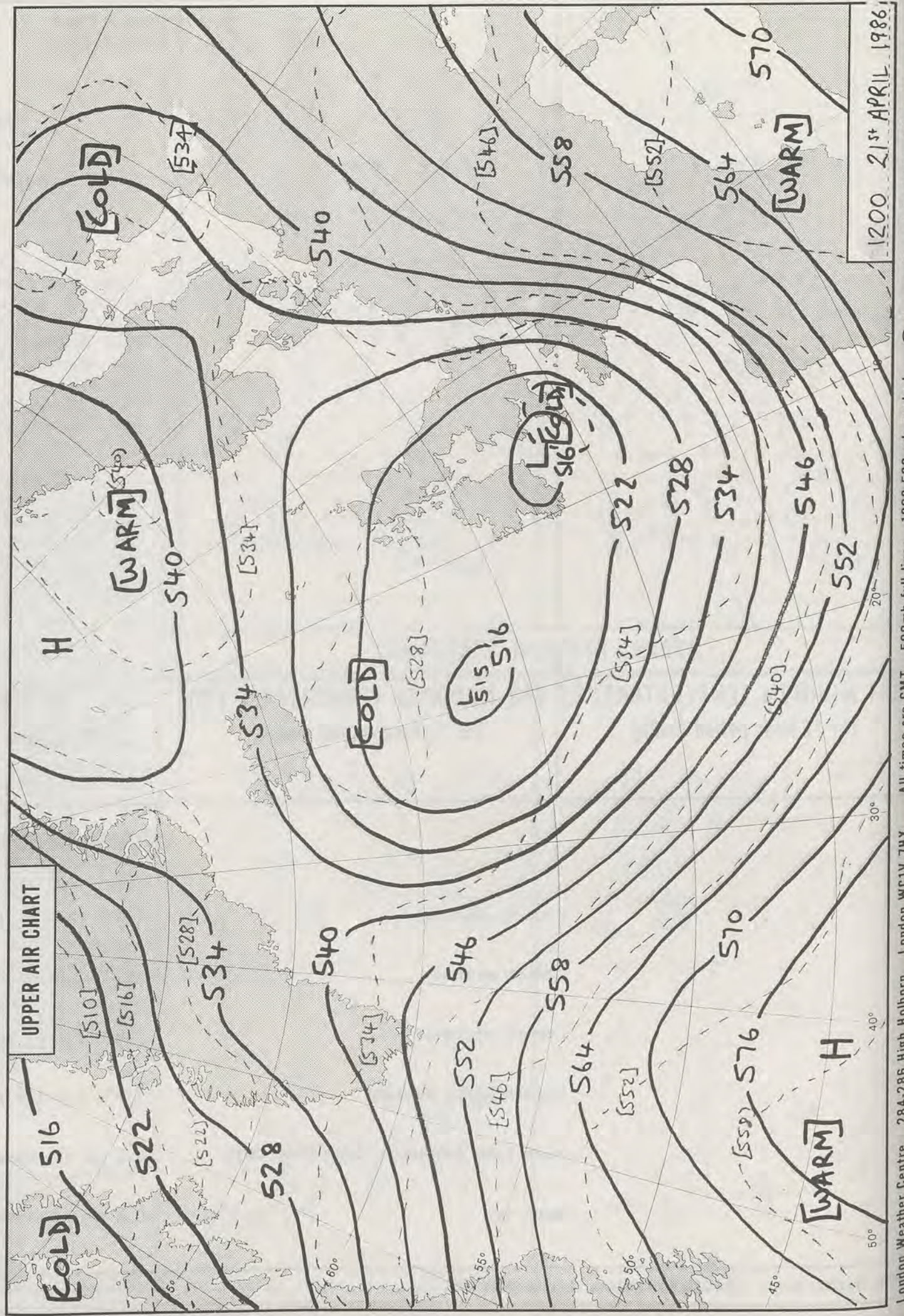
DAILY WEATHER SUMMARY

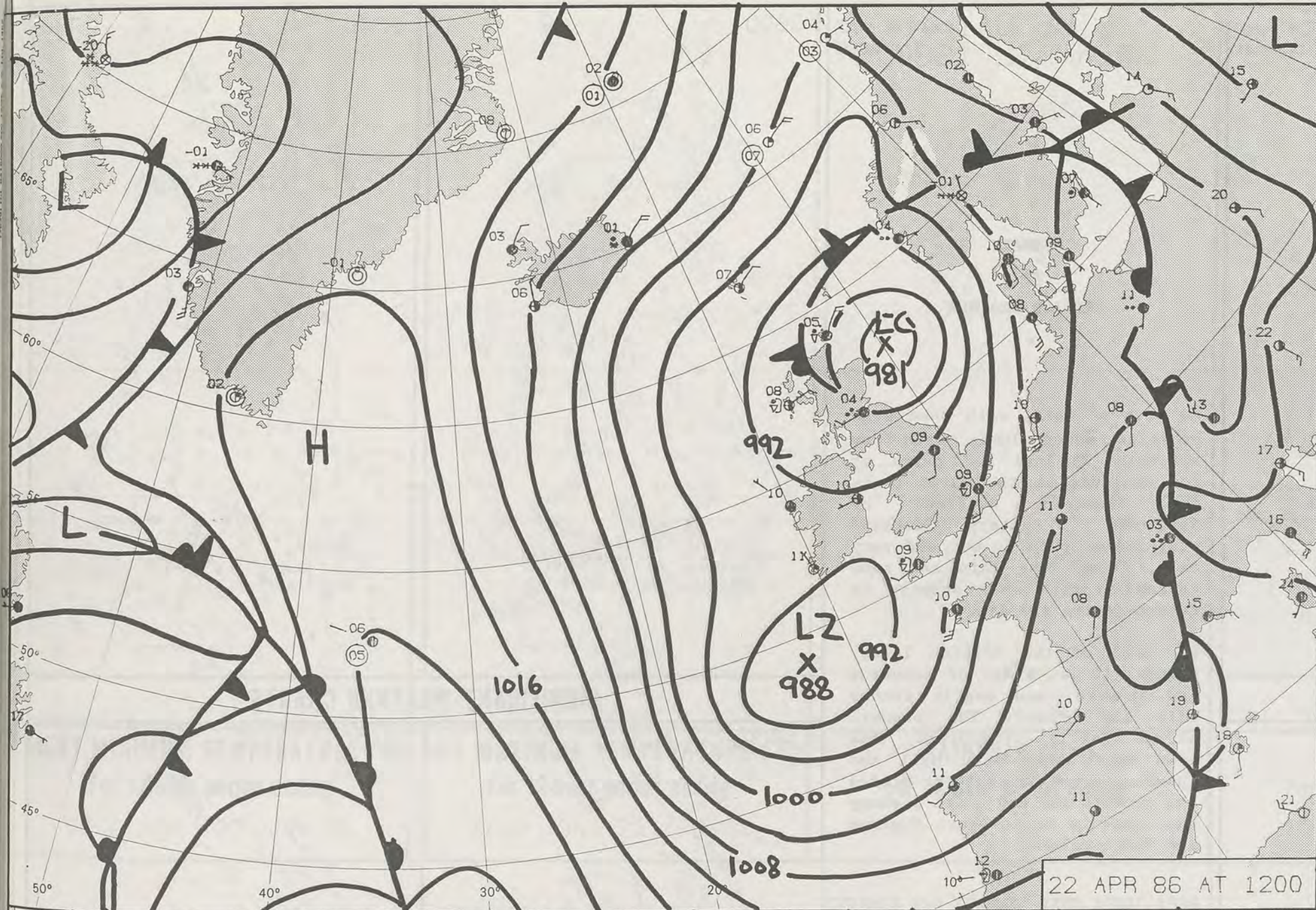


© Crown Copyright 1986
All rights reserved

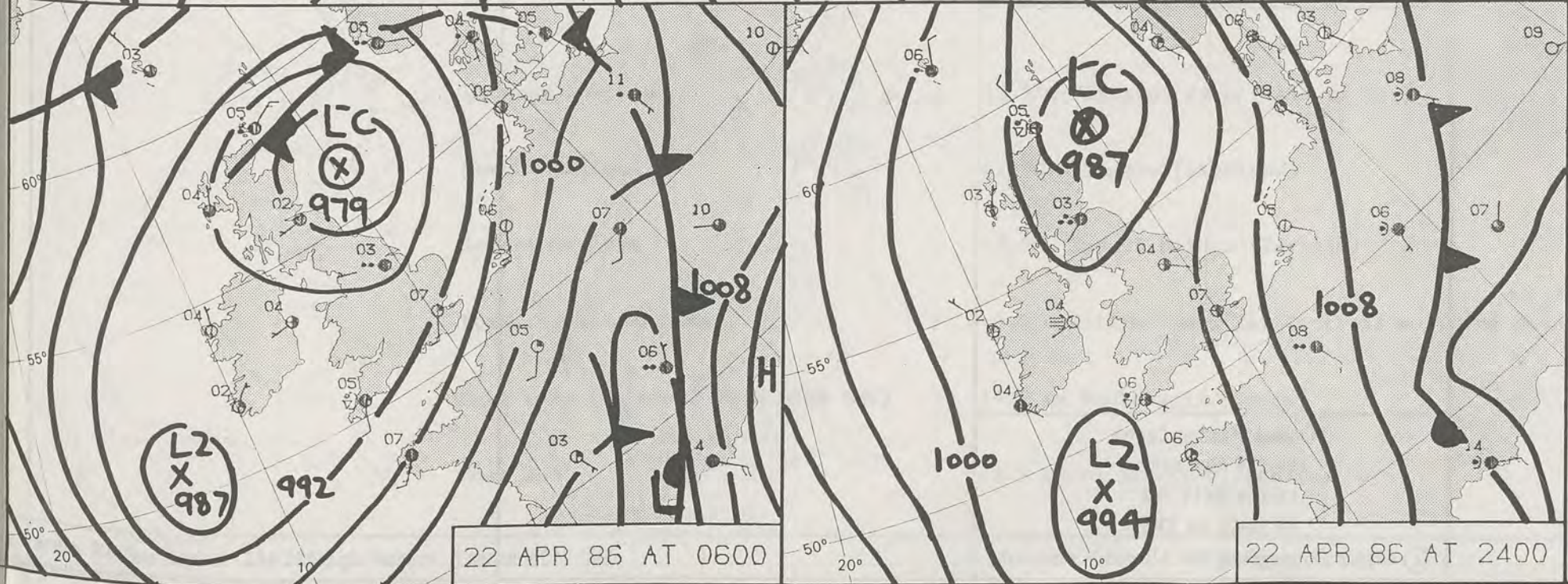


VISIBLE 21/4/86 1424Z



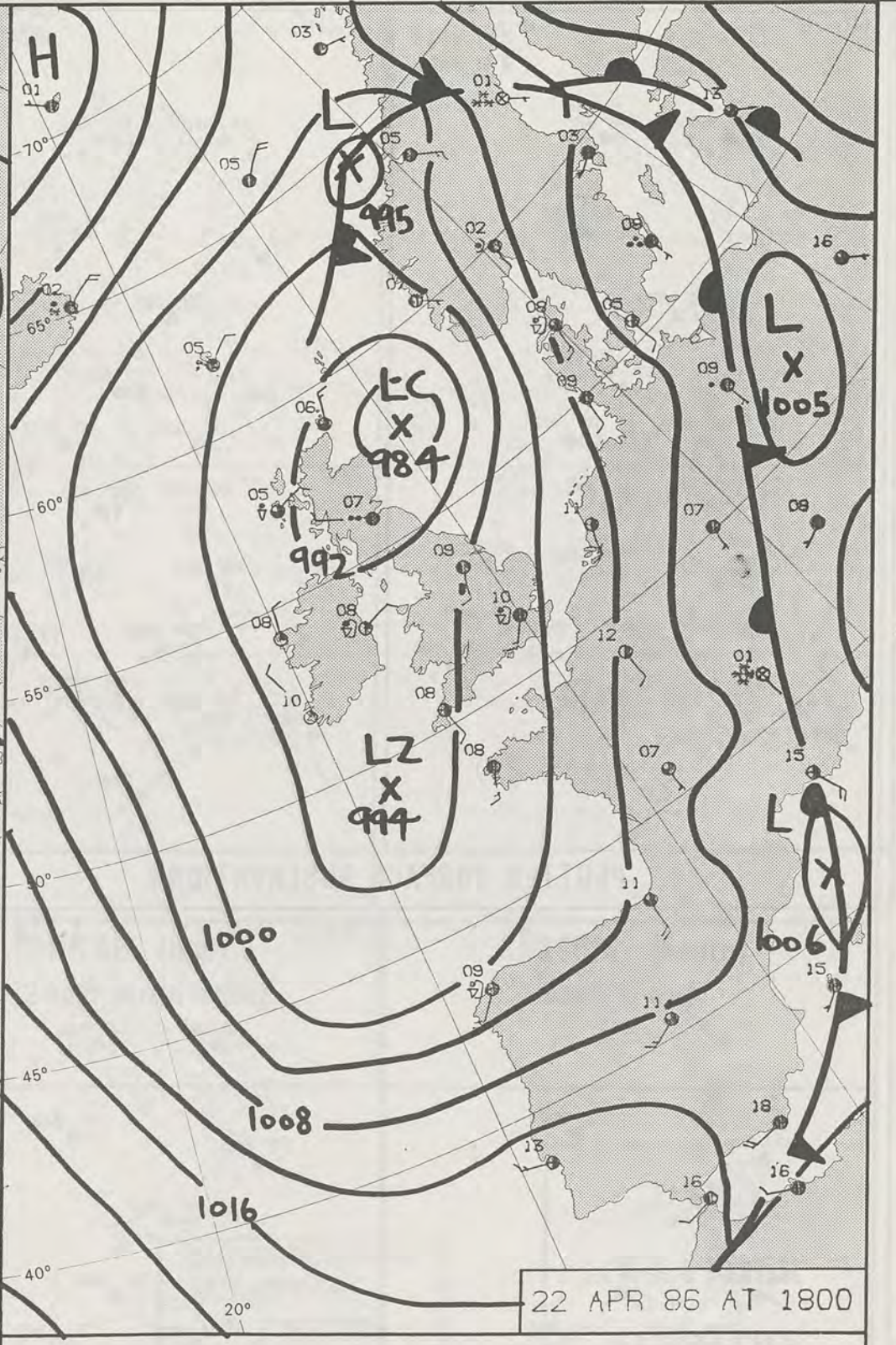


22 APR 86 AT 1200



22 APR 86 AT 0600

22 APR 86 AT 2400



22 APR 86 AT 1800

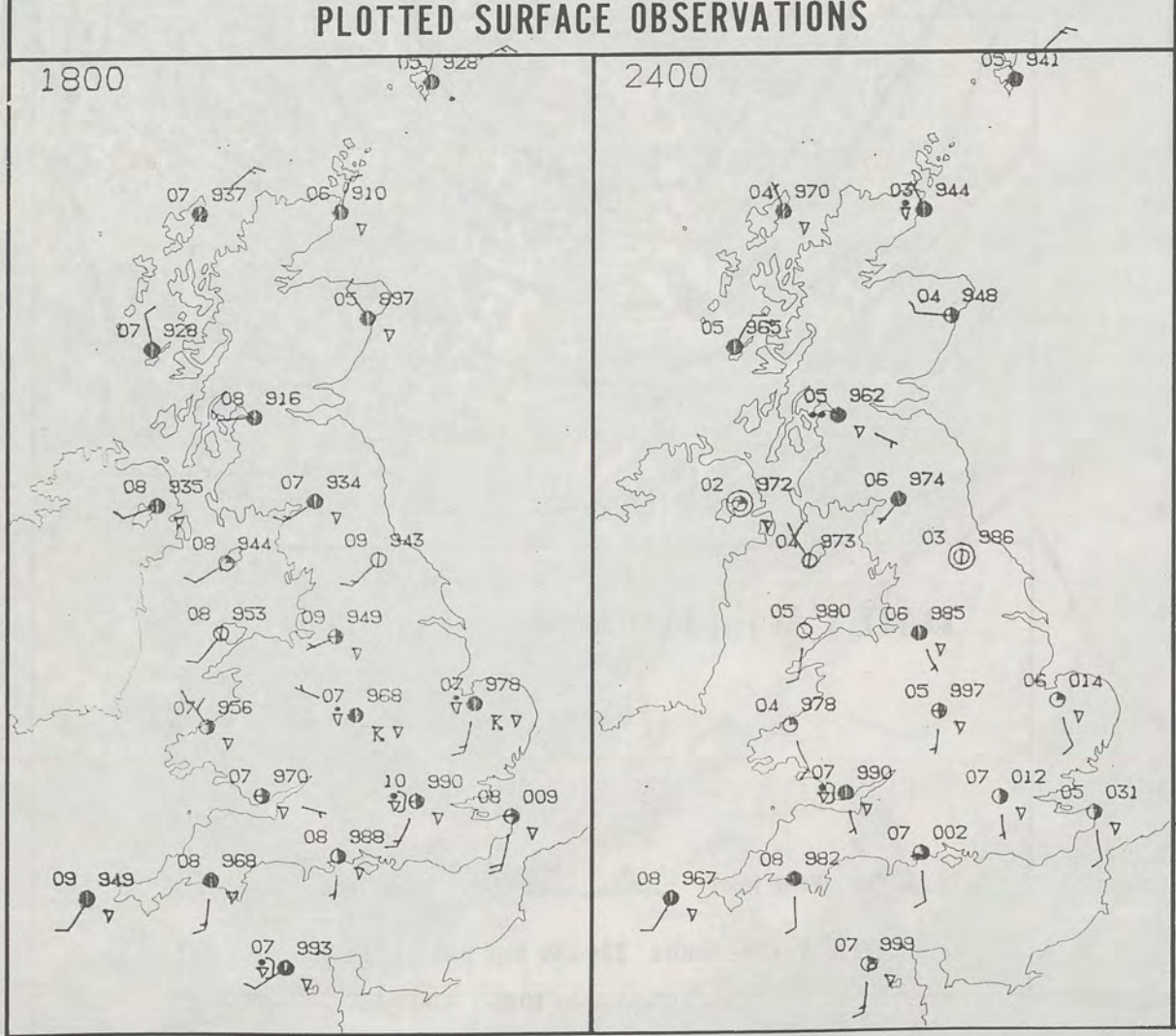
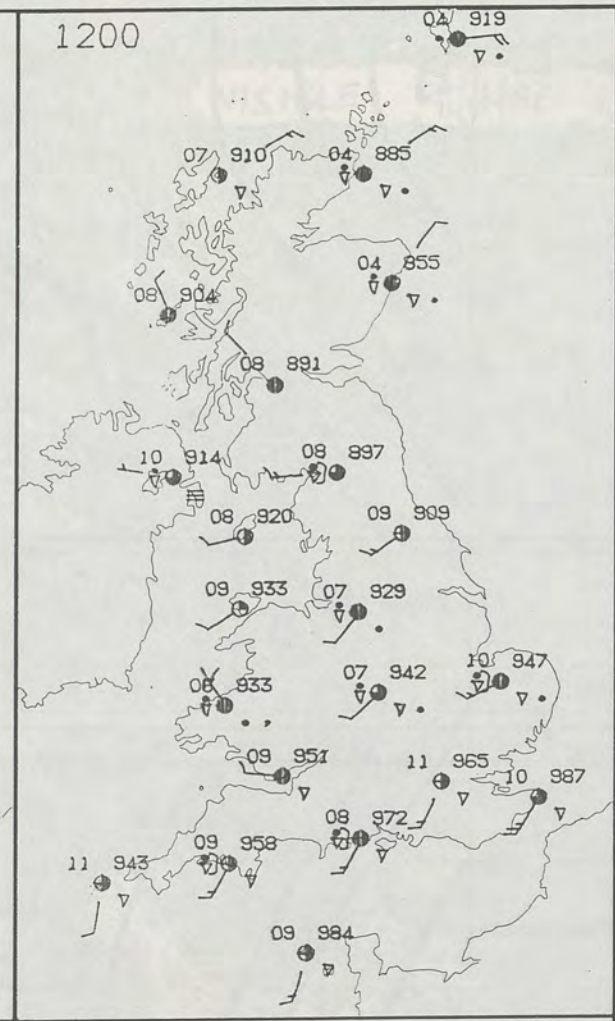
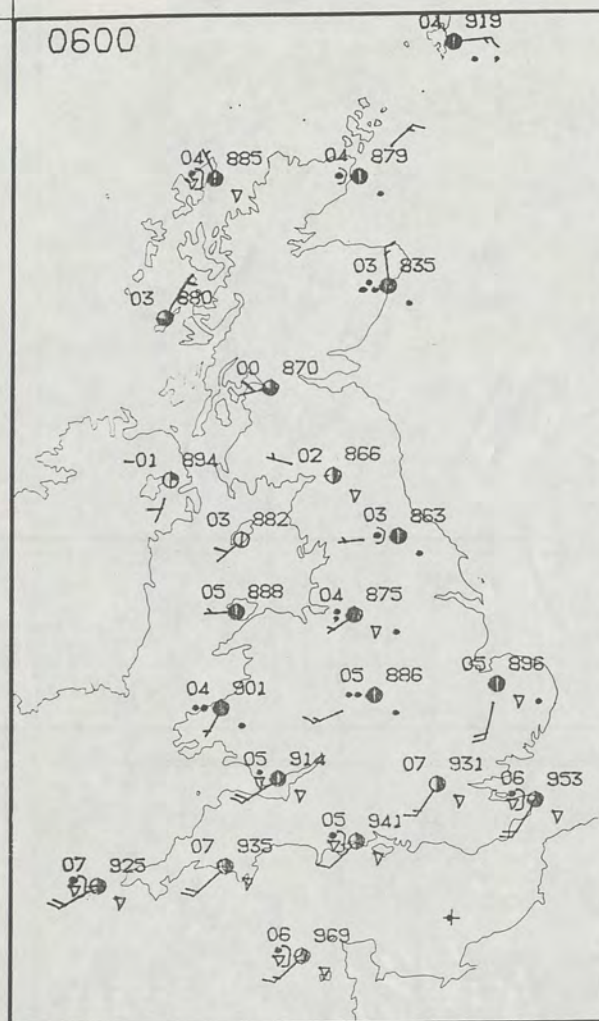
DAILY WEATHER SUMMARY

FOR

TUESDAY 22 APRIL 1986



London Weather Centre 284-286 High Holborn London WC1V 7HX
© Crown Copyright 1986 All rights reserved



TUESDAY
22 APRIL 1986

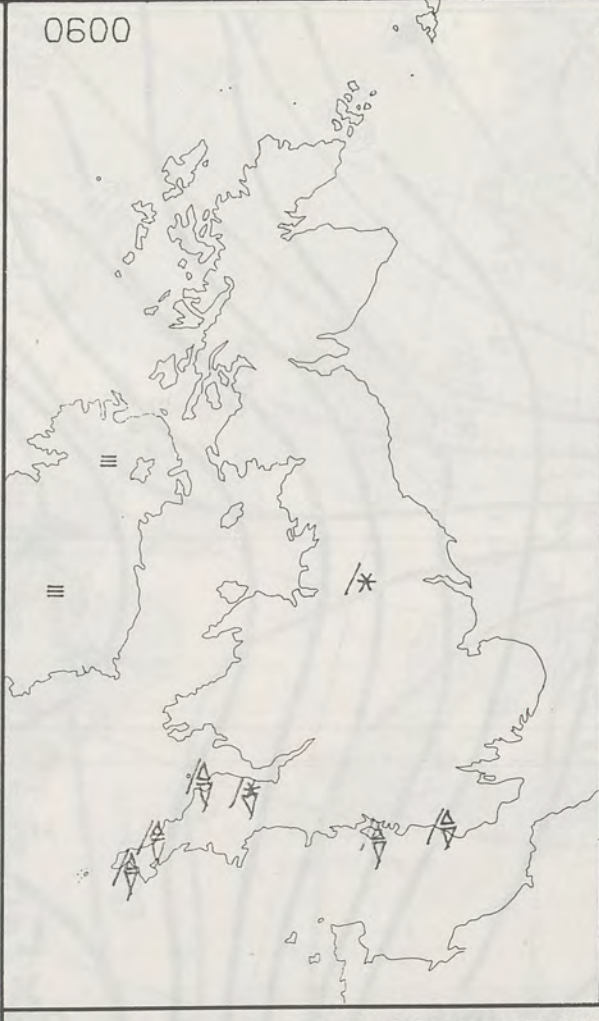
**SUMMARY
OF
BRITISH WEATHER**

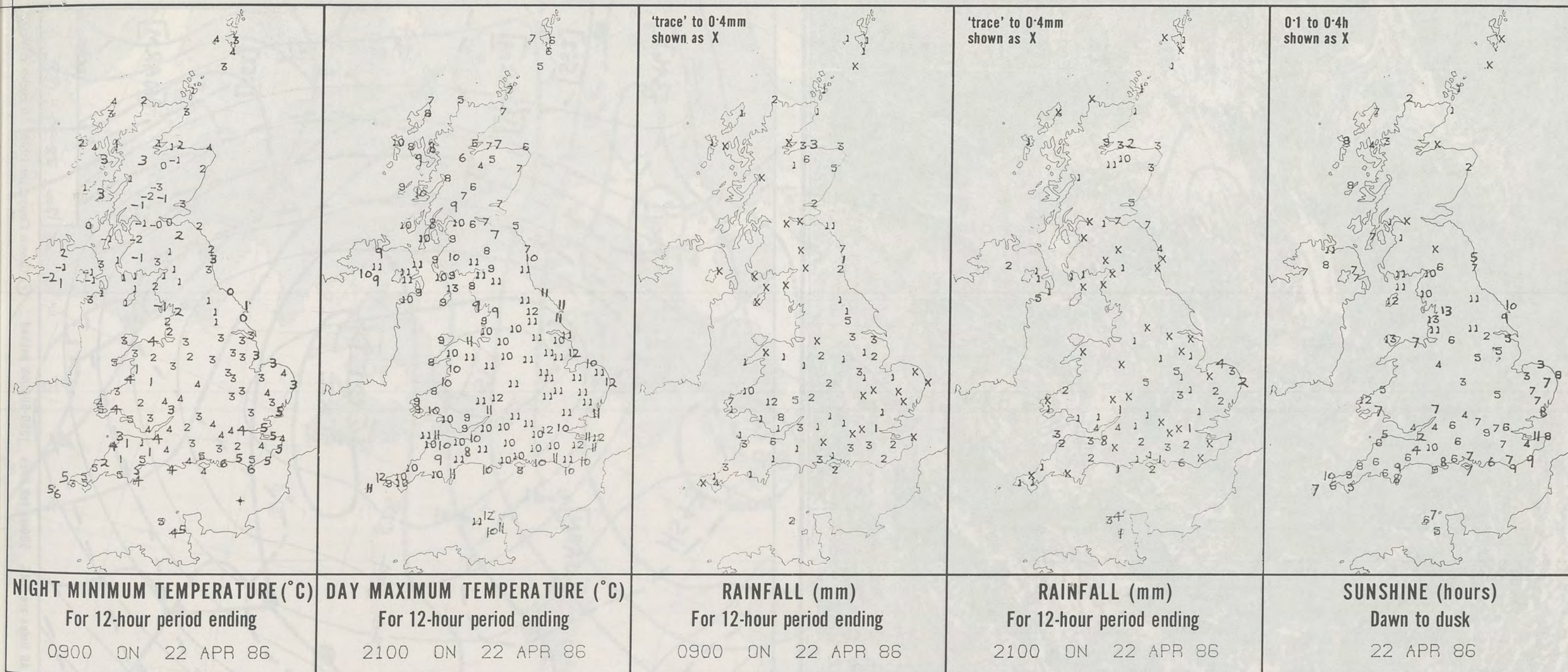
An area of rain, with some snow on hills, moved slowly north from northeast England and parts of the Midlands in the early hours into eastern Scotland by daybreak. Eastern Scotland stayed mostly dull, wet and very cold, though the rain and snow tended to turn more showery in nature during the day.

For most of the British Isles, though, it was a day of sunshine and showers, and mostly rather cold and breezy. The showers became fairly widespread, and some were heavy with hail and thunder. Some districts missed the showers and had quite a sunny day, chiefly in northern England and North Wales.

London Weather Centre
284-286 High Holborn
London WC1V 7HX
All times are GMT

© Crown Copyright 1986 All rights reserved





EXTREMES FOR TUESDAY 22ND APRIL 1986

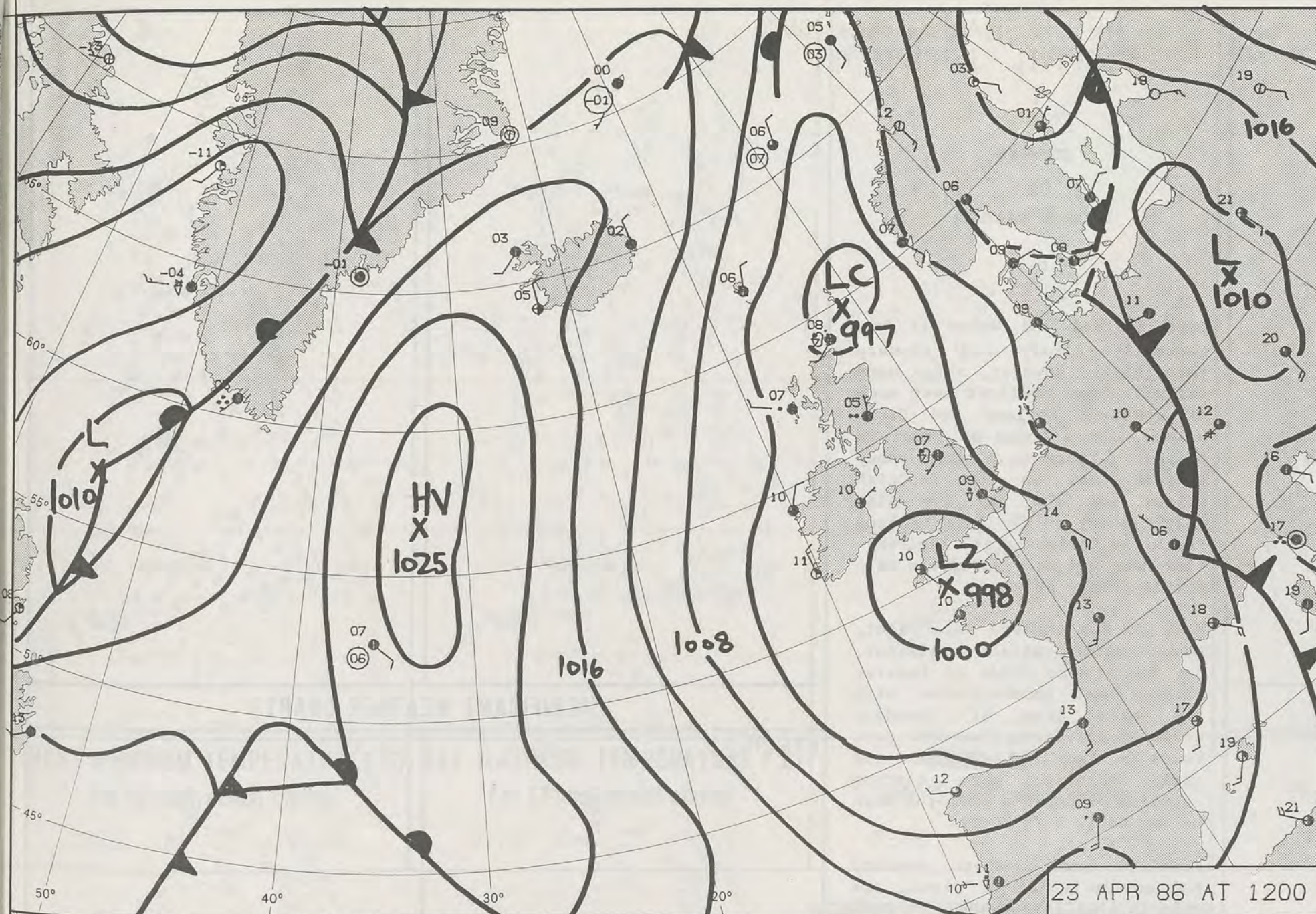
Highest maximum	: 12.7°C Point of Ayre (Isle of Man)
Lowest maximum	: 4.0°C Aviemore (Highland)
Lowest minimum	: -3.5°C Tummel Bridge (Tayside)
Lowest grass minimum	: -6.0°C Killin (Loch Tay/Central) and Long Kesh (Co. Down)
Most rain (24 hours from 0900 GMT)	: 14.5 mm Donkeswell (Devon)
Most sun	: 13.3 hours Blackpool/Squires Gate



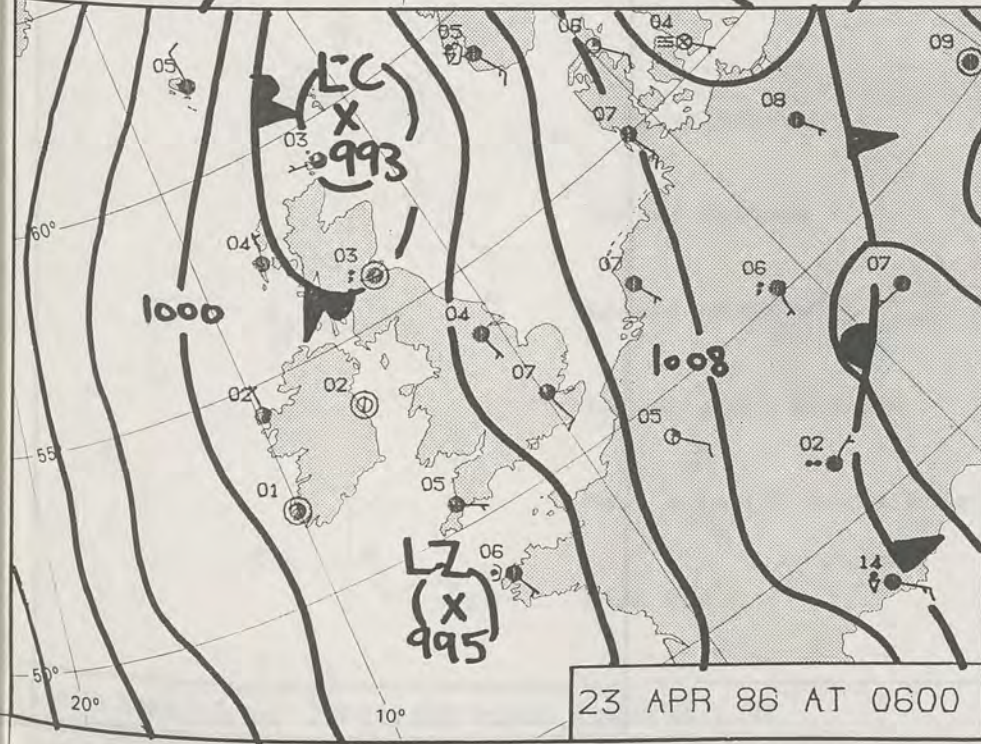
**DAILY
WEATHER
SUMMARY**



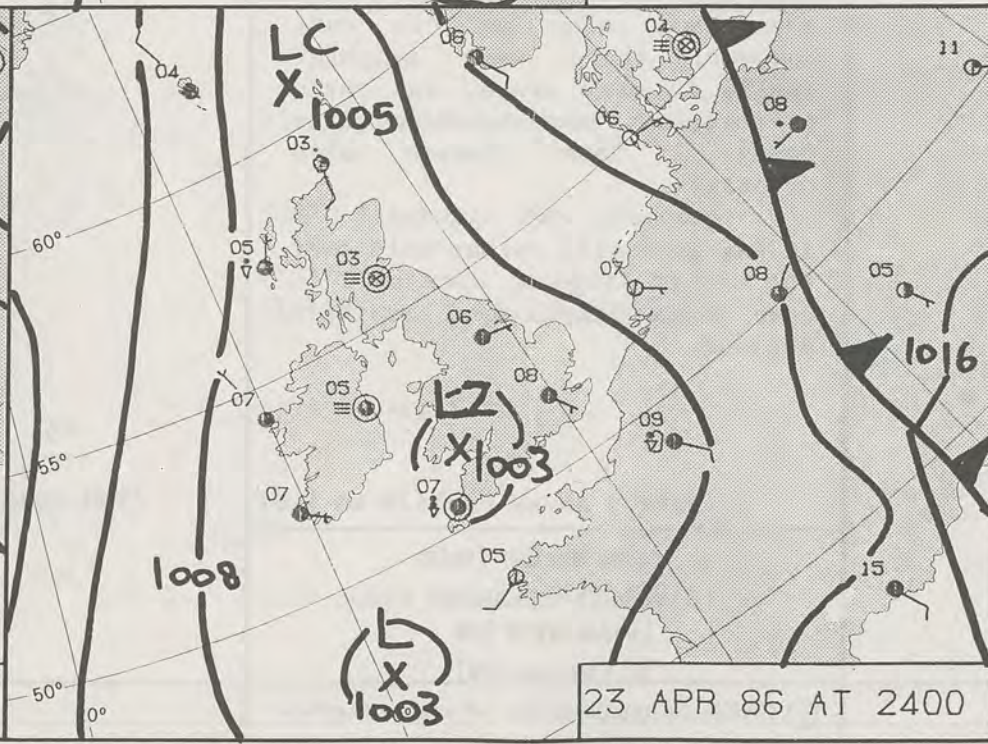
© Crown Copyright 1986
All rights reserved



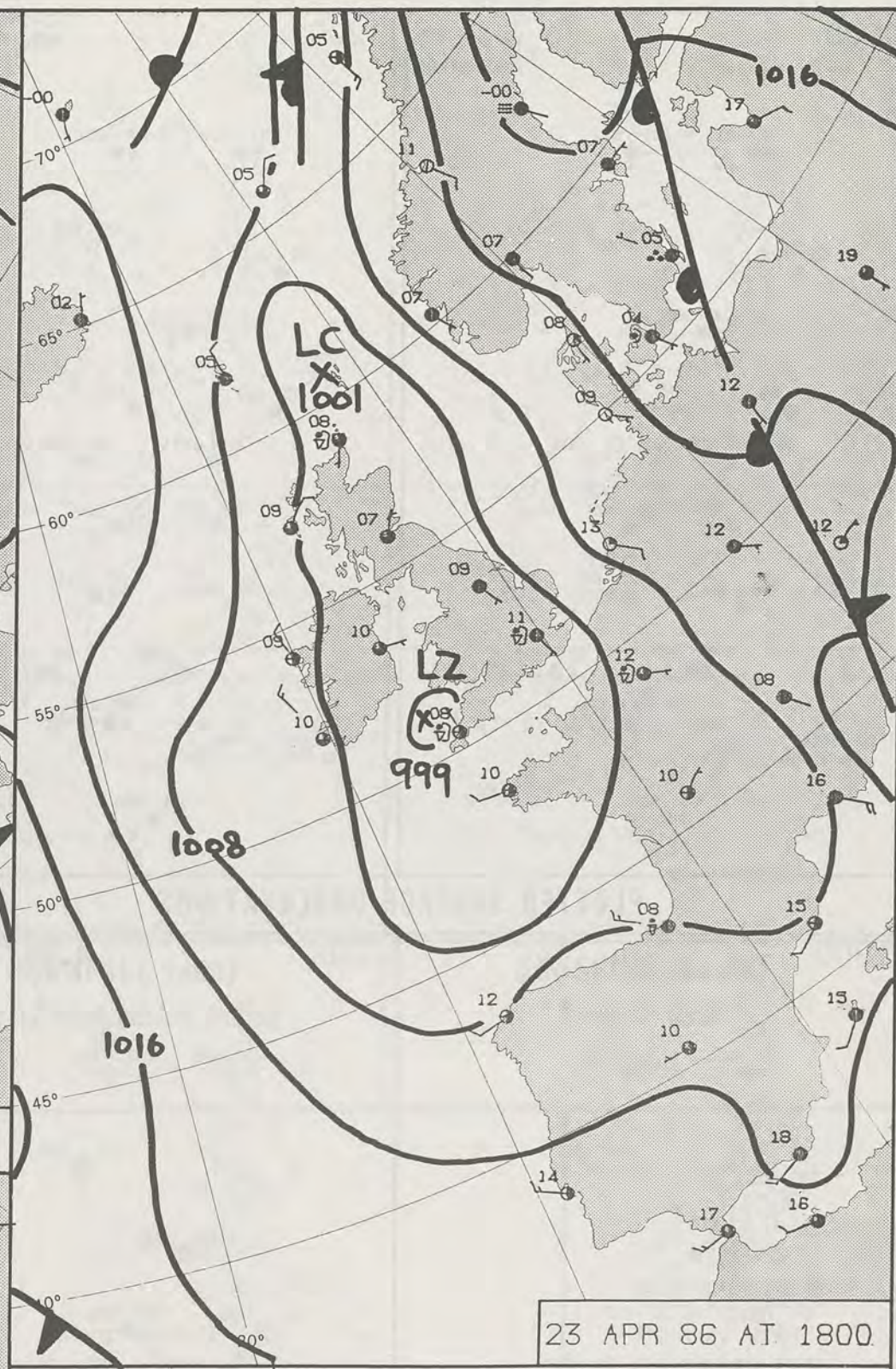
23 APR 86 AT 1200



23 APR 86 AT 0600



23 APR 86 AT 2400






23 APR 86 AT 1800

DAILY WEATHER SUMMARY

FOR

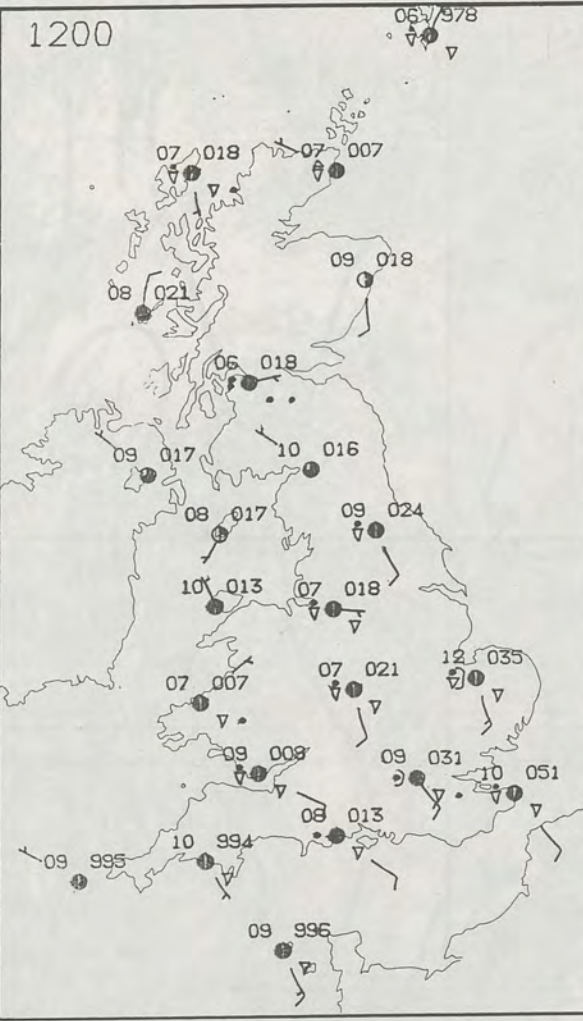
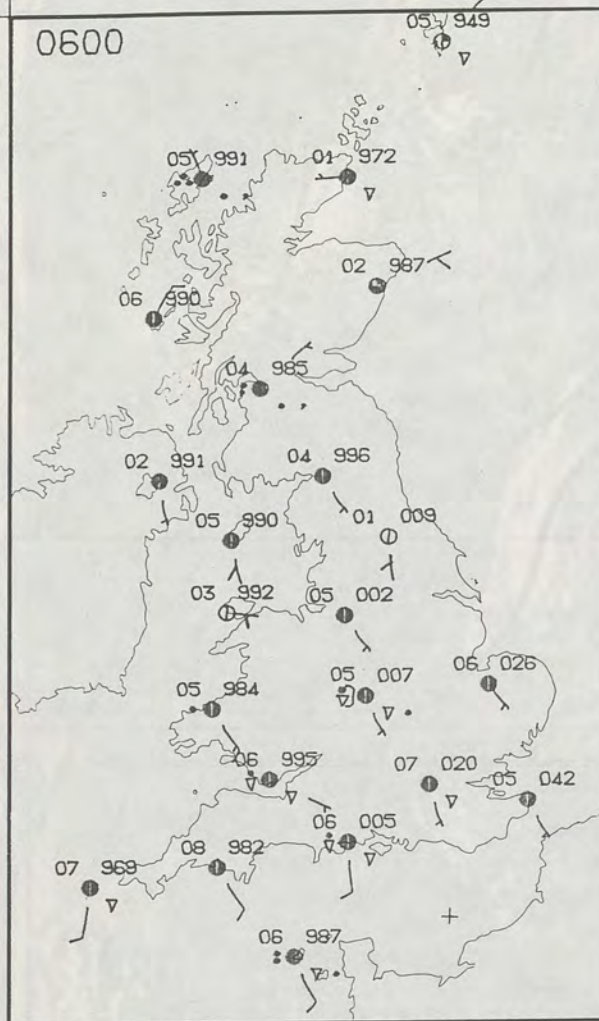
WEDNESDAY 23 APRIL 1986

 Warm front
  Cold front
  Occlusion

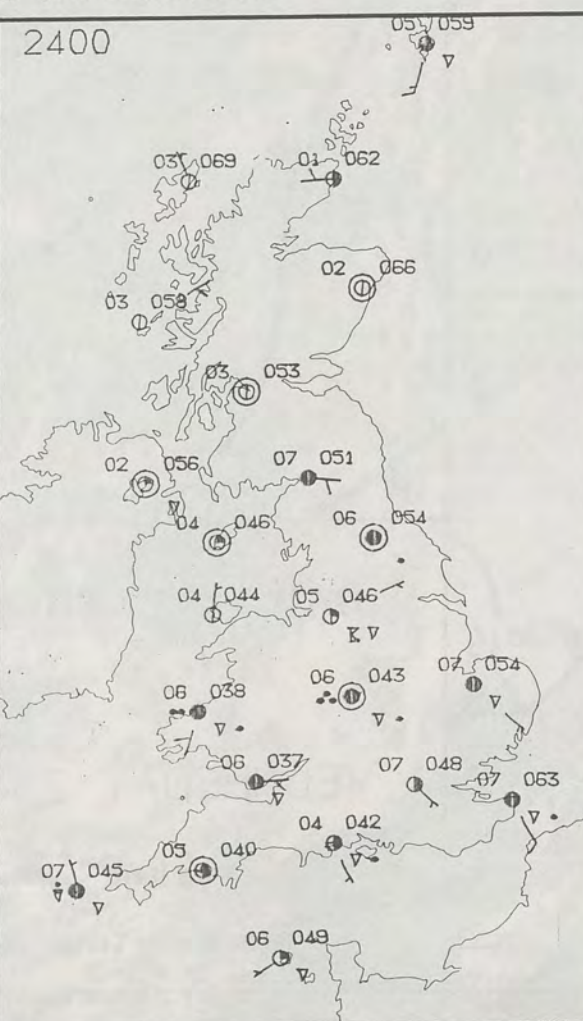
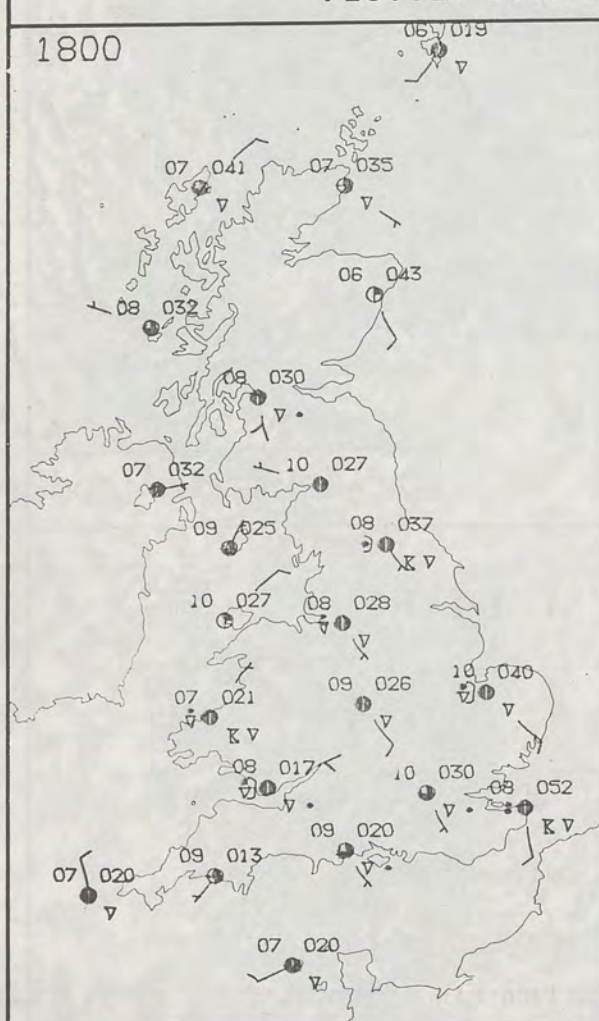
London Weather Centre 284-286 High Holborn London WC1V 7HX

© Crown Copyright 1986 All rights reserved





PLOTTED SURFACE OBSERVATIONS



WEDNESDAY
23 APRIL 1986

SUMMARY
OF
BRITISH WEATHER

Over England and Wales it was generally cloudy and showery throughout. However, skies were largely clear at first over much of northern England and North Wales, with a touch of frost in places. There were good sunny periods near to the Scottish border and the day was also mostly sunny on the Isle of Man, the Llyn Peninsula and Anglesey. Elsewhere brighter intervals were mostly fairly brief.

Many of the showers were light, though often rather persistent, but there were bands of heavier showers and thunderstorms with the main area of thundery activity affecting Kent and east Essex in the late afternoon and early evening, also eastern counties of England from the Wash to the north York Moors.

Scotland and Northern Ireland had mostly a lot of cloud, and rain in the Glasgow and Edinburgh areas was slow to die out. However, there were brighter spells in many areas, and parts of northeast Scotland were quite sunny. Some showers also occurred.

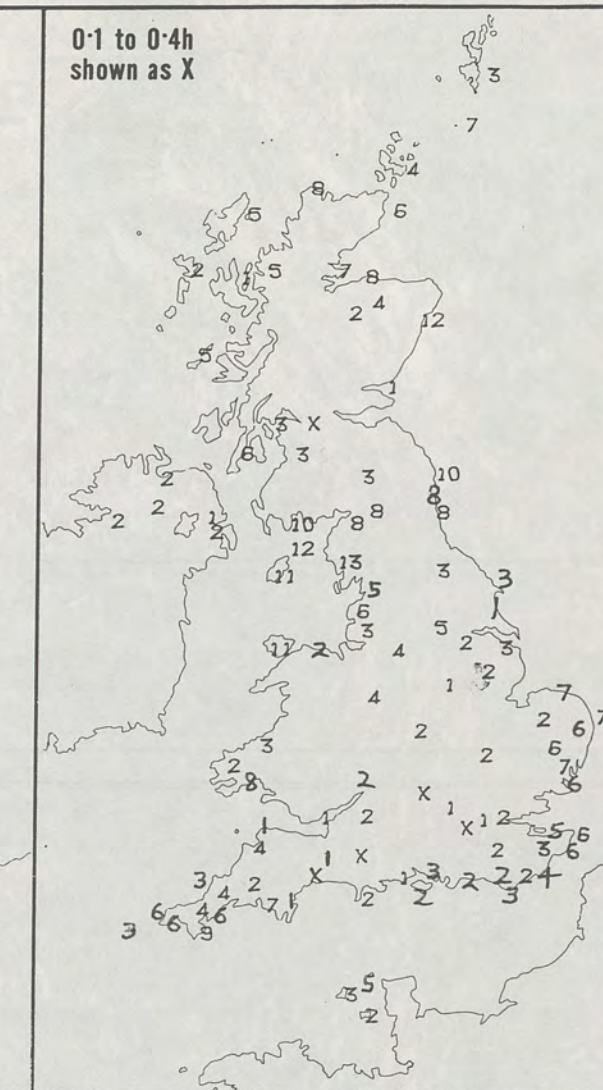
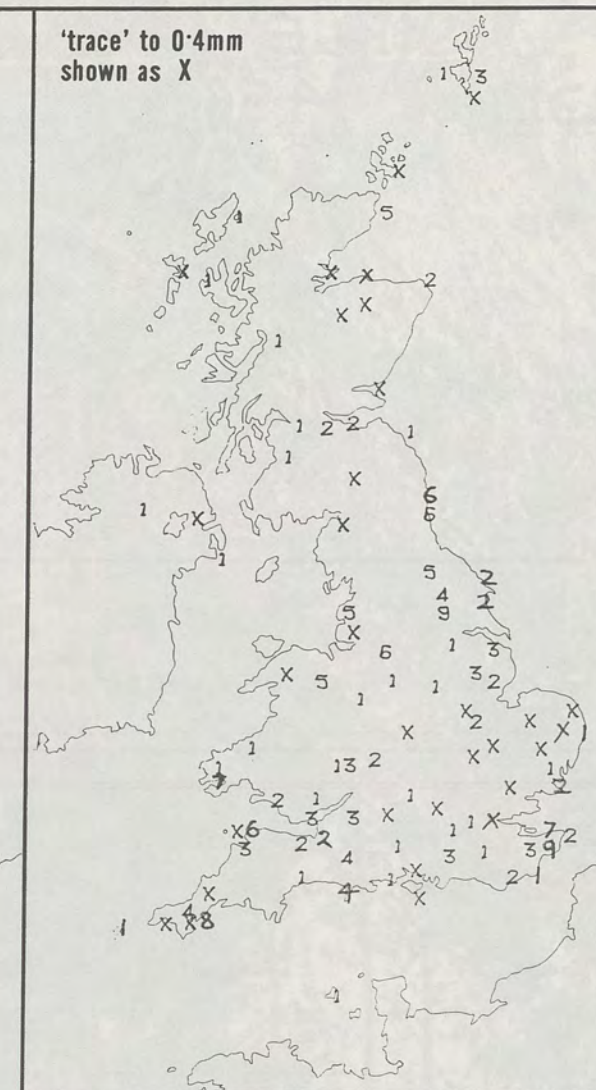
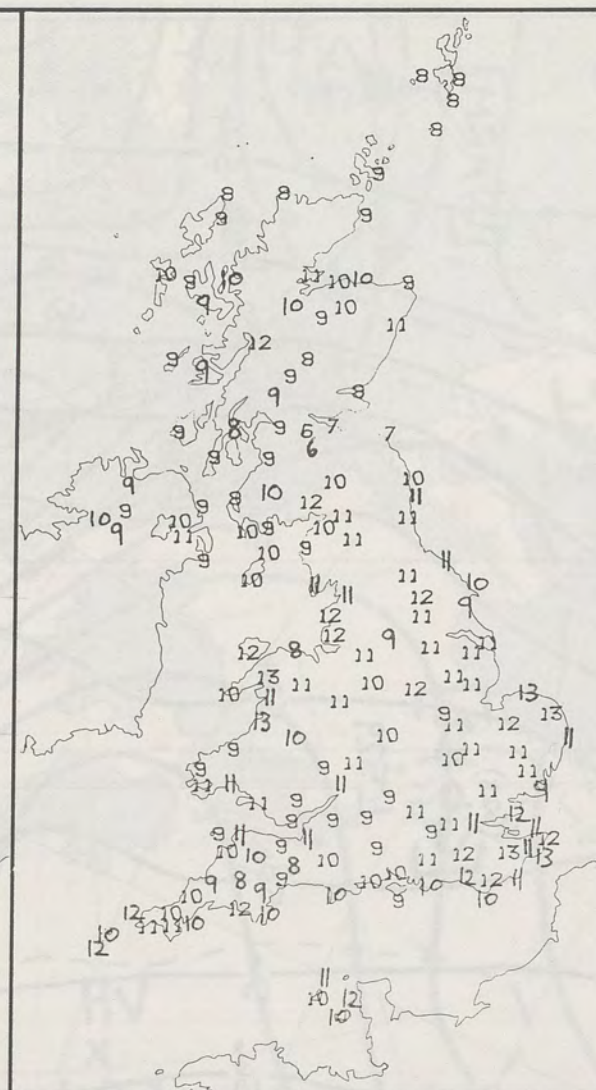
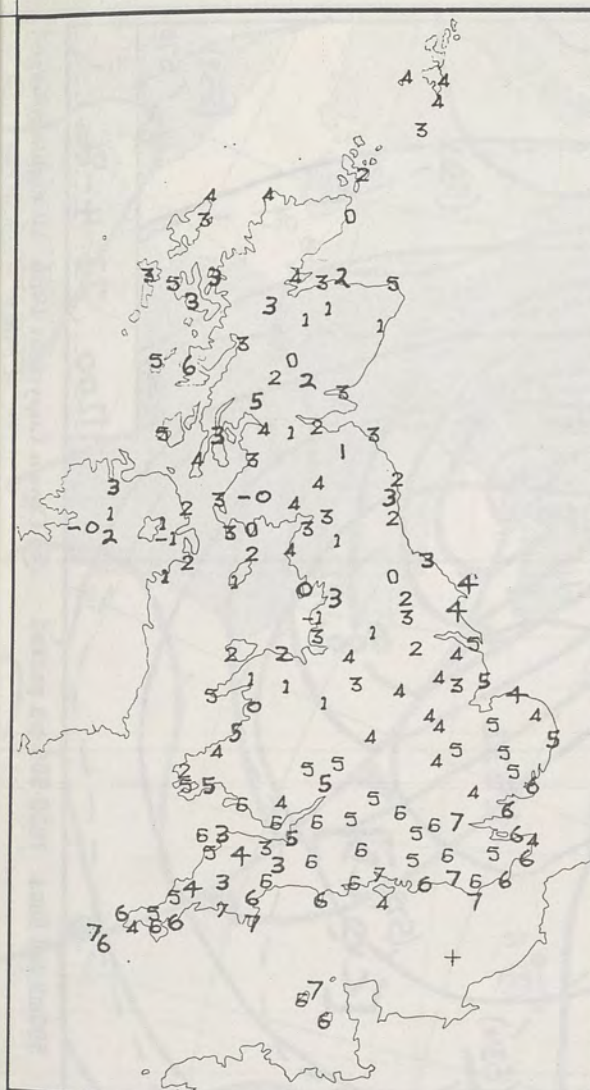
It was generally rather cold over the United Kingdom, even cold in some places in central southern England.

London Weather Centre
284-286 High Holborn
London WC1V 7HX
All times are GMT
© Crown Copyright 1986 All rights reserved



SIGNIFICANT WEATHER CHARTS





NIGHT MINIMUM TEMPERATURE (°C)
For 12-hour period ending
0900 ON 23 APR 86

DAY MAXIMUM TEMPERATURE (°C)
For 12-hour period ending
2100 ON 23 APR 86

RAINFALL (mm)
For 12-hour period ending
0900 ON 23 APR 86

RAINFALL (mm)
For 12-hour period ending
2100 ON 23 APR 86

SUNSHINE (hours)
Dawn to dusk
23 APR 86

EXTREMES FOR WEDNESDAY 23RD APRIL 1986

Highest maximum : 13.4°C Jubilee Corner (Kent)

Lowest maximum : 5.8°C Salsburgh (Nr. Glasgow)

Lowest minimum : -1.1°C Long Kesh (Co. Down)

Lowest grass minimum : -5.1°C Long Kesh

Most rain (24 hours from 0900 GMT) : 18.7 mm Milford Haven (Dyfed)

Most sun : 13.0 hours Eskmeals (Cumbria)



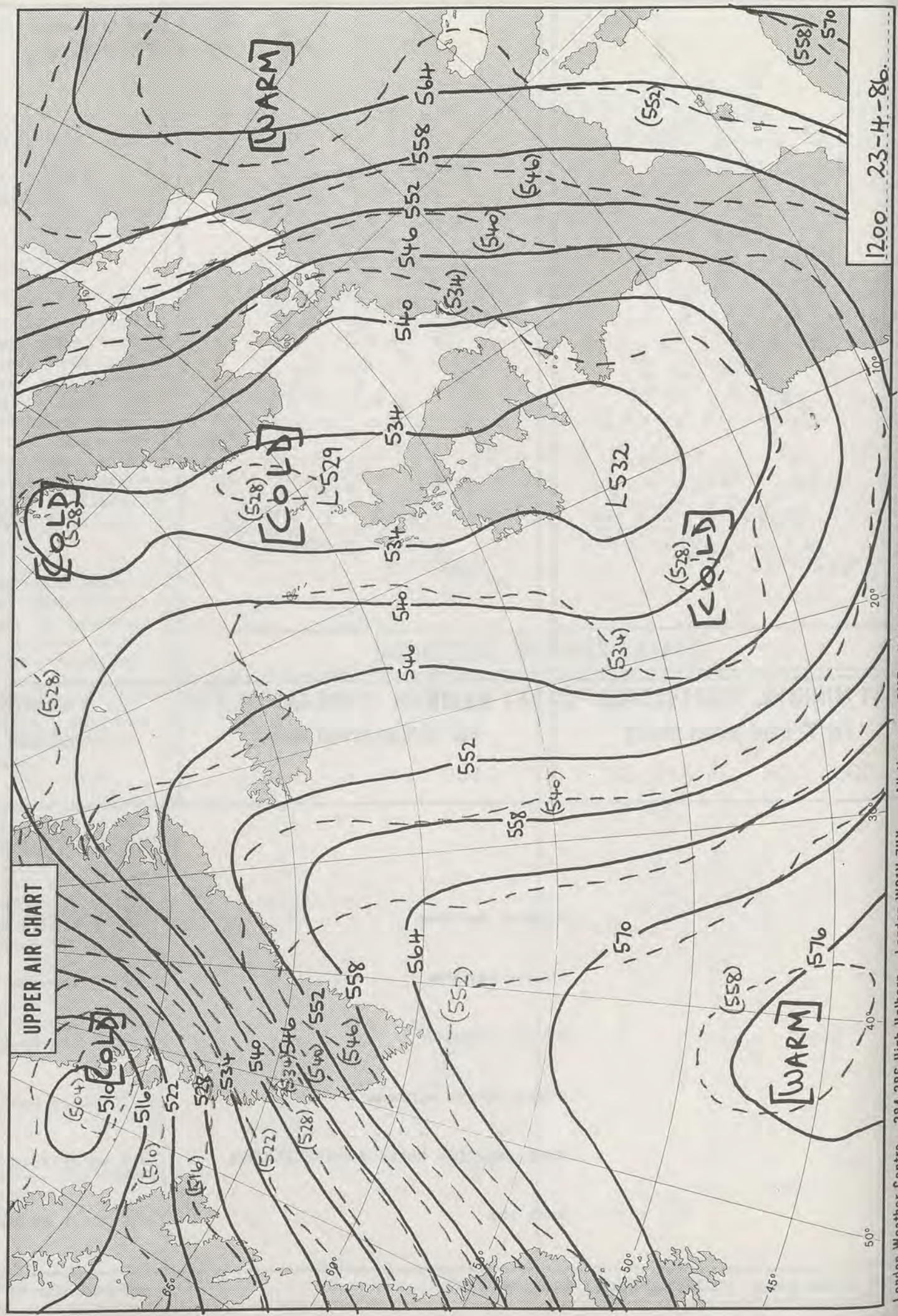
**DAILY
WEATHER
SUMMARY**

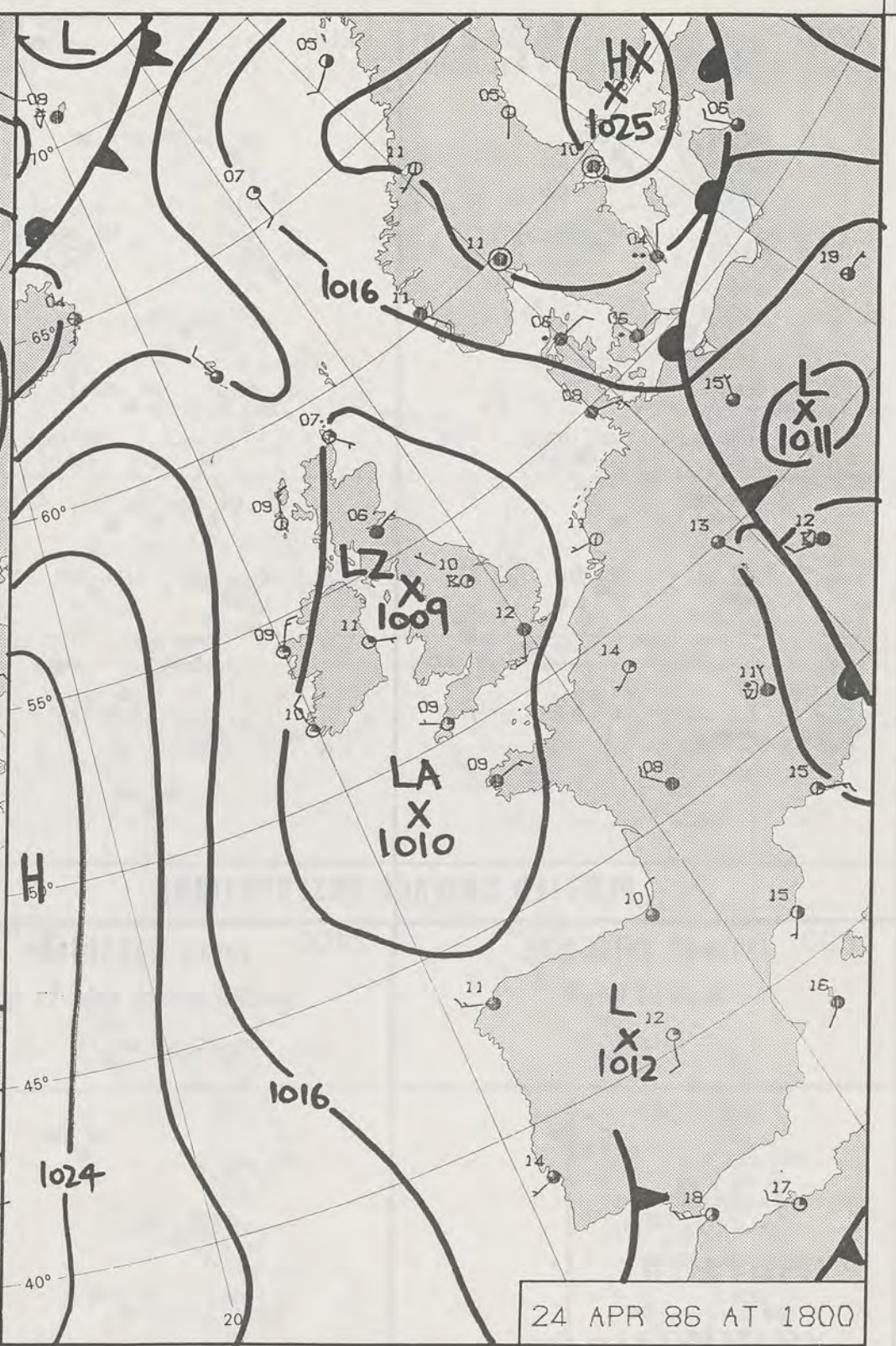
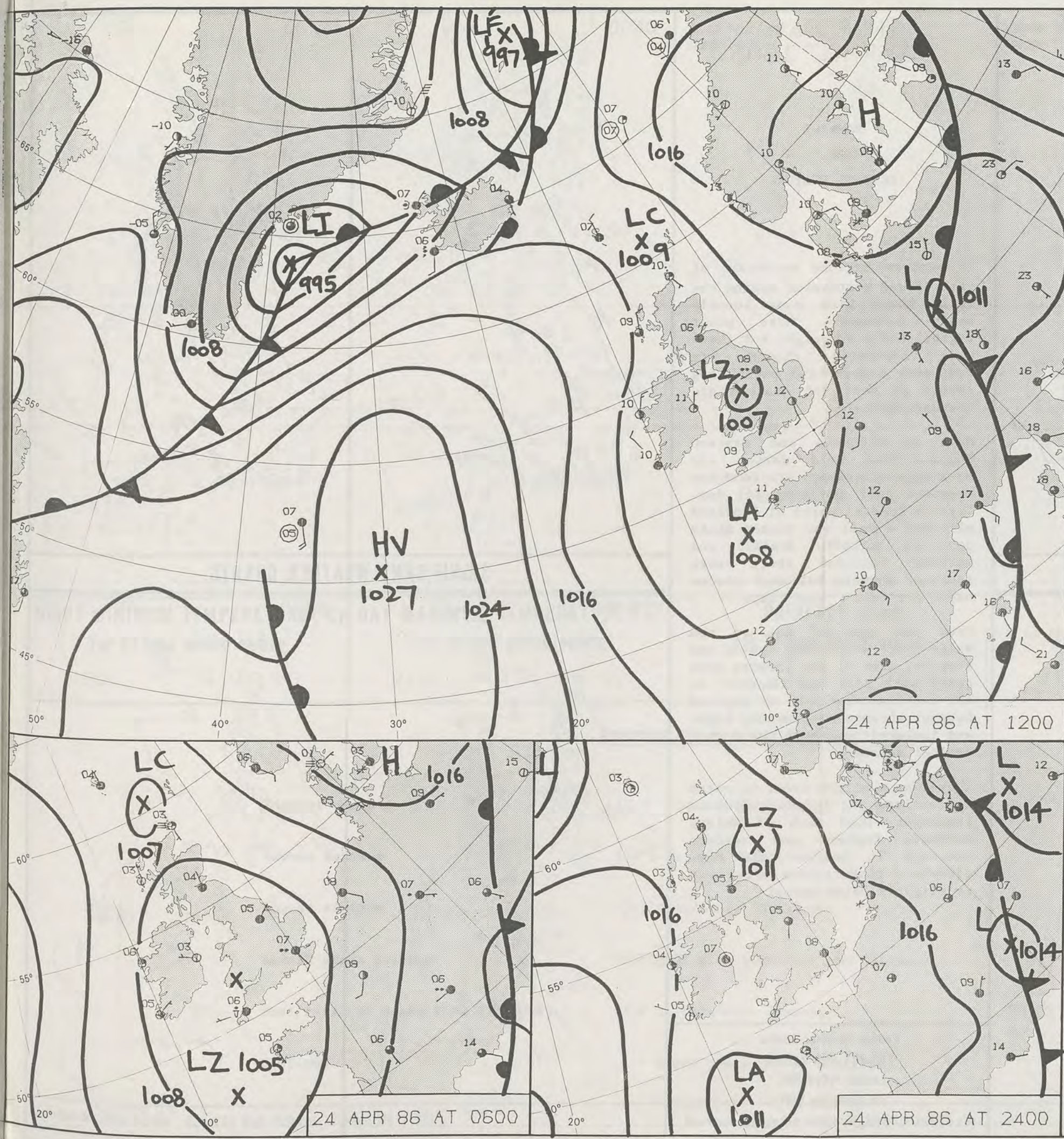


© Crown Copyright 1986
All rights reserved

London Weather Centre 284-286 High Holborn London WC1V 7HX

All times are GMT





DAILY WEATHER SUMMARY

FOR

THURSDAY 24 APRIL 1986

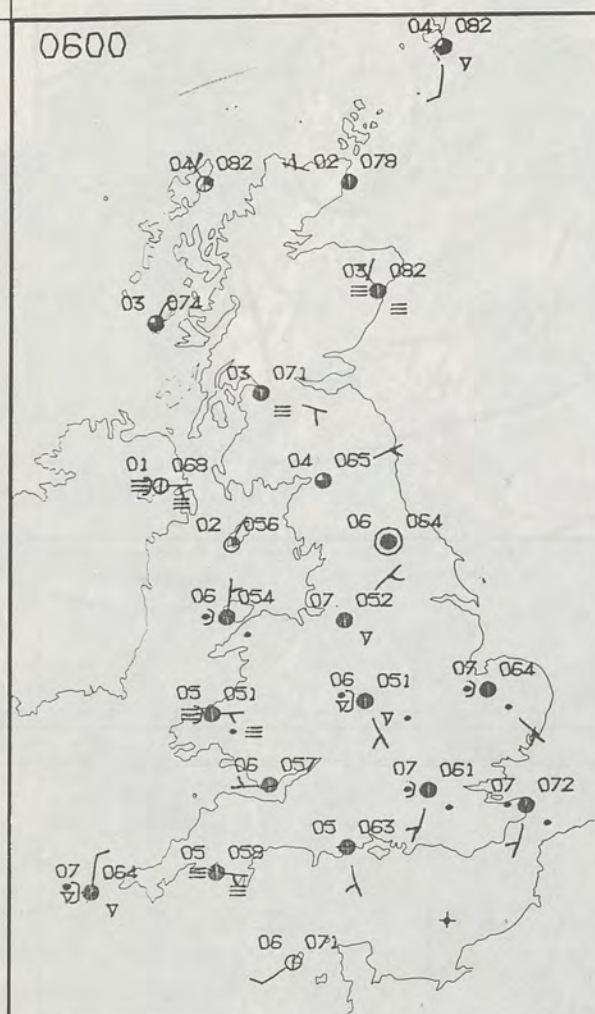
Warm front Cold front Occlusion

London Weather Centre 284-286 High Holborn London WC1V 7HX

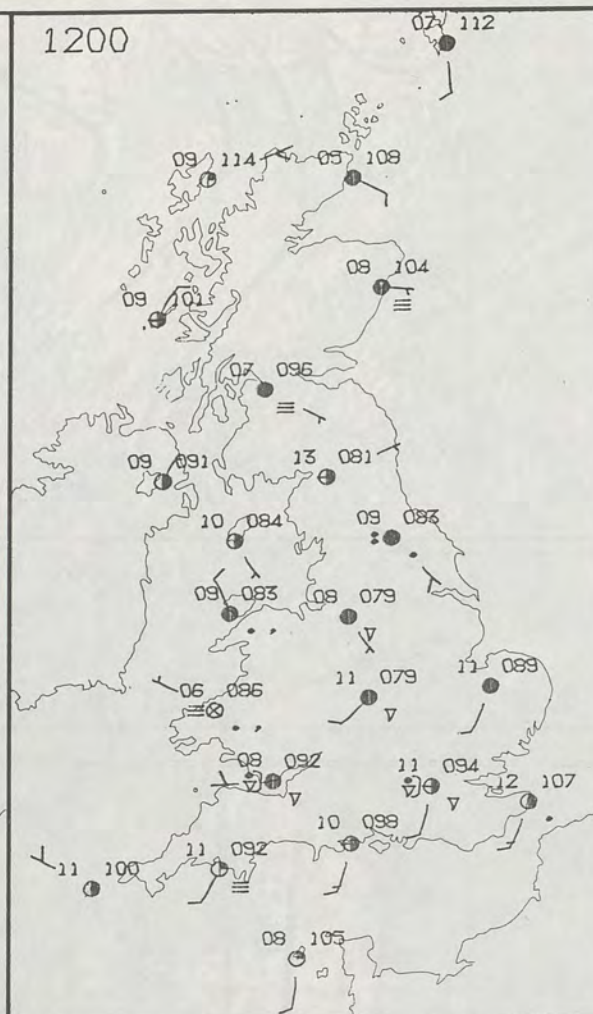
© Crown Copyright 1986 All rights reserved



0600

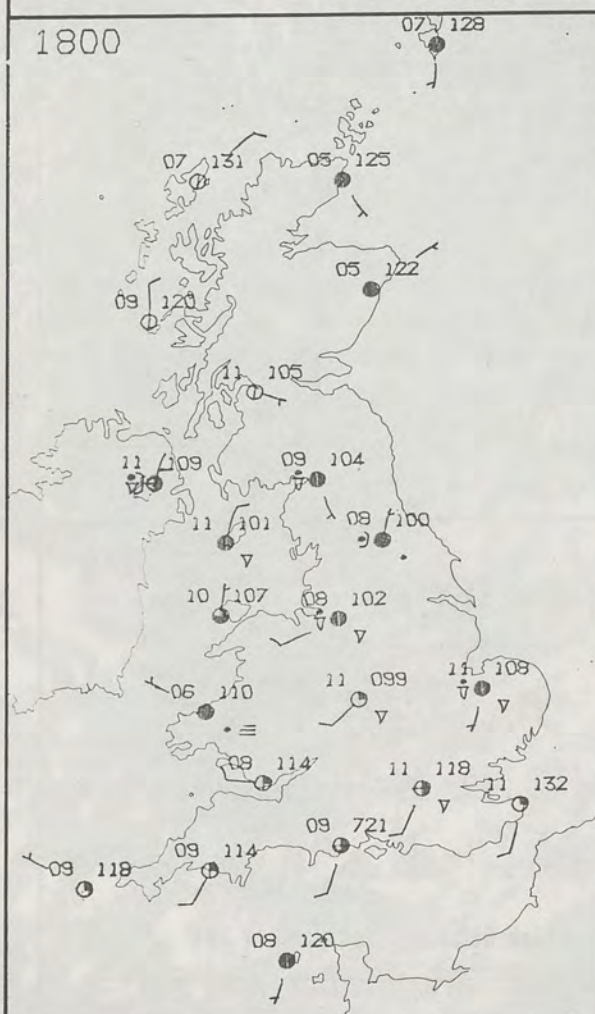


1200

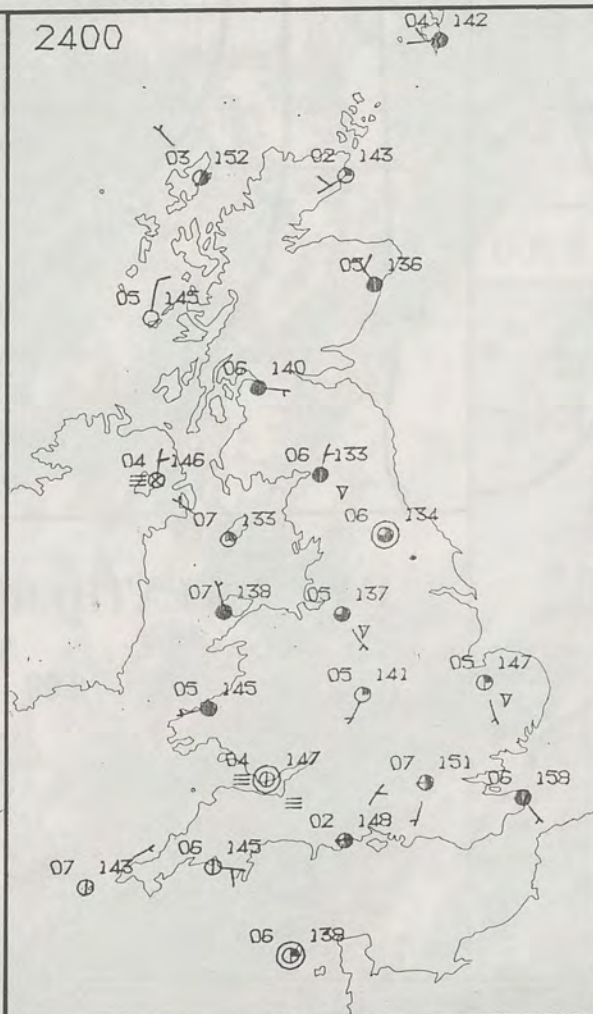


PLOTTED SURFACE OBSERVATIONS

1800



2400

THURSDAY
24 APRIL 1986SUMMARY
OF
BRITISH WEATHER

In eastern England outbreaks of rain spread northwards during the early hours with some locally heavy downpours. Most other regions had a dry night but there were scattered showers in southwest England and patchy fog formed in parts of eastern and northern Britain.

Much of northern and eastern England had rain during the morning and northeastern counties remained dull and damp all day. Eastern coastal parts of Scotland also had a dull and rather misty day. In Northern Ireland and western Scotland there were isolated showers but most places had a dry fairly sunny day.

Over the rest of England and Wales there were sunny spells and showers, some of the showers were heavy with hail and thunder. In the southeastern half of England however showers were mainly light and isolated and there was a good deal of sunshine.

There was a slight frost in parts of Scotland and Northern Ireland overnight. Over much of Wales, northern England and eastern Scotland it was a cold day, elsewhere temperatures were near or slightly below normal.

London Weather Centre
284-286 High Holborn
London WC1V 7HX
All times are GMT

© Crown Copyright 1986 All rights reserved

0600

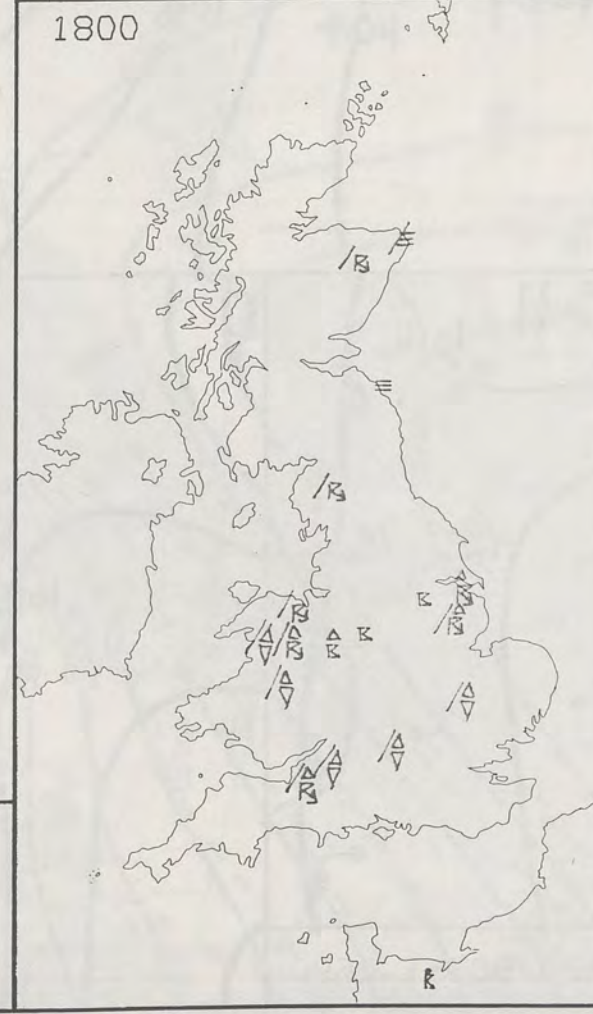


1200



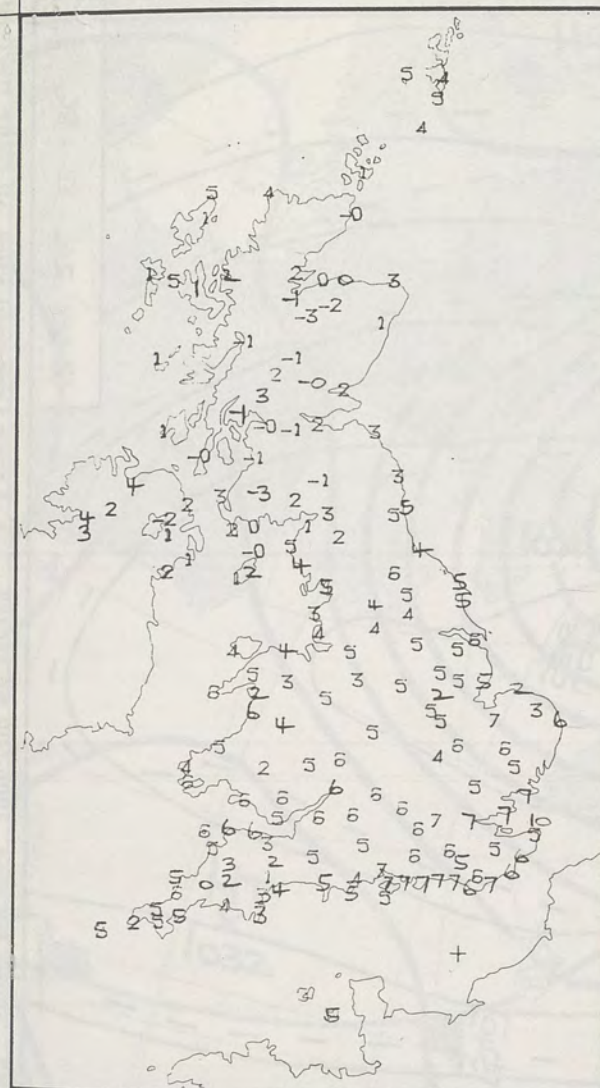
SIGNIFICANT WEATHER CHARTS

1800

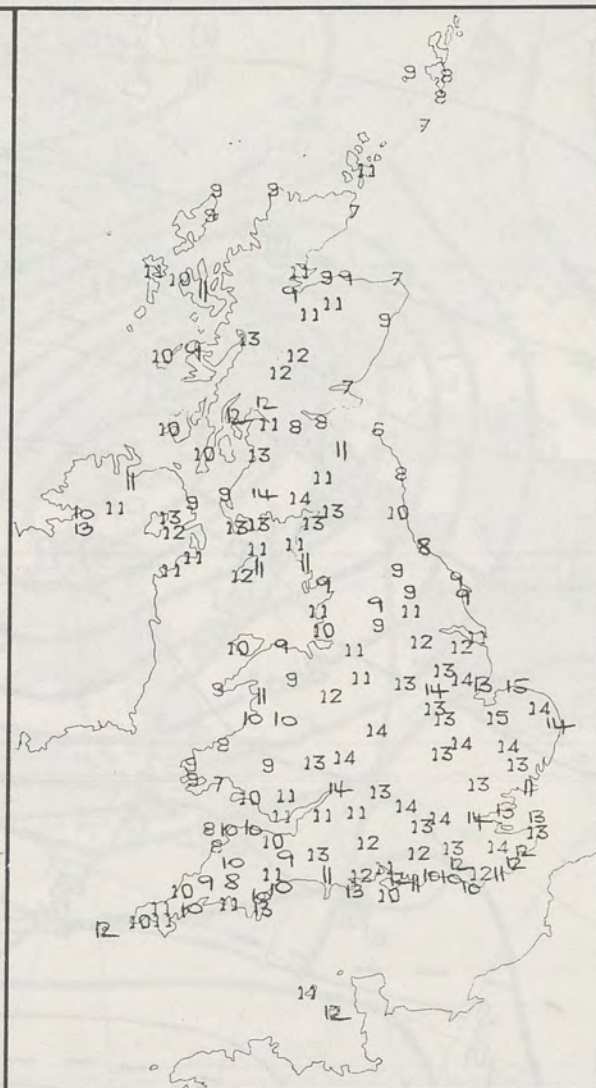


2400

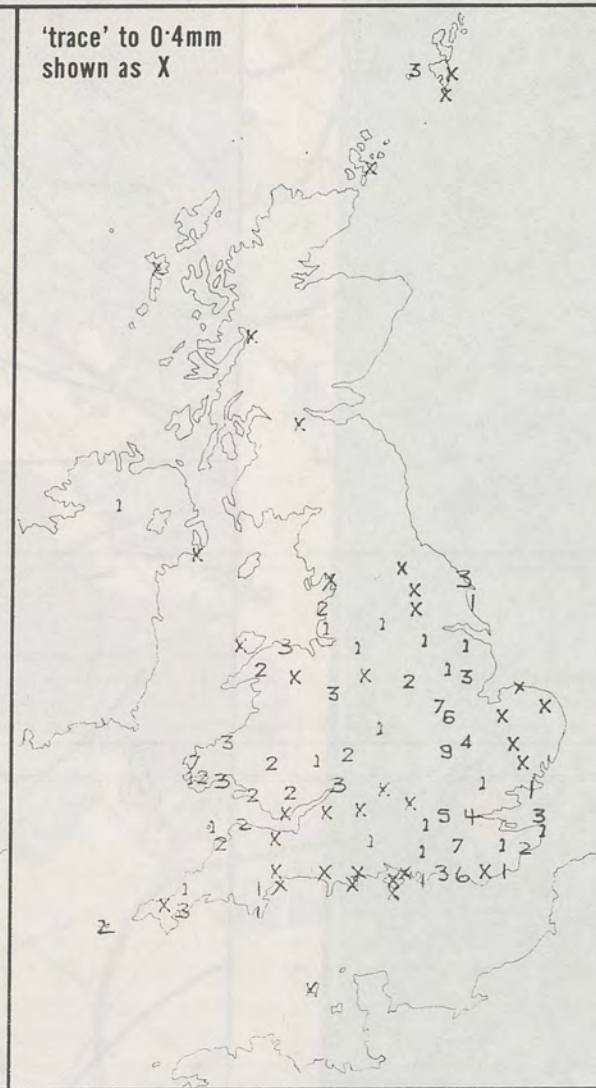




NIGHT MINIMUM TEMPERATURE (°C)
For 12-hour period ending
0900 ON 24 APR 86



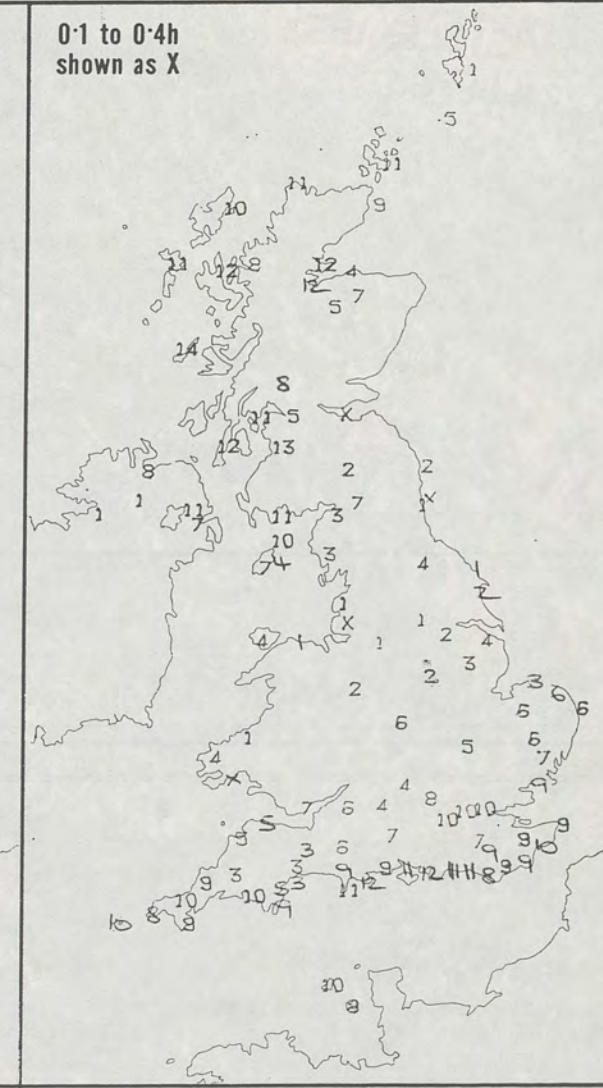
DAY MAXIMUM TEMPERATURE (°C)
For 12-hour period ending
2100 ON 24 APR 86



RAINFALL (mm)
For 12-hour period ending
0900 ON 24 APR 86



RAINFALL (mm)
For 12-hour period ending
2100 ON 24 APR 86



SUNSHINE (hours)
Dawn to dusk
24 APR 86

EXTREMES FOR THURSDAY 24TH APRIL 1986

Highest maximum	: 15.0°C Cromer (Norfolk)
Lowest maximum	: 5.7°C St Abbs Head (Borders)
Lowest minimum	: -3.2°C Aviemore (Highland)
Lowest grass minimum	: -9.4°C Glenlee (Dumfries and Galloway)
Most rain (24 hours from 0900 GMT)	: 17.6 mm (Nantmoor Gwynedd)
Most sun	: 13.6 hours Tiree (Inner Hebrides)

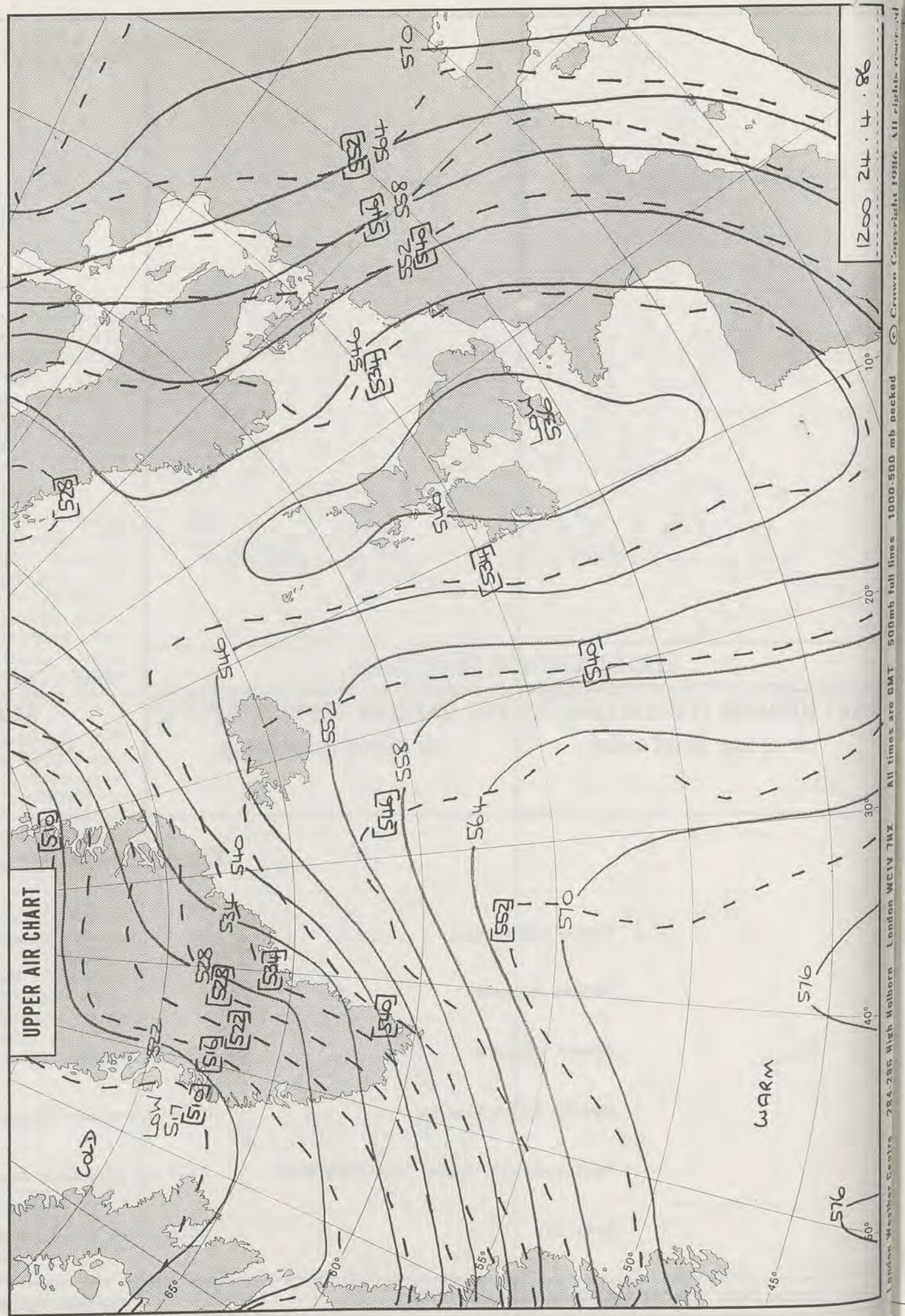


**DAILY
WEATHER
SUMMARY**

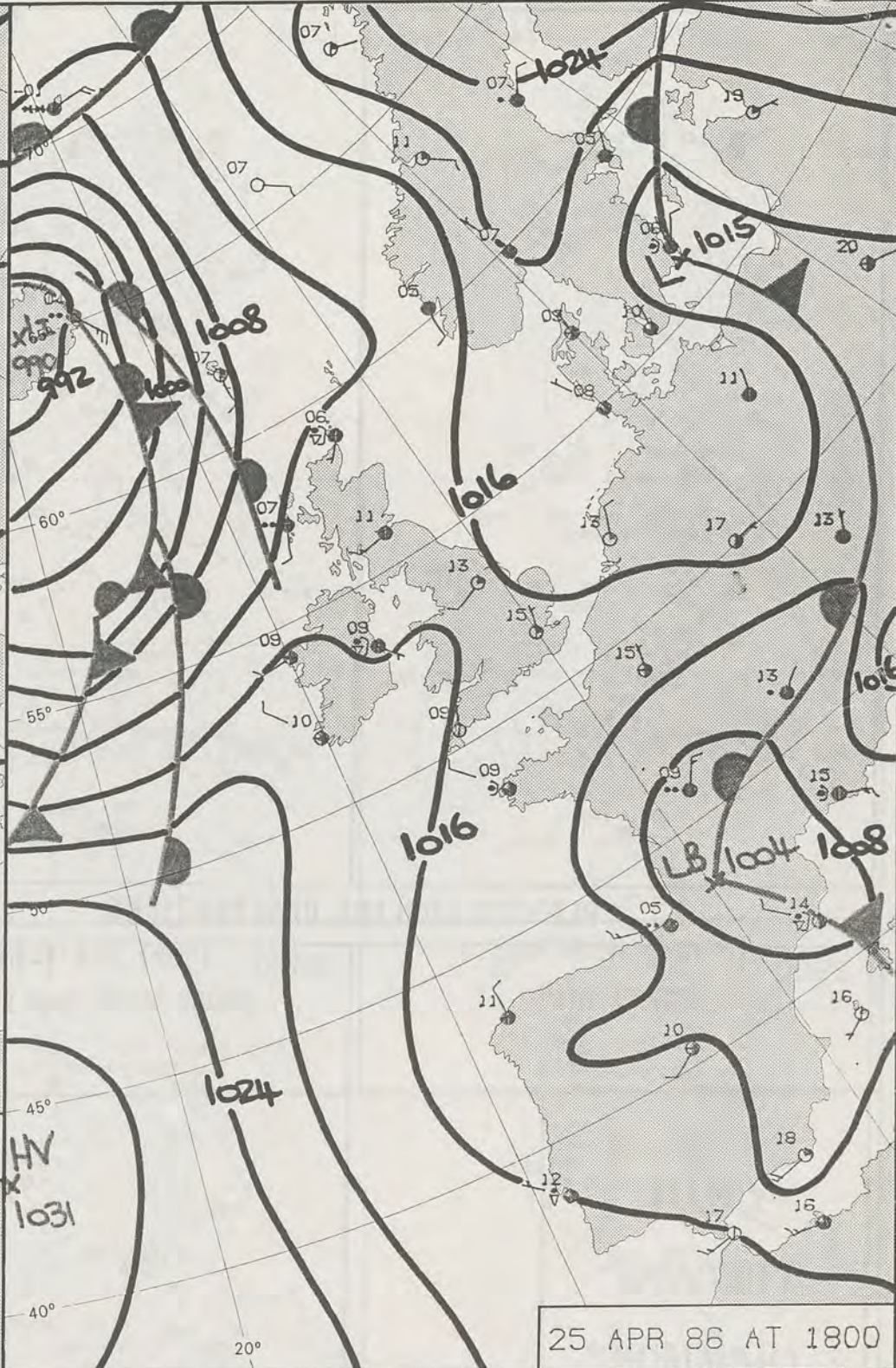
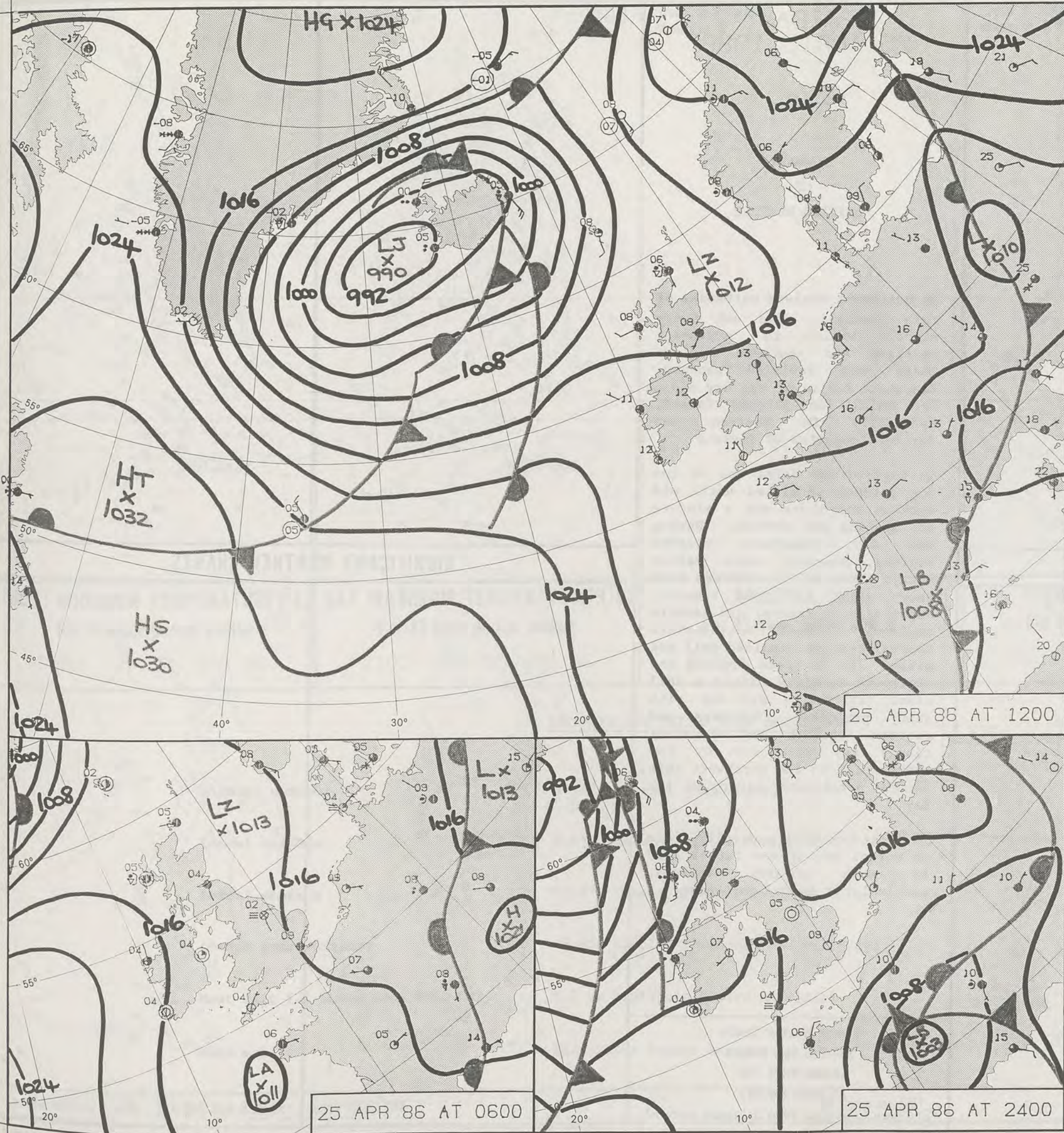


© Crown Copyright 1986
All rights reserved

VISIBLE 1352
24/14/86



1200 24.4.86
London Weather Centre 284-286 High Holborn London WC1V 7HX All times are GMT 500mb full lines 1000-500 mb pecked © Crown Copyright 1986 All rights reserved



DAILY WEATHER SUMMARY

FOR

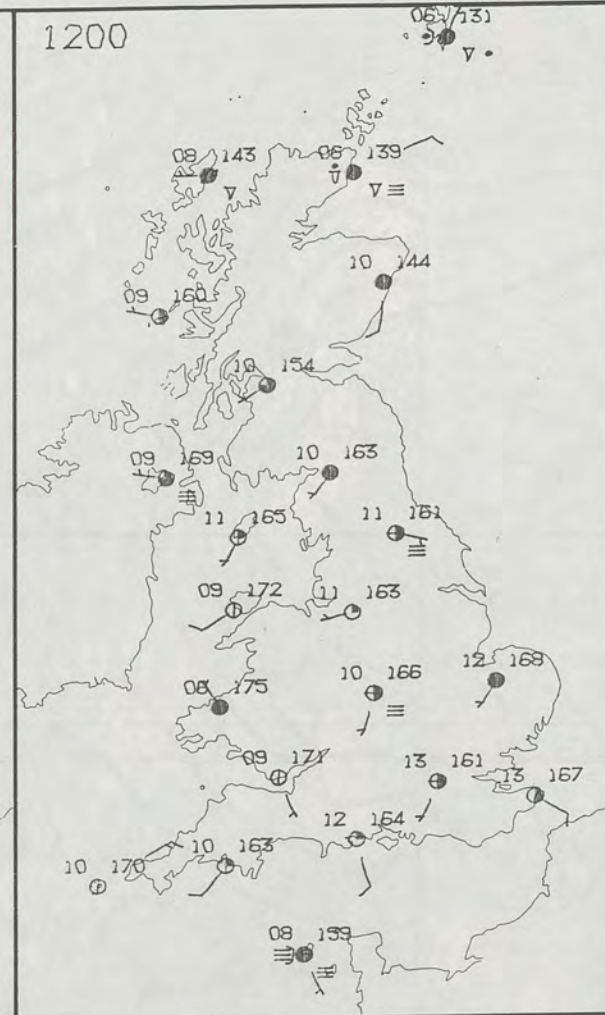
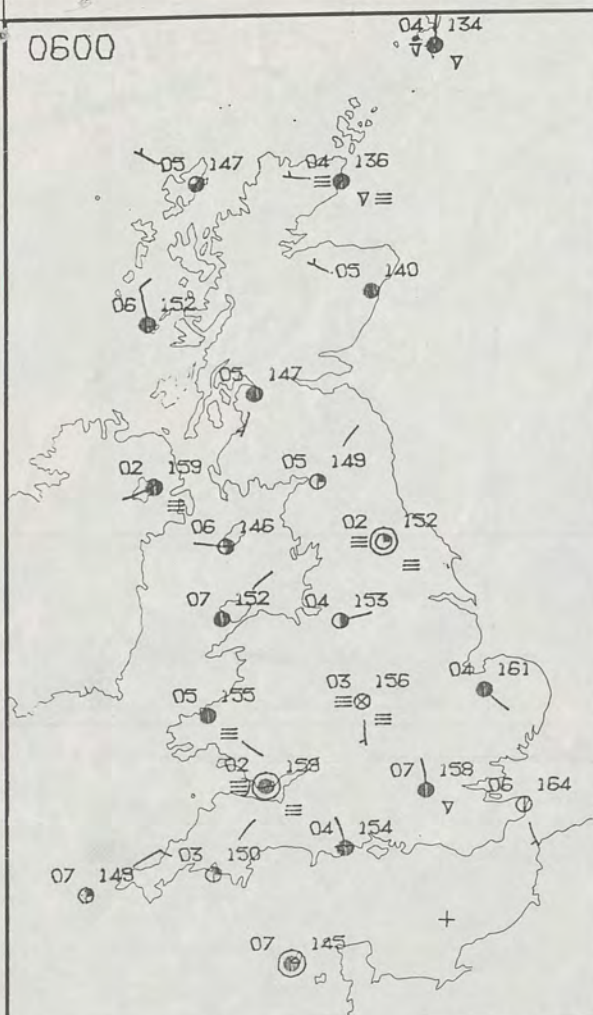
FRIDAY 25 APRIL 1986

Warm front Cold front Occlusion

London Weather Centre 284-286 High Holborn London WC1V 7HX

© Crown Copyright 1986 All rights reserved





FRIDAY
25 APRIL 1986

SUMMARY
OF
BRITISH WEATHER

In northeast England outbreaks of rain gradually died out overnight, while in northeast Scotland and southern England there were isolated showers. Elsewhere the night was dry and a few thick fog patches formed, especially in western and northern counties of England.

In England and Wales one or two fog patches persisted until mid morning and there was a mixture of sunshine and showers. During the day, southern coastal regions, however, were mainly sunny. Some of the showers were heavy with hail and thunder, especially in central and eastern England. Some northeastern coastal regions remained dull and misty. In Northern Ireland and southwest Scotland, after a dull start, it was a dry day with sunny periods. Northern and eastern Scotland had a mainly cloudy day with one or two showers and in the northwest rain became persistent later in the day.

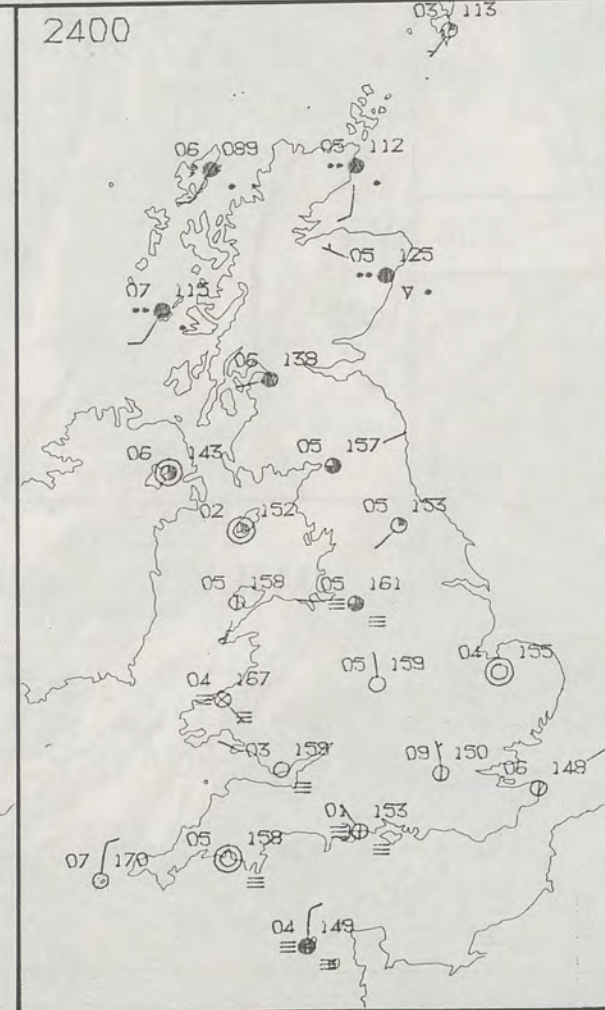
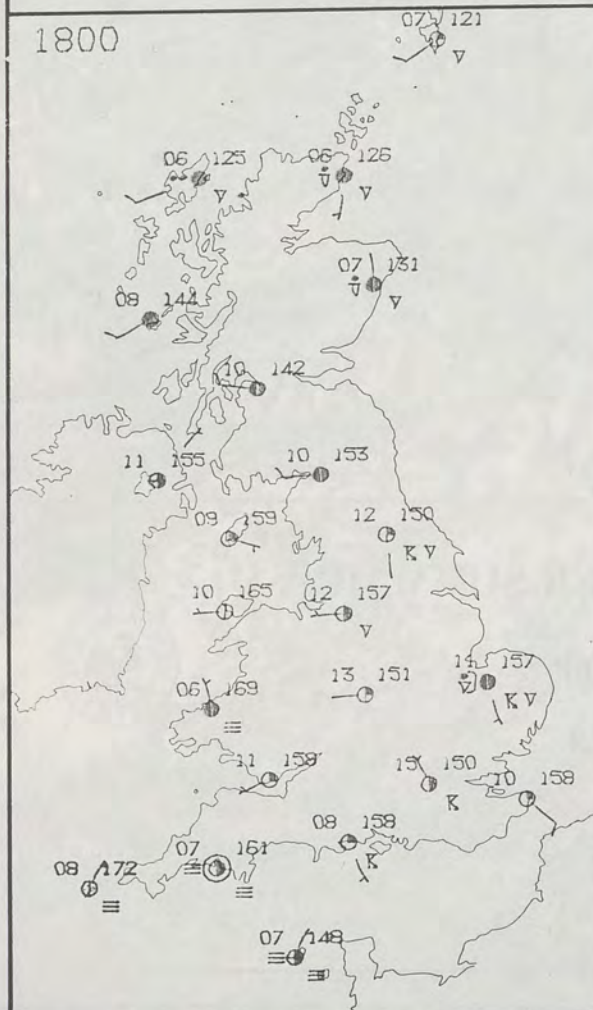
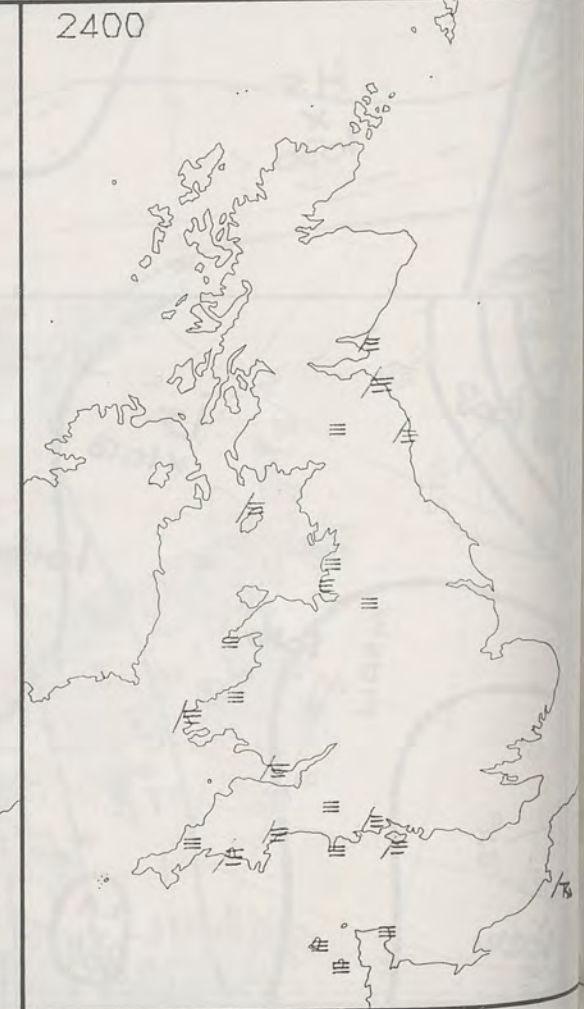
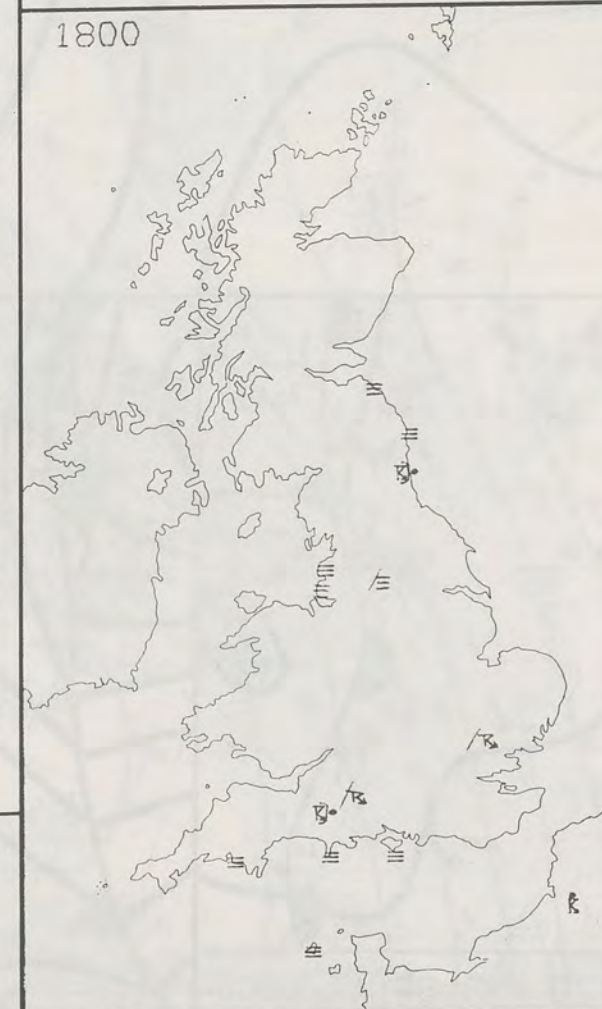
Temperatures were generally close to normal but it was rather cold in some coastal regions, particularly in the northeast.

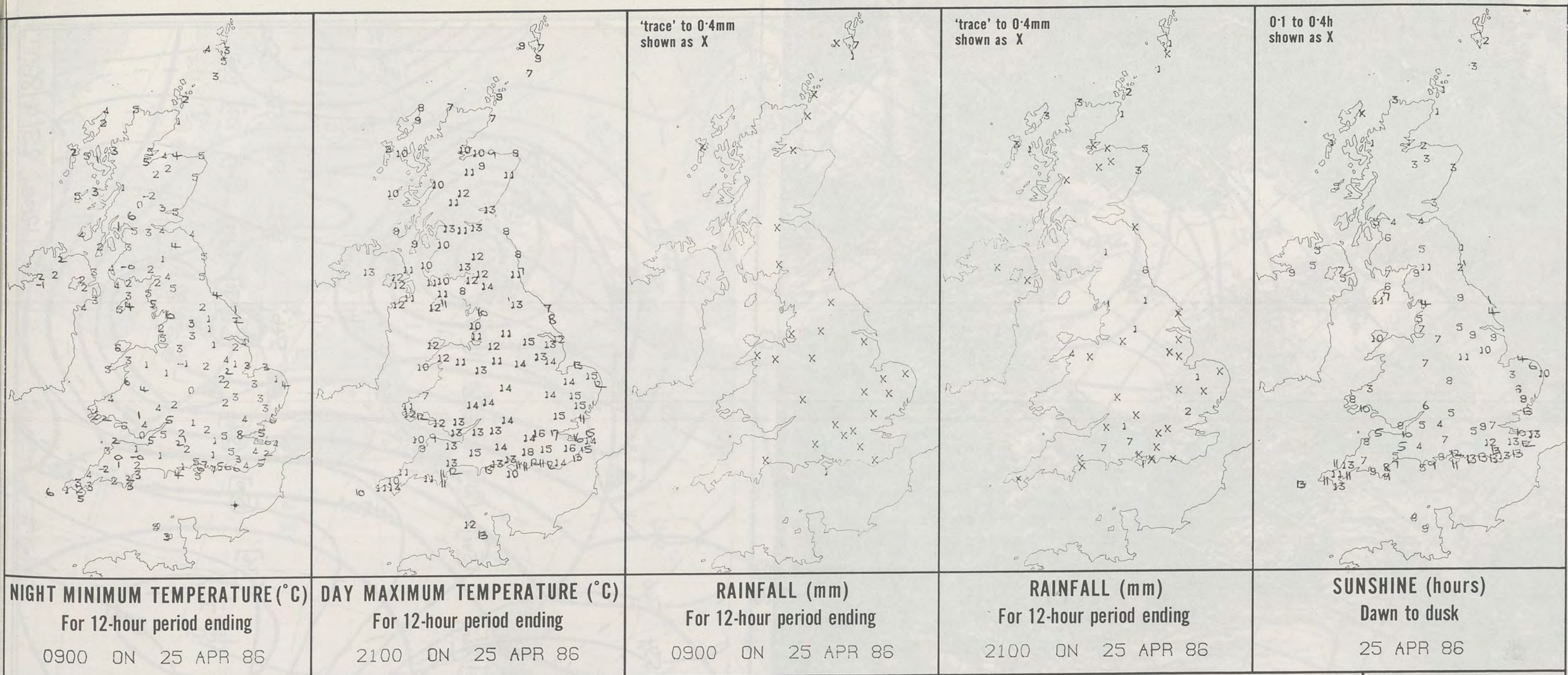
London Weather Centre
284-286 High Holborn
London WC1V 7HX
All times are GMT

© Crown Copyright 1986 All rights reserved




SIGNIFICANT WEATHER CHARTS





EXTREMES FOR FRIDAY 25TH APRIL 1986

Highest maximum	: 17.6°C Liphook (Hampshire)
Lowest maximum	: 6.8°C Tynemouth (Near Newcastle)
Lowest minimum	: -2.4°C Tummel Bridge (Tayside)
Lowest grass minimum	: -6.6°C Glenlee (Dumfries and Galloway)
Most rain (24 hours from 0900 GMT)	: 9.7 mm Benbecula (Outer Hebrides)
Most sun	: 13.3 hours Bognor Regis

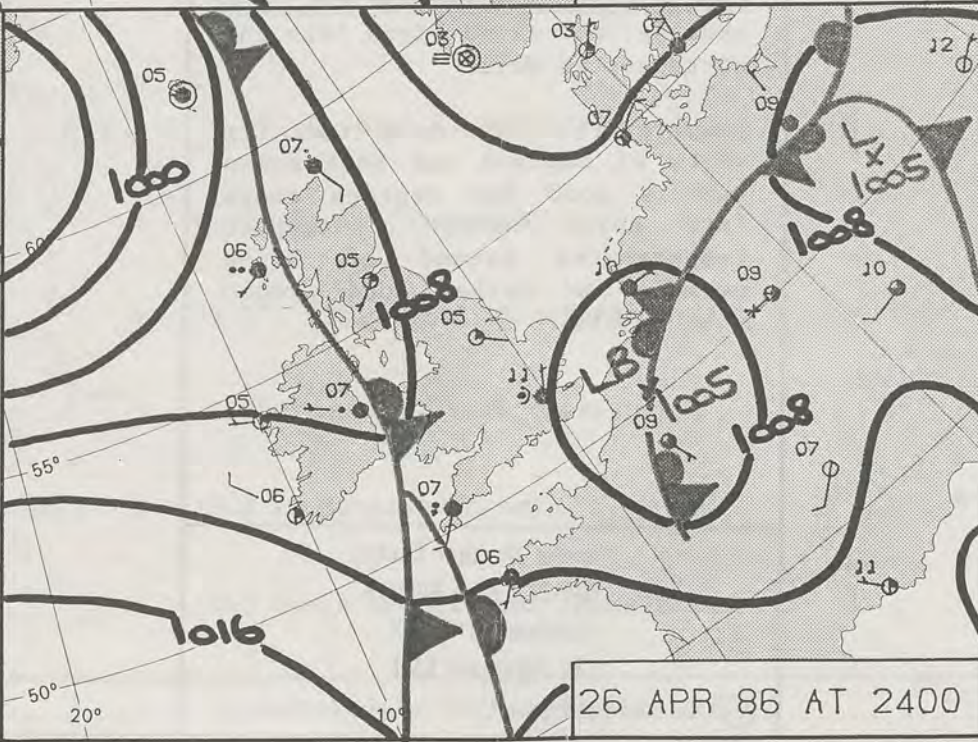


**DAILY
WEATHER
SUMMARY**

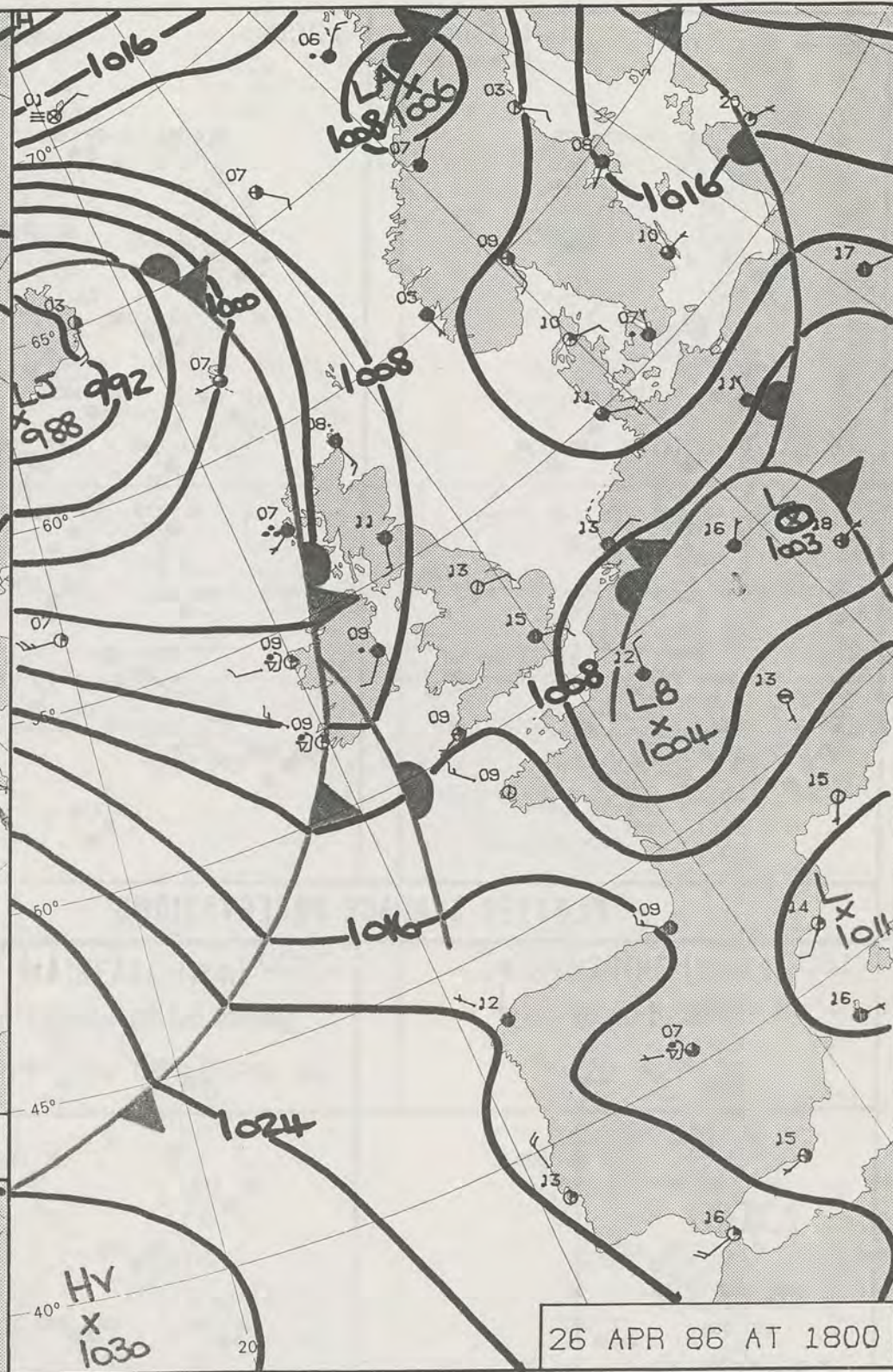


© Crown Copyright 1986
All rights reserved





26 APR 86 AT 1200

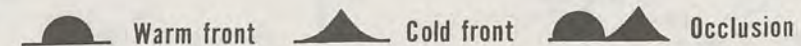


26 APR 86 AT 1800

DAILY WEATHER SUMMARY

FOR

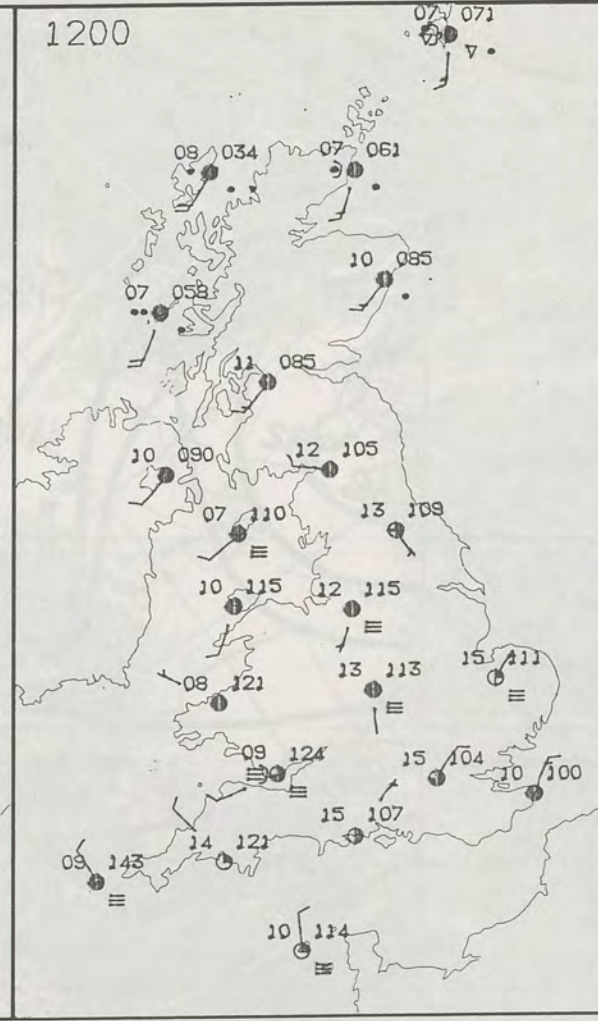
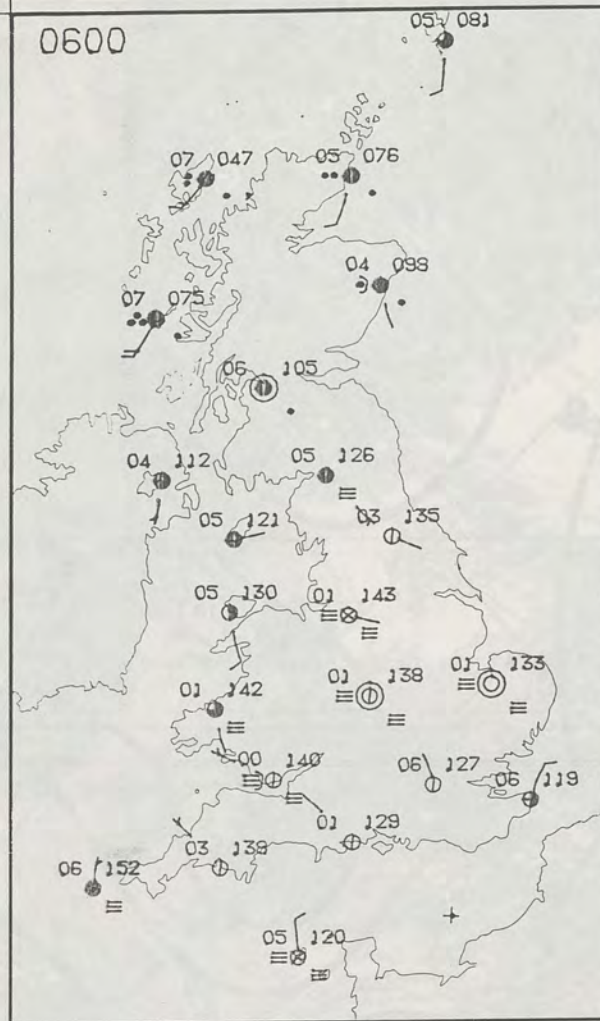
SATURDAY 26 APRIL 1986



London Weather Centre 284-286 High Holborn London WC1V 7HX

© Crown Copyright 1986 All rights reserved





SATURDAY
26 APRIL 1986

SUMMARY
OF
BRITISH WEATHER

Northern and western Scotland had rain throughout, some heavy. Rain affected some other areas of Scotland overnight, but this rain died away and the remainder of the day was dry and reasonably bright followed by a dry evening.

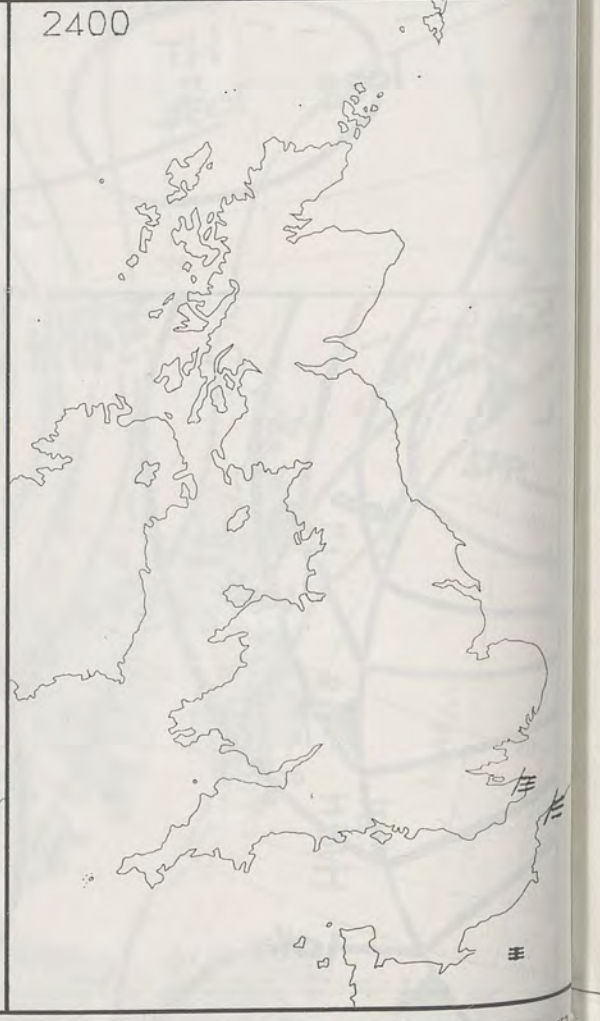
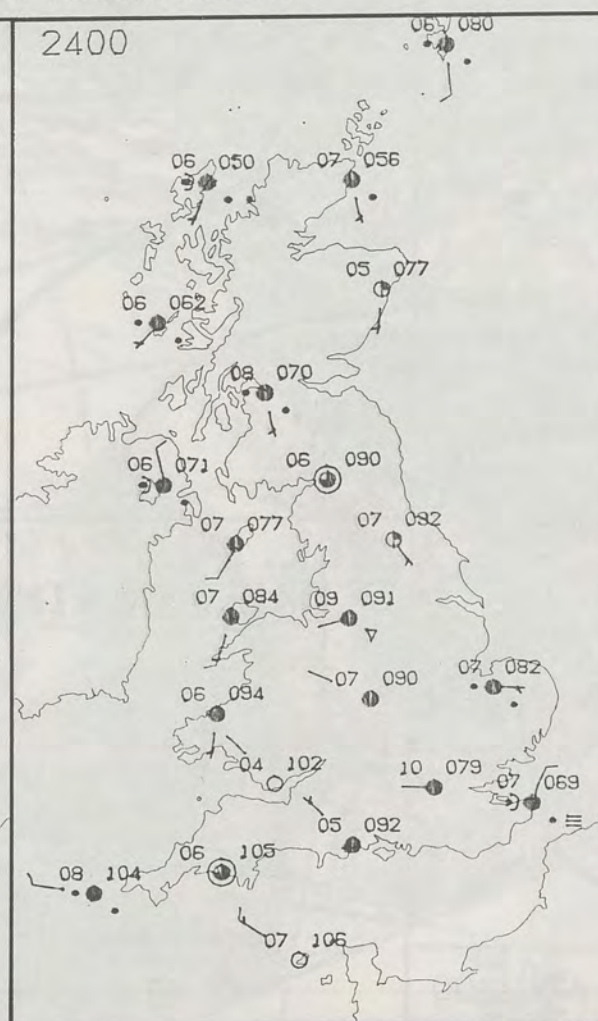
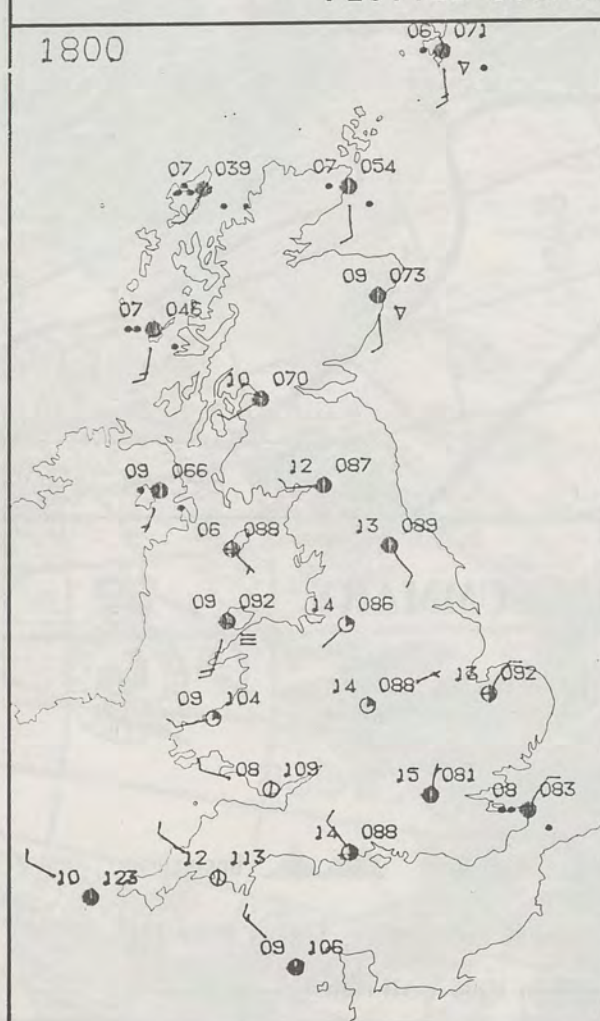
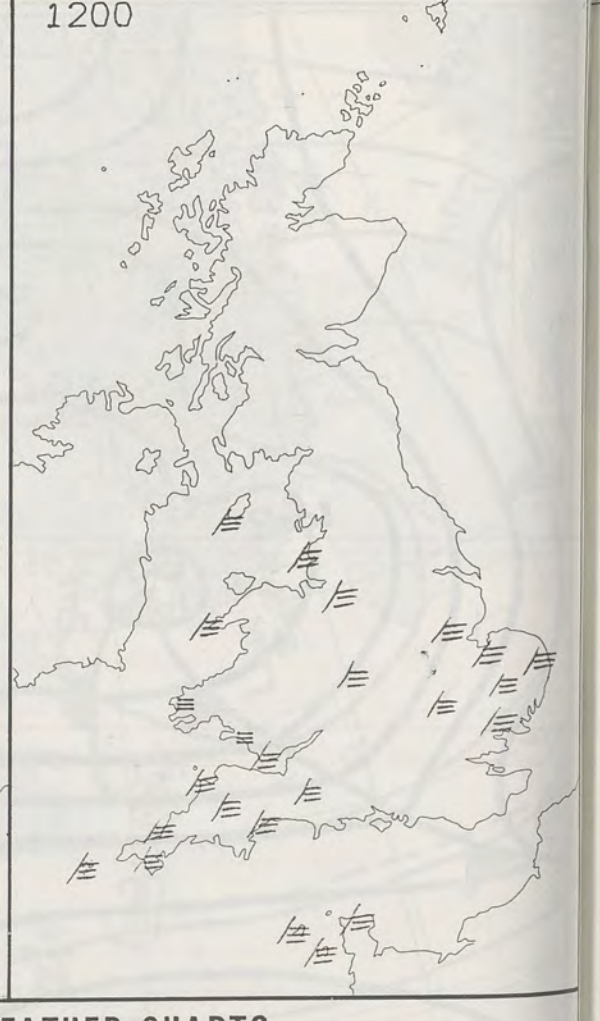
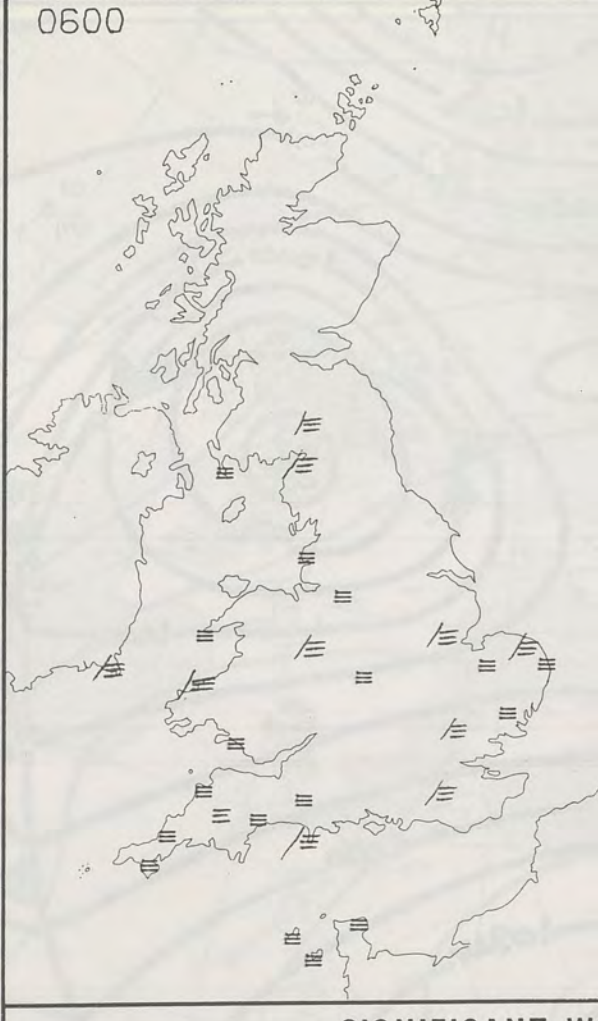
Northern Ireland had a dry night and the morning started out bright, but increasing cloud and rain spread across the Province from mid-morning and this rain lasted on and off through the rest of the day, though drier and clearer weather moved into western counties during the evening.

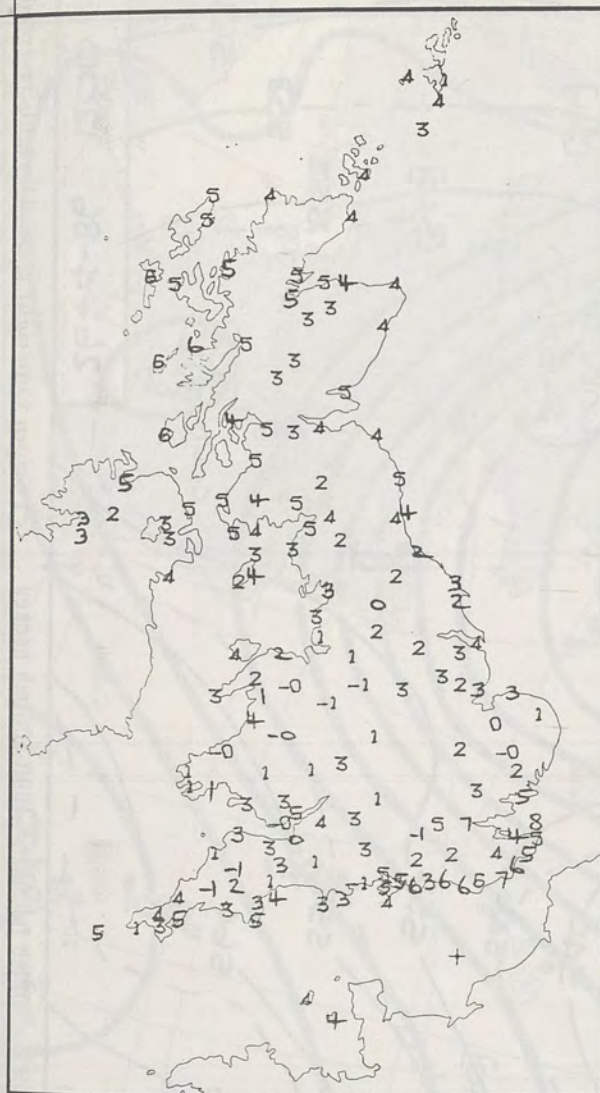
After a dry night, with patchy fog and local frost, much of England and Wales had a dry day with plenty of sunshine. However, the extreme southeast of England clouded over later in the day, with some rain in the evening, and cloud edged into the northwest as well.

Temperatures in many sunnier parts of England and East Wales were a good few degrees above late April normal, elsewhere temperatures around or below normal, and rather cold around some coasts.

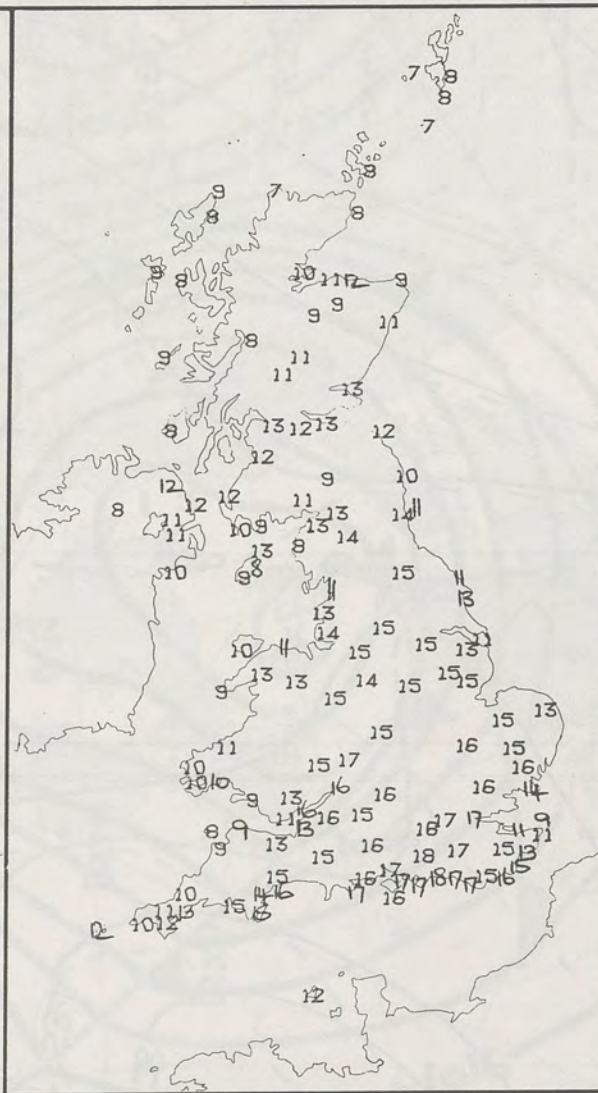
London Weather Centre
284-286 High Holborn
London WC1V 7HX
All times are GMT

© Crown Copyright 1986 All rights reserved

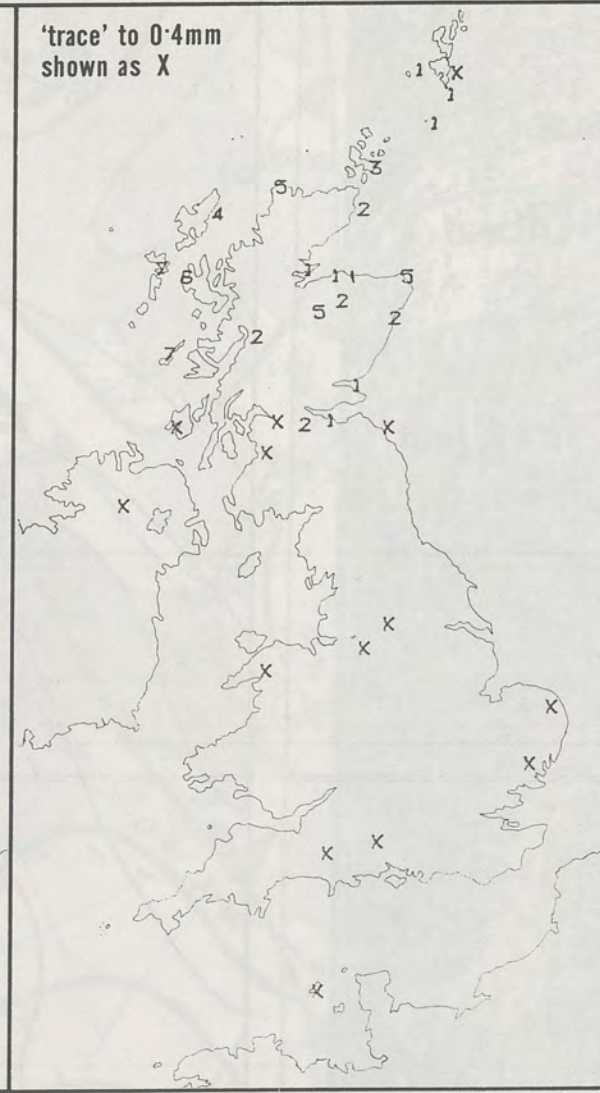




NIGHT MINIMUM TEMPERATURE (°C)
For 12-hour period ending
0900 ON 26 APR 86



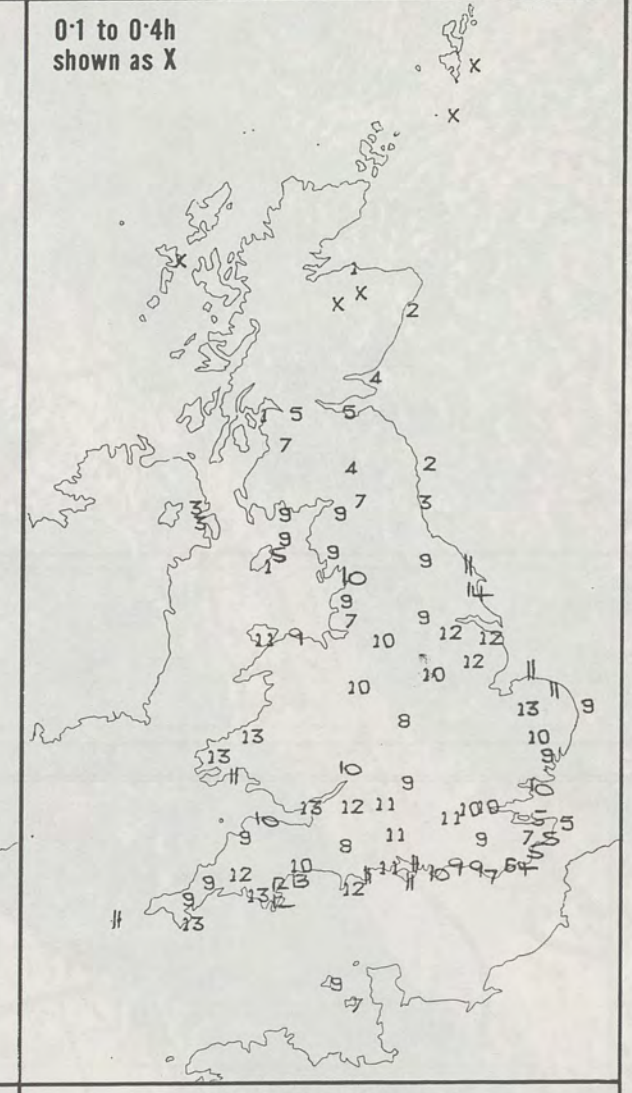
DAY MAXIMUM TEMPERATURE (°C)
For 12-hour period ending
2100 ON 26 APR 86



RAINFALL (mm)
For 12-hour period ending
0900 ON 26 APR 86



RAINFALL (mm)
For 12-hour period ending
2100 ON 26 APR 86



SUNSHINE (hours)
Dawn to dusk
26 APR 86

EXTREMES FOR SATURDAY 26TH APRIL 1986

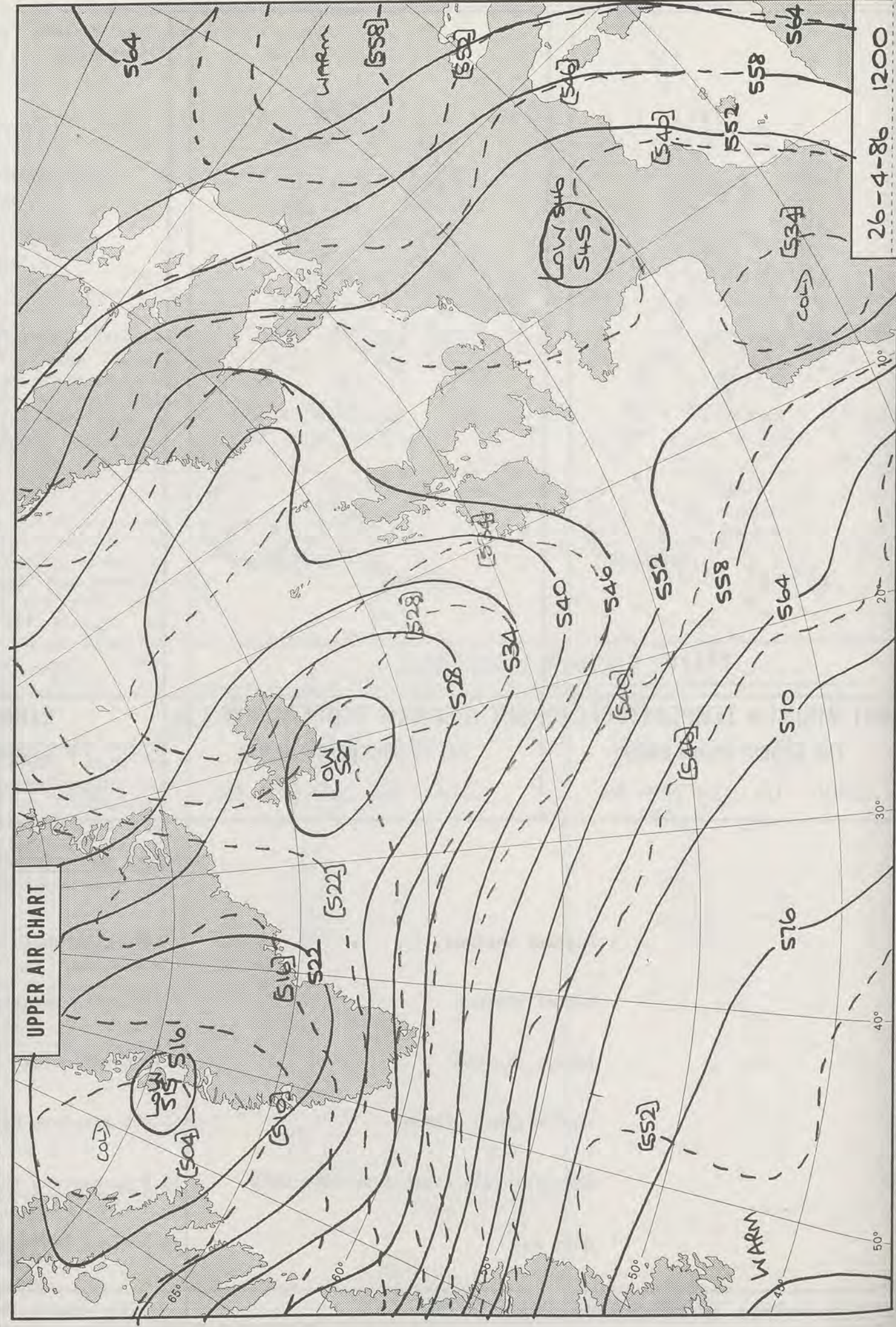
Highest maximum	: 17.8°C Liphook (Hampshire)
Lowest maximum	: 6.7°C Foula (Shetland)
Lowest minimum	: -1.2°C Cellarhead (Staffordshire)
Lowest grass minimum	: -5.2°C Beaufort Park (Berkshire)
Most rain (24 hours from 0900 GMT)	: 13.2 mm Margate (Kent)
Most sun	: 13.7 hours Bridlington (Humberside)





**DAILY
WEATHER
SUMMARY**



© Crown Copyright 1986
All rights reserved



26-4-86 1200
London Weather Centre 284-286 High Holborn London WC1V 7HX
All times are GMT 500mb full lines 1000-500 mb pecked
© Crown Copyright 1986 All rights reserved



DAILY WEATHER SUMMARY

FOR

SUNDAY 27 APRIL 1986

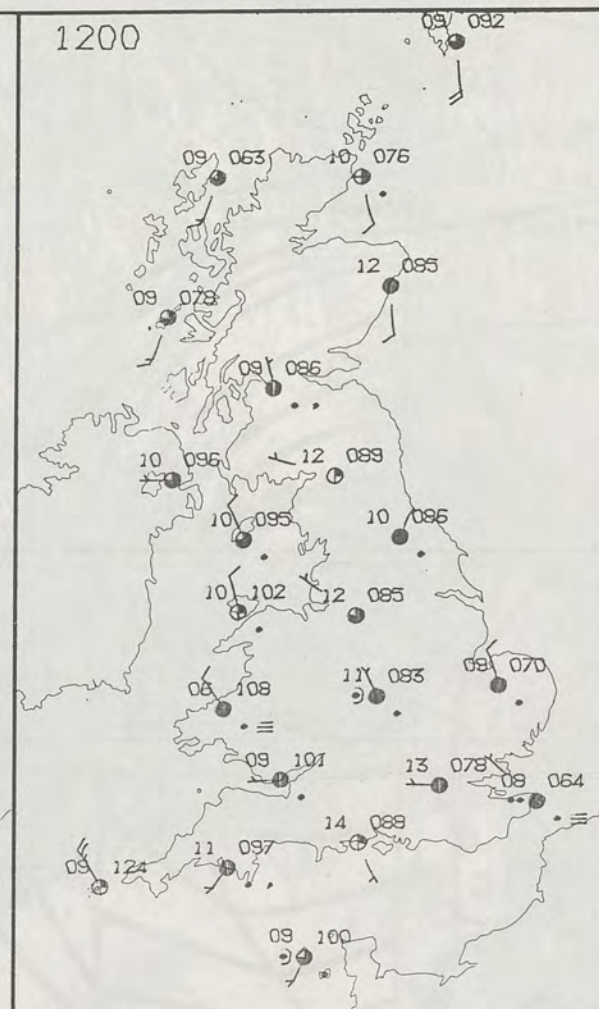
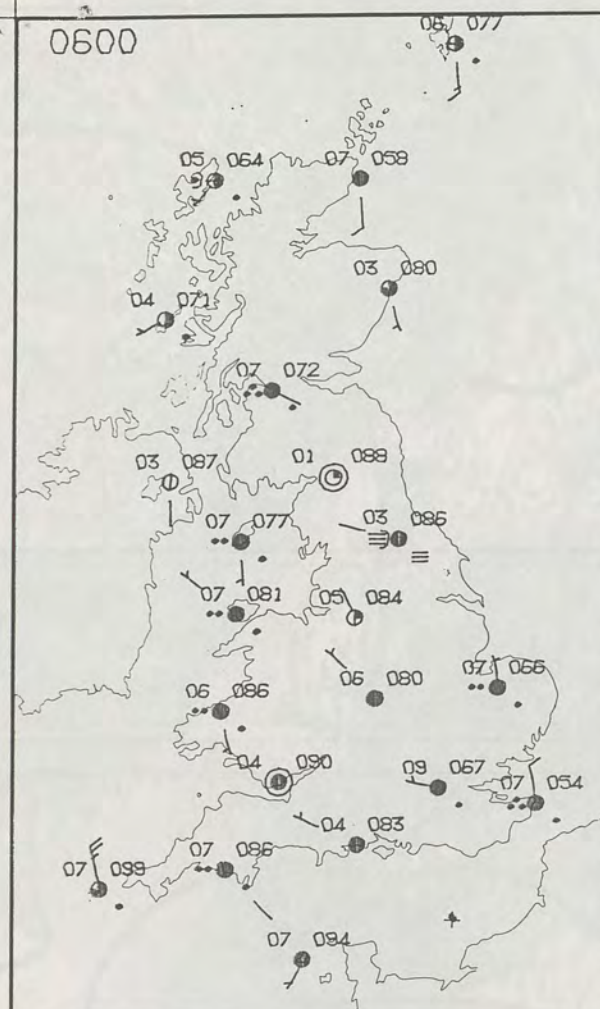
London Weather Centre 284-286 High Holborn London WC1V 7HX

© Crown Copyright 1986 All rights reserved

Legend: Warm front (semicircle), Cold front (triangle), Occlusion (semicircle with triangle)

London Weather Centre 284-286 High Holborn London WC1V 7HX

© Crown Copyright 1986 All rights reserved



SUNDAY
27 APRIL 1986

SUMMARY
OF
BRITISH WEATHER

East Anglia and southeast England had a cloudy night, with rain lasting into the morning. By midday rain was confined to coastal counties but bright, dry weather developed elsewhere.

Northern Ireland and westernmost Scotland had rain overnight. This cleared by the morning and the rest of the day was fine with just a few scattered showers, but cloud and patchy rain returned in the evening.

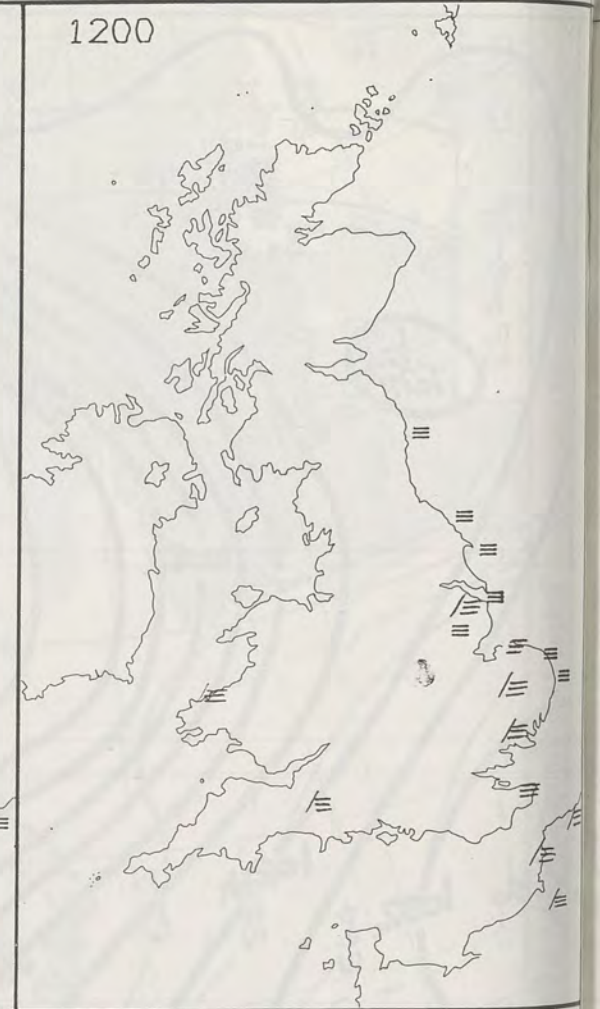
After a dry night the remainder of Scotland had a day of sunshine and scattered showers, but fog drifted onto some eastern coasts during the afternoon.

West Wales and far western England had rain overnight and this lasted into the morning, but the rain became patchier later with good bright and dry weather developing.

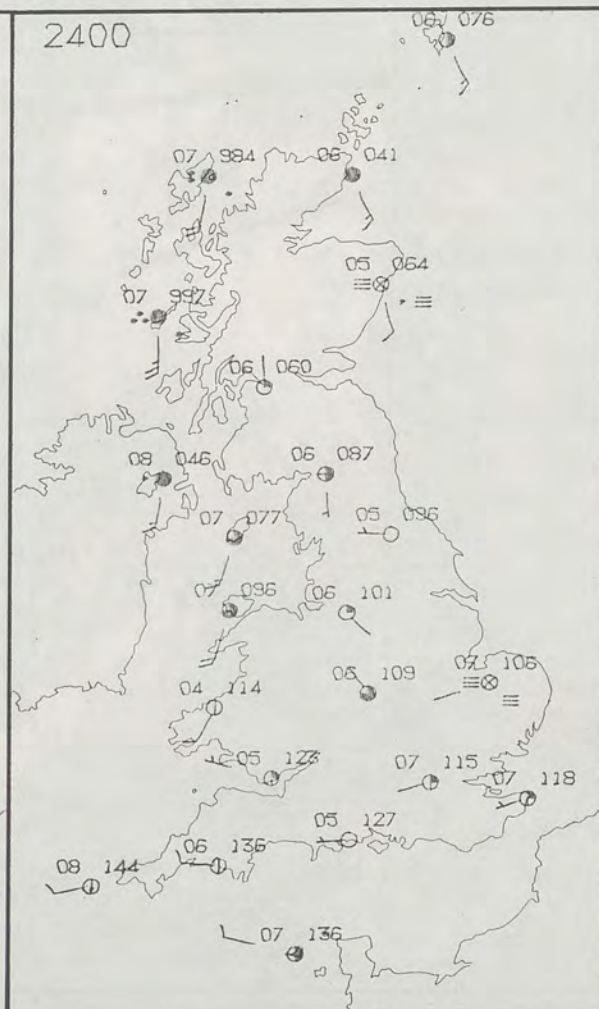
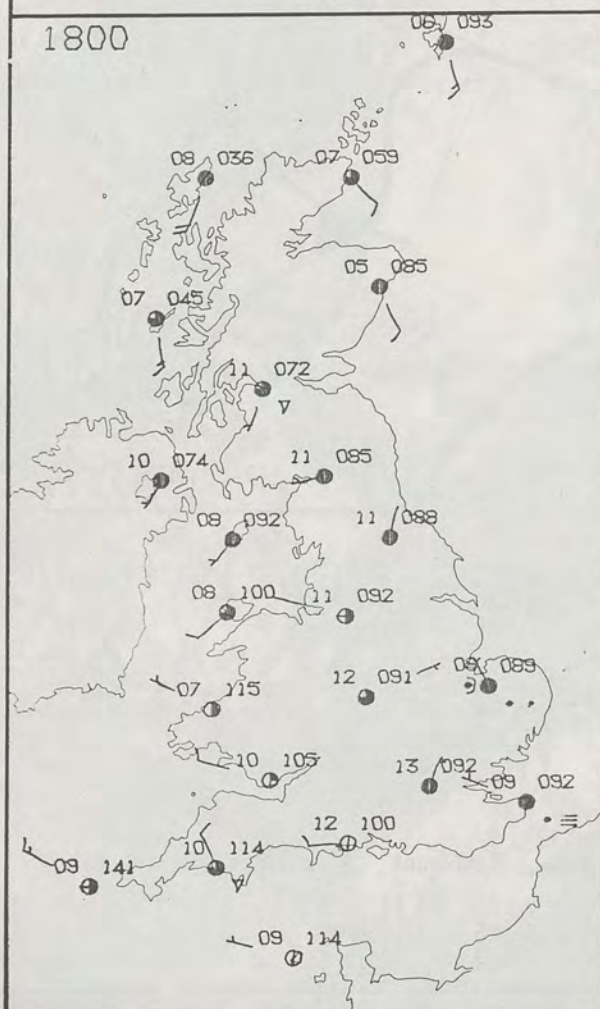
Northern England, the Midlands, central southern England and western counties except the far west had a mostly dry and sunny day, though it did cloud over in the afternoon, especially in northern England, and some east coast areas became dull and foggy.

Temperatures were about normal in the sunnier areas, below normal elsewhere and cold along some coasts.

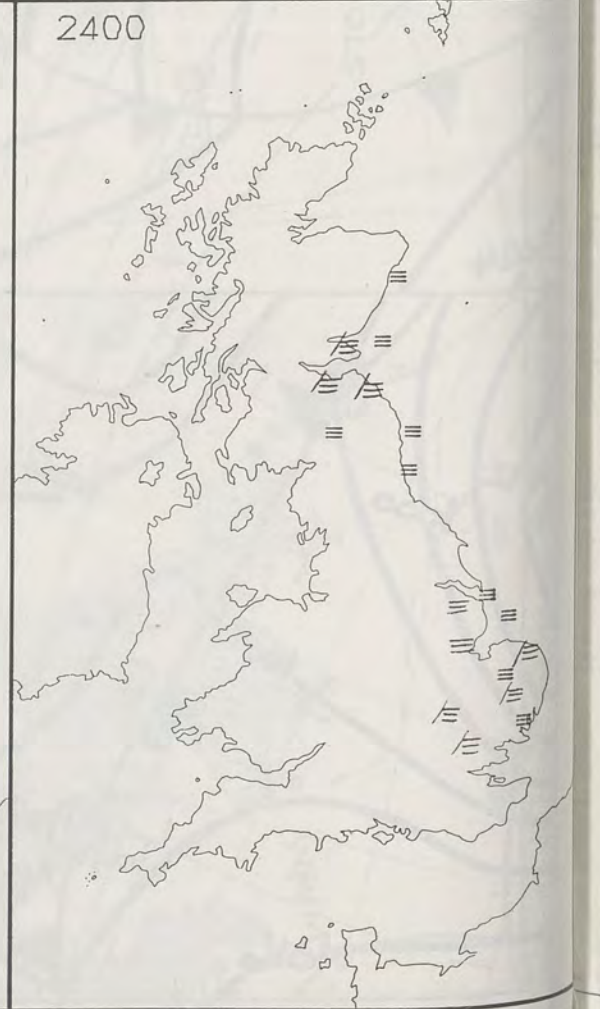
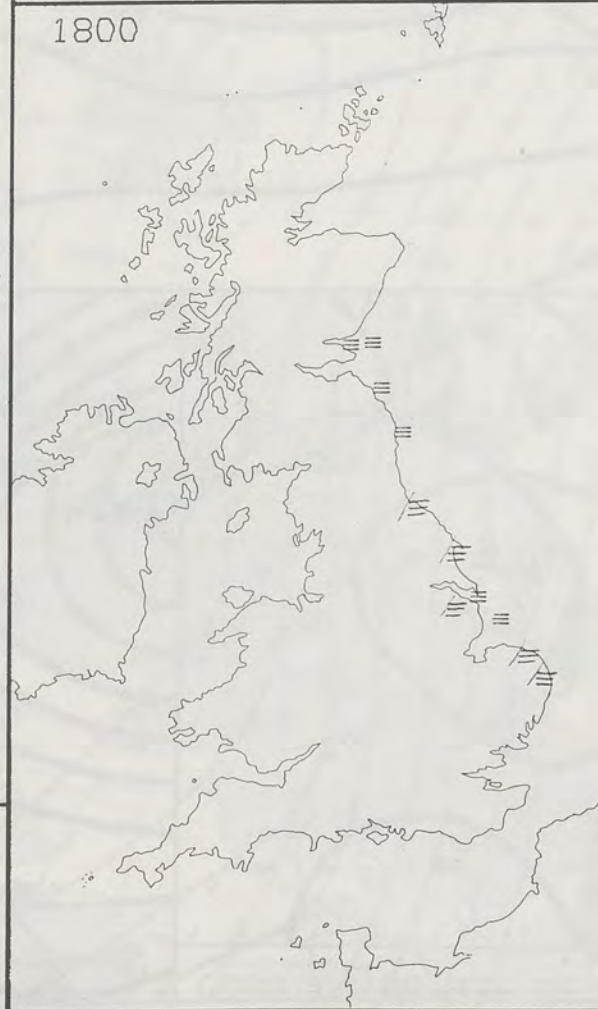
London Weather Centre
284-286 High Holborn
London WC1V 7HX
All times are GMT
© Crown Copyright 1986 All rights reserved

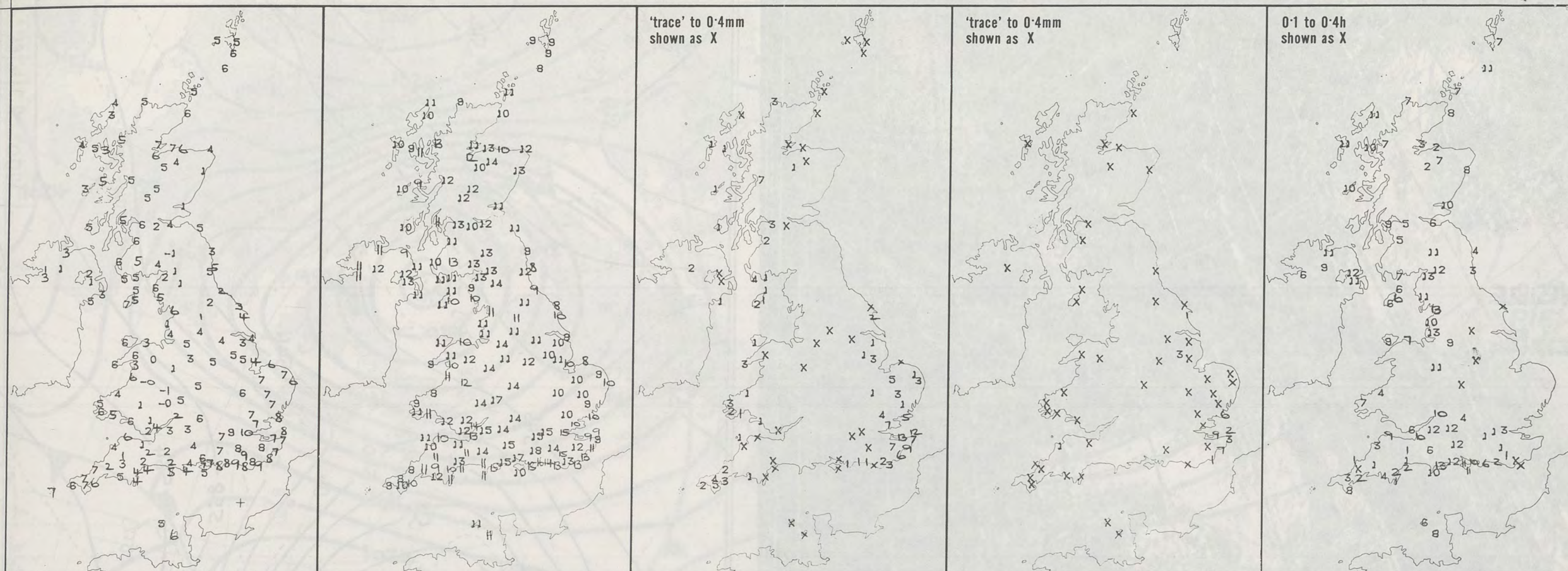


PLOTTED SURFACE OBSERVATIONS



SIGNIFICANT WEATHER CHARTS





NIGHT MINIMUM TEMPERATURE (°C) For 12-hour period ending 0900 ON 27 APR 86	DAY MAXIMUM TEMPERATURE (°C) For 12-hour period ending 2100 ON 27 APR 86	RAINFALL (mm) For 12-hour period ending 0900 ON 27 APR 86	RAINFALL (mm) For 12-hour period ending 2100 ON 27 APR 86	SUNSHINE (hours) Dawn to dusk 27 APR 86
--	--	---	---	---

EXTREMES FOR SUNDAY 27TH APRIL 1986

Highest maximum	: 17.6°C Liphook (Hampshire)
Lowest maximum	: 7.7°C Tynemouth (Near Newcastle)
Lowest minimum	: -0.9°C Newcastle on Clun (Shropshire)
Lowest grass minimum	: -5.9°C Cwmbargoed (Mid Glamorgan)
Most rain (24 hours from 0900 GMT)	: 11.5 mm Benbecula (Outer Hebrides)
Most sun	: 13.2 hours Aughton (Lancashire)

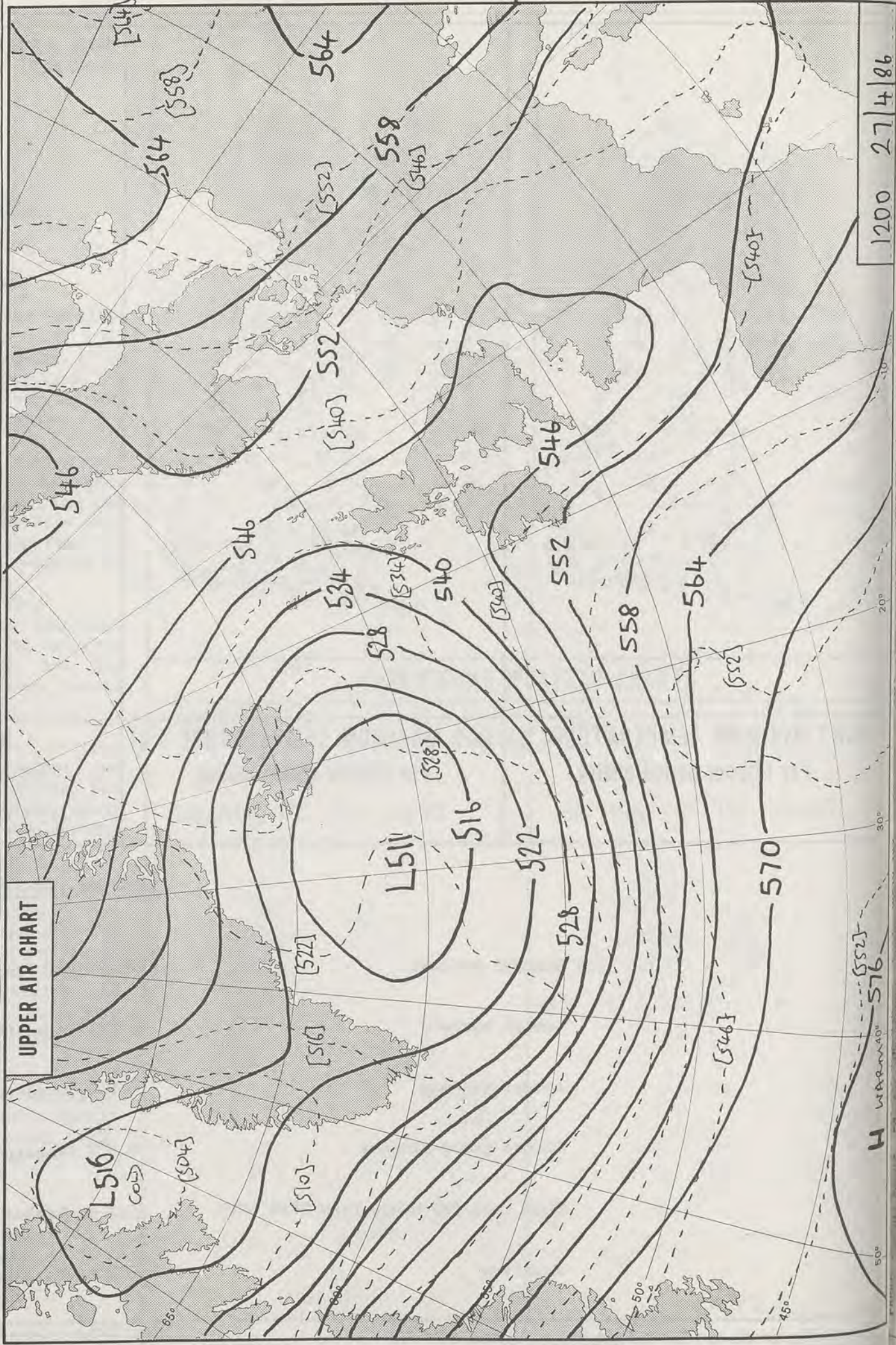


**DAILY
WEATHER
SUMMARY**

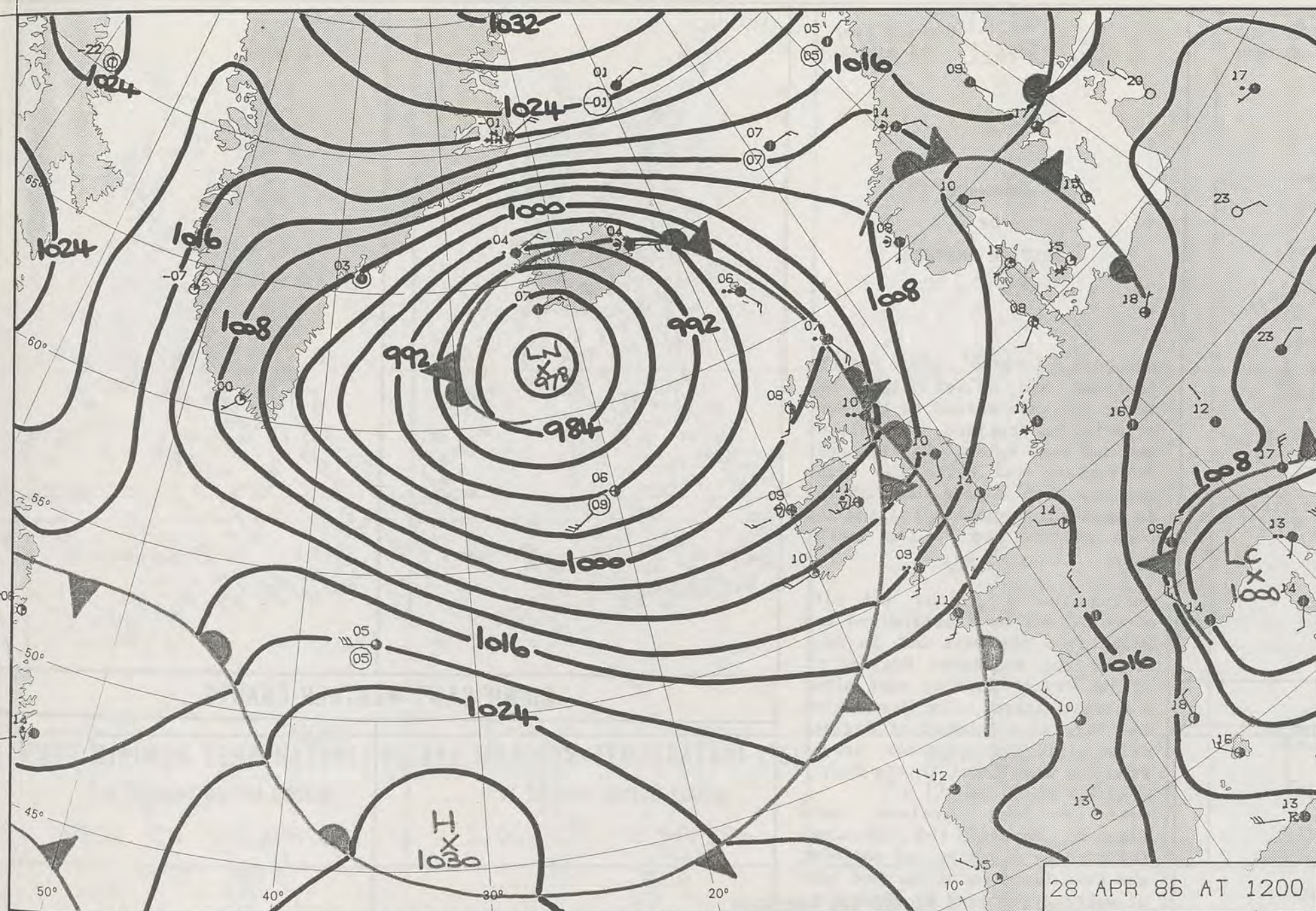


© Crown Copyright 1986
All rights reserved

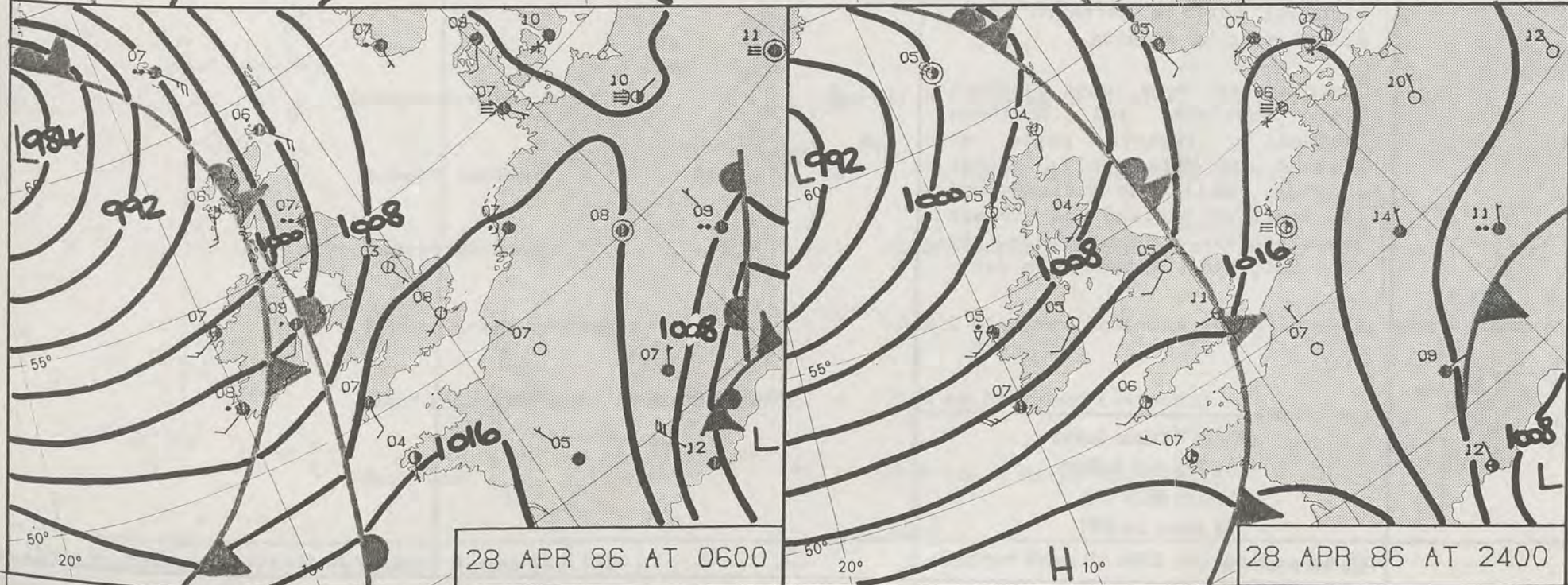
VISIBLE
1319
27/4/86



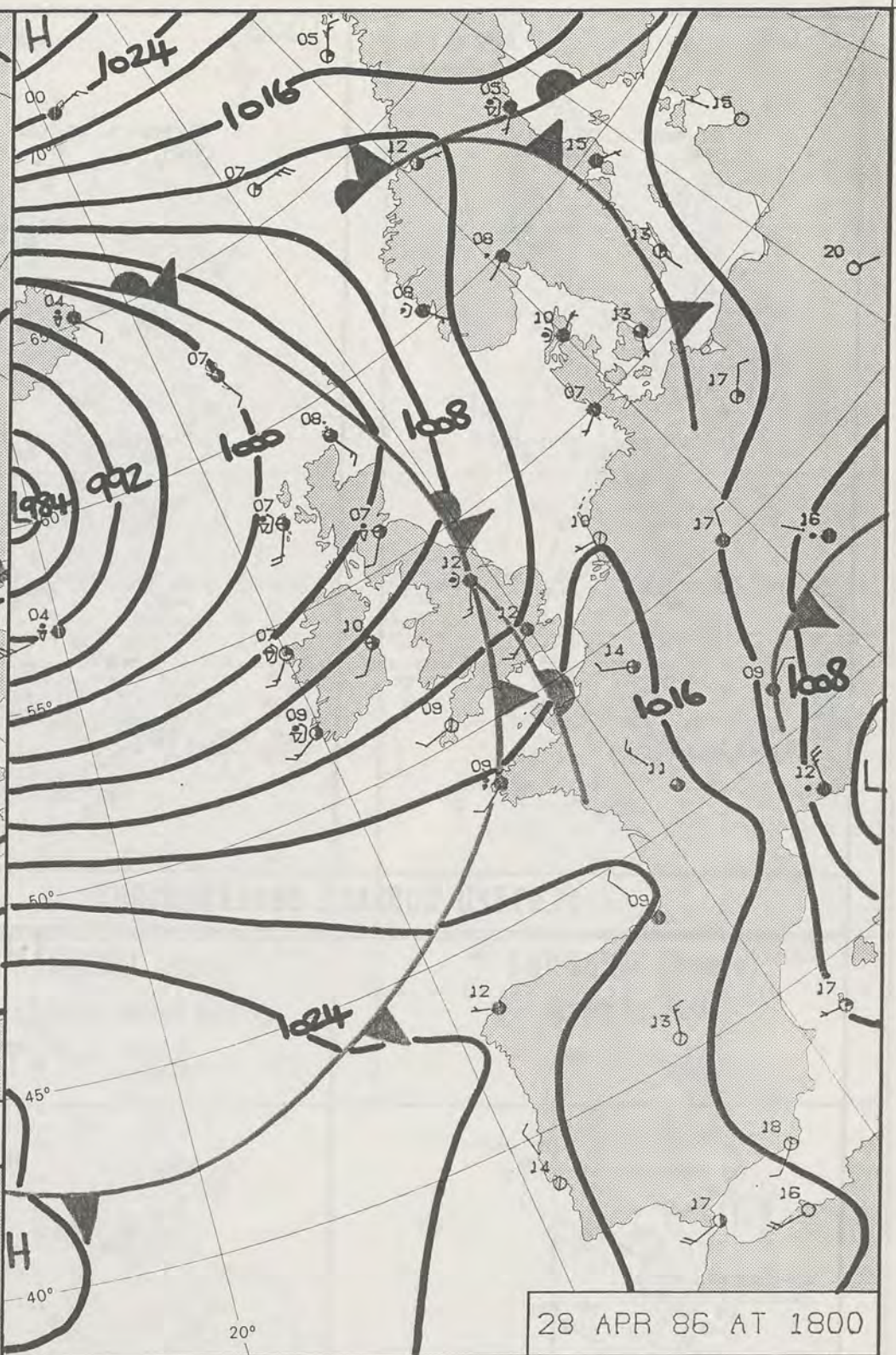
1200 27/4/86



28 APR 86 AT 1200



28 APR 86 AT 0600



28 APR 86 AT 1800

DAILY WEATHER SUMMARY

FOR

MONDAY 28 APRIL 1986

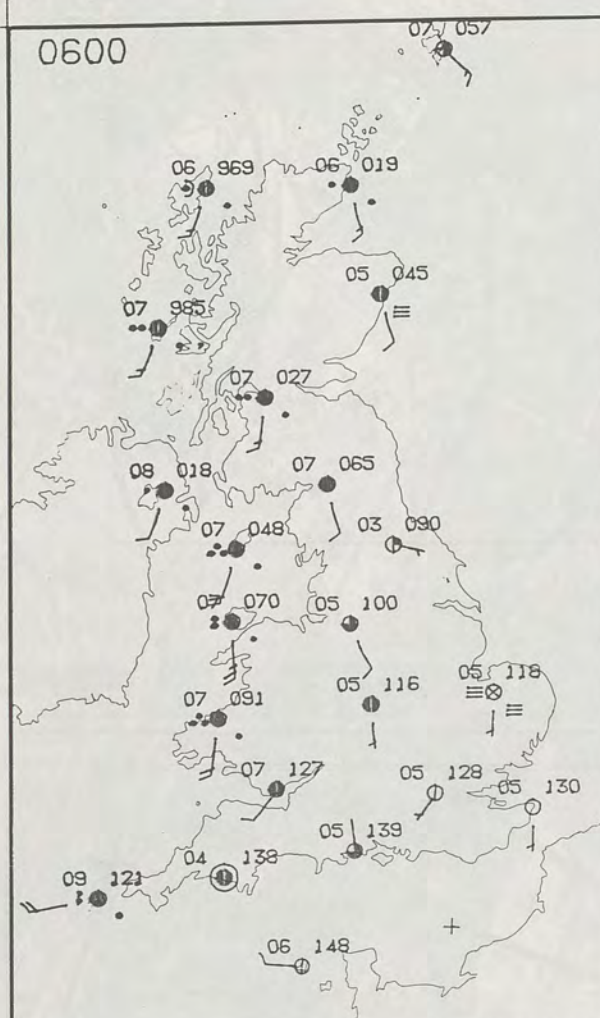
Warm front Cold front Occlusion

London Weather Centre 284-286 High Holborn London WC1V 7HX

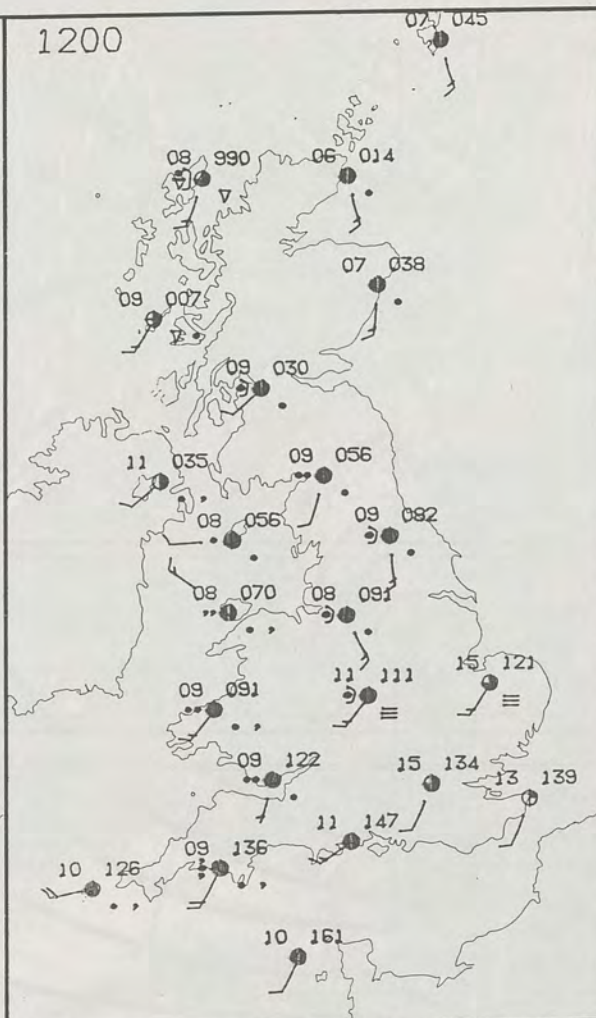
© Crown Copyright 1986 All rights reserved



0600

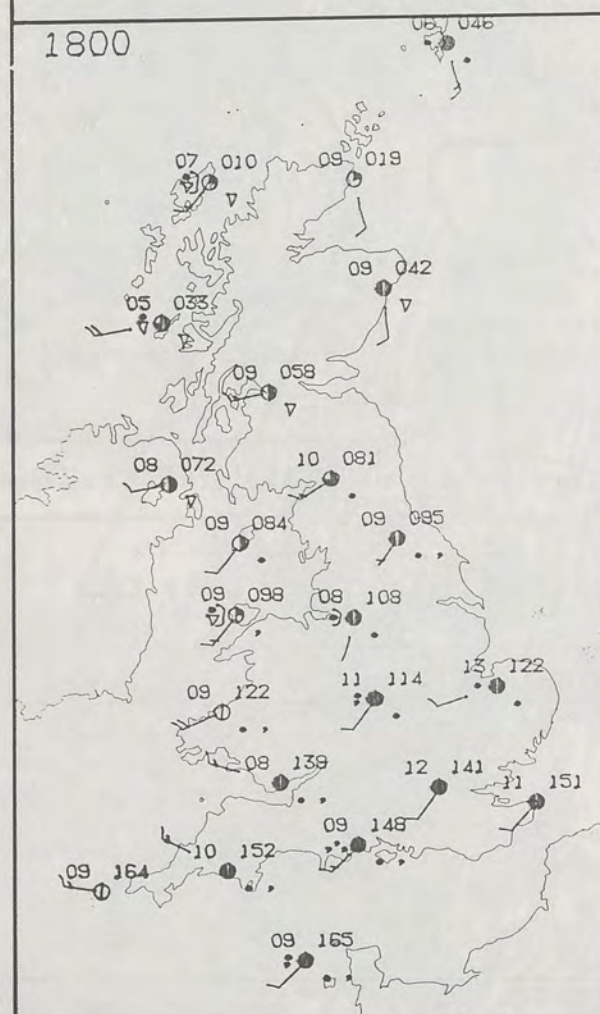


1200

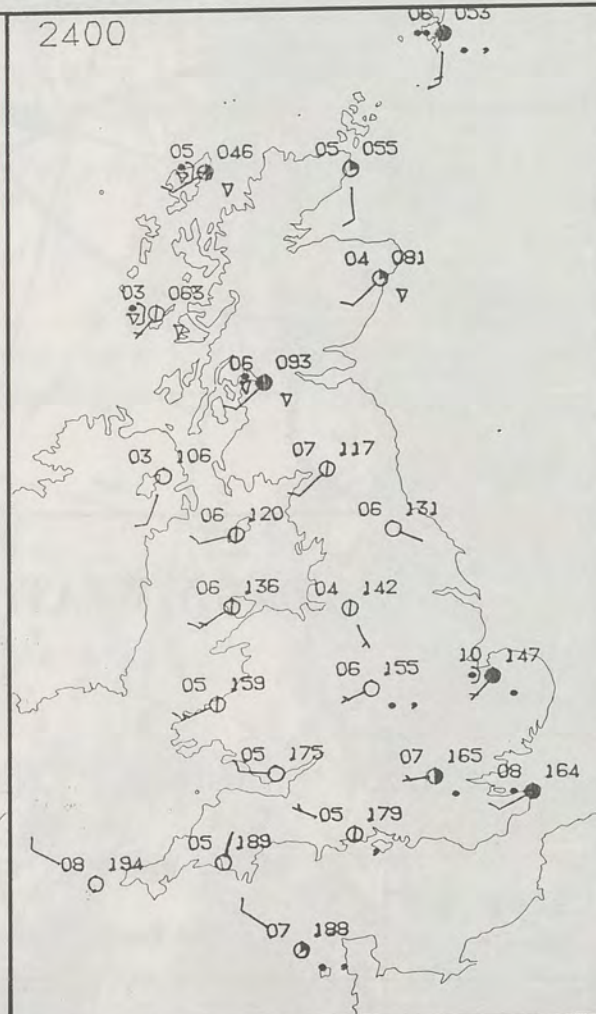


PLOTTED SURFACE OBSERVATIONS

1800



2400



MONDAY
28 APRIL 1986

SUMMARY
OF
BRITISH WEATHER

Northern Ireland and western Scotland had a wet night and later the rain spread to the rest of mainland Scotland, the Isle of Man and West Wales. For the rest of England and Wales the night was dry with a good deal of fog in east and northeast England and some patches too in the south-east.

During the day cloud and rain moved across much of England and Wales from the west but in East Anglia and southeast England it stayed dry - clouding over after a bright start. In West Wales and the far southwest of England drier, brighter weather spread from the west later in the day.

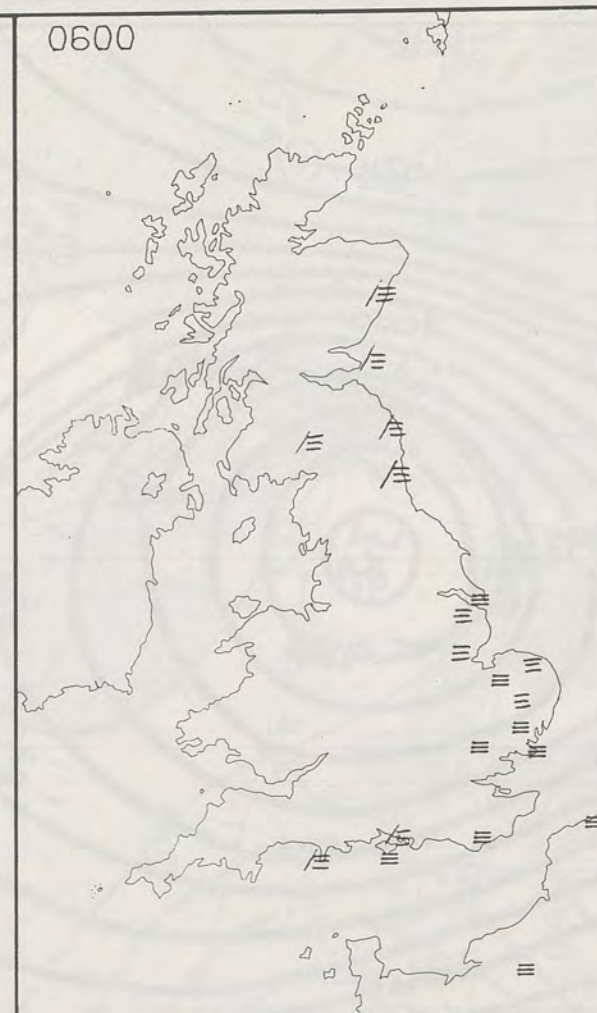
Over Northern Ireland rain cleared during the morning, followed by sunshine and showers, and this improvement reached much of western Scotland by afternoon, with all but the Northern Isles clearing up by evening.

Temperatures were near average over Scotland and Northern Ireland. Western parts of England and Wales had a rather cold day, while the Midlands and the north of England had average temperatures. East Anglia, by contrast, had a rather warm day.

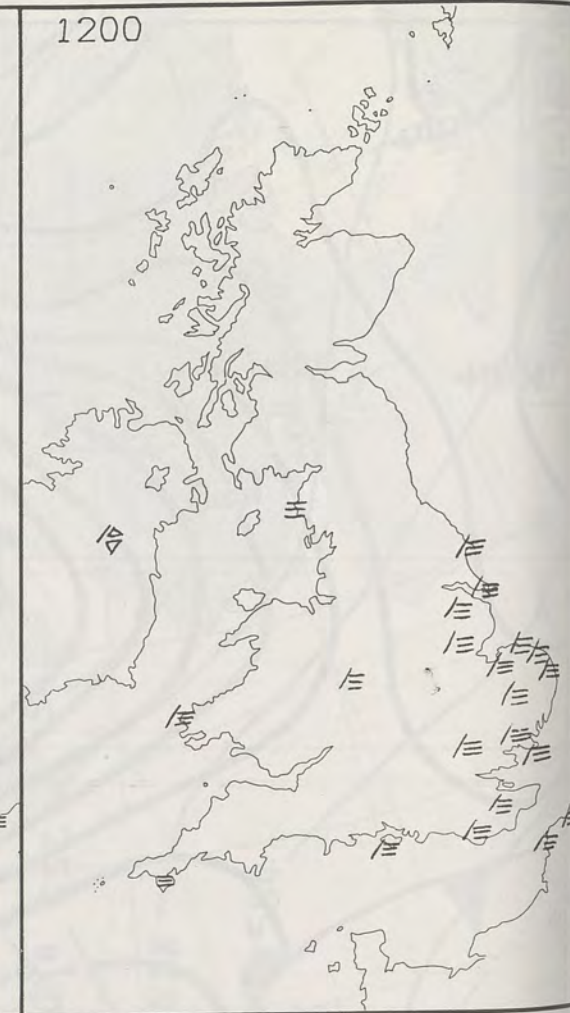
London Weather Centre
284-286 High Holborn
London WC1V 7HX
All times are GMT

© Crown Copyright 1986 All rights reserved

0600



1200

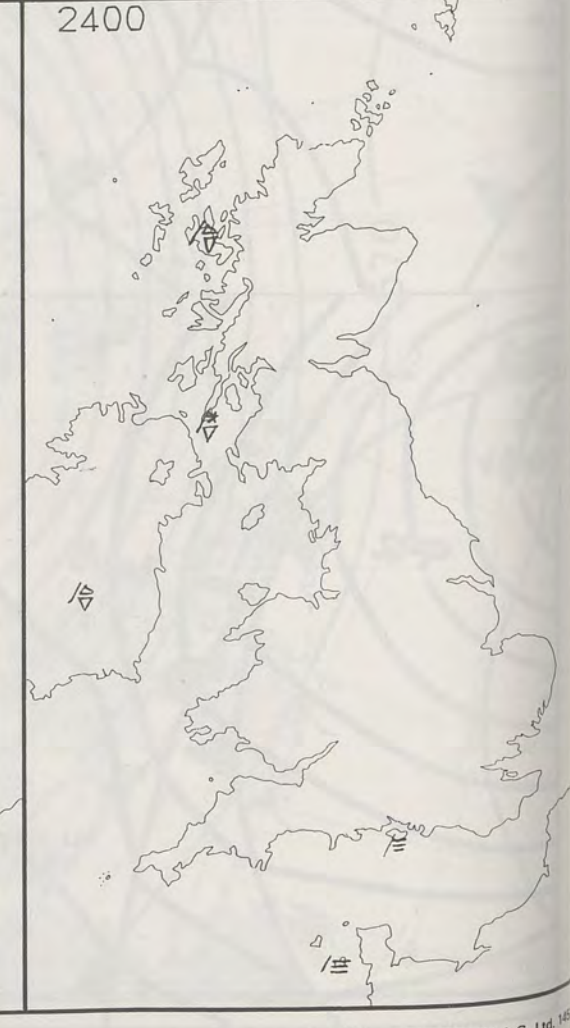


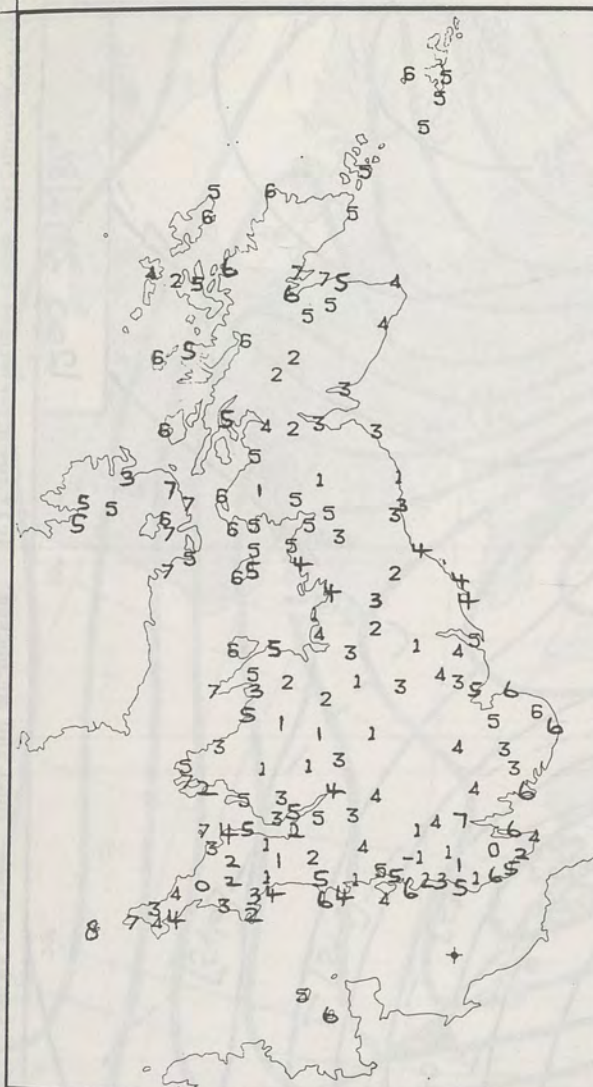
SIGNIFICANT WEATHER CHARTS

1800

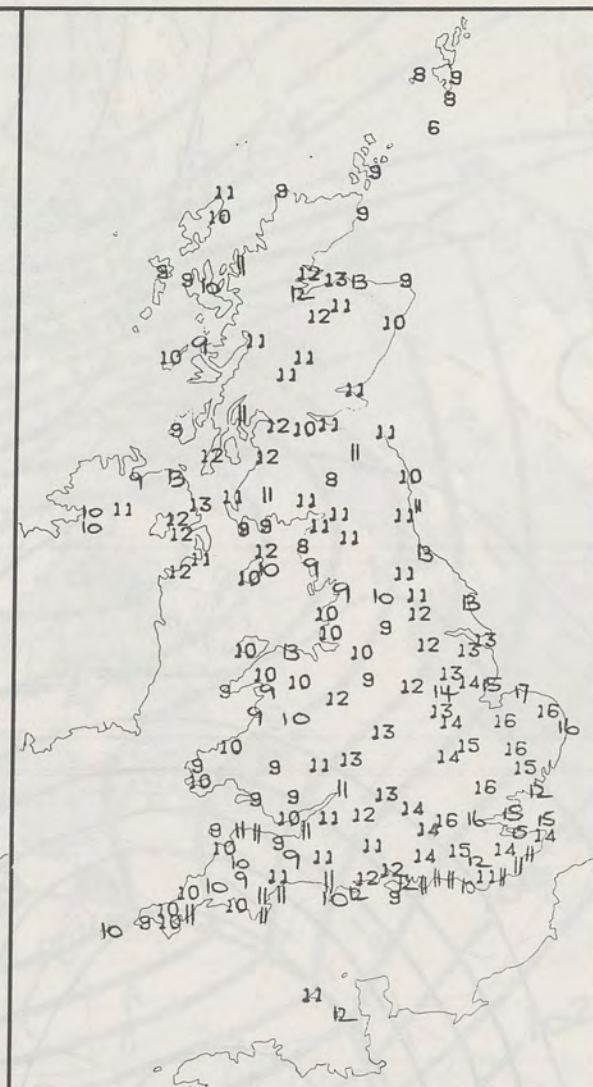


2400

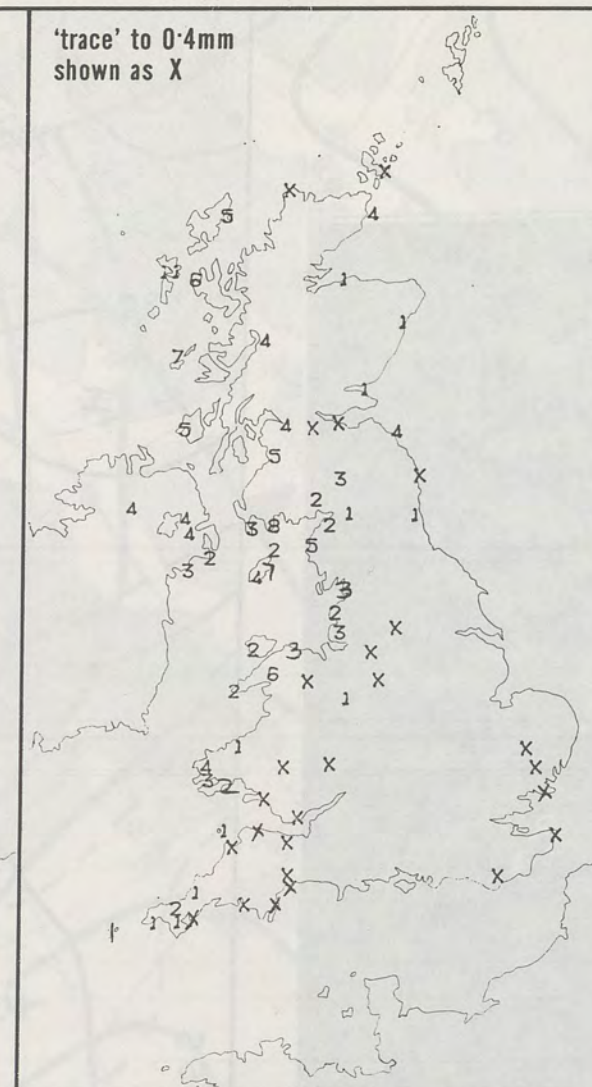




NIGHT MINIMUM TEMPERATURE (°C)
For 12-hour period ending
0900 ON 28 APR 86



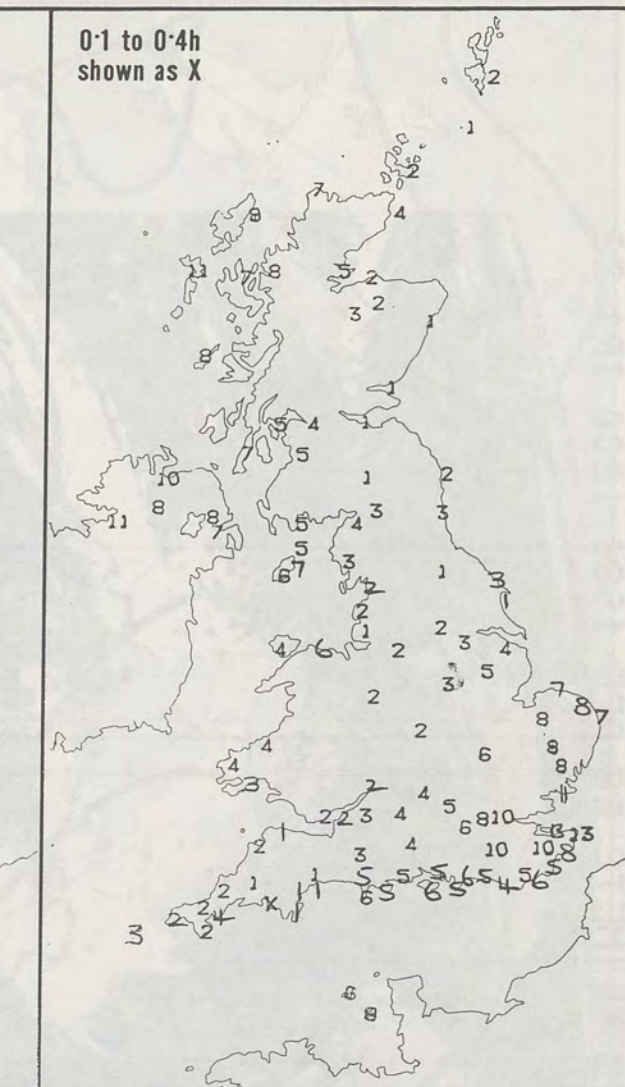
DAY MAXIMUM TEMPERATURE (°C)
For 12-hour period ending
2100 ON 28 APR 86



RAINFALL (mm)
For 12-hour period ending
0900 ON 28 APR 86



RAINFALL (mm)
For 12-hour period ending
2100 ON 28 APR 86



SUNSHINE (hours)
Dawn to dusk
28 APR 86

EXTREMES FOR MONDAY 28TH APRIL 1986

Highest maximum	: 17.0°C Cromer (Norfolk)
Lowest maximum	: 6.4°C Fair Isle (Northern Isles)
Lowest minimum	: -1.3°C Liphook (Hampshire)
Lowest grass minimum	: -5.2°C Glenlee (Dumfries and Galloway), Exton (Somerset)
Most rain (24 hours from 0900 GMT)	: 15.8 mm Nantmoor (Gwynedd)
Most sun	: 12.8 hours Herne Bay (Kent)



**DAILY
WEATHER
SUMMARY**



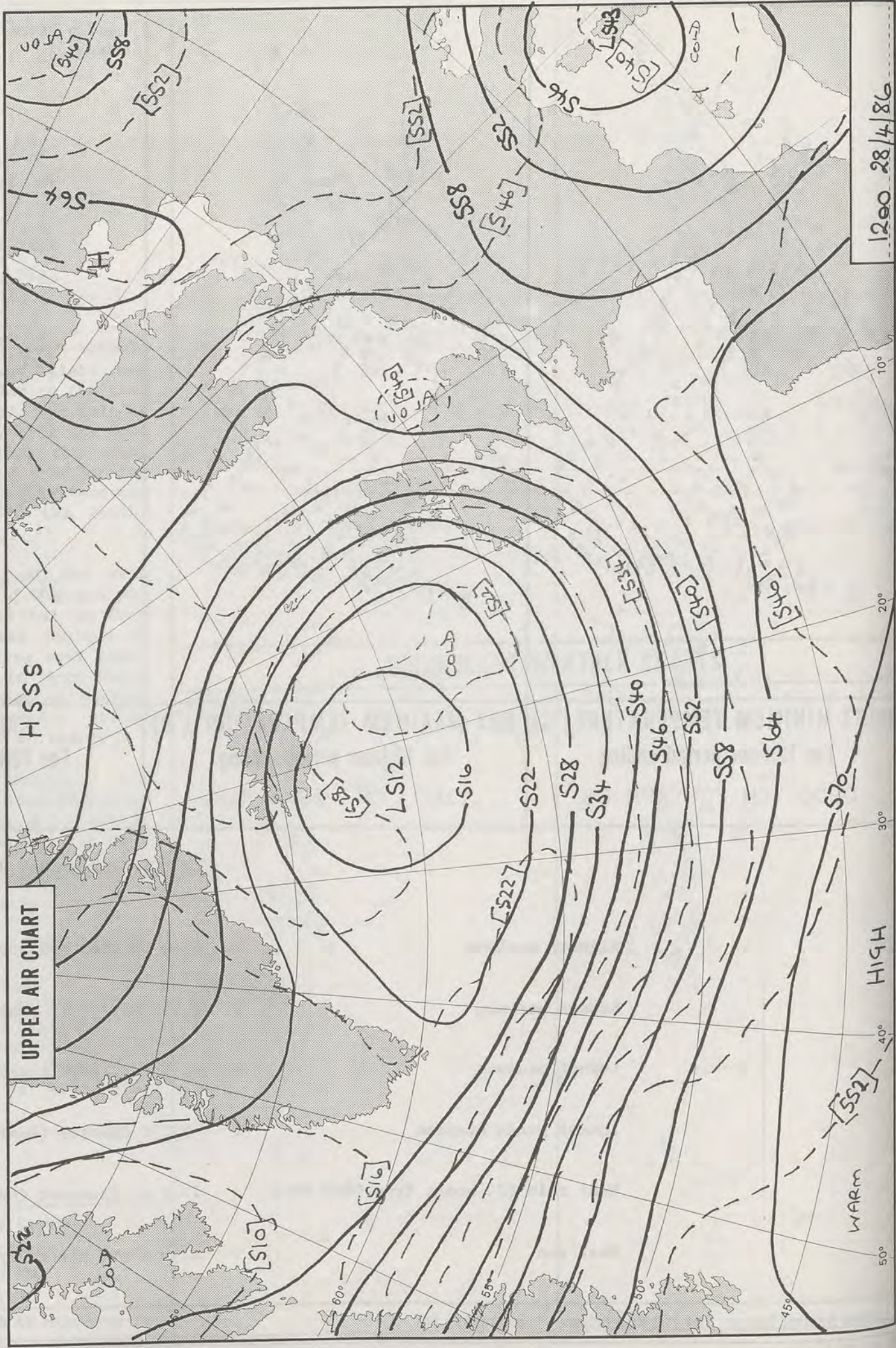
© Crown Copyright 1986
All rights reserved

METEOSAT INFRARED

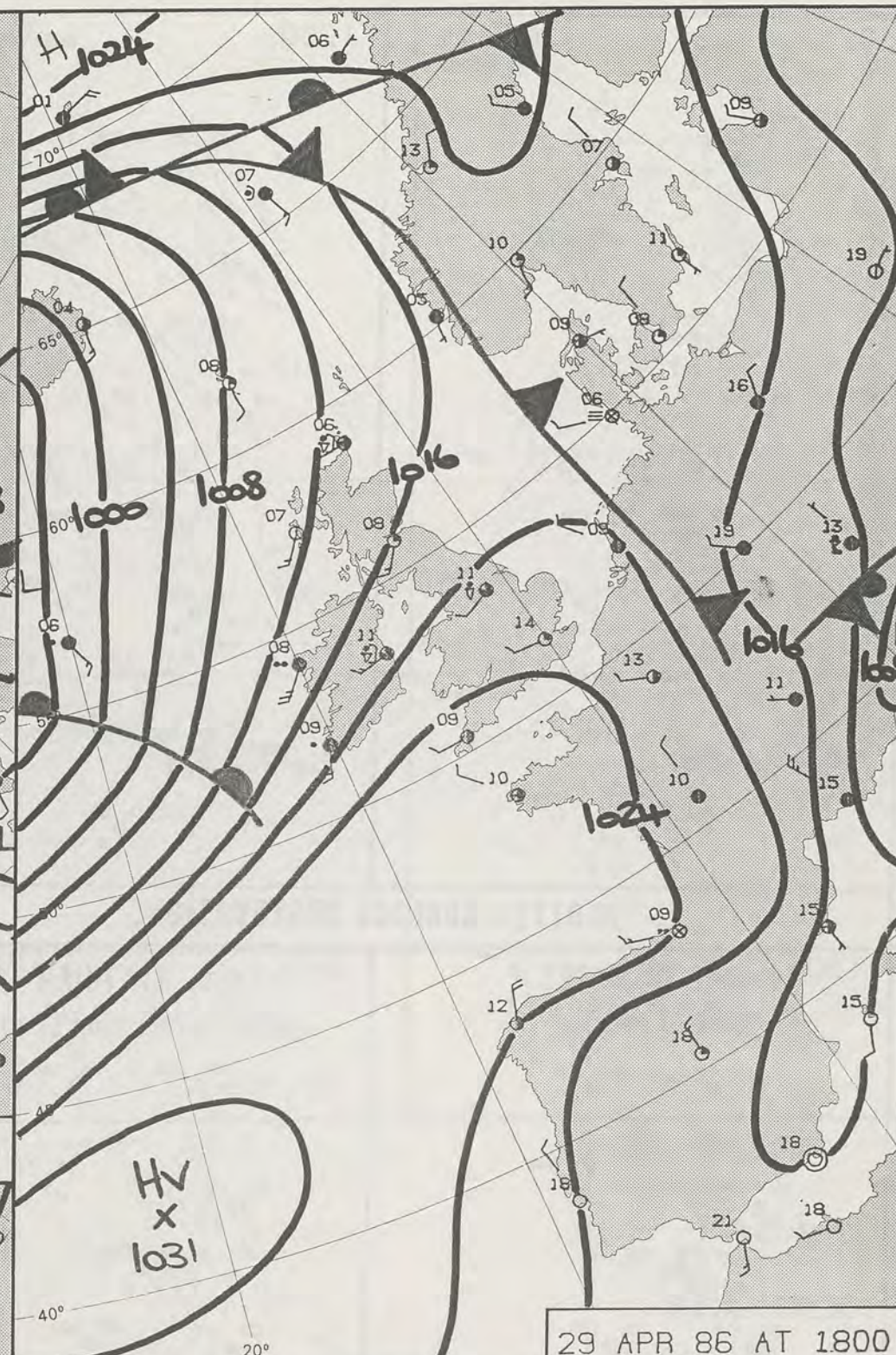

METE 28 APR 1986 1200 IR1 D2



UPPER AIR CHART



1290 28/4/86
 10°
 20°
 30°
 40°
 50°
 HIGH
 WHM
 London Weather Centre 284-286 High Holborn London WC1V 7HX All times are GMT 500mb full lines 1000-500 mb pecked © Crown Copyright 1986 All rights reserved

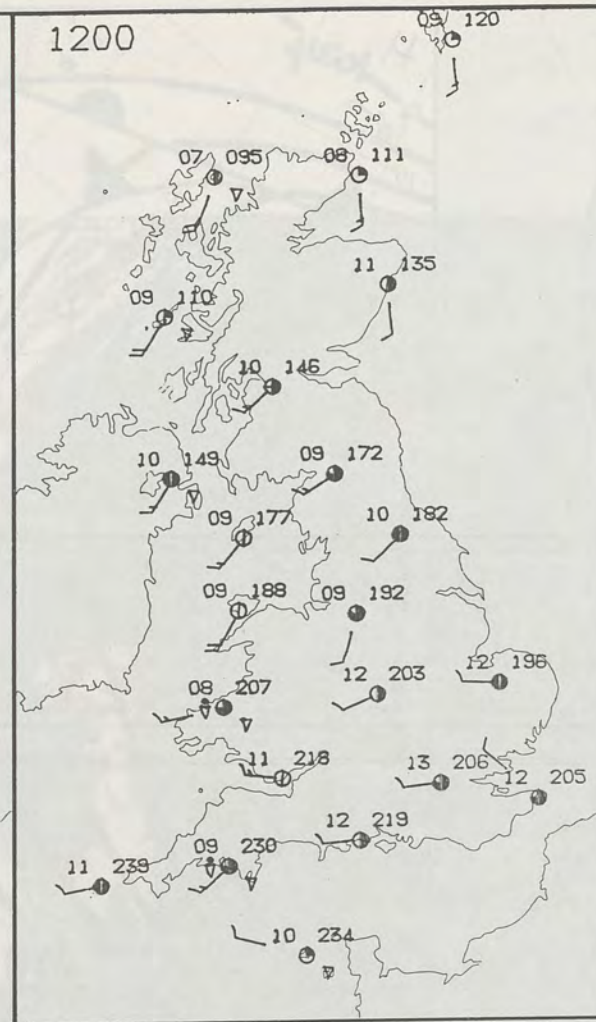
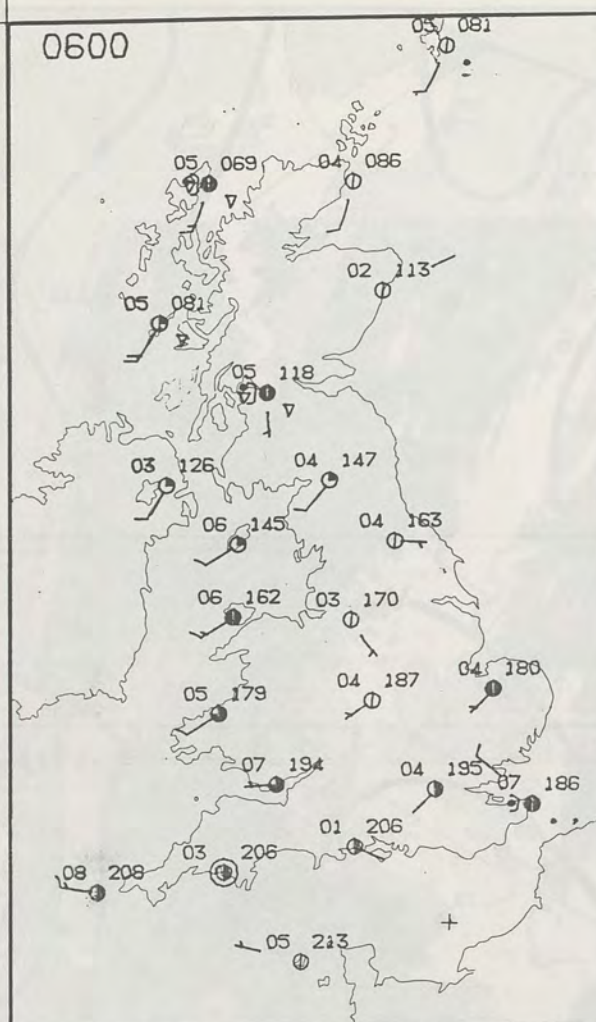


DAILY WEATHER SUMMARY
 FOR
TUESDAY 29 APRIL 1986

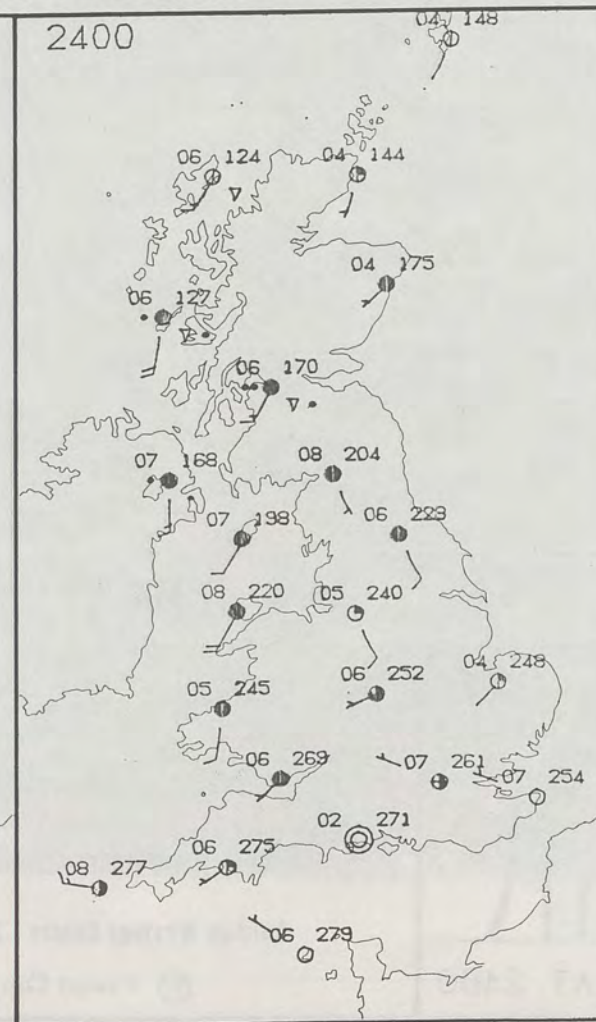
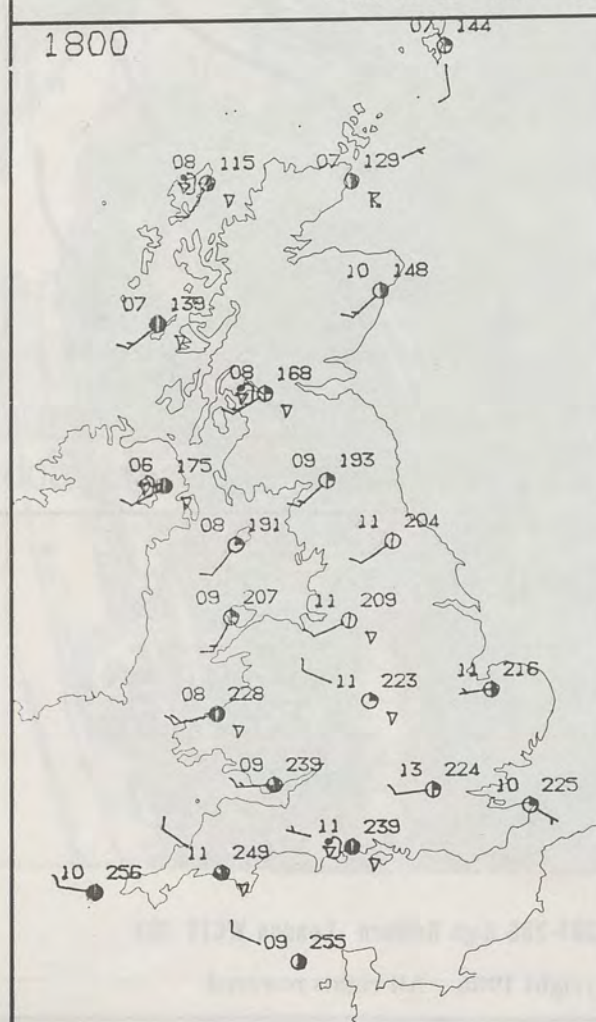
 Warm front
  Cold front
  Occlusion

London Weather Centre 284-286 High Holborn London WC1V 7HX
 © Crown Copyright 1986 All rights reserved





PLOTTED SURFACE OBSERVATIONS



TUESDAY
29 APRIL 1986

SUMMARY OF BRITISH WEATHER

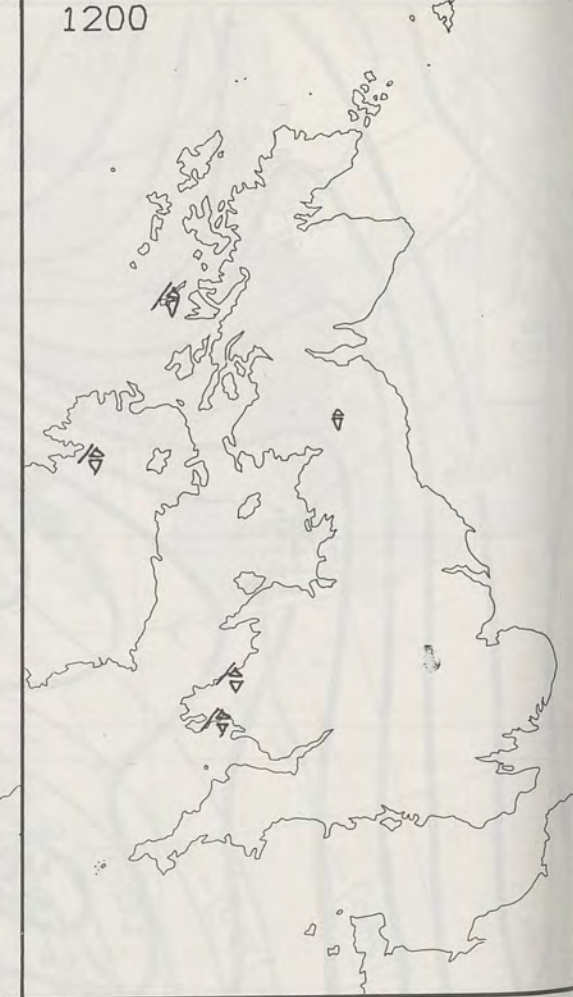
Overnight parts of southeast England and East Anglia had a little rain which cleared away before dawn, and in the far west of Scotland there were some showers. Elsewhere over Britain skies were clear, with a touch of frost in central Scotland and parts of central southern England.

Through the day most places had a good deal of sunshine. There were some hail showers with thunder - most of them to be found over Scotland and Northern Ireland. By evening skies clouded over in Northern Ireland, with some light rain coming in from the southwest.

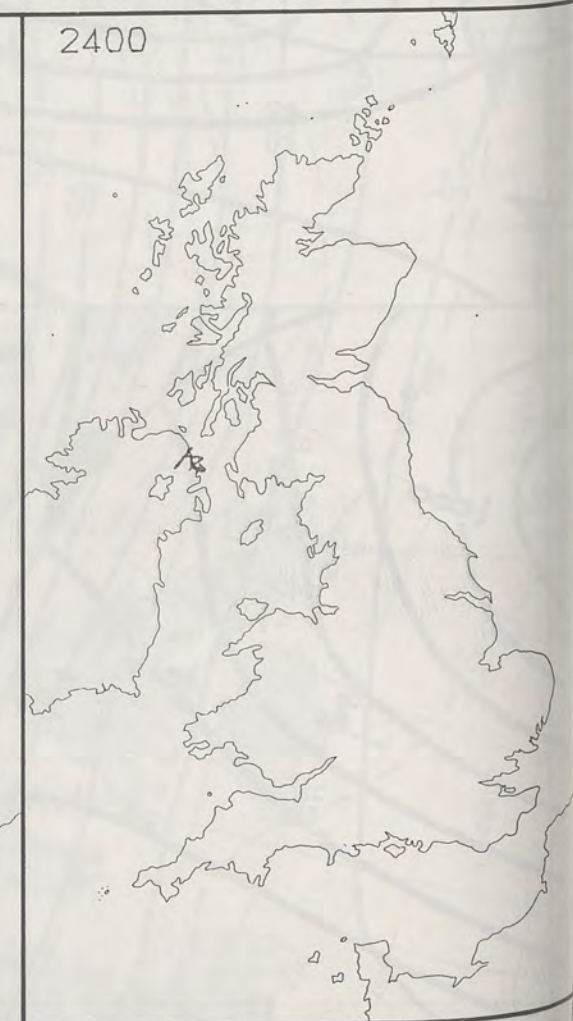
Temperatures were close to normal over much of the country, but some west facing coasts were on the cool side.

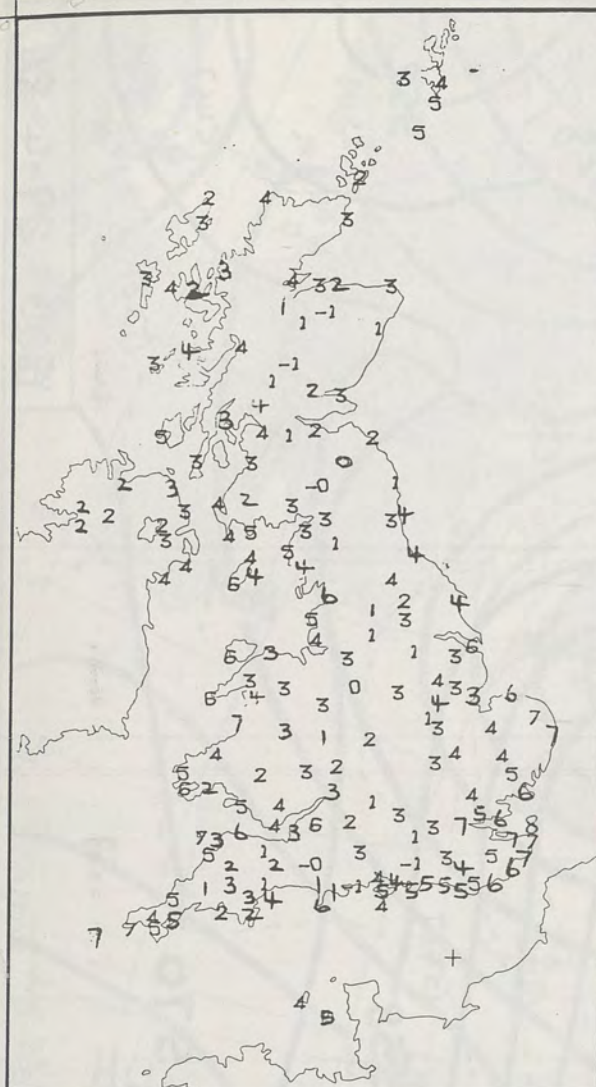
London Weather Centre
284-286 High Holborn
London WC1V 7HX
All times are GMT

© Crown Copyright 1986 All rights reserved

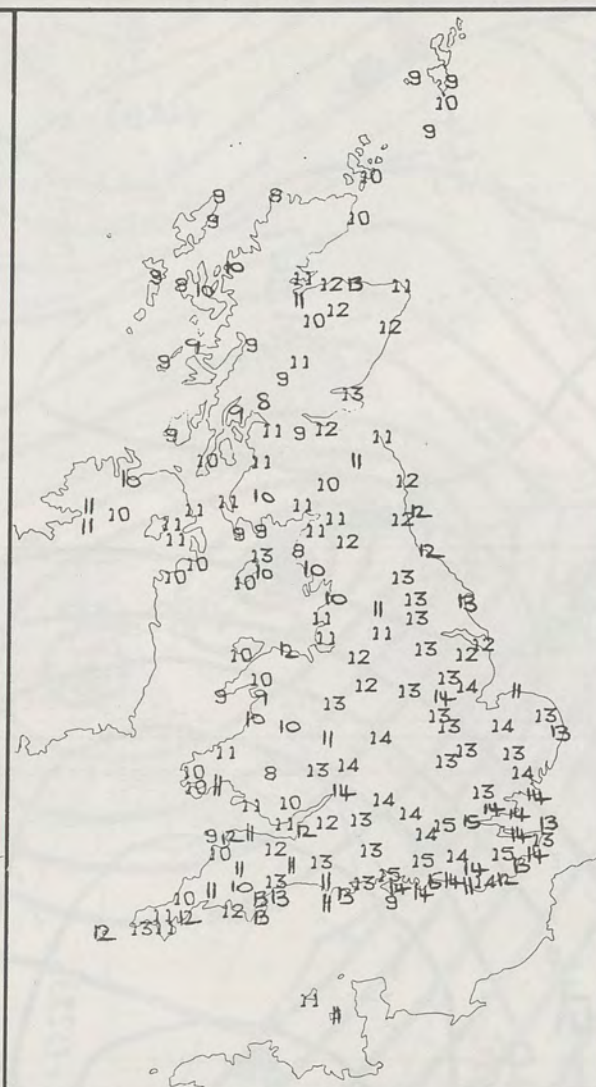


SIGNIFICANT WEATHER CHARTS

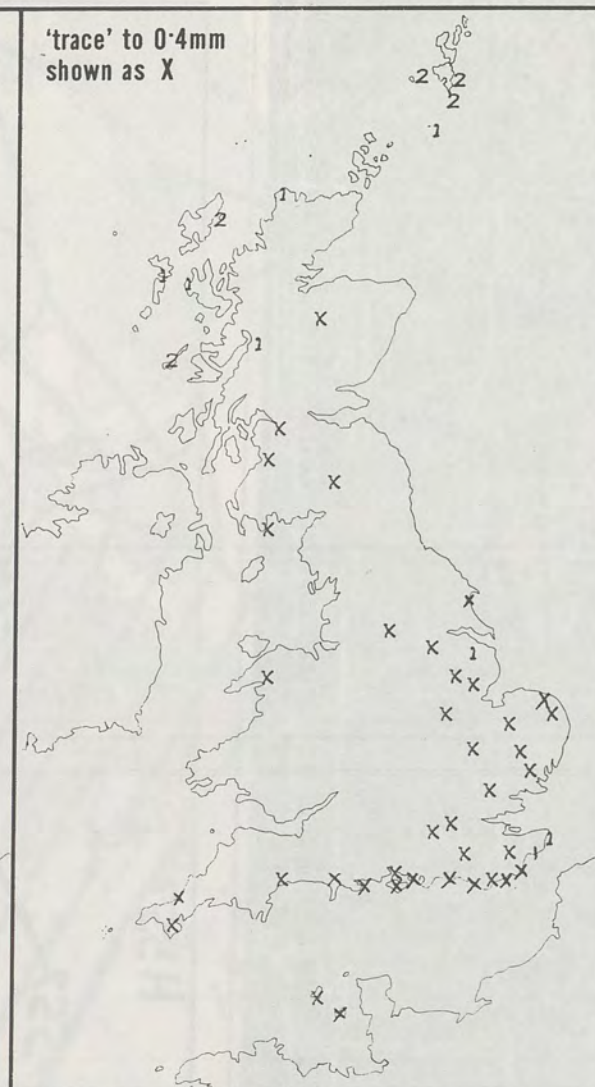




NIGHT MINIMUM TEMPERATURE (°C)
For 12-hour period ending
0900 ON 29 APR 86



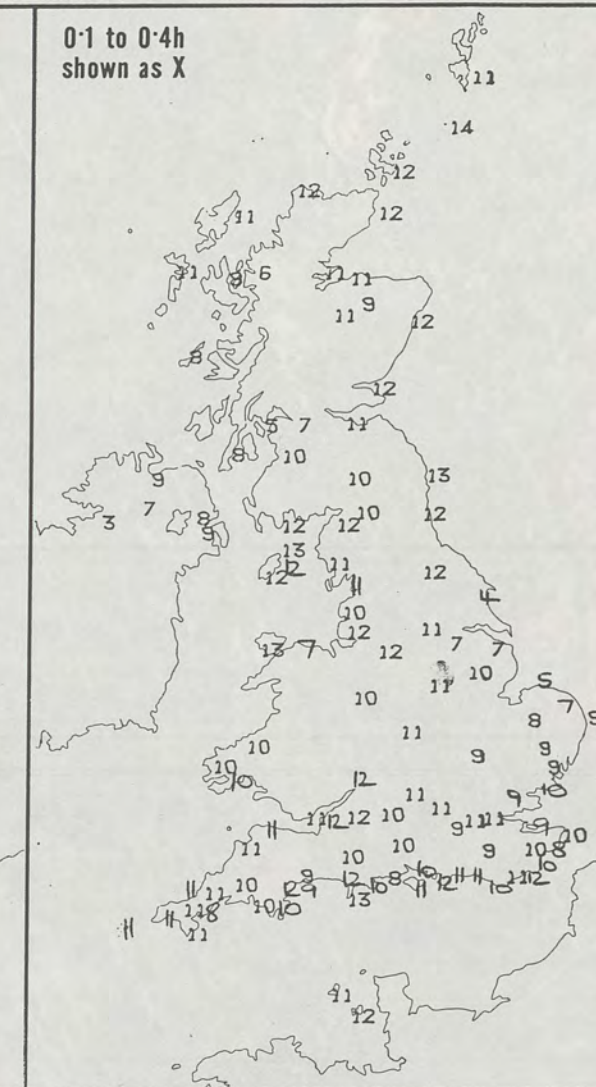
DAY MAXIMUM TEMPERATURE (°C)
For 12-hour period ending
2100 ON 29 APR 86



RAINFALL (mm)
For 12-hour period ending
0900 ON 29 APR 86



RAINFALL (mm)
For 12-hour period ending
2100 ON 29 APR 86



SUNSHINE (hours)
Dawn to dusk
29 APR 86

EXTREMES FOR TUESDAY 29TH APRIL 1986

Highest maximum	: 15.3°C London Weather Centre
Lowest maximum	: 7.8°C Cape Wrath (Northwest Scotland), Treacastle (Powys)
Lowest minimum	: -1.3°C Liphook (Hampshire)
Lowest grass minimum	: -6.0°C Aberdeen/Dyce
Most rain (24 hours from 0900 GMT)	: 38.4 mm Sloy (Near Loch Lomond)
Most sun	: 13.9 hours Fair Isle (Northern Isles)



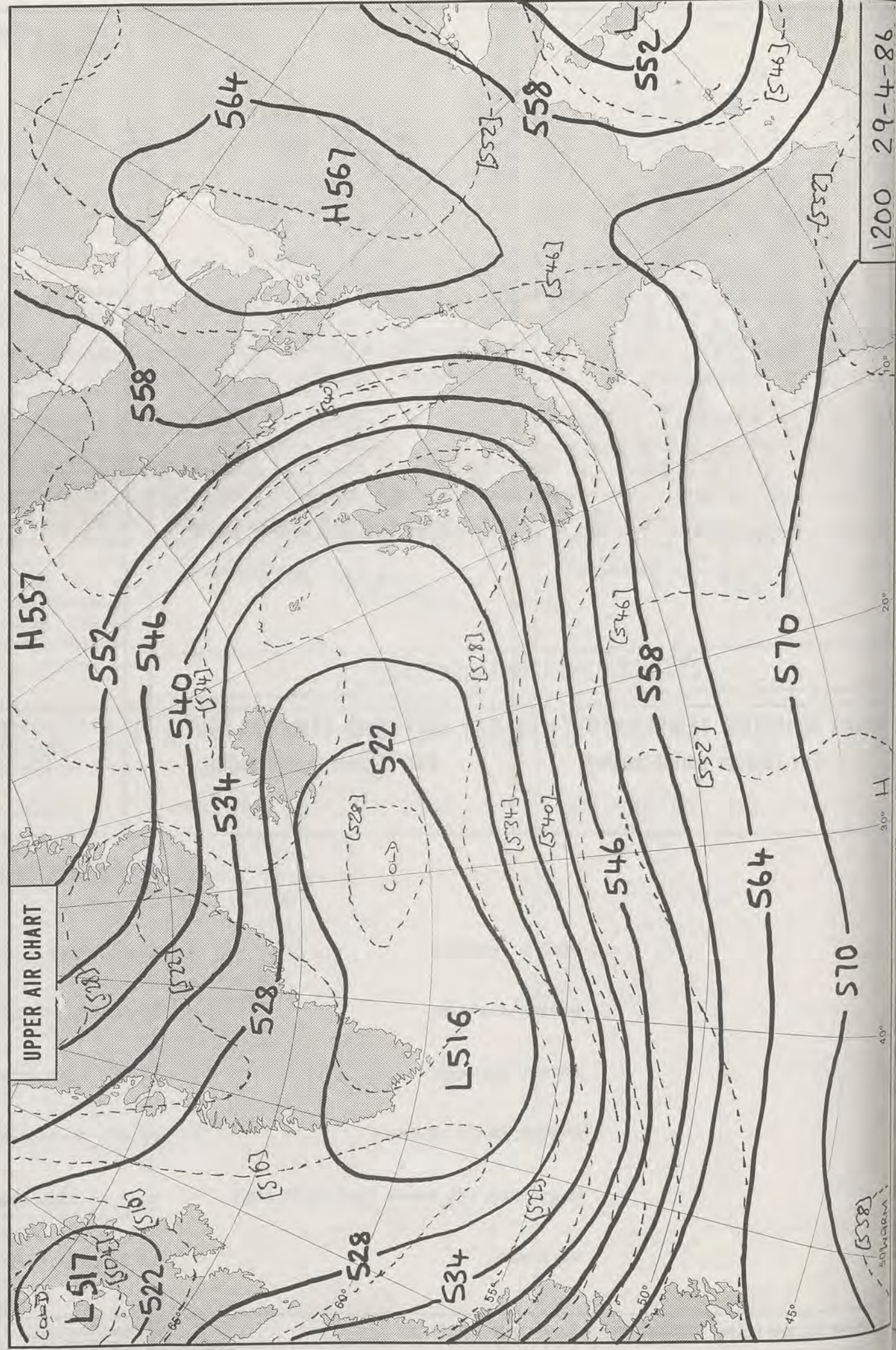
**DAILY
WEATHER
SUMMARY**



© Crown Copyright 1986
All rights reserved

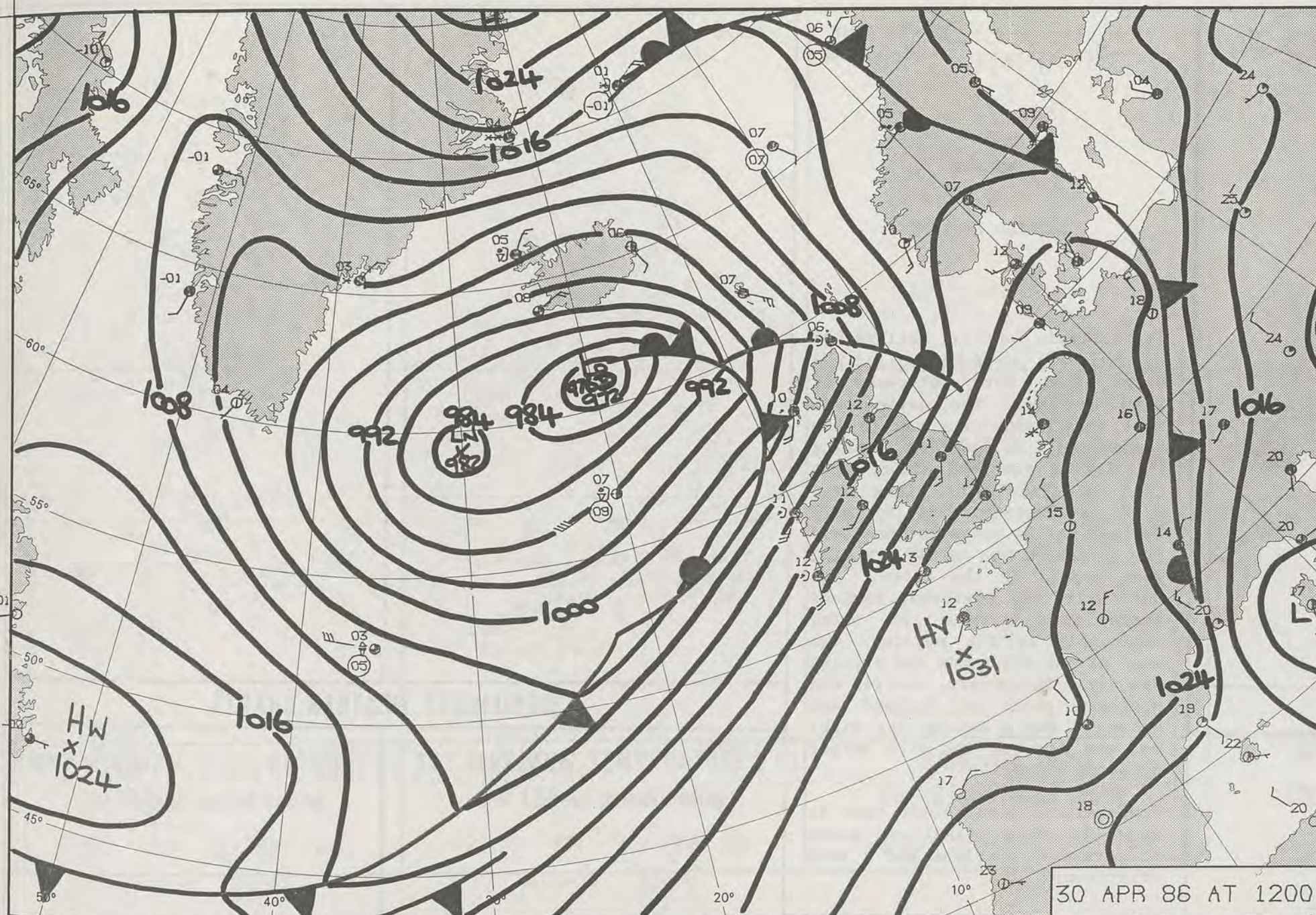
VISIB 1258
29/11/86

UPPER AIR CHART

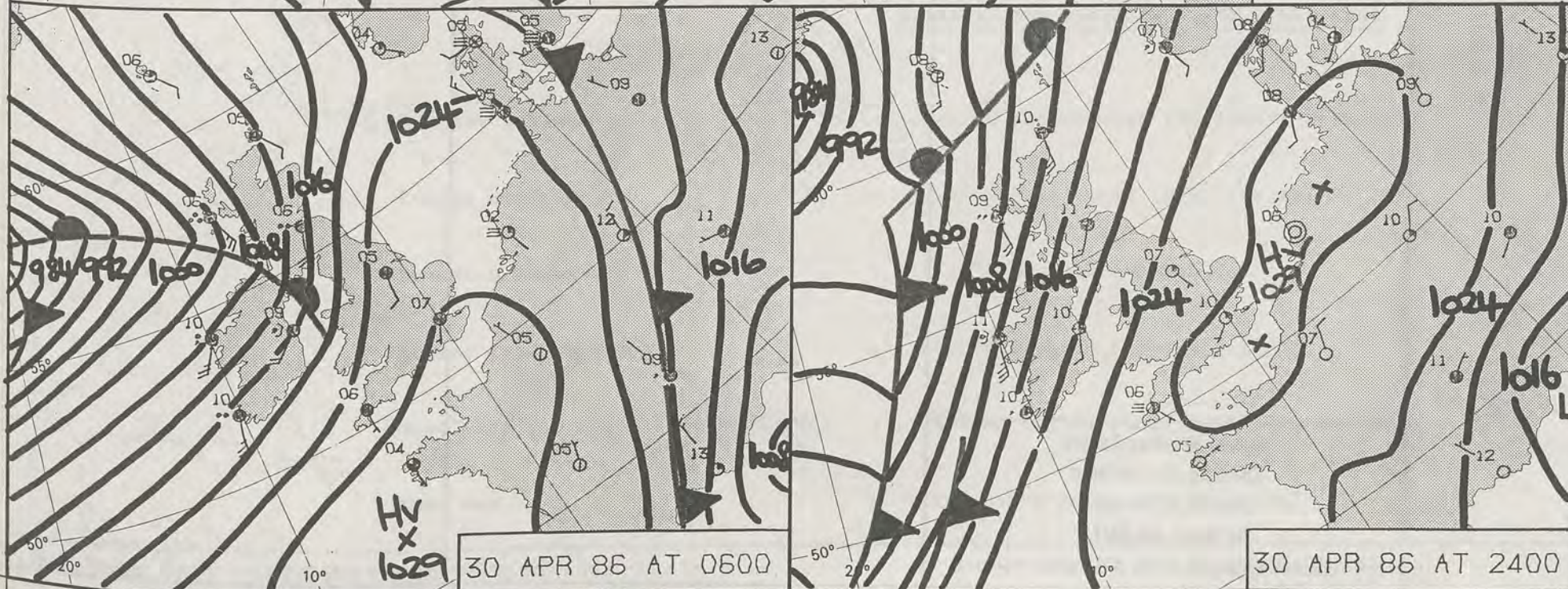


1200 29-4-86

1200 29-4-86

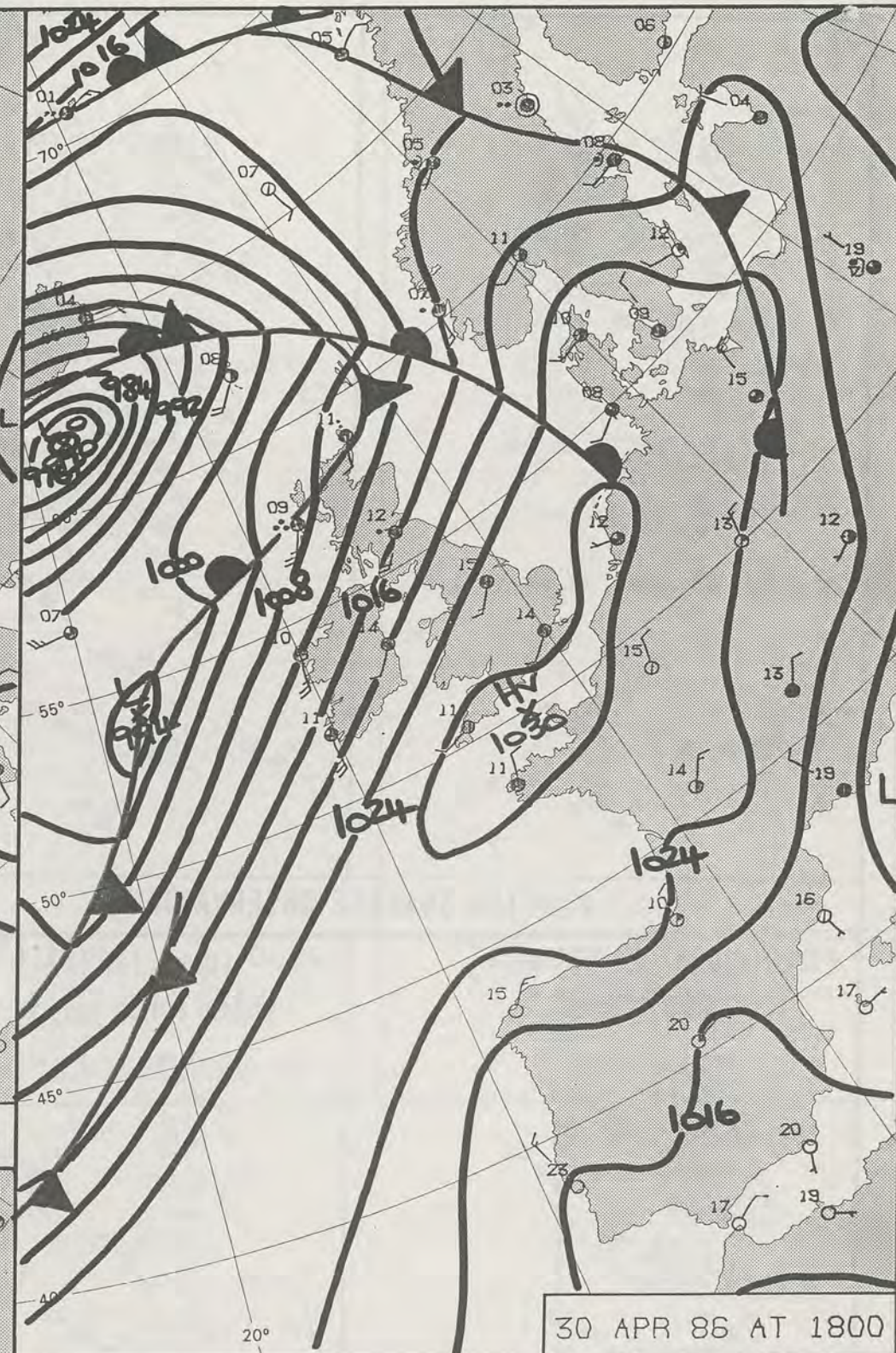


30 APR 86 AT 1200



30 APR 86 AT 0600

30 APR 86 AT 2400



30 APR 86 AT 1800

DAILY WEATHER SUMMARY

FOR

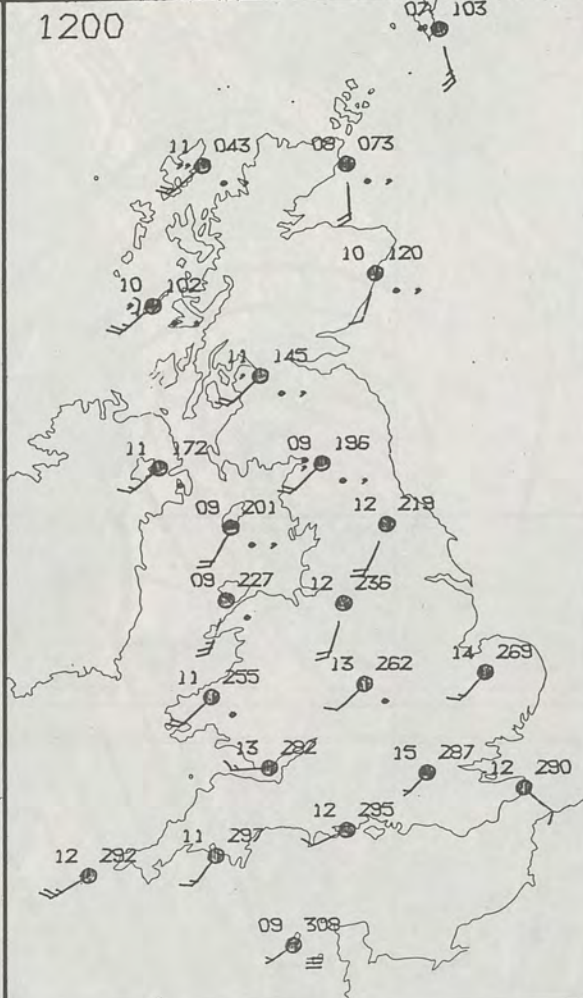
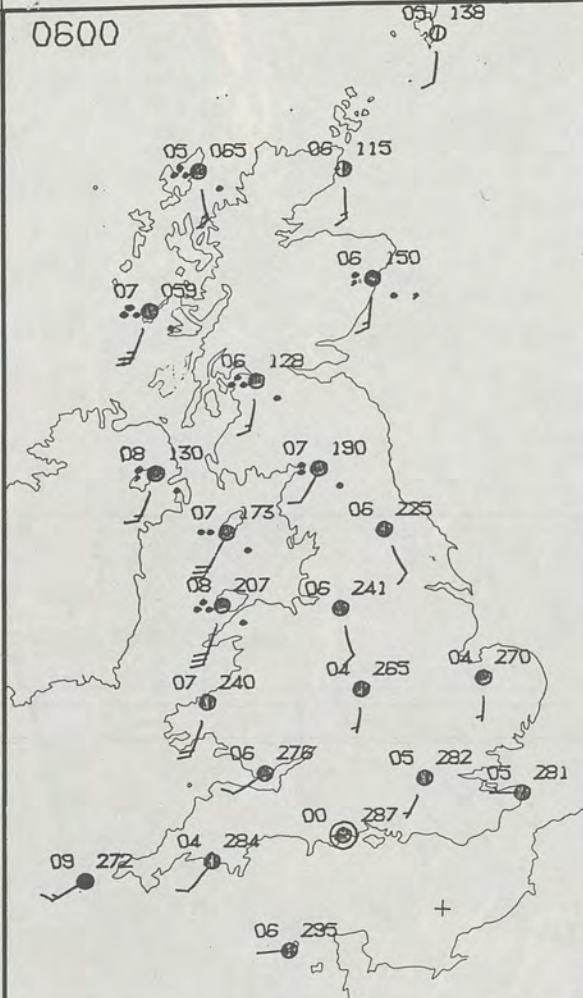
WEDNESDAY 30 APRIL 1986

Warm front Cold front Occlusion

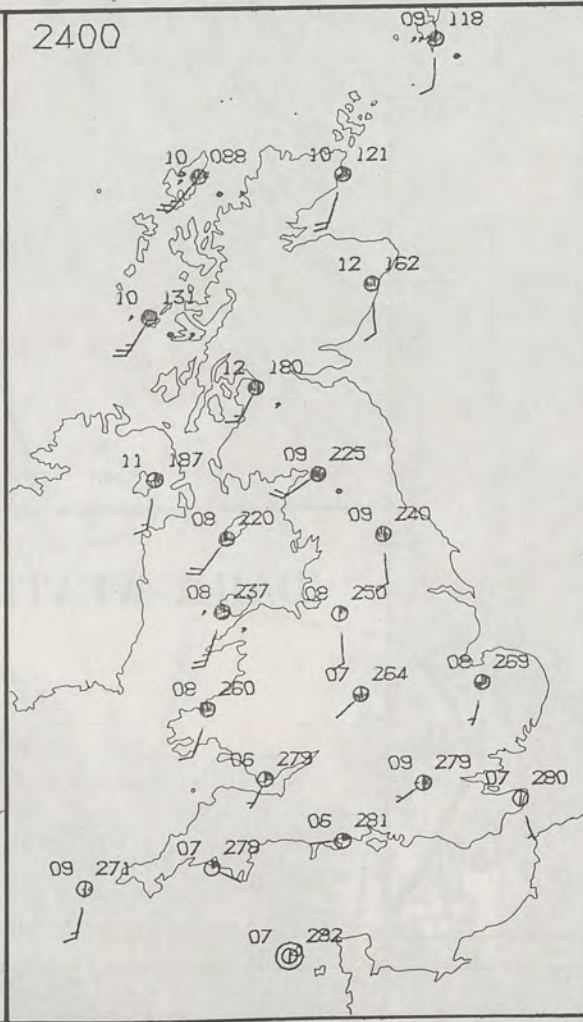
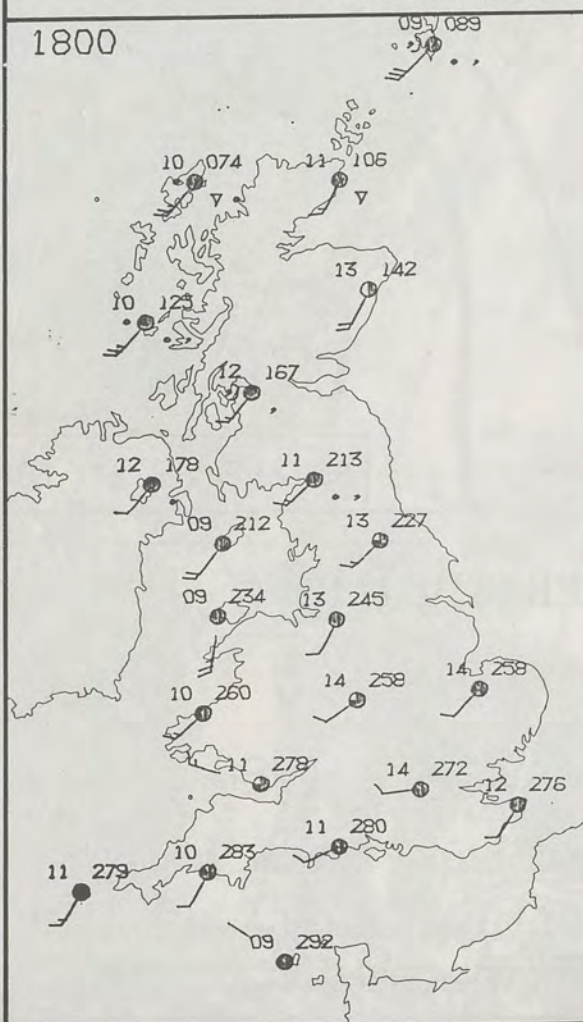
London Weather Centre 284-286 High Holborn London WC1V 7HX

© Crown Copyright 1986 All rights reserved





PLOTTED SURFACE OBSERVATIONS



WEDNESDAY
30 APRIL 1986

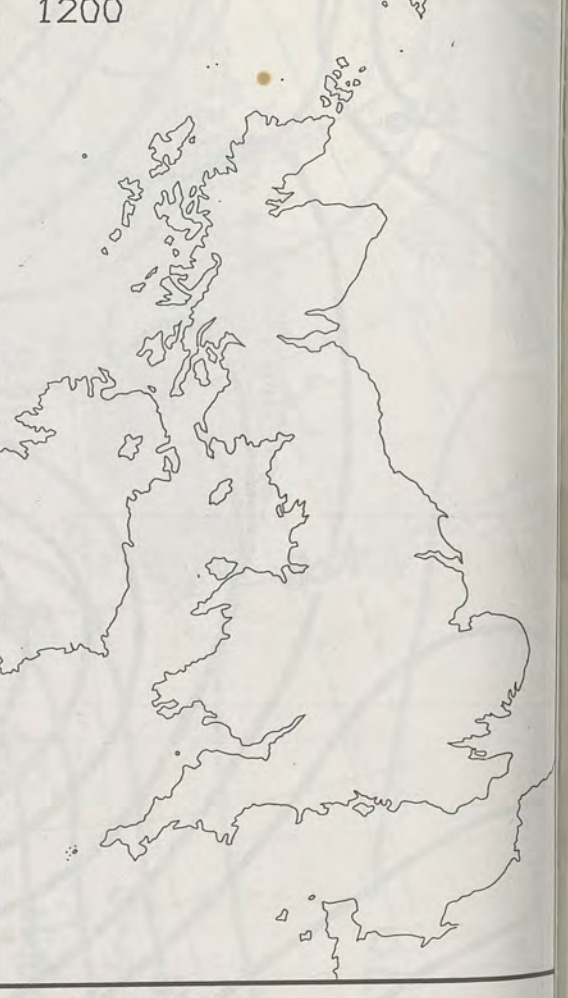
SUMMARY
OF
BRITISH WEATHER

In Scotland, Northern Ireland and northwestern parts of England and Wales there were outbreaks of rain overnight. The heaviest and most persistent rain was in the western half of Scotland. During the day it remained cloudy with rain or drizzle at times over much of Scotland and Northern Ireland but in northeast Scotland the afternoon was mainly dry with some breaks in the cloud. In West Wales and northwest England there were patches of rain, especially in the morning, but most of the afternoon and evening was dry. In eastern, central and southern parts of England and Wales it was a mainly dry night and the day was dry with bright or sunny intervals.

Temperatures were mostly near or a little above normal and parts of northeast Scotland had a warm afternoon.

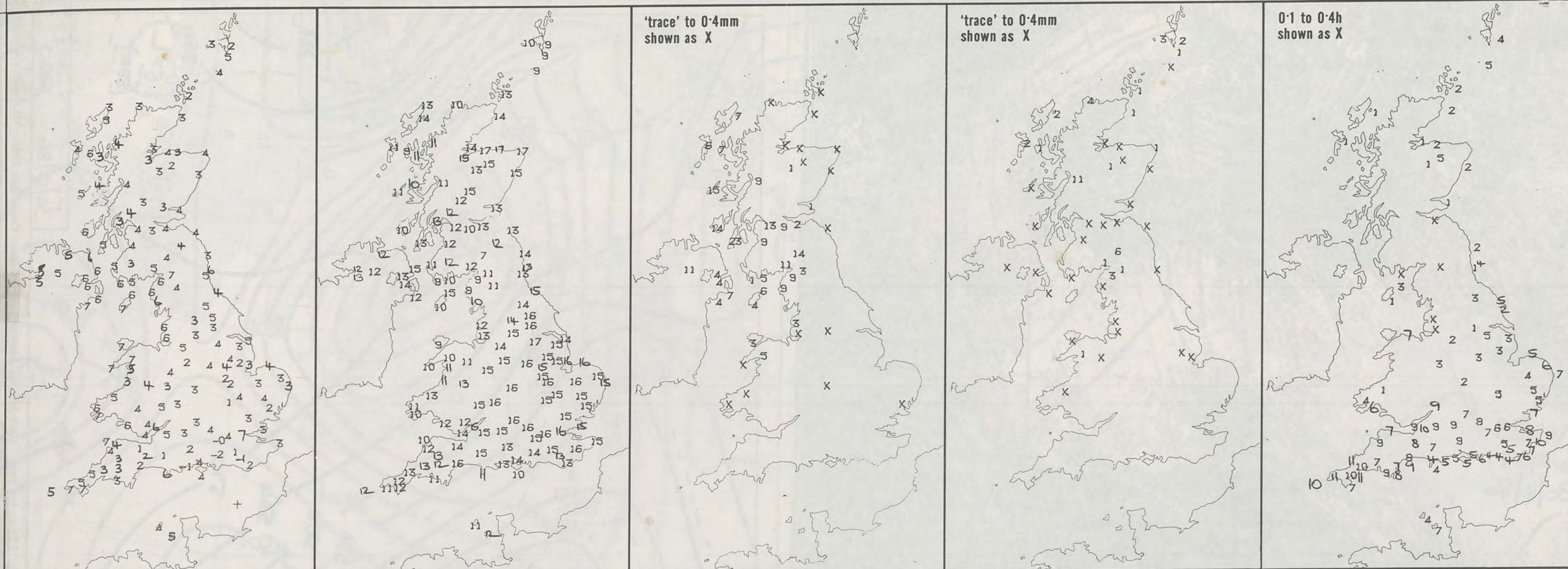
London Weather Centre
284-286 High Holborn
London WC1V 7HX
All times are GMT

© Crown Copyright 1986 All rights reserved



SIGNIFICANT WEATHER CHARTS





NIGHT MINIMUM TEMPERATURE (°C) For 12-hour period ending 0900 ON 30 APR 86	DAY MAXIMUM TEMPERATURE (°C) For 12-hour period ending 2100 ON 30 APR 86	RAINFALL (mm) For 12-hour period ending 0900 ON 30 APR 86	RAINFALL (mm) For 12-hour period ending 2100 ON 30 APR 86	SUNSHINE (hours) Dawn to dusk 30 APR 86
--	--	---	---	---

EXTREMES FOR WEDNESDAY 30TH APRIL 1986

Highest maximum	: 17.2°C Fraserburgh (Northeast Grampian)
Lowest maximum	: 7.4°C Eskdalemuir (Dumfries and Galloway)
Lowest minimum	: -1.6°C Liphook (Hampshire)
Lowest grass minimum	: -6.0°C Liphook (Hampshire)
Most rain (24 hours from 0900 GMT)	: 14.9 mm Killin (Near Loch Tay, Central Scotland)
Most sun	: 11.1 hours Falmouth (Cornwall)



DAILY WEATHER SUMMARY



© Crown Copyright 1986
All rights reserved

