

THE DAILY WEATHER REPORT

(INTRODUCTION)



1st April to 30th June, 1967

Stations published in the Daily Weather Report



METEOROLOGICAL OFFICE
Bracknell, Berkshire

A brief history of changes in contents and format between 1st April, 1919, and December, 1949, will be found in the introduction to the British Section for 1st October to 31st December, 1949. On 1st January, 1950, the British and International Sections of the former Report, which had been issued in three sections since 1919, were combined in a single publication, the present Daily Weather Report. At the same time, the third section was published separately with the title of Daily Aerological Record. A number of changes in meteorological codes and specifications were introduced on 1st January, 1955, and incorporated in the Report. Changes in format introduced on 1st July, 1955, provided for the elements of station and ships' observations to be given in the order of the appropriate meteorological code and for some modification of the scales and projections of charts. On 1st January, 1961, the Celsius scale was adopted for reporting surface temperatures. On 1st January, 1967, the metric system was adopted for all references to heights and distances.

(i) **Observations.**—Pages 1 and 4 of the Daily Weather Report contain reports for the four main hours of observation from a representative number of stations in Great Britain and Ireland which provide full reports together with a selection of reports from ocean weather stations for the same hours. In addition, Beaufort letters (Table 19), mainly describing precipitation, are given for each of the four six-hourly periods, together with reports of maximum and minimum temperature, sunshine, rainfall and state of ground (Table 13), in respect of the land stations listed. Explanations of the codes and specifications used are given below.

(ii) **Charts.**—Page 2 contains a chart of the weather in a large part of the northern hemisphere for mid-day of the previous day. Incorporated in this chart is a line joining the approximate locations of civil twilight (i.e., Sun 6° below horizon) at 1200 h G.M.T. for the mid point of the month indicated. Page 3 contains charts of slightly larger scale, for the British Isles and Western Europe, for 1800 h. of the previous day and for 0000 h. and 0600 h. on the day of issue.

(iii) **General Synoptic Development, Forecast and Outlook.**—Below the weather charts on page 3 will be found a statement which describes the main features in the evolution of the synoptic situation over the United Kingdom during the preceding 24 hours together with an indication of the manner in which it is expected to develop.

CODE FM IIC—Land Stations								RRTxTxEx RRTxTxTxEx			
N dd ff		VV ww W		PPP TT		Nh CL h CM CH		Td Td a pp			
8Ns C hshs											
N = Total amount of cloud in eighths (Table 1). dd = Wind direction on scale 01–36 (see also Table 2). ff = Wind speed in knots.		VV = Visibility (Table 3). ww = Present weather (Table 5). W = Past weather (Table 4).		PPP = Last three figures of pressure (reduced to M.S.L.) in millibars and tenths. TT = Temperature in whole degrees Celsius.		Nh = Fraction of celestial dome covered by CL (or CM if no CL). CL = Form of low cloud (Table 6). h = Height above ground of base of lowest cloud (Table 9). CM = Form of Medium Cloud (Table 7). CH = Form of high cloud (Table 8).		TdTd = Dew point temperature in whole degrees Celsius. a = Characteristic of barometric tendency (Table 10). pp = Barometric tendency (change of pressure in last three hours in tenths of millibars).		8 = Indicator figure. Ns = Amount in eighths of individual cloud layer or mass (Table 1). C = Type of cloud (Table 11). hshs = Height of base of cloud (Table 12).	RR = Rainfall (Table 18) (Code 3577) (09h–21h) (21h–09h). TxTx = Maximum temperature in whole degrees Celsius (09h–21h). TnTn = Minimum temperature in whole degrees Celsius (21h–09h). TgTg = Minimum temperature on grass in whole degrees Celsius (21h–09h). sss = Duration of sunshine (in hours and tenths). E = State of ground (Table 13) (Code 0900) (09h–21h) (21h–09h).
CODE FM 2IC—Ships											
YQLaLaLa		LoLoLoGG		Ds vs a pp		O TsTs TdTd		I dwdw Pw Hw			
Y = Day of the week. Q = Octant of the Globe (0 = west, 3 = east). LaLaLa = Latitude in degrees and tenths.		LoLoLo = Longitude in degrees and tenths. GG = Actual time to the nearest whole hour G.M.T.		Ds = Direction of movement of ship (Table 14). vs = Speed of ship in knots (Table 15). a = Characteristic of barometric tendency (Table 10). pp = Barometric tendency (change of pressure in last three hours in tenths of millibars).		O = Indicator figure. TsTs = Difference between air temperature and sea temperature in ½ degrees Celsius. (If the air temperature is less than the sea temperature, 50 is added to the difference.) TdTd = Dew point temperature in whole degrees Celsius.		I = Indicator figure. dwdw = Direction (in tens of degrees) from which waves come (Table 2). Pw = Period of waves (Table 16). Hw = Mean maximum height of waves (Table 17). When it is possible to make a clear distinction between sea and swell two I dwdw Pw Hw groups are reported. The first relates to wind waves, the second to waves of the predominant swell system. In the case of "no sea" with or without swell the first group is reported as 100 / 0.			

0 = None.

1 = 1 eighth of sky covered or less, but not zero.

2 = 2 eighths of sky covered.

3 = 3 eighths of sky covered.

4 = 4 eighths of sky covered.

5 = 5 eighths of sky covered.

6 = 6 eighths of sky covered.

7 = 7 eighths of sky covered or more, but not
8 eighths.

8 = 8 eighths (sky completely covered).

9 = Sky obscured or cloud amount cannot be
estimated.

Direction (Compass Points)	Exact equivalent in degrees	Code figures dd	Direction (Compass Points)	Exact equivalent in degrees	Code figures dd
Calm	—	00			
N'E.	11½	01	S'W.	191½	19
NNE.	22½	02	SSW.	202½	20
NE'N.	33½	03	SW'S.	213½	21
NE.	45	05	SW.	225	23
NE'E.	56½	06	SW'W.	236½	24
ENE.	67½	07	WSW.	247½	25
E'N.	78½	08	W'S.	258½	26
E.	90	09	W.	270	27
E'S.	101½	10	W'N.	281½	28
ESE.	112½	11	WNW.	292½	29
SE'E.	123½	12	NW'W.	303½	30
SE.	135	14	NW.	315	32
SE'S.	146½	15	NW'N.	326½	33
SSE.	157½	16	NNW.	337½	34
S'E.	168½	17	N'W.	348½	35
S.	180	18	N.	360	36

First Code Figure	Second Code Figure						7	8	9	
	0	1	2	3	4	5				6
					Km					
5	5	*	*	*	*	*	6	7	8	9
6	10	11	12	13	14	15	16	17	18	19
7	20	21	22	23	24	25	26	27	28	29
8	30	35	40	45	50	55	60	65	70	Over 70
		METRES								
9 ⁺	<50	50	200	500	1,000	2,000	4	10	20	50 or over

code figures.
† Values not given may be obtained by interpolation.
* Code figures not used.
‡ Decade 90-99 is used when visibility cannot be determined with sufficient accuracy to justify lower code figures.

0 = Cloud covering $\frac{1}{8}$ or less of the sky throughout the appropriate period.	3 = Sandstorm, duststorm or blowing snow.
1 = Cloud covering more than $\frac{1}{8}$ of the sky during part of the appropriate period and covering half or less during part of the period.	4 = Fog, ice fog or thick haze.
2 = Cloud covering more than $\frac{1}{2}$ of the sky throughout the appropriate period.	5 = Drizzle.
	6 = Rain.
	7 = Snow, or rain and snow mixed.
	8 = Shower(s)
	9 = Thunderstorm(s) with or without precipitation.

The code for W covers the weather occurring during the last six hours.

Table 5.—Code for Present Weather (ww) (Code 4677)

00-19 No precipitation at the station at the time of observation.	00	Cloud development not observed.	30-39 Duststorms, Sandstorms, drifting or blowing snow.	30			70-79 Solid precipitation not in showers.	70	Intermittent fall of snow flakes.	slight at time of observation.
	01	Clouds generally dissolving or becoming less developed.		31	Slight or moderate duststorm or sandstorm.	has decreased during preceding hour.		71	Continuous fall of snow flakes.	
	02	State of sky on the whole unchanged.		32		no appreciable change during preceding hour.		72	Intermittent fall of snow flakes.	
	03	Clouds generally forming or developing.		33		has increased during preceding hour.		73	Continuous fall of snow flakes.	moderate at time of observation.
	04	Visibility reduced by smoke, e.g., veldt or forest fire, industrial smoke or volcanic ashes.		34	Severe duststorm or sandstorm.	has decreased during preceding hour.		74	Intermittent fall of snow flakes.	
	05	Haze		35		no appreciable change during preceding hour.		75	Continuous fall of snow flakes.	heavy at time of observation.
	06	Widespread dust in suspension in the air, not raised by wind at or near the station at the time of observation		36	Slight or moderate drifting snow.	has increased during preceding hour.		76	Ice prisms (with or without fog).	
	07	Dust or sand raised by wind at or near the station at the time of observation, but no well-developed dust whirl(s) or sand whirl(s), and no duststorm or sandstorm seen.		37	Heavy drifting snow.			77	Snow grains (with or without fog).	
	08	Well developed dust whirl(s) or sand whirl(s) seen at or near the station within the last hour, but no duststorm or sandstorm.		38	Slight or moderate blowing snow.			78	Isolated starlike snow crystals (with or without fog).	
	09	Duststorm or sandstorm within sight of the station or at the station during the last hour.		39	Heavy blowing snow.	generally low.		79	Ice pellets type (a).	
	10	Mist.				generally high.				
	11	Shallow fog or ice fog, in patches.		40	Fog or ice fog at a distance at the time of observation, but not at the station during the last hour, the fog or ice fog extending to a level above that of the observer.		80-90 Showery precipitation	80	Rain shower(s), slight.	
	12	Shallow fog or ice fog, land or 10 metres at more or less continuous.		41	Fog or ice fog in patches.			81	Rain shower(s), moderate or heavy.	
	13	Lightning visible, no thunder heard.		42	Fog or ice fog, sky discernible.	has become thinner during the preceding hour.		82	Rain shower(s), violent.	
	14	Precipitation within sight, not reaching the ground or the surface of the sea.		43	Fog or ice fog, sky not discernible.			83	Shower(s) of rain and snow, slight.	
	15	Precipitation within sight, reaching the ground or the surface of the sea but distant (estimated to be more than 5 km) from the station.		44	Fog or ice fog, sky discernible.	no appreciable change during the preceding hour.		84	Shower(s) of rain and snow, moderate or heavy.	
	16	Precipitation within sight reaching the ground or the surface of the sea near to but not at the station.		45	Fog or ice fog, sky not discernible.			85	Snow shower(s), slight.	
	17	Thunder heard but no precipitation at time of observation.		46	Fog or ice fog, sky discernible.	has begun, or has become thicker during the preceding hour.		86	Snow shower(s), moderate or heavy.	
	18	Squalls.		47	Fog or ice fog, sky not discernible.			87	Shower(s), or snow pellets or ice pellets type (b) with or without rain or rain and snow mixed.	slight moderate or heavy.
	19	Funnel cloud(s) during the past hour.		48	Fog, depositing rime, sky discernible.			88	Shower(s) of hail, with or without rain or rain and snow mixed, not associated with thunder.	
				49	Fog, depositing rime, sky not discernible.			89		
20-29 Precipitation, fog or thunderstorm at station in past hour but not at time of observation.	20	Drizzle (not freezing), or snow grains.	50-59 Drizzle at time of observation.	50	Drizzle, not freezing, intermittent.	slight at time of observation.	91-99 Precipitation with current or recent thunderstorm	91	Slight rain at time of observation.	thunderstorm during the preceding hour, but not at time of observation.
	21	Rain (not freezing).		51	Drizzle, not freezing, continuous.	moderate at time of observation.		92	Moderate or heavy rain at time of observation.	
	22	Snow.		52	Drizzle, not freezing, intermittent.	heavy (dense) at time of observation.		93	Slight snow, rain and snow mixed, or hail at time of observation.	
	23	Rain and snow or ice pellets type (a).		53	Drizzle, not freezing, continuous.			94	Moderate or heavy snow, rain and snow mixed or hail at time of observation.	
	24	Freezing drizzle or freezing rain.		54	Drizzle, not freezing, intermittent.			95	Thunderstorm, slight or moderate, without hail but with rain and/or snow at time of observation.	thunderstorm at time of observation.
	25	Shower(s) of rain.		55	Drizzle, not freezing, continuous.			96	Thunderstorm, slight or moderate, with hail at time of observation.	
	26	Shower(s) of snow, or of rain and snow.		56	Drizzle, freezing, slight.			97	Thunderstorm, heavy, without hail, but with rain and/or snow at time of observation.	
	27	Shower(s) of hail, or of hail and rain.		57	Drizzle, freezing, moderate or heavy (dense).			98	Thunderstorm combined with duststorm or sandstorm at time of observation.	
	28	Fog or ice fog.		58	Drizzle and rain, slight.			99	Thunderstorm, heavy, with hail at time of observation.	
	29	Thunderstorm (with or without precipitation).		59	Drizzle and rain, moderate or heavy.					
	60	Rain, not freezing, intermittent.	60-69 Rain at time of observation.	60	Rain, not freezing, intermittent.	slight at time of observation.	The expression "at the station" refers to a land station or a ship. † Tornado cloud or water spout. * Ice pellets type (a)—Frozen raindrops or largely melted and refrozen snowflakes. type (b)—Pellets of snow encased in a thin layer of ice.			
	61	Rain, not freezing, continuous.		61	Rain, not freezing, continuous.	moderate at time of observation.				
	62	Rain, not freezing, intermittent.		62	Rain, not freezing, intermittent.	heavy at time of observation.				
	63	Rain, not freezing, continuous.		63	Rain, not freezing, continuous.					
	64	Rain, not freezing, intermittent.		64	Rain, not freezing, intermittent.					
	65	Rain, not freezing, continuous.		65	Rain, not freezing, continuous.					
	66	Rain, freezing, slight.		66	Rain, freezing, slight.					
	67	Rain, freezing, moderate or heavy.		67	Rain, freezing, moderate or heavy.					
	68	Rain or drizzle, and snow, slight.		68	Rain or drizzle, and snow, slight.					
	69	Rain or drizzle and snow, moderate or heavy.		69	Rain or drizzle and snow, moderate or heavy.					

Table 6.—Code for form of Low Cloud (CL) (Code 0513)

0	No stratocumulus, stratus, cumulus or cumulonimbus.
1	Ragged cumulus other than of bad weather, or cumulus with little vertical extent and seemingly flattened, or both.
2	Cumulus of moderate or strong vertical extent, generally with protuberances in the form of domes or towers, either accompanied or not by other cumulus or by stratocumulus: all having their bases at the same level.
3	Cumulonimbus, the summits of which, at least partially, lack sharp outlines, but are neither clearly fibrous (cirriform) nor in the form of an anvil: cumulus, stratocumulus or stratus may also be present.
4	Stratocumulus formed by the spreading out of cumulus: cumulus may also be present.
5	Stratocumulus not resulting from the spreading out of cumulus.
6	Stratus in a more or less continuous sheet or layer, or in ragged shreds, or both, but no stratus fractus of bad weather.
7	Stratus fractus of bad weather or cumulus fractus of bad weather (pannus), or both: usually below altostratus or nimbostratus. By "bad weather" is meant the conditions which generally exist before, during or after precipitation.
8	Cumulus and stratocumulus, other than those formed from the spreading out of cumulus: the base of cumulus is at a different level from that of stratocumulus.
9	Cumulonimbus, the upper part of which is clearly fibrous (cirriform), often in the form of an anvil: either accompanied or not by cumulus, stratocumulus, stratus or pannus.
/	Stratocumulus, stratus, cumulus and cumulonimbus are invisible owing to darkness, fog, blowing dust or sand, or other similar phenomena.

Table 7.—Code for form of Medium Cloud (CM) (Code 0515)

0	No altostratus, altostratus or nimbostratus.
1	Altostratus, the greater part of which is semi-transparent: through this part the sun or moon may be weakly visible as through ground glass.
2	Altostratus, the greater part of which is sufficiently dense to hide the sun (or moon), or nimbostratus.
3	Altostratus, the greater part of which is semi-transparent, and no part of which is crenelated or in cumuliform tufts: the various elements of the cloud change only slowly and are all at a single level.
4	Patches (often in the form of almonds or fishes) of altostratus, the greater part of which is semi-transparent: the clouds are at one or more levels and the elements are continually changing in appearance.
5	Semi-transparent altostratus in bands or altostratus in one more or less continuous layer progressively invading the sky: these altostratus clouds generally are growing denser as a whole. The layer may be opaque or may consist of two or more sheets.
6	Altostratus resulting from the spreading out of cumulus.
7	Any one of the following cases:— (a) Altostratus in two or more layers, usually opaque in places and not progressively invading the sky. (b) Opaque layer of altostratus not progressively invading the sky. (c) Altostratus together with altostratus or nimbostratus or both.
8	Altostratus with sprouts in the form of small towers or battlements, or altostratus having the appearance of cumuliform tufts.
9	Altostratus, generally at several levels, in a chaotic sky: dense cirrus is usually also present.
/	Altostratus, altostratus and nimbostratus are invisible owing to darkness, fog, blowing dust or sand, or other similar phenomena, or more often because of the presence of a continuous layer of lower clouds.









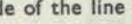
Table 8.—Code for form of High Cloud (CH) (Code 0509)

0	No cirrus, cirrocumulus or cirrostratus.
1	Cirrus in the form of filaments, strands or hooks, not progressively invading the sky (often called "mares' tails").
2	Dense cirrus, in patches or entangled sheaves, which usually do not increase and sometimes seem to be the remains of the upper part of a cumulonimbus: or cirrus with sproutings in the form of towers or battlements, or having the appearance of cumuliform tufts.
3	Dense cirrus, often in the form of an anvil: either the remains of the upper parts of a cumulonimbus or parts of distant cumulonimbus, the cumuliform portions of which cannot be seen.
4	Cirrus in the form of hooks or of filaments, or both, progressively invading the sky: they generally become denser as a whole.
5	Cirrus, often in bands converging towards one point or two points of the horizon, and cirrostratus, or cirrostratus alone: in either case, they are progressively invading the sky, and generally growing denser as a whole, but the continuous veil does not reach 45 degrees above the horizon.
6	Cirrus, often in bands converging towards one point or two points of the horizon, and cirrostratus, or cirrostratus alone: in either case, they are progressively invading the sky, and generally growing denser as a whole: the continuous veil extends more than 45 degrees above the horizon, without the sky being totally covered.
7	Veil of cirrostratus completely covering the celestial dome.
8	Cirrostratus not progressively invading the sky and not completely covering the celestial dome.
9	Cirrocumulus alone or cirrocumulus accompanied by cirrus or cirrostratus, or both, but cirrocumulus is the predominant cirriform cloud.
/	Cirrus, cirrocumulus and cirrostratus are invisible owing to darkness, fog, blowing dust or sand, or other similar phenomena, or more often because of the presence of a continuous layer of lower clouds.

Table 9.—Code for Cloud Height (h) (Code 1600)

Code figure	Height of base of cloud metres
0	0-50
1	50-100
2	100-200
3	200-300
4	300-600
5	600-1,000
6	1,000-1,500
7	1,500-2,000
8	2,000-2,500
9	Above 2,500
/	Height of base of cloud not known or base of clouds at a level lower and tops at a level higher than that of the station.

Note 1.—If there is no cloud at all code figure 9 is reported.
Note 2.—If there is fog, and the sky is discernible through the fog, the cloud form, height and amount are reported as if no fog were present. If the sky is not discernible through the fog the height of the base of the cloud is reckoned as 0.
Note 3.—Height above ground of the base of cloud. If there is cloud of Form CL reported, h refers to this cloud. If, however, there is no cloud of Form CL and there is cloud of Form CM h refers to this cloud.

Table 10.—Code for Characteristic of Barometric Tendency (a) (Code 0200)		Table 11.—Code for Type of Cloud (C) (Code 0500)		Table 12.—Code for Height of Cloud (h₃h₂) (Code 1577)			
0 = Increasing, then decreasing; atmospheric pressure the same as or higher than 3 hrs ago.		0 = Cirrus (Ci).		Code figures 01–50: × 30 = height in metres. Code figures 56–80: — 50 × 3 = height in hundreds of metres.			
1 = Increasing, then steady; or increasing, then increasing more slowly.		1 = Cirrocumulus (Cc).		CODE FIGURES 81–89			
2 = Increasing (steadily or unsteadily).		2 = Cirrostratus (Cs).		Code figures Metres			
3 = Decreasing or steady, then increasing; or increasing, then increasing more rapidly.		3 = Altopumulus (Ac).		Code figures Metres			
4 = Steady, atmospheric pressure the same as 3 hrs ago.		4 = Altostratus (As).		CODE FIGURES 90–99*			
5 = Decreasing, then increasing; atmospheric pressure the same as or lower than 3 hrs ago.		5 = Nimbostratus (Ns).		Code figures Metres			
6 = Decreasing, then steady; or decreasing, then decreasing more slowly.		6 = Stratocumulus (Sc).		90 = <50			
7 = Decreasing (steadily or unsteadily).		7 = Stratus (St).		91 = 50–100			
8 = Steady or increasing, then decreasing; or decreasing, then decreasing more rapidly.		8 = Cumulus (Cu).		92 = 100–200			
		9 = Cumulonimbus (Cb).		93 = 200–300			
		/ = Cloud not visible owing to darkness, fog, duststorm, sandstorm or other analogous phenomena.		94 = 300–600			
				95 = 600–1,000			
				96 = 1,000–1,500			
				97 = 1,500–2,000			
				98 = 2,000–2,500			
				99 = 2,500 or more, or no clouds.			
				*Only used when cloud height cannot be determined with greater accuracy.			
Table 13.—Code for State of Ground (E) (Code 0900)							
0 ... Ground dry.							
1 moist.							
2 wet.							
3 frozen.							
4 ... Glaze or ice on ground but no snow or melting snow.							
5 ... Snow or melting snow (with or without ice) covering less than one half of ground.							
6 ... Snow or melting snow (with or without ice) covering more than one-half of ground (but not completely).							
7 ... Snow or melting snow (with or without ice) covering ground completely.							
8 ... Loose dry snow, dust or sand covering more than one half of ground (but not completely).							
9 ... Loose dry snow, dust or sand covering ground completely.							
Table 14.—Code for Direction in which Ship has moved (D_s) (Code 0700)		Table 15.—Code for Speed of Ship (v_s) (Code 4451)		Table 16.—Code for Period of Waves (P_w) (Code 3155)			
0 = Stationary.		kt		sec			
1 = North-east.		0 = 0		2 = 5 or less			
2 = East.		1 = 1–3		3 = 6 or 7			
3 = South-east.		2 = 4–6		4 = 8 or 9			
4 = South.		3 = 7–9		5 = 10 or 11			
5 = South-west.		4 = 10–12		6 = 12 or 13			
6 = West.		5 = 13–15		7 = 14 or 15			
7 = North-west.		6 = 16–18		8 = 16 or 17			
8 = North.		7 = 19–21		9 = 18 or 19			
9 = No definite direction or unknown.		8 = 22–24		0 = 20 or 21			
		9 = >24		1 = >21			
				/ = Calm or period not determined.			
Table 17.—Code for Mean Maximum Height of Waves (H_w) (Code 1555)							
0 = <½		50 added to dwdw		Notes:—			
1 = ½		m		(i) The range of heights covered by a number is half a metre, e.g., number 3 applies to waves whose heights are between 1½ m and 1¾ m.			
2 = 1		0 = 5		(ii) Waves whose heights are greater than 9½ m are reported by coding H _w as 9 and adding after the code group the word WAVE and the actual height in metres; e.g., Wave 40. (This additional information is not given in the Daily Weather Report due to shortage of space.)			
3 = 1½		1 = 5½		(iii) If a wave height comes exactly midway between the heights corresponding to two code figures, the lower code figure is reported.			
4 = 2		2 = 6					
5 = 2½		3 = 6½					
6 = 3		4 = 7					
7 = 3½		5 = 7½					
8 = 4		6 = 8					
9 = 4½		7 = 8½					
/ = Height not determined.		8 = 9					
		9 = 9½					
Table 18.—Code for Amount of Precipitation (RR) (Code 3577)							
mm							
01–55 Amount to the nearest whole millimetre.							
56 60							
57–90 Add 10 mm for each unit above 56 e.g., 73 = 230 mm							
91 0.1							
92 0.2							
93 0.3							
94 0.4							
95 0.5							
96 0.6							
97 Trace							
98 >400							
99 Measurement impossible or inaccurate.							
Table 19.—Explanation of Beaufort Letters (pages 1 and 4)							
d = drizzle.							
f = fog, visibility 200 metres, or more but less than 1 kilometre.							
F = thick fog, visibility less than 200 metres.							
h = hail.							
ks = storm of drifting snow.							
Intensity is shown by capital letters ("heavy" or "thick") or suffix "o" ("slight"). Continuous precipitation is shown by repeating the letter and intermittent precipitation by the prefix "i". The prefix "j" indicates weather near but not at the station.							
l = lightning.							
p = shower(s).							
r = rain.							
s = snow.							
rs = rain and snow.							
t = thunder.							
5. EXPLANATION OF CHARTS							
BAROMETER. Isobars are drawn for intervals of four millibars.							
WIND. Arrows fly with wind. A full length feather represents 10 Kt. and a short feather 5 Kt. A solid pennant represents 50 Kt. Calm is indicated by circle outside weather symbol.							
TEMPERATURE is given in degrees C., and is shown on the charts by means of figures alongside the Station circle.							
CLOUD SYMBOLS							
○ Clear sky. ⊙ Sky ⅛ covered. ⊕ Sky ¼ covered. ⊕ Sky ⅜ covered. ⊕ Sky ½ covered.							
⊕ Sky ⅝ covered. ⊕ Sky ¾ covered. ⊕ Sky ⅞ covered. ⊕ Sky ¾ covered. ⊗ Sky obscured.							
WEATHER SYMBOLS							
● Rain. ☉ Drizzle. ✕ Snow. ☉ Rain and snow. △ Hail.							
▽ Shower. ⚡ Thunderstorm. ☁ Fog. = Mist.							
FRONTS or boundaries between masses of air of different origin are indicated, wherever their characteristics are well pronounced, in the following way—							
 Warm Front on the surface.							
 Cold Front on the surface.							
 Stationary Front.							
 Axis of trough.							
 Occluded Front.							
 Warm Occlusion.							
 Cold Occlusion.							
 Stationary Occlusion.							
 Lines of Frontogenesis.							
Short strokes across the frontal line indicate Frontolysis.							
Note.—The symbols are placed on the side of the line towards which the front is moving. Identification letters are inserted in systems.							
ALTITUDES OF STATIONS:— The altitudes, in metres, of British and Irish stations are given below. These refer in each case to the datum level of the ground beneath or nearly beneath the thermometer screen. Where the official name of the station differs, this is given in brackets.							
Boscombe Down	126	Chivenor	6	Tynemouth	29	Sule Skerry	13
Hurn (Bournemouth/Hurn Airport)	11	Mount Batten (Plymouth/Mount Batten)	27	Carlisle	26	Cape Wrath	105
Thorney Island	3	St. Mawgan	103	Valley	8	Stornoway	3
Gatwick (London/Gatwick Airport)	60	Scilly, St. Mary's	48	Ringway (Manchester Airport)	77	Benbecula	7
Kew	18	Culdrose	82	Squires Gate (Blackpool Airport)	11	Tiree	10
Heathrow (London/Heathrow Airport)	25	Guernsey Airport	104	Ronaldsway (Isle of Man/Ronaldsway Airport)	18	Aldergrove (Belfast/Aldergrove Airport)	66
Mildenhall	5	Elmdon (Birmingham Airport)	97	Mull of Galloway	78	Malin Head	25
Wattisham	89	Cardington	28	Eskdalemuir	239	Belmullet	10
Gorleston	2	Wittering	66	Prestwick (Prestwick Airport)	10	Birr	72
West Raynham	76	Watnall	117	Abbotsinch (Glasgow Airport)	10	Dublin (Dublin Airport)	81
Aberporth	115	Shawbury	72	Leuchars	11	Shannon (Shannon Airport)	7
Ross-on-Wye	68	Finningley	10	Dyce (Aberdeen/Dyce)	59	Roches Point	41
Filton (Bristol/Filton)	59	Kilnsea	12	Lerwick	82	Valentia (Valentia Observatory)	14
Rhoose (Glamorgan/Rhoose Airport)	67	Leeming	32	Wick	36		

DAILY WEATHER REPORT OF THE BRITISH METEOROLOGICAL OFFICE

No. 136

MONTHLY SUMMARY

For APRIL 1967

TEMPERATURES VARIABLE BUT GENERALLY SOMEWHAT BELOW AVERAGE

At the beginning of the month, pressure was high to the south and southwest of the British Isles and low near Iceland. On the 5th, with the movement of a depression down the North Sea and the building of a ridge of high pressure across the Norwegian Sea, colder weather occurred over the whole of the British Isles, surface winds becoming northeasterly. This easterly regime was maintained until 14th when the anticyclone, which had gradually extended eastwards across the country, allowed Atlantic frontal systems to cross Scotland. A new northerly outbreak occurred on 17th and 18th but this was briefly interrupted on 19th when fronts crossed the British Isles from the west. Colder weather from the northwest then became general. On the 22nd a small depression near Northern Ireland moved southeast to the Low Countries followed by a ridge of high pressure which gave way before a frontal system moving into the British Isles from the west, on 24th. Pressure then became relatively high over the British Isles and the considerable mobility in the isobaric distribution affected areas to the north of the country.

Following overnight widespread air frost, it was rather cold in all districts on 1st with rain spreading across from the west and continuing on 2nd. Warmer days followed on 3rd and 4th and it was sunny except in Northern Ireland and parts of Scotland where rain or drizzle persisted. Northerly gales on 5th brought showers and a rather cold day to Scotland but it was warm and sunny elsewhere. From 6th to 8th showers or longer periods of rain affected all parts of the country and temperatures in the northerly winds were somewhat below average.

Long sunny intervals generally gave a more pleasant day on 9th but it

became colder in southern and eastern England on 10th as rain associated with strong to gale force northeasterly winds moved west across the country. During the next few days cloudy wet conditions affected much of England and Wales whilst it was generally sunny and mostly dry in the extreme north. It became warmer by 13th and increasingly so during the dry sunny days which followed. Day maxima of 21°C at Dyce on 16th and 22°C in several places in southern England were reported.

Northerly gales brought much cooler weather to Scotland on 17th and it became very much cooler in all districts on 18th. The maximum temperature at Mildenhall, for example, was 12°C lower than on the previous day. Rain moved across all districts on the night of 19th and it became showery generally on 20th. All areas had long sunny intervals on 21st but showers of rain or sleet were widespread. Rain spread over all districts on 22nd. On 23rd it was dry generally but further rain from the Atlantic spread east over all districts on 24th. It was cold in eastern and southern England on 25th but sunny and warm over the rest of the country. Rain affected Scotland, Northern Ireland and northern England on 26th but it was fine elsewhere and almost all districts were warm and sunny on 27th. Day maxima were exceptionally high in south-east Scotland and northeast England on 28th and 29th. Colder air came to the extreme north on 29th and brought lower temperatures to Scotland and northern England on 30th.

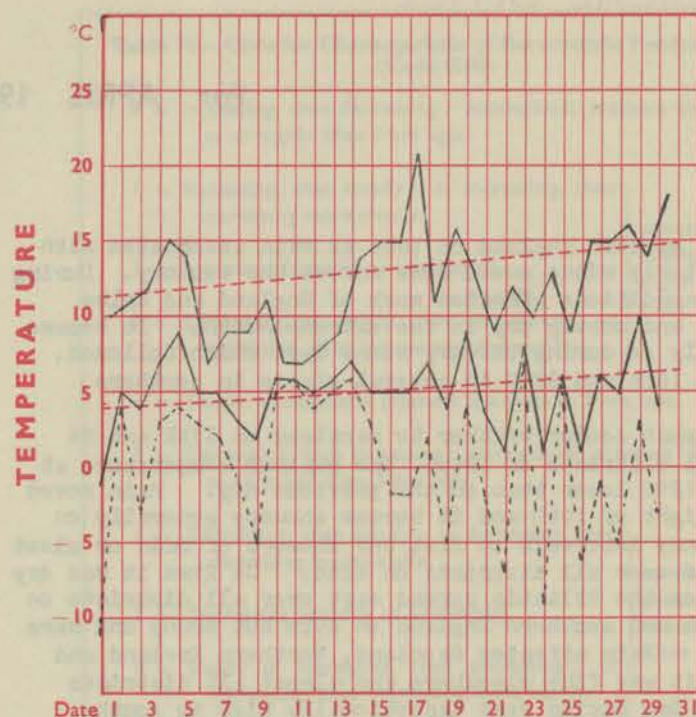
Day maximum temperatures fluctuated considerably around the middle and end of the month but were generally somewhat below average. Sunshine and rainfall were also below average in most places.

PLACE	TEMPERATURE										SUNSHINE										RAINFALL													Days with thunder	Days with snow or sleet	Days with fog (Vis. < 100 metres at 09 h.)
	Mean maximum °C	Difference from average	Mean minimum °C	Difference from average	Highest maximum °C	Date	Lowest minimum °C	Date	No. of days with grass minimum below 0°C	No. of air frosts	Days of no sunshine	Maximum duration hrs.	Date	Total for month hrs.	% of average	Highest and lowest totals on record for month					Days of no rainfall (0.1 mm. or less) mm.	Maximum fall in 24 hrs. (Beginning 09 h.) mm.	Date	Total for month mm.	% of average	Highest and lowest totals on record for month										
																First year of record	Highest hrs.	Year	Lowest hrs.	Year						First year of record	Highest mm.	Year	Lowest mm.	Year						
Kew	12.3	-1.0	04.9	-0.6	20.7	17	-01.4	01	14	01	06	09.9	16	144	090	1880	239	1909	079	1920	18	15	09	048	104	1866	099	1878	04	1912	00	01	00			
Thorney Island	12.6	-0.7	04.9	+0.2	19.5	17	-01.3	01	12	01	02	12.1	16	168	094	1958	176	1958	101	1966	19	11	09	033	073	1941	105	1966	05	1957	00	00	00			
Gorleston	10.2	-0.7	05.0	-0.3	19.2	17	00.6	01	02	01	04	13.4	29	146	089	1908	268	1909	069	1937	14	11	10	041	098	1915	091	1951	09	1942	00	00	00			
Cardington	11.9	-1.7	03.5	+0.1	20.2	17	-02.9	26	10	03	06	11.1	17	120	075	1954	167	1956	088	1961	15	22	10	054	135	1953	076	1966	05	1957	00	02	00			
Boscombe Down	12.3	-0.7	04.0	+0.1	21.0	17	-04.0	01	07	01	03	12.6	17	139	083	1933	229	1954	092	1961	21	05	09	021	042	1931	100	1966	01	1938	00	00	00			
Ross-on-Wye	12.4	-0.7	04.7	0.0	21.7	17	-03.9	01	06	01	03	12.0	17	110	070	1915	218	1938	072	1920	20	05	10	018	036	1859	143	1889	00	1957	00	01	00			
Rhoose	11.9	-0.1	04.7	+0.1	15.9	28	-02.4	01	09	01	03	12.9	17	126	072	1954	203	1956	091	1966	13	10	01	029	052	1954	121	1966	03	1957	00	01	00			
Mount Batten	12.4	+0.1	06.0	-0.1	18.1	17	-01.5	01	02	01	04	12.8	21	147	081	1921	269	1921	110	1966	22	13	01	028	050	1949	153	1961	05	1957	00	00	00			
Elmdon	11.4	-1.1	03.5	+0.1	18.8	17	-05.3X	01	10	02	02	11.7	21	102	068	1928	201	1945	066	1931	15	05	10	022	044	1933	105	1961	03	1938	00	03	00			
Valley	11.1	-0.2	05.3	-0.3	15.5	29	-02.3	01	04	01	05	12.9	25	172	097	1913	240	1938	091	1920	18	14	01	047	098	1946	103	1961	12	1957	00	00	00			
Ringway	10.8	-1.6	04.6	+0.7	17.5	29	-02.6	01	02	01	05	12.4	18	098	071	1946	187	1954	095	1961	18	06	24	026	054	1929	086	(a)	07	(c)	00	03	00			
Watnall	11.1	-1.3	03.5	-0.4	17.4	16	-04.3	01	11	02	07	09.9	17	079	053	1948	169	1951	071	1961	16	06	24	031	063	1946	102	1966	06	1957	00	01	00			
Finningley	11.9	-1.1	04.5	+0.4	18.8	16	-04.0X	01	03	02	03	12.8	17	099	066	1958	170	1959	084	1966	13	07	24	027	061	1958	092	1966	07	1958	00	01	00			
Tynemouth	09.8	-0.6	05.0	0.0	18.0	(a)	-02.0	01	06	01	//	///	///	///	///	1937	190	1956	074	1937	19	07	06	034	083	1864	110	1934	03	1912	00	02	00			
Eskdalemuir	10.1	-0.3	02.2	+0.5	20.0*	28	-06.5	01	14	06	04	11.8	29	110	085	1910	197	1942	064	1937	15	23	01	066	069	1910	254	1934	20	1918	00	07	00			
Abbotsinch	11.7	-0.2	02.9	-0.9	16.8	27	-04.4	01	14	09	03	12.2	21	165	116	1921	205	1962	073	1937	15	08	01	039	066	1921	159	1947	18	1938	00	03	00			
Leuchars	12.1	+0.6	03.2	-0.5	21.5	28	-05.8X	01	13	05	04	12.3	(a)	181	112	1922	215	1942	098	1937	17	02	24	012	031	1922	117	1934	02	1938	00	03	00			
Dyce	10.9	+0.4	03.0	+0.2	20.6	16	-05.1X	01	10	05	03	12.0	23	147	099	1925	212	1942	085	1941	14	22	05	067	116	1946	071	(b)	10	1946	00	06	00			
Stornoway	09.8	0.0	03.3	-0.9	13.3	29	-01.7	14	11	08	02	11.9	13	129	091	1880	230	1962	095	1944	12	09	23	069	117	1943	144	1947	34	1944	00	04	00			
Aldergrove	11.6	-0.2	04.1	+0.2	17.0	29	-01.1	08	12	03	02	12.0	14	140	094	1927	210	1942	057	1937	16	14	01	055	098	1927	106	1961	06	1938	00	04	00			
(a) 28, 29 * equals highest = equals lowest X new lowest											(a) 13, 29										(a) 1950, 1959 (b) 1951, 1959 (c) 1938, 1957															

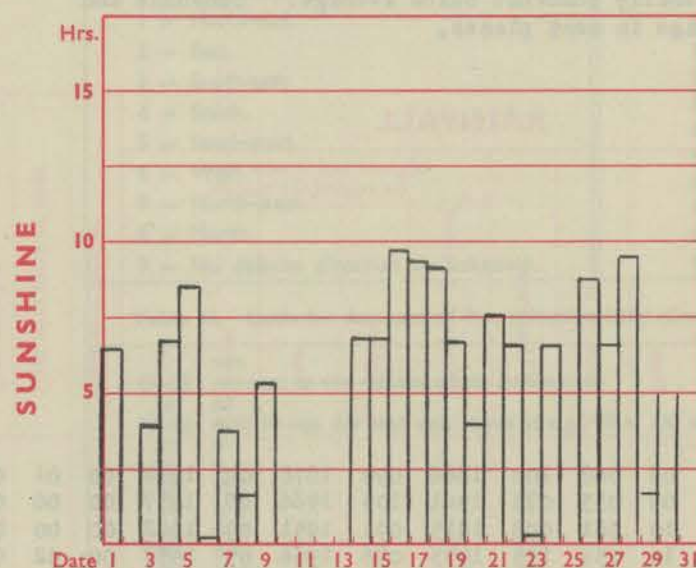
Corrections to Monthly Summary No.135 March 1967
Eskdalemuir:- Mean minimum difference from average +2.0
Elmdon:- Total rainfall 049

TEXT:- 2nd column, line 19:- A confirmed gust of 145 m.p.h. was recorded in the Cairngorms
Block Diagrams - KEW - Rainfall on 1st 0.5mm, sunshine on 20th 7.5

LONDON (Kew)

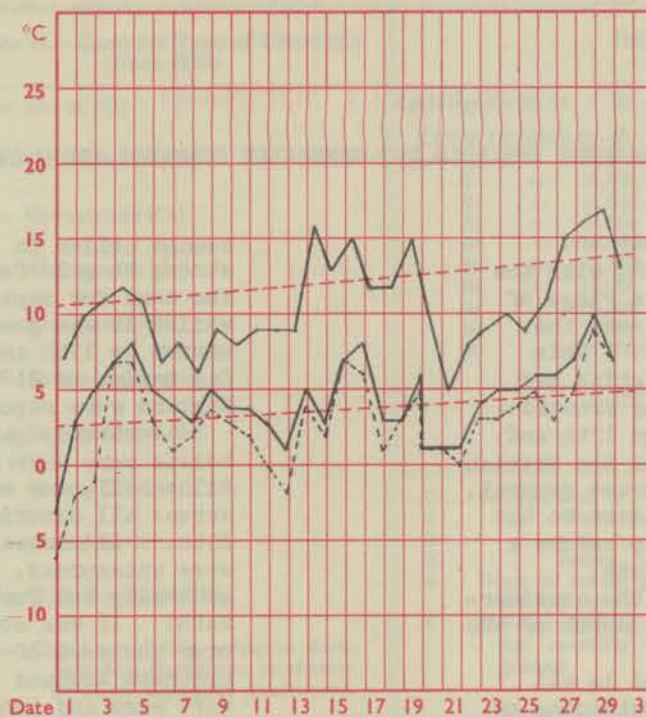


Maximum temperatures read at 21 h. G.M.T. daily, and minimum temperatures, read at 09 h. G.M.T. daily, are shown in full lines. Grass minimum temperatures, read at 09 h. G.M.T. daily, are shown by a pecked line. Pecked lines in red show normal values. (1931-1960)

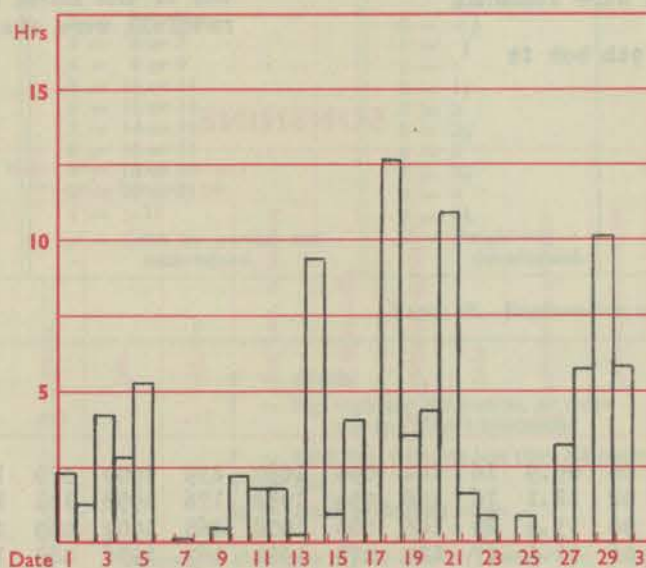


Total for month 144 30-year (1931-1960) average 160 hrs.

MANCHESTER (Ringway)

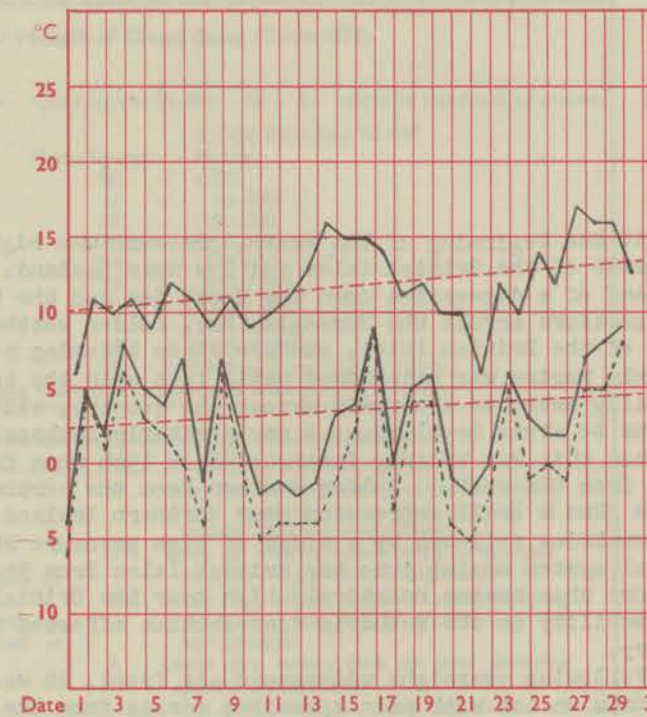


Maximum temperatures read at 21 h. G.M.T. daily, and minimum temperatures, read at 09 h. G.M.T. daily, are shown in full lines. Grass minimum temperatures, read at 09 h. G.M.T. daily, are shown by a pecked line. Pecked lines in red show normal values. (1931-1960)

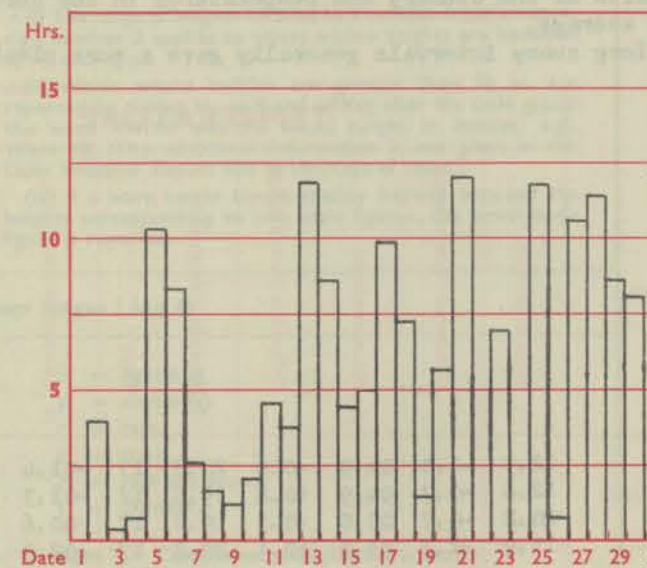


Total for month 98 30-year (1931-1960) average 138 hrs.

GLASGOW (Abbotsinch)

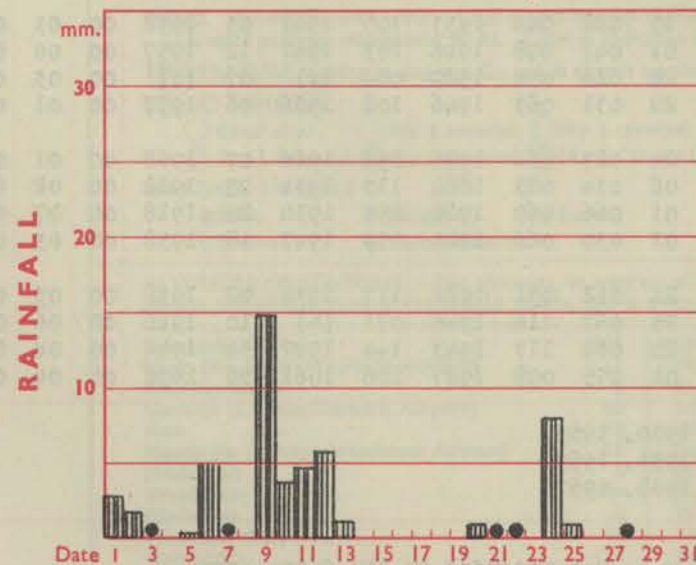


Maximum temperatures read at 21 h. G.M.T. daily, and minimum temperatures, read at 09 h. G.M.T. daily, are shown in full lines. Grass minimum temperatures, read at 09 h. G.M.T. daily, are shown by a pecked line. Pecked lines in red show normal values. (1931-1960)

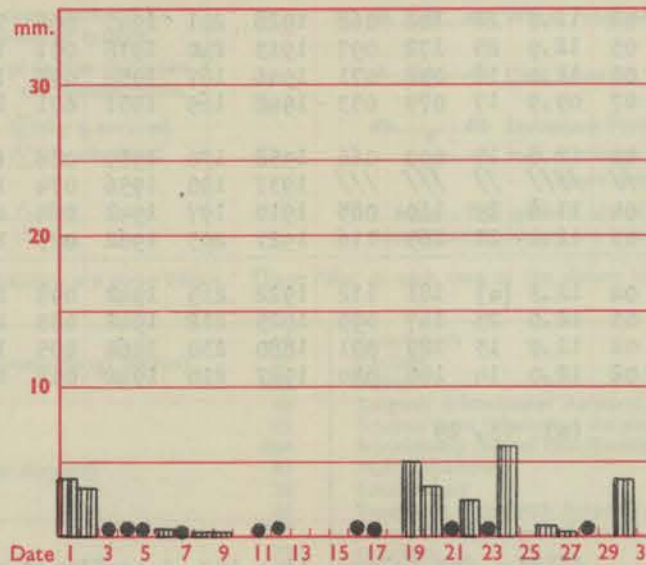


Total for month 165 30-year (1931-1960) average 142 hrs.

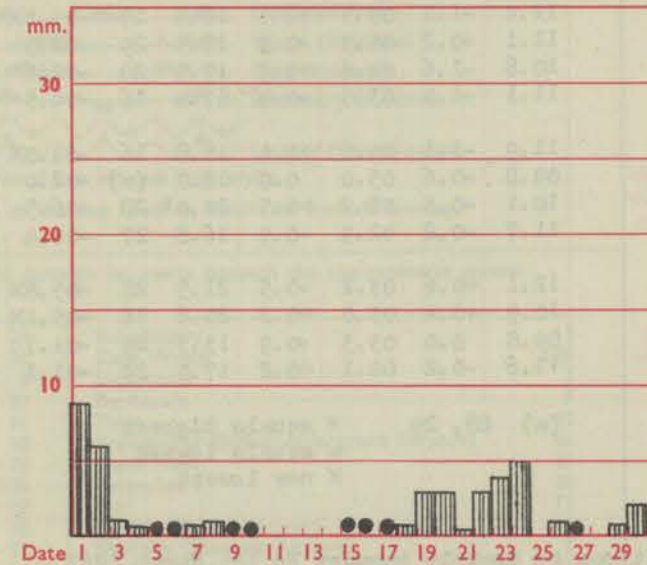
The rainfall entry made for each day represents the total fall for the 24-hour period beginning at 09 h. G.M.T. on that day. Trace (less than 0.05 mm) is indicated by "•"



Total for month 48 35-year (1916-1950) average 46 mm.



Total for month 26 35-year (1916-1950) average 48 mm.



Total for month 39 35-year (1916-1950) average 59 mm.

RATES OF SUBSCRIPTION: Single copy 3d. or post free 5d.; one year 5/-

Apply to Director-General, Meteorological Office, London Road, Bracknell, Berkshire.

H.M.S.O. Press, Bracknell, Berks.

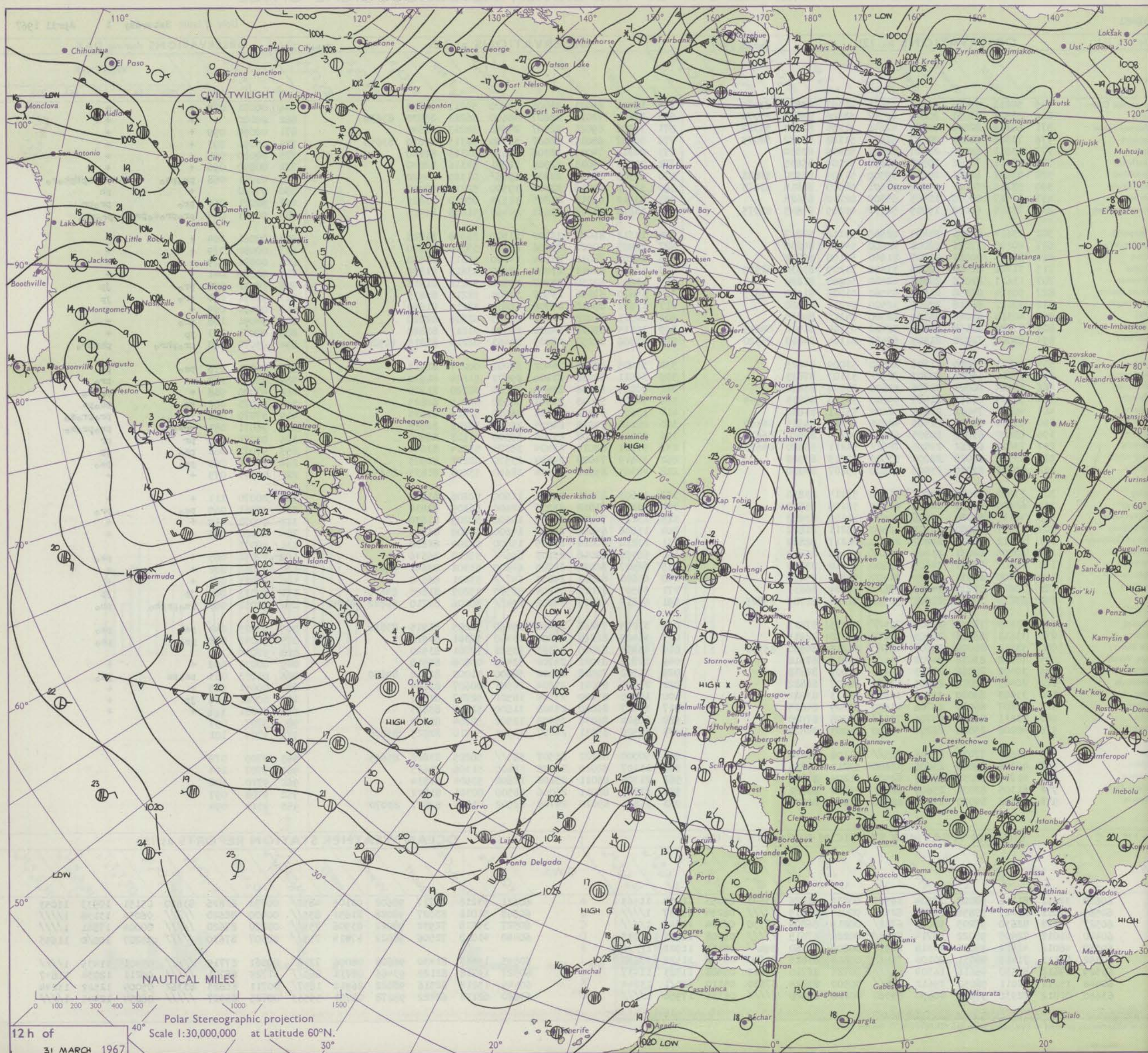
DAILY WEATHER REPORT OF THE BRITISH METEOROLOGICAL OFFICE

No. 38481

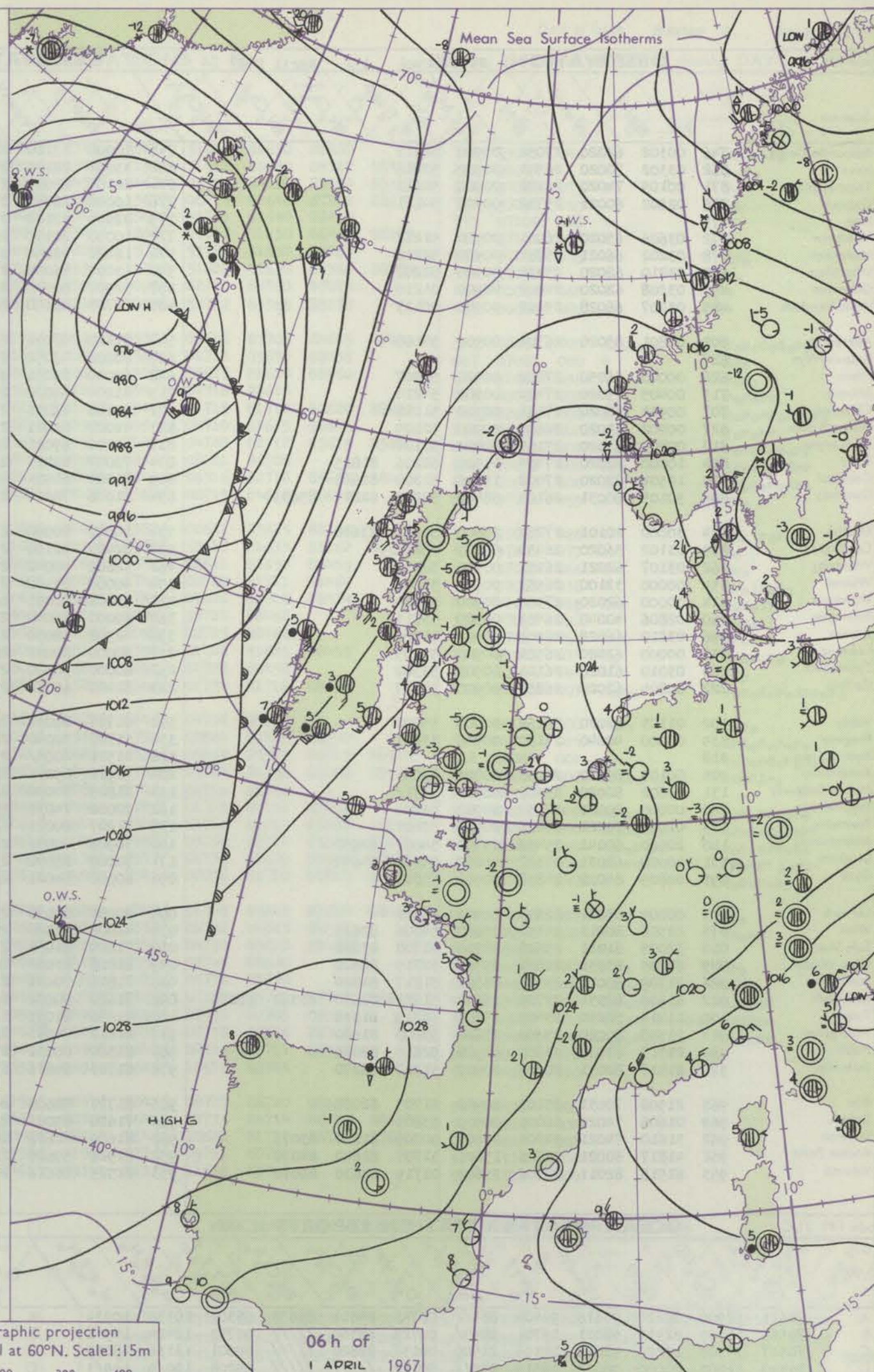
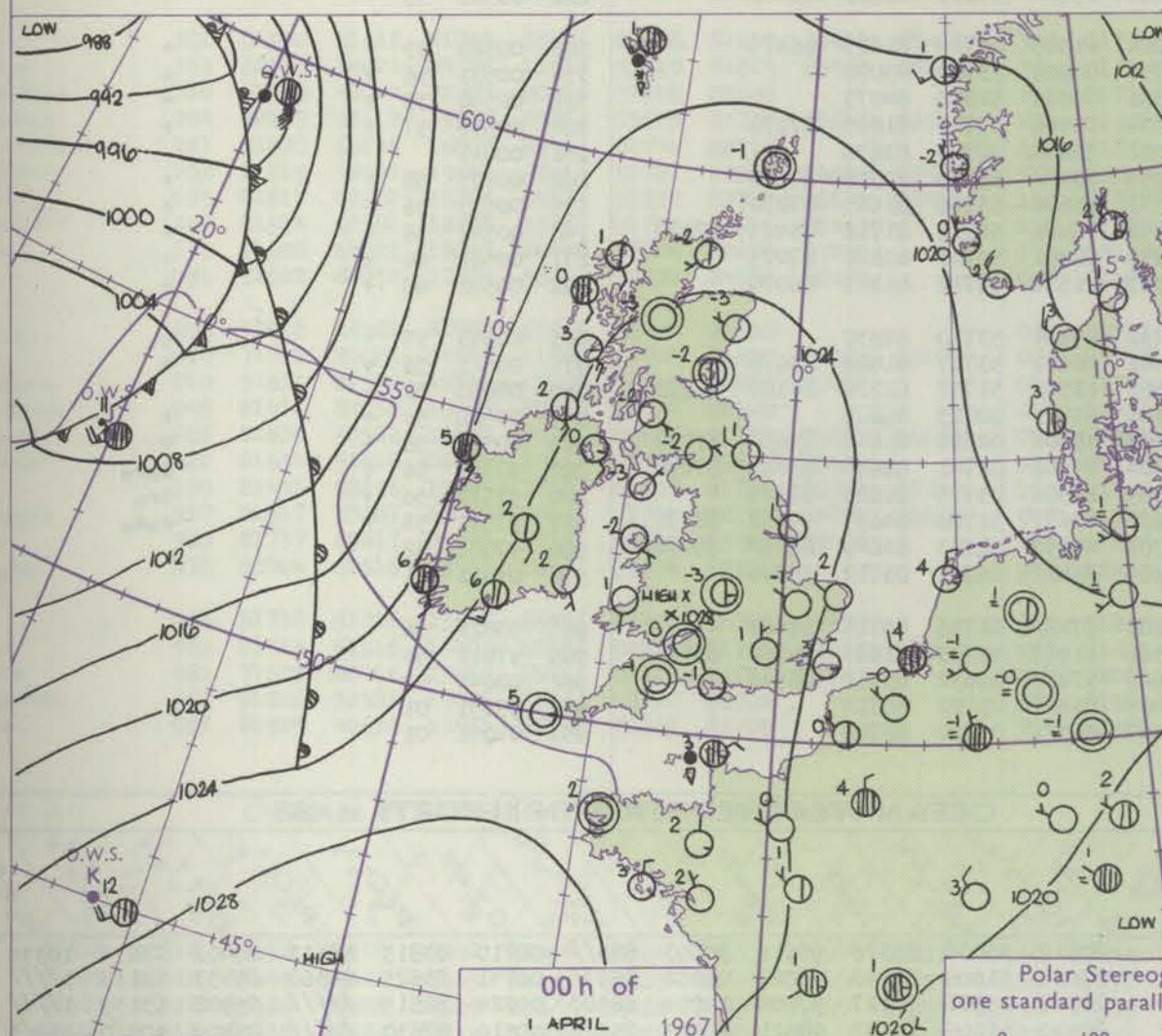
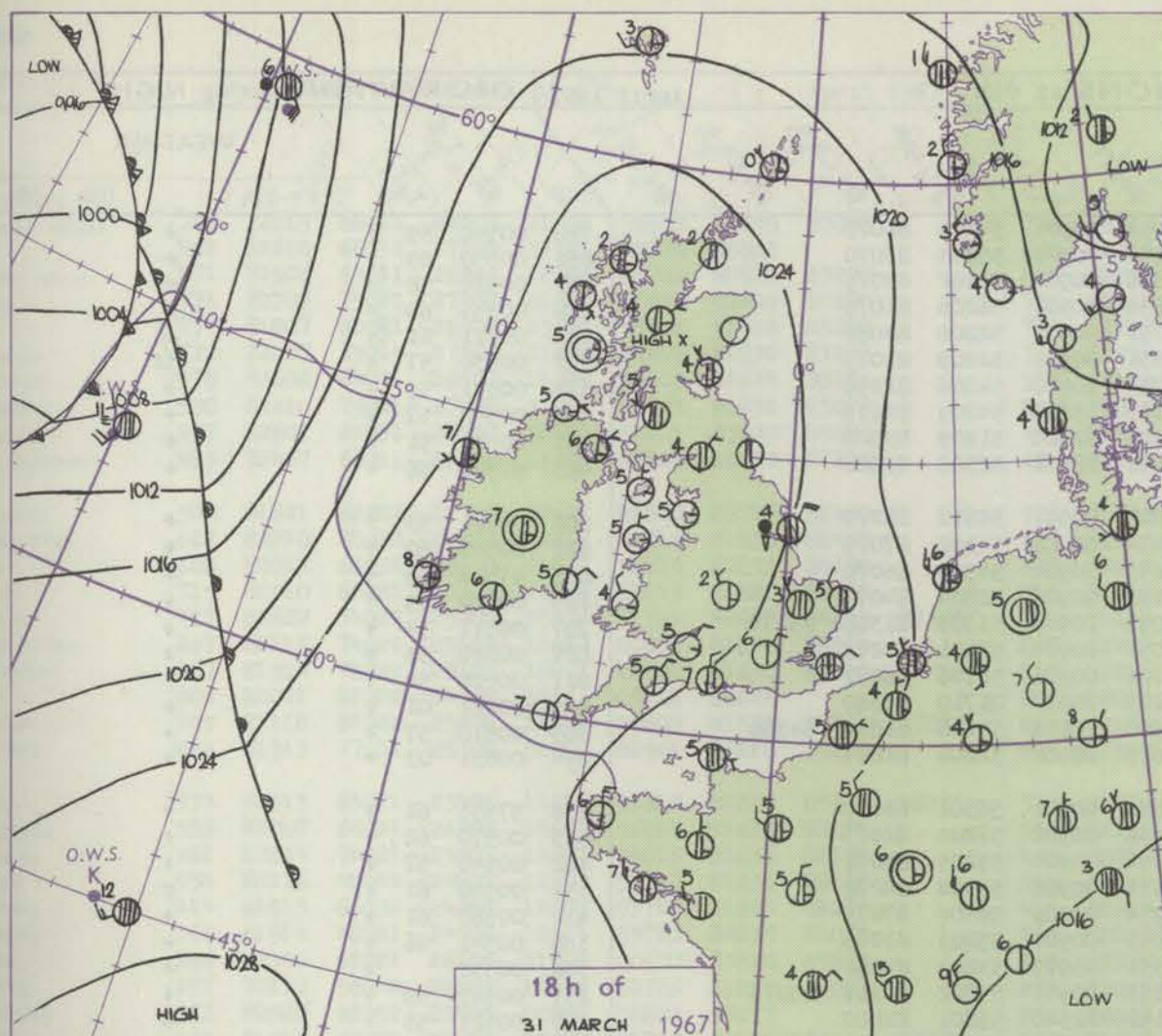
Date of Issue Saturday 1 April 1967

Code FM 11.C		OBSERVATIONS at 12h										OBSERVATIONS at 18h										OBSERVATIONS during DAY									
		31 March 1967										31 March 1967																			
Station	ill	Nddff	VVwww	PPPTT	N _h Ch _h C _h H	T _d app	8N _s Ch _s h _s	8N _s Ch _s h _s	8N _s Ch _s h _s	ill	Nddff	VVwww	PPPTT	N _h Ch _h C _h H	T _d app	8N _s Ch _s h _s	8N _s Ch _s h _s	8N _s Ch _s h _s	ill	RRT x T _E	SSS	WEATHER									
																						09h - 15h	15h - 21h								
Boscombe Down	746	50211	69021	21007	38631	51107	83830	83075		746	10110	69021	23005	11600	55211	81835			746	00081	078	+	+								
Hurn	862	53511	81031	20808	42532	53306	84825	83070		862	43609	72011	22607	48600	56213	82830		83650	862	00100		+	+								
Thorney Island	871	60114	82021	20208	42642	51204	84835	85362		871	33507	69021	22307	24642	54213	81840			871	00090	099	+	+								
Gatwick	776	73308	62021	20007	52632	51108	85832	84075		776	50207	68011	22007	58700	56315	82850		83656	776	00091	093	+	+								
Kew	775	33611	69020	20307	32601	53209	83830			775	20312	74020	22306	22630	54315	82840			775	00080	091	+	+								
Heathrow	772	53411	70031	20508	52630	52109	85835			772	20212	75011	22506	12601	54316	82840			772	00090	096	+	+								
Mildenhall	578	53612	62801	20207	59500	51109	83920	83828		578	63305	62278	22803	6956/	01320	84920			578	03081	068	pr _o ps _o	ps _o hp _h ph _o ro								
Wattisham	590	53215	74021	19705	41401	51009	84818	83075		590	33413	69018	22304	39500	52217	82920			590	97080		+	ph								
Gorleston	497	63517	60038	18405	65500	02210	86625			497	43412	62018	21205	32570	00220	83825			497	92071	061	pr _o	pr _o pr								
West Raynham	485	73518	66038	19705	52532	00109	85825	83075		485	33614	66278	22604	29460	51218	82915			485	94061	044	pr _o pr _o ps _o pr _o h _o	pr _o ph _o								
Aberporth	502	23614	89031	23405	22500	53112	82827			502	13512	86020	24904	11500	53208	81825			502	00061	104	+	+								
Ross-on-Wye	627	40208	77021	22006	42600	54107	84830			627	20405	60021	24006	28600	55315	81830			627	00080	079	+	+								
Filton	628	20115	80011	21807	21640	51108	82832			628	10209	74010	23705	14600	52213	81630			628	00081	079	+	+								
Rhoose	715	31406	82038	22006	33600	51209	83830	81930		715	10208	84011	23405	18600	57213	81830			715	00080	041	+	+								
Chivenor	707	13611	82018	22508	12500	50308	81828			707	13609	82150	24307	19500	54211	81925			707	97091	098	pr _o	jp								
Mount Batten	827	50314	82258	21507	53560	01005	81920	85825		827	30410	69141	23507	32600	52212	83835			827	97091	080	pr _o	jp								
St. Mawgan	817	30117	86018	22806	32500	02211	83820			817	13612	89010	24706	12600	52210	81830			817	00080	099	+	+								
Silly	804	40314	81021	24109	42500	04211	84820			804	20311	81028	25307	21500	03206	82820			804	94091	108	pr _o	+								
Culdrose	809	53620	82158	22207	59400	03104	81912	84815		809	10115	82010	24206	18500	01213	81820			809	00071	103	jp	+								
Guernsey	894	60000	72278	21405	69433	01104	84818	83920		894	23506	82258	23205	29463	02214	81815	81920			894	95071	068	pr _o ph _o ro	ph _o pr _o							
Elmdon	534	40111	70030	21706	42500	53009	84825			534	33405	57268	24402	39401	00217	81915			534	94071	078	ps _o	ps								
Cardington	559	73611	66031	20707	725//	53107	87825			559	33511	62038	23104	39603	51224	81930			559	97090	079	+	pr _o								
Wittering	462	53314	80021	20706	52600	53210	85830			462	40109	82148	23603	29563	00220	81920			462	97080	088	+	pr _o ps _o								
Watnall	354	50103	74261	21405	59600	54310	85835	82935		354	30303	50048	24003	38500	00214	82825			354	97073	082	ps _o	ps _o ps								
Shawbury	414	40307	74021	22806	42600	55111	84840			414	13610	67251	24704	18600	51216	81830			414	97070	082	+	pr _o pr _o ps _o								
Finningley	360	63514	66021	21705	48530	52112	84825	84360		360	20110	74028	24005	22500	52212	82828			360	96071	081	pr _o pr _o	pr _o pr _o ps _o								
Kilnsea	396	63620	63018	20805	685//	00214	83820	86625		396	60218	66808	23404	69500	01113	86920			396	01071	065	pr	pr								
Leeming	257	73619	62262	22005	785//	51211	83820	85635		257	30311	80011	24404	35600	53214	83640			257	97071	063	ps _o	jp								
Tynemouth	262	53522	66028	22004	53500	52215	85920			262	33619	74028	24604	23530	52211	82925			262	97041	060	ps _o	ps _o								
Carlisle	222	40307	82030	23905	42600	55207	84830			222	40303	69011	24904	38640	53208	81835	83650			222	00071	075	+	+							
Valley	302	33610	82020	24007	31600	53215	83830			302	13603	82010	25705	11600	52206	81830			302	00070	111	+	+								
Ringway	334	63610	64021	22504	62500	55109	86825			334	23409	61018	24305	22600	56309	82830			334	97061	069	ps _o	pr _o								
Squires Gate	318	30111	82020	23006	32500	51109	83828			318	13211	70020	25005	14600	50209	81630			318	00070	114	+	+								
Ronaldsway	204	13607	89020	24105	12500	55211	81822			204	13606	89010	25405	14600	54208	81835			204	00060	085	+	+								
Mull of Galloway	131	23412	82020	24807	22500	01217	82820			131	13210	80010	25505	15600	02205	81630			131	00071											
Eskdalemuir	162	60205	82031	23405	625//	56109	86828			162	60301	82018	25103	656//	55210	86646			162	97051	065	+	ps _o								
Prestwick	135	53607	82031	24405	51600	56210	85830			135	62907	82022	24705	64600	53302	82642	86646			135	00061	082	+	+							
Abbotsinch	140	53209	84031	24605	51600	54209	85835			140	63601	82021	24805	647//	53201	86650			140	00071	082	+	+								
Leuchars	171	73611	83031	23005	786//	55109	86833			171	53507	82022	24204	58500	55209	81825	84640			171	00073	088	jp	jp							
Dyce	091	63214	70268	22603	52330	51218	81709	85825		091	63612	56878	24202	634//	50206	82710	86822	81912			091	95051	065	ps _o ps _o ph _o	ph _o						
Lerwick	005	73415	74268	21001	724//	55213	87815			005	33205	74268	22400	39460	52205	81915	83818			005	93025	044	ps _o	ps _o							
Wick	075	33611	66268	22903	39400																										

CHART OF WEATHER IN PART OF NORTHERN HEMISPHERE



CHARTS OF WEATHER IN WESTERN EUROPE



Polar Stereographic projection
one standard parallel at 60°N. Scale: 1:5m
0 100 200 300 400

GENERAL SYNOPSIS DEVELOPMENT

The depression over the Norwegian Sea has continued to move away northeast and fill. The ridge of high pressure over Ireland will continue its southeastward progress across the British Isles and the cold northerly airstream affecting the country will

be replaced by a southerly flow. The depression southwest of Iceland is moving northeast and is deepening and its associated frontal system will cross most of the British Isles during the next 24 hours but will probably be weak in the south.

Issued at midday Saturday 1

April 1967

No. 3848

RATES of SUBSCRIPTION : Single copy 6d. or post free 8d. One calendar month 15/- ; One quarter 40/- ; One year 150/-. For special arrangements for supply to schools and colleges, see Form 2452 or apply to Director General, Meteorological Office, London Road, Bracknell, Berkshire

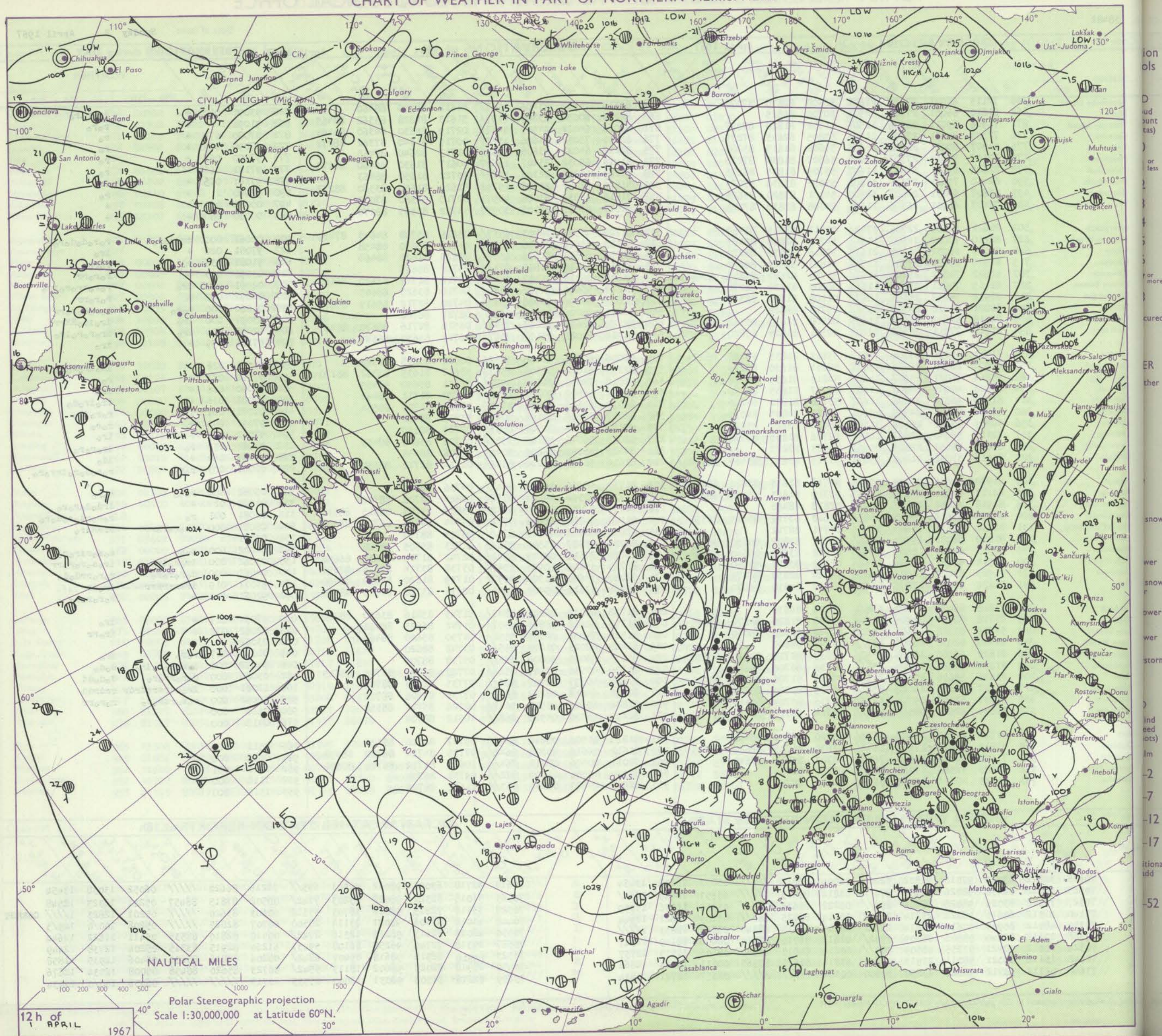
DAILY WEATHER REPORT OF THE BRITISH METEOROLOGICAL OFFICE

No. 38482

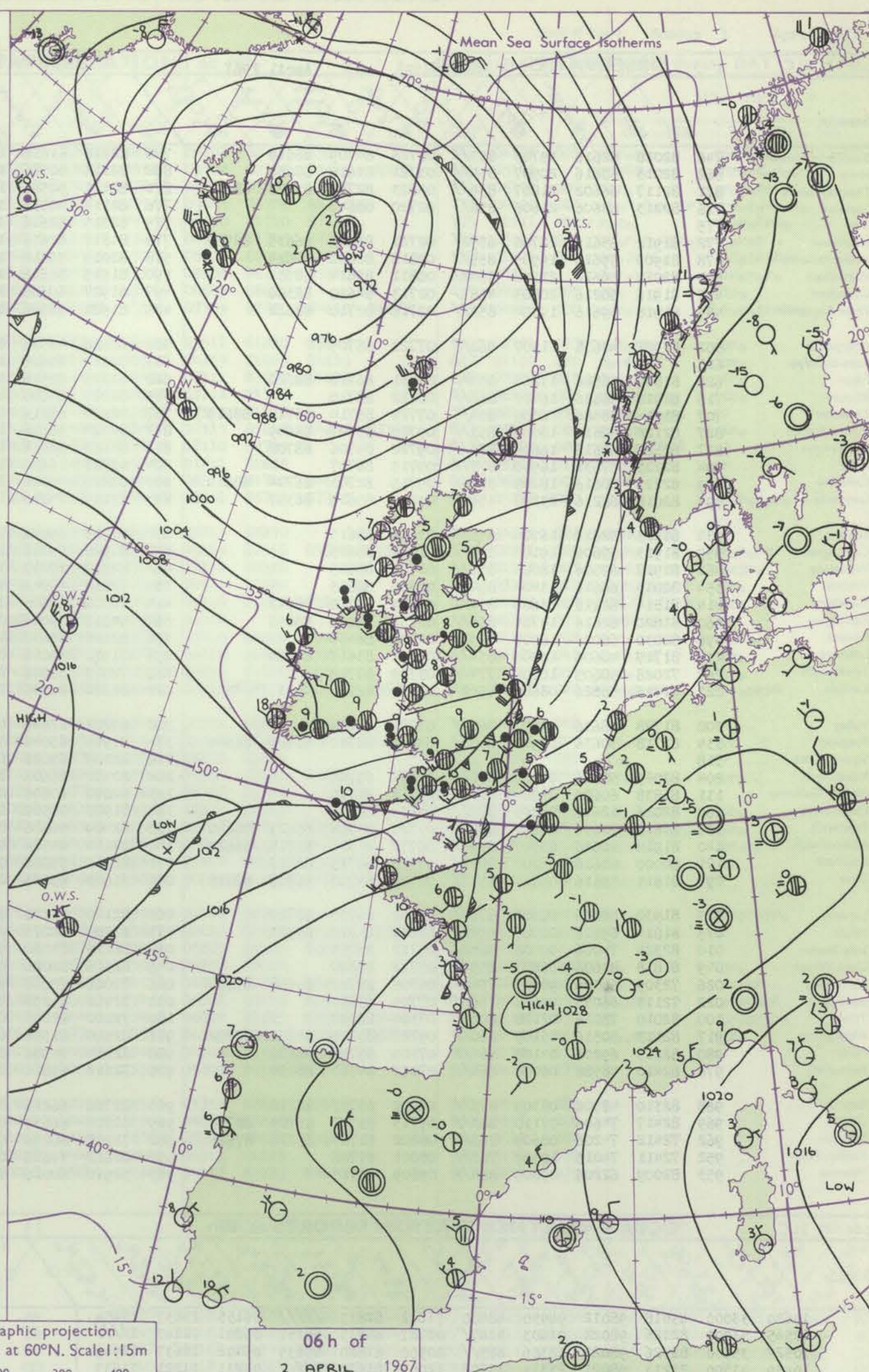
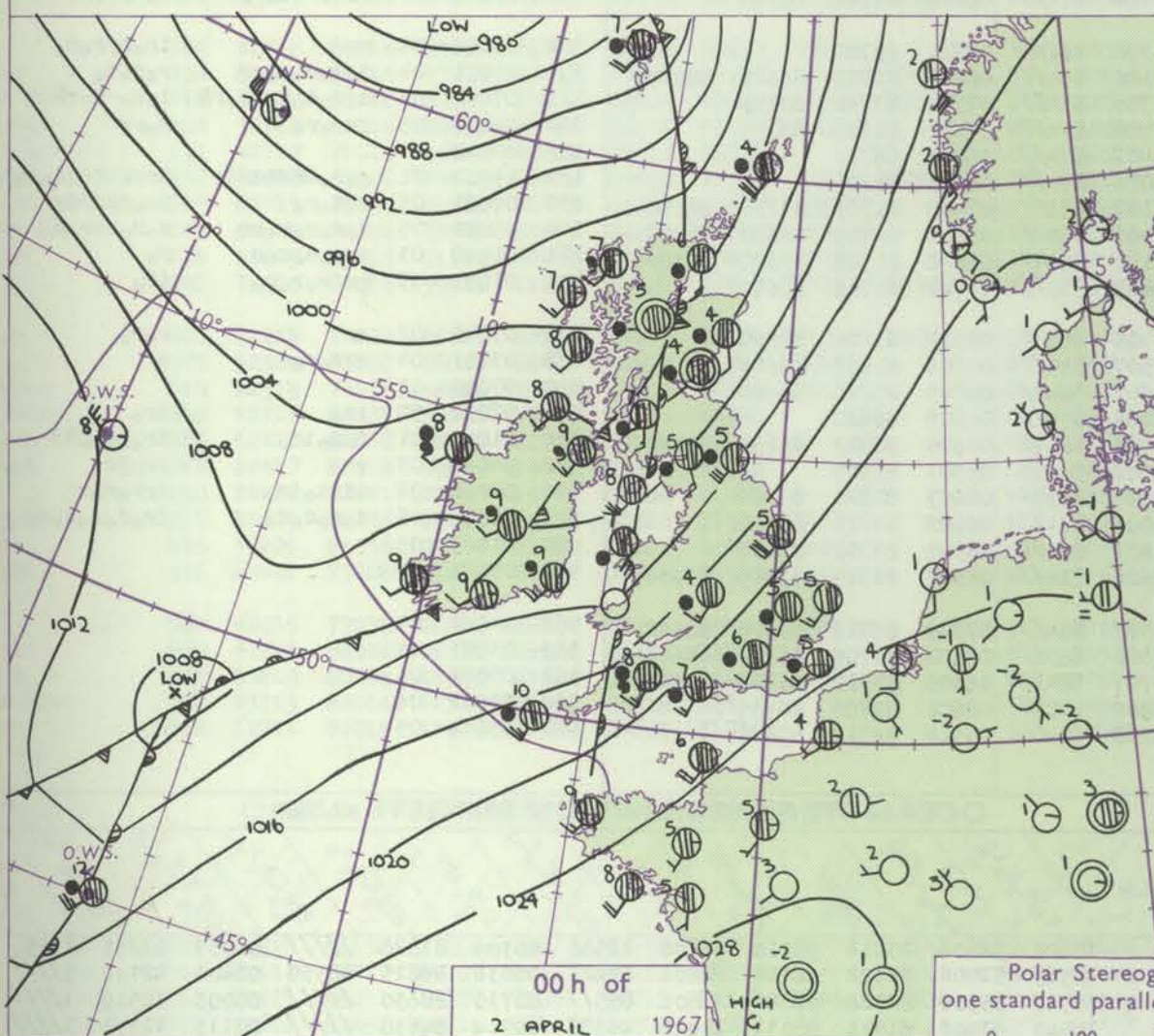
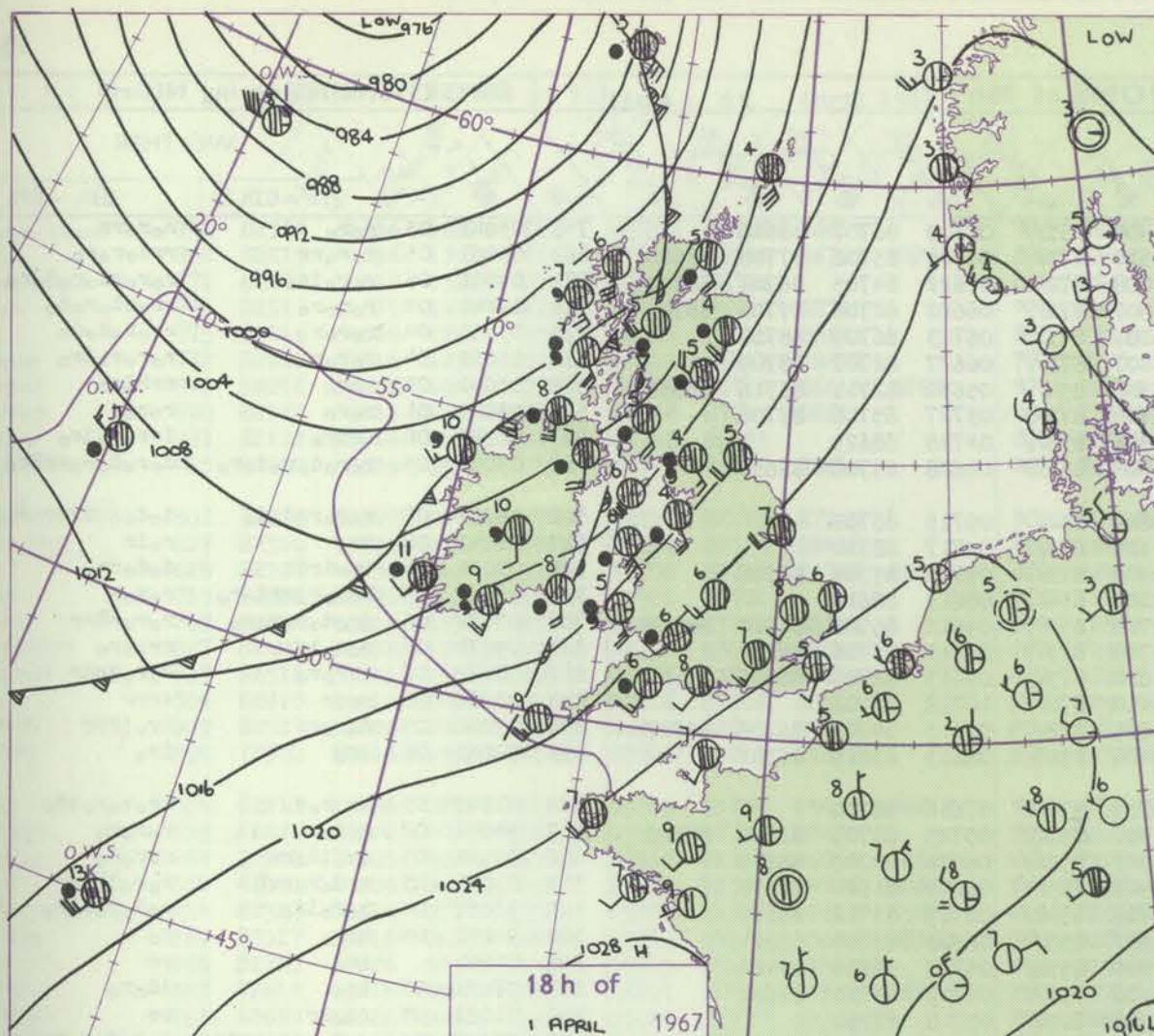
Date of Issue Sunday 2 April 1967

Code FM II.C		OBSERVATIONS at 12h										OBSERVATIONS at 18h										OBSERVATIONS during DAY									
		1										1										1									
		April 1967										April 1967										April 1967									
Station		ill	Nddff	VVwwW	PPPTT	NChC _M H	T _d app	BN _s Ch _s h _s	BN _s Ch _s h _s	BN _s Ch _s h _s	ill	Nddff	VVwwW	PPPTT	NChC _M H	T _d app	BN _s Ch _s h _s	BN _s Ch _s h _s	BN _s Ch _s h _s	ill	RRT	T	E	WEATHER							
																									09h-15h	15h-21h					
Boscombe Down		746	72115	66021	27007	21601	52808	82830	87078		746	82319	74602	23406	45677	51612	84630	88460		746	93091	042	+		irororo						
Hurn		862	61610	66031	27308	52501	50708	85825			862	82212	60032	23808	11577	51613	81828	85362	88465	862	91091		+		roro						
Thorney Island		871	71906	69011	28206	12506	01702	81820	87277		871	82016	64022	24507	44677	02719	84630	84360	88464	871	97080	075	+		ro						
Gatwick		776	72307	75021	27908	21606	53805	82845	87275		776	82111	75032	24606	15677	00715	81640	87362	88272	776	97090	069	+		ro						
Kew		775	51807	80031	26908	15605	53808	81635	85280		775	82212	64022	23608	25627	01713	82640	88465		775	97100	066	+		ro						
Heathrow		772	72107	75014	27307	11608	56807	81830	87275		772	81914	65032	23407	18627	50617	81830	86460	88270	772	97101	066	+		ro						
Mildenhall		578	82602	69031	26607	11607	53709	81835	88275		578	82109	64032	22308	15777	53722	81650	88463		578	97101	076	+		iro						
Wattisham		590	62410	79021	27307	31601	55003	83830	85075		590	81810	62022	23306	15737	51620	81650	83360	88272	590	97090		+		ro						
Gorleston		497	62607	64031	26607	68500	54101	83820	85625		497	71815	62032	23006	40971	02710	84360	87075		497	00080	068	+		+						
West Raynham		485	72407	66011	26306	11608	53808	81830	87275		485	82013	66032	22107	30937	54722	83365	88270		485	00080	080	+		+						
Aberporth		502	81821	62602	22706	37427	01817	83715	88460		502	71725	40586	16905	65377	05626	85708	84645	87459	502	02061	000	irororo	rorododoro							
Ross-on-Wye		627	82210	70022	24907	11617	54719	81830	88465		627	82113	63602	20806	55627	01716	85630	88458		627	97081	020	+		iro						
Filton		628	82013	66032	26108	21637	50816	82830	88272		628	82012	62612	22606	15577	03625	81620	88460		628	91081	036	+		roro						
Rhoose		715	81910	65021	25107	11537	51813	81820	88272		715	82010	65616	21805	85477	04718	88615			715	03091	003	+		rororr						
Chivenor		707	81822	74022	25209	55577	51714	82620	84645	88460	707	81608	66216	21407	55477	04718	81712	84620	88460	707	02091	000	iro	rororrroiro							
Mount Batten		827	82115	74021	25808	11637	00809	81830	88270		827	82222	56616	22907	85577	04710	83625	88645		827	04091	002	+		rororr						
St. Mawgan		817	81914	78032	25107	15677	01809	81630	88358		817	81817	66606	20906	75477	04720	82712	85619	85640	817	01081	000	roro	rorodorr							
Scilly		804	82021	82022	24308	85577	05718	88628			804	82023	58206	19909	86377	08721	88708			804	03091	000	iro	iroridorr							
Culdrose		809	72118	82022	25608	11678	02808	81830	85362	87272	809	82125	62616	22007	75427	06516	82716	86620	88460	809	02091	000	iro	irororo							
Guernsey		894	61913	77011	28308	52402	02501	81818	85820		894	81910	74021	25107	75677	00715	84630	86640		894	97101	059	+		iro						
Elmdon		534	81913	65021	25506	11617	53812	81835	85468	88273	534	82016	60605	21006	35527	00622	83625	88540		534	93081	028	+		idoirororo						
Cardington		559	82007	66021	26408	15607	56814	81630	88275		559	82115	61012	22308	15677	53617	81635	85362	88270	559	97101	073	+		ro						
Wittering		462	82214	74021	25907	14607	54813	81635	88272		462	82012	78032	21607	35727	52621	83650	88459		462	97090	066	+		iro						
Watnall		354	82116	40044	24807	11607	52717	81835	88275		354	82112	56602	20105	17427	00720	81711	88462		354	97081	038	+		iroriroro						
Shawbury		414	81915	66032	24206	11607	53718	81830	88270		414	82010	62616	19905	17327	01822	81708	88534		414	01071	014	iro	rororiro							
Finningley		360	61914	48041	24506	42601	53720	84835	84075		360	82017	58026	20106	80927	53721	88462			360	97091	042	+		roro						
Kilnsea		396	52306	63021	26106	31508	00610	83820	85270		396	82320	63032	21507	80977	02725	88360			396	97081	067	+		iro						
Leeming		257	72117	56042	22807	11632	52726	81835	87072		257	82013	56046	18105	35527	01728	83625	88459		257	93081	034	ro		irororo						
Tynemouth		262	82022	48052	22805	00907	55823	88275			262	82020	48052	16805	80927	51728	88458			262	97071	044	+		ido						
Carlisle		222	81915	37032	21206	35677	51715	83630	85465	88270	222	81616	56586	15204	85477	01734	81712	88630		222	02061	003	roro	rorododorr							
Valley		302	81930	61616	21004	55477	02716	81615	85620	88460	302	81734	58606	14706	86477	04736	88710			302	05061	000	roro	roro							
Ringway		334	82117	64021	23906	11517	53719	81825	85465	88270	334	81714	40592	19204	47327	02824	84708	88550		334	01071	024	+		drdododoro						
Squires Gate		318	81918	40042	22707	80917	52818	88468			318	81719	57616	16804	65327	03839	85709	86615	88530	318	02081	001	ro	rorordodoro							
Ronaldsway		204	82125	65612	19805	65427	03618	83713	85615	88556	204	81928	60216	12906	77327	05714	84706	86708	88530	204	08071	000	irorororr	rrrriroro							
Mull of Galloway		131	81830	66636	16804	87477	04711	88712			131	81838	60616	07806	87477	06754	88710			131	02071										
Eskdalemuir		162	81819	58052	19904	68517	52727	85822	84650	88465	162	82015	48687	15501	87277	01723	85705	88708		162	04042	000	so	so							
Prestwick		135	81813	62682	18203	65427	01822	83714	86640	88458	135	81721	70617	09105	65427	02742	81714	85632	86656	135	03061	000	irororo	irororror							
Abbotsinch		140	81914	62582	18304	35427	01725	83616	88460		140	81714	59616	10505	75477	03738	83714	85624	87650	140	04062	000	dororo	rorrrdodo							
Leuchars		171	71920	64022	18807	28638	52724	82830	87275		171	82020	74606	11305	55577	01739	81620	85630	88460	171	93071	019	irorrrror	iroriroro							
Dyce		091	71822	82032	17805	58636	52732	84830	86070		091	81921	57616	09904	75427	02736	83710	87615	88460	091	92071	042	+		rororoso						
Lerwick		005	71818	86021	17003	65671	55724	86630			005	81732	66032	08204	68477	51745	85816	83630	88460	005	97051	027	+		iro						
Wick		075	71718	80021	14804	11509	53738	81820	84070	85175	075	81718	82602	05805	65577	01742	86625	88462		075	02062	072	+		irorr						
Sule Skerry		010	51619	81012	14304	15502	00749	81620	85070		010	81524	74026	04305	55527	04750	85620	88460		010	03062										
Cape Wrath		049	81410	82032	10903	85577	52745	88620			049	81408	82026	01205	85577	03742	88620			049	01075	027	roro	iro							
Stornoway		026	81830	60582	10004	65477	02837	81715	84620	86630	026	81833	58026	00806	86377	05738	88709			026	94072	000	dororo	dodo							
Benbecula		022	81634	56616	06804	85377	04746	86706	88612		022	81726	40536	00107	85277	07728	85704	87706	88615	022	03081	000	dorrorro	dododd							
Tiree		100	81436	58696	10304	77327	04737	81706	86708	88516	100	81628	40597	02907	86277	07735	82703	88704		100	12081	000	irorrrrrdrdr	rrdrdd							
Aldergrove		917	81617	58687	16002	85277	01735	82704	85706	88622	917	81820	64617	08207	86377	07738	84706	88708		917	12082	000	rosorrroro	rororr							
Malin		980	81737	69617	09704	57377	02736	85709	88458		980	81826	69606	03908	56477	08726	85711	88358		980	0510	000									
Belmullet		976	82024	62616	08510	86477	09724	88711			976	82415	16536	04910																	

CHART OF WEATHER IN PART OF NORTHERN HEMISPHERE



CHARTS OF WEATHER IN WESTERN EUROPE



GENERAL SYNOPTIC DEVELOPMENT

The ridge over the British Isles moved away eastwards. The depression southwest of Iceland moved northeast over Iceland and will continue moving slowly north. The fronts of this system moved across most of Scotland and Ireland bringing a milder southwesterly airstream to all parts of the British Isles. The fronts will con-

tinue moving southeast across England and Wales and should have cleared all areas by tomorrow when another weak frontal system will be approaching western districts of the British Isles.

Issued at midday Sunday 2 April 1967

DAILY WEATHER REPORT OF THE BRITISH METEOROLOGICAL OFFICE (contd.)

No. 3848

OBSERVATIONS at 00h											OBSERVATIONS at 06h											OBSERVATIONS during NIGHT										
2 April 1967											2 April																					
Station	iii	Nddff	VVwww	PPPTT	NChCh _s	T _d app	BN _s Ch _s	BN _s Ch _s	BN _s Ch _s		iii	Nddff	VVwww	PPPTT	NChCh _s	T _d app	BN _s Ch _s	BN _s Ch _s	BN _s Ch _s			iii	RRT _n E	T _g	WEATHER							
																									21h-03h	03h-09h						
Boscombe Down	746	82018	62616	19705	853//	03726	84709	88619			746	82218	61616	14409	853//	08619	86707	88616				746	03041	03	roRo	roRo						
Hurn	862	82013	63616	20907	854//	03721	83615	88631			862	82115	60586	15510	7732//	08718	85706	87708	88520			862	05061	05	roRorr	rrdoro						
Thorney Island	871	82117	66602	21807	854//	04823	82717	83628	88633		871	82121	50586	17008	872//	07622	84705	86707	88712			871	04051	05	roRo	roRorr						
Gatwick	776	82213	62606	21606	856//	02720	88647				776	82114	40536	16907	872//	06622	82705	87706	88709			776	04041	04	roRorr	rrdoro						
Kew	775										775	82315	62616	15107	873//	06723	86709	88712			775	03051	04	roRorr	rrdoro							
Heathrow	772	81912	65616	20706	6552//	02721	83623	86635	88459		772	81817	62616	15207	873//	06627	82707	88709			772	03051	04	roRorr	rrdoro							
Mildenhall	578	81909	59616	19905	855//	02818	82622	88629			578	82015	59616	13506	854//	05630	82711	86716	88630			578	03051	03	roRo	rrRir						
Wattisham	590	82014	56612	21502	5542//	00811	85614	88557			590	81915	56616	15304	873//	03727	85706	88708			590	03021	01	roRo	roRo							
Gorleston	497	81916	60216	20805	4567//	02713	84630	88360			497	81927	60606	14806	855//	04728	88625				497	01052	04	irir	irRir							
West Raynham	485	81918	59616	19304	854//	02716	82710	88622			485	81921	58586	12805	853//	04628	85708	88630			485	03031	03	roRorr	rrdoro							
Aberporth	502	81921	48635	11907	862//	07722	88705				502	82120	48586	08809	862//	09715	88705				502	06061	05	roRorr	rrdoro							
Ross-on-Wye	627										627	82312	60606	11109	874//	09717	88710				627	02051	04	ir	roir							
Filton	628	81820	56586	17806	854//	04731	86710	88620			628	82216	28516	12409	873//	09717	85706	88708			628	03051	04	ir	rrdorr							
Rhoose	715	81912	56636	16407	864//	06732	88710				715	82213	64606	12109	854//	08613	88614				715	07051	05	RRro	rrdoro							
Chivenor	707	81914	58586	16009	854//	07729	85710	86712	88615		707	82220	58616	12710	853//	09612	85708	86710	88612			707	07071	06	ir	rrdoro						
Mount Batten	827	82124	56616	18009	853//	09725	85707	88609			827	82222	56616	14709	873//	09612	85706	88711			827	09071	05	roRir	rrrro							
St. Mawgan	817	82120	62616	16809	873//	09720	85706	88708			817	82122	58616	13610	873//	09615	86706	88707			817	08072	06	rrro	rrdorr							
Scilly	804	82223	57636	16910	873//	09715	88707				804	82323	16636	13410	872//	10718	88703				804	08082	08	rrir	irrr							
Culdrose	809	82225	40616	18209	852//	09715	82703	86704	88610		809	82225	40626	14809	872//	09615	84704	86706	88707			809	07082	05	roRorr	ir						
Guernsey	894	82018	66216	23307	5547//	03814	85619	88357			894	72119	74216	19408	3547//	06613	83619	87357			894	92061	06	ir	ir							
Elmdon	534	81913	62612	16704	854//	03826	88615				534	81913	59026	10709	872//	07616	88705				534	01041	03	ir	roRir							
Cardington	559	81913	59606	19105	855//	01825	88625				559	81920	59216	12707	5537//	05725	82709	86630	88360			559	94051	02	roRir	roRir						
Wittering	462	81917	69506	18005	855//	01723	88625				462	82019	69215	11507	853//	06626	84709	88615			462	02041	03	ir	rrdorr							
Watnall	354	82015	66616	15404	854//	03830	88615				354	72012	58016	09907	755//	06619	81620	87635			354	03041	03	roRorr	rrrro							
Shawbury	414	81814	62216	13605	854//	04834	83710	88613			414	72011	69605	08709	6542//	08719	83712	86615			414	92051	04	roRir	roRir							
Finningley	360	81820	62616	14705	854//	03734	84616	88656			360	82011	59026	08907	853//	06623	85709	88614			360	94051	04	roRo	ro							
Kilnsea	396	82030	66026	16905	8092//	04728	88460				396	82128	48636	10505	6552//	05727	86625	88460			396	01041	03	ir	rr							
Leeming	257	81715	40606	12505	854//	03732	83617	88620			257	71511	59016	06406	754//	05719	84713	87630			257	97031	03	ir	idoro							
Tynemouth	262	72028	58605	10005	774//	03739	87718				262	72019	58026	05406	7097//	05718	87358				262	01031	03	idorr	rr							
Carlisle	222	81716	58626	08605	6542//	03734	82712	86623	88535		222	82212	20516	04108	871//	08612	86702	88710			222	09042	03	roRorr	rrdorr							
Valley	302	81728	48636	08607	862//	07729	88704				302	82216	27606	06308	861//	08711	88702				302	09062	05	rr	ir							
Ringway	334	81718	50636	12904	854//	04835	82710	83620	88645		334	81909	65026	08108	854//	06614	82710	86616	88645			334	03031	04	roRorr	roRir						
Squires Gate	318										318	82109	65026	06708	854//	07712	83710	88618			318	07041	03	roRorr	roRir							
Ronaldsway	204	82025	57216	07108	872//	07726	88703				204	82411	66606	05508	874//	07400	81710	88715			204	04071	05	rrrro	roRir							
Mull of Galloway	131	81838	60606	04904	874//	04714	88710				131	82010	60606	05407	874//	06205	88712				131	04042										
Eskdalemuir	162	82016	12617	08305	872//	04634	88704				162	81907	00516	04006	870//	06613	88701				162	19012	01	roRorr	rrdorr							
Prestwick	135	81813	70636	04307	854//	07725	84714	86625	88640		135	8240																				

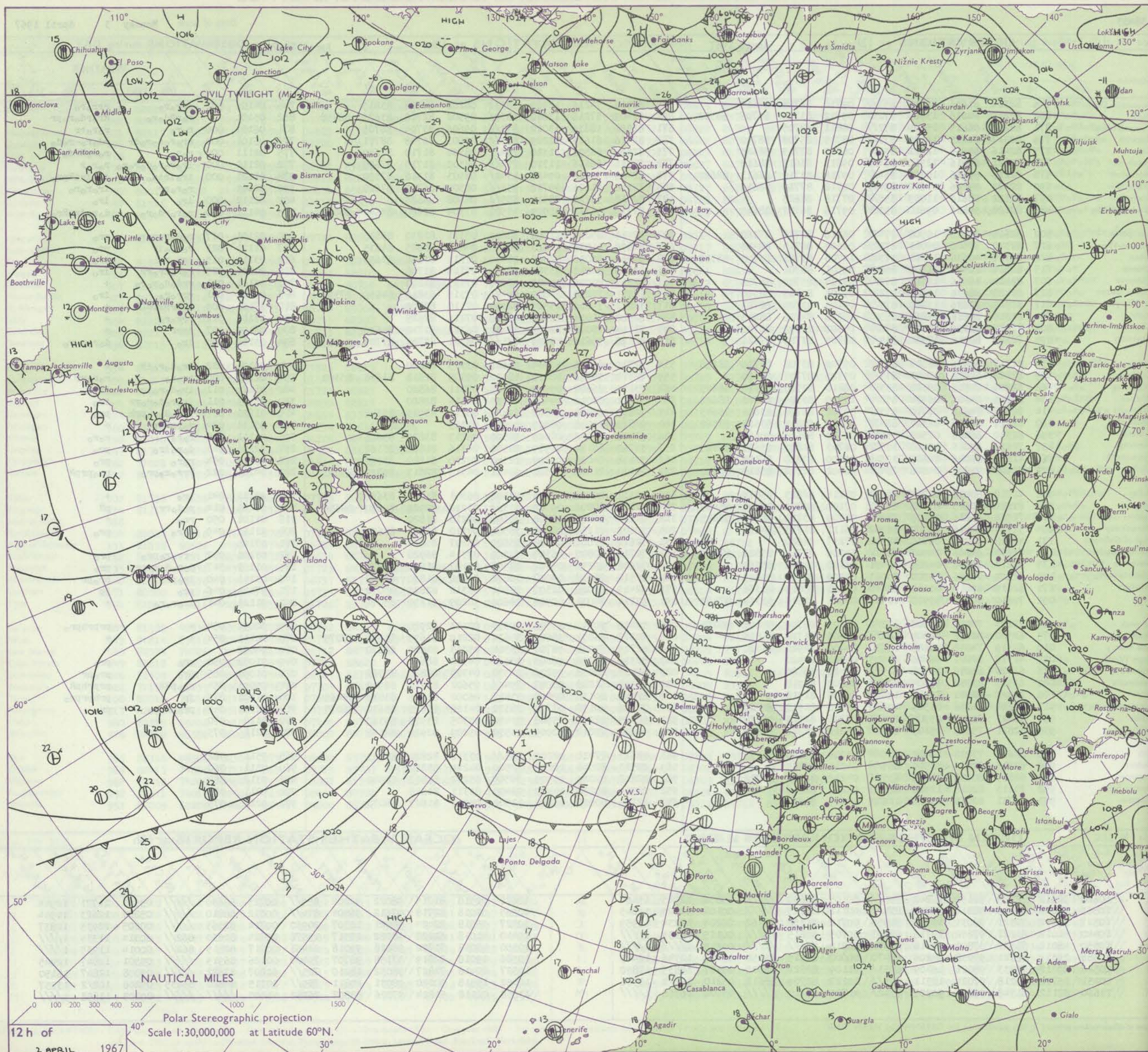
DAILY WEATHER REPORT OF THE BRITISH METEOROLOGICAL OFFICE

No. 38483

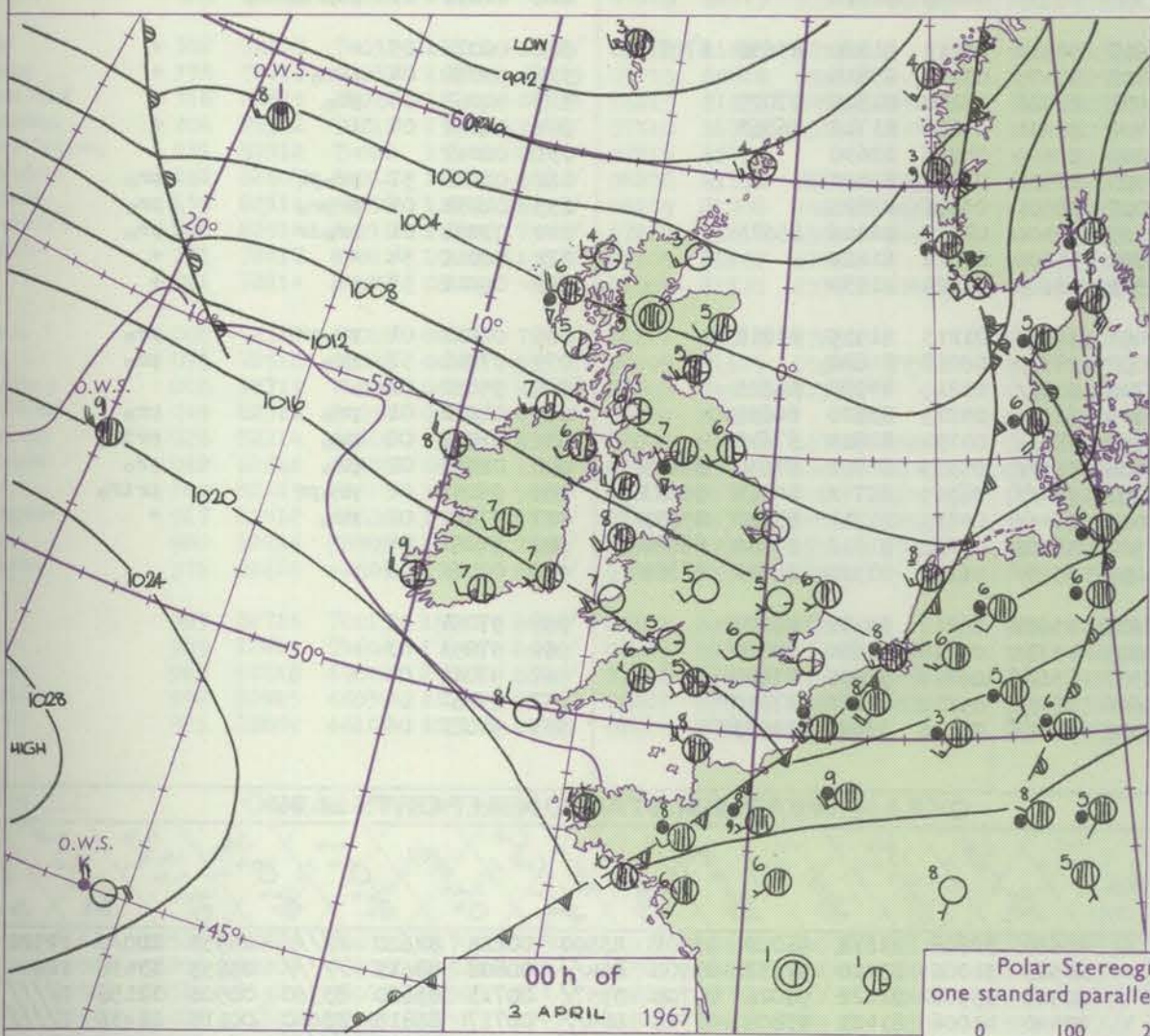
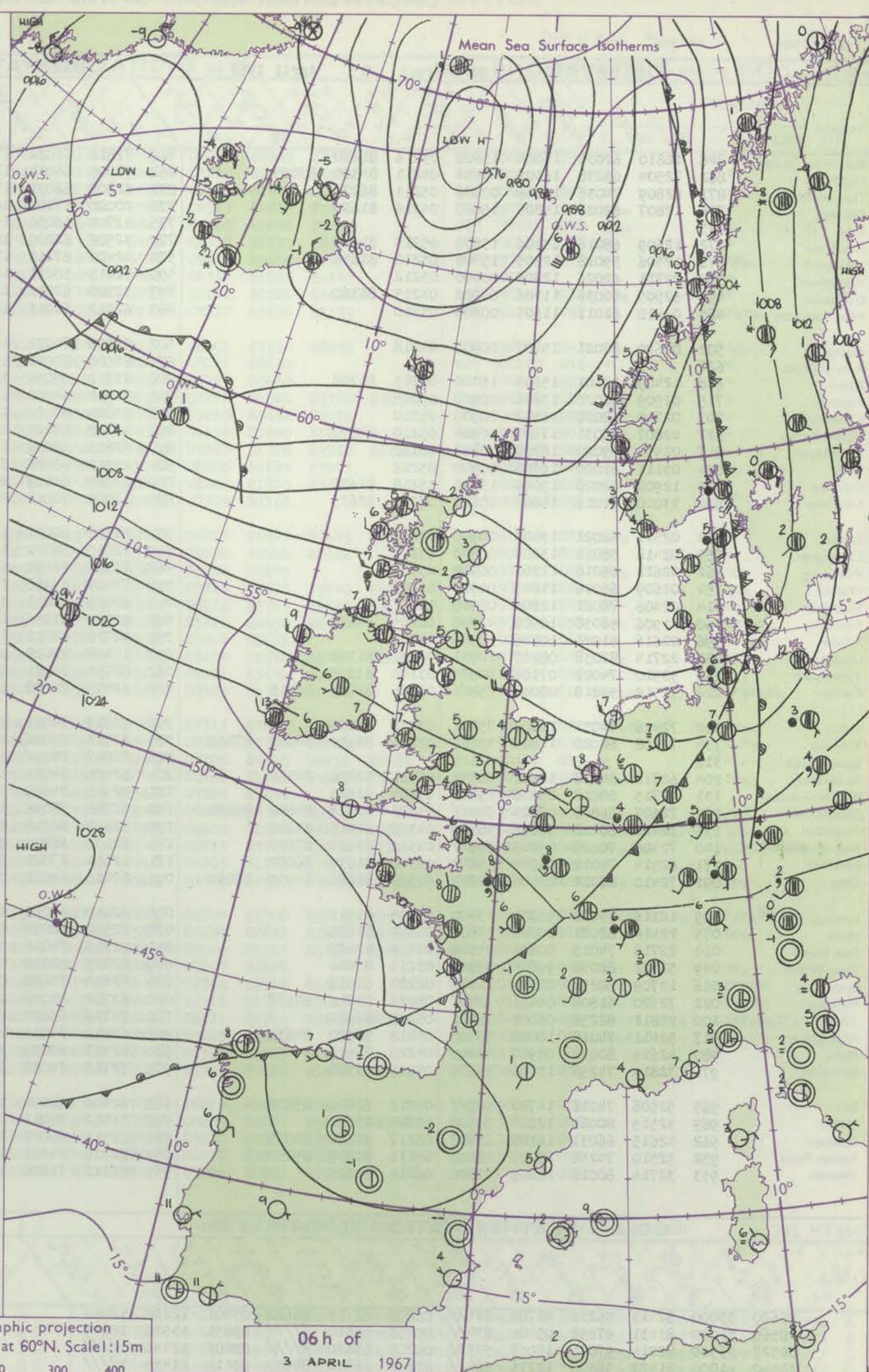
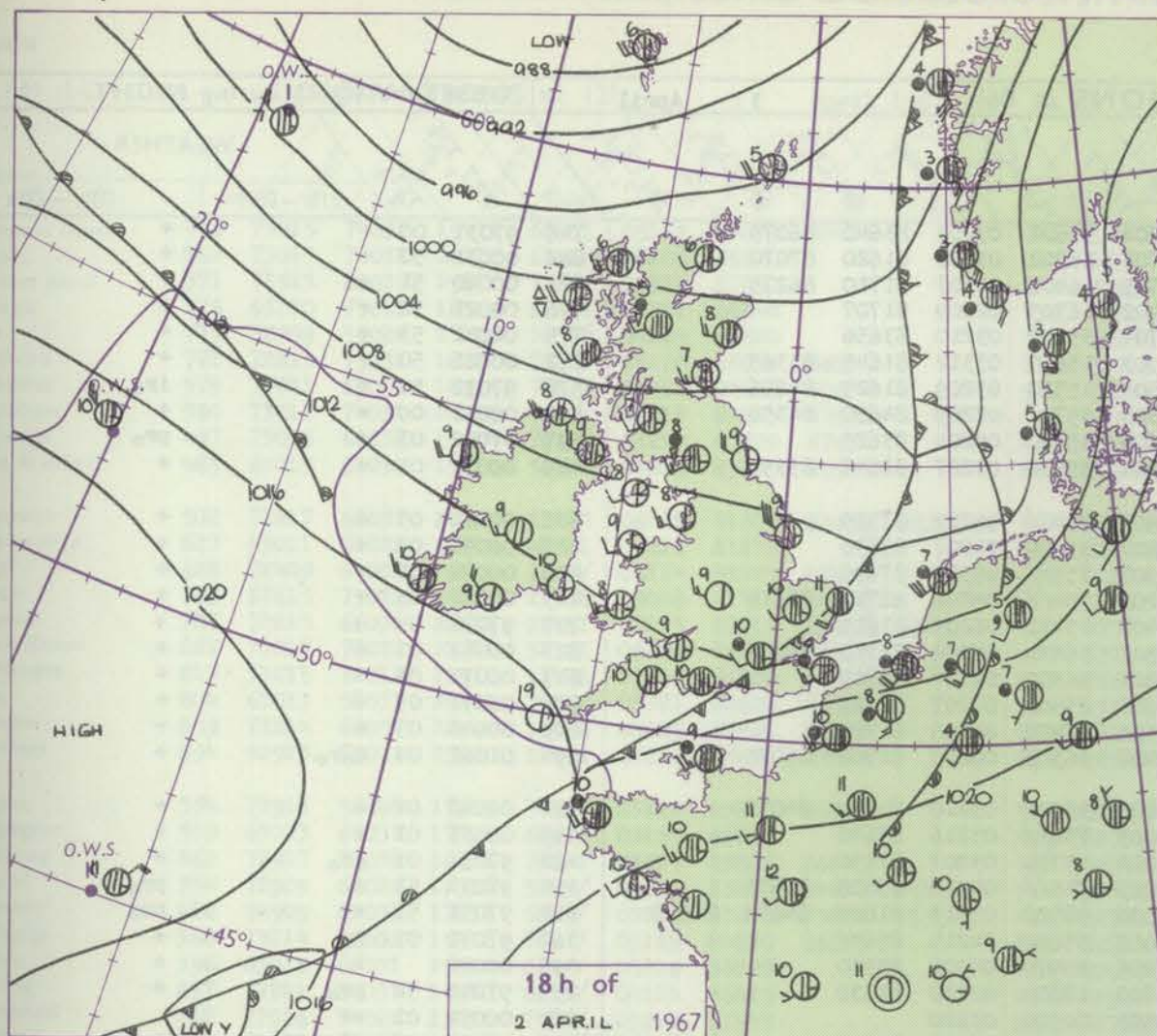
Date of Issue Monday 3 April 1967

Code FM II.C		OBSERVATIONS at 12h										2		OBSERVATIONS at 18h										2		OBSERVATIONS during DAY									

CHART OF WEATHER IN PART OF NORTHERN HEMISPHERE



CHARTS OF WEATHER IN WESTERN EUROPE



Polar Stereographic projection
one standard parallel at 60°N. Scale: 1:5m
0 100 200 300 400

GENERAL SYNOPTIC DEVELOPMENT

The main low pressure centre northeast of Iceland is moving slowly north, with the associated cold front now moving southeast over France. The secondary low which yesterday was near southern Greenland is now moving northeast near west Iceland and a rather diffuse frontal system is moving east towards Scotland. These fronts will cross northern Scotland later today with the cold front

trailing westwards near Northern Ireland to a further small disturbance moving east-northeast near O.W.S. 101. The high pressure belt which yesterday lay from Scandinavia to North Africa has weakened considerably but the high in mid-Atlantic is moving steadily eastwards and will dominate the weather over the southern half of the British Isles.

Issued at midday Monday 3

April 1967

DAILY WEATHER REPORT OF THE BRITISH METEOROLOGICAL OFFICE (contd.)

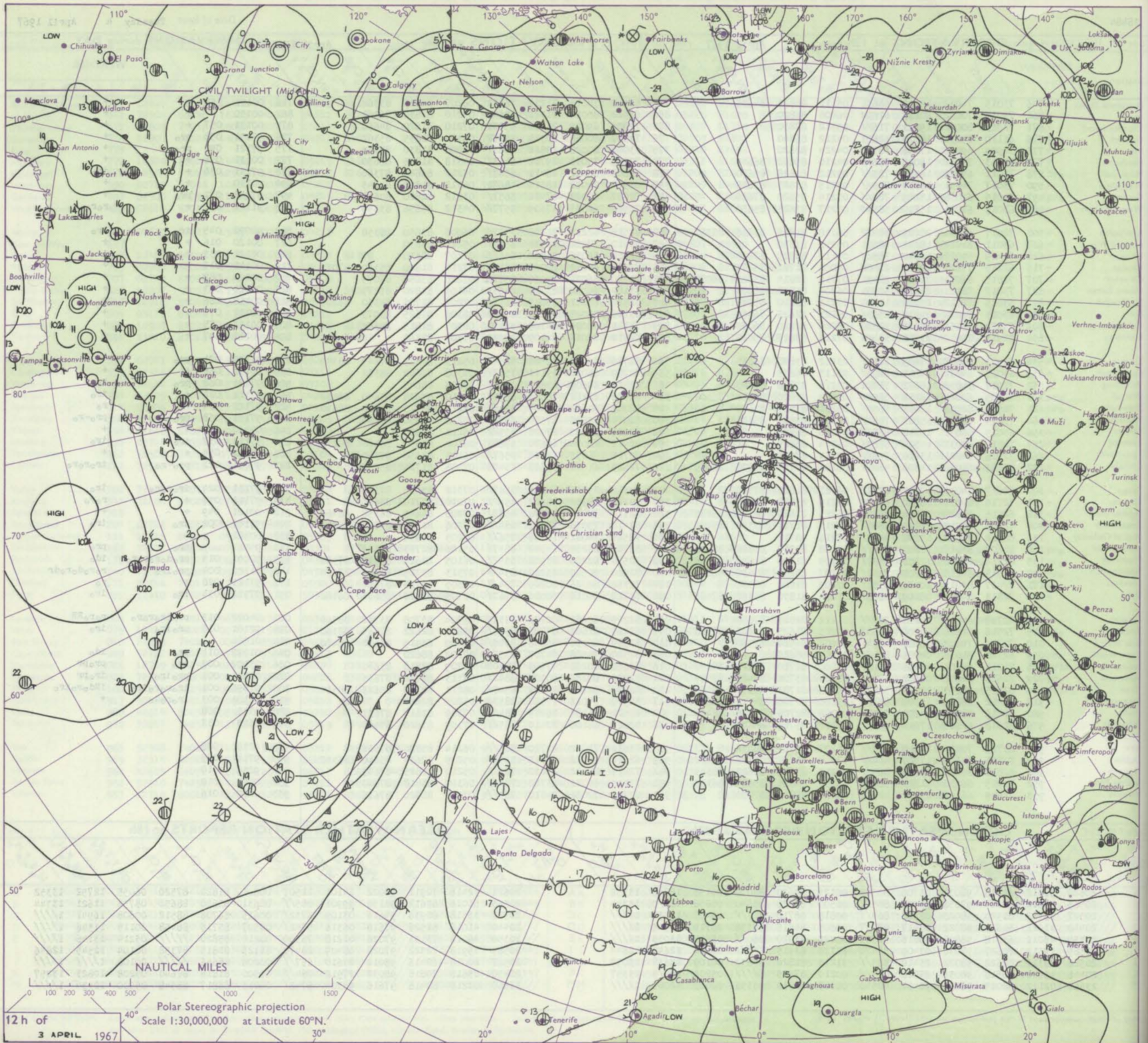
Code FM II.C		OBSERVATIONS at 00h									3			OBSERVATIONS at 06h									3			OBSERVATIONS during NIGHT								

Date of Issue Tuesday 4 April 1967

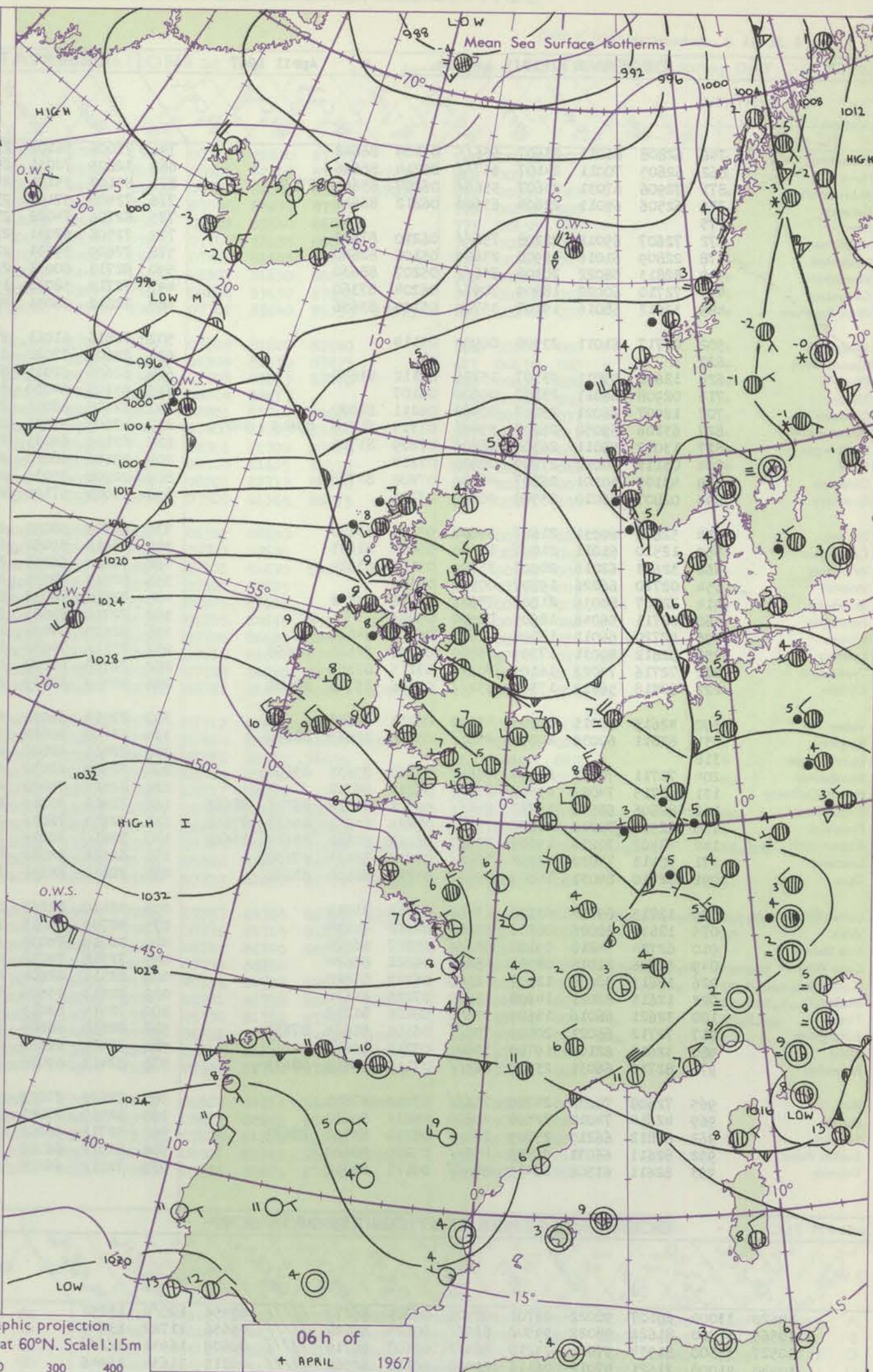
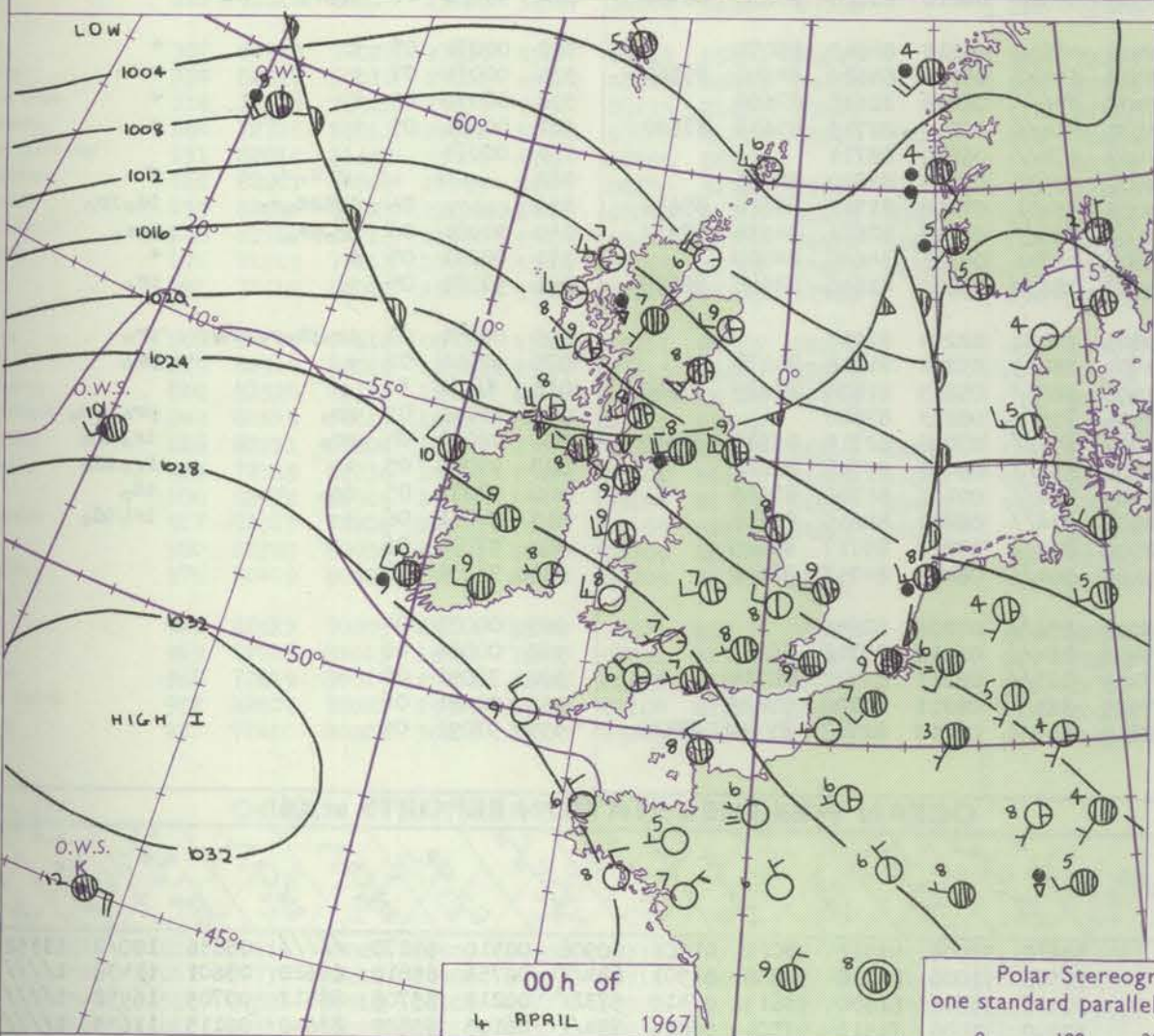
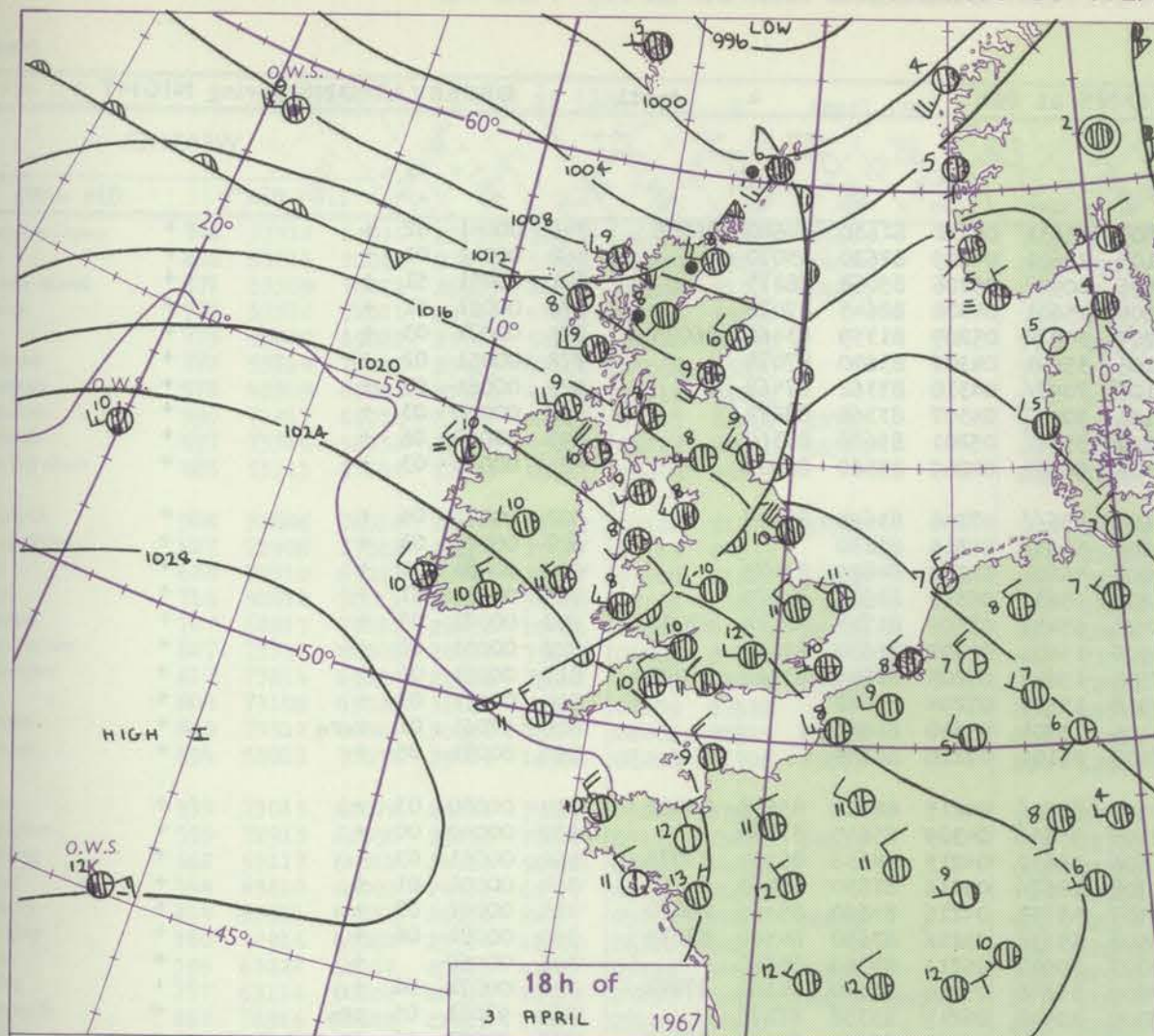
Code FM 21.C		OCEAN WEATHER STATION REPORTS at 12h												OCEAN WEATHER STATION REPORTS at 18h											
O.W.S.	YQL _a L _a L _a	L _o L _o L _o GG	Nddrr	VVwwVV	PPPTT	N _h Ch _s Ch _s	D _s sapp	8N _s Ch _s h _s	8N _s Ch _s h _s	OTTT _s T _d	Id _w d _w P _w H _w	Id _w d _w P _w H _w	O.W.S.	YQL _a L _a L _a	L _o L _o L _o GG	Nddrr	VVwwVV	PPPTT	N _h Ch _s Ch _s	D _s sapp	8N _s Ch _s h _s	8N _s Ch _s h _s	OTTT _s T _d	Id _w d _w P _w H _w	Id _w d _w P _w H _w
A	20620	32512	62818	98031	01700	45504	00124	84620	84070	06155	12745	13352	A	20621	32418	72911	98022	04101	11507	00801	81820	87520	06055	12752	13352
B	20565	51012	80204	97858	04500	885//	00507	86820	88640	05856	100/0	13344	B	20565	51018	81612	98158	99901	885//	00631	83820	88650	05754	11621	13344
C	20527	35512	81924	98025	07308	864//	00819	88710	////	00407	12036	1////	C	20527	35518	81936	95616	03109	6732/	00615	86708	88512	00608	16941	1////
D	20440	41012	81622	97022	07417	47437	00805	84815	88358	00314	11545	1////	D	20440	41018	81526	97616	05316	5742/	00507	85715	88458	00115	11546	1////
E	20350	48012	63018	98808	98816	33503	00229	83920	860//	05614	13033	1////	E	20350	48018	73131	97028	01218	78500	00210	85820	////	05214	13146	1////
I	20589	19512	72627	97032	03409	59470	61125	83915	////	00104	12648	12844	I	20589	19918	72522	97028	08409	28470	61125	81815	87358	00104	12545	12846
J	20526	20312	82622	98022	23410	885//	71213	81820	84630	00109	12634	13059	J	20527	20018	62416	98012	24610	657//	00206	86656	////	00108	1////	1////
K	20448	15612	70518	98031	27812	725//	00210	87825	////	05206	105/3	13357	K	20450	15618	70816	98032	27912	784//	00500	81818	87640	05208	10823	13257
M	23660	02112	62025	98032	92407	42530	00207	84830	85356	00003	12046	1////	M	23660	02218	82418	97616	94304	6742/	00213	86817	88548	05500	12434	1////

All times of observation printed in this publication are GREENWICH MEAN TIME.

CHART OF WEATHER IN PART OF NORTHERN HEMISPHERE



CHARTS OF WEATHER IN WESTERN EUROPE



Polar Stereographic projection
one standard parallel at 60°N. Scale: 15m
0 100 200 300 400

GENERAL SYNOPTIC DEVELOPMENT

The low pressure area to the north of Iceland continued to move away northwards. A large anticyclone to the southwest of the British Isles has moved slowly eastwards and a rather diffuse frontal trough with small waves round its northern side has affected northern districts of the country. This anticyclone is expected to dominate the

weather during the next 24 hours with a rather warm southwesterly flow over the British Isles but with northern districts being affected by the diffuse trough at times.

Issued at midday Tuesday 4 April 1967

DAILY WEATHER REPORT OF THE BRITISH METEOROLOGICAL OFFICE (contd.)

Code FM II.C		OBSERVATIONS at 00h										OBSERVATIONS at 06h										OBSERVATIONS during NIGHT									
		Apr 11 1967										Apr 11																			
Station		iii	Nddff	VVwwWW	PPPTT	NChChCh	Td app	BNChCh	BNChCh	BNChCh	iii	Nddff	VVwwWW	PPPTT	NChChCh	Td app	BNChCh	BNChCh	BNChCh	iii	RRT T n E	Tg Tg	WEATHER								
																							21h — 03h	03h — 09h							
Boscombe Down	746	62808	66011	23607	656//	05109	86642				746	73006	56101	25505	45631	04312	81630	84640	86075	746	00041	02	+	+							
Hurn	862	62605	70011	24107	657//	05214	86656				862	32605	70031	25105	25601	04209	82630	83070		862	00041	01	+	+							
Thorney Island	871	72906	67031	23607	5565/	06207	85644	87360			871	83107	35101	24505	00907	05206	85068	88273		871	00051	51	+	+							
Gatwick	776	62506	65011	22608	65600	06212	86647				776	72405	57101	23504	25601	04308	82645	87075		776	00031	51	+	+							
Kew	775										775	62706	71022	23207	30972	05209	81359	83460	86075	775	00071	03	+	+							
Heathrow	772	72607	65012	22208	756//	06210	87635				772	72508	62031	23105	35601	04307	83640	87075		772	00051	02	+	+							
Mildenhall	578	22809	61016	19908	25600	05106	82640				578	72609	59031	21106	7097/	04310	83362	87468		578	00061	03	+	+							
Wattisham	590	82813	58022	20308	856//	05207	88630				590	82713	60031	21106	30937	04307	83368	88272		590	00051	03	+	+							
Gorleston	497	72710	60022	18809	7097/	06204	87360				497	72712	58052	19207	5557/	05201	85628	87360		497	00060	06	+	+							
West Raynham	485	32612	58016	19107	35700	05105	83656				485	72812	58031	20406	50932	04209	85360	86075		485	00051	03	+	+							
Aberporth	502	02717	61011	23508	00900	05114					502	72816	61011	25607	756//	07208	83635	87657		502	00071	06	+	+							
Ross-on-Wye	627										627	72609	77022	24408	55631	04315	85630			627	00070	03	+	+							
Filton	628	12606	59011	23307	15730	06112	81650				628	62607	62031	25007	45601	05308	84635	83075		628	00051	01	+	+							
Rhoose	715	02908	66011	23107	00900	06107					715	43107	64030	25206	25631	05313	82630	83075		715	00031	51	+	+							
Chivenor	707	12907	66021	25007	00902	06211	81070				707	72906	66031	26108	65431	07309	81715	86634	87080	707	00071	05	+	+							
Mount Batten	827	63106	59052	26207	35401	07315	81710	83641	84075		827	42806	59031	26906	15631	05308	81630	83075		827	00051	02	+	+							
St. Mawgan	817	13012	58011	26308	16200	07209	81705				817	63112	66031	27508	15642	07208	81645	83364	85075	817	00071	06	+	+							
Silly	804	03114	70010	27709	00900	07212					804	23106	66020	28908	15502	07204	81628			804	00071	03	+	+							
Culdrose	809	43109	40101	26807	47300	07208	84708				809	22908	64056	28106	15501	05210	81628			809	97061	01	ro ro	+							
Guernsey	894	02807	66010	25508	00900	07206					894	23008	57100	27607	26101	07210	82702			894	00071	05	+	+							
Elmdon	534	52608	60031	21607	55600	05209	85640				534	82709	58041	23307	6552/	04215	82622	85628	88460	534	00050	03	+	+							
Cardington	559	12510	61011	21007	15600	05009	81635				559	72612	59051	22505	5563/	04309	85645	87365		559	00040	00	+	+							
Wittering	462	32613	62016	20007	35500	05105	83624				462	72814	66031	21606	45632	04213	84635	86364	87072	462	00051	03	+	+							
Watnall	354	02710	66026	19807	00900	05306					354	82914	58031	21708	1867/	05216	81830	88465		354	00051	01	+	+							
Shawbury	414	72807	80036	21507	756//	05306	87648				414	72608	78034	23307	45752	04216	84650	85365	86070	414	00061	03	+	+							
Finningley	360	02711	56046	18609	00900	05203					360	72710	58021	20608	35738	05212	83650	84360	87275	360	00081	06	+	+							
Kilnsea	396	42720	66011	18308	45600	06207	84630				396	82925	57031	19707	30947	05213	83360	88270		396	00060		+	+							
Leeming	257	52812	80031	17309	55500	05207	82625	84656			257	73116	74032	19809	15646	05216	81640	83362	87272	257	00071	02	+	+							
Tynemouth	262	72716	74022	16109	7097/	07215	87358				262	72720	61028	18308	30948	06219	83358	87275		262	97071	05	pro	+							
Carlisle	222	82518	56612	17508	854//	06306	85713	88622			222	82413	62036	20508	5551/	06218	82620	85630	88460	222	93071	06	iroro roro	+							
Valley	302	42615	69011	22309	45600	06211	84648				302	72914	66031	24408	45632	06213	84645	85072		302	00071	05	+	+							
Ringway	334	82811	60036	20209	856//	05208	82635	88650			334	82708	60022	22507	65577	05114	84620	84640	85362	334	00071	07	+	+							
Squires Gate	318										318	72811	62022	22407	756//	06216	81635	87650		318	00070	05	+	+							
Ronaldsway	204	72711	70031	20109	756//	07207	83635	85650			204	72508	62032	23108	754//	06219	82713	83618	87630	204	00081	05	+	+							
Mull of Galloway	131	82715	74022	19508	874//	06211	88712				131	82510	74022	22407	874//	06215	88714			131	00071		+	+							
Eskdalemuir	162	82606	58518	16707	854//	06308	84712	86716	88622		162	72918	70018	19407	58572	04113	84820	84365		162	01071	05	ir d d d pro	+							
Prestwick	135	72510	70212	17208	754//	07224	84618	85628	87650		135	72614	76036	20008	65431	07218	81712	83626	85656	135	01071	06	driddo ro	id o ir o							
Abbotsinch	140	72407	70256	15609	755//	06217	81620	83624	85628		140	72610	70032	19109	755//	06218	82621	84626	87632	140	91081	06	ir o pro	d o r o							
Leuchars	171	72413	74032	12908	756//	05215	85634	87650			171	62511	82022	16808	45741	04323	84650	84080		171	00071	05	+	+							
Dyce	091	32710	84031	10809	35600	03215	81630	83650			091	72811	82251	15207	38632	03220	81830	83645	86070	091	97071	05	+	pro							
Lerwick	005	12715	69258	03006	13400	05214	81915				005	33110	82258	09805	29430	02234	82914			005	02041	03	ir o ph o r o pro	pro							
Wick	075	12818	80026	08606	15600	04222	81635				075	42709	74018	13404	28409	03224	81818	84175		075	92041	02	+	pro							
Sule Skerry	010	62724	74818	09108	635//	05217	86920				010	72719	74038	13408	3853/	0525															

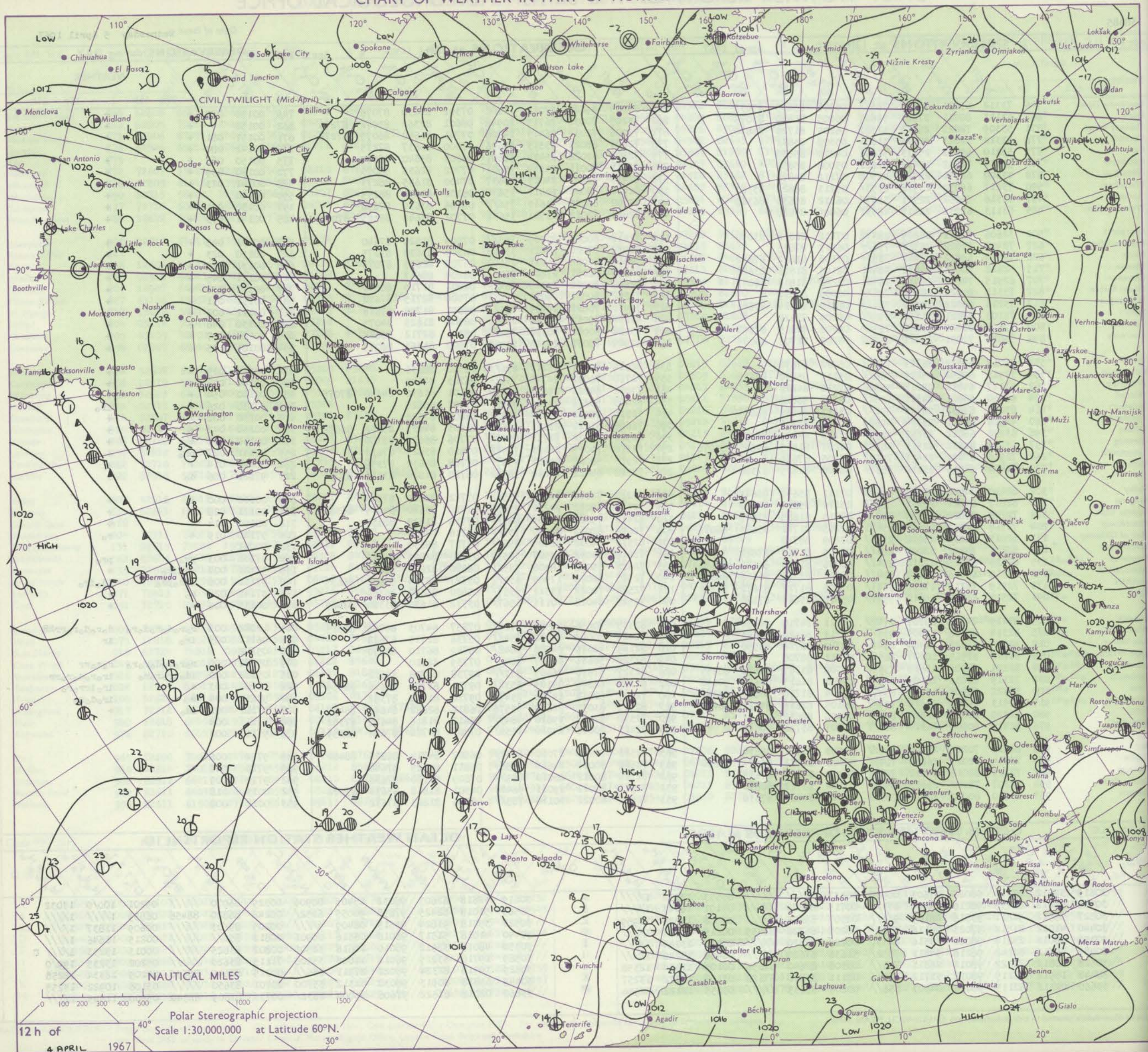
DAILY WEATHER REPORT OF THE BRITISH METEOROLOGICAL OFFICE

No. 38485

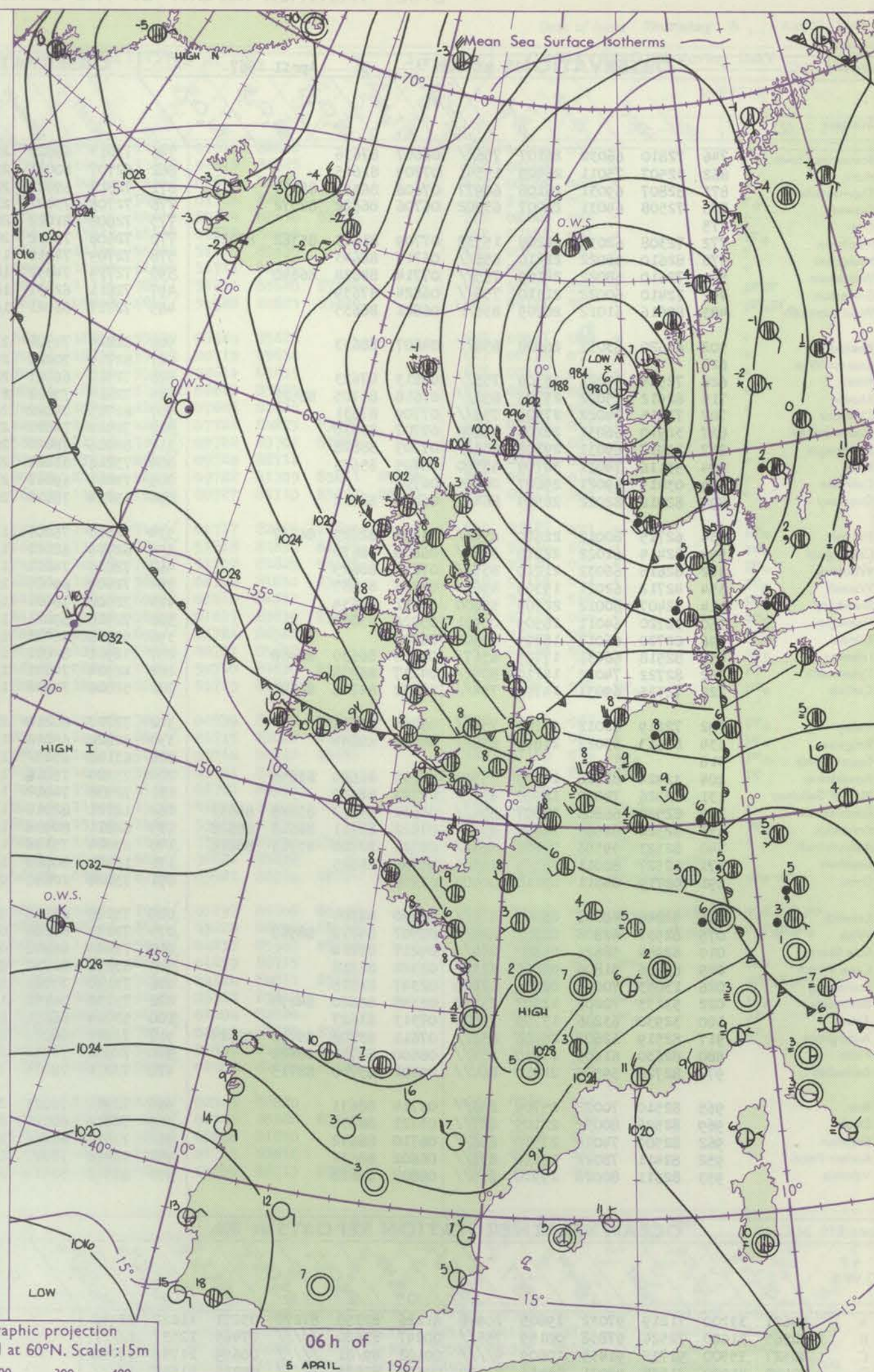
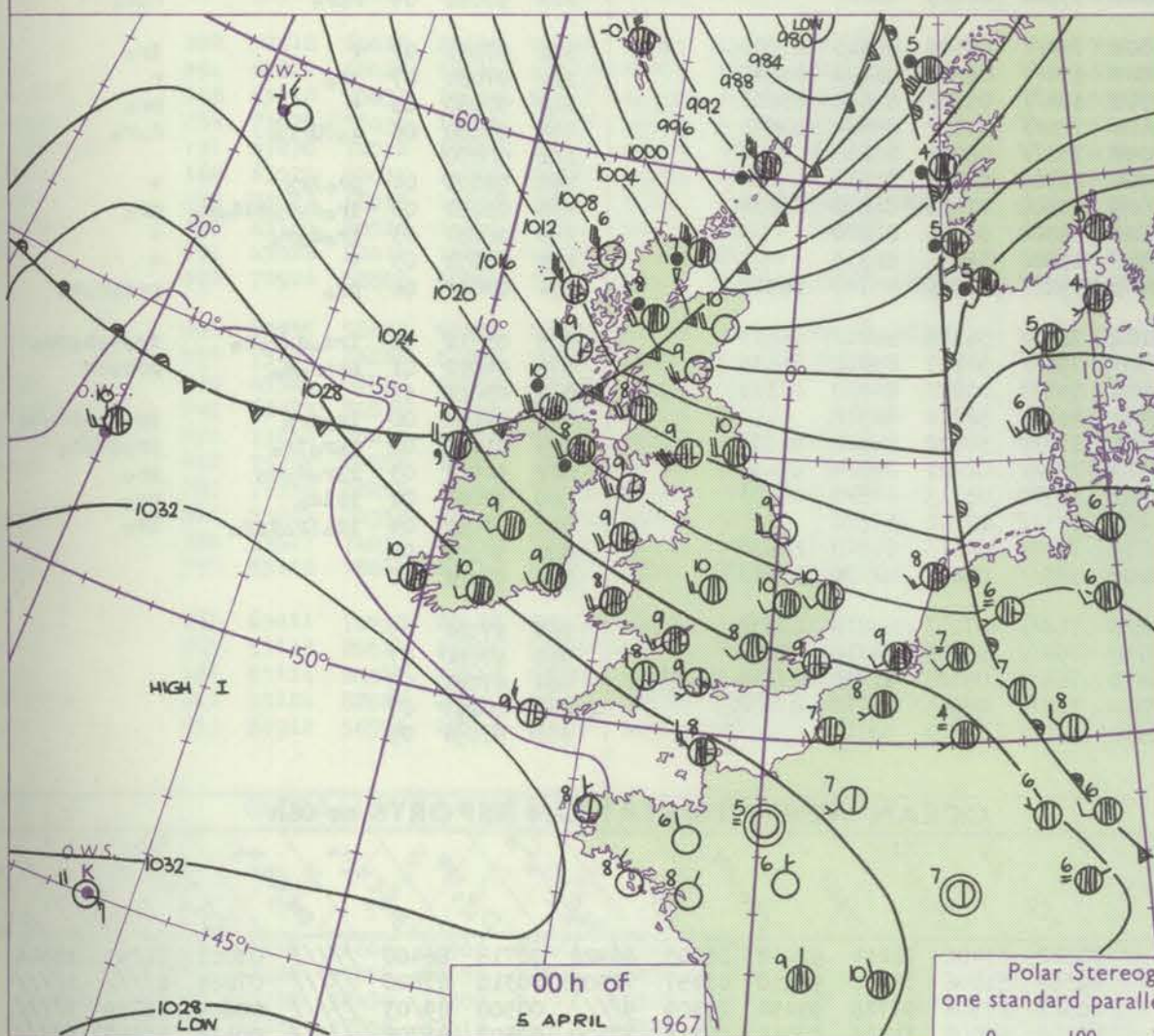
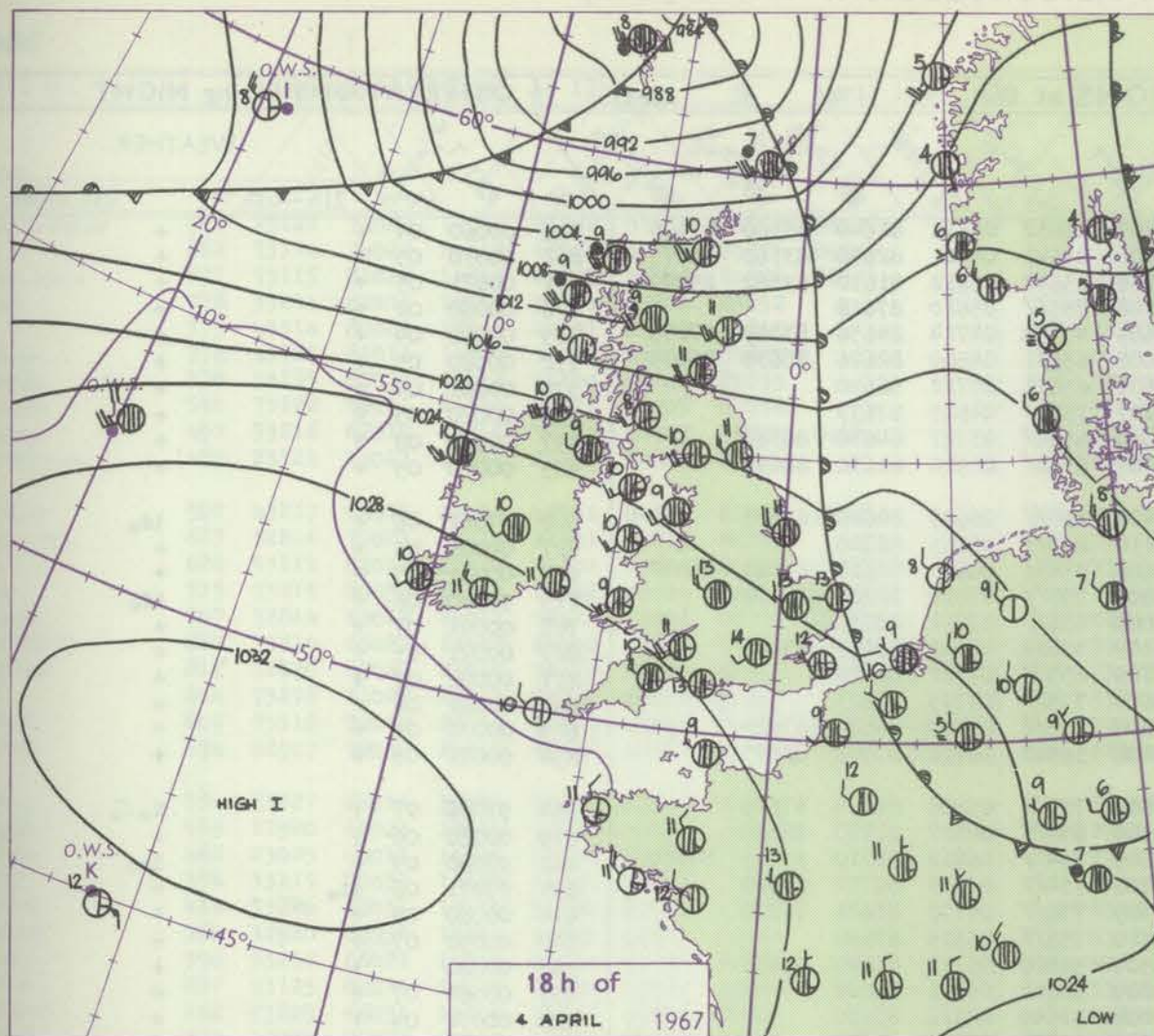
Date of Issue Wednesday 5 April 1967

Code FM II.C		OBSERVATIONS at 12h										OBSERVATIONS at 18h										OBSERVATIONS during DAY									
		4 April 1967										4 April 1967										4 April 1967									
Station	iii	Nddff	VVwww	PPPTT	N _h Ch _h C _h	T _d app	8N _s Ch _s	8N _s Ch _s	8N _s Ch _s	iii	Nddff	VVwww	PPPTT	N _h Ch _h C _h	T _d app	8N _s Ch _s	8N _s Ch _s	8N _s Ch _s	iii	RRT x F	SSS	WEATHER									
																						09h — 15h	15h — 21h								
Boscombe Down	746	73312	69031	27113	785//	06308	85825	85635		746	73013	69022	27011	15602	07301	81630	87076		746	00150	077	+	+								
Hurn	862	63111	80011	27113	52601	06005	85830	83075		862	73205	70032	26713	20948	08601	82362	83072	87273	862	00150		+	+								
Thorney Island	871	53309	78022	26613	41501	06204	81720	84830		871	73206	72031	26413	14606	07701	81640	86075	87278	871	00151	081	+	+								
Gatwick	776	33312	72011	25513	31601	05308	83832			776	72807	68021	25513	55636	07000	85637	87275		776	00141	080	+	+								
Kew	775	53210	69022	25713	51601	04210	85830			775	72807	62022	25414	55601	06603	85640	86075		775	00150	068	+	+								
Heathrow	772	53114	70012	25413	52601	05008	85830			772	72611	70011	25314	35601	07702	82635	86075		772	00150	059	+	+								
Mildenhall	578	43309	66031	23714	42500	07112	84828			578	82910	61031	24013	15637	07400	81645	88273		578	00141	023	+	+								
Wattisham	590	73217	66032	23912	6153/	05213	86822	83363		590	82910	58022	24412	15637	06301	81630	88275		590	00140		+	+								
Gorleston	497	73316	58052	22511	5567/	06212	85630	86360		497	72702	60022	23613	756//	06206	83630	87650		497	00130	021	+	+								
West Raynham	485	53113	61032	22613	48531	06009	84828			485	72811	62012	23511	35631	07702	83640	85365	87078	485	00141	033	+	+								
Aberporth	502	32606	78011	28209	28432	07112	81818	83070		502	72416	80011	27209	785//	07509	81820	87640		502	00101	045	+	+								
Ross-on-Wye	627	72908	77022	26512	756//	06113	87635			627	72912	77022	26411	35608	06309	83630	87275		627	00150	023	+	+								
Filton	628	72310	69022	27411	785//	07108	81822	87632		628	72419	62022	26311	25602	07705	82635	87075		628	00131	030	+	+								
Rhoose	715	52812	70011	28012	38401	08106	81816	83625		715	82816	82031	27809	854//	08204	88617			715	00121	045	+	+								
Chivenor	707	62915	74012	28912	18401	08208	81818	86075		707	82608	80022	29010	884//	08801	81710	88620		707	00121	037	+	+								
Mount Batten	827	73311	80021	28712	756//	06008	87630			827	73312	80032	29011	754//	07400	82715	87630		827	00131	011	+	+								
St. Mawgan	817	73214	69022	29911	784//	08110	82814	87642		817	72911	70022	29909	753//	08501	81708	87618		817	00111	002	+	+								
Scilly	804	73108	63021	31111	755//	08209	87628			804	43112	69011	31110	15501	08500	81625	84075		804	00130	048	+	+								
Culdrose	809	73512	80021	30011	784//	08206	82815	87622		809	73114	80012	30310	784//	08301	82712	86618		809	00120	007	+	+								
Guernsey	894	53013	70031	29411	16302	08208	81708	85075		894	62909	78031	29309	10945	07500	81365	86075		894	00121	105	+	+								
Elmdon	534	73015	62022	26211	756//	05212	87630			534	82914	40041	25213	856//	06502	88630			534	00130	029	+	+								
Cardington	559	72913	62052	25213	786//	05111	85830	84635		559	72710	70032	24713	756//	06703	87640			559	00140	042	+	+								
Wittering	462	53117	64012	24013	58500	07210	84828			462	73012	64022	24511	45632	07101	81630	84640	87075	462	00140	054	+	+								
Watnall	354	63210	66021	24311	655//	06108	86628			354	82405	50212	24509	855//	07502	88625			354	97130	026	+	ir _o								
Shawbury	414	83011	83032	26311	846//	05113	84830	88635		414	72814	78032	25410	755//	06803	87628			414	00130	001	+	+								
Finningley	360	42916	64021	23314	41600	06110	84835			360	72608	61021	23111	45632	06803	84635	85362	86072	360	00140	042	+	+								
Kilnsea	396	63222	66012	23613	4157/	07118	84825	86360		396	82922	59022	22711	6557/	07706	86625	88360		396	00130	034	+	+								
Leeming	257	63114	80032	22514	48532	07207	81825	84635	85070	257	72510	74018	21411	7557/	07810	83625	87632		257	97141	027	pro _o	+								
Tynemouth	262	72916	61022	21411	756//	07105	87630			262	72915	58022	19611	4567/	07708	84630	87359		262	00121	014	+	+								
Carlisle	222	72410	64015	23110	3857/	08106	81825	87366		222	72518	64022	20010	38532	06723	81820	83645	87072	222	97111	006	do _o	+								
Valley	302	82410	74022	27309	856//	07111	85630	88645		302	72213	74012	24909	755//	07712	82625	87645		302	00101	000	+	+								
Ringway	334	62817	60012	25012	685/2	05110	85820	84650		334	72512	62012	24211	55531	07810	83620	84635	86360	334	00121	028	+	+								
Squires Gate	318	72714	70022	25209	785//	07215	81825	87645		318	82418	75022	23009	885//	07718	81825	88650		318	00100	014	+	+								
Ronaldsway	204	72718	81012	24911	55431	07105	81711	85625	86075	204	72614	82012	22810	757//	06716	87650			204	97120	019	+	ro _o								
Mull of Galloway	131	82015	81032	25008	874//	07209	88718			131	82518	74022	22409	856//	05717	88630			131	00091											
Eskdalemuir	162	82611	74802	22009	884//	06305	81715	87821		162	72416	80018	19509	38534	03720	82822	87074		162	97101	003	pro _o	pro _o								
Prestwick	135	82513	65025	22210	854//	07016	81710	86628	87650	135	72416	65016	18908	785/1	06820	82620	86645		135	97101	004	id _o ir _o	+								
Abbotsinch	140	82315	62216	21110	854//	08212	82718	86626	88635	140	72523	62028	17909	654/2	05727	82714	83622	86635	140	97111	006	do _o ro _o pro _o	id _o ir _o								
Leuchars	171	72519	74212	17212	5543/	07805	81712	83622	86362	171	72522	70022	13511	5557/	05820	85624	86364		171	97141	024	ro _o	+								
Dyce	091	72510	84022	15212	5567/	05810	85645	87360		091	72526	84022	10111	1567/	03732	81630	83360	87465	091	00131	006	+	+								
Lerwick	005	82119	74616	09707	4742/	05811	84710	88460		005	82333	40656	99507	7722/	07857	84703	86708	88525	005	12082	</										

CHART OF WEATHER IN PART OF NORTHERN HEMISPHERE



CHARTS OF WEATHER IN WESTERN EUROPE



Polar Stereographic projection
one standard parallel at 60°N. Scale: 1:5m

0 100 200 300 400

GENERAL SYNOPSIS DEVELOPMENT

The anticyclone southwest of the British Isles has persisted without much change in position or intensity. The depression which was south of Iceland has deepened while moving east towards Norway, and its associated cold front has moved rapidly southeast into central districts of England, but has become a very weak system. An intensifying ridge of high pressure over the central North Atlantic has been moving eastwards.

During the next 24 hours the low will move southeast to east Denmark and a strong north to northwest flow will be maintained over the North Sea and many districts of the British Isles. The intensifying ridge moving east towards western districts is expected to develop a separate high centre west of Scotland, while the high centred southwest of Ireland will decline a little.

Issued at midday Wednesday 5 April 1967

DAILY WEATHER REPORT OF THE BRITISH METEOROLOGICAL OFFICE (contd.)

OBSERVATIONS at 00h										OBSERVATIONS at 06h										OBSERVATIONS during NIGHT									
5 April 1967										5 April																			
Station	iii	Nddff	VVwww	PPPTT	N _h Ch _s C _h	T _d app	8N _s Ch _s	8N _s Ch _s	8N _s Ch _s	iii	Nddff	VVwww	PPPTT	N _h Ch _s C _h	T _d app	8N _s Ch _s	8N _s Ch _s	8N _s Ch _s	iii	RRT _n E	T _g T _g	WEATHER							
																						21h—03h	03h—09h						
Boscombe Down	746	72810	66032	26107	756//	06607	87636			746	73013	69021	22407	15632	05611	81640	85360	87075	746	00060	04	+	+						
Hurn	862	32507	75011	26409	15541	07709	81625			862	62707	80011	23108	25641	04711	82630	83360	85075	862	00070	05	+	+						
Thorney Island	871	82807	69031	26108	60977	07606	86359	88275		871	72813	69021	22108	15642	05612	81630	83362	85070	871	00071	05	+	+						
Gatwick	776	72508	64031	25007	65502	06706	86622	87072		776	72708	75022	21108	755//	05610	87628			776	00060	02	+	+						
Kew	775									775	72806	81022	20609	45778	04714	84656	83359	87275	775	00090	04	+	+						
Heathrow	772	72308	62031	24208	15532	07709	81623	85362	87075	772	72608	75012	20808	65531	04509	82626	85635	85075	772	00080	05	+	+						
Mildenhall	578	82610	58022	21410	856//	06717	88643			578	72709	74012	17808	65631	05712	86640			578	00081	04	+	+						
Wattisham	590	72610	58022	22109	755//	07714	84624	86640		590	72714	74032	18207	756//	04615	87633			590	00070	05	+	+						
Gorleston	497	72410	60022	21310	756//	06824	87639			497	72611	62032	16009	4567//	03727	84630	86360		497	00090	08	+	+						
West Raynham	485	82616	61012	20209	856//	06821	88635			485	72717	66021	16307	6563//	05514	81630	86635		485	00070	05	+	+						
Aberporth	502	82620	83032	26008	856//	04807	88633			502	82819	74501	23408	855//	06608	84620	88635		502	97081	06	+	id.						
Ross-on-Wye	627									627	82715	70021	21110	865//	05513	88720			627	00081	05	+	+						
Filton	628	72514	62022	25309	755//	07813	87623			628	72511	66021	22608	35431	06613	82618	85362	86072	628	00081	05	+	+						
Rhoose	715	82912	75022	25708	852//	07618	81705	88628		715	72819	75021	23308	753//	07512	82708	87618		715	97070	06	+	id.						
Chivenor	707	73013	74022	27409	756//	07709	87631			707	82715	74022	25009	856//	07712	88630			707	00091	07	+	+						
Mount Batten	827	32910	66031	28108	35600	07707	83630			827	72912	74021	25209	55632	06713	85635	83075		827	00071	03	+	+						
St. Mawgan	817	82917	69031	29108	855//	07705	88628			817	82916	78022	26709	855//	07711	88628			817	00081	07	+	+						
Scilly	804	53116	74031	30709	55500	06705	85623			804	73216	81022	28609	755//	07709	87623			804	00081	06	+	+						
Culdrose	809	03015	69021	29607	00900	06709				809	73011	69011	27508	755//	05710	84620	87624		809	00070	05	+	+						
Guernsey	894	82912	82022	28509	864//	06809	88712			894	63214	78012	26408	36342	06710	83708	86075		894	00071	06	+	+						
Elmdon	534	62715	80012	22610	655//	03715	82623	86627		534	72517	75201	19608	754//	05808	81715	87629		534	97080	07	+	d.o.r.o						
Cardington	559	82414	61022	22910	856//	06809	88630			559	62716	62021	19509	655//	04507	81720	86630		559	00080	06	+	+						
Wittering	462	82615	66032	21210	855//	07820	88629			462	72616	74211	17609	754//	06812	81710	83625	87630	462	97080	05	+	ir.o						
Watnall	354	42712	62011	19309	45600	04828	84635			354	72509	69025	16808	754//	06811	84712	87620		354	97071	06	id.	+						
Shawbury	414	52407	80012	22709	55600	05811	85634			414	72508	78021	19309	755//	06709	83621	86628		414	00080	05	+	+						
Finningley	360	32720	64011	18509	00901	05826	83075			360	72918	69021	15310	755//	06514	87620			360	00090	07	+	+						
Kilnsea	396	02720	66011	18709	00900	06728				396	52826	66031	14509	58500	05713	83820	85630		396	00060		+	+						
Leeming	257	82518	66031	17109	6567//	05624	86630	88460		257	32911	82031	14209	38501	05501	82828			257	00081	07	+	+						
Tynemouth	262	82722	74022	14110	8092//	04737	88458			262	42924	74021	13208	32640	02326	83830			262	00071	04	+	+						
Carlisle	222	72535	69031	14709	754//	05832	84716	86620		222	52816	74036	16507	55500	02219	85627			222	97061	04	r.o.r.o	r.o.r.o						
Valley	302	72219	82012	23209	756//	05713	87635			302	72717	80212	21309	754//	07505	81618	87645		302	97081	07	+	ir.o						
Ringway	334	82613	65022	21809	856//	04713	88634			334	82822	65026	17809	854//	06512	86710	88640		334	97081	07	ir.o	+						
Squires Gate	318									318	63118	6525//	18708	684//	05317	83818	85635		318	97080	06	+	pr.o						
Ronaldsway	204	32424	81016	19309	35500	06730	81624	83656		204	73224	75016	19109	785//	03312	84824	84645		204	97080	06	d.o.d.o.r.o	d.o.r.o						
Mull of Galloway	131	82426	74032	18008	856//	07723	88630			131	72930	74012	18007	756//	06211	87630			131	00070			+						
Eskdalemuir	162	82520	66808	13807	884//	05631	84817	85628	88633	162	12721	82018	14904	18400	52323	81817			162	96031	01	pr.o.ir.o	+						
Prestwick	135	82520	62585	14608	854//	07822	83711	86618	88628	135	62811	80036	17006	68500	01118	81828	85634		135	03061	03	ir.o.d.o.d.o.d.o.r.o	pr.o						
Abbotsinch	140	82523	59586	12809	854//	08722	82710	85713	88616	140	23024	75156	14606	28500	50114	81820			140	96051	03	ir.o.d.o.r.o	+						
Leuchars	171	12527	80011	06309	15500	05739	81625			171	12923	80020	11306	15600	54131	81635			171	00051	03	+	+						
Dyce	091	02719	84011	03110	00900	03739				091	73028	20848	09403	792//	00229	85703	86912		091	03011	01	pr.o	pr.spr.o.s.o						
Lerwick	005	82840	48606	88807	872//	06650	88704			005	73128	69216	98102	784//	51228	84812	86635		005	03512	51	ir.o.d.o.r.o.r.o	ir.o.s.o.s.o.p.s.o						
Wick	075	82937	62808	00807	894//	05507	84710	88918		075	73130	66268	07603	794//	52127	83918	86635		075	04012	01	pr.pr.o.h.o	pr.spr						

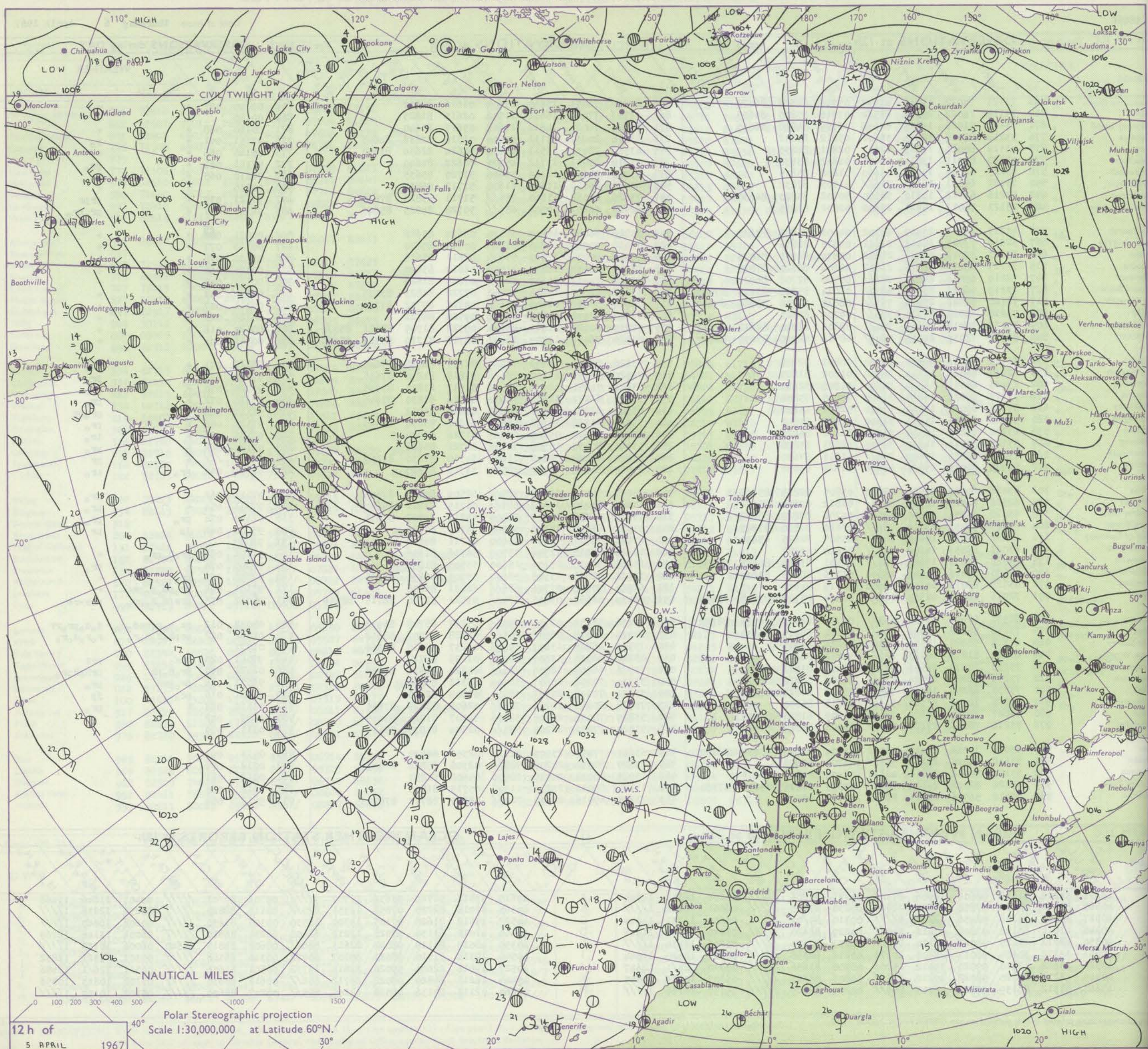
DAILY WEATHER REPORT OF THE BRITISH METEOROLOGICAL OFFICE

No. 38486

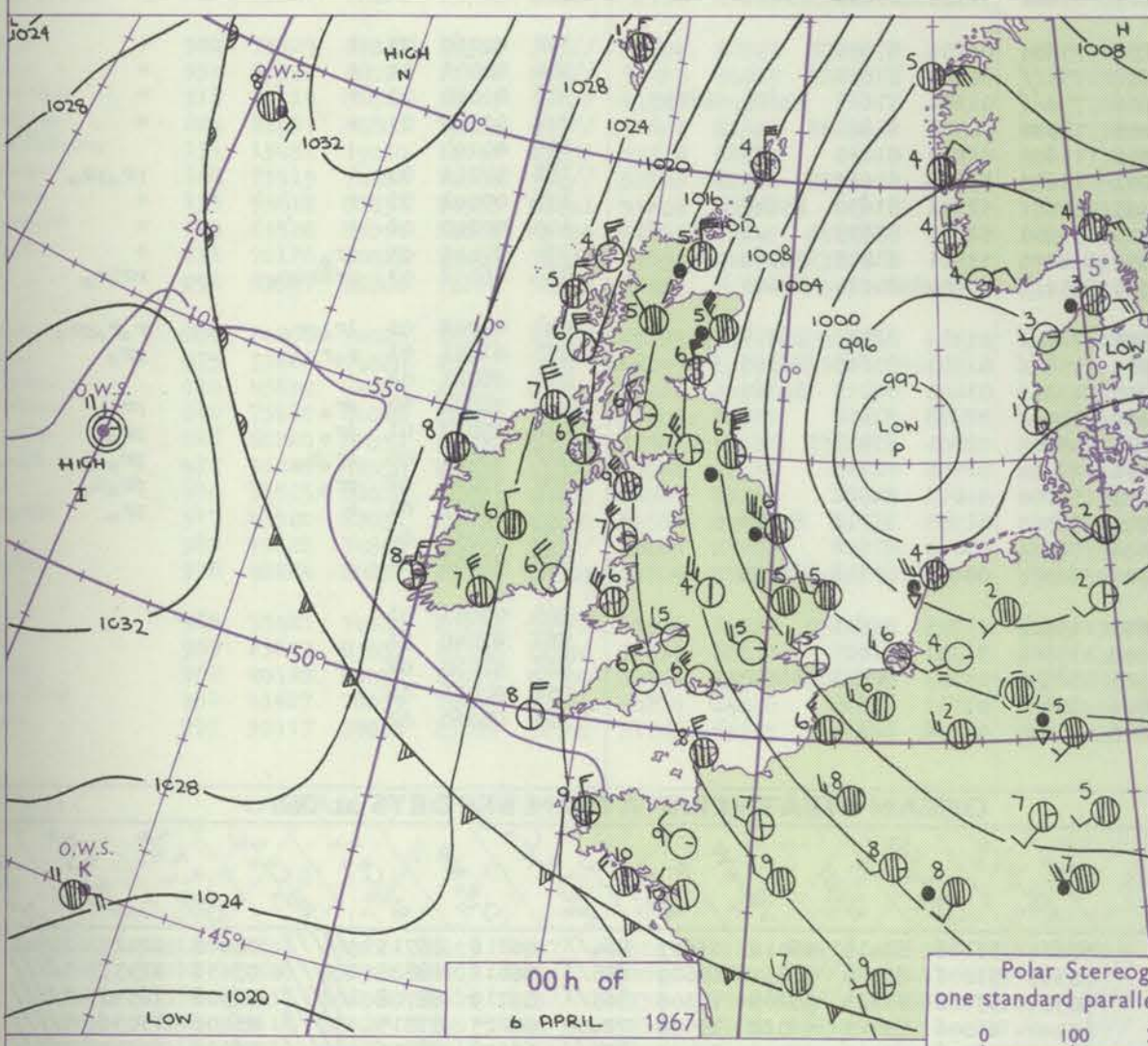
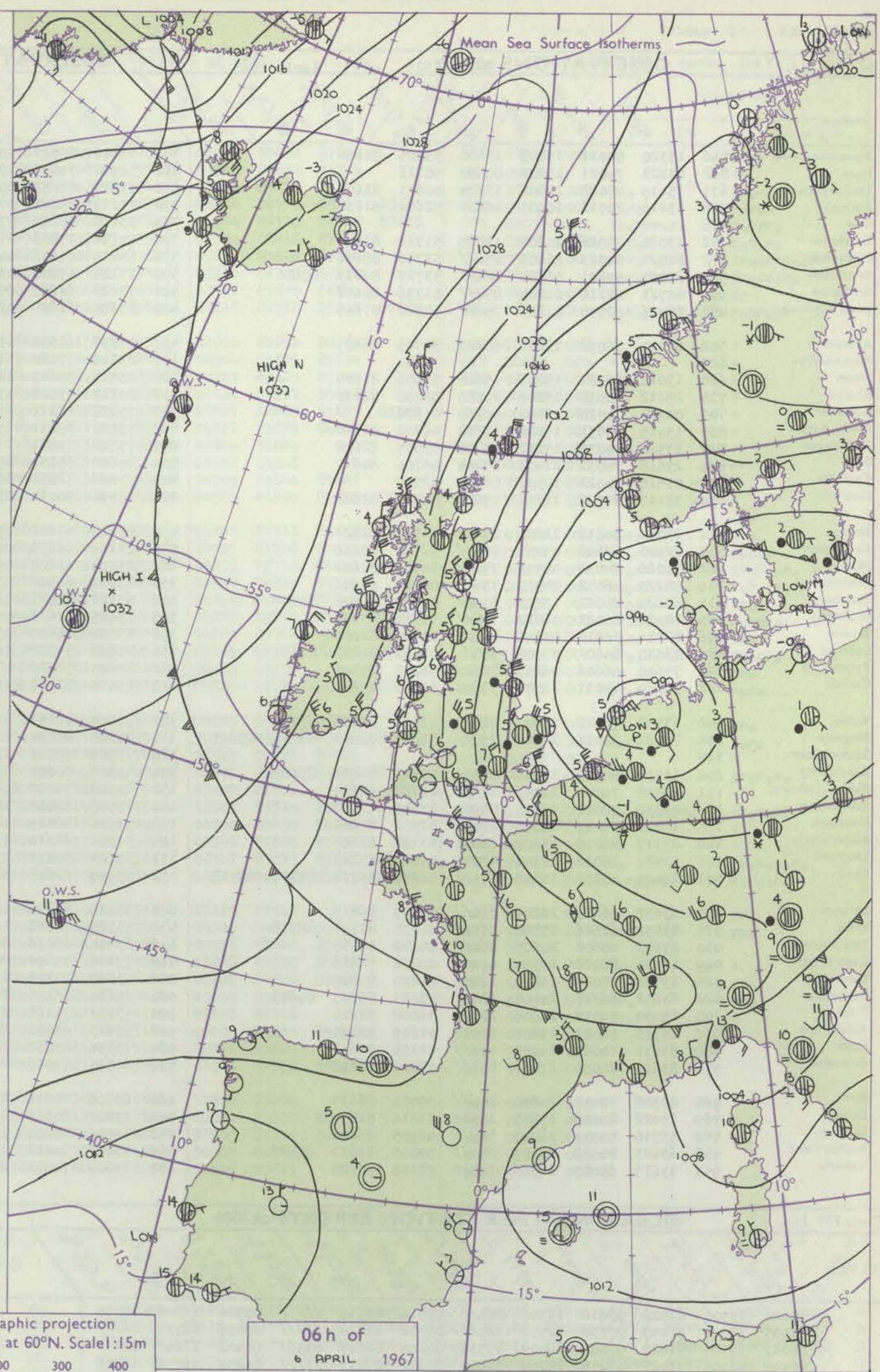
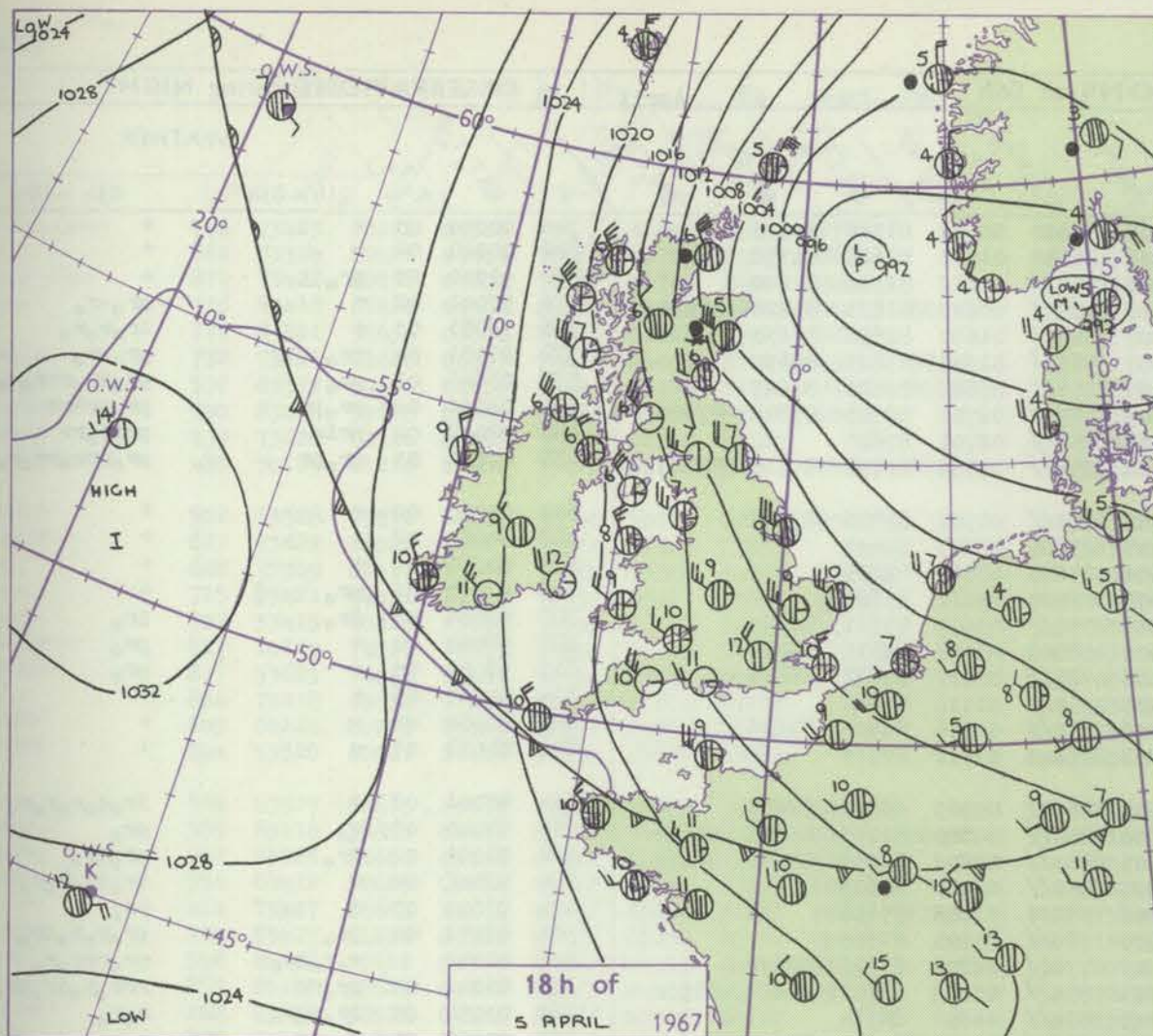
Date of Issue Thursday 6 April 1967

Code FM II.C		OBSERVATIONS at 12h										OBSERVATIONS at 18h										OBSERVATIONS during DAY									
		5 April 1967										5 April 1967																			
Station		iii	Nddff	VVwwWW	PPPTT	NChC _M CH	T _d app	8N _s Ch _s s	8N _s Ch _s s	8N _s Ch _s s	iii	Nddff	VVwwWW	PPPTT	NChC _M CH	T _d app	8N _s Ch _s s	8N _s Ch _s s	8N _s Ch _s s	iii	RRTTE	SSS	WEATHER								
																								09h-15h	15h-21h						
Boscombe Down		746	73121	74022	19912	41532	05716	84828	86072		746	23220	74031	15610	21601	01616	82832				746	00140	077	+	+						
Hurn		862	73114	74022	20612	685/2	07716	85825	84635		862	12717	77011	16411	11502	02615	81825				862	00140	077	+	+						
Thorney Island		871	73115	81022	19813	64508	06709	84828	86635		871	13019	74021	14812	14602	03617	81640				871	00150	068	+	+						
Gatwick		776	33214	82011	18413	38601	05812	83832			776	53316	80031	13112	54600	01516	82838	84645			776	97151	091	+	r.						
Kew		775	43314	80021	17813	42601	02811	84835			775	43516	78030	13511	44600	50614	82630	83650			775	00140	086	+	+						
Heathrow		772	43120	81011	17814	32601	04812	83838			772	43219	70011	13712	45600	00622	84640				772	97151	081	+	pr.						
Mildenhall		578	53115	62071	15812	51600	01808	85835			578	53025	08321	11109	55600	51720	85635				578	00130	065	+	+						
Wattisham		590	73122	69031	16110	716//	01705	87832			590	63028	69012	11609	61600	51717	86830				590	00130	065	+	+						
Gorleston		497	53216	62012	14810	58500	50702	83820	84630		497	73025	60032	11110	785//	51711	83820	87630			497	97121	039	+	pr pr						
West Raynham		485	23121	74011	15511	28600	52802	81835			485	62925	66251	09808	685//	50728	84825	85640			485	94121	057	+	pr pr.						
Aberporth		502	43217	69015	23409	48502	04001	81825	83635		502	53119	66031	18809	55570	05624	85628				502	00091	068	+	+						
Ross-on-Wye		627	32816	77021	19413	21601	03813	82835			627	53018	70021	16210	55600	00713	85630				627	00130	077	+	+						
Filton		628	53111	82012	21312	25602	03804	82635	84073		628	53014	80031	17310	55600	02611	85635				628	00130	078	+	+						
Rhoose		715	73215	80035	22312	21502	06604	82820	87075		715	33315	80031	18010	31500	06612	83820				715	00120	060	+	+						
Chivenor		707	72814	69012	24011	783//	09806	82708	86630		707	22714	74011	19709	12531	07625	81820				707	00121	048	+	+						
Mount Batten		827	73319	66022	23912	68502	08814	85825	83638	87075	827	53117	62021	19611	42502	07722	84823	83073			827	00130	043	+	+						
St. Mawgan		817	72420	62022	25510	753//	08810	82706	85708	87612	817	73018	58032	21109	761//	09722	83702	87703			817	00111	007	+	+						
Scilly		804	73218	61022	27311	755//	09709	87623			804	83221	57032	23210	864//	09724	88712				804	00120	021	+	+						
Culdrose		809	73118	72012	26311	754/1	08806	81710	84612	87614	809	72919	80022	21811	48371	09722	81709	83811	85070		809	00120	016	+	+						
Guernsey		894	82917	78032	24410	5547/	08716	82710	85635	88460	894	62920	76032	19209	16472	08727	81710	83362	85070		894	00111	004	+	+						
Elmdon		534	23127	62016	19210	22500	00805	82828			534	73126	59251	14809	745//	01717	82825	87640			534	95121	071	+	pr.						
Cardington		559	12920	66021	17413	18500	01709	81820			559	72920	66031	13109	786//	51818	81830	87635			559	97130	077	+	pr.						
Wittering		462	23025	69011	16811	24600	51806	82640			462	73026	74251	12408	785//	51717	81825	87635			462	97120	070	+	pr.						
Watnall		354	33219	80031	16610	31600	00808	83838			354	33015	62251	12805	38600	02716	81830	83640			354	97110	072	+	pr.						
Shawbury		414	53226	69031	19710	51600	02811	85840			414	63522	62251	16007	69402	03610	86912				414	91110	068	+	pr pr.						
Finningley		360	32920	66031	15611	31600	01815	83840			360	53026	61258	10708	58600	01617	83830	83645			360	97121	086	+	pr.						
Kilnsea		396	63232	66021	15310	61500	51201	86825			396	63234	66022	09209	695//	51726	86920				396	97121	084	+	ir.						
Leeming		257	33125	82011	14810	31500	02821	83828			257	53121	80038	10508	54500	00721	85622				257	97120	088	+	pr.						
Tynemouth		262	73225	66031	13109	756//	51816	87630			262	43220	66028	08807	11641	54710	81830	83359			262	01101	///	+	pr.						
Carlisle		222	42924	80028	15009	48600	01829	83830			222	23024	80018	12407	28500	53715	81825				222	91101	090	pr.	pr.						
Valley		302	53018	69012	22610	22530	03805	82825	85365		302	73225	74031	19008	785//	02509	82825	87645			302	97111	062	+	pr.						
Ringway		334	62822	68021	18510	685//	01812	82820	85632		334	63126	65018	14007	685//	01715	83822	84640			334	97111	054	+	pr.						
Squires Gate		318	63018	70031	19809	685//	04704	82822	85635		318	53025	65258	14607	58500	03714	84822	83635			318	97100	074	pr.	pr.						
Ronaldsway		204	73025	75031	19810	786//	03610	81830	87645		204	33331	66258	16306	39500	03711	81920				204	95100	062	jp	pr.						
Mull of Galloway		131	63238	74032	19108	685//	05505	82825	85630		131	43242	70011	17206	45600	01711	84630				131	92080									
Eskdalemuir		162	63025	82031	14208	615//	00810	86827			162	13226	82018	11304	15700	56716	81656				162	97091	097	pr.	+						
Prestwick		135	73022	66038	16608	785//	01801	83828	84635	86650	135	13225	80018	15106	18600	53505	81830				135	97090	070	+	pr.						
Abbotsinch		140	43130	80010	14909	48500	01716	82825	83630		140	33128	82038	13506	38600	53709	81830	83635			140	97090	103	pr.	+						
Leuchars		171	43028	82011	10609	48600	52719	84830			171	62926	70018	07706	686//	52821	85838				171	97101	094	pr.	+						
Dyce		091	72926	58808	08503	784//	01514	83712	83818	85656	091	83134	56688	03805	6742/	03521	82710	86715	88556		091	06062	035	pr.	pr.						
Lerwick		005	82935	58698	93102	853//	01752	84707	86712	88620	005	70236	58257	02105	793//	05297	85708	85912			005	05072	012	pr.	pr.						
Wick		075	73138	66268	07304	794//	51604	84915	86630		075	83441	56618	06806																	

CHART OF WEATHER IN PART OF NORTHERN HEMISPHERE



CHARTS OF WEATHER IN WESTERN EUROPE



Polar Stereographic projection
one standard parallel at 60°N. Scale: 1:5m

GENERAL SYNOPSIS DEVELOPMENT

The depression centred yesterday northeast of Scotland moved southward down the North Sea and turned a little eastward into Holland this morning, while the associated cold front quickly cleared southern England and moved into continental Europe. The anticyclone that lay southwest of the British Isles yesterday moved north and another moved southeast from near Iceland later

turning southward. These two highs are expected to merge with a centre west of Scotland during today. The low over Holland will turn further to the east, moving into eastern Europe by tomorrow and pressure is expected to fall steadily in the northern Mediterranean.

Issued at midday Thursday 6 April 1967

No.

C

2

H.M.S.O. Press, Met.O. Broch All

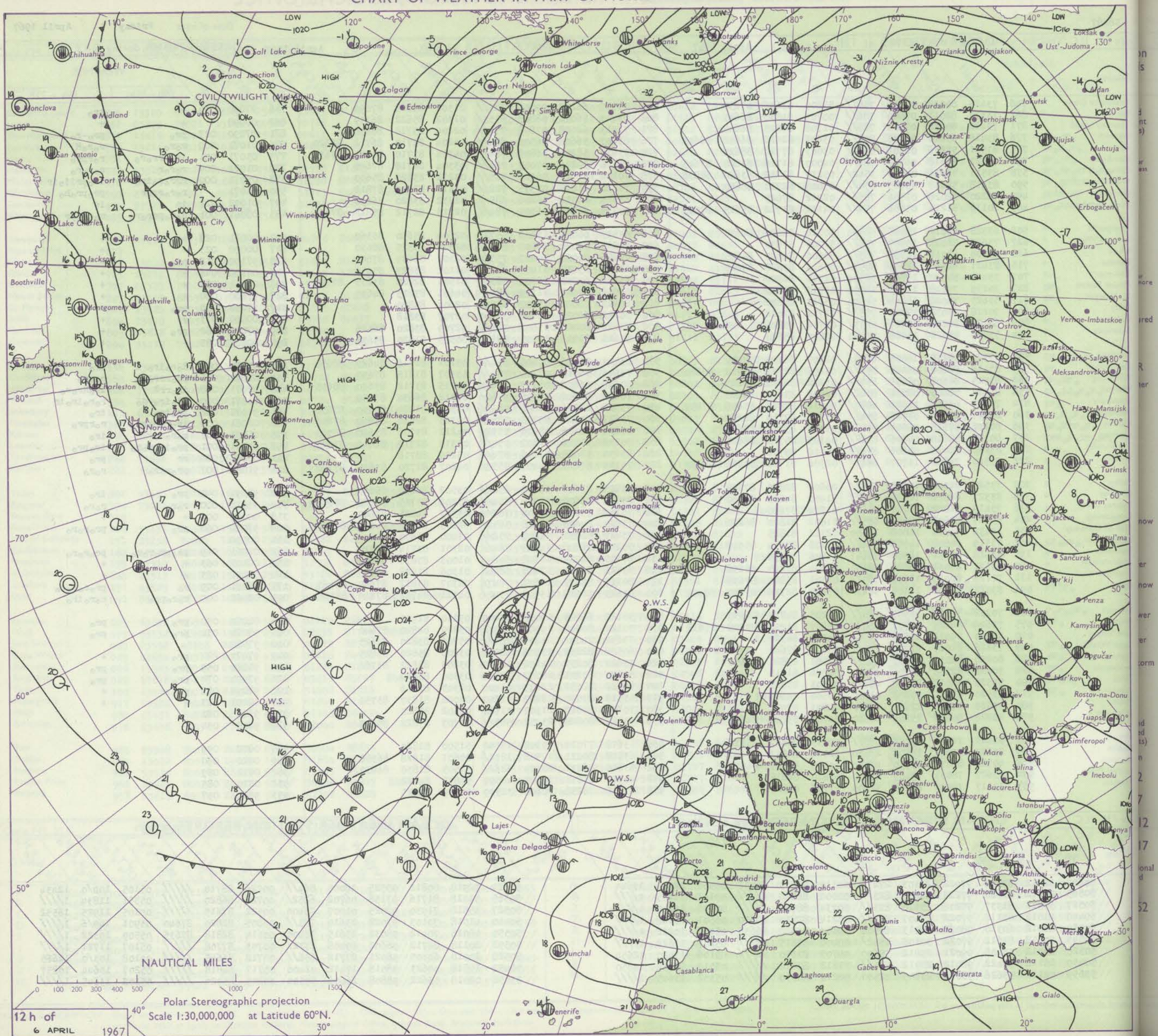
DAILY WEATHER REPORT OF THE BRITISH METEOROLOGICAL OFFICE

No. 38487

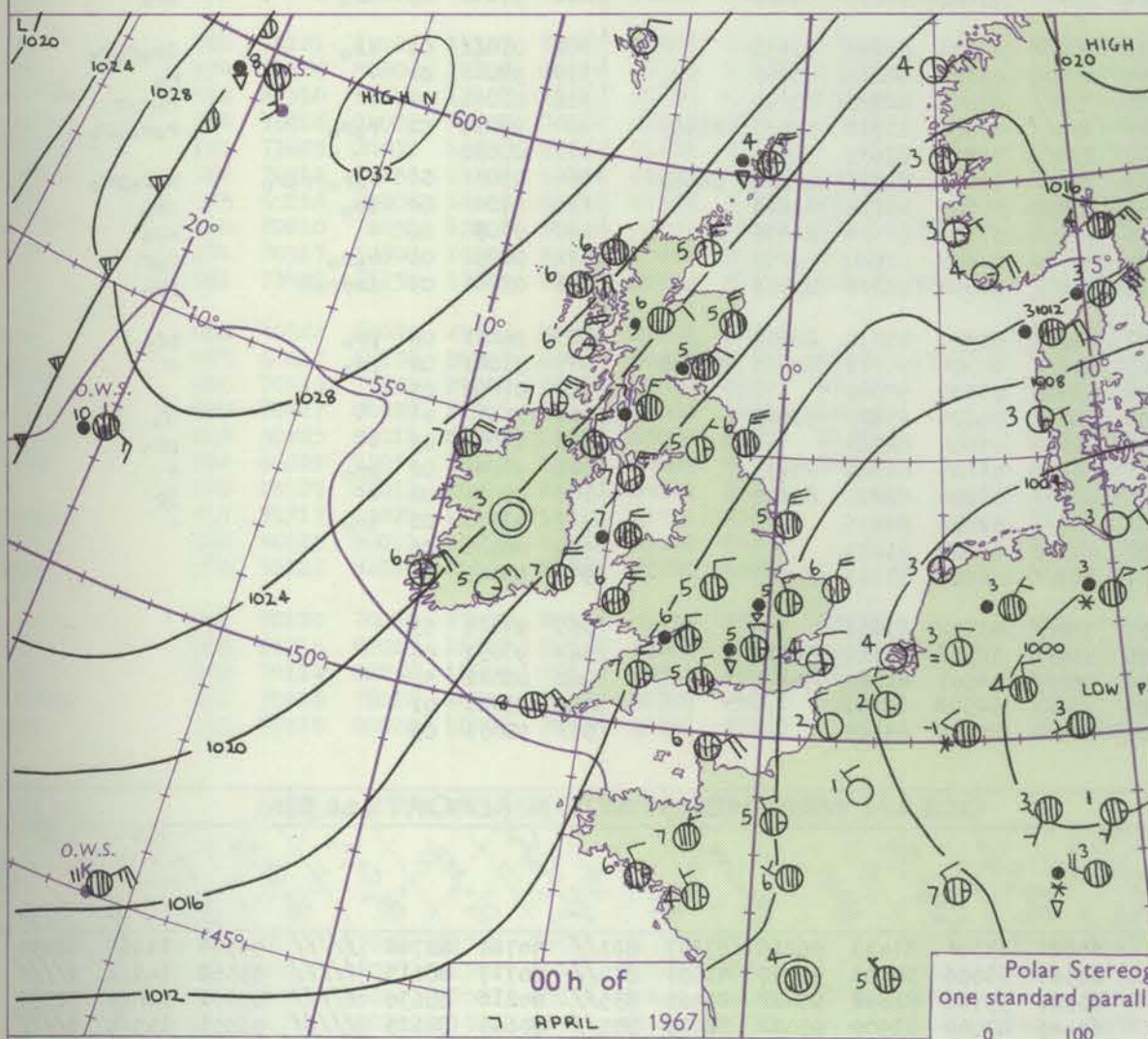
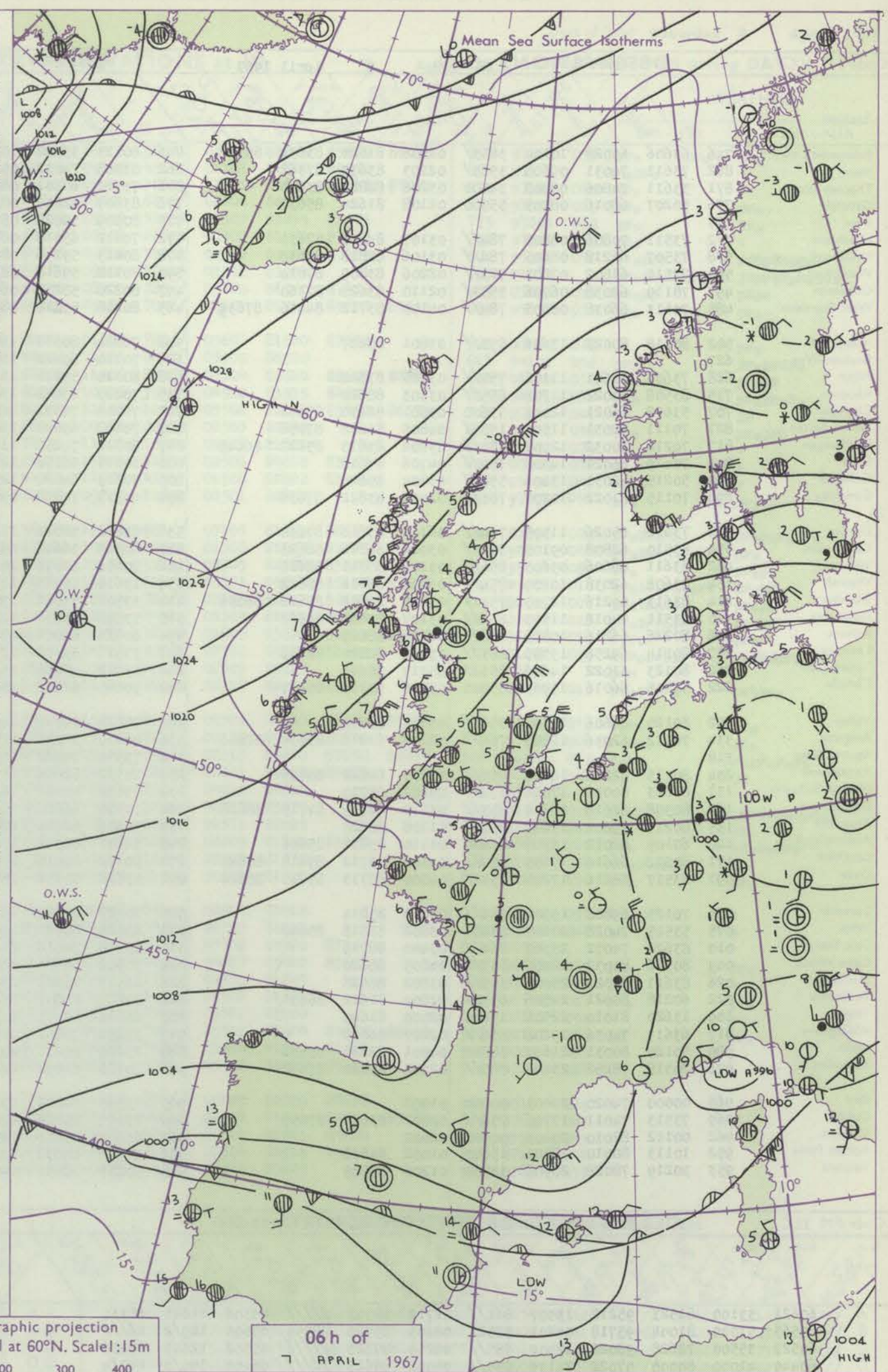
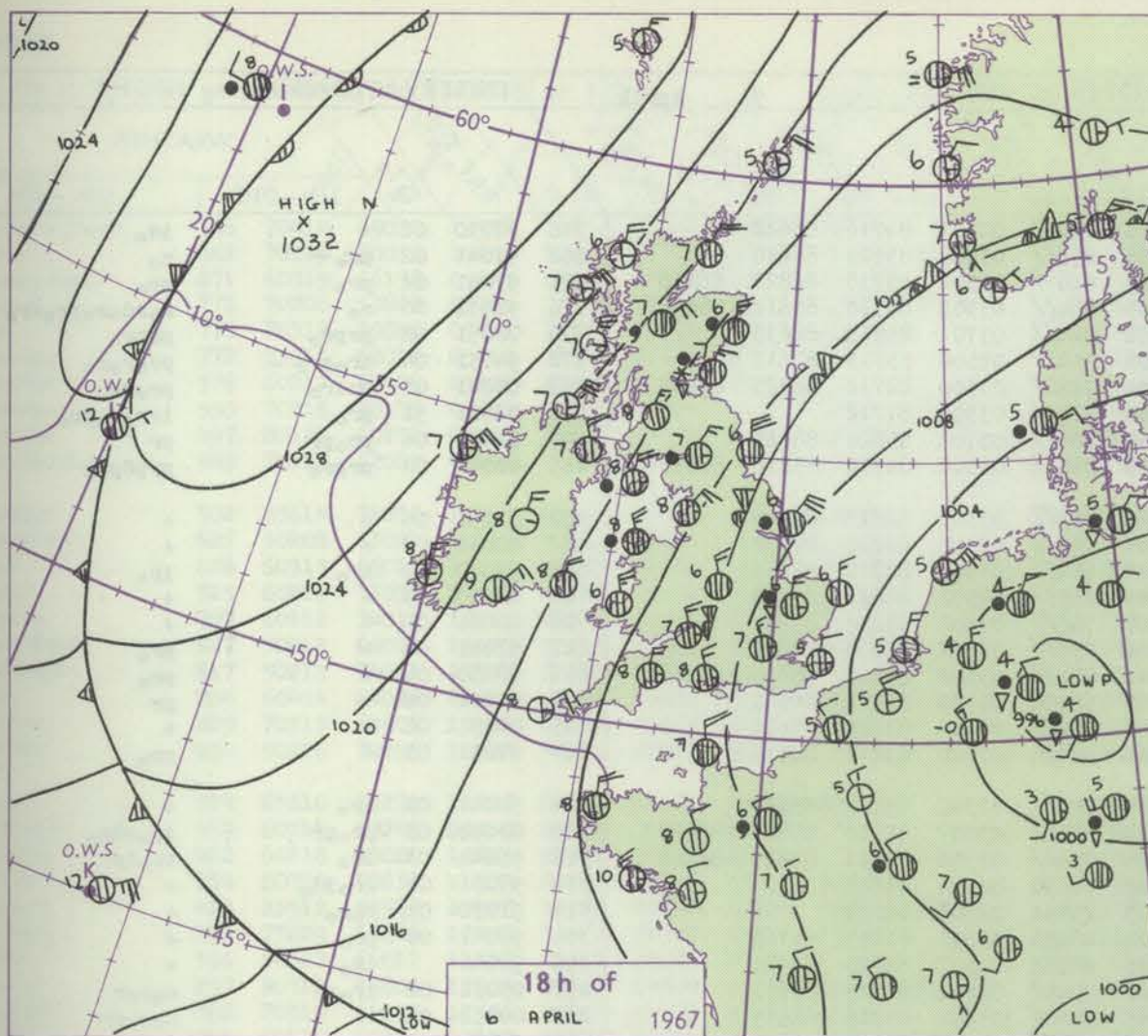
Date of Issue Friday 7 April 1967

Code FM II.C		OBSERVATIONS at 12h										OBSERVATIONS at 18h										OBSERVATIONS during DAY												
		6 April 1967										6 April 1967																						
Station		iii	Nddff	VVwwW	PPPTT	N _h L _h C _M CH	T _d app	8N _s Ch _s h _s	8N _s Ch _s h _s	8N _s Ch _s h _s	iii	Nddff	VVwwW	PPPTT	N _h L _h C _M CH	T _d app	8N _s Ch _s h _s	8N _s Ch _s h _s	8N _s Ch _s h _s	iii	Nddff	VVwwW	PPPTT	N _h L _h C _M CH	T _d app	8N _s Ch _s h _s	8N _s Ch _s h _s	8N _s Ch _s h _s	iii	RRT T E	SSS	WEATHER		
																																	09h—15h	15h—21h
Boscombe Down		746	73423	80022	09308	756//	51809	83630	87635		746	73517	66252	09006	785//	01302	85828	87650		746	97090	004	+									pr		
Hurn		862	73320	82011	09409	786//	00709	84830	86645		862	73413	76032	08808	5553//	01302	85622	86359		862	00090		+									+		
Thorney Island		871	73422	80038	07808	785//	01708	86825	86645		871	73413	62028	07808	754//	02204	85718	86630		871	97090	027	pr									pr-r		
Gatwick		776	83418	65618	06306	854//	03601	82616	86618	88640	776	83407	56606	06506	854//	04204	82710	86712	88620	776	01071	000	r									r-r		
Kew		775	83521	58636	06506	854//	03003	87710	88620		775	73610	58256	06807	784//	04304	81710	84822	87635	775	03071	001	ir									r-r		
Heathrow		772	73221	65618	06707	784//	04000	81716	83820	87645	772	73416	59216	07007	754//	03304	82718	87645		772	01071	004	r									r-r		
Mildenhall		578	83513	59616	04605	3542//	05210	81712	83620	88556	578	70114	62816	06308	785//	03212	83820	85630		578	05071	000	rrr									ir		
Wattisham		590	83418	59618	03605	854//	05008	82710	88650		590	70220	61808	05305	722//	03311	82709	87812		590	05071		r									pr		
Gorleston		497	73220	62026	01706	755//	02212	87625			497	63615	62016	06206	685//	02232	83820	86630		497	01092	011	ir									ir		
West Raynham		485	70119	61216	03506	754//	04111	81712	85615	87635	485	70219	66808	06305	784//	02215	82712	85818	87650	485	01061	001	r									r		
Aberporth		502	63528	69012	14206	68500	50714	82820	84635		502	63527	66022	13806	5577//	02604	85650	86360		502	00071	023	+									+		
Ross-on-Wye		627	73622	81021	10807	756//	51706	87630			627	83515	70022	10607	885//	02304	83825	88630		627	00090	023	+									+		
Filton		628	73309	82011	11308	785//	50606	84825	84645		628	73416	80028	10407	755//	02101	86625	87640		628	97100	012	pr									+		
Rhoose		715	73421	84031	11909	5853//	05613	83828	83645		715	63616	83012	11407	5854//	01101	83827	85656		715	00100	046	+									+		
Chivenor		707	33415	80018	13609	38500	02713	82820			707	63621	69031	12709	3853//	01501	82820	83635	85360	707	00111	087	+									+		
Mount Batten		827	10119	74018	12809	18500	01712	81825			827	63618	69011	11709	685//	04601	83825	84635		827	97100	080	+									+		
St. Mawgan		817	53623	74028	15008	52500	03713	85820			817	60122	78028	13407	68500	02604	85820		817	97090	060	pr										+		
Silly		804	70218	69032	17208	755//	01714	87622			804	30222	66021	15108	31400	02707	83818		804	00090	073	+										+		
Culdrose		809	60124	80258	15709	5853//	03716	85821			809	73624	80022	13807	785//	02709	83820	86626		809	97090	060	pr									+		
Guernsey		894	53520	81021	11408	51540	02810	85820			894	63618	81011	10107	58540	00505	81820	85635		894	00101	085	+									+		
Elmdon		534	83327	58615	10005	6742//	02705	86715	88459		534	83413	56046	09606	854//	03201	81716	84625	88650	534	93071	000	R									ir		
Cardington		559	83118	58808	06506	853//	03201	82707	85712	88620	559	73616	66018	07306	784//	03307	81818	87635		559	01071	001	pr									r		
Wittering		462	83525	82606	06606	854//	03202	84618	88625		462	80116	66606	08105	854//	03215	83712	85620	88635	462	02071	000	ir									ir		
Watnall		354	83422	58605	08006	854//	02802	83615	88625		354	70208	58606	09306	6564//	03312	86630	87359		354	01071	000	id									r		
Shawbury		414	73427	66608	11606	4857//	00811	82828	83656	87459	414	73516	66216	11606	785//	04304	81820	85630	87650	414	91071	002	pr									ir		
Finningley		360	83427	61616	07706	854//	05701	87714	88650		360	73617	64216	09707	785//	04315	82820	83640	87656	360	02081	000	ir									r		
Kilnsea		396	80132	57616	05507	854//	05318	85715	88620		396	80232	66606	08406	5537//	04212	83708	85620	88360	396	01071	001	r									ir		
Leeming		257	80122	58618	09606	854//	04103	85710	88616		257	70218	62046	11207	754//	03310	82710	84615	87620	257	01071	001	pr									ir		
Tynemouth		262	83635	58026	09806	874//	05316	88712			262	83630	58028	11206	874//	05209	88718		262	03061	000	rr										pr		
Carlisle		222	73520	74808	13707	6847//	02706	81715	83625	86630	222	70114	69616	14407	3557//	04207	81720	83625	87360	222	91081	007	pr									r		
Valley		302	73529	82021	16308	785//	00604	82825	87650		302	83425	81608	14808	856//	03502	82635	88645		302	97091	040	pr									ir		
Ringway		334	83321	68022	11106	855//	51400	84623	88640		334	83515	56606	11306	854//	03306	83715	85622	88635	334	95071	000	r									r		
Squires Gate		318	73419	81022	12707	756//	01704	87640			318	70114	75032	12508	785//	03303	84825	87640		318	00090	000	+									+		
Ronaldsway		204	63627	82801	15808	685//	51802	81820	86650		204	73620	84608	15508	5857//	02105	82822	84650	87458	204	97090	060	pr									pr		
Mull of Galloway		131	13432	79010	16008	12500																												

CHART OF WEATHER IN PART OF NORTHERN HEMISPHERE



CHARTS OF WEATHER IN WESTERN EUROPE



Polar Stereographic projection
one standard parallel at 60°N. Scale: 1:5m
0 100 200 300 400

GENERAL SYNOPSIS DEVELOPMENT

Issued at midday Friday 7 April 1967

The anticyclone to the northwest of Scotland persisted with little change of central pressure. The depression over Holland moved slowly southeastward towards Czechoslovakia. Little change is expected during the next 24 hours.

The depression will become slow-moving over central Europe but as pressure rises over northern Norway the airstream over the British Isles will become more northeasterly.

DAILY WEATHER REPORT OF THE BRITISH METEOROLOGICAL OFFICE (contd.)

OBSERVATIONS at 00h											OBSERVATIONS at 06h											OBSERVATIONS during NIGHT										
7 April 1967											7 April																					
Station	iii	Nddff	VVwww	PPPTT	N _{Ch} C _M H	T _d app	8N _S Ch _S h _S	8N _S Ch _S h _S	8N _S Ch _S h _S	iii	Nddff	VVwww	PPPTT	N _{Ch} C _M H	T _d app	8N _S Ch _S h _S	8N _S Ch _S h _S	8N _S Ch _S h _S	iii	RR _T T _n E	T _g T _g	WEATHER										
																						21h-03h	03h-09h									
Boscombe Down	746	63606	69028	10104	3853/	02106	81820	83634	85358	746	80113	59202	10205	854//	02301	84716	88622		746	97030	01	+	id.									
Hurn	862	73611	74031	09605	3563/	02203	83630	87362		862	83506	74032	09706	855//	03400	85620	88630		862	97041	02	pr.	ro									
Thorney Island	871	33611	74806	08905	34500	03206	82822	83630		871	73511	60801	08805	6247/	03302	85718	86822	86358	871	97041	02	pr.	pr.									
Gatwick	776	50207	68016	08205	55500	02108	81624	85632		776	83607	62806	08305	884//	03304	86710	83812	88618	776	92031	00	ro	ro,rd,ro,pr-ro									
Kew	775									775	80309	59028	08406	884//	03701	85818	88635		775	02051	02	pr,pr	pr,pr									
Heathrow	772	73511	70806	08805	784//	03107	84815	87633		772	70112	63018	08505	754//	04500	83713	87618		772	94051	04	ir,pr	pr,ro,ro									
Mildenhall	578	73507	62218	08405	784//	03106	82818	87638		578	80213	59256	08604	7242/	03306	82712	86825	88459	578	02041	01	phir	pr,pr									
Wattisham	590	73511	61802	07803	723//	02206	83809	87814		590	70112	59618	08203	774//	03306	87712			590	02021	51	pr	irr,ro,pr									
Gorleston	497	70119	62038	06706	3557/	02110	83625	87360		497	80228	58258	06505	885//	03702	85820	88625		497	02052	04	pr,pr	pr									
West Raynham	485	70113	66038	08005	784//	04103	83712	84816	87635	485	80218	59218	08605	884//	03306	84712	83816	88635	485	02041	02	pr,pr	pr,pr,pr									
Aberporth	502	80118	80022	13606	855//	03801	88627			502	70214	80012	13606	784//	03303	82818	86640		502	00051	05	+	+									
Ross-on-Wye	627									627	70114	60022	11505	755//	02303	82720	87630		627	00050	03	+	+									
Filton	628	73609	68601	11106	755//	03205	87620			628	80110	59216	11105	854//	03303	82712	88616		628	97050	02	ir	ir									
Rhoose	715	83508	80022	11706	855//	03303	88620			715	70213	67012	11406	6553/	02302	86626	87359		715	00050	03	+	+									
Chivenor	707	53612	66021	12407	55600	03001	82630	85650		707	70208	74031	12107	786//	03102	83830	87640		707	00061	04	+	+									
Mount Batten	827	70111	62031	11507	1557/	04805	81628	87356		827	70407	69021	11106	756//	03302	81630	87656		827	97051	04	+	pr									
St. Mawgan	817	70218	80032	12907	784//	03804	83815	85622	86648	817	80214	74252	11906	884//	03602	82816	88640		817	97050	04	+	pr									
Scilly	804	70419	66021	14308	754//	04706	87618			804	60517	66152	12207	68400	05709	84814	84623		804	91071	05	+	pr									
Culdrose	809	50215	82031	13406	556//	03804	85640			809	70313	64022	12206	784//	03704	81715	87645		809	00051	02	+	+									
Guernsey	894	70115	81022	10207	785//	02400	83822	87638		894	40313	74258	09706	48430	01500	83815	84635		894	97051	03	+	pr									
Elmdon	534	73612	65026	11505	754//	02109	85616	87630		534	83612	58026	11805	854//	02305	85710	88635		534	94041	03	ir	+									
Cardington	559	83510	62808	09105	884//	03004	86816	88623		559	80313	36648	09504	884//	03307	82710	85815	88620	559	03041	03	pr,pr	ir,ro,rr									
Wittering	462	83611	66606	09605	854//	03204	85711	88616		462	70114	61016	10105	754//	03306	83711	84615	85645	462	96041	03	ir	ir,ir									
Watnall	354	83608	62038	10804	854//	03109	86616	88622		354	13610	56015	11303	18430	02304	81815			354	97031	01	ir,ir	+									
Shawbury	414	83613	69216	12705	754//	03106	82618	85626	86656	414	33308	59041	13403	25541	02306	82625			414	91030	01	ro,ro	+									
Finningley	360	83511	74018	11505	856//	03107	83641	88657		360	53508	62031	11904	28430	02301	81815	84360		360	97041	03	pr	+									
Kilnsea	396	80226	66216	10805	855//	04210	88625			396	60524	66016	11205	6857/	04307	84820	86625		396	97041	03	ir	+									
Leeming	257	80214	69258	13505	885//	03112	82820	88656		257	73511	59602	12905	754//	04504	81715	87650		257	03031	02	ir,pr	ro,ro,rr									
Tynemouth	262	80123	61022	14606	855//	05217	88625			262	83412	48636	13305	5642/	03606	85715	88535		262	04052	04	+	ro,ro,rr									
Carlisle	222	50105	66016	15905	55400	03306	83716	85637		222	70000	62606	15004	754//	03603	82713	87625		222	97041	03	ir	ir									
Valley	302	80120	66606	14707	856//	03107	88630			302	70114	74016	14606	784//	04101	84818	87650		302	01061	05	ir	ir,ro,ro									
Ringway	334	70112	62036	12805	784//	02107	81816	83635	87656	334	40210	58011	12805	45400	02302	82616	83650		334	97041	01	+	ro									
Squires Gate	318									318	73510	70022	13506	755//	03702	82625	87650		318	01051	01	+	ro,ro									
Ronaldsway	204	80115	82216	16107	855//	03203	84626	88635		204	70312	82606	15506	754//	02502	81718	83630	87645	204	97050	02	ro,ro	ro,ro,pr									
Mull of Galloway	131	83623	80032	17006	874//	05202	88710			131	73620	80012	16205	756//	02202	87630			131	00050												
Esksdalemuir	162	80308	62616	16604	853//	03110	82709	84715	88628	162	70110	66606	15603	784//	01605	81712	84624	86648	162	03031	01	ro,ro,rr,ir	ro,ro,pr									
Prestwick	135	80214	75601	17607	855//	01108	88628			135	53606	82016	17005	58500	00505	81828	84640		135	97041	01	ir	pr									
Abbotsinch	140	60109	82012	18707	65600	01110	83632	85656		140	52701	82022	17605	55600	51506	82630	84656		140	97040	50	+	pr									
Leuchars	171	80212	66616	17205	854//	04106	83712	85618	88645	171	50112	80016	15804	55500	01605	83620	84650		171	01031	01	ro,ro	ro,rr									
Dyce	091	83517	58216	17205	854//	04000	83713	85715	88622	091	53618	59256	16004	3843/	02502	82818	83359		091	03041	03	ir,dr,ir	pr									
Lerwick	005	70125	69808																													

DAILY WEATHER REPORT OF THE BRITISH METEOROLOGICAL OFFICE

No. 38488

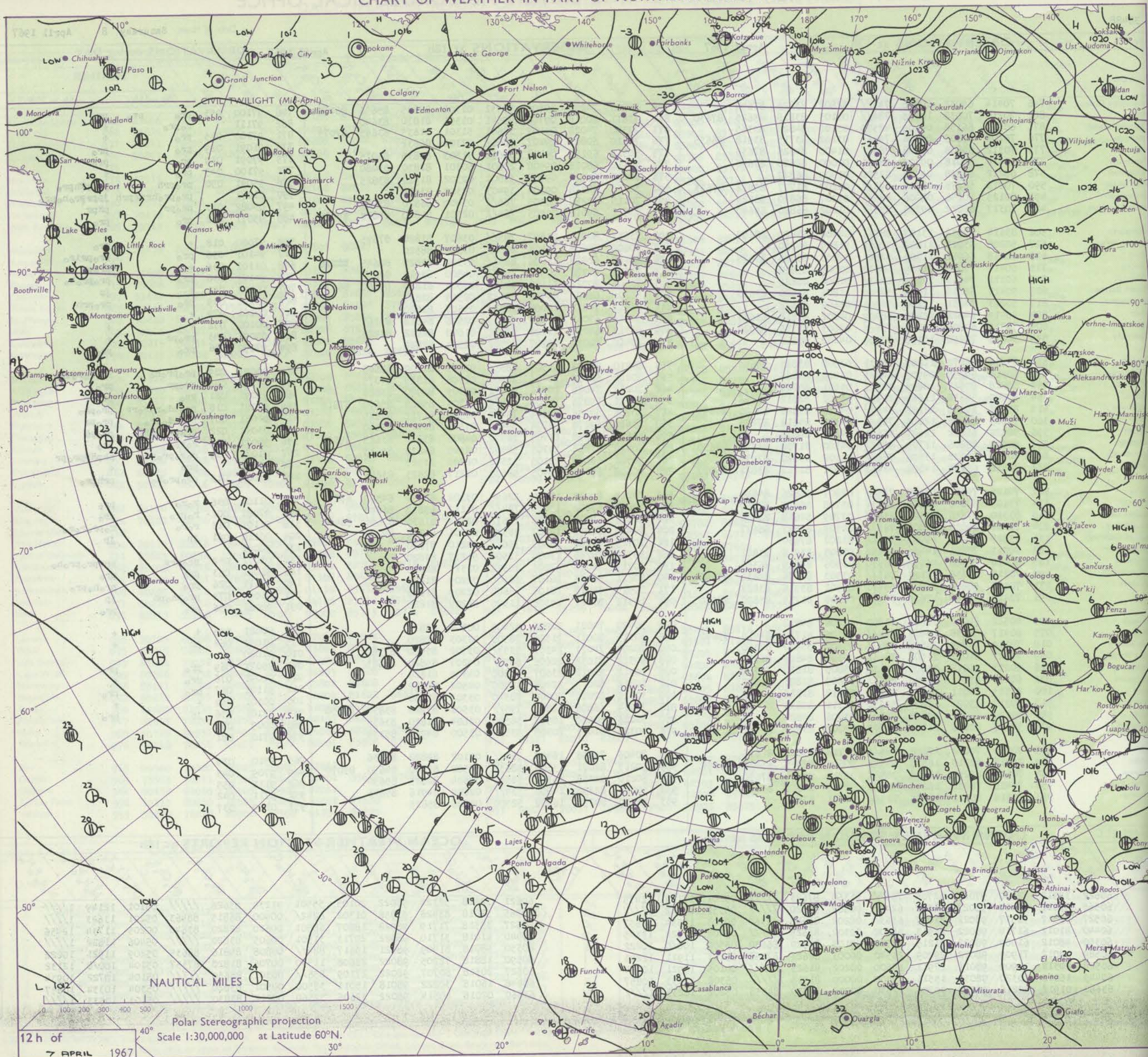
Date of Issue Saturday 8 April 1967

Code FM II.C		OBSERVATIONS at 12h										OBSERVATIONS at 18h										OBSERVATIONS during DAY									
		7 April 1967										7 April 1967																			
Station	iii	Nddff	VVwww	PPPTT	NC _h Ch _s	T _d app	8N _s Ch _s	8N _s Ch _s	8N _s Ch _s	iii	Nddff	VVwww	PPPTT	NC _h Ch _s	T _d app	8N _s Ch _s	8N _s Ch _s	8N _s Ch _s	iii	RR T _E X	SSs	WEATHER									
																						09h—15h	15h—21h								
Boscombe Down	746	70414	69032	10508	745//	52802	83825	87640		746	70209	74252	10506	58531	01304	82825	85656	86078	746	97100	053	pro	pro	pro							
Hurn	862	70210	70038	10308	784//	02103	83818	85625	87630	862	53611	80018	09708	48641	01301	81830	83640		862	97111		pro	pro	+							
Thorney Island	871	60519	66158	09409	42530	03102	84825	83365		871	70310	74028	09409	38601	51301	81835	83645	87075	871	97100	045	pro	pro	+							
Gatwick	776	70206	57808	09006	794//	03202	83715	83918	86635	776	70610	60801	09207	6866/	02304	86832			776	91091	029	pro	pro	pro							
Kew	775	70312	59808	09308	785//	01400	84825	87635		775	50514	69158	09408	38661	51303	83835	83075		775	97091	039	pro	pro	pro							
Heathrow	772	53614	68018	09309	58501	02000	82825	83640		772	40112	68018	09408	28601	50301	81830	83080		772	97100	045	pro	pro	+							
Mildenhall	578	60212	67028	09308	62500	01400	86822			578	60111	69028	09706	53501	02302	81920	83825		578	95091	050	proprh	prhprhpr	pro							
Wattisham	590	70218	58278	08705	793//	03202	81707	85912	87633	590	30112	64278	09304	39403	03302	83914			590	01071		proprhprprh	prhprhpr	pro							
Gorleston	497	80125	60258	08006	885//	03207	86820	88625		497	70115	62258	08305	785//	03400	86820	87625		497	03082	013	propr	prhpr	pro							
West Raynham	485	70317	62022	09306	785//	01202	86820	85640		485	73611	69018	09405	784//	02301	81810	85818	85656	485	95071	032	pro	pro	pro							
Aberporth	502	83614	74032	13107	885//	02706	83820	88650		502	73613	80031	11807	785//	03607	81820	87645		502	97080	018	+	+	pro							
Ross-on-Wye	627	50208	63021	11009	42601	51809	84830			627	80606	48608	11505	8052/	03309	88520			627	94101	036	pro	pro	pro							
Filton	628	60315	66012	11309	52501	02803	85825	83075		628	80110	62808	11006	885//	03304	83820	88645		628	01101	036	+	+	pro							
Rhoose	715	60411	75032	11309	58632	03608	85830			715	73213	60278	10906	794//	04500	83915	84640		715	94101	038	pro	pro	pro							
Chivenor	707	60112	74012	12009	6253/	02806	86828			707	73505	80022	11108	12671	03502	81830	85360	86075	707	00111	041	+	+	pro							
Mount Batten	827	50413	66018	11009	58500	01806	83820	83650		827	50206	66021	09910	28632	02503	82830			827	03111	039	pro	pro	pro							
St. Mawgan	817	50213	74031	12108	52501	03602	85822			817	23612	74031	11008	12530	03607	81820			817	00101	079	+	+	pro							
Scilly	804	60414	64022	12808	68400	04602	83818	83623		804	50515	64031	11808	42439	02506	84818	83365		804	00100	072	+	+	pro							
Culdrose	809	70313	64808	12208	734//	04603	82715	86920		809	50313	64058	11308	43531	01608	82822	83926		809	03091	043	propr	pro	pro							
Guernsey	894	50216	70258	10108	58400	04202	85816			894	20410	70038	09707	22502	02501	82820			894	97090	046	pro	pro	pro							
Elmdon	534	63610	56272	11207	68531	03608	83825	84640		534	80210	56608	11505	883//	03105	81709	88645		534	93091	029	proprh	pro	pro							
Cardington	559	60315	69258	09909	645/1	01803	84824			559	70210	62258	10406	28501	01308	81825	87075		559	92101	044	propr	pro	pro							
Wittering	462	60218	10809	52501	01601	85828				462	70212	74028	10906	53531	02305	82920	83828		462	95091	081	pro	pro	pro							
Watnall	354	80709	58638	11604	2242/	03502	82812	88556		354	70311	19876	11904	684/2	03303	85818	85650	87818	354	03081	018	pro	pro	pro							
Shawbury	414	83512	59588	12107	5457/	04710	83828	84640	87359	414	70705	57256	12304	784/2	03305	81712	87645		414	01081	007	pro	pro	pro							
Finningley	360	73609	66808	12005	784//	04303	84818	87645		360	63610	69278	12704	59431	03309	81915	85650		360	03091	022	proprh	pro	pro							
Kilnsea	396	50522	66012	11607	42501	04601	84820			396	50528	66258	11705	38570	04805	83820	83625	85360	396	96071	052	pro	pro	pro							
Leeming	257	80514	48806	12705	883//	04500	81708	83710	88650	257	60419	61258	14305	58502	02310	84820	83630		257	01071	009	proprh	pro	pro							
Tynemouth	262	70510	61028	13506	785//	04308	83820	87630		262	50526	66028	15105	33548	02303	83925			262	02061		pro	pro	pro							
Carlisle	222	70416	69278	14308	43432	05801	81717	83822	86070	222	40608	69018	16405	48500	02217	82823	83656		222	01081	013	proprh	pro	pro							
Valley	302	70121	79026	14307	785//	02807	86826	84640		302	70214	80022	13108	22648	03302	82830	84360	87270	302	01101	036	pro	pro	pro							
Ringway	334	73105	50806	12206	6843/	03708	85815	87360		334	70610	57802	13005	784//	01112	85814	86640		334	97081	001	pro	pro	pro							
Squires Gate	318	83310	67616	12507	854//	03709	82618	88630		318	80512	62608	13906	7567/	02313	81630	87650	88460	318	91101	013	pro	pro	pro							
Ronaldsway	204	70216	84038	14808	785//	02504	83827	86637		204	50420	82011	14207	28543	02301	81828	84070		204	00110	061	pro	pro	pro							
Mull of Galloway	131	73625	80032	16007	756//	01202	87630			131	70725	74028	16005	756//	04210	87630			131	92091		pro	pro	pro							
Eskdalemuir	162	70213	78256	14406	59432	01805	83918	83821		162	30511	78258	17004	32500	51217	83820			162	01071	012	proprh	pro	pro							
Prestwick	135	60216	80808	16108	68550	01506	85829	86365		135	20717	76018	17206	28530	01311	82825			135	91091	063	pro	pro	pro							
Abbotsinch	140	70210	70258	17107	785//	03503	82826	84836	85650	140	60811	58048	18107	68500	02209	81820	83830		140	95111	026	pro	pro	pro							
Leuchars	171	70517	58808	15906	69431	03301	83916	83824		171	10515	74018	18106	18600	02209	81830			171	01091	072	proprh	pro	pro							
Dyce	091	73412	75258	17605	784//	02308	81715	83820	87650	091	10312	80021	19306	11500	51209	81825			091	92081	056	pro	pro	pro							
Lerwick	005	40522	69021	21607	41400	02208	84818			005	50420	74021	22206	52400	00304	85818			005	00081	095	+	+	pro							
Wick	075	60417	66158	20407	694//	04106	81712	84918	85640	075	30315	80011	21506	38500	02303	82820			075	01091	062	ph	+	pro							
Sule Skerry	010	70119	74808	24507	5357/	05400	85920	87360		010	70209	74031	24307	5353/	03702	85920	87360		010	01080		+	+	pro							
Cape Wrath	049	70527	81028	21906	784//	04302	84818	86620		049	60512	81038	22606	685//	04207	85820	85625		049	96071	069	pro	pro	pro							
Stornoway	026	50223	80018	23009	12530	05805	81820	85360		026	10312	82018	23607	12500	04305	81820			026	92091	076	pro	pro	pro							
Benbecula	022	60223	83031	22609	685//	04809	81823	86635		022	10316	82018	22208	18500	04502	81822			022	91101	067	pro	pro	pro							
Tiree	100	23525	82011	20209	28400	04812	81816			100	30116	82011	20008	28540	03302	81820			100	00101	092	+	+	pro							
Aldergrove	917	50317	83021	17209	52630	01711	85830			917	70714	66808	16805	795//	03501	83920	83830	86650	917	92101	056	jp	+	pro							
Malin	980	40129	80011	19708	42500	03806	84820			980	30226	80010	18908	38500	03604	81820	83635		980	0009	085			pro							
Beimullet	976	30327	82018	21109	33502	02709	83922			976	50323	81031	20308	4353/	03500	84922	85359		976	9710	081			pro							
Birr	965	70110	70022	17208	785//	01714	85820	87635		965	70406	74258	16407	785//	02102	84820	87636		965	9510	039			pro							
Dublin	969	60218	82018	16308	58532	50806	82825	85640	86359	969	50217	82021	15308	48632	02502	81830	84650	85070	969	9709	043			pro							
Shannon	962	70114	82258	17809	786//	00714	85830	87650		962	50210	82258	16308	58500	02604	82825	85650		962	9111	055			pro							
Roches Point	952	70416	78032	16209	784/1	02707	84818	87643		952	50213	82258	14808	534//	02604	84916	85643		952	9711	042			pro							
Valentia	953	70318	80022	18408	725//	01811	87825			953	53309	80258	16908	52500	04706	85825			953	0109											

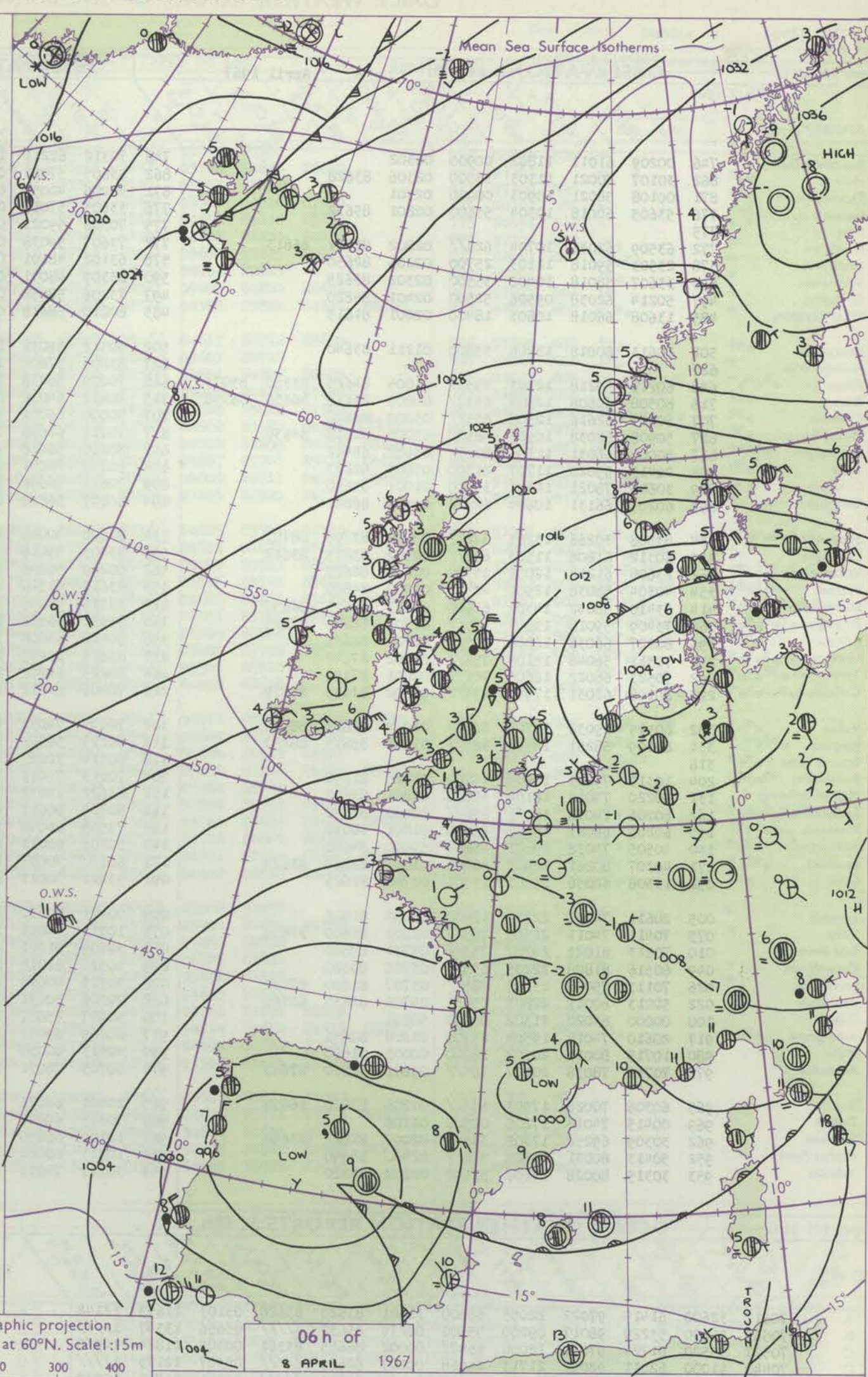
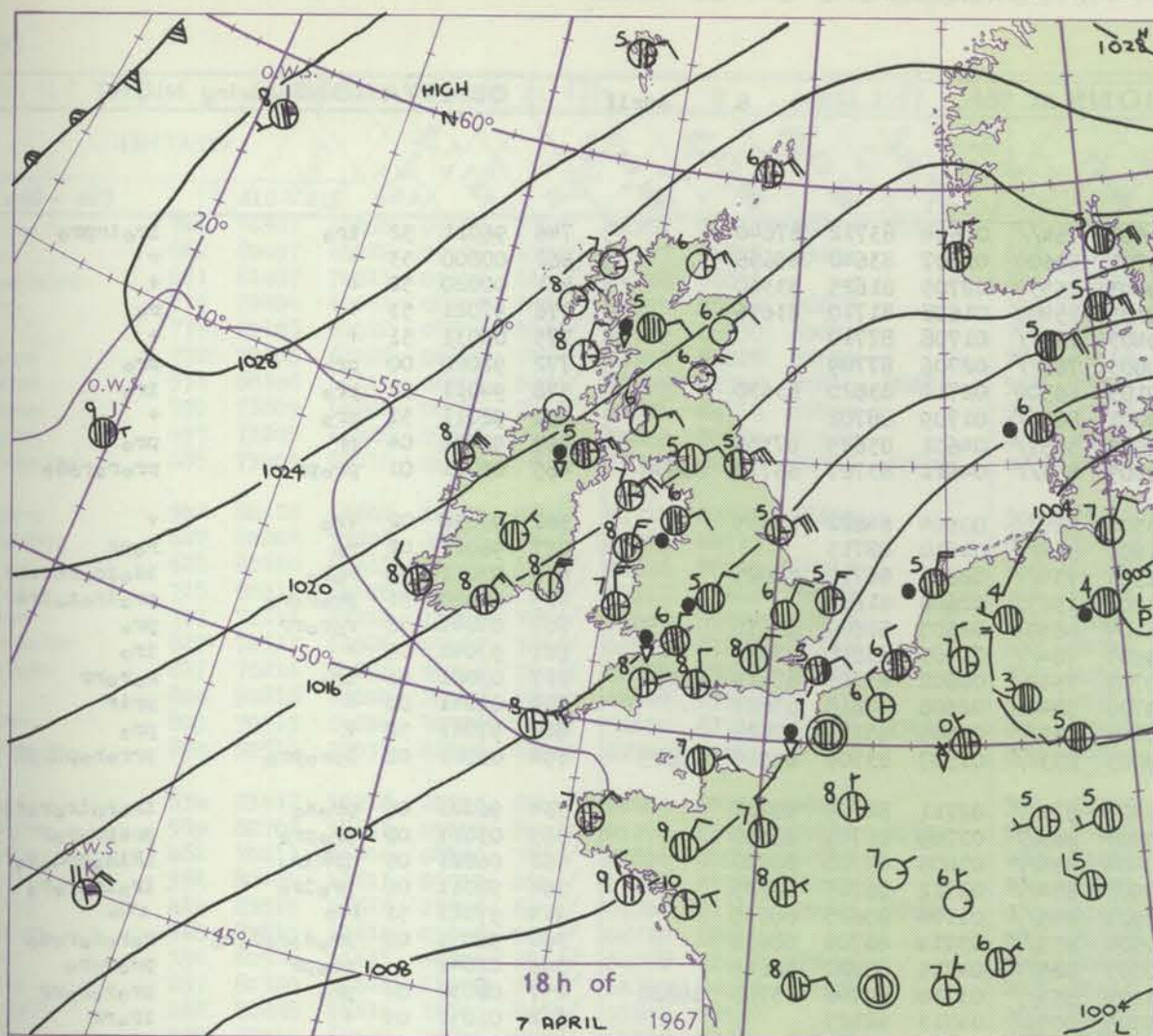
Code FM 21.C		OCEAN WEATHER STATION REPORTS at 12h												OCEAN WEATHER STATION REPORTS at 18h											
O.W.S.	YQL _a L _a	L _o L _o G _G	Nddff	VVwwW	PpTT	N _h L _h C _M H	D _S S _S app	8N _S Ch _S S	8N _S Ch _S S	OT _S T _S T _S d _d	Id _w P _w H _w	Id _w P _w H _w	O.W.S.	YQL _a L _a	L _o L _o G _G	Nddff	VVwwW	PpTT	N _h L _h C _M H	D _S S _S app	8N _S Ch _S S	8N _S Ch _S S	OT _S T _S T _S d _d	Id _w P _w H _w	Id _w P _w H _w
A	60622	32912	72140	97026	12705	755//	41360	87623	////	05101	17154	11475	A	60621	32618	52122	97022	20105	55501	41234	85626	////	05101	12149	1/////
B	60565	51012	80410	98027	01302	6242/	00602	86820	////	05351	149/2	1/////	B	60565	51018	83428	97858	01302	6242/	00400	86815	88463	05201	13623	1/////
C	60527	35512	71517	98022	21007	6563/	00202	86640	87360	00103	11534	12657	C	60527	35518	71719	98028	18807	68501	00610	82820	83640	00205	11734	12456
D	60440	41012	61714	98022	21913	55502	00302	85625	////	05404	11824	13345	D	60440	41018	51710	98022	20713	31501	00605	83820	////	05406	11822	1/////
E	60350	48012	61004	98022	21215	68500	00108	82820	86650	05509	100/0	10222	E	60350	48018	81909	98021	19617	884//	00808	84816	88635	05209	11921	10222
I	60589	19012	71909	98022	29209	25540	00003	82623	87358	05103	11921	12243	I	60590	18818	72205	98022	28608	11530	00706	81820	87357	05104	100/0	12132
J	60528	20312	30909	98011	27911	35500	00202	81625	////	00105	10921	10934	J	60527	20518	80707	98022	27109	856//	00301	88630	////	05104	10722	10934
K	60449	16012	30320	98038	15511	39400	00000	81915	////	05302	10333	10857	K	60448	16018	30222	98018	15011	38500	00501	83820	////	05304	10334	10857
M	63660	01912	50216	98258	30706	22530	00206	82830	84358	05202	10233	1/////	M	63660	02018	40514	98022	32606	32560	00212	83830	////	05103	10533	1/////

et.O. Br. All times of observation printed in this publication are GREENWICH MEAN TIME.

CHART OF WEATHER IN PART OF NORTHERN HEMISPHERE



CHARTS OF WEATHER IN WESTERN EUROPE



GENERAL SYNOPTIC DEVELOPMENT

The ridge of high pressure extending southwestwards from northern Scandinavia to mid-Atlantic is being maintained, but the depression over south Denmark and north-west Germany is filling slowly as it drifts westwards towards the southern North Sea. The northeasterly airstream over the British Isles is expected to persist for a time but will probably veer more easterly tomorrow. Over north Spain a

depression is deepening and moving northeast towards southern France and the main centre of low pressure is likely to be transferred to central France during the next 24 hours. A warm front associated with the depression is likely to move north over central Europe from the Mediterranean and may turn northwestwards towards south-east England later tomorrow.

Issued at midday **Saturday 8**

April 1967

DAILY WEATHER REPORT OF THE BRITISH METEOROLOGICAL OFFICE (contd.)

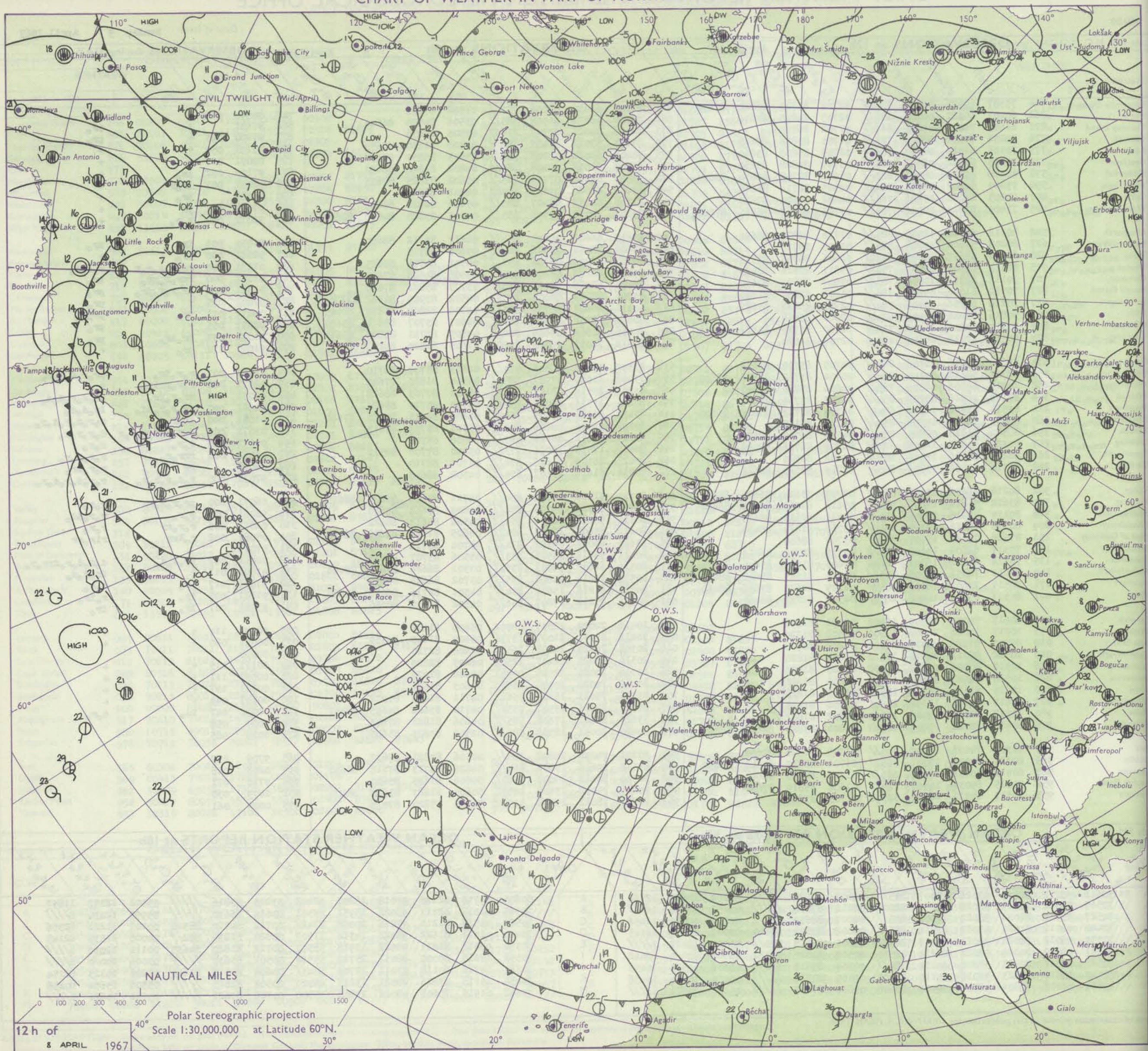
Code FM 11.C		OBSERVATIONS at 00h										OBSERVATIONS at 06h										OBSERVATIONS during NIGHT									
		8										8										8									
		Apr 11										Apr 11										Apr 11									
		1967																													

DAILY WEATHER REPORT OF THE BRITISH METEOROLOGICAL OFFICE

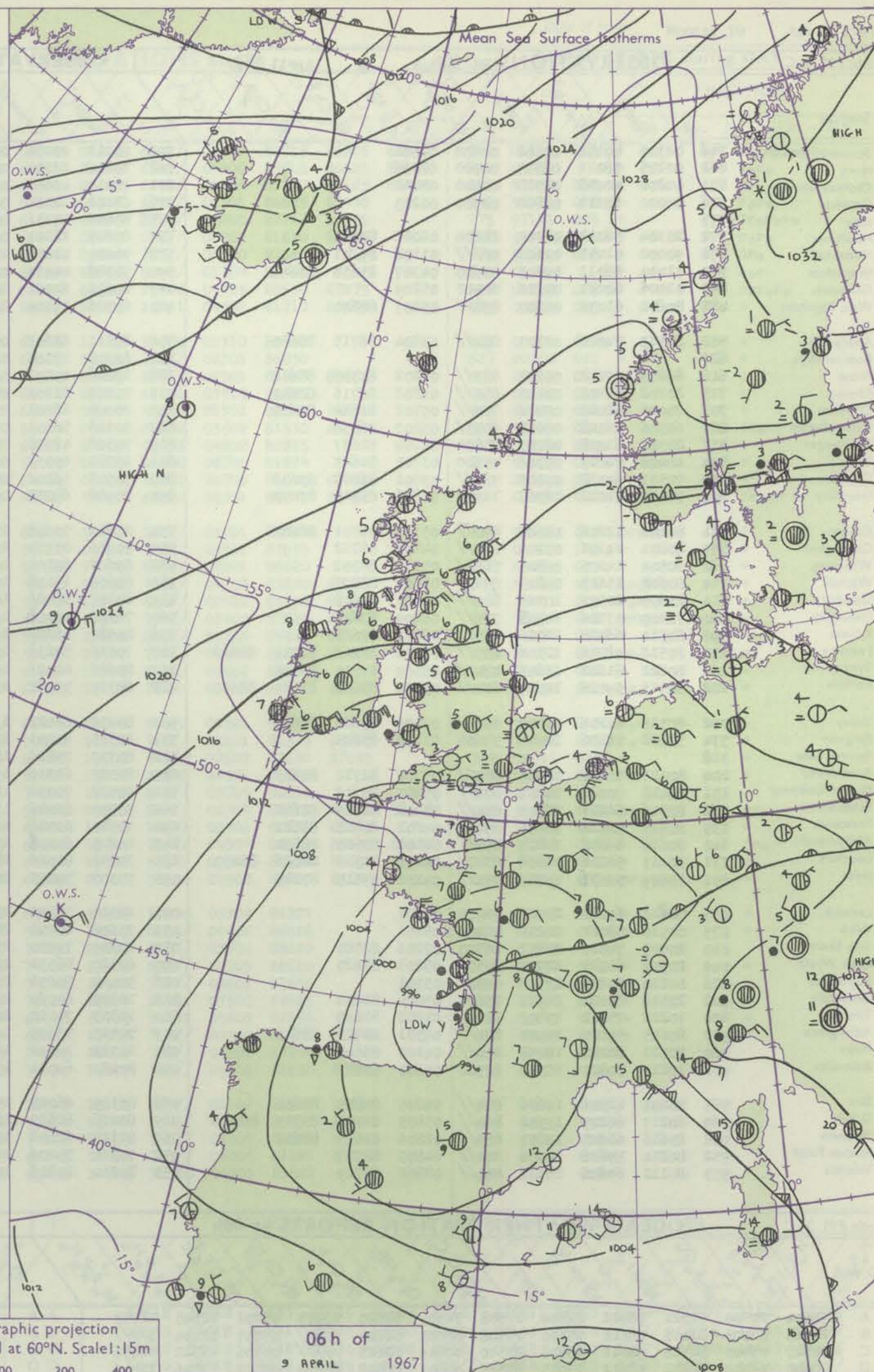
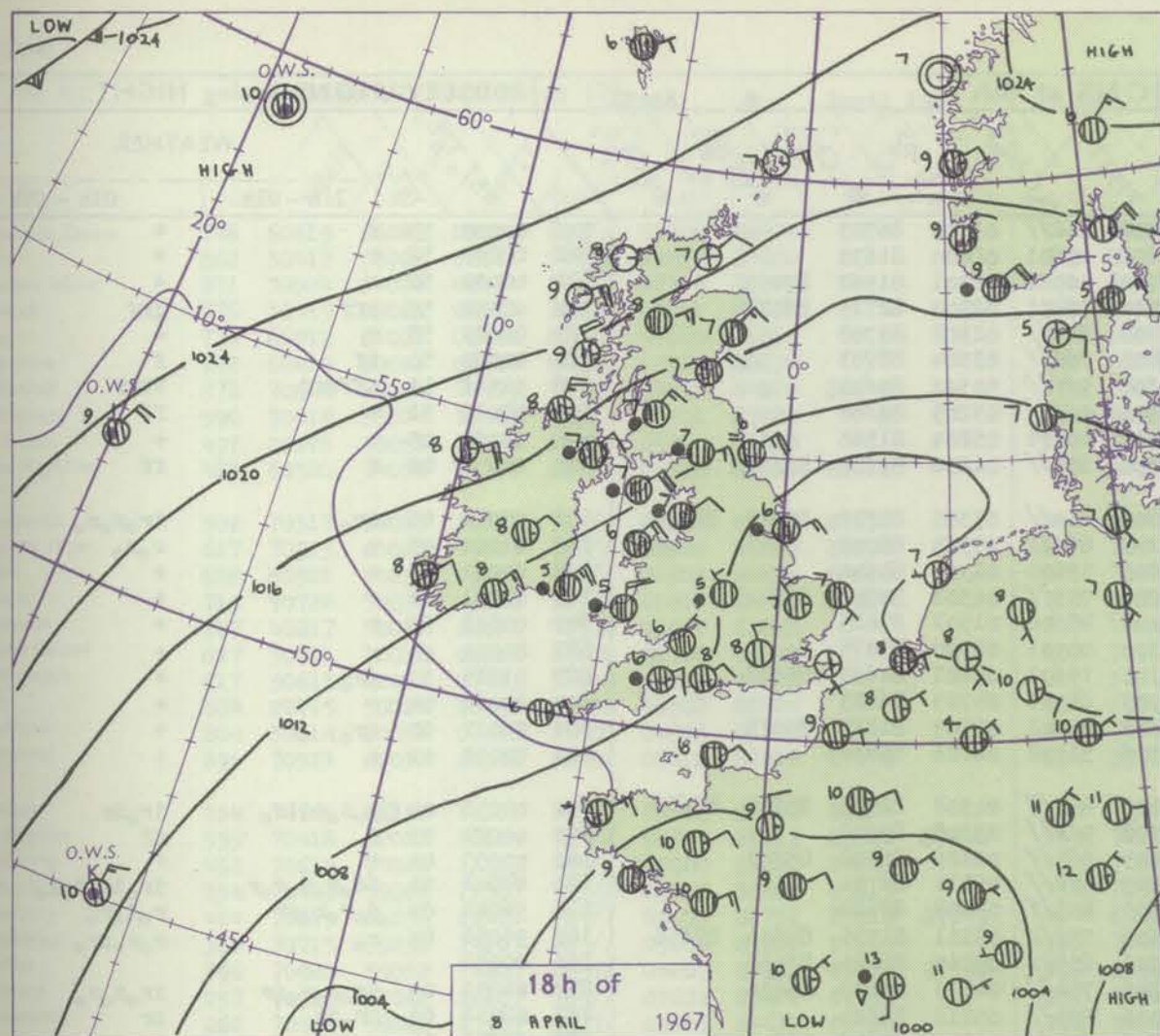
No. 38489

Date of Issue Sunday 9 April 1967

Code FM 11.C		OBSERVATIONS at 12h										OBSERVATIONS at 18h										OBSERVATIONS during DAY										
		8 April 1967										8 April 1967																				
Station	iii	Nddff	VVwww	PPPTT	N _h Ch _s Ch _h	T _d app	BN _s Ch _s h _s	BN _s Ch _s h _s	BN _s Ch _s h _s	iii	Nddff	VVwww	PPPTT	N _h Ch _s Ch _h	T _d app	BN _s Ch _s h _s	BN _s Ch _s h _s	BN _s Ch _s h _s	iii	Nddff	VVwww	PPPTT	N _h Ch _s Ch _h	T _d app	BN _s Ch _s h _s	BN _s Ch _s h _s	BN _s Ch _s h _s	iii	RR T E	SSS	WEATHER	
																															09h — 15h	15h — 21h
Boscombe Down	746	70307	69028	09606	784//	02704	81715	86820	87632	746	70307	61032	08006	757//	03502	87650			746	00090	018	+									+	
Hurn	862	60407	65022	09008	685//	02707	84825	83636		862	70109	66028	06908	785//	03506	84820	86640		862	97101		+										pr.
Thorney Island	871	61407	74011	09208	616//	01702	86830			871	22006	74021	07307	21601	03503	82838			871	97100	093	+									pr.	
Gatwick	776	70204	60031	08807	785//	01705	85828	86645		776	73603	57011	07408	786//	03500	81830	87650		776	00101	059	+									+	
Kew	775	70105	61022	08508	786//	02705	85830	83650		775	70408	62022	07208	786//	03603	83830	85650		775	00091	017	+									+	
Heathrow	772	70105	61022	08808	785//	03707	84828	85650		772	43509	61018	07408	48500	04602	81820	84650		772	97100	032	pr.									+	
Mildenhall	578	80106	69216	08307	883//	05605	82708	86814	88630	578	73303	64016	07707	785//	05602	81825	87635		578	92081	001	ir.									+	
Wattisham	590	73609	64802	08106	784//	04505	82714	86819		590	43606	80028	07607	48500	04301	82825			590	97081		pr.									+	
Gorleston	497	73205	62028	07606	785//	04602	84820	87630		497	81506	62032	07407	885//	05400	84820	88625		497	97071	001	pr.									+	
West Raynham	485	73409	82016	08006	784//	03705	82712	86816	87640	485	83202	74032	07906	885//	04305	83820	84630	88640	485	92071	000	r.									+	
Aberporth	502	80118	66602	12005	885//	01710	82825	88650		502	83618	66602	05805	854//	04617	86712	88650		502	91050	001	ir.									ir.	
Ross-on-Wye	627	80208	57608	10205	874//	01705	88715			627	83608	48056	08506	864//	03603	88715			627	92061	000	ir.									+	
Filton	628	80110	48617	10205	6722/	04606	86705	88512		628	80107	48206	08706	853//	04501	84708	88625		628	01071	000	rs.									r.	
Rhoose	715	80313	64608	09707	7542/	05811	87616	88460		715	70411	60218	08206	755//	05808	84620	87650		715	01081	000	rs.									ir.	
Chivenor	707	70111	62218	10806	785//	03807	85822	87650		707	70205	62258	09007	785//	03705	85822	87648		707	01071	002	ir.									pr.	
Mount Batten	827	70512	61026	09407	786//	01807	82830	87640		827	80706	48252	08007	33537	04502	83920	84362	88275	827	97081	035	+									pr.	
St. Mawgan	817	70216	64256	10306	784//	02705	85818	85627		817	80316	48808	08706	883//	04708	82809	85814	88645	817	04071	031	pr.									pr.	
Scilly	804	50816	63026	10908	52400	02000	85818			804	70613	58258	09606	783//	04607	83707	85814	85620	804	92091	055	+									pr.	
Culdrose	809	70713	69806	10506	734//	51000	81718	84822	85632	809	70408	60808	09606	784//	04805	82711	84825	85630	809	91081	033	pr.									pr.	
Guernsey	894	50511	77038	08108	42540	02706	84820			894	60312	74031	06906	21506	01605	82820	86270		894	91091	072	pr.									+	
Elmdon	534	83612	50216	10106	854//	04709	83710	88616		534	83305	19516	08805	873//	04603	85707	88710		534	01081	001	r.									pr.	
Cardington	559	82702	58616	09105	884//	05704	83712	85818	88630	559	73402	61016	07907	785//	04504	81820	87640		559	02071	000	r.									+	
Wittering	462	70211	69806	08806	785//	04806	85820	87645		462	83203	23518	08105	852//	05400	87703	88618		462	93071	001	rr.									pr.	
Watnall	354	80104	48616	09705	854//	04707	83710	88620		354	80205	17516	08005	854//	05503	85710	88620		354	94061	000	ir.									id.	
Shawbury	414	83515	48616	11306	6842/	04709	81712	83818	86630	414	83411	40586	09305	7542/	04605	82615	85620	87640	414	01061	000	ir.									id.	
Finningley	360	83513	62616	09806	854//	04710	88615			360	80107	56606	08606	853//	05301	83709	88615		360	03071	000	d.									d.	
Kilnsea	396	80524	61618	08805	853//	04708	86708	88620		396	80215	10616	08106	863//	06400	88708			396	01072	000	r.									r.	
Leeming	257	80320	59616	11005	6732/	04709	86706	88525		257	80418	17586	10006	7732/	05400	87706	88512		257	06062	000	rrr.									r.	
Tynemouth	262	80228	58636	12505	8052/	05602	88520			262	80427	26106	11606	874//	05701	88710			262	04062		rr									r.	
Carlisle	222	80314	62582	13806	855//	04716	82620	88625		222	80514	61616	13307	854//	04302	88618			222	97071	000	r.									r.	
Valley	302	80216	66606	13405	854//	04707	83614	86625	88635	302	80113	61216	10506	854//	04711	83614	85620	88635	302	06071	000	pr.									r.	
Ringway	334	83612	56612	11005	854//	03612	82712	87614	88640	334	80211	40216	09006	854//	04609	87612	88630		334	92061	000	r.									r.	
Squires Gate	318	80114	57616	12106	854//	03711	82618	88625		318	80311	58616	10307	854//	04504	84618	88622		318	02071	000	r.									r.	
Ronaldsway	204	80318	75022	14308	1857/	03710	81824	88464		204	80419	65606	12407	4842/	04605	81818	84622	88458	204	05081	002	r.									r.	
Mull of Galloway	131	83618	74032	15707	856//	03707	88630			131	83625																					



CHARTS OF WEATHER IN WESTERN EUROPE



GENERAL SYNOPTIC DEVELOPMENT

The ridge of high pressure from northern Scandinavia to the Azores is persisting although the pressure is giving way a little. The depression over the North Sea is filling and that over Spain is moving northeast and probably turning north. The warm front associated with this depression will move northwards and will probably affect southeast England later today. The family of depressions

extending from north of Bermuda to the east coast of Greenland will continue moving northeastward so that the overall picture of low pressure to the east and south, and high pressure to the west and north, of the British Isles will continue. Consequently, the northeasterly airflow over the country will persist,

Issued at midday Sunday 9 April 1967

DAILY WEATHER REPORT OF THE BRITISH METEOROLOGICAL OFFICE (contd.)

Code FM II.C	OBSERVATIONS at 00h										OBSERVATIONS at 06h										OBSERVATIONS during NIGHT									
	9 Apr 11 1967										9 Apr 11																			
Station	iii	Nddff	VVwwW	PPPTT	N _h C _h C _M H	T _d T _d app	8N _s Ch _s h _s	8N _s Ch _s h _s	8N _s Ch _s h _s	iii	Nddff	VVwwW	PPPTT	N _h C _h C _M H	T _d T _d app	8N _s Ch _s h _s	8N _s Ch _s h _s	8N _s Ch _s h _s	iii	RRT _n T _n E	T _g T _g	WEATHER								
																							21h — 03h	03h — 09h						
Boscombe Down	746	00305	40051	09102	00900	01301				746	60712	20054	08702	662//	01500	86703			746	00000	53	f	+							
Hurn	862	00105	58011	08303	00900	02106				862	10106	22100	07602	15601	02400	81630			862	00010	52	+	+							
Thorney Island	871	00208	40058	08305	00900	03001				871	70311	40051	07704	10932	02301	81362	87075		871	00030	52	+	+							
Gatwick	776	00000	18111	08800	00900	00203				776	60202	12104	08002	26401	02500	82715	86075		776	97531	56	iff	iff							
Kew	775									775	80607	17101	08703	863//	02302	88708			775	00021	55	+	+							
Heathrow	772	20104	56011	08704	25600	02002	82640			772	80209	22104	08803	862//	03304	88703			772	00020	50	if	f							
Mildenhall	578	90000	01451	09601	9////	01106	89/01			578	90403	01454	10600	9////	50306	89/01			578	91511	53	1FFFFf	FFFFf							
Wattisham	590	51004	56011	09505	55600	04307	83630	83644		590	90308	04434	09903	9////	03205	89/00			590	97011	51	+	ff							
Gorleston	497	01006	60021	09706	00900	05209				497	20613	60021	10507	10971	05204	81360			497	00061	05	+	+							
West Raynham	485	80602	61032	09605	856//	05207	88640			485	60506	19104	10704	654//	04206	83710	86656		485	00031	02	f	ff							
Aberporth	502	80313	74026	09705	854//	03804	86713	88620		502	80511	62602	09806	854//	03305	81712	85715	88650	502	95051	05	ir _o	ir _o r _o r _o							
Ross-on-Wye	627									627	80308	17106	09205	862//	05305	88705			627	01051	05	+	r _o r _o							
Filton	628	80205	37052	09305	853//	04202	83708	88612		628	10606	19101	09203	15600	02304	81640			628	00021	52	+	+							
Rhoose	715	80102	58102	09105	854//	04802	86715	88645		715	70304	22102	08704	753//	04301	83707	87614		715	00031	01	+	+							
Chivenor	707	70000	62022	09006	785//	03702	81822	87649		707	20000	28101	08402	28500	01501	81825			707	00011	52	+	+							
Mount Batten	827	60506	56048	08005	6093//	03803	86358			827	30308	56041	07304	00901	02500	83075			827	06041	00	+	+							
St. Mawgan	817	20308	61018	08705	25800	04704	82657			817	30308	48030	08103	15601	02601	81630	83075		817	91021	51	ir _o	+							
Scilly	804	40408	74011	09306	45500	03705	84623			804	60711	69032	07907	65500	05703	86623			804	00060	04	+	+							
Culdrose	809	70511	64038	09505	785//	03801	86825	83638		809	50508	56102	08602	28441	01503	81825	85075		809	94011	50	ir _o	+							
Guernsey	894	70410	74022	06905	11402	02806	81815	87070		894	60412	62032	04906	51432	04706	85812			894	00051	02	+	+							
Elmdon	534	80406	12206	09605	870//	05104	86701	88702		534	80604	50606	10405	852//	04308	82703	83705	88618	534	01051	04	d _o d _o ddir _o	ir _o ir							
Cardington	559	80804	14101	09404	864//	04106	88712			559	90406	03474	10103	9//	03308	89/01			559	00021	53	f	ff							
Wittering	462	80504	14105	09505	861//	05107	88702			462	80607	20102	10405	861//	04109	86702	88703		462	00051	04	+	+							
Watnall	354	80608	15615	09805	871//	05208	88703			354	80609	19106	10805	872//	05211	88704			354	04041	04	id _o d _o d _o r _o r _o	ir _o id _o d _o d _o							
Shawbury	414	83605	20596	10105	854//	05203	88618			414	80107	58026	10805	855//	03208	88628			414	96041	04	d _o r _o r _o d _o r _o	r _o d _o r _o							
Finningley	360	70109	57106	10505	756//	04209	87648			360	70608	56106	11606	752//	05211	81705	84630	87656	360	96051	04	r _o	r _o r _o ir _o							
Kilnsea	396	80514	66026	11006	855//	06214	88625			396	80920	66022	13206	6557//	05210	86625	87360		396	00051										
Leeming	257	80512	48216	12106	853//	04306	82706	84711	88615	257	70616	59216	13806	754//	04315	85618	86630		257	01051	04	ir _o d _o r _o ir	ir _o d _o r _o							
Tynemouth	262	80622	61606	13606	4742//	05104	84710	88535		262	80622	61026	16006	855//	05218	88620			262	02051	04	ir _o ir	ir							
Carlisle	222	80513	59026	14007	854//	03000	83616	85620	88630	222	60710	59022	15806	654//	03216	82618	85645		222	97051	04	d _o r _o d _o r _o	+							
Valley	302	80315	61216	10707	855//	04400	83620	88645		302	80412	66022	11006	856//	03203	83630	88645		302	96061	04	r _o r _o	d _o d _o							
Ringway	334	30512	58206	10406	35600	03108	83645			334	80515	64201	11505	853//	04309	86709	88640		334	91051	04	ir _o d _o d _o	id _o							
Squires Gate	318									318	80713	75216	12505	854//	03207	83615	88630		318	01051	03	r _o r	r _o r							
Ronaldsway	204	80417	70606	12906	854//	05302	82712	88643		204	80517	65216	13406	7547//	04307	81716	83630	86656	204	91051	04	rrir _o	r _o r _o id _o							
Mull of Galloway	131	80418	70022	14706	874//	05203	88712			131	80512	70032	14606	856//	05701	88630			131	00060										
Eskdalemuir	162	80516	62216	15005	854//	03206	86713	88642		162	50505	66016	17004	583//	02215	84708	83820		162	94031	01	r _o r _o ir _o	r _o r _o ir _o							
Prestwick	135	80515	58026	15907	854//	04202	84618	88622		135	70513	61026	16807	754//	03309	81712	85632	87645	135	97061	05	d _o d _o	ir _o id _o							
Abbotsinch	140	80616	66606	17207	855//	04106	87620	88650		140	80615	64026	17707	855//	03207	83620	88628		140	01071	06	r _o r _o	+							
Leuchars	171	80413	58216	17806	6547//	04103	81712	86626	88459	171	70613	61026	18706	754//	04313	82710	86630	87650	171	92061	05	r _o r _o								

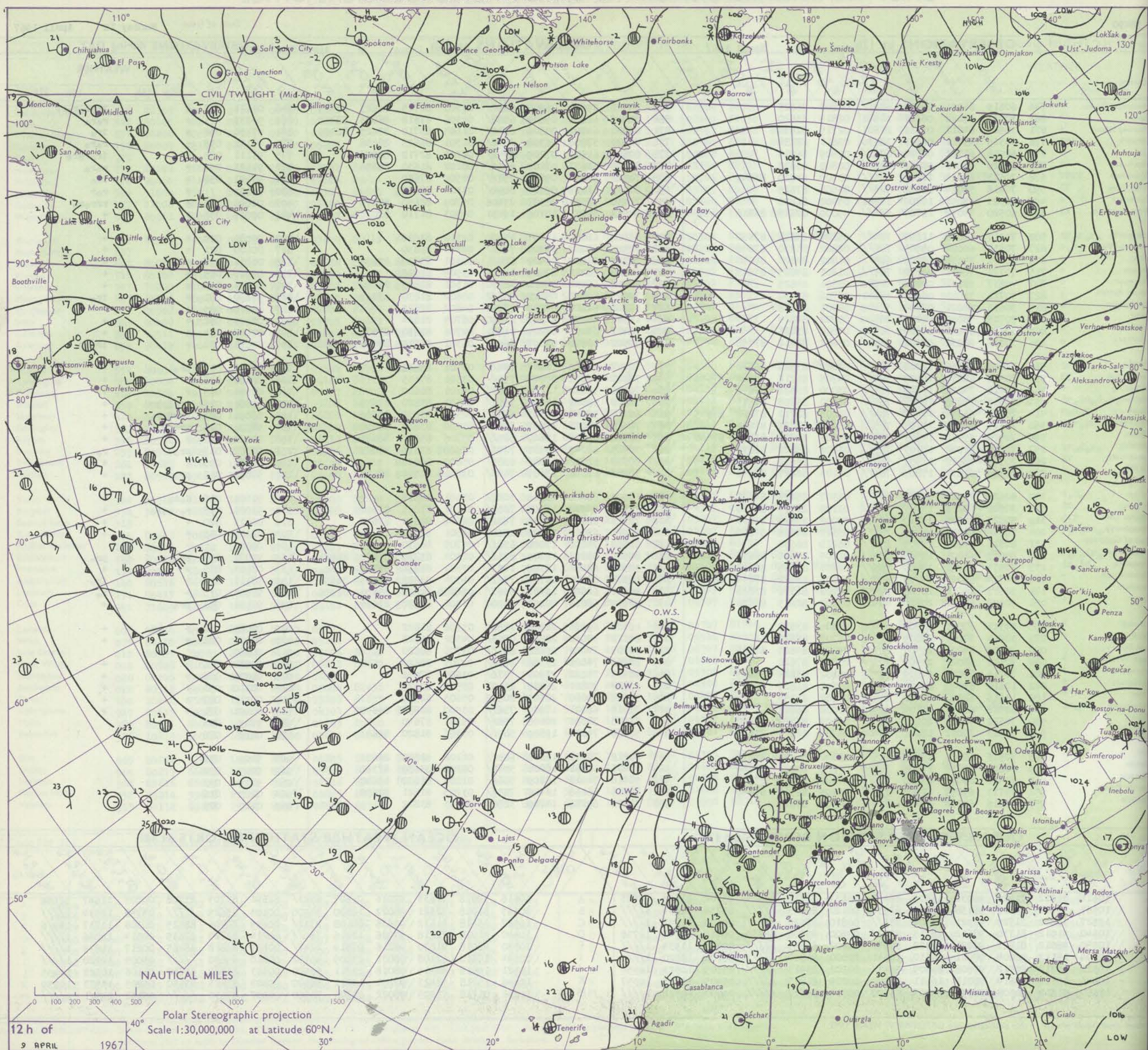
DAILY WEATHER REPORT OF THE BRITISH METEOROLOGICAL OFFICE

No. 38490

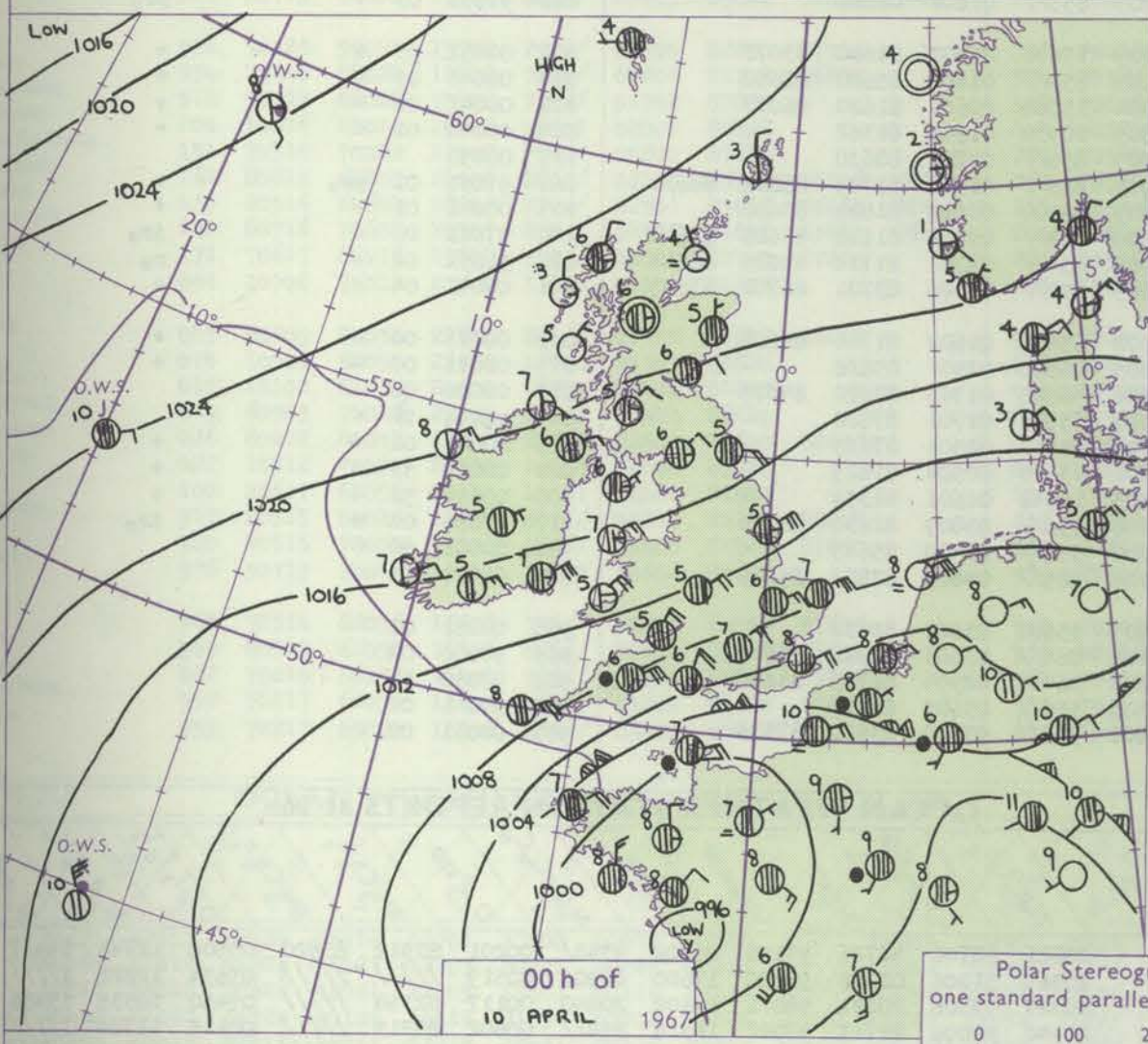
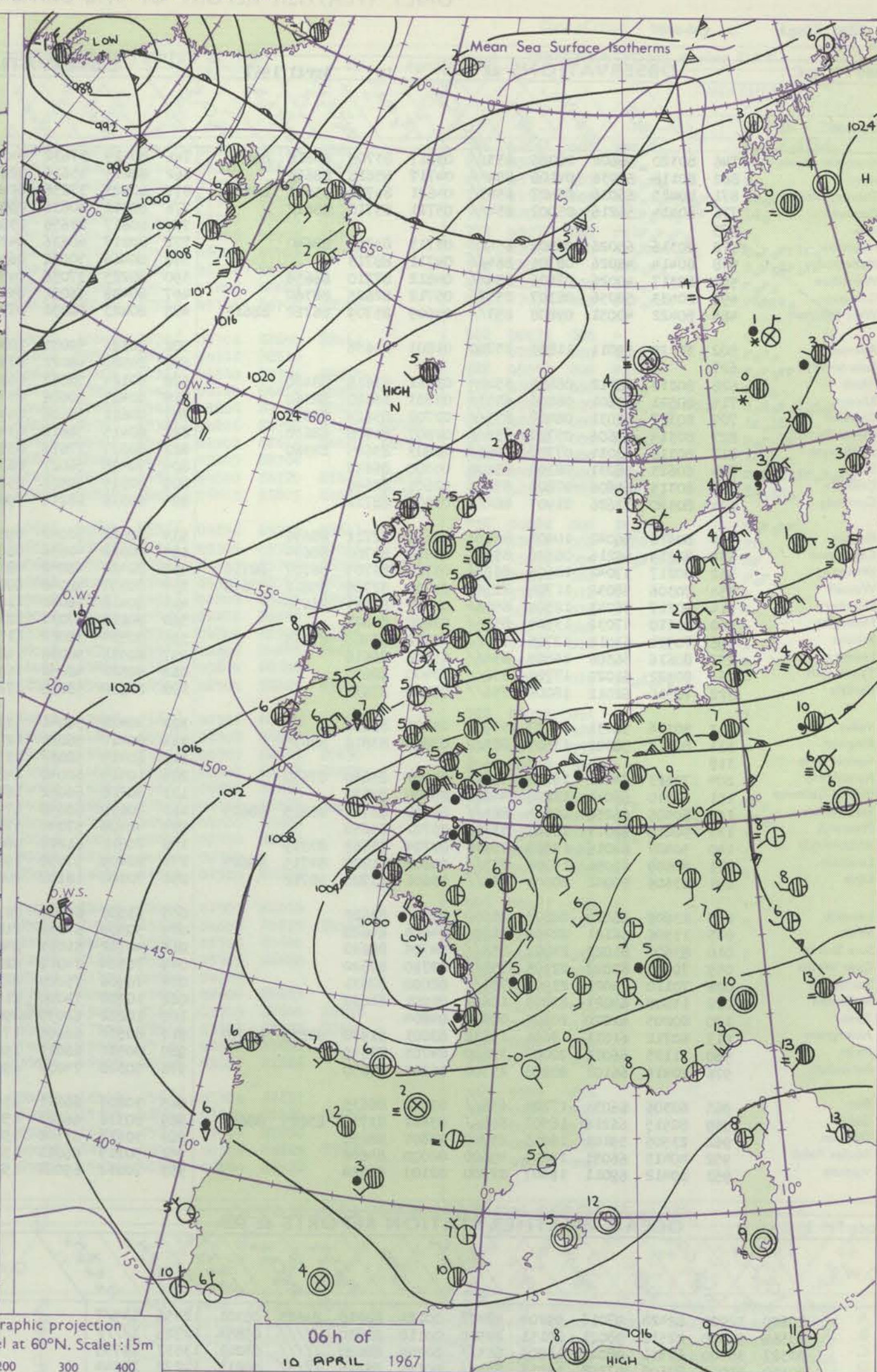
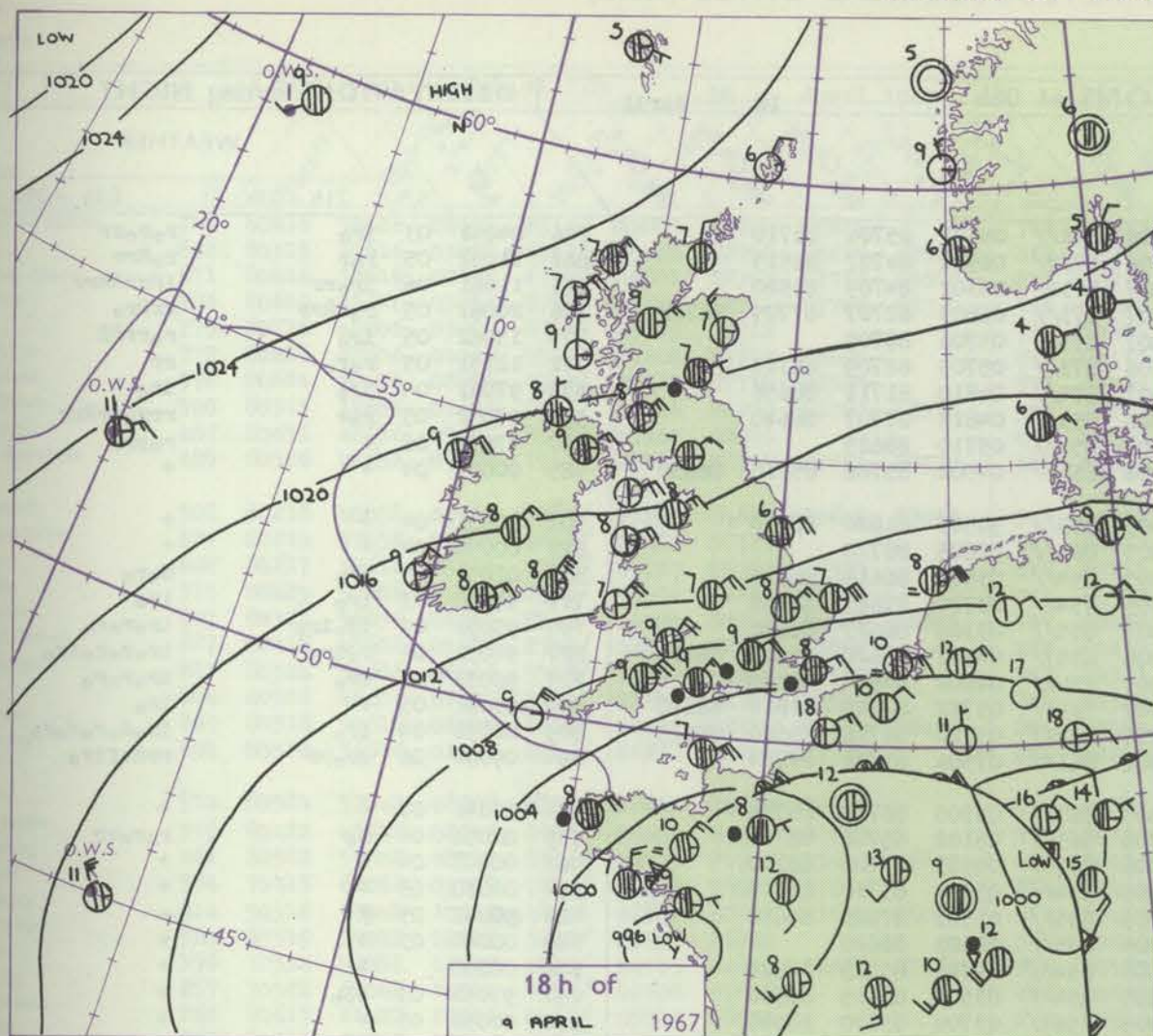
Date of Issue Monday 10 April 1967

Code FM 11.C		OBSERVATIONS at 12h										OBSERVATIONS at 18h										OBSERVATIONS during DAY									
		9 April 1967										9 April 1967																			
Station	iii	Nddff	VVwww	PPPTT	NChC _M H	T _d app	8N _s Ch _s h _s	8N _s Ch _s h _s	8N _s Ch _s h _s	iii	Nddff	VVwww	PPPTT	NChC _M H	T _d app	8N _s Ch _s h _s	8N _s Ch _s h _s	8N _s Ch _s h _s	iii	RRT x F	SSS	WEATHER									
																						09h-15h	15h-21h								
Boscombe Down	746	60619	66021	08109	625//	01808	86825			746	80521	59601	06908	6542/	03303	82715	86625	88459	746	01111	072	+		ir _o ro _o rr							
Hurn	862	30417	58021	06611	31501	02814	83820			862	80416	61601	05609	6547/	04306	83618	86625	88459	862	94131		+		ro _o ro							
Thorney Island	871	30524	64011	06111	21601	02715	82830			871	80420	64601	05608	6542/	01105	83710	85625	88459	871	97130	052	+		ir _o							
Gatwick	776	30519	59011	06911	38630	03811	82834			776	80520	57606	06308	6552/	01301	86625	88458		776	97111	048	+		ro _o ro							
Kew	775	60918	61021	08010	626//	01609	86835			775	80818	61602	07209	2742/	00205	82712	88556		775	97111	055	+		ir _o ro _o ro							
Heathrow	772	60420	60011	08210	626//	02808	86830			772	80320	61601	07109	856//	00202	81630	88656		772	91121	055	+		ro _o ro							
Mildenhall	578	70614	66024	10709	785//	03400	84820	86645		578	70513	58021	09808	757//	02500	87650			578	97101	058	+		ir _o							
Wattisham	590	70418	58024	10008	725//	03501	87825			590	80519	61032	09307	8092/	01304	88460			590	01101		+		ro _o r							
Gorleston	497	20323	58051	10707	12502	05400	81820			497	70430	56051	08907	25606	05709	82630	87275		497	01092	076	+		rrr _o ro							
West Raynham	485	60520	74032	11707	684//	05000	82815	86818		485	40518	48051	10706	16431	04503	81710	83075		485	00091	055	+		+							
Aberporth	502	70317	64016	11207	784//	05104	83818	87650		502	30320	61011	11207	35700	02310	83650			502	00080	020	+		+							
Ross-on-Wye	627	70515	60022	09909	786//	02802	85830	87640		627	70513	60022	09508	786//	02303	86830			627	00100	021	+		+							
Filton	628	60521	74031	09209	685//	01802	84825	86650		628	70318	66032	08409	686/1	02301	83830	85656		628	00111	077	+		+							
Rhoose	715	70722	70031	09210	785//	01801	84825	85645		715	20520	68011	07809	11501	03509	81826			715	00110	099	+		+							
Chivenor	707	40817	58031	08811	42500	03801	84825			707	40412	66031	08310	48530	01301	81825	84650		707	00121	092	+		+							
Mount Batten	827	30711	70011	06811	32601	02706	83830			827	70515	59021	05610	28692	03602	81830	83361		827	97120	081	+		ir _o							
St. Mawgan	817	50615	62021	07909	52400	04001	85818			817	30318	62021	07209	28531	04602	82825			817	00110	089	+		+							
Scilly	804	20715	58021	08210	22500	05802	82824			804	10523	58020	07809	11500	08705	81824			804	00101	092	+		+							
Culdrose	809	30614	60051	07910	31500	04806	83825			809	70417	64052	07209	11671	02706	81830	87072		809	00110	074	+		+							
Guernsey	894	70323	60032	03508	2245/	03812	82812	87358		894	80520	40626	03007	6642/	06301	86714	88456		894	04091	020	+		ir _o rr							
Elmdon	534	70515	63256	11208	785//	04802	83820	86640		534	70417	62022	10907	785//	03501	85822			534	97091	012	pr _o		+							
Cardington	559	70418	62014	10109	784//	04705	81712	85820	87640	559	70321	56012	09207	756//	03501	87635			559	00101	046	+		+							
Wittering	462	70618	74022	11508	785//	03000	83822	87640		462	70518	59022	11206	6553/	04101	86620			462	00091	035	+		+							
Watnall	354	70413	59806	12507	783//	05102	86808	83615		354	70512	58028	12206	785//	04302	83820	87635		354	95081	016	ir _o irpr _o		+							
Shawbury	414	70615	66256	12407	784//	03103	81712	83818	87645	414	60414	59042	12307	686//	02501	83830	85656		414	96091	003	ro _o rRpr _o		+							
Finningley	360	70715	59258	14107	785//	05006	83820	87645		360	70410	57028	13907	785//	03400	83828	86640		360	96091	018	prhpr		+							
Kilnsea	396	70920	59032	14607	4857/	04207	84820	84625	87360	396	80522	59031	13606	885//	05706	85820	86625		396	00070	045	+		+							
Leeming	257	70518	61042	16107	785//	03202	85822	86635		257	70515	58048	15907	724//	03500	83816	87825		257	97082	015	pr _o		ro							
Tynemouth	262	70520	58022	17907	4567/	05203	84630	87360		262	80520	61022	17306	855//	05602	88620			262	00071	000	+		+							
Carlisle	222	70616	61031	17809	785//	02104	82827	87640		222	70413	61038	17107	784//	03501	81718	87628		222	97091	013	pr _o		+							
Valley	302	60622	74016	13809	685//	04307	85828	84642		302	30520	66011	13608	30872	03501	83357			302	91101	046	d _o d _o		+							
Ringway	334	70520	60215	13407	724//	03108	81715	87820		334	70416	50042	13307	785//	01101	81825	87650		334	93091	015	ro-ro _o ro		+							
Squires Gate	318	50820	70036	14310	58500	02002	83825	84630		318	70513	62022	14708	746//	02602	82630	87645		318	00111	020	+		+							
Ronaldsway	204	70616	62036	15709	784//	05311	82818	87650		204	20420	62011	15407	28600	04501	81830			204	00100	055	+		+							
Mull of Galloway	131	60518	74031	17709	656//	06210	86630			131	60518	74012	17008	656//	05705	86630			131	00101											
Eskdalemuir	162	80613	64801	18506	885//	01105	85820	88635		162	80511	59808	18705	884//	02304	83710	85820	88628	162	92071	003	pr _o		pr _o							
Prestwick	135	70515	66051	18808	785//	02205	83828	85645		135	50514	62052	18308	14671	03301	81630	85362		135	00101	075	+		+							
Abbotsinch	140	80714	66022	19709	885//	03003	83822	87634	88650	140	80509	60602	19708	7557/	04304	82622	83635	86656	140	97111	013	+		ir _o							
Leuchars	171	50517	66012	20008	32430	04302	81710	83820		171	80807	62602	19507	5567/	05602	81630	85650	88359	171	97091	015	+		ro							
Dyce	091	50808	62011	20610	48401	03802	82815	83630		091	53514	66038	20107	58500	03502	82820	83630		091	97101	053	pr _o		+							
Lerwick	005	50314	69031	22508	51400	04805	83818			005	10310	69021	22506	11500																	

CHART OF WEATHER IN PART OF NORTHERN HEMISPHERE



CHARTS OF WEATHER IN WESTERN EUROPE



Polar Stereographic projection
one standard parallel at 60°N. Scale: 1:5m

GENERAL SYNOPSIS DEVELOPMENT

The ridge from north Scandinavia to the northwest of Scotland and down to the Azores has changed little, though centres have developed near Iceland and the Azores. Again no great change is expected in this ridge during the next 24 hours. The low that lay in the Bay of Biscay has scarcely moved and though it will fill gradually it

is not expected to move much today. The associated fronts have occluded over North France and the occlusion will continue to move very slowly north into southern England to reach the Midlands and the southwest by tomorrow morning.

Issued at midday Monday 10 April 1967

DAILY WEATHER REPORT OF THE BRITISH METEOROLOGICAL OFFICE (contd.)

OBSERVATIONS at 00h										OBSERVATIONS at 06h										OBSERVATIONS during NIGHT				
10 Apr 11 1967										10 Apr 11														
Station	iii	Nddff	VVwww	PPPTT	NChC-M	Td app	8N Ch h _s	8N Ch h _s	8N Ch h _s	iii	Nddff	VVwww	PPPTT	NChC-M	Td app	8N Ch h _s	8N Ch h _s	8N Ch h _s	iii	RRT T _n E	TgTg	WEATHER		
																						21h-03h	03h-09h	
Boscombe Down	746	80320	56602	06005	853//	03817	83709	85618	88632	746	80119	37632	04306	872//	04501	85701	88710		746	04041	03	ir _o	r _o r _o rr	
Hurn	862	80118	58036	04106	854//	04717	85618	88623		862	80215	45616	02206	4732/	06504	84707	88515		862	14052	05	r _o r	r _o rrr	
Thorney Island	871	80425	66036	03107	6547/	01621	84716	85623	88159	871	80423	37656	02407	4732/	06302	84709	88520		871	11061	06	ir _o rr	1rrrRRrr	
Gatwick	776	80414	56216	05007	8511//	05711	85710	88612		776	80312	40636	03007	873//	06805	82707	87709	88712	776	20062	05	r _o rRRr	rrRr _o	
Kew	775									775	80617	23656	03607	873//	05706	88709			775	15062	05	ir _o	r _o rrRR	
Heathrow	772	80316	65026	06407	8511//	03713	84715	88640		772	80217	40636	01206	873//	05705	82709	88713		772	12051	05	r _o r _o	rr	
Mildenhall	578	80414	48026	08706	864//	04711	88713			578	80416	50052	06307	854//	04810	81711	88656		578	97061	04	ir _o	ir _o	
Wattisham	590	80317	40026	07406	854//	01812	87710	88656		590	80225	37056	01506	853//	04815	87707	88640		590	07052	05	r _o r	rrr _o rrRRr	
Gorleston	497	80133	58056	08307	2557/	05712	82625	88360		497	80438	56052	05607	855//	05710	88625			497	97071	06	+	r _o pr _o	
West Raynham	485	80422	40051	09808	853//	01609	85709	86712	88615	485	80423	56052	07906	853//	04502	85706	85710	88650	485	00051	04	+	+	
Aberporth	502	30320	59011	11805	35700	01803	83656			502	80321	59031	10305	885//	05053	81820	88630		502	00051	04	+	+	
Ross-on-Wye	627									627	80520	48022	07905	864//	02605	88710			627	00050	04	+	+	
Filton	628	80218	66212	08105	3542/	03811	83618	88460		628	80121	58022	06305	854//	03503	86614	88635		628	01051	04	ir _o	d _o r _o	
Rhoose	715	80521	60601	08206	6553/	03703	86620	88360		715	80425	50606	05705	7542/	03500	87617	88458		715	97050	03	ir _o	ir _o	
Chivenor	707	80307	62031	08407	855//	02708	85624	88635		707	80611	58606	06407	855//	03306	86625	88640		707	95051	05	id _o ir _o	ir _o r _o r _o	
Mount Batten	827	80311	59606	05707	853//	02807	81708	88650		827	80115	56612	03406	6557/	04507	82620	85640	88460	827	94051	04	r _o ir _o	ir _o r _o r _o ir _o	
St. Mawgan	817	80318	58031	07707	3553/	02803	83625	88360		817	80327	37616	05505	1542/	04608	84614	88540		817	96051	04	ir _o	ir _o r _o r _o	
Scilly	804	60623	58031	08308	65400	05500	86618			804	70425	56021	06307	784//	05722	82710	83812	86620	804	93061	05	+	ir _o	
Culdrose	809	80315	64606	07807	856//	02601	88640			809	80319	50516	05706	854//	05720	81718	83620	88625	809	02051	04	ir _o	id _o d _o r _o r _o r _o	
Guernsey	891	80320	32626	01907	8611//	05808	88712			891	80319	18216	99607	861//	07504	83702	87701		891	09061	06	ir _o rr	rrdrfir _o	
Elmdon	534	80418	56042	10905	854//	02612	82712	88656		534	80420	50042	09305	863//	03505	86708	88710		534	00041	03	+	+	
Cardington	559	80219	56216	08506	853//	03510	83708	88634		559	80318	40636	06706	863//	05102	85708	88710		559	02051	04	r _o	r _o r _o rr	
Wittering	462	80217	37042	10605	862//	03709	82705	86707	88710	462	80121	48042	08806	863//	04503	87706	88710		462	00041	04	+	+	
Watnall	351	70306	58032	11704	783//	03709	82709	85812	87648	351	80307	48042	10205	854//	03504	85710	88615		351	00030	03	+	+	
Shawbury	414	60217	56041	12505	656//	02807	83631	86650		414	80416	56042	11205	855//	01503	87623	88650		414	00041	03	+	+	
Finningley	360	80210	57032	13505	855//	03808	88621			360	80215	57032	12305	855//	02503	88620			360	00041	03	+	+	
Kilnsea	396	70532	63012	12705	753//	03722	83708	87625		396	80534	32022	11506	854//	04712	85715	88625		396	00050		++	+	
Leeming	257	80616	56506	15805	854//	03706	88616			257	80516	48036	14805	854//	03504	83615	88630		257	97051	03	id _o	+	
Tynemouth	262	80922	61022	17705	856//	03400	88630			262	80522	48052	16905	3567/	03702	83630	88360		262	00051	03	+	+	
Carlisle	222	70510	62012	18006	756//	02500	87630			222	80610	58038	17205	855//	01801	88628			222	97051	03	+	pr _o	
Valley	302	50316	58031	14407	55700	03803	85656			302	40416	58041	13205	15641	00802	81640	83072		302	00051	03	+	+	
Ringway	334	80315	58022	13505	884//	02805	83816	88635		334	80417	56021	12105	855//	01606	85620	88650		334	00041	03	+	+	
Squires Gate	318									318	60415	5803/	13504	15586	50607	81620	86077		318	00041	00	+	+	
Ronaldsway	204	70513	64021	16106	756//	03501	83630	87643		204	10415	60041	14805	10930	01805	81362			204	00040	01	+	+	
Mull of Galloway	131	40510	66011	18206	45600	05400	84630			131	80218	66022	16705	856//	04707	88630			131	00050			+	
Eskdalemuir	162	80505	66258	18504	884//	02707	83711	85819	88625	162	80613	62058	17903	883//	01500	83709	86818	88630	162	97031	01	pr _o	+	
Prestwick	135	50210	62011	18805	55700	03701	85650			135	40408	57041	17805	48500	02500	81825	83650		135	00041	01	+	+	
Abbotsinch	140	50407	64016	19505	35630	02704	83635	83359		140	70611	61211	18606	754//	03502	81618	83626	86640	140	97021				

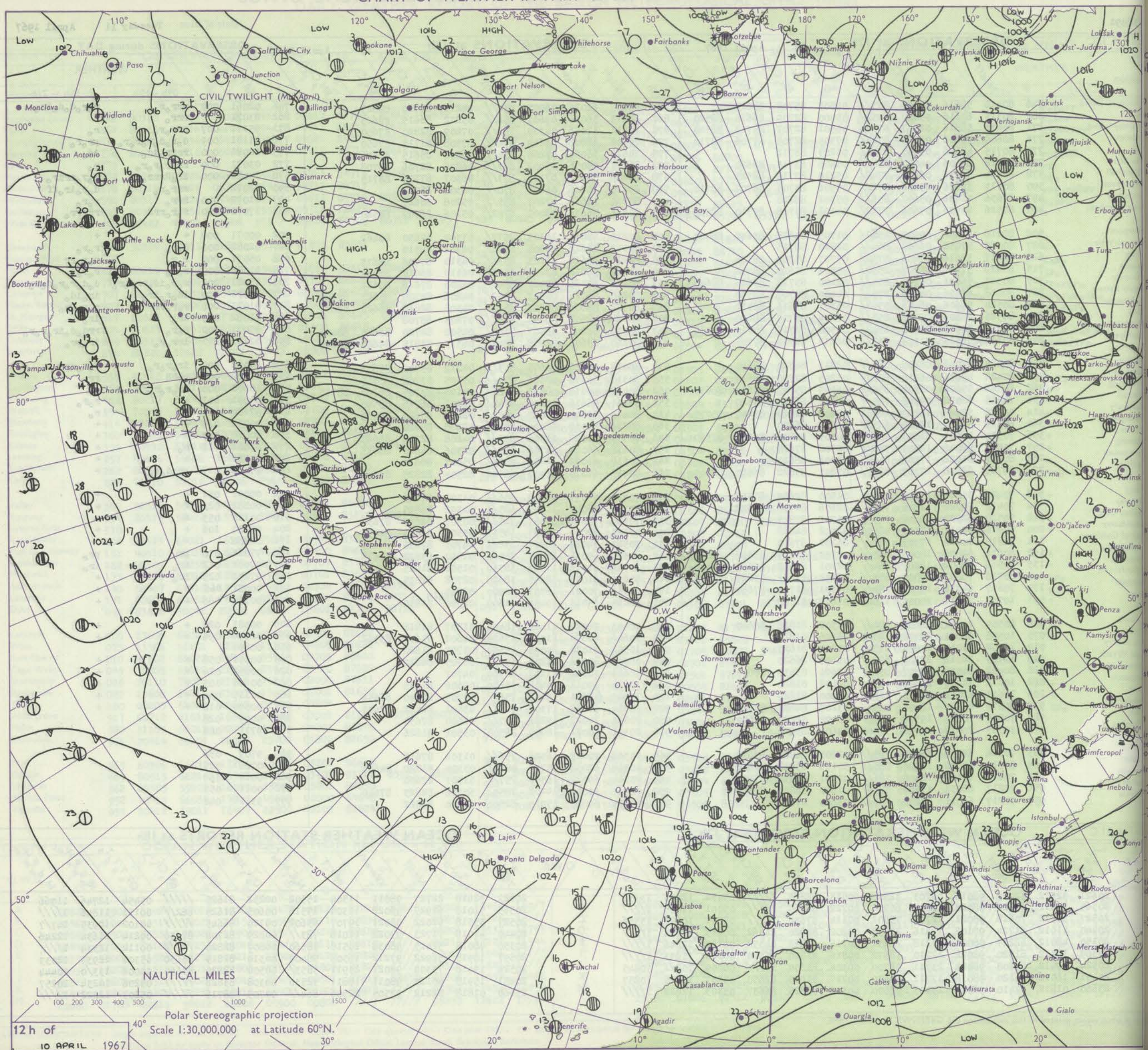
DAILY WEATHER REPORT OF THE BRITISH METEOROLOGICAL OFFICE

10. 38491

Date of Issue Tuesday 11 April 1967

OBSERVATIONS at 12h											OBSERVATIONS at 18h											OBSERVATIONS during DAY										
10 April 1967											10 April 1967																					
Station	iii	Nddff	VVwww	PPPTT	N _h L _h C _M H	T _d T _d app	8N _s Ch _s h _s	8N _s Ch _s h _s	8N _s Ch _s h _s	iii	Nddff	VVwww	PPPTT	N _h L _h C _M H	T _d T _d app	8N _s Ch _s h _s	8N _s Ch _s h _s	8N _s Ch _s h _s	iii	RRTT _{XE}	SSS	WEATHER										
																						09h-15h	15h-21h									
Boscombe Down	746	80416	58616	04006	853//	04803	85708	88615		746	80417	62026	06005	854//	04211	85710	88625		746	02061	000	rrr _o r _o		r _o r _o d _o d _o id _o								
Hurn	862	80313	60616	03007	6532//	05400	82709	86615	88520	862	80213	56016	04607	854//	05212	86615	88625		862	03081	000	rrr _o		+								
Thorney Island	871	80416	58616	02707	6732//	06501	82707	85712	88540	871	70211	32056	04309	785//	07209	82820	87650		871	95111	007	rrr _o r _o		r _o								
Gatwick	776	80609	45616	03108	872//	07305	82705	87706	88710	776	70506	38806	04609	784//	07308	81715	87650		776	01101	009	d _o r _o d _o r _o r _o r _o		rr _o r _o								
Kew	775	80715	48606	03907	874//	05203	88712			775	70611	56056	05208	754//	06208	85615	87630		775	02081	000	rrr _o id _o		id _o								
Heathrow	772	80416	62606	04007	854//	05400	83713	88620		772	80111	45056	05407	863//	06206	82706	88708		772	03071	000	rrr _o r _o r _o		r _o								
Mildenhall	578	80614	50636	06806	7742//	05210	87710	88525		578	80408	50636	07106	873//	06307	87706	88715		578	13081	000	ir _o rrrr _o r _o		r _o r _o rrr _o								
Wattisham	590	80513	32636	05606	872//	05306	83705	86707	88710	590	80410	20216	06407	870//	06306	88701			590	12072		rrr _o r _o		d _o r _o ir _o ff								
Gorleston	497	80636	48636	05607	855//	05302	88620			497	80610	58616	07207	855//	05208	88620			497	11072	000	Rrr _o		r _o r _o								
West Raynham	485	80526	40636	07606	7732//	05301	81708	87710	88530	485	80616	56636	08005	6732//	05106	86709	88540		485	17072	000	r _o r _o rrr		r _o rrrr _o								
Aberporth	502	80218	40052	09907	4552//	01705	84628	83645	88460	502	80218	48052	10107	2572//	03304	82650	88462		502	00071	000	+		+								
Ross-on-Wye	627	80219	57052	06607	864//	02810	88715			627	80312	57616	08505	8042//	04312	88510			627	02081	000	d _o r _o		r _o r _o								
Filton	628	80217	32616	05806	5732//	05707	85709	88525		628	80216	69616	07205	853//	04310	87706	88615		628	05071	000	r _o r _o		r _o r _o rr								
Rhoose	715	80429	57606	05207	2552//	05504	81620	88458		715	80522	56616	07206	6542//	06110	86614	88458		715	01081	000	r _o r _o		r _o r _o								
Chivenor	707	80321	56636	06706	854//	04400	83712	85625	88645	707	80418	60586	07407	854//	03208	87616	88622		707	03081	000	r _o r _o id _o rrd _o r _o		d _o d _o r _o r _o d _o r _o								
Mount Batten	827	80418	48606	04106	2732//	04400	82707	88550		827	80210	56026	05207	5532//	04206	84708	85625	88550		827	92071	000	id _o r _o ir _o		ir _o id _o							
St. Mawgan	817	80324	50606	06406	5542//	03307	85616	88550		817	80321	58606	06707	854//	04303	82616	86620	88650		817	01071	000	r _o r _o rr		r _o r _o ir _o							
Silly	804	80526	48606	07407	853//	06205	84707	88640		804	80324	48606	08407	863//	07203	88708			804	01082	000	ir _o		ir _o								
Culdrose	809	80518	50616	06406	6542//	04306	82715	85719	88458	809	80320	58206	06507	7652//	04500	84720	83625	88458		809	05072	000	r _o r _o		rrd _o d _o ir _o r _o r _o							
Guernsey	894	80314	56616	01307	862//	06212	82704	87705		894	70410	68606	02808	7847//	06313	81815	84625	87640		894	02101	005	irr _o r _o		ir _o rr _o							
Elmdon	534	80524	57042	08208	885//	02811	84820	88645		534	80417	40636	09605	853//	04212	85708	88611		534	04082	000	ir _o r _o r _o		r _o r _o rr								
Cardington	559	80422	48656	06206	852//	05205	87705	88615		559	80318	56636	07006	853//	05305	83708	88615		559	21062	000	rrrr		rr								
Wittering	462	80522	59602	08307	853//	04503	85707	85620	88635	462	80418	48636	08805	872//	04103	83705	86706	88710		462	15072	000	ir _o r _o r _o rr		rr							
Watnall	354	70415	62022	09308	785//	04808	86820	87640		354	80411	56616	10405	6742//	04307	86715	88540		354	01091	001	+		r _o r _o								
Shawbury	414	50318	58042	10209	48531	02608	82828	83640	85075	414	80415	59042	11007	3552//	02208	83620	88459		414	97100	014	+		r _o								
Finningley	360	60319	59022	12008	625//	03707	86820			360	80216	59032	12406	855//	02208	88620			360	00091	019	+		+								
Kilnsea	396	70534	57031	11607	4857//	04505	84820	84625	87360	396	80535	57022	11506	853//	04208	82708	88620		396	00070	043	+		+								
Leeming	257	70522	62046	14807	755//	02708	87628			257	80618	66042	14706	855//	02306	84625	88635		257	97081	018	r _o		+								
Tynemouth	262	80617	61022	17206	856//	03302	88630			262	80518	61022	16206	856//	05605	88630			262	00061		+		+								
Carlisle	222	80715	62808	17307	885//	03203	85822	86630	88645	222	40415	62018	15907	48501	02504	82825	83640		222	97080	015	rr _o d _o r _o		+								
Valley	302	70423	59041	13708	2573//	01500	82650	87359		302	70418	69031	12908	756//	01301	87645			302	00091	051	+		+								
Ringway	334	70418	58022	11808	784//	02606	81718	86822		334	70320	56042	11607	685//	01302	86825			334	00081	026	+		+								
Squires Gate	318	70518	62022	13808	715//	01702	87825			318	70618	75031	13507	745//	00307	82825	87630		318	00110	053	+		+								
Ronaldsway	204	50616	65011	15508	48501	02002	84828			204	40521	75031	14507	18531	03303	81825	84075		204	00100	106	+		+								
Mull of Galloway	131	70518	70022	17307	756//	05201	87630			131	70520	74022	16207	756//	06703	87630			131	00080												

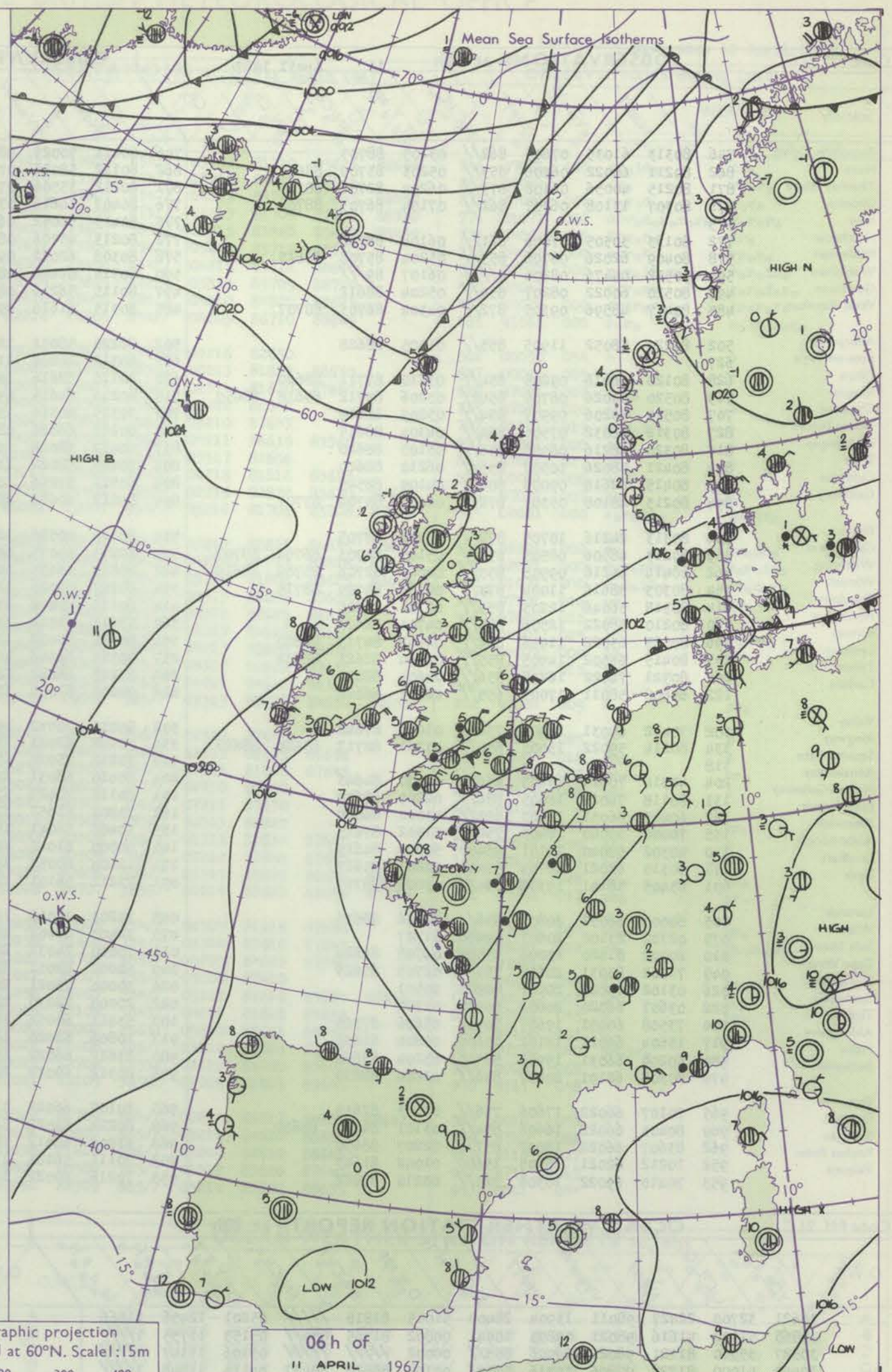
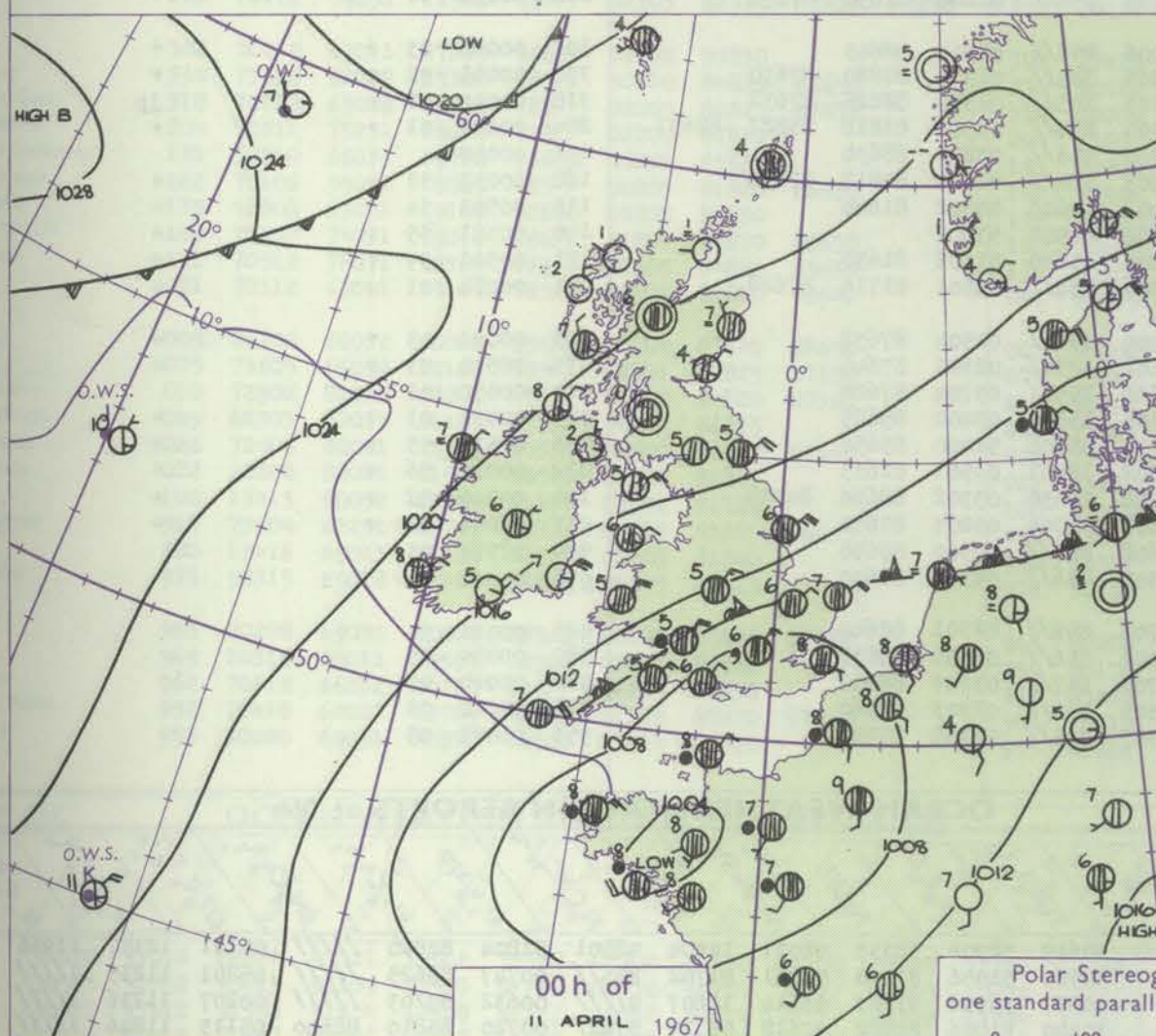
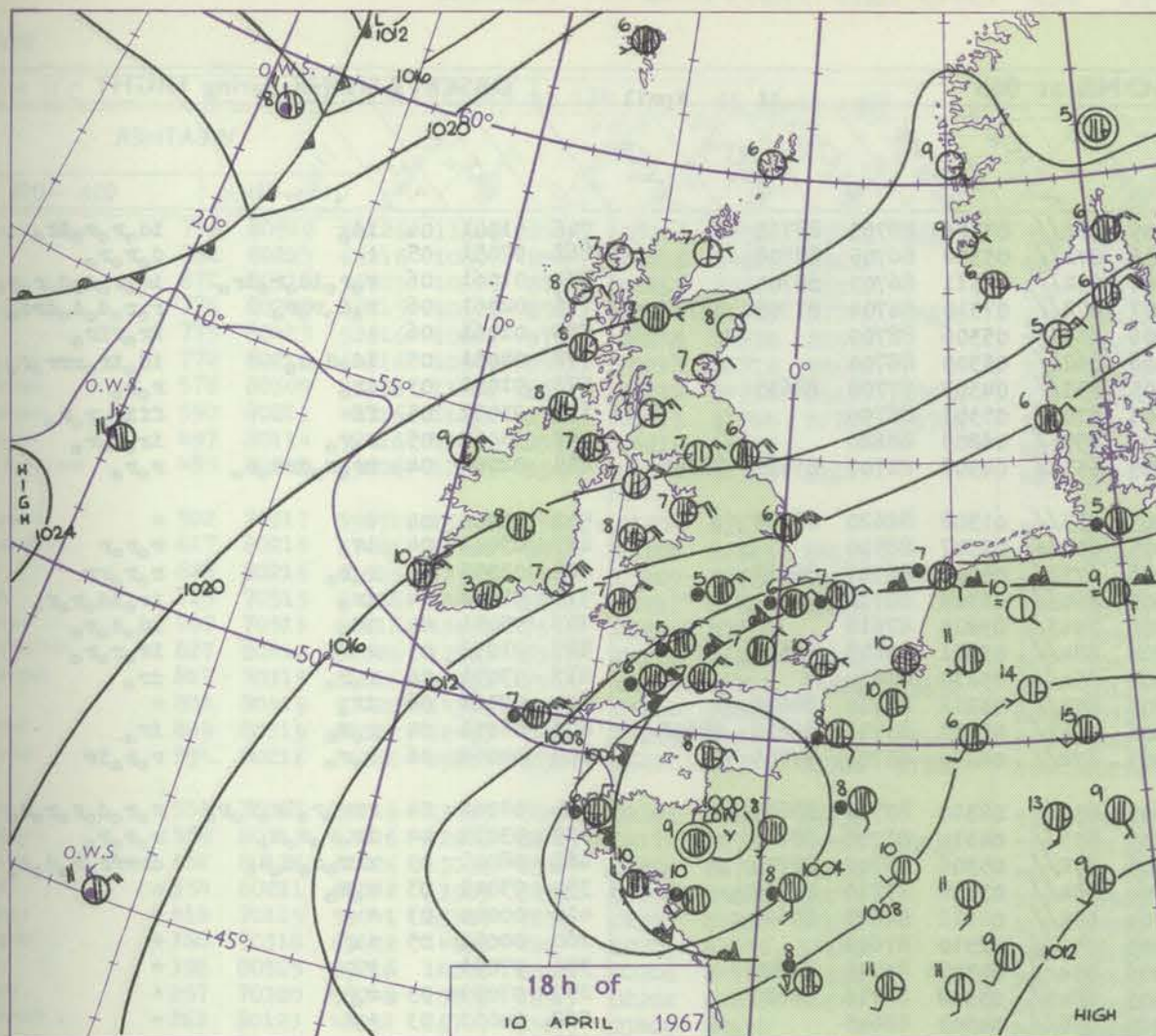
CHART OF WEATHER IN PART OF NORTHERN HEMISPHERE



12 h of
10 APRIL 1967

Polar Stereographic projection
Scale 1:30,000,000 at Latitude 60°N.

CHARTS OF WEATHER IN WESTERN EUROPE



GENERAL SYNOPTIC DEVELOPMENT

The ridge of high pressure from the Azores to south of Iceland has been maintained, whilst pressure between south of Iceland and Scandinavia has weakened as depressions which developed to the west of Greenland have moved northeastwards. The depression centred over northern France has remained almost stationary and is filling steadily. The occluded front associated

with this depression has moved into the southeast of the British Isles and is expected to remain almost stationary whilst becoming diffuse and less active. The whole of the British Isles is expected to remain in a north-easterly airstream throughout the next 24 hours.

Issued at midday Tuesday 11

April 1967

DAILY WEATHER REPORT OF THE BRITISH METEOROLOGICAL OFFICE (contd.)

OBSERVATIONS at 00h										OBSERVATIONS at 06h										OBSERVATIONS during NIGHT					
11 April 1967										11 April 1967										11 April 1967					
Station	iii	Nddff	VVwwW	PPPTT	NChCh	Td app	8N Ch h _s	8N Ch h _s	8N Ch h _s	iii	Nddff	VVwwW	PPPTT	NChCh	Td app	8N Ch h _s	8N Ch h _s	8N Ch h _s	iii	RRT n E	Tg Tg	WEATHER			
																						21h—03h	03h—09h		
Boscombe Down	746	80313	61035	07605	862//	03105	88705			746	80414	50025	08505	862//	03306	86705	88710		746	91041	04	1d _o	1d _o r _o r _o ir _o		
Hurn	862	80211	60022	06306	853//	05203	85709	88612		862	80112	58055	07206	872//	05304	86705	88708		862	97051	05	+	d _o r _o r _o		
Thorney Island	871	80215	40056	06108	873//	06204	82706	88709		871	80212	35506	07107	872//	06311	86703	88704		871	01061	06	r _o r _o id _o r _o ir _o	1d _o r _o d _o d _o r _o r _o		
Gatwick	776	80307	13108	06307	862//	07104	86703	88704		776	80407	14616	07307	872//	07310	84704	87705	88707	776	02061	06	r _o d _o r _o r _o	r _o r _o d _o d _o d _o rd _o		
Kew	775									775	80413	56052	06606	863//	05306	88709			775	01061	06	+	1r _o r _o ir _o		
Heathrow	772	80113	30505	07006	861//	06104	88702			772	80213	45106	08006	862//	05309	88704			772	04051	05	1d _o d _o d _o	1d _o ir _o rrr _o r _o		
Mildenhall	578	80409	62026	08706	853//	05204	85708	88613		578	80308	62022	09405	853//	04307	87708	88635		578	91051	03	1r _o	r _o r _o		
Wattisham	590	90512	04476	08206	9////	06107	89///			590	80314	09446	08505	870//	05303	88700			590	93052	05	ff	ffir _o r _o r _o		
Gorleston	497	80520	60022	08207	854//	05204	88612			497	80115	56216	08707	855//	06205	88620			497	95062	05	r _o r _o	1r _o r _o r _o		
West Raynham	485	80417	48596	09305	872//	04304	86703	88707		485	80315	61616	09705	6532//	04308	82707	83620	88556	485	02041	04	rr _o r _o d _o rd _o r _o	r _o r _o		
Aberporth	502	80220	58052	11905	855//	01005	88628			502	80220	58052	12905	855//	01308	82620	88630		502	00051	04	+	+		
Ross-on-Wye	627									627	80312	48606	11005	8042//	03307	88510			627	03041	04	1r _o	r _o r _o r _o		
Filton	628	80120	66616	09205	854//	03210	87711	88620		628	80116	58616	10005	6732//	05303	86707	88512		628	03051	04	r _o r _o	r _o r _o rr		
Rhoose	715	80520	64026	08705	6542//	03206	83712	85618	88459	715	80216	64615	09805	864//	03309	88712			715	97051	04	1r _o	1r _o id _o r _o r _o		
Chivenor	707	80510	59206	09907	854//	03209	88619			707	70315	40516	10806	7543//	03213	87618			707	95051	04	1d _o	1d _o d _o r _o		
Mount Batten	827	80312	58032	07506	854//	04304	88615			827	80212	66026	08706	884//	03211	85618	88656		827	91051	05	+	1r _o r _o r _o		
St. Mawgan	817	80320	48216	08906	855//	03105	88620			817	80419	58026	10306	854//	03210	88614			817	93051	04	r _o r _o	1r _o		
Scilly	804	80421	48026	10507	855//	06210	88620			804	80418	58022	11807	854//	03212	81710	88622		804	97061	06	1r _o	+		
Culdrose	809	80415	64616	09005	8062//	04109	88545			809	80511	57216	10606	7542//	05311	83716	86618	88545	809	01051	04	r _o r _o	1r _o		
Guernsey	894	80213	48108	05307	872//	06210	85704	87707		894	80212	40616	06407	872//	06210	85704	87705		894	04062	06	r _o r _o	r _o r _o ir		
Elmdon	534	80313	24216	10705	872//	04302	88705			534	80118	40586	11605	854//	02310	83713	88619		534	01041	04	rrr _o r _o ir _o r _o r _o	r _o r _o d _o r _o r _o r _o		
Cardington	559	80213	48506	08505	872//	05105	84703	86704	88707	559	80213	59035	09705	853//	04314	86708	88615		559	93051	04	1r _o r _o r _o d _o	r _o r _o r _o		
Wittering	462	80414	66216	09905	853//	04001	82706	85709	88619	462	80211	36635	10505	872//	05306	85703	88704		462	08041	03	rrr _o d _o d _o d _o	dr _o rr _o r _o d _o d _o		
Watnall	354	80303	58616	11004	873//	04101	85709	88715		354	80207	58026	12004	854//	03312	83710	88622		354	93041	03	r _o r _o	+		
Shawbury	414	80318	56046	12205	855//	01101	88625			414	60115	57042	13304	655//	01312	84622	85640		414	00040	03	+	+		
Finningley	360	80210	58022	12506	854//	04701	88615			360	73611	61012	13405	755//	02310	87628			360	00051	05	+	+		
Kilnsea	396	80525	63022	11906	854//	04803	84715	88620		396	80526	58022	12306	854//	04308	83715	88620		396	97051	03	+	+		
Leeming	257	80415	66602	14905	855//	02804	82621	88632		257	70314	59046	15405	6543//	03308	81716	86625		257	97051	03	r _o	+		
Tynemouth	262	80521	74022	16205	856//	04604	88630			262	80218	66022	16305	856//	04303	88645			262	00051	03	+	+		
Carlisle	222	60608	58011	17005	655//	02002	86628			222	70206	61031	17703	756//	02208	81630	87656		222	00030	00	+	+		
Valley	302	70412	69031	14406	756//	01002	87640			302	80212	70032	15006	856//	01304	88645			302	00060	03	+	+		
Ringway	334	80214	59022	13005	854//	01201	82717	85620	88625	334	70108	62021	13905	785//	01309	81820	87630		334	00041	02	+	+		
Squires Gate	318									318	70210	7502//	15105	755//	01309	82625	87632		318	00040	01	+	jp		
Ronaldsway	204	40514	70011	15805	45600	04400	84643			204	80410	66031	16305	884//	02306	81818	85822	88631	204	00040	01	+	+		
Mull of Galloway	131	80118	74022	18005	856//	04209	88630			131	80118	70022	17305	856//	03202	88630			131	00040					
Eskdalemuir	162	60403	66051	17403	655//	01000	86629</																		

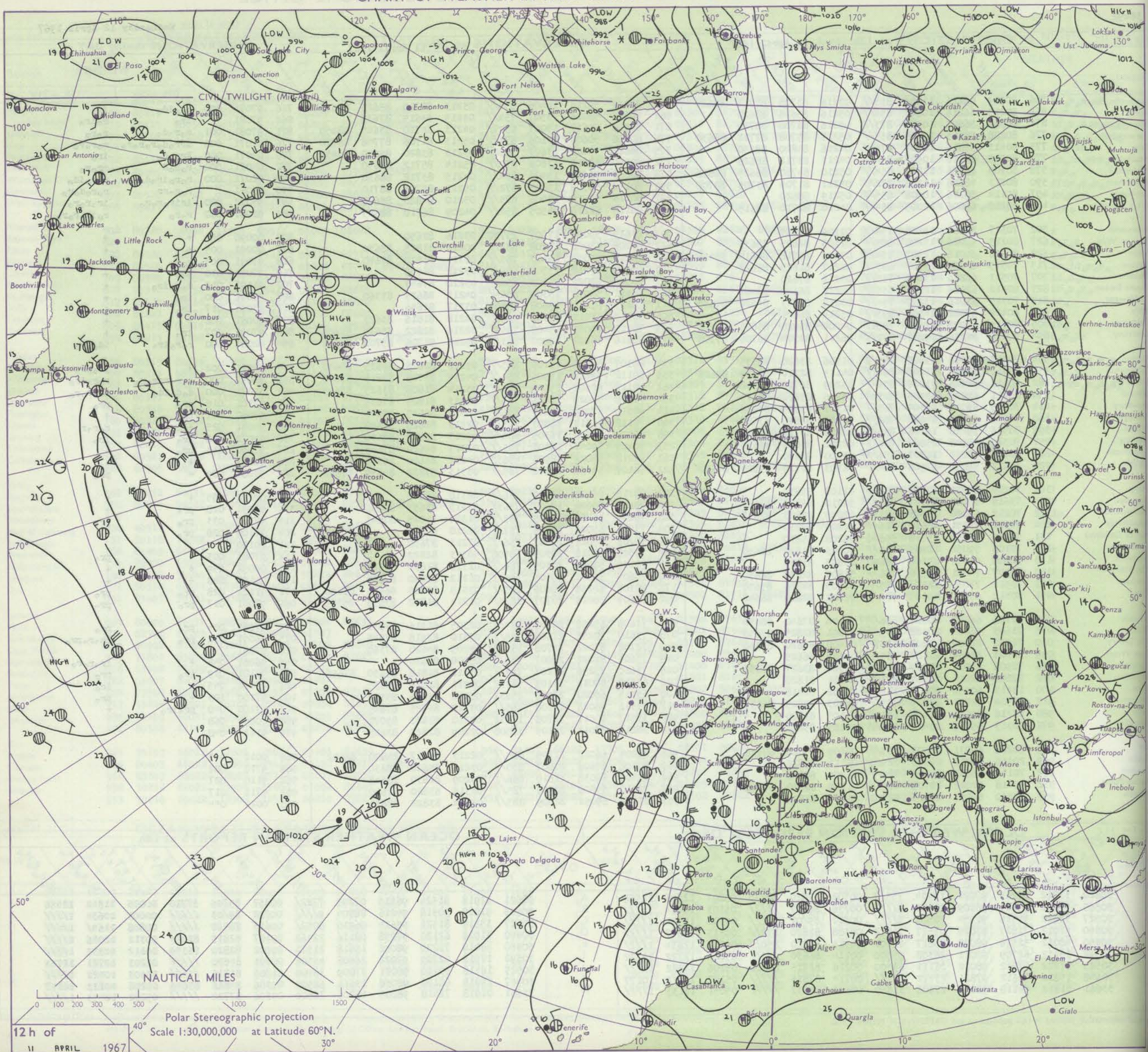
DAILY WEATHER REPORT OF THE BRITISH METEOROLOGICAL OFFICE

No. 38492

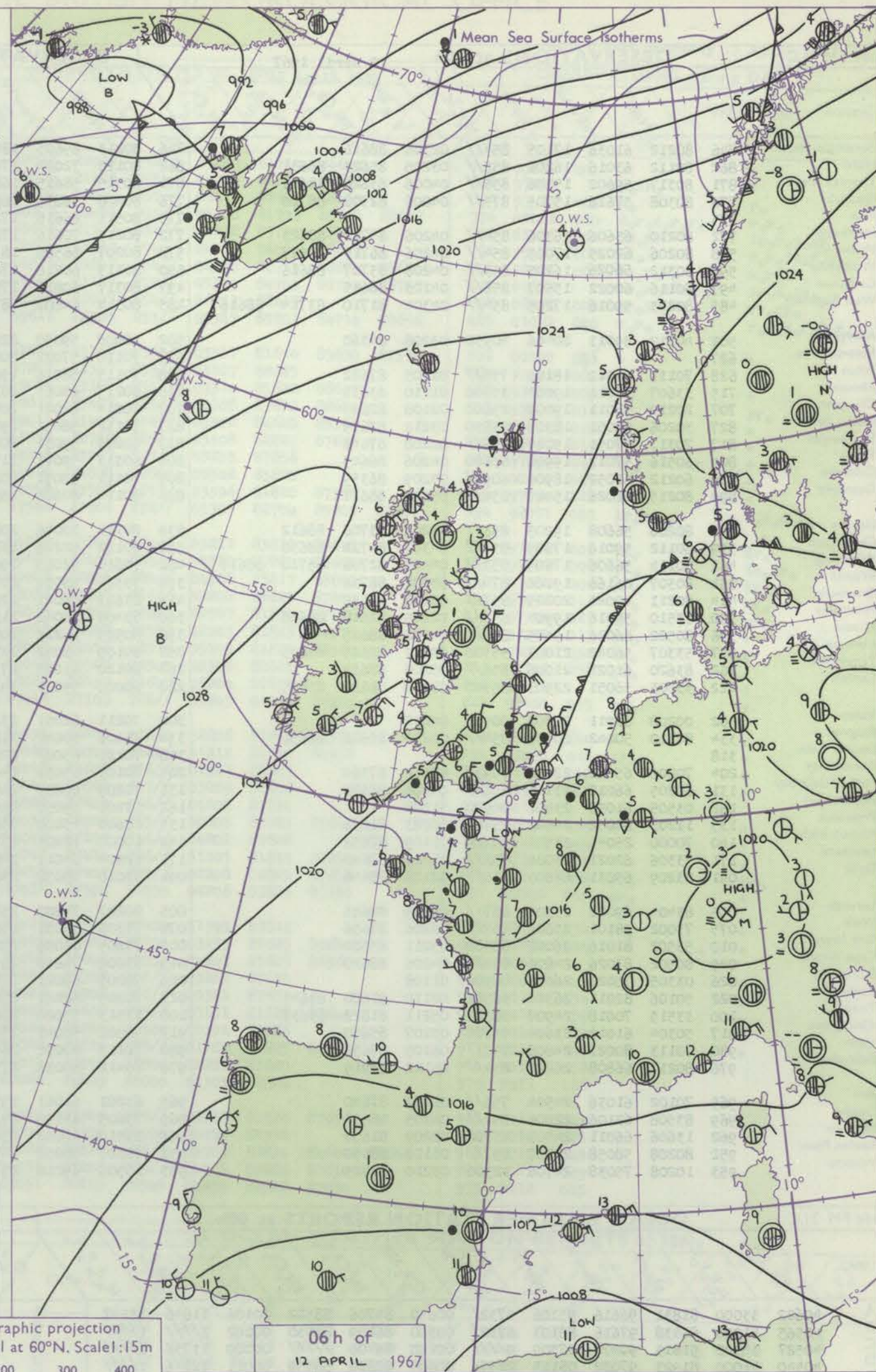
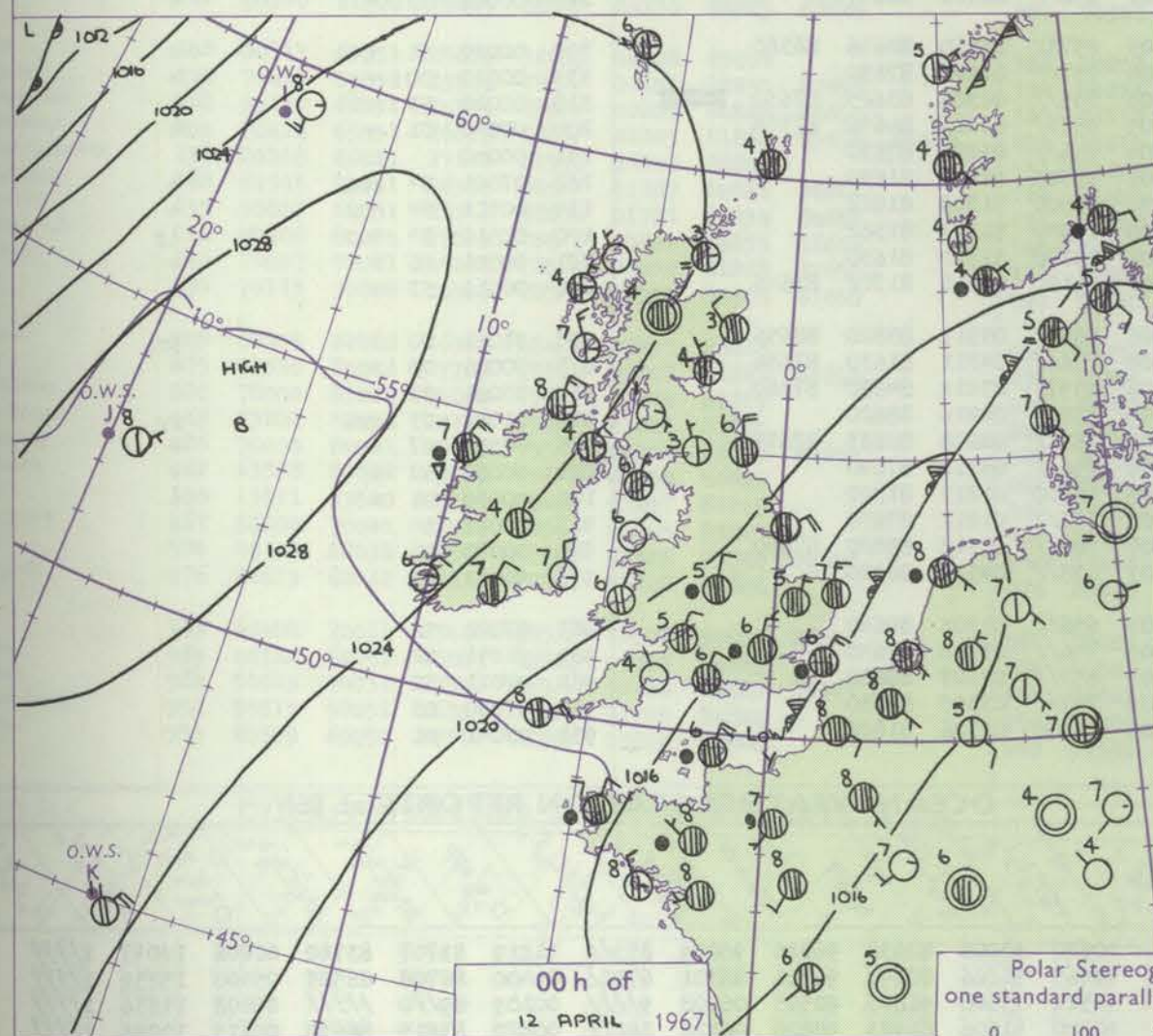
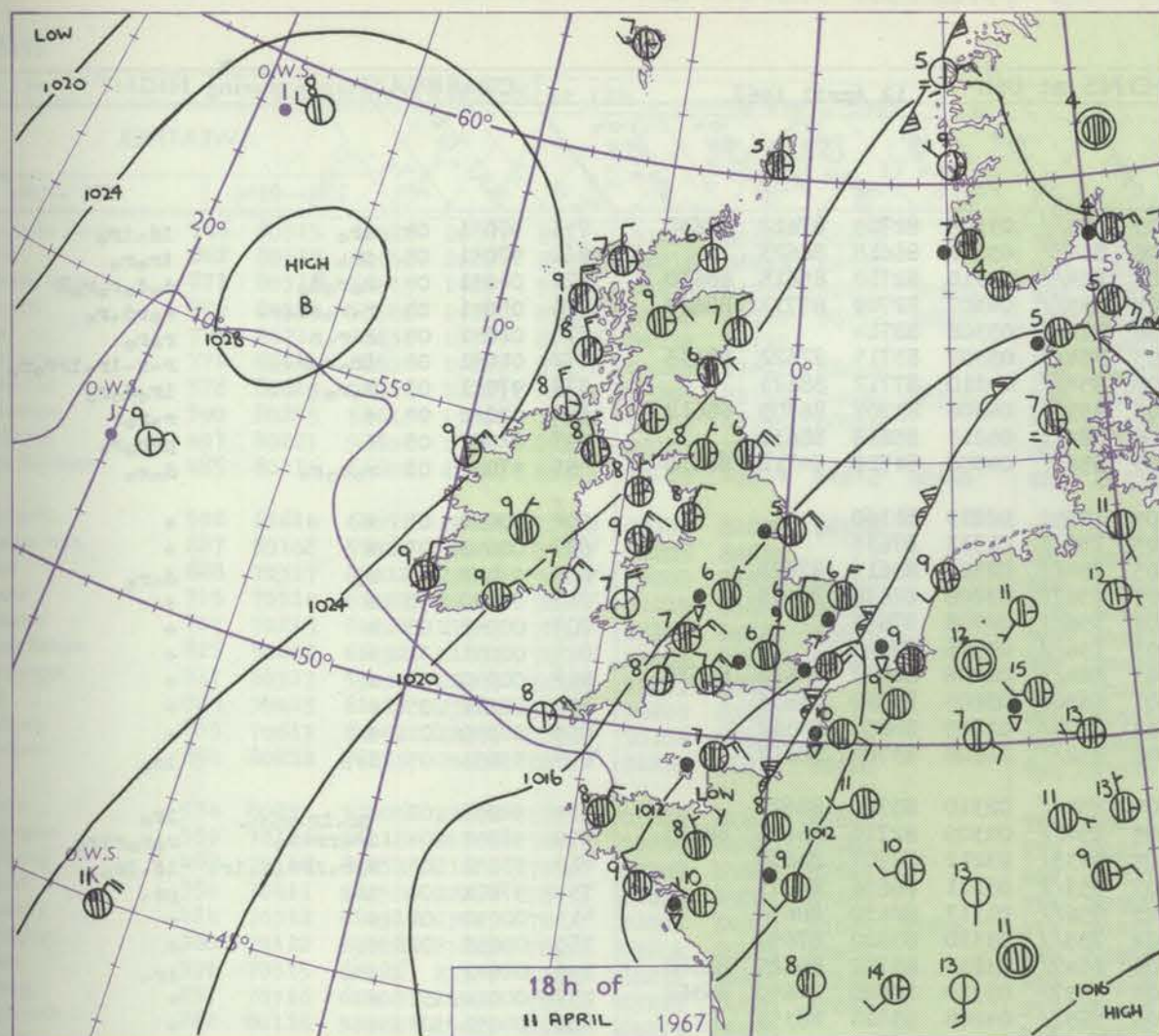
Date of Issue Wednesday 12 April 1967

Code FM II.C		OBSERVATIONS at 12h										OBSERVATIONS at 18h										OBSERVATIONS during DAY					
		11 April 1967										11 April 1967															
Station	iii	Nddff	VVwww	PPPTT	NChC _M CH	T _d app	8N _s Ch _s h _s	8N _s Ch _s h _s	8N _s Ch _s h _s	iii	Nddff	VVwww	PPPTT	NChC _M CH	T _d app	8N _s Ch _s h _s	8N _s Ch _s h _s	8N _s Ch _s h _s	iii	RRT	T x E	SSS	WEATHER				
																							09h—15h	15h—21h			
Boscombe Down	746	80519	06126	11506	853//	03216	83708	87711	88625	746	80312	59215	14406	854//	03213	81710	85625	88656	746	97071	000		ir _o id _o	ir _o			
Hurn	862	80213	66216	10807	854//	05216	85616	88622		862	70214	58016	13507	754//	03215	84615	87635		862	97081			ir _o	r _o ir _o			
Thorney Island	871	80318	56605	10307	873//	05216	86708	88710		871	80315	61612	13007	654//	04213	84710	85645	88459	871	97081	001		r _o r _o d _o	r _o r _o			
Gatwick	776	80208	58615	10506	853//	05217	85708	87711	88630	776	80108	50606	13106	873//	05213	81706	87708	88710	776	01071	000		rrr _o d _o r _o r _o r _o	r _o r _o r _o			
Kew	775	80413	58616	10807	4752//	04216	84820	88550		775	80612	59026	13607	5852//	03213	83820	85640	88459	775	01071	000		rrr _o r _o	ir _o			
Heathrow	772	80215	64616	10907	854//	04211	83712	88626		772	80210	57616	13806	854//	05214	85712	88650		772	01071	000		r _o r _o R	rrr _o r _o			
Mildenhall	578	80309	66586	11806	854//	05210	81710	86625	88656	578	80208	56506	14406	854//	04215	83712	88630		578	02071	000		r _o r _o ir _o d _o r _o	r _o r _o id _o			
Wattisham	590	80213	48516	11106	872//	05211	81704	83705	88706	590	80112	58506	13805	872//	05313	85705	88710		590	03061			r _o r _o rr	r _o r _o d _o r _o			
Gorleston	497	80114	58216	10906	855//	05219	88620			497	80114	58616	13006	885//	05210	84820	88625		497	95072	000		ir _o ir _o r _o r _o	ir _o r _o r _o			
West Raynham	485	80215	69606	12005	854//	04210	82710	88615		485	80113	62216	14505	854//	04209	86710	88645		485	91061	000		r _o r _o	r _o ir _o r _o r _o			
Aberporth	502	70317	59051	15208	756//	01209	87635			502	23619	59051	17607	25730	03216	82650			502	00090	054	+	+				
Ross-on-Wye	627	80215	57026	13208	885//	01105	82825	88635		627	80206	63022	15708	885//	00213	81825	88630		627	00091	005	+	+				
Filton	628	80216	61016	12507	5542//	03109	82712	84615	88458	628	70213	62032	15407	785//	02314	81820	87640		628	97091	007		r _o r _o	+			
Rhoose	715	70515	61026	13407	6857//	02217	81825	86628		715	60313	61012	15508	656//	03212	86640			715	97091	010		ir _o	+			
Chivenor	707	70513	62216	13608	755//	03212	87620			707	70506	62022	15809	756//	03210	87643			707	91101	019		d _o r _o ir _o	+			
Mount Batten	827	80412	62026	12107	6557//	04216	86620	88462		827	70411	59052	14309	6563//	04211	86635	83360		827	97091	000		ir _o	+			
St. Mawgan	817	70315	61016	13207	754//	03212	81713	84620	87630	817	10113	61011	15808	15800	03317	81656			817	97091	017		ir _o	+			
Scilly	804	80419	57022	14307	855//	05214	88621			804	30313	57011	17108	38400	04218	81816	83623		804	00081	006	+	+				
Culdrose	809	80319	62022	12407	7851//	04209	83820	85635	88458	809	70413	60056	15408	7853//	02216	82822	85630	86650	809	97091	007		ir _o	+			
Guernsey	894	80216	56216	09207	872//	06211	82704	86706	87708	894	80216	66022	12007	853//	05212	81706	85708	87612	894	02081	000		r _o r _o ir _o	id _o ir _o			
Elmdon	534	70317	59016	13407	785/2	01106	83820	86635		534	80307	56806	16106	885//	03212	82825	84635	88650	534	92091	002	+	+	pr _o pr _o			
Cardington	559	80317	62216	12206	884//	04111	82710	84815	88628	559	80112	59606	14906	884//	04214	84713	84818	88635	559	92071	000		r _o r _o rrr _o r _o	r _o r _o ir _o			
Wittering	462	80116	61026	13006	854//	03209	86712	88630		462	80112	62602	15506	883//	03214	81808	83625	88645	462	91071	000		d _o d _o id _o	ir _o r _o r _o			
Watnall	354	60211	61032	13909	52502	03206	85820	85075		354	70308	58028	16406	785//	02313	81825	87635		354	97101	016		pr _o	pr _o			
Shawbury	414	70115	59011	15407	785//	01307	83825	87632		414	80310	57048	17407	855//	00312	82625	88645		414	97080	011		pr _o	+			
Finningley	360	70318	69022	14608	786//	05203	82830	87640		360	70112	66012	16807	755//	02213	84626	87640		360	91091	025	+	+	r _o r _o r			
Kilnsea	396	80525	59216	14206	854//	02206	84710	88620		396	80322	59606	16305	885//	05213	86820	88630		396	91072	000		ir _o	ir _o			
Leeming	257	70320	58048	15808	785//	02202	85825	86640		257	70409	59042	18307	755//	03317	82628	87645		257	97090	013		pr _o	+			
Tynemouth	262	80123	48052	16707	856//	03400	88640			262	60218	58022	18906	4563//	04211	84640	86358		262	00071			+	+			
Carlisle	222	70112	59051	17908	784//	02303	81719	83823	87630	222	70107	59158	19608	785//	03313	83828	84650	87656	222	97081	009	+	+	pr _o			
Valley	302	30219	69011	17209	32600	01108	83830			302	70116	66021	19009	756//	02310	87645			302	00100	085	+	+				
Ringway	334	73618	62022	15307	785//	05210	84828	87650		334	70112	60028	17607	7563//	51313	83635	86656		334	97091	018		pr _o	+			
Squires Gate	318	70212	65028	16508	785//	02005	82823	87637		318	70209	56252	18308	785//	01314	81825	87645		318	97100	033		pr _o	pr _o			
Ronaldsway	204	70311	75251	18610	726//	02209	87830			204	73607	65022	19608	757//	02210	87650			204	97100	028		pr _o	+			
Mull of Galloway	131	50210	66031	19710	55600	06208	85630			131	70208	64022	20307	756//	07211	87630			131	00100							
Eskdalemuir	162	70106	59052	18805	785//	00203	81820	86630		162	30506	69018	20305	38500	50313	82822			162								

CHART OF WEATHER IN PART OF NORTHERN HEMISPHERE



CHARTS OF WEATHER IN WESTERN EUROPE



GENERAL SYNOPTIC DEVELOPMENT

A cold front moved eastwards to the north of Scotland but the ridge of high pressure persisted from the Azores to the Faeroes. A shallow depression has remained over northern France and the Low Countries but has filled steadily, and during the next 24 hours it is expected to degenerate into a trough from the main low over the east-

ern Mediterranean. The occluded front over southeast England receded eastwards a little and is now rather diffuse. The ridge to the northwest is expected to move southeast into north and west Scotland but remaining districts of the British Isles will continue in the northeasterly airstream.

Issued at midday Wednesday 12 April 1967

DAILY WEATHER REPORT OF THE BRITISH METEOROLOGICAL OFFICE (contd.)

Code FM II.C		OBSERVATIONS at 00h 12 April 1967										OBSERVATIONS at 06h 12 April 1967										OBSERVATIONS during NIGHT					
Station	ill	Nddff	VVwww	PPPTT	N _h Ch _h C _h	T _d T _d app	8N _h Ch _h S _h	8N _h Ch _h S _h	8N _h Ch _h S _h	ill	Nddff	VVwww	PPPTT	N _h Ch _h C _h	T _d T _d app	8N _h Ch _h S _h	8N _h Ch _h S _h	8N _h Ch _h S _h	ill	RRRT _n E	T _g T _g	WEATHER					
																						21h—03h	03h—09h				
Boscombe Down	716	80212	61036	17105	8511//	023011	88616			716	80213	69605	18105	8531//	03309	82709	87612	88630	716	97011	01	ir _o	id _o ir _o				
Hurn	862	80112	63016	16206	8551//	03205	85623	88631		862	80113	72022	17106	8511//	03212	86618	88625		862	97051	05	ir _o	ir _o ro				
Thorney Island	871	80317	59602	15306	8551//	010006	83620	88611		871	80315	58615	16605	8511//	01310	82710	85615	88630	871	01051	01	ro _o ro _o	d _o d _o ro _o R				
Gatwick	776	80308	57616	15705	8731//	010006	82708	88710		776	80108	56636	16605	8531//	01307	82709	87712	88622	776	05011	01	r _o r _o rd _o r _o	r _o rd _o r _o				
Kew	775									775	80511	66616	17206	8711//	03308	88711			775	01051	01	r _o r _o r _o	ro _o				
Heathrow	772	80210	65606	16306	8511//	01206	85711	88623		772	80215	70616	17205	8511//	03307	83711	87622	88635	772	01051	01	ir _o ro _o r _o	r _o r _o ir _o ir _o ro _o				
Mildenhall	578	80206	62025	17005	8511//	01206	86713	88627		578	80207	66586	18305	8511//	01310	87712	88625		578	97051	03	d _o ro	ir _o d _o ro				
Wattisham	590	80312	56026	16705	8531//	01208	85707	88616		590	80113	60616	17605	8531//	01308	83707	86709	88618	590	02012	01	+	r _o ro _o r				
Gorleston	1197	80116	60022	15507	8561//	01103	88635			1197	80317	60818	17506	8811//	05213	85818	88630		1197	02062	05	+	pr _o ro _o				
West Raynham	1185	80213	59016	17205	8511//	013011	81710	83711	88616	1185	80311	61602	18705	8511//	01308	81710	81712	88630	1185	97051	03	ro _o ro _o r _o	d _o r _o				
Aberporth	502	110212	59011	20106	110930	03208	81360			502	110108	59050	221101	109110	02213	81360			502	00030	01	+	+				
Ross-on-Wye	627									627	70110	57022	20105	7561//	01312	87635			627	00011	03	+	+				
Filton	628	70111	61012	18105	7551//	01305	87622			628	70115	58016	19605	7511//	02312	83615	87625		628	97051	03	ro	d _o ro				
Rhoose	715	33607	58011	190011	35600	01110	83635			715	60215	63011	20105	25672	03208	82630	85075		715	00030	50	+	+				
Chivenor	707	20210	58011	19006	25600	02108	82615			707	70211	62021	20106	7561//	02308	87613			707	00051	02	+	+				
Mount Batten	827	30206	59051	18305	25630	03212	82635			827	70112	58051	19205	7561//	03306	87615			827	00031	51	+	+				
St. Mawgan	817	70313	57051	19107	7561//	02208	87618			817	60209	59031	20105	6811//	02208	82817	81628	85636	817	00010	02	+	+				
Scilly	8011	60516	57011	19908	65600	01206	86615			8011	60313	59011	21107	68500	03205	83820	86636		8011	00071	05	+	+				
Culdrose	809	60212	61052	18906	60931	03209	86359			809	70111	62051	20104	115731	01205	81650	81362		809	00030	01	+	+				
Guernsey	8911	80215	62026	15107	8511//	05103	88617			8911	80111	60606	16906	8521//	01308	837011	88612		8911	95051	05	ir _o	ir _o				
Elmdon	5311	80208	56608	19205	8531//	03207	83708	88612		5311	80110	300116	208011	8511//	02310	83710	886211		5311	92031	02	pr _o ir _o r _o r _o	ir _o				
Cardington	559	80112	59016	17605	8511//	01307	81711	88630		559	80112	62216	18805	8511//	01309	82710	86625	88635	559	96011	01	ir _o rr _o r _o	ro _o ro _o ir _o				
Wittering	1162	80111	56606	17605	8531//	011100	82708	85710	88617	1162	73610	62016	196011	65331	03212	82707	86630		1162	93011	03	ro _o r _o rr _o ro _o ir _o	id _o ir _o				
Watnall	3511	80307	06166	191011	8711//	03307	88716			3511	73511	118036	20703	65712	03211	86656	81075		3511	97021	00	ir _o	pr _o				
Shawbury	1111	80211	110011	20205	8571//	02108	88656			1111	83611	56011	22003	8561//	01313	82630	88656		1111	00030	01	+	+				
Finningley	360	63510	59016	199011	6511//	02209	82618	86656		360	73109	118011	213011	7851//	03310	83820	87650		360	00031	02	+	+				
Kilnsea	396	80522	66026	19105	8551//	01102	88625			396	80525	66216	20906	651171	03211	83710	86625	88360	396	02011	11	ir _o	ir _o				
Leeming	257	53307	56012	21003	55500	02212	82625	81635		257	60109	118011	222011	55571	03310	82620	81650	86362	257	00020	52	+	+				
Tynemouth	262	83620	61021	21006	8561//	05206	88635			262	80120	61022	17306	56571	01208	85720	88359		262	00051	03	+	+				
Carlisle	222	33503	56051	22903	35500	01110	81620	83635		222	60000	59031	211101	6561//	00311	86617			222	00001	53	+	+				
Valley	302	00208	62011	21306	00900	01212				302	70211	62031	23105	25732	03210	82656	86360		302	00030	51	+	+				
Ringway	3311	80110	50012	20905	8511//	01210	85618	88656		3311	73106	300112	218011	7571//	01108	87650			3311	00030	00	+	+				
Squires Gate	318									318	70111	65021	22605	7551//	02309	83625	87650		318	00020	53	+	+				
Ronaldsway	2011	70206	65012	22106	70931	03112	87360			2011	70107	65031	211005	115731	01206	81650	87358		2011	00010	01	+	+				
Mull of Galloway	131	60205	66012	23106	6561//	01106	86630			131	70209	66032	2119011	7561//	03209	87630			131	00010							
Eskdalemuir	162	03505	61058	23101	00900	51208				162	13101	59050	211901	15700	51209	81650			162	97001	51	pr _o	+				
Prestwick	135	11203	62052	211501	15700	00223	81656			135	10603	115100	25251	18500	51309	81822			135	00511	51	+	+				

No. 38493

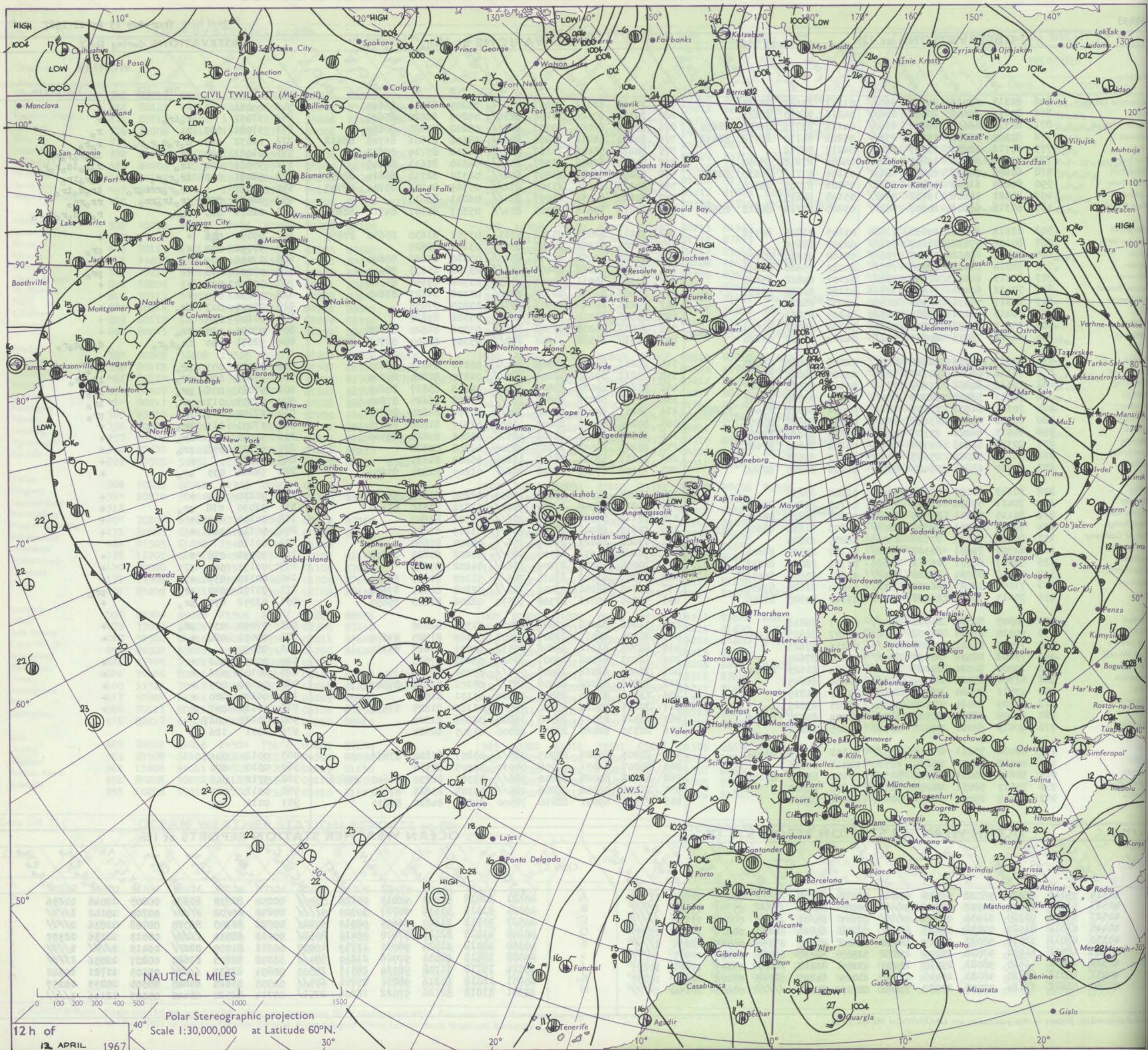
Code FM ILC

Code FM 21.C

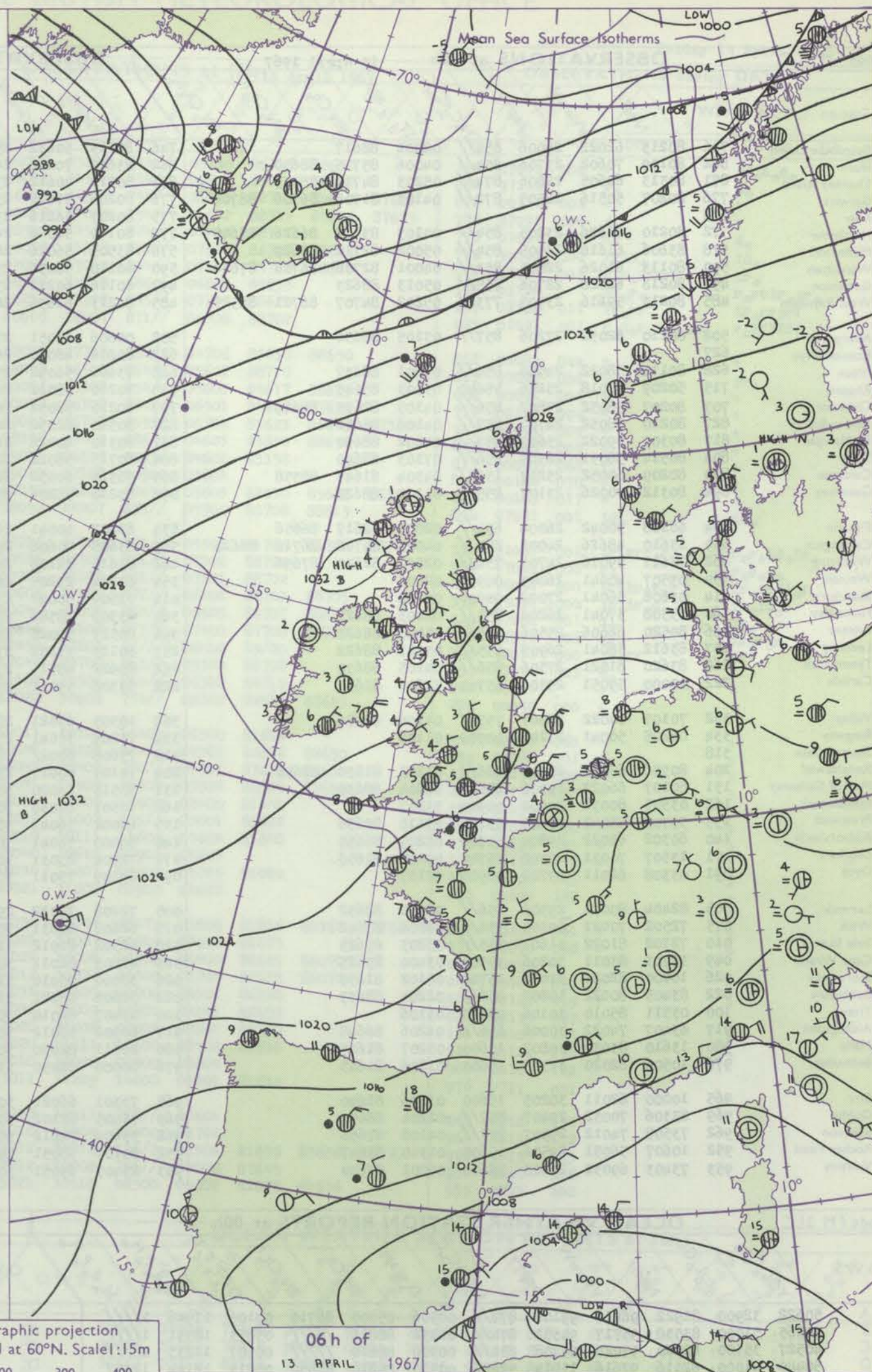
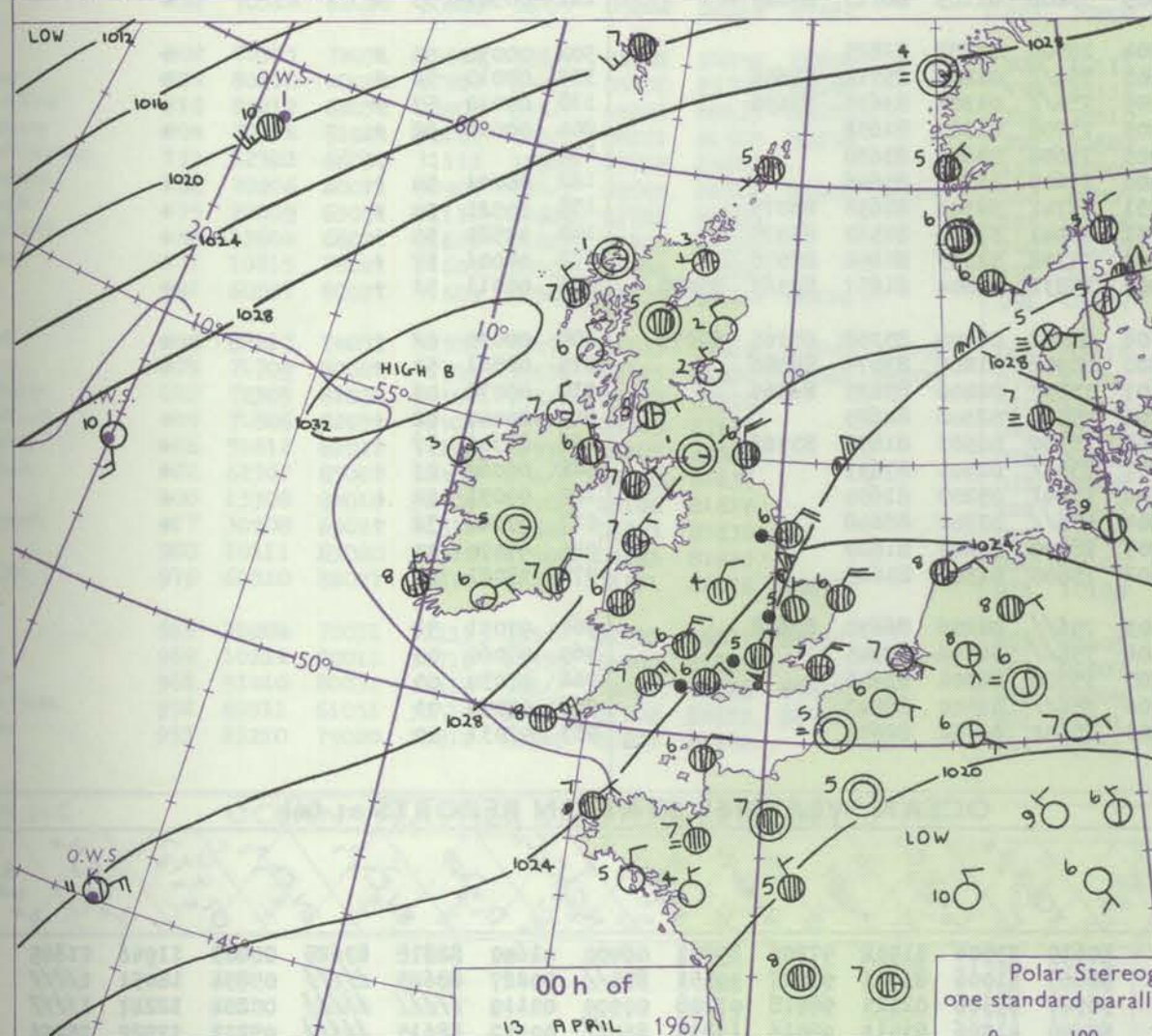
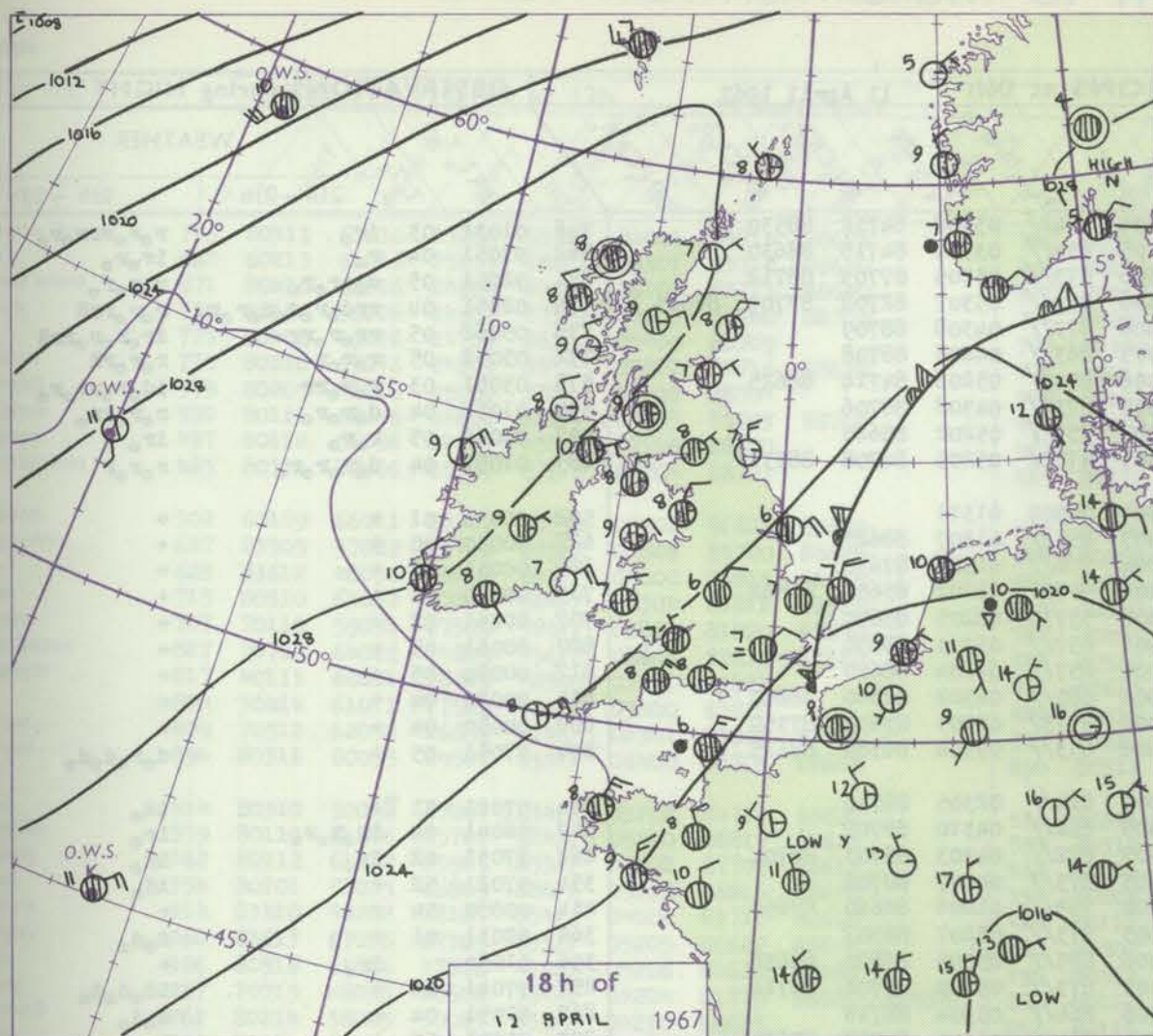
OCEAN WEATHER STATION REPORTS at 18h

t.O. *Brads* All times of observation printed in this publication are GREENWICH MEAN TIME.

CHART OF WEATHER IN PART OF NORTHERN HEMISPHERE



CHARTS OF WEATHER IN WESTERN EUROPE



GENERAL SYNOPTIC DEVELOPMENT

The ridge of high pressure which lies from Scandinavia through northwest Britain to the Azores has remained almost stationary with slight intensification. To the southeast of this ridge low pressure over North Africa maintains a rather cold northeast to east airstream over western Europe and much of England, though the small low which yesterday was over north France is no longer in evidence.

To the west of the ridge a broad southwesterly stream exists with a complex low pressure trough lying from the Norwegian Sea to near Bermuda. The low over North Africa is expected to move north into the Mediterranean but with the high pressure ridge persisting, little general change is likely in the neighbourhood of the British Isles during the next 24 hours.

Issued at midday Thursday 13 April 1967

DAILY WEATHER REPORT OF THE BRITISH METEOROLOGICAL OFFICE (contd.)

Code FM 11.C		OBSERVATIONS at 00h 13 April 1967										OBSERVATIONS at 06h 13 April 1967										OBSERVATIONS during NIGHT				
Station	iii	Nddff	VVwww	PPPTT	N _h Ch _h C _h	T _d app	8N ₅ Ch ₅ s	8N ₅ Ch ₅ s	8N ₅ Ch ₅ s	iii	Nddff	VVwww	PPPTT	N _h Ch _h C _h	T _d app	8N ₅ Ch ₅ s	8N ₅ Ch ₅ s	8N ₅ Ch ₅ s	iii	RRT _n E	T _g T _g	WEATHER				
																						21h—03h	03h—09h			
Boscombe Down	746	80213	62022	24006	854//	02004	88617			746	80113	50632	25004	4742//	03308	84712	88530		746	01031	03	ir _o	r _o r _o rrr _o r _o			
Hurn	862	80109	70602	23706	854//	04006	85715	88630		862	83609	70216	24105	854//	03304	84718	88630		862	97051	04	r _o	ir _o r _o			
Thorney Island	871	80313	62605	22806	874//	05203	84711	88713		871	80212	40612	23506	873//	05305	87709	88712		871	92051	05	d _o ir _o r _o	r _o r _o rrr _o			
Gatwick	776	80207	50516	22505	872//	04103	81704	86706	88709	776	80208	57615	23306	853//	05307	82708	87709	88615	776	02051	04	rrd _o r _o d _o d _o r _o	r _o r _o rrr _o			
Kew	775									775	80207	56216	23906	873//	04308	88709			775	05062	05	rr _o r _o rrr _o	ir _o r _o r _o rrr _o			
Heathrow	772	80210	62626	23205	854//	04103	83712	86626	88645	772	80110	56016	24005	863//	04208	88708			772	05052	05	r _o r _o r _o	r _o r _o rrr _o			
Mildenhall	578	83606	61616	23505	854//	05002	82712	88629		578	83505	56026	24006	854//	05206	84714	88625		578	03051	03	r _o r _o rrr _o	id _o r _o rrr _o r _o			
Wattisham	590	80113	61026	22805	853//	04001	82706	86708	87616	590	80110	58036	23505	873//	04308	88706			590	01052	04	d _o r _o r _o	r _o r _o ir _o			
Gorleston	497	80218	62028	22706	855//	05013	88623			497	80116	60212	23007	855//	05202	88620			497	93062	05	r _o r _o	ir _o			
West Raynham	485	80213	59616	23905	7732//	05202	84707	86711	88525	485	80213	61636	24005	4732//	05205	84708	88535		485	01051	04	d _o r _o r _o r _o	r _o r _o r _o			
Aberporth	502	80210	62052	27206	857//	03105	88656			502	00606	61051	27904	00900	01311				502	00030	01	+	+			
Ross-on-Wye	627									627	80206	48051	26403	855//	01307	88625			627	00030	00	+	+			
Filton	628	80114	58022	24906	856//	03001	88637			628	73606	56052	25804	756//	01306	87630			628	00031	02	+	+			
Rhoose	715	50209	62018	25206	55600	03003	85645			715	70210	58012	26304	5573//	01207	85657	86362		715	00020	00	+	+			
Chivenor	707	80207	58052	25807	856//	04105	82635	88649		707	60210	58052	26306	55730	02205	85650			707	00051	02	+	+			
Mount Batten	827	80210	58052	24707	857//	04106	88656			827	80510	62052	24906	857//	03303	88650			827	00061	05	+	+			
St. Mawgan	817	80309	59022	25607	857//	04202	88650			817	80310	40022	26006	857//	02204	88650			817	00050	05	+	+			
Scilly	804	80514	58031	26308	856//	07103	88640			804	80713	58022	26508	885//	04302	82820	88640		804	00070	04	+	+			
Culdrose	809	80209	60052	25207	1563//	04304	81645	88358		809	70314	60052	26006	3573//	03203	83650	87359		809	00050	04	+	+			
Guernsey	894	80312	70026	23107	855//	04104	88623			894	80210	58206	23506	853//	05304	86708	88615		894	97051	05	+	d _o r _o d _o d _o			
Elmdon	534	60108	30042	26004	654//	02003	82617	86656		534	83407	40041	26303	864//	02305	88710			534	97021	51	+	id _o			
Cardington	559	83610	48616	24005	853//	04003	84708	86712	88620	559	83608	40606	24805	862//	04310	88705			559	96041	04	ir _o r _o r _o	ir _o			
Wittering	462	73611	59016	24705	756//	02001	82630	87656		462	83610	32106	24905	872//	04303	85703	88704		462	97031	02	ir _o	ir _o			
Watnall	354	03507	40041	26003	00900	02203				354	80104	23205	26005	873//	04207	88708			354	97021	52	+	id _o			
Shawbury	414	03606	56041	27002	00900	00205				414	73509	50041	27502	755//	01206	86620	87650		414	00000	54	+	+			
Finnigley	360	83308	37041	26204	855//	02003	88621			360	83309	28586	26505	873//	05207	88707			360	92031	01	+	d _o d _o			
Kilnsea	396	80520	66606	25506	855//	05400	88625			396	80517	59026	26006	885//	05309	86820	88630		396	91050		ir _o	+			
Leeming	257	83612	58041	26905	855//	03101	88622			257	80113	37202	27105	873//	05303	87706	88710		257	97041	04	+	id _o d _o d _o			
Tynemouth	262	83620	61021	27506	856//	04105	88630			262	83622	48515	27906	864//	05304	88718			262	91051	04	+	d _o d _o			
Carlisle	222	10000	59051	29301	15700	52801	81650			222	53306	59011	29503	55400	01103	82717	85623		222	00501	53	+	+			
Valley	302	70107	64022	28007	757//	04104	87656			302	10305	61021	28704	18500	03207	81825			302	00030	00	+	+			
Ringway	334	00205	50041	27104	00900	01106				334	73504	30041	27603	754//	01208	85714	87656		334	00010	52	+	+			
Squires Gate	318									318	73608	6002/	28005	756//	01301	83630	87650		318	00010	57	+	+			
Ronaldsway	204	80306	65022	28607	886//	03303	81830	88656		204	10109	80021	29003	15700	01303	81656			204	00010	52	+	+			
Mull of Galloway	131	80107	66022	19306	856//	06204	88630			131	30510	66020	30005	35600	03206	83630			131				+			
Eskdalemuir	162	03505	80031	29402	00900	51207				162	10501	82030	30400	15600	51305	81646			162	00001	54	+	+			
Prestwick	135	50703	58042	29405	55700	03110	85656			135	41002	56041	30251	15741	52304	81650	83075		135	00521	54	+	+			
Abbotsinch	140	60302	62022	29804	65700	02209	86650			140	50000	56041	30751	10941	51205	81362	85075		140	00520	54	+	+			
Leuchars	171	13507	70031	29302	15700	00105	816																			

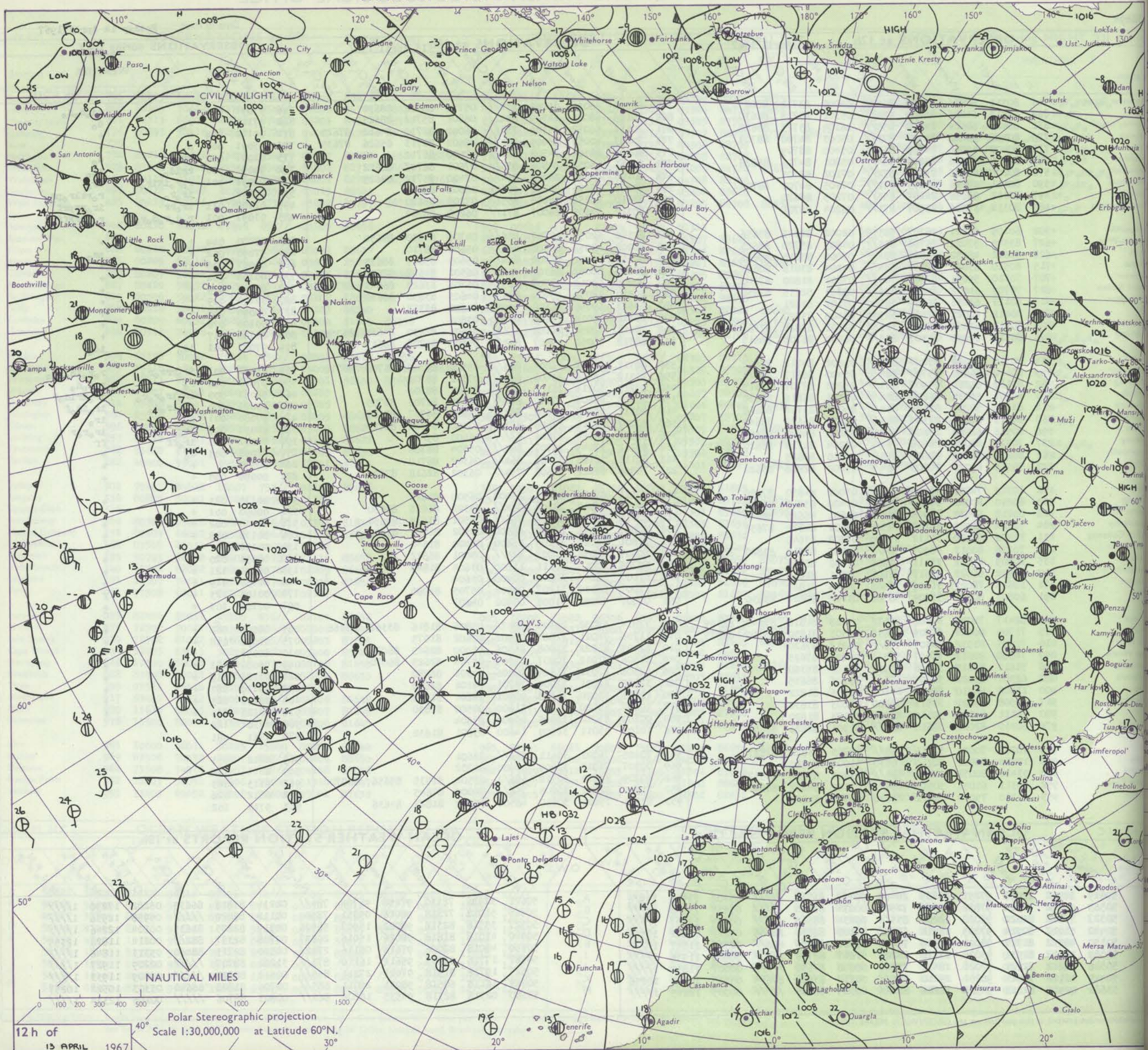
DAILY WEATHER REPORT OF THE BRITISH METEOROLOGICAL OFFICE

No. 3849h

Date of Issue Friday 1h April 1967

OBSERVATIONS at 12h										OBSERVATIONS at 18h										OBSERVATIONS during DAY				
13 April 1967										13 April 1967														
Station	ill	Nddff	VVwwW	PPPTT	N _h Ch _s Ch _s	T _d T _d app	8N _s Ch _s h _s	8N _s Ch _s h _s	8N _s Ch _s h _s	ill	Nddff	VVwwW	PPPTT	N _h Ch _s Ch _s	T _d T _d app	8N _s Ch _s h _s	8N _s Ch _s h _s	8N _s Ch _s h _s	ill	RRT _s TE	SSs	WEATHER		
																							09h—15h	15h—21h
Boscombe Down	746	80311	61036	25708	854//	04001	83714	88625		746	80313	56022	25208	854//	05796	86712	88630		746	97091	006	+		id _o d _o d _o
Hurn	862	60213	61016	25209	684//	05301	83718	86630		862	80109	58022	24309	854//	06801	85712	88625		862	97111		r _o		d _o
Thorney Island	871	80410	62026	24908	855//	06104	83723	88630		871	70112	56052	24309	754//	06001	82710	84612	87625	871	00111	004	+		+
Gatwick	776	80306	56206	24507	873//	05003	84708	88709		776	70107	40052	24009	754//	06602	82713	85626	87635	776	97091	000	d _o		+
Kew	775	80408	59026	24708	863//	05400	88709		775	80309	28502	24508	874//	07400	88712				775	01091	000	Rr		d _o
Heathrow	772	80210	63036	24809	854//	05801	84716	88628		772	80111	45052	24808	853//	07601	86707	88622		772	94091	000	rrid _o		id _o
Mildenhall	578	80205	40616	25007	872//	07102	88704		578	80105	44056	25009	854//	07400	85712	88625		578	02091	001	r _o r _o ir _o		ir _o	
Wattisham	590	80111	48026	24807	872//	07205	84703	88704		590	70209	56296	24708	68601	06602	85835		590	03112		ir _o r _o		r _o rtir _o pr _o	
Gorleston	497	80112	56056	24107	855//	07205	88620		497	83610	56256	24908	855//	07205	88620			497	02102	011	ir _o rr		ir _o rrrrf	
West Raynham	485	80311	17506	25507	871//	06204	88701		485	80312	20605	26007	871//	06208	88702			485	01091	001	r _o d _o r _o d _o r _o df		r _o RrFFFf	
Aberporth	502	60109	66011	28707	58530	02002	81825	85656		502	80110	62051	27707	856//	04706	85630	88650		502	00080	044	+		+
Ross-on-Wye	627	83505	57022	26708	855//	04803	85720	88625		627	80208	48058	26508	864//	05602	88710		627	97090	002	+		pr _o	
Filton	628	83612	48052	26808	884//	04000	83815	88635		628	80113	40052	26308	854//	05603	85617	88635		628	00091	006	+		+
Rhoose	715	80510	63032	27007	884//	04304	83818	88623		715	70310	50052	26308	754//	06501	84617	87630		715	00100	004	+		+
Chivenor	707	70110	59051	27309	785//	03801	81820	87640		707	70205	59012	26709	6553//	05704	83623	86643	87360	707	00091	009	+		+
Mount Batten	827	70709	64022	25809	756//	04403	82635	87650		827	80510	58052	25409	886//	04603	83830	88650		827	00100	009	+		+
St. Mawgan	817	40113	62011	26709	48500	03101	83821		817	53613	59051	26608	5093//	04602	85358			817	00090	068	+		+	
Scilly	804	30414	61011	27509	32500	05400	83820		804	00418	59010	27108	00900	03804				804	00100	078	+		+	
Culdrose	809	70512	62052	26609	3153//	02301	83828	87365		809	70217	62052	26108	6563//	05603	82630	85638	86359	809	00100	017	+		+
Guernsey	894	80311	60055	24507	853//	06400	86708	88615		894	80312	58052	24407	853//	05500	85708	88615		894	97081	001	id _o		id _o
Elmdon	534	80310	50045	27007	854//	03202	84714	88622		534	80311	28216	26807	863//	05502	81706	86708	88710	534	01081	001	ir _o rrrr _o r _o		r _o r _o id _o ir _o
Cardington	559	80110	61606	25707	884//	05400	86817	88623		559	80312	19516	25508	861//	07302	88702		559	97081	000	r _o		r _o d _o d _o	
Wittering	462	80112	61212	25907	853//	05202	87707	88615		462	80213	30215	26108	861//	07301	88702		462	96081	000	ir _o ir _o r _o r _o		ir _o irid _o f	
Watnall	354	80101	58035	26809	884//	05302	86816	88630		354	80208	40606	27107	872//	06202	82703	88705		354	93091	000	ir _o ir _o d _o		ir _o id _o f
Shawbury	414	83410	50202	28107	854//	04001	83711	88618		414	80111	40045	27808	853//	05603	86707	88615		414	97080	001	d _o		ir _o
Finningley	360	83613	67036	27309	855//	05205	86622	88645		360	80207	56216	27608	873//	07400	87708	88710		360	92091	006	ir _o		ir _o r _o r
Kilnsea	396	80516	61026	27606	4552//	05206	84620	88460		396	90522	02454	27606	94//	06400	89400		396	92071	000	ir _o ff		ff	
Leeming	257	70315	48045	28608	754//	03204	81710	86620	87635	257	80112	37045	29707	863//	05304	88708		257	97091	003	d _o		+	
Tynemouth	262	80214	58025	30007	855//	04210	88625		262	80115	32102	30306	864//	06302	88710			262	00071		+		+	
Carlisle	222	70314	62032	30808	784//	05202	82818	85622		222	70806	62022	30608	754//	06302	82618	87623		222	00090	000	+		+
Valley	302	70313	74031	29509	786//	03001	84830	87650		302	10111	64011	29309	15400	06500	81618		302	00110	083	+		+	
Ringway	334	80210	40042	27807	854//	03400	85718	88650		334	80311	30042	28208	854//	04301	86616	88650		334	00090	001	+		+
Squires Gate	318	80212	62032	28908	855//	04801	86625	88645		318	70310	56042	28409	756//	05501	83635	86650		318	00110	002	+		+
Ronaldsway	204	70314	81021	30109	785//	04201	81822	87656		204	40607	80031	29409	48500	05502	82822	83650		204	00110	058	+		+
Mull of Galloway	131	32302	66030	31112	35600	07702	83640		131	11801	66020	31109	15600	04400	81640			131	00130					
Eskdalemuir	162	70206	80011	30907	784//	02003	81712	83820	85642	162	60407	62052	31007	625//	03001	86822		162	00091	020	+		+	
Prestwick	135	20409	63051	31111	21600	02702	8282																	

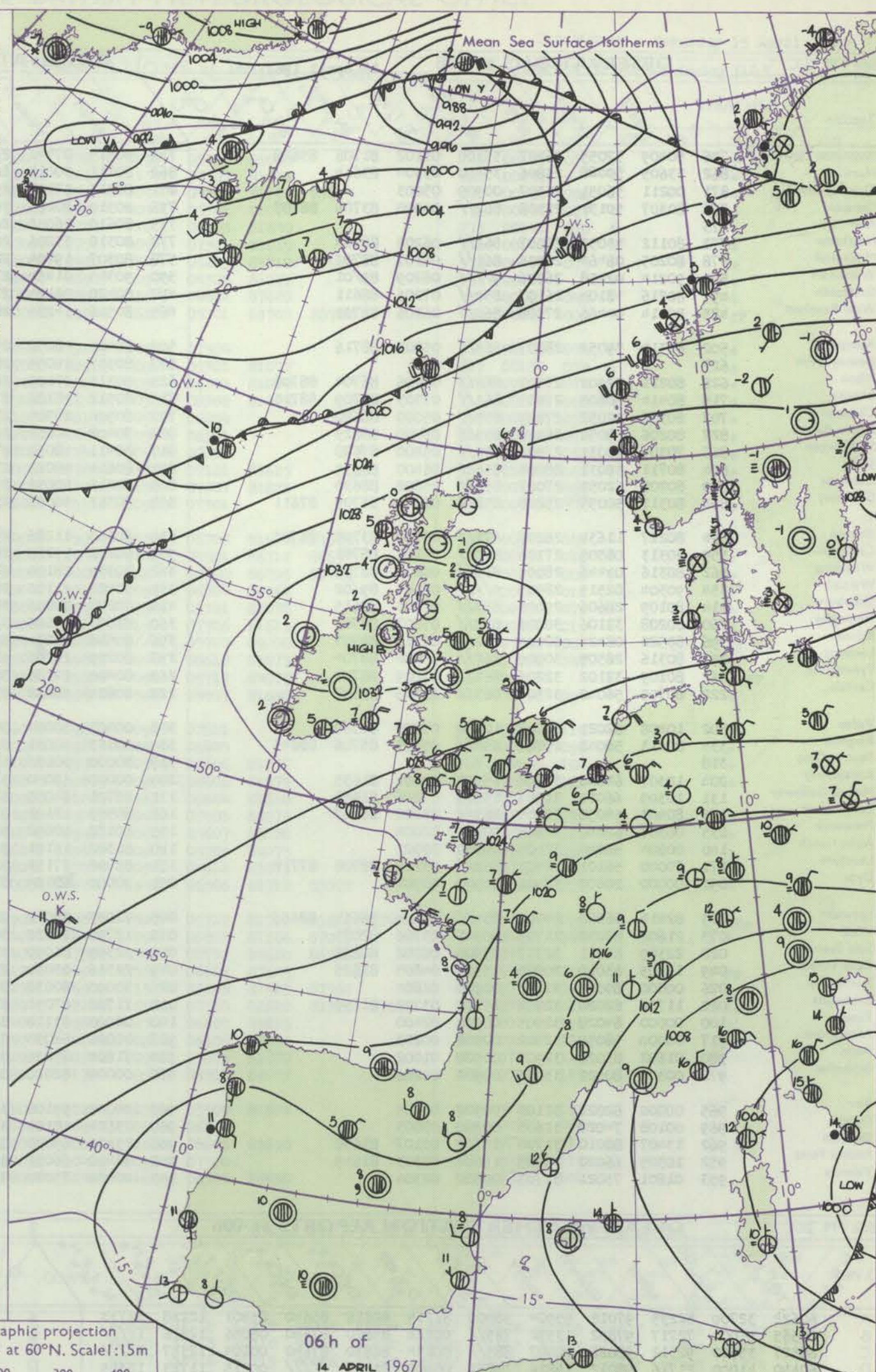
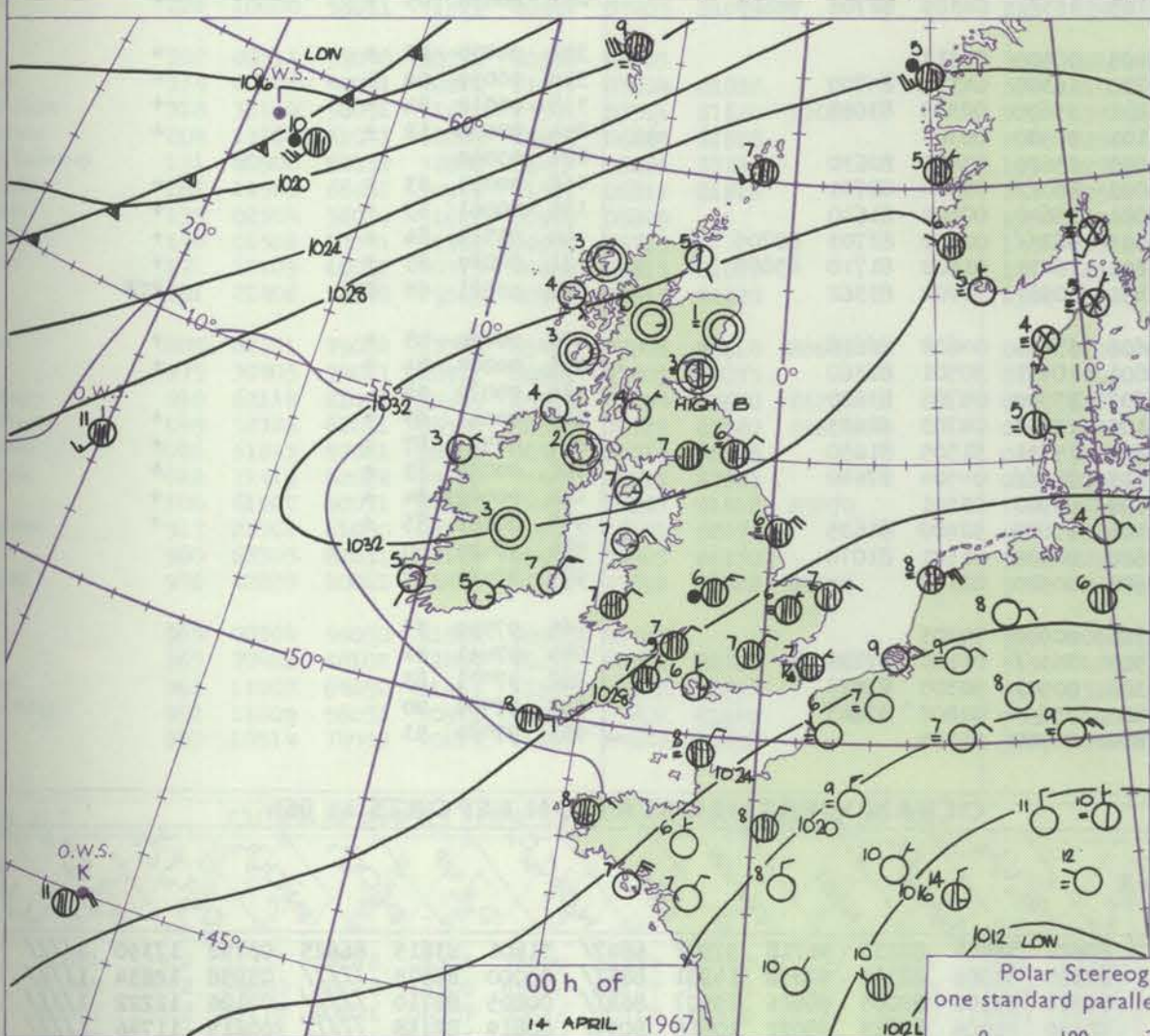
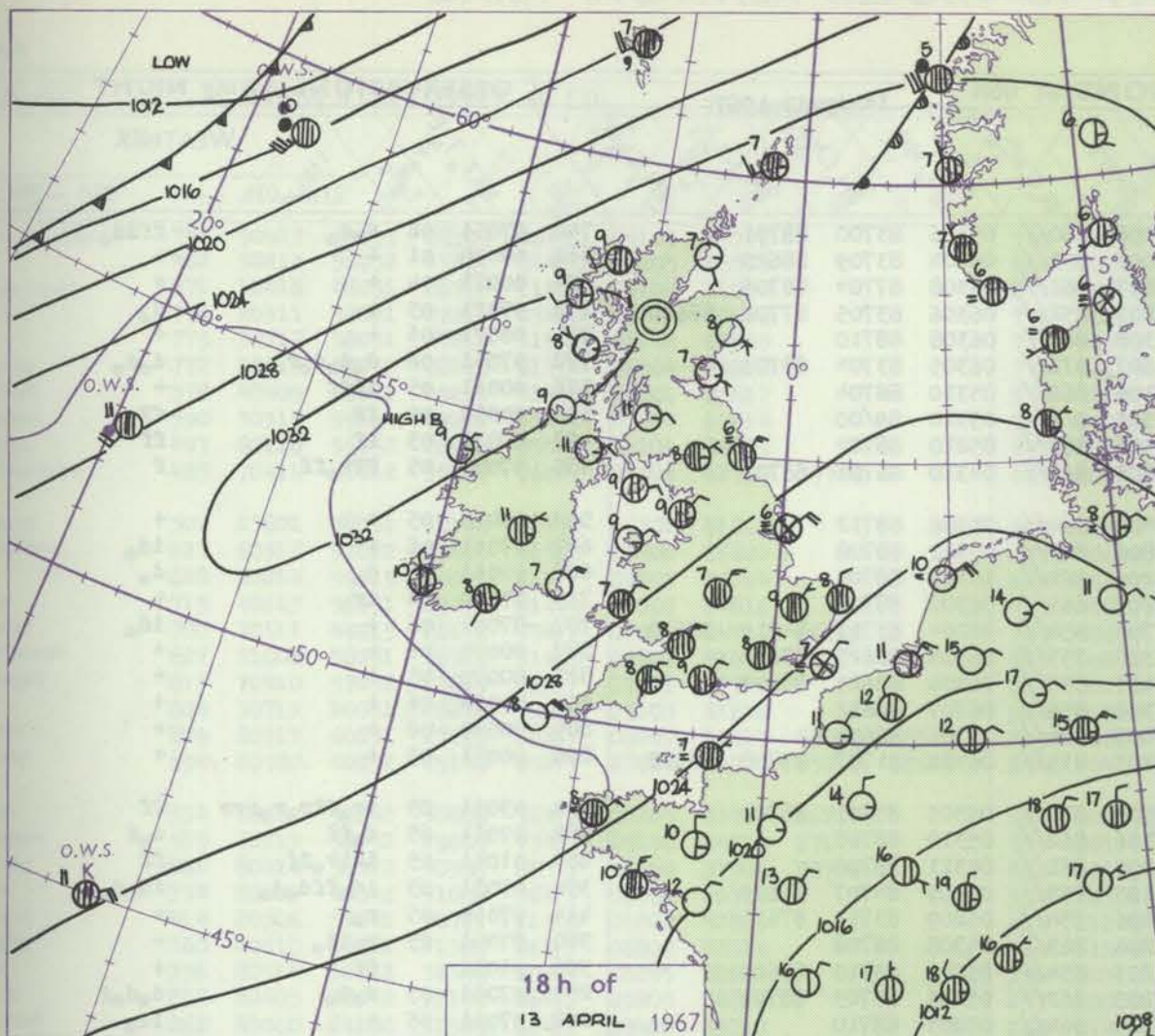
CHART OF WEATHER IN PART OF NORTHERN HEMISPHERE



12 h of
13 APRIL 1967

Polar Stereographic projection
Scale 1:30,000,000 at Latitude 60°N.

CHARTS OF WEATHER IN WESTERN EUROPE



GENERAL SYNOPTIC DEVELOPMENT

A ridge of high pressure extending from the Baltic over the British Isles to the Azores has remained almost stationary with low pressure areas near Iceland and over the western Mediterranean. This has resulted in a southwesterly flow over northern districts of the British Isles and a northeasterly flow over southern districts.

Little basic change is expected in the main pattern over the next 24 hours but the frontal trough associated with the low pressure area to the northwest of the country is likely to affect extreme northern districts of Scotland for a time.

Issued at midday

Friday 14

April 1967

DAILY WEATHER REPORT OF THE BRITISH METEOROLOGICAL OFFICE (contd.)

OBSERVATIONS at 00h										OBSERVATIONS at 06h										OBSERVATIONS during NIGHT					
1 st April 1967										1 st April 1967															
Station	iii	Nddff	VVwww	PPPTT	N _h Ch _h C _h H	T _d app	8N _s Ch _s h _s	8N _s Ch _s h _s	8N _s Ch _s h _s	iii	Nddff	VVwww	PPPTT	N _h Ch _h C _h H	T _d app	8N _s Ch _s h _s	8N _s Ch _s h _s	8N _s Ch _s h _s	iii	RR T _n E	T _g T _g	WEATHER			
																						21h-03h	03h-09h		
Boscombe Down	746	50409	37055	26107	55300	05102	81708	85618		746	80511	07112	27006	860//	05306	83700	88701		746	97051	04	d _o d _o	ffid _o		
Hurn	862	33605	50025	25806	35100	05301	83611			862	80111	30012	26007	853//	06301	83709	88620		862	00050	01	+	+		
Thorney Island	871	00211	56051	25307	00900	05003				871	80313	37101	25807	862//	06308	87701	88706		871	00071	04	+	+		
Gatwick	776	80307	50131	25308	862//	06000	83705	88707		776	80310	20105	25807	852//	06306	83705	87706	88610	776	97071	05	+	d _o		
Kew	775									775	80610	26012	26308	861//	06308	88710			775	00071	06	+	+		
Heathrow	772	80112	115055	26007	862//	06205	88701			772	80310	35206	26607	872//	06305	83701	88705		772	97061	06	d _o d _o d _o r _o	d _o d _o		
Mildenhall	578	80205	081161	26906	861//	06107	88702			578	80307	19101	28106	862//	05310	88701			578	00061	05	fff	+		
Wattisham	590	90211	021158	26506	9////	06209	89/01			590	90311	011151	27505	9////	05310	89/00			590	00052	05	ff	ff		
Gorleston	497	80216	118101	26107	851//	07206	88611			497	80120	011121	27506	862//	05210	88701			497	00071	05	ff	ff		
West Raynham	485	80111	011166	27506	860//	06106	88701			485	80516	11281	28805	861//	01310	86701	88703		485	97051	05	FFr _o ff	f		
Aberporth	502	80310	59052	28707	861//	05803	88716			502	80113	118052	29107	861//	05306	88712			502	00070	05	+	+		
Ross-on-Wye	627									627	80307	21055	28806	863//	05312	88708			627	97061	06	+	id _o		
Filton	628	80211	32502	27507	862//	07106	86701	88708		628	80315	23105	28206	862//	06305	88701			628	97061	06	d _o	d _o		
Rhoose	715	80111	50602	27607	863//	07303	85709	88713		715	80512	38106	27207	863//	06302	88706			715	97060	06	ir _o	+		
Chivenor	707	80306	37052	27609	855//	05000	88620			707	80506	28505	27708	851//	06201	83712	81615	88620	707	97081	06	+	id _o		
Mount Batten	827	80206	118052	26308	855//	06100	88625			827	70108	110052	26308	755//	06301	82625	87610		827	00070	06	+	+		
St. Mawgan	817	70309	60031	27507	755//	05100	87628			817	80111	118052	27107	855//	06301	85625	88630		817	00070	05	+	+		
Scilly	801	80711	59031	28008	856//	06100	88635			801	80611	118022	27308	856//	06707	88632			801	00070	06	+	+		
Culdrose	809	80208	62051	27007	856//	05602	88630			809	80212	110052	27007	856//	06301	88631			809	00060	06	+	+		
Guernsey	891	80311	50055	25208	853//	06302	83709	87611		891	80312	56052	25207	853//	06301	81707	85708	87612	891	00071	05	+	+		
Elmdon	531	80217	11631	28206	871//	05701	83702	88703		531	80315	11286	29505	870//	05305	85701	88702		531	03051	05	ir _o ffr _o r _o rrr	ff		
Cardington	559	80313	08505	27106	860//	06107	88701			559	80211	19285	28306	862//	05310	88703			559	97051	05	d _o ff	d _o f		
Wittering	462	80316	011166	28006	860//	06207	88700			462	80311	28101	29305	861//	05311	88702			462	01051	05	1Rir _o ff	ff		
Watnall	351	90301	02515	28905	9////	05103	89/02			351	70107	21105	30105	753//	05309	81707	87625		351	97051	05	id _o ffd _o d _o	ffid _o d _o		
Shawbury	411	80109	28606	29106	851//	05003	88615			411	70207	32016	30106	751//	05209	83711	87615		411	97060	05	r _o	+		
Finningley	360	80208	32106	30206	872//	05207	88703			360	83607	48105	31206	863//	05308	88708			360	97051	05	r _o id _o	+		
Kilnsea	396	80520	081121	30106	862//	06213	88703			396	80516	32021	31205	851//	05206	85710	88620		396	91051		ff	+		
Leeming	257	80316	28505	30906	862//	05002	88701			257	80209	28285	32205	862//	05206	87703	88705		257	97051	05	d _o d _o	d _o d _o f		
Tynemouth	262	80109	32102	32206	861//	05209	88710			262	80101	21105	32505	861//	05203	88710			262	97051	05	+	id _o		
Carlisle	222	80705	56012	32507	863//	05006	88707			222	80801	56012	33105	853//	01309	82708	88613		222	00050	05	+	+		
Valley	302	10108	62021	29707	10930	05705	81360			302	00103	110010	30105	00900	01213				302	00050	03	+	+		
Ringway	331	80413	50012	29707	853//	05105	85706	88615		331	40103	110011	30705	16300	01312	81709			331	00050	04	+	+		
Squires Gate	318									318	30000	30101	31202	35600	02305	83635			318	00010	54	+	+		
Ronaldsway	201	10307	611010	30606	15600	01101	81635			201	00000	59010	31101	00900	00303				201	00000	52	+	+		
Mull of Galloway	131	10305	66010	31907	15600	07206	81610			131	20701	611030	31905	25600	03100	82630			131	00040					
Eskdalemuir	162	80103	58052	32901	863//	03202	88707			162	80503	12102	33003	860//	03301	88701			162	00031	03	+	+		
Prestwick	135	00307	62010	31801	00900	02001				135	10102	110010	32001	15610	00101	81610			135	00001	53	+	+		
Abbotsinch	110	00801	56010	32105	00900	03002				110	81302	16101	32603	862//	02302	82703	88705		110	00510	54	+	+		
Leuchars	171	70000	56101	32103	763//	03102	82708	87712		171	52106	37112	31802	16132	01602	81710	85075		171	00020	53	+	+		
Dyce	091	00000	20100	32101	00900	00501				091	30000	30101	31151												

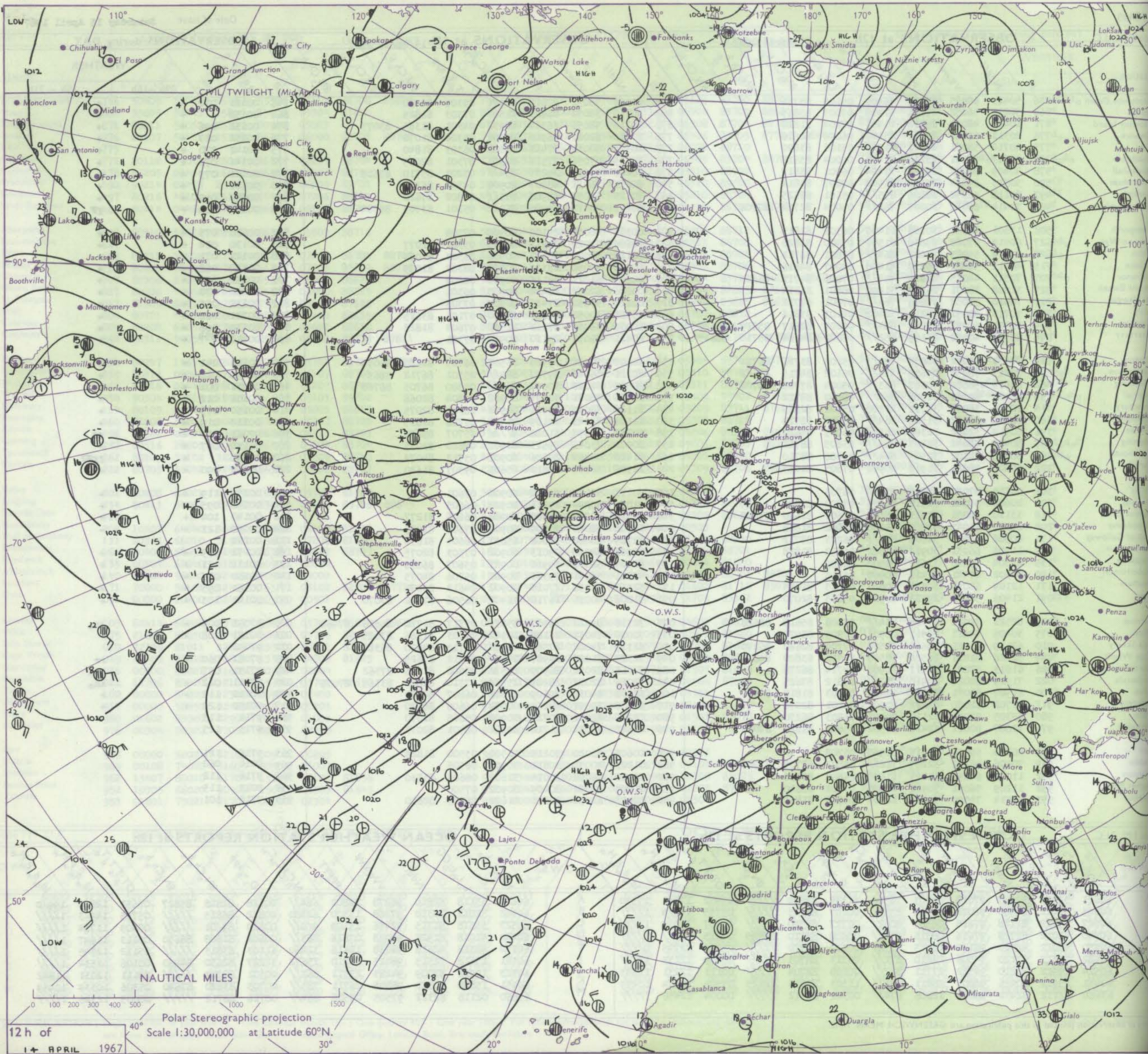
DAILY WEATHER REPORT OF THE BRITISH METEOROLOGICAL OFFICE

No. 38495

Date of Issue Saturday 15 April 1967

Code FM 11.C		OBSERVATIONS at 12h										OBSERVATIONS at 18h										OBSERVATIONS during DAY				
		14 April 1967										14 April 1967														
Station	iii	Nddff	VVwww	PPPTT	N _h Ch _s Ch _h	T _d app	8N _s Ch _s h _s	8N _s Ch _s h _s	8N _s Ch _s h _s	iii	Nddff	VVwww	PPPTT	N _h Ch _s Ch _h	T _d app	8N _s Ch _s h _s	8N _s Ch _s h _s	8N _s Ch _s h _s	iii	RRT T x x	SSS	WEATHER				
																						09h-15h	15h-21h			
Boscombe Down	746	50413	50055	28309	56400	05105	85711			746	10314	58051	27810	00901	05305	81080			746	00121	070	+	+			
Hurn	862	50213	56052	27211	51400	07005	85815			862	20213	58051	26613	11501	07303	81825			862	00150		+	+			
Thorney Island	871	10416	48051	26712	11401	07104	81810			871	30316	58051	26314	10932	04301	81365	83075		871	00151	096	+	+			
Gatwick	776	20311	57051	27211	25400	06002	82618			776	10410	62011	26912	00901	05306	81070			776	00151	087	+	+			
Kew	775	30712	58051	27811	31500	05102	83820			775	20313	58010	27411	11601	06303	81840			775	00141	070	+	+			
Heathrow	772	30213	57051	28110	31400	06004	83818			772	20115	57051	27511	00901	07301	82075			772	00141	071	+	+			
Mildenhall	578	40409	56051	29211	31404	06001	83817			578	70207	56051	29207	754//	05203	85710	87618		578	00111	079	+	+			
Wattisham	590	30313	59014	29111	31400	07007	83814			590	60213	56031	28907	00908	04304	86275			590	00111		+	+			
Gorleston	497	80118	56052	28806	855//	05101	88625			497	70115	57052	28906	755//	04802	87620			497	00081	040	+	+			
West Raynham	485	70414	56012	30207	762//	05004	82704	87706		485	80211	40012	29905	862//	05301	83703	88704		485	00071	004	+	fF			
Aberporth	502	13601	48051	30108	11400	06301	81815			502	00303	48050	29109	00900	07504			502	00100	075	+	+				
Ross-on-Wye	627	60512	57022	29610	61500	05400	86820			627	10609	57020	28911	00901	05301	81077			627	00130	074	+	+			
Filton	628	60214	59015	29011	664//	07801	86714			628	10114	59021	28611	00901	06303	81075			628	00121	071	+	+			
Rhoose	715	40613	56051	29210	41400	07007	84816			715	10807	59050	28312	00901	08302	81075			715	00130	068	+	+			
Chivenor	707	70511	44015	28612	754//	07001	84711	86623		707	00609	61021	28113	00900	06204			707	00161	073	+	+				
Mount Batten	827	31008	48051	26912	31400	08801	83814			827	00806	62050	26414	00900	06301			827	00150	070	+	+				
St. Mawgan	817	70410	57052	27809	764//	07001	87711			817	00112	57051	27411	00900	07303			817	00130	053	+	+				
Scilly	804	30713	40051	28210	32400	09103	83818			804	30711	40051	27809	35500	07101	83625			804	00100	061	+	+			
Culdrose	809	80513	60051	27710	884//	06207	82817	85619	88620	809	10000	56051	27211	12500	07603	81822			809	00130	068	+	+			
Guernsey	894	80520	40052	25109	852//	07602	84704	85710	88615	894	00411	56051	25110	00900	07301			894	00111	054	+	+				
Elmdon	534	70507	50042	30808	764//	05105	83711	86712		534	30607	50041	29909	15501	06705	81620	83075		534	00111	041	+	+			
Cardington	559	70213	58052	29609	754//	05102	84715	87622		559	80111	56042	29507	884//	05501	86712	88635		559	00091	018	+	+			
Wittering	462	80414	56022	30307	863//	05004	87706	88708		462	80509	32022	30007	862//	05500	86705	88708		462	00071	001	+	+			
Watnall	354	80407	40042	31008	864//	06000	88712			354	20703	48041	30107	00901	06804	82068			354	00101	012	+	+			
Shawbury	414	20306	58041	30711	21500	05802	82825			414	21106	58040	29513	00901	06301	82075			414	00150	075	+	+			
Finningley	360	80310	58032	31509	864//	06802	88714			360	11106	44041	30109	01401	07706	81615			360	00110	019	+	+			
Kilnsea	396	80514	32022	32306	855//	05205	88620			396	90312	08454	31006	9////	05707	89/00			396	97061	000	+	ff			
Leeming	257	80405	28042	32107	864//	05805	88711			257	30000	23041	29613	00901	08610	83075			257	00130	047	+	+			
Tynemouth	262	80000	24102	32505	864//	05400	88710			262	41410	04464	29806	00901	05712	84075			262	00061		+	ffFF			
Carlisle	222	10000	58011	31912	00901	07805	81075			222	22906	58020	29812	15601	09507	81640			222	00150	090	+	+			
Valley	302	00514	57040	30712	00900	06703				302	00112	56040	29810	00900	07601			302	00150	119	+	+				
Ringway	334	20602	50041	30812	11531	05804	81820			334	01006	40040	29214	00900	06605			334	00160	095	+	+				
Squires Gate	318	33110	58051	31611	15501	07501	81620	83080		318	13309	40040	29909	00908	06606	81277			318	00140	104	+	+			
Ronaldsray	204	11107	61041	32009	18400	06002	81818			204	12502	58040	30309	00902	07606	81075			204	00090	121	+	+			
Mull of Galloway	131	80902	60032	32808	864//	06203	88712			131	22705	60020	31008	15631	06604	81630			131	00110		+	+			
Eskdalemuir	162	11505	66051	30912	11501	06812	81828			162	22502	64050	29013	00902	07503	82075			162	00171	079	+	+			
Prestwick	135	02304	58040	31612	00900	06809				135	62507	56041	29910	00901	05607	86070			135	00131	121	+	+			
Abbotsinch	140	01502	27041	31412	00900	05715				140	42711	56041	29313	00901	05706	84075			140	00160	086	+	+			
Leuchars	171	12109	60051	30313	00902	06815	81075			171	32312	58051	27015	00902	04612	83075			171	00161	095	+	+			
Dyce	091	21406	56050	29313	00902	05815	82070			091	31006	40051	26710	16402	06506	81712	83070		091	00141	103	+	+			
Lerwick	005	82521	79022	27308	854//	07808	85618	88628		005	72318	69022	24307	5547//	05717	81710	85618	87460	005	97091	009	+	ir _o			
Wick	075	30405	74011	28911	00901	07805	83075			075	70000	74031	26108	10942	06803	81366	87075		075	00161	108	+	+			
Sule Skerry	010	62119	81021	30609	25506	07704	82620	86270		010	62319	74022	27508	4557//	07											

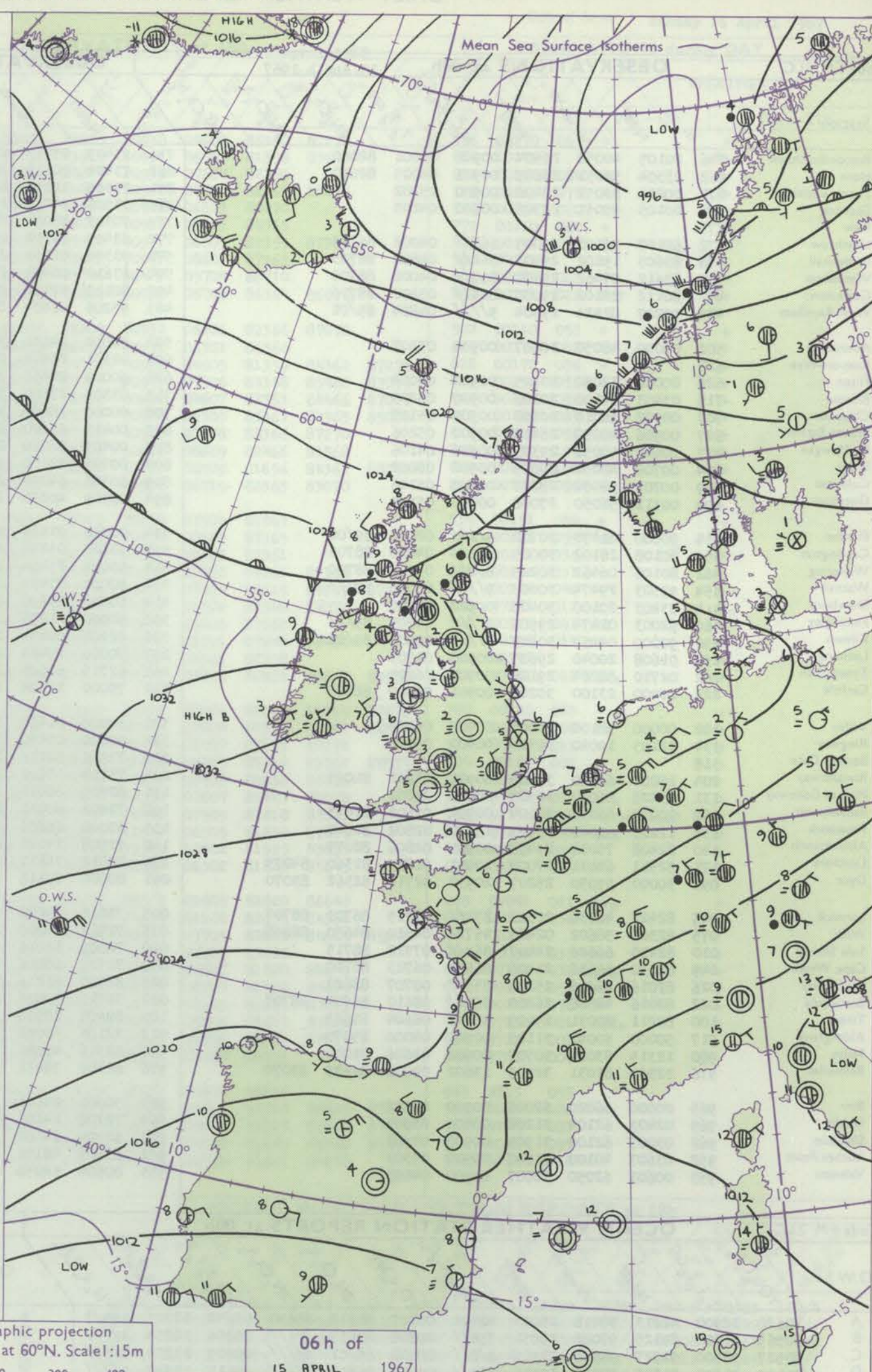
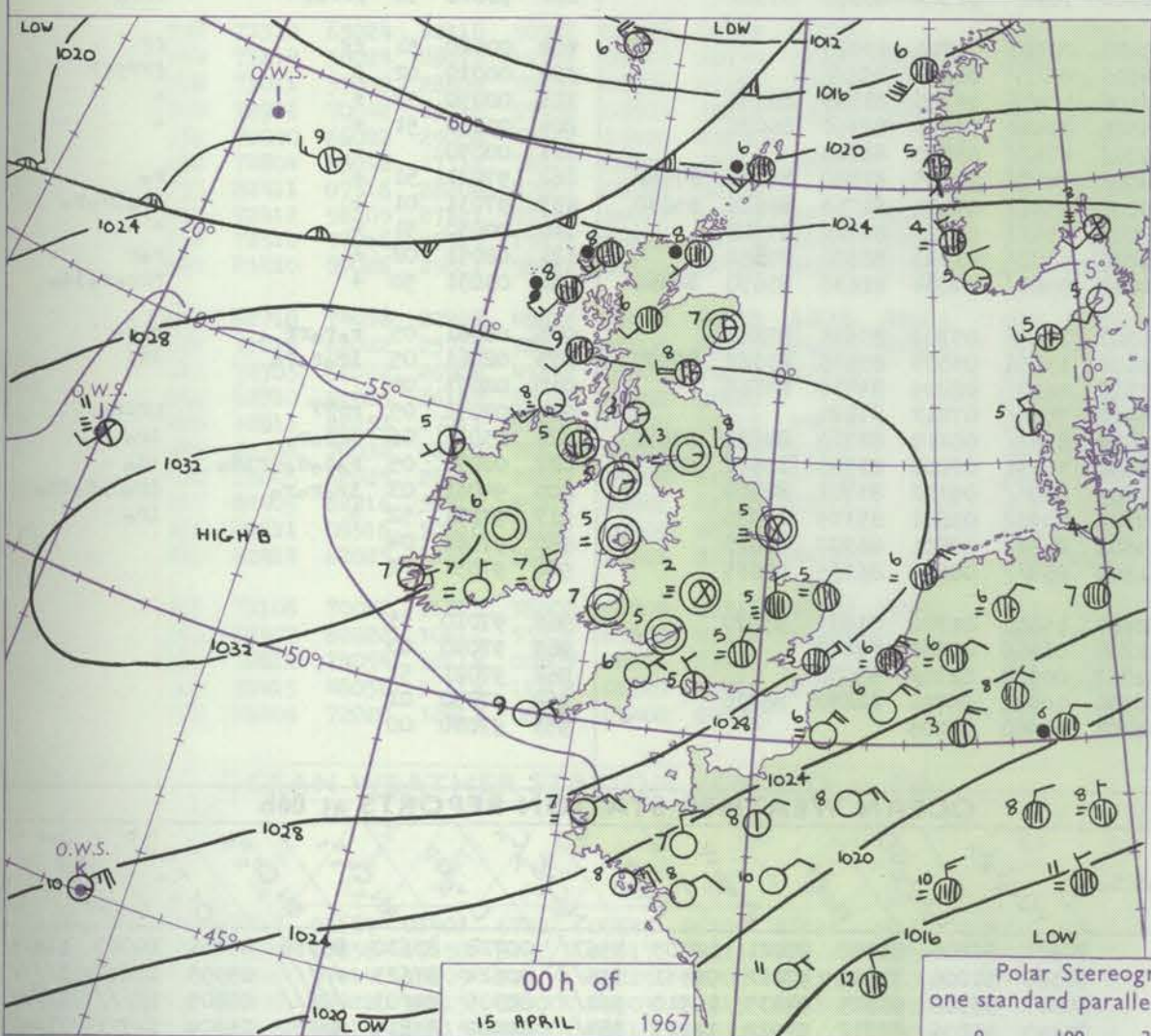
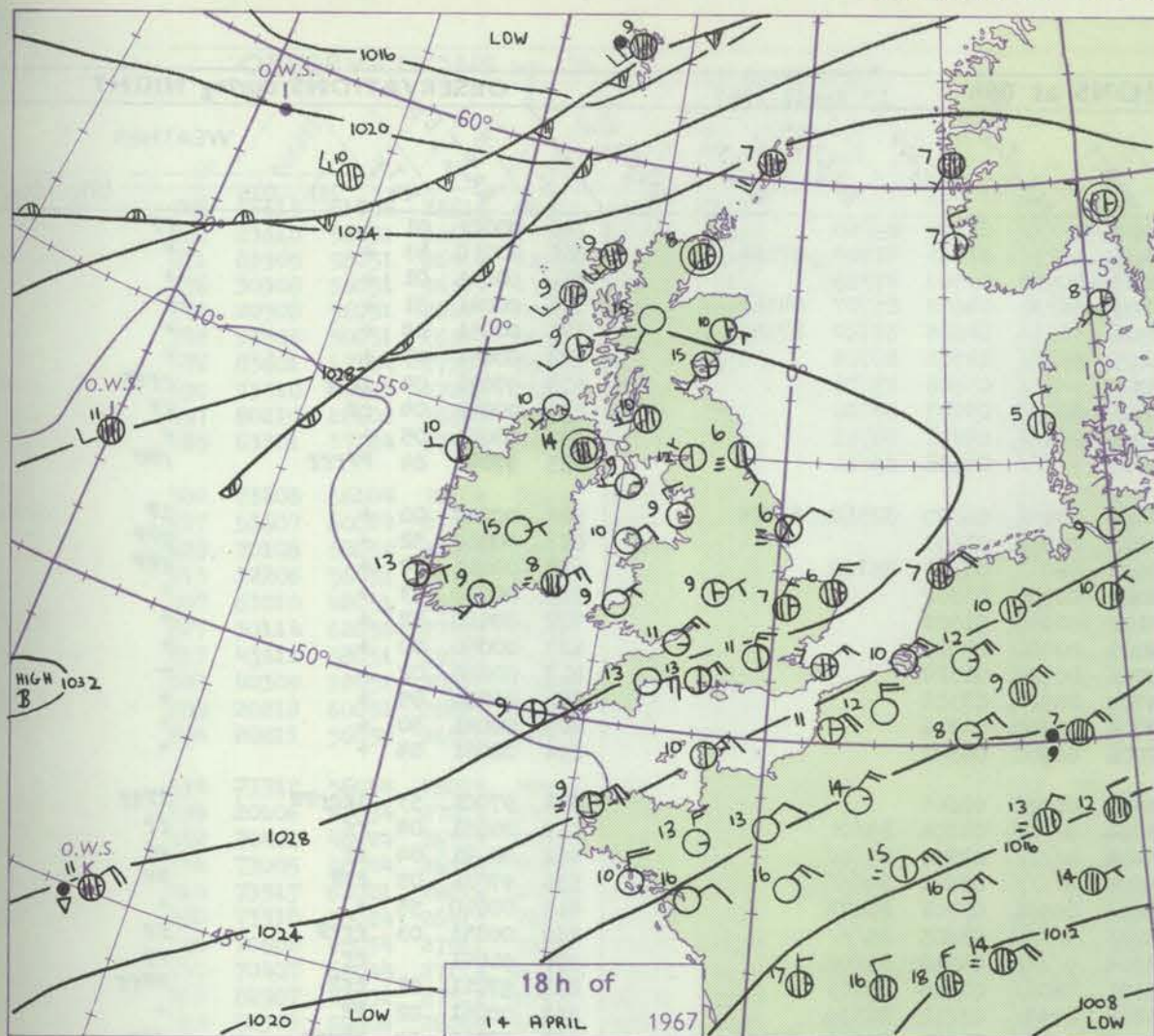
CHART OF WEATHER IN PART OF NORTHERN HEMISPHERE



12 h of
14 APRIL 1967

Polar Stereographic projection
Scale 1:30,000,000 at Latitude 60°N.

CHARTS OF WEATHER IN WESTERN EUROPE



Polar Stereographic projection
one standard parallel at 60°N. Scale: 1:5m
0 100 200 300 400

GENERAL SYNOPSIS DEVELOPMENT

The belt of high pressure which yesterday lay from southern Scandinavia to the Azores has moved slowly south over the British Isles and the southern North Sea. A cold front has moved southeast across northern districts of the British Isles, but as a

breakaway low forms and moves east across the north Atlantic, the front will return northwards over western Scotland and become almost stationary over northeast England.

Issued at midday Saturday 15

April 1967

H.M.S.O. Press, Met.O. 8.

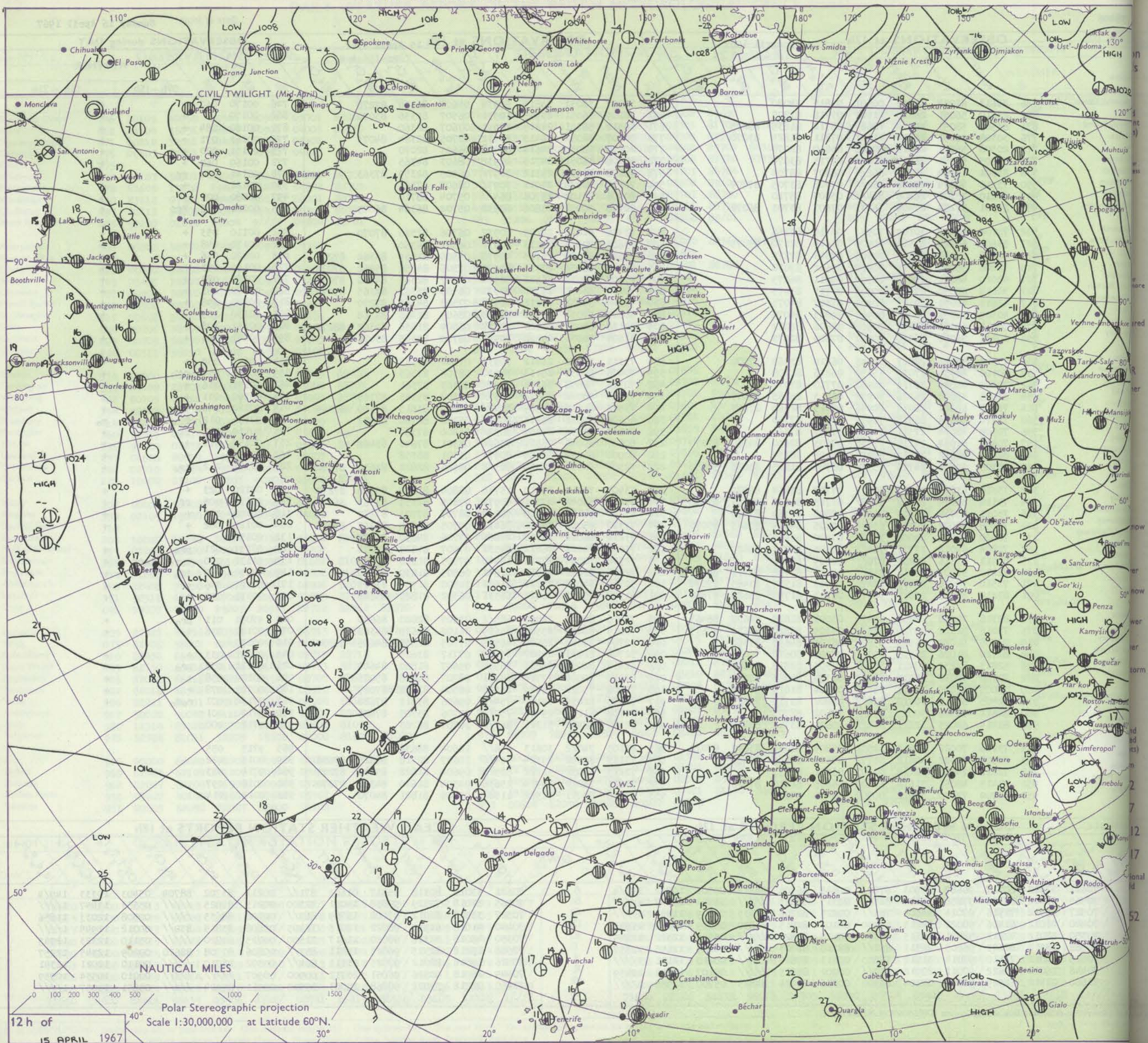
DAILY WEATHER REPORT OF THE BRITISH METEOROLOGICAL OFFICE

38496

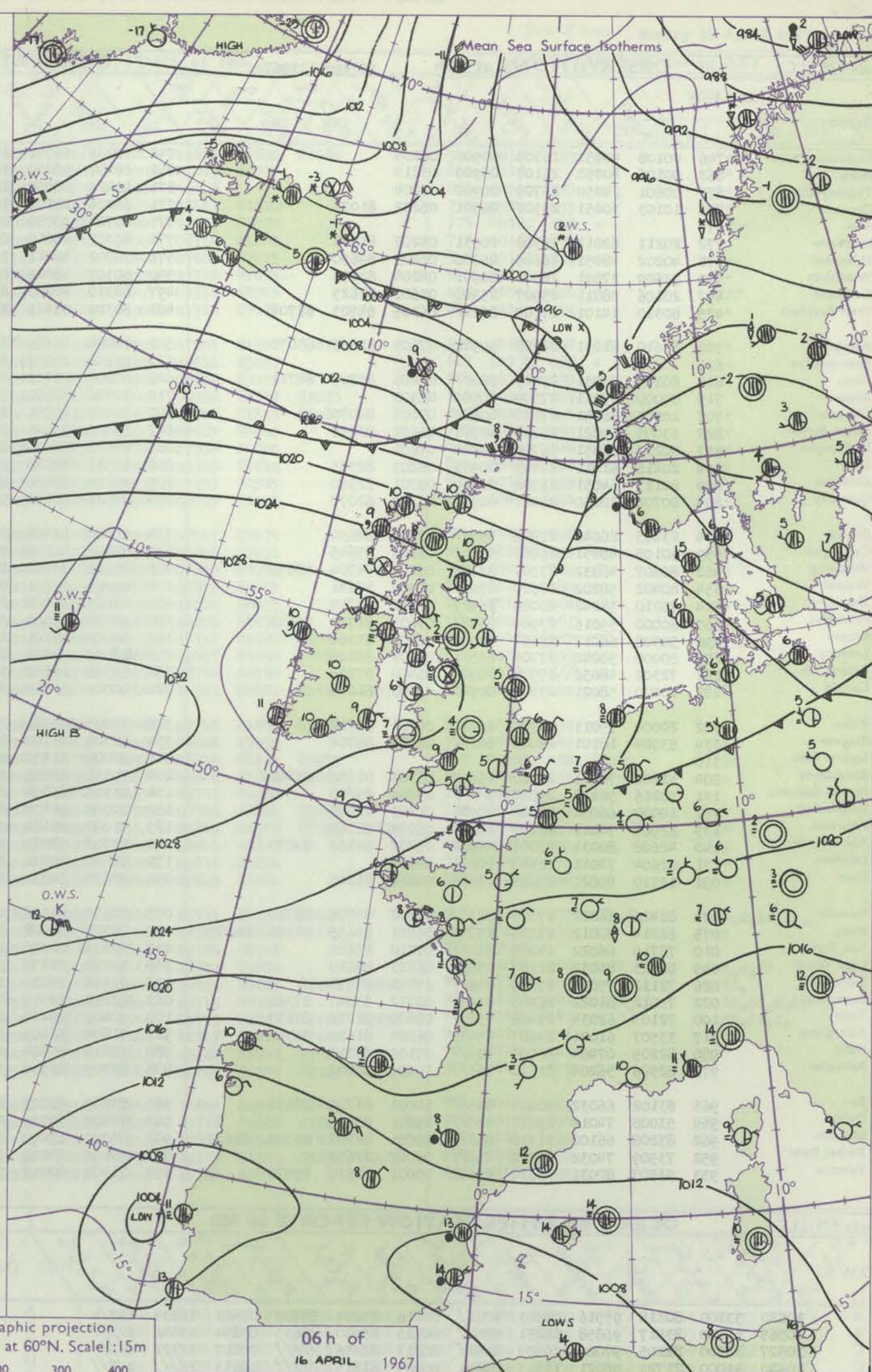
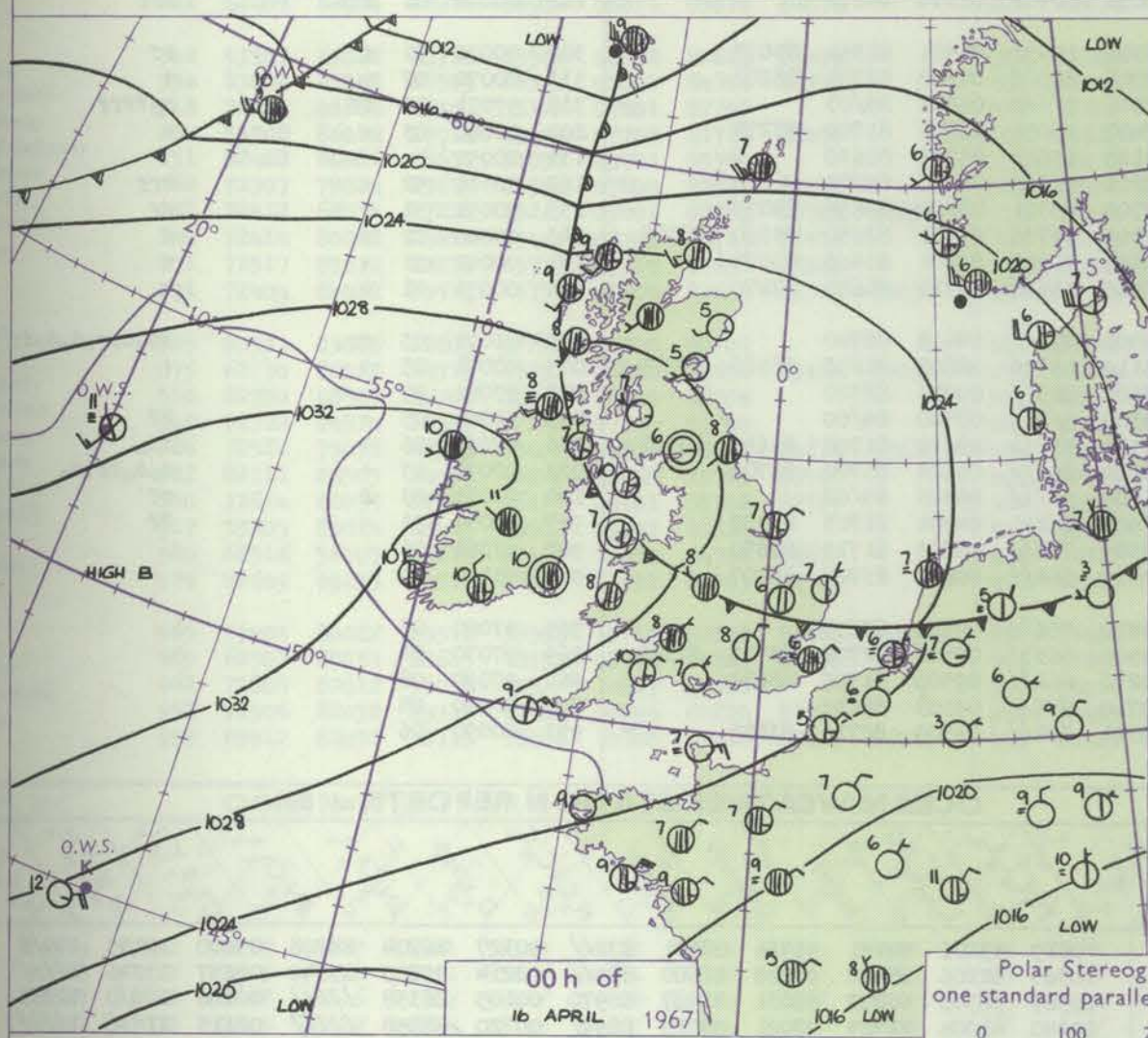
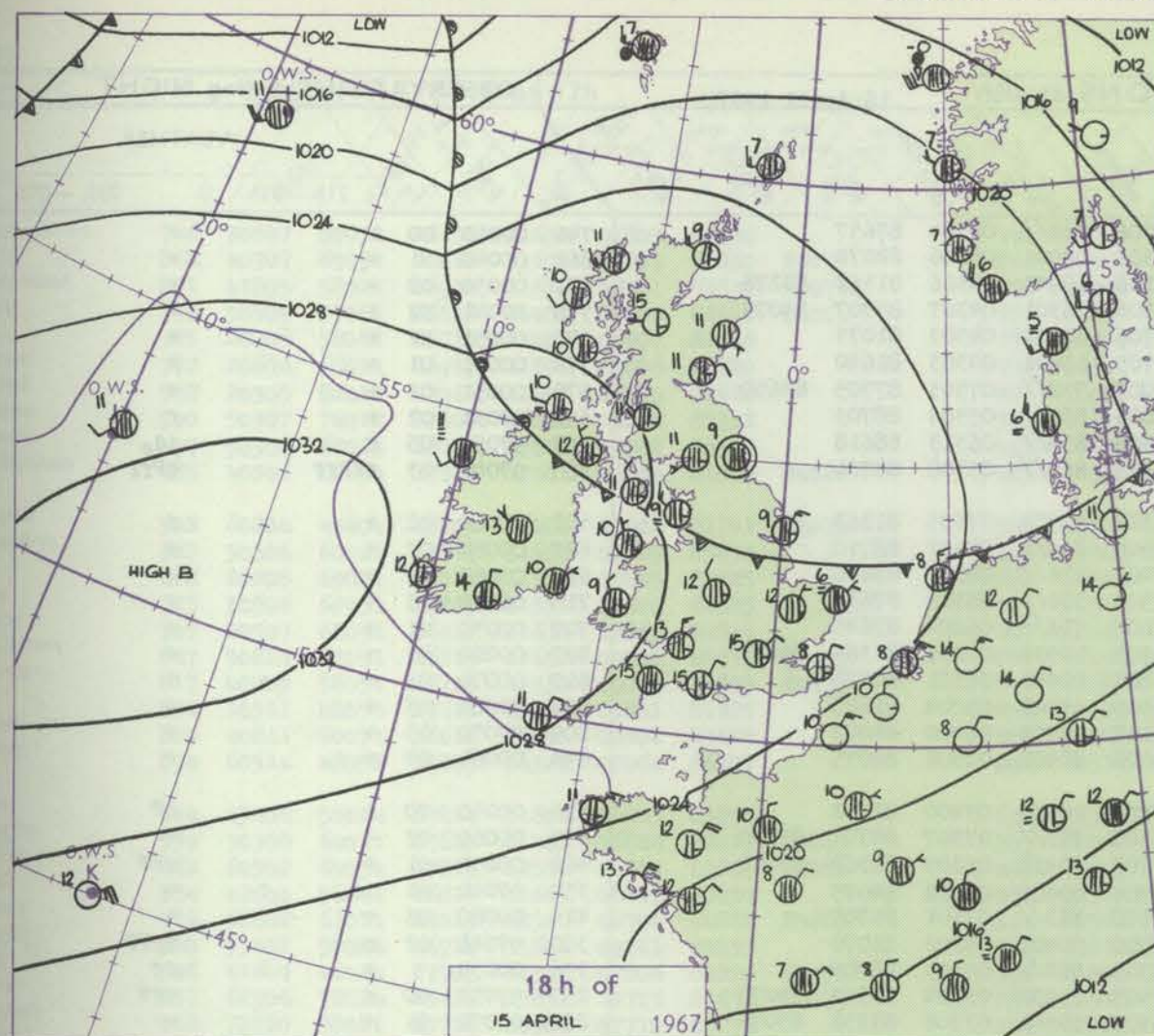
Date of Issue Sunday 16 April 1967

Code FM II.C		OBSERVATIONS at 12h								15 April 1967		OBSERVATIONS at 18h								15 April 1967		OBSERVATIONS during DAY				
Station	iii	Nddff	VVwww	PPPTT	N _h Ch _h Ch _h	T _d app	8N _s Ch _s h _s	8N _s Ch _s h _s	8N _s Ch _s h _s	iii	Nddff	VVwww	PPPTT	N _h Ch _h Ch _h	T _d app	8N _s Ch _s h _s	8N _s Ch _s h _s	8N _s Ch _s h _s	iii	RRT x x	SSS	WEATHER				
																						09h-15h	15h-21h			
Boscombe Down	746	43613	61054	26615	00901	05815	84080			746	70407	58051	24815	60938	04605	86360	87278		746	00170	067	+	+			
Hurn	862	23610	56051	26615	11501	07718	81825			862	40109	56051	23915	10931	06507	81358	83070		862	00170		+	+			
Thorney Island	871	83505	58051	26514	12687	08712	81835	88275		871	30412	58051	24215	20931	07607	82360			871	00160	084	+	+			
Gatwick	776	30308	56051	26314	11501	07811	81825	83070		776	50407	56051	24413	20932	07705	82364	84075		776	00161	071	+	+			
Kew	775	20508	56051	26613	00901	06810	82075			775	20610	48050	24614	00902	06603	82070			775	00151	070	+	+			
Heathrow	772	33505	50051	26613	00901	07713	83074			772	50408	56051	24715	40932	08603	84365			772	00160	060	+	+			
Mildenhall	578	83601	17104	27207	862//	06807	88704			578	70106	56052	25312	7097/	06505	82359	87363		578	00141	030	ff	+			
Wattisham	590	73510	40024	27208	762//	07708	83705	87707		590	70107	40022	25011	7097/	08607	87363			590	00121		+	+			
Gorleston	497	80210	28102	26806	864//	05805	88710			497	80406	23102	25706	864//	05704	88710			497	00080	001	+	+			
West Raynham	485	63301	37284	27409	36231	07607	83703	86072		485	70108	50052	25808	60932	05702	86364	86075		485	00121	028	Fff	+			
Aberporth	502	73208	56104	30109	7093/	06710	87366			502	73408	62022	28209	20932	06706	82366	87070		502	00110	053	+	+			
Ross-on-Wye	627	53607	60024	27515	00909	03619	82170	83075		627	73609	70022	26213	60931	06301	86360			627	00170	048	+	+			
Filton	628	70108	58054	28014	00906	07813	87275			628	73614	69022	25713	40978	04505	81359	84362	87275	628	00170	056	+	+			
Rhoose	715	72206	56051	28311	00902	09612	87070			715	70205	66021	27715	50972	07506	84358	85462	87075	715	00150	053	+	+			
Chivenor	707	63010	48051	29014	00902	09611	86075			707	73507	69012	26512	50972	04607	82363	84466	87072	707	00160	082	+	+			
Mount Batten	827	30114	62050	27416	00902	07713	83075			827	70112	66051	25713	70972	06505	83363	84365	85070	827	00180	083	+	+			
St. Mawgan	817	43612	58051	29113	00902	07807	84075			817	73614	59051	27211	40936	07508	84366	87270		817	00140	096	+	+			
Scilly	804	40309	32051	30012	00902	09803	84075			804	60310	57051	28111	50972	08609	82466	83368		804	00130	105	+	+			
Culdrose	809	20218	60051	28815	00902	05806	82072			809	80118	62051	26611	15737	06509	81656	84362	88272	809	00151	108	+	+			
Guernsey	894	20211	56050	26910	00902	07809	82075			894	43507	40051	24410	20932	06710	82365	83070		894	00121	096	+	+			
Elmdon	534	73312	56044	28013	30946	06710	83365	87070		534	73311	30042	26412	70938	07501	87365			534	00151	054	+	+			
Cardington	559	20106	48054	27014	15330	06816	81708			559	70406	56051	25114	70930	08504	87365			559	00161	059	ff	+			
Wittering	462	70402	48024	26714	00902	07710	87072			462	70711	58052	26111	7097/	06303	87361			462	00151	036	+	+			
Watnall	354	73005	48044	26316	50932	06713	85365	87075		354	73404	48042	25514	7097/	07502	85363	87368		354	00160	031	+	+			
Shawbury	414	73517	62021	28014	20946	05715	82365	87273		414	73512	61032	27509	3547/	07604	83615	84359	87365	414	00140	046	+	+			
Finningley	360	73310	58024	26915	7097/	03708	87360			360	60609	59012	26213	20932	05302	82360	84072		360	97161	012	f	r _o			
Kilnsea	396	70508	48034	27511	7097/	07607	87360			396	70214	63032	27309	7097/	05400	87360			396	00110	041	ff	+			
Leeming	257	70407	61044	27114	25738	07803	82650	84360	87270	257	80607	61042	26811	7562/	08301	87640	88460		257	00150	011	+	+			
Tynemouth	262	82907	48052	27512	8097/	06105	88359			262	80000	61022	27609	8097/	06301	88358			262	00131		+	+			
Carlisle	222	72305	59606	28709	6557/	06705	81625	83638	86650	222	72307	62036	27311	785/2	08606	82822	84632	87650	222	97131	012	ir _o	+			
Valley	302	73310	63024	30310	50972	07707	85464	86070		302	73403	70012	29010	15738	08804	81650	85360	87270	302	00120	023	+	+			
Ringway	334	73114	58024	28012	1577/	03713	81656	83362	87468	334	73109	56042	27311	40972	07604	82359	83363	86070	334	00130	008	ff	+			
Squires Gate	318	73011	57032	28809	7097/	07808	83360	87365		318	73214	58102	27509	762/8	08707	87703	87272		318	00100	013	+	+			
Ronaldsway	204	72908	70042	29210	65432	05805	84614	85625	85070	204	73310	65012	28311	36432	09705	83712	83362	87075	204	00120	002	+	+			
Mull of Galloway	131	70000	66022	29008	756//	07400	87630			131	63212	66012	28710	45601	07706	84630	83075		131	00110			+			
Eskdalemuir	162	72804	69018	27712	784/2	08605	82713	85820		162	73001	74012	26812	24532	07607	81827	87074		162	97131	021	pr _o	+			
Prestwick	135	82411	07516	28208	870//	08704	88701			135	72912	70025	27211	18441	07505	81818	87075		135	91131	040	d _o r _o d _o d _o ff	+			
Abbotsinch	140	72412	58205	27411	753//	09712	82708	84711	86615	140	72810	82022	26613	11642	06505	81830	87075		140	97150	044	id _o	+			
Leuchars	171	72510	78016	26313	15472	09803	81715	83465	87070	171	50712	64012	25711	33502	10502	81925	83075		171	00161	046	+	+			
Dyce	091	83210	80026	25811	5847/	06103	81718	85624	87460	091	61305	75021	26011	58531	06302	81820	85645		091	00131	031	+</				

CHART OF WEATHER IN PART OF NORTHERN HEMISPHERE



CHARTS OF WEATHER IN WESTERN EUROPE



Polar Stereographic projection
one standard parallel at 60°N. Scale: 1:5m
0 100 200 300 400

GENERAL SYNOPTIC DEVELOPMENT

The large anticyclone off southwest Ireland has persisted though during the last 24 hours its centre has moved a little to the southwest. The complex low which was southwest of Iceland has moved steadily eastwards and its main centre is now about 200 miles north of Shetland, with an elongated trough southwest from Iceland. During the next 24 hours the anticyclone is expected to persist, while the ridge

across the British Isles to north Germany will move very slowly south as the depression north of Scotland moves eastwards into the Baltic. Fronts associated with this system will move south across the British Isles. They are likely to be rather weak but a colder northwesterly airstream will spread southwards to most districts behind them.

Issued at midday Sunday 16 April 1967

DAILY WEATHER REPORT OF THE BRITISH METEOROLOGICAL OFFICE (contd.)

Code FM II.C		OBSERVATIONS at 00h										OBSERVATIONS at 06h										OBSERVATIONS during NIGHT									
		16 April 1967										16 April 1967																			
Station		iii	Nddff	VVwww	PPPTT	NChC _M H	T _d app	8N _S Ch _S _S	8N _S Ch _S _S	8N _S Ch _S _S	iii	Nddff	VVwww	PPPTT	NChC _M H	T _d app	8N _S Ch _S _S	8N _S Ch _S _S	8N _S Ch _S _S	iii	RRT _n E	T _g T _g	WEATHER								
																								21h --03h	03h --09h						
Boscombe Down		746	00108	40051	26708	00900	06205				746	70206	56051	27006	758//	04304	87657				746	00050	00	+	+						
Hurn		862	00106	40050	26107	00900	05214				862	20107	56050	26305	00901	04106	82070				862	00040	51	+	+						
Thorney Island		871	00601	24050	25709	00900	06204				871	40412	40050	26106	10945	04306	81362	83278			871	00050	02	+	+						
Gatwick		776	10103	30051	25507	00901	06202	81075			776	60206	25101	26505	56301	04307	85707	84075			776	00041	52	+	+						
Kew		775									775	10704	48050	26706	00901	04303	81075				775	00051	52	+	+						
Heathrow		772	20211	62011	26308	10931	04207	81362			772	20301	48010	26705	15601	04303	81640				772	00051	01	+	+						
Mildenhall		578	40202	48051	26606	45700	05203	84650			578	70202	56011	27007	752//	07303	87705	85650			578	00051	02	+	+						
Wattisham		590	33609	37021	26504	00901	04204	83075			590	80307	48024	26806	862//	05305	88703				590	00031	02	+	f						
Gorleston		497	20106	58011	25907	25500	05601	82625			497	80310	40205	27306	854//	06313	88618				497	97051	05	f	id _o						
West Raynham		485	80310	14101	27107	862//	06305	84703	88704		485	80309	03424	27405	860//	05308	88701				485	97041	03	fFFff	fFFf						
Aberporth		502	63610	61031	28208	10972	07805	81363	85070		502	10000	03461	28307	10972	07303	81363				502	00060	02	+	f						
Ross-on-Wye		627									627	83602	24052	27609	864//	08602	88710				627	00080	07	+	+						
Filton		628	80105	62031	27408	863//	07206	85709	88711		628	80208	23052	27409	856//	08305	88630				628	00080	06	+	+						
Rhoose		715	00000	75011	27309	00900	08303				715	70706	56101	27308	756//	08303	87638				715	00070	03	+	+						
Chivenor		707	20105	58051	27010	00901	07003	82075			707	70000	40051	27607	756//	06204	87645				707	00050	01	+	+						
Mount Batten		827	33005	69021	25710	00901	06601	83075			827	63505	59051	25909	10932	07206	81365	86075			827	00080	05	+	+						
St. Mawgan		817	00215	56051	26708	00900	07601				817	10610	50050	26807	00901	06301	81075				817	00070	05	+	+						
Scilly		804	20416	61011	27309	20970	08803	82365			804	10512	57020	26909	15500	09204	81625				804	00081	07	+	+						
Culdrose		809	20113	64051	26308	20930	06701	82360			809	40110	60050	26107	00902	06400	84072				809	00070	05	+	+						
Guernsey		894	20706	32050	25207	00902	06304	82070			894	20311	20100	25008	00902	07302	82075				894	00061	04	+	+						
Elmdon		534	83105	26041	27808	856//	07205	88630			534	10000	01461	27604	10930	03400	81362				534	00040	00	+	fF						
Cardington		559	50105	48051	26807	55600	06105	85645			559	70106	56102	27307	753//	07307	84707	87640			559	00061	02	+	+						
Wittering		462	80207	48032	27207	852//	06204	84704	88656		462	73606	37102	27705	20931	05305	82362	87072			462	00051	01	+	fFF						
Watnall		354	80402	58202	27609	856//	07400	88641			354	40000	23101	27705	00901	05302	84075				354	97041	51	id _o	+						
Shawbury		414	70210	58042	28009	764/2	07503	86710			414	73605	50042	28108	763//	07101	86707				414	00080	06	+	+						
Finnigley		360	80000	59016	27909	854//	07004	81710	88644		360	10000	00464	27705	00901	05302	81070				360	97041	02	r _o	ffFF						
Kilnsea		396	50508	66012	28607	50970	06400	85360			396	80000	18101	28305	862//	05103	88705				396	00030		+	ff						
Leeming		257	80000	58042	27709	855//	08301	88626			257	40000	04424	27403	20934	03304	82363	83075			257	97031	00	f	ffF						
Tynemouth		262	72302	48052	27908	7097/	06400	87358			262	52305	48052	26407	30941	03506	83358	85075			262	00071	01	+	+						
Carlisle		222	10000	58021	27906	00901	05103	81075			222	40000	01424	28002	00901	02304	84073				222	00021	01	fFF	FFf						
Valley		302	20000	59011	28707	16430	06701	81712			302	33003	23281	28306	10932	06301	81362	83073			302	00030	51	f	ff						
Ringway		334	83004	18101	28008	861//	08103	88702			334	82304	11102	28008	860//	07302	82701	88702			334	00070	07	+	+						
Squires Gate		318									318	90000	01435	27806	9//	06304	89/03				318	97031	50	ff	d _o FFff						
Ronaldsway		204	31201	70011	28010	15630	06706	81630	83360		204	70311	65031	27407	15038	06703	81700	87273			204	00060	03	+	+						
Mull of Galloway		131	93216	92474	29007	9//	07203	89/00			131	33305	66034	28105	15601	05704	81630				131	00051			+						
Eskdalemuir		162	10000	66051	28502	00901	01103	81075			162	90000	01434	28201	9//	00500	89/02				162	00511	52	+	Fff						
Prestwick		135	12905	74011	28107	10941	06003	81365			135	41003	03464	27704	25701	04102	82656	84075			135	00031	51	+	ff						
Abbotsinch		140	42608	80031	27807	20931	05207	82362	84075		140	72707	78021	27305	25736	04301	82650	83360	87075			140	00040	02	+	+					
Leuchars		171	02604	74011	26305	00900	04803				171	72310	74031	24807	50911	05801	85466	85075			171	00041	51	+	+						
Dyce		091	12510	80021	25605	15600	04810	81645			091	72613	84031	22410																	

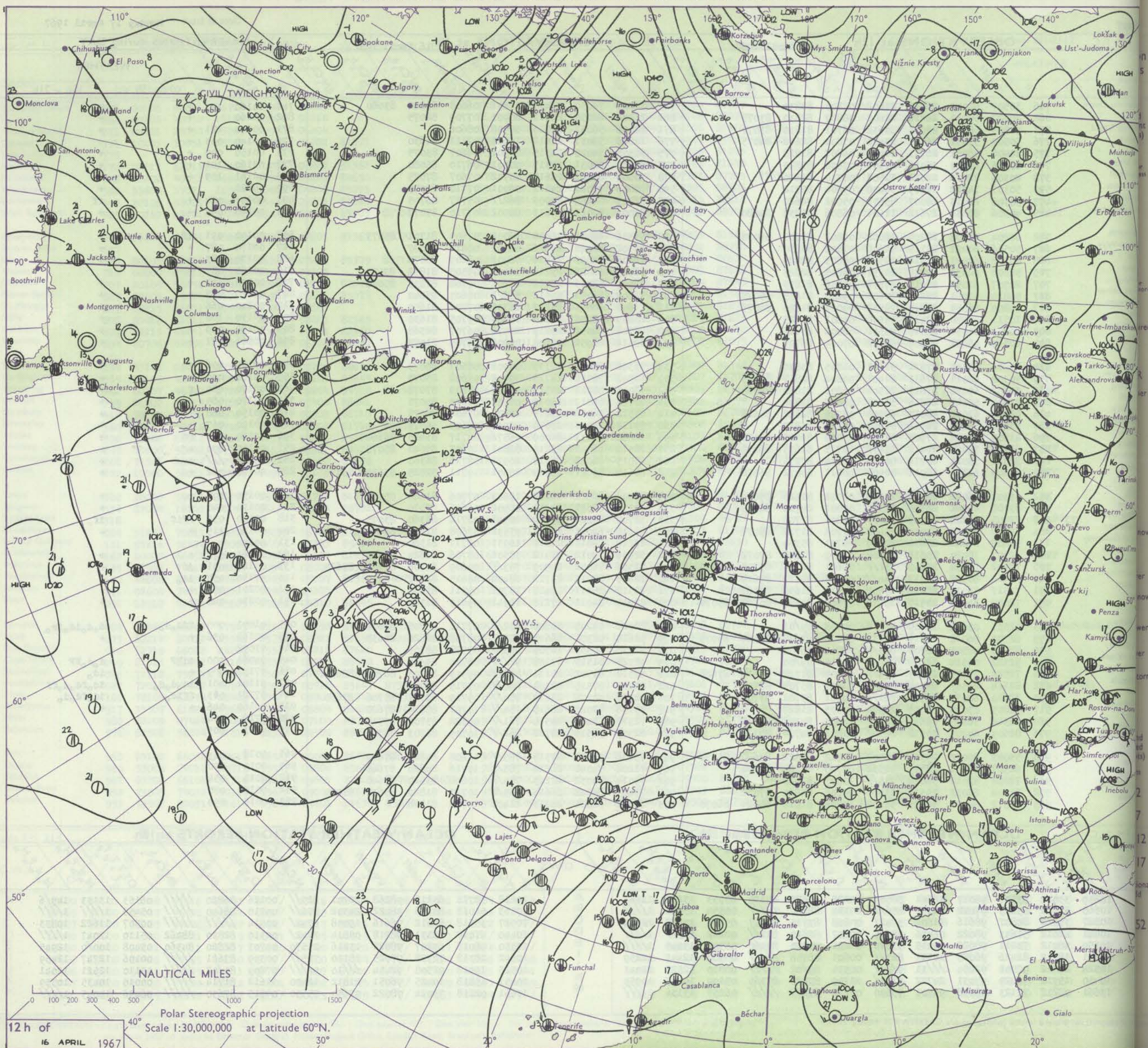
DAILY WEATHER REPORT OF THE BRITISH METEOROLOGICAL OFFICE

38497

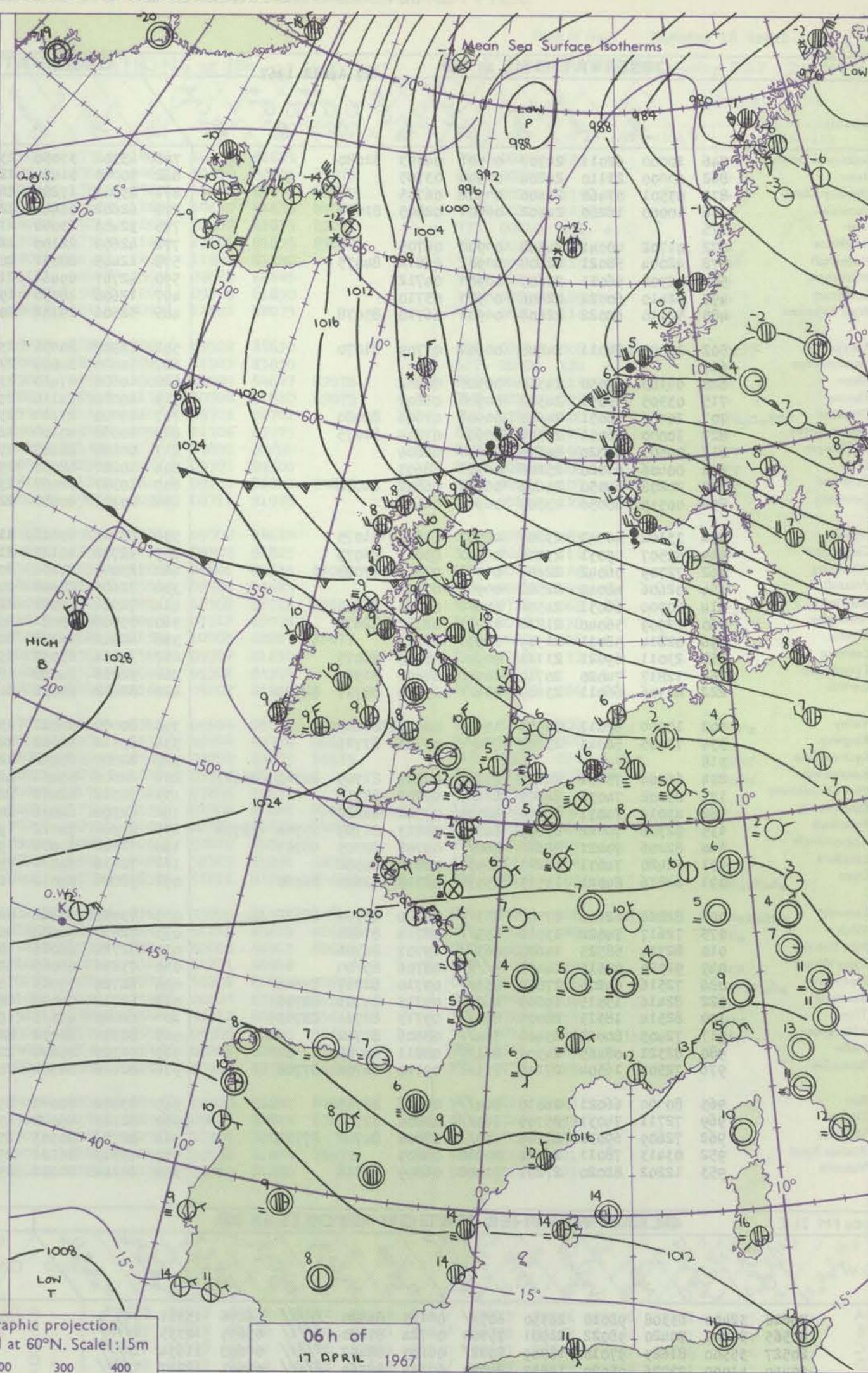
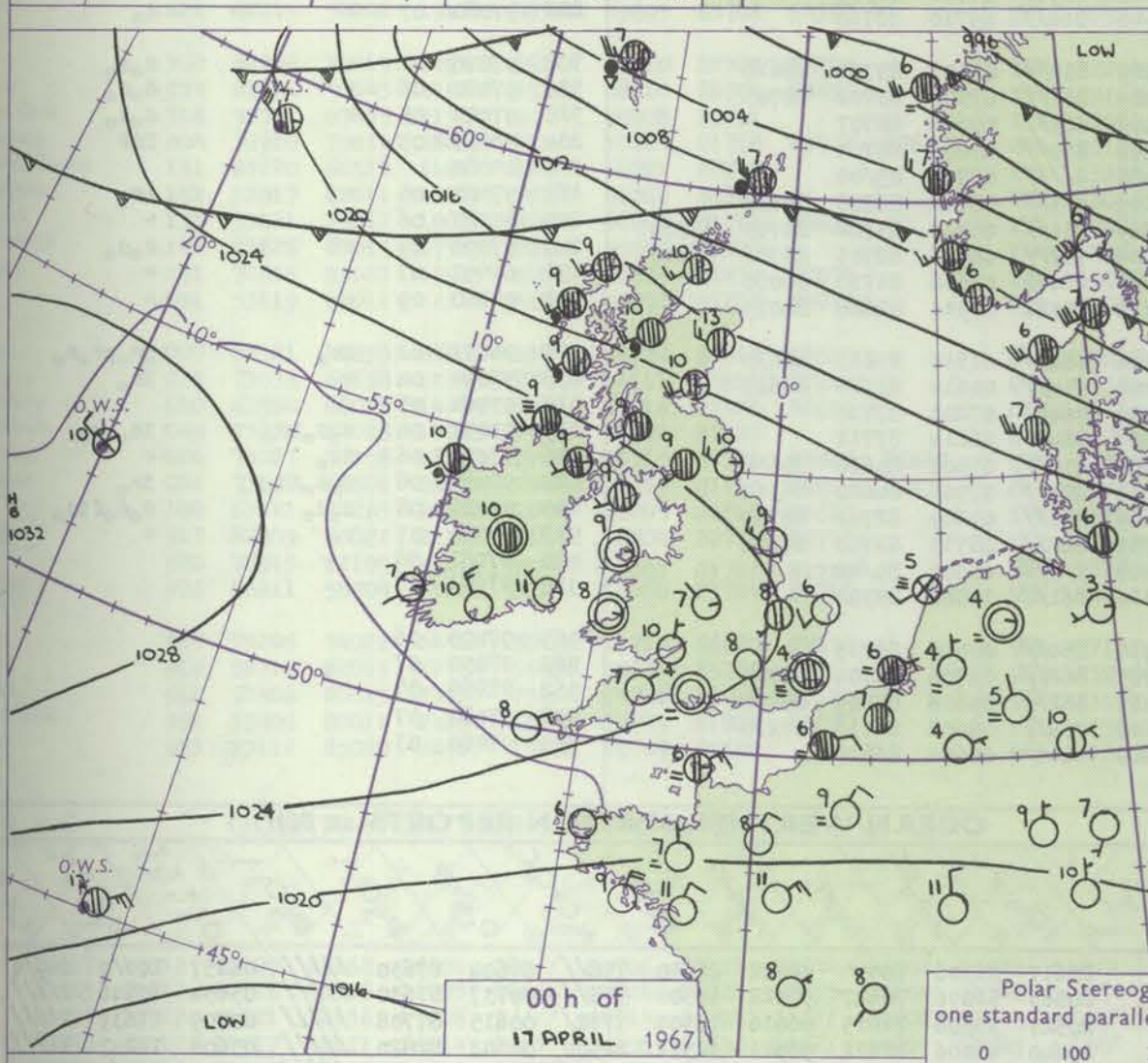
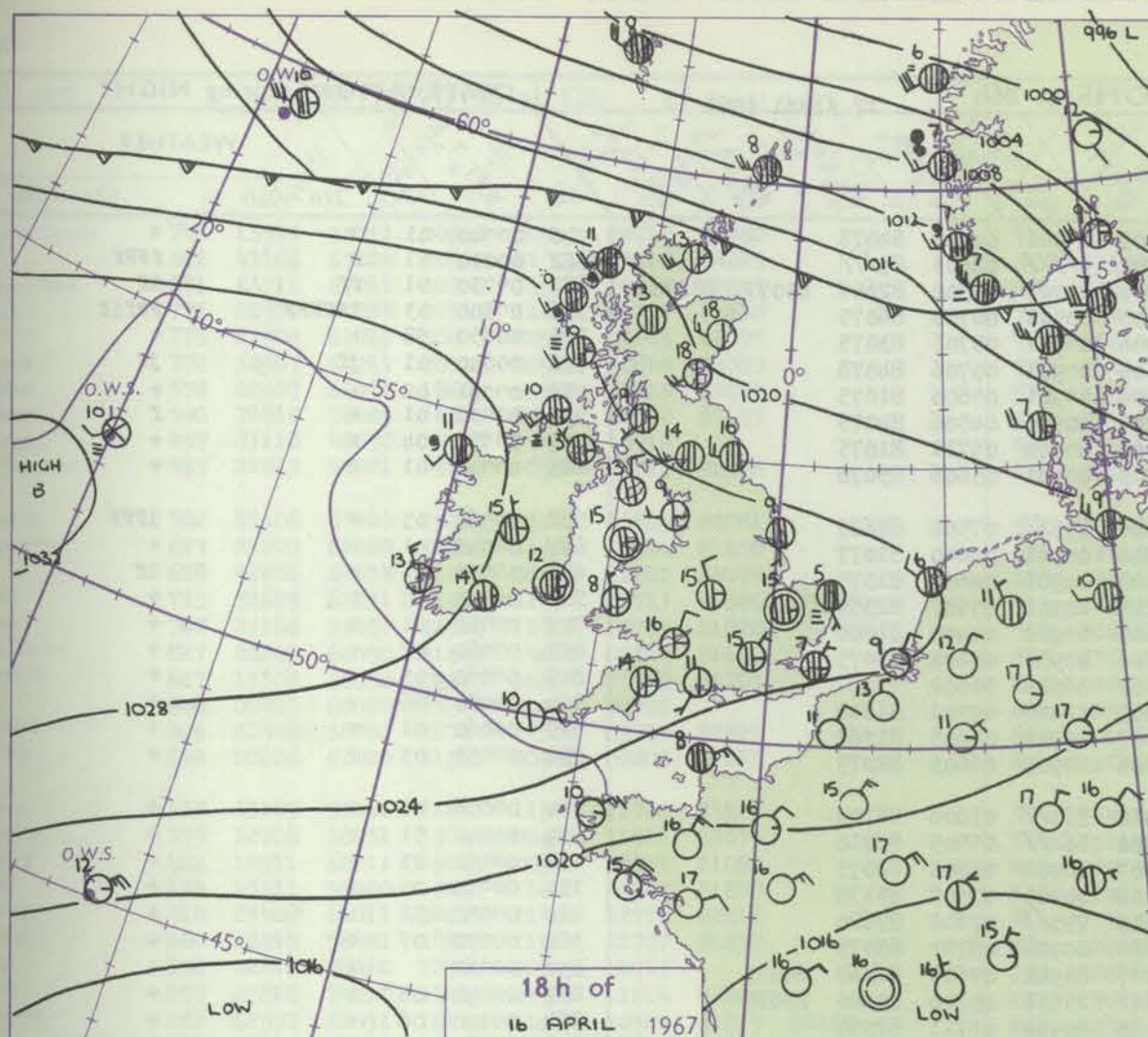
Date of Issue Monday 17 April 1967

Code FM II.C		OBSERVATIONS at 12h										OBSERVATIONS at 18h										OBSERVATIONS during DAY				
		16 April 1967										16 April 1967														
Station	iii	Nddff	VVwww	PPPTT	N ₅ Ch ₅ h ₅	T _d app	8N ₅ Ch ₅ h ₅	8N ₅ Ch ₅ h ₅	8N ₅ Ch ₅ h ₅	iii	Nddff	VVwww	PPPTT	N ₅ Ch ₅ h ₅	T _d app	8N ₅ Ch ₅ h ₅	8N ₅ Ch ₅ h ₅	8N ₅ Ch ₅ h ₅	iii	RRT x x F	SSS	WEATHER				
																						09h-15h	15h-21h			
Boscombe Down	746	30507	80031	26815	21602	07803	82830			746	30209	74030	24415	11601	06608	81840	83080			746	00160	123	+	+		
Hurn	862	40707	69031	26216	21601	08807	82830	83075		862	21904	42050	24411	00901	07709	82075				862	00160		+	+		
Thorney Island	871	41805	58021	26914	11632	08701	81830	83070		871	02006	56051	24810	00900	08606				871	00140	121	+	+			
Gatwick	776	50509	57051	26811	25401	07804	82618	84075		776	10806	59031	24612	15601	07811	81630				776	00140	093	+	+		
Kew	775	20408	58051	26713	11402	06807	81818			775	30305	74020	24315	00901	06607	83075				775	00150	099	+	+		
Heathrow	772	20606	68011	26913	11501	07806	81820			772	50207	68031	24315	00901	06710	85080				772	00160	101	+	+		
Mildenhall	578	20305	82011	27014	11501	06710	81820			578	70000	80021	24615	00902	07607	87075				578	00161	109	+	+		
Wattisham	590	50307	74012	27609	56400	05804	85712			590	70805	77021	24812	00901	07710	87075				590	00121		+	+		
Gorleston	497	50308	62015	28007	45501	05002	84620			497	81703	04464	24905	862//	05717	88705				497	00091	024	+	ff		
West Raynham	485	40306	80034	27612	11601	06806	81830	84080		485	70000	80021	24613	00902	07710	87078				485	00140	092	+	+		
Aberporth	502	60204	40404	28209	16002	07802	81701	86070		502	53306	48052	26408	16002	07605	81701	85073			502	00100	091	1F	+		
Ross-on-Wye	627	50506	60021	27115	51600	07809	85830			627	33302	63020	24616	00901	08611	83077				627	00170	087	+	+		
Filton	628	20208	69021	27314	21501	08805	82825			628	30108	74020	24816	00901	08609	83075				628	00170	083	+	+		
Rhoose	715	30806	62051	27215	21531	09805	82825			715	32905	61021	25214	11601	09508	81832	83075			715	00160	087	+	+		
Chivenor	707	20707	61051	26917	11631	09806	81835			707	52009	58051	25212	11601	09704	81835	85080			707	00190	100	+	+		
Mount Batten	827	50810	61051	26215	11601	09002	81835	85075		827	52208	58051	24511	556//	08603	85640				827	00170	097	+	+		
St. Mawgan	817	40209	56051	26713	11532	09001	81820	84075		817	13609	60051	25212	15700	07706	81650				817	00140	066	+	+		
Scilly	804	10511	48050	27411	15500	09801	81625			804	20609	48050	26010	15601	09705	81630				804	00130	108	+	+		
Culdrose	809	40811	60051	26616	35531	08002	83625			809	40708	62051	25213	20972	06707	82365				809	00160	099	+	+		
Guernsey	894	60514	48052	25809	663/2	07004	86707			894	10514	40051	23708	00902	06709	81075				894	00001	081	+	+		
Elmdon	534	43406	50044	27814	31601	06805	83830			534	53308	58021	25115	00902	08507	85075				534	00170	096	+	+		
Cardington	559	30308	64011	27613	21401	06804	82817	83075		559	30302	70020	24715	00902	05608	83075				559	00161	090	+	+		
Wittering	462	60302	69034	27813	12501	06803	81820	86080		462	73003	80021	24516	00901	07609	87078				462	00170	080	f	+		
Watnall	354	42604	56041	26815	31601	08807	83830			354	42704	62011	24015	00901	08609	84075				354	00170	080	+	+		
Shawbury	414	62602	61011	28013	68500	08706	84822	85625		414	63512	74012	25613	00902	07604	86075				414	00150	068	+	+		
Finningley	360	33402	58044	26716	31601	09711	83835			360	63112	48041	23616	00902	08609	86075				360	00190	067	+	+		
Kilnsea	396	41609	48014	27908	21501	07806	82825	84070		396	61804	61031	24009	3557//	07717	83625	86360			396	00120	063	ff	+		
Leeming	257	62906	78024	25417	15632	10715	81635	86075		257	72910	66042	23215	55601	10607	85640	85075			257	00190	090	+	+		
Tynemouth	262	72810	58021	25714	00908	07710	87275			262	62815	66022	23216	60971	08714	86360				262	00170	///	+	+		
Carlisle	222	62409	62024	26914	00902	08811	83072	86078		222	62614	80021	23814	48501	10711	82825	83630	85075		222	00160	082	+	+		
Valley	302	53307	66022	28712	25502	08702	82620	85070		302	50000	82022	26215	15602	07706	81640	85070			302	00150	098	+	+		
Ringway	334	83002	25042	28509	863//	07001	84706	88715		334	73210	58021	25612	00902	06606	87070				334	00150	040	+	+		
Squires Gate	318	72505	40284	28308	761//	07801	87702			318	32707	60024	25709	10941	08714	81360	83075			318	00100	032	FF1f	1f		
Ronaldsway	204	53308	86012	27914	15402	07708	81712	85075		204	43610	61041	25713	35531	08608	81625	83650			204	00160	115	+	+		
Mull of Galloway	131	52408	66021	28610	50930	09701	85360			131	23212	74011	26211	10931	09711	81360				131	00120					
Eskdalemuir	162	72307	78024	25615	21502	07809	82828	87072		162	52906	78012	23412	38502	08706	82824	85074			162	00161	078	+	+		
Prestwick	135	72412	62034	27210	752//	09601	82703	85705	86635	135	72306	74032	24909	753//	09609	84706	87709	87625		135	00121	031	ff	+		
Abbotsinch	140	72414	80022	26411	754//	08708	84711	87618		140	22615	80015	23712	28400	08615	82817				140	97150	050	1d	+		
Leuchars	171	72517	83012	22216	15732	09719	81650	87068		171	22517	85011	19418	15702	09511	81650				171	00201	094	+	+		
Dyce	091	72409	84022	20517	15771	07805	81650	85365	85070	091	22914	84011	17218	10941	09613	81360				091	00210	048	+	+		
Lerwick	005	92531	03516	12609	9////	09808	89/01			005	82726	59205	10808	852//	07713	85705	88612			005	01091	000	ffd _o d _o	d _o d _o 1d _o		

CHART OF WEATHER IN PART OF NORTHERN HEMISPHERE



CHARTS OF WEATHER IN WESTERN EUROPE



Polar Stereographic projection
one standard parallel at 60°N. Scale: 1:5m
0 100 200 300 400

GENERAL SYNOPTIC DEVELOPMENT

The intense anticyclone southwest of Ireland has persisted and is expected to continue to dominate the weather in southern districts during the next 24 hours. However the ridge which was over Wales and northern England yesterday continues to move southwards and is expected to be over northern France at this time to-morrow. A low moved rapidly eastwards from near the Faeroes and an associated

weak cold front has moved into Scotland. A second cold front which developed in the intense trough west of this centre is also moving southwards into Scotland. This second cold front is expected to move into the English Channel by this time to-morrow with an anticyclone building over Iceland and ridging southeastwards.

Issued at midday Monday 17 April 1967

DAILY WEATHER REPORT OF THE BRITISH METEOROLOGICAL OFFICE (contd.)

Code FM 11.C		OBSERVATIONS at 00h										OBSERVATIONS at 06h										OBSERVATIONS during NIGHT									
		17 April 1967										17 April 1967																			
Station	iii	Nddff	VVwww	PPPTT	N _h Ch _h C _h	T _d app	8N _s Ch _s s	8N _s Ch _s s	8N _s Ch _s s	iii	Nddff	VVwww	PPPTT	N _h Ch _h C _h	T _d app	8N _s Ch _s s	8N _s Ch _s s	8N _s Ch _s s	iii	ART _n E	T _g T _g	WEATHER									
																						21h—03h	03h—09h								
Boscombe Down	746	10000	61011	24707	00901	04703	81080			746	43304	37050	23305	00901	04704	84078			746	00040	01	+	+								
Hurn	862	00000	21110	24204	00900	03705				862	90000	01454	22702	9////	02603	89////			862	00010	51	f	ffff								
Thorney Island	871	03501	07460	24406	00900	06705				871	83301	17284	22805	25707	05502	82657	83077 88280		871	00030	01	ff	1f								
Gatwick	776	10000	16280	24302	00901	02805	81075			776	62602	01444	22500	00901	00703	86075			776	00500	53	1ffff	FFf1f								
Kew	775									775	32403	23050	21906	00901	05706	83075			775	00050	52	+	+								
Heathrow	772	01702	40041	24008	00900	06705				772	42603	22100	22105	00901	05706	84078			772	00040	01	jf	jf								
Mildenhall	578	42004	58021	22608	00901	06812	84075			578	12405	28051	20606	00901	05606	81075			578	00061	02	+	+								
Wattisham	590	02308	56011	23405	00900	04712				590	42707	09461	21204	00901	04506	84075			590	00031	01	+	f								
Gorleston	497	02410	60024	22806	00900	05710				497	12608	48050	19906	00904	05711	81075			497	00051	04	+	+								
West Raynham	485	52110	62022	22408	00901	06710	85078			485	52506	19102	20705	00901	05606	85078			485	00040	01	+	+								
Aberporth	502	10000	74011	24808	00902	07709	81070			502	72907	80031	23908	755//	07502	87625			502	00060	03	+	1FFF								
Ross-on-Wye	627									627	10000	24050	22804	00901	04610	81077			627	00040	51	+	+								
Filton	628	00103	19050	24310	00900	08802				628	10000	07410	23105	00901	04609	81075			628	00051	51	+	1f								
Rhoose	715	03305	56051	24309	00900	06607				715	40000	34110	23205	20931	05507	82359			715	00050	50	+	+								
Chivenor	707	20000	56051	24607	00901	07806	82080			707	10000	23100	23605	00901	04400	81080			707	00040	01	+	+								
Mount Batten	827	10000	56051	24107	00901	07804	81075			827	10000	40100	22806	00901	05604	81075			827	00060	02	+	+								
St. Mawgan	817	00607	61020	24609	00900	06804				817	00105	28100	23507	00900	06602			817	00060	03	+	+									
Silly	804	00406	61020	25208	00900	08603				804	10207	48050	23909	12400	09301	81818			804	00080	06	+	+								
Culdrose	809	20208	64050	24608	00901	06802	82070			809	10307	58050	23307	10941	05605	81362			809	00060	01	+	+								
Guernsey	894	00516	40050	23807	00900	06602				894	20307	40050	22206	00902	06603	82075			894	00051	03	+	+								
Elmdon	534	13102	40041	23807	00902	05811	81075			534	83213	59021	21910	863//	07606	88709			534	00006	01	+	+								
Cardington	559	52507	59031	23206	00901	05811	85075			559	62708	40121	21706	664//	05505	86710			559	00041	51	+	+								
Wittering	462	72709	56042	22609	00901	07813	87075			462	23009	23101	20807	00901	06605	82075			462	00060	03	+	+								
Watnall	354	02606	48040	22508	00900	07714				354	32605	28100	20808	00909	07302	83178			354	00070	05	+	+								
Shawbury	414	70000	66031	24506	656/2	04609	86631			414	72504	64022	22609	755//	07602	87620			414	00050	52	+	+								
Finningley	360	22909	56040	21810	00901	08717	82078			360	53007	50041	20210	00901	08703	85075			360	00090	07	+	+								
Kilnsea	396	02814	58011	21909	00900	08712				396	42810	32100	20007	20941	07605	82360	84075		396	00060		+	+								
Leeming	257	23011	69021	21111	00901	08713	82075			257	33004	85030	19511	15531	09706	81620	83075		257	00090	06	+	+								
Tynemouth	262	12817	74020	20710	10940	07602	81359			262	32818	74020	18510	20941	06711	82358			262	00100	06	+	+								
Carlisle	222	82306	66011	23109	854//	07809	82717	88623		222	82412	62032	20610	864//	09710	88710			222	97080	07	+	d.								
Valley	302	10000	82011	24909	15600	06706	81645			302	80000	58021	23209	852//	09601	85704	88618		302	97070	01	+	d.d.								
Ringway	334	73005	50041	23709	764//	07713	87719			334	83110	56502	22409	861//	09502	83702	88703		334	97080	06	+	d.d.								
Squires Gate	318									318	82809	6502/	22409	863//	08604	88707			318	97071	05	+	d.d.								
Ronaldsway	204	62404	75031	24309	653//	07809	81709	84713 85617		204	82606	05461	22409	860//	08605	88700			204	00080	05	+	fff								
Mull of Galloway	131	83202	74031	24909	874//	09707	88712			131	92312	02472	22308	9////	08709	89/00			131	00080		+									
Eskdalemuir	162	43012	74031	22710	48500	07502	84822			162	82306	62016	20109	853//	08712	86708	88632		162	97081	05	+	1r.								
Prestwick	135	82306	70022	23009	862//	08813	81703	85704 88708		135	82307	70022	19809	851//	08713	83702	84705 87709		135	00081	06	+	+								
Abbotsinch	140	82206	70021	22610																											

||
||
||

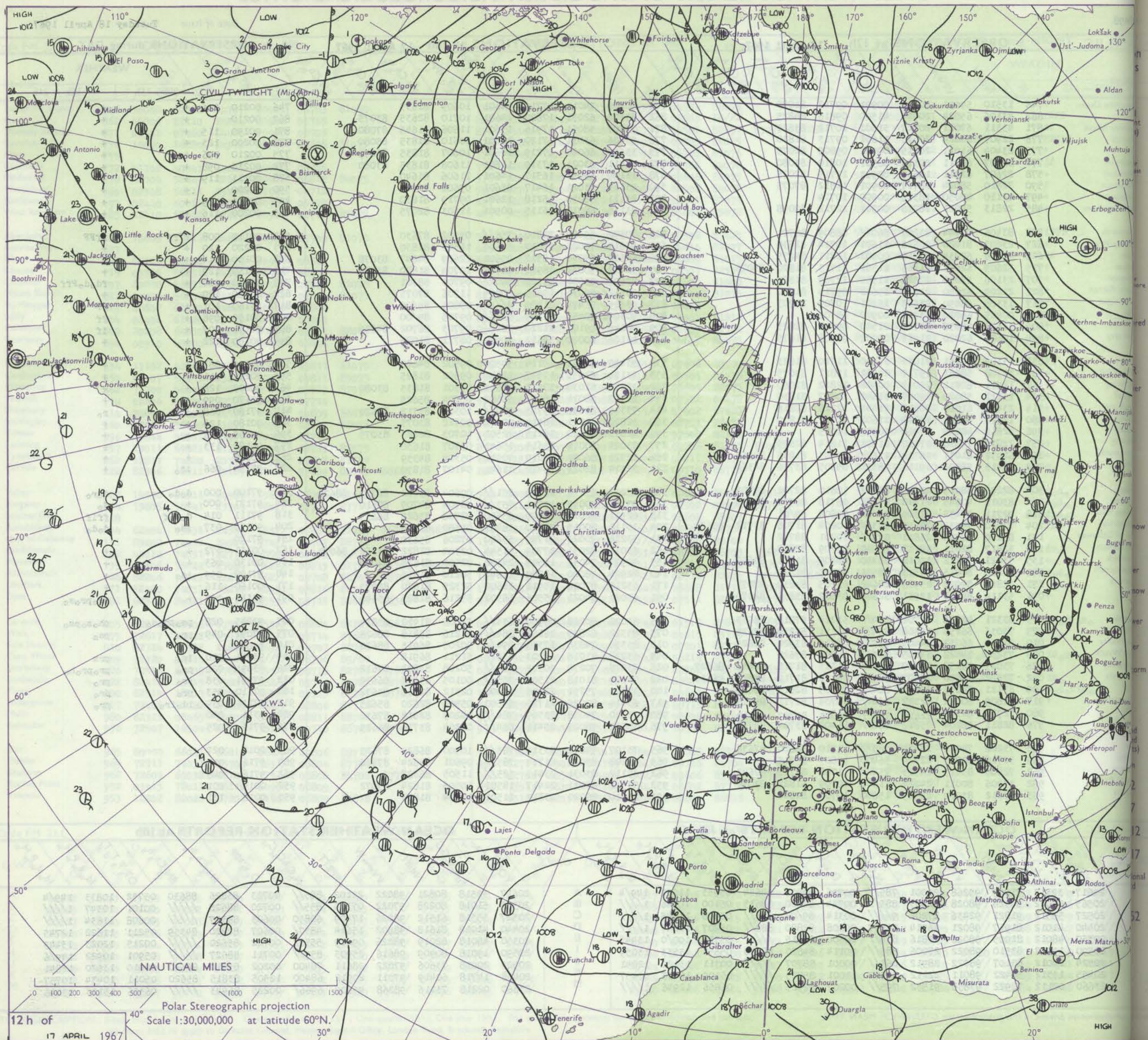
DAILY WEATHER REPORT OF THE BRITISH METEOROLOGICAL OFFICE

10. 38498

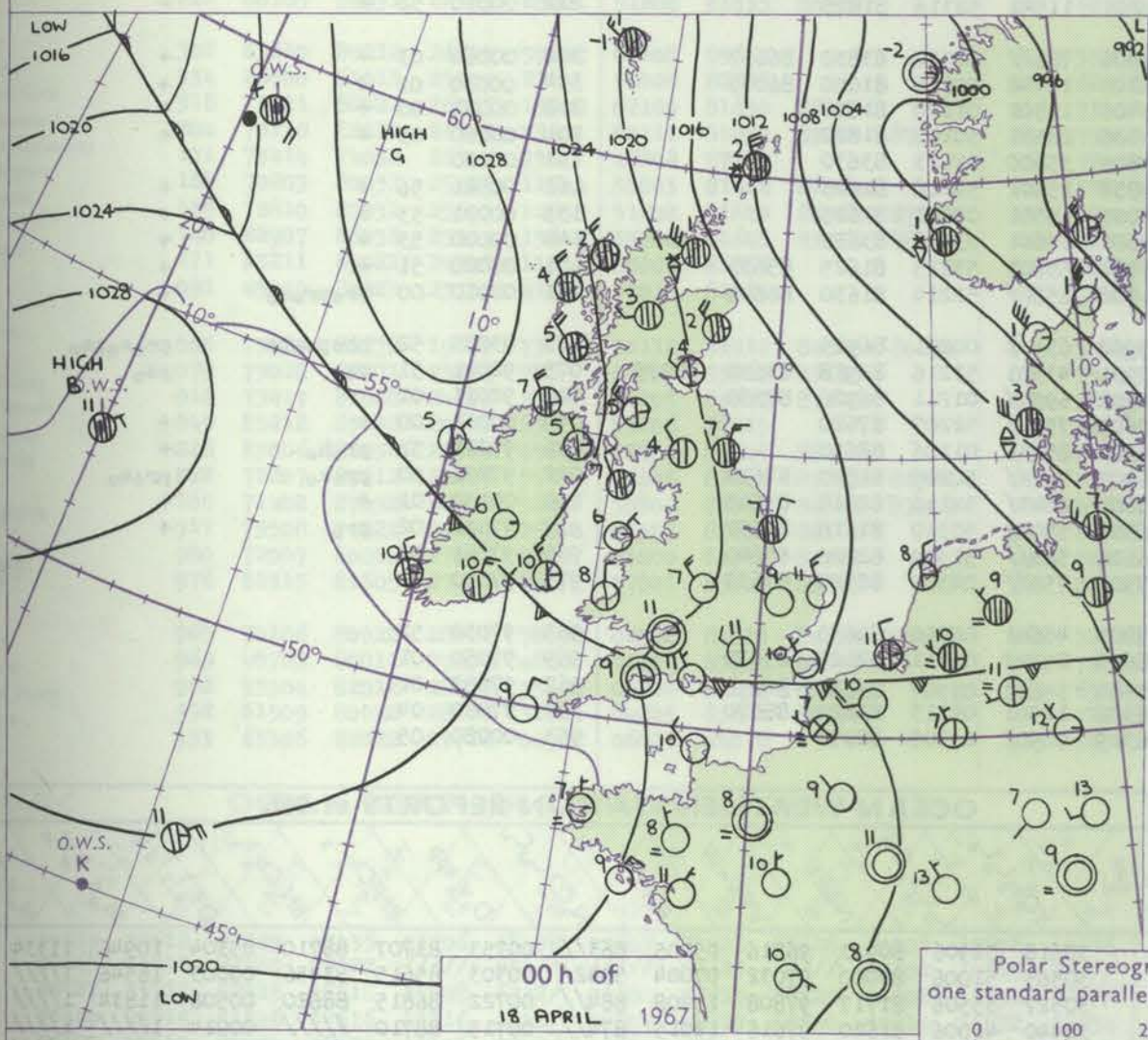
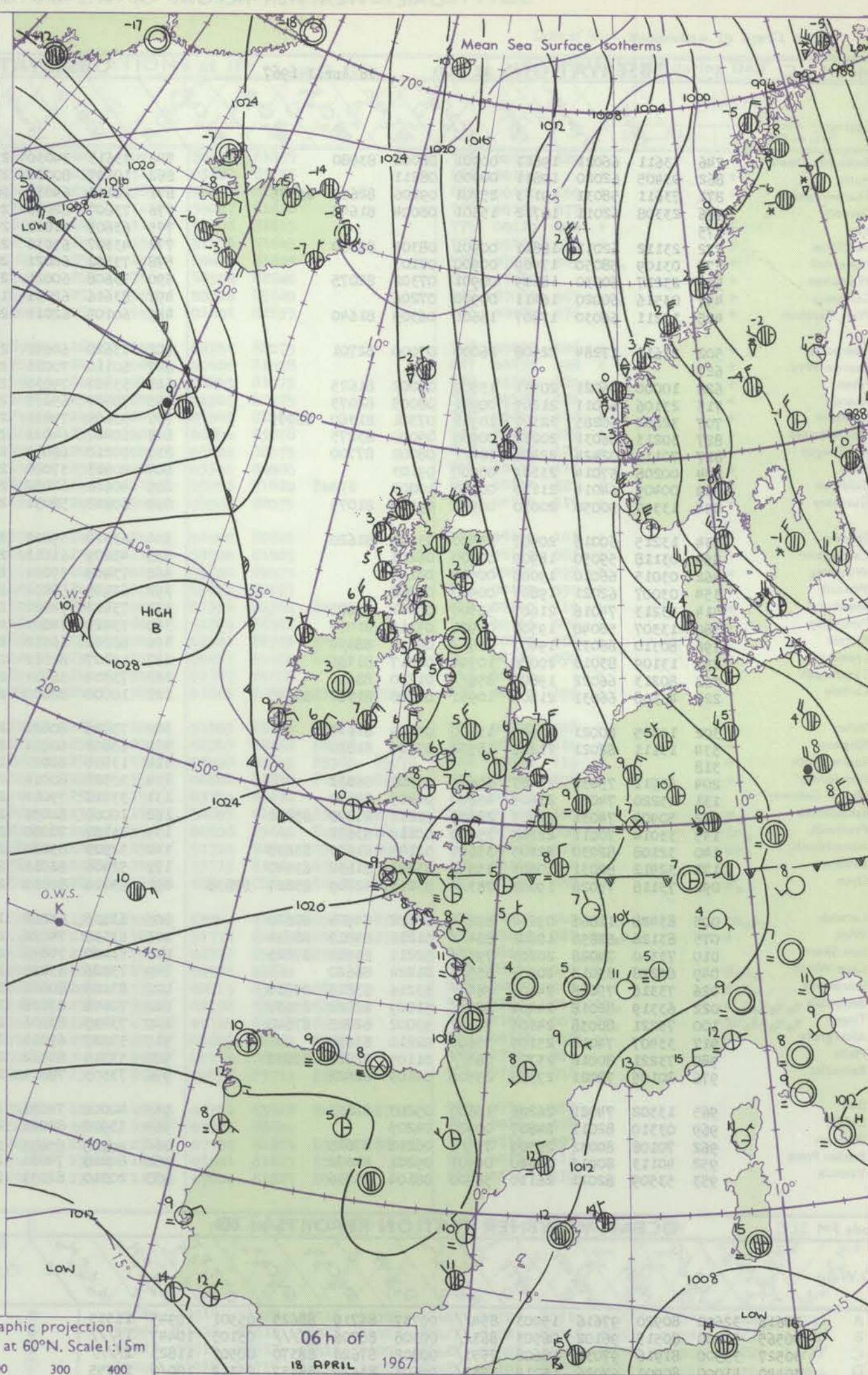
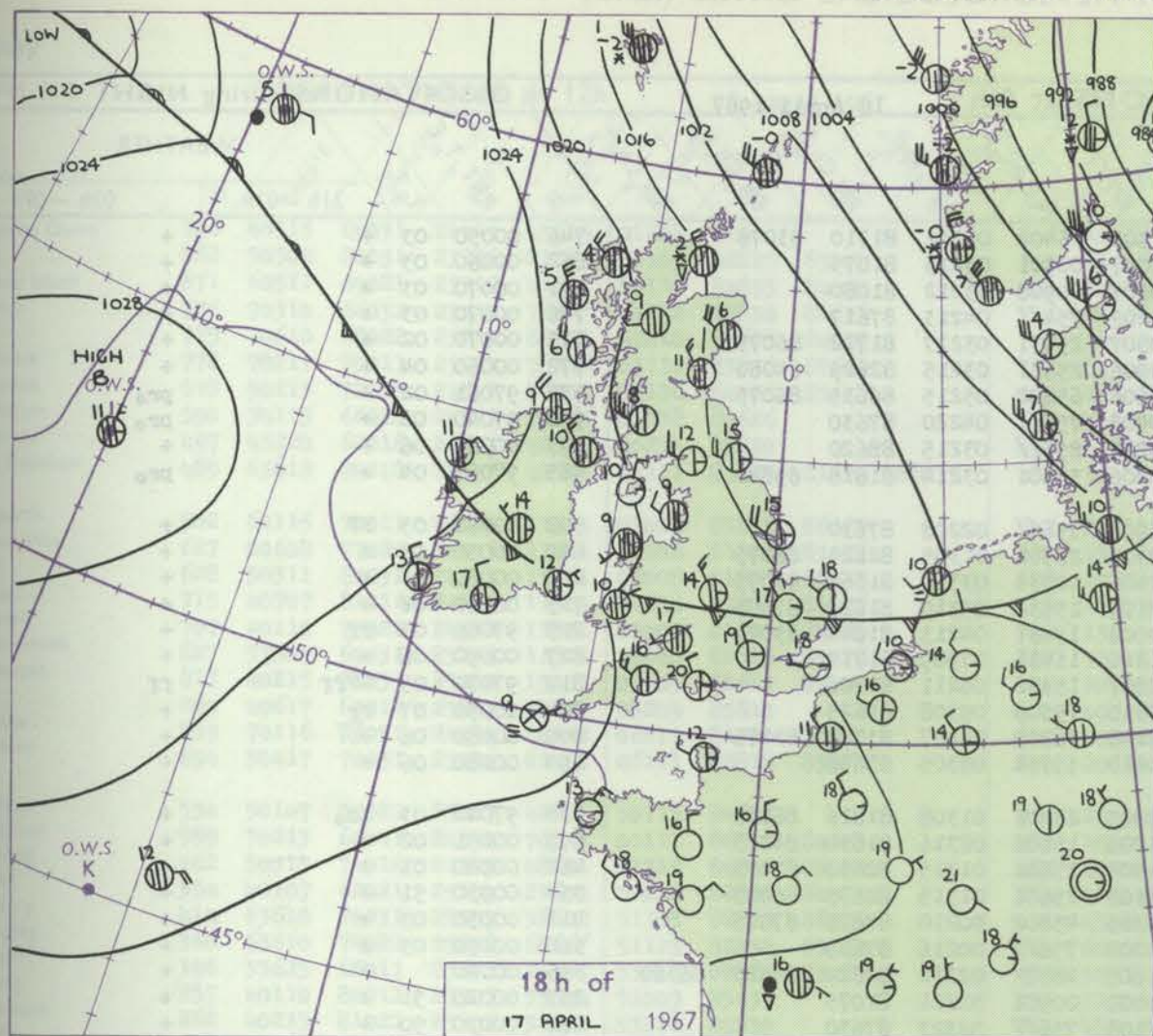
Date of Issue Tuesday 18 April 1967

Code FM 11.C		OBSERVATIONS at 12h 17 April 1967										OBSERVATIONS at 18h 17 April 1967										OBSERVATIONS during DAY				
Station	iii	Nddff	VVwww	PPPTT	N _h Ch _M H	T _d app	8N _S Ch _S h _S	8N _S Ch _S h _S	8N _S Ch _S h _S	iii	Nddff	VVwww	PPPTT	N _h Ch _M H	T _d app	8N _S Ch _S h _S	8N _S Ch _S h _S	8N _S Ch _S h _S	iii	RRT x x	SSS	WEATHER				
																						09h—15h	15h—21h			
Boscombe Down	746	13510	59051	20917	00901	09712	81080			746	20106	74011	17719	14601	10609	81635			746	00210	126	+	+			
Hurn	862	43106	65024	20917	41500	09818	84825			862	33308	62031	17620	24601	10710	82635	83075		862	00210		+	+			
Thorney Island	871	43311	67011	20717	31501	10712	83827			871	72807	58051	17916	15601	11606	81645	87080		871	00190	115	+	+			
Gatwick	776	22907	60024	20515	11601	09713	81830			776	53406	63031	17120	11601	10610	81835	85080		776	00200	123	+	+			
Kew	775	23404	61011	20215	00901	09809	82075			775	33610	66020	17219	12601	10607	81835	83075		775	00210	096	+	+			
Heathrow	772	32907	60011	20316	00901	10810	83080			772	33411	63021	17319	11601	11608	81835	83080		772	00210	098	+	+			
Mildenhall	578	22607	62011	18619	00901	12715	82075			578	13109	58051	16517	14601	11606	81640			578	00211	119	+	+			
Wattisham	590	72810	58024	18717	00901	11812	87075			590	23115	63011	16417	25601	09608	82645			590	00200		+	+			
Gorleston	497	03110	48050	18316	00900	10714				497	23111	56050	15218	12601	09719	81830			497	00190	109	+	+			
West Raynham	485	22813	59021	18218	00901	12712	82078			485	23115	58010	16115	00901	11603	82075			485	00200	116	+	+			
Aberporth	502	83406	07444	23209	860//	08809	88701			502	70502	59284	21810	756//	09502	87630			502	00110	008	FFff	ffFF			
Ross-on-Wye	627	23203	81020	20618	11601	10714	81830			627	53612	70021	18517	58600	11503	83830			627	00220	120	+	+			
Filton	628	42806	62034	21217	00901	11811	84075			628	62506	59031	18517	45601	12609	84647	83078		628	00200	114	+	+			
Rhoose	715	52609	62031	21415	11501	11713	81820	85075		715	32912	70031	18912	11501	10704	81820	83075		715	00150	129	+	+			
Chivenor	707	23106	59050	22516	11501	12709	81820			707	82608	03501	21109	860//	09703	88701			707	97160	100	+	fdodoFff			
Mount Batten	827	22209	62050	21615	15601	09714	81630			827	73512	69031	19415	00904	11706	87075			827	00180	120	+	+			
St. Mawgan	817	13308	66050	21615	16201	10709	81703			817	93615	01454	21409	9////	09805	89/00			817	97160	101	+	FF			
Scilly	804	00405	66020	23712	00900	08706				804	90305	00454	22309	9////	09705	89/00			804	00150	098	+	ff			
Culdrose	809	22408	58050	22714	21500	09704	82825			809	70116	19101	21210	761//	09703	86702	84816		809	00171	107	+	1f			
Guernsey	894	10606	62020	21913	00902	08808	81075			894	13106	60020	19612	00902	08711	81075			894	00150	122	+	+			
Elmdon	534	13109	50041	21013	11500	11710	81823			534	53415	61031	19114	54500	09502	84620			534	00190	083	+	+			
Cardington	559	32708	58051	19717	00901	11811	83075			559	33114	64051	17917	11541	09502	81825			559	00201	111	+	+			
Wittering	462	12911	62011	19019	00901	12812	81080			462	33218	61030	17914	11601	09301	81835	83080		462	00200	126	+	+			
Watnall	354	13211	58020	19417	11640	10807	81830			354	52913	58011	18412	55502	08704	85625			354	00170	099	+	+			
Shawbury	414	23408	61011	20617	21401	12716	82818			414	73315	61031	19713	784//	10302	83712	87620		414	97180	068	+	ro			
Finningley	360	12918	58041	18818	11601	11707	81830			360	32820	61011	16914	00901	07712	83075			360	00180	128	+	+			
Kilnsea	396	02818	48010	17916	00900	10715				396	32818	61020	16215	22501	10703	82825	83075		396	00200	126	+	+			
Leeming	257	22818	74010	17417	21501	11814	82825			257	23024	80011	15615	15641	05707	81630			257	00180	133	+	+			
Tynemouth	262	62932	61031	16714	11671	10503	81835	84360		262	52921	66021	15015	40941	05302	84359			262	00170		+	+			
Carlisle	222	62213	58202	19111	48331	09805	83706	84360		222	32514	82021	18412	11641	04107	81830			222	97150	066	1do	+			
Valley	302	82208	48215	22610	861//	10810	82702	88703		302	82204	27212	21509	851//	09604	83702	86703	88626		302	97100	000	dodo	doro		
Ringway	334	83011	40045	21410	852//	08710	86704	88650		334	83113	50045	19711	853//	08704	84709	88610			334	97121	000	+	doro		
Squires Gate	318	92711	07435	21309	9////	09808	89/01			318	62911	62014	19909	65500	08708	83625	86635			318	97111	014	dodof	ff1f		
Ronaldsway	204	72910	75034	20613	753//	10804	81708	83712	85620	204	10112	80015	20710	18401	05502	81818			204	97130	037	1do	dodo			
Mull of Galloway	131	83220	60514	21811	874//	10701	88712			131	53218	70025	21709	55600	07206	85630			131	97120						
Eskdalemuir	162	32817	82011	18113	38530	06709	82824			162	63016	82031	17709	11544	02304	81822	83362	86074		162	00151	072	+	+		
Prestwick	135	53021	74012	19012	48440	08805	81712	83650		135	42924	74031	18508	24502	02503	81628	84080			135	00130	063	+	+		
Abbotsinch	140	22826	80015	17513	28531	05505	81820			140	22924	78020	18809	11641	50210	81835			140	97140	099	1do	+			
Leuchars	171	72815	89022	13915	28642	01705	81830	87075		171	63215	87032	15911	11602	52325	81830	86075			171	00160	116	+	+		
Dyce	091	53119	84011	12511	32641	03802	83830	84070		091	63021	84021	15506	58502	55216	81825	85640			091	93141	095	+	properso		
Lerwick	005	83321	48858	07701	884//	51224	87812	88635		005	63028	80268	09950	634//	53005											

CHART OF WEATHER IN PART OF NORTHERN HEMISPHERE



CHARTS OF WEATHER IN WESTERN EUROPE



Polar Stereographic projection
one standard parallel at 60°N. Scale: 15m
0 100 200 300 400

GENERAL SYNOPTIC DEVELOPMENT

An anticyclone has remained slow-moving to the southwest of O.W.S. 1J1. A weak cold front has moved round its eastern flank crossing the British Isles and bringing colder air to most areas. A small anticyclone which has developed near Iceland is

expected to drift southeastwards towards southeastern England. This system will be followed by a developing wave depression to the southwest of Iceland. The wave depression is expected to move southeast towards the British Isles.

Issued at midday Tuesday 18 April 1967

DAILY WEATHER REPORT OF THE BRITISH METEOROLOGICAL OFFICE (contd.)

Code FM 11.C		OBSERVATIONS at 00h										OBSERVATIONS at 06h										OBSERVATIONS during NIGHT										Code F
Station		iii	Nddff	VVwww	PPPTT	N _h Ch _M CH	T _d app	8N _S Ch _S	8N _S Ch _S	8N _S Ch _S	iii	Nddff	VVwww	PPPTT	N _h Ch _M CH	T _d app	8N _S Ch _S	8N _S Ch _S	8N _S Ch _S	iii	RRT _n E	T _g T _g	WEATHER		Station							
																								21h—03h	03h—09h							
Boscombe Down		746	33611	66021	19611	00901	08002	83080			746	33613	74030	21505	16404	02312	81710	83076		746	00050	03	+	+		Boscombe Down						
Hurn		862	03405	62020	19811	00900	08211				862	10107	80010	21007	00901	03215	81075			862	00060	03	+	+		Hurn						
Thorney Island		871	73611	58031	19113	25701	09106	82650	86075		871	20113	64031	20607	00908	03212	81080			871	00070	03	+	+		Thorney Island						
Gatwick		776	23308	62011	18712	15601	08004	81645			776	73607	62030	20207	754//	04213	87617			776	00070	03	+	+		Gatwick						
Kew		775									775	63605	61022	20807	25471	03217	81712	86075		775	00070	02	+	+		Kew						
Heathrow		772	23112	62011	18811	00901	08302	82080			772	43307	65030	20906	25531	03215	82625	84080		772	00060	04	+	+		Heathrow						
Mildenhall		578	03109	58050	17909	00900	07103				578	73502	62021	20606	65602	05215	86635	86075		578	97061	02	+	pr		Mildenhall						
Wattisham		590	23217	60030	18109	00901	07302	82075			590	73608	60021	20405	756//	04220	87630			590	97040	02	+	pr		Wattisham						
Gorleston		497	03516	60020	16411	00900	07206				497	83616	62031	19207	855//	03215	88620			497	00060	06	+	+		Gorleston						
West Raynham		485	10211	66030	17807	15600	06309	81640			485	60109	62011	20406	58401	03214	81818	85640		485	97051	04	+	pr		West Raynham						
Aberporth		502	23611	17284	22508	26000	07000	82701			502	73620	64031	23906	756//	02208	87630			502	00060	05	FF	+	+	Aberporth						
Ross-on-Wye		627									627	60110	70021	22706	25501	01305	82625	86075		627	00050	03	+	+	+	Ross-on-Wye						
Filton		628	10000	56021	20511	15500	09002	81625			628	33507	74031	22406	10934	03314	81362	83075		628	00060	03	+	+	+	Filton						
Rhoose		715	23106	62011	21209	00901	08005	82075			715	70307	65031	22107	15536	05310	81625	87075		715	00060	02	+	+	+	Rhoose						
Chivenor		707	32802	50285	22307	10931	07301	81360	83075		707	33609	74031	23008	15631	04213	81640	83075		707	97060	03	ff	+	+	Chivenor						
Mount Batten		827	30213	66031	20212	00908	09000	83275			827	10407	64021	21210	16431	07209	81712			827	00090	06	+	+	+	Mount Batten						
St. Mary's		817	70111	02424	22408	760//	08002	87700			817	20212	66014	22807	15302	06211	81706			817	97070	05	FFff	ff	+	St. Mary's						
Scilly		804	00208	57014	23109	00900	09103				804	20413	57020	23310	15509	09308	81625			804	00090	07	ff	+	+	Scilly						
Culdrose		809	00409	64014	21110	00900	10803				809	40612	62052	22108	36239	08207	83703	83175		809	00080	06	+	+	+	Culdrose						
Guernsey		894	13307	50050	20010	00902	09400	81075			894	60313	58051	20210	55732	08305	85656			894	00080	06	+	+	+	Guernsey						
Elmdon		534	13215	60015	20907	15500	03101	81620			534	63314	59011	22405	28401	01308	81816	86075		534	97040	03	id	+	+	Elmdon						
Cardington		559	03118	59050	18909	00900	06203				559	43209	61011	21206	15602	02316	81630	84075		559	00051	02	+	+	+	Cardington						
Wittering		462	03015	66010	19008	00900	04107				462	73408	59031	21505	25601	01215	82630	87075		462	00040	01	+	+	+	Wittering						
Watnall		354	03007	62021	19807	00900	04208				354	63105	58031	22103	25601	01315	82635	86075		354	00030	51	+	+	+	Watnall						
Shawbury		414	53213	74016	21607	55500	04201	85625			414	73413	74022	23305	45502	00210	84625	87075		414	00050	03	+	+	+	Shawbury						
Finningley		360	13307	58040	19508	00901	05212	81075			360	73415	74021	22005	756//	00216	87635			360	00050	03	+	+	+	Finningley						
Kilnsea		396	80310	66031	19407	856//	04217	88630			396	60122	66012	21606	4857//	02312	82820	84625	86360		396	00040	+	+	+	+	Kilnsea					
Leeming		257	13109	83010	20006	10941	02217	81365			257	13107	82011	23002	00901	51221	81075			257	00020	51	+	+	+	Leeming						
Tynemouth		262	80213	66022	19807	856//	01210	88630			262	73312	58031	23103	756//	52323	87630			262	00030	50	+	+	+	Tynemouth						
Carlisle		222	43308	66031	21504	10941	01208	81362	84075		222	10000	82020	24201	11541	52316	81825			222	00010	52	+	+	+	Carlisle						
Valley		302	10305	80021	23606	15600	03204	81645			302	73616	80021	24906	786//	02312	83830	86637		302	00060	03	+	+	+	Valley						
Ringway		334	13111	62021	21206	18500	03106	81820			334	63603	60031	23103	15742	50316	81650	86075		334	00030	01	+	+	+	Ringway						
Squires Gate		318									318	13416	8202//	23405	11501	01220	81820			318	00051	00	+	+	+	Squires Gate						
Ronaldsway		204	63511	75031	23407	65																										

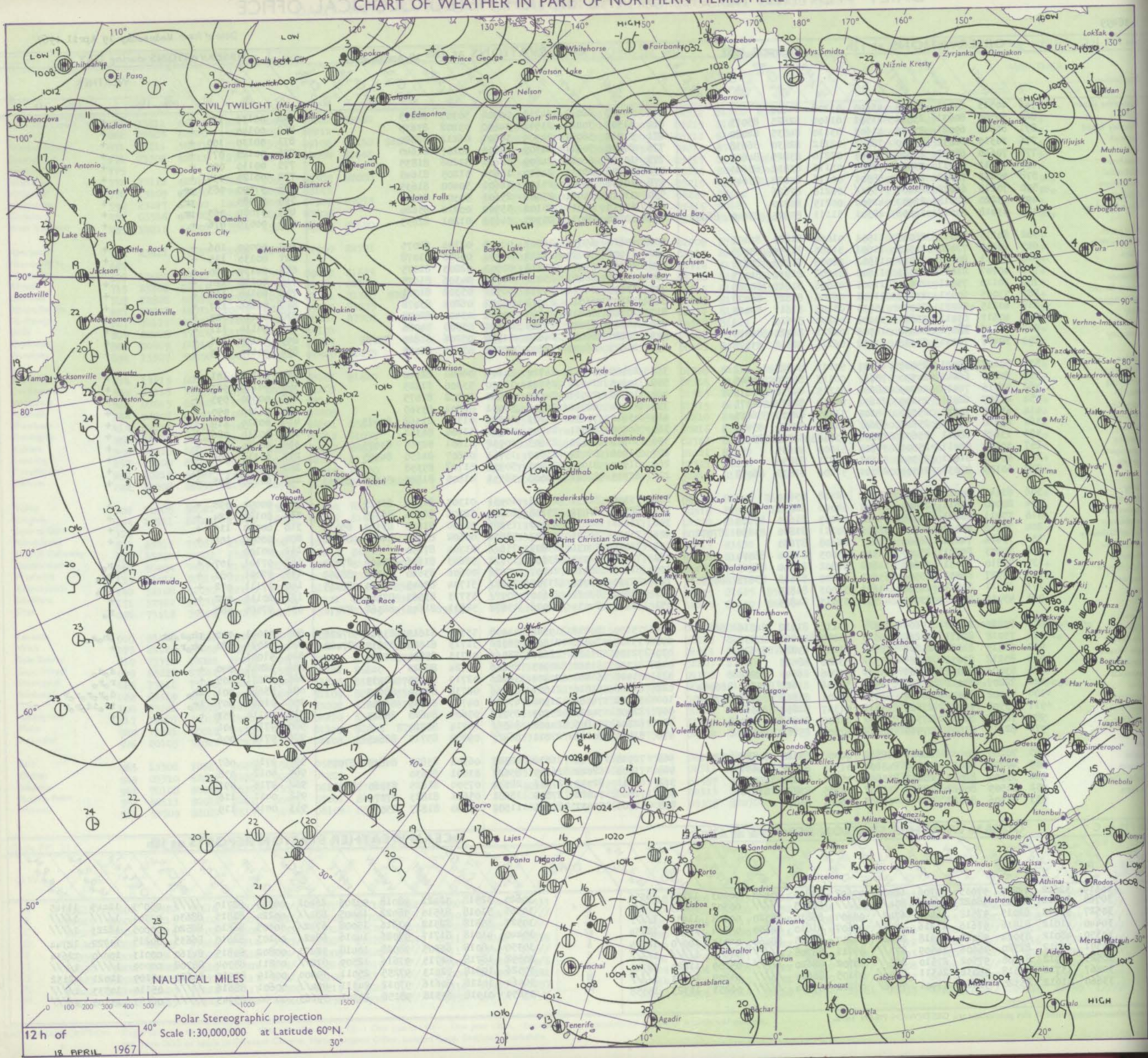
DAILY WEATHER REPORT OF THE BRITISH METEOROLOGICAL OFFICE

No. 38499

Date of Issue Wednesday 19 April 1967

Code FM II.C		OBSERVATIONS at 12h										OBSERVATIONS at 18h										OBSERVATIONS during DAY					
		18 April 1967										18 April 1967															
Station		iii	Nddff	VVwww	PPPTT	N _h Ch _s Ch _h	T _d app	8N _s Ch _s h _s	8N _s Ch _s h _s	8N _s Ch _s h _s	iii	Nddff	VVwww	PPPTT	N _h Ch _s Ch _h	T _d app	8N _s Ch _s h _s	8N _s Ch _s h _s	8N _s Ch _s h _s	iii	RRT x x	SSS	WEATHER				
																								09h—15h	15h—21h		
Boscombe Down	746	40513	69031	24111	45600	01208	84640				746	10407	62011	24711	00901	50305	81075				746	00130	120	+		+	
Hurn	862	50509	80031	23512	21501	01109	82825	85075			862	31507	70021	23511	34600	03202	83635				862	00140		+		+	
Thorney Island	871	60511	69021	23512	41601	03110	84835	84080			871	31912	58051	24909	38501	06212	82820				871	00130	100	+		+	
Gatwick	776	70310	66032	23410	786//	02112	82830	86638			776	20408	70011	24309	14601	50207	81640				776	00120	077	+		+	
Kew	775	70610	68022	23610	68501	02210	83825	84635			775	10408	66011	24809	11601	51206	81835				775	00110	094	+		+	
Heathrow	772	70211	70011	23511	78601	03111	83832	85640			772	20208	65011	24610	15601	51205	81645				772	00120	094	+		+	
Mildenhall	578	50213	72018	24507	58501	00116	84828	83645			578	10606	78011	25107	14601	50400	81635				578	97090	083	fr.		+	
Wattisham	590	70115	66028	24407	755//	00218	87626				590	33615	74011	25006	25601	50304	82640				590	97080		fr.		+	
Gorleston	497	43220	62018	22907	42500	00215	84820				497	53315	64011	25106	55500	00210	85620				497	97080	063	fr.		+	
West Raynham	485	63618	80018	24806	48501	51111	83825	83640	86075		485	30308	80011	25305	34632	01201	82635				485	00070	076	+		+	
Aberporth	502	60115	74011	26008	11501	01004	81825	86075			502	23610	69031	26207	00902	02104	82075				502	00090	106	+		+	
Ross-on-Wye	627	40608	77020	24511	11601	51106	81835	83078			627	13402	70020	24312	00901	00400	81078				627	00130	115	+		+	
Filton	628	50311	80031	24511	11501	02008	81825	85075			628	10106	59011	24212	00901	02803	81075				628	00130	120	+		+	
Rhoose	715	40707	81011	24511	11601	04208	81832	84075			715	12305	68011	25011	00901	04306	81075				715	00130	124	+		+	
Chivenor	707	40110	75021	24911	11501	03006	81825	84080			707	13609	74011	24911	00901	05302	81081				707	00140	112	+		+	
Mount Batten	827	53005	69031	23215	11501	06106	81825	85078			827	32408	66011	23911	00901	06204	83078				827	00150	127	+		+	
St. Mawgan	817	40215	72031	25010	15431	05105	81617	83075			817	20110	80021	24710	00901	03400	82075				817	00110	123	+		+	
Scilly	804	40617	63011	25611	35401	05209	83610				804	40513	63020	25709	00901	05500	84080				804	00110	111	+		+	
Culdrose	809	70116	78051	24410	16502	06211	81720	86075			809	50210	69052	24610	11531	05206	81820	84072			809	00130	121	+		+	
Guernsey	894	30417	70031	23010	21402	06111	82818	83075			894	20611	66020	24209	00902	05309	82075				894	00110	119	+		+	
Elmdon	534	50107	59021	25407	42501	50113	84825				534	20405	57041	24710	24601	00400	82640				534	00110	101	+		+	
Cardington	559	70213	66041	24510	786//	00113	86830	84645			559	10305	74011	25109	11500	53500	81825				559	00110	083	+		+	
Wittering	462	50315	74012	24709	48601	01215	84830	83075			462	10506	74011	24909	00901	53702	81675				462	00090	095	+		+	
Watnall	354	40107	62021	25109	21601	00210	82835	84075			354	41004	48041	24309	30931	02804	83365				354	00100	090	+		+	
Shawbury	414	63610	70031	25509	38602	51105	82835	86075			414	43410	70031	25209	10934	01301	81362	84075			414	00110	119	+		+	
Finningley	360	63610	74021	25808	686//	51113	82830	85640			360	60000	66031	24709	6093/	51704	86361				360	00110	086	+		+	
Kilnsea	396	33625	66011	25607	21501	53218	82825	83075			396	30515	66020	25605	20932	01601	82360	83075			396	00070	068	+		+	
Leeming	257	40110	80011	25507	35604	51009	83635				257	51806	82031	23809	15751	00607	81650	84365			257	00110	094	+		+	
Tynemouth	262	40215	81021	25306	31601	53211	83830				262	51509	81021	24405	50930	51707	85358				262	00060		+		+	
Carlisle	222	60105	82031	26309	28601	51206	81835	86078			222	62313	82021	24008	38531	01805	81825	83650	85363		222	00110	105	+		+	
Valley	302	63610	80012	26809	55602	02108	85630				302	33502	82031	26508	10931	01303	81365	83075			302	00090	098	+		+	
Ringway	334	20000	61011	25409	21601	54006	82835				334	62912	61031	25108	20932	52305	82366	86075			334	00120	124	+		+	
Squires Gate	318	73011	80021	26007	15602	02109	81630	87075			318	73111	80031	25507	15686	02400	81645	83360	85075		318	00080	119	+		+	
Ronaldsray	204	70110	86011	26708	38601	50111	81830	83650	87072		204	73004	86031	25707	58632	00602	81830	84650	86072		204	00090	108	+		+	
Mull of Galloway	131	73414	74032	26509	756//	06208	87630				131	72410	74031	25607	756//	03704	87630				131	00100					
Eskdalemuir	162	70203	80031	25407	11544	53003	81824	86074			162	72807	82031	23707	15772	52603	81656	83466	87074		162	97101	107	+		r.	
Prestwick	135	72810	87031	25607	14658	51802	81640	86365	87280		135	81705	80021	24207	3567/	00606	83640	84359	88462		135	97091	080	+		ir.	
Abbotsinch	140	82907	86031	25509	15647	53000	81645	83075	88280		140	82710	78022	23707	2567/	51704	82645	85460	88365		140	97111	072	+		ir.	

CHART OF WEATHER IN PART OF NORTHERN HEMISPHERE



CHARTS OF WEATHER IN WESTERN EUROPE

nation
mbols

DUD
Cloud
Amount
(oktas)

0
1 or less
2
3
4
5
6
7 or more
8

Obscured

WHER
Weather

isk

isk

and
rize

ind snow

ts

hower

ind snow

wer

hower

terstorm

ND

Wind

speed

(knots)

Calm

1-2

3-7

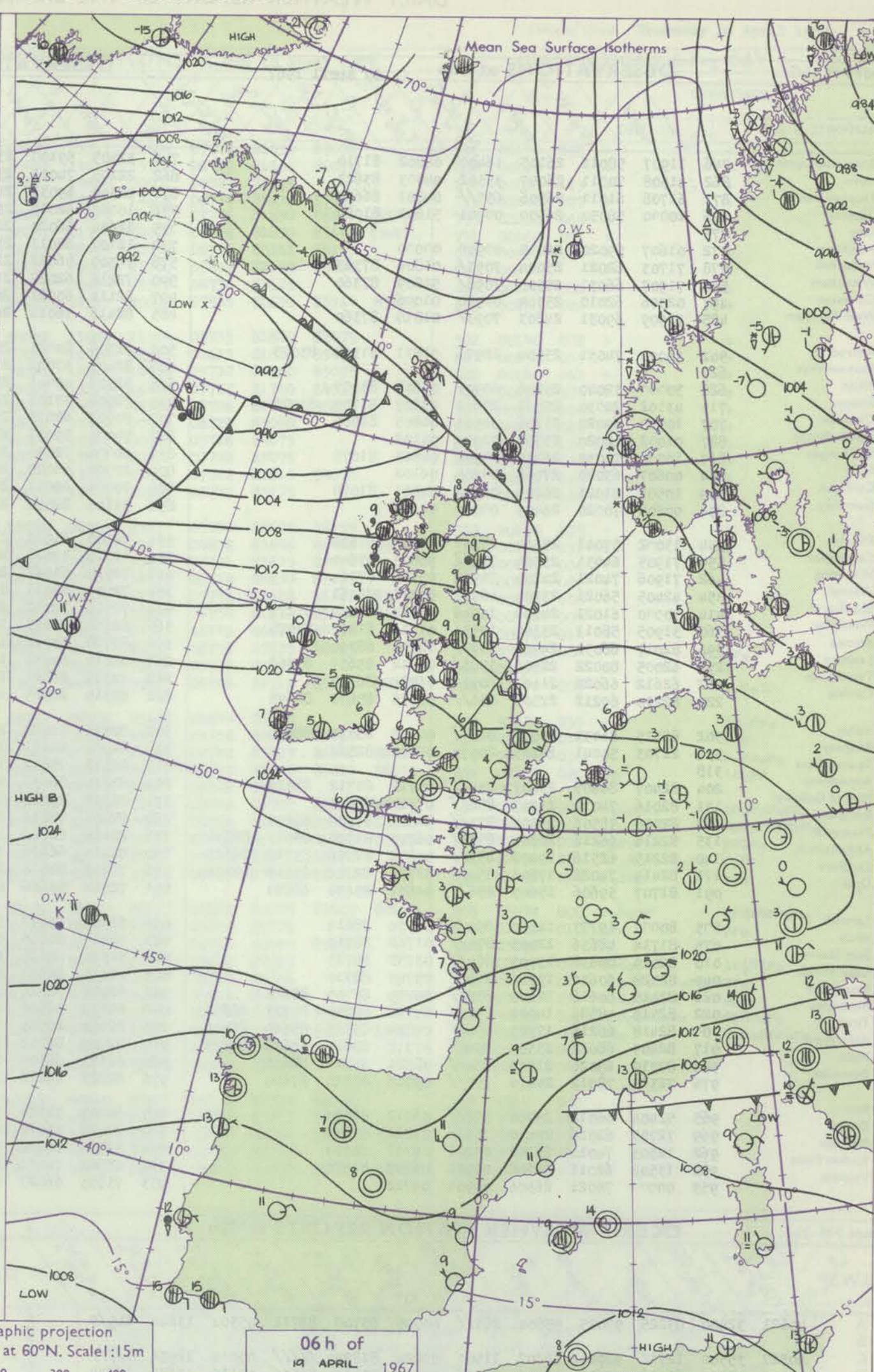
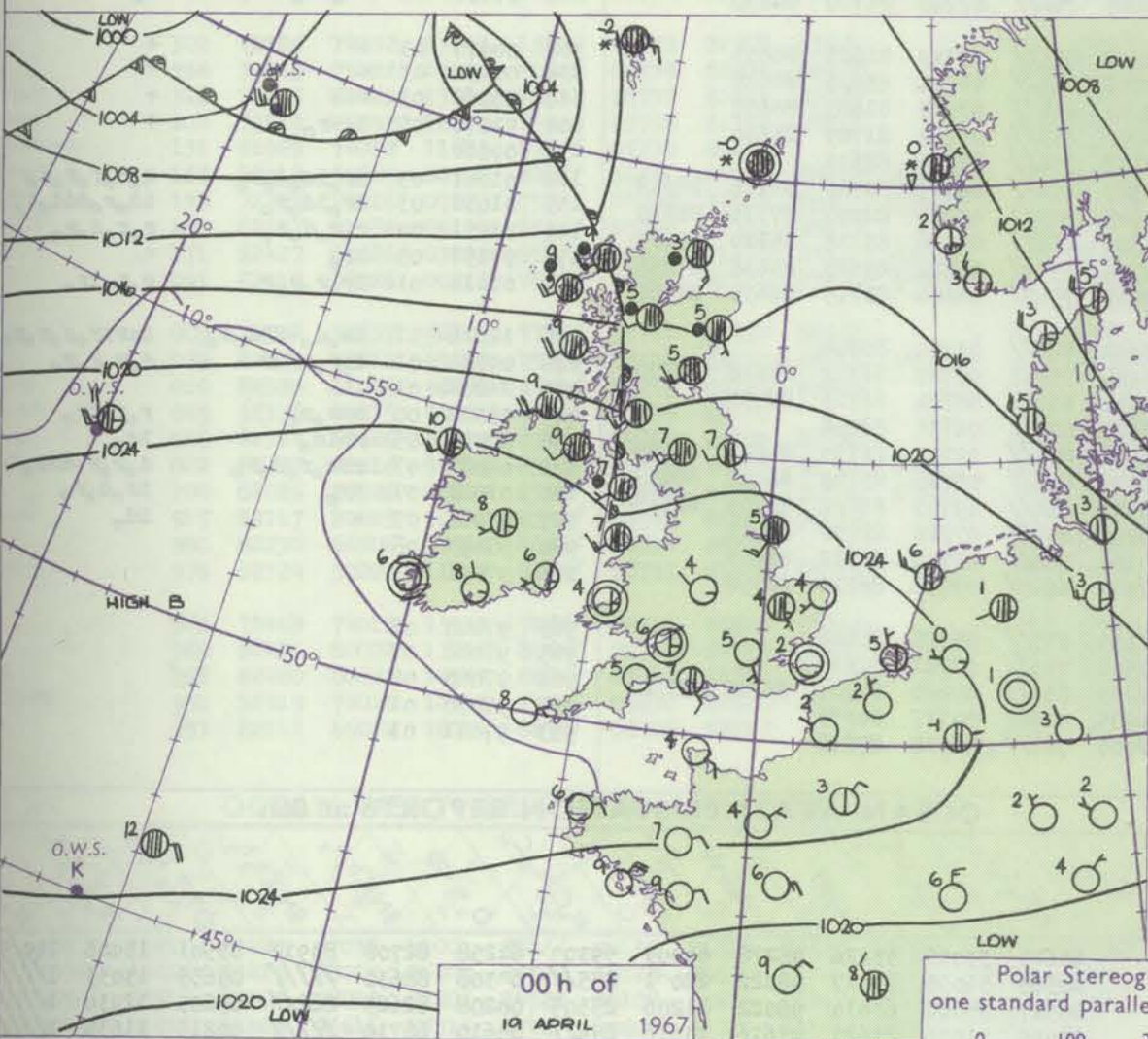
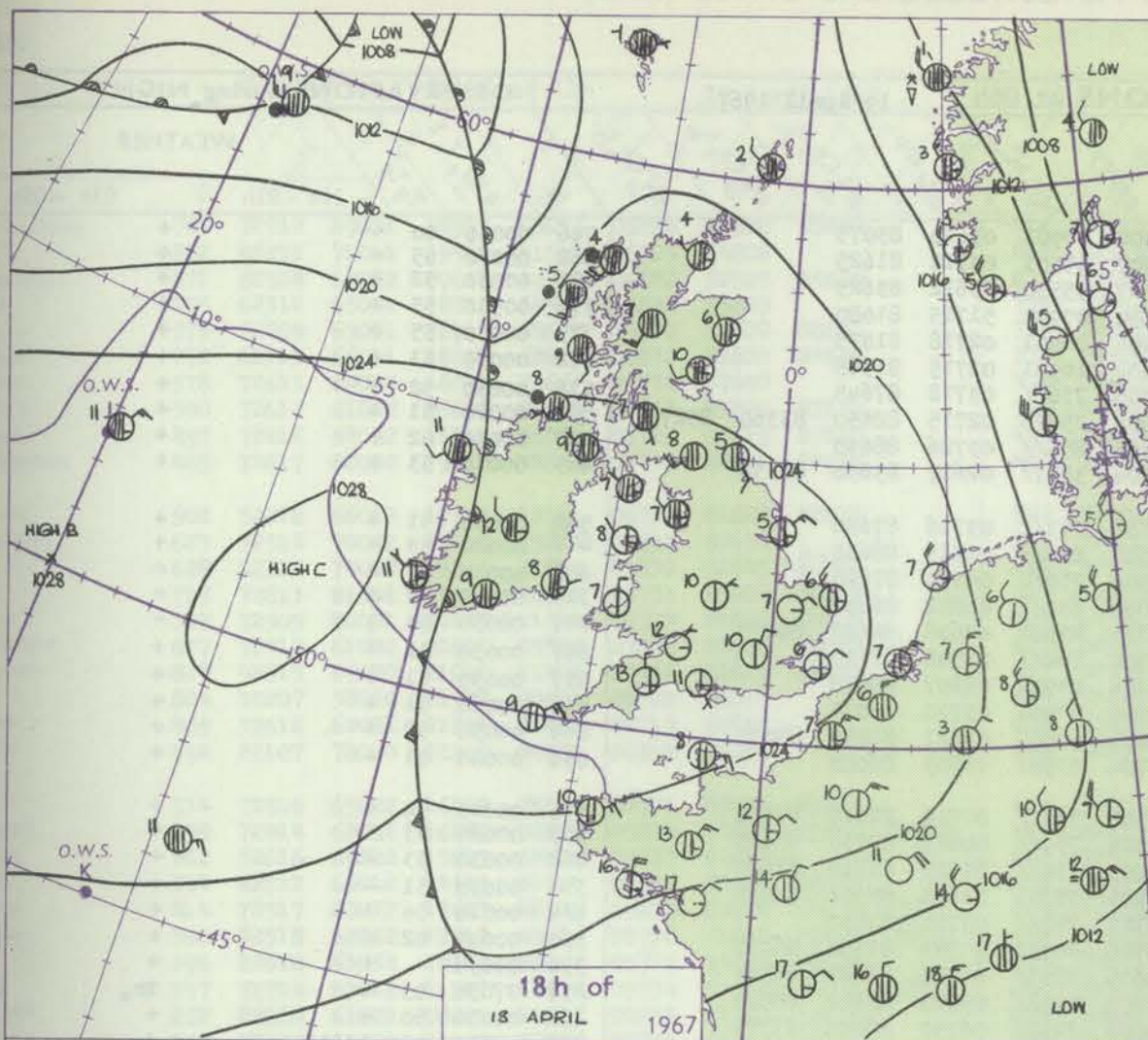
8-12

13-17

Additional

add

8-52



GENERAL SYNOPTIC DEVELOPMENT

An anticyclone covering most of the British Isles and extending southwestwards into the Atlantic has continued to drift slowly southwards and this movement is expected to be maintained over the next 24 hours. A complex low pressure system near Iceland has moved slowly eastwards and this too should continue over

the next 24 hours with the centres remaining to the north of the British Isles. The associated fronts have moved into Scotland and the final cold front is expected to move southeastwards to cross the whole of the British Isles in the next 24 hours.

Issued at midday Wednesday 19 April 1967

DAILY WEATHER REPORT OF THE BRITISH METEOROLOGICAL OFFICE (contd.)


Code FM I.I.C		OBSERVATIONS at 00h 19 Apr 11 1967										OBSERVATIONS at 06h 19 Apr 11 1967										OBSERVATIONS during NIGHT				
Station		iii	Nddff	VVwww	PPPTT	N _h Ch _h Ch _h	T _d app	8N _h Ch _h Ch _h	8N _h Ch _h Ch _h	8N _h Ch _h Ch _h	iii	Nddff	VVwww	PPPTT	N _h Ch _h Ch _h	T _d app	8N _h Ch _h Ch _h	8N _h Ch _h Ch _h	8N _h Ch _h Ch _h	iii	RRT _n E	T _g T _g	WEATHER			
																							21h—03h	03h—09h		
Boscombe Down		746	11907	58011	26105	16400	04802	81710			746	32405	59100	23904	00901	03610	83075			746	00030	00	+	+		
Hurn		862	41508	70011	26007	35502	04003	83623			862	22105	74011	23707	15501	03712	81625			862	00070	05	+	+		
Thorney Island		871	61708	61011	26506	655//	04801	86623			871	42309	69031	24007	35530	03612	83623			871	00050	52	+	+		
Gatwick		776	10000	58050	26500	00901	51801	81080			776	10000	62010	23650	00901	51715	81080			776	00510	55	+	+		
Kew		775									775	12604	66020	22904	00901	02718	81075			775	00040	55	+	+		
Heathrow		772	01607	59020	26005	00900	00000				772	12107	68011	23004	10941	02715	81368			772	00030	51	+	+		
Mildenhall		578	71703	62021	25004	7093/	01806	87363			578	72309	56052	21005	756//	03718	87645			578	00030	52	+	+		
Wattisham		590	71907	66031	25503	7098/	51809	87360			590	72212	62022	21904	25778	02715	82650	83360	85270	590	00020	51	+	+		
Gorleston		497	02306	62010	25304	00900	01006				497	82114	60021	20305	856//	03726	88630			497	00030	02	+	+		
West Raynham		485	71909	69031	24803	7093/	01810	87360			485	82416	56012	20304	3577/	02617	83650	88358		485	00010	53	+	+		
Aberporth		502	30000	74031	25504	10971	01811	81362	83075		502	72308	80021	22506	757//	03716	87650			502	00030	51	+	+		
Ross-on-Wye		627									627	82405	57022	21806	856//	02715	88635			627	00020	53	+	+		
Filton		628	30000	32040	25206	00901	03802	83075			628	72307	40041	23306	756/8	04710	87640			628	00030	53	+	+		
Rhoose		715	43102	70030	25006	25201	03609	81705	83075		715	72902	57101	22804	656/1	04612	86638			715	00040	53	+	+		
Chivenor		707	10000	69020	25706	00901	04805	81080			707	50903	62031	23703	25501	02608	82622	84075		707	00030	50	+	+		
Mount Batten		827	01002	62020	25506	00900	04102				827	70000	59031	23704	764//	04508	87710			827	00030	01	+	+		
St. Mawgan		817	10000	74030	26305	00901	04803	81075			817	40000	72030	24104	00901	02607	84078			817	00030	51	+	+		
Scilly		804	00607	63020	27008	00900	06102				804	20000	58050	24206	00901	05710	82075			804	00060	01	+	+		
Culdrose		809	10507	81021	26205	00902	04001	81070			809	70000	69031	24005	00901	03611	81070	87073		809	00030	52	+	+		
Guernsey		894	00808	70020	26409	00900	04105				894	31104	82030	24704	00901	01503	82080			894	00040	01	+	+		
Elmdon		534	13002	57041	25304	15600	52805	81635			534	72308	61011	21306	755//	00719	81720	87630		534	00010	54	+	+		
Cardington		559	71905	64031	25504	756//	50803	87640			559	72316	59021	21306	754//	04617	82710	87625		559	00020	53	+	+		
Wittering		462	71906	74021	24704	70932	00710	87364			462	72512	61022	20805	754//	51713	81710	87645		462	00030	53	+	+		
Watnall		354	42405	56021	23704	40930	01715	84361			354	72409	48011	19905	55701	01618	85656	84075		354	00030	51	+	+		
Shawbury		414	70000	61021	24902	10946	01814	81362	87275		414	72512	74012	20707	757//	03716	87650			414	00010	54	+	+		
Finningley		360	31905	58011	23304	10931	01716	81361	83075		360	62210	59031	18706	10931	00723	81362	86075		360	00040	02	+	+		
Kilnsea		396	82017	66031	24705	8097/	02708	88360			396	62720	63012	18906	3557/	01726	83625	86360		396	00030		+	+		
Leeming		257	62005	80022	22506	3583/	01714	83657	85362		257	82610	64036	17208	855//	05720	85622	88640		257	97050	03	+	ir.		
Tynemouth		262	62612	66022	21407	6093/	01724	86359			262	72715	66022	14809	2157/	06730	82825	87359		262	00050	50	+	+		
Carlisle		222	82210	69212	22507	856//	03715	85630	88645		222	82319	64025	16209	854//	07726	81710	88630		222	97050	05	ir. id.	d.		
Valley		302	82415	81031	25007	886//	04708	85830	88645		302	82312	74022	20508	855//	08719	81625	88635		302	00070	05	+	+		
Ringway		334	21703	50041	24603	20930	00814	82362			334	82006	62021	19706	854//	01724	83616	88625		334	00030	03	+	+		
Squires Gate		318									318	82518	75032	18908	855//	07718	81625	88635		318	00060	03	+	+		
Ronaldsway		204	82407	80605	23407	854//	05718	81712	88619		204	82814	82036	18709	853//	07720	81709	88640		204	97070	05	d.-r.	+		
Mull of Galloway		131	82016	74032	23207	856//	07714	88630			131	82318	79022	17508	856//	07729	88630			131	00060					
Eskdalemuir		162	82308	78506	21904	873//	01819	83709	88714		162	82107	58216	15507	854//	06717	83710	85714	88618	162	01041	03	ir. id. d. r.	d. d. r. r. d.		
Prestwick		135	82214	66216	20207	853//	06730	83708	85613	88631	135	82416	62216	14808	853//	08623	82707	87714	88630	135	01051	03	ir. id. r.	id. r. d. d. d.		
Abbotsinch		140	82215	62516	19406	853//	04832	82708	83710	88614	140	82414	66606	13509	7542/	07726	83715	85620	87635	140	01051	04	r. r. d. d.	r. r. d. r.		
Leuchars		171	82414	74022	17805	854//	01733	82712	85616	88636	171	72212	82016	10309	5557/	05624	83628	85638	87465	171	97051	05	ir.	+		
Dyce		091	81707	59606	15605	856//	00851	85635	8																	

DAILY WEATHER REPORT OF THE BRITISH METEOROLOGICAL OFFICE

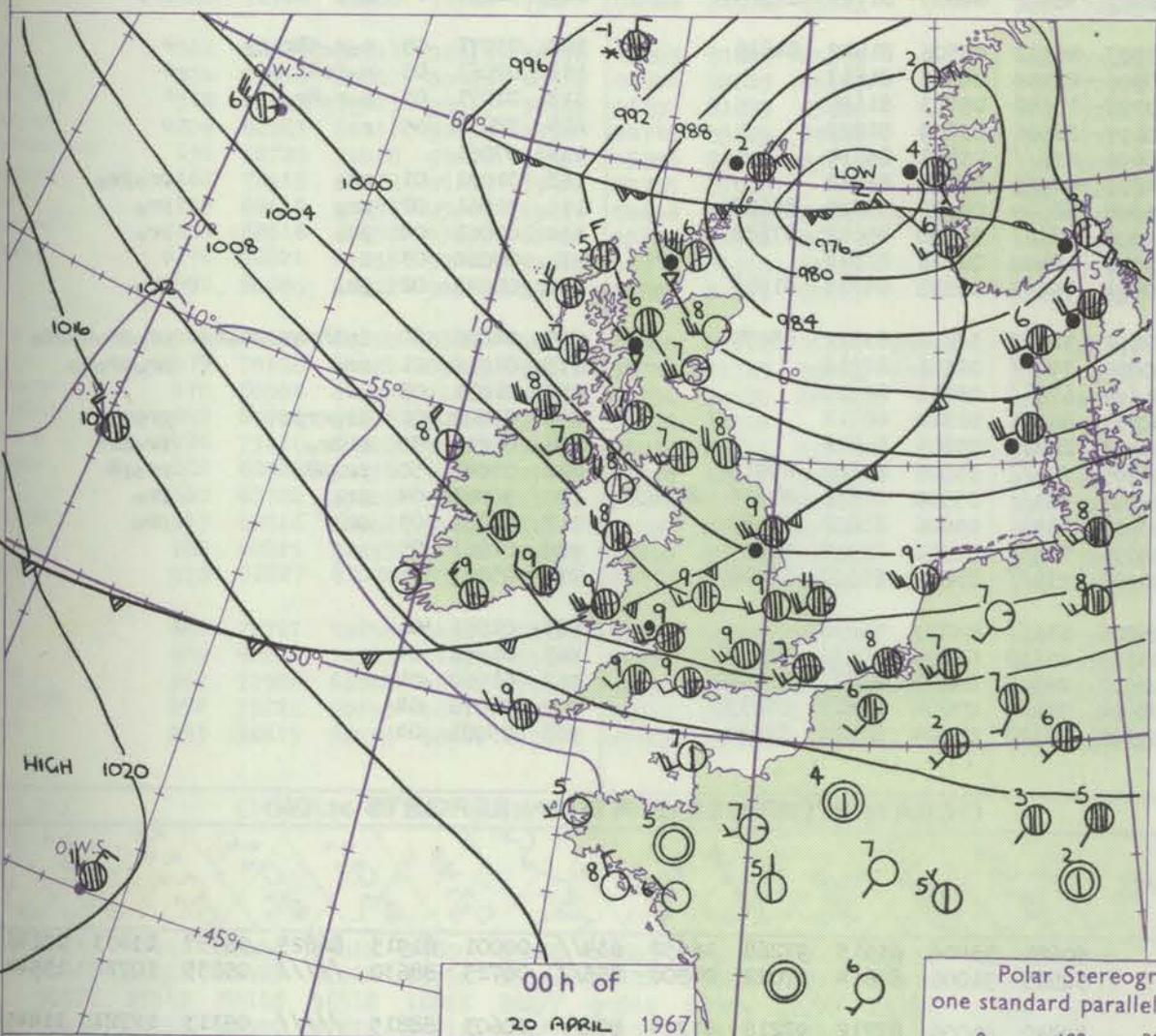
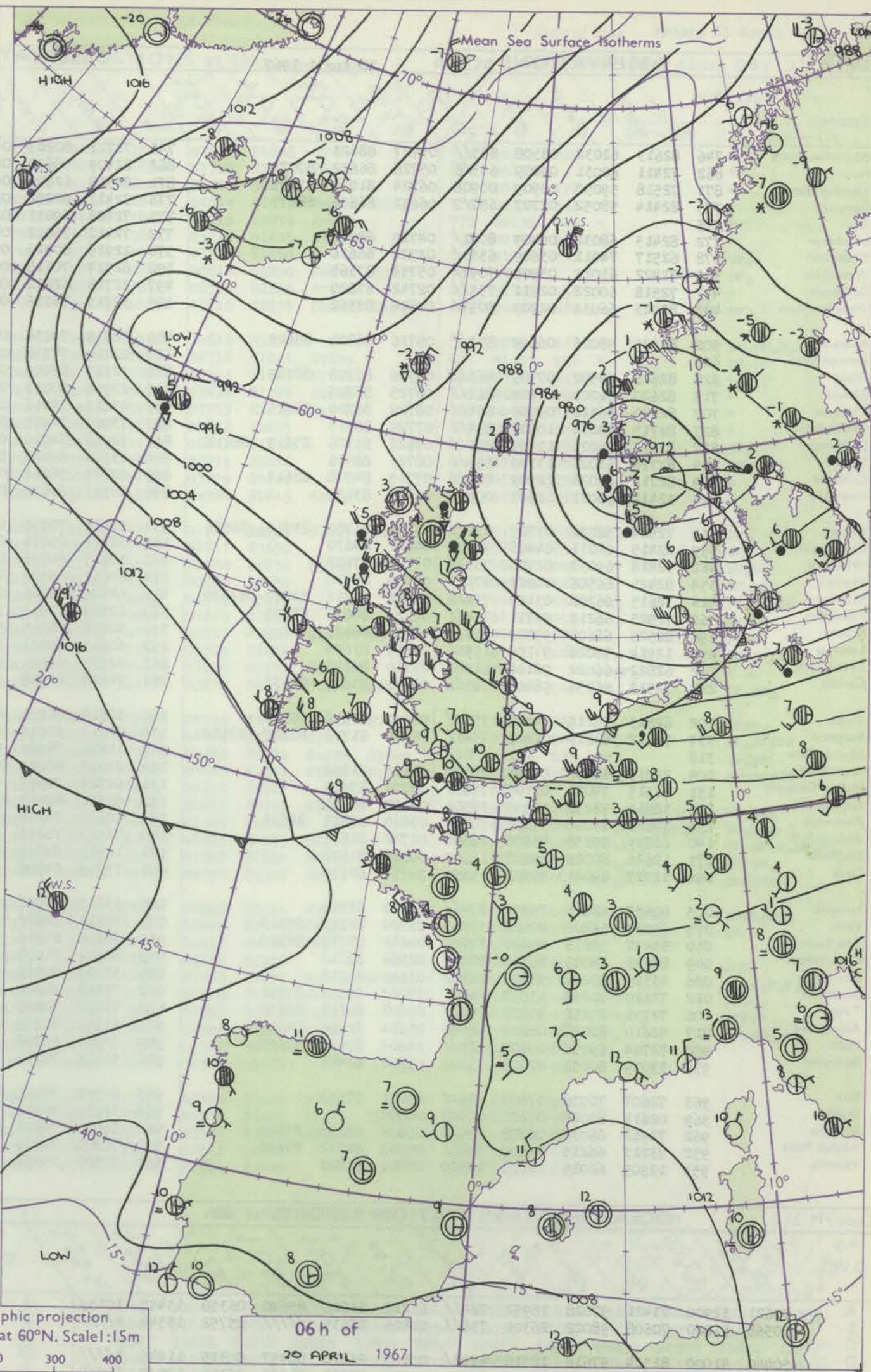
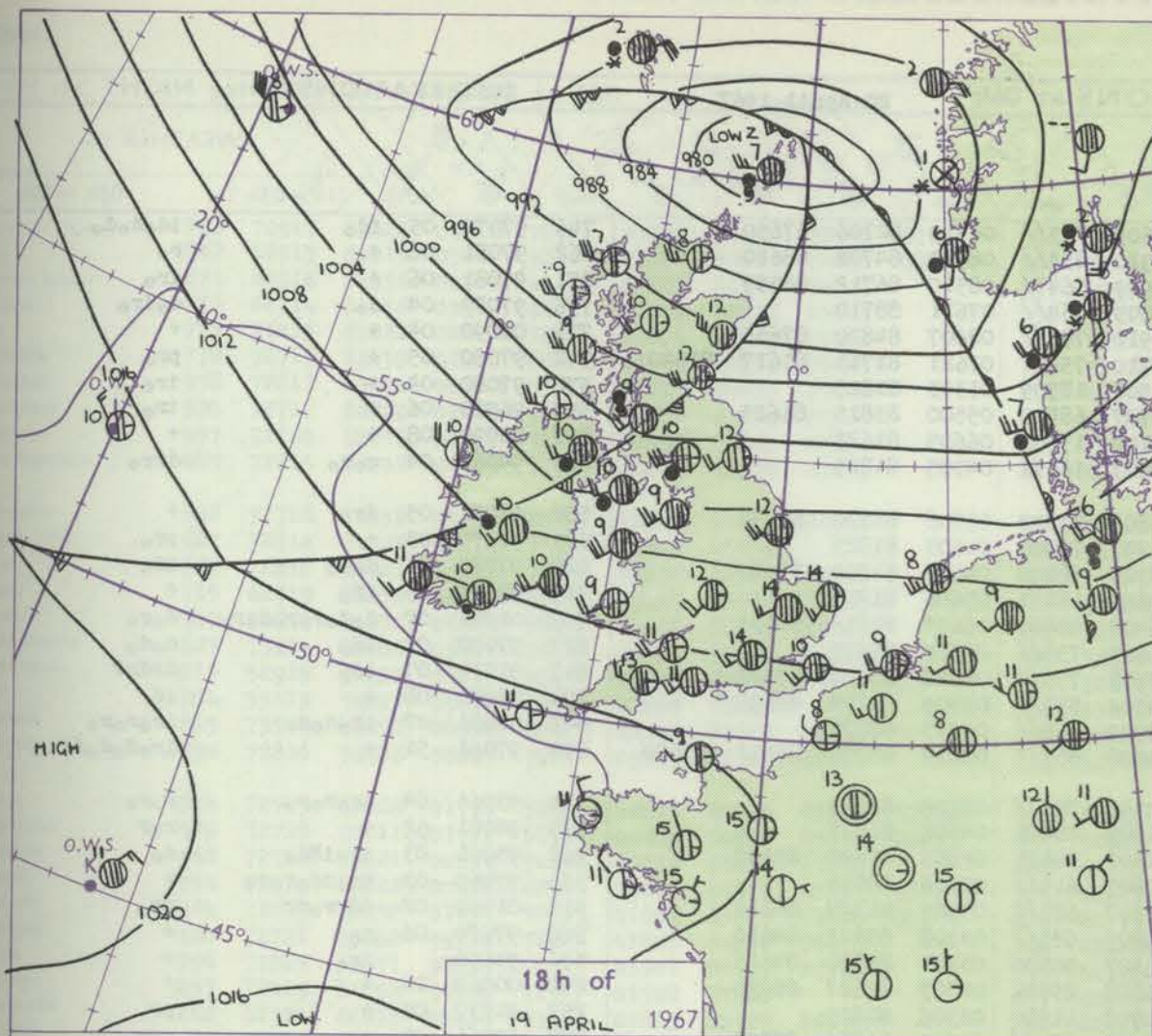
No. 38500

Date of Issue Thursday 20 April 1967

Code FM 11.C		OBSERVATIONS at 12h										OBSERVATIONS at 18h										OBSERVATIONS during DAY				
		19 April 1967										19 April 1967														
Station	iii	Nddff	VVwww	PPPTT	NChC _M CH	T _d app	8N _S Ch _S h _S	8N _S Ch _S h _S	8N _S Ch _S h _S	iii	Nddff	VVwww	PPPTT	NChC _M CH	T _d app	8N _S Ch _S h _S	8N _S Ch _S h _S	8N _S Ch _S h _S	iii	RRT x T E	SSS	WEATHER				
																						09h - 15h	15h - 21h			
Boscombe Down	746	72912	69031	18913	6863/	05828	83830	85640		746	72413	66022	13311	11602	07726	81830	87078		746	00150	076	+	+			
Hurn	862	42211	70011	19912	41540	05725	84826			862	62313	65031	14011	15701	06729	81650	86072		862	00130		+	+			
Thorney Island	871	62514	64022	20012	22508	06828	82827	85080		871	72516	64031	14410	00902	06727	87075			871	00130	113	+	+			
Gatwick	776	62312	65031	18713	68501	06832	85829			776	72312	65022	12911	14601	06727	81630	87078		776	00140	077	+	+			
Kew	775	62709	69031	18113	686/1	05830	82830	86645		775	82517	62032	11613	68607	07726	81830	86640	88275	775	00160	069	+	+			
Heathrow	772	62311	66011	18213	68601	06832	83830	84645		772	72414	68031	11714	68604	07728	81830	85645	87075	772	00160	051	+	+			
Mildenhall	578	72613	69032	16013	756//	04732	87640			578	82415	61022	08914	50957	06736	85363	88275		578	00160	034	+	+			
Wattisham	590	72617	61022	16612	786//	06833	84840	87650		590	82516	62022	09513	25707	05837	82650	88270		590	00141		+	+			
Gorleston	497	72416	58052	16311	5557/	05726	85625	87360		497	72216	60022	09614	755//	04736	87625			497	00140	008	+	+			
West Raynham	485	72617	62032	15012	786//	05738	84830	84640		485	72421	66012	07513	2567/	07535	81630	83364	87467	485	00140	022	+	+			
Aberporth	502	52218	66012	17913	12541	06732	81822	85075		502	72322	69032	11009	11504	05733	81820	87075		502	00140	078	+	+			
Ross-on-Wye	627	72514	70022	17014	756//	04735	87635			627	72411	77022	10912	18511	02633	81825	85460		627	00150	035	+	+			
Filton	628	52313	74012	18813	25632	05830	82645	83075		628	52520	78022	12811	10932	03732	81360	85075		628	00140	063	+	+			
Rhoose	715	72813	81032	18912	28501	06731	81825	86075		715	42716	81021	13609	16402	07727	81710	84075		715	00130	075	+	+			
Chivenor	707	72909	80031	20113	11541	06725	81828	87075		707	62512	62032	14911	26301	08726	82708	85075		707	00130	104	+	+			
Mount Batten	827	72412	61022	20811	45504	07822	84620	86080		827	52515	58051	15410	00901	08723	85080			827	00110	089	+	+			
St. Mawgan	817	42615	69030	21012	11401	07721	81818	84075		817	42517	61021	15911	00901	05726	84075			817	00130	125	+	+			
Scilly	804	32207	58050	21912	00901	08720	83075			804	32514	58051	17311	00901	07722	83075			804	00130	117	+	+			
Culdrose	809	32612	62051	21811	21402	08715	82812			809	42614	62051	17310	11431	07722	81815	84070		809	00121	116	+	+			
Guernsey	894	22107	78020	22209	00901	02814	82080			894	52807	81021	17209	00905	03723	85275			894	00110	126	+	+			
Elmdon	534	72516	65022	16512	785//	05731	85828	85635		534	72218	62022	09412	2557/	05730	82625	86359		534	00150	035	+	+			
Cardington	559	72414	62032	16813	5853/	05834	84825	83640	86360	559	82321	64022	09713	35677	04832	83645	86462	88270	559	00160	031	+	+			
Wittering	462	52616	69022	15613	54601	03837	84635			462	72515	69022	08813	35602	06731	83635	87072		462	00150	036	+	+			
Watnall	354	62512	66012	14513	31501	05733	83828	85075		354	72413	66032	07412	58638	06729	84830	87275		354	00150	029	+	+			
Shawbury	414	72517	80032	15613	48546	05839	84828	84273	87075	414	72416	74022	08811	15578	03732	81628	86362	87272	414	00140	030	+	+			
Finningley	360	82518	62022	13913	4861/	03730	81830	83640	88466	360	72422	69012	05513	38602	05734	81830	83640	86073	360	00150	004	+	+			
Kilnsea	396	82618	63032	14311	885//	05729	84820	88630		396	82625	63022	05512	6552/	06743	86625	88460		396	00130	014	+	+			
Leeming	257	72714	83012	11311	1567/	05734	81640	85360	87465	257	82520	78032	02711	855//	06755	87625	88635		257	97120	004	+	ir.			
Tynemouth	262	82620	61022	08611	1167/	04842	81830	88359		262	72620	61022	00612	756//	07747	87630			262	00130		+	+			
Carlisle	222	72432	80032	10310	785//	06738	81822	87625		222	72428	59616	00210	5547/	08744	82714	83618	85630	222	02131	009	+	r.o.r.o.ir			
Valley	302	72126	74032	15311	15342	09739	81708	87070		302	82230	61022	07509	756/2	08634	87645			302	93121	055	+	ir.odro			
Ringway	334	72616	75022	14313	21602	03734	82835	87070		334	72319	68012	06612	45772	03736	84650	87363		334	03151	036	+	r.or			
Squires Gate	318	72418	82022	13813	18548	08737	81822	87273		318	82426	62022	05909	6552/	07742	85627	86640	88458	318	96131	035	+	r.orrr.o			
Ronaldsday	204	72419	75032	12910	754//	06736	81713	87618		204	82515	70602	04810	854//	08734	83714	86623	88635	204	02111	020	jp	ir.orrr			
Mull of Galloway	131	81929	74032	11708	874//	07732	88712			131	82328	74602	02509	874//	09728	88712			131	01101						
Eskdalemuir	162	82418	59805	08908	884//	06841	83710	84820	88628	162	82323	59638	99208	7722/	08744	83703	86709	88528	162	07081	000	d.o.d.o.p.r.o	pr.o.r.o.r.orrr			
Prestwick	135	72222	74016	07809	754//	07848	84618	86625	87640	135	82318	40586	98709	7532/	09748	82707	85709	86610	135	04101	001	ir.o.irrr.o	r.o.r.orrrdrpr.o			
Abbotsinch	140	82327	61586	06110	854//	07735	83714	87617		140	72531	50516	96510	754//	08749	82711	86714	87630	140	02121	013	d.o.r.o.r.o	rrpr.o			
Leuchars	171	82427	69586	03010	854//	07740	81710	87613	88634	171	72428	74036	92012	7543/	07648	82716	86620		171	92131	027	ir.o.d.o.r.o.id.o				



CHARTS OF WEATHER IN WESTERN EUROPE



Polar Stereographic projection
one standard parallel at 60°N. Scale: 1:5m

GENERAL SYNOPTIC DEVELOPMENT

The depression which was centred near the Faeroes has deepened while moving eastwards towards south Norway, and its associated cold front has been carried quickly south-east across all districts except the extreme southeast of England. As it moved southeast the front became progressively weaker, though the cold air mass behind it

is quite unstable, especially in the north. A new cyclonic development taking place in the trough extending westwards to the south of Iceland will move eastwards to near northeast Scotland, and a west to northwest stream of cold air will be maintained over the British Isles.

Issued at midday Thursday 20 April 1967

DAILY WEATHER REPORT OF THE BRITISH METEOROLOGICAL OFFICE (contd.)

OBSERVATIONS at 00h										OBSERVATIONS at 06h										OBSERVATIONS during NIGHT					
20 April 1967										20 April 1967															
Station	iii	Nddff	VVwwwW	PPPTT	N _h Ch _h C _h	T _d app	8N _s Ch _s h _s	8N _s Ch _s h _s	8N _s Ch _s h _s	iii	Nddff	VVwwwW	PPPTT	N _h Ch _h C _h	T _d app	8N _s Ch _s h _s	8N _s Ch _s h _s	8N _s Ch _s h _s	iii	RRT _n E	T _g T _g	WEATHER			
																						21h-03h	03h-09h		
Boscombe Down	746	82613	62032	08308	855//	05727	88623			746	72713	80205	04609	753//	08510	82706	87650		746	97070	05	id _o	id _o d _o d _o		
Hurn	862	72411	60031	09209	655/6	05728	86622	87075		862	82409	58602	04910	853//	08509	84708	88620		862	97081	06	+	r _o		
Thorney Island	871	72518	59052	08909	00906	06724	81070	87275		871	82518	62602	04909	6647/	08510	86712	88359		871	97081	06	+	ir _o		
Gatwick	776	82414	58052	07707	657/7	06631	86656	88275		776	82413	62202	03809	864//	07611	88710			776	97070	04	d _o	d _o ir _o		
Kew	775									775	72408	69031	02910	785//	08607	84820	87635		775	00090	04	+	+		
Heathrow	772	82415	68032	06409	8091/	04729	88468			772	72412	75012	02710	754//	07621	81713	85617	87640		772	97080	05	+	pr _o	
Mildenhall	578	62517	74011	03609	6553/	03721	86626			578	22916	80016	01508	18509	03303	81825			578	97080	04	+	ir _o		
Wattisham	590	72422	61012	03909	7097/	05734	87365			590	62914	70216	01707	68400	05500	83815	86625		590	96070	06	+	ir _o		
Gorleston	497	72518	60022	02611	755//	02742	87620			497	22718	62011	00109	15501	06605	81625			497	00090	08	+	+		
West Raynham	485	82423	66032	02209	8097/	04624	88362			485	32713	74016	00807	18531	04305	81825			485	94061	04	r _o r _o	dr _o r _o		
Aberporth	502	82525	48026	06609	852//	08726	86704	88625		502	72819	74036	04807	75402	05706	81710	87650		502	92061	05	ir _o	+		
Ross-on-Wye	627									627	22710	77038	03707	28500	01603	81825			627	91070	03	+	pr _o		
Filton	628	82618	59502	07709	863//	08726	86706	88709		628	32511	69015	04309	38400	04506	81812	83640		628	97080	06	d _o d _o	id _o		
Rhoose	715	82620	61201	07909	862//	09725	88705			715	22910	80015	04807	18431	05606	81818			715	97070	05	id _o	+		
Chivenor	707	82420	56512	09509	854//	08729	86710	88615		707	43011	74016	06408	48400	06603	81815	84635		707	01081	07	d _o d _o r _o r _o d _o r _o	d _o r _o		
Mount Batten	827	82715	59031	10909	854//	07724	88615			827	73009	74205	06809	755//	08510	87625			827	97090	07	id _o	d _o d _o		
St. Mawgan	817	82517	56021	11509	853//	07622	83706	85615	88618	817	72912	74016	07908	755//	08610	85628	87640		817	01071	07	id _o	dr _o dr _o		
Scilly	804	82716	63021	13309	854//	08721	88616			804	83116	69205	09509	853//	09509	83708	88620		804	92081	08	+	id		
Culdrose	809	82716	62021	12909	853//	07719	84708	88612		809	82724	56616	09009	860//	09615	88701			809	00081	07	id _o d _o d _o	ir _o r _o r _o		
Guernsey	894	32414	66021	12607	00902	06725	83075			894	82517	60606	09008	853//	08615	83706	85612	87620		894	97061	51	+	ir _o d _o d _o ff	
Elmdon	534	72524	58022	03709	753//	06731	81709	84710	86626	534	72408	70036	02307	755//	02305	87625			534	93061	04	ir _o r _o r _o	r _o r _o		
Cardington	559	42415	61011	04408	45630	04621	84630			559	32917	69216	01909	28401	04302	81815			559	92081	05	+	r _o r		
Wittering	462	72418	69032	02709	755//	04723	87622			462	32817	80036	01307	38501	02305	81820	83640		462	95061	03	ir _o ir _o d _o	d _o		
Watnall	354	82421	66506	00809	874//	07729	88710			354	62613	66026	00807	614//	03206	86818			354	97060	03	ir _o id _o r _o r _o	+		
Shawbury	414	72615	66202	03409	754//	08826	83712	84620	87630	414	62106	78026	02107	685/2	03505	81820	86635		414	01060	02	dr _o rr _o dr	pr _o		
Finningley	360	72925	66212	99711	754//	07727	84616	87620		360	62718	77011	99807	685//	03308	83825	84640		360	97070	06	r _o	+		
Kilnsea	396	82525	66602	99509	855//	07727	88625			396	42822	66016	98407	48500	03601	82820	84625		396	93050		ir _o	+		
Leeming	257	12914	74026	97109	15500	04617	81625			257	62613	69031	96807	25501	02303	82627	85075		257	00060	04	+	+		
Tynemouth	262	62822	66022	96108	615//	03710	86825			262	22925	66021	94707	11540	02306	81825			262	91030	03	+	pr		
Carlisle	222	72515	66256	98407	785//	04301	83822	87630		222	72620	66038	96007	784//	04605	81715	87625		222	92061	04	pr _o	pr _o		
Valley	302	62813	74215	04408	3567/	07607	83636	86358		302	62819	80031	02907	48532	05506	81822	84645		302	03071	05	d _o r _o ir _o r _o	+		
Ringway	334	72817	58616	02209	754//	06520	81712	83620	87634	334	22714	66016	00506	28400	04505	81817			334	02061	05	r _o dr _o r	+		
Squires Gate	318									318	12824	7502/	99307	15640	05713	81640			318	01071	05	r _o r _o r _o	+		
Ronaldsway	204	22819	80036	02108	28500	04604	81822			204	22817	80020	00107	28501	03609	81822			204	92071	05	r	+		
Mull of Galloway	131	72515	74036	01107	756//	06707	87630			131	62724	74022	98606	656//	05708	86630			131	97061					
Eskdalemuir	162	32819	78256	96505	38500	02607	83820			162	62721	82018	94205	625/1	02808	86822			162	01041	01	pr _o	pr _o ps _o		
Prestwick	135	72623	74038	97507	785//	03610	83825	86634		135	62616	74028	96008	68509	04502	83820	85628		135	91061	02	pr _o	pr _o		
Abbotsinch	140	22719	70258	95406	28500	02712	81825			1															

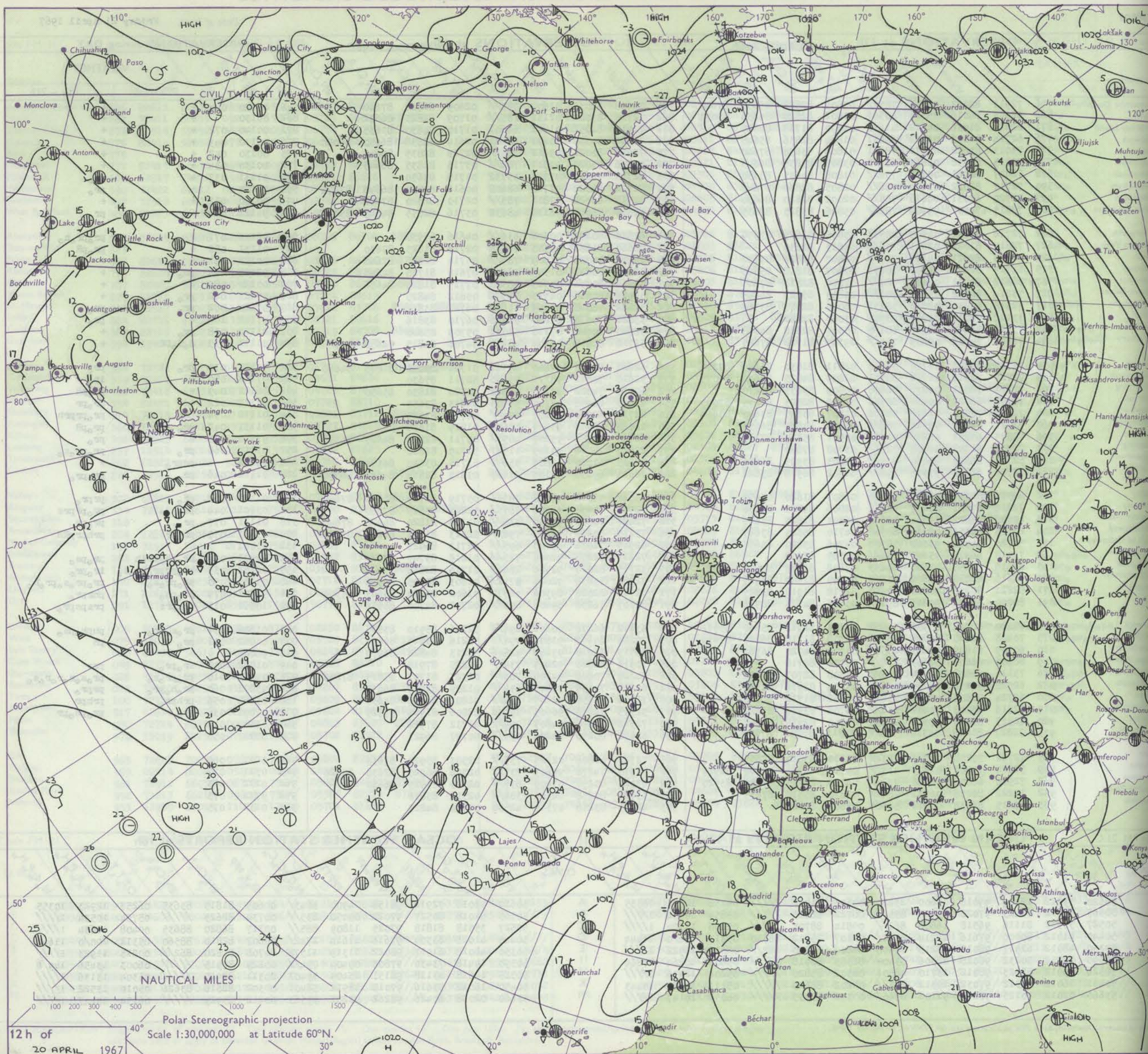
DAILY WEATHER REPORT OF THE BRITISH METEOROLOGICAL OFFICE

No. 38501

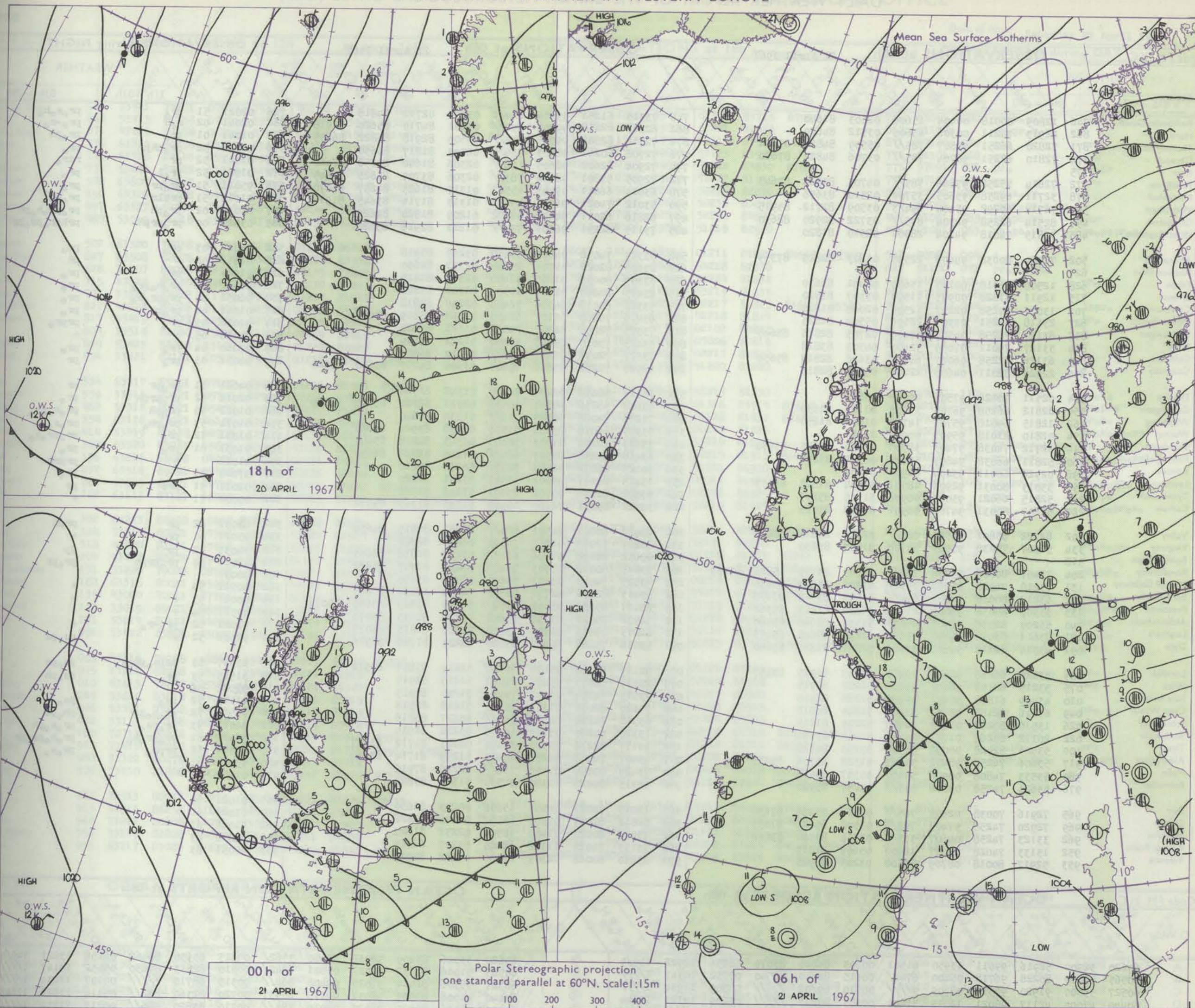
Date of Issue Friday 21 April 1967

Code FM II.C		OBSERVATIONS at 12h										20 April 1967		OBSERVATIONS at 18h										20 April 1967		OBSERVATIONS during DAY							
Station	iii	Nddff	VVwww	PPPTT	N _h Ch _h CM _h	T _d app	8N ₅ Ch ₅ h ₅	8N ₅ Ch ₅ h ₅	8N ₅ Ch ₅ h ₅	iii	Nddff	VVwww	PPPTT	N _h Ch _h CM _h	T _d app	8N ₅ Ch ₅ h ₅	8N ₅ Ch ₅ h ₅	8N ₅ Ch ₅ h ₅	iii	Nddff	VVwww	PPPTT	N _h Ch _h CM _h	T _d app	8N ₅ Ch ₅ h ₅	8N ₅ Ch ₅ h ₅	8N ₅ Ch ₅ h ₅	iii	RRT	T	E	WEATHER	
																																09h-15h	15h-21h
Boscombe Down	746	72917	82022	04412	785//	03805	82822	85630	87640	746	72918	82032	01609	785//	02609	81828	87640		746	00120	044	+										+	
Hurn	862	52913	84016	05011	48501	01802	82820	84630	85070	862	72713	83022	02111	785//	01709	82825	86632		862	00130		+										+	
Thorney Island	871	62916	81036	04512	41438	03000	81718	84825		871	72917	82032	01411	64601	01710	84830	83635		871	00140	072	+										+	
Gatwick	776	62714	81016	03312	68631	01804	82836	85645		776	72716	80032	00411	68601	02614	82838	86650	86080	776	00130	043	+										+	
Kew	775	73013	83022	02711	786/1	01806	83830	87640		775	72911	80022	99411	786//	02713	82835	86645		775	00130	042	+										+	
Heathrow	772	72715	83038	02811	686/2	03805	83835	86645		772	72616	75022	99511	786//	03715	81835	86645		772	00130	034	+										+	
Mildenhall	578	72817	80021	00711	756//	01808	84635	85650		578	42715	74011	97311	35732	01715	83650			578	91131	037	+										pr.	
Wattisham	590	72717	82022	01410	786//	02805	82830	87640		590	72722	82022	97710	68608	00616	82830	86640	87275	590	97120		+										pr.	
Gorleston	497	72720	62031	00610	785//	02002	82820	86630		497	72715	60022	97811	785//	02710	82820	87630		497	00140	052	+										+	
West Raynham	485	72815	74031	99909	785//	03806	83825	87635		485	62615	78012	96110	48632	03716	82835	84648	85073	485	94121	034	+										pr.	
Aberporth	502	72716	74031	04509	2853/	03805	81825	87359		502	62822	80252	00608	636//	04616	85930			502	92101	071	+										pr.	
Ross-on-Wye	627	72814	81022	02811	756//	01813	87630			627	72610	81802	99310	785//	02716	81825	87630		627	01131	052	+										pr.	
Filton	628	72610	82021	04411	785//	02807	82820	87632		628	72523	74022	01309	785//	05714	81822	87640		628	00121	041	+										pr.	
Rhoose	715	62719	81251	04709	58431	07807	81818	85645		715	52622	70011	01509	58300	07616	81708	84640		715	92110	044	pr.										+	
Chivenor	707	72618	80031	06611	784//	07000	82818	87645		707	52518	80031	03510	58500	07715	81825	84656		707	00120	089	+										+	
Mount Batten	827	73214	80802	06811	785//	05803	85823	84645		827	52916	80018	04510	58500	05612	84825		827	97121	042	pr.											+	
St. Mawgan	817	52918	81252	08010	38431	06000	82818	83360		817	32822	78018	05409	31400	06711	83812		817	97120	082	pr.											pr.	
Scilly	804	33112	74011	09811	28501	07000	82822			804	33021	79038	07610	32400	06710	83816		804	97141	108	+											pr.	
Culdrose	809	73514	76258	08910	684/8	05301	82818	84628		809	52820	80028	07110	52531	05709	85820		809	01120	038	pr.											+	
Guernsey	894	72810	74286	08809	751//	09305	81702	87625		894	52718	82011	06109	48432	04706	81815	84650		894	01111	035	d.d.off										+	
Elmdon	534	72715	63028	01710	58608	02811	81830	85645	87270	534	62621	62252	97810	48541	01721	81825	84640		534	97121	030	pr.										pr.	
Cardington	559	72718	70011	01712	58532	02809	84825	83640	86075	559	52610	70012	98211	55600	52711	85630		559	97131	050	+											pr.	
Wittering	462	72718	74021	00811	54608	00809	85635	87270		462	62720	74022	97110	54602	50720	81830	85650		462	96121	049	+										pr.	
Watnall	354	72710	66022	00410	68501	03808	82825	86635	87075	354	42613	66258	97107	35709	04813	83650		354	03112	022	+											pr.	
Shawbury	414	72819	70038	01611	58516	01807	83825	83640	85464	414	62715	62258	98107	694//	04717	83915		414	01111	034	pr.											pr.	
Finningley	360	72721	59802	99510	786//	03805	84830	86650		360	12920	66018	95409	18600	01819	81835		360	01131	042	pr.											pr.	
Kilnsea	396	72825	63031	98210	5257/	03501	85825	87360		396	62728	61028	95207	4857/	05711	82820	84625	86360	396	97110	076	+										pr.	
Leeming	257	72919	61808	96908	725//	03708	87820			257	22820	78028	93109	11541	51719	81828		257	01111	066	pr.											pr.	
Tynemouth	262	62721	66818	95410	635//	03803	83925	86630		262	62925	61028	92809	35671	51715	83630	86359		262	94111		pr.										+	
Carlisle	222	72724	66808	95908	794//	04502	86918	83822		222	72611	69258	93105	21463	03813	82815	84362	86070	222	01111	046	pr.										pr.	
Valley	302	42329	81011	02811	38570	06803	81820	83650		302	73028	58818	98108	783//	05719	81709	85818	87645	302	01121	063	pr.										pr.	
Ringway	334	72818	67021	00409	685/2	02806	84825	85656		334	72516	70038	96108	7853/	02825	83825	87650		334	03101	044	pr.										pr.	
Squires Gate	318	42622	75021	99610	38548	06803	81825	83640		318	72627	70808	94908	735//	04726	81820	84928	87640	318	01111	077	pr.										pr.	
Ronaldsway	204	62723	84151	99010	68500	04710	85825	83645		204	73213	80278	95805	794//	02613	81713	87656	81918															

CHART OF WEATHER IN PART OF NORTHERN HEMISPHERE



CHARTS OF WEATHER IN WESTERN EUROPE



GENERAL SYNOPTIC DEVELOPMENT

a depression has moved eastwards from the Faeroes to the Baltic and a small secondary centre which developed yesterday to west of Scotland has filled. Successive troughs moving south across the British Isles have brought colder air to all districts with the direction of flow gradually veering from west

towards north. Meanwhile a ridge of high pressure extending northwards from the anticyclone north of the Azores has intensified and is moving steadily east. The cold northwest to northerly airstream over Britain is likely to be maintained for another 24 hours although with gradual reduction of wind speeds from the west.

Issued at midday Friday 21 April 1967

DAILY WEATHER REPORT OF THE BRITISH METEOROLOGICAL OFFICE (contd.)

Code FM II.C		OBSERVATIONS at 00h 21 Apr 11 1967										OBSERVATIONS at 06h 21 Apr 11 1967										OBSERVATIONS during NIGHT					
Station	iii	Nddff	VVwwwW	PPPTT	N _h L _h C _h M _h	T _d T _d app	8N _s Ch _s h _s	8N _s Ch _s h _s	8N _s Ch _s h _s	iii	Nddff	VVwwwW	PPPTT	N _h L _h C _h M _h	T _d T _d app	8N _s Ch _s h _s	8N _s Ch _s h _s	8N _s Ch _s h _s	iii	RRT _n T _n E	T _g T _g	WEATHER					
																						21h - 03h	03h - 09h				
Boscombe Down	746	12809	80018	00404	15600	02503	81640			746	73315	61251	99604	684//2	03304	82712	84818		746	02021	51	pr _o		pr _o s _o h _o			
Hurn	862	42913	74211	00306	45600	03512	84630			862	62813	82218	99205	694//	03501	84710	85620	81918	862	02041	02	r _o R		pr _o -r _o			
Thorney Island	871	72820	66251	99807	785//	05509	84820	87644		871	72714	62808	99005	734//	03503	82918	85822	86635	871	01041	01	pr _o		pr _o pR			
Gatwick	776	72810	62251	98704	785//	03706	84822	87650		776	72706	80251	98503	784//2	02303	81817	86650		776	02021	52	pr _o pRpr		pr _o			
Kew	775									775	72904	62622	98605	1567//	02306	81640	85358	87460	775	01041	52	pr		r _o r _o			
Heathrow	772	72614	75258	97806	785//	04705	83820	87645		772	72905	57801	98404	783//	02306	83709	85825	87645	772	01021	52	pr _o l		pr _o			
Mildenhall	578	32711	69258	95505	35700	02510	83656			578	63013	66011	97403	45502	01317	81625	84657	86070	578	95021	51	pr _o pr		pr _o			
Wattisham	590	72714	69298	95404	694/3	03509	82712	85915		590	53012	74021	96903	49423	01313	81714	83645	81918	590	01011	51	pr _o tlr		pr _o ph			
Gorleston	497	82514	62258	94304	835//	03722	82920	88630		497	62816	62011	94804	48502	01209	81820	84625		497	02032	02	pr _o pR		pr _o pr _o h _o ph			
West Raynham	485	32815	74018	94104	28502	02510	81820			485	73115	62251	96303	734//	01221	82918	85820		485	03021	00	pr _o prpR		pr _o h _o ph _o ps _o ps			
Aberporth	502	72724	80038	99406	22530	01813	82825	87359		502	53329	74018	04005	53430	03249	85918			502	92041	03	pr _o		pr _o			
Ross-on-Wye	627									627	23607	82028	01304	25600	02337	82630			627	01031	02	+		pR			
Filton	628	12506	66018	00105	15600	02001	81630			628	33309	80018	01005	38400	02328	82815			628	91041	01	pr _o		pr _o			
Rhoose	715	12911	81028	00905	11500	03307	81820			715	23415	80028	01105	28500	02341	81820			715	96041	02	pr _o h _o pr _o		pr _o			
Chivenor	707	13017	80258	02207	12500	02000	81822			707	53322	80018	04306	52400	02238	85818			707	96051	04	pr _o pr _o h _o		pr _o			
Mount Batten	827	23118	62251	03307	28500	05504	81825			827	63416	74808	05107	68400	03328	85819	83630		827	01061	04	pr _o pr		pr _o			
St. Mawgan	817	63127	78258	04307	68400	02705	82815	85645		817	73325	78808	06307	725//	03326	87820			817	91050	05	pr _o		pr _o pr _o			
Scilly	804	33127	79011	07009	32400	04303	83818			804	33425	75010	09408	32400	01221	83819			804	00080	05	+		+			
Culdrose	809	63126	82258	06007	684//	03608	82818	85630		809	73527	82038	07107	785//	02310	86825			809	97060	04	pr _o		pr _o			
Guernsey	894	22920	82011	04608	22400	05709	82815			894	42920	70258	03606	49403	03500	84817	83640	81920	894	94051	03	pr _o		pr			
Elmdon	534	02511	70028	97503	00900	00801				534	23313	58018	00402	24300	01342	81706			534	94021	51	pr _o pr		pr			
Cardington	559	22812	66258	96703	15630	01101	81630			559	63008	58258	98703	48538	02321	82820	83640	85270	559	02012	52	pr _o prph		pr _o			
Wittering	462	12815	69018	95703	14700	01001	81650			462	73216	74028	98503	755//	01330	87620			462	01021	50	pr _o pR		pr _o h _o pr _o			
Watnall	354	02810	81018	95903	00900	01603				354	53307	66018	99802	53500	01228	83920	84640		354	01011	53	ps _o ph _o		pr _o s _o			
Shawbury	414	32712	74038	97403	38500	01806	81825	83650		414	33210	70258	01503	38400	02343	82818	83640		414	01031	52	pr _o		pr _o pr _o s _o			
Finningley	360	52811	66038	94803	55600	00302	85633			360	63418	69258	99503	685//	01240	82822	86650		360	91031	01	pr _o		pr _o			
Kilnsea	396	02926	66011	93204	00900	01400				396	50125	66818	96605	52500	50231	85820			396	01021		+		pr _o prh			
Leeming	257	33013	80031	92903	18501	51304	81825	83075		257	13415	80011	99602	18501	53241	81820			257	97010	51	+		pr _o			
Tynemouth	262	52815	66021	93003	00906	51305	85275			262	33522	61018	99702	23501	53246	82925			262	02011	51	pr _o s		pr			
Carlisle	222	52807	80031	94703	50941	01312	85363			222	33602	83031	02400	10943	51345	81365	83072		222	00000	51	+		+			
Valley	302	82722	63801	96504	884//	02716	84815	88630		302	63426	80801	04505	684//	01252	84815	84630		302	02031	02	pr		pr _o ph			
Ringway	334	51907	70038	95903	55700	01503	85650			334	33209	57018	01003	38540	01241	82822			334	93011	01	pr _o		+			
Squires Gate	318									318	63612	88148	01904	684//	51257	81818	86645		318	94031	52	pr		jp			
Ronaldsway	204	73407	80808	95704	784//	03503	83710	85816	87633	204	33618	80018	03905	39400	55255	81915	83822		204	02021	00	pr _o prph		pr _o pr			
Mull of Galloway	131	73218	74028	95104	785//	03205	83825	85630		131	33525	74021	03503	35600	02252	83630			131	00031							
Eskdalemuir	162	63212	80038	94601	694//	51323	83918	83633		162	53415	82031	02751	58500	54235	82822	85645		162	00511	55	+		+			
Prestwick	135	53309	85038	96003	11450	01330	81818	85362		135	53111	85031	03302	38541	51233	81825	83650	85075	135	00011	53	+		+			
Abbotsinch	140	53209	82038	95903	25630	51333	82640	83360		140	52902	85021	03200	15642	53129	81635	85070		140								

DAILY WEATHER REPORT OF THE BRITISH METEOROLOGICAL OFFICE

No. 38502

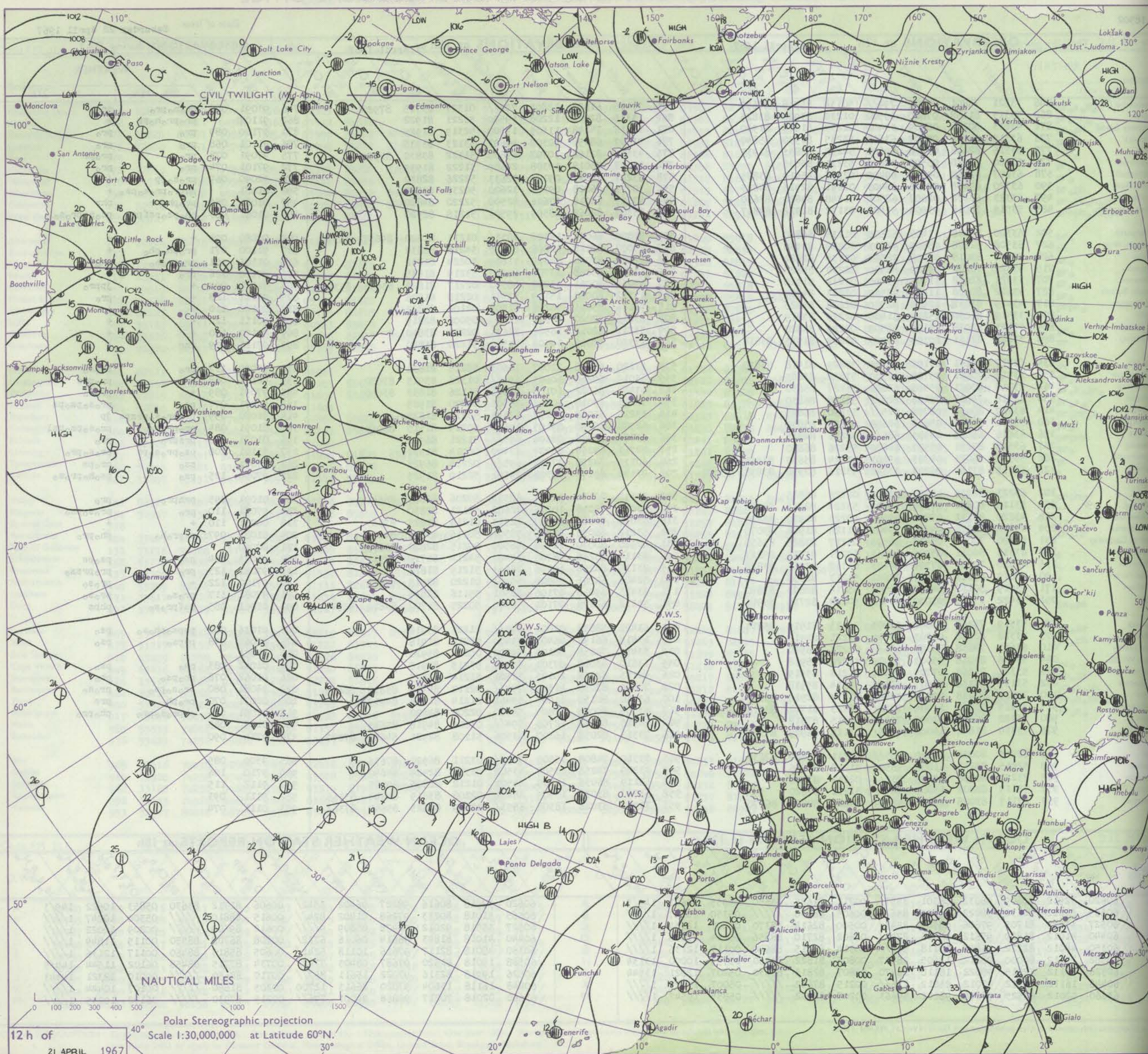
Date of Issue Saturday 22 April 1967

Code FM II.C		OBSERVATIONS at 12h 21 April 1967										OBSERVATIONS at 18h 21 April 1967										OBSERVATIONS during DAY				
Station	iii	Nddff	VVwww	PPPTT	N _h L _h C _M H	T _d app	8N ₅ Ch ₅ h ₅	8N ₅ Ch ₅ h ₅	8N ₅ Ch ₅ h ₅	iii	Nddff	VVwww	PPPTT	N _h L _h C _M H	T _d app	8N ₅ Ch ₅ h ₅	8N ₅ Ch ₅ h ₅	8N ₅ Ch ₅ h ₅	iii	RR T E	SSS	WEATHER				
																						09h-15h	15h-21h			
Boscombe Down	746	73521	74801	07907	794//	50134	85918	87650		746	73415	61808	12805	794//	01327	83715	87920		746	93091	080	pr _o h _o pr _o	pr _o			
Hurn	862	53313	81158	07610	59500	01230	83920	83825		862	13315	82018	12208	19500	53221	81922			862	91100	089	pr _o pr _o h _o pr	+			
Thorney Island	871	43213	80258	06809	33440	01234	81818	81920		871	13317	74148	11509	19500	52319	81925			871	97100	089	pr _o	pr _o			
Gatwick	776	63315	80256	05807	63600	53235	81930	85840		776	43307	68158	10307	49603	53123	83935			776	91101	068	pr _o	pr _o			
Kew	775	53516	82148	05908	59600	54232	85835	81935		775	43316	82162	10707	49600	51322	83830	81930		775	97091	078	pr _o	pr _o pr			
Heathrow	772	53220	82028	05508	52600	53231	85835			772	23017	75018	10308	29600	51222	81935			772	97101	074	pr _o	pr _o			
Mildenhall	578	63607	62268	04807	69400	02136	85918	83825		578	63211	74031	09106	22633	52226	82830			578	92090	069	pr _o s _o jp	+			
Wattisham	590	63320	69268	04506	59403	01241	82915	84825		590	30711	66028	09305	32600	50235	83830			590	01081		phpr _o pr _o s _o ps _o	+			
Gorleston	497	63323	62278	02607	68500	51248	84820	85630		497	43317	62018	07606	42500	52220	84820			497	01081	089	pr _o phphr	phr			
West Raynham	485	53519	78018	03905	53402	03132	81912	84817		485	33307	82268	08505	29503	51218	82920			485	01061	063	ph _o ps _o psfpr _s	ps _o pspr _o s _o			
Aberporth	502	63320	78038	11407	62500	01135	86820			502	72809	86011	14106	4853/	01211	81820	84657	85359	502	00080	094	+	+			
Ross-on-Wye	627	63508	82878	08805	43603	00230	83930			627	23007	82018	12808	28600	54218	82830			627	91100	071	pr _o ph _o ph _o	+			
Filton	628	33407	82018	08907	28503	02135	82822			628	12809	83018	12308	11600	50224	81832			628	01106	101	pr _o pr _o h _o	ph _o			
Rhoose	715	43322	70150	09209	48500	02230	84825			715	13213	85028	13708	12670	53219	81835			715	97110	126	pr _o	+			
Chivenor	707	33321	82028	11709	33400	03234	81918			707	63014	80031	15208	48530	02217	81825	83645	85360	707	91101	094	+	jppr _o			
Mount Batten	827	43422	80028	11409	42500	02233	84825			827	13312	80020	15109	12531	02218	81825			827	97101	128	+	pr _o			
St. Mawgan	817	43419	83038	12909	42500	02228	84825			817	43116	85031	16208	41500	02102	84822			817	00100	110	+	+			
Scilly	804	33519	81030	15810	31400	02229	83819			804	23016	82020	17609	21400	05006	82819			804	00111	122	+	+			
Culdrose	809	53423	82028	13109	58500	02229	84820			809	53217	82012	16508	32631	02213	83830			809	00100	100	+	+			
Guernsey	894	33221	82151	10309	39403	03234	81915	83818		894	13320	82028	14508	11500	51220	81820			894	97101	119	phr	+			
Elmdon	534	63217	65151	07107	69400	55229	81918	85838		534	23120	63018	11007	12603	58215	81830			534	97090	117	pr _o	pr _o s _o			
Cardington	559	33313	70021	05708	32500	57232	83825			559	63010	69268	10603	694//	01326	85915	83620		559	92101	068	pr _o	pr _o pr _s			
Wittering	462	53318	80021	05408	52600	56227	85830			462	43410	66021	10106	44603	51126	81832	83650		462	97091	089	+	pr _o s _o			
Watnall	354	63118	74021	06106	626//	52128	86830			354	23111	69018	10005	29502	00220	81925			354	93081	077	ps _o	pr _o s _o ps _o ps			
Shawbury	414	63319	80038	08708	625//	53130	86825			414	33216	85018	12107	12541	53219	81825			414	91080	099	pr _o pr _o s _o pr _s ps	jp			
Finningley	360	53320	83031	05608	52600	53126	85830			360	62908	66268	09105	19462	50215	81915	86068		360	01091	084	pr _o pr _o s _o	pr _o s _o ps _o psl			
Kilnsea	396	63626	66038	04906	685//	02231	84825			396	63520	66808	08606	695//	51221	86920			396	01071	090	pr _o pr _o	pr _o			
Leeming	257	63518	89251	05507	62600	55226	86830			257	22711	69268	08204	23400	00014	81912			257	93101	108	ps _o pr _o s _o ps	pr _o s _o pr _o			
Tynemouth	262	53525	66021	04705	55601	53224	85630	83360		262	60116	74258	07605	695//	02218	86925			262	97071		ps _o	pr _o ps			
Carlisle	222	63115	83141	06207	53642	53216	82930	83835	85072	222	43120	89148	09308	29561	52219	81925			222	97090	125	ps _o	ps _o h _o pr _o s _o			
Valley	302	63223	82258	10407	62500	02226	86825			302	73112	82151	12707	68533	50206	82825	86640		302	01091	095	prhpr _o	pr _o			
Ringway	334	53115	80801	07306	59500	53224	82925	84830		334	33017	75018	10206	22602	52121	82830			334	97081	110	pr _o	pr _o s _o ps _o			
Squires Gate	318	43220	83151	07808	49502	50223	81920	83825		318	73018	82021	10607	12533	01216	81825	87363		318	00081	110	+	+			
Ronaldsway	204	43422	82278	09206	39403	01126	81918	83070		204	53212	86038	11806	58501	50116	83822	84650		204	01081	097	prpr _o h _o	ph _o pr _o			
Mull of Galloway	131	53220	79022	08407	58500	03217	83825	83630		131	42920	80020	11705	48500	00215	82820	83630		131	00060						
Eskdalemuir	162	63316	80031	05906	624/2	54221	83710	85823		162	43114	83268	08705	39402	54214	81710	82919		162	91075	084	ps _o	ps _o ps			
Prestwick	135	43020	70251	07306	49403	01117	82915	83828		135	23115	84268	10106	28563	51219	81822			135	97081	123	pr _o	pr _o pr _s s _o			
Abbotsinch	140	33019	89021	06507	22601	53213	82830			140	32405	64261	09804	39403	01220	82915	83824		140	97100	122	+	pr _o s _o			
Leuchars	171	53019	80151	04207	42502	55216	82822	83840		171	23413	89018	07106	28501	55116	82825			171	97081	117	pr _o s _o	pr _o s _o			
Dyce	091	73422	25878	03002	794//	50220	82710	85916		091	53212	62278	07101	58300	50225	81707	84820	82915	091	01061	085	psfpr _o s _o	phps			
Lerwick	005	53519	74268	98802	59403	54115	81910	85814		005	63422	58858	02801	694//	01221	85912			005	01036	062	psps _o ph _o s _o	ps _o			
Wick	075	23318	82268	03203	29400	01221	82918			075	13414	66158	06403	19400	52214	81918			075	92065	098	psps _o	ps _o			
Sule Skerry	010	63613	74858	05303	695//	01226	86920			010	53419	74858	08104	59500	00215	85920			010	97051						
Cape Wrath	049	53616	83018	05003	53400	51222	85918			049	33610	83018	07303	33400	53215	83918			049	01042	083	ps _o	ps _o			
Stornoway	026	53321	75268	07705	59400	01218	85919			026	40213	82038	10103	32501	51214	83825			026	01062	078	ph _o ps _o	ph _o			
Benbecula	022	53117	74158	08607	59463	52314	85918			022	72809	87038	11303	794//	02112	81714	83818	86635	022	94081	080	pr _o s _o ps _o	pr _o s _o			
Tiree	100	72715	80258	09006	4946/	01213	82916	85362		100	63210	80158	11404	59461	01214	81714	84917		100	02071	070	pr _o ph	pr _s			
Aldergrove	917	73415	70268	11404	794//	02223	81711	83916	85822	917	53505	80028	12805	58500	02208	84822			917	01081	076	phpr _o s _o pr _o	ph _o pr _o			
Malin	980	73322	80278	11006	794//	01215	87918			980	52915	82258	12705	594//	01206	84918	85645		980	0108	083					
Belmullet	976	73310	81808	14008	6356/	03112	86920	87358		976	73313	82038	16207	43506	51108	82921	84645	87270	976	9710	090					
Birr	965	72913	80038	13210	785//	53211	86820	87635		965	73310	74808	15505	735//	03211	86920	87636		965	9309	085					
Dublin	969	52915	86258	11808	58500	51218	85826			969	43209	74258	13507	43502	03312	82924	84640		969	9710	106					
Shannon	962	73221	80808	14709	735//	02212	87920			962	53119	86038	16309	28501	01212	81825	85075		962	9112	115					
Roches Point	952	73119	82808	14809	785//	51211																				

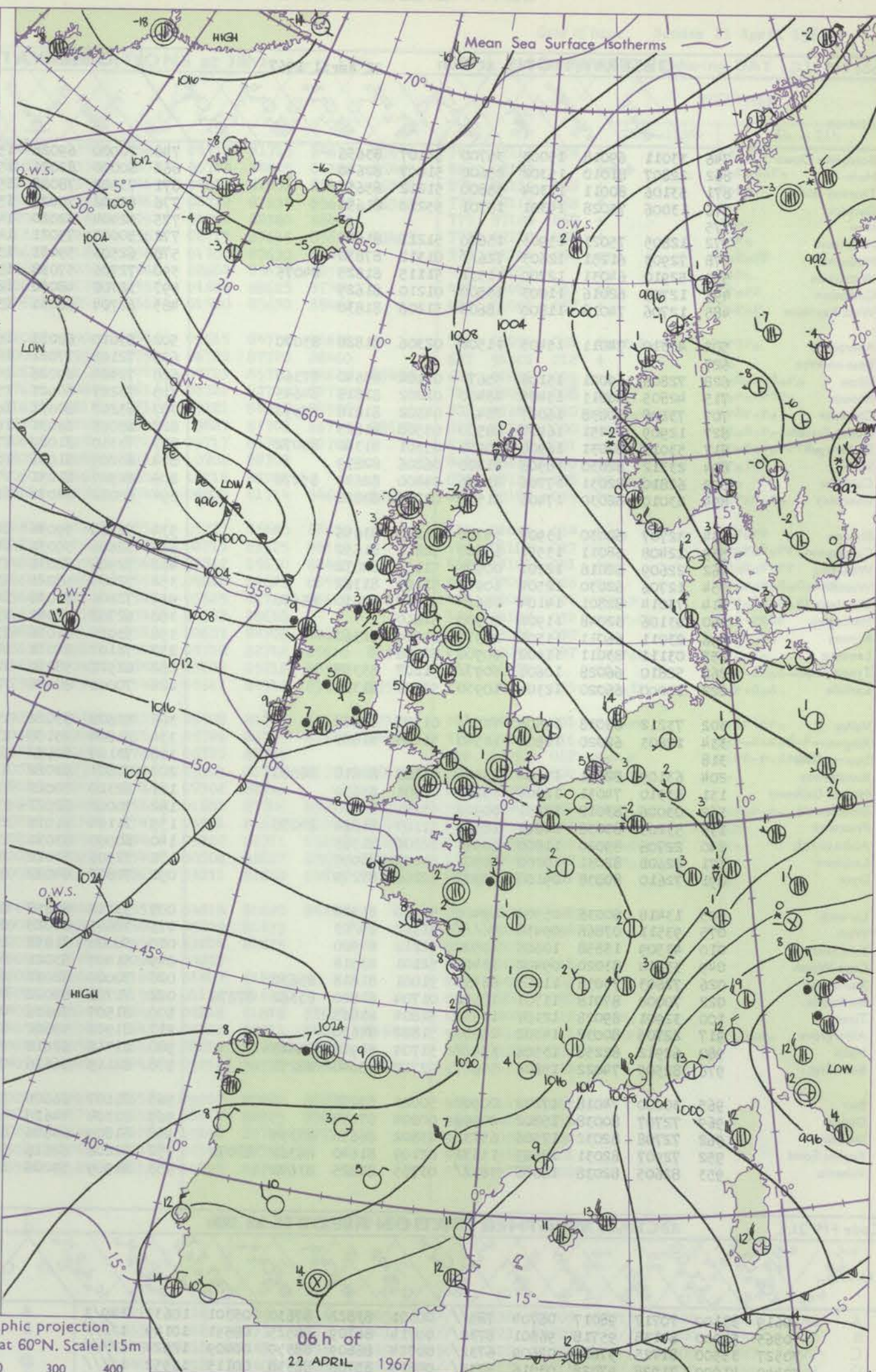
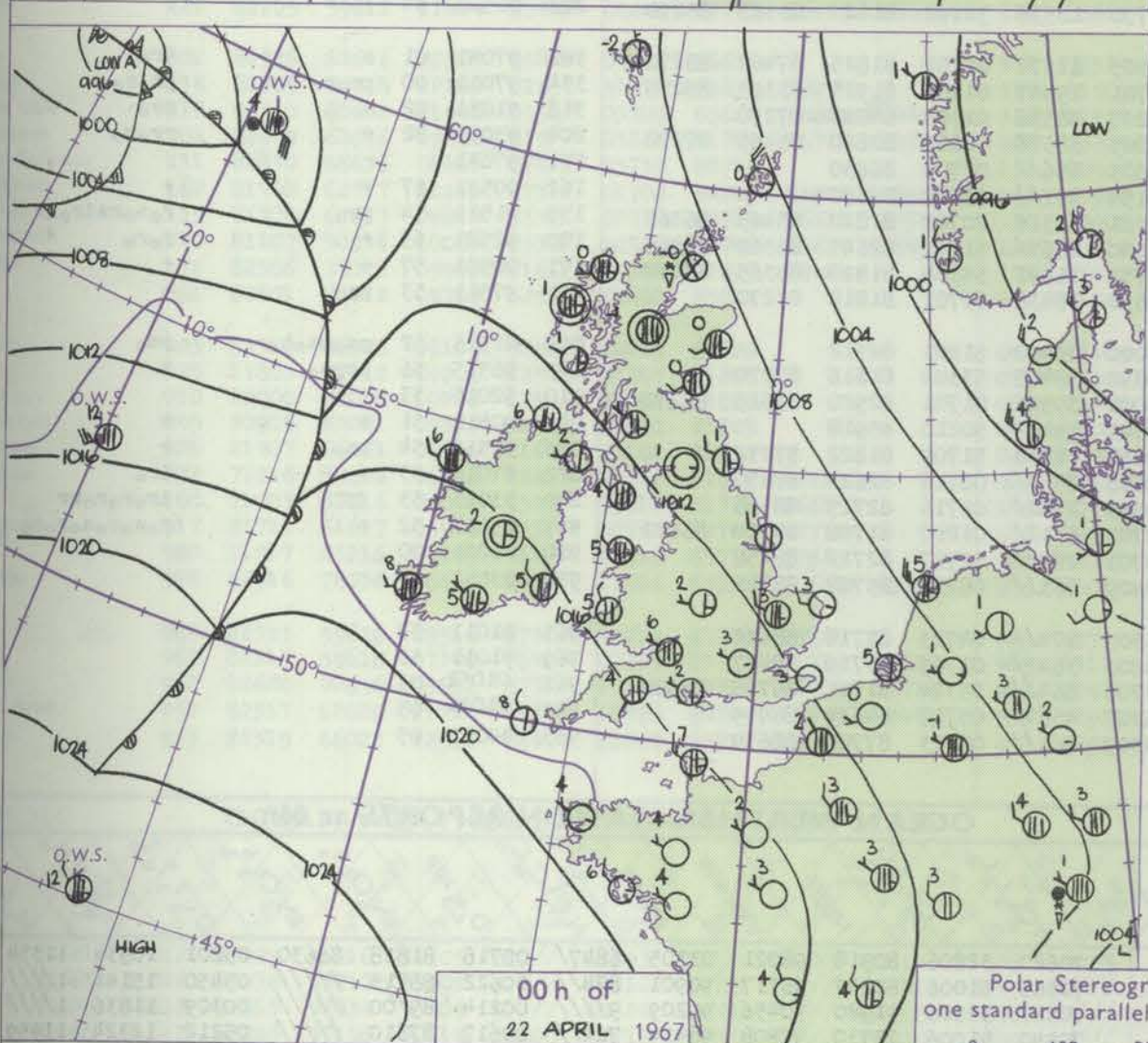
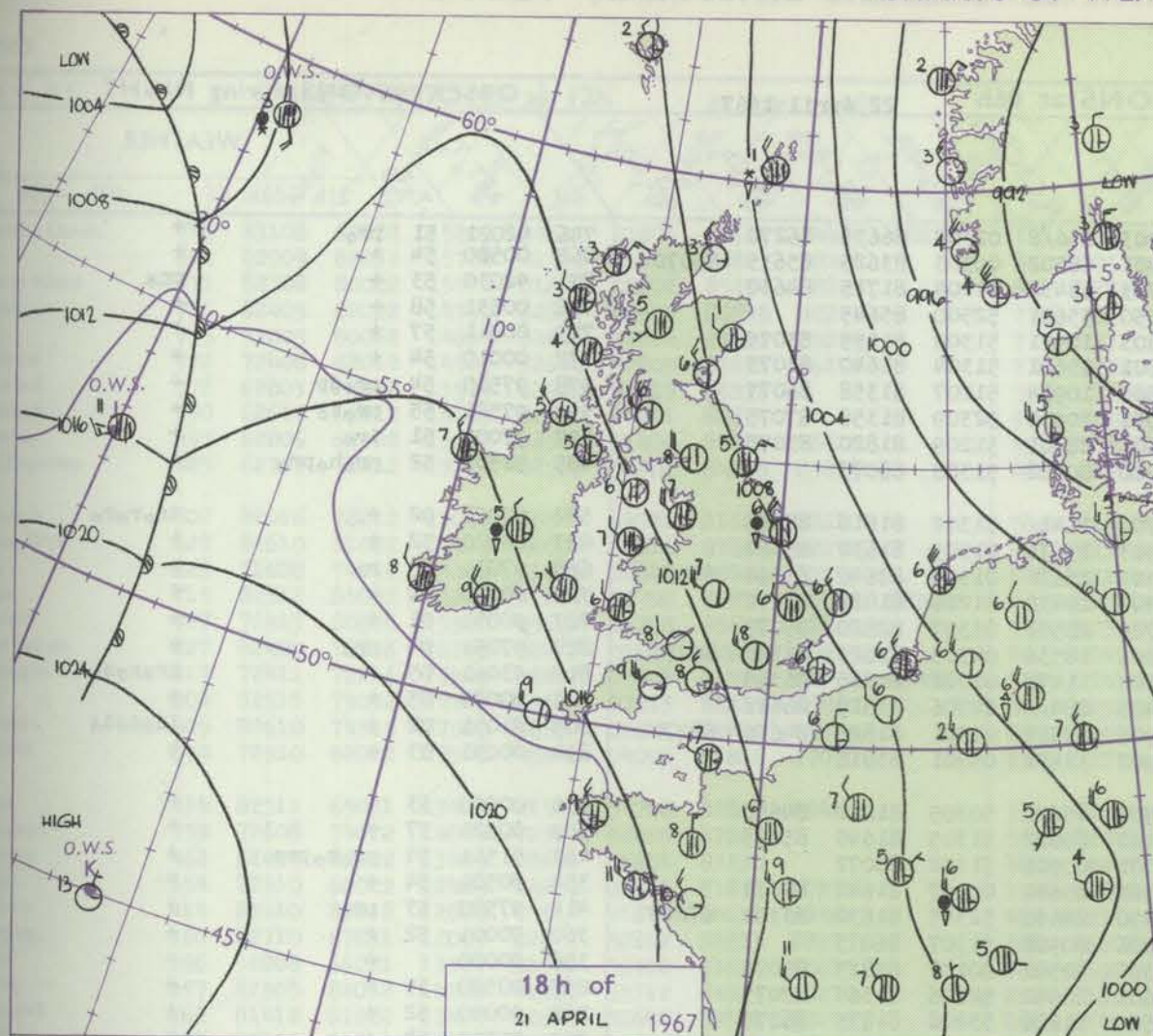
Code FM 21.C		OCEAN WEATHER STATION REPORTS at 12h												OCEAN WEATHER STATION REPORTS at 18h											
O.W.S.	YQLLL _a	LL _o GG	Nddff	VVwwW	PPPTT	NCh _s Ch _s	D _s Yapp	BNCh _s h _s	BNCh _s h _s	OTTT _d	Id _w d _w PH _w	Id _w d _w PH _w	O.W.S.	YQLLL _a	LL _o GG	Nddff	VVwwW	PPPTT	NCh _s Ch _s	D _s Yapp	BNCh _s h _s	BNCh _s h _s	OTTT _d	Id _w d _w PH _w	Id _w d _w PH _w
A	60620	32912	80609	98032	08301	3557/	00711	81625	83650	05955	10621	149/3	A	60620	32918	80616	98227	06402	3542/	00606	81712	83630	05853	10622	149/3
B	60565	51012	80132	98022	02902	856//	00605	88630	////	05350	10147	1////	B	60565	51018	80233	97268	01402	824//	00615	88810	////	05300	10247	1////
C	60527	35512	81705	97606	08509	2543/	00500	82614	88370	00407	12134	1////	C	60527	35518	92012	90478	05809	9////	00612	89/00	////	00209	12022	1////
D	60440	41012	81829	97612	07816	2742/	00602	82710	88556	00114	11836	1////	D	60440	41018	81843	96614	06016	6732/	00708	86708	88550	00115	11849	1////
E	60350	48012	82222	96808	10118	534//	00314	85915	88640	00117	12136	1////	E	60350	48018	82117	97616	10118	5241/	00605	85815	88460	00117	12136	1////
I	60588	19112	80000	98012	14605	28537	00805	81822	83360	05755	10000	13134	I	60588	19018	81520	97687	08403	7742/	00734	87715	88458	06102	11544	149/5
J	60526	20112	72015	98022	18110	68470	00807	82815	86630	05207	12021	13544	J	60526	19918	82316	97022	15611	857//	00710	88650	////	00010	12321	10343
K	60448	16112	70112	97012	25612	756//	00215	87642	////	05007	13523	1////	K	60448	16118	13604	97020	26613	12700	00305	81850	////	00107	10444	1////
M	63660	02012	60525	98278	96202	59663	00207	85932	////	05855	10547	1////	M	63660	02018	70217	96868	99001	796//	00215	87930	////	06152	10245	1////

All times of observation printed in this publication are GREENWICH MEAN TIME.

CHART OF WEATHER IN PART OF NORTHERN HEMISPHERE



CHARTS OF WEATHER IN WESTERN EUROPE



GENERAL SYNOPTIC DEVELOPMENT

The strong northwesterly flow over the British Isles weakened during the day as a low moved quickly east from south of Greenland. This low is expected to cross all parts of the country today and tonight and a further low will be approaching west

Scotland tomorrow.

The anticyclone north of the Azores has moved southwards and

Issued at midday Saturday 22 April 1967

DAILY WEATHER REPORT OF THE BRITISH METEOROLOGICAL OFFICE (contd.)

OBSERVATIONS at 00h										OBSERVATIONS at 06h										OBSERVATIONS during NIGHT									
22 April 1967										22 April 1967																			

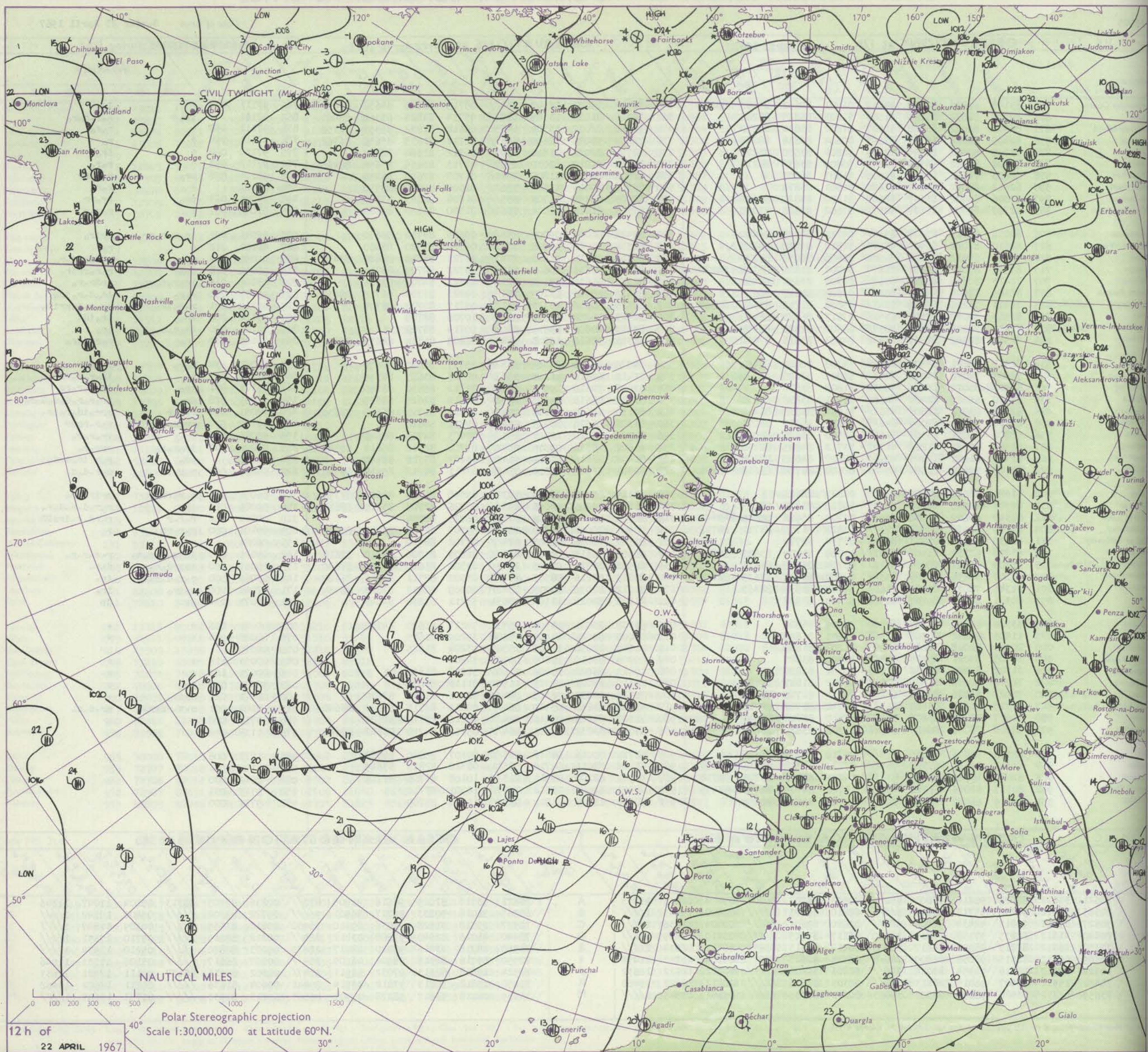
DAILY WEATHER REPORT OF THE BRITISH METEOROLOGICAL OFFICE

No. 38503

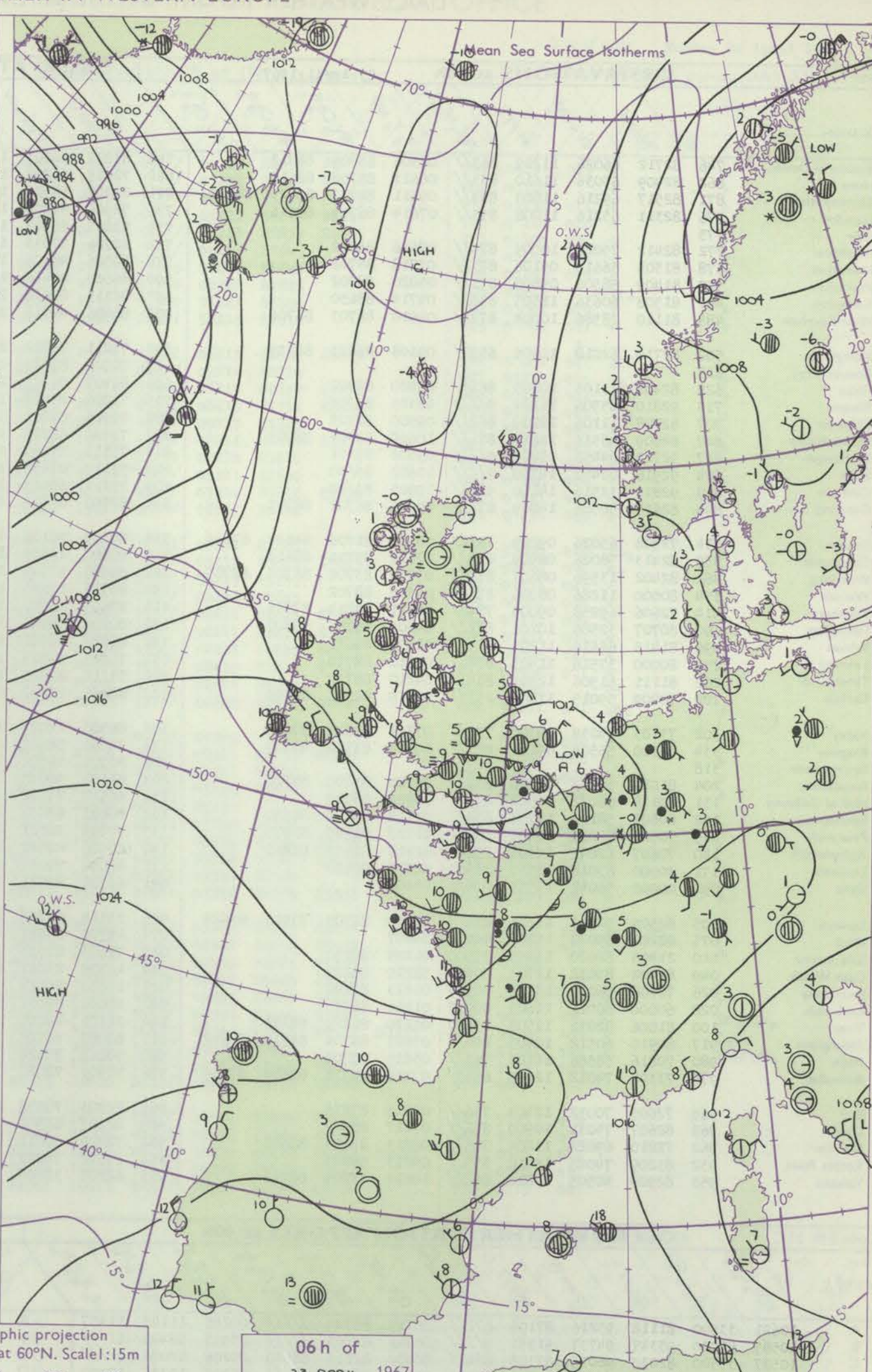
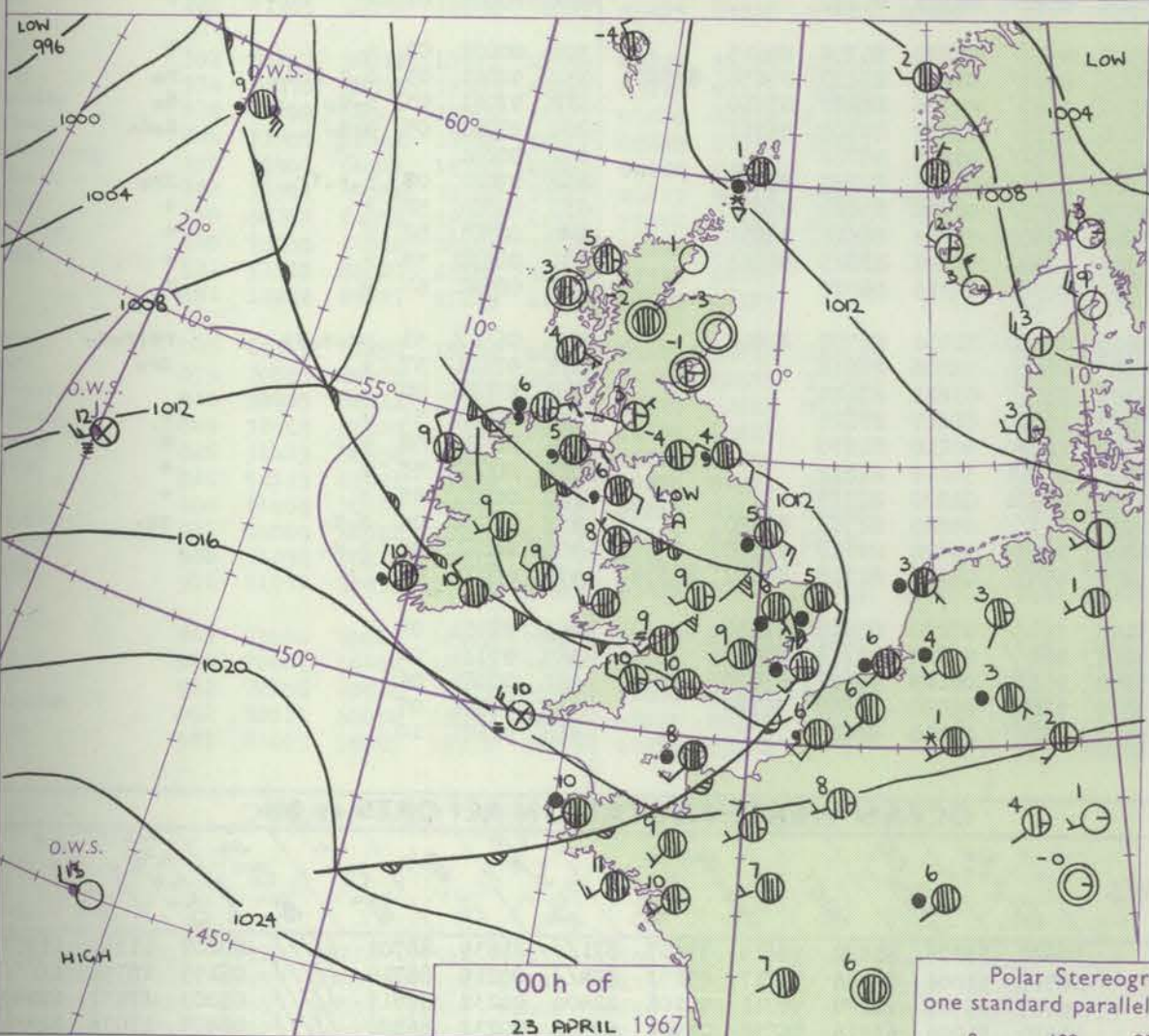
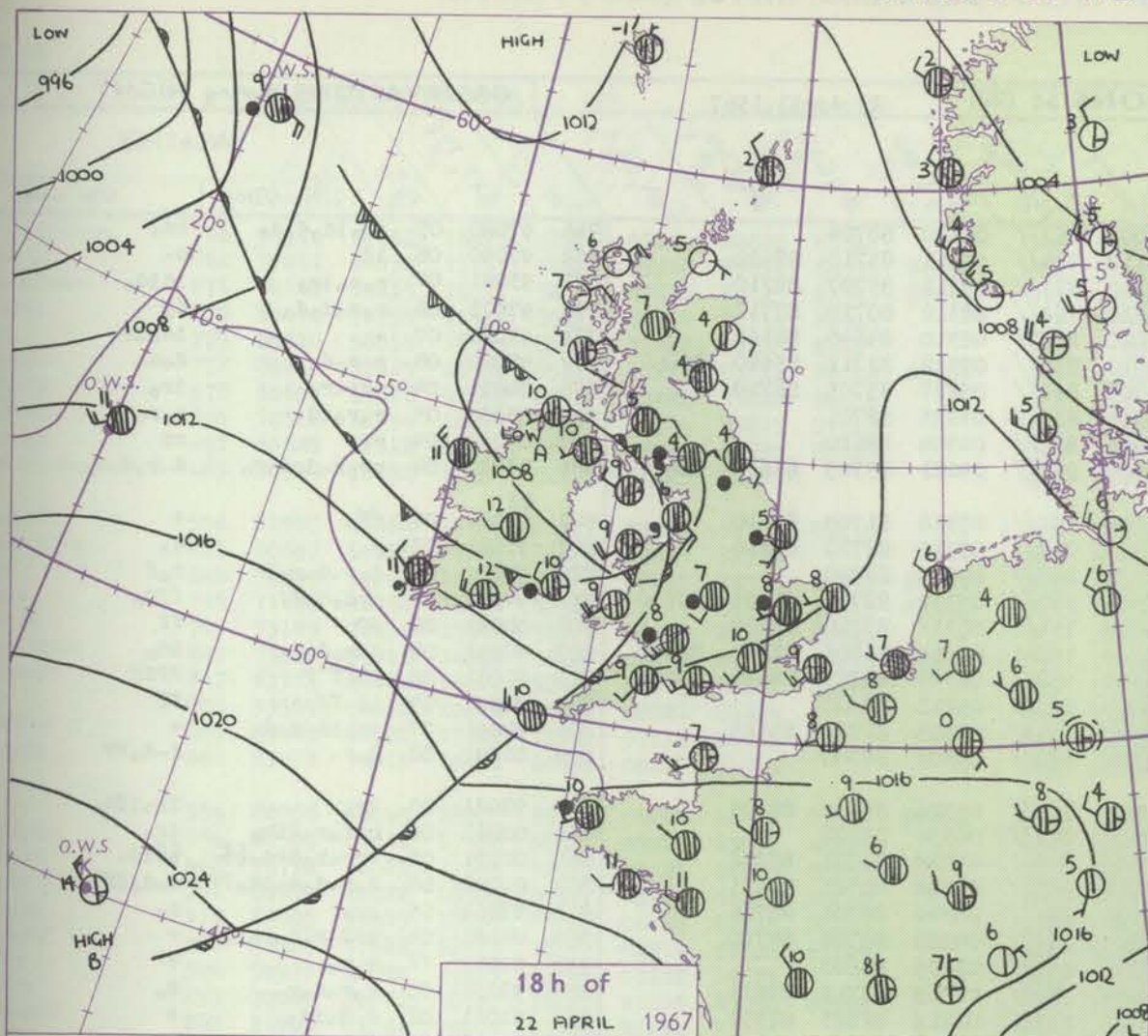
Date of Issue Sunday 23 April 1967

OBSERVATIONS at 12h										OBSERVATIONS at 18h										OBSERVATIONS during DAY				
22 Apr 11 1967										22 Apr 11 1967														
Station	Code FM 11.C									Code FM 11.C									Code FM 11.C					
	iii	Nddff	VVwwW	PPPTT	NChC _M H	T _d app	BN _s Ch _s h _s	BN _s Ch _s h _s	BN _s Ch _s h _s	iii	Nddff	VVwwW	PPPTT	NChC _M H	T _d app	BN _s Ch _s h _s	BN _s Ch _s h _s	BN _s Ch _s h _s	iii	RRT	T x F	Sss	WEATHER	
																				09h - 15h	15h - 21h			
Boscombe Down	746	83108	69022	15209	44617	01801	84632	84465	88270	746	72415	74032	12509	754//	05715	81715	84630	87650	746	97111	024	+		ir _o
Hurn	862	82909	82032	15710	41507	51801	84825	88268		862	72313	81036	13309	5857//	05714	84825	85362	86465	862	92101	024	+		ro _o ro _o ro _o
Thorney Island	871	82708	80022	15510	51607	02802	85830	88270		871	72516	82032	13509	14650	04612	81832	85357	86358	871	97111	058	+		ro _o ro _o
Gatwick	776	82405	82022	14709	626/7	00604	86838	88275		776	72312	75022	12609	6463//	02712	81635	85656	86362	776	97111	058	+		ro _o
Kew	775	53005	80022	14609	32606	52804	83830	85275		775	82711	82022	11810	8097//	01712	82360	88462		775	97120	068	+		ir _o
Heathrow	772	72408	82012	14509	32608	50805	83832	86275		772	82211	81212	12010	6567//	02713	83635	85656	88465	772	97110	058	+		ro _o ro _o
Mildenhall	578	62803	74022	13509	62600	51807	86830			578	82504	64618	11808	7562//	01707	87630	88458		578	02101	058	pr _o		ro _o ro _o rr
Wattisham	590	62612	69012	14109	62600	01801	86834			590	82510	80616	12507	5562//	02604	85632	88550		590	01101		+		ro _o ro _o
Gorleston	497	62806	60022	13607	68500	51400	84820	86625		497	82503	60258	11708	855//	01604	88625	87360		497	93081	065	pr _o		pr _o rr
West Raynham	485	62707	74032	13107	42531	52802	84828	83078		485	82508	61616	12006	5562//	01500	85630	88460		485	01091	067	+		ro _o ro _o r
Aberporth	502	82016	78212	13007	855//	04721	81625	88640		502	62422	62016	09009	654//	09615	84712	86650		502	02091	001	ir _o ro _o ro _o rr		rrir _o
Ross-on-Wye	627	82610	81022	13909	48607	51810	83830	88278		627	82314	60022	09908	7751//	06722	87720	88460		627	91101	012	+		ro _o
Filton	628	72608	74012	15208	51608	01808	85830	87270		628	82214	62616	11608	7747//	07723	85712	84620	88459	628	91091	004	ro _o		ro _o ro _o ro _o ro _o
Rhoose	715	82512	85032	15208	31677	02706	83830	85365	88270	715	82211	57636	10809	863//	08722	82709	88714		715	05091	008	ir _o		ro _o ro _o rrir _o
Chivenor	707	72413	80606	15910	5567//	06708	85630	87460		707	82313	61636	12110	4732//	09721	84708	88556		707	03101	010	ir _o ro _o ro _o rr		rrrr _o ro _o
Mount Batten	827	82409	78606	16308	884//	05806	82818	88635		827	82415	58506	13109	853//	09823	83708	86715	88630	827	93101	000	ro _o ro _o		id _o ro _o ir _o
St. Mawgan	817	72411	72216	16409	3847//	05808	81716	83361	87467	817	82415	50616	13310	871//	09717	85702	88703		817	01112	001	ro _o ro _o ir _o		ir _o ro _o ro _o rrid _o
Scilly	804	82513	79032	17111	6551//	07813	86625	88460		804	82913	58022	14810	863//	10706	88708			804	96111	000	ir _o		ir _o id _o
Culdrose	809	82610	74515	17509	4857//	06803	82820	88459		809	82413	40606	14610	860//	10714	88701			809	93111	000	id _o ro _o ro _o		ir _o
Guernsey	894	72910	82022	17509	48442	04003	83816	87070		894	72311	77616	16708	6547//	06808	81714	84635	86640	894	92101	034	ir _o		ro _o ro _o ro _o
Elmdon	534	82511	65031	13408	21521	54708	82828	88465		534	82010	58612	10207	6552//	05717	86620	88459		534	01091	034	ro _o ro _o		ro _o ro _o rr
Cardington	559	72608	74022	14008	725//	52805	87828			559	82414	64616	11208	3557//	02713	83625	88359		559	01101	027	+		ir _o ro _o ro _o rr
Wittering	462	62407	80022	13409	58601	51804	83830			462	82407	74616	10907	5562//	03712	85630	88460		462	03101	051	ir _o		ir _o ro _o ro _o rr
Watnall	354	72510	66022	12409	44606	01711	83832	87273		354	81906	28616	09505	2552//	04814	82625	88558		354	02091	028	ir _o		ir _o ro _o ro _o ro _o ro _o ro _o
Shawbury	414	82410	83032	12808	4561//	51814	84630	88462		414	82110	69606	08108	7547//	05625	82712	86618	87630	414	02091	027	ro _o ro _o rr		rrro _o id _o ro _o pr _o
Finningley	360	82710	67031	12009	626/7	52812	86835	88273		360	81308	56638	10305	854//	04712	88618			360	04102	032	pr _o ro _o ro _o		ro _o ro _o rrdr
Kilnsea	396	52808	66031	13307	32501	52400	83825	85075		396	81905	59616	12105	853//	02603	84708	88620		396	03081	070	+		ir _o ro _o ro _o
Leeming	257	82505	82032	11208	41507	53712	84825	88270		257	81607	48636	09804	6542//	03710	82712	85618	88540	257	04092	047	ir _o ro _o ro _o		rrro _o ro _o
Tynemouth	262	81412	61022	11405	42607	52607	84830	88275		262	81408	48616	10404	5642//	03602	85718	88540		262	02071		id _o		ro _o ro _o ro _o rrid _o
Carlisle	222	82105	59612	11604	6542//	02608	82714	86618	88458	222	80811	37586	08504	7542//	03611	84712	85618	88540	222	04061	003	ro _o ro _o ir		ro _o ro _o ro _o ro _o
Valley	302	81926	62616	10905	854//	04823	88615			302	72319	59216	06209	5537//	09508	81706	84645	87359	302	06091	001	ro _o ro _o rr		rrir _o pr _o
Ringway	334	82508	70038	12208	32637	54812	83830	88275		334	81509	30586	08006	853//	05726	82707	85710	88616	334	02081	016	ir _o		ro _o ro _o ro _o ro _o ro _o
Squires Gate	318	82310	60602	11906	5551//	03709	85628	88460	88460	318	81414	18556	06606	872//	06725	88704			318	04091	012	ro _o ro _o rr		ro _o ro _o ro _o ro _o ro _o DD
Ronaldsway	204	82109	62636	09804	873//	03825	81709	85711	88716	204	72909	70016	05709	784//	09303	81711	85718	86650	204	09101	000	ro _o ro _o rr		ro _o ro _o ro _o ro _o ro _o
Mull of Galloway	131	81830	66636	08203	874//	03734	88710			131	805													

CHART OF WEATHER IN PART OF NORTHERN HEMISPHERE



CHARTS OF WEATHER IN WESTERN EUROPE



GENERAL SYNOPTIC DEVELOPMENT

The low which was over Northern Ireland at midday yesterday has moved southeast to Belgium and is falling steadily. Behind it the ridge of high pressure between Iceland and Jan Mayen yesterday has extended southeast across the British Isles. In the Western Atlantic a deepening depression is moving

slowly northeast towards the Denmark Strait. The associated warm front will move slowly northeast across Northern Ireland, Scotland and into western districts of England and Wales tomorrow, with the ridge moving away to North Germany.

Issued at midday 23 April April 1967

DAILY WEATHER REPORT OF THE BRITISH METEOROLOGICAL OFFICE (contd.)

OBSERVATIONS at 00h										OBSERVATIONS at 06h										OBSERVATIONS during NIGHT					
23 April 1967										23 April 1967															
Code FM II.C																									
Station	iii	Nddff	VVwww	PPPTT	NChC _M H	T _d app	8N _S Ch _S h _S	8N _S Ch _S h _S	8N _S Ch _S h _S	iii	Nddff	VVwww	PPPTT	NChC _M H	T _d app	8N _S Ch _S h _S	8N _S Ch _S h _S	8N _S Ch _S h _S	iii	RRT _n h _E	T _g g	WEATHER			
																						21h-03h	03h-09h		
Boscombe Down	746	82712	66026	11209	863//	08506	85709	88712		746	83207	56205	12009	862//	08310	88704				746	97080	07	ir _o id _o d _o	id _o	
Hurn	862	82409	65036	11610	853//	08611	85708	88615		862	72905	65202	12110	754//	09311	85710	87620			862	97090	08	id _o	d _o	
Thorney Island	871	82517	69216	11809	853//	09611	84707	85623	88640	871	82907	58506	12210	873//	09311	85707	88710			871	93081	07	r _o r _o ir _o	idid _o	
Gatwick	776	82311	65216	11008	853//	07614	86709	88616		776	72906	59206	11310	764//	08312	85710	87712			776	97071	06	r _o r _o d _o d _o	d _o	
Kew	775									775	83205	58502	11010	4567/	08310	84640	88360			775	97080	07	+	id _o ir _o	
Heathrow	772	82412	75026	10009	874//	07616	88712			772	82706	57035	10910	854//	09312	83712	85620	88650			772	97080	08	r _o r _o d _o	d _o d _o
Mildenhall	578	81505	56616	09106	873//	05718	88708			578	80506	48106	11705	862//	05227	85705	88709			578	04051	04	rrr _o r _o	ir _o	
Wattisham	590	81409	58506	09805	871//	05820	88702			590	80508	08446	11405	860//	05325	88701				590	03051	05	r _o r _o id _o	r _o r _o ff	
Gorleston	497	81508	60636	11505	856//	04714	88630			497	80315	60036	11006	855//	04304	88620				497	04052	04	rr	rr	
West Raynham	485	81110	28586	10004	872//	04610	86703	88706		485	80406	40016	12105	852//	04221	85705	83618	88656			485	03041	04	rr _o r _o dr _o d _o	d _o r _o d _o d _o
Aberporth	502	82714	62016	10409	6557/	09108	86623	88359		502	73211	74022	13308	752//	07318	81705	87640			502	93071	07	ir _o	+	
Ross-on-Wye	627									627	70000	81022	11809	755//	08315	82720	87630			627	91081	07	r _o	d _o	
Filton	628	82408	13106	10809	861//	09500	88702			628	82407	06425	12109	860//	09309	88700				628	91091	08	d _o r _o d _o r _o f	d _o f	
Rhoose	715	92810	05506	11209	9////	09303	89/00			715	72808	20285	12309	750//	09312	82701	84705	87630			715	94081	08	ir _o d _o d _o ff	ffd _o
Chivenor	707	82708	11106	12109	862//	09500	88703			707	72906	62014	13309	754//	09311	83710	87620			707	00091	08	ff	ff	
Mount Batten	827	82609	48516	12610	871//	10606	85702	88704		827	73206	62015	13109	35381	09210	81706	83620	86358			827	97091	08	d _o r _o d _o d _o	id _o
St. Mawgan	817	92713	04456	13209	9////	09502	89/01			817	73113	57284	14309	5523/	08309	82703	84630	85359			817	01081	08	DDff	FFff
Silly	804	92916	02456	14710	9////	10602	89/00			804	93110	02454	16809	9////	09211	89/00				804	92091	09	id _o ff	ff	
Culdrose	809	92810	32516	14110	9////	10803	89/00			809	73212	60015	14509	4553/	08305	81721	83645			809	94091	07	ir _o id _o d _o d _o	+	
Guernsey	894	82615	50586	14809	871//	09606	86702	88703		894	82910	02516	14109	870//	09302	88700				894	01091	08	d _o r _o	d _o d _o FF	
Elmdon	534	72508	65026	09209	753//	08305	81706	84624	87656	534	80309	20106	12905	861//	05326	83702	88703			534	97051	05	ir _o	ir _o id _o	
Cardington	559	82413	58026	08909	874//	07613	83711	88618		559	80110	19108	12006	863//	06331	88708				559	02061	06	rrr _o r _o r _o Rir _o	ir _o	
Wittering	462	82402	13596	08607	871//	07509	83702	86704	88705	462	80408	13506	12605	870//	05229	86701	88702			462	02051	05	rrr _o r _o dr _o d _o ff	ffid _o	
Watnall	354	80000	11286	08906	871//	06308	88702			354	80505	17285	13204	852//	04224	85705	88613			354	01041	04	d _o r _o d _o d _o id _o FF	d _o d _o ff	
Shawbury	414	72606	69258	09009	784//	08311	83819	87635		414	80503	26502	13006	862//	06324	82704	88706			414	97061	05	pr _o	d _o	
Finningley	360	80707	32586	10105	872//	04306	86703	88707		360	80206	56106	13805	863//	04322	84708	88710			360	01041	04	dr _o r _o d _o r _o r _o r _o	+	
Kilnsea	396	81415	66616	11205	855//	04602	88620			396	80820	66026	13705	855//	03209	88620				396	01041	//	r _o r _o	+	
Leeming	257	80000	37516	11403	874//	02212	88710			257	71003	58205	14604	754//	03319	82715	87635			257	94031	03	r _o r _o d _o r _o	d _o	
Tynemouth	262	81111	61506	12404	864//	04210	88712			262	71110	81025	15105	1157/	01219	81825	87359			262	01041	02	d _o d _o id _o	+	
Carlisle	222	70809	59015	11804	2573/	02219	82656	87359		222	80606	56052	15404	856//	03324	87630				222	00031	01	+	+	
Valley	302	73103	74038	09308	755//	07215	83625	87645		302	80506	22022	12507	853//	07220	86708	88615			302	00071	02	+	+	
Ringway	334	80310	56506	09106	872//	05316	83704	88707		334	70506	58026	13205	6567/	03228	82630	85656	87360			334	92041	03	d _o d _o rrd _o	r _o
Squires Gate	318									318	80706	5650/	13604	2557/	04326	82620	87360			318	97041	03	d _o d _o	d _o	
Ronaldsway	204	81010	56515	09806	872//	05220	83705	88710		204	81105	58045	13606	873//	05224	84708	88711			204	97061	05	d _o d _o	d _o d _o	
Mull of Galloway	131	80118	66022	10504	874//	04224	88712			131	80510	74022	13205	874//	03215	88712				131	00041				
Eskdalemuir	162	80603	58106	12302	854//	01114	83711	88630		162	80603	62052	15902	863//	01326	82707	88713			162	97021	01	r _o r _o ir _o	ir _o	
Prestwick	135	30507	76012	11403	15631	01117	81645	83075		135	70														

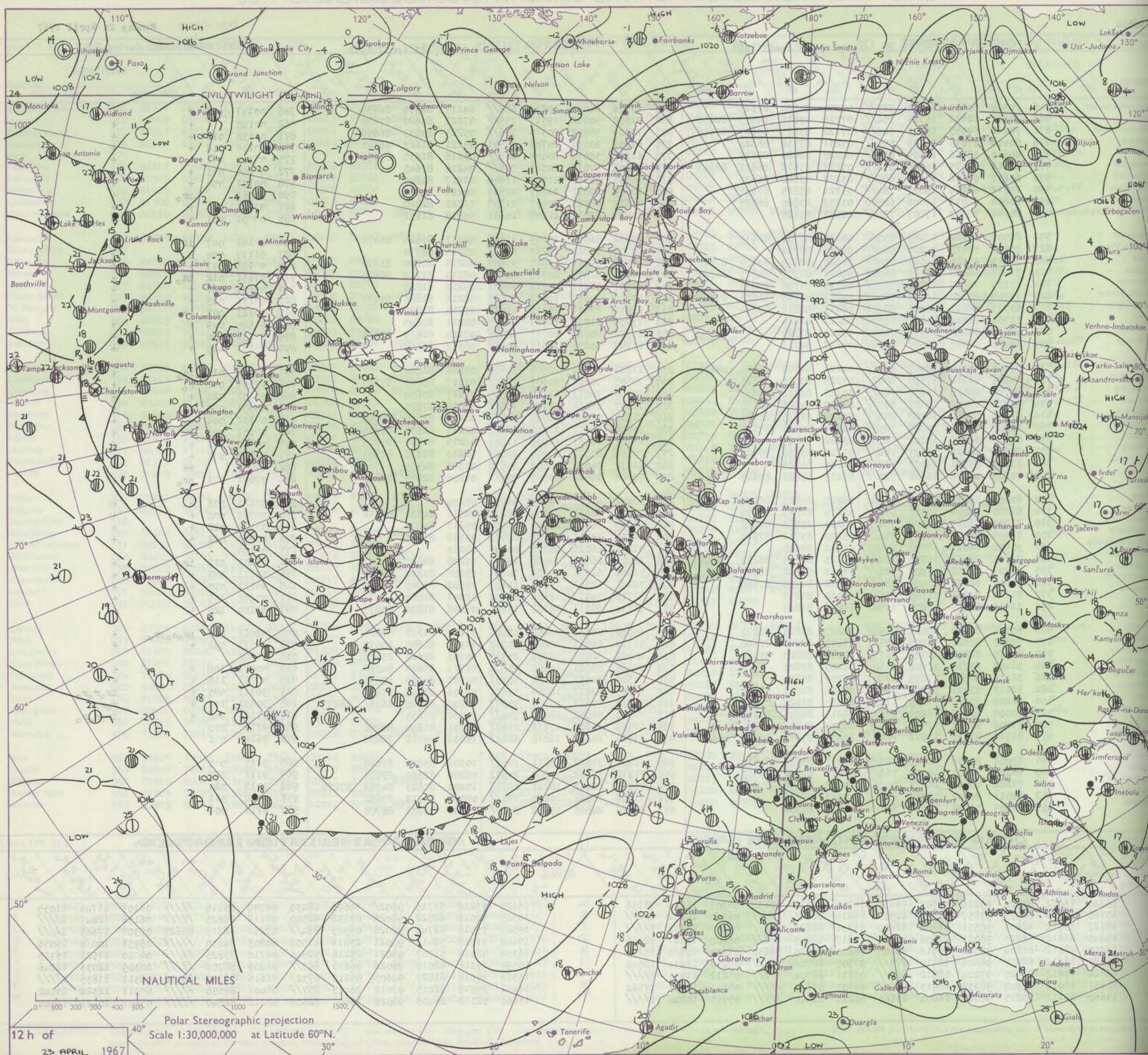
DAILY WEATHER REPORT OF THE BRITISH METEOROLOGICAL OFFICE

No. 38504

Date of Issue Monday 24 April 1967

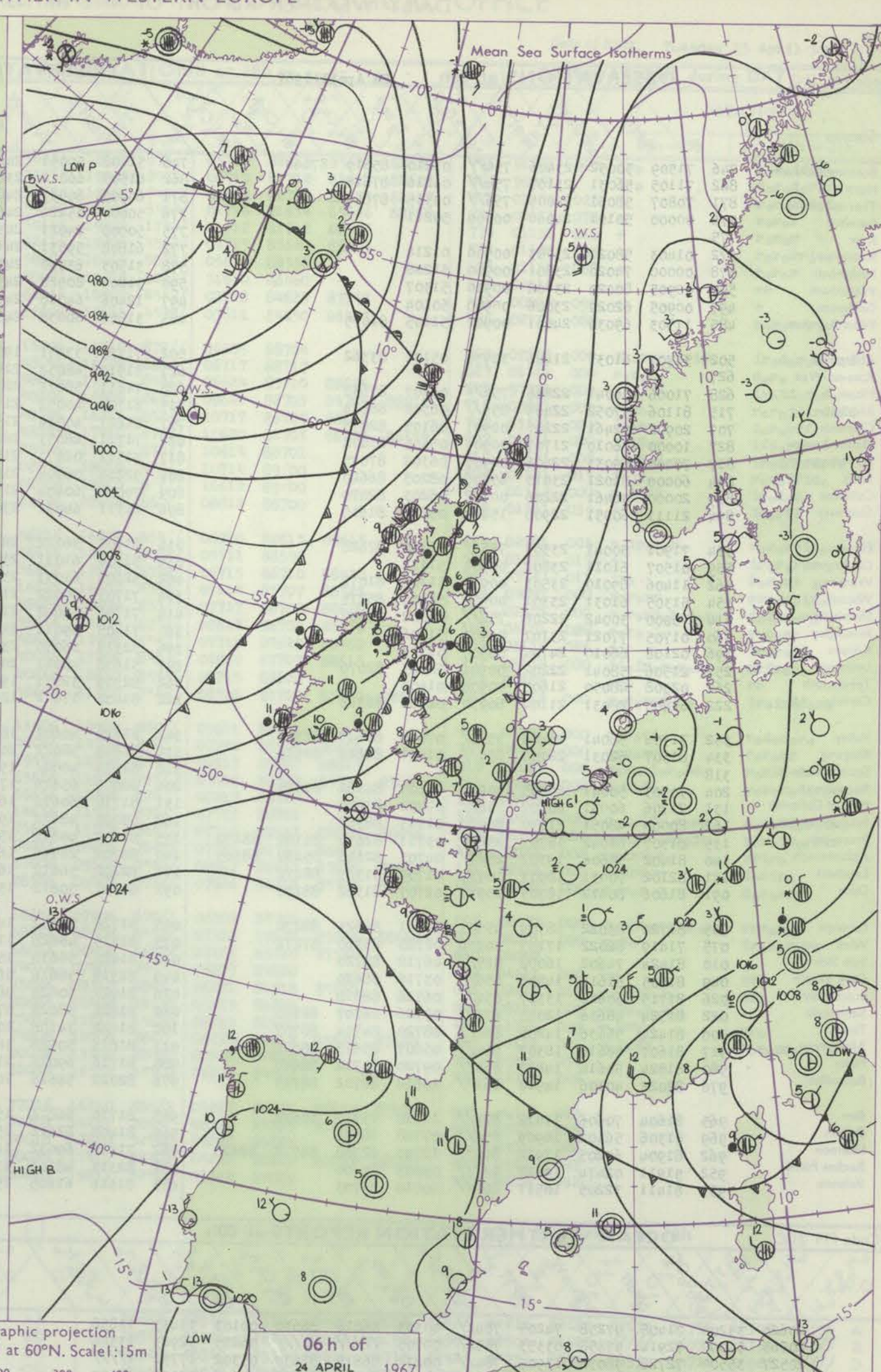
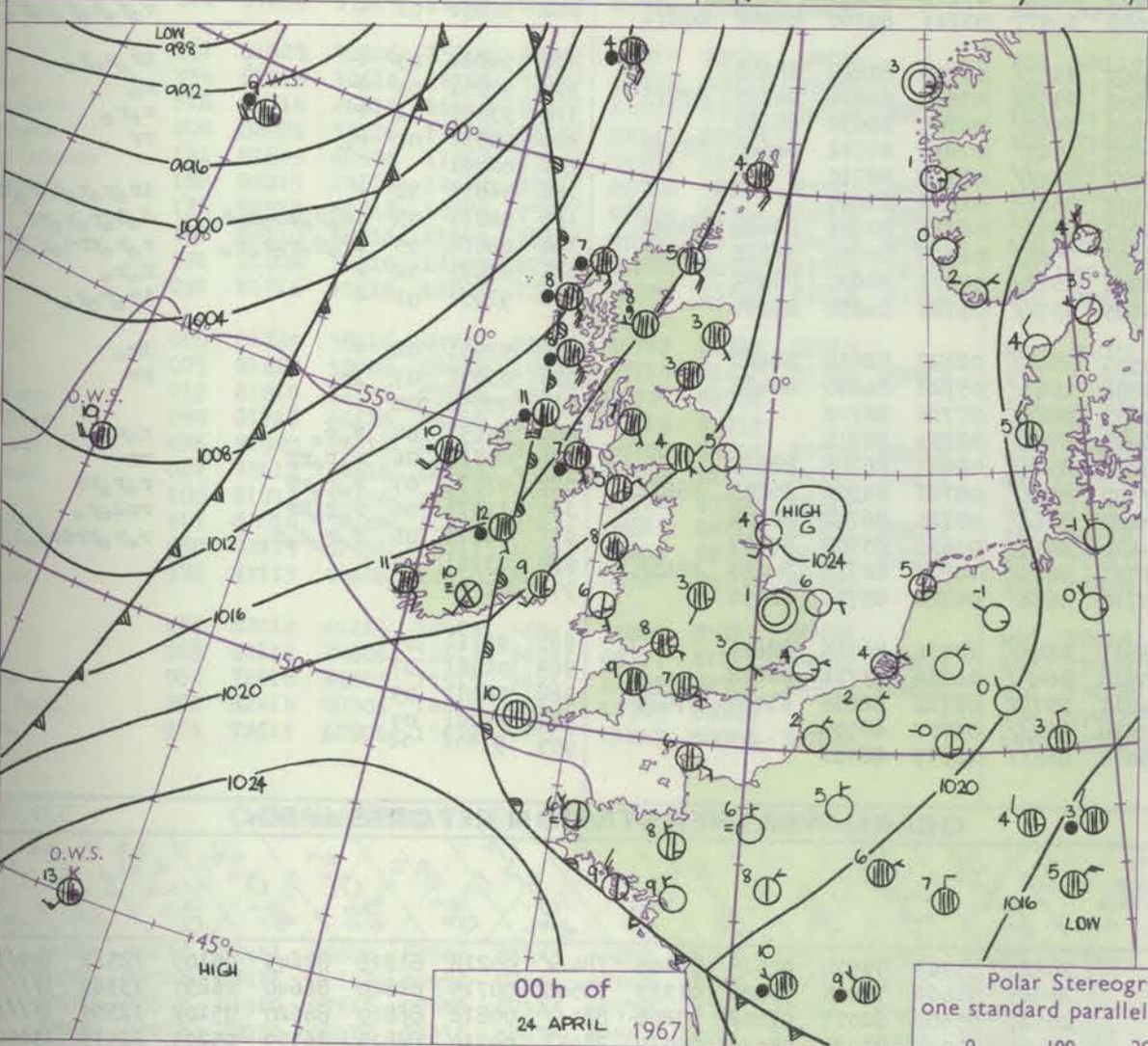
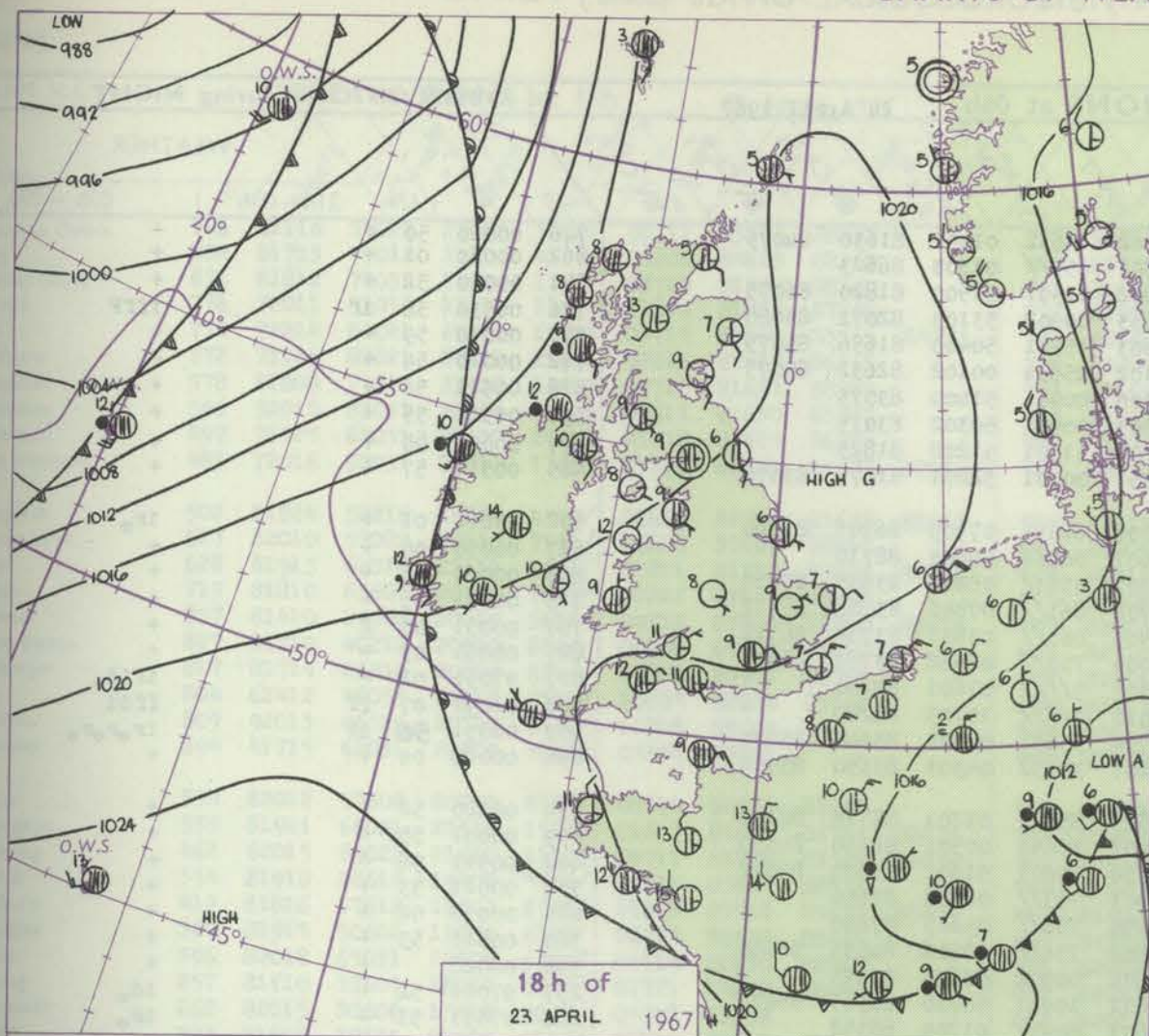
Code FM 11.C		OBSERVATIONS at 12h										23 April 1967		OBSERVATIONS at 18h										23 April 1967		OBSERVATIONS during DAY				
Station	ill	Nddff	VVwwW	PPPTT	NChC _M H	T _d app	8N ₅ Ch ₅ s	8N ₅ Ch ₅ s	8N ₅ Ch ₅ s	ill	Nddff	VVwwW	PPPTT	NChC _M H	T _d app	8N ₅ Ch ₅ s	8N ₅ Ch ₅ s	8N ₅ Ch ₅ s	ill	RRT x F	SSS	WEATHER								
																						09h - 15h	15h - 21h							
Boscombe Down	746	70310	50052	16411	785//	07224	84820	87645		746	60406	66052	19811	686//	04117	82830	86650		746	00141	025	+	+							
Hurn	862	70211	62032	15713	784//	07218	83818	84630	86650	862	71602	50042	19311	755//	07222	84620	87650		862	00140	025	+	+							
Thorney Island	871	70112	59055	15513	745//	07122	83825	83645	87656	871	70709	58052	20310	786//	05225	83835	86656		871	00130	013	+	+							
Gatwick	776	80410	57055	16308	854//	05231	87710	88620		776	60508	60031	20708	64501	03221	81623	86645		776	00110	016	+	+							
Kew	775	80610	58056	16509	855//	04228	86620	88635		775	61206	58052	20409	686//	03218	81835	86656		775	00100	001	+	+							
Heathrow	772	80211	58025	16508	854//	05227	85612	86622	88645	772	70808	57012	20309	756//	04218	87645		772	00100	001	+	+								
Mildenhall	578	60607	67016	17108	685//	03222	83820	86630		578	10705	82011	21009	11600	01217	81840		578	00101	050	+	+								
Wattisham	590	70512	62254	16807	784//	03224	85815	87645		590	10609	82011	21007	11500	00221	81825		590	97081	070	+	+								
Gorleston	497	60620	62012	17006	68500	03232	83820	86625		497	20612	62021	20907	21500	51221	82820		497	00081	079	+	+								
West Raynham	485	70514	78032	17807	725//	02223	87825			485	10410	82011	21606	14601	50218	81632		485	00091	081	+	+								
Aberporth	502	82907	09462	17409	850//	08220	85701	88630		502	63604	56054	20109	11502	06213	81820	86070		502	00101	047	1f	+							
Ross-on-Wye	627	80607	57025	17209	864//	06223	88710			627	80706	60022	20210	864//	05214	88710		627	91110	004	d.	+								
Filton	628	70209	59024	16511	754//	08223	82714	83630	87645	628	30507	59011	19911	35600	06215	82630	83650		628	00131	031	+	+							
Rhoose	715	71407	56032	16511	58302	09217	81709	84815	85822	715	80000	61055	20310	854//	08215	81712	88620		715	97131	012	1d.	+							
Chivenor	707	73109	74032	17511	783//	09215	81708	87640		707	22707	81031	20312	18501	09219	81825		707	00131	067	+	+								
Mount Batten	827	73508	80012	16813	784//	09217	81715	85828	87650	827	33410	74011	19512	11501	08216	81820	83075		827	00131	025	+	+							
St. Mawgan	817	63313	80022	18312	58402	08219	82811	83630		817	23210	83011	20410	11431	07210	81815		817	00121	093	++	+								
Scilly	804	33509	74014	20012	15532	08221	81624			804	73205	81031	22011	756//	08211	87640		804	00140	049	+	+								
Culdrose	809	73415	82021	17912	72541	07216	87820			809	63312	80022	20711	4847/	07214	81816	83618		809	00131	080	+	+							
Guernsey	894	53013	75015	16911	46442	09217	84711			894	63208	70031	19611	6095/	08317	86362		894	00131	069	+	+								
Elmdon	534	80706	56045	18007	853//	04221	84708	86710	88614	534	11206	58041	20908	18501	03212	81820		534	97090	010	1d.	+								
Cardington	559	80509	61016	17308	884//	05225	83815	88625		559	70505	70022	20609	785//	03217	83825	87635		559	97101	002	r.	+							
Wittering	462	70714	66025	17608	784//	03225	86818	88635		462	30508	74011	21108	35700	01217	83650		462	00101	024	+	+								
Watnall	354	80711	61022	18107	885//	03217	84823	88640		354	71007	66022	21107	756//	04212	87635		354	00081	000	+	+								
Shawbury	414	81005	59025	18008	854//	04220	82615	88625		414	71209	58042	20509	755//	04211	82625	87640		414	00101	004	+	+							
Finningley	360	70907	77022	18708	785//	02219	82828	87645		360	60000	77012	21408	686//	02211	82830	86650		360	00101	004	+	+							
Kilnsea	396	50910	66022	19107	52500	03222	85825			396	41107	66031	22606	11501	02215	81825	84075		396	00080	111	+	+							
Leeming	257	70000	80022	18707	786//	01216	85830	87645		257	71906	80012	20909	786//	02210	81835	87645		257	00090	001	+	+							
Tynemouth	262	11409	81021	19007	11500	01214	81825			262	41410	74020	21006	40970	01306	84359		262	00080	001	++	+								
Carlisle	222	71205	48258	18608	785//	03215	83828	85645	87656	222	70000	58022	20509	785//	04208	82825	86640		222	97091	001	pr.	+							
Valley	302	60207	58012	17611	42502	06225	84825	86070		302	00202	61011	19512	00900	05209				302	00121	076	+	+							
Ringway	334	81010	40046	18107	854//	03219	81615	88650		334	71307	60031	21009	7863/	02311	84830	86656		334	00091	008	+	+							
Squires Gate	318	71209	56045	18009	754//	05220	85618	87628		318	41205	56041	20309	00901	05211	84075		318	00111	022	+	+								
Ronaldsway	204	71505	57042	18508	754//	05220	83712	87624		204	11102	60041	20008	00901	05310	81075		204	00091	062	+	+								
Mull of Galloway	131	30902	66021	18708	25601	04222	82630			131	01805	66010	20308	00900	05210				131	00100										
Eskdalemuir	162	71501	69056	18706	784//	02213	84712	86823	86642	162	22206	66051	19908	28500	03208	82828		162	97101	012	1r.	+								
Prestwick	135	62702	64052	17909	625//	03212	81822	86828		135	51404	61051	19009	14641	03208	81840	85080		135	00111	083	+	+							
Abbotsinch	140	70000	61022	18409	786//	02212	84830	87640		140	32404	62041	18710	14601	03302	81645	83070		140	00121	070	+	+							
Leuchars	171	51110	80021	18308	52600	01310	85832			171	11710	74011	18609	00902	02301	81080		171	00110	105	+	+								
Dyce	091	11202	86021	17209	11501	56208	81825			091	31510	62011	19107	11601	01206	81830	83075		091	00100	120	+								

CHART OF WEATHER IN PART OF NORTHERN HEMISPHERE



ation
tols
UD
Cloud
mount
(oktas)
0
1 or less
2
3
4
5
6
7 or more
8
Obscured
HER
Weather
e
id
ile
nd
snow
lower
nd
snow
er
lower
lower
er
storm
ND
Wind
speed
(knots)
Calm
1-2
3-7
8-12
13-17
Additional
code
8-52

CHARTS OF WEATHER IN WESTERN EUROPE



Polar Stereographic projection
one standard parallel at 60°N. Scale: 1:5m

GENERAL SYNOPTIC DEVELOPMENT

The low that lay over Belgium yesterday has continued southeast into the Continent, while an anticyclone has moved southeast from the Faeroes across the eastern part of the United Kingdom into the southern North Sea. The low near Greenland has moved slowly nearer to Iceland and its associated warm front has

crossed Northern Ireland and entered western Scotland. The cold front is not far to the west, and during the next 24 hours it is expected that these fronts will move east to clear all but the extreme southeast of the country, to be followed by a weak ridge of high pressure.

Issued at midday Monday 24 April 1967

No.

	ON	C
4		
2		
9		
7		
3		
1		
0		
8		
6		
4		
2		
9		
7		
5		
3		
0		
		I
		V
		S
		N
		E
		P
		A
		L
		D
		L
		V
		S
		C
		B
		T
		A
		M
		B
		B
		S
		D
		R
		V

Cod	O.V
A	
B	
C	
D	
E	
I	
J	
K	
M	

All time


DAILY WEATHER REPORT OF THE BRITISH METEOROLOGICAL OFFICE

No. 38505

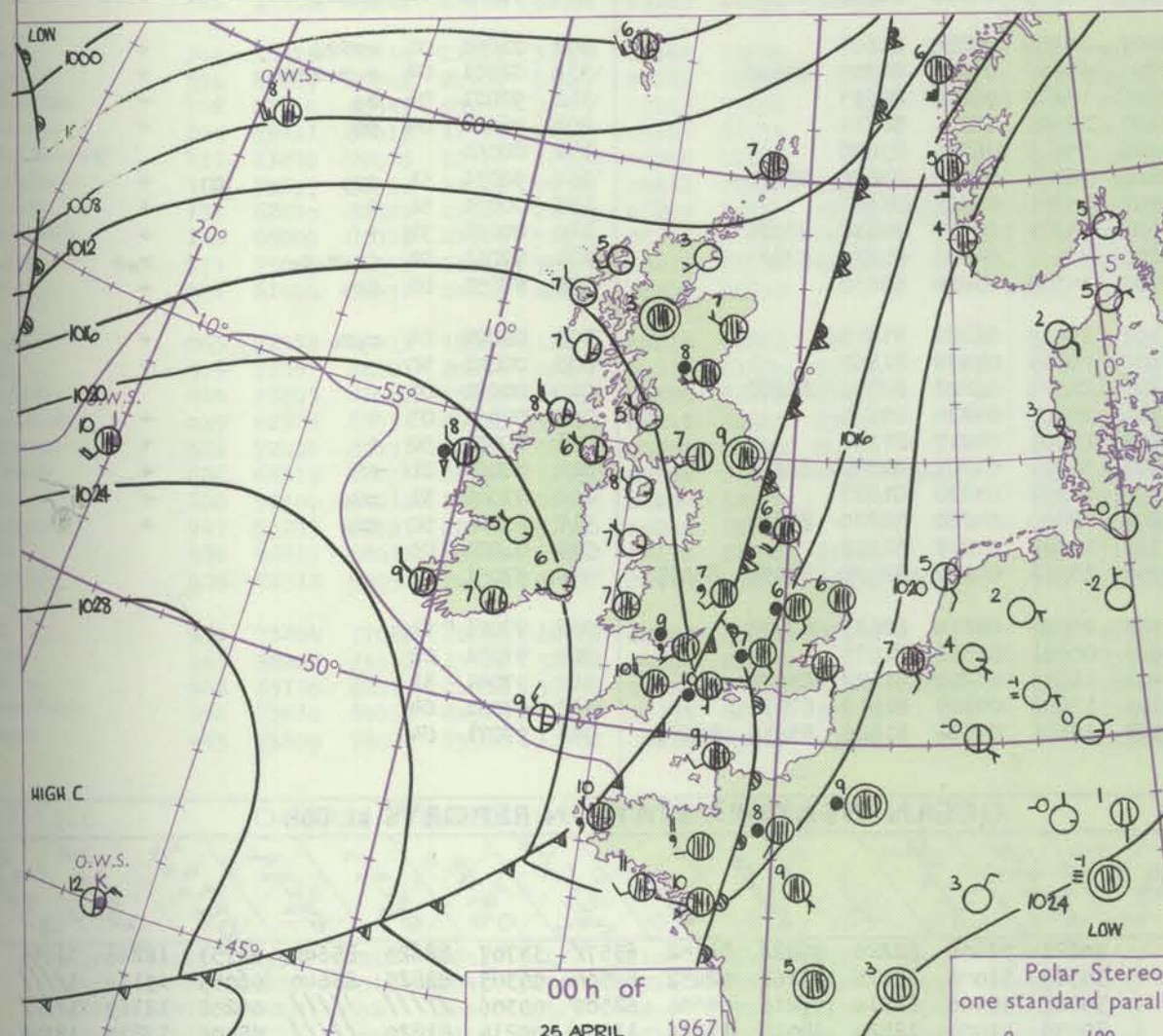
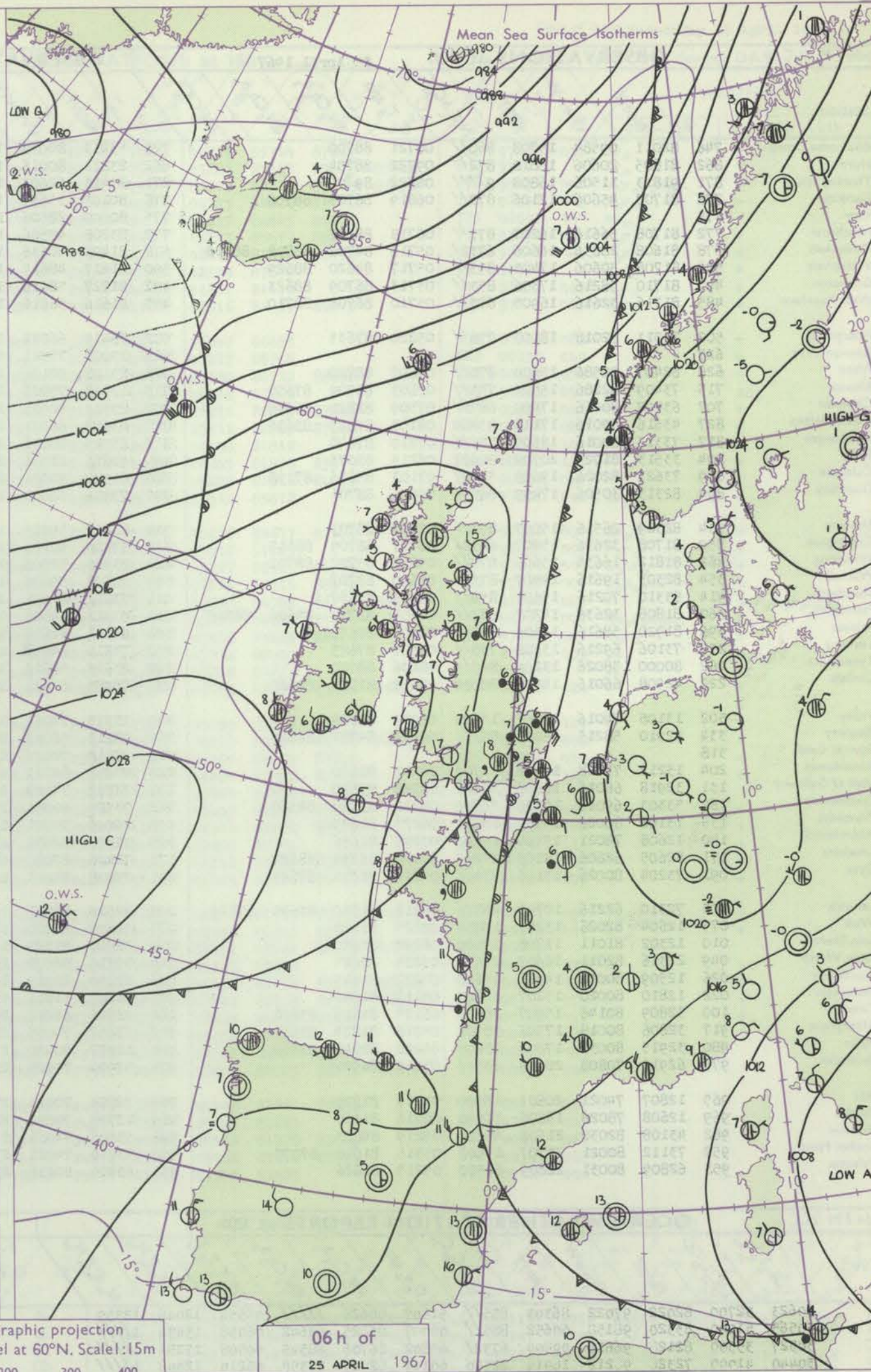
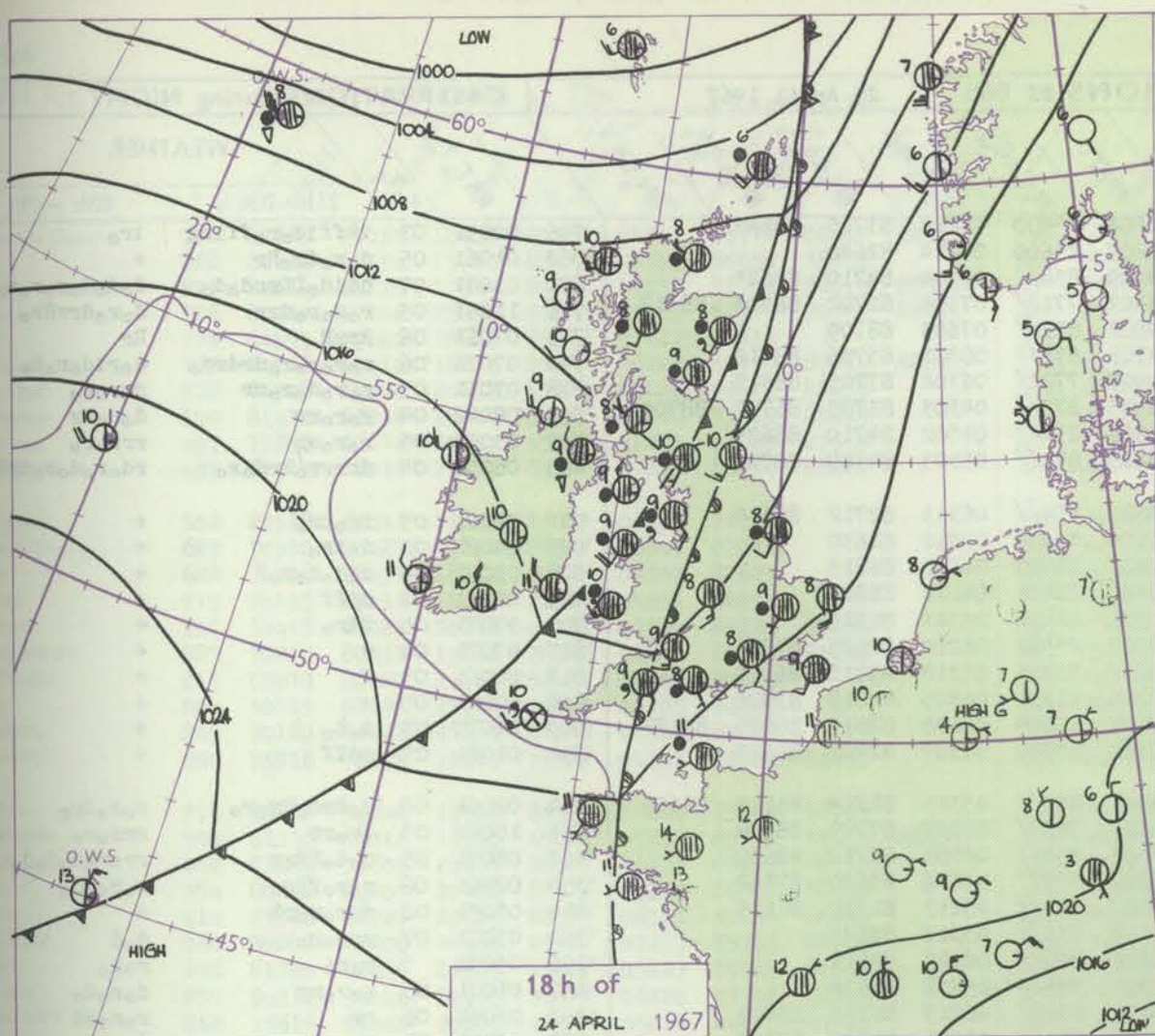
Date of Issue Tuesday 25 April 1967

Code FM 11.C		OBSERVATIONS at 12h										OBSERVATIONS at 18h										OBSERVATIONS during DAY			
		24 April 1967										24 April 1967													
Station		ill	Nddff	VVwwW	PPPTT	NChCCH	Td app	BNChh	BNChh	BNChh	ill	Nddff	VVwwW	PPPTT	NChCCH	Td app	BNChh	BNChh	BNChh	ill	RRT T E	Sss	WEATHER		
																					09h - 15h	15h - 21h			
Boscombe Down	746	82116	74022	22209	3562/	03711	83635	88462			746	81912	56616	18707	854//	05719	82618	85635	88650	746	91101	000	ir	rofoirido	
Hurn	862	81713	77012	23209	4557/	03806	84625	88360			862	81706	45636	19008	854//	06719	83712	85615	88625	862	96091		ir	rofoirido	
Thorney Island	871	81812	74032	23509	1165/	03710	81830	88360			871	81809	58612	19908	7542/	06818	82712	86625	88457	871	01101	025	+	rofoirido	
Gatwick	776	72011	81034	23110	1165/	01809	81838	87360			776	81806	59602	20007	5562/	04716	81634	85656	88560	776	02111	072	+	rofoirido	
Kew	775	72214	80021	22312	11635	03715	81840	83365	85275		775	82108	59616	19408	1742/	03712	81712	88557		775	01131	066	+	rofoirido	
Heathrow	772	71914	82021	22411	21651	02813	82835	86365			772	81709	62616	19208	5562/	04715	85640	88459		772	01121	063	+	rofoirido	
Mildenhall	578	81809	74031	21612	14607	02715	81635	88275			578	82105	58602	18609	8072/	05610	88556			578	01131	088	+	rofoirido	
Wattisham	590	52015	83031	22409	11606	03813	81830	85275			590	81812	80022	19509	8092/	51610	88460			590	02111		+	rofoirido	
Gorleston	497	71725	64031	22307	25506	03718	82625	86275			497	71820	62032	18908	4557/	02718	84625	87358		497	00080	096	+	rr	
West Raynham	485	72016	82031	21611	11605	03718	81830	83272	87080		485	82114	66606	18110	4572/	03611	84650	88463		485	02121	080	+	+	
Aberporth	502	81824	58216	16609	4532/	08616	82706	83630	88463		502	82314	14596	14710	872//	09505	88704			502	02101	000	ir	rofoirido	
Ross-on-Wye	627	82010	57022	20110	7551/	05808	87625	88460			627	81905	48056	16208	864//	06717	88717			627	01101	000	ro	rofoirido	
Filton	628	81915	62012	21111	4542/	05811	81712	83620	88458		628	81813	58026	17309	854//	06624	85710	88625		628	97111	000	ir	rofoirido	
Rhoose	715	81810	63602	20510	7547/	07812	87618	88462			715	81808	50506	16409	862//	09622	82703	84705	88712	715	05001	000	ro	rofoirido	
Chivenor	707	81410	29502	20210	6634/	09712	83708	86710	88458		707	82005	48586	16711	852//	10717	86705	88612		707	03121	000	id	rofoirido	
Mount Batten	827	81810	40212	20910	852//	09808	84704	88620			827	82310	48285	17410	6727/	10620	82703	86708	88359	827	01111	000	id	rofoirido	
St. Mawgan	817	81714	26516	20209	871//	09808	84702	88704			817	82416	28536	17311	870//	10614	88701			817	03131	008	id	rofoirido	
Scilly	804	62412	48055	20512	25532	10805	82624	83362			804	92413	02506	18010	9////	10714	89/00			804	03141	013	ff	rofoirido	
Culdrose	809	92013	06516	20710	9////	10708	89/00				809	92612	02586	18610	9////	10612	89/00			809	01112	000	ro	rofoirido	
Guernsey	894	41715	62031	22709	30932	03805	83365				894	81909	03596	20108	860//	08812	88700			894	01111	039	+	id	
Elmdon	534	82012	57602	20209	855//	05714	86624	88645			534	81814	56216	16408	854//	06720	82613	88615		534	02101	001	ro	rofoirido	
Cardington	559	81911	66021	21511	15637	01617	81640	86365	88275		559	81908	56616	18408	8072/	05711	88550			559	01121	015	+	+	
Wittering	462	62015	69022	21610	11532	03711	81828	83360	86072		462	81914	56612	17608	6742/	06715	86710	88520		462	03121	011	ir	rofoirido	
Watnall	354	81910	28616	19409	5552/	06715	85625	88458			354	81907	16216	16307	5732/	07614	85707	88525		354	04091	000	ro	rofoirido	
Shawbury	414	81816	57612	18509	6542/	07813	83712	85630	88459		414	81910	58026	14909	853//	07717	86708	88620		414	02101	000	ro	rofoirido	
Finningley	360	81915	50602	19009	6557/	06715	86620	88460			360	81710	32616	15709	6732/	08617	86709	88556		360	04101	002	ro	rofoirido	
Kilnsea	396	82018	63031	20509	6562/	04719	86630	88460			396	82010	58616	17408	5552/	07714	85625	88460		396	03112	043	+	ir	
Leeming	257	81610	37605	17010	855//	07721	84620	88650			257	82014	40046	13409	853//	07819	87707	88615		257	06112	000	id	rofoirido	
Tynemouth	262	82015	20606	15408	8097/	05728	88358				262	82014	20216	12810	855//	08715	88620			262	04102		ir	rr	
Carlisle	222	81806	37605	14909	855//	07721	83620	88630			222	82006	58626	11610	7542/	08514	82717	87620	88556	222	09112	000	ro	rofoirido	
Valley	302	81825	40506	15809	852//	08715	87703	88620			302	82119	11606	12909	860//	09611	88701			302	05101	000	ro	rofoirido	
Ringway	334	81715	30612	18109	5742/	08714	85712	88550			334	81715	40046	14108	854//	07720	85710	88656		334	04101	000	ro	rofoirido	
Squires Gate	318	81714	26615	16310	853//	10718	83708	86614	88622		318	81713	19596	12709	853//	09617	86707	88615		318	08101	000	ro	rofoirido	
Ronaldsway	204	82026	57216	13708	862//	08723	88705				204	73414	65616	11909	783//	07302	82707	83711	87635	204	03091	000	ro	rofoirido	
Mull of Galloway	131	81835	60506	11508	874//	08722	88710				131	81815	66636	12208	874//	08217	88710			131	05082	000	ro	rofoirido	
Eskdalemuir	162	82215	23625	14607	872//	07722	82703	85705	88710		162	82115	14636	11507	871//	07712	88702			162	12072	000	ro	rofoirido	
Prestwick	135	81718	61216	10509	7527/	07620	81705	86709	87628		135	72907	75606	11108	784//	07316	82612	84640	86656	135	06102	000	ro	rofoirido	
Abbotsinch	140	82110	66216	11309	7537/	08725	81709	84613	87650		140	72709	84216	10609	784//	07311	82714	86650		140	05101	000	rr	rofoirido	
Leuchars	171	81204	30516	12008	6732/	07820	82708	86711	88550		171	82110	57606	09109	7542/	08613	86617	87640	88460	171	02101	000	ro	rofoirido	
Dyce	091	81716	35616	11807	7722/	06721	83705	84708	87710		091	81912	28586	09308	872//	07606	81703	85704	88712	091	03081	000	ro	rofoirido	
Lerwick	005	81729	58616	09706	854//	05722	84710	88615			005	82022	18636	07606	870//	06502	88701			005	06072	000	ro	rofoirido	
Wick	075	81618	59026	08008	1567/	07715	81630	83360	88462		075</														

CHART OF WEATHER IN PART OF NORTHERN HEMISPHERE



CHARTS OF WEATHER IN WESTERN EUROPE



Polar Stereographic projection
one standard parallel at 60°N. Scale: 1:5m

0 100 200 300 400

GENERAL SYNOPTIC DEVELOPMENT

The low near Iceland has moved steadily northeastwards and its associated warm and cold fronts have moved across the British Isles. These fronts have occluded fairly rapidly and the occlusion has become almost stationary over southeast England. The ridge of high pressure behind the cold front has moved eastwards over Ireland and is expected to extend across the British Isles towards Scandinavia as the

occlusion moves very slowly eastwards. A depression in mid-Atlantic is moving northeastwards towards Iceland and its associated warm front is expected to reach the west of Ireland and west Scotland early tomorrow. Pressure remains high over Scandinavia and the Low Countries.

Issued at midday Tuesday 25 April 1967

DAILY WEATHER REPORT OF THE BRITISH METEOROLOGICAL OFFICE (contd.)

OBSERVATIONS at 00h												OBSERVATIONS at 06h												OBSERVATIONS during NIGHT											
25 April 1967												25 April 1967																							
Code FM II.C												Code FM II.C												Code FM II.C											
Station	iii	Nddff	VVwww	PPPTT	NChC _M CH	T _d app	BN _s Ch _s h _s	BN _s Ch _s h _s	BN _s Ch _s h _s	WEATHER	iii	Nddff	VVwww	PPPTT	NChC _M CH	T _d app	BN _s Ch _s h _s	BN _s Ch _s h _s	BN _s Ch _s h _s	WEATHER	iii	RRT _n T _n E	T _g T _g	WEATHER											
																								21h --03h	03h --09h										
Boscombe Down	746	82011	09584	15708	860//	08721	88700				746	82011	09584	15708	860//	08721	88700				746	02051	03	1Rffid _o R _o ffir _o	ir _o										
Hurn	862	81805	20606	15810	872//	09722	88704				862	81805	20606	15810	872//	09722	88704				862	01061	05	d _o R _o ffir _o R _o	+										
Thorney Island	871	81813	11506	16808	870//	08822	88701				871	81813	11506	16808	870//	08822	88701				871	05081	07	ddid _o DRrd _o d _o	d _o d _o d _o R _o R _o R _o										
Gatwick	776	81708	45606	17106	872//	06819	86705	88708			776	81708	45606	17106	872//	06819	86705	88708				776	11061	05	R _o d _o R _o dr _o r	d _o R _o dr _o R _o									
Kew	775										775											775	07081	06	RrrR	Rr									
Heathrow	772	81708	56616	16207	873//	06718	88707				772	81708	56616	16207	873//	06718	88707				772	07071	06	R _o R _o R _o R _o dr _o dr _o	d _o R _o dr _o R _o										
Mildenhall	578	81608	28636	16606	6732//	05716	84706	85708	88518		578	81608	28636	16606	6732//	05716	84706	85708	88518		578	07051	05	R _o R _o d _o R _o rr	rrr _o R _o										
Wattisham	590	81708	50606	17405	855//	05717	84620	88629			590	81708	50606	17405	855//	05717	84620	88629			590	08042	04	R _o R _o rr	d _o R _o rr										
Gorleston	497	81710	58216	17306	853//	03713	86709	88623			497	81727	58616	16806	854//	04502	84710	88625			497	03052	05	R _o R _o rr	rrr _o R _o										
West Raynham	485	81716	32616	16905	873//	05710	86708	88710			485	81616	56616	16705	872//	05305	84704	88706			485	06051	04	dr _o rr _o Rrd _o R _o	rd _o R _o d _o R _o drR										
Aberporth	502	73511	82018	18107	756//	05220	87635				502	73419	66031	19607	754//	06313	82712	87635			502	91061	05	ir _o pr _o	+										
Ross-on-Wye	627										627	13003	77011	17606	15600	03312	81630				627	94061	03	d _o ir _o	+										
Filton	628	82407	20586	15609	870//	09607	88700				628	23108	82106	17607	28400	04110	81815				628	01071	04	d _o d _o d _o R _o R	+										
Rhoose	715	73409	82286	15509	753//	07603	81709	87650			715	13408	75021	18305	18401	04112	81815				715	01051	02	ddff	+										
Chivenor	707	63407	80016	17409	685//	07309	81820	86649			707	23513	80021	19508	11401	05311	81815				707	97071	05	fir _o	+										
Mount Batten	827	43616	59016	17110	45400	08103	82615	83635			827	43610	66021	18507	25531	06210	82625	83075			827	97071	04	r	+										
St. Mawgan	817	73315	80016	18609	756//	07210	87640				817	63515	80031	20307	31401	05210	83812	86075			817	00061	05	f	+										
Scilly	804	33513	81025	20709	00902	06215	83075				804	43616	81031	22208	21401	06306	82818	83075			804	00071	05	+	+										
Culdrose	809	73623	82026	19009	5573//	07103	85656	87358			809	63320	80021	20107	21409	06108	82815	86070	85172		809	01070	05	d _o d _o	+										
Guernsey	894	82313	30506	17409	860//	09816	88701				894	73416	80035	17308	65372	07307	82708	86625			894	01081	07	ddff	+										
Elmdon	534	82309	26516	15007	872//	07707	88703				534	83410	59215	16907	853//	05313	81709	86710	88635		534	02061	06	d _o dr _o d _o Rr _o R _o	R _o R _o ir _o										
Cardington	559	81708	32636	15707	6632//	06717	86709	88515			559	83306	40636	15207	7622//	07307	87705	88508			559	10062	05	ir _o rr	rrr _o R _o										
Wittering	462	81812	16635	15606	871//	05813	85702	88703			462	83408	32506	15507	854//	06305	83710	88630			462	08051	05	d _o d _o RRrr	rrir _o d _o d _o d _o										
Watnall	354	82303	19616	14407	873//	06610	88707				354	73308	59036	15807	5577//	05216	85650	87362			354	02061	06	R _o R _o fir _o	R _o R _o id _o										
Shawbury	414	83310	70216	15607	858//	06312	88657				414	73211	81031	18007	754//	05213	81711	87615			414	03051	02	d _o R _o R _o R _o R	+										
Finningley	360	81808	32636	14207	872//	07704	82704	84606	88708		360	83411	64026	16108	855//	05316	88625				360	03071	07	rrr _o R _o	d _o d										
Kilnsea	396	81920	58616	15606	855//	06607	88625				396	81811	24616	16606	855//	06313	88625				396	05052		R _o R _o	R _o R _o										
Leeming	257	73106	69216	13308	755//	07500	87625				257	73510	64032	16707	755//	05318	87628				257	01071	06	R _o R _o rr	d _o R _o d _o										
Tynemouth	262	80000	58026	13109	865//	08206	88720				262	83630	58616	16407	6732//	06217	86708	88525			262	03062	06	rr	R _o R _o dr _o										
Carlisle	222	42508	66016	14707	28530	05212	81825	83360			222	72905	62021	18905	785//	04221	81820	87640			222	95041	01	rr _o R _o	+										
Valley	302	13105	74016	17007	15600	06213	81645				302	13313	74011	19507	15500	05218	81625				302	01061	01	rrir _o	+										
Ringway	334	82910	58215	15007	853//	06113	84707	88645			334	63212	56042	17706	6524//	05313	84705	83640			334	02051	04	R _o R _o dr _o rr	+										
Squires Gate	318										318	13312	7002//	17907	15400	06218	81615				318	92071	04	R _o	+										
Ronaldsway	204	13212	75018	16308	15700	04213	81650				204	23412	84011	19407	18401	05321	81711				204	96061	04	pr	+										
Mull of Galloway	131	32918	66016	16206	35600	06228	83630				131	33218	74020	19106	35600	06216	83630				131	00051													
Eskdalemuir	162	53303	69016	14306	35730	04210	83650	84364			162	73503	80031	19105	785//	03230	85820	83635			162	92031	51	ir _o	+										
Prestwick	135	13106	80026	15305	15630	04223	81645				135	20000	70021	19203	15501	03221	81625</																		

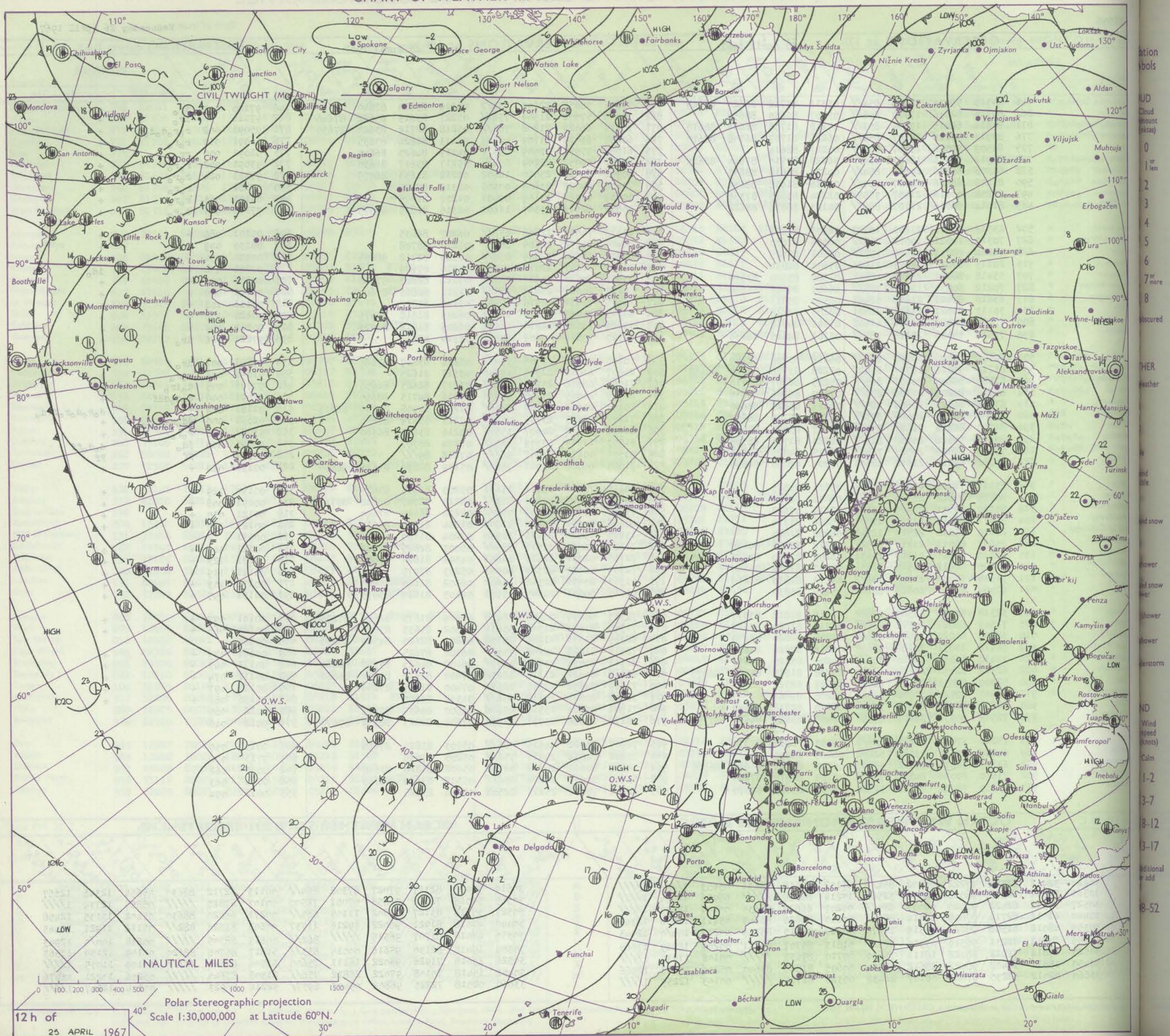
DAILY WEATHER REPORT OF THE BRITISH METEOROLOGICAL OFFICE

No. 38506

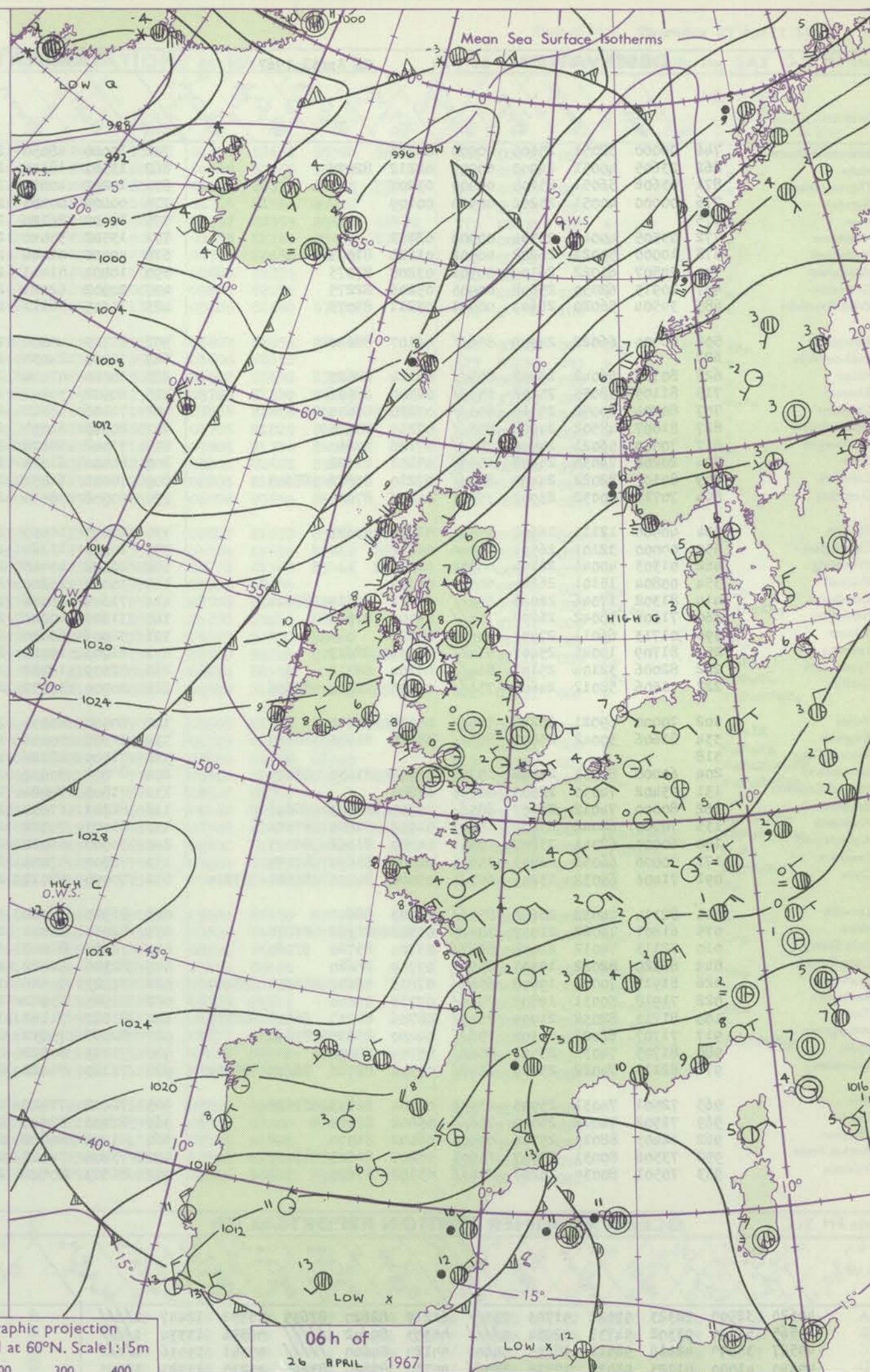
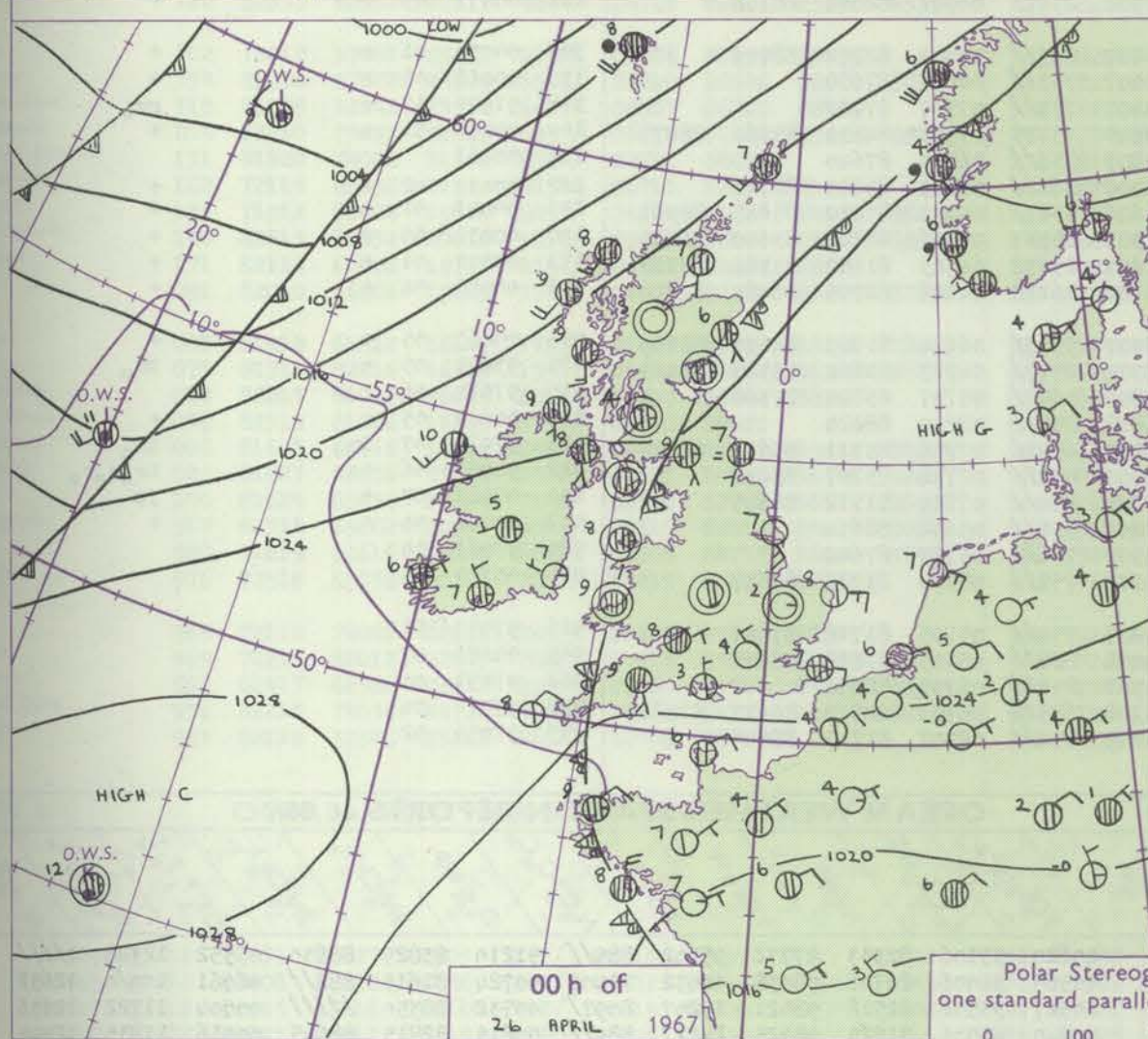
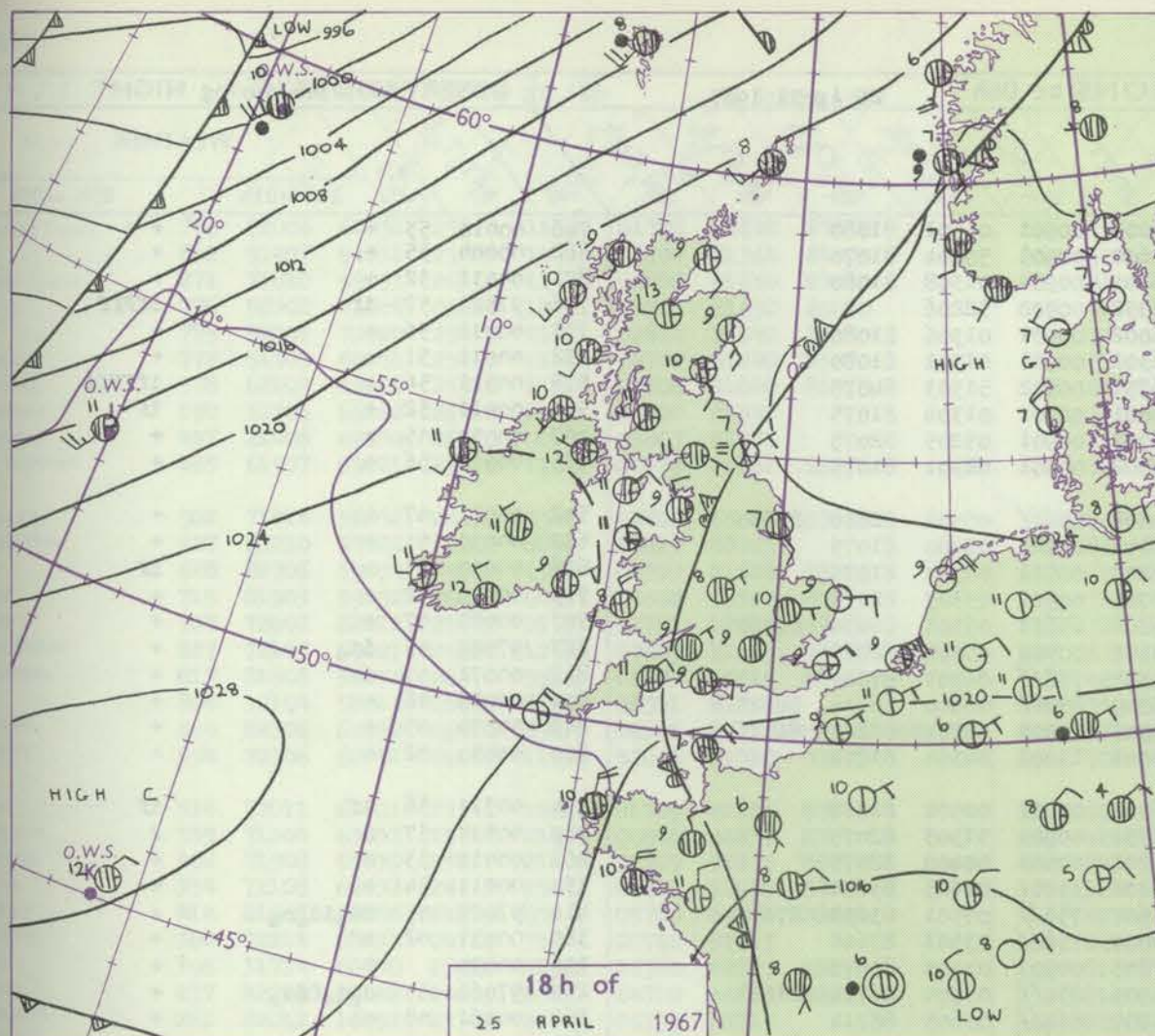
Date of Issue Wednesday 26 April 1967

Code FM II.C		OBSERVATIONS at 12h										25 April 1967		OBSERVATIONS at 18h										25 April 1967		OBSERVATIONS during DAY				
Station	iii	Nddff	VVwww	PPPTT	N _h Ch _m C _H	T _d app	8N _s Ch _s h _s	8N _s Ch _s h _s	8N _s Ch _s h _s	iii	Nddff	VVwww	PPPTT	N _h Ch _m C _H	T _d app	8N _s Ch _s h _s	8N _s Ch _s h _s	8N _s Ch _s h _s	iii	RRT x E	SSS	WEATHER								
																						09h - 15h	15h - 21h							
Boscombe Down	746	80315	59036	18408	854//	05311	83712	86620	88645	746	71212	58052	22109	754/2	04219	85710	87640		746	97100	001	ir _o	+							
Hurn	862	80116	62036	17710	856//	05307	86630	88656		862	70910	57052	21309	754//	05227	83615	85622	87640	862	97111		ir _o	+							
Thorney Island	871	80614	62215	17309	853//	07218	81706	86610	88618	871	70610	66022	21808	754//	05218	82712	83620	87630	871	95091	002	r _o r _o d _o d _o r	+							
Gatwick	776	80911	57216	18007	853//	06225	81707	86708	88610	776	60607	63022	21709	48501	04113	82824	83635		776	01091	015	r _o r _o	+							
Kew	775	81509	59026	18607	854//	05227	88614			775	61008	57052	22009	655//	04217	84625	86640		775	01091	000	rr _o	+							
Heathrow	772	80911	60016	18607	854//	06228	83710	87614	88625	772	80406	59052	22209	854//	05217	85617	88630		772	93091	002	r _o r _o	+							
Mildenhall	578	81308	64026	20607	854//	04226	86618	88635		578	60906	64012	23010	14602	02212	81635	86075		578	97111	024	r _o r _o	+							
Wattisham	590	81412	66026	20307	854//	03118	81618	88630		590	70608	64032	23608	00901	02319	87075			590	97101		r _o r _o	+							
Gorleston	497	71208	60016	21007	3557/	02224	83625	87358		497	10914	60011	23109	00901	01207	81075			497	01101	063	r _o r _o	+							
West Raynham	485	81414	66016	21107	884//	04123	86816	88622		485	40809	62011	23509	11601	02316	81835	84075		485	97111	043	d _o r _o	+							
Aberporth	502	23518	62011	21409	16472	06205	81712			502	63413	74031	22808	656//	06207	86635			502	00101	080	+	+							
Ross-on-Wye	627	70310	70021	19012	746//	06306	87630			627	80408	24052	22509	863//	07217	88708			627	00130	049	+	+							
Filton	628	70214	78031	18612	755//	06301	87625			628	80207	28042	22009	854//	07320	86712	88630		628	00130	054	+	+							
Rhoose	715	20115	87011	18713	21601	05801	82834			715	70612	56051	22011	755//	08216	87629			715	97141	052	+	id _o							
Chivenor	707	53418	80021	20212	48531	07500	83820	83630		707	73512	79021	21911	785//	07211	82825	87640		707	00131	096	+	+							
Mount Batten	827	70212	80031	19211	785//	06601	85825	84640		827	70213	70021	20612	785//	07211	82825	87640		827	00141	085	+	+							
St. Mawgan	817	63618	80022	21410	52401	06500	85815			817	43615	74031	22510	38401	07108	81812			817	00111	101	+	+							
Scilly	804	30113	81021	23311	21401	06205	82818			804	30113	74030	24110	11401	06203	81818	83075		804	00120	115	+	+							
Culdrose	809	50120	81022	21211	41402	07302	84818			809	53626	72022	22010	11401	06205	81816	84070		809	00121	089	+	+							
Guernsey	894	73516	78035	18110	785//	05101	82820	86630		894	60319	70016	19408	684//	05310	85812			894	97111	046	ir _o	+							
Elmdon	534	80112	57046	19708	863//	06216	83708	88709		534	70805	50042	22908	754//	05216	83617	87628		534	97091	001	ir _o	+							
Cardington	559	81110	59016	19707	654//	05228	83710	85625	88458	559	20907	61011	22908	15530	03317	81625			559	91091	005	r _o r _o	+							
Wittering	462	81409	56605	20207	863//	05225	86707	88710		462	71006	66016	23309	755//	03217	82625	86650		462	97091	005	d _o ir _o	+							
Watnall	354	80602	24205	20108	853//	07319	86706	88630		354	80909	40045	23208	854//	07216	84715	88650		354	97091	000	d _o d _o ddf	+							
Shawbury	414	83516	61021	20609	885//	06311	85820	88640		414	80107	23042	22709	853//	07210	84708	86710	88615	414	91101	024	+	d _o r _o d _o r _o ffd _o							
Funningley	360	80204	48206	20408	873//	07217	85706	88708		360	71207	58015	23709	754//	07215	85614	87650		360	92091	000	dd _o r _o d _o d _o	+							
Kilnsea	396	81720	61216	21807	5552/	05227	85625	88460		396	61412	66022	24607	3557/	03216	83625	86360		396	93081	000	r _o r _o	+							
Leeming	257	80212	59046	20908	863//	06220	81706	88708		257	81003	11502	23309	863//	07214	88707			257	93091	000	id _o	d _o d _o ff							
Tynemouth	262	73616	61026	20807	785//	06215	84820	87625		262	90504	00474	23807	9////	07212	89///			262	91071		Ff	Ff							
Carlisle	222	70706	69012	21612	68631	05205	82830	84650		222	71005	66022	22911	786//	07109	82830	84635	86650	222	00131	024	+	+							
Valley	302	33416	74010	21611	31501	07105	83825			302	30110	74020	23411	15631	05209	81635	83075		302	00130	129	+	+							
Ringway	334	80109	40042	20709	864//	06216	88710			334	80507	22042	22609	863//	08215	82707	86708	88711	334	00091	008	+	+							
Squires Gate	318	83310	60031	20909	755//	07213	87622			318	73408	57042	22809	755//	07210	86629	87640		318	00121	030	+	+							
Ronaldsday	204	33611	82011	21711	21401	05206	81714			204	40108	84011	22611	11606	01204	81830	84073		204	00121	128	+	+							
Mull of Galloway	131	23210	79010	22313	12540	08208	81825			131	13410	79020	23411	10940	07204	81360			131	00131										
Eskdalemuir	162	70807	82011	21211	785//	05218	85828	84638		162	71201	82012	22511	785//	05003	82825	87645		162	00121	041	+	+							
Prestwick	135	62810	82021	21611	24631	06209	82830	83072	86075	135	72705	82031	22611	14601	04301	81640	87081		135	00131	123	+	+							
Abbotsinch	140	60000	84011	21513	51631	05207	81832	85840		140	72709	82021	22313	00908	05203	87275			140	00141	119	+	+							
Leuchars	171	71009	80031	21212	786//	03212	82830	86650		171	51311	80031	22310	15601	06302	81640	85080		171	00131	103	+								

CHART OF WEATHER IN PART OF NORTHERN HEMISPHERE



CHARTS OF WEATHER IN WESTERN EUROPE



Polar Stereographic projection
one standard parallel at 60°N. Scale: 1:5m
0 100 200 300 400

GENERAL SYNOPTIC DEVELOPMENT

The low near Jan Mayen Island moved away north but a complex low pressure area has remained in the Denmark Strait area. A small low south of Iceland moved northeast and the cold front of this system has moved eastwards over the Atlantic and is now approaching western districts of Scotland and Ireland. High pressure persisted from O.W.S. 'K' to the Azores and from southern Sweden

to the White Sea. A small depression developed on the occlusion over south-east England and moved south into southern France whilst the occlusion became retrograde and moved westwards over central and southern England but weakened as pressure rose steadily and a new high cell developed over the eastern North Sea.

Issued at midday Wednesday 26

April 1967

DAILY WEATHER REPORT OF THE BRITISH METEOROLOGICAL OFFICE (contd.)

No. 38507

Code FM I.I.C.		OBSERVATIONS at 00h 26 April 1967										OBSERVATIONS at 06h 26 April 1967										OBSERVATIONS during NIGHT										
Station	iii	Nddff	VVwww	PPPTT	N _h Ch _h C _h	T _d app	8N _s Ch _s	8N _s Ch _s	8N _s Ch _s	iii	Nddff	VVwww	PPPTT	N _h Ch _h C _h	T _d app	8N _s Ch _s	8N _s Ch _s	8N _s Ch _s	iii	Nddff	VVwww	PPPTT	N _h Ch _h C _h	T _d app	8N _s Ch _s	8N _s Ch _s	8N _s Ch _s	iii	RRT _n E	T _g T _g	WEATHER	
																															21h—03h	03h—09h
Boscombe Down	746	00000	32051	25605	00900	03111				746	10000	48050	26103	00901	01501	81080			746	00010	53	+								+		
Hurn	862	23605	40051	24903	00901	02212	82070			862	13501	18100	25600	00901	50204	81070			862	00000	55	+								+		
Thorney Island	871	03606	56051	25105	00900	03207				871	10207	40050	26104	00901	01308	81080			871	00031	52	+								+		
Gatwick	776	00000	40051	25202	00900	00109				776	00000	00484	26352	00900	52206				776	97521	57	1f							1fFff			
Kew	775									775	10000	26120	26002	00901	01306	81080			775	00011	56	+								+		
Heathrow	772	03505	40041	25304	00900	02111				772	13502	35040	26102	00901	01301	81080			772	00011	51	+								+		
Mildenhall	578	10000	59021	26202	00902	01210	81075			578	40000	01444	26751	00902	51303	84075			578	00511	56	+							1fFff			
Wattisham	590	70507	61022	26104	00901	03208	87075			590	10404	01411	26801	00901	01304	81075			590	00011	52	+							1f			
Gorleston	497	20913	62030	25808	00905	05206	82275			497	20902	62021	26707	00901	05205	82075			497	00050	05	+								+		
West Raynham	485	30504	56020	26604	00901	03211	83075			485	11105	56111	27002	00901	02301	81075			485	00011	56	+								+		
Aberporth	502	80000	66022	24909	856//	06107	88640			502	81713	40052	24808	856//	05301	82630	88650			502	00071	07	+							+		
Ross-on-Wye	627									627	10000	24050	26104	00901	03400	81075			627	00030	51	+								+		
Filton	628	80706	56042	25808	855//	05114	88623			628	10000	07414	26200	00901	00303	81075			628	00000	55	+							1f			
Rhoose	715	81105	58055	25208	855//	06308	88626			715	20912	30101	25704	00901	03303	82075			715	00030	52	+								+		
Chivenor	707	80704	50052	25110	856//	07210	88634			707	71106	58012	25708	65631	05303	86634	86360			707	00081	07	+							+		
Mount Batten	827	81007	48502	24908	855//	07219	88620			827	20905	61055	25306	00902	05304	82075			827	97061	03	1d.								+		
St. Mawgan	817	70000	56021	24509	756//	07106	87640			817	71502	58022	25307	756//	06303	87645			817	00071	07	+								+		
Scilly	804	20208	74030	25408	15508	05801	81628			804	80000	61021	25509	854//	08400	84714	88623			804	00070	06	+							+		
Culdrose	809	80105	82022	24409	855//	07210	83622	88645		809	70000	64052	25307	75501	06304	82620	86646			809	00070	05	+							+		
Guernsey	894	70711	80032	23907	755//	04116	87620			894	10508	58051	25006	11402	04304	81814			894	00050	02	+								+		
Elmdon	534	40000	12111	26602	35501	01213	83626			534	10000	10404	26500	00901	00502	81078			534	00511	56	1f							1f			
Cardington	559	00000	32101	26501	00900	00212				559	20000	13124	26751	00901	51303	82075			559	00531	57	f							f			
Wittering	462	01303	40041	26504	00900	02104				462	20502	40040	26701	00901	00400	82075			462	00011	53	+								+		
Watnall	354	00804	15101	26204	00900	04109				354	30000	23100	26102	35701	01605	83650			354	00011	54	+								+		
Shawbury	414	81302	17046	26008	854//	07212	86619	88624		414	71607	48046	25607	756//	05501	83635	87657			414	97071	05	1d. 1d. r.							+		
Finningley	360	71306	58042	26207	756//	04106	87644			360	71606	40041	26004	756//	03501	87648			360	00031	02	+								+		
Kilnsea	396	01713	66011	27407	00900	04220				396	31906	66030	27705	00901	04400	83075			396	00030		+								+		
Leeming	257	81709	14045	25407	854//	06006	88617			257	81709	19042	24906	854//	05504	86710	88625			257	97061	05	d. d. f. f. d.							+		
Tynemouth	262	82006	32104	25107	864//	07104	88712			262	82309	16052	24207	864//	05605	88714			262	00061	05	+								+		
Carlisle	222	71506	58012	24609	756//	07106	82645	87656		222	80000	37052	23908	2577/	06502	82650	88358			222	00071	05	+							+		
Valley	302	70000	69021	25208	756//	05106	87643			302	80000	63031	24407	863//	07504	82707	88709			302	00050	01	+							+		
Ringway	334	81606	30042	25807	854//	05210	81715	88620		334	71405	50042	25407	757//	04603	87650			334	00061	05	+								+		
Squires Gate	318									318	71509	2821/	24407	773//	07507	87707			318	91071	07	+							rr.			
Ronaldsway	204	60000	84031	24306	15702	02107	81656	86075		204	80000	80032	23805	45737	03502	84650	85360	88275			204	00031	51	+						+		
Mull of Galloway	131	03402	74010	22507	00900	07201				131	71805	79021	23507	756//	06705	87640			131	00061												
Eskdalemuir	162	80000	74012	24407	885//	06303	81823	88646		162	82211	17052	23407	862//	06503	86703	88711			162	00031	02	+							+		
Prestwick	135	70000	62042	23604	15701	04703	81650	87080		135	81403	70022	21606	5567/	04710	81630	85645	88361			135	00041	01	+								

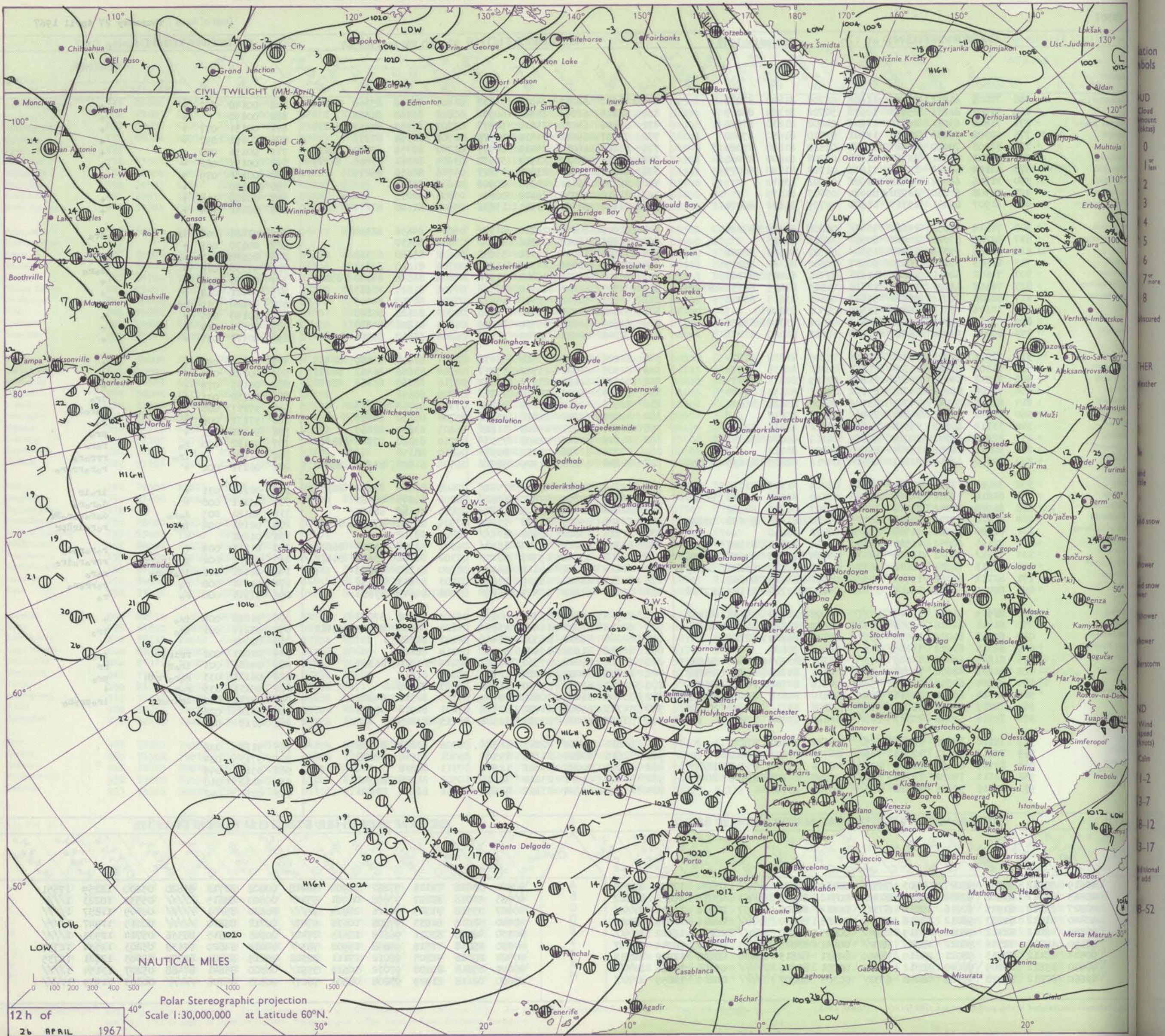
DAILY WEATHER REPORT OF THE BRITISH METEOROLOGICAL OFFICE

No. 38507

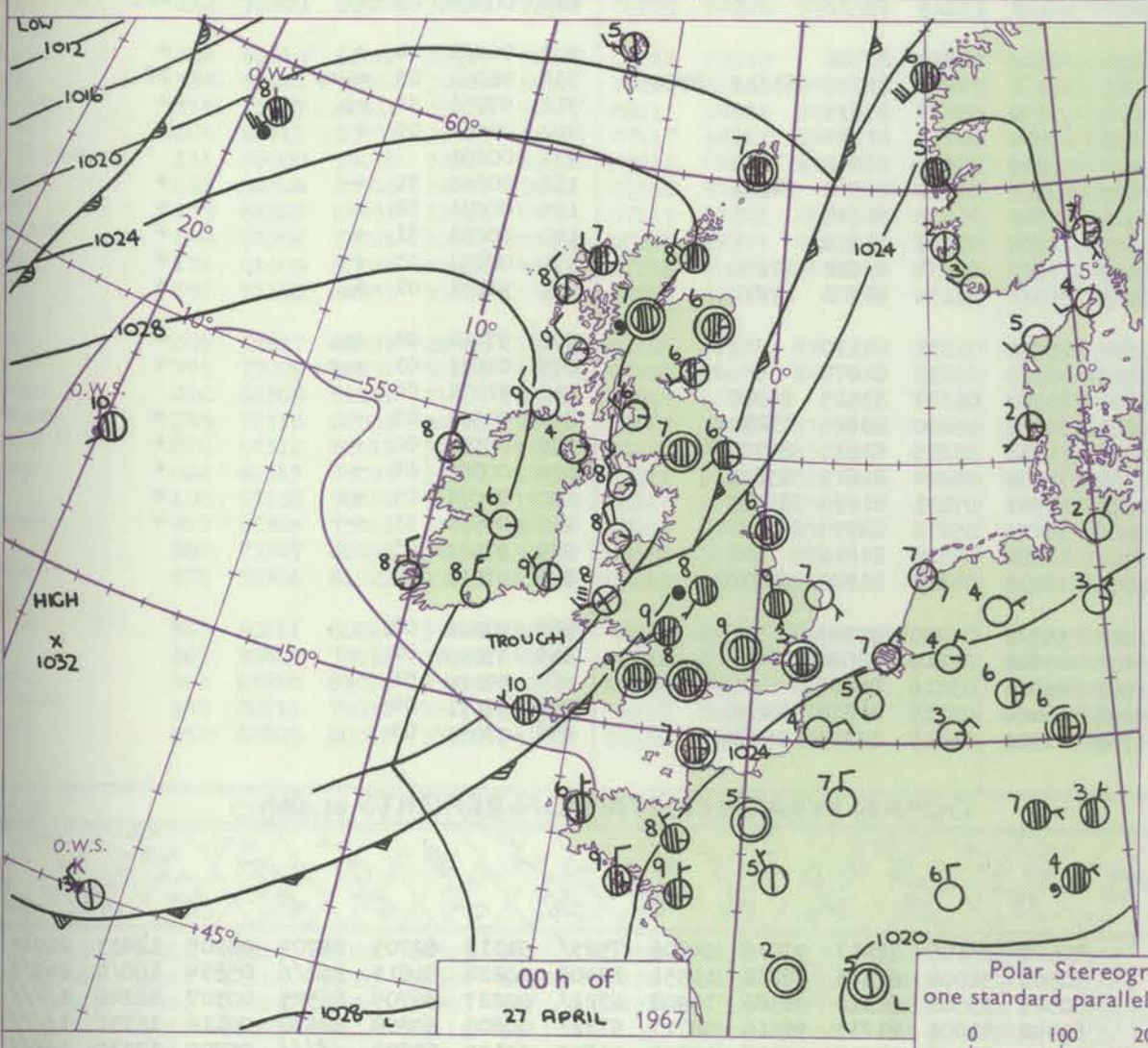
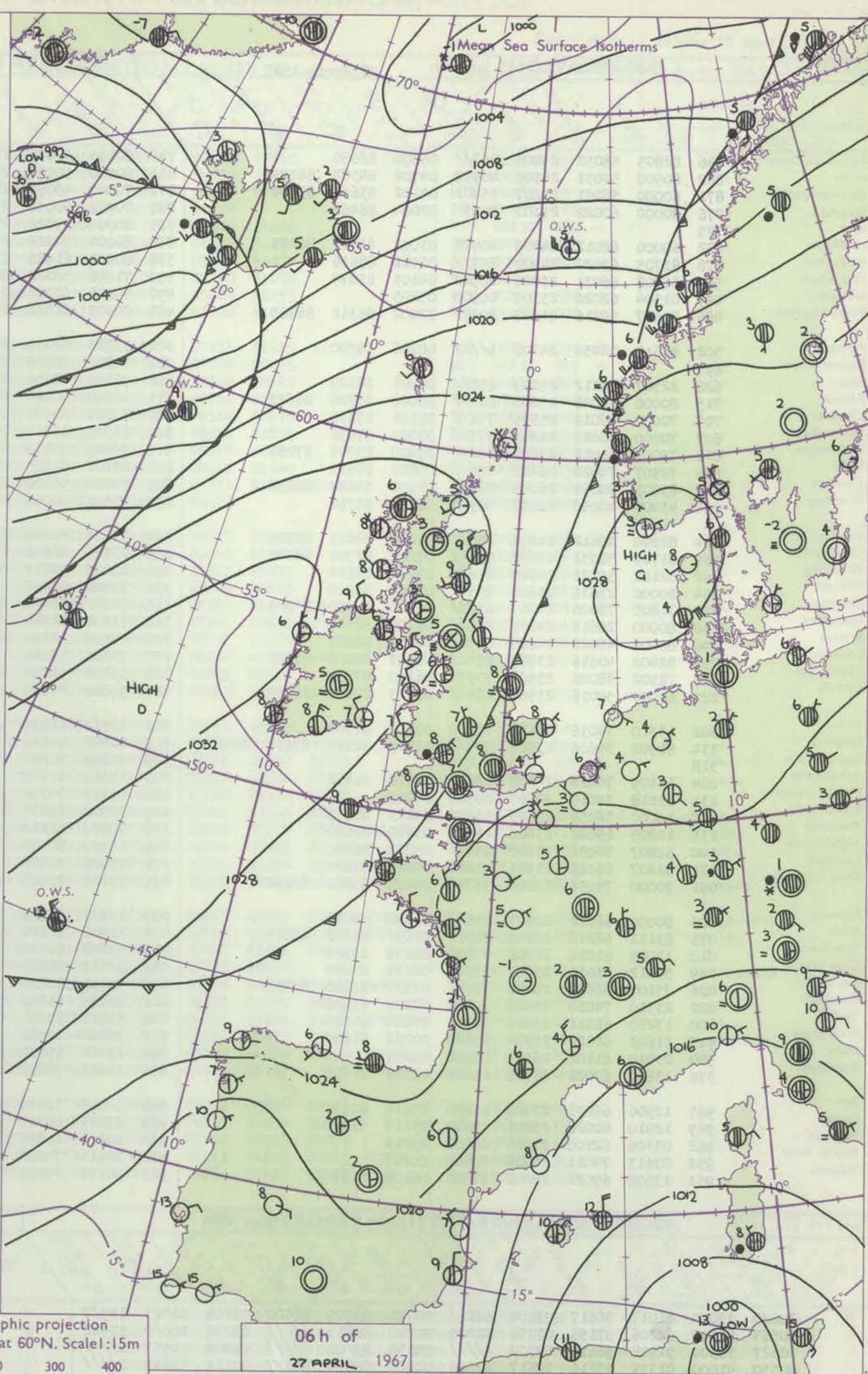
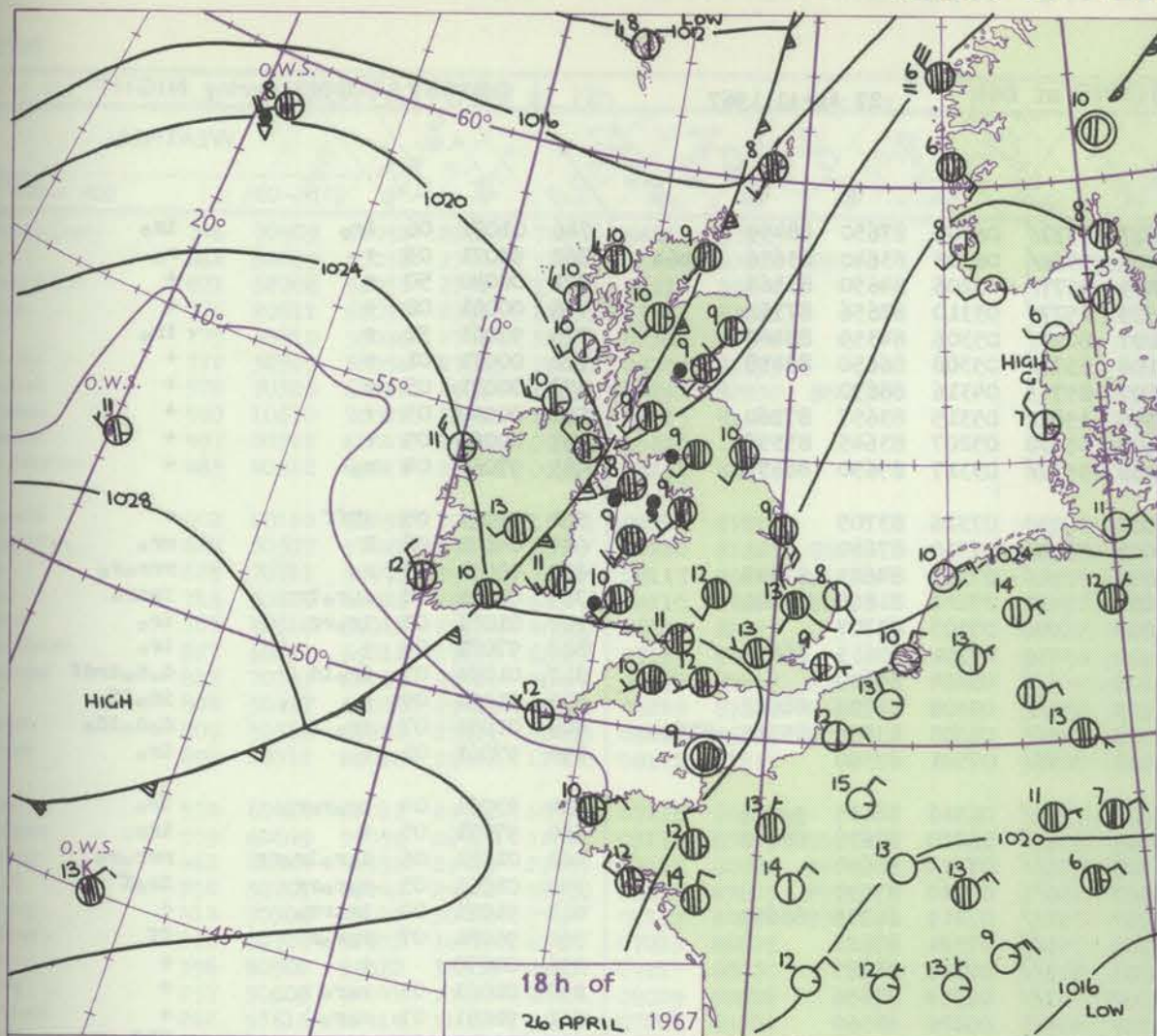
Date of Issue Thursday 27 April 1967

Code FM 11.C		OBSERVATIONS at 12h 26 April 1967										OBSERVATIONS at 18h 26 April 1967										OBSERVATIONS during DAY									
Station	iii	Nddff	VVwww	PPPTT	NChC _M CH	T _d app	8N _S Ch _S h _S	8N _S Ch _S h _S	8N _S Ch _S h _S	iii	Nddff	VVwww	PPPTT	NChC _M CH	T _d app	8N _S Ch _S h _S	8N _S Ch _S h _S	8N _S Ch _S h _S	iii	RRT x E	SSS	WEATHER									
																						09h-15h	15h-21h								
Boscombe Down	746	72006	61051	25813	11606	01708	81840	87278		746	72607	64052	24811	35738	01801	83656	85360	86270	746	00140	067	+		+							
Hurn	862	51407	62031	25813	10931	50702	81364	84075		862	62404	62011	24912	60937	00808	83360	86365		862	00130		+		+							
Thorney Island	871	71810	69031	26311	11606	04802	81830	87281		871	82406	64022	24810	60977	03707	83359	84465	88275	871	00131	077	+		+							
Gatwick	776	50302	75024	25614	14701	02710	81650	85080		776	72107	66022	24411	10978	01705	81366	87272		776	00151	092	+		+							
Kew	775	32003	70020	25413	11601	02810	81840	83080		775	83206	66031	24013	60977	01707	82359	85460	88270	775	00151	088	+		+							
Heathrow	772	51703	62051	25713	11604	04708	81840	85080		772	72906	62012	23913	50978	03605	82361	83465	87275	772	00151	082	+		+							
Mildenhall	578	62104	69024	25914	11601	01708	81840	86075		578	82201	64022	23813	25727	04706	82656	88275		578	00141	079	+		+							
Wattisham	590	31706	66022	26412	31601	03602	83840		590	71310	66031	24509	00906	02606	87275				590	00130		+		+							
Gorleston	497	21408	62030	26510	00901	05807	81075		497	21610	62030	24908	00904	05805	82075				497	00100	118	+		+							
West Raynham	485	61907	69021	25713	11601	04709	81832	86078		485	72402	66032	23911	15636	05606	81640	87275		485	00141	104	+		+							
Aberporth	502	71814	56052	24310	55437	06808	85618	87358		502	82209	80602	24210	45777	05604	84656	88458		502	97121	007	ir _o		ir _o							
Ross-on-Wye	627	82210	57022	24912	80917	51813	88465		627	82406	66022	23512	85677	03606	88630				627	00130	045	+		+							
Filton	628	82706	59054	25912	15517	04707	81628	88468		628	72708	64022	24411	55631	06602	85640	87362		628	00130	053	+		+							
Rhoose	715	81903	59052	26010	60937	04502	86362	88275		715	72910	58052	24709	15537	08706	81620	87359		715	97130	026	+		do _o ro							
Chivenor	707	72602	62012	25812	21537	07711	82825	87360		707	72708	66022	25210	11532	07804	81828	84360	85070	707	00130	008	+		+							
Mount Batten	827	72107	69021	25811	12538	07805	81825	86357	87275	827	82507	61032	24910	88577	07705	81825	88635		827	00121	068	+		+							
St. Mawgan	817	81808	56032	26410	55427	08603	85615	88460		817	42813	62018	25511	16432	07805	81710	84075		817	97120	024	pr _o		+							
Scilly	804	32104	58011	26813	32500	08501	83820		804	53005	74031	26412	25506	09803	82628	85280		804	00140	095	+		+								
Culdrose	809	82306	62052	26510	85477	06301	83717	84620	88650	809	62509	66052	25710	28506	08805	81821	84270		809	00110	014	+		+							
Guernsey	894	70306	62051	26112	11536	52003	81820	87073		894	70108	60052	25109	55772	06806	85650	86362		894	00120	087	+		+							
Elmdon	534	72011	62021	25311	28608	01709	81835	87273		534	82208	57042	23512	55677	02807	81630	85650	88458	534	00131	054	+		+							
Cardington	559	71304	63032	25714	21601	00801	82835	87070		559	82505	61032	23912	35777	04704	83656	86462	88275	559	00141	074	+		+							
Wittering	462	41908	64030	25812	21601	02709	82835	83078		462	82607	62031	23512	50977	04710	81360	85466	88270	462	00131	078	+		+							
Watnall	354	72108	66032	24713	25777	04811	82650	87365		354	82405	56046	23110	85777	05706	88656			354	97130	031	ir _o		ir _o							
Shawbury	414	81905	57046	24709	85577	05708	85622	88650		414	82506	57212	23210	85477	07708	82715	88625		414	97111	000	do _o ro		do _o roir _o							
Finningley	360	72214	58032	24712	75877	00712	87657		360	82005	57042	22911	85777	05708	85650	88657			360	97131	006	+		ro							
Kilnsea	396	31714	66030	25910	21501	07712	82825	83075		396	81615	63021	24109	31627	04605	83830	88460		396	91121	081	+		pr _o							
Leeming	257	82208	50042	24009	85677	04710	86630	88657		257	81906	37046	22009	75577	07710	82620	87640	88359	257	93112	000	ro		ro _o ro							
Tynemouth	262	82012	16052	23309	86477	06709	88714		262	82008	32056	21210	80977	06610	88358				262	01102		ir _o		rrro _o ro							
Carlisle	222	82310	62012	22111	48577	04712	82827	83650	85359	222	82208	62612	21509	88577	06504	81825	83640	88650	222	01131	002	+		ro _o rrro _o ro							
Valley	302	32017	37041	23611	10931	08709	81359	83075		302	82017	70606	22509	75477	07608	81714	87640	88357	302	02111	031	+		ir _o ir							
Ringway	334	81810	57022	24309	65577	03810	82626	86650	88360	334	82108	40202	22810	65627	06708	86645	88460		334	93111	000	+		do _o ro _o							
Squires Gate	318	81908	32042	23710	66377	08507	86709	88460		318	82206	50586	22209	45777	07610	84650	88360		318	96121	005	do _o ro		do _o ro _o ro _o Rr							
Ronaldsway	204	82210	75032	22509	68577	06610	81822	85656	88465	204	72406	59606	21308	75377	07504	81708	87650	87458	204	02101	004	ir _o		ro _o irRpr							
Mull of Galloway	131	81820	74022	21508	85677	07712	88630			131	81918	74606	20608	87477	08501	88712			131	01091											
Eskdalemuir	162	72115	66052	21511	48540	06712	82822	83366		162	82006	64612	21307	68427	06302	82714	84819	86645	162	01111	004	+		ro _o ro _o do							
Prestwick	135	71912	80022	19810	68577	06614	81828	84638	86656	135	72312	65216	19709	58477	07302	81712	83640	86462	135	02121	002	pr _o ir _o rr		rrro _o roir _o							
Abbotsinch	140	82513	70032	20010	58577	05712	82824	85640	88359	140	62214	56046	19110	68400	08300	81710	84820		140	01121	008	ir _o ro _o		ro _o							
Leuchars	171	82114	66026	19711	85577	05711	82625	88640		171	72211	66612	18509	75677	07603	87633	87656														

CHART OF WEATHER IN PART OF NORTHERN HEMISPHERE



CHARTS OF WEATHER IN WESTERN EUROPE



Polar Stereographic projection
one standard parallel at 60°N. Scale: 1:5m
0 100 200 300 400

GENERAL SYNOPTIC DEVELOPMENT

The complex trough of low pressure which moved east into western districts of the British Isles yesterday has continued southeast but become slow moving over England. It has weakened, however, and is expected to become an insignificant feature soon. A strong rise of pressure has taken place behind the trough and a belt of high

pressure now extends from the Azores to northern Scotland. Further frontal troughs, associated with a depression which is moving steadily northeast over the south Denmark Strait, will move into northwestern districts of the British Isles tomorrow, with the axis of the high pressure belt being displaced southeast.

Issued at midday Thursday 27 April 1967

DAILY WEATHER REPORT OF THE BRITISH METEOROLOGICAL OFFICE (contd.)

OBSERVATIONS at 00h										OBSERVATIONS at 06h										OBSERVATIONS during NIGHT									
27 April 1967										27 April 1967										27 April 1967									
Station	iii	Nddff	VVwww	PPPTT	N _h Ch _h CM _h	T _d app	8N _s Ch _s h _s	8N _s Ch _s h _s	8N _s Ch _s h _s	iii	Nddff	VVwww	PPPTT	N _h Ch _h CM _h	T _d app	8N _s Ch _s h _s	8N _s Ch _s h _s	8N _s Ch _s h _s	iii	RRT _n T _n E	T _g T _g	WEATHER							
																						21h—03h	03h—09h						
Boscombe Down	746	82805	58052	25008	857//	06000	88650			746	80105	37052	25607	7577/	06309	87650	88459		746	01071	06	ir _o	ir _o						
Hurn	862	80000	50031	24708	40977	04702	84364	88275		862	80000	50052	25107	5562/	06303	83640	83656	88464	862	92071	03	+	ro						
Thorney Island	871	60000	56051	25207	35801	04102	83657	85070		871	70000	48052	25205	4577/	03206	84650	83364		871	00040	50	+	+						
Gatwick	776	80000	60022	25307	8097/	03004	88462			776	70000	50052	25505	2577/	03310	82656	87362		776	00041	02	+	+						
Kew	775									775	80000	59022	25207	8097/	05306	84359	88462		775	97061	51	+	ir _o						
Heathrow	772	60000	62012	24409	40978	03003	84465	86275		772	80000	50022	25108	6577/	05308	86650	88458		772	00071	01	+	+						
Mildenhall	578	81705	62022	24409	857//	01001	88656			578	80902	61022	25707	857//	04316	88650			578	00071	05	+	+						
Wattisham	590	51808	66031	25006	00902	04103	85075			590	71006	58022	26306	3587/	05315	83657	87360		590	00040	03	+	+						
Gorleston	497	01304	62020	25307	00900	05205				497	50305	62012	25808	55630	05207	83645	85358		497	00060	05	+	+						
West Raynham	485	81507	59216	24807	8097/	02002	86362	88465		485	80903	61032	26406	5577/	03317	85650	88359		485	97060	04	ro	+						
Aberporth	502	92612	02456	24708	9////	08206	89/00			502	33516	62034	27007	36230	07316	83705			502	03071	05	1Rff	+						
Ross-on-Wye	627									627	72802	70606	26008	7564/	07310	87630			627	04071	06	R	rr _o						
Filton	628	82507	56212	25109	855//	08301	88629			628	70305	48636	25808	4552/	07313	84625	87545		628	05071	06	ro	rrro _o						
Rhoose	715	80000	61026	25008	853//	08000	85706	88625		715	40000	60116	25807	18430	07212	81818	84360		715	01071	02	do _o ir	irir _o						
Chivenor	707	70000	66012	25509	756//	08101	87630			707	50104	62026	26008	56300	07307	83707			707	01071	03	ir _o rr	ir _o						
Mount Batten	827	70000	66021	25209	757//	07000	87656			827	63505	66211	25909	65430	07301	82615	86634		827	97071	04	+	ir _o						
St. Mawgan	817	73003	61011	25609	3627/	08400	83705	87357		817	90000	04476	26208	9////	08204	89/00			817	01071	07	ir _o id	do _o drdf						
Scilly	804	72907	74022	26410	755//	09803	87623			804	80307	61025	26609	853//	09308	84707	88622		804	91091	09	+	id _o ff						
Culdrose	809	83003	60052	26009	886//	08101	83840	88656		809	70000	56505	26008	752//	08303	83704	85715	87620	809	01051	07	ir _o	do _o id _o						
Guernsey	894	43406	40050	26007	40972	06101	84362			894	73305	40052	25308	7097/	07501	87360			894	97061	01	+	ir _o						
Elmdon	534	82204	40612	24208	855//	07003	84625	88635		534	73504	40046	26207	756//	06316	82635	87650		534	93061	04	ir _o ro _o	ir _o						
Cardington	559	81704	58032	24108	853//	05001	82708	88640		559	83605	48606	25909	856//	06220	87635	88640		559	97071	05	+	ir _o						
Wittering	462	82102	59022	24109	856//	05104	88634			462	80206	30216	25708	856//	07214	88640			462	01081	06	do _o ir _o rr	rrro _o ro						
Watnall	354	80000	23636	23608	855//	07802	88620			354	70000	09466	26307	756//	07320	87630			354	01061	03	ro _o rr	ir _o f						
Shawbury	414	71805	78026	24007	6573/	06002	86650	87359		414	73610	48046	26707	752//	07219	86705	86650		414	91071	04	ir _o rr _o	+						
Finnigley	360	80000	26616	24009	856//	08107	88640			360	73402	12286	26708	755//	07321	87625			360	96081	07	ro _o rr	ff						
Kilnsea	396	80000	48028	24608	855//	07205	88625			396	80000	32102	26808	855//	07217	88625			396	00070		+	+						
Leeming	257	82402	40616	23707	854//	06307	86618	88640		257	73503	59046	27207	757//	06324	87656			257	01061	03	ro _o	+						
Tynemouth	262	72302	58026	23508	7097/	06209	87358			262	63208	58022	27307	60971	05226	86360			262	91061	03	ro _o	+						
Carlisle	222	60000	59016	23507	684//	06213	82818	86630		222	90000	75454	28005	9////	05225	89//			222	00051	03	+	FFF						
Valley	302	13310	74036	24108	15600	07212	81640			302	33512	61030	27007	36300	07214	83706			302	00061	04	+	+						
Ringway	334	81903	30606	23908	854//	07304	82715	85616	88623	334	70406	08426	26807	753//	37223	81707	85622	87645	334	96061	03	ro _o	ff						
Squires Gate	318									318	33604	5010/	26806	35600	06222	83635			318	97051	52	ro	+						
Ronaldsray	204	13309	70018	24308	18400	06218	81818			204	13610	61010	27608	18200	06217	81704			204	00061	03	+	+						
Mull of Galloway	131	03218	74010	24407	00900	07217				131	53415	74030	27907	55600	07220	85630			131	00061			+						
Eskdalemuir	162	10000	56056	23405	15600	04113	81635			162	60000	82031	27905	684//	05322	82818	84642		162	00041	51	+	+						
Prestwick	135	12805	65026	23806	15600	05220	81630			135	30000	62110	28503	15601	03235	81635			135	00031	52	+	+						
Abbotsinch	140	62807	70031	23407	657//	05222	86650			140	10000	80021	28403	15700	03228	81656			140	00031	51	+	+						
Leuchars	171	52407	66026	21906	55600	05223	85640			171	72606	82022	28009	756//	06234	83638	87650		171	00051	03	+	+						
Dyce	091	70000	75036	22106	55731	04229	85650	84360		091	73213	70026	28309																

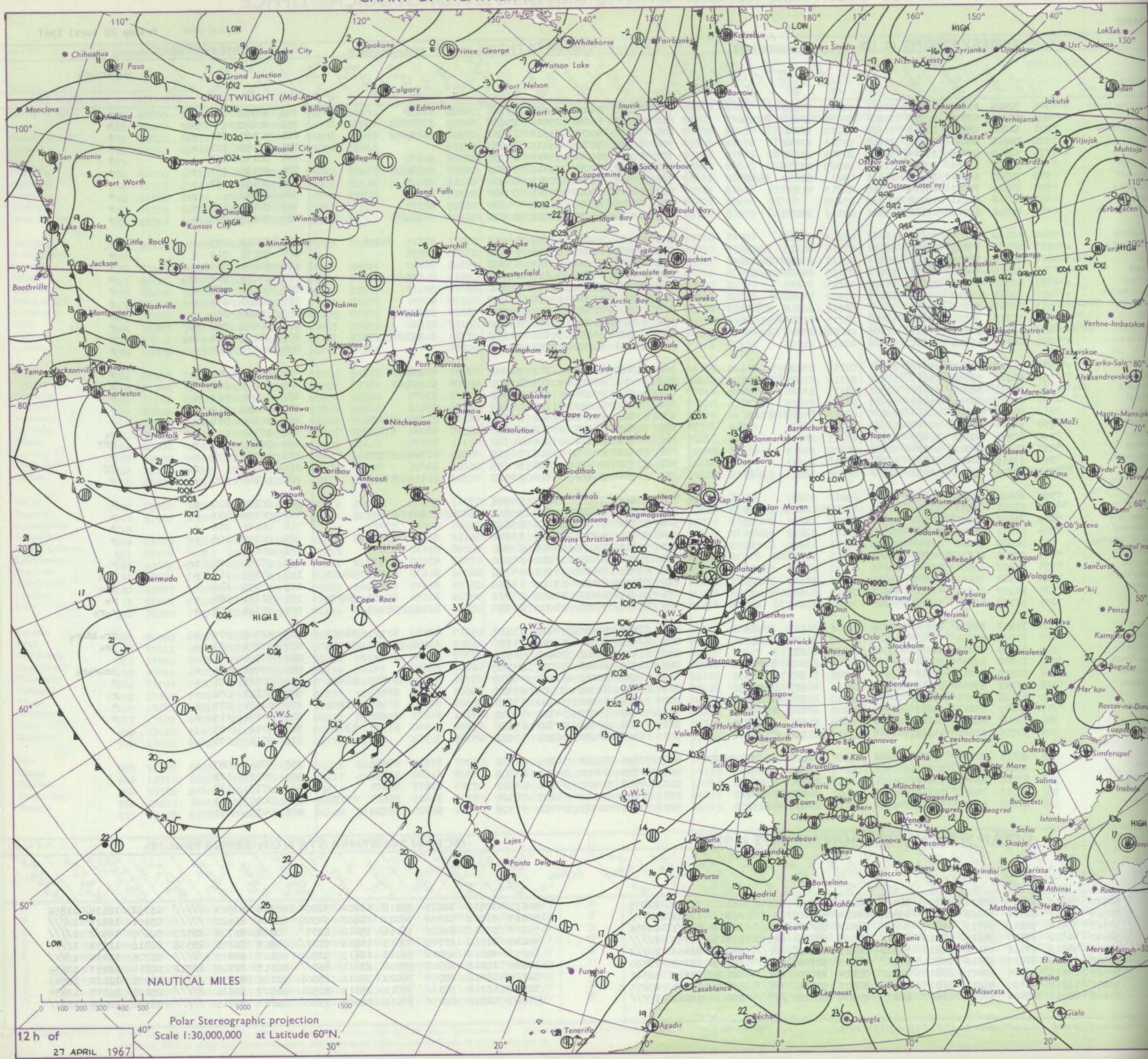
DAILY WEATHER REPORT OF THE BRITISH METEOROLOGICAL OFFICE

No. 38508

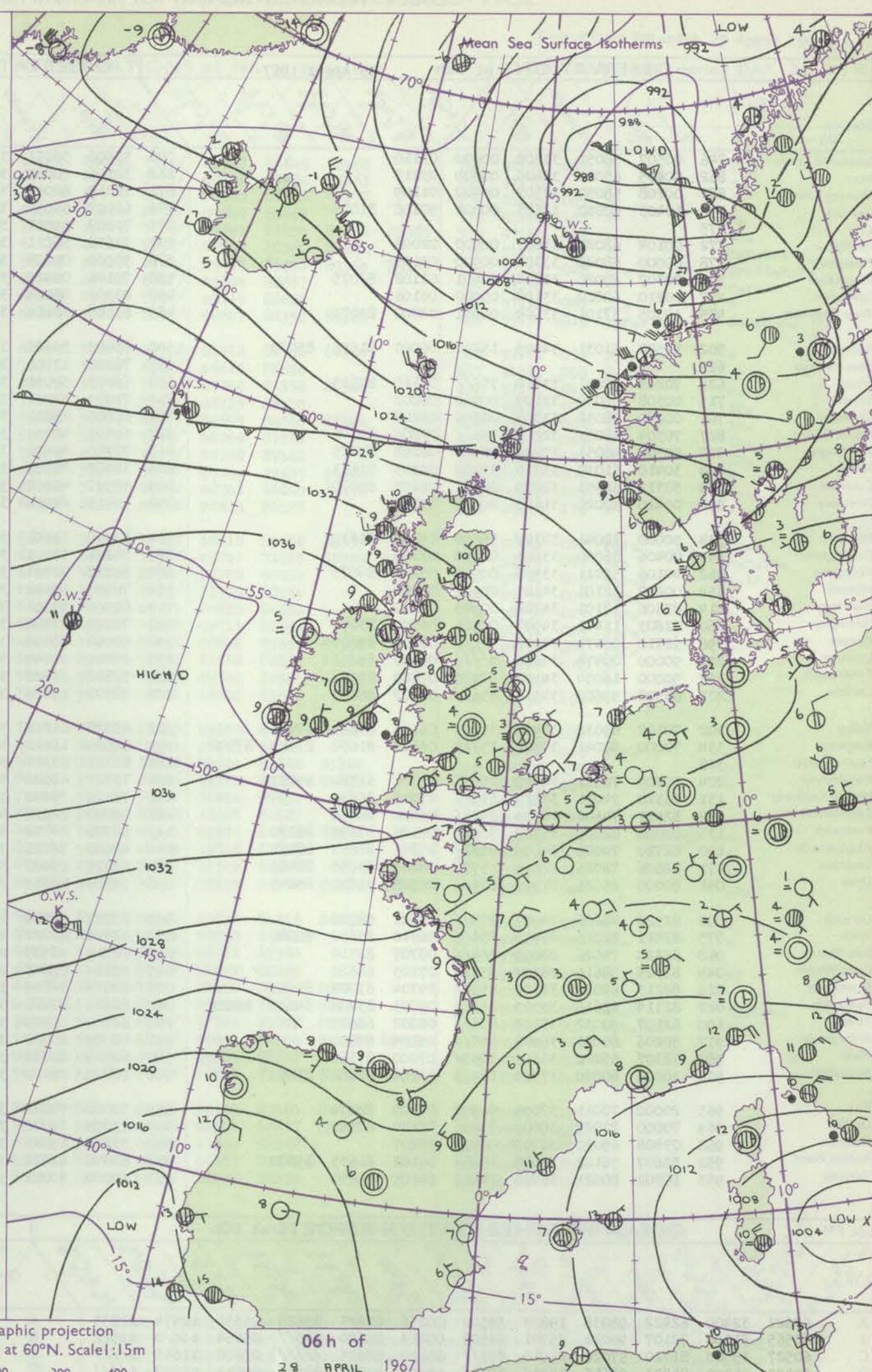
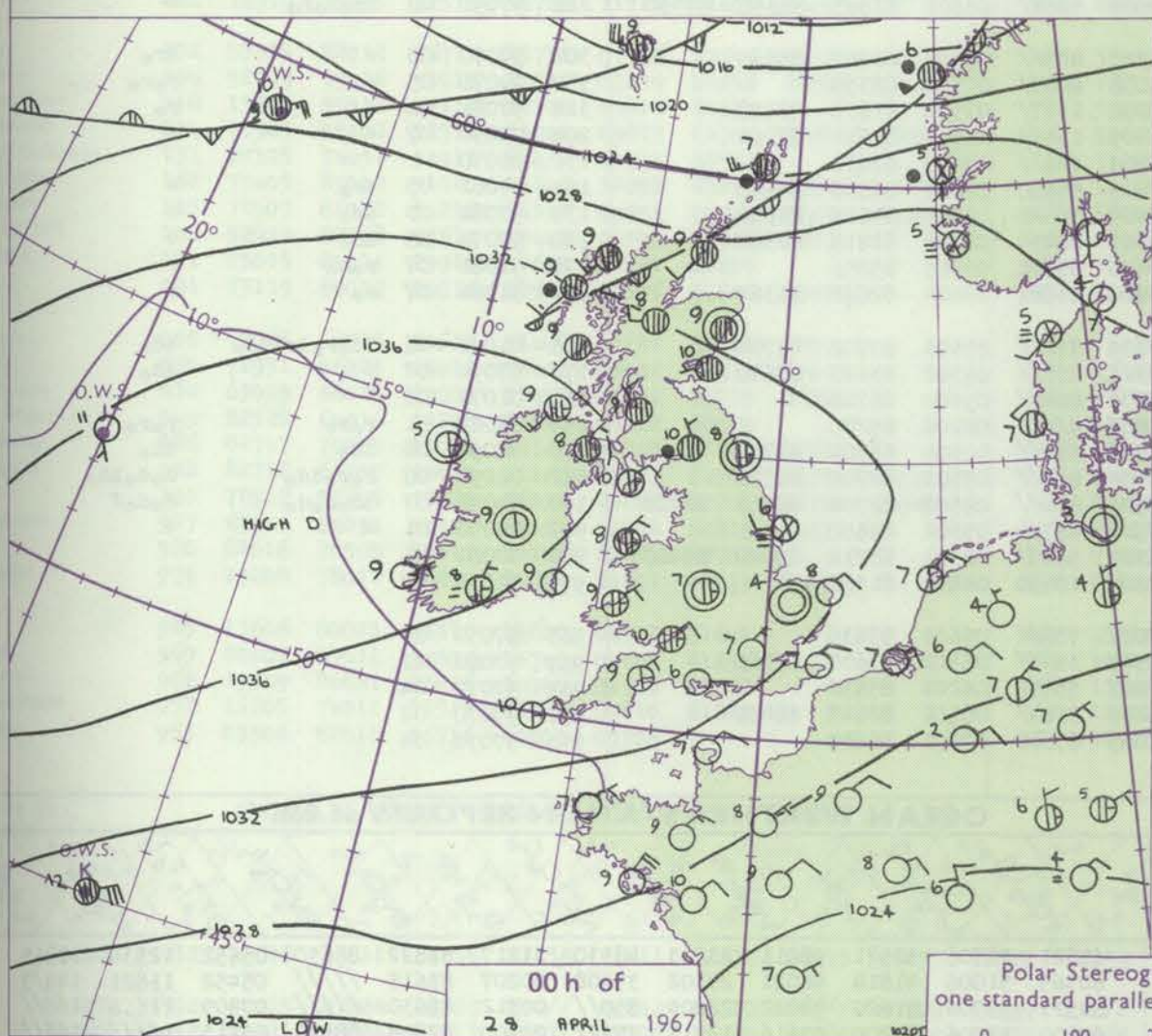
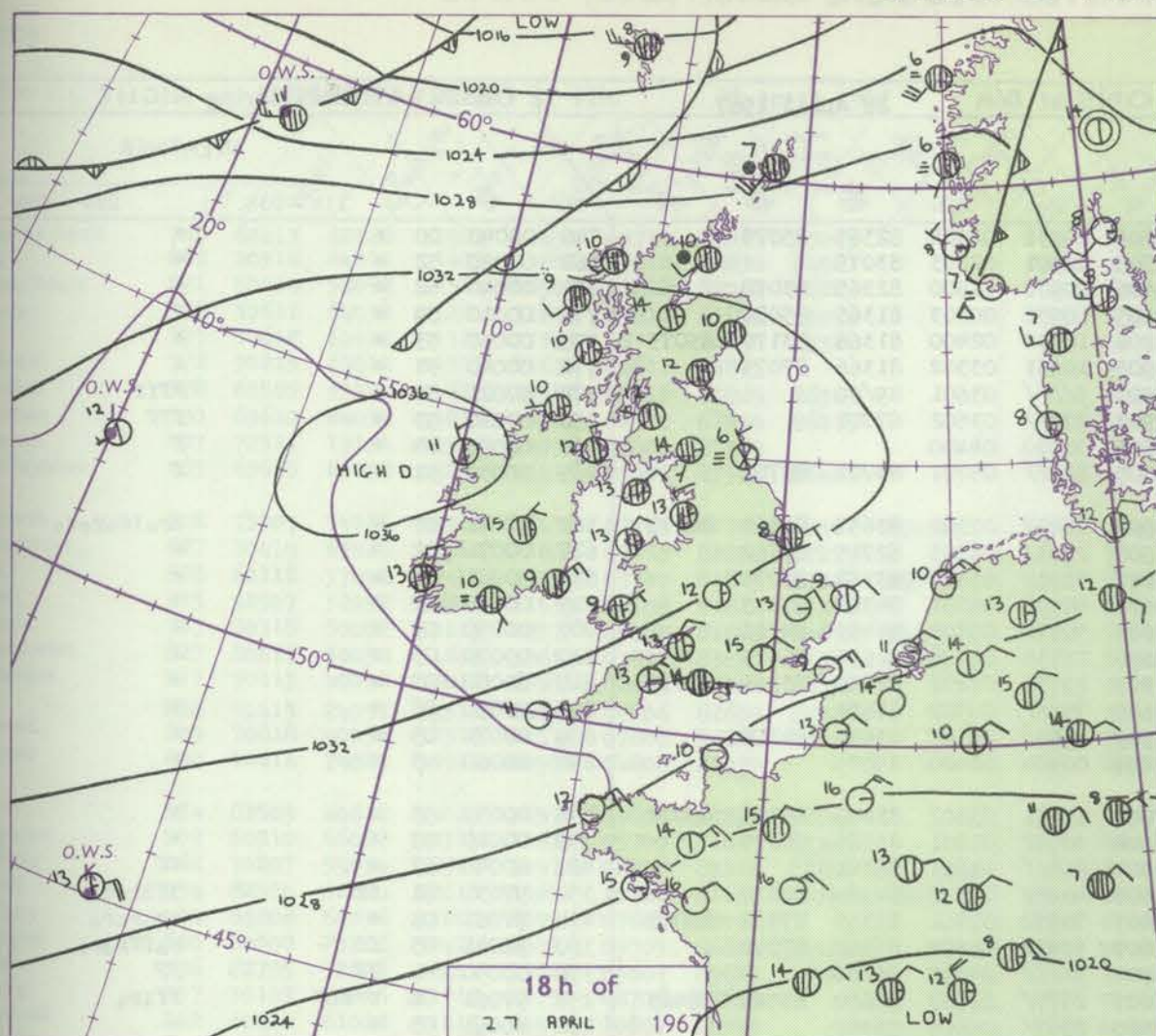
Date of Issue Friday 28 April 1967

Code FM II.C		OBSERVATIONS at 12h 27 April 1967										OBSERVATIONS at 18h 27 April 1967										OBSERVATIONS during DAY				
Station	iii	Nddff	VVwwW	PPPTT	N _h Ch _h C _h	T _d app	8N _s Ch _s	8N _s Ch _s	8N _s Ch _s	iii	Nddff	VVwwW	PPPTT	N _h Ch _h C _h	T _d app	8N _s Ch _s	8N _s Ch _s	8N _s Ch _s	iii	RRT x E	S _{ss}	WEATHER				
																						09h - 15h	15h - 21h			
Boscombe Down	746	70409	61052	28513	726//	06113	87835			746	70610	58052	29914	757//	04208	87650			746	00150	024	+	+			
Hurn	862	80209	57056	27713	3167/	05209	83830	88362		862	70807	56052	29014	756//	04209	87645			862	00150		+	+			
Thorney Island	871	32008	58051	27913	31600	06212	83840			871	30312	59051	29314	18630	03207	81845			871	00160	051	+	+			
Gatwick	776	20611	66031	27815	21600	03211	82842			776	00710	70010	29413	00900	02310				776	00150	101	+	+			
Kew	775	30810	58046	27914	32600	02308	83840			775	10614	74021	29414	15700	02308	81650			775	00150	067	+	+			
Heathrow	772	30509	58051	27815	31600	04309	83835			772	20312	62011	29315	24600	04207	82640			772	00160	053	+	+			
Mildenhall	578	70305	64021	29014	21632	04213	82830	86075		578	10509	69021	30713	00901	01211	81075			578	00151	089	+	+			
Wattisham	590	10610	70021	28913	11600	03213	81840			590	10707	69010	30711	00901	02310	81078			590	00140		+	+			
Gorleston	497	00312	62011	29508	00900	05220				497	20308	62030	31509	00905	05209	82275			497	00110	128	+	+			
West Raynham	485	40312	69011	29613	00901	04117	84078			485	10410	66030	31809	00901	06208	81075			485	00130	098	+	+			
Aberporth	502	10110	62051	30610	11472	08214	81818			502	50502	64011	32709	15434	07311	81615	85075		502	00111	099	+	+			
Ross-on-Wye	627	80507	57022	29312	885//	07210	81825	88630		627	20407	48051	30913	25600	07208	82635			627	00151	019	+	+			
Filton	628	70211	56046	29112	784//	08117	85816	86640		628	50109	50042	30313	55600	08308	85645			628	00151	005	+	+			
Rhoose	715	60810	64026	29311	685//	09115	84820	86635		715	30409	57051	30813	28531	09210	81828			715	07150	018	ir _o	+			
Chivenor	707	40510	69011	29114	48500	08214	84825			707	23607	61021	31115	00901	08312	82075			707	00161	075	+	+			
Mount Batten	827	60611	69012	27613	685//	07319	84822			827	30705	58051	29614	38600	08210	82830			827	00150	059	+	+			
St. Mawgan	817	70317	62054	28911	784//	08317	82818	87656		817	30214	58021	30612	38500	08314	82820			817	00140	061	+	+			
Scilly	804	50417	61021	29411	58400	08215	83818	83623		804	10413	61011	31411	15600	08217	81640			804	00130	096	+	+			
Culdrose	809	50316	64258	27811	58400	08012	85819	82640		809	50806	62058	30413	11530	07313	81820	85357		809	94131	080	pro	+			
Guernsey	894	10312	66016	26812	11400	08111	81815			894	00410	70020	28511	00900	00106				894	00130	083	+	+			
Elmdon	534	60410	58012	29712	685//	07116	85822			534	30507	40041	31012	32500	07207	83828			534	00141	042	+	+			
Cardington	559	60609	58056	28514	31532	03114	83825	85075		559	10212	62011	30713	15600	03308	81632			559	00160	067	+	+			
Wittering	462	40310	58051	29412	22501	07115	82820	83078		462	30612	59021	31412	00901	02212	83075			462	00141	067	+	+			
Watnall	354	50707	48044	29912	58500	08115	83825	85656		354	70403	40042	31712	756//	08209	87638			354	00140	019	+	+			
Shawbury	414	70306	50041	30412	756//	07113	84630	87645		414	63411	59041	32412	656//	08313	81640	86650		414	00140	031	+	+			
Finningley	360	60706	57031	30313	625//	07013	86826			360	70307	56212	32412	756//	07310	84640	87656		360	97141	015	+	ro			
Kilnsea	396	80902	59022	31209	00907	07215	88270			396	70506	66012	33308	00908	07111	87270			396	00100	063	+	ff			
Leeming	257	50608	44041	30613	42401	08009	84818			257	70511	20041	33410	10932	08216	81362	87070		257	00150	077	+	+			
Tynemouth	262	93616	04414	31807	9////	07217	89/01			262	93507	00474	33806	9////	06209	89/01			262	00091		ff	ff			
Carlisle	222	70209	69024	32112	785//	08209	82822	87645		222	71901	66022	33814	14632	07303	81635	87075		222	00141	020	+	+			
Valley	302	60410	66012	31513	52502	09218	85820			302	50112	74012	33613	00906	07213	85270			302	00150	120	+	+			
Ringway	334	63011	59034	30214	68501	03111	82825	85645		334	60106	40042	32014	58630	05208	82830	85645		334	00150	033	+	+			
Squires Gate	318	73007	62031	30910	745//	08113	84622	87635		318	73311	57042	32913	25602	08308	82640	87073		318	00141	076	+	+			
Ronaldsway	204	61011	80031	31413	21506	07117	82822	86075		204	70109	80012	34013	14602	06112	81640	87075		204	00131	108	+	+			
Mull of Galloway	131	50000	74030	32613	58500	09214	83825	83630		131	43312	79021	34412	25601	10208	82630	83075		131	00140						
Eskdalemuir	162	50304	80016	32011	58401	07111	83818			162	70000	83012	33112	44642	07303	83830	87074		162	97141	026	ir _o	+			
Prestwick	135	62807	64051	32313	24531	07113	81828	86080		135	62705	78021	33512	15731	08206	81650	83365	86075	135	97141	116	+	ir _o			
Abbotsinch	140	72302	74021	32315	38662	06214	83835	86075		140	72810	82032	33114	15642	06103	81645	87075		140	97171	106	+	ir _o			
Leuchars	171	61009	80021	32012	48601	07218	82835	83640		171	81607	82032	31812	15777	05706	81650	86462	88270	171	91151	086	+	ro			
Dyce	091	53108	82031	31212	55601	04208	85640			091	81610	70031	32010	8097/	02000	82360	88462		091	97141	075	+	ro ro			
Lerwick	005	72617	80031	28509	15506	02206	81625	87075		005	82426	64602	27107	2567/	05613	82630	83360	88465	005	92101	079	+	ir _o id _o ro			
Wick	075	7																								

CHART OF WEATHER IN PART OF NORTHERN HEMISPHERE



CHARTS OF WEATHER IN WESTERN EUROPE



GENERAL SYNOPTIC DEVELOPMENT

The anticyclone over the British Isles has remained almost stationary with its centre just to the west of Ireland and broad ridges of high pressure extending south to the Azores and east across the British Isles into northern Europe. The complex low in the Denmark Strait has moved steadily eastwards and its associated frontal troughs

have moved across north Scotland. Over the next 24 hours the pattern will remain much the same though the troughs are likely to extend further south across the country as weakening features.

Issued at midday Friday 28 April 1967

DAILY WEATHER REPORT OF THE BRITISH METEOROLOGICAL OFFICE (contd.)

Code FM II.C		OBSERVATIONS at 00h										OBSERVATIONS at 06h										OBSERVATIONS during NIGHT									
		28 Apr 11 1967										28 Apr 11 1967																			
Station	iii	Nddff	VVwww	PPPTT	NChC _M H	T _d app	8N _s Ch _s h _s	8N _s Ch _s h _s	8N _s Ch _s h _s	iii	Nddff	VVwww	PPPTT	NChC _M H	T _d app	8N _s Ch _s h _s	8N _s Ch _s h _s	8N _s Ch _s h _s	iii	RRT _n E	T _g T _g	WEATHER									
																						21h—03h	03h—09h								
Boscombe Down	746	00507	58051	33208	00900	03110				746	53606	56051	33705	20932	02304	82365	85075		746	00040	00	+	+								
Hurn	862	00005	65021	32406	00900	03215				862	30106	56020	32705	00901	02203	83075			862	00020	52	+	+								
Thorney Island	871	00208	58050	32507	00900	01109				871	70212	62031	32406	20972	51500	82365	83070		871	00040	52	+	+								
Gatwick	776	10403	60030	32605	00901	50108	81075			776	60107	56051	32405	10932	00303	81365	85080		776	00010	54	+	+								
Kew	775									775	70507	59051	32706	10932	02400	81366	83170	85075	775	00050	55	+	+								
Heathrow	772	00104	68020	33007	00900	02008				772	73606	56021	32905	10931	03302	81366	87075		772	00040	51	+	+								
Mildenhall	578	00000	58020	33304	00900	03105				578	90000	00474	32903	9////	03601	89/00			578	97021	52	+	FFff								
Wattisham	590	20307	60020	33204	00901	03102	82075			590	70106	08424	32903	770//	03502	87701			590	00010	53	+	fTf								
Gorleston	497	00210	60020	33108	00900	06101				497	03502	48054	32505	00900	04400				497	00050	04	+	f								
West Raynham	485	30305	37101	33604	00901	04002	83075			485	83505	20104	33305	860//	05701	84701	88702		485	00030	51	+	f								
Aberporth	502	50504	61031	34409	15702	06003	81656	85075		502	83005	59602	34908	35877	07302	83657	86360	88270	502	92071	03	+	ir _o id _o r _o r _o								
Ross-on-Wye	627									627	70202	17101	33907	2643/	06303	82715	87362		627	00071	02	+	+								
Filton	628	70208	32041	33410	756//	07110	87635			628	60209	59021	33807	30932	03304	83364	86075		628	00061	03	+	+								
Rhoose	715	00308	56050	33109	00900	06003				715	73604	32051	33607	40936	05301	84368	87275		715	00060	02	+	+								
Chivenor	707	00000	58050	33307	00900	06204				707	60000	28051	33907	50971	06303	84463	84366		707	00050	02	+	+								
Mount Batten	827	70304	48051	32211	756//	07205	87641			827	60502	40051	32608	15734	06305	81650	86075		827	00070	03	+	+								
St. Mawgan	817	50308	48051	33009	00901	08103	85075			817	70705	40051	33509	25732	07202	82650	83365	87075	817	00080	05	+	+								
Scilly	804	30410	61030	33710	35500	09303	83623			804	70409	40101	33609	755//	09502	87623			804	00090	07	+	+								
Culdrose	809	50312	62051	32709	00901	06107	85070			809	50507	40052	32909	3563/	06102	83635	84358		809	00071	05	+	+								
Guernsey	894	00410	60020	31608	00900	03107				894	50413	68031	31207	00904	02400	85075			894	00060	03	+	+								
Elmdon	534	50000	28041	34307	55600	04108	85630			534	60000	19101	33904	15631	03602	81640	83363	85070	534	00031	53	+	+								
Cardington	559	00406	56050	33605	00900	03105				559	70101	32101	33602	30932	01201	83365	87075		559	00010	53	+	+								
Wittering	462	40106	59011	33906	00901	03101	84075			462	80105	03461	33404	860//	04601	88701			462	00040	52	+	ff								
Watnall	354	00202	32101	34305	00900	05000				354	70000	09444	33605	40932	05501	84364	87070		354	97031	51	if	ifir _o r _o								
Shawbury	414	03506	17101	34706	00900	06110				414	80000	35601	34407	70972	07501	85359	87362	88075	414	97061	01	+	ir _o r _o r _o								
Finningley	360	32803	11401	34507	00901	06001	83075			360	70000	07424	33607	50932	06502	85362	87072		360	92041	03	ff	r _o ffir _o r _o								
Kilnsea	396	92710	00474	34906	9////	06103	89/00			396	90000	00454	33905	9////	05705	89/00			396	00050		FF	FF								
Leeming	257	90000	00474	34606	9////	06000	89//			257	80000	20044	33007	2577/	06607	82650	85360	88463	257	97061	04	ff	ffir _o								
Tynemouth	262	50000	16054	34108	50970	07804	85358			262	82812	66022	32510	8097/	06609	88359			262	00061	03	+	+								
Carlisle	222	83502	59602	34510	856//	07802	88645			222	72507	69026	34009	5857/	05601	81825	85650	87360	222	97091	08	ir _o r _o r _o	+								
Valley	302	70102	69032	35408	30952	06105	83363	87075		302	83508	81212	35309	853//	06500	81707	88650		302	97070	03	+	ir _o								
Ringway	334	70000	40041	34508	15732	06107	81650	83359	87072	334	80000	16612	34108	8097/	07502	88359			334	94071	05	+	r _o r _o								
Squires Gate	318									318	83311	6521/	34208	1577/	07502	81656	88458		318	97081	04	+	r _o								
Ronaldsway	204	50209	70031	34710	10932	05701	81360	85073		204	73521	82022	34409	16472	05502	81715	87360		204	00090	07	+	+								
Mull of Galloway	131	63310	74031	35810	656//	07205	86630			131	73210	79032	35408	756//	07400	87630			131	00070											
Eskdalemuir	162	82911	74602	34609	857//	06000	88656			162	50000	82016	33409	55600	02607	82638	84645		162	97081	05	ir _o	+								
Prestwick	135	83006	82026	35109	70977	05106	87359	88270		135	62706	84032	34409	55441	06805	84616	85650		135	97081	03	ir _o	+								
Abbotsinch	140	82710	74026	34609	5587/	05801	85657	88462		140	42609	78011	34009	28430	06706	81818	83362		140	97071	05	ir _o	+								
Leuchars	171	82606	74026	32210	3577/	08802	83650	88460		171	62615	89022	30810	55731	05505	85656			171	92081	07	r _o r _o	+								
Dyce	091	80000	65026	31209	856//	06708	83630	88645		091	62903	84012	29610	25581	07604	82628	86362		091	91081	07	r _o	+								
Lerwick	005	82526	48606	24007	872//	07821	88703			005	82729	48506	22009	871//	09506	8															

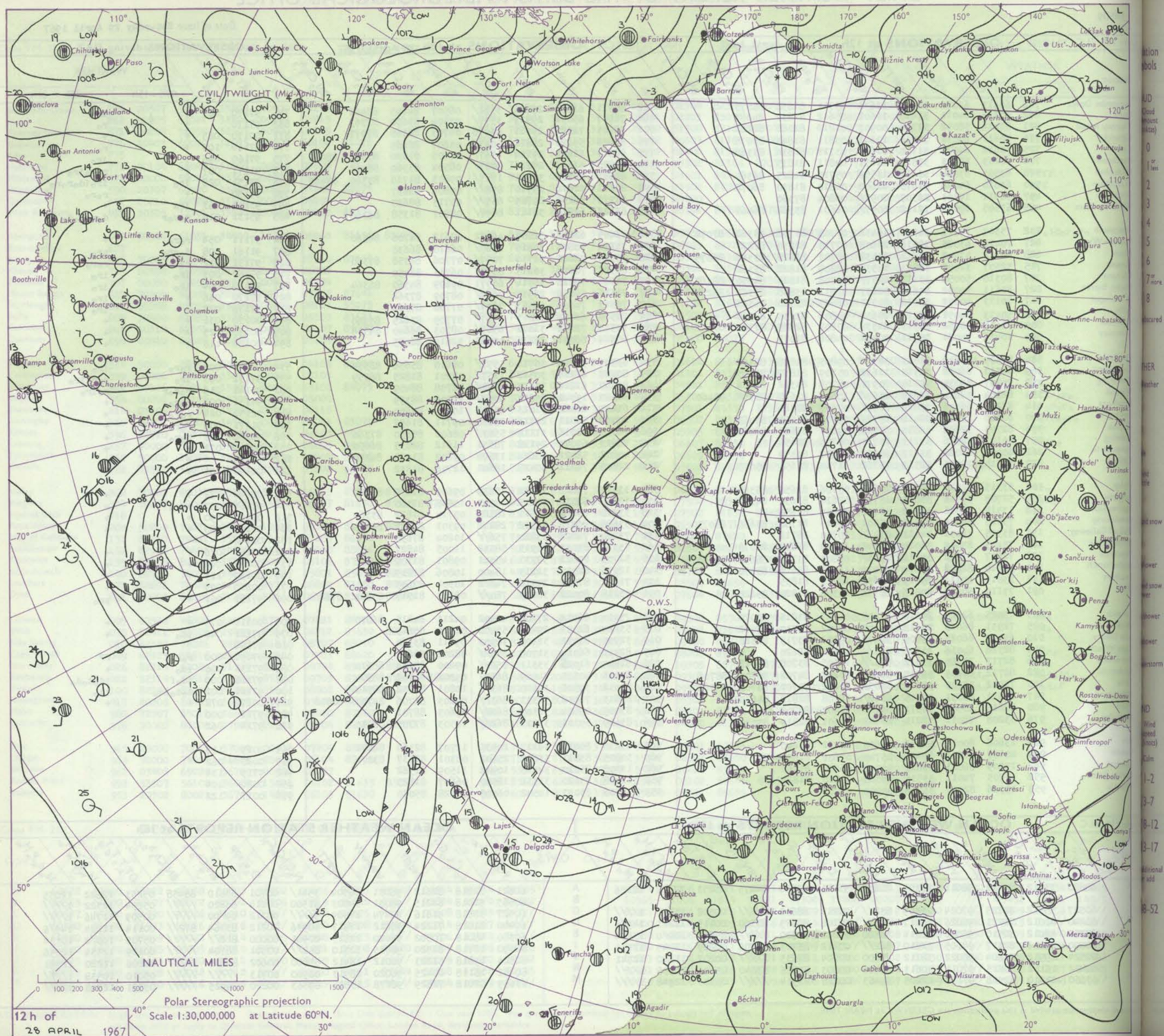
DAILY WEATHER REPORT OF THE BRITISH METEOROLOGICAL OFFICE

No. 38509

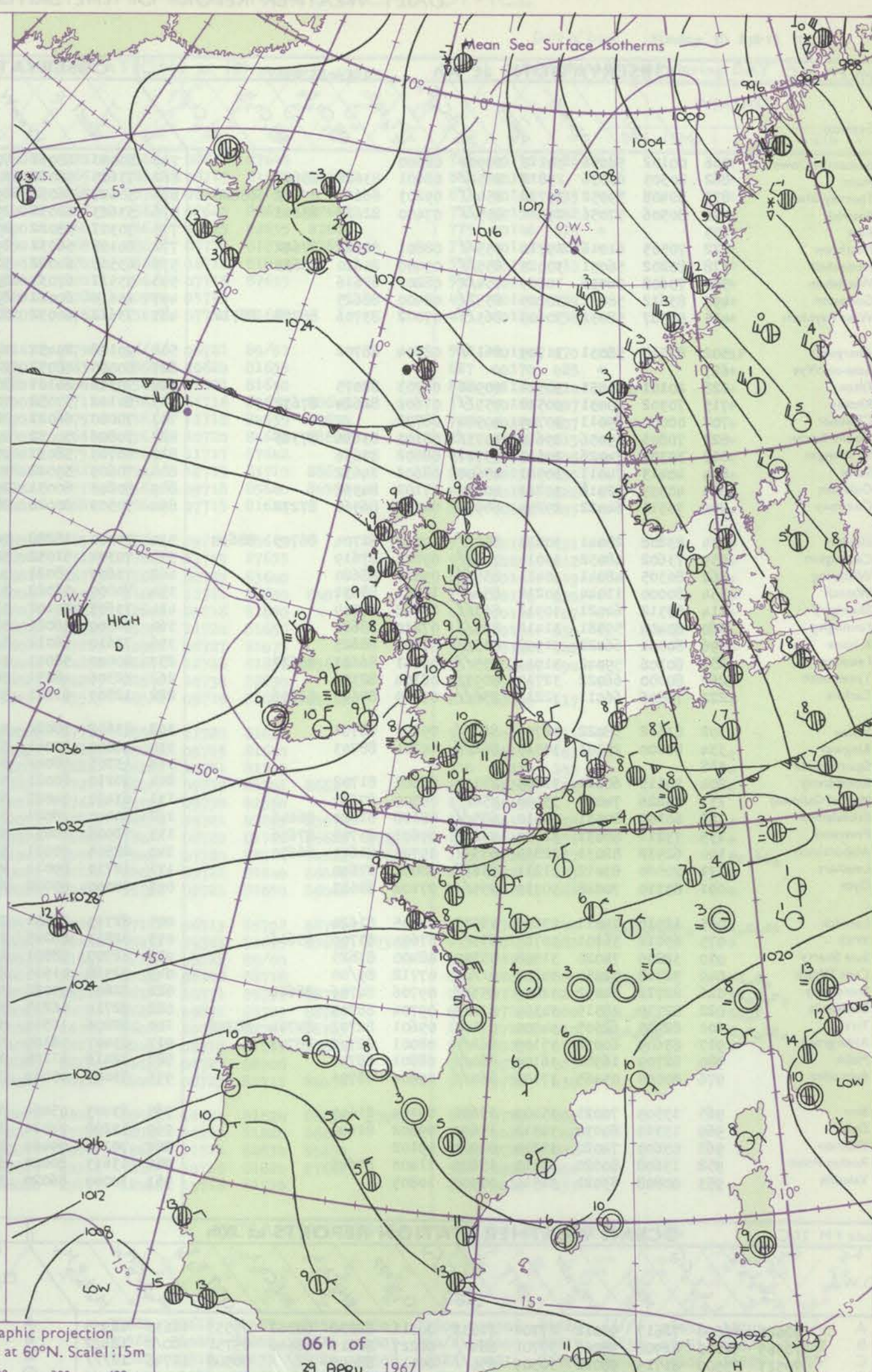
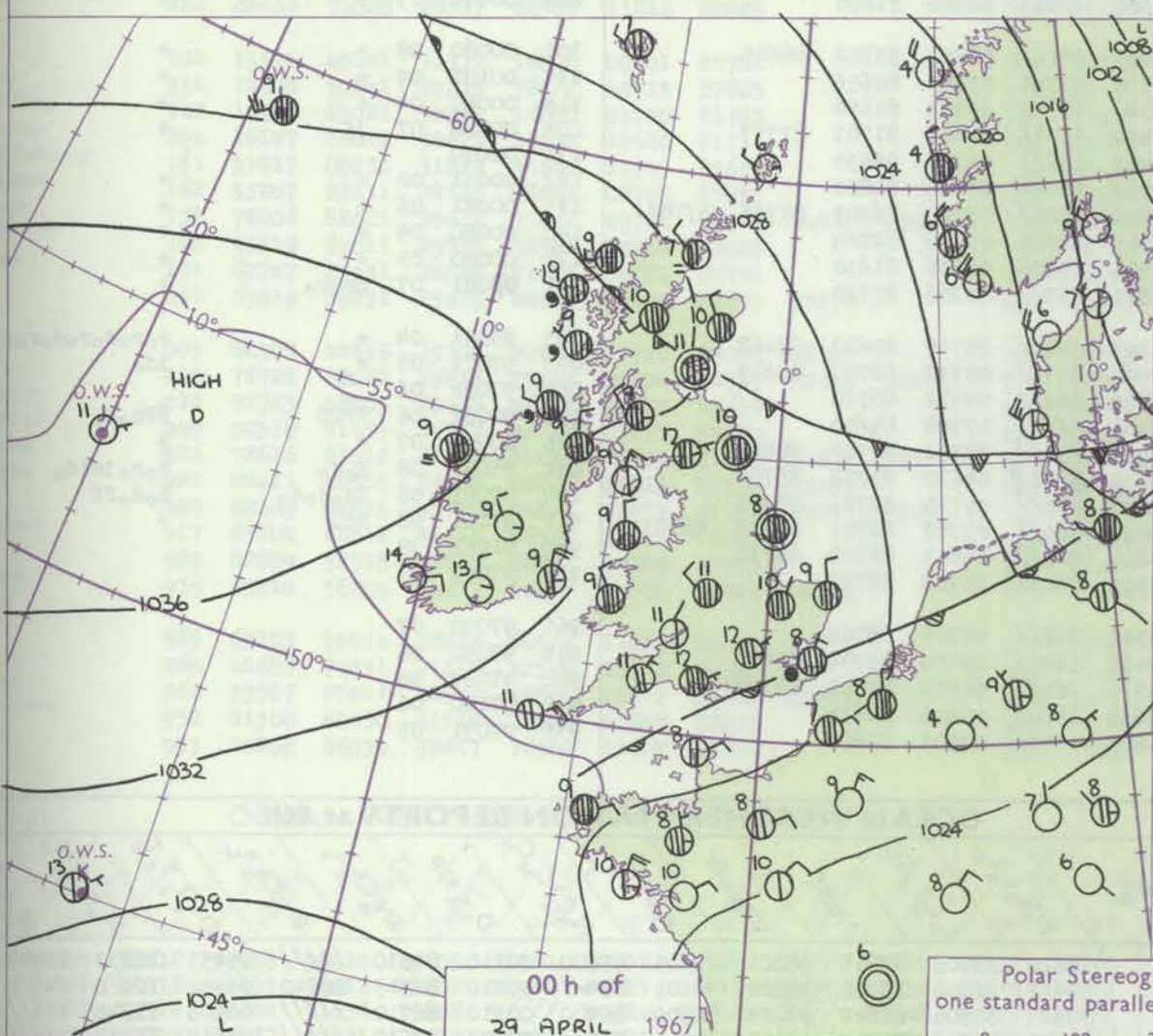
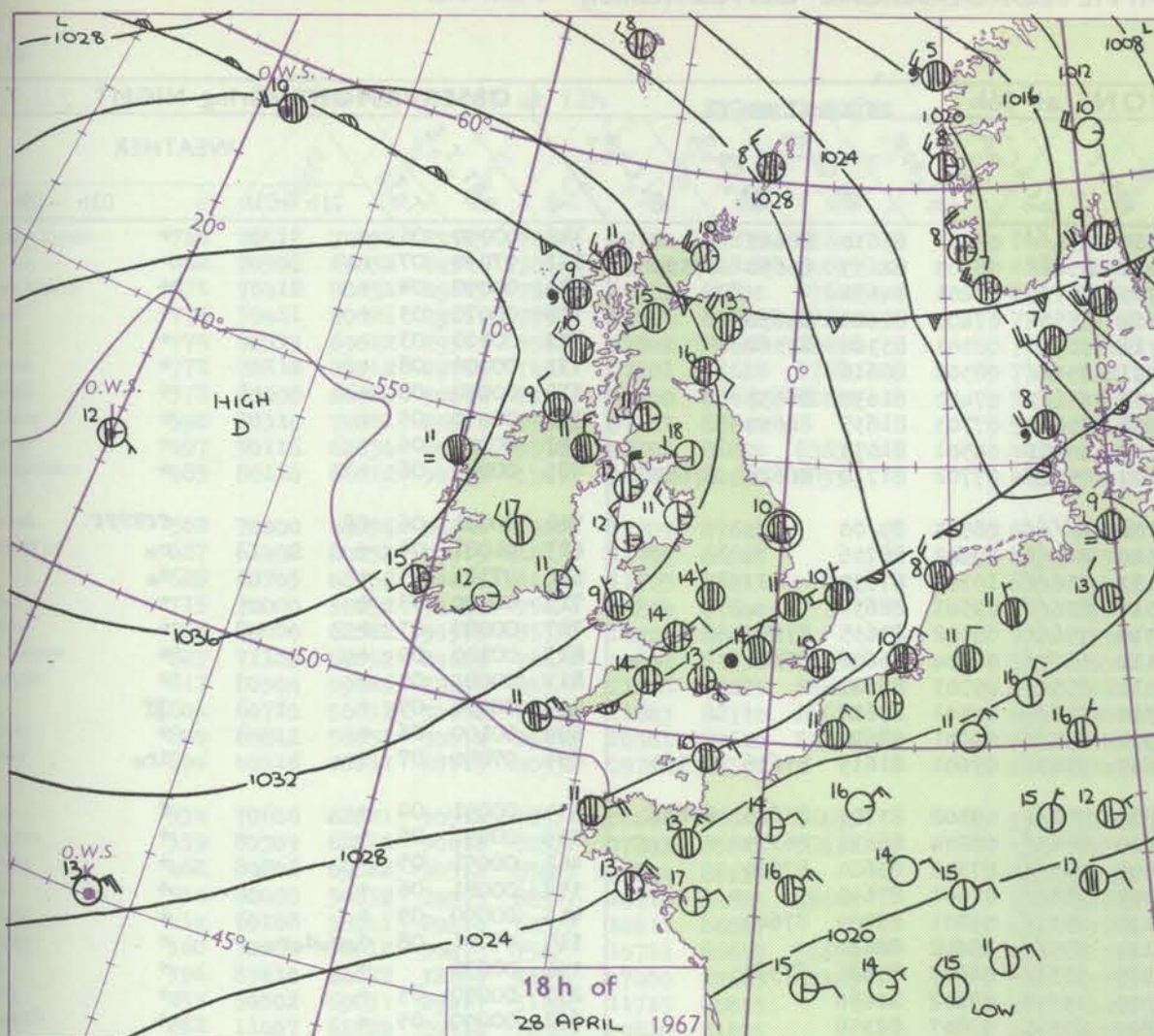
Date of Issue Saturday 29 April 1967

Code FM 11.C		OBSERVATIONS at 12h 28 April 1967								OBSERVATIONS at 18h 28 April 1967								OBSERVATIONS during DAY						
Station	ill	Nddff	VVwww	PPPTT	N _h Ch _M Ch _H	T _d app	8N _s Ch _s h _s	8N _s Ch _s h _s	8N _s Ch _s h _s	ill	Nddff	VVwww	PPPTT	N _h Ch _M Ch _H	T _d app	8N _s Ch _s h _s	8N _s Ch _s h _s	8N _s Ch _s h _s	ill	RRT x E	SSS	WEATHER		
																						09h - 15h	15h - 21h	
Boscombe Down	746	60413	62022	31914	11631	05711	81830	85075		746	80511	61602	29614	3562/	08507	84645	88462		746	97170	083	+	ir _o	
Hurn	862	40314	64011	31415	11601	05612	81830	84081		862	71507	65031	29313	3577/	03504	83650	87363		862	97170		+	r _o	
Thorney Island	871	80414	58052	31314	00907	01812	82080	88281		871	72105	74022	29011	60956	06705	86365	87075		871	00170	085	+	+	
Gatwick	776	30611	64031	31214	11641	03811	81840	83078		776	80608	59021	28814	8097/	05607	88465			776	97160	103	+	r _o	
Kew	775	30612	69021	31114	11631	03711	81830	83362		775	80313	62601	29114	1167/	07605	81830	85362	88465		775	97160	096	+	ir _o
Heathrow	772	30213	65011	31515	11631	04811	81835			772	80210	61611	29214	8097/	08504	85360	88462		772	91171	087	+	r _o r _o ir _o	
Mildenhall	578	63505	63024	31613	1155/	05715	81825	86365		578	80404	56216	30111	1747/	09803	81710	83360	88465		578	93151	028	ir _o	ir _o id _o r _o r _o
Wattisham	590	63610	64034	31813	11602	06810	81830	86075		590	83611	62612	29910	858//	09804	88657			590	97150		+	r _o r _o	
Gorleston	497	70311	19101	32307	7093/	06804	87360			497	83310	58258	29709	855//	05713	88625			497	93111	063	ir _o	+	
West Raynham	485	63505	69032	32112	6097/	06601	83362	86465		485	83402	61216	30111	8097/	08807	81358	88360		485	95131	018	r _o r _o r	d _o r _o r _o d _o	
Aberporth	502	73307	74016	34310	16432	07705	81708	85362	87072	502	73405	62012	32009	46332	08612	84706	86360		502	97111	054	r _o r _o	+	
Ross-on-Wye	627	70410	63025	32514	21608	07710	82830	87277		627	70204	70806	30415	6567/	06610	86630			627	91161	008	d _o pr _o	pr _o	
Filton	628	60112	37042	32614	11532	08707	81825	83362	86075	628	70309	72026	30714	7097/	07706	82358	87360		628	97151	012	r _o	r _o r _o	
Rhoose	715	52507	32052	32813	11530	08808	81822	85362		715	80507	70026	30215	8097/	06713	88459			715	97160	003	ir _o	ir _o	
Chivenor	707	80310	50052	33115	4857/	09708	81825	84656	88460	707	70000	79026	30914	60971	09609	84360	86364		707	97150	004	ir _o	ir _o	
Mount Batten	827	80611	59052	31615	32637	07811	83830	85365	88275	827	70511	59052	28915	7097/	08709	87362			827	97170	066	+	ir _o	
St. Mawgan	817	70113	40052	33012	60971	08605	83360	86365		817	70315	74606	30511	7097/	07708	87362			817	97130	027	+	ir _o	
Scilly	804	50413	24051	33311	25630	09806	82630	84360		804	70313	66022	31011	3557/	07709	83625	85360		804	00130	031	+	+	
Culdrose	809	70618	40052	32315	2153/	07808	82825	87360		809	70314	72032	31012	6567/	08703	86640	84358		809	00150	025	+	+	
Guernsey	894	10416	74021	30911	00902	04808	81075			894	60314	66031	28210	00902	02614	86075			894	00120	116	+	+	
Elmdon	534	83509	40612	33013	3857/	09805	82828	88362		534	83307	56216	30714	5577/	08610	85656	88359		534	92141	002	r _o r _o	ir _o	
Cardington	559	60310	66022	32315	11632	05709	81835	83365		559	80407	62216	30512	1157/	08701	81825	88359		559	97161	063	ir _o	r _o r _o ir _o	
Wittering	462	70207	59034	32514	7097/	08708	83362	87466		462	80000	61216	30413	8092/	08708	88459			462	93141	019	r _o r _o r	r _o ir _o	
Watnall	354	82304	32614	32613	1567/	10804	81635	85358	88460	354	80000	19042	29814	8097/	11709	88359			354	95151	000	r _o r _o	+	
Shawbury	414	83208	66036	33812	8097/	07605	88360			414	63413	66022	31013	45731	10710	84650			414	92150	024	r _o r _o	+	
Finningley	360	80000	23216	32414	6572/	09705	86650	88463		360	20000	58011	29716	15830	09711	81657			360	91171	008	r _o r _o	+	
Kilnsea	396	82705	32616	32811	5552/	09607	85625	88460		396	70000	48016	31110	5567/	08606	85630	87360		396	94130	002	r _o r _o	+	
Leeming	257	30107	74016	31717	25730	08706	82656			257	70613	69041	29118	78631	11612	82835	86650		257	00210	072	+	+	
Tynemouth	262	60000	61022	31417	6097/	10807	86359			262	40808	58021	30614	13570	09602	81925	84359		262	00180		+	+	
Carlisle	222	72510	78031	32517	15782	11714	81650	85075		222	22805	74011	30418	18641	12706	81832			222	00190	101	+	+	
Valley	302	53315	82012	34713	25731	07706	82656	85360		302	33313	74021	32512	15639	09609	81630	83360		302	00140	072	+	+	
Ringway	334	52709	59016	33013	15731	07610	81650	84358		334	12806	62011	30615	10941	10605	81360			334	97161	057	r _o r _o	+	
Squires Gate	318	13314	65011	33112	15741	09810	81650			318	33215	60041	30611	18582	09714	81822	83360		318	00120	090	+	+	
Ronaldsway	204	73525	58402	32712	35001	09815	81700	83656	86075	204	53628	86012	31312	28242	09301	81705	84075		204	00160	080	+	+	
Mull of Galloway	131	83315	74031	34411	874//	10710	88712			131	73220	74022	33810	756//	10204	87630			131	00140		+	+	
Eskdalemuir	162	73405	83012	31020	21642	12808	82832	87074		162	53310	83031	30915	58532	11005	84827			162	00201	076	+	+	
Prestwick	135	72507	81032	34212	7533/	09803	81709	86611	85365	135	52709	80012	32711	45341	09801	81709	84612		135	00141	046	+	+	
Abbotsinch	140	52910	82021	33614	45442	11705	84616	85070		140	12916	82011	32213	18400	10806	81815			140	00160	113	+	+	
Leuchars	171	23015	89011	29919	11632	12711	81835			171	71011	8												

CHART OF WEATHER IN PART OF NORTHERN HEMISPHERE



CHARTS OF WEATHER IN WESTERN EUROPE



GENERAL SYNOPTIC DEVELOPMENT

The large anticyclone centred over the Atlantic about 300 miles west of Ireland is drifting very slowly westwards, and an associated ridge is moving south over the British Isles. A complex trough of low pressure over the Iceland and Denmark Strait area is moving southeast towards north Scotland and an associated cold front

is expected to move south over much of Scotland during the next 24 hours. This cold front is likely to be rather weak but a colder northwesterly airstream will spread southwards over northern districts behind the front.

Issued at midday Saturday 29 April 1967

DAILY WEATHER REPORT OF THE BRITISH METEOROLOGICAL OFFICE (contd.)

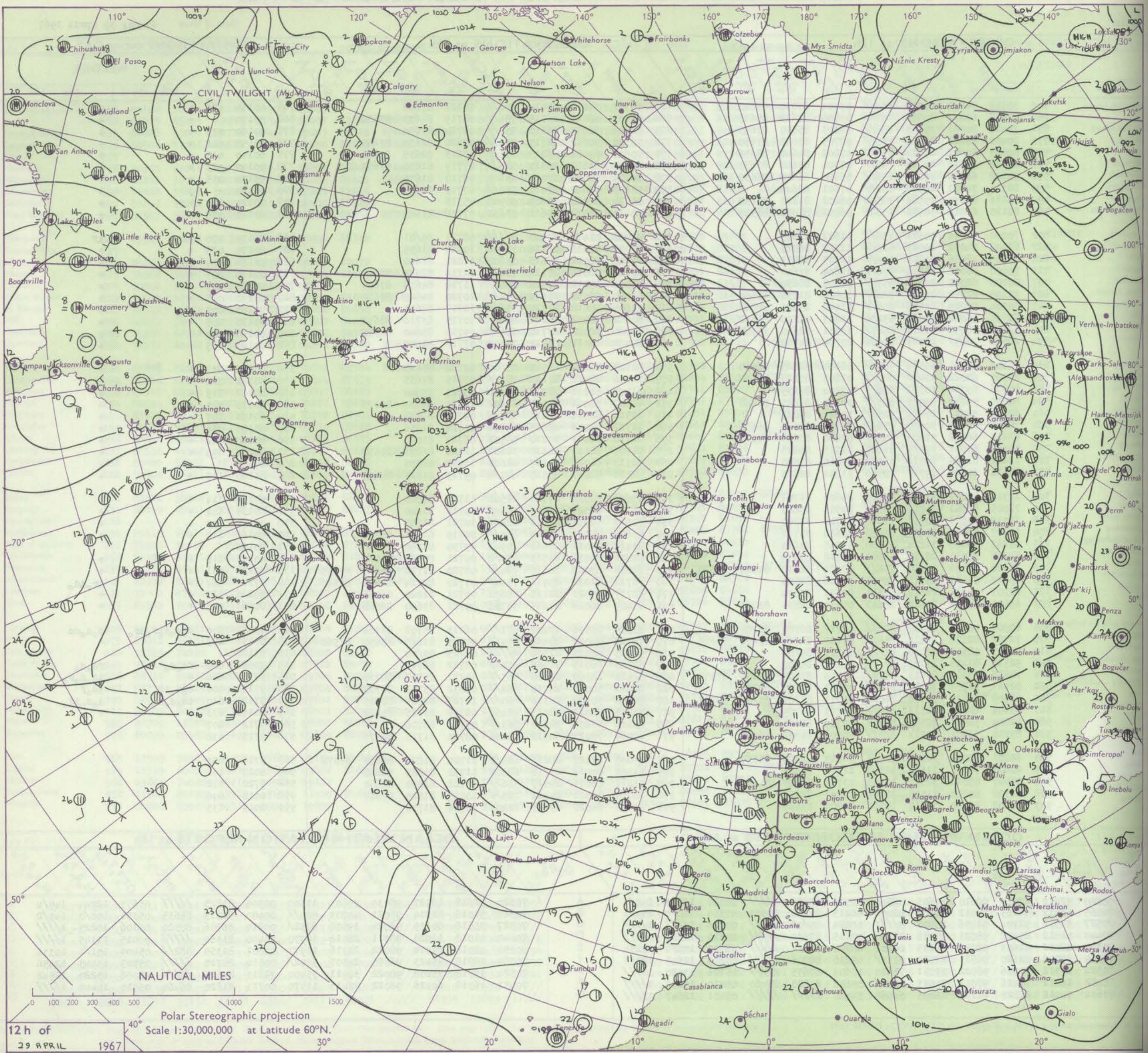
OBSERVATIONS at 00h											OBSERVATIONS at 06h											OBSERVATIONS during NIGHT						
29 April 1967											29 April 1967																	
Station	iii	Nddff	VVwwW	PPPTT	N _h Ch _h C _h	T _d app	8N _s Ch _s h _s	8N _s Ch _s h _s	8N _s Ch _s h _s	iii	Nddff	VVwwW	PPPTT	N _h Ch _h C _h	T _d app	8N _s Ch _s h _s	8N _s Ch _s h _s	8N _s Ch _s h _s	iii	RR _T n _n E	TgTg	WEATHER						
																						21h-03h	03h-09h					
Boscombe Down	746	00102	58056	30210	00900	08500				746	80000	48051	30309	856//	08301	85630	88645		746	00090	06	+	+					
Hurn	862	80505	65036	29812	855//	08001	83626	88650		862	73605	58012	30010	6563//	08303	82635	85650	87359	862	97090	07	r _o	+					
Thorney Island	871	80408	59052	29712	854//	09203	86618	87623	88626	871	50607	56052	29709	45739	07201	84650			871	00090	04	+	+					
Gatwick	776	80506	57056	29611	855//	07400	82628	88640		776	53603	42051	29609	55501	07400	82620	84656		776	00070	03	+	+					
Kew	775									775	70307	58022	29711	7097//	08301	83360	87362		775	00100	03	+	+					
Heathrow	772	70505	61016	29712	755//	08801	82625	87642		772	80106	56031	29911	854//	08302	88616			772	00100	08	+	+					
Mildenhall	578	80202	56051	30010	855//	09400	85620	88635		578	63505	64022	30009	656/1	07400	81630	86635		578	00090	08	+	+					
Wattisham	590	73608	56036	30209	754//	08201	87616			590	53511	67031	29608	55601	07703	81635	84650		590	00070	05	+	+					
Gorleston	497	83612	58022	30209	855//	08400	88625			497	13610	60021	29108	00901	06501	81075			497	00071	06	+	+					
West Raynham	485	80307	58032	30609	863//	07002	83706	86708	88712	485	73612	66032	30109	754//	07702	81710	86628	87650	485	00081	06	+	+					
Aberporth	502	83510	58031	31709	861//	08804	88702			502	90106	89454	31108	9////	08503	89/00			502	00081	06	ff	fffff					
Ross-on-Wye	627									627	80000	48052	30510	863//	09602	88706			627	91081	04	+	r _o					
Filton	628	20101	40051	30511	00902	08703	82075			628	70306	26101	30411	756//	10705	87630			628	97111	05	+	d _o					
Rhoose	715	70302	80031	30510	755//	07602	82624	87632		715	81102	57052	30511	856//	09501	88632			715	00090	05	+	+					
Chivenor	707	00000	69011	30709	00900	08702				707	70000	66021	30310	756//	08502	83635	87650		707	00080	03	+	+					
Mount Batten	827	70805	59056	29613	3573/	08103	83656	87365		827	70806	50052	29112	6573/	08604	86656	87360		827	00120	09	+	+					
St. Mawgan	817	30307	74026	30511	35701	08802	83656			817	80703	58031	30011	855//	09703	88623			817	00080	05	+	+					
Scilly	804	40413	74011	30911	45600	08602	84632			804	70609	59022	30310	756//	10501	87632			804	00100	09	+	ff					
Culdrose	809	40303	82011	30211	40830	07102	84358			809	80203	60051	29911	855//	09601	88622			809	00100	06	+	+					
Guernsey	894	70511	64022	29209	60978	04302	86360	87272		894	70509	80026	28609	3547/	07601	81615	83656	87360	894	97080	07	ir _o	ir _o					
Elmdon	534	83208	28041	30411	852//	10001	82704	86705	88630	534	70000	18282	30810	752//	09302	83703	85625	87636	534	00091	04	+	f					
Cardington	559	73602	48052	30010	754//	09804	87619			559	70304	61052	30610	6563/	08204	86632	86359		559	00091	05	+	+					
Wittering	462	80305	48041	30411	855//	09801	88620			462	73603	58022	30509	755//	07301	83620	87630		462	00091	05	+	+					
Watnall	354	80000	11044	30212	856//	10201	88631			354	70000	58022	31009	756//	07501	87640			354	00081	06	+	+					
Shawbury	414	83512	64021	30911	863//	10702	88709			414	73605	34102	31110	7537/	09201	85709	87640		414	00090	09	+	+					
Finningley	360	80404	59581	31411	855//	07210	88628			360	80000	56026	31110	855//	08602	88622			360	97091	08	d _o r _o d _o r _o	+					
Kilnsea	396	80000	66022	31908	855//	07205	88625			396	73610	66012	31309	5557/	06603	85625	87360		396	00070	+	+	+					
Leeming	257	80106	59042	31911	855//	09111	86621	88627		257	20000	58041	31009	15732	08602	81656			257	00090	05	+	+					
Tynemouth	262	80000	66022	32710	8097/	08104	88358			262	22306	48051	30809	20940	07807	82358			262	00090	05	+	+					
Carlisle	222	70806	66011	32212	756//	09209	82645	86656		222	12503	61021	31609	12640	08502	81830			222	00070	05	+	+					
Valley	302	83612	58022	32709	860//	09201	88701			302	83612	58022	31409	851//	08707	83702	88645		302	00080	08	+	+					
Ringway	334	80000	25101	30510	862//	10704	88703			334	40000	20041	31110	45740	09303	84656			334	00101	09	+	+					
Squires Gate	318									318	13305	5804/	31310	15700	09303	81650			318	00080	04	+	+					
Ronaldsway	204	20115	60011	32009	25100	08503	81702			204	70210	80021	31410	1503/	07400	81701	87357		204	00080	07	ff	+					
Mull of Galloway	131	73426	74022	33009	756//	09709	87630			131	63420	74022	32407	656//	06704	86630			131	00070			+					
Eskdalemuir	162	60103	80031	32410	685//	08108	81820	86646		162	20000	78021	31906	28600	05606	81830			162	00051	02	+	+					
Prestwick	135	73211	80031	32709	752//	09601	85705	87656		135	72908	70031	32208	762//	08704	86703	87705	87709	135	00081	06	+	+					
Abbotsinch	140	62912	82031	32810	655//	09704	81620	86650		140	22506	80011	32009	26300	07704	82709			140	00080	05	+	+					
Leuchars	171	70000	83012	31211	756//	08000	87640			171	12710	89011	29511	15600	08606	81630			171	00080	03	+	+					
Dyce	091	83310	70028	30910	855//	07102	88625			091	70000	89022	28810	755//	08706	87620			091	97081	07	pr _o r _o	+					
Lerwick	005	12910	74011	27206	15532	04805	81620			005	82713	62601	24107	5547/	05717	85612	88462		005	93051	04	+	r _o r _o d _o r _o d _o r _o					
Wick	0																											

Date of Issue Sunday 30 April 1967

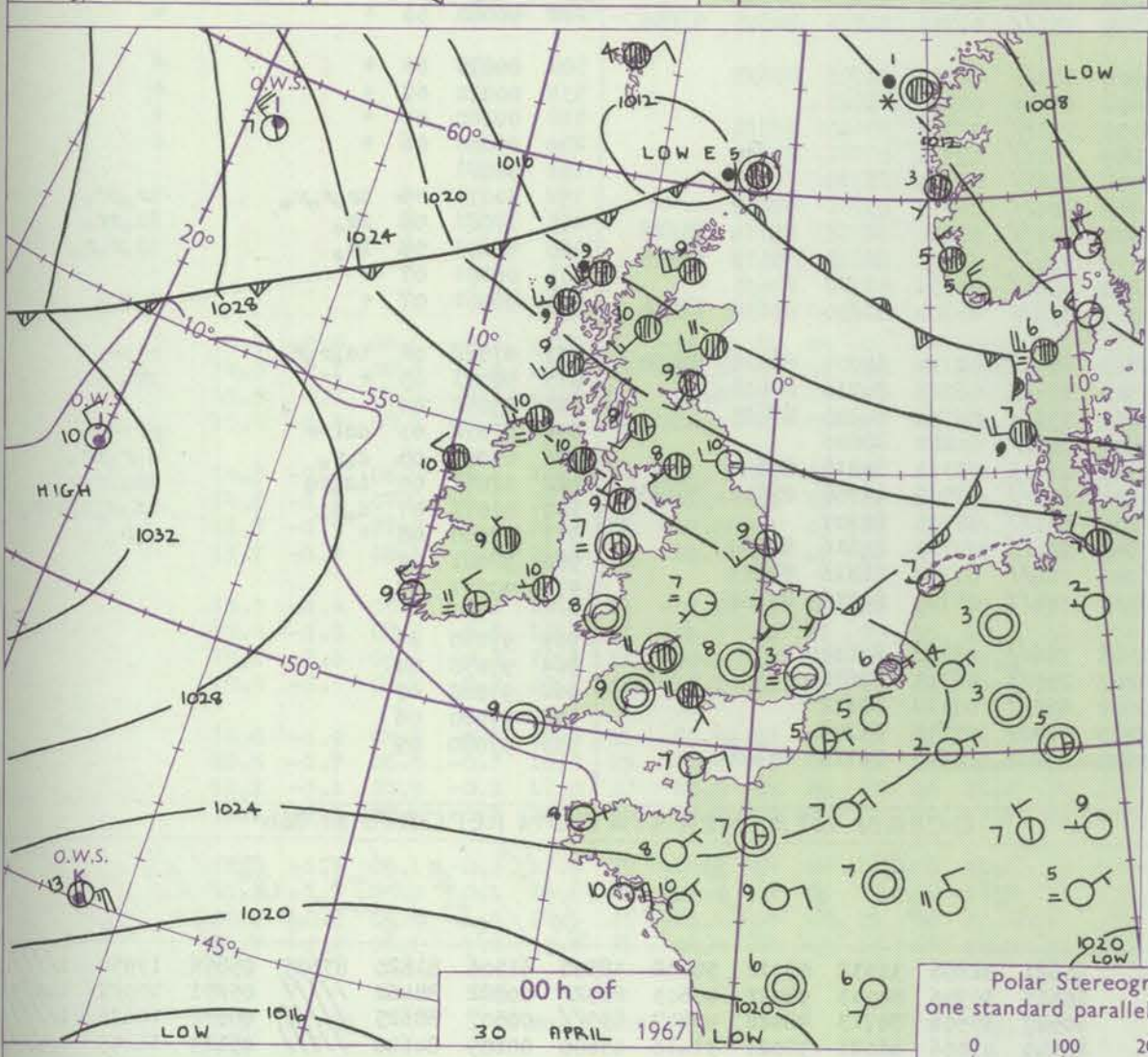
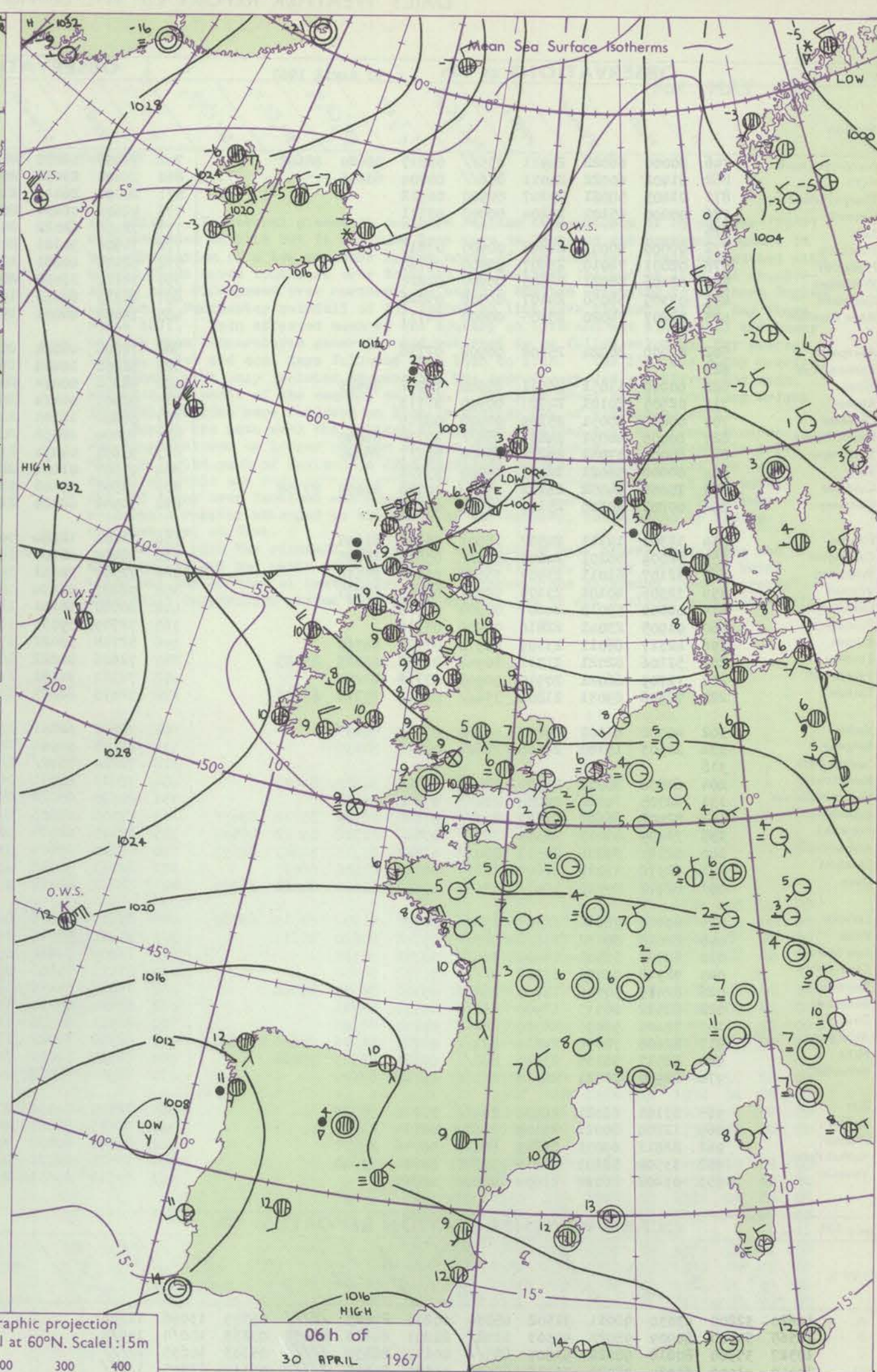
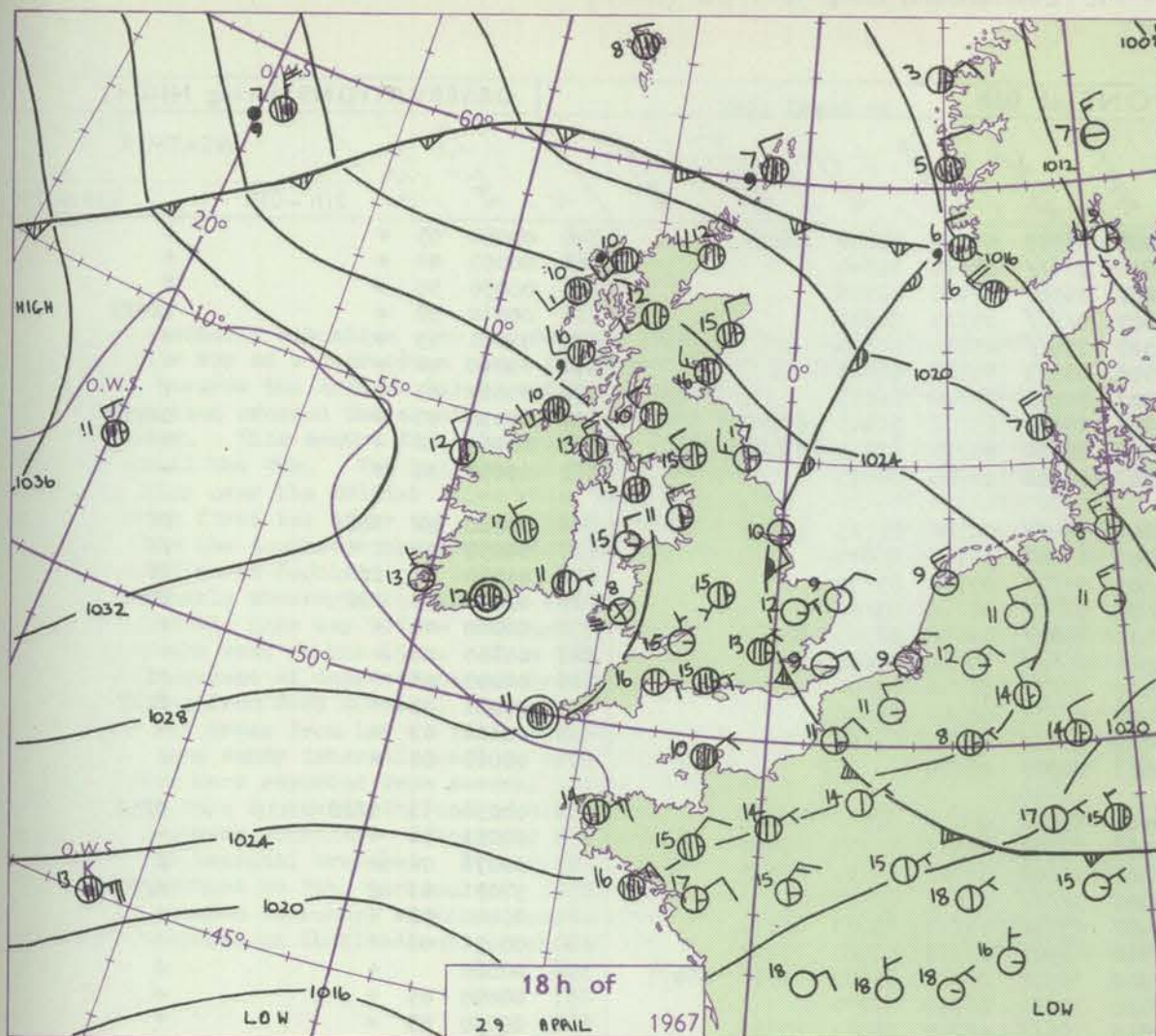
[illegible]

All times of observation printed in this publication are GREENWICH MEAN TIME.

CHART OF WEATHER IN PART OF NORTHERN HEMISPHERE



CHARTS OF WEATHER IN WESTERN EUROPE



Polar Stereographic projection
one standard parallel at 60°N. Scale: 1:5m
0 100 200 300 400

GENERAL SYNOPSIS DEVELOPMENT

A large anticyclone to the west of Ireland has slowly declined as a cold trough moved southeast around its eastern periphery. This trough, associated with a developing wave depression to the north of Scotland, is expected to clear most

parts of the British Isles by midnight, bringing a rather cold northwesterly airstream to all areas.

Issued at midday Sunday 30

April 1967

DAILY WEATHER REPORT OF THE BRITISH METEOROLOGICAL OFFICE (contd.)

OBSERVATIONS at 00h										OBSERVATIONS at 06h										OBSERVATIONS during NIGHT									
30 April 1967										30 April 1967																			
Station	iii	Nddff	VVwww	PPPTT	N _h Ch _h C _h	T _d app	8N _s Ch _s h _s	8N _s Ch _s h _s	8N _s Ch _s h _s	iii	Nddff	VVwww	PPPTT	N _h Ch _h C _h	T _d app	8N _s Ch _s h _s	8N _s Ch _s h _s	8N _s Ch _s h _s	iii	RRT _n T _n E	T _g T _g	WEATHER							
																						21h—03h	03h—09h						
Boscombe Down	746	80000	66022	24911	855//	09815	86629	88642		746	72405	32052	20908	25638	07719	82640	86275		746	00080	05	+	+						
Hurn	862	81402	60022	25011	856//	08804	88635			862	72402	25052	20810	756//	08619	87640			862	00090	08	+	+						
Thorney Island	871	01405	58021	25207	00900	06712				871	20000	26114	21207	26300	07718	82708			871	00050	50	+	f						
Gatwick	776	00000	25101	25204	00900	03711				776	92604	02431	20905	9////	05723	89/04			776	00010	52	+	1fFff						
Kew	775									775	72408	62022	20307	756//	05718	87640			775	00041	53	+	+						
Heathrow	772	00000	40041	24508	00900	07815				772	71906	30101	20506	655/1	05722	86623			772	00060	02	+	+						
Mildenhall	578	02001	74010	23907	00900	05720				578	62105	40051	19107	00902	05722	86075			578	00060	03	+	+						
Wattisham	590	02106	58021	24605	00900	04820				590	32110	37050	20105	15601	05718	81645	83075		590	00030	01	+	1fFff						
Gorleston	497	02305	58050	24107	00900	05826				497	62313	62031	19307	25604	03725	82630	85075		497	00060	06	+	+						
West Raynham	485	02207	74020	23905	00900	04717				485	72409	40051	19107	00902	06720	87075			485	00050	51	+	+						
Aberporth	502	00000	80024	25008	00900	07716				502	72604	48024	20609	754//	09721	81715	87645		502	00660	02	1fff	ff						
Ross-on-Wye	627									627	32402	10424	19707	15601	07717	81640			627	00050	02	f	ff						
Filton	628	60000	11051	24511	65500	10712	86623			628	92404	00474	20609	9////	09718	89/00			628	91050	01	ff	FF						
Rhoose	715	02905	20101	24707	00900	07713				715	92905	00474	20608	9////	08716	89/00			715	00050	03	FFF	FFff						
Chivenor	707	00000	40051	25109	00900	08815				707	80000	16101	21310	852//	09616	82705	88645		707	00080	04	+	+						
Mount Batten	827	60000	40051	24811	656//	10710	86640			827	70000	48052	20511	756//	10721	87640			827	00100	06	+	+						
St. Mawgan	817	60000	37051	25211	65600	09717	86640			817	93203	04454	21510	9////	10716	89/00			817	00090	08	+	ff						
Scilly	804	00000	56021	26109	00900	09712				804	93507	01454	22409	9////	08718	89/00			804	00081	05	+	ffFF						
Culdrose	809	50603	62052	25711	556//	09710	85632	87358		809	73507	19102	21710	757//	10714	87650			809	00101	07	+	+						
Guernsey	894	00202	40100	25107	00900	06810				894	00502	62020	21607	00900	06616				894	00060	00	+	+						
Elmdon	534	12301	14111	24507	15601	06716	81635			534	71601	12284	19905	25501	05619	82626	86075		534	00030	51	1fff	ff1f						
Cardington	559	82004	56101	24605	855//	05817	88625			559	72409	48101	19708	10982	07617	81359	87068		559	00051	51	+	+						
Wittering	462	32107	61011	23907	35600	06720	83630			462	72507	30041	19307	46201	06717	84705	87075		462	00071	02	+	f						
Watnall	354	32506	40101	23108	00901	08619	83075			354	92407	01434	18507	9////	07817	89/03			354	97051	03	f	ffFF						
Shawbury	414	00000	59010	24607	00900	07715				414	60000	58101	18907	25736	07727	82650	86072		414	00040	52	+	+						
Finningley	360	01905	23041	22810	00900	09718				360	72709	59031	17510	15502	07722	81620	87072		360	00091	06	+	+						
Kilnsea	396	42317	66011	23109	40970	07725	84360			396	52718	56021	17909	35572	08723	83625	84360	85075	396	00080		+	+						
Leeming	257	52106	82021	21311	10942	07722	81365	85075		257	72606	80022	16110	75639	06724	87630			257	00090	05	+	+						
Tynemouth	262	12709	66021	20910	00908	07718	81275			262	72711	74021	14810	785//	06728	81825	87630		262	00090	05	+	+						
Carlisle	222	72306	69031	21808	754//	06823	83718	87635		222	72418	66022	15509	754//	07732	81716	86645	87650	222	00080	06	+	+						
Valley	302	40000	61101	24407	45600	07719	84635			302	72810	62031	19808	752//	07719	81705	87635		302	00070	03	+	+						
Ringway	334	22503	15100	24108	25600	08718	82630			334	62305	30041	18808	55502	07723	85625			334	00070	07	+	+						
Squires Gate	318									318	72810	7502/	18309	755//	08725	83620	87624		318	00080	06	+	+						
Ronaldsway	204	62806	80012	23909	654//	06720	81710	86633		204	72811	82011	18209	754//	07724	81712	87640		204	00080	06	+	+						
Mull of Galloway	131	62705	74022	24208	656//	07722	86630			131	82510	80022	17908	856//	08733	88730			131	92081									
Eskdalemuir	162	82407	66601	21609	853//	07626	82709	85712	88633	162	82308	66606	14908	884//	06730	83710	87628		162	91071	05	1r _o r _o r _o	1r _o r _o r _o						
Prestwick	135	72409	68015	21509	753//	08628	81708	84622	85630	135	72410	62025	14909	753//	08730	82708	84714	85628	135	97081	08	1d _o	1d _o 1r _o						
Abbotsinch	140	82513	69206	20510	854//	07733	82715	84620	88634	140	72620	59605	13110	754//	08739	82712	85618	86635	140	94091	08	1d _o	1d _o r _o r _o						
Leuchars	171	62312	83012	17609	15631	06729	81640	86075		171	62415	74012	10210	4543/	07734	81712	84635		171	00091	07	+	+						
Dyce	091	82712	89022	15911	15677	05734	81640	84361	88270	091	72612	82022	07311	3567/	05740	81630	83656	86360	091	96081	07	+	r _o r _o r _o						
Lerwick	005	80000	58616	12105	852//	05733	81704	83710	88620	005	83607	80616	04703	6527/	02730	84704	86618	88460	005	07022	02	1d _o r _o r _o							