

# DAILY WEATHER SUMMARY

INCLUDING SUMMARY OF BRITISH WEATHER




WEDNESDAY  
1st JUNE  
1994



LONDON *weather centre*

METEOSAT AT 11:00 GMT ON 01/06/94  
INFRA-RED



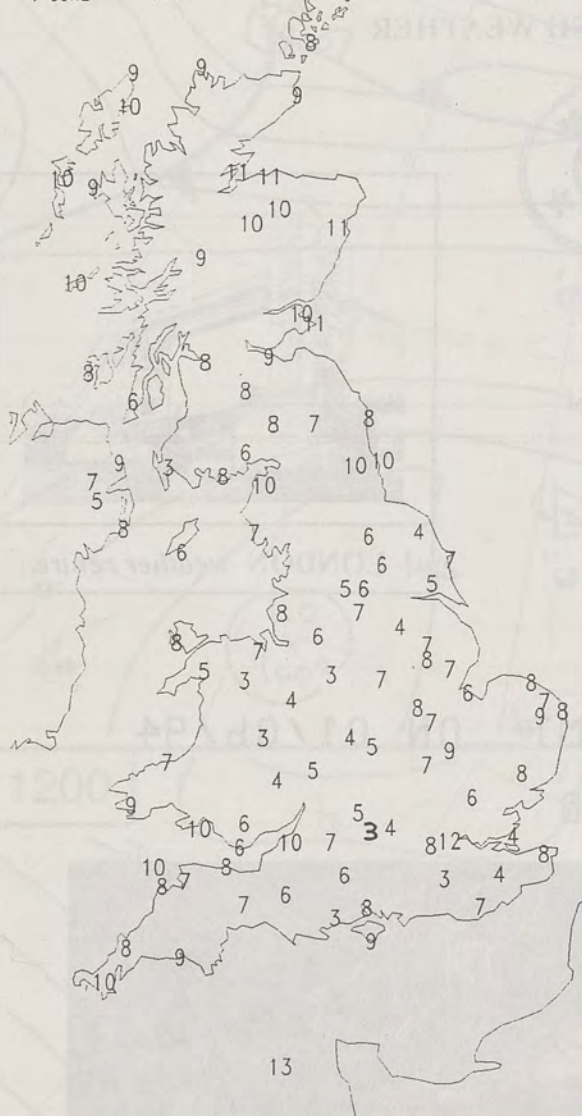
CLOUD-TOP OR LAND/SEA TEMPERATURE

COLD WARM



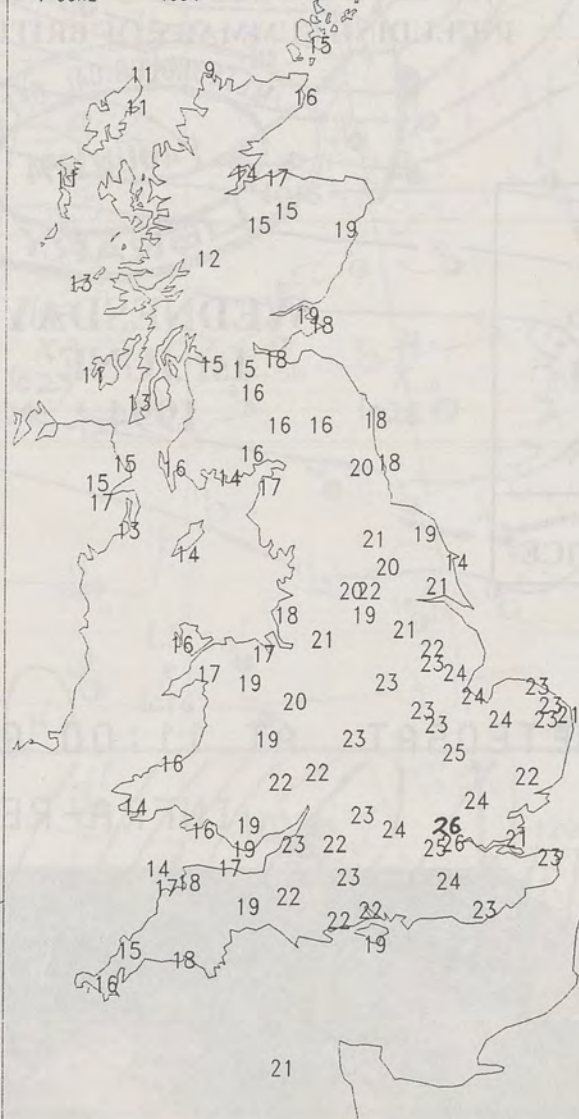
**NIGHT MINIMUM TEMPERATURE**  
(DEGREES C)

1 JUNE 1994



**DAY MAXIMUM TEMPERATURE**  
(DEGREES C)

1 JUNE 1994



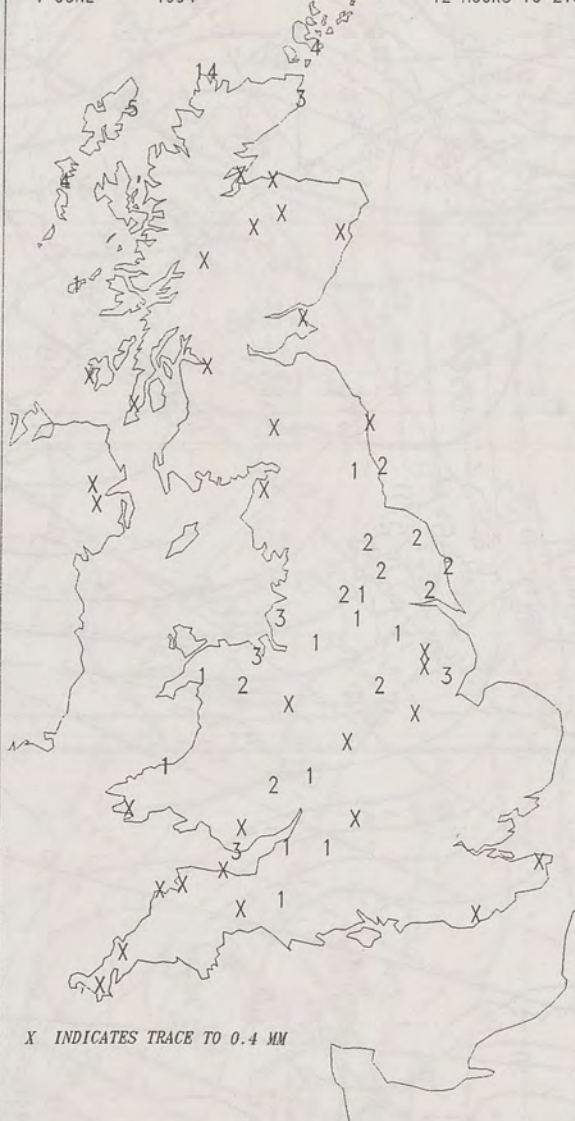
**NIGHT RAINFALL**  
(MILLIMETRES)

1 JUNE 1994



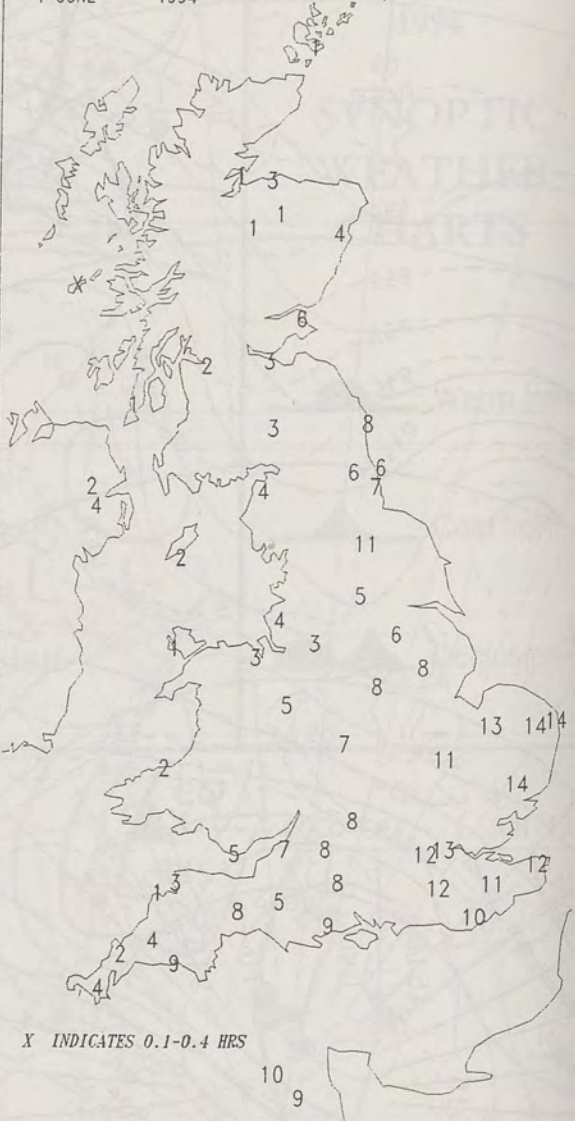
**DAY RAINFALL**  
(MILLIMETRES)

1 JUNE 1994



**SUNSHINE (DAWN TO DUSK)**  
(HOURS)

1 JUNE 1994



**EXTREMES FOR WEDNESDAY 1st JUNE 1994**

Highest Maximum	:	25.7 C	Northolt [ London ]
Lowest Maximum	:	9.3 C	Cape Wrath [ north Scotland ]
Lowest Minimum	:	2.5 C	Brize Norton [ Oxon ]
Lowest Grass Minimum	:	-5.3 C	Hawarden [ Cheshire ]
Most Rain (24 hours from 0900 GMT)	:	13.8mm	Cape Wrath [ north Scotland ]
Most Sunshine	:	14.4 Hrs	Norwich [ Norfolk ]

All times are GMT

London Weather Centre  
Climate Department  
127 Clerkenwell Road

London  
EC1R 5DB

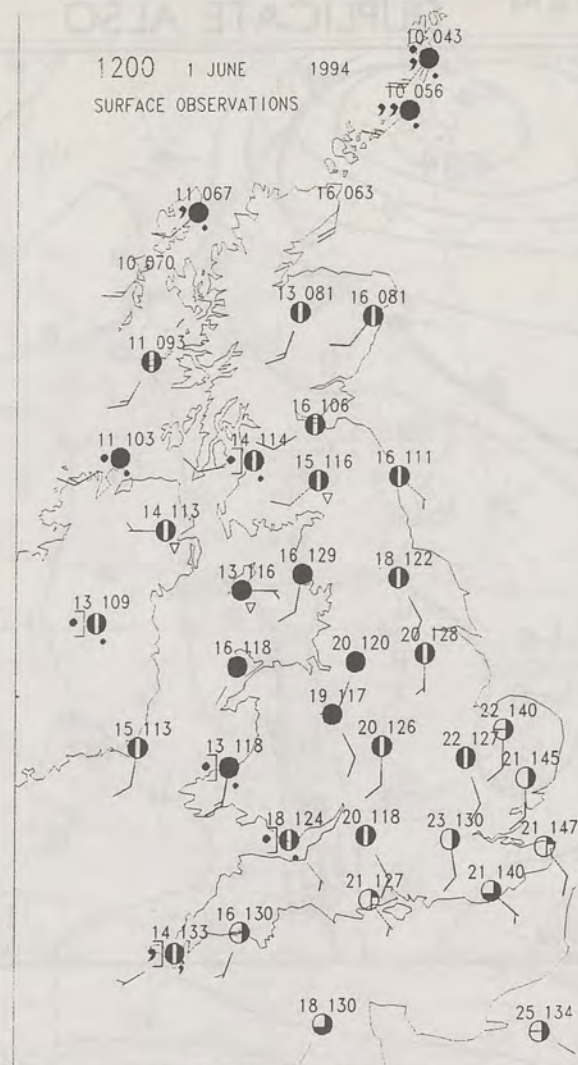
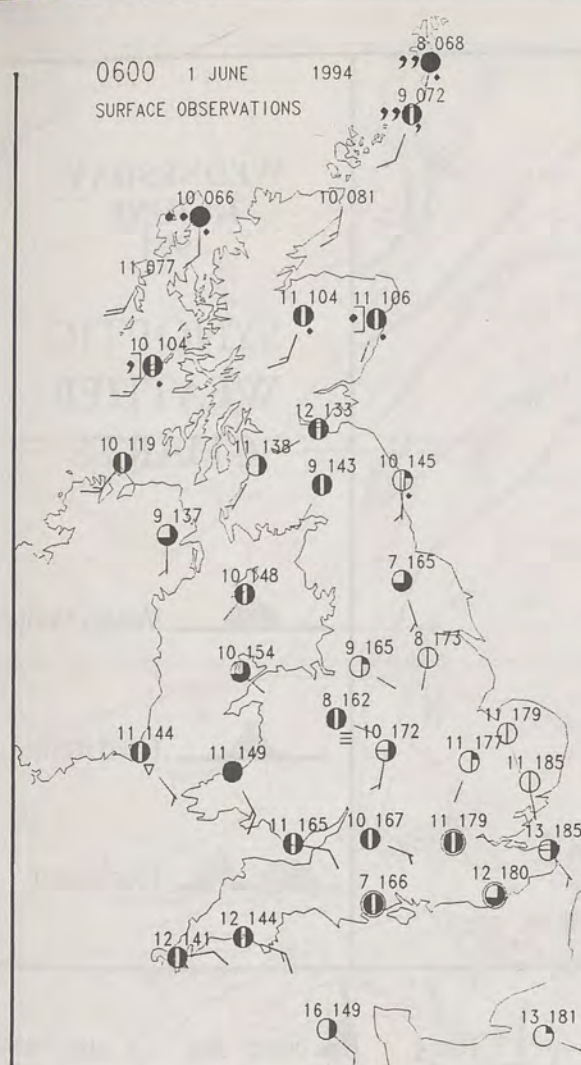
Telephone 071 405 4358  
Fax 071 404 4314 or 071 696 0571

**DAILY  
WEATHER  
SUMMARY**

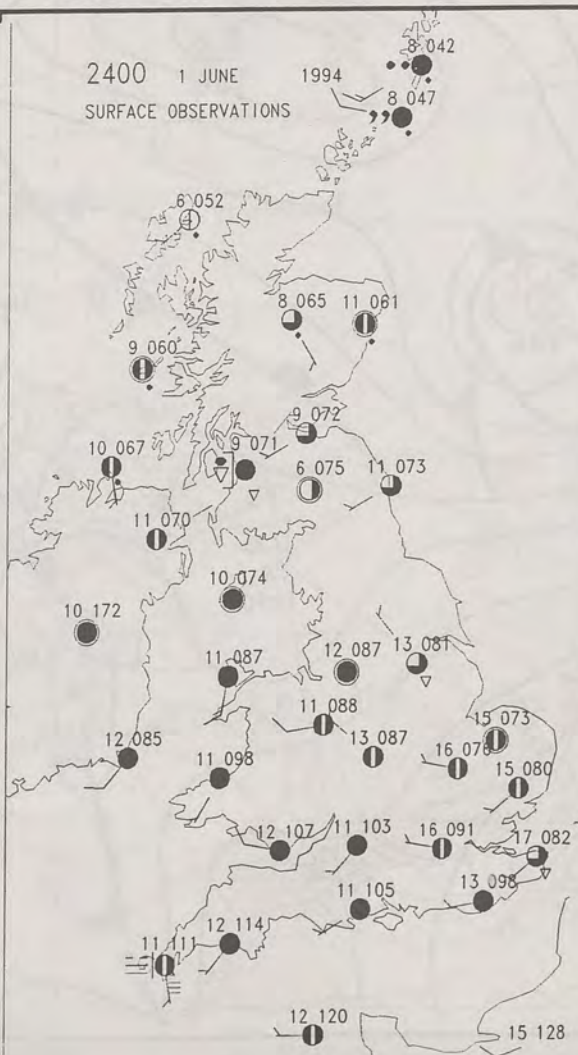
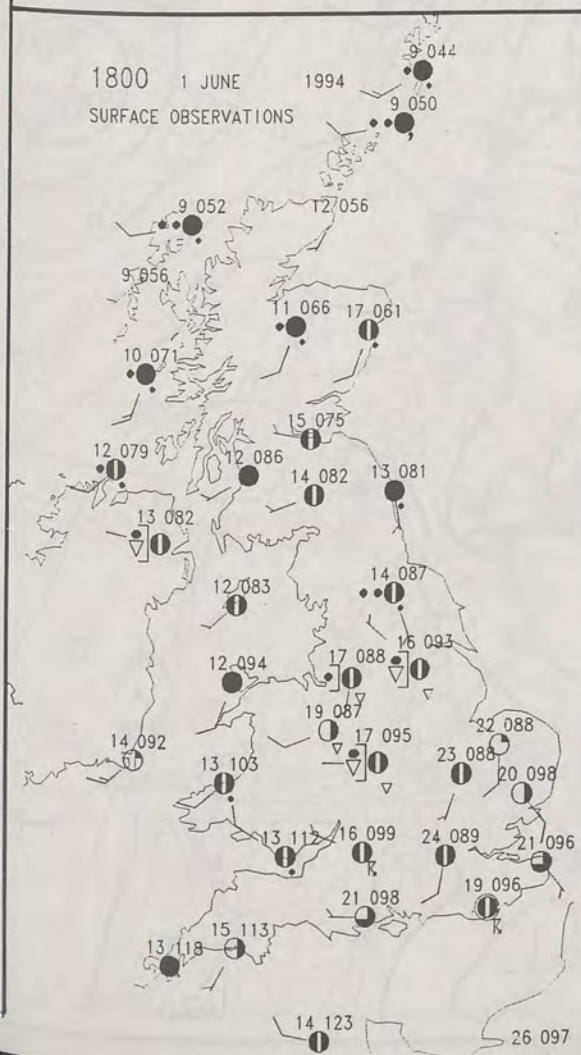


© Crown Copyright  
All rights reserved





PLOTTED SURFACE OBSERVATIONS



# SUMMARY OF UK WEATHER WEDNESDAY 1st June 1994

Northern and western areas of Scotland were cloudy for most of the night with outbreaks of rain and drizzle. The rest of the United Kingdom was generally dry with small amounts of cloud, although the odd shower may have reached southern parts of Northern Ireland by dawn.

Northern Ireland and most of Scotland had some bright spells during the day, but also a lot of cloud. Showery bursts of rain developed during the morning and lasted for a while in the afternoon. Many places became dry again by evening, although still quite cloudy. Northwest Scotland was rather dull and damp with drizzly rain. Most of England and Wales had a dry morning with hazy sunshine; the best of the sunshine in southeast England.

By the end of the morning, western parts of Wales and southwest England had a few showers, which developed in other areas in the afternoon. There were a few thunderstorms in parts of southern England, although much of the southeast remained dry and fairly sunny.

Temperatures were close to normal in much of Scotland and Northern Ireland, although eastern Scotland was warm. Most of England and Wales was very warm, in fact hot in parts of southeast England, although western coasts were near normal.

London Weather Centre

All times are GMT

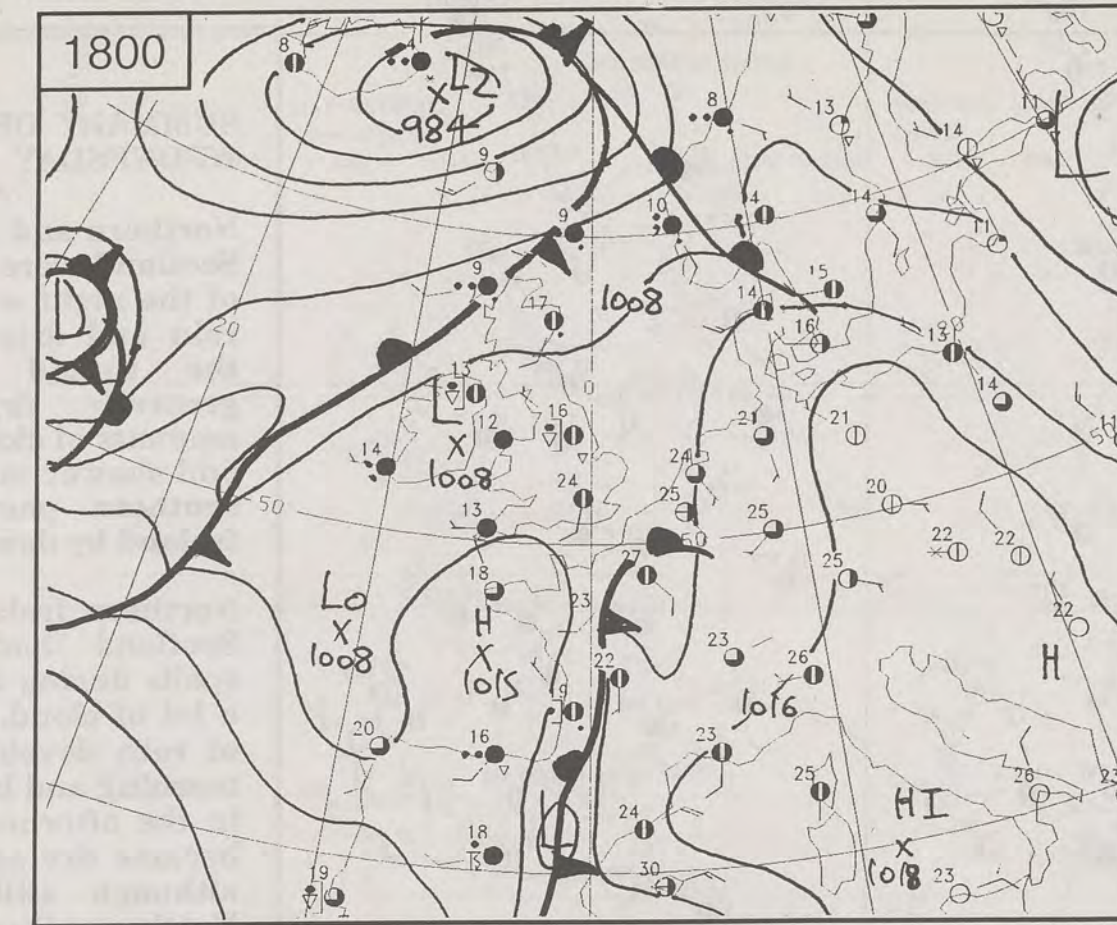
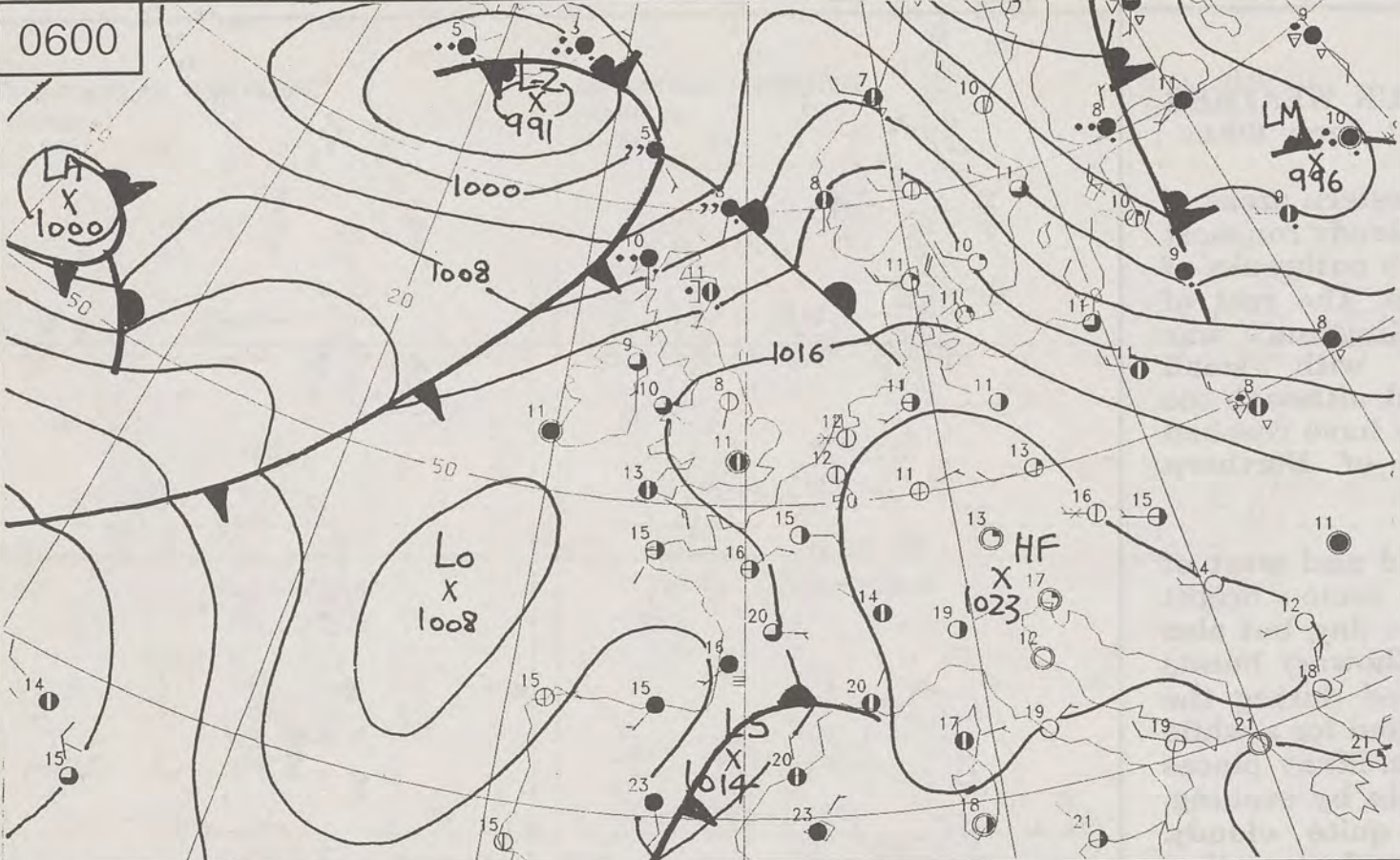
© Crown Copyright All rights reserved



SIGNIFICANT WEATHER CHARTS






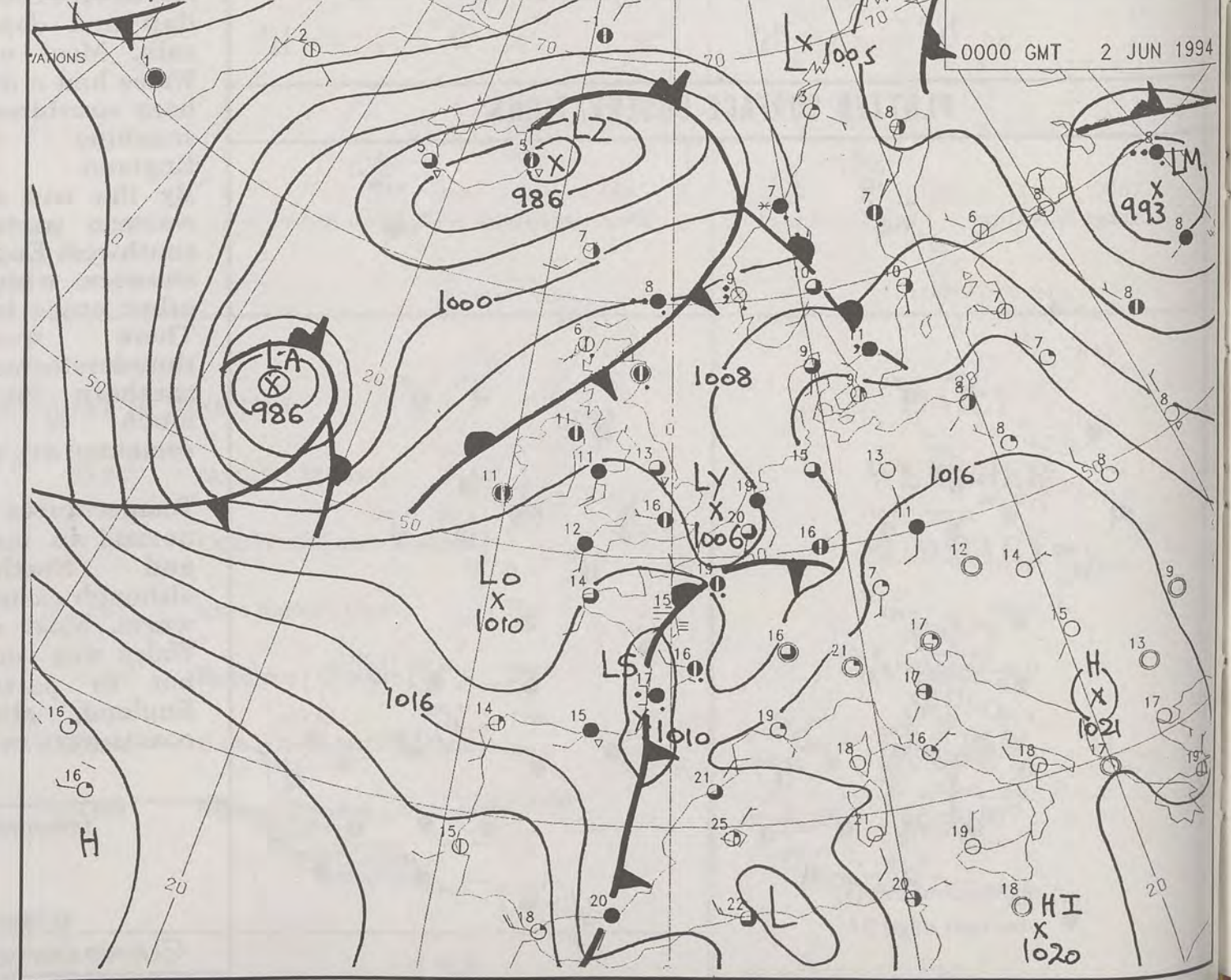
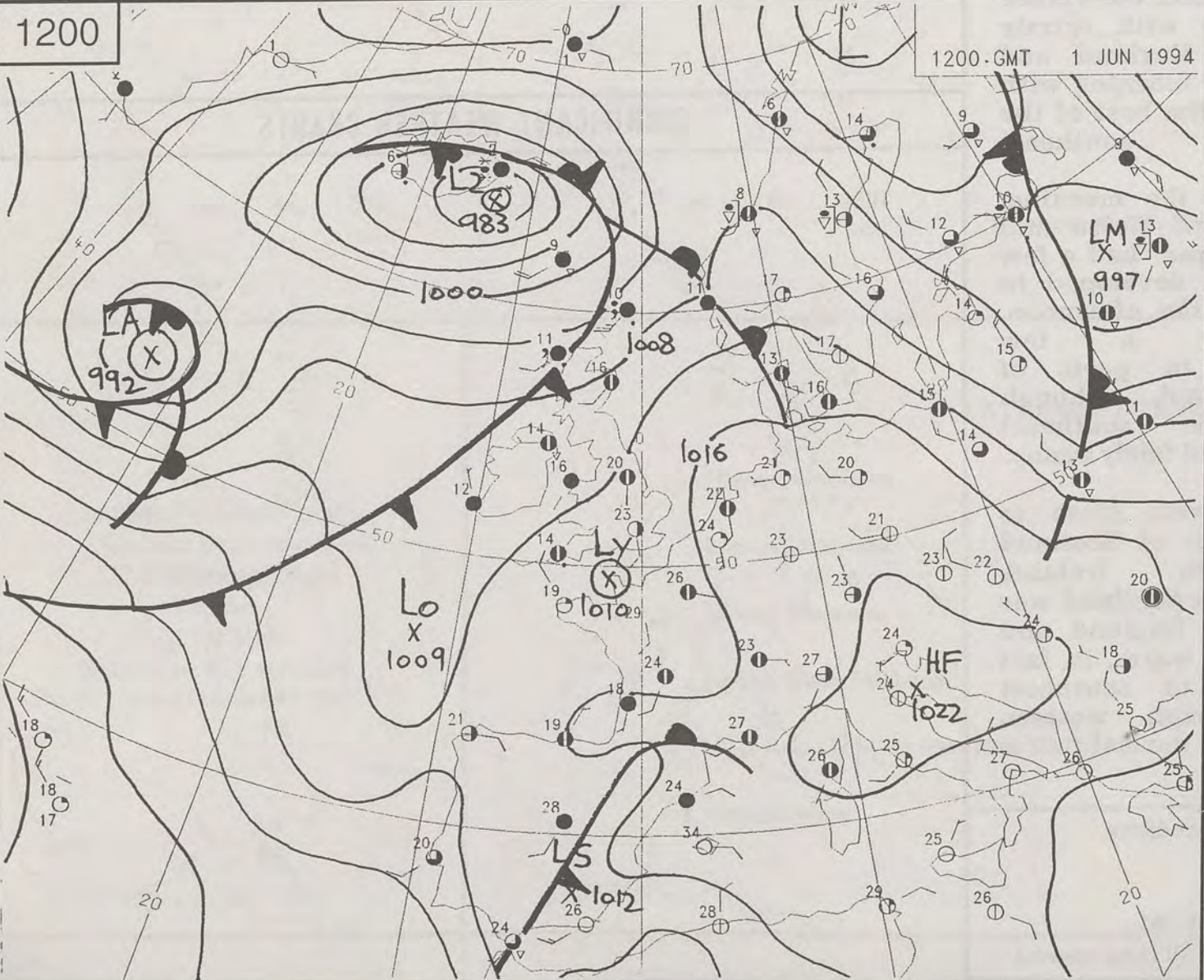




WEDNESDAY  
1st JUNE  
1994

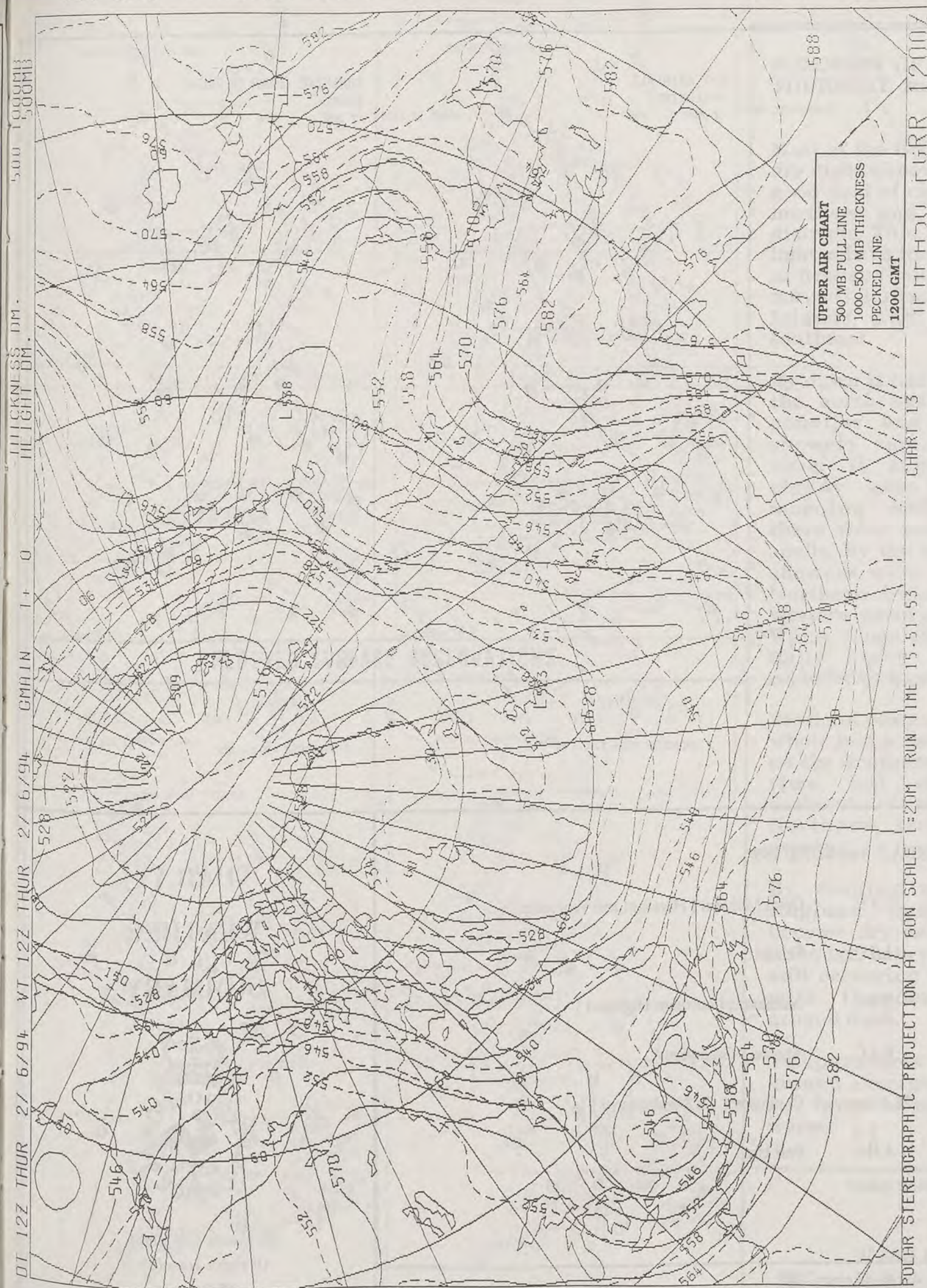
SYNOPTIC  
WEATHER  
CHARTS

-  Warm front
-  Cold front
-  Occlusion




DT 12Z THUR 2/ 6/94 VT 12Z THUR 2/ 6/94 GMTIN 1+ 0 THICKNESS DM. 1000 500MB





# DAILY WEATHER SUMMARY

INCLUDING SUMMARY OF BRITISH WEATHER




METEOROLOGICAL OFFICE  
14 JUN 1994  
LIBRARY  
THURSDAY  
2nd JUNE  
1994



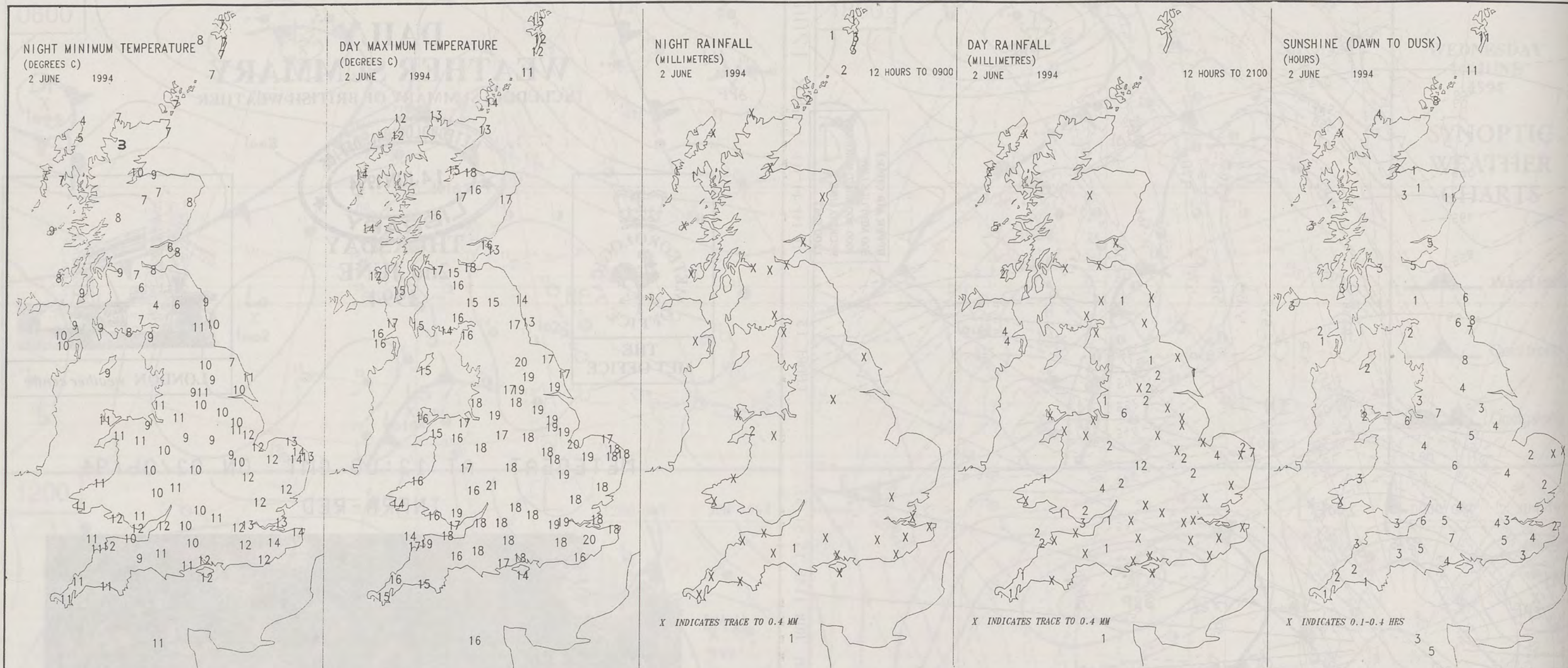
LONDON weather centre

METEOSAT AT 12:00 GMT ON 02/06/94  
INFRA-RED



CLOUD-TOP OR LAND/SEA TEMPERATURE  
COLD WARM





#### EXTREMES FOR THURSDAY 2nd JUNE 1994

Highest Maximum	:	20.9 C	Great Malvern [ Hereford and Worcester ]
Lowest Maximum	:	11.0 C	Fair Isle
Lowest Minimum	:	2.9 C	Altnaharra [ northern Highland ]
Lowest Grass Minimum	:	0.4 C	Aboyne [ Grampian ]
Most Rain (24 hours from 0900 GMT)	:	22.4 mm	Carmoney [ Co Londonderry ]
Most Sunshine	:	11.4 Hrs	Fair Isle

London Weather Centre  
Climate Department  
127 Clerkenwell Road  
London  
EC1R 5DB  
Telephone 071 405 4358  
Fax 071 404 4314 or 071 696 0571

#### DAILY WEATHER SUMMARY

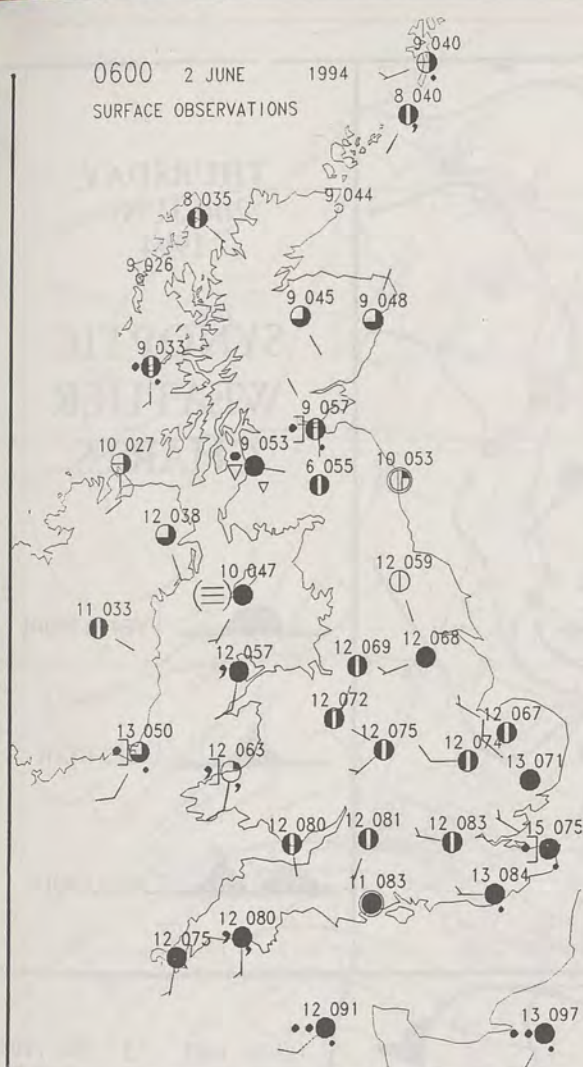


© Crown Copyright  
All rights reserved

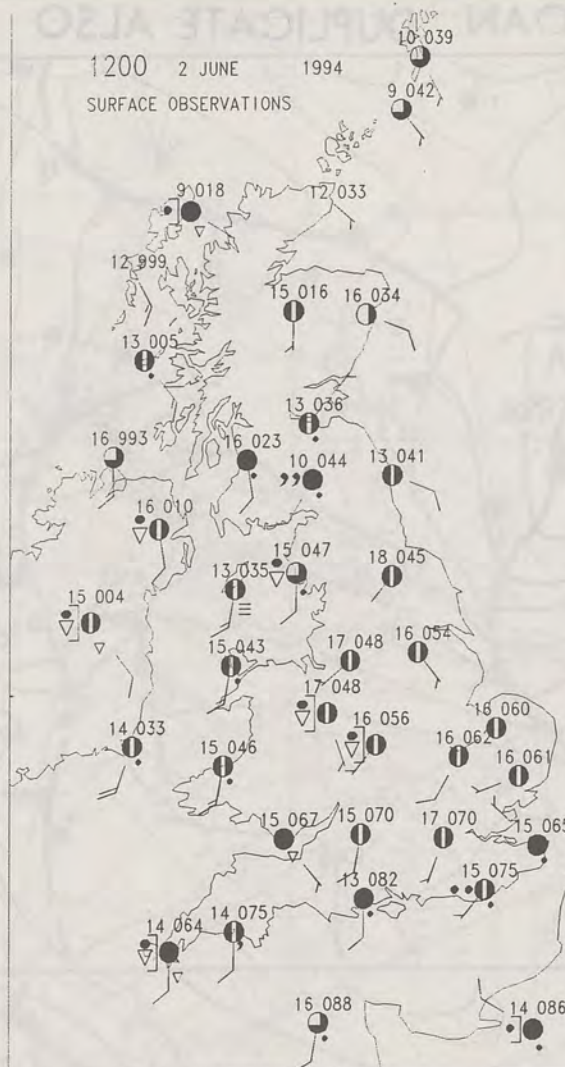
All times are GMT



0600 2 JUNE 1994  
SURFACE OBSERVATIONS

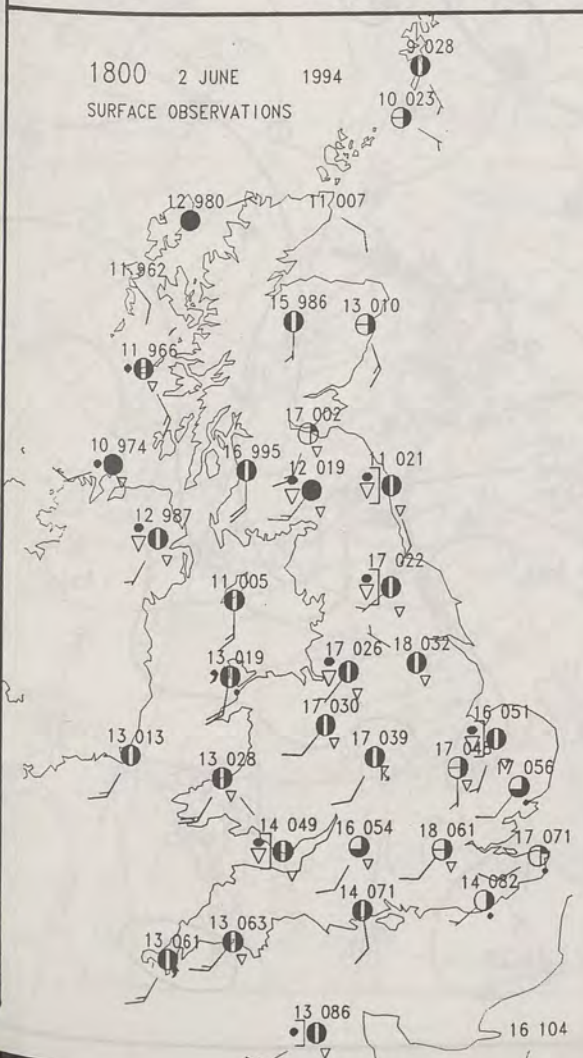


1200 2 JUNE 1994  
SURFACE OBSERVATIONS



### PLOTTED SURFACE OBSERVATIONS

1800 2 JUNE 1994  
SURFACE OBSERVATIONS



2400 2 JUNE 1994  
SURFACE OBSERVATIONS



### SUMMARY OF UK WEATHER THURSDAY 2nd June 1994

Most of the British Isles had a dry night although there was a good deal of cloud in extreme northern and most southern districts. This produced some light rain in the Northern Isles at first and later showery rain moved across the Channel Islands and the extreme southeast.

By dawn it had become dry in the north but southernmost counties had outbreaks of showery rain from time to time. It stayed generally cloudy here through the morning whilst elsewhere there were some long sunny spells. By the early afternoon showers were developing in Northern Ireland and many western parts of England and Wales. Some of these became quite heavy with thunder reported at Birmingham.

Scotland remained dry on the whole just a few light showers on the Southern Uplands for a time but more general outbreaks of rain arrived from Northern Ireland towards evening.

By evening most parts of England and Wales had become dry and quite bright although heavy showers were still occurring in East Anglia with thunder at Hemsby around dusk.

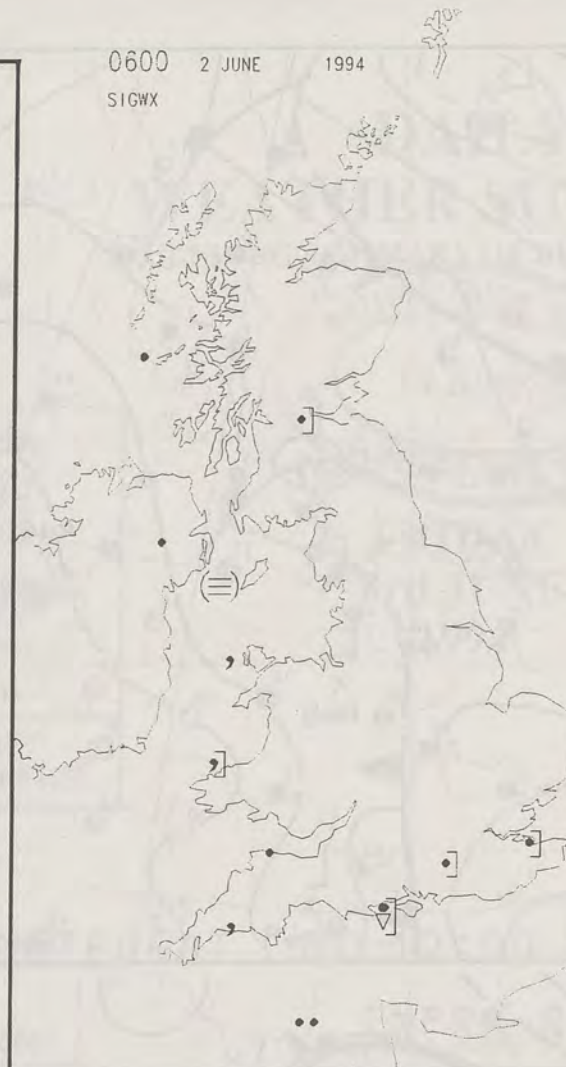
Temperatures were mostly around average although in a few favoured spots they were warm.

London Weather Centre

All times are GMT

© Crown Copyright All rights reserved

0600 2 JUNE 1994  
SIGWX

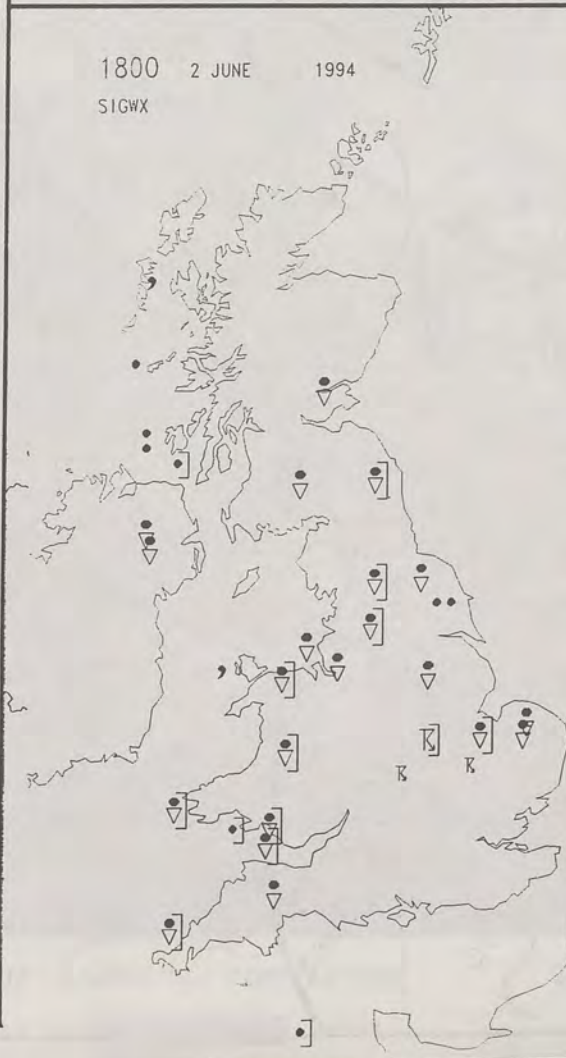


1200 2 JUNE 1994  
SIGWX



### SIGNIFICANT WEATHER CHARTS

1800 2 JUNE 1994  
SIGWX

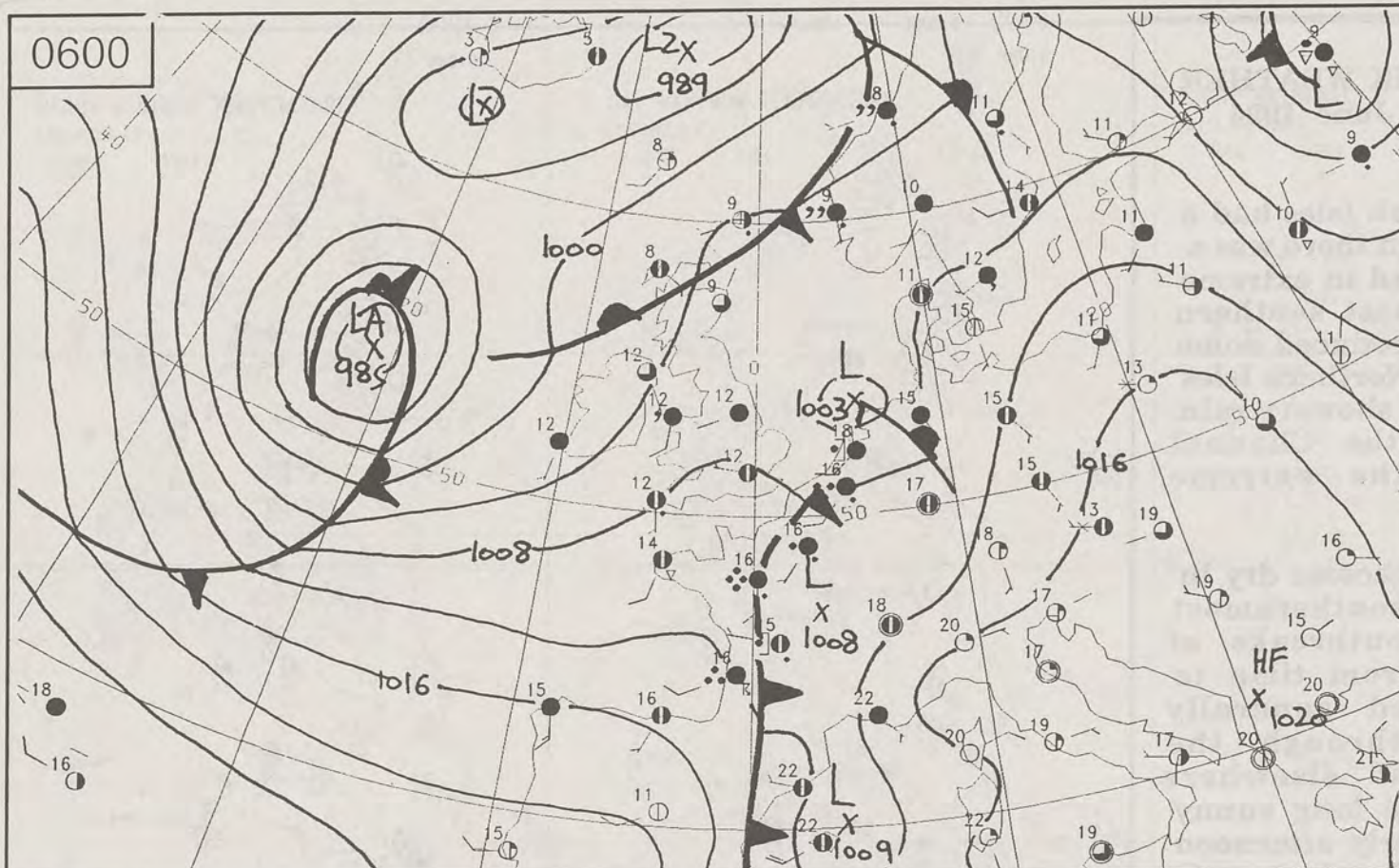


2400 2 JUNE 1994  
SIGWX

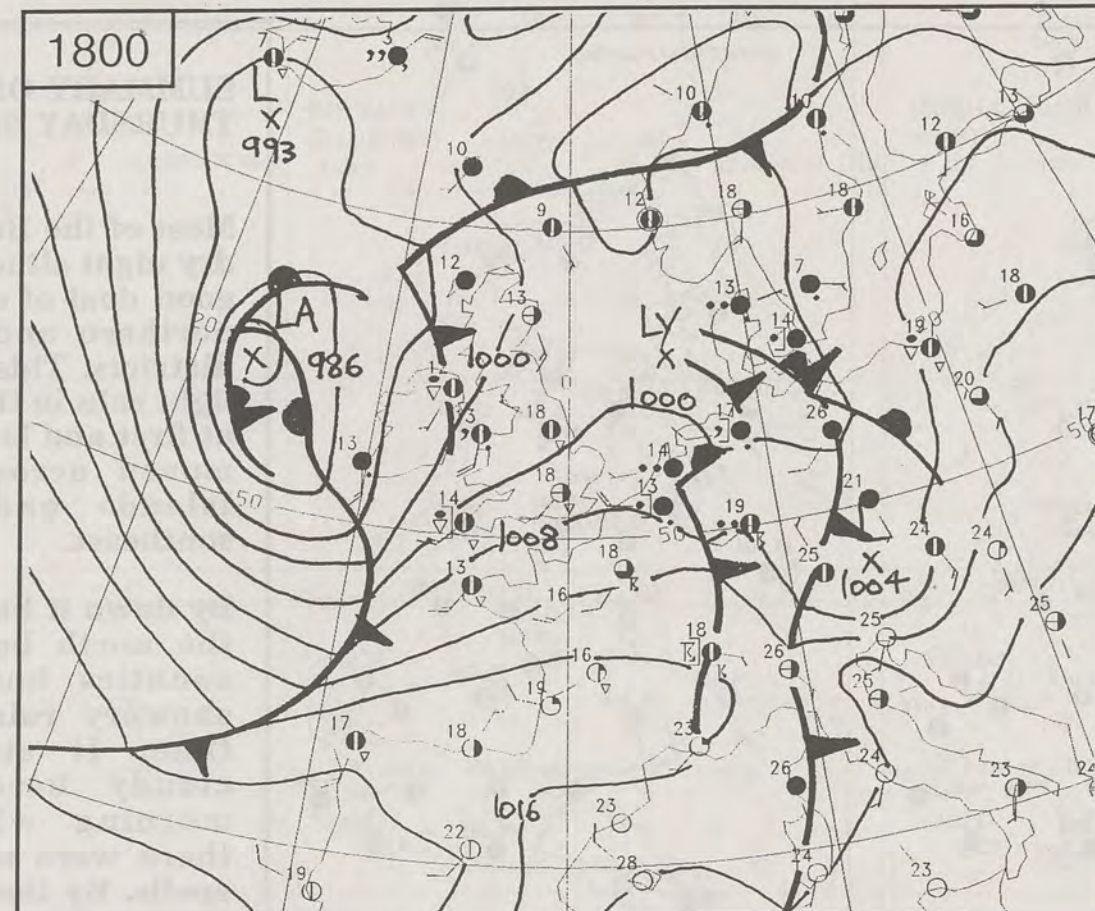




0600

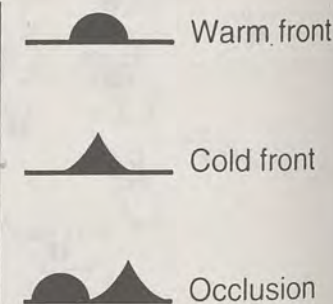


1800

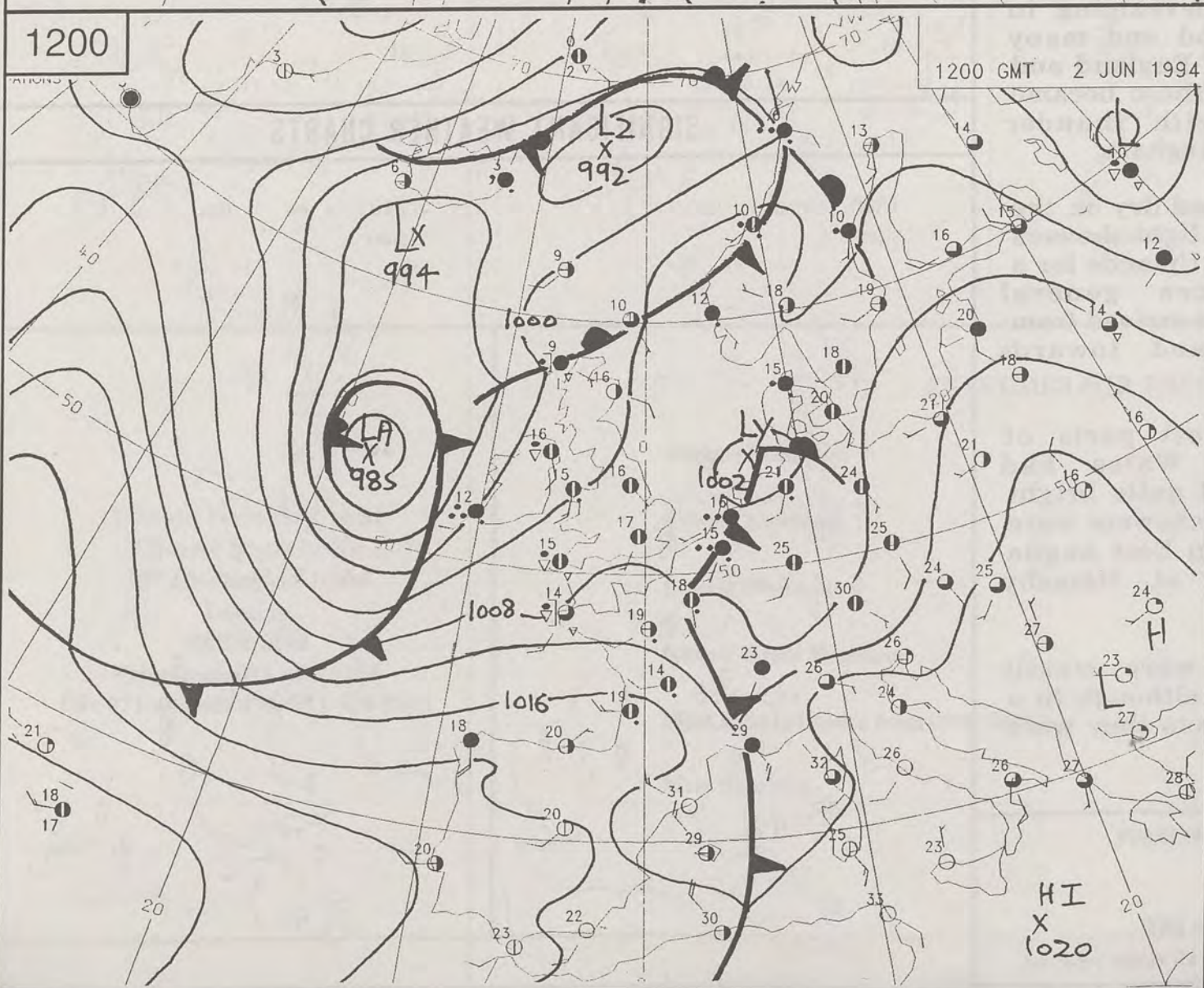


THURSDAY  
2nd JUNE  
1994

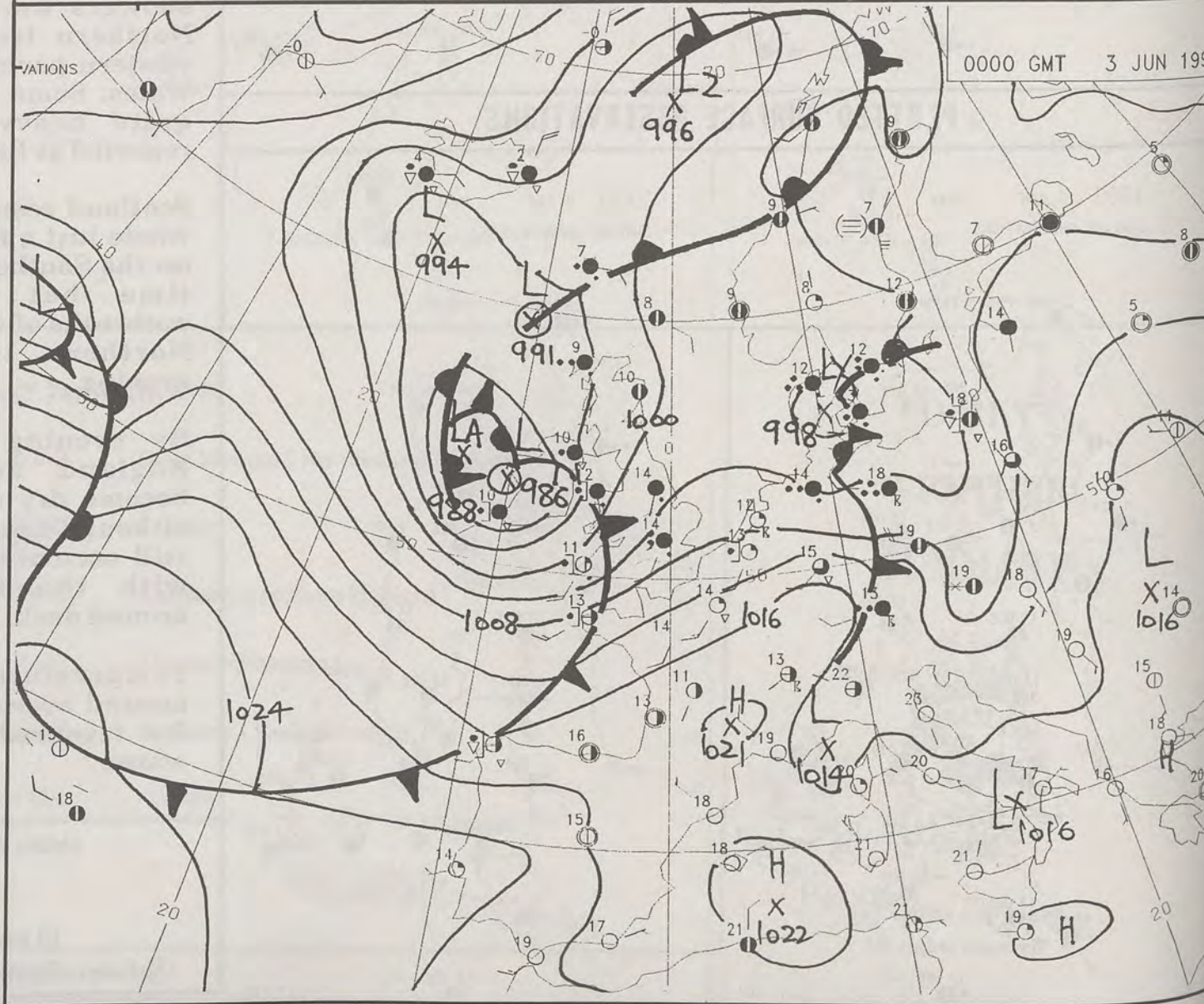
SYNOPTIC  
WEATHER  
CHARTS



1200



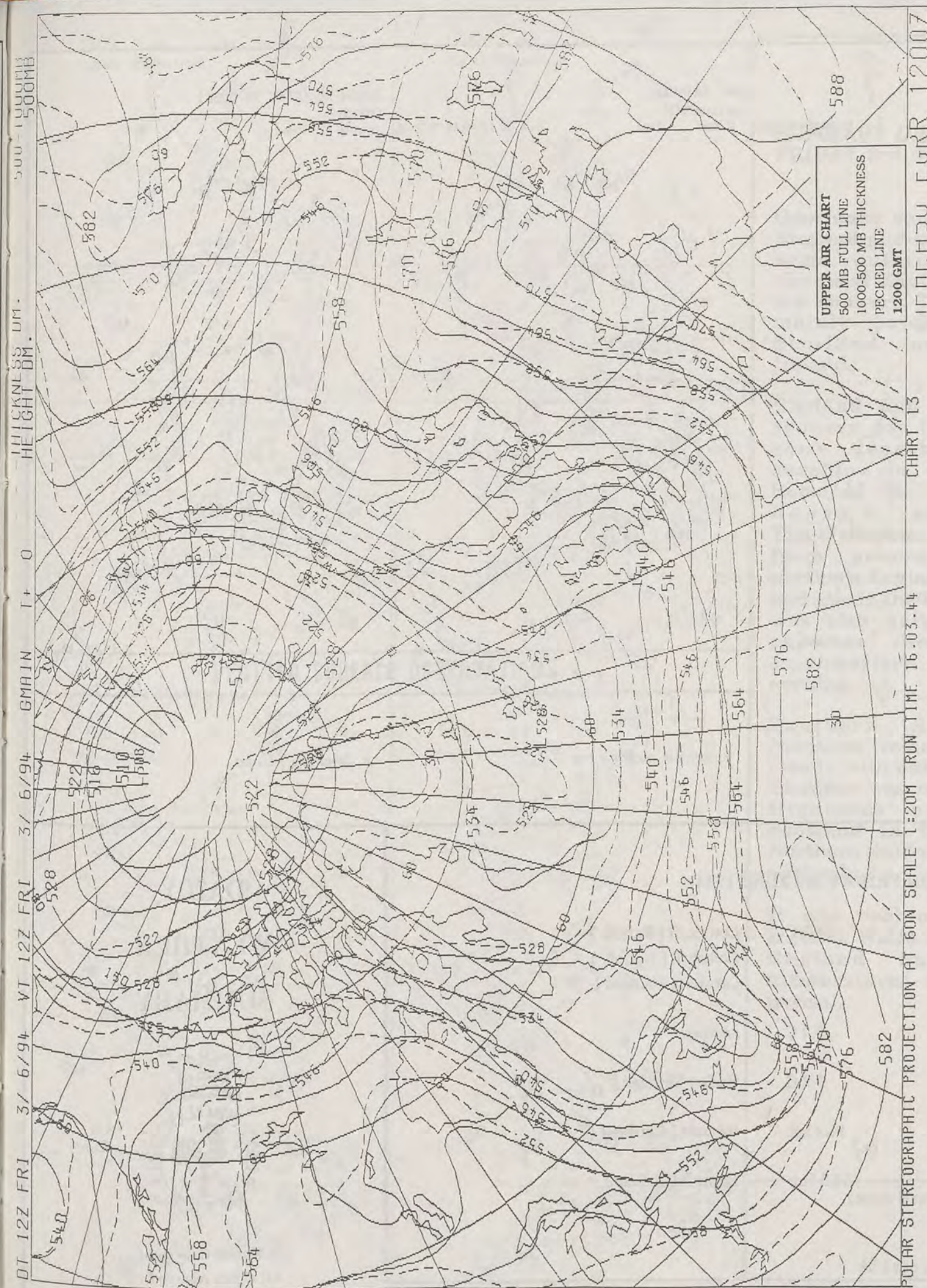
1200 GMT 2 JUN 1994



0000 GMT 3 JUN 1994


DI 12Z FRI 3/ 6/94 VT 12Z FRI 3/ 6/94 GMAIN 1+ 0  
THICKNESS UM.  
HEIGHT DM.






# DAILY WEATHER SUMMARY

INCLUDING SUMMARY OF BRITISH WEATHER




FRIDAY  
3rd JUNE  
1994



LONDON weather centre

METEOSAT AT 12:00 GMT ON 03/06/94  
INFRA-RED

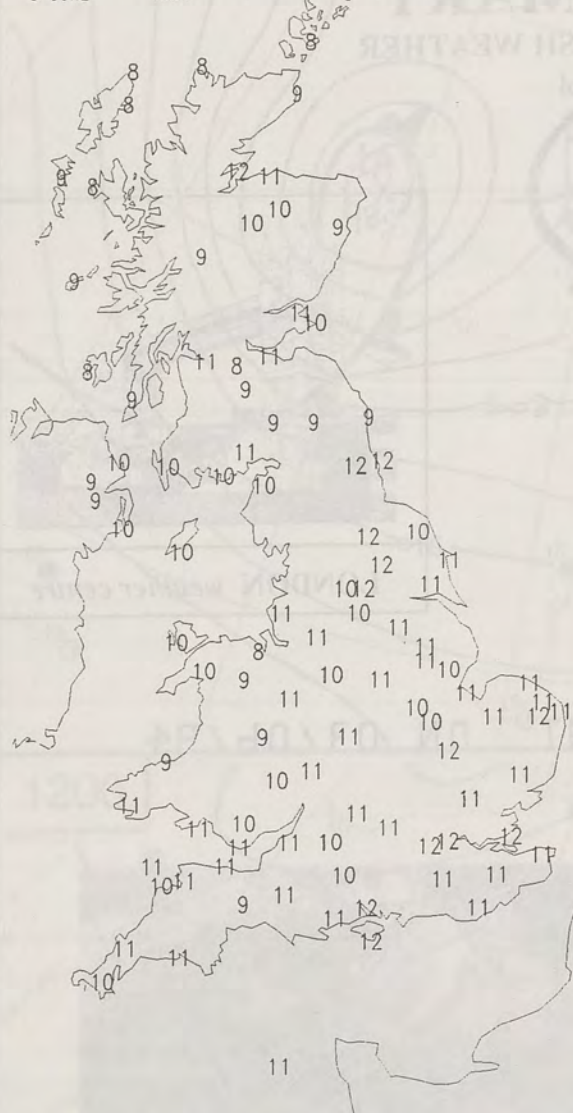


CLOUD-TOP OR LAND/SEA TEMPERATURE  
COLD WARM



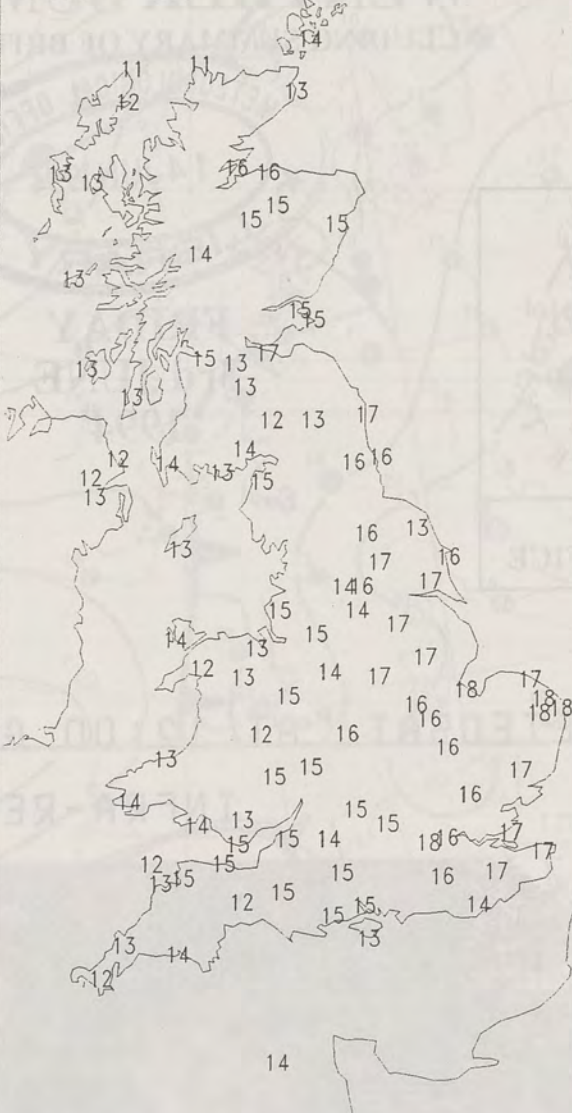
# NIGHT MINIMUM TEMPERATURE (DEGREES C)

3 JUNE 1994



# DAY MAXIMUM TEMPERATURE (DEGREES C)

3 JUNE 1994



# NIGHT RAINFALL (MILLIMETRES)

3 JUNE 1994



X INDICATES TRACE TO 0.4 MM  
X

# DAY RAINFALL (MILLIMETRES)

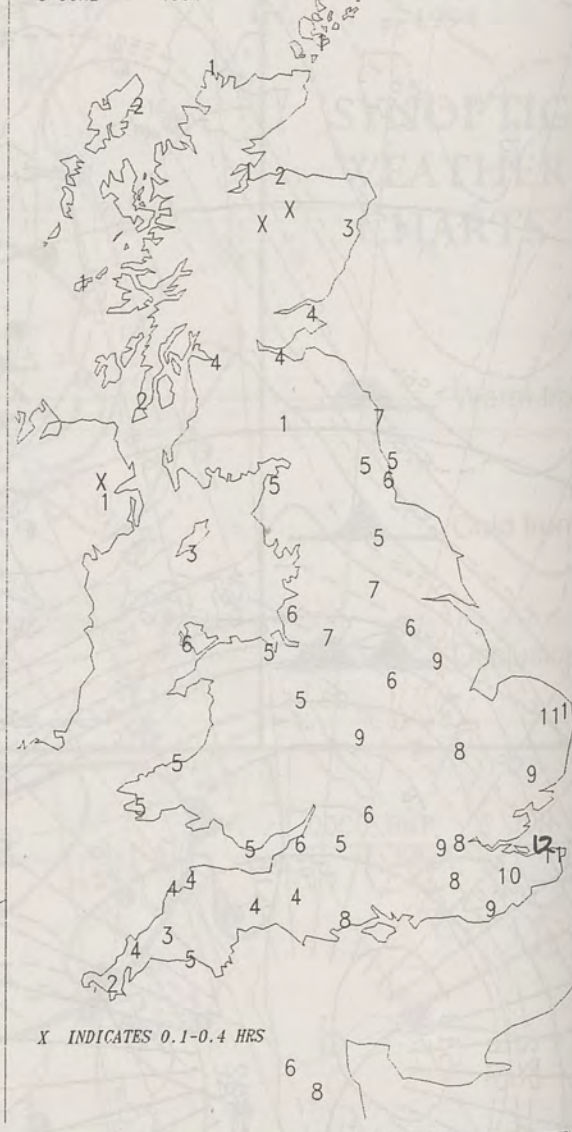
3 JUNE 1994



X INDICATES TRACE TO 0.4 MM  
X

# SUNSHINE (DAWN TO DUSK) (HOURS)

3 JUNE 1994



X INDICATES 0.1-0.4 HRS  
6 8

London Weather Centre  
Climate Department  
127 Clerkenwell Road  
London  
EC1R 5DB  
Telephone 071 405 4358  
Fax 071 404 4314 or 071 696 0571

## EXTREMES FOR FRIDAY 3rd JUNE 1994

Highest Maximum	:	18.2 C	Lowestoft [ Suffolk ]
Lowest Maximum	:	9.0 C	Coltishall [ Norfolk ]
Lowest Minimum	:	6.0 C	Lerwick
Lowest Grass Minimum	:	3.2 C	Foula [ Shetland ]
Most Rain (24 hours from 0900 GMT)	:	14.2 mm	Bastreet [ Cornwall ]
Most Sunshine	:	12.2 Hrs	Herne Bay [ Kent ]

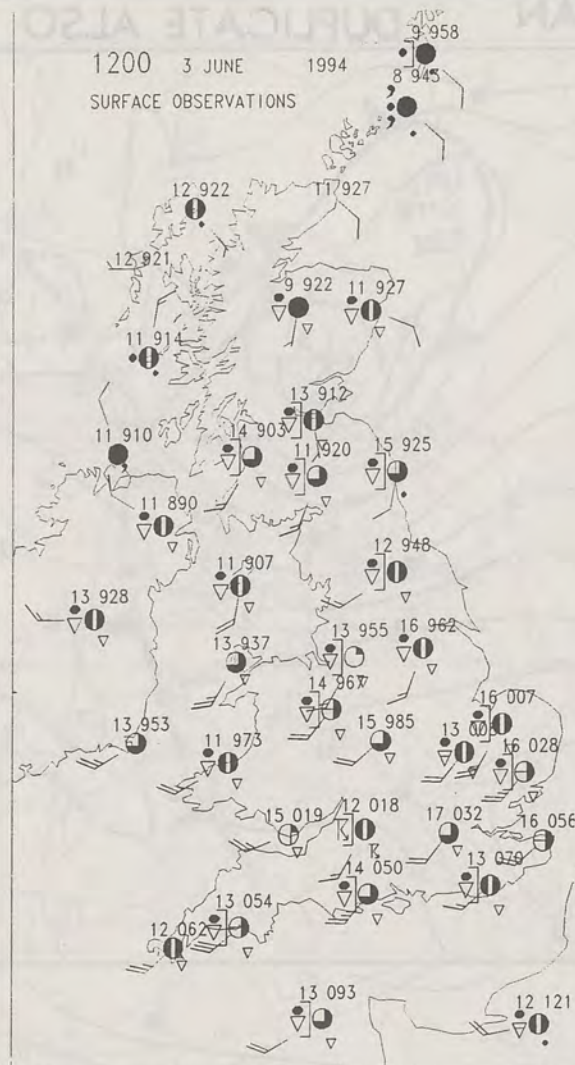
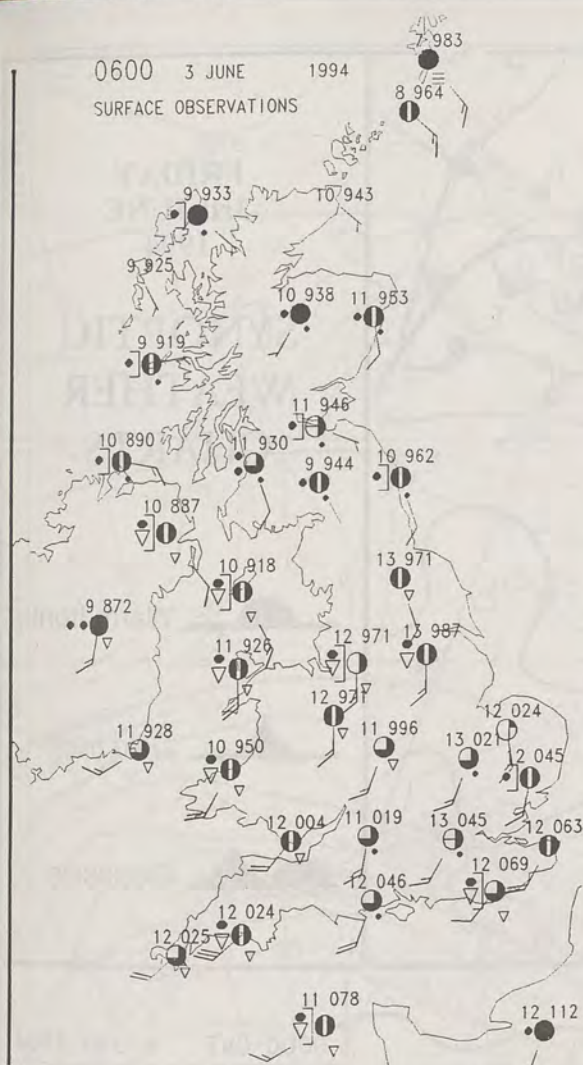
All times are GMT

## DAILY WEATHER SUMMARY

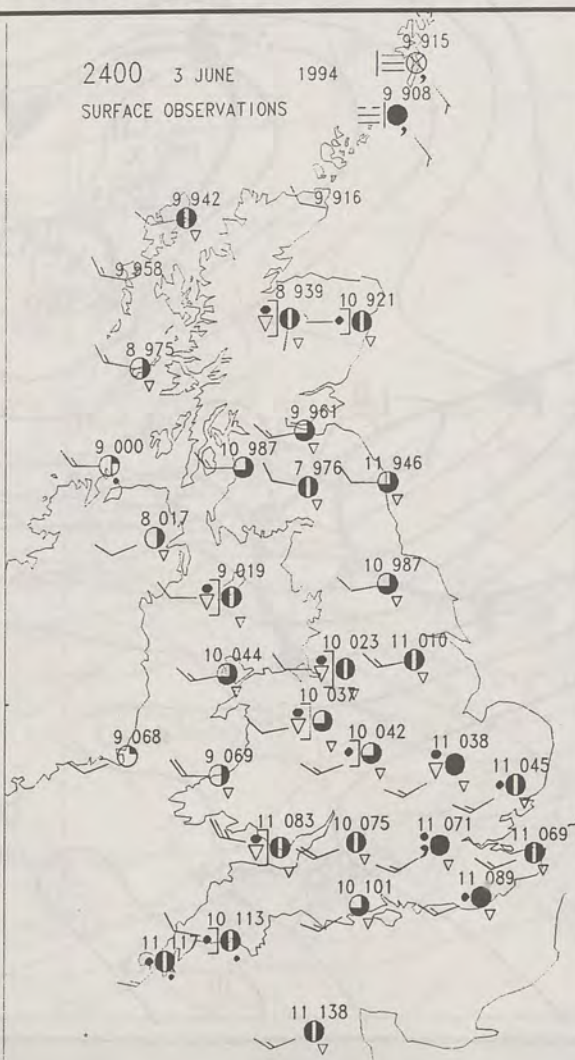
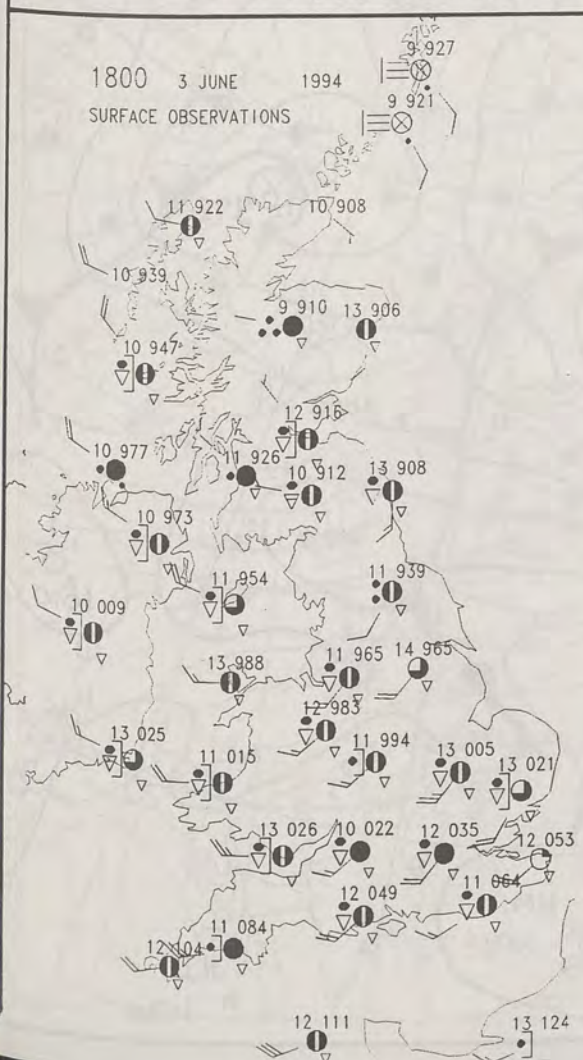


© Crown Copyright  
All rights reserved





### PLOTTED SURFACE OBSERVATIONS



### SUMMARY OF UK WEATHER FRIDAY 3rd June 1994

Overnight southern parts of England and south Wales had some outbreaks of rain. Northern England also had a few showers. There was some mainly patchy rain over Scotland and Northern Ireland.

England and Wales had a showery day but there were some lengthy spells of sunshine in eastern parts. Some of the showers were heavy with hail. Thunderstorms were reported from several places in northern England, East Anglia and also in the London area. It was also quite windy. The showers died out over southwestern parts in the evening.

Southern Scotland and Northern Ireland were mostly cloudy with outbreaks of rain. Thunder was reported in the Highlands and southeast Scotland in the afternoon. Northern Scotland was cloudy with rain.

It was cool over Northern Ireland, Wales and southwest England but elsewhere temperatures were close to normal.

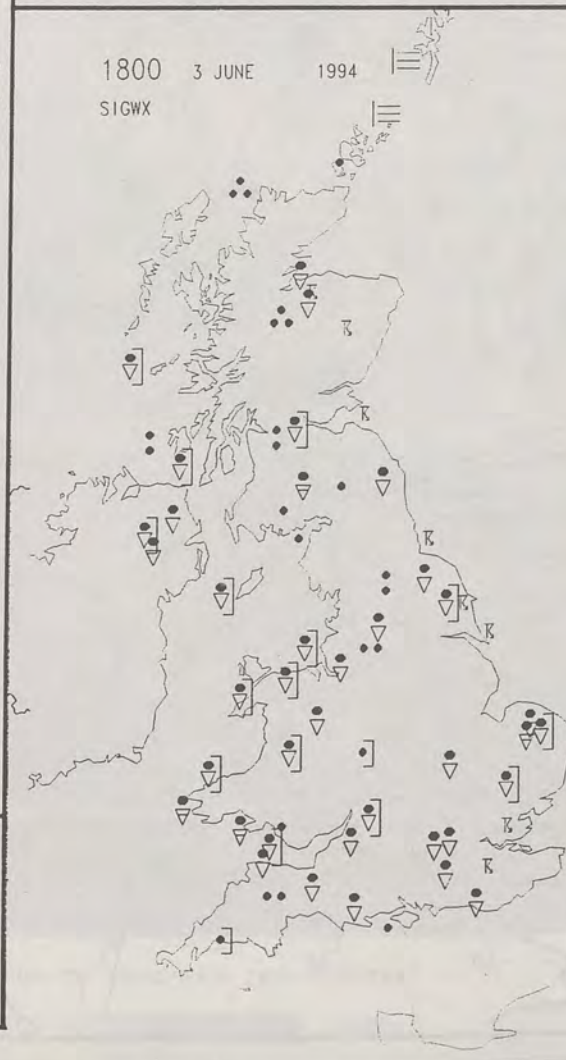
London Weather Centre

All times are GMT

© Crown Copyright All rights reserved



### SIGNIFICANT WEATHER CHARTS

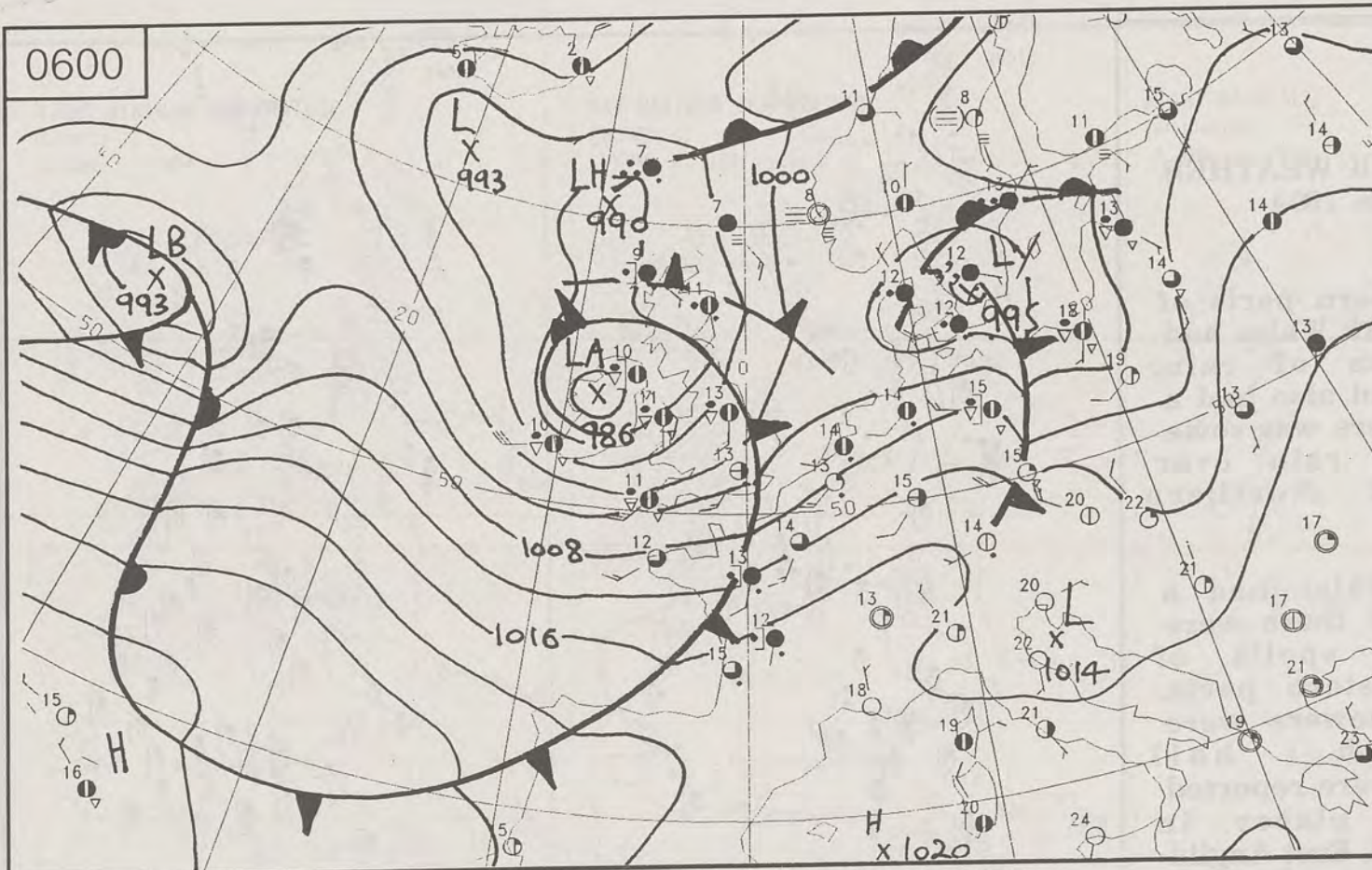




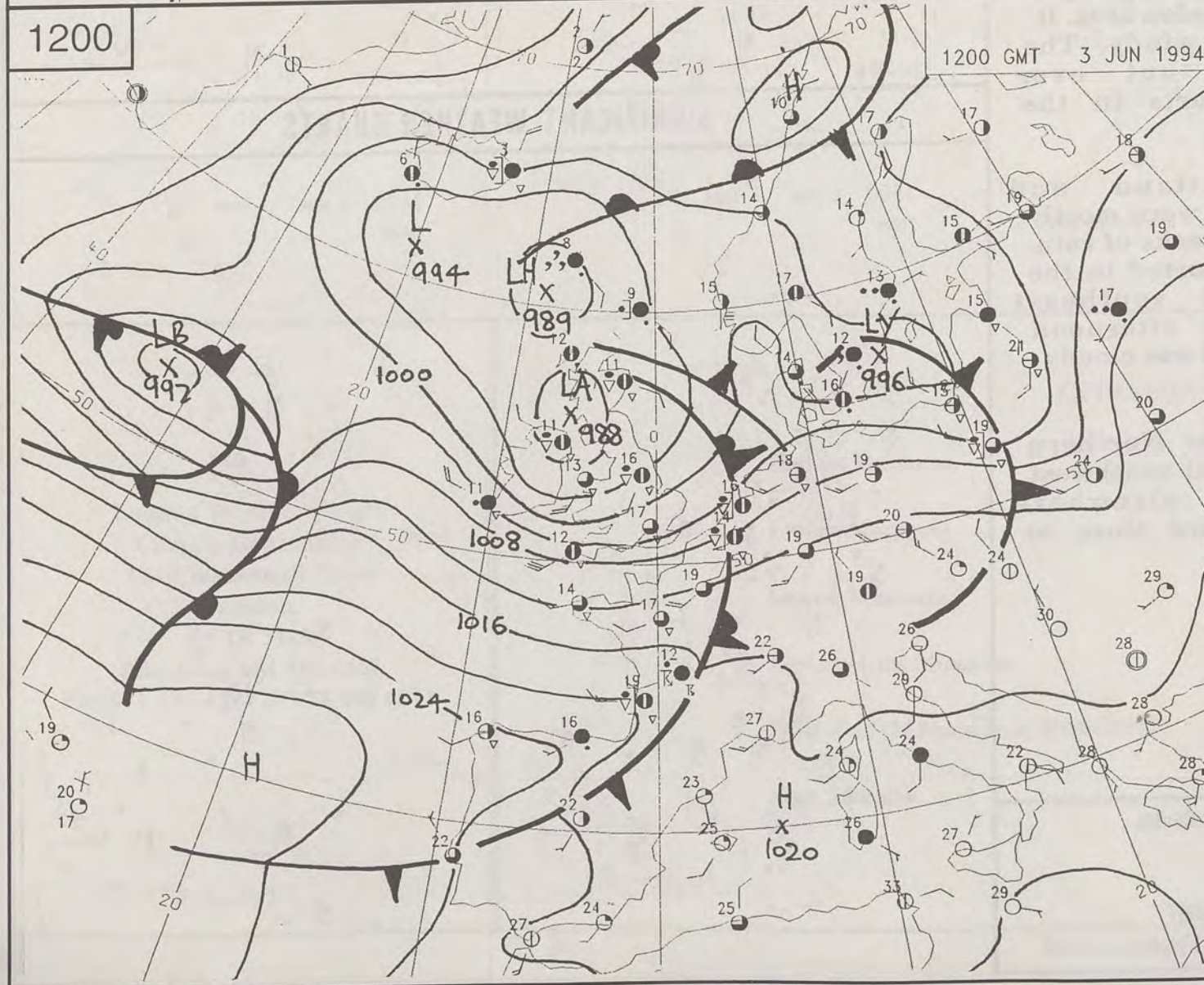
NOT FOR LOAN

DUPLICATE ALSO

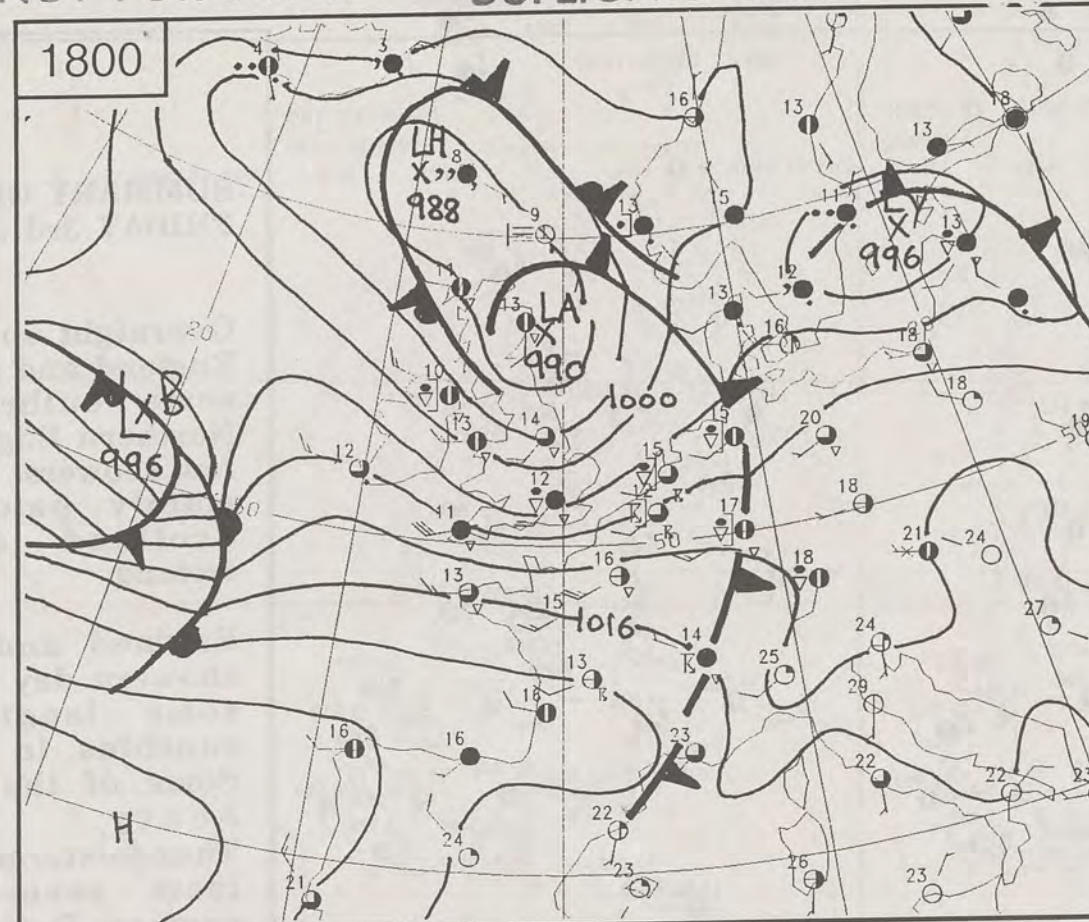
0600



1200






1800

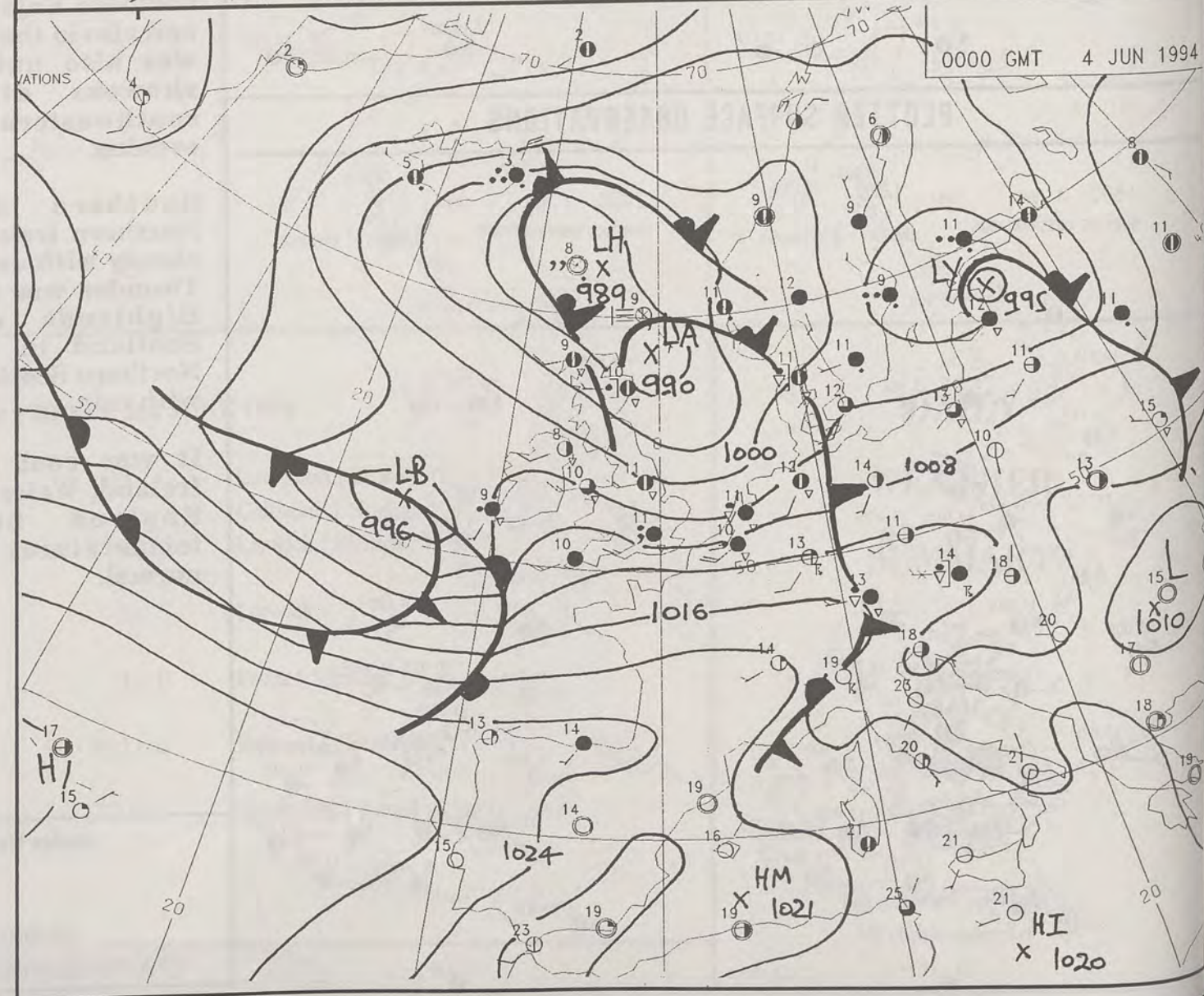


FRIDAY  
3rd JUNE  
1994

# SYNOPTIC WEATHER CHARTS

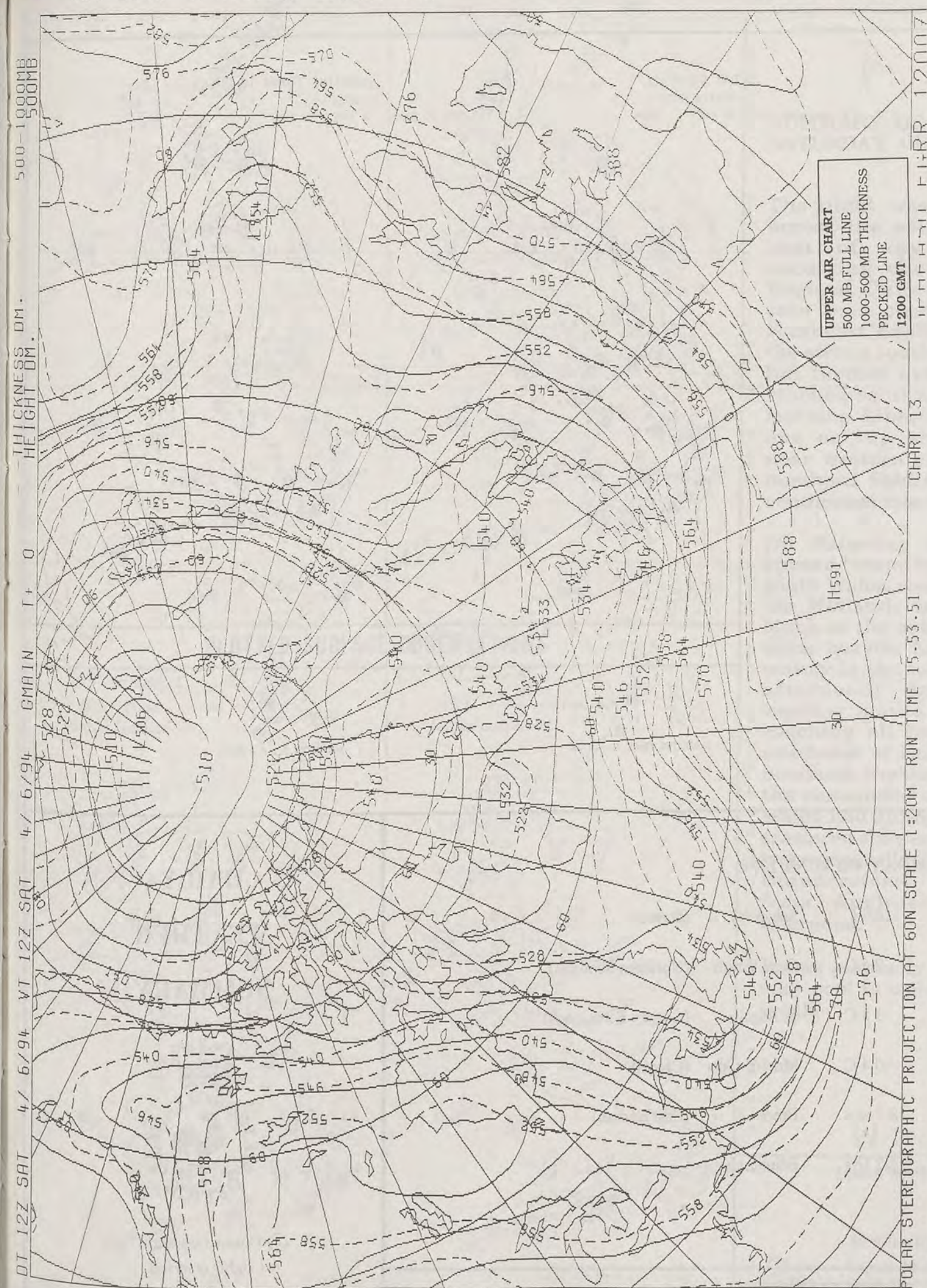
-  Warm front
-  Cold front
-  Occlusion

0000 GMT 4 JUN 1994




500-1000MB  
THICKNESS  
HEIGHT DM.  
T+ 0  
GMAIN T+ 0  
4/ 6/94  
VT 12Z SAI  
4/ 6/94  
VT 12Z SAI







# DAILY WEATHER SUMMARY

INCLUDING SUMMARY OF BRITISH WEATHER




SATURDAY  
4th JUNE  
1994



LONDON *weather centre*

METEOSAT AT 12:00 GMT ON 04/06/94  
INFRA-RED

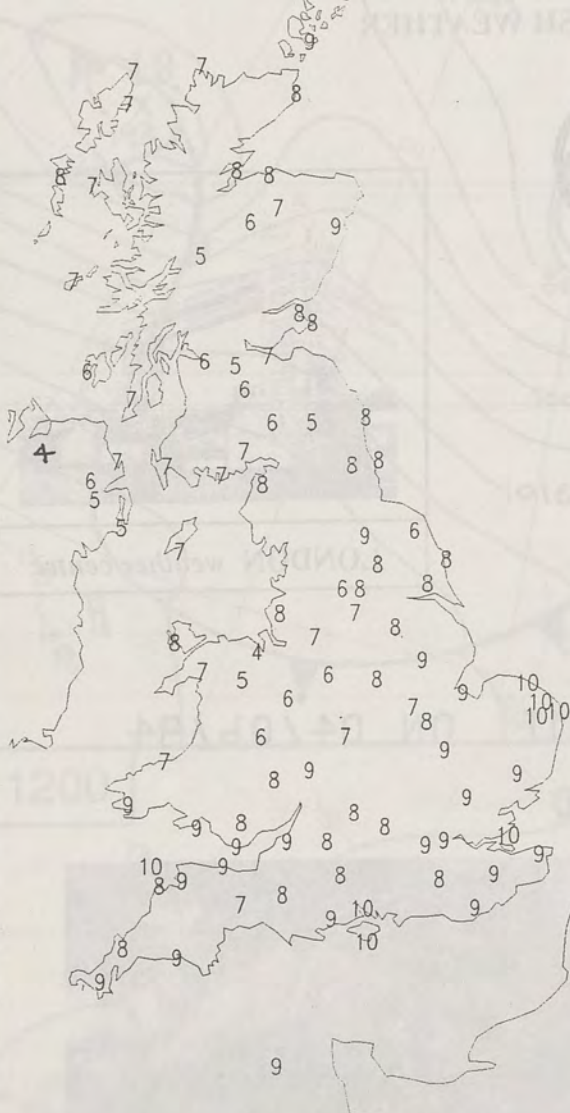


CLOUD-TOP OR LAND/SEA TEMPERATURE

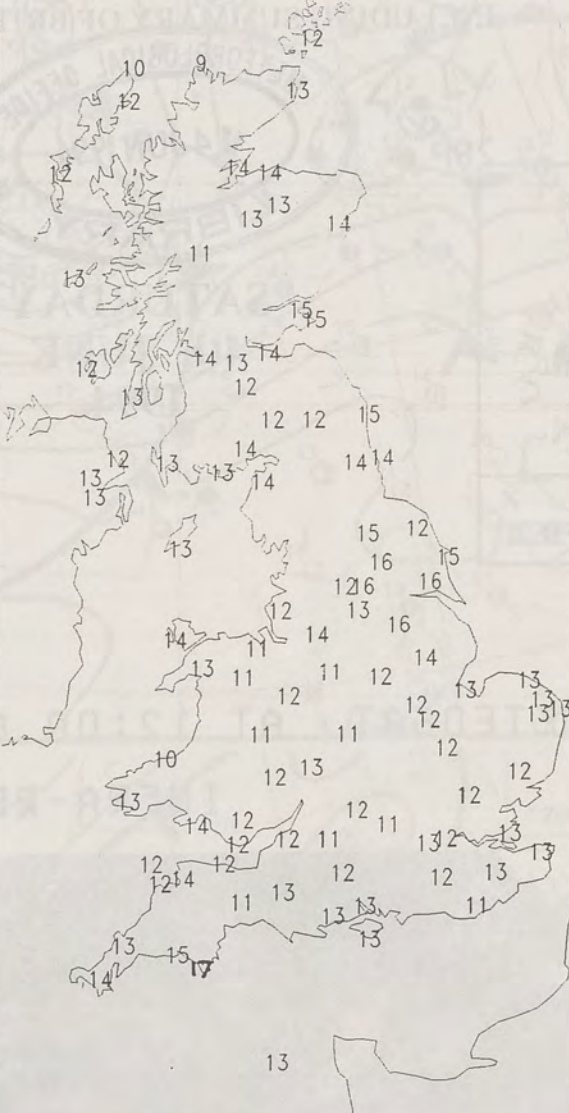
COLD WARM



NIGHT MINIMUM TEMPERATURE  
(DEGREES C)  
4 JUNE 1994



DAY MAXIMUM TEMPERATURE  
(DEGREES C)  
4 JUNE 1994



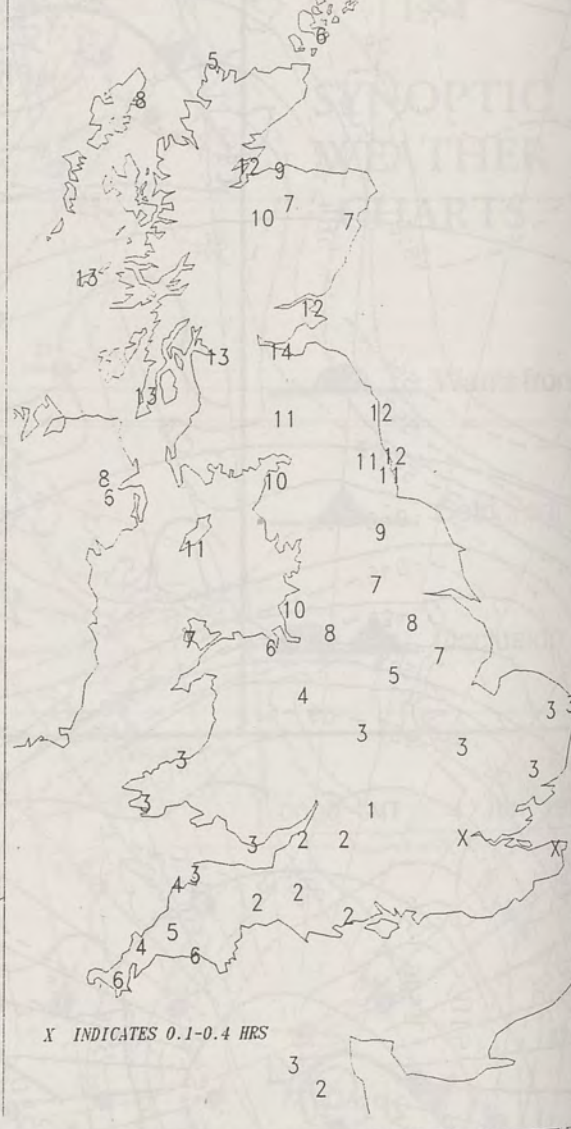
NIGHT RAINFALL  
(MILLIMETRES)  
4 JUNE 1994



DAY RAINFALL  
(MILLIMETRES)  
4 JUNE 1994



SUNSHINE (DAWN TO DUSK)  
(HOURS)  
4 JUNE 1994



# EXTREMES FOR SATURDAY 4th JUNE 1994

Highest Maximum	:	16.6 C	Salcombe	(Devon)
Lowest Maximum	:	9.4 C	Cape Wrath	(Northern Scotland)
Lowest Minimum	:	3.8 C	St Angelo	(County Fermanagh)
Lowest Grass Minimum	:	-0.4 C	Moel-Y-Crio	(Clwyd)
Most Rain (24 hours from 0900 GMT)	:	18.7 mm	Brede	(East Sussex)
Most Sunshine	:	14.2 Hrs	Edinburgh	

London Weather Centre  
Climate Department  
127 Clerkenwell Road  
London  
EC1R 5DB  
Telephone 071 405 4358  
Fax 071 404 4314 or 071 696 0571

## DAILY WEATHER SUMMARY

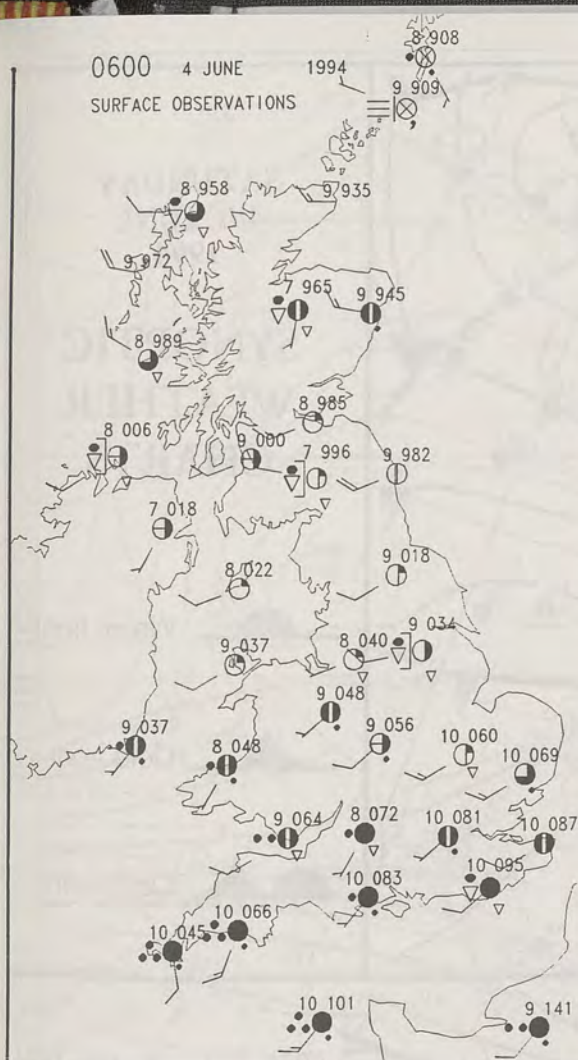


© Crown Copyright  
All rights reserved

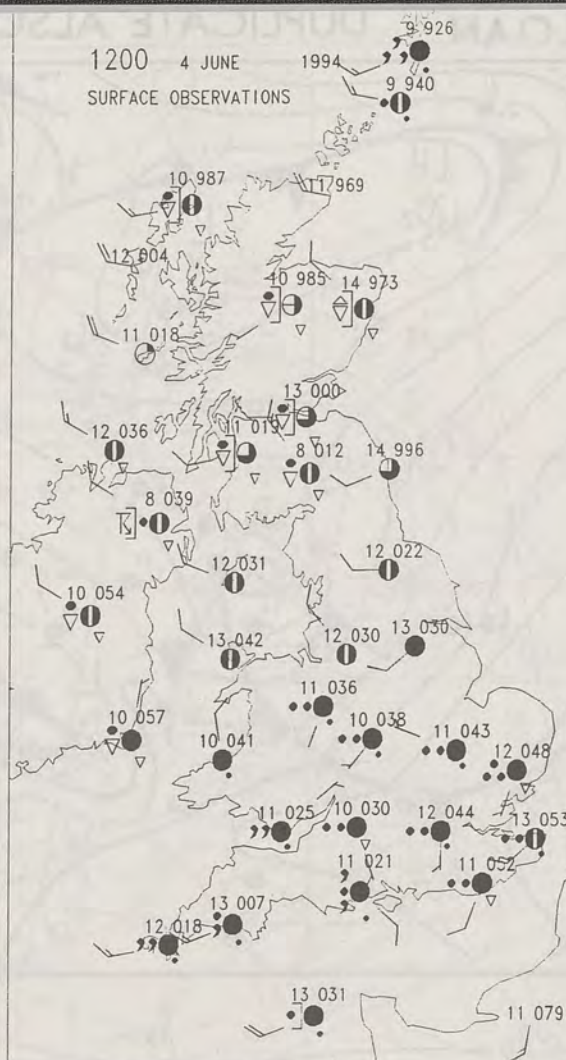
All times are GMT



0600 4 JUNE 1994  
SURFACE OBSERVATIONS

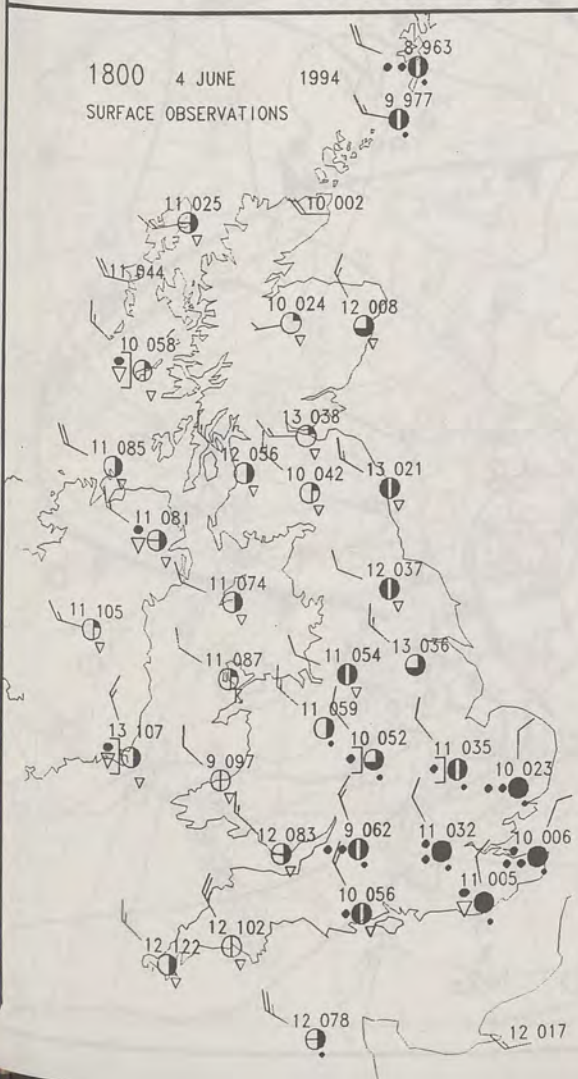


1200 4 JUNE 1994  
SURFACE OBSERVATIONS

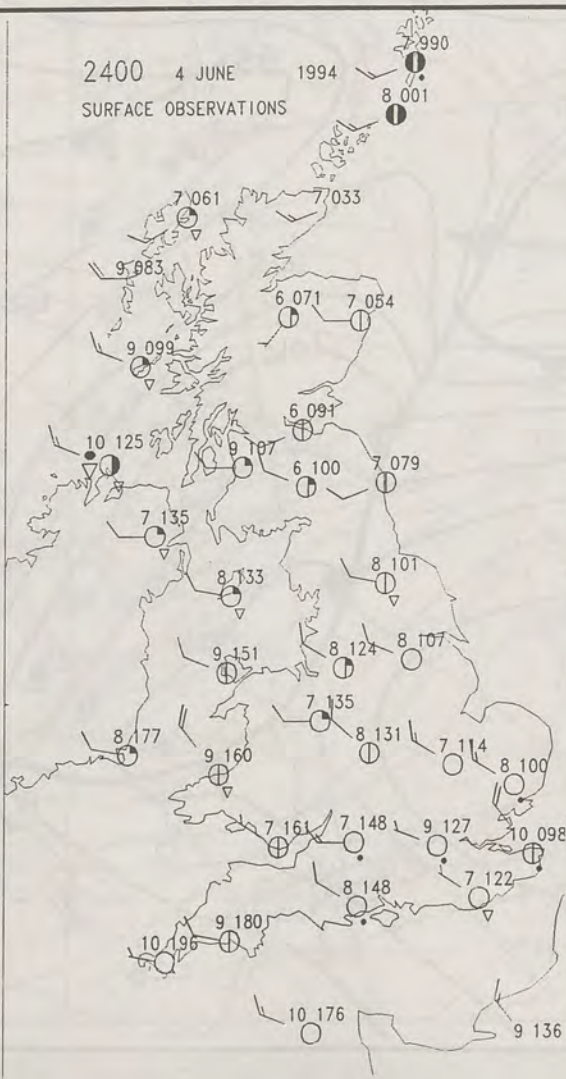


### PLOTTED SURFACE OBSERVATIONS

1800 4 JUNE 1994  
SURFACE OBSERVATIONS



2400 4 JUNE 1994  
SURFACE OBSERVATIONS



### SUMMARY OF UK WEATHER SATURDAY 4th June 1994

The night was rather cloudy across the country, with the best of any clear spells occurring over northeastern England. Outbreaks of showery rain soon cleared away from southeast England, along with the strong southwesterly winds, but further outbreaks of rain reached southwest England by morning. Elsewhere there were one or two showers, mainly near western coasts, and over northern Scotland some more continuous rain occurred.

On Saturday morning, rain spread steadily east across south Wales, southern England, the Midlands and East Anglia. Much of the rain was light but some heavier bursts occurred, mainly in the south. During the afternoon, drier, brighter weather moved from the west reaching all but the extreme southeast of England by dusk. Scotland, Northern Ireland and the remainder of England and Wales had sunny intervals and scattered showers. The showers were generally light, although a thunderstorm was reported from Anglesey during the afternoon.

It was generally a cool day and very cool in wetter parts of the south.

London Weather Centre

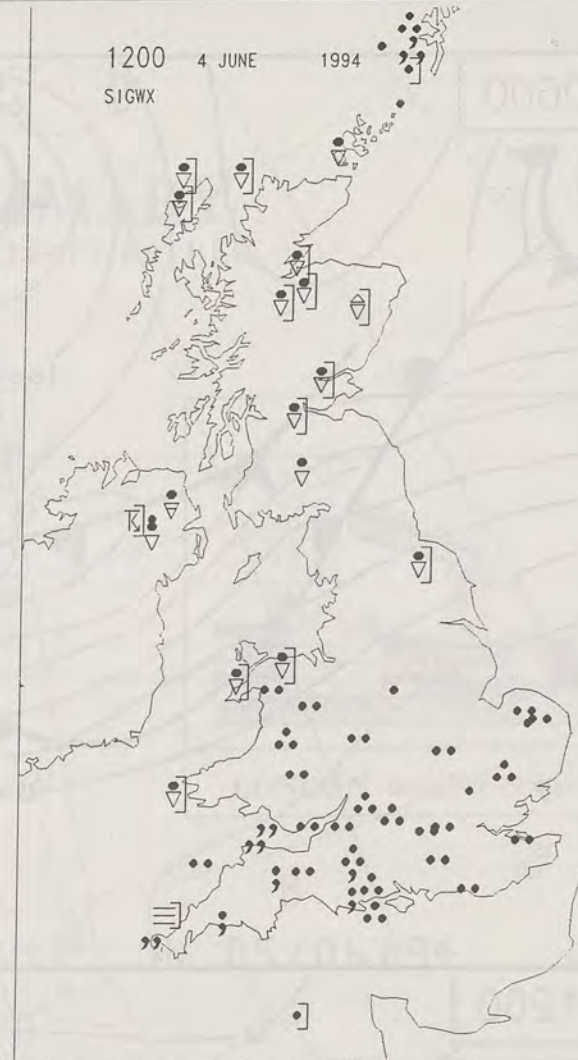
All times are GMT

© Crown Copyright All rights reserved

0600 4 JUNE 1994  
SIGWX



1200 4 JUNE 1994  
SIGWX



### SIGNIFICANT WEATHER CHARTS

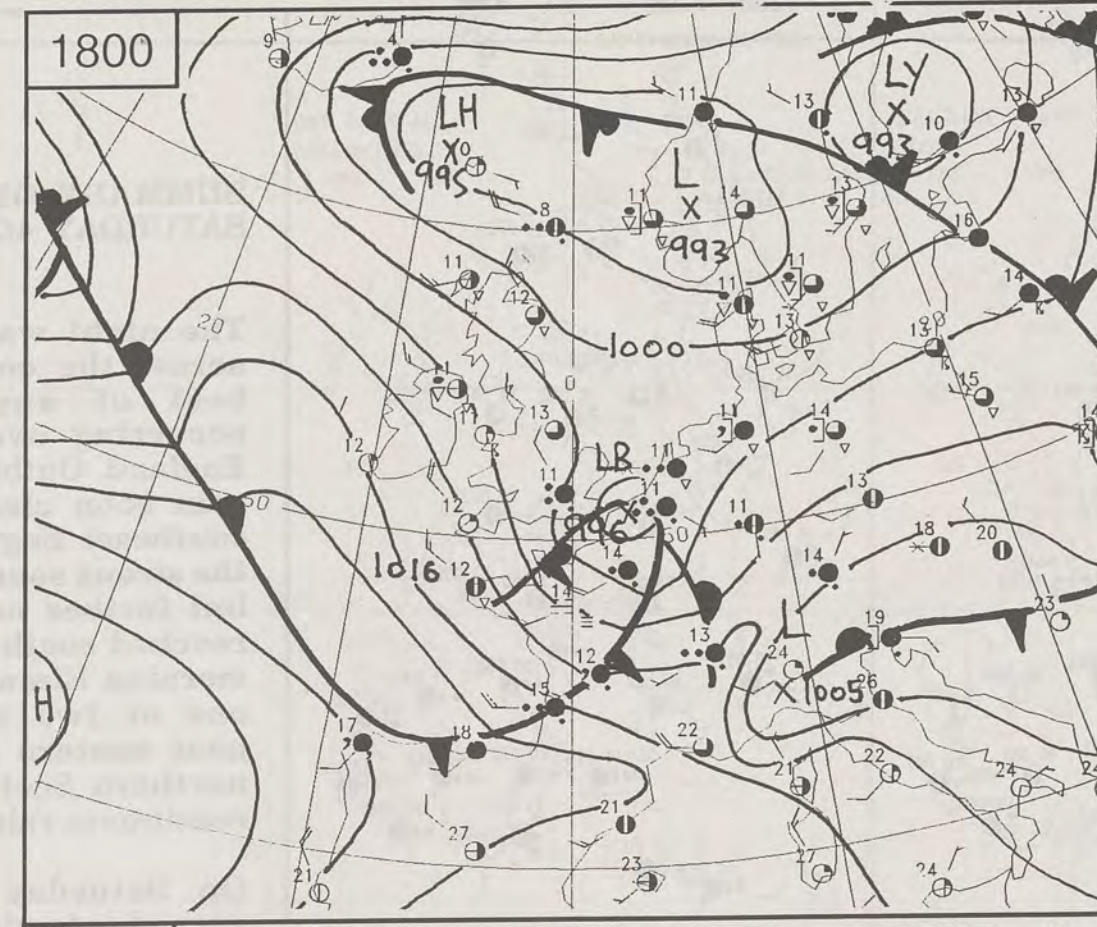
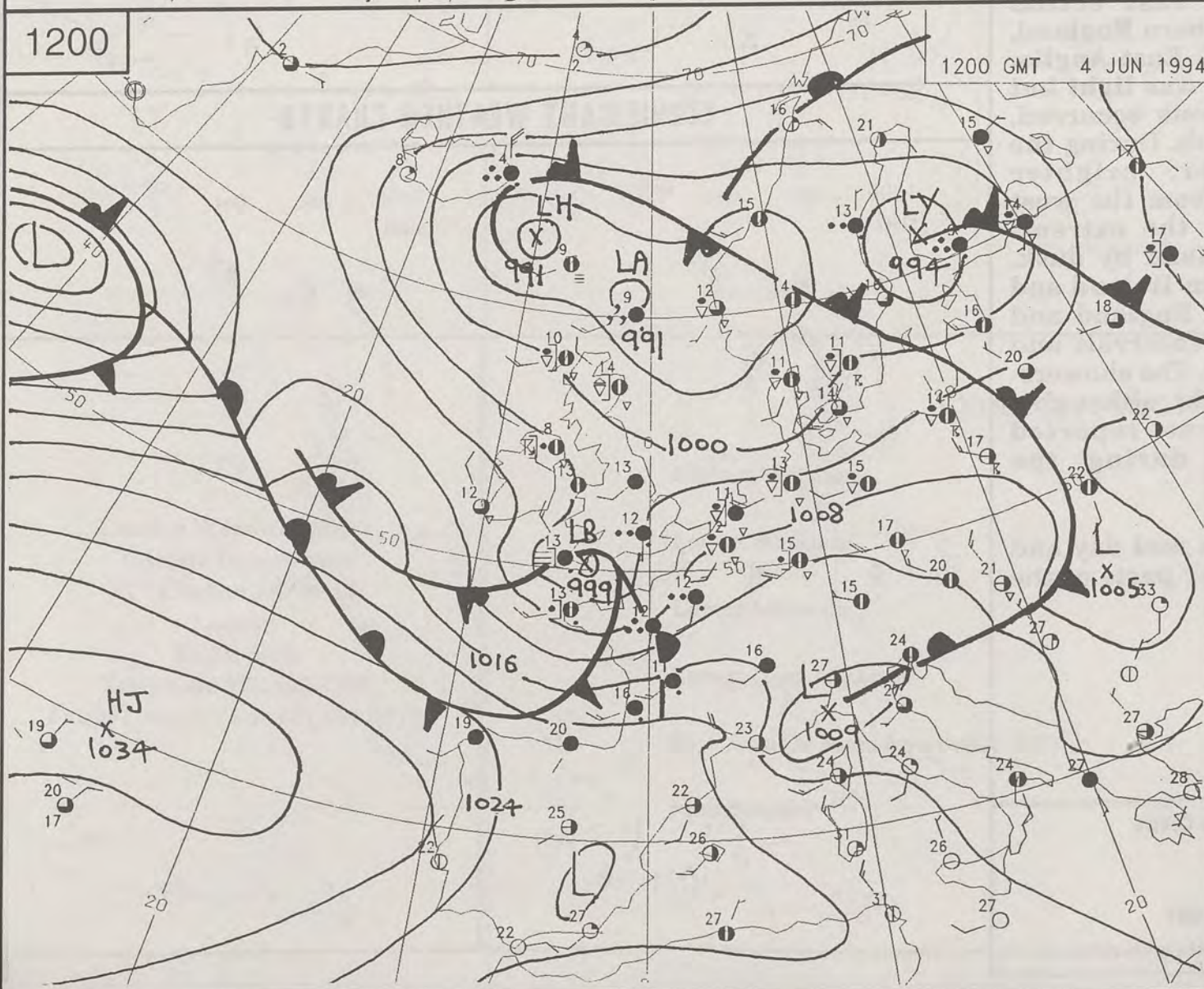
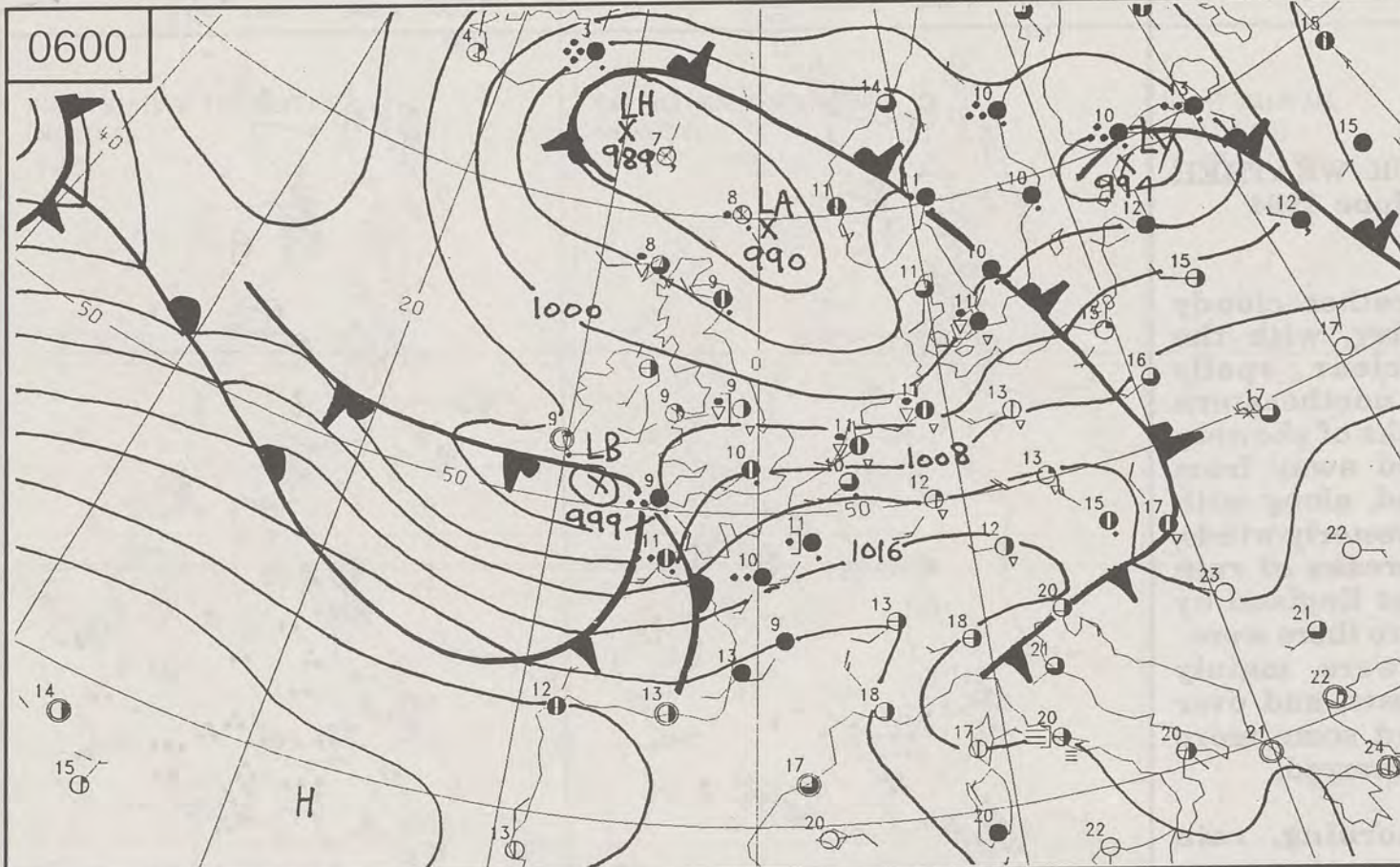
1800 4 JUNE 1994  
SIGWX



2400 4 JUNE 1994  
SIGWX






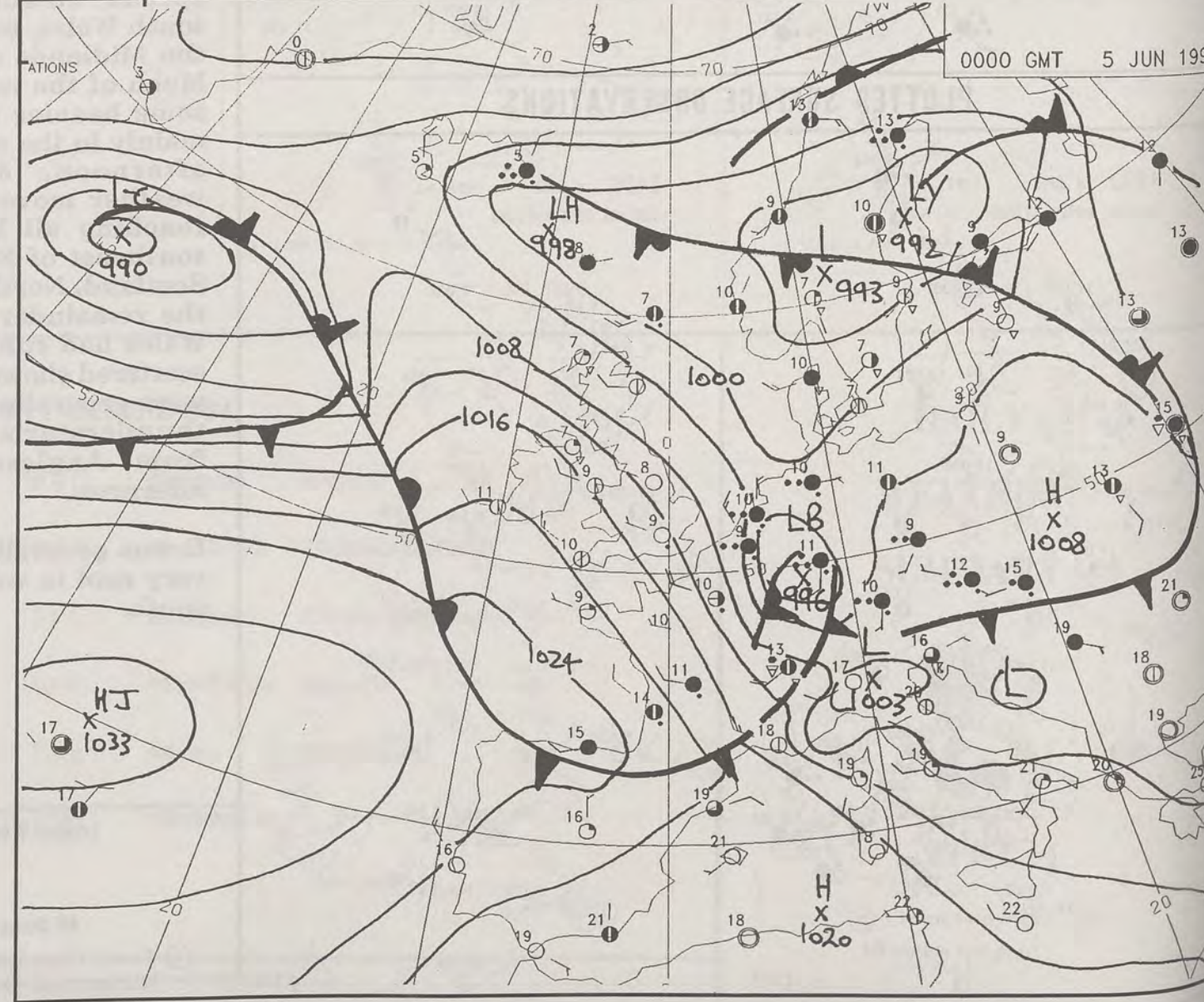




SATURDAY  
4th JUNE  
1994

SYNOPTIC  
WEATHER  
CHARTS

-  Warm front
-  Cold front
-  Occlusion

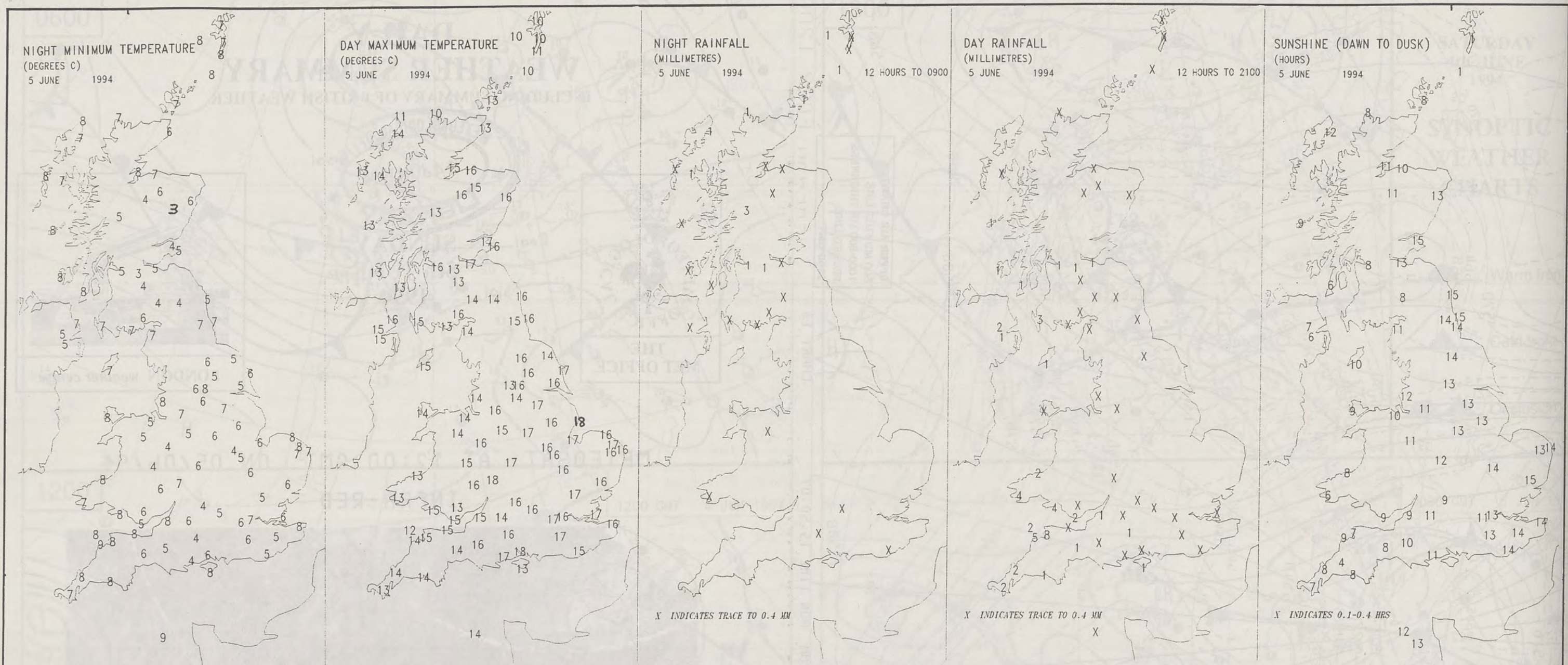


DT 12Z SUN 5/ 6/94 VT 12Z SUN 5/ 6/94 GMAIN 1+ 0  
HEIGHT 55 DM - 1000MB









#### EXTREMES FOR SUNDAY 5th JUNE 1994

Highest Maximum	:	18.0 C	Skegness	(Lincolnshire)
Lowest Maximum	:	9.8 C	Fair Isle Foula	(Shetland)
Lowest Minimum	:	2.5 C	Inchmarlo	(Grampian)
Lowest Grass Minimum	:	-3.7 C	Aboyne	(Grampian)
Most Rain (24 hours from 0900 GMT)	:	7.9 mm	Gawlish Saunton Sands	(Devon)
Most Sunshine	:	15.3 Hrs	Boulmer	(Northumberland)

All times are GMT

#### DAILY WEATHER SUMMARY

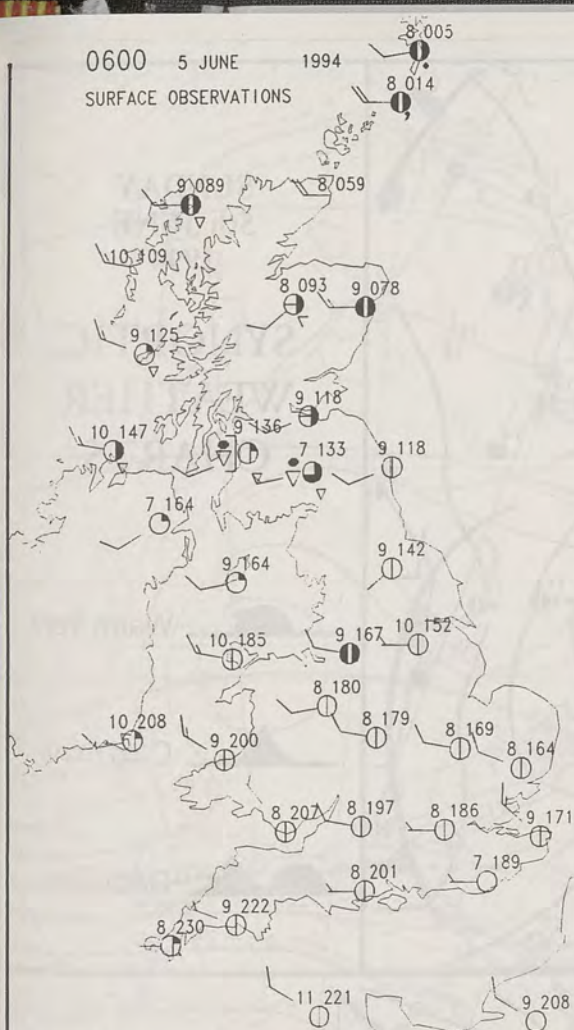


© Crown Copyright  
All rights reserved

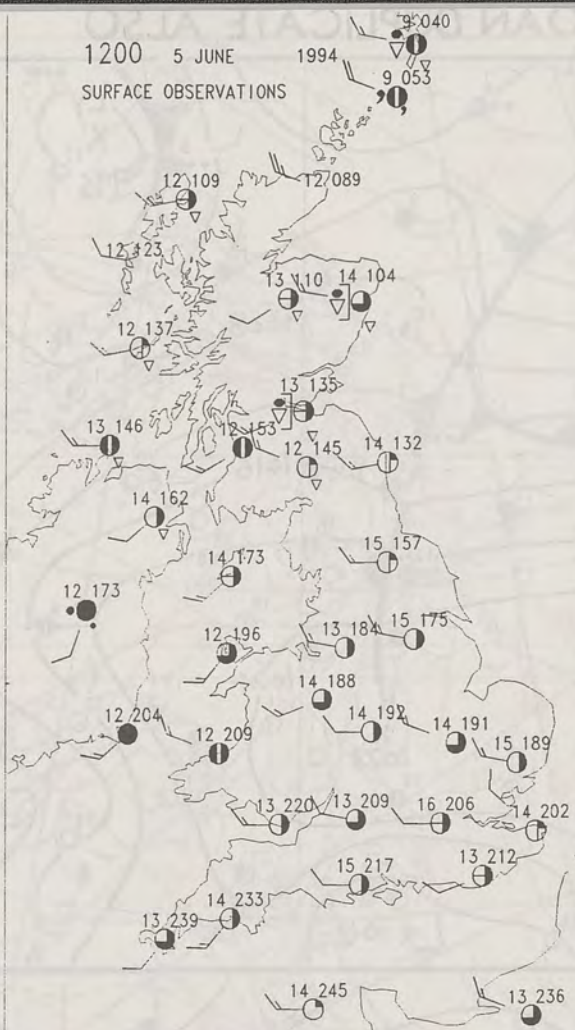
London Weather Centre  
Climate Department  
127 Clerkenwell Road  
London  
EC1R 5DB  
Telephone 071 405 4358  
Fax 071 404 4314 or 071 696 0571



0600 5 JUNE 1994  
SURFACE OBSERVATIONS

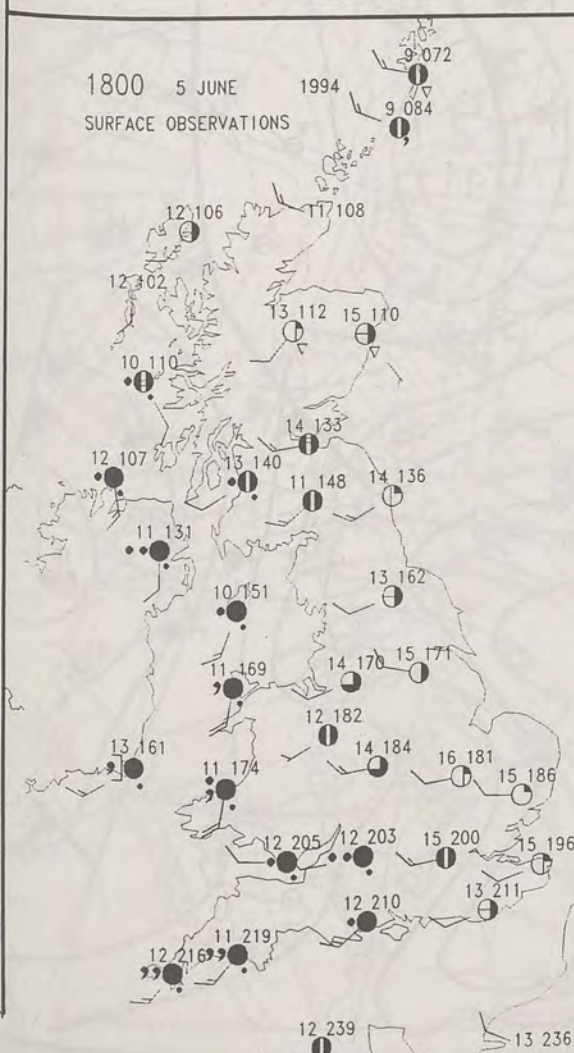


1200 5 JUNE 1994  
SURFACE OBSERVATIONS

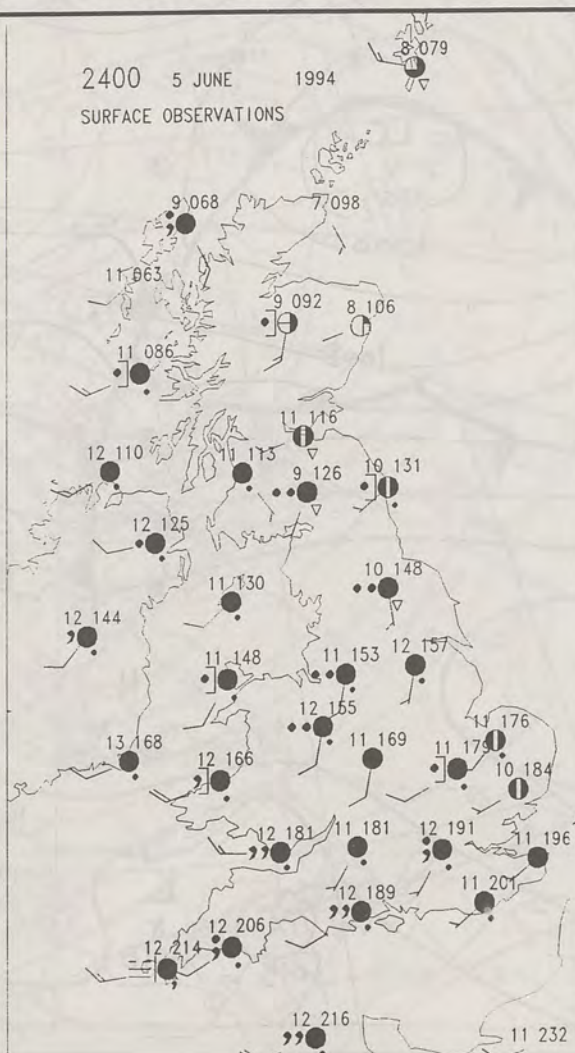


### PLOTTED SURFACE OBSERVATIONS

1800 5 JUNE 1994  
SURFACE OBSERVATIONS



2400 5 JUNE 1994  
SURFACE OBSERVATIONS



## SUMMARY OF UK WEATHER SUNDAY 5th June 1994

England and Wales had a largely clear night, although a few showers affected northwest England. Scotland and Northern Ireland had a mixture of clear intervals and showers, although many eastern parts remained dry. It was a chilly night with ground frost in spots sheltered from the light or moderate northwest wind.

On Sunday morning, England and Wales had a good deal of sunshine. Scotland and Northern Ireland had sunny spells with showers becoming isolated. During the afternoon, cloud increased in western areas with patchy rain reaching Wales and Northern Ireland by mid afternoon. This rain moved erratically east during the rest of the afternoon and evening but with many places remaining dry with further intervals of sunshine. Western coasts became misty. Scotland stayed generally dry with sunny spells.

Temperatures were near, or rather below, normal.

London Weather Centre

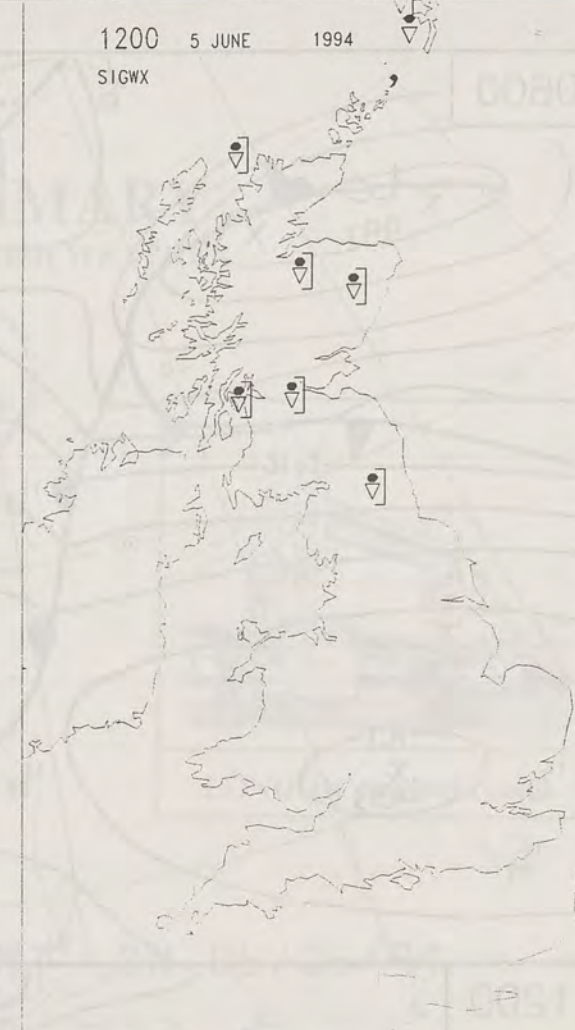
All times are GMT

© Crown Copyright All rights reserved

0600 5 JUNE 1994  
SIGWX

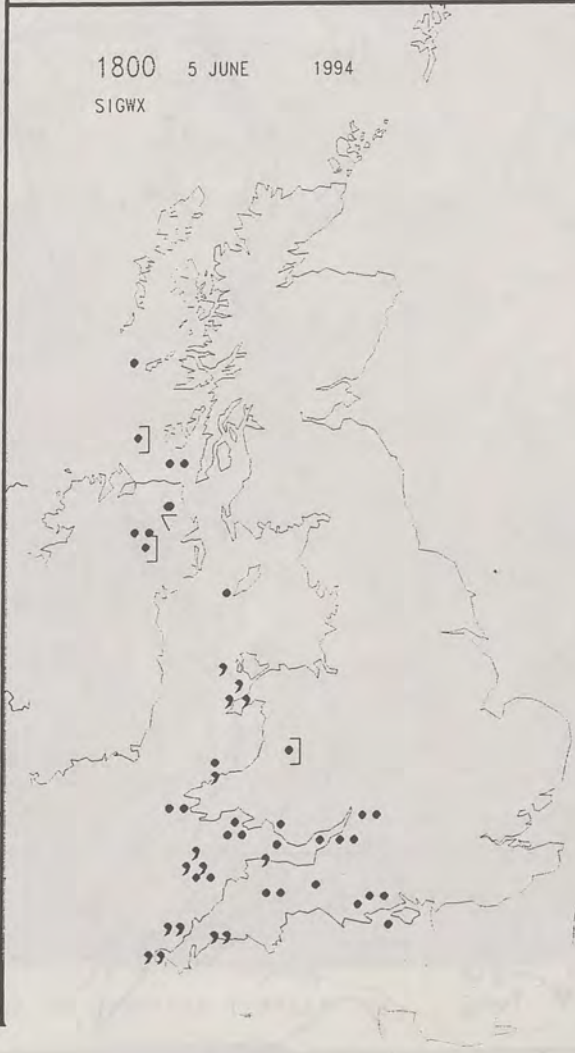


1200 5 JUNE 1994  
SIGWX



### SIGNIFICANT WEATHER CHARTS

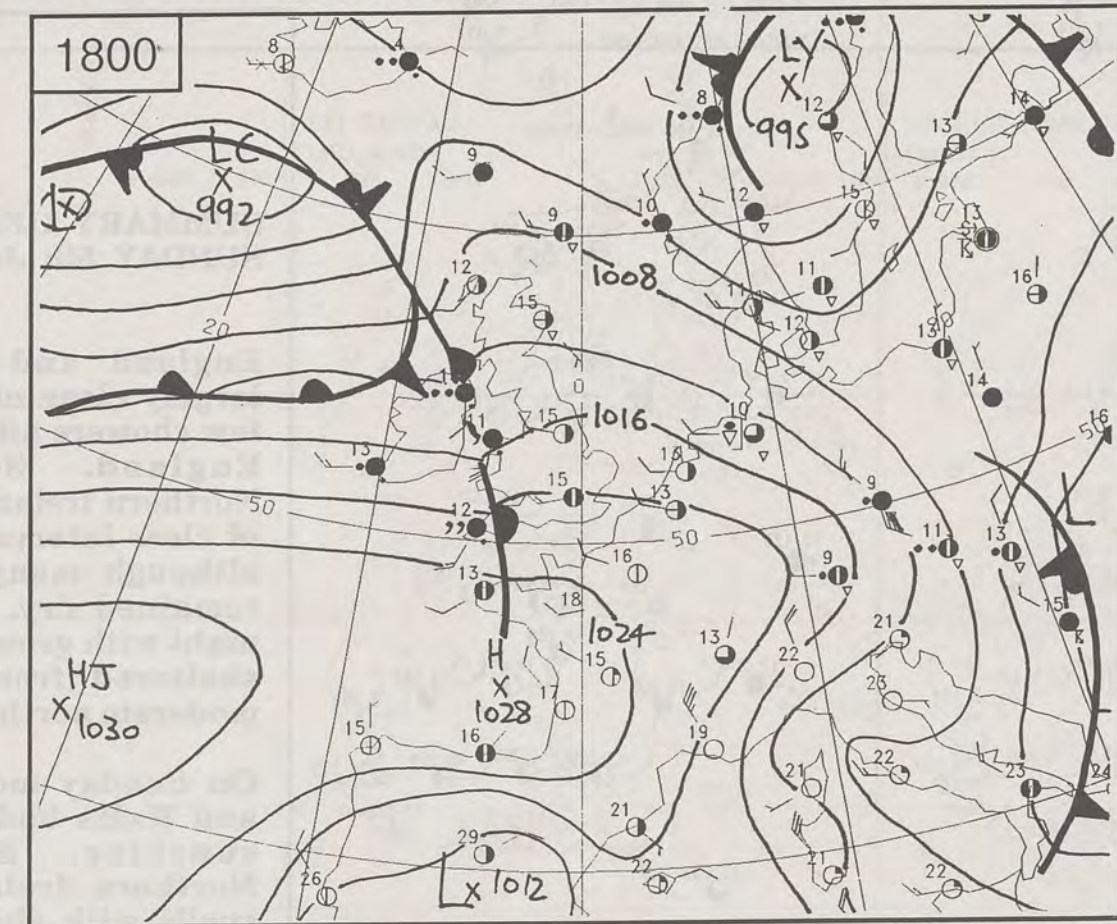
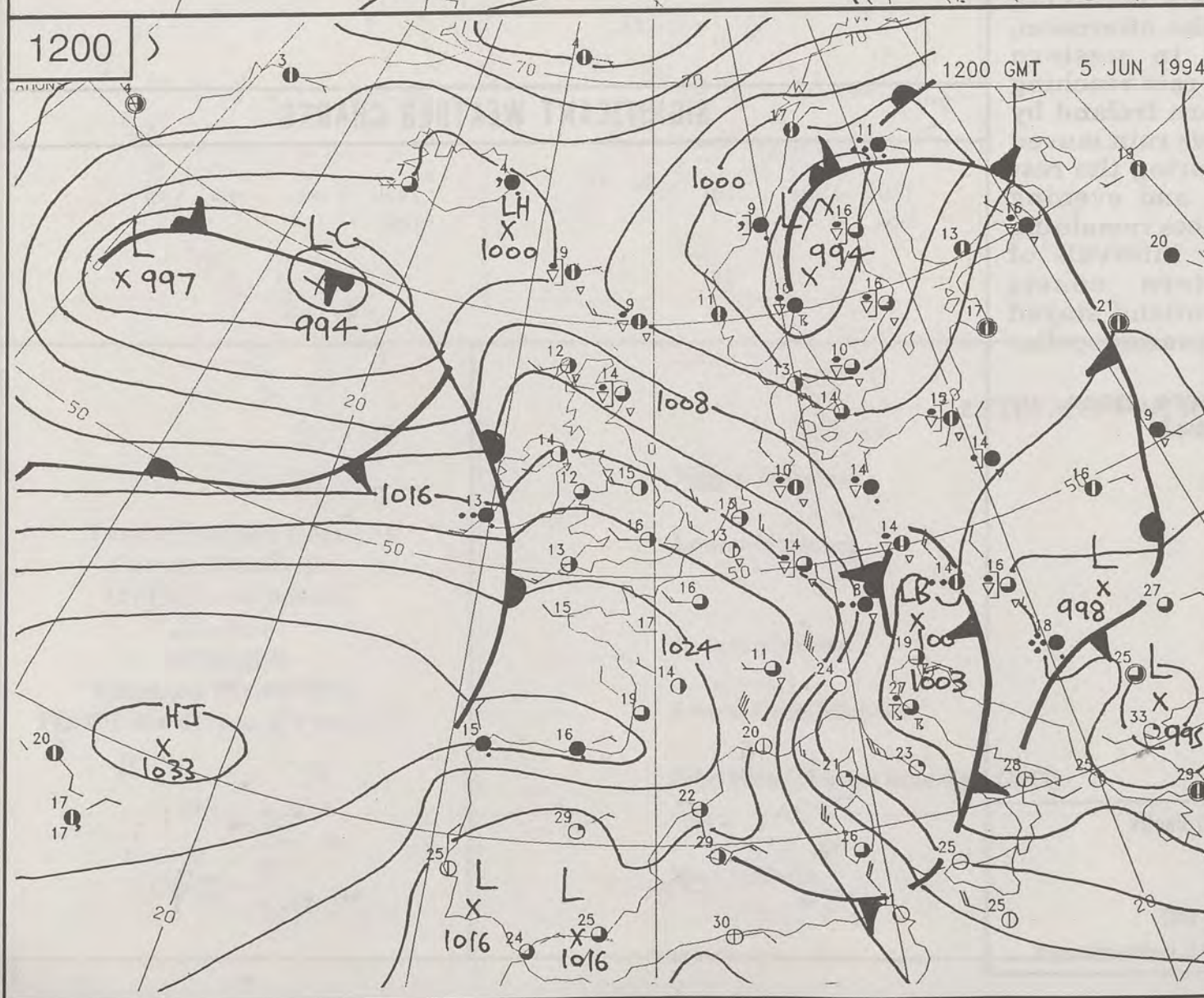
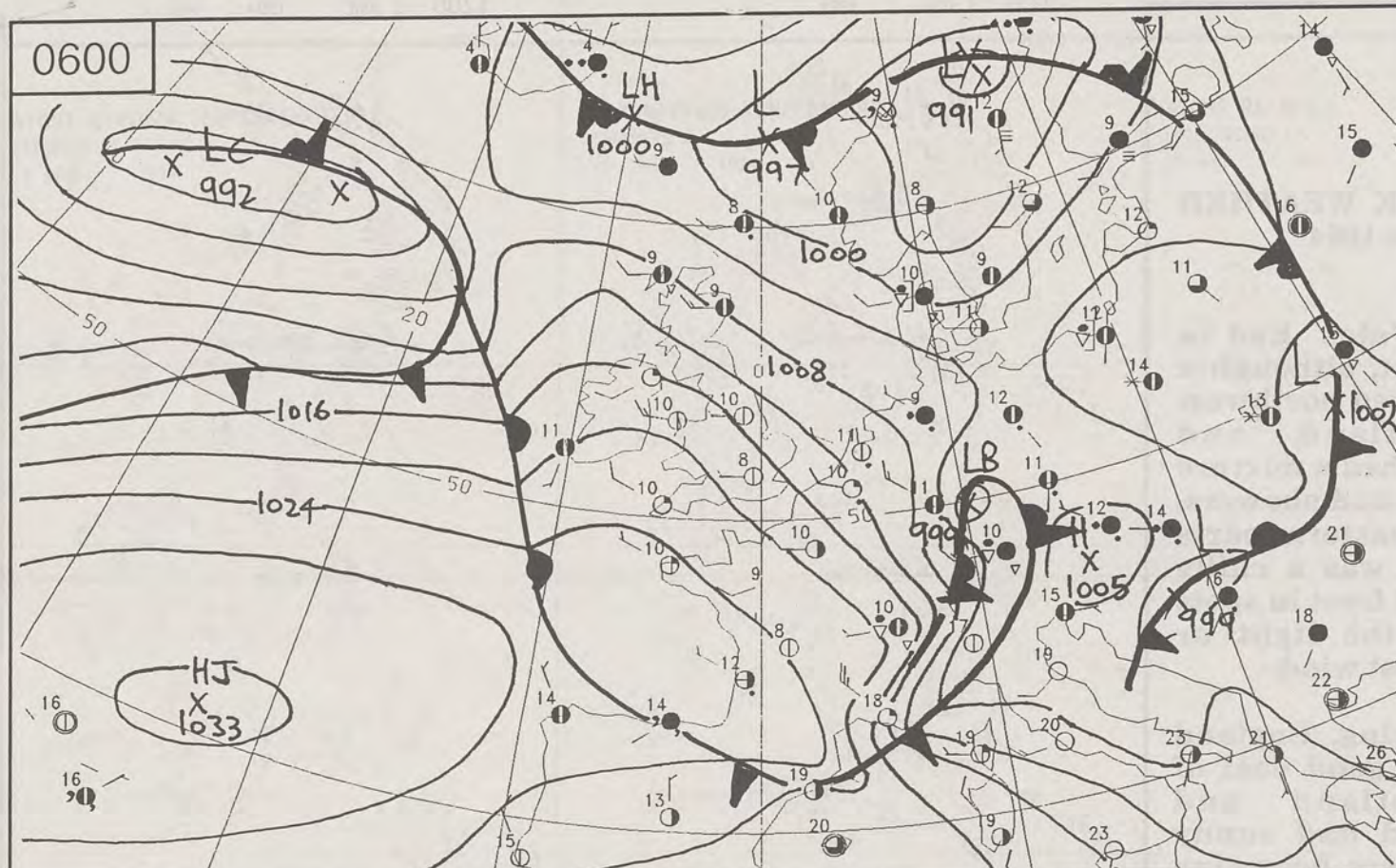
1800 5 JUNE 1994  
SIGWX



2400 5 JUNE 1994  
SIGWX



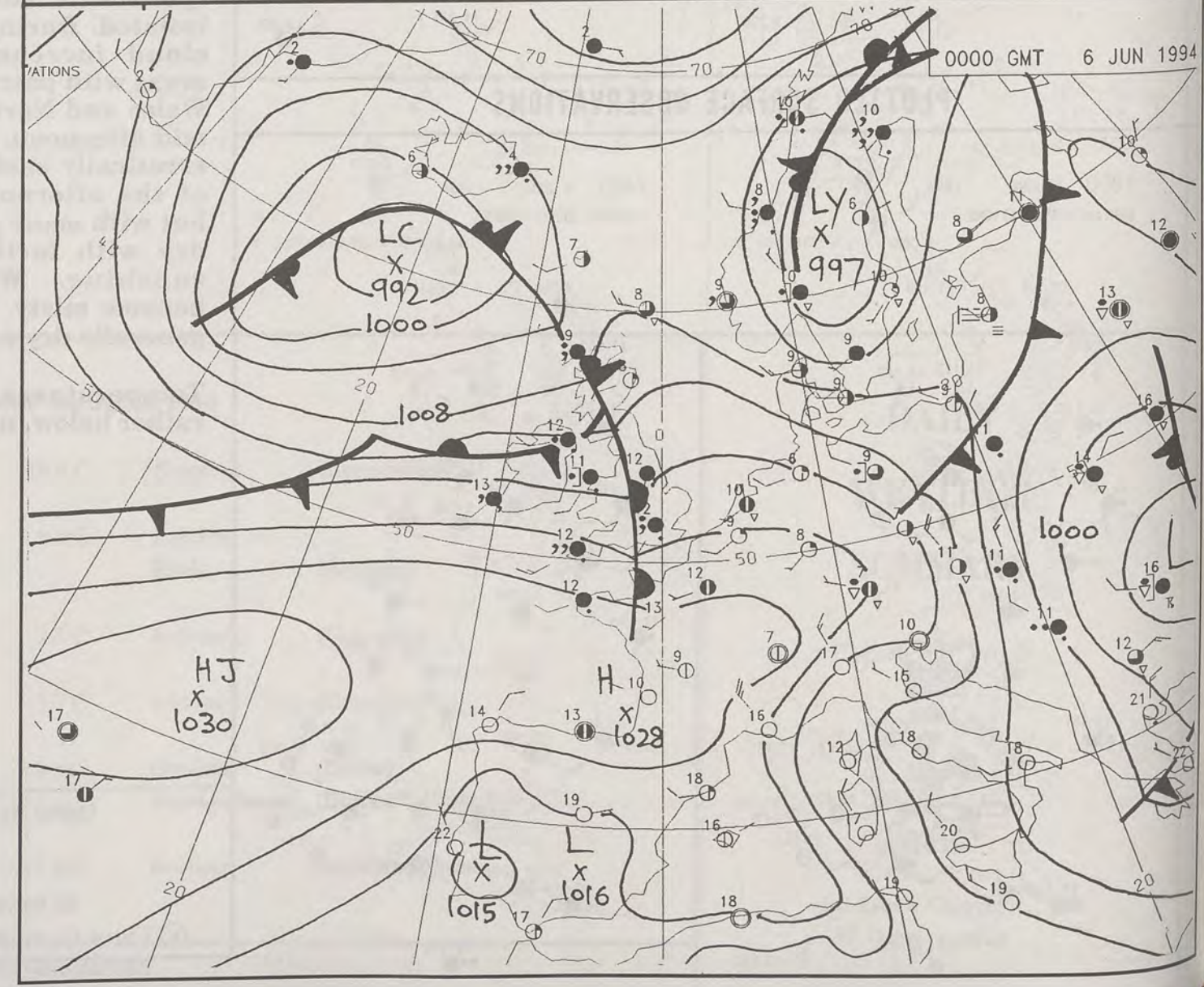




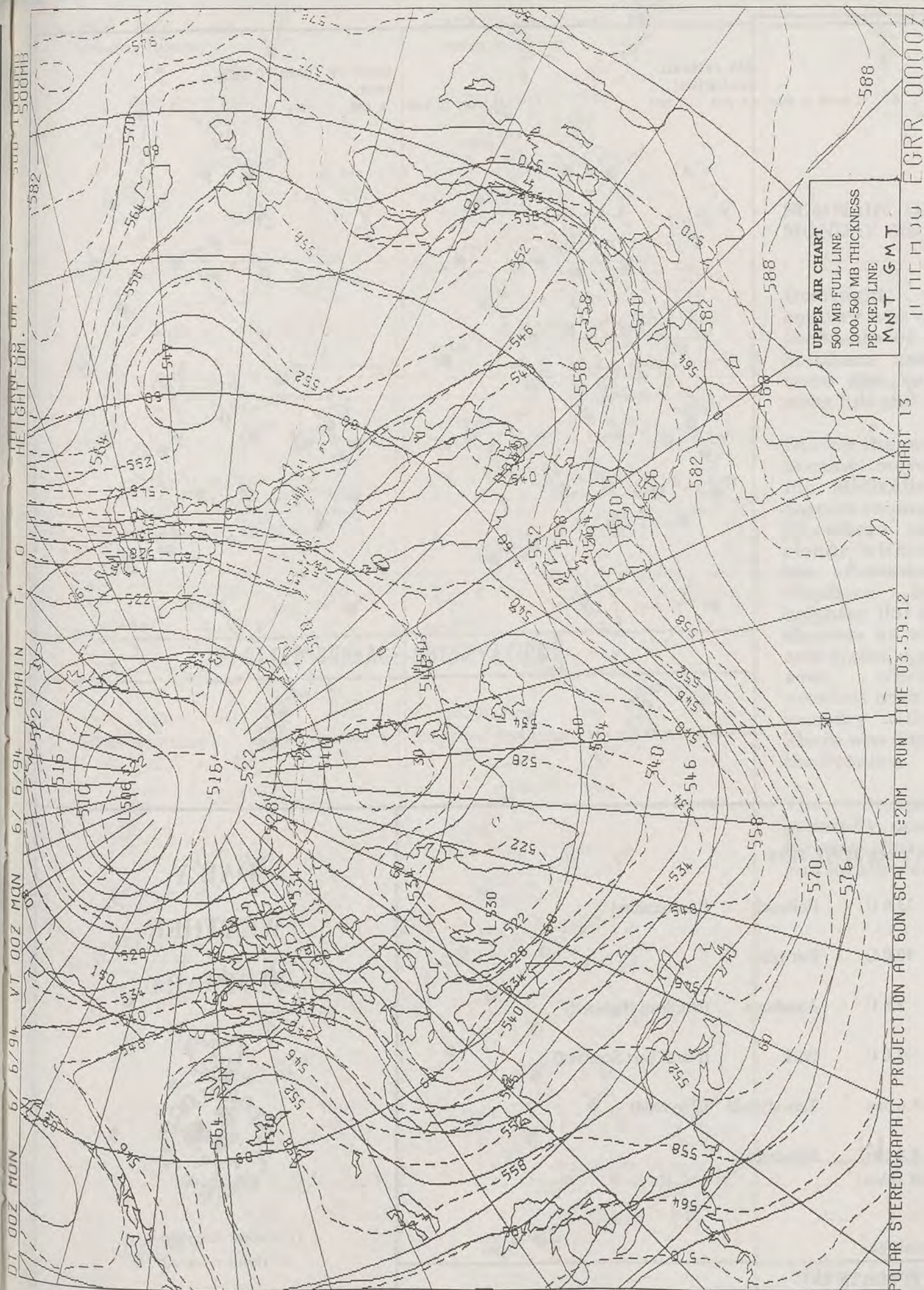
SUNDAY  
5th JUNE  
1994

SYNOPTIC  
WEATHER  
CHARTS

 Warm front  
 Cold front  
 Occlusion









# DAILY WEATHER SUMMARY

INCLUDING SUMMARY OF BRITISH WEATHER




MONDAY  
6th JUNE  
1994



LONDON weather centre

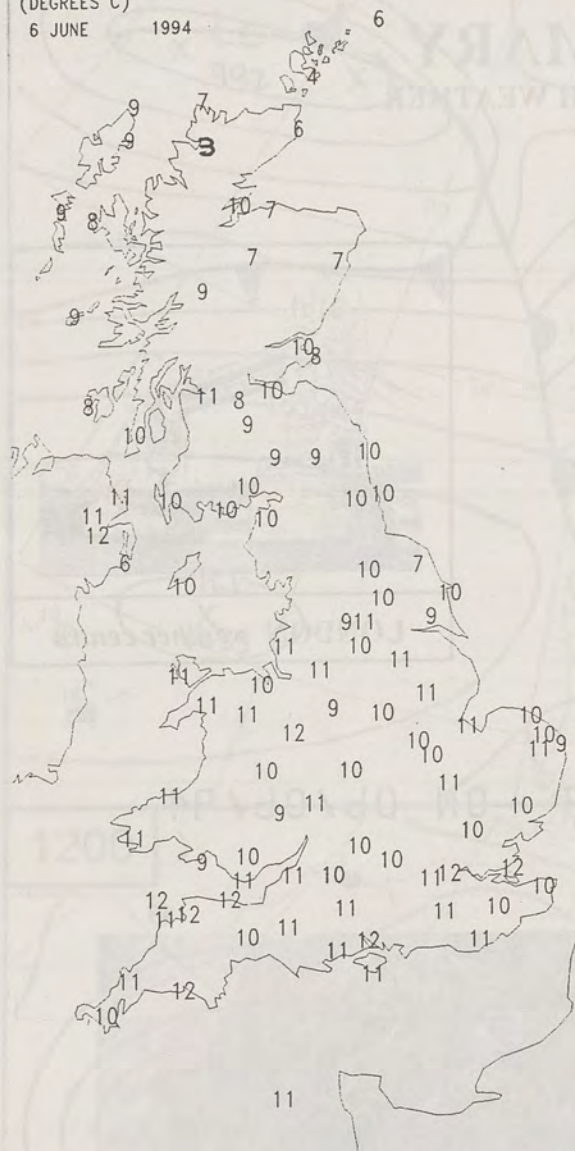
METEOSAT AT 12:00 GMT ON 06/06/94  
INFRA-RED



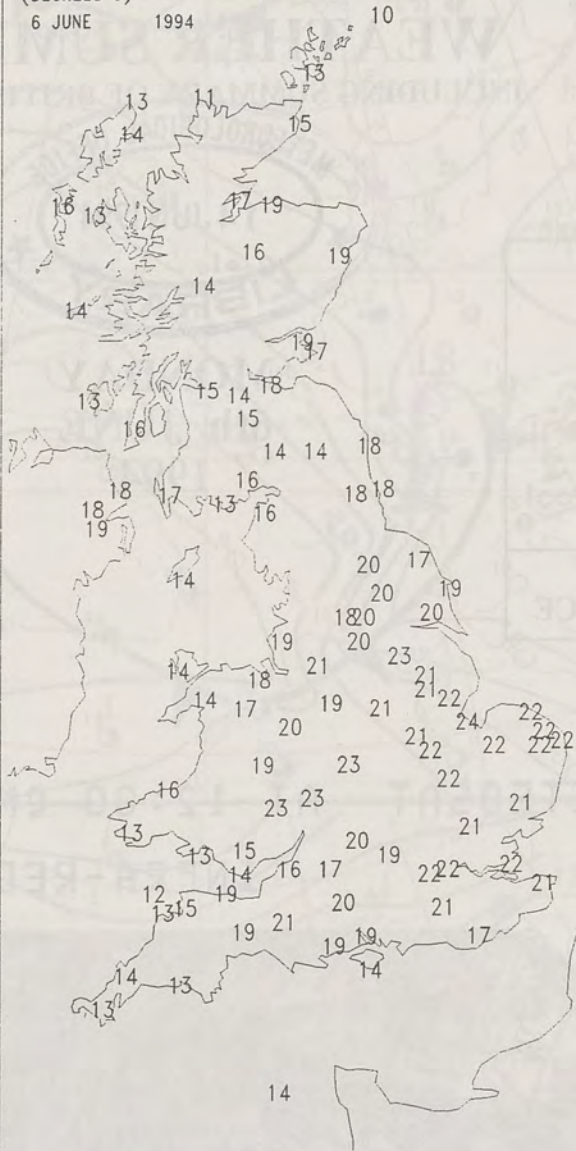
CLOUD-TOP OR LAND/SEA TEMPERATURE  
COLD WARM



NIGHT MINIMUM TEMPERATURE  
(DEGREES C)  
6 JUNE 1994



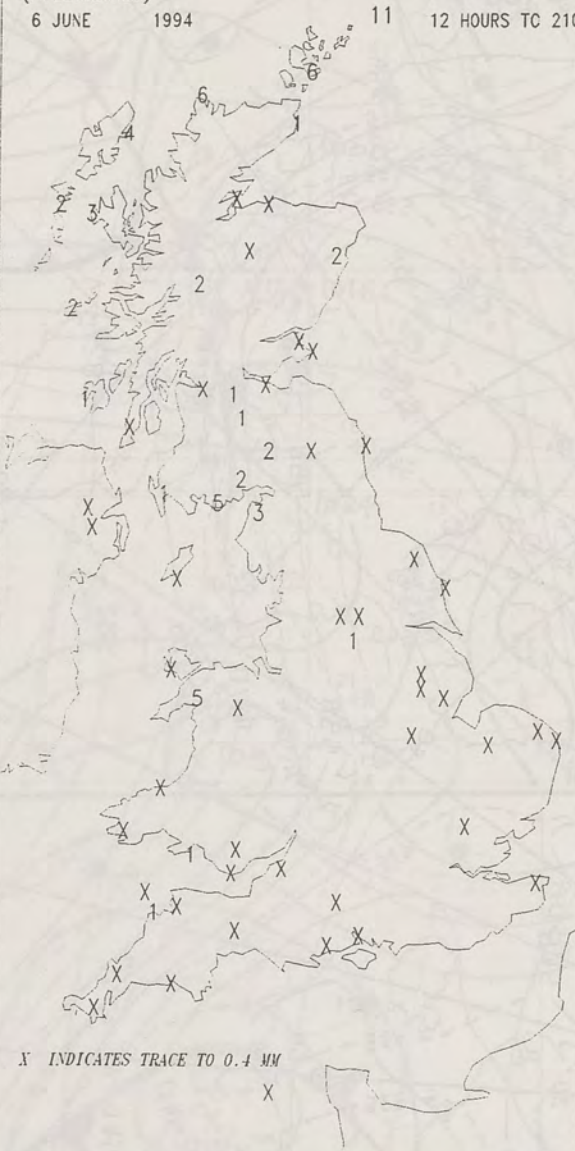
DAY MAXIMUM TEMPERATURE  
(DEGREES C)  
6 JUNE 1994



NIGHT RAINFALL  
(MILLIMETRES)  
6 JUNE 1994



DAY RAINFALL  
(MILLIMETRES)  
6 JUNE 1994



SUNSHINE (DAWN TO DUSK)  
(HOURS)  
6 JUNE 1994



# EXTREMES FOR MONDAY 6th JUNE 1994

Highest Maximum	:	23.6 C	Holbeach	(Lincolnshire)
Lowest Maximum	:	10.0 C	Fair Isle	
Lowest Minimum	:	2.8 C	Altnaharra	(Northern Highland)
Lowest Grass Minimum	:	-2.0 C	Wick	(North East Scotland)
Most Rain (24 hours from 0900 GMT)	:	15.6 mm	Trawsfynydd	(Gwynedd)
Most Sunshine	:	8.8 Hrs	Birmingham	

London Weather Centre  
Climate Department  
127 Clerkenwell Road  
London  
EC1R 5DB  
Telephone 071 405 4358  
Fax 071 404 4314 or 071 696 0571

## DAILY WEATHER SUMMARY

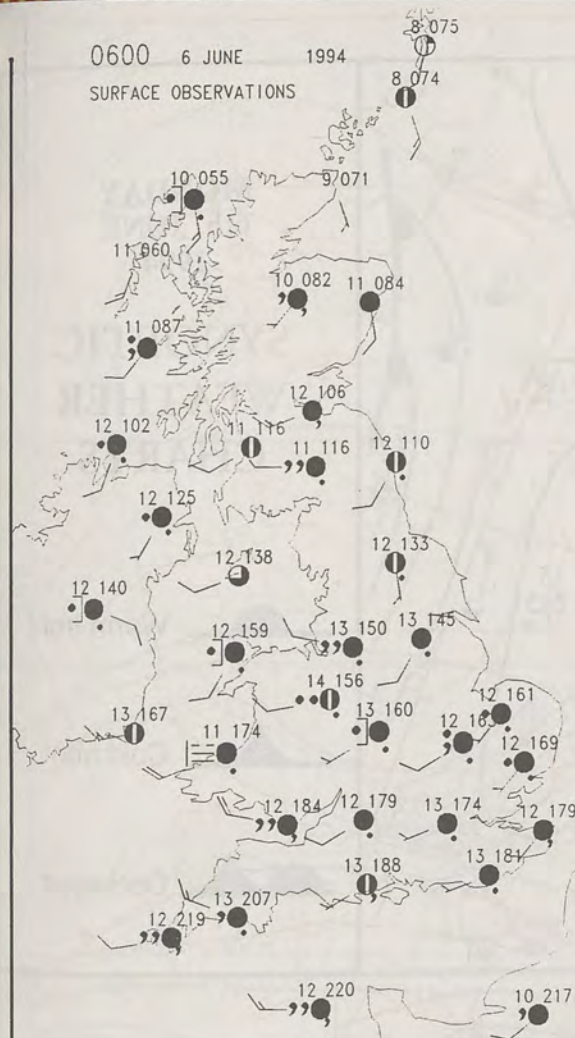


© Crown Copyright  
All rights reserved

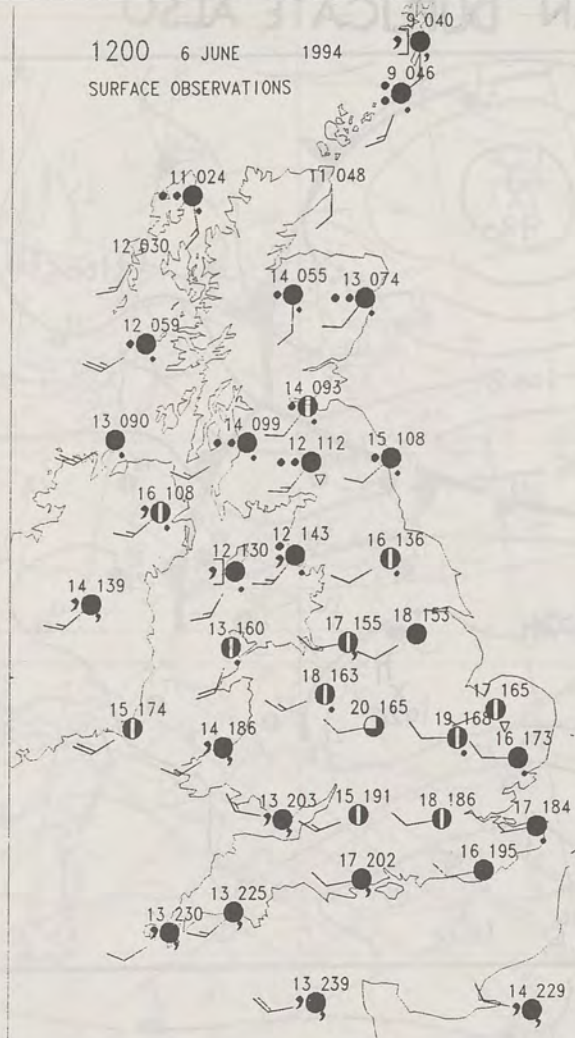
All times are GMT



0600 6 JUNE 1994  
SURFACE OBSERVATIONS

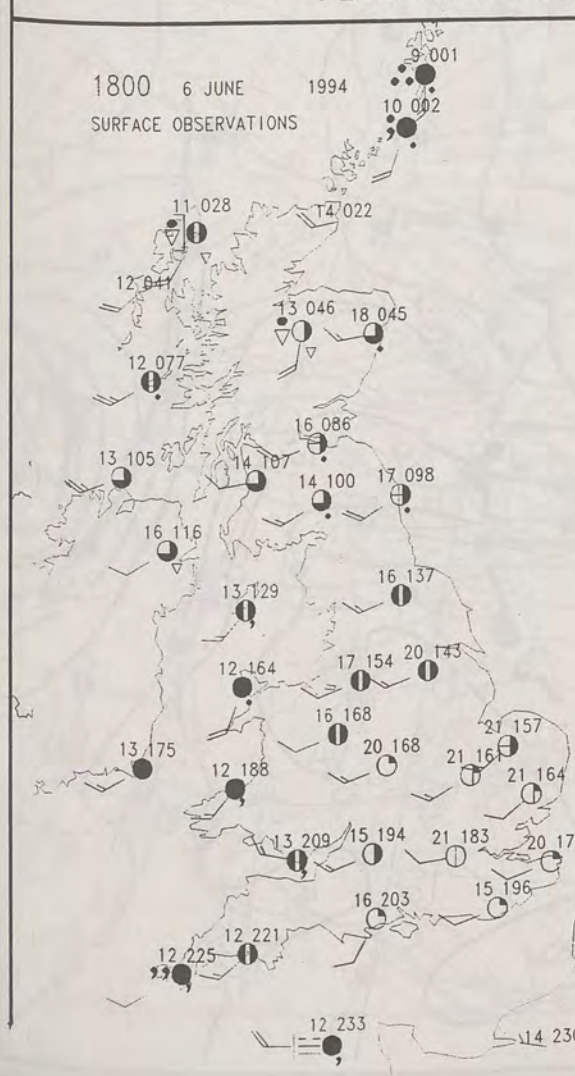


1200 6 JUNE 1994  
SURFACE OBSERVATIONS

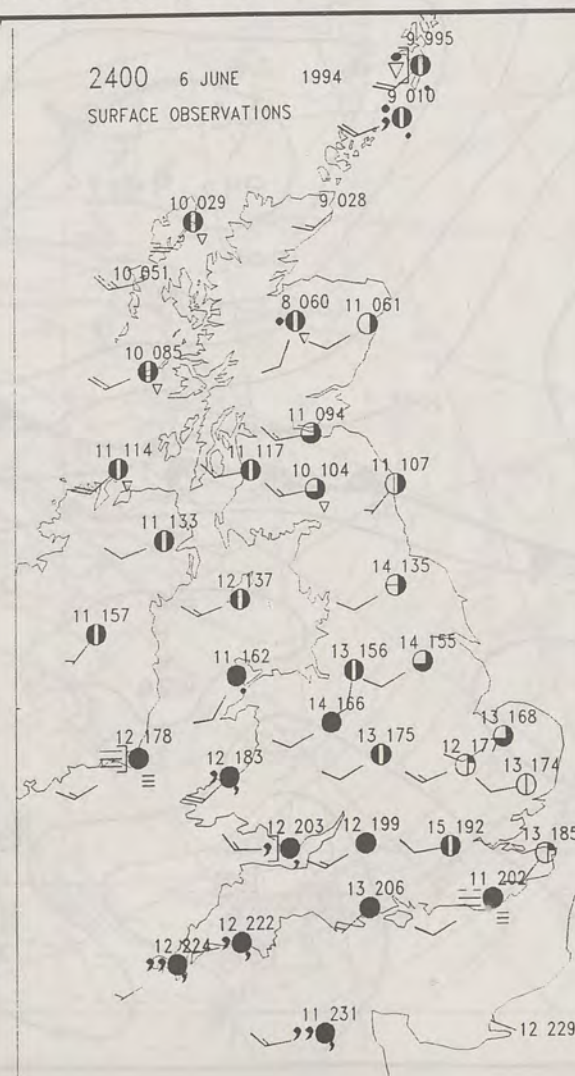


### PLOTTED SURFACE OBSERVATIONS

1800 6 JUNE 1994  
SURFACE OBSERVATIONS



2400 6 JUNE 1994  
SURFACE OBSERVATIONS



### SUMMARY OF UK WEATHER MONDAY 6th June 1994

Overnight, much of the country was cloudy with some outbreaks of rain and drizzle. Southern and western parts were also rather misty with some hill and coastal fog.

During the morning, the cloud became more broken across the Midlands and the more eastern counties of England. Elsewhere remained rather cloudy with rain at times. In the afternoon, Scotland and Northern Ireland became brighter but there were some showers as well. For England and Wales, apart from the far west where it remained overcast with patchy drizzle, it was dry with some sunshine. There was little change during the evening.

The temperatures were generally near normal in the far west, but warm elsewhere, and locally very warm.

London Weather Centre

All times are GMT

© Crown Copyright All rights reserved

0600 6 JUNE 1994  
SIGWX

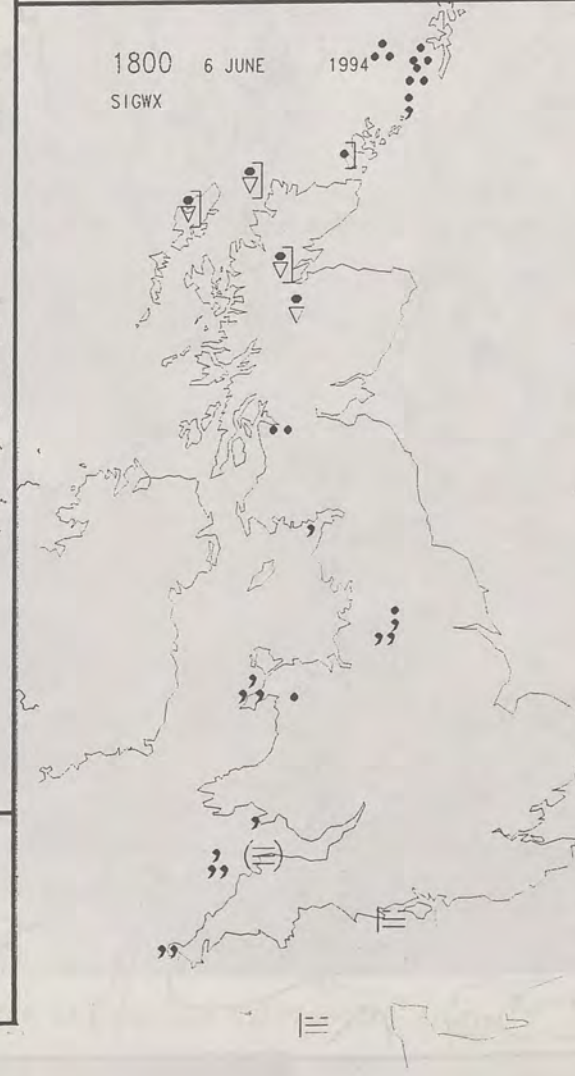


1200 6 JUNE 1994  
SIGWX

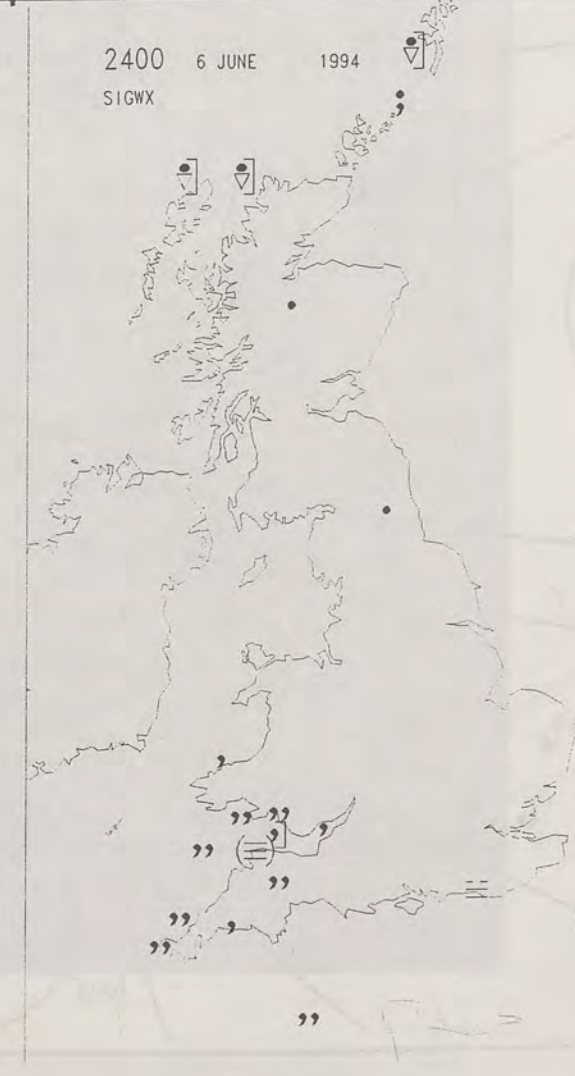


### SIGNIFICANT WEATHER CHARTS

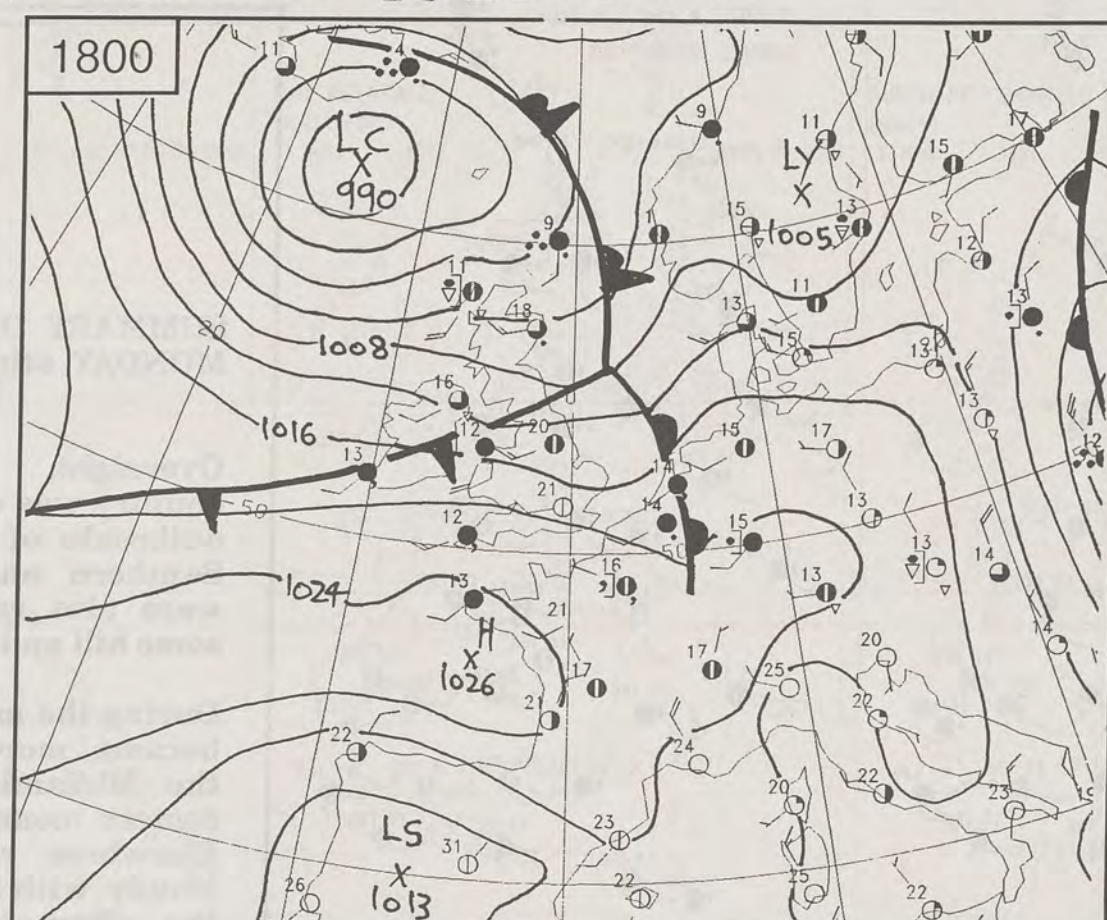
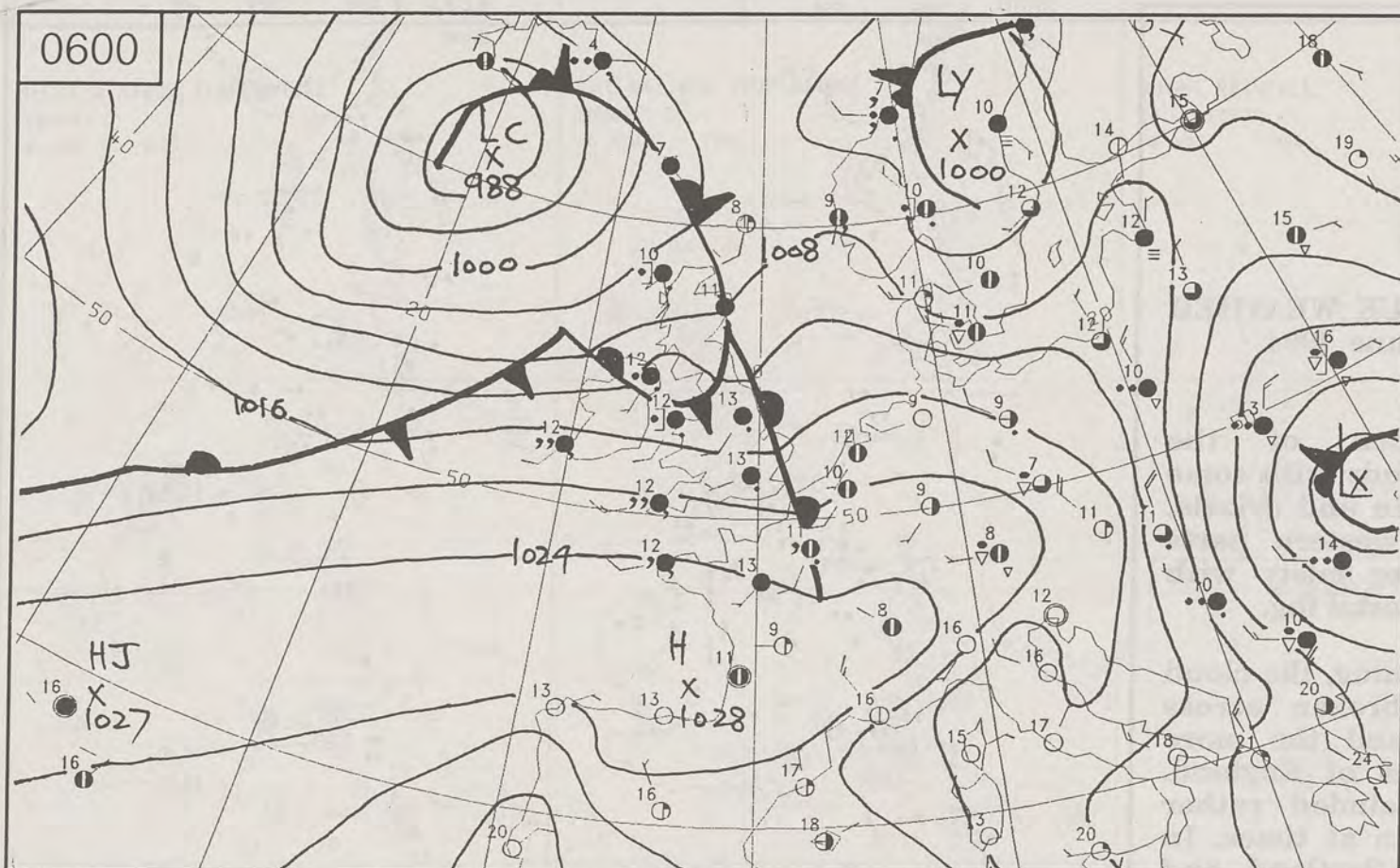
1800 6 JUNE 1994  
SIGWX



2400 6 JUNE 1994  
SIGWX

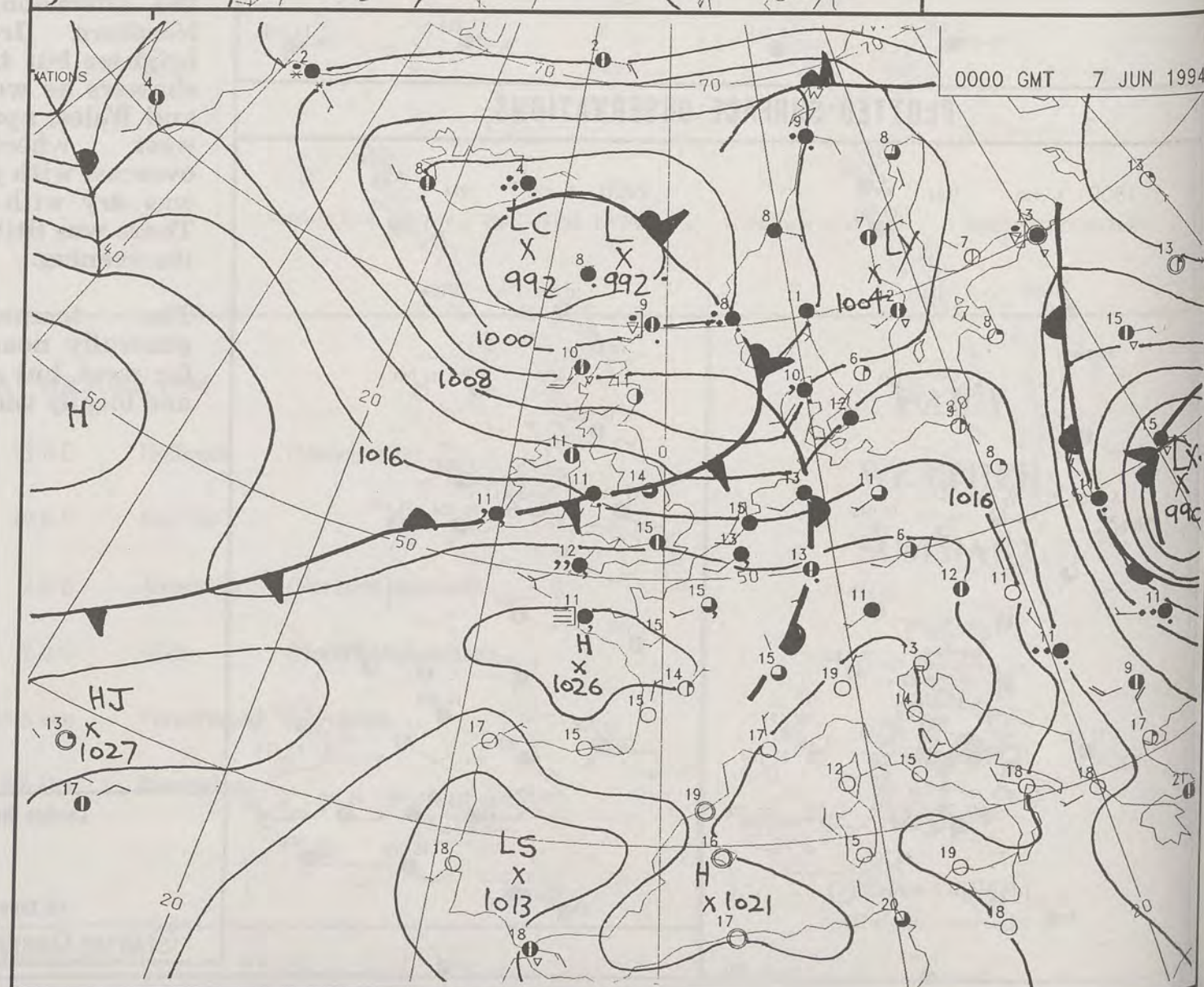
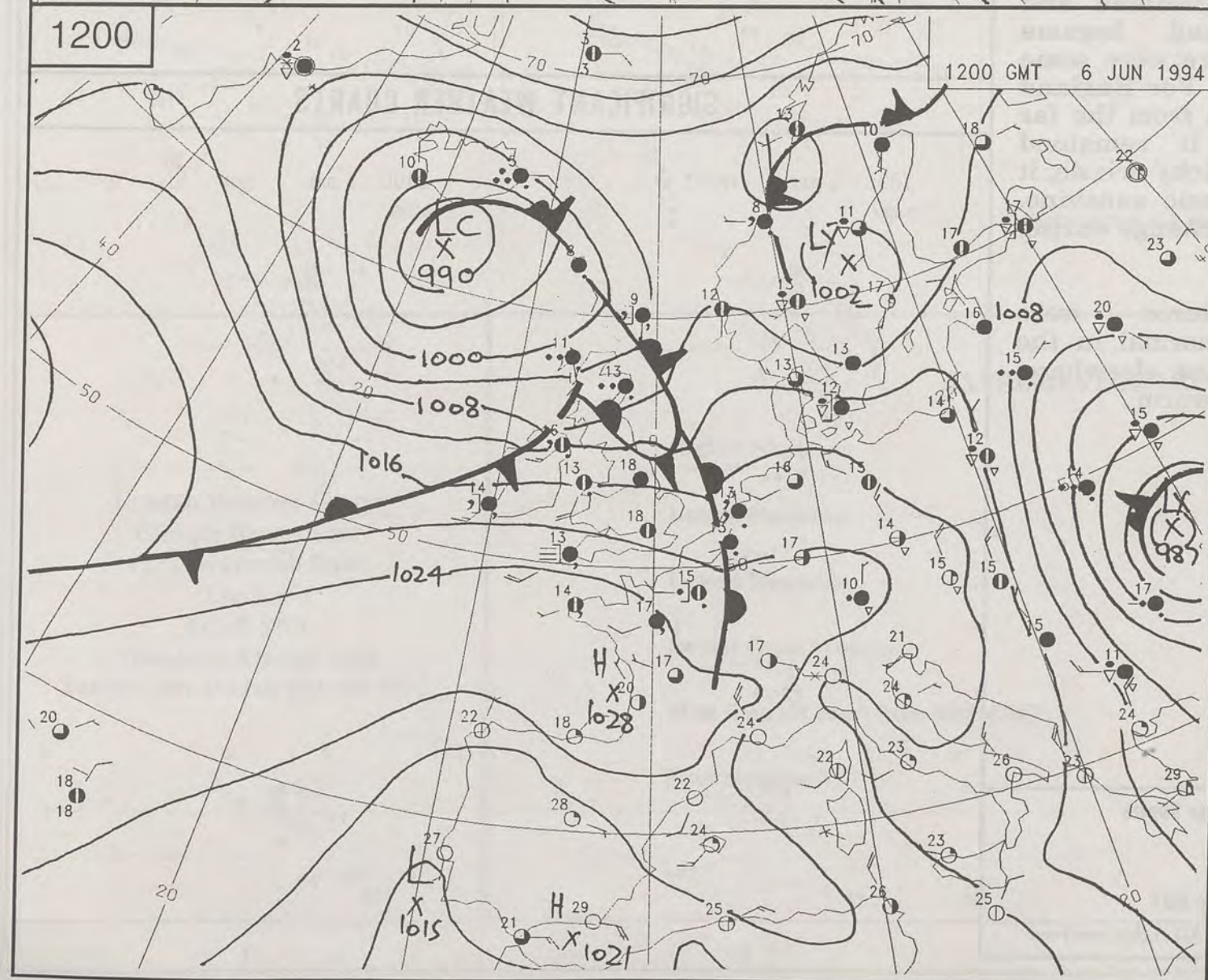
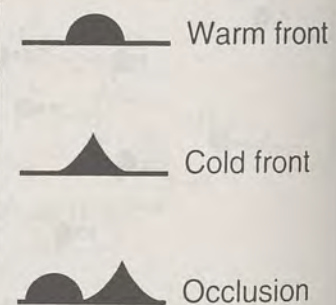




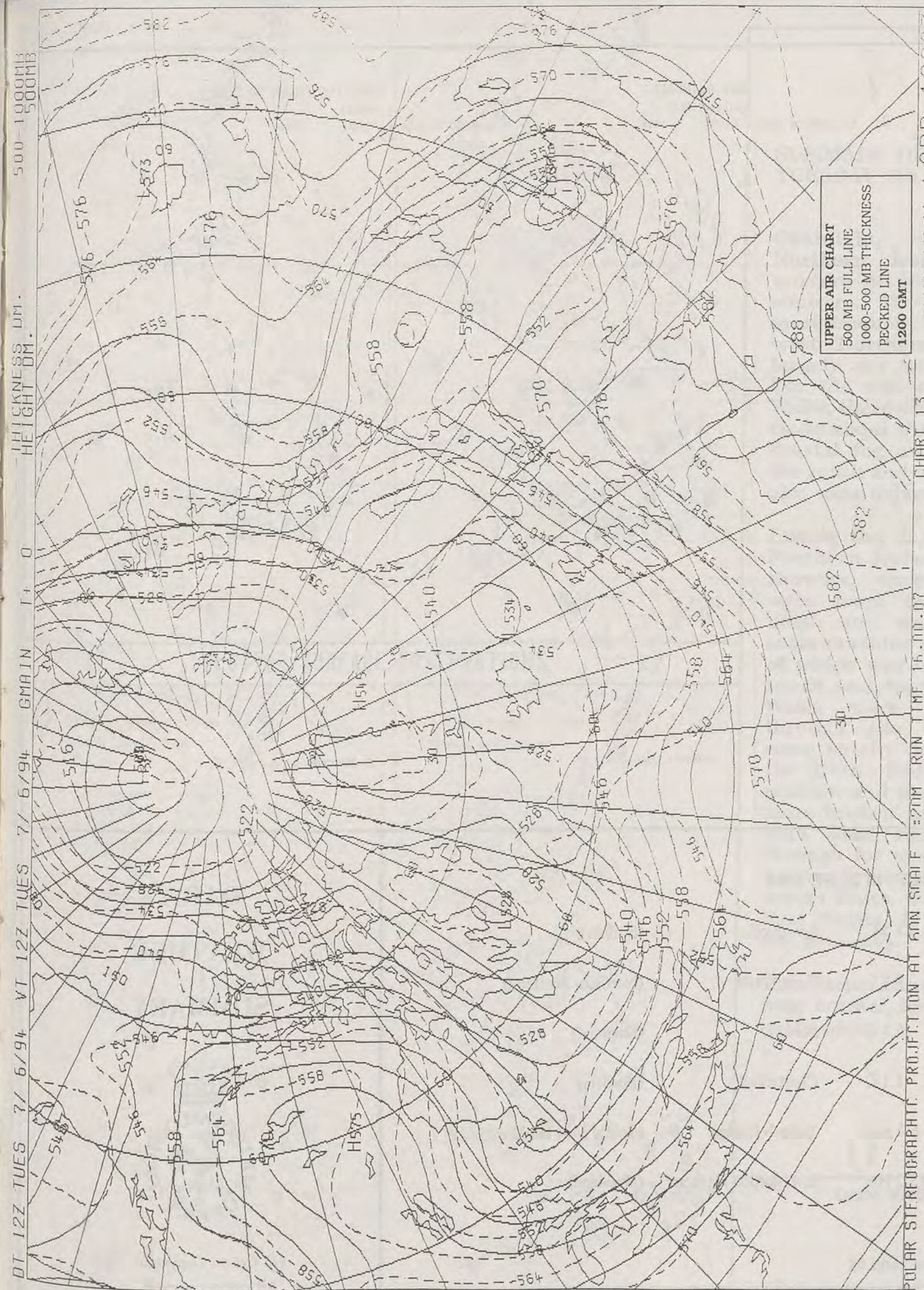


MONDAY  
6th JUNE  
1994

# SYNOPTIC WEATHER CHARTS







# DAILY WEATHER SUMMARY

INCLUDING SUMMARY OF BRITISH WEATHER




TUESDAY  
7th JUNE  
1994



LONDON weather centre

METEOSAT AT 12:00 GMT ON 07/06/94

INFRA-RED

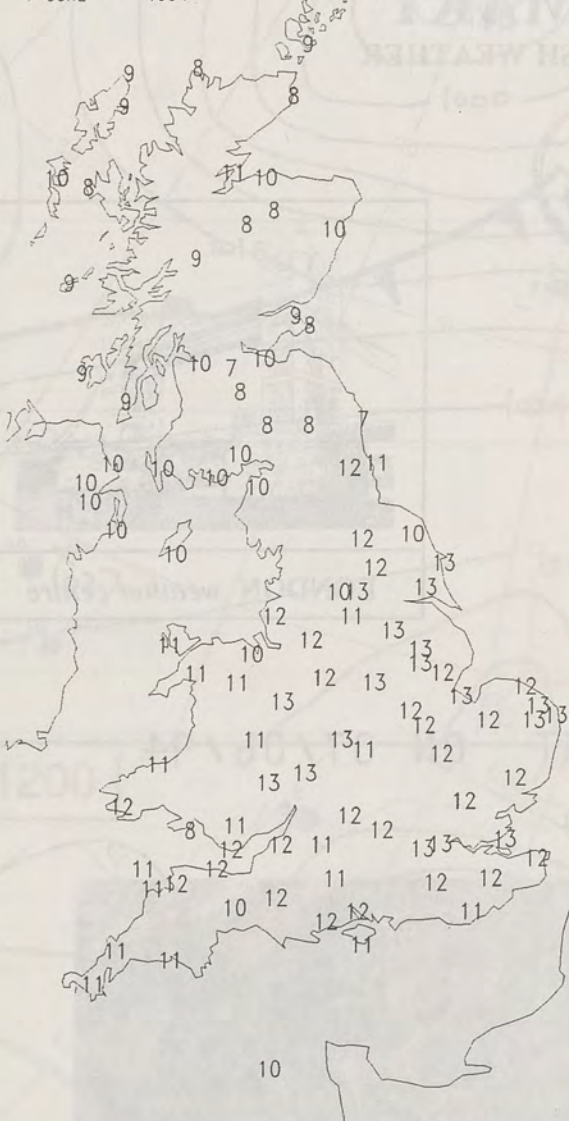


CLOUD-TOP OR LAND/SEA TEMPERATURE

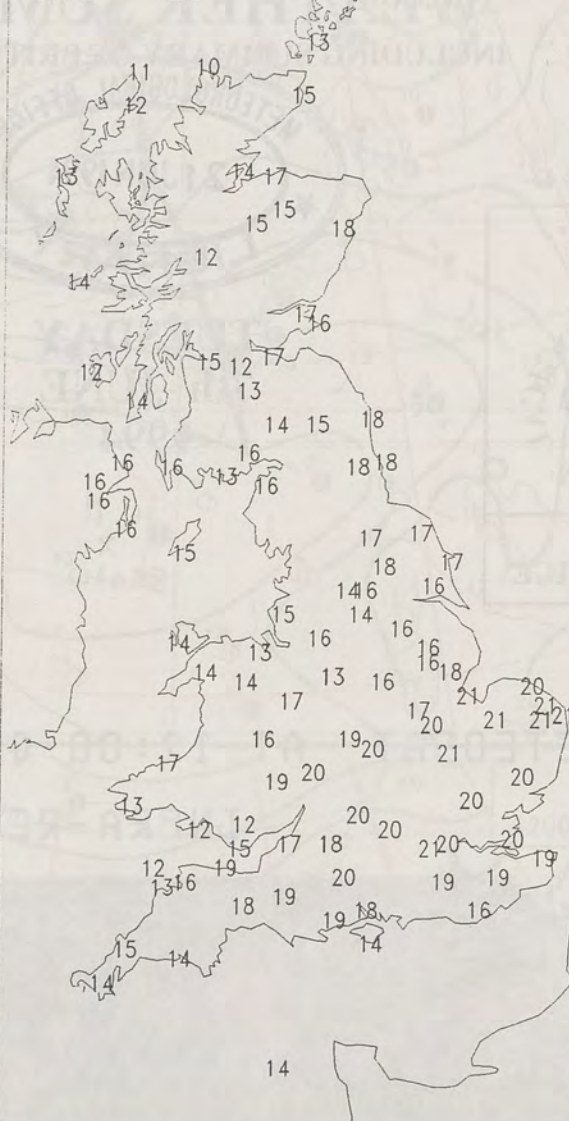
COLD WARM



NIGHT MINIMUM TEMPERATURE  
(DEGREES C)  
7 JUNE 1994



DAY MAXIMUM TEMPERATURE  
(DEGREES C)  
7 JUNE 1994



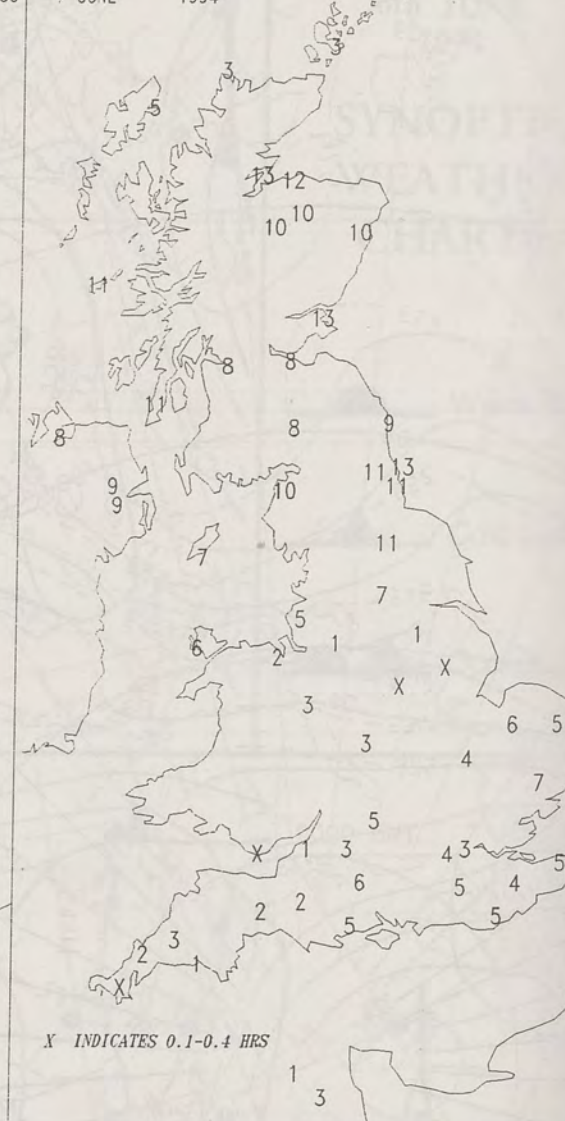
NIGHT RAINFALL  
(MILLIMETRES)  
7 JUNE 1994



DAY RAINFALL  
(MILLIMETRES)  
7 JUNE 1994



SUNSHINE (DAWN TO DUSK)  
(HOURS)  
7 JUNE 1994



# EXTREMES FOR TUESDAY 7th JUNE 1994

Highest Maximum	:	21.5 C	Lowestoft	(Suffolk)
Lowest Maximum	:	9.8 C	Cape Wrath	(Northern Scotland)
Lowest Minimum	:	6.8 C	Lerwick	(Shetland)
Lowest Grass Minimum	:	1.1 C	Charterhall	(Borders)
Most Rain (24 hours from 0900 GMT)	:	6.6 mm	Tulloch Bridge	(South West Highland)
Most Sunshine	:	13.2 Hrs	Invergordon Harbour	(Highland)

London Weather Centre  
Climate Department  
127 Clerkenwell Road  
London  
EC1R 5DB  
Telephone 071 405 4358  
Fax 071 404 4314 or 071 696 0571

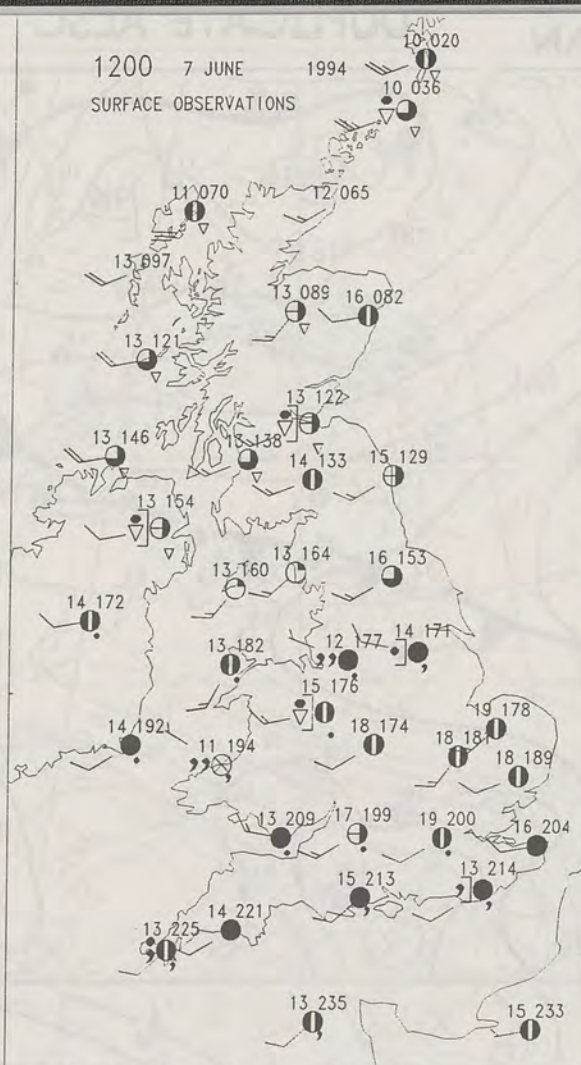
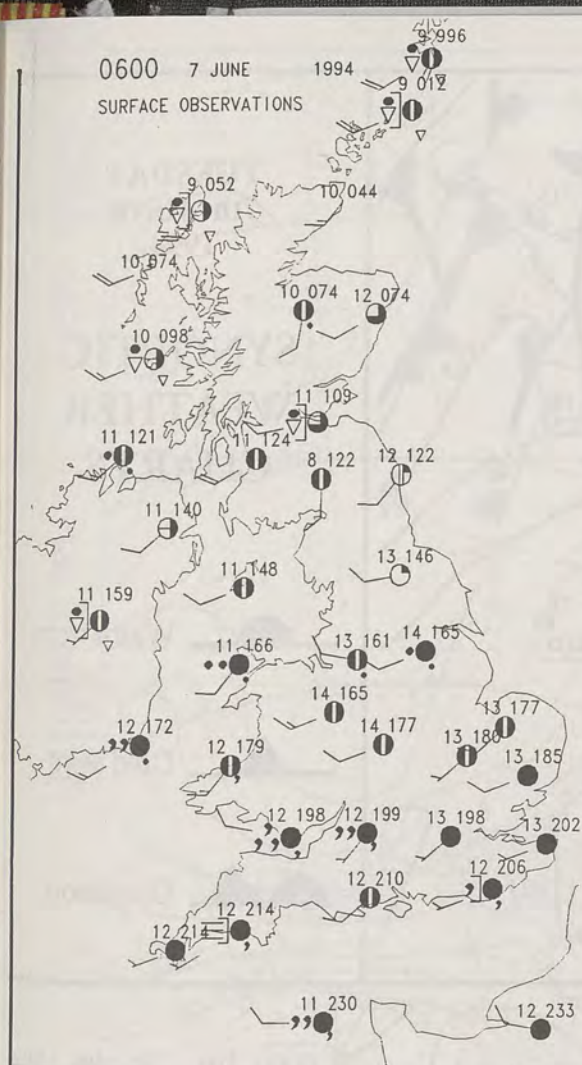
## DAILY WEATHER SUMMARY



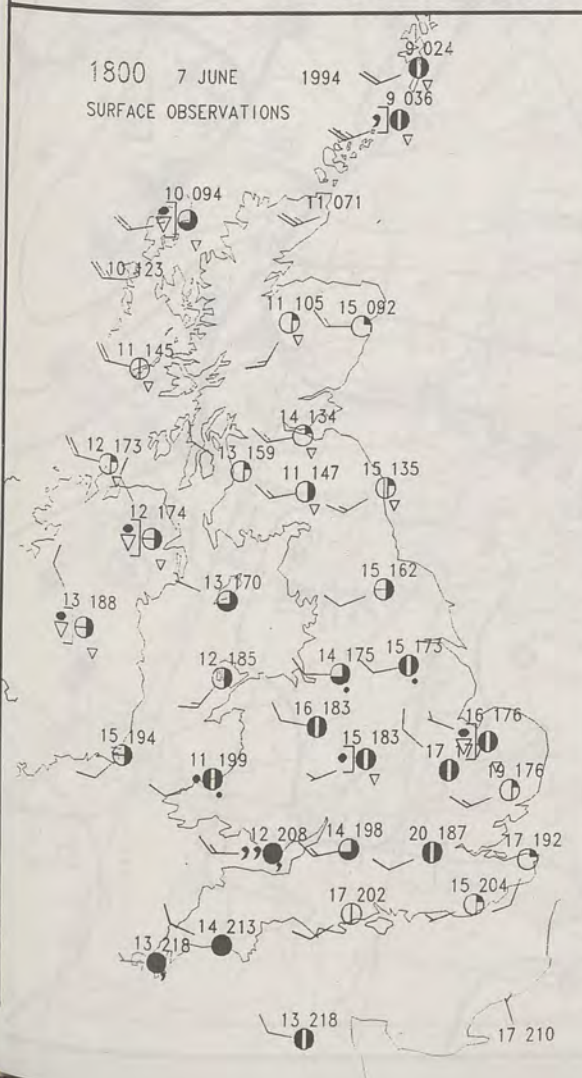
© Crown Copyright  
All rights reserved

All times are GMT





### PLOTTED SURFACE OBSERVATIONS



### SUMMARY OF UK WEATHER TUESDAY 7th June 1994

Overnight, Scotland and Northern Ireland had a mixture of broken cloud and showers. The showers were more frequent in the north and west. Northern England was largely dry with clear spells. For the rest of England and Wales, there was a good deal of cloud about with some hill and coastal fog affecting parts of the south and west. There was also some drizzle in places.

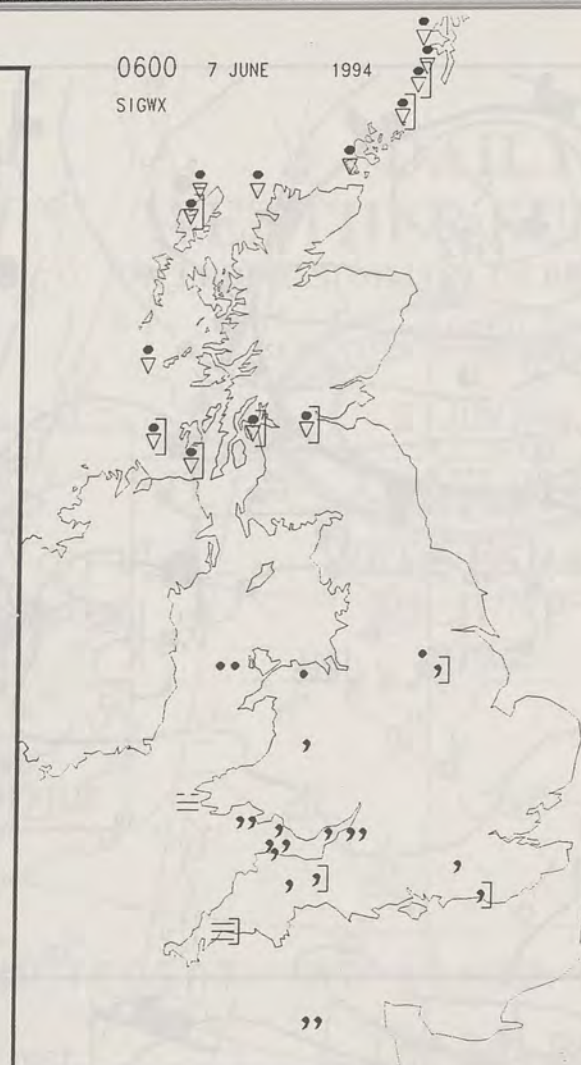
During the day, Scotland and Northern Ireland had further showers, once again these were more frequent in the north and west. There was some sunshine as well, the best of which was in the sheltered north and east. England and Wales were fairly cloudy through the morning with some patchy drizzle. Much of the drizzle had died away by midday, and the cloud became more broken in the afternoon with some sunshine coming through for most parts. There were a few showers scattered across Wales, the Midland and East Anglia. It was a breezy day generally.

The temperatures were mostly near normal, but locally warm in the east.

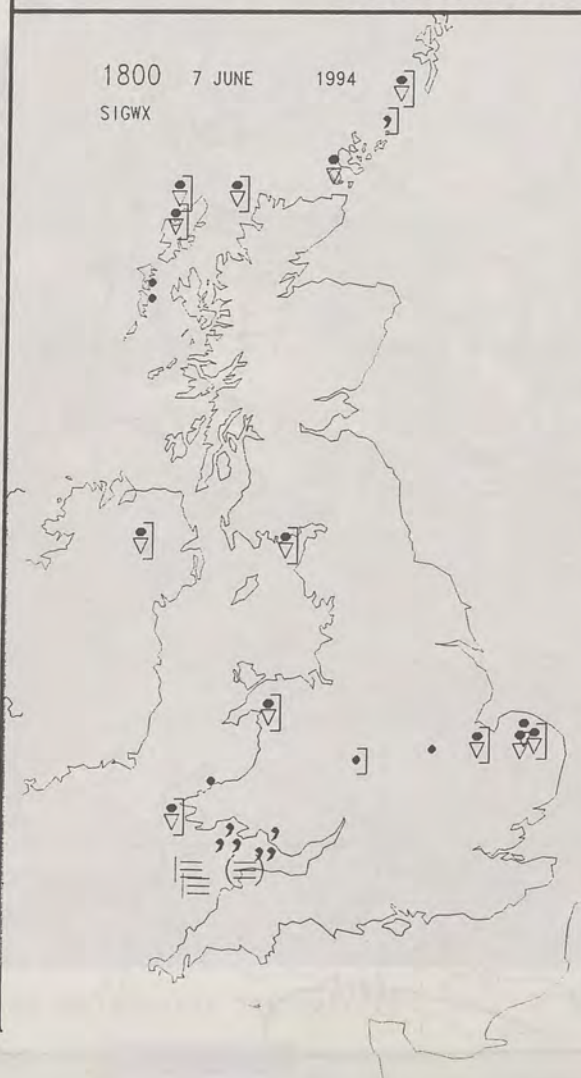
London Weather Centre

All times are GMT

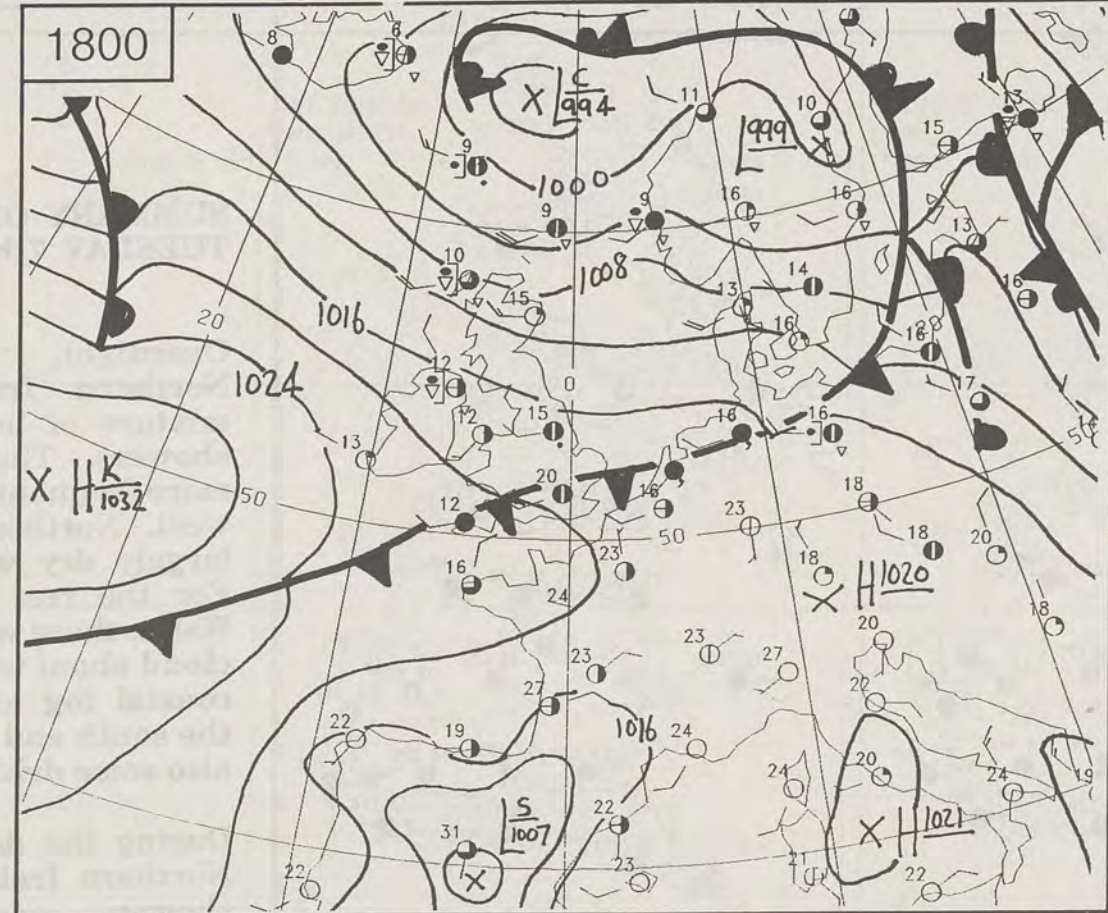
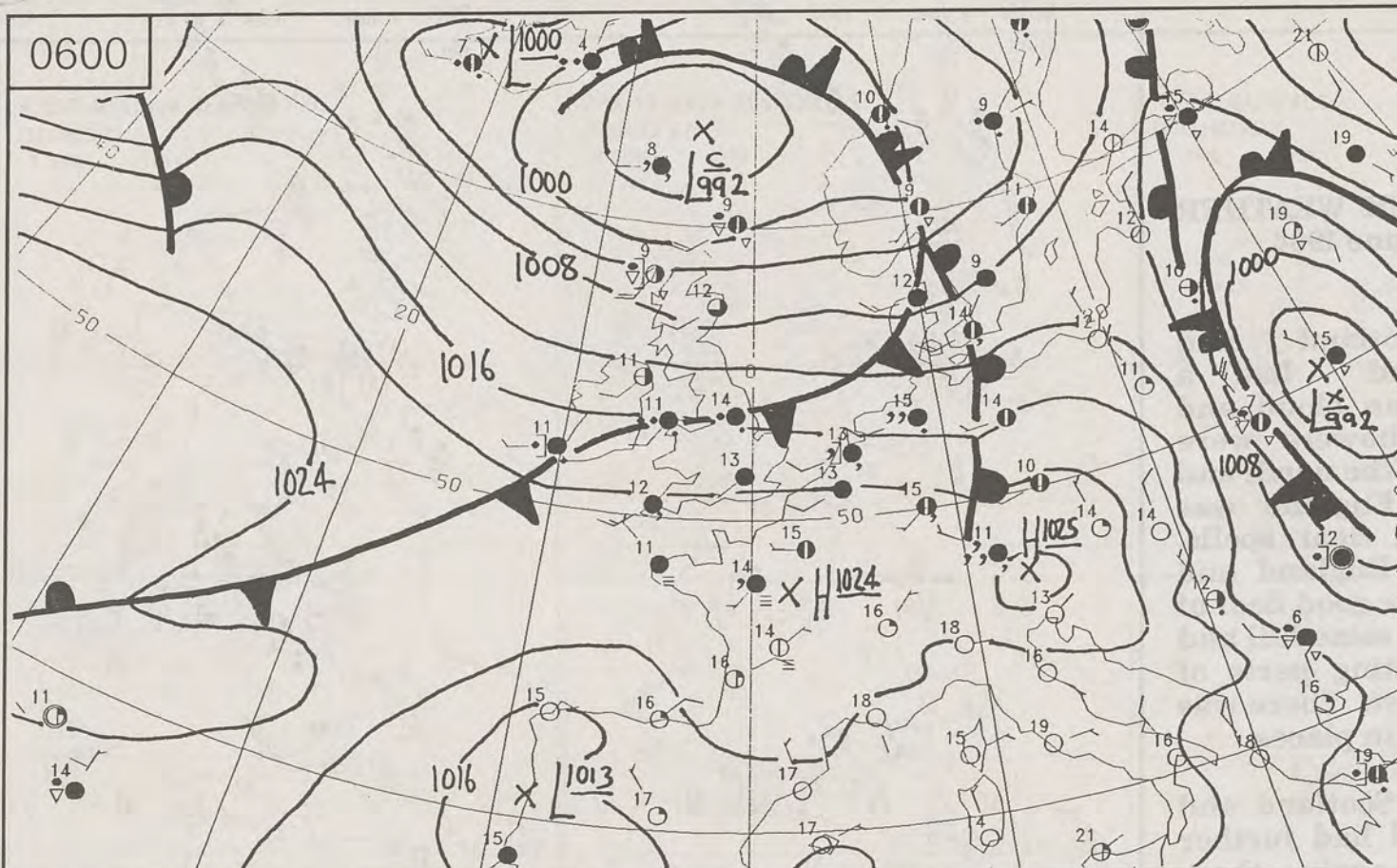
© Crown Copyright All rights reserved



### SIGNIFICANT WEATHER CHARTS






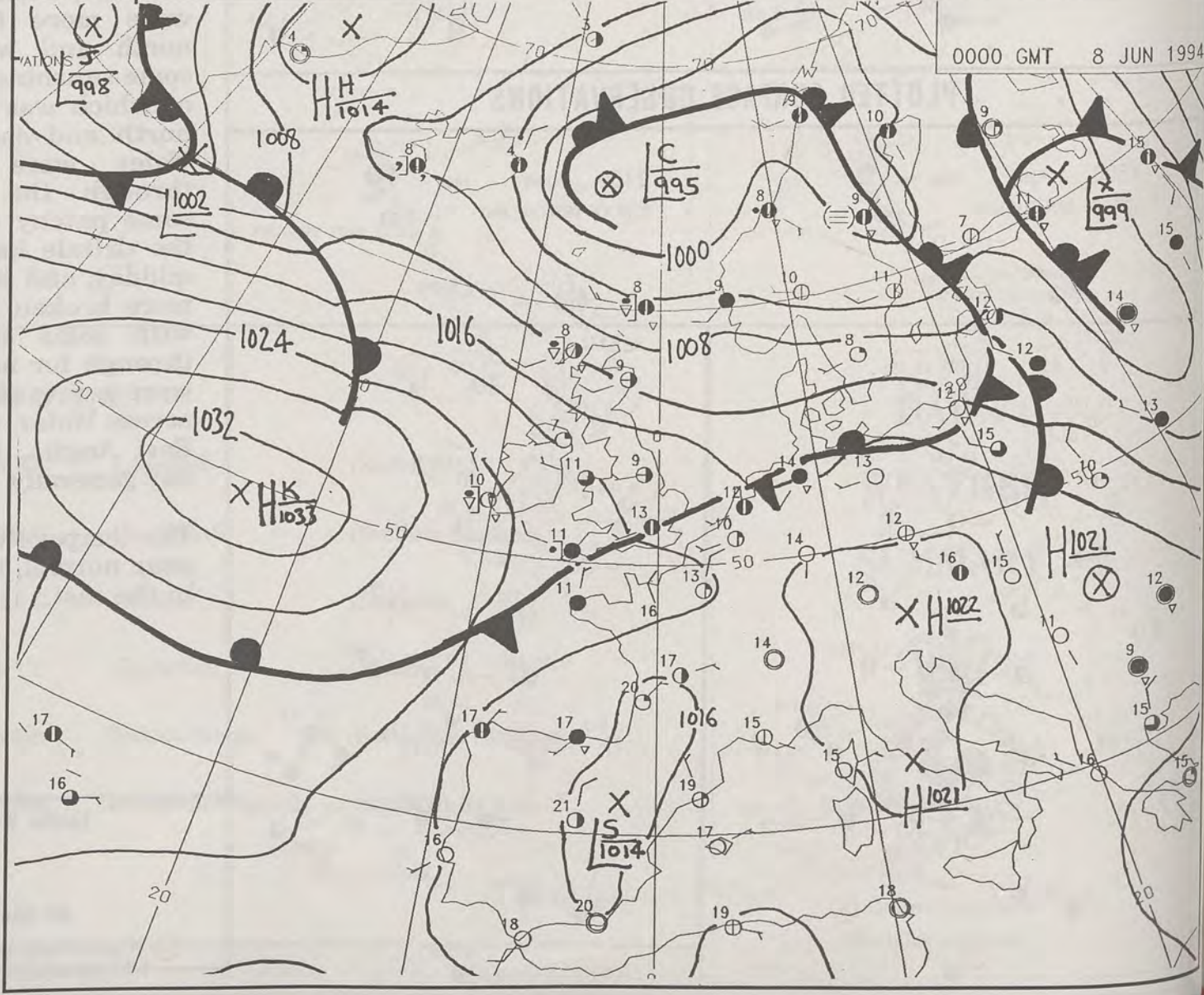
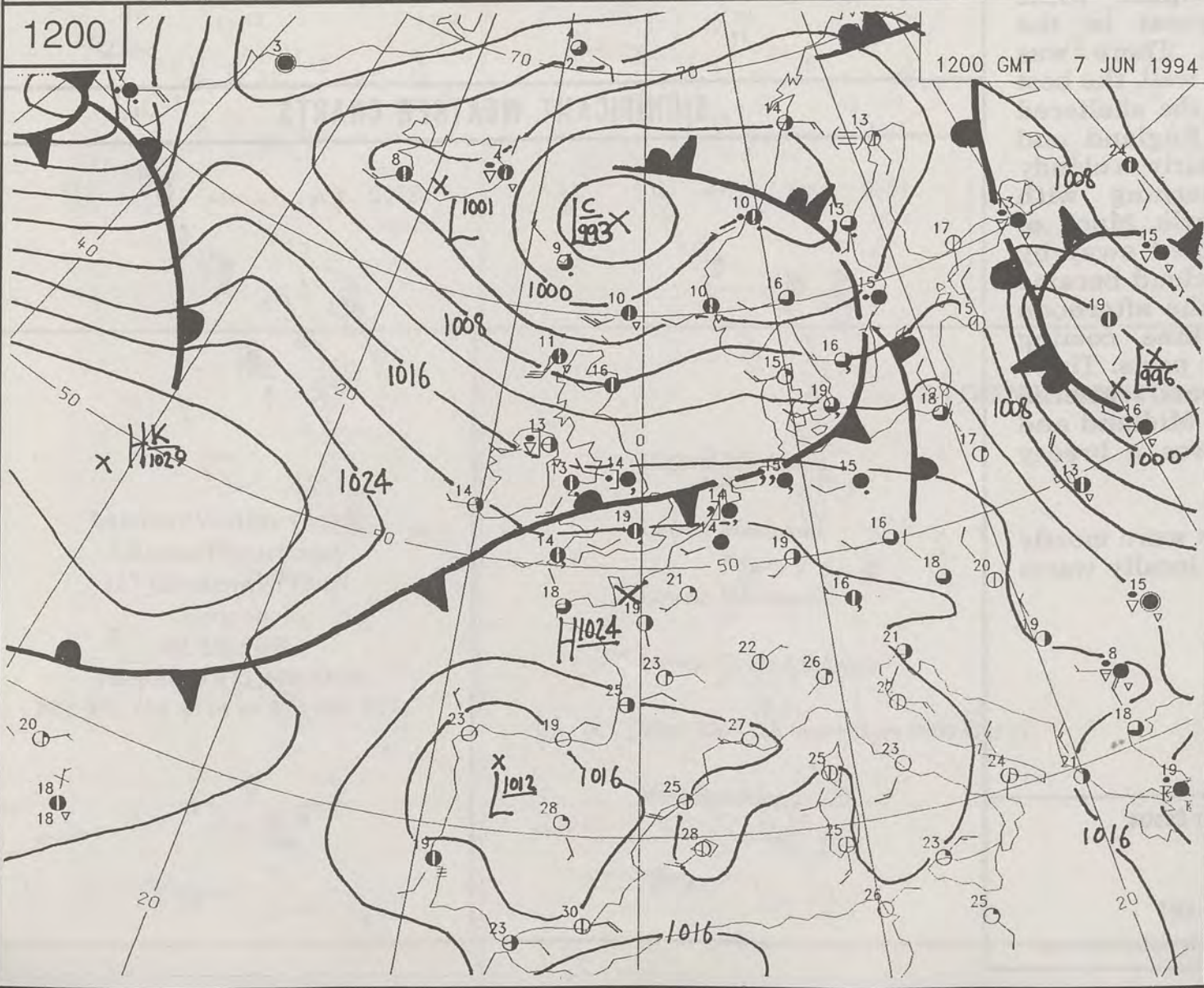




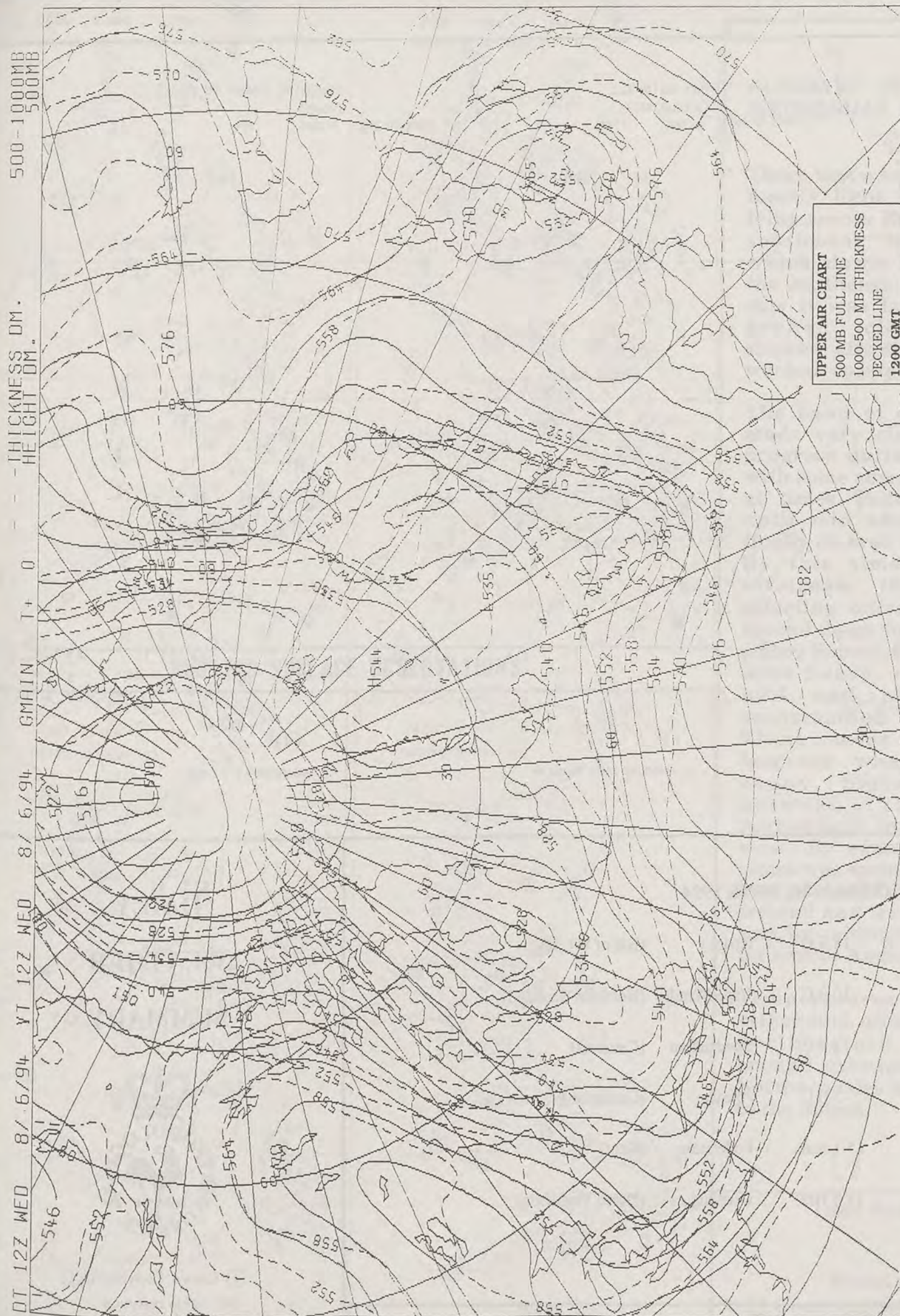
TUESDAY  
7th JUNE  
1994

SYNOPTIC  
WEATHER  
CHARTS

-  Warm front
-  Cold front
-  Occlusion







# DAILY WEATHER SUMMARY

INCLUDING SUMMARY OF BRITISH WEATHER




WEDNESDAY  
8th JUNE  
1994



LONDON *weather centre*

METEOSAT AT 11:00 GMT ON 08/06/94  
INFRA-RED



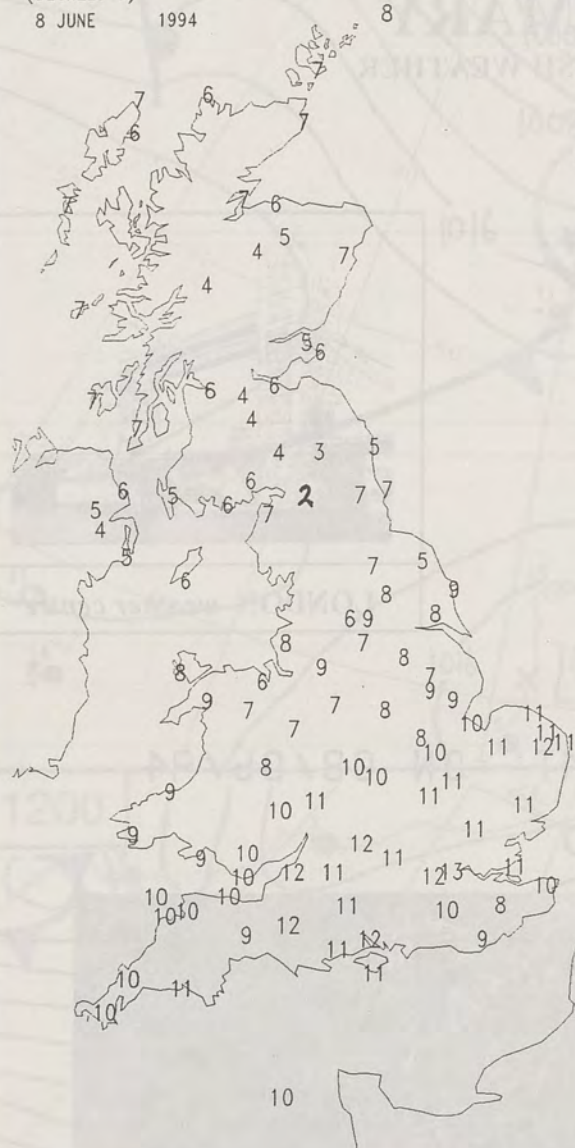
CLOUD-TOP OR LAND/SEA TEMPERATURE

COLD WARM



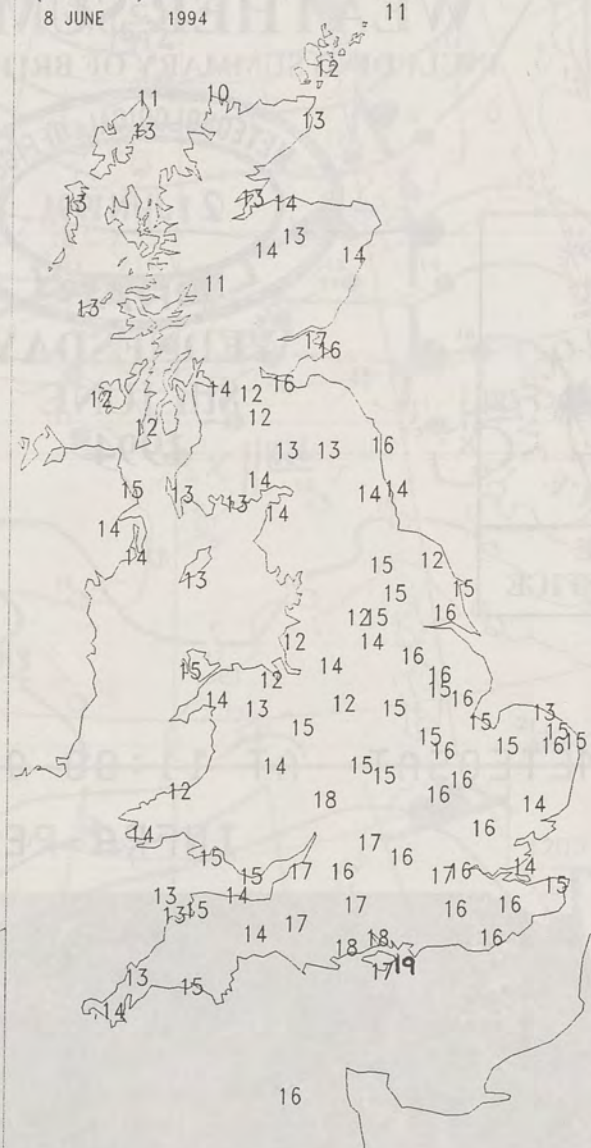
# NIGHT MINIMUM TEMPERATURE (DEGREES C)

8 JUNE 1994



# DAY MAXIMUM TEMPERATURE (DEGREES C)

8 JUNE 1994



# NIGHT RAINFALL (MILLIMETRES)

8 JUNE 1994



# DAY RAINFALL (MILLIMETRES)

8 JUNE 1994



# SUNSHINE (DAWN TO DUSK) (HOURS)

8 JUNE 1994



## EXTREMES FOR WEDNESDAY 8th JUNE 1994

Highest Maximum	:	18.6 C	Ryde	(Isle of Wight)
Lowest Maximum	:	10.0 C	Cape Wrath	(Northern Scotland)
Lowest Minimum	:	2.4 C	Spadeadam	(Cumbria)
Lowest Grass Minimum	:	-3.0 C	Aboyne	(Grampian)
Most Rain (24 hours from 0900 GMT)	:	15.1 mm	Folkestone	(Kent)
Most Sunshine	:	15.4 Hrs	Leeming	(North Yorkshire)

## DAILY WEATHER SUMMARY



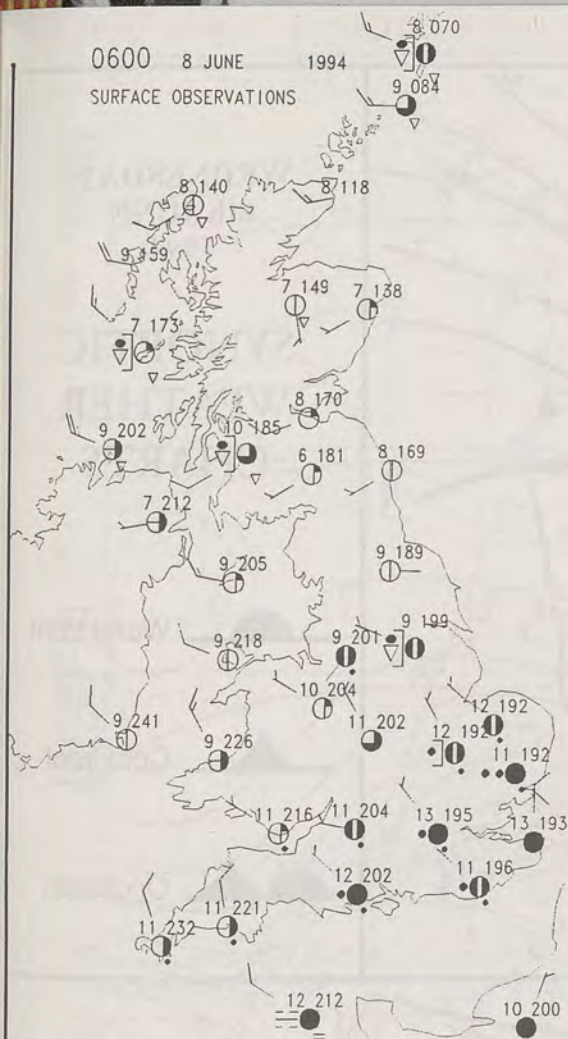
© Crown Copyright  
All rights reserved

All times are GMT

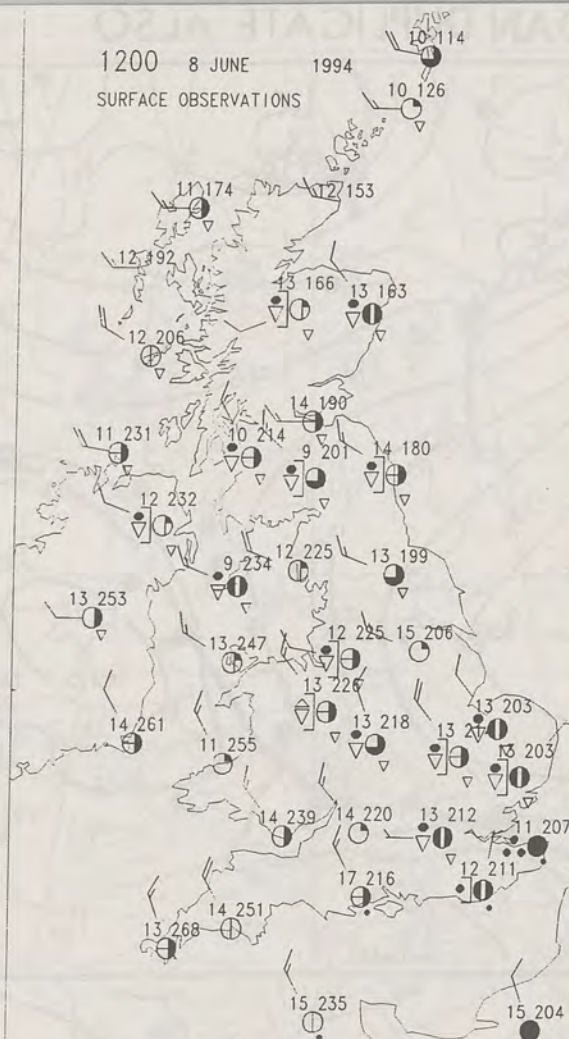
London Weather Centre  
Climate Department  
127 Clerkenwell Road  
London  
EC1R 5DB  
Telephone 071 405 4358  
Fax 071 404 4314 or 071 696 0571



0600 8 JUNE 1994  
SURFACE OBSERVATIONS



1200 8 JUNE 1994  
SURFACE OBSERVATIONS

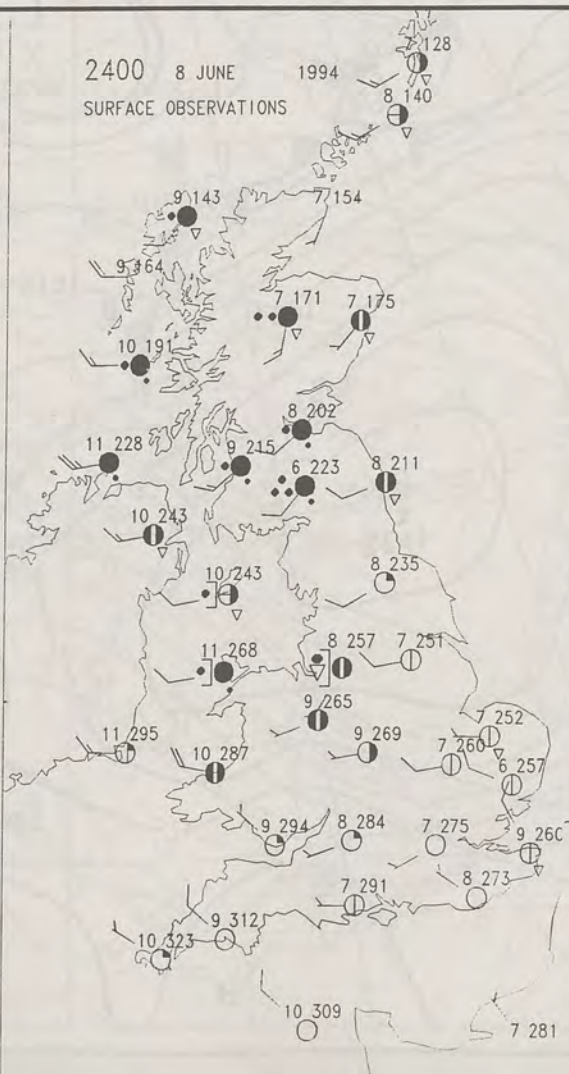


### PLOTTED SURFACE OBSERVATIONS

1800 8 JUNE 1994  
SURFACE OBSERVATIONS



2400 8 JUNE 1994  
SURFACE OBSERVATIONS



### SUMMARY OF UK WEATHER WEDNESDAY 8th June 1994

There was a band of cloud and mostly light rain or drizzle lying across England from the southwest to East Anglia which slowly moved towards the southeast. To the north of this it was largely dry with broken cloud, although showers affected northern and western coastal regions.

The band of cloud and rain made very slow and erratic progress during the morning with some heavier bursts at times. Indeed it was not until mid afternoon that it finally cleared from east Kent. By this time the showery airstream that had been affecting northern parts had spread down to all areas in its wake. Some of these showers were heavy, occasionally of hail and also at times accompanied with thunder. There were also places, however where some long sunny periods occurred between the showers, particularly in the north and west. By evening thickening cloud was spreading light rain and drizzle into Northern Ireland and western Scotland, and by midnight reaching as far east as Anglesey.

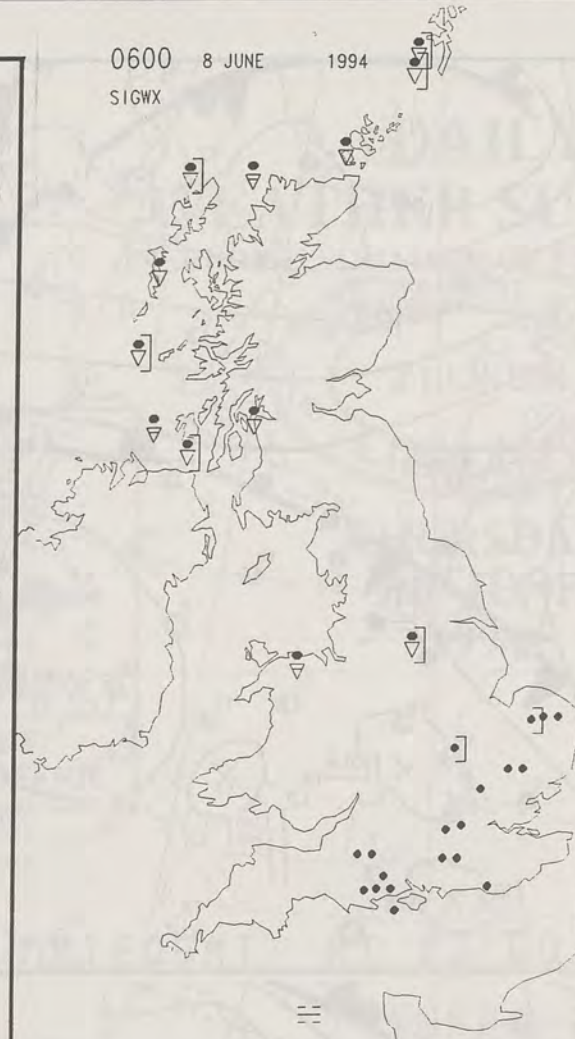
Temperatures were mostly rather cool, although sheltered northeastern parts were around average, as were the Northern Isles and places close to the Solent.

London Weather Centre

All times are GMT

© Crown Copyright All rights reserved

0600 8 JUNE 1994  
SIGWX



1200 8 JUNE 1994  
SIGWX



### SIGNIFICANT WEATHER CHARTS

1800 8 JUNE 1994  
SIGWX






2400 8 JUNE 1994  
SIGWX

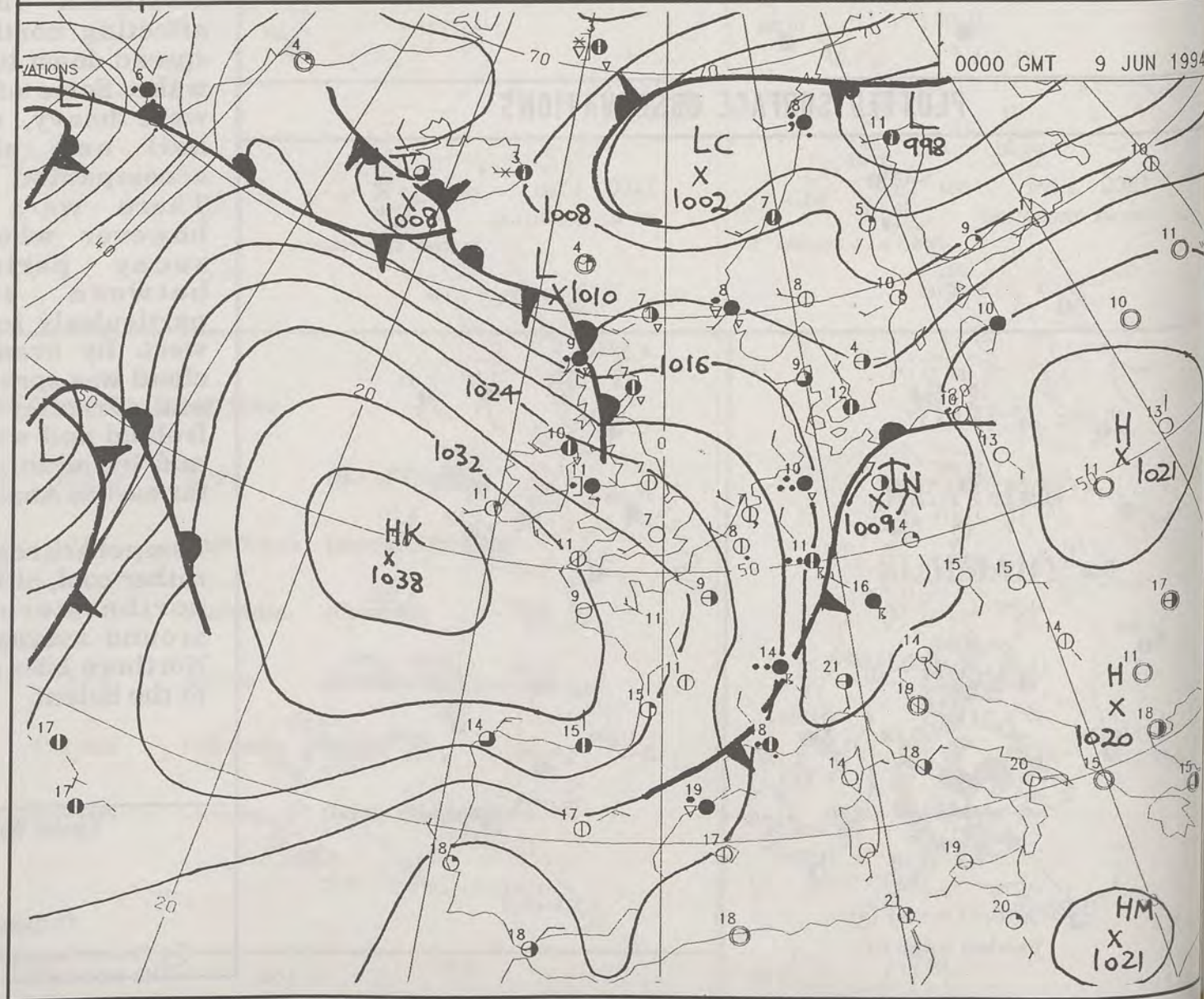
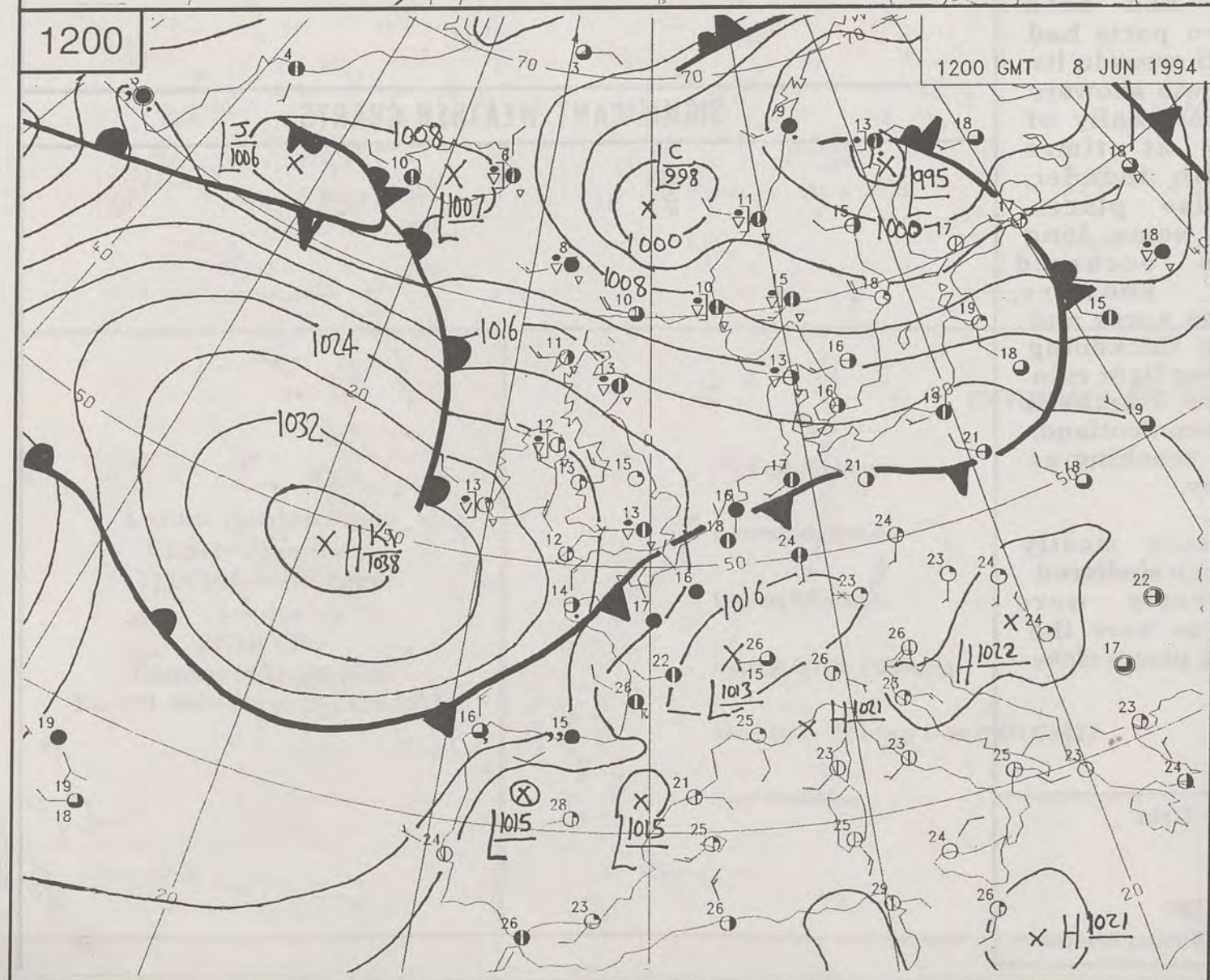
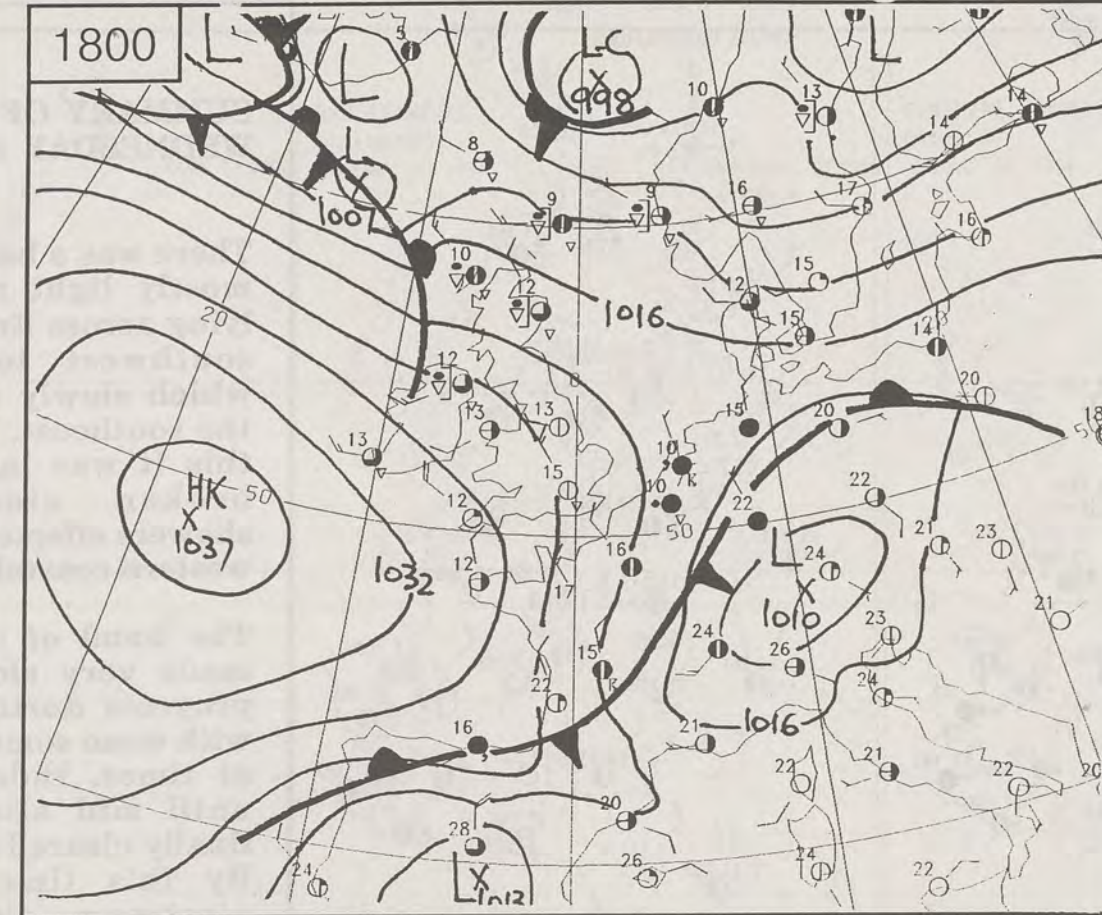
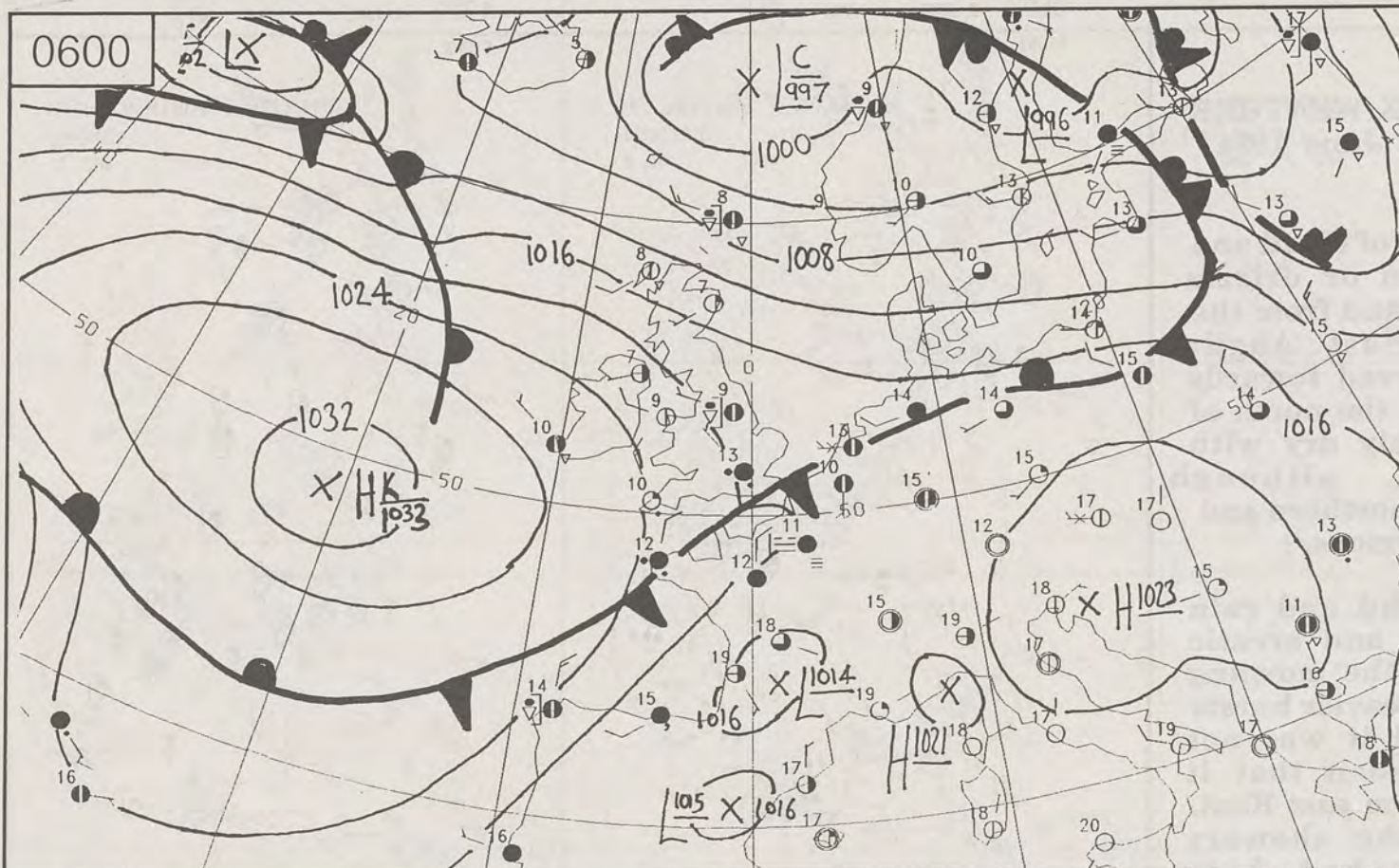




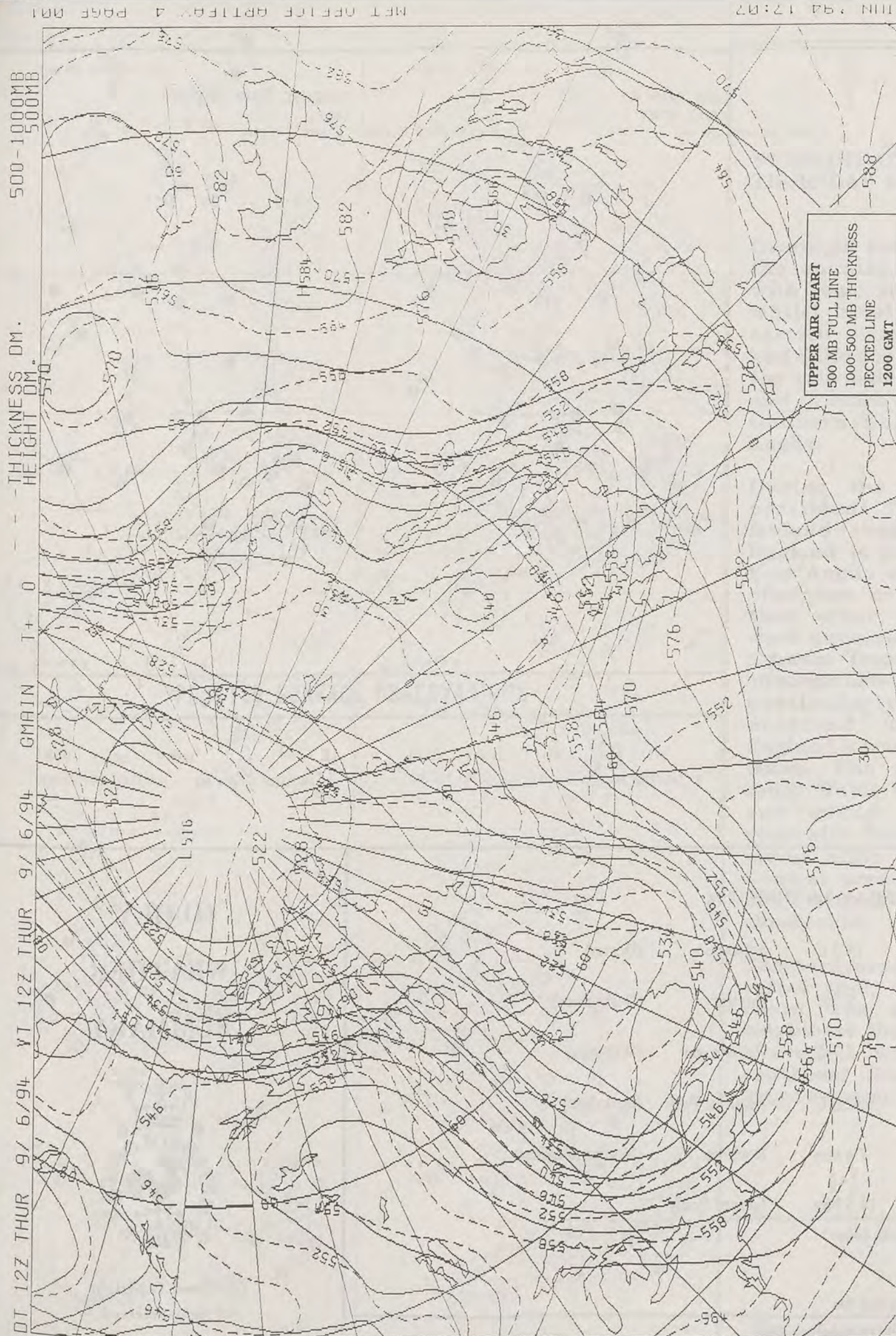
1800

# SYNOPTIC WEATHER CHARTS

 Warm front  
 Cold front  
 Occlusion








# DAILY WEATHER SUMMARY

INCLUDING SUMMARY OF BRITISH WEATHER




THURSDAY  
9th JUNE  
1994



LONDON *weather centre*

METEOSAT AT 12:00 GMT ON 09/06/94  
INFRA-RED

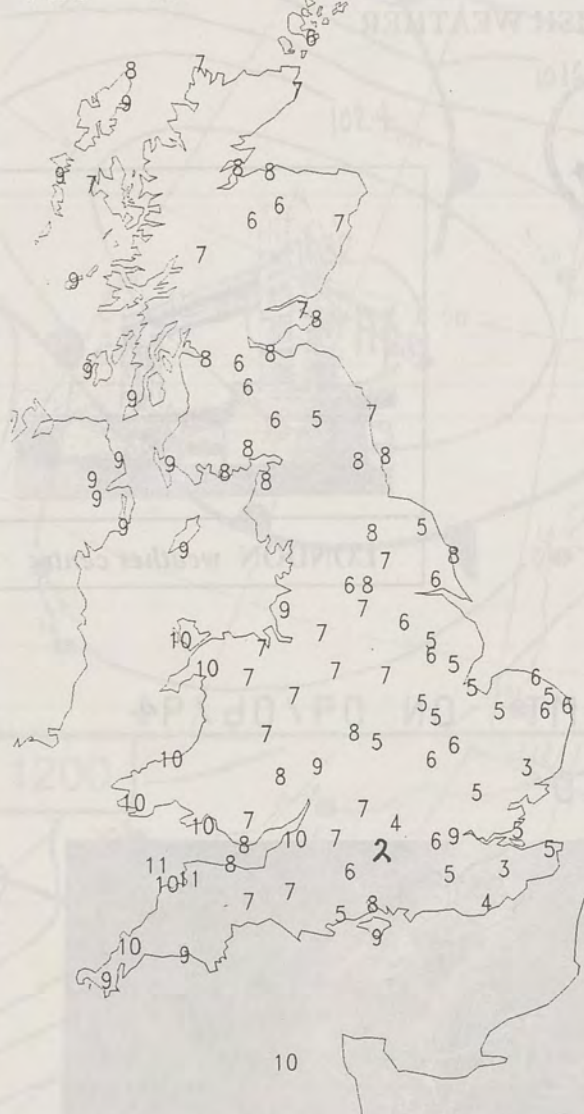


CLOUD-TOP OR LAND/SEA TEMPERATURE

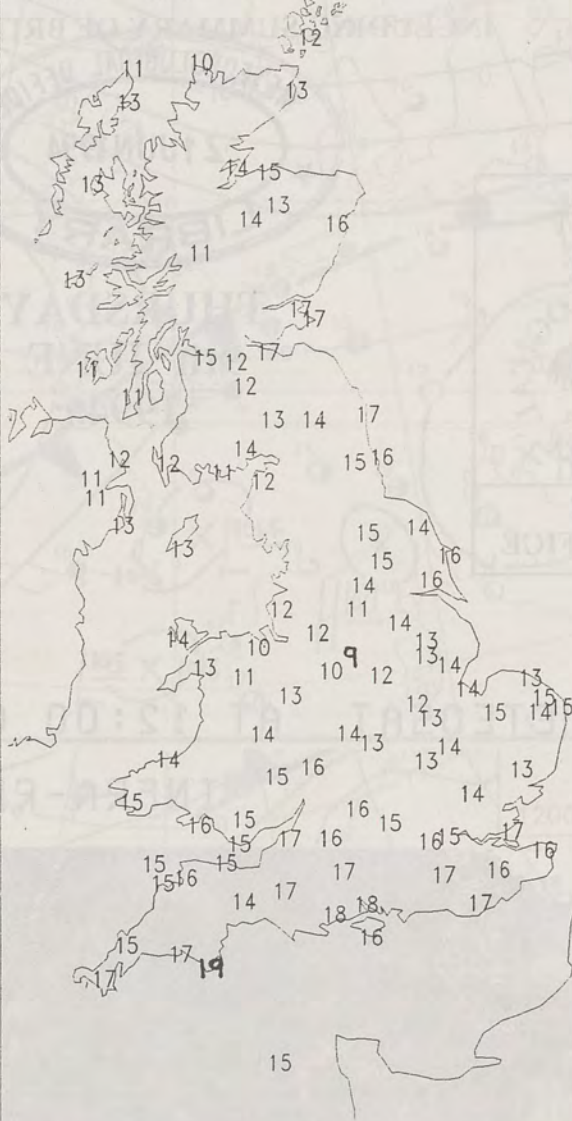
COLD WARM



NIGHT MINIMUM TEMPERATURE  
(DEGREES C)  
9 JUNE 1994



DAY MAXIMUM TEMPERATURE  
(DEGREES C)  
9 JUNE 1994



NIGHT RAINFALL  
(MILLIMETRES)  
9 JUNE 1994



DAY RAINFALL  
(MILLIMETRES)  
9 JUNE 1994



SUNSHINE (DAWN TO DUSK)  
(HOURS)  
9 JUNE 1994



#### EXTREMES FOR THURSDAY 9th JUNE 1994

Highest Maximum	:	19.2 C	Salcombe	(Devon)
Lowest Maximum	:	9.5 C	Buxton	(Derbyshire)
Lowest Minimum	:	2.3 C	Netheravon	(Wiltshire)
Lowest Grass Minimum	:	-2.3 C	Beaufort Park	(Berkshire)
Most Rain (24 hours from 0900 GMT)	:	7.4 mm	Boulmer	(Northumberland)
Most Sunshine	:	14.5 Hrs	Isles of Scilly	

London Weather Centre  
Climate Department  
127 Clerkenwell Road  
London  
EC1R 5DB  
Telephone 071 405 4358  
Fax 071 404 4314 or 071 696 0571

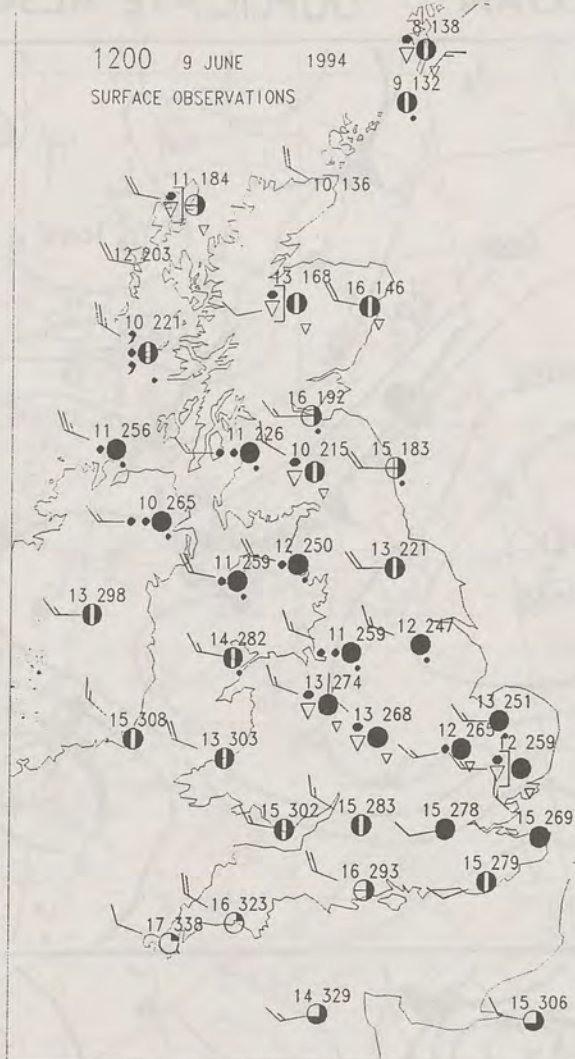
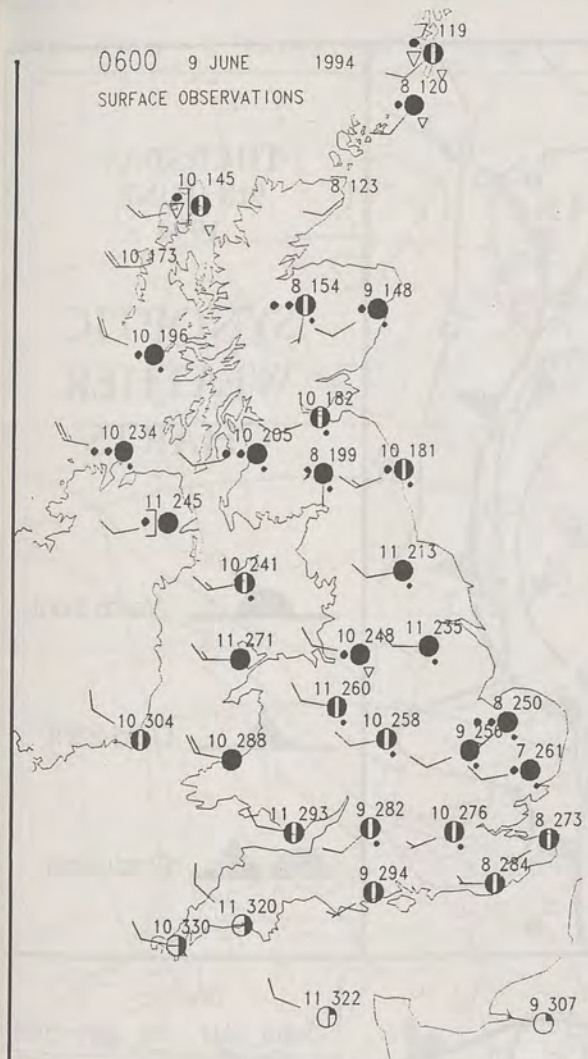
#### DAILY WEATHER SUMMARY



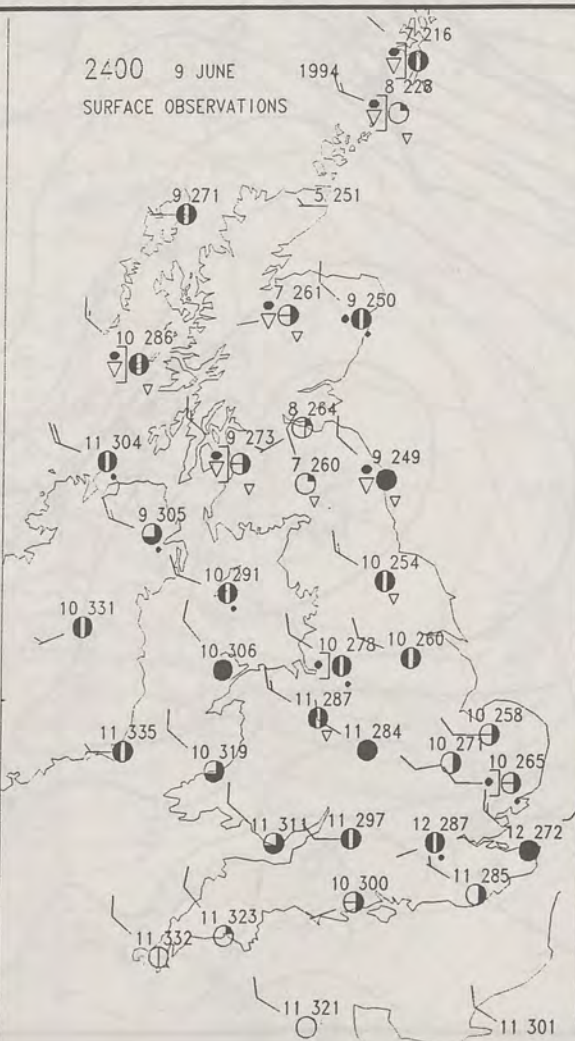
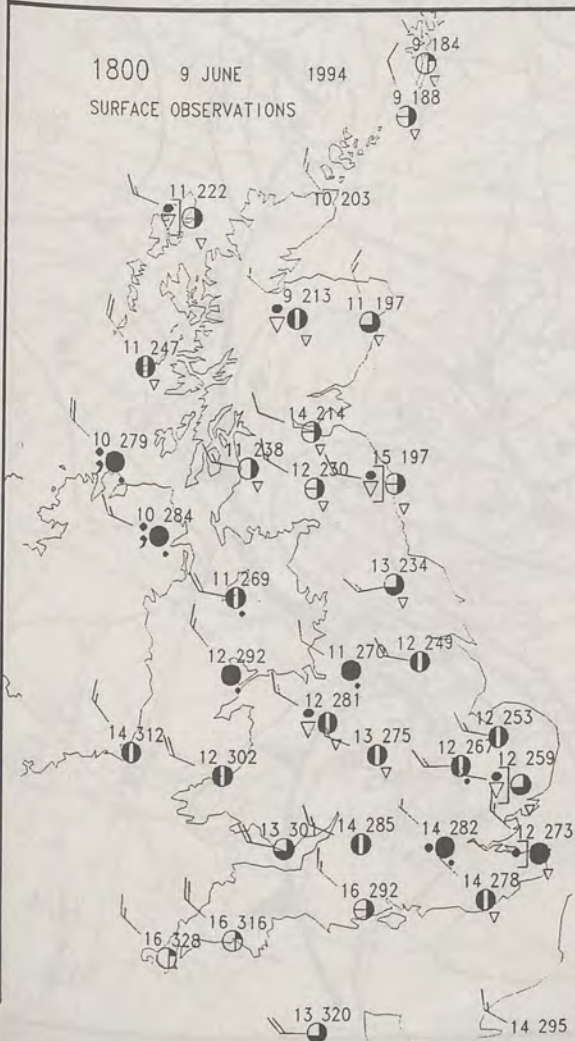
© Crown Copyright  
All rights reserved

All times are GMT





### PLOTTED SURFACE OBSERVATIONS



### SUMMARY OF UK WEATHER THURSDAY 9th June 1994

Overnight the western side of the country started cloudy with some mostly light rain, whilst most southern and eastern districts were clear and quite cool. Towards dawn the rain extended south and east to reach as far as central southern England and East Anglia.

During the day the rain persisted from Northern Ireland through northwest England to Lincolnshire and East Anglia until late in the afternoon or early evening. Most other northern areas were quite cloudy with some showers from time to time, although between the showers, particularly in eastern Scotland and northeast England it was fairly bright at times. The southwest and south Wales had the best of any sunny weather with generally bright conditions across other southern areas. Central areas on the other hand stayed mostly on the cloudy side.

Temperatures were mostly rather cool, although where there was any prolonged brightness they were around average, with parts of southeast Scotland a little above average.

London Weather Centre

All times are GMT

© Crown Copyright All rights reserved



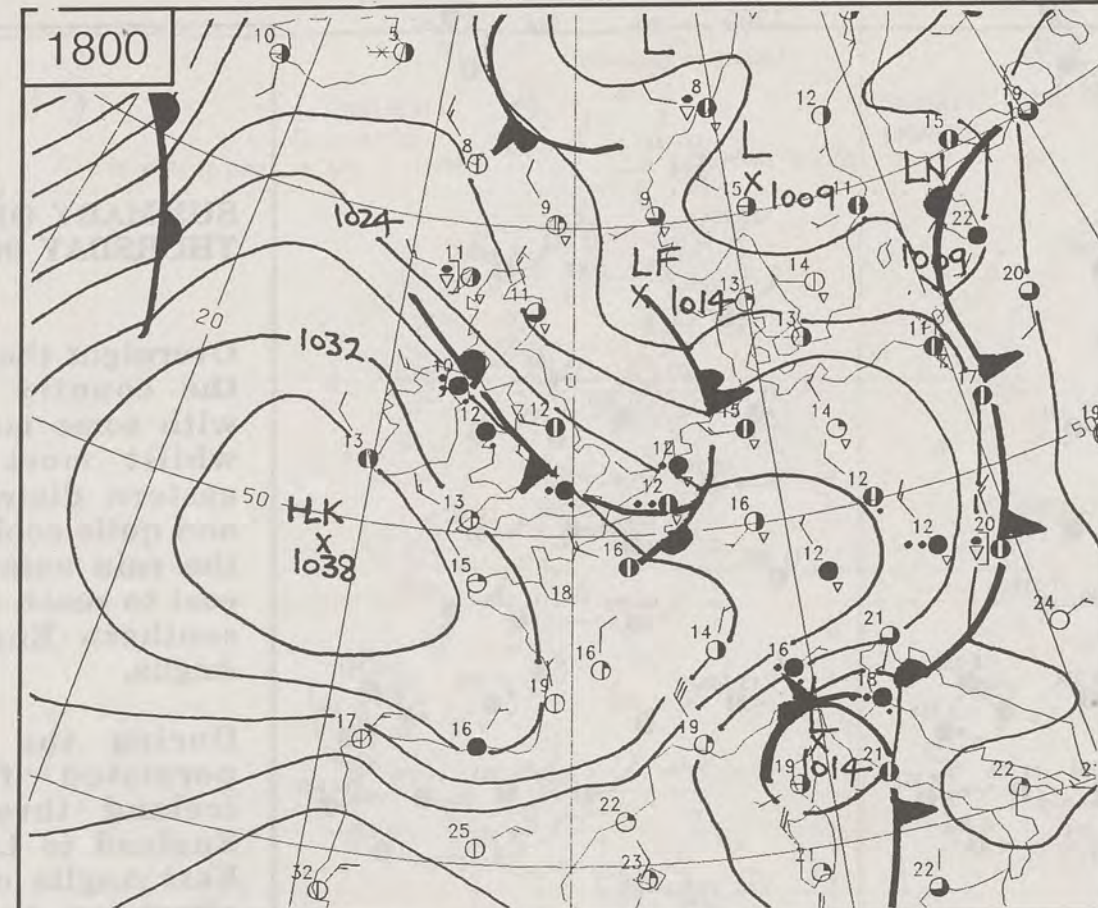
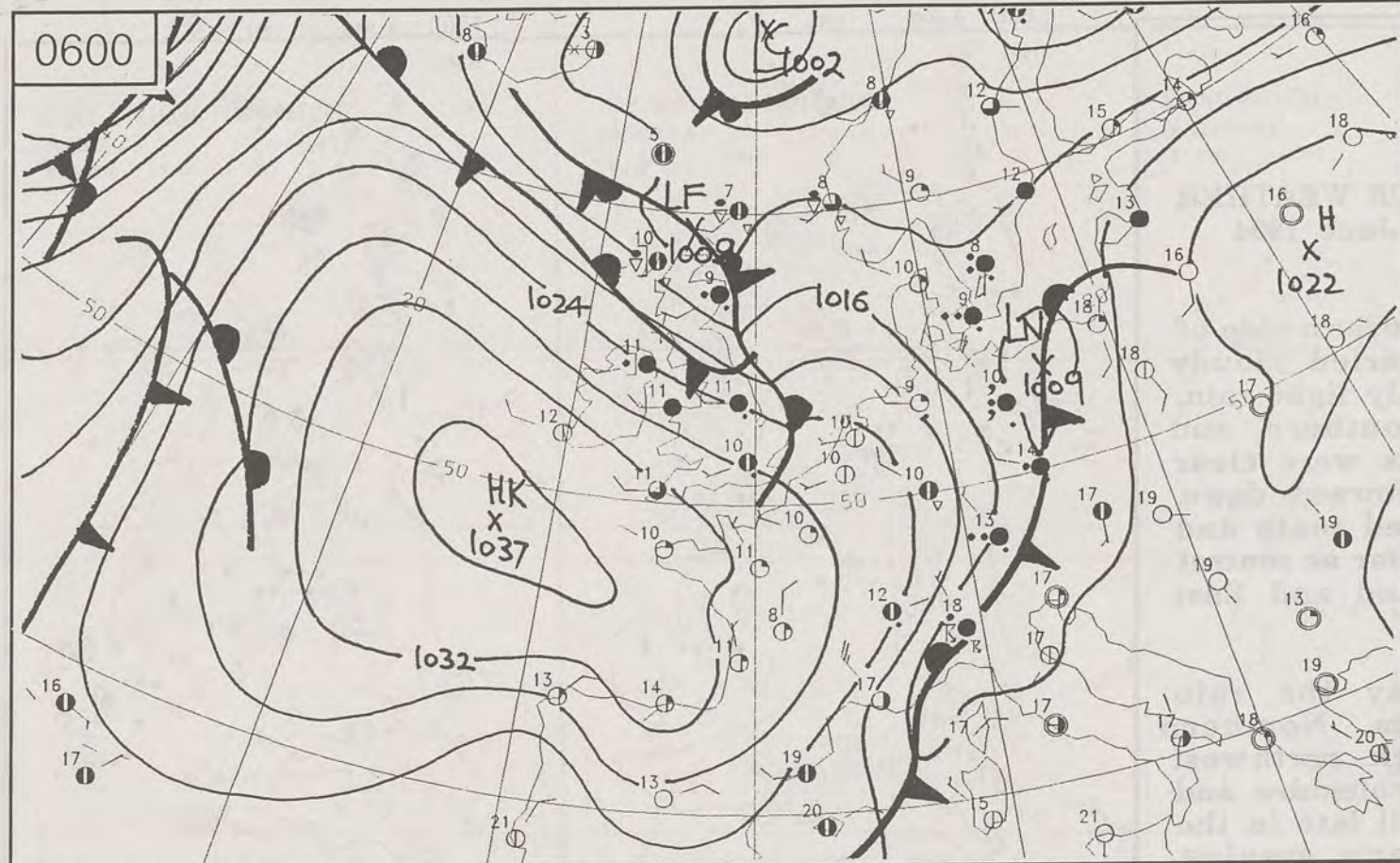
### SIGNIFICANT WEATHER CHARTS








NOT FOR LOAN

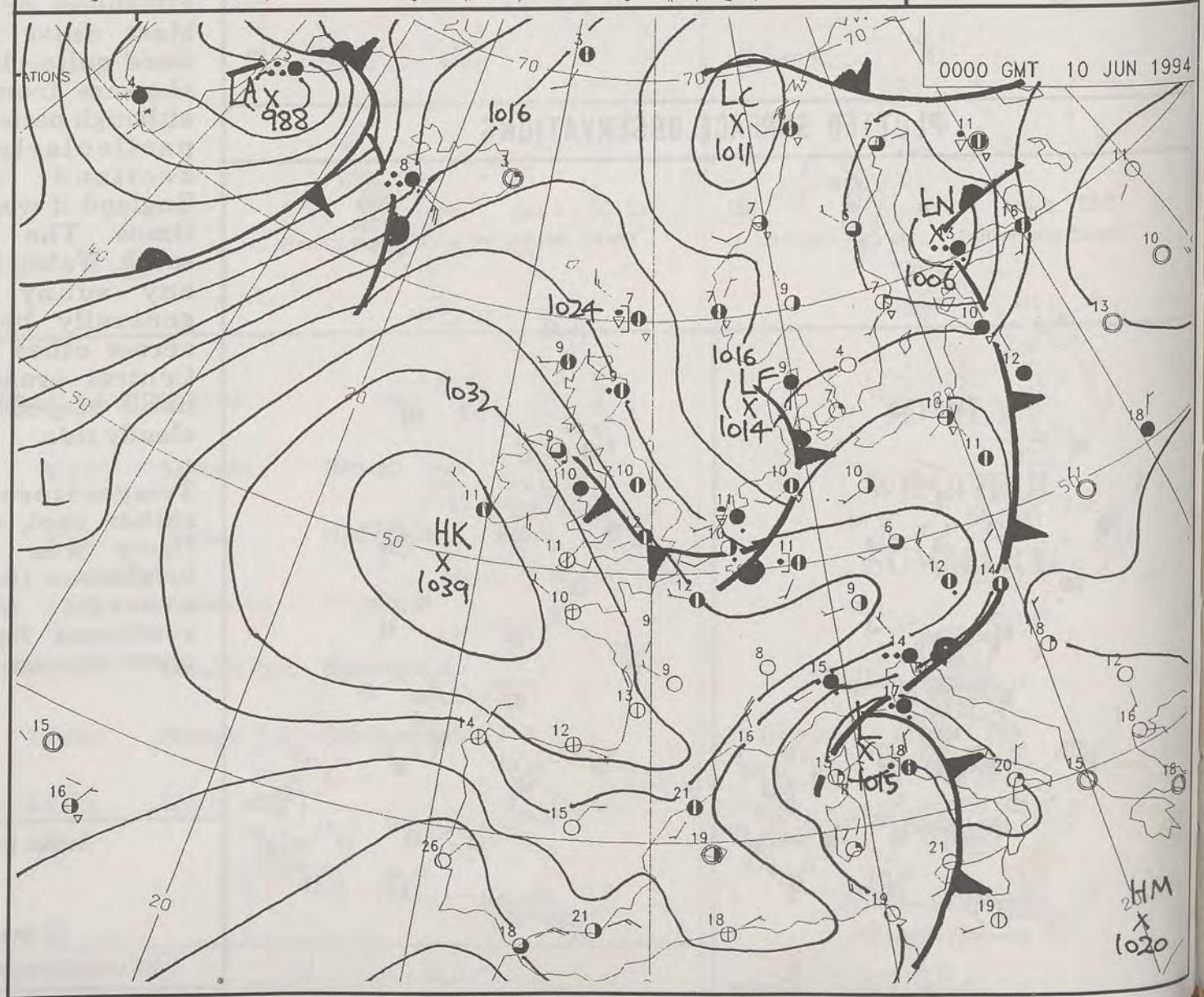
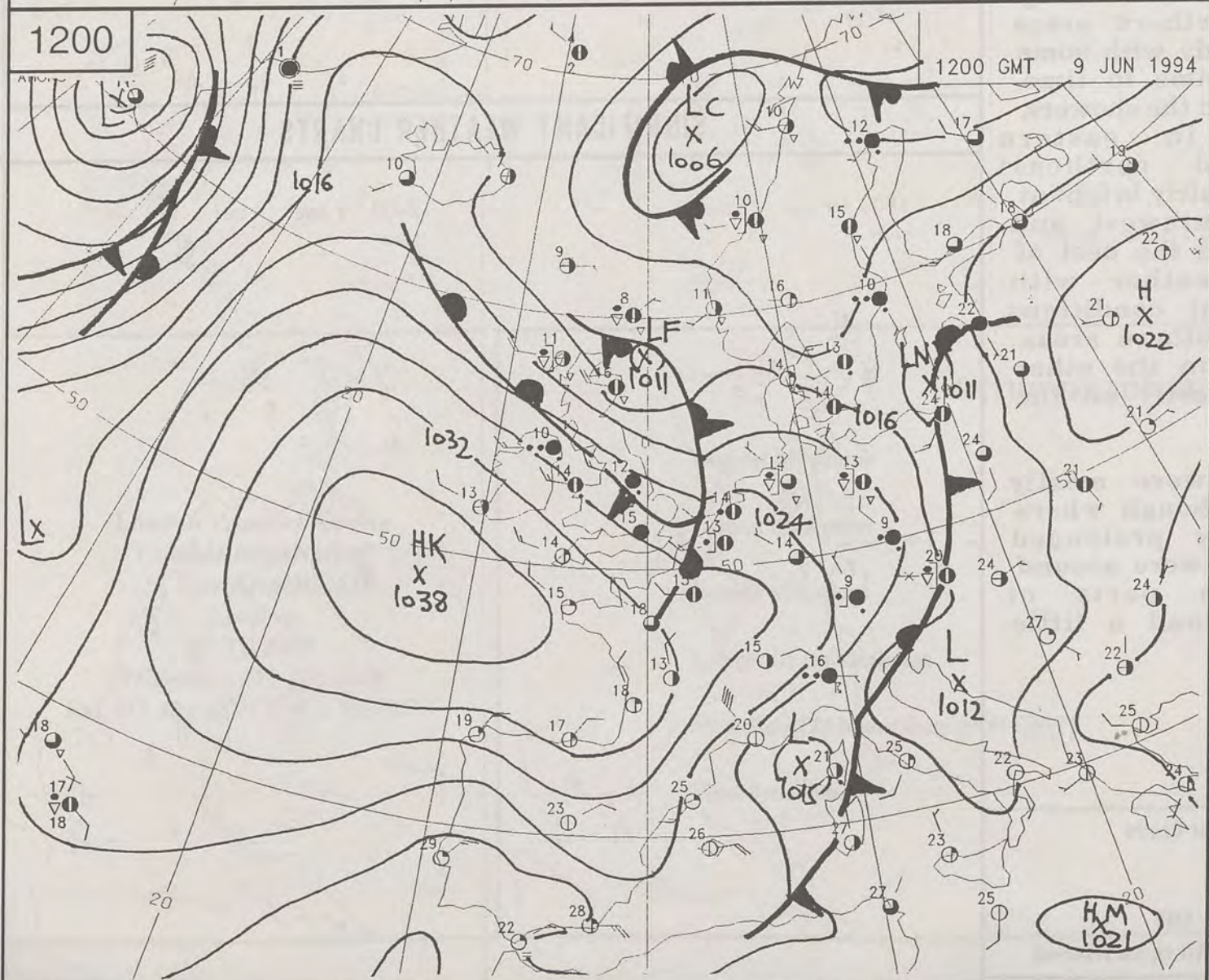
DUPLICATE ALSO



THURSDAY  
9th JUNE  
1994

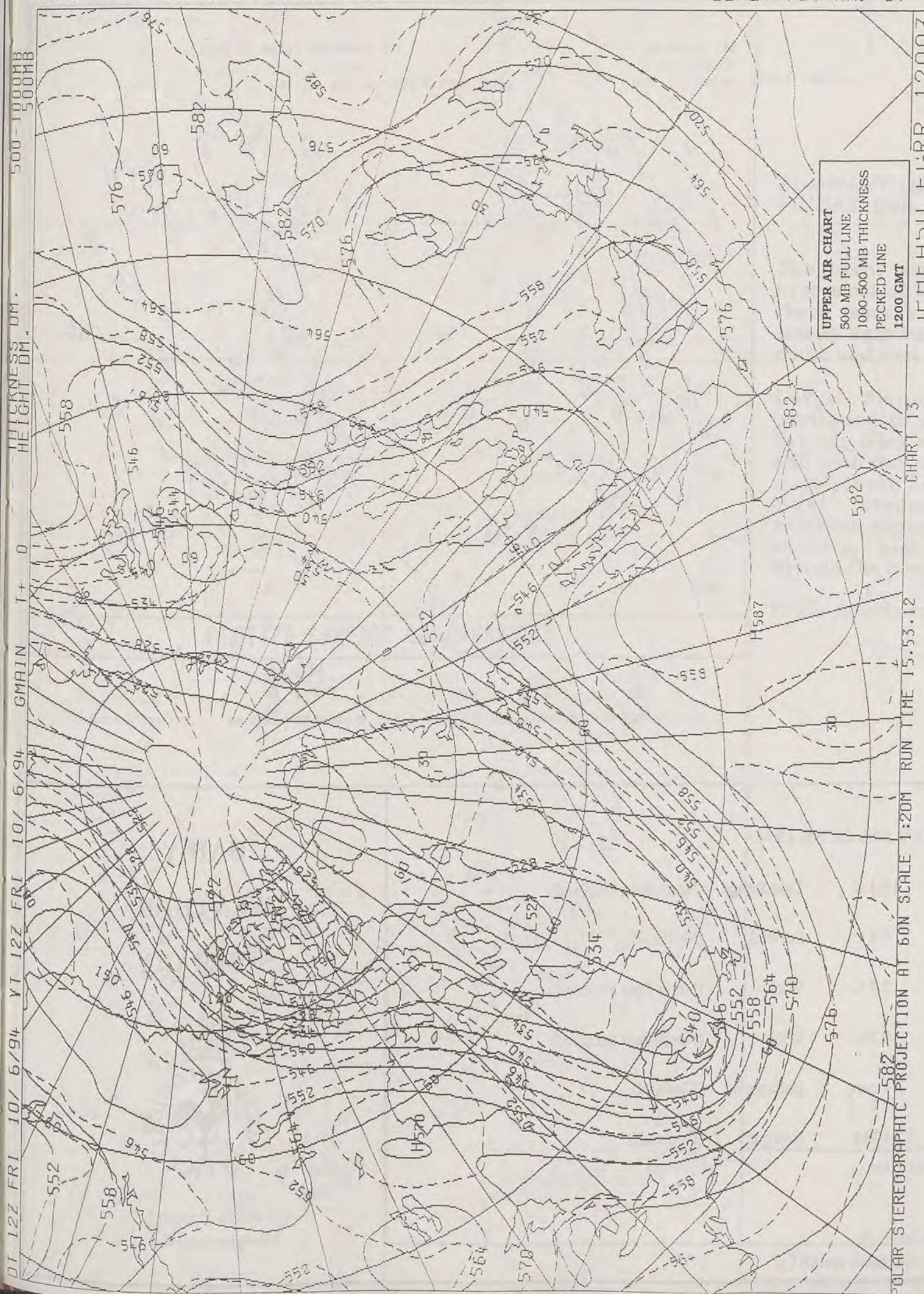
# SYNOPTIC WEATHER CHARTS

-  Warm front
-  Cold front
-  Occlusion



THICKNESS DM. 500-1000MB  
HEIGHT DM. 1000-5000MB  
DT 12Z FRI 10/ 6/94 VT 12Z FRI 10/ 6/94 GMAT






UPPER AIR CHART  
500 MB FULL LINE  
1000-500 MB THICKNESS  
PECKED LINE  
1200 GMT



# DAILY WEATHER SUMMARY

INCLUDING SUMMARY OF BRITISH WEATHER




FRIDAY  
10th JUNE  
1994



LONDON weather centre

METEOSAT AT 12:00 GMT ON 10/06/94  
INFRA-RED

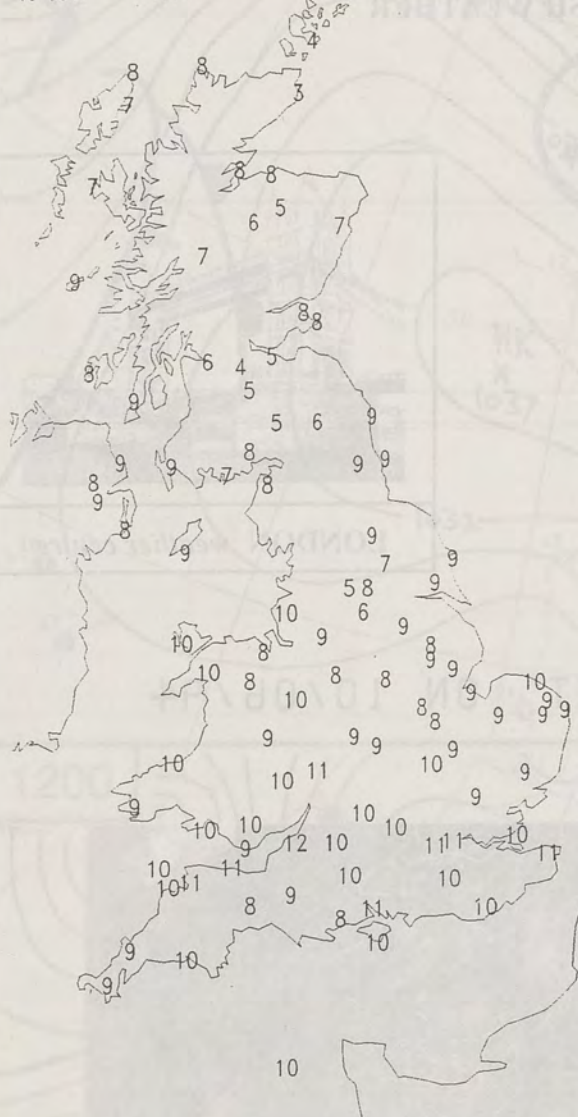


CLOUD-TOP OR LAND/SEA TEMPERATURE

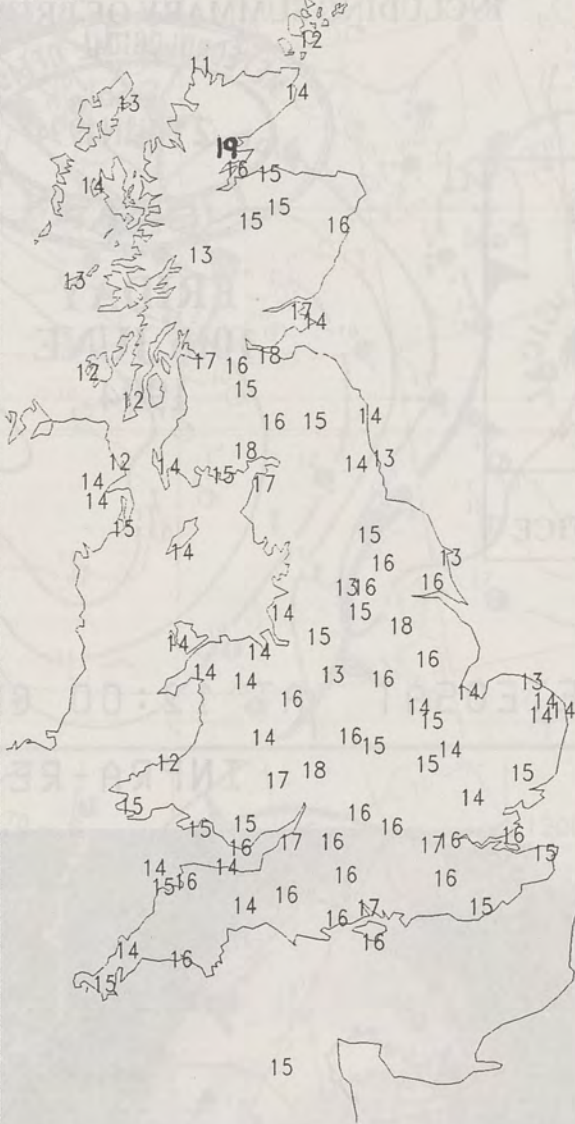
COLD WARM



NIGHT MINIMUM TEMPERATURE  
(DEGREES C)  
10 JUNE 1994



DAY MAXIMUM TEMPERATURE  
(DEGREES C)  
10 JUNE 1994



NIGHT RAINFALL  
(MILLIMETRES)  
10 JUNE 1994



X INDICATES TRACE TO 0.4 MM

DAY RAINFALL  
(MILLIMETRES)  
10 JUNE 1994



X INDICATES TRACE TO 0.4 MM

SUNSHINE (DAWN TO DUSK)  
(HOURS)  
10 JUNE 1994



X INDICATES 0.1-0.4 HRS

# EXTREMES FOR FRIDAY 10th JUNE 1994

Highest Maximum	:	19.1 C	Tain Range	(North East Scotland)
Lowest Maximum	:	9.4 C	Lerwick	(Shetland)
Lowest Minimum	:	3.4 C	Wick	(North East Scotland)
Lowest Grass Minimum	:	-0.3 C	Wick	(North East Scotland)
Most Rain (24 hours from 0900 GMT)	:	3.4 mm	Baltasound	(Shetland)
Most Sunshine	:	12.4 Hrs	Newquay	(Cornwall)

London Weather Centre  
Climate Department  
127 Clerkenwell Road  
London  
EC1R 5DB  
Telephone 071 405 4358  
Fax 071 404 4314 or 071 696 0571

## DAILY WEATHER SUMMARY

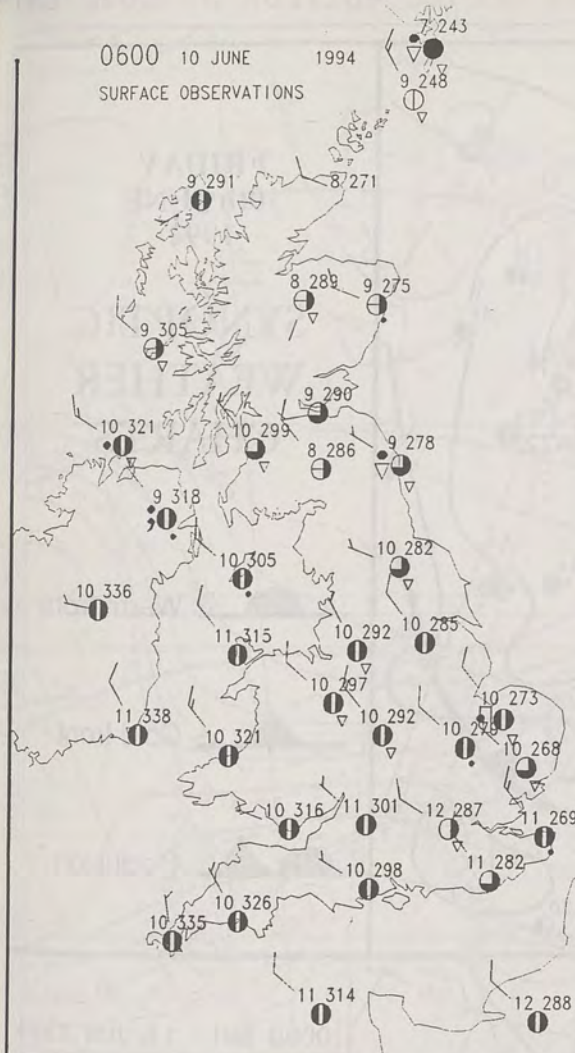


© Crown Copyright  
All rights reserved

All times are GMT



0600 10 JUNE 1994  
SURFACE OBSERVATIONS



1200 10 JUNE 1994  
SURFACE OBSERVATIONS

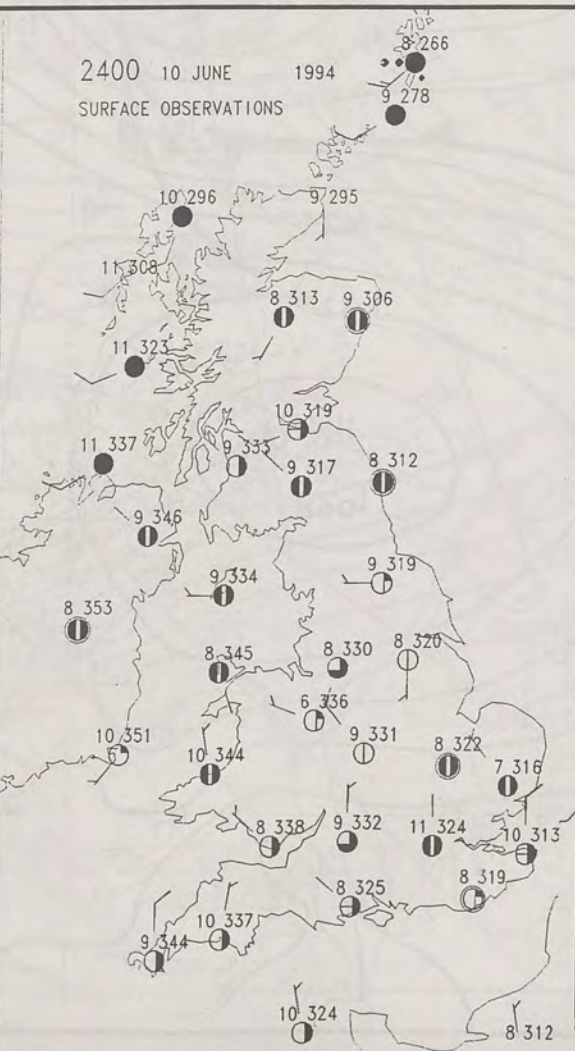


### PLOTTED SURFACE OBSERVATIONS

1800 10 JUNE 1994  
SURFACE OBSERVATIONS



2400 10 JUNE 1994  
SURFACE OBSERVATIONS



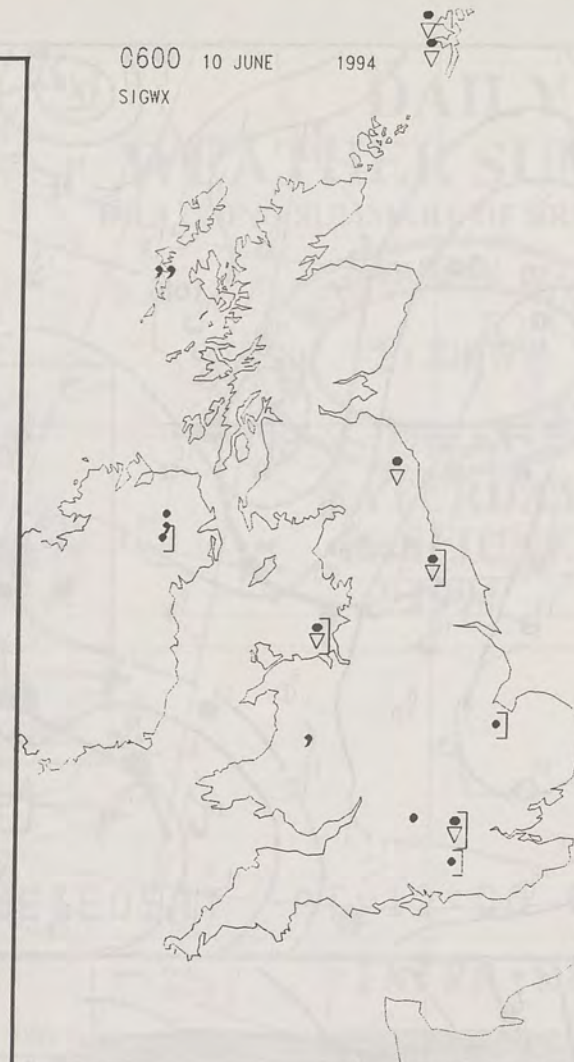
### SUMMARY OF UK WEATHER FRIDAY 10th June 1994

The night was fairly cloudy over most of the country, and there were a few patches of mostly light rain, chiefly in the north and east.

Large amounts of cloud continued to drift across the British Isles during the day, still with the odd light shower, mainly over eastern England. Most places had some sunshine, though, with parts of eastern and southwestern Britain the best favoured.

It was mostly rather cool.

0600 10 JUNE 1994  
SIGWX

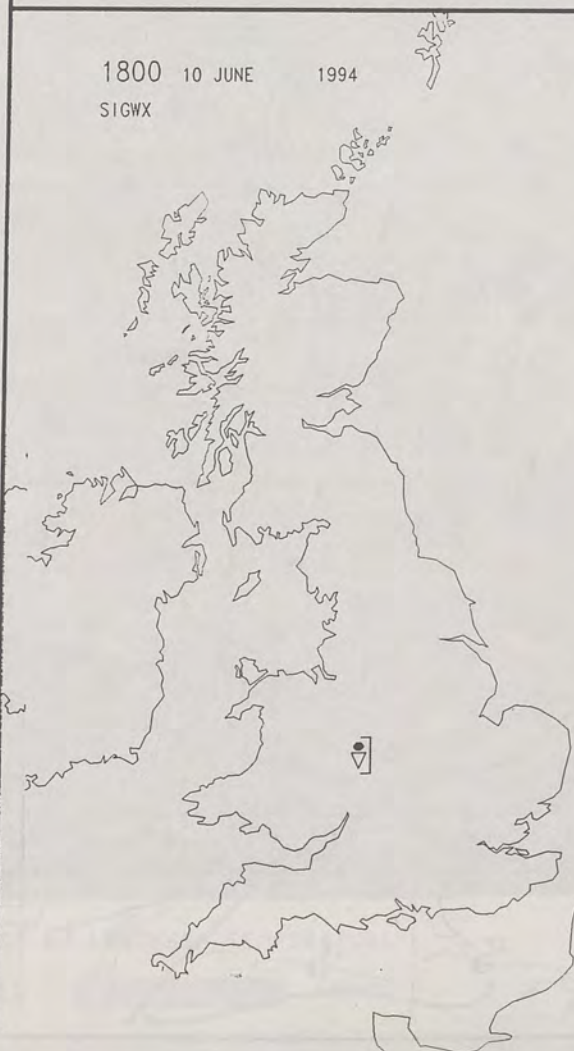


1200 10 JUNE 1994  
SIGWX



### SIGNIFICANT WEATHER CHARTS

1800 10 JUNE 1994  
SIGWX



2400 10 JUNE 1994  
SIGWX



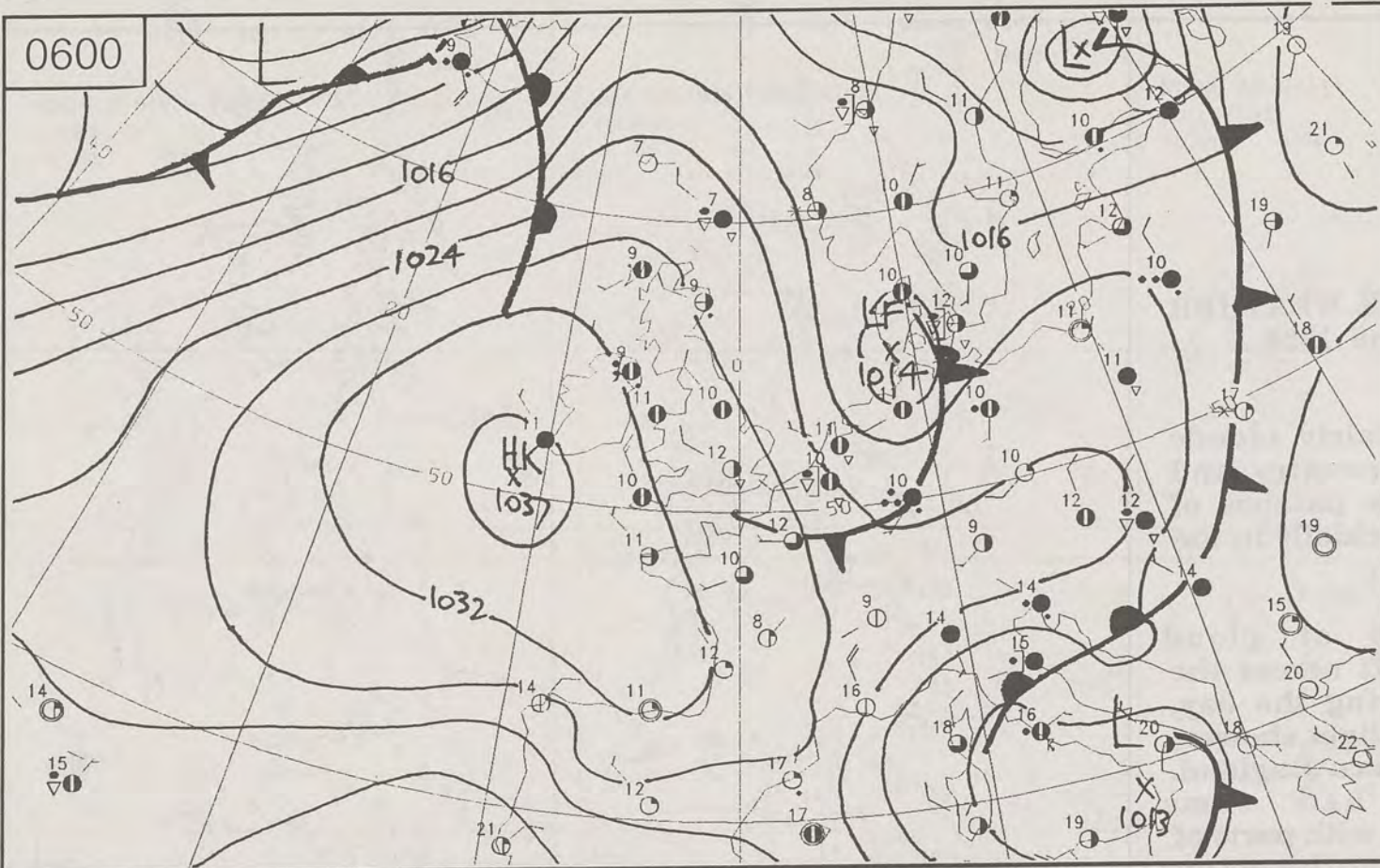
London Weather Centre

All times are GMT

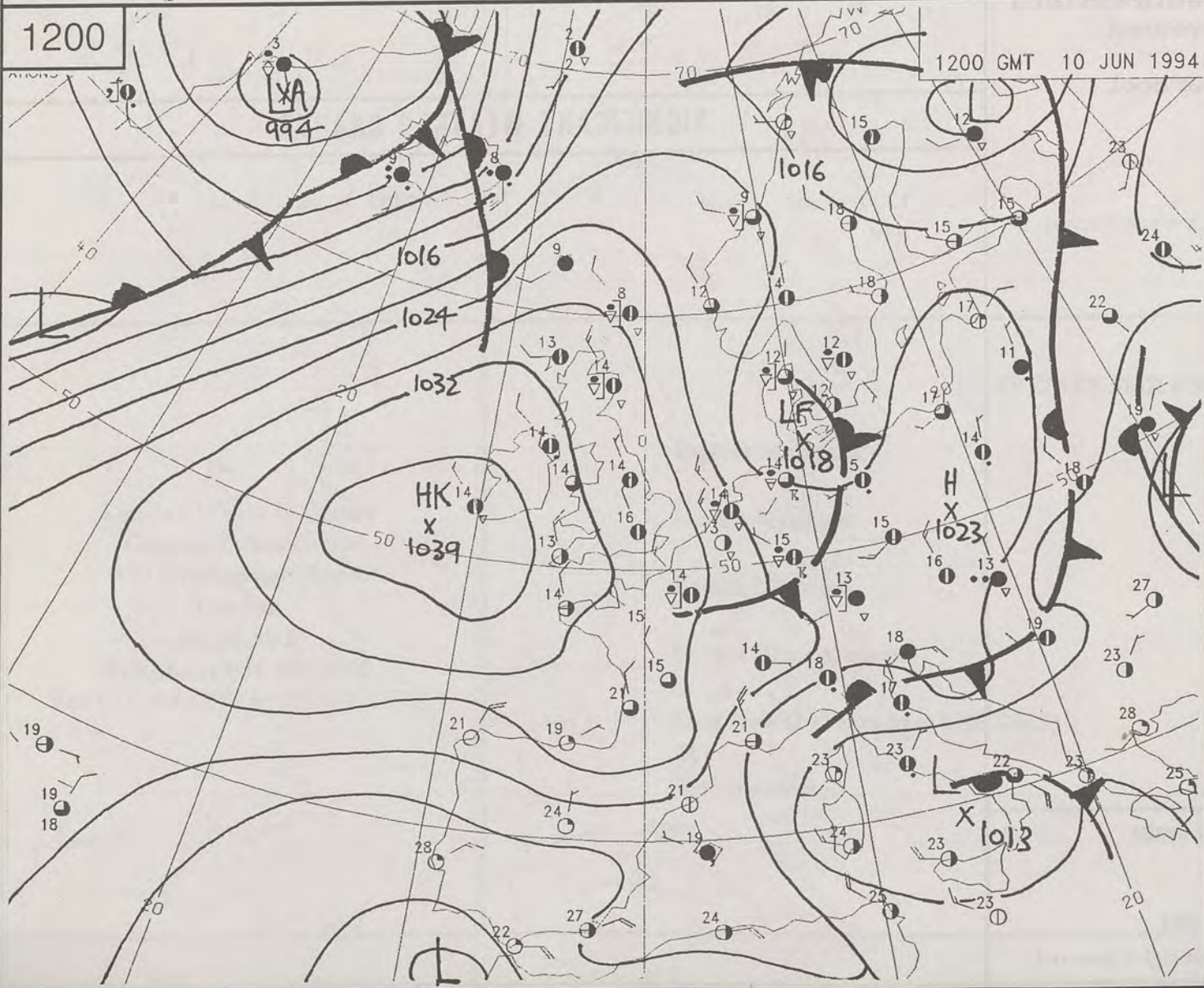
© Crown Copyright All rights reserved



0600

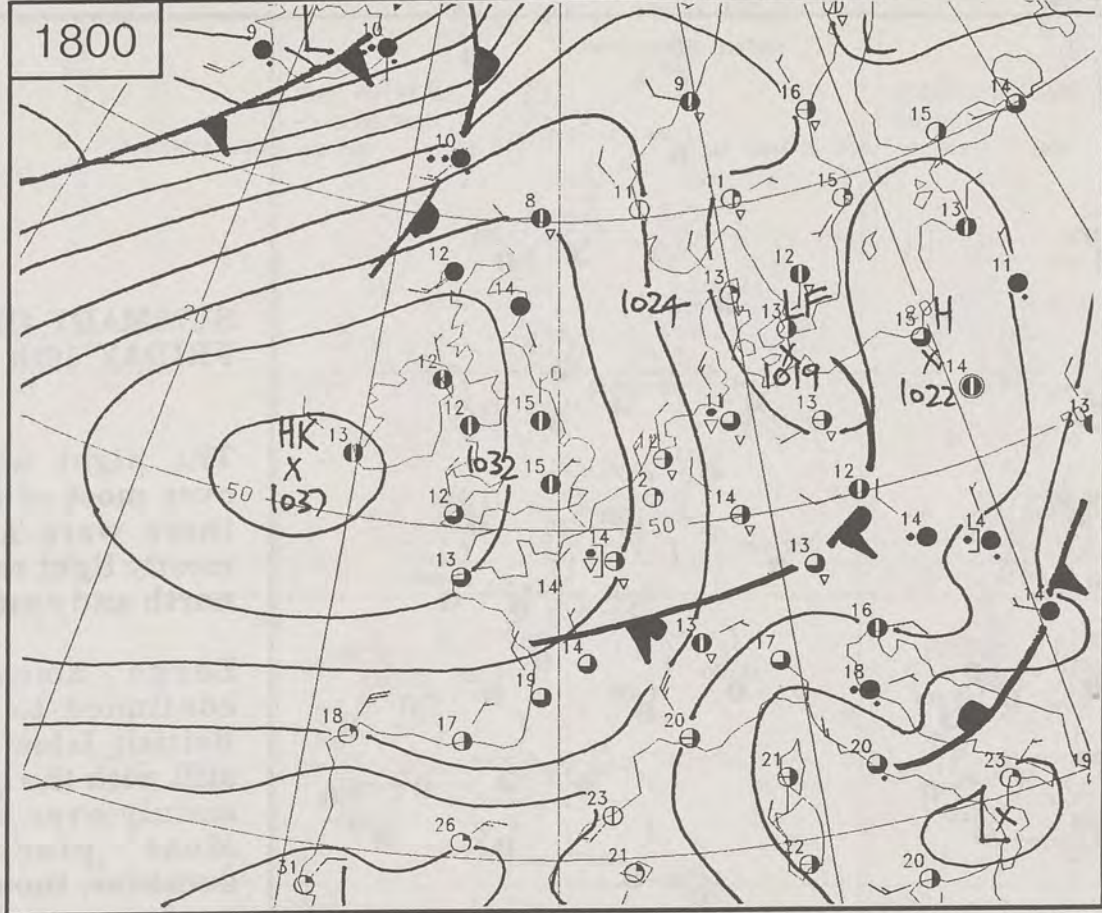


1200






NOT FOR LOAN DUPLICATE ALSO

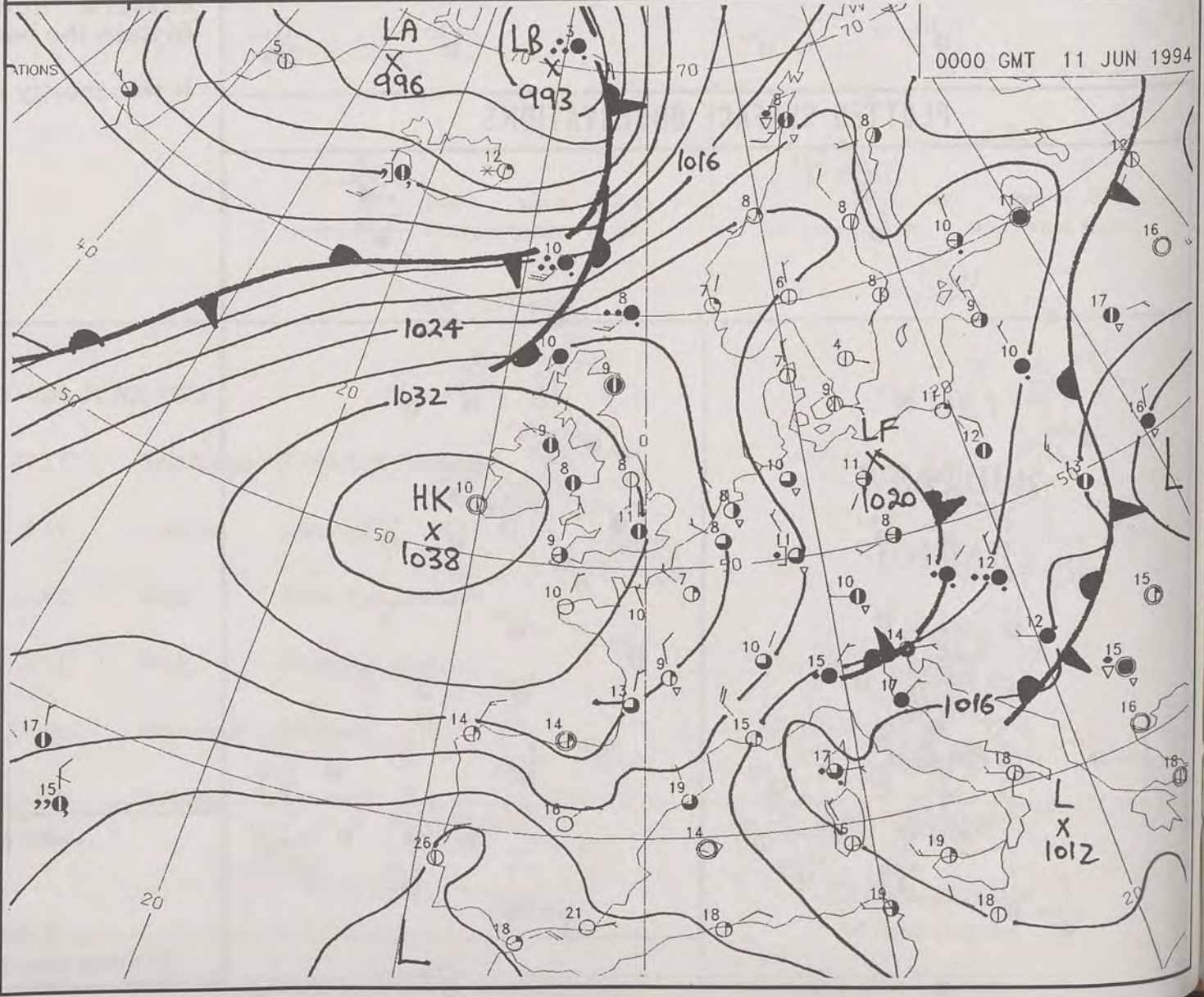
1800



FRIDAY  
10th JUNE  
1994

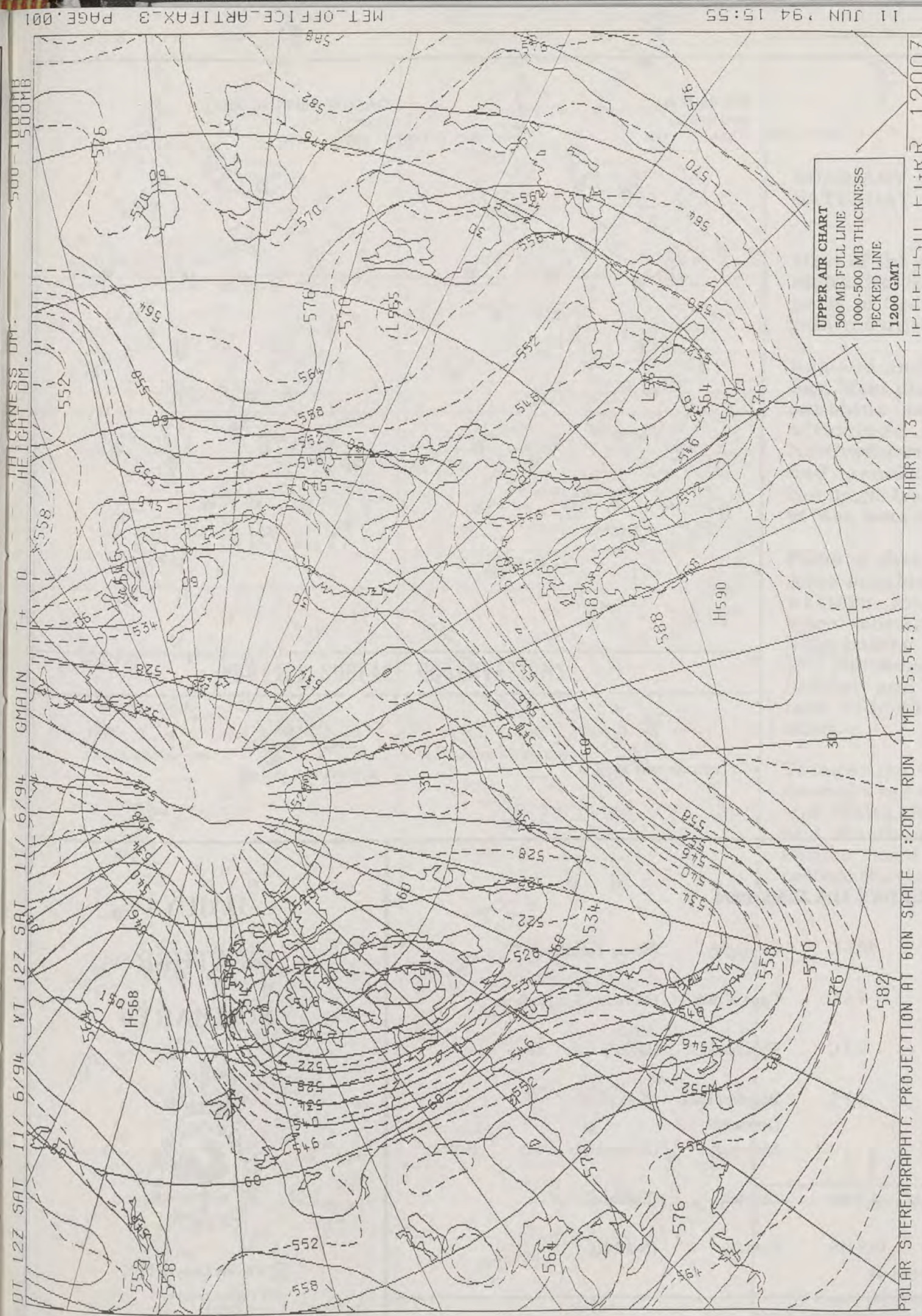
# SYNOPTIC WEATHER CHARTS

-  Warm front
-  Cold front
-  Occlusion



500-1000MB  
HEIGHT DM.  
5000  
5558  
DT 12Z SAT 11/ 6/94 VT 12Z SAT 11/ 6/94 GMAIN T+ 0





MET-OFFICE-ARTIFAX-3 PAGE.001


11 JUN '94 15:55

# DAILY WEATHER SUMMARY

INCLUDING SUMMARY OF BRITISH WEATHER




SATURDAY  
11th JUNE  
1994



LONDON weather centre

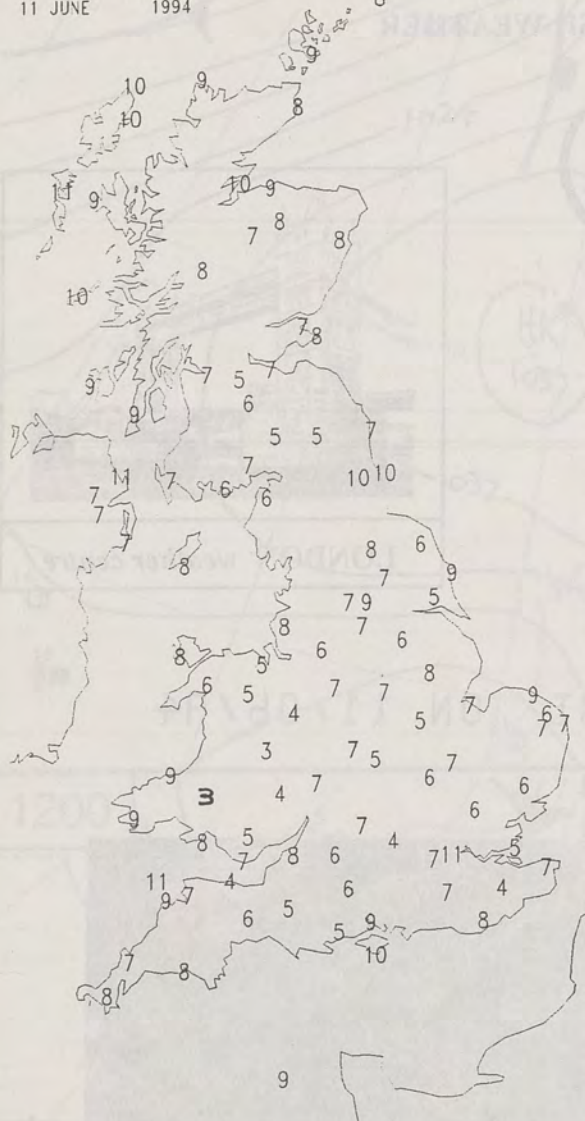
METEOSAT AT 12:00 GMT ON 11/06/94  
INFRA-RED



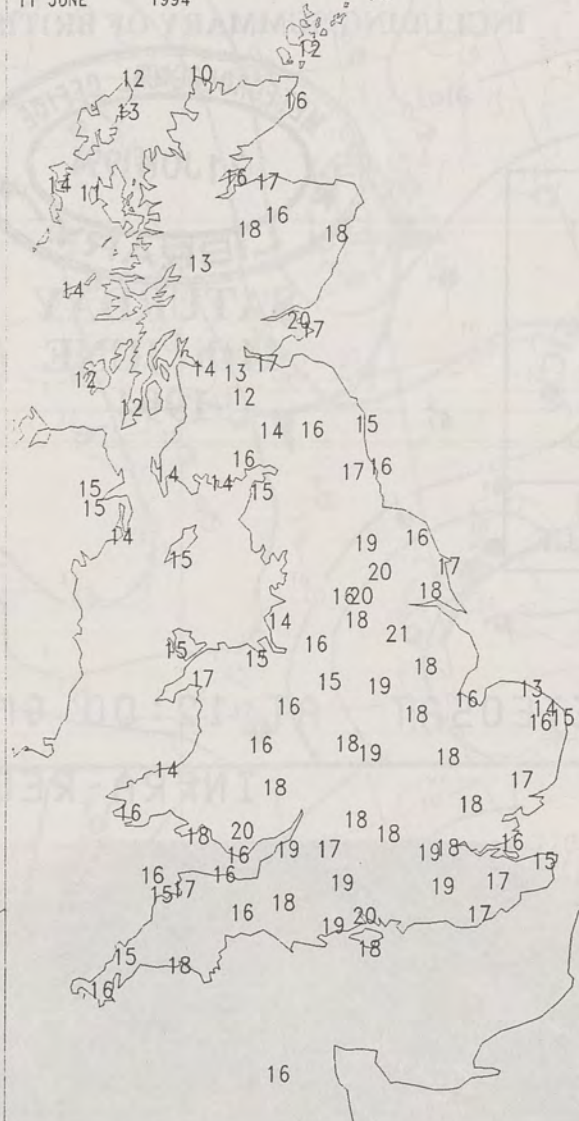
CLOUD-TOP OR LAND/SEA TEMPERATURE  
COLD WARM



NIGHT MINIMUM TEMPERATURE  
(DEGREES C)  
11 JUNE 1994



DAY MAXIMUM TEMPERATURE  
(DEGREES C)  
11 JUNE 1994



NIGHT RAINFALL  
(MILLIMETRES)  
11 JUNE 1994



DAY RAINFALL  
(MILLIMETRES)  
11 JUNE 1994



SUNSHINE (DAWN TO DUSK)  
(HOURS)  
11 JUNE 1994



#### EXTREMES FOR SATURDAY 11th JUNE 1994

London Weather Centre  
Climate Department  
127 Clerkenwell Road  
London  
EC1R 5DB  
Telephone 071 405 4358  
Fax 071 404 4314 or 071 696 0571

Highest Maximum	:	20.6 C	Finningley	(South Yorkshire)
Lowest Maximum	:	9.6 C	Cape Wrath	(Northern Scotland)
Lowest Minimum	:	2.5 C	Trawscoed	(Dyfed)
Lowest Grass Minimum	:	-1.7 C	Beaufort Park	(Berkshire)
			Doncaster	
			Shawbury	(Shropshire)
Most Rain (24 hours from 0900 GMT)	:	4.7 mm	Lerwick	(Shetland)
Most Sunshine	:	14.9 Hrs	Hemsby	(Norfolk)

All times are GMT

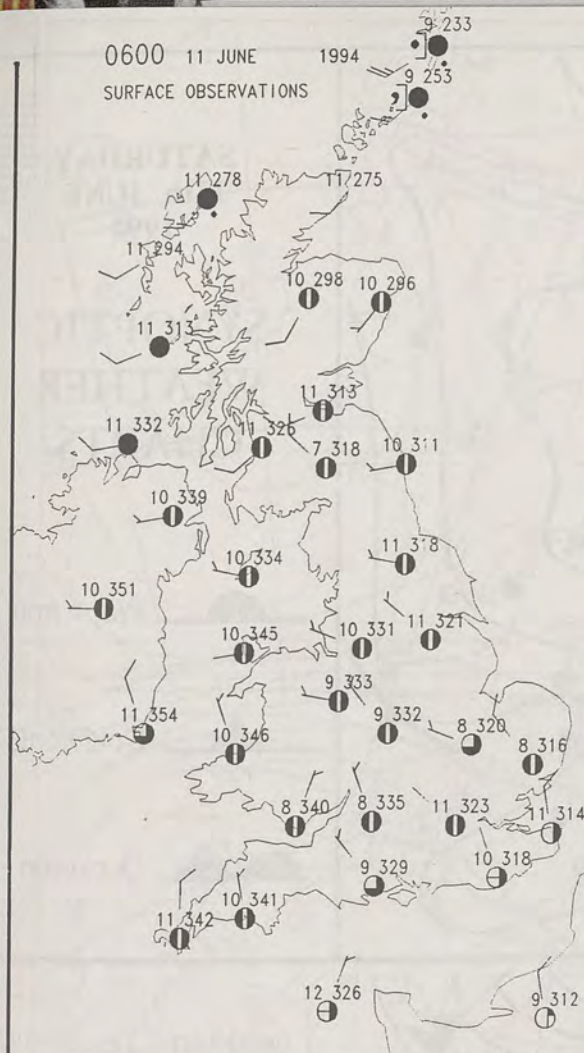
#### DAILY WEATHER SUMMARY



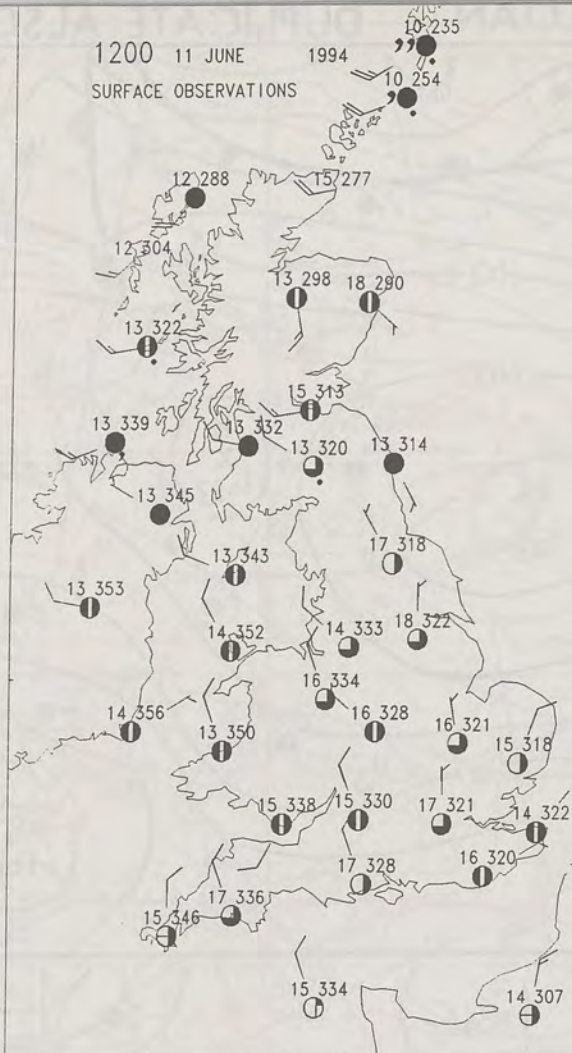
© Crown Copyright  
All rights reserved



0600 11 JUNE 1994  
SURFACE OBSERVATIONS

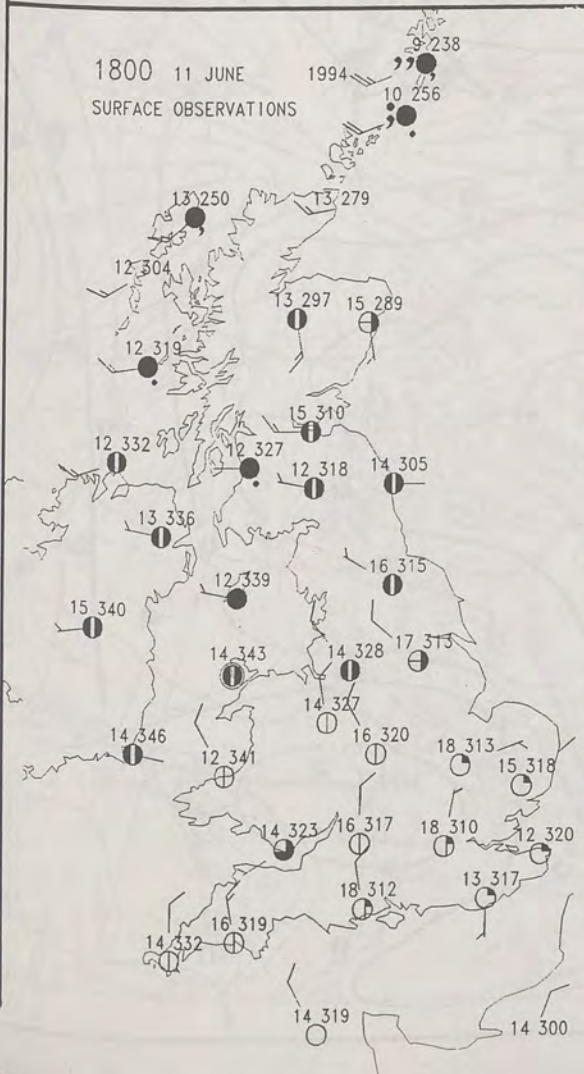


1200 11 JUNE 1994  
SURFACE OBSERVATIONS

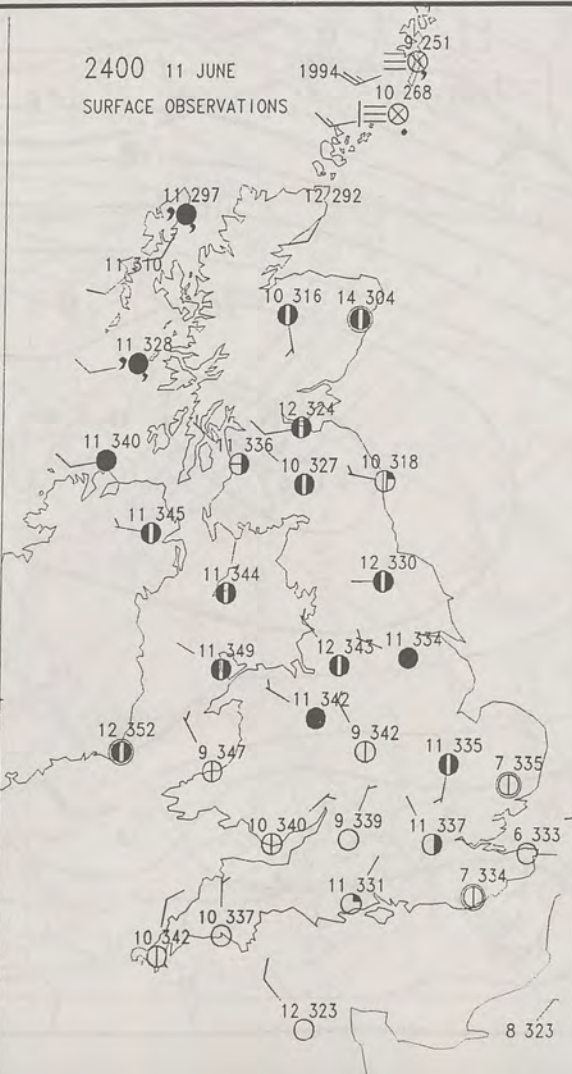


### PLOTTED SURFACE OBSERVATIONS

1800 11 JUNE 1994  
SURFACE OBSERVATIONS



2400 11 JUNE 1994  
SURFACE OBSERVATIONS



### SUMMARY OF UK WEATHER SATURDAY 11th June 1994

Most of the country had a dry night. Northern and western parts of Scotland had a little rain and drizzle in places.

England and Wales had a dry day. Most places had plenty of sunshine especially in the afternoon and evening. Northwestern parts of England had generally more cloud. Northern Ireland and the Isle of Man were cloudy but dry.

Parts of eastern Scotland had some sunshine. Northern and western areas of Scotland were mostly cloudy with a little patchy rain and drizzle. The Northern Isles had some heavier and more persistent rain with misty low cloud at times.

Temperatures were near normal over much of England and Wales. Most of Scotland and Northern Ireland were rather cool but parts of eastern Scotland were warm.

London Weather Centre

All times are GMT

© Crown Copyright All rights reserved

0600 11 JUNE 1994  
SIGWX

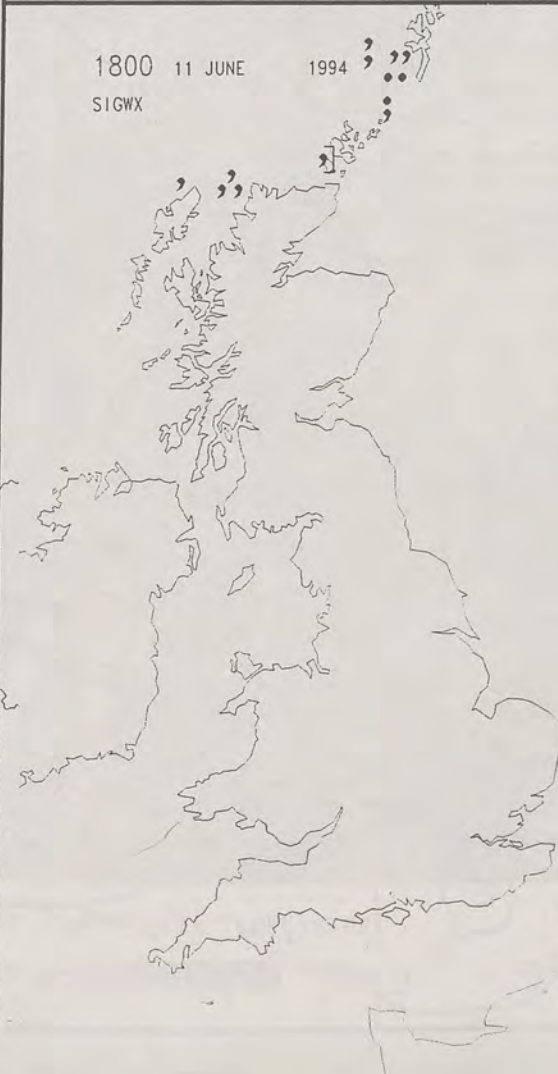


1200 11 JUNE 1994  
SIGWX



### SIGNIFICANT WEATHER CHARTS

1800 11 JUNE 1994  
SIGWX

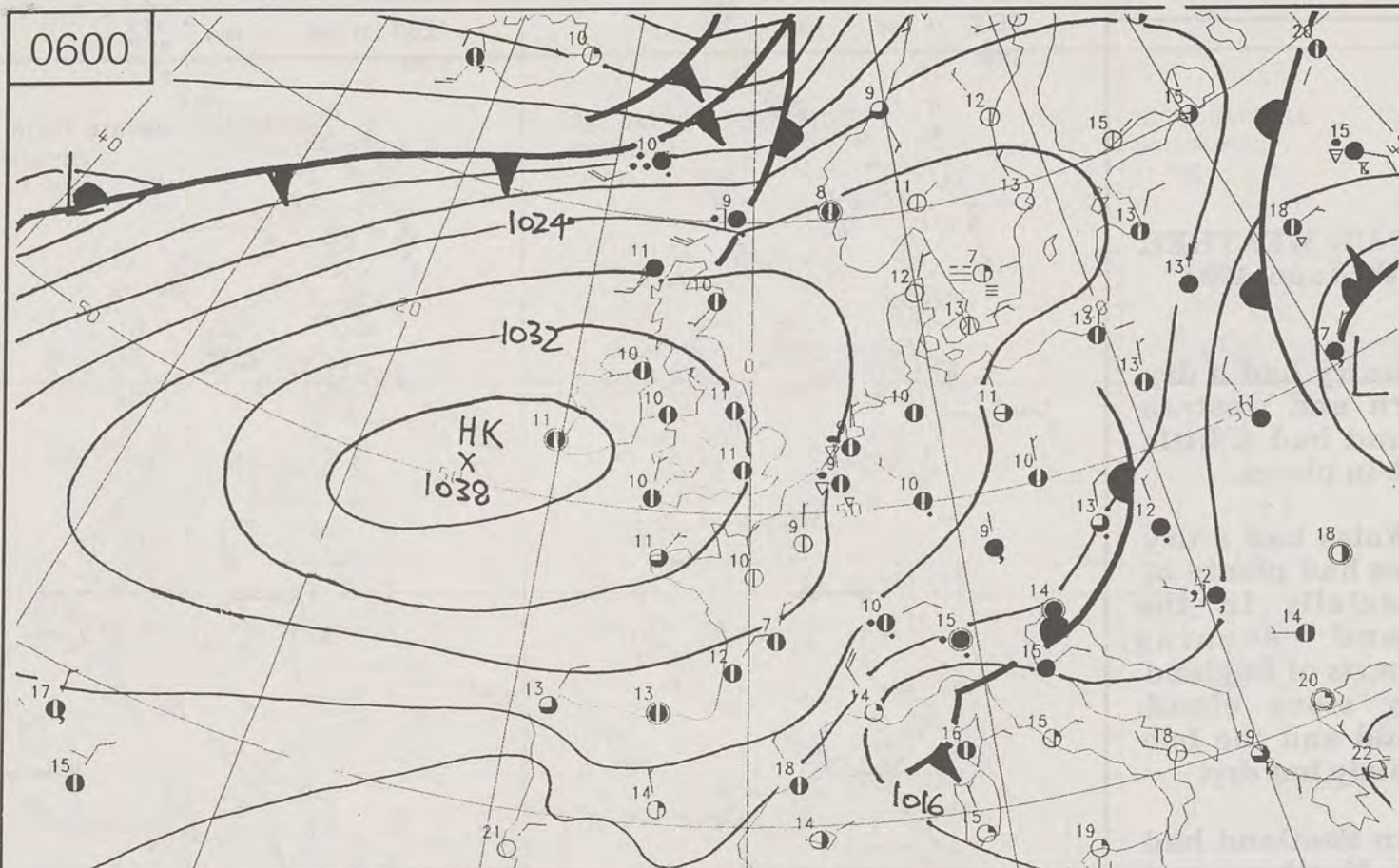


2400 11 JUNE 1994  
SIGWX

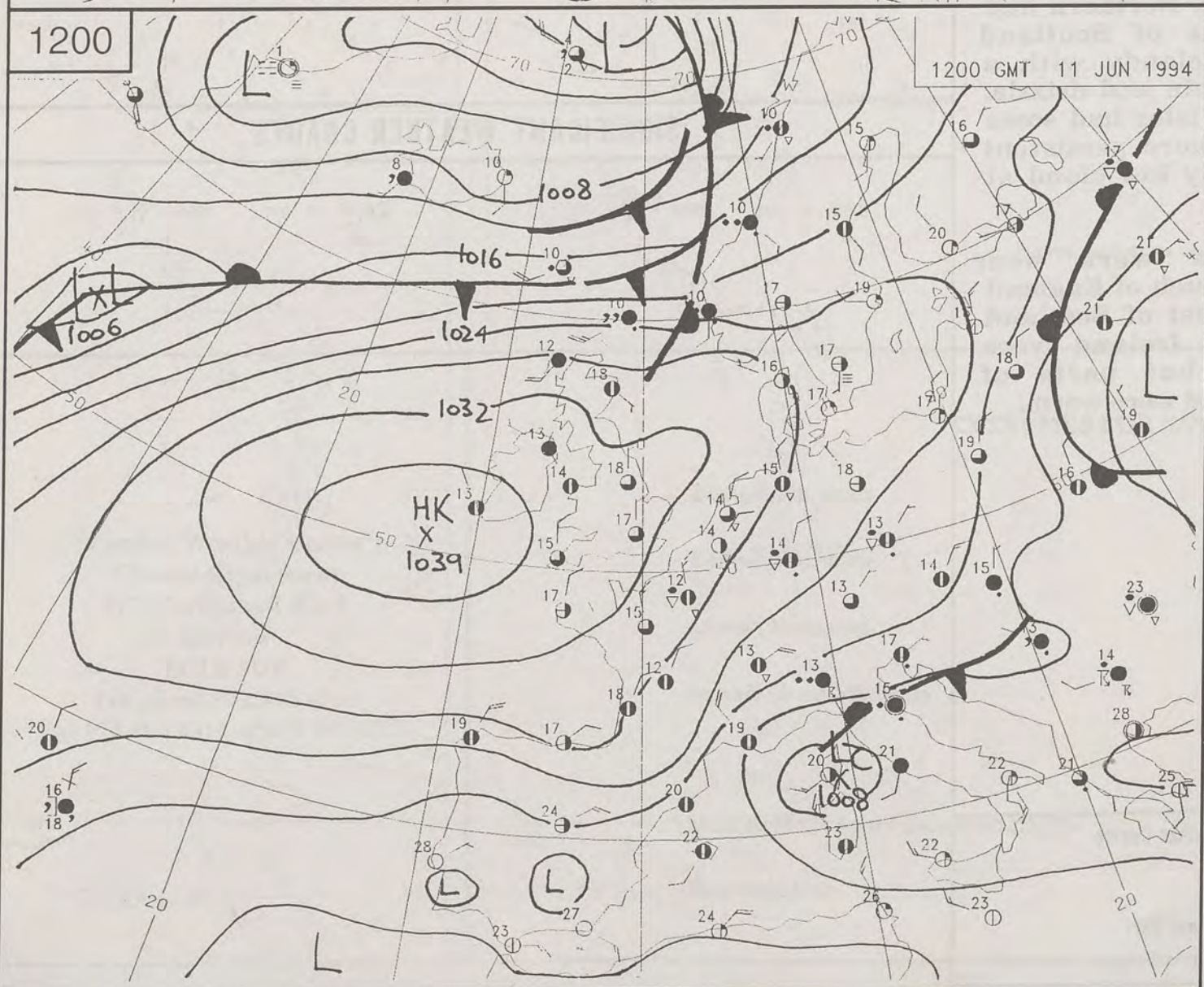




0600



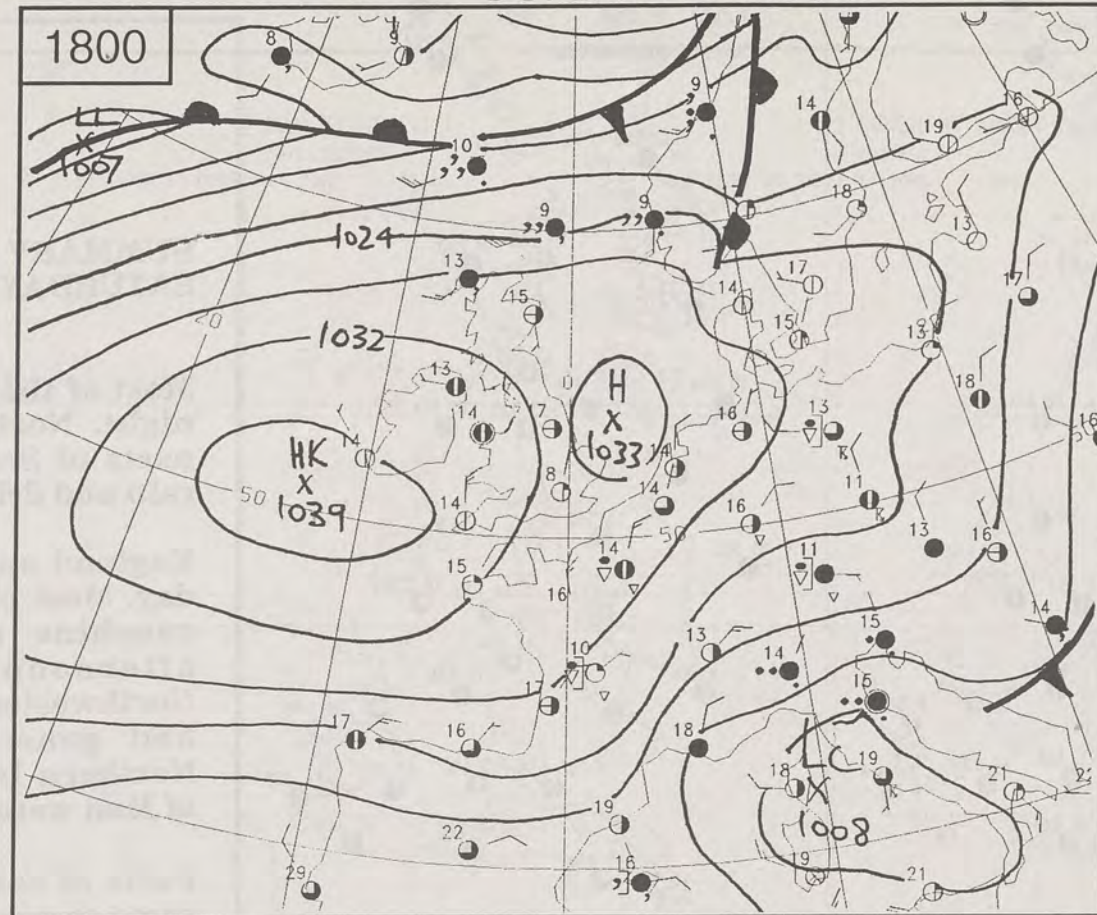
1200



NOT FOR LOAN

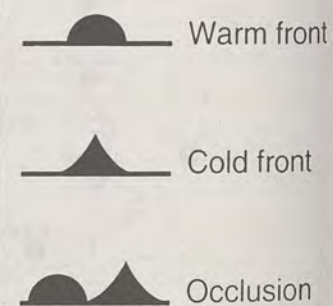
DUPLICATE ALSO

1800

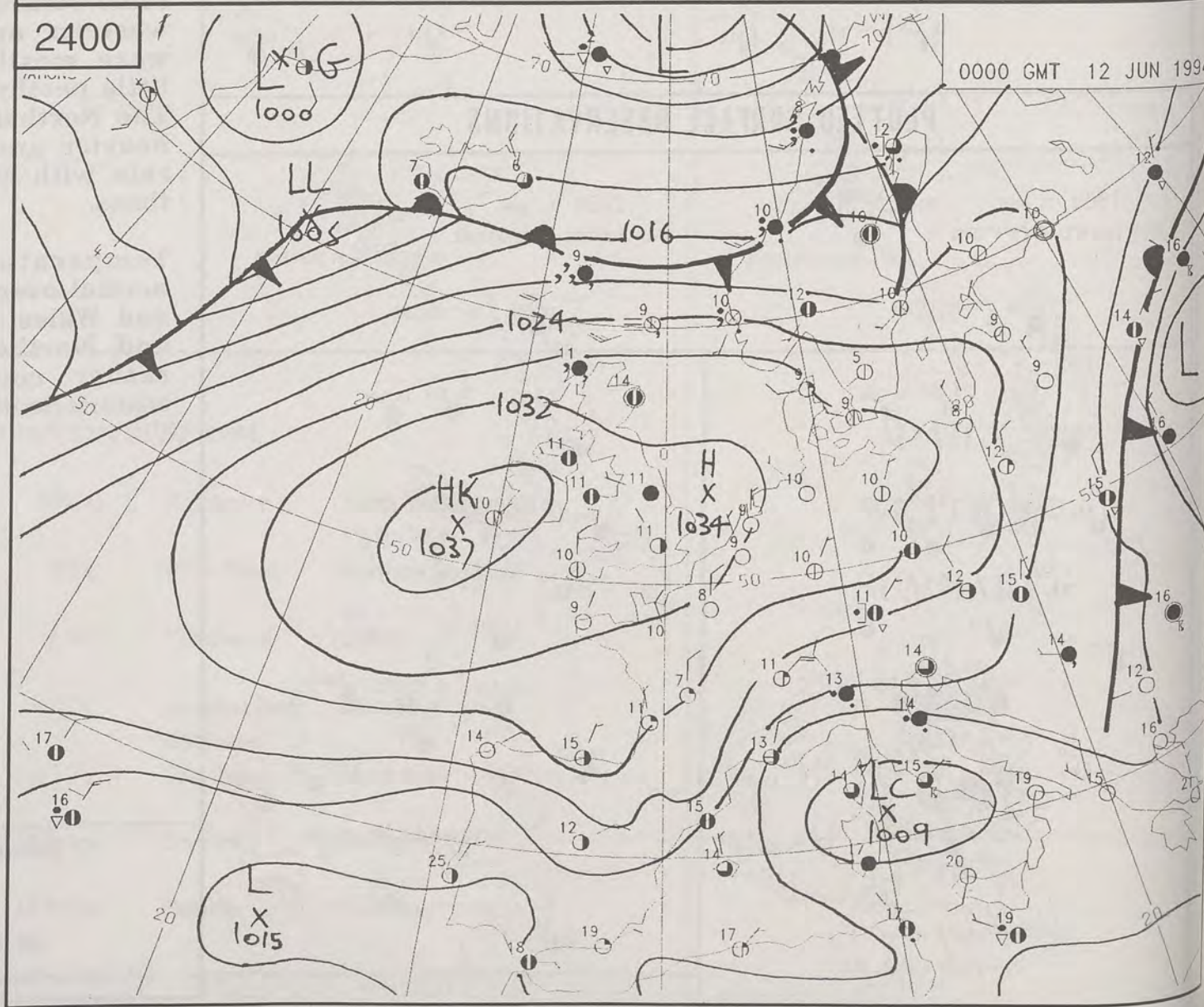


SATURDAY  
11th JUNE  
1994

# SYNOPTIC WEATHER CHARTS

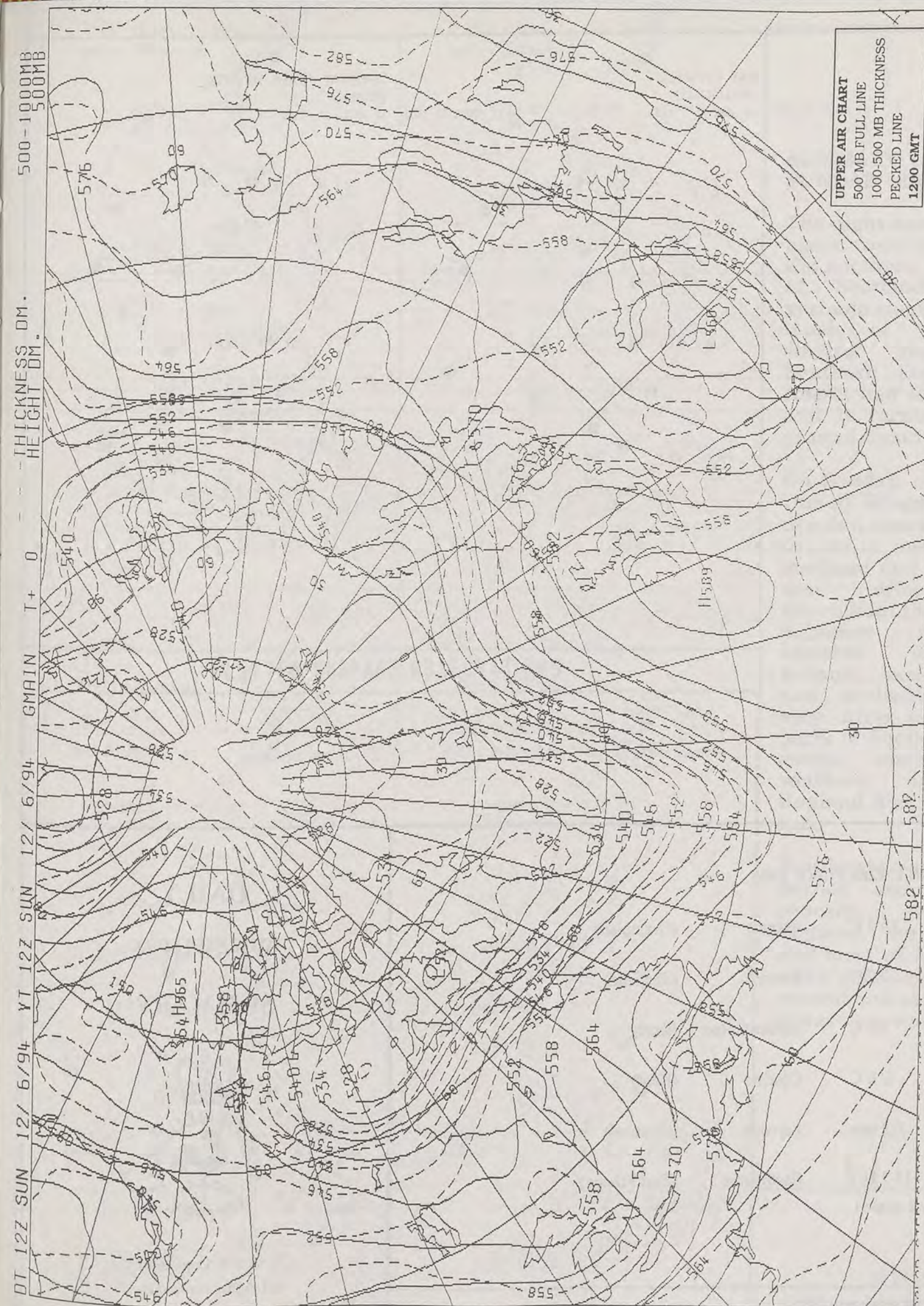


2400



0000 GMT 12 JUN 1994





# DAILY WEATHER SUMMARY

INCLUDING SUMMARY OF BRITISH WEATHER




SUNDAY  
12th JUNE  
1994



LONDON *weather centre*

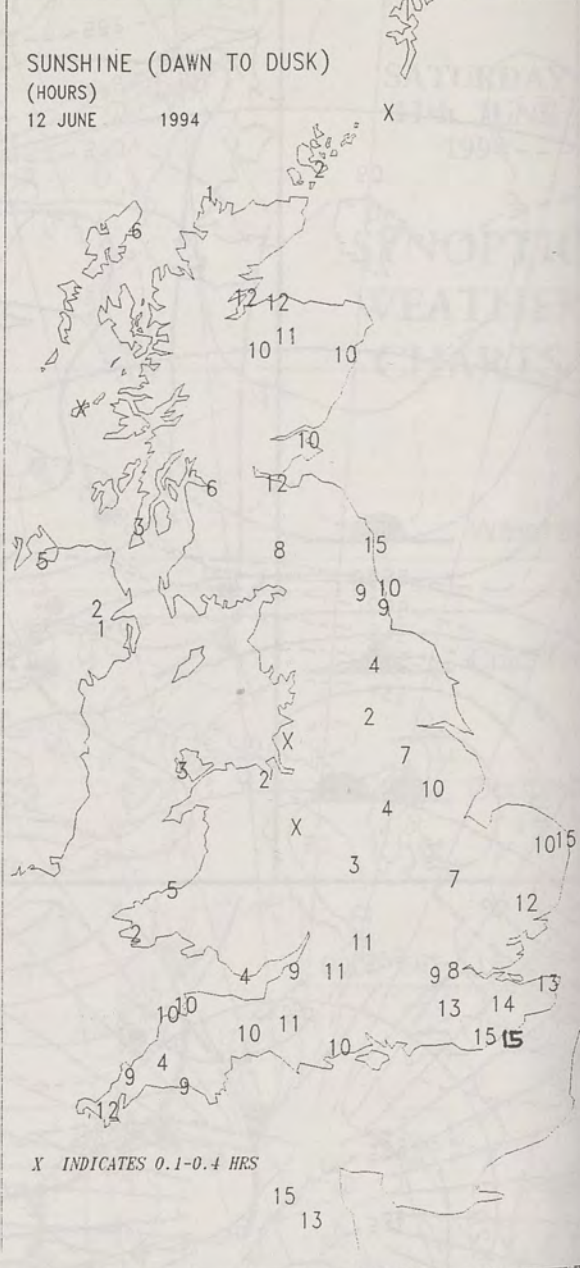
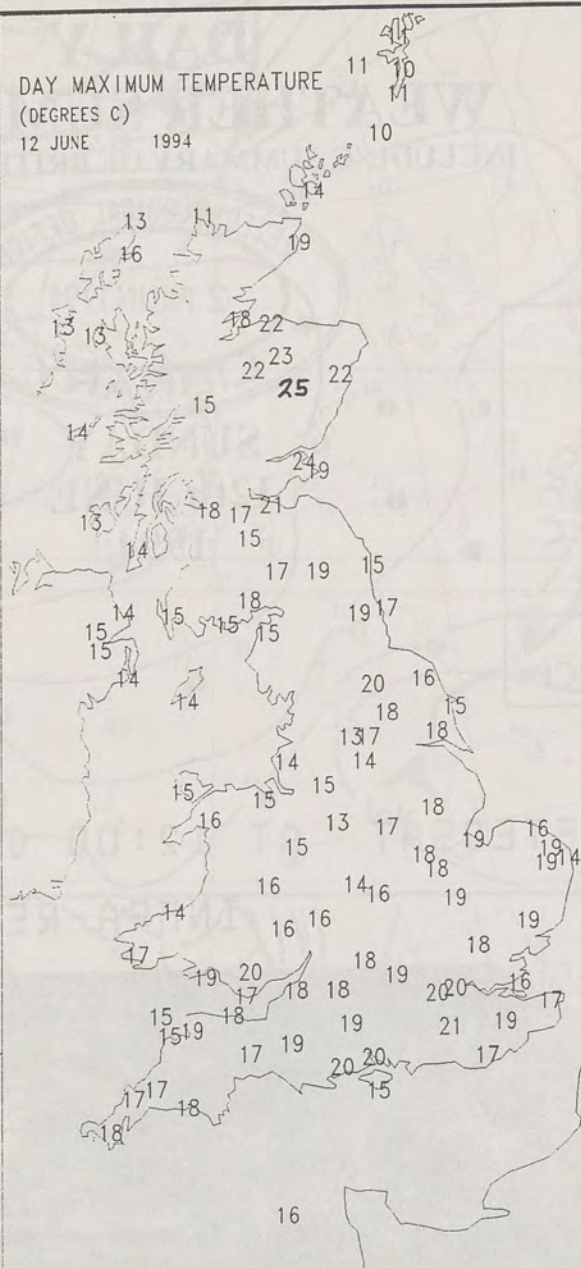
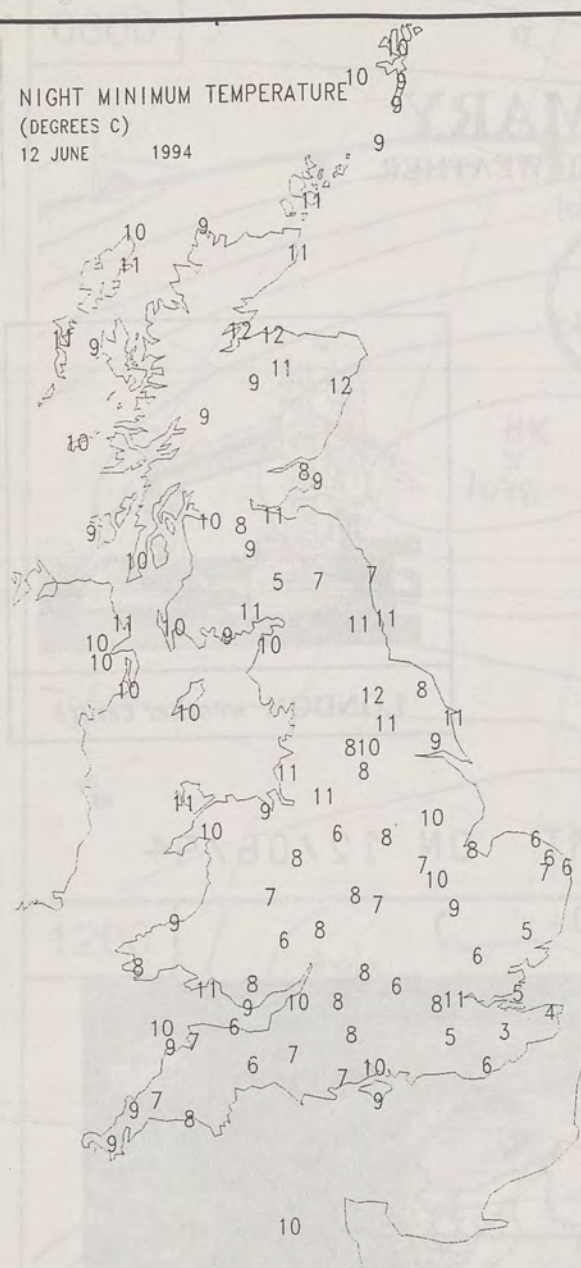
METEOSAT AT 12:00 GMT ON 12/06/94  
INFRA-RED



CLOUD-TOP OR LAND/SEA TEMPERATURE

COLD WARM





London Weather Centre  
Climate Department  
127 Clerkenwell Road  
London  
EC1R 5DB  
Telephone 071 405 4358  
Fax 071 404 4314 or 071 696 0571

#### EXTREMES FOR SUNDAY 12th JUNE 1994

Highest Maximum	:	25.2 C	Aboyne	(Grampian)
Lowest Maximum	:	10.2 C	Lerwick	(Shetland)
Lowest Minimum	:	3.0 C	Jubilee Corner	(Kent)
Lowest Grass Minimum	:	-2.0 C	Charing	(Kent)
Most Rain (24 hours from 0900 GMT)	:	0.2 mm	Lerwick	(Shetland)
Most Sunshine	:	15.2 Hrs	Eastbourne	(East Sussex)

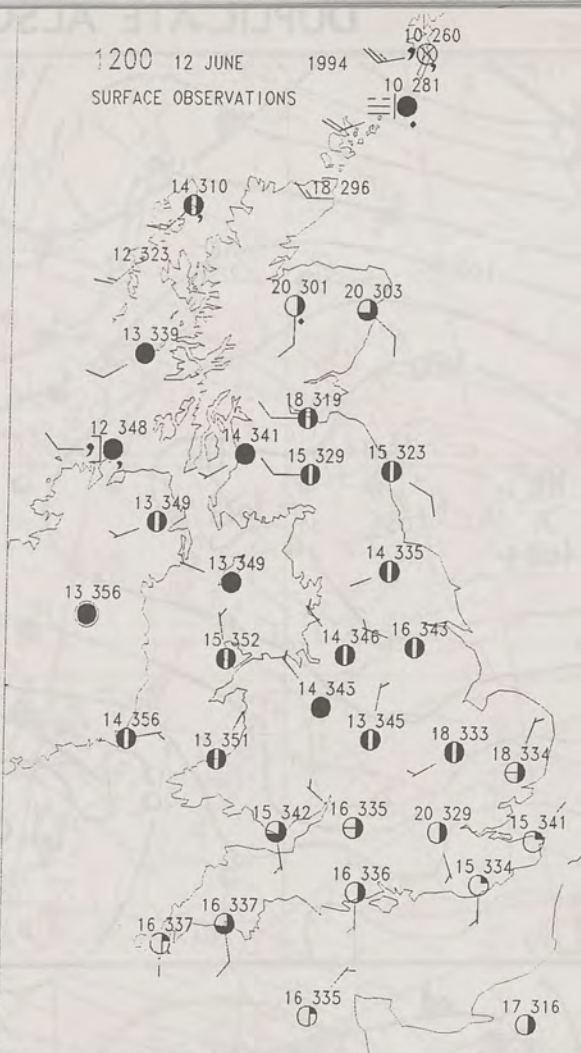
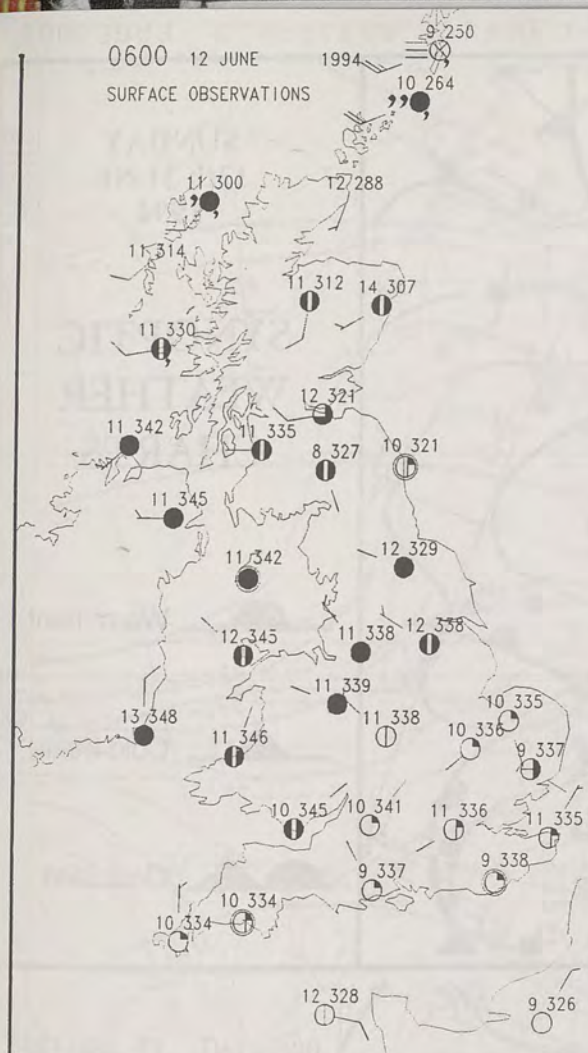
#### DAILY WEATHER SUMMARY



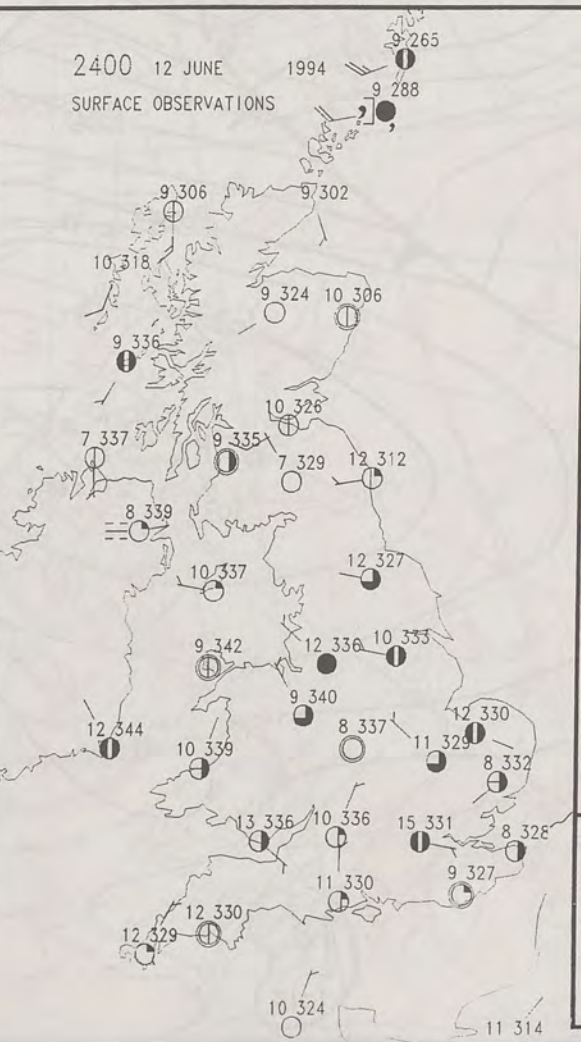
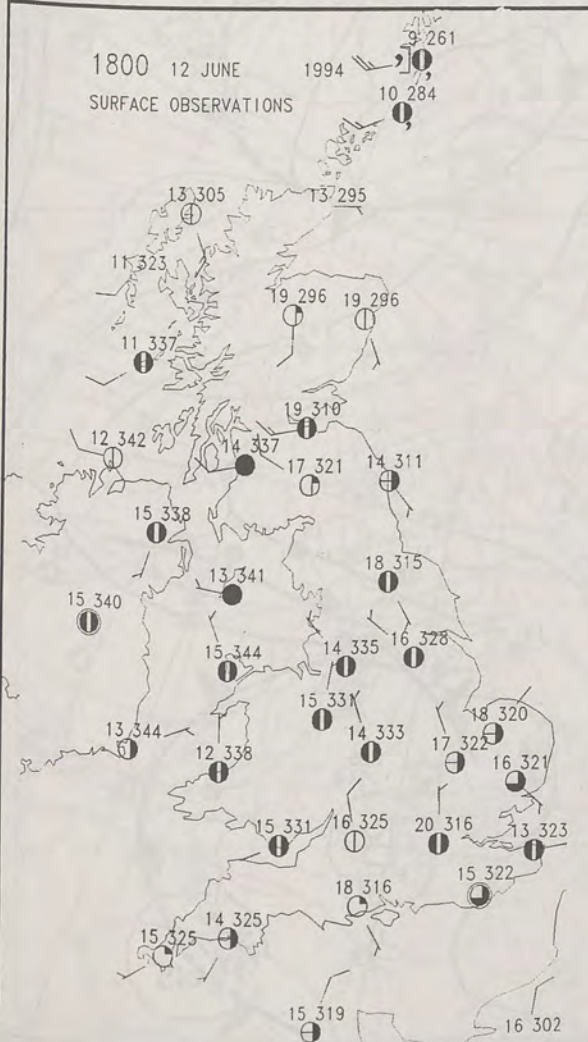
© Crown Copyright  
All rights reserved

All times are GMT





### PLOTTED SURFACE OBSERVATIONS



### SUMMARY OF UK WEATHER SUNDAY 12th June 1994

The night was dry everywhere, apart from a little drizzle in the northern and western isles of Scotland. There were variable amounts of cloud with much of western Britain staying generally cloudy. Southern England and East Anglia had long clear periods and it turned chilly with a ground frost in places.

On Sunday, most parts of the United Kingdom had another dry day, apart from some early drizzle in the western isles of Scotland and drizzle and mist that affected Shetland throughout the day.

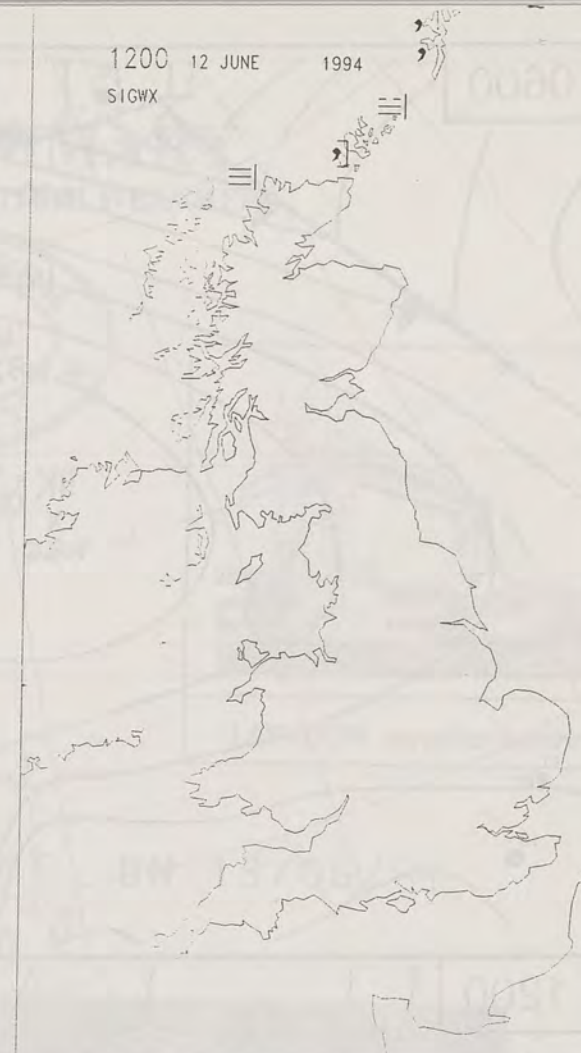
Sunshine amounts were variable with Northern Ireland, northwest England and northern Wales seeing very little sunshine, eastern parts of Scotland were mainly sunny, whereas coasts in southern and southeastern England had nearly unbroken sun.

Temperatures were near normal over much of the country, but northwest England, the west Midlands, and most of Northern Ireland were cool and over parts of central and eastern Scotland it was very warm.

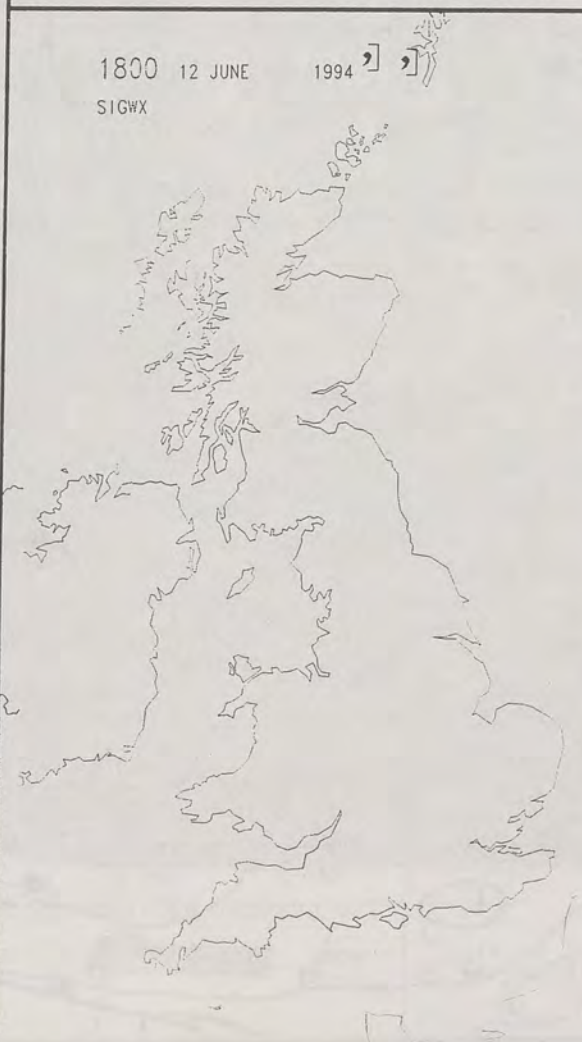
London Weather Centre

All times are GMT

© Crown Copyright All rights reserved

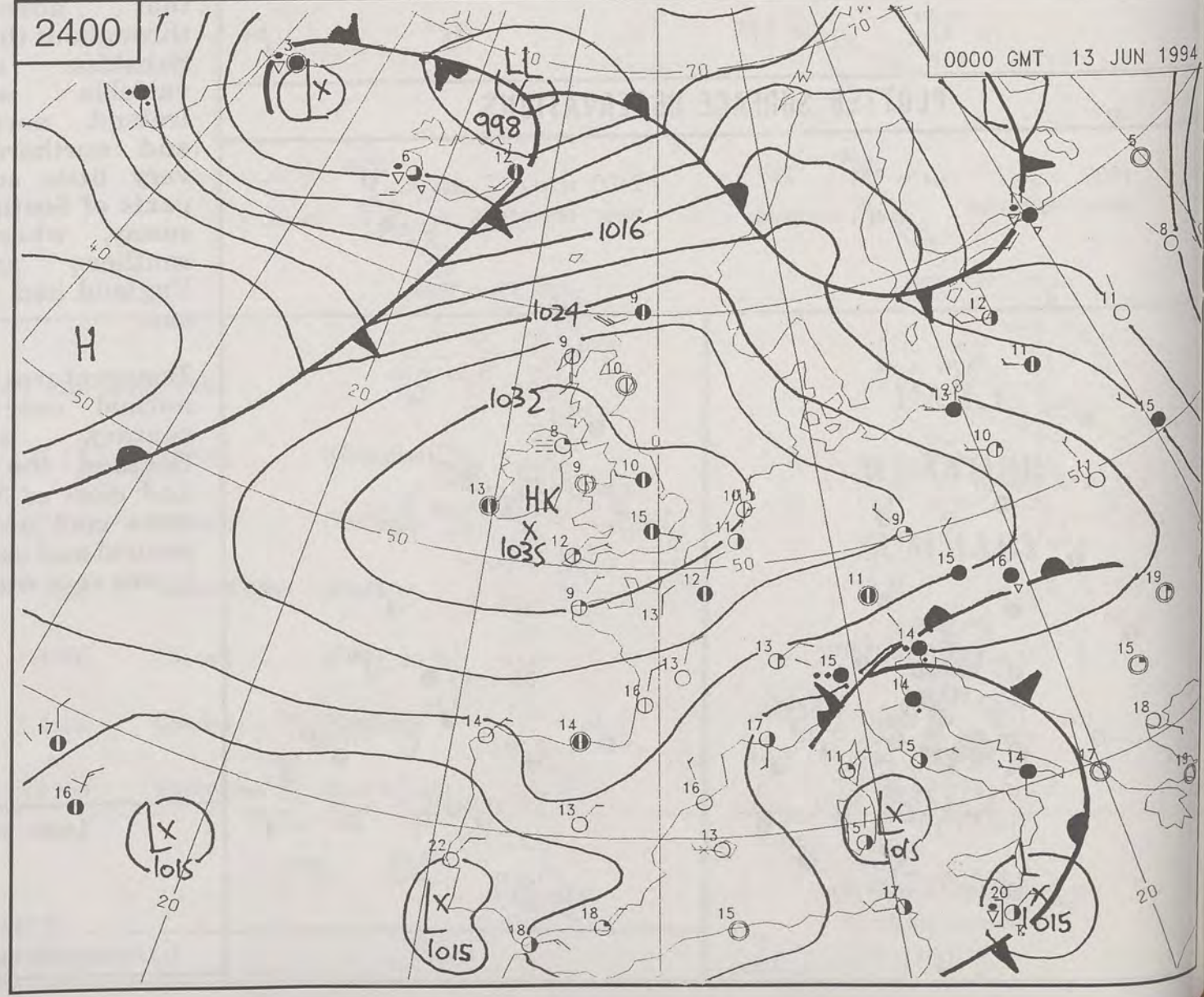
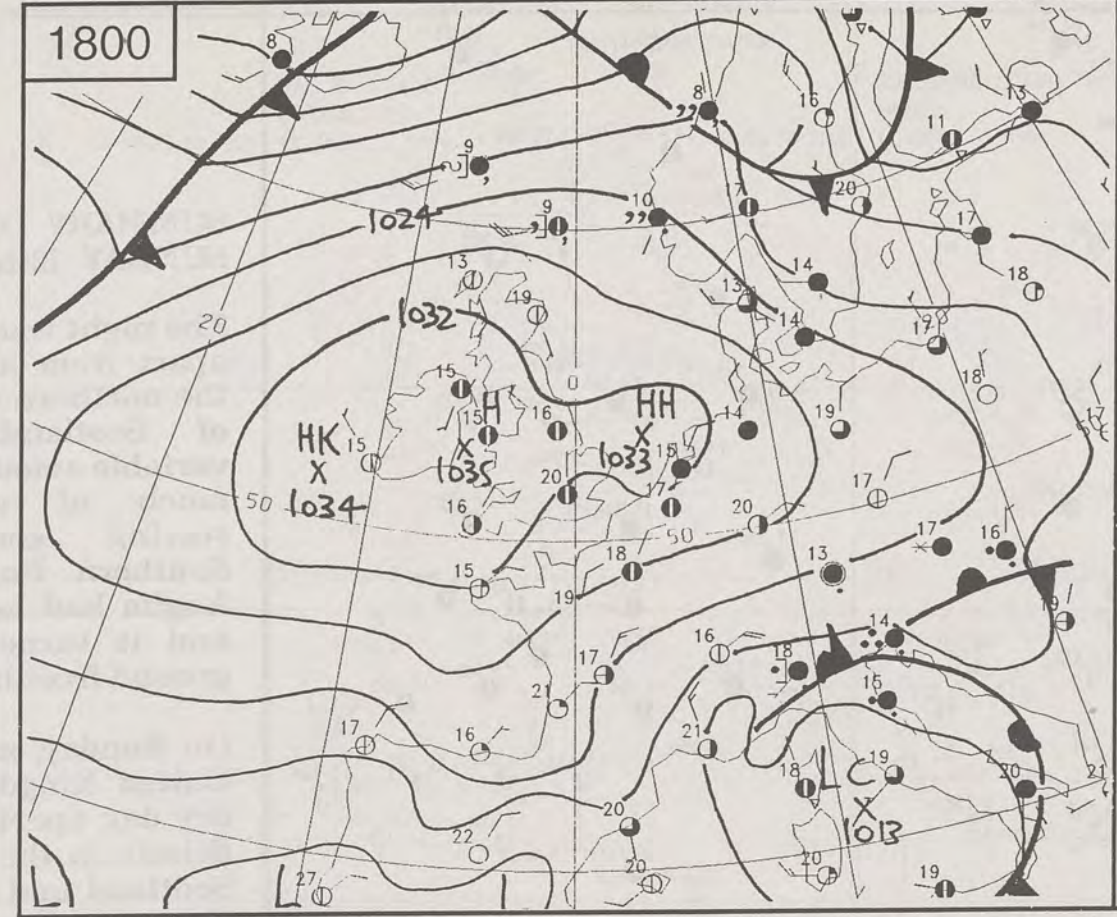
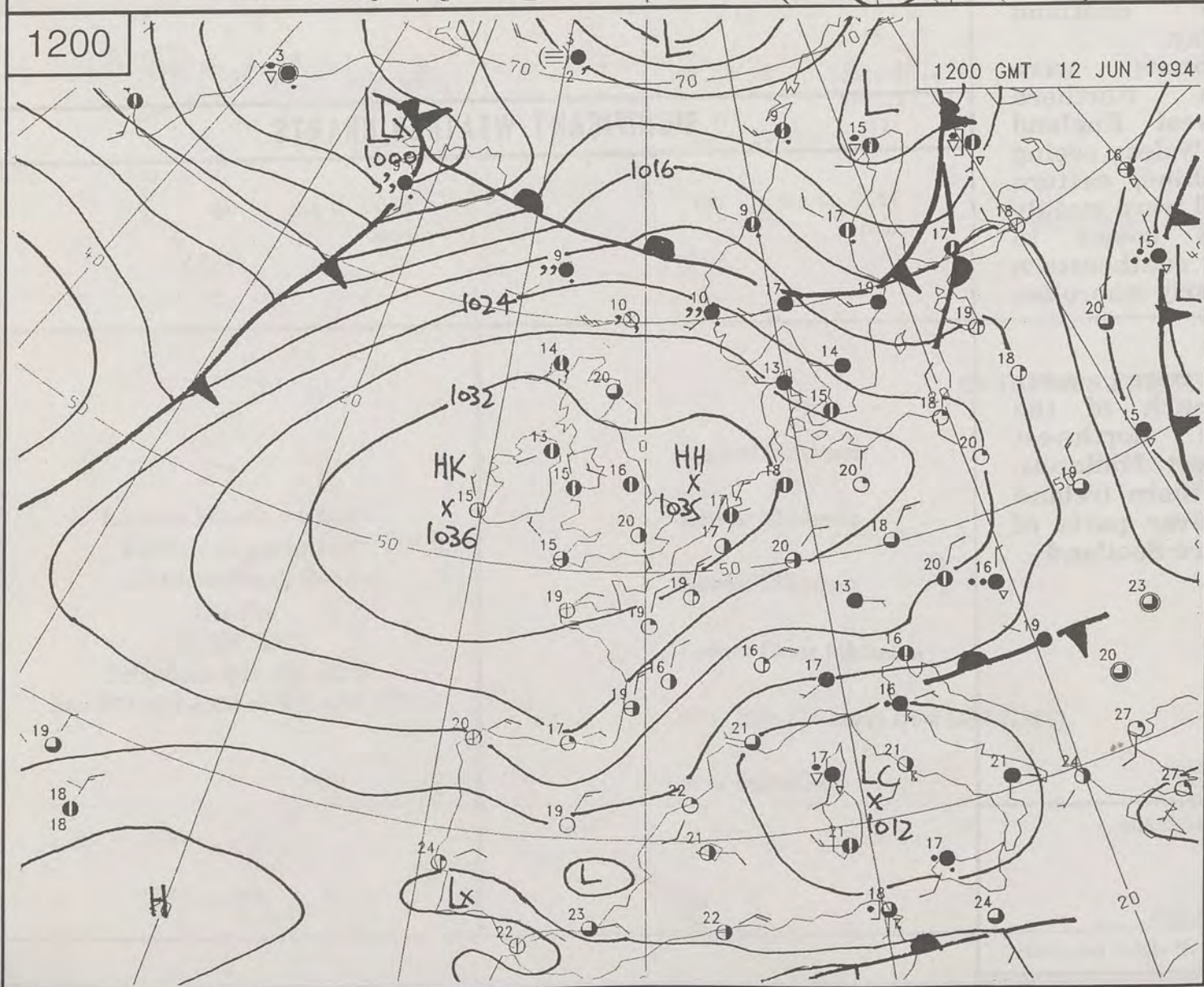
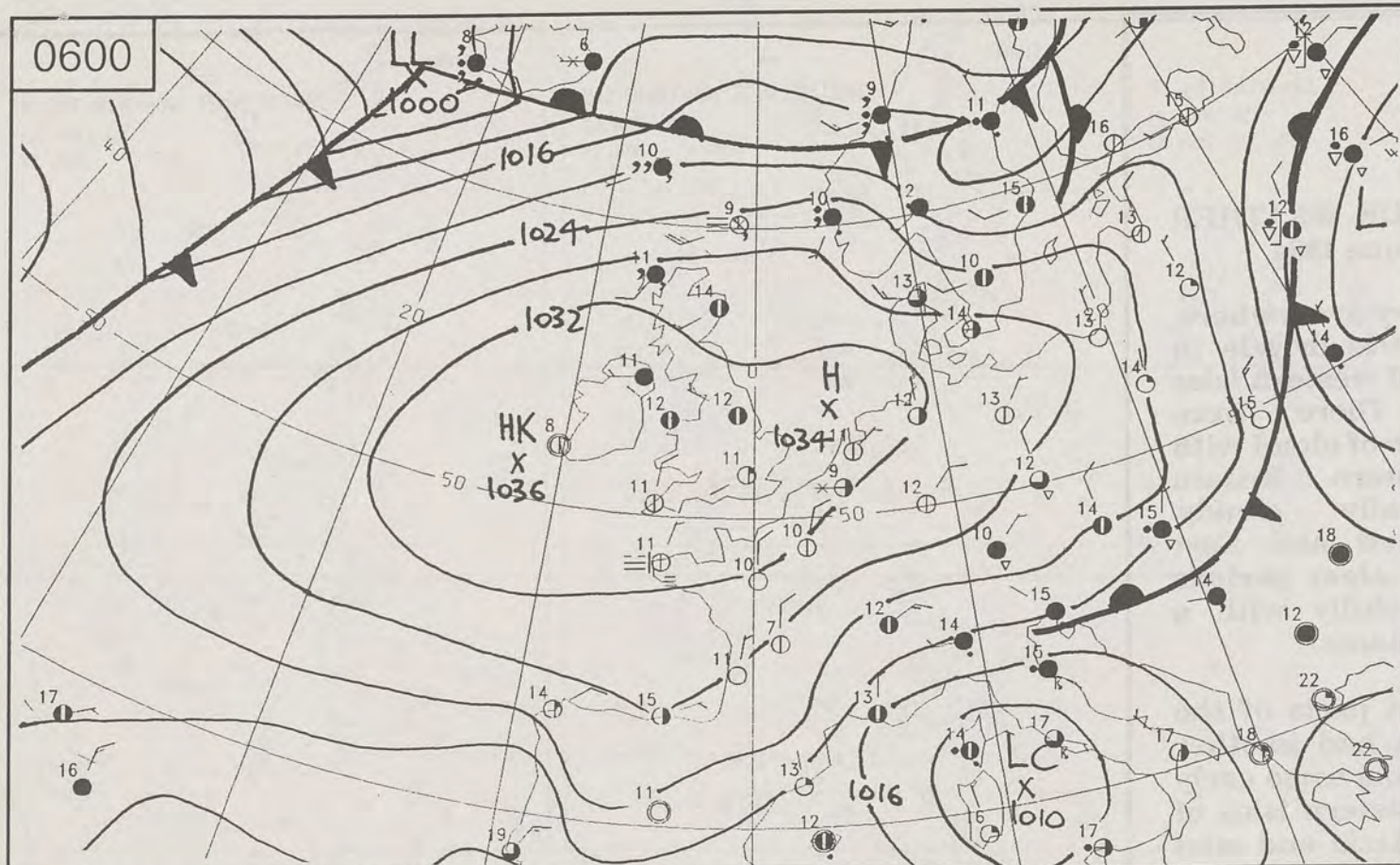


### SIGNIFICANT WEATHER CHARTS








DUPLICATE ALSO



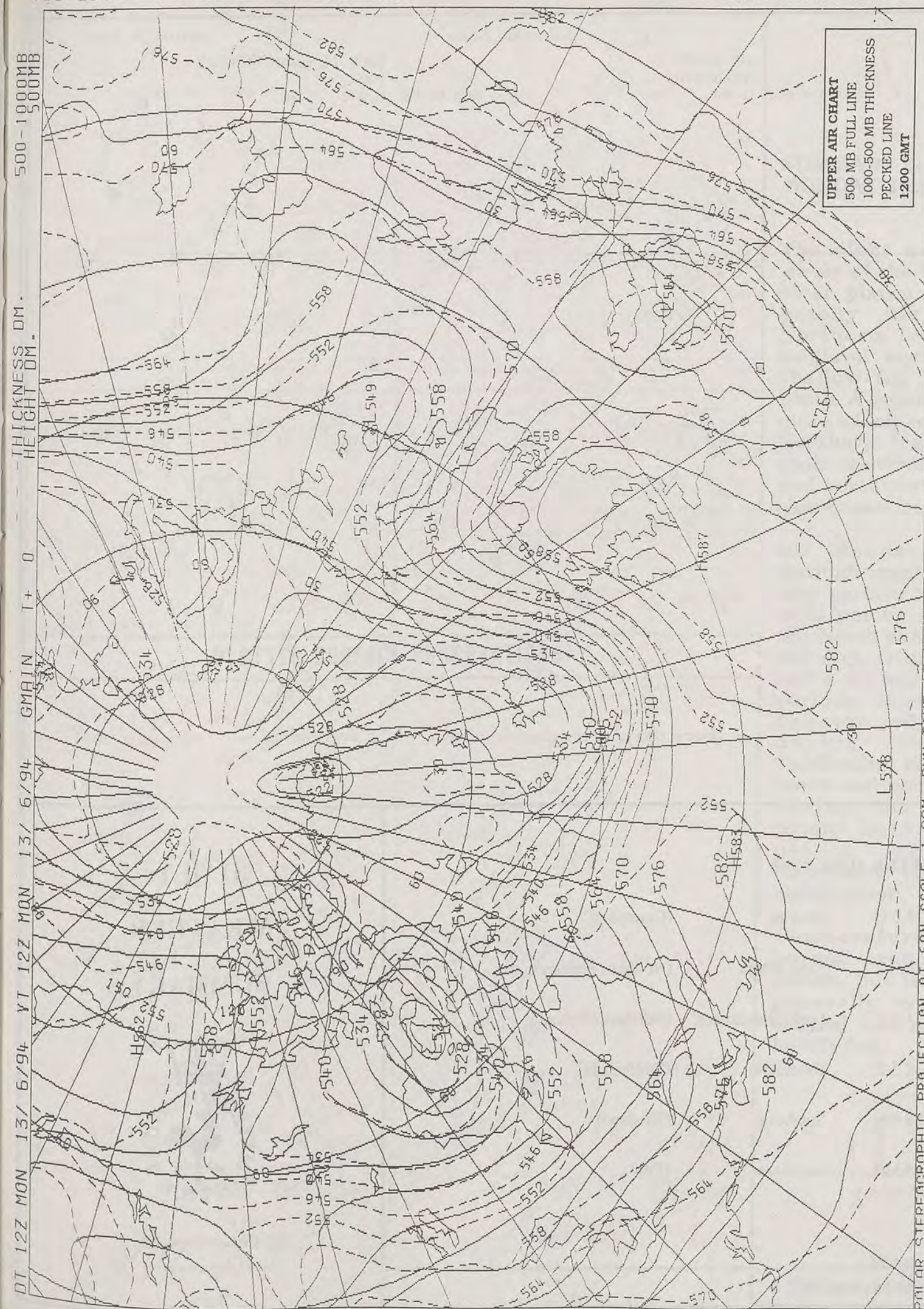
SUNDAY  
12th JUNE  
1994

# SYNOPTIC WEATHER CHARTS

-  Warm front
-  Cold front
-  Occlusion

DT 12Z MON 13/ 6/94 VT 12Z MON 13/ 6/94 GMAT T+ 0 THICKNESS DM. 500-1000MB HEIGHT DM.





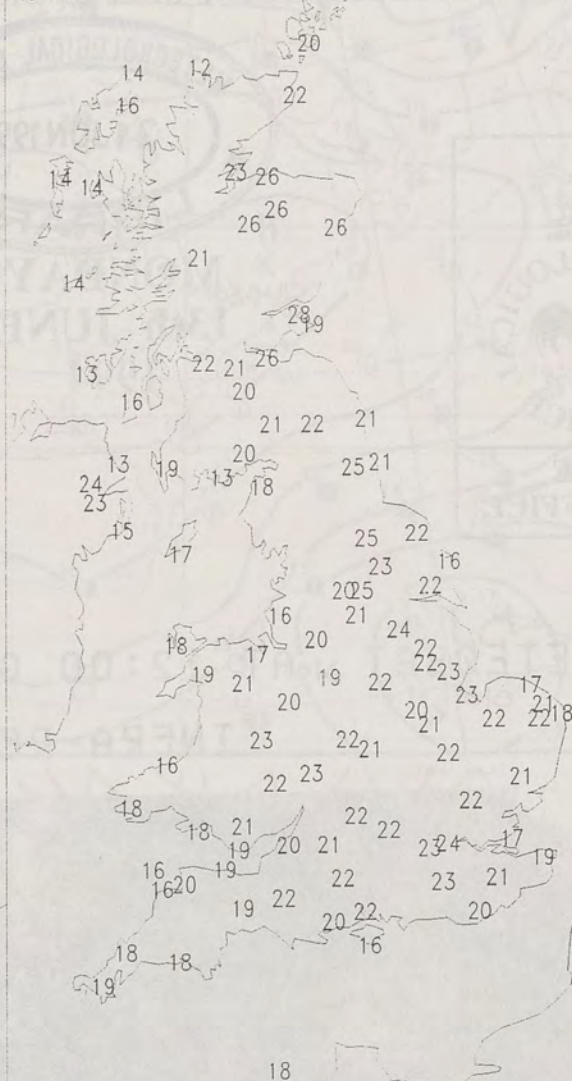
COLD  WARM



NIGHT MINIMUM TEMPERATURE  
(DEGREES C)  
13 JUNE 1994



DAY MAXIMUM TEMPERATURE  
(DEGREES C)  
13 JUNE 1994



NIGHT RAINFALL  
(MILLIMETRES)  
13 JUNE 1994



X INDICATES TRACE TO 0.4 MM

DAY RAINFALL  
(MILLIMETRES)  
13 JUNE 1994



X INDICATES TRACE TO 0.4 MM

SUNSHINE (DAWN TO DUSK)  
(HOURS)  
13 JUNE 1994



X INDICATES 0.1-0.4 HRS

#### EXTREMES FOR MONDAY 13th JUNE 1994

<p>London Weather Centre Climate Department 127 Clerkenwell Road London EC1R 5DB Telephone 071 405 4358 Fax 071 404 4314 or 071 696 0571</p>	Highest Maximum	:	28.3 C	Aboyne	(Grampian)
	Lowest Maximum	:	11.6 C	Cape Wrath	(Northern Scotland)
	Lowest Minimum	:	1.2 C	Loch Glascarnoch	(Northern Highland)
	Lowest Grass Minimum	:	-2.5 C	Drumalbin	(Strathclyde)
	Most Rain (24 hours from 0900 GMT)	:	2.9 mm	Sumburgh	(Shetland)
	Most Sunshine	:	16.4 Hrs	Leuchars	(Fife)

#### DAILY WEATHER SUMMARY

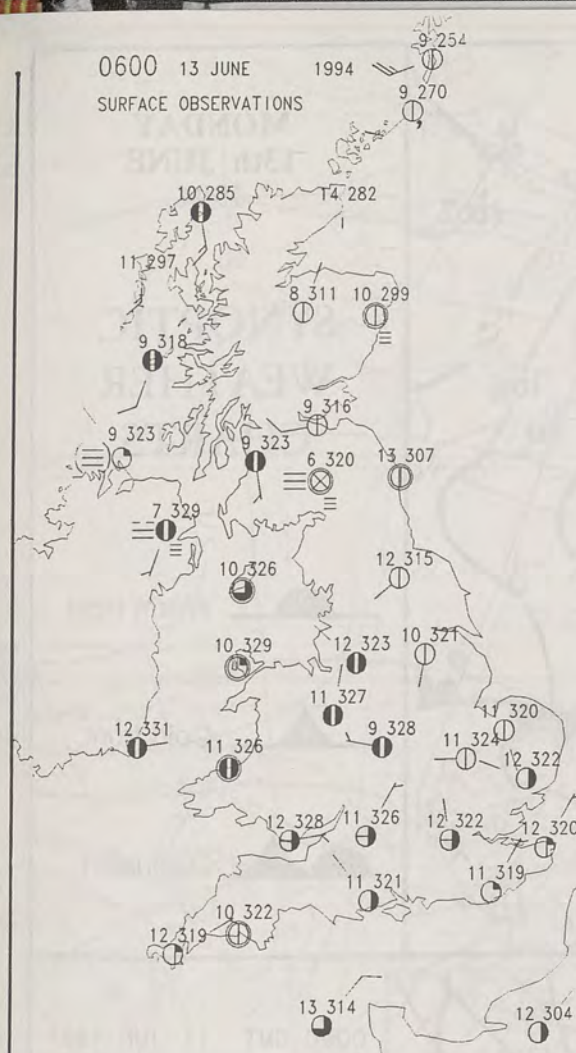


© Crown Copyright  
All rights reserved

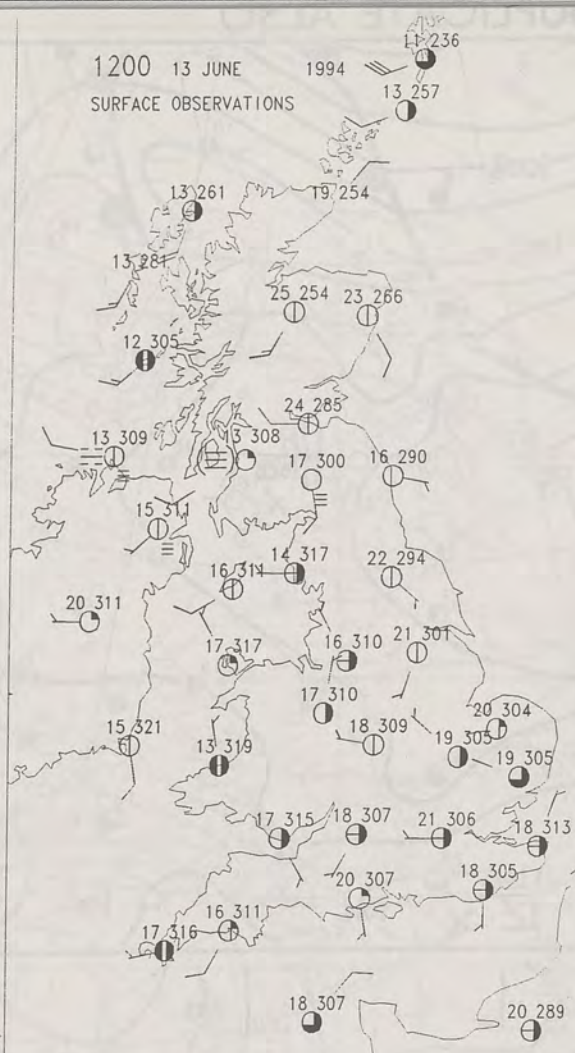
All times are GMT



0600 13 JUNE 1994  
SURFACE OBSERVATIONS

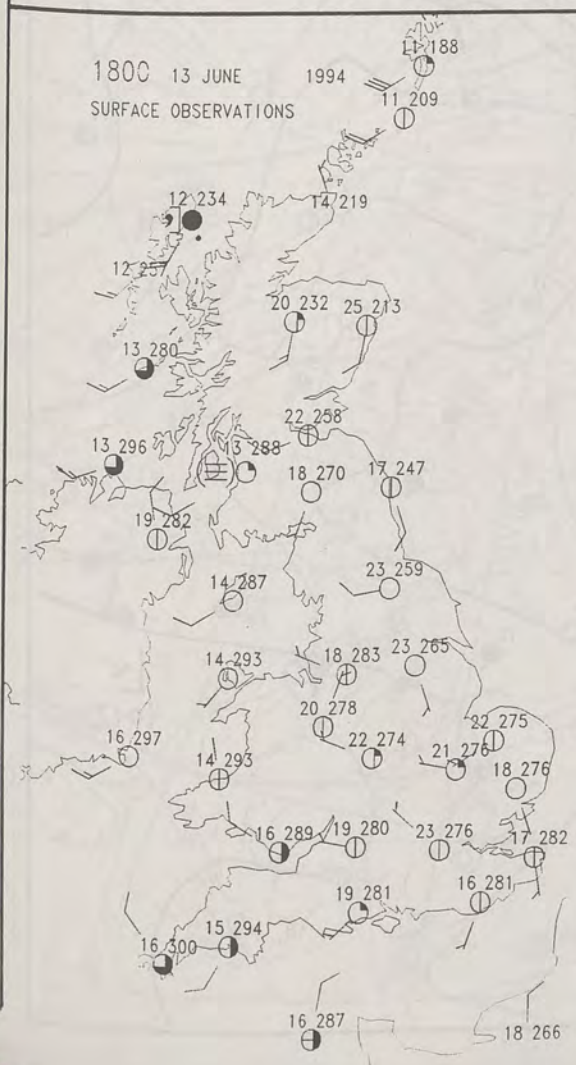


1200 13 JUNE 1994  
SURFACE OBSERVATIONS

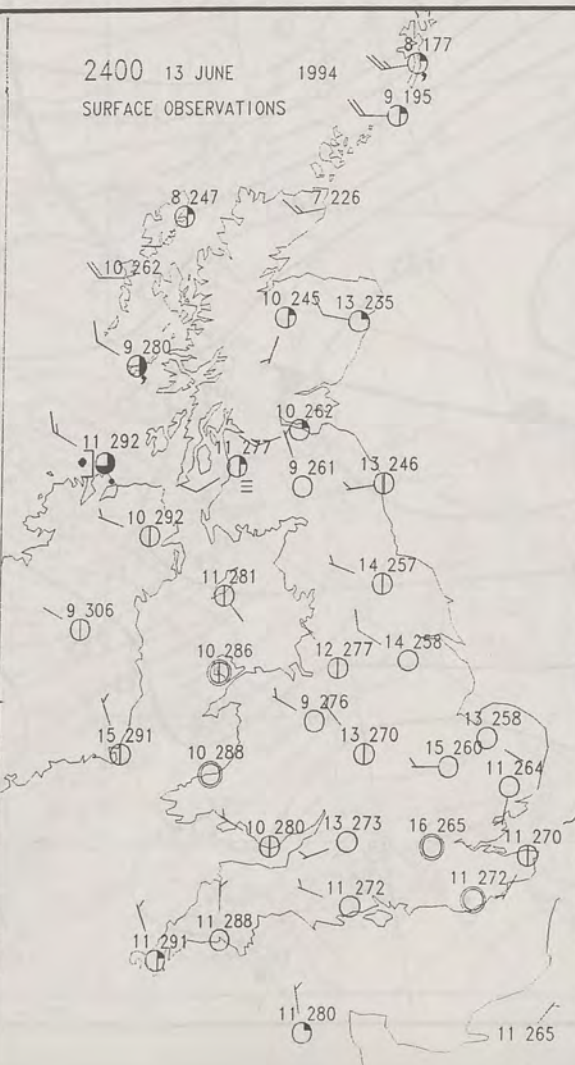


### PLOTTED SURFACE OBSERVATIONS

1800 13 JUNE 1994  
SURFACE OBSERVATIONS



2400 13 JUNE 1994  
SURFACE OBSERVATIONS



## SUMMARY OF UK WEATHER MONDAY 13th June 1994

The night was dry over the whole of the United Kingdom. Most places were clear and patchy fog formed over Northern Ireland, northern England and Scotland with shallow fog in parts of the south. A ground frost occurred quite widely over Scotland, Northern Ireland and a few spots elsewhere. Parts of north and northwest England stayed cloudy and fairly mild.

On Monday, fog lingered through much of the morning over parts of Northern Ireland, with patchy sea fog fringing the North channel throughout the day. Otherwise all areas had a dry day with long sunny periods. Northwest England, however, only became sunny during the afternoon. Thickening cloud spread into north and northwest Scotland during the evening with patchy light rain but many places remained dry. Elsewhere the evening was mostly clear.

Temperatures were near normal around most of the coasts, but inland it became generally warm; and over central and eastern Scotland locally hot.

London Weather Centre

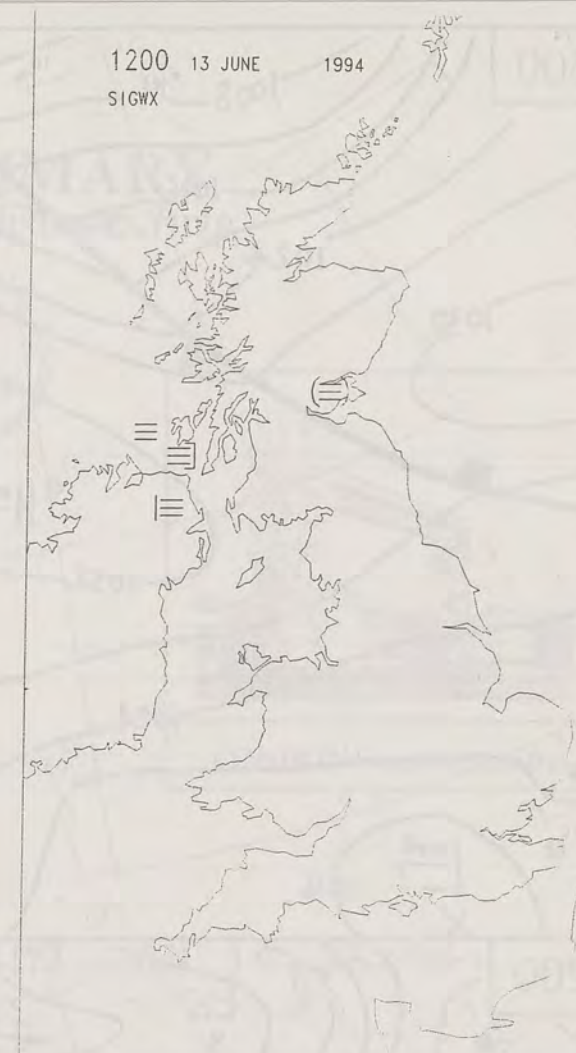
All times are GMT

© Crown Copyright All rights reserved

0600 13 JUNE 1994  
SIGWX

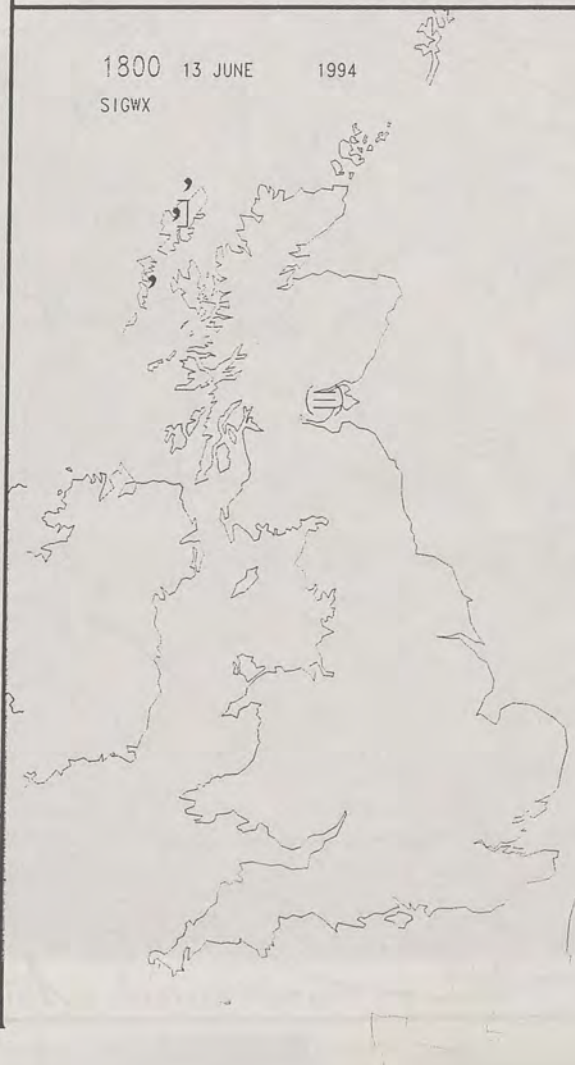


1200 13 JUNE 1994  
SIGWX

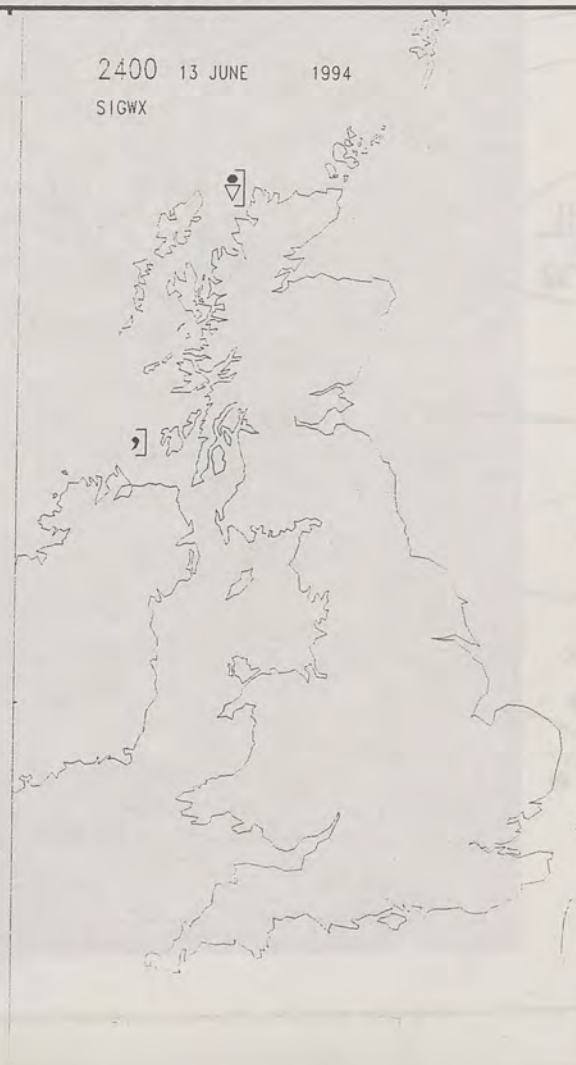


### SIGNIFICANT WEATHER CHARTS

1800 13 JUNE 1994  
SIGWX

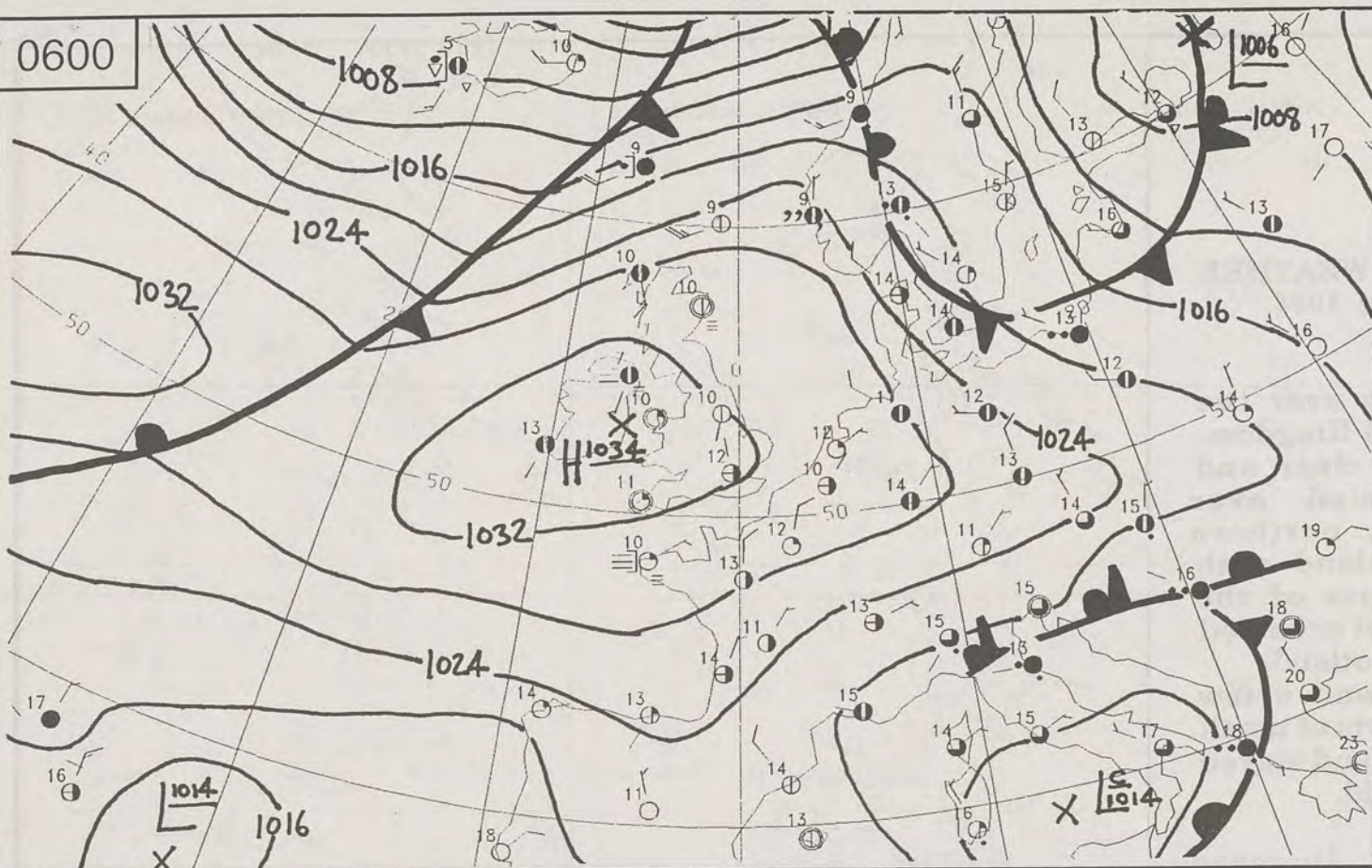


2400 13 JUNE 1994  
SIGWX

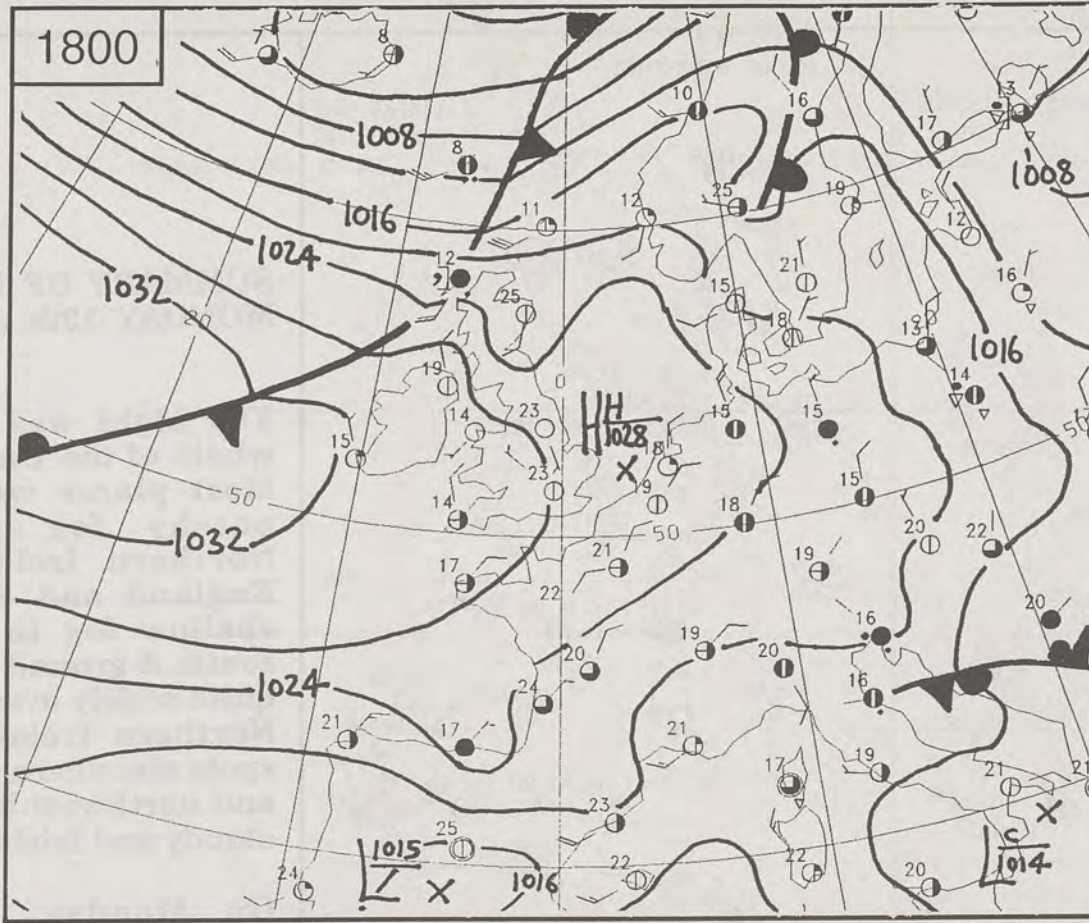




0600






1800

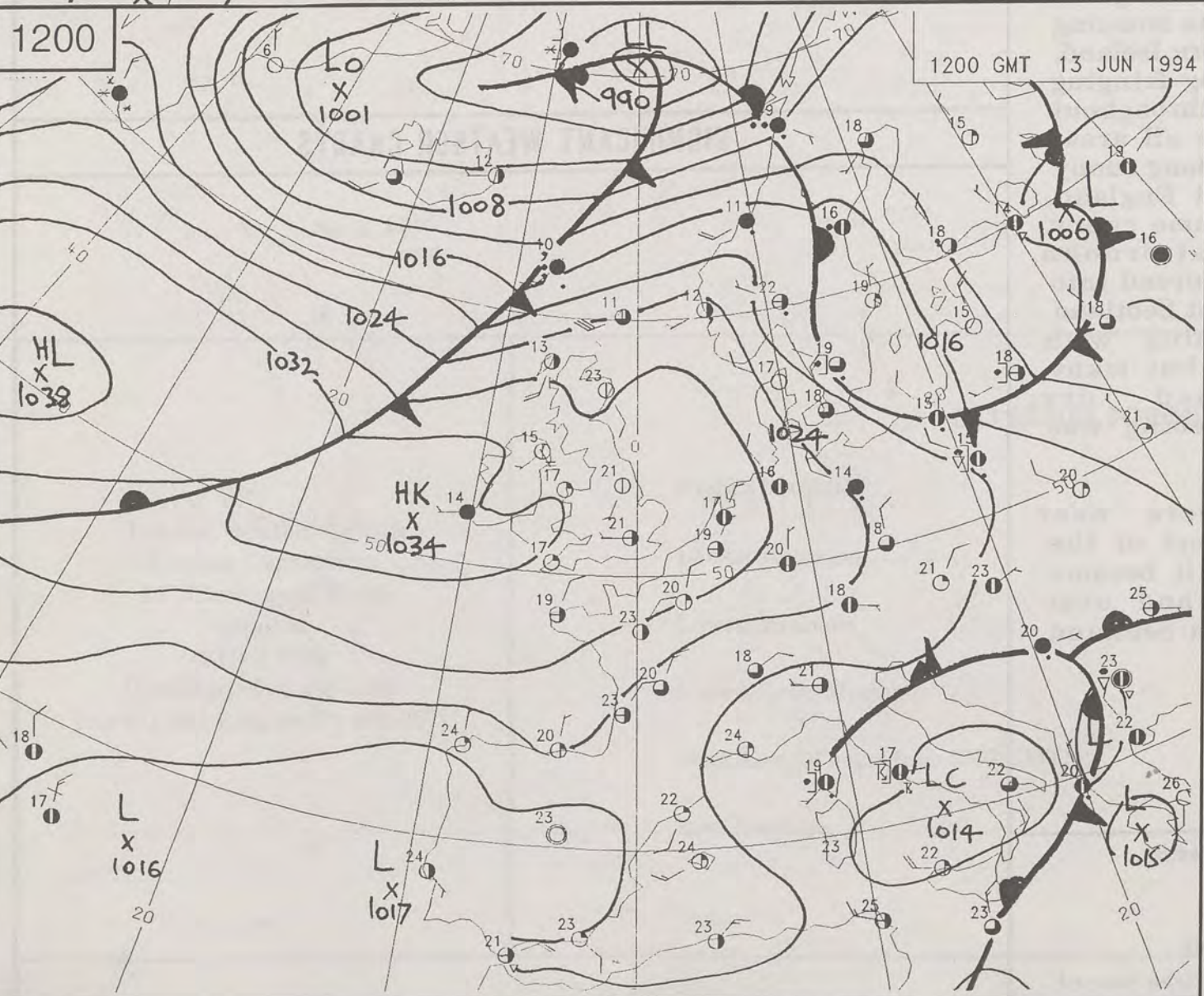


MONDAY  
13th JUNE  
1994

# SYNOPTIC WEATHER CHARTS

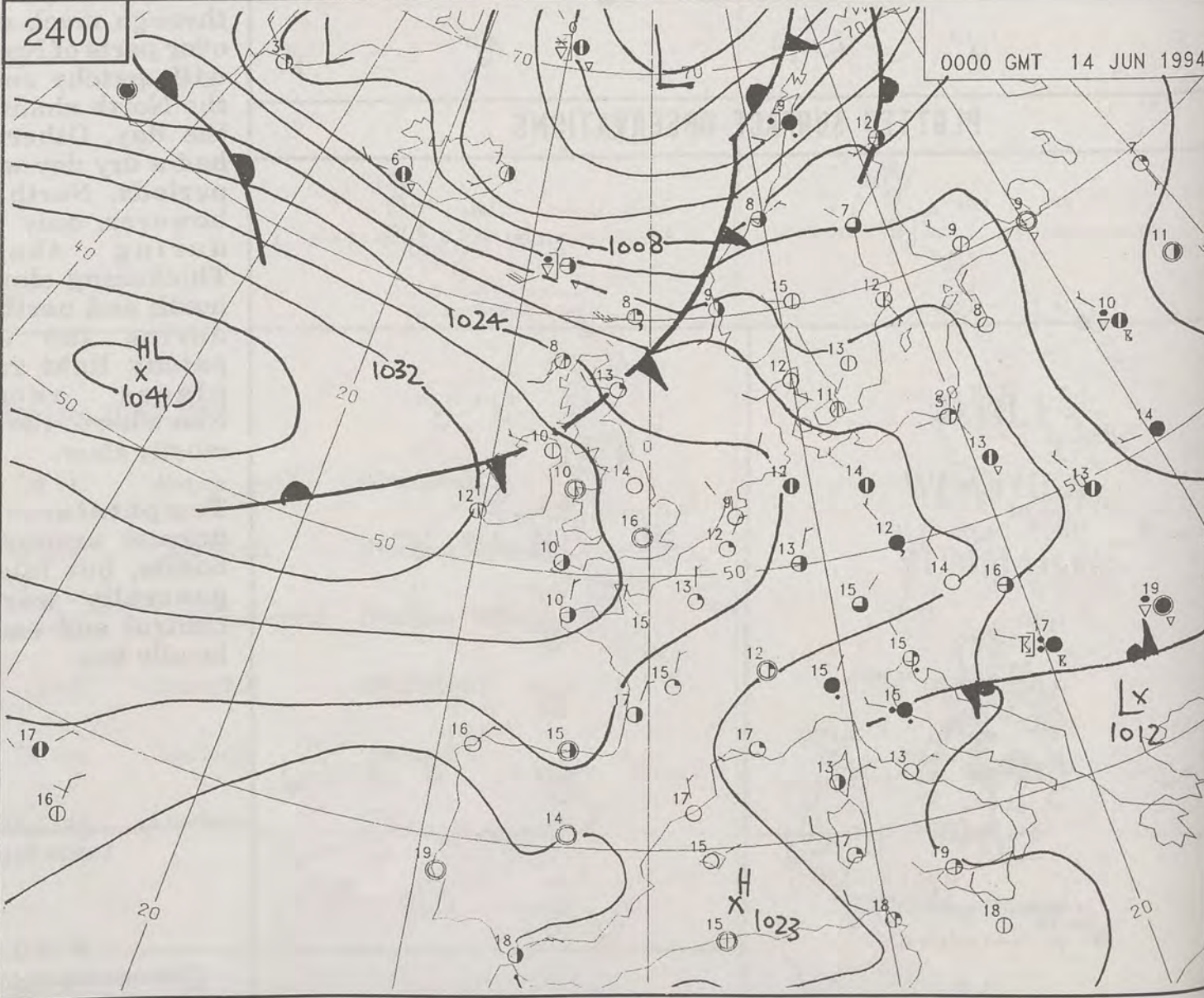
-  Warm front
-  Cold front
-  Occlusion

1200



1200 GMT 13 JUN 1994

2400

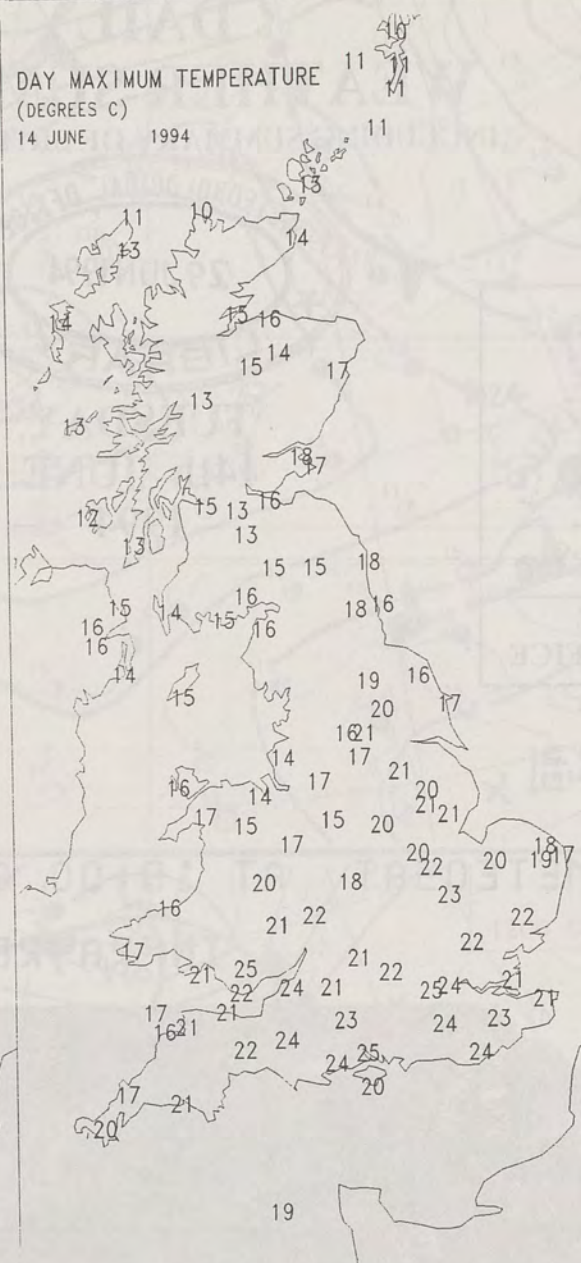
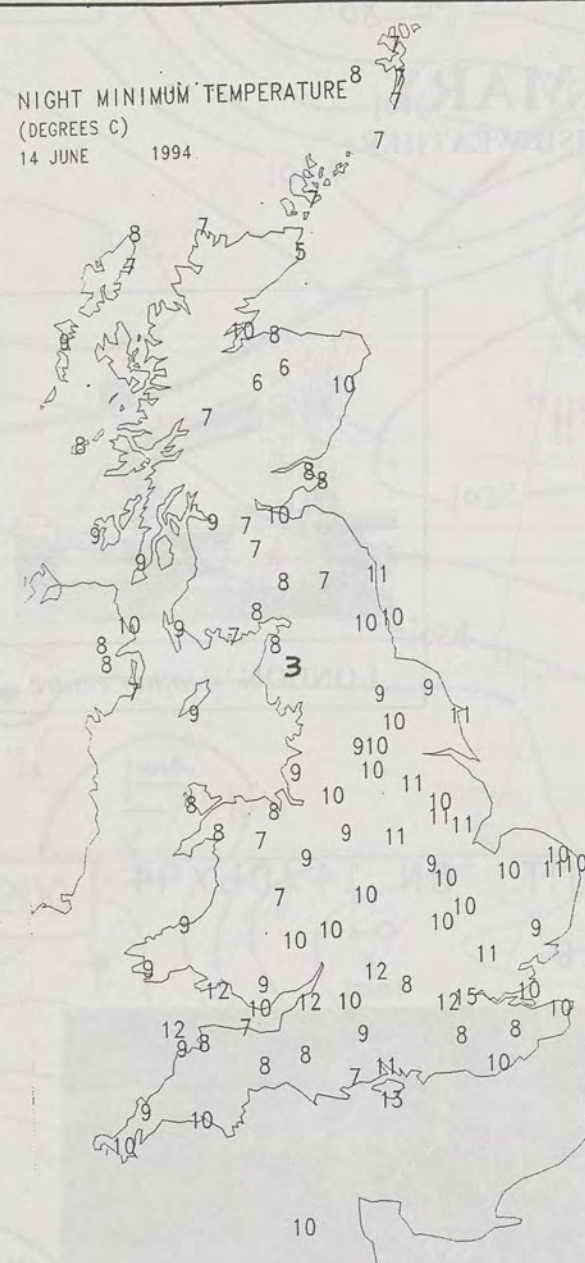


0000 GMT 14 JUN 1994









London Weather Centre  
Climate Department  
127 Clerkenwell Road  
London  
EC1R 5DB  
Telephone 071 405 4358  
Fax 071 404 4314 or 071 696 0571

**EXTREMES FOR TUESDAY 14th JUNE 1994**

Highest Maximum	:	25.5C	Bournemouth	(Dorset)
Lowest Maximum	:	10.0C	Sella Ness	(Shetland)
Lowest Minimum	:	3.3C	Shap	(Cumbria)
Lowest Grass Minimum	:	-2.6C	Hawarden	(Cheshire)
Most Rain (24 hours from 0900 GMT)	:	10.1mm	North Ronaldsay	(Orkney)
Most Sunshine	:	15.8Hrs	Boulmer	(Northumberland)

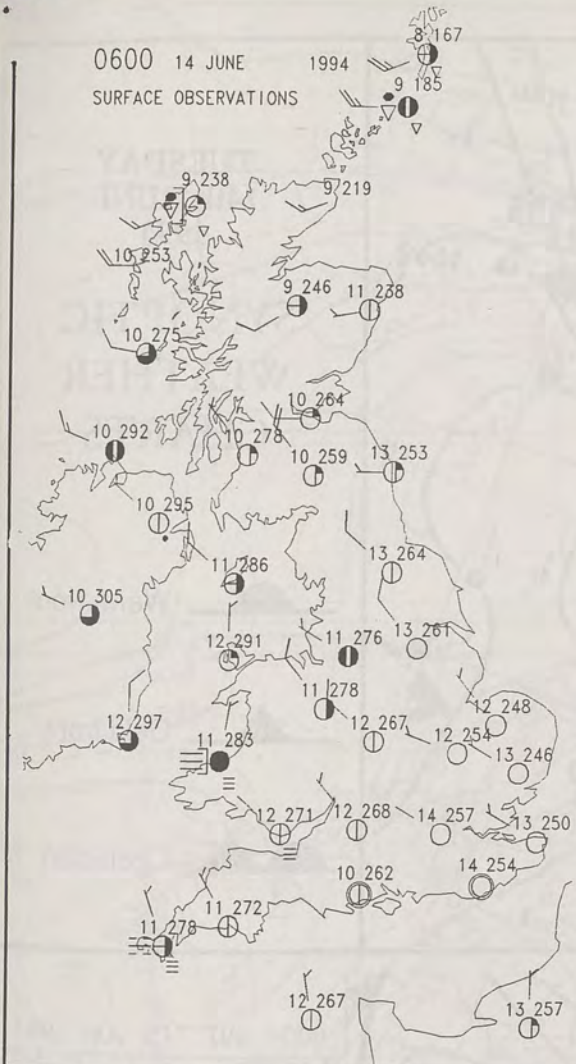
**DAILY  
WEATHER  
SUMMARY**



© Crown Copyright  
All rights reserved

All times are GMT





PLOTTED SURFACE OBSERVATIONS

# **SUMMARY OF UK WEATHER TUESDAY 14th June 1994**

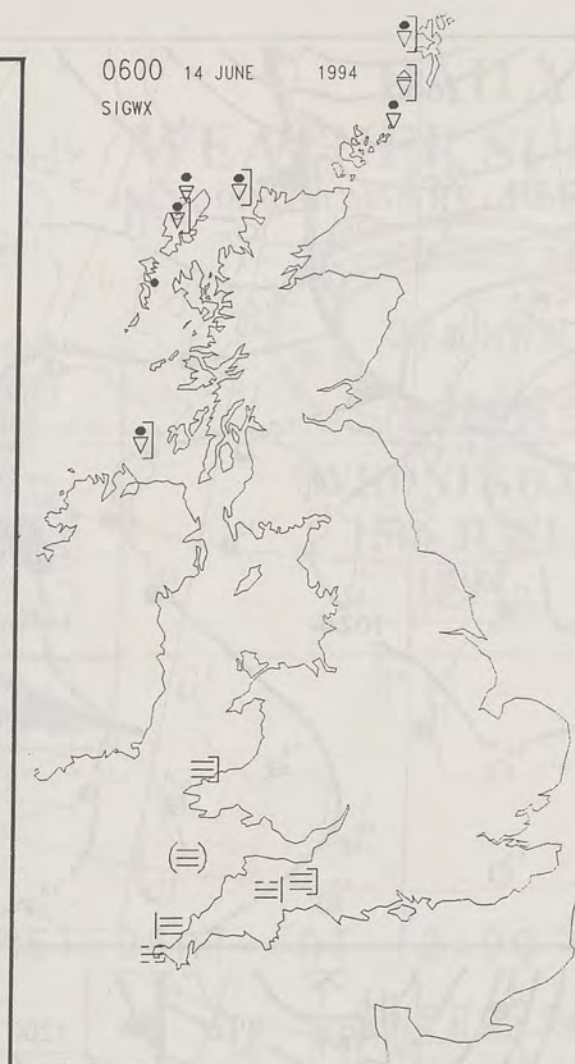
Overnight, apart from the odd shower over Northern Ireland and western Scotland, the bulk of the country had a dry and clear night.

During the day, there was a scattering of light showers over Scotland but there was also some sunshine. Elsewhere, it remained dry with a good deal of sunshine. The best of the sunshine was in the south and east.

The temperatures were mostly near or a little below normal across Scotland, Northern Ireland and northwest England. For the rest of England and Wales, it was generally warm or very warm.

London Weather Centre

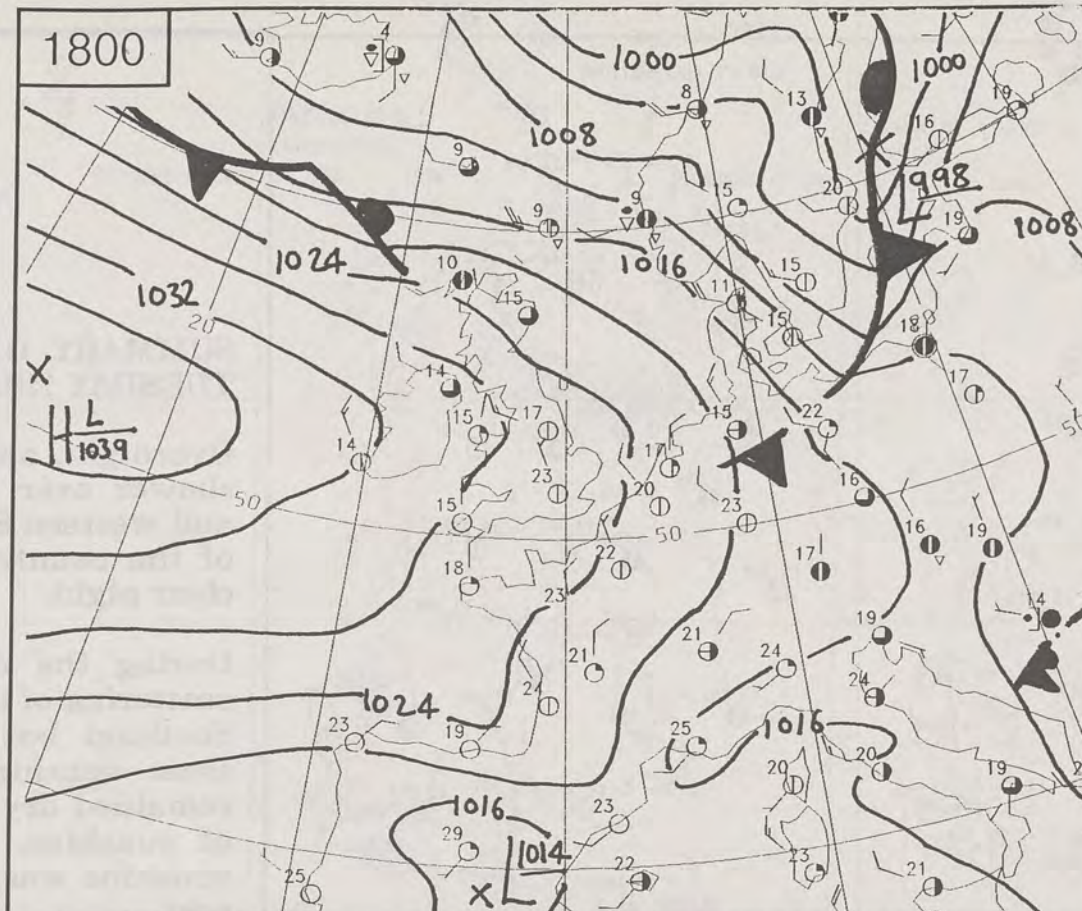
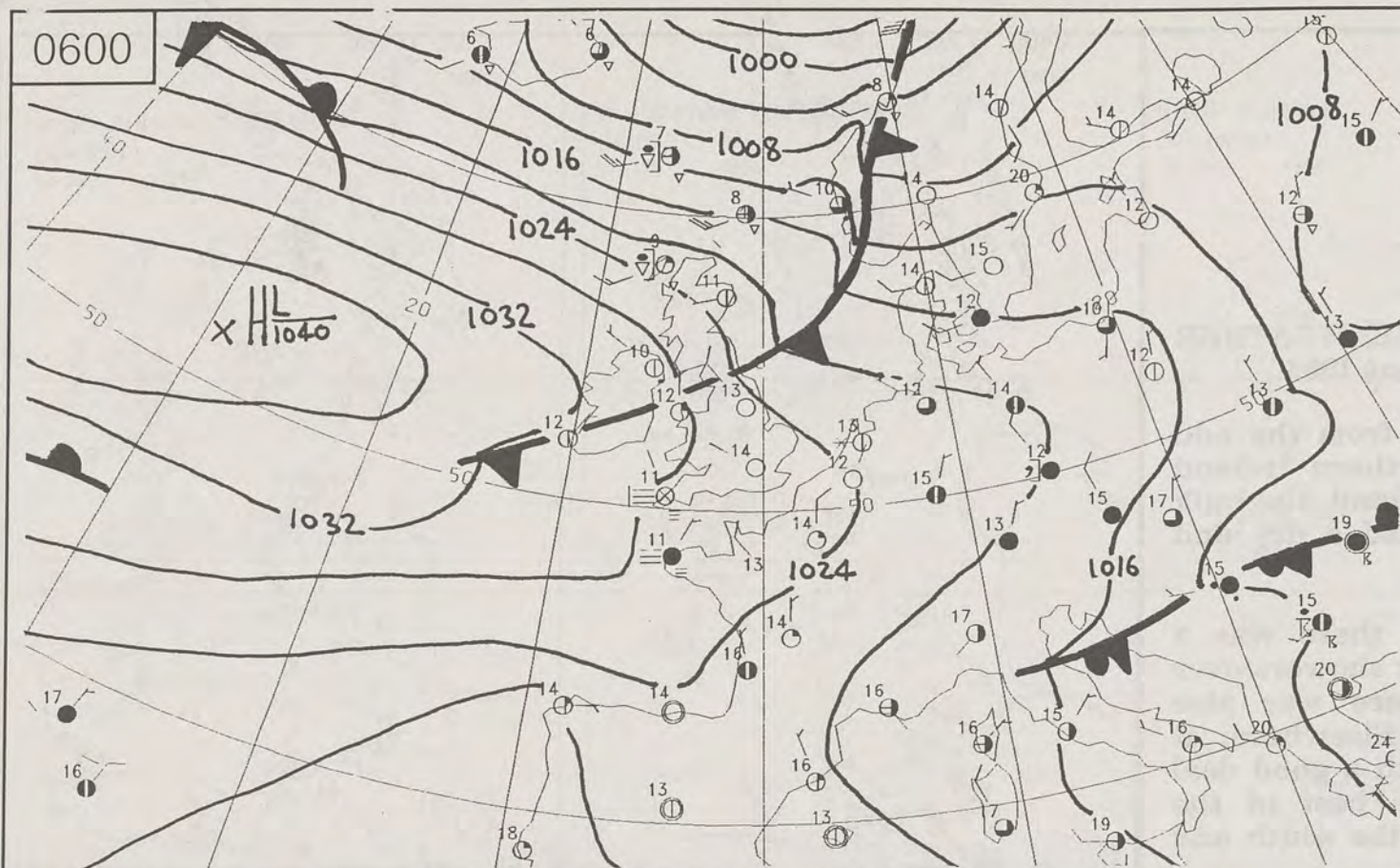
All times are GMT  
© Crown Copyright All rights reserved



SIGNIFICANT WEATHER CHARTS






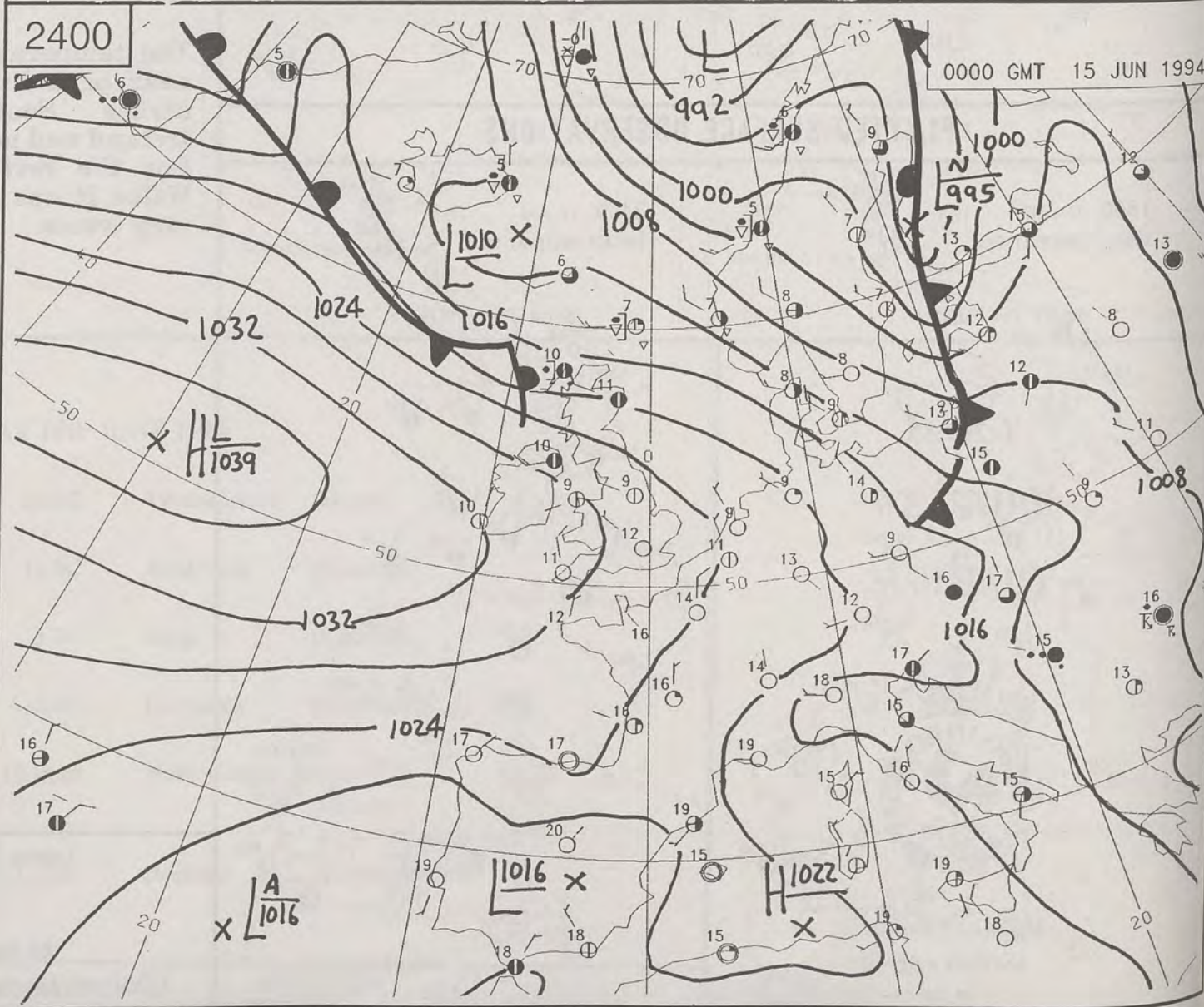
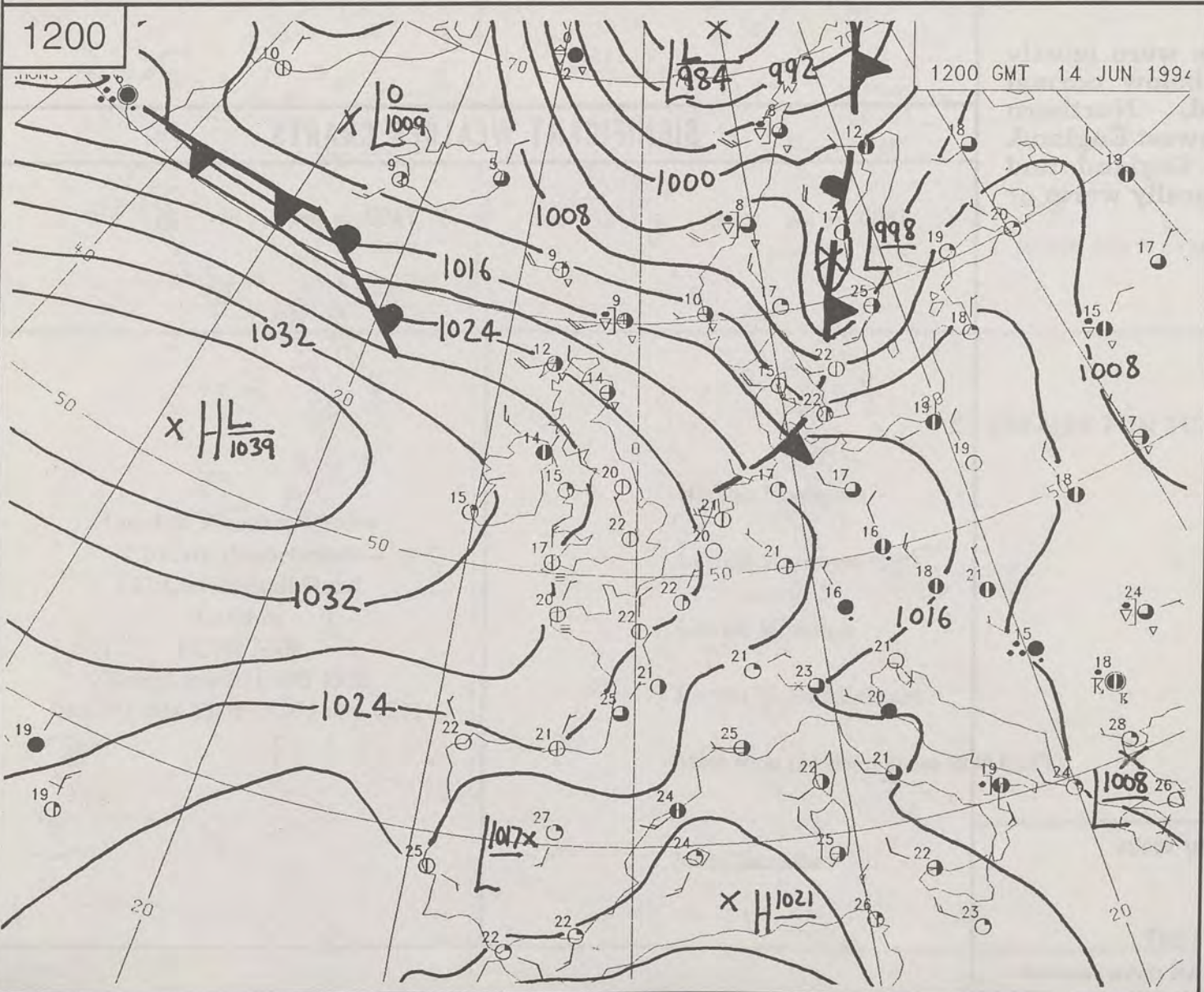




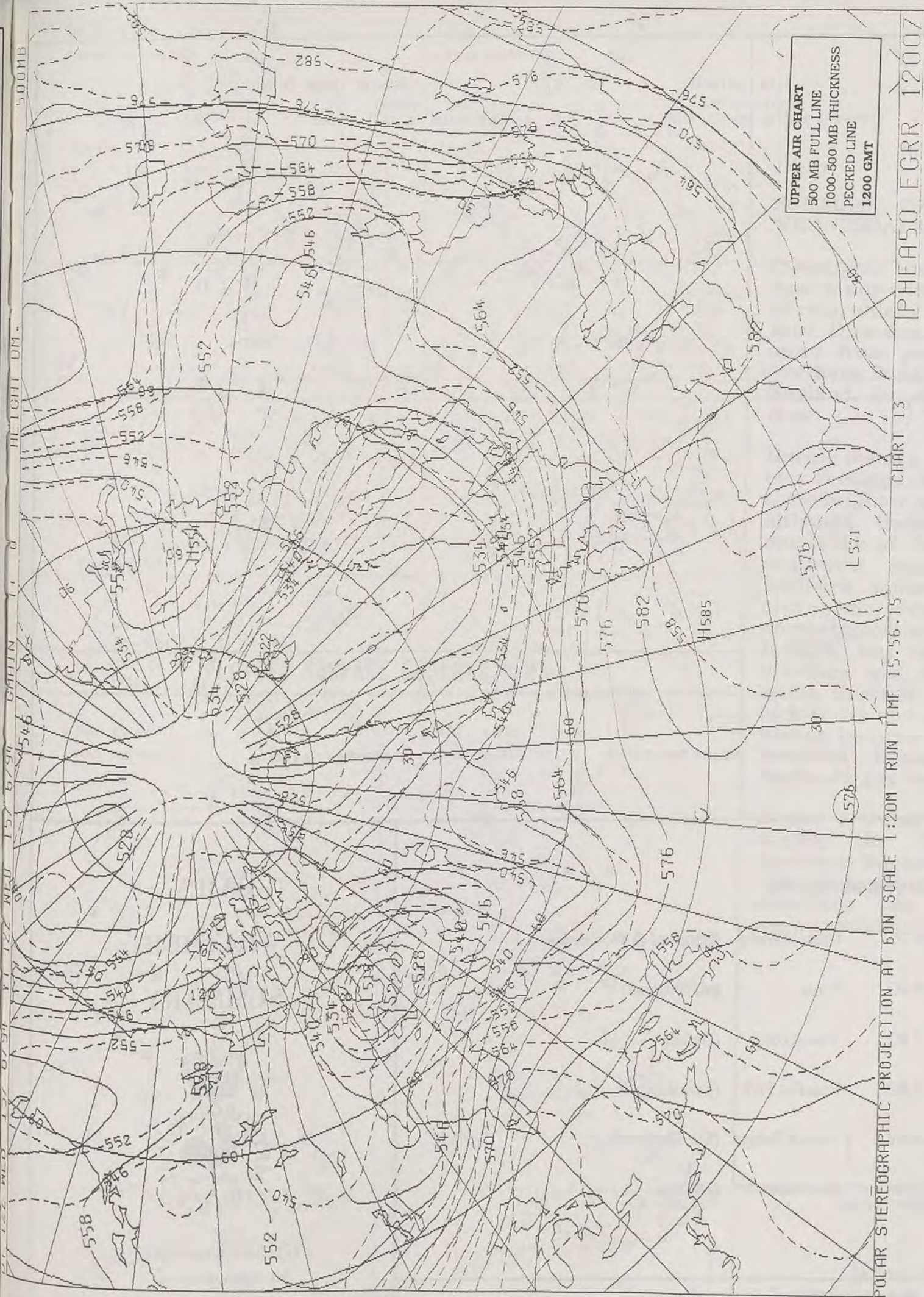
TUESDAY  
14th JUNE  
1994

SYNOPTIC  
WEATHER  
CHARTS

-  Warm front
-  Cold front
-  Occlusion









# DAILY WEATHER SUMMARY

INCLUDING SUMMARY OF BRITISH WEATHER




WEDNESDAY  
15th JUNE  
1994



LONDON weather centre

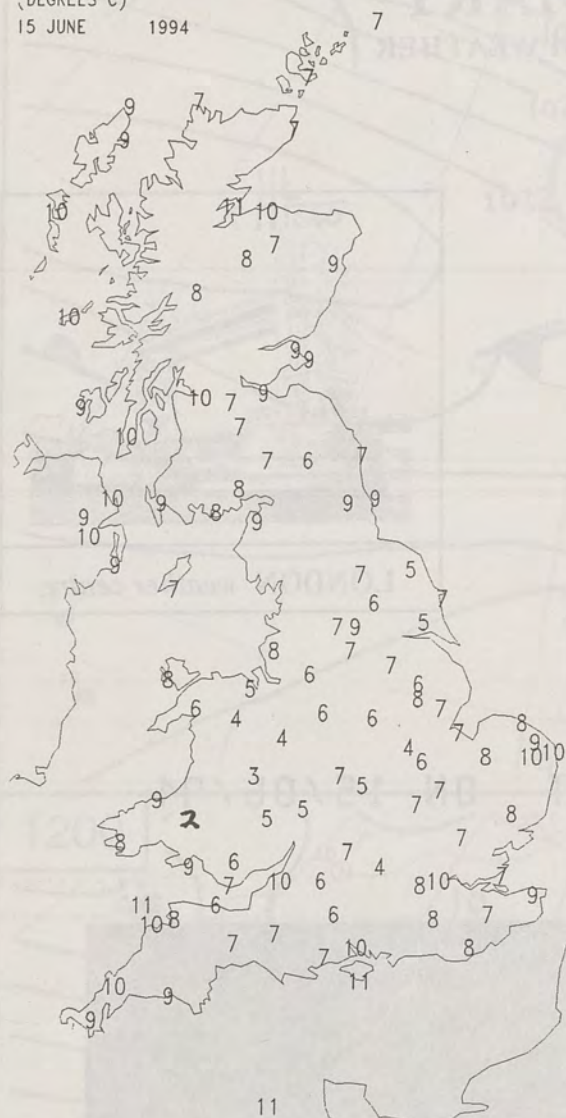
METEOSAT AT 12:00 GMT ON 15/06/94  
INFRA-RED



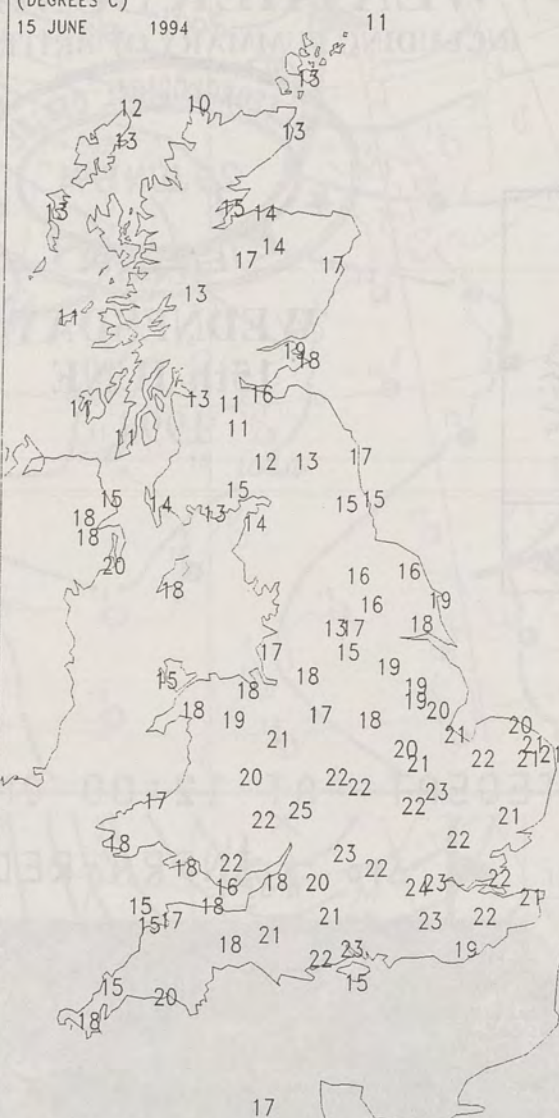
CLOUD-TOP OR LAND/SEA TEMPERATURE  
COLD WARM



NIGHT MINIMUM TEMPERATURE  
(DEGREES C)  
15 JUNE 1994



DAY MAXIMUM TEMPERATURE  
(DEGREES C)  
15 JUNE 1994

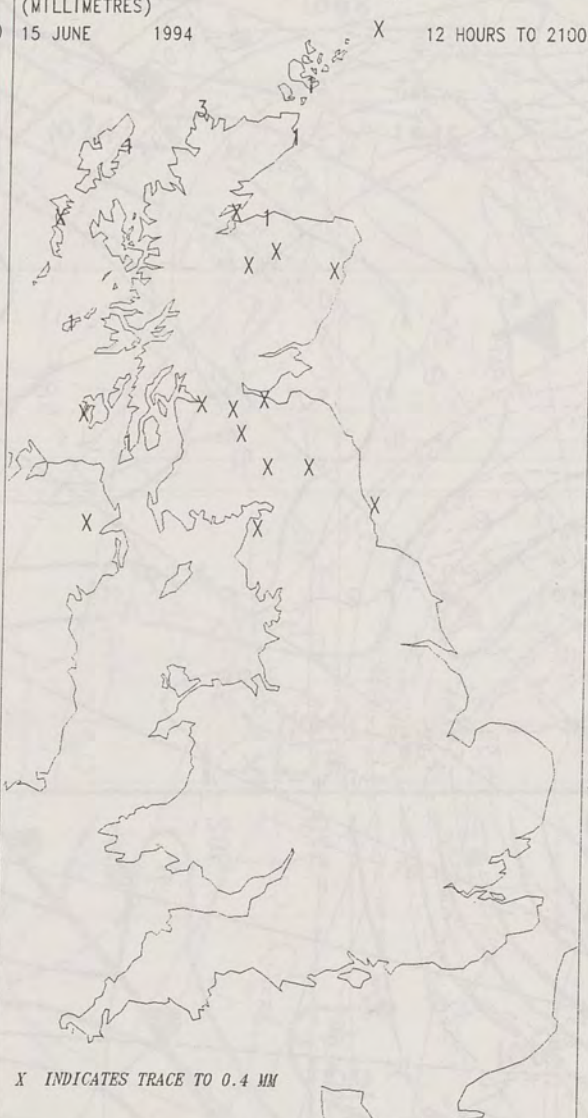


NIGHT RAINFALL  
(MILLIMETRES)  
15 JUNE 1994



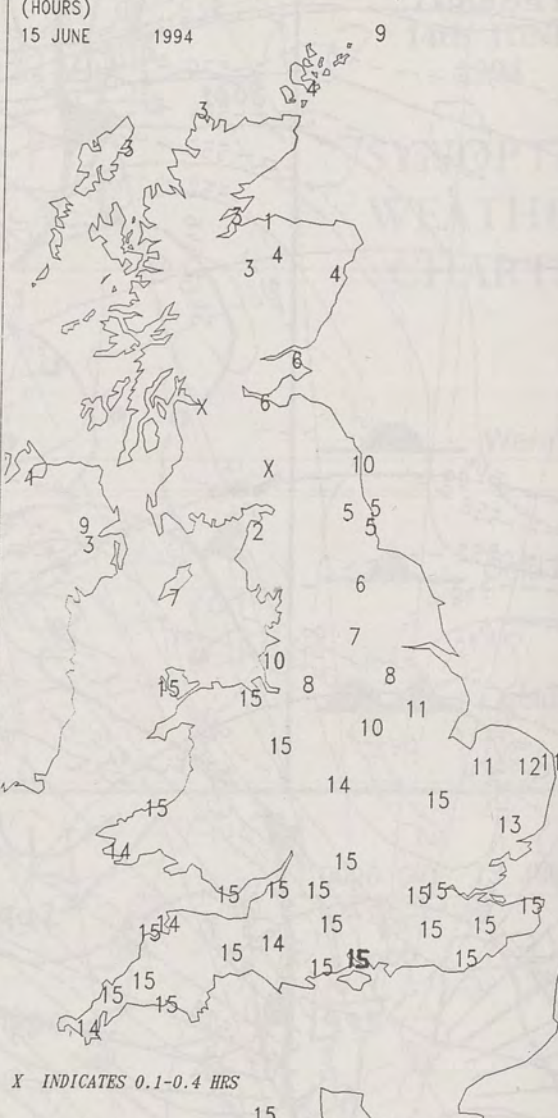
X INDICATES TRACE TO 0.4 MM

DAY RAINFALL  
(MILLIMETRES)  
15 JUNE 1994



X INDICATES TRACE TO 0.4 MM

SUNSHINE (DAWN TO DUSK)  
(HOURS)  
15 JUNE 1994



X INDICATES 0.1-0.4 HRS

# EXTREMES FOR WEDNESDAY 15th JUNE 1994

Highest Maximum	:	24.7C	Great Malvern (Hereford & Worcester)
Lowest Maximum	:	9.9C	Foula (off Shetland)
Lowest Minimum	:	2.3C	Trawscoed (Dyfed)
Lowest Grass Minimum	:	-2.0C	Beaufort Park (Berkshire)
Most Rain (24 hours from 0900 GMT)	:	9.8mm	Tulloch Bridge (SW Highland)
Most Sunshine	:	15.5Hrs	Bournemouth (Dorset)

London Weather Centre  
Climate Department  
127 Clerkenwell Road  
London  
EC1R 5DB  
Telephone 071 405 4358  
Fax 071 404 4314 or 071 696 0571

## DAILY WEATHER SUMMARY

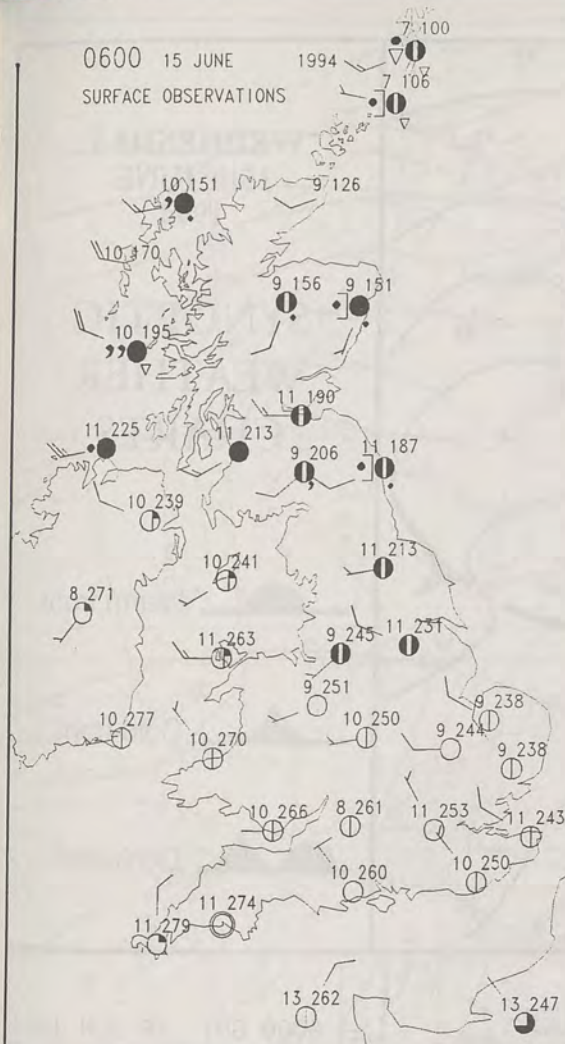


© Crown Copyright  
All rights reserved

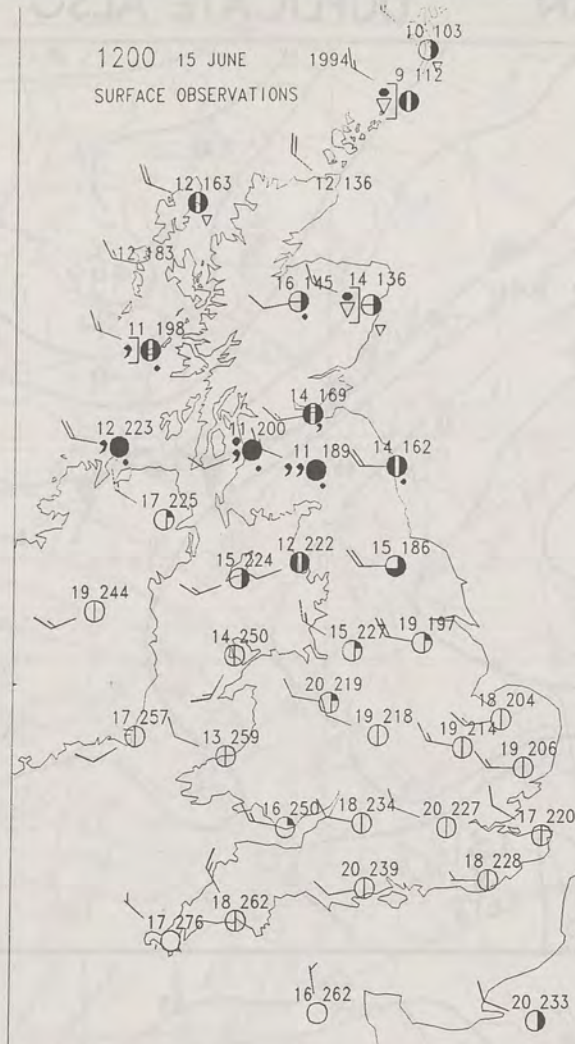
All times are GMT



0600 15 JUNE 1994  
SURFACE OBSERVATIONS



1200 15 JUNE 1994  
SURFACE OBSERVATIONS



### PLOTTED SURFACE OBSERVATIONS

1800 15 JUNE 1994  
SURFACE OBSERVATIONS



2400 15 JUNE 1994  
SURFACE OBSERVATIONS



### SUMMARY OF UK WEATHER WEDNESDAY 15th June 1994

Overnight, much of Scotland was cloudy with some outbreaks of rain, chiefly in the north and west. Elsewhere, it was dry, and apart from patchy cloud over Northern Ireland and northern England, the skies were mostly clear.

During the day, much of the rain over Scotland cleared away with some brighter spells developing, although there were further outbreaks of drizzly rain over southwest Scotland and the southern uplands. There was also some drizzly rain over northernmost parts of Northern Ireland, but the rest of the province was dry with sunny spells. England and Wales were largely dry and sunny, but there was an increase in cloud across northern England and East Anglia during the afternoon.

It was a warm day over East Anglia, the Midlands, and Southeast England. The western side of Scotland was cool, but elsewhere the temperatures were generally close to normal.

London Weather Centre

All times are GMT

© Crown Copyright All rights reserved

0600 15 JUNE 1994  
SIGWX



1200 15 JUNE 1994  
SIGWX

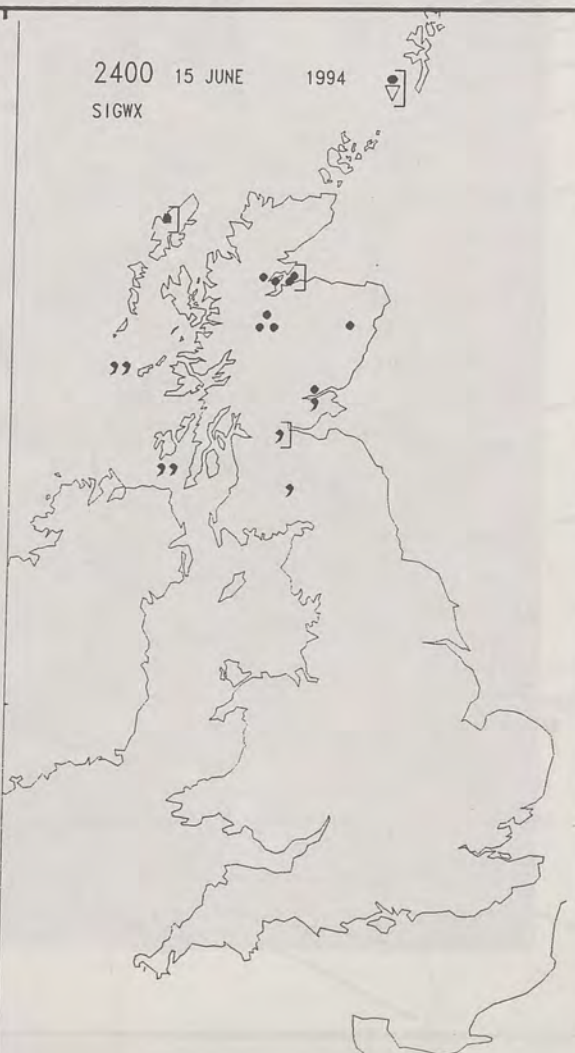


### SIGNIFICANT WEATHER CHARTS

1800 15 JUNE 1994  
SIGWX



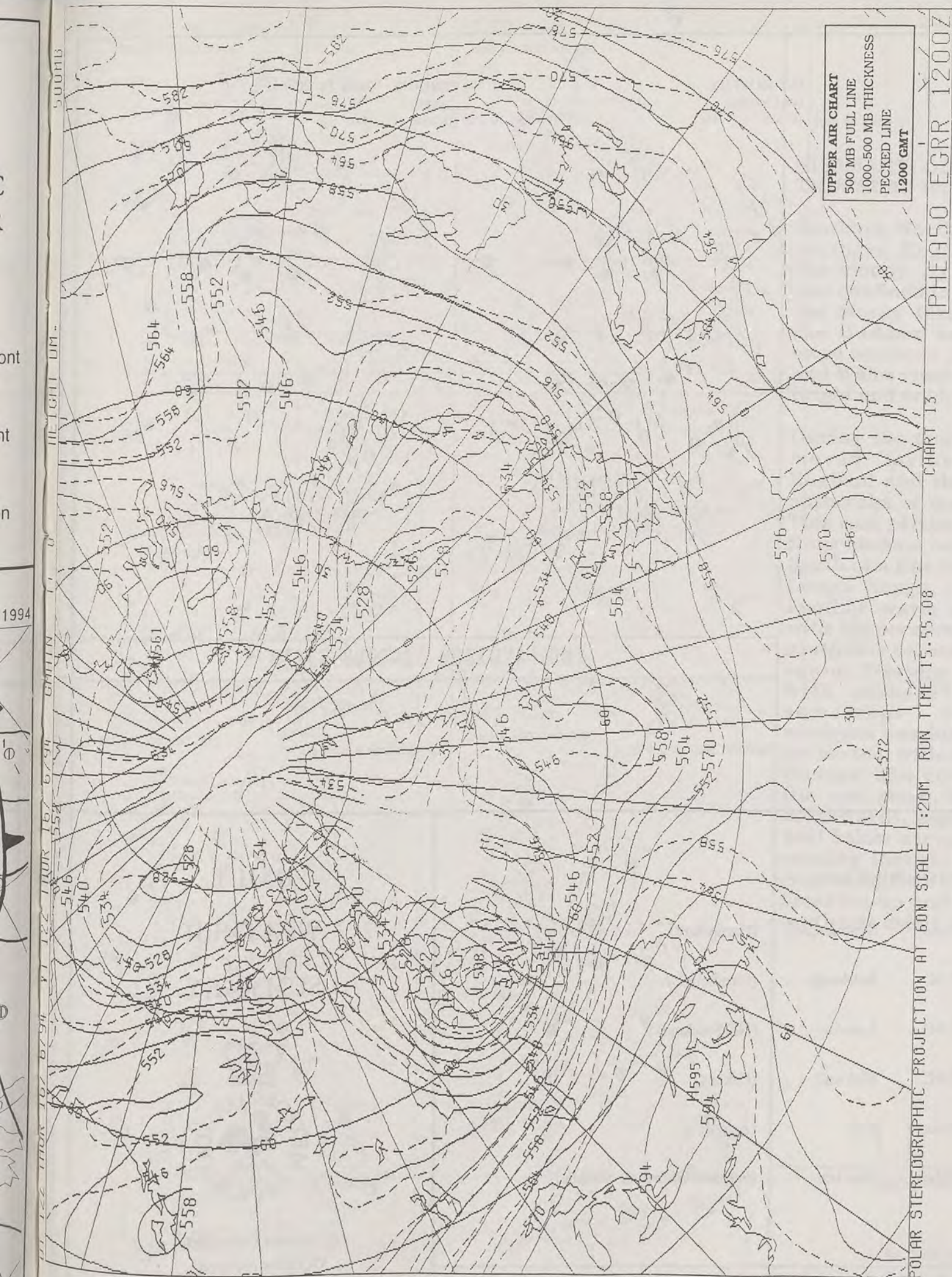
2400 15 JUNE 1994  
SIGWX












# DAILY WEATHER SUMMARY

INCLUDING SUMMARY OF BRITISH WEATHER




THURSDAY  
16th JUNE  
1994



LONDON weather centre

METEOSAT AT 12:00 GMT ON 16/06/94  
INFRA-RED



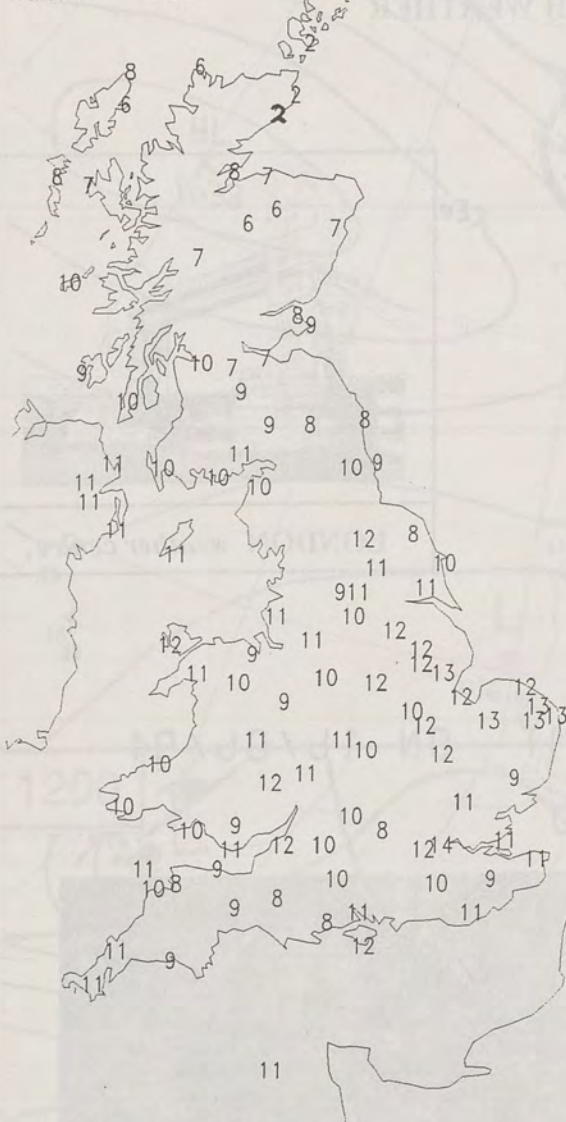
CLOUD-TOP OR LAND/SEA TEMPERATURE

COLD WARM



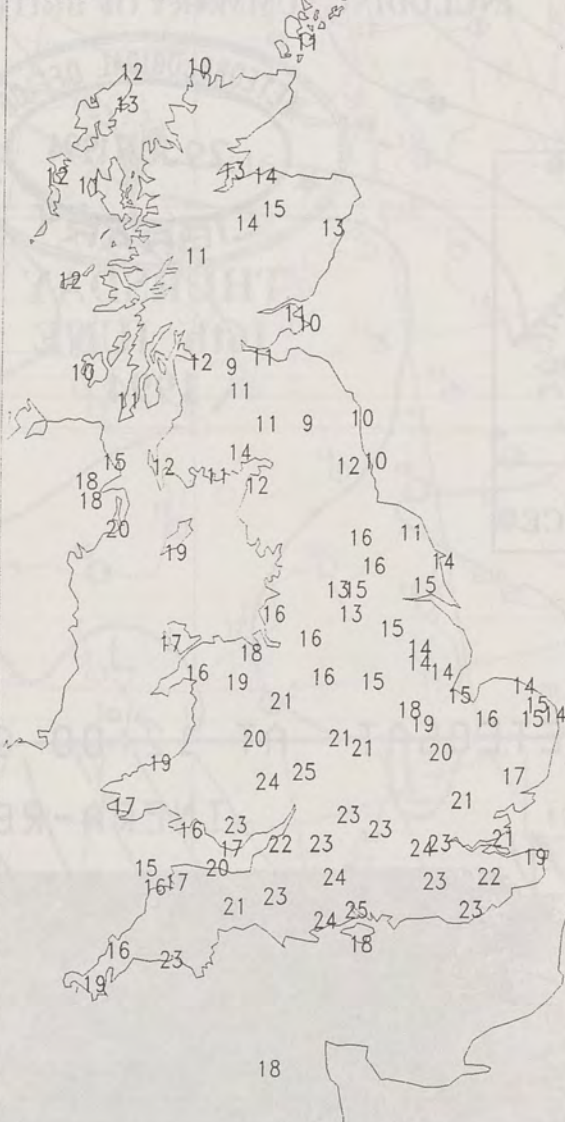
# NIGHT MINIMUM TEMPERATURE (DEGREES C)

16 JUNE 1994



# DAY MAXIMUM TEMPERATURE (DEGREES C)

16 JUNE 1994



# NIGHT RAINFALL (MILLIMETRES)

16 JUNE 1994



X INDICATES TRACE TO 0.4 MM

# DAY RAINFALL (MILLIMETRES)

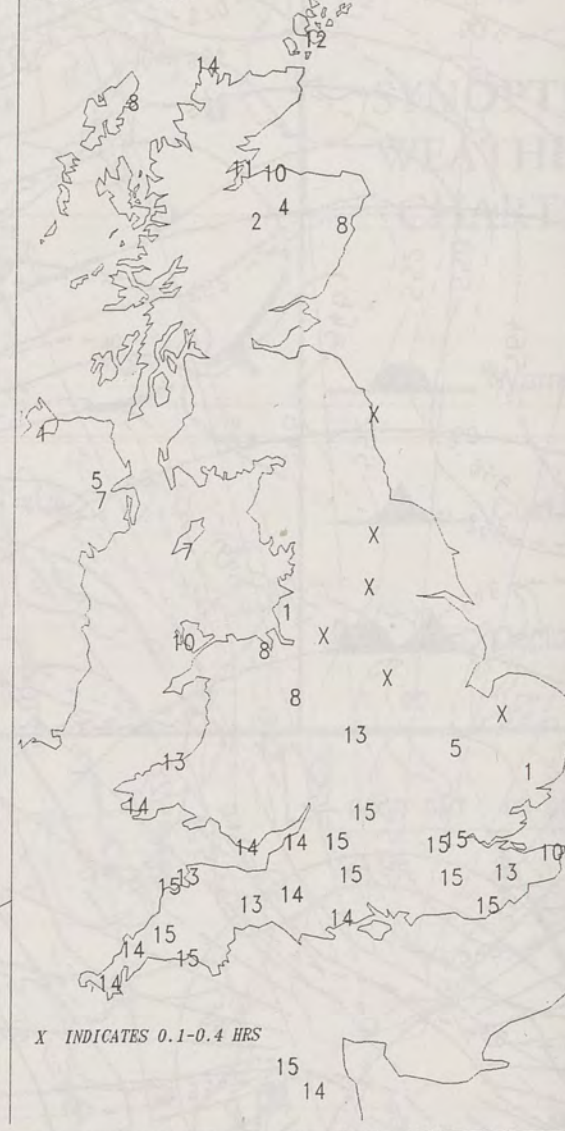
16 JUNE 1994



X INDICATES TRACE TO 0.4 MM

# SUNSHINE (DAWN TO DUSK) (HOURS)

16 JUNE 1994



X INDICATES 0.1-0.4 HRS

## EXTREMES FOR THURSDAY 16th JUNE 1994

Highest Maximum	:	25.2C	Southampton	(Hampshire)
Lowest Maximum	:	9.0C	Salsburgh	(Strathclyde)
Lowest Minimum	:	1.6C	Lybster	(NE Scotland)
Lowest Grass Minimum	:	-2.6C	Kirkwall	(Orkney)
Most Rain (24 hours from 0900 GMT)	:*	10.9mm	Sloy	(Argyll)
Most Sunshine	:	16.9Hrs	Fair Isle	(between Orkney & Shetland)

London Weather Centre  
Climate Department  
127 Clerkenwell Road  
London  
EC1R 5DB  
Telephone 071 405 4358  
Fax 071 404 4314 or 071 696 0571

## DAILY WEATHER SUMMARY

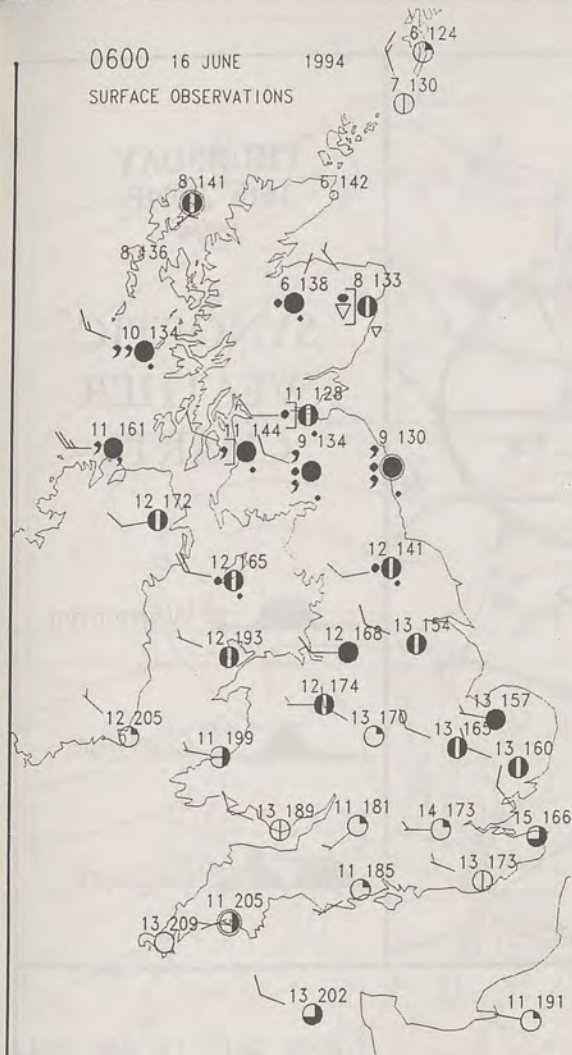


© Crown Copyright  
All rights reserved

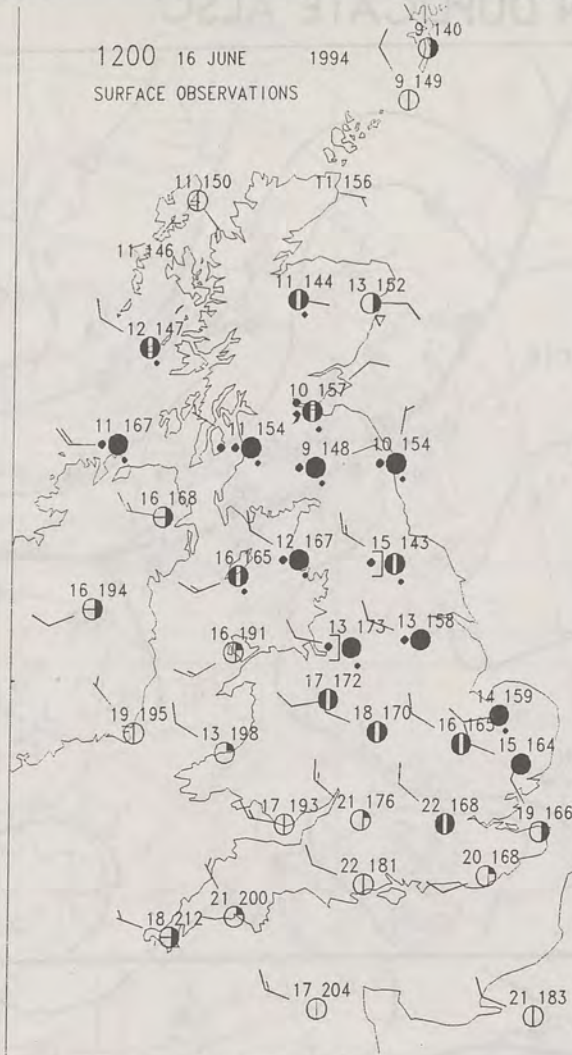
All times are GMT



0600 16 JUNE 1994  
SURFACE OBSERVATIONS

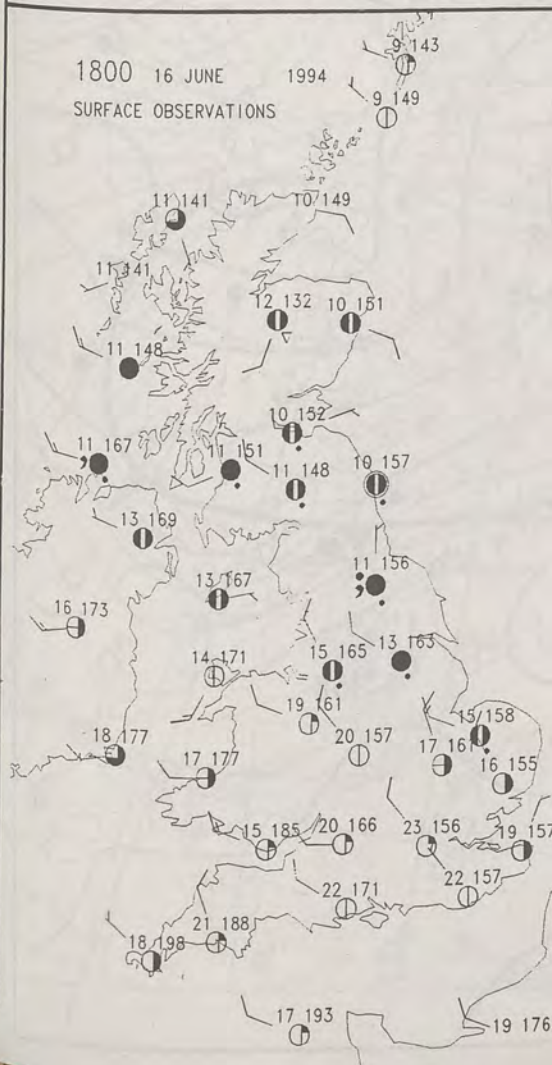


1200 16 JUNE 1994  
SURFACE OBSERVATIONS

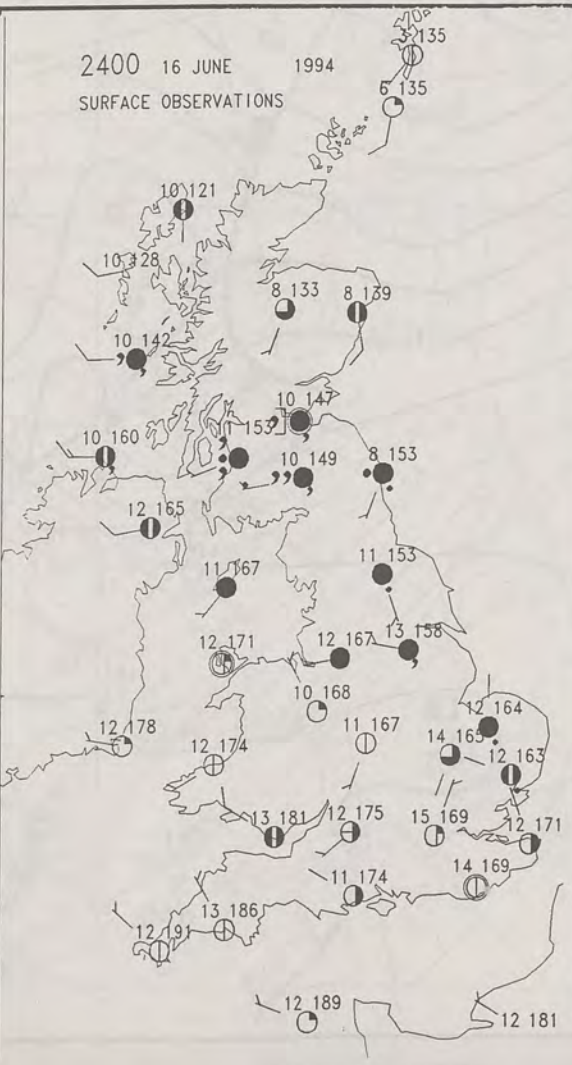


### PLOTTED SURFACE OBSERVATIONS

1800 16 JUNE 1994  
SURFACE OBSERVATIONS



2400 16 JUNE 1994  
SURFACE OBSERVATIONS



### SUMMARY OF UK WEATHER THURSDAY 16th June 1994

Scotland, Northern Ireland and northern England started the day cloudy. By dawn, any rain was confined to an area south of the Moray Firth and north of the Humber and Mersey. The more southern parts of England and Wales started the day quite bright and mild.

During the morning, the cloud moved farther south over England and there were a few outbreaks of mainly light rain. This rain persisted as a weather front became very slow moving. South of a line from the Wash to Lough Neagh, it soon became another warm and sunny day with temperatures inland in the southeast becoming very warm again. Western coastal areas, with onshore breezes, were somewhat cooler. Some southern coastal counties were cooler too, with the onset of sea breezes. The cloud band along the east coast, from the Wash northwards, kept temperatures well below average. During the evening though, the cloud was beginning to show signs of breaking up and the rain in the north was dying out slowly.

London Weather Centre

All times are GMT

© Crown Copyright All rights reserved

0600 16 JUNE 1994  
SIGWX



1200 16 JUNE 1994  
SIGWX



### SIGNIFICANT WEATHER CHARTS

1800 16 JUNE 1994  
SIGWX

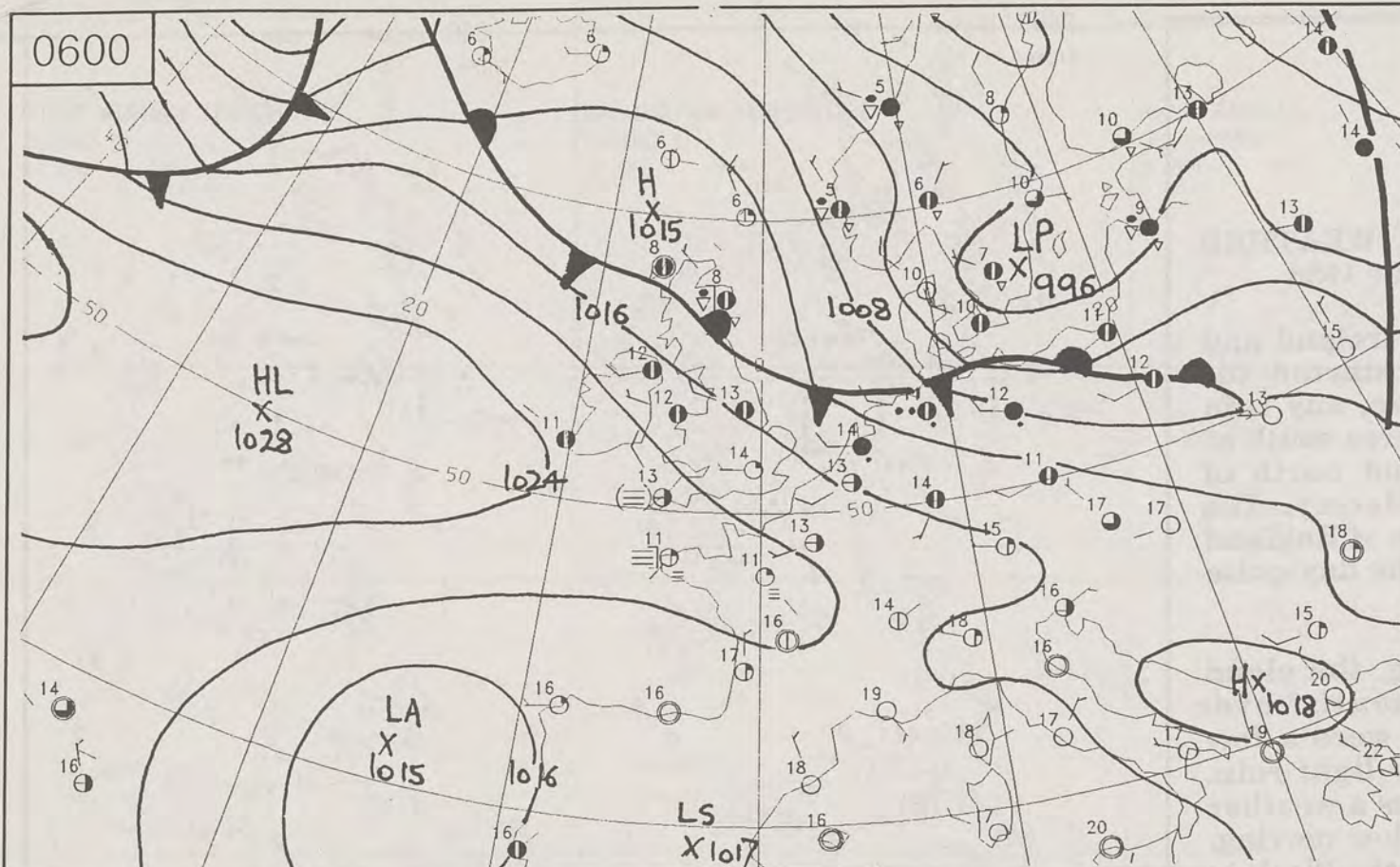


2400 16 JUNE 1994  
SIGWX



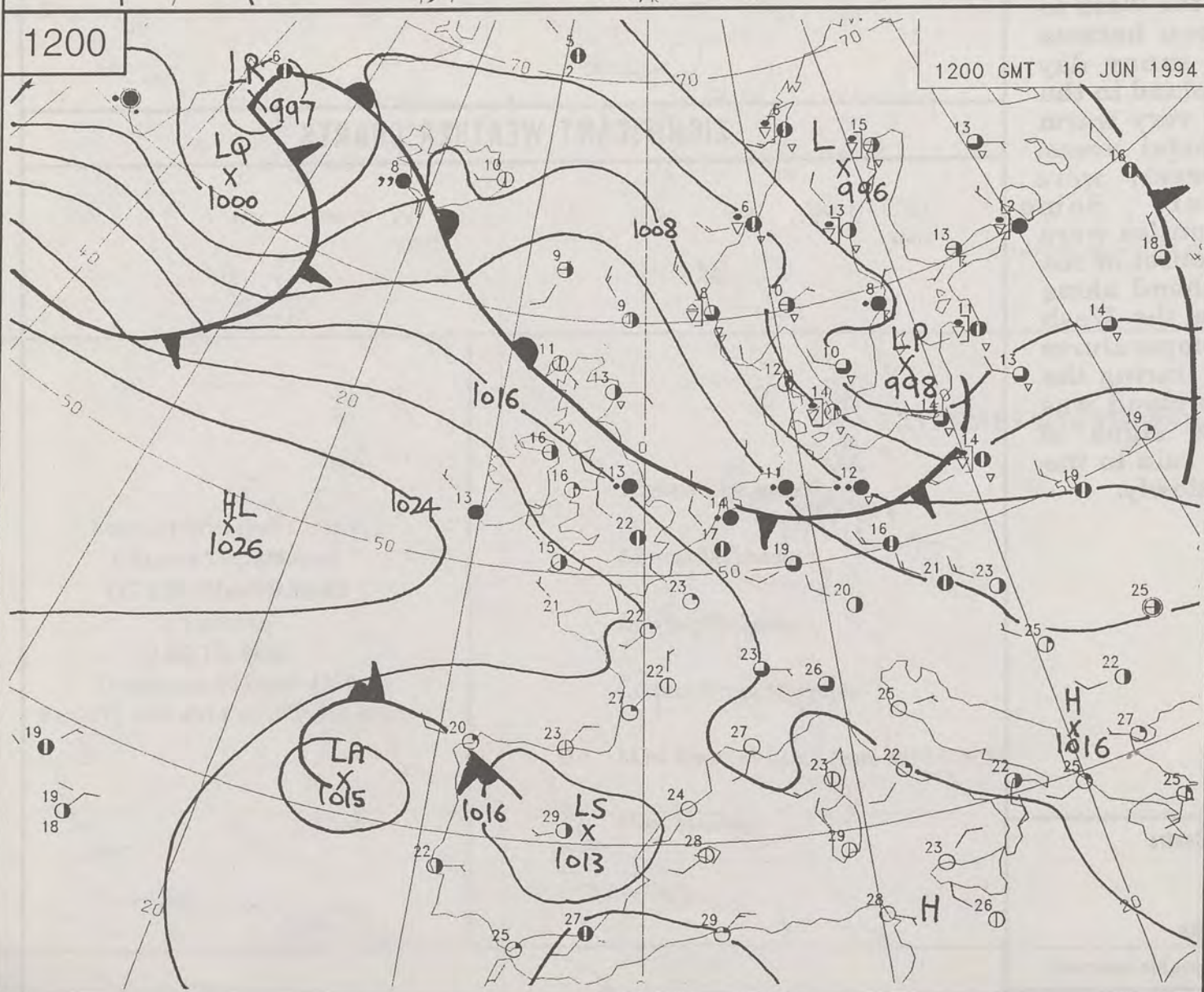


0600



1200

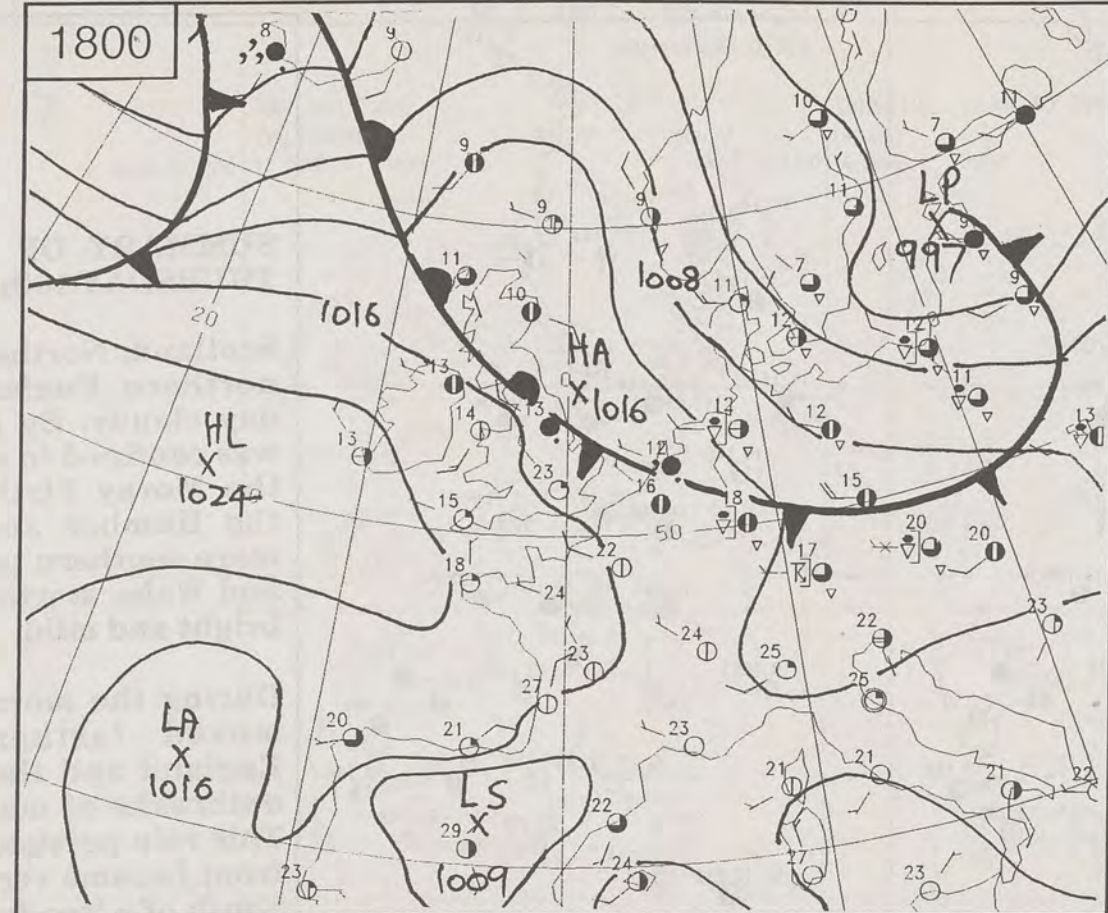
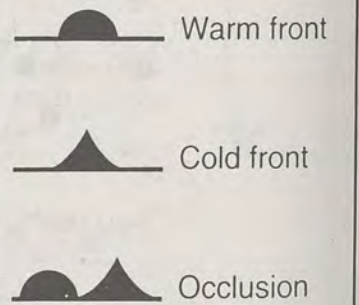
1200 GMT 16 JUN 1994



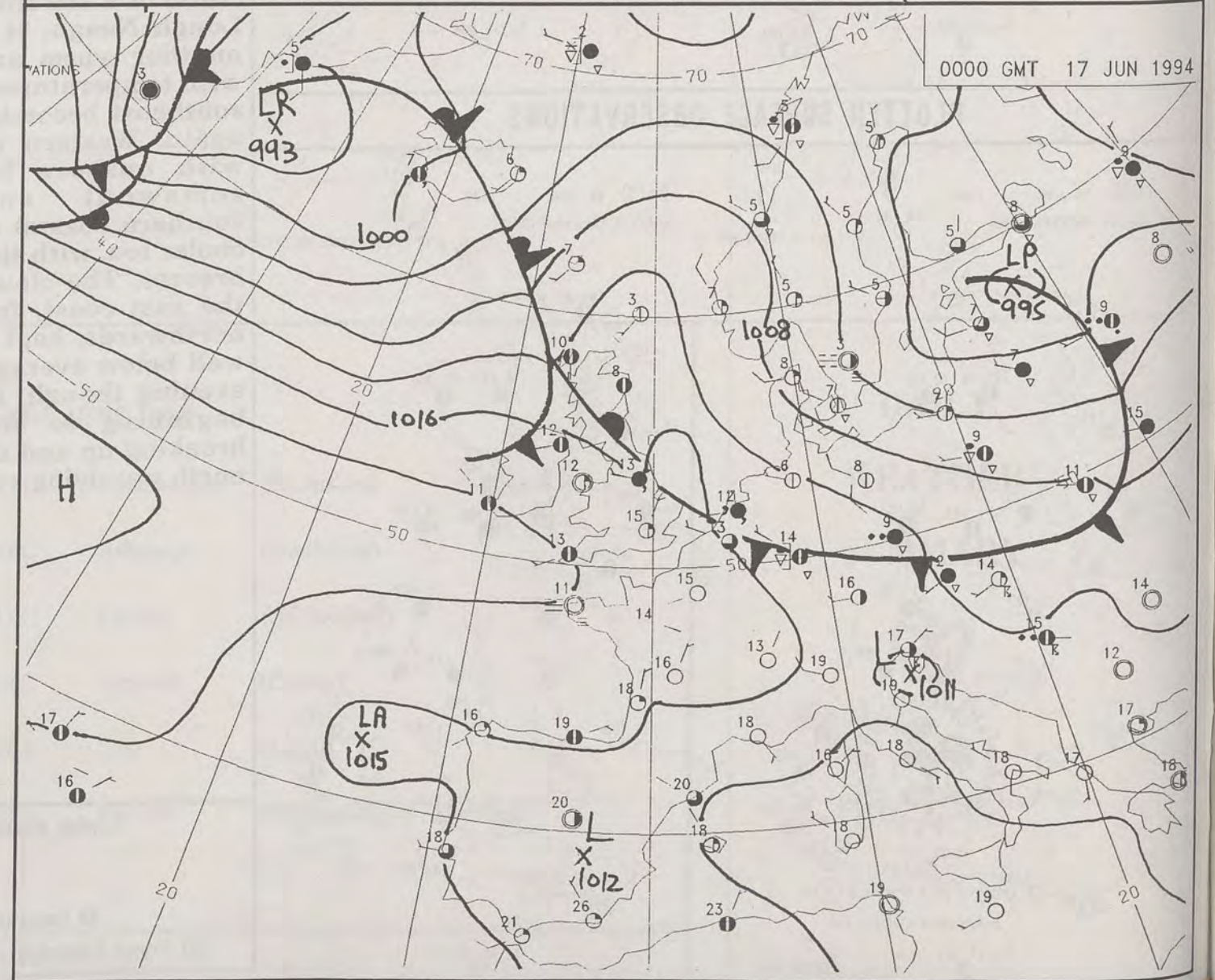
1800

**THURSDAY**  
**16th JUNE**  
**1994**

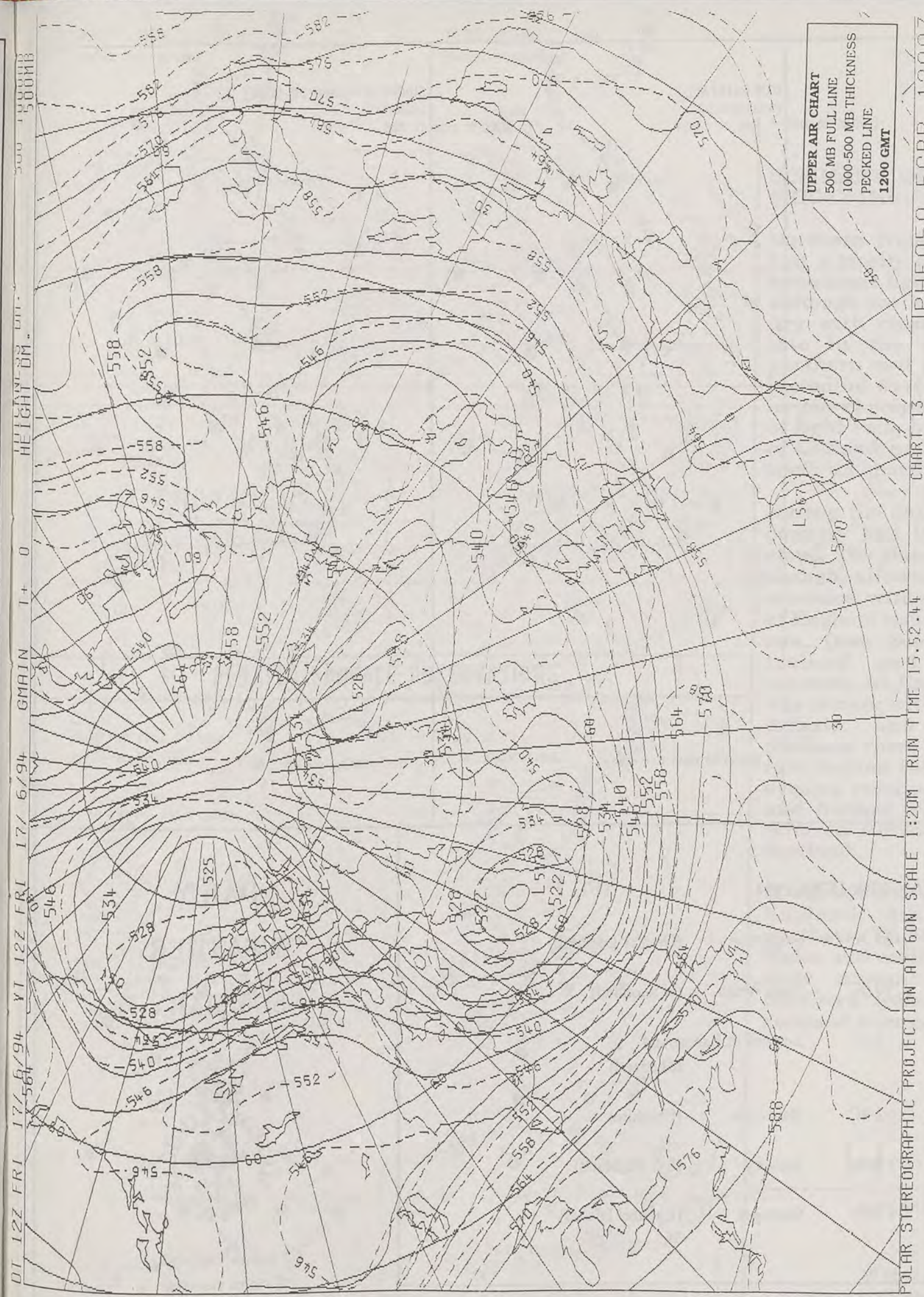
# SYNOPTIC WEATHER CHARTS



0000 GMT 17 JUN 1994









# DAILY WEATHER SUMMARY

INCLUDING SUMMARY OF BRITISH WEATHER




FRIDAY  
17th JUNE  
1994



LONDON weather centre

METEOSAT AT 12:00 GMT ON 17/06/94  
INFRA-RED

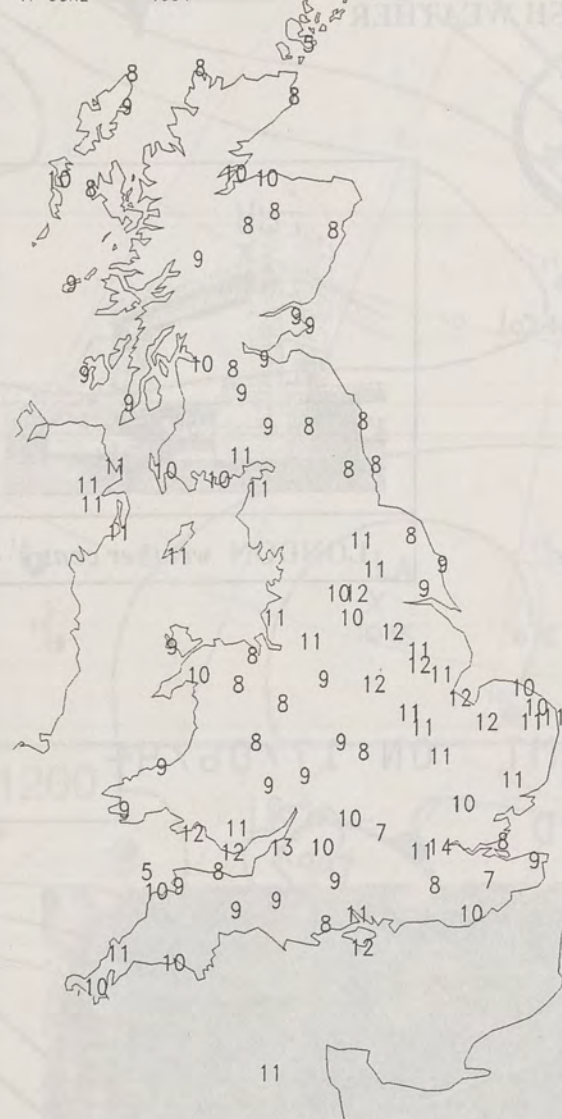


CLOUD-TOP OR LAND/SEA TEMPERATURE

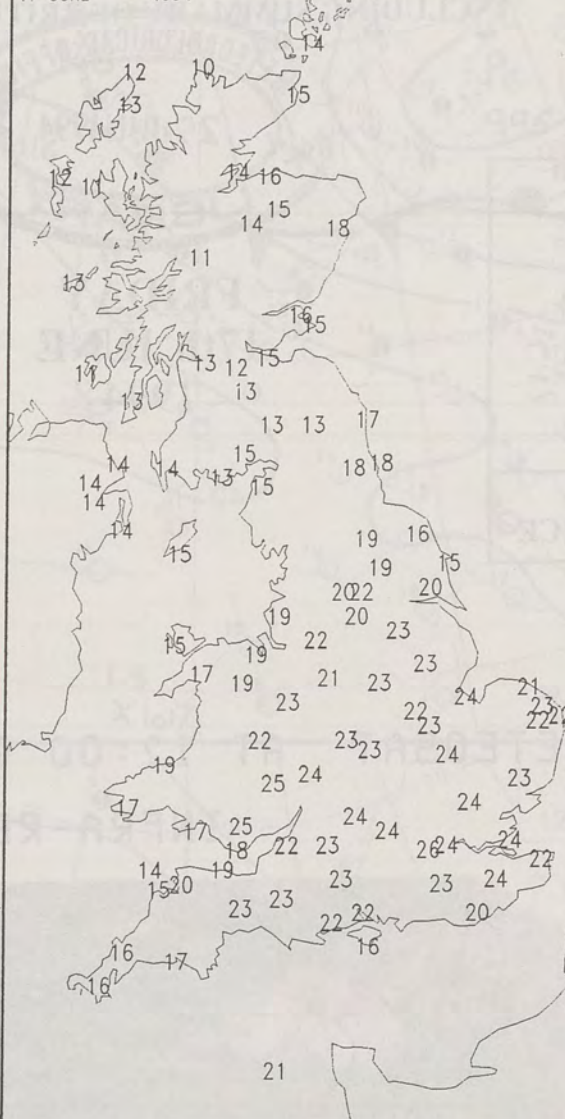
COLD WARM



NIGHT MINIMUM TEMPERATURE  
(DEGREES C)  
17 JUNE 1994



DAY MAXIMUM TEMPERATURE  
(DEGREES C)  
17 JUNE 1994

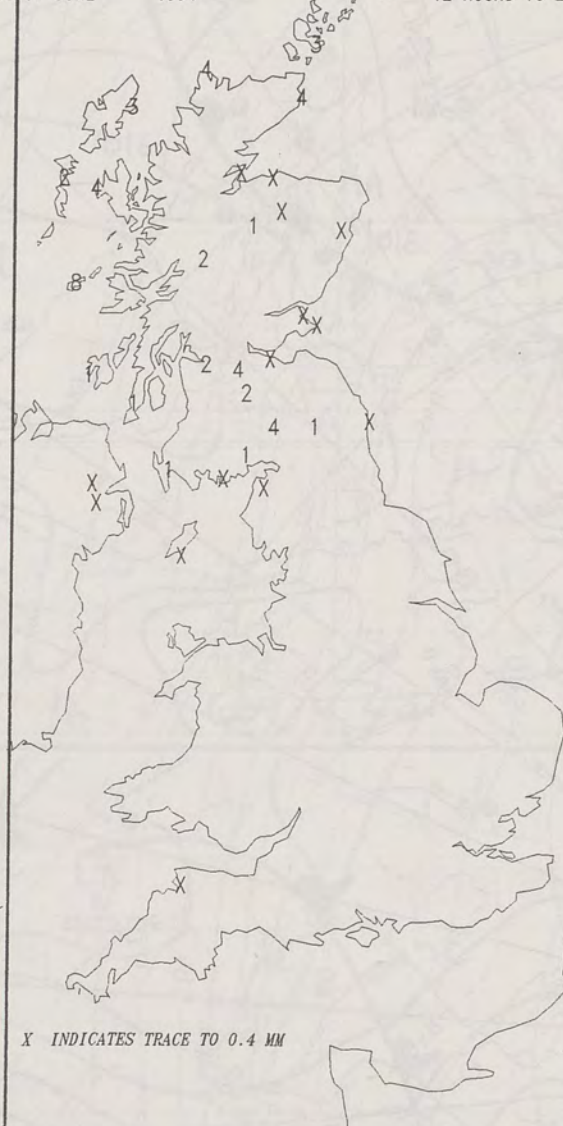


NIGHT RAINFALL  
(MILLIMETRES)  
17 JUNE 1994



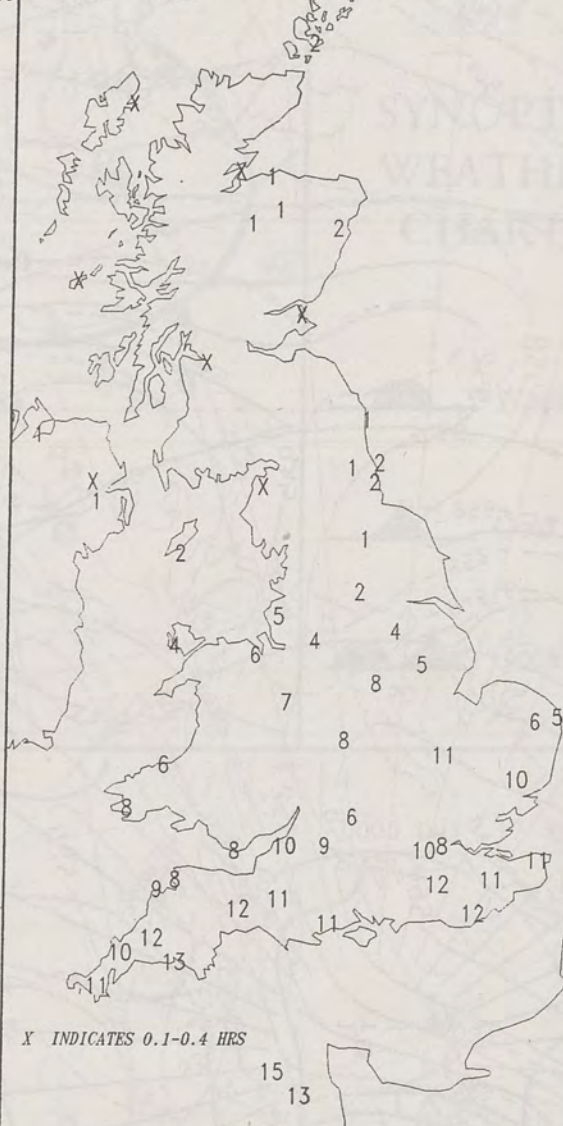
X INDICATES TRACE TO 0.4 MM

DAY RAINFALL  
(MILLIMETRES)  
17 JUNE 1994



X INDICATES TRACE TO 0.4 MM

SUNSHINE (DAWN TO DUSK)  
(HOURS)  
17 JUNE 1994



X INDICATES 0.1-0.4 HRS

# EXTREMES FOR FRIDAY 17th JUNE 1994

Highest Maximum	:	25.7C	Heathrow	(Greater London)
Lowest Maximum	:	10.0C	Cape Wrath	(N Scotland)
Lowest Minimum	:	2.6C	Lerwick & Baltasound	(Shetland)
Lowest Grass Minimum	:	-2.4C	Hawarden	(Cheshire)
Most Rain (24 hours from 0900 GMT)	:	29.5mm	Kilmory	(SW Highland)
Most Sunshine	:	14.5Hrs	Guernsey	(Channel Islands)

London Weather Centre  
Climate Department  
127 Clerkenwell Road  
London  
EC1R 5DB  
Telephone 071 405 4358  
Fax 071 404 4314 or 071 696 0571

## DAILY WEATHER SUMMARY

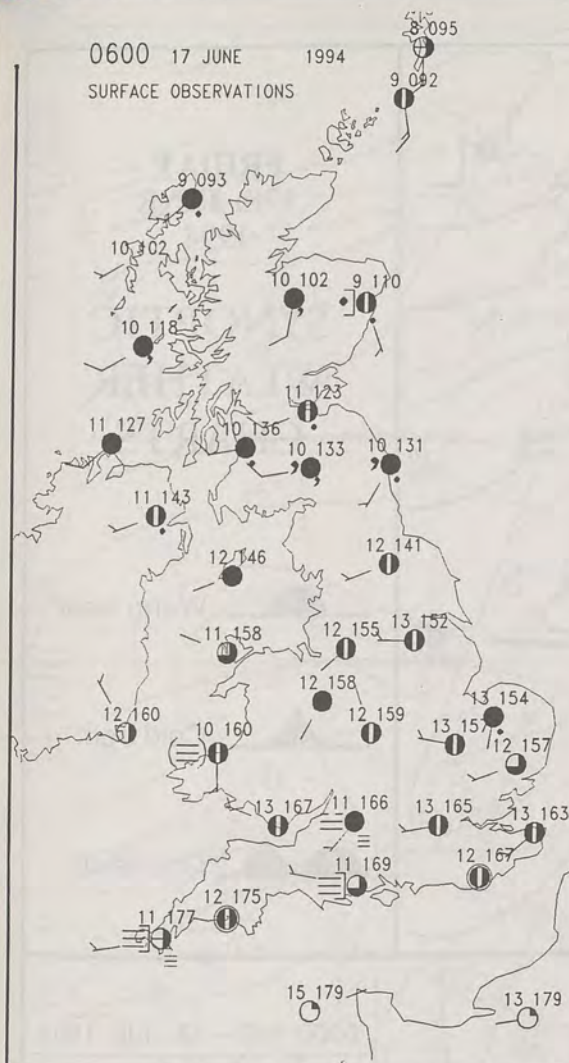


© Crown Copyright  
All rights reserved

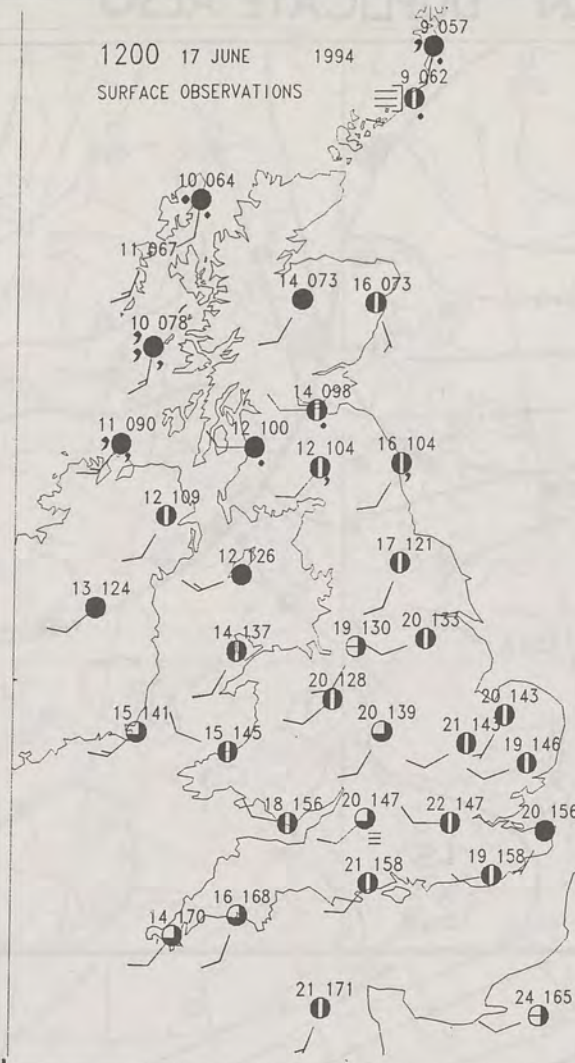
All times are GMT



0600 17 JUNE 1994  
SURFACE OBSERVATIONS

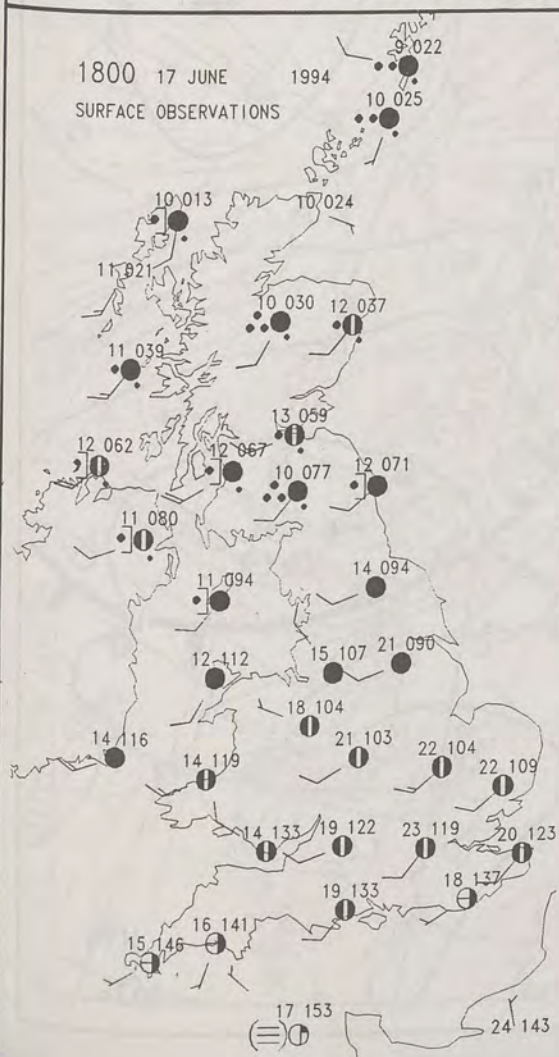


1200 17 JUNE 1994  
SURFACE OBSERVATIONS

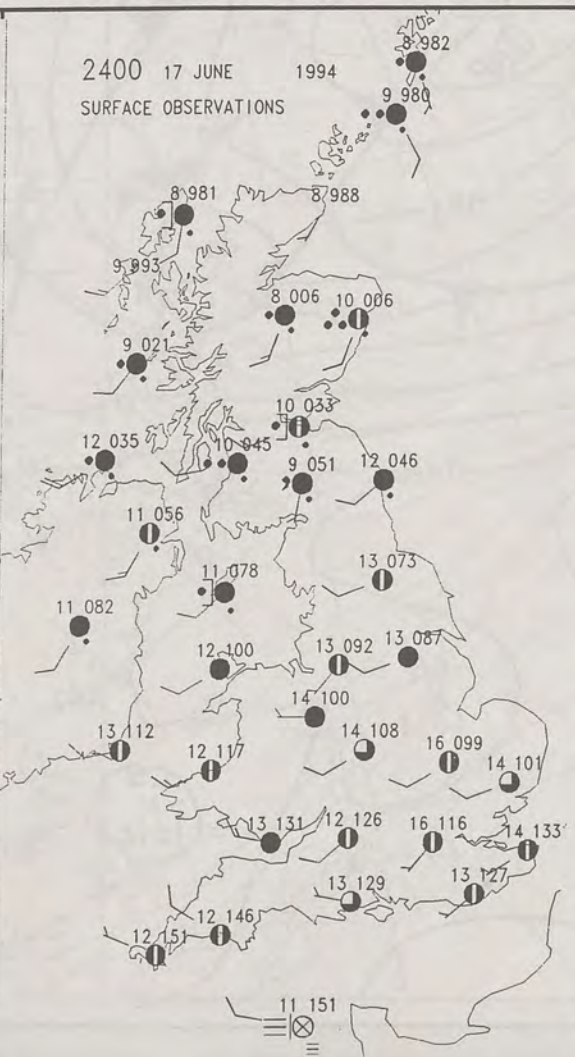


### PLOTTED SURFACE OBSERVATIONS

1800 17 JUNE 1994  
SURFACE OBSERVATIONS



2400 17 JUNE 1994  
SURFACE OBSERVATIONS



### SUMMARY OF UK WEATHER FRIDAY 17th June 1994

Northern Ireland and Scotland had a mostly cloudy night with occasional light rain or drizzle, although northeast Scotland was dry with clear intervals until late in the night. Much of northern and eastern England, including East Anglia, also had largely cloudy skies with pockets of light rain, but the remainder of England, and Wales, had clear spells and patchy fog.

During the day, all parts of the country had large amounts of cloud. The cloud was fairly thin, though, allowing spells of hazy sunshine, with southern counties of England seeing the best of the sun. Over Scotland, Northern Ireland and northernmost counties of England the cloud was thicker with patchy rain and drizzle, and over western Scotland there was some heavy rain during the afternoon. The evening remained mostly cloudy, and further outbreaks of rain affected Northern Ireland and Scotland.

It was a warm day over much of England, but western and northern England, along with Wales and eastern Scotland had near normal temperatures. Northern Ireland and most of Scotland were cool.

London Weather Centre

All times are GMT

© Crown Copyright All rights reserved

0600 17 JUNE 1994  
SIGWX



1200 17 JUNE 1994  
SIGWX



### SIGNIFICANT WEATHER CHARTS

1800 17 JUNE 1994  
SIGWX

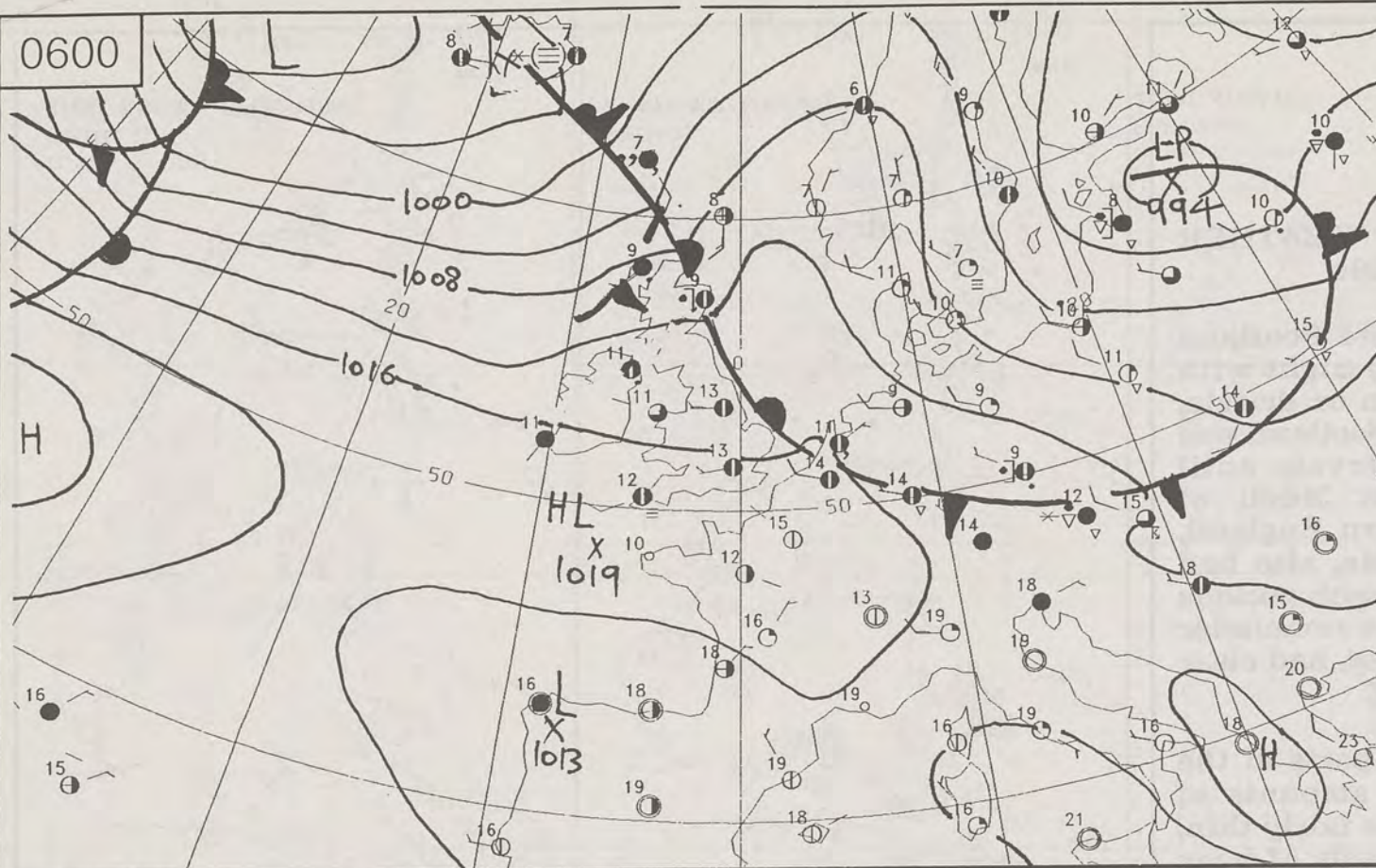


2400 17 JUNE 1994  
SIGWX

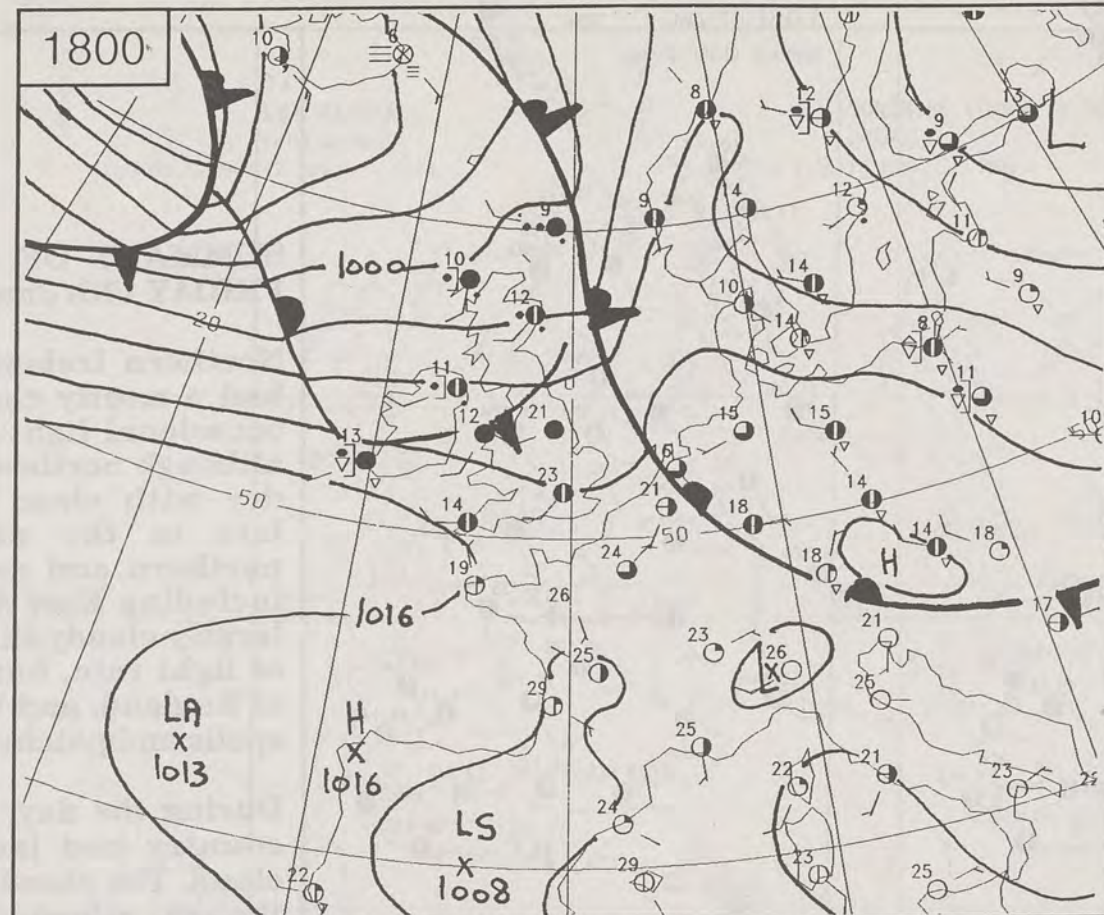




0600






1800

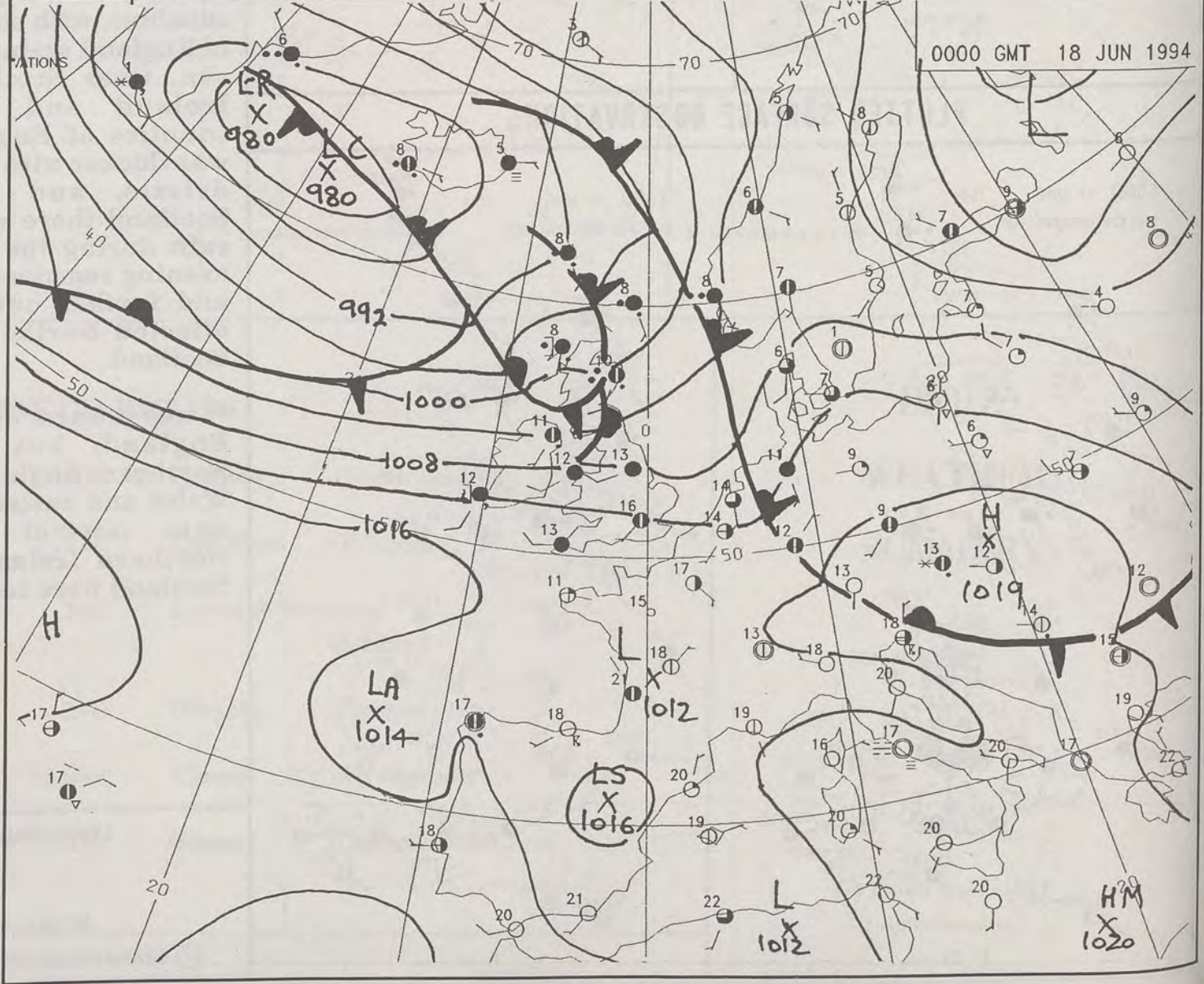
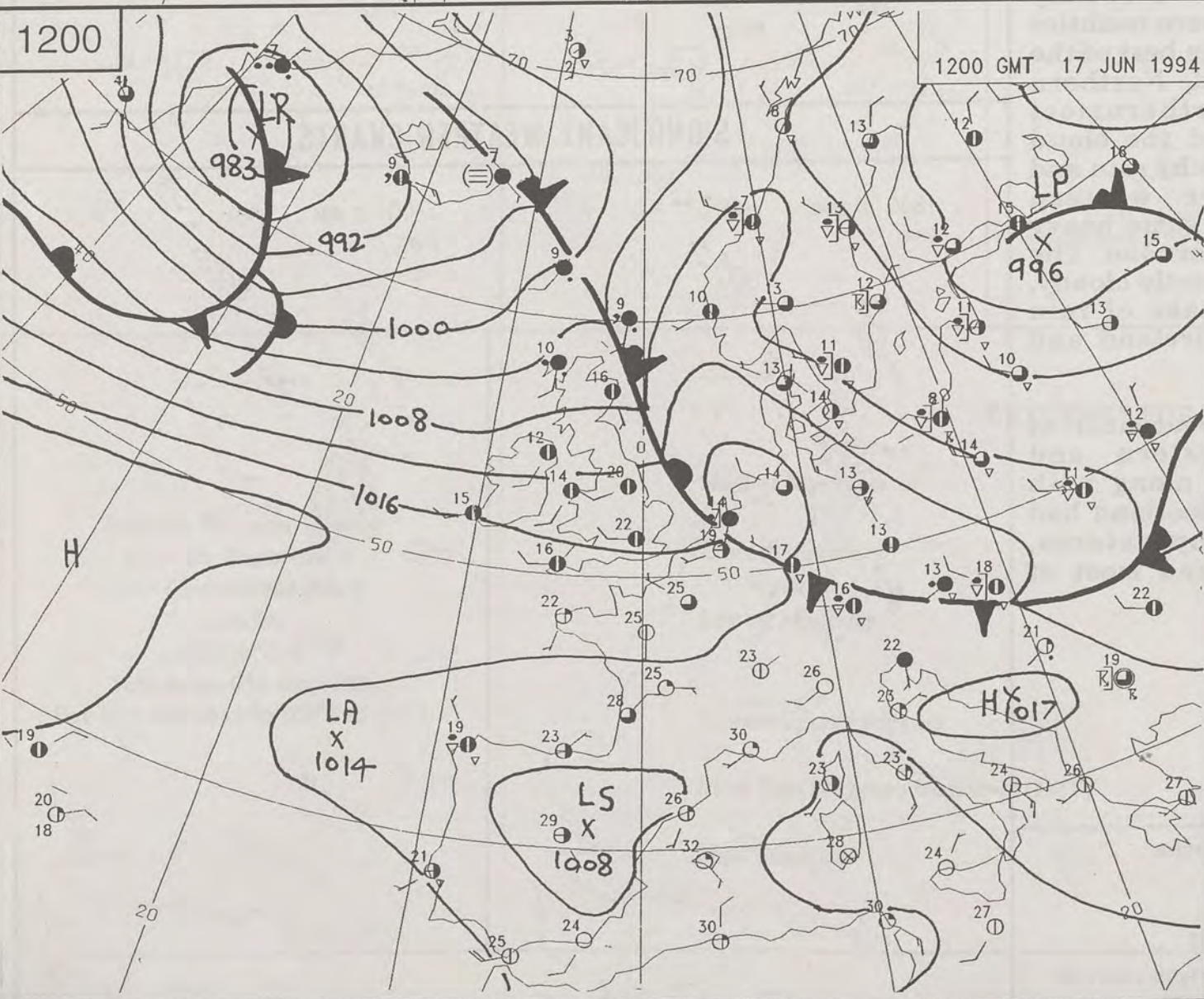


FRIDAY  
17th JUNE  
1994

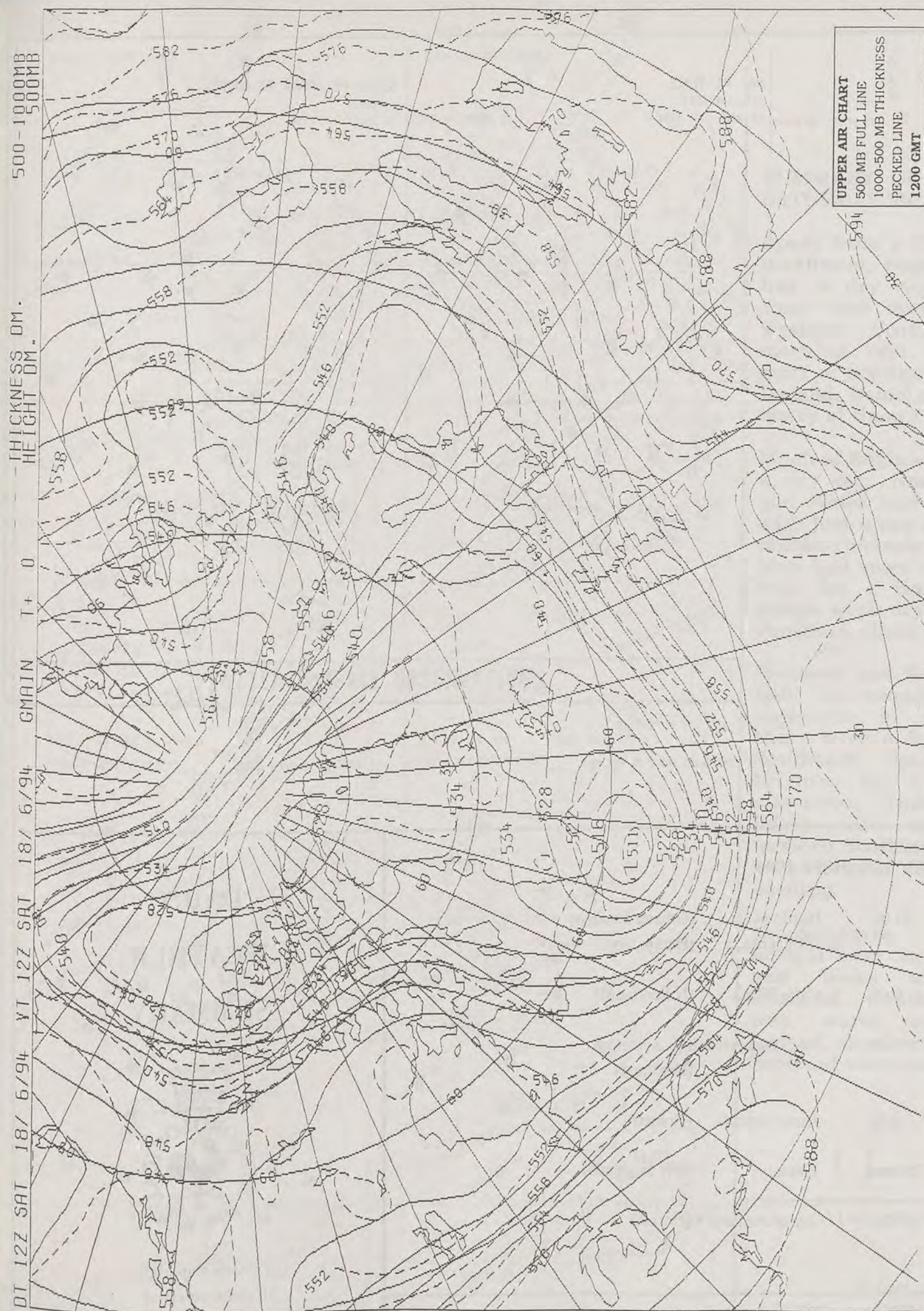
# SYNOPTIC WEATHER CHARTS

-  Warm front
-  Cold front
-  Occlusion

1200







# DAILY WEATHER SUMMARY


INCLUDING SUMMARY OF BRITISH WEATHER



SATURDAY  
18th JUNE  
1994



METEOSAT AT 12:00 GMT ON 18/06/94  
INFRA-RED



CLOUD-TOP OR LAND/SEA TEMPERATURE

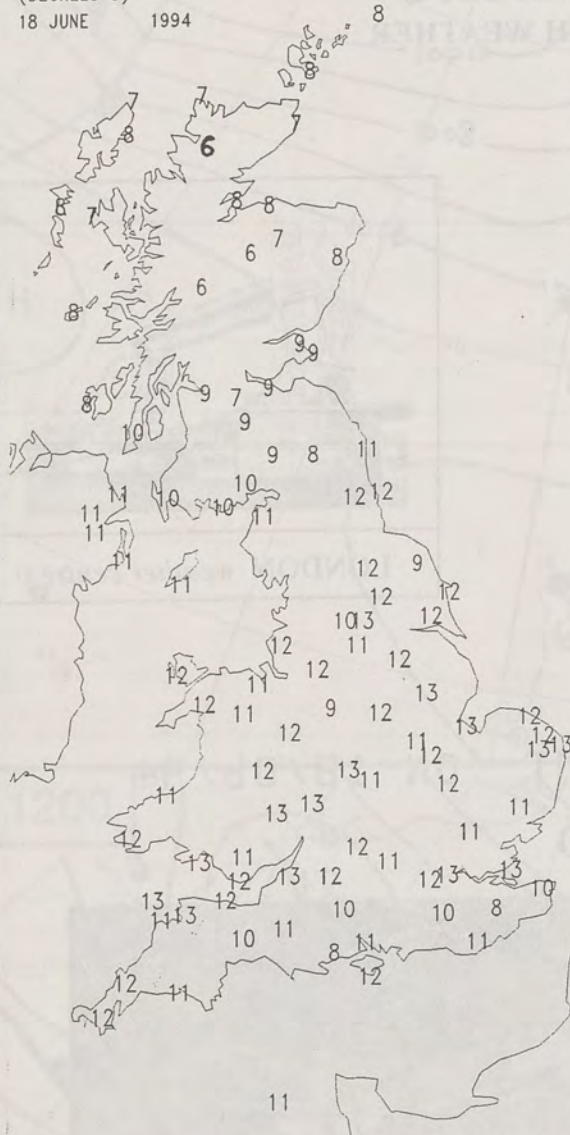
COLD WARM



# NIGHT MINIMUM TEMPERATURE

(DEGREES C)

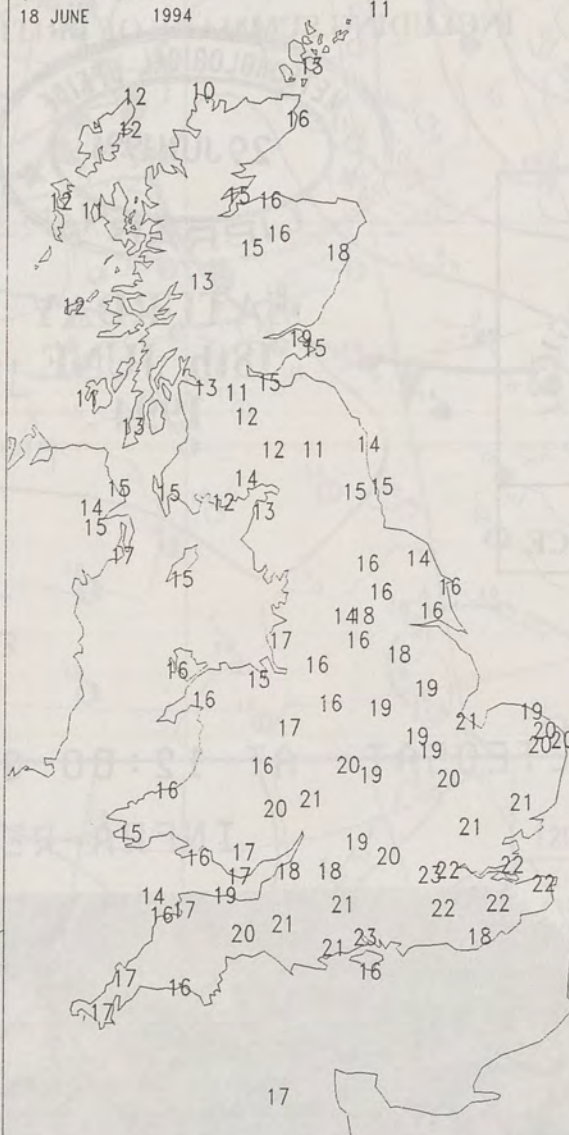
18 JUNE 1994



# DAY MAXIMUM TEMPERATURE

(DEGREES C)

18 JUNE 1994



# NIGHT RAINFALL

(MILLIMETRES)

18 JUNE 1994



X INDICATES TRACE TO 0.4 MM

# DAY RAINFALL

(MILLIMETRES)

18 JUNE 1994

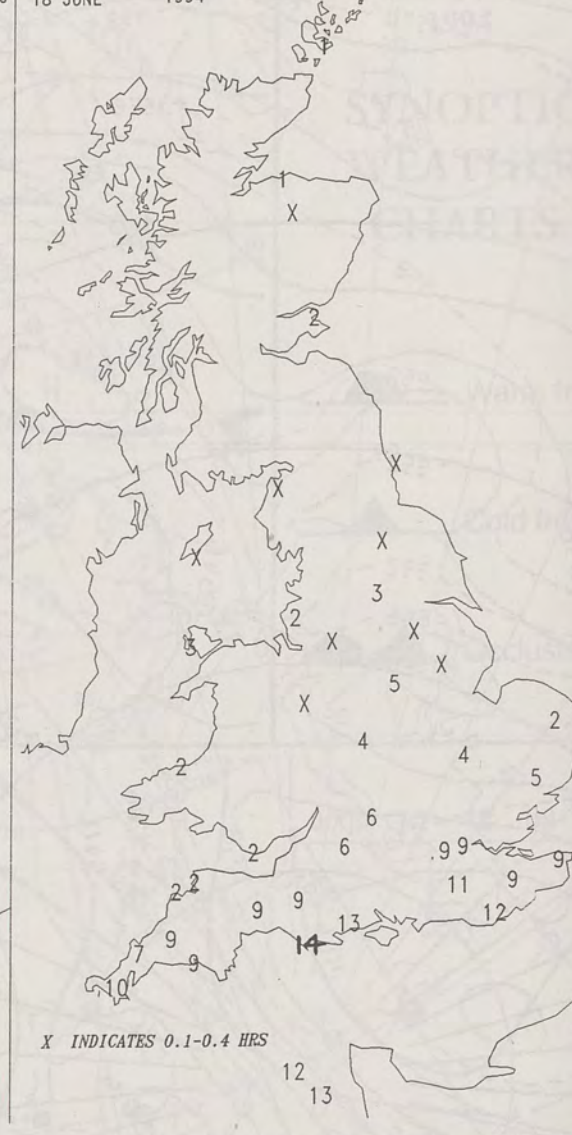


X INDICATES TRACE TO 0.4 MM

# SUNSHINE (DAWN TO DUSK)

(HOURS)

18 JUNE 1994



X INDICATES 0.1-0.4 HRS

## EXTREMES FOR SATURDAY 18th JUNE 1994

Highest Maximum	:	23.0C	Heathrow & Southampton	(Greater London) (Hampshire)
Lowest Maximum	:	9.6C	Cape Wrath	(N Scotland)
Lowest Minimum	:	6.2C	Loch Glascarnoch & Aviemore	(Highland)
Lowest Grass Minimum	:	0.4C	Hurn Airport	(Dorset)
Most Rain (24 hours from 0900 GMT)	:	25.8mm	Kilmory	(SW Highland)
Most Sunshine	:	13.7Hrs	Isle of Portland	(Dorset)

London Weather Centre  
Climate Department  
127 Clerkenwell Road  
London  
EC1R 5DB  
Telephone 071 405 4358  
Fax 071 404 4314 or 071 696 0571

## DAILY WEATHER SUMMARY

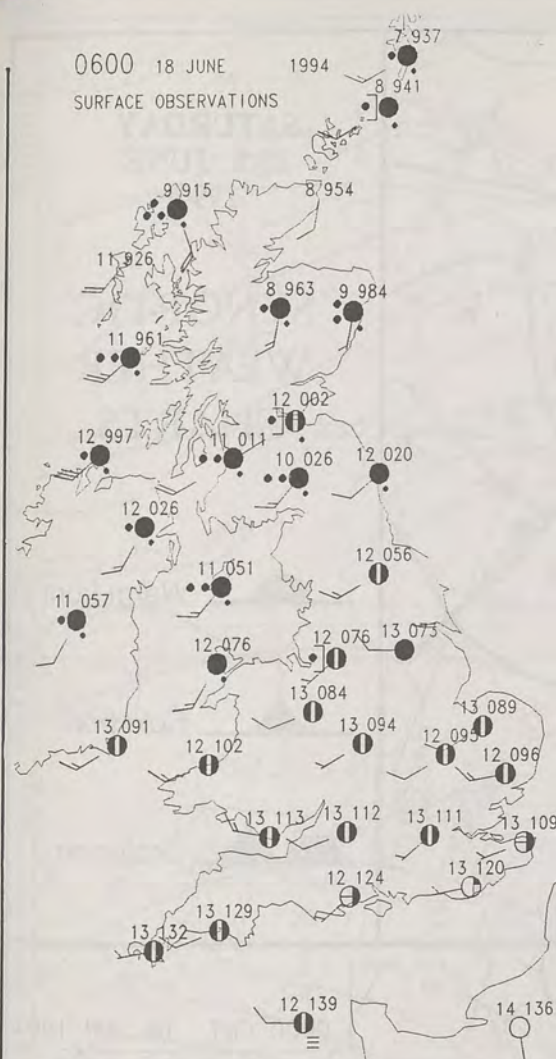


© Crown Copyright  
All rights reserved

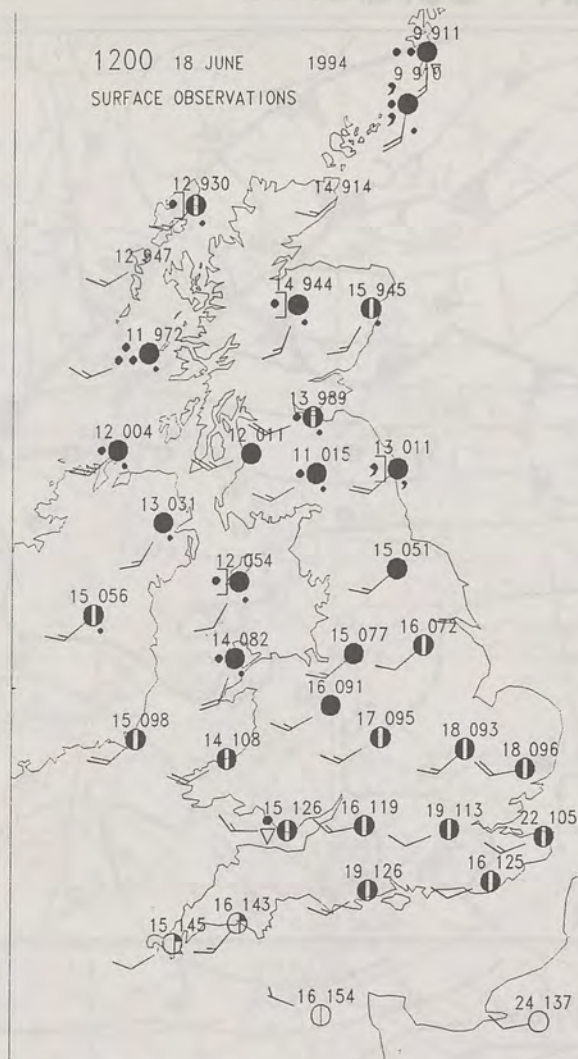
All times are GMT



0600 18 JUNE 1994  
SURFACE OBSERVATIONS



1200 18 JUNE 1994  
SURFACE OBSERVATIONS

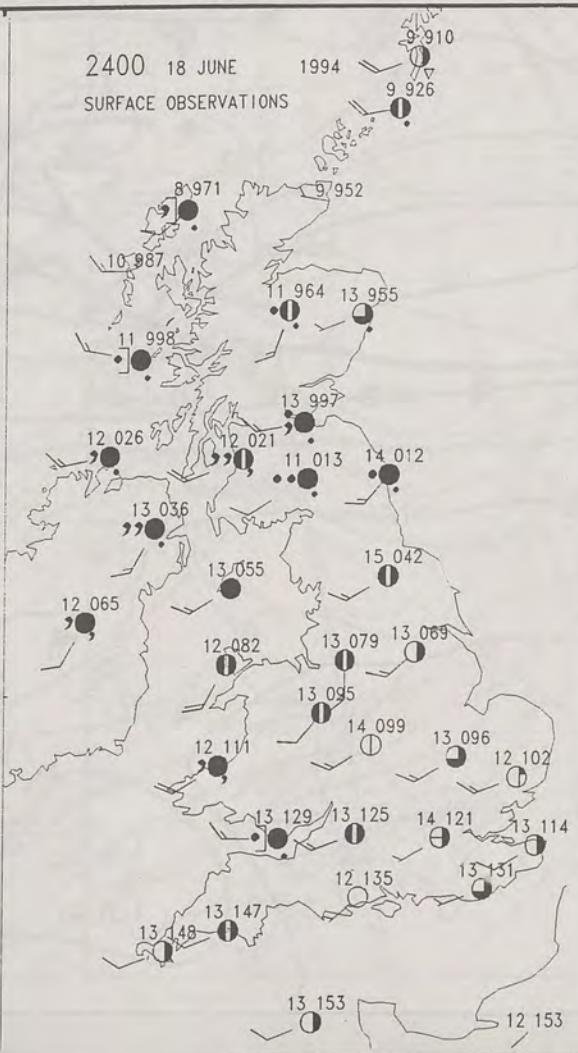


### PLOTTED SURFACE OBSERVATIONS

1800 18 JUNE 1994  
SURFACE OBSERVATIONS



2400 18 JUNE 1994  
SURFACE OBSERVATIONS



### SUMMARY OF UK WEATHER SATURDAY 18th June 1994

Apart from a little rain in the northwest, England and Wales had a dry night. There was some rain over northern and western Scotland, and by morning rain had spread to most of Scotland and Northern Ireland. Some of this rain was heavy at times.

Much of England and Wales had a dry day. Northern England and Wales had a lot of cloud with just a few spots of rain in places. Cumbria and the Isle of Man had some more persistent rain for a time. Most other places were dry with plenty of sunshine, albeit rather hazy.

Scotland and Northern Ireland had a cloudy day with outbreaks of rain, although there were a few drier spells. Southeast Scotland became brighter for a time in the afternoon. There was some heavy rain especially over western Scotland. The heaviest rain largely cleared in the evening.

Temperatures were near normal over most of England and Wales and southeast Scotland. Southeast England was warm and Northern Ireland, northern and western Scotland were cool.

London Weather Centre

All times are GMT

© Crown Copyright All rights reserved

0600 18 JUNE 1994  
SIGWX



1200 18 JUNE 1994  
SIGWX



### SIGNIFICANT WEATHER CHARTS

1800 18 JUNE 1994  
SIGWX

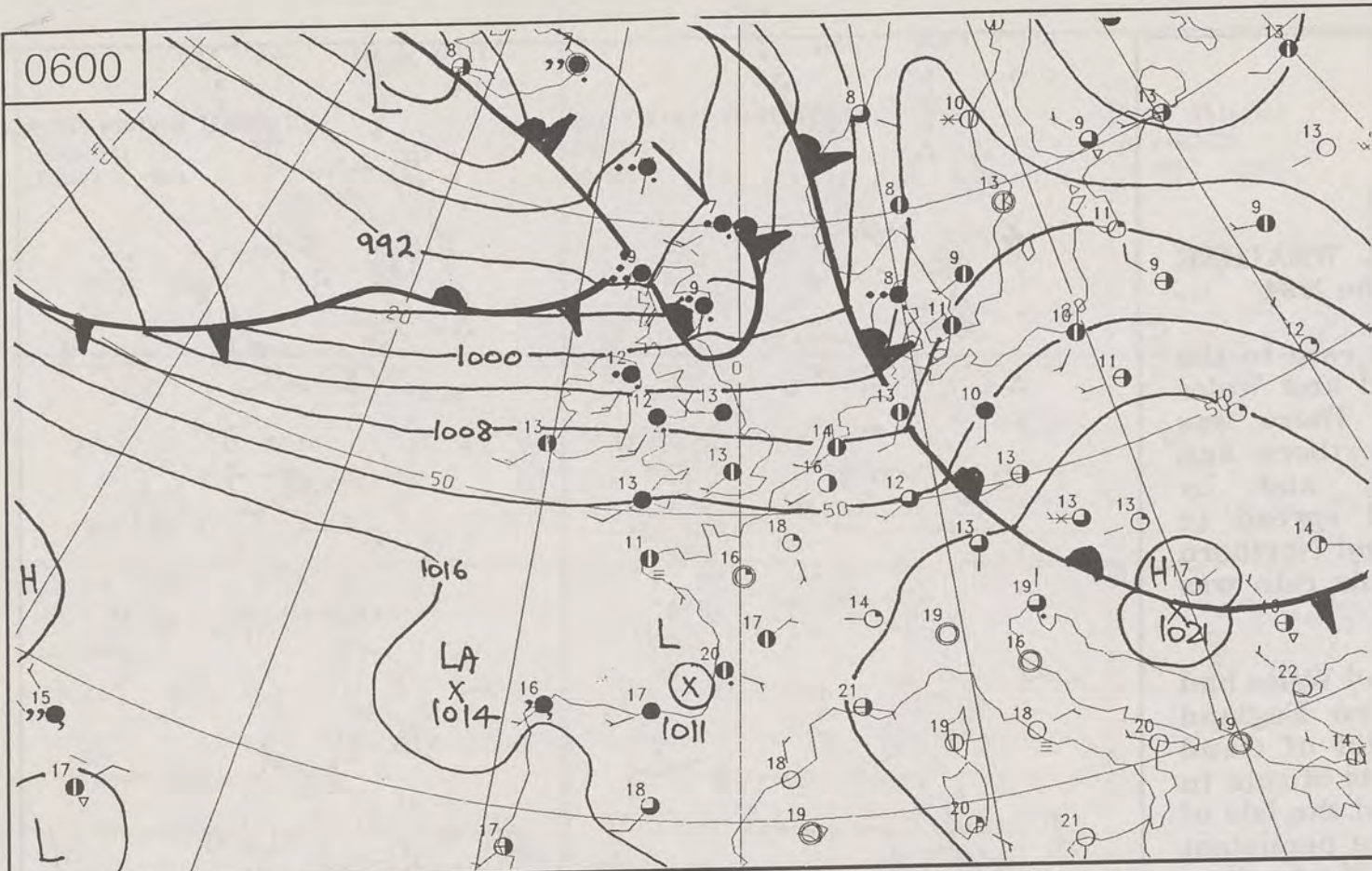


2400 18 JUNE 1994  
SIGWX

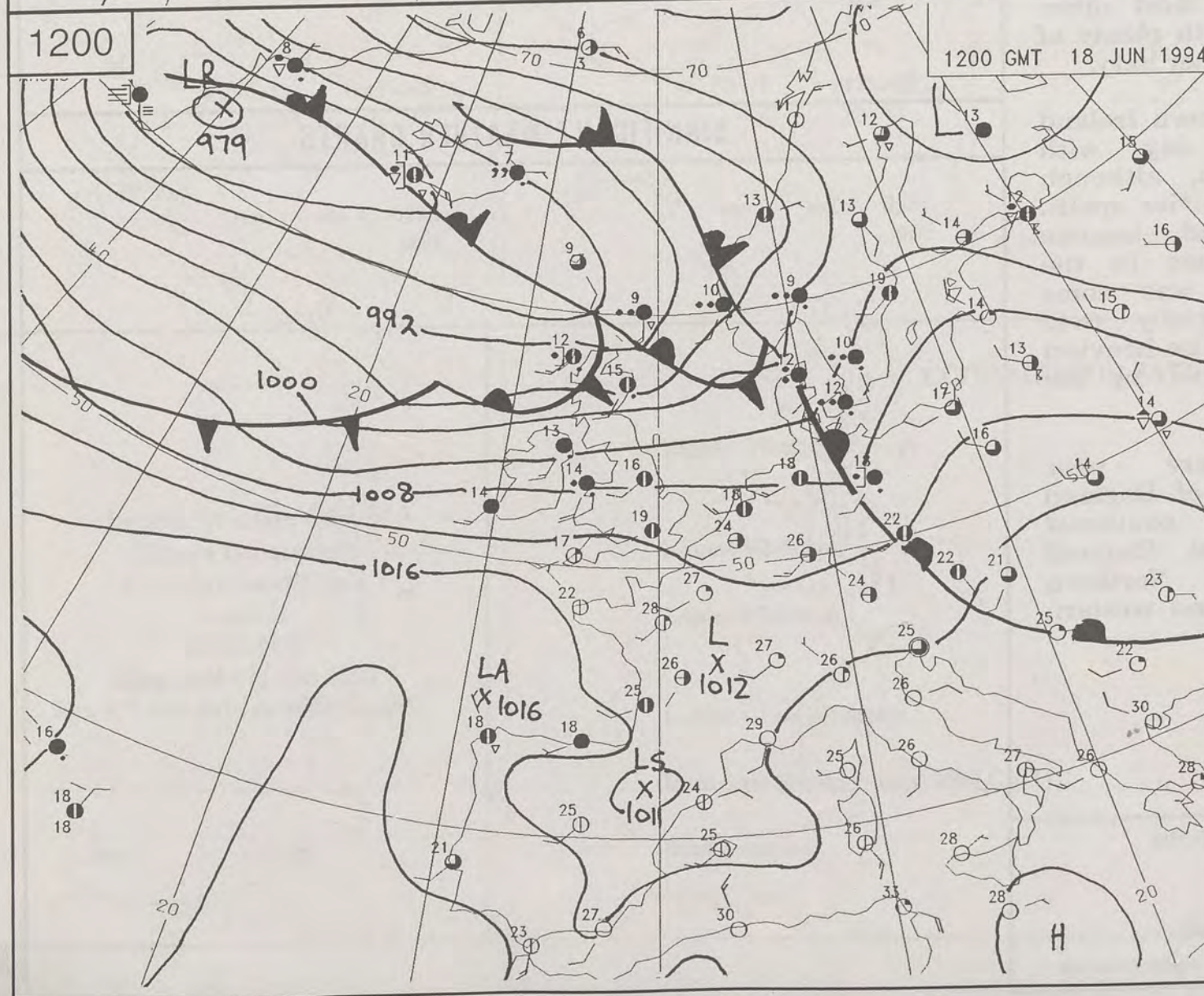




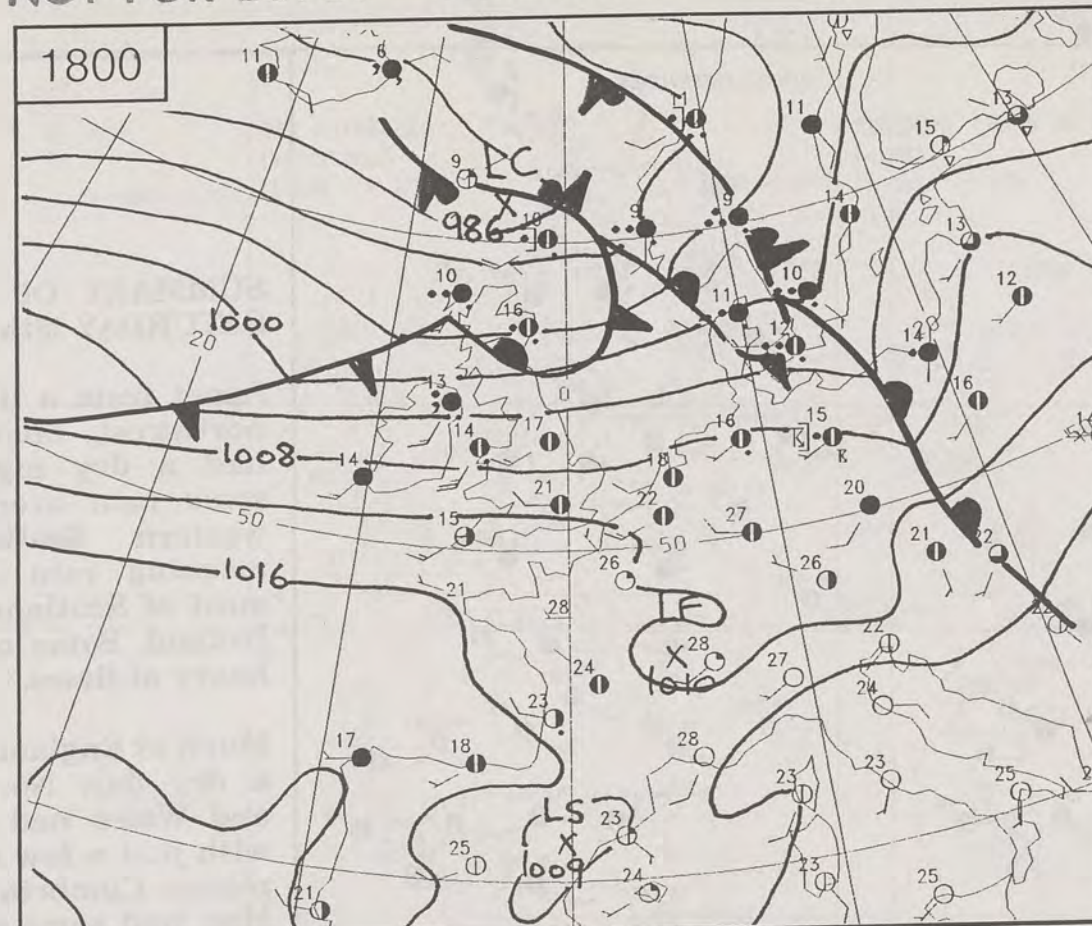
0600



1200






1800

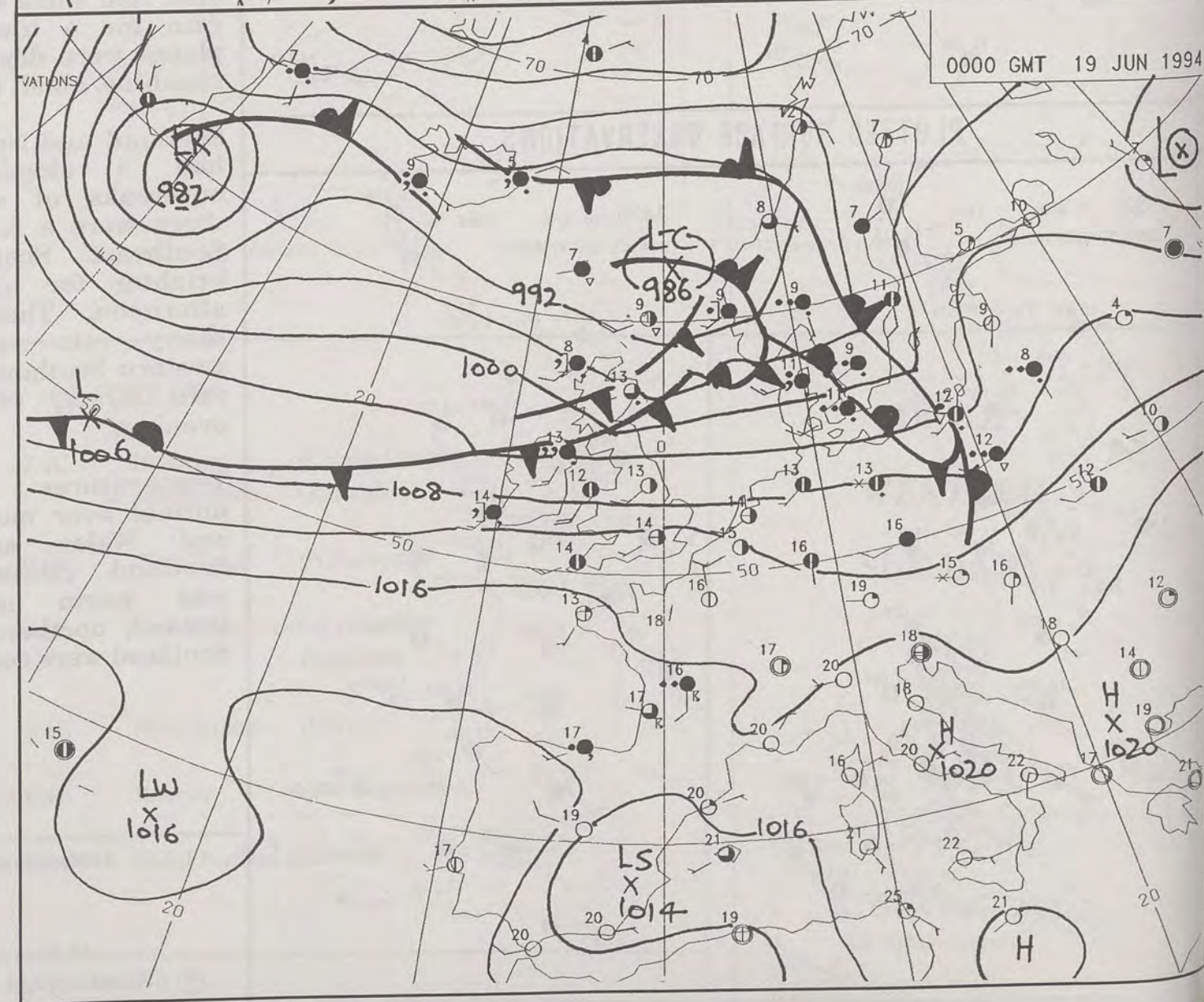


SATURDAY  
18th JUNE  
1994

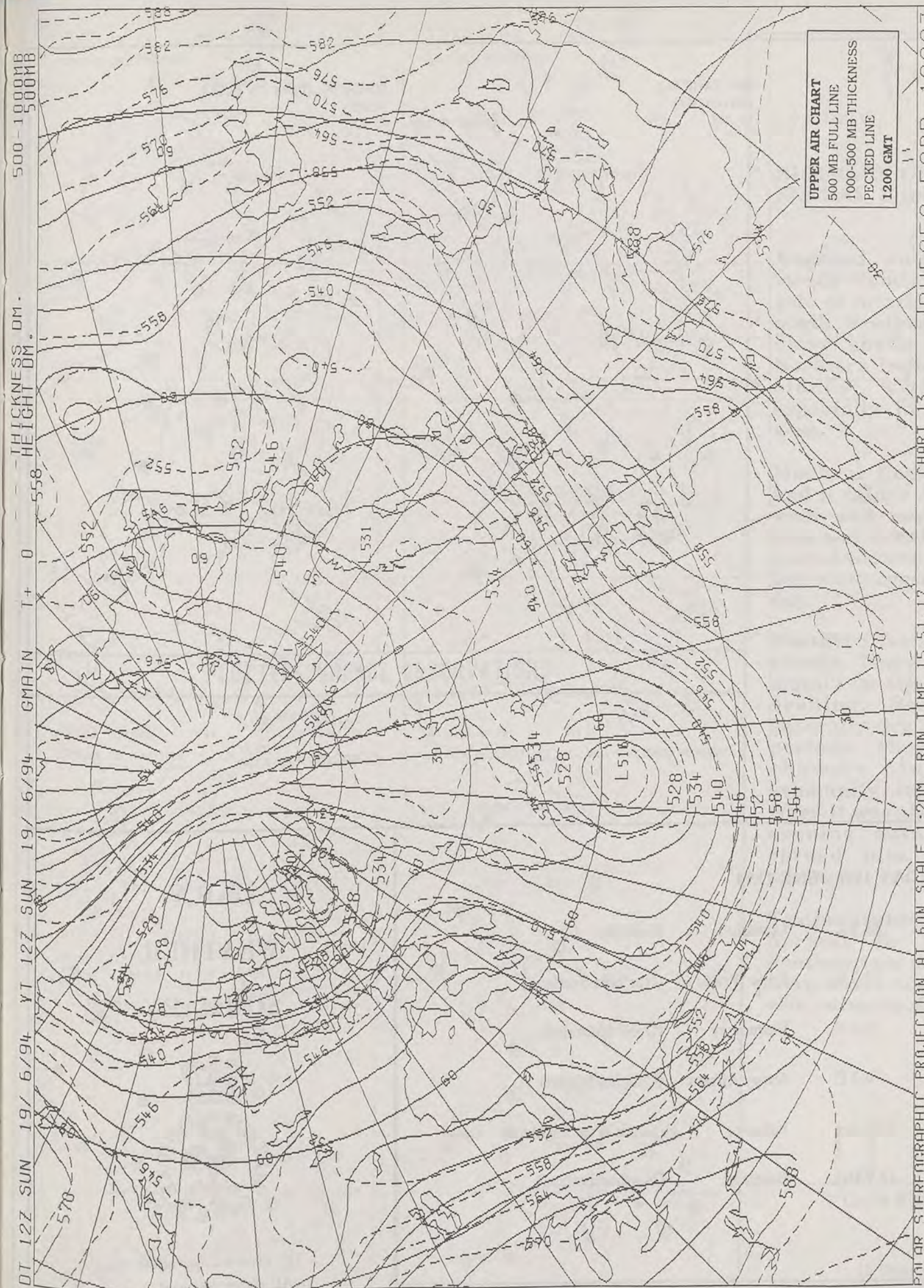
# SYNOPTIC WEATHER CHARTS

-  Warm front
-  Cold front
-  Occlusion

0000 GMT 19 JUN 1994










# DAILY WEATHER SUMMARY

INCLUDING SUMMARY OF BRITISH WEATHER




SUNDAY  
19th JUNE  
1994



LONDON *weather centre*

METEOSAT AT 12:00 GMT ON 19/06/94  
INFRA-RED

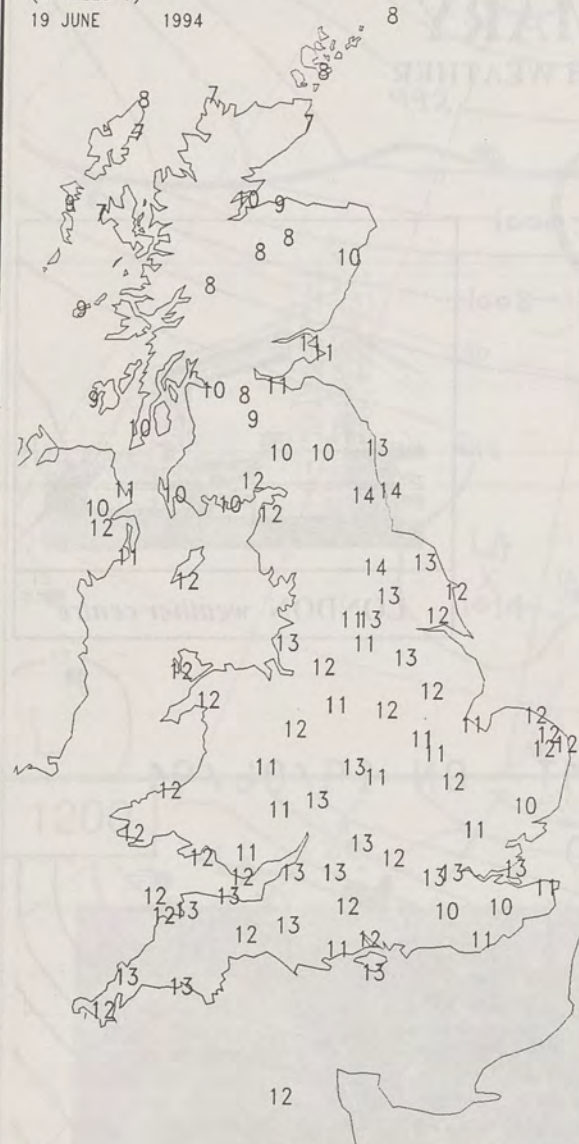


CLOUD-TOP OR LAND/SEA TEMPERATURE

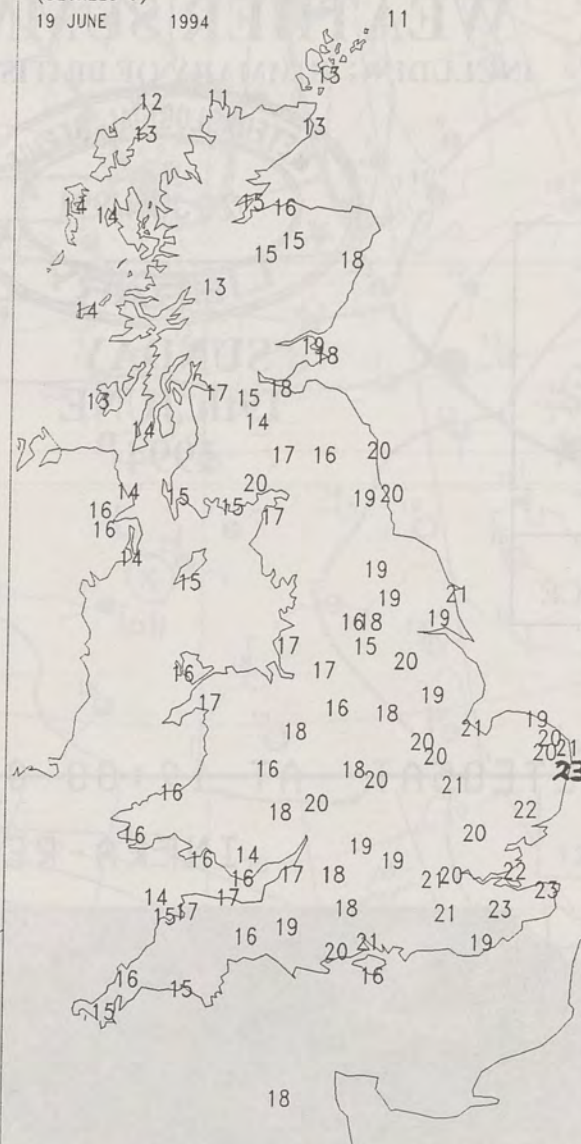
COLD WARM



NIGHT MINIMUM TEMPERATURE  
(DEGREES C)  
19 JUNE 1994



DAY MAXIMUM TEMPERATURE  
(DEGREES C)  
19 JUNE 1994



NIGHT RAINFALL  
(MILLIMETRES)  
19 JUNE 1994



DAY RAINFALL  
(MILLIMETRES)  
19 JUNE 1994



SUNSHINE (DAWN TO DUSK)  
(HOURS)  
19 JUNE 1994



# EXTREMES FOR SUNDAY 19th JUNE 1994

Highest Maximum	:	23.3 C	Lowestoft	(Suffolk)
Lowest Maximum	:	10.5 C	Cape Wrath	(Northern Scotland)
Lowest Minimum	:	6.6 C	Stornoway	(Outer Hebrides)
Lowest Grass Minimum	:	4.3 C	Jersey Airport	(Channel Islands)
Most Rain (24 hours from 0900 GMT)	:	13.2 mm	Kilmory	(South West Highland)
Most Sunshine	:	13.7 Hrs	Boulmer	(Northumberland)

London Weather Centre  
Climate Department  
127 Clerkenwell Road  
London  
EC1R 5DB  
Telephone 071 405 4358  
Fax 071 404 4314 or 071 696 0571

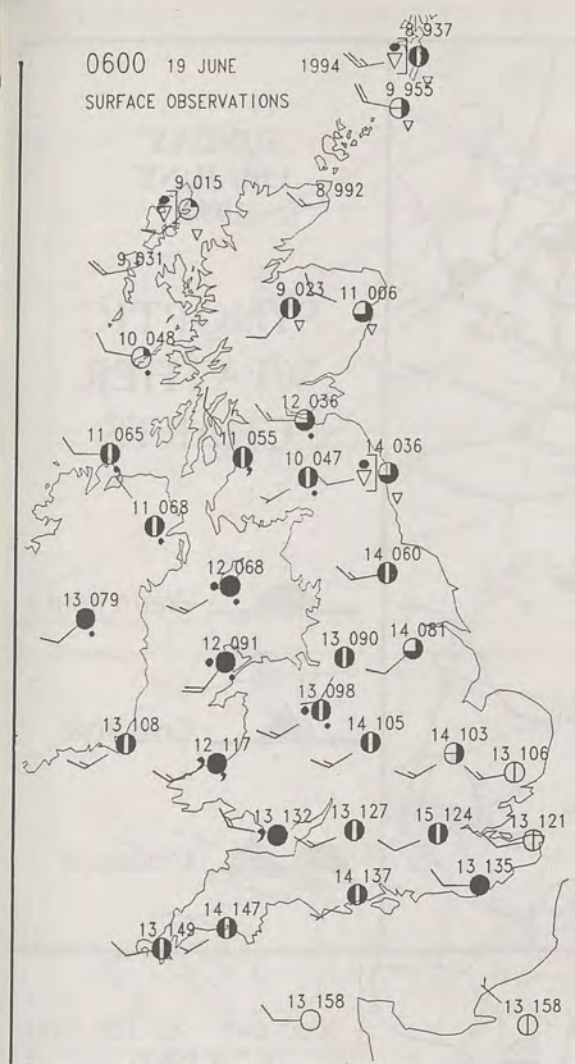
## DAILY WEATHER SUMMARY



© Crown Copyright  
All rights reserved

All times are GMT





**PLOTTED SURFACE OBSERVATIONS**



### SUMMARY OF UK WEATHER SUNDAY 19th June 1994

England and Wales had a mostly cloudy night with some rain or drizzle in the west and north. Southeastern parts had clear spells. Scotland and Northern Ireland were mainly cloudy with some rain especially in the north and west.

Much of England and Wales had a rather cloudy day. The west and north had patchy rain and drizzle. Southeastern parts had sunny periods. Along the south coast it was a sunny day.

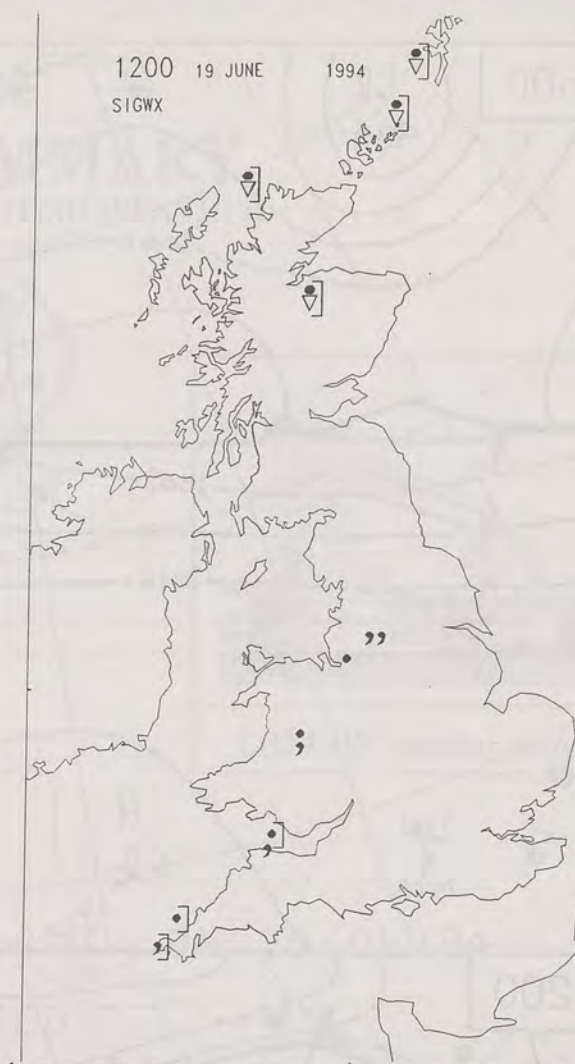
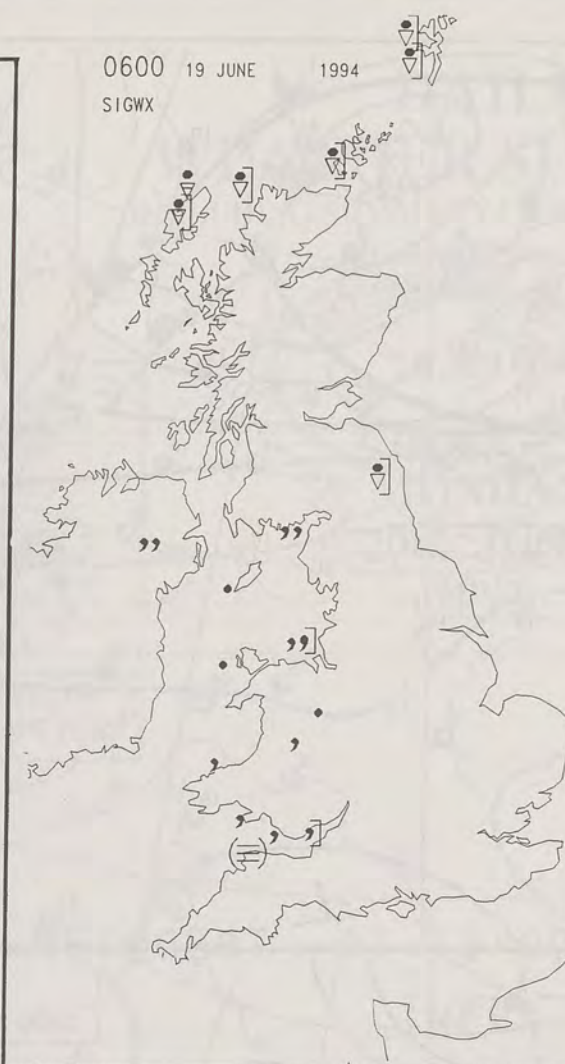
Northern Ireland was mostly cloudy. There was some rain mainly in the afternoon and evening. Scotland had a generally dry day with sunny periods. There were a few showers in the north especially in the morning, when it was also breezy. In the evening outbreaks of rain spread into some western parts.

Temperatures were close to normal in many places. Southeastern parts of England were warm and the southwest was rather cool.

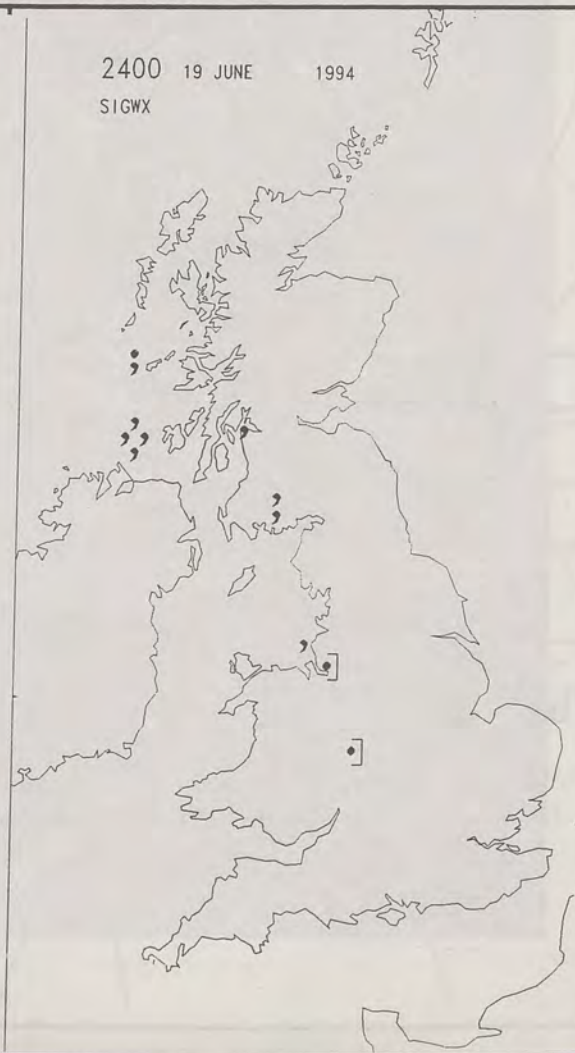
London Weather Centre

All times are GMT

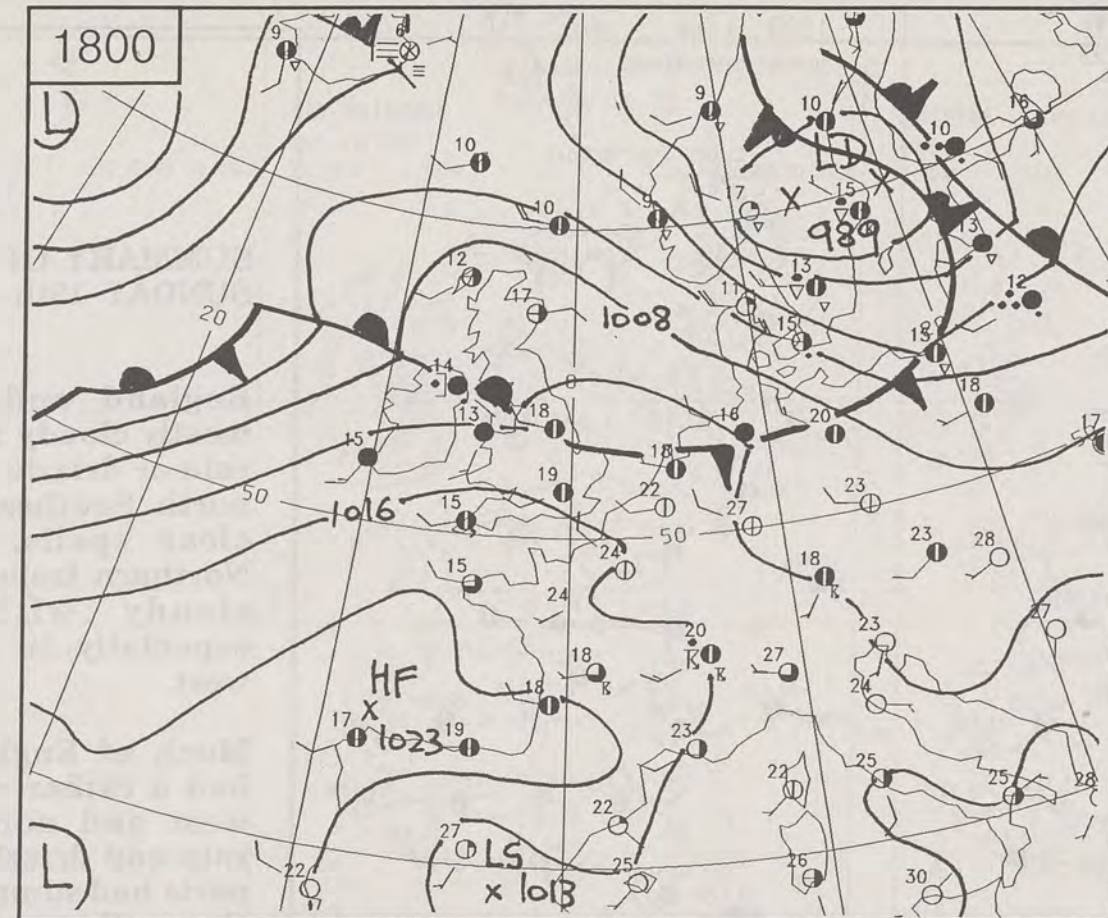
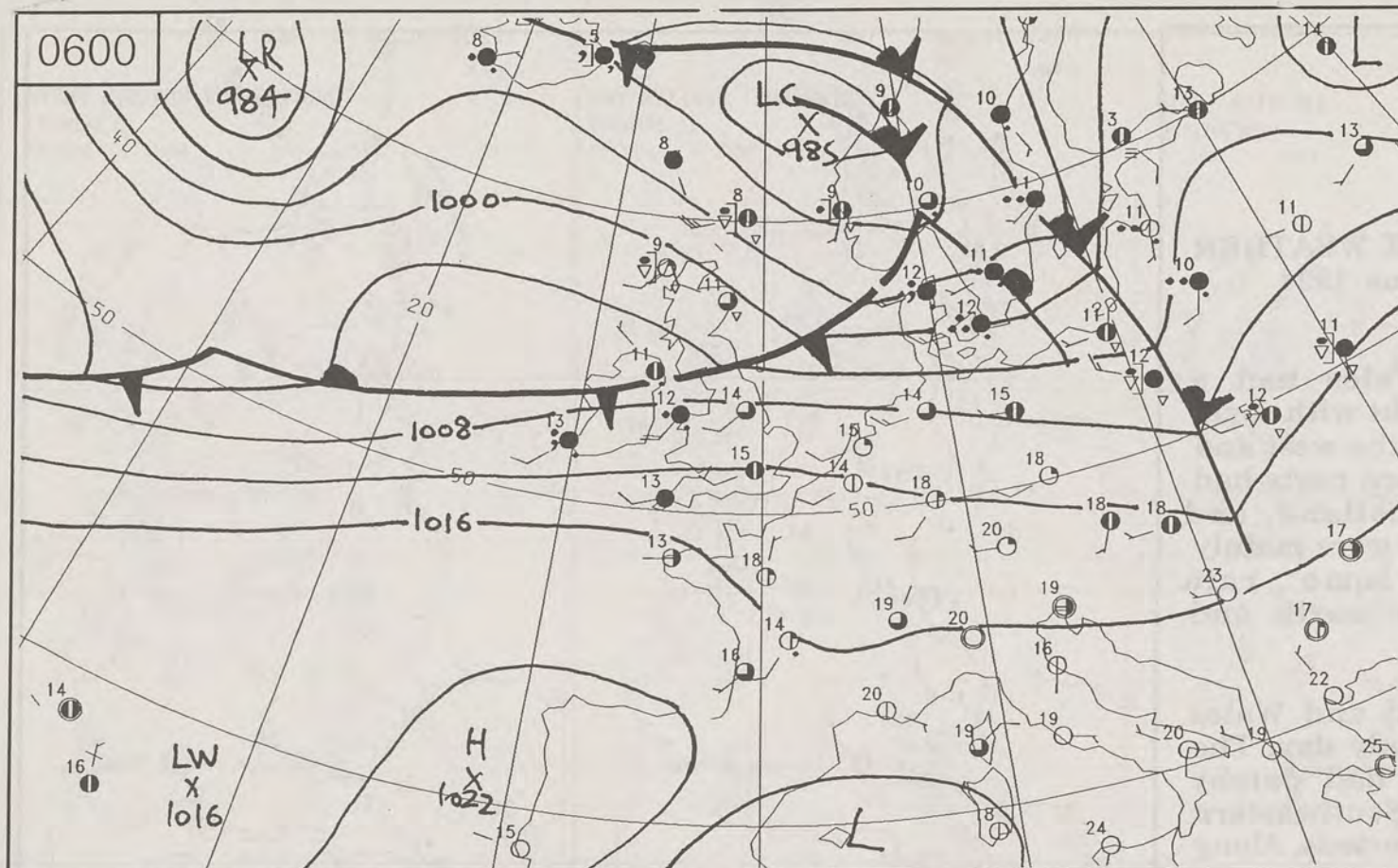
© Crown Copyright All rights reserved



**SIGNIFICANT WEATHER CHARTS**



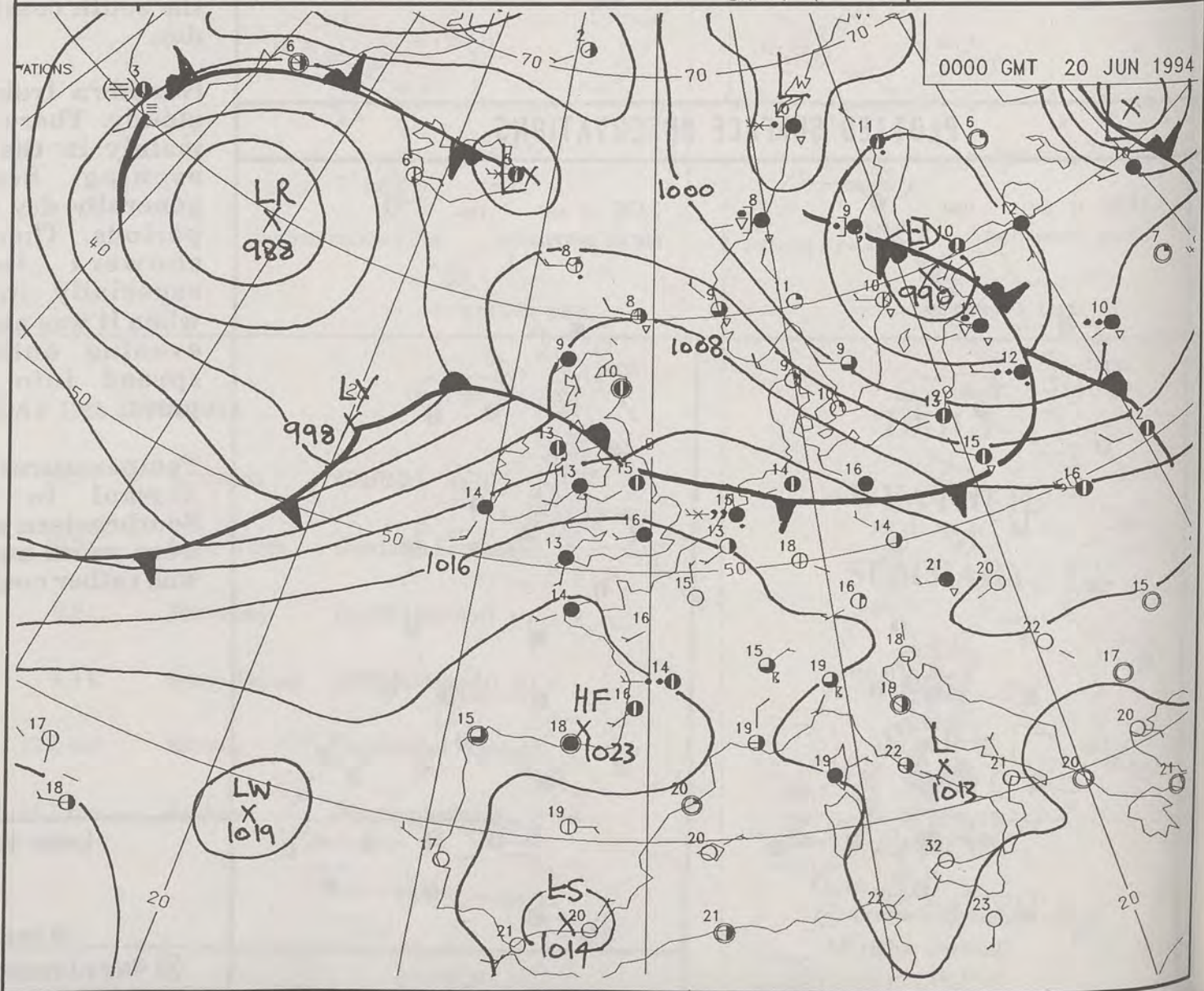
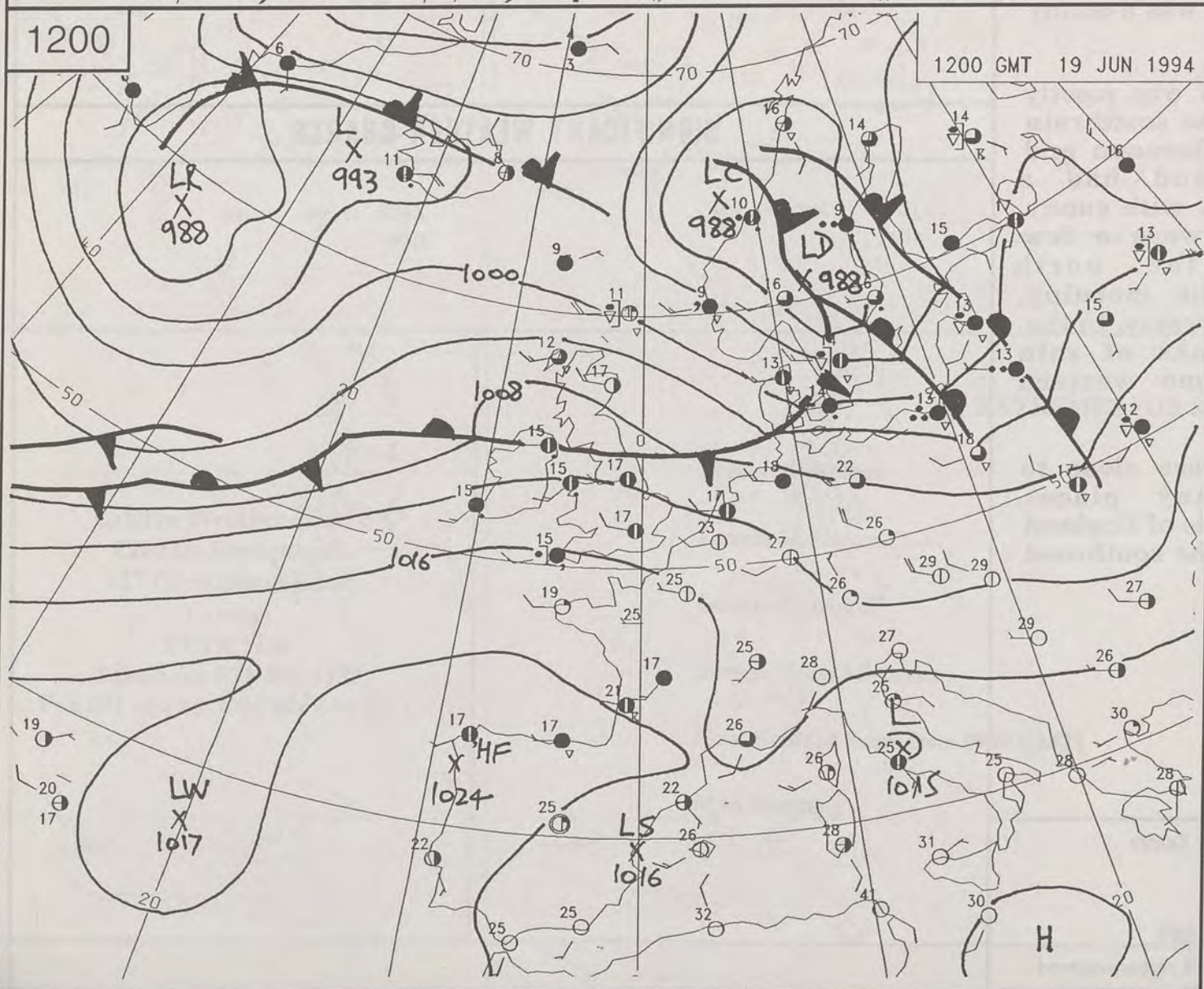




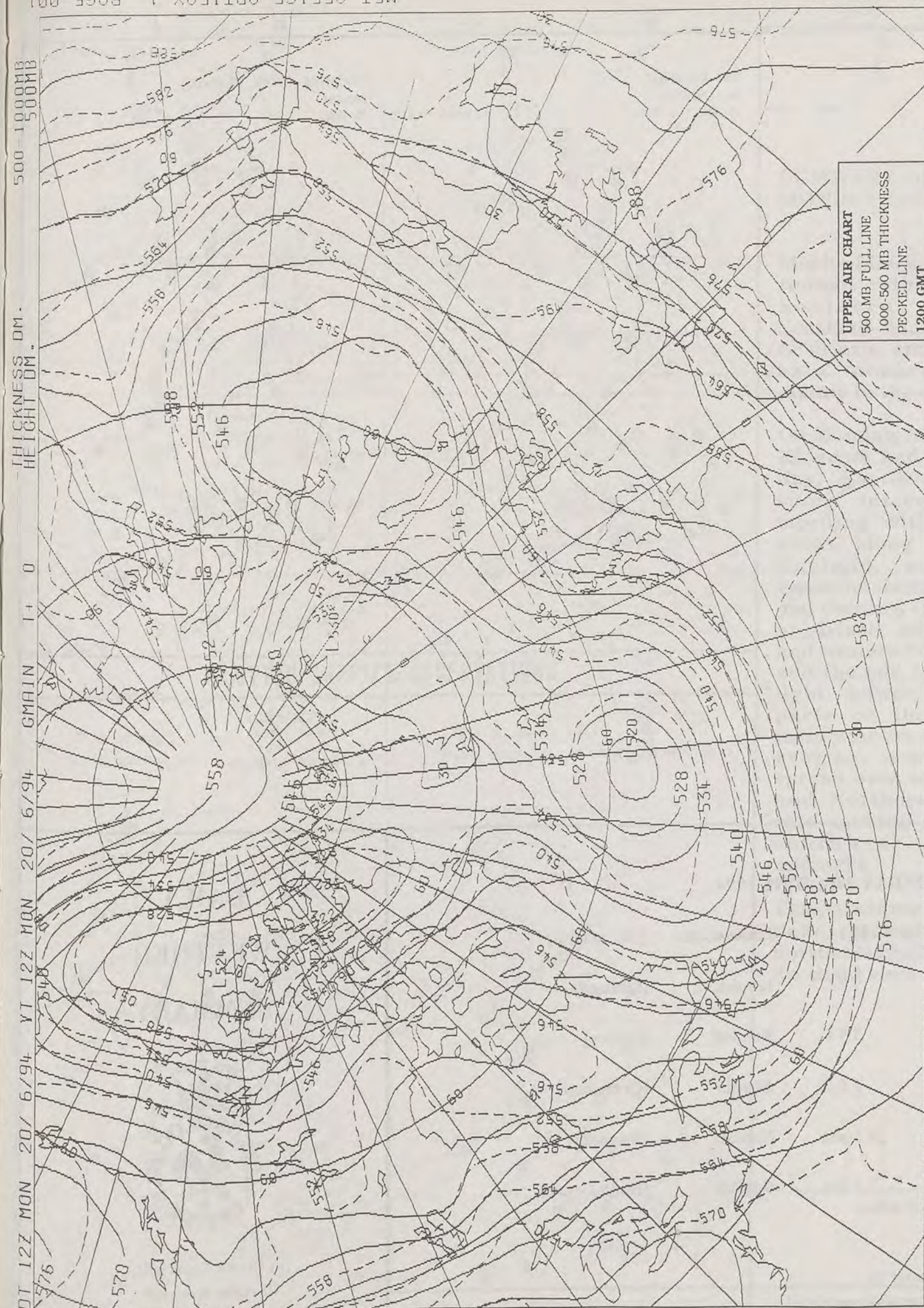
SUNDAY  
19th JUNE  
1994

SYNOPTIC  
WEATHER  
CHARTS

 Warm front  
 Cold front  
 Occlusion








# DAILY WEATHER SUMMARY

INCLUDING SUMMARY OF BRITISH WEATHER



METEOROLOGICAL OFFICE  
29 JUN 1994  
LIBRARY  
MONDAY  
20th JUNE  
1994



LONDON weather centre

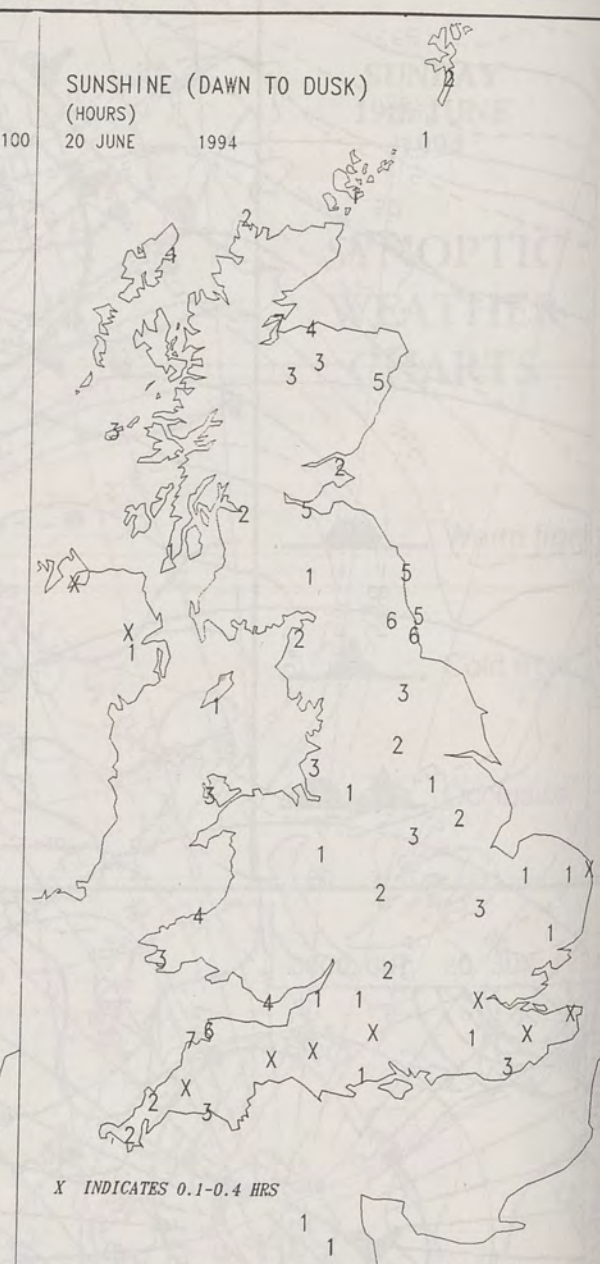
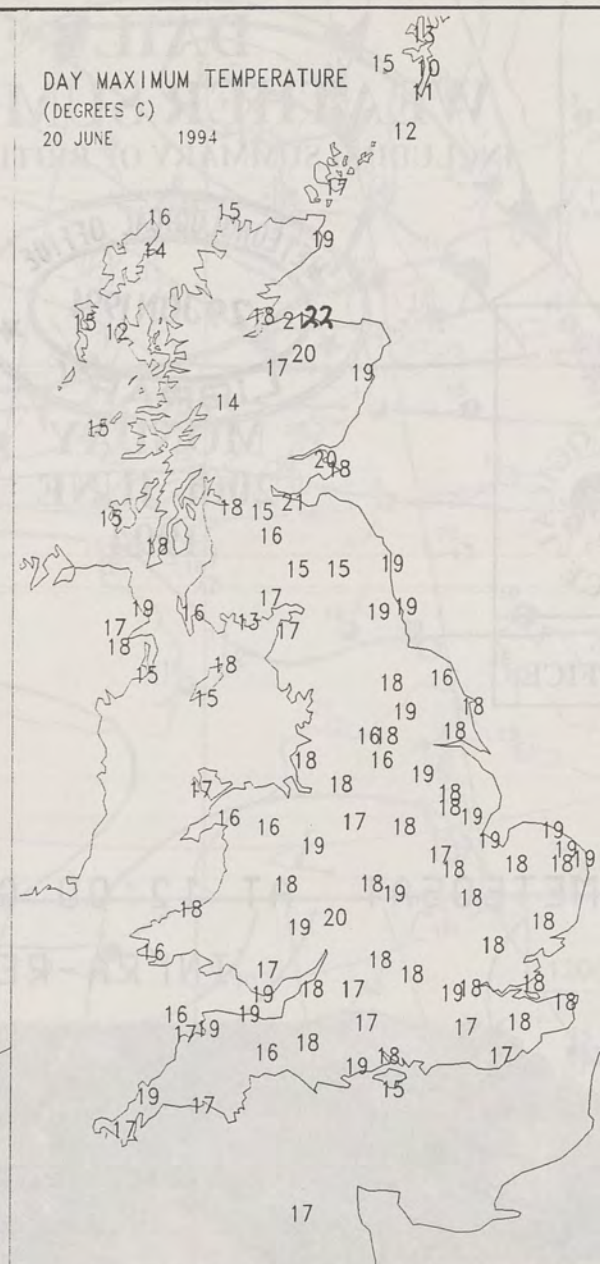
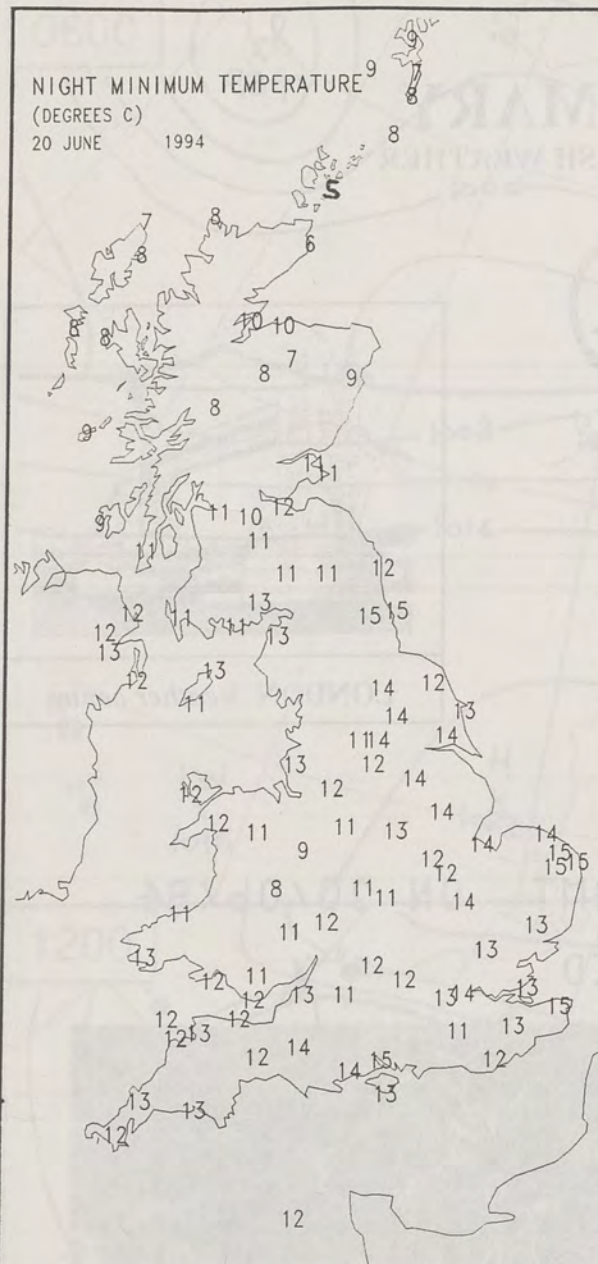
METEOSAT AT 12:00 GMT ON 20/06/94  
INFRA-RED



CLOUD-TOP OR LAND/SEA TEMPERATURE

COLD WARM





# **EXTREMES FOR MONDAY 20th JUNE 1994**

<b>Highest Maximum</b>	:	21.8 C	Lossiemouth	(Moray Firth)
<b>Lowest Maximum</b>	:	9.9 C	Lerwick	(Shetland)
<b>Lowest Minimum</b>	:	5.5 C	Kirkwall	(Orkney)
<b>Lowest Grass Minimum</b>	:	1.6 C	Aboyne	(Grampian)
<b>Most Rain (24 hours from 0900 GMT)</b>	:	28.1 mm	Nantmor	(Gwynedd)
<b>Most Sunshine</b>	:	7.3 Hrs	Gawlish	(North Devon)

London Weather Centre  
Climate Department  
127 Clerkenwell Road  
London  
EC1R 5DB  
Telephone 071 405 4358  
Fax 071 404 4314 or 071 696 0571

## **DAILY WEATHER SUMMARY**

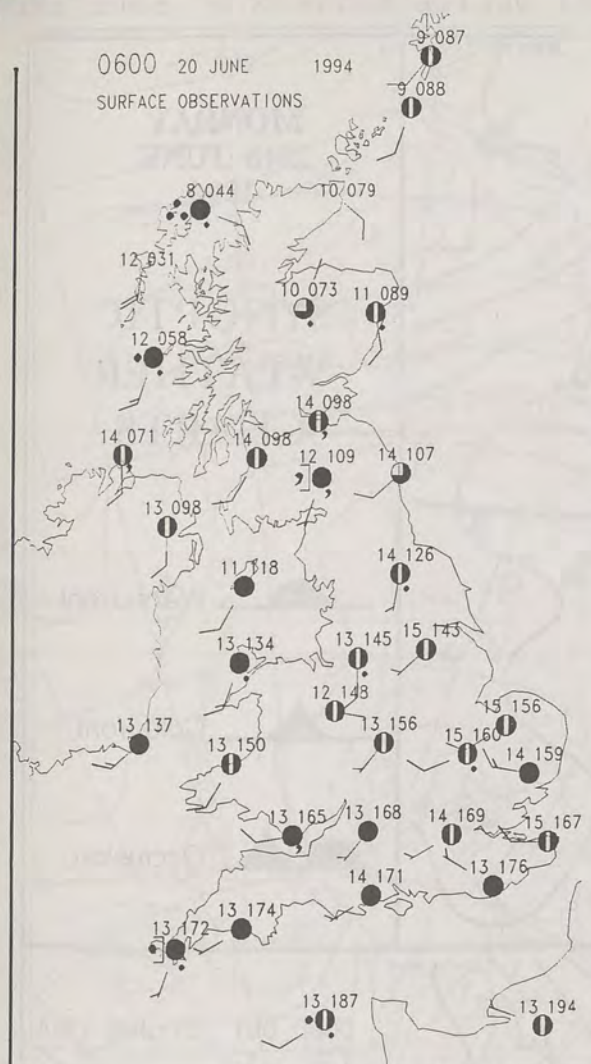


© Crown Copyright  
All rights reserved

All times are GMT



0600 20 JUNE 1994  
SURFACE OBSERVATIONS

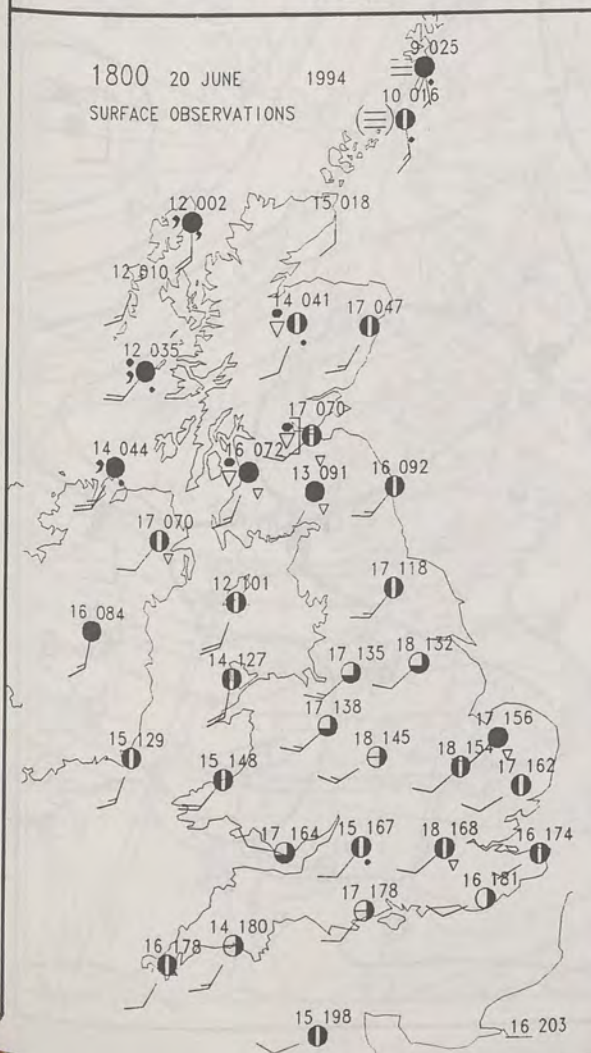


1200 20 JUNE 1994  
SURFACE OBSERVATIONS

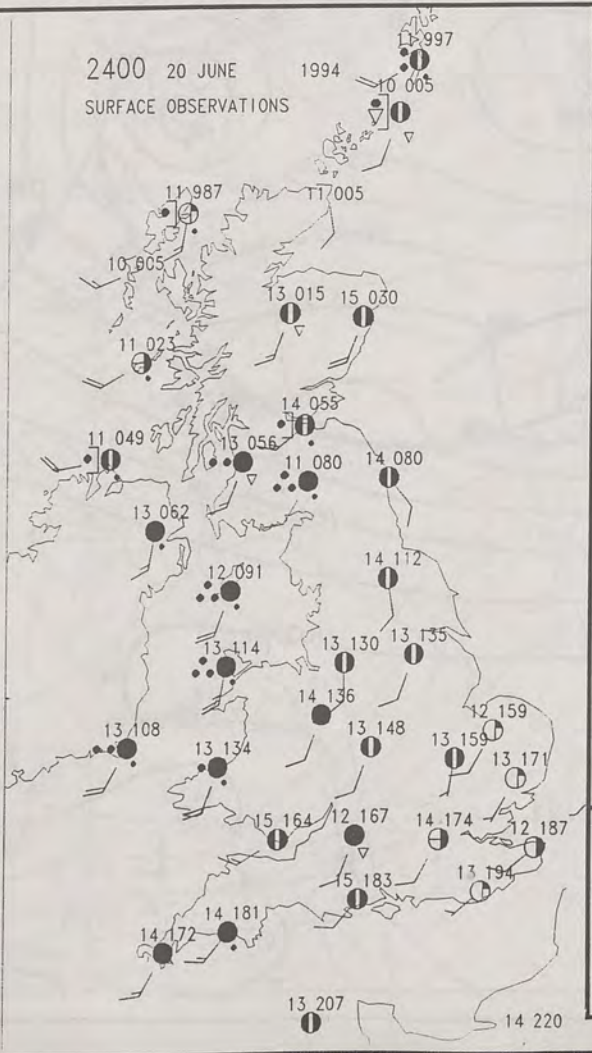


### PLOTTED SURFACE OBSERVATIONS

1800 20 JUNE 1994  
SURFACE OBSERVATIONS



2400 20 JUNE 1994  
SURFACE OBSERVATIONS



## SUMMARY OF UK WEATHER MONDAY 20th June 1994

Much of the country had a dry, though rather cloudy night. Southern and western Scotland had occasional rain or drizzle, and the odd spot of rain occurred elsewhere, mainly in the west.

On Monday, most of the United Kingdom had a rather cloudy day. Eastern Scotland had sunny intervals during the morning with other eastern areas, along with southwest England, seeing a little sunshine during the afternoon and evening. Outbreaks of rain or drizzle affected northern and western Scotland at times, and the odd spot of rain, or a light shower, fell over other parts of the country, but mainly in the west. During the evening, more general rain spread over western Scotland and Northern Ireland, with rain moving into Wales and southwest England by midnight.

Temperatures were generally near normal but parts of northeast England and eastern Scotland were rather warm.

London Weather Centre

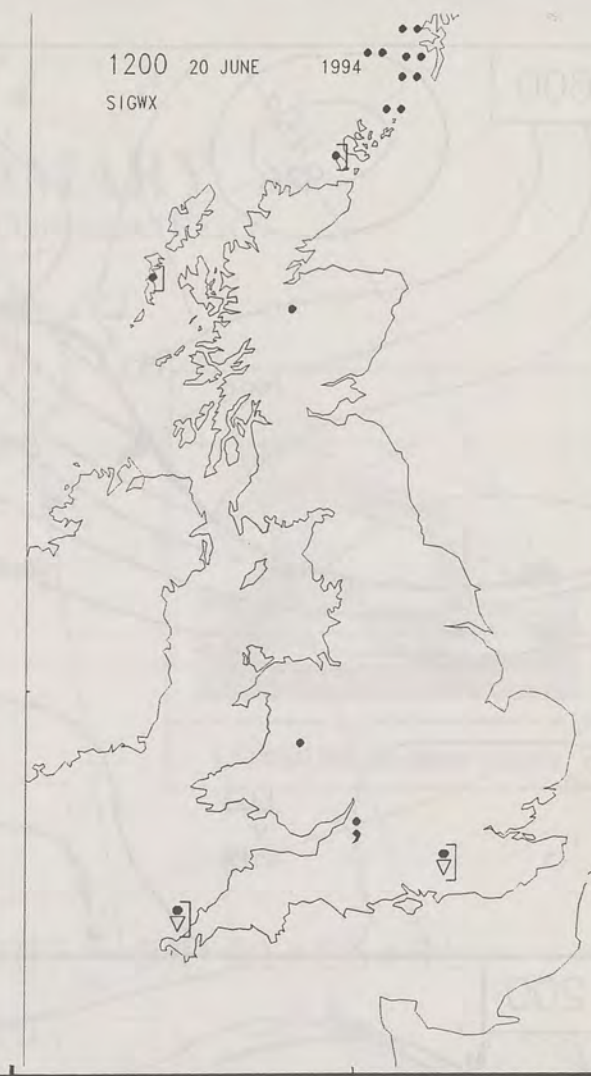
All times are GMT

© Crown Copyright All rights reserved

0600 20 JUNE 1994  
SIGWX

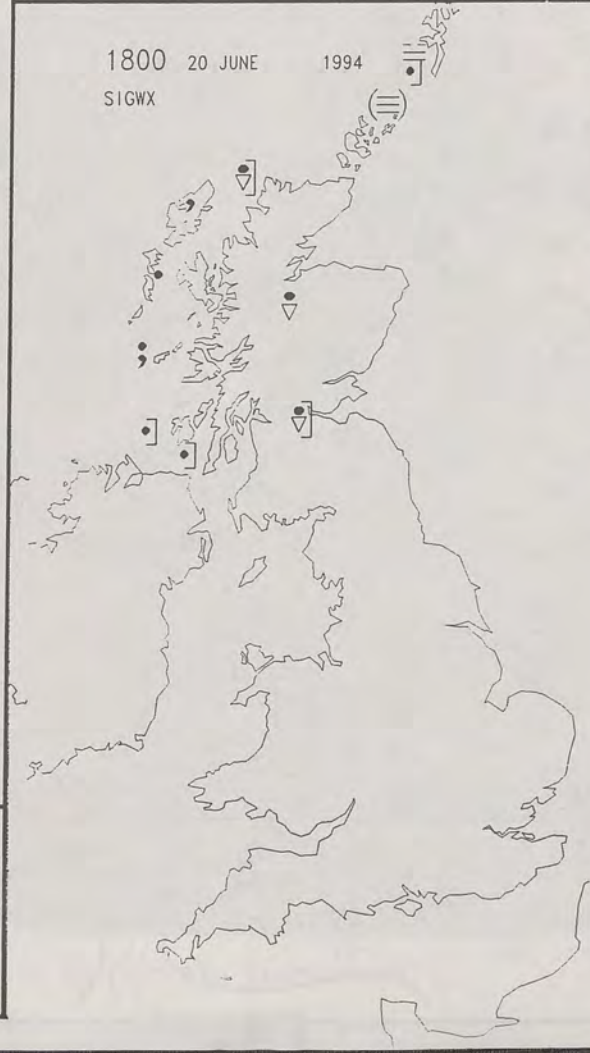


1200 20 JUNE 1994  
SIGWX



### SIGNIFICANT WEATHER CHARTS

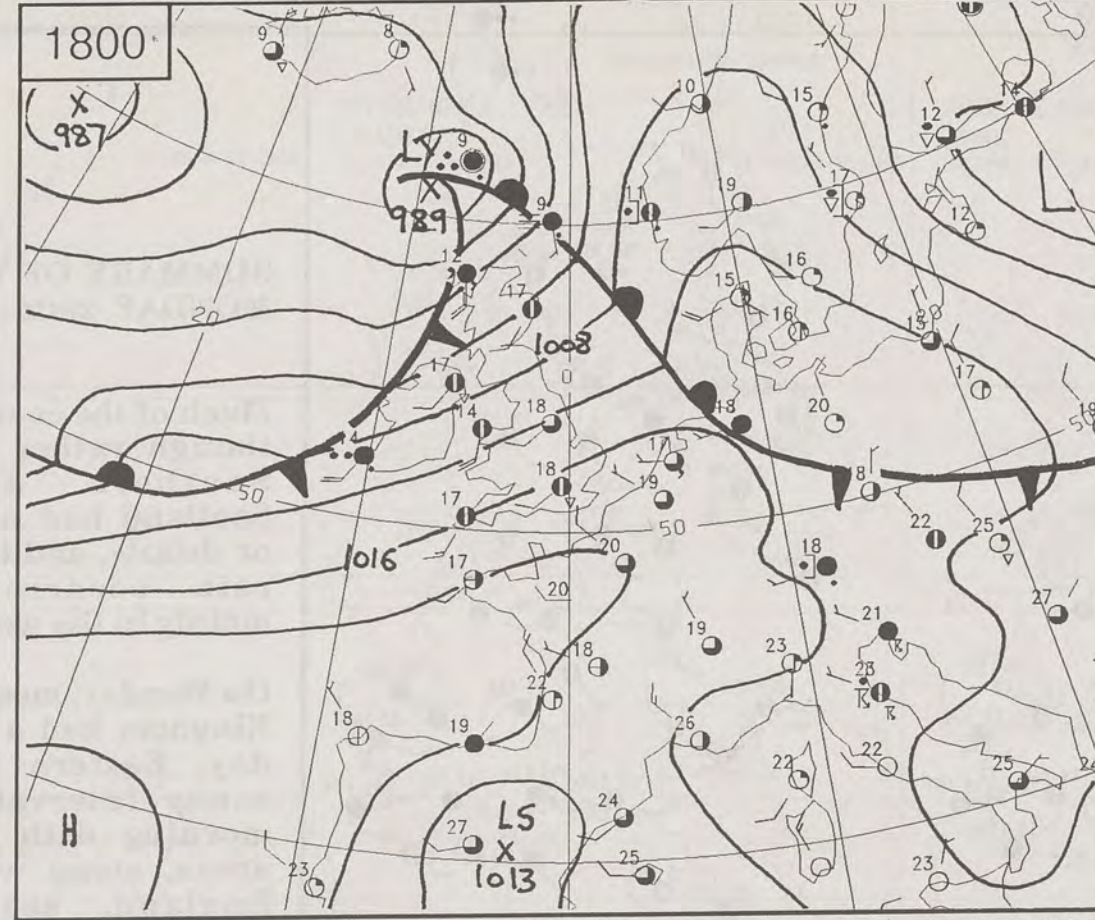
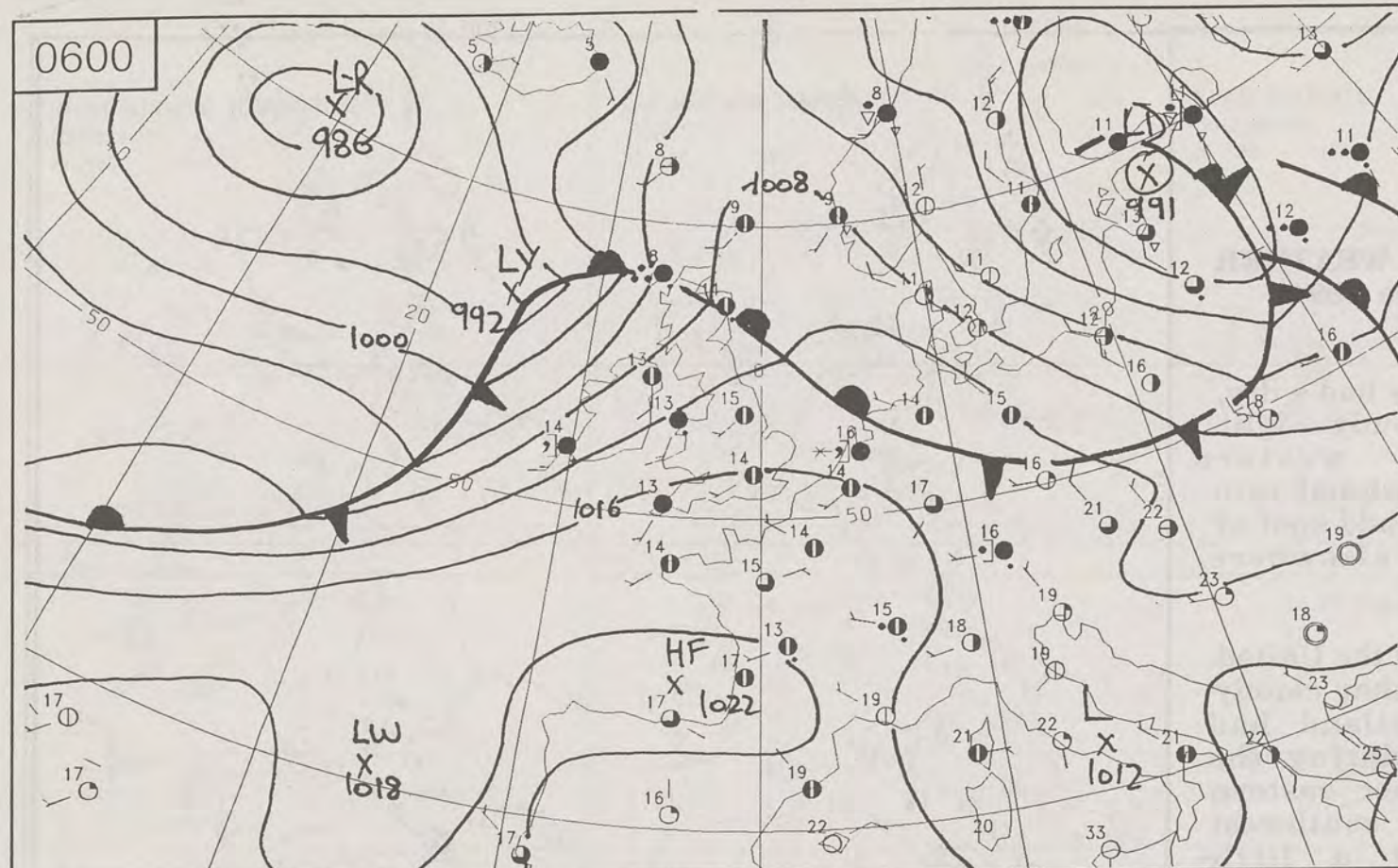
1800 20 JUNE 1994  
SIGWX



2400 20 JUNE 1994  
SIGWX

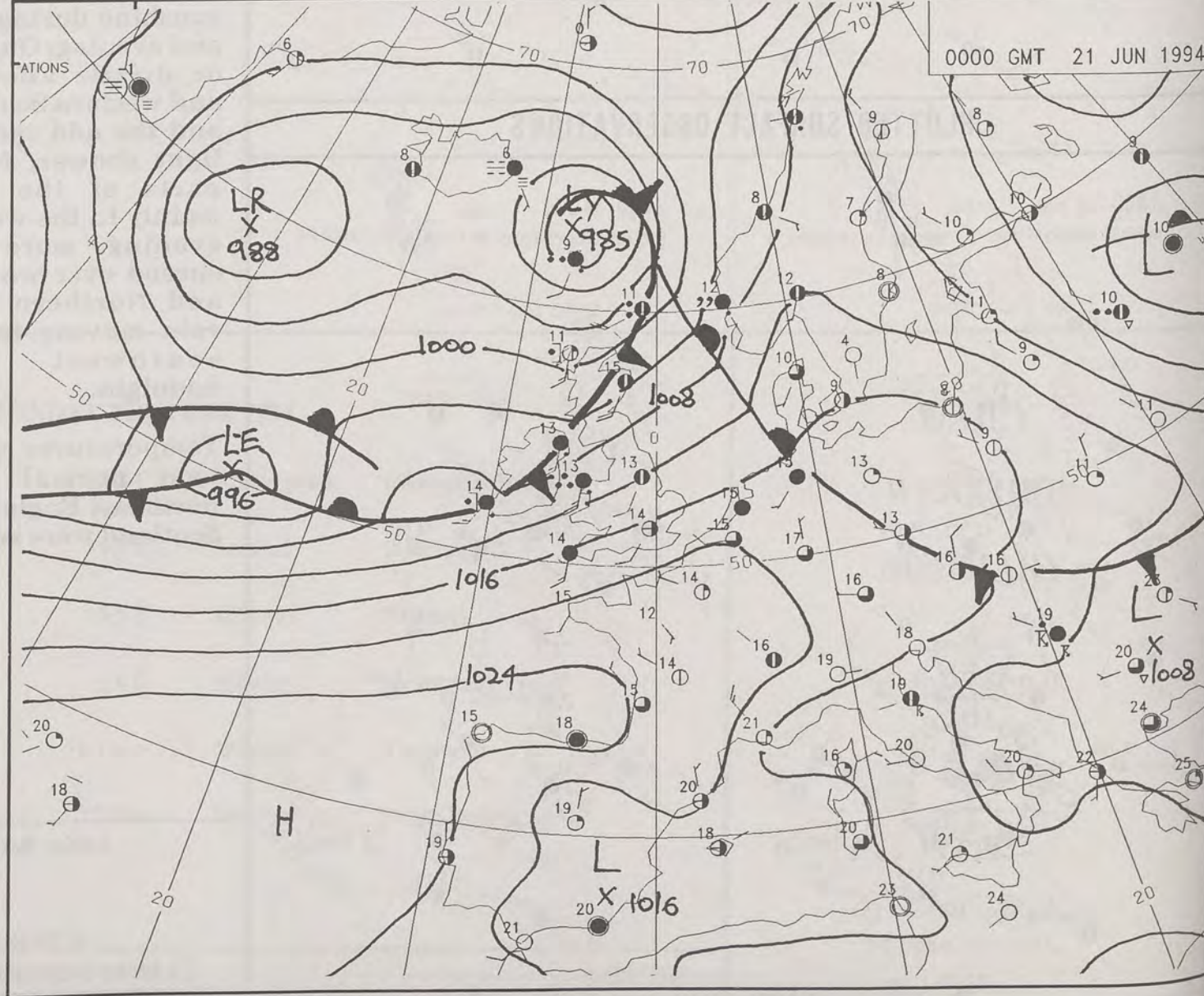
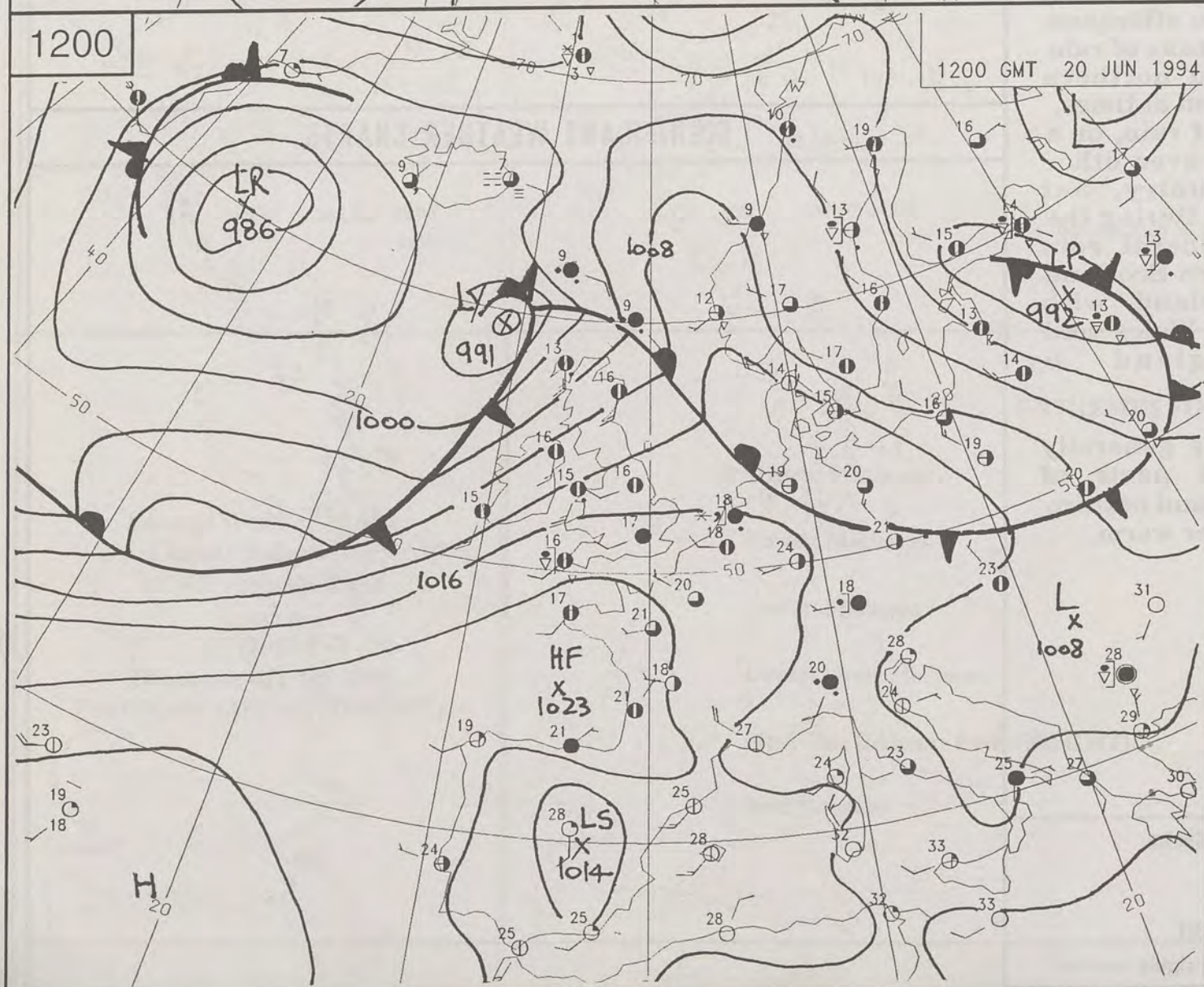
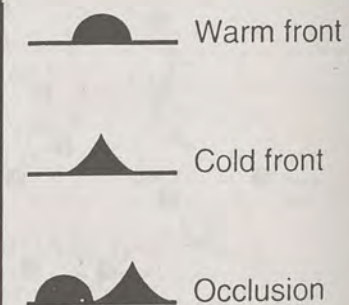




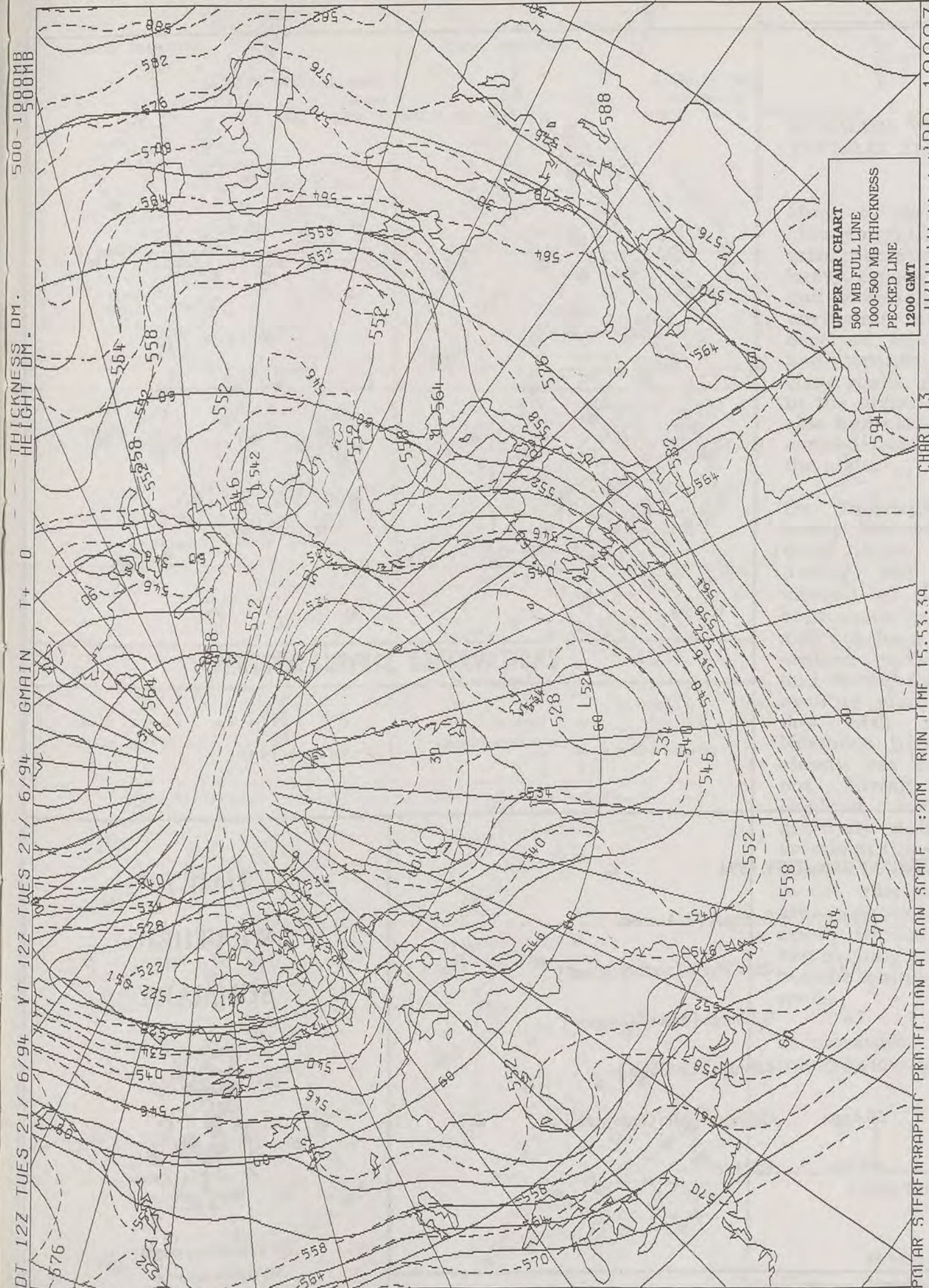


MONDAY  
20th JUNE  
1994

# SYNOPTIC WEATHER CHARTS








# DAILY WEATHER SUMMARY


INCLUDING SUMMARY OF BRITISH WEATHER



TUESDAY  
21st JUNE  
1994



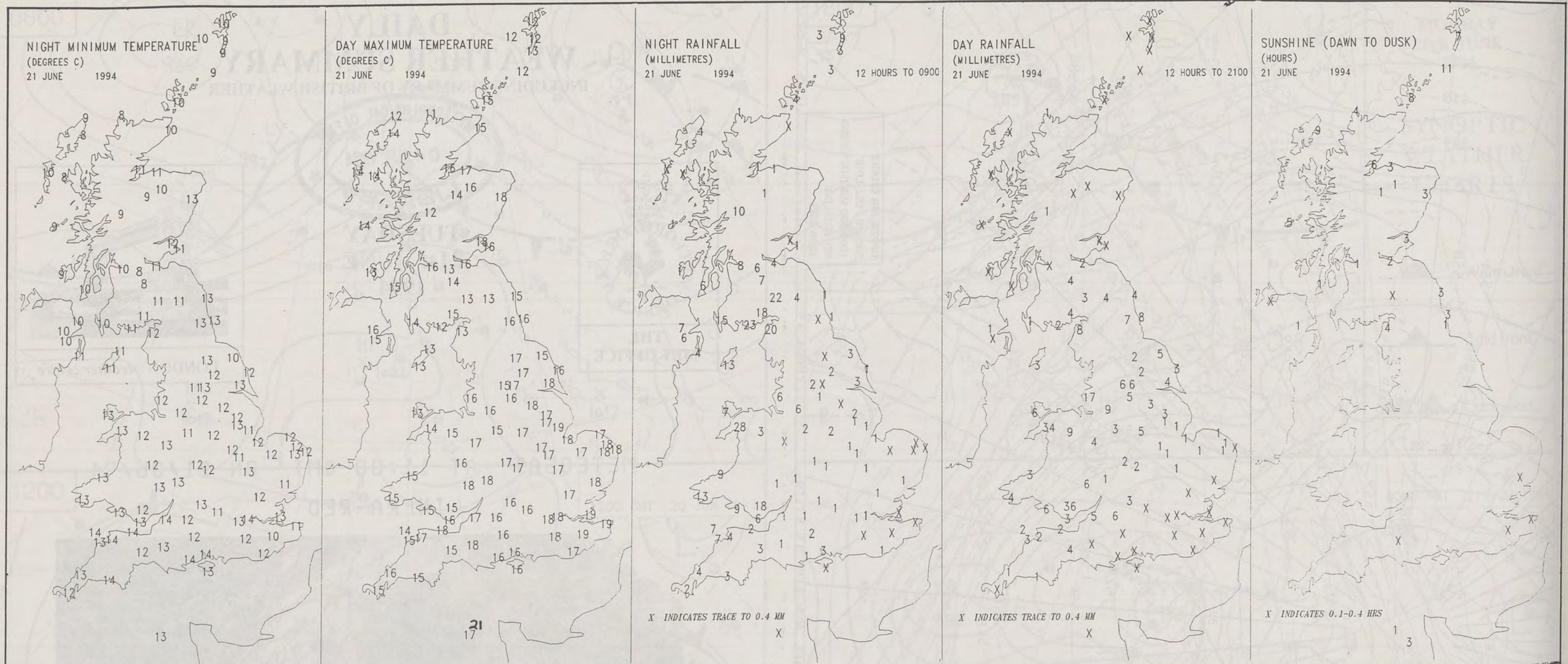
METEOSAT AT 11:00 GMT ON 21/06/94  
INFRA-RED



CLOUD-TOP OR LAND/SEA TEMPERATURE

COLD WARM





#### EXTREMES FOR TUESDAY 21st JUNE 1994

Highest Maximum	:	20.6 C	Guernsey [ L'Ancrese ]
Lowest Maximum	:	10.8 C	Cape Wrath [ north Scotland ]
Lowest Minimum	:	7.6 C	Salsburgh [ east of Glasgow ]
Lowest Grass Minimum	:	4.0 C	Killough [ Co Down ]
Most Rain (24 hours from 0900 GMT)	:	39.4 mm	Cilfynydd [ Mid Glamorgan ]
Most Sunshine	:	10.7 Hrs	Fair Isle

London Weather Centre  
Climate Department  
127 Clerkenwell Road  
London  
EC1R 5DB  
Telephone 071 405 4358  
Fax 071 404 4314 or 071 696 0571

#### DAILY WEATHER SUMMARY

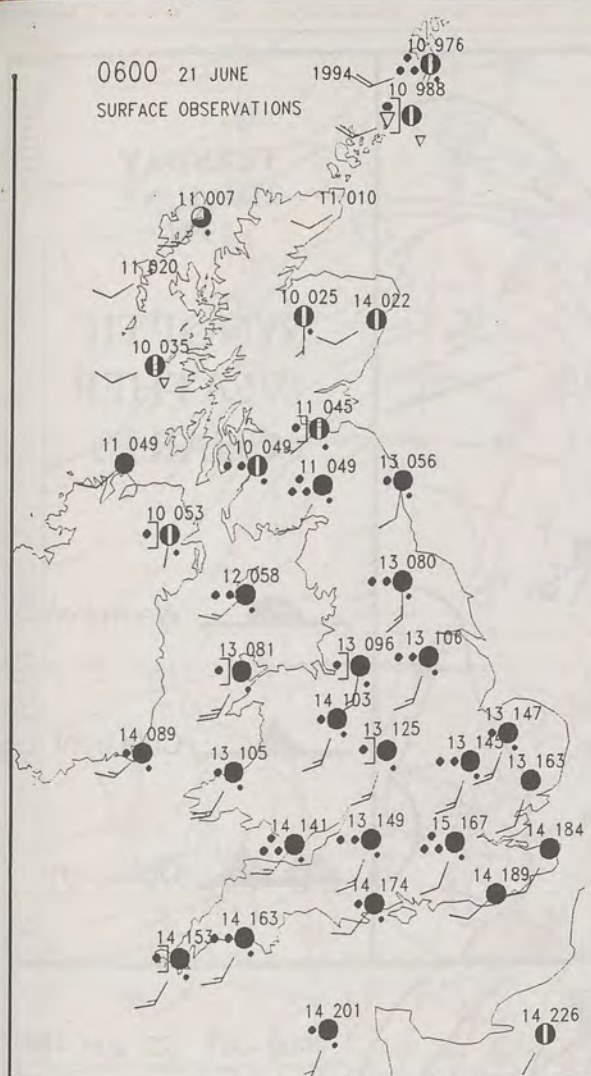


© Crown Copyright  
All rights reserved

All times are GMT



0600 21 JUNE 1994  
SURFACE OBSERVATIONS

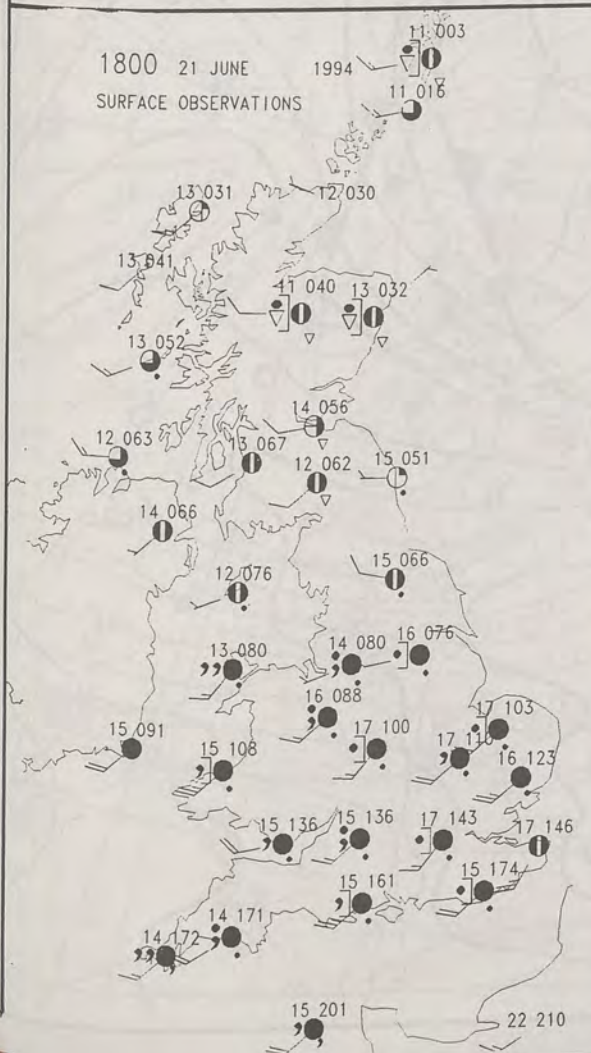


1200 21 JUNE 1994  
SURFACE OBSERVATIONS

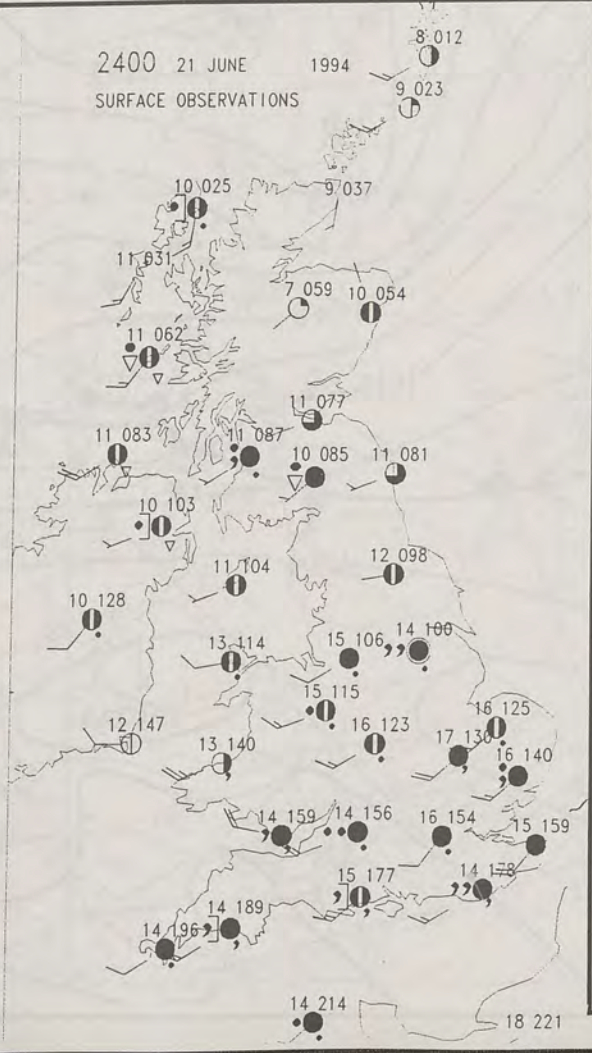


### PLOTTED SURFACE OBSERVATIONS

1800 21 JUNE 1994  
SURFACE OBSERVATIONS



2400 21 JUNE 1994  
SURFACE OBSERVATIONS



## SUMMARY OF UK WEATHER TUESDAY 21st June 1994

Much of the country had a cloudy night with outbreaks of rain. Some of the rain was heavy, especially over the hills and mountains of Wales and northwest England. Eastern Scotland, however stayed dry, and western Scotland had clear spells, particularly later in the night. Eastern England also had clear spells but rain arrived from the west late in the night.

On Tuesday, Scotland had sunny intervals and showers, these were most frequent during the morning and merged at times into more continuous rain over western and southern Scotland. Some eastern parts remained dry, and during the afternoon and evening many areas became dry with sunny periods. Northern Ireland was rather cloudy, but patchy rain died out during the morning. England and Wales were generally dull with rain or drizzle at times but heavy rain became confined to hilly areas in the west and over eastern areas amounts of rain were small. During the afternoon and evening northern England became mainly dry with sunny spells.

Temperatures were mostly rather below normal.

London Weather Centre

All times are GMT  
© Crown Copyright All rights reserved

0600 21 JUNE 1994  
SIGWX



1200 21 JUNE 1994  
SIGWX



### SIGNIFICANT WEATHER CHARTS

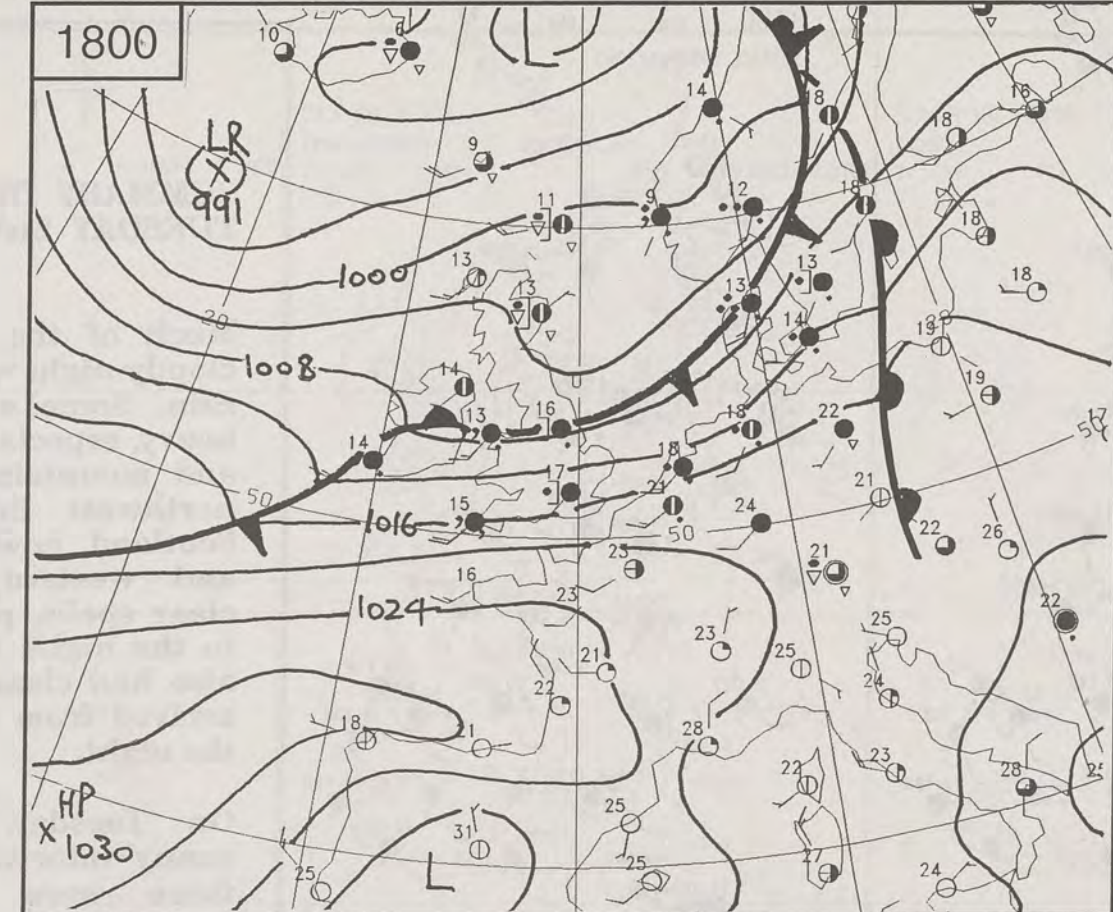
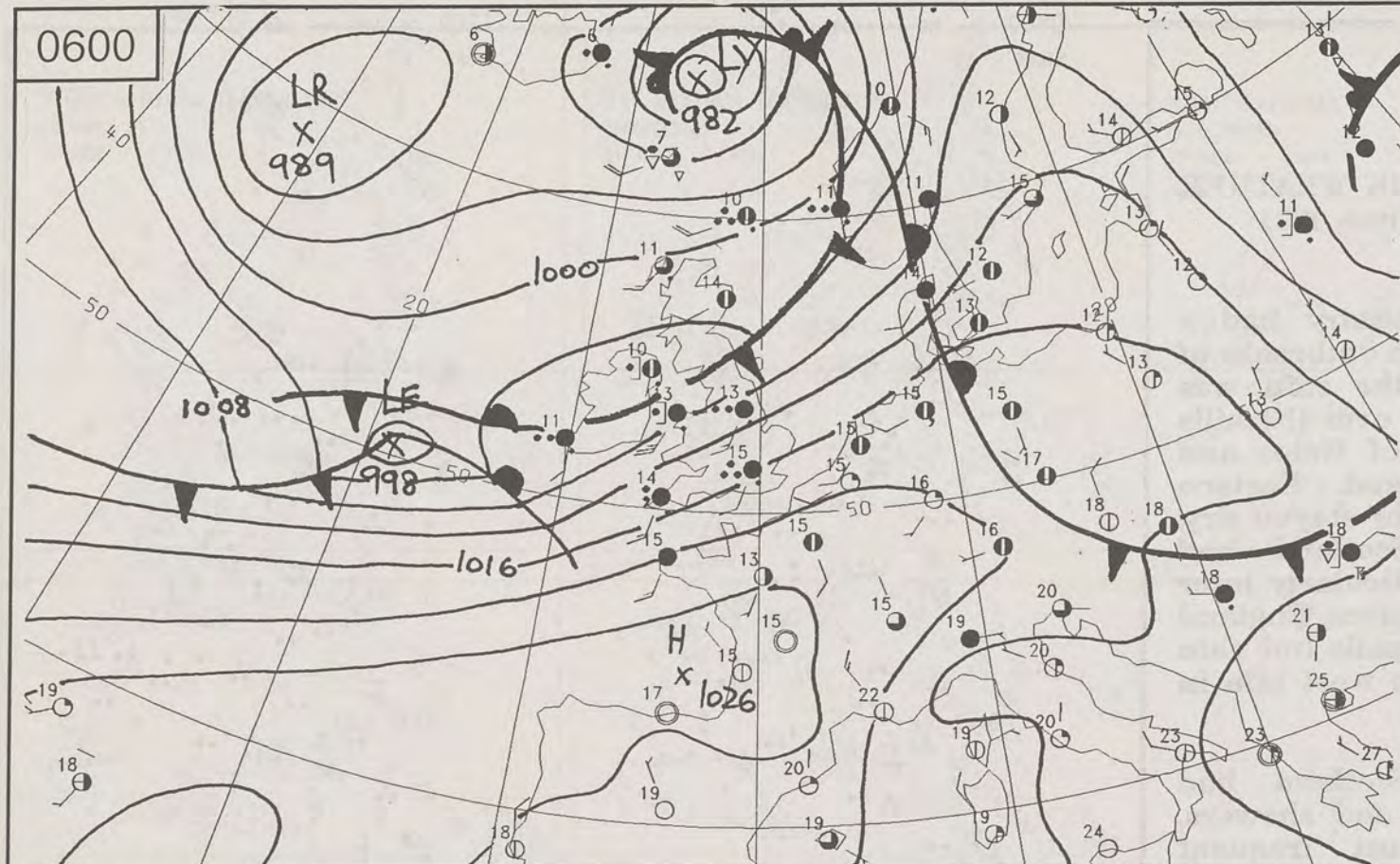
1800 21 JUNE 1994  
SIGWX



2400 21 JUNE 1994  
SIGWX






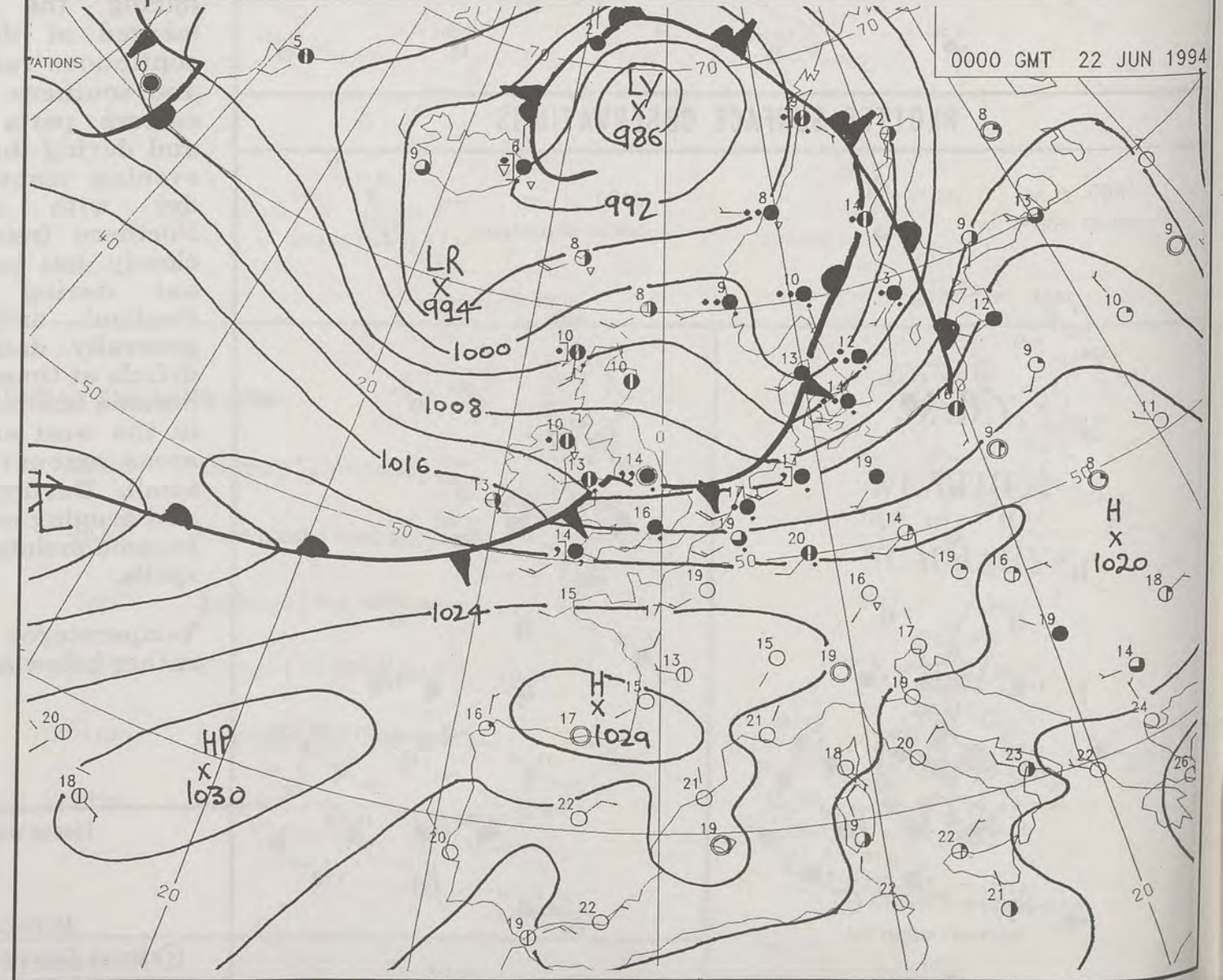
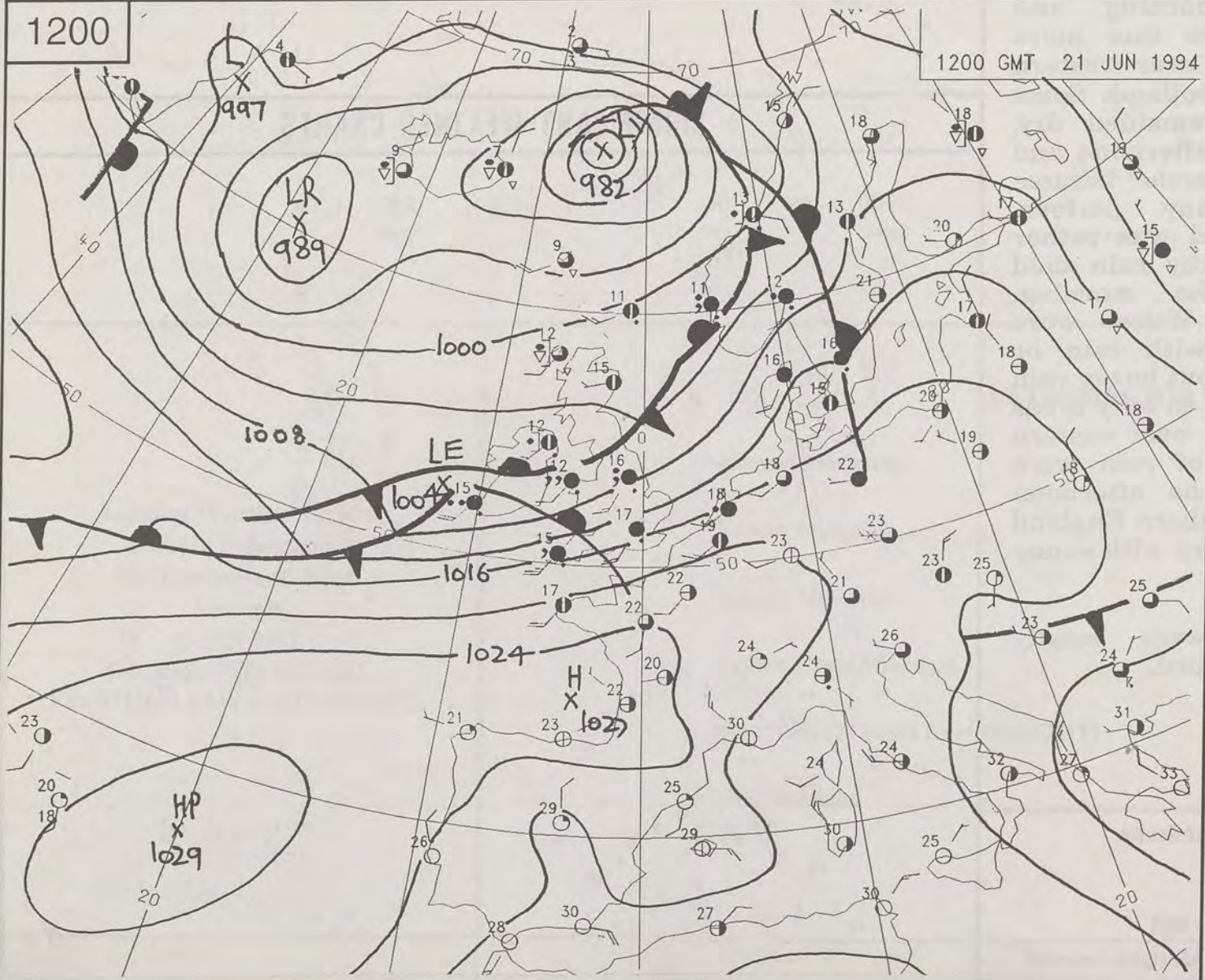




TUESDAY  
21st JUNE  
1994

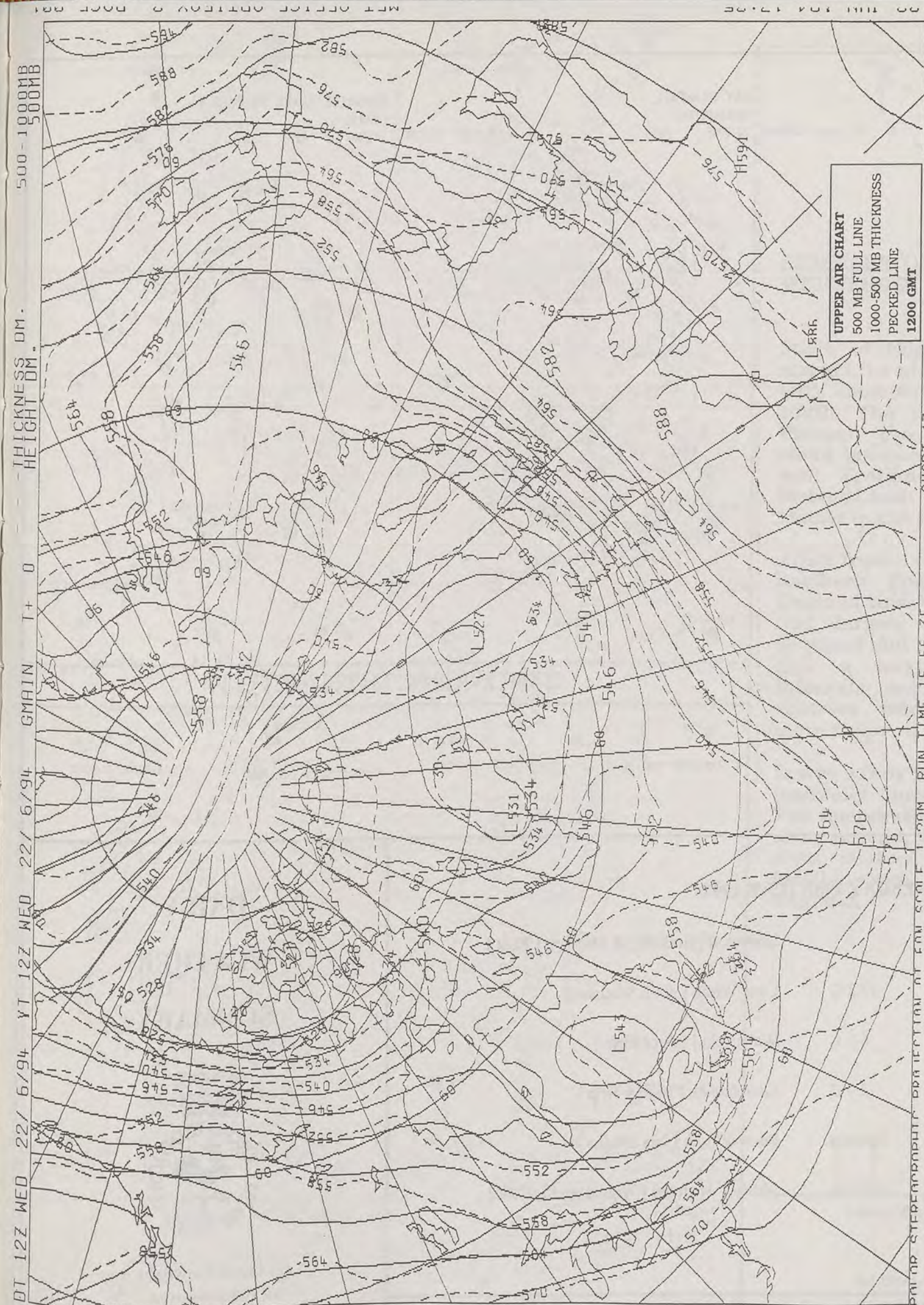
# SYNOPTIC WEATHER CHARTS

-  Warm front
-  Cold front
-  Occlusion



DT 12Z WED 22/ 6/94 VT 12Z WED 22/ 6/94 GMAIN T+ 0  
THICKNESS DM.  
HEIGHT DM.  
500-1000MB





# DAILY WEATHER SUMMARY

INCLUDING SUMMARY OF BRITISH WEATHER




WEDNESDAY  
22nd JUNE  
1994



LONDON *weather centre*

METEOSAT AT 12:00 GMT ON 22/06/94  
INFRA-RED



CLOUD-TOP OR LAND/SEA-TEMPERATURE

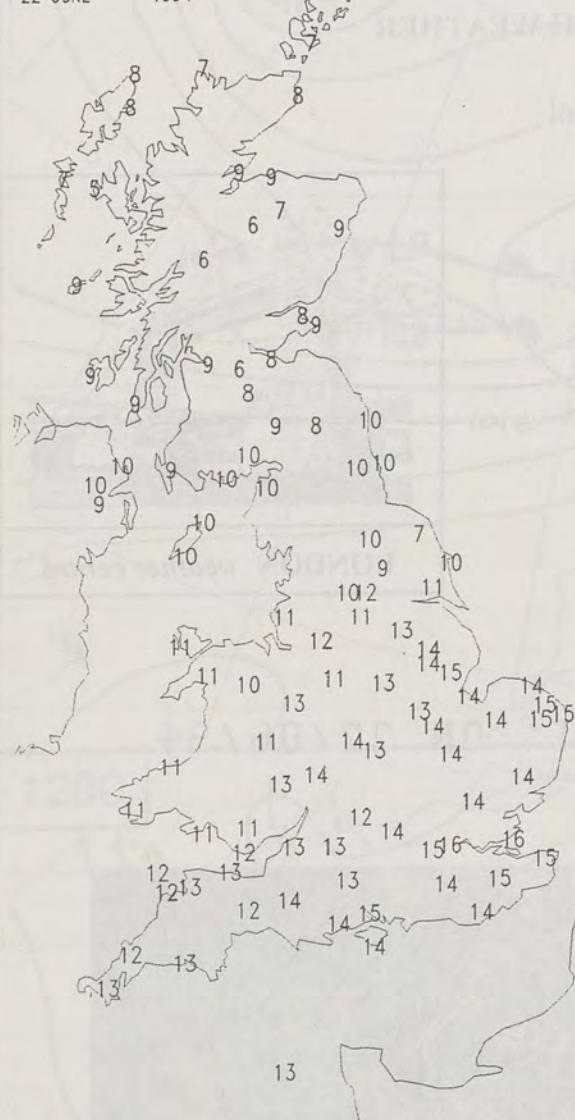
COLD WARM



# NIGHT MINIMUM TEMPERATURE

(DEGREES C)

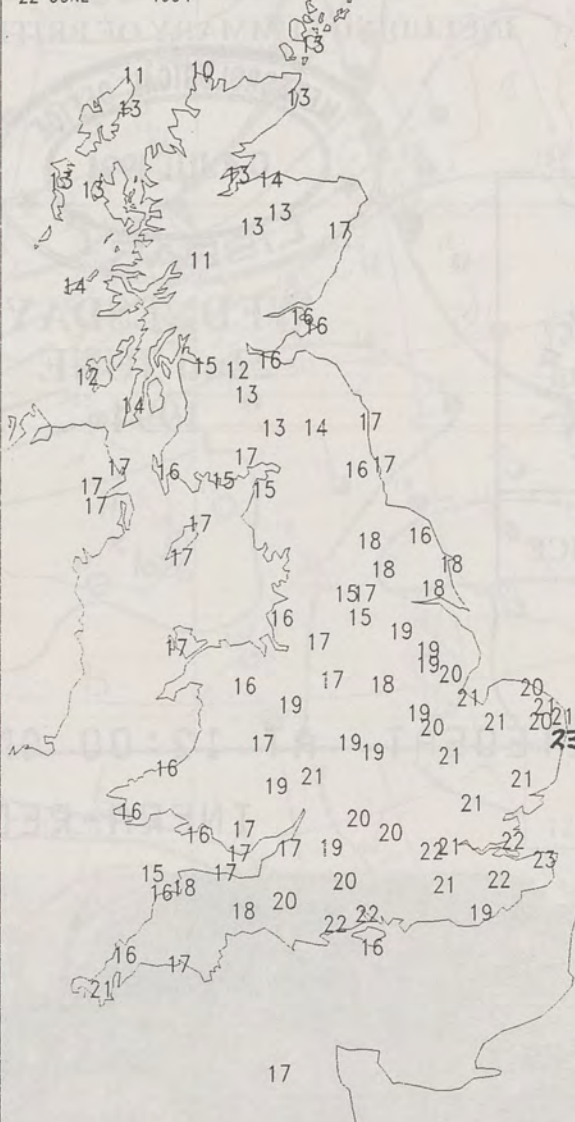
22 JUNE 1994



# DAY MAXIMUM TEMPERATURE

(DEGREES C)

22 JUNE 1994



# NIGHT RAINFALL

(MILLIMETRES)

22 JUNE 1994



# DAY RAINFALL

(MILLIMETRES)

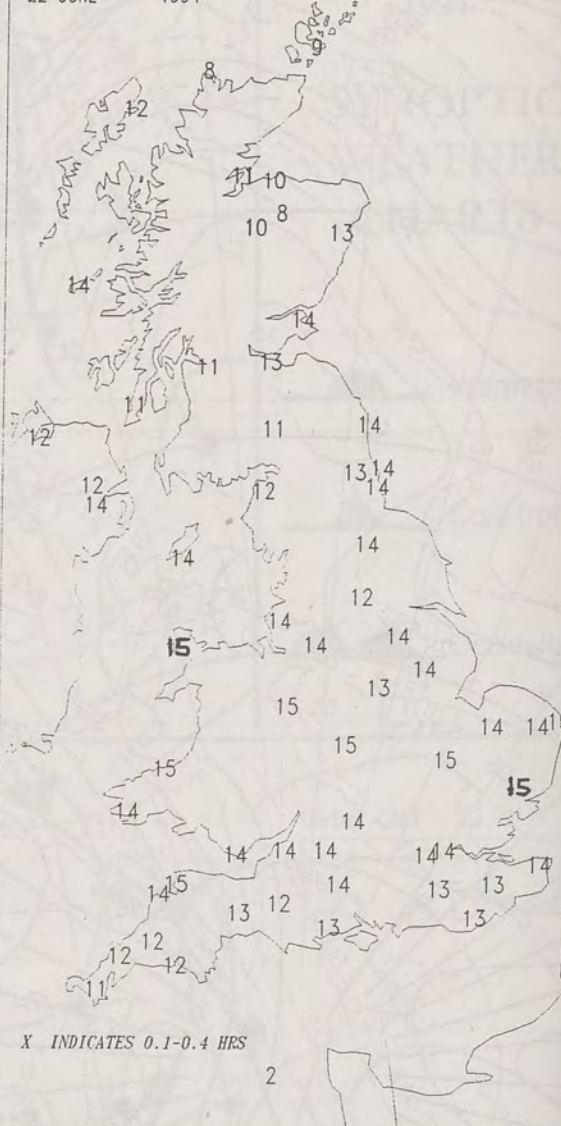
22 JUNE 1994



# SUNSHINE (DAWN TO DUSK)

(HOURS)

22 JUNE 1994



## EXTREMES FOR WEDNESDAY 22nd JUNE 1994

London Weather Centre  
Climate Department  
127 Clerkenwell Road  
London  
EC1R 5DB  
Telephone 071 405 4358  
Fax 071 404 4314 or 071 696 0571

Highest Maximum	:		Lowestoft [ Suffolk ] & Manston [ Kent ]
Lowest Maximum	:	10.2 C	Cape Wrath [ north Scotland ]
Lowest Minimum	:	5.3 C	Waterstein [ Isle of Skye ]
Lowest Grass Minimum	:	0.9 C	Lossiemouth [ Moray Firth ]
Most Rain (24 hours from 0900 GMT)	:	11.0mm	Point of Ayre [ Isle of Man ]
Most Sunshine	:	15.5 Hrs	Valley [ Anglesey ] Wattisham [Suffolk ]

## DAILY WEATHER SUMMARY

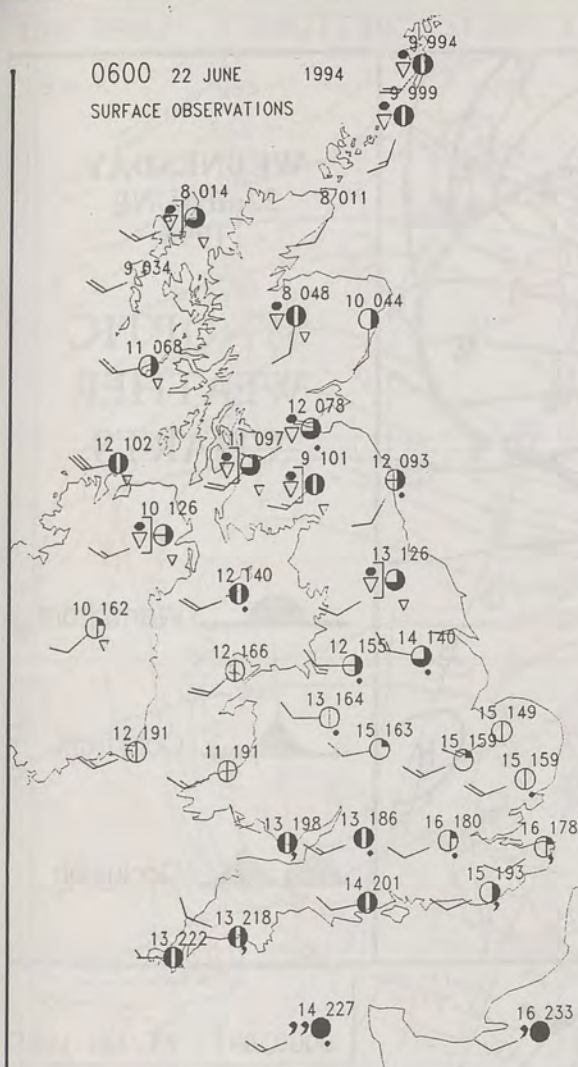


© Crown Copyright  
All rights reserved

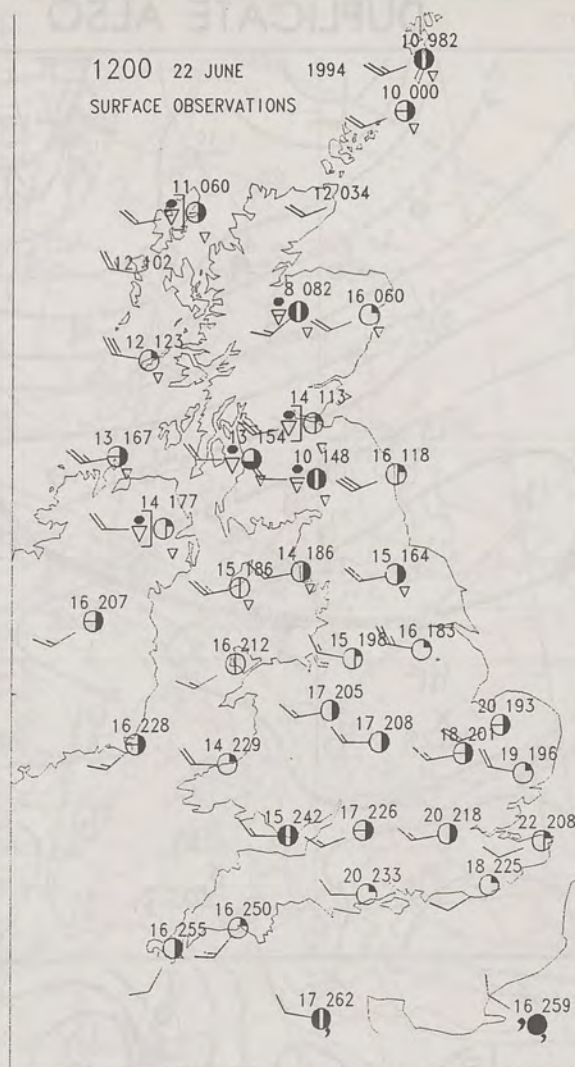
All times are GMT



0600 22 JUNE 1994  
SURFACE OBSERVATIONS



1200 22 JUNE 1994  
SURFACE OBSERVATIONS



### PLOTTED SURFACE OBSERVATIONS

1800 22 JUNE 1994  
SURFACE OBSERVATIONS



2400 22 JUNE 1994  
SURFACE OBSERVATIONS



### SUMMARY OF UK WEATHER WEDNESDAY 22nd June 1994

Much of England and Wales started the night rather cloudy with some drizzly rain in the south. The rain petered out through the night and the cloud became more broken as well. Scotland and Northern Ireland had a few showers, chiefly in the north and west.

Apart from a few showers over northern England, much of England and Wales had a dry and largely sunny day. Scotland and Northern Ireland had a mixture of sunny intervals and showers. The showers were heavier and more frequent in the west.

It was windy in the north, and generally breezy elsewhere. The temperatures were mostly near normal, but rather cool over western Scotland and locally warm over Southeast England.

London Weather Centre

All times are GMT  
© Crown Copyright All rights reserved

0600 22 JUNE 1994  
SIGWX

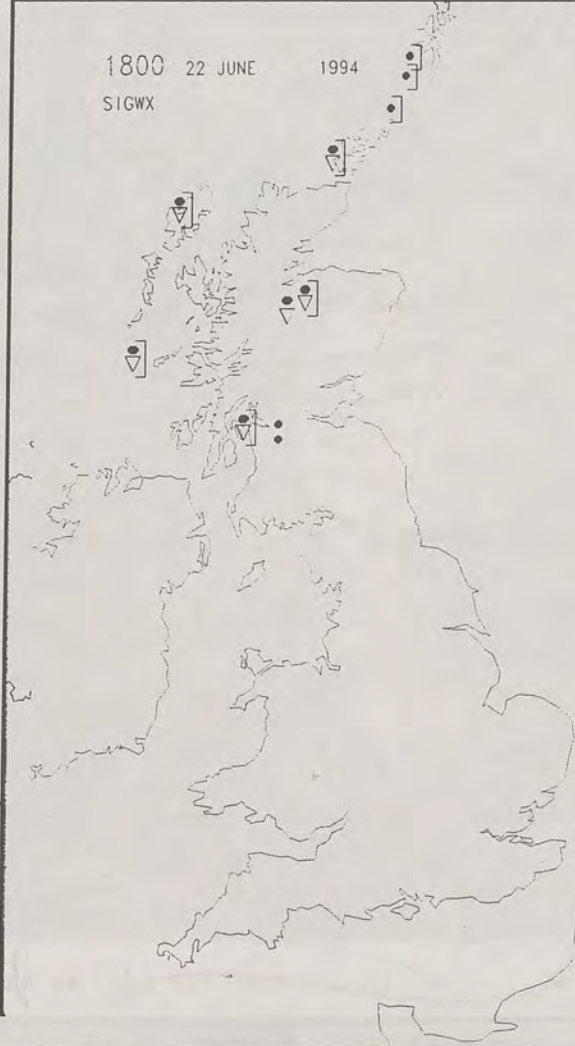


1200 22 JUNE 1994  
SIGWX

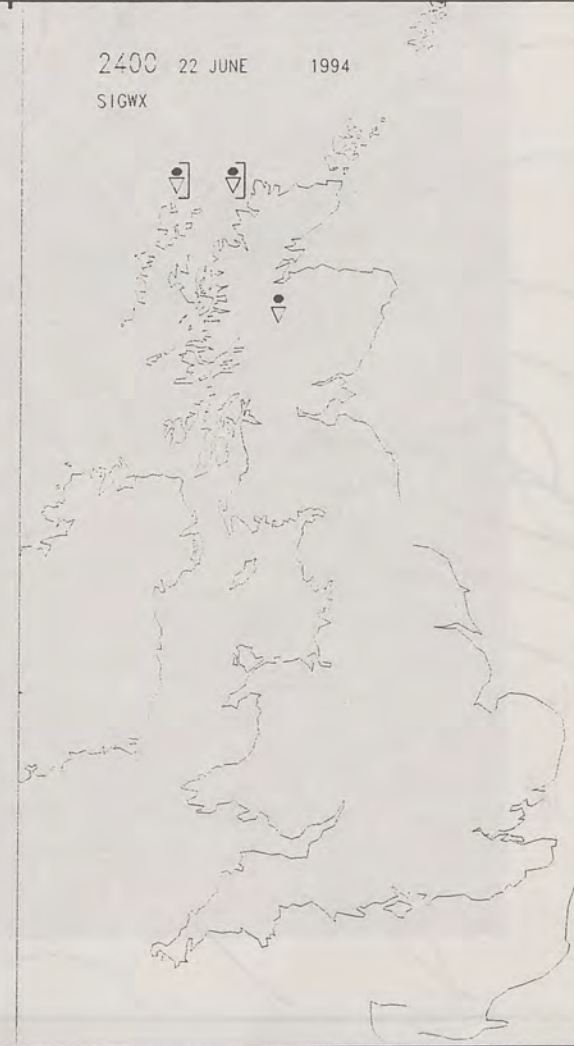


### SIGNIFICANT WEATHER CHARTS

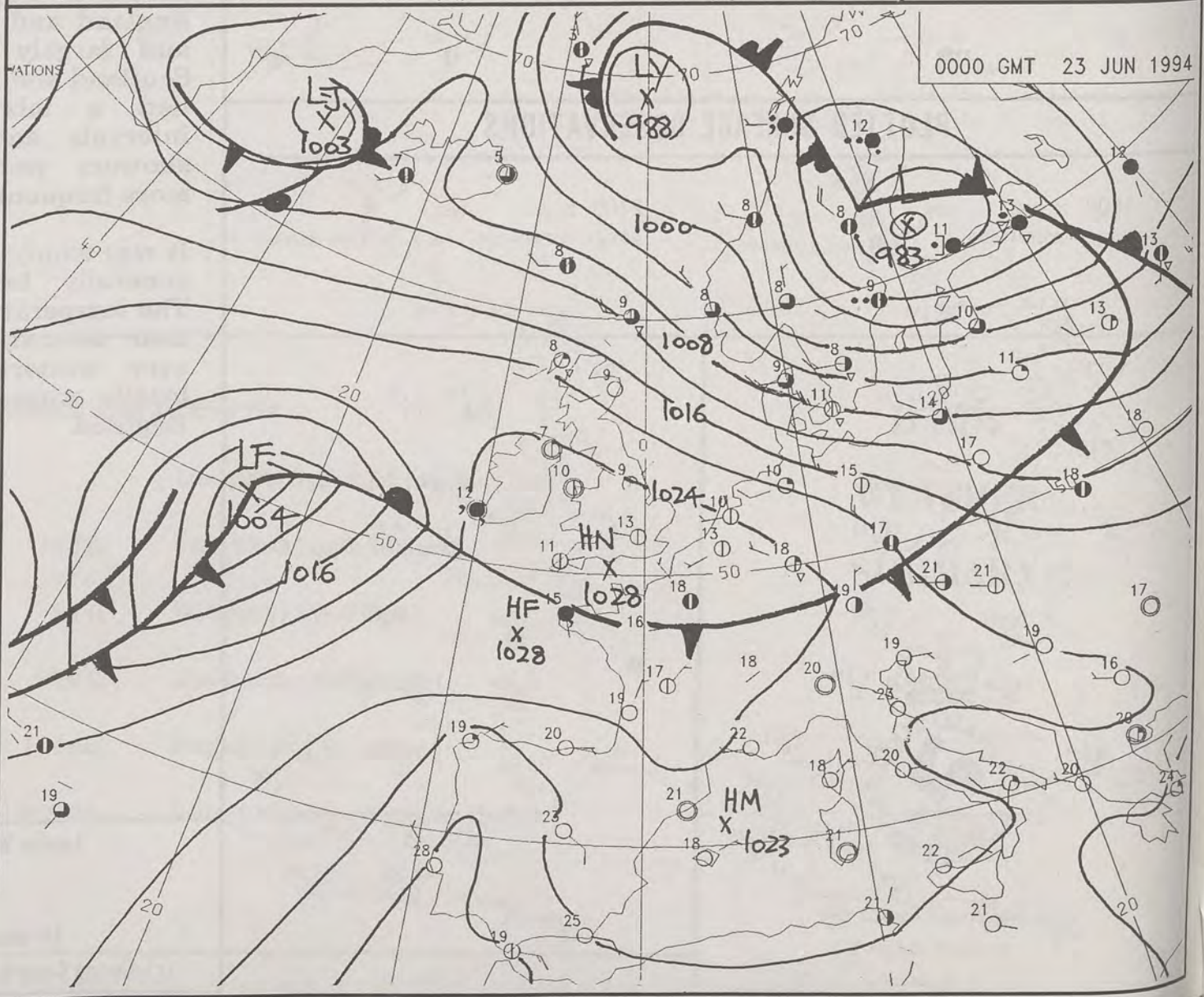
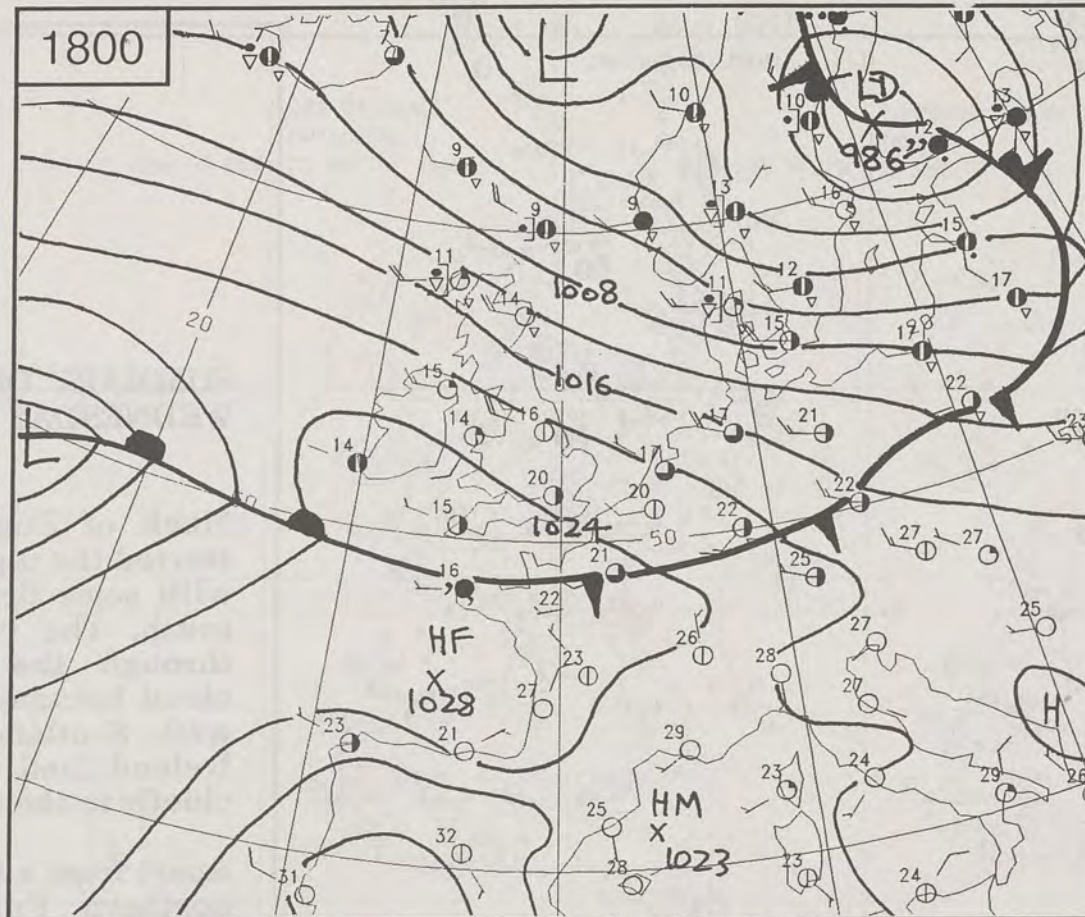
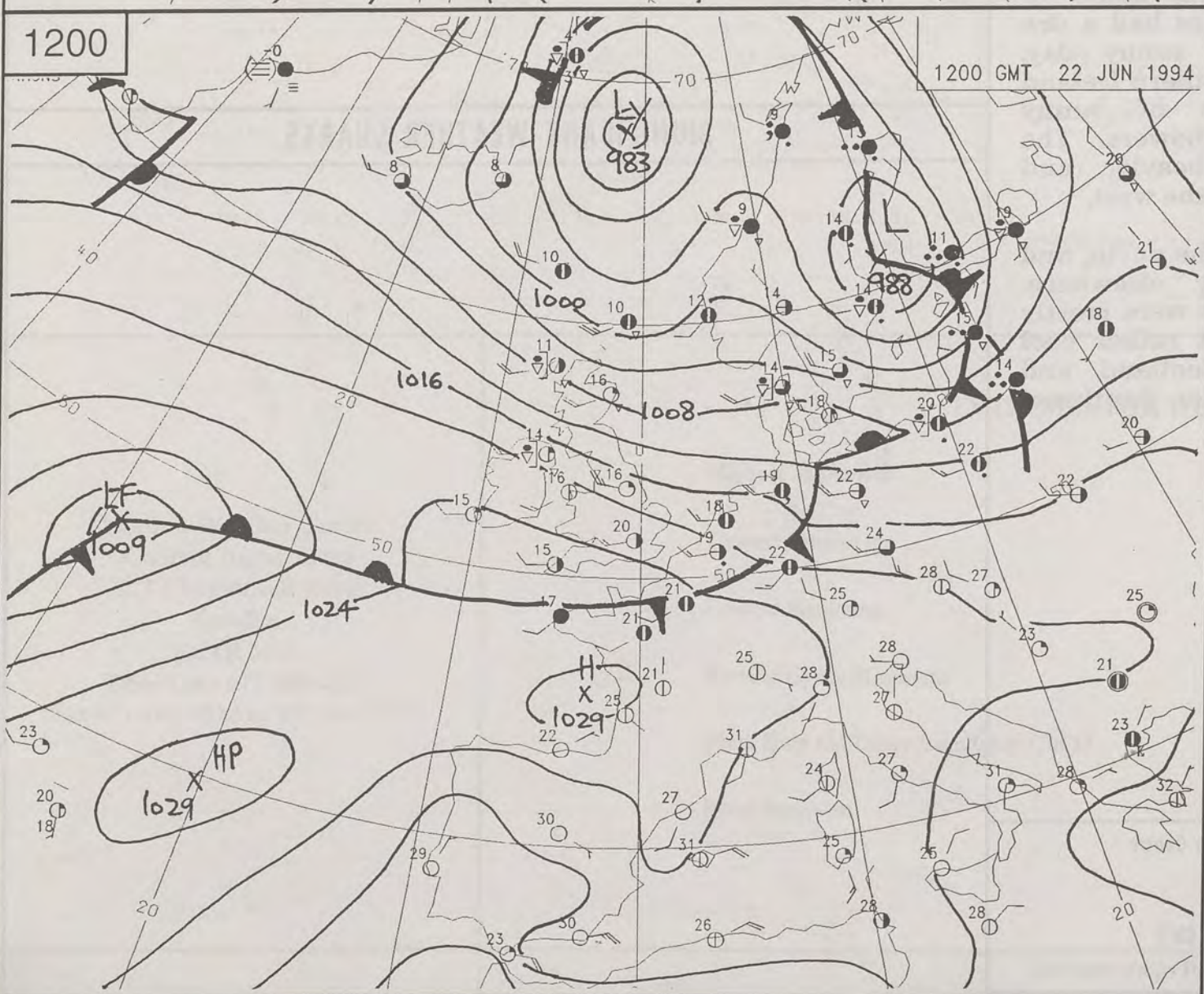
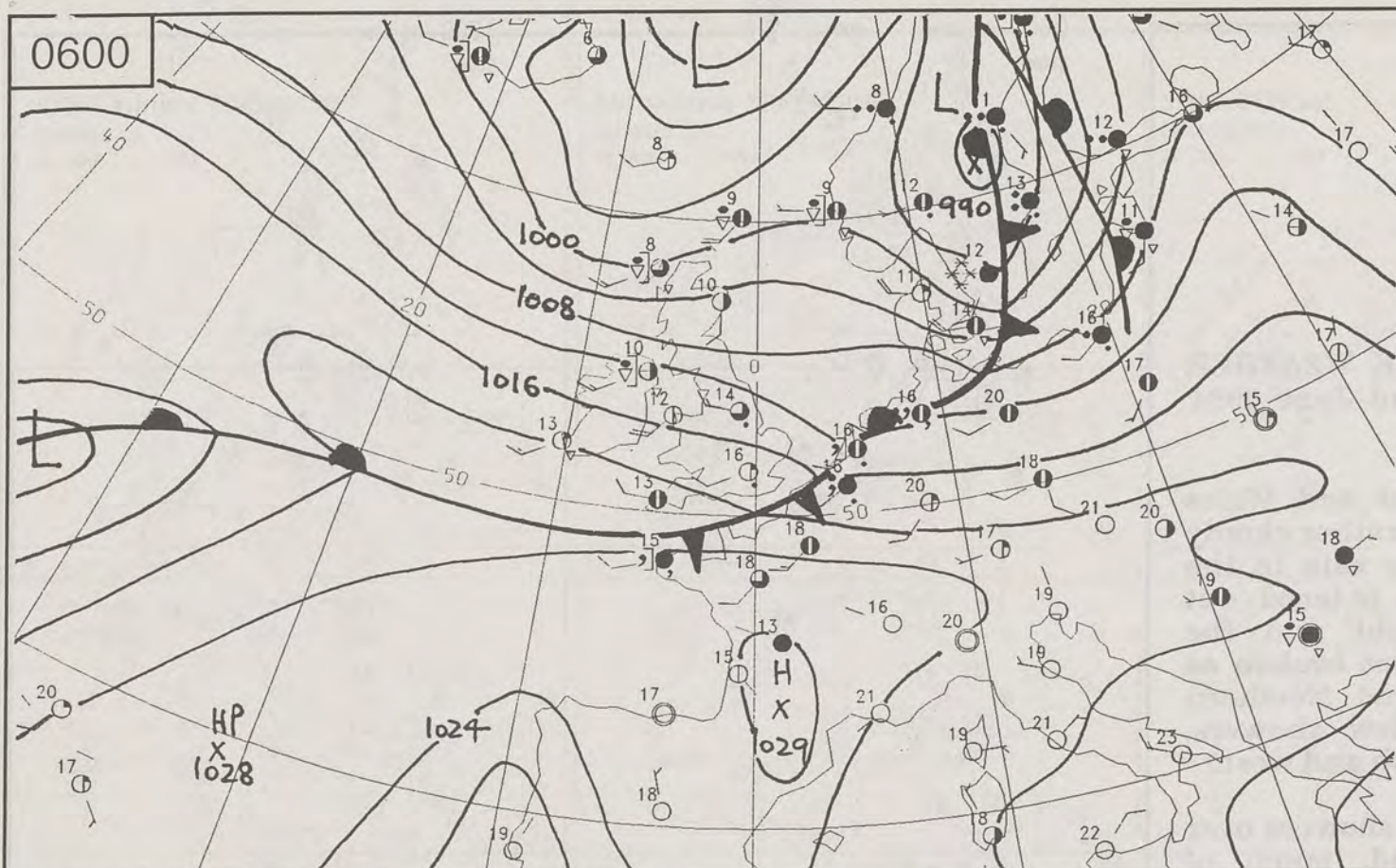
1800 22 JUNE 1994  
SIGWX



2400 22 JUNE 1994  
SIGWX










DUPLICATE ALSO

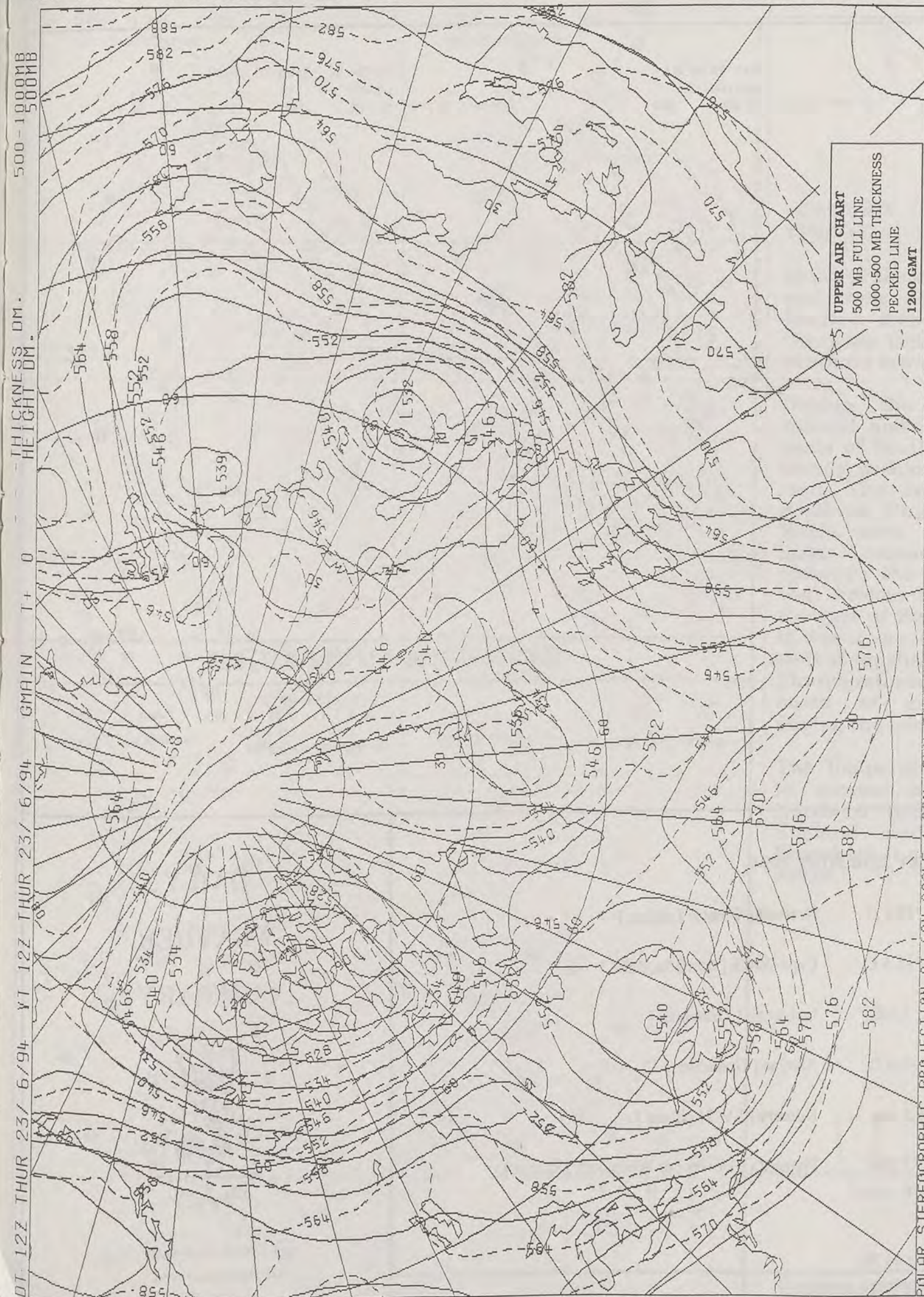
WEDNESDAY  
22nd JUNE  
1994

SYNOPTIC  
WEATHER  
CHARTS

-  Warm front
-  Cold front
-  Occlusion

DI. 12Z THUR 23/ 6/94 VT 12Z THUR 23/ 6/94 GMATN  
THICKNESS DM.  
HEIGHT DM.  
500-1000MB





# DAILY WEATHER SUMMARY

INCLUDING SUMMARY OF BRITISH WEATHER




THURSDAY  
23rd JUNE  
1994



LONDON weather centre

METEOSAT AT 12:00 GMT ON 23/06/94  
INFRA-RED



CLOUD-TOP OR LAND/SEA TEMPERATURE

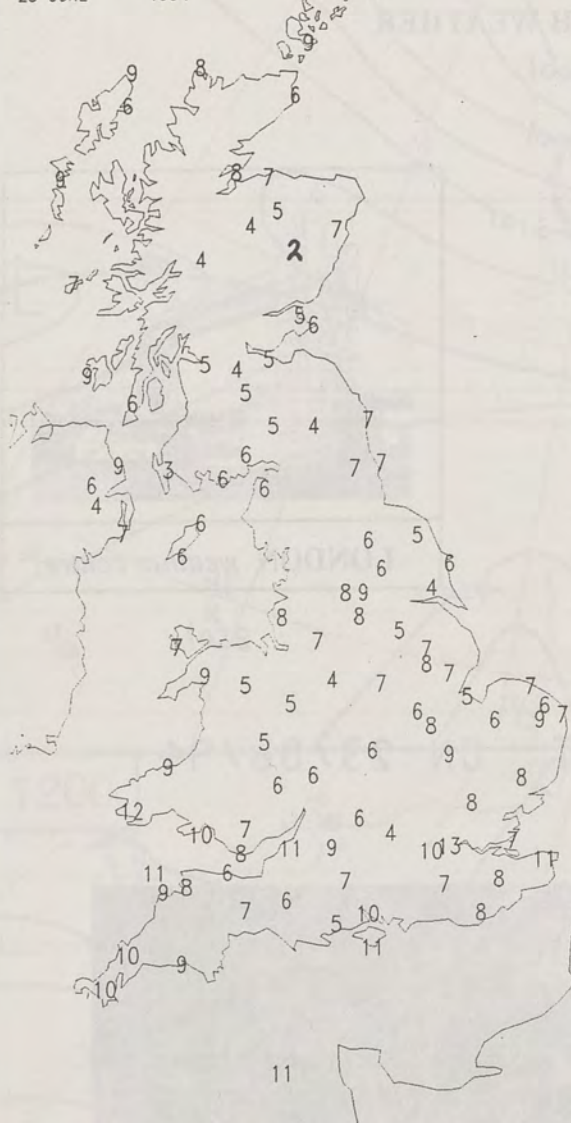
COLD WARM



# NIGHT MINIMUM TEMPERATURE

(DEGREES C)

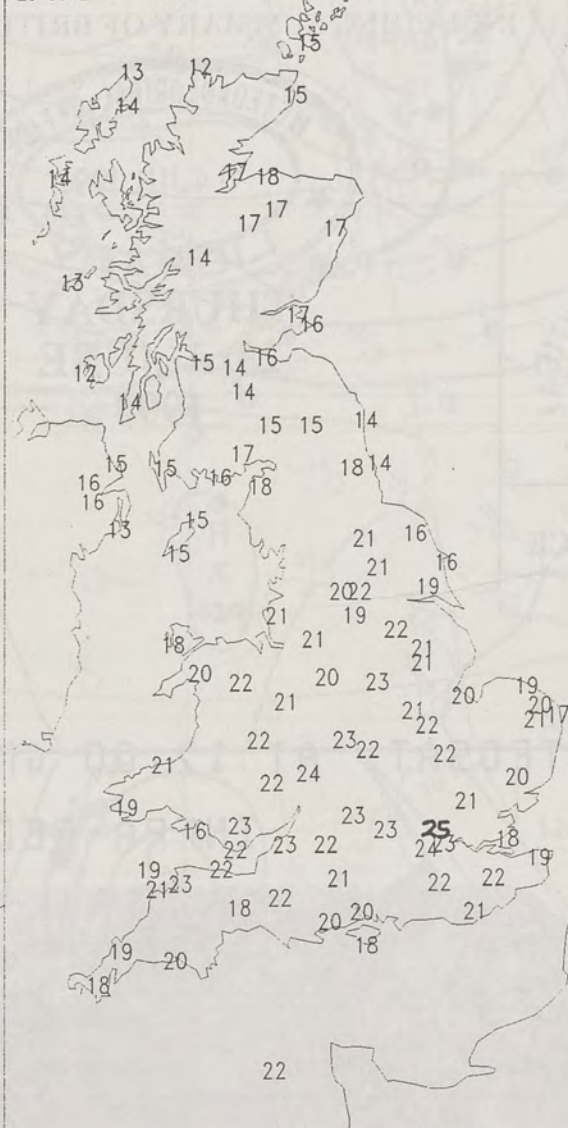
23 JUNE 1994



# DAY MAXIMUM TEMPERATURE

(DEGREES C)

23 JUNE 1994



# NIGHT RAINFALL

(MILLIMETRES)

23 JUNE 1994



# DAY RAINFALL

(MILLIMETRES)

23 JUNE 1994



# SUNSHINE (DAWN TO DUSK)

(HOURS)

23 JUNE 1994



London Weather Centre  
Climate Department  
127 Clerkenwell Road  
London  
EC1R 5DB  
Telephone 071 405 4358  
Fax 071 404 4314 or 071 696 0571

## EXTREMES FOR THURSDAY 23rd JUNE 1994

Highest Maximum	:	25.1 C	Northolt [ Greater London ]
Lowest Maximum	:	11.6 C	Cape Wrath [ north Scotland ]
Lowest Minimum	:	2.1 C	Inchmarlo [ Grampian ]
Lowest Grass Minimum	:	-5.0 C	Aboyne [ Grampian ]
Most Rain (24 hours from 0900 GMT)	:	16.1 mm	Kilmory [ SW Highland ]
Most Sunshine	:	15.3 Hrs	Plymouth [ Devon ] & Weymouth [ Dorset ]

## DAILY WEATHER SUMMARY

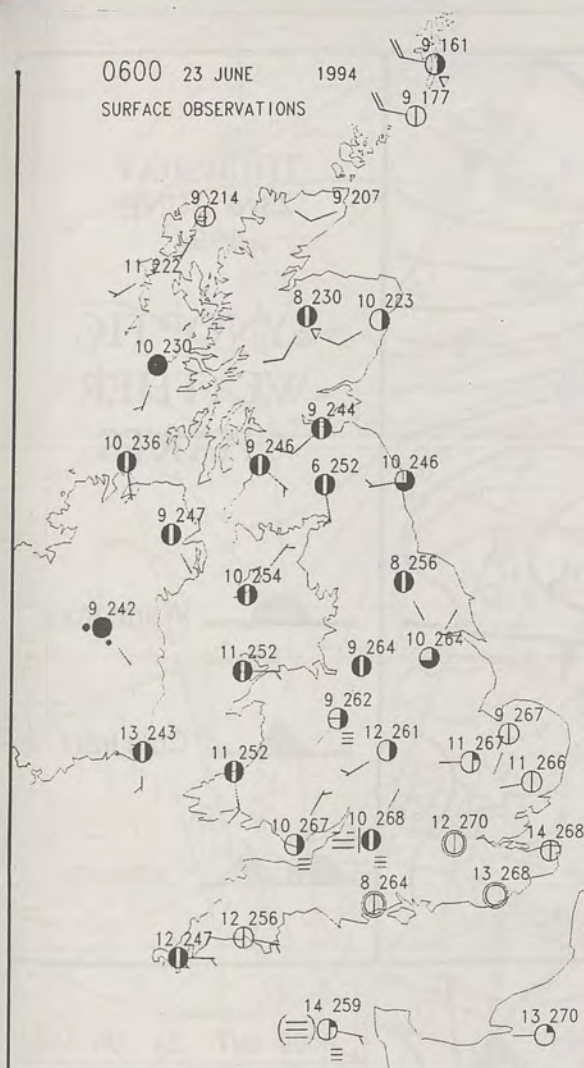


© Crown Copyright  
All rights reserved

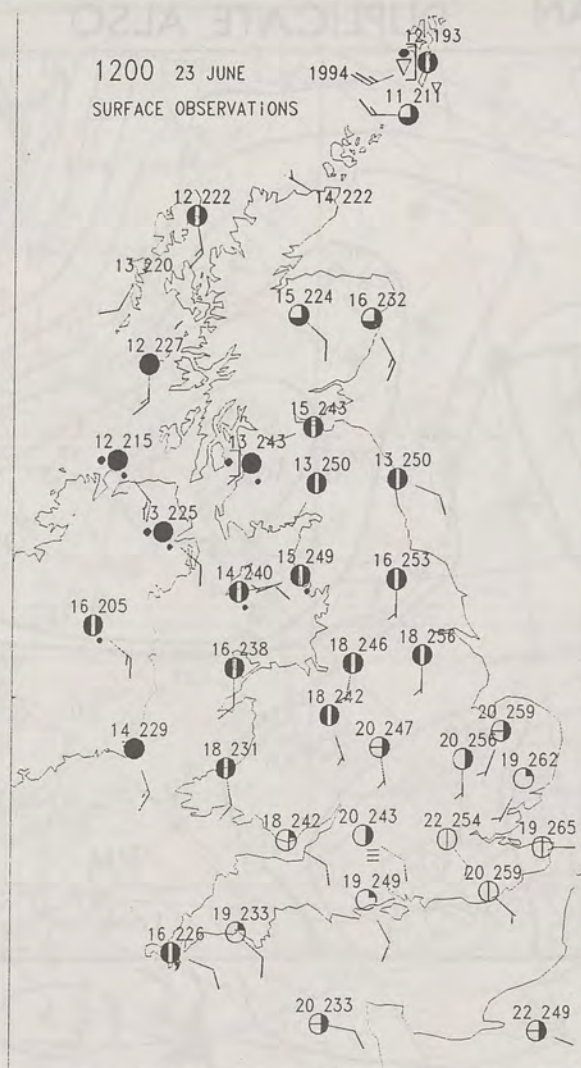
All times are GMT



0600 23 JUNE 1994  
SURFACE OBSERVATIONS



1200 23 JUNE 1994  
SURFACE OBSERVATIONS

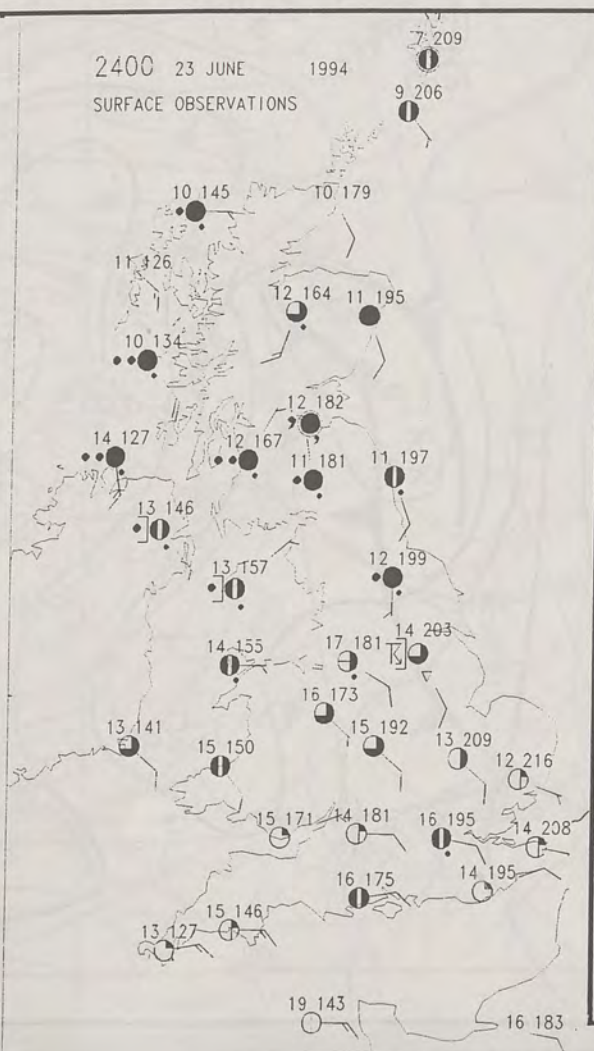


### PLOTTED SURFACE OBSERVATIONS

1800 23 JUNE 1994  
SURFACE OBSERVATIONS



2400 23 JUNE 1994  
SURFACE OBSERVATIONS



### SUMMARY OF UK WEATHER THURSDAY 23rd June 1994

Much of the country had a dry and clear night, although it became more cloudy across Northern Ireland and western Scotland towards dawn.

During the day, Northern Ireland and the westernmost parts of Scotland were rather cloudy with outbreaks of light rain. The rest of Scotland, northern England and north Wales were dry with often large amounts of cloud, although the cloud was quite well broken in the east. For the rest of England and Wales it was a dry day with a good deal of sunshine.

Thunderstorms broke out over much of eastern England during the evening.

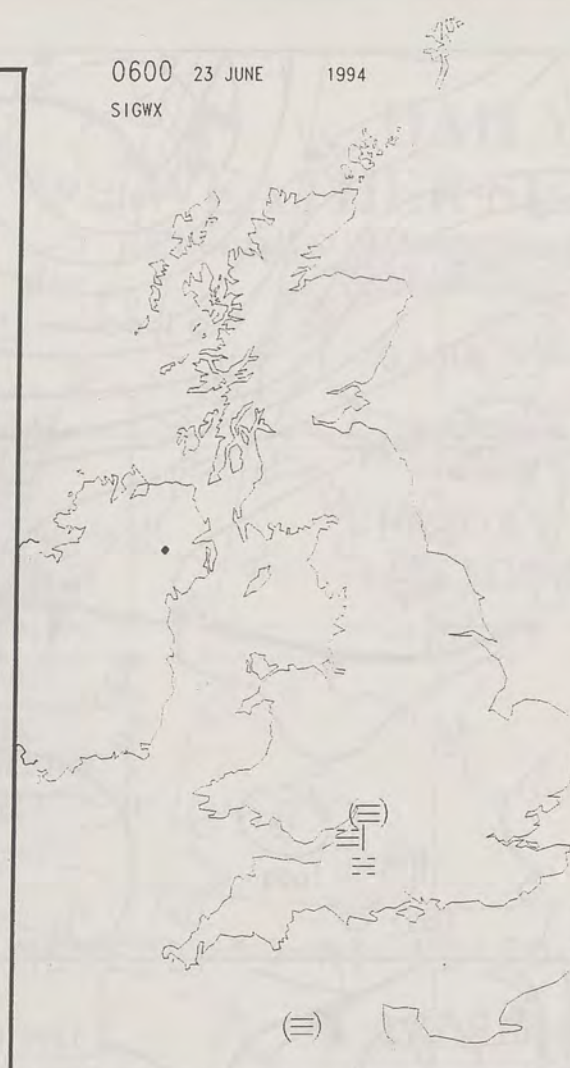
The temperatures were close to normal across Scotland, Northern Ireland, Southwest England and East Anglia. Elsewhere it was warm or very warm.

London Weather Centre

All times are GMT

© Crown Copyright All rights reserved

0600 23 JUNE 1994  
SIGWX



1200 23 JUNE 1994  
SIGWX



### SIGNIFICANT WEATHER CHARTS

1800 23 JUNE 1994  
SIGWX

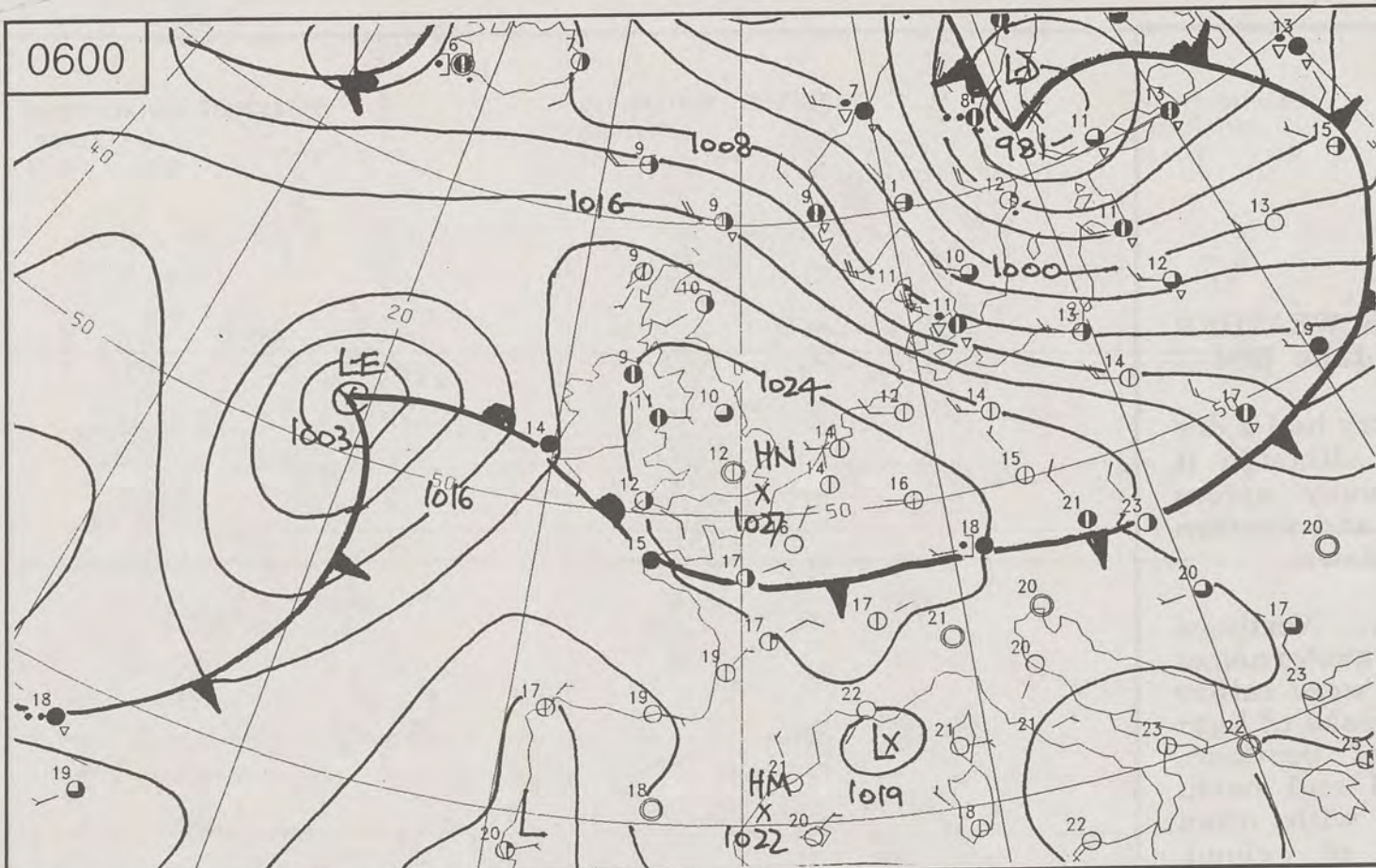


2400 23 JUNE 1994  
SIGWX

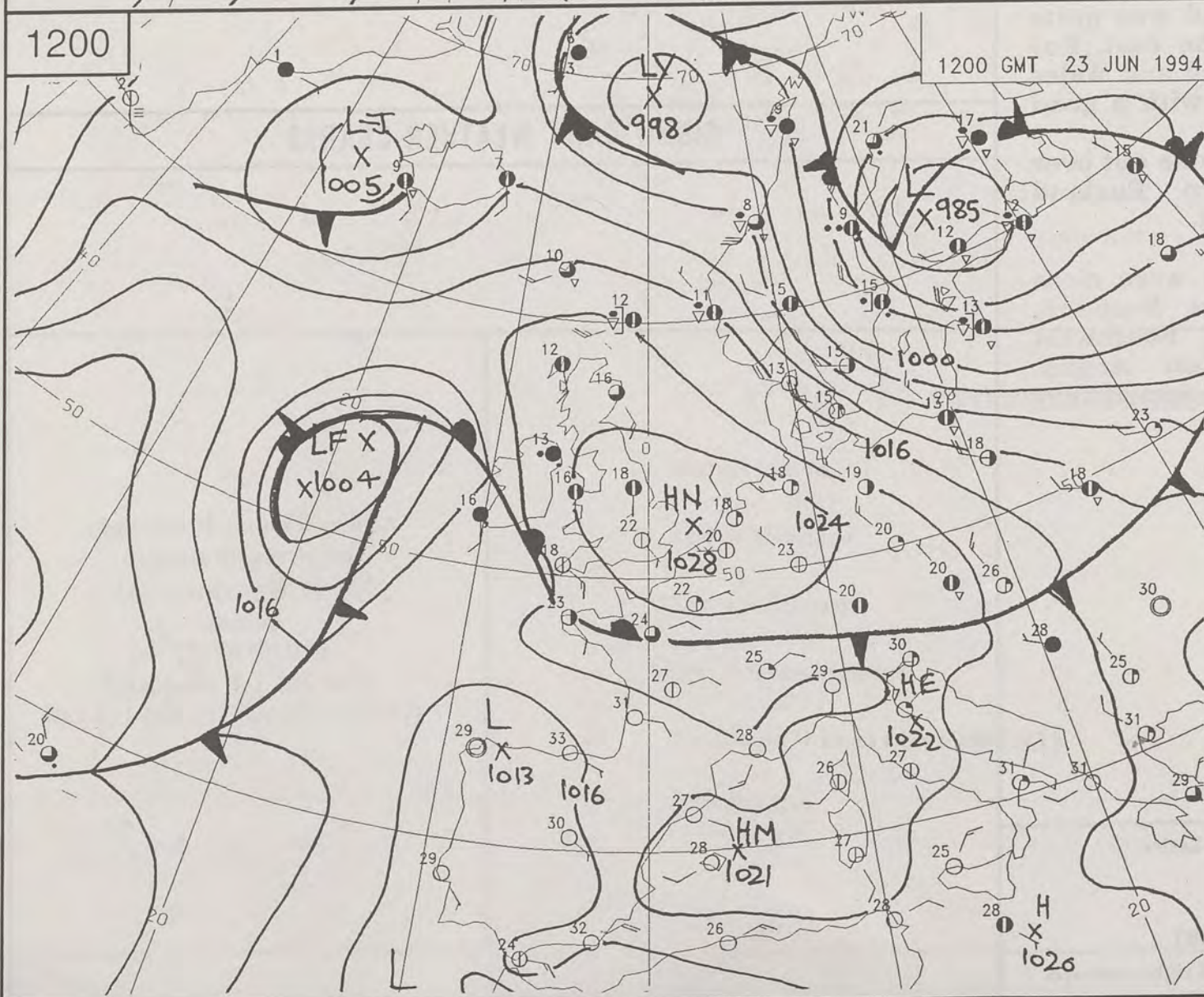




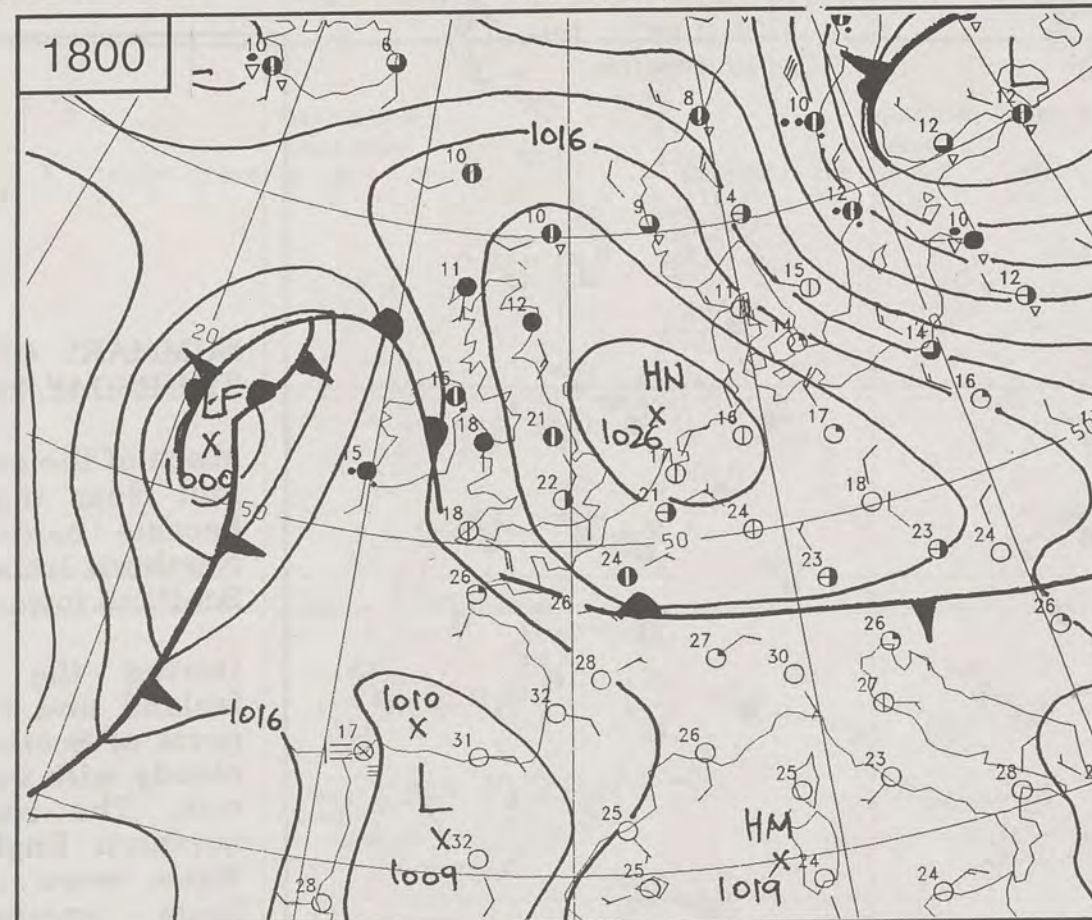
0600



1200

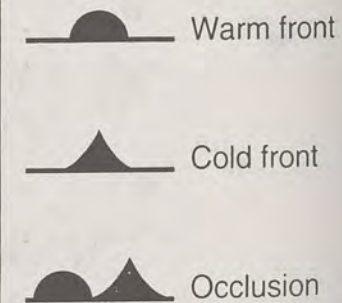


1800

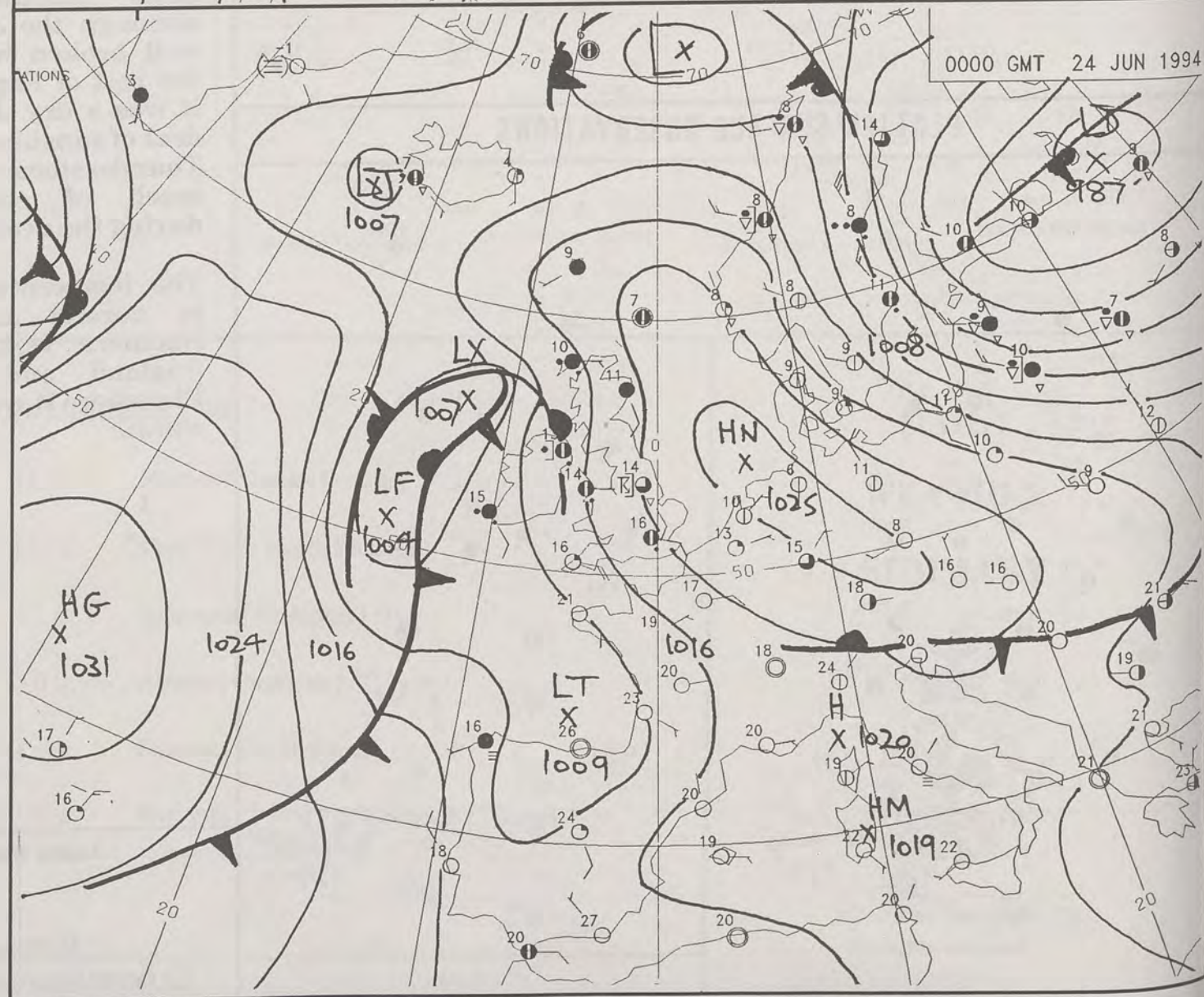


THURSDAY  
23rd JUNE  
1994

# SYNOPTIC WEATHER CHARTS




0000 GMT 24 JUN 1994



THICKNESS DM. 500-1000MB  
HEIGHT DM. 1000-5000MB  
GRAIN I+  
24/6/94  
127 FRI 24/6/94





# DAILY WEATHER SUMMARY

INCLUDING SUMMARY OF BRITISH WEATHER




FRIDAY  
24th JUNE  
1994



LONDON *weather centre*

METEOSAT AT 12:00 GMT ON 24/06/94  
INFRA-RED

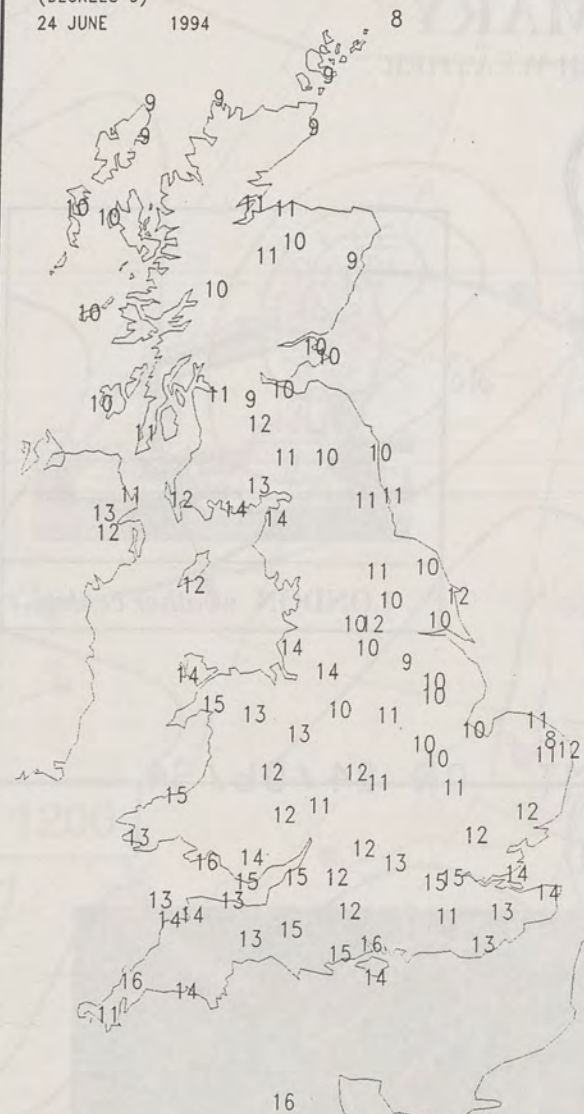


CLOUD-TOP OR LAND/SEA TEMPERATURE

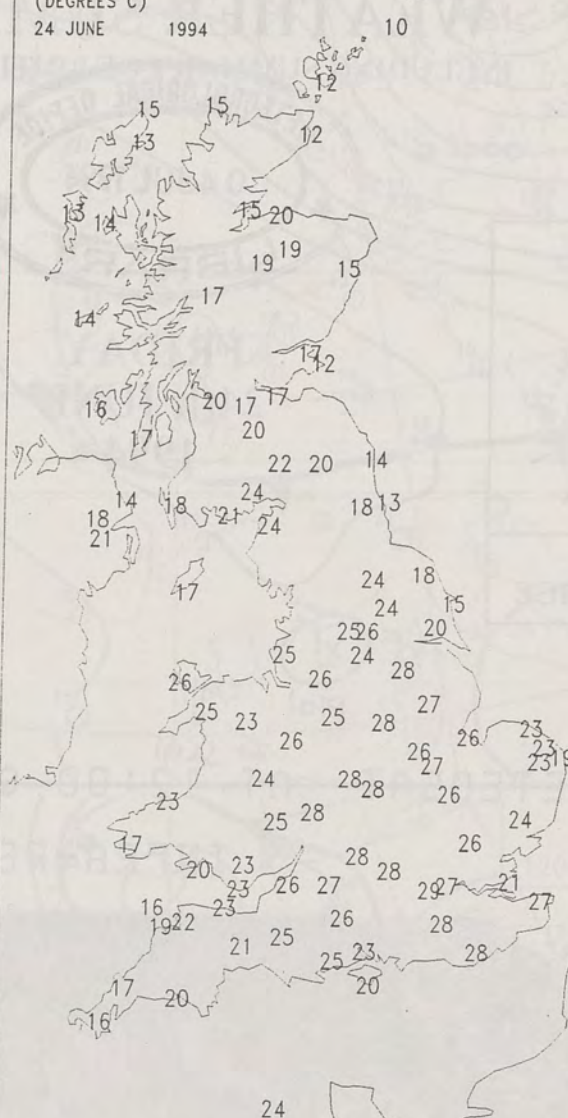
COLD WARM



**NIGHT MINIMUM TEMPERATURE**  
(DEGREES C)  
24 JUNE 1994



**DAY MAXIMUM TEMPERATURE**  
(DEGREES C)  
24 JUNE 1994



**NIGHT RAINFALL**  
(MILLIMETRES)  
24 JUNE 1994



X INDICATES TRACE TO 0.4 MM

**DAY RAINFALL**  
(MILLIMETRES)  
24 JUNE 1994



X INDICATES TRACE TO 0.4 MM

**SUNSHINE (DAWN TO DUSK)**  
(HOURS)  
24 JUNE 1994



X INDICATES 0.1-0.4 HRS

**EXTREMES FOR FRIDAY 24th JUNE 1994**

Highest Maximum	:	29.3 C	Heathrow Airport
Lowest Maximum	:	9.4 C	Lerwick [ Shetland ]
Lowest Minimum	:	5.9 C	Baltasound [ Shetland ]
Lowest Grass Minimum	:	3.4 C	Baltasound
Most Rain (24 hours from 0900 GMT)	:	49 mm	East Malling [ Kent ]
Most Sunshine	:	13.3 Hrs	Norwich [ Norfolk ]

London Weather Centre  
Climate Department  
127 Clerkenwell Road  
London  
EC1R 5DB  
Telephone 071 405 4358  
Fax 071 404 4314 or 071 696 0571

**DAILY  
WEATHER  
SUMMARY**

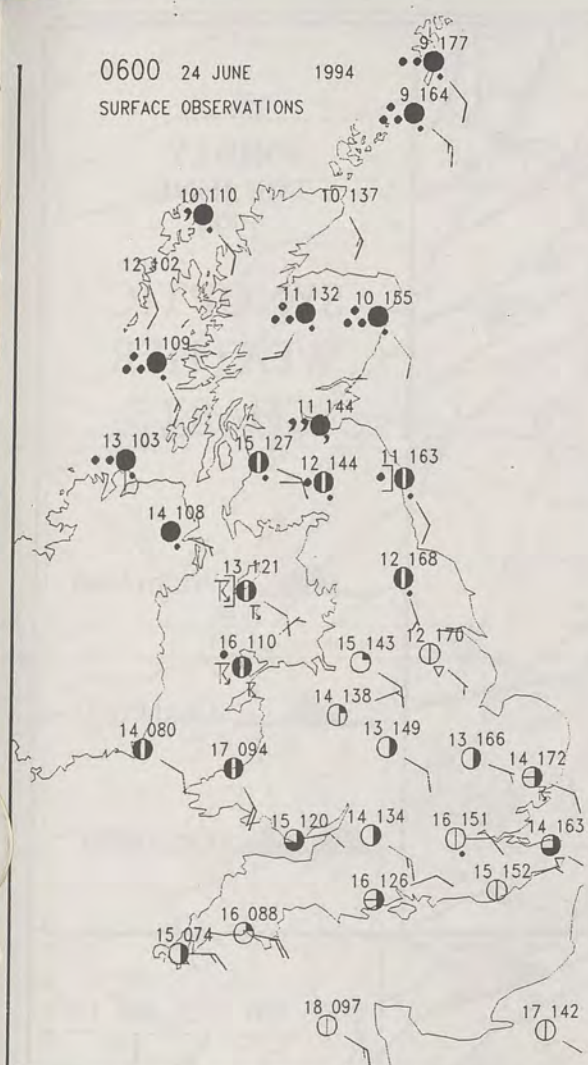


© Crown Copyright  
All rights reserved

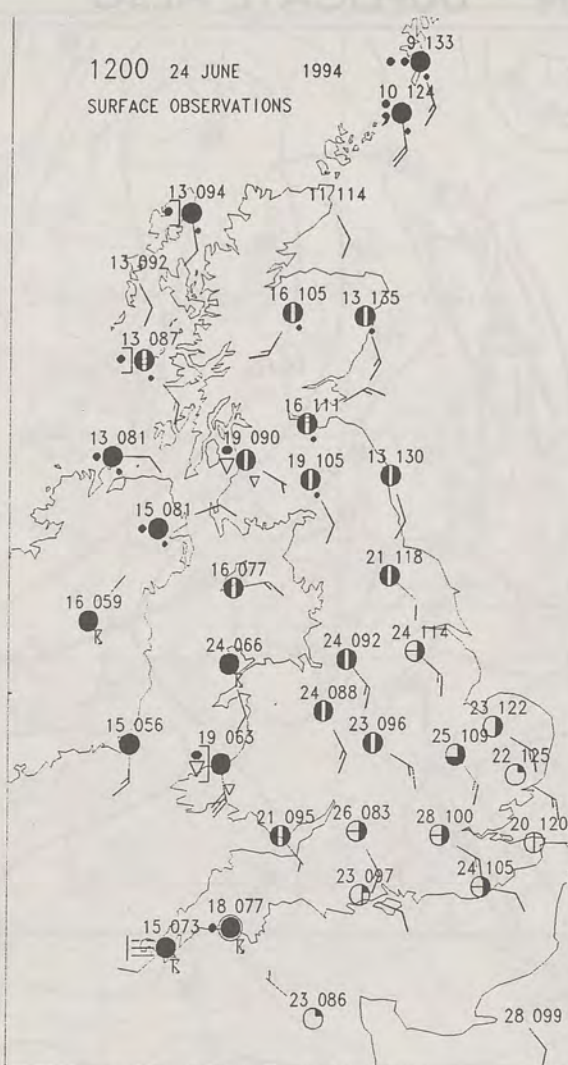
All times are GMT



0600 24 JUNE 1994  
SURFACE OBSERVATIONS

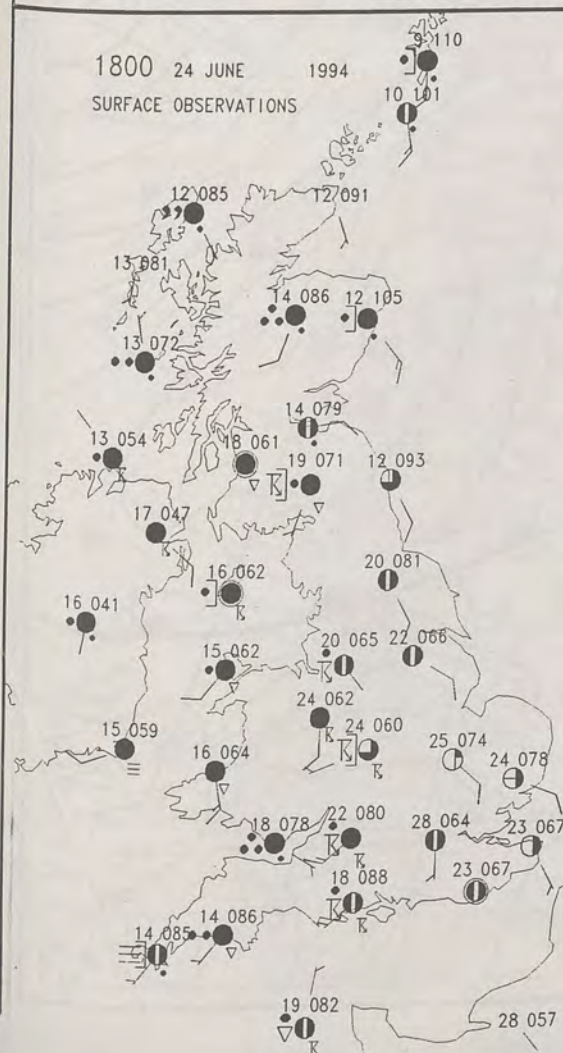


1200 24 JUNE 1994  
SURFACE OBSERVATIONS

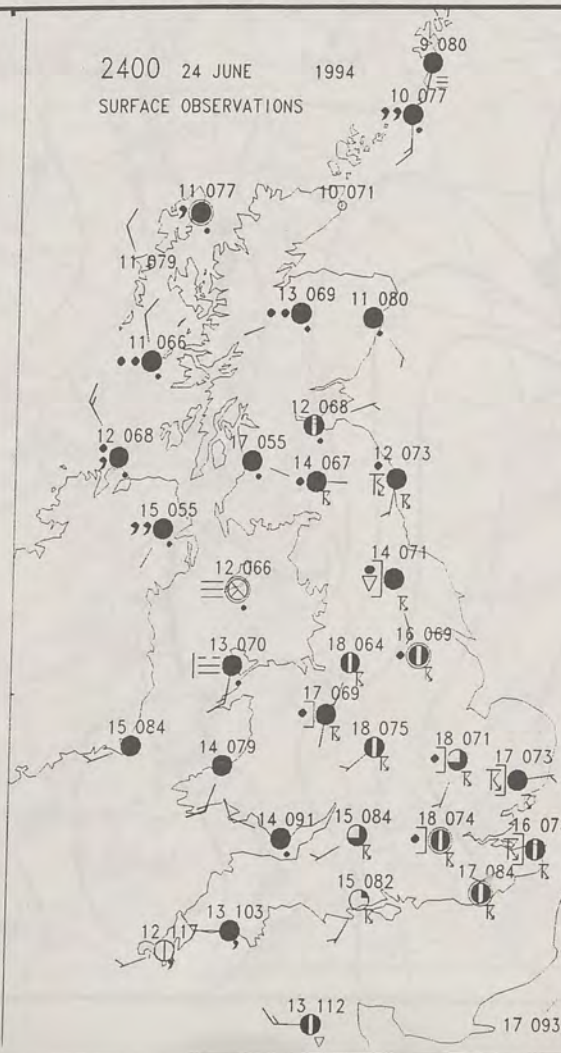


### PLOTTED SURFACE OBSERVATIONS

1800 24 JUNE 1994  
SURFACE OBSERVATIONS



2400 24 JUNE 1994  
SURFACE OBSERVATIONS



### SUMMARY OF UK WEATHER FRIDAY 24th June 1994

It was a dry and mild night over much of England and Wales but Scotland and Northern Ireland had outbreaks of rain and these were quite heavy in the Western Isles. There were also thunderstorms in a belt up the Irish Sea.

By mid morning it was showing signs of becoming a very warm day in the south as hot air was moving up from France and already producing thunder in the southwest.

During the afternoon, the cloudy and fairly cool weather was hanging on over Scotland with further outbreaks of rain but much of the rest of the country was hot and humid with increasing amounts of ominous looking cloud.

During the early evening, a large area of thundery rain hit the south coast and marched its way slowly but inexorably north north east to reach many other areas by mid evening. The back edge was still around the South Coast and rainfall amounts in excess of half an inch were common

It was the warmest day of the year in a lot of southern counties.

London Weather Centre

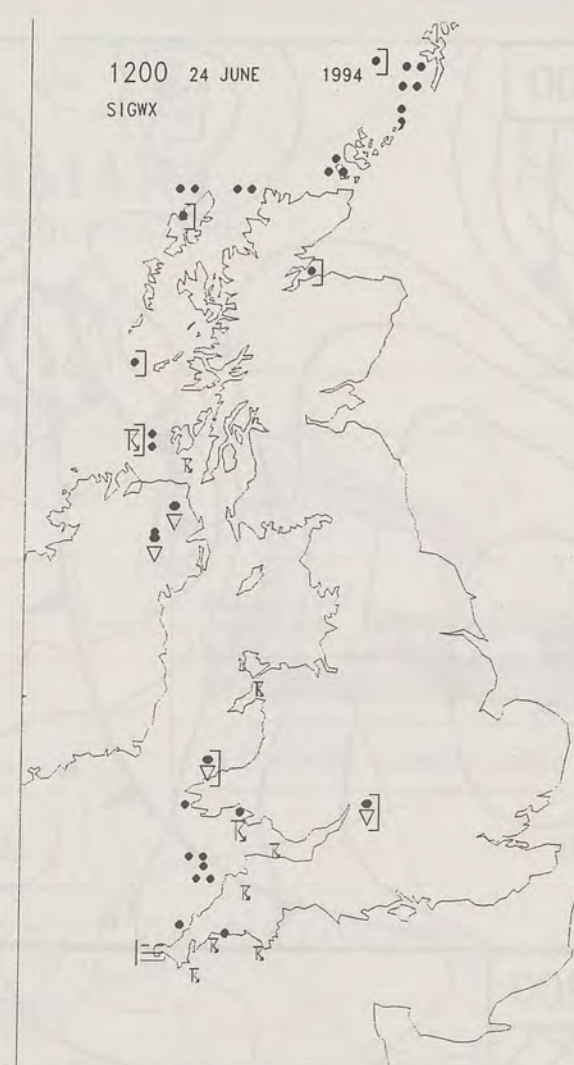
All times are GMT

© Crown Copyright All rights reserved

0600 24 JUNE 1994  
SIGWX



1200 24 JUNE 1994  
SIGWX



### SIGNIFICANT WEATHER CHARTS

1800 24 JUNE 1994  
SIGWX



2400 24 JUNE 1994  
SIGWX





	WT	25 C	50 C	75 C	90 C	CMOIN	I	0	-	HEIGHT DM	THICKNESS DM.	500-1000MB 500MB
	WT	25 C	50 C	75 C	90 C	CMOIN	I	0	- <td>HEIGHT DM</td> <td>THICKNESS DM.</td> <td>500-1000MB 500MB</td>	HEIGHT DM	THICKNESS DM.	500-1000MB 500MB

This is a detailed black and white weather map of the North Atlantic and surrounding regions, including parts of North America, Europe, and Africa. The map displays various weather features and data points:

- Isobars:** Contour lines representing pressure levels are labeled with values such as 1000, 1002, 1005, 1006, 1016, 1018, 1024, and 1031.
- Fronts:** Different types of fronts are indicated by lines with specific symbols: solid lines with triangles for cold fronts, dashed lines with semicircles for warm fronts, and lines with alternating triangles and semicircles for occluded fronts.
- Weather Symbols:** Various symbols are used to denote weather conditions, including circles with numbers (e.g., 1, 2, 3, 4, 5, 6, 7, 8, 9, 10, 11, 12, 13, 14, 15, 16, 17, 18, 19, 20, 21, 22, 23, 24, 25, 26, 27, 28), circles with crosses (X), and circles with dots (•).
- Handwritten Annotations:** The map includes several handwritten notes and labels:
  - "0600" in the top left corner.
  - "HG X 1031" in the lower left.
  - "1024" in the center-left.
  - "1016" in the center.
  - "1006" in the upper center.
  - "1005" in the center.
  - "1002" in the center-left.
  - "1018" in the upper center.
  - "1000" in the upper right.
  - "1024" in the center-right.
  - "1019" in the lower right.
  - "HN" and "HM" in the center-right.
  - "X" and "L" in various locations.
- Grid and Orientation:** The map features a grid of latitude and longitude lines. A compass rose is located in the bottom right corner, indicating North.

[illegible]

# SYNOPTIC WEATHER CHARTS

 Cold front

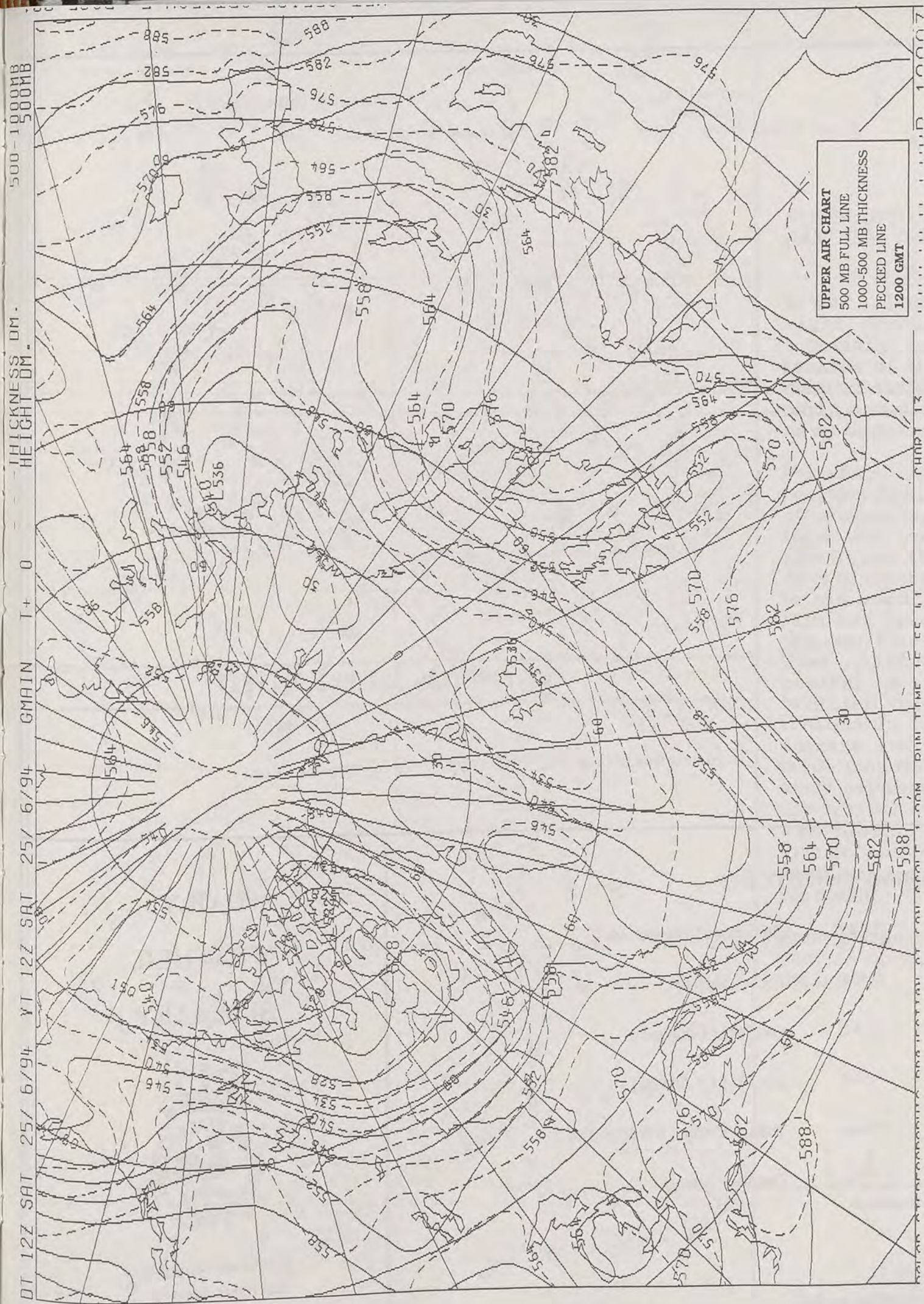
Occlusion

0000 GMT 25 JUN 1994

Map showing weather systems and fronts in the North Pacific region. Key features include:

- Pressure systems labeled: LJ 1004, LX 1003, LF 1008, L 1009, HG 1032, HN 1021, and 1016.
- Fronts and boundaries indicated by lines with triangles and other symbols.
- Isobars (lines of equal pressure) labeled with values such as 1000, 1010, 1020, and 1030.
- Handwritten annotations and numbers (e.g., 1024, 1016, 1008, 1003, 1004, 1032) likely representing specific data points or system identifiers.





# DAILY WEATHER SUMMARY

INCLUDING SUMMARY OF BRITISH WEATHER




SATURDAY  
25th JUNE  
1994



LONDON weather centre

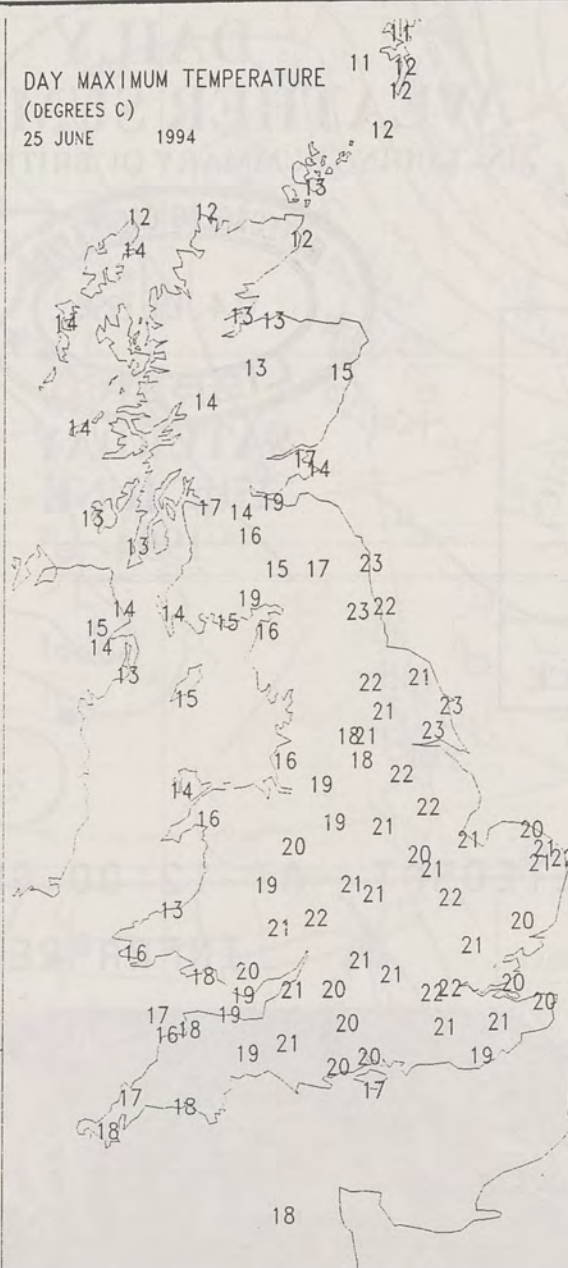
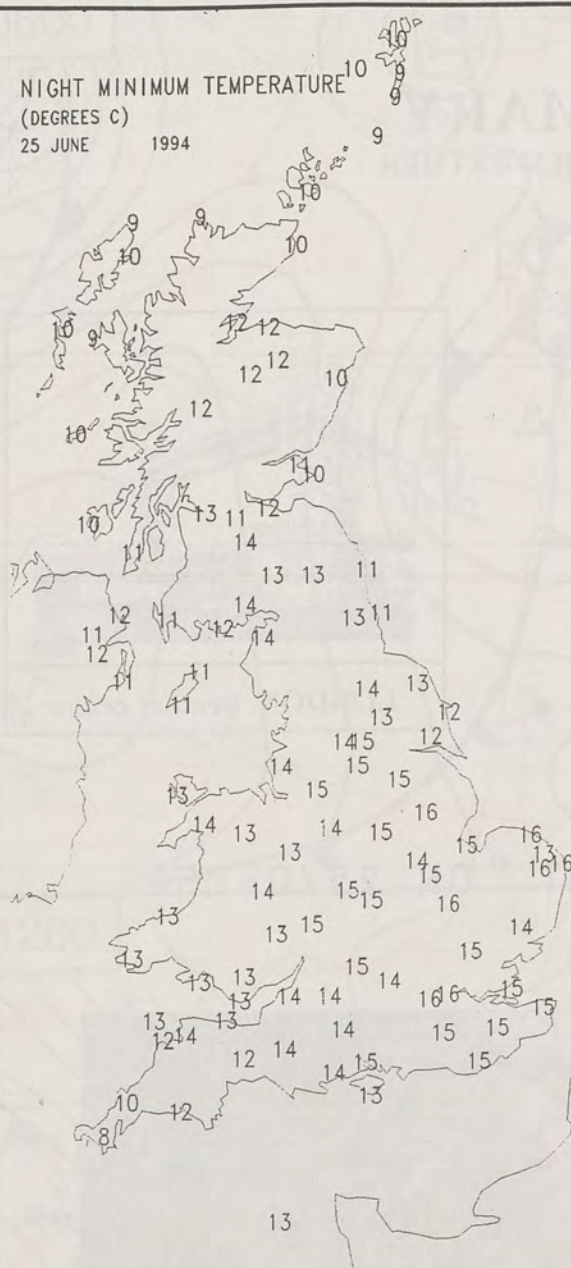
METEOSAT AT 12:00 GMT ON 25/06/94  
INFRA-RED



CLOUD-TOP OR LAND/SEA TEMPERATURE

COLD WARM





London Weather Centre  
Climate Department  
127 Clerkenwell Road  
London  
EC1R 5DB  
Telephone 071 405 4358  
Fax 071 404 4314 or 071 696 0571

# **EXTREMES FOR SATURDAY 25th JUNE 1994**

<b>Highest Maximum</b>	:	23.4 C	Bridlington [ Humberside ]
<b>Lowest Maximum</b>	:	10.8 C	Foula [ Shetland ]
<b>Lowest Minimum</b>	:	8.4 C	Culdrose [ Cornwall ]
<b>Lowest Grass Minimum</b>	:	4.0 C	Moyola [ Co Antrim ]
<b>Most Rain (24 hours from 0900 GMT)</b>	:	7.0 mm	Tulloch Bridge [ SW Highland ]
<b>Most Sunshine</b>	:	12.7 Hrs	Guernsey Airport

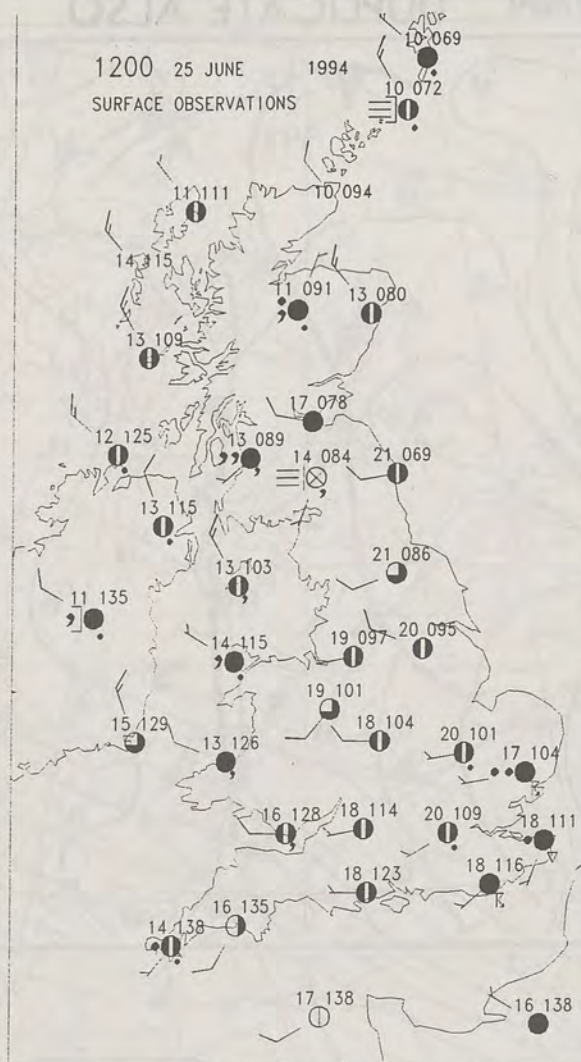
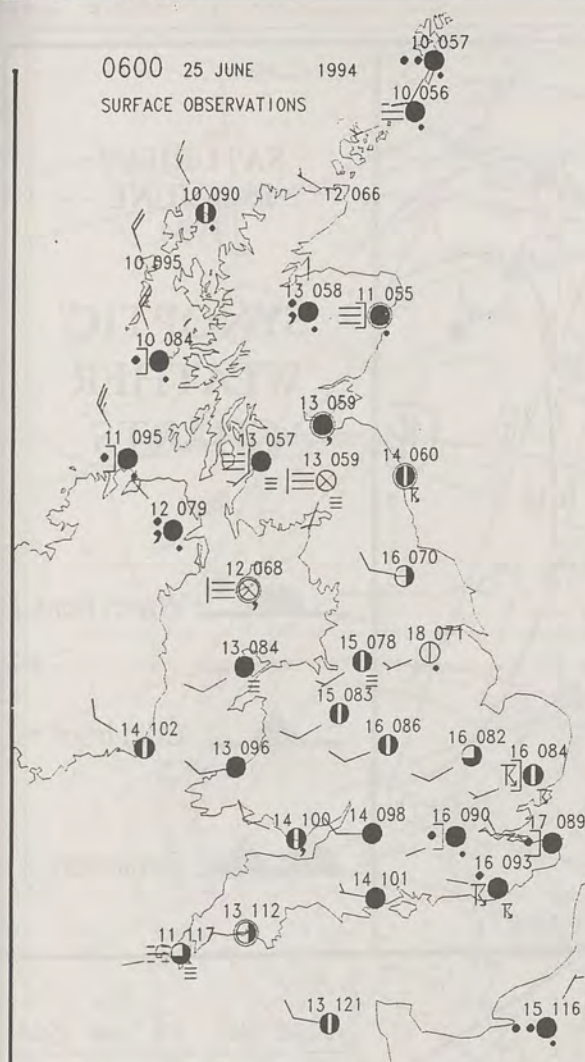
## **DAILY WEATHER SUMMARY**



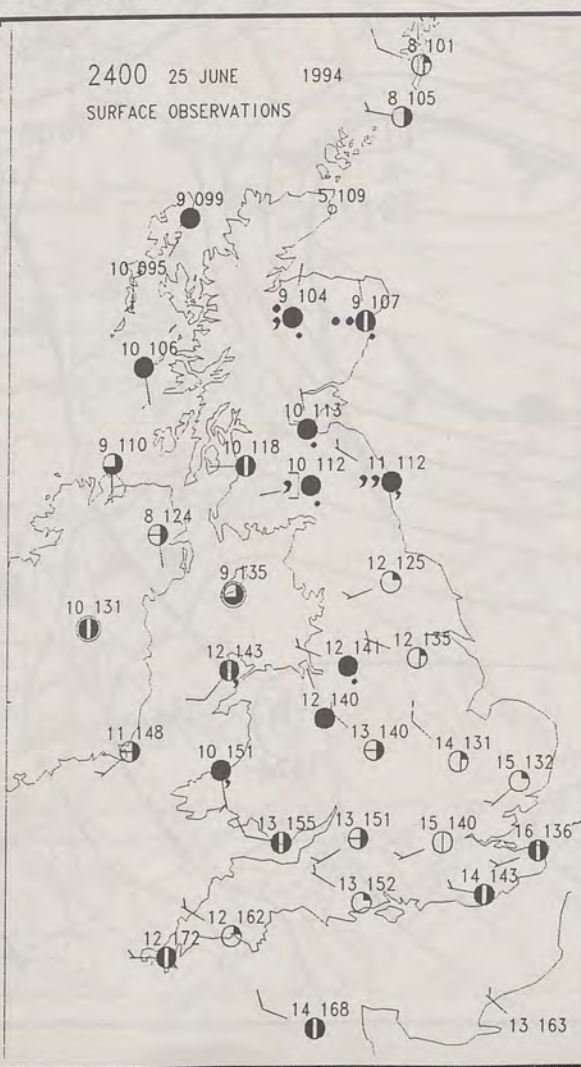
© Crown Copyright  
All rights reserved

All times are GMT





### PLOTTED SURFACE OBSERVATIONS



### SUMMARY OF UK WEATHER SATURDAY 25th June 1994

It was a cloudy and very mild night across the country, especially in the east. The residue of thundery activity cleared eastern coasts in the early hours to leave quite a misty humid scene.

Further thunderstorms reached Kent and Essex soon after dawn and slowly filtered their way up the east coast. Elsewhere it was a cloudy start to the day with some rain in the north. By midday the rain had become confined to the extreme southeast and East Anglia. Western and central areas started to brighten up and become reasonably warm again but western facing coasts stayed much cloudier and cooler. By early evening it had become dry almost everywhere with well broken cloud but some drizzle and patchy fog was running on to western coasts yet again.

Temperatures were generally near to normal but cooler in the north.

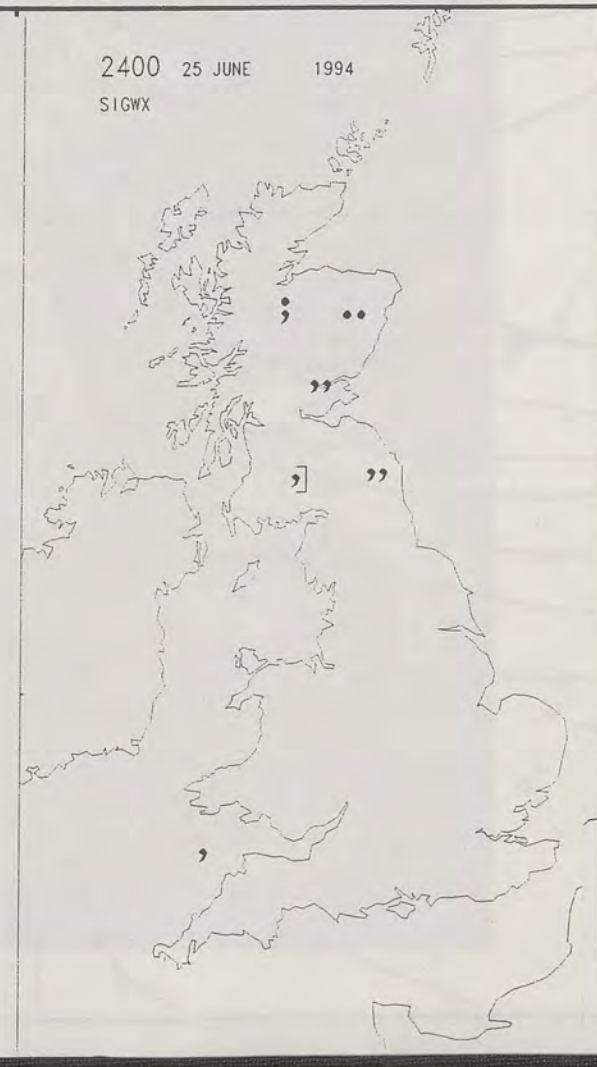
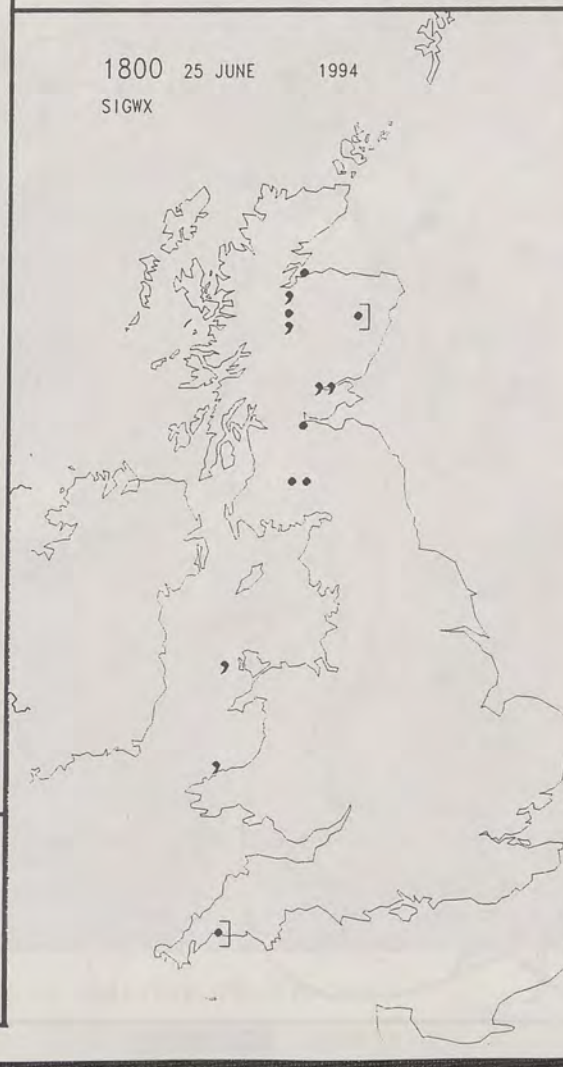
London Weather Centre

All times are GMT

© Crown Copyright All rights reserved



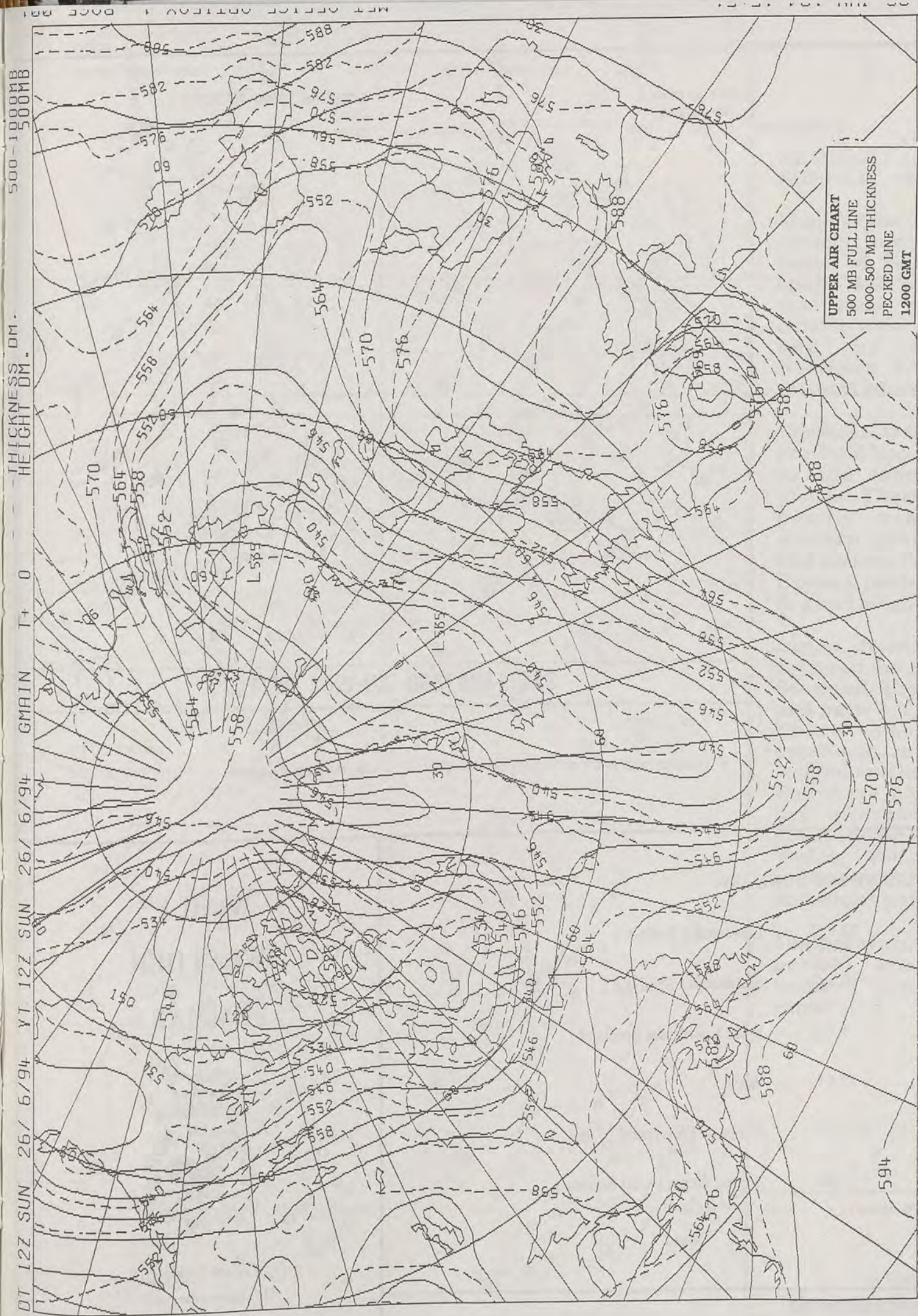
### SIGNIFICANT WEATHER CHARTS












# DAILY WEATHER SUMMARY

INCLUDING SUMMARY OF BRITISH WEATHER




SUNDAY  
26th JUNE  
1994



LONDON weather centre

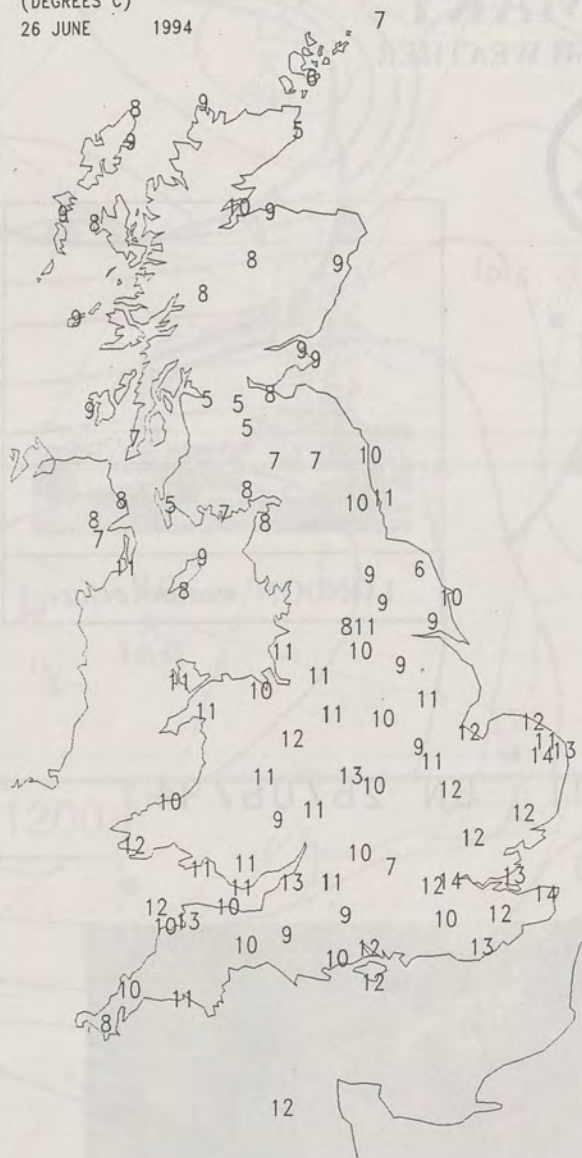
METEOSAT AT 12:00 GMT ON 26/06/94  
INFRA-RED



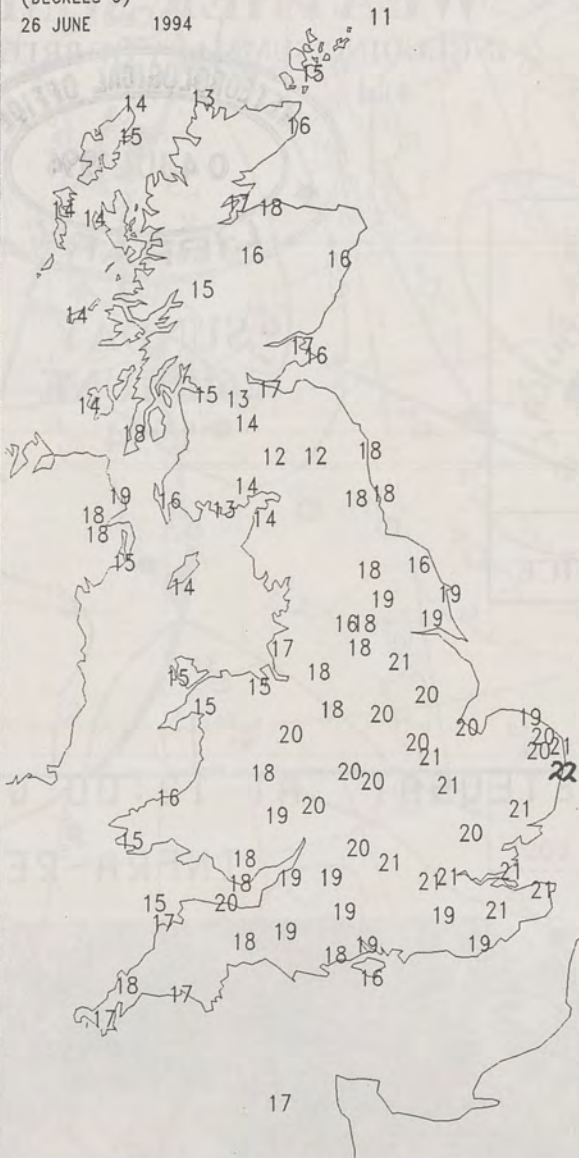
CLOUD-TOP OR LAND/SEA TEMPERATURE  
COLD WARM



NIGHT MINIMUM TEMPERATURE  
(DEGREES C)  
26 JUNE 1994



DAY MAXIMUM TEMPERATURE  
(DEGREES C)  
26 JUNE 1994



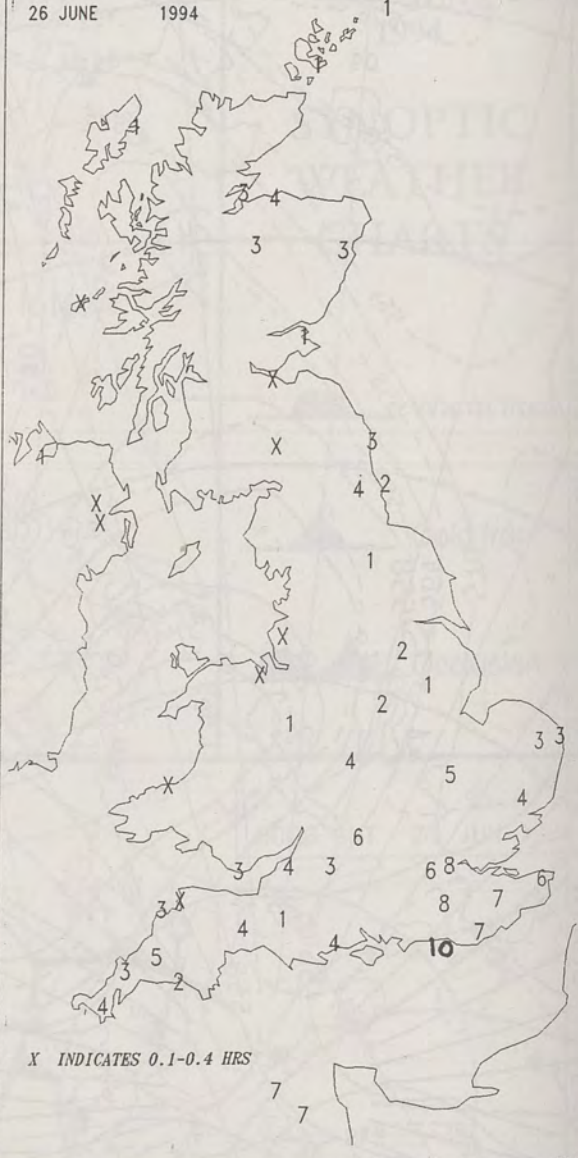
NIGHT RAINFALL  
(MILLIMETRES)  
26 JUNE 1994



DAY RAINFALL  
(MILLIMETRES)  
26 JUNE 1994



SUNSHINE (DAWN TO DUSK)  
(HOURS)  
26 JUNE 1994



X INDICATES TRACE TO 0.4 MM  
X

X INDICATES TRACE TO 0.4 MM

X INDICATES 0.1-0.4 HRS  
7 7

#### EXTREMES FOR SUNDAY 26th JUNE 1994

Highest Maximum	:	22.0 C	Lowestoft [ Suffolk ]
Lowest Maximum	:	10.7 C	Sumburgh [ Shetland ]
Lowest Minimum	:	4.5 C	Wick [ northeast Scotland ]
Lowest Grass Minimum	:	-0.5 C	Wick
Most Rain (24 hours from 0900 GMT)	:	37.2 mm	Nantmor [ Gwynedd ]
Most Sunshine	:	9.8 Hrs	Bognor Regis [ west Sussex ]

London Weather Centre  
Climate Department  
127 Clerkenwell Road  
London  
EC1R 5DB  
Telephone 071 405 4358  
Fax 071 404 4314 or 071 696 0571

#### DAILY WEATHER SUMMARY

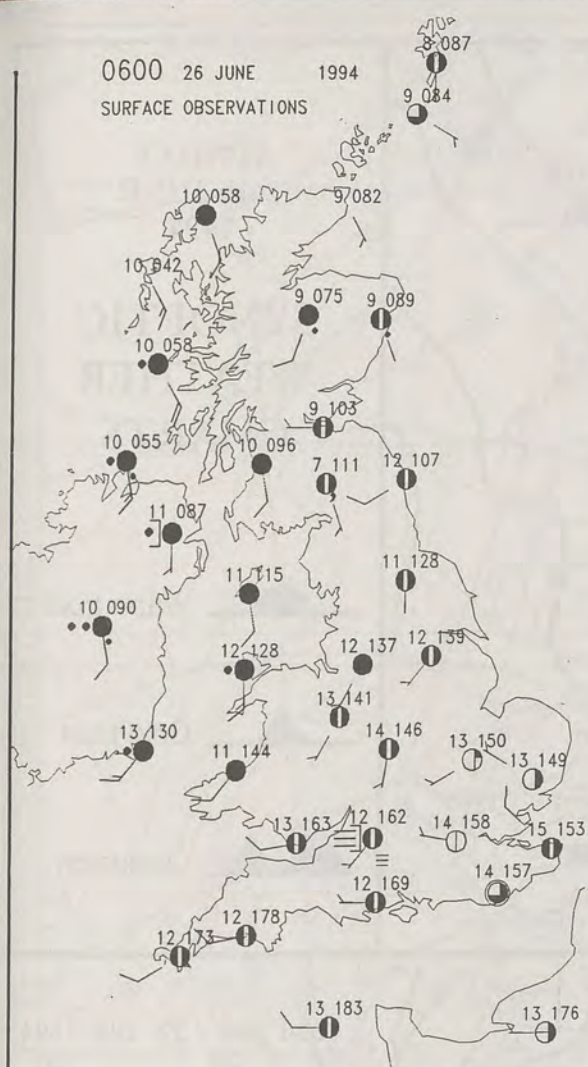


© Crown Copyright  
All rights reserved

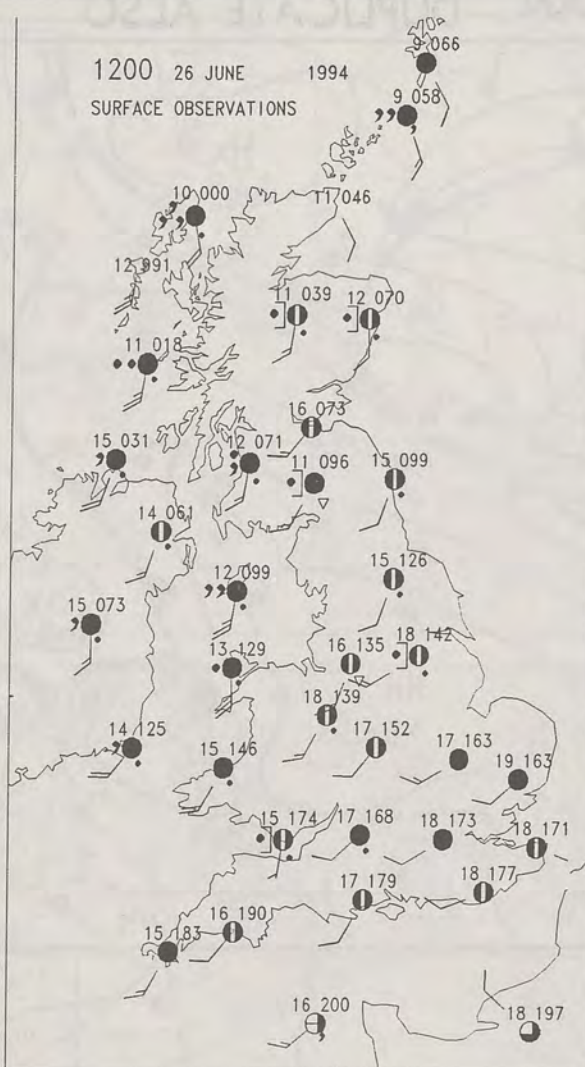
All times are GMT



0600 26 JUNE 1994  
SURFACE OBSERVATIONS

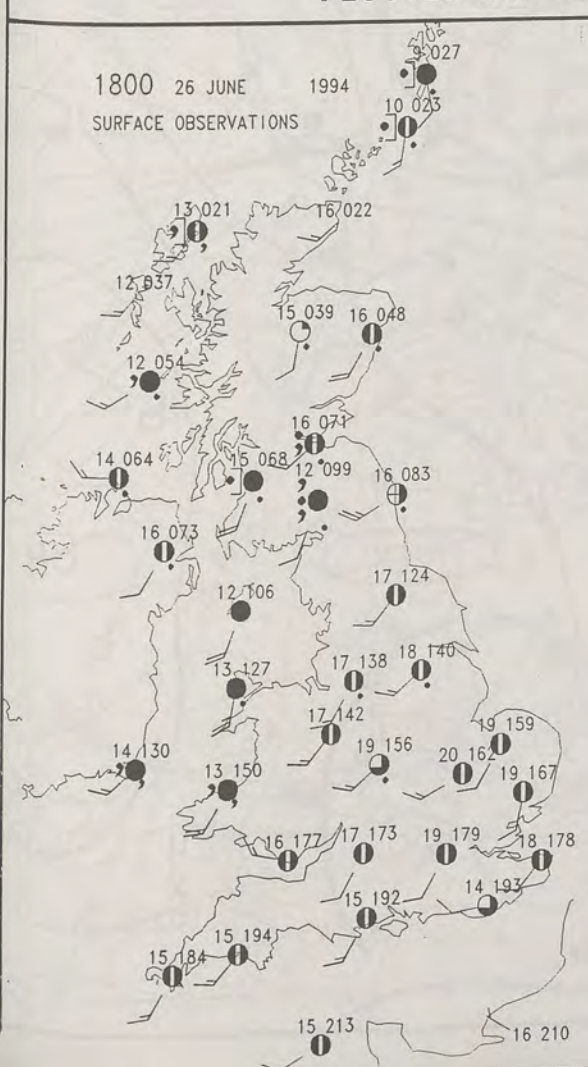


1200 26 JUNE 1994  
SURFACE OBSERVATIONS

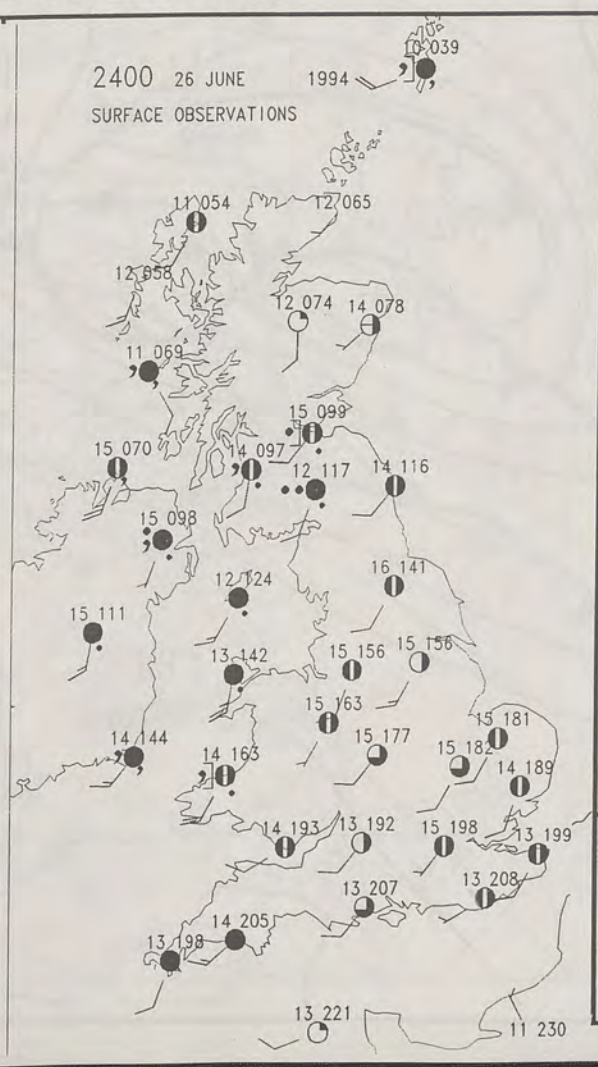


### PLOTTED SURFACE OBSERVATIONS

1800 26 JUNE 1994  
SURFACE OBSERVATIONS



2400 26 JUNE 1994  
SURFACE OBSERVATIONS



### SUMMARY OF UK WEATHER SUNDAY 26th June 1994

Much of the country had a dry, cloudy night. Southeastern parts of England had clear spells and some mist. There was some patchy rain and drizzle over eastern Scotland and by morning, over Northern Ireland and some western coasts too.

Northern Ireland and western Scotland had outbreaks of rain in the morning, heavy in places. There was also some patchy rain over Wales, western counties of England and eastern Scotland. Eastern parts of England were dry and bright.

In the afternoon, heavier rain returned for a time to western Scotland the Northern Isles and parts of northwest Wales. There was further rain over Northern Ireland and eastern Scotland. Elsewhere most places had a dry afternoon and evening albeit rather cloudy. Southeast Wales, the Midlands and southeastern parts of England had sunny periods.

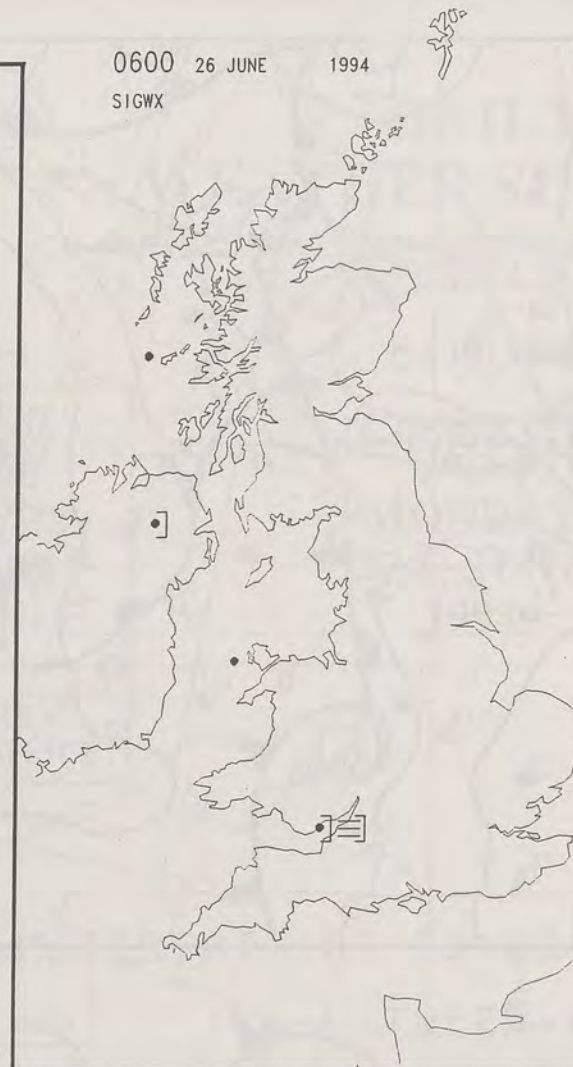
Temperatures were close to normal except near some western coasts, which were rather cool.

London Weather Centre

All times are GMT

© Crown Copyright All rights reserved

0600 26 JUNE 1994  
SIGWX

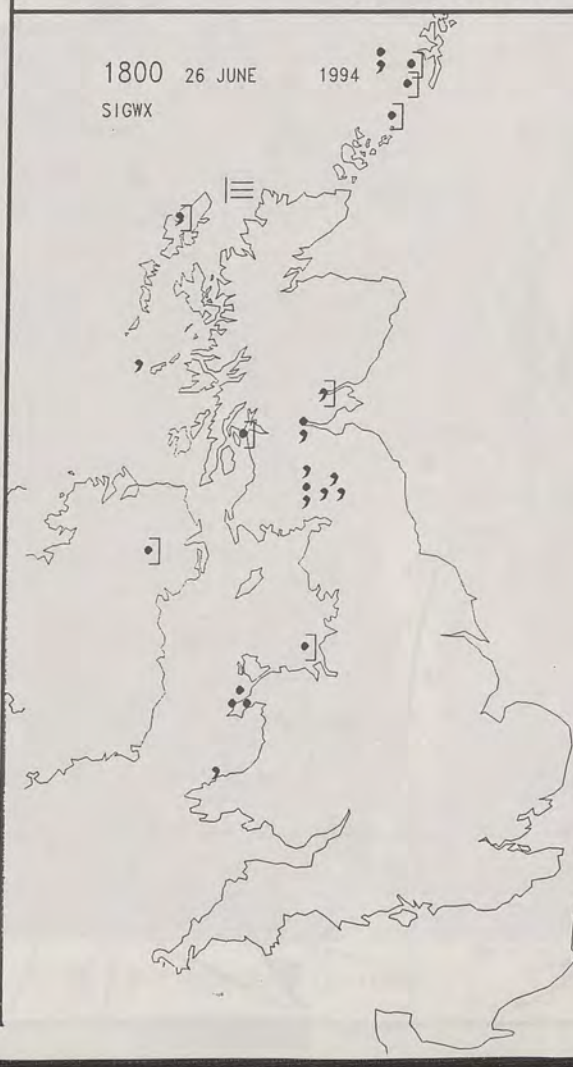


1200 26 JUNE 1994  
SIGWX



### SIGNIFICANT WEATHER CHARTS

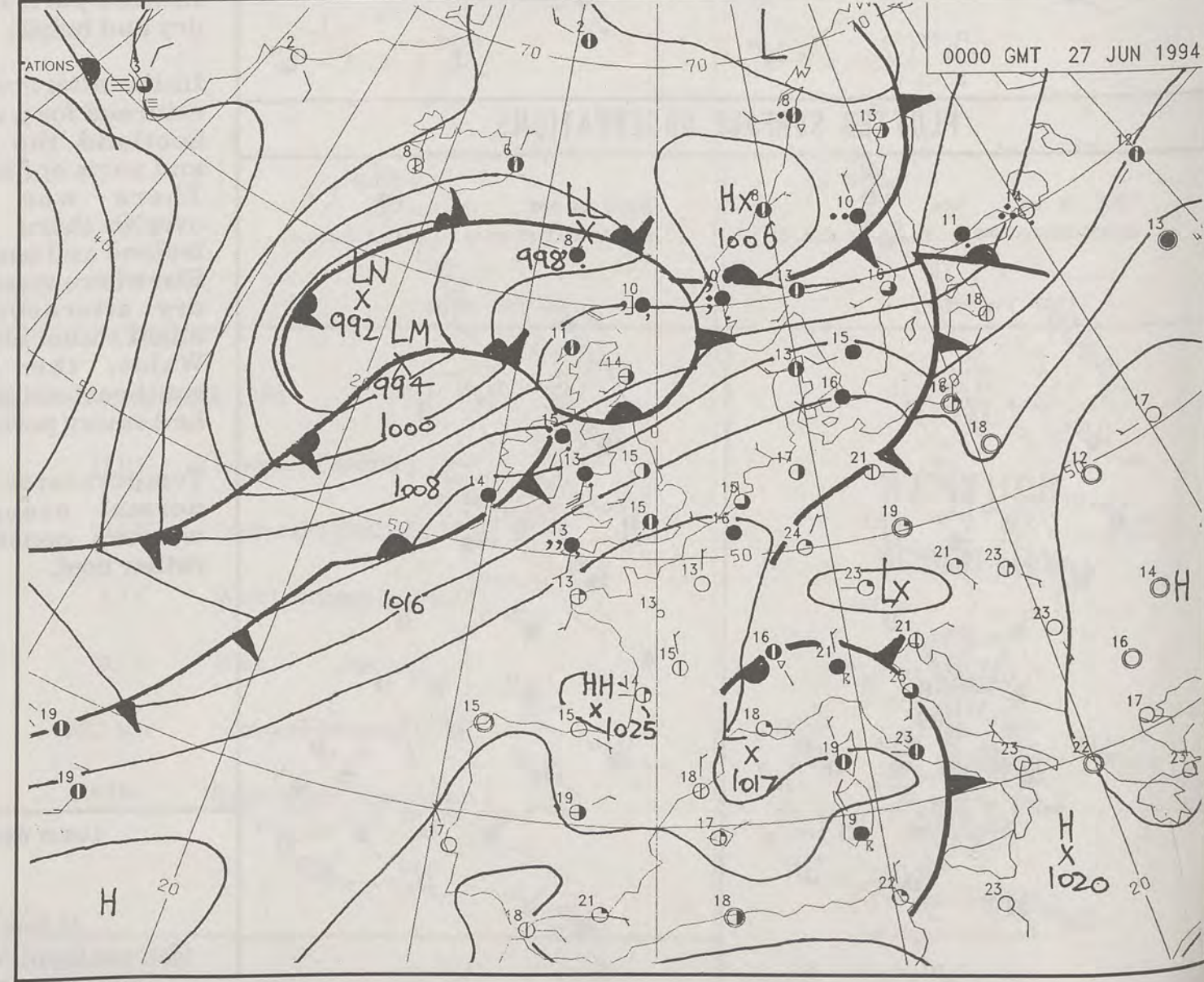
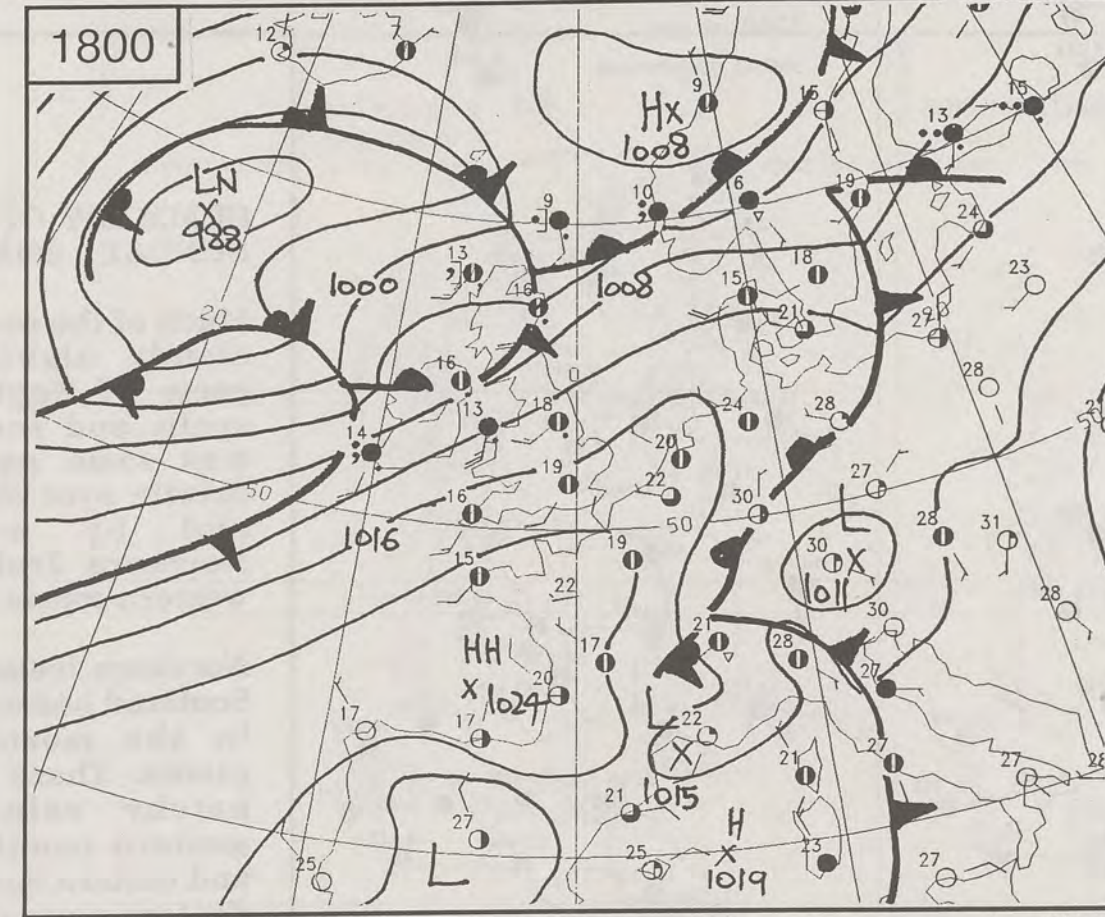
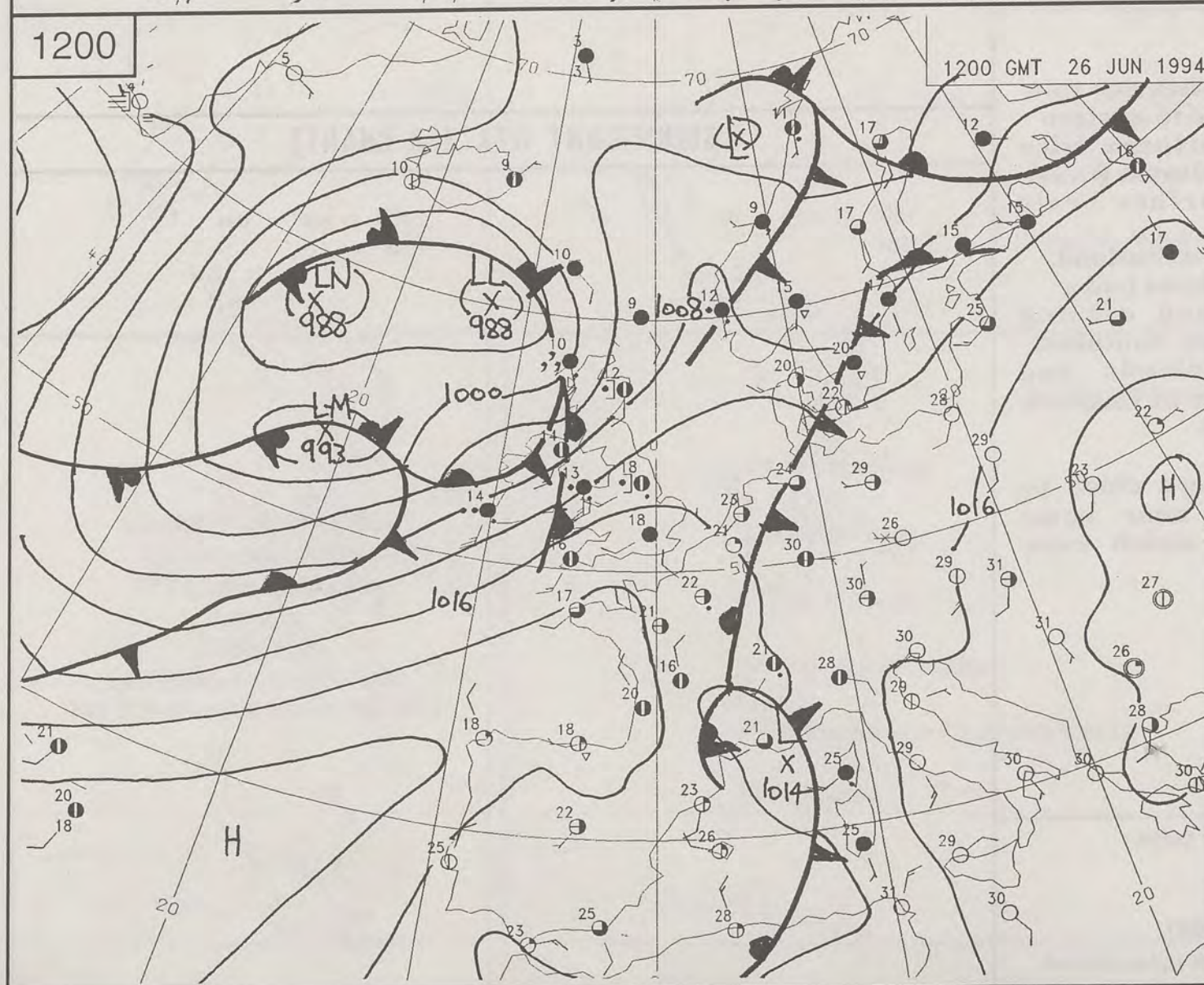
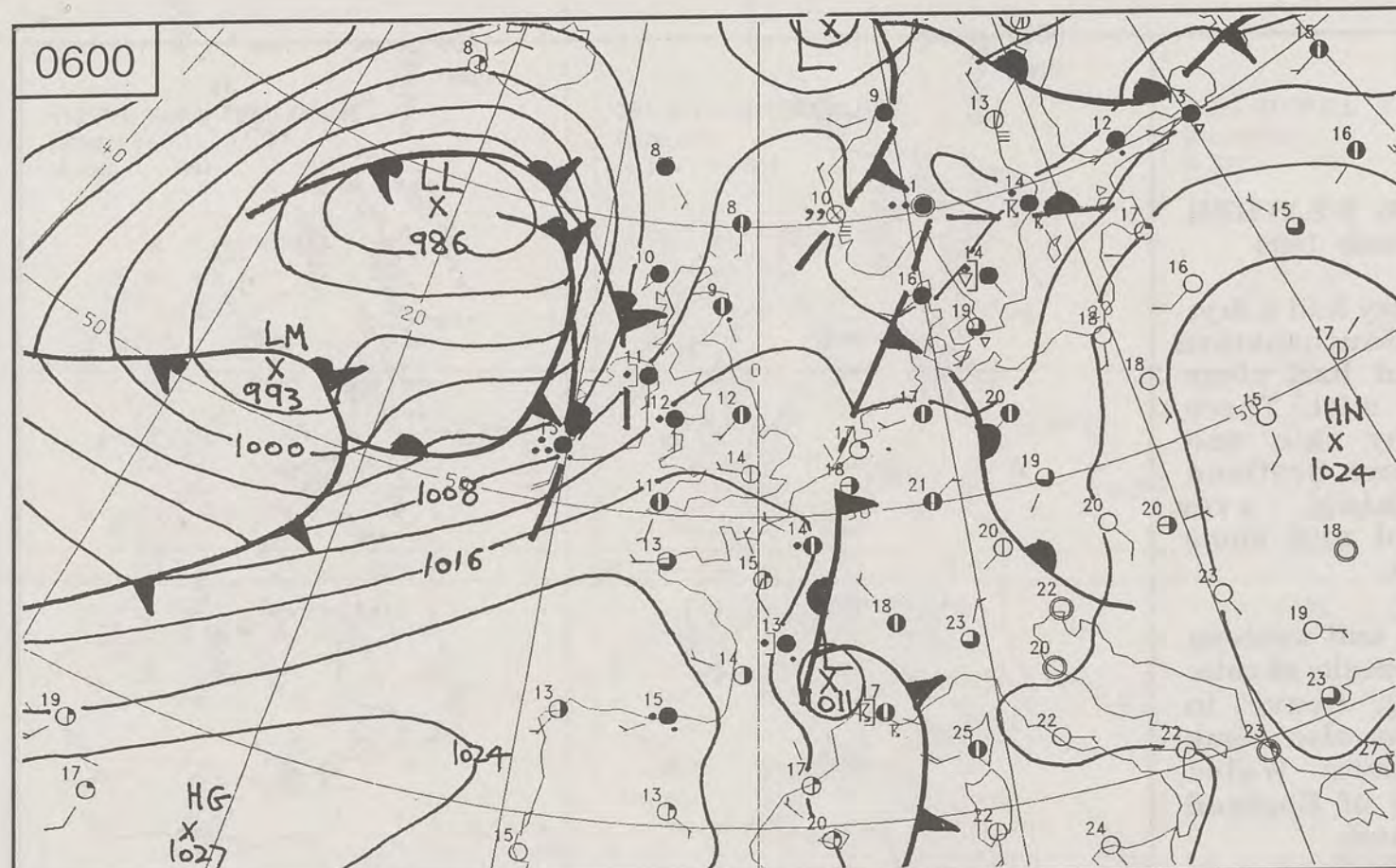
1800 26 JUNE 1994  
SIGWX



2400 26 JUNE 1994  
SIGWX










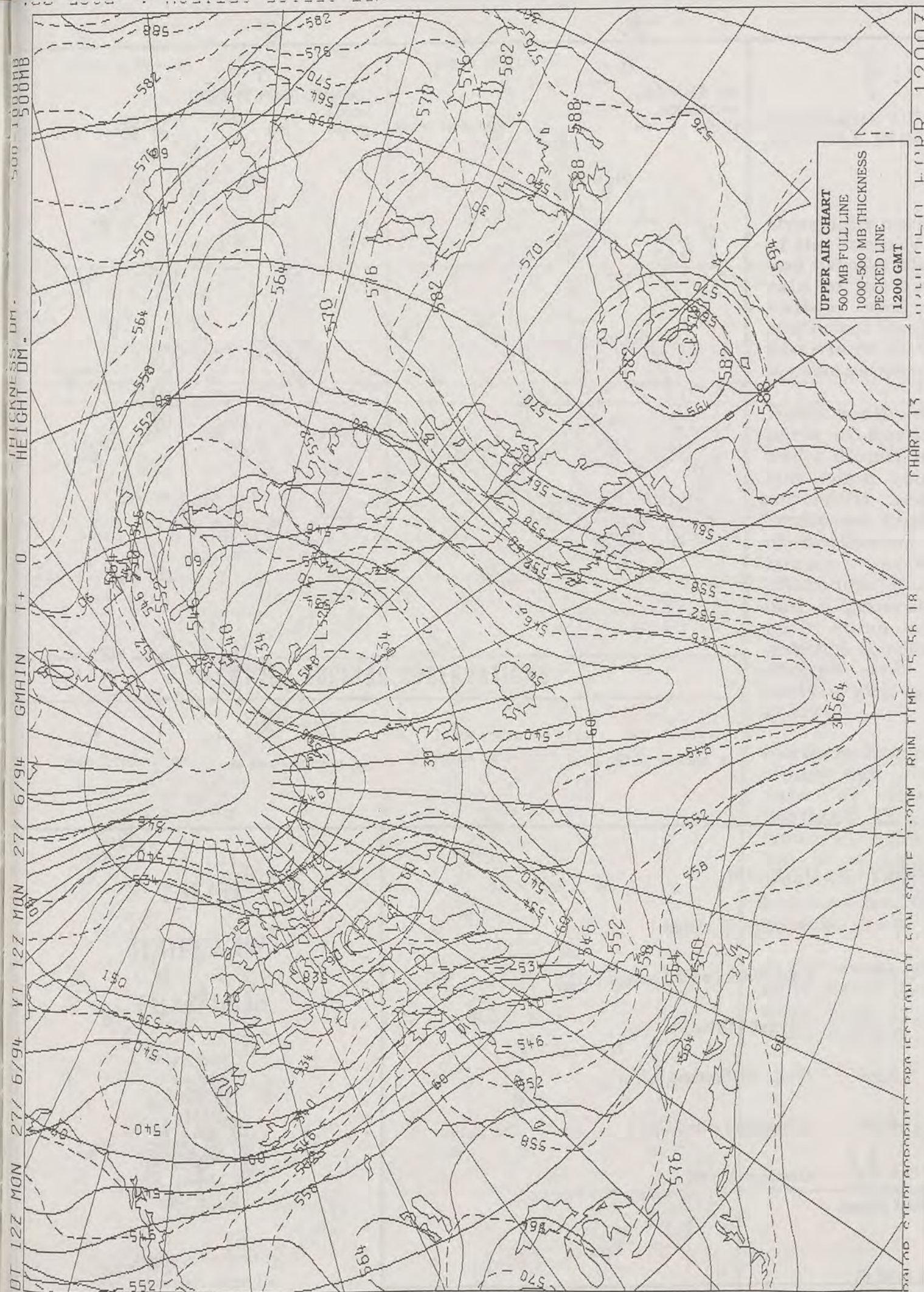
SUNDAY  
26th JUNE  
1994

# SYNOPTIC WEATHER CHARTS

-  Warm front
-  Cold front
-  Occlusion

DT 12Z MON 27/ 6/94 VT 12Z MON 27/ 6/94 GMTAIN T+ 0 HEIGHT DM. 500-1900MB






# DAILY WEATHER SUMMARY

INCLUDING SUMMARY OF BRITISH WEATHER




MONDAY  
27th JUNE  
1994



LONDON *weather centre*

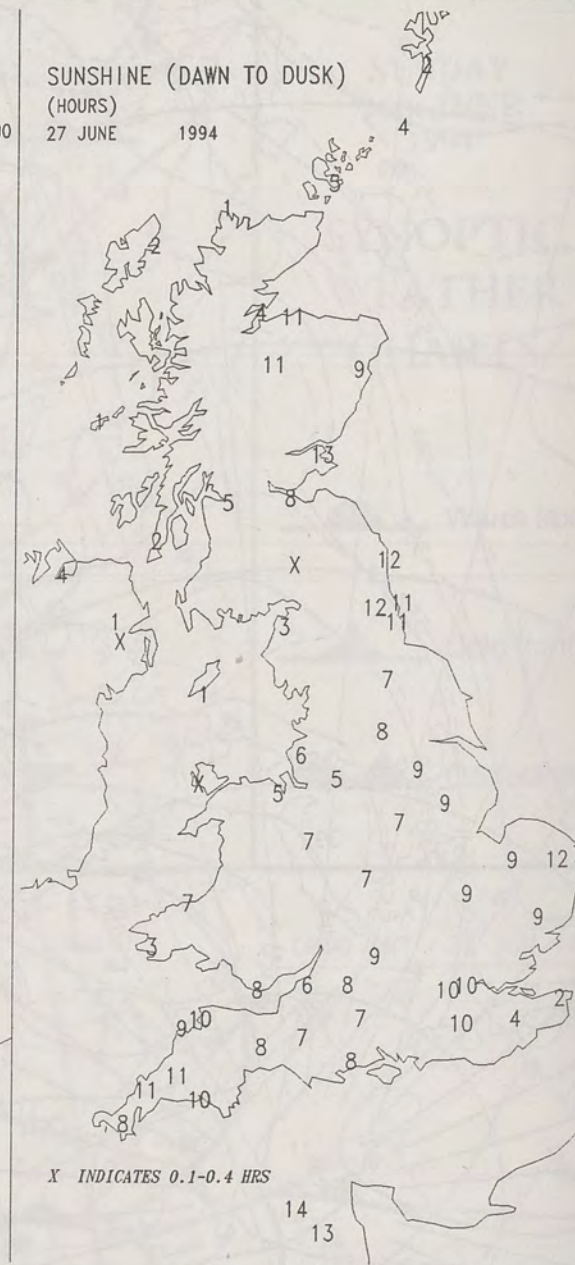
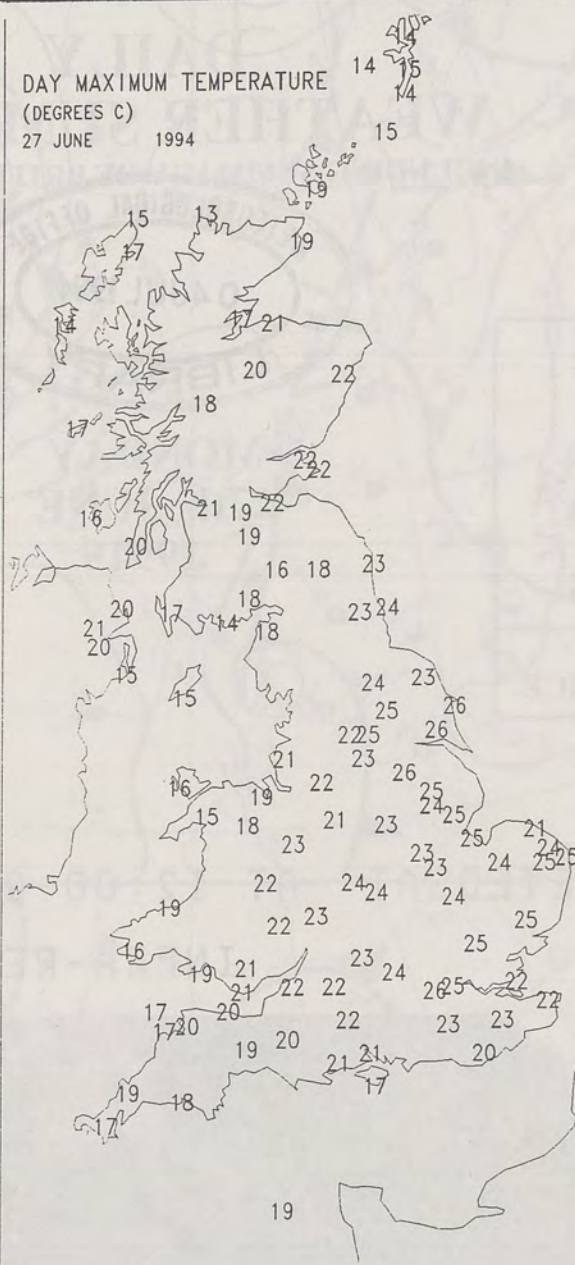
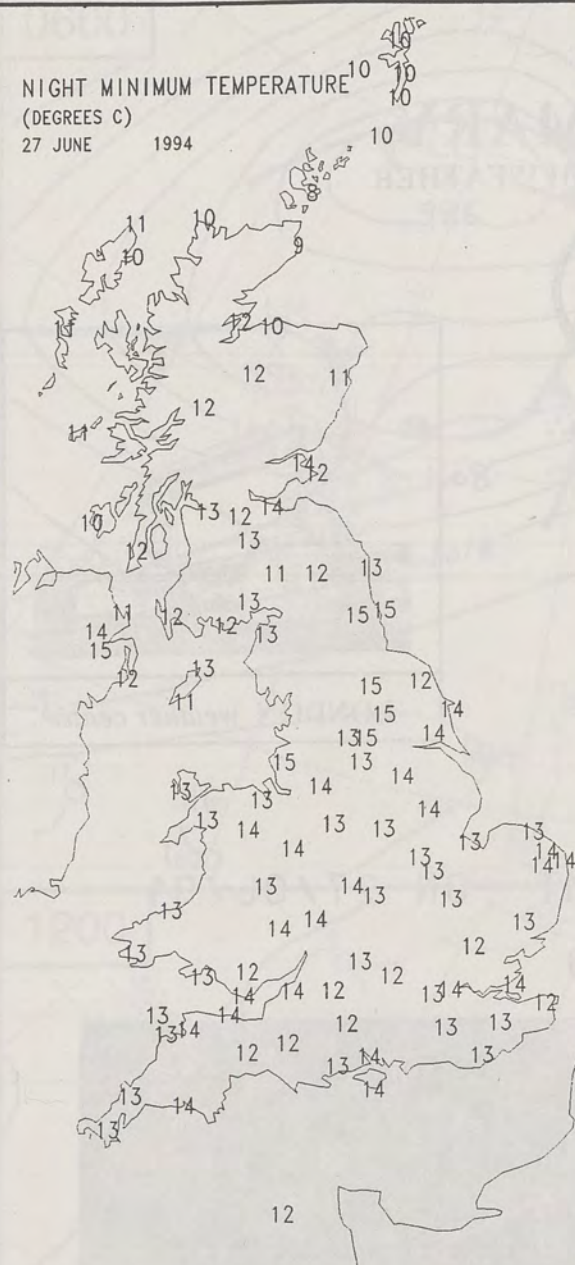
METEOSAT AT 12:00 GMT ON 27/06/94  
INFRA-RED



CLOUD-TOP OR LAND/SEA TEMPERATURE

COLD WARM





# EXTREMES FOR MONDAY 27th JUNE 1994

Highest Maximum	26.0 C	Doncaster [Yorkshire]
Lowest Maximum	12.6 C	Cape Wrath [north Scotland]
Lowest Minimum	7.9 C	Kirkwall [Orkney]
Lowest Grass Minimum	2.2 C	Wick [NE Scotland]
Most Rain (24 hours from 0900 GMT)	17.8 mm	Waterstein [Isle of Skye]
Most Sunshine	13.8 Hrs	Guernsey Airport

London Weather Centre  
Climate Department  
127 Clerkenwell Road  
London  
EC1R 5DB  
Telephone 071 405 4358  
Fax 071 404 4314 or 071 696 0571

## DAILY WEATHER SUMMARY

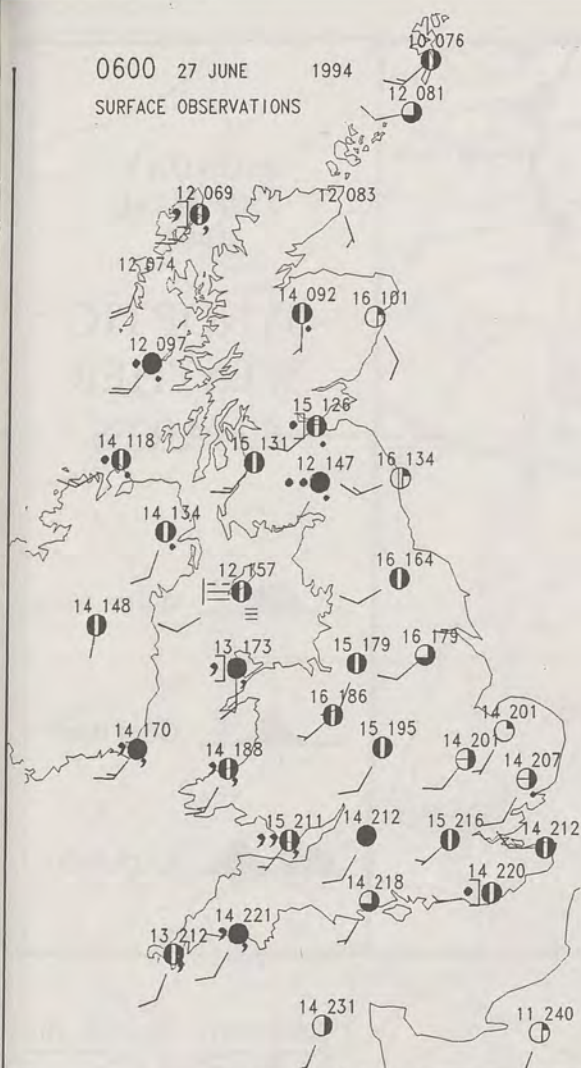


© Crown Copyright  
All rights reserved

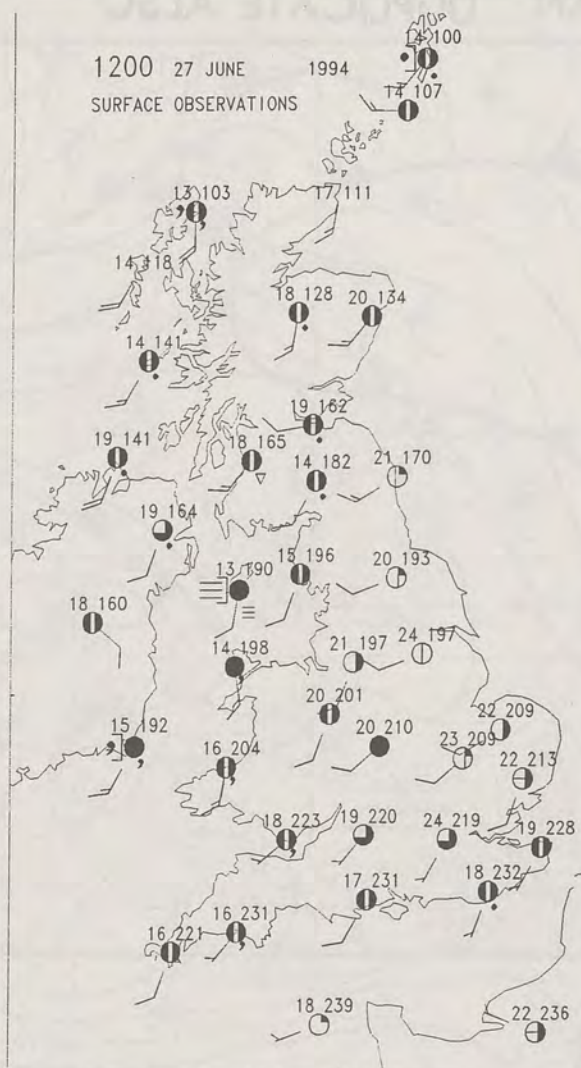
All times are GMT



0600 27 JUNE 1994  
SURFACE OBSERVATIONS



1200 27 JUNE 1994  
SURFACE OBSERVATIONS

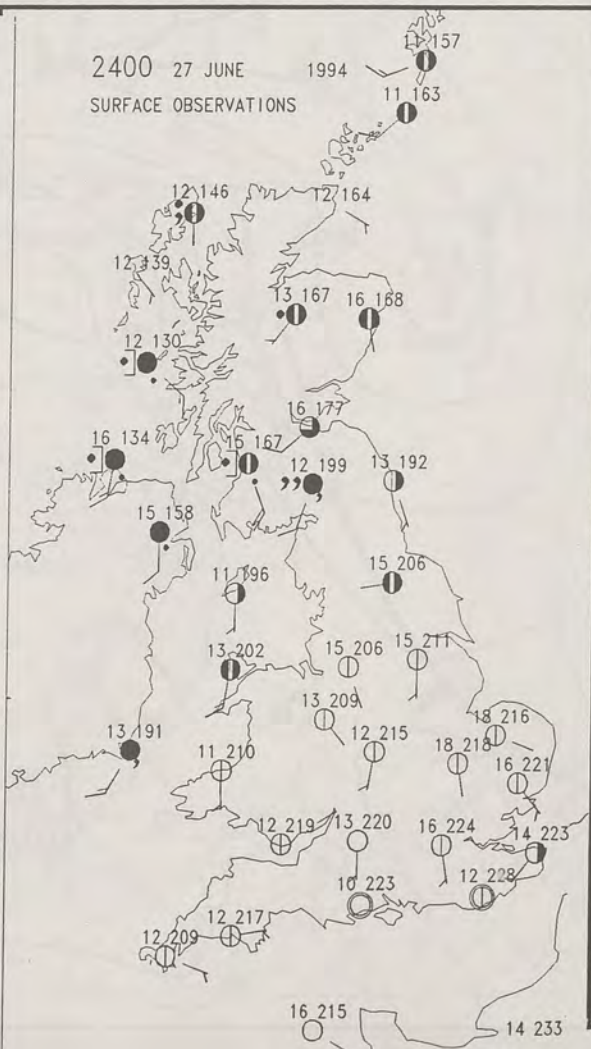


### PLOTTED SURFACE OBSERVATIONS

1800 27 JUNE 1994  
SURFACE OBSERVATIONS



2400 27 JUNE 1994  
SURFACE OBSERVATIONS



### SUMMARY OF UK WEATHER MONDAY 27th June 1994

Overnight northwestern parts of the country had some rain and drizzle. There was a little rain in the Forth and Clyde valley and also across southwest England and Wales. Elsewhere it was dry but it became rather cloudy.

Wales, southwest England and parts of northwest England had a cloudy morning. There was some rain and drizzle especially near the coasts. Southwest England and much of northwest England had sunny periods in the afternoon. Eastern England had a generally bright day with some sunny periods although the cloud was thick enough over southeastern parts, to give few spots of rain at first.

Northern Ireland had a mostly cloudy day with just a little rain at times. Western Scotland also had a lot of cloud with drizzle in places, but more especially in the western Isles. Eastern Scotland was dry with sunny periods.

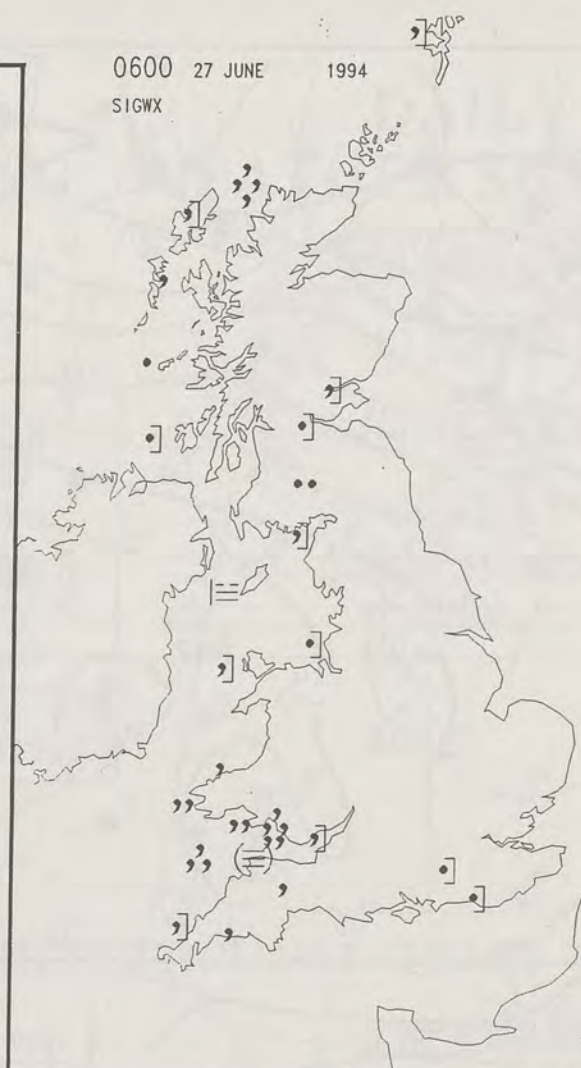
It was warm or very warm in most places but temperatures were close to normal near western coasts.

London Weather Centre

All times are GMT

© Crown Copyright All rights reserved

0600 27 JUNE 1994  
SIGWX

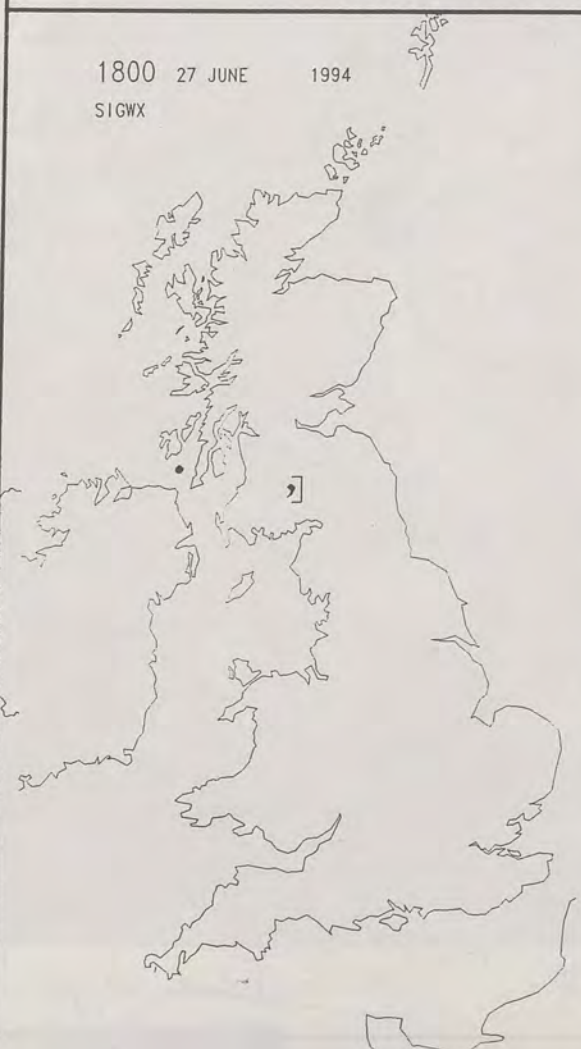


1200 27 JUNE 1994  
SIGWX



### SIGNIFICANT WEATHER CHARTS

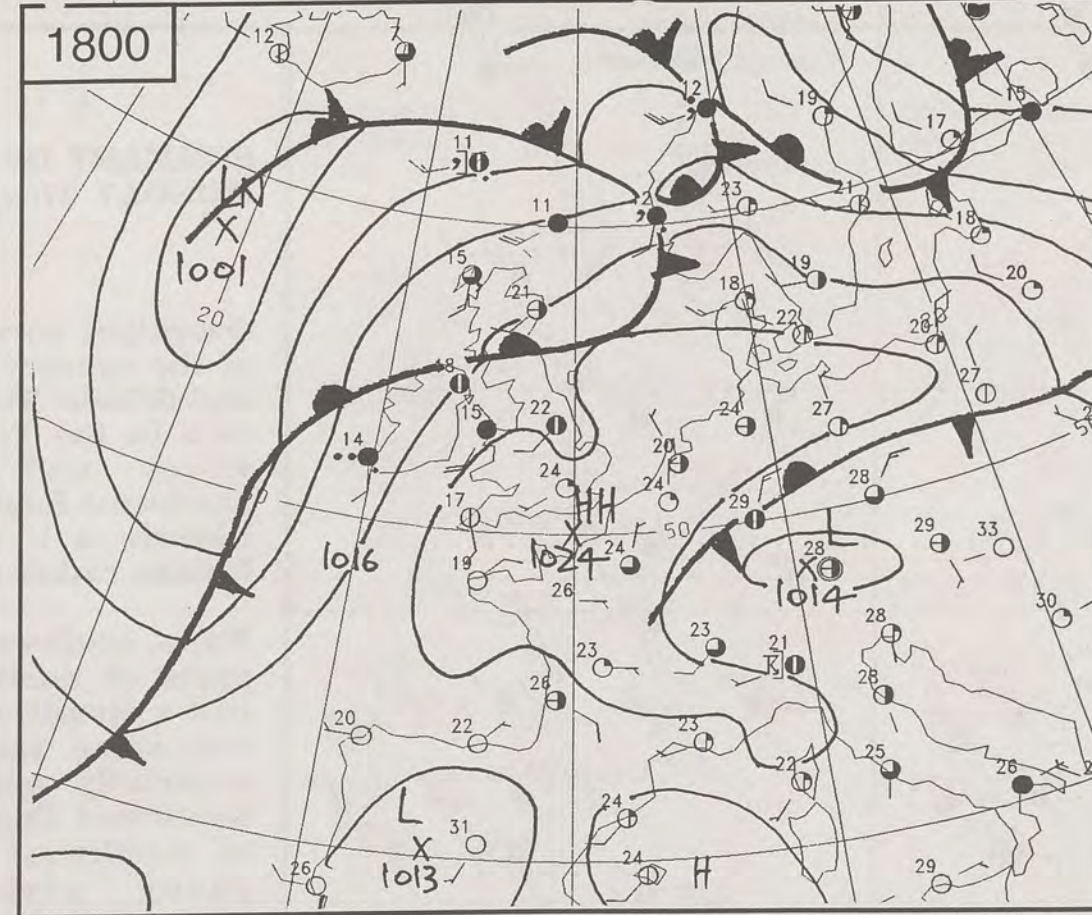
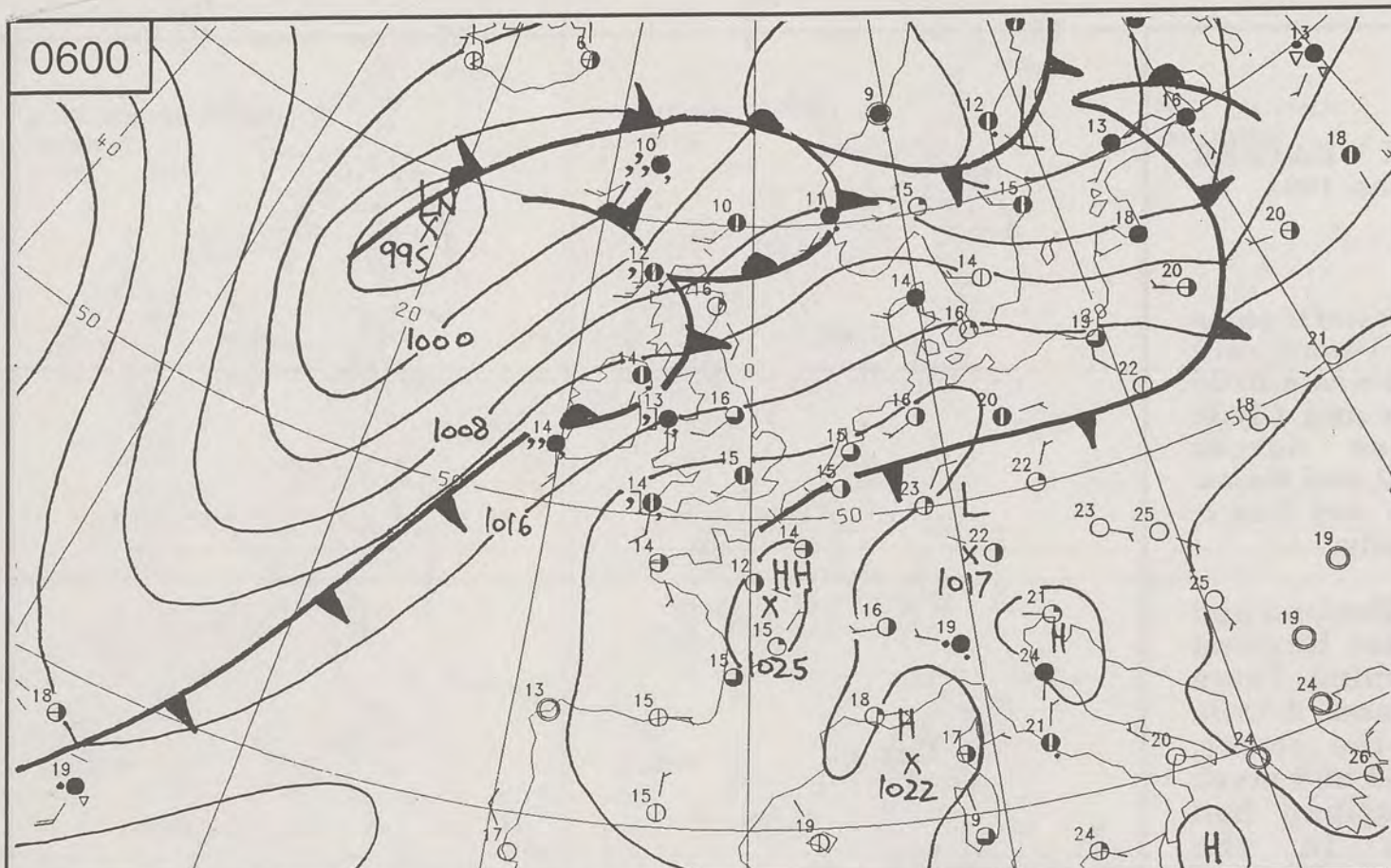
1800 27 JUNE 1994  
SIGWX



2400 27 JUNE 1994  
SIGWX






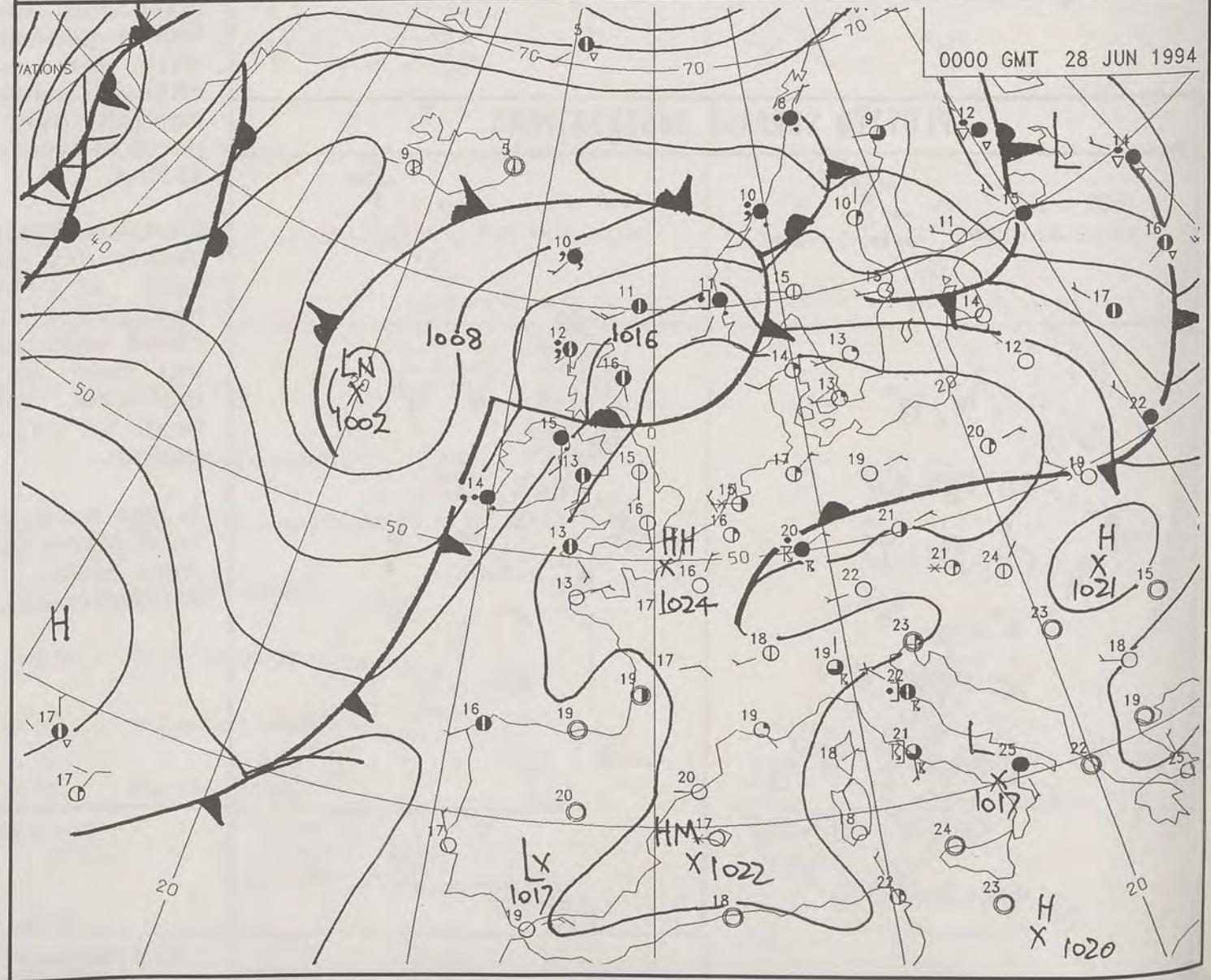
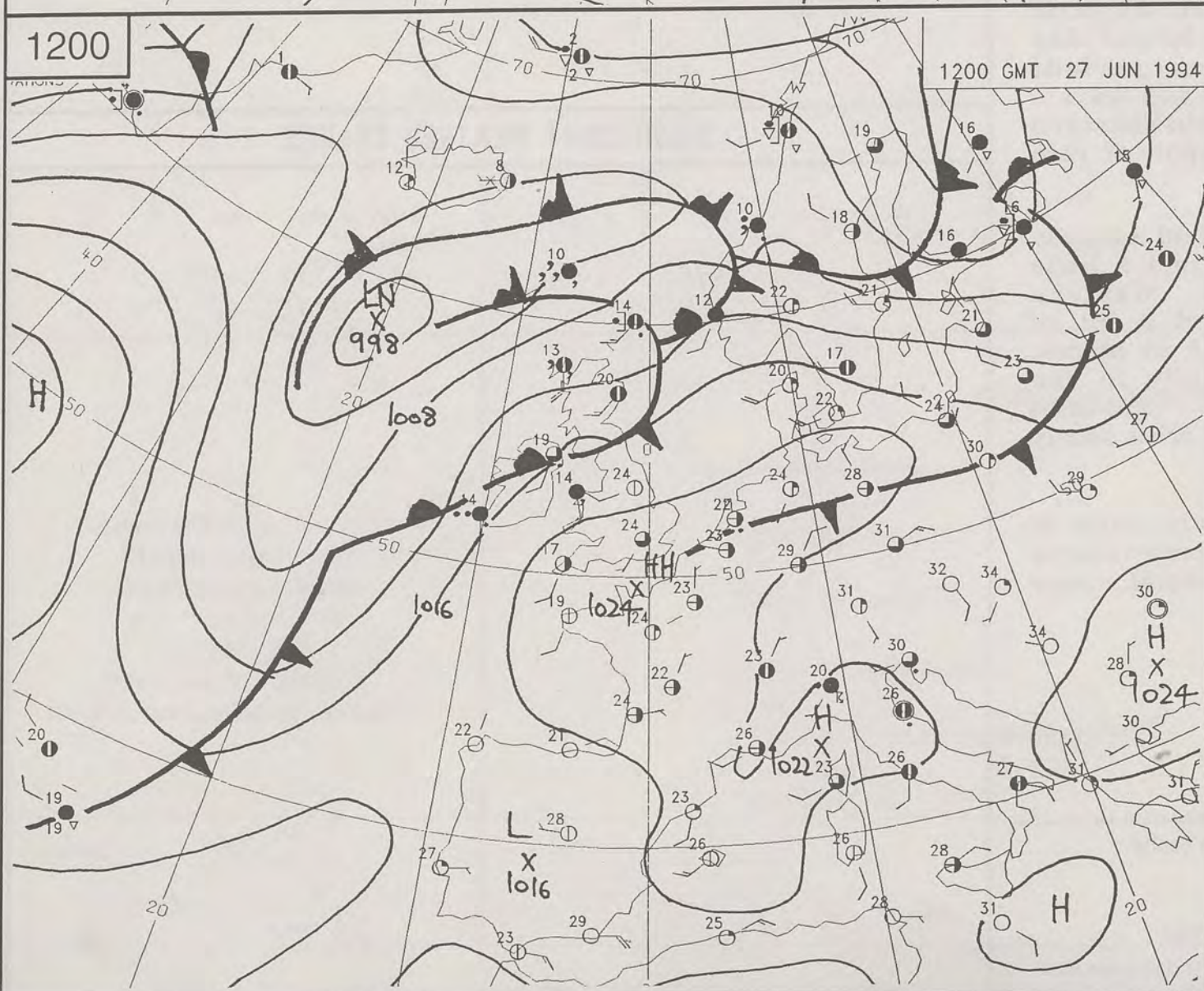




MONDAY  
27th JUNE  
1994

# SYNOPTIC WEATHER CHARTS

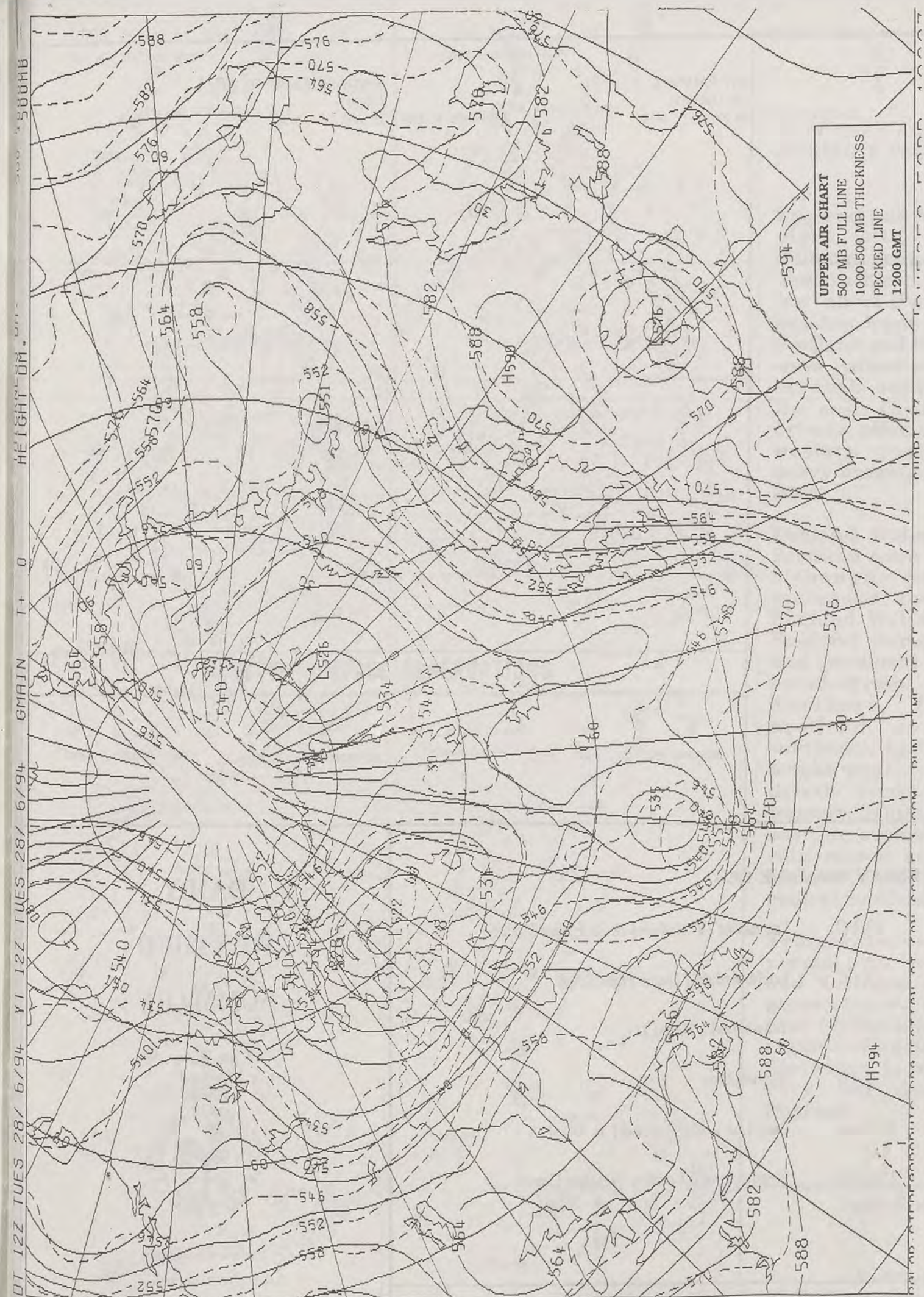
-  Warm front
-  Cold front
-  Occlusion



HEIGHT IN FT. 5000 4000 3000 2000 1000 0


DT 12Z TUES 28/ 6/94 YT 12Z TUES 28/ 6/94





# DAILY WEATHER SUMMARY

INCLUDING SUMMARY OF BRITISH WEATHER




TUESDAY  
28th JUNE  
1994



LONDON *weather centre*

METEOSAT AT 12:00 GMT ON 28/06/94  
INFRA-RED



CLOUD-TOP OR LAND/SEA TEMPERATURE

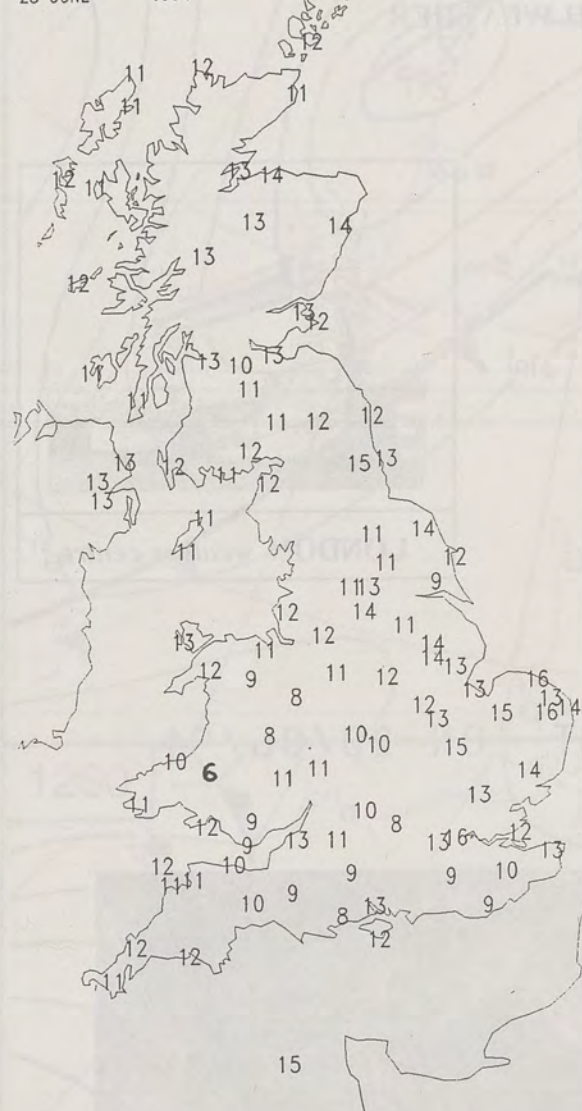
COLD WARM



# NIGHT MINIMUM TEMPERATURE

(DEGREES C)

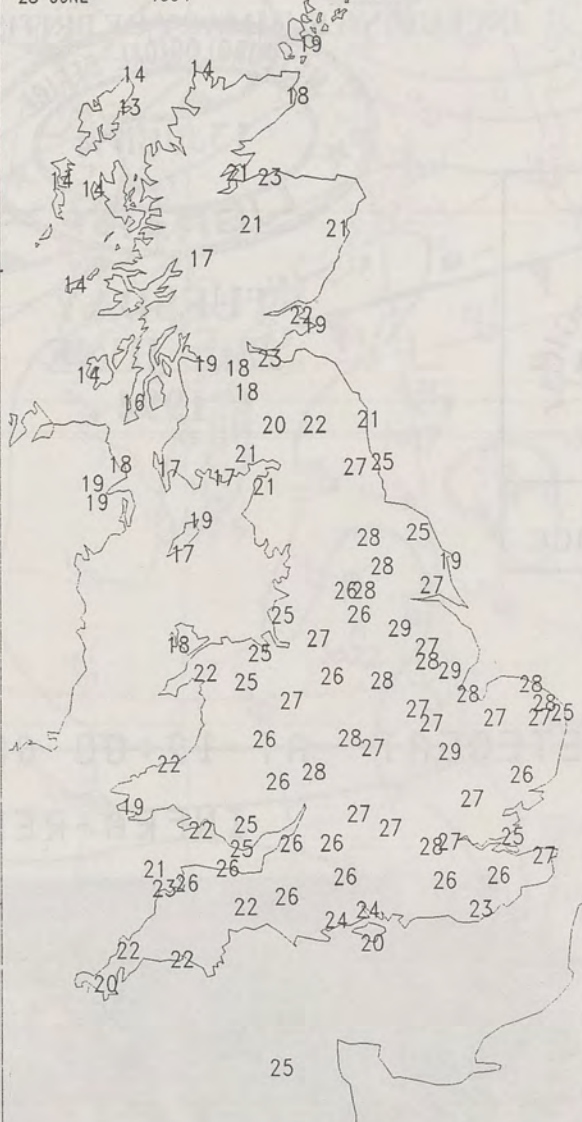
28 JUNE 1994



# DAY MAXIMUM TEMPERATURE

(DEGREES C)

28 JUNE 1994



# NIGHT RAINFALL

(MILLIMETRES)

28 JUNE 1994



# DAY RAINFALL

(MILLIMETRES)

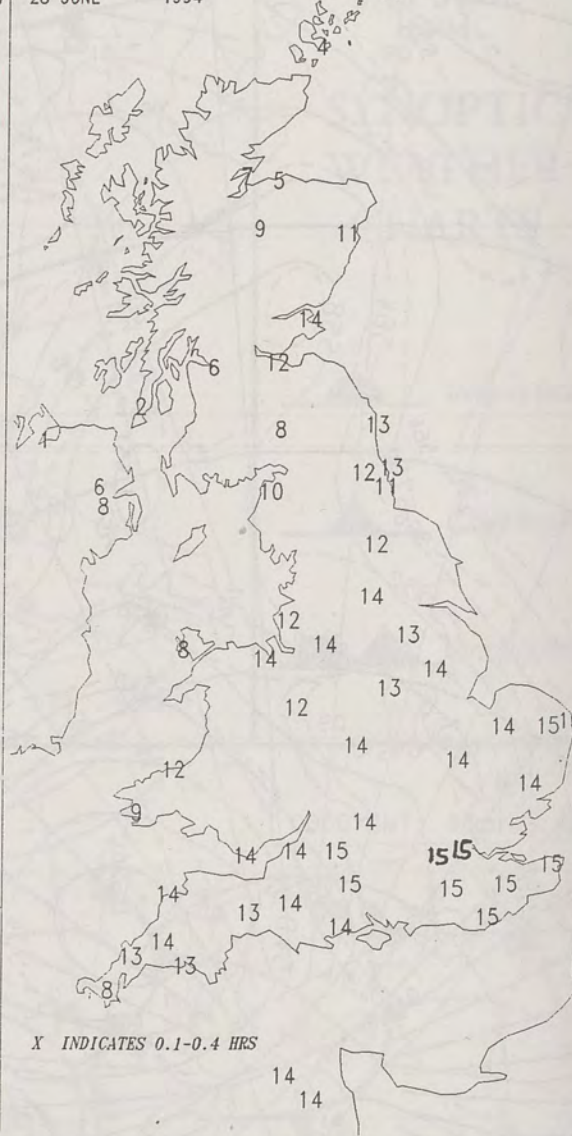
28 JUNE 1994



# SUNSHINE (DAWN TO DUSK)

(HOURS)

28 JUNE 1994



## EXTREMES FOR TUESDAY 28th JUNE 1994

Highest Maximum	29.2 C	Doncaster [Yorkshire] & St. Helier [Jersey]
Lowest Maximum	13.1 C	Lochboisdale [ Outer Hebrides ]
Lowest Minimum	5.7 C	Trawscoed [ Dyfed ]
Lowest Grass Minimum	3.4 C	Birmingham
Most Rain (24 hours from 0900 GMT)	16.5 mm	Sloy [ nr Loch Lomond ]
Most Sunshine	15.5 Hrs	Heathrow and London Weather Centre

London Weather Centre  
Climate Department  
127 Clerkenwell Road  
London  
EC1R 5DB  
Telephone 071 405 4358  
Fax 071 404 4314 or 071 696 0571

## DAILY WEATHER SUMMARY

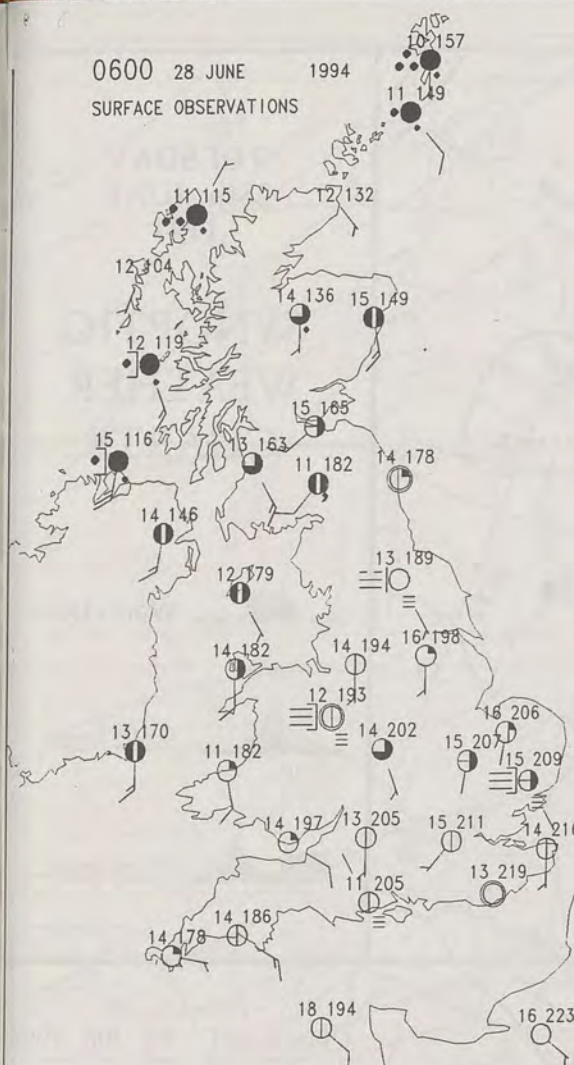


© Crown Copyright  
All rights reserved

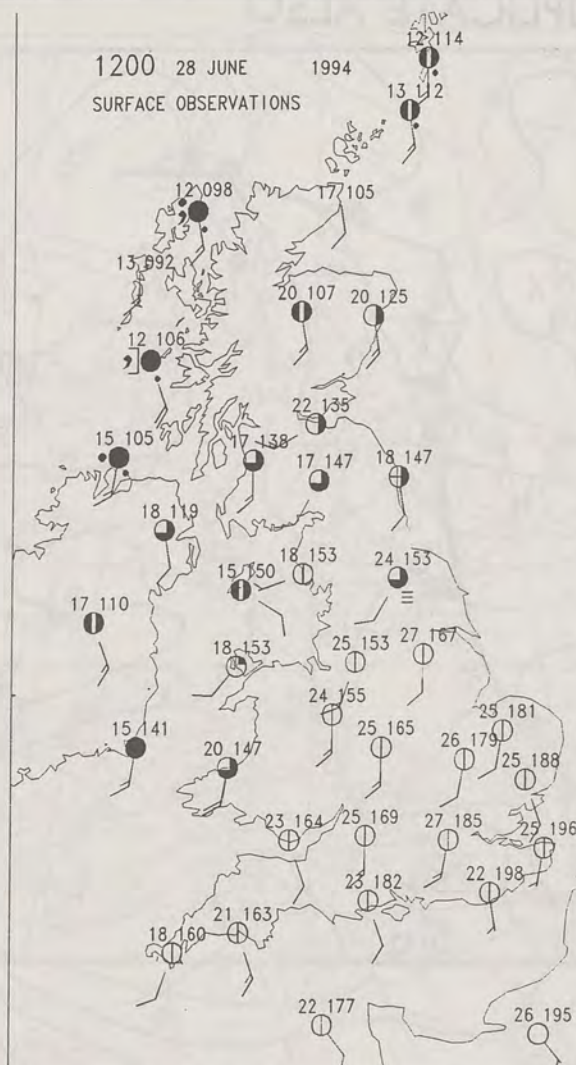
All times are GMT



0600 28 JUNE 1994  
SURFACE OBSERVATIONS



1200 28 JUNE 1994  
SURFACE OBSERVATIONS



### PLOTTED SURFACE OBSERVATIONS

1800 28 JUNE 1994  
SURFACE OBSERVATIONS



2400 28 JUNE 1994  
SURFACE OBSERVATIONS



### SUMMARY OF UK WEATHER TUESDAY 28th June 1994

England and Wales had a dry night with clear periods, although some northern areas were rather cloudy at times. A few short-lived mist or fog patches formed by daybreak. Scotland and Northern Ireland were rather cloudy but clear intervals occurred, mainly in the east. Occasional rain or drizzle affected central and western parts, with some heavy bursts over the Western Isles.

England, Wales and southeast Scotland were dry and sunny, although patchy cloud increased over northwest England, Wales and southwest England during the evening and produced a few showery bursts of rain.

Northern Ireland and Scotland, apart from the southeast, had plenty of dry, bright weather, but rain and drizzle continued to affect western Scotland. During the evening outbreaks of heavier rain moved across Northern Ireland, and western and central Scotland.

Temperatures were near normal over western Scotland and Northern Ireland. It was generally a warm day over the rest of Scotland and coastal regions of England and Wales. Elsewhere it was hot, locally very hot over northeast England.

London Weather Centre

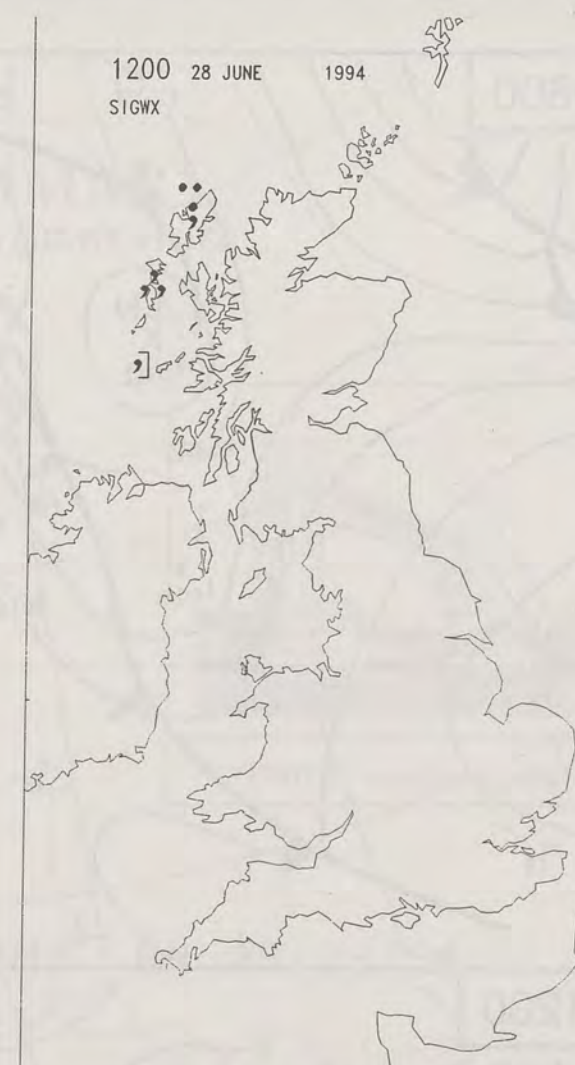
All times are GMT

© Crown Copyright All rights reserved

0600 28 JUNE 1994  
SIGWX



1200 28 JUNE 1994  
SIGWX



### SIGNIFICANT WEATHER CHARTS


1800 28 JUNE 1994  
SIGWX





2400 28 JUNE 1994  
SIGWX

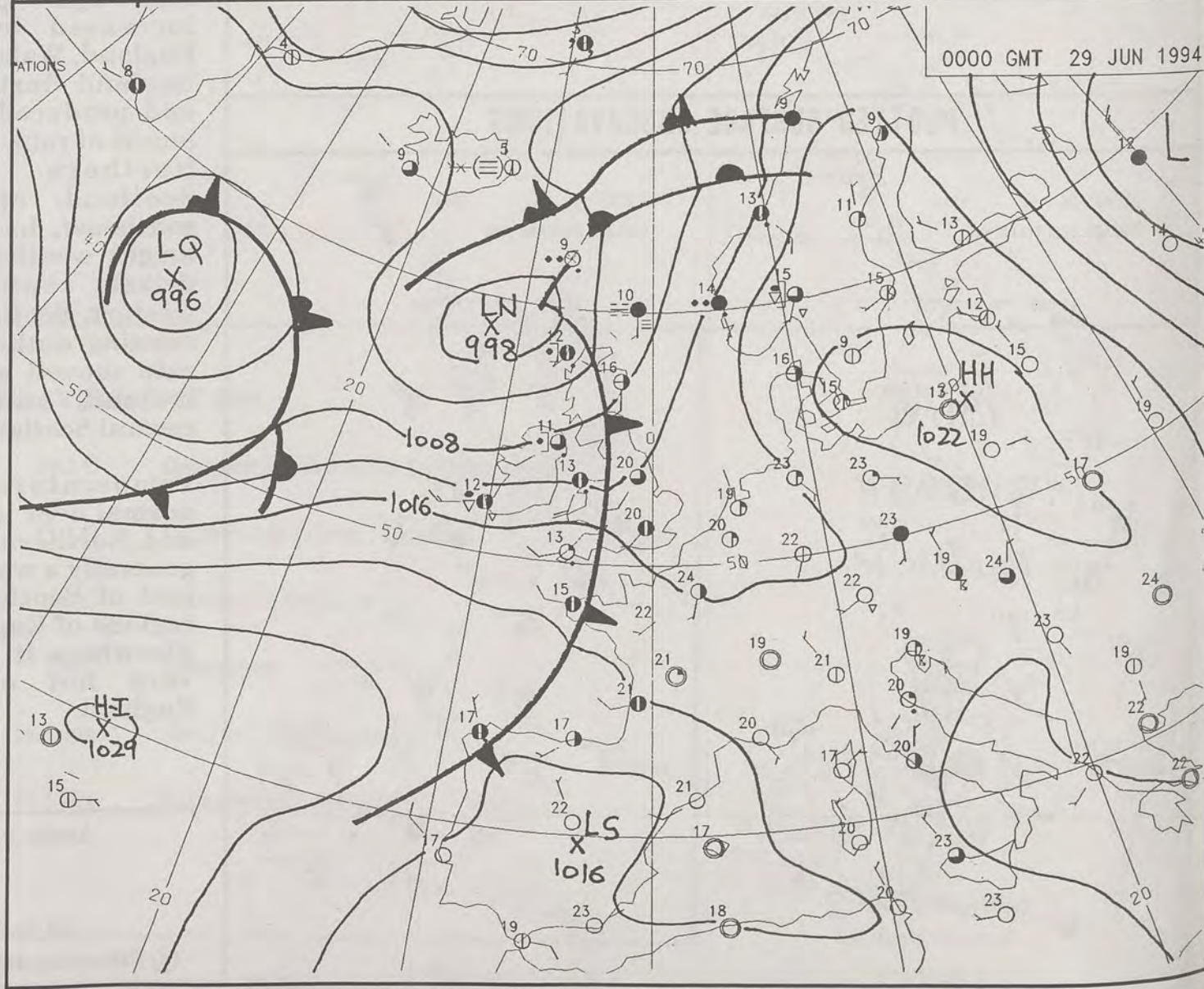
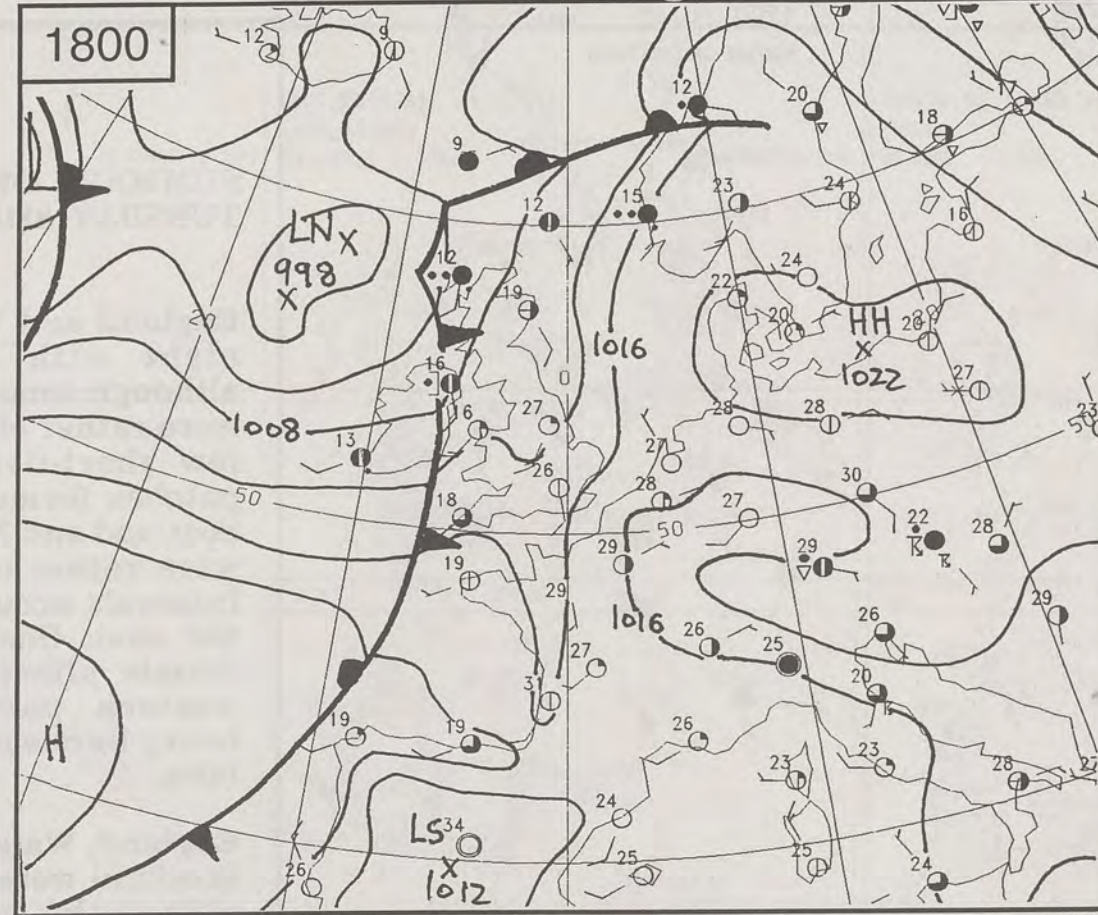




 Warm front

 Cold front

 Occlusion





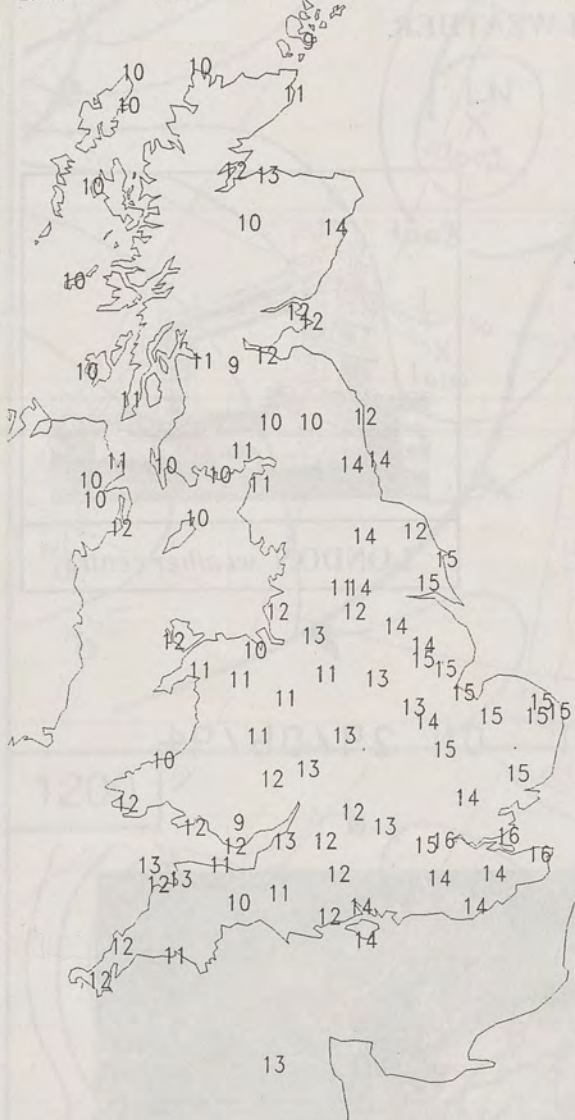




# NIGHT MINIMUM TEMPERATURE

(DEGREES C)

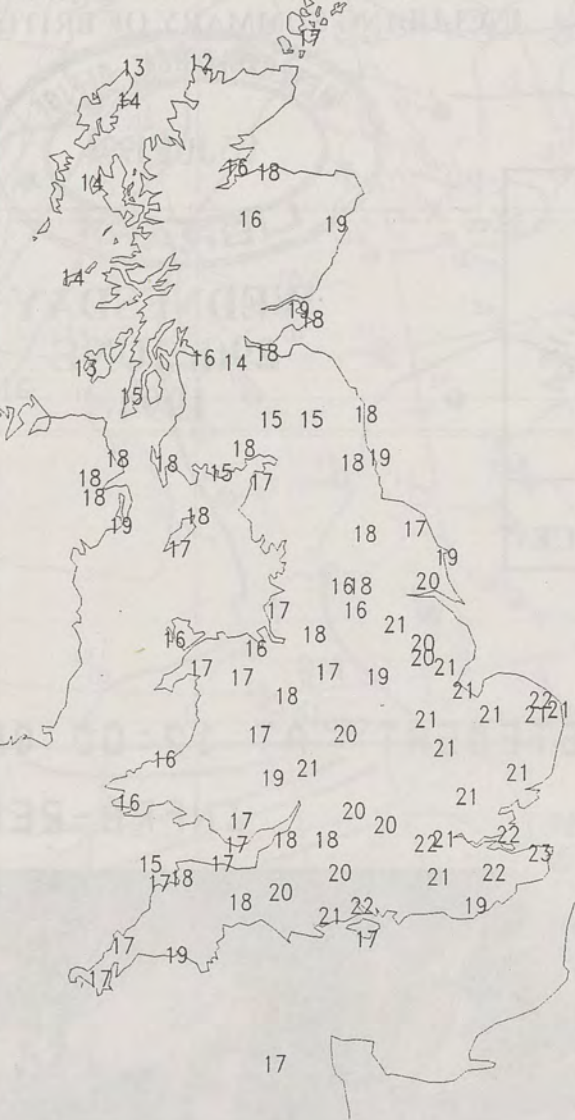
29 JUNE 1994



# DAY MAXIMUM TEMPERATURE

(DEGREES C)

29 JUNE 1994



# NIGHT RAINFALL

(MILLIMETRES)

29 JUNE 1994



# DAY RAINFALL

(MILLIMETRES)

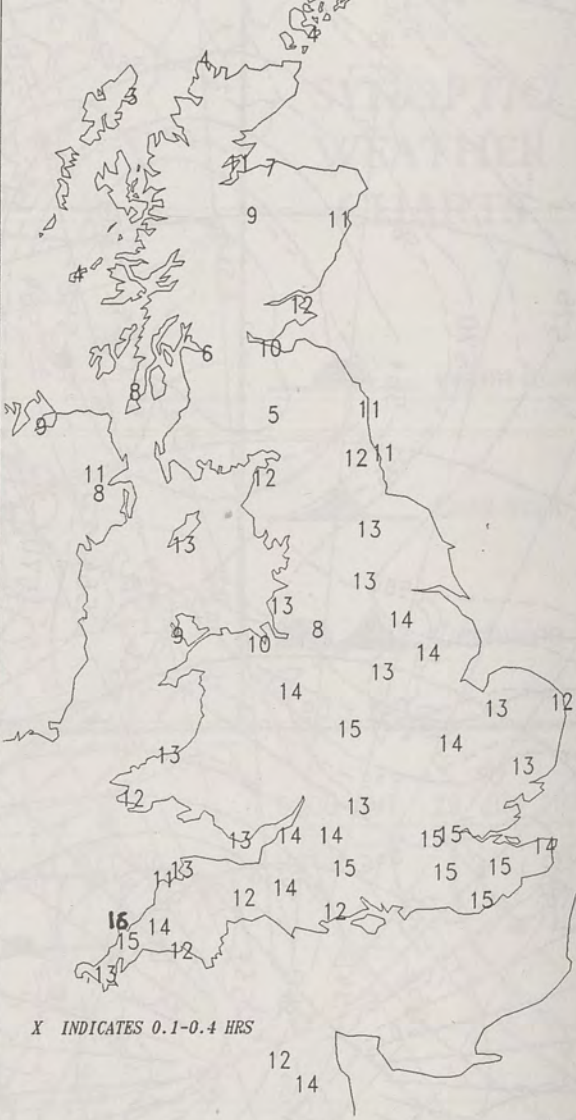
29 JUNE 1994



# SUNSHINE (DAWN TO DUSK)

(HOURS)

29 JUNE 1994



## EXTREMES FOR WEDNESDAY 29th JUNE 1994

Highest Maximum	22.9 C	Manston	[Kent]
Lowest Maximum	11.9 C	Cape Wrath	[N. Scotland]
Lowest Minimum	8.3 C	Lerwick	[Shetland]
Lowest Grass Minimum	1.5 C	Inchmarlo	[Grampian]
Most Rain (24 hours from 0900 GMT)	5.3 mm	Cape Wrath	[N. Scotland]
Most Sunshine	15.6 Hrs	Newquay	[Cornwall]

London Weather Centre  
Climate Department  
127 Clerkenwell Road  
London  
EC1R 5DB  
Telephone 071 405 4358  
Fax 071 404 4314 or 071 696 0571

## DAILY WEATHER SUMMARY



© Crown Copyright  
All rights reserved

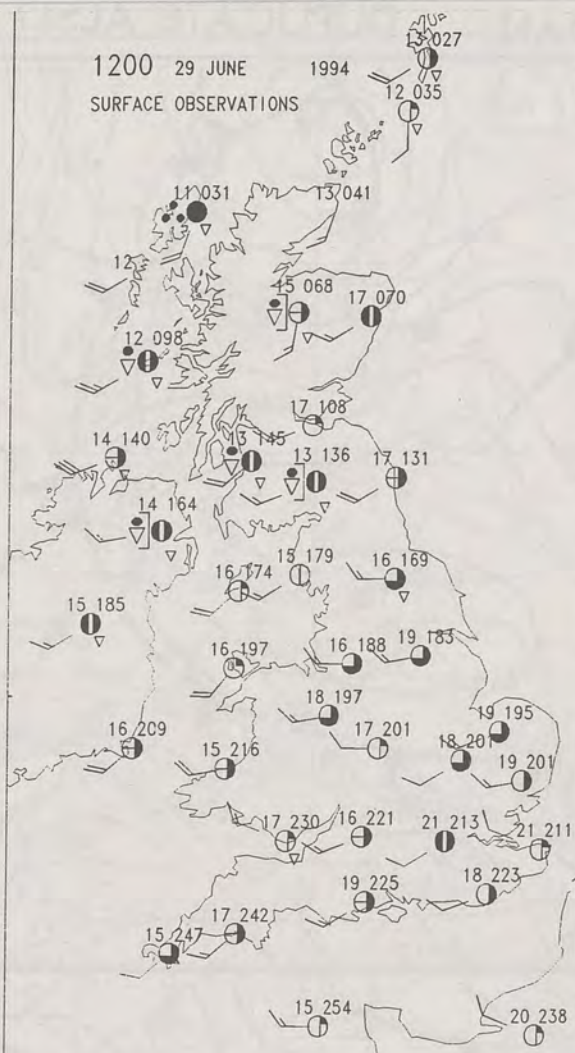
All times are GMT



0600 29 JUNE 1994  
SURFACE OBSERVATIONS



1200 29 JUNE 1994  
SURFACE OBSERVATIONS

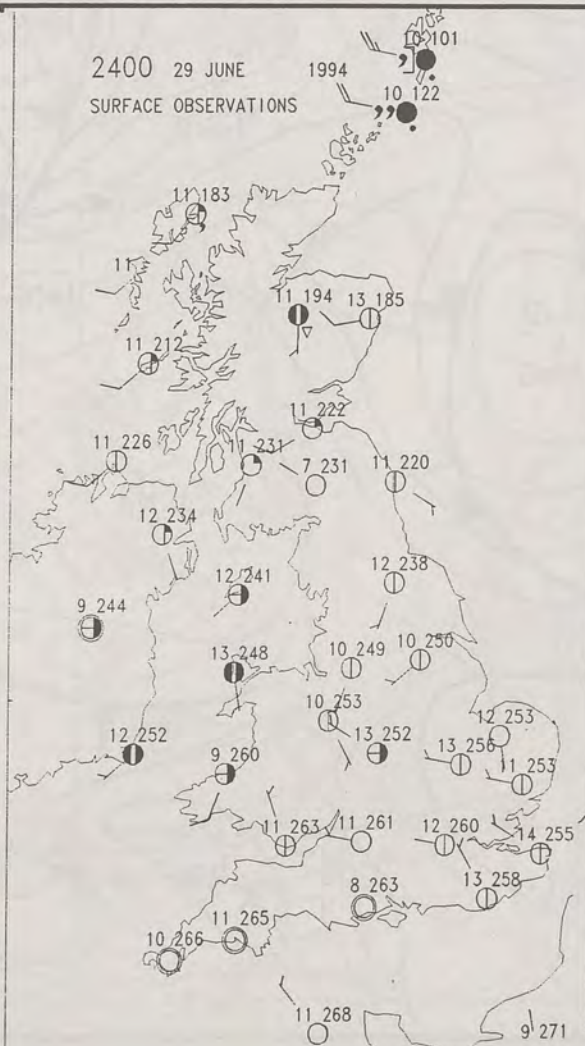


### PLOTTED SURFACE OBSERVATIONS

1800 29 JUNE 1994  
SURFACE OBSERVATIONS



2400 29 JUNE 1994  
SURFACE OBSERVATIONS



### SUMMARY OF UK WEATHER WEDNESDAY 29th June 1994 .

Scotland and Northern Ireland had a rather cloudy night with showers or longer spells of rain. Much of the rain was light with some eastern parts staying dry. Wales and western counties of England were mainly dry with clear spells after the clearance of patchy rain. Central and eastern England started mostly dry but thunderstorms developed over central southern England and moved northeastwards, with further thundery showers developing over southeast England and East Anglia. These showers moved away eastwards a couple of hours after sunrise.

On Wednesday, Scotland, Northern Ireland and Cumbria had sunny intervals and showers. Some of the showers were heavy over northern Scotland and merged into longer spells of rain. Eastern Scotland and southern counties of Northern Ireland stayed mainly dry with showers generally becoming less frequent during the evening. Wales and England, apart from Cumbria, had a dry, mostly sunny day followed by a clear evening.

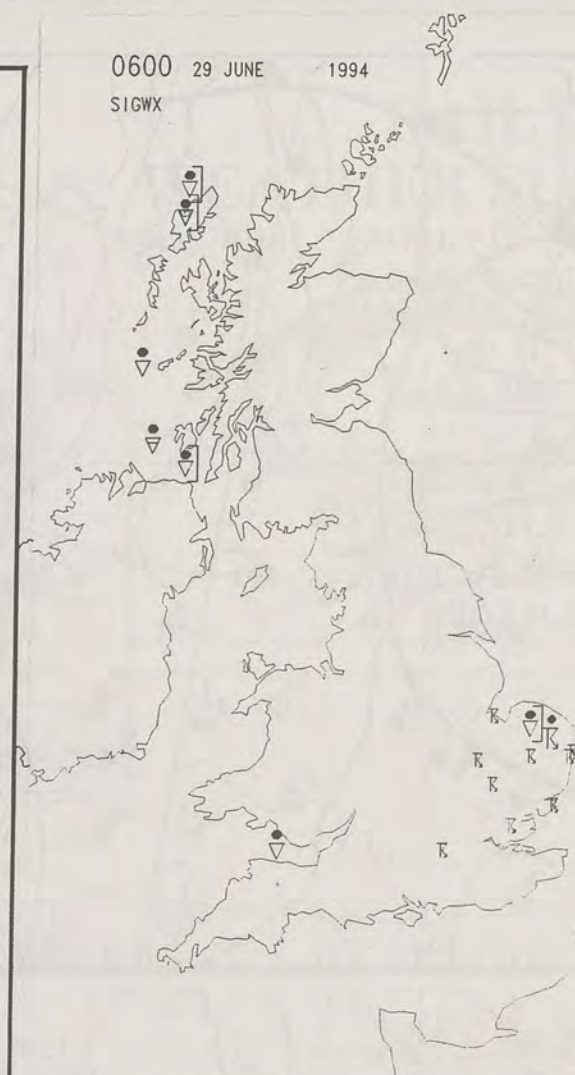
Temperatures were generally near, or rather above, normal.

London Weather Centre

All times are GMT

© Crown Copyright All rights reserved

0600 29 JUNE 1994  
SIGWX

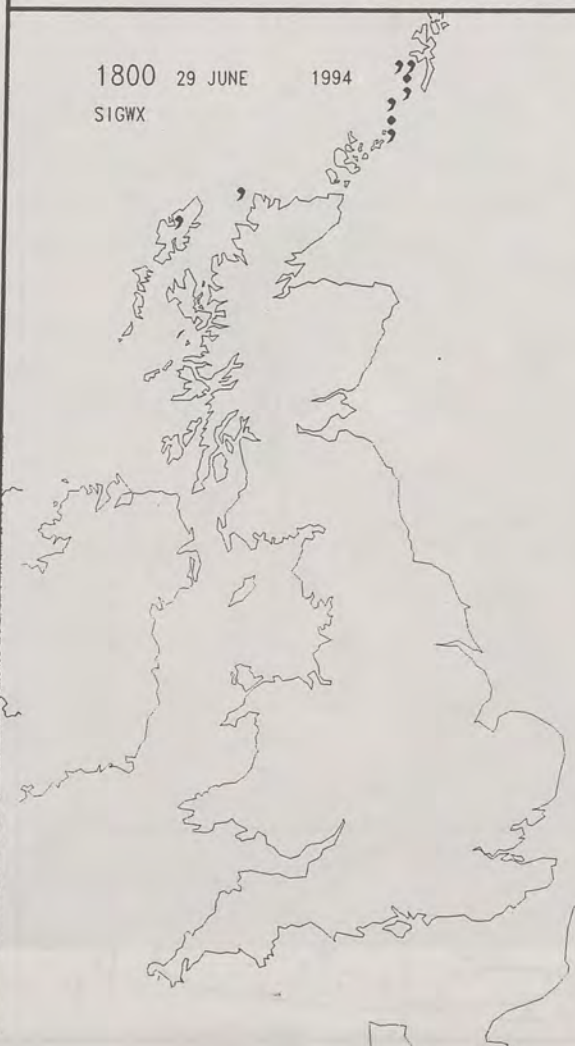


1200 29 JUNE 1994  
SIGWX

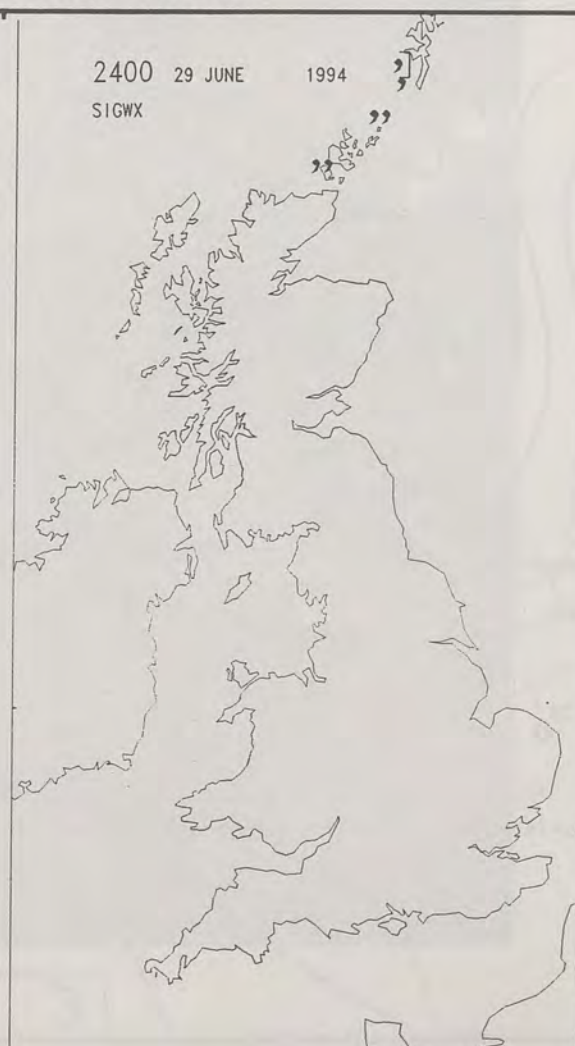


### SIGNIFICANT WEATHER CHARTS

1800 29 JUNE 1994  
SIGWX



2400 29 JUNE 1994  
SIGWX

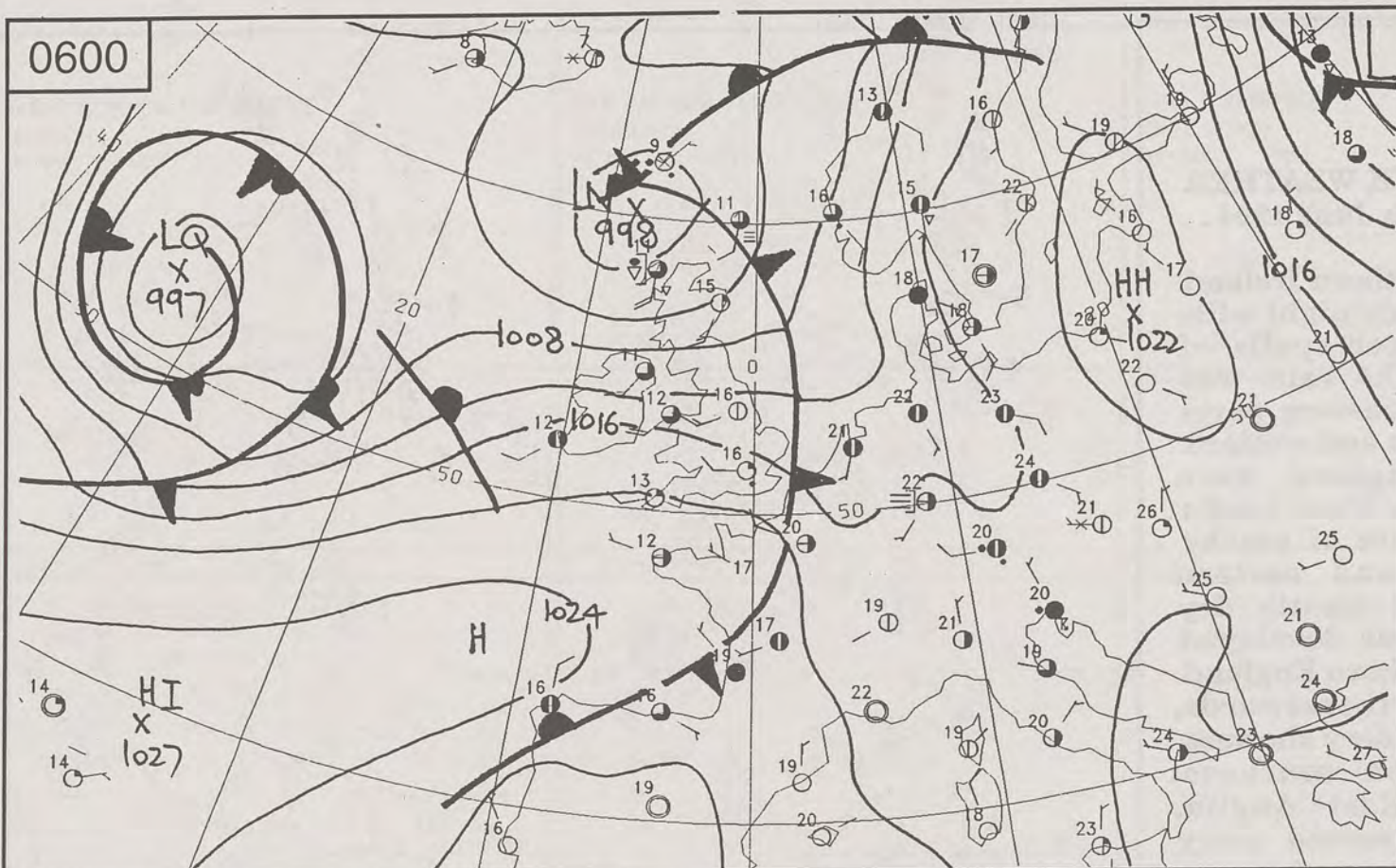




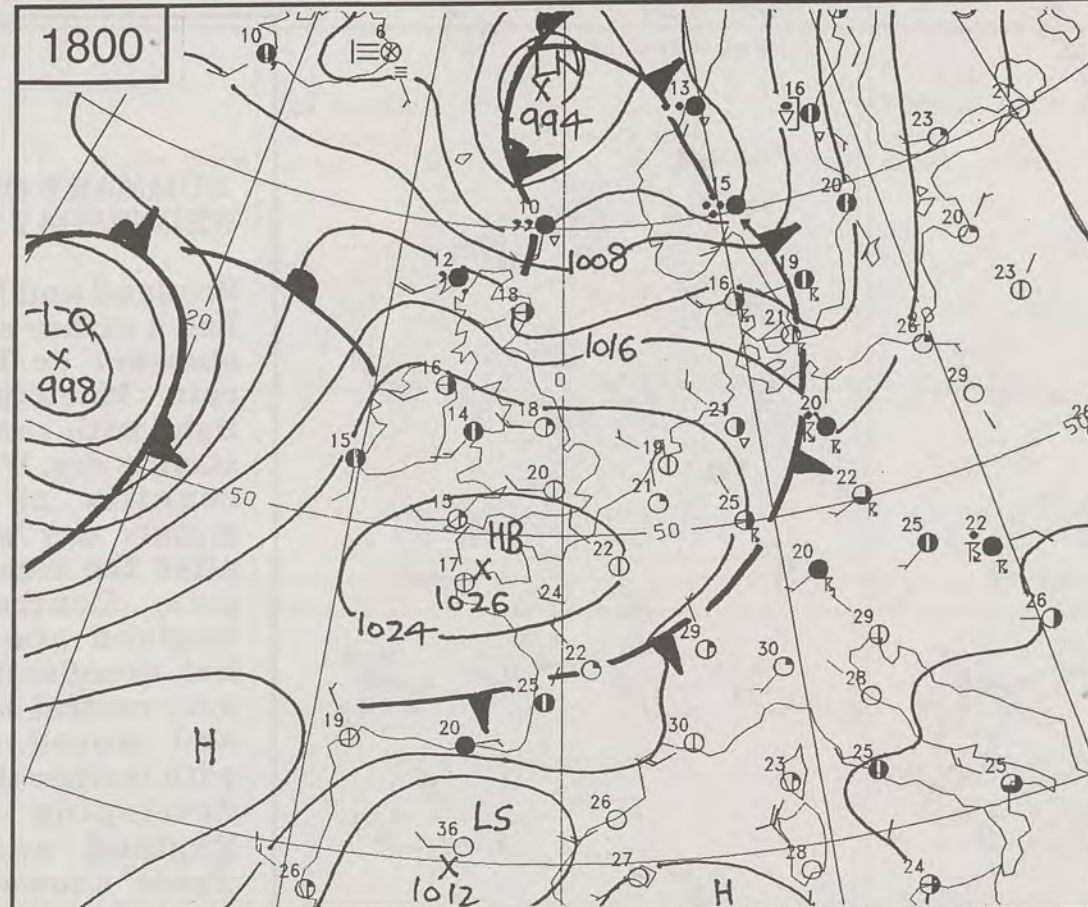
NOT FOR LOAN

DUPLICATE ALSO

0600

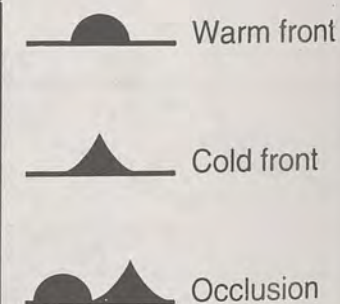


1800

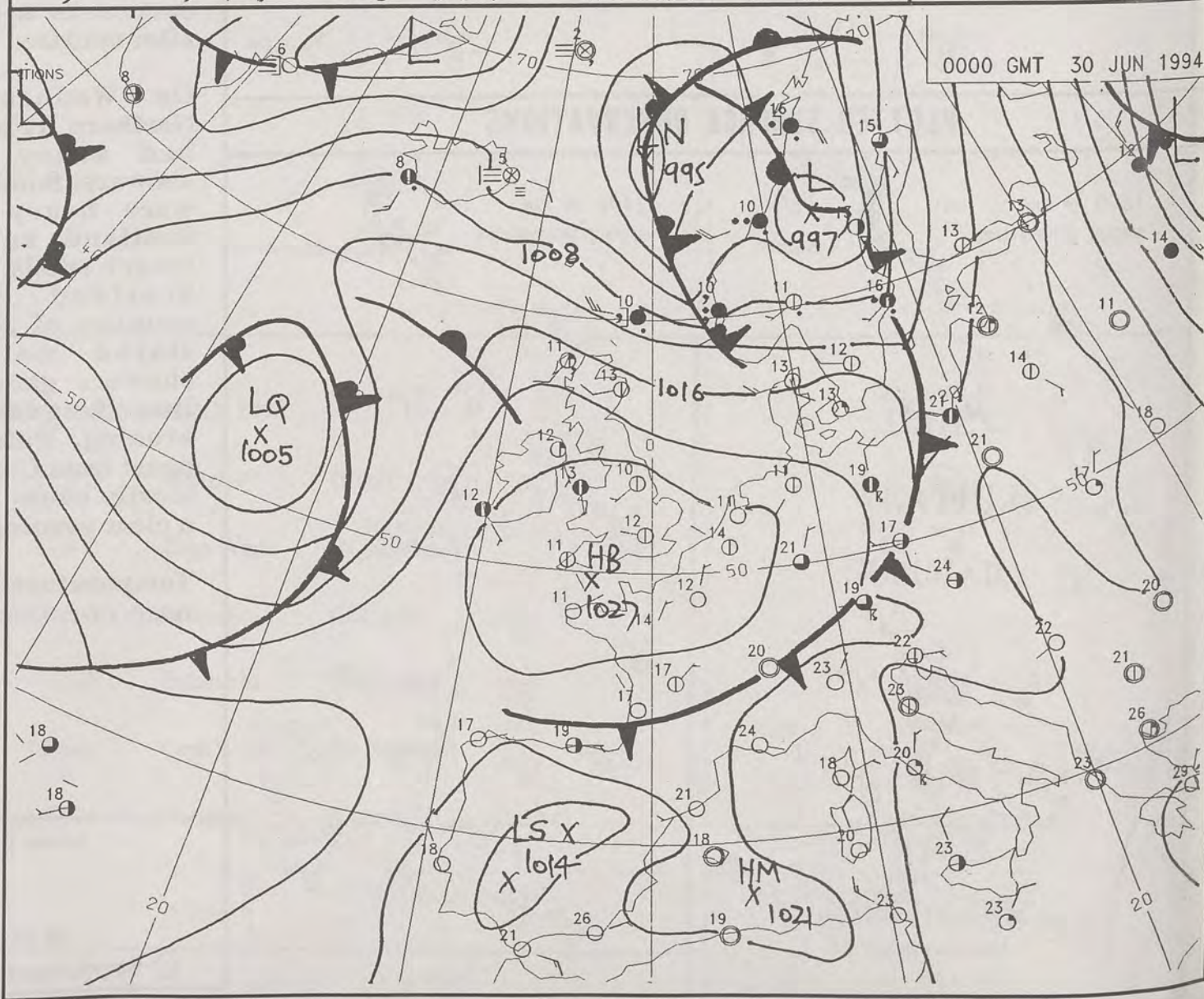
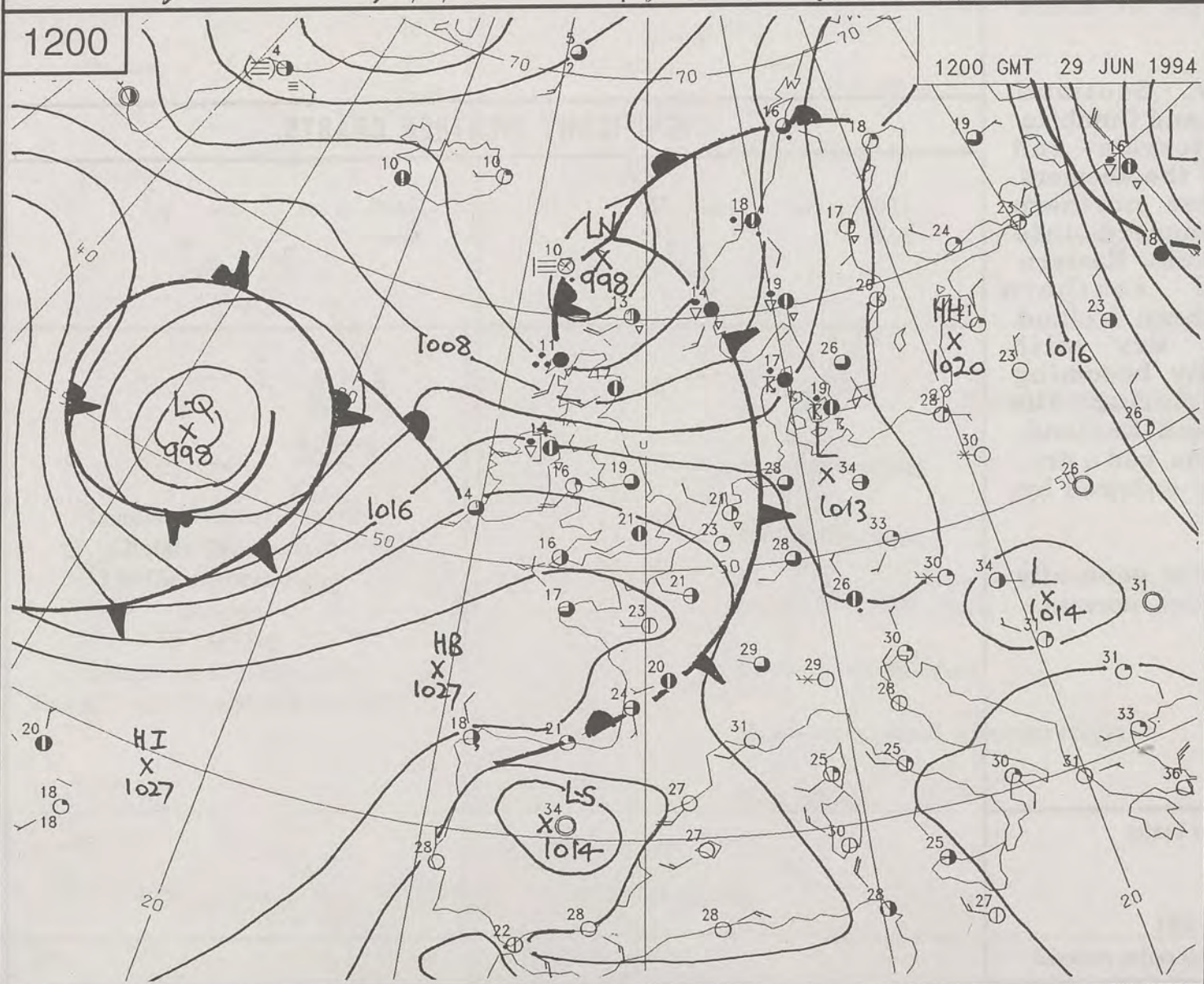


WEDNESDAY  
29th JUNE  
1994

# SYNOPTIC WEATHER CHARTS



1200



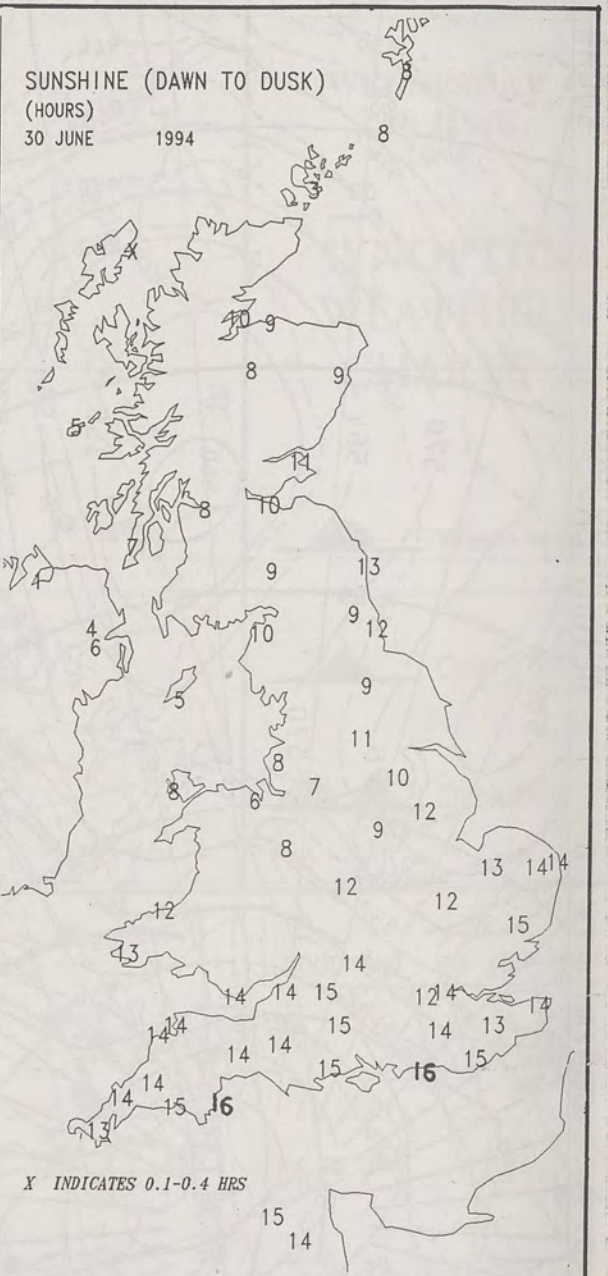
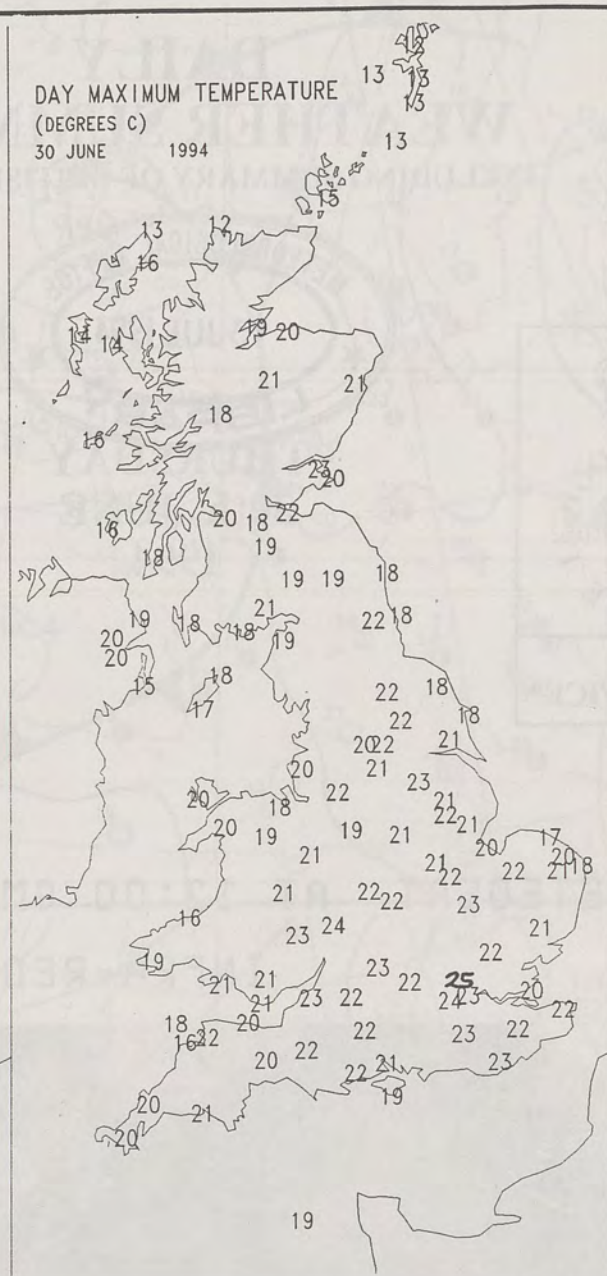
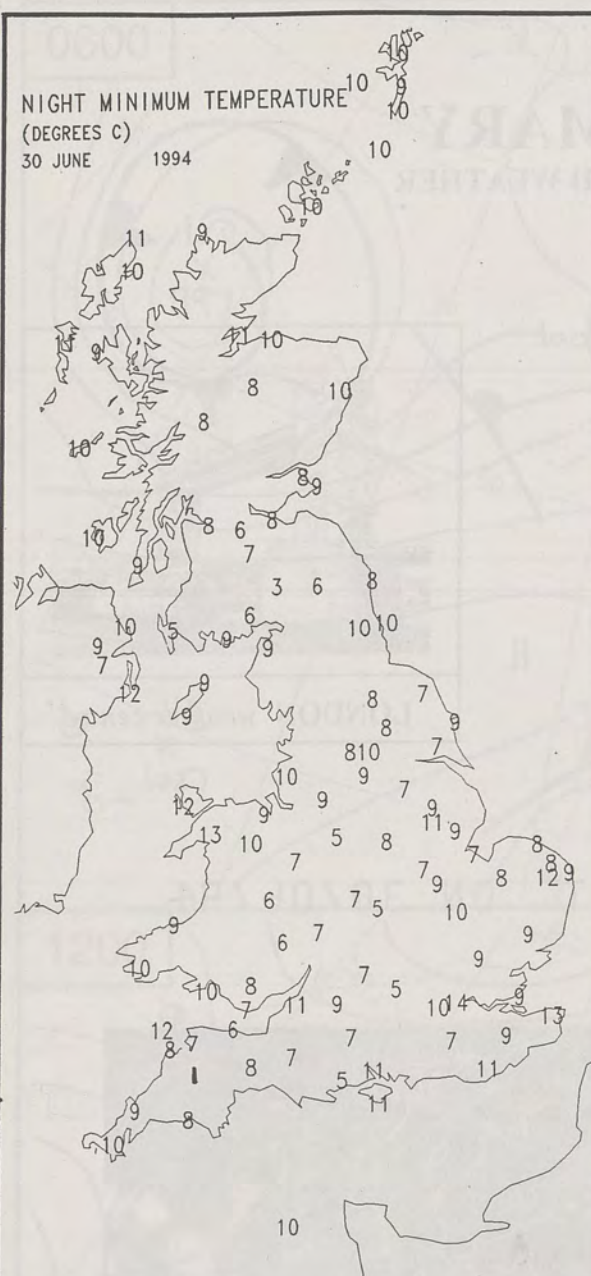
0000 GMT 30 JUN 1994

HEIGHT DM. T+ 0 GMAIN T+ 6/94 VT 12Z THUR 30/ 6/94









# **EXTREMES FOR THURSDAY 30th JUNE 1994**

Highest Maximum	25.5 C	Northolt	[Greater London]
Lowest Maximum	11.6 C	Cape Wrath	[N. Scotland]
Lowest Minimum	0.9 C	Bastreet	
Lowest Grass Minimum	-1.9 C	Bastreet	[Cornwall]
Most Rain (24 hours from 0900 GMT)	1.7 mm	Rackwick	[South Orkney]
Most Sunshine	15.6 Hrs	Bognor Regis & Torquay	[West Sussex] [Devon]

London Weather Centre  
Climate Department  
127 Clerkenwell Road  
London  
EC1R 5DB  
Telephone 071 405 4358  
Fax 071 404 4314 or 071 696 0571

## **DAILY WEATHER SUMMARY**



© Crown Copyright  
All rights reserved

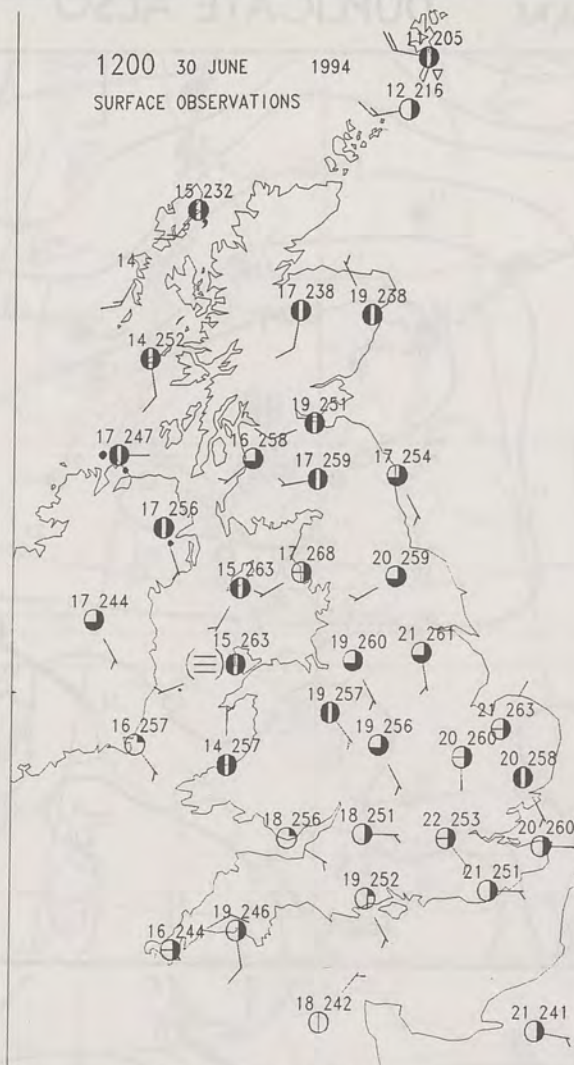
All times are GMT



0600 30 JUNE 1994  
SURFACE OBSERVATIONS



1200 30 JUNE 1994  
SURFACE OBSERVATIONS



### PLOTTED SURFACE OBSERVATIONS

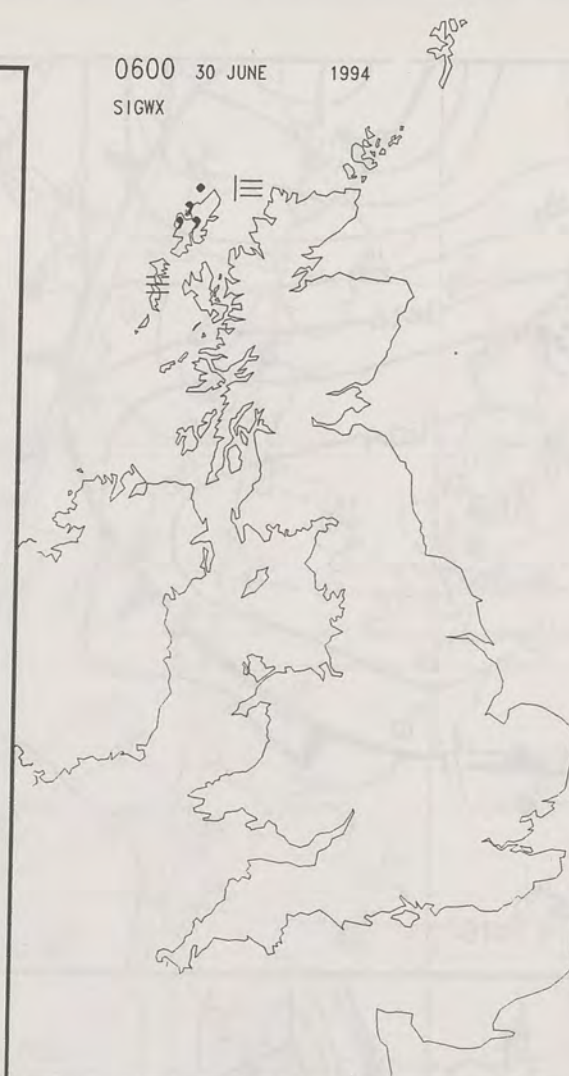
### SUMMARY OF UK WEATHER THURSDAY 30th June 1994

It was a mainly dry and clear night with just a little shallow mist in places. The Northern Isles and western Scotland had thicker cloud though with drizzle, and there was some patchy fog along the coast.

Much of the UK enjoyed a fine and dry day with a good deal of sunshine. However, Northern Ireland stayed quite cloudy for much of the time with showery outbreaks of rain. Western Scotland and the Northern Isles also had fairly cloudy weather with some patchy rain, but it slowly cleared up here in the evening.

Temperatures were generally near or rather above normal.

0600 30 JUNE 1994  
SIGWX

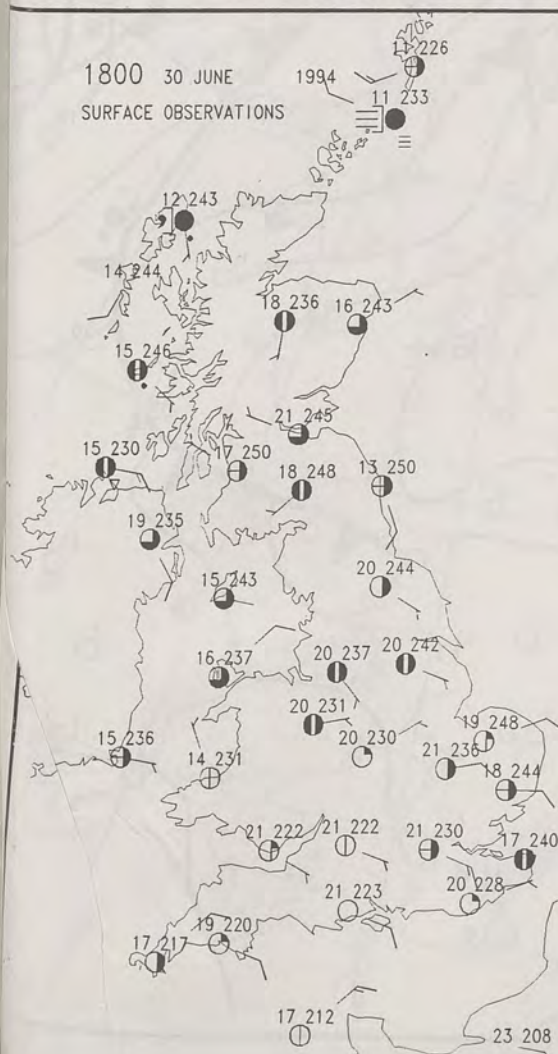


1200 30 JUNE 1994  
SIGWX

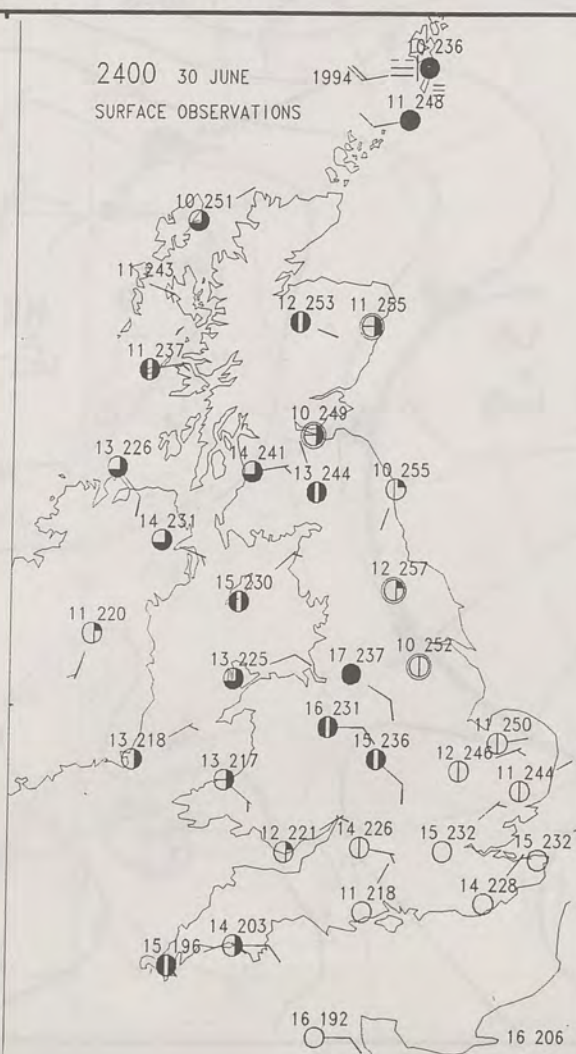


### SIGNIFICANT WEATHER CHARTS

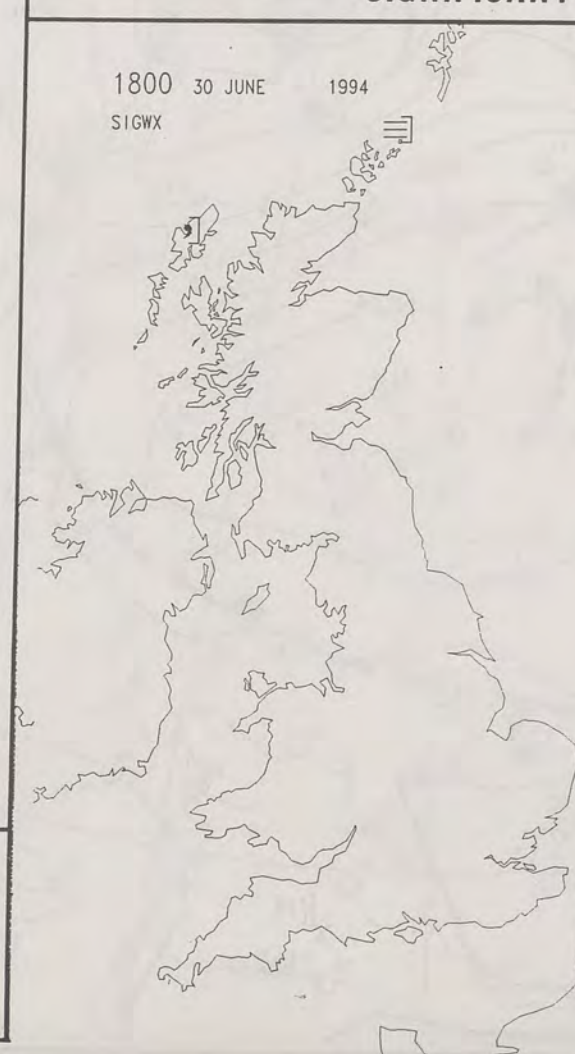
1800 30 JUNE 1994  
SURFACE OBSERVATIONS



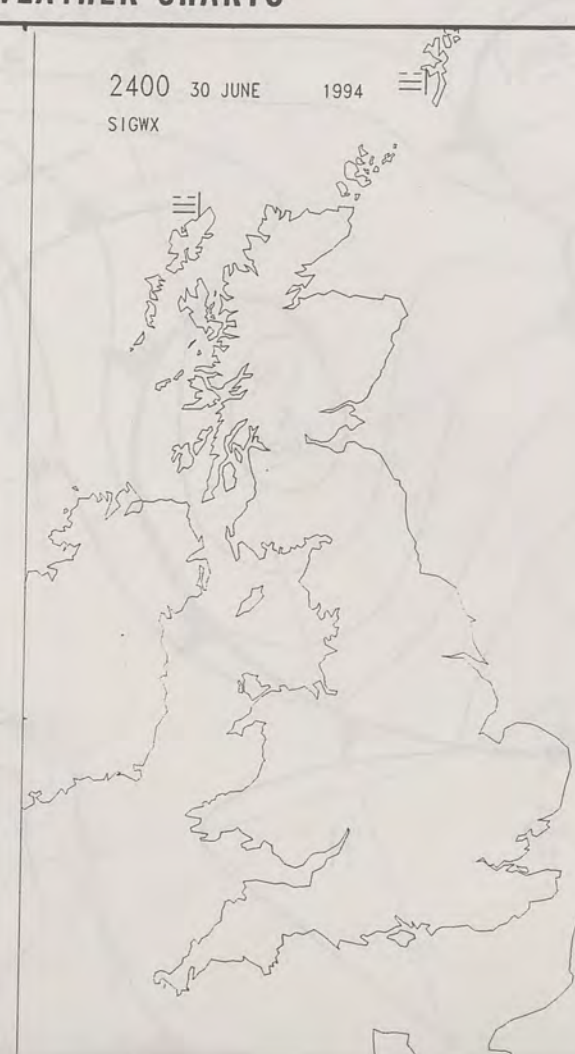
2400 30 JUNE 1994  
SURFACE OBSERVATIONS



1800 30 JUNE 1994  
SIGWX



2400 30 JUNE 1994  
SIGWX

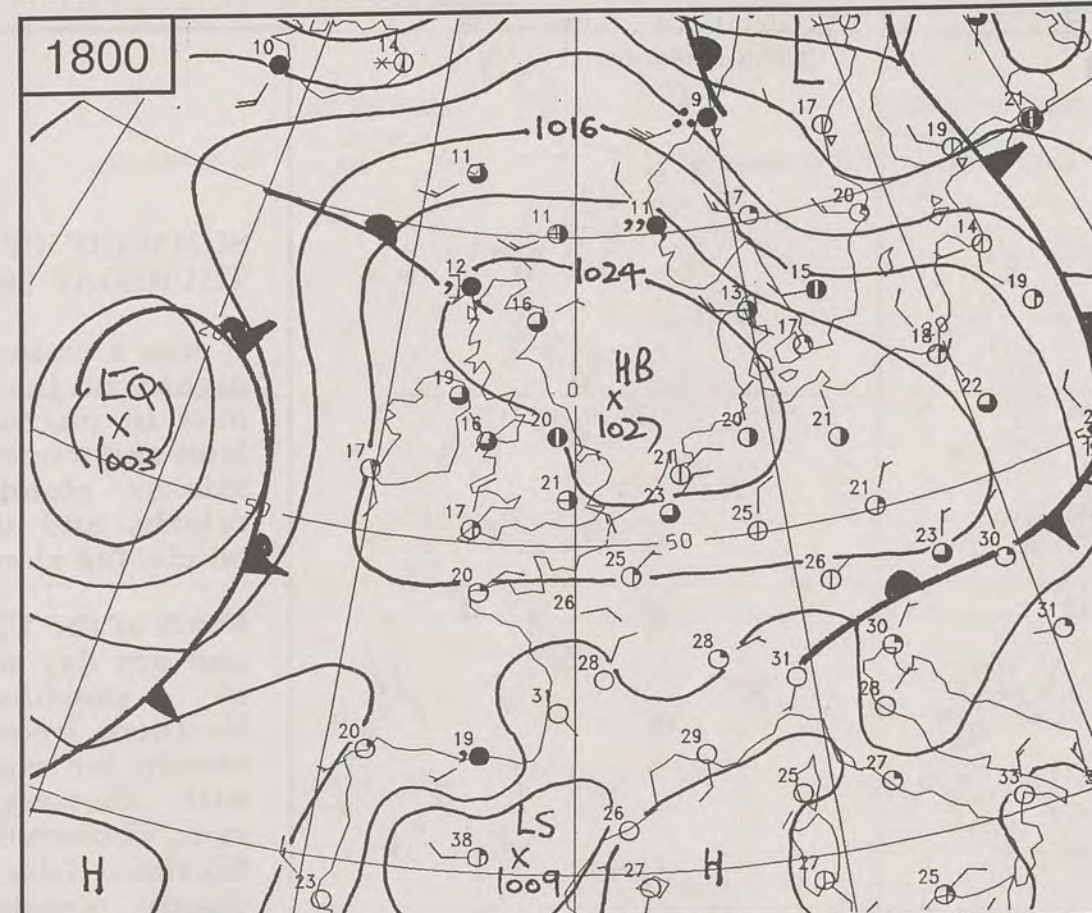
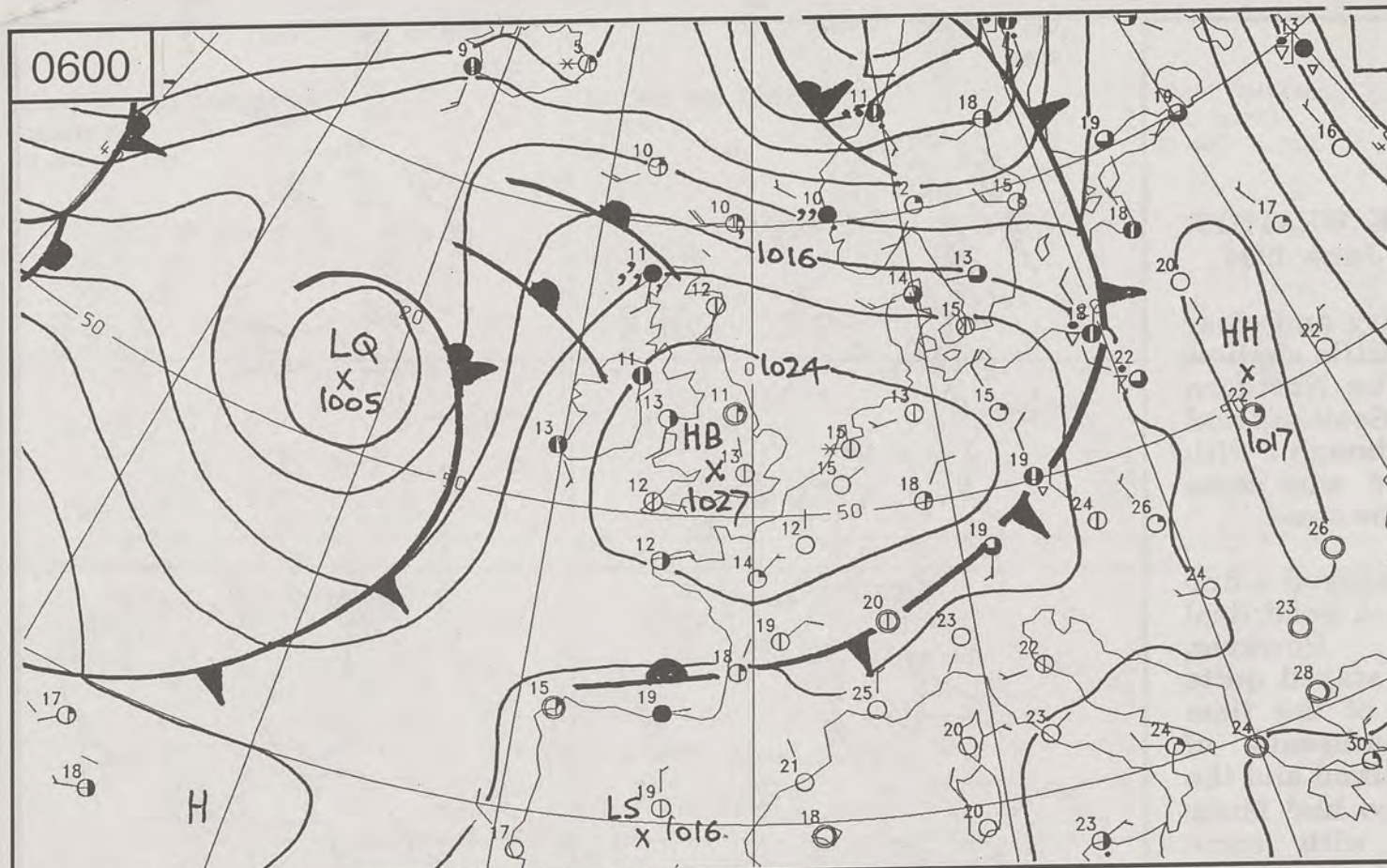


London Weather Centre

All times are GMT

© Crown Copyright All rights reserved





THURSDAY  
30th JUNE  
1994

# SYNOPTIC WEATHER CHARTS

