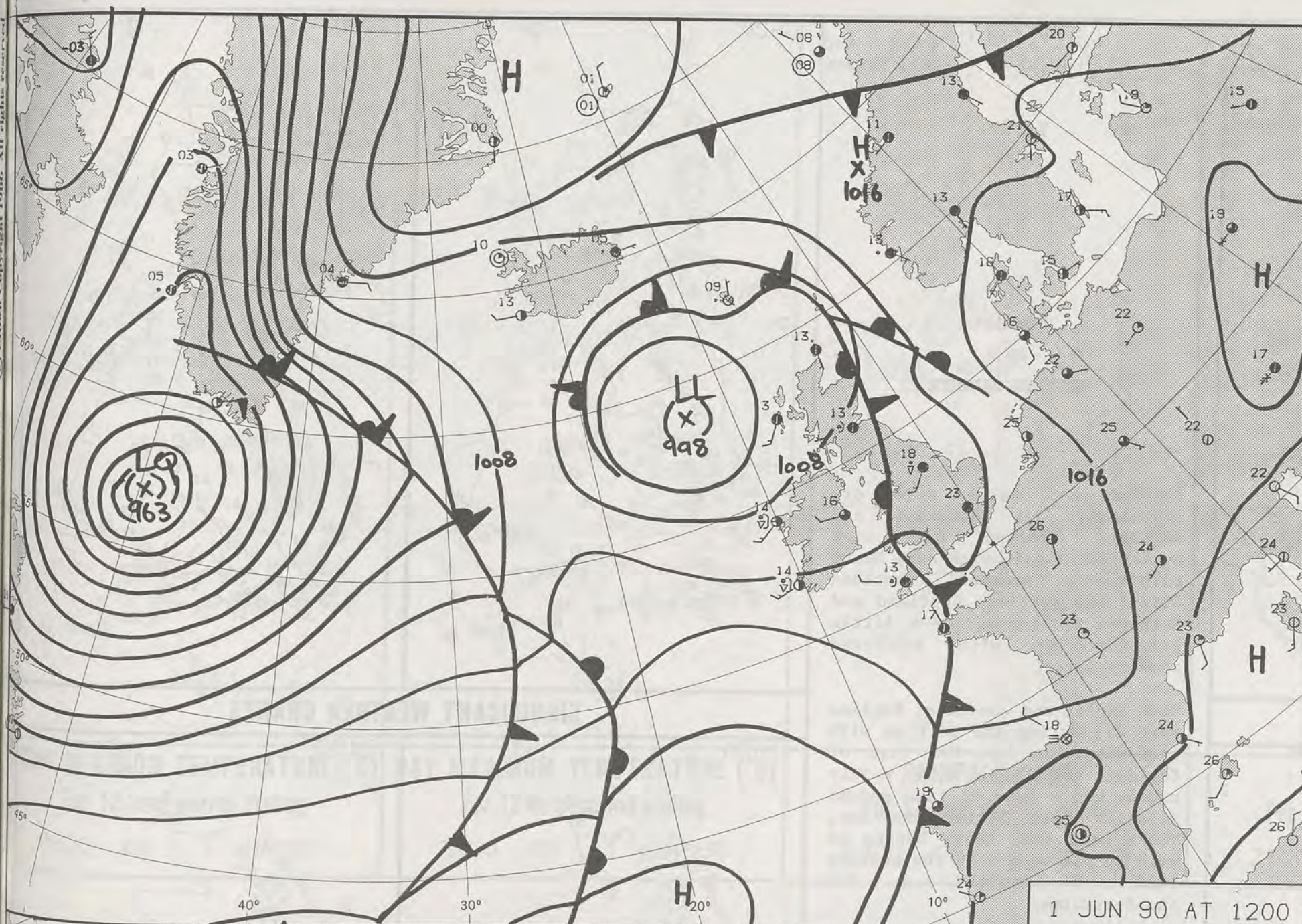
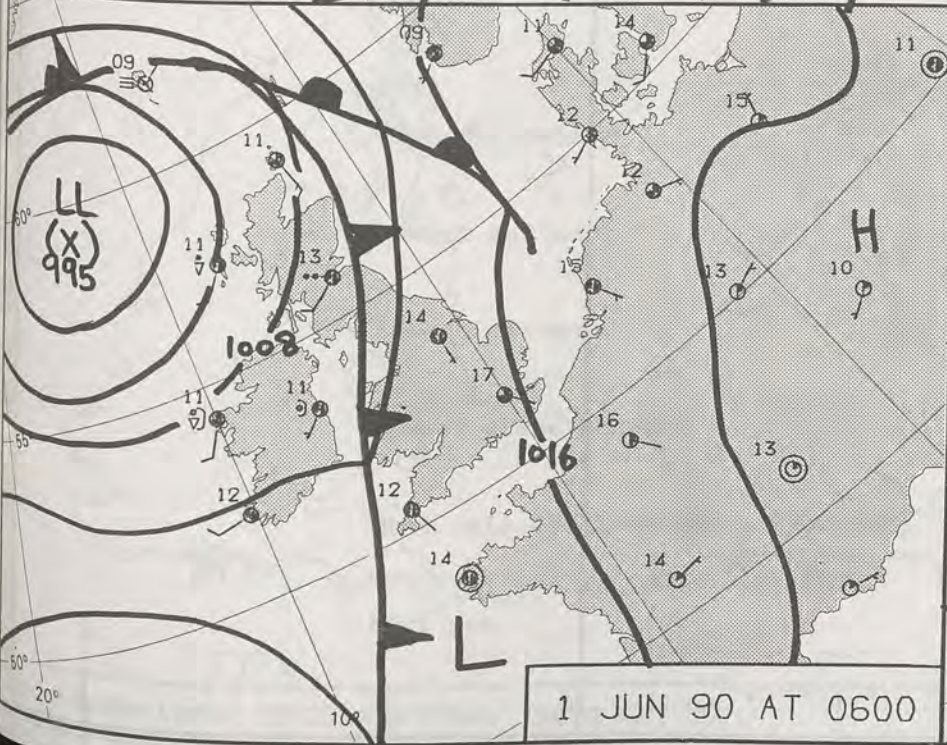


31.5.1990 AT 1200Z

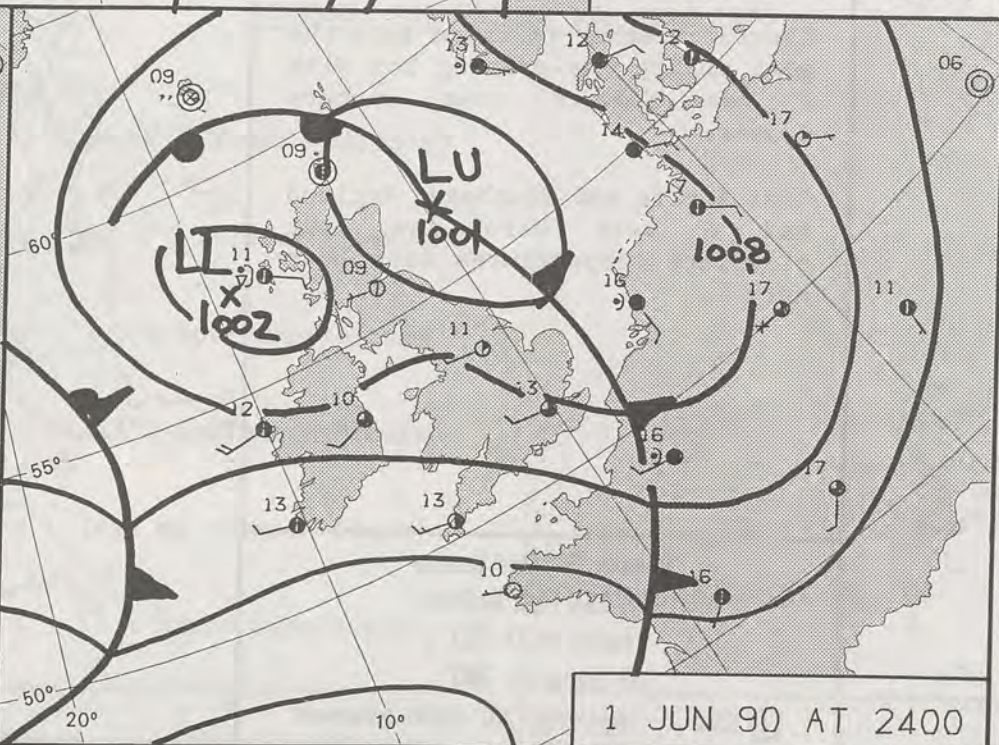
London Weather Centre 284-286 High Holborn London WC1V 7HX All times are GMT 500mb full lines 1000-500 mb packed



1 JUN 90 AT 1200



1 JUN 90 AT 0600



1 JUN 90 AT 2400



1 JUN 90 AT 1800

DUPLICATE ALSO
DAILY WEATHER SUMMARY
NOT FOR LOAN FOR

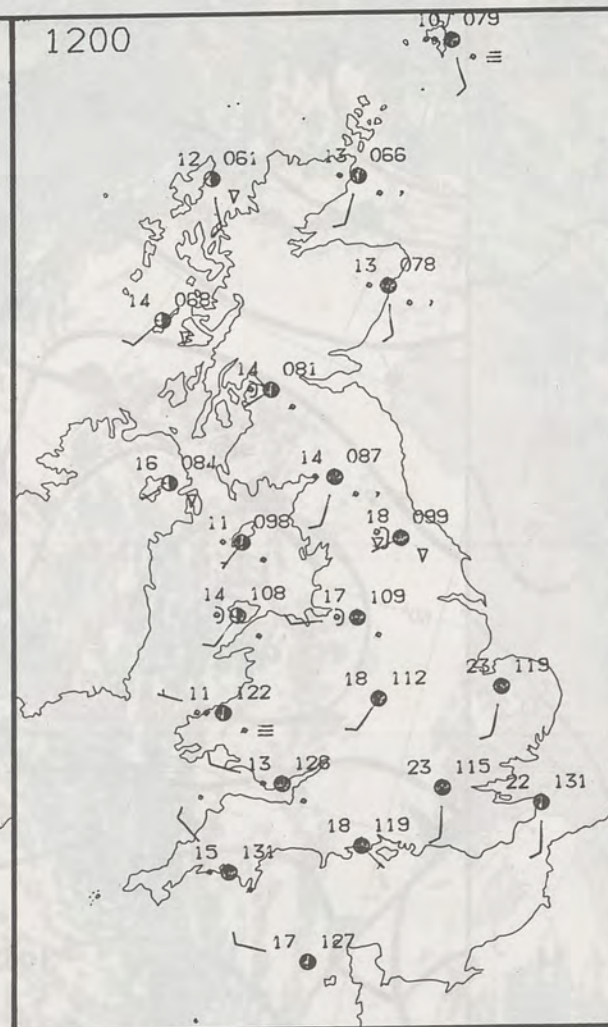
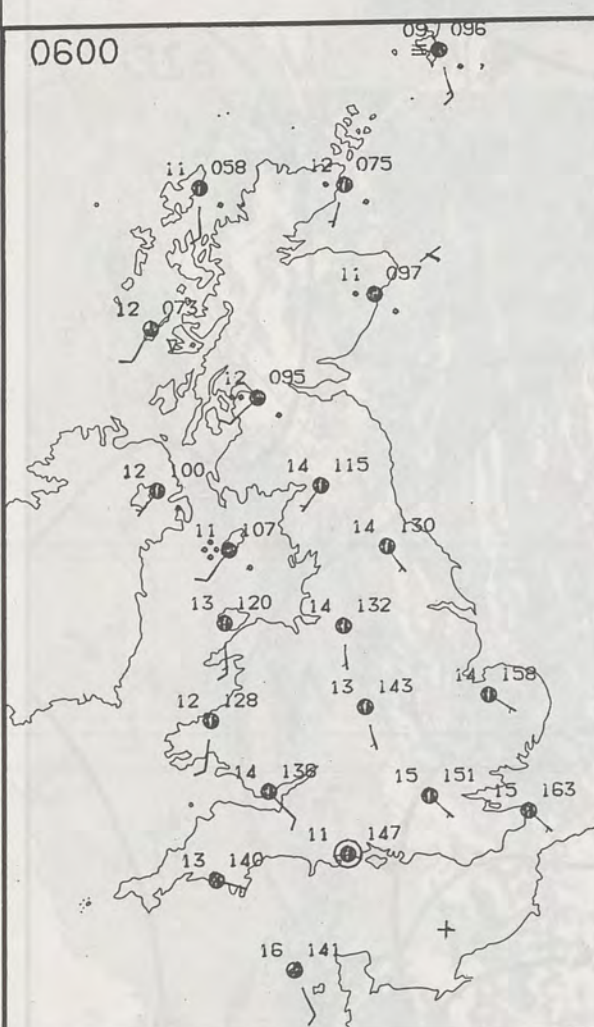
FRIDAY 1 JUNE 1990

Warm front Cold front Occlusion

London Weather Centre 284-286 High Holborn London WC1V 7HX

© Crown Copyright 1986 All rights reserved





FRIDAY
1 JUNE 1990

SUMMARY
OF
BRITISH WEATHER

England and Wales were dry overnight, but Scotland and Northern Ireland had some outbreaks of rain with some heavy rain over southern Scotland during the morning. Scotland and Northern Ireland became a little brighter but with scattered showers later.

East Anglia and southeast England were dry during the morning with some sunshine but the rest of England and Wales were mostly cloudy and a band of rain spread steadily east during the day. There were some heavy bursts of rain in places and in the eastern half of England a few thunderstorms.

Clearer weather followed from the west during the evening but with a few showers near western coasts.

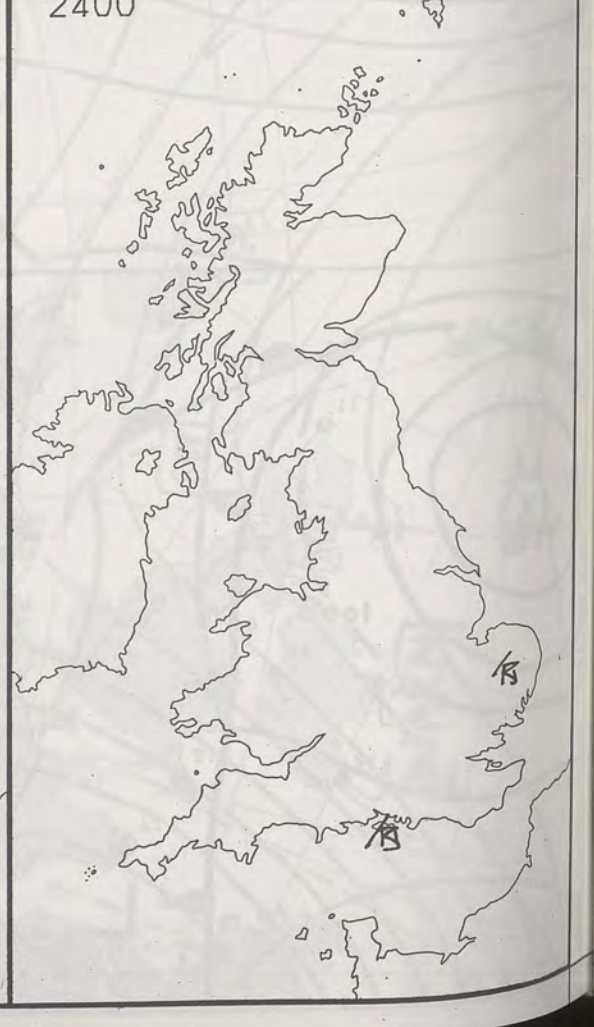
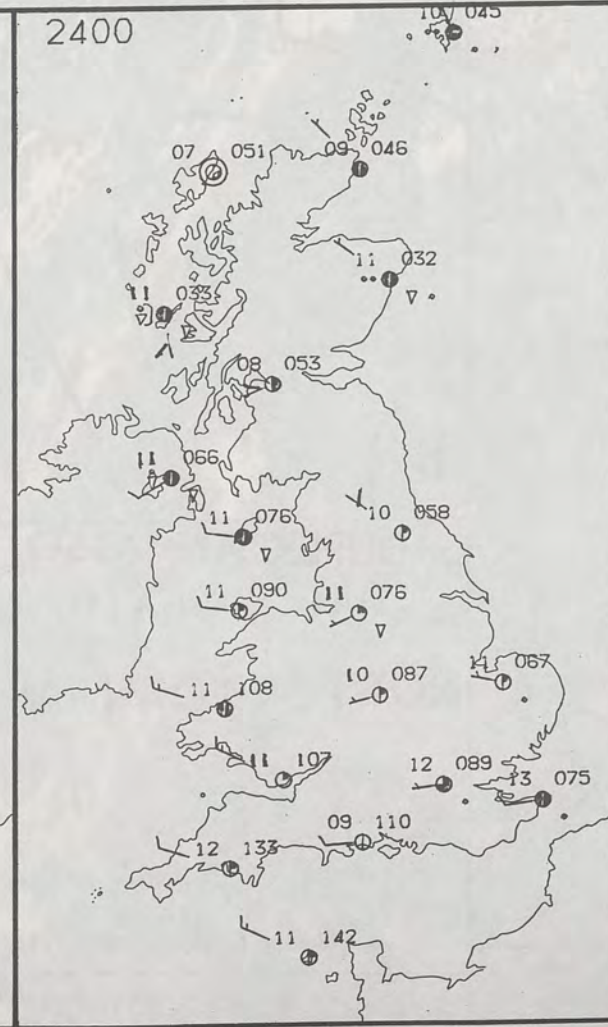
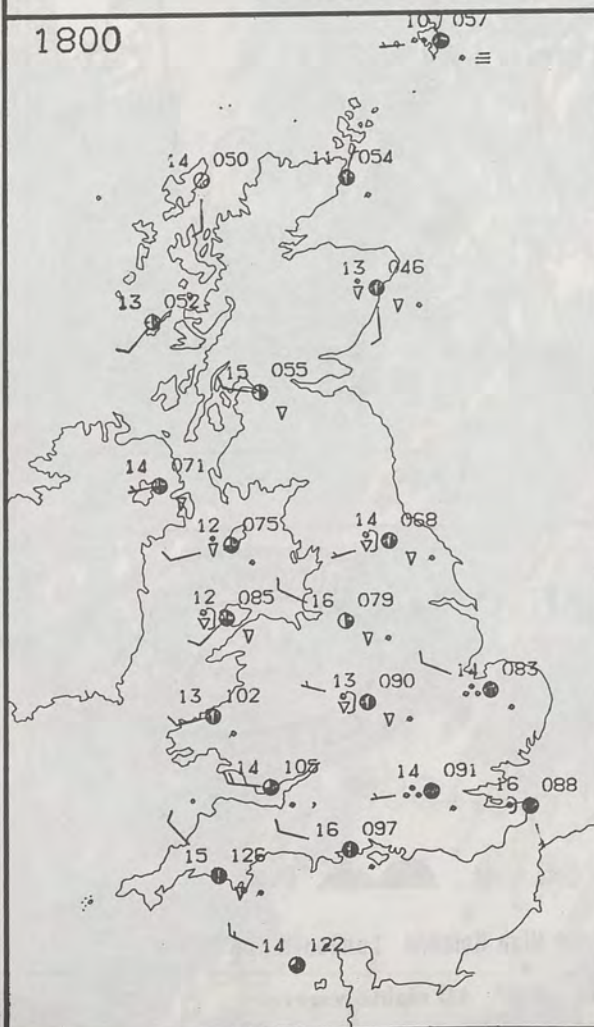
East Anglia and southeast England had a very warm day, but elsewhere temperatures were near normal.

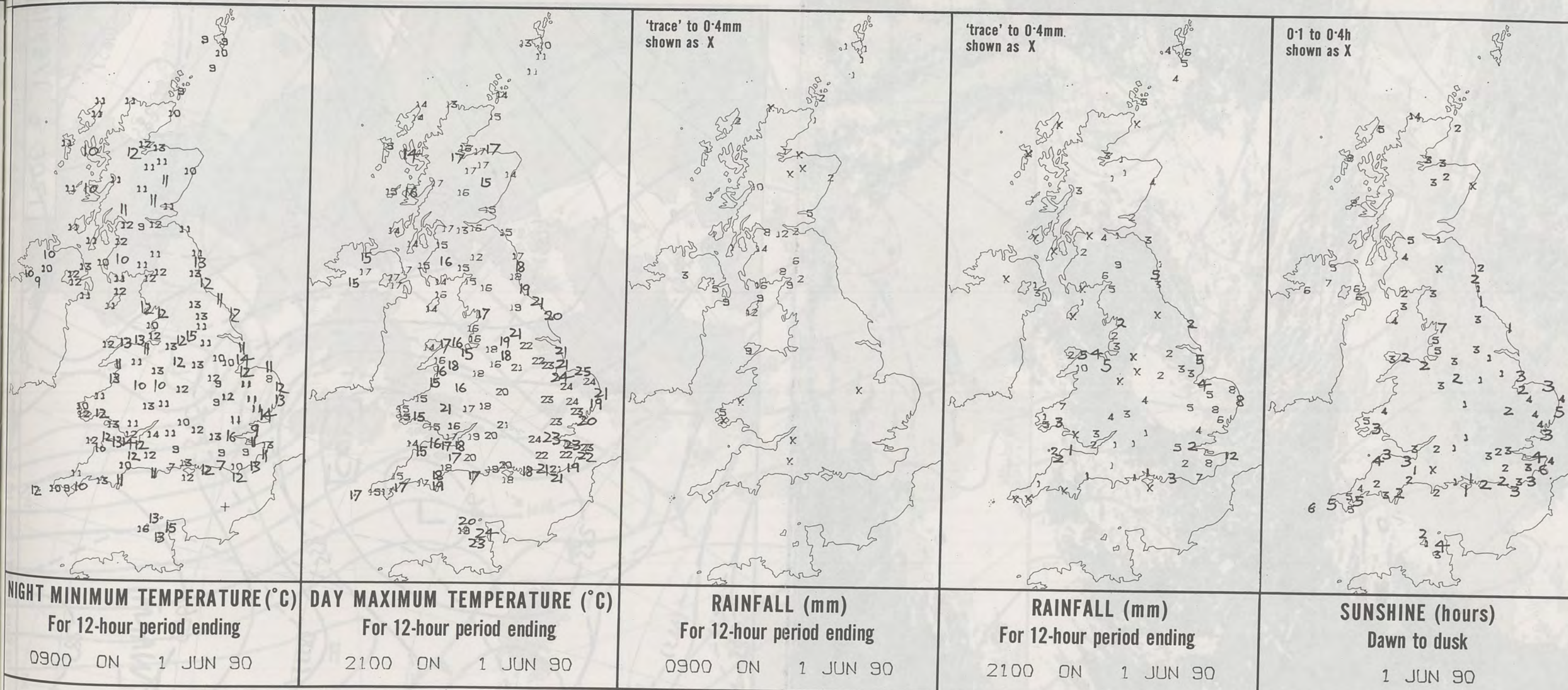
London Weather Centre
284-286 High Holborn
London WC1V 7HX
All times are GMT

© Crown Copyright All rights reserved



SIGNIFICANT WEATHER CHARTS





EXTREMES FOR FRIDAY 1ST JUNE 1990

Highest maximum	: 25.0°C Cromer (Norfolk)
Lowest maximum	: 10.3°C Lerwick (Shetland)
Lowest minimum	: 7.0°C Bournemouth/Hurn
Lowest grass minimum	: 2.5°C Bournemouth/Hurn
Most rain (24 hours from 0900 GMT)	: 14.9 mm Margate (Kent)
Most sun	: 14.4 hours Cape Wrath

**DAILY
WEATHER
SUMMARY**

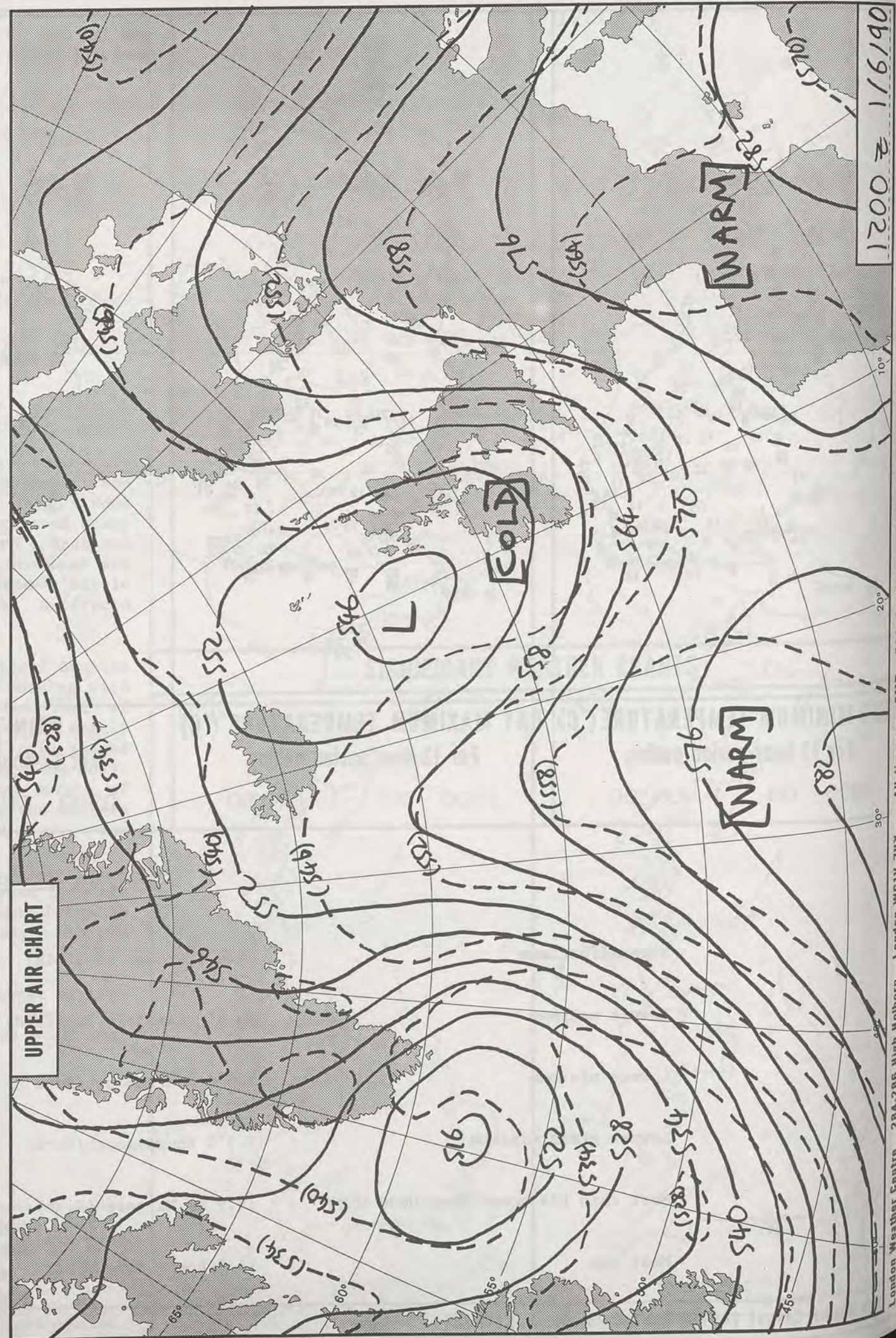


© Crown Copyright
All rights reserved



1352Z VIS 1/6/90

UPPER AIR CHART

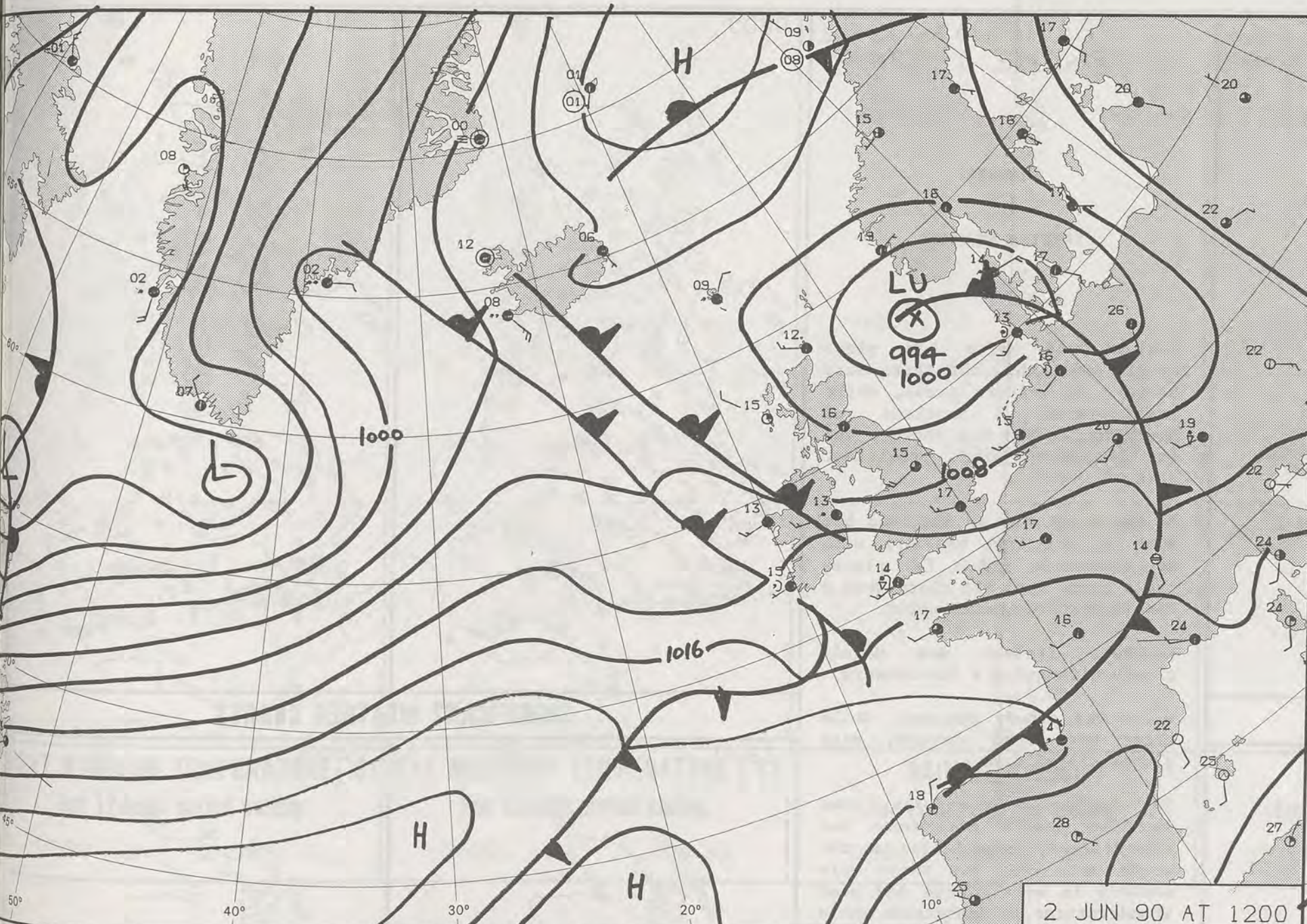


London Weather Centre 284-286 High Holborn London WC1V 7HX All times are GMT 500mb full lines 1000-500 mb pecked © Crown Copyright 1986 All rights reserved

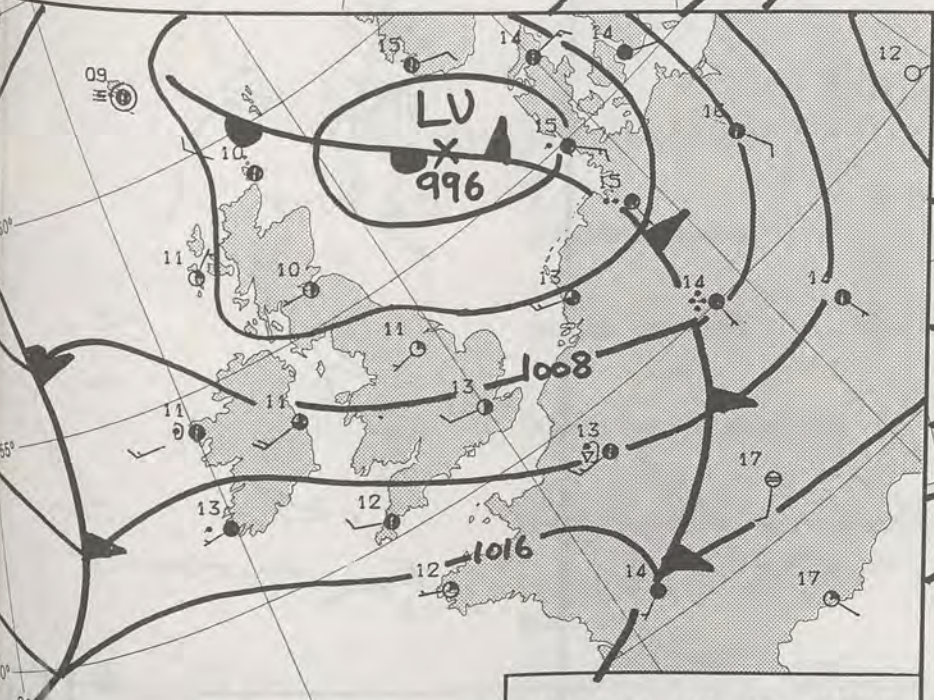
06/91 1200 Z 116190

1200 Z 116190

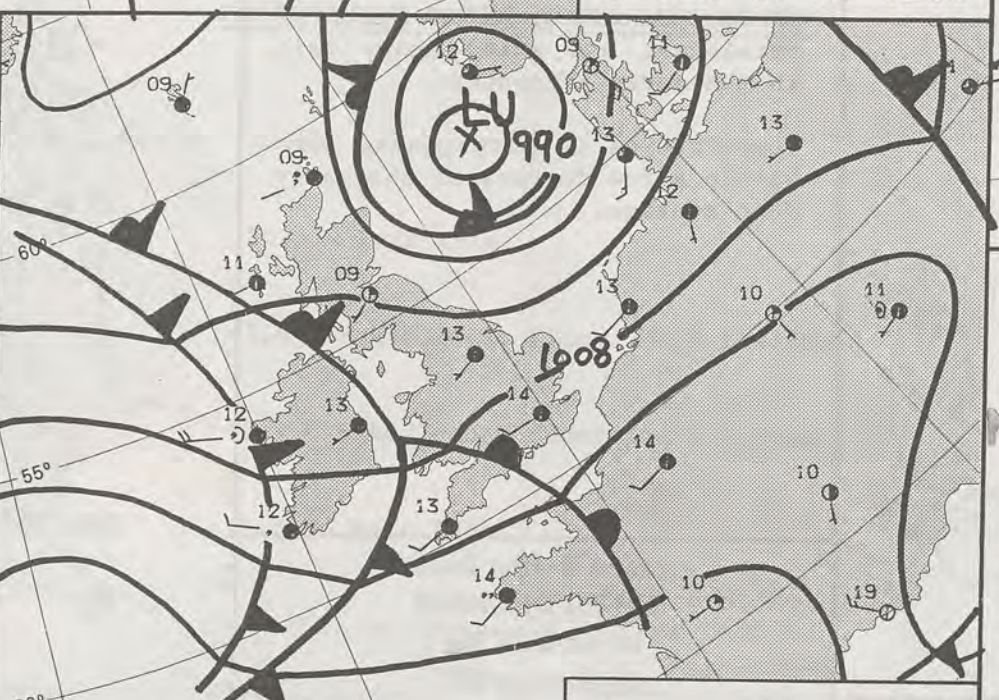
London Weather Centre 284-286 High Holborn London WC1V 7HX All times are GMT 500mb full lines 1000-500 mb packed © Crown Copyright 1986 All rights reserved



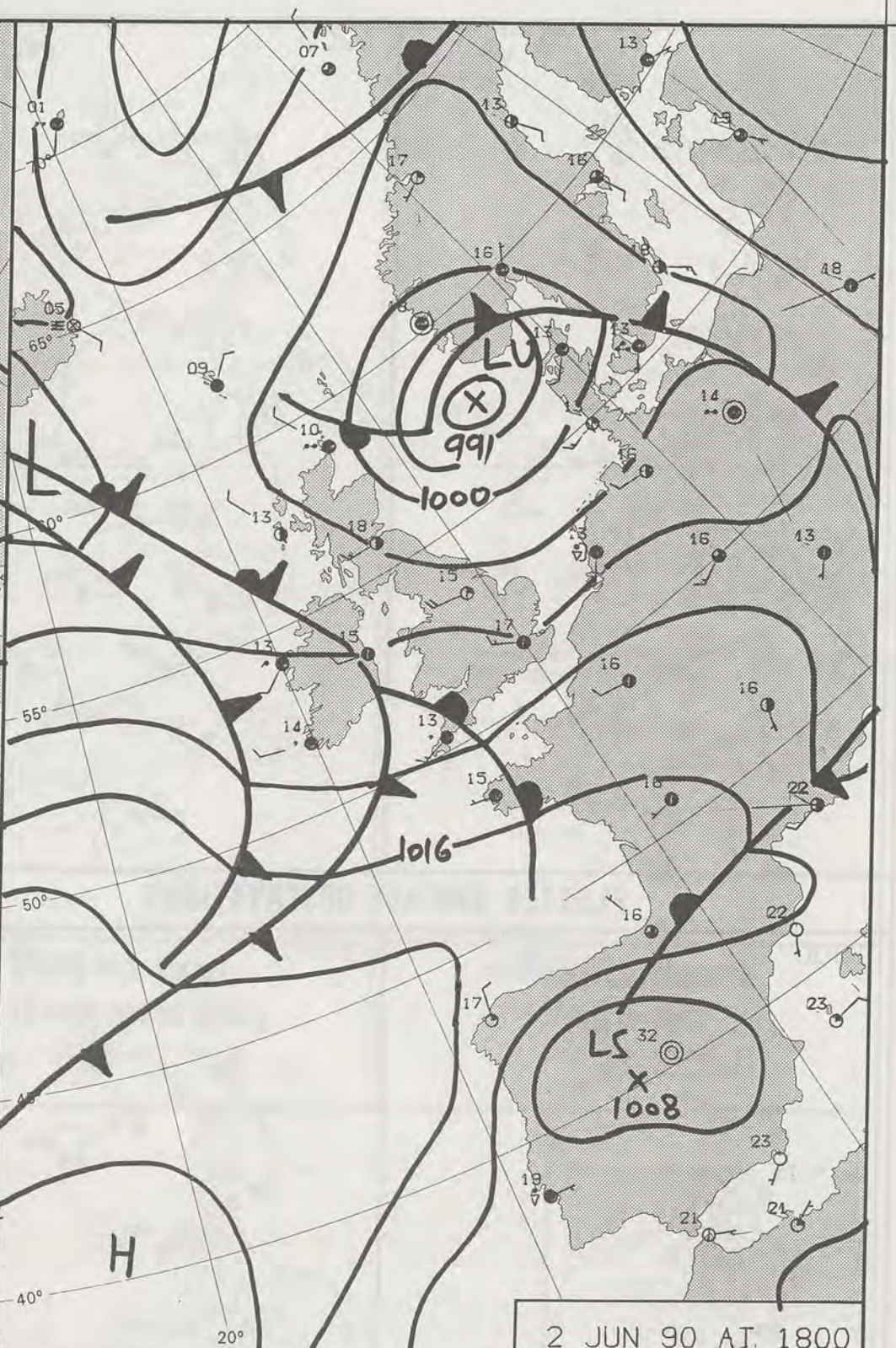
2 JUN 90 AT 1200



2 JUN 90 AT 0600



2 JUN 90 AT 2400



2 JUN 90 AT 1800

DUPLICATE ALSO
DAILY WEATHER SUMMARY

NOT FOR LOAN FOR

SATURDAY 2 JUNE 1990

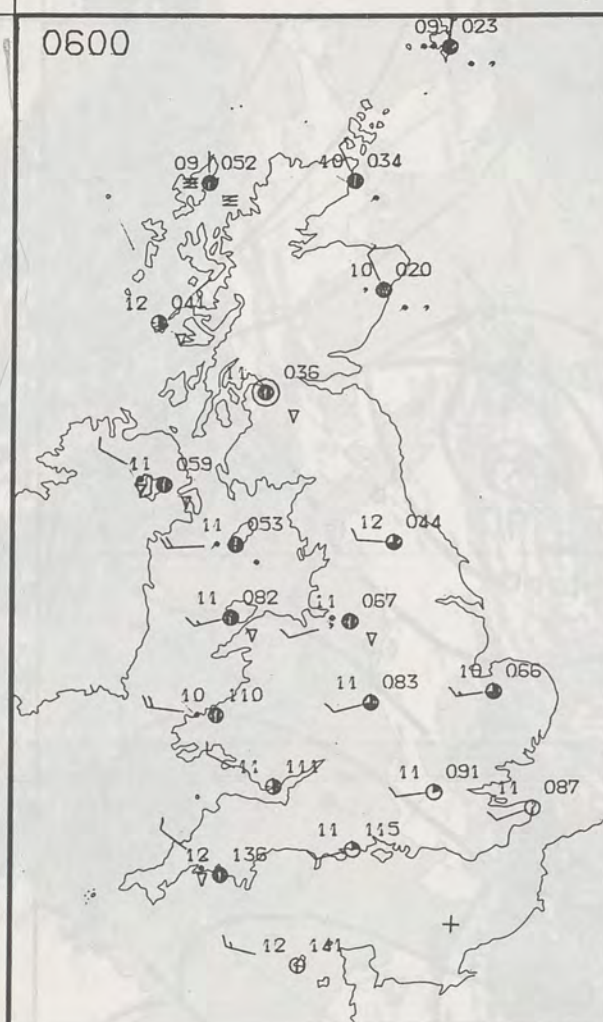
Warm front Cold front Occlusion

London Weather Centre 284-286 High Holborn London WC1V 7HX

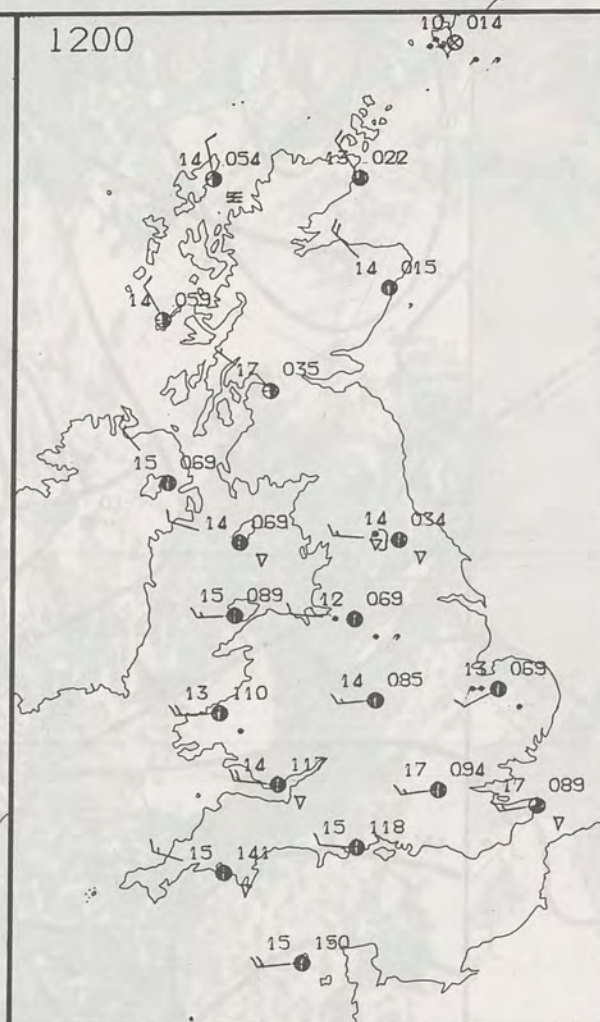
© Crown Copyright 1986 All rights reserved



0600

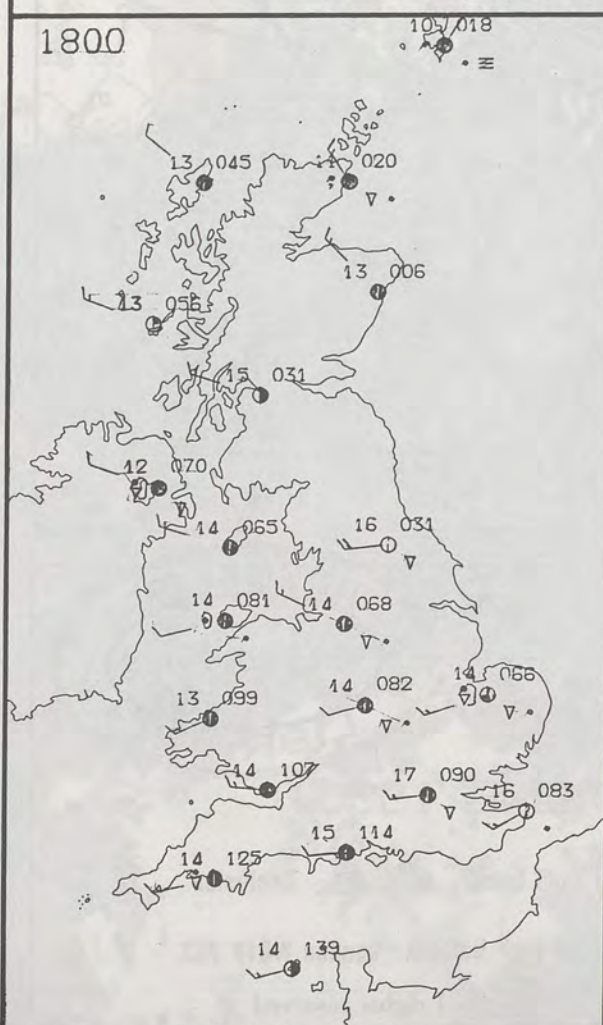


1200

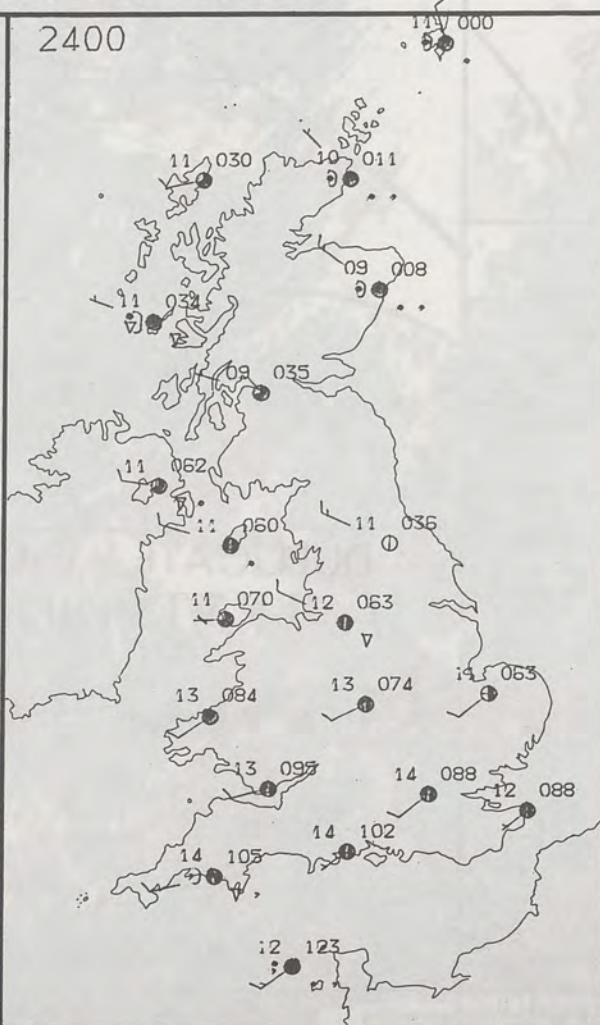


PLOTTED SURFACE OBSERVATIONS

1800



2400



SATURDAY
2 JUNE 1990

SUMMARY
OF
BRITISH WEATHER

England and Wales had clear spells overnight, but there were showers in western areas, while most places in Scotland and Northern Ireland had showers and on Shetland more persistent rain.

It was a wet day on Shetland but much of Scotland was dry with some sunshine and a few places had a sunny day, but there were a few showers scattered about.

Northern Ireland was mainly cloudy with quite a few showers.

Wales was cloudy too and, while there were some showers, many places stayed dry.

In England there was some sunshine nearly everywhere and some places, especially in the south were dry, but there were showers in most places and some thunderstorms in Humberside while parts of Norfolk had a spell of persistent and quite heavy rain in the early afternoon.

Temperatures in most places were within a few degrees of the early June average.

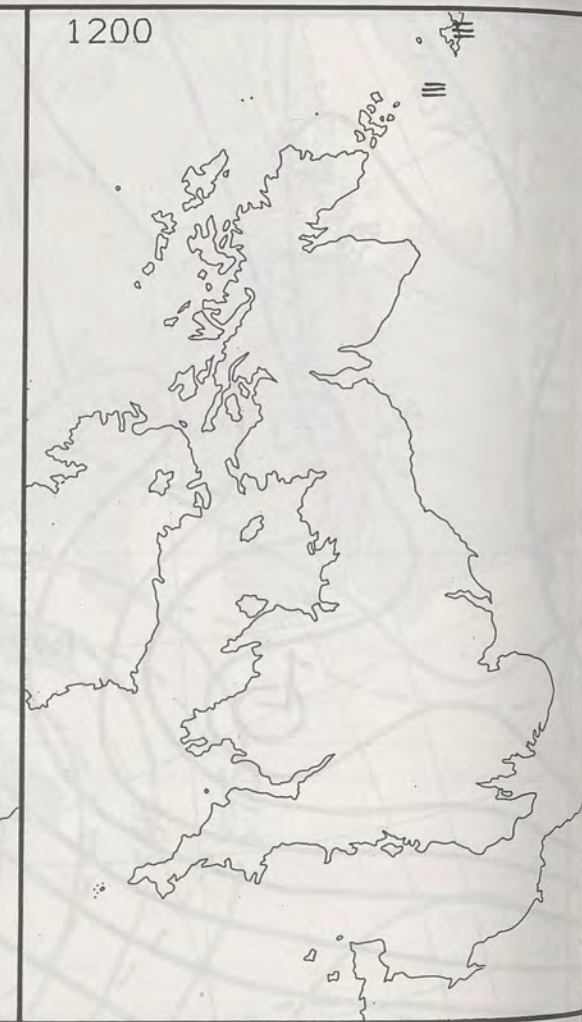
London Weather Centre
284-286 High Holborn
London WC1V 7HX
All times are GMT

© Crown Copyright All rights reserved

0600



1200



SIGNIFICANT WEATHER CHARTS

1800



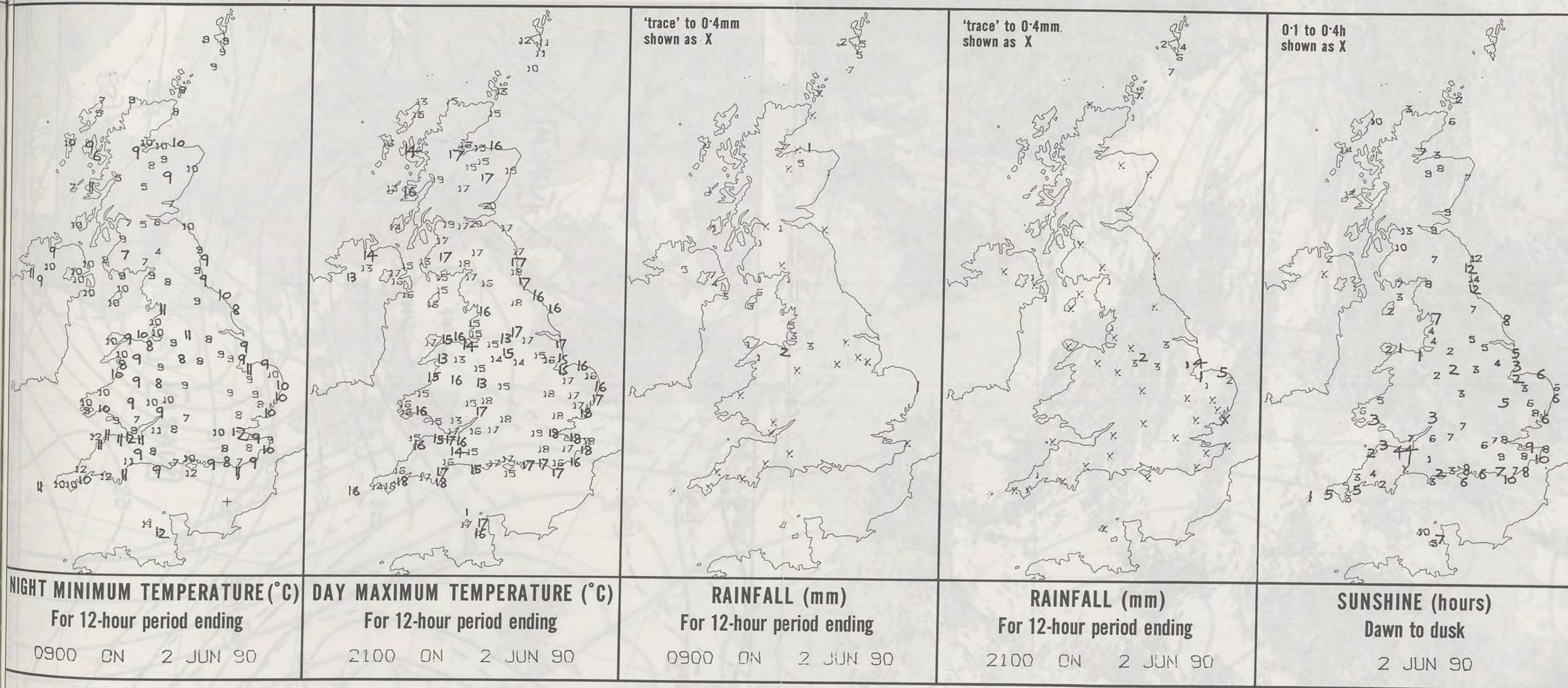
2400



NIGHT

09

London W



EXTREMES FOR SATURDAY 2ND JANUARY 1990

Highest maximum	:	20.3°C Edinburgh
Lowest maximum	:	10.3°C Fair Isle
Lowest minimum	:	4.4°C Eskdalemuir (Dumfries & Galloway)
Lowest grass minimum	:	0.1°C Eskdalemuir (Dumfries & Galloway)
Most rain (24 hours from 0900 GMT)	:	9.8 mm Fair Isle
Most sun	:	13.8 hours Newcastle Weather Centre

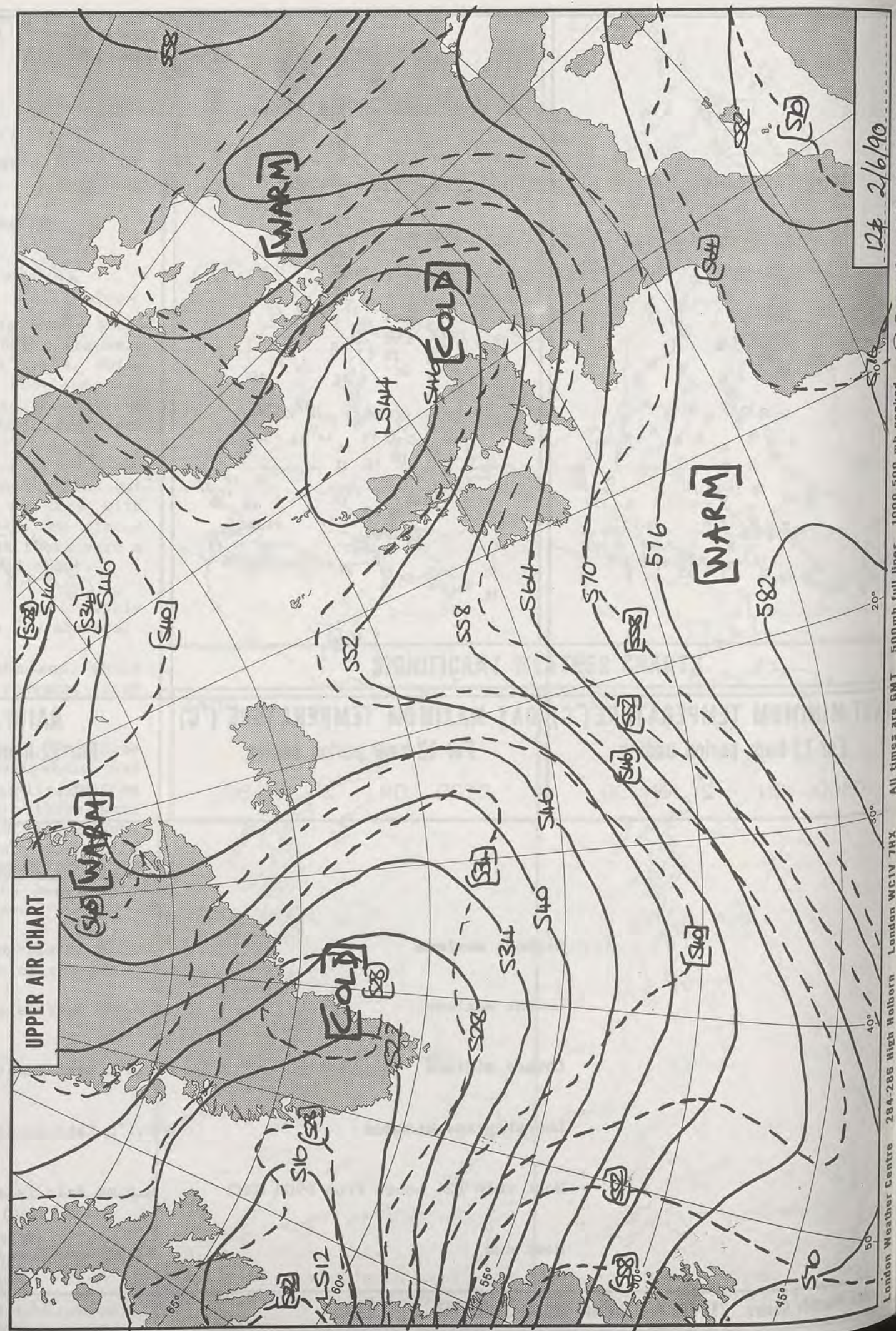
**DAILY
WEATHER
SUMMARY**



© Crown Copyright
All rights reserved



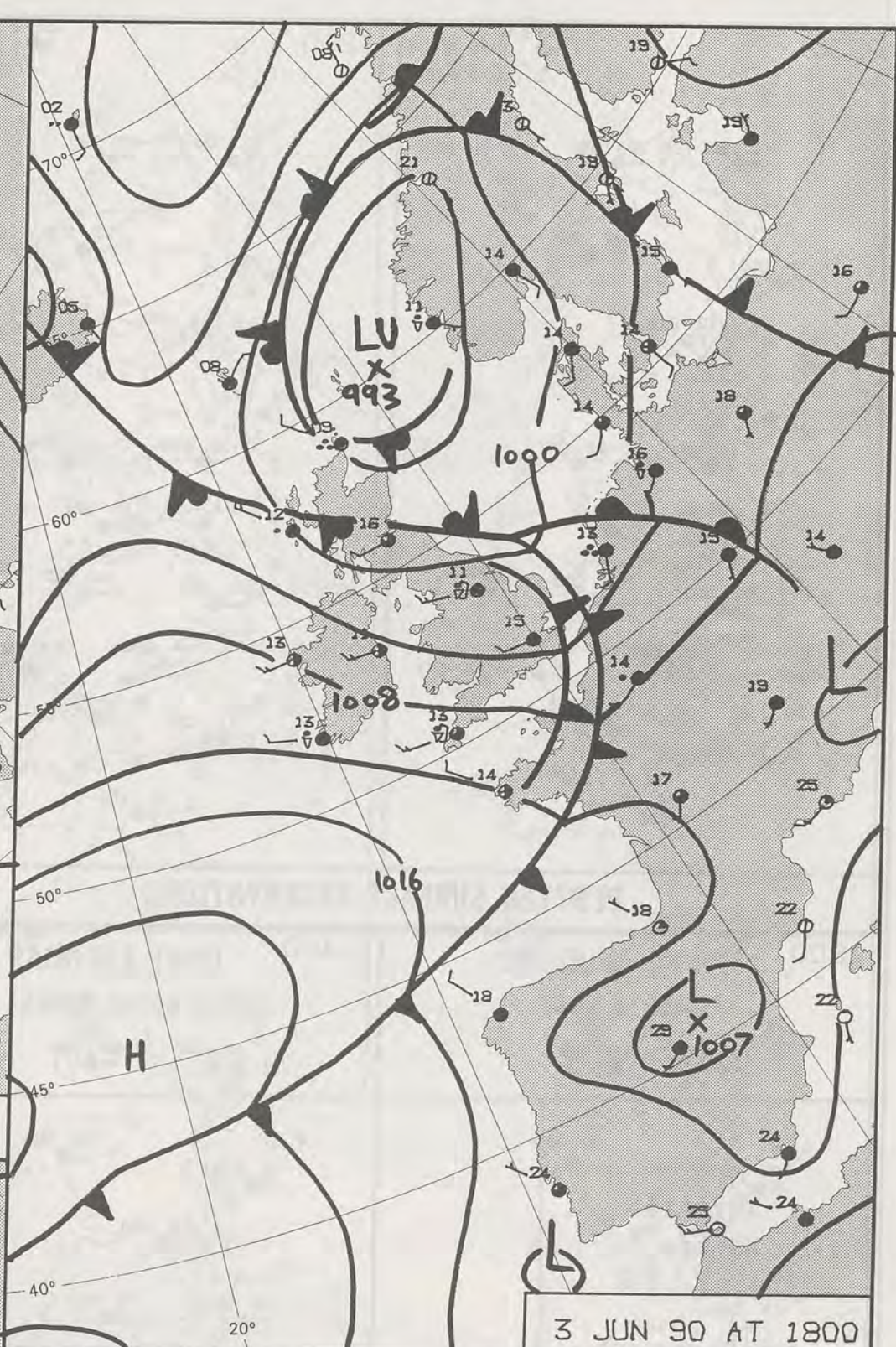

1243Z VIS 2/6/90



London Weather Centre 284-286 High Holborn London WC1V 7HX All times are GMT 500mb full lines 1000-500 mb pecked © Crown Copyright 1986 All rights reserved

124 2/6/90

London Weather Centre 284-286 High Holborn London WC1V 7HX All times are GMT 500mb full lines 1000-500 mb pecked © Crown Copyright 1986 All rights reserved

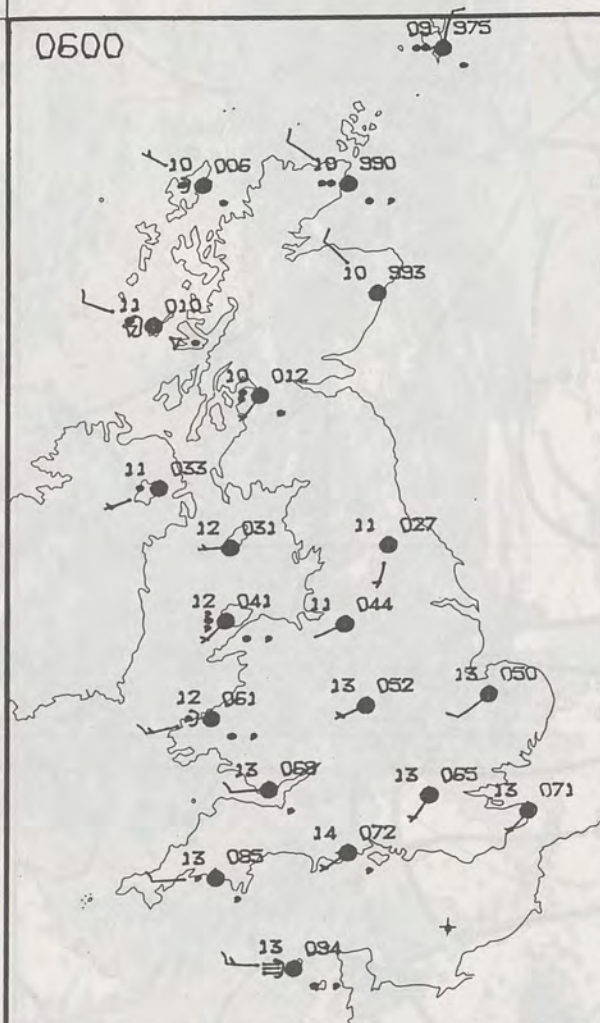


DUPLICATE ALSO
DAILY WEATHER SUMMARY
NOT FOR LOAN FOR
SUNDAY 3 JUNE 1990
London Weather Centre 284-286 High Holborn London WC1V 7HX
© Crown Copyright 1986 All rights reserved

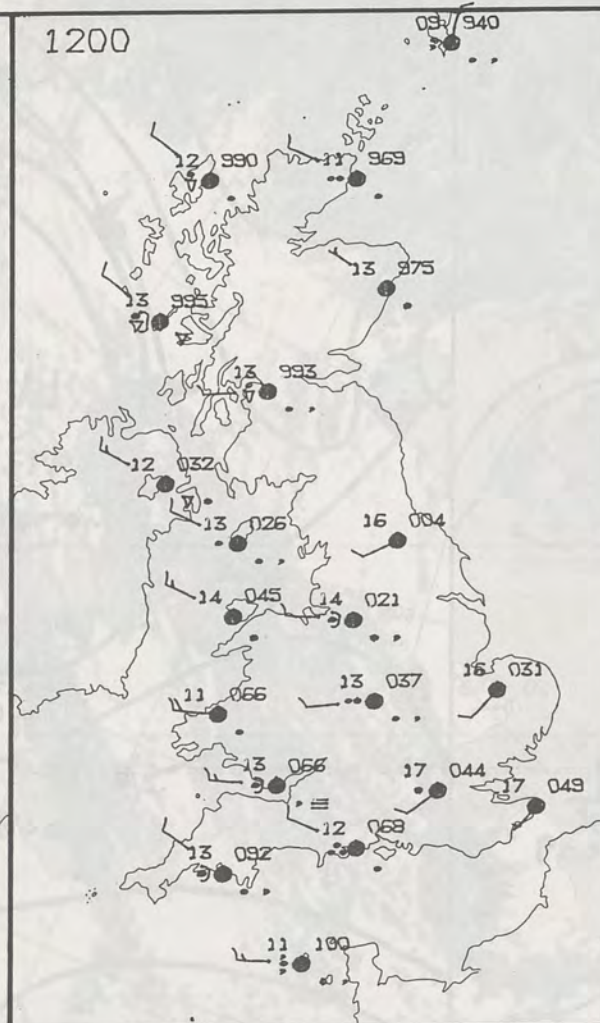
12 JUN 1990
METEOROLOGICAL OFFICE
LIBRARY

Warm front Cold front Occlusion

0600



1200



SUNDAY
3 JUNE 1990

SUMMARY OF BRITISH WEATHER

Parts of northeast England had clear skies overnight, but much of the United Kingdom had a cloudy night and there was rain here and there, particularly in Scotland.

During the day the extreme north of Scotland was cloudy with rain, sometimes heavy. The rain in other parts of Scotland turned showery and many places brightened up with some sunshine.

Northern Ireland had a lot of cloud and quite a few showers.

Wales was cloudy in the morning with rain and drizzle, but the afternoon and evening were brighter, but with a few showers.

Rain spread across England during the day with some heavy rain and in eastern England a few thunderstorms. Early in the afternoon, southwest England brightened up and this clearer weather reached most places by mid-evening.

Temperatures were generally a little below average.

London Weather Centre
284-286 High Holborn
London WC1V 7HX
All times are GMT

© Crown Copyright All rights reserved

0600

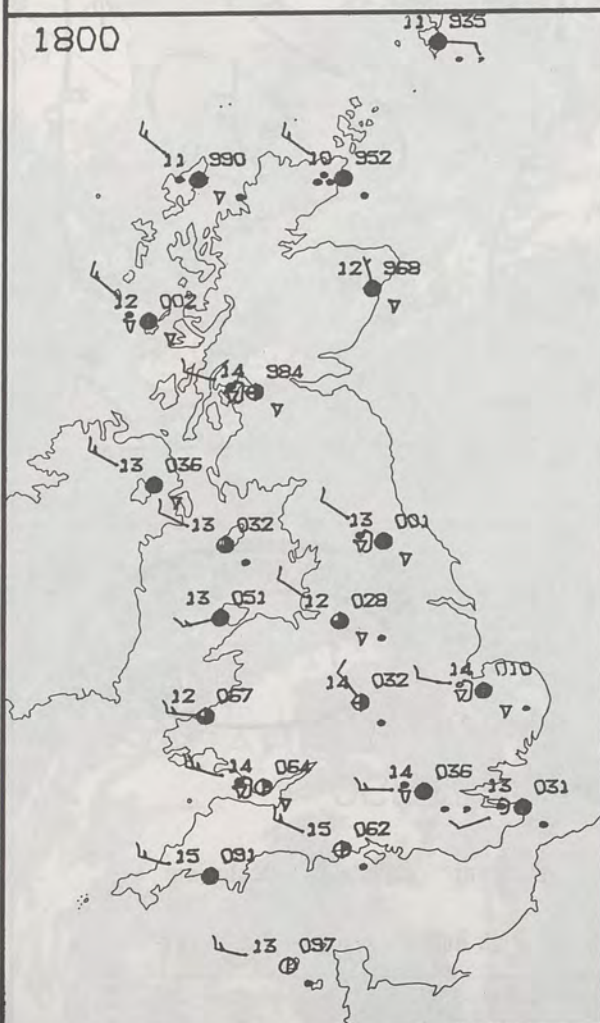


1200

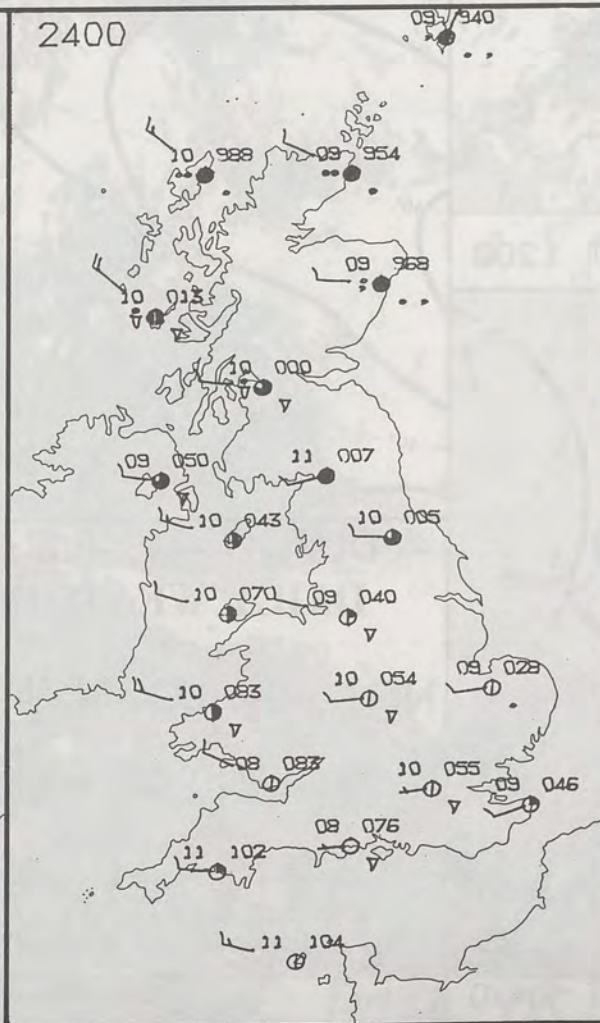


PLOTTED SURFACE OBSERVATIONS

1800



2400

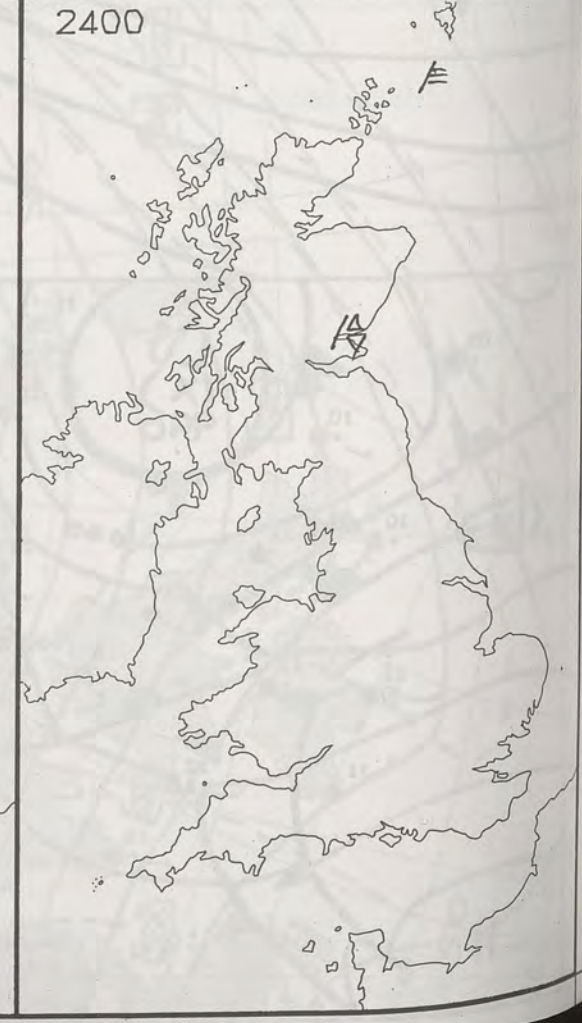


SIGNIFICANT WEATHER CHARTS

1800



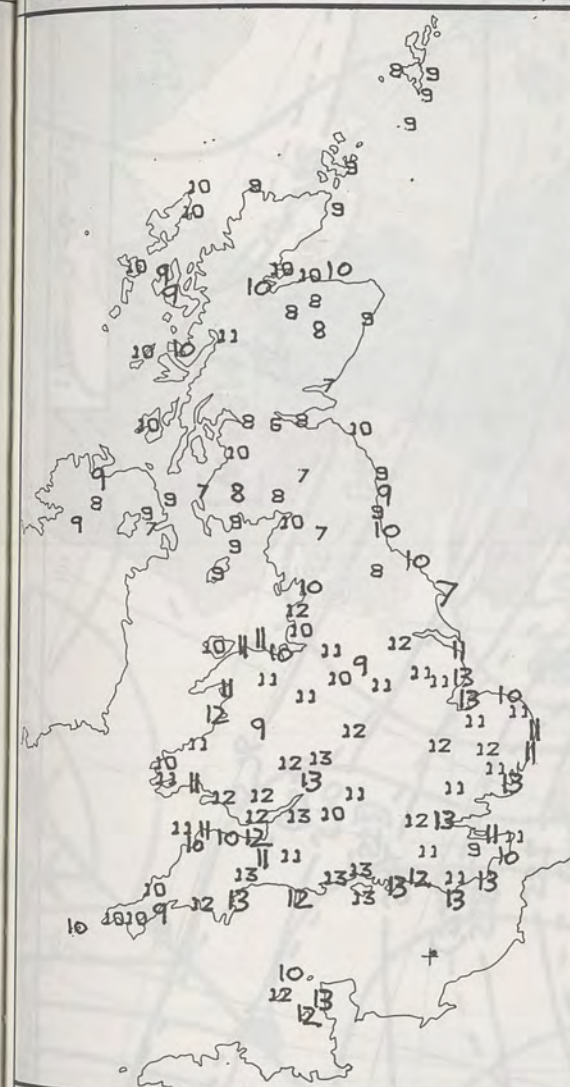
2400



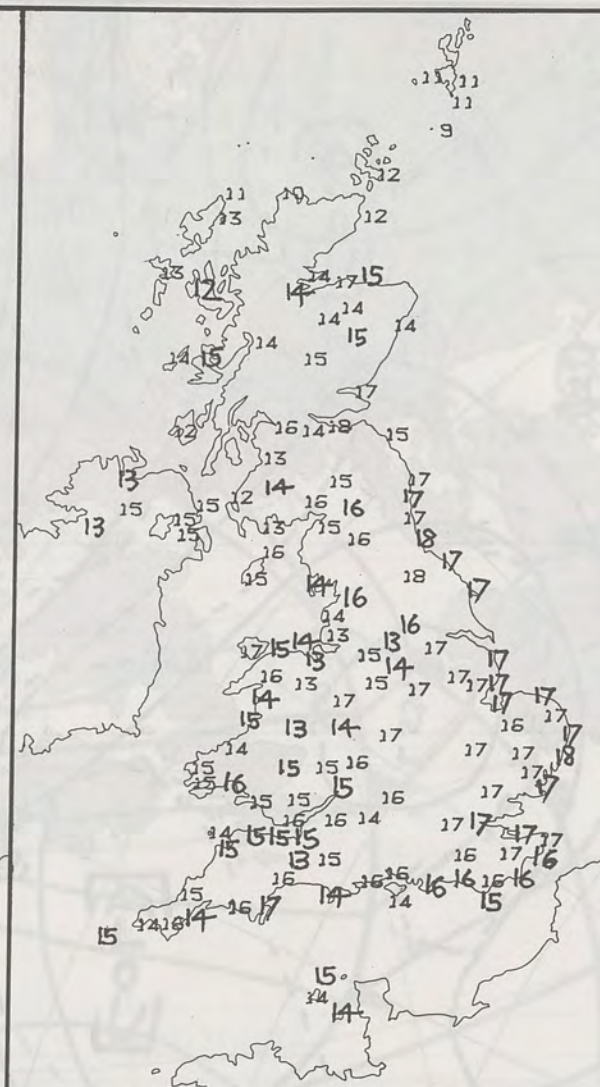
NIGHT

09

London W



NIGHT MINIMUM TEMPERATURE (°C)
For 12-hour period ending
0900 ON 3 JUN 90



DAY MAXIMUM TEMPERATURE (°C)
For 12-hour period ending
2100 ON 3 JUN 90



RAINFALL (mm)
For 12-hour period ending
0900 ON 3 JUN 90



RAINFALL (mm)
For 12-hour period ending
2100 ON 3 JUN 90



SUNSHINE (hours)
Dawn to dusk
3 JUN 90

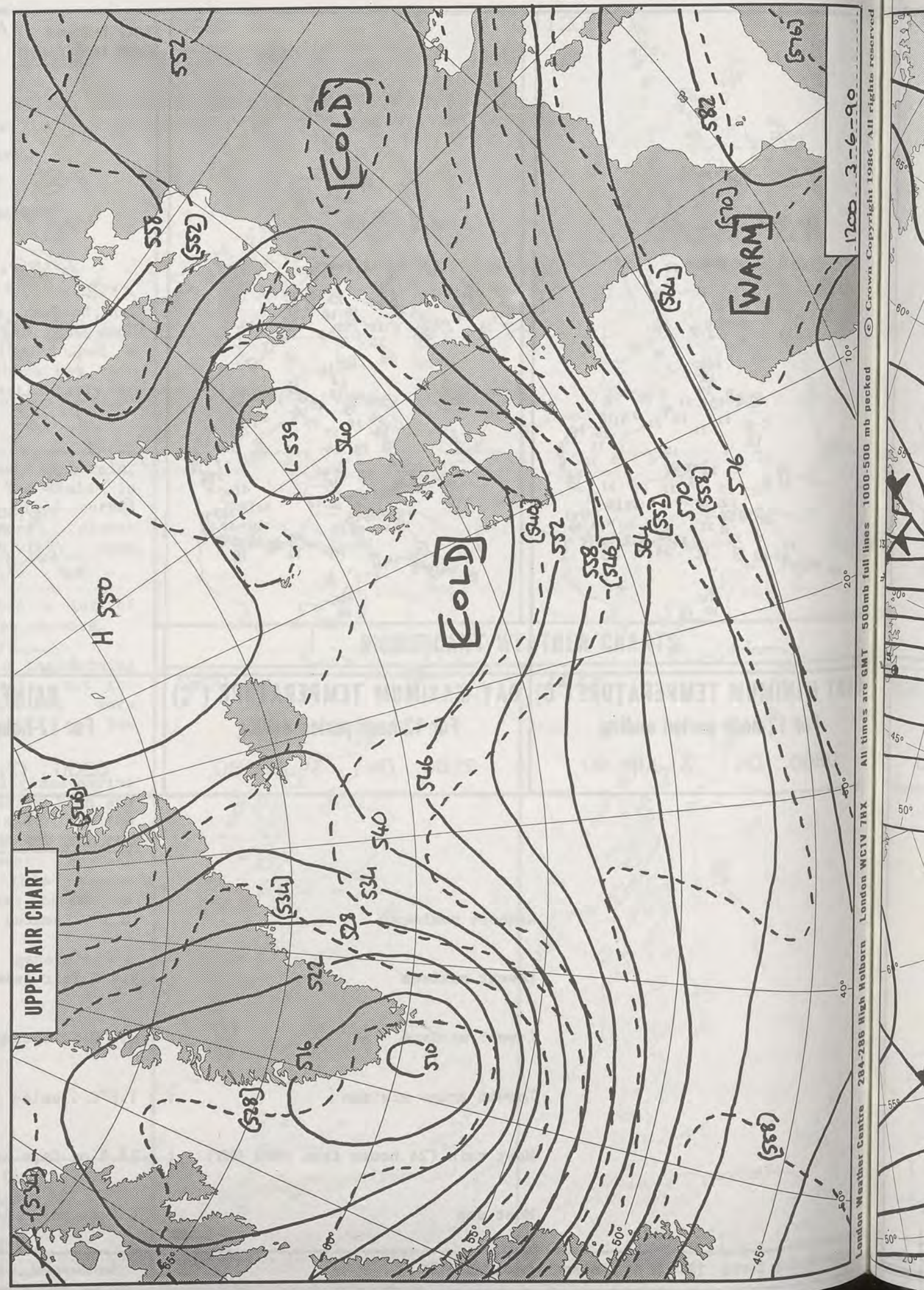
EXTREMES FOR SUNDAY 3RD JUNE 1990

Highest maximum	: 18.1°C Leeming (North Yorkshire)
Lowest maximum	: 9.4°C Fair Isle
Lowest minimum	: 6.0°C Salsburgh (East of Glasgow)
Lowest grass minimum	: 1.8°C Glenlee & Eskdalemuir (Dumfries & Galloway)
Most rain (24 hours from 0900 GMT)	: 17.8 mm Cape Wrath
Most sun	: 8.6 hours Boulmer (Northumberland)

**DAILY
WEATHER
SUMMARY**



© Crown Copyright
—All rights reserved



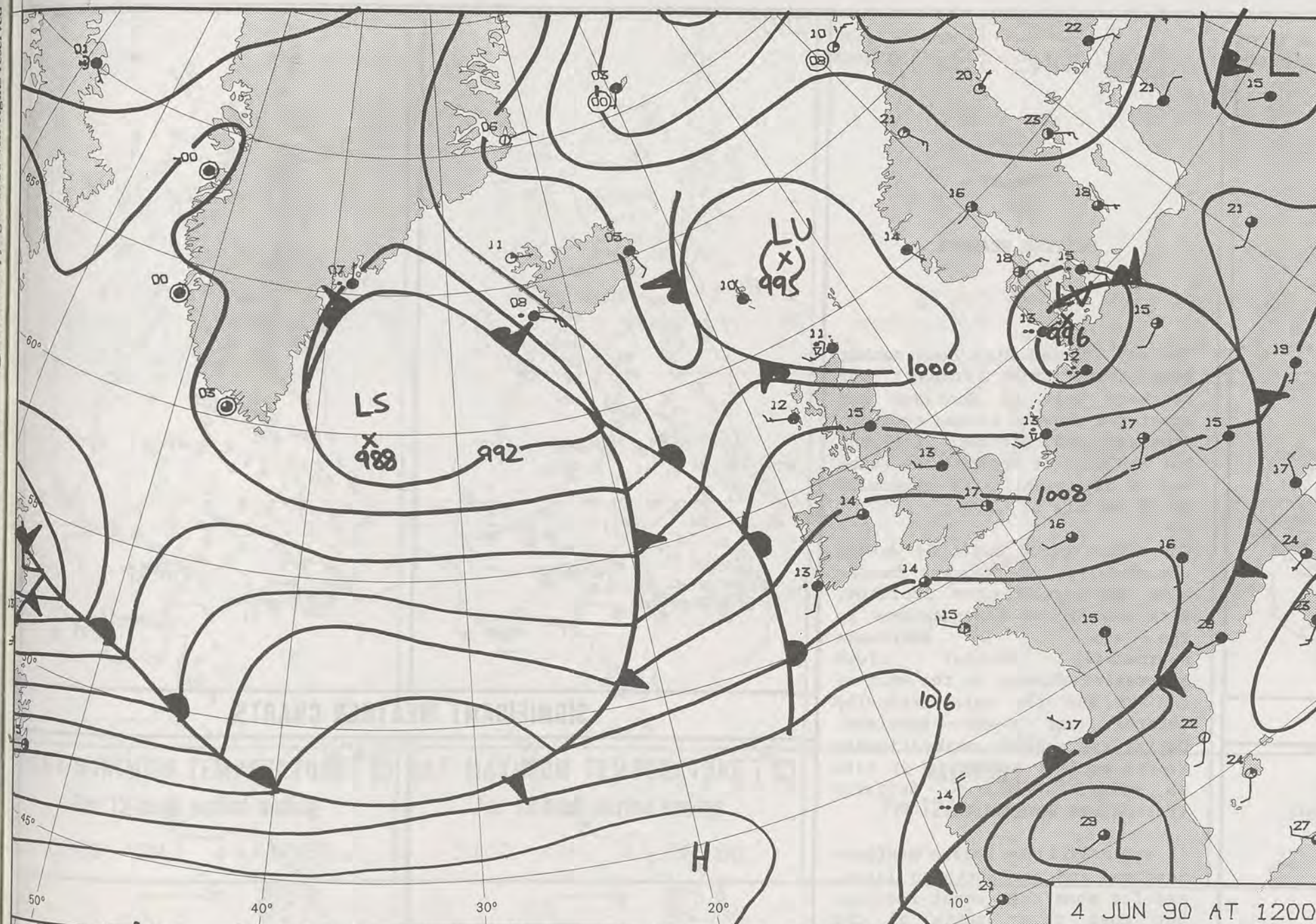
1200 3-6-90

© Crown Copyright 1986 All rights reserved

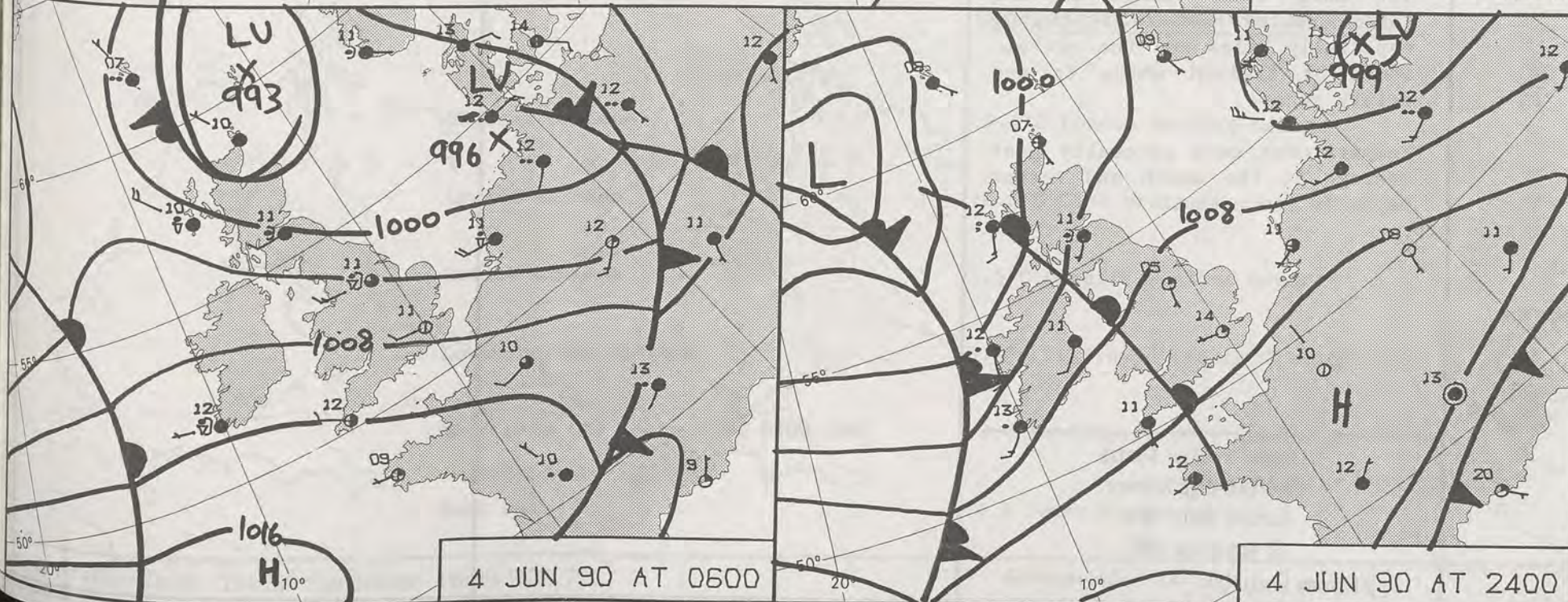
500mb full lines 1000-500 mb pecked

All times are GMT

London Weather Centre 284-286 High Holborn London WC1V 7HX



4 JUN 90 AT 1200



4 JUN 90 AT 0600



4 JUN 90 AT 1800

DUPLICATE ALSO
DAILY WEATHER SUMMARY

NOT FOR LOAN FOR

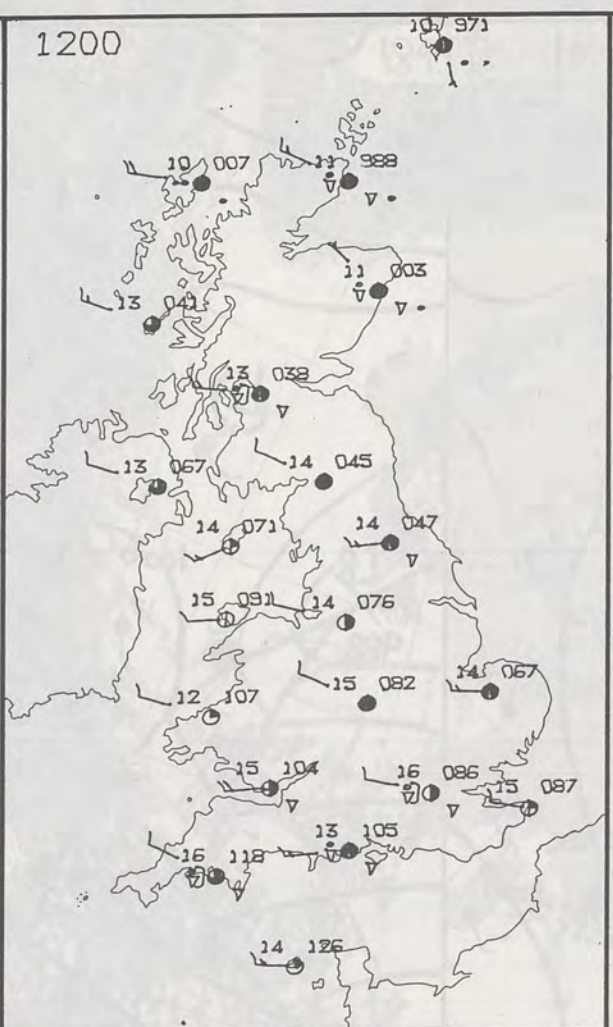
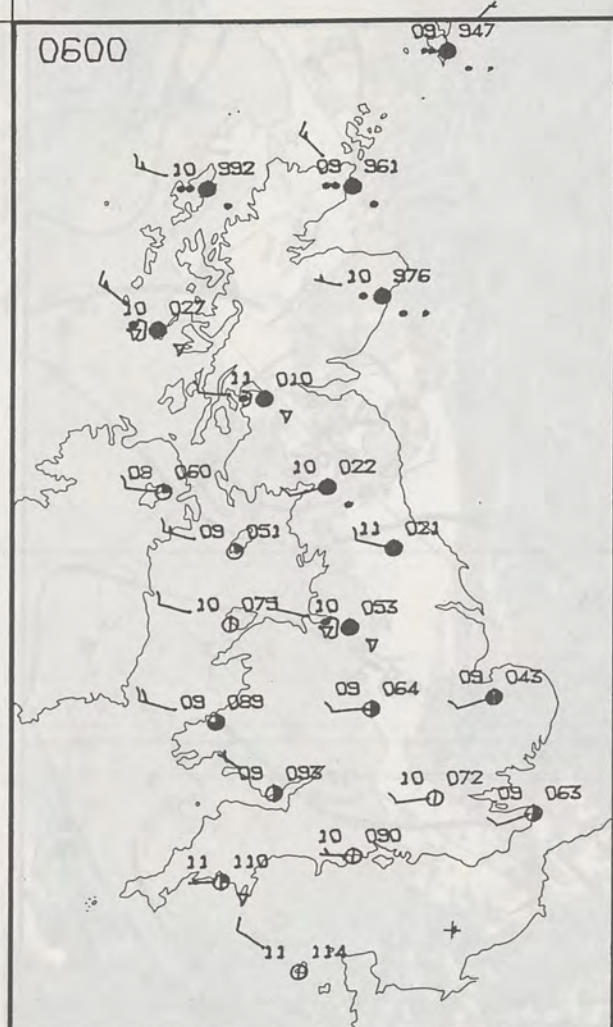
MONDAY 4 JUNE 1990

Warm front Cold front Occlusion

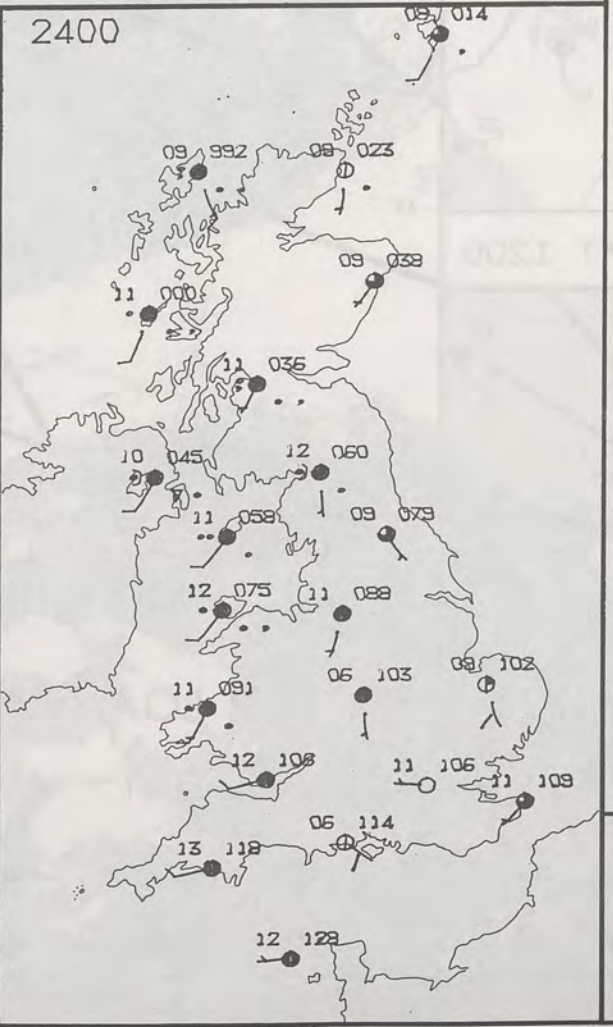
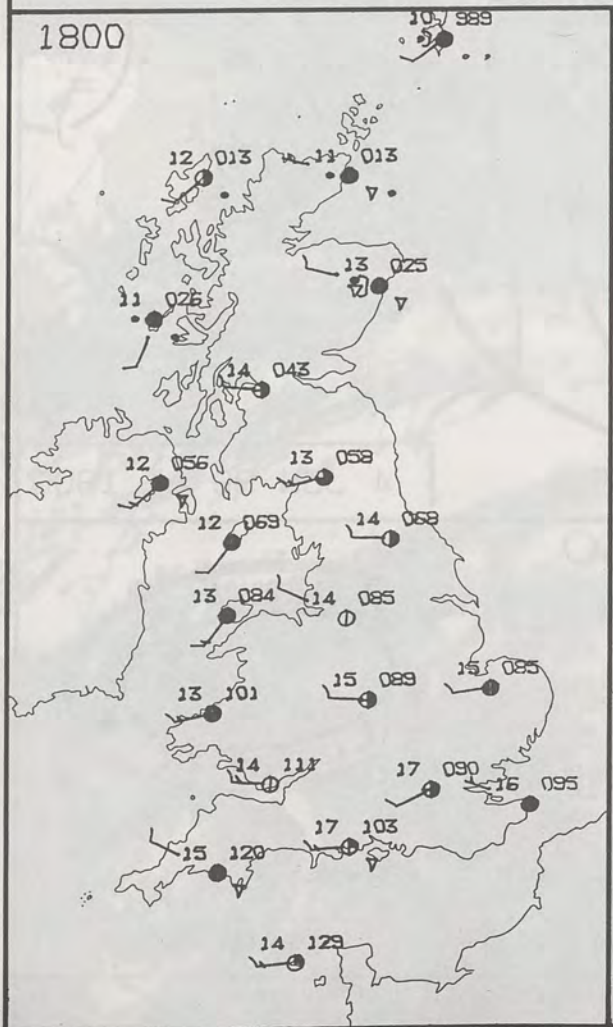
London Weather Centre 284-286 High Holborn London WC1V 7HX

© Crown Copyright 1986 All rights reserved





PLOTTED SURFACE OBSERVATIONS



**MONDAY
4 JUNE 1990**

**SUMMARY
OF
BRITISH WEATHER**

The day started with some rather persistent rain across the northern half of Scotland and scattered showers across southern Scotland and northern England, but the rest of England and Wales had a dry night with generally small amounts of cloud.

Convective cloud built up during the morning, so showers became more widespread over Scotland, with one or two heavier ones in the east. By afternoon approaching frontal cloud suppressed showers in the west of the UK and the rain gradually petered out over Scotland. During the evening weak Atlantic fronts brought outbreaks of rain to western Scotland, Northern Ireland and West Wales.

It was a dull day across northern Scotland and the Northern Isles, and for some east coast resorts, but most other parts of the British Isles had a bright day, especially Wales and the extreme south of England where it was mainly sunny.

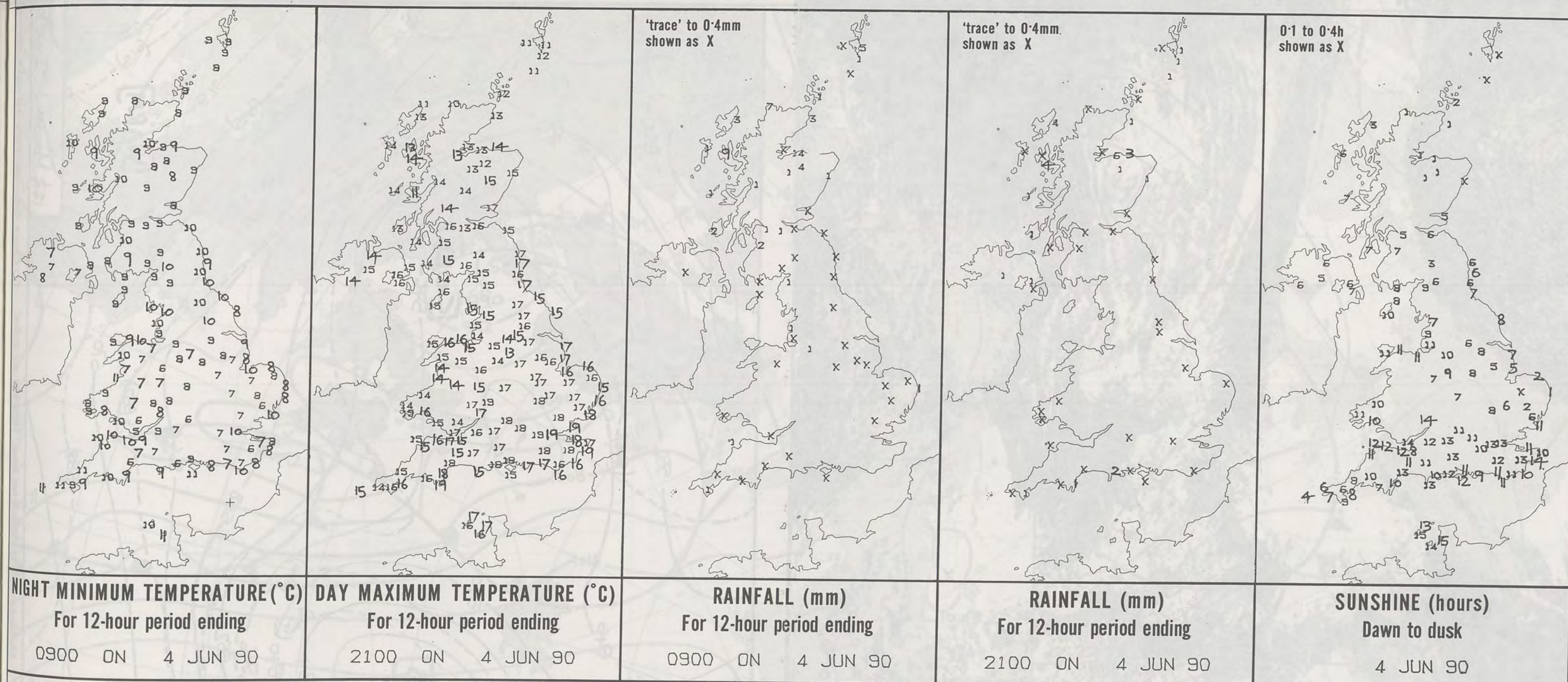
Temperatures were generally near average in the south and rather below in the north.

London Weather Centre
284-286 High Holborn
London WC1V 7HX
All times are GMT
© Crown Copyright All rights reserved



SIGNIFICANT WEATHER CHARTS





EXTREMES FOR MONDAY 4TH JUNE 1990

Highest maximum	: 19.4°C London Weather Centre
Lowest maximum	: 10.0°C Cape Wrath
Lowest minimum	: 5.5°C Cardiff Weather Centre
Lowest grass minimum	: 0.6°C Cilfynydd (South Glamorgan)
Most rain (24 hours from 0900 GMT)	: 10.4 mm Corgary (Co. Fermanagh)
Most sun	: 14.6 hours Jersey

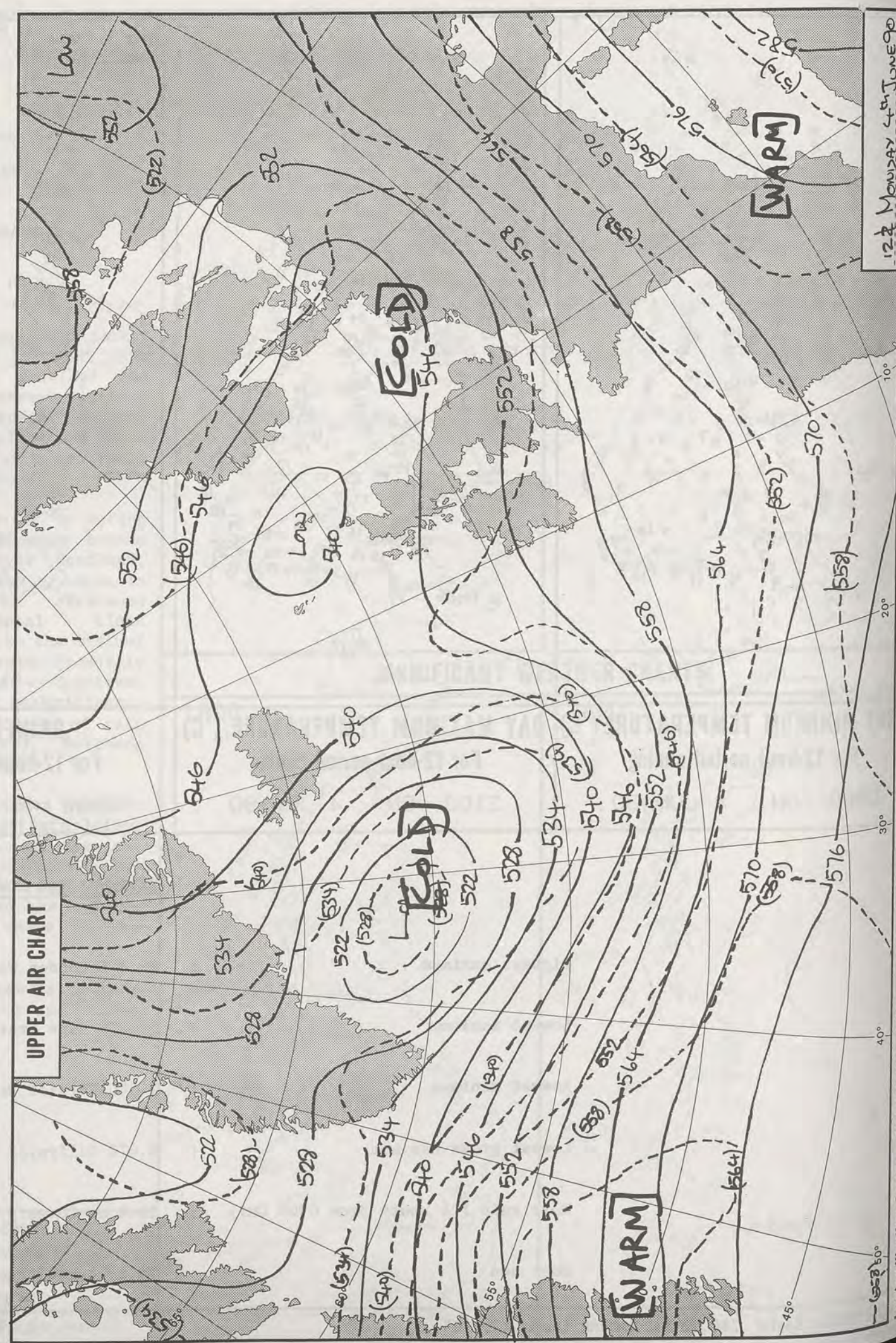
**DAILY
WEATHER
SUMMARY**



© Crown Copyright
All rights reserved

1312Z VIS 4/6/90

UPPER AIR CHART



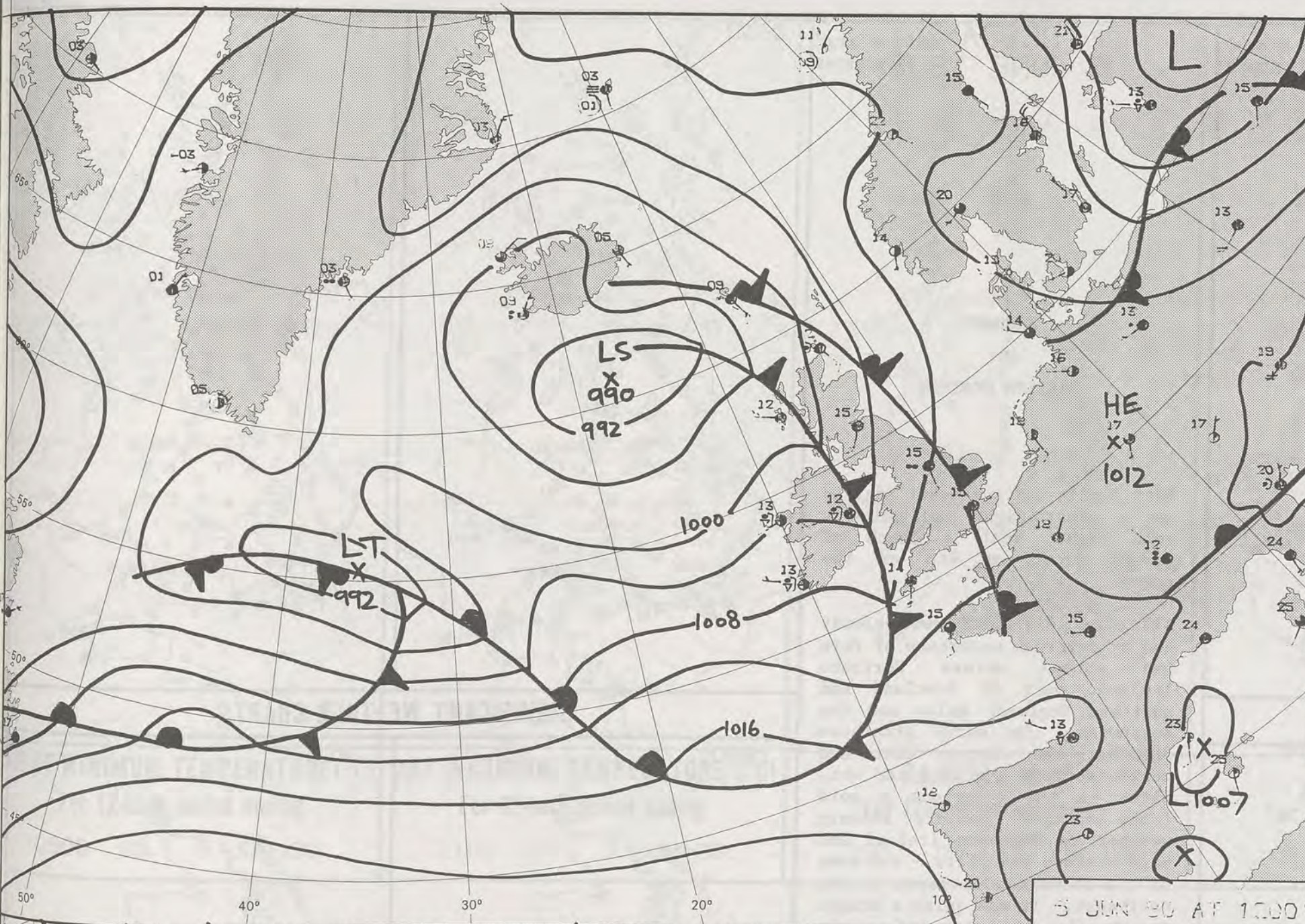
12 MONDAY 4 JUNE 90

© Crown Copyright 1986 All rights reserved

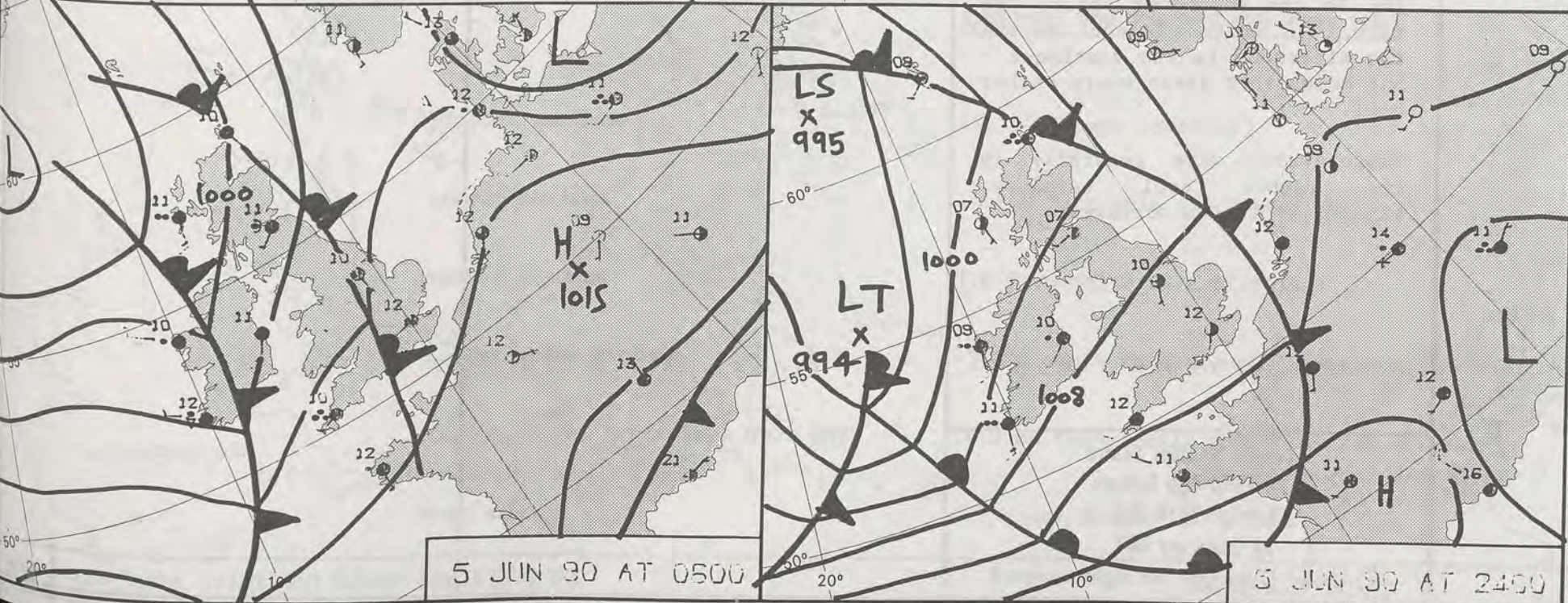
500mb full lines 1000-500 mb pecked

London WC1V 7HX

284-286 High Holborn



5 JUN 90 AT 1000



5 JUN 90 AT 0500



5 JUN 90 AT 1800

DUPLICATE ALSO
DAILY WEATHER SUMMARY

NOT FOR LOAN FOR

TUESDAY 5 JUNE 1990

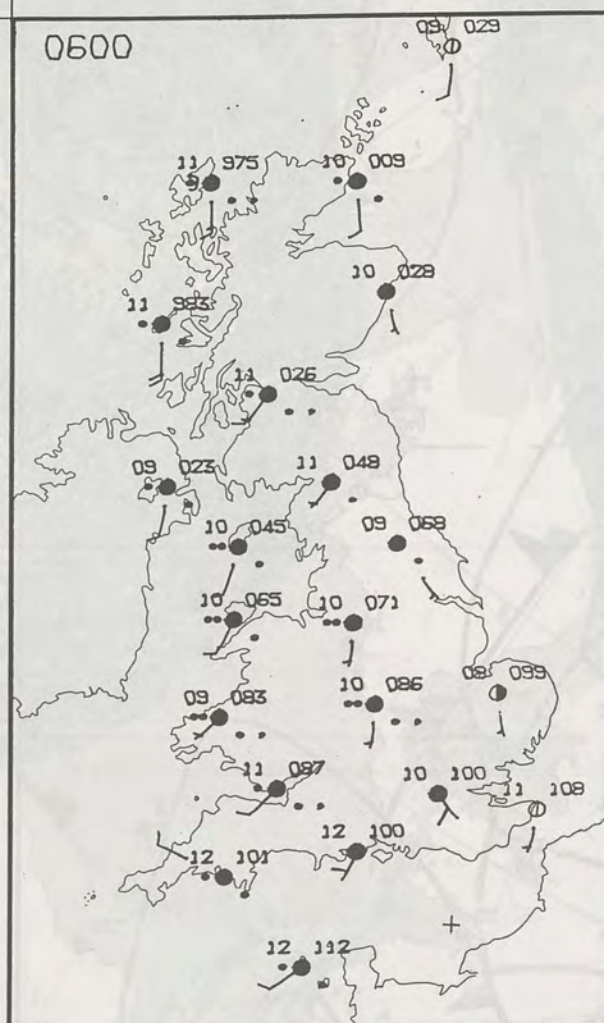
Warm front Cold front Occlusion

London Weather Centre 284-286 High Holborn London WC1V 7HX

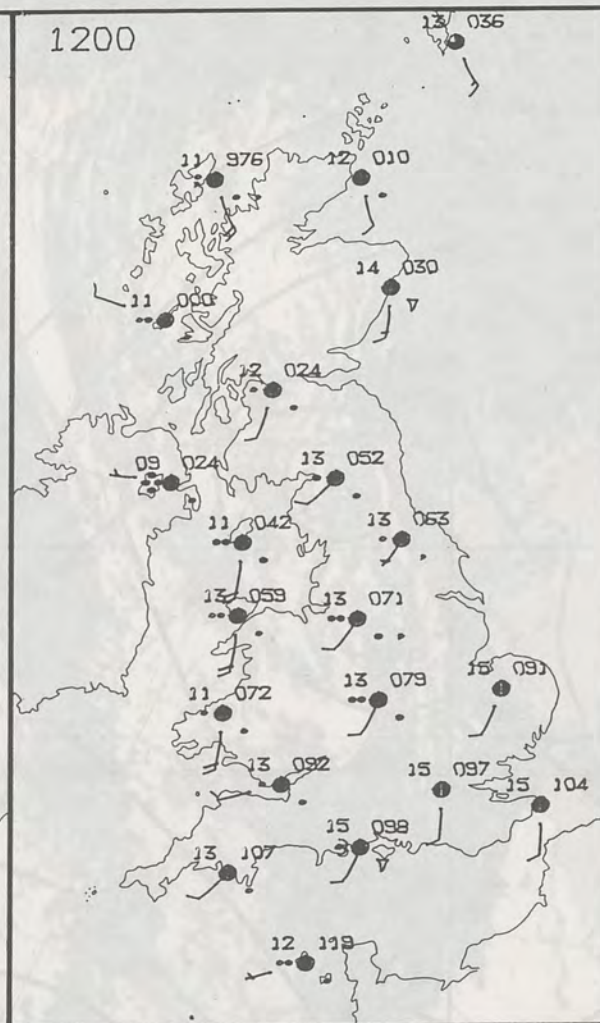
© Crown Copyright 1986 All rights reserved



0600

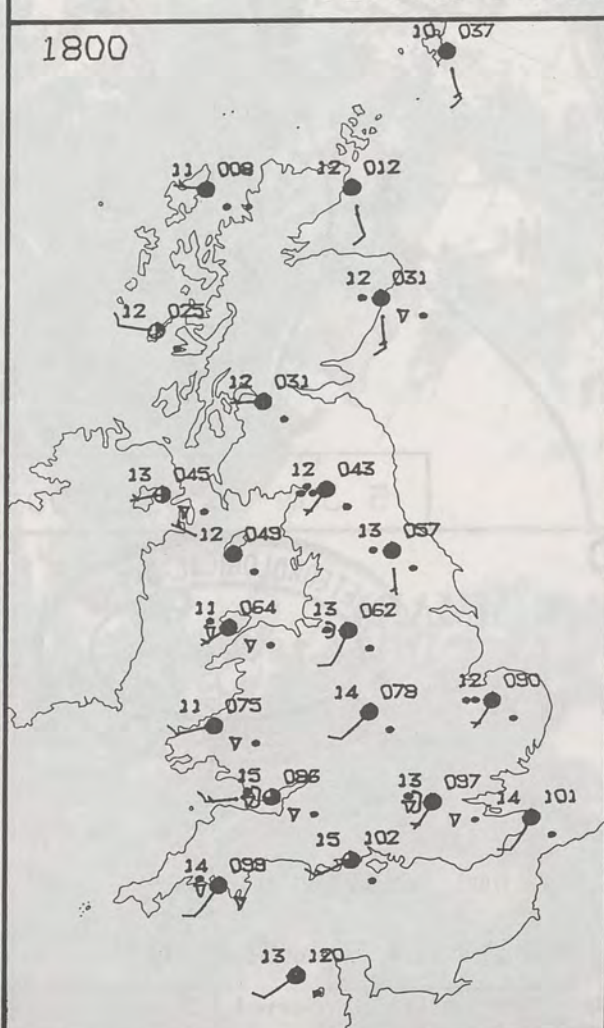


1200

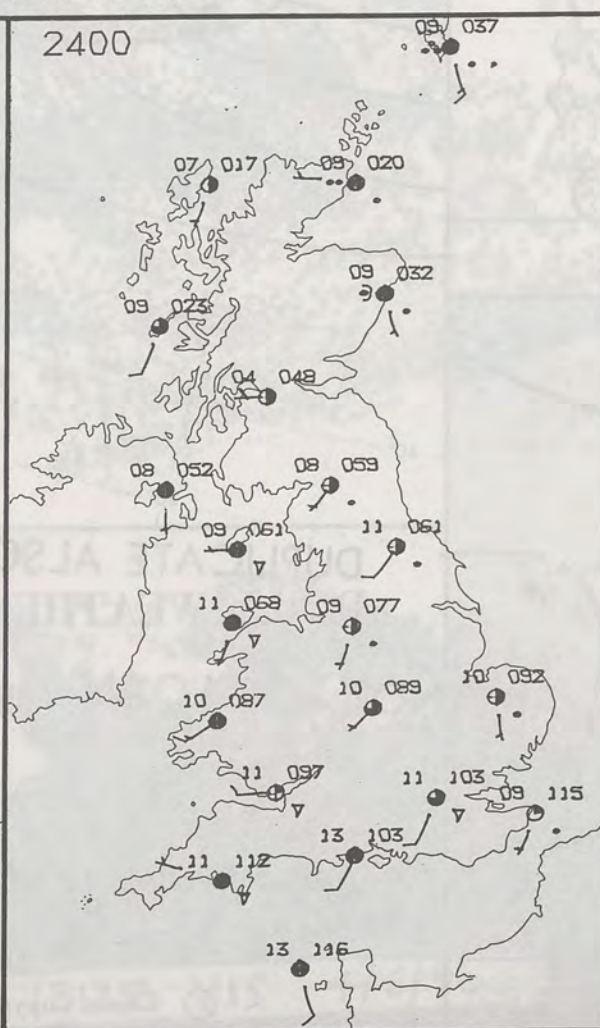


PLOTTED SURFACE OBSERVATIONS

1800



2400

TUESDAY
5 JUNE 1990SUMMARY
OF
BRITISH WEATHER

East Anglia and southeast England had a clear night and quite a cold night, with a touch of ground frost at one or two spots.

All other districts were cloudy and by daybreak outbreaks of rain had spread across Northern Ireland, much of Scotland and northern England, Wales and the southwest. By early afternoon all but the extreme east and northeast were overcast and wet. Later in the afternoon a cold front brought clearer, showery weather to Northern Ireland and many western districts - and some of the showers were heavy in the northwest. It was quite a bright day in the southeast before the rain, and quite pleasant during the afternoon in the southwest - but most other areas were rather dull.

Temperatures were generally in the rather cool category, especially in the northwest.

London Weather Centre
284-286 High Holborn
London WC1V 7HX
All times are GMT

© Crown Copyright All rights reserved

0600



1200



SIGNIFICANT WEATHER CHARTS

1800



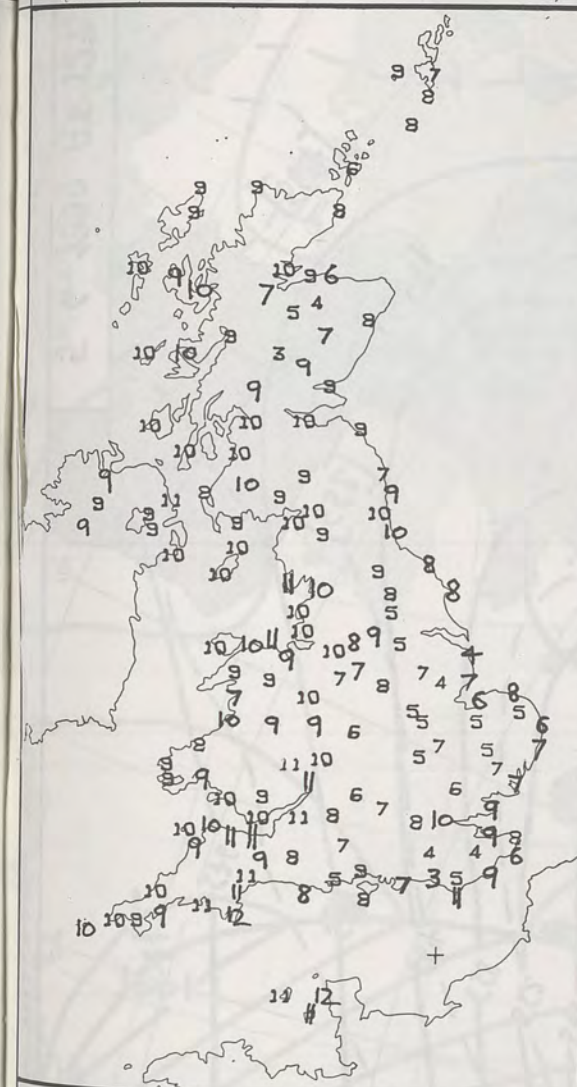
2400



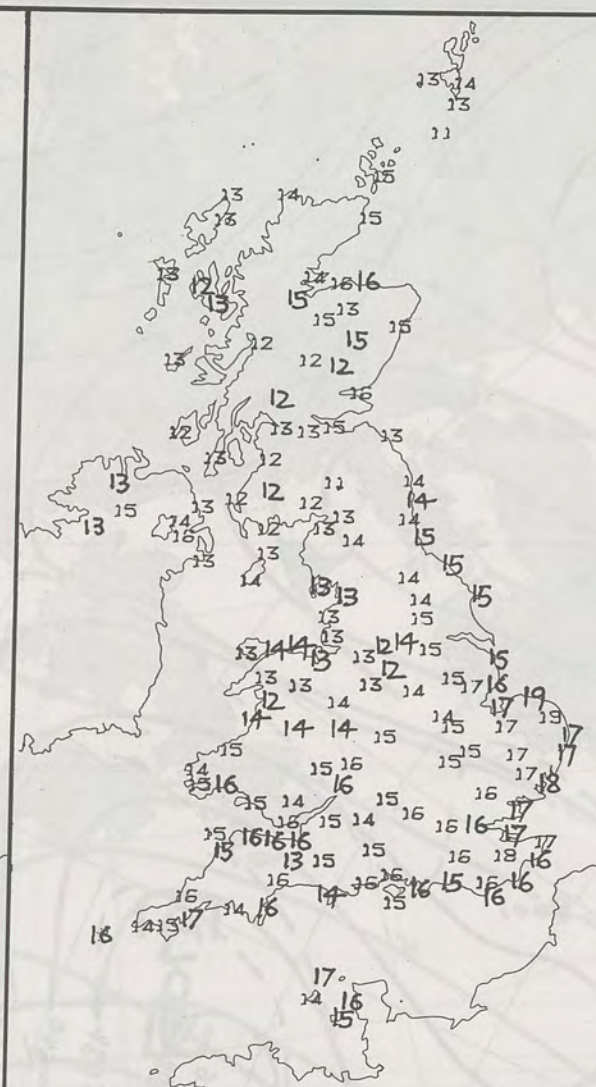
NIGHT

09

London W



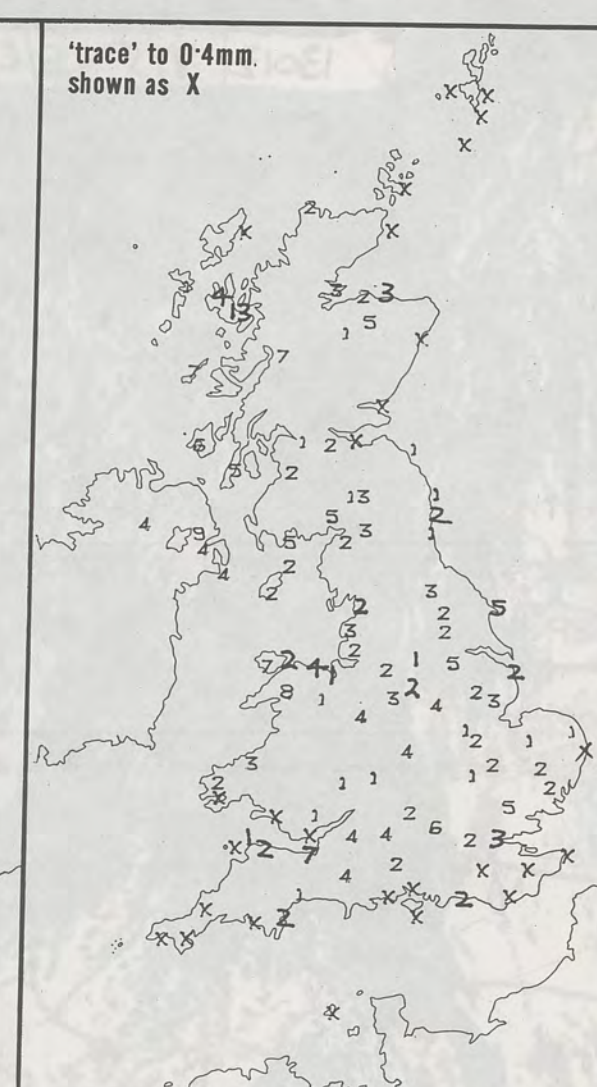
NIGHT MINIMUM TEMPERATURE (°C)
For 12-hour period ending
0900 ON 5 JUN 90



DAY MAXIMUM TEMPERATURE (°C)
For 12-hour period ending
2100 ON 5 JUN 90



RAINFALL (mm)
For 12-hour period ending
0900 ON 5 JUN 90



RAINFALL (mm)
For 12-hour period ending
2100 ON 5 JUN 90



SUNSHINE (hours)
Dawn to dusk
5 JUN 90

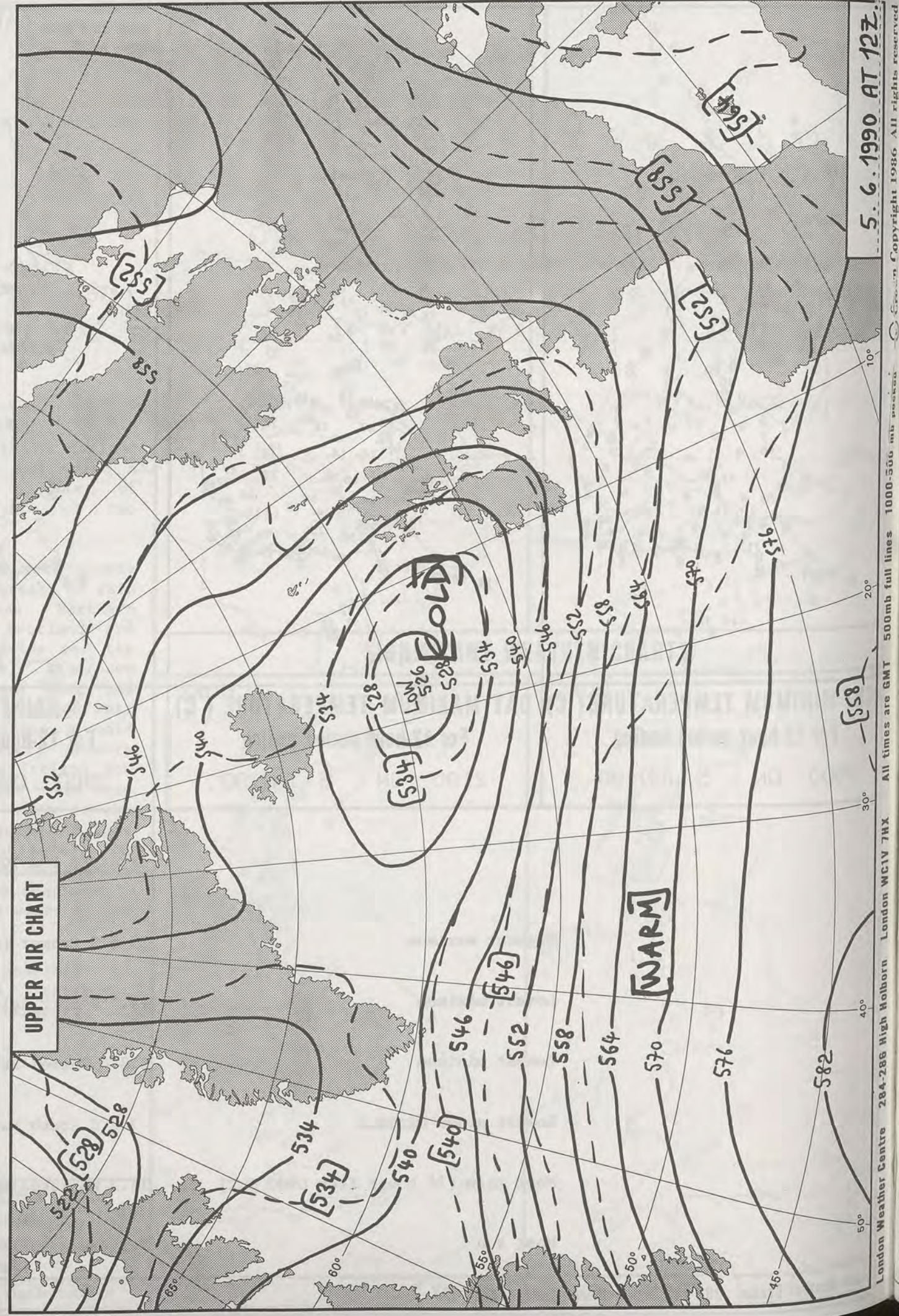

EXTREMES FOR TUESDAY 5TH JUNE 1990

Highest maximum	: 19.5°C Cromer (Norfolk)
Lowest maximum	: 10.7°C Fair Isle and Eskdalemuir
Lowest minimum	: 2.8°C Tummel Bridge (Tayside)
Lowest grass minimum	: -3.2°C South Farnborough (Hampshire)
Most rain (24 hours from 0900 GMT)	: 14.3 mm Eskdalemuir (Dumfries and Galloway)
Most sun	: 9.6 hours Folkestone (Kent)

**DAILY
WEATHER
SUMMARY**



© Crown Copyright
All rights reserved

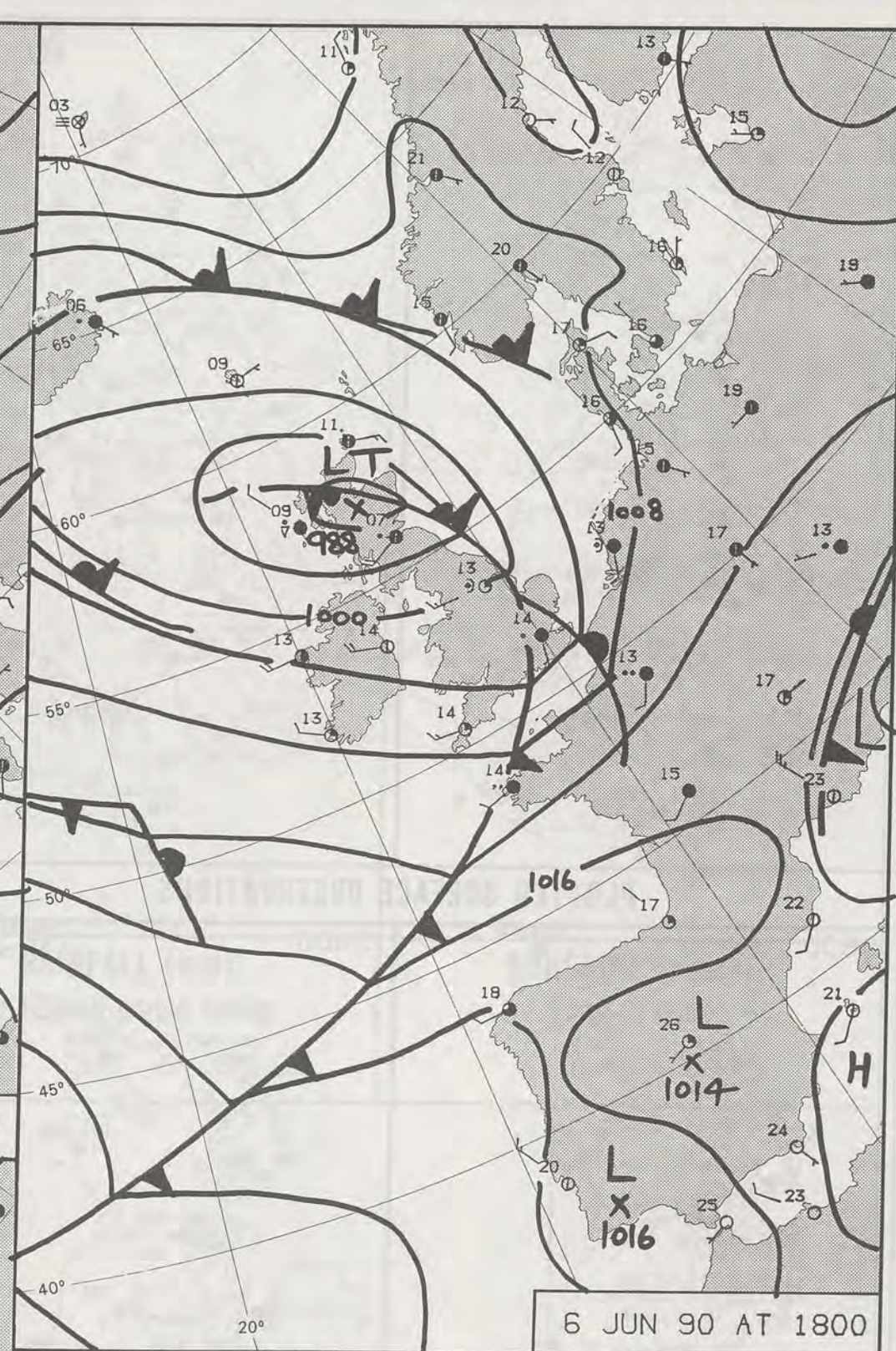
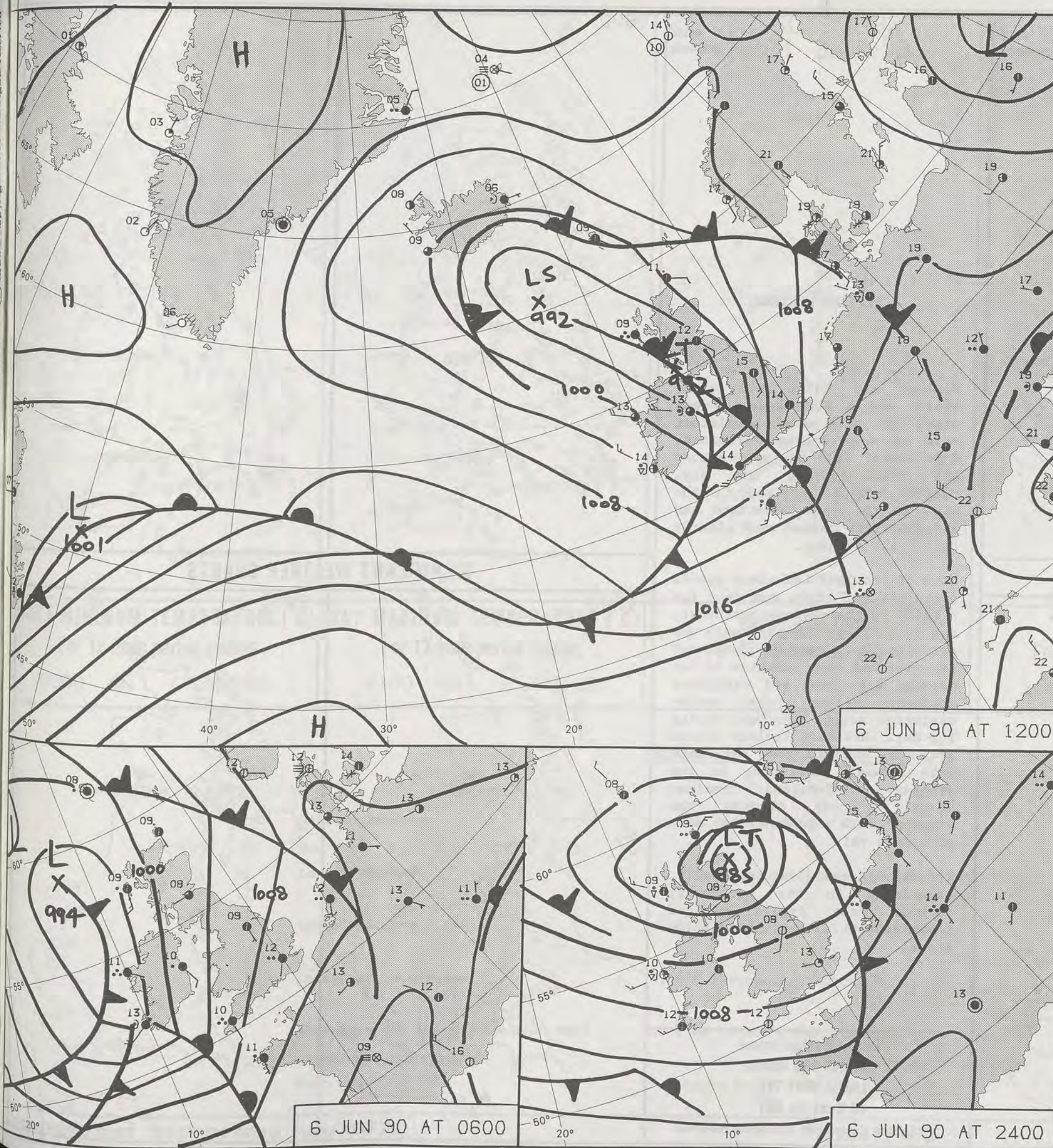


5.6.1990 AT 12Z

London Weather Centre 284-286 High Holborn London WC1V 7HX All times are GMT 500mb full lines 1000-500 mb isobars

[58]

582



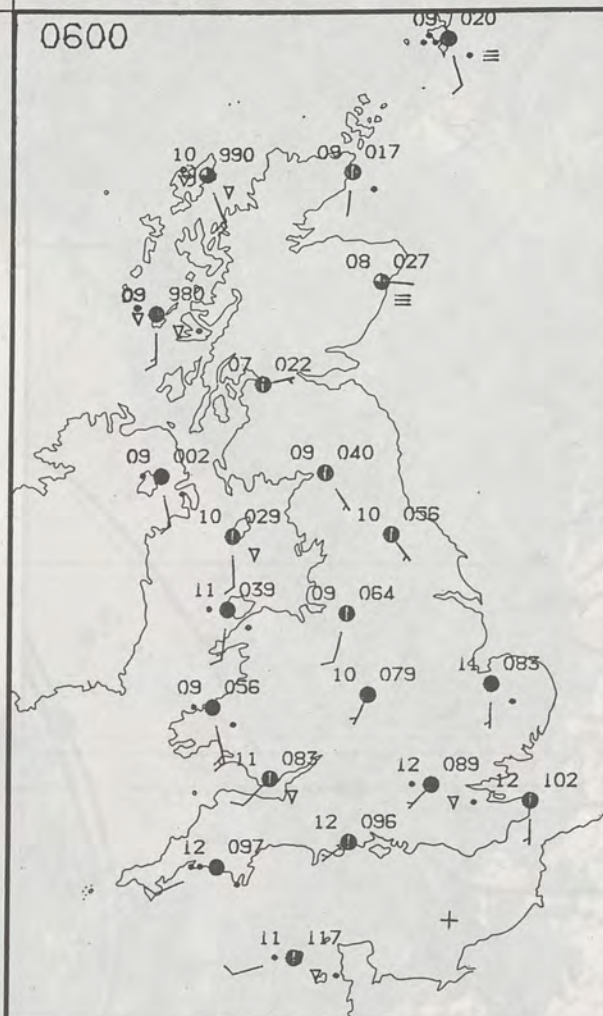
DUPLICATE ALSO
DAILY WEATHER SUMMARY
NOT FOR LOAN FOR
WEDNESDAY 6 JUNE 1990

London Weather Centre 284-286 High Holborn London WC1V 7HX
© Crown Copyright 1986 All rights reserved

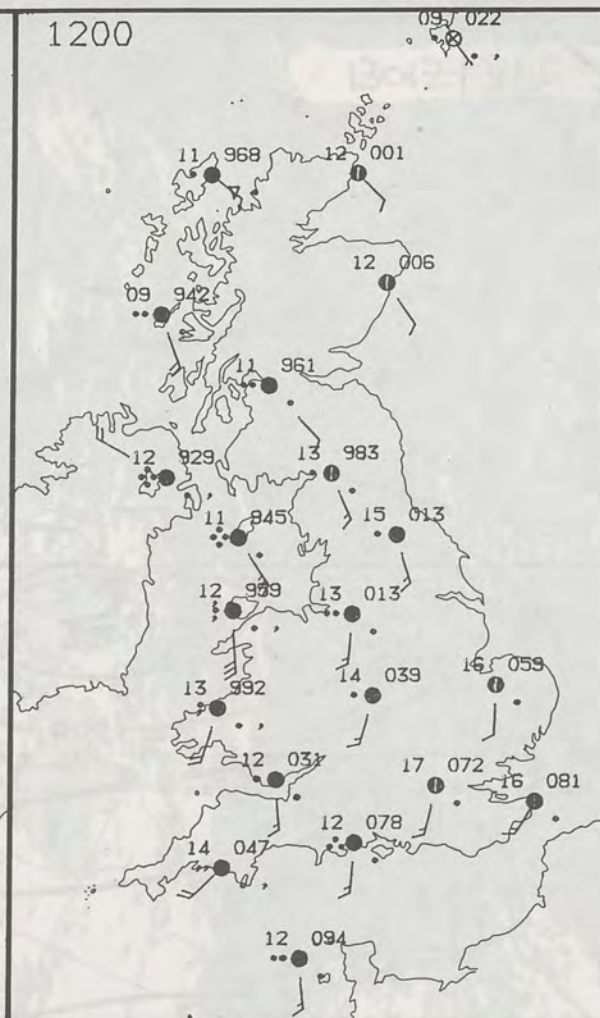
METEOLOGICAL OFFICE
18 JUNE
LIBRARY

Warm front Cold front Occlusion

0600



1200



WEDNESDAY
6 JUNE 1990

SUMMARY OF BRITISH WEATHER

England and Wales had clear spells and a few showers overnight but with more persistent rain in some southern regions. Rain spread from the west across all areas during the day. Clearer weather arrived in the west in the late afternoon and all districts turned much clearer during the evening.

Much of Scotland had clear spells overnight but there was rain for a while in the extreme northeast, and in Northern Ireland there was patchy rain overnight. Northeast Scotland had some sunshine in the morning but cloud and rain over Northern Ireland spread north-eastwards across Scotland during the day. Northern Ireland turned brighter during the afternoon with showers developing in the evening. Scotland remained largely cloudy through the evening with showers or more prolonged rain.

It was a cool day generally, especially in the northwest, however East Anglia managed temperatures not far below normal.

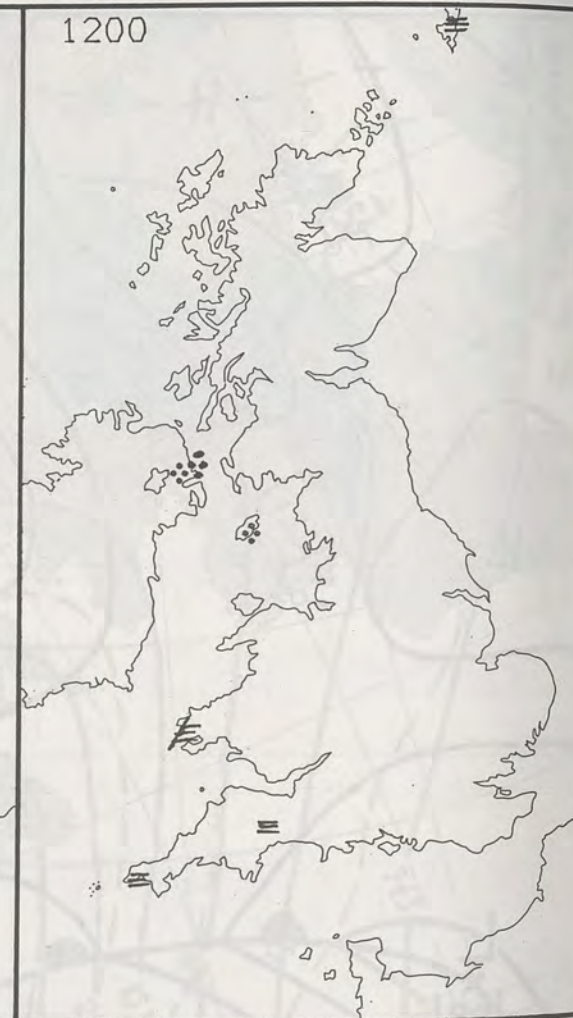
London Weather Centre
284-286 High Holborn
London WC1V 7HX
All times are GMT

© Crown Copyright All rights reserved

0600

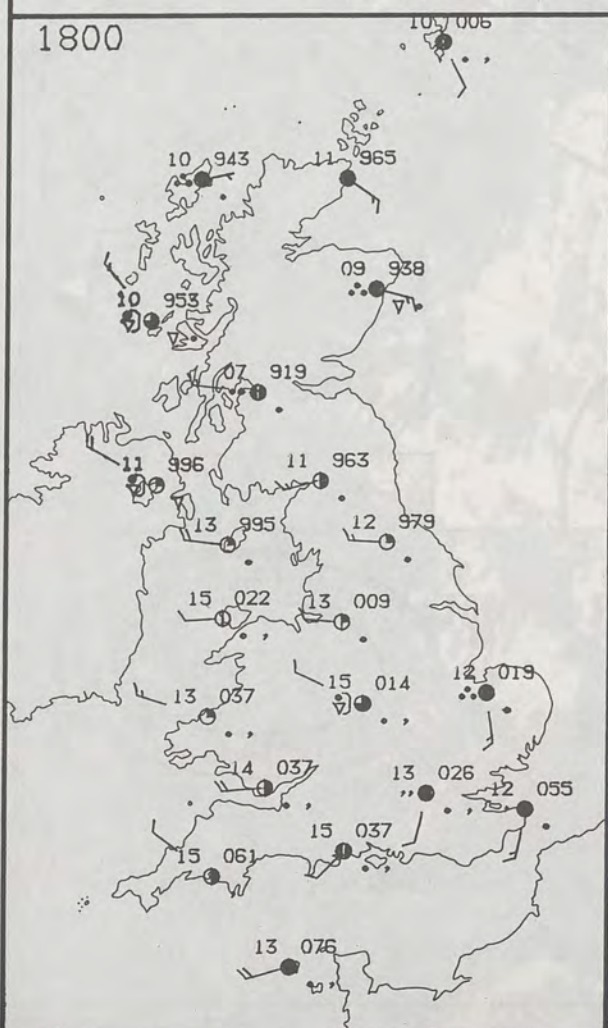


1200

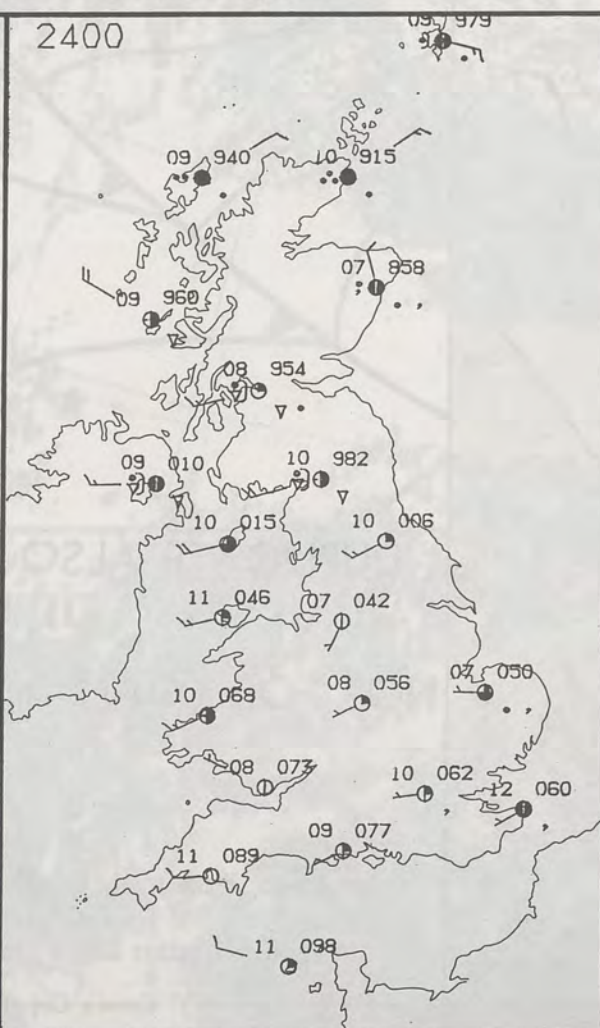


PLOTTED SURFACE OBSERVATIONS

1800



2400

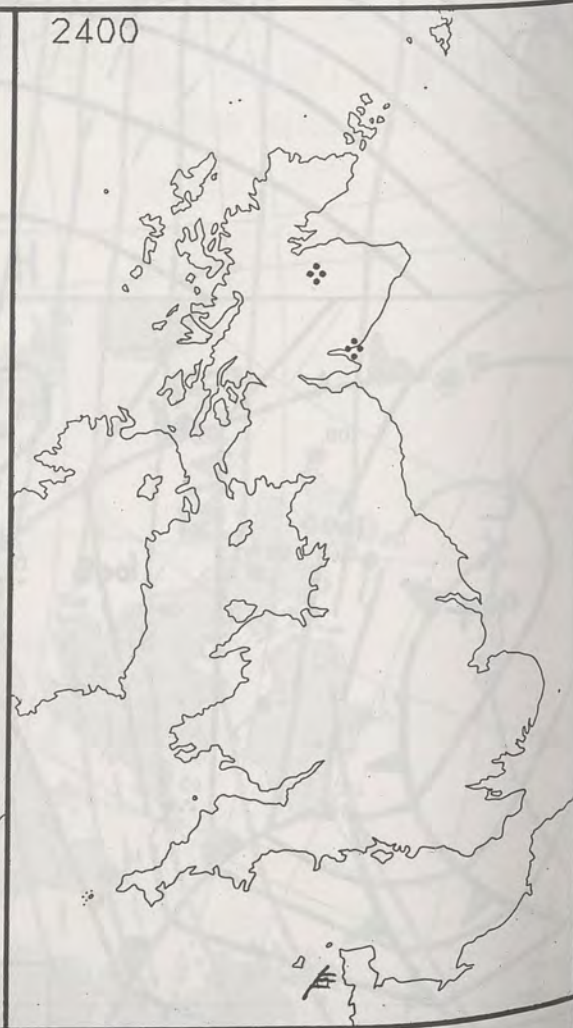


SIGNIFICANT WEATHER CHARTS

1800



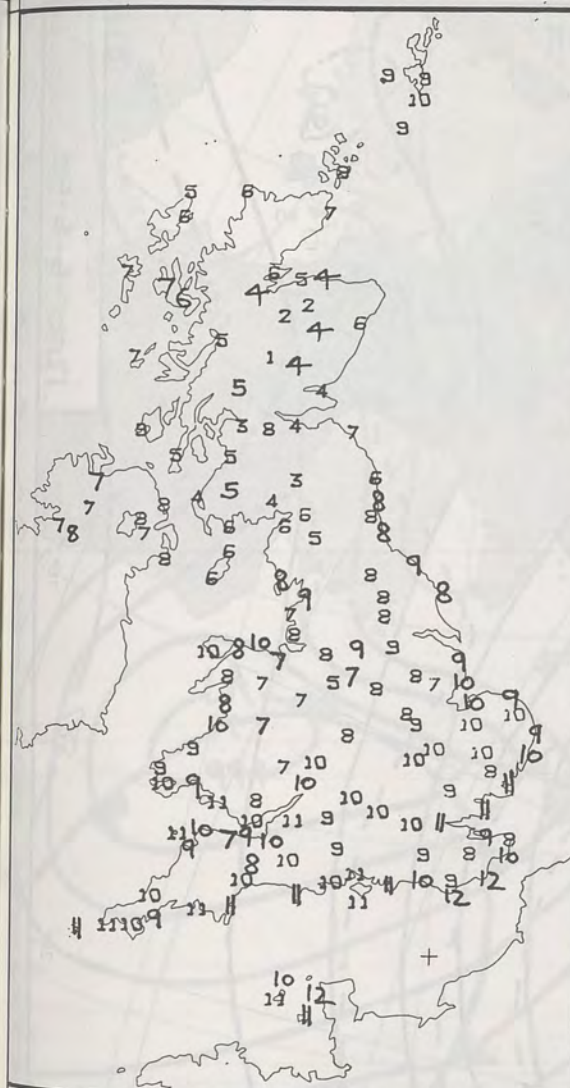
2400



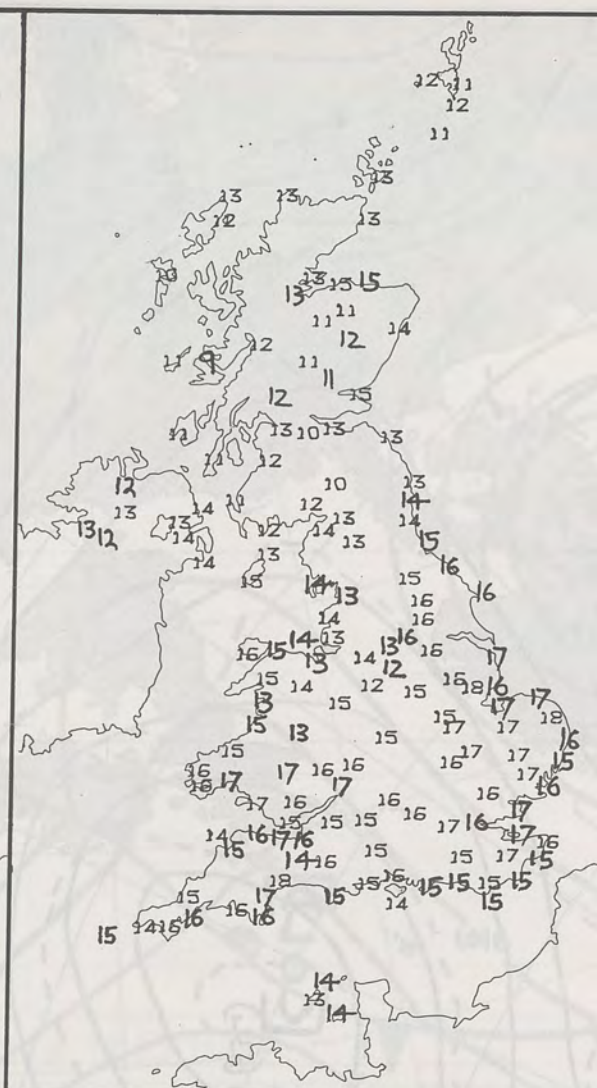
NIGHT

0

London W



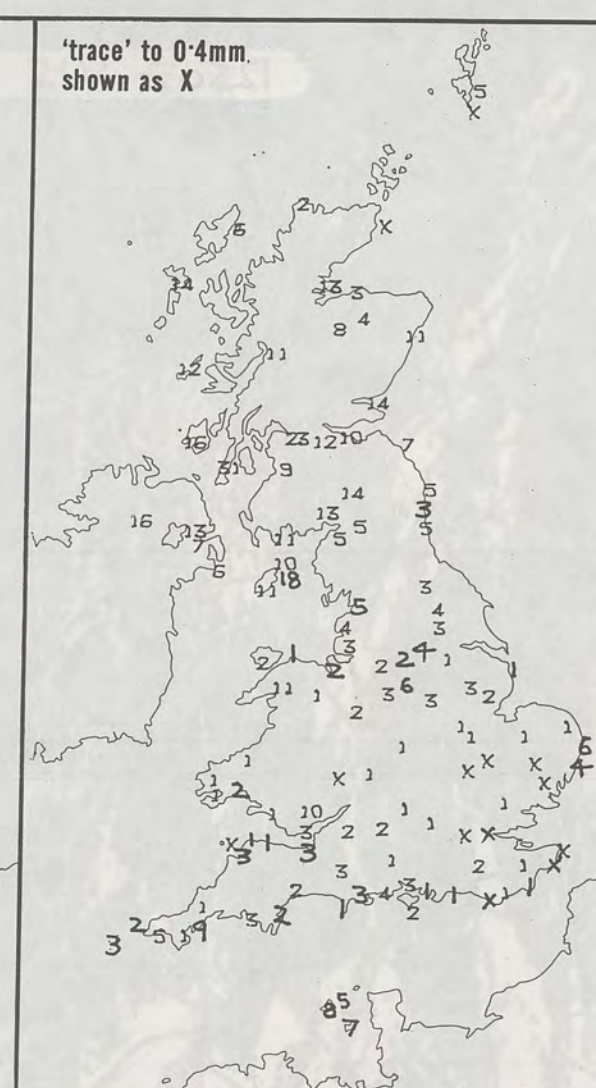
NIGHT MINIMUM TEMPERATURE (°C)
For 12-hour period ending
0900 ON 6 JUN 90



DAY MAXIMUM TEMPERATURE (°C)
For 12-hour period ending
2100 ON 6 JUN 90



RAINFALL (mm)
For 12-hour period ending
0900 ON 6 JUN 90



RAINFALL (mm)
For 12-hour period ending
2100 ON 6 JUN 90



SUNSHINE (hours)
Dawn to dusk
6 JUN 90

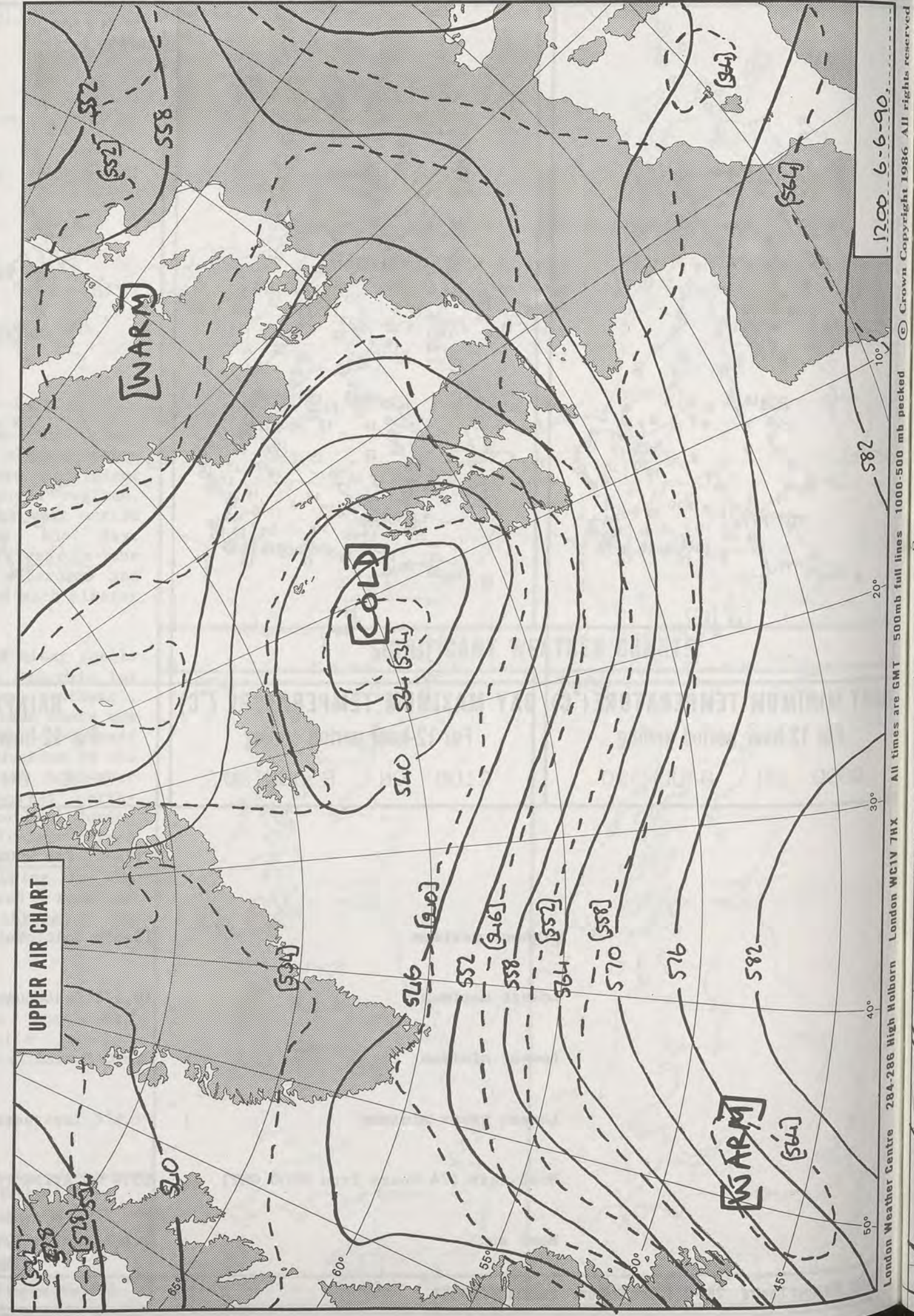
EXTREMES FOR WEDNESDAY 6TH JUNE 1990

Highest maximum	: 18.0°C Coltishall (Nr Norwich)
Lowest maximum	: 10.2°C Benbecula (Outer Hebrides)
Lowest minimum	: 0.5°C Tummel Bridge (Tayside)
Lowest grass minimum	: -1.6°C Inverness/Dalcross
Most rain (24 hours from 0900 GMT)	: 65.8 mm Aviemore (Highland)
Most sun	: 7.1 hours Fair Isle

**DAILY
WEATHER
SUMMARY**



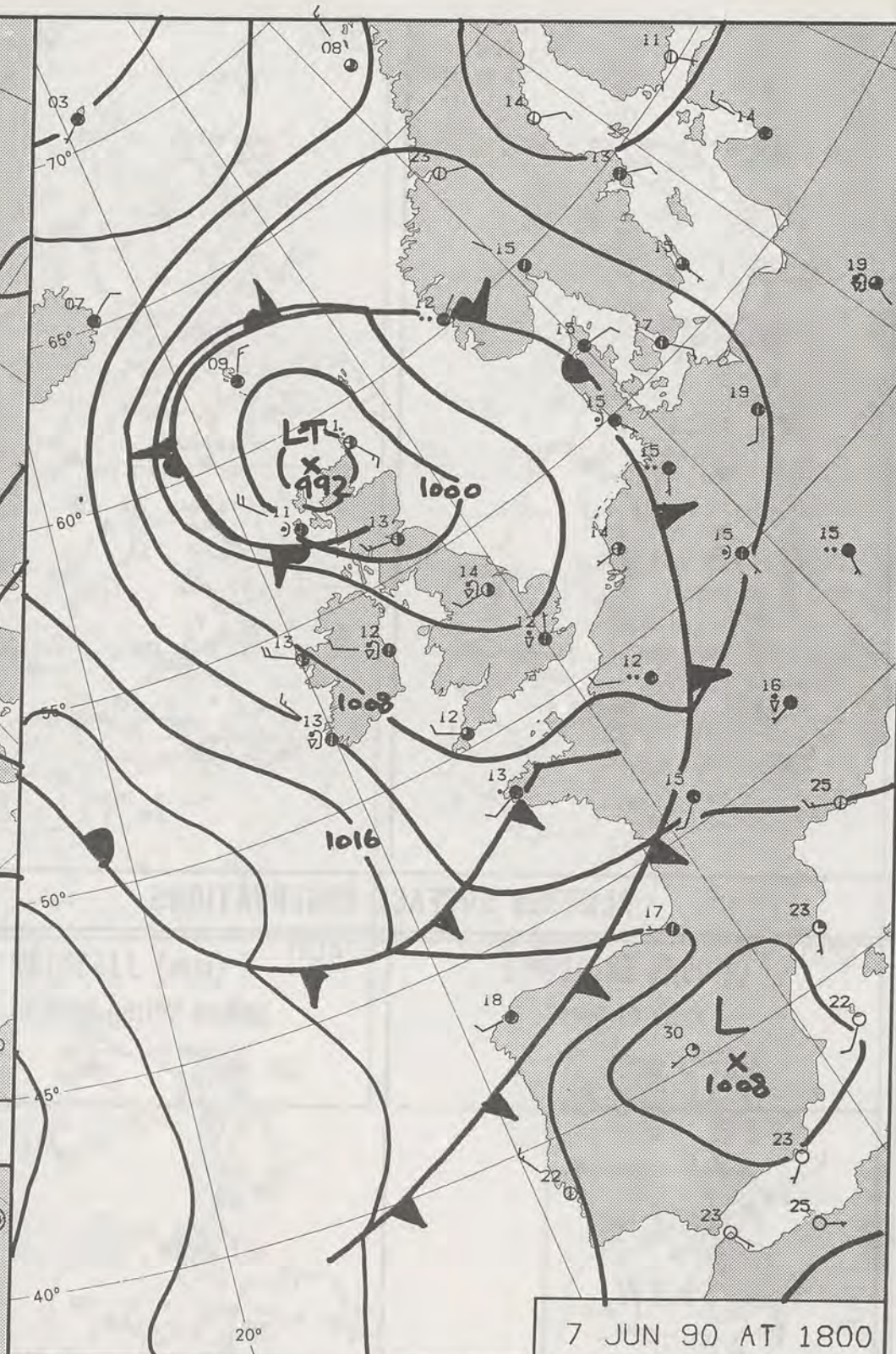
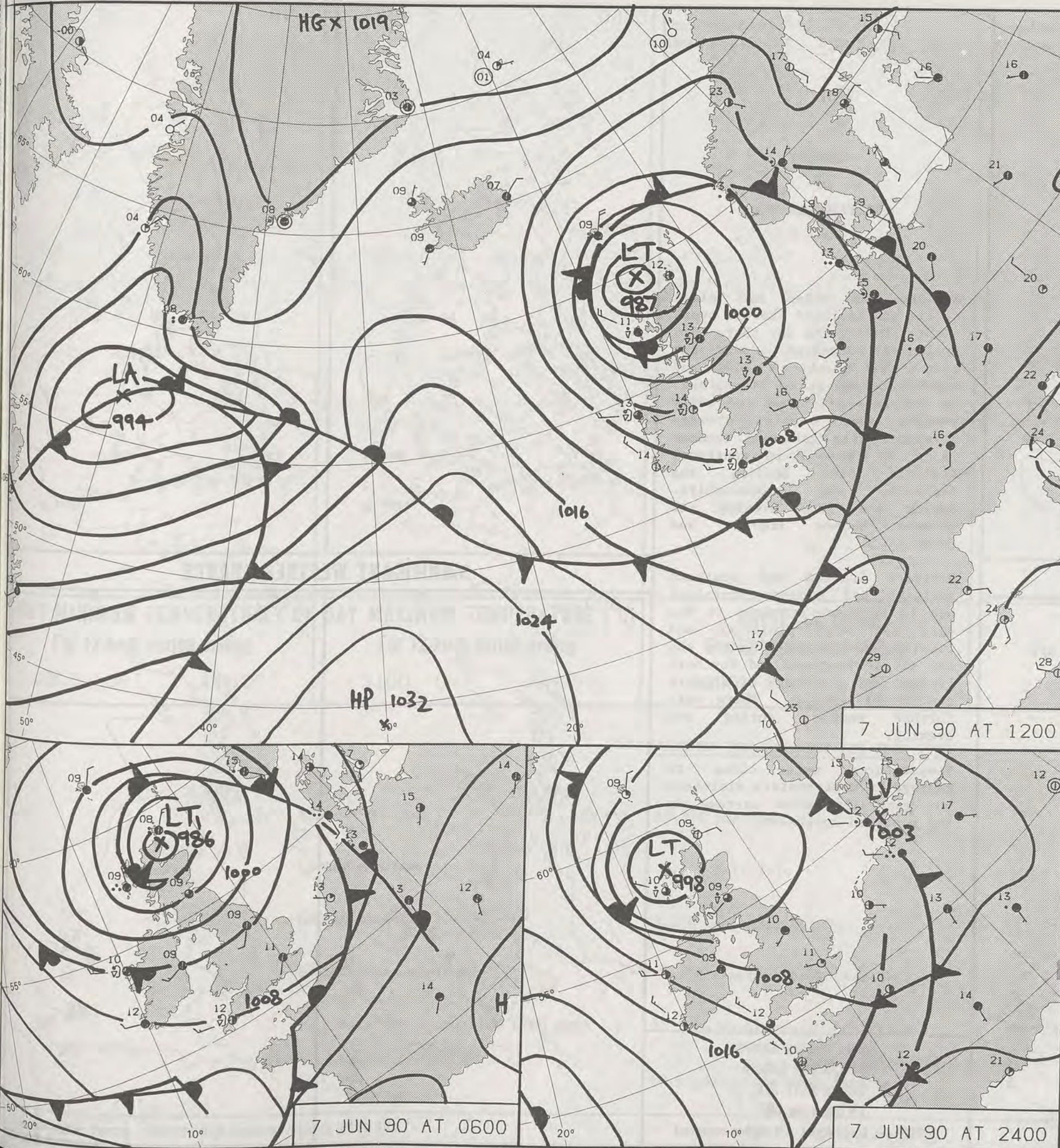
© Crown Copyright
All rights reserved



1200 6-6-90

582

London Weather Centre 284-286 High Holborn London WC1V 7HX All times are GMT 500mb full lines 1000-500 mb pecked © Crown Copyright 1986 All rights reserved



DUPLICATE ALSO
DAILY WEATHER SUMMARY

NOT FOR LOAN FOR

THURSDAY 7 JUNE 1990

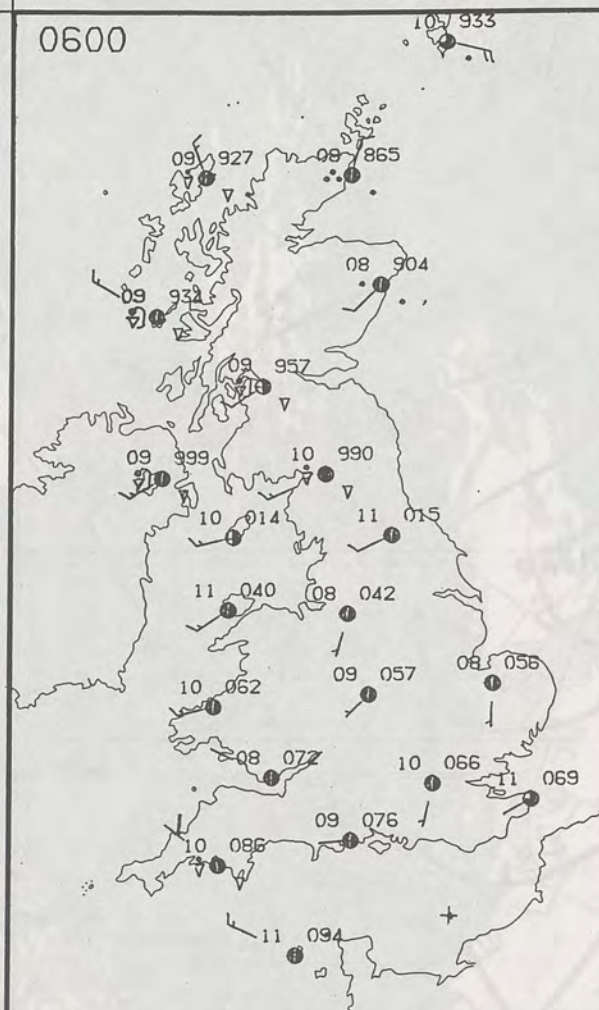
Warm front Cold front Occlusion

London Weather Centre 284-286 High Holborn London WC1V 7HX

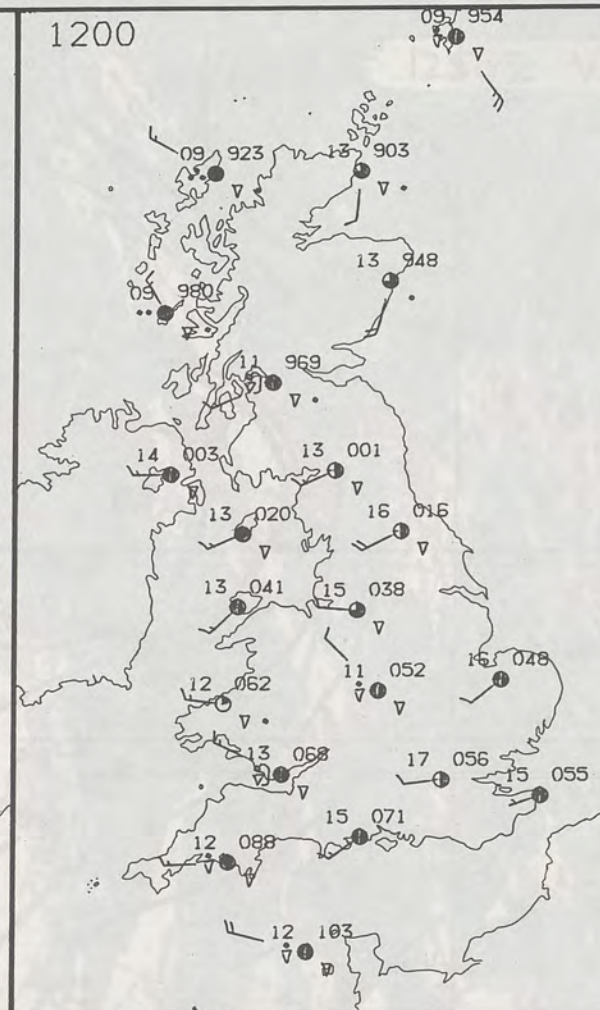
© Crown Copyright 1986 All rights reserved



0600



1200

THURSDAY
7 JUNE 1990SUMMARY
OF
BRITISH WEATHER

England and Wales had clear spells and isolated showers overnight. During the day there were spells of sunshine around but also a fair amount of cloud, and showers became quite widespread. In the late afternoon and early evening some heavier showers developed with hail and thunder in a few places in southeast England, East Anglia, the Midlands, and Lincolnshire. During the late evening the showers became lighter and fewer.

Northern Ireland and southern Scotland had showers overnight but in northern Scotland it was very wet with prolonged and locally heavy rain. During the day all of Scotland and Northern Ireland had a mixture of showers and bright spells. There were further showers during the evening.

Temperatures were close to average in most eastern districts but generally below average in the west and northwest.

London Weather Centre
284-286 High Holborn
London WC1V 7HX
All times are GMT

© Crown Copyright All rights reserved

0600

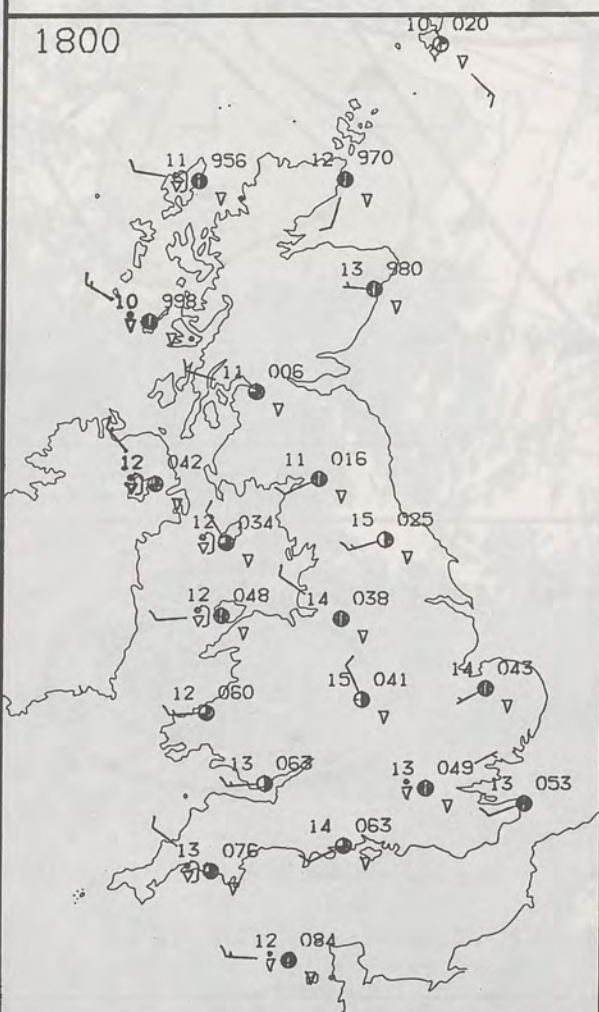


1200

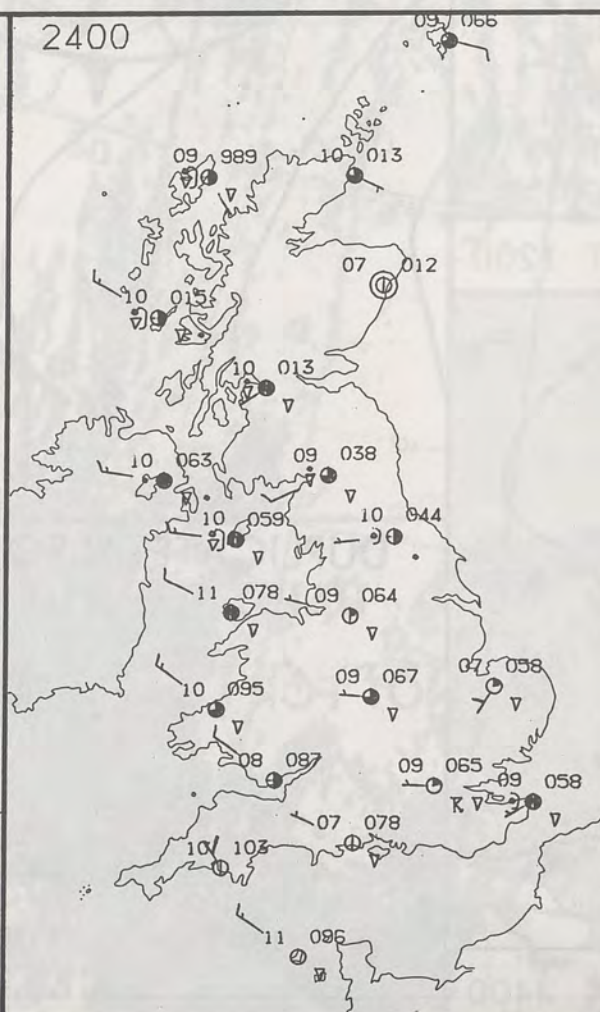


PLOTTED SURFACE OBSERVATIONS

1800



2400

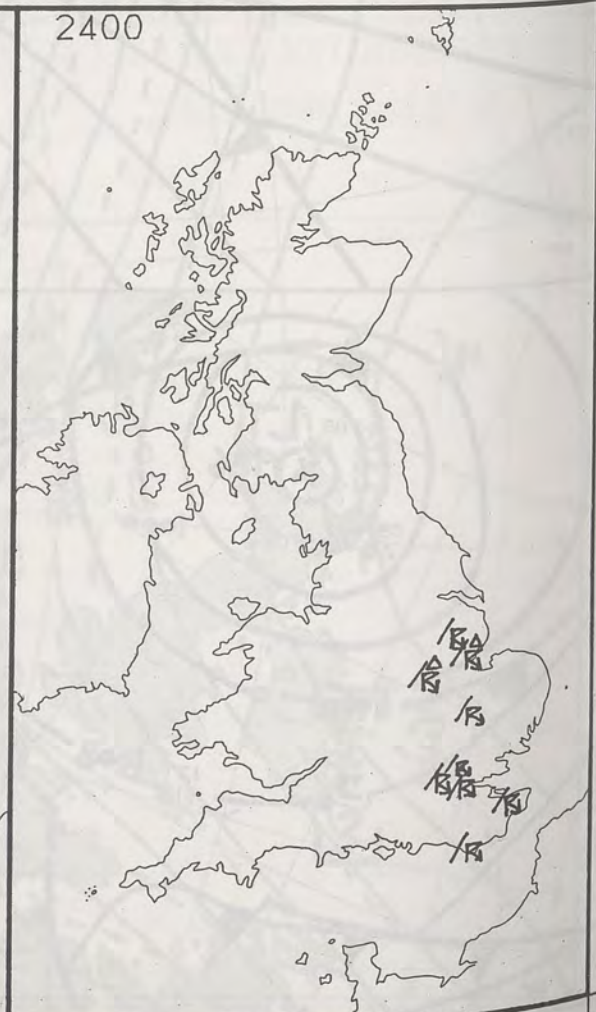


SIGNIFICANT WEATHER CHARTS

1800



2400



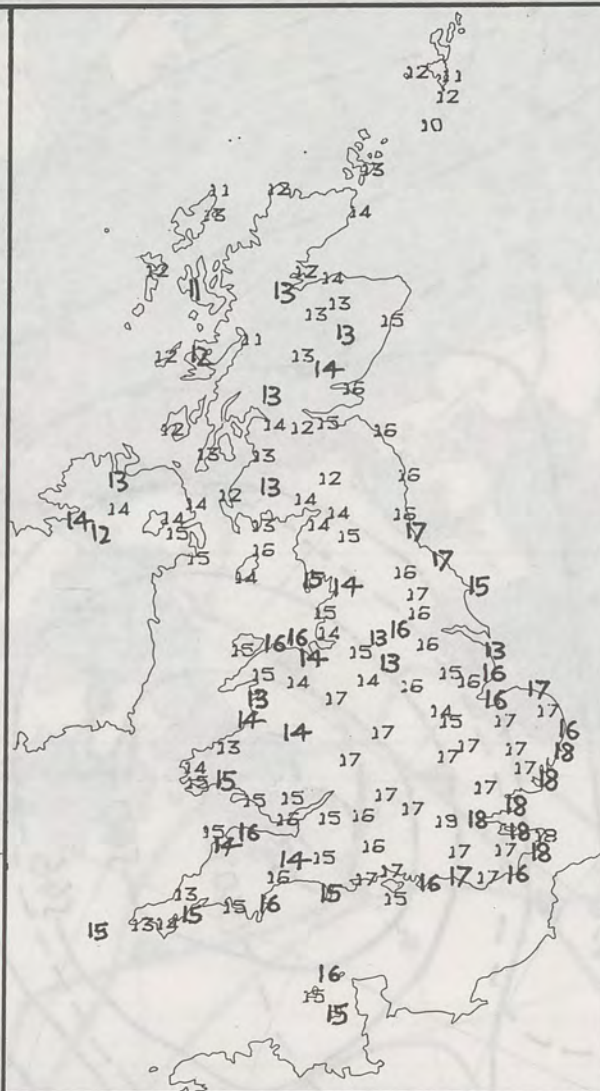
NIGHT

07

London V



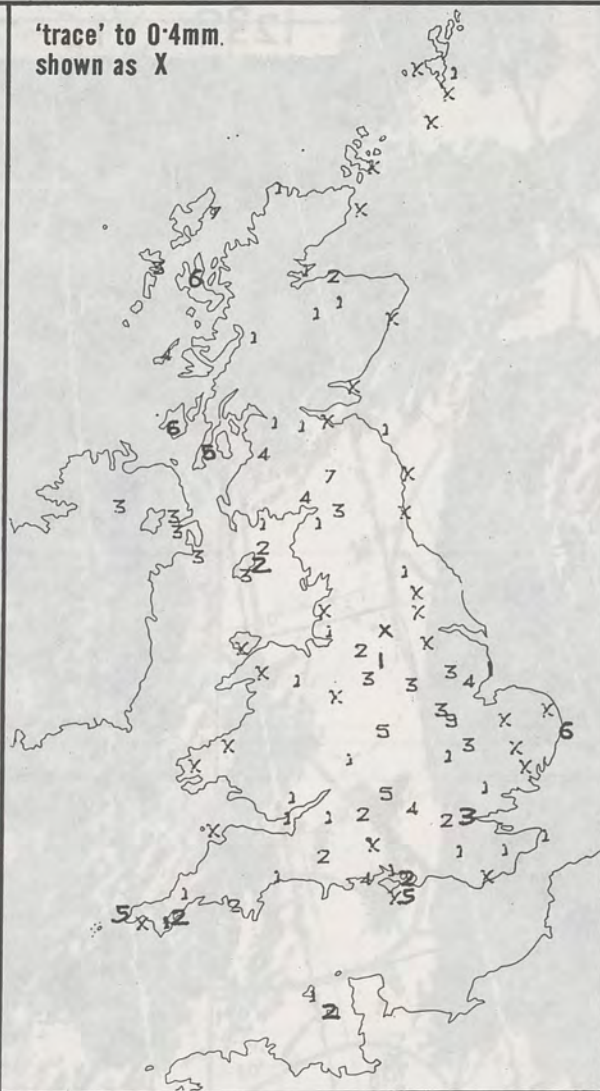
NIGHT MINIMUM TEMPERATURE (°C)
For 12-hour period ending
0900 ON 7 JUN 90



DAY MAXIMUM TEMPERATURE (°C)
For 12-hour period ending
2100 ON 7 JUN 90



RAINFALL (mm)
For 12-hour period ending
0900 ON 7 JUN 90



RAINFALL (mm)
For 12-hour period ending
2100 ON 7 JUN 90



SUNSHINE (hours)
Dawn to dusk
7 JUN 90

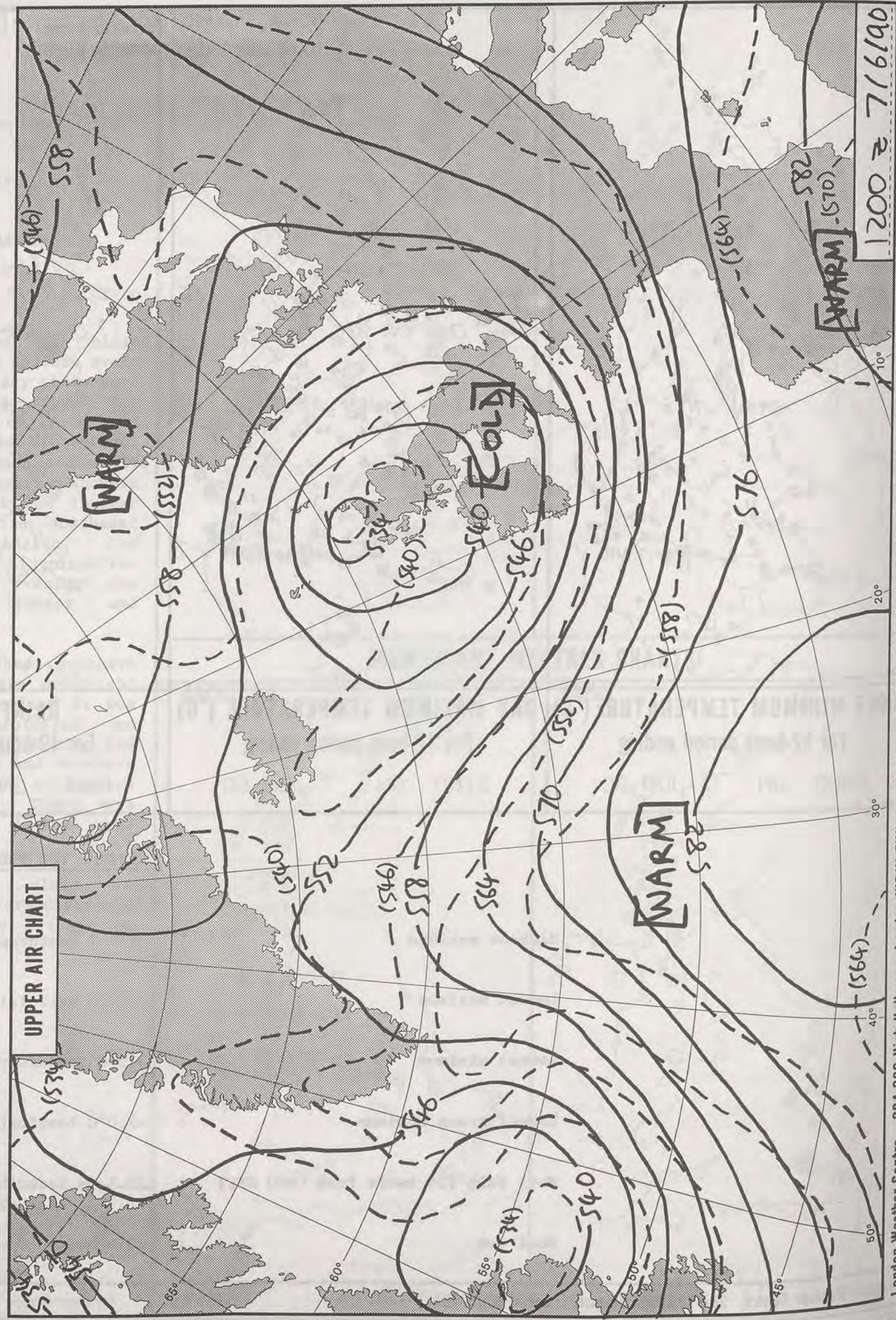

EXTREMES FOR THURSDAY 7TH JUNE 1990

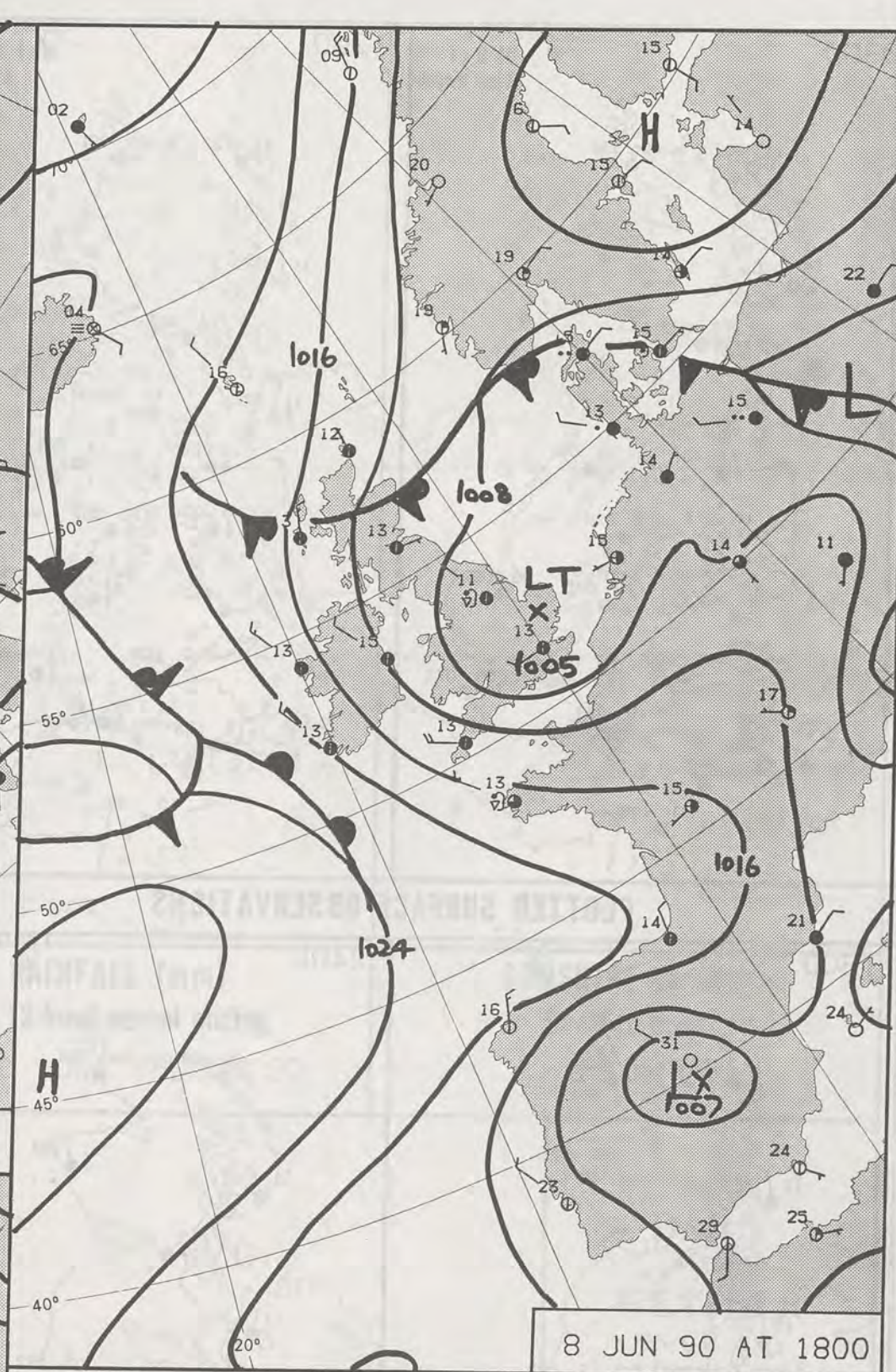
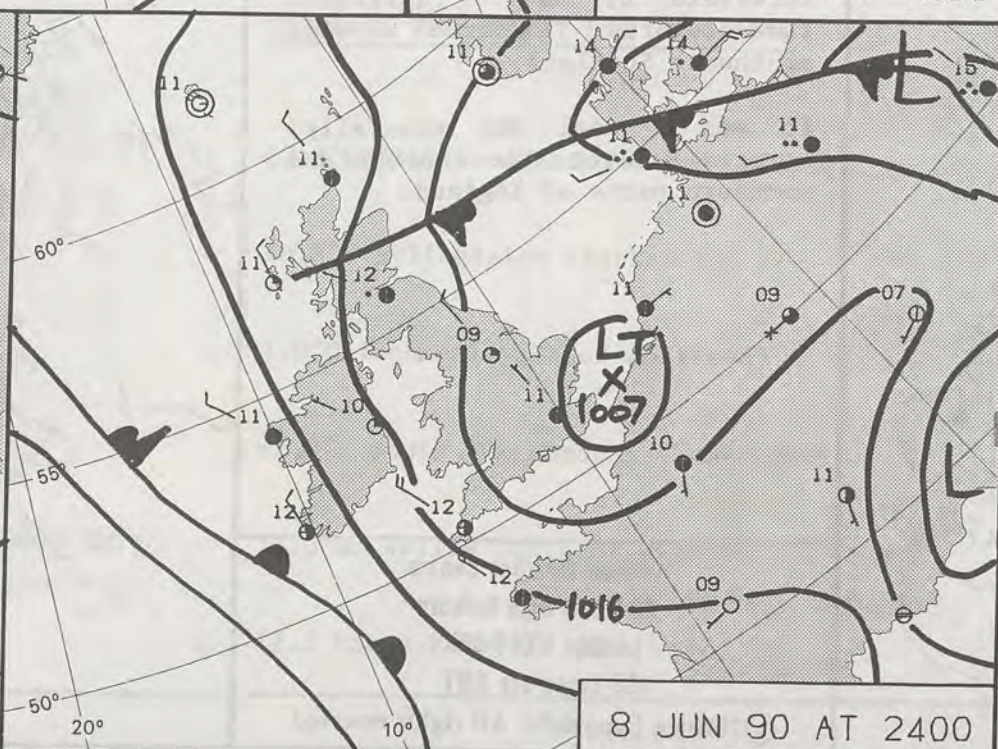
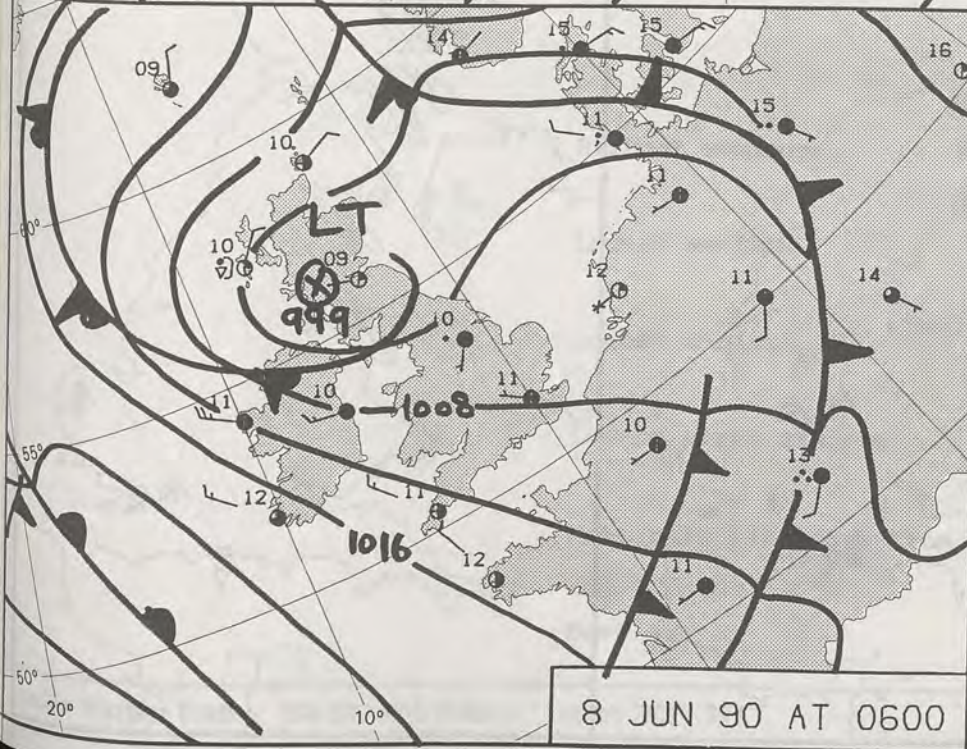
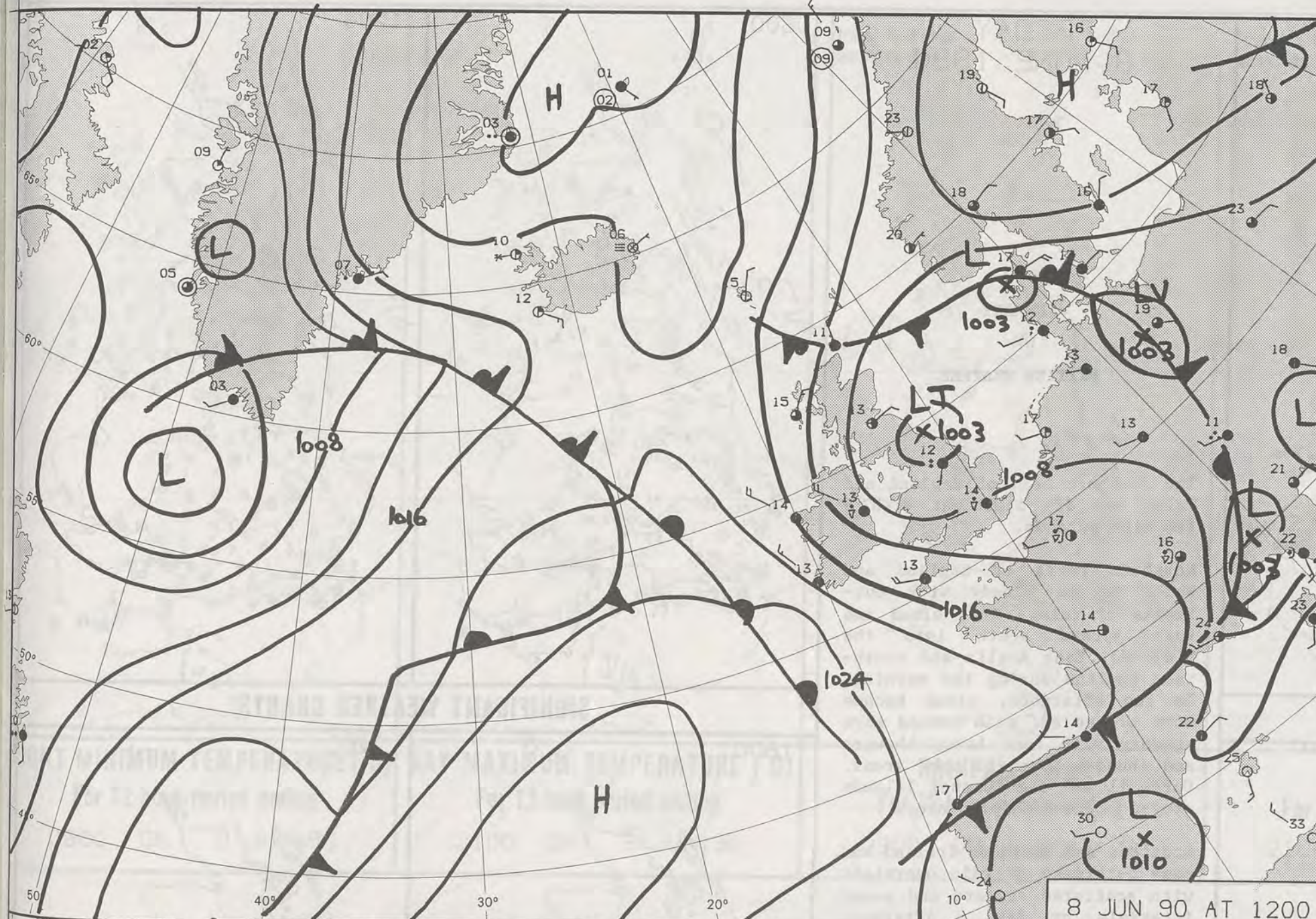
Highest maximum	: 18.5°C Heathrow
Lowest maximum	: 10.1°C Fair Isle
Lowest minimum	: 3.2°C Coningsby (Lincs)
Lowest grass minimum	: -2.0°C Beaufort Park (Berkshire)
Most rain (24 hours from 0900 GMT)	: 20.1 mm Machrihanish (Kintyre)
Most sun	: 10.6 hours Edinburgh/Turnhouse

**DAILY
WEATHER
SUMMARY**



© Crown Copyright
All rights reserved



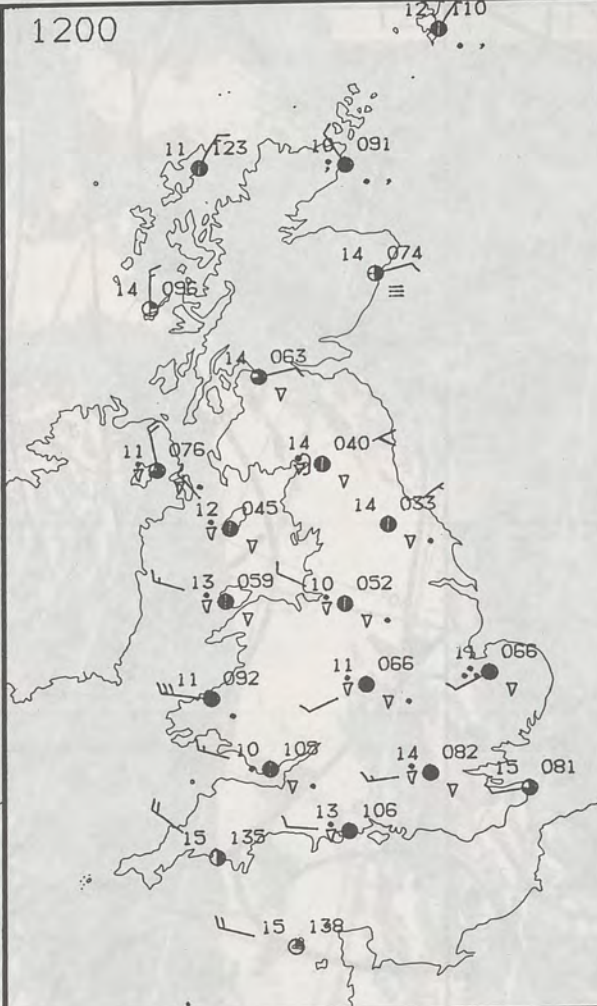
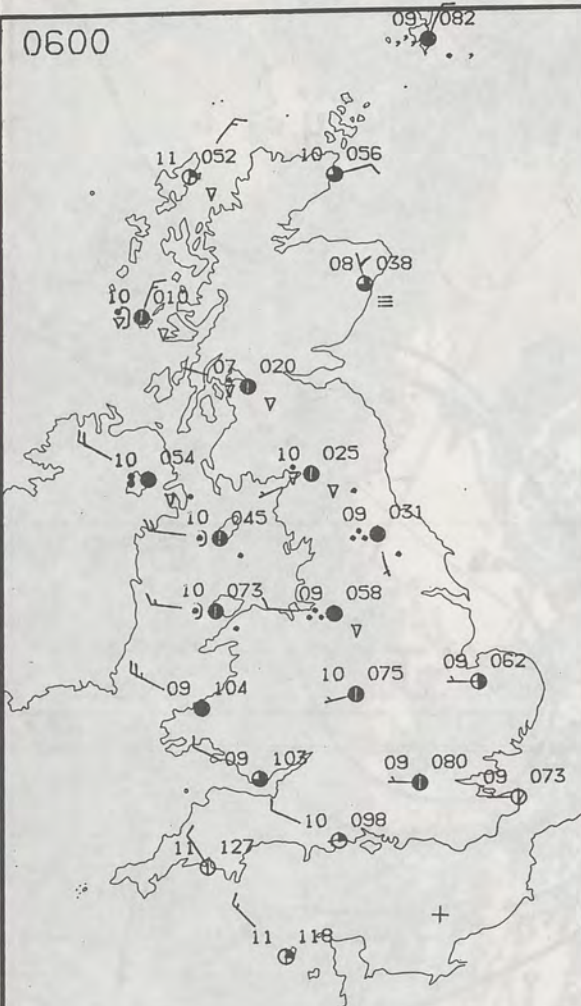


DUPLICATE ALSO
DAILY WEATHER SUMMARY
NOT FOR LOAN FOR
FRIDAY 8 JUNE 1990

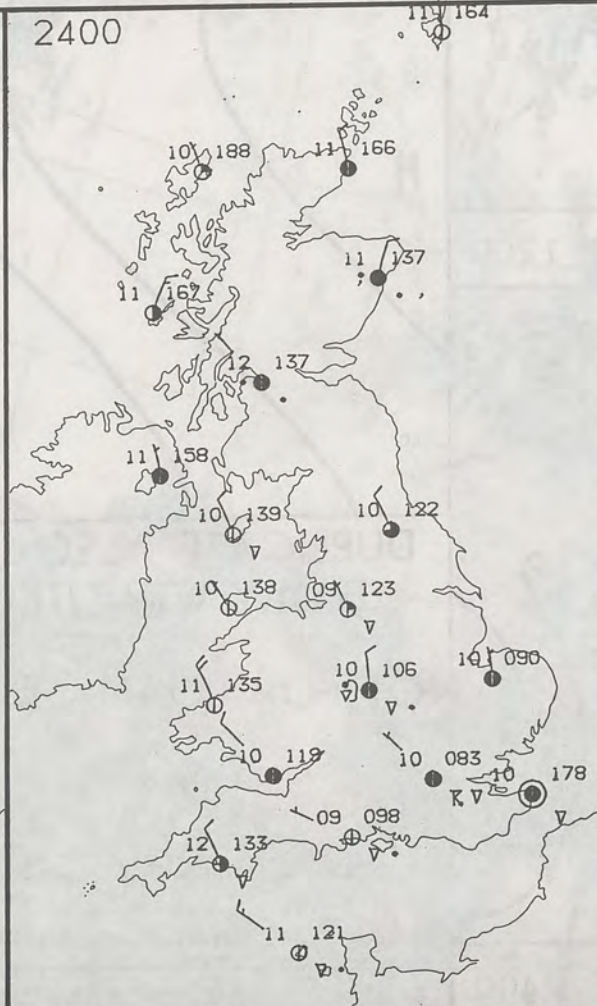
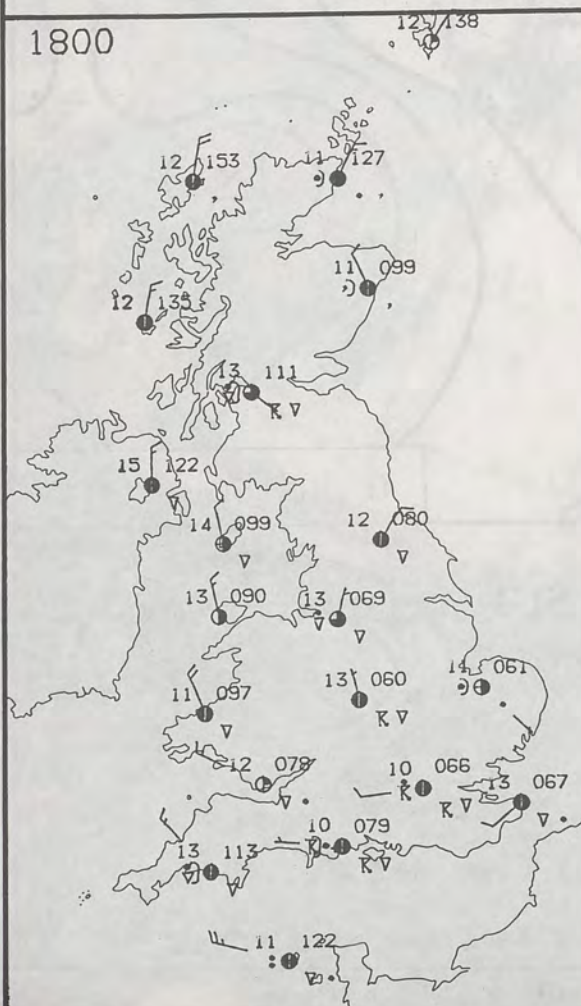
Legend:
Warm front Cold front Occlusion

London Weather Centre 284-286 High Holborn London WC1V 7HX
© Crown Copyright 1986 All rights reserved

18 JUN 1990
METEOROLOGICAL
LIBRARY
OFFICE



PLOTTED SURFACE OBSERVATIONS



FRIDAY
8 JUNE 1990

**SUMMARY
OF
BRITISH WEATHER**

The southern half of England and Wales was dry overnight with a few mist patches.

Northern parts of England and Wales became cloudy with outbreaks of rain. This cloud and rain spread south into the Midlands, East Anglia and south-east England during the morning. In the afternoon, cloud became more broken and rain turned more showery with some heavy showers and thunderstorms in many areas. Cornwall and the Channel Islands stayed dry and mainly sunny.

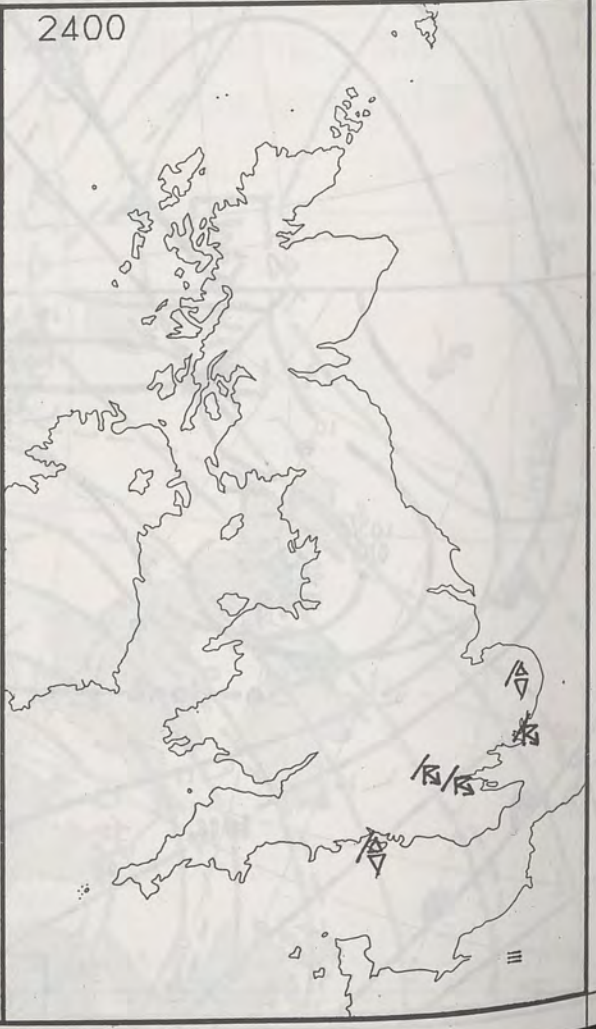
Scotland and Northern Ireland had some outbreaks of rain overnight with scattered showers and sunny intervals by day. Afternoon thunderstorms occurred over southwest Scotland.

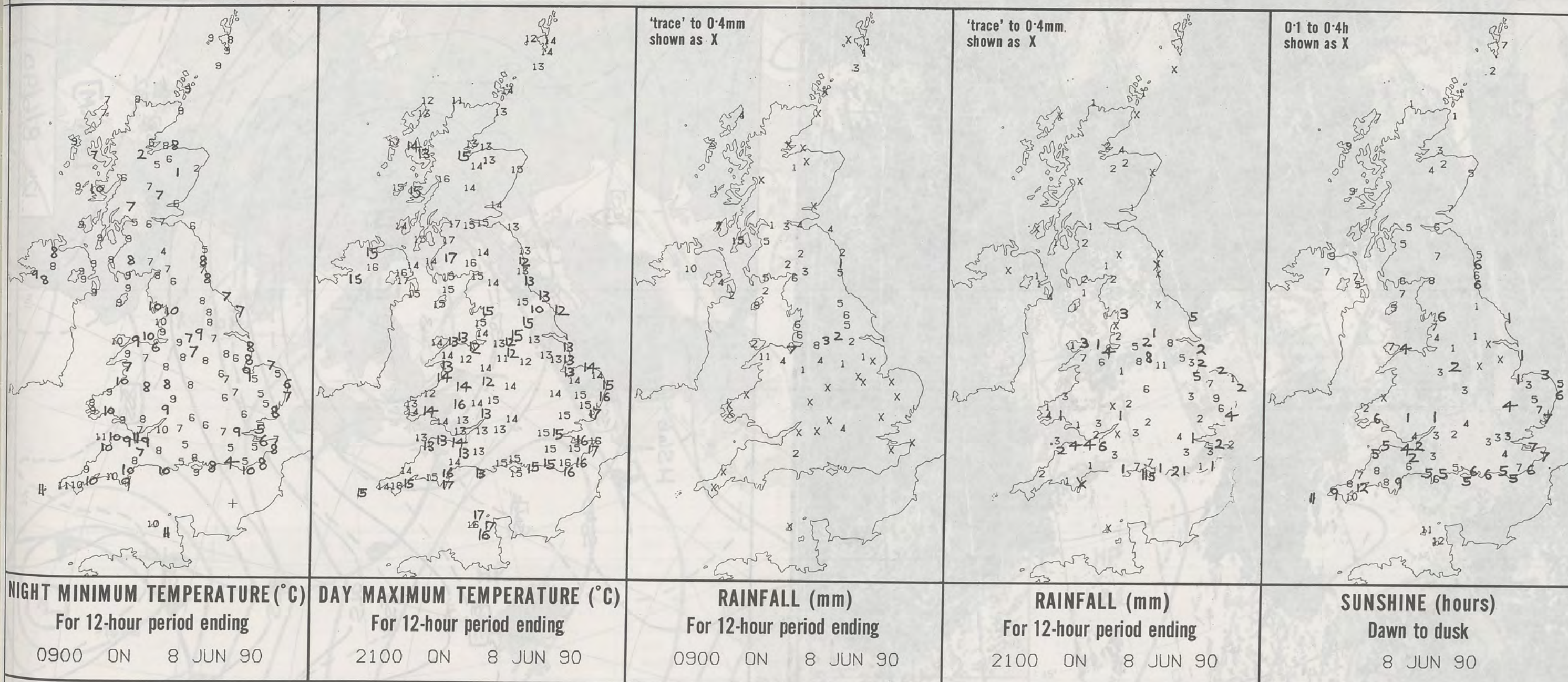
It was a cool day generally, especially over some central and northern parts of England.

London Weather Centre
284-286 High Holborn
London WC1V 7HX
All times are GMT
© Crown Copyright All rights reserved



SIGNIFICANT WEATHER CHARTS





EXTREMES FOR FRIDAY 8TH JUNE 1990


Highest maximum	: 17.2°C Glenlee (Dumfries and Galloway)
Lowest maximum	: 10.4°C Fylingdales (Yorkshire)
Lowest minimum	: 1.0°C Inchmarlo (SW of Aberdeen)
Lowest grass minimum	: -2.3°C South Farnborough (Hampshire)
Most rain (24 hours from 0900 GMT)	: 11.3 mm Wellow (Isle of Wight)
Most sun	: 12.3 hours Falmouth (Cornwall)

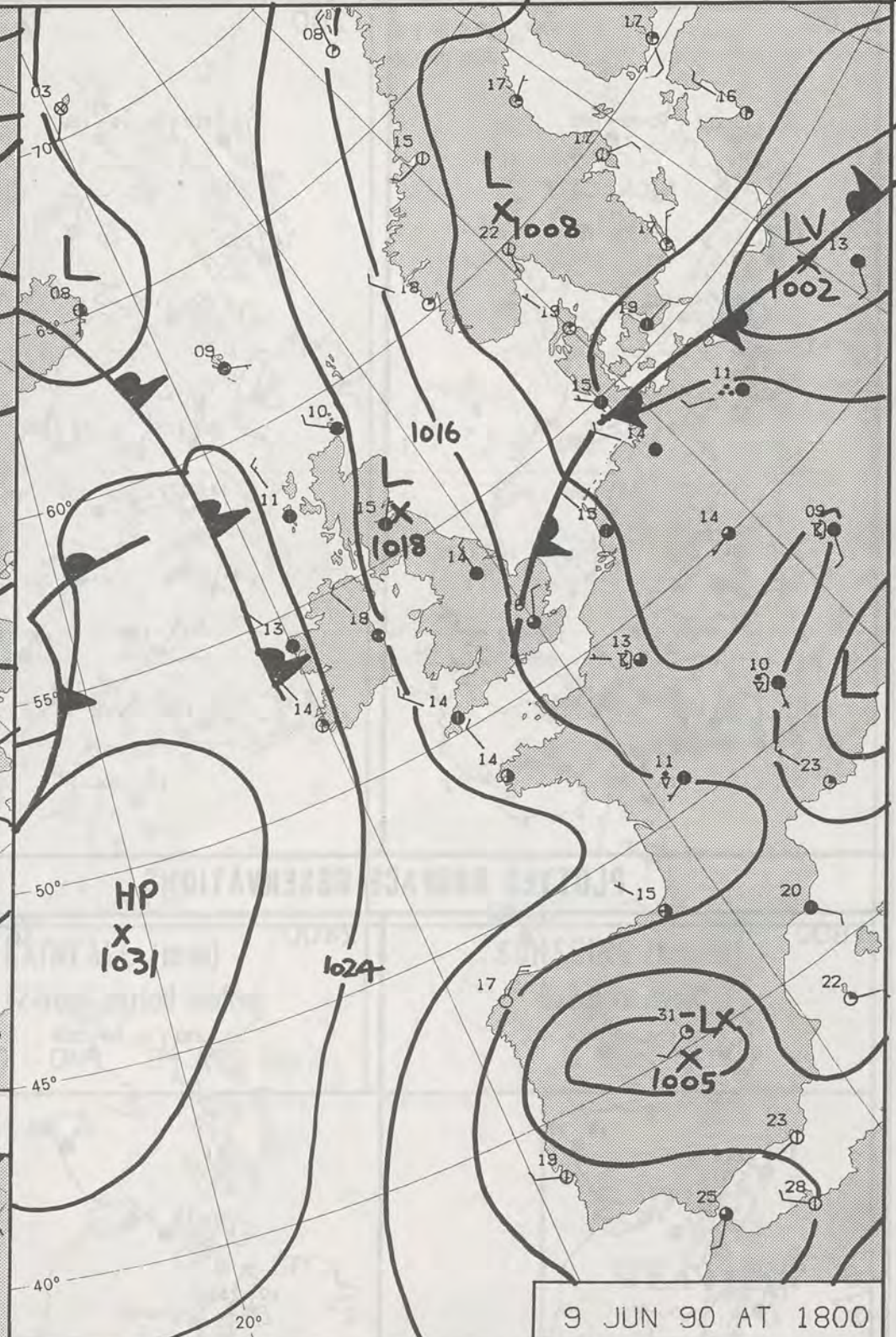
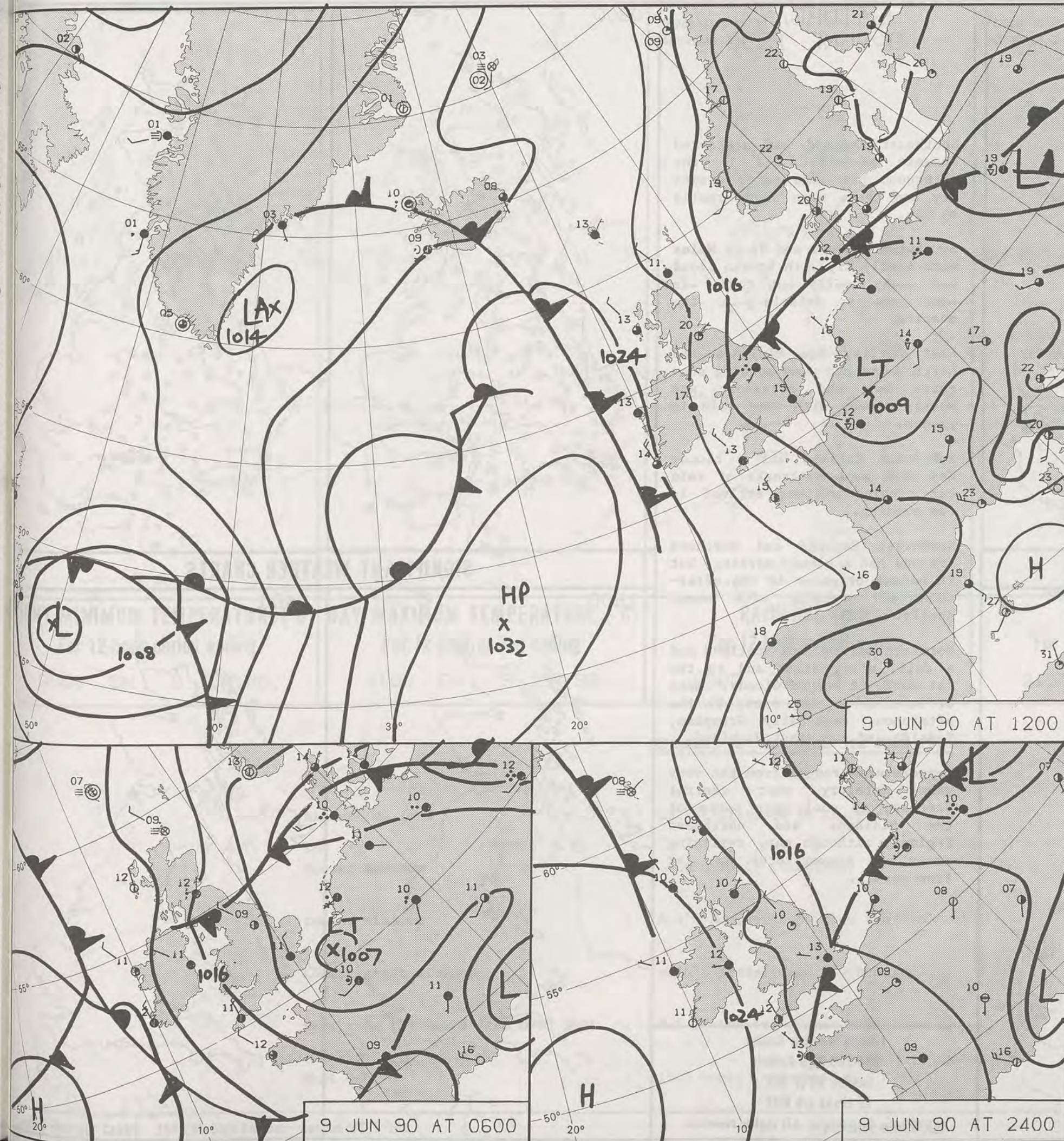
**DAILY
WEATHER
SUMMARY**



© Crown Copyright
All rights reserved

1228Z VIS 8/6/90





DUPLICATE ALSO
 DAILY WEATHER SUMMARY


NOT FOR LOAN FOR

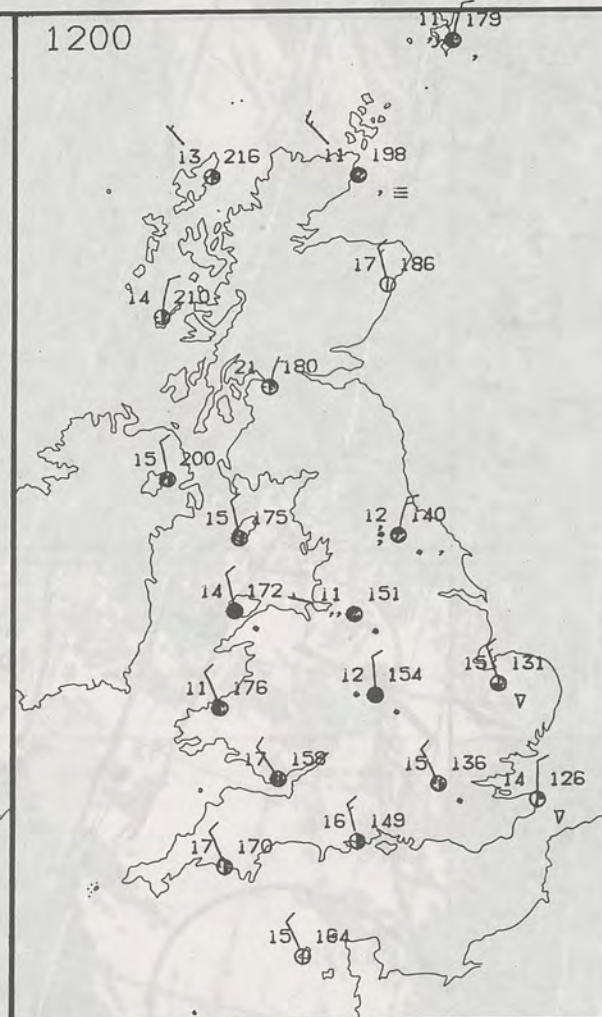
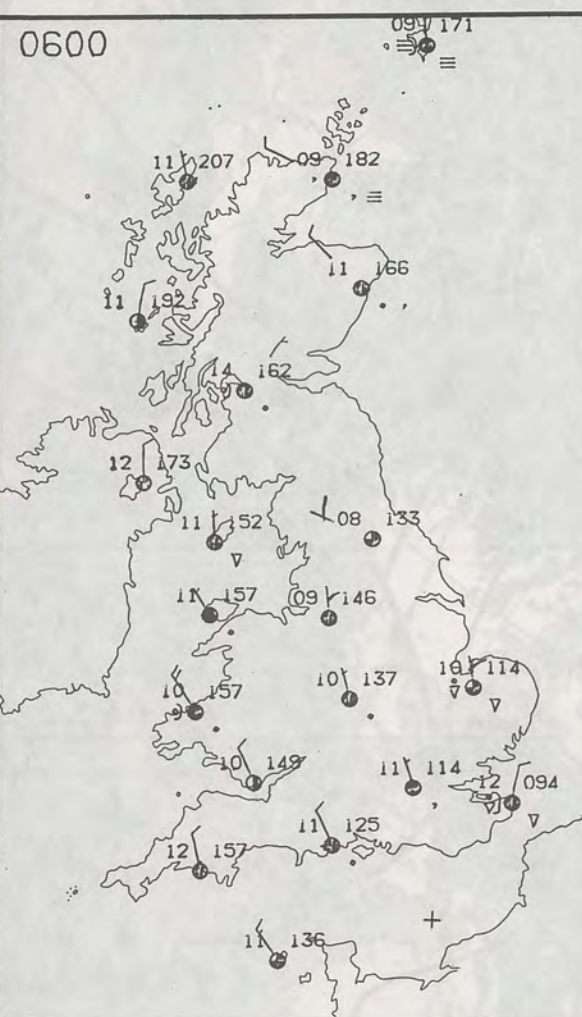
SATURDAY 9 JUNE 1990

Warm front Cold front Occlusion

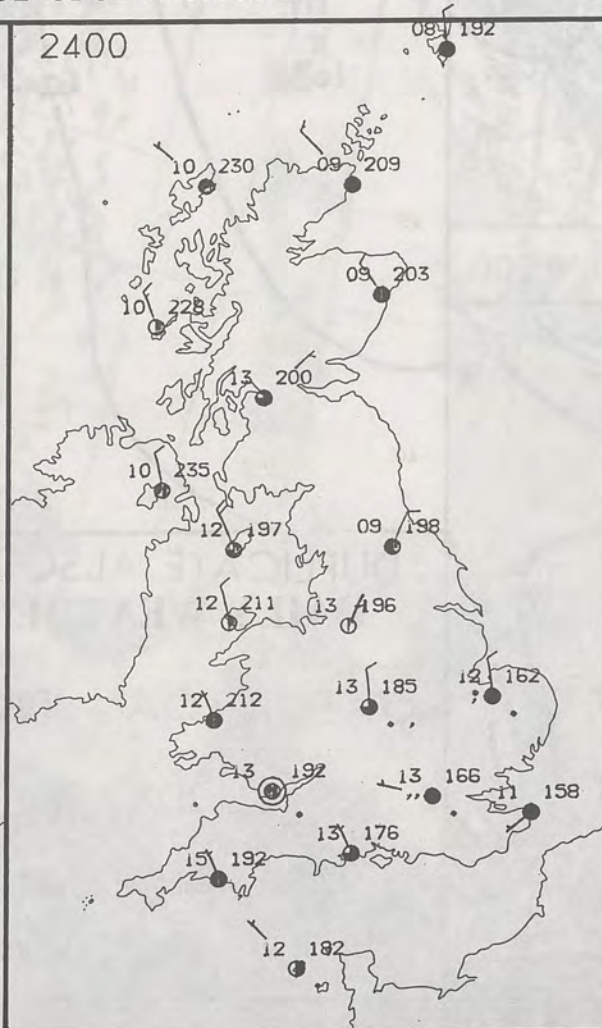
London Weather Centre 284-286 High Holborn London WC1V 7HX

© Crown Copyright 1986 All rights reserved





PLOTTED SURFACE OBSERVATIONS



SATURDAY
9 JUNE 1990

Southeast England had scattered showers overnight and in the afternoon but some parts stayed dry and there were sunny spells by day.

Southwest England and South Wales were mostly dry with broken cloud and sunny spells but there was some patchy drizzle in the evening.

East Anglia, the Midlands and North Wales had some morning sunshine but the afternoon was mostly cloudy with some rain in places.

Northeast England had a cloudy day with some outbreaks of rain but clearer weather arrived in the evening.

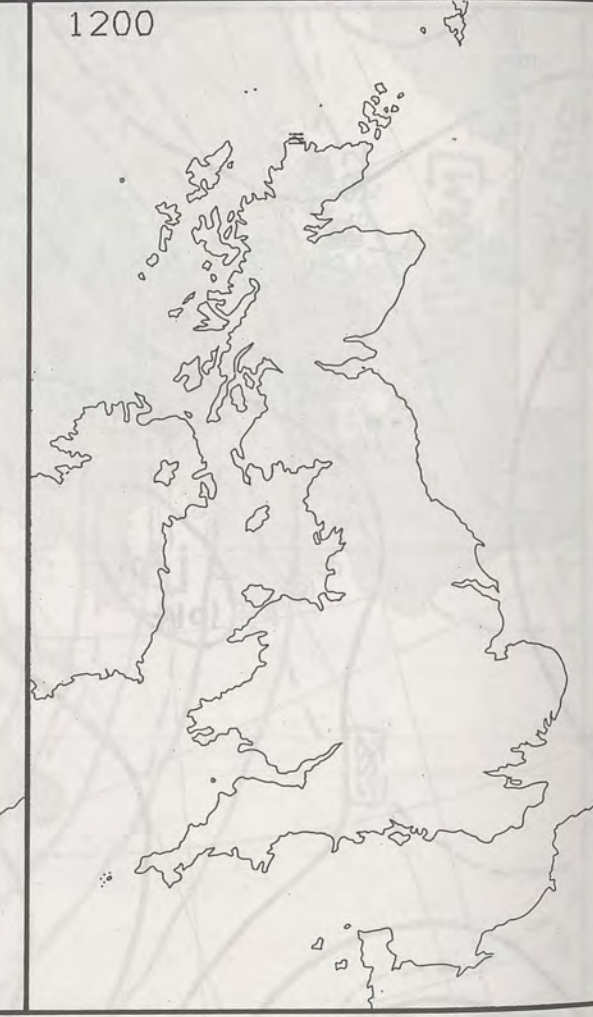
Northwest England and Northern Ireland had a cloudy morning, but it became brighter in the afternoon and evening with sunny spells.

Northern and eastern Scotland had a dull, misty start and in the far north it stayed cloudy. Most of Scotland became sunny by the afternoon, especially Grampian, Tayside and southeast Highland.

Temperatures ranged from the very warm category over central Scotland to cool over parts of the Midlands and northeast England, although many remaining areas had temperatures not far from normal.

London Weather Centre
284-286 High Holborn
London WC1V 7HX
All times are GMT

© Crown Copyright All rights reserved



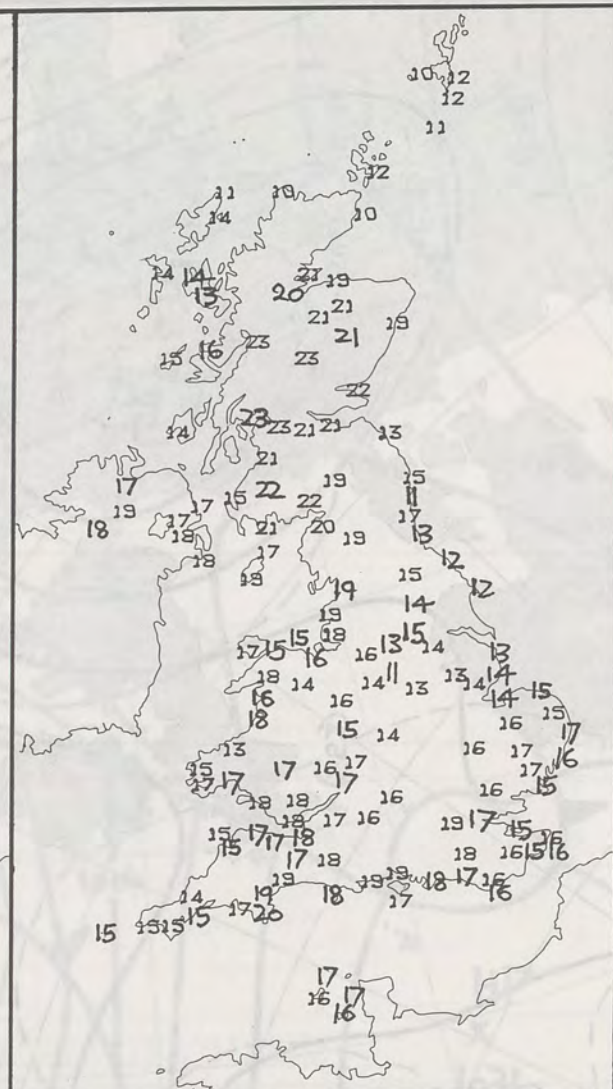
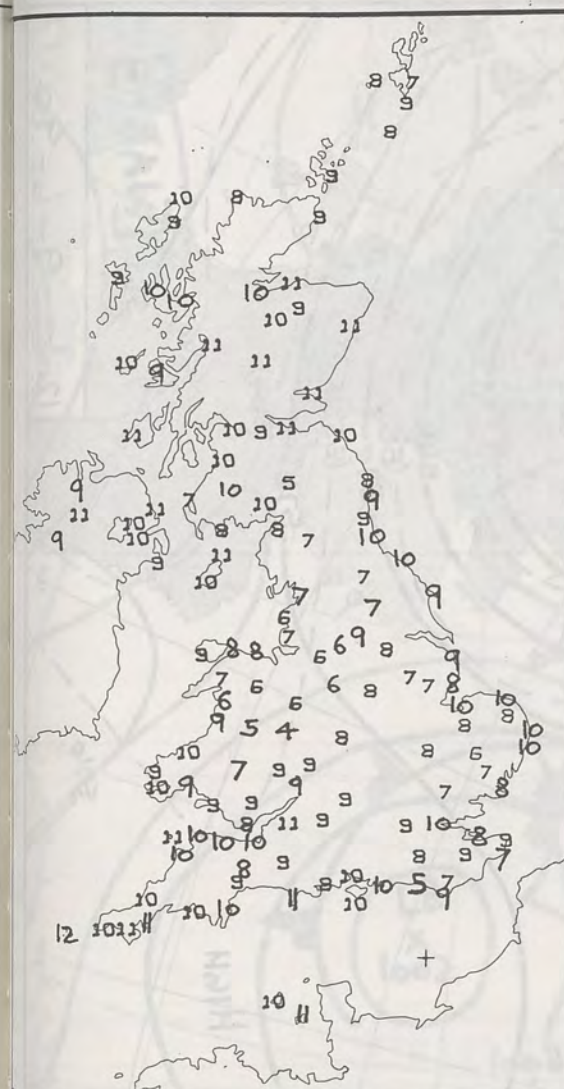
SIGNIFICANT WEATHER CHARTS



NIGHT

09

London W



NIGHT MINIMUM TEMPERATURE (°C)
For 12-hour period ending
0900 ON 9 JUN 90

DAY MAXIMUM TEMPERATURE (°C)
For 12-hour period ending
2100 ON 9 JUN 90

RAINFALL (mm)
For 12-hour period ending
0900 ON 9 JUN 90

RAINFALL (mm)
For 12-hour period ending
2100 ON 9 JUN 90

SUNSHINE (hours)
Dawn to dusk
9 JUN 90

EXTREMES FOR SATURDAY 9TH JUNE 1990

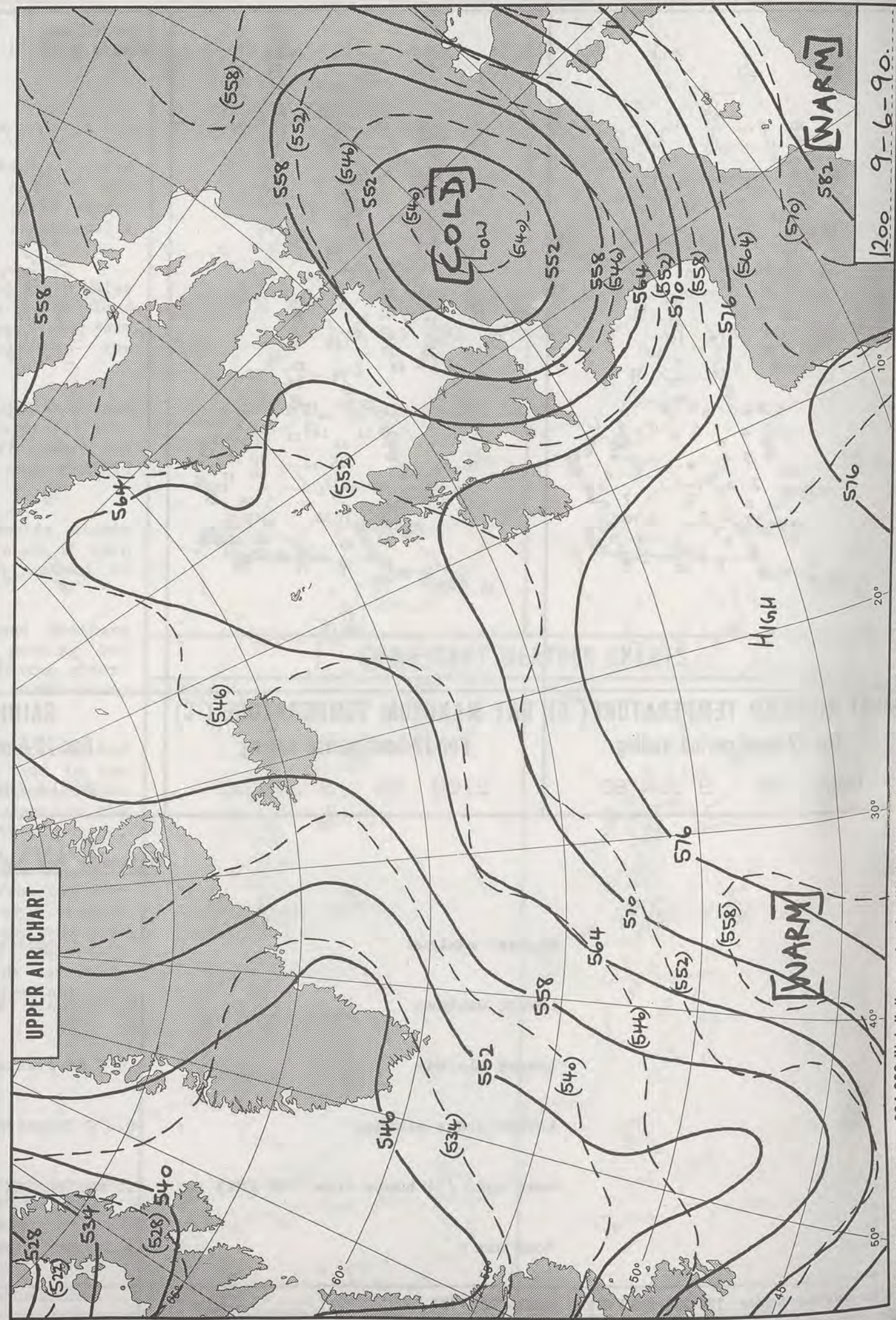
Highest maximum	: 23.4°C Greenock (N Glasgow)
Lowest maximum	: 10.0°C Foula (Shetland)
Lowest minimum	: 4.4°C Newcastle on Clun (Shropshire)
Lowest grass minimum	: -0.6°C Trawsfynydd (Gwynedd)
Most rain (24 hours from 0900 GMT)	: 7.5 mm Leeming (North Yorkshire)
Most sun	: 13.3 hours Kinloss (Moray Firth)

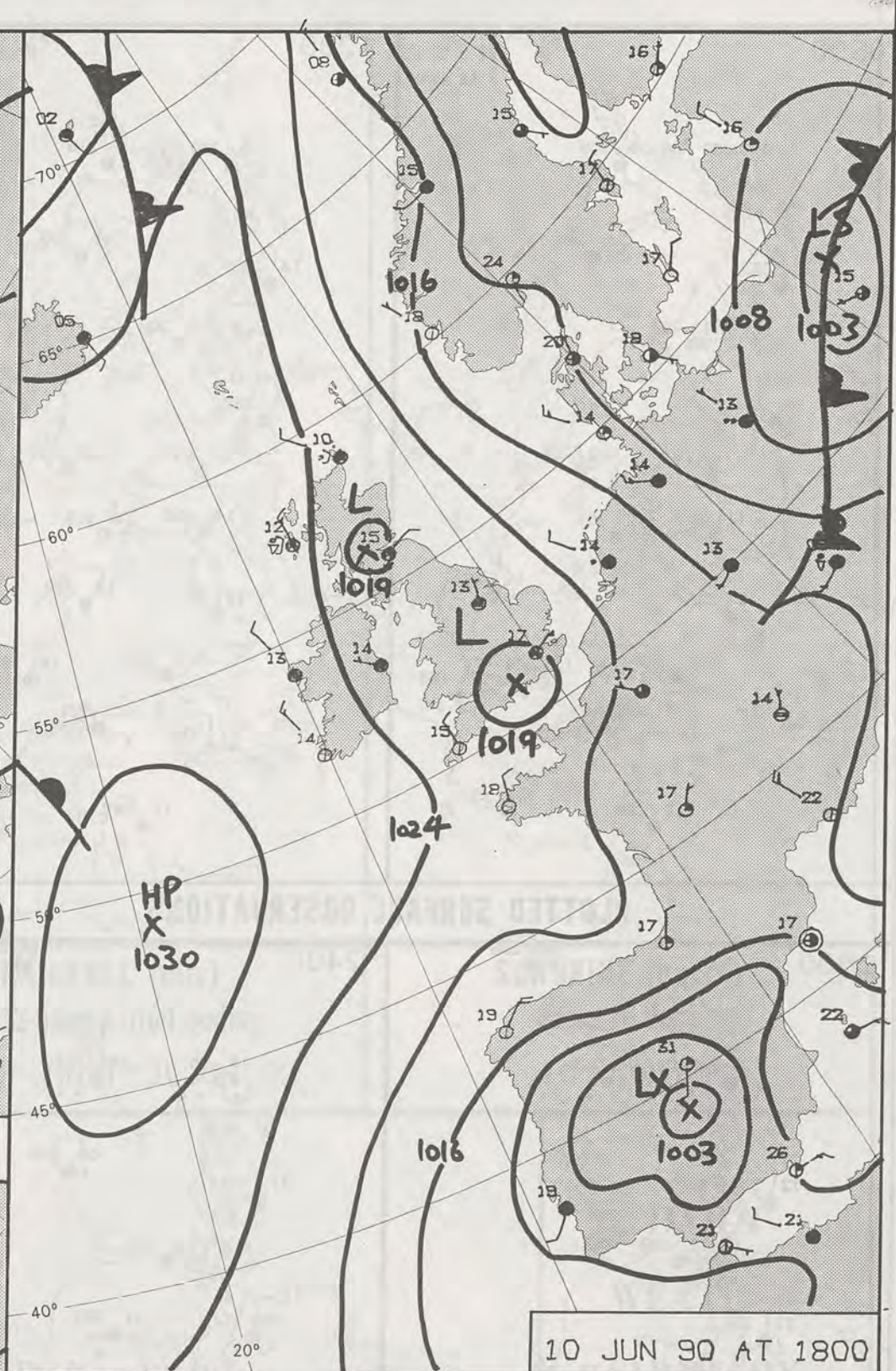
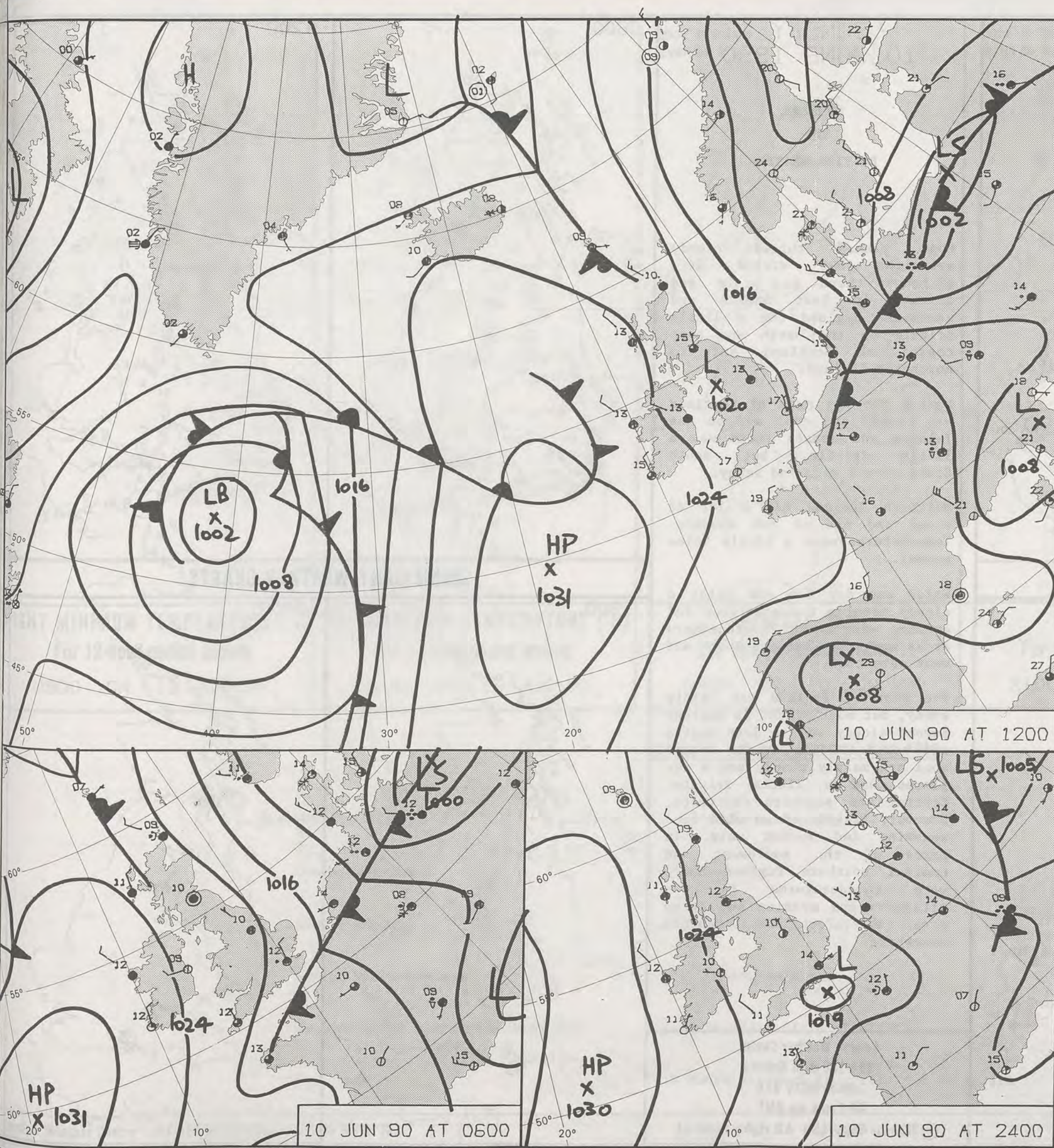
**DAILY
WEATHER
SUMMARY**



© Crown Copyright
All rights reserved

1217Z VIS 9/6/90





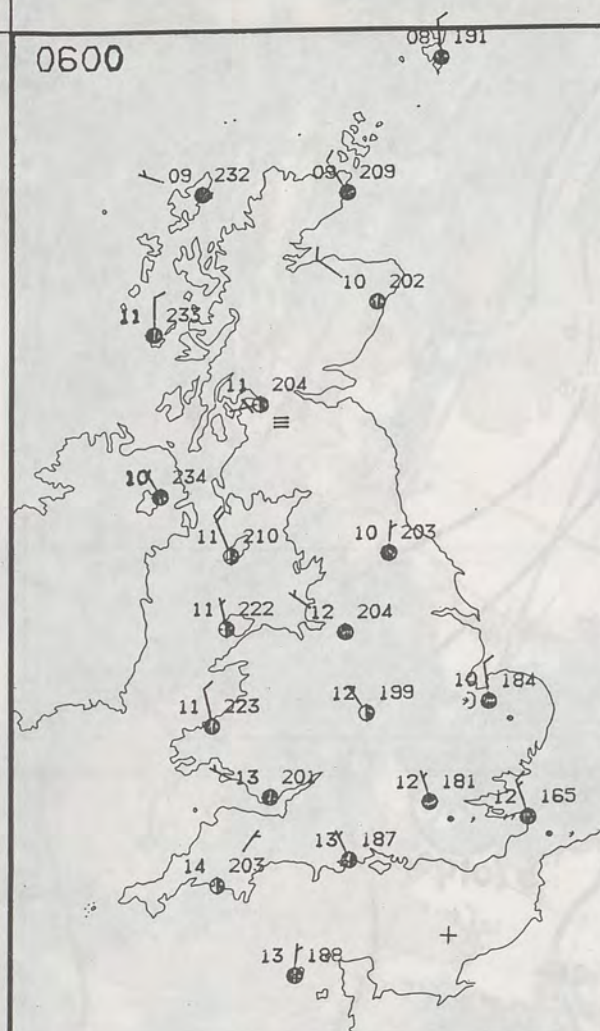
DUPLICATE ALSO
DAILY WEATHER SUMMARY
NOT FOR LOAN FOR
SUNDAY 10 JUNE 1990

London Weather Centre 284-286 High Holborn London WC1V 7HX
© Crown Copyright 1986 All rights reserved

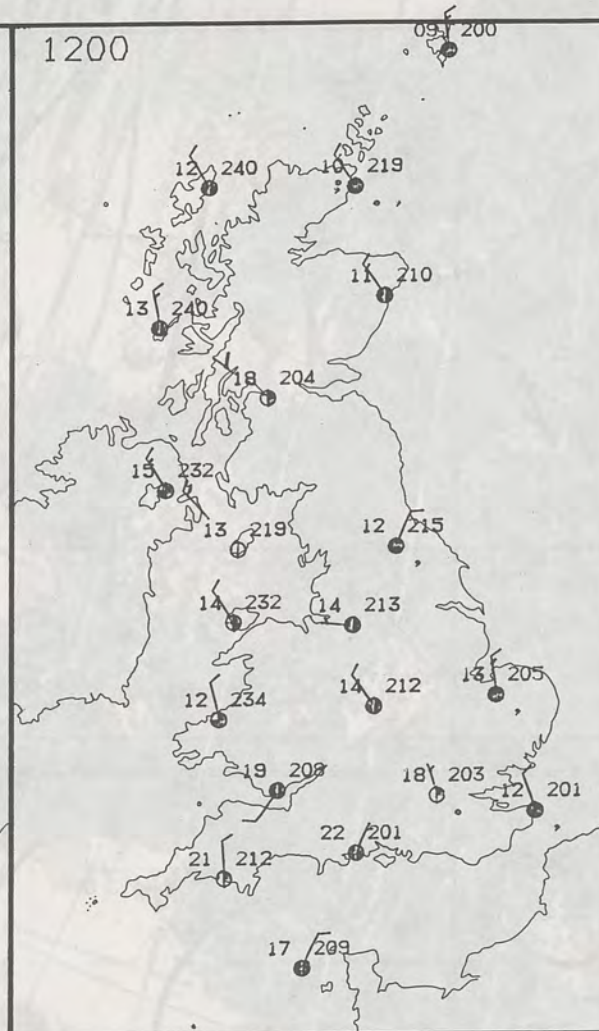
18 JUNE 1990
METEOROLOGICAL
LIBRARY

Warm front Cold front Occlusion

0600



1200



SUNDAY
10 JUNE 1990

SUMMARY
OF
BRITISH WEATHER

Most places turned cloudy overnight but stayed dry, although there was rain and drizzle in East Anglia and southeast England and a little drizzle on the north and east coasts of Scotland and in northeast England.

During the day much of Scotland was cloudy and cool and on the Islands and coasts there was a little drizzle, but south Scotland was warm and sunny.

Northern Ireland had a lot of cloud and one or two showers. Temperatures were a little below normal.

Wales was dry too and after a cloudy morning the afternoon and evening were sunny. Southeastern areas were warm but the north and west were cool.

The west of England was mainly sunny, but most places in England dawned cloudy and in East Anglia and northeast England it stayed cool and mainly cloudy and a few places had a little drizzle. Central and southern districts, however, brightened up with some sunshine and turned warm. In parts of the southwest and central southern England there were thunderstorms in the afternoon and evening and there were one or two showers elsewhere.

London Weather Centre
284-286 High Holborn
London WC1V 7HX
All times are GMT

© Crown Copyright All rights reserved

0600

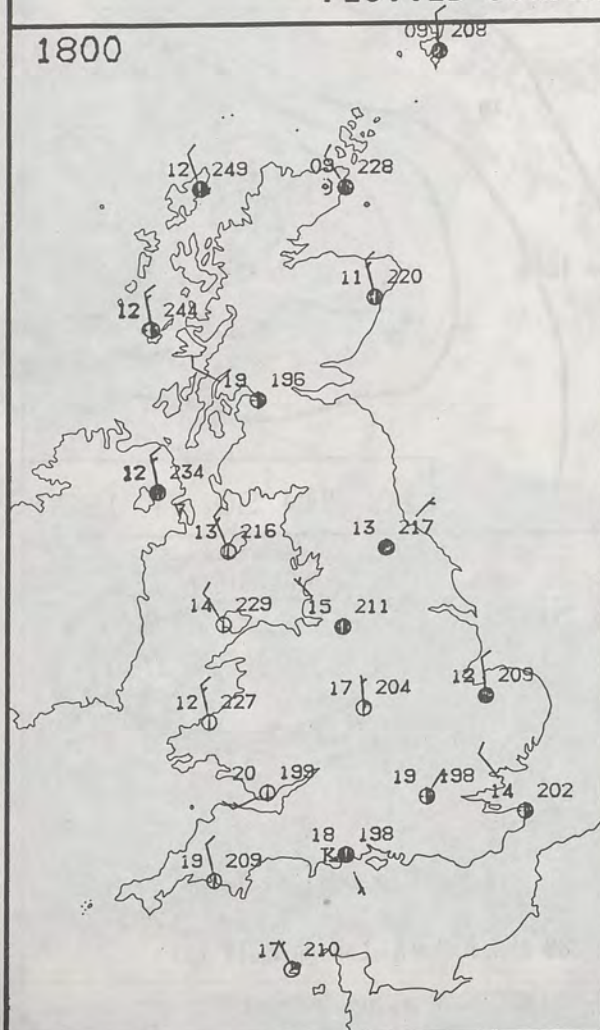


1200

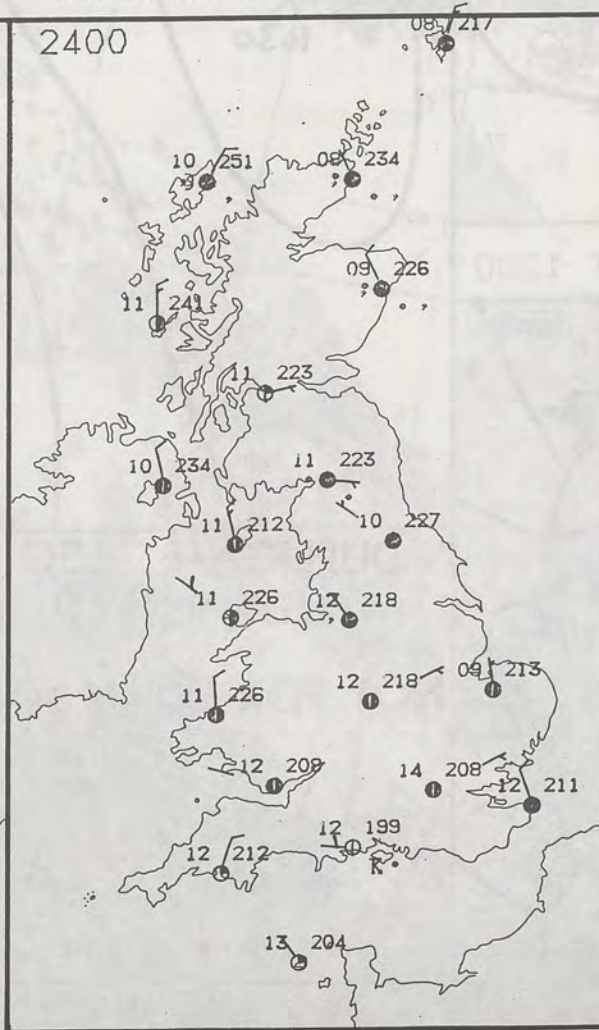


SIGNIFICANT WEATHER CHARTS

1800



2400



1800

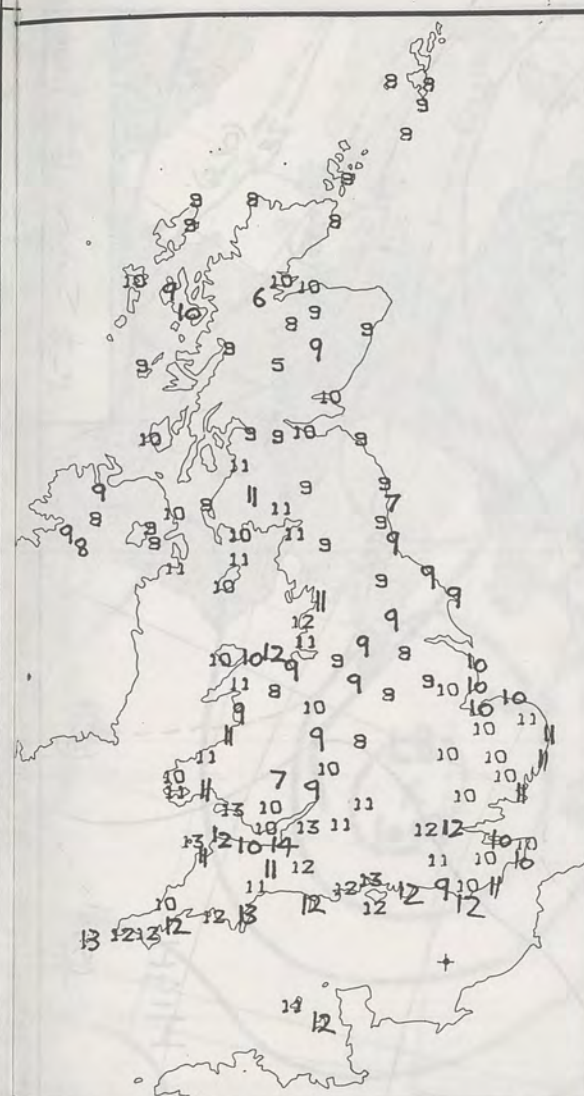


2400

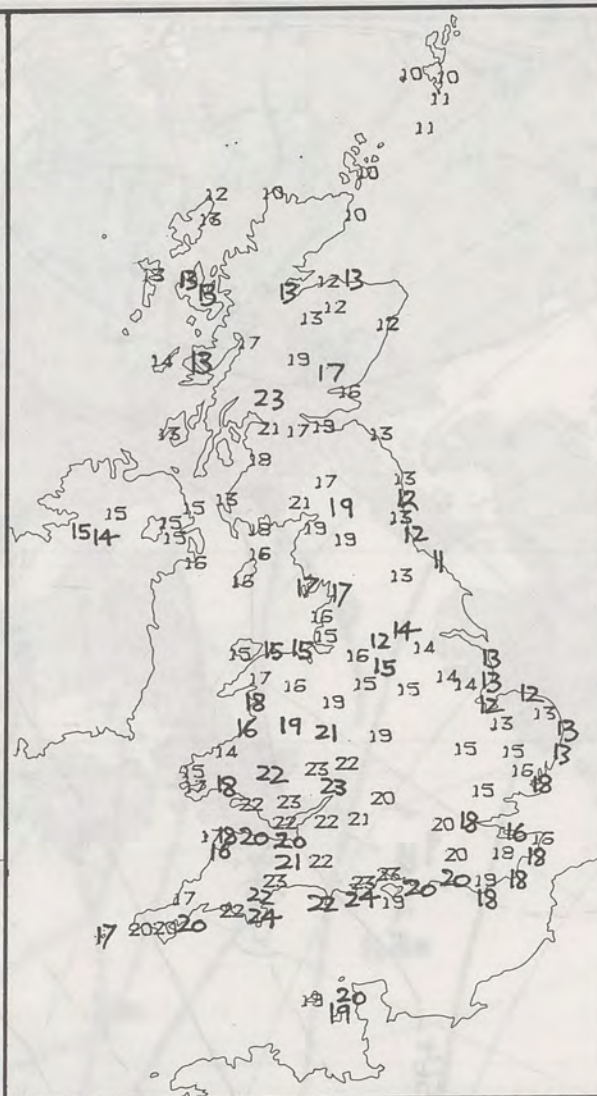


NIGHT

London



NIGHT MINIMUM TEMPERATURE (°C)
For 12-hour period ending
0900 ON 10 JUN 90



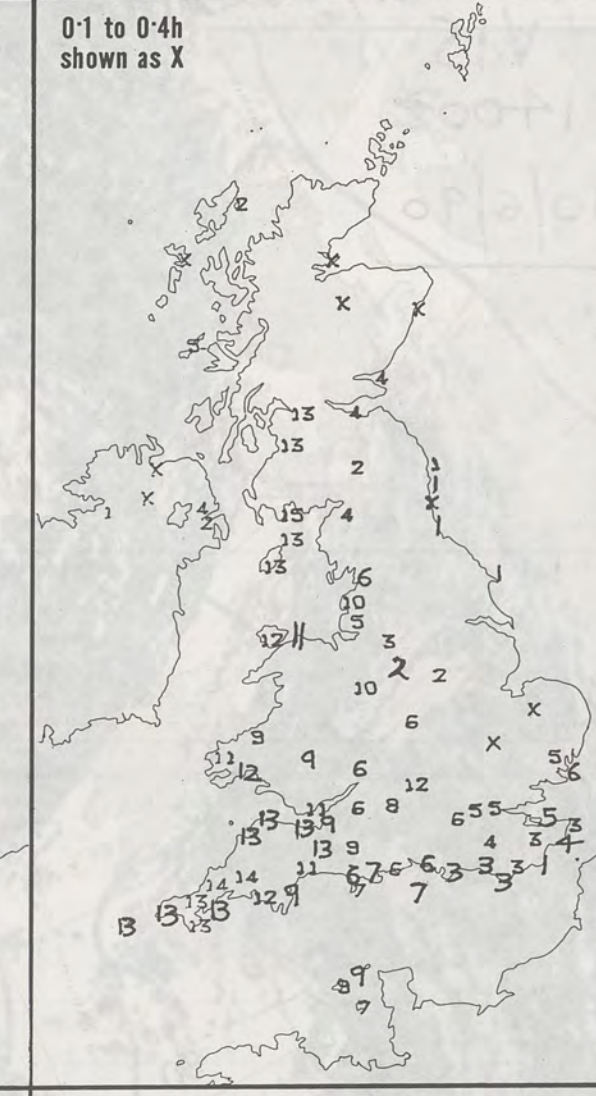
DAY MAXIMUM TEMPERATURE (°C)
For 12-hour period ending
2100 ON 10 JUN 90



RAINFALL (mm)
For 12-hour period ending
0900 ON 10 JUN 90



RAINFALL (mm)
For 12-hour period ending
2100 ON 10 JUN 90



SUNSHINE (hours)
Dawn to dusk
10 JUN 90

EXTREMES FOR SUNDAY 10TH JUNE 1990

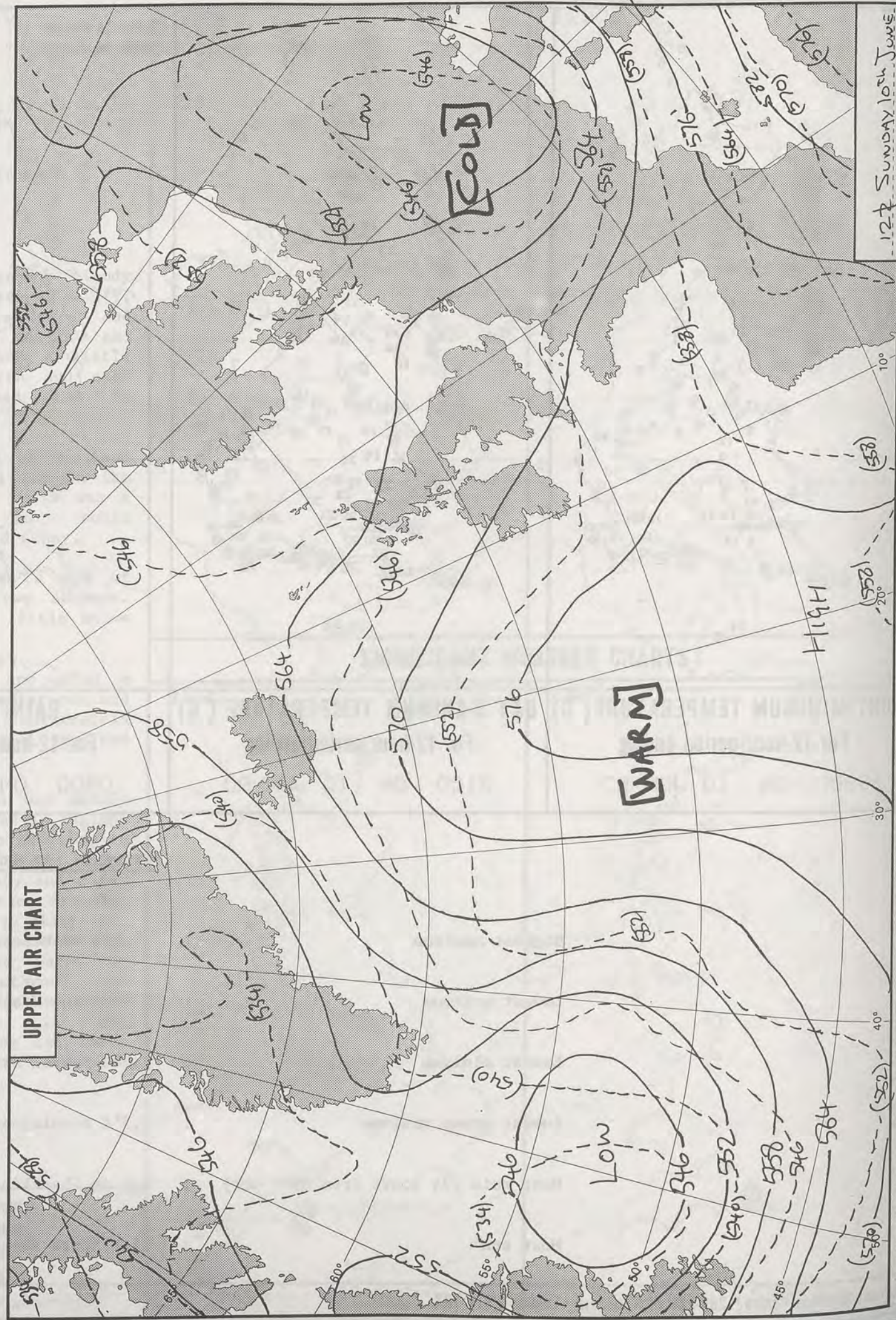
Highest maximum	: 23.9°C Bournemouth (Dorset)
Lowest maximum	: 9.7°C Cape Wrath
Lowest minimum	: 5.5°C Tummel Bridge (Tayside)
Lowest grass minimum	: 2.5°C Birmingham/Elmdon
Most rain (24 hours from 0900 GMT)	: 8.8 mm Shanklin (Isle of Wight)
Most sun	: 14.8 hours Whithorn (Dumfries and Galloway)

**DAILY
WEATHER
SUMMARY**

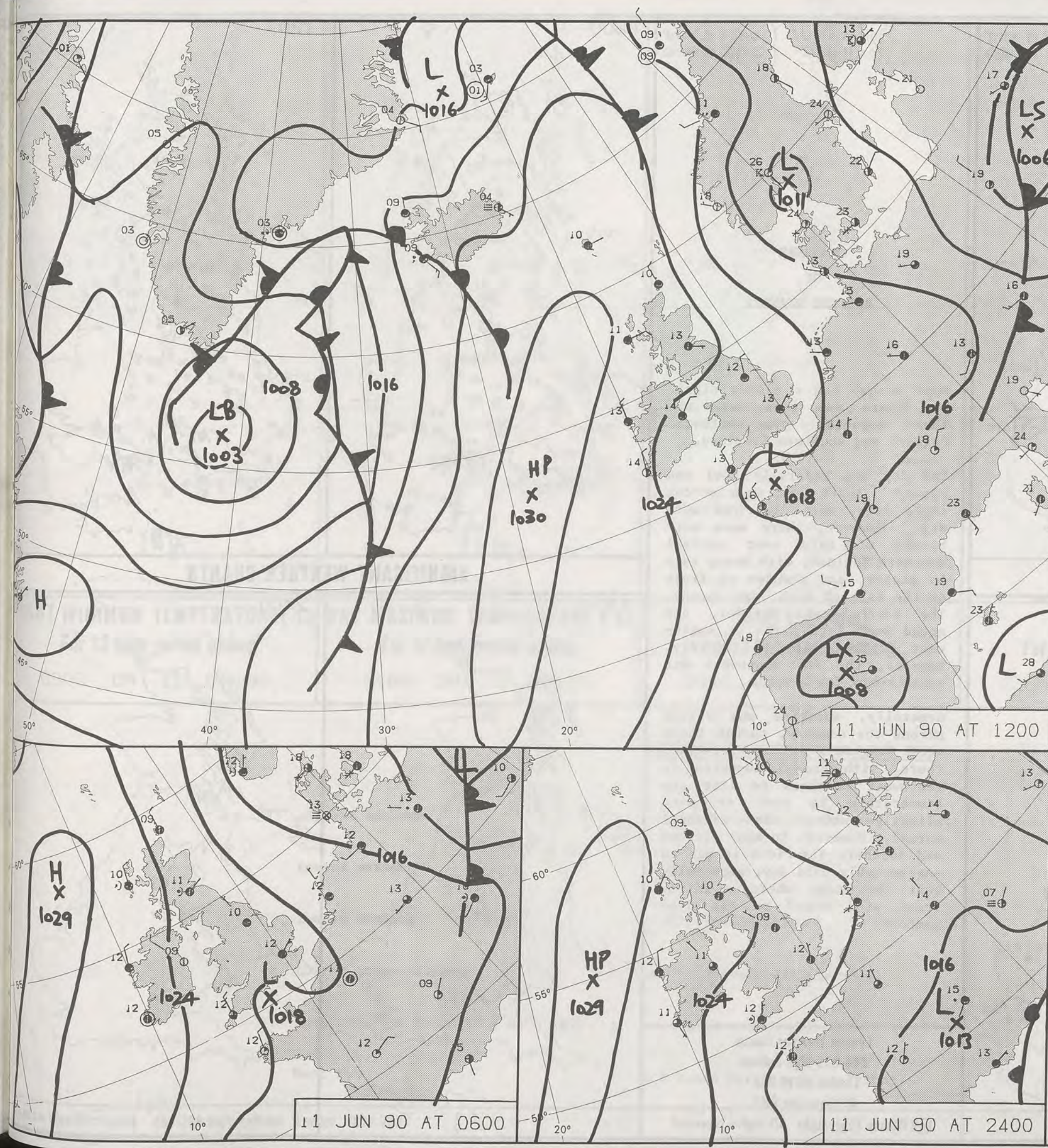


© Crown Copyright
All rights reserved

VIS
1400Z
10/6/90



12th Sunday 10th June
London Weather Centre 284-286 High Holborn London WC1V 7HX
All times are GMT 500mb full lines 1000-500 mb pecked
© Crown Copyright 1986 All rights reserved



11 JUN 90 AT 1200

11 JUN 90 AT 1800

11 JUN 90 AT 0600

11 JUN 90 AT 2400

DUPLICATE ALSO
DAILY WEATHER SUMMARY

NOT FOR LOAN FOR

MONDAY 11 JUNE 1990

London Weather Centre 284-286 High Holborn London WC1V 7HX

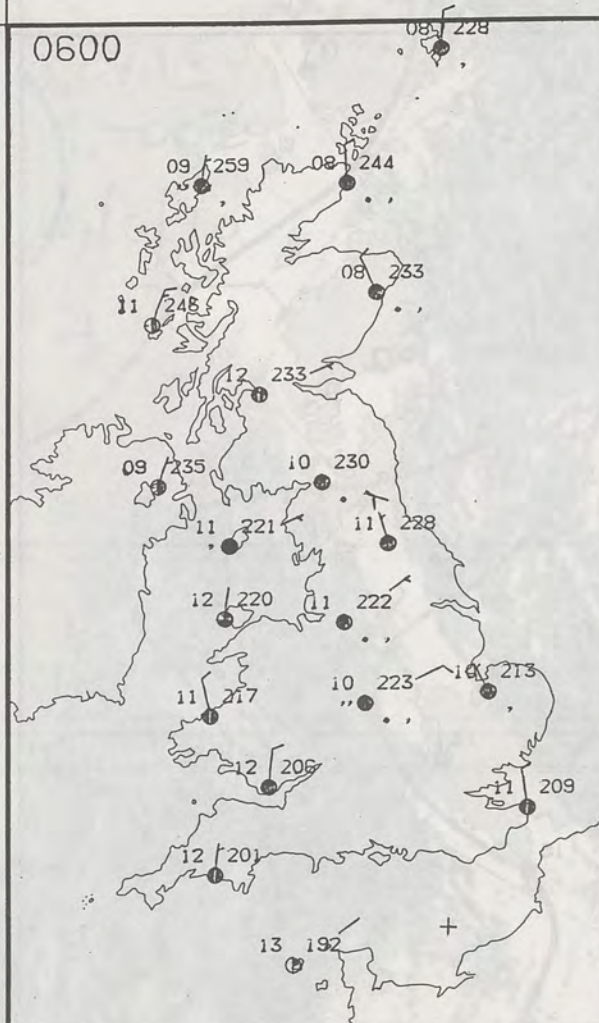
© Crown Copyright 1986 All rights reserved

Warm front Cold front Occlusion

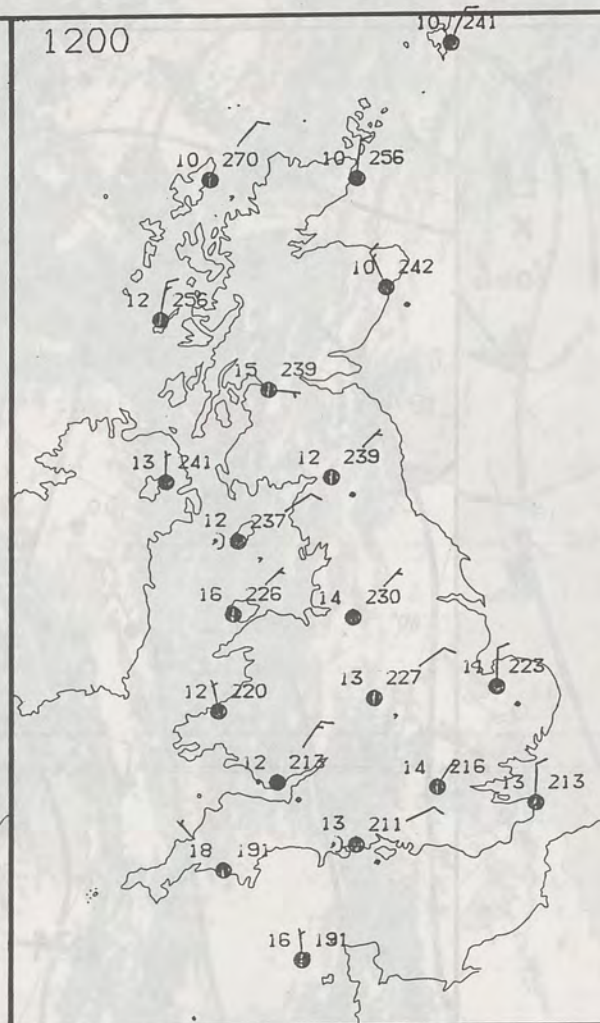
18 JUN 1990

METEOLOGICAL OFFICE

0600

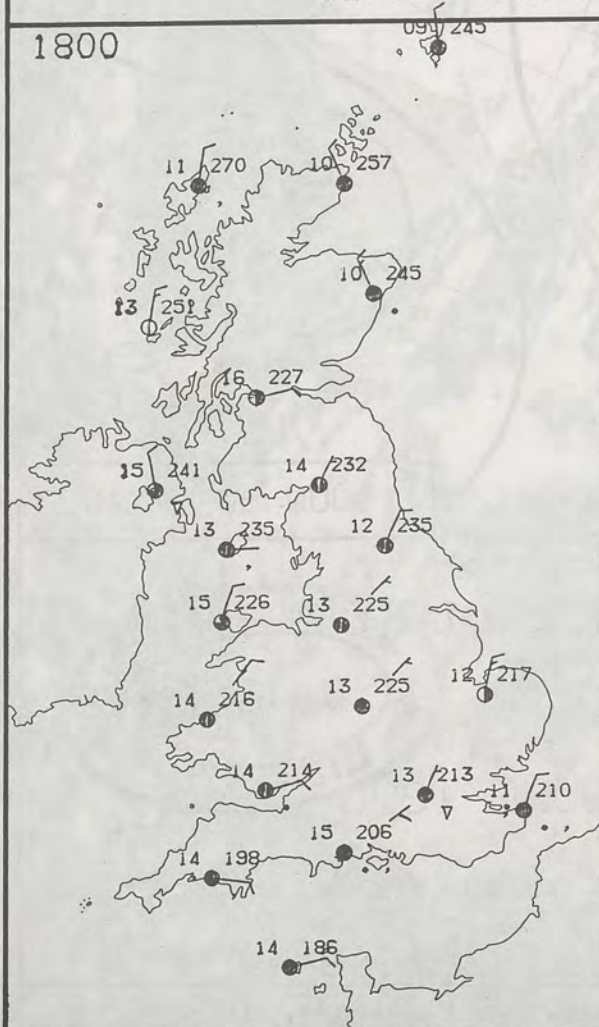


1200

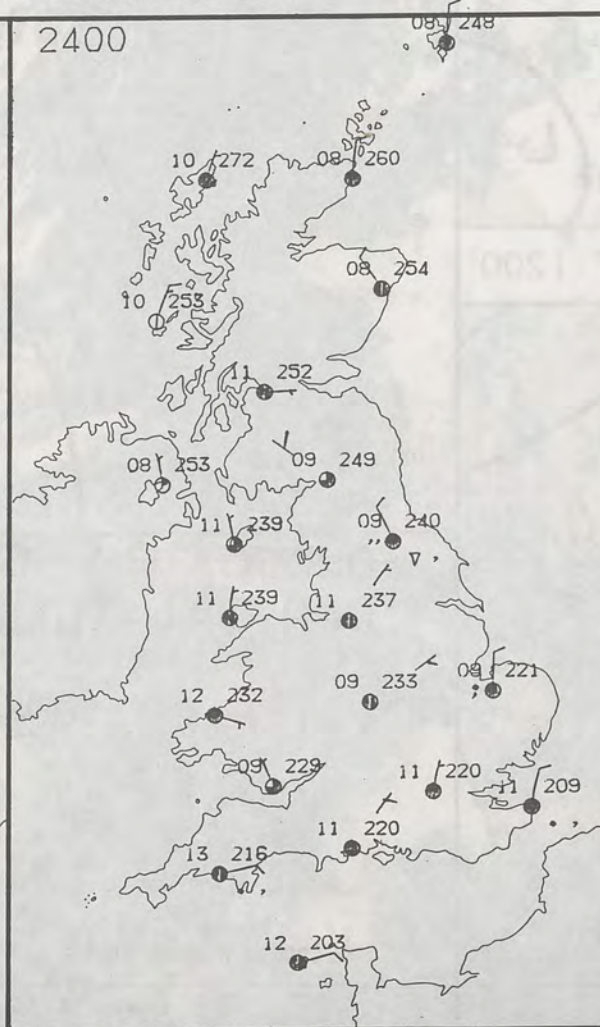


PLOTTED SURFACE OBSERVATIONS

1800



2400



MONDAY
11 JUNE 1990

SUMMARY
OF
BRITISH WEATHER

Most places had a cloudy night, and there was rain here and there, especially over northwest England and southern Scotland.

The day was generally cool and cloudy. Apart from some patchy light rain, many districts were dry. However, there were outbreaks of rain over central southern England, with heavy rain in places, and thunder at first on the Isle of Wight and Jersey. The rain became lighter, and moved west into parts of southwest England late in the day. However, the far southwest was quite sunny for a while.

Generally, sunshine was scarce across the country, though there were brighter patches here and there, with enough sunshine in southwest Scotland to lift the temperature to near or even slightly above the seasonal normal. However, in many eastern and northern districts it was an unseasonably cold day, especially near the coast where a fairly fresh wind added to the discomfort.

London Weather Centre
284-286 High Holborn
London WC1V 7HX
All times are GMT

© Crown Copyright All rights reserved

0600



1200



SIGNIFICANT WEATHER CHARTS

1800



2400



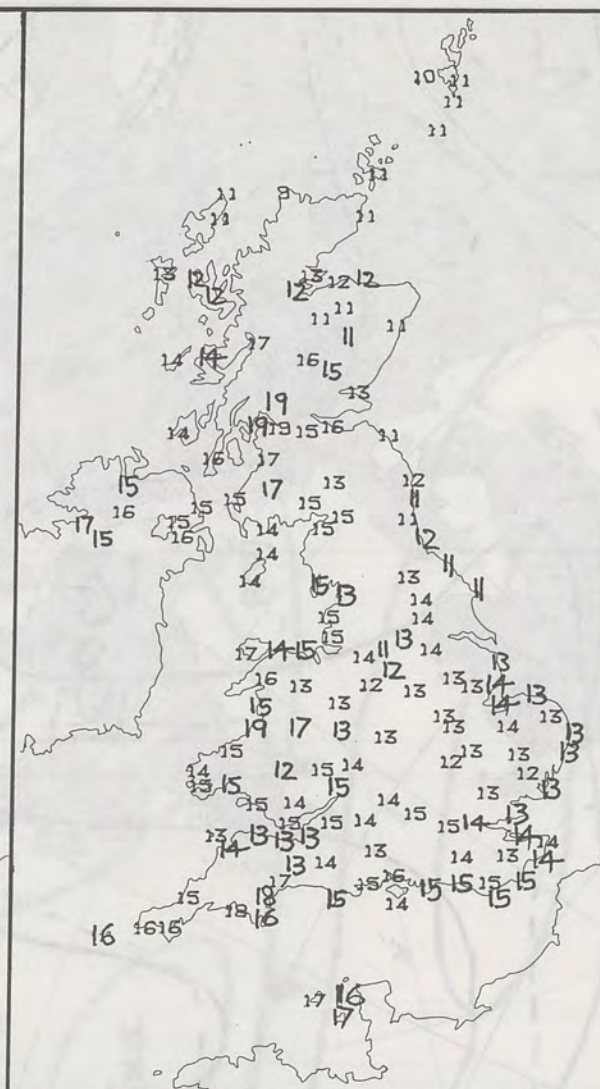
NIGHT

05

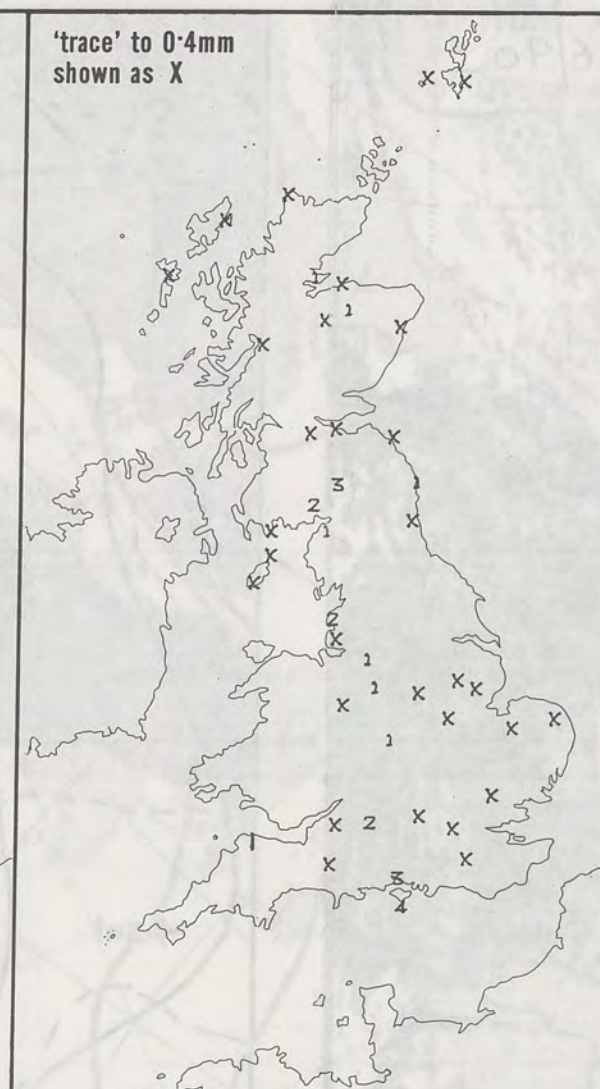
London V



NIGHT MINIMUM TEMPERATURE (°C)
For 12-hour period ending
0900 ON 11 JUN 90



DAY MAXIMUM TEMPERATURE (°C)
For 12-hour period ending
2100 ON 11 JUN 90



RAINFALL (mm)
For 12-hour period ending
0900 ON 11 JUN 90



RAINFALL (mm)
For 12-hour period ending
2100 ON 11 JUN 90



SUNSHINE (hours)
Dawn to dusk
11 JUN 90

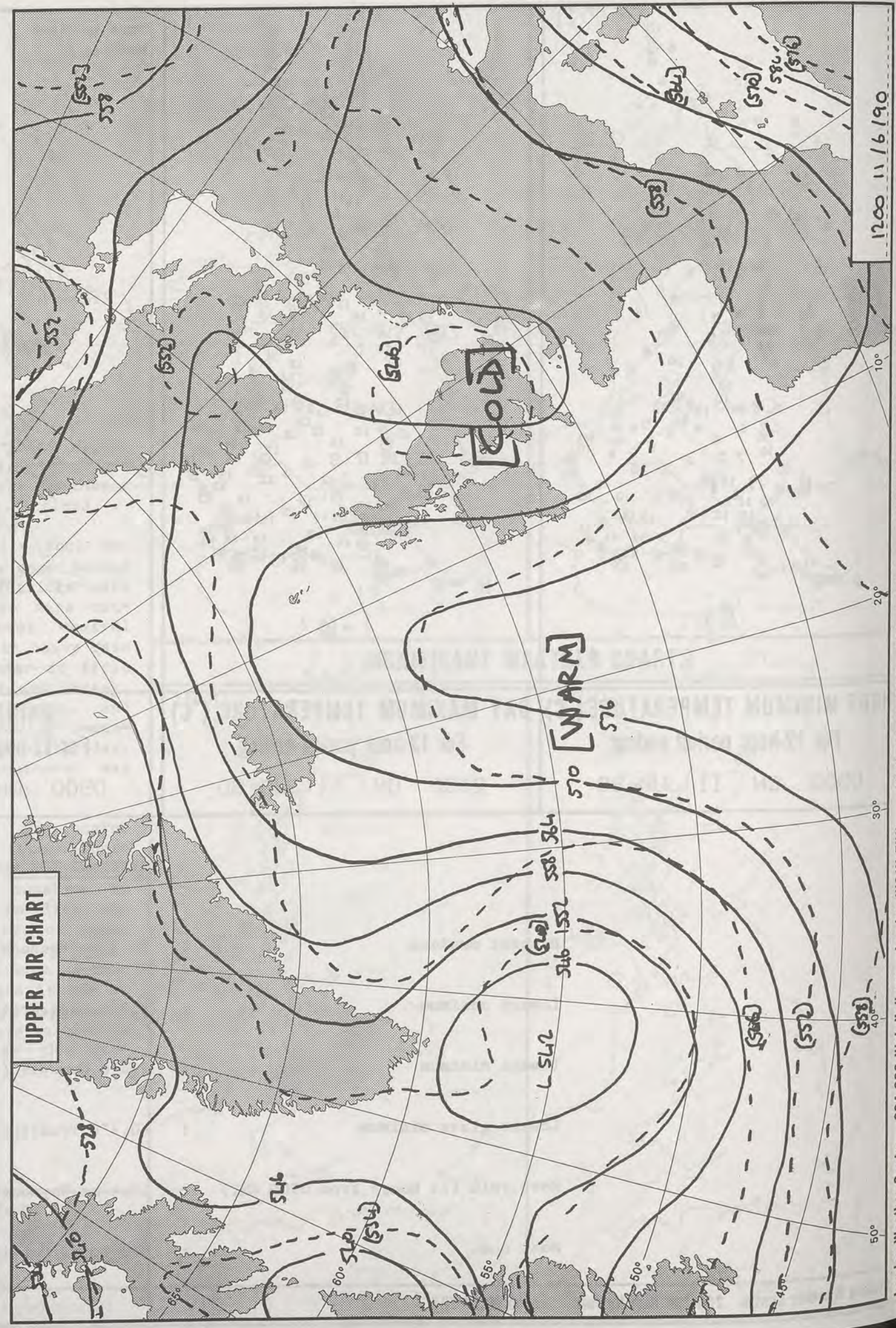
EXTREMES FOR MONDAY 11TH JUNE 1990

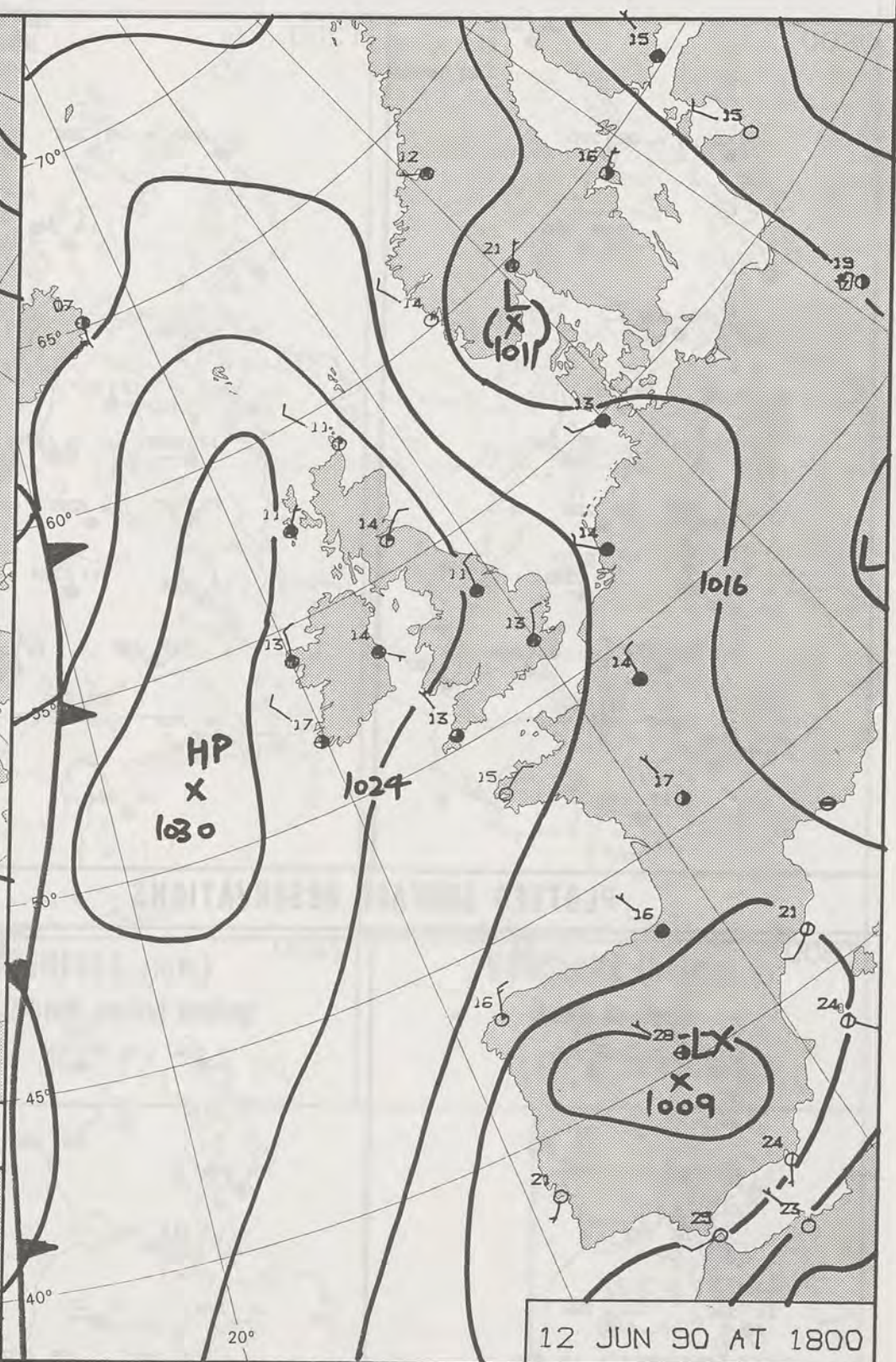
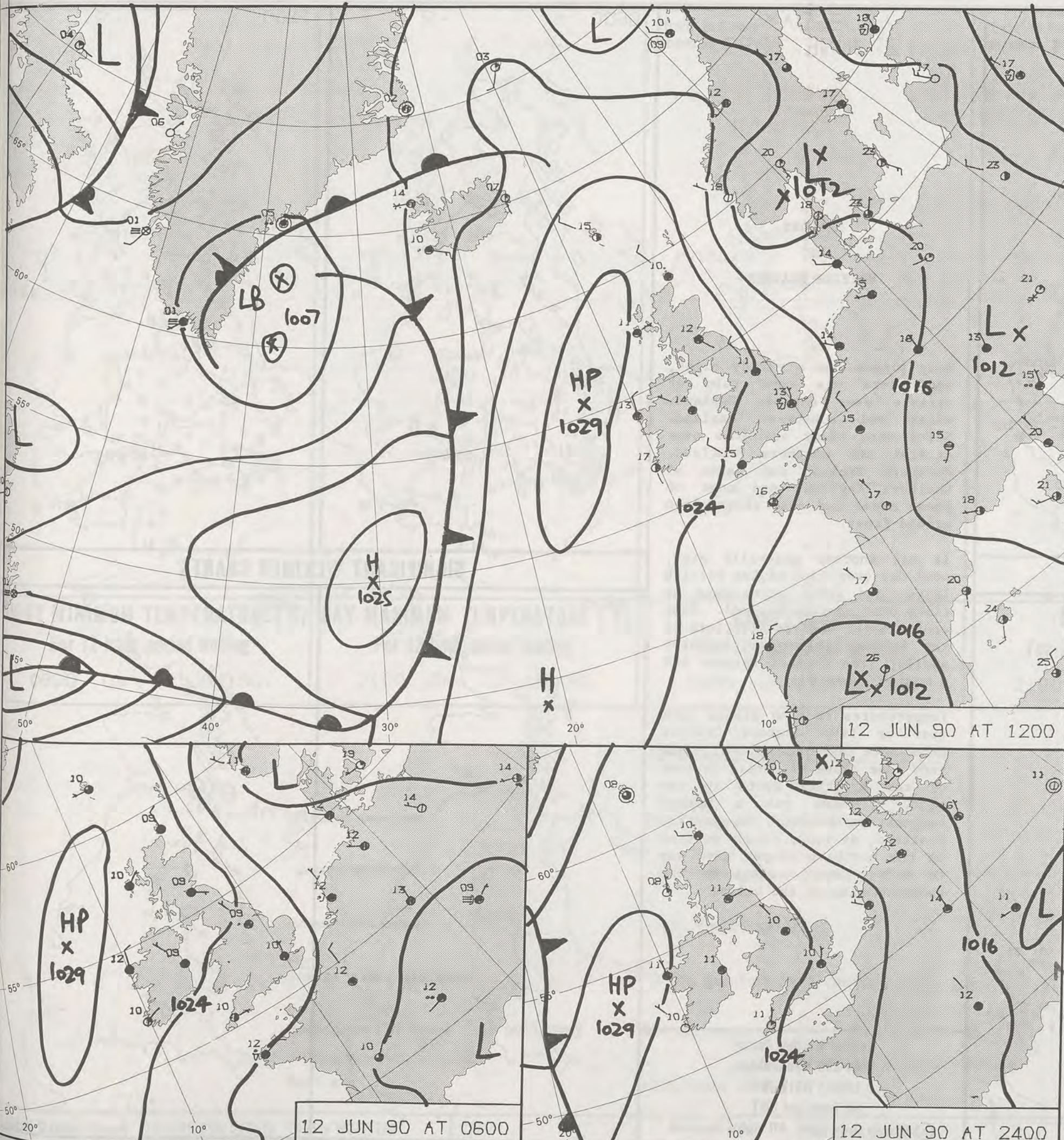
Highest maximum	: 19.5°C Greenock (Nr Glasgow) and Sloy (Nr Loch Lomond)
Lowest maximum	: 9.0°C Cape Wrath
Lowest minimum	: 2.4°C Cynwydd (Clwyd)
Lowest grass minimum	: -0.7°C Trawsfynydd (Gwynedd)
Most rain (24 hours from 0900 GMT)	: 19.4 mm Weymouth (Dorset)
Most sun	: 8.8 hours Carrigans (Co Tyrone)

**DAILY
WEATHER
SUMMARY**



© Crown Copyright
All rights reserved



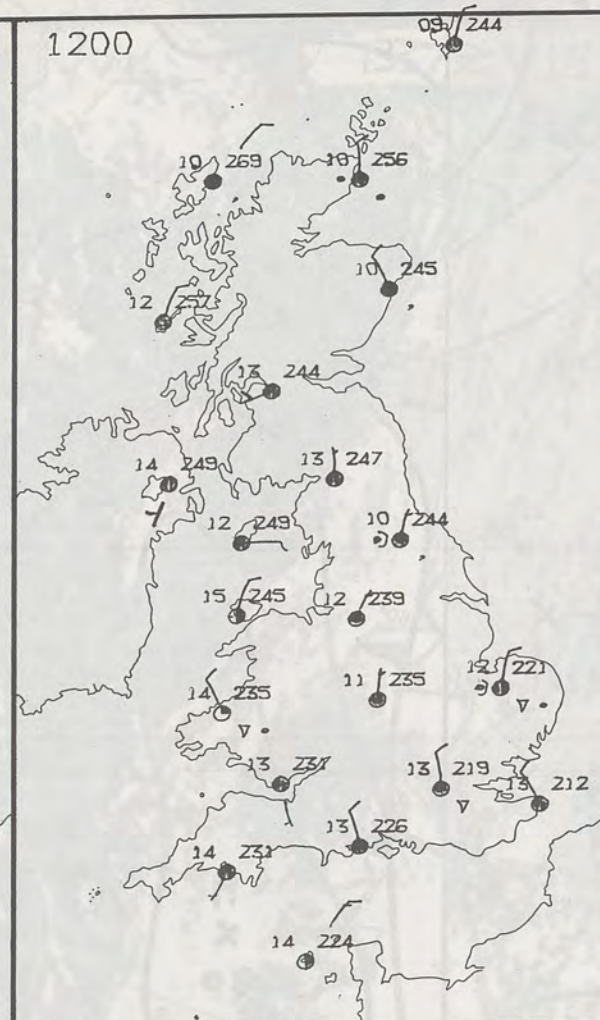
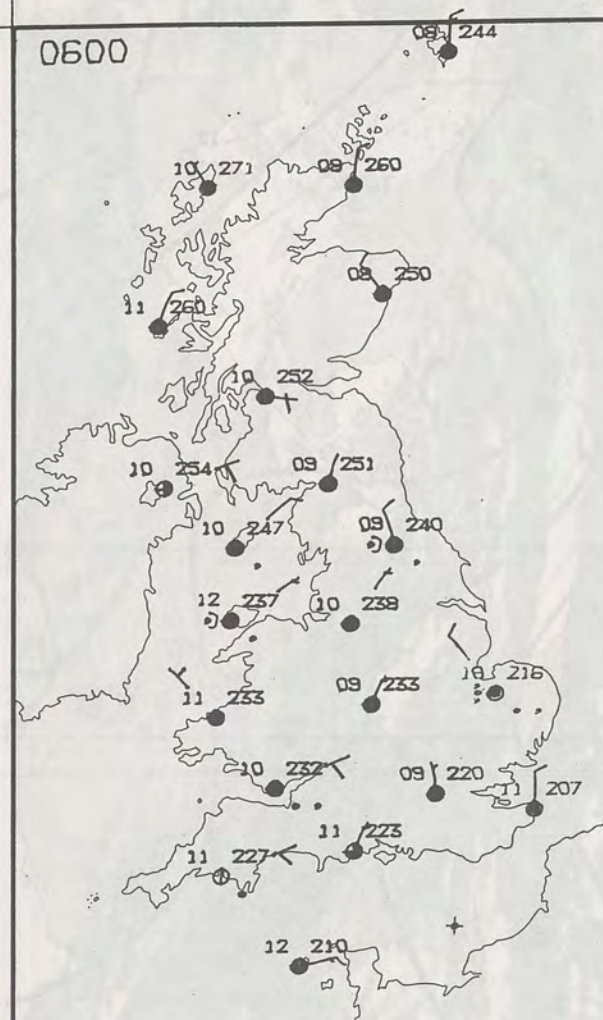


DUPLICATE ALSO
DAILY WEATHER SUMMARY
NOT FOR LOAN FOR
TUESDAY 12 JUNE 1990
London Weather Centre 284-286 High Holborn London WC1V 7HX
© Crown Copyright 1986 All rights reserved

12 JUN 90 AT 0600
12 JUN 90 AT 1200
12 JUN 90 AT 1800
12 JUN 90 AT 2400

0600

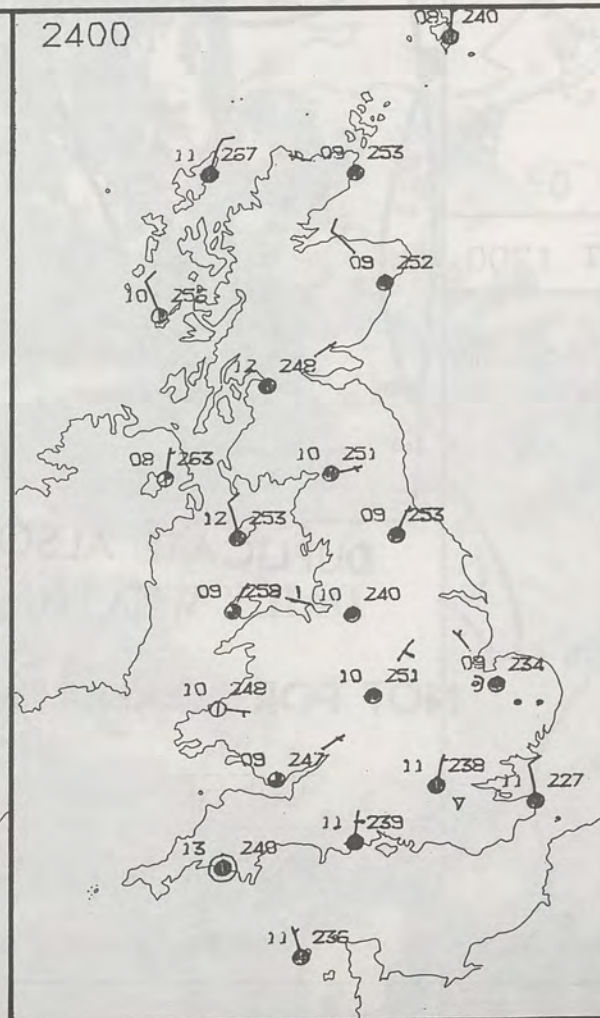
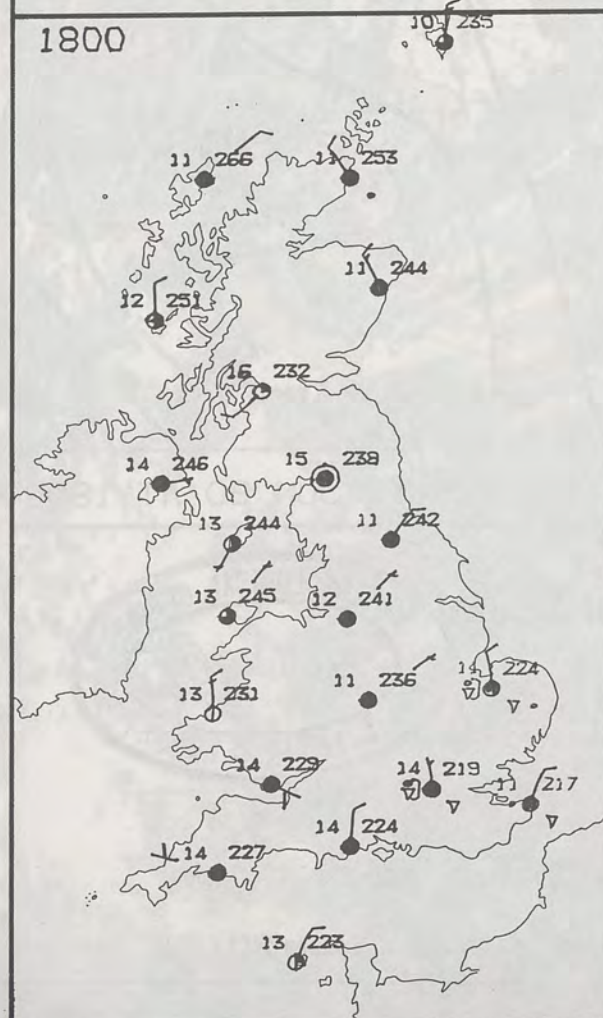
1200



PLOTTED SURFACE OBSERVATIONS

1800

2400

TUESDAY
12 JUNE 1990SUMMARY
OF
BRITISH WEATHER

Many places had a cloudy night, and there was some rain or drizzle over eastern England, Wales and southwest England. Skies were clear at times over central and southern Scotland, Northern Ireland and parts of southern England, and some of these areas had some short-lived ground frost.

It was another generally grey, cool day over much of the British Isles, and still quite damp at times over eastern England. Some southern and western districts of the British Isles had brighter spells; the Channel Islands had a mostly sunny day.

Temperatures in many places were four or five degrees Celsius below the mid-June normal, but they rose close to normal in some of the brighter spots in the west. There was a marked temperature contrast in central Scotland, as cool, cloudy weather on the northern slopes gave way to warm, sunny weather on the southern side of the hills.

London Weather Centre
284-286 High Holborn
London WC1V 7HX
All times are GMT

© Crown Copyright All rights reserved

0600

1200



SIGNIFICANT WEATHER CHARTS

1800

2400

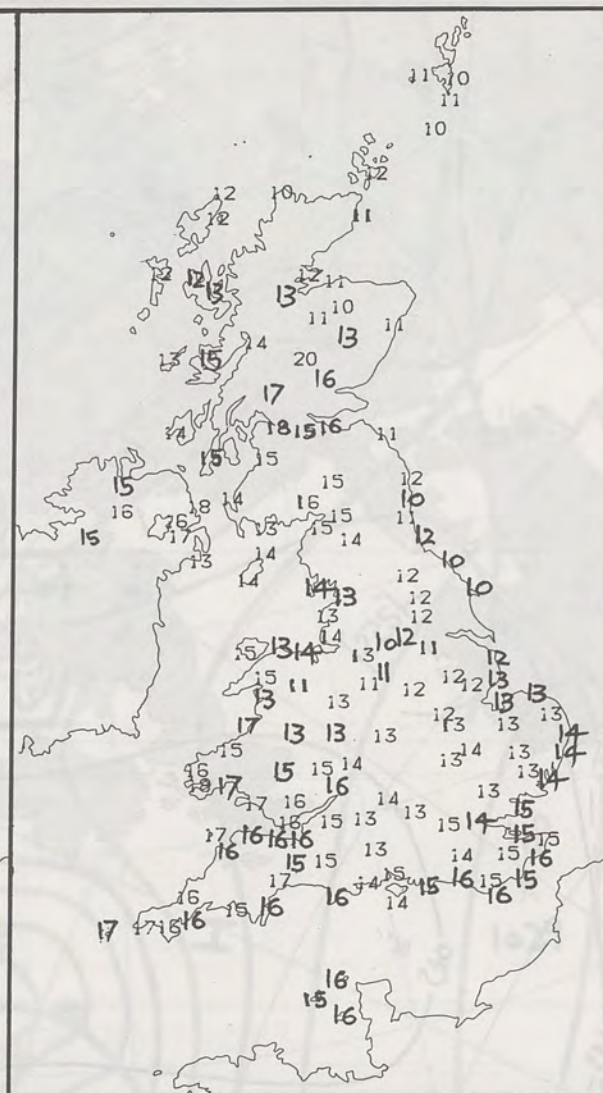


NIGHT

London



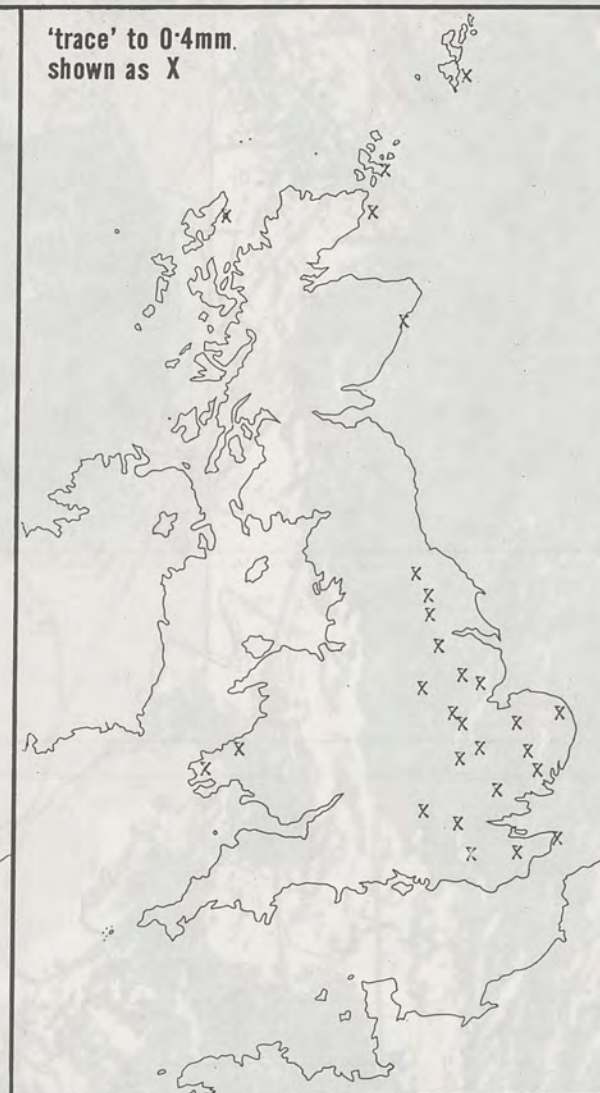
NIGHT MINIMUM TEMPERATURE (°C)
For 12-hour period ending
0900 ON 12 JUN 90



DAY MAXIMUM TEMPERATURE (°C)
For 12-hour period ending
2100 ON 12 JUN 90



RAINFALL (mm)
For 12-hour period ending
0900 ON 12 JUN 90



RAINFALL (mm)
For 12-hour period ending
2100 ON 12 JUN 90



SUNSHINE (hours)
Dawn to dusk
12 JUN 90

EXTREMES FOR TUESDAY 12TH JUNE 1990

Highest maximum	:	20.0°C Tummel Bridge (Tayside)
Lowest maximum	:	8.9°C Fylingdales (Yorkshire)
Lowest minimum	:	1.8°C Tummel Bridge
Lowest grass minimum	:	-3.6°C Beaufort Park (Berkshire)
Most rain (24 hours from 0900 GMT)	:	0.9 mm Cromer
Most sun	:	12.2 hours Jersey

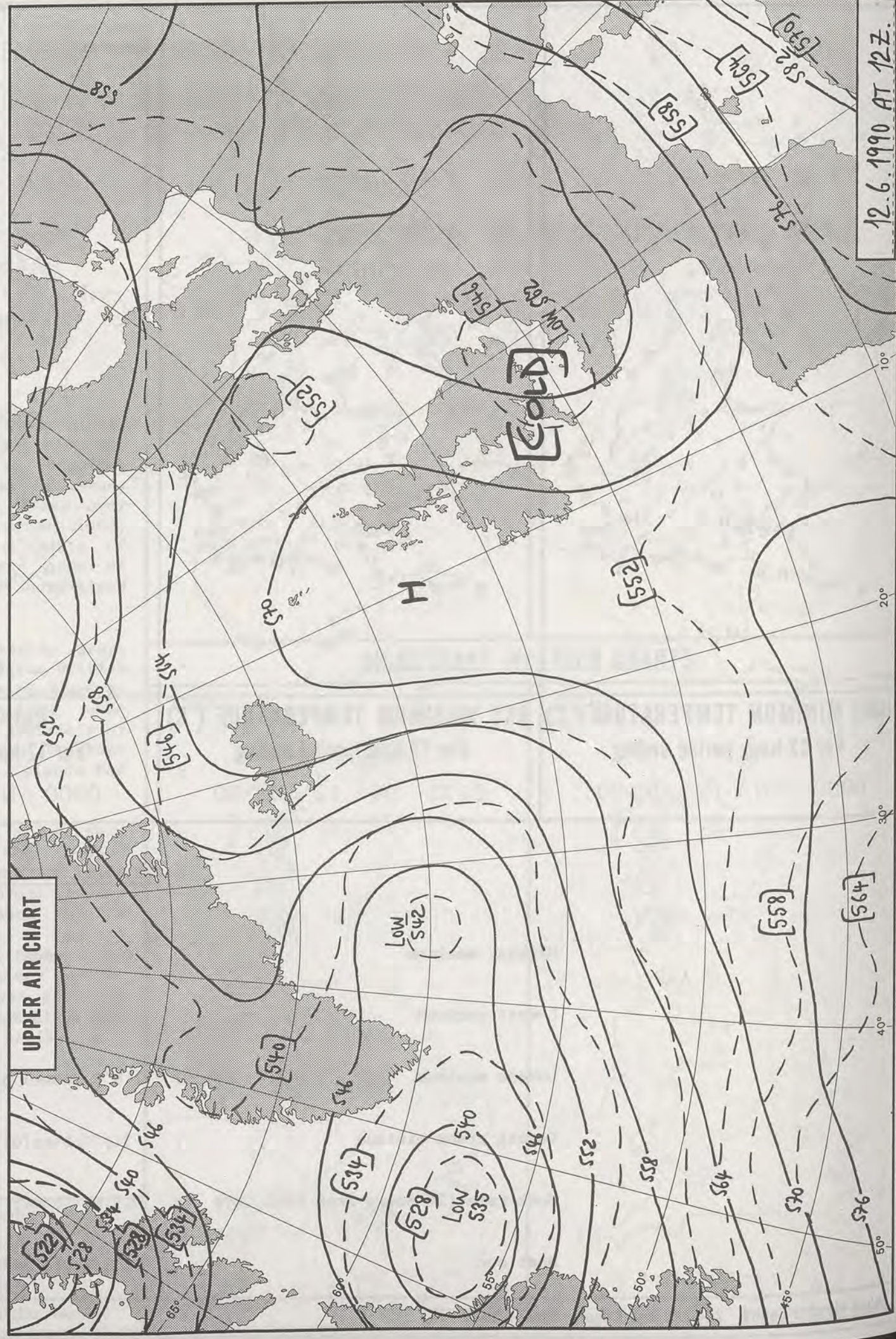
**DAILY
WEATHER
SUMMARY**



© Crown Copyright
All rights reserved

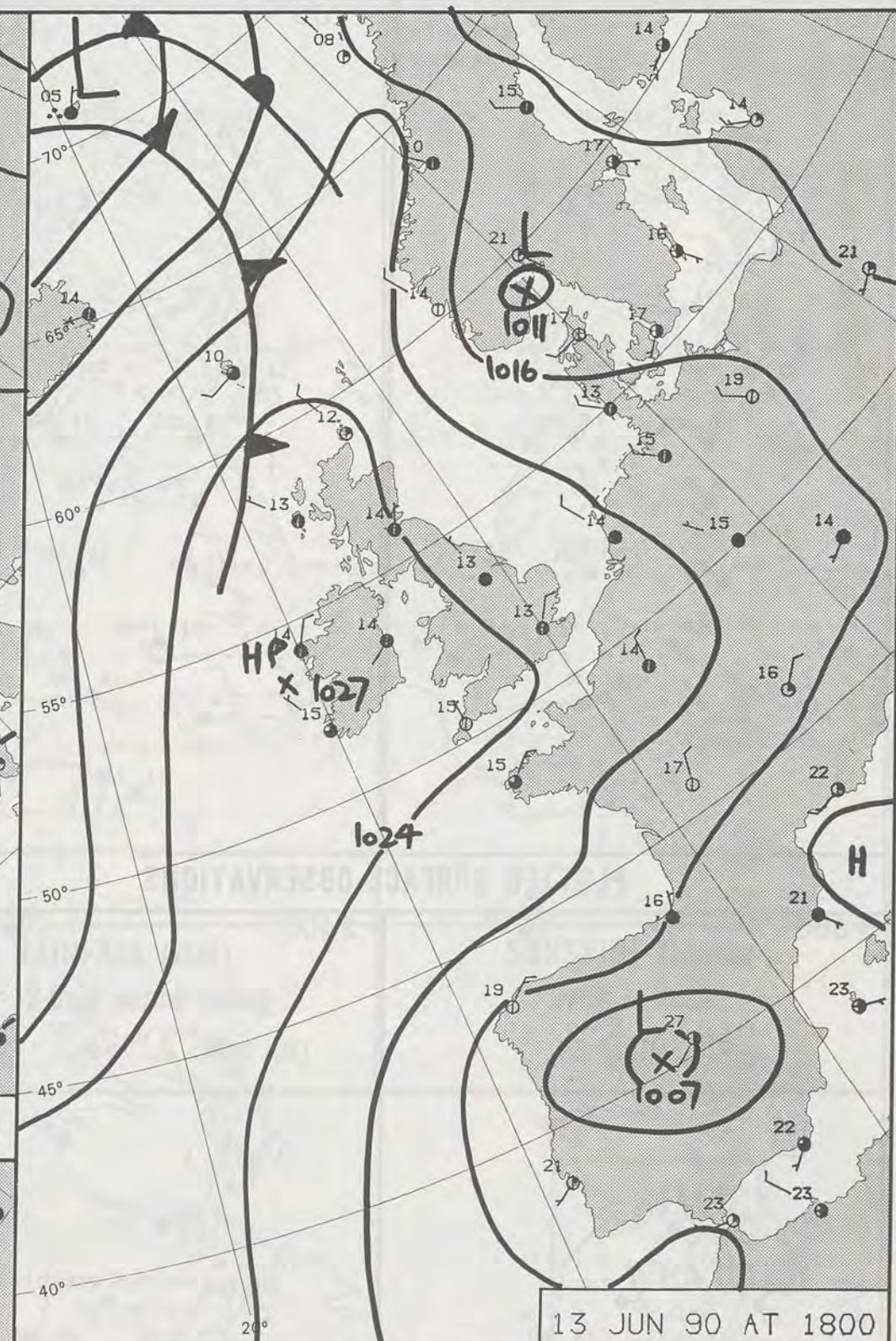



0923Z VIS 12/6/90



12.6.1990 AT 12Z.

12.6.1990 AT 12Z.
London Weather Centre 284-286 High Holborn London WC1V 7HX All times are GMT 500mb full lines 1000-500 mb peaked © Crown Copyright 1986 All rights reserved



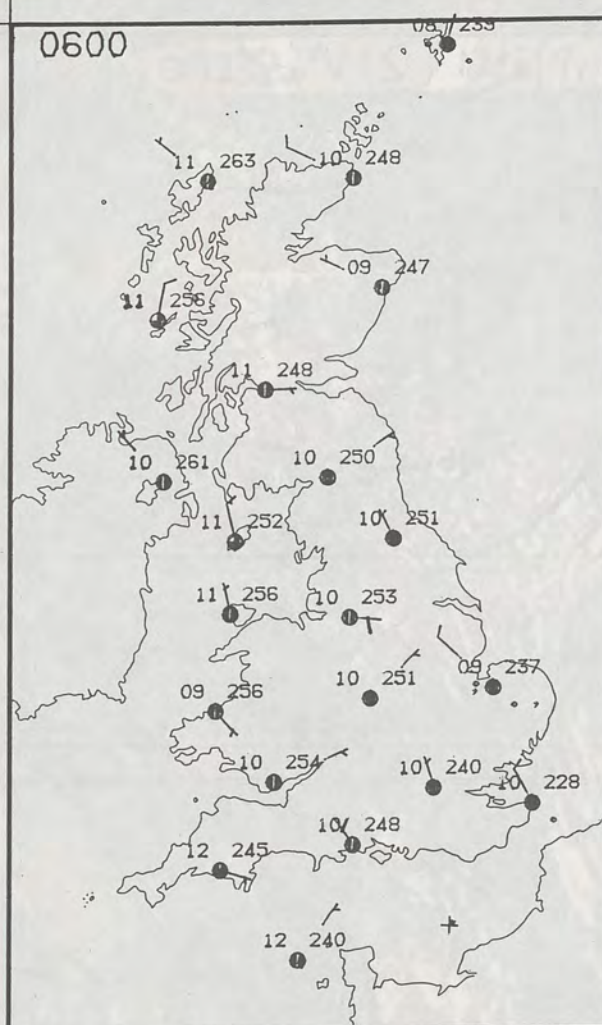
DUPLICATE ALSO
DAILY WEATHER SUMMARY
NOT FOR LOAN FOR
WEDNESDAY 13 JUNE 1990

London Weather Centre 284-286 High Holborn London WC1V 7HX
© Crown Copyright 1986 All rights reserved

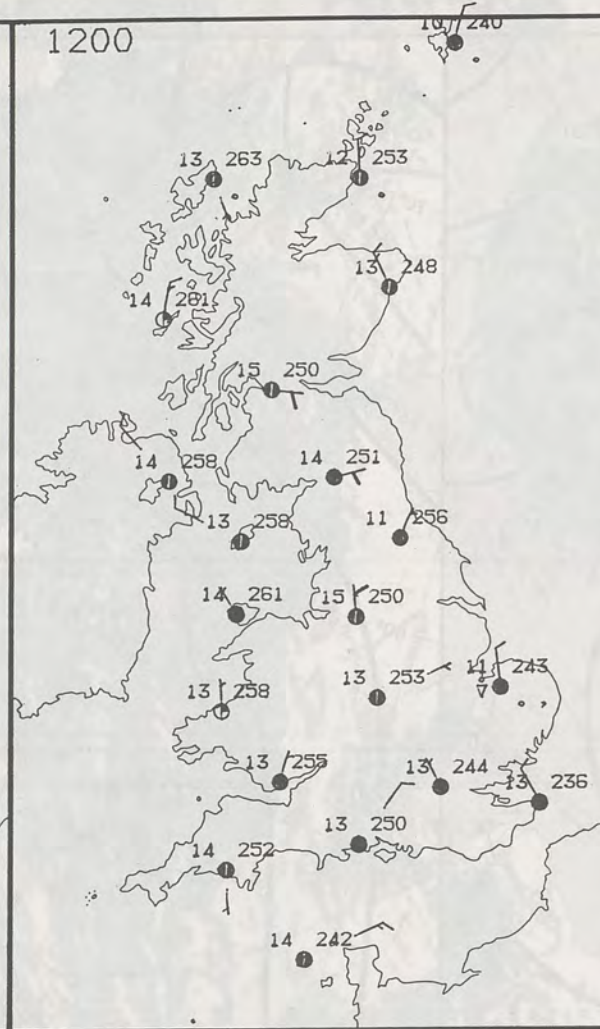
Legend:
Warm front (line with triangles)
Cold front (line with triangles)
Occlusion (line with triangles)

Library stamp: METEOROLOGICAL OFFICE, 26 JUN 1990, LIBRARY

0600

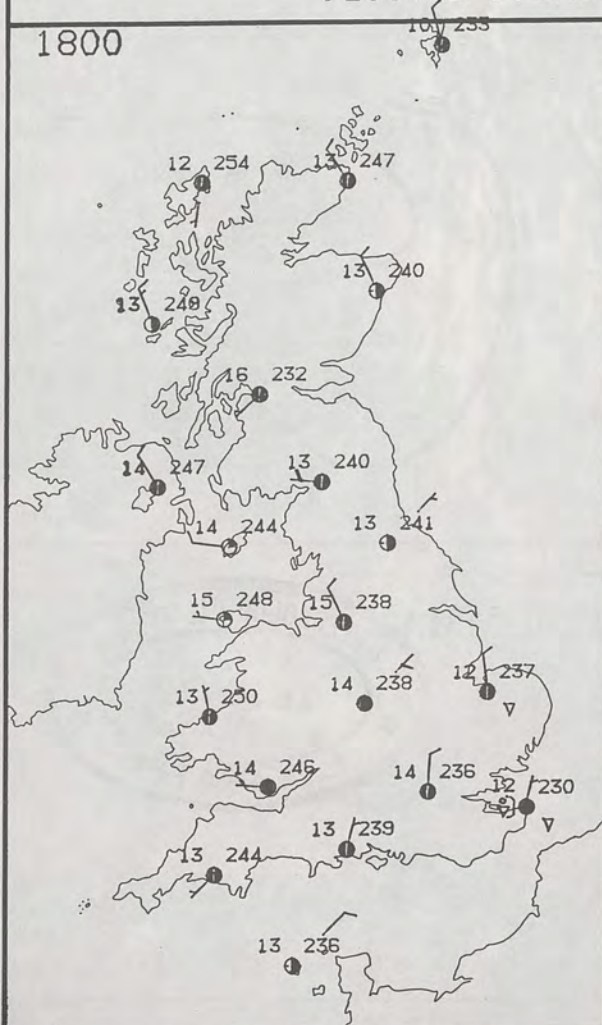


1200

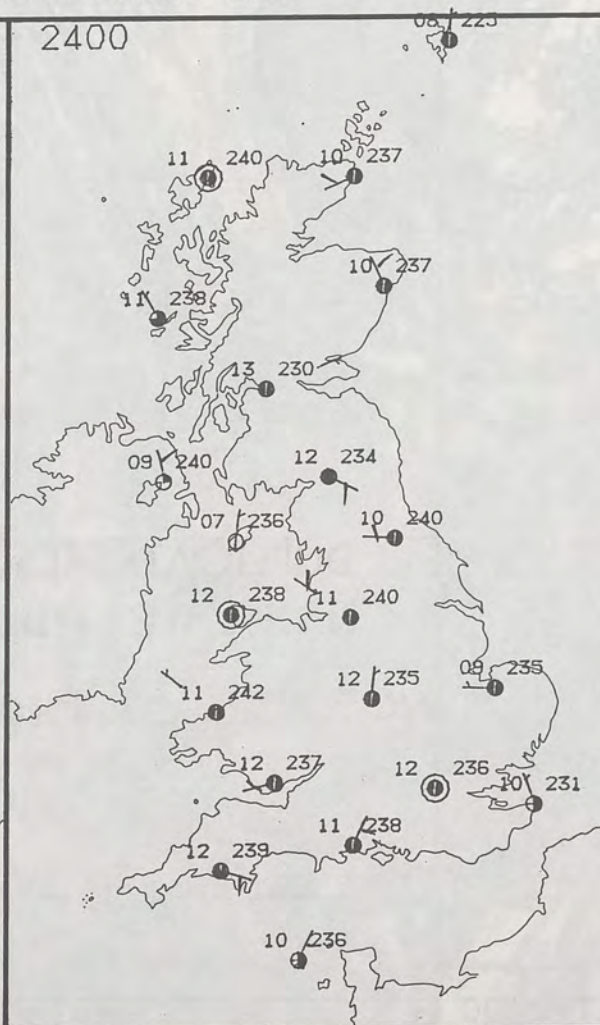


PLOTTED SURFACE OBSERVATIONS

1800



2400

WEDNESDAY
13 JUNE 1990SUMMARY
OF
BRITISH WEATHER

Most places had a cloudy night and in eastern Scotland and eastern England there was a little rain and drizzle.

During the day much of the United Kingdom was dry and cloudy, but once again in eastern England and eastern Scotland there was some light rain and drizzle. The weather did brighten up here and there, especially in some western areas of England, the west and north of Wales and in south-western Scotland.

Temperatures in most places were below normal with many central and eastern areas having a cool or very cool day, however, temperatures struggled up to the seasonal normal in sunnier spots in western areas.

London Weather Centre
284-286 High Holborn
London WC1V 7HX
All times are GMT

© Crown Copyright All rights reserved

0600



1200

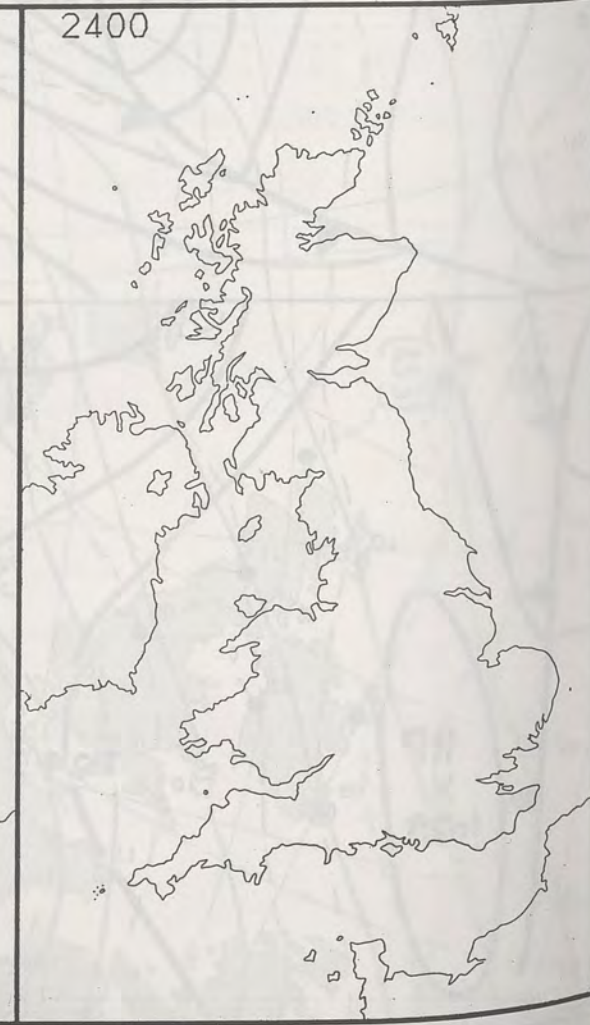


SIGNIFICANT WEATHER CHARTS

1800

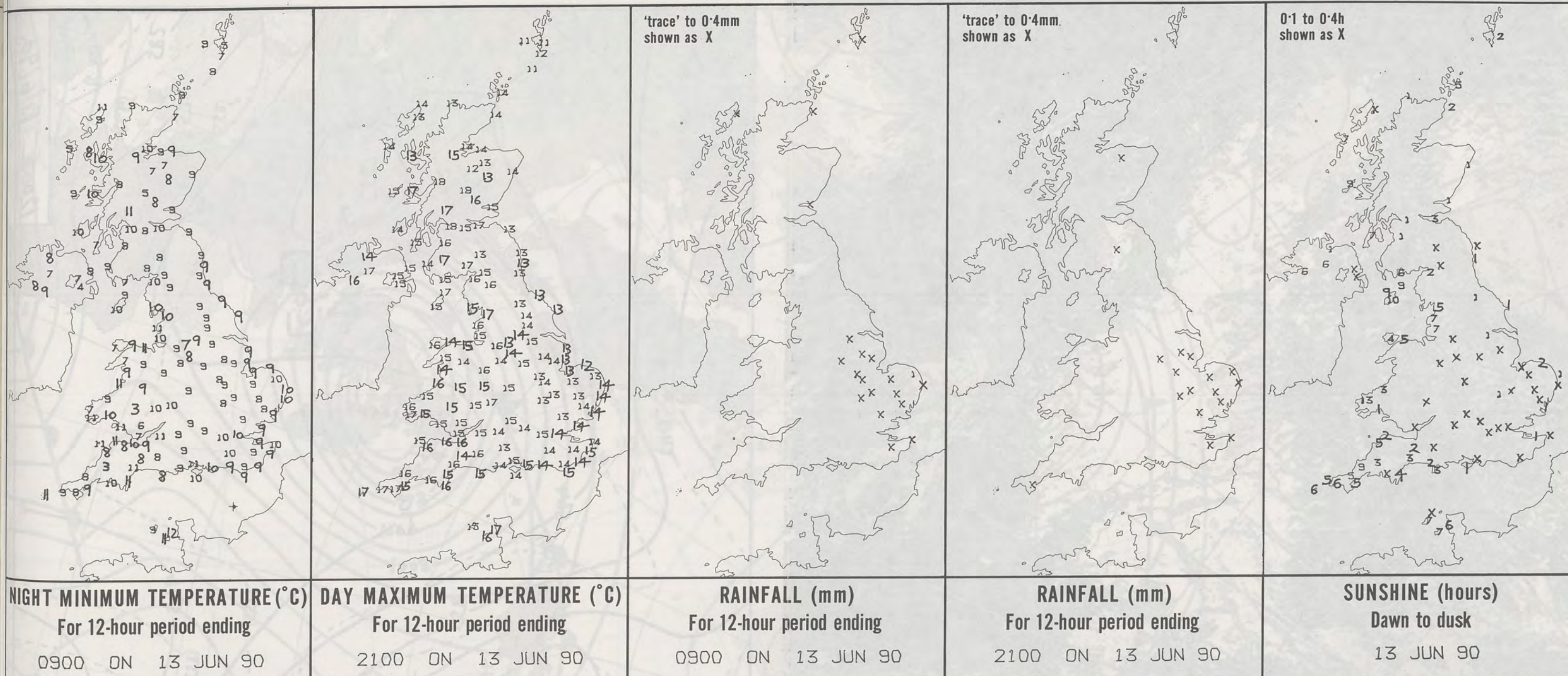


2400



NIGH

Londo



EXTREMES FOR WEDNESDAY 13TH JUNE 1990

Highest maximum	: 18.3°C Fort William (Loch Linnhe) and Tummel Bridge (Tayside)
Lowest maximum	: 10.9°C Fair Isle & Foula (Shetland)
Lowest minimum	: 2.6°C Bastreet (Cornwall)
Lowest grass minimum	: -1.6°C Benbecula (Outer Hebrides)
Most rain (24 hours from 0900 GMT)	: 0.4°C North Ronaldsway (Orkney)
Most sun	: 13.4 hours Brawdy (Dyfed)

**DAILY
WEATHER
SUMMARY**




© Crown Copyright
All rights reserved

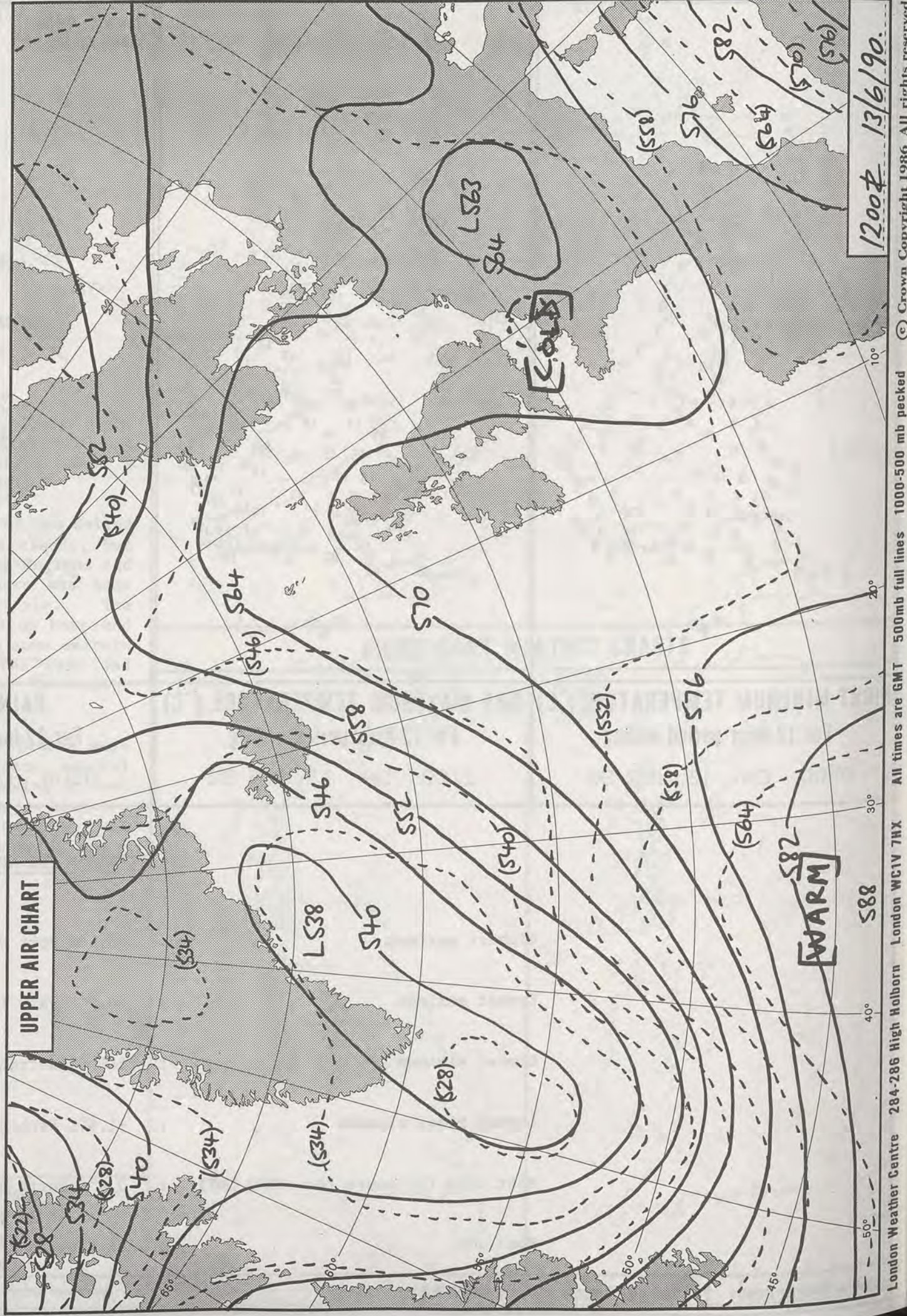
VIS

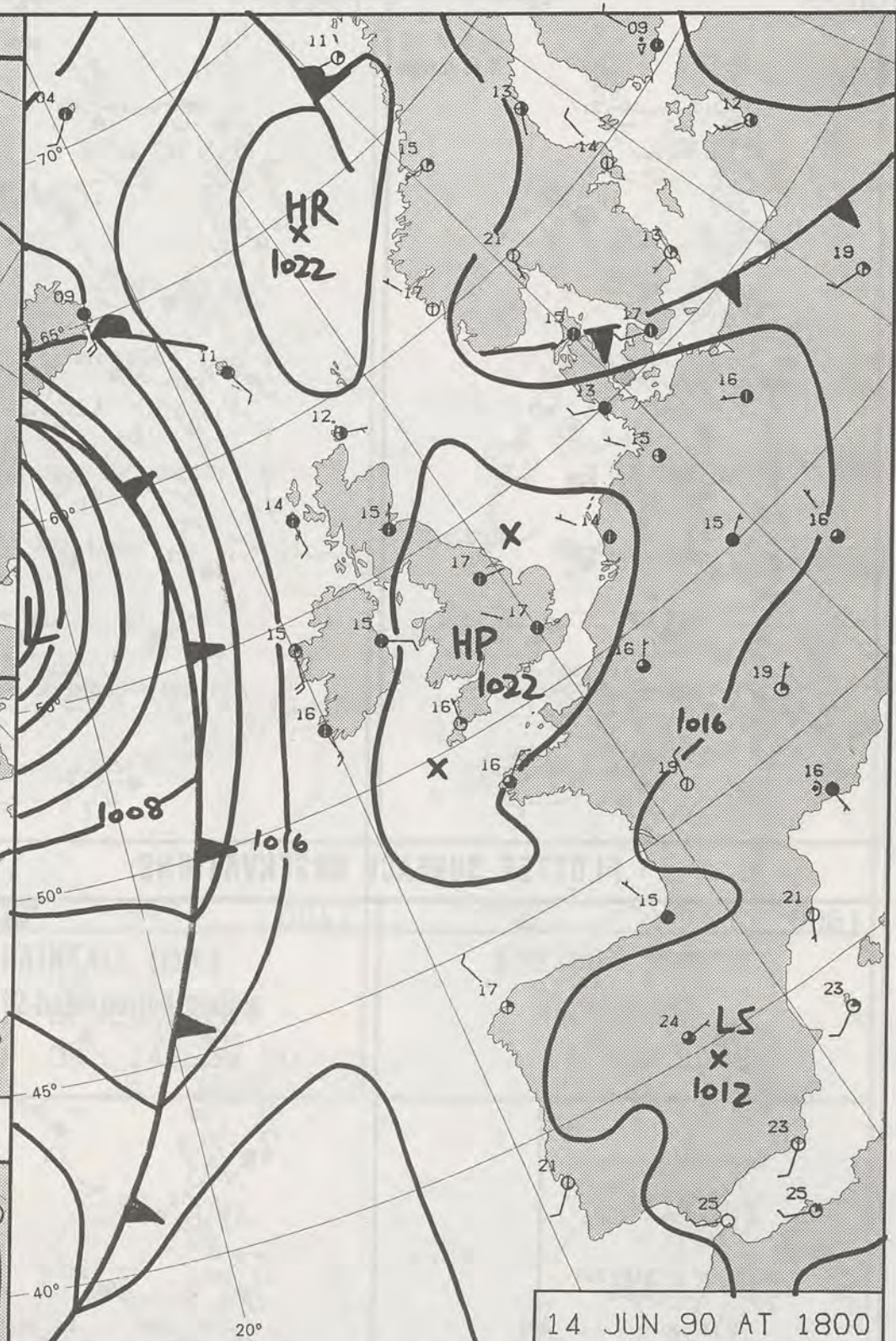

1322Z

13/6/90



UPPER AIR CHART



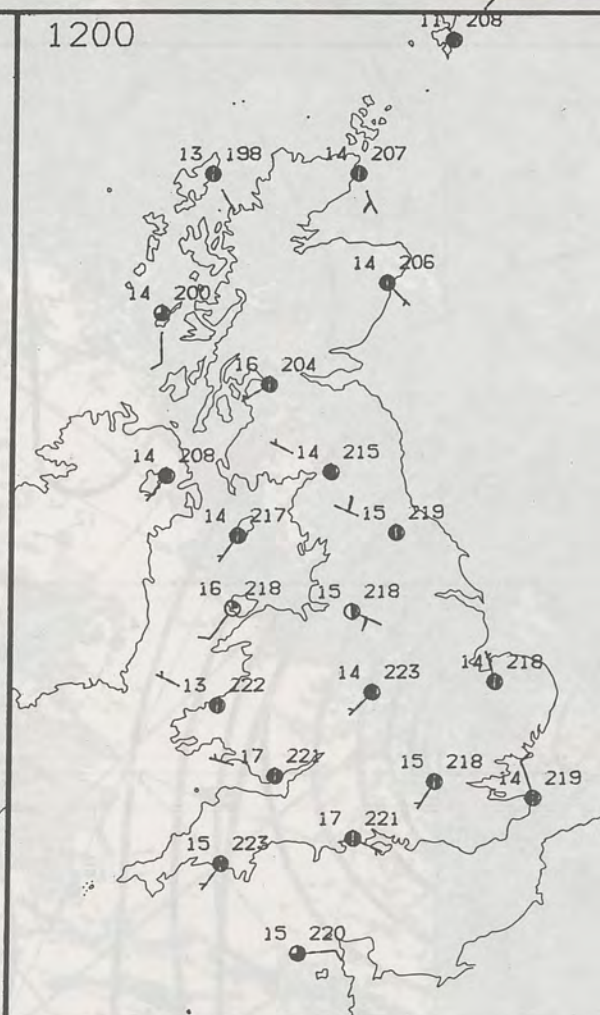
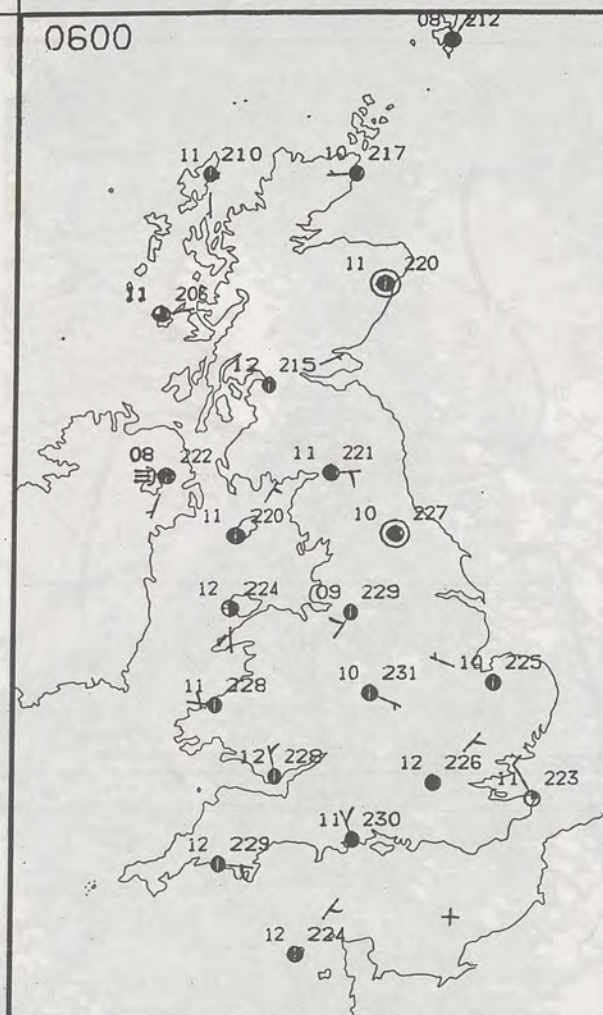


DUPLICATE ALSO
DAILY WEATHER SUMMARY
NOT FOR LOAN FOR
THURSDAY 14 JUNE 1990

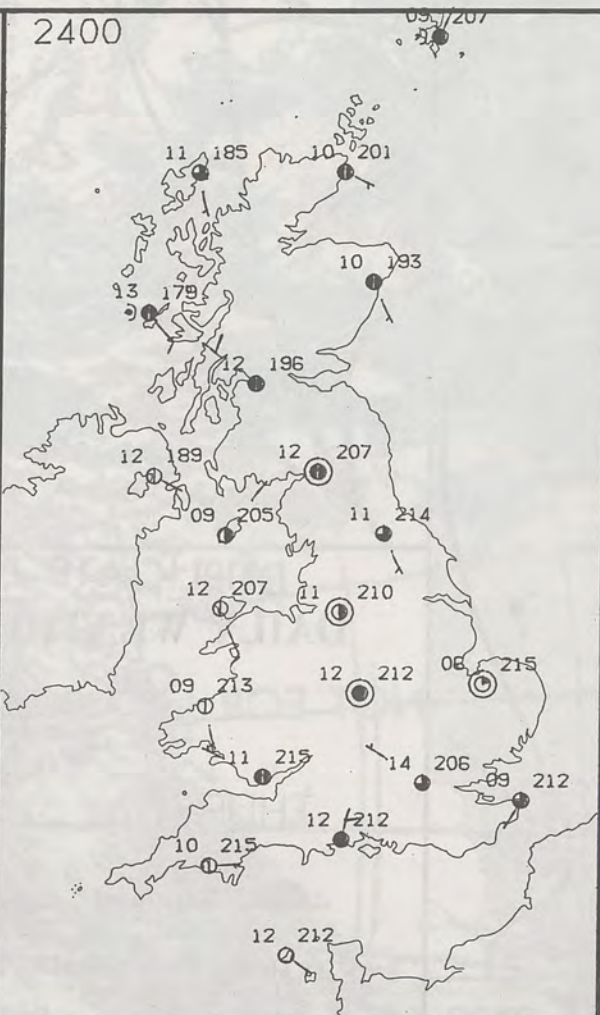
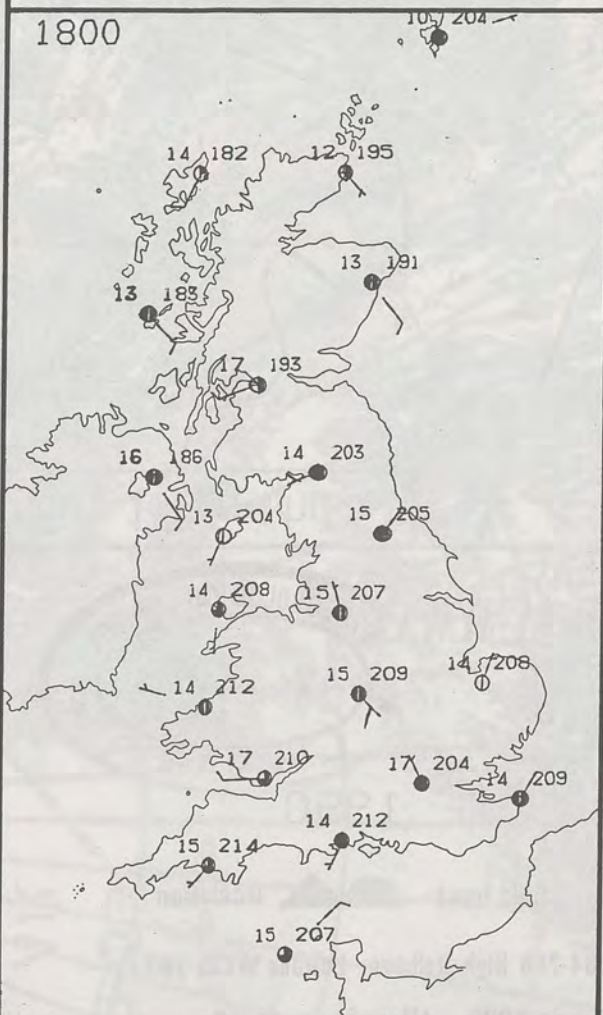
London Weather Centre 284-286 High Holborn London WC1V 7HX
© Crown Copyright 1986 All rights reserved

Legend:
Warm front
Cold front
Occlusion

Met Office Library stamp: 26 JUN 1990



PLOTTED SURFACE OBSERVATIONS



THURSDAY
14 JUNE 1990

SUMMARY OF BRITISH WEATHER

Most places had a cloudy night, but there was a little rain and drizzle on Orkney and in parts of eastern England. In Northern Ireland there was patchy fog.

During the day Scotland had a lot of cloud, but most places brightened up with some sunshine. It was a dry day nearly everywhere, but in the east and north there were a few showers.

In Northern Ireland the fog cleared quickly and then there was some sunshine, although the weather turned cloudy everywhere for awhile, but it brightened up again later in the afternoon.

England and Wales had a dry day. Most places were cloudy, but there was some sunshine, especially in the west of England and Wales, but parts of eastern England brightened up in the afternoon as well.

Temperatures were generally close to or a little below normal and decidedly cool in east coast areas of England.

London Weather Centre
284-286 High Holborn
London WC1V 7HX
All times are GMT

© Crown Copyright All rights reserved

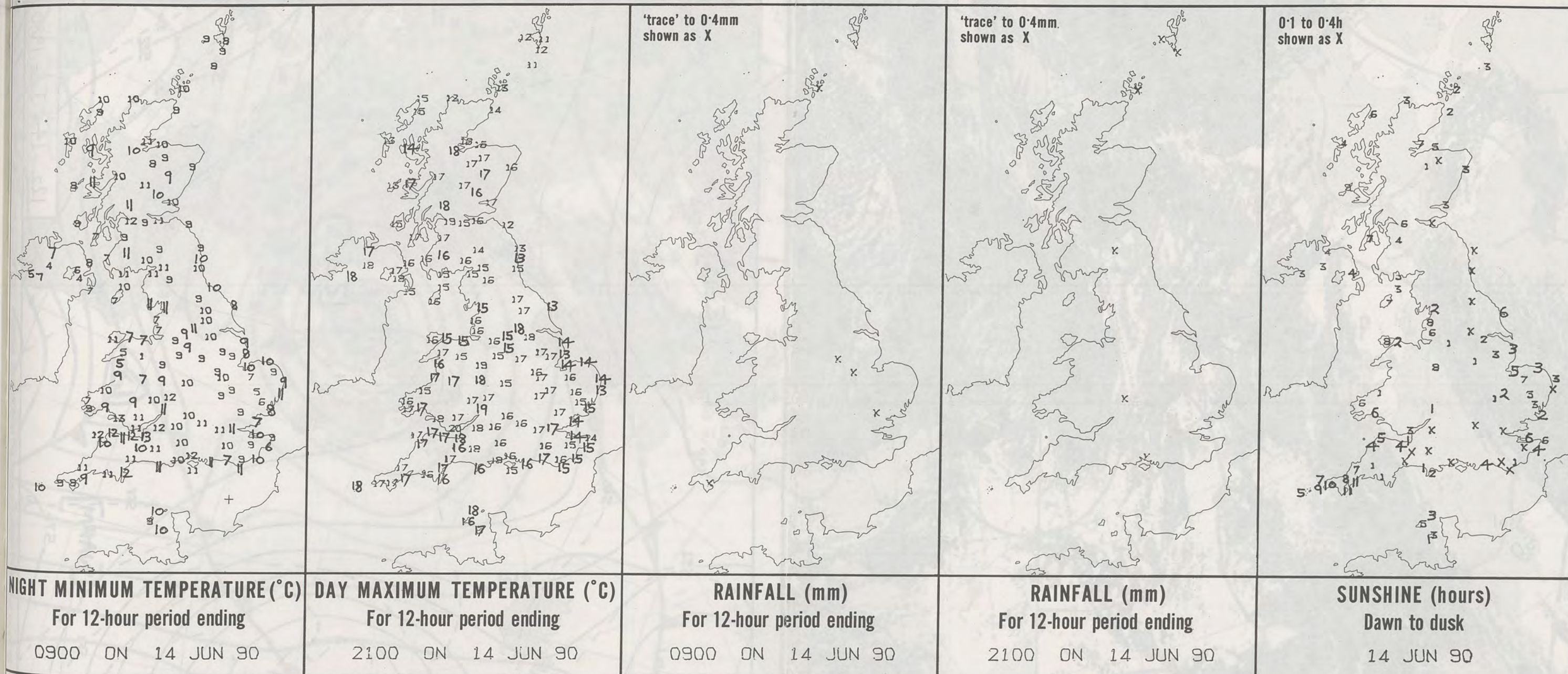


SIGNIFICANT WEATHER CHARTS



NIGHT

London W



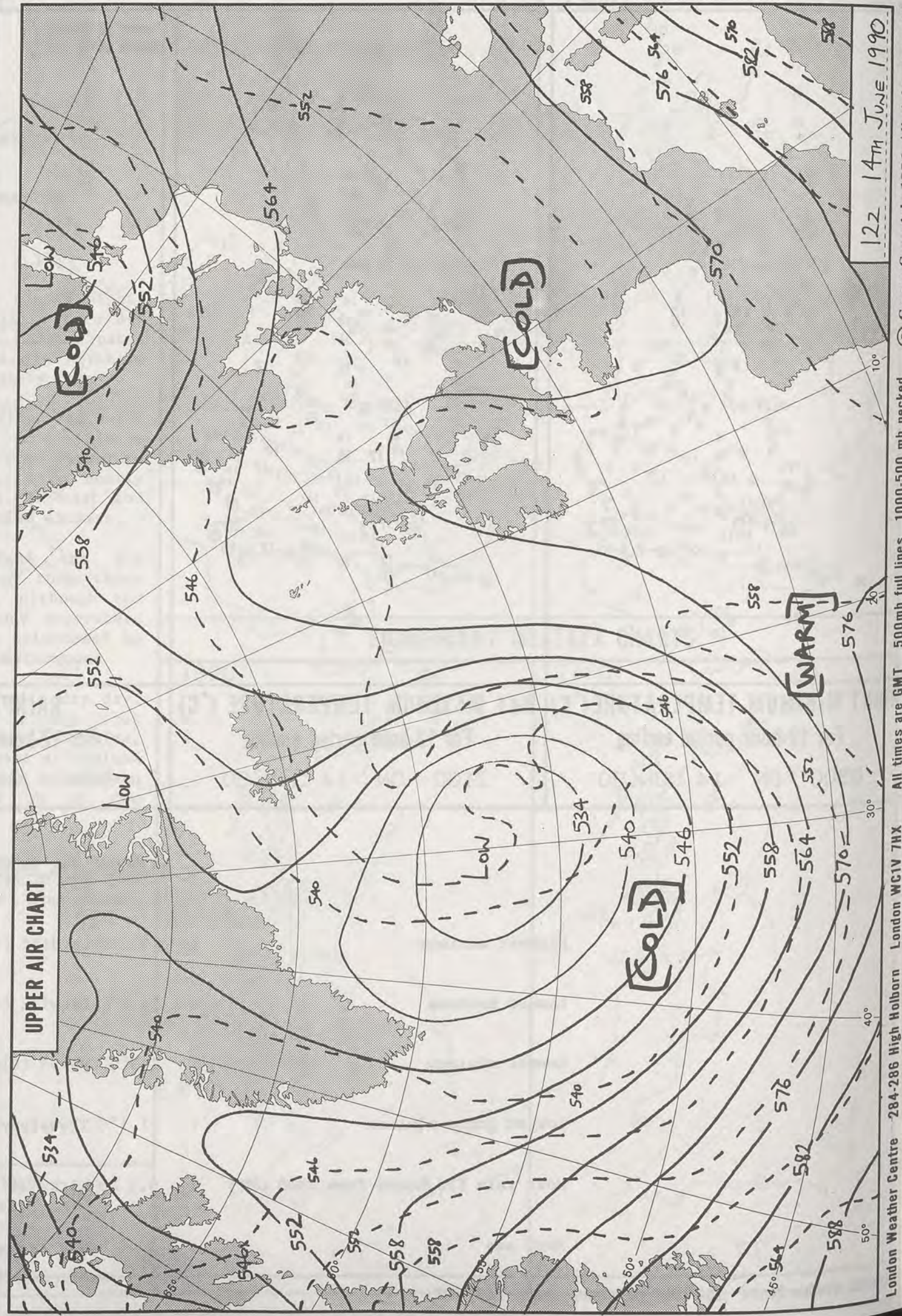
EXTREMES FOR THURSDAY 14TH JUNE 1990

Highest maximum	: 19.7°C Cardiff (Rhoose)
Lowest maximum	: 11.2°C Lerwick (Shetland) and Fair Isle
Lowest minimum	: 1.5°C Cynwyd (Clwyd)
Lowest grass minimum	: -1.1°C Trawsfynydd (Gwynedd)
Most rain (24 hours from 0900 GMT)	: 0.1 mm Kirkwall (Orkney)
Most sun	: 10.8 hours Falmouth & Lizard (Cornwall)

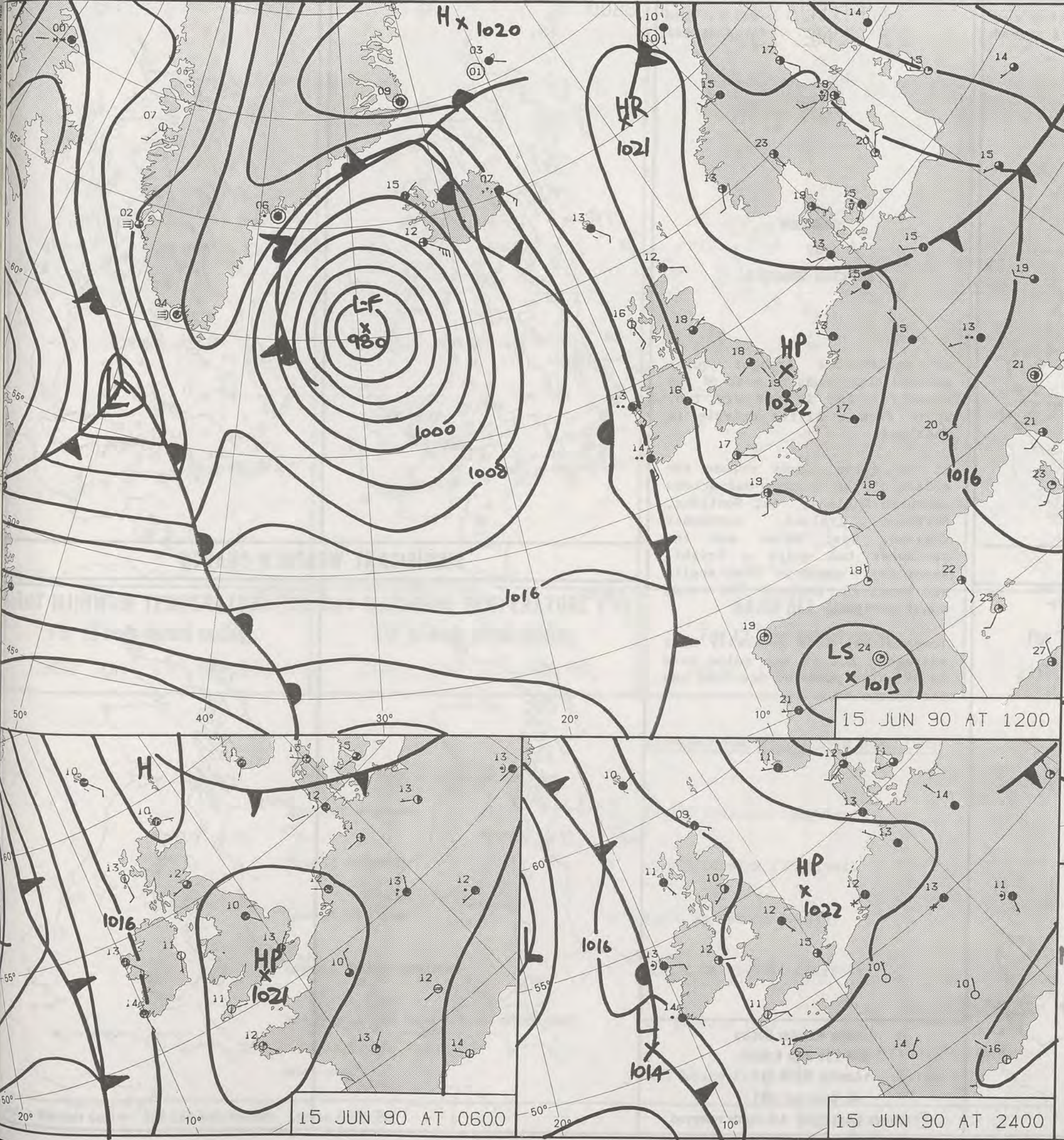
**DAILY
WEATHER
SUMMARY**



© Crown Copyright
All rights reserved



22 14m June 1990
London Weather Centre 284-286 High Holborn London WC1V 7HX
All times are GMT 500mb full lines 1000-500 mb pecked
© Crown Copyright 1986 All rights reserved



DUPLICATE ALSO
DAILY WEATHER SUMMARY

NOT FOR LOAN FOR

FRIDAY 15 JUNE 1990

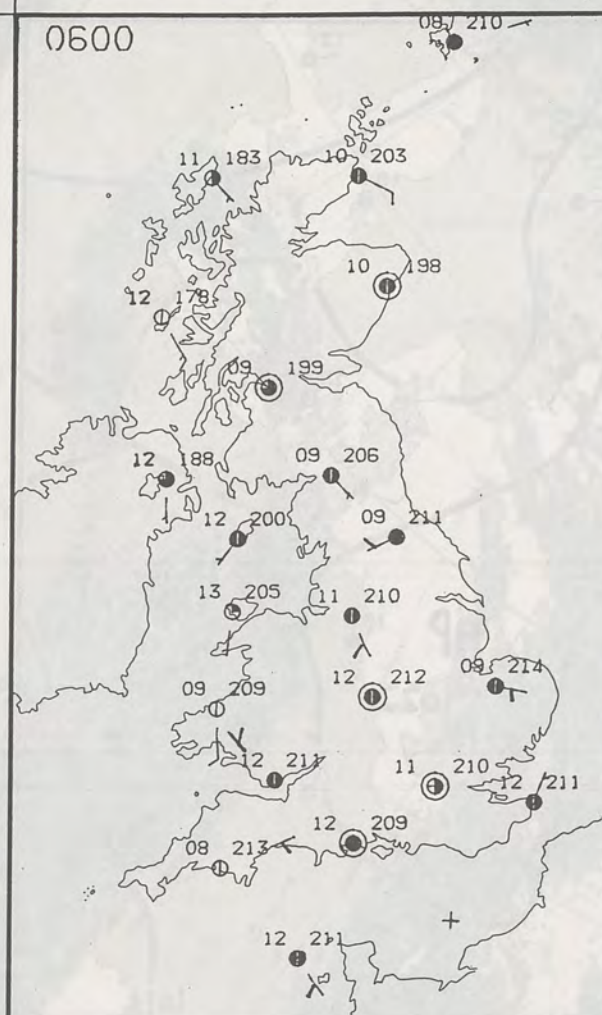
London Weather Centre 284-286 High Holborn London WC1V 7HX

© Crown Copyright 1986 All rights reserved

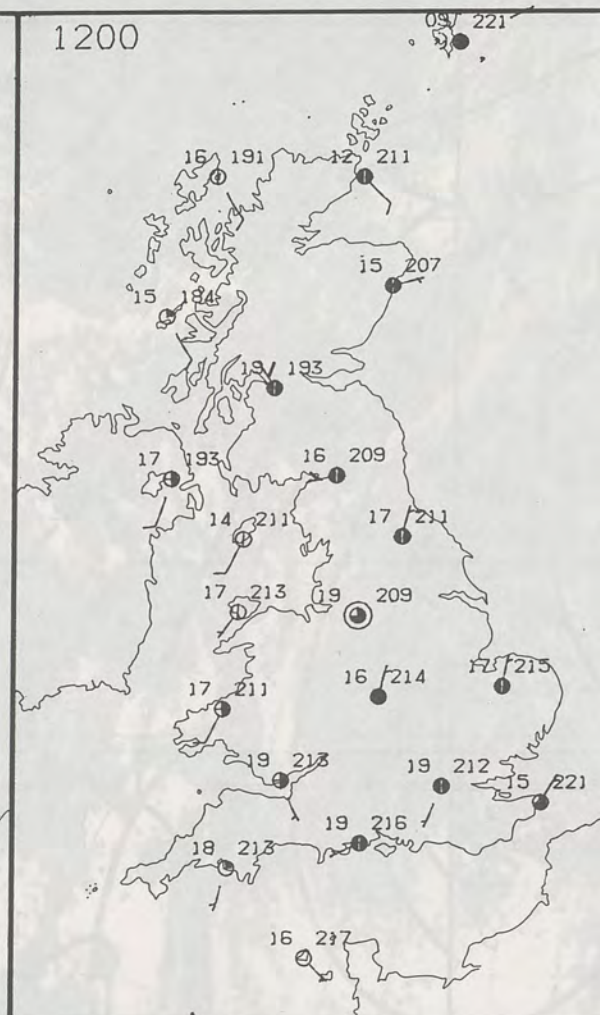
Legend:
Warm front
Cold front
Occlusion

26 JUN 1990
METEOROLOGICAL OFFICE
LIBRARY

0600

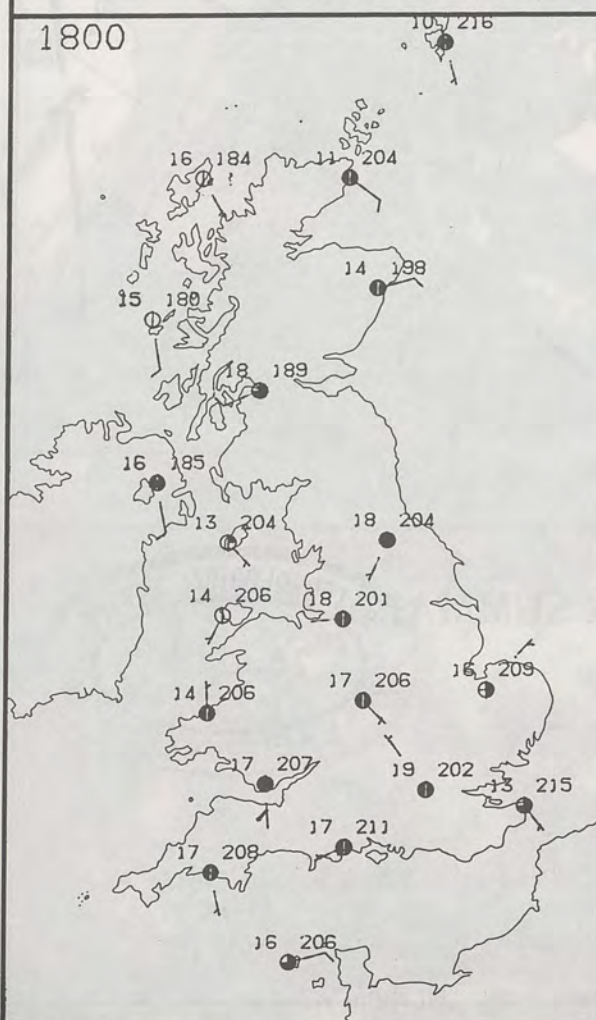


1200

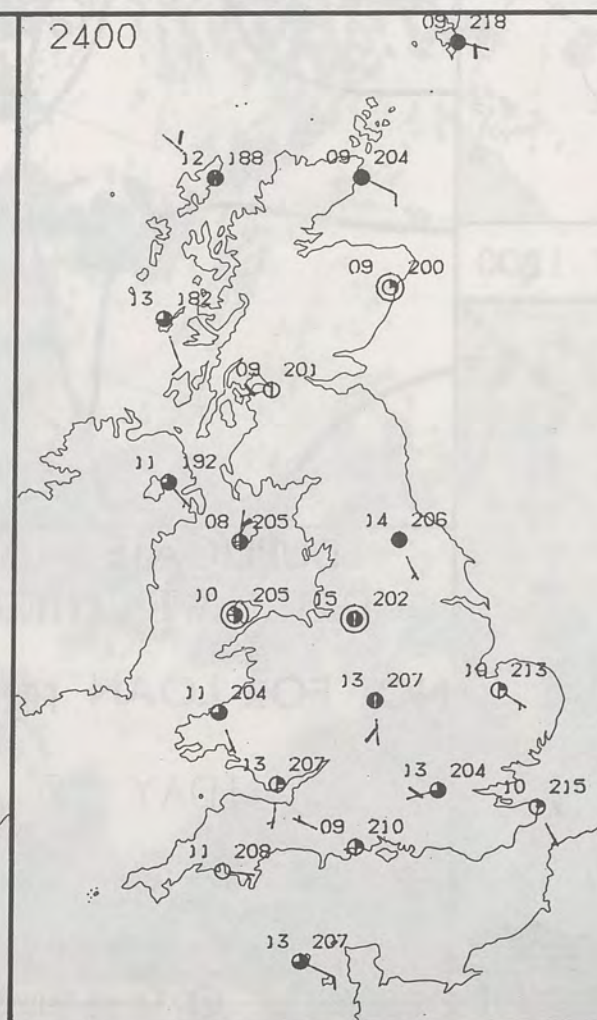


PLOTTED SURFACE OBSERVATIONS

1800



2400



FRIDAY
15 JUNE 1990

SUMMARY OF BRITISH WEATHER

An anticyclone brought quiet settled conditions to most of the country - and it was dry too, apart from a little drizzle in Shetland.

It was quite cloudy across the middle of the country and across southern England; but Scotland, Northern Ireland, northwest England, West Wales and the southwest had quite a bright, sunny day - parts of East Anglia and eastern England had some sunny periods.

Temperatures were generally near average - but it was quite warm in brighter parts of Scotland and the northwest.

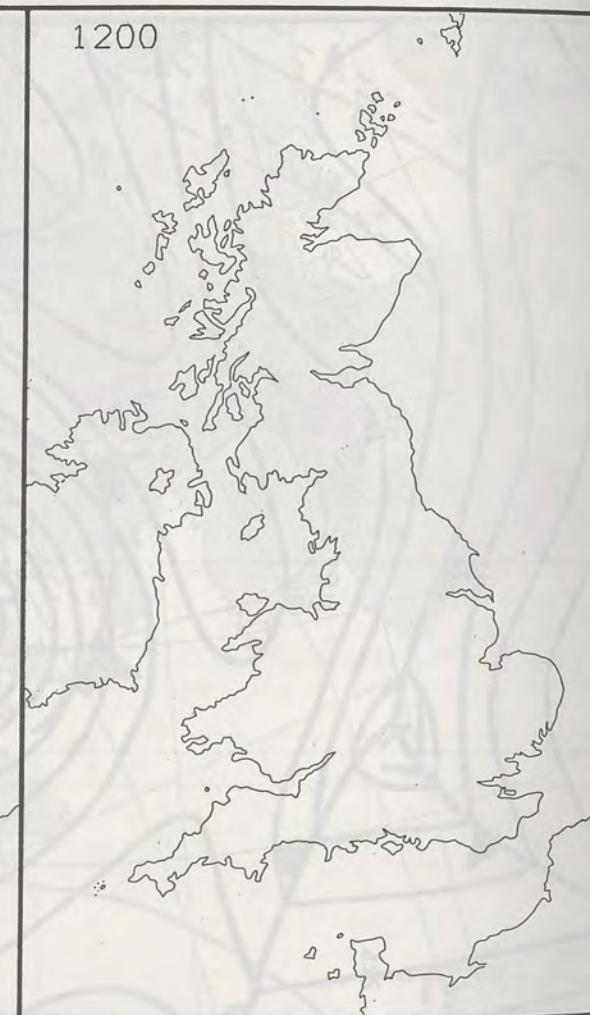
London Weather Centre
284-286 High Holborn
London WC1V 7HX
All times are GMT

© Crown Copyright All rights reserved

0600



1200

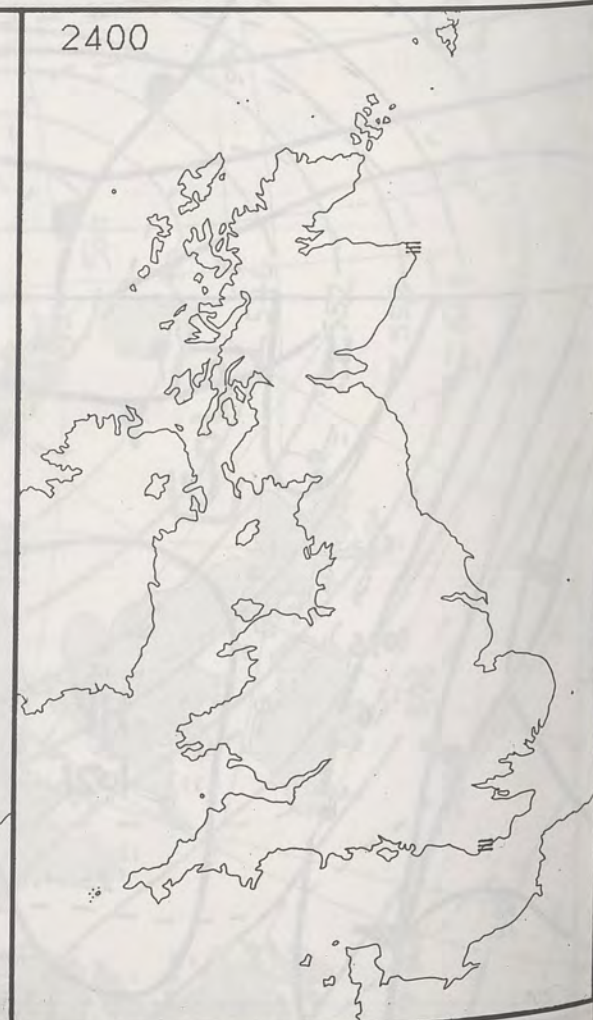


SIGNIFICANT WEATHER CHARTS

1800

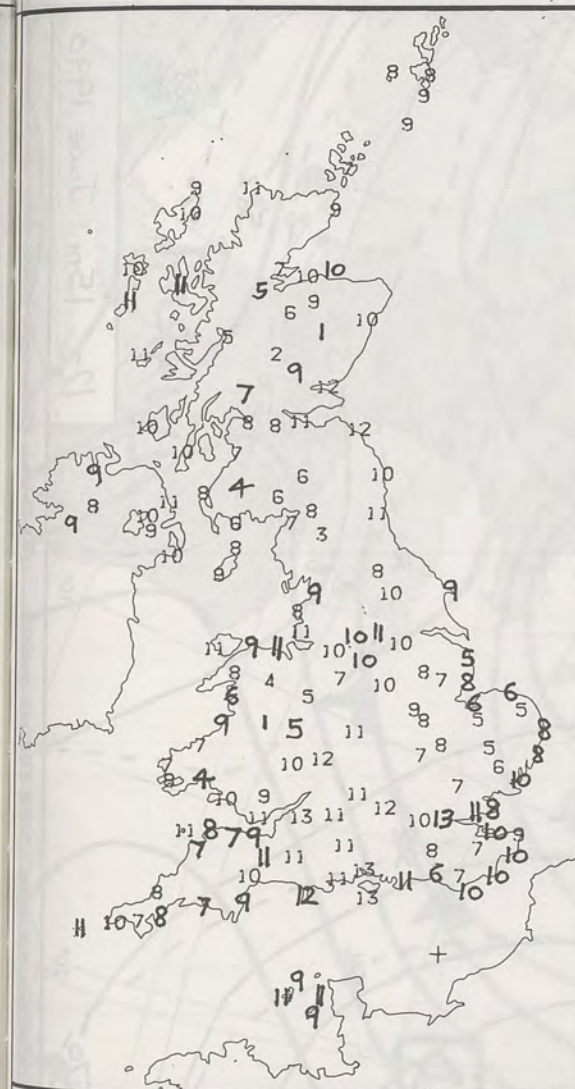


2400

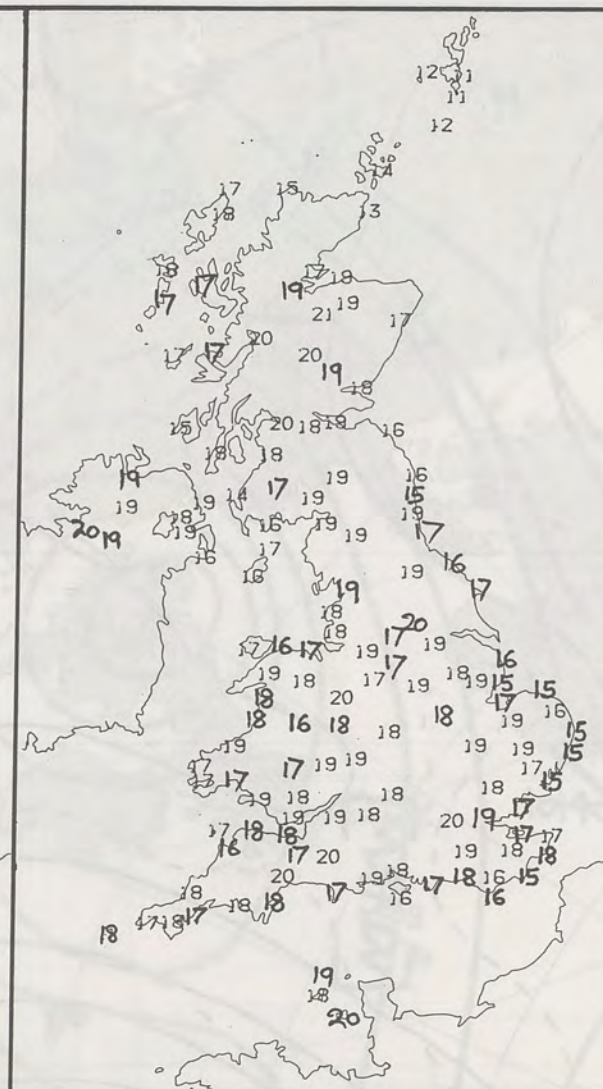


NIGH

London



NIGHT MINIMUM TEMPERATURE (°C)
For 12-hour period ending
0900 ON 15 JUN 90



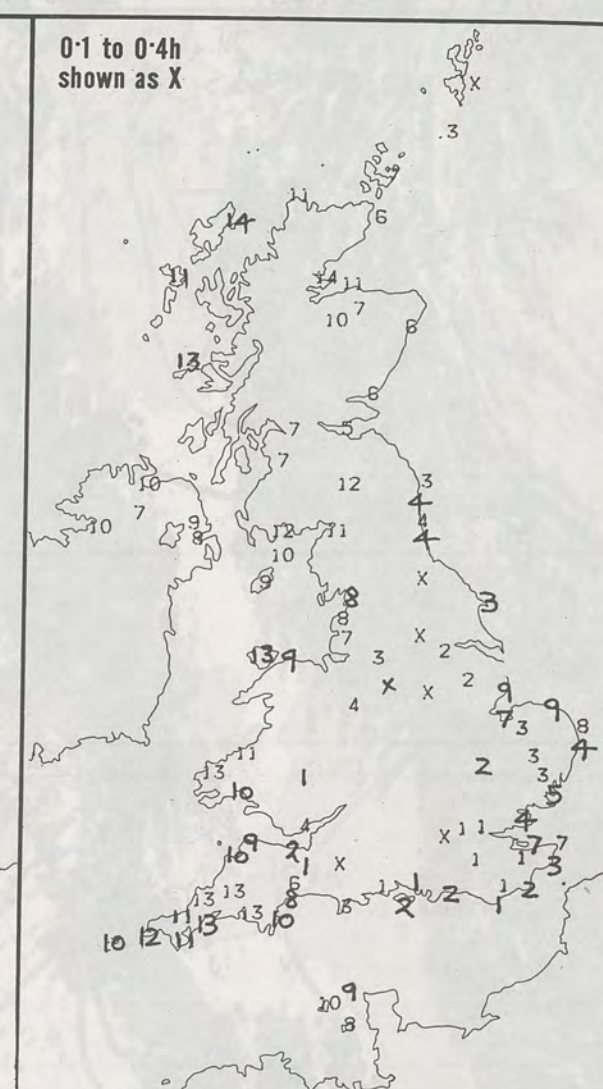
DAY MAXIMUM TEMPERATURE (°C)
For 12-hour period ending
2100 ON 15 JUN 90



RAINFALL (mm)
For 12-hour period ending
0900 ON 15 JUN 90



RAINFALL (mm)
For 12-hour period ending
2100 ON 15 JUN 90



SUNSHINE (hours)
Dawn to dusk
15 JUN 90

EXTREMES FOR FRIDAY 15TH JUNE 1990

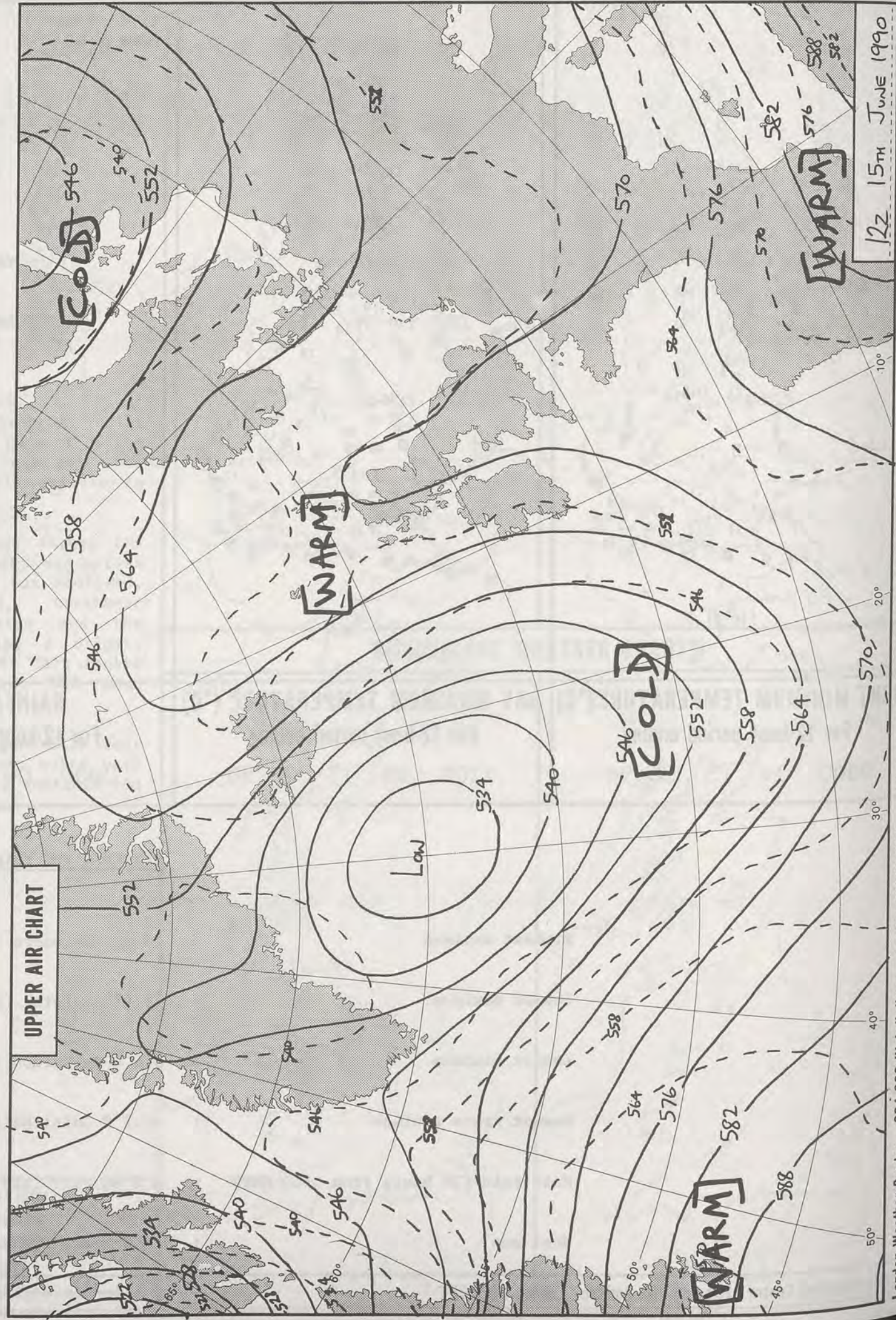
Highest maximum	: 20.8°C Aviemore (Highland)
Lowest maximum	: 11.4°C Lerwick (Shetland)
Lowest minimum	: 0.6°C St Harmon (Powys)
Lowest grass minimum	: -2.2°C Coltishall (Norfolk)
Most rain (24 hours from 0900 GMT)	: 0.8 mm Fair Isle
Most sun	: 14.2 hours Stornoway (Outer Hebrides)

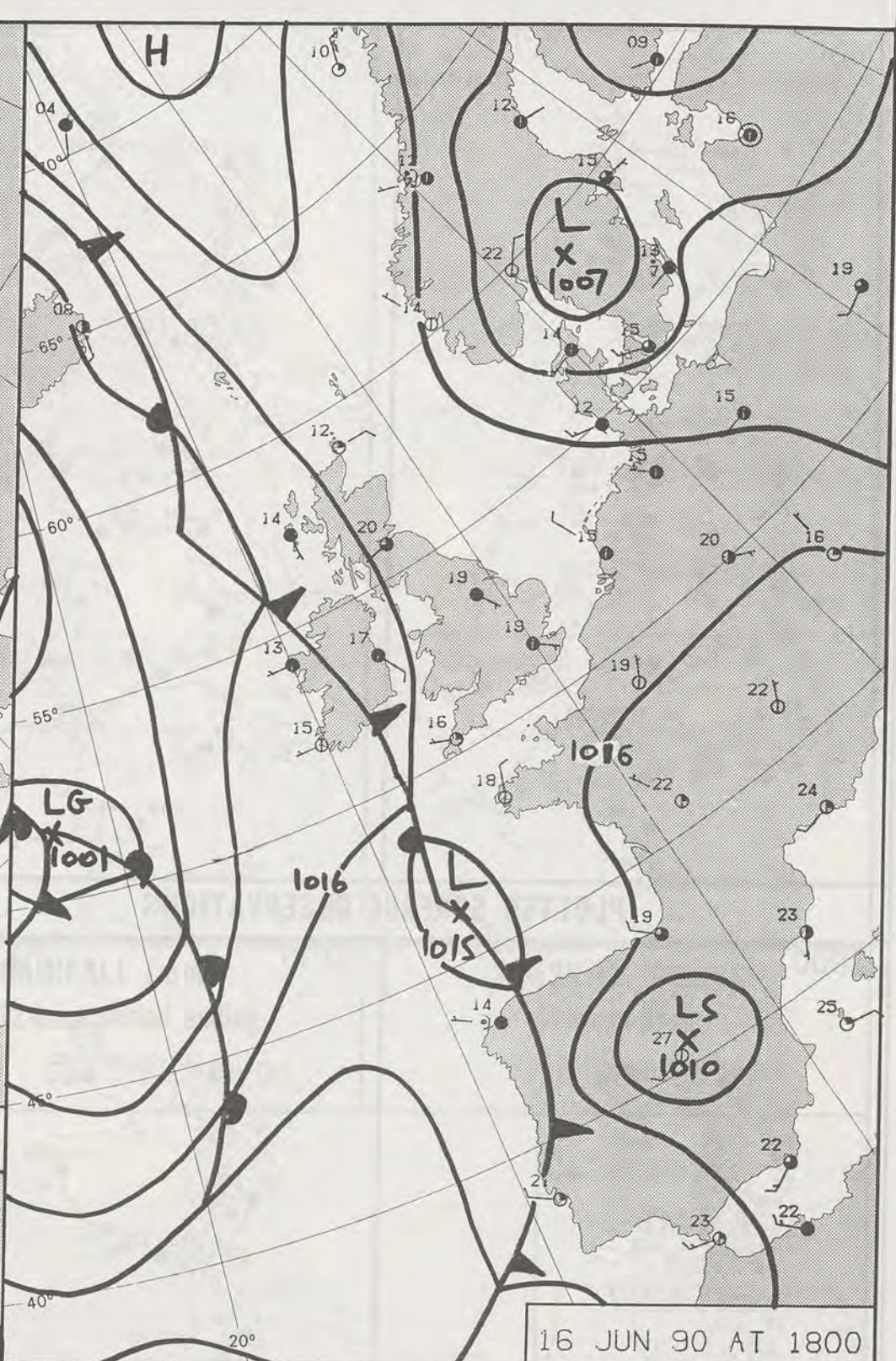

**DAILY
WEATHER
SUMMARY**



© Crown Copyright
All rights reserved

1253Z VIS 15/6/90





DUPLICATE ALSO
DAILY WEATHER SUMMARY

NOT FOR LOAN FOR

SATURDAY 16 JUNE 1990

London Weather Centre 284-286 High Holborn London WC1V 7HX

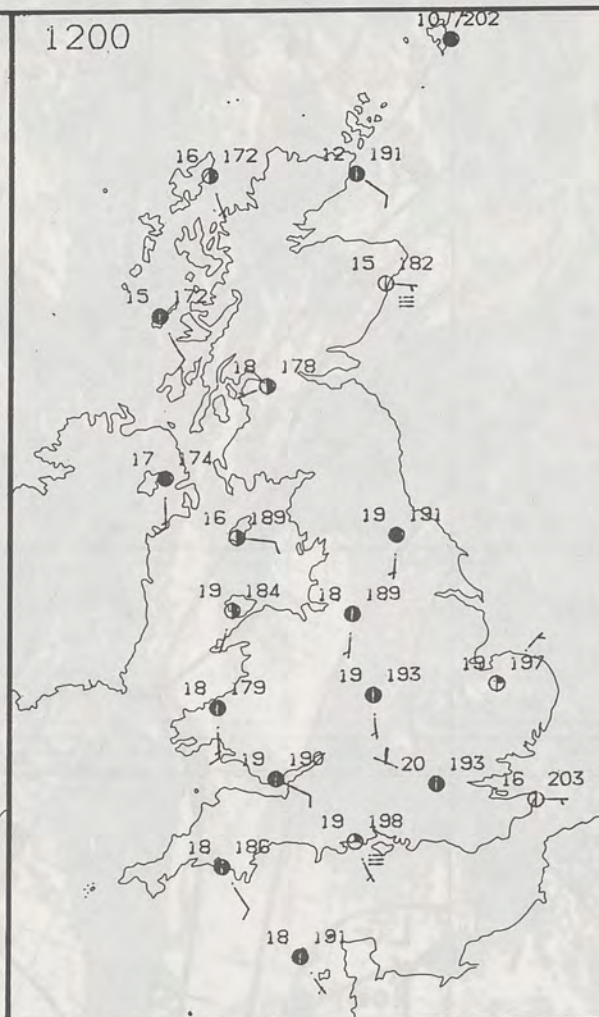
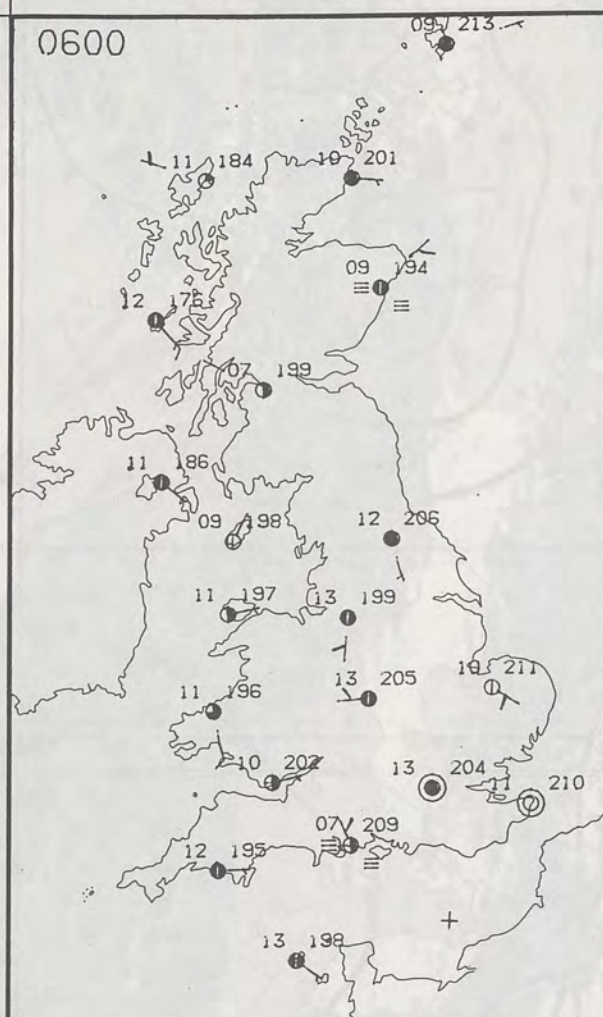
© Crown Copyright 1986 All rights reserved

WARM FRONT COLD FRONT OCCLUSION

METEOLOGICAL OFFICE
26 JUNE 1990
LIBRARY

0600

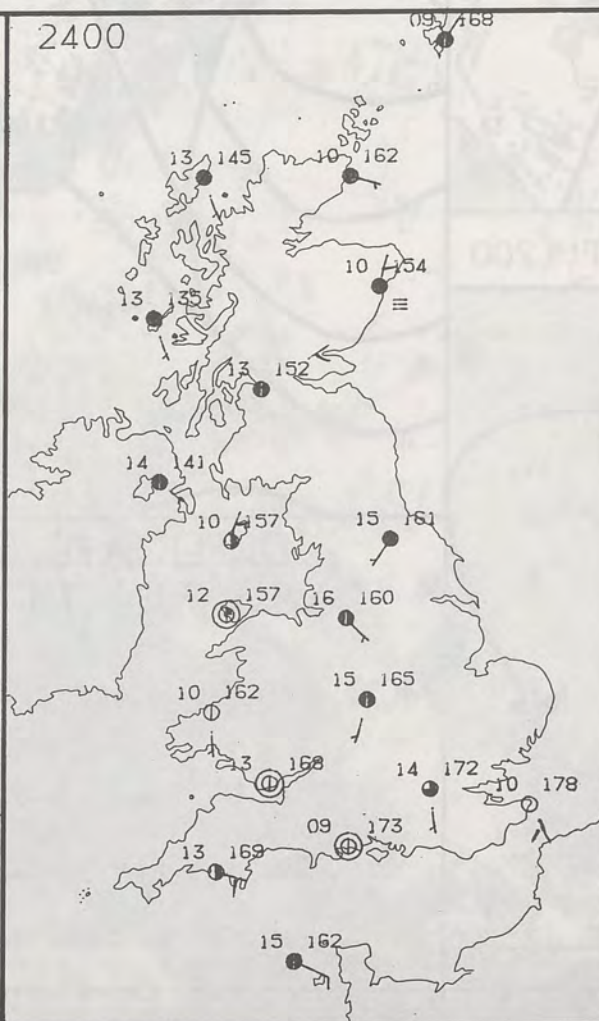
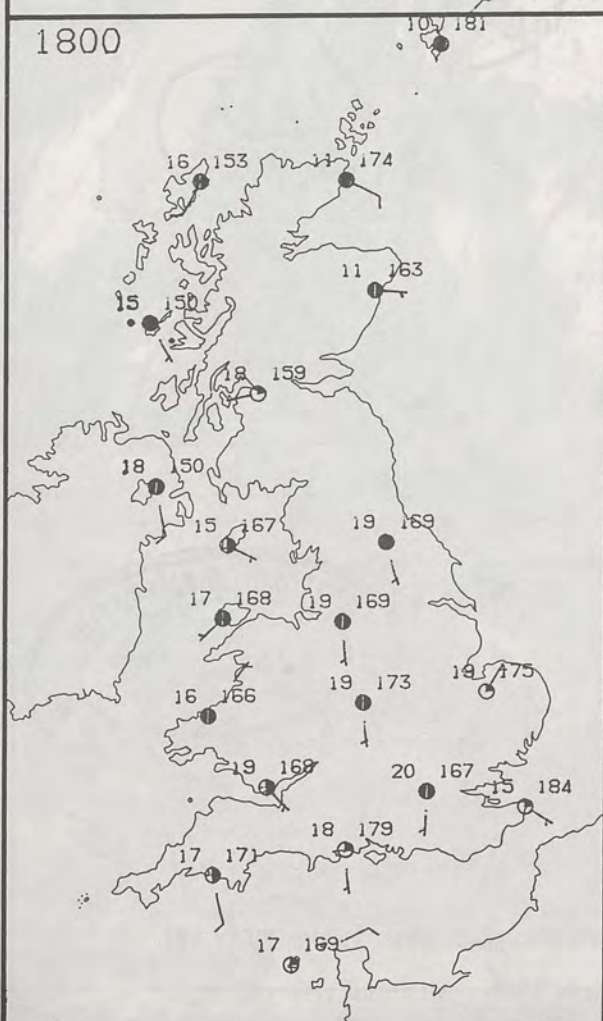
1200



PLOTTED SURFACE OBSERVATIONS

1800

2400



SATURDAY
16 JUNE 1990

SUMMARY
OF
BRITISH WEATHER

A weak anticyclone centred over eastern England brought quiet settled conditions to most of the country and it was a dry day apart from a spot or two of rain over Northern Ireland and the Western Isles during the evening.

After early mist and fog patches it was bright and quite sunny for many areas, particularly coastal areas - where there were long sunny spells, but persistent cloud brought a dull day to much of the Midlands, northern England and central southern England away from the south coast.

Temperatures were generally close to or slightly above the seasonal norm - with some parts of the West Country quite warm. After a chilly start, southern and central Scotland also had quite a warm day, although northeast Scotland had a cool grey day.

London Weather Centre
284-286 High Holborn
London WC1V 7HX
All times are GMT

© Crown Copyright All rights reserved

0600

1200



SIGNIFICANT WEATHER CHARTS

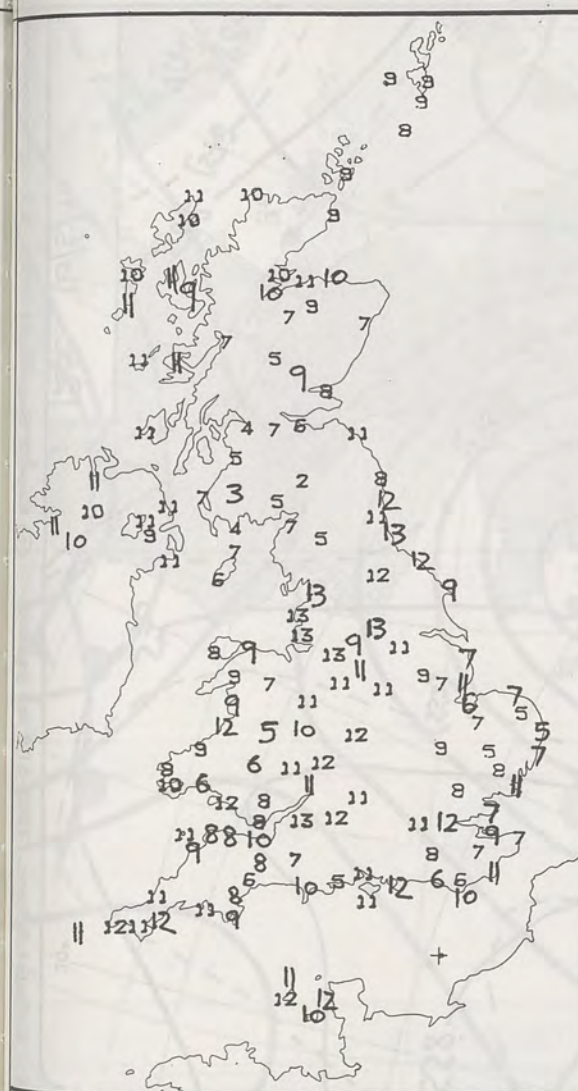
1800

2400



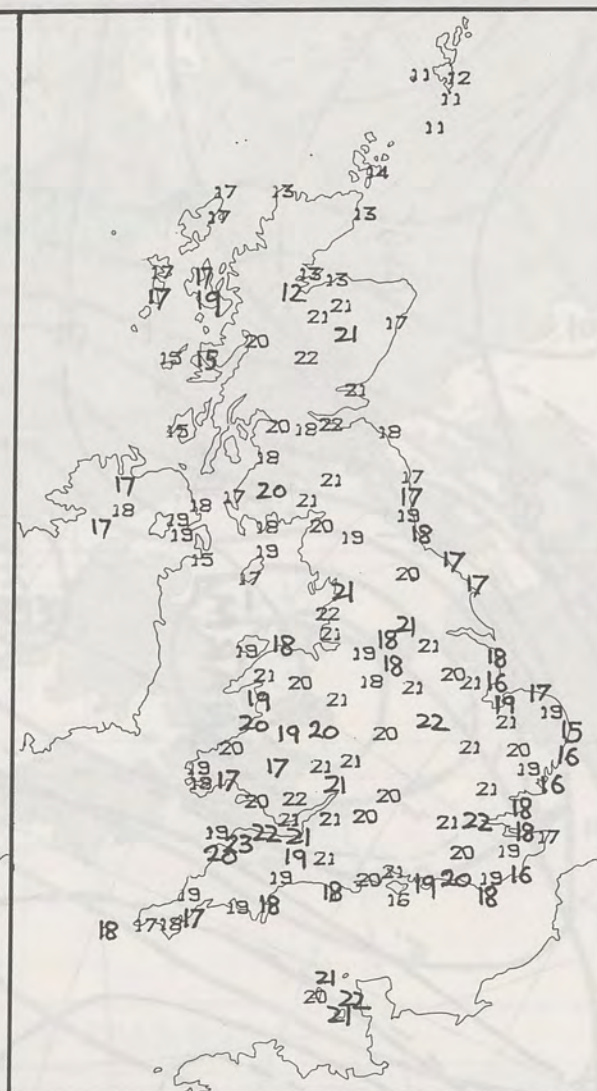
NIGH

London



NIGHT MINIMUM TEMPERATURE (°C)
For 12-hour period ending

0900 ON 16 JUN 90



DAY MAXIMUM TEMPERATURE (°C)
For 12-hour period ending

2100 ON 16 JUN 90



'trace' to 0.4mm
shown as X

RAINFALL (mm)
For 12-hour period ending

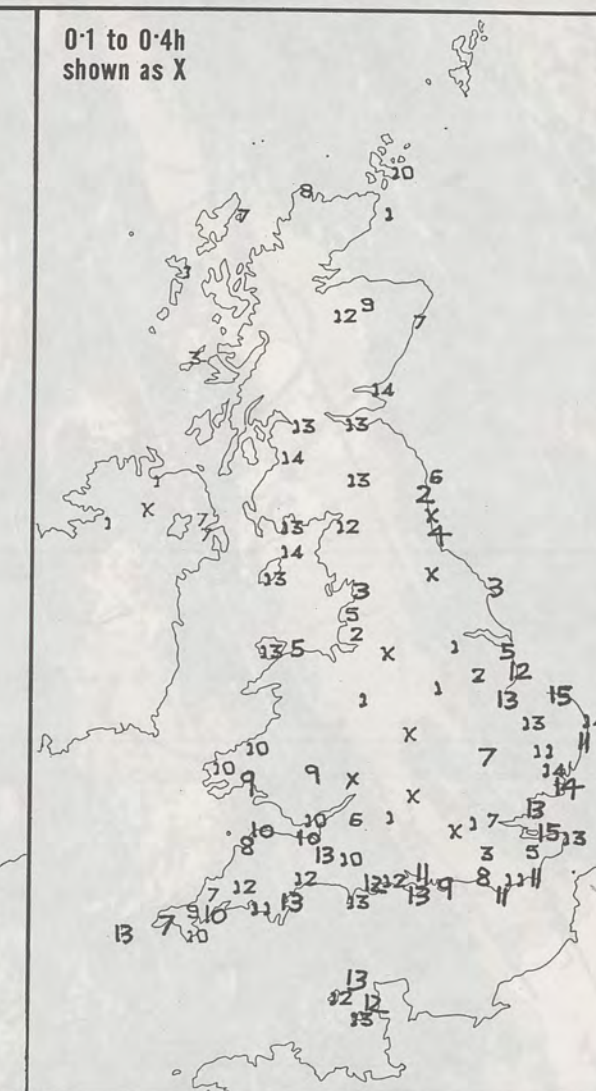
0900 ON 16 JUN 90



'trace' to 0.4mm.
shown as X

RAINFALL (mm)
For 12-hour period ending

2100 ON 16 JUN 90



0.1 to 0.4h
shown as X

SUNSHINE (hours)
Dawn to dusk

16 JUN 90

EXTREMES FOR SATURDAY 16TH JUNE 1990

Highest maximum	: 22.6°C Saunton Sands (Devon)
Lowest maximum	: 10.9°C Fair Isle & Foula (Shetland)
Lowest minimum	: 2.1°C Eskdalemuir (Dumfries & Galloway)
Lowest grass minimum	: -2.6°C Coltishall (Norfolk)
Most rain (24 hours from 0900 GMT)	: 3.5 mm Knockarevan (Co Fermanagh)
Most sun	: 14.6 hours Herne Bay (Kent) & CROMER (Norfolk)

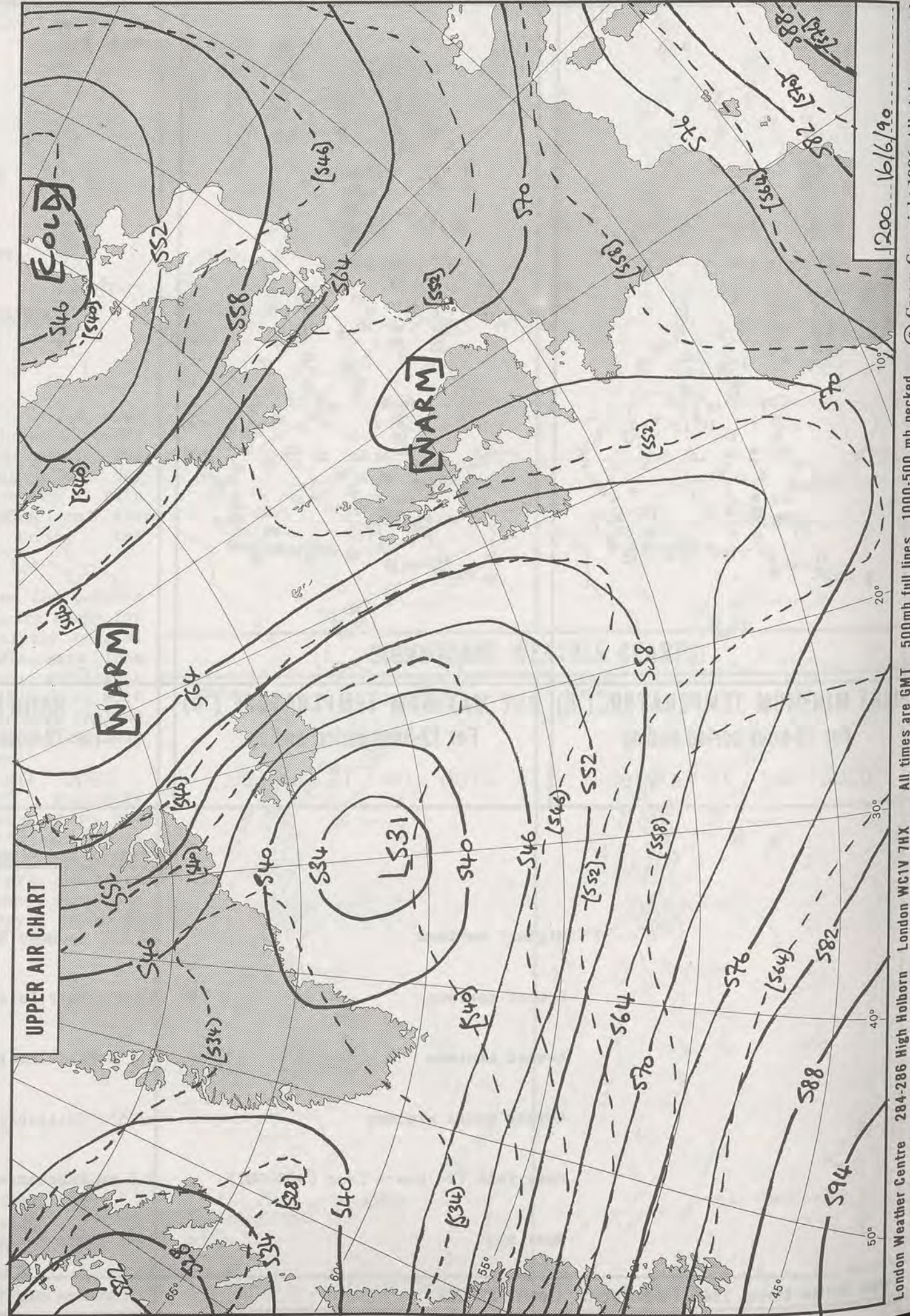
**DAILY
WEATHER
SUMMARY**

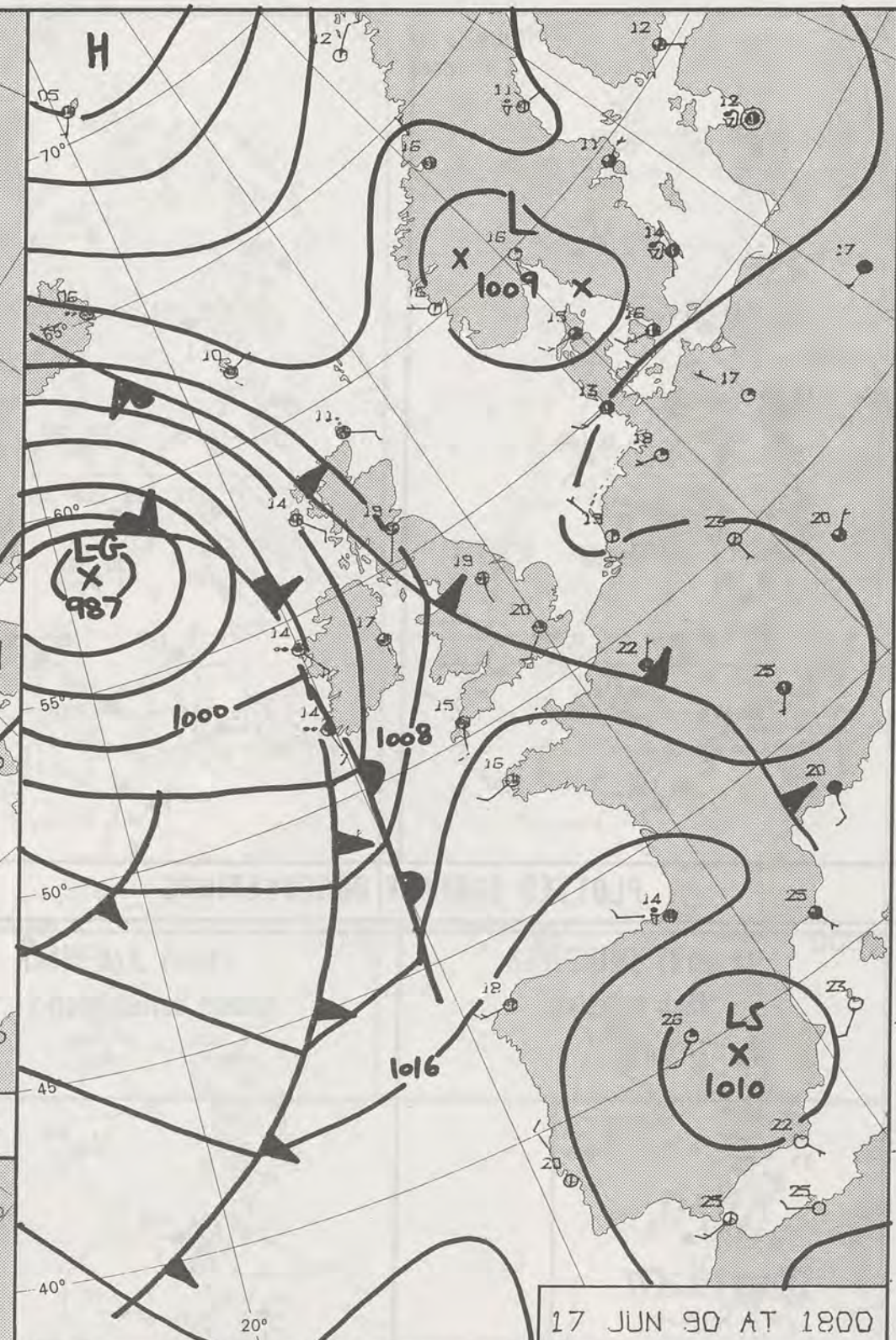



© Crown Copyright
All rights reserved



242Z VIS 16/6/90





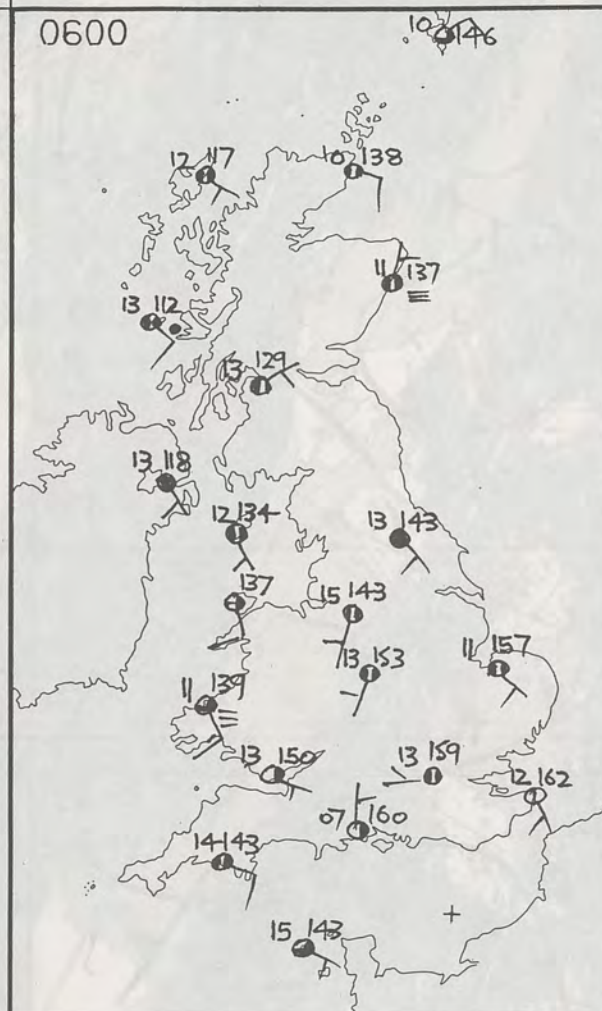
DUPLICATE ALSO
DAILY WEATHER SUMMARY
NOT FOR LOAN FOR
SUNDAY 17 JUNE 1990

London Weather Centre 284-286 High Holborn London WC1V 7HX
© Crown Copyright 1986 All rights reserved

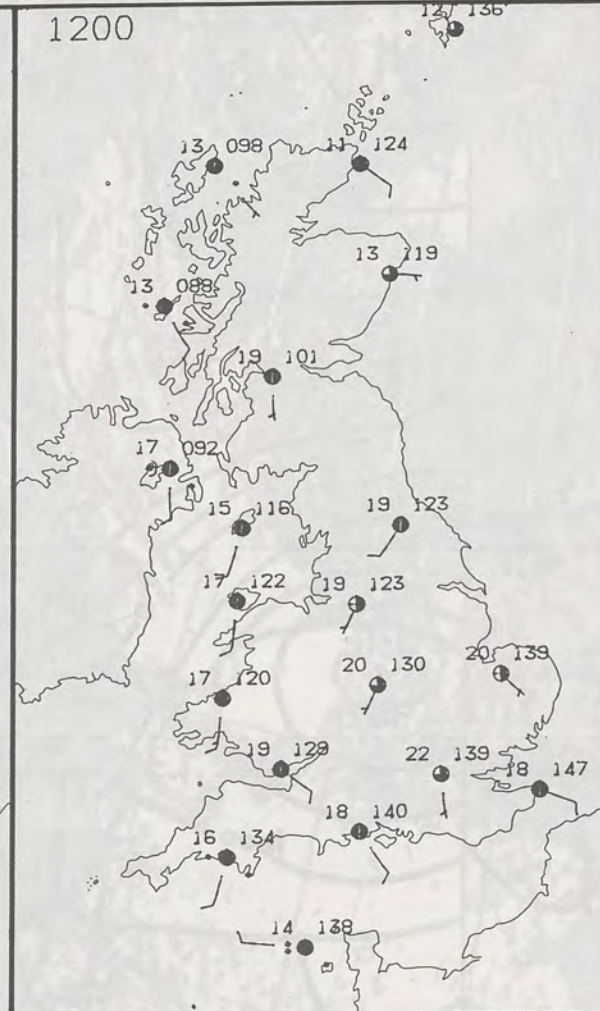
Legend:
Warm front (solid line with semicircles)
Cold front (solid line with triangles)
Occlusion (solid line with alternating triangles and semicircles)

Meteorological Office Library stamp: 26 JUN 1990

0600

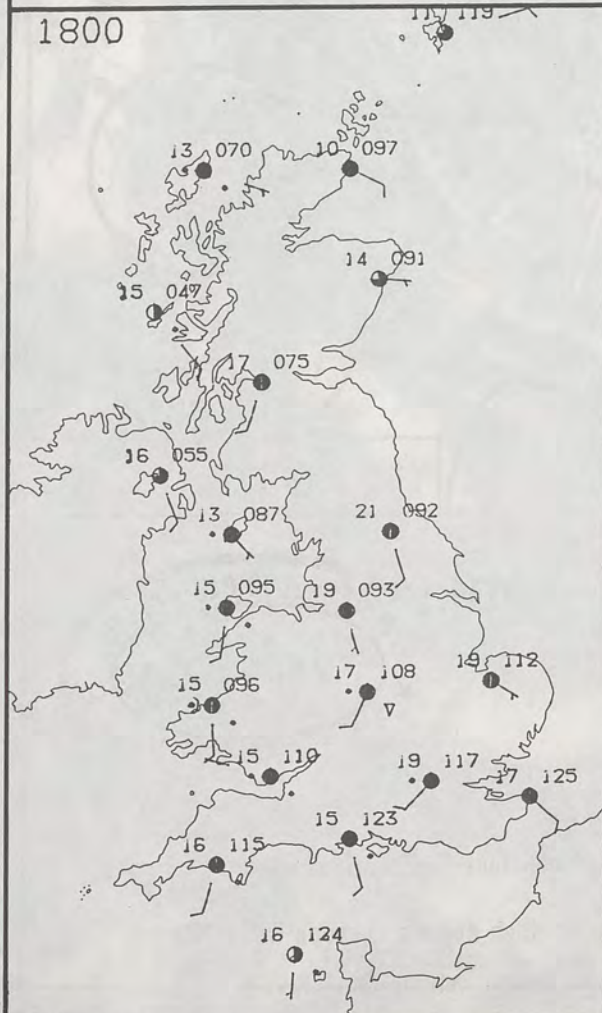


1200

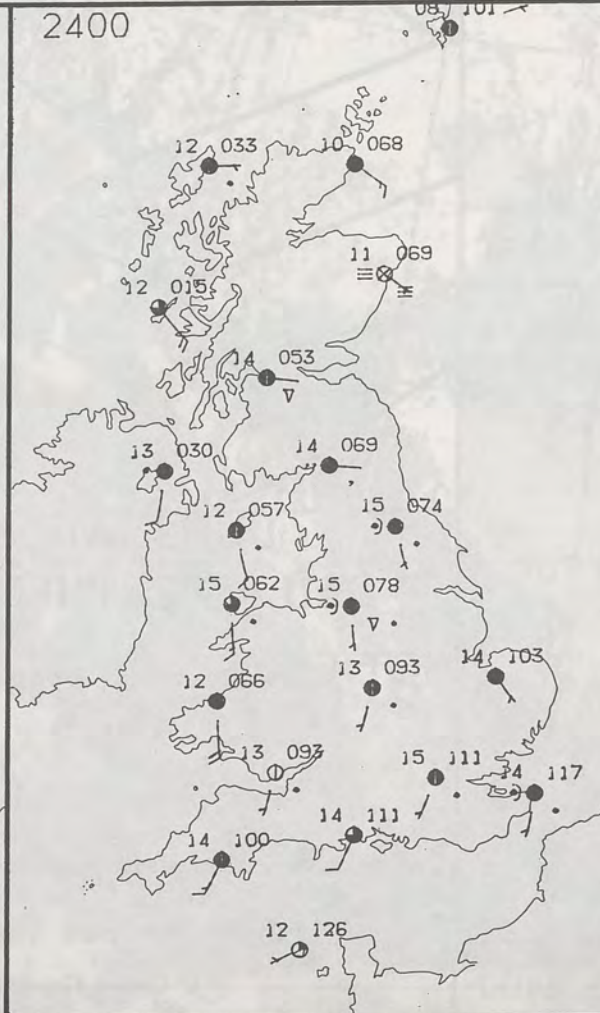


PLOTTED SURFACE OBSERVATIONS

1800



2400

SUNDAY
17 JUNE 1990SUMMARY
OF
BRITISH WEATHER

Many parts of central and northern England had a cloudy, warm night. Over much of the rest of the British Isles clear skies led to a chilly night. However, westernmost regions became cloudy, with some coastal fog.

The large area of cloud which has been circulating around the weak anticyclone of recent days continued to cover much of northeast England. Nevertheless, as on the last two or three days, although there was little direct sunshine over this area, the warmth of the sun could clearly be felt; temperatures were as high here as in the brighter areas further south and west. Many parts of the British Isles were bright and warm for a time, but it clouded over from the west during the day, and there were showers in various places. Amounts of rain were small, though - despite a report of thunder from Cudrose in Cornwall in the late morning.

Temperatures were mostly a few degrees above the seasonal normal, but only near normal in some coastal areas.

London Weather Centre
284-286 High Holborn
London WC1V 7HX
All times are GMT

© Crown Copyright All rights reserved

0600



1200



SIGNIFICANT WEATHER CHARTS

1800

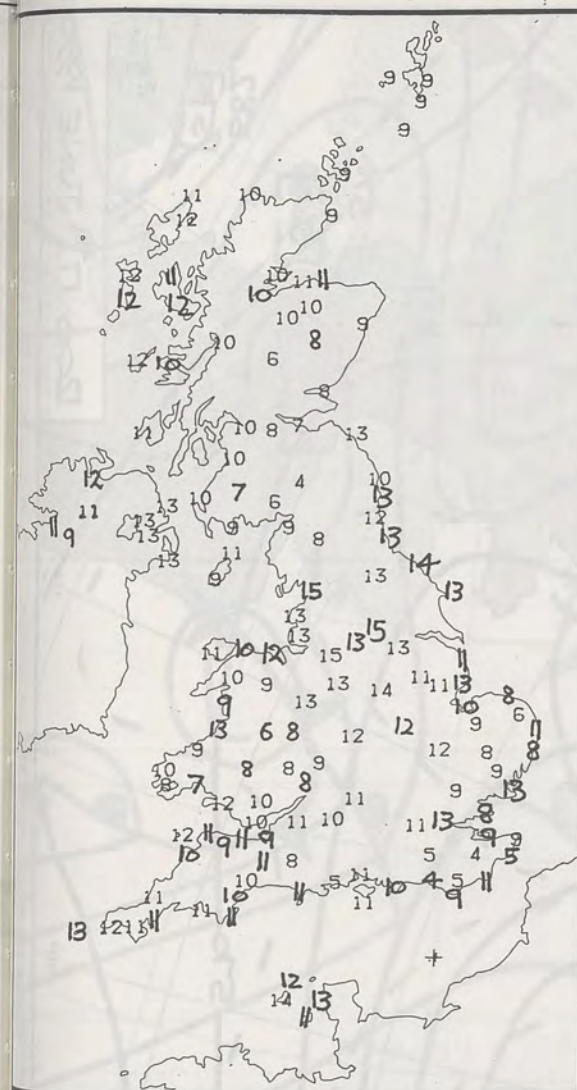


2400

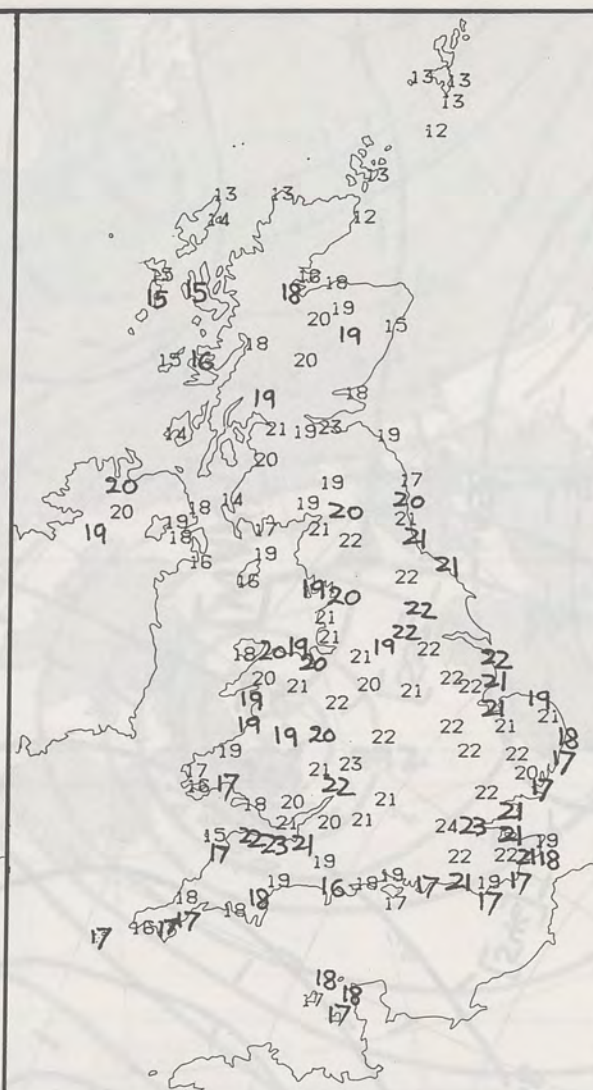


NIGHT

London



NIGHT MINIMUM TEMPERATURE (°C)
For 12-hour period ending
0900 ON 17 JUN 90



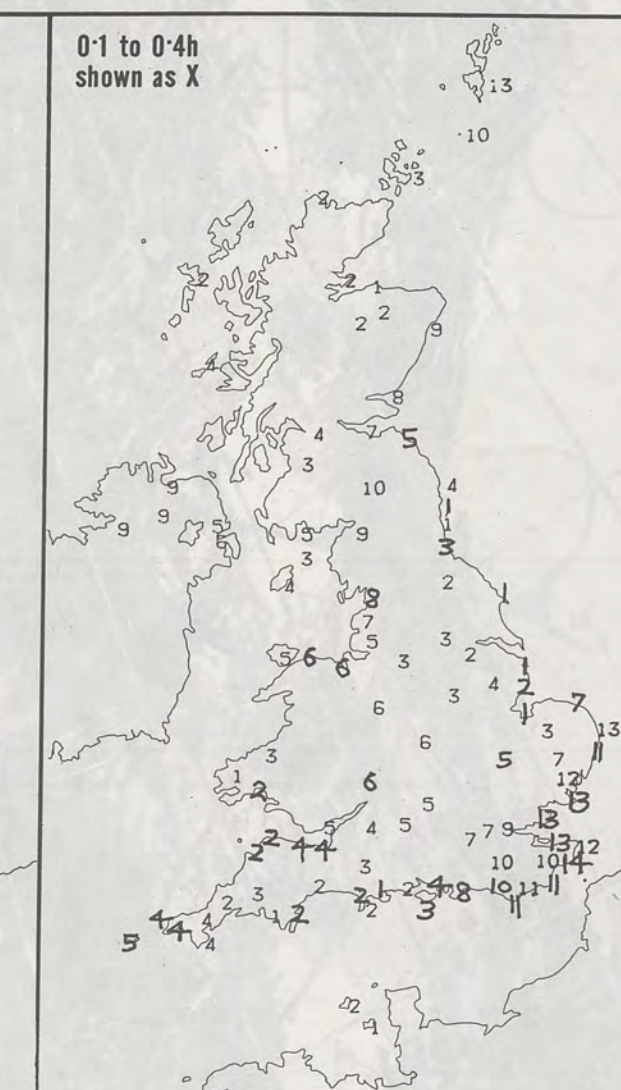
DAY MAXIMUM TEMPERATURE (°C)
For 12-hour period ending
2100 ON 17 JUN 90



RAINFALL (mm)
For 12-hour period ending
0900 ON 17 JUN 90



RAINFALL (mm)
For 12-hour period ending
2100 ON 17 JUN 90



SUNSHINE (hours)
Dawn to dusk
17 JUN 90

EXTREMES FOR SUNDAY 17TH JUNE 1990

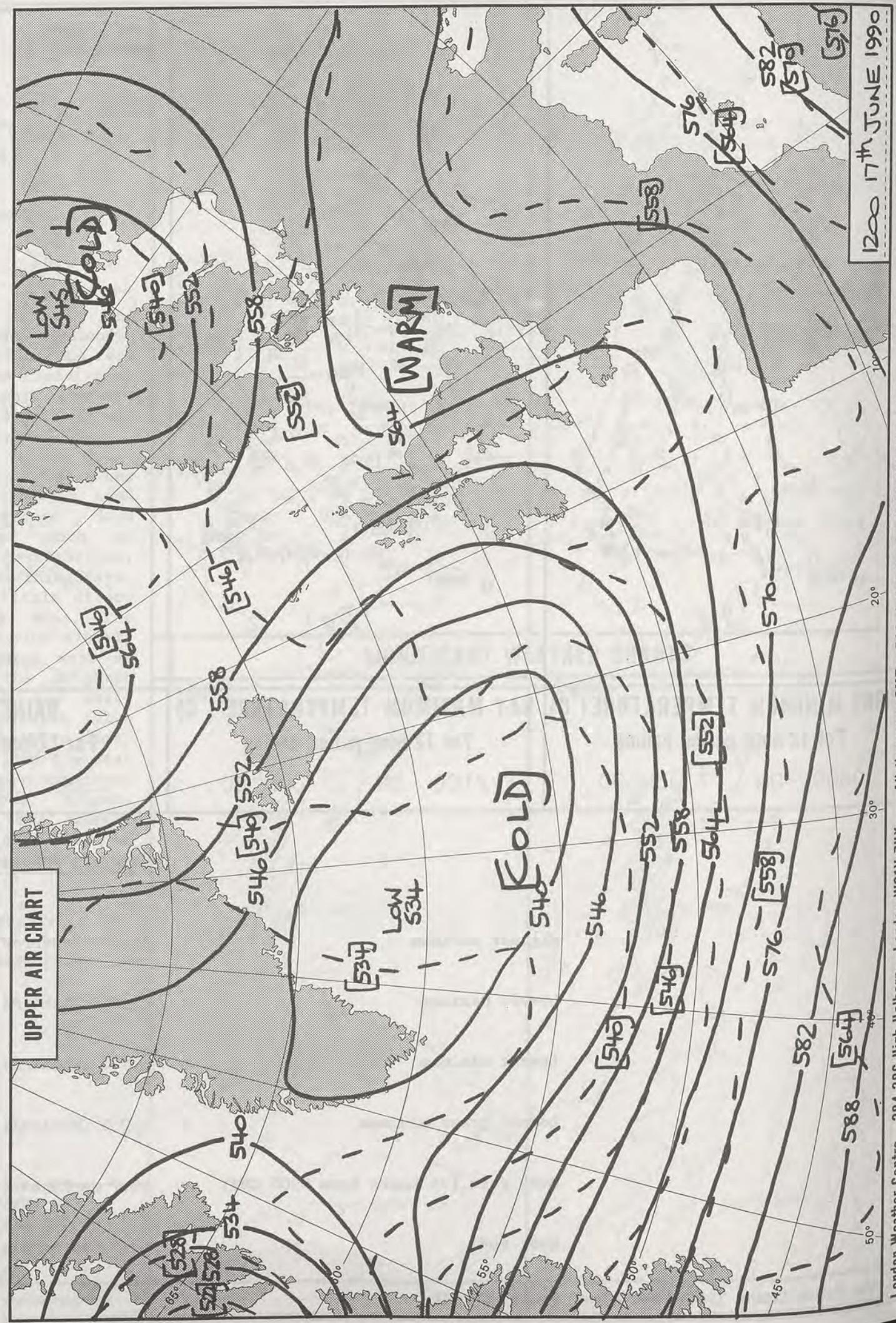

Highest maximum	: 24.1°C Heathrow
Lowest maximum	: 12.0°C Wick (NE Scotland)
Lowest minimum	: 3.8°C Eskdalemuir (Dumfries & Galloway)
Lowest grass minimum	: 0.0°C Coltishall (Norfolk) & East Hoathly (East Sussex)
Most rain (24 hours from 0900 GMT)	: 12.7 mm Tiree (Inner Hebrides)
Most sun	: 13.9 hours Folkestone (Kent)

**DAILY
WEATHER
SUMMARY**



© Crown Copyright
All rights reserved

1230Z VIS 17/6/90



1200 17th JUNE 1990

1200 17th JUNE 1990

© Crown Copyright 1986 All rights reserved

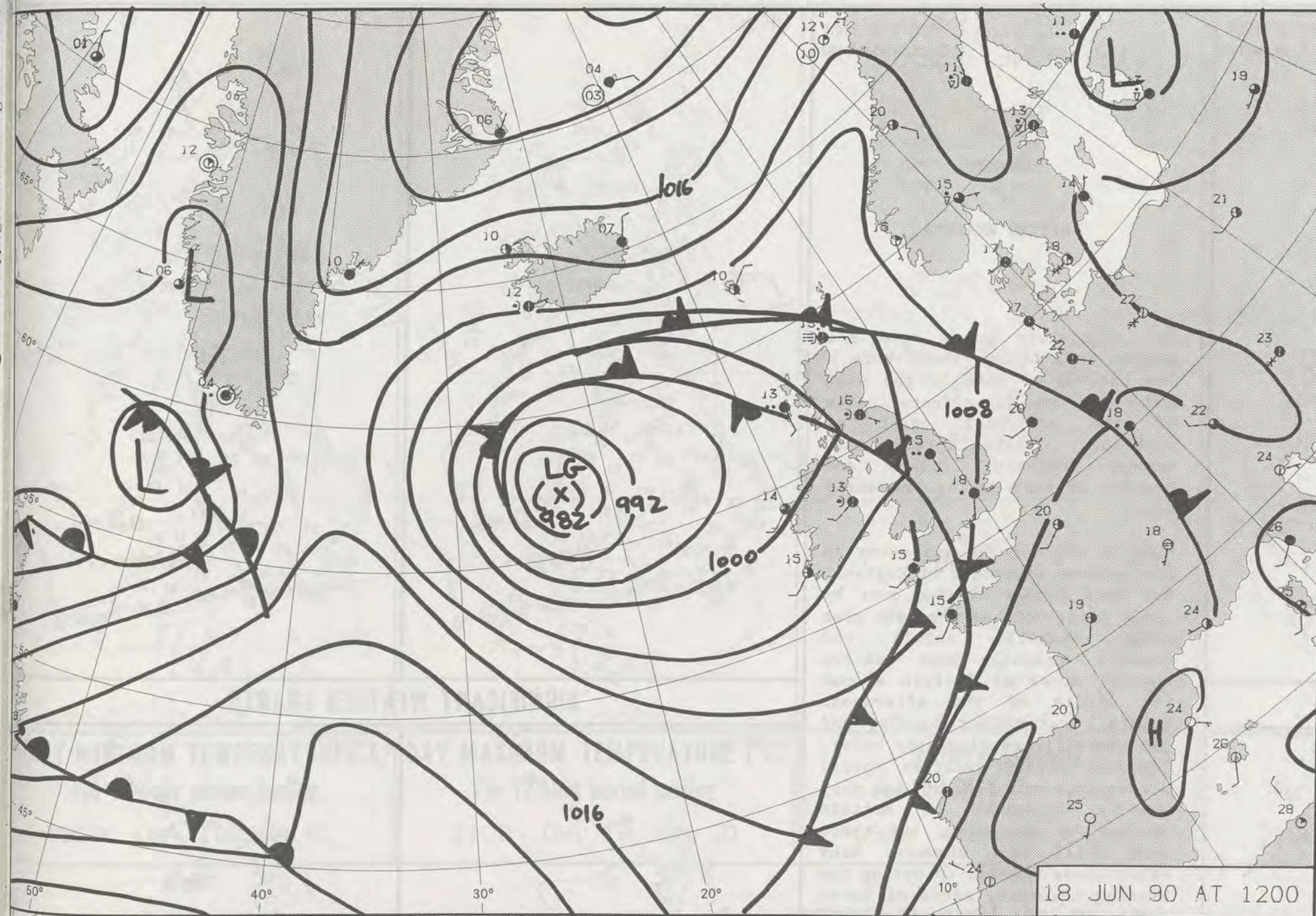
500mb full lines 1000-500 mb pecked

All times are GMT

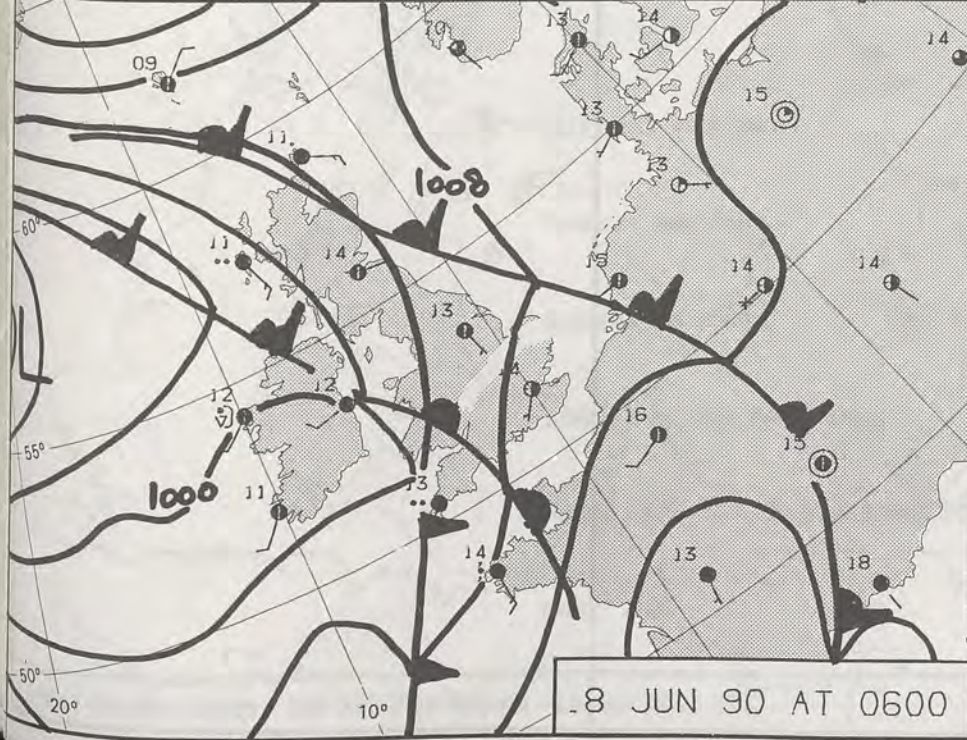
London WC1V 7HX

284-286 High Holborn

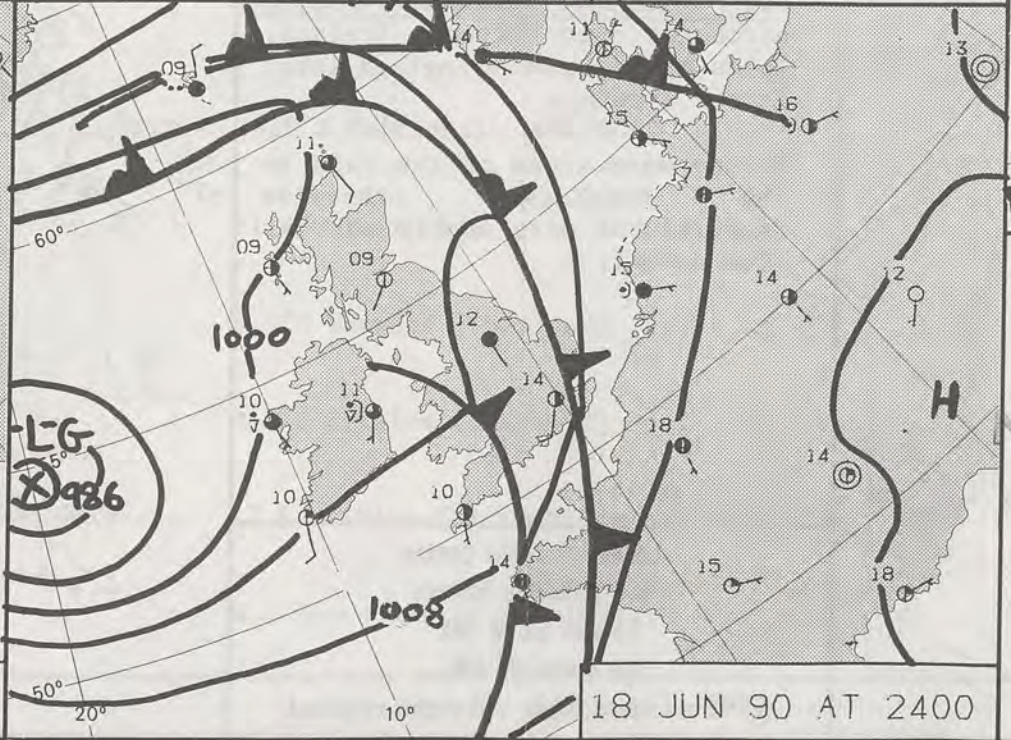
London Weather Centre



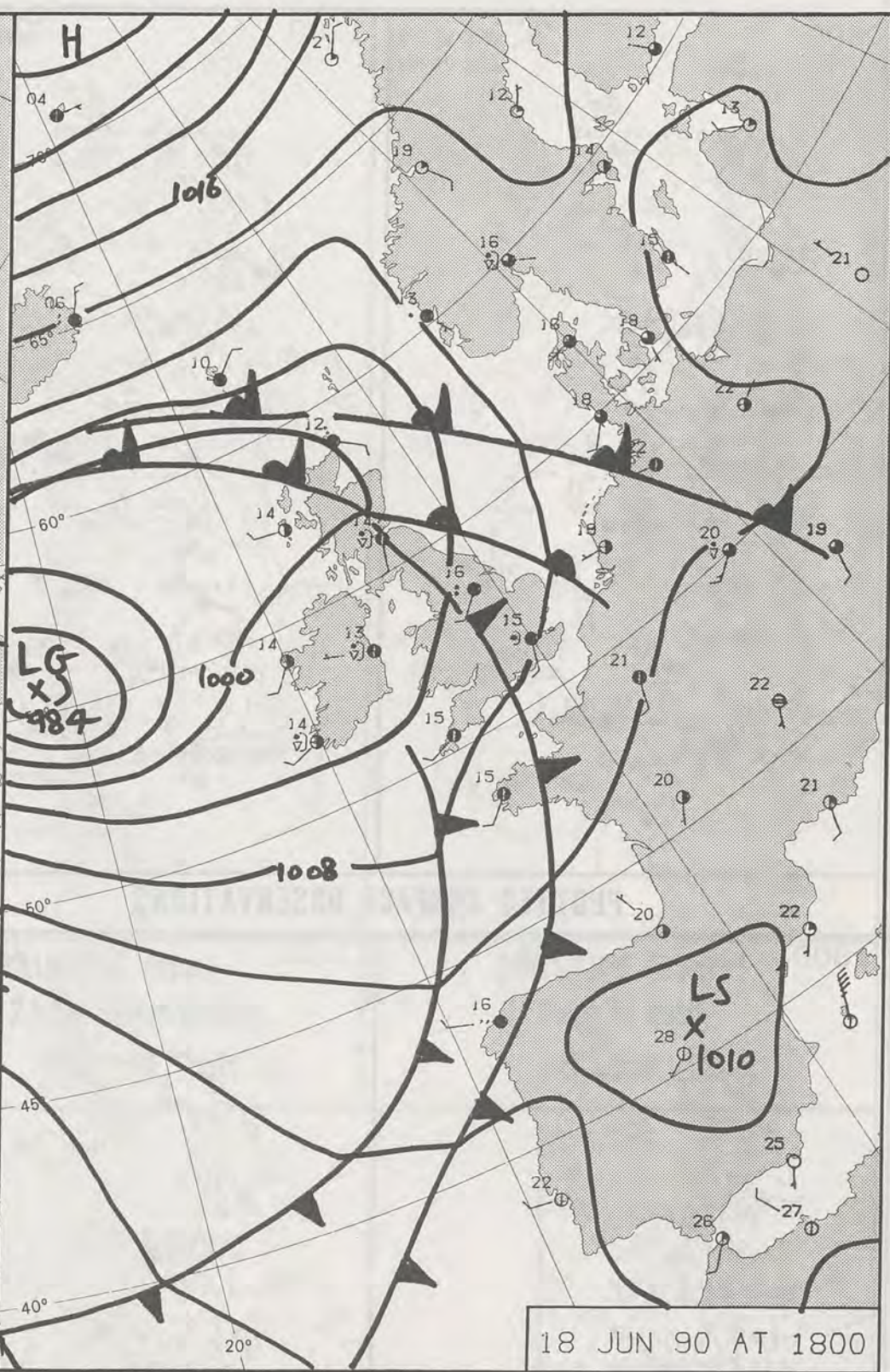
18 JUN 90 AT 1200



18 JUN 90 AT 0600



18 JUN 90 AT 2400



18 JUN 90 AT 1800

DUPLICATE ALSO
DAILY WEATHER SUMMARY

FOR

MONDAY 18 JUNE 1990

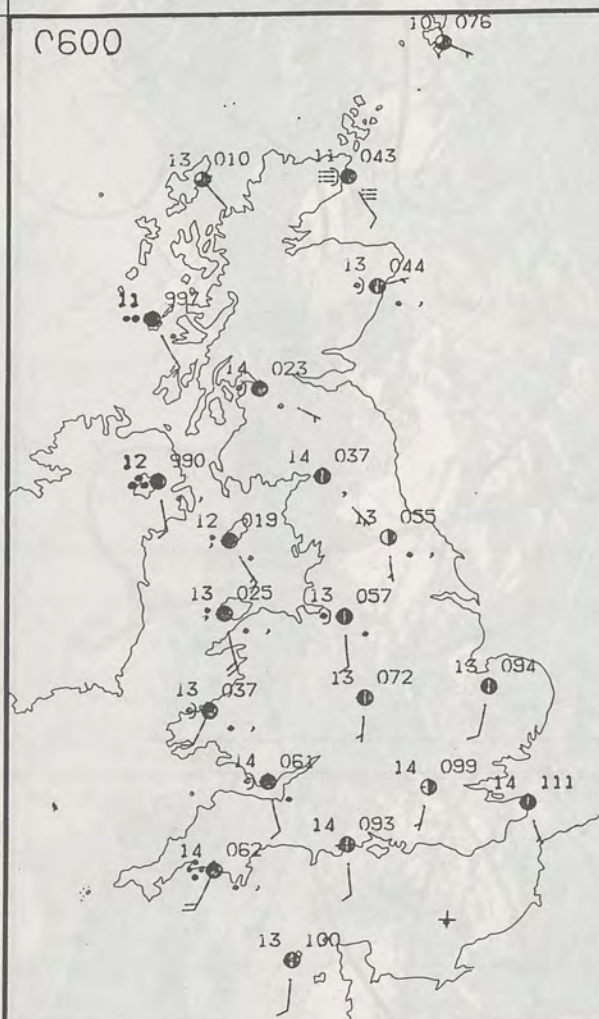
Warm front Cold front Occlusion

London Weather Centre 284-286 High Holborn London WC1V 7HX

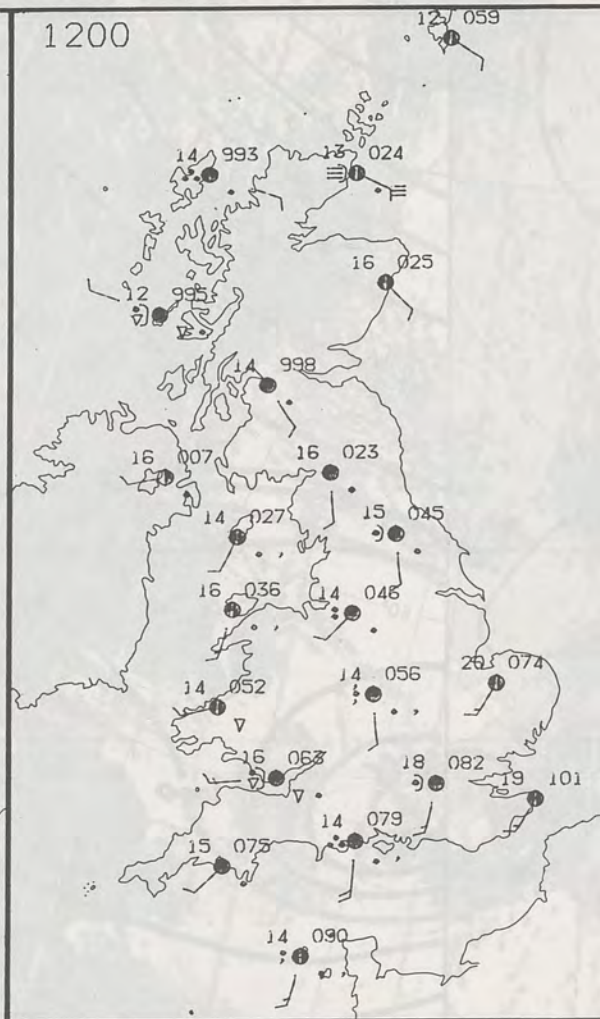
© Crown Copyright 1986 All rights reserved



0600

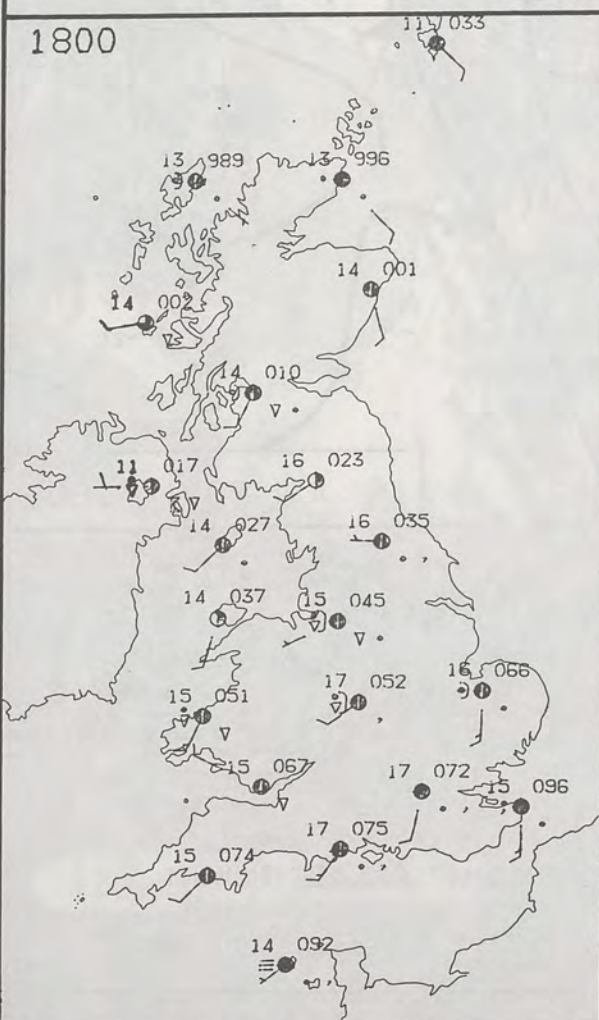


1200

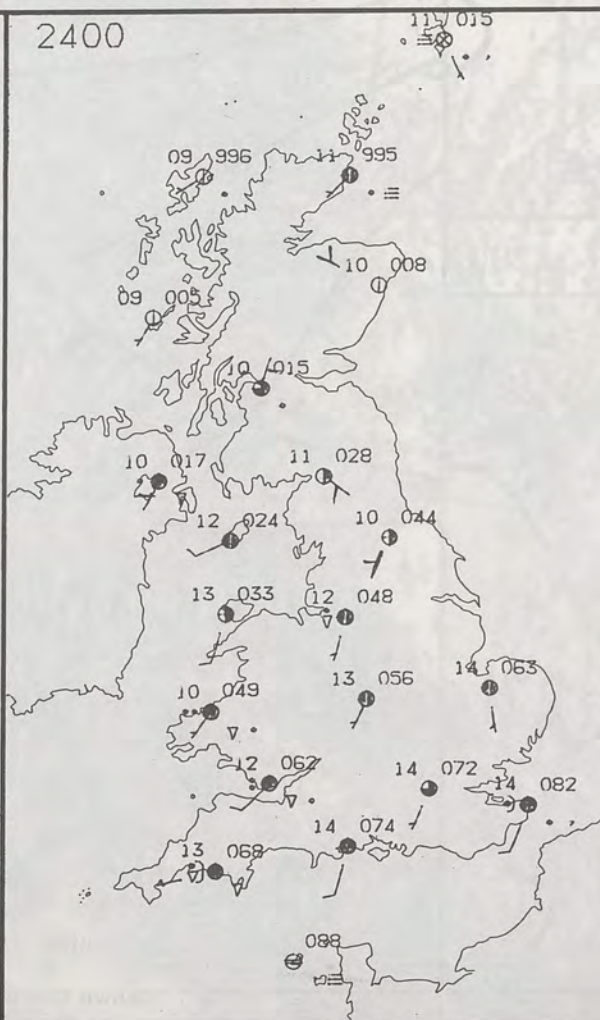


PLOTTED SURFACE OBSERVATIONS

1800



2400



MONDAY
18 JUNE 1990

SUMMARY
OF
BRITISH WEATHER

The night was quite warm and mostly dry, though there were a few patches of rain in the east and north. Sea fog affected parts of the northeast coast of Scotland. Rain spread east across Northern Ireland and western Britain during the early hours.

Much of the morning was sunny in the extreme southeast of England, but most places clouded over by early afternoon, as the rain area moved steadily across the country, reaching most eastern coastal areas of Britain around the middle of the afternoon. Rainfall was rather patchy, and not generally particularly heavy. Somewhat clearer weather spread across Northern Ireland and many western districts of Britain during the afternoon, but there were still some showers. Many other areas cleared up during the evening. However, areas of heavy and lengthy showers moved northeast over Northern Ireland, Wales and southwest England later in the evening.

It was warm ahead of the rain in the southeast, otherwise temperatures were mostly not far from normal.

London Weather Centre
284-286 High Holborn
London WC1V 7HX
All times are GMT

© Crown Copyright All rights reserved

0600



1200

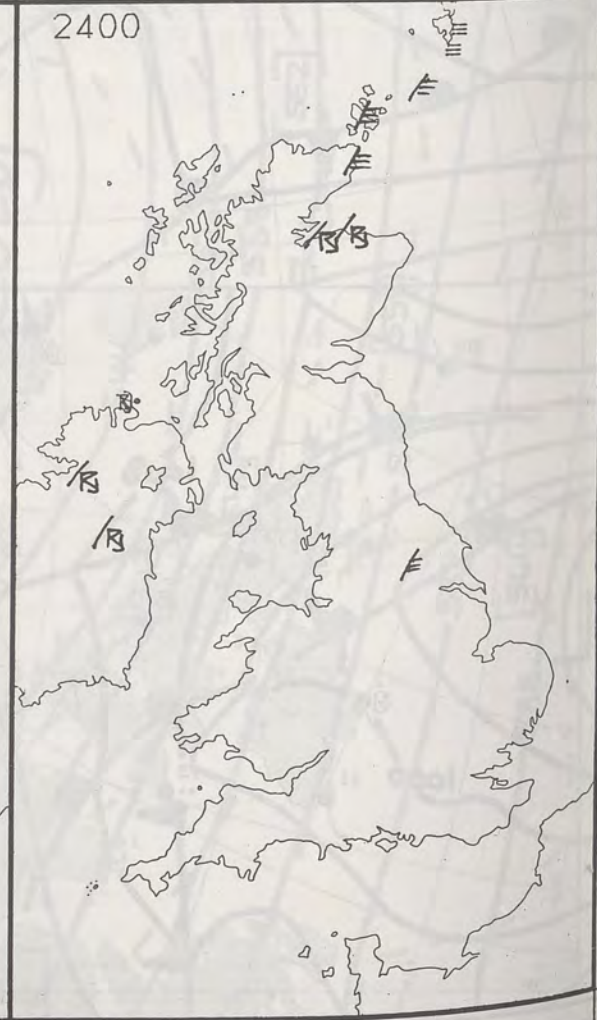


SIGNIFICANT WEATHER CHARTS

1800

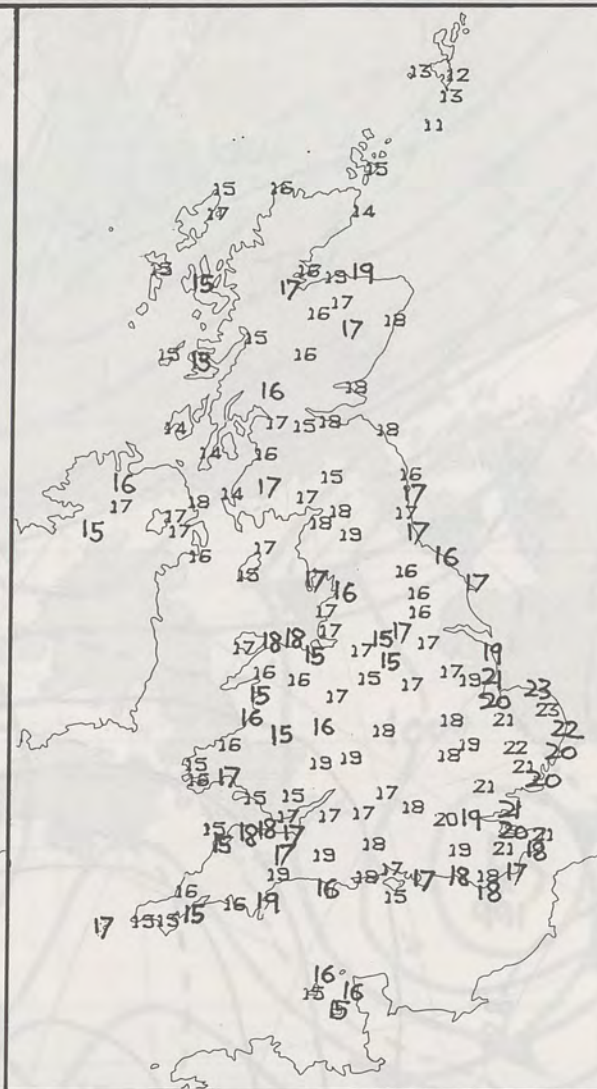
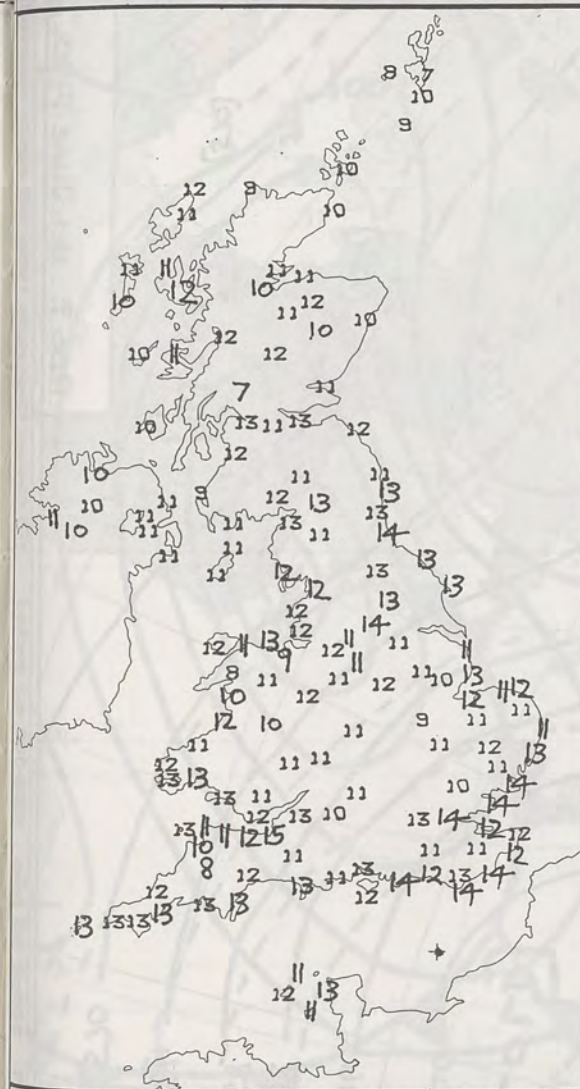


2400



HIGH

London



NIGHT MINIMUM TEMPERATURE (°C)
For 12-hour period ending
0900 ON 18 JUN 90

DAY MAXIMUM TEMPERATURE (°C)
For 12-hour period ending
2100 ON 18 JUN 90

RAINFALL (mm)
For 12-hour period ending
0900 ON 18 JUN 90

RAINFALL (mm)
For 12-hour period ending
2100 ON 18 JUN 90

SUNSHINE (hours)
Dawn to dusk
18 JUN 90

EXTREMES FOR MONDAY 18TH JUNE 1990

Highest maximum : 23.5°C Coltishall (Norfolk)

Lowest maximum : 11.3°C Fair Isle

Lowest minimum : 6.9°C Lerwick (Shetland)

Lowest grass minimum : 3.5°C Lerwick (Shetland)

Most rain (24 hours from 0900 GMT) : 17.6 mm Sloy (Nr Loch Lomond)

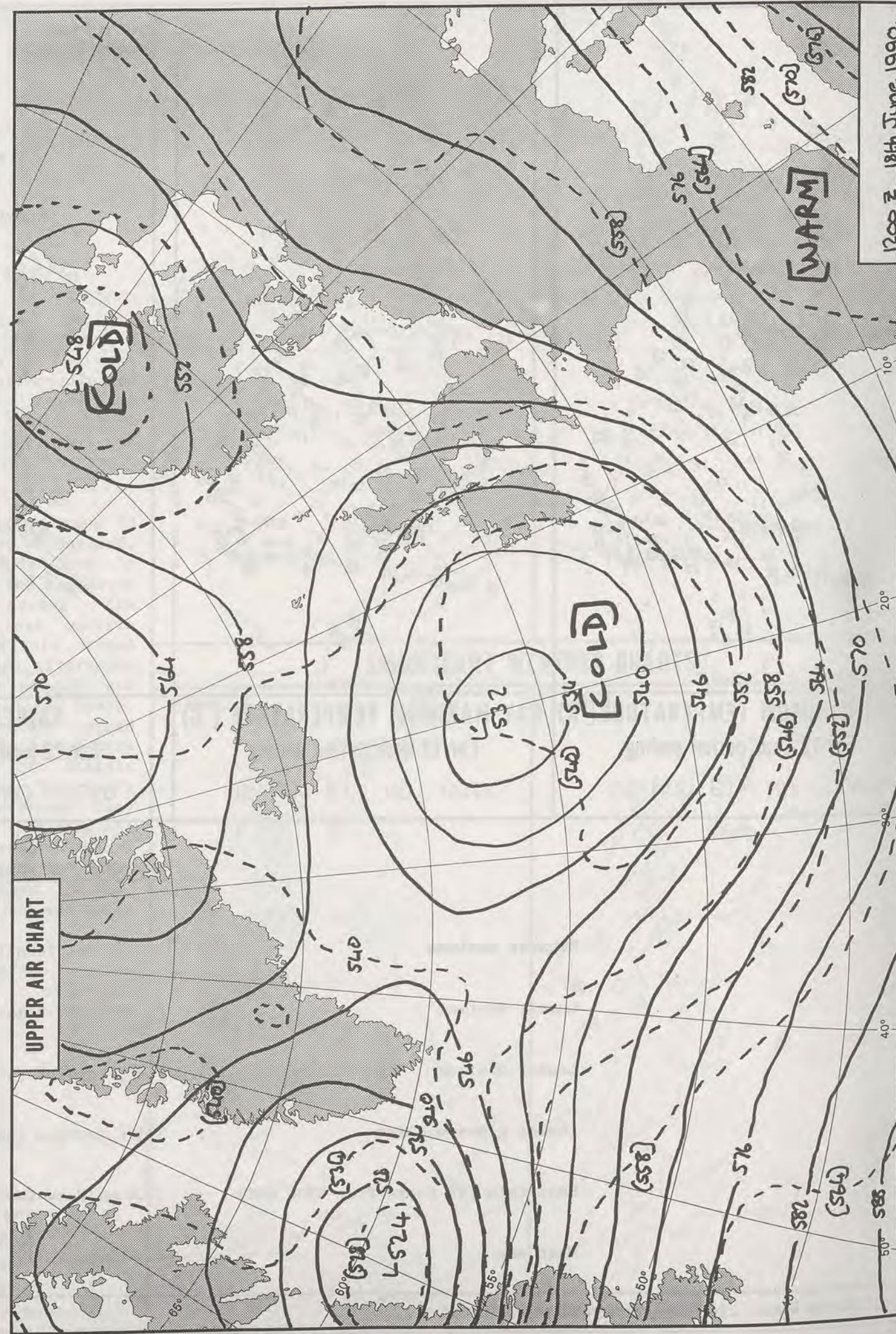
Most sun : 8.4 hours Valley (Anglesey)

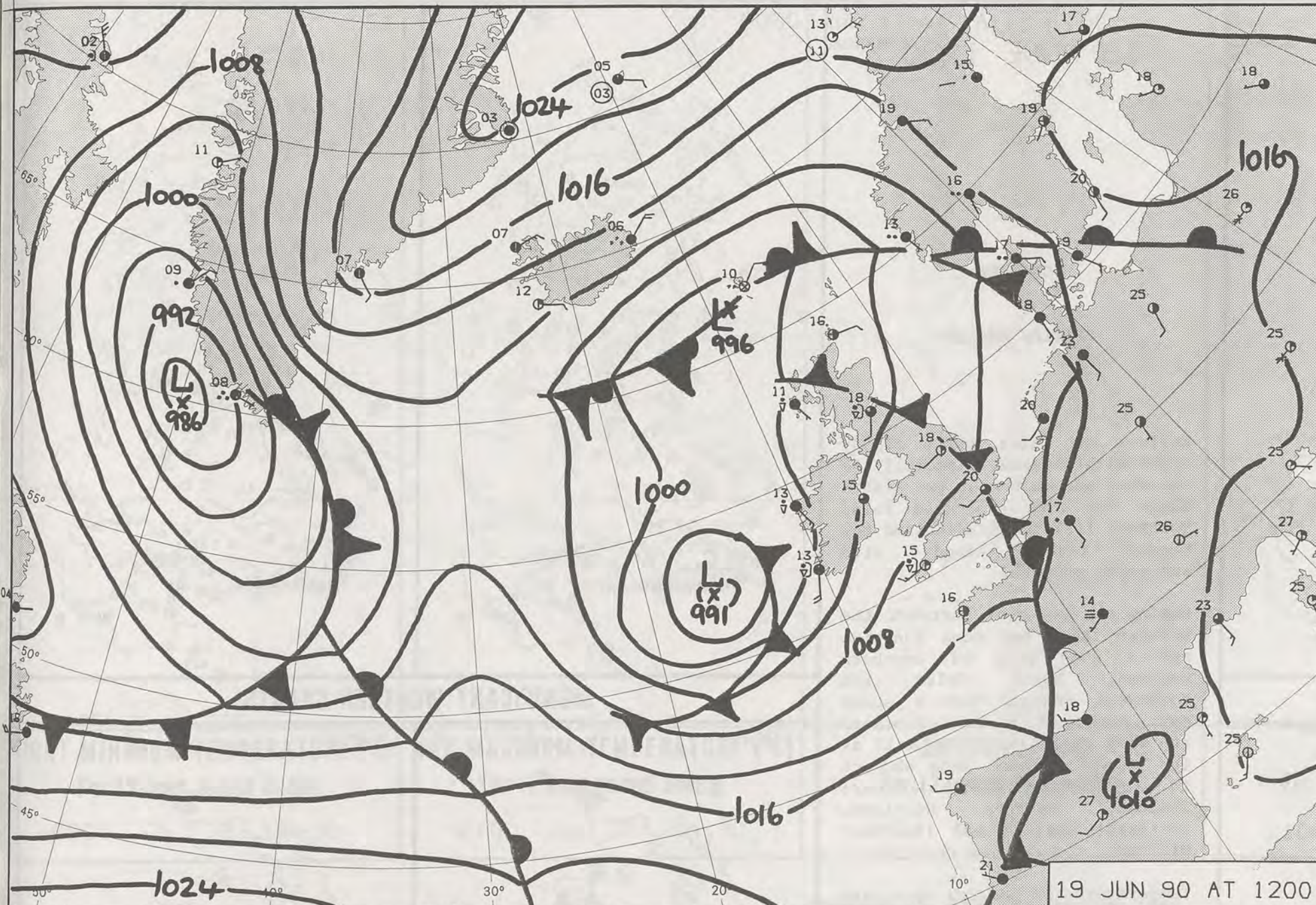
**DAILY
WEATHER
SUMMARY**



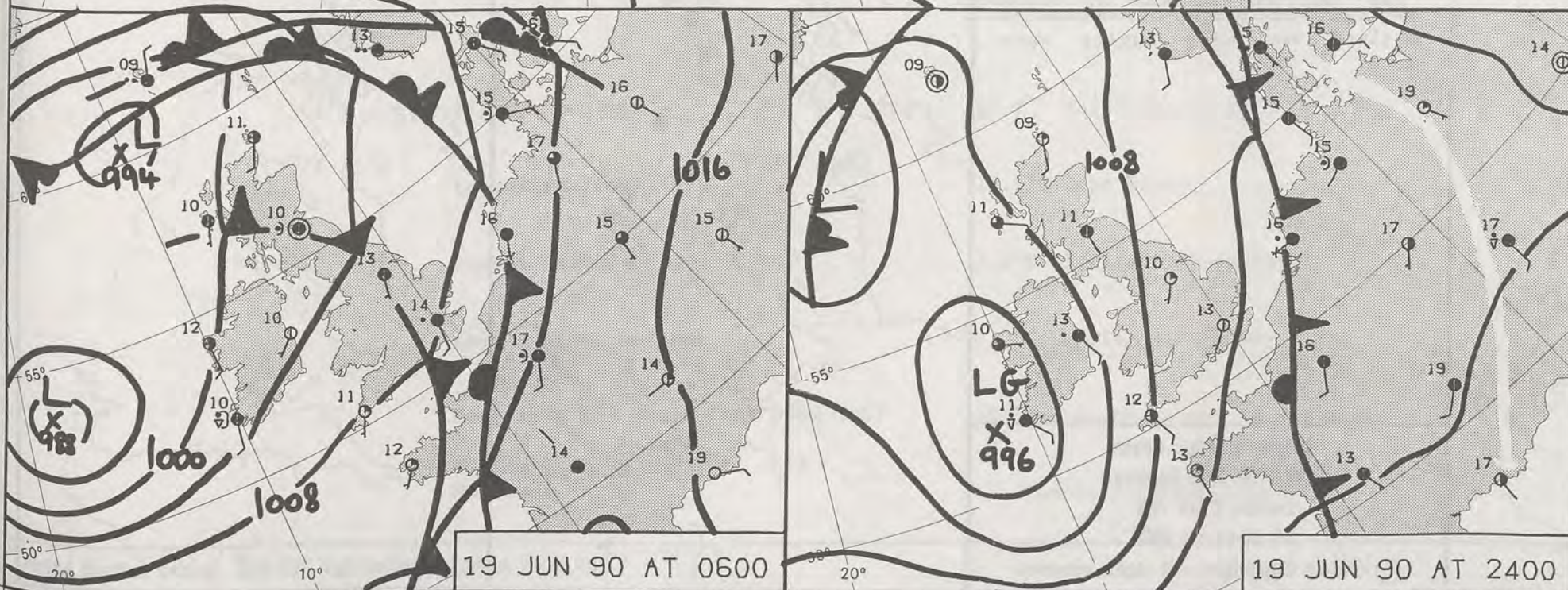
© Crown Copyright
All rights reserved

1219Z VIS 18/6/90

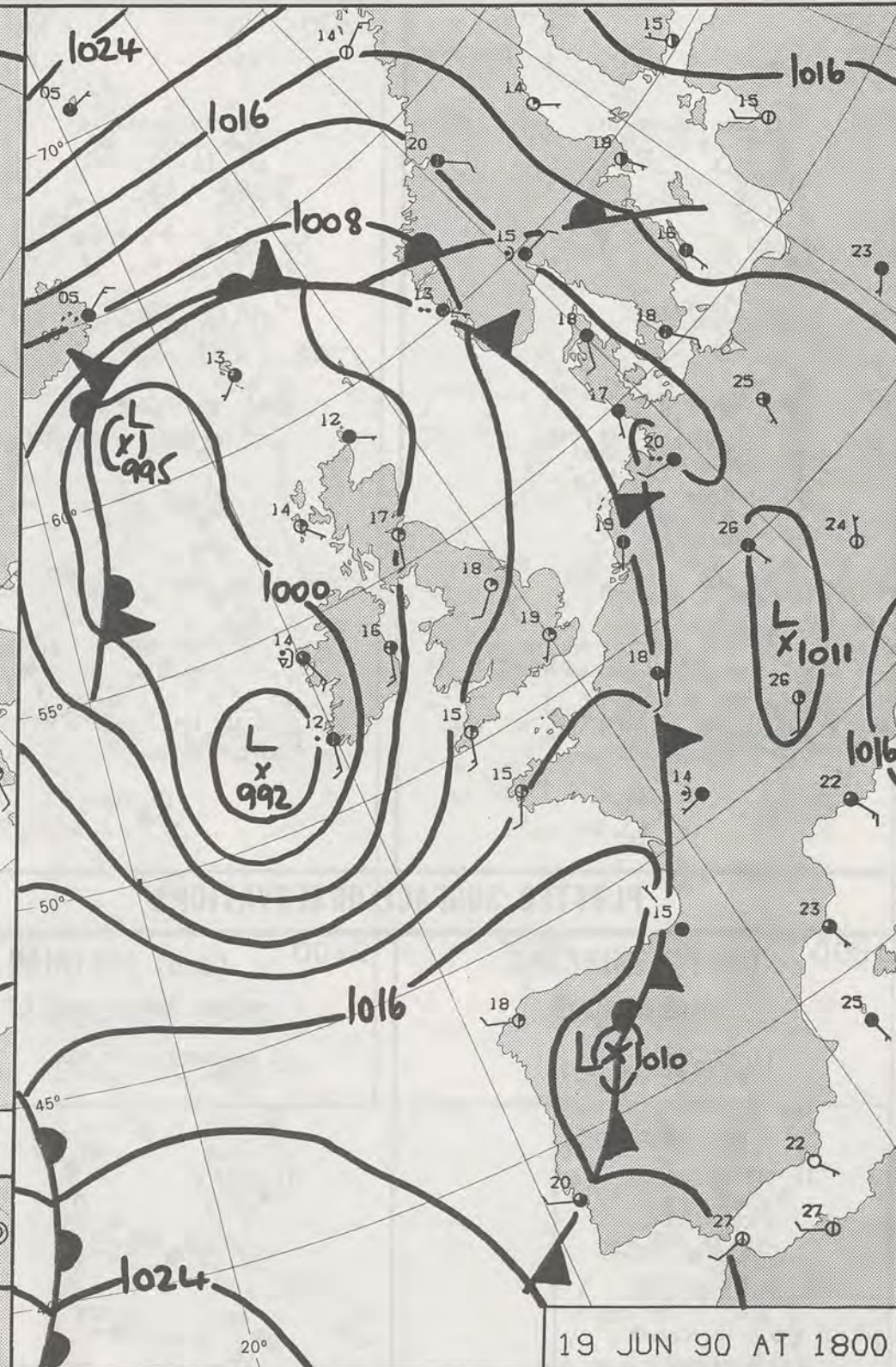




19 JUN 90 AT 1200



19 JUN 90 AT 0600



19 JUN 90 AT 1800

DUPLICATE ALSO
 DAILY WEATHER SUMMARY
 NOT FOR LOAN FOR
 TUESDAY 19 JUNE 1990

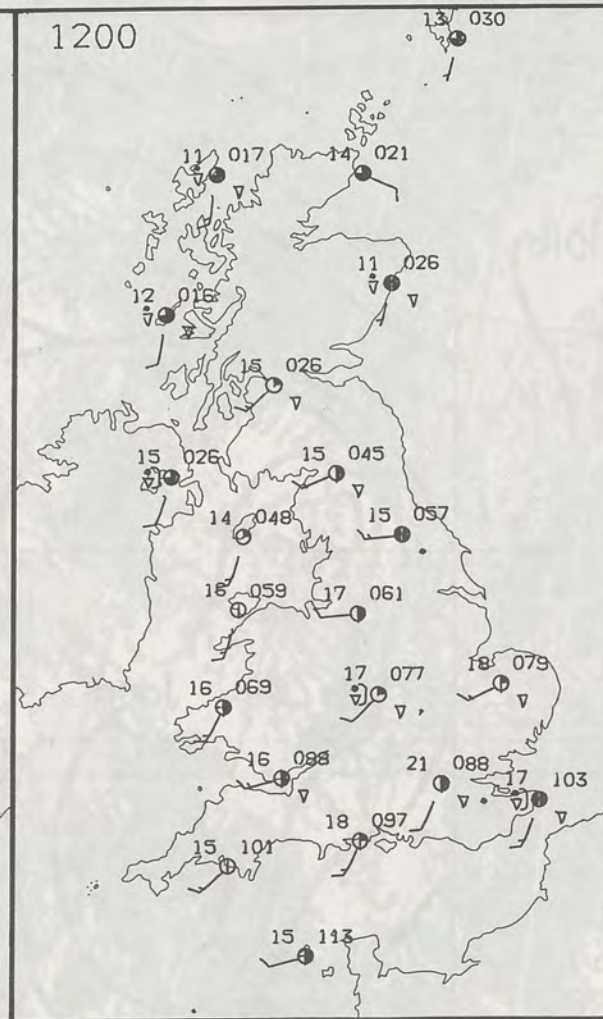
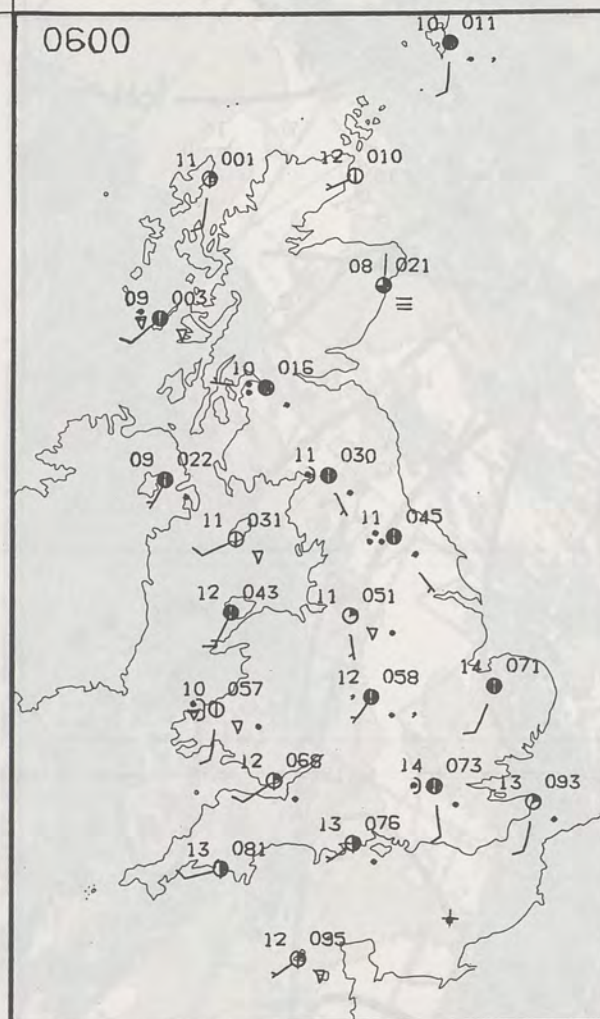
London Weather Centre 284-286 High Holborn London WC1V 7HX
 © Crown Copyright 1986 All rights reserved

Legend:
 Warm front Cold front Occlusion

LIBRARY METEOROLOGICAL OFFICE 11 JUL 1990

0600

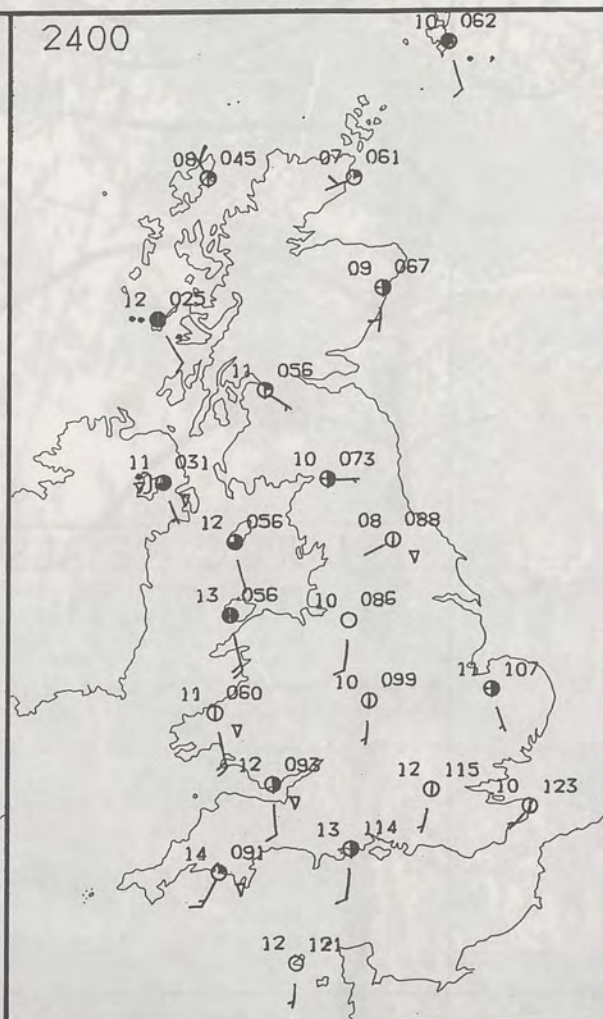
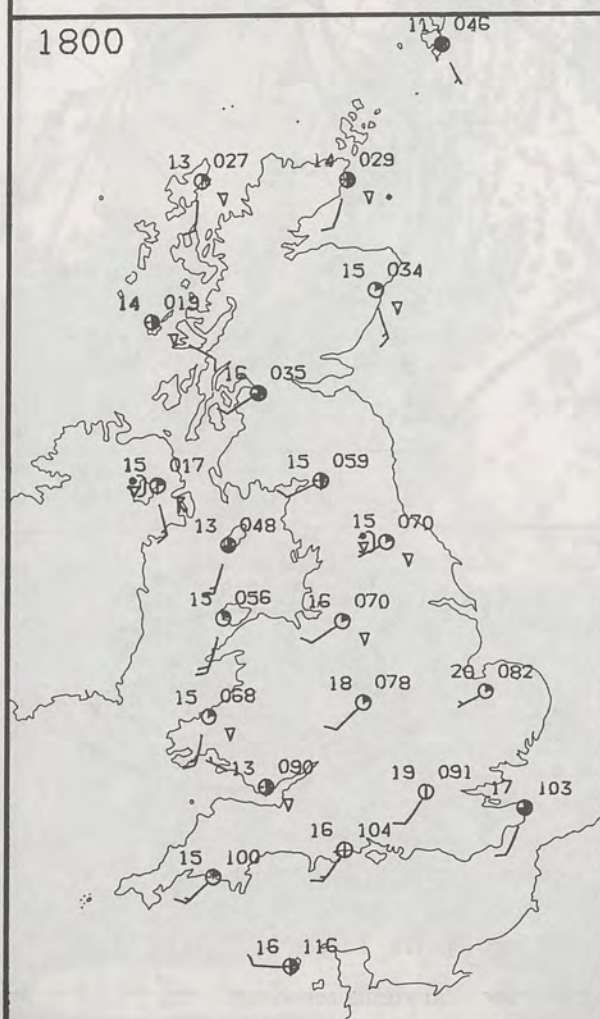
1200



PLOTTED SURFACE OBSERVATIONS

1800

2400



TUESDAY
19 JUNE 1990

SUMMARY OF BRITISH WEATHER

England and Wales had a cloudy night with showers, especially in the west and in one or two places there was some prolonged rain. Northern Ireland and Scotland too became rather cloudy with scattered showers.

During the day most parts of the British Isles had some sunshine and a good part of southern England, North Wales and northwest England had a sunny day. Parts of western Scotland too were quite sunny. As well as the sunshine there were showers in many places, and in Northern Ireland, eastern Scotland, northeast England and the East Midlands, thunder was reported.

Temperatures in general were near average but parts of southeast England and East Anglia were warm.

London Weather Centre
284-286 High Holborn
London WC1V 7HX
All times are GMT

© Crown Copyright All rights reserved

0600

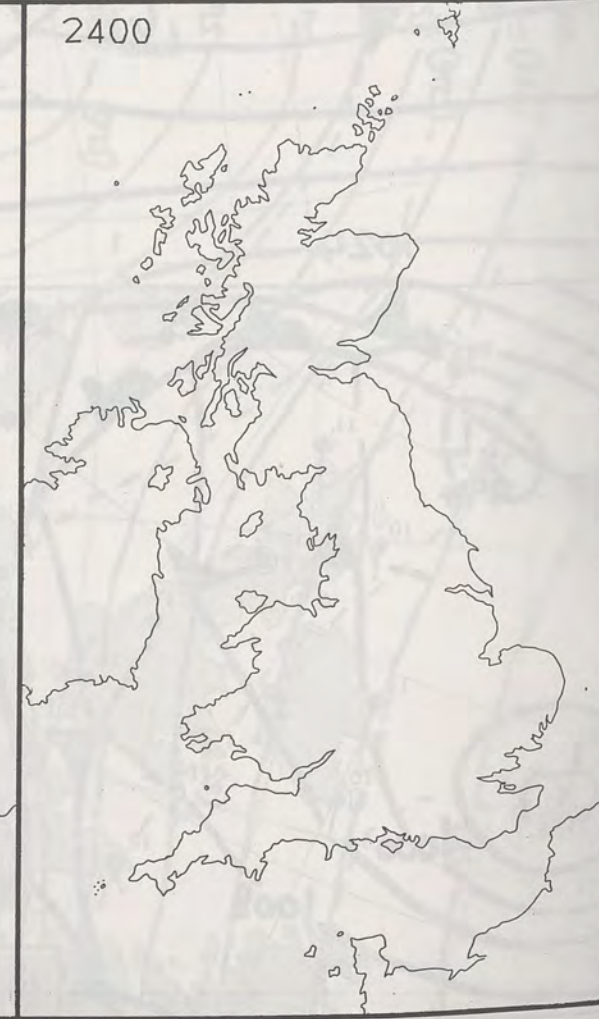
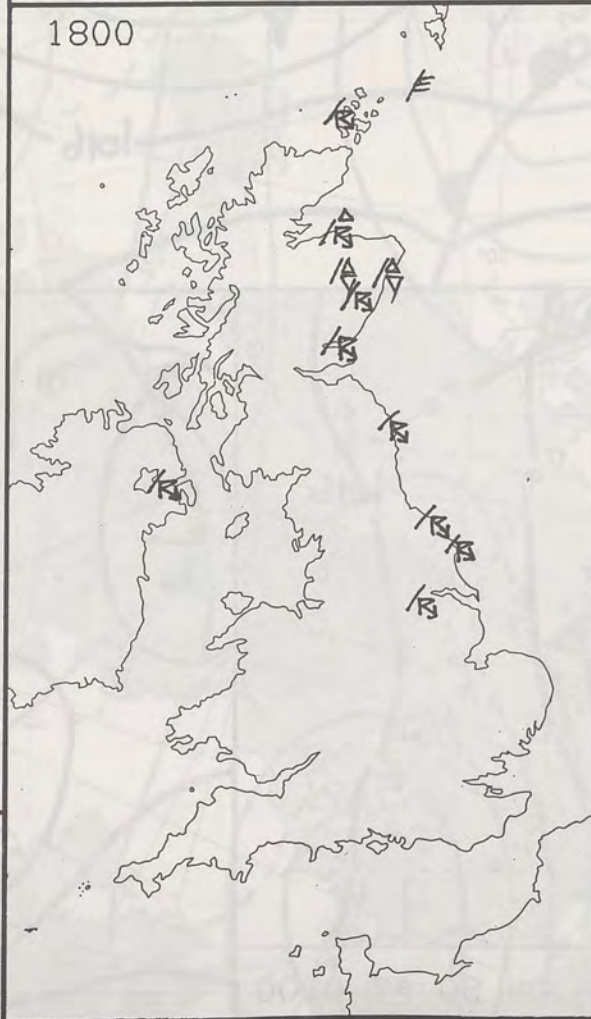
1200



SIGNIFICANT WEATHER CHARTS

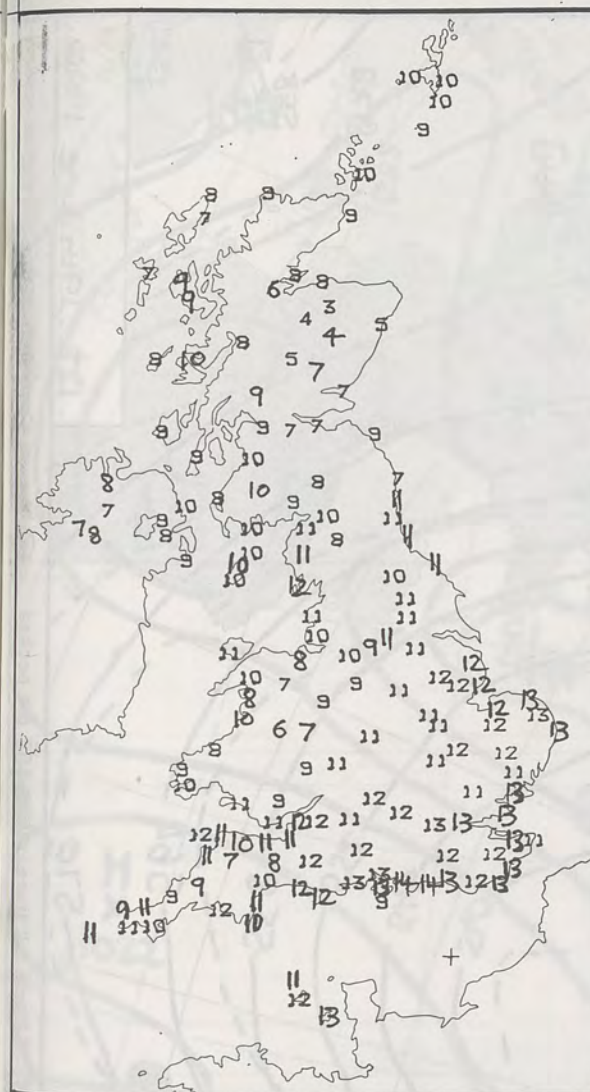
1800

2400

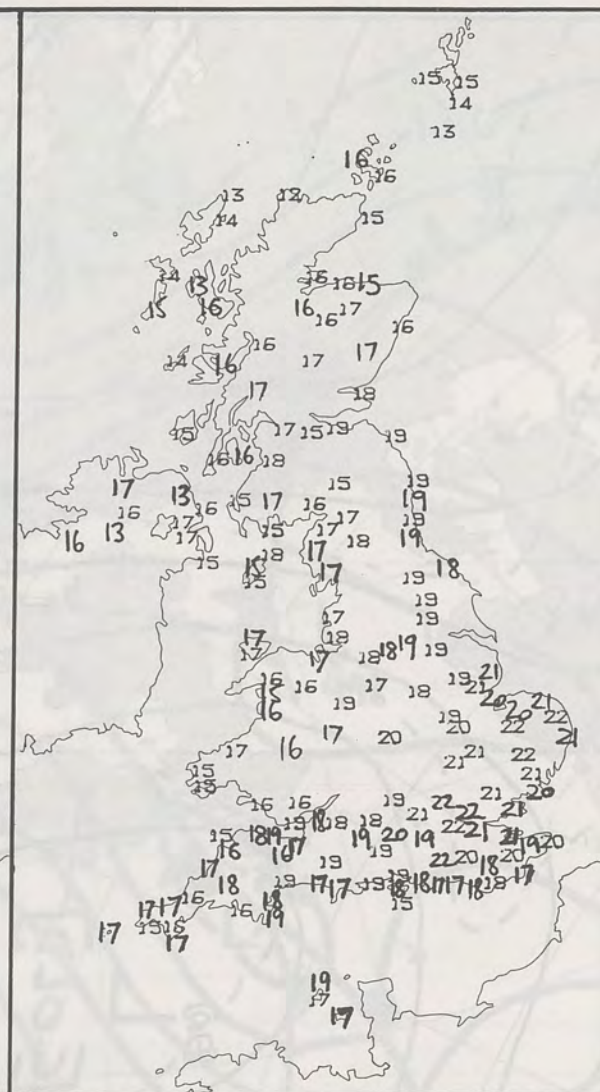


NIG

Lond



NIGHT MINIMUM TEMPERATURE (°C)
For 12-hour period ending
0900 ON 19 JUN 90



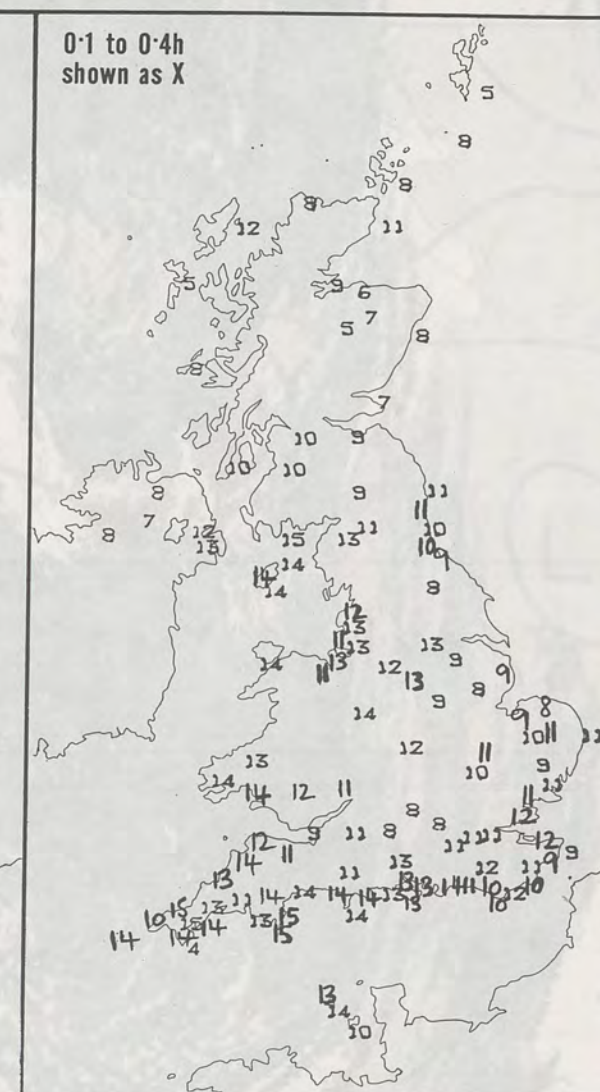
DAY MAXIMUM TEMPERATURE (°C)
For 12-hour period ending
2100 ON 19 JUN 90



RAINFALL (mm)
For 12-hour period ending
0900 ON 19 JUN 90



RAINFALL (mm)
For 12-hour period ending
2100 ON 19 JUN 90



SUNSHINE (hours)
Dawn to dusk
19 JUN 90

EXTREMES FOR TUESDAY 19TH JUNE 1990

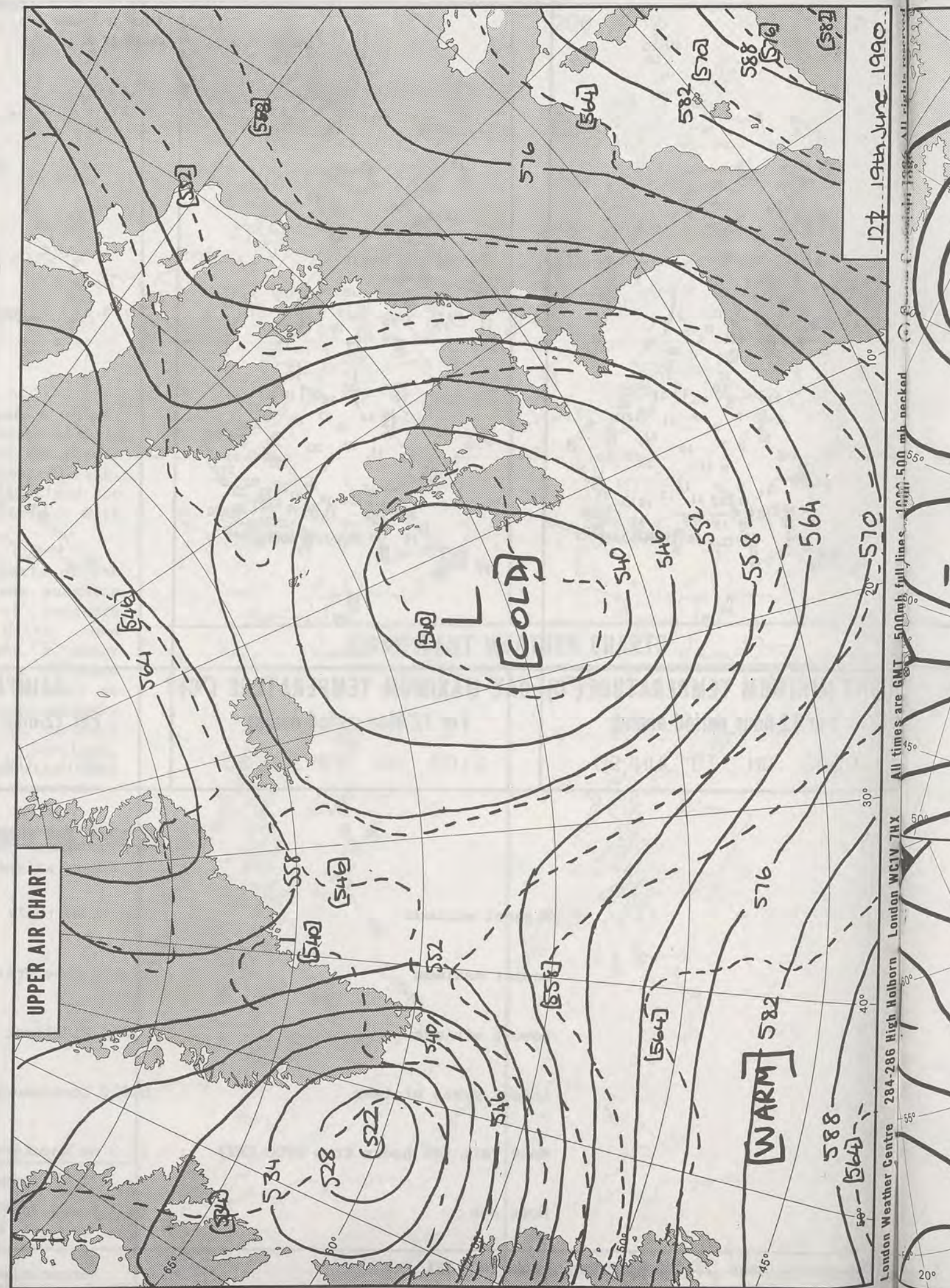
Highest maximum	: 22.2°C Northolt (London)
Lowest maximum	: 12.4°C Cape Wrath
Lowest minimum	: 3.2°C Glenlivet (Grampian)
Lowest grass minimum	: 0.0°C Lossiemouth (Moray Firth)
Most rain (24 hours from 0900 GMT)	: 15.3 mm Knockarevan (Co Fermanagh)
Most sun	: 15.2 hours Torquay (Devon)

**DAILY
WEATHER
SUMMARY**

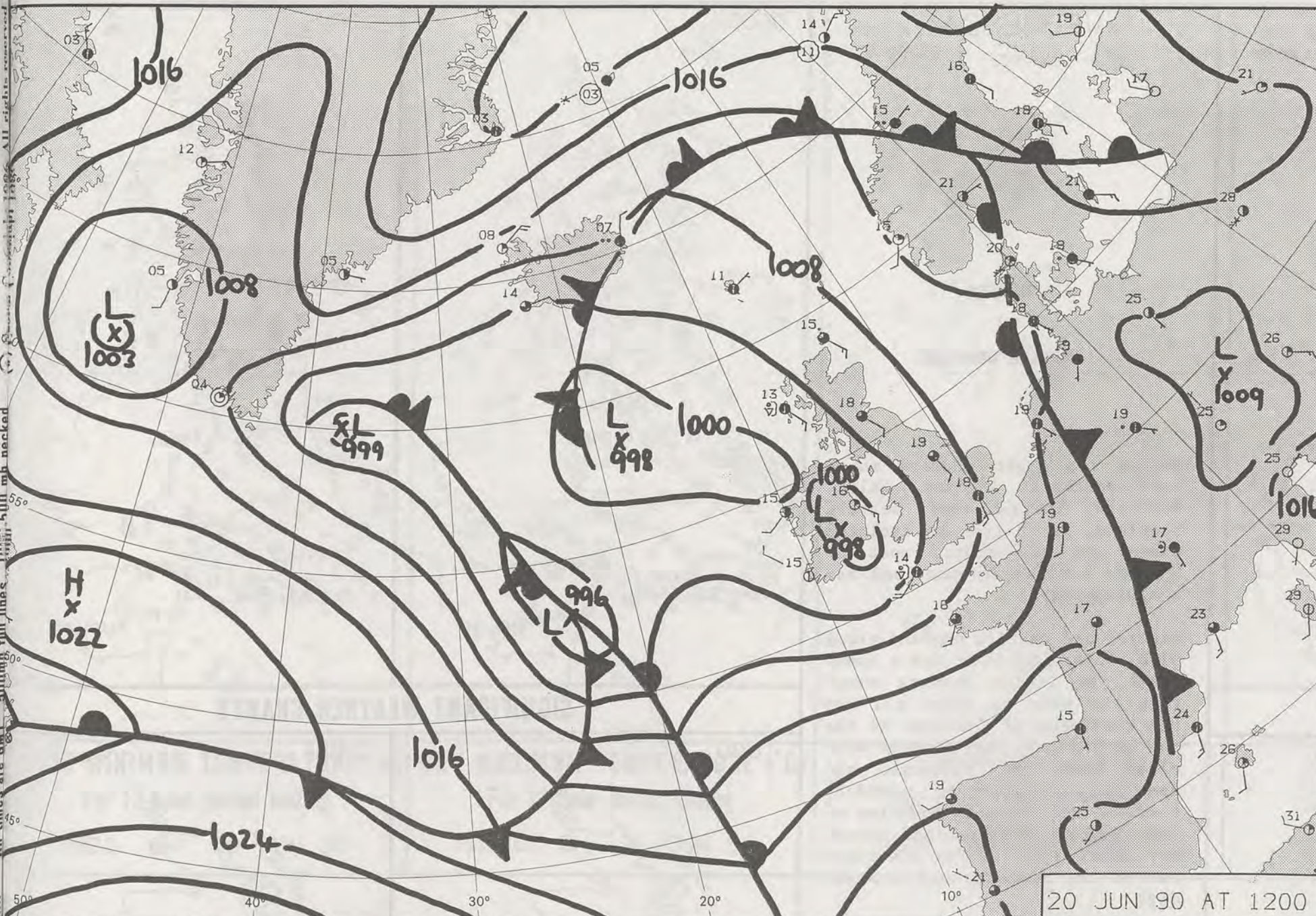


© Crown Copyright
All rights reserved

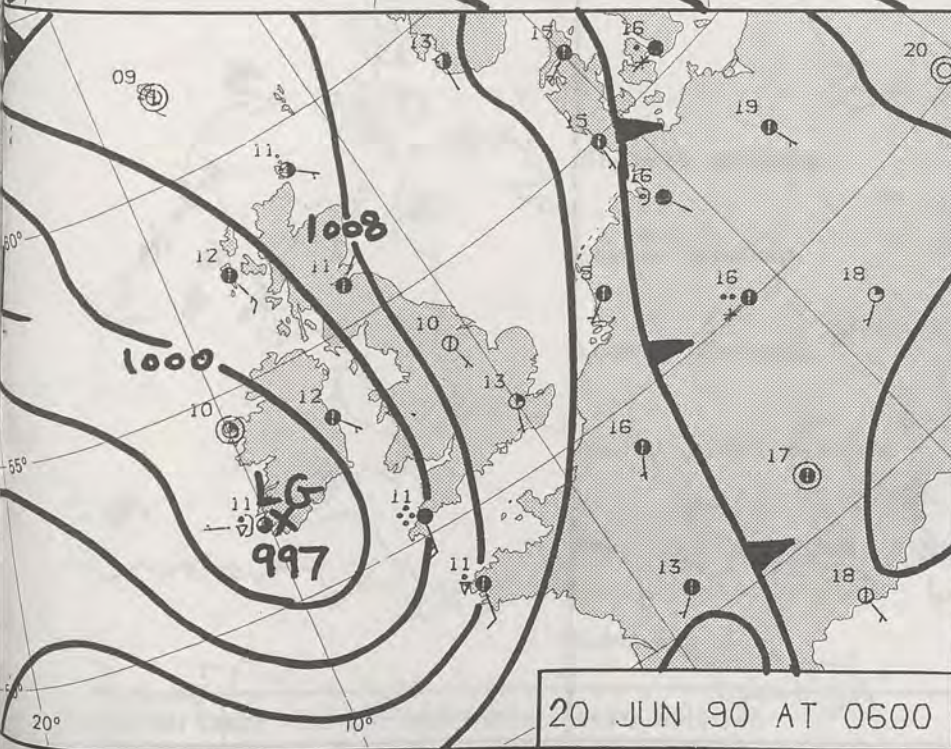
1350Z VIS 19/6/90



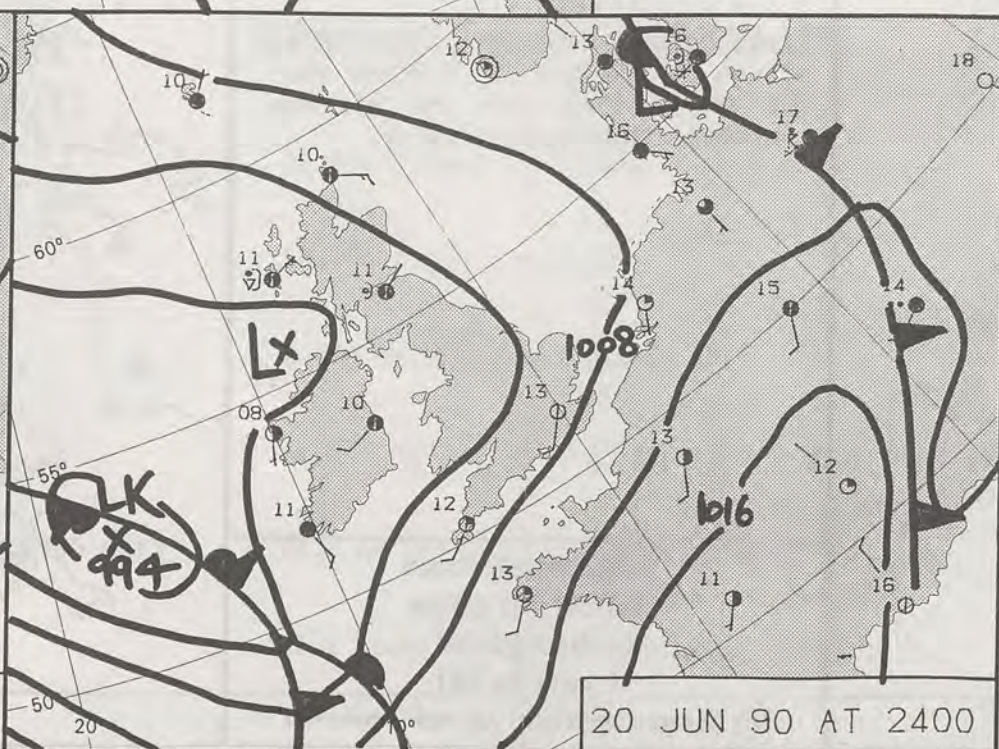
12th 19th June 1990
50°-10°W
50°-10°E
All times are GMT
500mb full lines
1000mb full lines
500mb full lines
1000mb full lines
London Weather Centre 284-286 High Holborn London WC1V 7HX



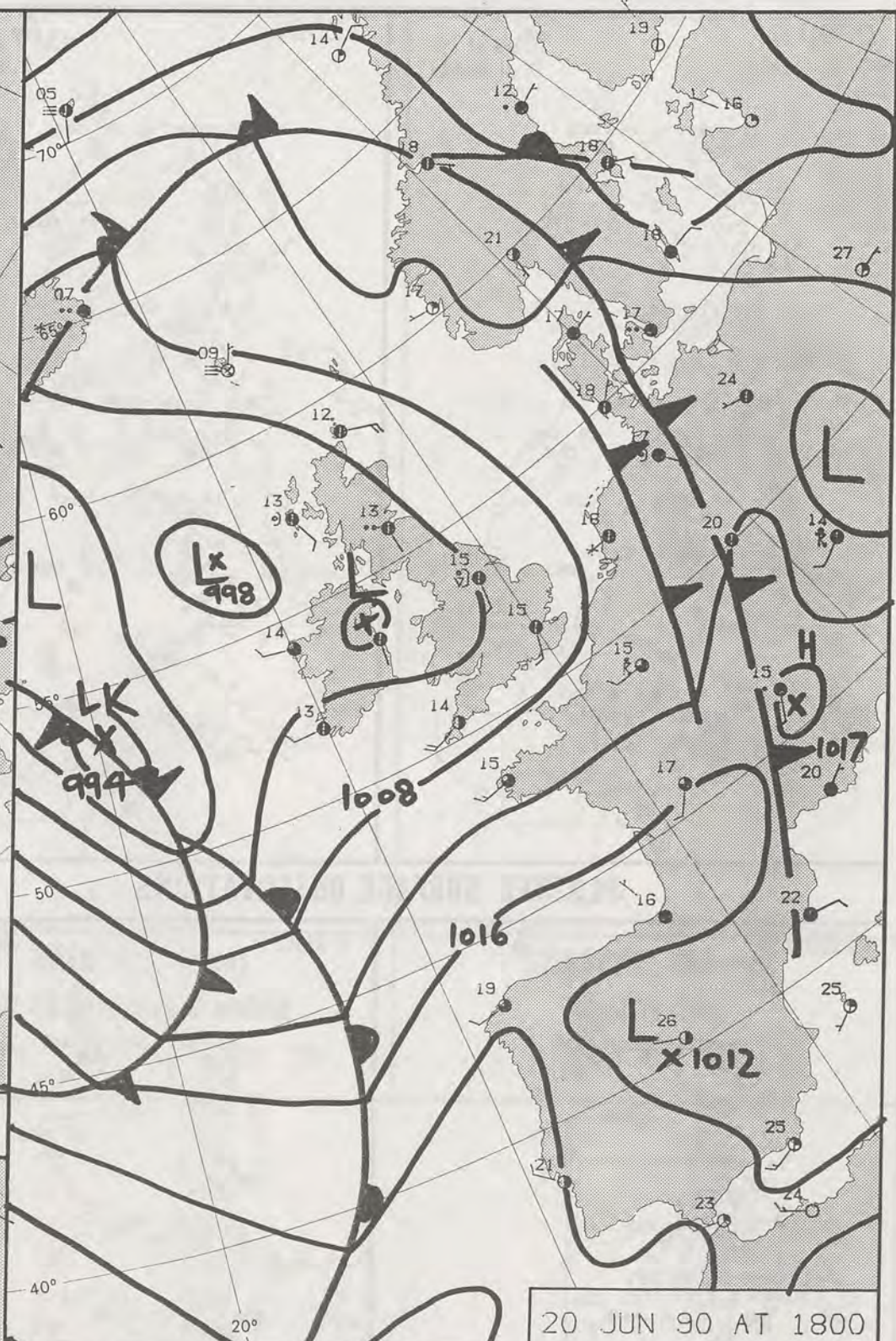
20 JUN 90 AT 1200



20 JUN 90 AT 0600



20 JUN 90 AT 2400



20 JUN 90 AT 1800

DUPLICATE ALSO
DAILY WEATHER SUMMARY

NOT FOR LOAN FOR

WEDNESDAY 20 JUNE 1990

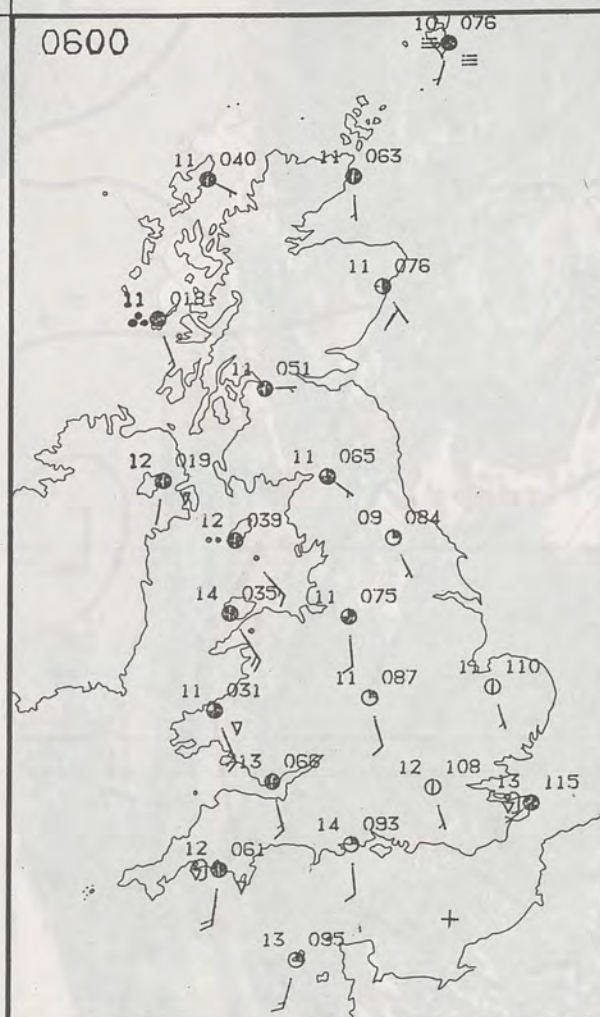
London Weather Centre 284-286 High Holborn London WC1V 7HX

© Crown Copyright 1986 All rights reserved

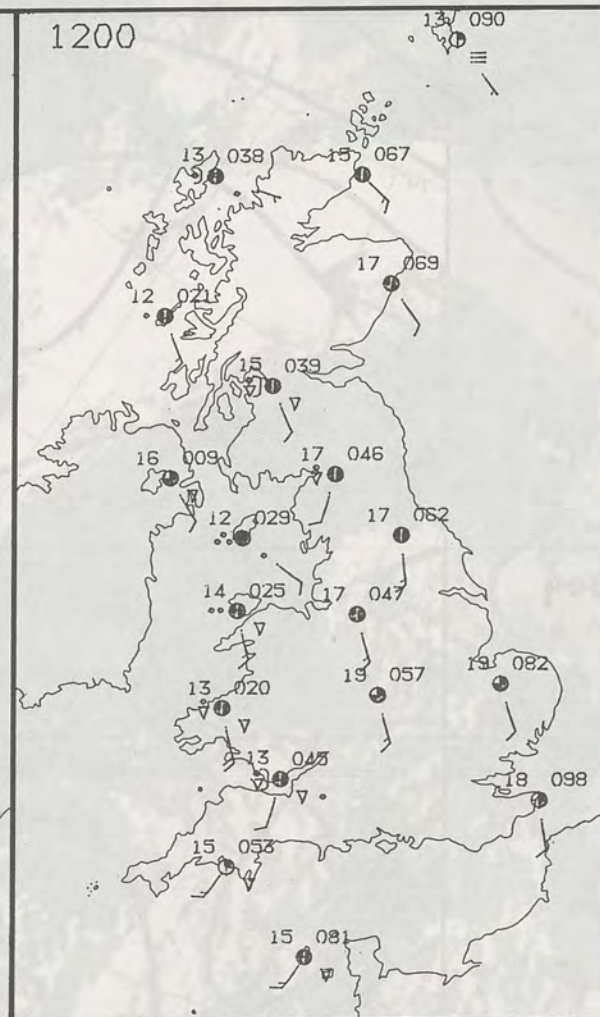
METEOROLOGICAL OFFICE
11 JUNE 1990
LIBRARY

Warm front Cold front Occlusion

0600

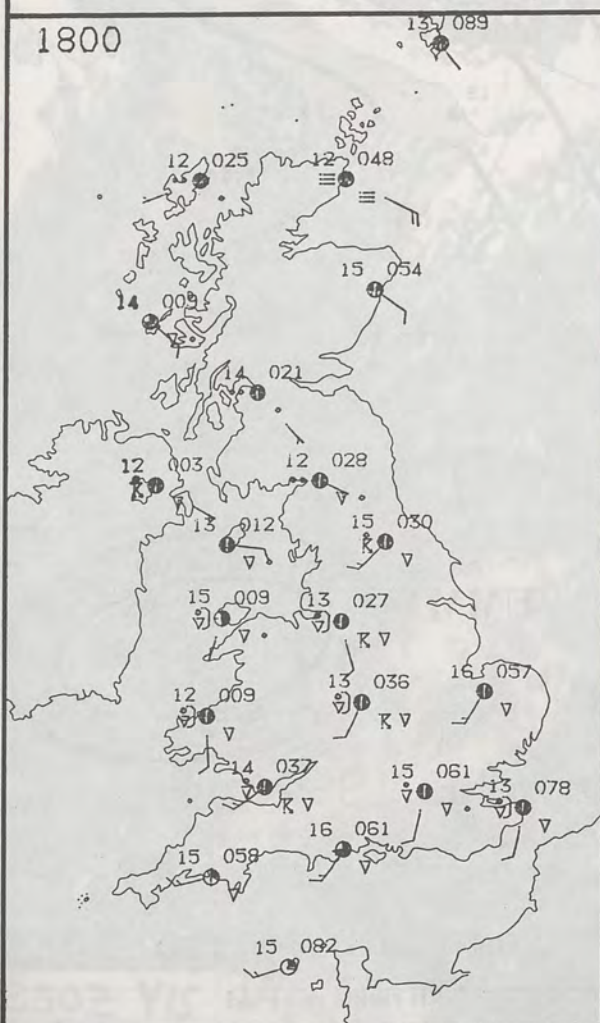


1200

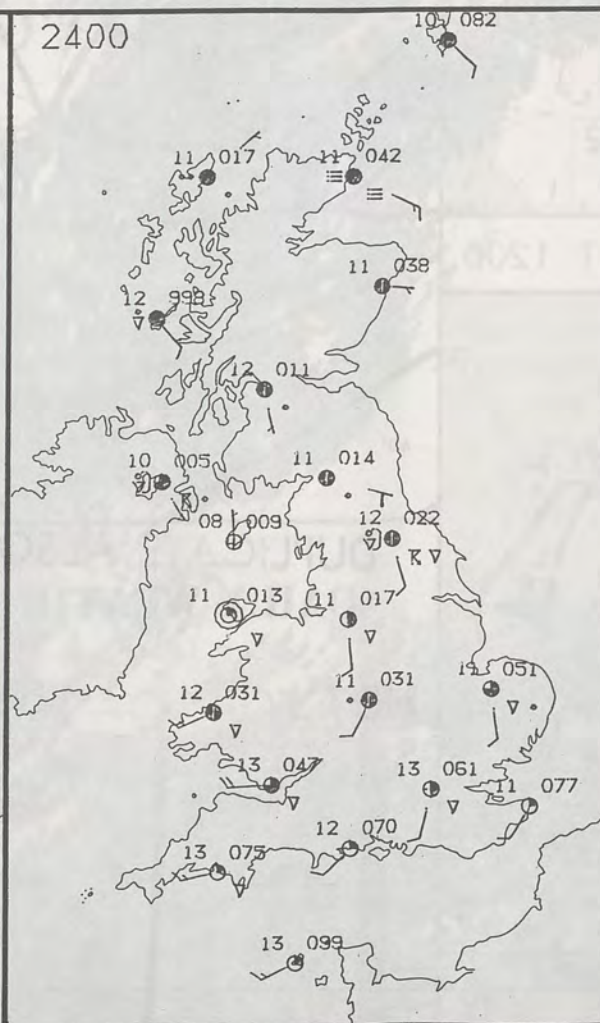


PLOTTED SURFACE OBSERVATIONS

1800



2400



WEDNESDAY
20 JUNE 1990

SUMMARY OF BRITISH WEATHER

During the night showers moved into southwest England, Wales, Northern Ireland and western Scotland. Apart from an isolated shower in the south, most of England and eastern Scotland had a clear night.

Central and eastern England along with eastern Scotland had a sunny start, but those showers moved from the west to reach all but the northeast of Scotland by the end of the day. The showers were often heavy and prolonged and many places reported thunder. However, most eastern counties of both England and Scotland stayed dry until late in the afternoon and in the meantime had a sunny day.

Temperatures in the east were close to average but further west it was cooler and the extreme southwest was rather windy.

London Weather Centre
284-286 High Holborn
London WC1V 7HX
All times are GMT

© Crown Copyright All rights reserved

0600



1200

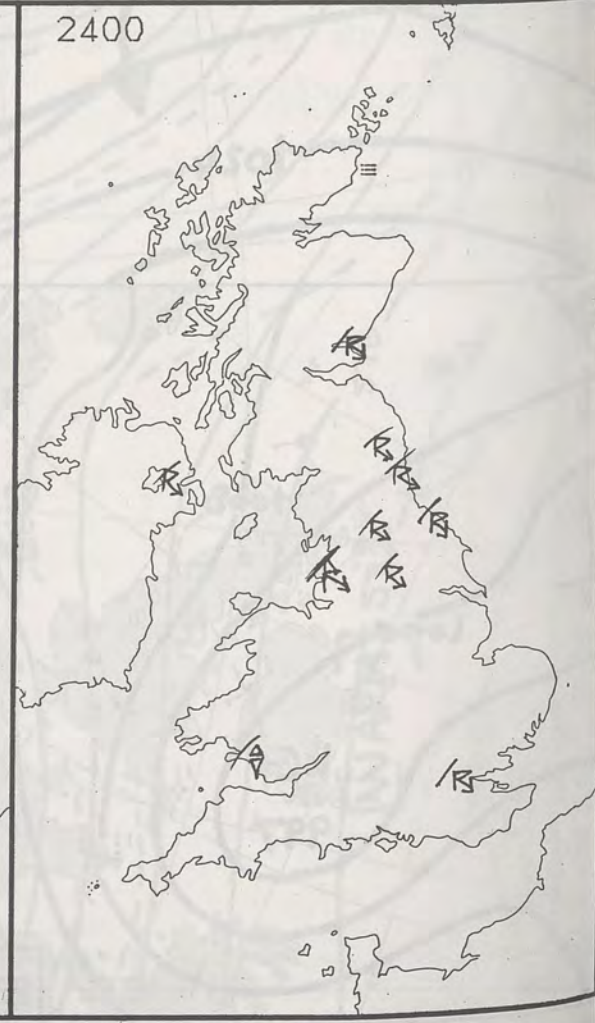


SIGNIFICANT WEATHER CHARTS

1800

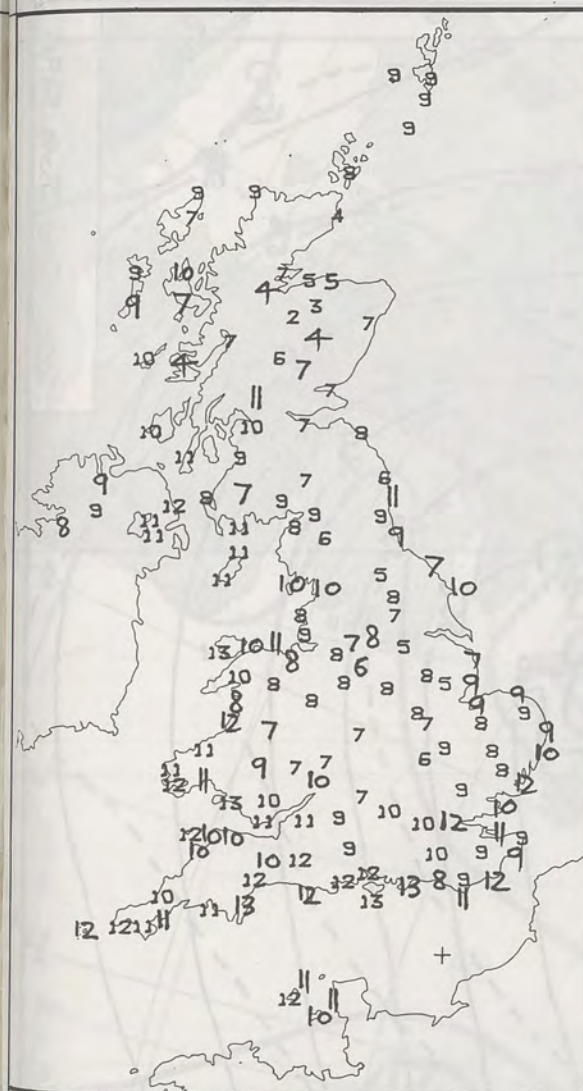


2400

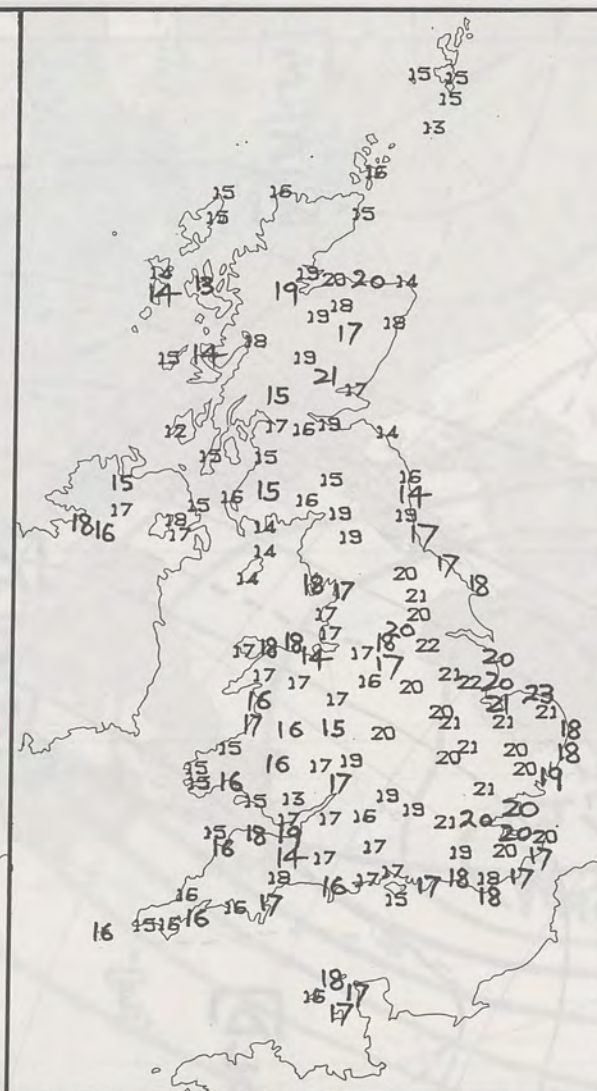


NIGH

London



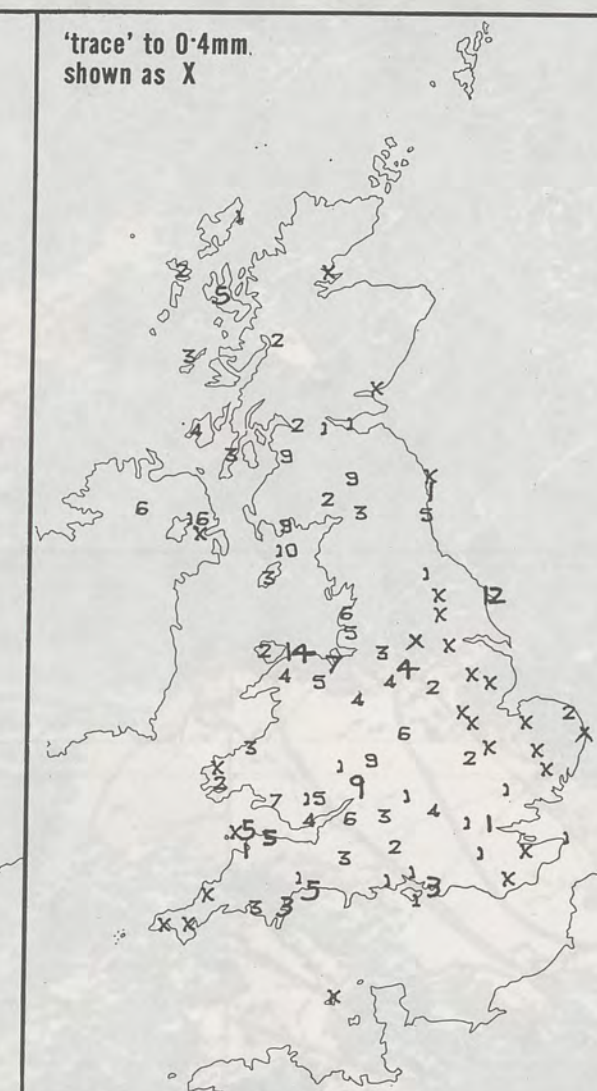
NIGHT MINIMUM TEMPERATURE (°C)
For 12-hour period ending
0900 ON 20 JUN 90



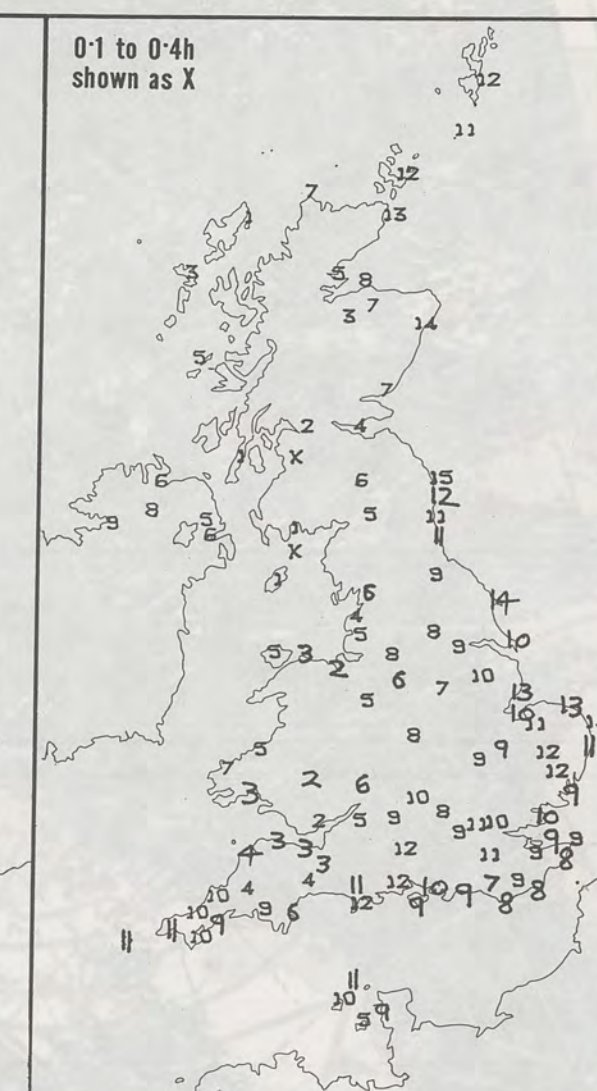
DAY MAXIMUM TEMPERATURE (°C)
For 12-hour period ending
2100 ON 20 JUN 90



RAINFALL (mm)
For 12-hour period ending
0900 ON 20 JUN 90



RAINFALL (mm)
For 12-hour period ending
2100 ON 20 JUN 90



SUNSHINE (hours)
Dawn to dusk
20 JUN 90

EXTREMES FOR WEDNESDAY 20TH JUNE 1990

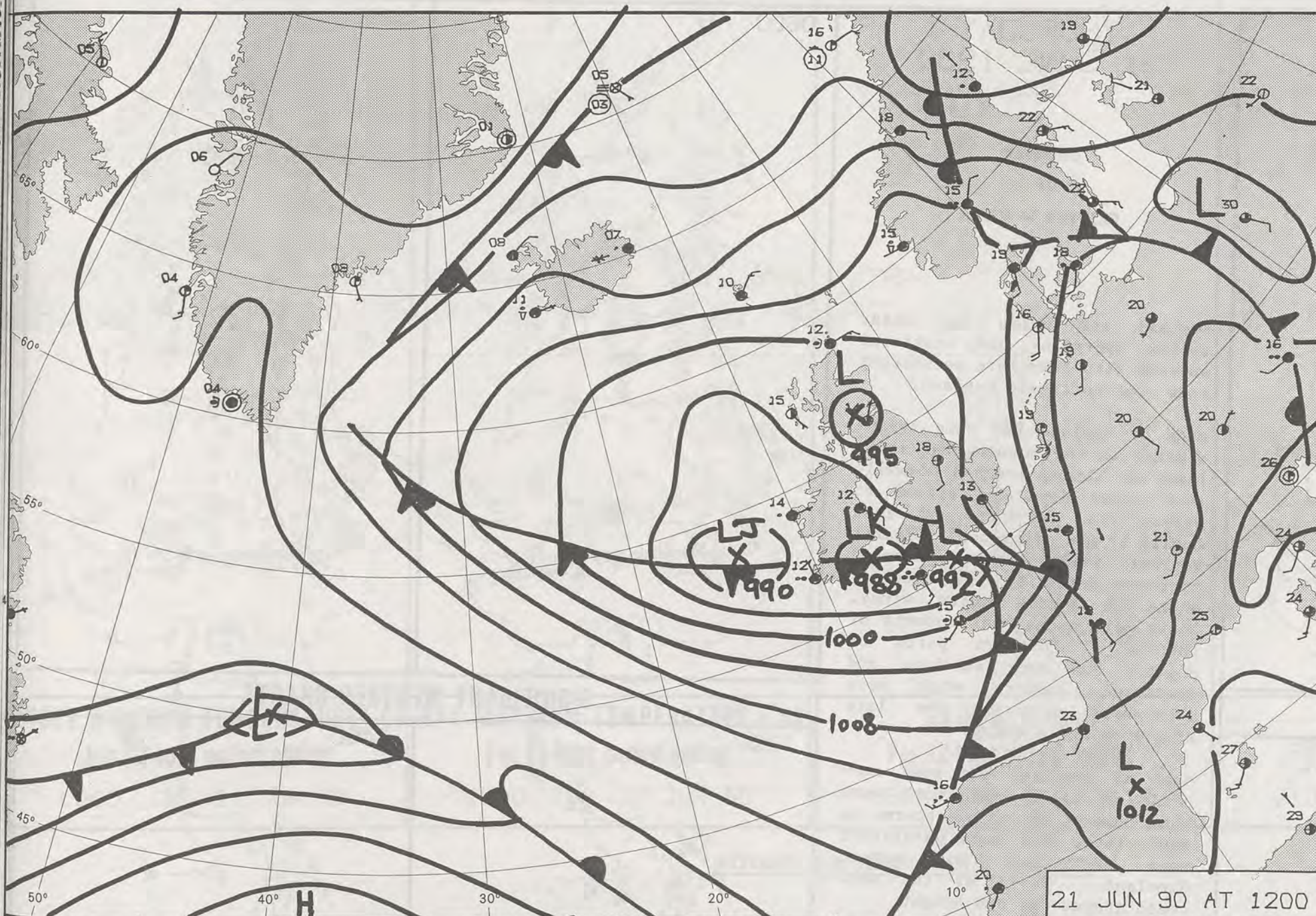
Highest maximum	: 22.9°C Cromer (Norfolk)
Lowest maximum	: 12.4°C Orsay (Islay)
Lowest minimum	: 2.0°C Aviemore (Highland)
Lowest grass minimum	: -1.0°C Kinloss (Moray Firth) and Wick (Northeast Scotland)
Most rain (24 hours from 0900 GMT)	: 38.8 mm Cilfynydd (mid Glamorgan)
Most sun	: 15.4 hours Boulmer (Northumberland)

**DAILY
WEATHER
SUMMARY**

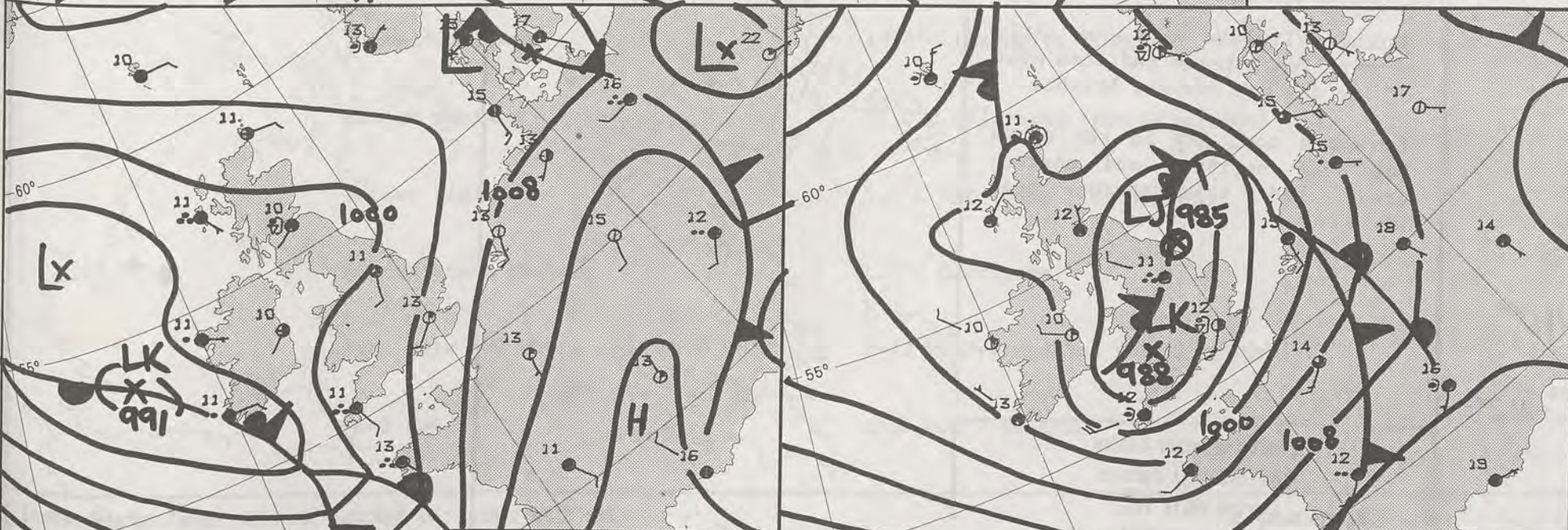


© Crown Copyright
All rights reserved

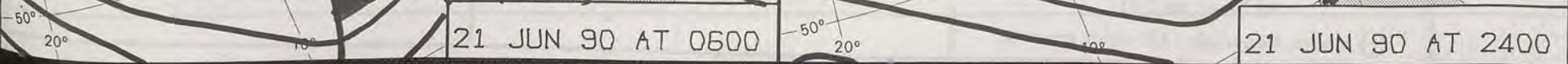
1200 20th June 1990



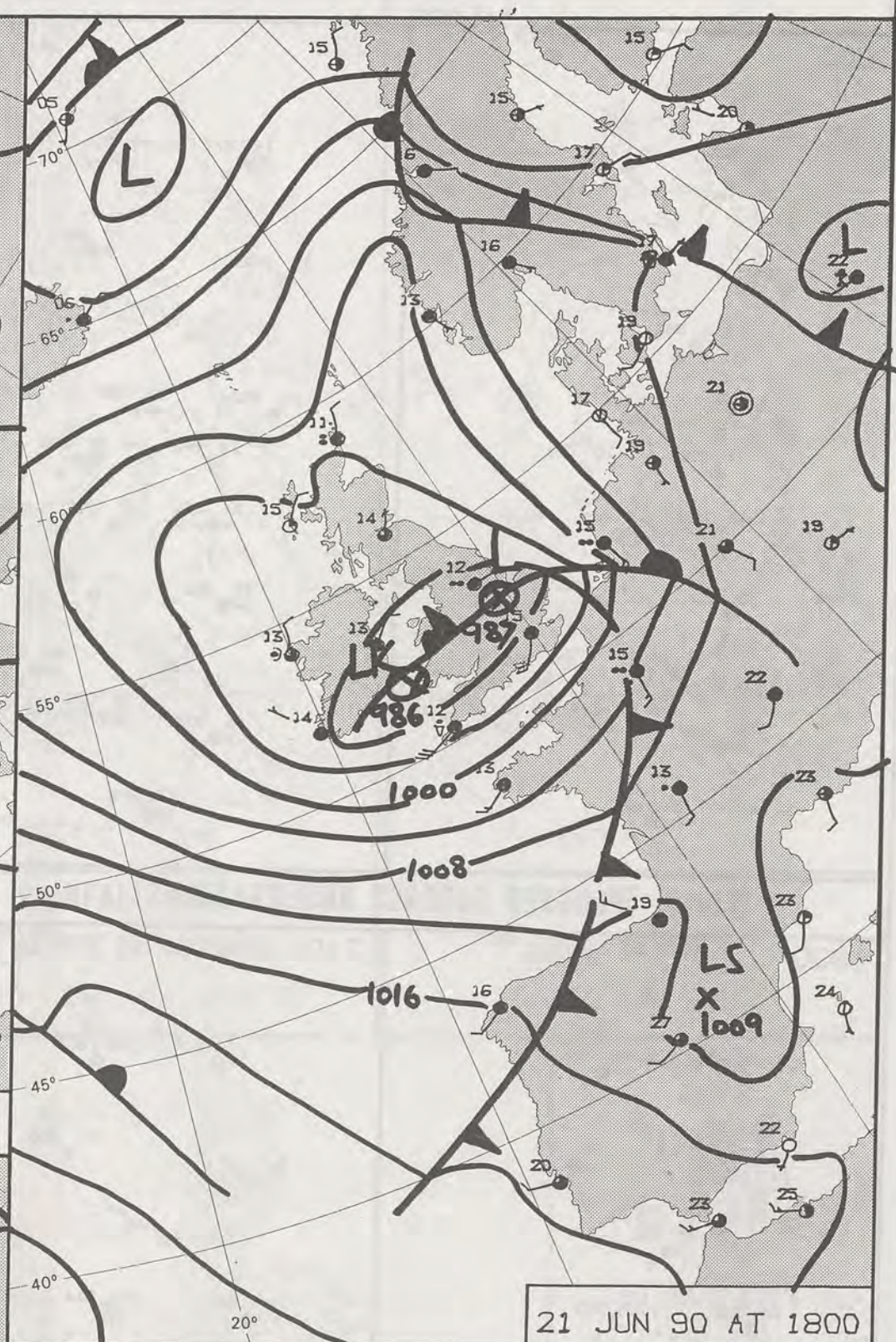
21 JUN 90 AT 1200



21 JUN 90 AT 0600



21 JUN 90 AT 2400



21 JUN 90 AT 1800

DUPLICATE ALSO
DAILY WEATHER SUMMARY

NOT FOR LOAN FOR

THURSDAY 21 JUNE 1990

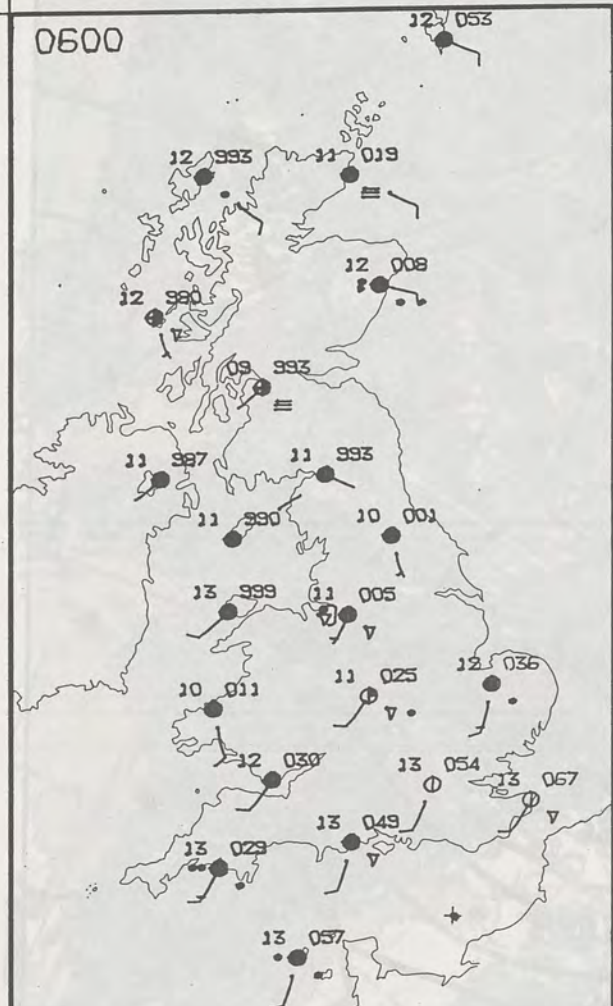
Warm front Cold front Occlusion

London Weather Centre 284-286 High Holborn London WC1V 7HX

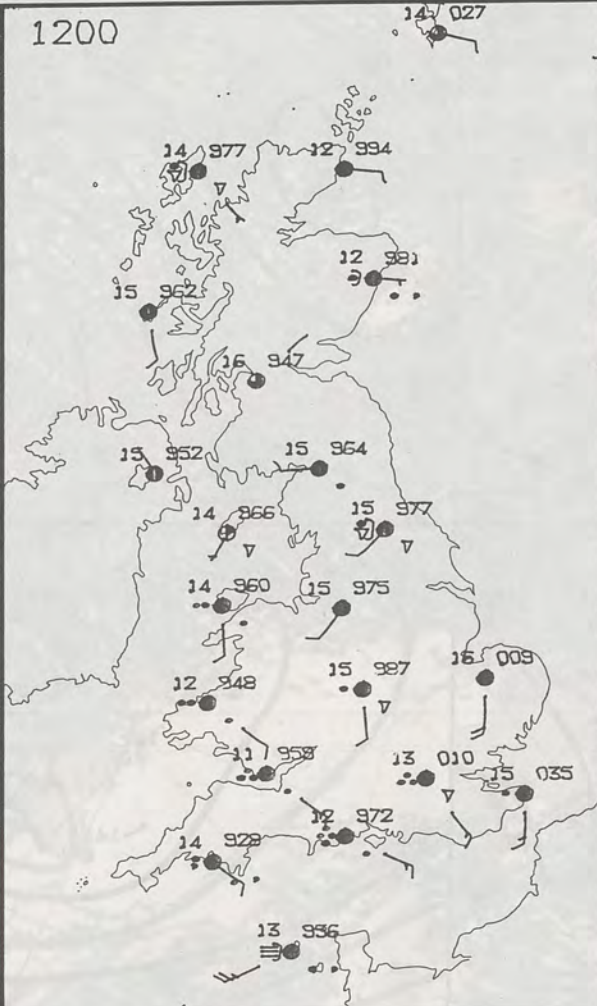
© Crown Copyright 1986 All rights reserved



0600



1200



THURSDAY 21 JUNE 1990

SUMMARY OF BRITISH WEATHER

England and Wales had clear spells overnight and scattered showers with some more persistent rain over northeast England.

Much of England had some bright weather in the morning but rain, heavy at times, reached Cornwall soon after dawn and spread to Wales, the Midlands and East Anglia by mid-afternoon. Clearer weather with showers reached southern parts by the evening, where it became quite windy. There were occasional reports of thunder. Northern parts of England had some sunshine and scattered showers with more continuous rain in the late afternoon and evening.

Much of Scotland had some sunshine at times but there were also showers and thunderstorms in many places with more persistent rain at times in eastern Scotland. Parts of the west coast stayed dry and bright.

Northern Ireland had some early morning fog patches and then most of the day was dry and bright.

It was a cool day in the south but some northern and eastern areas had temperatures near normal.

London Weather Centre
284-286 High Holborn
London WC1V 7HX
All times are GMT

© Crown Copyright All rights reserved

0600

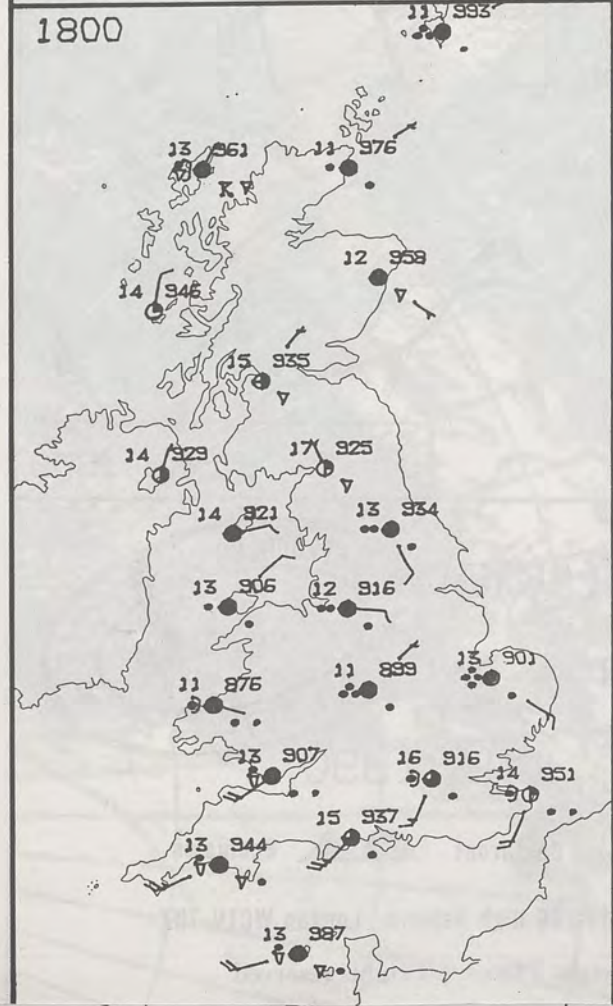


1200

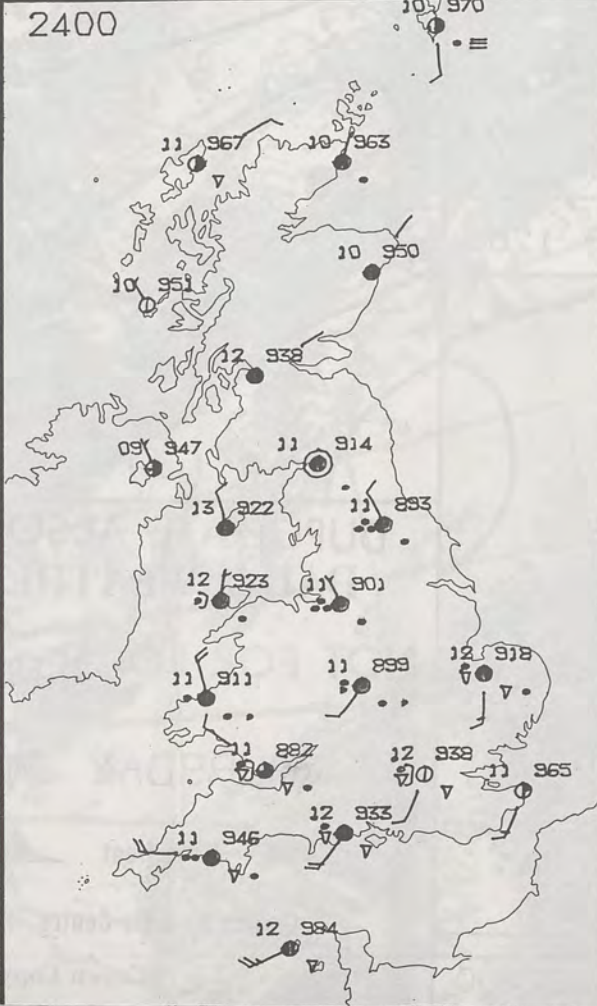


SIGNIFICANT WEATHER CHARTS

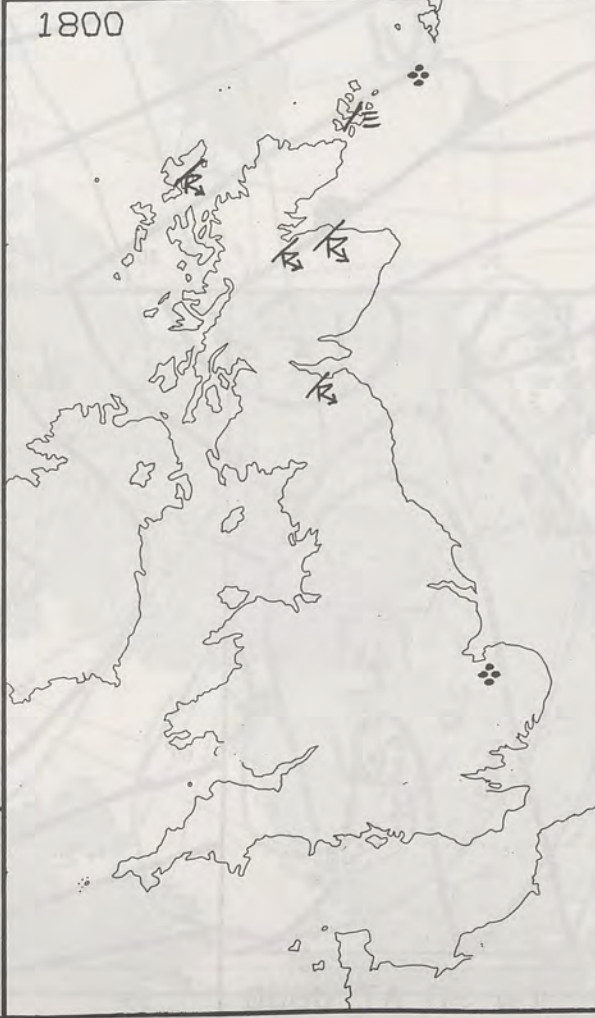
1800



2400

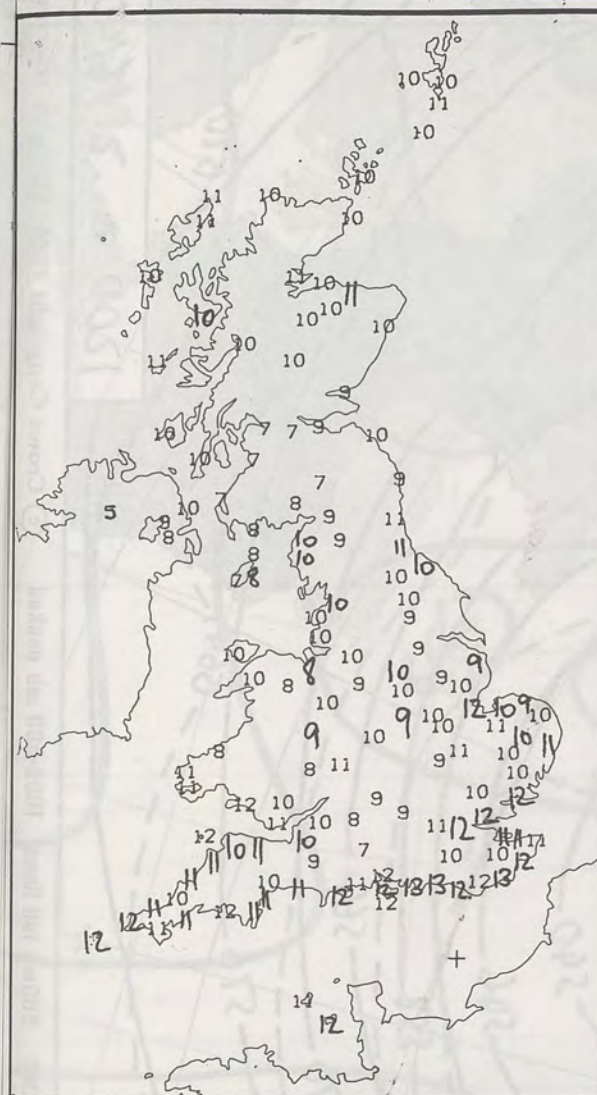


1800

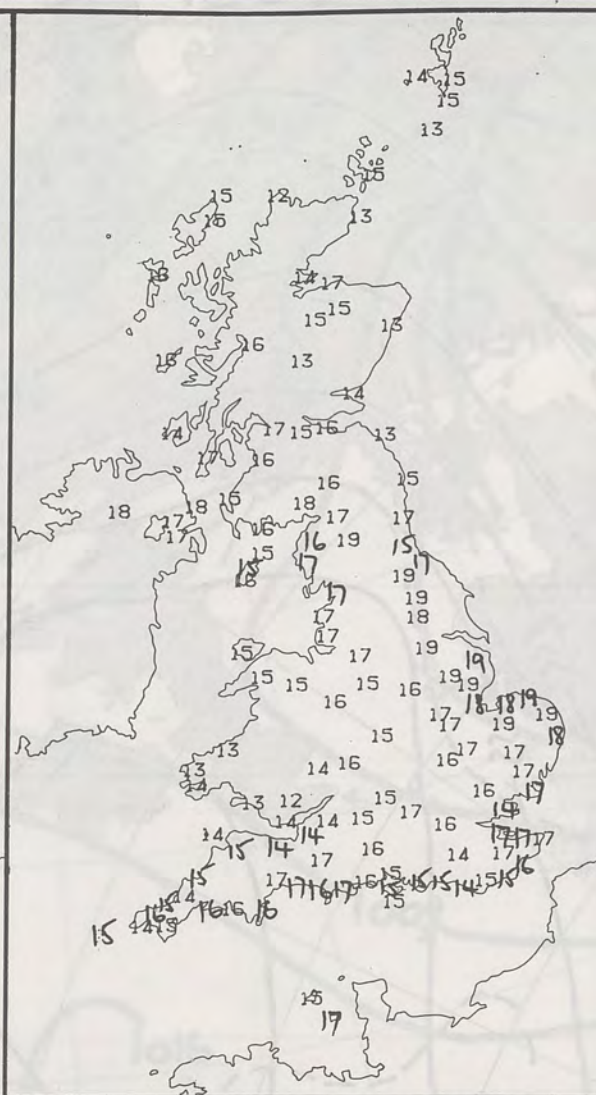


2400





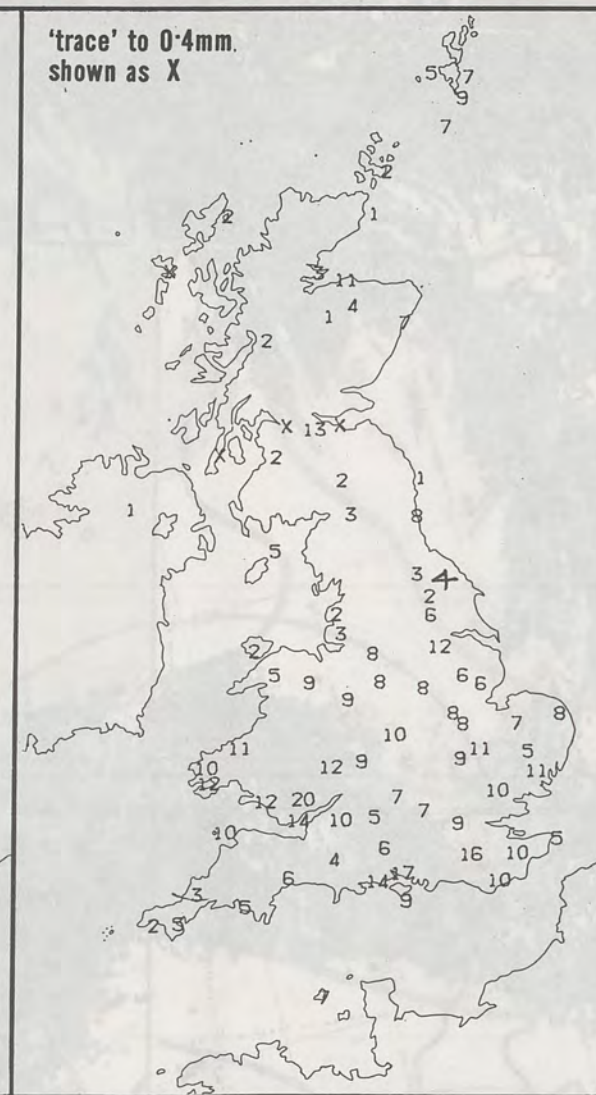
NIGHT MINIMUM TEMPERATURE (°C)
For 12-hour period ending
0900 ON 21 JUN 90



DAY MAXIMUM TEMPERATURE (°C)
For 12-hour period ending
2100 ON 21 JUN 90



RAINFALL (mm)
For 12-hour period ending
0900 ON 21 JUN 90



RAINFALL (mm)
For 12-hour period ending
2100 ON 21 JUN 90



SUNSHINE (hours)
Dawn to dusk
21 JUN 90

EXTREMES FOR THURSDAY 21ST JUNE 1990

Highest maximum	: 19.4°C Coningsby (Lincs)
Lowest maximum	: 12.0°C Cilfynydd (Mid Glamorgan)
Lowest minimum	: 5.3°C Carrigans (Co. Tyrone)
Lowest grass minimum	: 1.8°C Carrigans
Most rain (24 hours from 0900 GMT)	: 39.3 mm Fylingdales (North Yorkshire)
Most sun	: 13.0 hours Belfast

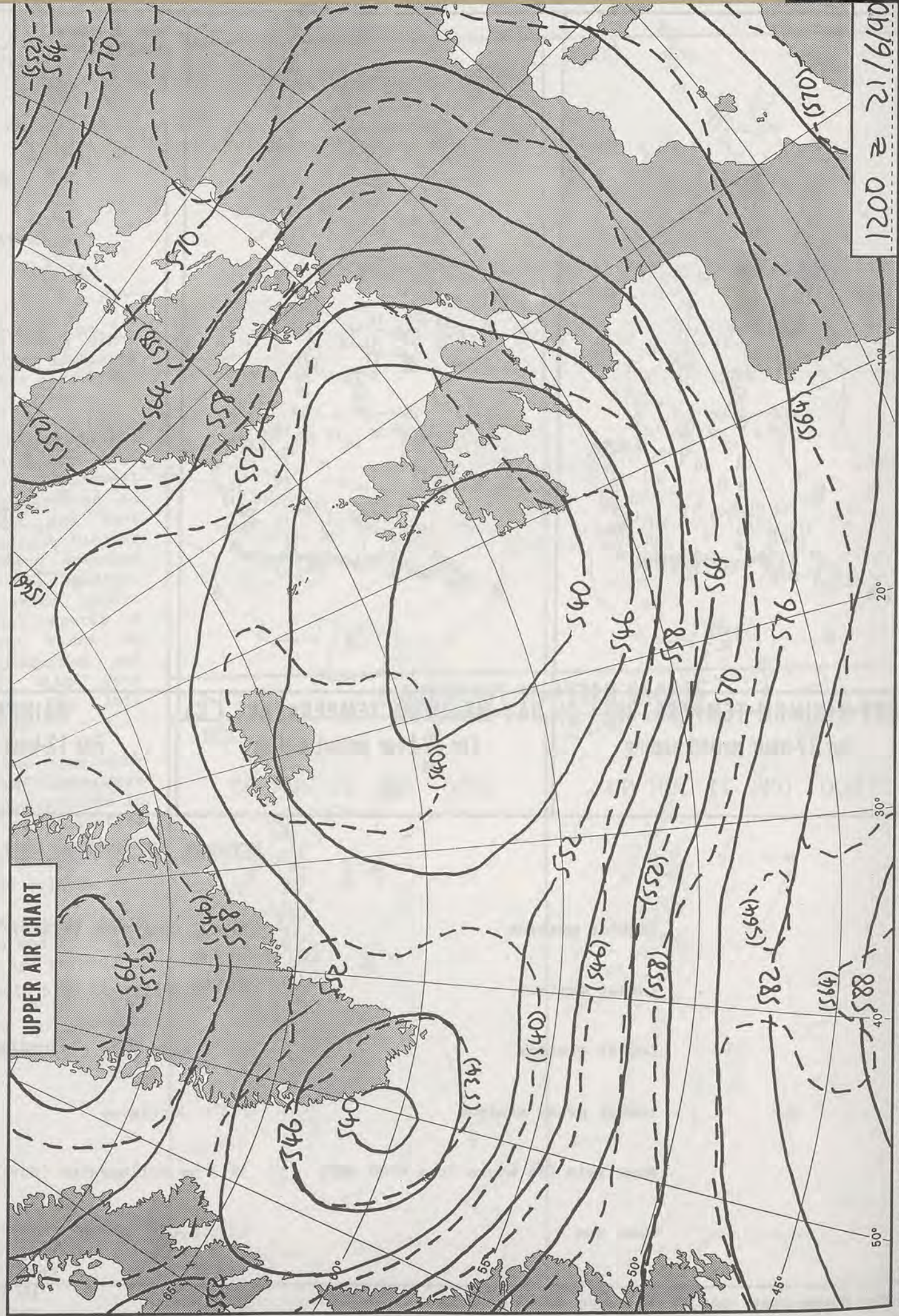
**DAILY
WEATHER
SUMMARY**

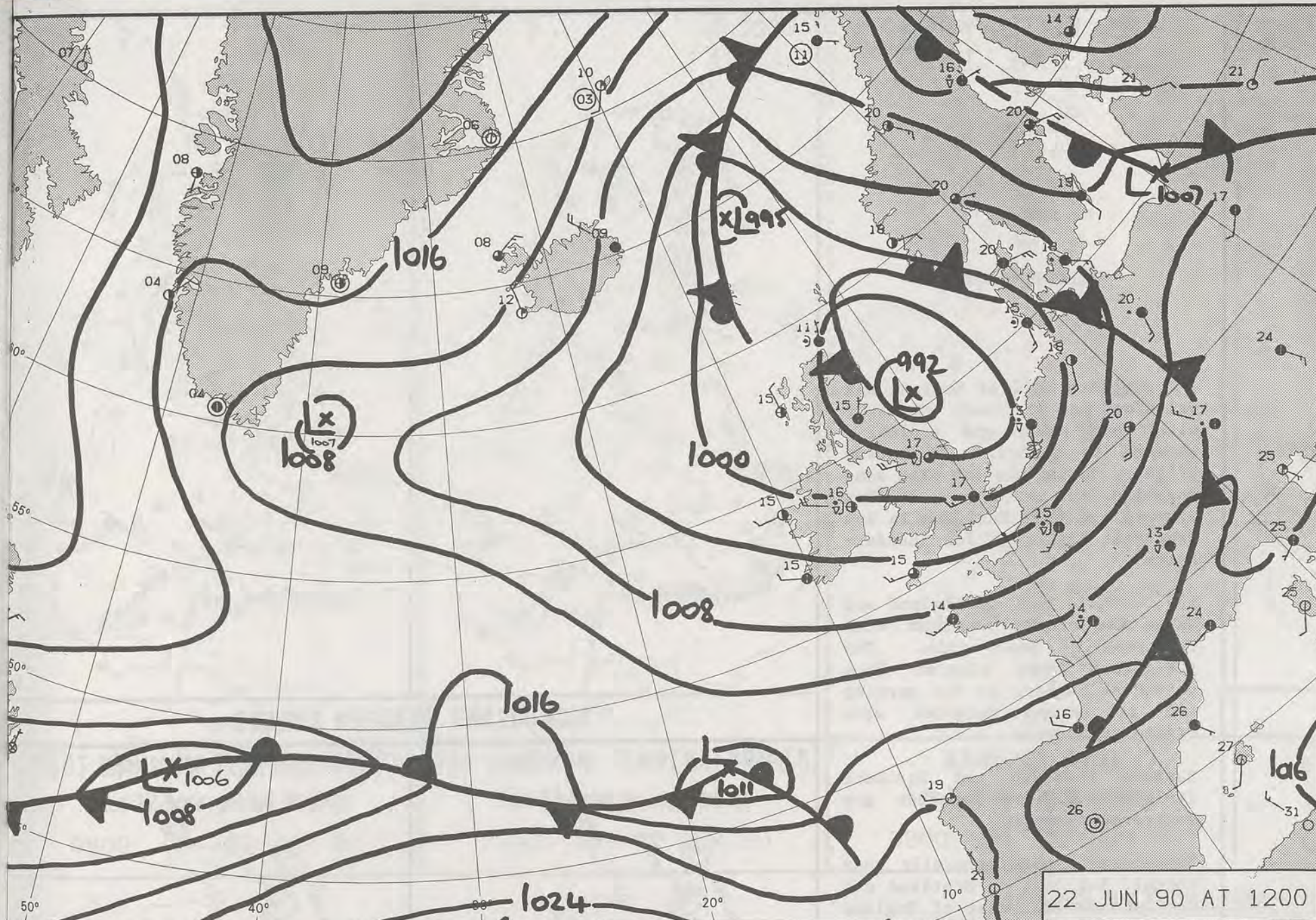


© Crown Copyright
All rights reserved

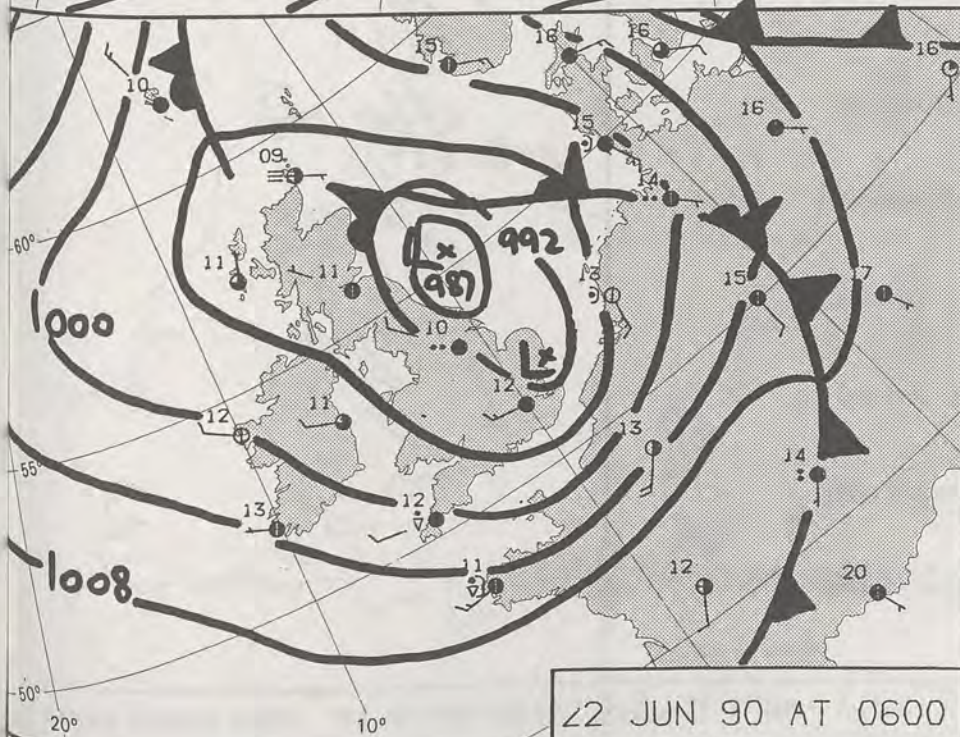


1830Z 21/6/90

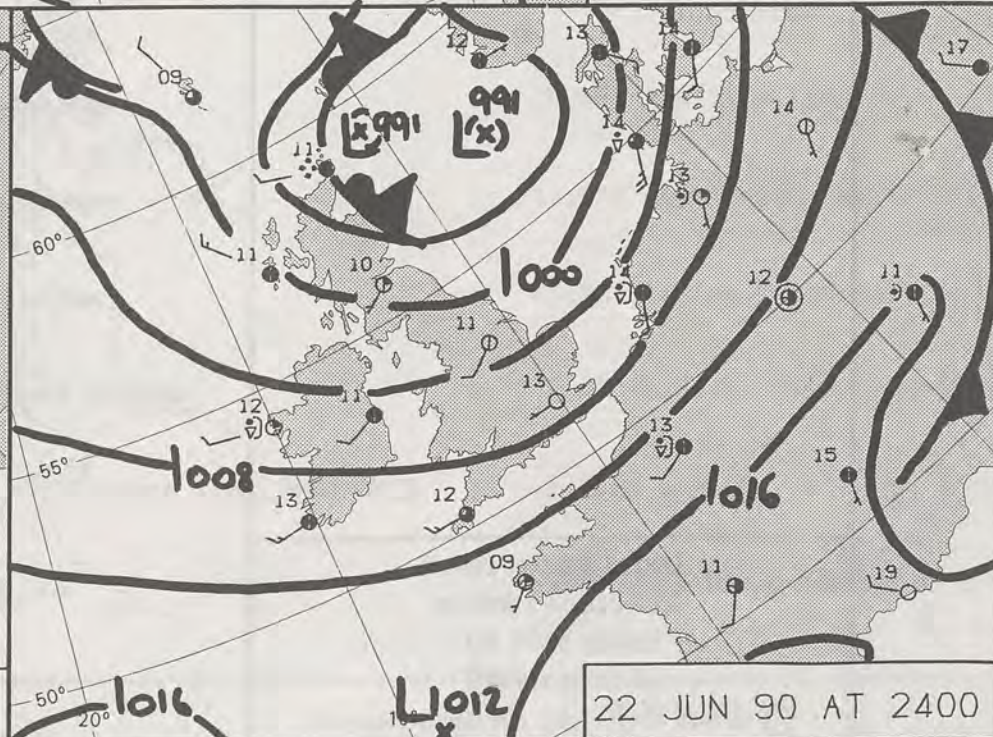




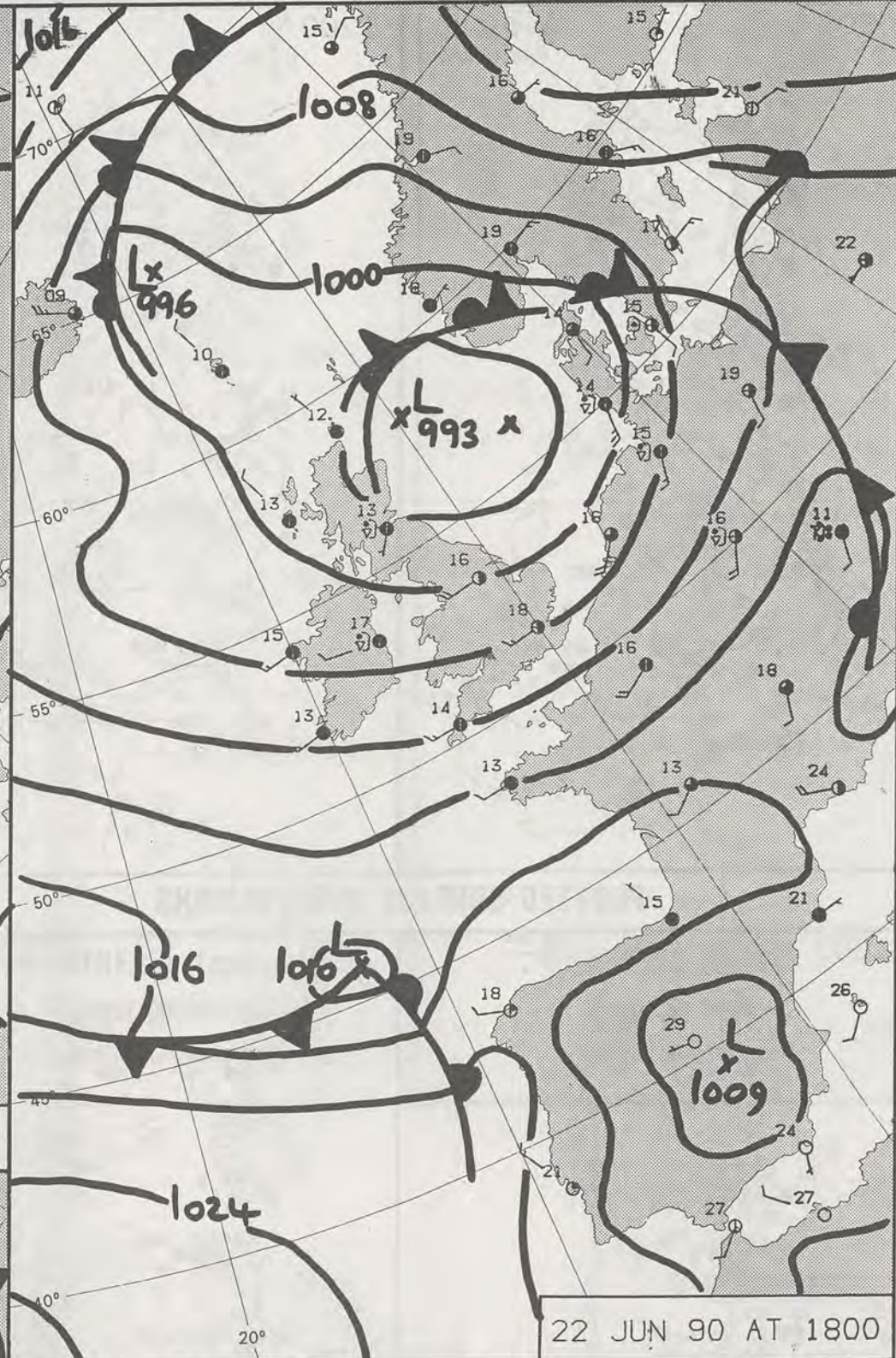
22 JUN 90 AT 1200



22 JUN 90 AT 0600



22 JUN 90 AT 2400



22 JUN 90 AT 1800

DUPLICATE ALSO
DAILY WEATHER SUMMARY

NOT FOR LOAN FOR

FRIDAY 22 JUNE 1990

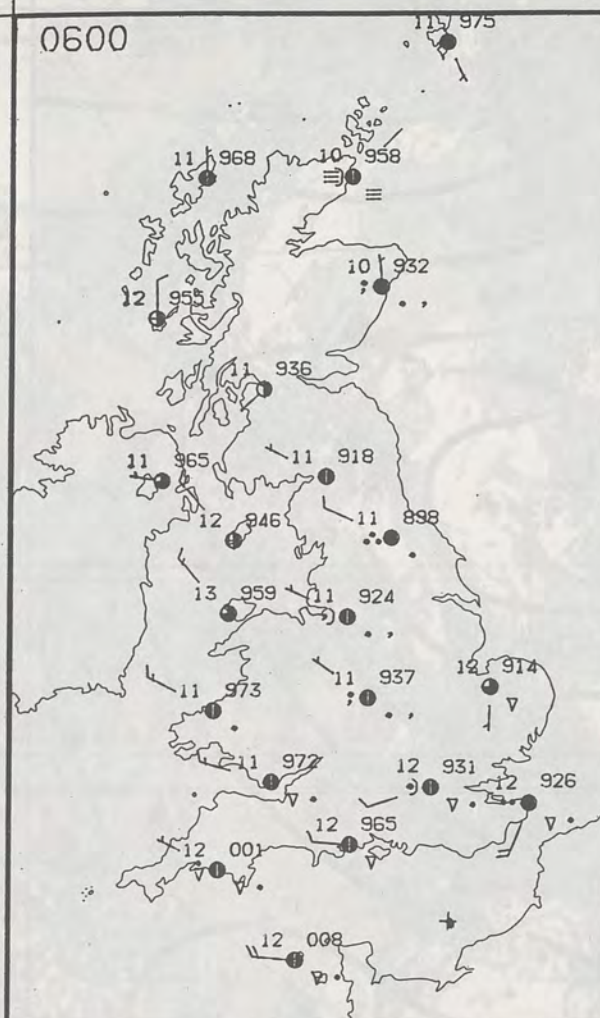
Warm front Cold front Occlusion

London Weather Centre 284-286 High Holborn London WC1V 7HX

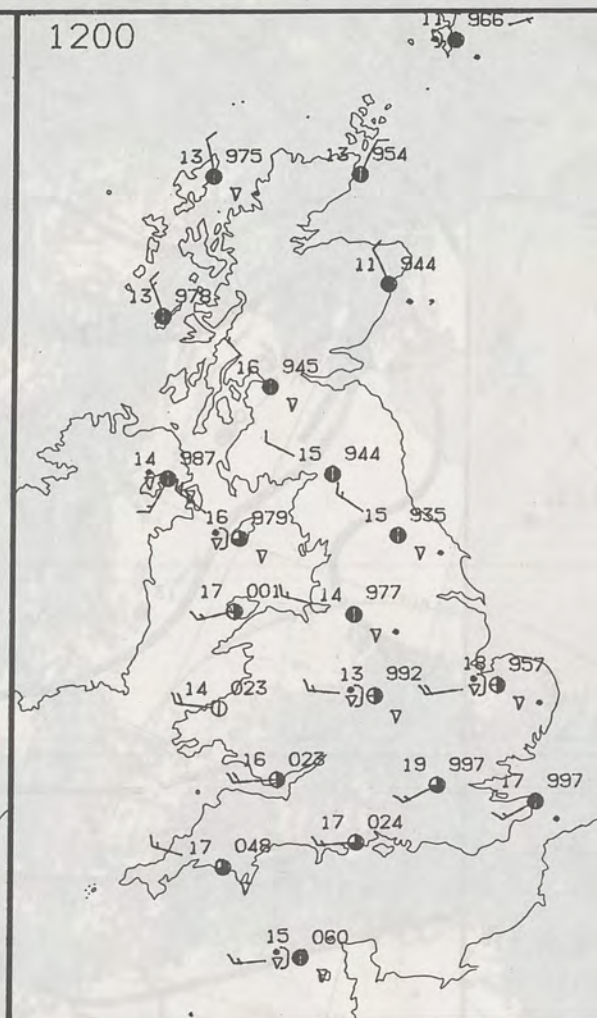
© Crown Copyright 1986 All rights reserved



0600



1200

FRIDAY
22 JUNE 1990SUMMARY
OF
BRITISH WEATHER

The southern half of England and Wales was mostly cloudy overnight with some heavy and prolonged showers in places. It became brighter during the day with some sunshine but there were further showers and over East Anglia and southeast England a few thunderstorms.

The northern half of England and Wales was cloudy overnight with outbreaks of heavy rain. The persistent rain cleared from northeast England in the morning and it became brighter with scattered showers.

Eastern Scotland and Northern Ireland had some sunshine and scattered showers.

Temperatures were generally near normal, but eastern Scotland and the extreme northeast of England were cool.

London Weather Centre
284-286 High Holborn
London WC1V 7HX
All times are GMT

© Crown Copyright All rights reserved

0600

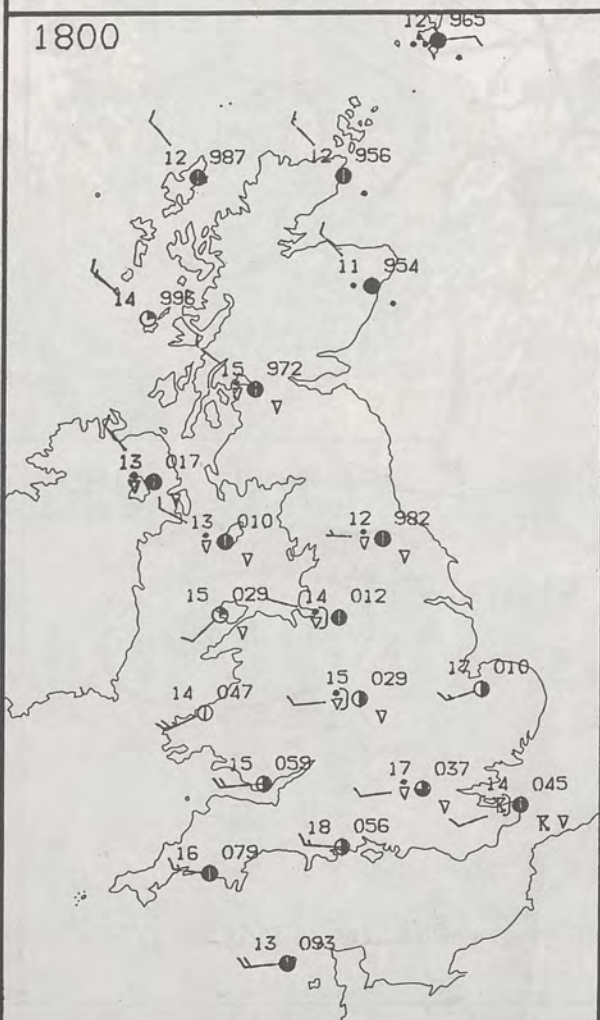


1200

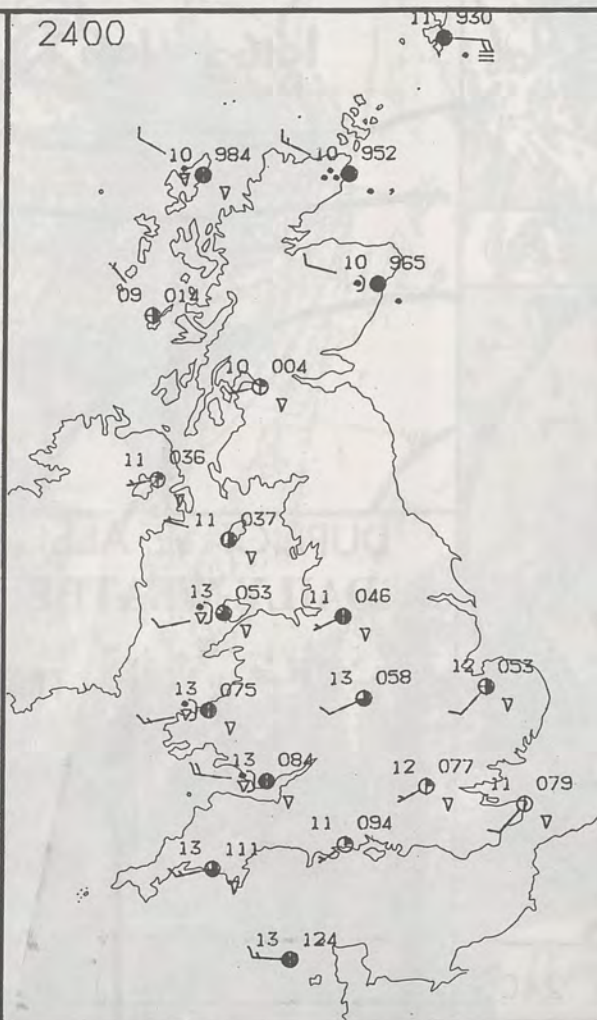


PLOTTED SURFACE OBSERVATIONS

1800



2400

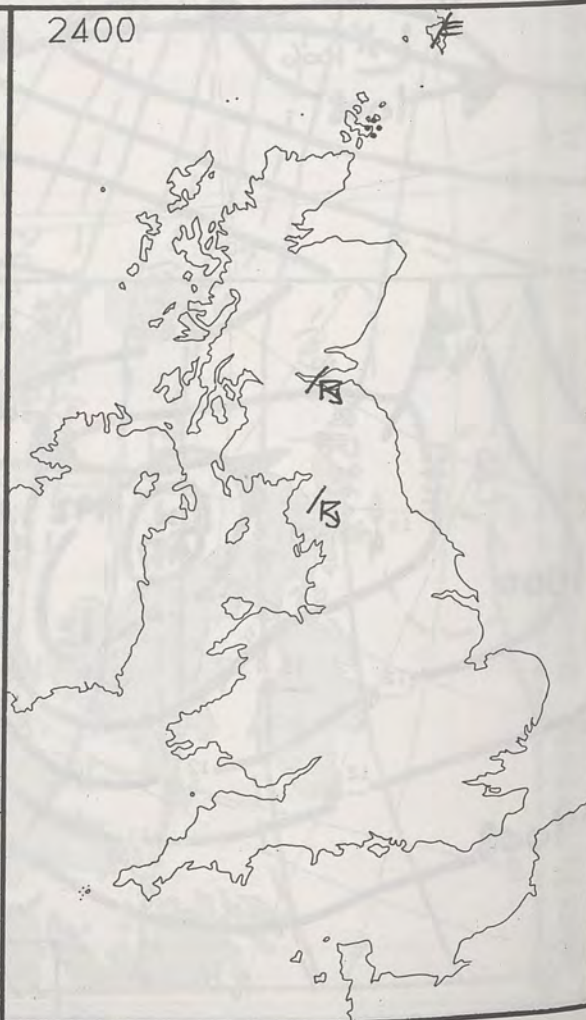


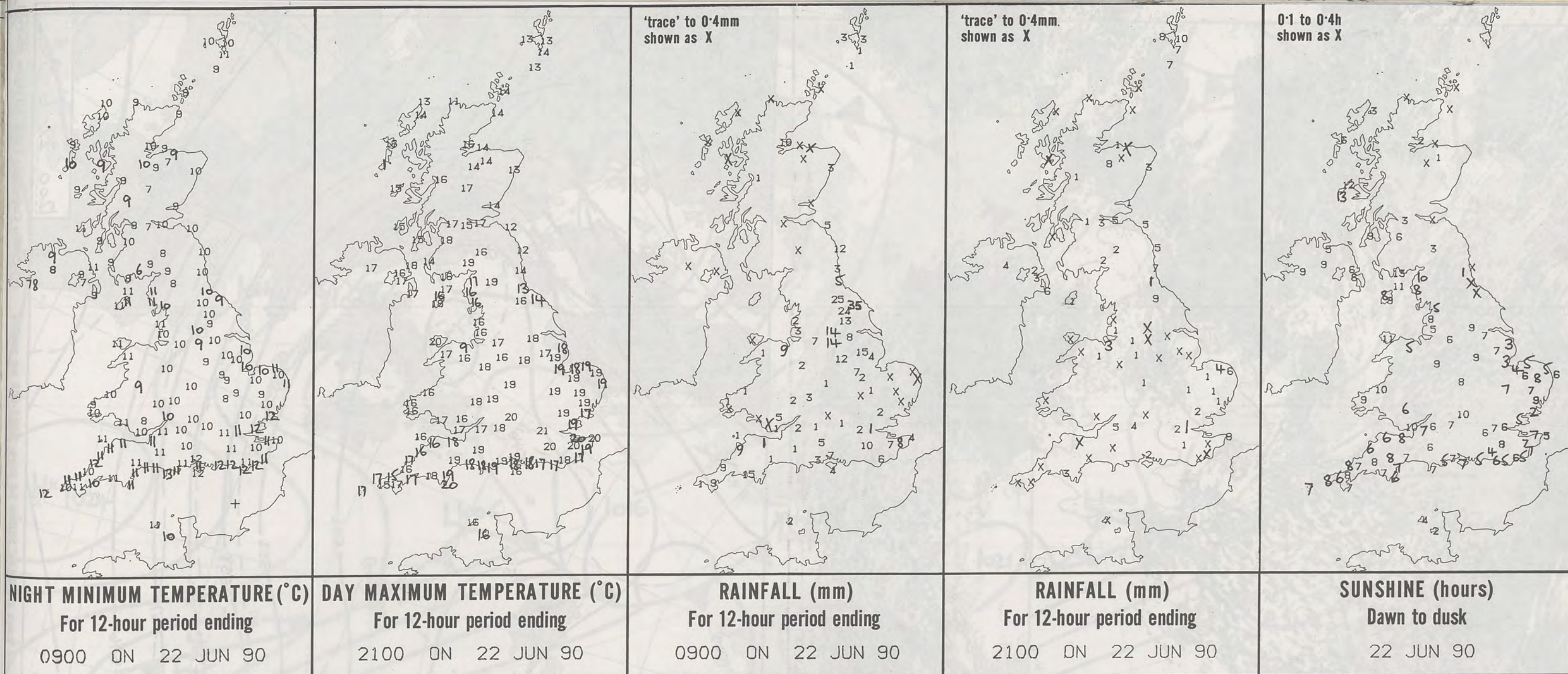
SIGNIFICANT WEATHER CHARTS

1800



2400





EXTREMES FOR FRIDAY 22ND JUNE 1990

Highest maximum	: 20.8°C Heathrow Airport
Lowest maximum	: 11.3°C Cape Wrath (N. Scotland)
Lowest minimum	: 6.1°C Glenlee (Dumfries and Galloway)
Lowest grass minimum	: -1.4°C Glenlee (Dumfries and Galloway)
Most rain (24 hours from 0900 GMT)	: 37.1 mm Leeming (N. Yorkshire) 31.5 Whins Pond (Cumbria)
Most sun	: 13.0 hours Tiree (Inner Hebrides) 13.5 hours Whithorn (Dumfries and Galloway)

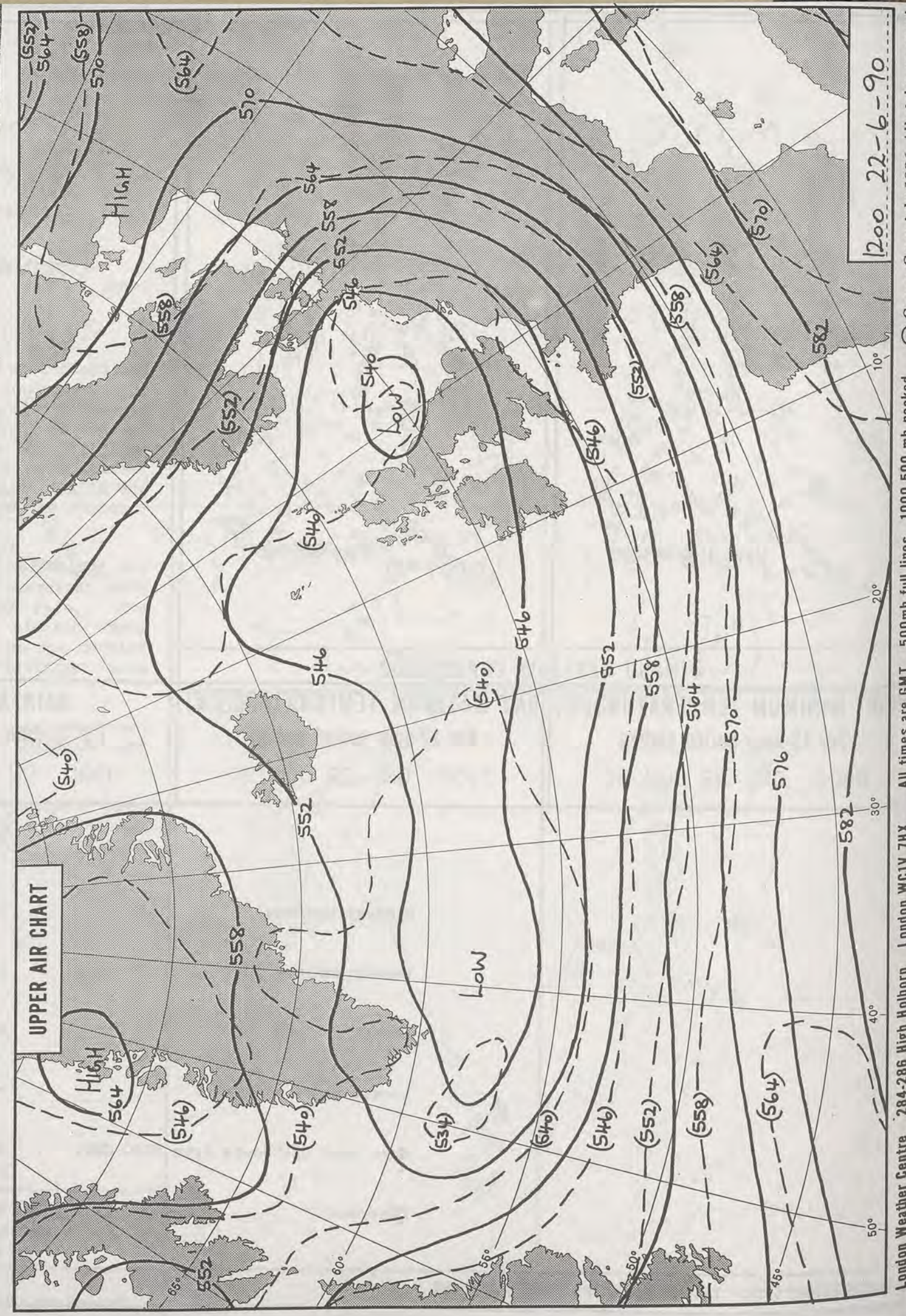
DAILY WEATHER SUMMARY



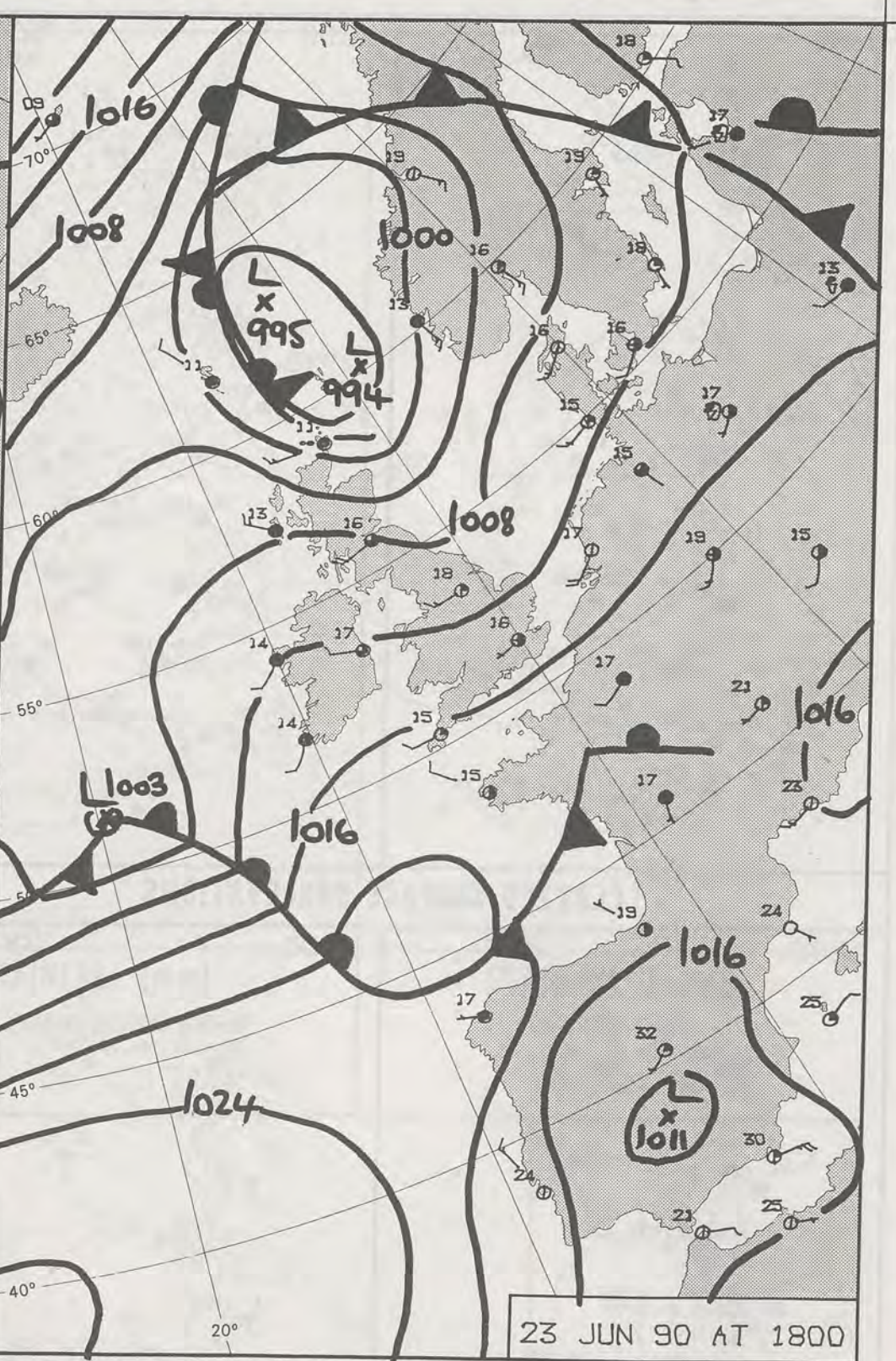

© Crown Copyright
All rights reserved



1330Z 22/6/90 VIS

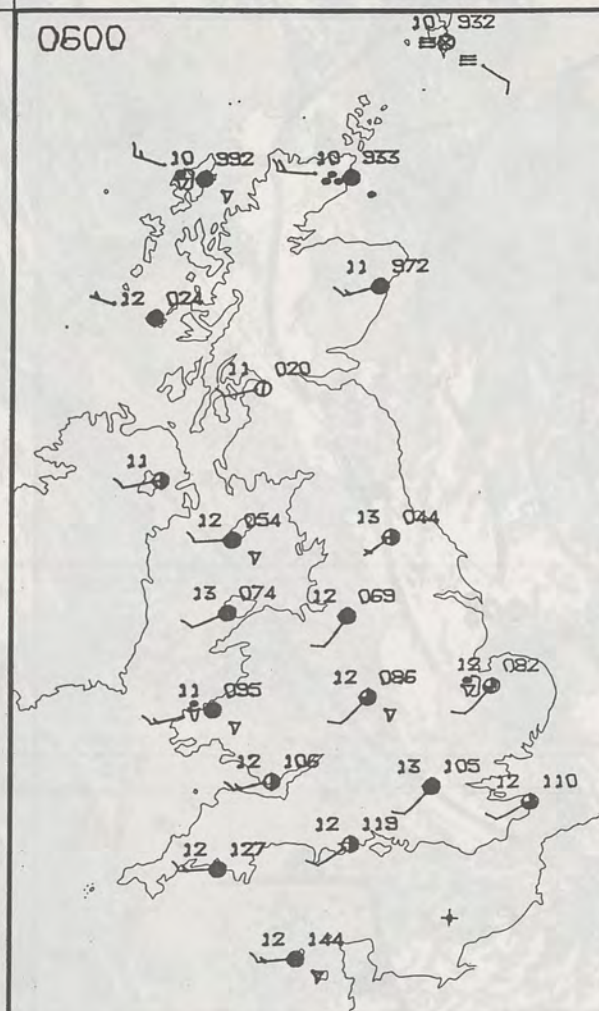


1200 22-6-90

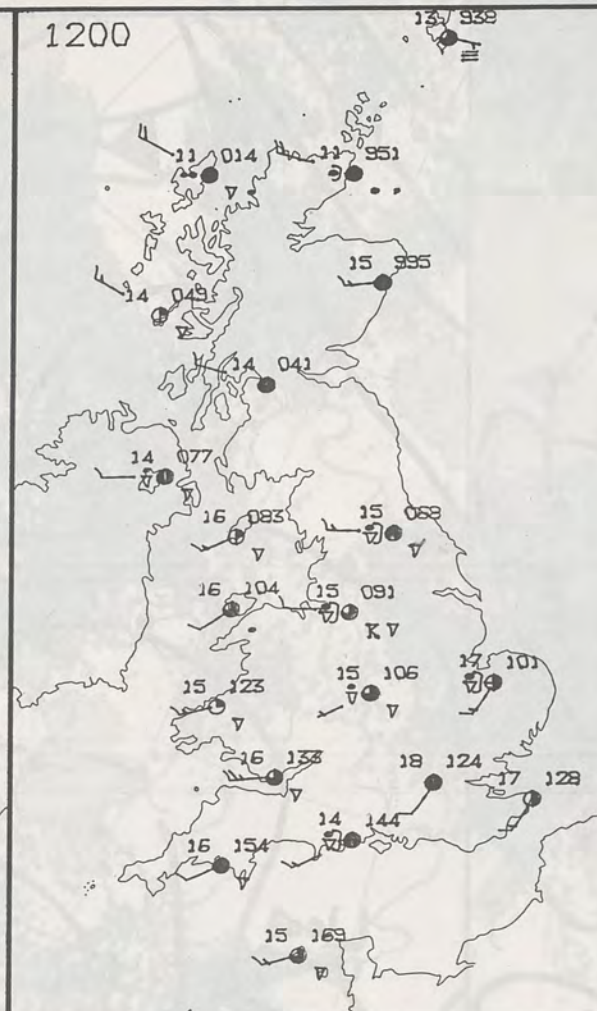


DUPLICATE ALSO
DAILY WEATHER SUMMARY
NOT FOR LOAN FOR
SATURDAY 23 JUNE 1990
London Weather Centre 284-286 High Holborn London WC1V 7HX
© Crown Copyright 1986 All rights reserved

0600



1200

SATURDAY
23 JUNE 1990SUMMARY
OF
BRITISH WEATHER

There were clear intervals overnight, but also some rather large areas of cloud which brought showers to some districts, chiefly in the west. There was more persistent rain in the far north of Scotland.

During the day, northernmost Scotland stayed mostly dull, cool and wet. However, Shetland had very little rain and became sunny for a time in the afternoon. By late evening the rain area was restricted to the Northern Isles.

Away from northern Scotland, all districts had sunny spells with temperatures mostly near the seasonal normal. There was a lot of dry weather, but showers affected various districts. Heavy showers and thunderstorms became quite widespread over central and eastern England in the afternoon.

London Weather Centre
284-286 High Holborn
London WC1V 7HX
All times are GMT

© Crown Copyright All rights reserved

0600

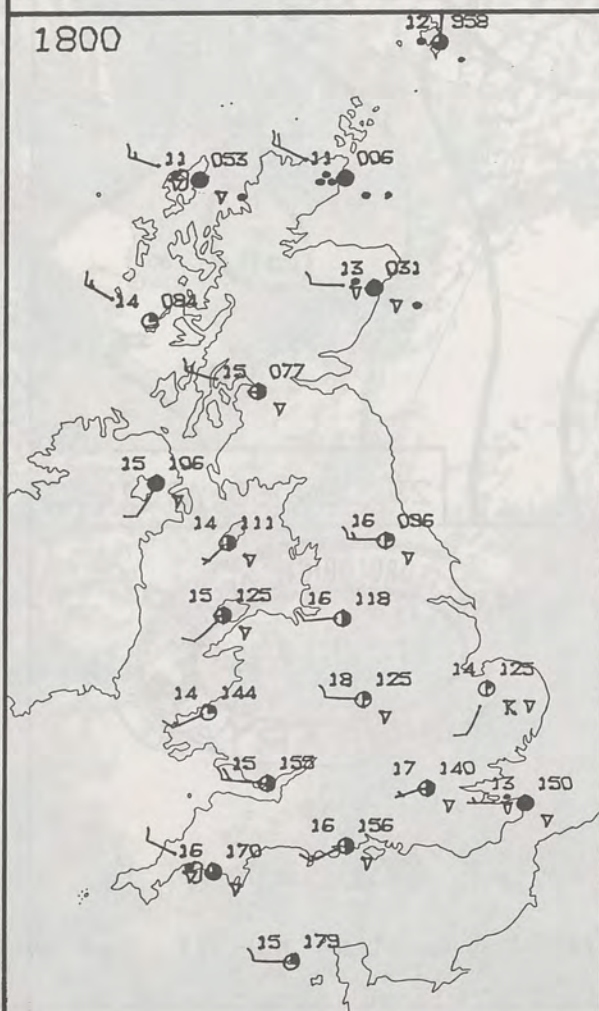


1200

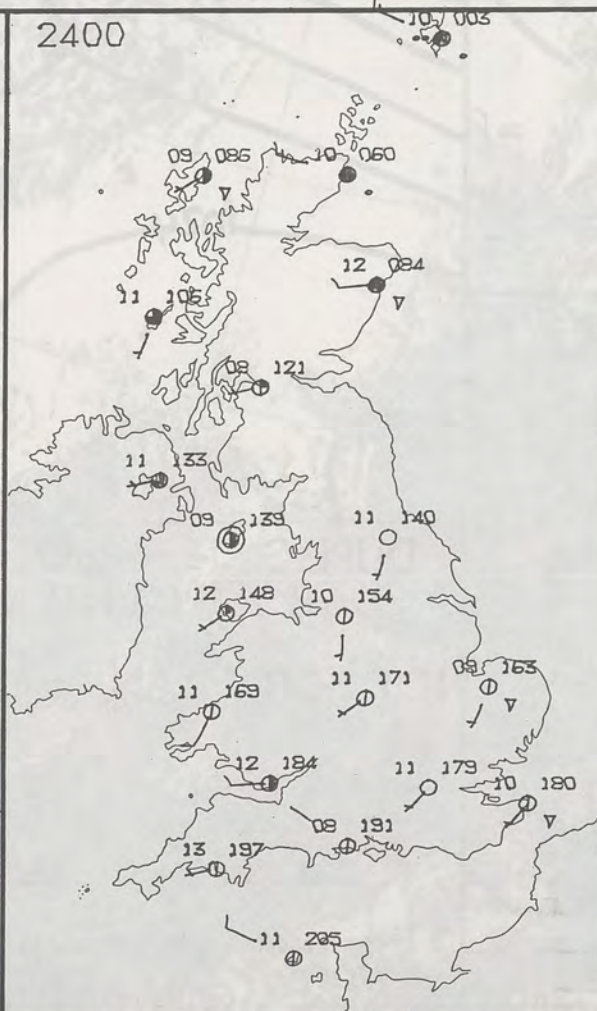


SIGNIFICANT WEATHER CHARTS

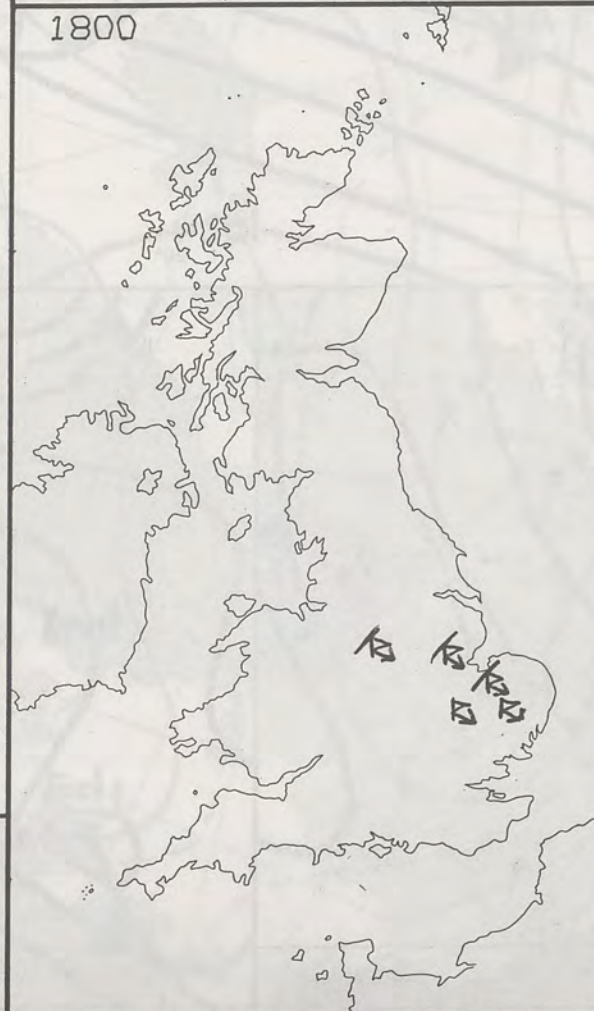
1800



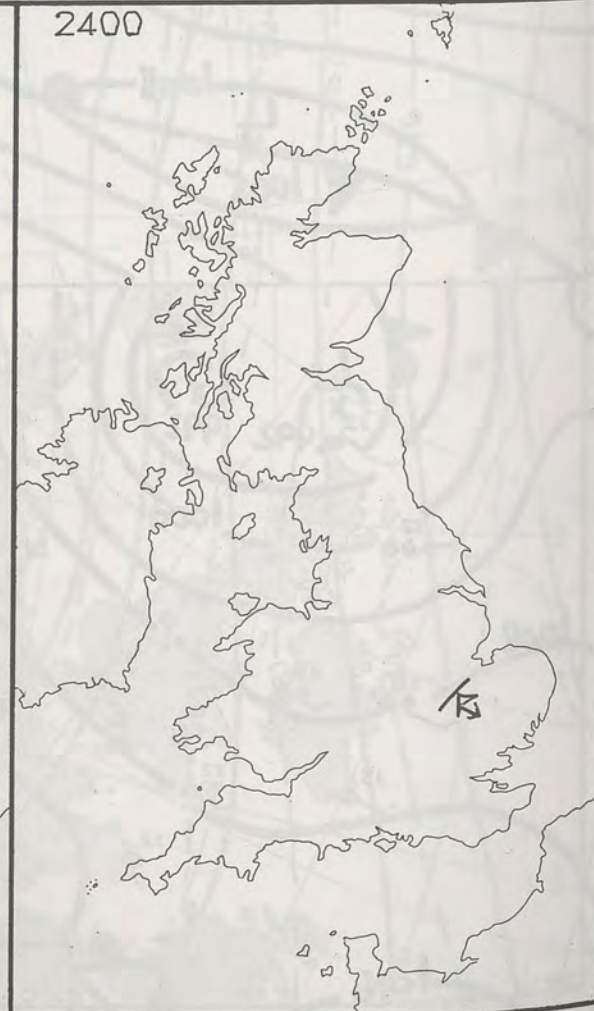
2400

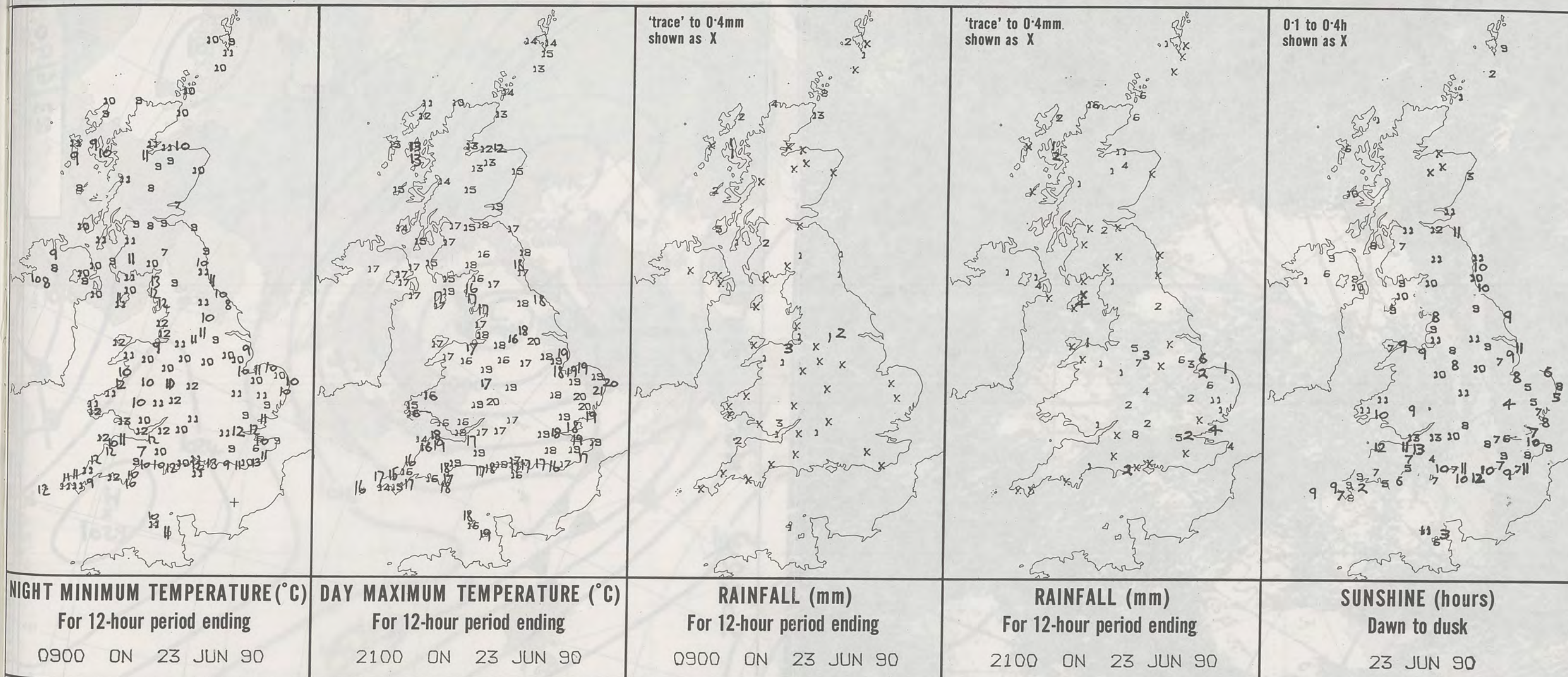


1800



2400





EXTREMES FOR SATURDAY 23RD JUNE 1990

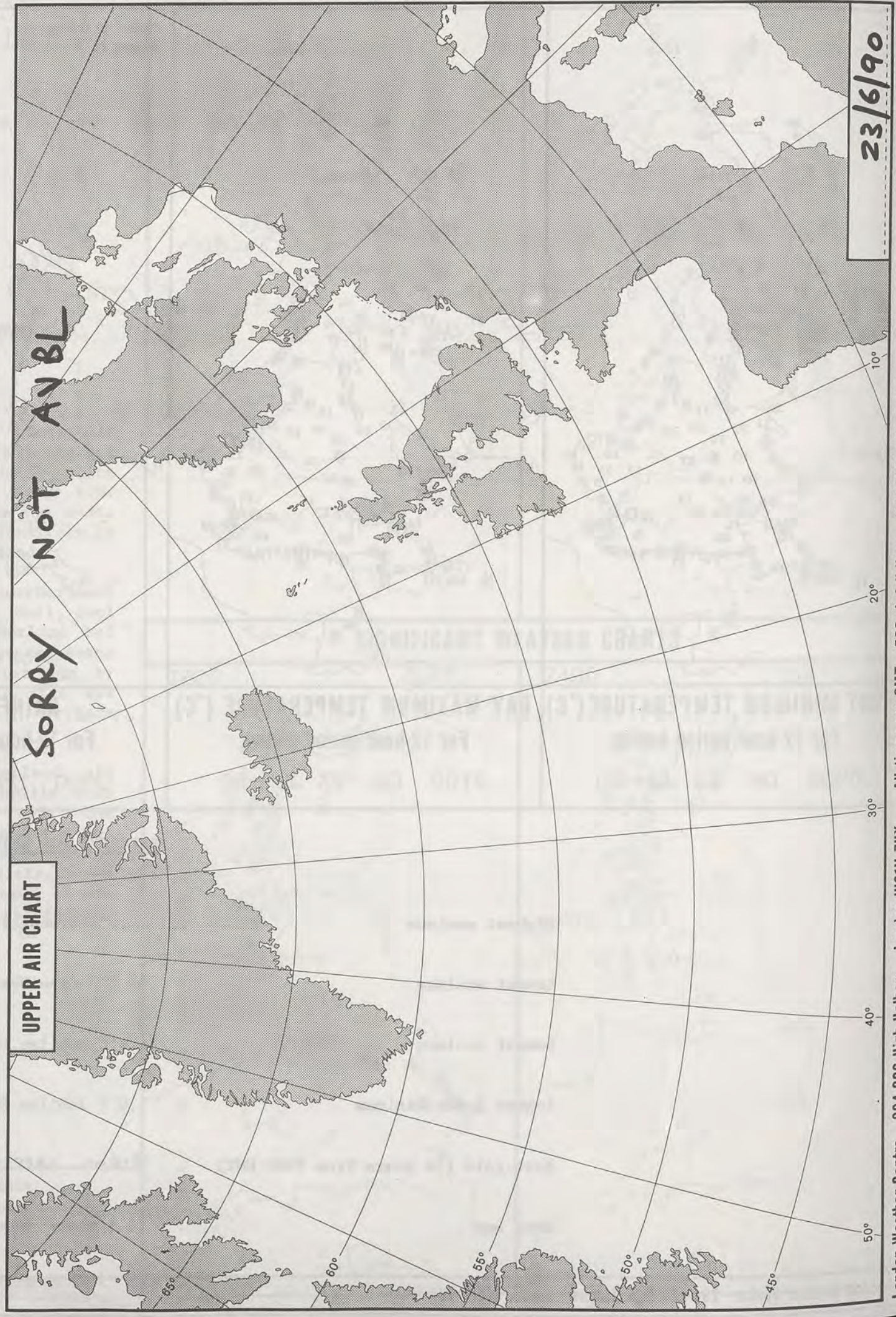

Highest maximum	: 21.4°C Lowestoft (Suffolk)
Lowest maximum	: 10.2°C Cape Wrath (N. Scotland)
Lowest minimum	: 6.4°C Jubilee Corner (Kent)
Lowest grass minimum	: 1.8°C Jubilee Corner (Kent)
Most rain (24 hours from 0900 GMT)	: 15.6 mm CAPE WRATH
Most sun	: 13.5 hours Bristol Weather Centre & WESTON SUPER MARE

**DAILY
WEATHER
SUMMARY**



© Crown Copyright
All rights reserved

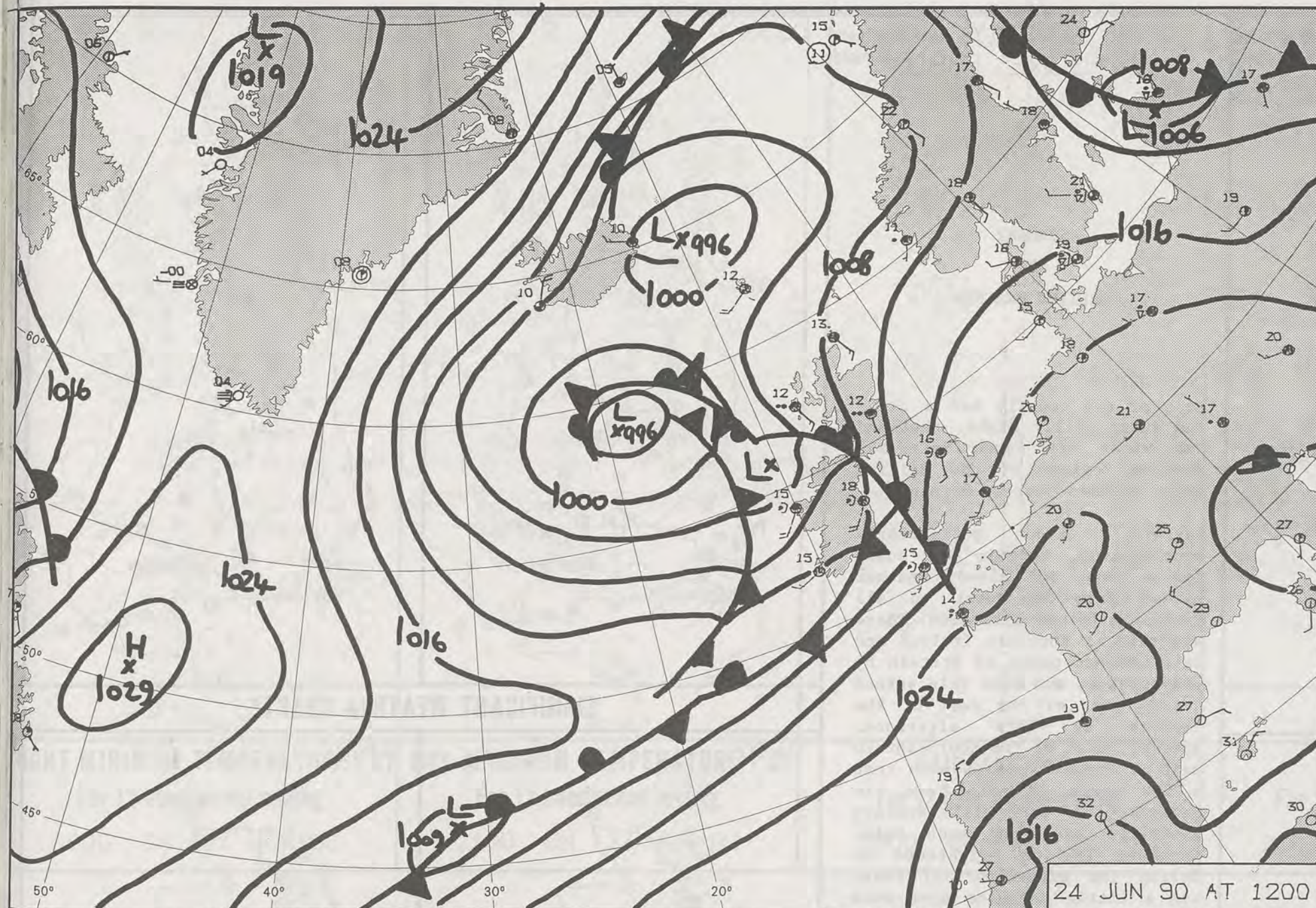
VIS
1313Z
23/6/90



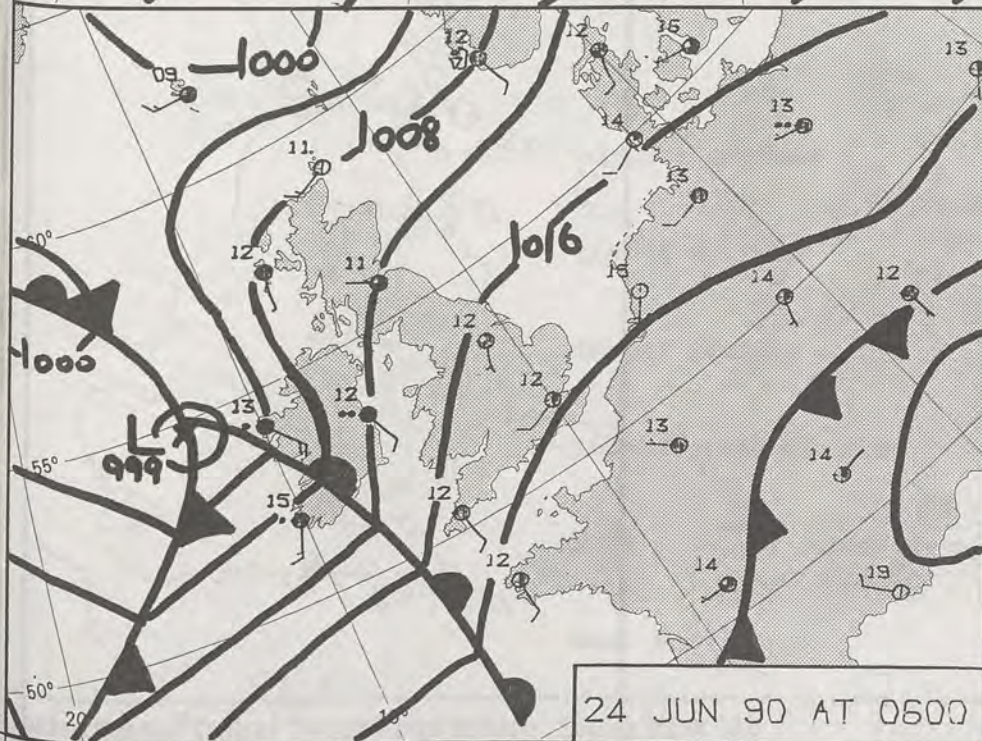
23/6/90

23/6/90

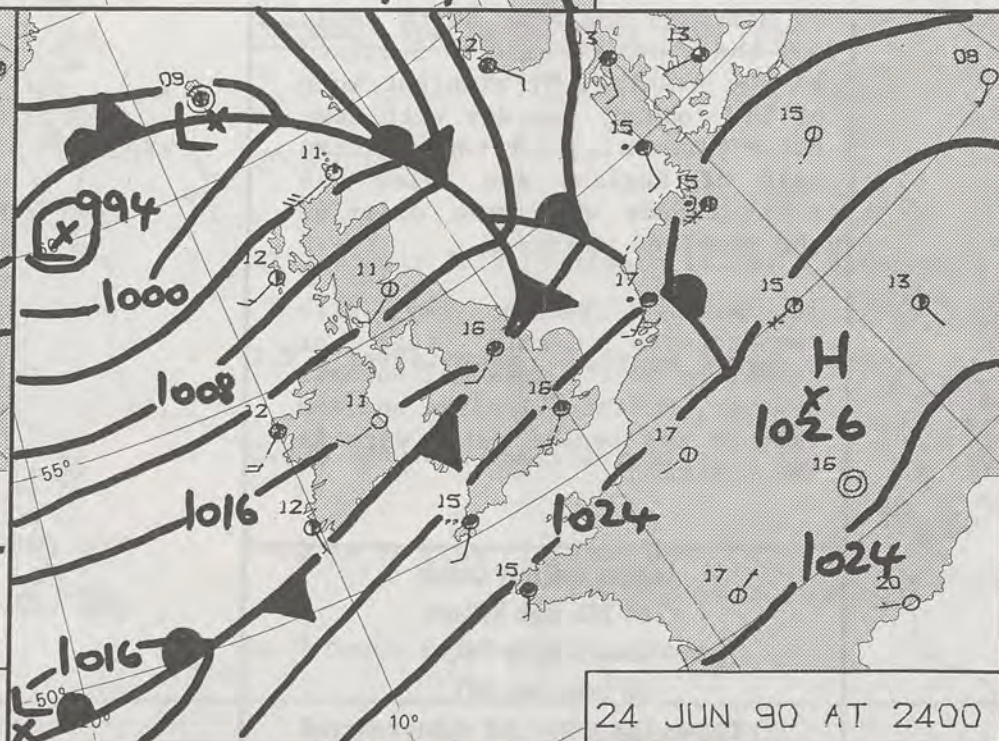
London Weather Centre 284-286 High Holborn London WC1V 7HX All times are GMT 500mb full lines 1000-500 mb pecked © Crown Copyright 1986 All rights reserved



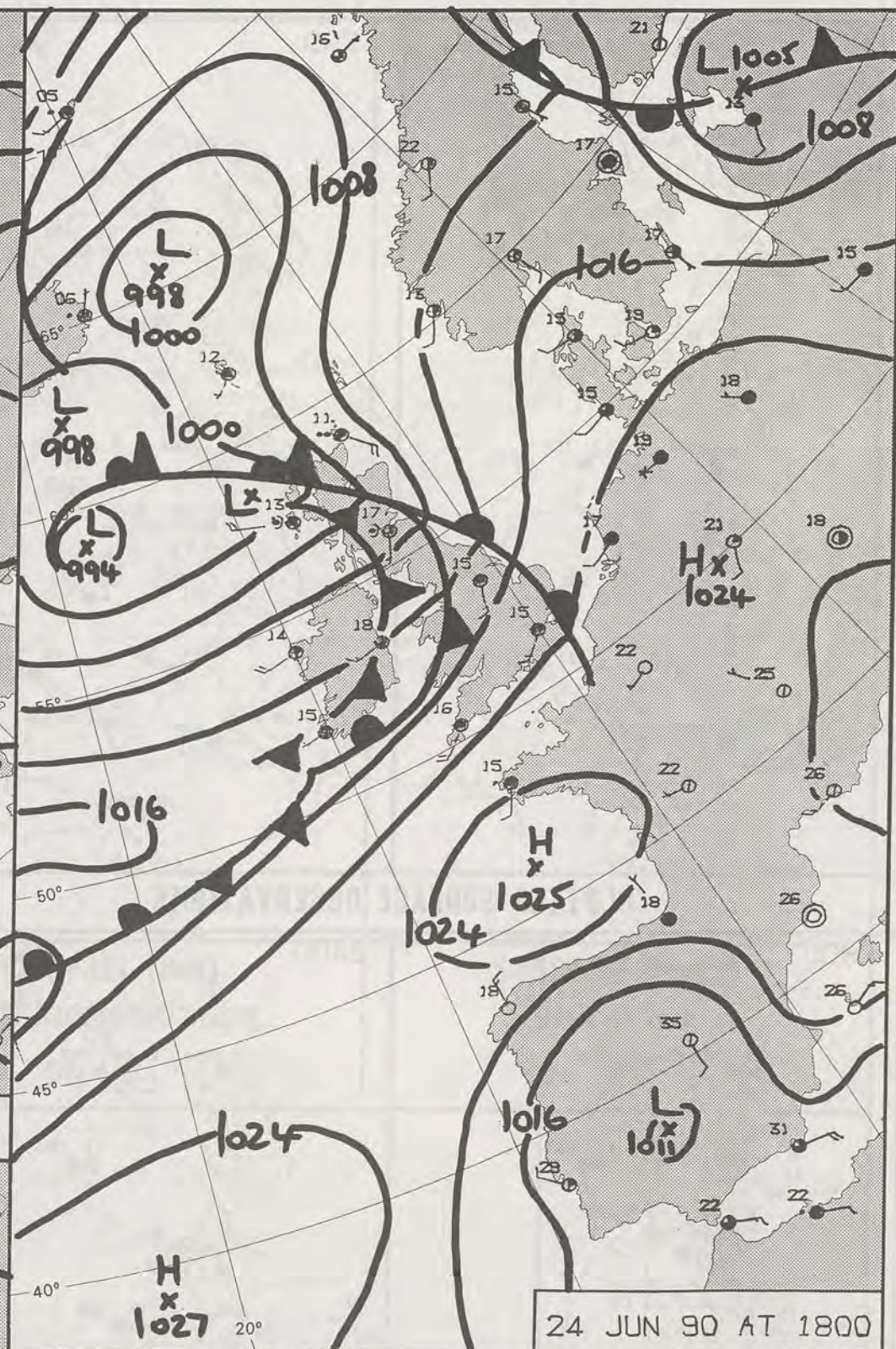
24 JUN 90 AT 1200



24 JUN 90 AT 0600



24 JUN 90 AT 2400



24 JUN 90 AT 1800

DUPLICATE ALSO
DAILY WEATHER SUMMARY
NOT FOR LOAN
FOR



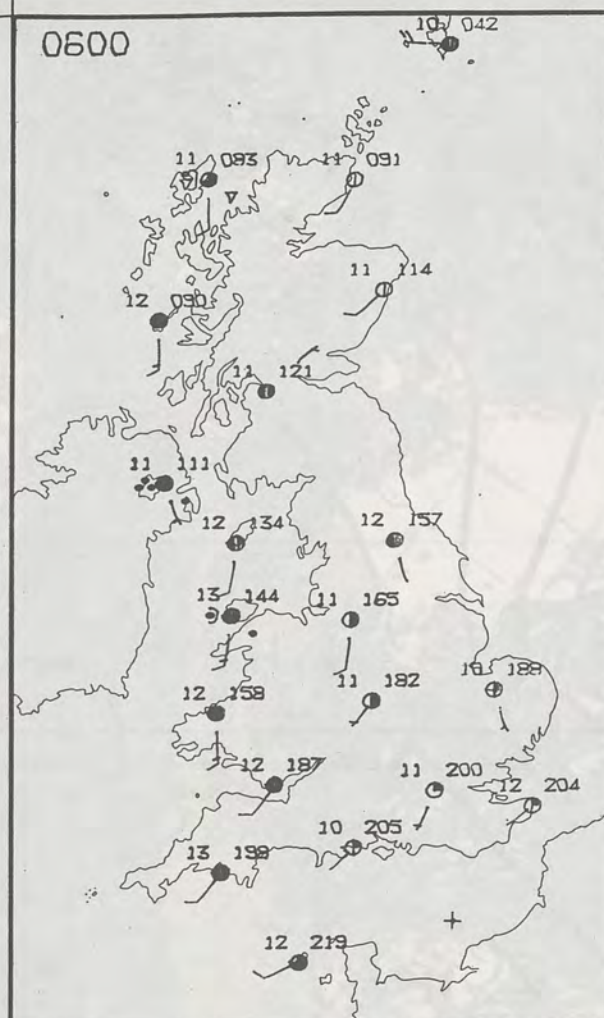
SUNDAY 24 JUNE 1990

Warm front Cold front Occlusion

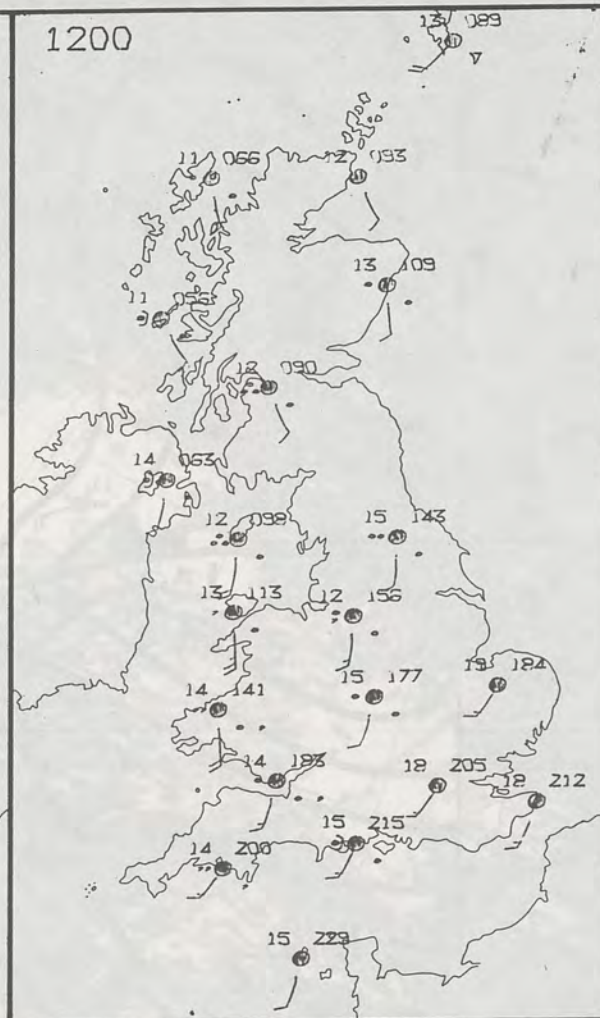
London Weather Centre 284-286 High Holborn London WC1V 7HX

© Crown Copyright 1986 All rights reserved

0600

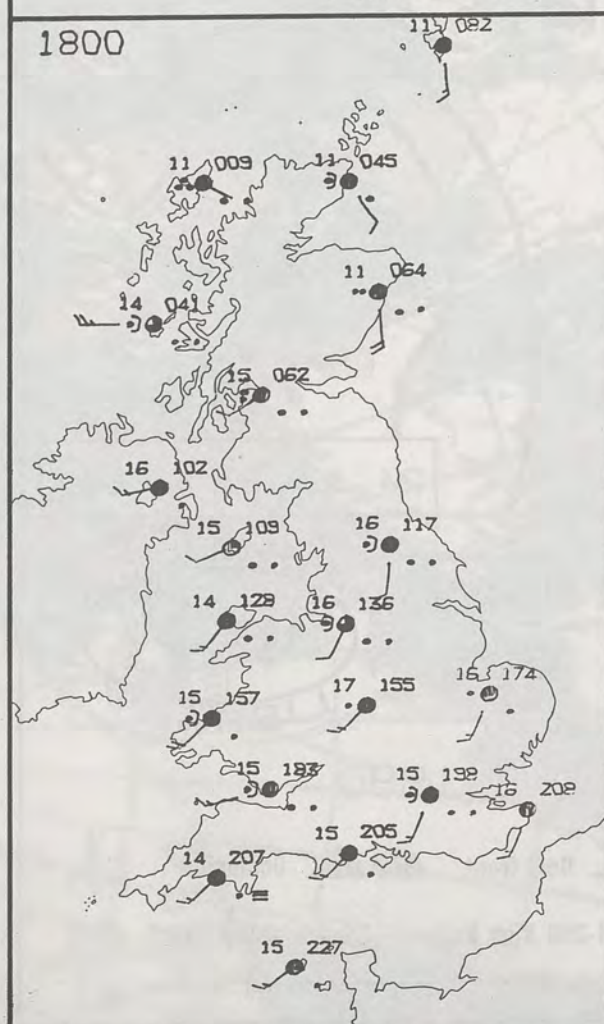


1200

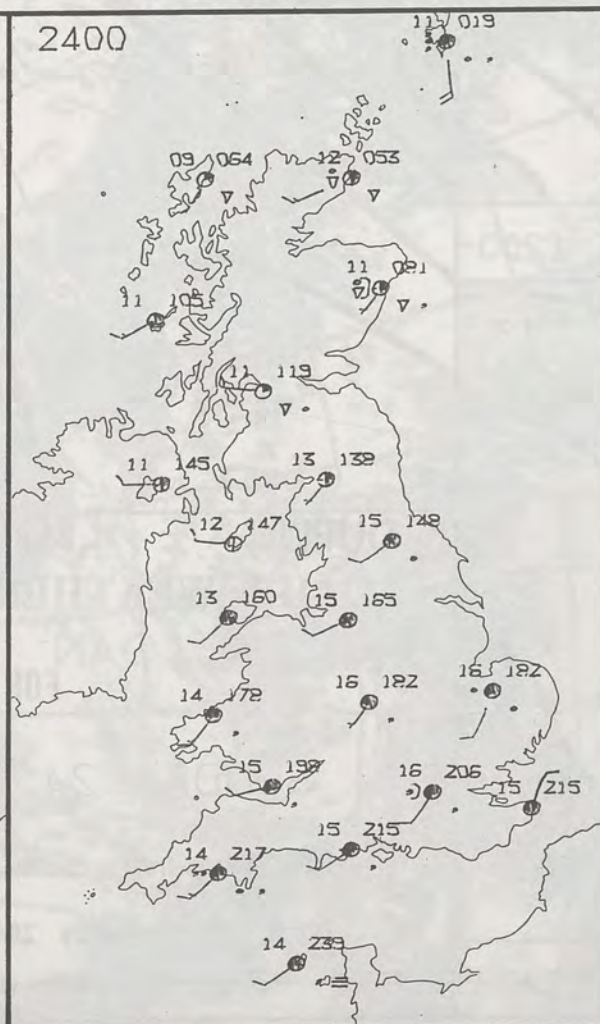


PLOTTED SURFACE OBSERVATIONS

1800



2400



SUNDAY
24 JUNE 1990

SUMMARY
OF
BRITISH WEATHER

Much of the country had a clear and quite chilly night. Shetland was windy with some rain and western regions of the British Isles clouded over by morning.

Eastern, and particularly southeastern, Britain was sunny for a time, but cloudy weather spread from the west to all districts by mid-afternoon. There was rain in Northern Ireland and many western parts of Britain by mid-morning, and some rain spread across most of the rest of the country by late afternoon. However, most of the southeastern half of England had no more than a few spots of rain, and, in general, only some hilly western districts had very much rain. Northern Ireland brightened up during the afternoon and there was a little sunshine over much of northern England, North Wales and the southern half of Scotland in the evening. By midnight much of the country was dry with some clear intervals, but the southern half of England and Wales was still cloudy with some drizzle, and Shetland was wet.

It was a breezy day with temperatures mostly near or rather below the seasonal normal. However, Northern Ireland and the Isle of Man became quite warm in the afternoon.

London Weather Centre
284-286 High Holborn
London WC1V 7HX
All times are GMT

© Crown Copyright All rights reserved

0600



1200



SIGNIFICANT WEATHER CHARTS

1800

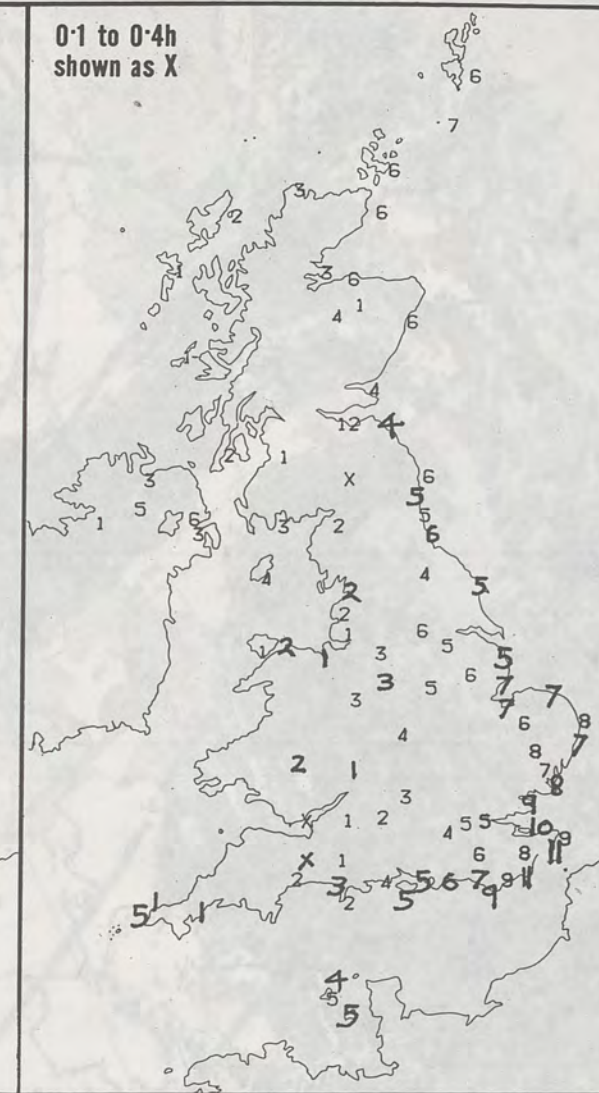
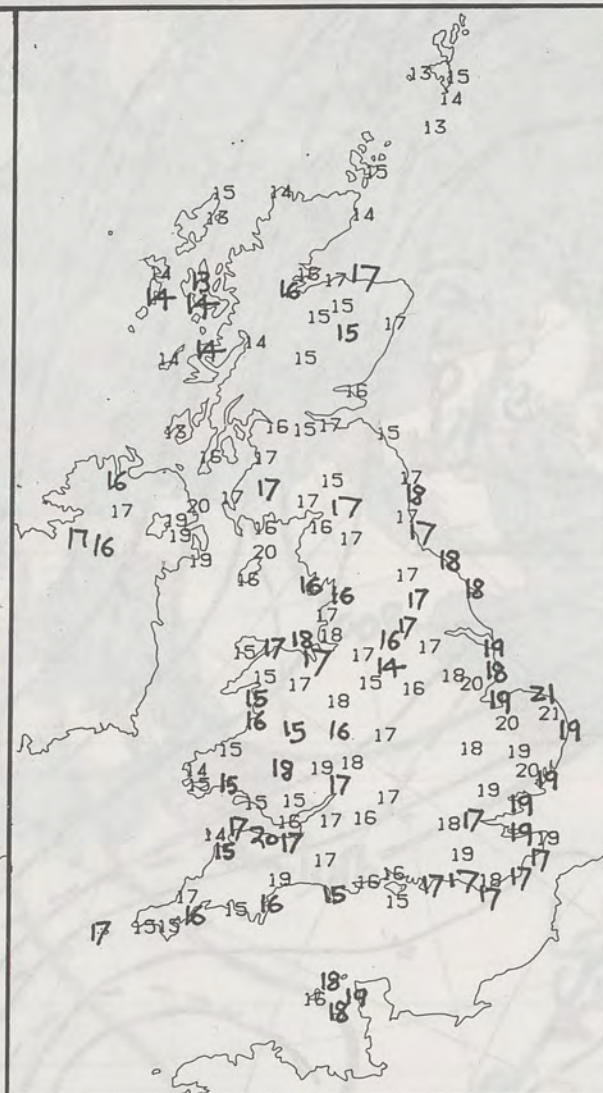
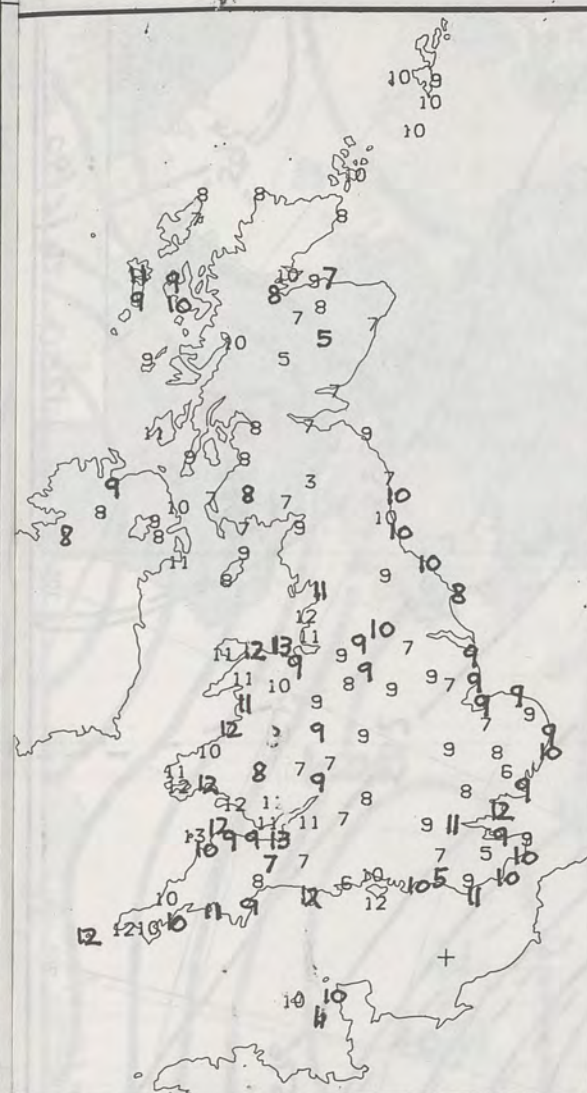


2400



NIGH

London



NIGHT MINIMUM TEMPERATURE (°C)
For 12-hour period ending
0900 ON 24 JUN 90

DAY MAXIMUM TEMPERATURE (°C)
For 12-hour period ending
2100 ON 24 JUN 90

RAINFALL (mm)
For 12-hour period ending
0900 ON 24 JUN 90

RAINFALL (mm)
For 12-hour period ending
2100 ON 24 JUN 90

SUNSHINE (hours)
Dawn to dusk
24 JUN 90

EXTREMES FOR SUNDAY 24TH JUNE 1990

Highest maximum : 20.6°C Cromer

Lowest maximum : 12.5°C Fair Isle (Northern Isles) & Waterstein (Isle of Skye)

Lowest minimum : 2.9°C Eskdalemuir (Dumfries & Galloway)

Lowest grass minimum : 0.0°C Beaufort Park/Berkshire

Most rain (24 hours from 0900 GMT) : 34.2 mm Douglas (Isle of Man)

Most sun : 11.9 hours Edinburgh/Turnhouse

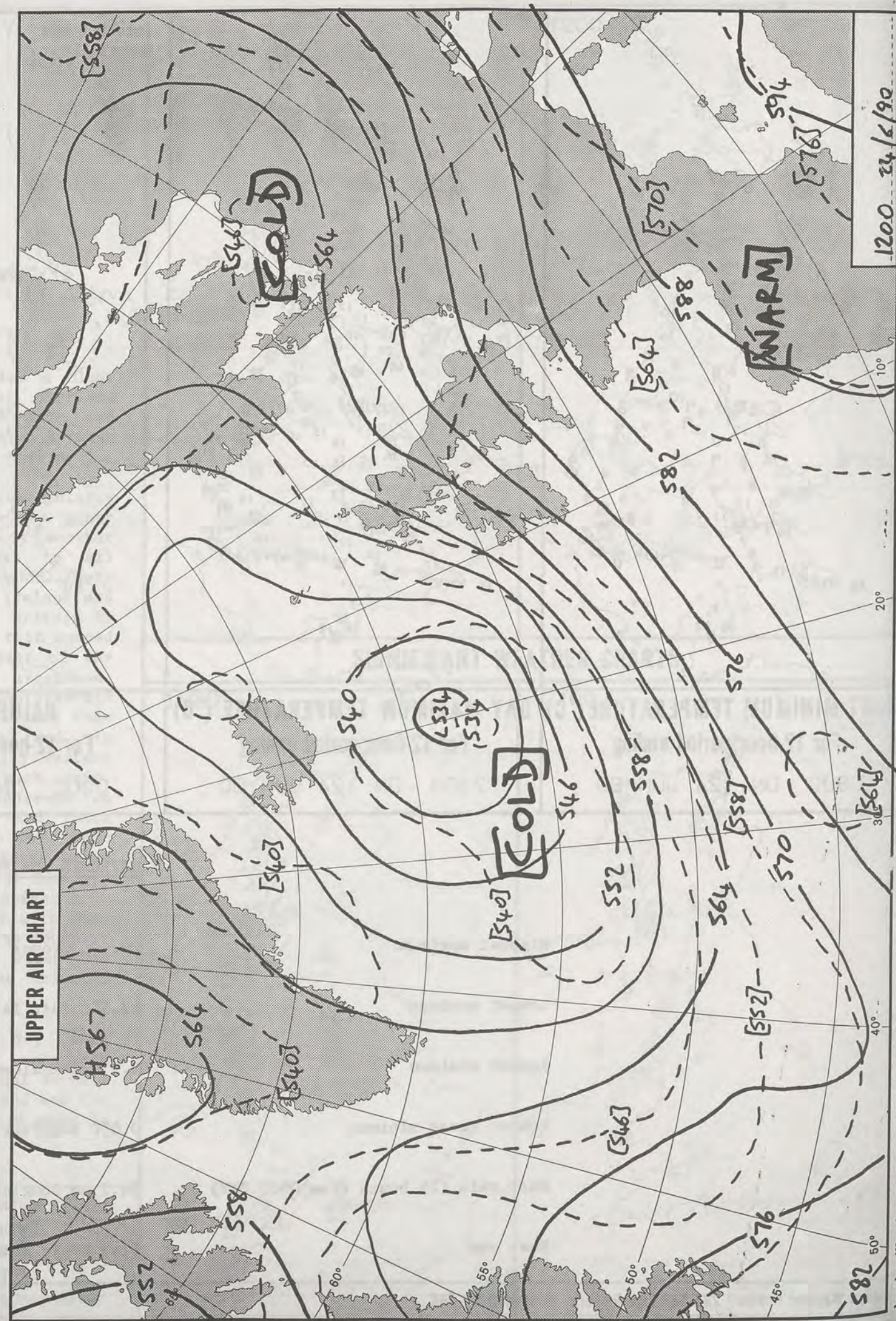
**DAILY
WEATHER
SUMMARY**



© Crown Copyright
All rights reserved



1302Z VIS 24/6/90



1200 24/6/90

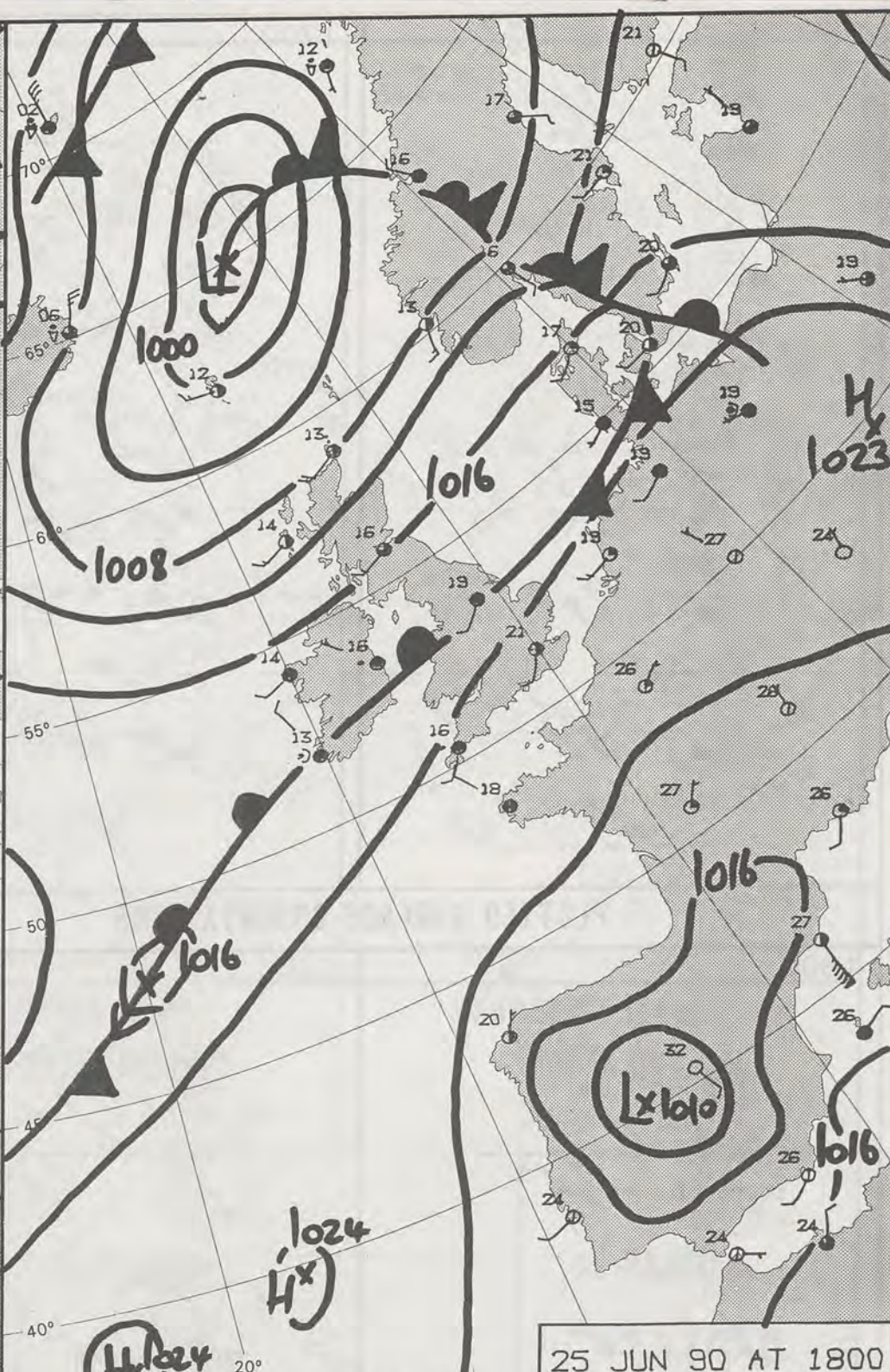
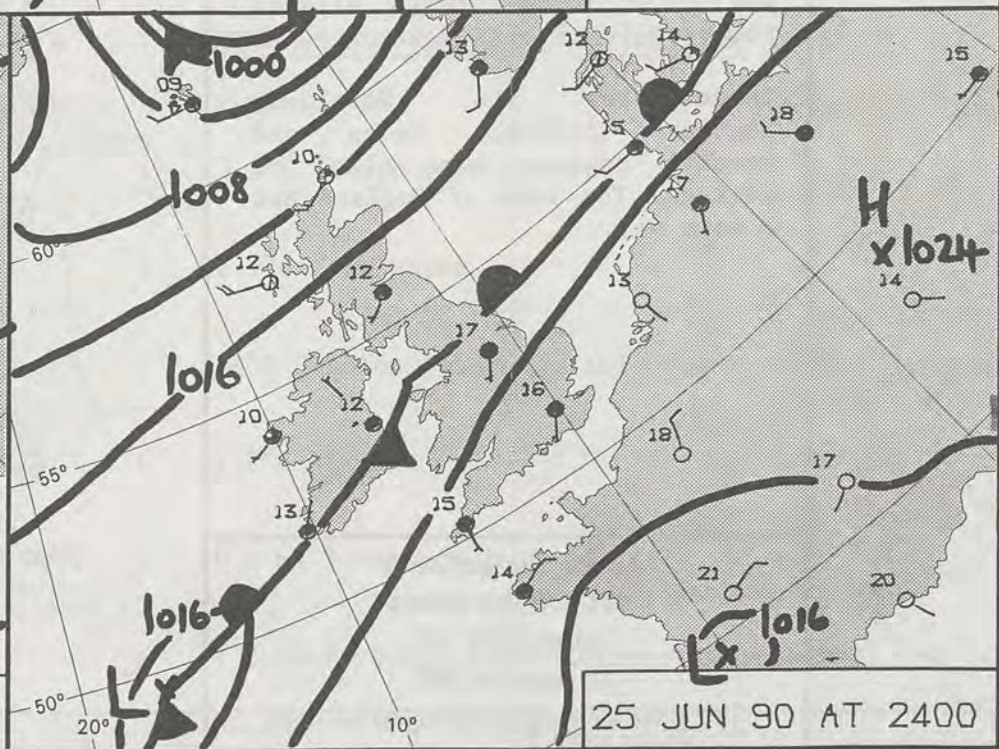
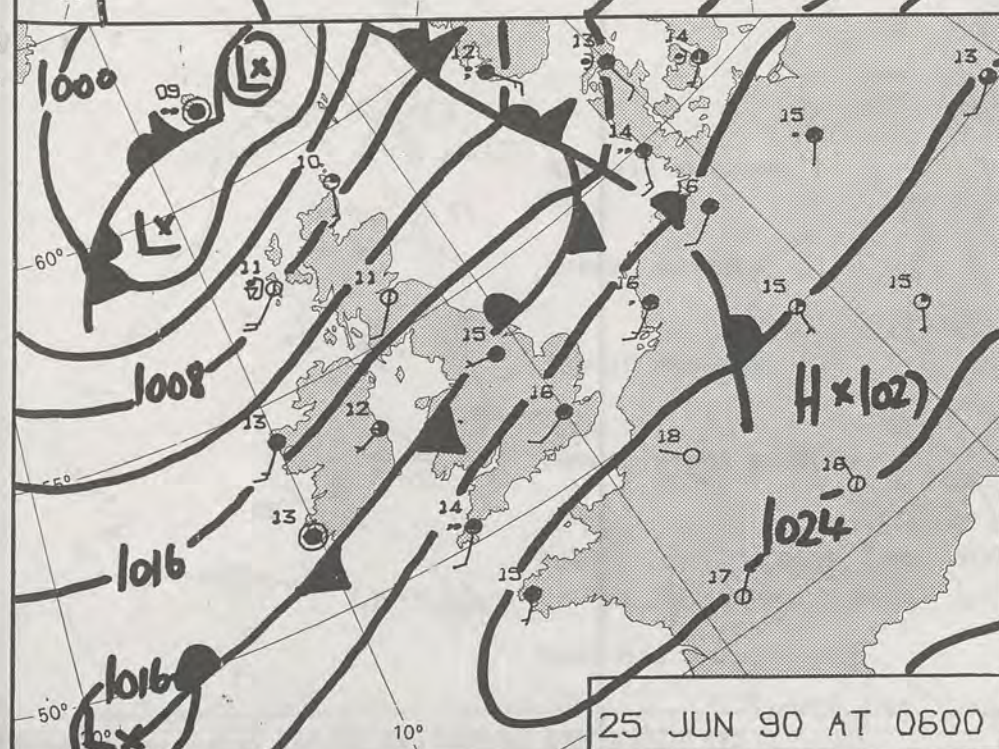
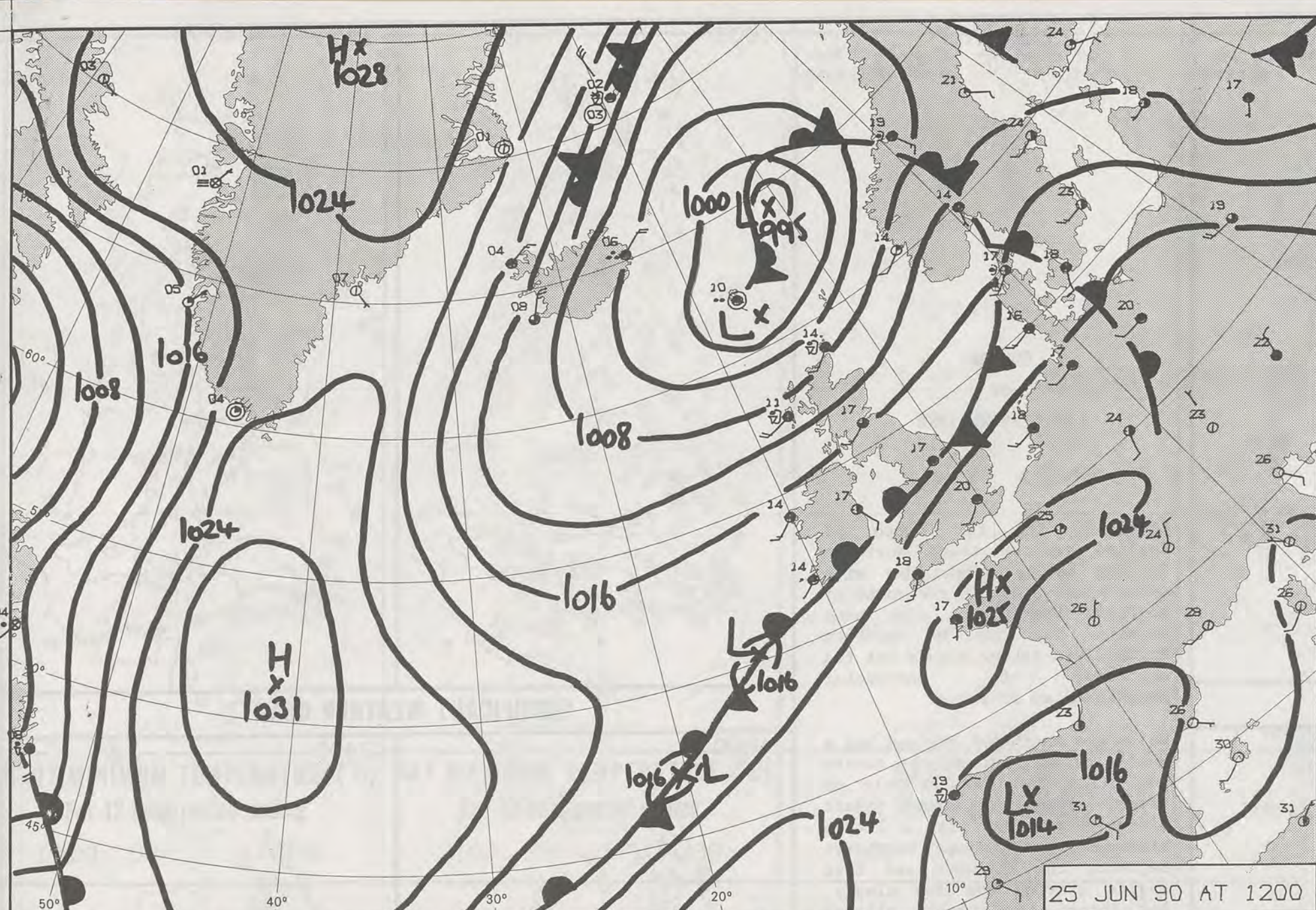
20°

30°

40°

50°

London Weather Centre 284-286 High Holborn London WC1V 7HX



DUPLICATE ALSO
DAILY WEATHER SUMMARY

NOT FOR LOAN FOR

MONDAY 25 JUNE 1990

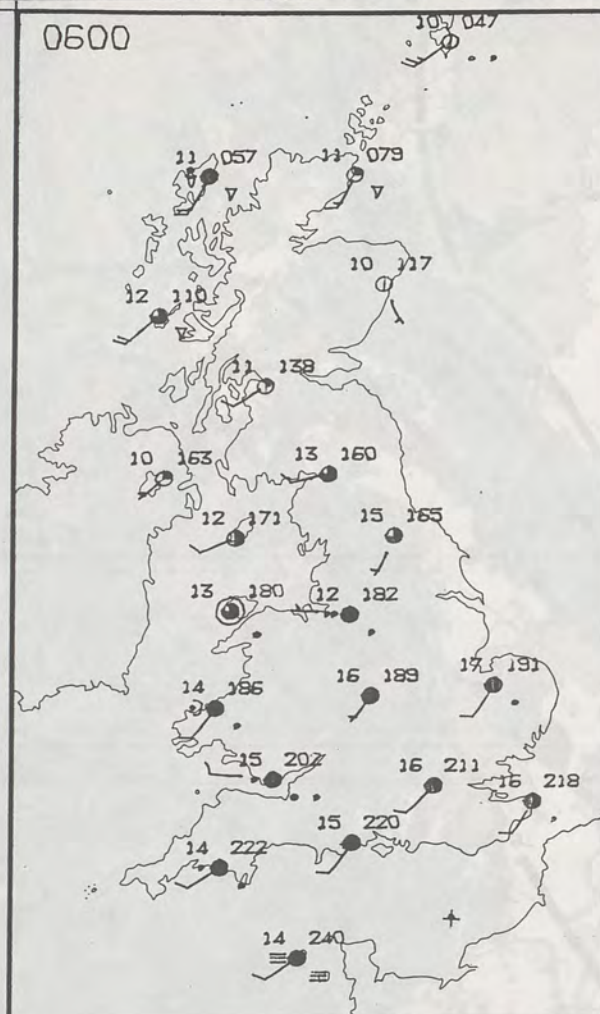
Warm front Cold front Occlusion

London Weather Centre 284-286 High Holborn London WC1V 7HX

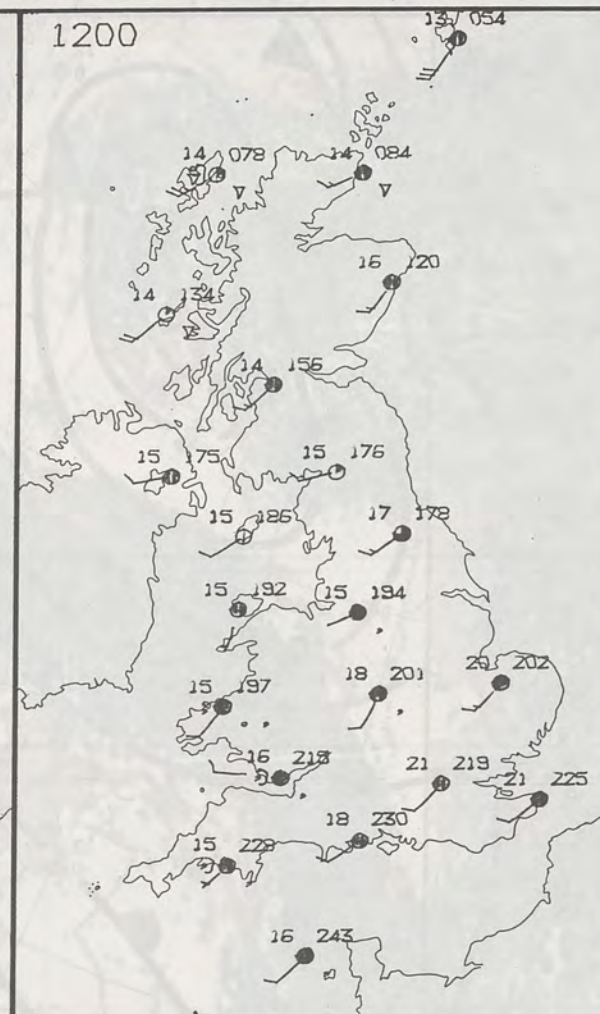
© Crown Copyright 1986 All rights reserved



0600

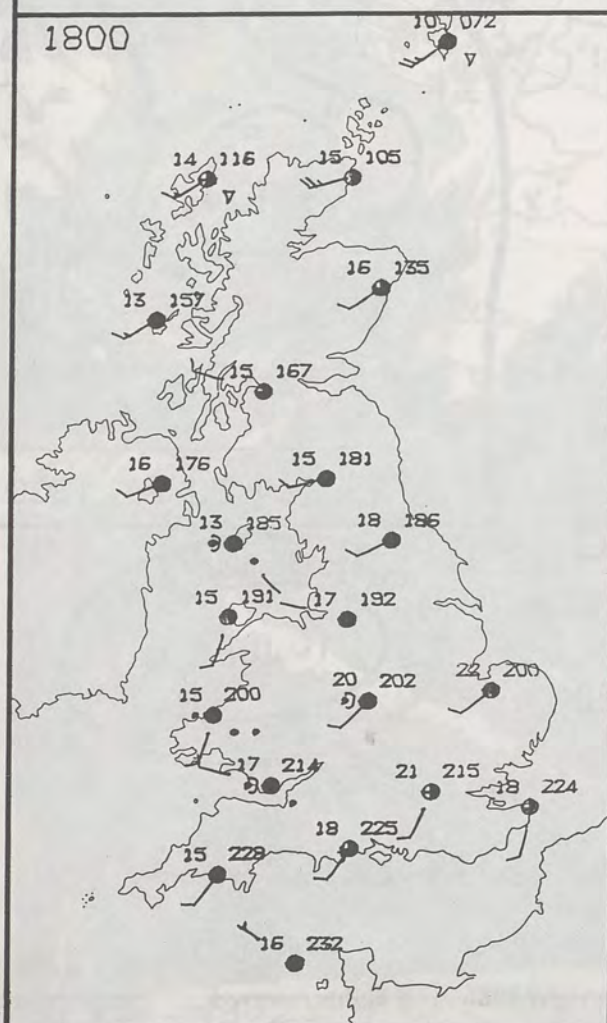


1200

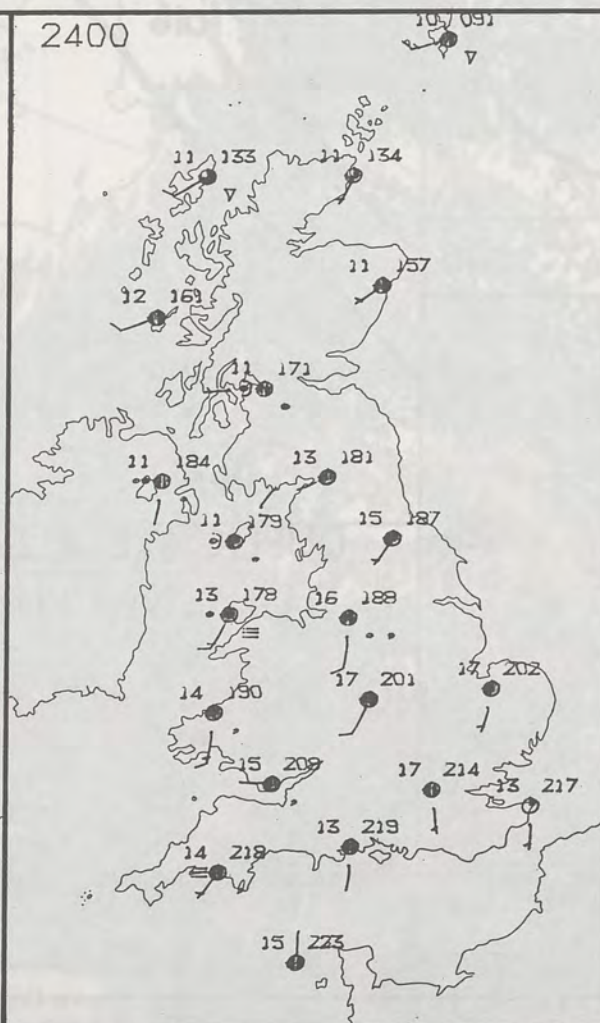


PLOTTED SURFACE OBSERVATIONS

1800



2400

MONDAY
25 JUNE 1990SUMMARY
OF
BRITISH WEATHER

Scotland, the far north of England and at times Northern Ireland had a bright day with sunny spells, but in the north of Scotland there were also some showers. The rest of northern England was rather cloudy but the northeast in particular brightened up at times.

Wales and southwest England had a mostly cloudy day, on the coasts and hills there was drizzle at times, although inland most places stayed dry with a little afternoon brightness. Southeast England, the Midlands and East Anglia started the day cloudy, but later cloud breaks allowed some spells of sunshine.

Temperatures in Scotland, Northern Ireland, Wales and western England were close to average. The rest of England had a warm day.

London Weather Centre
284-286 High Holborn
London WC1V 7HX
All times are GMT

© Crown Copyright All rights reserved

0600



1200

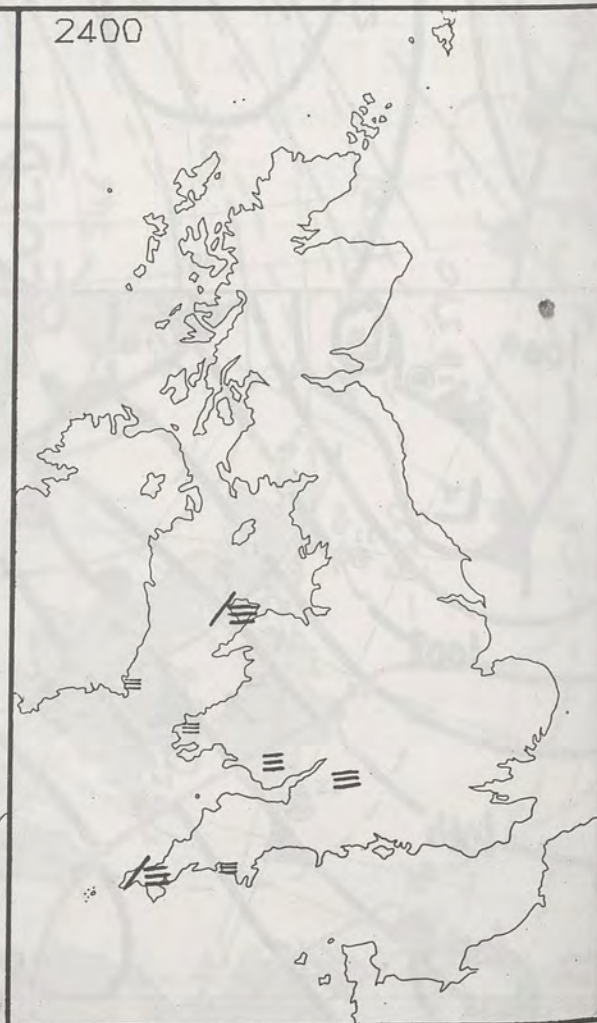


SIGNIFICANT WEATHER CHARTS

1800

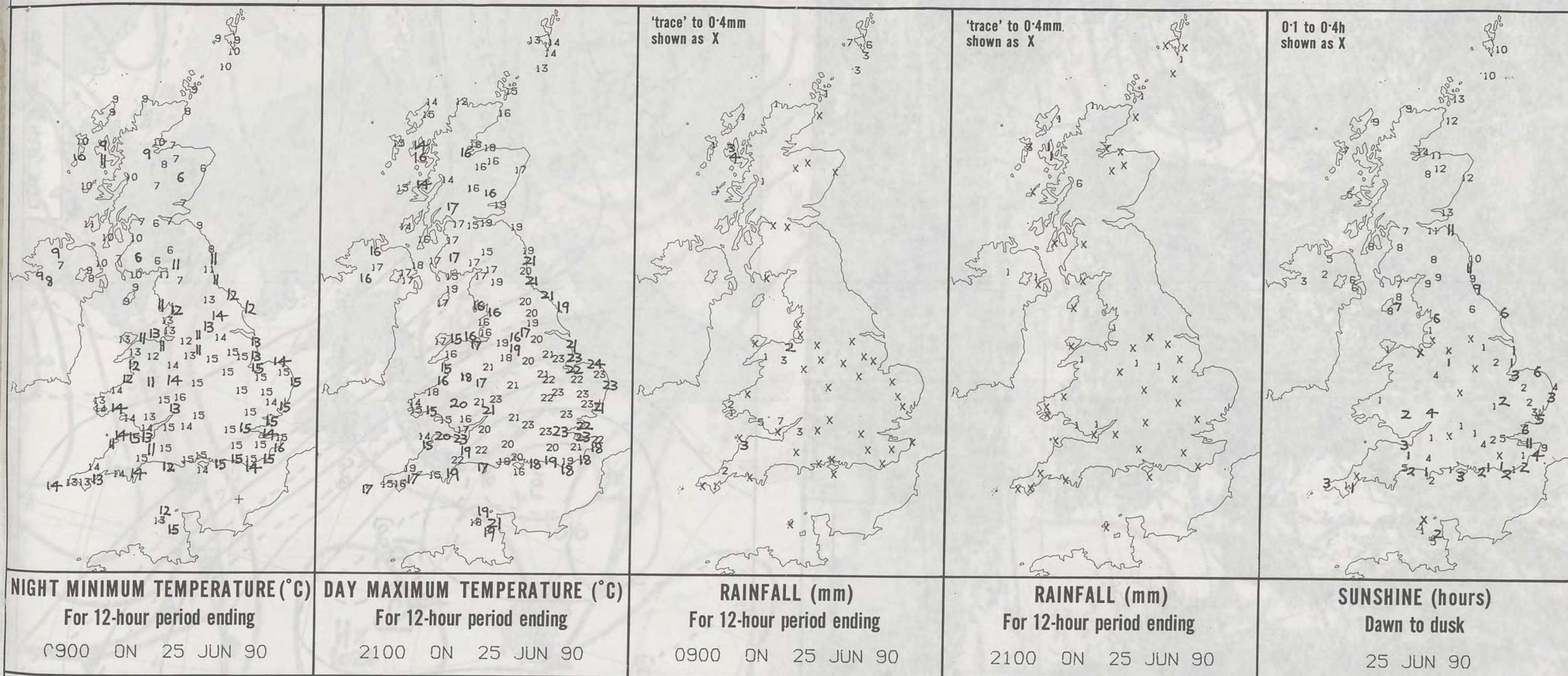


2400



NIGH

London



EXTREMES FOR MONDAY 25TH JUNE 1990

Highest maximum	: 23.5°C Benson (Oxfordshire)
Lowest maximum	: 11.9°C Cape Wrath
Lowest minimum	: 5.8°C Glenlee (Dumfries and Galloway), Salsburgh (Near Glasgow)
Lowest grass minimum	: -1.2°C Glenlee
Most rain (24 hours from 0900 GMT)	: 10.2 mm Trawsfynydd (Gwynedd)
Most sun	: 14.1 hours Invergordon Harbour (Cromarty Firth)

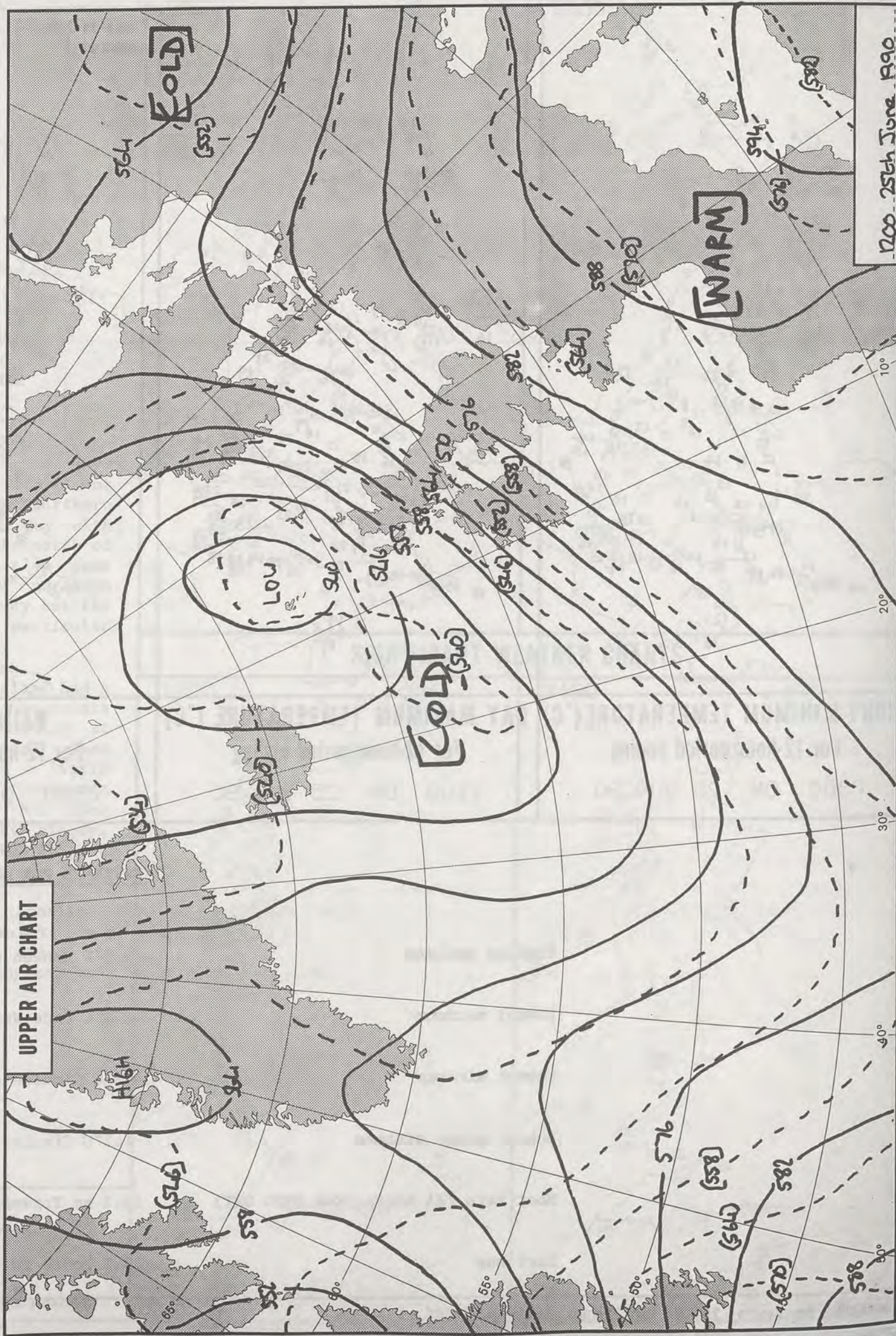
**DAILY
WEATHER
SUMMARY**



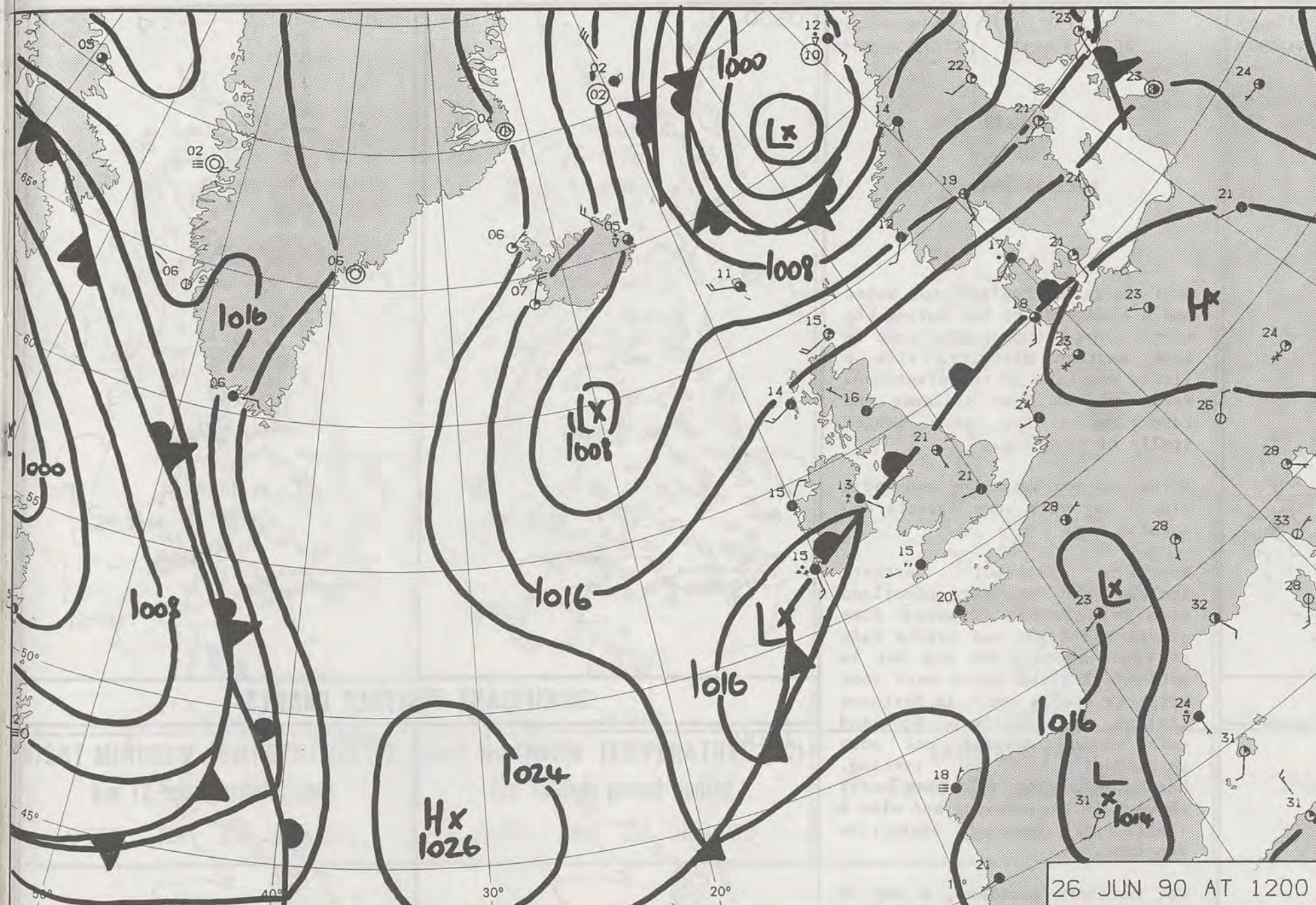
© Crown Copyright
All rights reserved

1244Z VIS 25/6/90

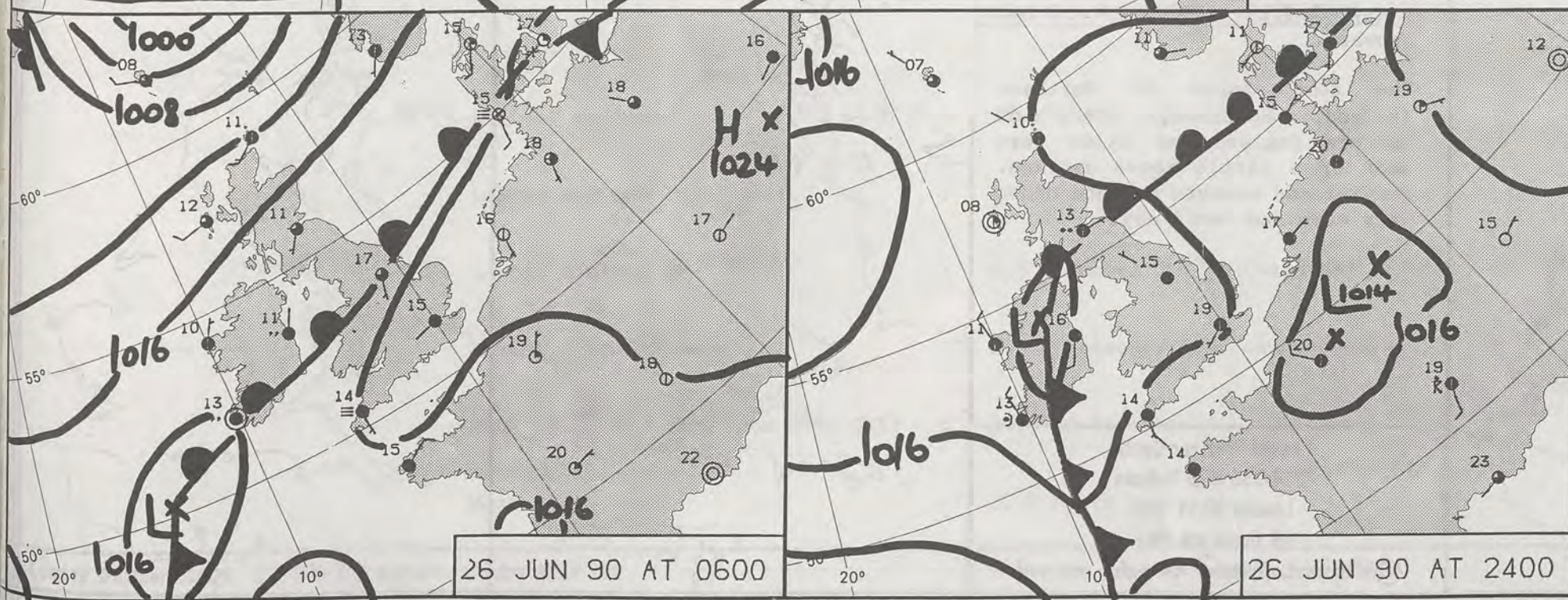
UPPER AIR CHART



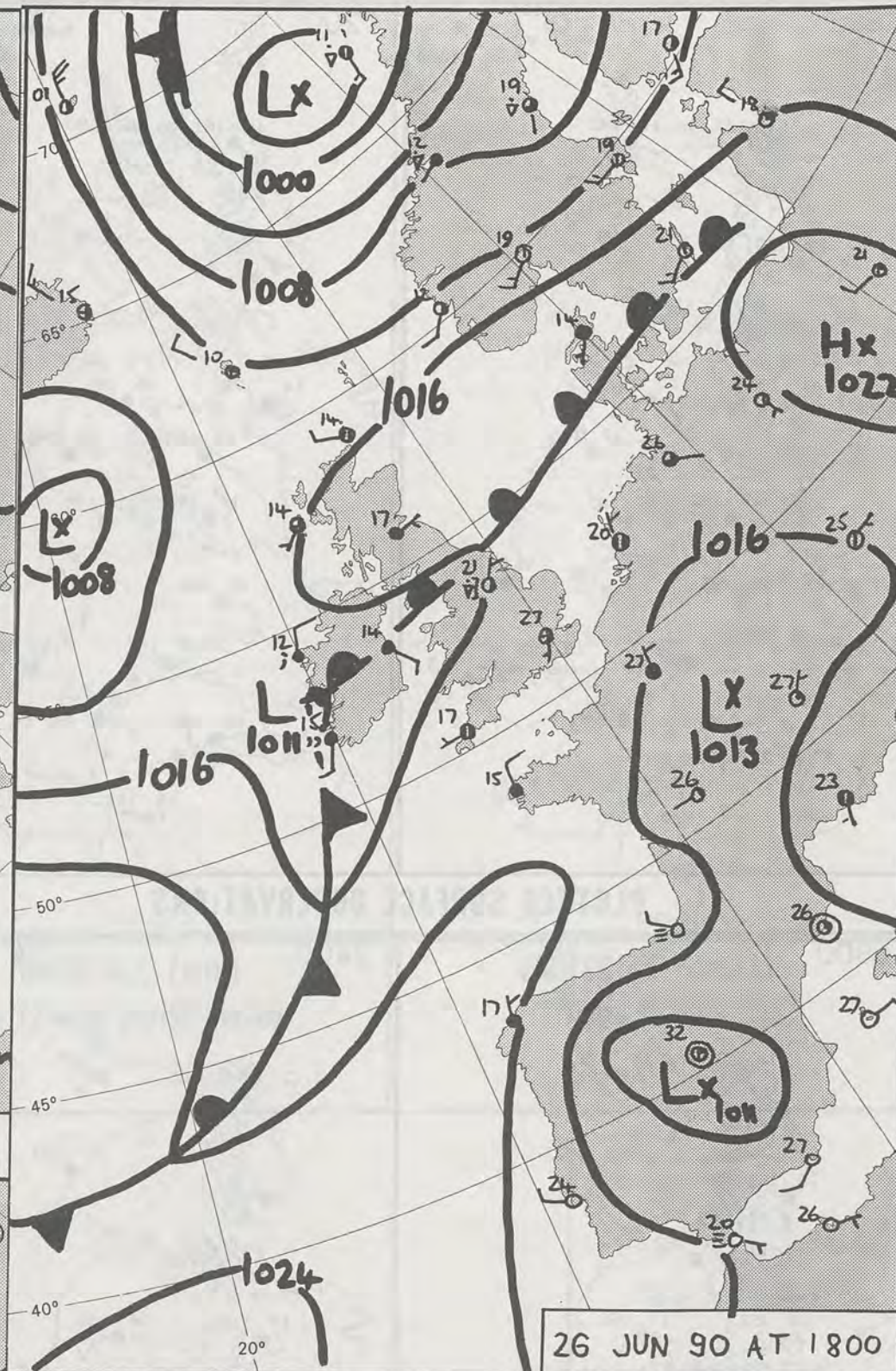
1200-25th June 1990



26 JUN 90 AT 1200



26 JUN 90 AT 0600



26 JUN 90 AT 1800

DUPLICATE ALSO
DAILY WEATHER SUMMARY
NOT FOR LOAN FOR

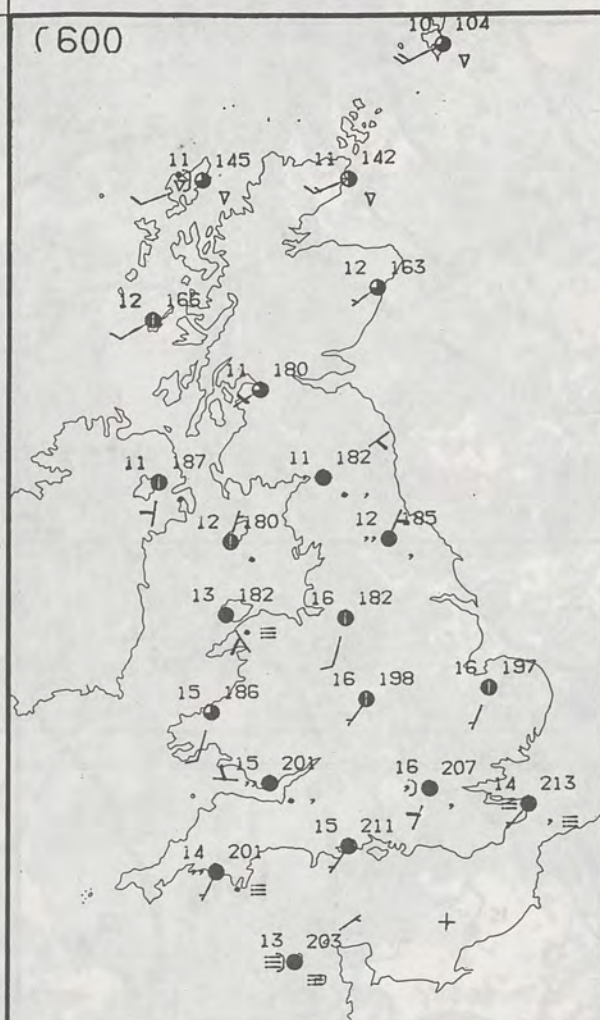
TUESDAY 26 JUNE 1990

Warm front Cold front Occlusion

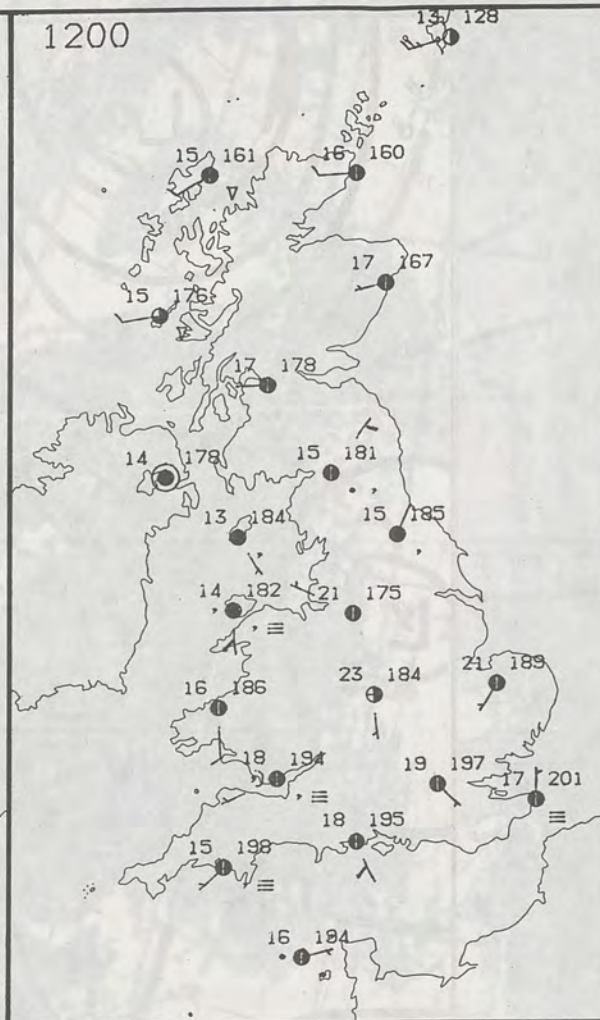
London Weather Centre 284-286 High Holborn London WC1V 7HX
© Crown Copyright 1986 All rights reserved

METEOLOGICAL
10 JUL
LIBRARY
OFFICE

0600

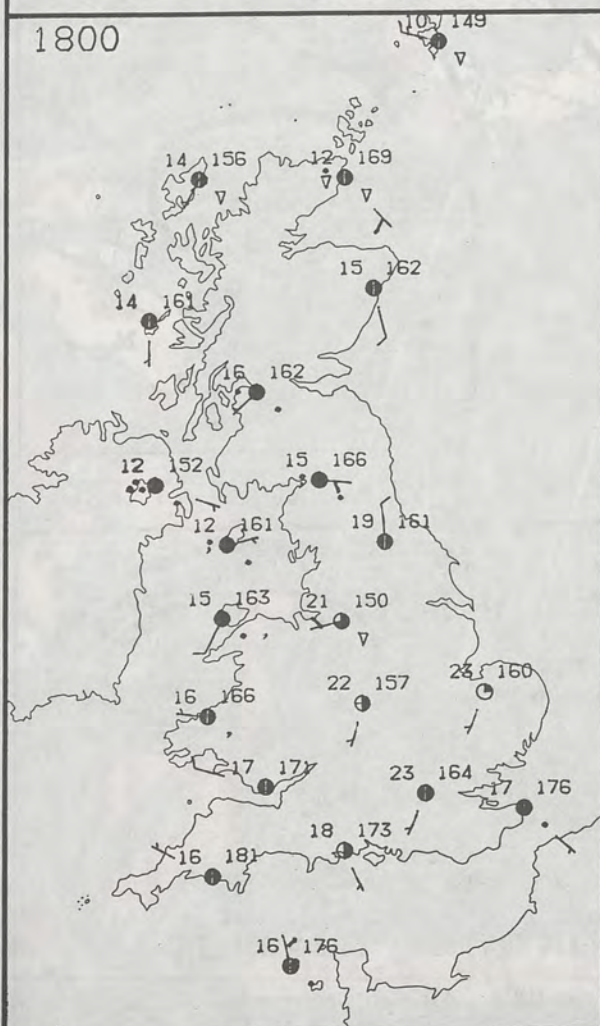


1200

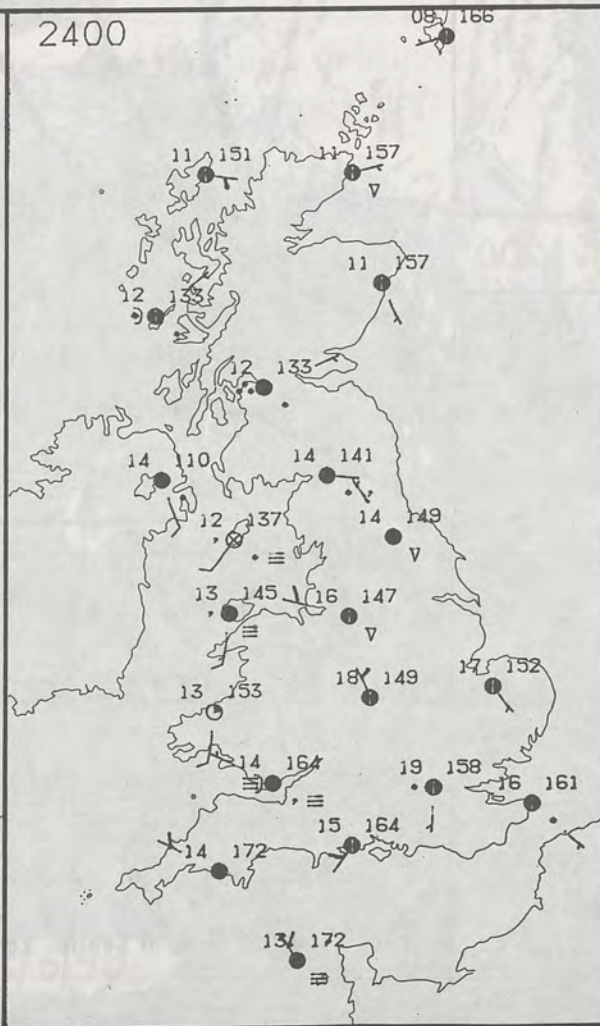


PLOTTED SURFACE OBSERVATIONS

1800



2400



TUESDAY
26 JUNE 1990

SUMMARY OF BRITISH WEATHER

Most parts of England and Wales had a cloudy start but during the morning the cloud slowly broke in some eastern districts with a little sunshine in the afternoon. Parts of the East Midlands and East Anglia had some longer spells of sunshine.

Wales and southwest England had a cloudy day with some drizzle and coastal fog.

Northern England, Northern Ireland and southern Scotland also were rather cloudy. Some places had light and patchy rain at times through the day but in northern England there were some brighter spells too. In Northern Ireland and southern Scotland rain became heavier and more persistent by the evening. Northern England had some heavy showers in the evening and also a rumble of thunder over the Pennines.

For northern Scotland, a day of sunny spells and one or two showers.

The temperatures in Northern Ireland, Scotland, parts of western England and Wales were near or a little above average. Central and eastern England had a very warm and humid day.

London Weather Centre
284-286 High Holborn
London WC1V 7HX
All times are GMT

© Crown Copyright All rights reserved

0600



1200



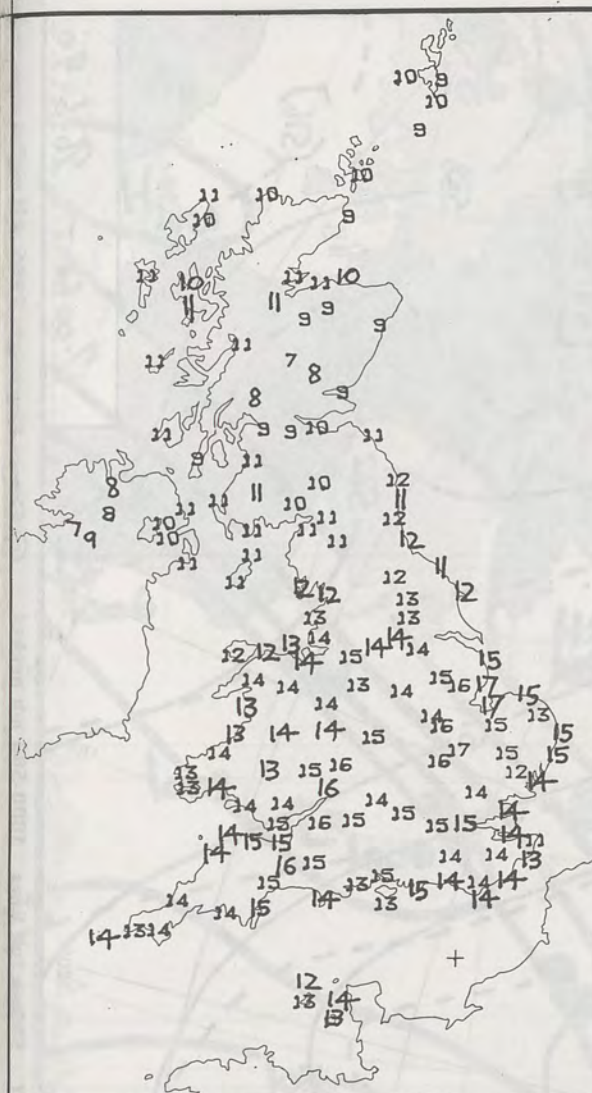
SIGNIFICANT WEATHER CHARTS

1800

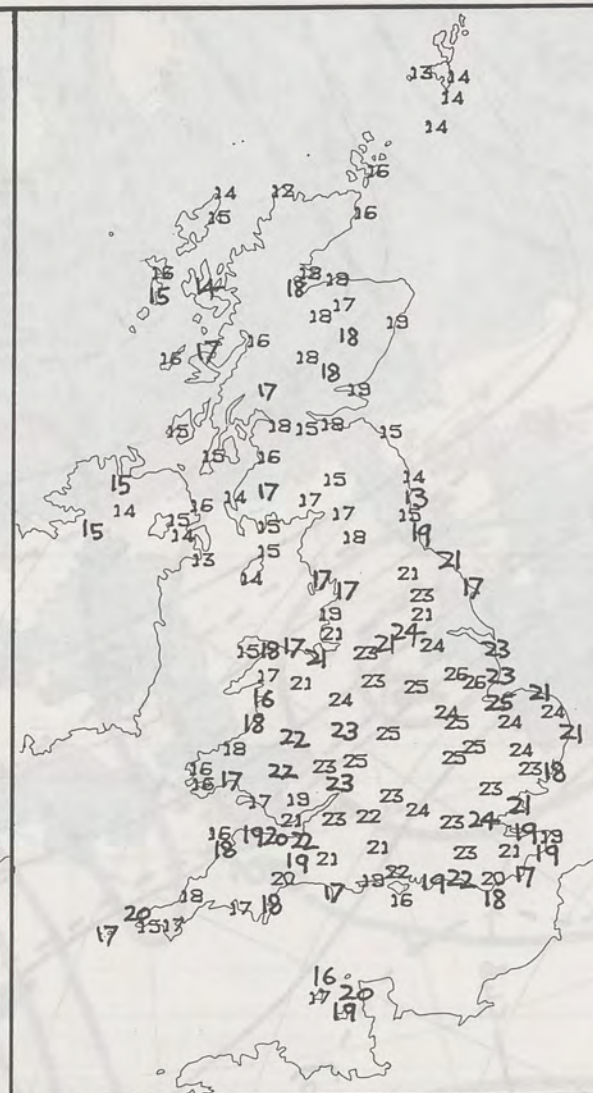


2400





NIGHT MINIMUM TEMPERATURE (°C)
For 12-hour period ending
0900 ON 26 JUN 90



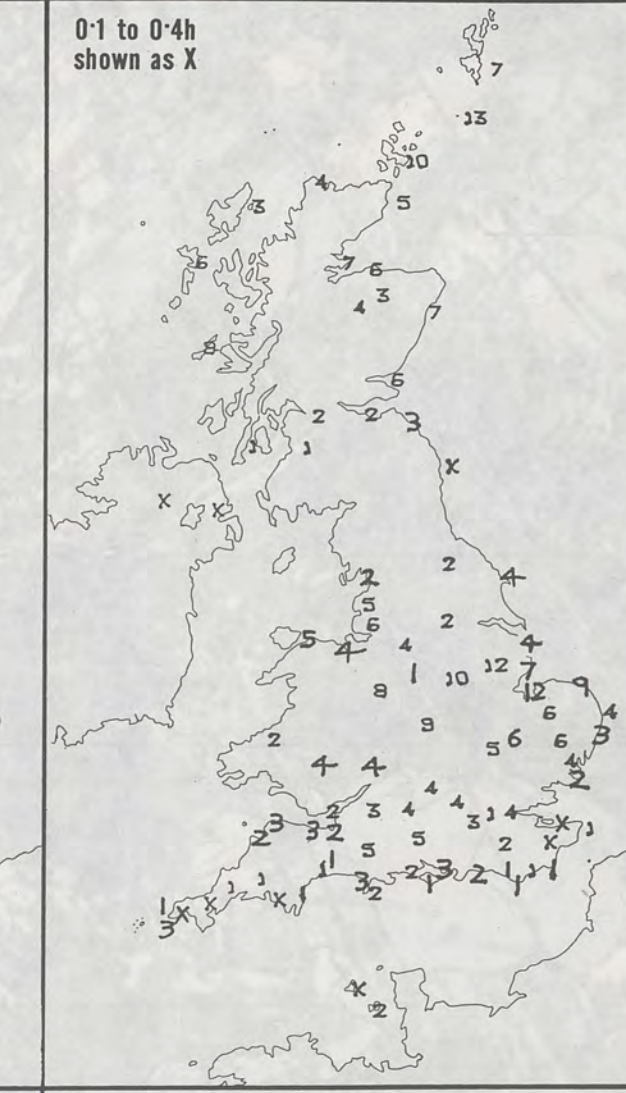
DAY MAXIMUM TEMPERATURE (°C)
For 12-hour period ending
2100 ON 26 JUN 90



RAINFALL (mm)
For 12-hour period ending
0900 ON 26 JUN 90



RAINFALL (mm)
For 12-hour period ending
2100 ON 26 JUN 90



SUNSHINE (hours)
Dawn to dusk
26 JUN 90

EXTREMES FOR TUESDAY 26TH JUNE 1990

Highest maximum	:	26.0°C Waddington (Nr Lincoln)
Lowest maximum	:	12.0°C Cape Wrath
Lowest minimum	:	6.8°C Tummel Bridge (Tayside)
Lowest grass minimum	:	2.5°C Carmoney (Co. Londonderry)
Most rain (24 hours from 0900 GMT)	:	31.8 mm Greenock (Nr Glasgow)
Most sun	:	12.8 hours Fair Isle

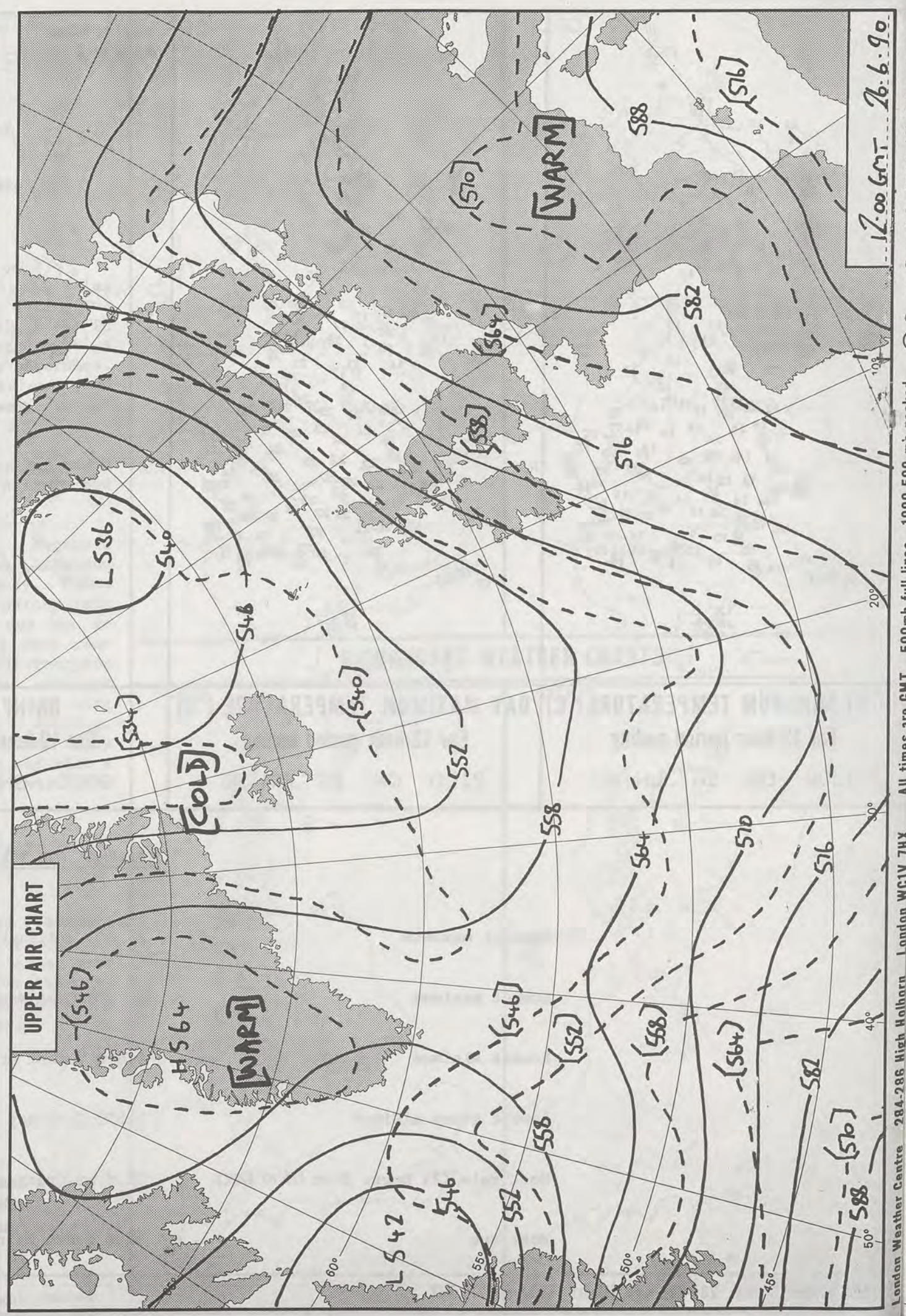
**DAILY
WEATHER
SUMMARY**



© Crown Copyright
All rights reserved

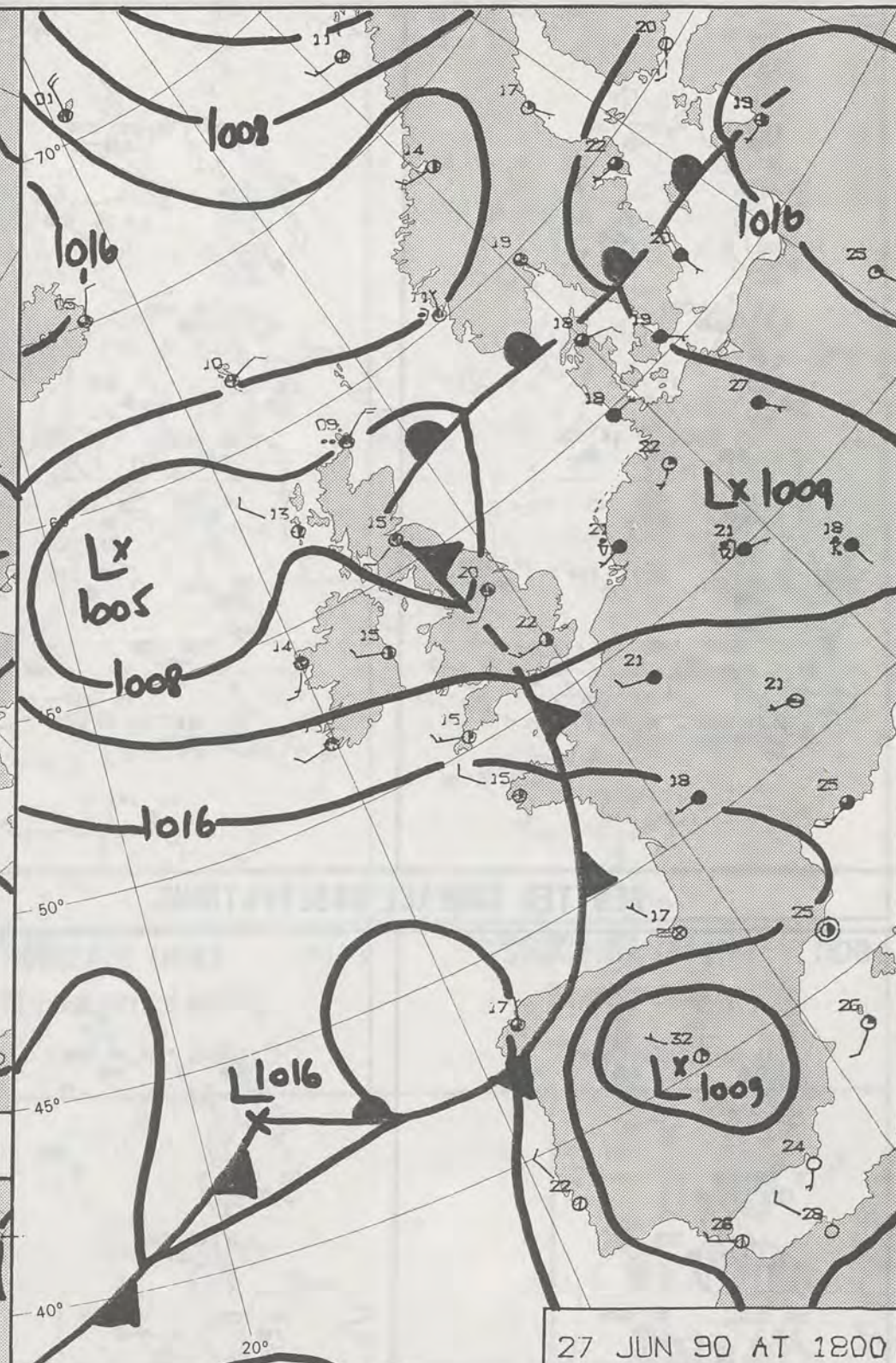
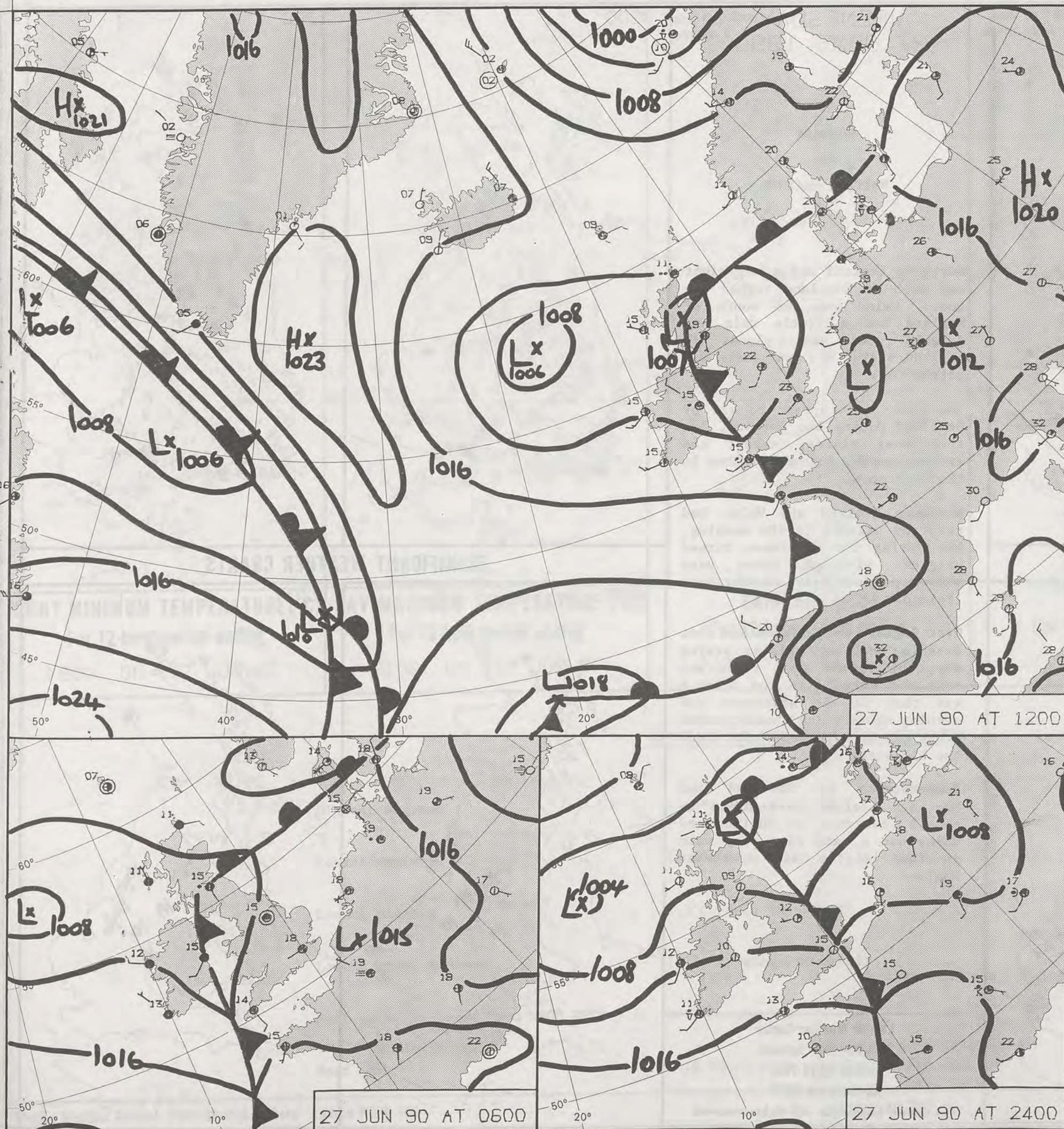


1233Z VIS 26/6/90



17.00 GMT 26.6.90

London Weather Centre 284-286 High Holborn London WC1V 7HX All times are GMT 500 mph full lines 1000-500 mb isobars



DUPLICATE ALSO
DAILY WEATHER SUMMARY

NOT FOR LOAN FOR

WEDNESDAY 27 JUNE 1990

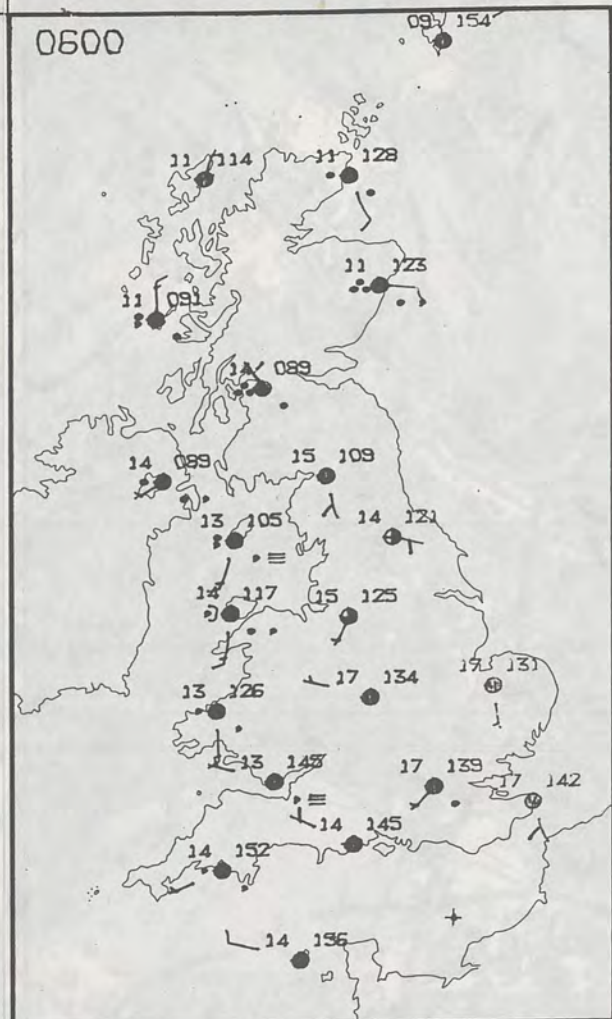
Warm front Cold front Occlusion

London Weather Centre 284-286 High Holborn London WC1V 7HX

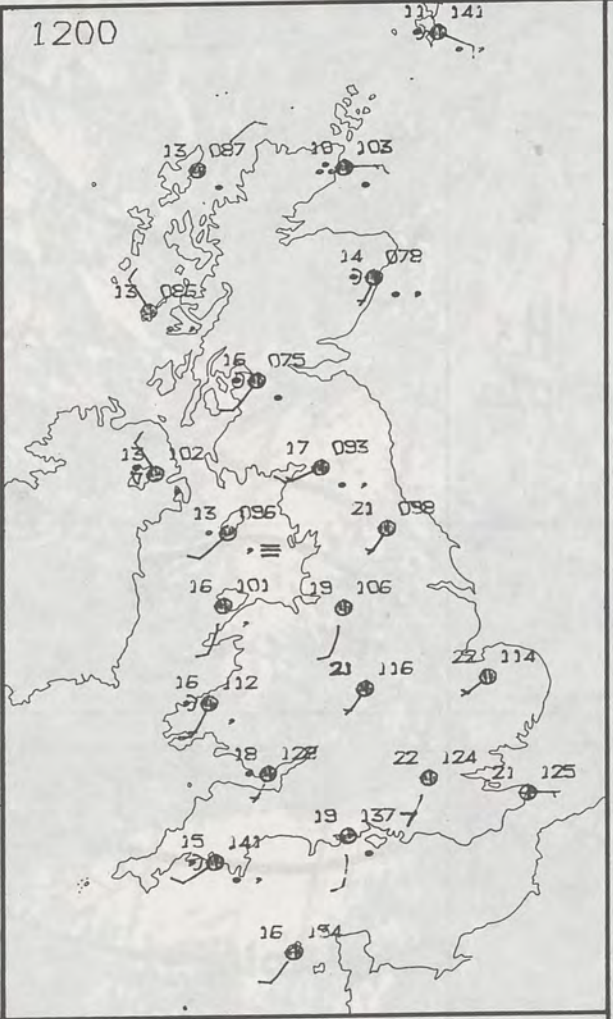
© Crown Copyright 1986 All rights reserved



0600

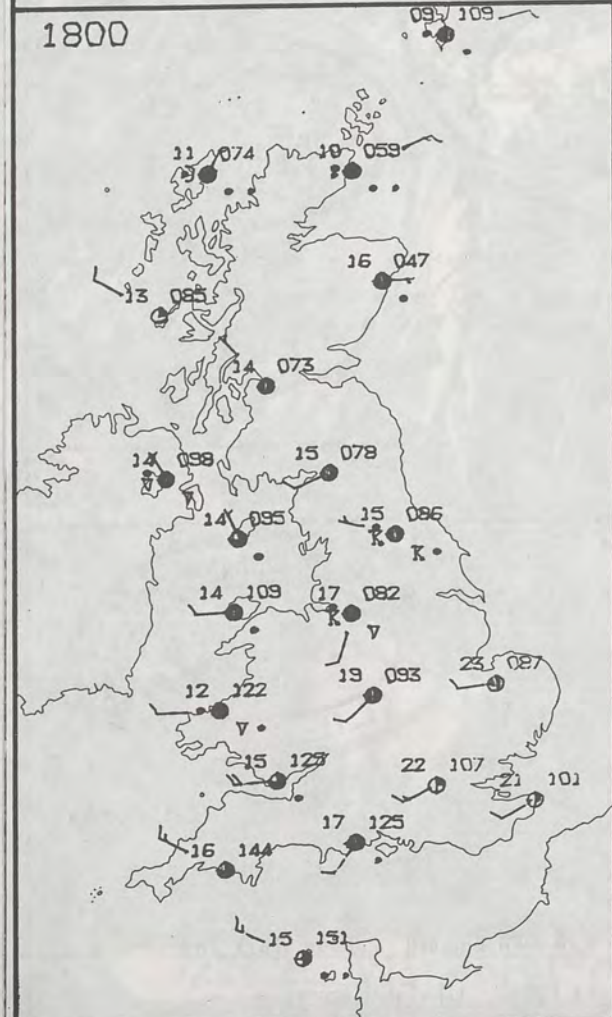


1200

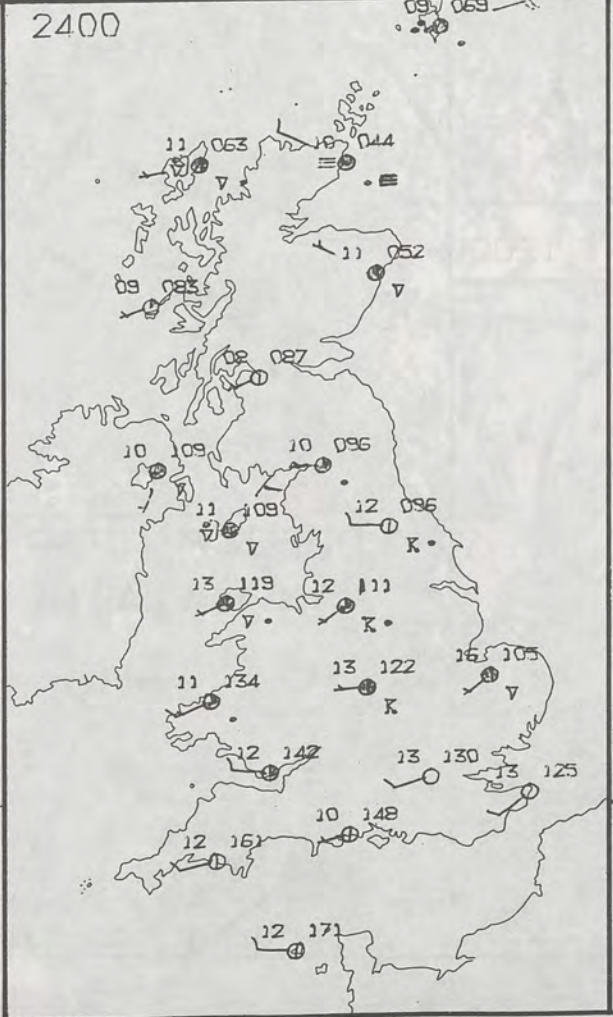


PLOTTED SURFACE OBSERVATIONS

1800



2400



WEDNESDAY
27 JUNE 1990

SUMMARY
OF
BRITISH WEATHER

Northern Ireland had a wet night and much of Scotland turned wet too. Wales and the south of England had a little rain and drizzle, but most places in England stayed dry and there was patchy fog.

The heavy rain spread to all of Scotland during the morning, but then most places, except the extreme north, turned brighter in the afternoon.

Northern Ireland and Wales had rain and drizzle in the morning, but during the afternoon turned brighter although there were showers, especially in Northern Ireland.

Over England most places had some sunshine and many places stayed dry, but in the west there was rain and drizzle in the morning and then in the afternoon and evening showers and thunderstorms broke out in northern England and the Midlands.

Temperatures in Scotland and Northern Ireland were close to normal, but much of England and Wales had a warm day, very warm in East Anglia and southeast England.

London Weather Centre
284-286 High Holborn
London WC1V 7HX
All times are GMT

© Crown Copyright All rights reserved

0600



1200



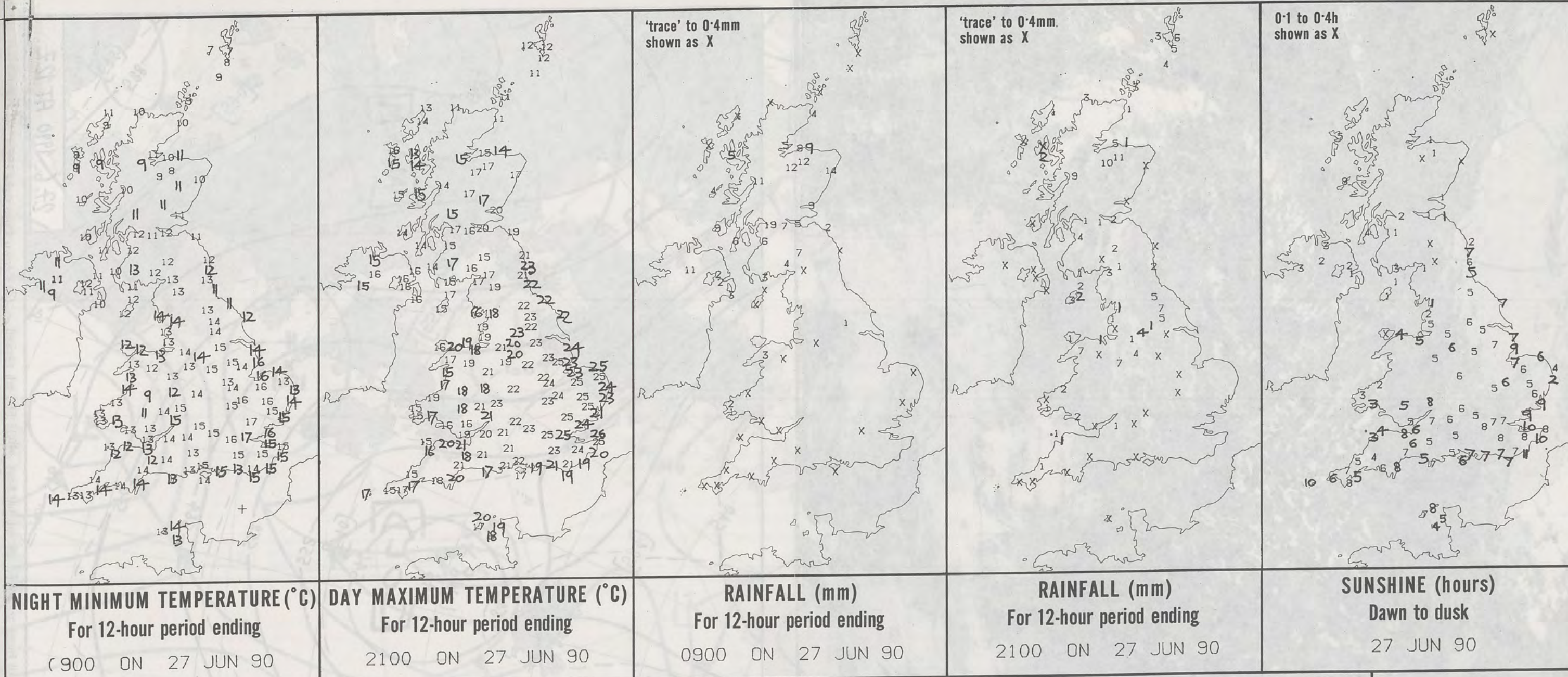
SIGNIFICANT WEATHER CHARTS

1800



2400





EXTREMES FOR WEDNESDAY 27TH JUNE 1990

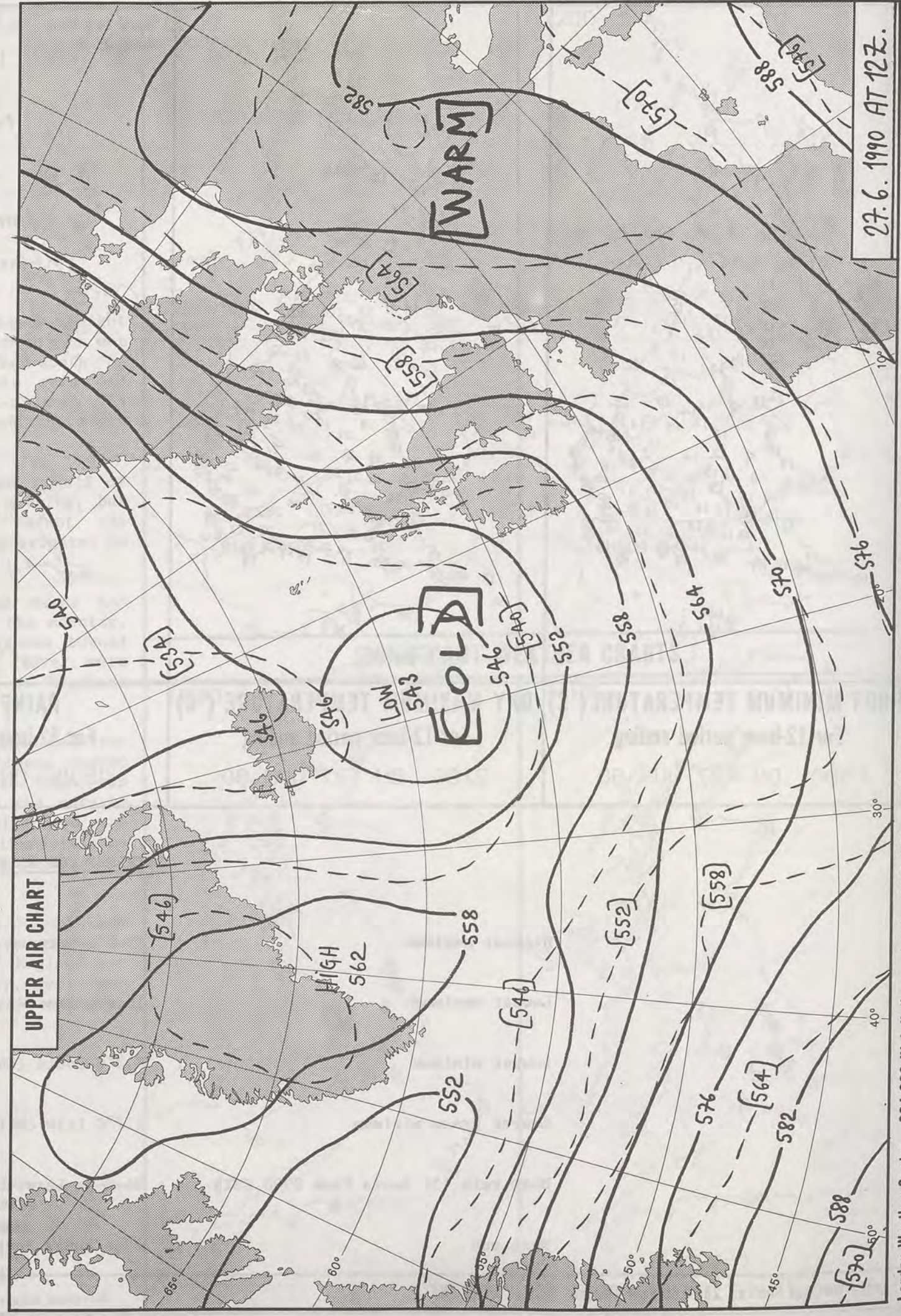
Highest maximum	: 25.8°C Margate (Kent)
Lowest maximum	: 10.6°C Cape Wrath
Lowest minimum	: 7.3°C Foula (Shetland)
Lowest grass minimum	: 1.7°C Lerwick (Shetland)
Most rain (24 hours from 0900 GMT)	: 21.8 mm Lerwick
Most sun	: 10.6 hours Hastings (East Sussex)

**DAILY
WEATHER
SUMMARY**

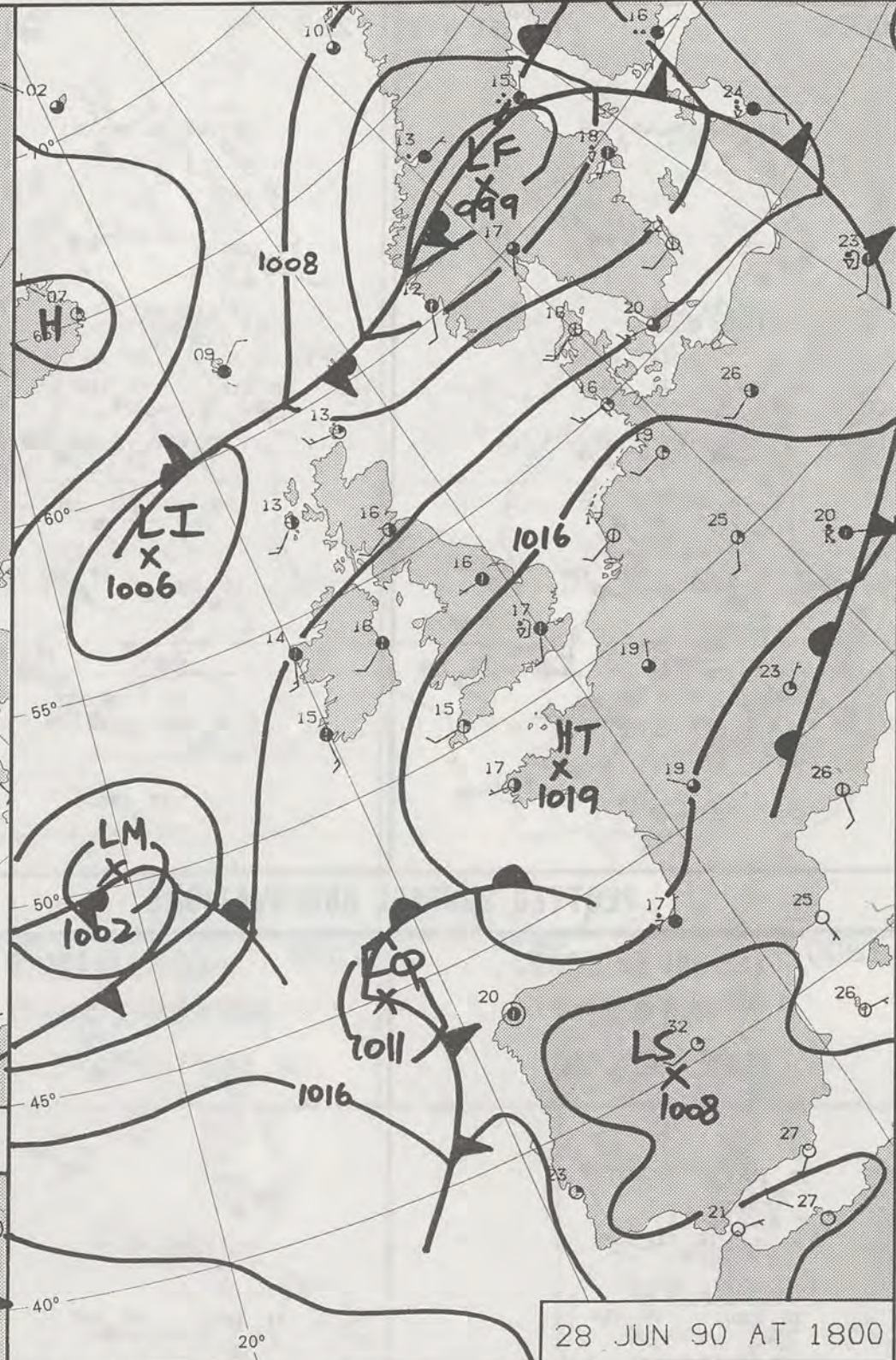
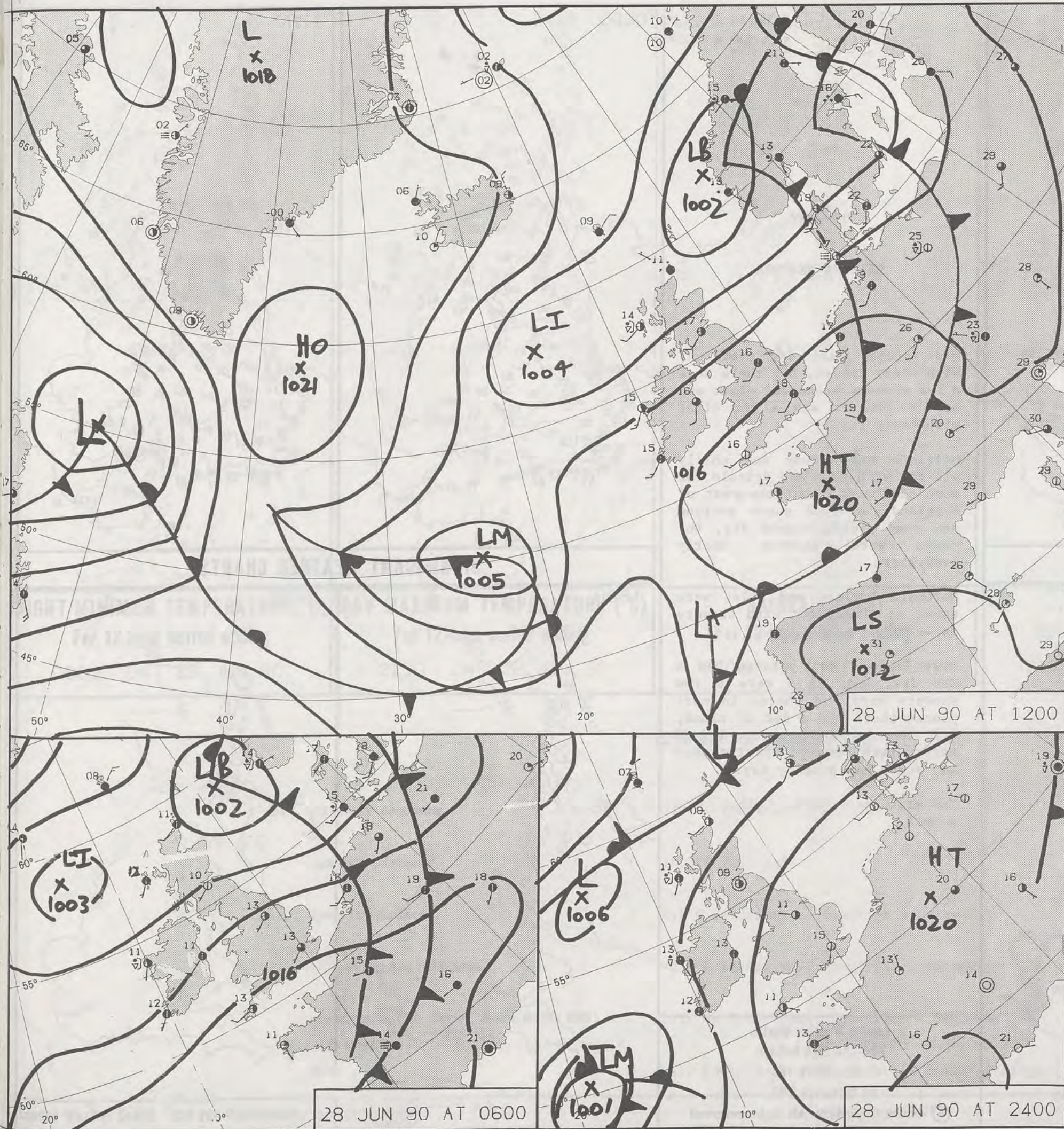


© Crown Copyright
All rights reserved

1404Z VIS 27/6/90



London Weather Centre 284-286 High Holborn London WC1V 7HX All times are GMT 500mb full lines 1000-500 mb pecked © Crown Copyright 1986 All rights reserved



DUPLICATE ALSO
DAILY WEATHER SUMMARY


NOT FOR LOAN FOR

THURSDAY 28 JUNE 1990

Warm front Cold front Occlusion

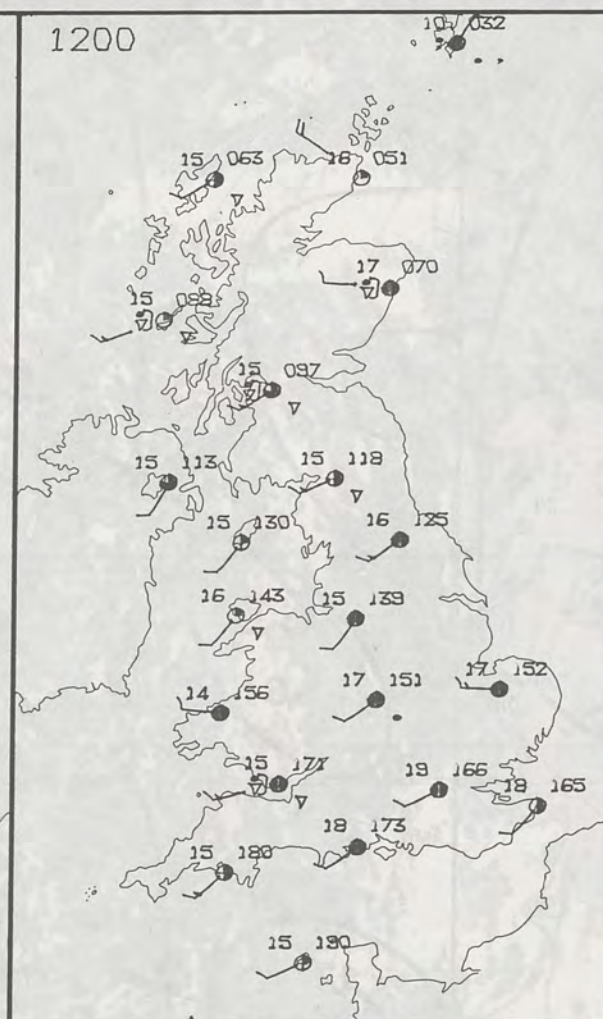
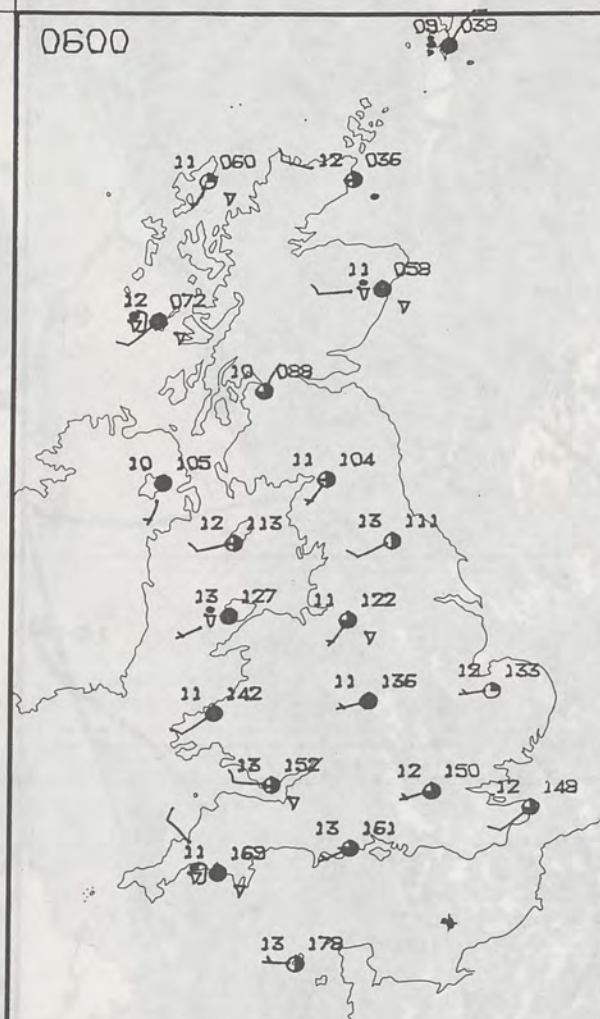
London Weather Centre 284-286 High Holborn London WC1V 7HX

© Crown Copyright 1986 All rights reserved



0600

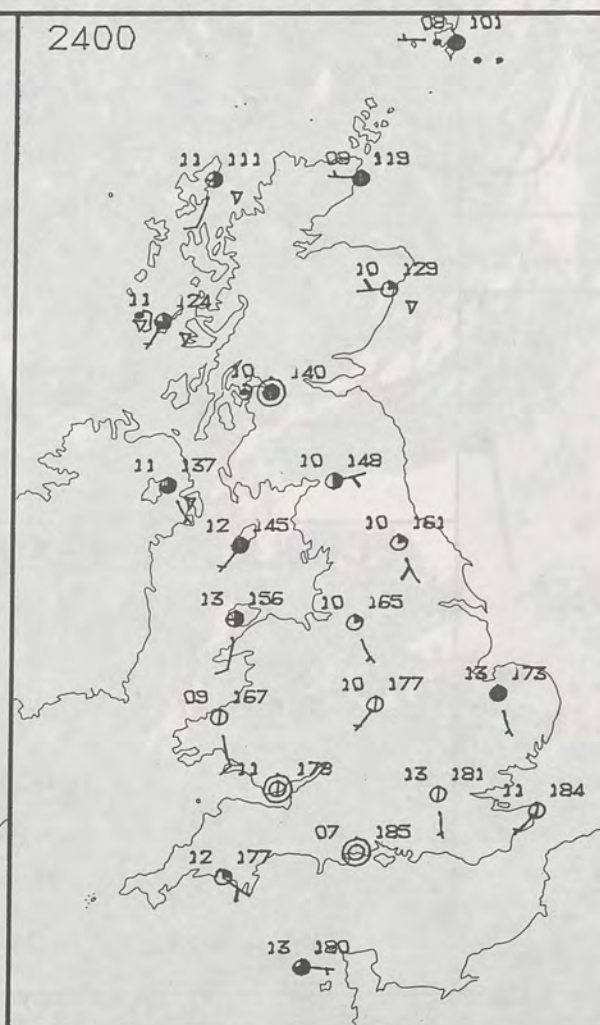
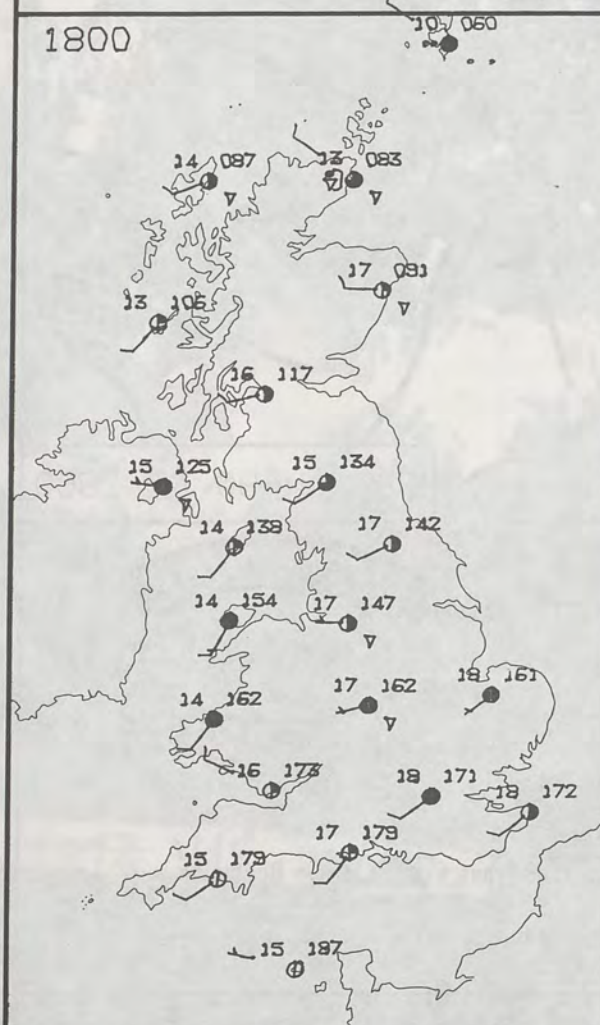
1200



PLOTTED SURFACE OBSERVATIONS

1800

2400

THURSDAY
28 JUNE 1990SUMMARY
OF
BRITISH WEATHER

Most places were dry overnight with clear spells, but there were a few showers scattered about and on Shetland it was a wet night with heavy rain.

Shetland was cloudy and chilly all day with rain and drizzle for much of the day, but the rest of Scotland had good sunny periods and some places stayed dry, but there were showers nearly everywhere.

Northern Ireland and Wales were sunny at times, but with showers as well.

Over England many places had a dry day, but there were a few showers here and there. In most places there was a lot of cloud, but some sunshine too, indeed many coastal resorts in the west and south had a sunny day.

Temperatures were close to normal.

London Weather Centre
284-286 High Holborn
London WC1V 7HX
All times are GMT

© Crown Copyright All rights reserved

0600

1200

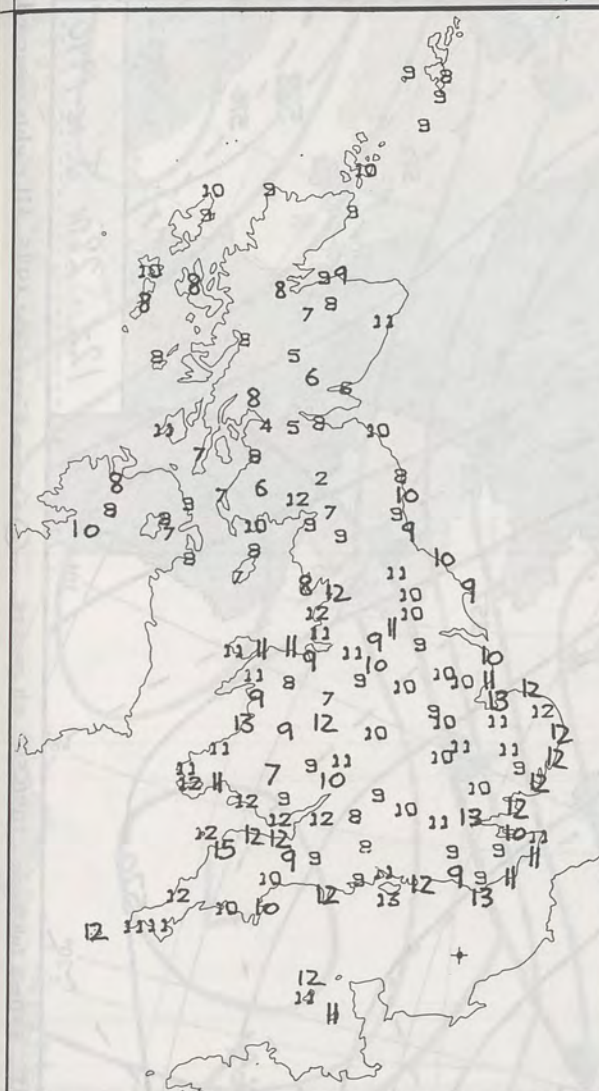


SIGNIFICANT WEATHER CHARTS

1800

2400

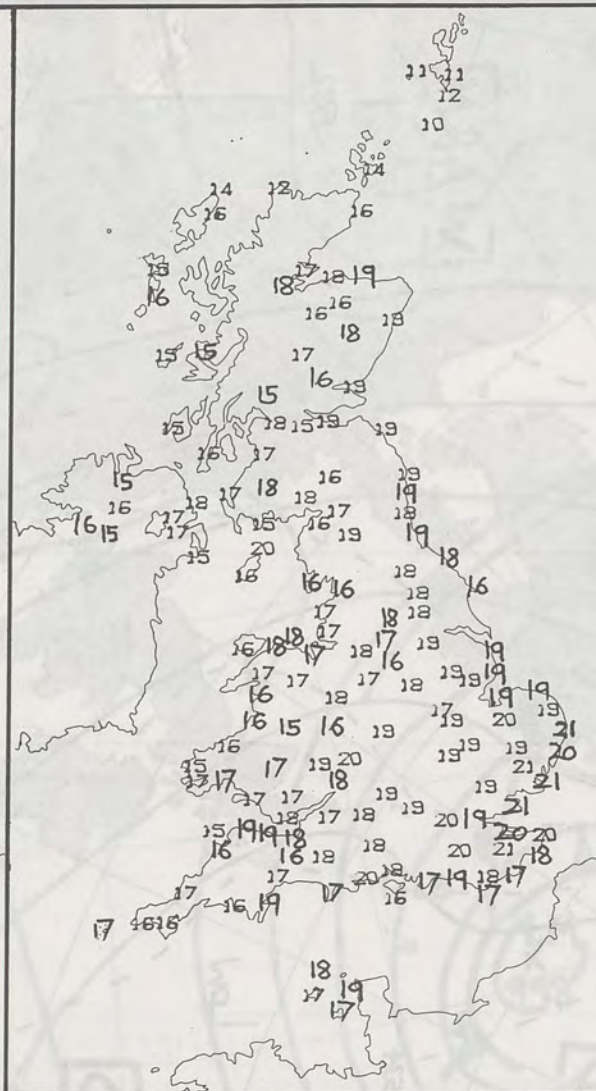




NIGHT MINIMUM TEMPERATURE (°C)

For 12-hour period ending

0900 ON 28 JUN 90



DAY MAXIMUM TEMPERATURE (°C)

For 12-hour period ending

2100 ON 28 JUN 90



RAINFALL (mm)

For 12-hour period ending

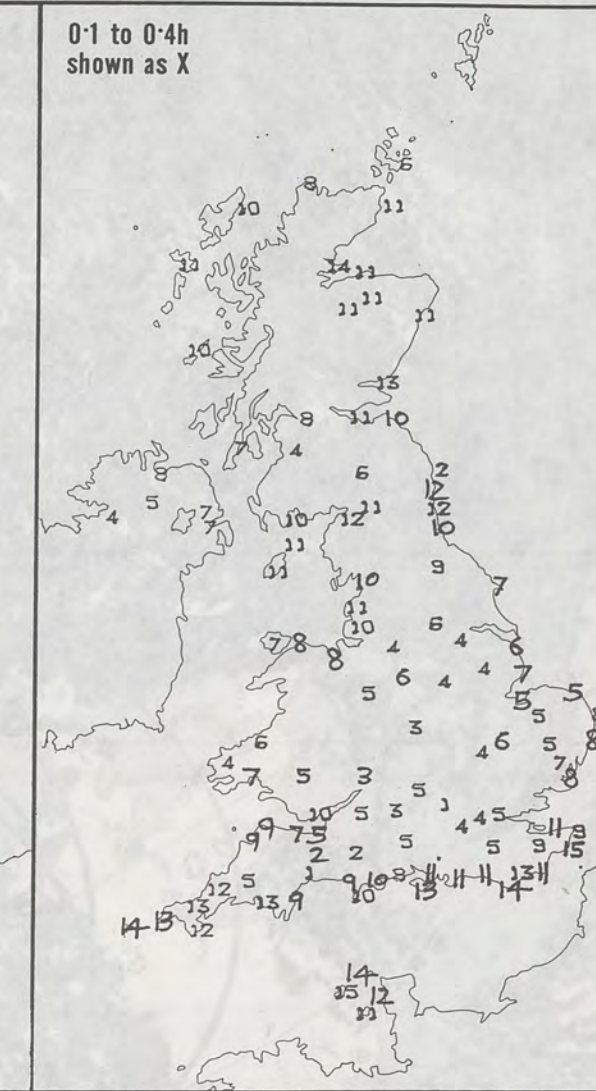
0900 ON 28 JUN 90



RAINFALL (mm)

For 12-hour period ending

2100 ON 28 JUN 90



SUNSHINE (hours)

Dawn to dusk

28 JUN 90

EXTREMES FOR THURSDAY 28TH JULY 1990

Highest maximum	: 21.1°C Lowestoft (Norfolk)
Lowest maximum	: 10.3°C Fair Isle
Lowest minimum	: 2.1°C Eskdalemuir (Dumfries & Galloway)
Lowest grass minimum	: -0.6°C Eskdalemuir (Dumfries & Galloway)
Most rain (24 hours from 0900 GMT)	: 10.1 mm Eskdalemuir (Dumfries & Galloway)
Most sun	: 14.7 hours Folkestone (Kent) & Guernsey Airport

**DAILY
WEATHER
SUMMARY**

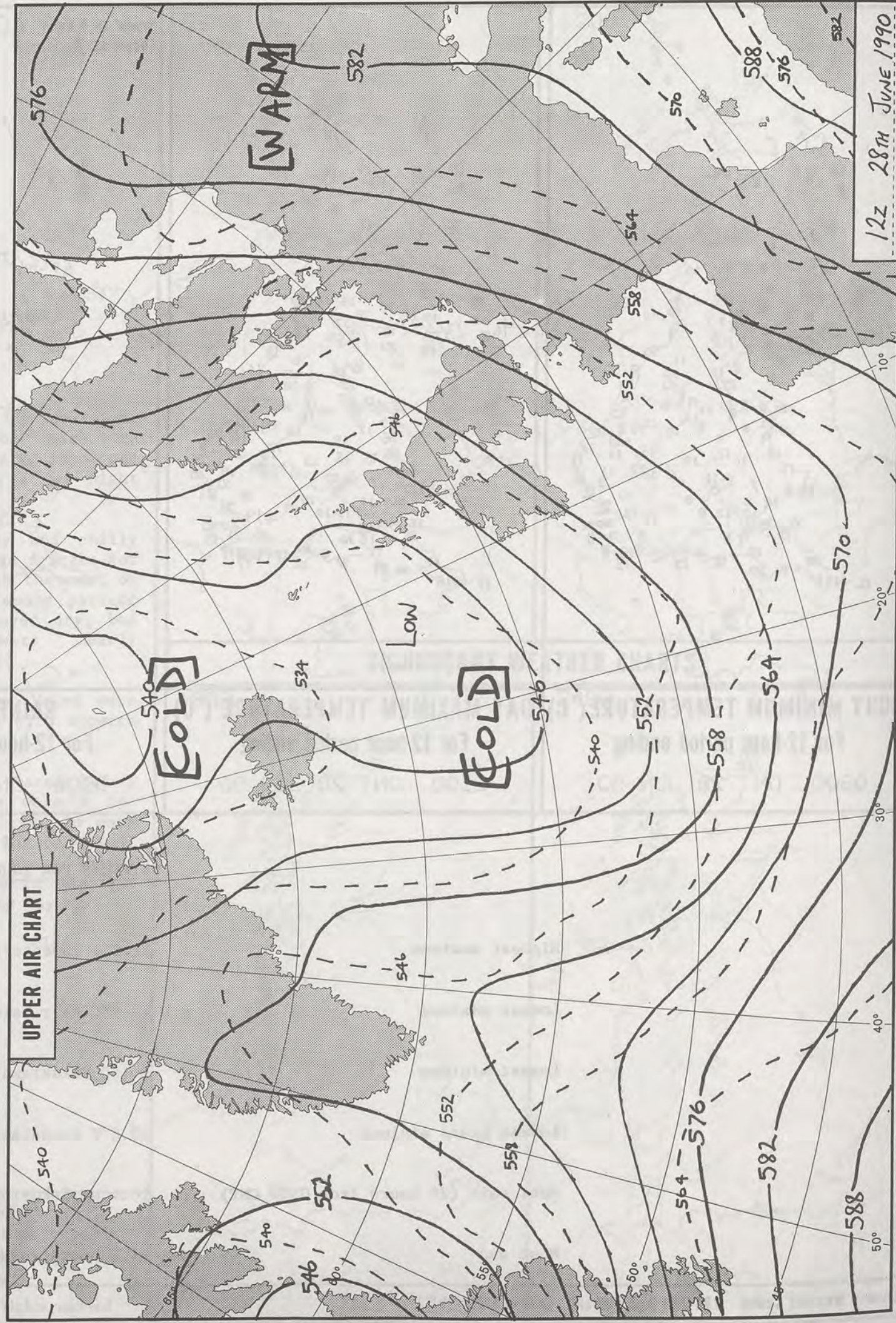


© Crown Copyright
All rights reserved

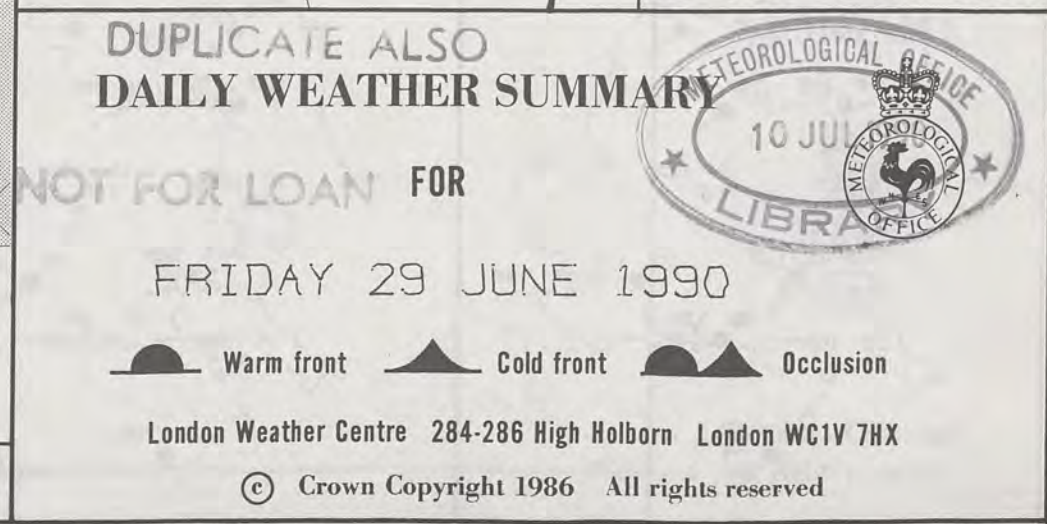
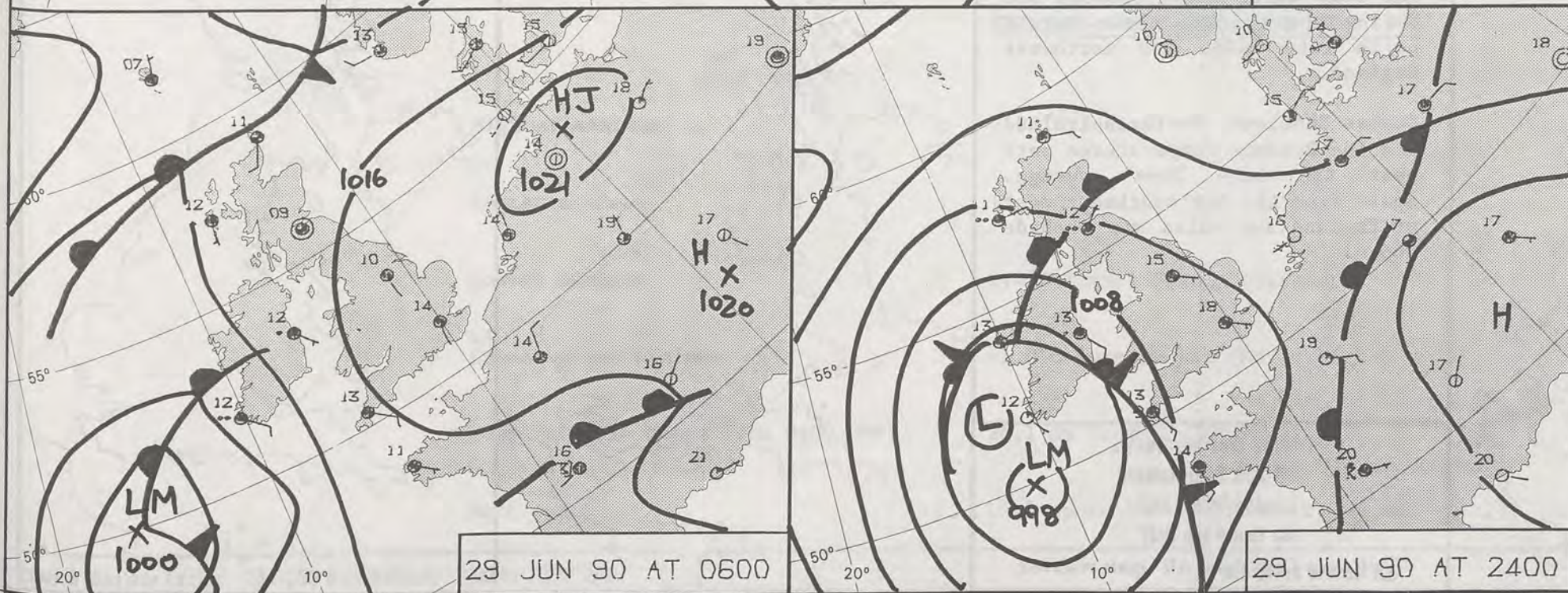
1353.2 VIS 28 6 90



UPPER AIR CHART



12z 28th JUNE 1990



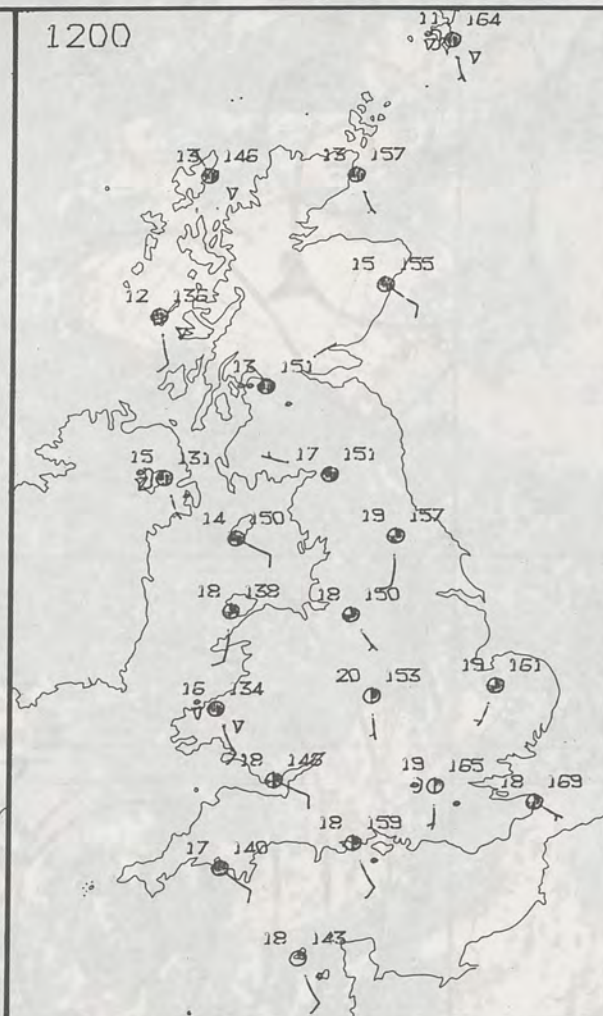
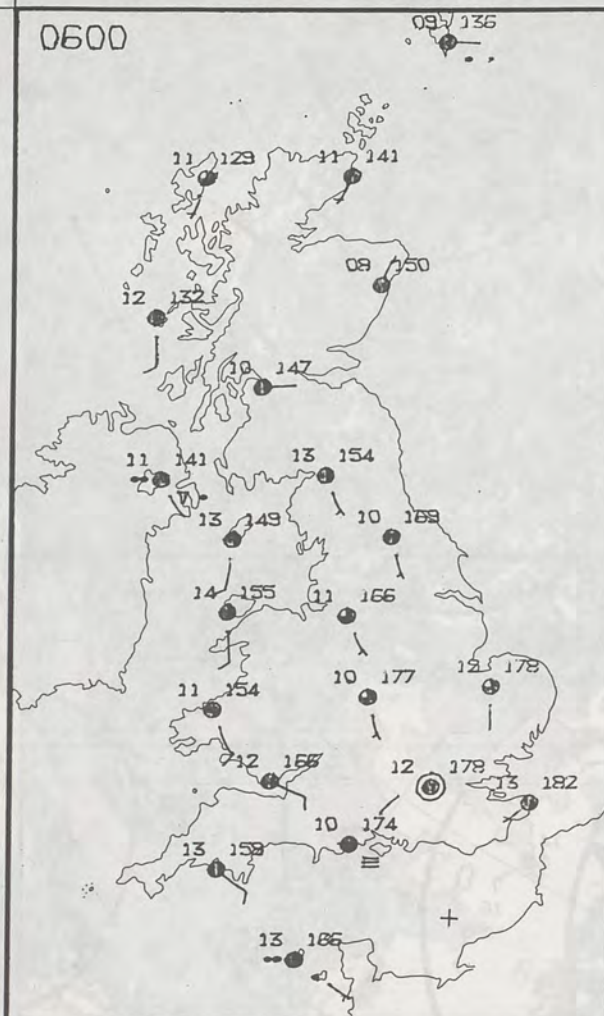
0600

1200

FRIDAY
29 JUNE 1990

0600

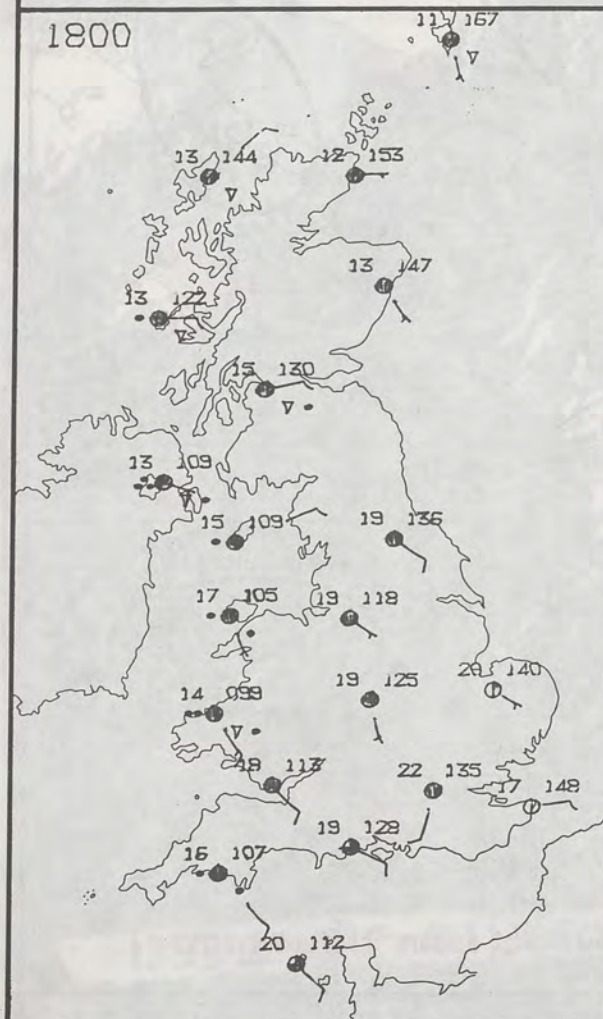
1200

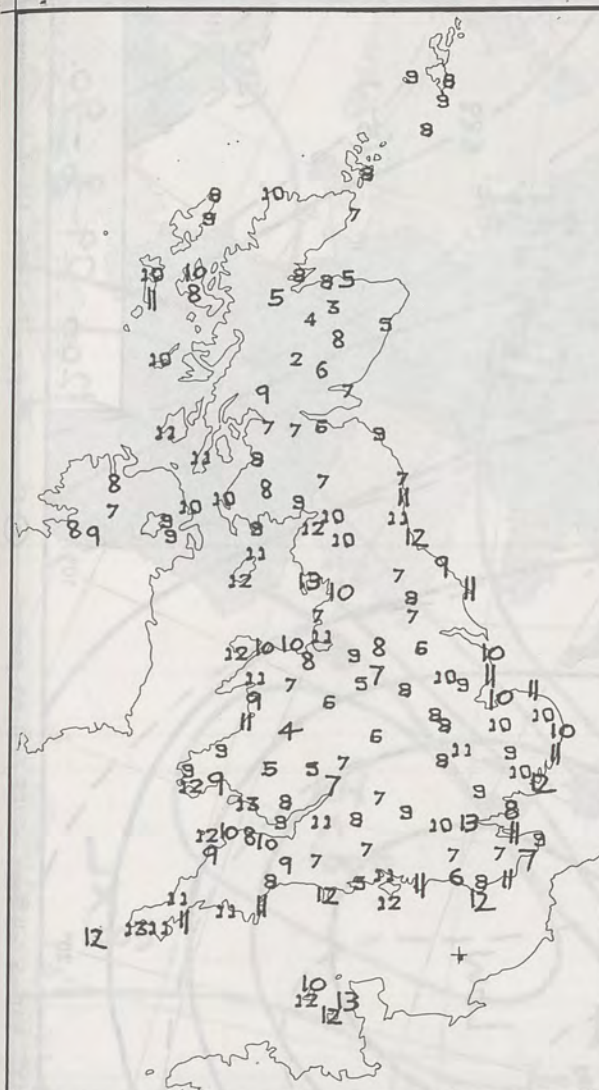


PLOTTED SURFACE OBSERVATIONS

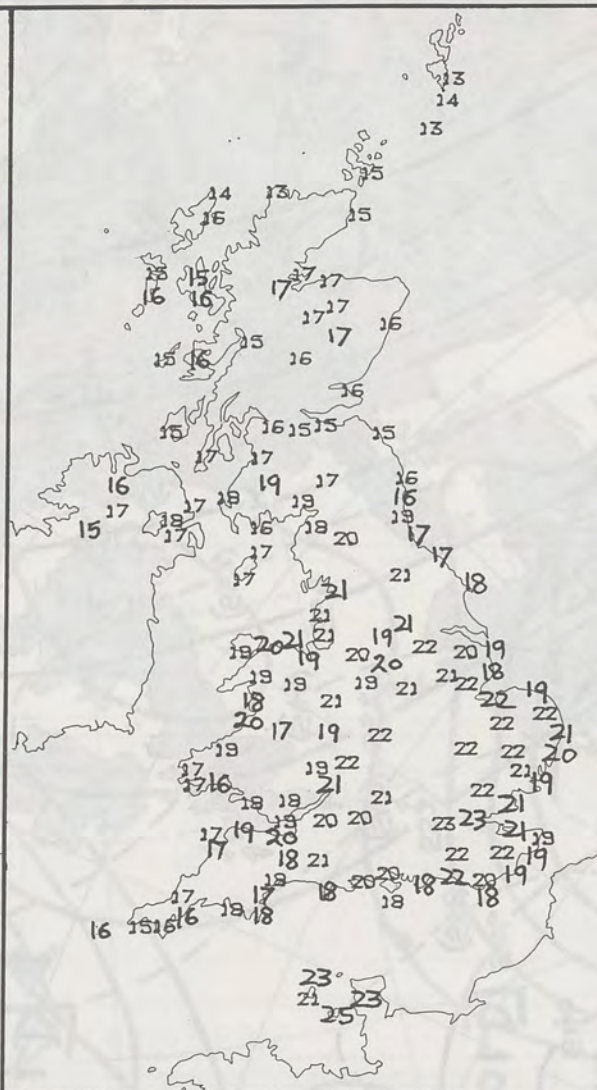
1800

2400





NIGHT MINIMUM TEMPERATURE (°C)
For 12-hour period ending
0900 ON 29 JUN 90



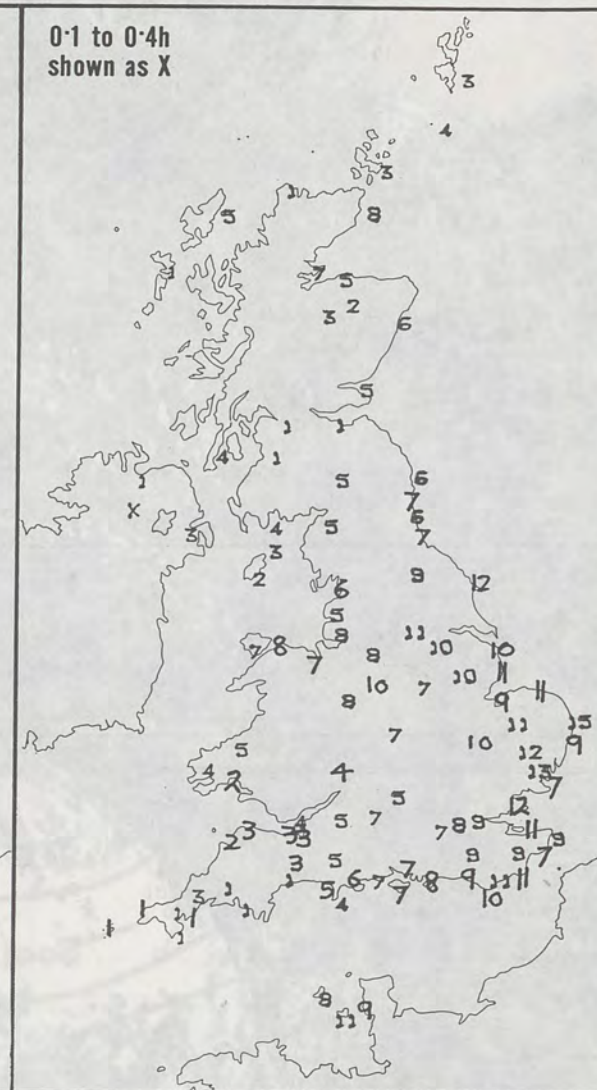
DAY MAXIMUM TEMPERATURE (°C)
For 12-hour period ending
2100 ON 29 JUN 90



RAINFALL (mm)
For 12-hour period ending
0900 ON 29 JUN 90



RAINFALL (mm)
For 12-hour period ending
2100 ON 29 JUN 90



SUNSHINE (hours)
Dawn to dusk
29 JUN 90

EXTREMES FOR FRIDAY 29TH JUNE 1990

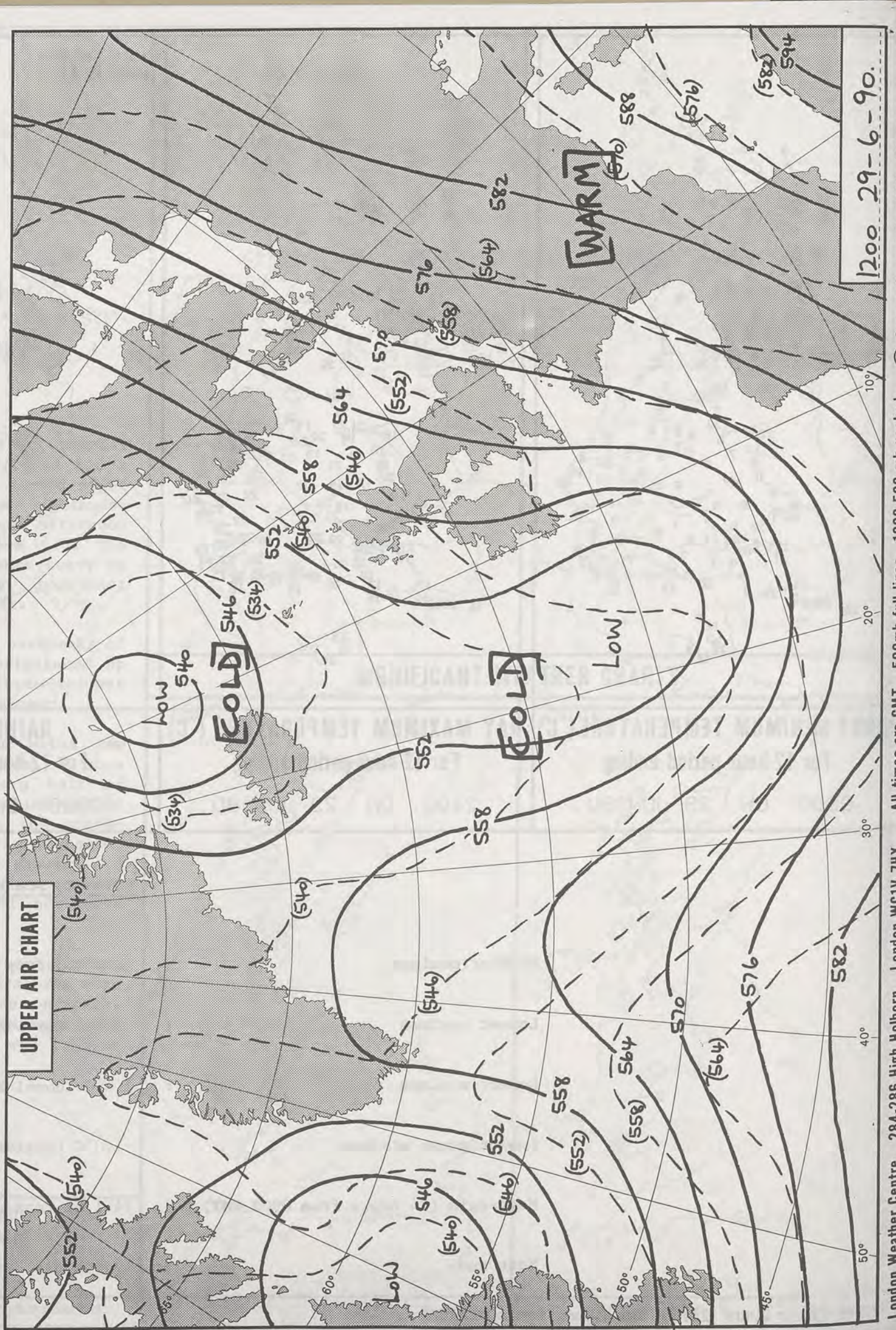
Highest maximum	:	24.6°C Jersey
Lowest maximum	:	12.5°C Lerwick (Shetland)
Lowest minimum	:	2.4°C Tummel Bridge (Tayside)
Lowest grass minimum	:	-1.0°C Lossiemouth (Moray Firth)
Most rain (24 hours from 0900 GMT)	:	24.1 mm Penzance (Cornwall)
Most sun	:	14.7 hours Hemsby (Norfolk)

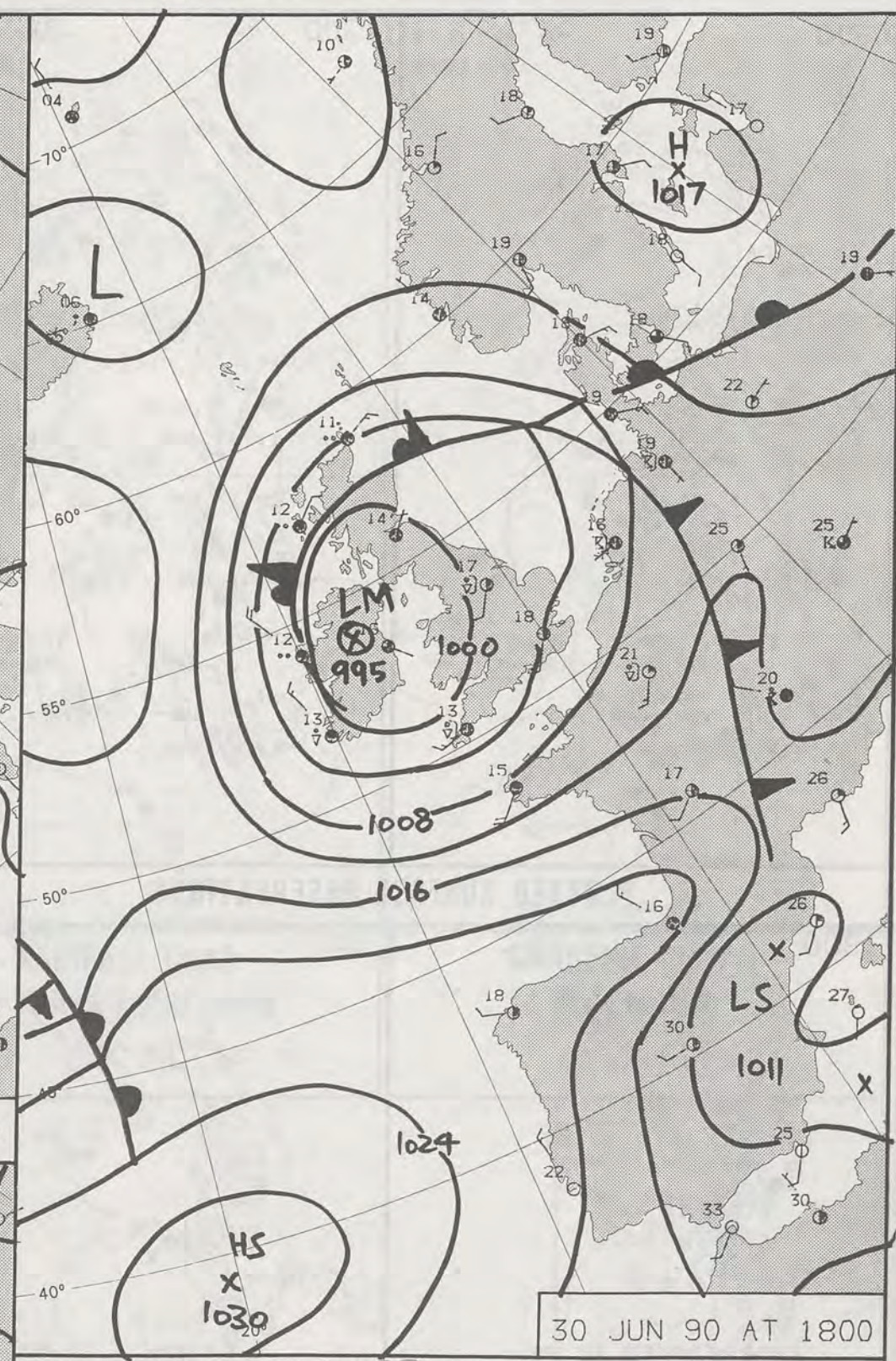
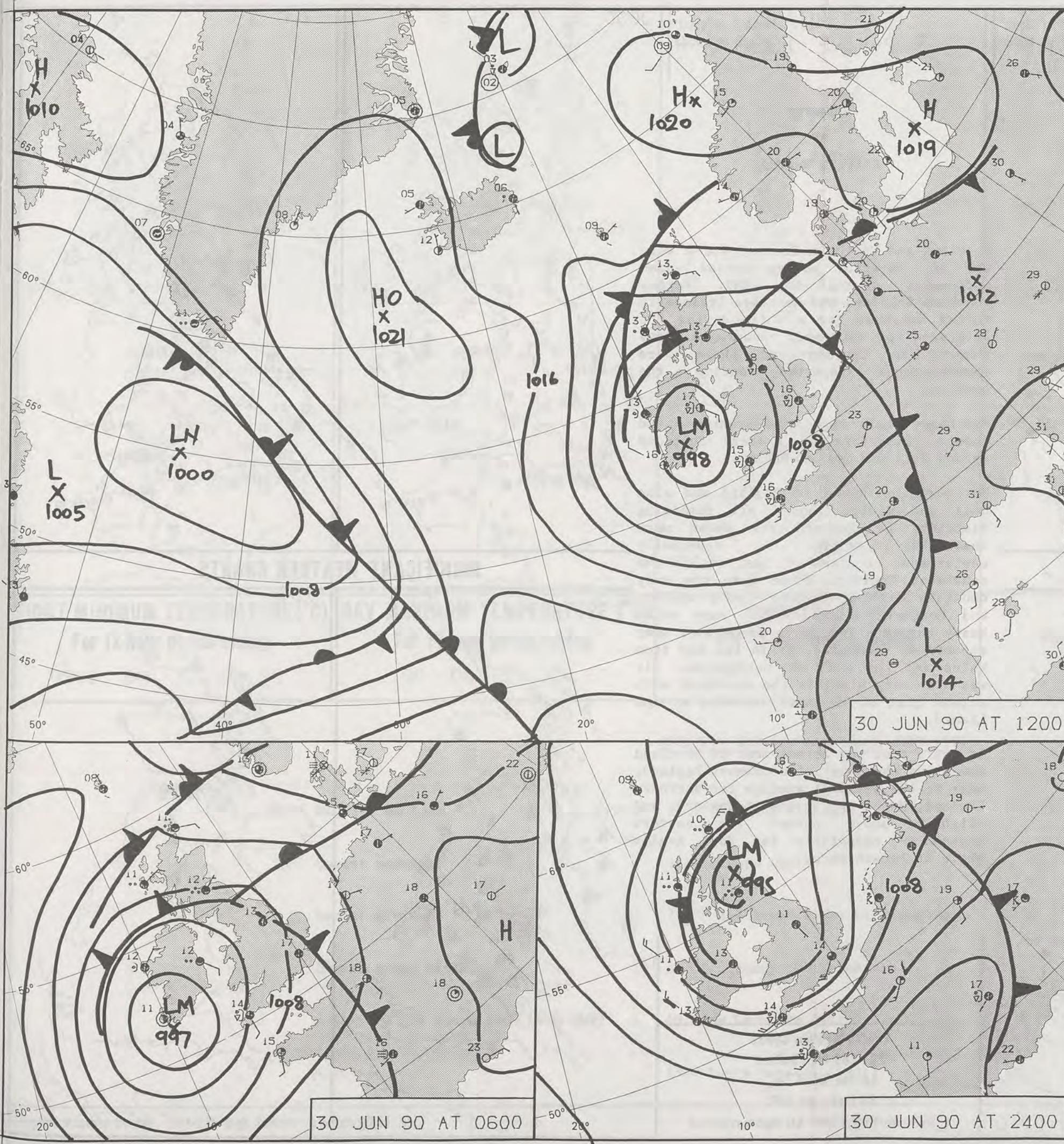
**DAILY
WEATHER
SUMMARY**



© Crown Copyright
All rights reserved

13422 VIS 29/6/90





DUPLICATE ALSO
DAILY WEATHER SUMMARY
NOT FOR LOAN FOR
SATURDAY 30 JUNE 1990

London Weather Centre 284-286 High Holborn London WC1V 7HX
© Crown Copyright 1986 All rights reserved

Warm front Cold front Occlusion

10 JUN 1990
METEOROLOGICAL OFFICE
LIBRARY

0600

1200

SATURDAY
30 JUNE 1990

0600

1200

SUMMARY
OF
BRITISH WEATHER

Scotland and Northern Ireland had a very wet day as slow moving fronts edged northwards during the day. Across southern Scotland and Northern Ireland it turned brighter for a while during the afternoon but this only encouraged heavy showers to develop and there were thunderstorms reported during the evening.

Sunshine totals were at a premium - and coastal districts of eastern Scotland stayed dull and misty all day.

The northeast coast of England was also dull and misty, though all remaining districts of England and Wales were reasonably bright - especially easternmost counties of East Anglia and southeast England. These were the only counties to miss showers - many western and northern districts had some quite heavy showers, and again there were many reports of thunder later in the day from Wales and the Midlands northwards. It was also very windy in the southwest with a peak gust of 49 knots recorded at The Lizard.

It was a cool day across most of Scotland and along the coast of northeast England; near to the seasonal average for Northern Ireland, Wales and southwest England, and slightly above normal for eastern England - especially for East Anglia where it became warm.

London Weather Centre
284-286 High Holborn
London WC1V 7HX
All times are GMT

© Crown Copyright All rights reserved

PLOTTED SURFACE OBSERVATIONS

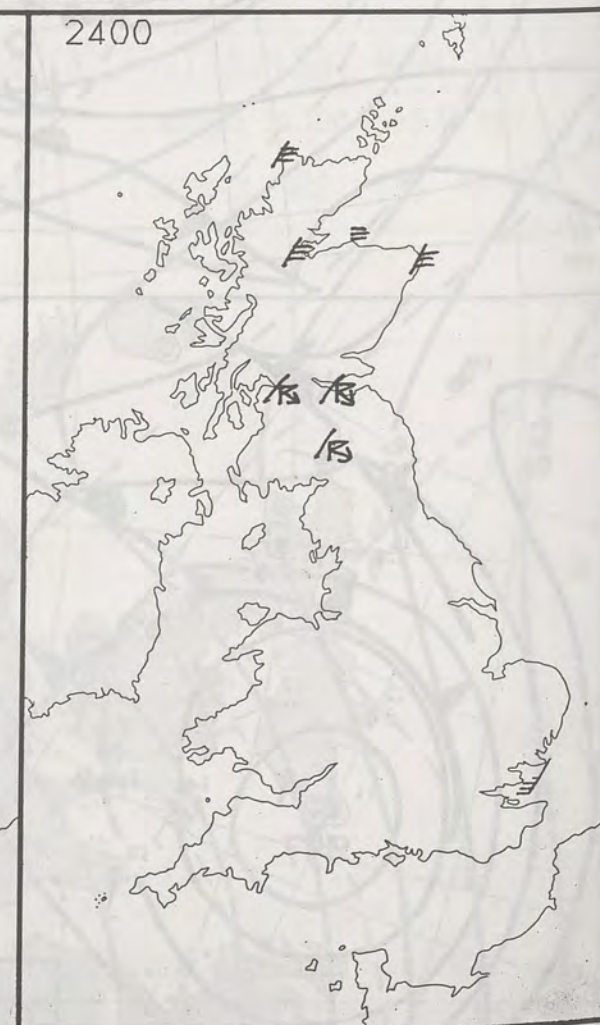
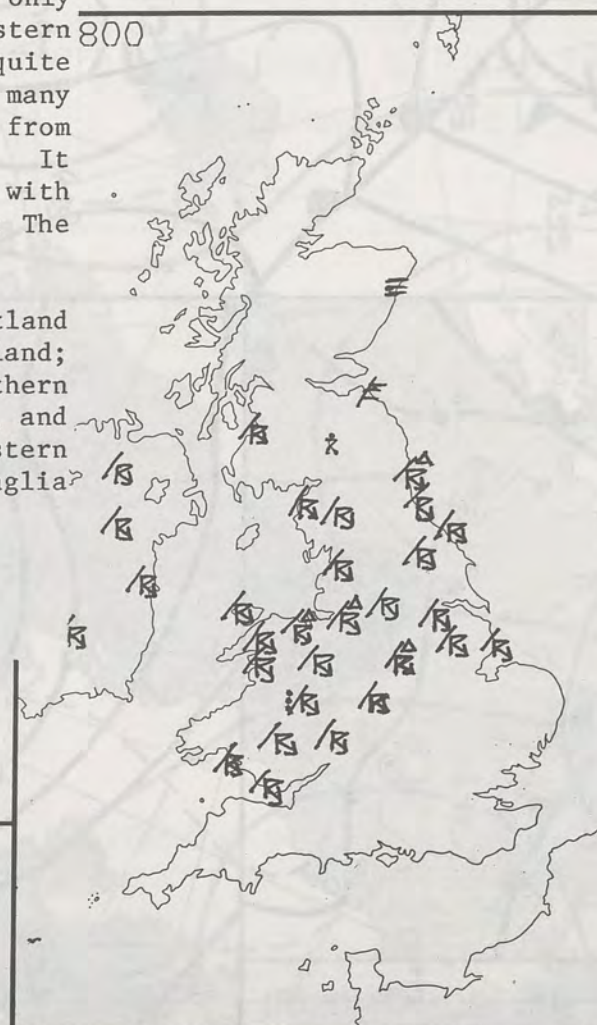
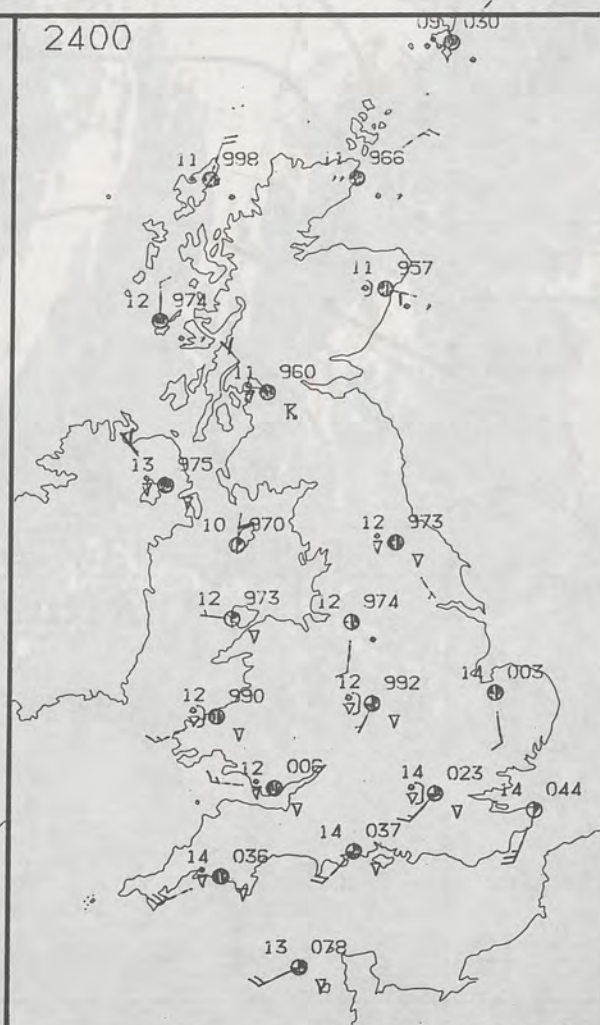
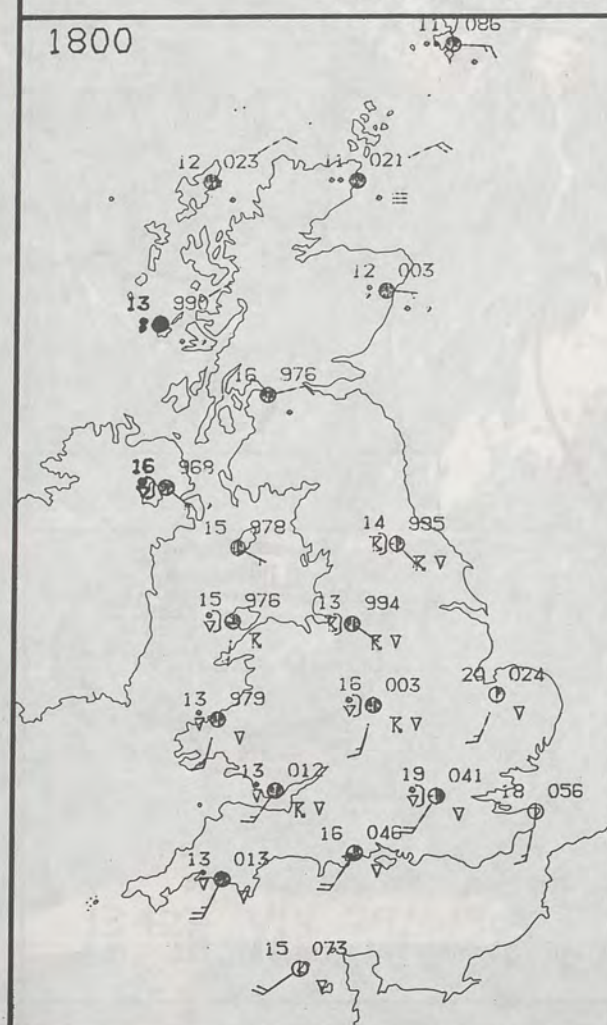
SIGNIFICANT WEATHER CHARTS

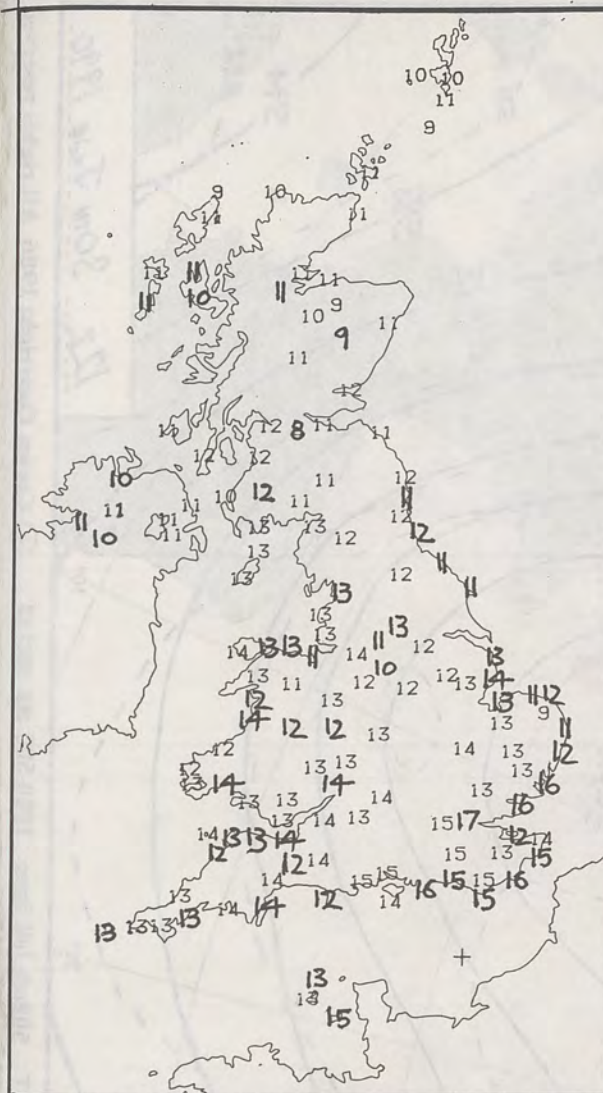
1800

2400

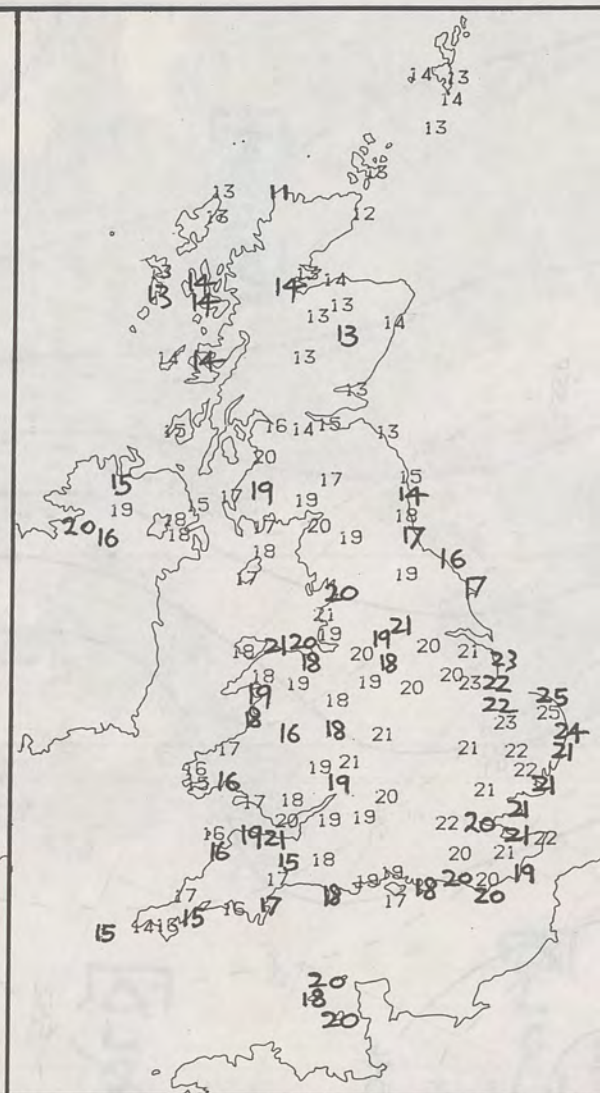
0600

1200

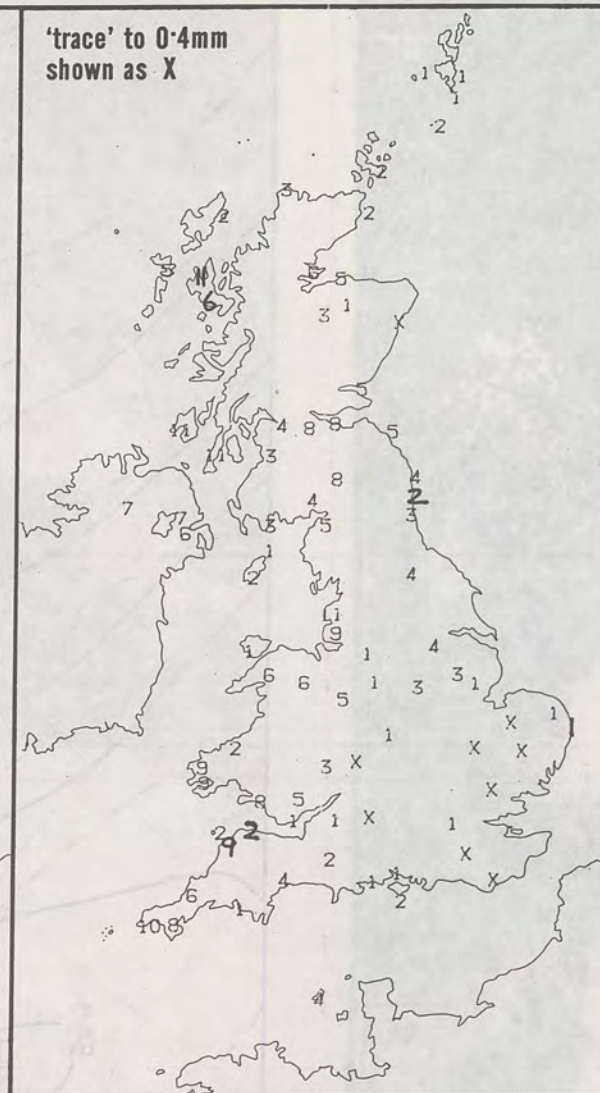




NIGHT MINIMUM TEMPERATURE (°C)
For 12-hour period ending
0900 ON 30 JUN 90



DAY MAXIMUM TEMPERATURE (°C)
For 12-hour period ending
2100 ON 30 JUN 90



RAINFALL (mm)
For 12-hour period ending
0900 ON 30 JUN 90



RAINFALL (mm)
For 12-hour period ending
2100 ON 30 JUN 90



SUNSHINE (hours)
Dawn to dusk
30 JUN 90

EXTREMES FOR SATURDAY 30TH JUNE 1990

Highest maximum	: 25.2°C Cromer (Norfolk)
Lowest maximum	: 11.5°C Cape Wrath
Lowest minimum	: 7.6°C Salsburgh (East of Glasgow)
Lowest grass minimum	: 5.7°C Corgary (Co Fermanagh)
Most rain (24 hours from 0900 GMT)	: 40.6 mm Leuchars (Fife)
Most sun	: 13.0 hours Manston (Kent)

**DAILY
WEATHER
SUMMARY**



© Crown Copyright
All rights reserved

1331Z VIS 30/6/90

