

AIR MINISTRY.

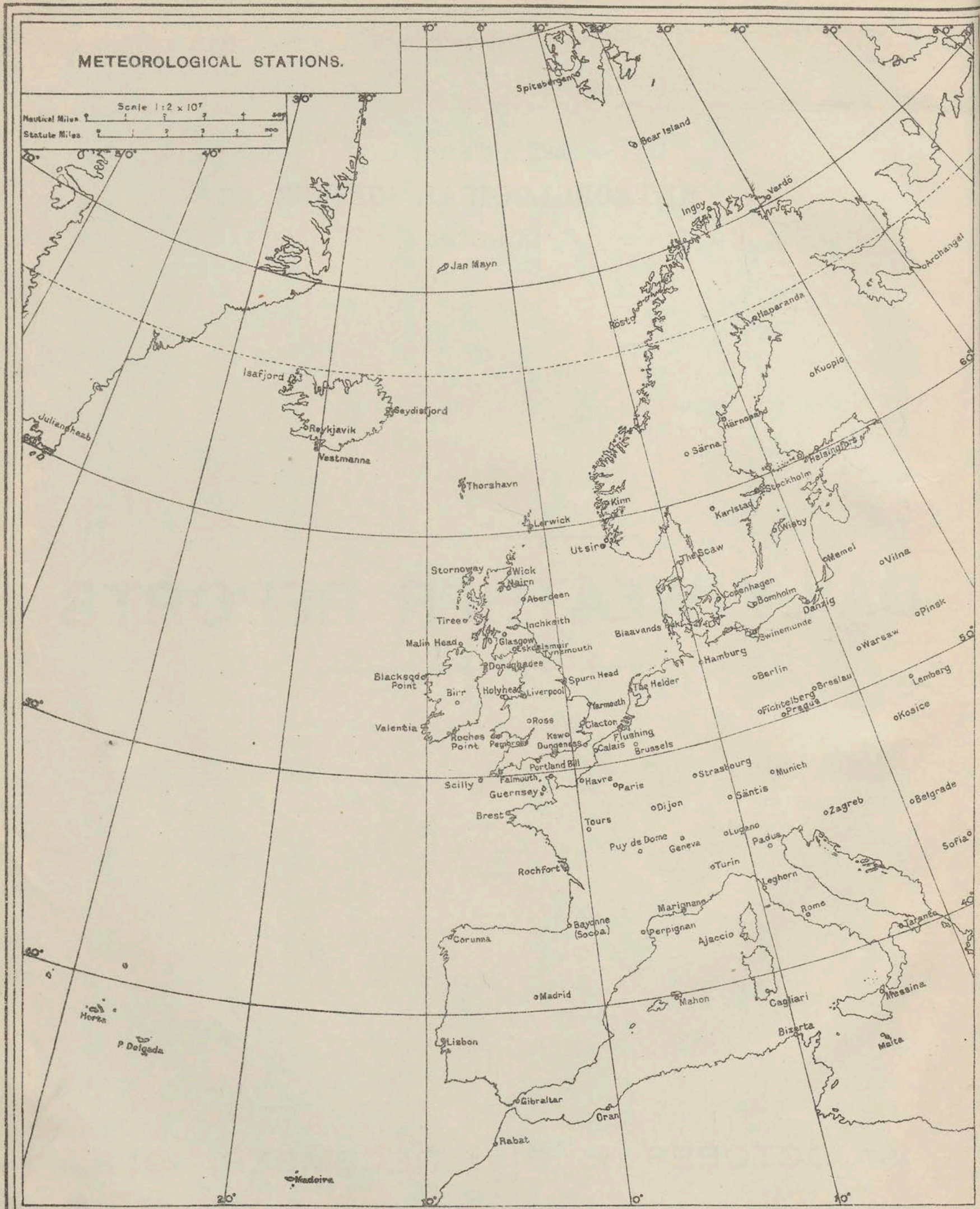

METEOROLOGICAL OFFICE.

LONDON.

DAILY WEATHER REPORTS

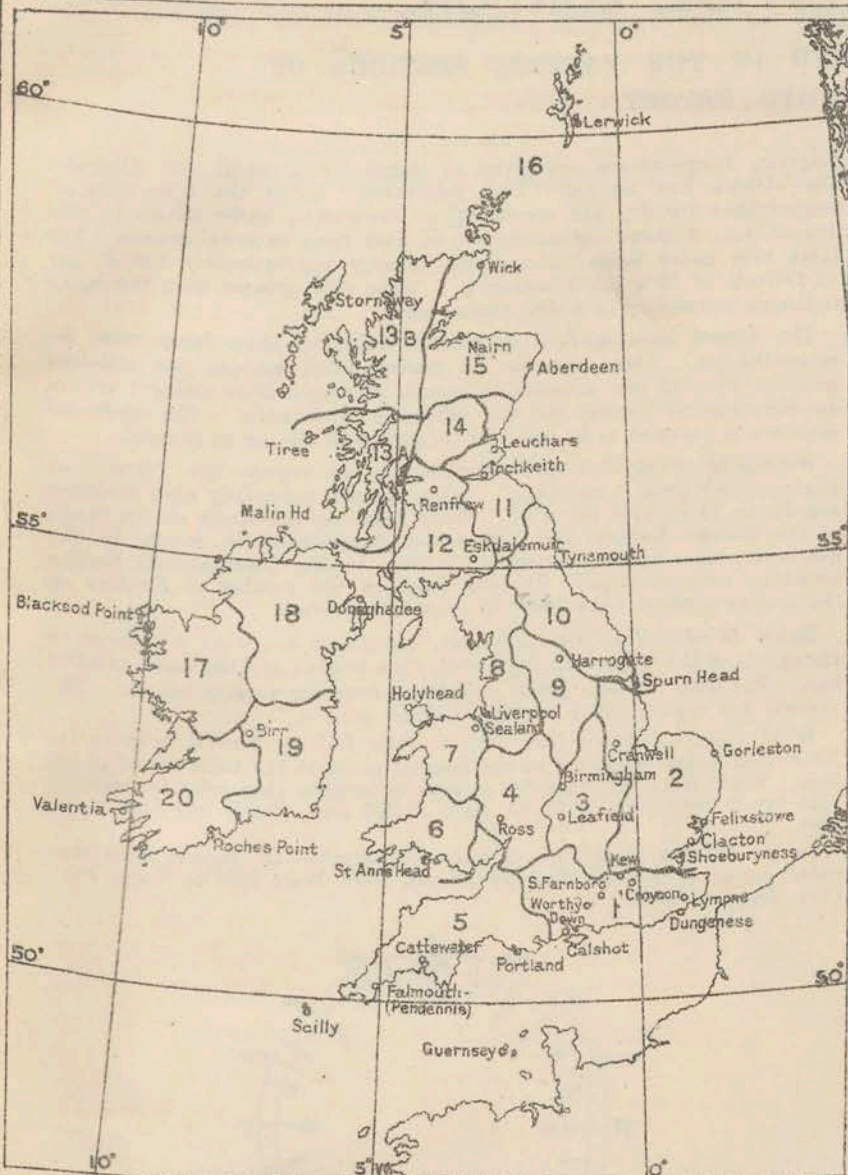
1ST OCTOBER TO 31ST DECEMBER, 1928.

METEOROLOGICAL STATIONS.



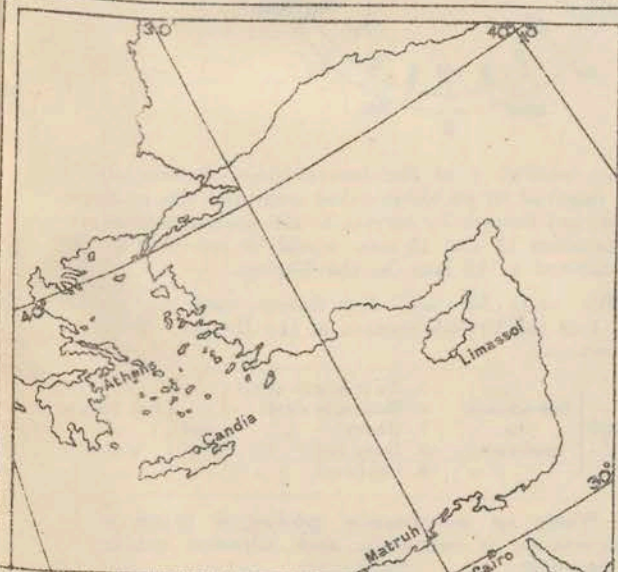
FORECAST DISTRICTS AND BRITISH STATIONS

STATIONS USED FOR UPPER AIR SUPPLEMENT.



FORECAST DISTRICTS

1. *England, S.E.*
Kent.
Sussex.
Surrey.
Hampshire.
Berkshire.
Wiltshire.
2. *England, E.*
Essex.
Middlesex.
Hertford.
Bedford.
Huntingdon.
Cambridge.
Suffolk.
Norfolk.
Lincoln.
3. *Midlands, E.*
Buckingham.
Oxford.
Northampton.
Warwick.
Leicester.
Rutland.
Nottingham.
4. *Midlands, W.*
Gloucester.
Hereford.
Worcester.
Shropshire.
Stafford.
5. *England, S.W.*
Dorset.
Somerset.
Monmouth.
Devon.
Cornwall.
6. *Wales, S.*
Glamorgan.
Brecknock.
Carmarthen.
Pembroke.
Cardigan.
Radnor.
7. *Wales, N.*
Montgomery.
Merioneth.
Flint.
Denbigh.
Carnarvon.
Anglesey.
8. *England, N.W.*
Cheshire.
Lancashire.
Westmorland.
Cumberland.
9. *Midlands, N.*
Derby.
Yorkshire, W.
10. *England, N.E.*
Yorkshire, N. & E.
Durham.
Northumberland.
11. *Scotland, S.E.*
Roxburgh.
Selkirk.
Peebles.
Berwick.
Haddington.
Edinburgh.
Linlithgow.
Clackmannan.
Kinross.
Fife.
Forfar.
12. *Scotland, S.W., and Isle of Man.*
Isle of Man.
Dumfries.
Kirkcudbright.
Wigtown.
Ayr.
Lanark.
Renfrew.
Dumbarton.
Stirling.
- 13A. *Scotland, W.*
Argyll.
Butte.
- 13B. *Scotland, N.W.*
Hebrides.
Western parts of Inverness.
Ross and Cromarty.
Sutherland.
(Boundary line runs from Rannoch Station through Fort Augustus, Beaulieu and Lairg to Melville).
14. *Mid. Scotland.*
Perth.
15. *Scotland, N.E.*
Kincardine.
Aberdeen.
Banff.
Elgin.
Nairn.
Caithness.
Eastern parts of Inverness.
Ross.
Sutherland.
16. *Orkneys and Shetlands.*
17. *Ireland, N.W.*
Galway.
Roscommon.
Mayo.
Sligo.
Leitrim.
18. *Ireland, N.E.*
Meath.
West Meath.
Longford.
Cavan.
Fermanagh.
Monaghan.
Louth.
Armagh.
Down.
Antrim.
Londonderry.
Tyrone.
Donegal.
19. *Ireland, S.E.*
Waterford.
Wexford.
Kilkenny.
Carlow.
Wicklow.
Offaly.
Leix.
Kildare.
Dublin.
20. *Ireland, S.W.*
Cork.
Kerry.
Limerick.
Tipperary.
Clare.



BEAUFORT NOTATION OF WEATHER.

b blue sky (not more than a quarter covered).
bc sky partly cloudy (one half covered).
c generally cloudy.
d drizzle.
e wet air. h hail. KQ line squall.
f lightning.
g overcast sky.
m mist, visibility 1000-10000 m.
n fog, " 200-1000 m.
p thick fog, " less than 200 m.
q gloomy.
r precipitation within sight of station.
s passing showers.
t squally.
u rain. s snow. rs sleet. t thunder.
v ugly, threatening.
w unusual visibility.
x dew.
y hoar frost.
z dry air.
aa dust haze; the turbid atmosphere of dry weather.

With present weather is combined, whenever possible, the general character of the weather.
A "solidus" divides actual existing weather from preceding conditions, thus: -bc/r = fair weather after rain; i = intermittent; - = "decreasing"; + = "increasing"; h(r) = "hail" or "rain and hail".
Capital letters indicate intensity, suffix o indicates slight; and repetition of letters continuity, thus: -
R = heavy rain.
rr = continuous moderate rain.
rro = continuous light rain.

AIR MINISTRY.

METEOROLOGICAL OFFICE, LONDON.

NOTES ON THE INFORMATION CONTAINED IN THE VARIOUS SECTIONS OF THE DAILY WEATHER REPORT.

Stations.—*Aberdeen.* A new site was brought into use for the thermometers and rain gauge from 1st June, 1928. This site is about 170 yards north-east of the old position and gives a more open exposure, the instruments being surrounded on most sides by open fields, whereas in the old site there were buildings to the south, west and north.

S. Farnborough. The instrument enclosure was moved on June 27th to a more open site 65 yards to the north north-west of the old position. The old enclosure was somewhat sheltered by a 6 foot corrugated iron fence on one side and also by shrubs, and had become unsatisfactory, particularly for temperature readings.

The height above M.S.L. of the new raingauge site is 237 feet which is 1 foot below that of the former site. The height of the latter given as 230 feet in the Daily Weather Report from July, 1923 to September, 1928, was in error.

Valentia. The observations at 1 a.m. are taken at the Post Office Wireless Station on Valentia Island. Those at all other hours at the Observatory near Cahirciveen on the mainland.

Guernsey. The observations at 7h., 13h., and 18h. are taken at Fort George, the station being situated at 295 feet above M.S.L. on the high ground to the south of St. Peter Port and outside the town. The observations at 1h. together with the sunshine readings are taken at the station of the States Meteorological Service which is situated in St. Peter Port at 173 feet above M.S.L.

Heights of Stations.—The heights of British Stations above M.S.L. published in the British Section of the Daily Weather Report refer to the plot of ground on which the rain gauge is situated.

Pressure.—The distribution of barometric pressure at Mean Sea Level is shown by means of isobars which are drawn for intervals of 2 millibars on the British Section of the Report and for intervals of 4 millibars on the International Section.

The wind at a height of 1,500–2,000 feet above ground usually blows along the isobars and, for the same temperature, pressure and latitude, the speed of the wind is inversely proportional to the distance between the isobars, e.g., for isobars 1 inch apart in the Daily Weather Report the speed of the upper wind is about 12 m.p.h. in latitude 55°, with a temperature of 50° F. and a pressure of 1.015 mb; if, however, the isobars are $\frac{1}{2}$ inch apart the corresponding speed is 24 m.p.h.

The scale below can be used with both the International and the British Sections. If the distance between consecutive isobars is measured along the rule from the left-hand extremity the geostrophic wind is shown by the scale in miles per hour.

GEOSTROPHIC WIND SCALE FOR

4 mb isobars on 1 : 2 × 10⁷ Charts.
or 2 mb " " 1 : 10⁷ "
or 1 mb " " 1 : 5 × 10⁶ "



Miles per hour.

This scale applies under the following conditions:—

Pressure, 1.015 mb. Temperature, 50° F. Latitude, 55°.

Corrections.—For an increase of 10 mb pressure, subtract 1% from velocity; for an increase of 10° F. add 2%. From Latitude 55° to Latitude 65° subtract 1% for each degree above 55°. From Latitude 55° to Latitude 45° add 1½% for each degree below 55°.

Temperature.—Temperature is specified in degrees Fahrenheit, and is shown on the charts by means of figures written alongside the circles which indicate the positions of the stations.

Relative Humidity.—From January 1st 1926, relative humidity at British stations has been calculated from the following hygrometric formulae:

$$x = f - .444 (t - t') \text{ for wet bulb readings above } 32^\circ \text{ F.}$$

$$x = f - .400 (t - t') \text{ for wet bulb readings below } 32^\circ \text{ F}$$

where x is the vapour pressure in mb.;

f the saturation vapour pressure at the temperature of the wet bulb;

t the dry bulb temperature; and

t' " wet "

The use of Glaisher's tables has been discontinued.

The tables used for calculating humidities from the readings of the dry and wet bulb thermometers on aeroplanes, are based on a formula similar to the above, but allowance is made for the variation of barometric pressure with height and for the increased ventilation of the thermometers.

Upper Air Temperature.—The British observations are made normally, one at 1,000 feet above the level of the aerodrome, and the remainder at pressures of 950, 900, 850, 800, etc., millibars. Heights are then computed and, apart from instrumental error, are correct heights: they do not require modification for differences of temperature from normal as these are allowed for in the computation. The values are shown graphically and in tabular form in the Upper Air Supplement. On the

diagram, temperatures are given in degrees Fahrenheit and Absolute. The oblique line marked "Dry Adiabatic" shows the lapse rate of temperature for dry air ascending or descending under adiabatic conditions, i.e., without communication of heat from external sources. The lapse rate under these circumstances is very approximately 5.5° F. per 1,000 feet, or 10°a per kilometre. A lapse rate greater than this value indicates instability in a dry atmosphere.

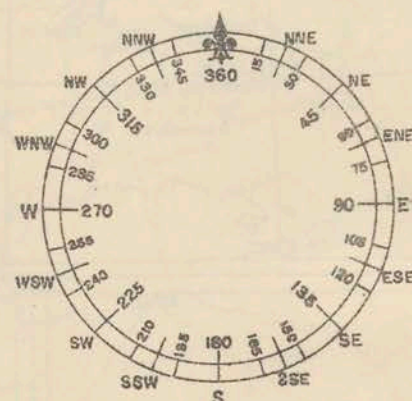
The broken lines marked Saturated Adiabatic show lapse rates for saturated air. These are for air masses which contain just sufficient moisture at 1.015 mb. pressure to become saturated after rising 1 km. in an environment having the dry adiabatic lapse rate. The condensed moisture is assumed to be retained thereafter in the air as it rises.

Wind.—All wind directions specified in the reports are "true," as distinguished from "magnetic." The arrows indicating wind direction are drawn to fly with the wind. Wind velocities are shown on the charts of the British Section and Upper Air Supplement in m.p.h. by the numbers placed within the small circles. In the International Section velocities are not shown. In both Sections the number of feathers on the arrows denotes wind force by Beaufort number.

Upper Winds.—The direction and velocity of the wind are given in the charts of the Upper Air Supplement for heights of 2,000 feet and 6,000 feet. The data are also given in tabular form for various heights. The reports are usually based on Pilot Balloon ascents.

Wind reports deduced from British Pilot Balloon Ascents refer to the 1,000 feet layers centering at the heights given in the table up to 16,000 feet. When winds are reported at greater heights, they refer to the 5,000 feet layers centering at 20,000 feet, 25,000 feet, 30,000 feet and 35,000 feet.

In the tabular statement direction is specified in degrees from true north measured through East 90°, South 180°, West 270° to North 360°. (See diagram below.)



Rainfall.—At Stations marked † in the International Section of the Report, the rainfall is received in an abbreviated code and the measurement entered is therefore not necessarily correct to the nearest millimetre. For example any fall between 11 and 15 mm. would be reported by the same code figure and entered as 13 mm. in the Report.

Sea Disturbance.—The code for sea disturbance used at coastal stations is given on p. 1 of the British Section of the Report. Ships at sea use the following code:—

| | | | | | | |
|-----------------------|---------|-------------------------------|---------|-----------------------|---------|---------------------------|
| 0. No or slight swell | } and { | Sea smooth to moderate. | } and { | 5. No or slight swell | } and { | Sea rough or above. |
| 1. Moderate swell | | | | 6. Moderate swell | | |
| 2. Heavy " | | | | 7. Heavy " | | |
| 3. Long low " | | | | 8. Long low " | | |
| 4. Confused " | | | | 9. Confused " | | |

Adjusted Readings.—Where an instrumental reading is found to be in error and some adjustment is necessary, such adjusted reading is published in brackets thus (59).

The entries in the British Section of the Report for the stations in the main tables on pages 1, 2, and 4 are compared with those in the returns received from the stations at the end of the month and errors in the Report so found are noted in the monthly correction sheets.

The reports from the London Stations on page 1 and from the Health Resorts on page 4 are not subjected to the same close scrutiny but if any errors are found these are also noted in the correction sheets.

Times of Sunrise, Noon and Sunset.—From January 1st, 1926, the times of Sunrise, Noon and Sunset published in the British Section of the Report for certain stations have been recalculated from (1) the figures for the duration of sunshine contained in the International Meteorological Tables and (2) the value of the sun's declination and the equation of time published in the Nautical Almanac. The change of declination of the sun on the same day from year to year over a cycle of four years is now taken into account. This change was formerly neglected.

SUPPLEMENT TO THE DAILY WEATHER REPORT OF THE METEOROLOGICAL OFFICE, LONDON.
SUMMARY OF METEOROLOGICAL OBSERVATIONS AT SELECTED STATIONS ISSUED ON THE 1st DAY OF EACH MONTH.

Notes on the Weather of NOVEMBER 1928

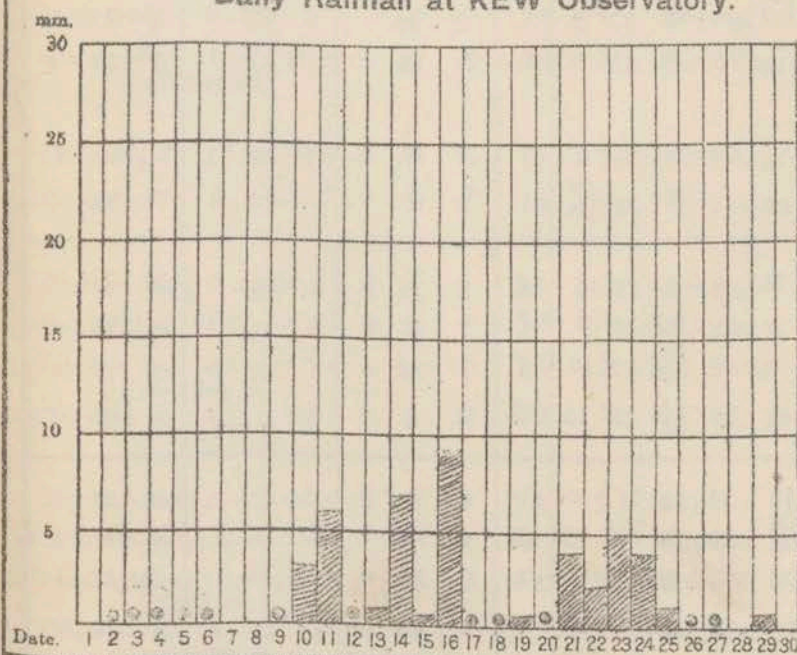
The weather during the first week of November was characterised by winds mainly between north and east, the absence of gales, occasional local rain, but very little in some districts and a rather low temperature. Some very heavy rain occurred, however, in parts of Kent during the 24 hours ending 5 p.m. on the 2nd, when 73mm. were measured at Deal and 65mm. at Dover. Widespread fog occurred from the 4th - 7th, and particularly on the 6th. Anticyclonic conditions prevailed on the 8th and 9th, when many places had good sunshine records and severe ground frosts occurred on the 9th and 10th.

From the 10th onwards there was a complete change of type. Conditions became unusually mild, unsettled, and very stormy. Strong winds, with local gales at times, were almost continuous until the 28th. The most notable gales were caused by very intense depressions which crossed the country on the 16th, 23rd and 25th and occasioned much destruction and some loss of life. The first of these depressions developed off Southwest Ireland and moved northeast across England, the second crossed Southern Scotland and the third passed to the North of Scotland. During each of these disturbances whole gales (velocity 60 m.p.h.) were reported in places and some very heavy gusts occurred, among the most noteworthy being 90 m.p.h. at Cardington on the 16th (measured by the anemometer at 150 ft.) and 93 m.p.h. at Liverpool on the 25th. At Edinburgh pressure fell to approximately 951 mb. on the 23rd, the lowest noted there since 1886, though it is a good deal higher than the lowest ever recorded there, which was 930 mb. and occurred in January 1884.

In the rear of the depression on the 25th, cold northerly winds from polar regions flowed over the country and temperature fell considerably. Showers of rain, hail and snow occurred locally while considerable periods of bright sunshine were enjoyed.

On the whole the month was very mild: at Kew Observatory the mean temperature for the month was 3.4° F. above the normal. November was also generally wet, although at a few stations, particularly in the South the total rainfall was below the normal. At Eskdalemuir it was the wettest November since records began in 1910 and the total for 1928 to date is now 2142 mm. (84.3 ins.).

Daily Rainfall at KEW Observatory.



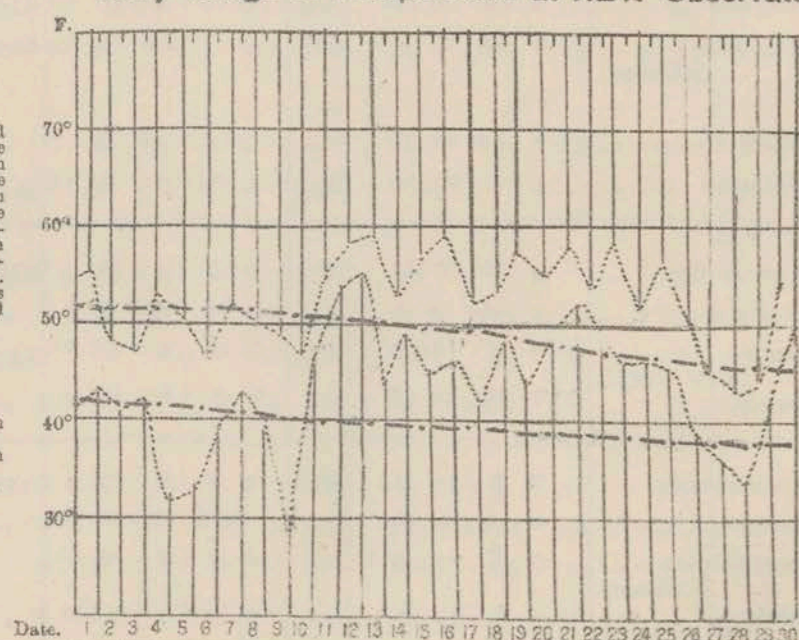
TEMPERATURE.

The pecked curves indicate the maximum temperature recorded each day, and the minimum temperature each night throughout the month. The chain lines show normal values.

RAINFALL.

● = less than 0.5 mm.
Total for month
46.1 mm.

Daily Range of Temperature at KEW Observatory.



MEAN VALUES FOR THE MONTH.*

| | PRESSURE | | TEMPERATURE | |
|----------|------------|-------------------------|-------------|-------------------------|
| | Mean | Difference from average | Mean | Difference from average |
| Aberdeen | mb. 1001.7 | mb. -8.1 | °F. 43.9 | °F. +1.4 |
| Valentia | 1008.5 | -4.5 | 49.1 | +1.4 |
| Kew | 1009.1 | -5.5 | 47.7 | +3.4 |

* Pressure—mean for the 24 hours.

Temperature—mean of Max. and Min.

WIND FREQUENCIES AT 7h.

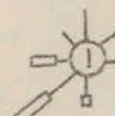
Aberdeen



Valentia



Kew



Forces 1-3 — ; forces 4-7 — ; force 8 or above —. Scale: 10mm. to 10 observations.

The figure in the centre of the circle gives the number of calms.

SUMMARY OF RECORDS OF TEMPERATURE, SUNSHINE,

| | TEMPERATURE | | | | | | | | | | | | | | LOW CLOUD. | | | | | | | | | | | | | | | | | |
|------------------------------|---|----|----|--------------|-------------|------------|----|----|-------------------------------|-------------|--------------|----------------------------------|--------------|-------------------------------|----------------------------------|---|-------------------------------|-----------------|-------------------------------|-----------------|-----------------|-----------------|-----------------|-----------------|----|----|----|----|---|---|---|--|
| | Number of daily readings within fixed limits. | | | | | | | | Extremes—Warmest and Coldest. | | | | | | Number of Ground Frost. | Number of observations within fixed limits. | | | | | | | | | | | | | | | | |
| | | | | | | | | | Days. | | | Nights. | | | | 7H. | | 13H. | | 18H. | | | | | | | | | | | | |
| | † Maximum. | | | | Normal Max. | † Minimum. | | | | Normal Min. | Highest Max. | | Highest Min. | | | Below 1,000 ft. | 1,000-5,000 ft. | | Below 1,000 ft. | 1,000-5,000 ft. | | Below 1,000 ft. | 1,000-5,000 ft. | | | | | | | | | |
| 41 | 50 | 59 | 68 | 23 or below. | | 32 | 41 | 50 | 59 | | Date. | Lowest Max. | Date. | Lowest Min. | Date. | | Below 1,000 ft. | 1,000-5,000 ft. | | Below 1,000 ft. | 1,000-5,000 ft. | | Below 1,000 ft. | 1,000-5,000 ft. | | | | | | | | |
| | 33 | 41 | 51 | 60 | | 23 | 24 | 33 | 42 | 51 | | Highest Max. | | Lowest Max. | | Highest Min. | | Lowest Min. | | | | | | | | | | | | | | |
| Stornoway ... | 1 | 23 | 6 | 0 | 47.6 | 0 | 3 | 17 | 10 | 0 | 38.0 | 55 ¹² / ₁₉ | 40 | 27 | 49 ¹² / ₃₀ | 27 | 8 | * | 1 | 29 | 0 | 2 | 28 | 0 | 0 | 30 | 0 | | | | | |
| Aberdeen ... | 2 | 20 | 8 | 0 | 46.9 | 0 | 2 | 19 | 8 | 1 | 37.2 | 56 ¹² / ₂₉ | 40 | 28 | 53 | 30 | 27 | 9 | 4 | 2 | 27 | 0 | 4 | 25 | 0 | 2 | 22 | 0 | | | | |
| Edinburgh (Inchkeith) ... | 0 | 18 | 11 | 1 | * | 0 | 0 | 12 | 18 | 0 | * | 60 | 12 | 42 | 28 | 49 | 22 | 34 | 9 | 1 | 5 | 23 | 0 | 4 | 23 | 1 | 6 | 21 | 0 | | | |
| Renfrew ... | 0 | 13 | 10 | 1 | * | 0 | 7 | 12 | 11 | 0 | * | 60 | 12 | 42 | ¹³ / ₂₈ | 50 | ²² / ₃₀ | 24 | 9 | 8 | 4 | 23 | 0 | 5 | 21 | 1 | 1 | 21 | 3 | | | |
| Eskdalemuir ... | 4 | 19 | 7 | 0 | * | 1 | 4 | 18 | 7 | 0 | * | 54 | 30 | 39 | ¹³ / ₂₈ | 48 | 30 | 21 | 9 | 8 | 7 | 23 | 0 | 8 | 21 | 0 | 2 | 26 | 1 | | | |
| Dublin ... (Phoenix Park) | 0 | 12 | 16 | 2 | 49.9 | 0 | 4 | 14 | 12 | 0 | 37.6 | 63 | 12 | 45 | ¹³ / ₂₇ | 50 | 12 | 31 | 28 | 11 | * | * | * | * | * | * | * | * | * | * | * | |
| Birr Castle ... | 0 | 13 | 16 | 1 | 49.3 | 0 | 3 | 13 | 12 | 2 | 36.8 | 62 | 12 | 44 | 4 | 53 | 12 | 26 | 9 | 12 | 10 | 18 | 0 | 1 | 29 | 0 | 9 | 19 | 0 | | | |
| Valentia ... (Cahiriveen) | 0 | 6 | 24 | 0 | 52.0 | 0 | 0 | 6 | 20 | 4 | 42.9 | 58 | 12 | 47 | 2 | 54 | 12 | 34 | 8 | 2 | 7 | 22 | 0 | 4 | 26 | 0 | 4 | 26 | 0 | | | |
| Tynemouth ... | 0 | 19 | 10 | 1 | 48.4 | 0 | 0 | 11 | 19 | 0 | 38.1 | 61 | 12 | 42 | 28 | 49 ¹² / ₃₀ | 34 | 9 | 5 | 4 | 26 | 0 | 5 | 25 | 0 | 7 | 23 | 0 | | | | |
| Holyhead ... | 0 | 10 | 20 | 0 | 50.1 | 0 | 0 | 4 | 21 | 5 | 42.9 | 57 | 12 | 47 | ¹⁴ / ₂₇ | 54 | 12 | 37 | 9 | 1 | 9 | 19 | 1 | 5 | 25 | 0 | 2 | 24 | 1 | | | |
| Liverpool ... (Bidston) | 0 | 17 | 12 | 1 | 48.5 | 0 | 1 | 13 | 13 | 3 | 40.2 | 60 | 12 | 43 | ¹⁴ / ₂₈ | 53 | 12 | 32 | 4 | 4 | 3 | 26 | 0 | 1 | 27 | 1 | 5 | 23 | 1 | | | |
| Cranwell ... | 1 | 14 | 14 | 1 | * | 0 | 4 | 15 | 10 | 1 | * | 62 | 12 | 41 | 28 | 54 | 13 | 26 | 4 | 7 | 6 | 17 | 4 | 7 | 20 | 2 | 5 | 20 | 1 | | | |
| Gorleston ... | 1 | 7 | 22 | 0 | 48.5 | 0 | 2 | 9 | 16 | 3 | 30.6 | 59 | 12 | 41 | 29 | 54 | 13 | 32 | ¹⁷ / ₁₀ | 1 | 3 | 18 | 1 | 4 | 19 | 3 | 7 | 16 | 0 | | | |
| Ross-on-Wye ... | 0 | 14 | 16 | 0 | 49.3 | 0 | 2 | 11 | 14 | 3 | 37.8 | 58 ¹² / ₁₃ | 42 | 28 | 55 | 12 | 25 | 10 | 4 | 5 | 22 | 0 | 2 | 28 | 0 | 2 | 26 | 0 | | | | |
| Leafield ... | 2 | 14 | 14 | 0 | * | 0 | 4 | 15 | 9 | 2 | * | 58 | 12 | 39 | 28 | 52 | ¹² / ₃₀ | 29 | 10 | 8 | 7 | 15 | 6 | 6 | 22 | 1 | 4 | 18 | 4 | | | |
| London ... (Kew Obsy.) | 0 | 11 | 19 | 0 | 49.1 | 0 | 2 | 8 | 17 | 3 | 38.8 | 59 ¹² / ₁₃ | 43 | 28 | 55 ¹³ / ₁₃ | 13 | 29 | 10 | 5 | 7 | 19 | 1 | 5 | 22 | 0 | 5 | 15 | 0 | | | | |
| Croydon ... | 0 | 10 | 20 | 0 | * | 0 | 3 | 6 | 18 | 3 | * | 59 ¹³ / ₁₆ | 42 | 28 | 54 ¹² / ₁₃ | 28 | 10 | 5 | 12 | 11 | 1 | 5 | 21 | 1 | 6 | 19 | 0 | | | | | |
| Shoeburyness ... | 0 | 8 | 21 | 1 | 49.7 | 0 | 1 | 9 | 17 | 3 | 39.7 | 60 | 16 | 42 | 28 | 54 | 13 | 25 | 10 | 3 | 6 | 16 | 3 | 3 | 19 | 2 | 0 | 21 | 1 | | | |
| Lympne ... | * | * | * | * | * | * | * | * | * | * | * | * | 40 | ¹⁸ / ₂₉ | 53 | 12 | 32 | 29 | 6 | 6 | 19 | 2 | 11 | 15 | 3 | 7 | 11 | 1 | | | | |
| Southampton ... (Calshot) | 0 | 8 | 22 | 0 | * | 0 | 1 | 8 | 19 | 5 | * | 58 ¹⁶ / ₂₁ | 44 | 28 | 54 | 12 | 31 | 10 | 2 | 8 | 21 | 0 | 3 | 24 | 1 | 3 | 21 | 1 | | | | |
| Falmouth ... (Pendennis) | 0 | 6 | 24 | 0 | * | 0 | 0 | 4 | 16 | 10 | * | 58 | 16 | 47 | 3 | 55 | 12 | 29 | 9 | * | 0 | 30 | 0 | 1 | 29 | 0 | 0 | 30 | 0 | | | |

| UPPER AIR TEMPERATURE. | | | | | | | | | UPPER WINDS. No. of records of Velocity (m.p.h.) within fixed limits. | | | | | | | | | | | | | | | | | | | |
|------------------------|----------------|--------------------|----------|-----------------|-----------------|-----------------|-------------|-----------------|--|---------------|-------------|-----------------|--------------|--------------|--------------|-----------------|-------------|-----------------|--------------|--------------|--------------|-----------------|-------------|-----------------|--------------|--------------|--------------|-----------------|
| Pressure. | Normal Height. | Normal Temperature | DUXFORD. | | S. FARNBOROUGH. | | ALDERGROVE. | | STATION. | RENFREW. | | | | | | CATTEWATER. | | | | | LYMPNE. | | | | | | | |
| | | | Mean. | No. of Reports. | Mean. | No. of Reports. | Mean. | No. of Reports. | | Height. Feet. | No. of Obs. | Under 10 m.p.h. | 10-25 m.p.h. | 25-45 m.p.h. | 45-75 m.p.h. | Above 75 m.p.h. | No. of Obs. | Under 10 m.p.h. | 10-25 m.p.h. | 25-45 m.p.h. | 45-75 m.p.h. | Above 75 m.p.h. | No. of Obs. | Under 10 m.p.h. | 10-25 m.p.h. | 25-45 m.p.h. | 45-75 m.p.h. | Above 75 m.p.h. |
| mb. | feet. | °F. | °F. | | °F. | | °F. | | | | | | | | | | | | | | | | | | | | | |
| 950 | 1740 | 40 | 43 | 26 | 39 | 4 | 41 | 4 | 2,000 | 49 | 4 | 19 | 20 | 6 | - | 35 | 2 | 11 | 20 | 1 | 1 | 59 | 6 | 15 | 29 | 8 | 1 | |
| 850 | 4630 | 34 | 34 | 26 | 29 | 5 | 29 | 7 | 8,000 | 36 | 6 | 8 | 17 | 5 | - | 15 | 2 | 8 | 7 | 1 | - | 19 | 4 | 8 | 7 | - | - | |
| 750 | 7950 | 26 | 25 | 26 | 21 | 5 | 21 | 7 | 10,000 | 19 | 3 | 4 | 10 | 2 | - | 3 | - | 3 | - | - | - | 5 | 1 | 1 | 3 | - | - | |
| 650 | 11620 | 16 | 11 | 26 | 9 | 2 | 9 | 7 | | | | | | | | | | | | | | | | | | | | |
| 550 | 15,780 | 1 | -2 | 24 | - | - | -0.4 | 1 | 15,000 | 8 | - | 2 | 4 | 2 | - | 1 | - | 1 | - | - | - | - | - | - | - | - | - | |

* The readings used are, except in the case of Phoenix Park, the maximum for the period 7h.-18h., and the minimum for the period 18h.-7h. The normal values given above are based on extremes taken over the 24 hours.

RAINFALL, HUMIDITY AND LOW CLOUD,NOVEMBER, 1928

| | SUNSHINE. | | | | | | | | | | | | RAINFALL. | | | | | | | | | | | | Days with Thunder. | Days with Snow or Hail. | | | | | | | | | | | | | | | | | | | | | | | | | | | | | | | | | | | | | | | | | | | | | | | | | | | | | | | | | | | | | | | | | | | | | | | | | | | | | | | | | | | | | | | | | | | | | | | | | | | | | | | | | | | | | | | | | | | | | | | | | | | | | | | | | | | | | | | | | | | | | | | | | | | | | | | | | | | | | | | | | | | | | | | | | | | | | | | | | | | | | | | | | | | | | | | | | | | | | | | | | | | | | | | | | | | | | | | | | | | | | | | | | | | | | | | | | | | | | | | | | | | | | | | | | | | | | | | | | | | | | | | | | | | | | | | | | | | | | | | | | | | | | | | | | | | | | | | | | | | | | | | | | | | | | | | | | | | | | | | | | | | | | | | | | | | | | | | | | | | | | | | | | | | | | | | | | | | | | | | | | | | | | | | | | | | | | | | | | | | | | | | | | | | | | | | | | | | | | | | | | | | | | | | | | | | | | | | | | | | | | | | | | | | | | | | | | | | | | | | | | | | | | | | | | | | | | | | | | | | | | | | | | | | | | | | | | | | | | | | | | | | | | | | | | | | | | | | | | | | | | | | | | | | | | | | | | | | | | | | | | | | | | | | | | | | | | | | | | | | | | | | | | | | | | | | | | | | | | | | | | | | | | | | | | | | | | | | | | | | | | | | | | | | | | | | | | | | | | | | | | | | | | | | | | | | | | | | | | | | | | | | | | | | | | | | | | | | | | | | | | | | | | | | | | | | | | | | | | | | | | | | | | | | | | | | | | | | | | | | | | | | | | | | | | | | | | | | | | | | | | | | | | | | | | | | | | | | | | | | | | | | | | | | | | | | | | | | | | | | | | | | | | | | | | | | | | | | | | | | | | | | | | | | | | | | | | | | | | | | | | | | | | | | | | | | | | | | | | | | | | | | | | | | | | | | | | | | | | | | | | | | | | | | | | | | | | | | | | | | | | | | | | | | | | | | | | | | | | | | | | | | | | | | | | | | | | | | | | | | | | | | | | | | | | | | | | | | | | | | | | | | | | | | | | | | | | | | | | | | | | | | | | | | | | | | | | | | | | | | | | | | | | | | | | | | | | | | | | | | | | | | | | | | | | | | | | | | | | | | | | | | | | | | | | | | | | | | | | | | | | | | | | | | | | | | | | | | | | | | | | | | | | | | | | | | | | | | | | | | | | | | | | | | | | | | | | | | | | | | | | | | | | | | | | | | | | | | | | | | | | | | | | | | | | | | | | | | | | | | | | | | | | | | | | | | | | | | | | | | | | | | | | | | | | | | | | | | | | | | | | | | | | | | | | | | | | | | | | | | | | | | | | | | | | | | | | | | | | | | | | | | | | | | | | | | | | | | | | | | | | | | | | | | | | | | | | | | | | | | | | | | | | | | | | | | | | | | | | | | | | | | | | | | | | | | | | | | | | | | | | | | | | | | | | | | | | | | | | | | | | | | | | |
|--|-------------------------------|---------|---------|---------|-----------|-------------------|-------|---|-----------|-----------|------------|-------------|------------------------------|-----|-------|--|--|-------------------------|--|--|--|--|--|--|--------------------|-------------------------|--|--|--|--|--|--|--|--|--|--|--|--|--|--|--|--|--|--|--|--|--|--|--|--|--|--|--|--|--|--|--|--|--|--|--|--|--|--|--|--|--|--|--|--|--|--|--|--|--|--|--|--|--|--|--|--|--|--|--|--|--|--|--|--|--|--|--|--|--|--|--|--|--|--|--|--|--|--|--|--|--|--|--|--|--|--|--|--|--|--|--|--|--|--|--|--|--|--|--|--|--|--|--|--|--|--|--|--|--|--|--|--|--|--|--|--|--|--|--|--|--|--|--|--|--|--|--|--|--|--|--|--|--|--|--|--|--|--|--|--|--|--|--|--|--|--|--|--|--|--|--|--|--|--|--|--|--|--|--|--|--|--|--|--|--|--|--|--|--|--|--|--|--|--|--|--|--|--|--|--|--|--|--|--|--|--|--|--|--|--|--|--|--|--|--|--|--|--|--|--|--|--|--|--|--|--|--|--|--|--|--|--|--|--|--|--|--|--|--|--|--|--|--|--|--|--|--|--|--|--|--|--|--|--|--|--|--|--|--|--|--|--|--|--|--|--|--|--|--|--|--|--|--|--|--|--|--|--|--|--|--|--|--|--|--|--|--|--|--|--|--|--|--|--|--|--|--|--|--|--|--|--|--|--|--|--|--|--|--|--|--|--|--|--|--|--|--|--|--|--|--|--|--|--|--|--|--|--|--|--|--|--|--|--|--|--|--|--|--|--|--|--|--|--|--|--|--|--|--|--|--|--|--|--|--|--|--|--|--|--|--|--|--|--|--|--|--|--|--|--|--|--|--|--|--|--|--|--|--|--|--|--|--|--|--|--|--|--|--|--|--|--|--|--|--|--|--|--|--|--|--|--|--|--|--|--|--|--|--|--|--|--|--|--|--|--|--|--|--|--|--|--|--|--|--|--|--|--|--|--|--|--|--|--|--|--|--|--|--|--|--|--|--|--|--|--|--|--|--|--|--|--|--|--|--|--|--|--|--|--|--|--|--|--|--|--|--|--|--|--|--|--|--|--|--|--|--|--|--|--|--|--|--|--|--|--|--|--|--|--|--|--|--|--|--|--|--|--|--|--|--|--|--|--|--|--|--|--|--|--|--|--|--|--|--|--|--|--|--|--|--|--|--|--|--|--|--|--|--|--|--|--|--|--|--|--|--|--|--|--|--|--|--|--|--|--|--|--|--|--|--|--|--|--|--|--|--|--|--|--|--|--|--|--|--|--|--|--|--|--|--|--|--|--|--|--|--|--|--|--|--|--|--|--|--|--|--|--|--|--|--|--|--|--|--|--|--|--|--|--|--|--|--|--|--|--|--|--|--|--|--|--|--|--|--|--|--|--|--|--|--|--|--|--|--|--|--|--|--|--|--|--|--|--|--|--|--|--|--|--|--|--|--|--|--|--|--|--|--|--|--|--|--|--|--|--|--|--|--|--|--|--|--|--|--|--|--|--|--|--|--|--|--|--|--|--|--|--|--|--|--|--|--|--|--|--|--|--|--|--|--|--|--|--|--|--|--|--|--|--|--|--|--|--|--|--|--|--|--|--|--|--|--|--|--|--|--|--|--|--|--|--|--|--|--|--|--|--|--|--|--|--|--|--|--|--|--|--|--|--|--|--|--|--|--|--|--|--|--|--|--|--|--|--|--|--|--|--|--|--|--|--|--|--|--|--|--|--|--|--|--|--|--|--|--|--|--|--|--|--|--|--|--|--|--|--|--|--|--|--|--|--|--|--|--|--|--|--|--|--|--|--|--|--|--|--|--|--|--|--|--|--|--|--|--|--|--|--|--|--|--|--|--|--|--|--|--|--|--|--|--|--|--|--|--|--|--|--|--|--|--|--|--|--|--|--|--|--|--|--|--|--|--|--|--|--|--|--|--|--|--|--|--|--|--|--|--|--|--|--|--|--|--|--|--|--|--|--|--|--|--|--|--|--|--|--|--|--|--|--|--|--|--|--|--|--|--|--|--|--|--|--|--|--|--|--|--|--|--|--|--|--|--|--|--|--|--|--|--|--|--|--|--|--|--|--|--|--|--|--|--|--|--|--|--|--|--|--|--|--|--|--|--|--|--|--|--|--|--|--|--|--|--|--|--|--|--|--|--|--|--|--|--|--|--|--|--|--|--|--|--|--|--|--|--|--|--|--|--|--|--|--|--|--|--|--|--|--|--|--|--|--|--|--|--|--|--|--|--|--|--|--|--|--|--|--|--|--|--|--|--|--|--|--|--|--|--|--|--|--|--|--|--|--|--|--|--|--|--|--|--|--|--|--|--|--|--|--|--|--|--|--|--|--|--|--|--|--|--|--|--|--|--|--|--|--|--|--|--|--|--|--|--|--|--|--|--|--|--|--|--|--|--|--|--|--|--|--|--|--|--|--|--|--|--|--|--|--|--|--|--|--|--|--|--|--|--|--|--|--|--|--|--|--|--|--|--|--|--|--|--|--|--|--|--|--|--|--|--|--|--|--|--|--|--|--|--|--|--|--|--|--|--|--|--|--|--|--|--|--|--|--|--|--|--|--|--|--|--|--|--|--|--|--|--|--|--|--|--|--|--|--|--|--|--|--|--|--|--|--|--|--|--|--|--|--|--|--|--|--|--|--|--|--|--|--|--|--|--|--|--|--|--|--|--|--|--|--|--|--|--|--|--|--|--|--|--|--|--|--|--|--|--|--|--|--|--|--|--|--|--|--|--|--|--|--|--|--|--|--|--|--|--|--|--|--|--|--|--|--|--|--|--|--|--|--|--|--|--|--|--|--|--|--|--|--|--|--|--|--|--|--|--|--|--|--|--|--|--|--|--|--|--|--|--|--|--|--|--|--|--|--|--|--|--|--|--|--|--|--|--|--|--|--|--|--|--|--|--|--|--|--|--|--|----|
| | Number of Days with duration. | | | | | Maximum Duration. | | Total for past 12 months. Difference from average. Total for Month. Difference from average. | | | | | Number of days with amount.† | | | | | Maximum fall in 24 hrs. | | Total for past 12 months. Difference from average. Total for Month.† Difference from average. | | | | | | | | | | | | | | | | | | | | | | | | | | | | | | | | | | | | | | | | | | | | | | | | | | | | | | | | | | | | | | | | | | | | | | | | | | | | | | | | | | | | | | | | | | | | | | | | | | | | | | | | | | | | | | | | | | | | | | | | | | | | | | | | | | | | | | | | | | | | | | | | | | | | | | | | | | | | | | | | | | | | | | | | | | | | | | | | | | | | | | | | | | | | | | | | | | | | | | | | | | | | | | | | | | | | | | | | | | | | | | | | | | | | | | | | | | | | | | | | | | | | | | | | | | | | | | | | | | | | | | | | | | | | | | | | | | | | | | | | | | | | | | | | | | | | | | | | | | | | | | | | | | | | | | | | | | | | | | | | | | | | | | | | | | | | | | | | | | | | | | | | | | | | | | | | | | | | | | | | | | | | | | | | | | | | | | | | | | | | | | | | | | | | | | | | | | | | | | | | | | | | | | | | | | | | | | | | | | | | | | | | | | | | | | | | | | | | | | | | | | | | | | | | | | | | | | | | | | | | | | | | | | | | | | | | | | | | | | | | | | | | | | | | | | | | | | | | | | | | | | | | | | | | | | | | | | | | | | | | | | | | | | | | | | | | | | | | | | | | | | | | | | | | | | | | | | | | | | | | | | | | | | | | | | | | | | | | | | | | | | | | | | | | | | | | | | | | | | | | | | | | | | | | | | | | | | | | | | | | | | | | | | | | | | | | | | | | | | | | | | | | | | | | | | | | | | | | | | | | | | | | | | | | | | | | | | | | | | | | | | | | | | | | | | | | | | | | | | | | | | | | | | | | | | | | | | | | | | | | | | | | | | | | | | | | | | | | | | | | | | | | | | | | | | | | | | | | | | | | | | | | | | | | | | | | | | | | | | | | | | | | | | | | | | | | | | | | | | | | | | | | | | | | | | | | | | | | | | | | | | | | | | | | | | | | | | | | | | | | | | | | | | | | | | | | | | | | | | | | | | | | | | | | | | | | | | | | | | | | | | | | | | | | | | | | | | | | | | | | | | | | | | | | | | | | | | | | | | | | | | | | | | | | | | | | | | | | | | | | | | | | | | | | | | | | | | | | | | | | | | | | | | | | | | | | | | | | | | | | | | | | | | | | | | | | | | | | | | | | | | | | | | | | | | | | | | | | | | | | | | | | | | | | | | | | | | | | | | | | | | | | | | | | | | | | | | | | | | | | | | | | | | | | | | | | | | | | | | | | | | | | | | | | | | | | | | | | | | | | | | | | | | | | | | | | | | | | | | | | | | | | | | | | | | | | | | | | | | | | | | | | | | | | | | | | | | | | | | | | | | | | | | | | | | | | | | | | | | | | | | | | | | | | | | | | | | | | | | | | | | | | | | | | | | | | | | | | | | | | | | | | | | | | | | | | | | | | | | | | | | | | | | | | | | | | | | | | | | | | | | | | | | | | | | | | | | | | | | | | | | | | | | | | | | | |
| | | | | | | | | | | | | | | | | | | | | | | | | | | | | | | | | | | | | | | | | | | | | | | | | | | | | | | | | | | | | | | | | | | | | | | | | | | | | | | | | | | | | | | | | | | | | | | | | | | | | | | | | | | | | | | | | | | | | | | | | | | | | | | | | | | | | | | | | | | | | | | | | | | | | | | | | | | | | | | | | | | | | | | | | | | | | | | | | | | | | | | | | | | | | | | | | | | | | | | | | | | | | | | | | | | | | | | | | | | | | | | | | | | | | | | | | | | | | | | | | | | | | | | | | | | | | | | | | | | | | | | | | | | | | | | | | | | | | | | | | | | | | | | | | | | | | | | | | | | | | | | | | | | | | | | | | | | | | | | | | | | | | | | | | | | | | | | | | | | | | | | | | | | | | | | | | | | | | | | | | | | | | | | | | | | | | | | | | | | | | | | | | | | | | | | | | | | | | | | | | | | | | | | | | | | | | | | | | | | | | | | | | | | | | | | | | | | | | | | | | | | | | | | | | | | | | | | | | | | | | | | | | | | | | | | | | | | | | | | | | | | | | | | | | | | | | | | | | | | | | | | | | | | | | | | | | | | | | | | | | | | | | | | | | | | | | | | | | | | | | | | | | | | | | | | | | | | | | | | | | | | | | | | | | | | | | | | | | | | | | | | | | | | | | | | | | | | | | | | | | | | | | | | | | | | | | | | | | | | | | | | | | | | | | | | | | | | | | | | | | | | | | | | | | | | | | | | | | | | | | | | | | | | | | | | | | | | | | | | | | | | | | | | | | | | | | | | | | | | | | | | | | | | | | | | | | | | | | | | | | | | | | | | | | | | | | | | | | | | | | | | | | | | | | | | | | | | | | | | | | | | | | | | | | | | | | | | | | | | | | | | | | | | | | | | | | | | | | | | | | | | | | | | | | | | | | | | | | | | | | | | | | | | | | | | | | | | | | | | | | | | | | | | | | | | | | | | | | | | | | | | | | | | | | | | | | | | | | | | | | | | | | | | | | | | | | | | | | | | | | | | | | | | | | | | | | | | | | | | | | | | | | | | | | | | | | | | | | | | | | | | | | | | | | | | | | | | | | | | | | | | | | | | | | | | | | | | | | | | | | | | | | | | | | | | | | | | | | | | | | | | | | | | | | | | | | | | | | | | | | | | | | | | | | | | | | | | | | | | | | | | | | | | | | | | | | | | | | | | | | | | | | | | | | | | | | | | | | | | | | | | | | | | | | | | | | | | | | | | | | | | | | | | | | | | | | | | | | | | | | | | | | | | | | | | | | | | | | | | | | | | | | | | | | | | | | | | | | | | | | | | | | | | | | | | | | | | | | | | | | | | | | | | | | | | | | | | | | | | | | | | | | | | | | | | | | | | | | | | | | | | | | | | | | | | | | | | | | | | | | | | | | | | | | | | | | | | | | | | | | | | | | | | | | | | | | | | | | | | | | | | | | | | | | | | | | | | | | | | | | | | | | | | | | | | | |
| | Nil. | 0.1-3h. | 3.1-6h. | 6.1-9h. | Above 9h. | Hours. | Date. | 0, trace or 0.1 mm. | 0.2-1 mm. | 1.1-5 mm. | 5.1-15 mm. | 15.1-25 mm. | Above 25 mm. | mm. | Date. | | | | | | | | | | | | | | | | | | | | | | | | | | | | | | | | | | | | | | | | | | | | | | | | | | | | | | | | | | | | | | | | | | | | | | | | | | | | | | | | | | | | | | | | | | | | | | | | | | | | | | | | | | | | | | | | | | | | | | | | | | | | | | | | | | | | | | | | | | | | | | | | | | | | | | | | | | | | | | | | | | | | | | | | | | | | | | | | | | | | | | | | | | | | | | | | | | | | | | | | | | | | | | | | | | | | | | | | | | | | | | | | | | | | | | | | | | | | | | | | | | | | | | | | | | | | | | | | | | | | | | | | | | | | | | | | | | | | | | | | | | | | | | | | | | | | | | | | | | | | | | | | | | | | | | | | | | | | | | | | | | | | | | | | | | | | | | | | | | | | | | | | | | | | | | | | | | | | | | | | | | | | | | | | | | | | | | | | | | | | | | | | | | | | | | | | | | | | | | | | | | | | | | | | | | | | | | | | | | | | | | | | | | | | | | | | | | | | | | | | | | | | | | | | | | | | | | | | | | | | | | | | | | | | | | | | | | | | | | | | | | | | | | | | | | | | | | | | | | | | | | | | | | | | | | | | | | | | | | | | | | | | | | | | | | | | | | | | | | | | | | | | | | | | | | | | | | | | | | | | | | | | | | | | | | | | | | | | | | | | | | | | | | | | | | | | | | | | | | | | | | | | | | | | | | | | | | | | | | | | | | | | | | | | | | | | | | | | | | | | | | | | | | | | | | | | | | | | | | | | | | | | | | | | | | | | | | | | | | | | | | | | | | | | | | | | | | | | | | | | | | | | | | | | | | | | | | | | | | | | | | | | | | | | | | | | | | | | | | | | | | | | | | | | | | | | | | | | | | | | | | | | | | | | | | | | | | | | | | | | | | | | | | | | | | | | | | | | | | | | | | | | | | | | | | | | | | | | | | | | | | | | | | | | | | | | | | | | | | | | | | | | | | | | | | | | | | | | | | | | | | | | | | | | | | | | | | | | | | | | | | | | | | | | | | | | | | | | | | | | | | | | | | | | | | | | | | | | | | | | | | | | | | | | | | | | | | | | | | | | | | | | | | | | | | | | | | | | | | | | | | | | | | | | | | | | | | | | | | | | | | | | | | | | | | | | | | | | | | | | | | | | | | | | | | | | | | | | | | | | | | | | | | | | | | | | | | | | | | | | | | | | | | | | | | | | | | | | | | | | | | | | | | | | | | | | | | | | | | | | | | | | | | | | | | | | | | | | | | | | | | | | | | | | | | | | | | | | | | | | | | | | | | | | | | | | | | | | | | | | | | | | | | | | | | | | | | | | | | | | | | | | | | | | | | | | | | | | | | | | | | | | | | | | | | | | | | | | | | | | | | | | | | | | | | | | | | | | | | | | | | | | | | | | | | | | | | | | | | | | | | | | | | | | | | | | | | | | | | | | | | | | | | | | | | | | | | | | | | | | | | | | | | | | | | | | | | | | |
| | | | | | | | | | | | | | | | | | | | | | | | | | | | | | | | | | | | | | | | | | | | | | | | | | | | | | | | | | | | | | | | | | | | | | | | | | | | | | | | | | | | | | | | | | | | | | | | | | | | | | | | | | | | | | | | | | | | | | | | | | | | | | | | | | | | | | | | | | | | | | | | | | | | | | | | | | | | | | | | | | | | | | | | | | | | | | | | | | | | | | | | | | | | | | | | | | | | | | | | | | | | | | | | | | | | | | | | | | | | | | | | | | | | | | | | | | | | | | | | | | | | | | | | | | | | | | | | | | | | | | | | | | | | | | | | | | | | | | | | | | | | | | | | | | | | | | | | | | | | | | | | | | | | | | | | | | | | | | | | | | | | | | | | | | | | | | | | | | | | | | | | | | | | | | | | | | | | | | | | | | | | | | | | | | | | | | | | | | | | | | | | | | | | | | | | | | | | | | | | | | | | | | | | | | | | | | | | | | | | | | | | | | | | | | | | | | | | | | | | | | | | | | | | | | | | | | | | | | | | | | | | | | | | | | | | | | | | | | | | | | | | | | | | | | | | | | | | | | | | | | | | | | | | | | | | | | | | | | | | | | | | | | | | | | | | | | | | | | | | | | | | | | | | | | | | | | | | | | | | | | | | | | | | | | | | | | | | | | | | | | | | | | | | | | | | | | | | | | | | | | | | | | | | | | | | | | | | | | | | | | | | | | | | | | | | | | | | | | | | | | | | | | | | | | | | | | | | | | | | | | | | | | | | | | | | | | | | | | | | | | | | | | | | | | | | | | | | | | | | | | | | | | | | | | | | | | | | | | | | | | | | | | | | | | | | | | | | | | | | | | | | | | | | | | | | | | | | | | | | | | | | | | | | | | | | | | | | | | | | | | | | | | | | | | | | | | | | | | | | | | | | | | | | | | | | | | | | | | | | | | | | | | | | | | | | | | | | | | | | | | | | | | | | | | | | | | | | | | | | | | | | | | | | | | | | | | | | | | | | | | | | | | | | | | | | | | | | | | | | | | | | | | | | | | | | | | | | | | | | | | | | | | | | | | | | | | | | | | | | | | | | | | | | | | | | | | | | | | | | | | | | | | | | | | | | | | | | | | | | | | | | | | | | | | | | | | | | | | | | | | | | | | | | | | | | | | | | | | | | | | | | | | | | | | | | | | | | | | | | | | | | | | | | | | | | | | | | | | | | | | | | | | | | | | | | | | | | | | | | | | | | | | | | | | | | | | | | | | | | | | | | | | | | | | | | | | | | | | | | | | | | | | | | | | | | | | | | | | | | | | | | | | | | | | | | | | | | | | | | | | | | | | | | | | | | | | | | | | | | | | | | | | | | | | | | | | | | | | | | | | | | | | | | | | | | | | | | | | | | | | | | | | | | | | | | | | | | | | | | | | | | | | | | | | | | | | | | | | | | | | | | | | | | | | | | | | | | | | | | | | | | | | | | | | | | | | | | | | | | | | | | | | | | | | | | </ |

MINIMUM SURFACE HUMIDITY.

No. of Days (MDT. TO MDT.) WITH MINIMA BETWEEN FIXED LIMITS.

STATE OF GROUND AT 13 h.

No. of Days Each Type was Recorded.

| Station. | 95-100 %. | 90-94 %. | 80-89 %. | 70-79 %. | 60-69 %. | 50-59 %. | 40-49 %. | 30-39 %. | 20-29 %. | Station. | 0 | 1 | 2 | 3 | 4 | 5 | 6 | 7 | 8 | 9 | 10 |
|---------------------------|-----------|----------|----------|----------|----------|----------|----------|----------|----------|---------------------------|---|----|----|---|---|---|---|---|---|---|----|
| Aberdeen ... | 0 | 0 | 3 | 15 | 11 | 1 | 0 | 0 | 0 | Aberdeen ... | 0 | 12 | 18 | 3 | 0 | 0 | 0 | 0 | 0 | 0 | 0 |
| Renfrew ... | 0 | 0 | 5 | 15 | 9 | 1 | 0 | 0 | 0 | Renfrew ... | 0 | 4 | 25 | 1 | 0 | 0 | 0 | 0 | 0 | 0 | 0 |
| Eskdalemuir ... | 0 | 0 | 6 | 16 | 7 | 1 | 0 | 0 | 0 | Eskdalemuir ... | 0 | 2 | 28 | 0 | 0 | 0 | 0 | 0 | 0 | 0 | 0 |
| Valentia ... | 0 | 1 | 5 | 8 | 12 | 4 | 0 | 0 | 0 | Valentia ... | 4 | 1 | 21 | 0 | 0 | 4 | 0 | 0 | 0 | 0 | 0 |
| Ross on Wye ... | 1 | 2 | 3 | 8 | 10 | 6 | 0 | 0 | 0 | Ross on Wye ... | 0 | 0 | 30 | 0 | 0 | 0 | 0 | 0 | 0 | 0 | 0 |
| London ... (Kew Obsy.) | 0 | 2 | 2 | 8 | 12 | 6 | 0 | 0 | 0 | London ... (Kew Obsy.) | 0 | 22 | 8 | 0 | 0 | 0 | 0 | 0 | 0 | 0 | 0 |
| Falmouth ... | 0 | 1 | 8 | 8 | 11 | 2 | 0 | 0 | 0 | | | | | | | | | | | | |

† The average sunshine for Liverpool and the average rainfall for the other stations marked † have been computed from the records available for these several stations by reference to the nearest stations with long records.

† Based in part on reports made by telegraph in which the day & night measurements are rounded off to the nearest whole millimetre. Small discrepancies may arise between these totals and those given in the Monthly Weather Report which are based on readings taken to 0.1 mm.

G. C. SIMPSON, F.R.S., Director.

PRESSURE: ICELAND TO GULF OF LIONS

NOVEMBER, 1928.

ISOPLETHS* BASED ON SIX-HOURLY OBSERVATIONS.



NOTE: The diagram is obtained by drawing a line from Akureyri in Iceland to the South of France, near Marseilles. The points at which the isobars drawn for 4 mb. pressure intervals intersect this line at 1h, 7h, 13h, and 19h are plotted consecutively and joined to show the variation of pressure from day to day at any point in the line. The line terminates at Lat. 66° N., Long. 18° W. in the north, at Lat. 44½° N., Long. 4° E. in the south.

DAILY WEATHER REPORT OF THE METEOROLOGICAL OFFICE, LONDON.

BRITISH SECTION

No. B24451

Thursday 1st November 1928

Page 1.

BRITISH SECTION. No. B. 24451. Thursday 13 November 1928. Page 1.

Observations at 13h. G.M.T. 31st Oct.

| STATIONS. | Barom. at M.S.L. mb. | Change in 3 hours. | Wind. | | Weather. | Temp. °F. | Humidity. % | Visibility. 0-9. | Cloud. | | | | Barom. at M.S.L. mb. | Change in 3 hours. | Wind. | | Weather. | Temp. °F. | Humidity. % | Visibility. 0-9. | Cloud. | | | | Scale of ground. | | |
|-------------------------|----------------------|--------------------|--------|-------|----------|-----------|-------------|------------------|--------|--------|---------|---------|----------------------|--------------------|--------|-------|----------|-----------|-------------|------------------|--------|---------|-------|---------|------------------|----|---|
| | | | Dirac. | Force | | | | | Low. | Upper. | Form. | Amount. | | | Dirac. | Force | | | | | Low. | Upper. | Form. | Amount. | | | |
| (For heights see p. 4). | | | NNE | 0-12 | | | | | Feet | Form | Amount. | 0-10 | | | | | | | | Feet | Form | Amount. | 0-10 | | | | |
| Lerwick | 1008.4 | +3 | NNE | 3 | c/p | 45 | 85 | 8 | 1500 | CuNb | 5 | A.Sr | 3 | 1014.5 | +2 | NNE | 5 | c/p | 44 | 75 | 7 | 1500 | Nb | 7 | A.Sr | 10 | 0 |
| Stornoway | 1015.4 | +7 | N | 6 | bc/r | 45 | 75 | 7 | 4000 | CuNb | 5 | A.Sr | 3 | 1020.5 | +7 | N | 6 | bc/p | 41 | 85 | 7 | 4000 | CuNb | 7 | A.Sr | 7 | 5 |
| Wick | 1010.2 | +9 | NE | 5 | c | 46 | 85 | 8 | 1500 | CuNb | 6 | A.Sr | 8 | 1014.4 | +7 | N | 5 | c | 46 | 85 | 8 | 1500 | Nb | 6 | A.Sr | 8 | 4 |
| Thurso | 1012.2 | +6 | NNE | 8 | bc | 47 | 75 | 8 | 2500 | Cu | 5 | - | 5 | 1017.4 | +3 | NNE | 8 | bc/r | 45 | 85 | 7 | 2500 | Nb | 6 | A.Sr | 8 | 8 |
| Nairn | 1006.2 | +8 | NNW | 4 | c | 47 | 85 | 8 | 1500 | Nb | 3 | A.Cu | 3 | 1016.2 | +8 | NNE | 5 | c | 45 | 85 | 8 | 1500 | CuNb | 8 | - | 8 | 8 |
| Aberdeen | 1012.1 | +9 | N | 8 | bc/p | 48 | 92 | 7 | 5700 | CuNb | 5 | - | 3 | 1017.0 | +8 | N | 8 | bc | 48 | 85 | 7 | 4000 | Cu | 6 | - | 6 | 8 |
| Malin Head | 1016.7 | +8 | NNE | 4 | c | 49 | 65 | 9 | 4000 | St.Cu | 4 | A.Sr | 3 | 1013.3 | +8 | NE | 3 | c | 47 | 65 | 8 | 4000 | St.Cu | 3 | - | 9 | 8 |
| Renfrew | 1004.0 | +6 | NNE | 5 | c/r | 48 | 75 | 8 | 1500 | St | 7 | A.Sr | 10 | 1010.0 | +8 | NNE | 6 | bc | 47 | 75 | 8 | 5700 | St.Cu | 5 | A.Cu | 7 | 4 |
| Edinburgh (Leith) | 1005.8 | +8 | N | 3 | c | 48 | 75 | 8 | 1500 | Nb | 7 | A.Cu | 3 | 1012.2 | +7 | N | 4 | bc | 45 | 75 | 8 | 1500 | St.Cu | 5 | - | 5 | 8 |
| Leuchars | 1003.3 | +7 | NNE | 6 | c/r | 45 | 97 | 7 | 1500 | Nb | 3 | A.Sr | 10 | 1010.0 | +7 | NNE | 6 | bc | 43 | 85 | 7 | 1500 | Nb | 10 | - | 10 | 1 |
| Baldernair | 1002.4 | +6 | S | 2 | c | 50 | 85 | 6 | 1500 | Nb | 8 | - | 8 | 1007.6 | +6 | NNE | 3 | bc | 48 | 97 | 6 | 1500 | Nb | 10 | - | 10 | 1 |
| Tynemouth | 1016.8 | +6 | N | 7 | bc | 48 | 55 | 8 | 4000 | Nb | 3 | A.Sr | 10 | 1019.7 | +4 | N | 8 | bc+ | 48 | 65 | 8 | 4000 | St.Cu | 7 | - | 7 | 9 |
| Blackhead Point | 1005.8 | +10 | NNE | 7 | c/r | 50 | 75 | 8 | 2500 | Nb | 6 | - | 6 | 1012.4 | +9 | NNE | 7 | c | 49 | 75 | 8 | 2500 | Cu | 8 | - | 8 | 5 |
| Dunghaden | 1009.3 | +5 | N | 5 | c | 48 | 75 | 7 | 1500 | Cu | 8 | - | 8 | 1012.9 | +5 | N | 5 | c | 46 | 85 | 7 | 1500 | Cu | 8 | - | 8 | 8 |
| Birch Castle | 999.4 | +5 | N | 6 | c/r | 53 | 92 | 7 | 800 | Nb | 9 | - | 9 | 1006.7 | +8 | NNE | 8 | c/r | 51 | 92 | 7 | 1500 | St | 10 | - | 10 | 7 |
| Holyhead | 997.9 | +4 | SW/S | 3 | c/p | 51 | 92 | 8 | 2500 | Nb | 9 | - | 9 | 1004.0 | +6 | N | 4 | c | 49 | 97 | 5 | 450 | St | 10 | - | 10 | 7 |
| Liverpool (Bidston) | 997.8 | +3 | SW | 2 | c/r | 54 | 75 | 8 | 1500 | St | 9 | - | 9 | 1003.4 | +8 | NE/N | 2 | c | 50 | 85 | 6 | 4000 | St.Cu | 10 | - | 10 | 8 |
| Chester (Sealand) | 1007.3 | +3 | SE | 3 | c+ | 48 | 85 | 5 | 4000 | Nb | 3 | A.Sr | 10 | 1006.2 | +5 | NNE | 3 | bc | 47 | 97 | 5 | 2500 | St | 10 | - | 10 | 8 |
| Harrgate | 1002.3 | +1 | SE | 5 | bc+ | 54 | 75 | 7 | 4000 | Cu | 3 | - | 3 | 1005.8 | +2 | SE/S | 3 | c | 52 | 92 | 7 | 4000 | CuNb | 1 | - | 9 | 3 |
| Spurn Head | 1001.0 | +1 | S | 4 | c/p | 52 | 75 | 8 | 2500 | Nb | 3 | - | 3 | 1005.0 | +4 | S | 2 | b | 48 | 92 | 5 | 4000 | St.Cu | 1 | - | 1 | 8 |
| Birmingham (Edgbaston) | 1002.4 | +1 | S | 4 | c+ | 54 | 85 | 8 | 2500 | CuNb | 3 | - | 3 | 1005.7 | +5 | SE/E | 2 | c | 50 | 92 | 7 | 4000 | St.Cu | 3 | - | 3 | 8 |
| Cranwell | 1005.8 | 0 | S/W | 5 | c | 55 | 85 | 7 | 4000 | Cu | 4 | - | 4 | 1007.8 | +3 | S/W | 3 | b | 50 | 85 | 6 | - | - | 0 | A.Sr | 2 | 0 |
| Gorleston | 1015.2 | +4 | N | 6 | bc | 47 | 75 | 8 | 2500 | St.Cu | 7 | - | 7 | 1018.4 | +3 | N/E | 6 | bc | 49 | 75 | 8 | 2500 | Nb | 7 | - | 7 | 3 |
| Valentia (Cahirciveen) | 1009.7 | +4 | N | 6 | c | 50 | 75 | 8 | 2500 | St.Cu | 3 | - | 3 | 1013.5 | +5 | N | 5 | c | 48 | 75 | 8 | 2500 | CuNb | 8 | - | 8 | 4 |
| Boches Point | 1003.7 | +5 | NW | 4 | c | 51 | 85 | 7 | 1500 | St.Cu | 8 | A.Sr | 10 | 1005.9 | +3 | NW | 4 | bc | 50 | 92 | 7 | 800 | Nb | 10 | - | 10 | 2 |
| Pembroke (St. Ann's H.) | 1001.6 | +2 | SW | 3 | bc | 55 | 75 | 7 | 4000 | Cu | 3 | - | 3 | 1004.4 | +2 | SW/S | 2 | b | 47 | 85 | 8 | 4000 | St.Cu | 1 | - | 1 | 8 |
| Ross-on-Wye | 1002.7 | +2 | SW/S | 4 | c+ | 52 | 75 | 9 | 4000 | St.Cu | 3 | - | 3 | 1005.2 | +2 | SW | 2 | b | 45 | 85 | 7 | 4000 | St.Cu | 1 | - | 1 | 8 |
| Leafield | 1004.1 | +1 | S/W | 3 | c/p | 57 | 65 | 8 | 2500 | CuNb | 6 | Ci | 8 | 1006.3 | +3 | S/E | 1 | bc | 47 | 85 | 8 | 2500 | CuNb | 7 | - | 7 | 3 |
| Winchester (Worthy Dn) | 1004.2 | 0 | SSW | 4 | b/p | 55 | 85 | 8 | 1500 | CuNb | 2 | - | 2 | 1006.3 | +4 | SE | 3 | b | 48 | 92 | 5 | 4000 | St.Cu | 1 | - | 1 | 8 |
| S. Farnborough | 1004.7 | +1 | S | 3 | bc/p | 55 | 75 | 8 | 2500 | Nb | 6 | R.Cu | 7 | 1006.9 | +4 | S | 2 | b | 50 | 85 | 5 | - | - | 0 | A.Sr | 1 | 8 |
| London (Kew Obs.) | 1005.0 | +1 | SW/S | 4 | c/r | 55 | 85 | 7 | 1500 | Nb | 8 | - | 8 | 1006.8 | +3 | SSW | 3 | bc | 51 | 85 | 5 | 4000 | St.Cu | 2 | A.Cu | 4 | 8 |
| Croydon | 1006.1 | +1 | SSW | 5 | b | 57 | 85 | 8 | 4000 | St.Cu | 2 | - | 2 | 1007.6 | +2 | SSE | 3 | bc+ | 50 | 97 | 6 | 2500 | Cu | 3 | - | 3 | 8 |
| Shoeburyness | 1006.5 | +1 | S/W | 5 | b | 56 | 65 | 9 | 4000 | Cu | 3 | - | 3 | 1007.8 | +4 | SSE | 3 | bc | 53 | 85 | 7 | 4000 | Cu | 4 | - | 4 | 8 |
| Clason-on-Sea | 1006.7 | 0 | SSW | 5 | bc | 54 | 75 | 8 | 2500 | Cu | 6 | - | 6 | 1007.9 | +2 | S/W | 4 | b | 52 | 85 | 8 | 4000 | St.Cu | 1 | - | 1 | 8 |
| Felixstowe | 1008.7 | +2 | NNW | 7 | c | 49 | 85 | 6 | 4000 | St.Cu | 10 | - | 10 | 1008.1 | +4 | S/W | 3 | bc | 49 | 85 | 8 | 2500 | Cu | 4 | Ci | 5 | 8 |
| Lymington | 1005.8 | +1 | NW/N | 3 | c/p | 52 | 85 | 8 | 4000 | CuNb | 6 | A.Sr | 8 | 1008.1 | +3 | NNW | 4 | bc/p | 49 | 65 | 7 | 4000 | CuNb | 5 | A.Sr | 7 | 1 |
| Seilly (St. Mary's) | 1005.0 | +1 | NNW | 4 | bc+ | 53 | 75 | 8 | 2500 | CuNb | 6 | - | 6 | 1007.2 | +2 | NNW | 3 | c | 50 | 92 | 6 | 1500 | Nb | 9 | - | 9 | 1 |
| Palmouth (Pendennis) | 1005.6 | +1 | WSW | 4 | bc | 55 | 75 | 8 | 2500 | Cu | 4 | - | 4 | 1005.6 | +2 | N | 3 | bc | 54 | 75 | 8 | 2500 | Cu | 7 | A.Sr | 10 | 2 |
| Plymouth (Cattewater) | 1004.6 | 0 | WSW | 4 | bc | 55 | 75 | 8 | 2500 | Cu | 3 | A.Cu | 5 | 1006.5 | +3 | WS | 2 | bc | 49 | 85 | 8 | 2500 | St.Cu | 3 | - | 3 | 0 |
| Portland Bill | 1006.7 | +1 | WSW | 5 | bc | 55 | 75 | 8 | 2500 | Cu | 4 | - | 4 | 1007.8 | +1 | WS | 3 | bc | 54 | 75 | 8 | 2500 | Cu | 4 | - | 4 | 5 |
| Southampton (Calshot) | 1006.2 | 0 | WSW | 3 | bc/r | 55 | 85 | 8 | 1500 | CuNb | 6 | - | 6 | 1007.3 | +2 | WS | 2 | bc | 50 | 85 | 8 | 2500 | CuNb | 4 | - | 4 | 3 |
| Dungeness | 1008.7 | +2 | NNW | 7 | c | 49 | 85 | 6 | 4000 | St.Cu | 10 | - | 10 | 1008.1 | +3 | NNW | 4 | bc/p | 49 | 65 | 7 | 4000 | CuNb | 5 | A.Sr | 7 | 1 |
| Guernsey (Fort George) | 1005.0 | +1 | SW/S | 4 | c/r | 55 | 85 | 7 | 1500 | Nb | 8 | - | 8 | 1006.8 | +3 | SSW | 3 | bc | 51 | 85 | 5 | 4000 | St.Cu | 2 | A.Cu | 4 | 8 |

| LONDON OBSERVATIONS. | | WEATHER. | | TEMPERATURE. | | RAIN-FALL. | | SUNSHINE. | | HUMIDITY. | | ATMOSPHERIC PRESSURE. | | POLE STAR RECORD at Greenwich Obs. | |
|------------------------------|--------------------------|-------------------|-------------|--------------|------|----------------|-----|-----------|-----|-----------|------|-------------------------|-------|------------------------------------|-------|
| Day 7h-13h, Kew & Croydon. | 13h-12h, Kensington. | Morn-ing. | After-noon. | Max. | Min. | Min. on Grass. | mm. | h. | h. | 13h. | 13h. | 24 Hr. ended 7h. G.M.T. | Max. | Time. | |
| 13h-12h, other stations. | 13h-12h, other stations. | 24 HOURS ENDED 0h | | °F. | | °F. | | °F. | | °F. | | 24 Hr. ended 7h. G.M.T. | | 31st Oct. 1928. | |
| Kew | 13h-12h, Kensington. | bc | bc | 56 | 44 | 37 | 0.3 | 5.3 | 7.9 | 81 | 83 | South Kensington | Max. | Time. | |
| Croydon | 13h-12h, Kensington. | bc | bc | 56 | 44 | 37 | 0.3 | 5.3 | 7.9 | 81 | 83 | Max. | Time. | Min. | Time. |
| Greenwich (Royal Obs.) | 13h-12h, Kensington. | bc | bc | 56 | 44 | 37 | 0.3 | 5.3 | 7.9 | 81 | 83 | 13h-12h, Kensington. | Max. | Time. | |
| City (Bunhill Row) | 13h-12h, Kensington. | bc | bc | 56 | 44 | 37 | 0.3 | 5.3 | 7.9 | 81 | 83 | Max. | Time. | Min. | Time. |
| Westminster (St. James' Pk.) | 13h-12h, Kensington. | bc | bc | 56 | 44 | 37 | 0.3 | 5.3 | 7.9 | 81 | 83 | Kew Observatory | Max. | Time. | |
| Regent's Pk. (Botanic Gdns) | 13h-12h, Kensington. | bc | bc | 56 | 44 | 37 | 0.3 | 5.3 | 7.9 | 81 | 83 | Max. | Time. | Min. | Time. |
| Camden Square | 13h-12h, Kensington. | bc | bc | 56 | 44 | 37 | 0.3 | 5.3 | 7.9 | 81 | 83 | Max. | Time. | Min. | Time. |
| Kensington Palace | 13h-12h, Kensington. | bc | bc | 56 | 44 | 37 | 0.3 | 5.3 | 7.9 | 81 | 83 | Max. | Time. | Min. | Time. |
| Hampstead Observatory | 13h-12h, Kensington. | bc | bc | 56 | 44 | 37 | 0.3 | 5.3 | 7.9 | 81 | 83 | Max. | Time. | Min. | Time. |

TABLE SHOWING THE GREENWICH TIMES OF SUNRISE, NOON, AND SUNSET.

| STATIONS. | Sunrise. | Noon. | Sunset. |
|-----------|----------|-------|---------|
| Greenwich | 6.51 | 12.37 | 16.22 |
| Wick | 6.53 | 11.37 | 16.20 |
| Valentia | 6.55 | 11.44 | 16.31 |

BEAUFORT NOTATION OF WEATHER.

b blue sky (not more than a quarter covered with cloud).
bc sky partly cloudy (one half covered).
c generally cloudy.
d drizzle. e wet air. f gloomy.
f fog. visibility 200-1000 m.
P thick fog. less than 200 m.
m mist. 1000-12000 m.
h hail. i intermittent.
ip precipitation within sight of station.
EQ line squall. l lightning.
o overcast sky. p passing showers.
q equally. r rain. s snow.
rs sleet. t thunder.
u ugly, threatening sky.
v unusual visibility. w dew.

1 hoar frost. y dry air.
z dust haze; the turbid atmosphere of dry weather.
h(r) "hail" or "rain and hail".
Capital letters indicate intense; suffix o indicates slight; repetition of letters indicates continuity.
E = heavy rain. r = slight rain.
rr = continuous rain.

SYMBOLS.
< = (less than (for cloud height).
< = (before (for precipitation).
☉ = solar halo. ☽ = lunar halo.
With present weather is combined, whenever possible, the general character of the weather.
"causative" divides actual existing weather from preceding conditions.
thus: -bc/r = fair weather after rain; - = has decreased; + = has increased.

The BEAUFORT SCALE OF WIND is used only for surface observations. In the accompanying table the speed of the wind corresponding with the different numbers, is the speed at about 30 feet above the ground.

| No. | Less than 1 | 1-3 | 4-7 | 8-12 | 13-18 | 19-24 | 25-31 | 32-38 | 39-46 | 47-53 | 54-63 | Above 75 |
|-----|-------------|-----|-----|------|-------|-------|-------|-------|-------|-------|-------|----------|
| 0 | 1 | 2 | 3 | 4 | 5 | 6 | 7 | 8 | 9 | 10 | 11 | 12 |

SEA DISTURBANCE.

| | |
|--------------------|----------------|
| 0=no swell | Calm or slight |
| 1=mod. swell | slight |
| 2=heavy swell | sea. |
| 3=no swell | Moderate |
| 4=mod. swell | sea. |
| 5=heavy swell | sea. |
| 6=rough sea. | sea. |
| 7=very rough sea. | sea. |
| 8=mountainous sea. | sea. |

TELEGRAPHIC CODE FOR SURFACE VISIBILITY.

| | |
|---------------------------------------|--------------|
| 0. Dense fog. | 200 |
| 1. Thick fog. | 500 |
| 2. Fog. | 1000 |
| 3. Moderate fog. | 1500 |
| 4. Mist or haze. | 1 1/2 miles. |
| 5. Poor visibility. | 2 1/2 |
| 6. Moderate. | 4 |
| 7. Good. | 8 1/2 |
| 8. Very good. | 10 |
| 9. Excellent visibility, beyond 10 m. | |

† Trace of rain has fallen, but amount less than 0.1 mm.

* Information for these columns not usually received.

1 The barometric change is expressed in half millibars

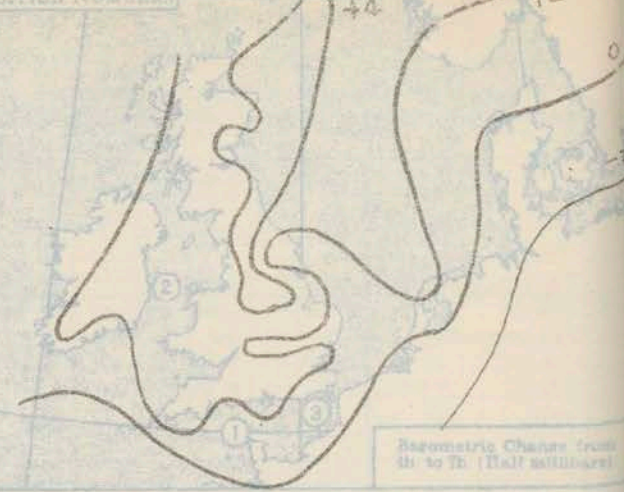
SUMMARIES FOR THE PAST 24 HOURS.

| STATIONS. | WEATHER. | | | | TEMPERATURE. | | | RAINFALL. | | | | Sun 31st Hours. |
|-------------------------|----------------|-----------------|--------------------|--------------|--------------|----------------|---------------------|-------------|---------------|-------------|---------------|-----------------------|
| | 7h-12h 31st | 12h-18h 31st | 18h-31st to 1st | 1h-7h 1st | MAX. Day. | MIN. Night. | MIN. on Grass | Day, 7h-12h | Night, 12h-7h | Day, 7h-12h | Night, 12h-7h | |
| | 31st | 31st | to 1st | 1st | Th-12h | 12h-7h | Grass | mm. | began | mm. | began | |
| Lerwick | bccps | cprg | bcc | cprg | 47 | 38 | . | 1 | 8.00 | 7. | 2.30 | 0.2 |
| Stornoway | p | p | p | cprg | 46 | 36 | . | 0.6 | 8.00 | 1 | 2.10 | 2.9 |
| Wick | cprc | cprc | cprc | cprc | 47 | 42 | . | 2 | 8.00 | 0.6 | 2.40 | . |
| Tirree | prbcg | prbcg | prbcg | prbcg | 48 | 43 | 22 | 0.3 | 8.00 | 7. | 2.10 | 3.0 |
| Nairn | cpr | cpr | cpr | cpr | 46 | 40 | . | 0.1 | 11.00 | 0.1 | 2.10 | 0.0 |
| Aberdeen | cpr | cpr | cpr | cpr | 48 | 41 | 37 | 4 | 8.00 | 1 | 2.10 | 0.0 |
| Malin Head | bccps | bccps | bcc | bcc | 50 | 46 | . | 0.2 | 8.00 | - | - | 1.6 |
| Benfrew | cpr | cpr | bcc | bcc | 49 | 40 | . | 0.2 | 8.00 | - | - | 0.0 |
| Edinburgh (Inchkeith) | cpr | cpr | bcc | bcc | 48 | 42 | 40 | 0.6 | 8.00 | - | - | 0.0 |
| Leuchars | cpr | cpr | bcc | bcc | 48 | 43 | 31 | 4 | 8.00 | - | - | 0.0 |
| Eskdalemuir | cpr | cpr | bcc | bcc | 47 | 40 | 29 | 7 | 9.00 | 1 | 2.10 | 0.0 |
| Tynemouth | c | c | bcc | bcc | 50 | 47 | 45 | 0.1 | 15.30 | 2 | 2.10 | . |
| Blackod Point | pcg | pcg | bcc | bcc | 50 | 46 | . | 1 | . | 1 | . | . |
| Donaghadee | cir | cir | bcc | bcc | 51 | 46 | . | 3 | 8.00 | - | - | . |
| Birr Castle | c | c | bcc | bcc | 49 | 43 | 39 | 0.2 | 13.30 | - | - | 3.2 |
| Holyhead | cpr | cpr | bcc | bcc | 53 | 48 | 47 | 2 | 8.00 | 4 | 2.30 | 0.0 |
| Liverpool (Bidston) | bccp | pome | amrr | amrr | 52 | 47 | 46 | 0.6 | 9.00 | 5 | 2.10 | 2.3 |
| Chester (Sealand) | prbcg | cpr | amrr | amrr | 56 | 49 | 46 | 7. | 8.00 | 0.3 | 2.10 | 2.0 |
| Harrogate | bcc | cpr | amrr | amrr | 49 | 46 | 45 | 1 | 13.30 | 10 | 2.10 | 1.2 |
| Spurn Head | bcc | bcc | cw | cw | 55 | 48 | . | - | - | 7. | - | 5. |
| Birmingham (Fagboston) | bcc | bcc | cw | cw | 53 | 48 | . | - | - | - | - | 3.3 |
| Cranwell | bcc | bcc | cw | cw | 56 | 42 | 39 | - | - | - | - | 5.4 |
| Grleston | bcc | bcc | cw | cw | 58 | 44 | 40 | - | - | 7. | - | 7.8 |
| Valentia (Cahiroiseen) | cpr | cpr | bcc | bcc | 51 | 46 | 42 | 2 | 8.00 | 0.6 | 2.10 | 2.8 |
| Roche Point | c | c | bcc | bcc | 56 | 43 | . | 1. | 15.30 | - | - | . |
| Pembroke (St. Ann's H.) | cpr | cpr | cpr | cpr | 52 | 48 | . | 3 | 8.00 | 1 | 2.10 | 0.0 |
| Rose-on-Wye | bcc | bcc | cw | cw | 55 | 42 | 37 | - | - | - | - | 4.1 |
| Leafield | bcc | bcc | cw | cw | 54 | 39 | 29 | - | - | 7. | - | 3.3 |
| Winchester (Worthy D.) | bcc | bcc | cw | cw | 58 | 41 | 34 | 0.1 | 8.00 | 7. | - | 5.7 |
| S. Farnborough | bcc | bcc | cw | cw | 56 | 45 | 49 | 1 | 8.00 | 7. | - | 6.7 |
| London (Kew Obs.) | bcc | bcc | cw | cw | 56 | 41 | 34 | 0.3 | 11.00 | 7. | - | 5.3 |
| Oxford | bcc | bcc | cw | cw | 56 | 45 | 39 | 1 | 9.00 | 0.5 | 1.30 | 4.7 |
| Shoeburyness | bcc | bcc | cw | cw | 58 | 43 | 33 | 0.2 | 11.00 | - | - | 6.7 |
| Clacton-on-Sea | bcc | bcc | cw | cw | 56 | 43 | 34 | - | - | - | - | 7.0 |
| Felixstowe | bcc | bcc | cw | cw | 57 | 44 | 34 | - | - | 7. | - | 8.4 |
| Lymington | bcc | bcc | cw | cw | 55 | 44 | 36 | - | - | 7. | 6.30 | 7.2 |
| Scilly (St. Mary's) | cpr | cpr | bcc | bcc | 52 | 47 | . | 0.5 | 9.00 | 3 | 2.10 | 0.1 |
| Falmouth (Pendennis) | cpr | cpr | bcc | bcc | 53 | 49 | . | 1 | 8.00 | 2 | 2.10 | 1.1 |
| Plymouth (Cattewater) | bcc | bcc | cw | cw | 54 | 48 | 44 | 0.1 | 12.30 | 7. | 2.10 | 3.6 |
| Portland Bill | bcc | bcc | cw | cw | 56 | 47 | . | 2 | 8.00 | - | - | . |
| Southampton (Calshot) | bcc | bcc | cw | cw | 56 | 46 | 34 | 2 | 9.00 | - | - | 4.6 |
| Dungeness | bcc | bcc | cw | cw | 56 | 49 | . | - | - | - | - | . |
| Guernsey | cpr | cpr | bcc | bcc | 53 | 49 | . | 3 | 8.00 | 2 | 2.10 | 4.6 |

IN ALLOBARS

1st November

POSITION NUMBERS



Observations from Cross Channel Steamers

| Position | Date and Time | Steamship | Wind | | Weather | Temp. | |
|----------|---------------|-----------|------|-------|---------|-------|-----|
| | | | Dir. | Force | | Air | Sea |
| 2 | 10h. 30 | CAMBRIA | NNW | 8 | c | 53 | 56 |
| 3 | 21. 15 | DIEPPE | SE | 2 | c | 55 | 57 |

GENERAL INFERENCE

An anticyclone between Scotland and Iceland is moving southeastwards. A depression moving northeastwards between Iceland and Greenland has an extensive trough of low pressure south of the centre. Weather will be fair in all districts at first but rain will occur later in Scotland and Ireland.

Districts. Forecasts for the 24 hours commencing 12 Noon G.M.T. Thursday, 1st November, 1928. Further Outlook.

| | | |
|---------------------------------|--|--|
| 1. S.E. England | Moderate to fresh northerly winds; fair inland; drizzle on the coast; mist or fog inland at night; moderate temperature. | Fair in the South; showers in the North. |
| 2. E. England | | |
| 3. E. Midlands | | |
| 4. W. Midlands | | |
| 5. E.W. England | | |
| 6. South Wales | | Fair in the South; showers in the North. |
| 7. North Wales | Moderate N. to N.E. winds; fair; mist or fog inland at night; moderate temperature. | |
| 8. N.W. England | | |
| 9. N. Midlands | | |
| 10. N.E. England | | |
| 11. S.E. Scotland | | Fair in the South; showers in the North. |
| 12. S.W. Scotland & Isle of Man | | |
| 13. N.W. Scotland | Moderate north westerly winds, backing temporarily to S.W., becoming fresh to strong; fair at first, rain later; moderate temperature. | |
| 14. Mid-Scotland | | |
| 15. N.E. Scotland | | |
| 16. Orkneys and Shetlands | | Fair in the South; showers in the North. |
| 17. N.W. Ireland | | |
| 18. N.E. Ireland | | |
| 19. S.E. Ireland | Moderate northerly winds; fair at first, rain later; moderate temperature. | |
| 20. S.W. Ireland | | |

AIR MINISTRY.

DAILY WEATHER REPORT OF THE METEOROLOGICAL OFFICE, LONDON:

Page 4.

BRITISH SECTION. Thursday, 1st November, 1928.

No. 306.

| STATIONS | Height above M.S.L. in feet | Observations at 1h. G.M.T. 1 st | | | | | | | | | | | Observations at 7h. G.M.T. 1 st | | | | | | | | | | | Sea. | | | | | | |
|----------------------------|-----------------------------|--|-------------------|--------|-------|----------|-----------|-------------|------------------|--------|---------|--------|--|-------------------|--------|-------|----------|-----------|-------------|------------------|--------|------|---------|---------|------|--------|------|------|------|------|
| | | Barom. at M.S.L. | Change in 3 Hours | Wind. | | Weather. | Temp. °F. | Humidity. % | Visibility. 0-10 | Cloud. | | | Barom. at M.S.L. | Change in 3 Hours | Wind. | | Weather. | Temp. °F. | Humidity. % | Visibility. 0-10 | Cloud. | | | | | | | | | |
| | | | | Direc. | Force | | | | | Height | Form | Amt. | | | Direc. | Force | | | | | Height | Form | Amt. | | | | | | | |
| | | | | | | | | | | | | | | | | | | | | | | | | | 0-12 | 0-10 | 0-10 | 0-12 | 0-10 | 0-10 |
| | | | | | | | | | | | | | | | | | | | | | | | | | | | | | | |
| Lerwick ... | 54 | 1019.7 | +0.3 | NE | 4 | C | 43 | 75 | 8 | 1500 | Ca. | 6 | Asb. | 9 | 1022.7 | +0.3 | NW | 1 | 62 | 39 | 92 | 8 | 1500 | Ca. | 3 | Asb. | 7 | " | | |
| Stornoway ... | 80 | 1025.7 | +0.3 | NE | 4 | C/PR | " | " | 7 | " | " | " | " | 8 | 1026.4 | +0.1 | N | 3 | 40 | 70 | 75 | 8 | 1000 | St. Ca. | 6 | Asb. | 8 | " | | |
| Wick ... | 81 | 1023.3 | +0.4 | N | 5 | C/PR | 40 | 75 | 8 | 1500 | Ca. N. | 8 | Asb. | 10 | 1025.1 | +0.4 | N | 3 | 40 | 70 | 75 | 8 | 1000 | Ca. N. | 7 | Asb. | 10 | " | | |
| Tiree ... | 22 | " | " | " | " | " | " | " | " | " | " | " | " | " | 1025.6 | +0.1 | NNE | 6 | 60 | 40 | 65 | 9 | 1000 | Ca. | 3 | " | 3 | 6 | | |
| Nairn ... | 82 | " | " | " | " | " | " | " | " | " | " | " | " | " | 1025.9 | " | NNE | 3 | 40 | 70 | 75 | 8 | 1500 | Ca. N. | 8 | " | 8 | " | | |
| Aberdeen ... | 37 | " | " | " | " | " | " | " | " | " | " | " | " | " | 1023.1 | +0.3 | NW | 3 | 60 | 40 | 75 | 8 | 1000 | St. Ca. | 7 | " | 7 | 1 | | |
| Malin Head ... | 51 | 1022.0 | +0.3 | N | 6 | C | 49 | 85 | 8 | 1000 | Ca. | 8 | " | 3 | 1022.0 | +0.2 | N | 5 | 60 | 40 | 85 | 8 | 5700 | St. Ca. | 2 | Asb. | 3 | 5 | | |
| Renfrew ... | 50 | " | " | " | " | " | " | " | " | " | " | " | " | " | 1023.0 | +0.3 | NNE | 2 | 60 | 40 | 65 | 9 | " | " | 0 | " | 0 | " | | |
| Edinburgh (Inchkeith) | 100 | 1017.4 | +0.7 | NNE | 6 | Ca | 45 | 75 | 8 | " | " | 0 | Asb. | 3 | 1020.9 | +0.3 | NNE | 5 | 60 | 40 | 75 | 8 | 1500 | St. | " | Asb. | 2 | 3 | | |
| Leuchars ... | 30 | " | " | " | " | " | " | " | " | " | " | " | " | " | 1022.9 | +0.5 | N | 2 | 60 | 38 | 25 | 8 | 1000 | St. Ca. | 1 | Ca. | 2 | " | | |
| Esksdalemuir ... | 794 | " | " | " | " | " | " | " | " | " | " | " | " | " | 1022.2 | +0.4 | NNE | 5 | 40 | 70 | 85 | 8 | 1500 | St. Ca. | 3 | " | 8 | " | | |
| Tynemouth ... | 87 | 1016.1 | +0.1 | NNE | 5 | C/PR | 49 | 85 | 7 | 1500 | Nb. | 10 | " | 10 | 1017.1 | +0.4 | NNE | 6 | 40 | 70 | 92 | 7 | 1500 | Nb. | 10 | " | 10 | 6 | | |
| Blackhead Point ... | 18 | 1022.4 | +0.2 | N | 7 | C | 51 | 75 | 7 | " | Ca. N. | 7 | " | 7 | 1023.1 | " | N | 6 | 60 | 40 | 75 | 8 | " | Ca. N. | 6 | " | 6 | 7 | | |
| Donaghadee ... | 40 | " | " | " | " | " | " | " | " | " | " | " | " | " | 1021.2 | +0.3 | NE | 6 | 60 | 40 | 65 | 8 | 2500 | Ca. | 4 | " | 4 | 5 | | |
| Birr Castle ... | 173 | " | " | " | " | " | " | " | " | " | " | " | " | " | 1020.1 | " | N | 3 | 60 | 40 | 85 | 7 | 2500 | St. Ca. | 4 | Asb. | 10 | " | | |
| Holyhead ... | 26 | 1022.9 | +0.4 | NNE | 7 | C | 51 | 92 | 7 | 2500 | St. Ca. | 10 | " | 10 | 1025.6 | +0.3 | NE | 6 | 40 | 70 | 85 | 8 | 2500 | St. | 8 | Asb. | 9 | 5 | | |
| Liverpool (Bidston) ... | 189 | " | " | " | " | " | " | " | " | " | " | " | " | " | 1021.6 | +0.4 | NE | 4 | 40 | 70 | 85 | 6 | 1500 | St. Ca. | 10 | " | 10 | " | | |
| Chester (Sealand) ... | 16 | " | " | " | " | " | " | " | " | " | " | " | " | " | 1025.4 | +0.3 | NNE | 4 | 40 | 70 | 85 | 6 | 2500 | Nb. | 9 | " | 9 | " | | |
| Harrogate ... | 478 | " | " | " | " | " | " | " | " | " | " | " | " | " | 1016.4 | +0.1 | N | 4 | 0 | 46 | 97 | 6 | 2500 | Nb. | 10 | " | 10 | " | | |
| Spurn Head ... | 29 | 1010.7 | +0.2 | E.S. | 1 | C | 50 | 97 | 7 | 1000 | Ca. | 9 | " | 9 | 1013.5 | +0.3 | NNE | 4 | 0 | 51 | 97 | 7 | 1000 | Ca. N. | 10 | " | 10 | 2 | | |
| Birmingham (Edgbaston) | 535 | " | " | " | " | " | " | " | " | " | " | " | " | " | 1013.9 | +0.3 | NNE | 3 | 60 | 40 | 97 | 2 | 1500 | St. | 10 | " | 10 | " | | |
| Cranwell ... | 238 | 1011.2 | +0.6 | NEN | 1 | fca | 45 | 97 | 3 | 1000 | St. | 10 | " | 10 | 1013.9 | +0.4 | NNE | 3 | 60 | 40 | 97 | 6 | 900 | St. | 10 | " | 10 | " | | |
| Gorleston ... | 14 | 1011.7 | +0.2 | " | 0 | Ca | 49 | 92 | 7 | 1000 | Ca. | 4 | " | 4 | 1011.6 | +0.1 | NE | 4 | 60 | 40 | 85 | 6 | 2500 | Ca. | 6 | Asb. | 9 | 1 | | |
| Valentia (Cahiriveen) ... | 30 | 1022.1 | 0 | N | 4 | Ca | 48 | 85 | 8 | " | Asb. | 9 | " | 9 | 1022.5 | +0.2 | NNE | 5 | 60 | 40 | 75 | 8 | 2500 | St. | 6 | " | 6 | 3 | | |
| Roches Point ... | 32 | " | " | " | " | " | " | " | " | " | " | " | " | " | 1017.1 | " | N | 5 | 60 | 40 | 75 | 8 | 2500 | St. Ca. | 8 | " | 8 | 4 | | |
| Pembroke (St. Ann's H.) | 160 | 1007.1 | +0.1 | N | 4 | C/PR | 51 | 92 | 8 | 1500 | St. Ca. | 10 | " | 10 | 1010.8 | +0.3 | NE | 4 | 60 | 40 | 85 | 7 | 1500 | Ca. | 7 | Asb. | 9 | 1 | | |
| Ross-on-Wye ... | 223 | " | " | " | " | " | " | " | " | " | " | " | " | " | 1022.5 | +0.2 | ENE | 3 | 0 | 48 | 92 | 5 | 800 | St. | 10 | " | 10 | " | | |
| Leafield ... | 612 | " | " | " | " | " | " | " | " | " | " | " | " | " | 1022.0 | +0.2 | NE | 3 | 0 | 48 | 97 | 4 | 220 | St. | 10 | " | 10 | " | | |
| Winchester (Worthy Dn.) | 273 | " | " | " | " | " | " | " | " | " | " | " | " | " | 1010.7 | +0.3 | N | 3 | 60 | 40 | 97 | 3 | 1500 | St. Ca. | 10 | " | 10 | " | | |
| S. Farnborough ... | 237 | " | " | " | " | " | " | " | " | " | " | " | " | " | 1011.1 | +0.3 | " | 0 | 60 | 40 | 97 | 3 | 1000 | St. Ca. | 10 | " | 10 | " | | |
| London (Kew Obey.) ... | 18 | " | " | " | " | " | " | " | " | " | " | " | " | " | 1011.7 | +0.2 | NNE | 2 | 60 | 40 | 92 | 4 | 2500 | St. Ca. | 9 | " | 9 | " | | |
| Croydon ... | 244 | 1009.5 | +0.4 | ESE | 2 | C | 47 | 97 | 5 | 2500 | St. Ca. | 9 | " | 9 | 1011.2 | +0.4 | NNE | 1 | 60 | 40 | 97 | 4 | 5700 | St. Ca. | 8 | Asb. | 9 | 4 | | |
| Shoeburyness ... | 11 | " | " | " | " | " | " | " | " | " | " | " | " | " | 1011.0 | +0.2 | NNE | 4 | 60 | 40 | 97 | 7 | 7000 | St. Ca. | 6 | Asb. | 8 | " | | |
| Glaston-on-Sea ... | 54 | " | " | " | " | " | " | " | " | " | " | " | " | " | 1011.1 | +0.2 | N | 3 | 60 | 40 | 85 | 7 | 1000 | St. Ca. | 8 | " | 8 | 2 | | |
| Felixstowe ... | 16 | " | " | " | " | " | " | " | " | " | " | " | " | " | 1011.3 | +0.4 | NNE | 3 | 60 | 40 | 92 | 6 | 1000 | St. Ca. | 6 | Asb. | 9 | 2 | | |
| Lympne ... | 350 | 1009.3 | +0.1 | EN | 2 | C | 48 | 85 | 6 | " | 0 | Ca. N. | 9 | 1009.7 | +0.4 | NE | 3 | 60 | 40 | 85 | 6 | 1000 | St. Ca. | 10 | " | 10 | " | | | |
| Seilly (St. Mary's) ... | 163 | 1008.8 | 0 | N.W. | 7 | C | 51 | 85 | 6 | 1000 | St. Ca. | 10 | " | 10 | 1009.8 | 0 | NNE | 5 | 60 | 40 | 85 | 7 | 1000 | St. Ca. | 9 | " | 9 | 6 | | |
| Falmouth (Pendennis) | 200 | 1007.8 | 0 | N.W. | 3 | Ca/PR | 50 | 97 | 7 | 1000 | Ca. N. | 4 | Asb. | 6 | 1008.7 | +0.1 | NE | 2 | 60 | 40 | 92 | 7 | 1000 | St. Ca. | 8 | Asb. | 10 | 0 | | |
| Plymouth (Cattewater) | 88 | " | " | " | " | " | " | " | " | " | " | " | " | " | 1009.4 | +0.2 | NE | 3 | 60 | 40 | 85 | 7 | 1000 | St. Ca. | 1 | Ca. | 5 | 0 | | |
| Portland Bill ... | 32 | 1007.4 | +0.1 | NEE | 3 | Ca | 51 | 85 | 8 | 5700 | St. Ca. | 3 | Ca. N. | 5 | 1008.7 | +0.3 | NE | 4 | 60 | 40 | 85 | 6 | 2500 | St. Ca. | 7 | Asb. | 10 | 1 | | |
| Southampton (Calshot) | 10 | 1008.8 | 0 | " | 0 | Ca | 47 | 97 | 6 | 2500 | St. Ca. | 5 | " | 5 | 1012.3 | +0.3 | NEE | 4 | 60 | 40 | 92 | 6 | 2500 | Nb. | 6 | Ca. N. | 9 | 0 | | |
| Dungeness ... | 20 | 1009.4 | +0.1 | SE | 1 | C | 53 | 75 | 8 | " | 0 | Ca. N. | 10 | 1010.0 | +0.1 | E | 3 | 60 | 40 | 85 | 7 | 2500 | Nb. | 6 | Asb. | 10 | 4 | | | |
| Guernsey (Fort George) ... | 285 | 1007.6 | +0.1 | " | 0 | Ca | 49 | 97 | 8 | 1000 | St. Ca. | 6 | " | 6 | 1009.5 | +0.1 | NE | 3 | 60 | 40 | 85 | 8 | 1500 | Ca. N. | 8 | " | 8 | 3 | | |

WEATHER, TEMPERATURE, RAINFALL AND SUNSHINE AT HEALTH RESORTS FOR 31st October 1928.

| STATIONS. | WEATHER. | | TEMPERATURE. | | RAINFALL† | | SUNSHINE. | (1) | (2) | (3) | (4) | (5) | (6) | (7) | (8) |
|------------------------|-----------|------------|-------------------|---------------------|----------------------|--------------------|-------------------------|---------------------|-----|-----|-----|-----|-----|-------|-----|
| | Forenoon. | Afternoon. | Min. 9h. 29. 31st | Max. 9h. -17h. 31st | Night 17h. -9h. 31st | Day 9h. -17h. 31st | Sunrise to Sunset. 31st | | | | | | | | |
| (1) | (2) | (3) | (4) | (5) | (6) | (7) | (8) | | | | | | | | |
| Berwick-on-Tweed | on | Re | 44 | 49 | mm. | mm. | 0.0 | Bade | ... | ... | 47 | 52 | 2 | 3 | 0.0 |
| Douglas (I. o. M.) ... | cb | qbc | 48 | 51 | 7 | 5 | 0.0 | Penzance | ... | ... | 50 | 52 | 2 | 2 | 0.5 |
| Llandudno ... | alc | clow | 49 | 54 | 2 | 0.2 | 0.0 | Faington | ... | ... | 48 | 57 | 2 | 2 | 0.4 |
| Colwyn Bay ... | coc | corb | 49 | 53 | 3 | 2 | 0.0 | Torquay | ... | ... | 50 | 58 | 2 | 2 | 0.4 |
| Rhyl ... | nc | rcr | 48 | 59 | 0.6 | 4 | 0.0 | Jersey | ... | ... | 51 | 57 | 2 | 2 | 0.4 |
| Wallasey ... | beco | rcr | 48 | 53 | Trace | 2 | 1.1 | Weymouth | ... | ... | 51 | 59 | 2 | 2 | 0.4 |
| Southport ... | becb | orr | 47 | 54 | - | 13 | 1.8 | Bournemouth | ... | ... | 47 | 58 | 3 | - | 0.4 |
| Blackpool ... | oro | od | 48 | 52 | 8 | 0.2 | 0.5 | Ventnor | ... | ... | 49 | 57 | 0.5 | 7 | 0.2 |
| Ilkley ... | cor | or | 44 | 50 | - | 2 | 0.0 | Pertmouth (S'chsea) | ... | ... | 50 | 59 | 1 | 3 | 0.4 |
| Cleethorpes ... | b | bo | 42 | 56 | - | - | 4.2 | Bognor | ... | ... | 50 | 55 | 3 | 1 | 0.8 |
| Skewness ... | bw | bbc | 45 | 52 | - | - | 6.1 | Littlehampton | ... | ... | 50 | 55 | 1 | 2 | 0.6 |
| Aberystwyth ... | CPR | br | 49 | 53 | 10 | 0.5 | 0.0 | Worthing | ... | ... | 50 | 55 | 1 | 2 | 0.6 |
| Bath ... | bbc | becb | 47 | 56 | - | - | 4.8 | Brighton | ... | ... | 52 | 56 | 1 | 2 | 0.6 |
| Cheltenham ... | bc | becp | 46 | 55 | 0.3 | 0.5 | 4.1 | Eastbourne | ... | ... | 49 | 56 | 3 | - | 0.9 |
| Leamington Spa ... | bc | cbi | 44 | 56 | 0.1 | - | 4.5 | Hastings | ... | ... | 49 | 57 | 2 | - | 0.5 |
| Lowestoft ... | b | b | 45 | 57 | - | - | 7.7 | Folkestone | ... | ... | 51 | 56 | 2 | - | 0.4 |
| Harwich & Dovercourt | bc | bc | 46 | 57 | - | - | 8.4 | Dover | ... | ... | 46 | 56 | 1 | 2 | 0.6 |
| Maldon ... | becb | bcc | 39 | 56 | - | Trace | 4.2 | Tanbridge Wells | ... | ... | 48 | 56 | 0.5 | Trace | 0.6 |
| Southendu ... | becb | bcc | 47 | 59 | - | Trace | 5.8 | Barnagete | ... | ... | 47 | 59 | - | - | 0.8 |
| | | | | | | | | Margate | ... | ... | 47 | 59 | - | - | 0.8 |
| | | | | | | | | Deal ... | ... | ... | 47 | 56 | 3 | - | 0.6 |



AIR MINISTRY.

DAILY WEATHER REPORT OF THE METEOROLOGICAL OFFICE, LONDON:

BRITISH SECTION.

No. B24452

Friday, 2nd November, 1928.

Page 1.

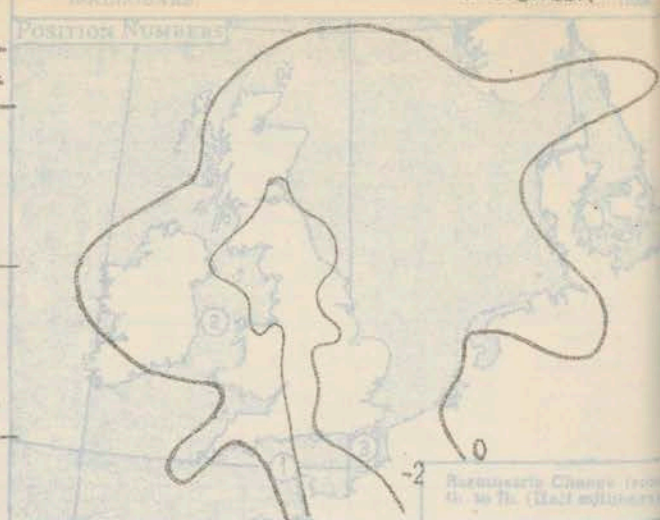
| Observations at 13h. G.M.T. | | | | | | | | | | | | | | Observations at 13h. G.M.T. | | | | | | | | | | | | | |
|---|----------------------|------------------------------------|--------------------|------------|--|--------------------|----------------|--|----------------------|--------------------------|---|--|-----------------------|--|--------|--|--------------|----------------|-------------------|--------|--------|--------|---------|-------|---------|---------|-------|
| STATIONS. | Barom. at 13h. | Change in 3 hours. | Wind. | | Weather. | Temp. °F. | Humidity. % | Visibility. m. | Cloud. | | | Barom. at 13h. | Change in 3 hours. | Wind. | | Weather. | Temp. °F. | Humidity. % | Visibility. m. | Cloud. | | | | | | | |
| | | | Dirac. | Force. | | | | | Low. | Upper. | Total. | | | Dirac. | Force. | | | | | Low. | Upper. | Total. | | | | | |
| | | | | | | | | | | | | | | | | | | | | | | | Height. | Form. | Amount. | Height. | Form. |
| (For heights see p. 4.) | mb. | | 0-12 | | | | | | Feet | 0-10 | 0-10 | mb. | | 0-12 | | | | | Feet | 0-10 | 0-10 | | | | | | |
| Lerwick | 1024.7 | -2 | N | 3 | bc | 45 | 85 | 8 | 1500 | Str | 7 | - | 7 | 1024.7 | 0 | N | 3 | bc | 43 | 75 | 8 | 1500 | Str | 5 | AS | 7 | - |
| Stornoway | 1021.2 | -1 | N | 1 | c | 43 | 85 | 7 | 4000 | Cu | 8 | - | 8 | 1021.2 | -1 | N | 1 | c | 40 | 85 | 7 | 4000 | Cu | 8 | - | 8 | - |
| Wick | 1025.7 | +1 | N | 2 | c | 44 | 97 | 8 | 1500 | Cu | 6 | Cst | 8 | 1025.7 | +1 | NNW | 2 | bc | 43 | 75 | 8 | 1500 | Cu | 5 | - | 5 | - |
| Three | 1025.0 | -2 | NE | 4 | b | 45 | 65 | 9 | 4000 | Cu | 1 | - | 1 | 1024.9 | 0 | NE | 3 | c | 43 | 65 | 9 | 2500 | Str | 9 | - | 9 | - |
| Nairn | 1024.3 | 0 | NW | 4 | bc | 46 | 65 | 8 | 2500 | Str | 5 | - | 5 | 1024.6 | 0 | NE | 1 | c | 41 | 85 | 8 | 2500 | Cu | 8 | - | 8 | - |
| Aberdeen | 1024.3 | 0 | NW | 4 | bc | 46 | 65 | 8 | 2500 | Str | 5 | - | 5 | 1023.8 | +1 | NW | 3 | bc | 41 | 85 | 8 | 2500 | Cu | 7 | - | 7 | - |
| Malin Head | 1025.1 | 0 | NW | 4 | bc | 46 | 85 | 8 | 4000 | Cu | 3 | ACu | 5 | 1024.2 | 0 | N | 3 | bc | 46 | 75 | 8 | 5700 | Str | 5 | ACu | 7 | - |
| Renfrew | 1024.0 | +1 | NE | 4 | b | 47 | 55 | 8 | - | - | 0 | - | 0 | 1023.6 | 0 | NE | 2 | b | 38 | 75 | 7 | 5700 | Str | 1 | - | 1 | - |
| Edinburgh (Inchkeith) | 1023.2 | +1 | NNE | 4 | bc | 45 | 55 | 8 | - | - | 0 | AS | 7 | 1021.6 | +1 | NNE | 4 | bc | 43 | 65 | 8 | 1500 | Str | 1 | ACu | 3 | 2 |
| Leuchars | 1024.0 | +1 | NNE | 2 | bc | 45 | 65 | 8 | 4000 | Str | 6 | ACu | 7 | 1023.2 | 0 | N | 2 | bc | 38 | 85 | 8 | 4000 | Str | 4 | - | 4 | - |
| Balclutha | 1021.5 | +1 | NNE | 5 | c | 41 | 75 | 8 | 2500 | Nb | 9 | - | 9 | 1021.8 | 0 | NNE | 4 | bc | 38 | 85 | 7 | 2500 | Str | 7 | - | 7 | - |
| Tynemouth | 1019.5 | 0 | NNE | 5 | c | 48 | 75 | 7 | 1500 | Cu | 9 | - | 9 | 1019.5 | 0 | NNE | 4 | bc | 47 | 75 | 7 | 1500 | Cu | 6 | - | 6 | - |
| Blackhead Point | 1023.5 | +1 | N | 5 | bc | 50 | 55 | 8 | - | Cu | 6 | - | 6 | 1023.2 | 0 | N | 4 | bc | 47 | 75 | 8 | - | Cu | 5 | - | 5 | - |
| Donaghadee | 1021.2 | +1 | NNE | 4 | bc | 47 | 65 | 8 | 2500 | Str | 4 | - | 4 | 1022.5 | +1 | NNE | 4 | b | 46 | 65 | 8 | 4000 | Str | 1 | - | 1 | - |
| Birr Castle | 1021.1 | 0 | N | 3 | c | 47 | 75 | 8 | 2500 | Str | 8 | - | 8 | 1021.3 | 0 | NE | 1 | c | 44 | 85 | 7 | 2500 | Str | 9 | - | 9 | - |
| Holyhead | 1017.8 | +1 | NNE | 6 | c | 51 | 85 | 8 | 2500 | Str | 9 | - | 9 | 1019.0 | +2 | NE | 5 | c | 49 | 85 | 8 | 4000 | Str | 9 | - | 9 | - |
| Liverpool (Bidston) | 1017.0 | 0 | NNE | 5 | c | 50 | 75 | 6 | 2500 | Str | 9 | C | 3 | 1018.4 | +2 | NNE | 4 | bc | 45 | 75 | 5 | 800 | Str | 3 | C | - | - |
| Chester (Sealand) | 1016.0 | 0 | NNE | 4 | c | 52 | 75 | 6 | 2500 | Str | 7 | ACu | 9 | 1017.3 | +2 | NNE | 4 | bc | 45 | 85 | 6 | 1500 | Str | 4 | - | 4 | - |
| Errol | 1017.4 | 0 | N | 4 | c | 45 | 97 | 6 | 2500 | Nb | 9 | AS | 10 | 1018.6 | 0 | N | 4 | b | 43 | 85 | 6 | 2500 | Nb | 2 | - | 2 | - |
| Spurn Head | 1014.0 | 0 | NNE | 6 | c | 51 | 85 | 6 | 4000 | Cu | 9 | - | 9 | 1014.2 | 0 | NNE | 7 | c | 49 | 85 | 7 | 4000 | Cu | 7 | AS | 10 | - |
| Birmingham (Edgbaston) | 1014.9 | 0 | N | 3 | c | 49 | 92 | 5 | 1500 | Nb | 9 | - | 9 | 1016.0 | +2 | N | 4 | or | 47 | 85 | 6 | 1500 | Nb | 10 | - | 10 | - |
| Cranwell | 1014.7 | 0 | NNE | 4 | c | 50 | 97 | 6 | 450 | Nb | 10 | - | 10 | 1015.9 | +2 | NNE | 5 | c | 47 | 92 | 7 | 450 | Str | 10 | - | 10 | - |
| Gorleston | 1011.1 | 0 | NNE | 5 | c | 53 | 85 | 6 | 4000 | Str | 9 | - | 9 | 1011.3 | 0 | NNE | 6 | c | 53 | 85 | 7 | 4000 | Str | 10 | - | 10 | - |
| Valentia (Cahirciveen) | 1021.1 | 0 | NE | 3 | b | 49 | 65 | 9 | 4000 | Cu | 2 | - | 2 | 1020.9 | 0 | NE | 3 | b | 46 | 75 | 8 | 1500 | Str | 2 | - | 2 | - |
| Roches Point | 1018.4 | 0 | N | 3 | c | 49 | 75 | 8 | 2500 | Str | 8 | - | 8 | 1019.1 | +1 | N | 3 | c | 46 | 85 | 8 | 2500 | Str | 8 | - | 8 | - |
| Pembroke (St. Ann's R.) | 1014.1 | +1 | NE | 4 | bc | 53 | 85 | 7 | 1500 | Str | 5 | ACu | 7 | 1014.9 | +1 | NNE | 3 | c | 50 | 92 | 6 | 800 | Str | 6 | ACu | 8 | 2 |
| Ross-on-Wye | 1013.6 | 0 | NNE | 4 | c | 51 | 85 | 6 | 1500 | Nb | 9 | AS | 10 | 1014.6 | +1 | NE | 4 | c | 49 | 75 | 5 | 1500 | Str | 10 | - | 10 | - |
| Leafield | 1012.3 | -1 | NNE | 4 | c | 52 | 75 | 7 | 2500 | Cu | 6 | ACu | 9 | 1013.4 | +1 | NNE | 5 | c | 47 | 92 | 7 | 1500 | Cu | 9 | - | 9 | - |
| Winchester (Worthy Dn) | 1011.5 | -1 | N | 3 | c | 52 | 75 | 7 | 2500 | Str | 7 | AS | 9 | 1011.7 | +1 | N | 4 | c | 50 | 75 | 7 | 2500 | Str | 6 | AS | 9 | - |
| S. Farnborough | 1011.2 | -1 | NE | 3 | c | 53 | 65 | 8 | 4000 | Cu | 3 | ACu | 9 | 1011.3 | +1 | N | 3 | c | 51 | 85 | 6 | 2500 | Str | 2 | AS | 8 | - |
| London (Kew Obs.) | 1011.6 | -1 | NNE | 3 | c | 53 | 75 | 6 | 1500 | Str | 3 | ACu | 10 | 1011.8 | +1 | NNE | 4 | c | 52 | 75 | 5 | 1500 | Str | 6 | AS | 10 | - |
| Croydon | 1011.1 | -1 | NNE | 4 | c | 52 | 85 | 5 | 1500 | Str | 6 | AS | 10 | 1011.2 | +1 | NNE | 4 | mm | 51 | 85 | 4 | 1500 | Str | 8 | AS | 10 | - |
| Shorncliffe | 1010.9 | 0 | NE | 5 | c | 54 | 92 | 7 | 1500 | Str | 7 | AS | 9 | 1010.4 | -1 | NNE | 5 | c | 51 | 85 | 5 | 1500 | Str | 5 | AS | 10 | - |
| Clacton-on-Sea | 1010.6 | -1 | NNE | 5 | c | 55 | 75 | 7 | 4000 | Str | 6 | AS | 9 | 1010.5 | 0 | N | 4 | c | 52 | 85 | 6 | 4000 | Str | 10 | - | 10 | - |
| Pelhamton | 1010.6 | -1 | NNE | 5 | c | 55 | 75 | 7 | 4000 | Str | 6 | AS | 9 | 1010.7 | 0 | NNE | 5 | c | 51 | 85 | 7 | 1500 | Str | 7 | AS | 10 | - |
| Lymington | 1010.0 | -1 | N | 5 | c | 52 | 85 | 6 | 2500 | Str | 9 | AS | 10 | 1009.8 | 0 | NW | 6 | c | 49 | 97 | 5 | 450 | Str | 10 | - | 10 | - |
| Solihull (St. Mary's) | 1011.9 | 0 | NE | 5 | c | 53 | 85 | 7 | 4000 | Str | 8 | - | 8 | 1012.9 | +1 | ENE | 5 | c | 52 | 85 | 7 | 4000 | Cu | 8 | - | 8 | - |
| Yarmouth (Pendennis) | 1011.1 | 0 | NE | 5 | c | 53 | 85 | 8 | 4000 | Str | 8 | - | 8 | 1012.6 | +1 | NE | 4 | bc | 51 | 85 | 7 | 4000 | Str | 4 | ACu | 5 | 0 |
| Plymouth (Cattewater) | 1011.4 | +1 | ENE | 5 | c | 54 | 75 | 7 | 4000 | Str | 9 | ACu | 9 | 1012.7 | +2 | NE | 4 | c | 52 | 85 | 7 | 4000 | Str | 6 | Cst | 8 | 0 |
| Portland Bill | 1010.2 | +1 | NNE | 4 | c | 54 | 75 | 6 | 1500 | Str | 9 | - | 9 | 1010.9 | 0 | N | 3 | c | 52 | 85 | 8 | 2500 | Str | 4 | AS | 10 | - |
| Southampton (Calshot) | 1011.3 | -1 | NNE | 3 | c | 54 | 75 | 6 | 4000 | Str | 7 | ACu | 9 | 1011.3 | +1 | NNE | 3 | c | 52 | 75 | 7 | 2500 | Nb | 3 | AS | 10 | - |
| Dungeness | 1009.2 | -2 | ENE | 4 | c | 54 | 85 | 7 | 1500 | Str | 7 | AS | 10 | 1008.5 | -1 | NE | 4 | c | 51 | 92 | 6 | 800 | Nb | 10 | - | 10 | - |
| Guernsey (Fort George) | 1009.8 | 0 | NE | 3 | c | 53 | 85 | 8 | 2500 | Str | 9 | - | 9 | 1010.2 | +1 | ENE | 5 | c | 52 | 85 | 7 | 1500 | Nb | 6 | AS | 10 | - |
| LONDON OBSERVATIONS. | | | | | | | | | | | | | | | | | | | | | | | | | | | |
| Day 7h-13h. Kew & Croydon. | | Height above sea level in feet. | WEATHER. | | | TEMPERATURE. | | | RAIN- FALL mm. | HUMIDITY. 13h. G.M.T. | HUMIDITY. 9h. G.M.T. | ATMOSPHERIC POLLUTION. Milligrams of Solid Impurity per cubic metre. | | POLE STAR RECORD at Greenwich Observatory. | | CODE FOR STATE OF GROUND. | | | | | | | | | | | |
| Night 13h-1h. Kensington. | | | Morning. | Afternoon. | Night. | Max. | Min. | Min. on Grass. | | | | | | | | | | | | | | | | | | | |
| Night 1h-5h. other stations. | | | 24 HOURS ENDED 9h. | | | 24 HOURS ENDED 9h. | | | | | | | | | | | | | | | | | | | | | |
| Kew | | 15 | cmw | cm | cm | 55 | 43 | 42 | - | 0.8 | - | - | - | Exposure from 17.30 m. | | 0 = Dry ground. | | | | | | | | | | | |
| Croydon | | 244 | c | c | c | 53 | 43 | 41 | - | 0.0 | - | - | - | 1 = Wet ground. | | 1 = Wet ground. | | | | | | | | | | | |
| Greenwich (Royal Obs.) | | 149 | c | c | c | 54 | 43 | 40 | - | 0.0 | 66 | 79 | 5 | 2 = Soft (muddy) wet ground. | | 2 = Soft (muddy) wet ground. | | | | | | | | | | | |
| City (Bunhill Row) | | 80 | - | - | - | - | - | - | - | 0.3 | - | - | - | 3 = Bare ground frozen (but less than 2 ins. deep). | | 3 = Bare ground frozen (but less than 2 ins. deep). | | | | | | | | | | | |
| Westminster (St. James' Pk.) | | 37 | - | - | - | 55 | 44 | 42 | - | 0.3 | 71 | 80 | - | 4 = Bare ground frozen (but more than 2 ins. deep). | | 4 = Bare ground frozen (but more than 2 ins. deep). | | | | | | | | | | | |
| Regent's Pk. (Botanic Gdns.) | | 153 | - | - | - | - | - | - | - | 0.8 | - | - | - | 5 = Dew or wet grass but not wet ground. | | 5 = Dew or wet grass but not wet ground. | | | | | | | | | | | |
| Camden Square | | 110 | c | c | - | 53 | 43 | - | - | - | 81 | - | - | 6 = Skating to-day in 13h. and 18h. reports (Hour frost in 1h. and 1h. reports). | | 6 = Skating to-day in 13h. and 18h. reports (Hour frost in 1h. and 1h. reports). | | | | | | | | | | | |
| Kensington Palace | | 80 | bcc | bcc | - | 55 | 43 | 42 | - | - | 75 | - | - | 7 = Snow (this layer often not continuous). | | 7 = Snow (this layer often not continuous). | | | | | | | | | | | |
| Hampton Observatory | | 450 | - | - | - | 53 | 39 | 36 | - | 1.0 | - | - | - | 8 = Snow (this layer often not continuous). | | 8 = Snow (this layer often not continuous). | | | | | | | | | | | |
| TABLE SHOWING THE GREENWICH TIMES OF SUNRISE, NOON, AND SUNSET. | | BEAUFORT NOTATION OF WEATHER. | | | THE BEAUFORT SCALE OF WIND is used only for surface observations. In the accom- panying table the speed of the wind corresponding with the different numbers, is the speed at about 30 feet above the ground. | | | SEA DISTURBANCE. | | | TELEGRAPHIC CODE FOR SURFACE VISIBILITY. | | | | | | | | | | | | | | | | |
| STATIONS. | | Sunrise. | Noon. | Sunset. | b blue sky (not more than a quarter covered with cloud). | | | 0 = no swell } Calm or 1 = mod. swell } slight 2 = | | | | | | | | | | | | | | | | | | | |

SUMMARIES FOR THE PAST 24 HOURS.

ITALIANS

2nd, NOVEMBER 1928

| STATIONS | WEATHER | | | | TEMPERATURE | | | RAINFALL | | | | HOURS |
|------------------------|---------|---------|---------|---------|-------------|-----|-----|------------|---------------|---------------|---------------|-------|
| | 7h-12h | 12h-12h | 12h-12h | 12h-12h | MAX | MIN | MIN | Day 7h-12h | Night 12h-12h | Night 12h-12h | Night 12h-12h | |
| Lerwick | bey | bey | bey | bey | 45 | 40 | 3 | Tr | 16.30 | 1 | 21.00 | 3.5 |
| Stornoway | p | cpr | c | c | 44 | 36 | 3 | 9.3 | 11.00 | - | - | 1.0 |
| Wick | cpr | cpr | c | c | 45 | 41 | 3 | 0.5 | 11.00 | 1 | 24.00 | 6.2 |
| Tirree | bc | bc | bc | bc | 47 | 40 | 33 | - | - | - | - | 0.2 |
| Keirn | cbe | bac | cpr | cq | 43 | 39 | 3 | - | - | 0.2 | 21.00 | 0.2 |
| Aberdeen | cpr | bey | bey | bey | 47 | 39 | 34 | 0.1 | 16.30 | 1 | 21.00 | 4.1 |
| Malin Head | bc | bbe | bcc | cv | 47 | 43 | 3 | - | - | - | - | 4.8 |
| Benfrew | by | bby | bby | bby | 47 | 29 | 22 | - | - | - | - | 7.0 |
| Edinburgh (Leith) | bbe | bbe | bbe | bbe | 46 | 39 | 38 | - | - | - | - | 2.5 |
| Leuchars | bwe | bbe | bbe | bbe | 46 | 38 | 32 | - | - | - | - | 3.3 |
| Edinburgh (Warriston) | bwe | bbe | bbe | bbe | 43 | 36 | 3 | 0.5 | 9.00 | 1 | 21.00 | 2.0 |
| Tyemouth | cpr | bey | bey | bey | 49 | 45 | 40 | 0.4 | 8.00 | 1 | 5.30 | - |
| Blackhead Point | p | bc | c | p | 50 | 43 | 3 | Tr | - | 0.3 | - | - |
| Donaghadee | bc | bc | bbe | bbe | 50 | 44 | 3 | - | - | - | - | - |
| Birr Castle | c | c | bcx | bx | 48 | 28 | 14 | - | - | - | - | 2.4 |
| Holyhead | c | p | bc | c | 51 | 46 | 44 | Tr | 14.30 | - | - | 0.0 |
| Liverpool (Biston) | cm | cm | bm | bw | 50 | 40 | 35 | - | - | - | - | 0.4 |
| Chester (Sealand) | cm | cz | bbe | bbe | 53 | 37 | 32 | - | - | - | - | 0.7 |
| Harrogate | cpr | cpr | bbe | bbe | 47 | 37 | 34 | 1 | 11.00 | 0.3 | 5.30 | 0.0 |
| Spurs Head | cpr | c | bey | cpr | 52 | 44 | 3 | Tr | 11.00 | 1 | 21.00 | 0.1 |
| Birmingham (Edgbaston) | cpr | cpr | cpr | cpr | 49 | 35 | 32 | 3 | 8.00 | Tr | 21.00 | 0.0 |
| Cravenwell | cpr | cpr | bc | bey | 53 | 36 | 34 | 0.2 | 9.00 | 0.2 | 2.30 | 0.3 |
| Gorleston | cq | cq | cq | cq | 54 | 49 | 47 | - | - | 0.1 | 21.00 | 0.0 |
| Valentia (Cahirciveen) | bey | bey | b | b | 50 | 37 | 33 | - | - | - | - | 8.2 |
| Rechen Point | c | c | bc | bc | 50 | 38 | 3 | - | - | - | - | 1.4 |
| Pembroke (St. Ann's) | c | c | bc | bc | 53 | 37 | 3 | Tr | 15.30 | - | - | 0.0 |
| Recon-on-Wye | cm | cm | bc | bc | 52 | 37 | 32 | 0.2 | 9.00 | - | - | 0.0 |
| Leafield | cm | cm | bc | bc | 53 | 35 | 32 | Tr | 13.30 | Tr | 21.00 | 0.4 |
| Winchester (Worthy) | c | c | c | c | 54 | 40 | 37 | - | - | - | - | 0.5 |
| B. Farnborough | c | c | cm | c | 53 | 42 | 41 | - | - | - | - | 0.8 |
| London (Kew) | cm | cm | cm | c | 55 | 43 | 41 | - | - | - | - | 0.8 |
| Oraydon | cm | cm | cm | cm | 53 | 43 | 41 | - | - | 1 | 22.00 | 0.0 |
| Shoeburyness | cpr | cpr | cm | cm | 55 | 43 | 42 | 0.3 | 9.00 | 7 | 21.00 | 0.0 |
| Clacton-on-Sea | cbe | bey | cm | cm | 55 | 44 | 43 | 0.4 | 16.30 | 4 | 21.00 | 0.0 |
| Felixstowe | cz | cir | cm | cm | 55 | 45 | 44 | Tr | 13.30 | 1 | 21.00 | 0.0 |
| Lymington | cm | cm | cm | cm | 52 | 44 | 43 | 3 | 8.00 | 17 | 21.00 | 0.0 |
| Sally (St. Mary's) | cpr | bey | bey | bey | 54 | 47 | 3 | 0.1 | 8.00 | 2 | 21.00 | 2.4 |
| Palmouth (Pendergast) | c | bc | bey | bey | 54 | 43 | 3 | - | - | - | - | 0.6 |
| Plymouth (Cattewater) | bey | bc | bey | bey | 55 | 42 | 40 | - | - | - | - | 1.3 |
| Portland Bill | cz | c | bc | c | 55 | 42 | 3 | - | - | - | - | 0.1 |
| Southampton (Calshot) | cm | cm | cir | c | 54 | 42 | 42 | Tr | 17.30 | Tr | 21.00 | 0.1 |
| Dungeness | cm | cm | cm | cm | 54 | 45 | 3 | 1 | 12.30 | 22 | 21.00 | 0.1 |
| Guernsey | cpr | bey | bey | bey | 57 | 48 | 3 | 2 | 8.00 | 4 | 21.00 | 2.8 |




Observations from Cross Channel Steamers

| Position | Date and Time | Steamship | Wind | | Weather | Temp | |
|----------|---------------------|------------|------|-------|---------|------|-----|
| | | | Dir. | Force | | Air | Sea |
| 2 | 10h 1 st | Cambria | NE | 7 | C | 49 | 50 |
| 1 | 12h | St. Helier | ENE | 6 | C+ | 56 | 58 |

GENERAL INFERENCE.

An anticyclone is centred off northwest Scotland while depressions are centred over France and Germany. Winds will continue northeasterly and weather mainly cloudy with occasional rain over the Midlands, Eastern and Southern England. Further west and north bright periods will occur. Temperature will continue low for the time of year.

| Districts | Forecast for the 24 hours commencing 12 Noon G.M.T. Friday, 2nd November, 1928. | Farther Outlook. |
|---------------------------------|--|---------------------------------|
| 1. S.E. England | Moderate to fresh N. to N.E. wind; cloudy, occasional rain; temperature rather low. | Cloudy weather and rather cold. |
| 2. E. England | | |
| 3. E. Midlands | | |
| 4. W. Midlands | Moderate N. to N.E. winds; cloudy, bright intervals; moderate temperature, ground frost at night. | |
| 5. S.W. England | | |
| 6. South Wales | | |
| 7. North Wales | | As 10 - 11. |
| 8. N.W. England | | |
| 9. N. Midlands | | |
| 10. N.E. England | Light to moderate N. to N.E. wind; cloudy, local showers; moderate temperature, ground frost at night. | |
| 11. S.E. Scotland | | |
| 12. S.W. Scotland & Isle of Man | Light northerly wind; fair; moderate day temperature, frost at night inland. | As 10 - 11. |
| 13. A.W. Scotland | | |
| 14. N.W. Scotland | | |
| 15. N.E. Scotland | | |
| 16. Orkneys and Shetlands | | |
| 17. S.W. Ireland | Light to moderate N. to N.E. wind; fair; moderate day temperature, frost at night inland. | As 10 - 11. |
| 18. N.E. Ireland | | |
| 19. N.W. Ireland | | |
| 20. S.W. Ireland | | |



AIR MINISTRY.

DAILY WEATHER REPORT OF THE METEOROLOGICAL OFFICE, LONDON:

Page 4.

BRITISH SECTION. Friday, 2nd November 1928.

No. 307.

| STATIONS. | Height above M.S.L. in feet. | Observations at 1h. G.M.T. <i>prev.</i> | | | | | | | | | | Observations at 7h. G.M.T. <i>prev.</i> | | | | | | | | | | | | | | | | | | | | | | | | | | | | | | | | | | | | | | | | | | | | | | | | | | | | | | | | | | | | | | | | | | | | | | | | | | | | | | | | | | | | | | | | | | | | | | | | | | | | | | | | | | | | | | | | | | | | | | | | | | | | | | | | | | | | | | | | | | | | | | | | | | | | | | | | | | | | | | | | | | | | | | | | | | | | | | | | | | | | | | | | | | | | | | | | | | | | | | | | | | | | | | | | | | | | | | | | | | | | | | | | | | | | | | | | | | | | | | | | | | | | | | | | | | | | | | | | | | | | | | | | | | | | | | | | | | | | | | | | | | | | | | | | | | | | | | | | | | | | | | | | | | | | | | | | | | | | | | | | | | | | | | | | | | | | | | | | | | | | | | | | | | | | | | | | | | | | | | | | | | | | | | | | | | | | | | | | | | | | | | | | | | | | | | | | | | | | | | | | | | | | | | | | | | | | | | | | | | | | | | | | | | | | | | | | | | | | | | | | | | | | | | | | | | | | | | | | | | | | | | | | | | | | | | | | | | | | | | | | | | | | | | | | | | | | | | | | | | | | | | | | | | | | | | | | | | | | | | | | | | | | | | | | | | | | | | | | | | | | | | | | | | | | | | | | | | | | | | | | | | | | | | | | | | | | | | | | | | | | | | | | | | | | | | | | | | | | | | | | | | | | | | | | | | | | | | | | | | | | | | | | | | | | | | | | | | | | | | | | | | | | | | | | | | | | | | | | | | | | | | | | | | | | | | | | | | | | | | | | | | | | | | | | | | | | | | | | | | | | | | | | | | | | | | | | | | | | | | | | | | | | | | | | | | | | | | | | | | | | | | | | | | | | | | | | | | | | | | | | | | | | | | | | | | | | | | | | | | | | | | | | | | | | | | | | | | | | | | | | | | | | | | | | | | | | | | | | | | | | | | | | | | | | | | | | | | | | | | | | | | | | | | | | | | | | | | | | | | | | | | | | | | | | | | | | | | | | | | | | | | | | | | | | | | | | | | | | | | | | | | | | | | | | | | | | | | | | | | | | | | | | | | | | | | | | | | | | | | | | | | | | | | | | | | | | | | | | | | | | | | | | | | | | | | | | | | | | | | | | | | | | | | | | | | | | | | | | | | | | | | | | | | | | | | | | | | | | | | | | | | | | | | | | | | | | | | | | | | | | | | | | | | | | | | | | | | | | | | | | | | | | | | | | | | | | | | | | | | | | | | | | | | | | | | | | | | | | | | | | | | | | | | | | | | | | | | | | | | | | | | | | | | |
|-----------------------|---------------------------------|---|-----------------------|--------|-------|----------|--------------|----------------|--------------------|--------|------|---|-------------------------|-----------------------|--------|-------|----------|--------------|----------------|--------------------|--------|------|---------------|-------------------------|-----------------------|--------|------|------|------|------|------|------|------|------|------|------|------|---|--------|----|-----|---|-----|----|----|---|------|------|---|----|---|--------|----|-----|---|-----|----|----|---|------|------|---|----|---|--------|----|---|---|-----|----|----|---|------|------|---|----|---|--------|----|---|---|-----|----|----|---|------|-----|---|----|---|--------|----|---|---|-----|----|----|---|------|-----|---|----|---|--------|----|---|---|-----|----|----|---|------|-----|---|----|---|--------|----|---|---|-----|----|----|---|------|-----|---|----|---|--------|----|---|---|-----|----|----|---|------|-----|---|----|---|--------|----|---|---|-----|----|----|---|------|-----|---|----|---|--------|----|---|---|-----|----|----|---|------|-----|---|----|---|--------|----|---|---|-----|----|----|---|------|-----|---|----|---|--------|----|---|---|-----|----|----|---|------|-----|---|----|---|--------|----|---|---|-----|----|----|---|------|-----|---|----|---|--------|----|---|---|-----|----|----|---|------|-----|---|----|---|--------|----|---|---|-----|----|----|---|------|-----|---|----|---|--------|----|---|---|-----|----|----|---|------|-----|---|----|---|--------|----|---|---|-----|----|----|---|------|-----|---|----|---|--------|----|---|---|-----|----|----|---|------|-----|---|----|---|--------|----|---|---|-----|----|----|---|------|-----|---|----|---|--------|----|---|---|-----|----|----|---|------|-----|---|----|---|--------|----|---|---|-----|----|----|---|------|-----|---|----|---|--------|----|---|---|-----|----|----|---|------|-----|---|----|---|--------|----|---|---|-----|----|----|---|------|-----|---|----|---|--------|----|---|---|-----|----|----|---|------|-----|---|----|---|--------|----|---|---|-----|----|----|---|------|-----|---|----|---|--------|----|---|---|-----|----|----|---|------|-----|---|----|---|--------|----|---|---|-----|----|----|---|------|-----|---|----|---|--------|----|---|---|-----|----|----|---|------|-----|---|----|---|--------|----|---|---|-----|----|----|---|------|-----|---|----|---|--------|----|---|---|-----|----|----|---|------|-----|---|----|---|--------|----|---|---|-----|----|----|---|------|-----|---|----|---|--------|----|---|---|-----|----|----|---|------|-----|---|----|---|--------|----|---|---|-----|----|----|---|------|-----|---|----|---|--------|----|---|---|-----|----|----|---|------|-----|---|----|---|--------|----|---|---|-----|----|----|---|------|-----|---|----|---|--------|----|---|---|-----|----|----|---|------|-----|---|----|---|--------|----|---|---|-----|----|----|---|------|-----|---|----|---|--------|----|---|---|-----|----|----|---|------|-----|---|----|---|--------|----|---|---|-----|----|----|---|------|-----|---|----|---|--------|----|---|---|-----|----|----|---|------|-----|---|----|---|--------|----|---|---|-----|----|----|---|------|-----|---|----|---|--------|----|---|---|-----|----|----|---|------|-----|---|----|---|--------|----|---|---|-----|----|----|---|------|-----|---|----|---|--------|----|---|---|-----|----|----|---|------|-----|---|----|---|--------|----|---|---|-----|----|----|---|------|-----|---|----|---|--------|----|---|---|-----|----|----|---|------|-----|---|----|---|--------|----|---|---|-----|----|----|---|------|-----|---|----|---|--------|----|---|---|-----|----|----|---|------|-----|---|----|---|--------|----|---|---|-----|----|----|---|------|-----|---|----|---|--------|----|---|---|-----|----|----|---|------|-----|---|----|---|--------|----|---|---|-----|----|----|---|------|-----|---|----|---|--------|----|---|---|-----|----|----|---|------|-----|---|----|---|--------|----|---|---|-----|----|----|---|------|-----|---|----|---|--------|----|---|---|-----|----|----|---|------|-----|---|----|---|--------|----|---|---|-----|----|----|---|------|-----|---|----|---|--------|----|---|---|-----|----|----|---|------|-----|---|----|---|--------|----|---|---|-----|----|----|---|------|-----|---|----|---|--------|----|---|---|-----|----|----|---|------|-----|---|----|---|--------|----|---|---|-----|----|----|---|------|-----|---|----|---|--------|----|---|---|-----|----|----|---|------|-----|---|----|---|--------|----|---|---|-----|----|----|---|------|-----|---|----|---|--------|----|---|---|-----|----|----|---|------|-----|---|----|---|--------|----|---|---|-----|----|----|---|------|-----|---|----|---|--------|----|---|---|-----|----|----|---|------|-----|---|----|---|--------|----|---|---|-----|----|----|---|------|-----|---|----|---|--------|----|---|---|-----|----|----|---|------|-----|---|----|---|--------|----|---|---|-----|----|----|---|------|-----|---|----|---|--------|----|---|---|-----|----|----|---|------|-----|---|----|---|--------|----|---|---|-----|----|----|---|------|-----|---|----|---|--------|----|---|---|-----|----|----|---|------|-----|---|----|---|--------|----|---|---|-----|----|----|---|------|-----|---|----|---|--------|----|---|---|-----|----|----|---|------|-----|---|----|---|--------|----|---|---|-----|----|----|---|------|-----|---|----|---|--------|----|---|---|-----|----|----|---|------|-----|---|----|---|--------|----|---|---|-----|----|----|---|------|-----|---|----|---|--------|----|---|---|-----|----|----|---|------|-----|---|----|---|--------|----|---|---|-----|----|----|---|------|-----|---|----|---|--------|----|---|---|-----|----|----|---|------|-----|---|----|---|--------|----|---|---|-----|----|----|---|------|-----|---|----|---|--------|----|---|---|-----|----|----|---|------|-----|---|----|---|--------|----|---|---|-----|----|----|---|------|-----|---|----|---|--------|----|---|---|-----|----|----|---|------|-----|---|----|---|--------|----|---|---|-----|----|----|---|------|-----|---|----|---|--------|----|---|---|-----|----|----|---|------|-----|---|----|---|--------|----|---|---|-----|----|----|---|
| | | Barom. M.S.L. mb. | Change in 3 hours. | Wind. | | Weather. | Temp. °F. | Humidity. % | Visibility. 0-9 | Cloud. | | | Barom. M.S.L. mb. | Change in 3 hours. | Wind. | | Weather. | Temp. °F. | Humidity. % | Visibility. 0-9 | Cloud. | | | Barom. M.S.L. mb. | Change in 3 hours. | | | | | | | | | | | | | | | | | | | | | | | | | | | | | | | | | | | | | | | | | | | | | | | | | | | | | | | | | | | | | | | | | | | | | | | | | | | | | | | | | | | | | | | | | | | | | | | | | | | | | | | | | | | | | | | | | | | | | | | | | | | | | | | | | | | | | | | | | | | | | | | | | | | | | | | | | | | | | | | | | | | | | | | | | | | | | | | | | | | | | | | | | | | | | | | | | | | | | | | | | | | | | | | | | | | | | | | | | | | | | | | | | | | | | | | | | | | | | | | | | | | | | | | | | | | | | | | | | | | | | | | | | | | | | | | | | | | | | | | | | | | | | | | | | | | | | | | | | | | | | | | | | | | | | | | | | | | | | | | | | | | | | | | | | | | | | | | | | | | | | | | | | | | | | | | | | | | | | | | | | | | | | | | | | | | | | | | | | | | | | | | | | | | | | | | | | | | | | | | | | | | | | | | | | | | | | | | | | | | | | | | | | | | | | | | | | | | | | | | | | | | | | | | | | | | | | | | | | | | | | | | | | | | | | | | | | | | | | | | | | | | | | | | | | | | | | | | | | | | | | | | | | | | | | | | | | | | | | | | | | | | | | | | | | | | | | | | | | | | | | | | | | | | | | | | | | | | | | | | | | | | | | | | | | | | | | | | | | | | | | | | | | | | | | | | | | | | | | | | | | | | | | | | | | | | | | | | | | | | | | | | | | | | | | | | | | | | | | | | | | | | | | | | | | | | | | | | | | | | | | | | | | | | | | | | | | | | | | | | | | | | | | | | | | | | | | | | | | | | | | | | | | | | | | | | | | | | | | | | | | | | | | | | | | | | | | | | | | | | | | | | | | | | | | | | | | | | | | | | | | | | | | | | | | | | | | | | | | | | | | | | | | | | | | | | | | | | | | | | | | | | | | | | | | | | | | | | | | | | | | | | | | | | | | | | | | | | | | | | | | | | | | | | | | | | | | | | | | | | | | | | | | | | | | | | | | | | | | | | | | | | | | | | | | | | | | | | | | | | | | | | | | | | | | | | | | | | | | | | | | | | | | | | | | | | | | | | | | | | | | | | | | | | | | | | | | | | | | | | | | | | | | | | | | | | | | | | | | | | | | | | | | | | | | | | | | | | | | | | | | | | | | | | | | | | | | | | | | | | | | | | | | | | | | | | | | | | | | | | | | | | | | | | | | | | | | | | | | | | | | | | | | | | | | | | | | | | | | | | | | | | | | | | | | | | | | | | | | | | | | | | | | | | | | | | | | |
| | | | | Direc. | Force | | | | | Height | Form | Total Amt. | | | Direc. | Force | | | | | Height | Form | Total Amt. | | | | | | | | | | | | | | | | | | | | | | | | | | | | | | | | | | | | | | | | | | | | | | | | | | | | | | | | | | | | | | | | | | | | | | | | | | | | | | | | | | | | | | | | | | | | | | | | | | | | | | | | | | | | | | | | | | | | | | | | | | | | | | | | | | | | | | | | | | | | | | | | | | | | | | | | | | | | | | | | | | | | | | | | | | | | | | | | | | | | | | | | | | | | | | | | | | | | | | | | | | | | | | | | | | | | | | | | | | | | | | | | | | | | | | | | | | | | | | | | | | | | | | | | | | | | | | | | | | | | | | | | | | | | | | | | | | | | | | | | | | | | | | | | | | | | | | | | | | | | | | | | | | | | | | | | | | | | | | | | | | | | | | | | | | | | | | | | | | | | | | | | | | | | | | | | | | | | | | | | | | | | | | | | | | | | | | | | | | | | | | | | | | | | | | | | | | | | | | | | | | | | | | | | | | | | | | | | | | | | | | | | | | | | | | | | | | | | | | | | | | | | | | | | | | | | | | | | | | | | | | | | | | | | | | | | | | | | | | | | | | | | | | | | | | | | | | | | | | | | | | | | | | | | | | | | | | | | | | | | | | | | | | | | | | | | | | | | | | | | | | | | | | | | | | | | | | | | | | | | | | | | | | | | | | | | | | | | | | | | | | | | | | | | | | | | | | | | | | | | | | | | | | | | | | | | | | | | | | | | | | | | | | | | | | | | | | | | | | | | | | | | | | | | | | | | | | | | | | | | | | | | | | | | | | | | | | | | | | | | | | | | | | | | | | | | | | | | | | | | | | | | | | | | | | | | | | | | | | | | | | | | | | | | | | | | | | | | | | | | | | | | | | | | | | | | | | | | | | | | | | | | | | | | | | | | | | | | | | | | | | | | | | | | | | | | | | | | | | | | | | | | | | | | | | | | | | | | | | | | | | | | | | | | | | | | | | | | | | | | | | | | | | | | | | | | | | | | | | | | | | | | | | | | | | | | | | | | | | | | | | | | | | | | | | | | | | | | | | | | | | | | | | | | | | | | | | | | | | | | | | | | | | | | | | | | | | | | | | | | | | | | | | | | | | | | | | | | | | | | | | | | | | | | | | | | | | | | | | | | | | | | | | | | | | | | | | | | | | | | | | | | | | | | | | | | | | | | | | | | | | | | | | | | | | | | | | | | | | | | | | | | | | | | | | | | | | | | | | | | | | | | | | | | | | | | | | | | | | | | | | | | | | | | | | | | | | | | | | | | | | | | | | | | | | | | | | | |
| | | | | | | | | | | | | | | | | | | | | | | | | | | 0-12 | 0-10 | 0-10 | 0-12 | 0-10 | 0-10 | | | | | | | | | | | | | | | | | | | | | | | | | | | | | | | | | | | | | | | | | | | | | | | | | | | | | | | | | | | | | | | | | | | | | | | | | | | | | | | | | | | | | | | | | | | | | | | | | | | | | | | | | | | | | | | | | | | | | | | | | | | | | | | | | | | | | | | | | | | | | | | | | | | | | | | | | | | | | | | | | | | | | | | | | | | | | | | | | | | | | | | | | | | | | | | | | | | | | | | | | | | | | | | | | | | | | | | | | | | | | | | | | | | | | | | | | | | | | | | | | | | | | | | | | | | | | | | | | | | | | | | | | | | | | | | | | | | | | | | | | | | | | | | | | | | | | | | | | | | | | | | | | | | | | | | | | | | | | | | | | | | | | | | | | | | | | | | | | | | | | | | | | | | | | | | | | | | | | | | | | | | | | | | | | | | | | | | | | | | | | | | | | | | | | | | | | | | | | | | | | | | | | | | | | | | | | | | | | | | | | | | | | | | | | | | | | | | | | | | | | | | | | | | | | | | | | | | | | | | | | | | | | | | | | | | | | | | | | | | | | | | | | | | | | | | | | | | | | | | | | | | | | | | | | | | | | | | | | | | | | | | | | | | | | | | | | | | | | | | | | | | | | | | | | | | | | | | | | | | | | | | | | | | | | | | | | | | | | | | | | | | | | | | | | | | | | | | | | | | | | | | | | | | | | | | | | | | | | | | | | | | | | | | | | | | | | | | | | | | | | | | | | | | | | | | | | | | | | | | | | | | | | | | | | | | | | | | | | | | | | | | | | | | | | | | | | | | | | | | | | | | | | | | | | | | | | | | | | | | | | | | | | | | | | | | | | | | | | | | | | | | | | | | | | | | | | | | | | | | | | | | | | | | | | | | | | | | | | | | | | | | | | | | | | | | | | | | | | | | | | | | | | | | | | | | | | | | | | | | | | | | | | | | | | | | | | | | | | | | | | | | | | | | | | | | | | | | | | | | | | | | | | | | | | | | | | | | | | | | | | | | | | | | | | | | | | | | | | | | | | | | | | | | | | | | | | | | | | | | | | | | | | | | | | | | | | | | | | | | | | | | | | | | | | | | | | | | | | | | | | | | | | | | | | | | | | | | | | | | | | | | | | | | | | | | | | | | | | | | | | | | | | | | | | | | | | | | | | | | | | | | | | | | | | | | | | | | | | | | | | | | | | | | | | | | | | | | | | | | | | | | | | | | | | | | | | | | | | | | | | | | | | | | | | | | | | | | | | | | | | | | | | | | |
| | | | | | | | | | | | | | | | | | | | | | | | | | | | | | | | | 0-12 | 0-10 | 0-10 | 0-12 | 0-10 | 0-10 | | | | | | | | | | | | | | | | | | | | | | | | | | | | | | | | | | | | | | | | | | | | | | | | | | | | | | | | | | | | | | | | | | | | | | | | | | | | | | | | | | | | | | | | | | | | | | | | | | | | | | | | | | | | | | | | | | | | | | | | | | | | | | | | | | | | | | | | | | | | | | | | | | | | | | | | | | | | | | | | | | | | | | | | | | | | | | | | | | | | | | | | | | | | | | | | | | | | | | | | | | | | | | | | | | | | | | | | | | | | | | | | | | | | | | | | | | | | | | | | | | | | | | | | | | | | | | | | | | | | | | | | | | | | | | | | | | | | | | | | | | | | | | | | | | | | | | | | | | | | | | | | | | | | | | | | | | | | | | | | | | | | | | | | | | | | | | | | | | | | | | | | | | | | | | | | | | | | | | | | | | | | | | | | | | | | | | | | | | | | | | | | | | | | | | | | | | | | | | | | | | | | | | | | | | | | | | | | | | | | | | | | | | | | | | | | | | | | | | | | | | | | | | | | | | | | | | | | | | | | | | | | | | | | | | | | | | | | | | | | | | | | | | | | | | | | | | | | | | | | | | | | | | | | | | | | | | | | | | | | | | | | | | | | | | | | | | | | | | | | | | | | | | | | | | | | | | | | | | | | | | | | | | | | | | | | | | | | | | | | | | | | | | | | | | | | | | | | | | | | | | | | | | | | | | | | | | | | | | | | | | | | | | | | | | | | | | | | | | | | | | | | | | | | | | | | | | | | | | | | | | | | | | | | | | | | | | | | | | | | | | | | | | | | | | | | | | | | | | | | | | | | | | | | | | | | | | | | | | | | | | | | | | | | | | | | | | | | | | | | | | | | | | | | | | | | | | | | | | | | | | | | | | | | | | | | | | | | | | | | | | | | | | | | | | | | | | | | | | | | | | | | | | | | | | | | | | | | | | | | | | | | | | | | | | | | | | | | | | | | | | | | | | | | | | | | | | | | | | | | | | | | | | | | | | | | | | | | | | | | | | | | | | | | | | | | | | | | | | | | | | | | | | | | | | | | | | | | | | | | | | | | | | | | | | | | | | | | | | | | | | | | | | | | | | | | | | | | | | | | | | | | | | | | | | | | | | | | | | | | | | | | | | | | | | | | | | | | | | | | | | | | | | | | | | | | | | | | | | | | | | | | | | | | | | | | | | | | | | | | | | | | | | | | | | | | | | | | | | | | | | | | | | | | | | | | | | | | | | | | | | | | | | | | | | | | | | | | | | | | | |
| Lerwick ... | 54 | 1023.2 | -1 | NNE | 4 | c | 44 | 65 | 8 | 1500 | StC | 8 | 1023.0 | 0 | NE | 4 | c/p | 43 | 75 | 8 | 1500 | CuNb | 6 | AS | 9 | 1022.8 | 0 | N | 2 | c | 40 | 85 | 7 | 4000 | StC | 8 | - | 8 | 1022.6 | -1 | NNE | 3 | c/p | 44 | 75 | 8 | 1500 | CuNb | 6 | AS | 8 | 1022.4 | 0 | E'S | 3 | bcv | 41 | 75 | 9 | 2500 | CuNb | 6 | - | 6 | 1022.0 | -1 | N | 4 | cr | 41 | 85 | 7 | 2500 | CuNb | 8 | - | 8 | | | | | | | | | | | | | | | | | | | | | | | | | | | | | | | | | | | | | | | | | | | | | | | | | | | | | | | | | | | | | | | | | | | | | | | | | | | | | | | | | | | | | | | | | | | | | | | | | | | | | | | | | | | | | | | | | | | | | | | | | | | | | | | | | | | | | | | | | | | | | | | | | | | | | | | | | | | | | | | | | | | | | | | | | | | | | | | | | | | | | | | | | | | | | | | | | | | | | | | | | | | | | | | | | | | | | | | | | | | | | | | | | | | | | | | | | | | | | | | | | | | | | | | | | | | | | | | | | | | | | | | | | | | | | | | | | | | | | | | | | | | | | | | | | | | | | | | | | | | | | | | | | | | | | | | | | | | | | | | | | | | | | | | | | | | | | | | | | | | | | | | | | | | | | | | | | | | | | | | | | | | | | | | | | | | | | | | | | | | | | | | | | | | | | | | | | | | | | | | | | | | | | | | | | | | | | | | | | | | | | | | | | | | | | | | | | | | | | | | | | | | | | | | | | | | | | | | | | | | | | | | | | | | | | | | | | | | | | | | | | | | | | | | | | | | | | | | | | | | | | | | | | | | | | | | | | | | | | | | | | | | | | | | | | | | | | | | | | | | | | | | | | | | | | | | | | | | | | | | | | | | | | | | | | | | | | | | | | | | | | | | | | | | | | | | | | | | | | | | | | | | | | | | | | | | | | | | | | | | | | | | | | | | | | | | | | | | | | | | | | | | | | | | | | | | | | | | | | | | | | | | | | | | | | | | | | | | | | | | | | | | | | | | | | | | | | | | | | | | | | | | | | | | | | | | | | | | | | | | | | | | | | | | | | | | | | | | | | | | | | | | | | | | | | | | | | | | | | | | | | | | | | | | | | | | | | | | | | | | | | | | | | | | | | | | | | | | | | | | | | | | | | | | | | | | | | | | | | | | | | | | | | | | | | | | | | | | | | | | | | | | | | | | | | | | | | | | | | | | | | | | | | | | | | | | | | | | | | | | | | | | | | | | | | | | | | | | | | | | | | | | | | | | | | | | | | | | | | | | | | | | | | | | | | | | | | | | | | | | | | | | | | | | | | | | | | | | | | | | | | | | | | | | | | | | | | | | | | | | | | | | | | | | | | | | | | | | | | | | | | | | | | | | | | | | | | | | | | | | | | | | | | | | | | | | | | | | | | | | | | | | | | | | | | | | | | | | | | | | | | |
| Stornoway ... | 39 | 1025.3 | -2 | NE | 1 | c | 44 | 75 | 8 | 1500 | CuNb | 4 | 1024.1 | 0 | N | 2 | c | 40 | 85 | 7 | 4000 | StC | 8 | - | 8 | 1023.9 | 0 | N | 2 | c | 40 | 85 | 7 | 4000 | StC | 8 | - | 8 | 1023.7 | -1 | NNE | 3 | c/p | 44 | 75 | 8 | 1500 | CuNb | 6 | AS | 8 | 1023.5 | 0 | E'S | 3 | bcv | 41 | 75 | 9 | 2500 | CuNb | 6 | - | 6 | 1023.1 | -1 | N | 4 | cr | 41 | 85 | 7 | 2500 | CuNb | 8 | - | 8 | | | | | | | | | | | | | | | | | | | | | | | | | | | | | | | | | | | | | | | | | | | | | | | | | | | | | | | | | | | | | | | | | | | | | | | | | | | | | | | | | | | | | | | | | | | | | | | | | | | | | | | | | | | | | | | | | | | | | | | | | | | | | | | | | | | | | | | | | | | | | | | | | | | | | | | | | | | | | | | | | | | | | | | | | | | | | | | | | | | | | | | | | | | | | | | | | | | | | | | | | | | | | | | | | | | | | | | | | | | | | | | | | | | | | | | | | | | | | | | | | | | | | | | | | | | | | | | | | | | | | | | | | | | | | | | | | | | | | | | | | | | | | | | | | | | | | | | | | | | | | | | | | | | | | | | | | | | | | | | | | | | | | | | | | | | | | | | | | | | | | | | | | | | | | | | | | | | | | | | | | | | | | | | | | | | | | | | | | | | | | | | | | | | | | | | | | | | | | | | | | | | | | | | | | | | | | | | | | | | | | | | | | | | | | | | | | | | | | | | | | | | | | | | | | | | | | | | | | | | | | | | | | | | | | | | | | | | | | | | | | | | | | | | | | | | | | | | | | | | | | | | | | | | | | | | | | | | | | | | | | | | | | | | | | | | | | | | | | | | | | | | | | | | | | | | | | | | | | | | | | | | | | | | | | | | | | | | | | | | | | | | | | | | | | | | | | | | | | | | | | | | | | | | | | | | | | | | | | | | | | | | | | | | | | | | | | | | | | | | | | | | | | | | | | | | | | | | | | | | | | | | | | | | | | | | | | | | | | | | | | | | | | | | | | | | | | | | | | | | | | | | | | | | | | | | | | | | | | | | | | | | | | | | | | | | | | | | | | | | | | | | | | | | | | | | | | | | | | | | | | | | | | | | | | | | | | | | | | | | | | | | | | | | | | | | | | | | | | | | | | | | | | | | | | | | | | | | | | | | | | | | | | | | | | | | | | | | | | | | | | | | | | | | | | | | | | | | | | | | | | | | | | | | | | | | | | | | | | | | | | | | | | | | | | | | | | | | | | | | | | | | | | | | | | | | | | | | | | | | | | | | | | | | | | | | | | | | | | | | | | | | | | | | | | | | | | | | | | | | | | | | | | | | | | | | | | | | | | | | | | | | | | | | | | | | | | | | | | | | | | | | | | | | | | | | | | | | | | | | | | | | | | | | | | | | | | | | | | | | | | | | | | | | | | | | | | | | | | | | | | |
| Wick ... | 81 | 1023.6 | -3 | N | 3 | bc | 43 | 75 | 8 | 1500 | CuNb | 4 | 1022.0 | -1 | NNE | 3 | c/p | 44 | 75 | 8 | 1500 | CuNb | 6 | AS | 8 | 1021.8 | -1 | N | 3 | cv | 44 | 85 | 9 | 5700 | StC | 7 | AG | 8 | 1021.6 | -1 | NW | 1 | c+ | 36 | 85 | 7 | 2500 | StC | 9 | - | 9 | 1021.4 | 0 | E'S | 3 | bcv | 41 | 75 | 9 | 2500 | CuNb | 6 | - | 6 | 1021.0 | -1 | N | 4 | cr | 41 | 85 | 7 | 2500 | CuNb | 8 | - | 8 | | | | | | | | | | | | | | | | | | | | | | | | | | | | | | | | | | | | | | | | | | | | | | | | | | | | | | | | | | | | | | | | | | | | | | | | | | | | | | | | | | | | | | | | | | | | | | | | | | | | | | | | | | | | | | | | | | | | | | | | | | | | | | | | | | | | | | | | | | | | | | | | | | | | | | | | | | | | | | | | | | | | | | | | | | | | | | | | | | | | | | | | | | | | | | | | | | | | | | | | | | | | | | | | | | | | | | | | | | | | | | | | | | | | | | | | | | | | | | | | | | | | | | | | | | | | | | | | | | | | | | | | | | | | | | | | | | | | | | | | | | | | | | | | | | | | | | | | | | | | | | | | | | | | | | | | | | | | | | | | | | | | | | | | | | | | | | | | | | | | | | | | | | | | | | | | | | | | | | | | | | | | | | | | | | | | | | | | | | | | | | | | | | | | | | | | | | | | | | | | | | | | | | | | | | | | | | | | | | | | | | | | | | | | | | | | | | | | | | | | | | | | | | | | | | | | | | | | | | | | | | | | | | | | | | | | | | | | | | | | | | | | | | | | | | | | | | | | | | | | | | | | | | | | | | | | | | | | | | | | | | | | | | | | | | | | | | | | | | | | | | | | | | | | | | | | | | | | | | | | | | | | | | | | | | | | | | | | | | | | | | | | | | | | | | | | | | | | | | | | | | | | | | | | | | | | | | | | | | | | | | | | | | | | | | | | | | | | | | | | | | | | | | | | | | | | | | | | | | | | | | | | | | | | | | | | | | | | | | | | | | | | | | | | | | | | | | | | | | | | | | | | | | | | | | | | | | | | | | | | | | | | | | | | | | | | | | | | | | | | | | | | | | | | | | | | | | | | | | | | | | | | | | | | | | | | | | | | | | | | | | | | | | | | | | | | | | | | | | | | | | | | | | | | | | | | | | | | | | | | | | | | | | | | | | | | | | | | | | | | | | | | | | | | | | | | | | | | | | | | | | | | | | | | | | | | | | | | | | | | | | | | | | | | | | | | | | | | | | | | | | | | | | | | | | | | | | | | | | | | | | | | | | | | | | | | | | | | | | | | | | | | | | | | | | | | | | | | | | | | | | | | | | | | | | | | | | | | | | | | | | | | | | | | | | | | | | | | | | | | | | | | | | | | | | | | | | | | | | | | | | | | | | | | | | | | | | | | | | | | | | | | | | | | | | | | | | | | | | | | | |
| Tires ... | 22 | 1023.6 | -3 | N | 3 | bc | 43 | 75 | 8 | 1500 | CuNb | 4 | 1022.0 | -1 | NNE | 3 | c/p | 44 | 75 | 8 | 1500 | CuNb | 6 | AS | 8 | 1021.8 | -1 | N | 3 | cv | 44 | 85 | 9 | 5700 | StC | 7 | AG | 8 | 1021.6 | -1 | NW | 1 | c+ | 36 | 85 | 7 | 2500 | StC | 9 | - | 9 | 1021.4 | 0 | E'S | 3 | bcv | 41 | 75 | 9 | 2500 | CuNb | 6 | - | 6 | 1021.0 | -1 | N | 4 | cr | 41 | 85 | 7 | 2500 | CuNb | 8 | - | 8 | | | | | | | | | | | | | | | | | | | | | | | | | | | | | | | | | | | | | | | | | | | | | | | | | | | | | | | | | | | | | | | | | | | | | | | | | | | | | | | | | | | | | | | | | | | | | | | | | | | | | | | | | | | | | | | | | | | | | | | | | | | | | | | | | | | | | | | | | | | | | | | | | | | | | | | | | | | | | | | | | | | | | | | | | | | | | | | | | | | | | | | | | | | | | | | | | | | | | | | | | | | | | | | | | | | | | | | | | | | | | | | | | | | | | | | | | | | | | | | | | | | | | | | | | | | | | | | | | | | | | | | | | | | | | | | | | | | | | | | | | | | | | | | | | | | | | | | | | | | | | | | | | | | | | | | | | | | | | | | | | | | | | | | | | | | | | | | | | | | | | | | | | | | | | | | | | | | | | | | | | | | | | | | | | | | | | | | | | | | | | | | | | | | | | | | | | | | | | | | | | | | | | | | | | | | | | | | | | | | | | | | | | | | | | | | | | | | | | | | | | | | | | | | | | | | | | | | | | | | | | | | | | | | | | | | | | | | | | | | | | | | | | | | | | | | | | | | | | | | | | | | | | | | | | | | | | | | | | | | | | | | | | | | | | | | | | | | | | | | | | | | | | | | | | | | | | | | | | | | | | | | | | | | | | | | | | | | | | | | | | | | | | | | | | | | | | | | | | | | | | | | | | | | | | | | | | | | | | | | | | | | | | | | | | | | | | | | | | | | | | | | | | | | | | | | | | | | | | | | | | | | | | | | | | | | | | | | | | | | | | | | | | | | | | | | | | | | | | | | | | | | | | | | | | | | | | | | | | | | | | | | | | | | | | | | | | | | | | | | | | | | | | | | | | | | | | | | | | | | | | | | | | | | | | | | | | | | | | | | | | | | | | | | | | | | | | | | | | | | | | | | | | | | | | | | | | | | | | | | | | | | | | | | | | | | | | | | | | | | | | | | | | | | | | | | | | | | | | | | | | | | | | | | | | | | | | | | | | | | | | | | | | | | | | | | | | | | | | | | | | | | | | | | | | | | | | | | | | | | | | | | | | | | | | | | | | | | | | | | | | | | | | | | | | | | | | | | | | | | | | | | | | | | | | | | | | | | | | | | | | | | | | | | | | | | | | | | | | | | | | | | | | | | | | | | | | | | | | | | | | | | | | | | | | | | | | | | | | | | | | | | | | | | | | | | | | | | | | | | | | |
| Nairn ... | 38 | 1023.6 | -3 | N | 3 | bc | 43 | 75 | 8 | 1500 | CuNb | 4 | 1022.0 | -1 | NNE | 3 | c/p | 44 | 75 | 8 | 1500 | CuNb | 6 | AS | 8 | 1021.8 | -1 | N | 3 | cv | 44 | 85 | 9 | 5700 | StC | 7 | AG | 8 | 1021.6 | -1 | NW | 1 | c+ | 36 | 85 | 7 | 2500 | StC | 9 | - | 9 | 1021.4 | 0 | E'S | 3 | bcv | 41 | 75 | 9 | 2500 | CuNb | 6 | - | 6 | 1021.0 | -1 | N | 4 | cr | 41 | 85 | 7 | 2500 | CuNb | 8 | - | 8 | | | | | | | | | | | | | | | | | | | | | | | | | | | | | | | | | | | | | | | | | | | | | | | | | | | | | | | | | | | | | | | | | | | | | | | | | | | | | | | | | | | | | | | | | | | | | | | | | | | | | | | | | | | | | | | | | | | | | | | | | | | | | | | | | | | | | | | | | | | | | | | | | | | | | | | | | | | | | | | | | | | | | | | | | | | | | | | | | | | | | | | | | | | | | | | | | | | | | | | | | | | | | | | | | | | | | | | | | | | | | | | | | | | | | | | | | | | | | | | | | | | | | | | | | | | | | | | | | | | | | | | | | | | | | | | | | | | | | | | | | | | | | | | | | | | | | | | | | | | | | | | | | | | | | | | | | | | | | | | | | | | | | | | | | | | | | | | | | | | | | | | | | | | | | | | | | | | | | | | | | | | | | | | | | | | | | | | | | | | | | | | | | | | | | | | | | | | | | | | | | | | | | | | | | | | | | | | | | | | | | | | | | | | | | | | | | | | | | | | | | | | | | | | | | | | | | | | | | | | | | | | | | | | | | | | | | | | | | | | | | | | | | | | | | | | | | | | | | | | | | | | | | | | | | | | | | | | | | | | | | | | | | | | | | | | | | | | | | | | | | | | | | | | | | | | | | | | | | | | | | | | | | | | | | | | | | | | | | | | | | | | | | | | | | | | | | | | | | | | | | | | | | | | | | | | | | | | | | | | | | | | | | | | | | | | | | | | | | | | | | | | | | | | | | | | | | | | | | | | | | | | | | | | | | | | | | | | | | | | | | | | | | | | | | | | | | | | | | | | | | | | | | | | | | | | | | | | | | | | | | | | | | | | | | | | | | | | | | | | | | | | | | | | | | | | | | | | | | | | | | | | | | | | | | | | | | | | | | | | | | | | | | | | | | | | | | | | | | | | | | | | | | | | | | | | | | | | | | | | | | | | | | | | | | | | | | | | | | | | | | | | | | | | | | | | | | | | | | | | | | | | | | | | | | | | | | | | | | | | | | | | | | | | | | | | | | | | | | | | | | | | | | | | | | | | | | | | | | | | | | | | | | | | | | | | | | | | | | | | | | | | | | | | | | | | | | | | | | | | | | | | | | | | | | | | | | | | | | | | | | | | | | | | | | | | | | | | | | | | | | | | | | | | | | | | | | | | | | | | | | | | | | | | | | | | | | | | | | | | | | | | | | | | | | | | | | | | | | | | | | |
| Aberdeen ... | 37 | 1023.6 | -3 | N | 3 | bc | 43 | 75 | 8 | 1500 | CuNb | 4 | 1022.0 | -1 | NNE | 3 | c/p | 44 | 75 | 8 | 1500 | CuNb | 6 | AS | 8 | 1021.8 | -1 | N | 3 | cv | 44 | 85 | 9 | 5700 | StC | 7 | AG | 8 | 1021.6 | -1 | NW | 1 | c+ | 36 | 85 | 7 | 2500 | StC | 9 | - | 9 | 1021.4 | 0 | E'S | 3 | bcv | 41 | 75 | 9 | 2500 | CuNb | 6 | - | 6 | 1021.0 | -1 | N | 4 | cr | 41 | 85 | 7 | 2500 | CuNb | 8 | - | 8 | | | | | | | | | | | | | | | | | | | | | | | | | | | | | | | | | | | | | | | | | | | | | | | | | | | | | | | | | | | | | | | | | | | | | | | | | | | | | | | | | | | | | | | | | | | | | | | | | | | | | | | | | | | | | | | | | | | | | | | | | | | | | | | | | | | | | | | | | | | | | | | | | | | | | | | | | | | | | | | | | | | | | | | | | | | | | | | | | | | | | | | | | | | | | | | | | | | | | | | | | | | | | | | | | | | | | | | | | | | | | | | | | | | | | | | | | | | | | | | | | | | | | | | | | | | | | | | | | | | | | | | | | | | | | | | | | | | | | | | | | | | | | | | | | | | | | | | | | | | | | | | | | | | | | | | | | | | | | | | | | | | | | | | | | | | | | | | | | | | | | | | | | | | | | | | | | | | | | | | | | | | | | | | | | | | | | | | | | | | | | | | | | | | | | | | | | | | | | | | | | | | | | | | | | | | | | | | | | | | | | | | | | | | | | | | | | | | | | | | | | | | | | | | | | | | | | | | | | | | | | | | | | | | | | | | | | | | | | | | | | | | | | | | | | | | | | | | | | | | | | | | | | | | | | | | | | | | | | | | | | | | | | | | | | | | | | | | | | | | | | | | | | | | | | | | | | | | | | | | | | | | | | | | | | | | | | | | | | | | | | | | | | | | | | | | | | | | | | | | | | | | | | | | | | | | | | | | | | | | | | | | | | | | | | | | | | | | | | | | | | | | | | | | | | | | | | | | | | | | | | | | | | | | | | | | | | | | | | | | | | | | | | | | | | | | | | | | | | | | | | | | | | | | | | | | | | | | | | | | | | | | | | | | | | | | | | | | | | | | | | | | | | | | | | | | | | | | | | | | | | | | | | | | | | | | | | | | | | | | | | | | | | | | | | | | | | | | | | | | | | | | | | | | | | | | | | | | | | | | | | | | | | | | | | | | | | | | | | | | | | | | | | | | | | | | | | | | | | | | | | | | | | | | | | | | | | | | | | | | | | | | | | | | | | | | | | | | | | | | | | | | | | | | | | | | | | | | | | | | | | | | | | | | | | | | | | | | | | | | | | | | | | | | | | | | | | | | | | | | | | | | | | | | | | | | | | | | | | | | | | | | | | | | | | | | | | | | | | | | | | | | | | | | | | | | | | | | | | | | | | | | | | | | | | | | | | | | | | | | | | | | | | | | | | | | | | | | | | | | | | |
| Malin Head ... | 51 | 1023.3 | -2 | N | 3 | c | 45 | 75 | 8 | 5700 | StC | 5 | 1021.8 | -1 | N | 3 | cv | 44 | 85 | 9 | 5700 | StC | 7 | AG | 8 | 1021.6 | -1 | N | 3 | cv | 44 | 85 | 9 | 5700 | StC | 7 | AG | 8 | 1021.4 | 0 | E'S | 3 | bcv | 41 | 75 | 9 | 2500 | CuNb | 6 | - | 6 | 1021.0 | -1 | N | 4 | cr | 41 | 85 | 7 | 2500 | CuNb | 8 | - | 8 | | | | | | | | | | | | | | | | | | | | | | | | | | | | | | | | | | | | | | | | | | | | | | | | | | | | | | | | | | | | | | | | | | | | | | | | | | | | | | | | | | | | | | | | | | | | | | | | | | | | | | | | | | | | | | | | | | | | | | | | | | | | | | | | | | | | | | | | | | | | | | | | | | | | | | | | | | | | | | | | | | | | | | | | | | | | | | | | | | | | | | | | | | | | | | | | | | | | | | | | | | | | | | | | | | | | | | | | | | | | | | | | | | | | | | | | | | | | | | | | | | | | | | | | | | | | | | | | | | | | | | | | | | | | | | | | | | | | | | | | | | | | | | | | | | | | | | | | | | | | | | | | | | | | | | | | | | | | | | | | | | | | | | | | | | | | | | | | | | | | | | | | | | | | | | | | | | | | | | | | | | | | | | | | | | | | | | | | | | | | | | | | | | | | | | | | | | | | | | | | | | | | | | | | | | | | | | | | | | | | | | | | | | | | | | | | | | | | | | | | | | | | | | | | | | | | | | | | | | | | | | | | | | | | | | | | | | | | | | | | | | | | | | | | | | | | | | | | | | | | | | | | | | | | | | | | | | | | | | | | | | | | | | | | | | | | | | | | | | | | | | | | | | | | | | | | | | | | | | | | | | | | | | | | | | | | | | | | | | | | | | | | | | | | | | | | | | | | | | | | | | | | | | | | | | | | | | | | | | | | | | | | | | | | | | | | | | | | | | | | | | | | | | | | | | | | | | | | | | | | | | | | | | | | | | | | | | | | | | | | | | | | | | | | | | | | | | | | | | | | | | | | | | | | | | | | | | | | | | | | | | | | | | | | | | | | | | | | | | | | | | | | | | | | | | | | | | | | | | | | | | | | | | | | | | | | | | | | | | | | | | | | | | | | | | | | | | | | | | | | | | | | | | | | | | | | | | | | | | | | | | | | | | | | | | | | | | | | | | | | | | | | | | | | | | | | | | | | | | | | | | | | | | | | | | | | | | | | | | | | | | | | | | | | | | | | | | | | | | | | | | | | | | | | | | | | | | | | | | | | | | | | | | | | | | | | | | | | | | | | | | | | | | | | | | | | | | | | | | | | | | | | | | | | | | | | | | | | | | | | | | | | | | | | | | | | | | | | | | | | | | | | | | | | | | | | | | | | | | | | | | | | | | | | | | | | | | | | | | | | | | | | | | | | | | | | | | | | | | | | | | | | | | | | | | | | | | |
| Kenfrew ... | 36 | 1023.3 | -2 | N | 3 | c | 45 | 75 | 8 | 5700 | StC | 5 | 1021.8 | -1 | N | 3 | cv | 44 | 85 | 9 | 5700 | StC | 7 | AG | 8 | 1021.6 | -1 | N | 3 | cv | 44 | 85 | 9 | 5700 | StC | 7 | AG | 8 | 1021.4 | 0 | E'S | 3 | bcv | 41 | 75 | 9 | 2500 | CuNb | 6 | - | 6 | 1021.0 | -1 | N | 4 | cr | 41 | 85 | 7 | 2500 | CuNb | 8 | - | 8 | | | | | | | | | | | | | | | | | | | | | | | | | | | | | | | | | | | | | | | | | | | | | | | | | | | | | | | | | | | | | | | | | | | | | | | | | | | | | | | | | | | | | | | | | | | | | | | | | | | | | | | | | | | | | | | | | | | | | | | | | | | | | | | | | | | | | | | | | | | | | | | | | | | | | | | | | | | | | | | | | | | | | | | | | | | | | | | | | | | | | | | | | | | | | | | | | | | | | | | | | | | | | | | | | | | | | | | | | | | | | | | | | | | | | | | | | | | | | | | | | | | | | | | | | | | | | | | | | | | | | | | | | | | | | | | | | | | | | | | | | | | | | | | | | | | | | | | | | | | | | | | | | | | | | | | | | | | | | | | | | | | | | | | | | | | | | | | | | | | | | | | | | | | | | | | | | | | | | | | | | | | | | | | | | | | | | | | | | | | | | | | | | | | | | | | | | | | | | | | | | | | | | | | | | | | | | | | | | | | | | | | | | | | | | | | | | | | | | | | | | | | | | | | | | | | | | | | | | | | | | | | | | | | | | | | | | | | | | | | | | | | | | | | | | | | | | | | | | | | | | | | | | | | | | | | | | | | | | | | | | | | | | | | | | | | | | | | | | | | | | | | | | | | | | | | | | | | | | | | | | | | | | | | | | | | | | | | | | | | | | | | | | | | | | | | | | | | | | | | | | | | | | | | | | | | | | | | | | | | | | | | | | | | | | | | | | | | | | | | | | | | | | | | | | | | | | | | | | | | | | | | | | | | | | | | | | | | | | | | | | | | | | | | | | | | | | | | | | | | | | | | | | | | | | | | | | | | | | | | | | | | | | | | | | | | | | | | | | | | | | | | | | | | | | | | | | | | | | | | | | | | | | | | | | | | | | | | | | | | | | | | | | | | | | | | | | | | | | | | | | | | | | | | | | | | | | | | | | | | | | | | | | | | | | | | | | | | | | | | | | | | | | | | | | | | | | | | | | | | | | | | | | | | | | | | | | | | | | | | | | | | | | | | | | | | | | | | | | | | | | | | | | | | | | | | | | | | | | | | | | | | | | | | | | | | | | | | | | | | | | | | | | | | | | | | | | | | | | | | | | | | | | | | | | | | | | | | | | | | | | | | | | | | | | | | | | | | | | | | | | | | | | | | | | | | | | | | | | | | | | | | | | | | | | | | | | | | | | | | | | | | | | | | | | | | | | | | | | | | | | | | | | | | | | | | | | | |
| Edinburgh (Inchkeith) | 199 | 1020.5 | -2 | NNE | 3 | bcv | 40 | 75 | 9 | 4000 | Cu | 2 | 1020.5 | -1 | NW | 1 | c+ | 36 | 85 | 7 | 2500 | StC | 9 | - | 9 | 1020.3 | -1 | NW | 1 | c+ | 36 | 85 | 7 | 2500 | StC | 9 | - | 9 | 1020.1 | -1 | NNE | 4 | bc | 41 | 75 | 8 | 1500 | St | 2 | AG | 7 | 1019.9 | -2 | N | 3 | bc+ | 39 | 85 | 8 | 4000 | StC | 6 | AG | 7 | 1019.7 | -2 | N | 3 | bc+ | 39 | 85 | 8 | 4000 | StC | 6 | AG | 7 | 1019.5 | -2 | N | 3 | bc+ | 39 | 85 | 8 | 4000 | StC | 6 | AG | 7 | 1019.3 | -2 | N | 3 | bc+ | 39 | 85 | 8 | 4000 | StC | 6 | AG | 7 | 1019.1 | -2 | N | 3 | bc+ | 39 | 85 | 8 | 4000 | StC | 6 | AG | 7 | 1018.9 | -2 | N | 3 | bc+ | 39 | 85 | 8 | 4000 | StC | 6 | AG | 7 | 1018.7 | -2 | N | 3 | bc+ | 39 | 85 | 8 | 4000 | StC | 6 | AG | 7 | 1018.5 | -2 | N | 3 | bc+ | 39 | 85 | 8 | 4000 | StC | 6 | AG | 7 | 1018.3 | -2 | N | 3 | bc+ | 39 | 85 | 8 | 4000 | StC | 6 | AG | 7 | 1018.1 | -2 | N | 3 | bc+ | 39 | 85 | 8 | 4000 | StC | 6 | AG | 7 | 1017.9 | -2 | N | 3 | bc+ | 39 | 85 | 8 | 4000 | StC | 6 | AG | 7 | 1017.7 | -2 | N | 3 | bc+ | 39 | 85 | 8 | 4000 | StC | 6 | AG | 7 | 1017.5 | -2 | N | 3 | bc+ | 39 | 85 | 8 | 4000 | StC | 6 | AG | 7 | 1017.3 | -2 | N | 3 | bc+ | 39 | 85 | 8 | 4000 | StC | 6 | AG | 7 | 1017.1 | -2 | N | 3 | bc+ | 39 | 85 | 8 | 4000 | StC | 6 | AG | 7 | 1016.9 | -2 | N | 3 | bc+ | 39 | 85 | 8 | 4000 | StC | 6 | AG | 7 | 1016.7 | -2 | N | 3 | bc+ | 39 | 85 | 8 | 4000 | StC | 6 | AG | 7 | 1016.5 | -2 | N | 3 | bc+ | 39 | 85 | 8 | 4000 | StC | 6 | AG | 7 | 1016.3 | -2 | N | 3 | bc+ | 39 | 85 | 8 | 4000 | StC | 6 | AG | 7 | 1016.1 | -2 | N | 3 | bc+ | 39 | 85 | 8 | 4000 | StC | 6 | AG | 7 | 1015.9 | -2 | N | 3 | bc+ | 39 | 85 | 8 | 4000 | StC | 6 | AG | 7 | 1015.7 | -2 | N | 3 | bc+ | 39 | 85 | 8 | 4000 | StC | 6 | AG | 7 | 1015.5 | -2 | N | 3 | bc+ | 39 | 85 | 8 | 4000 | StC | 6 | AG | 7 | 1015.3 | -2 | N | 3 | bc+ | 39 | 85 | 8 | 4000 | StC | 6 | AG | 7 | 1015.1 | -2 | N | 3 | bc+ | 39 | 85 | 8 | 4000 | StC | 6 | AG | 7 | 1014.9 | -2 | N | 3 | bc+ | 39 | 85 | 8 | 4000 | StC | 6 | AG | 7 | 1014.7 | -2 | N | 3 | bc+ | 39 | 85 | 8 | 4000 | StC | 6 | AG | 7 | 1014.5 | -2 | N | 3 | bc+ | 39 | 85 | 8 | 4000 | StC | 6 | AG | 7 | 1014.3 | -2 | N | 3 | bc+ | 39 | 85 | 8 | 4000 | StC | 6 | AG | 7 | 1014.1 | -2 | N | 3 | bc+ | 39 | 85 | 8 | 4000 | StC | 6 | AG | 7 | 1013.9 | -2 | N | 3 | bc+ | 39 | 85 | 8 | 4000 | StC | 6 | AG | 7 | 1013.7 | -2 | N | 3 | bc+ | 39 | 85 | 8 | 4000 | StC | 6 | AG | 7 | 1013.5 | -2 | N | 3 | bc+ | 39 | 85 | 8 | 4000 | StC | 6 | AG | 7 | 1013.3 | -2 | N | 3 | bc+ | 39 | 85 | 8 | 4000 | StC | 6 | AG | 7 | 1013.1 | -2 | N | 3 | bc+ | 39 | 85 | 8 | 4000 | StC | 6 | AG | 7 | 1012.9 | -2 | N | 3 | bc+ | 39 | 85 | 8 | 4000 | StC | 6 | AG | 7 | 1012.7 | -2 | N | 3 | bc+ | 39 | 85 | 8 | 4000 | StC | 6 | AG | 7 | 1012.5 | -2 | N | 3 | bc+ | 39 | 85 | 8 | 4000 | StC | 6 | AG | 7 | 1012.3 | -2 | N | 3 | bc+ | 39 | 85 | 8 | 4000 | StC | 6 | AG | 7 | 1012.1 | -2 | N | 3 | bc+ | 39 | 85 | 8 | 4000 | StC | 6 | AG | 7 | 1011.9 | -2 | N | 3 | bc+ | 39 | 85 | 8 | 4000 | StC | 6 | AG | 7 | 1011.7 | -2 | N | 3 | bc+ | 39 | 85 | 8 | 4000 | StC | 6 | AG | 7 | 1011.5 | -2 | N | 3 | bc+ | 39 | 85 | 8 | 4000 | StC | 6 | AG | 7 | 1011.3 | -2 | N | 3 | bc+ | 39 | 85 | 8 | 4000 | StC | 6 | AG | 7 | 1011.1 | -2 | N | 3 | bc+ | 39 | 85 | 8 | 4000 | StC | 6 | AG | 7 | 1010.9 | -2 | N | 3 | bc+ | 39 | 85 | 8 | 4000 | StC | 6 | AG | 7 | 1010.7 | -2 | N | 3 | bc+ | 39 | 85 | 8 | 4000 | StC | 6 | AG | 7 | 1010.5 | -2 | N | 3 | bc+ | 39 | 85 | 8 | 4000 | StC | 6 | AG | 7 | 1010.3 | -2 | N | 3 | bc+ | 39 | 85 | 8 | 4000 | StC | 6 | AG | 7 | 1010.1 | -2 | N | 3 | bc+ | 39 | 85 | 8 | 4000 | StC | 6 | AG | 7 | 1009.9 | -2 | N | 3 | bc+ | 39 | 85 | 8 | 4000 | StC | 6 | AG | 7 | 1009.7 | -2 | N | 3 | bc+ | 39 | 85 | 8 | 4000 | StC | 6 | AG | 7 | 1009.5 | -2 | N | 3 | bc+ | 39 | 85 | 8 | 4000 | StC | 6 | AG | 7 | 1009.3 | -2 | N | 3 | bc+ | 39 | 85 | 8 | 4000 | StC | 6 | AG | 7 | 1009.1 | -2 | N | 3 | bc+ | 39 | 85 | 8 | 4000 | StC | 6 | AG | 7 | 1008.9 | -2 | N | 3 | bc+ | 39 | 85 | 8 | 4000 | StC | 6 | AG | 7 | 1008.7 | -2 | N | 3 | bc+ | 39 | 85 | 8 | 4000 | StC | 6 | AG | 7 | 1008.5 | -2 | N | 3 | bc+ | 39 | 85 | 8 | 4000 | StC | 6 | AG | 7 | 1008.3 | -2 | N | 3 | bc+ | 39 | 85 | 8 | 4000 | StC | 6 | AG | 7 | 1008.1 | -2 | N | 3 | bc+ | 39 | 85 | 8 | 4000 | StC | 6 | AG | 7 | 1007.9 | -2 | N | 3 | bc+ | 39 | 85 | 8 | 4000 | StC | 6 | AG | 7 | 1007.7 | -2 | N | 3 | bc+ | 39 | 85 | 8 | 4000 | StC | 6 | AG | 7 | 1007.5 | -2 | N | 3 | bc+ | 39 | 85 | 8 | 4000 | StC | 6 | AG | 7 | 1007.3 | -2 | N | 3 | bc+ | 39 | 85 | 8 | 4000 | StC | 6 | AG | 7 | 1007.1 | -2 | N | 3 | bc+ | 39 | 85 | 8 | 4000 | StC | 6 | AG | 7 | 1006.9 | -2 | N | 3 | bc+ | 39 | 85 | 8 | 4000 | StC | 6 | AG | 7 | 1006.7 | -2 | N | 3 | bc+ | 39 | 85 | 8 | 4000 | StC | 6 | AG | 7 | 1006.5 | -2 | N | 3 | bc+ | 39 | 85 | 8 | 4000 | StC | 6 | AG | 7 | 1006.3 | -2 | N | 3 | bc+ | 39 | 85 | 8 | 4000 | StC | 6 | AG | 7 | 1006.1 | -2 | N | 3 | bc+ | 39 | 85 | 8 | 4000 | StC | 6 | AG | 7 | 1005.9 | -2 | N | 3 | bc+ | 39 | 85 | 8 | 4000 | StC | 6 | AG | 7 | 1005.7 | -2 | N | 3 | bc+ | 39 | 85 | 8 | 4000 | StC | 6 | AG | 7 | 1005.5 | -2 | N | 3 | bc+ | 39 | 85 | 8 | 4000 | StC | 6 | AG | 7 | 1005.3 | -2 | N | 3 | bc+ | 39 | 85 | 8 | 4000 | StC | 6 | AG | 7 | 1005.1 | -2 | N | 3 | bc+ | 39 | 85 | 8 | 4000 | StC | 6 | AG | 7 | 1004.9 | -2 | N | 3 | bc+ | 39 | 85 | 8 | 4000 | StC | 6 | AG | 7 | 1004.7 | -2 | N | 3 | bc+ | 39 | 85 | 8 | 4000 | StC | 6 | AG | 7 | 1004.5 | -2 | N | 3 | bc+ | 39 | 85 | 8 | 4000 | StC | 6 | AG | 7 | 1004.3 | -2 | N | 3 | bc+ | 39 | 85 | 8 | 4000 | StC | 6 | AG | 7 | 1004.1 | -2 | N | 3 | bc+ | 39 | 85 | 8 | 4000 | StC | 6 | AG | 7 | 1003.9 | -2 | N | 3 | bc+ | 39 | 85 | 8 | 4000 | StC | 6 | AG | 7 | 1003.7 | -2 | N | 3 | bc+ | 39 | 85 | 8 | 4000 | StC | 6 | AG | 7 | 1003.5 | -2 | N | 3 | bc+ | 39 | 85 | 8 | 4000 | StC | 6 | AG | 7 | 1003.3 | -2 | N | 3 | bc+ | 39 | 85 | 8 |

WEATHER, TEMPERATURE, RAINFALL AND SUNSHINE AT HEALTH RESORTS FOR NOVEMBER 1928.

| STATIONS. | WEATHER. | | TEMPERATURE. | | RAINFALL† | | SUN- SHINE. | (1) | (2) | (3) | (4) | (5) | (6) | (7) | (8) | | |
|----------------------|----------------|-----------------|------------------------------------|-------------------------------------|-------------------------------------|-----------------------------------|--------------------------------|-------------------------|-----|-----|-------|-------|-----|-----|-------|-------|-----|
| | Fore- noon. | After- noon. | Min. 9h.-12h. to °h. / °c | Max. 12h.-17h. to °h. / °c | Night 17h.-9h. to °h. / °c | Day 9h.-17h. to °h. / °c | Sunrise to Sunset hr. | | | | | | | | | | |
| (1) | (2) | (3) | (4) | (5) | (6) | (7) | (8) | Bade | ... | ... | ... | ... | ... | ... | ... | | |
| Berwick-on-Tweed | c | c/r | 46 | 47 | - | 0.5 | 3.2 | Penzance | ... | ... | c/bc | c/bc | 43 | 56 | 4 | - | 2.6 |
| | | | | | | | | Paignton | ... | ... | c/w3 | c/pw | 45 | 54 | - | Trace | 1.0 |
| Douglas (I.O.M.) | c/bc | c/bc | 45 | 49 | - | - | 3.8 | Torquay | ... | ... | c/o | c/w | 47 | 55 | - | - | 1.2 |
| Llandudno | bcc | c | 50 | 51 | 3 | 0.1 | 0.0 | Jersey | ... | ... | b/c | c/o | 45 | 57 | - | - | 1.7 |
| Colwyn Bay | c/c | c/c | 49 | 51 | 6 | - | 0.0 | Weymouth | ... | ... | c/b | b/c | 44 | 55 | Trace | - | 1.0 |
| Rhyl | c | c | 43 | 57 | 7 | - | 0.1 | Bournemouth | ... | ... | m/c | c | 44 | 52 | 0.5 | - | 0.8 |
| Wallasey | c/bc | c/bcb | 48 | 52 | 3 | - | 0.3 | Venar | ... | ... | p/c | c/p/c | 48 | 52 | Trace | Trace | 0.0 |
| Southport | c/bcb | b/bcb | 44 | 51 | 7 | - | 2.1 | Portsmouth (St. John's) | ... | ... | c | c/o | 44 | 54 | - | - | 0.0 |
| Blackpool | c/c | c/bc | 47 | 50 | - | - | 3.2 | Bognor | ... | ... | c/bcc | c/c | 47 | 53 | - | 0.5 | 0.3 |
| Ilkley | c/r | c/r | 46 | 48 | 8 | 2 | 0.0 | Littlehampton | ... | ... | c | c/c | 47 | 53 | - | 0.1 | 0.0 |
| Cleethorpe | c | c | 48 | 51 | - | - | 0.0 | Worthing | ... | ... | c/cd | c/cd | 45 | 53 | 0.3 | Trace | 0.0 |
| Stagness | c/w | b/cw | 44 | 56 | Trace | Trace | 4.5 | Brighton | ... | ... | b/c/c | c/cd | 48 | 53 | 3 | Trace | 0.3 |
| Aberystwyth | c/c | c/c | 48 | 52 | 0.5 | - | 0.2 | Eastbourne | ... | ... | m/c | c/c | 46 | 55 | 0.1 | 0.3 | 0.0 |
| Bath | c/p | b/c/p | 38 | 54 | - | Trace | 0.6 | Hastings | ... | ... | c/d | c/d | 47 | 55 | 0.4 | 1 | 0.0 |
| Cheltenham | c/c | c/c | 40 | 54 | Trace | - | 1.0 | Folkestone | ... | ... | c/w | c/w | 48 | 55 | - | 4 | 0.0 |
| Leamington Spa | c/d | c/d | 42 | 53 | - | 0.2 | 0.0 | Dover | ... | ... | c | c/r | 48 | 55 | - | 8 | 0.0 |
| Lowestoft | c | c/r | 48 | 53 | - | Trace | 0.0 | Tunbridge Wells | ... | ... | c | c | 45 | 53 | 0.5 | - | 0.0 |
| Harwich & Dovercourt | c | c/r | 46 | 54 | - | 0.2 | 0.0 | Ramsgate | ... | ... | c/o | c/r | 51 | 55 | - | 5 | 0.0 |
| Malden | c | c | 43 | 54 | - | - | 0.0 | Margate | ... | ... | c | c/r | 47 | 56 | - | 2 | 0.0 |
| Southend | c/c | c/r | 45 | 54 | - | Trace | 0.0 | Deal | ... | ... | c/c | c/cd | 45 | 56 | - | 4 | 0.0 |

TERMS OF SUBSCRIPTION.—6/6 per quarter or 25/- per year, post free. Single copies may be obtained at the Meteorological Office, price 1d.

* Information not usually received.

† The observations at 1h. G.M.T. and at Guernsey, the sunshine readings are from an auxiliary station.

‡ For code see page 1.

§ See footnote page 1.

|| At stations marked thus the maximum temperature is for the period 21h.-17h., the minimum



AIR MINISTRY.

DAILY WEATHER REPORT OF THE METEOROLOGICAL OFFICE, LONDON:

BRITISH SECTION.

No. B.24453

Saturday 3rd November, 1928.

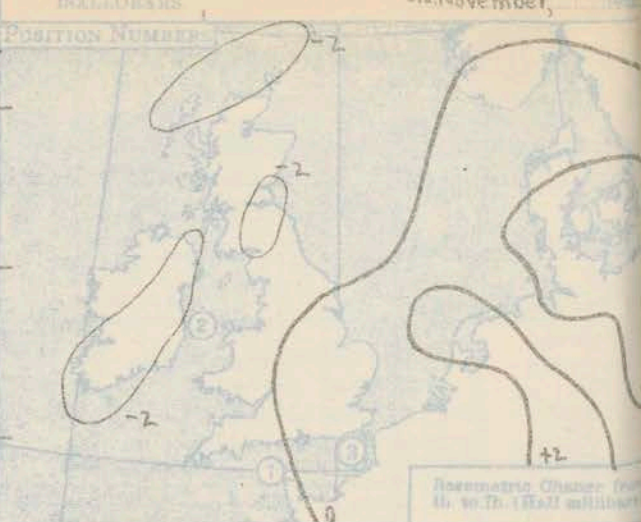
Page 1.

| Observations at 15h. G.M.T. 2nd | | | | | | | | | | | | | | | Observations at 12h. G.M.T. 2nd | | | | | | | | | | | | | | |
|---------------------------------|--|--|--|--|--|--|--|--|--|--|--|--|--|--|---------------------------------|--|--|--|--|--|--|--|--|--|--|--|--|--|--|
| STATIONS. | | | | | | | | | | | | | | | STATIONS. | | | | | | | | | | | | | | |
| (For heights see p. 2.) | | | | | | | | | | | | | | | (For heights see p. 2.) | | | | | | | | | | | | | | |
| Barom. at M.S.L. | | | | | | | | | | | | | | | Barom. at M.S.L. | | | | | | | | | | | | | | |
| Change in 3 Hours. | | | | | | | | | | | | | | | Change in 3 Hours. | | | | | | | | | | | | | | |
| Wind. | | | | | | | | | | | | | | | Wind. | | | | | | | | | | | | | | |
| Direc. Force | | | | | | | | | | | | | | | Direc. Force | | | | | | | | | | | | | | |
| Weather. | | | | | | | | | | | | | | | Weather. | | | | | | | | | | | | | | |
| Temp. | | | | | | | | | | | | | | | Temp. | | | | | | | | | | | | | | |
| Humidity. | | | | | | | | | | | | | | | Humidity. | | | | | | | | | | | | | | |
| Visibility. | | | | | | | | | | | | | | | Visibility. | | | | | | | | | | | | | | |
| Cloud. | | | | | | | | | | | | | | | Cloud. | | | | | | | | | | | | | | |
| Low. Upper Total | | | | | | | | | | | | | | | Low. Upper Total | | | | | | | | | | | | | | |
| Height Form Amt. | | | | | | | | | | | | | | | Height Form Amt. | | | | | | | | | | | | | | |
| Feet 0-10 0-10 | | | | | | | | | | | | | | | Feet 0-10 0-10 | | | | | | | | | | | | | | |
| State of ground. | | | | | | | | | | | | | | | State of ground. | | | | | | | | | | | | | | |
| Barom. at M.S.L. | | | | | | | | | | | | | | | Barom. at M.S.L. | | | | | | | | | | | | | | |
| Change in 3 Hours. | | | | | | | | | | | | | | | Change in 3 Hours. | | | | | | | | | | | | | | |
| Wind. | | | | | | | | | | | | | | | Wind. | | | | | | | | | | | | | | |
| Direc. Force | | | | | | | | | | | | | | | Direc. Force | | | | | | | | | | | | | | |
| Weather. | | | | | | | | | | | | | | | Weather. | | | | | | | | | | | | | | |
| Temp. | | | | | | | | | | | | | | | Temp. | | | | | | | | | | | | | | |
| Humidity. | | | | | | | | | | | | | | | Humidity. | | | | | | | | | | | | | | |
| Visibility. | | | | | | | | | | | | | | | Visibility. | | | | | | | | | | | | | | |
| Cloud. | | | | | | | | | | | | | | | Cloud. | | | | | | | | | | | | | | |
| Low. Upper Total | | | | | | | | | | | | | | | Low. Upper Total | | | | | | | | | | | | | | |
| Height Form Amt. | | | | | | | | | | | | | | | Height Form Amt. | | | | | | | | | | | | | | |
| Feet 0-10 0-10 | | | | | | | | | | | | | | | Feet 0-10 0-10 | | | | | | | | | | | | | | |
| State of ground. | | | | | | | | | | | | | | | State of ground. | | | | | | | | | | | | | | |
| Barom. at M.S.L. | | | | | | | | | | | | | | | Barom. at M.S.L. | | | | | | | | | | | | | | |
| Change in 3 Hours. | | | | | | | | | | | | | | | Change in 3 Hours. | | | | | | | | | | | | | | |
| Wind. | | | | | | | | | | | | | | | Wind. | | | | | | | | | | | | | | |
| Direc. Force | | | | | | | | | | | | | | | Direc. Force | | | | | | | | | | | | | | |
| Weather. | | | | | | | | | | | | | | | Weather. | | | | | | | | | | | | | | |
| Temp. | | | | | | | | | | | | | | | Temp. | | | | | | | | | | | | | | |
| Humidity. | | | | | | | | | | | | | | | Humidity. | | | | | | | | | | | | | | |
| Visibility. | | | | | | | | | | | | | | | Visibility. | | | | | | | | | | | | | | |
| Cloud. | | | | | | | | | | | | | | | Cloud. | | | | | | | | | | | | | | |
| Low. Upper Total | | | | | | | | | | | | | | | Low. Upper Total | | | | | | | | | | | | | | |
| Height Form Amt. | | | | | | | | | | | | | | | Height Form Amt. | | | | | | | | | | | | | | |
| Feet 0-10 0-10 | | | | | | | | | | | | | | | Feet 0-10 0-10 | | | | | | | | | | | | | | |
| State of ground. | | | | | | | | | | | | | | | State of ground. | | | | | | | | | | | | | | |
| Barom. at M.S.L. | | | | | | | | | | | | | | | Barom. at M.S.L. | | | | | | | | | | | | | | |
| Change in 3 Hours. | | | | | | | | | | | | | | | Change in 3 Hours. | | | | | | | | | | | | | | |
| Wind. | | | | | | | | | | | | | | | Wind. | | | | | | | | | | | | | | |
| Direc. Force | | | | | | | | | | | | | | | Direc. Force | | | | | | | | | | | | | | |
| Weather. | | | | | | | | | | | | | | | Weather. | | | | | | | | | | | | | | |
| Temp. | | | | | | | | | | | | | | | Temp. | | | | | | | | | | | | | | |
| Humidity. | | | | | | | | | | | | | | | Humidity. | | | | | | | | | | | | | | |
| Visibility. | | | | | | | | | | | | | | | Visibility. | | | | | | | | | | | | | | |
| Cloud. | | | | | | | | | | | | | | | Cloud. | | | | | | | | | | | | | | |
| Low. Upper Total | | | | | | | | | | | | | | | Low. Upper Total | | | | | | | | | | | | | | |
| Height Form Amt. | | | | | | | | | | | | | | | Height Form Amt. | | | | | | | | | | | | | | |
| Feet 0-10 0-10 | | | | | | | | | | | | | | | Feet 0-10 0-10 | | | | | | | | | | | | | | |
| State of ground. | | | | | | | | | | | | | | | State of ground. | | | | | | | | | | | | | | |
| Barom. at M.S.L. | | | | | | | | | | | | | | | Barom. at M.S.L. | | | | | | | | | | | | | | |
| Change in 3 Hours. | | | | | | | | | | | | | | | Change in 3 Hours. | | | | | | | | | | | | | | |
| Wind. | | | | | | | | | | | | | | | Wind. | | | | | | | | | | | | | | |
| Direc. Force | | | | | | | | | | | | | | | Direc. Force | | | | | | | | | | | | | | |
| Weather. | | | | | | | | | | | | | | | Weather. | | | | | | | | | | | | | | |
| Temp. | | | | | | | | | | | | | | | Temp. | | | | | | | | | | | | | | |
| Humidity. | | | | | | | | | | | | | | | Humidity. | | | | | | | | | | | | | | |
| Visibility. | | | | | | | | | | | | | | | Visibility. | | | | | | | | | | | | | | |
| Cloud. | | | | | | | | | | | | | | | Cloud. | | | | | | | | | | | | | | |
| Low. Upper Total | | | | | | | | | | | | | | | Low. Upper Total | | | | | | | | | | | | | | |
| Height Form Amt. | | | | | | | | | | | | | | | Height Form Amt. | | | | | | | | | | | | | | |
| Feet 0-10 0-10 | | | | | | | | | | | | | | | Feet 0-10 0-10 | | | | | | | | | | | | | | |
| State of ground. | | | | | | | | | | | | | | | State of ground. | | | | | | | | | | | | | | |
| Barom. at M.S.L. | | | | | | | | | | | | | | | Barom. at M.S.L. | | | | | | | | | | | | | | |
| Change in 3 Hours. | | | | | | | | | | | | | | | Change in 3 Hours. | | | | | | | | | | | | | | |
| Wind. | | | | | | | | | | | | | | | Wind. | | | | | | | | | | | | | | |
| Direc. Force | | | | | | | | | | | | | | | Direc. Force | | | | | | | | | | | | | | |
| Weather. | | | | | | | | | | | | | | | Weather. | | | | | | | | | | | | | | |
| Temp. | | | | | | | | | | | | | | | Temp. | | | | | | | | | | | | | | |
| Humidity. | | | | | | | | | | | | | | | Humidity. | | | | | | | | | | | | | | |
| Visibility. | | | | | | | | | | | | | | | Visibility. | | | | | | | | | | | | | | |
| Cloud. | | | | | | | | | | | | | | | Cloud. | | | | | | | | | | | | | | |
| Low. Upper Total | | | | | | | | | | | | | | | Low. Upper Total | | | | | | | | | | | | | | |
| Height Form Amt. | | | | | | | | | | | | | | | Height Form Amt. | | | | | | | | | | | | | | |
| Feet 0-10 0-10 | | | | | | | | | | | | | | | Feet 0-10 0-10 | | | | | | | | | | | | | | |
| State of ground. | | | | | | | | | | | | | | | State of ground. | | | | | | | | | | | | | | |
| Barom. at M.S.L. | | | | | | | | | | | | | | | Barom. at M.S.L. | | | | | | | | | | | | | | |
| Change in 3 Hours. | | | | | | | | | | | | | | | Change in 3 Hours. | | | | | | | | | | | | | | |
| Wind. | | | | | | | | | | | | | | | Wind. | | | | | | | | | | | | | | |
| Direc. Force | | | | | | | | | | | | | | | Direc. Force | | | | | | | | | | | | | | |
| Weather. | | | | | | | | | | | | | | | Weather. | | | | | | | | | | | | | | |
| Temp. | | | | | | | | | | | | | | | Temp. | | | | | | | | | | | | | | |
| Humidity. | | | | | | | | | | | | | | | Humidity. | | | | | | | | | | | | | | |
| Visibility. | | | | | | | | | | | | | | | Visibility. | | | | | | | | | | | | | | |
| Cloud. | | | | | | | | | | | | | | | Cloud. | | | | | | | | | | | | | | |
| Low. Upper Total | | | | | | | | | | | | | | | Low. Upper Total | | | | | | | | | | | | | | |
| Height Form Amt. | | | | | | | | | | | | | | | Height Form Amt. | | | | | | | | | | | | | | |
| Feet 0-10 0-10 | | | | | | | | | | | | | | | Feet 0-10 0-10 | | | | | | | | | | | | | | |
| State of ground. | | | | | | | | | | | | | | | State of ground. | | | | | | | | | | | | | | |
| Barom. at M.S.L. | | | | | | | | | | | | | | | Barom. at M.S.L. | | | | | | | | | | | | | | |
| Change in 3 Hours. | | | | | | | | | | | | | | | Change in 3 Hours. | | | | | | | | | | | | | | |
| Wind. | | | | | | | | | | | | | | | Wind. | | | | | | | | | | | | | | |
| Direc. Force | | | | | | | | | | | | | | | Direc. Force | | | | | | | | | | | | | | |
| Weather. | | | | | | | | | | | | | | | Weather. | | | | | | | | | | | | | | |
| Temp. | | | | | | | | | | | | | | | Temp. | | | | | | | | | | | | | | |
| Humidity. | | | | | | | | | | | | | | | Humidity. | | | | | | | | | | | | | | |
| Visibility. | | | | | | | | | | | | | | | Visibility. | | | | | | | | | | | | | | |
| Cloud. | | | | | | | | | | | | | | | Cloud. | | | | | | | | | | | | | | |
| Low. Upper Total | | | | | | | | | | | | | | | Low. Upper Total | | | | | | | | | | | | | | |
| Height Form Amt. | | | | | | | | | | | | | | | Height Form Amt. | | | | | | | | | | | | | | |
| Feet 0-10 0-10 | | | | | | | | | | | | | | | Feet 0-10 0-10 | | | | | | | | | | | | | | |
| State of ground. | | | | | | | | | | | | | | | State of ground. | | | | | | | | | | | | | | |
| Barom. at M.S.L. | | | | | | | | | | | | | | | Barom. at M.S.L. | | | | | | | | | | | | | | |
| Change in 3 Hours. | | | | | | | | | | | | | | | Change in 3 Hours. | | | | | | | | | | | | | | |
| Wind. | | | | | | | | | | | | | | | Wind. | | | | | | | | | | | | | | |
| Direc. Force | | | | | | | | | | | | | | | Direc. Force | | | | | | | | | | | | | | |
| Weather. | | | | | | | | | | | | | | | Weather. | | | | | | | | | | | | | | |
| Temp. | | | | | | | | | | | | | | | Temp. | | | | | | | | | | | | | | |
| Humidity. | | | | | | | | | | | | | | | Humidity. | | | | | | | | | | | | | | |
| Visibility. | | | | | | | | | | | | | | | Visibility. | | | | | | | | | | | | | | |
| Cloud. | | | | | | | | | | | | | | | Cloud. | | | | | | | | | | | | | | |
| Low. Upper Total | | | | | | | | | | | | | | | Low. Upper Total | | | | | | | | | | | | | | |
| Height Form Amt. | | | | | | | | | | | | | | | Height Form Amt. | | | | | | | | | | | | | | |
| Feet 0-10 0-10 | | | | | | | | | | | | | | | Feet 0-10 0-10 | | | | | | | | | | | | | | |
| State of ground. | | | | | | | | | | | | | | | State of ground. | | | | | | | | | | | | | | |
| Barom. at M.S.L. | | | | | | | | | | | | | | | Barom. at M.S.L. | | | | | | | | | | | | | | |
| Change in 3 Hours. | | | | | | | | | | | | | | | Change in 3 Hours. | | | | | | | | | | | | | | |
| Wind. | | | | | | | | | | | | | | | Wind. | | | | | | | | | | | | | | |
| Direc. Force | | | | | | | | | | | | | | | Direc. Force | | | | | | | | | | | | | | |
| Weather. | | | | | | | | | | | | | | | Weather. | | | | | | | | | | | | | | |
| Temp. | | | | | | | | | | | | | | | Temp. | | | | | | | | | | | | | | |
| Humidity. | | | | | | | | | | | | | | | Humidity. | | | | | | | | | | | | | | |
| Visibility. | | | | | | | | | | | | | | | Visibility. | | | | | | | | | | | | | | |
| Cloud. | | | | | | | | | | | | | | | Cloud. | | | | | | | | | | | | | | |
| Low. Upper Total | | | | | | | | | | | | | | | Low. Upper Total | | | | | | | | | | | | | | |
| Height Form Amt. | | | | | | | | | | | | | | | Height Form Amt. | | | | | | | | | | | | | | |
| Feet 0-10 0-10 | | | | | | | | | | | | | | | Feet 0-10 0-10 | | | | | | | | | | | | | | |
| State of ground. | | | | | | | | | | | | | | | State of ground. | | | | | | | | | | | | | | |
| Barom. at M.S.L. | | | | | | | | | | | | | | | Barom. at M.S.L. | | | | | | | | | | | | | | |
| Change in 3 Hours. | | | | | | | | | | | | | | | Change in 3 Hours. | | | | | | | | | | | | | | |
| Wind. | | | | | | | | | | | | | | | Wind. | | | | | | | | | | | | | | |
| Direc. Force | | | | | | | | | | | | | | | Direc. Force | | | | | | | | | | | | | | |
| Weather. | | | | | | | | | | | | | | | Weather. | | | | | | | | | | | | | | |
| Temp. | | | | | | | | | | | | | | | Temp. | | | | | | | | | | | | | | |
| Humidity. | | | | | | | | | | | | | | | Humidity. | | | | | | | | | | | | | | |
| Visibility. | | | | | | | | | | | | | | | Visibility. | | | | | | | | | | | | | | |
| Cloud. | | | | | | | | | | | | | | | Cloud. | | | | | | | | | | | | | | |
| Low. Upper Total | | | | | | | | | | | | | | | Low. Upper Total | | | | | | | | | | | | | | |
| Height Form Amt. | | | | | | | | | | | | | | | Height Form Amt. | | | | | | | | | | | | | | |
| Feet 0-10 0-10 | | | | | | | | | | | | | | | Feet 0-10 0-10 | | | | | | | | | | | | | | |
| State of ground. | | | | | | | | | | | | | | | State of ground. | | | | | | | | | | | | | | |
| Barom. at M.S.L. | | | | | | | | | | | | | | | Barom. at M.S.L. | | | | | | | | | | | | | | |
| Change in 3 Hours. | | | | | | | | | | | | | | | Change in 3 Hours. | | | | | | | | | | | | | | |
| Wind. | | | | | | | | | | | | | | | Wind. | | | | | | | | | | | | | | |
| Direc. Force | | | | | | | | | | | | | | | Direc. Force | | | | | | | | | | | | | | |
| Weather. | | | | | | | | | | | | | | | Weather. | | | | | | | | | | | | | | |
| Temp. | | | | | | | | | | | | | | | Temp. | | | | | | | | | | | | | | |
| Humidity. | | | | | | | | | | | | | | | Humidity. | | | | | | | | | | | | | | |
| Visibility. | | | | | | | | | | | | | | | Visibility. | | | | | | | | | | | | | | |
| Cloud. | | | | | | | | | | | | | | | Cloud. | | | | | | | | | | | | | | |
| Low. Upper Total | | | | | | | | | | | | | | | Low. Upper Total | | | | | | | | | | | | | | |
| Height Form Amt. | | | | | | | | | | | | | | | Height Form Amt. | | | | | | | | | | | | | | |
| Feet 0-10 0-10 | | | | | | | | | | | | | | | Feet 0-10 0-10 | | | | | | | | | | | | | | |
| State of ground. | | | | | | | | | | | | | | | State of ground. | | | | | | | | | | | | | | |
| Barom. at M.S.L. | | | | | | | | | | | | | | | Barom. at M.S.L. | | | | | | | | | | | | | | |
| Change in 3 Hours. | | | | | | | | | | | | | | | Change in 3 Hours. | | | | | | | | | | | | | | |
| Wind. | | | | | | | | | | | | | | | Wind. | | | | | | | | | | | | | | |
| Direc. Force | | | | | | | | | | | | | | | Direc. Force | | | | | | | | | | | | | | |
| Weather. | | | | | | | | | | | | | | | Weather. | | | | | | | | | | | | | | |
| Temp. | | | | | | | | | | | | | | | Temp. | | | | | | | | | | | | | | |
| Humidity. | | | | | | | | | | | | | | | Humidity. | | | | | | | | | | | | | | |
| Visibility. | | | | | | | | | | | | | | | Visibility. | | | | | | | | | | | | | | |
| Cloud. | | | | | | | | | | | | | | | Cloud. | | | | | | | | | | | | | | |
| Low. Upper Total | | | | | | | | | | | | | | | Low. Upper Total | | | | | | | | | | | | | | |
| Height Form Amt. | | | | | | | | | | | | | | | Height Form Amt. | | | | | | | | | | | | | | |
| Feet 0-10 0-10 | | | | | | | | | | | | | | | Feet 0-10 0-10 | | | | | | | | | | | | | | |
| State of ground. | | | | | | | | | | | | | | | State of ground. | | | | | | | | | | | | | | |
| Barom. at M.S.L. | | | | | | | | | | | | | | | Barom. at M.S.L. | | | | | | | | | | | | | | |
| Change in 3 Hours. | | | | | | | | | | | | | | | Change in 3 Hours. | | | | | | | | | | | | | | |
| Wind. | | | | | | | | | | | | | | | Wind. | | | | | | | | | | | | | | |
| Direc. Force | | | | | | | | | | | | | | | Direc. Force | | | | | | | | | | | | | | |
| Weather. | | | | | | | | | | | | | | | Weather. | | | | | | | | | | | | | | |
| Temp. | | | | | | | | | | | | | | | Temp. | | | | | | | | | | | | | | |
| Humidity. | | | | | | | | | | | | | | | Humidity. | | | | | | | | | | | | | | |
| Visibility. | | | | | | | | | | | | | | | Visibility. | | | | | | | | | | | | | | |
| Cloud. | | | | | | | | | | | | | | | Cloud. | | | | | | | | | | | | | | |
| Low. Upper Total | | | | | | | | | | | | | | | Low. Upper Total | | | | | | | | | | | | | | |
| Height Form Amt. | | | | | | | | | | | | | | | Height Form Amt. | | | | | | | | | | | | | | |
| Feet 0-10 0-10 | | | | | | | | | | | | | | | Feet 0-10 0-10 | | | | | | | | | | | | | | |
| State of ground. | | | | | | | | | | | | | | | State of ground. | | | | | | | | | | | | | | |
| Barom. at M.S.L. | | | | | | | | | | | | | | | Barom. at M.S.L. | | | | | | | | | | | | | | |
| Change in 3 Hours. | | | | | | | | | | | | | | | Change in 3 Hours. | | | | | | | | | | | | | | |
| Wind. | | | | | | | | | | | | | | | Wind. | | | | | | | | | | | | | | |
| Direc. Force | | | | | | | | | | | | | | | Direc. Force | | | | | | | | | | | | | | |
| Weather. | | | | | | | | | | | | | | | Weather. | | | | | | | | | | | | | | |
| Temp. | | | | | | | | | | | | | | | Temp. | | | | | | | | | | | | | | |
| Humidity. | | | | | | | | | | | | | | | Humidity. | | | | | | | | | | | | | | |
| Visibility. | | | | | | | | | | | | | | | Visibility. | | | | | | | | | | | | | | |
| Cloud. | | | | | | | | | | | | | | | Cloud. | | | | | | | | | | | | | | |
| Low. Upper Total | | | | | | | | | | | | | | | Low. Upper Total | | | | | | | | | | | | | | |
| Height Form Amt. | | | | | | | | | | | | | | | Height Form Amt. | | | | | | | | | | | | | | |
| Feet 0-10 0-10 | | | | | | | | | | | | | | | Feet 0-10 0-10 | | | | | | | | | | | | | | |
| State of ground. | | | | | | | | | | | | | | | State of ground. | | | | | | | | | | | | | | |
| Barom. at M.S.L. | | | | | | | | | | | | | | | Barom. at M.S.L. | | | | | | | | | | | | | | |
| Change in 3 Hours. | | | | | | | | | | | | | | | Change in 3 Hours. | | | | | | | | | | | | | | |
| Wind. | | | | | | | | | | | | | | | Wind. | | | | | | | | | | | | | | |
| Direc. Force | | | | | | | | | | | | | | | Direc. Force | | | | | | | | | | | | | | |
| Weather. | | | | | | | | | | | | | | | Weather. | | | | | | | | | | | | | | |
| Temp. | | | | | | | | | | | | | | | Temp. | | | | | | | | | | | | | | |
| Humidity. | | | | | | | | | | | | | | | Humidity. | | | | | | | | | | | | | | |
| Visibility. | | | | | | | | | | | | | | | Visibility. | | | | | | | | | | | | | | |
| Cloud. | | | | | | | | | | | | | | | Cloud. | | | | | | | | | | | | | | |
| Low. Upper Total | | | | | | | | | | | | | | | Low. Upper Total | | | | | | | | | | | | | | |
| Height Form Amt. | | | | | | | | | | | | | | | Height Form Amt. | | | | | | | | | | | | | | |
| Feet 0-10 0-10 | | | | | | | | | | | | | | | Feet 0-10 0-10 | | | | | | | | | | | | | | |
| State of ground. | | | | | | | | | | | | | | | State of ground. | | | | | | | | | | | | | | |
| Barom. at M.S.L. | | | | | | | | | | | | | | | Barom. at M.S.L. | | | | | | | | | | | | | | |
| Change in 3 Hours. | | | | | | | | | | | | | | | Change in 3 Hours. | | | | | | | | | | | | | | |
| Wind. | | | | | | | | | | | | | | | Wind. | | | | | | | | | | | | | | |
| Direc. Force | | | | | | | | | | | | | | | Direc. Force | | | | | | | | | | | | | | |
| Weather. | | | | | | | | | | | | | | | Weather. | | | | | | | | | | | | | | |
| Temp. | | | | | | | | | | | | | | | Temp. | | | | | | | | | | | | | | |
| Humidity. | | | | | | | | | | | | | | | Humidity. | | | | | | | | | | | | | | |
| Visibility. | | | | | | | | | | | | | | | Visibility. | | | | | | | | | | | | | | |
| Cloud. | | | | | | | | | | | | | | | Cloud. | | | | | | | | | | | | | | |
| Low. Upper Total | | | | | | | | | | | | | | | Low. Upper Total | | | | | | | | | | | | | | |
| Height Form Amt. | | | | | | | | | | | | | | | Height Form Amt. | | | | | | | | | | | | | | |
| Feet 0-10 0-10 | | | | | | | | | | | | | | | Feet 0-10 0-10 | | | | | | | | | | | | | | |
| State of ground. | | | | | | | | | | | | | | | State of ground. | | | | | | | | | | | | | | |
| Barom. at M.S.L. | | | | | | | | | | | | | | | Barom. at M.S.L. | | | | | | | | | | | | | | |
| Change in 3 Hours. | | | | | | | | | | | | | | | Change in 3 Hours. | | | | | | | | | | | | | | |
| Wind. | | | | | | | | | | | | | | | Wind. | | | | | | | | | | | | | | |
| Direc. Force | | | | | | | | | | | | | | | Direc. Force | | | | | | | | | | | | | | |
| Weather. | | | | | | | | | | | | | | | Weather. | | | | | | | | | | | | | | |
| Temp. | | | | | | | | | | | | | | | Temp. | | | | | | | | | | | | | | |
| Humidity. | | | | | | | | | | | | | | | Humidity. | | | | | | | | | | | | | | |
| Visibility. | | | | | | | | | | | | | | | Visibility. | | | | | | | | | | | | | | |
| Cloud. | | | | | | | | | | | | | | | Cloud. | | | | | | | | | | | | | | |
| Low. Upper Total | | | | | | | | | | | | | | | Low. Upper Total | | | | | | | | | | | | | | |
| Height Form Amt. | | | | | | | | | | | | | | | Height Form Amt. | | | | | | | | | | | | | | |
| Feet 0-10 0-10 | | | | | | | | | | | | | | | Feet 0-10 0-10 | | | | | | | | | | | | | | |
| State of ground. | | | | | | | | | | | | | | | State of ground. | | | | | | | | | | | | | | |
| Barom. at M.S.L. | | | | | | | | | | | | | | | Barom. at M.S.L. | | | | | | | | | | | | | | |
| Change in 3 Hours. | | | | | | | | | | | | | | | Change in 3 Hours. | | | | | | | | | | | | | | |
| Wind. | | | | | | | | | | | | | | | Wind. | | | | | | | | | | | | | | |
| Direc. Force | | | | | | | | | | | | | | | Direc. Force | | | | | | | | | | | | | | |
| Weather. | | | | | | | | | | | | | | | Weather. | | | | | | | | | | | | | | |
| Temp. | | | | | | | | | | | | | | | Temp. | | | | | | | | | | | | | | |
| Humidity. | | | | | | | | | | | | | | | Humidity. | | | | | | | | | | | | | | |
| Visibility. | | | | | | | | | | | | | | | Visibility. | | | | | | | | | | | | | | |
| Cloud. | | | | | | | | | | | | | | | Cloud. | | | | | | | | | | | | | | |
| Low. Upper Total | | | | | | | | | | | | | | | Low. Upper Total | | | | | | | | | | | | | | |
| Height Form Amt. | | | | | | | | | | | | | | | Height Form Amt. | | | | | | | | | | | | | | |
| Feet 0-10 0-10 | | | | | | | | | | | | | | | Feet 0-10 0-10 | | | | | | | | | | | | | | |
| State of ground. | | | | | | | | | | | | | | | State of ground. | | | | | | | | | | | | | | |
| Barom. at M.S.L. | | | | | | | | | | | | | | | Barom. at M.S.L. | | | | | | | | | | | | | | |
| Change in 3 Hours. | | | | | | | | | | | | | | | Change in 3 Hours. | | | | | | | | | | | | | | |
| Wind. | | | | | | | | | | | | | | | Wind. | | | | | | | | | | | | | | |
| Direc. Force | | | | | | | | | | | | | | | Direc. Force | | | | | | | | | | | | | | |
| Weather. | | | | | | | | | | | | | | | Weather. | | | | | | | | | | | | | | |
| Temp. | | | | | | | | | | | | | | | Temp. | | | | | | | | | | | | | | |
| Humidity. | | | | | | | | | | | | | | | Humidity. | | | | | | | | | | | | | | |
| Visibility. | | | | | | | | | | | | | | | Visibility. | | | | | | | | | | | | | | |
| Cloud. | | | | | | | | | | | | | | | Cloud. | | | | | | | | | | | | | | |
| Low. Upper Total | | | | | | | | | | | | | | | Low. Upper Total | | | | | | | | | | | | | | |
| Height Form Amt. | | | | | | | | | | | | | | | Height Form Amt. | | | | | | | | | | | | | | |
| Feet 0-10 0-10 | | | | | | | | | | | | | | | Feet 0-10 0-10 | | | | | | | | | | | | | | |
| State of ground. | | | | | | | | | | | | | | | State of ground. | | | | | | | | | | | | | | |
| Barom. at M.S.L. | | | | | | | | | | | | | | | Barom. at M.S.L. | | | | | | | | | | | | | | |
| Change in 3 Hours. | | | | | | | | | | | | | | | Change in 3 Hours. | | | | | | | | | | | | | | |
| Wind. | | | | | | | | | | | | | | | Wind. | | | | | | | | | | | | | | |
| Direc. Force | | | | | | | | | | | | | | | Direc. Force | | | | | | | | | | | | | | |
| Weather. | | | | | | | | | | | | | | | Weather. | | | | | | | | | | | | | | |
| Temp. | | | | | | | | | | | | | | | Temp. | | | | | | | | | | | | | | |
| Humidity. | | | | | | | | | | | | | | | Humidity. | | | | | | | | | | | | | | |
| Visibility. | | | | | | | | | | | | | | | Visibility. | | | | | | | | | | | | | | |
| Cloud. | | | | | | | | | | | | | | | Cloud. | | | | | | | | | | | | | | |
| Low. Upper Total | | | | | | | | | | | | | | | Low. Upper Total | | | | | | | | | | | | | | |
| Height Form Amt. | | | | | | | | | | | | | | | Height Form Amt. | | | | | | | | | | | | | | |
| Feet 0-10 0-10 | | | | | | | | | | | | | | | Feet 0-10 0-10 | | | | | | | | | | | | | | |
| State of ground. | | | | | | | | | | | | | | | State of ground. | | | | | | | | | | | | | | |
| Barom. at M.S.L. | | | | | | | | | | | | | | | Barom. at M.S.L. | | | | | | | | | | | | | | |
| Change in 3 Hours. | | | | | | | | | | | | | | | Change in 3 Hours. | | | | | | | | | | | | | | |
| Wind. | | | | | | | | | | | | | | | Wind. | | | | | | | | | | | | | | |
| Direc. Force | | | | | | | | | | | | | | | Direc. Force | | | | | | | | | | | | | | |
| Weather. | | | | | | | | | | | | | | | Weather. | | | | | | | | | | | | | | |
| Temp. | | | | | | | | | | | | | | | Temp. | | | | | | | | | | | | | | |
| Humidity. | | | | | | | | | | | | | | | Humidity. | | | | | | | | | | | | | | |
| Visibility. | | | | | | | | | | | | | | | Visibility. | | | | | | | | | | | | | | |
| Cloud. | | | | | | | | | | | | | | | Cloud. | | | | | | | | | | | | | | |
| Low. Upper Total | | | | | | | | | | | | | | | Low. Upper Total | | | | | | | | | | | | | | |
| Height Form Amt. | | | | | | | | | | | | | | | Height Form Amt. | | | | | | | | | | | | | | |
| Feet 0-10 0-10 | | | | | | | | | | | | | | | Feet 0-10 0-10 | | | | | | | | | | | | | | |
| State of ground. | | | | | | | | | | | | | | | State of ground. | | | | | | | | | | | | | | |
| Barom. at M.S.L. | | | | | | | | | | | | | | | Barom. at M.S.L. | | | | | | | | | | | | | | |
| Change in 3 Hours. | | | | | | | | | | | | | | | Change in 3 Hours. | | | | | | | | | | | | | | |
| Wind. | | | | | | | | | | | | | | | Wind. | | | | | | | | | | | | | | |
| Direc. Force | | | | | | | | | | | | | | | Direc. Force | | | | | | | | | | | | | | |
| Weather. | | | | | | | | | | | | | | | Weather. | | | | | | | | | | | | | | |
| Temp. | | | | | | | | | | | | | | | Temp. | | | | | | | | | | | | | | |
| Humidity. | | | | | | | | | | | | | | | Humidity. | | | | | | | | | | | | | | |
| Visibility. | | | | | | | | | | | | | | | Visibility. | | | | | | | | | | | | | | |
| Cloud. | | | | | | | | | | | | | | | Cloud. | | | | | | | | | | | | | | |
| Low. Upper Total | | | | | | | | | | | | | | | Low. Upper Total | | | | | | | | | | | | | | |
| Height Form Amt. | | | | | | | | | | | | | | | Height Form Amt. | | | | | | | | | | | | | | |
| Feet 0-10 0-10 | | | | | | | | | | | | | | | Feet 0-10 0-10 | | | | | | | | | | | | | | |
| State of ground. | | | | | | | | | | | | | | | State of ground. | | | | | | | | | | | | | | |
| Barom. at M.S.L. | | | | | | | | | | | | | | | Barom. at M.S.L. | | | | | | | | | | | | | | |
| Change in 3 Hours. | | | | | | | | | | | | | | | Change in 3 Hours. | | | | | | | | | | | | | | |
| Wind. | | | | | | | | | | | | | | | Wind. | | | | | | | | | | | | | | |
| Direc. Force | | | | | | | | | | | | | | | Direc. Force | | | | | | | | | | | | | | |
| Weather. | | | | | | | | | | | | | | | Weather. | | | | | | | | | | | | | | |
| Temp. | | | | | | | | | | | | | | | Temp. | | | | | | | | | | | | | | |
| Humidity. | | | | | | | | | | | | | | | Humidity. | | | | | | | | | | | | | | |
| Visibility. | | | | | | | | | | | | | | | Visibility. | | | | | | | | | | | | | | |
| Cloud. | | | | | | | | | | | | | | | Cloud. | | | | | | | | | | | | | | |
| Low. Upper Total | | | | | | | | | | | | | | | Low. Upper Total | | | | | | | | | | | | | | |
| Height Form Amt. | | | | | | | | | | | | | | | Height Form Amt. | | | | | | | | | | | | | | |
| Feet 0-10 0-10 | | | | | | | | | | | | | | | Feet 0-10 0-10 | | | | | | | | | | | | | | |
| State of ground. | | | | | | | | | | | | | | | State of ground. | | | | | | | | | | | | | | |
| Barom. at M.S.L. | | | | | | | | | | | | | | | Barom. at M.S.L. | | | | | | | | | | | | | | |
| Change in 3 Hours. | | | | | | | | | | | | | | | Change in 3 Hours. | | | | | | | | | | | | | | |
| Wind. | | | | | | | | | | | | | | | Wind. | | | | | | | | | | | | | | |
| Direc. Force | | | | | | | | | | | | | | | Direc. Force | | | | | | | | | | | | | | |
| Weather. | | | | | | | | | | | | | | | Weather. | | | | | | | | | | | | | | |
| Temp. | | | | | | | | | | | | | | | Temp. | | | | | | | | | | | | | | |
| Humidity. | | | | | | | | | | | | | | | Humidity. | | | | | | | | | | | | | | |
| Visibility. | | | | | | | | | | | | | | | Visibility. | | | | | | | | | | | | | | |
| Cloud. | | | | | | | | | | | | | | | Cloud. | | | | | | | | | | | | | | |
| Low. Upper Total | | | | | | | | | | | | | | | Low. Upper Total | | | | | | | | | | | | | | |
| Height Form Amt. | | | | | | | | | | | | | | | Height Form Amt. | | | | | | | | | | | | | | |
| Feet 0-10 0-10 | | | | | | | | | | | | | | | Feet 0-10 0-10 | | | | | | | | | | | | | | |
| State of ground. | | | | | | | | | | | | | | | State of ground. | | | | | | | | | | | | | | |
| Barom. at M.S.L. | | | | | | | | | | | | | | | Barom. at M.S.L. | | | | | | | | | | | | | | |
| Change in 3 Hours. | | | | | | | | | | | | | | | Change in 3 Hours. | | | | | | | | | | | | | | |
| Wind. | | | | | | | | | | | | | | | Wind. | | | | | | | | | | | | | | |
| Direc. Force | | | | | | | | | | | | | | | Direc. Force | | | | | | | | | | | | | | |
| Weather. | | | | | | | | | | | | | | | Weather. | | | | | | | | | | | | | | |
| Temp. | | | | | | | | | | | | | | | Temp. | | | | | | | | | | | | | | |
| Humidity. | | | | | | | | | | | | | | | Humidity. | | | | | | | | | | | | | | |
| Visibility. | | | | | | | | | | | | | | | Visibility. | | | | | | | | | | | | | | |
| Cloud. | | | | | | | | | | | | | | | Cloud. | | | | | | | | | | | | | | |
| Low. Upper Total | | | | | | | | | | | | | | | Low. Upper Total | | | | | | | | | | | | | | |
| Height Form Amt. | | | | | | | | | | | | | | | Height Form Amt. | | | | | | | | | | | | | | |
| Feet 0-10 0-10 | | | | | | | | | | | | | | | Feet 0-10 0-10 | | | | | | | | | | | | | | |
| State of ground. | | | | | | | | | | | | | | | State of ground. | | | | | | | | | | | | | | |
| Barom. at M.S.L. | | | | | | | | | | | | | | | Barom. at M.S.L. | | | | | | | | | | | | | | |
| Change in 3 Hours. | | | | | | | | | | | | | | | Change in 3 Hours. | | | | | | | | | | | | | | |
| Wind. | | | | | | | | | | | | | | | Wind. | | | | | | | | | | | | | | |
| Direc. Force | | | | | | | | | | | | | | | Direc. Force | | | | | | | | | | | | | | |
| Weather. | | | | | | | | | | | | | | | Weather. | | | | | | | | | | | | | | |
| Temp. | | | | | | | | | | | | | | | Temp. | | | | | | | | | | | | | | |
| Humidity. | | | | | | | | | | | | | | | Humidity. | | | | | | | | | | | | | | |
| Visibility. | | | | | | | | | | | | | | | Visibility. | | | | | | | | | | | | | | |
| Cloud. | | | | | | | | | | | | | | | Cloud. | | | | | | | | | | | | | | |
| Low. Upper Total | | | | | | | | | | | | | | | Low. Upper Total | | | | | | | | | | | | | | |
| Height Form Amt. | | | | | | | | | | | | | | | Height Form Amt. | | | | | | | | | | | | | | |
| Feet 0-10 0-10 | | | | | | | | | | | | | | | Feet 0-10 0-10 | | | | | | | | | | | | | | |
| State of ground. | | | | | | | | | | | | | | | State of ground. | | | | | | | | | | | | | | |
| Barom. at M.S.L. | | | | | | | | | | | | | | | Barom. at M.S.L. | | | | | | | | | | | | | | |
| Change in 3 Hours. | | | | | | | | | | | | | | | Change in 3 Hours. | | | | | | | | | | | | | | |
| Wind. | | | | | | | | | | | | | | | Wind. | | | | | | | | | | | | | | |
| Direc. Force | | | | | | | | | | | | | | | Direc. Force | | | | | | | | | | | | | | |
| Weather. | | | | | | | | | | | | | | | Weather. | | | | | | | | | | | | | | |
| Temp. | | | | | | | | | | | | | | | Temp. | | | | | | | | | | | | | | |
| Humidity. | | | | | | | | | | | | | | | Humidity. | | | | | | | | | | | | | | |
| Visibility. | | | | | | | | | | | | | | | Visibility. | | | | | | | | | | | | | | |
| Cloud. | | | | | | | | | | | | | | | Cloud. | | | | | | | | | | | | | | |
| Low. Upper Total | | | | | | | | | | | | | | | Low. Upper Total | | | | | | | | | | | | | | |
| Height Form Amt. | | | | | | | | | | | | | | | Height Form Amt. | | | | | | | | | | | | | | |
| Feet 0-10 0-10 | | | | | | | | | | | | | | | Feet 0-10 0-10 | | | | | | | | | | | | | | |
| State of ground. | | | | | | | | | | | | | | | State of ground. | | | | | | | | | | | | | | |
| Barom. at M.S.L. | | | | | | | | | | | | | | | Barom. at M.S.L. | | | | | | | | | | | | | | |
| Change in 3 Hours. | | | | | | | | | | | | | | | Change in 3 Hours. | | | | | | | | | | | | | | |
| Wind. | | | | | | | | | | | | | | | Wind. | | | | | | | | | | | | | | |
| Direc. Force | | | | | | | | | | | | | | | Direc. Force | | | | | | | | | | | | | | |
| Weather. | | | | | | | | | | | | | | | Weather. | | | | | | | | | | | | | | |
| Temp. | | | | | | | | | | | | | | | Temp. | | | | | | | | | | | | | | |
| Humidity. | | | | | | | | | | | | | | | Humidity. | | | | | | | | | | | | | | |
| Visibility. | | | | | | | | | | | | | | | Visibility. | | | | | | | | | | | | | | |
| Cloud. | | | | | | | | | | | | | | | Cloud. | | | | | | | | | | | | | | |
| Low. Upper Total | | | | | | | | | | | | | | | Low. Upper Total | | | | | | | | | | | | | | |
| Height Form Amt. | | | | | | | | | | | | | | | Height Form Amt. | | | | | | | | | | | | | | |
| Feet 0-10 0-10 | | | | | | | | | | | | | | | Feet 0-10 0-10 | | | | | | | | | | | | | | |
| State of ground. | | | | | | | | | | | | | | | State of ground. | | | | | | | | | | | | | | |
| Barom. at M.S.L. | | | | | | | | | | | | | | | Barom. at M.S.L. | | | | | | | | | | | | | | |
| Change in 3 Hours. | | | | | | | | | | | | | | | Change in 3 Hours. | | | | | | | | | | | | | | |
| Wind. | | | | | | | | | | | | | | | Wind. | | | | | | | | | | | | | | |
| Direc. Force | | | | | | | | | | | | | | | Direc. Force | | | | | | | | | | | | | | |
| Weather. | | | | | | | | | | | | | | | Weather. | | | | | | | | | | | | | | |
| Temp. | | | | | | | | | | | | | | | Temp. | | | | | | | | | | | | | | |
| Humidity. | | | | | | | | | | | | | | | Humidity. | | | | | | | | | | | | | | |
| Visibility. | | | | | | | | | | | | | | | Visibility. | | | | | | | | | | | | | | |
| Cloud. | | | | | | | | | | | | | | | Cloud. | | | | | | | | | | | | | | |
| Low. Upper Total | | | | | | | | | | | | | | | Low. Upper Total | | | | | | | | | | | | | | |
| Height Form Amt. | | | | | | | | | | | | | | | Height Form Amt. | | | | | | | | | | | | | | |
| Feet 0-10 0-10 | | | | | | | | | | | | | | | Feet 0-10 0-10 | | | | | | | | | | | | | | |
| State of ground. | | | | | | | | | | | | | | | State of ground. | | | | | | | | | | | | | | |
| Barom. at M.S.L. | | | | | | | | | | | | | | | Barom. at M.S.L. | | | | | | | | | | | | | | |
| Change in 3 Hours. | | | | | | | | | | | | | | | Change in 3 Hours. | | | | | | | | | | | | | | |
| Wind. | | | | | | | | | | | | | | | Wind. | | | | | | | | | | | | | | |
| Direc. Force | | | | | | | | | | | | | | | Direc. Force | | | | | | | | | | | | | | |
| Weather. | | | | | | | | | | | | | | | Weather. | | | | | | | | | | | | | | |
| Temp. | | | | | | | | | | | | | | | Temp. | | | | | | | | | | | | | | |
| Humidity. | | | | | | | | | | | | | | | Humidity. | | | | | | | | | | | | | | |
| Visibility. | | | | | | | | | | | | | | | Visibility. | | | | | | | | | | | | | | |
| Cloud. | | | | | | | | | | | | | | | Cloud. | | | | | | | | | | | | | | |
| Low. Upper Total | | | | | | | | | | | | | | | Low. Upper Total | | | | | | | | | | | | | | |
| Height Form Amt. | | | | | | | | | | | | | | | Height Form Amt. | | | | | | | | | | | | | | |
| Feet 0-10 0-10 | | | | | | | | | | | | | | | Feet 0-10 0-10 | | | | | | | | | | | | | | |
| State of ground. | | | | | | | | | | | | | | | State of ground. | | | | | | | | | | | | | | |
| Barom. at M.S.L. | | | | | | | | | | | | | | | Barom. at M.S.L. | | | | | | | | | | | | | | |
| Change in 3 Hours. | | | | | | | | | | | | | | | Change in 3 Hours. | | | | | | | | | | | | | | |
| Wind. | | | | | | | | | | | | | | | Wind. | | | | | | | | | | | | | | |
| Direc. Force | | | | | | | | | | | | | | | Direc. Force | | | | | | | | | | | | | | |
| Weather. | | | | | | | | | | | | | | | Weather. | | | | | | | | | | | | | | |
| Temp. | | | | | | | | | | | | | | | Temp. | | | | | | | | | | | | | | |
| Humidity. | | | | | | | | | | | | | | | Humidity. | | | | | | | | | | | | | | |
| Visibility. | | | | | | | | | | | | | | | Visibility. | | | | | | | | | | | | | | |
| Cloud. | | | | | | | | | | | | | | | Cloud. | | | | | | | | | | | | | | |
| Low. Upper Total | | | | | | | | | | | | | | | Low. Upper Total | | | | | | | | | | | | | | |
| Height Form Amt. | | | | | | | | | | | | | | | Height Form Amt. | | | | | | | | | | | | | | |
| Feet 0-10 0-10 | | | | | | | | | | | | | | | Feet 0-10 0-10 | | | | | | | | | | | | | | |
| State of ground. | | | | | | | | | | | | | | | State of ground. | | | | | | | | | | | | | | |
| Barom. at M.S.L. | | | | | | | | | | | | | | | Barom. at M.S.L. | | | | | | | | | | | | | | |
| Change in 3 Hours. | | | | | | | | | | | | | | | Change in 3 Hours. | | | | | | | | | | | | | | |
| Wind. | | | | | | | | | | | | | | | Wind. | | | | | | | | | | | | | | |
| Direc. Force | | | | | | | | | | | | | | | Direc. Force | | | | | | | | | | | | | | |
| Weather. | | | | | | | | | | | | | | | Weather. | | | | | | | | | | | | | | |
| Temp. | | | | | | | | | | | | | | | Temp. | | | | | | | | | | | | | | |
| Humidity. | | | | | | | | | | | | | | | Humidity. | | | | | | | | | | | | | | |
| Visibility. | | | | | | | | | | | | | | | Visibility. | | | | | | | | | | | | | | |
| Cloud. | | | | | | | | | | | | | | | | | | | | | | | | | | | | | |

SUMMARIES FOR THE PART 24 HOURS

3rd November, 1928.

| STATIONS. | WEATHER. | | | | TEMPERATURE. | | | RAINFALL. | | | | SUN 2nd Hours |
|-------------------------|---------------|----------------|-----------------------|----------------|--------------|---------------|----------------------|-----------------------------|-------|--------|-------|---------------------|
| | Th-1st 2nd | 1st-1st 2nd | 1st-2nd to 1st-3rd | 1st-2nd 3rd | MAX. Day | MIN. Night | MIN. on Ground | Day Th-1st Night 1st-2nd | mm. | began. | mm. | began. |
| Lerwick | C | C | bc | bcp | 46 | 42 | * | Tr | 8.00 | 0.3 | 3.30 | 0.2 |
| Sornoway | C | bcp | bc | bc | 44 | 38 | * | 1 | 15.30 | 3 | 2.30 | 2.0 |
| Wick | cpr | cpr | cprbc | bcc | 45 | 42 | * | 3 | 8.00 | 0.2 | 21.00 | * |
| Yirae | bcc | bcc | bc | bcc | 47 | 43 | 35 | * | - | - | - | 4.8 |
| Heim | cprg | cprg | cprg | prc | 45 | 40 | * | 2 | 8.00 | 6 | 21.00 | 0.3 |
| Aberdeen | bcp | cprg | cprg | cprg | 46 | 39 | 36 | 0.5 | 8.00 | 2 | 24.00 | 0.6 |
| Malin Head | cbr | bcc | bc | bcc | 46 | 44 | * | - | - | - | - | 6.2 |
| Renfrew | bcc | bcc | bcc | bcc | 46 | 31 | 25 | - | - | 0.2 | 6.30 | 0.8 |
| Edinburgh (Inchkeith) | bcc | c | c | c | 46 | 39 | 34 | - | - | 3 | 22.00 | 0.6 |
| Leuchars | bcc | bcc | bcc | bcc | 47 | 35 | 29 | - | - | 3 | 22.00 | 2.3 |
| Baldernair | cprg | cprg | bcc | bcc | 44 | 34 | 31 | 1 | 8.00 | 1 | 22.00 | 0.8 |
| Tynemouth | cprg | cprg | bcc | bcc | 48 | 39 | 38 | 3 | 8.00 | 3 | 24.00 | * |
| Blackhead Point | p.c | C | C | bc | 48 | 40 | * | Tr | * | 1 | - | * |
| Donaghadee | bcc | cprg | bcc | bcc | 48 | 42 | * | 0.3 | 12.30 | - | - | * |
| Str. Castle | bcc | bc | bcc | cm | 46 | 34 | 26 | - | - | 1 | 21.00 | 5.3 |
| Holyhead | p.c | PRH | irg | c | 49 | 43 | 41 | 3 | 8.00 | 2 | 21.00 | 1.4 |
| Liverpool (Bidston) | bcc | cprg | od | bwm | 46 | 38 | 31 | 1 | 14.30 | 0.1 | 21.00 | 3.6 |
| Chester (Sealand) | bcc | bcc | c | bem | 47 | 37 | 29 | 1 | 12.30 | Tr | 21.00 | 3.2 |
| Harrogate | bcc | cprg | bcc | bx | 48 | 34 | 30 | 0.2 | 8.00 | - | - | 2.1 |
| Spurn Head | cpr | cpr | cpr | cpr | 51 | 41 | * | 1 | 11.00 | 1 | 21.00 | 0.0 |
| Birmingham (Edgbaston) | bcc | cprg | forem | cm | 44 | 38 | 36 | 2 | 15.30 | 2 | 21.00 | 0.6 |
| Cranwell | cpr | cprg | c | cb | 48 | 33 | 30 | 2 | 8.00 | - | - | 0.5 |
| Garlestone | cprg | cprg | obcc | cb | 53 | 42 | 39 | 4 | 11.00 | 0.3 | 21.00 | 0.0 |
| Valentia (Cahiraveen) | bcc | cprg | bc | bcw | 47 | 36 | 29 | - | - | 0.2 | - | 3.6 |
| Roches Point | bcc | bcc | bcc | cprg | 47 | 40 | * | - | - | Tr | 3.30 | * |
| Pembroke (St. Ann's H.) | bcc | bc | bc | cbe | 50 | 40 | * | Tr | 11.00 | - | - | 6.8 |
| Rose-on-Wye | bcc | bcc | cprg | cc | 46 | 40 | 35 | - | - | 3 | 21.00 | 2.9 |
| Leafield | bc | c | cprg | orc | 43 | 37 | 33 | Tr | 17.30 | 3 | 21.00 | 3.7 |
| Winchester (Worthy Dm) | C | ccm | cm | C | 46 | 42 | 37 | - | - | Tr | 21.00 | 0.1 |
| S. Farnborough | cprg | C | cprg | C | 47 | 41 | 38 | Tr | 11.00 | Tr | 21.00 | 0.0 |
| London (Kew Obs.) | cprg | ccm | C | cb | 48 | 41 | 37 | Tr | 9.00 | - | - | 0.0 |
| Croydon | cprg | cprg | cm | cb | 47 | 42 | 37 | Tr | 9.00 | Tr | 21.00 | 0.0 |
| Shoeburyness | cprg | cprg | cm | C | 49 | 42 | 41 | 0.6 | 8.00 | 4 | 21.00 | 0.0 |
| Olacton-on-Sea | cprg | cprg | cm | C | 52 | 43 | 44 | 2 | 15.30 | 3 | 21.00 | 0.0 |
| Felixstowe | cprg | cprg | cm | C | 53 | 41 | 40 | 3 | 8.00 | 2 | 21.00 | 0.0 |
| Lymington | cprg | cprg | cm | C | 48 | 44 | 44 | 1 | 8.00 | 5 | 21.00 | 0.0 |
| Seilly (St. Mary's) | bc | bcc | bcc | cb | 50 | 43 | * | Tr | 16.30 | 2 | 21.00 | 4.5 |
| Falmouth (Pendennis) | bc | C | cb | cb | 48 | 41 | * | - | - | 0.1 | 4.30 | 5.0 |
| Plymouth (Cuttyhatter) | bcc | bcc | bcc | bram | 49 | 34 | 28 | - | - | - | - | 3.7 |
| Portland Bill | cprg | cprg | cm | cm | 47 | 44 | * | - | - | 4 | 22.00 | * |
| Southampton (Calshot) | cprg | cprg | cm | cm | 47 | 45 | 44 | 0.6 | 9.00 | Tr | 6.30 | 0.0 |
| Dungeness | cprg | cprg | cm | cm | 49 | 47 | * | 5 | 8.00 | 6 | 21.00 | * |
| Guernsey | cprg | cprg | cm | C | 48 | 45 | * | 0.5 | 8.00 | 3 | 21.00 | 0.0 |



Observations from Cross Channel Steamers

| Position | Date and Time | Steamship | Wind | | Weather | Temp. | |
|----------|---------------|-----------|------|-------|---------|-------|-----|
| | | | Dir. | Force | | Air | Sea |
| 2 | 2nd 10h | CAMERIA | NE | 6 | C+ | 47 | 55 |
| 3 | 3rd 2h | DIAPPA | NE | 4 | r | 53 | 56 |

GENERAL INFERENCE.

Pressure continues high to the north and west of the British Isles while a belt of low pressure with several centres extending from the Bay of Biscay to north Germany is spreading northwestwards. Northerly winds with cold, mainly cloudy weather and occasional rain are probable in most districts.

| Districts. | Forecast for the 24 hours commencing 12 Noon G.M. Saturday, 3rd November, 1928. | Further Outlook. |
|---------------------------------|--|------------------|
| 1. S.E. England | Light or moderate northerly winds; mainly cloudy; occasional rain; inland morning mist; moderate day temperature, ground frost at night. | None issued |
| 2. E. England | | |
| 3. E. Midlands | | |
| 4. W. Midlands | | |
| 5. S.W. England | | |
| 6. South Wales | Light or moderate N. or N.W. winds; mainly cloudy; occasional rain; inland morning mist; moderate temperature. | |
| 7. North Wales | | |
| 8. N.W. England | | |
| 9. N. Midlands | | |
| 10. N.E. England | | |
| 11. S.E. Scotland | Light or moderate N. or N.E. wind; mainly cloudy; occasional rain; moderate day temperature, ground frost at night. | |
| 12. S.W. Scotland & Isle of Man | | |
| 13. A.W. Scotland | | |
| 14. N.W. Scotland | | |
| 15. Mid-Scotland | | |
| 16. N.E. Scotland | Light northeasterly winds; fair at first, cloudy later; moderate temperature, ground frost at night. | |
| 17. Orkneys and Shetlands | | |
| 18. N.W. Ireland | | |
| 19. N.E. Ireland | | |
| 20. S.W. Ireland | | |

AIR MINISTRY.

DAILY WEATHER REPORT OF THE METEOROLOGICAL OFFICE, LONDON:

Page 4.

BRITISH SECTION Saturday, 3rd November 1928.

No. 308.

| STATIONS. | Height above M.S.L. in feet. | Observations at 1h. G.M.T. 3rd | | | | | | | | | | | Observations at 7h. G.M.T. 3rd | | | | | | | | | | | Sea. | | | | |
|-------------------------------|------------------------------|--------------------------------|--------------------|--------|-------|----------|-----------|-------------|-----------------|-------------|------|-----------|--------------------------------|--------------------|--------|-------|----------|-----------|-------------|-----------------|-------------|------|-----------|------|------------|-----------------|------------|-----------------|
| | | Barom. at M.S.L. mb. | Change in 3 Hours. | Wind. | | Weather. | Temp. °F. | Humidity. % | Visibility. 0-8 | Cloud. | | | Barom. at M.S.L. mb. | Change in 3 Hours. | Wind. | | Weather. | Temp. °F. | Humidity. % | Visibility. 0-8 | Cloud. | | | | | | | |
| | | | | Direc. | Force | | | | | Height Feet | Form | Amt. 0-10 | | | Direc. | Force | | | | | Height Feet | Form | Amt. 0-10 | | | | | |
| | | | | | | | | | | | | | | | | | | | | | | | | | Upper Form | Total Amt. 0-10 | Upper Form | Total Amt. 0-10 |
| | | | | | | | | | | | | | | | | | | | | | | | | | | | | |
| Lerwick | 34 | 1017.5 | -1 | NE | 2 | bc | 45 | 65 | 8 | 1500 | Cu | 5 | - | 5 | 1015.0 | -2 | NE | 3 | bc | 46 | 65 | 8 | 1500 | Cu | 5 | - | 5 | 2 |
| Stornoway | 39 | 1018.6 | -3 | NE | 3 | c | 45 | 65 | 7 | 1500 | Cu | 5 | - | 8 | 1015.6 | -2 | NNE | 1 | c/p | 42 | 92 | 7 | 4000 | CuNb | 9 | - | 9 | 2 |
| Wick | 51 | 1016.6 | -1 | NNE | 3 | bc | 46 | 65 | 8 | 1500 | CuNb | 3 | Cst | 6 | 1014.8 | -1 | NNE | 3 | bc | 47 | 65 | 8 | 1500 | CuNb | 5 | AS | 7 | 1 |
| Tree | 22 | 1016.6 | -1 | NNE | 3 | bc | 46 | 65 | 8 | 1500 | CuNb | 3 | Cst | 6 | 1014.2 | -1 | NE | 4 | c | 44 | 65 | 9 | 2500 | StCu | 10 | - | 10 | 3 |
| Nairn | 89 | 1016.6 | -1 | NNE | 3 | bc | 46 | 65 | 8 | 1500 | CuNb | 3 | Cst | 6 | 1014.0 | -1 | NNE | 2 | c/r | 42 | 85 | 8 | 1500 | CuNb | 9 | - | 9 | 3 |
| Aberdeen | 37 | 1016.6 | -1 | NNE | 3 | bc | 46 | 65 | 8 | 1500 | CuNb | 3 | Cst | 6 | 1013.4 | -1 | NE | 4 | or | 43 | 85 | 7 | 1500 | Nb | 10 | - | 10 | 4 |
| Malin Head | 51 | 1015.9 | -2 | NNE | 4 | bc | 46 | 85 | 8 | 4000 | Cu | 2 | Cst | 5 | 1013.5 | -1 | NE | 4 | c | 45 | 85 | 8 | 4000 | Cu | 5 | ACu | 8 | 3 |
| Renfrew | 30 | 1015.9 | -2 | NNE | 4 | bc | 46 | 85 | 8 | 4000 | Cu | 2 | Cst | 5 | 1013.7 | 0 | E | 1 | c/r | 36 | 97 | 5 | 1500 | StCu | 10 | - | 10 | 2 |
| Edinburgh (Inchkeith) | 190 | 1015.4 | -1 | NNE | 3 | c | 40 | 85 | 8 | 4000 | Cu | 7 | ACu | 9 | 1011.9 | -2 | NNE | 4 | or | 41 | 85 | 8 | 1500 | St | 10 | - | 10 | 2 |
| Leuchars | 80 | 1015.4 | -1 | NNE | 3 | c | 40 | 85 | 8 | 4000 | Cu | 7 | ACu | 9 | 1012.7 | -2 | N | 2 | c/r | 40 | 85 | 7 | 800 | Nb | 8 | AS | 10 | 1 |
| Esksdalemuir | 704 | 1015.4 | -1 | NNE | 3 | c | 40 | 85 | 8 | 4000 | Cu | 7 | ACu | 9 | 1011.7 | -2 | NW | 2 | c/r | 36 | 92 | 8 | 1500 | StCu | 2 | AS | 10 | 1 |
| Tynemouth | 87 | 1012.8 | -1 | NE | 1 | or | 43 | 92 | 7 | 1500 | Nb | 10 | - | 10 | 1010.6 | -1 | NNW | 2 | or | 40 | 92 | 6 | 800 | Nb | 10 | - | 10 | 4 |
| Blackad Point | 18 | 1015.4 | -2 | - | 0 | bc | 41 | 85 | 7 | 1500 | CuNb | 7 | - | 7 | 1013.9 | -1 | - | 0 | bc | 42 | 85 | 8 | 1500 | CuNb | 7 | - | 7 | 2 |
| Donaghadee | 40 | 1015.4 | -2 | - | 0 | bc | 41 | 85 | 7 | 1500 | CuNb | 7 | - | 7 | 1013.9 | -1 | NE | 2 | bc | 43 | 75 | 8 | 4000 | Cu | 6 | - | 6 | 2 |
| Birr Castle | 175 | 1015.4 | -2 | - | 0 | bc | 41 | 85 | 7 | 1500 | CuNb | 7 | - | 7 | 1012.2 | 0 | W | 1 | c | 34 | 92 | 6 | 1500 | StCu | 8 | - | 8 | 1 |
| Holyhead | 26 | 1014.6 | 0 | NE | 4 | c | 47 | 85 | 7 | 5700 | StCu | 9 | - | 9 | 1010.6 | 0 | NE/E | 1 | c/r | 43 | 85 | 7 | 2500 | St | 8 | - | 8 | 1 |
| Liverpool (Bidston) | 120 | 1014.6 | 0 | NE | 4 | c | 47 | 85 | 7 | 5700 | StCu | 9 | - | 9 | 1010.8 | 0 | NNE | 2 | b | 39 | 92 | 5 | 4000 | St | 1 | - | 1 | 1 |
| Chaster (Sealand) | 16 | 1014.6 | 0 | NE | 4 | c | 47 | 85 | 7 | 5700 | StCu | 9 | - | 9 | 1010.7 | 0 | WNW | 1 | bc | 38 | 92 | 5 | 2500 | Cu | 6 | - | 6 | 1 |
| Harrogate | 478 | 1014.6 | 0 | N | 1 | b | 36 | 92 | 7 | 1500 | Cu | 5 | - | 5 | 1010.8 | 0 | N | 1 | b | 36 | 92 | 7 | 1500 | Cu | 5 | - | 5 | 1 |
| Spurn Head | 29 | 1014.6 | 0 | N/E | 4 | c/p | 45 | 85 | 7 | 4000 | CuNb | 8 | - | 8 | 1010.9 | 0 | NW/N | 5 | bc | 41 | 97 | 7 | 4000 | CuNb | 4 | Cu | 7 | 4 |
| Birmingham (Edgbaston) | 535 | 1014.6 | 0 | N | 3 | c | 41 | 92 | 6 | 5700 | StCu | 6 | ACu | 8 | 1010.6 | 0 | NNW | 2 | bc | 39 | 85 | 4 | 1500 | St | 10 | - | 10 | 1 |
| Cranwell | 238 | 1014.6 | 0 | N | 3 | c | 41 | 92 | 6 | 5700 | StCu | 6 | ACu | 8 | 1010.6 | 0 | NW | 3 | b | 34 | 97 | 6 | 4000 | StCu | 1 | Cu | 2 | 1 |
| Gorleston | 14 | 1014.6 | 0 | NW | 2 | c | 46 | 92 | 7 | 2500 | Nb | 3 | AS | 10 | 1010.8 | 0 | NW | 2 | bc | 42 | 92 | 6 | 2500 | Nb | 6 | - | 6 | 0 |
| Valentia (Cahirciveen) | 50 | 1015.0 | -1 | NE | 3 | c | 42 | 97 | 8 | 1500 | St | 9 | - | 9 | 1011.9 | -3 | NNE | 3 | c | 44 | 85 | 8 | 1500 | St | 8 | AS | 10 | 4 |
| Roche Point | 22 | 1015.0 | -1 | NE | 3 | c | 42 | 97 | 8 | 1500 | St | 9 | - | 9 | 1011.3 | -2 | NNE | 3 | c | 43 | 92 | 8 | 1500 | CuNb | 8 | - | 8 | 0 |
| Pembroke (St. Ann's B.) | 160 | 1015.3 | -1 | NNE | 2 | c | 45 | 85 | 8 | 800 | Cu | 9 | - | 9 | 1010.7 | 0 | NE/E | 3 | bc | 44 | 92 | 8 | 2500 | StCu | 4 | AS | 6 | 1 |
| Ross-on-Wye | 223 | 1015.3 | -1 | NNE | 2 | c | 45 | 85 | 8 | 800 | Cu | 9 | - | 9 | 1010.1 | 0 | NE | 1 | c | 40 | 92 | 5 | 4000 | StCu | 8 | - | 8 | 1 |
| Leafeld | 612 | 1015.3 | -1 | NNE | 2 | c | 45 | 85 | 8 | 800 | Cu | 9 | - | 9 | 1010.3 | 0 | N | 3 | bc | 37 | 97 | 7 | 5700 | StCu | 3 | Cst | 6 | 1 |
| Winchester (Worthy Dn.) | 272 | 1015.3 | -1 | NNE | 2 | c | 45 | 85 | 8 | 800 | Cu | 9 | - | 9 | 1010.3 | 0 | NW | 3 | c | 42 | 92 | 8 | 5700 | StCu | 7 | Cst | 10 | 1 |
| S. Farnborough | 237 | 1015.3 | -1 | NNE | 2 | c | 45 | 85 | 8 | 800 | Cu | 9 | - | 9 | 1010.3 | 0 | N | 2 | c | 41 | 92 | 7 | 450 | St | 9 | - | 9 | 1 |
| London (Kew Obs.) | 16 | 1015.3 | -1 | NNE | 2 | c | 45 | 85 | 8 | 800 | Cu | 9 | - | 9 | 1010.3 | 0 | NNE | 2 | bc | 41 | 92 | 5 | 1500 | St | 3 | C | 7 | 1 |
| Croydon | 244 | 1015.3 | -1 | NNE | 2 | c | 45 | 85 | 8 | 800 | Cu | 9 | - | 9 | 1010.4 | 0 | NNE | 2 | c | 42 | 92 | 5 | 1500 | St | 5 | ACu | 8 | 1 |
| Shoeburyness | 11 | 1015.3 | -1 | NNE | 2 | c | 45 | 85 | 8 | 800 | Cu | 9 | - | 9 | 1010.9 | 0 | NNW | 2 | c | 43 | 97 | 7 | 4000 | StCu | 8 | - | 8 | 1 |
| Olaeton-on-Sea | 54 | 1015.3 | -1 | NNE | 2 | c | 45 | 85 | 8 | 800 | Cu | 9 | - | 9 | 1010.7 | 0 | NNW | 3 | c | 44 | 92 | 6 | 4000 | Nb | 8 | - | 8 | 1 |
| Felixstowe | 15 | 1015.3 | -1 | NNE | 2 | c | 45 | 85 | 8 | 800 | Cu | 9 | - | 9 | 1010.2 | 0 | NW | 3 | c | 43 | 92 | 7 | 4000 | StCu | 4 | ACu | 9 | 2 |
| Lymington | 360 | 1015.3 | -1 | NNE | 2 | c | 45 | 85 | 8 | 800 | Cu | 9 | - | 9 | 1010.2 | 0 | N | 3 | c | 45 | 97 | 7 | 1500 | Nb | 10 | - | 10 | 1 |
| Soilly (St. Mary's) | 163 | 1014.4 | -2 | NNE | 3 | c | 45 | 85 | 8 | 4000 | Cu | 8 | - | 8 | 1010.5 | -1 | NNW | 3 | bc | 47 | 75 | 8 | 4000 | Cu | 5 | - | 5 | 3 |
| Falmouth (Pendennis) | 200 | 1015.3 | -1 | NE | 1 | c | 43 | 75 | 7 | 4000 | StCu | 8 | - | 8 | 1010.2 | -1 | NE | 1 | bc | 41 | 85 | 7 | 4000 | CuNb | 6 | - | 6 | 0 |
| Plymouth (Cattewater) | 82 | 1015.3 | -1 | NE | 1 | c | 43 | 75 | 7 | 4000 | StCu | 8 | - | 8 | 1010.6 | -1 | NW | 1 | o | 41 | 97 | 6 | 1500 | St | 10 | - | 10 | 0 |
| Portland Bill | 52 | 1017.7 | 0 | N | 3 | or | 46 | 85 | 4 | 1500 | St | 10 | - | 10 | 1010.7 | 0 | NE | 4 | or | 47 | 85 | 8 | 1500 | St | 10 | - | 10 | 4 |
| Southampton (Ovalshot) | 19 | 1018.0 | 0 | NW | 2 | c | 47 | 92 | 6 | 2500 | StCu | 9 | - | 9 | 1010.1 | 0 | NNE | 2 | c/r | 46 | 85 | 8 | 1500 | Nb | 6 | AS | 9 | 1 |
| Dungeness | 20 | 1016.4 | +1 | NE | 3 | or | 49 | 92 | 7 | 2500 | Nb | 10 | - | 10 | 1010.7 | +2 | NE | 3 | c/r | 48 | 92 | 8 | 1500 | Nb | 6 | AS | 10 | 3 |
| Guernsey (Fort George) | 268 | 1018.2 | 0 | WNW | 1 | or | 46 | 92 | 5 | 1500 | Nb | 10 | - | 10 | 1018.5 | 0 | WNW | 3 | c | 47 | 75 | 7 | 2500 | StCu | 7 | AS | 9 | 1 |

WEATHER, TEMPERATURE, RAINFALL AND SUNSHINE AT HEALTH RESORTS FOR 2nd November

| STATIONS. | WEATHER. | | TEMPERATURE. | | RAINFALL.† | | SUN- SHINE. | (1) | (2) | (3) | (4) | (5) | (6) | (7) | (8) |
|----------------------|----------------|-----------------|--------------|----------|------------|----------|----------------|-------------------------|------|------|-----|-----|-----|-----|-----|
| | Fore- noon. | After- noon. | Min. | Max. | Night | Day | Sunrise | | | | | | | | |
| | | | 9h.-12h. | 12h.-2nd | 17h.-9h. | 9h.-17h. | to Sunset. | | | | | | | | |
| (1) | (2) | (3) | (4) | (5) | (6) | (7) | (8) | | | | | | | | |
| Berwick-on-Tweed | Ro | RRo | 42 | 45 | 2 | 4 | 0.0 | Bude | bc | bc | 42 | 46 | - | - | 4.0 |
| Douglas (I.O.M.) ... | bc | p | 39 | 46 | Trace | 3 | 2.6 | Pennance | c | cb | 45 | 50 | - | - | 3.4 |
| Glandudno | c | cdc | 44 | 49 | 0.1 | Trace | 0.9 | Paignton | bcz | bcbm | 42 | 48 | - | - | 4.7 |
| Golwyn Bay | ococ | coror | 45 | 48 | - | 1 | 0.4 | Torquay | bcb | brr | 43 | 49 | - | - | 5.3 |
| Rhyl ... | cbc | crr | 44 | 54 | - | 0.2 | 1.7 | Jersey | r | pr | 47 | 50 | 15 | 3 | 0.0 |
| Wallasey | bccbc | bccor | 40 | 47 | - | 1 | 2.0 | Weymouth | cb | bc | 41 | 48 | - | - | 3.1 |
| Southport | bccop | ocro | 39 | 47 | - | 1 | 1.8 | Bournemouth | oca | o | 40 | 47 | - | - | 0.2 |
| Blackpool | co | jd | 39 | 46 | - | 1 | 1.1 | Ventnor | or | or | 41 | 44 | 4 | 1 | 0.0 |
| Hikley | cpc | po | 36 | 49 | 0.2 | 1 | 0.0 | Perthmouth (St. Thomas) | odod | odod | 43 | 47 | 4 | 0.6 | 0.0 |
| Cleethorpes... | b | po | 43 | 50 | 0.4 | - | 0.0 | Bognor | crr | crr | 44 | 47 | 2 | 1 | 0.0 |
| Skogness | bccco | oro | 44 | 51 | - | 5 | 0.0 | Littlehampton | crr | crr | 44 | 47 | 1 | 1 | 0.0 |
| Aberystwyth | abc | bcc | 40 | 48 | - | - | 5.5 | Worthing | odc | roc | 43 | 47 | 3 | 1 | 0.0 |
| Bath | bcb | bccc | 40 | 47 | Trace | - | 4.5 | Brighton | roc | coco | 43 | 48 | 12 | 0.5 | 0.0 |
| Cheltenham | cbcc | co | 37 | 48 | - | - | 1.0 | Eastbourne | roc | coco | 43 | 50 | 9 | 2 | 0.0 |
| Leamington Spa | cbc | crr | 37 | 48 | - | 0.2 | 2.8 | Hastings | roc | coco | 43 | 50 | 15 | 1 | 0.0 |
| Lowestoft | crr | crr | 43 | 52 | - | 1 | 0.0 | Folkestone | roc | coco | 43 | 50 | 39 | 12 | 0.0 |
| Harwich & Dovercourt | roc | roc | 46 | 53 | 1 | 2 | 0.0 | Dover | roc | coco | 43 | 50 | 43 | 25 | 0.0 |
| Malden | c | co | 45 | 49 | - | - | 0.0 | Tunbridge Wells | roc | coco | 43 | 48 | 11 | 1 | 0.0 |
| Southend | odc | om | 43 | 47 | 5 | Trace | 0.0 | Ramsgate | roc | coco | 43 | 51 | 25 | 9 | 0.0 |
| | | | | | | | | Margate | crr | crr | 47 | 53 | 17 | 10 | 0.0 |
| | | | | | | | | Deal | r | r | 48 | 51 | 39 | 34 | 0.0 |

TRADE OF SUBSCRIPTION.—6/6 per quarter or 25/- per year, post free. Single copies may be obtained at the Meteorological Office, price 1d.



AIR MINISTRY.

DAILY WEATHER REPORT OF THE METEOROLOGICAL OFFICE, LONDON:

BRITISH SECTION.

No. B. 24454

SUNDAY 4TH NOVEMBER 1928.

Page 1.

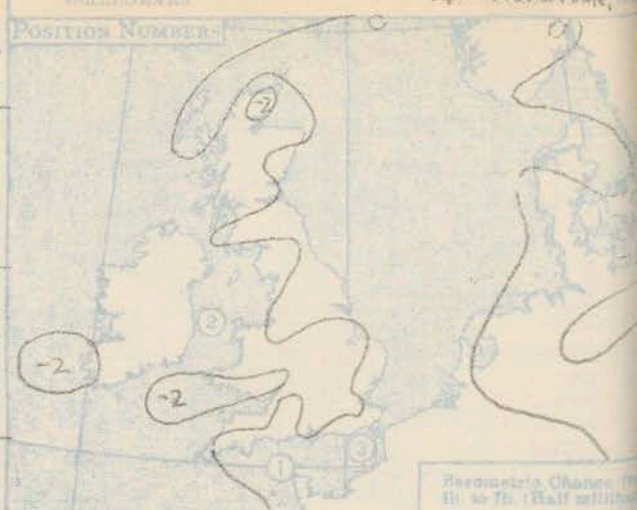
| Observations at 15h. G.M.T. 3.30 | | | | | | | | | | | | | | | Observations at 15h. G.M.T. 3.30 | | | | | | | | | | | | | | | | | | | | | | | | |
|----------------------------------|------------------|--------------------|-------|--------|----------|-----------|-------------|-----------------|---------|---------|------|-------|------------------|--------------------|----------------------------------|---------|----------|-----------|-------------|-----------------|--------|------|---------|------|------------------|--------------------|--------|--------|------|------|------|------|------|------|------|---------|----|-------|----|
| STATIONS. | | | | | | | | | | | | | | | STATIONS. | | | | | | | | | | | | | | | | | | | | | | | | |
| (For heights see p. 4.) | | | | | | | | | | | | | | | (For heights see p. 4.) | | | | | | | | | | | | | | | | | | | | | | | | |
| STATIONS. | Barom. at M.S.L. | Change in 3 Hours. | Wind. | | Weather. | Temp. of. | Humidity. % | Visibility. 0-9 | Cloud. | | | | Barom. at M.S.L. | Change in 3 Hours. | Wind. | | Weather. | Temp. of. | Humidity. % | Visibility. 0-9 | Cloud. | | | | Barom. at M.S.L. | Change in 3 Hours. | | | | | | | | | | | | | |
| | | | Dir. | Force. | | | | | Height. | Form. | Amt. | Dir. | | | Force. | Height. | | | | | Form. | Amt. | | | | | | | | | | | | | | | | | |
| | | | | | | | | | | | | | | | | | | | | | | | 0-15 | 0-10 | | | 0-10 | 0-10 | 0-10 | 0-10 | 0-10 | 0-10 | 0-10 | 0-10 | | | | | |
| Lerwick | 1011.7 | 2 | E | 2 | bc | 46 | 55 | 8 | 1500 | Ca. | 4 | Asst. | 7 | 1011.0 | 0 | E | 2 | bc | 43 | 65 | 8 | 1500 | St. Ca. | 5 | - | 5 | 1011.0 | 0 | E | 2 | bc | 43 | 65 | 8 | 1500 | St. Ca. | 5 | - | 5 |
| Stornoway | 1011.1 | 3 | NE | 2 | c/p | 45 | 85 | 6 | 1400 | Nb. | 9 | - | 9 | 1012.3 | 2 | NE | 2 | c/p | 44 | 85 | 6 | 1400 | Ca. | 8 | - | 8 | 1012.3 | 2 | NE | 2 | c/p | 44 | 85 | 6 | 1400 | Ca. | 8 | - | 8 |
| Wick | 1012.9 | 2 | NNE | 3 | c | 47 | 65 | 8 | 1500 | Ca. | 8 | - | 8 | 1012.0 | 1 | NNE | 3 | c | 44 | 85 | 8 | 1500 | Ca. | 4 | Asst. | 8 | 1012.0 | 1 | NNE | 3 | c | 44 | 85 | 8 | 1500 | Ca. | 4 | Asst. | |
| Tiree | 1012.3 | 1 | ENE | 3 | c | 46 | 65 | 9 | 2500 | St. Ca. | 10 | - | 10 | 1012.1 | 1 | E | 1 | c | 42 | 75 | 9 | 2500 | St. Ca. | 10 | - | 10 | 1012.1 | 1 | E | 1 | c | 42 | 75 | 9 | 2500 | St. Ca. | 10 | - | 10 |
| Kilbrann | 1011.4 | 2 | N | 2 | c | 46 | 65 | 8 | 1500 | Nb. | 8 | - | 8 | 1011.4 | 2 | NE | 1 | c | 41 | 44 | 8 | 1500 | Ca. | 8 | - | 8 | 1011.4 | 2 | NE | 1 | c | 41 | 44 | 8 | 1500 | Ca. | 8 | - | 8 |
| Aberdeen | 1011.0 | 3 | N | 3 | c | 44 | 85 | 8 | 1500 | Nb. | 5 | Asst. | 9 | 1010.2 | 1 | NNE | 4 | c | 43 | 44 | 8 | 200 | Nb. | 9 | Asst. | 10 | 1010.2 | 1 | NNE | 4 | c | 43 | 44 | 8 | 200 | Nb. | 9 | Asst. | |
| Malin Head | 1012.3 | 1 | ENE | 4 | c | 46 | 92 | 8 | 1400 | Ca. | 4 | Asst. | 9 | 1011.9 | 1 | EN | 4 | c | 44 | 97 | 8 | 1400 | St. Ca. | 5 | Asst. | 10 | 1011.9 | 1 | EN | 4 | c | 44 | 97 | 8 | 1400 | St. Ca. | 5 | Asst. | |
| Benbow | 1011.3 | 3 | N | 1 | c/p | 44 | 85 | 6 | 1400 | Nb. | 10 | - | 10 | 1011.0 | 2 | NW | 1 | c | 39 | 97 | 6 | 1700 | St. Ca. | 10 | - | 10 | 1011.0 | 2 | NW | 1 | c | 39 | 97 | 6 | 1700 | St. Ca. | 10 | - | 10 |
| Edinburgh (Inchkeith) | 1012.9 | 1 | NNE | 4 | c | 42 | 92 | 8 | 1500 | St. | 6 | Asst. | 10 | 1012.9 | 1 | NNE | 3 | c | 43 | 75 | 8 | 200 | St. | 10 | - | 10 | 1012.9 | 1 | NNE | 3 | c | 43 | 75 | 8 | 200 | St. | 10 | - | 10 |
| Leuchars | 1011.1 | 2 | N | 2 | c | 46 | 42 | 8 | 1500 | Nb. | 5 | Asst. | 10 | 1011.1 | 2 | NW | 2 | c | 42 | 85 | 8 | 2500 | St. Ca. | 6 | Asst. | 10 | 1011.1 | 2 | NW | 2 | c | 42 | 85 | 8 | 2500 | St. Ca. | 6 | Asst. | |
| Baldernair | 1012.3 | 2 | N | 3 | c/p | 43 | 85 | 8 | 1500 | St. | 4 | Asst. | 10 | 1012.3 | 1 | N | 2 | c | 37 | 85 | 7 | 5700 | St. Ca. | 9 | - | 9 | 1012.3 | 1 | N | 2 | c | 37 | 85 | 7 | 5700 | St. Ca. | 9 | - | 9 |
| Trymouthe | 1012.6 | 1 | NW | 2 | c/p | 44 | 92 | 6 | 200 | Nb. | 8 | - | 8 | 1012.6 | 1 | WNW | 2 | c/p | 43 | 85 | 6 | 200 | Nb. | 10 | - | 10 | 1012.6 | 1 | WNW | 2 | c/p | 43 | 85 | 6 | 200 | Nb. | 10 | - | 10 |
| Blackhead Point | 1011.2 | 1 | - | 0 | bc | 48 | 65 | 9 | 4 | Ca. | 7 | - | 7 | 1011.7 | 2 | - | 0 | c | 45 | 85 | 8 | 4 | Ca. | 8 | - | 8 | 1011.7 | 2 | - | 0 | c | 45 | 85 | 8 | 4 | Ca. | 8 | - | 8 |
| Bonaghades | 1012.3 | 2 | NE | 2 | c/p | 43 | 85 | 8 | 2500 | St. Ca. | 8 | - | 8 | 1012.2 | 1 | NE | 2 | bc | 43 | 85 | 8 | 1400 | Ca. | 6 | - | 6 | 1012.2 | 1 | NE | 2 | bc | 43 | 85 | 8 | 1400 | Ca. | 6 | - | 6 |
| Birr Castle | 1011.0 | 2 | N | 2 | c | 45 | 75 | 7 | 1500 | St. Ca. | 8 | - | 8 | 1011.0 | 2 | NNE | 1 | c | 41 | 92 | 6 | 1500 | St. Ca. | 4 | Asst. | 10 | 1011.0 | 2 | NNE | 1 | c | 41 | 92 | 6 | 1500 | St. Ca. | 4 | Asst. | |
| Holyhead | 1010.1 | 2 | NEE | 3 | c | 48 | 75 | 7 | 1400 | St. Ca. | 8 | Asst. | 8 | 1010.0 | 0 | ENE | 1 | bc | 45 | 85 | 8 | 1400 | St. Ca. | 1 | - | 1 | 1010.0 | 0 | ENE | 1 | bc | 45 | 85 | 8 | 1400 | St. Ca. | 1 | - | 1 |
| Liverpool (Bidston) | 1010.0 | 2 | ENE | 2 | bc | 45 | 65 | 7 | 1400 | St. Ca. | 1 | Asst. | 1 | 1010.0 | 0 | NNW | 1 | bc | 42 | 85 | 7 | 1400 | St. | 1 | - | 1 | 1010.0 | 0 | NNW | 1 | bc | 42 | 85 | 7 | 1400 | St. | 1 | - | 1 |
| Obestor (Seland) | 1010.3 | 2 | NW | 2 | c | 46 | 75 | 5 | 1500 | Ca. | 8 | - | 8 | 1010.3 | 1 | NNW | 1 | bc | 35 | 85 | 6 | - | - | 0 | - | 0 | 1010.3 | 1 | NNW | 1 | bc | 35 | 85 | 6 | - | - | 0 | | |
| Harrogate | 1011.0 | 1 | W | 1 | c | 43 | 75 | 8 | 1400 | St. Ca. | 9 | - | 9 | 1011.0 | 0 | SW | 2 | bc | 37 | 75 | 7 | - | - | 0 | - | 0 | 1011.0 | 0 | SW | 2 | bc | 37 | 75 | 7 | - | - | 0 | | |
| Worm Head | 1011.0 | 1 | NW | 1 | bc | 46 | 85 | 7 | 1400 | Ca. | 3 | Asst. | 5 | 1011.0 | 1 | WNW | 3 | bc | 43 | 85 | 7 | 1400 | Ca. | 3 | - | 3 | 1011.0 | 1 | WNW | 3 | bc | 43 | 85 | 7 | 1400 | Ca. | 3 | - | 3 |
| Edinburgh (Edgmont) | 1011.0 | 1 | N | 2 | bc | 45 | 65 | 5 | 2500 | Ca. | 1 | - | 1 | 1011.0 | 1 | - | 0 | bc | 40 | 85 | 4 | - | - | 0 | - | 0 | 1011.0 | 1 | - | 0 | bc | 40 | 85 | 4 | - | - | 0 | | |
| Gravelly | 1010.9 | 1 | NW | 2 | c | 43 | 85 | 7 | 2500 | Ca. | 8 | - | 8 | 1010.9 | 1 | - | 0 | c | 38 | 97 | 6 | 1400 | St. Ca. | 8 | - | 8 | 1010.9 | 1 | - | 0 | c | 38 | 97 | 6 | 1400 | St. Ca. | 8 | - | 8 |
| Horleston | 1010.2 | 1 | NW | 1 | bc | 51 | 75 | 7 | 1400 | Ca. | 2 | Asst. | 5 | 1010.2 | 1 | NW | 1 | bc | 45 | 85 | 6 | 1500 | St. | 2 | - | 2 | 1010.2 | 1 | NW | 1 | bc | 45 | 85 | 6 | 1500 | St. | 2 | - | 2 |
| Valencia (Cabrillo) | 1011.2 | 3 | NE | 3 | bc | 47 | 65 | 8 | 2500 | St. Ca. | 5 | Asst. | 6 | 1011.2 | 0 | NNE | 2 | bc | 44 | 65 | 9 | 2500 | St. Ca. | 5 | Asst. | 7 | 1011.2 | 0 | NNE | 2 | bc | 44 | 65 | 9 | 2500 | St. Ca. | 5 | Asst. | |
| Booth Point | 1010.9 | 1 | NNE | 3 | c | 45 | 75 | 8 | 2500 | St. Ca. | 9 | - | 9 | 1010.9 | 0 | N | 3 | c | 44 | 85 | 8 | 2500 | St. Ca. | 9 | - | 9 | 1010.9 | 0 | N | 3 | c | 44 | 85 | 8 | 2500 | St. Ca. | 9 | - | 9 |
| Pembroke (St. Ann's H.) | 1012.6 | 1 | E | 1 | bc | 50 | 75 | 7 | - | - | 0 | Asst. | 5 | 1012.6 | 0 | NE | 1 | bc | 47 | 85 | 7 | - | - | 0 | Asst. | 7 | 1012.6 | 0 | NE | 1 | bc | 47 | 85 | 7 | - | - | 0 | | |
| Ross-on-Wye | 1010.3 | 0 | NE | 1 | bc | 47 | 65 | 7 | 1400 | St. Ca. | 6 | - | 6 | 1010.3 | 0 | ENE | 1 | bc | 40 | 85 | 4 | 2500 | St. | 4 | - | 4 | 1010.3 | 0 | ENE | 1 | bc | 40 | 85 | 4 | 2500 | St. | 4 | - | 4 |
| Leafield | 1010.5 | 1 | ENE | 2 | bc | 43 | 75 | 8 | 1400 | St. Ca. | 4 | - | 4 | 1010.5 | 0 | NE | 1 | bc | 39 | 85 | 7 | 5700 | St. Ca. | 3 | - | 3 | 1010.5 | 0 | NE | 1 | bc | 39 | 85 | 7 | 5700 | St. Ca. | 3 | - | 3 |
| Winchester (Worthy Dn.) | 1010.3 | 1 | NE | 3 | c | 46 | 85 | 8 | 7000 | St. Ca. | 9 | - | 9 | 1010.3 | 1 | N | 1 | c | 44 | 85 | 7 | 1400 | St. Ca. | 9 | - | 9 | 1010.3 | 1 | N | 1 | c | 44 | 85 | 7 | 1400 | St. Ca. | 9 | - | 9 |
| S. Farnborough | 1010.9 | 1 | N | 2 | c | 43 | 75 | 7 | 1500 | St. Ca. | 9 | - | 9 | 1010.9 | 0 | NE | 1 | bc | 41 | 92 | 6 | 5700 | St. | 6 | - | 6 | 1010.9 | 0 | NE | 1 | bc | 41 | 92 | 6 | 5700 | St. | 6 | - | 6 |
| London (Kew Obay.) | 1010.1 | 0 | NNE | 2 | c | 47 | 75 | 6 | - | - | 0 | Asst. | 9 | 1010.1 | 0 | NE | 2 | bc | 46 | 75 | 5 | 1500 | St. | 10 | - | 10 | 1010.1 | 0 | NE | 2 | bc | 46 | 75 | 5 | 1500 | St. | 10 | - | 10 |
| Croydon | 1010.9 | 1 | NE | 2 | fc | 43 | 75 | 4 | 1500 | St. Ca. | 5 | Asst. | 9 | 1010.9 | 1 | NE | 2 | fc | 44 | 85 | 4 | 1400 | St. Ca. | 9 | - | 9 | 1010.9 | 1 | NE | 2 | fc | 44 | 85 | 4 | 1400 | St. Ca. | 9 | - | 9 |
| Shoreham | 1010.6 | 1 | NNE | 3 | bc | 49 | 85 | 7 | 5700 | St. Ca. | 2 | Ca. | 4 | 1010.6 | 1 | NE | 1 | c | 43 | 92 | 6 | - | - | 0 | Asst. | 8 | 1010.6 | 1 | NE | 1 | c | 43 | 92 | 6 | - | - | 0 | | |
| Clacton-on-Sea | 1010.6 | 0 | N | 3 | bc | 50 | 75 | 8 | 1400 | Ca. | 3 | Ca. | 5 | 1010.6 | 1 | NNW | 2 | bc | 45 | 85 | 6 | 5700 | St. Ca. | 4 | - | 4 | 1010.6 | 1 | NNW | 2 | bc | 45 | 85 | 6 | 5700 | St. Ca. | 4 | - | 4 |
| Pelissier | 1010.6 | 0 | N | 3 | bc | 50 | 75 | 8 | 1400 | Ca. | 3 | Ca. | 5 | 1010.6 | 1 | N | 1 | bc | 42 | 85 | 7 | - | - | 0 | - | 0 | 1010.6 | 1 | N | 1 | bc | 42 | 85 | 7 | - | - | 0 | | |
| Lymington | 1010.8 | 1 | NW | 4 | c | 48 | 85 | 7 | 2500 | St. Ca. | 5 | Asst. | 9 | 1010.8 | 0 | N | 4 | c | 45 | 85 | 7 | 2500 | St. Ca. | 9 | - | 9 | 1010.8 | 0 | N | 4 | c | 45 | 85 | 7 | 2500 | St. Ca. | 9 | - | 9 |
| Scilly (St. Mary's) | 1010.1 | 0 | WNW | 3 | bc | 52 | 75 | 8 | 1400 | Ca. | 3 | - | 3 | 1010.0 | 0 | W | 3 | bc | 46 | 75 | 8 | 1400 | St. Ca. | 3 | Asst. | 5 | 2 | 1010.0 | 0 | W | 3 | bc | 46 | 75 | 8 | 1400</ | | | |

SUMMARIES FOR THE PAST 24 HOURS

BRITISH ISLES

4th November, 1928.

| STATIONS. | WEATHER. | | | | TEMPERATURE. | | | RAINFALL. | | | | 3rd |
|-----------------------------|------------|---------|--------|---------|--------------|-------------|----------------|--------------|----------------|---------|--------|-----|
| | Th. 12h-3p | 12h-12h | 12h-3p | 12h-12h | MAX. Day. | MIN. Night. | MIN. on Grass. | Day. 7h-12h. | Night. 12h-7h. | 12h-7h. | Hours. | |
| | 3p | 3p | 3p | 3p | Th. 12h-3p | Th. 12h-3p | Th. 12h-3p | mm. | mm. | mm. | | |
| Lerwick ... | bcy | bc | bc | bc | 46 | 38 | . | . | . | . | 3.6 | |
| Stornoway ... | p | p | c | bcprc | 46 | 40 | . | 2 | 9.00 | 1 | 21.00 | |
| Wick ... | bcprc | bcprc | bcprc | bcprc | 48 | 44 | . | 0 | 9.00 | 4 | 21.00 | |
| Tirree ... | o | o | bc | bc | 47 | 38 | 20 | . | . | . | 0.0 | |
| Nairn ... | bc | bc | bcprc | bcprc | 45 | 39 | . | 0 | 11.30 | 5 | 22.00 | |
| Aberdeen ... | bcprc | bcprc | bcprc | bcprc | 44 | 42 | 40 | 2 | 8.00 | 11 | 21.00 | |
| Malin Head ... | c | c | bcprc | bcprc | 46 | 35 | . | 0 | 15.30 | 1 | 21.00 | |
| Benfrew ... | bcprc | bcprc | bcprc | bcprc | 42 | 35 | 31 | 2 | 8.00 | . | 0.0 | |
| Edinburgh (Inchkeith) ... | bcprc | bcprc | bcprc | bcprc | 43 | 41 | 39 | 2 | 8.00 | 1 | 21.00 | |
| Leuchars ... | bcprc | bcprc | bcprc | bcprc | 42 | 41 | 38 | 3 | 8.00 | 0.6 | 21.00 | |
| Beldalemuir ... | bcprc | bcprc | bcprc | bcprc | 39 | 33 | 30 | 1 | 8.00 | 1 | 21.00 | |
| Tynemouth ... | bcprc | bcprc | bcprc | bcprc | 45 | 39 | 35 | 2 | 8.00 | 2 | 21.00 | |
| Blackad Point ... | bc | bc | bc | b | 51 | 39 | . | 1 | . | 0.2 | . | |
| Donaghadee ... | bcprc | bcprc | bc | bcprc | 45 | 34 | . | Tr. | 11.00 | . | . | |
| Birr Castle ... | c | c | c | bcprc | 46 | 37 | 34 | . | . | 3 | 3.30 | |
| Holyhead ... | bcprc | bcprc | bcprc | bcprc | 48 | 38 | 32 | 0 | 9.00 | Tr. | 4.0 | |
| Liverpool (Bidston) ... | bcprc | bcprc | bcprc | bcprc | 45 | 32 | 29 | . | . | . | 6.8 | |
| Chester (Sealand) ... | bcprc | bcprc | bcprc | bcprc | 51 | 25 | 18 | . | . | . | 5.7 | |
| Harrogate ... | bcprc | bc | b | bc | 43 | 31 | 25 | . | . | . | 2.8 | |
| Spurn Head ... | bc | bc | bcprc | bcprc | 47 | 38 | . | . | Tr. | . | 5.6 | |
| Birmingham (Edgbaston) ... | bcprc | bcprc | bcprc | bcprc | 46 | 33 | 21 | . | . | . | 5.7 | |
| Cranwell ... | bcprc | bcprc | bcprc | bcprc | 45 | 26 | 21 | . | . | . | 6.3 | |
| Gorleston ... | bc | bc | bcprc | bcprc | 52 | 36 | 33 | . | Tr. | . | 2.7 | |
| Valencia (Cahirciveen) ... | bcprc | bcprc | bcprc | bcprc | 48 | 35 | 30 | . | Tr. | . | 6.2 | |
| Roche Point ... | c | c | c | c | 45 | 40 | . | . | 4 | 1.30 | . | |
| Pembroke (St. Ann's H.) ... | bcprc | bcprc | bcprc | bcprc | 51 | 44 | . | . | . | . | 2.1 | |
| Ross-on-Wye ... | bcprc | bcprc | bcprc | bcprc | 47 | 37 | 32 | . | . | 1 | 5.30 | |
| Leafield ... | bcprc | bcprc | bcprc | bcprc | 45 | 35 | 30 | Tr. | . | 0.3 | 3.30 | |
| Winchester (Worthy Dea) ... | c | c | bcprc | bcprc | 47 | 40 | 38 | . | . | 1 | 21.00 | |
| S. Farnborough ... | c | c | bcprc | bcprc | 48 | 40 | 33 | . | . | 2 | 24.00 | |
| London (Kew Obsy.) ... | bcprc | bcprc | bcprc | bcprc | 47 | 42 | 41 | . | . | 0.1 | 1.30 | |
| Croydon ... | bcprc | bcprc | bcprc | bcprc | 48 | 42 | 39 | . | . | 1 | 2.30 | |
| Shoeburyness ... | bcprc | bcprc | bcprc | bcprc | 51 | 38 | 36 | . | Tr. | . | 6.2 | |
| Clacton-on-Sea ... | bcprc | bcprc | bcprc | bcprc | 50 | 40 | 35 | . | . | . | 4.9 | |
| Felixstowe ... | bcprc | bcprc | bcprc | bcprc | 51 | 36 | 31 | . | Tr. | . | 5.4 | |
| Lympe ... | bcprc | bcprc | bcprc | bcprc | 47 | 43 | 39 | Tr. | 11.00 | 5 | 4.30 | |
| Scilly (St. Mary's) ... | bcprc | bcprc | bcprc | bcprc | 52 | 41 | . | . | . | 0.2 | 4.30 | |
| Falmouth (Pendennis) ... | bcprc | bcprc | bcprc | bcprc | 47 | 43 | . | Tr. | 11.30 | Tr. | 21.00 | |
| Plymouth (Cattewater) ... | bcprc | bcprc | bcprc | bcprc | 48 | 41 | 34 | 1 | 11.00 | 0.3 | 21.00 | |
| Portland Bill ... | bcprc | bcprc | bcprc | bcprc | 48 | 46 | . | 1 | 8.00 | 4 | 21.00 | |
| Southampton (Calshot) ... | bcprc | bcprc | bcprc | bcprc | 48 | 43 | 32 | Tr. | 16.30 | 0.5 | 21.00 | |
| Dungeness ... | bcprc | bcprc | bcprc | bcprc | 51 | 48 | . | 0 | 8.00 | 10 | 3.30 | |
| Guernsey ... | bcprc | bcprc | bcprc | bcprc | 50 | 46 | . | Tr. | 8.00 | . | 0.4 | |



Observations from Cross Channel Summary

| Position | Date and Time | Steamship | Wind | | Weather | Temp. | |
|----------|---------------|------------|------|-------|---------|-------|-----|
| | | | Dir. | Force | | Air | Sea |
| 2 | 3.10h | Cambria | ESE | 2 | /PR | 45 | 45 |
| 1 | 12h | St. Helier | N | 3 | ory | 51 | 57 |

GENERAL INFERENCE

An area of relatively low but uniform pressure covers the British Isles, shallow depressions being indicated over the North Sea and over Ireland and Southwest England. Winds will be mainly light and variable and weather cloudy with occasional rain in most districts, some mist or fog prevailing locally.

| Districts | Forecast for the 24 hours commencing 12 Noon G.M.Sunday, 4th November, 1928. | Further Outlook |
|---------------------------------|---|-----------------|
| 1. S.E. England | Light variable winds; mainly cloudy, occasional local rain, fairer periods; some mist with local fog; rather low or moderate day temperature, ground frost inland at night. | None issued |
| 2. E. England | | |
| 3. E. Midlands | | |
| 4. W. Midlands | | |
| 5. S.W. England | | |
| 6. South Wales | Light variable to E. or S.E. winds; mainly cloudy, occasional local rain, fair periods; some mist with local fog; rather low or moderate day temperature, ground frost inland at night. | None issued |
| 7. North Wales | | |
| 8. N.W. England | | |
| 9. N. Midlands | | |
| 10. N.E. England | | |
| 11. S.E. Scotland | As 1 - 11. | None issued |
| 12. S.W. Scotland & Isle of Man | | |
| 13. (A.W.) Scotland | | |
| 14. (B.N.W.) Scotland | | |
| 15. N.W. Scotland | | |
| 16. Orkneys and Shetlands | As 12 - 13B. | None issued |
| 17. N.W. Ireland | | |
| 18. N.E. Ireland | | |
| 19. S.E. Ireland | | |
| 20. S.W. Ireland | | |

Meteorological Office: Air Ministry, Kingsway, London, W.C.2.

Forecasts issued at

11.30 G.M.T.

G. C. SIMPSON, F.R.S. Director

No. 309

†† See footnote 1509.



AIR MINISTRY.

DAILY WEATHER REPORT OF THE METEOROLOGICAL OFFICE, LONDON:

BRITISH SECTION.

No. B. 24455.

MONDAY, 5th NOVEMBER, 1928.

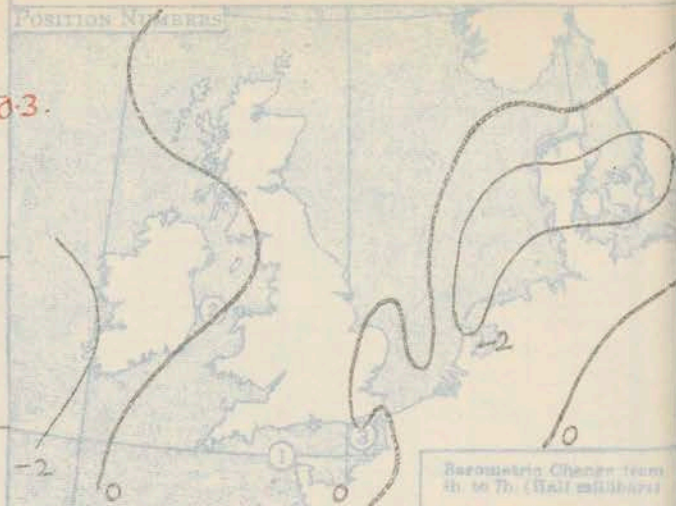
Page 1.

| Observations at 15h. G.M.T. 4 th | | | | | | | | | | | | | | | Observations at 15h. G.M.T. 4 th | | | | | | | | | | | | | | | | |
|---|----------|------------------|--------------------|-------|-------|----------|-----------|-------------|-------------|---------|-------|---------|------|------------------|---|-----------|----------|----------|-----------|-------------|-------------|--------|---------|------|-----|------------------|--------|--|--|--|--|
| STATIONS. | | Barom. at M.S.L. | Change in 3 Hours. | Wind. | | Weather. | Temp. °F. | Humidity %. | Visibility. | Cloud. | | | | Barom. at M.S.L. | Change in 3 Hours. | Wind. | | Weather. | Temp. °F. | Humidity %. | Visibility. | Cloud. | | | | State of ground. | | | | | |
| (For heights see p. 4). | | | | Dir. | Force | | | | | Height. | Form. | Amount. | Dir. | | | Force | Height. | | | | | Form. | Amount. | | | | | | | | |
| | | mb. | | 0-12 | | | | % | 0-9 | Feet | 0-10 | 0-10 | mb. | | | 0-12 | | | | % | 0-9 | Feet | 0-10 | 0-10 | 0-9 | | | | | | |
| Lerwick | 1014.7 | 0 | E | 2 | C | 46 | 88 | 8 | 1500 | Cu | 5 | 25 | 10 | 1013.7 | + | E | 3 | C | 45 | 75 | 8 | 1500 | Cu | 5 | 25 | 10 | 1012.7 | | | | |
| Stornoway | 1010.0 | -2 | ENE | 3 | C/pn | 47 | 92 | 7 | 2500 | CuNb | 9 | - | 9 | 1009.5 | 0 | ENE | 1 | bc | 48 | 92 | 7 | 2500 | Cu | 5 | 25 | 10 | 1008.5 | | | | |
| Wick | 1010.3 | 0 | ESE | 3 | C | 49 | 75 | 8 | 1500 | CuNb | 8 | 25 | 10 | 1010.1 | 0 | ESE | 4 | C/pn | 49 | 85 | 8 | 1500 | CuNb | 6 | 25 | 10 | 1009.1 | | | | |
| Thurso | 1009.0 | 0 | E | 3 | C | (49) | 75 | 9 | 2500 | Cu | 8 | - | 8 | 1007.8 | 0 | E/N | 2 | C | 42 | 92 | 5 | 2500 | St | 6 | 25 | 10 | 1006.8 | | | | |
| Nairn | 1007.7 | 0 | E | 4 | bc | 49 | 85 | 8 | 1500 | CuNb | 6 | 25 | 7 | 1007.7 | 0 | E | 2 | C/r | 44 | 85 | 7 | 1500 | CuNb | 8 | - | 8 | 1006.7 | | | | |
| Aberdeen | 1007.7 | 0 | E | 4 | bc | 49 | 85 | 8 | 1500 | CuNb | 6 | 25 | 7 | 1007.8 | 0 | ESE | 5 | C/pn | 47 | 92 | 8 | 1500 | CuNb | 8 | - | 8 | 1006.8 | | | | |
| Malin Head | 1009.2 | -1 | NW | 1 | b | 47 | 85 | 9 | 4000 | Cu | 2 | - | 2 | 1008.5 | -1 | S | 1 | b | 41 | 97 | 8 | 4000 | St | 1 | - | 1 | 1007.5 | | | | |
| Renfrew | 1008.4 | -1 | W | 2 | C | 48 | 75 | 6 | 7200 | St | 6 | 25 | 8 | 1008.3 | 0 | SE | 1 | fb | 54 | 97 | 3 | - | - | 0 | 25 | 3 | 1007.3 | | | | |
| Edinburgh (Inchkeith) | 1007.5 | 0 | WSW | 3 | C | 47 | 75 | 7 | 800 | St | 6 | 25 | 9 | 1007.4 | +1 | WSW | 2 | C/pn | 44 | 85 | 5 | 1500 | St | 9 | - | 9 | 1006.4 | | | | |
| Leuchars | 1007.1 | 0 | W | 2 | C/pn | 46 | 85 | 8 | 1500 | St | 10 | - | 10 | 1007.7 | +1 | WSW | 2 | bc | 40 | 97 | 8 | 2500 | St | 4 | - | 4 | 1006.7 | | | | |
| Blackburn | 1008.3 | +1 | SSE | 1 | bc | 41 | 92 | 7 | 1500 | St | 7 | - | 7 | 1008.6 | +1 | - | 0 | bc | 40 | 92 | 7 | 2500 | St | 7 | - | 7 | 1007.6 | | | | |
| Tynemouth | 1007.8 | +1 | W | 2 | bc | 48 | 75 | 6 | 1500 | Cu | 5 | - | 5 | 1008.7 | +1 | S | 2 | bc | 41 | 85 | 6 | 800 | St | 5 | - | 5 | 1007.7 | | | | |
| Blackrod Point | 1007.8 | 0 | E | 2 | bc | 44 | 75 | 8 | - | St | 7 | - | 7 | 1007.3 | +1 | E | 1 | bc | 44 | 75 | 8 | - | St | 4 | - | 4 | 1006.3 | | | | |
| Donaghadee | 1010.1 | -1 | E | 2 | bc | 47 | 75 | 8 | 4000 | Cu | 2 | 25 | 3 | 1009.3 | -1 | E | 3 | bc | 46 | 75 | 8 | 4000 | Cu | 4 | 25 | 5 | 1008.3 | | | | |
| Birr Castle | 1006.3 | 0 | N | 2 | C/pn | 41 | 85 | 6 | 1500 | Nb | 3 | - | 3 | 1004.3 | 0 | N | 1 | C/pn | 44 | 85 | 6 | 800 | Nb | 2 | - | 2 | 1003.3 | | | | |
| Holyhead | 1007.8 | -1 | SE | 1 | C | 47 | 65 | 6 | 4000 | St | 9 | 25 | 10 | 1006.6 | -1 | E | 5 | C | 45 | 85 | 5 | 4000 | St | 9 | - | 9 | 1005.6 | | | | |
| Liverpool (Bidston) | 1008.1 | -1 | E/S | 2 | fb | 42 | 85 | 3 | - | - | 0 | 25 | 7 | 1007.7 | 0 | E | 3 | fb | 43 | 85 | 3 | 450 | St | 10 | - | 10 | 1006.7 | | | | |
| Chester (Sealand) | 1008.2 | -2 | - | 0 | fb | 39 | 92 | 4 | 2500 | Cu | 9 | - | 9 | 1007.5 | 0 | SSW | 1 | nmb | 41 | 92 | 4 | 450 | St | 10 | - | 10 | 1006.5 | | | | |
| Harrogate | 1009.0 | -1 | - | 0 | mc | 45 | 65 | 4 | 450 | St | 8 | - | 8 | 1008.7 | 0 | - | 0 | or | 38 | 85 | 4 | 450 | Nb | 10 | - | 10 | 1007.7 | | | | |
| Spurn Head | 1009.4 | 0 | E | 2 | bc | 48 | 75 | 7 | 4000 | Cu | 3 | 25 | 5 | 1008.6 | 0 | E | 4 | C | 49 | 85 | 7 | 4000 | St | 9 | - | 9 | 1007.6 | | | | |
| Birmingham (Edgbaston) | 1008.1 | -1 | NE | 2 | fb | 41 | 92 | 2 | 800 | Nb | 9 | - | 9 | 1008.0 | 0 | NE | 1 | fb | 42 | 92 | 3 | - | - | 0 | 25 | 3 | 1007.0 | | | | |
| Cranwell | 1010.3 | 0 | ENE | 2 | C | 47 | 85 | 6 | 4000 | St | 9 | 25 | 9 | 1009.0 | 0 | E | 2 | bc | 45 | 97 | 6 | 4000 | St | 2 | 25 | 6 | 1008.0 | | | | |
| Gorleston | 1008.5 | 0 | SE/E | 2 | C | 51 | 85 | 6 | 4000 | Cu | 9 | - | 9 | 1009.1 | 0 | ESE | 2 | bc | 50 | 92 | 7 | - | - | 0 | 25 | 7 | 1008.1 | | | | |
| Valentia (Cahirciveen) | 1006.2 | -2 | NE | 1 | bt | 46 | 75 | 8 | 2500 | Cu | 1 | 25 | 2 | 1006.7 | 0 | E/N | 1 | bc | 40 | 85 | 8 | 2500 | Cu | 5 | - | 5 | 1005.7 | | | | |
| Roches Point | 1008.9 | -1 | N | 3 | C | 44 | 85 | 8 | 1500 | St | 9 | - | 9 | 1006.0 | 0 | N | 3 | C | 44 | 85 | 8 | 1500 | St | 9 | - | 9 | 1005.0 | | | | |
| Pembroke (St. Ann's H.) | 1008.3 | -1 | E | 3 | bc/r | 47 | 92 | 6 | 4000 | Cu | 4 | 25 | 6 | 1004.4 | -1 | ENE | 2 | C/r | 46 | 92 | 8 | 2500 | St | 8 | 25 | 10 | 1003.4 | | | | |
| Roseau-Wye | 1007.2 | -1 | ENE | 2 | fb | 41 | 97 | 3 | 220 | St | 10 | - | 10 | 1007.3 | 0 | N | 1 | fb | 42 | 97 | 3 | 450 | St | 10 | - | 10 | 1006.3 | | | | |
| Leafeld | 1007.3 | 0 | ESE | 2 | C | 44 | 85 | 6 | 1500 | St | 9 | - | 9 | 1007.7 | 0 | ESE | 3 | b | 42 | 92 | 6 | 4000 | St | 2 | - | 2 | 1006.7 | | | | |
| Witchester (Worthy Dn) | 1007.2 | 0 | S/E | 3 | C | 50 | 75 | 8 | 4000 | St | 9 | - | 9 | 1007.6 | 0 | E | 1 | C | 46 | 85 | 7 | 4500 | St | 8 | - | 8 | 1006.6 | | | | |
| S. Farnborough | 1007.1 | 0 | S | 2 | C | 54 | 65 | 7 | 2300 | St | 6 | 25 | 8 | 1007.8 | +1 | ESE | 1 | bc | 42 | 92 | 5 | 5700 | St | 3 | - | 3 | 1006.8 | | | | |
| London (Kew Obsy.) | 1007.8 | -1 | S/W | 1 | bc | 52 | 75 | 5 | 2500 | Cu | 7 | 25 | 7 | 1008.3 | +1 | SSE | 1 | fb | 45 | 92 | 3 | - | - | 0 | 25 | 3 | 1007.3 | | | | |
| Croydon | 1007.8 | -1 | SW/S | 3 | bc | 54 | 65 | 6 | 2500 | St | 4 | 25 | 5 | 1008.3 | +1 | SSE | 2 | nmb | 43 | 92 | 4 | 2500 | St | 1 | - | 1 | 1007.3 | | | | |
| Shoeburyness | 1008.2 | 0 | SW | 2 | C | 52 | 85 | 7 | 3700 | St | 3 | 25 | 9 | 1008.7 | 0 | - | 0 | C | 48 | 92 | 7 | 5700 | St | 6 | 25 | 9 | 1007.7 | | | | |
| Olanton-on-Sea | 1008.6 | 0 | - | 0 | C | 52 | 75 | 7 | 4000 | St | 9 | - | 9 | 1008.8 | 0 | SSE | 2 | C | 51 | 85 | 7 | 5700 | St | 8 | - | 8 | 1007.8 | | | | |
| Felixstowe | 1008.6 | 0 | - | 0 | C | 52 | 75 | 7 | 4000 | St | 9 | - | 9 | 1008.9 | +1 | - | 0 | C | 47 | 92 | 6 | 4000 | St | 8 | - | 8 | 1007.9 | | | | |
| Lymington | 1007.9 | -1 | ESE | 2 | C/r | 50 | 92 | 7 | 1500 | Nb | 9 | - | 9 | 1008.7 | +1 | - | 0 | b | 46 | 75 | 7 | 2300 | Cu | 2 | - | 2 | 1007.7 | | | | |
| Seilly (St. Mary's) | 1007.4 | 0 | S | 4 | bc | 49 | 75 | 8 | 4000 | St | 7 | - | 7 | 1006.7 | 0 | W/N | 4 | 0 | 47 | 75 | 9 | 4000 | Cu | 2 | - | 2 | 1005.7 | | | | |
| Falmouth (Pendennis) | 1005.5 | -1 | S | 2 | bc | 53 | 85 | 8 | 4000 | Cu | 5 | 25 | 6 | 1005.6 | 0 | - | 0 | bc | 47 | 85 | 8 | 4000 | CuNb | 4 | 25 | 6 | 1004.6 | | | | |
| Plymouth (Cattewater) | 1006.3 | -1 | - | 0 | bc | 55 | 85 | 8 | 4000 | Cu | 1 | 25 | 3 | 1006.3 | +1 | - | 0 | C | 48 | 85 | 9 | 4000 | Cu | 8 | 25 | 9 | 1005.3 | | | | |
| Portland Bill | 1007.0 | 0 | SW | 1 | C/p | 52 | 75 | 8 | 1500 | Nb | 9 | - | 9 | 1006.0 | 0 | SW | 1 | or | 51 | 65 | 8 | 2500 | Nb | 10 | - | 10 | 1005.0 | | | | |
| Southampton (Volsbot) | 1007.5 | 0 | WSW | 3 | C | 52 | 75 | 7 | 4000 | St | 6 | 25 | 8 | 1007.4 | 0 | ESE | 3 | C | 51 | 75 | 7 | 4000 | St | 7 | 25 | 9 | 1006.4 | | | | |
| Dungeness | 1009.2 | 0 | SW | 3 | C | 54 | 65 | 8 | 2500 | Cu | 6 | 25 | 9 | 1009.6 | 0 | SSE | 1 | b | 50 | 75 | 8 | - | - | 0 | 25 | 1 | 1008.6 | | | | |
| Gunnery (Fort George) | 1007.0 | -1 | SSE | 3 | C/p | 49 | 85 | 8 | 1500 | CuNb | 5 | 25 | 10 | 1006.3 | -1 | SE | 4 | 0/b | 47 | 97 | 7 | 800 | Nb | 10 | - | 10 | 1005.3 | | | | |
| LONDON OBSERVATIONS. | | | | | | | | | | | | | | | LONDON OBSERVATIONS. | | | | | | | | | | | | | | | | |
| Day 7h-12h, Row & Croydon. | | | | | | | | | | | | | | | Day 7h-12h, Row & Croydon. | | | | | | | | | | | | | | | | |
| Weather. | | | | | | | | | | | | | | | Weather. | | | | | | | | | | | | | | | | |
| Therms. 12h, Kensington. | | | | | | | | | | | | | | | Therms. 12h, Kensington. | | | | | | | | | | | | | | | | |
| Therms. 12h, other stations. | | | | | | | | | | | | | | | Therms. 12h, other stations. | | | | | | | | | | | | | | | | |
| Row | 18 | 18 | 18 | 18 | 18 | 18 | 18 | 18 | 18 | 18 | 18 | 18 | 18 | 18 | 18 | 18 | 18 | 18 | 18 | 18 | 18 | 18 | 18 | 18 | 18 | 18 | | | | | |
| Croydon | 24 | 24 | 24 | 24 | 24 | 24 | 24 | 24 | 24 | 24 | 24 | 24 | 24 | 24 | 24 | 24 | 24 | 24 | 24 | 24 | 24 | 24 | 24 | 24 | 24 | | | | | | |
| Greenwich (Royal Obsy.) | 14 | 14 | 14 | 14 | 14 | 14 | 14 | 14 | 14 | 14 | 14 | 14 | 14 | 14 | 14 | 14 | 14 | 14 | 14 | 14 | 14 | 14 | 14 | 14 | 14 | | | | | | |
| City (Rushall Row) | 80 | 80 | 80 | 80 | 80 | 80 | 80 | 80 | 80 | 80 | 80 | 80 | 80 | 80 | 80 | 80 | 80 | 80 | 80 | 80 | 80 | 80 | 80 | 80 | 80 | | | | | | |
| Westminster (St. James' Pk.) | 37 | 37 | 37 | 37 | 37 | 37 | 37 | 37 | 37 | 37 | 37 | 37 | 37 | 37 | 37 | 37 | 37 | 37 | 37 | 37 | 37 | 37 | 37 | 37 | 37 | | | | | | |
| Regent's Pk. (Botanic Gdns.) | 188 | 188 | 188 | 188 | 188 | 188 | 188 | 188 | 188 | 188 | 188 | 188 | 188 | 188 | 188 | 188 | 188 | 188 | 188 | 188 | 188 | 188 | 188 | 188 | 188 | | | | | | |
| Camden Square | 110 | 110 | 110 | 110 | 110 | 110 | 110 | 110 | 110 | 110 | 110 | 110 | 110 | 110 | 110 | 110 | 110 | 110 | 110 | 110 | 110 | 110 | 110 | 110 | 110 | | | | | | |
| Kensington Palace | 80 | 80 | 80 | 80 | 80 | 80 | 80 | 80 | 80 | 80 | 80 | 80 | 80 | 80 | 80 | 80 | 80 | 80 | 80 | 80 | 80 | 80 | 80 | 80 | 80 | | | | | | |
| Hampstead Observatory | 460 | 460 | 460 | 460 | 460 | 460 | 460 | 460 | 460 | 460 | 460 | 460 | 460 | 460 | 460 | 460 | 460 | 460 | 460 | 460 | 460 | 460 | 460 | 460 | 460 | | | | | | |
| TABLE SHOWING THE GREENWICH TIMES OF SUNRISE, NOON, AND SUNSET. | | | | | | | | | | | | | | | TABLE SHOWING THE GREENWICH TIMES OF SUNRISE, NOON, AND SUNSET. | | | | | | | | | | | | | | | | |
| 5 th to 12 th November 1922. | | | | | | | | | | | | | | | 5 th to 12 th November 1922. | | | | | | | | | | | | | | | | |
| STATIONS. | Sunrise. | Noon. | Sunset. | | | | | | | | | | | | | STATIONS. | Sunrise. | Noon. | Sunset. | | | | | | | | | | | | |
| Greenwich | 6.53 | 11.37 | 16.14 | | | | | | | | | | | | | Greenwich | 7.0 | 11.37 | 16.13 | | | | | | | | | | | | |
| Wick | 7.2 | 11.44 | 16.25 | | | | | | | | | | | | | Wick | 7.4 | 11.44 | 16.23 | | | | | | | | | | | | |
| Valentia | 7.29 | 11.56 | 16.12 | | | | | | | | | | | | | | | | | | | | | | | | | | | | |

5th November 1928

SUMMARIES FOR THE PART 24 HOUSE

| STATIONS | WEATHER | | | | TEMPERATURE | | | RAINFALL | | | | Sun 4 th Hours |
|-------------------------|---------------------------|----------------------------|---|---------------------------|-----------------------|-------------------------|----------------------|-------------------|---------------------|--------------|--------------|---------------------------------|
| | Th-12h 4 th | 12h-12h 4 th | 12h-4 th to 12h-2 nd | 12h-7h 4 th | MAX. Day 7h-12h | MIN. Night 12h-7h | MIN. on Ground | Day, 7h-12h mm | Night, 12h-7h mm | 12h-7h mm | 12h-7h mm | |
| Lerwick | c | cipo | c | cbe | 46 | 44 | . | 7. 14.30 | - | - | - | 0.3 |
| Stornoway | c | cprbc | c | c | 48 | 42 | . | 1. 12.30 | - | - | - | 0.0 |
| Wick | cirloc | cpr | b-bc | Poip | 50 | 46 | . | 1. 12.00 | 2 | 1.30 | - | 0.7 |
| Trere | bcc | c | ek | bc | 44 | 26 | 23 | - | - | - | - | 0.1 |
| Nairn | c | cpl | cprbc | bc | 48 | 36 | . | 2. 12.00 | 0.2 | 22.00 | - | 0.1 |
| Aberdeen | cPRbc | cPR | cprc | c | 50 | 38 | 31 | 4. 12.00 | 0.4 | 21.00 | - | 1.9 |
| Malin Head | bc | bc | bccbc | bccR | 47 | 35 | . | - | - | 6. 3.30 | - | 7.4 |
| Bentfrew | bccz | cmobu | bcc | off | 49 | 26 | 20 | - | - | - | - | 2.7 |
| Edinburgh (Inchkeith) | c | cmom | b-bc | bccm | 48 | 40 | 29 | - | - | Te. 3.30 | - | 5.8 |
| Leuchars | bccrbc | cirbc | pbow | bccm | 48 | 32 | 28 | 0.6 11.00 | Tr. | - | - | 1.6 |
| Edinburgh | cmobc | bccbc | bccx | bccbc | 44 | 30 | 25 | - | - | - | - | 1.1 |
| Tynemouth | bcmo | bcmo | bccf | bccf | 48 | 40 | 30 | - | - | - | - | . |
| Blackhead Point | bcc | b | c | c | 45 | 41 | . | Tr. | - | Tr. | - | . |
| Donaghadee | bc | bc | bccco | irrr | 47 | 45 | . | - | - | 6. 2.30 | - | . |
| Birr Castle | cprc | cprc | cprc | off | 44 | 35 | 29 | 1. 12.00 | 0.5 | 21.00 | - | 0.0 |
| Holyhead | cmo | irrm | cmom | rrr | 47 | 43 | 41 | 0.2 13.30 | 2 | 24.00 | - | 0.0 |
| Liverpool (Bidston) | ofec | ofec | ofec | omw | 43 | 41 | 39 | 1. 14.30 | - | - | - | 0.2 |
| Chester (Sealand) | ffbmca | ffbmca | bmw | omw | 41 | 41 | 39 | 0.2 13.30 | - | - | - | 0.1 |
| Harrogate | bccm | commir | airmf | off | 46 | 38 | 36 | Tr. 17.30 | 0.5 | 21.00 | - | 4.8 |
| Spurn Head | bc | bcc | bccbc | cprc | 49 | 46 | . | - | - | 0.5 24.00 | - | 4.2 |
| Birmingham (Edgbaston) | meuprt | cfft | bcc | ff | 44 | 34 | 31 | 0.8 9.00 | - | - | - | 0.0 |
| Granville | cfbcc | opre | bcc | ff | 48 | 33 | 30 | 0.3 16.30 | - | - | - | 2.2 |
| Gorleston | bcc | c | bccprc | clm | 52 | 44 | 41 | - | - | 0.1 22.00 | - | 1.8 |
| Valentia (Cahirivan) | cobc | bcc | c | cc | 47 | 36 | 31 | Tr. | - | Tr. | - | 4.3 |
| Roches Point | c | c | cobcw | bccw | 45 | 34 | . | - | - | Tr. | - | . |
| Pembroke (St. Ann's H.) | cmo | bccro | cprc | cbe | 43 | 44 | . | 3. 9.00 | 0.3 | 21.00 | - | 1.1 |
| Rose-on-Wye | ofir | ofec | ofec | ofwom | 43 | 41 | 39 | 2. 12.00 | 0.4 | 21.00 | - | 0.0 |
| Leafield | oc | bew | b | bmx | 48 | 34 | 30 | Tr. | - | Tr. | - | 1.4 |
| Winchester (Worthy Dn) | bccm | bcc | bcc | bc | 52 | 35 | 26 | - | - | - | - | 3.8 |
| S. Farnborough | ofbbmc | bccmo | bccw | bccw | 54 | 31 | 24 | - | - | Tr. | - | 2.7 |
| London (Kew Obs.) | cjbmo | bccf | bccw | afz | 53 | 32 | 26 | Tr. 12.00 | - | Tr. | - | 2.6 |
| Oxford | bccz | bccz | bmm | bccm | 55 | 33 | 27 | - | - | Tr. | - | 3.5 |
| Shoeburyness | cmobcc | cepe | cm | bccw | 53 | 34 | 26 | Tr. 15.30 | - | - | - | 0.4 |
| Clacton-on-Sea | c | c | cm | cprc | 52 | 44 | 40 | - | - | - | - | 0.6 |
| Felixstowe | crcff | cmo | bccm | bccm | 52 | 40 | 32 | 1. 12.00 | Tr. | - | - | 0.2 |
| Lymington | errero | cbeb | bcc | bccx | 52 | 40 | 28 | 2. 12.00 | - | - | - | 2.0 |
| Soilly (St. Mary's) | bccpo | bccp | bccp | bccp | 52 | 43 | . | Tr. 11.00 | 2 | 24.00 | - | 3.2 |
| Falmouth (Pendennis) | bc | bccp | bc | bc | 56 | 40 | . | 0.1 14.30 | - | - | - | 5.3 |
| Plymouth (Cattewater) | bccp | bccp | bccp | bccp | 57 | 37 | 34 | - | - | 0.2 24.00 | - | 7.0 |
| Portland Bill | bcc | cirv | cirv | cirv | 53 | 49 | . | 1. 13.30 | 3 | 21.00 | - | . |
| Southampton (Calshot) | bccm | c | bccm | bccm | 53 | 44 | 41 | Tr. 11.00 | - | - | - | 3.7 |
| Durgeness | crc | cbe | bcc | bcc | 55 | 48 | . | 1. 12.00 | - | - | - | . |
| Guernsey | bccro | crcro | crcro | bccro | 50 | 46 | . | 4. 12.00 | 0.2 | 21.00 | - | 0.0 |



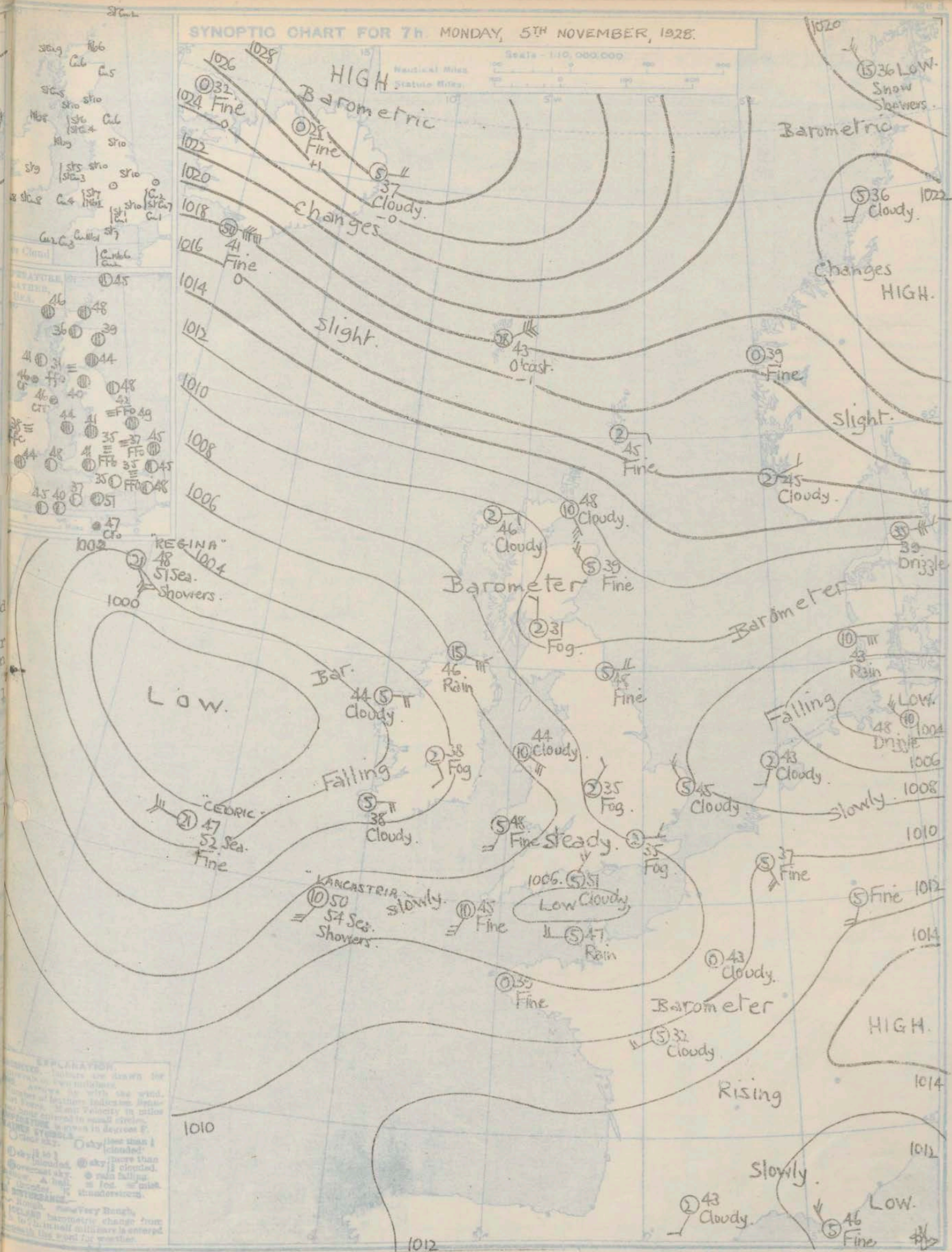
| Location | Date and Time | Steamship | Wind | | Weather | Temp. | | Visibility |
|----------|---------------|-----------|------|-------|---------|-------|-----|------------|
| | | | Dir. | Force | | Air | Sea | |
| 3 | 5 2h | Dieppe | SE | 2 | C- | 50 | 57 | 7 |

GENERAL INFERENCE.

A depression centred over Northern Germany is moving north and increasing in intensity and another westward of Ireland is likely to move southeastwards. A reduction in the intensity of the anticyclone north of Iceland is taking place, consequent upon the development of a depression beyond the Arctic Circle. Winds will be mainly easterly and weather rather unsettled and cold with local rain or showers, except in southern districts where weather today will be mainly fair, apart from local showers.

| Districts | Forecast for the 24 hours commencing 12 Noon GMT Monday, 5th November, 1928. | Further Outlook |
|---------------------------------|--|--|
| 1. S.E. England | Wind variable to east or southeast, light, mainly fair perhaps local showers, cloudy, some rain tomorrow, some mist or fog, rather low or moderate temperature, ground frost at night. | Easterly winds with rather unsettled cold weather. |
| 2. E. England | | |
| 3. E. Midlands | | |
| 4. W. Midlands | | |
| 5. S.W. England | | |
| 6. South Wales | Light variable winds becoming east or southeast, light to moderate, mainly fair today, some rain or showers probable tomorrow, mist locally, moderate temperature. | |
| 7. North Wales | | |
| 8. N.W. England | Easterly winds light or moderate, mainly cloudy, some showers or local rain, inland mist or fog, rather low or moderate temperature, ground frost at night. | |
| 9. N. Midlands | | |
| 10. N.E. England | | |
| 11. S.E. Scotland | | |
| 12. S.W. Scotland & Isle of Man | | |
| 13. A.W. Scotland | Light or moderate variable winds, cloudy, some rain or showers, rather low or moderate temperature, ground frost at night. | |
| 14. N.W. Scotland | | |
| 15. N.E. Scotland | | |
| 16. Orkneys and Shetlands | | |
| 17. N.W. Ireland | | |
| 18. N.E. Ireland | | |
| 19. S.E. Ireland | | |
| 20. S.W. Ireland | | |

SYNOPTIC CHART FOR 7th MONDAY, 5th NOVEMBER, 1928.



AIR MINISTRY.

DAILY WEATHER REPORT OF THE METEOROLOGICAL OFFICE, LONDON:

Page 4.

BRITISH SECTION.....MONDAY, 5th NOVEMBER.....1928.

No. 219.

| STATIONS | Height above M.S.L. in feet. | Observations at 1h. G.M.T. 5 ^h | | | | | | | | | | | Observations at 7h. G.M.T. 5 ^h | | | | | | | | | | | | | | |
|-------------------------|------------------------------|---|--------------------|--------|-------|----------|-----------|-------------|------------------|--------|------|------|---|--------------------|--------|-------|----------|-----------|-------------|------------------|--------|------|------|------|------|------|------|
| | | Barom. at M.S.L. | Change in 3 Hours. | Wind. | | Weather. | Temp. °F. | Humidity. % | Visibility. 0-10 | Cloud. | | | Barom. at M.S.L. | Change in 3 Hours. | Wind. | | Weather. | Temp. °F. | Humidity. % | Visibility. 0-10 | Cloud. | | | | | | |
| | | | | Direc. | Force | | | | | Height | Form | Amt. | | | Direc. | Force | | | | | Height | Form | Amt. | | | | |
| | | | | | | | | | | | | | | | | | | | | | | | | 0-12 | 0-10 | 0-10 | |
| | | | | | | | | | | | | | | | | | | | | | | | | | | | 0-12 |
| Lerwick | 54 | 1014.7 | 0 | E'S | 3 | 0 | 46 | 85 | 8 | 1500 | Cu | 7 | Rst | 9 | 1014.3 | +1 | E | 1 | bc | 45 | 85 | 8 | 1500 | Sc | 4 | - | 4 |
| Stornoway | 30 | 1009.7 | 0 | NE | 2 | 0 | 47 | 85 | 6 | 1500 | Cu | 4 | Rst | 5 | 1009.4 | +1 | E | 1 | C | 46 | 85 | 7 | 4000 | Sc | 3 | - | 3 |
| Wick | 31 | 1009.9 | 0 | ESE | 4 | 0 | 47 | 85 | 8 | 1500 | Cu | 4 | Rst | 5 | 1009.6 | 0 | SE | 3 | cl | 48 | 85 | 8 | 1500 | Nb | 6 | As | 10 |
| Tires | 22 | . | . | . | . | . | . | . | . | . | . | . | . | . | 1009.2 | 0 | E'S | 2 | bc | 41 | 85 | 8 | 1500 | Nb | 5 | - | 5 |
| Nairn | 83 | . | . | . | . | . | . | . | . | . | . | . | . | . | 1010.4 | . | - | 0 | bc | 36 | 85 | 7 | 2500 | Cu | 6 | - | 6 |
| Aberdeen | 57 | . | . | . | . | . | . | . | . | . | . | . | . | . | 1011.7 | +1 | NW | 2 | bc | 39 | 85 | 6 | 2500 | Cu | 5 | Ac | 6 |
| Malla Head | 51 | 1008.1 | 0 | SW | 2 | bc | 38 | 97 | 8 | 5700 | Sc | 5 | Ac | 6 | 1008.4 | -1 | ESE | 4 | bc | 46 | 87 | 6 | 4000 | Nb | 8 | As | 10 |
| Kenfrew | 36 | . | . | . | . | . | . | . | . | . | . | . | . | . | 1010.0 | 0 | N | 1 | ffo | 31 | 87 | 2 | 800 | St | 10 | - | 10 |
| Edinburgh (Inchkeith) | 160 | 1009.6 | +1 | SSE | 2 | bc | 41 | 92 | 8 | 1500 | St | 2 | Ac | 4 | 1009.6 | +1 | SSE | 2 | 0 | 44 | 85 | 7 | 800 | St | 10 | - | 10 |
| Leuchars | 30 | . | . | . | . | . | . | . | . | . | . | . | . | . | 1009.5 | +1 | E | 1 | 0 | 39 | 87 | 6 | 1000 | Sc | 3 | As | 10 |
| Exdalemuir | 794 | . | . | . | . | . | . | . | . | . | . | . | . | . | 1009.3 | 0 | NE | 2 | C | 40 | 82 | 7 | 800 | St | 10 | - | 10 |
| Tynemouth | 87 | 1010.2 | 0 | W | 1 | ffo | 41 | 92 | 3 | 1500 | Cu | 6 | - | 6 | 1009.8 | 0 | E | 2 | bc | 48 | 82 | 8 | 1500 | Cu | 6 | - | 6 |
| Blackhead Point | 13 | 1005.8 | -1 | E | 3 | 0 | 43 | 85 | 6 | . | . | 0 | Rst | 8 | 1004.6 | -1 | E | 2 | C | 44 | 85 | 7 | . | . | 0 | As | 10 |
| Donaghadee | 40 | . | . | . | . | . | . | . | . | . | . | . | . | . | 1007.4 | -1 | SSE | 4 | cr | 46 | 85 | 6 | 1500 | Nb | 3 | - | 3 |
| Birr Castle | 176 | . | . | . | . | . | . | . | . | . | . | . | . | . | 1005.7 | . | SE | 1 | ffo | 38 | 87 | 3 | 450 | St | 9 | - | 9 |
| Holyhead | 20 | 1006.4 | 0 | E'S | 3 | 0 | 44 | 85 | 5 | 4000 | St | 10 | - | 10 | 1006.5 | 0 | ESE | 3 | 0 | 44 | 85 | 3 | 4000 | St | 8 | - | 8 |
| Liverpool (Bidston) | 180 | . | . | . | . | . | . | . | . | . | . | . | . | . | 1007.8 | 0 | E | 3 | 0 | 41 | 87 | 5 | 1500 | St | 10 | - | 10 |
| Chester (Sealand) | 16 | . | . | . | . | . | . | . | . | . | . | . | . | . | 1007.3 | +1 | SE | 2 | mm | 41 | 82 | 4 | 450 | St | 10 | - | 10 |
| Harrogate | 478 | . | . | . | . | . | . | . | . | . | . | . | . | . | 1003.3 | 0 | - | 0 | FFo | 42 | 87 | 1 | 1500 | St | 10 | - | 10 |
| Spurn Head | 23 | 1008.5 | 0 | ESE | 2 | bc | 49 | 92 | 7 | 4000 | Cu | 5 | - | 5 | 1008.0 | 0 | E | 2 | C | 49 | 91 | 6 | 4000 | Cu | 6 | As | 8 |
| Birmingham (Edgbaston) | 585 | . | . | . | . | . | . | . | . | . | . | . | . | . | 1009.0 | 0 | NE | 1 | FFo | 35 | 87 | 1 | - | - | 0 | - | 0 |
| Cranwell | 236 | 1009.6 | 0 | - | 0 | FFo | 37 | 97 | 1 | - | - | 0 | - | 0 | 1009.6 | 0 | - | 0 | FFo | 37 | 87 | 1 | 220 | St | 10 | - | 10 |
| Gorleston | 14 | 1008.4 | 0 | NW | 1 | C | 48 | 85 | 5 | 2500 | Sc | 9 | - | 9 | 1008.2 | -1 | NNW | 2 | C | 45 | 82 | 6 | - | - | 0 | Ac | 8 |
| Valentia (Cahirciveen) | 30 | 1007.5 | -1 | - | 0 | C | 40 | 97 | 9 | - | Sc | 8 | - | 8 | 1003.9 | -2 | E | 2 | C | 38 | 87 | 8 | 2500 | Sc | 3 | - | 3 |
| Roches Point | 22 | . | . | . | . | . | . | . | . | . | . | . | . | . | 1005.1 | 0 | N | 2 | C | 34 | 87 | 8 | 2500 | Sc | 3 | As | 8 |
| Pembroke (St. Ann's H.) | 150 | 1004.2 | 0 | SW | 4 | cl | 49 | 75 | 8 | 2500 | Cu | 6 | Rst | 8 | 1004.9 | +1 | SW | 2 | bc | 48 | 82 | 8 | 2500 | Cu | 4 | - | 4 |
| Ross-on-Wye | 228 | . | . | . | . | . | . | . | . | . | . | . | . | . | 1007.5 | 0 | NE | 1 | mm | 41 | 87 | 4 | 2500 | St | 9 | - | 9 |
| Leafeld | 612 | . | . | . | . | . | . | . | . | . | . | . | . | . | 1006.1 | 0 | NE | 2 | b | 35 | 82 | 5 | 5700 | Sc | 2 | - | 2 |
| Winchester (Worthy Dn.) | 272 | . | . | . | . | . | . | . | . | . | . | . | . | . | 1008.0 | 0 | - | 0 | bc | 35 | 87 | 7 | 5700 | Sc | 5 | - | 5 |
| St. Farnborough | 237 | . | . | . | . | . | . | . | . | . | . | . | . | . | 1007.7 | 0 | E | 1 | mm | 35 | 87 | 4 | 5700 | Cu | 2 | - | 2 |
| London (Kew Obs.) | 16 | . | . | . | . | . | 35 | . | . | . | . | . | . | . | 1008.3 | +1 | E'S | 1 | FFo | 35 | 87 | 0 | 1500 | St | 10 | - | 10 |
| Croydon | 344 | 1008.4 | -1 | SE | 1 | b | 40 | 85 | 5 | - | - | 0 | - | 0 | 1008.4 | 0 | ESE | 1 | b | 34 | 87 | 0 | 4000 | Sc | 1 | Ac | 1 |
| Shoeburyness | 11 | . | . | . | . | . | . | . | . | . | . | . | . | . | 1008.3 | -1 | - | 0 | bc | 38 | 87 | 5 | 5700 | Cu | 1 | Ac | 6 |
| Clacton-on-Sea | 54 | . | . | . | . | . | . | . | . | . | . | . | . | . | 1008.1 | -1 | NNE | 2 | bc | 45 | 87 | 6 | 4000 | Nb | 3 | Ac | 5 |
| Felixstowe | 15 | . | . | . | . | . | . | . | . | . | . | . | . | . | 1008.3 | 0 | NNW | 2 | C | 43 | 87 | 5 | 4000 | Sc | 3 | - | 3 |
| Lympe | 360 | 1008.1 | -1 | SE'S | 2 | bc | 46 | 75 | 7 | 4000 | Sc | 6 | Ac | 7 | 1008.1 | +1 | E'N | 2 | bc | 41 | 85 | 7 | 2500 | Sc | 2 | C | 4 |
| Scilly (St. Mary's) | 163 | 1008.0 | 0 | SW'S | 3 | bc | 46 | 85 | 8 | 4000 | Cu | 3 | - | 3 | 1007.6 | 0 | SSW | 3 | bc | 45 | 82 | 3 | 4000 | Cu | 2 | Cu | 5 |
| Falmouth (Pendennis) | 306 | 1008.6 | 0 | - | 2 | bc | 44 | 92 | 8 | 4000 | Cu | 3 | Ac | 4 | 1008.4 | 0 | N | 1 | bc | 40 | 87 | 8 | 4000 | Cu | 3 | Ac | 6 |
| Plymouth (Cattewater) | 83 | . | . | . | . | . | . | . | . | . | . | . | . | . | 1007.2 | 0 | ENE | 2 | b | 37 | 87 | 8 | 2500 | Cu | 1 | - | 1 |
| Portland Bill | 32 | 1006.5 | 0 | SE | 1 | cc | 51 | 75 | 8 | 1500 | St | 7 | Rst | 10 | 1006.3 | +1 | N'E | 2 | C | 51 | 85 | 8 | 1500 | St | 7 | Ac | 9 |
| Southampton (Calshot) | 10 | 1006.6 | -1 | SE'S | 4 | C | 51 | 75 | 7 | 4000 | St | 8 | - | 8 | 1006.6 | 0 | ENE | 3 | bc | 45 | 85 | 6 | 2500 | Sc | 4 | Ac | 6 |
| Dungeness | 20 | 1006.6 | 0 | SSE | 2 | bc | 50 | 65 | 8 | 4000 | Sc | 6 | - | 6 | 1007.4 | -1 | SE | 2 | bc | 48 | 75 | 8 | 2500 | Cu | 1 | Cu | 4 |
| Guernsey (Fort George) | 295 | 1008.8 | +2 | WNW | 2 | bc | 47 | 92 | 5 | 2500 | Nb | 6 | - | 6 | 1007.7 | +1 | W | 2 | cc | 47 | 92 | 3 | 1500 | Cu | 8 | - | 8 |

WEATHER, TEMPERATURE, RAINFALL AND SUNSHINE AT HEALTH RESORTS FOR 4th November

| STATIONS. | WEATHER. | | TEMPERATURE. | | RAINFALL. | | SUNSHINE. | (1) | (2) | (3) | (4) | (5) | (6) | (7) | (8) |
|------------------------|-----------|------------|-----------------|-----------------|-------------------|----------------|--------------------|----------------------|-----|-----|-----|-----|-------|-----|-----|
| | Forenoon. | Afternoon. | Min. 9h. to 4h. | Max. 4h. to 9h. | Night 12h. to 3h. | Day 9h. to 4h. | Sunrise to Sunset. | | | | | | | | |
| | | | | | | | | | | | | | | | |
| (1). | (2) | (3) | (4) | (5) | (6) | (7) | (8) | Bade | ... | ... | ... | ... | ... | ... | ... |
| Berwick-on-Tweed | bc | bc | 41 | 43 | 14. | - | 3.6 | Penzance | ... | ... | ... | ... | ... | ... | ... |
| Douglas (I. O. M.) ... | xbc | bc | 33 | 46 | - | - | 5.8 | Paignton | ... | ... | ... | ... | ... | ... | ... |
| Glenduro | c | odo | 34 | 45 | - | Trace | 0.1 | Torquay | ... | ... | ... | ... | ... | ... | ... |
| Colwyn Bay | bze | ezbz | 31 | 34 | - | - | 0.0 | Jersey | ... | ... | ... | ... | ... | ... | ... |
| Rhyl ... | bc | bc | 29 | 32 | - | 0.2 | 0.0 | Weymouth | ... | ... | ... | ... | ... | ... | ... |
| Walsley | ff | ff | 32 | 44 | - | 1 | 0.6 | Bournemouth | ... | ... | ... | ... | ... | ... | ... |
| Southport | xfoe | becz | 29 | 44 | - | Trace | 1.3 | Venar | ... | ... | ... | ... | ... | ... | ... |
| Blackpool | bc | bc | 30 | 45 | - | - | 3.3 | Pertmouth (St. Ives) | ... | ... | ... | ... | ... | ... | ... |
| Ilkley | xb | bc | 24 | 42 | - | - | 1.6 | Bognor | ... | ... | ... | ... | ... | ... | ... |
| Cleethorpes... | bc | bc | 30 | 49 | - | - | 3.1 | Littlehampton | ... | ... | ... | ... | ... | ... | ... |
| Skewness | bc | bc | 34 | 51 | Trace | - | 2.9 | Worthing | ... | ... | ... | ... | ... | ... | ... |
| Aberystwyth | epro | o | 39 | 48 | 1 | - | 0.0 | Brighton | ... | ... | ... | ... | Trace | ... | ... |
| Bath | mc | bc | 41 | 50 | 4 | Trace | 2.0 | Eastbourne | ... | ... | ... | ... | ... | ... | ... |
| Cheltenham | om | bc | 35 | 48 | 1 | - | 0.2 | Hastings | ... | ... | ... | ... | ... | ... | ... |
| Leamington Spa | om | ch | 29 | 47 | 1 | 1 | 1.2 | Folkestone | ... | ... | ... | ... | ... | ... | ... |
| Lowestoft | bc | bc | 38 | 52 | Trace | Trace | 1.7 | Dover | ... | ... | ... | ... | ... | ... | ... |
| Harwich & Dovercourt | roc | bc | 38 | 53 | 3 | - | 0.2 | Tunbridge Wells | ... | ... | ... | ... | ... | ... | ... |
| Malden | c | c | 39 | 52 | - | - | 0.2 | Ramsgate | ... | ... | ... | ... | ... | ... | ... |
| Southend | c | c | 40 | 57 | 0.1 | - | 0.4 | Margate | ... | ... | ... | ... | Trace | ... | ... |
| | | | | | | | | Deal | ... | ... | ... | ... | ... | ... | ... |

TERMS OF SUBSCRIPTION.—6/6 per quarter or 25/- per year, post free. Single copies may be obtained at the Meteorological Office, price 1d.

* Information not usually received.

† The observations at 1h. G.M.T. and at Guernsey, the sunshine readings are from an auxiliary station.

‡ For code see page 1.

§ See footnote page 1.

|| As stations marked thus the maximum temperature is for the period 21h.-17h., the minimum for the period 31h.-9h. ¶ 12h.-9h.



AIR MINISTRY.

DAILY WEATHER REPORT OF THE METEOROLOGICAL OFFICE, LONDON:

BRITISH SECTION.

No. B. 24456

Tuesday, 6 November 1928.

Page 1.

BRITISH SECTION.

No. B. 244-26

Wednesday, 6 November 1928.

Page 1.

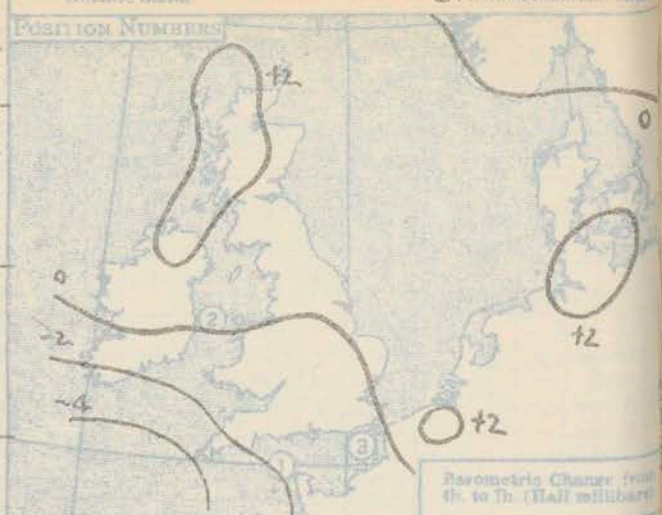
| Observations at 13h. G.M.T. 5 | STATIONS. | Observations at 13h. G.M.T. 5 | STATIONS. | | | | | | | | | | | | | | | | | | | | | | | | | | | | | | | | | | | | | | | | | | | | | | | | | | | | | | | | | | | | | | | | | | | | | | | | | | | | | | | | | | | | | | | | | | | | | | | | | | | | | | | | | | | | | | | | | | | | | | | | | | | | | | | | | | | | | | | | | | | | | | | | | | | | | | | | | | | | | | | | | | | | | | | | | | | | | | | | | | | | | | | | | | | | | | | | | | | | | | | | | | | | | | | | | | | | | | | | | | | | | | | | | | | | | | | | | | | | | | | | | | | | | | | | | | | | | | | | | | | | | | | | | | | | | | | | | | | | | | | | | | | | | | | | | | | | | | | | | | | | | | | | | | | | | | | | | | | | | | | | | | | | | | | | | | | | | | | | | | | | | | | | | | | | | | | | | | | | | | | | | | | | | | | | | | | | | | | | | | | | | | | | | | | | | | | | | | | | | | | | | | | | | | | | | | | | | | | | | | | | | | | | | | | | | | | | | | | | | | | | | | | | | | | | | | | | | | | | | | | | | | | | | | | | | | | | | | | | | | | | | | | | | | | | | | | | | | | | | | | | | | | | | | | | | | | | | | | | | | | | | | | | | | | | | | | | | | | | | | | | | | | | | | | | | | | | | | | | | | | | | | | | | | | | | | | | |
|-------------------------------|--------------------|-------------------------------|-----------|-------|-----------|-------------|--------|------------------|--------------------|-------|----------|-------|-----------|-------------|--------|------------------|--------------------|-------|----------|-------|-----------|-------------|--------|------------------|--------------------|-------|----------|-------|-----------|-------------|--------|------------------|--------------------|-------|----------|-------|-----------|-------------|--------|------------------|--------------------|-------|----------|-------|-----------|-------------|--------|------------------|--------------------|-------|----------|-------|-----------|-------------|--------|------------------|--------------------|-------|----------|-------|-----------|-------------|--------|------------------|--------------------|-------|----------|-------|-----------|-------------|--------|------------------|--------------------|-------|----------|-------|-----------|-------------|--------|------------------|--------------------|-------|----------|-------|-----------|-------------|--------|------------------|--------------------|-------|----------|-------|-----------|-------------|--------|------------------|--------------------|-------|----------|-------|-----------|-------------|--------|------------------|--------------------|-------|----------|-------|-----------|-------------|--------|------------------|--------------------|-------|----------|-------|-----------|-------------|--------|------------------|--------------------|-------|----------|-------|-----------|-------------|--------|------------------|--------------------|-------|----------|-------|-----------|-------------|--------|------------------|--------------------|-------|----------|-------|-----------|-------------|--------|------------------|--------------------|-------|----------|-------|-----------|-------------|--------|------------------|--------------------|-------|----------|-------|-----------|-------------|--------|------------------|--------------------|-------|----------|-------|-----------|-------------|--------|------------------|--------------------|-------|----------|-------|-----------|-------------|--------|------------------|--------------------|-------|----------|-------|-----------|-------------|--------|------------------|--------------------|-------|----------|-------|-----------|-------------|--------|------------------|--------------------|-------|----------|-------|-----------|-------------|--------|------------------|--------------------|-------|----------|-------|-----------|-------------|--------|------------------|--------------------|-------|----------|-------|-----------|-------------|--------|------------------|--------------------|-------|----------|-------|-----------|-------------|--------|------------------|--------------------|-------|----------|-------|-----------|-------------|--------|------------------|--------------------|-------|----------|-------|-----------|-------------|--------|------------------|--------------------|-------|----------|-------|-----------|-------------|--------|------------------|--------------------|-------|----------|-------|-----------|-------------|--------|------------------|--------------------|-------|----------|-------|-----------|-------------|--------|------------------|--------------------|-------|----------|-------|-----------|-------------|--------|------------------|--------------------|-------|----------|-------|-----------|-------------|--------|------------------|--------------------|-------|----------|-------|-----------|-------------|--------|------------------|--------------------|-------|----------|-------|-----------|-------------|--------|------------------|--------------------|-------|----------|-------|-----------|-------------|--------|------------------|--------------------|-------|----------|-------|-----------|-------------|--------|------------------|--------------------|-------|----------|-------|-----------|-------------|--------|------------------|--------------------|-------|----------|-------|-----------|-------------|--------|------------------|--------------------|-------|----------|-------|-----------|-------------|--------|------------------|--------------------|-------|----------|-------|-----------|-------------|--------|------------------|--------------------|-------|----------|-------|-----------|-------------|--------|------------------|--------------------|-------|----------|-------|-----------|-------------|--------|------------------|--------------------|-------|----------|-------|-----------|-------------|--------|------------------|--------------------|-------|----------|-------|-----------|-------------|--------|------------------|--------------------|-------|----------|-------|-----------|-------------|--------|------------------|--------------------|-------|----------|-------|-----------|-------------|--------|------------------|--------------------|-------|----------|-------|-----------|-------------|--------|------------------|--------------------|-------|----------|-------|-----------|-------------|--------|------------------|--------------------|-------|----------|-------|-----------|-------------|--------|------------------|--------------------|-------|----------|-------|-----------|-------------|--------|------------------|--------------------|-------|----------|-------|-----------|-------------|--------|------------------|--------------------|-------|----------|-------|-----------|-------------|--------|------------------|--------------------|-------|----------|-------|-----------|-------------|--------|------------------|--------------------|-------|----------|-------|-----------|-------------|--------|------------------|--------------------|-------|----------|-------|-----------|-------------|--------|------------------|--------------------|-------|----------|-------|-----------|-------------|--------|------------------|--------------------|-------|----------|-------|-----------|-------------|--------|------------------|--------------------|-------|----------|-------|-----------|-------------|--------|------------------|--------------------|-------|----------|-------|-----------|-------------|--------|------------------|--------------------|-------|----------|-------|-----------|-------------|--------|------------------|--------------------|-------|----------|-------|-----------|-------------|--------|------------------|--------------------|-------|----------|-------|-----------|-------------|--------|------------------|--------------------|-------|----------|-------|-----------|-------------|--------|------------------|--------------------|-------|----------|-------|-----------|-------------|--------|------------------|--------------------|-------|----------|-------|-----------|-------------|--------|------------------|--------------------|-------|----------|-------|-----------|-------------|--------|------------------|--------------------|-------|----------|-------|-----------|-------------|--------|------------------|--------------------|-------|----------|-------|-----------|-------------|--------|------------------|--------------------|-------|----------|-------|-----------|-------------|--------|
| Barom. at M.S.L. | Change in 3 Hours. | Wind. | Weather. | Temp. | Humidity. | Visibility. | Cloud. | Barom. at M.S.L. | Change in 3 Hours. | Wind. | Weather. | Temp. | Humidity. | Visibility. | Cloud. | Barom. at M.S.L. | Change in 3 Hours. | Wind. | Weather. | Temp. | Humidity. | Visibility. | Cloud. | Barom. at M.S.L. | Change in 3 Hours. | Wind. | Weather. | Temp. | Humidity. | Visibility. | Cloud. | Barom. at M.S.L. | Change in 3 Hours. | Wind. | Weather. | Temp. | Humidity. | Visibility. | Cloud. | Barom. at M.S.L. | Change in 3 Hours. | Wind. | Weather. | Temp. | Humidity. | Visibility. | Cloud. | Barom. at M.S.L. | Change in 3 Hours. | Wind. | Weather. | Temp. | Humidity. | Visibility. | Cloud. | Barom. at M.S.L. | Change in 3 Hours. | Wind. | Weather. | Temp. | Humidity. | Visibility. | Cloud. | Barom. at M.S.L. | Change in 3 Hours. | Wind. | Weather. | Temp. | Humidity. | Visibility. | Cloud. | Barom. at M.S.L. | Change in 3 Hours. | Wind. | Weather. | Temp. | Humidity. | Visibility. | Cloud. | Barom. at M.S.L. | Change in 3 Hours. | Wind. | Weather. | Temp. | Humidity. | Visibility. | Cloud. | Barom. at M.S.L. | Change in 3 Hours. | Wind. | Weather. | Temp. | Humidity. | Visibility. | Cloud. | Barom. at M.S.L. | Change in 3 Hours. | Wind. | Weather. | Temp. | Humidity. | Visibility. | Cloud. | Barom. at M.S.L. | Change in 3 Hours. | Wind. | Weather. | Temp. | Humidity. | Visibility. | Cloud. | Barom. at M.S.L. | Change in 3 Hours. | Wind. | Weather. | Temp. | Humidity. | Visibility. | Cloud. | Barom. at M.S.L. | Change in 3 Hours. | Wind. | Weather. | Temp. | Humidity. | Visibility. | Cloud. | Barom. at M.S.L. | Change in 3 Hours. | Wind. | Weather. | Temp. | Humidity. | Visibility. | Cloud. | Barom. at M.S.L. | Change in 3 Hours. | Wind. | Weather. | Temp. | Humidity. | Visibility. | Cloud. | Barom. at M.S.L. | Change in 3 Hours. | Wind. | Weather. | Temp. | Humidity. | Visibility. | Cloud. | Barom. at M.S.L. | Change in 3 Hours. | Wind. | Weather. | Temp. | Humidity. | Visibility. | Cloud. | Barom. at M.S.L. | Change in 3 Hours. | Wind. | Weather. | Temp. | Humidity. | Visibility. | Cloud. | Barom. at M.S.L. | Change in 3 Hours. | Wind. | Weather. | Temp. | Humidity. | Visibility. | Cloud. | Barom. at M.S.L. | Change in 3 Hours. | Wind. | Weather. | Temp. | Humidity. | Visibility. | Cloud. | Barom. at M.S.L. | Change in 3 Hours. | Wind. | Weather. | Temp. | Humidity. | Visibility. | Cloud. | Barom. at M.S.L. | Change in 3 Hours. | Wind. | Weather. | Temp. | Humidity. | Visibility. | Cloud. | Barom. at M.S.L. | Change in 3 Hours. | Wind. | Weather. | Temp. | Humidity. | Visibility. | Cloud. | Barom. at M.S.L. | Change in 3 Hours. | Wind. | Weather. | Temp. | Humidity. | Visibility. | Cloud. | Barom. at M.S.L. | Change in 3 Hours. | Wind. | Weather. | Temp. | Humidity. | Visibility. | Cloud. | Barom. at M.S.L. | Change in 3 Hours. | Wind. | Weather. | Temp. | Humidity. | Visibility. | Cloud. | Barom. at M.S.L. | Change in 3 Hours. | Wind. | Weather. | Temp. | Humidity. | Visibility. | Cloud. | Barom. at M.S.L. | Change in 3 Hours. | Wind. | Weather. | Temp. | Humidity. | Visibility. | Cloud. | Barom. at M.S.L. | Change in 3 Hours. | Wind. | Weather. | Temp. | Humidity. | Visibility. | Cloud. | Barom. at M.S.L. | Change in 3 Hours. | Wind. | Weather. | Temp. | Humidity. | Visibility. | Cloud. | Barom. at M.S.L. | Change in 3 Hours. | Wind. | Weather. | Temp. | Humidity. | Visibility. | Cloud. | Barom. at M.S.L. | Change in 3 Hours. | Wind. | Weather. | Temp. | Humidity. | Visibility. | Cloud. | Barom. at M.S.L. | Change in 3 Hours. | Wind. | Weather. | Temp. | Humidity. | Visibility. | Cloud. | Barom. at M.S.L. | Change in 3 Hours. | Wind. | Weather. | Temp. | Humidity. | Visibility. | Cloud. | Barom. at M.S.L. | Change in 3 Hours. | Wind. | Weather. | Temp. | Humidity. | Visibility. | Cloud. | Barom. at M.S.L. | Change in 3 Hours. | Wind. | Weather. | Temp. | Humidity. | Visibility. | Cloud. | Barom. at M.S.L. | Change in 3 Hours. | Wind. | Weather. | Temp. | Humidity. | Visibility. | Cloud. | Barom. at M.S.L. | Change in 3 Hours. | Wind. | Weather. | Temp. | Humidity. | Visibility. | Cloud. | Barom. at M.S.L. | Change in 3 Hours. | Wind. | Weather. | Temp. | Humidity. | Visibility. | Cloud. | Barom. at M.S.L. | Change in 3 Hours. | Wind. | Weather. | Temp. | Humidity. | Visibility. | Cloud. | Barom. at M.S.L. | Change in 3 Hours. | Wind. | Weather. | Temp. | Humidity. | Visibility. | Cloud. | Barom. at M.S.L. | Change in 3 Hours. | Wind. | Weather. | Temp. | Humidity. | Visibility. | Cloud. | Barom. at M.S.L. | Change in 3 Hours. | Wind. | Weather. | Temp. | Humidity. | Visibility. | Cloud. | Barom. at M.S.L. | Change in 3 Hours. | Wind. | Weather. | Temp. | Humidity. | Visibility. | Cloud. | Barom. at M.S.L. | Change in 3 Hours. | Wind. | Weather. | Temp. | Humidity. | Visibility. | Cloud. | Barom. at M.S.L. | Change in 3 Hours. | Wind. | Weather. | Temp. | Humidity. | Visibility. | Cloud. | Barom. at M.S.L. | Change in 3 Hours. | Wind. | Weather. | Temp. | Humidity. | Visibility. | Cloud. | Barom. at M.S.L. | Change in 3 Hours. | Wind. | Weather. | Temp. | Humidity. | Visibility. | Cloud. | Barom. at M.S.L. | Change in 3 Hours. | Wind. | Weather. | Temp. | Humidity. | Visibility. | Cloud. | Barom. at M.S.L. | Change in 3 Hours. | Wind. | Weather. | Temp. | Humidity. | Visibility. | Cloud. | Barom. at M.S.L. | Change in 3 Hours. | Wind. | Weather. | Temp. | Humidity. | Visibility. | Cloud. | Barom. at M.S.L. | Change in 3 Hours. | Wind. | Weather. | Temp. | Humidity. | Visibility. | Cloud. | Barom. at M.S.L. | Change in 3 Hours. | Wind. | Weather. | Temp. | Humidity. | Visibility. | Cloud. | Barom. at M.S.L. | Change in 3 Hours. | Wind. | Weather. | Temp. | Humidity. | Visibility. | Cloud. | Barom. at M.S.L. | Change in 3 Hours. | Wind. | Weather. | Temp. | Humidity. | Visibility. | Cloud. | Barom. at M.S.L. | Change in 3 Hours. | Wind. | Weather. | Temp. | Humidity. | Visibility. | Cloud. | Barom. at M.S.L. | Change in 3 Hours. | Wind. | Weather. | Temp. | Humidity. | Visibility. | Cloud. | Barom. at M.S.L. | Change in 3 Hours. | Wind. | Weather. | Temp. | Humidity. | Visibility. | Cloud. | Barom. at M.S.L. | Change in 3 Hours. | Wind. | Weather. | Temp. | Humidity. | Visibility. | Cloud. | Barom. at M.S.L. | Change in 3 Hours. | Wind. | Weather. | Temp. | Humidity. | Visibility. | Cloud. | Barom. at M.S.L. | Change in 3 Hours. | Wind. | Weather. | Temp. | Humidity. | Visibility. | Cloud. | Barom. at M.S.L. | Change in 3 Hours. | Wind. | Weather. | Temp. | Humidity. | Visibility. | Cloud. | Barom. at M.S.L. | Change in 3 Hours. | Wind. | Weather. | Temp. | Humidity. | Visibility. | Cloud. | Barom. at M.S.L. | Change in 3 Hours. | Wind. | Weather. | Temp. | Humidity. | Visibility. | Cloud. | Barom. at M.S.L. | Change in 3 Hours. | Wind. | Weather. | Temp. | Humidity. | Visibility. | Cloud. | Barom. at M.S.L. | Change in 3 Hours. | Wind. | Weather. | Temp. | Humidity. | Visibility. | Cloud. | Barom. at M.S.L. | Change in 3 Hours. | Wind. | Weather. | Temp. | Humidity. | Visibility. | Cloud. | Barom. at M.S.L. | Change in 3 Hours. | Wind. | Weather. | Temp. | Humidity. | Visibility. | Cloud. | Barom. at M.S.L. | Change in 3 Hours. | Wind. | Weather. | Temp. | Humidity. | Visibility. | Cloud. |

SUMMARY FOR THE PAST 24 HOURS

ISALLOBARS

6th November 1928

| STATIONS | WEATHER | | | | TEMPERATURE | | | RAINFALL | | | | HOURS |
|-------------------------|---------|---------|---------|---------|-------------|-----|-----|------------|---------------|-------------|---------------|-------|
| | 7h-12h | 12h-12h | 12h-12h | 12h-12h | MAX | MIN | MIN | Day 7h-12h | Night 12h-12h | Day 12h-12h | Night 12h-12h | |
| Lerwick | ... | ... | ... | ... | 48 | 43 | ... | ... | ... | ... | ... | 0.0 |
| Burnmouth | ... | ... | ... | ... | 49 | 42 | ... | ... | ... | ... | ... | 0.2 |
| Wick | ... | ... | ... | ... | 50 | 46 | ... | ... | ... | ... | ... | 0.0 |
| Tiree | ... | ... | ... | ... | 49 | 44 | 39 | ... | ... | ... | ... | 0.0 |
| Kilru | ... | ... | ... | ... | 46 | 39 | ... | ... | ... | ... | ... | 2.3 |
| Aberdeen | ... | ... | ... | ... | 48 | 43 | 40 | 0.5 | 1.5 | 0.6 | 0.0 | 0.0 |
| Malin Head | ... | ... | ... | ... | 47 | 39 | ... | 1 | 2.00 | ... | ... | 0.9 |
| Bonfrew | ... | ... | ... | ... | 47 | 32 | 26 | ... | ... | ... | ... | 0.0 |
| Edinburgh (Inchkeith) | ... | ... | ... | ... | 51 | 44 | 33 | ... | ... | ... | ... | 1.6 |
| Leuchars | ... | ... | ... | ... | 50 | 42 | 39 | ... | ... | ... | ... | 0.6 |
| Baldernair | ... | ... | ... | ... | 45 | 34 | 30 | 2 | 9.00 | 0.4 | 0.0 | 0.0 |
| Tynemouth | ... | ... | ... | ... | 50 | 46 | 42 | ... | ... | ... | ... | ... |
| Blackod Point | ... | ... | ... | ... | 48 | 41 | ... | ... | ... | ... | ... | ... |
| Dunagadde | ... | ... | ... | ... | 51 | 45 | ... | 5 | 13.00 | 2 | 0.0 | ... |
| Birr Castle | ... | ... | ... | ... | 45 | 39 | 27 | ... | ... | ... | ... | 1.5 |
| Holyhead | ... | ... | ... | ... | 51 | 41 | 36 | 0.1 | 11.00 | ... | ... | 6.5 |
| Liverpool (Bidston) | ... | ... | ... | ... | 46 | 36 | 34 | ... | ... | ... | ... | 0.2 |
| Chester (Sealand) | ... | ... | ... | ... | 46 | 31 | 28 | ... | ... | ... | ... | 0.4 |
| Harrogate | ... | ... | ... | ... | 46 | 37 | 30 | 2 | 11.00 | ... | ... | 0.0 |
| Spurn Head | ... | ... | ... | ... | 52 | 44 | ... | ... | ... | ... | ... | 3.8 |
| Birmingham (Edgbaston) | ... | ... | ... | ... | 47 | 36 | 31 | ... | ... | ... | ... | 0.0 |
| Cranwell | ... | ... | ... | ... | 45 | 36 | 32 | 0.2 | 16.30 | ... | ... | 0.0 |
| Goswick | ... | ... | ... | ... | 55 | 33 | 32 | ... | ... | ... | ... | 3.4 |
| Valentia (Cahirivoun) | ... | ... | ... | ... | 51 | 43 | 42 | 12.30 | 0.3 | 0.0 | ... | 2.9 |
| Roches Point | ... | ... | ... | ... | 52 | 49 | ... | 0.1 | 12.30 | ... | ... | ... |
| Pembroke (St. Ann's H.) | ... | ... | ... | ... | 52 | 45 | ... | 1 | 11.00 | ... | ... | 5.0 |
| Ross-on-Wye | ... | ... | ... | ... | 45 | 33 | 34 | 1 | 9.00 | 0.2 | 0.0 | 0.1 |
| Leafield | ... | ... | ... | ... | 51 | 31 | 29 | ... | ... | ... | ... | 3.6 |
| Kilcheer (Worthy D.) | ... | ... | ... | ... | 52 | 32 | 28 | ... | ... | ... | ... | 3.5 |
| A. Farborough | ... | ... | ... | ... | 53 | 31 | 27 | ... | ... | ... | ... | 3.6 |
| London (Kew Obs.) | ... | ... | ... | ... | 50 | 33 | 30 | ... | ... | ... | ... | 2.9 |
| Croydon | ... | ... | ... | ... | 56 | 31 | 29 | ... | ... | ... | ... | 7.8 |
| Shoeburyness | ... | ... | ... | ... | 56 | 33 | 29 | ... | ... | ... | ... | 5.5 |
| Ordnance-on-Sea | ... | ... | ... | ... | 53 | 36 | ... | ... | ... | ... | ... | 3.9 |
| Folkestone | ... | ... | ... | ... | 55 | 38 | 32 | ... | ... | ... | ... | 3.2 |
| Lytton | ... | ... | ... | ... | 56 | 34 | 25 | ... | ... | ... | ... | 8.2 |
| Scilly (St. Mary's) | ... | ... | ... | ... | 55 | 49 | ... | ... | ... | ... | ... | 6.7 |
| Falmouth (Pendennis) | ... | ... | ... | ... | 54 | 50 | ... | ... | ... | ... | ... | 4.9 |
| Flymouth (Oatwater) | ... | ... | ... | ... | 54 | 46 | 41 | 1 | 9.00 | 2 | 0.0 | 2.4 |
| Portland Bill | ... | ... | ... | ... | 55 | 47 | ... | ... | ... | ... | ... | ... |
| Southampton (Cahnet) | ... | ... | ... | ... | 43 | 30 | 0.1 | 9.00 | 0.1 | ... | ... | 1.5 |
| Dungeness | ... | ... | ... | ... | 44 | 36 | ... | ... | ... | ... | ... | ... |
| Guernsey | ... | ... | ... | ... | 54 | 50 | ... | ... | ... | ... | ... | 7.2 |



| Observations from Cross Channel Steamers | | | |
|--|---------------|-----------|------------|
| Position | Date and Time | Steamship | Wind |
| | | | Dir. Force |
| 2 | 5th 10h | SCOTIA | SW 5 |
| | | | Weather |
| | | | Air Sea |
| | | | 48 48 |

GENERAL INFERENCE.

A depression off Southwest Ireland continues to move slowly southeastwards and from an anticyclone over Iceland a wedge of high pressure extends to Scandinavia. Easterly winds will continue with mainly cloudy weather, and occasional rain or showers in northern and south-western districts, but in the eastern half of England conditions will continue mainly fair, apart from fog, persisting locally, and perhaps some coastal drizzle.

| Districts | Forecast for the 24 hours commencing 12 Noon G.M. Tuesday, 6th November, 1928. | Further Outlook |
|---------------------------------|--|-----------------|
| 1. S.E. England | Light variable winds, becoming E. or S.E., mainly fair, but perhaps local coastal drizzle; local fog night and morning, rather low temperature; night frost. | None issued. |
| 2. E. England | | |
| 3. E. Midlands | | |
| 4. W. Midlands | | |
| 5. S.W. England | E. to S.E. winds, moderate to strong, cloudy, some showers; moderate temperature. | |
| 6. South Wales | | |
| 7. North Wales | Easterly winds, light to moderate, cloudy, some showers, local mist or fog, rather low temperature; night frost. | |
| 8. N.W. England | | |
| 9. N. Midlands | | |
| 10. N.E. England | | |
| 11. S.E. Scotland | Moderate easterly winds, cloudy, some rain or showers, perhaps sleet or snow showers on high ground, colder; night frost. | |
| 12. S.W. Scotland & Isle of Man | | |
| 13. N.W. Scotland | | |
| 14. N.E. Scotland | | |
| 15. Orkneys and Shetlands | Moderate E. or S.E. winds, cloudy, some showers, moderate temperature. | |
| 16. N.W. Ireland | | |
| 17. S.E. Ireland | | |
| 18. S.W. Ireland | | |

Meteorological Office: Air Ministry, Kingsway, London, W.C.2.

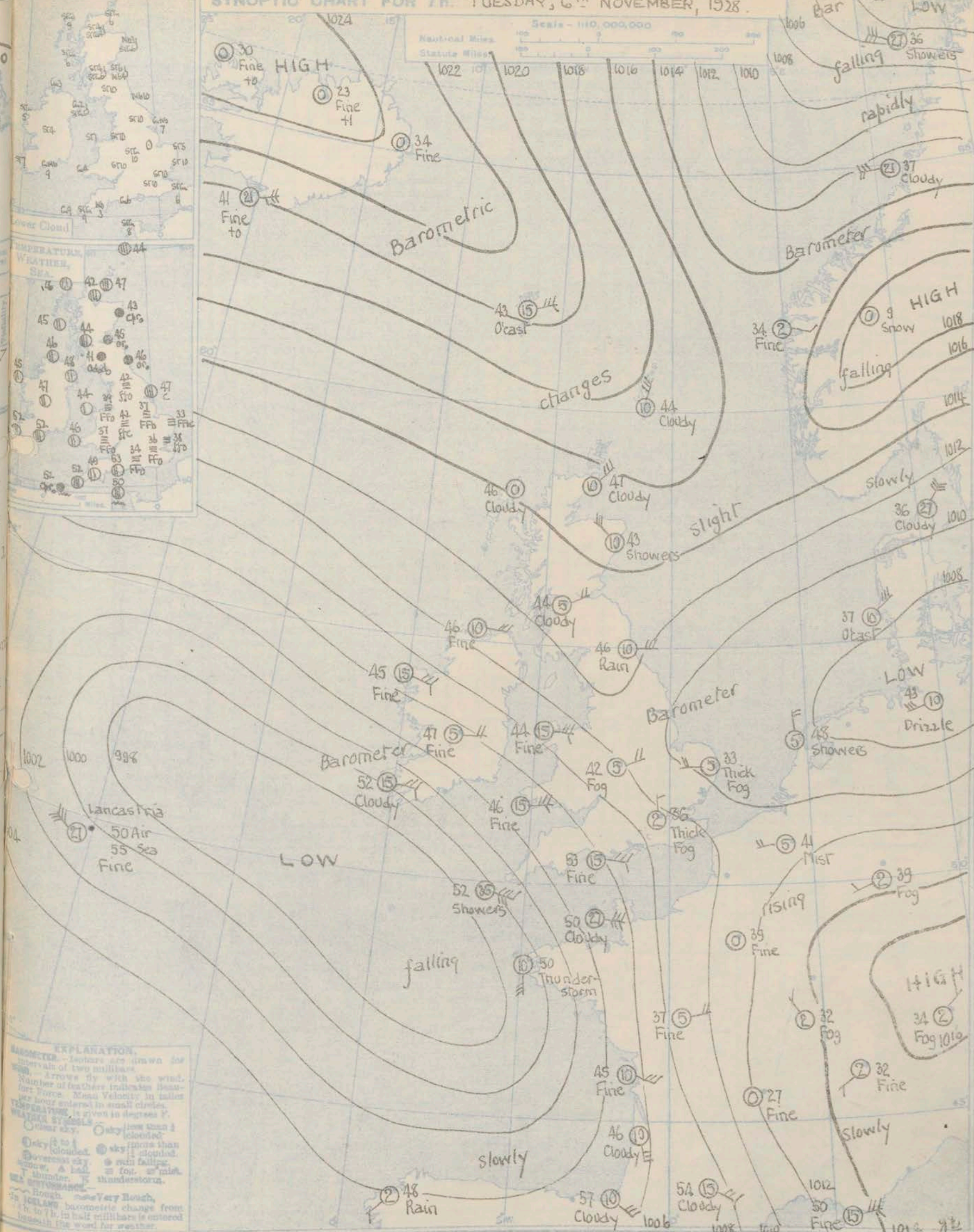

Forecasts issued at

1010 G.M.T.

G. C. SIMPSON, F.R.S., Director

SYNOPTIC CHART FOR 7th TUESDAY, 6th NOVEMBER, 1928.

Scale - 1:10,000,000
Nautical Miles
Statute Miles



AIR MINISTRY.

DAILY WEATHER REPORT OF THE METEOROLOGICAL OFFICE, LONDON:

Page 4.

BRITISH SECTION. Tuesday, 6th November 1928.

No. 311

| STATION. | Height above M.S.L. in feet. | Observations at 10h. G.M.T. <i>C.F.</i> | | | | | | | | | | | Observations at 7h. G.M.T. <i>C.F.</i> | | | | | | | | | | | | | | | | |
|-----------------------------|---------------------------------|---|-----------------------|--------|-------|----------|--------------|---------------|-----------------------|--------|---------|------|--|-----------------------|--------|-------|----------|--------------|---------------|-----------------------|--------|---------|------|--------|------|------|------|------|------|
| | | Barom. at M.S.L. mb. | Change in 3 Hours. | Wind. | | Weather. | Temp. °F. | Humidity % | Visibility 1/2 mi. | Cloud. | | | Barom. at M.S.L. mb. | Change in 3 Hours. | Wind. | | Weather. | Temp. °F. | Humidity % | Visibility 1/2 mi. | Cloud. | | | | | | | | |
| | | | | Direc. | Force | | | | | Height | Form | Amt. | | | Direc. | Force | | | | | Height | Form | Amt. | | | | | | |
| | | | | | | | | | | | | | | | | | | | | | | | | 0-12 | 0-10 | 0-10 | 0-12 | 0-10 | 0-10 |
| | | | | | | | | | | | | | | | | | | | | | | | | | | | | | |
| Lerwick ... | 54 | 1016.8 | +1 | NE | 3 | c | 45 | 75 | 8 | 1500 | St. Cu. | 5 | 1017.9 | +1 | NE | 3 | c | 44 | 65 | 8 | 1500 | St. Cu. | 5 | 1018.0 | | | | | |
| Stornoway ... | 53 | 1013.2 | +1 | ESE | 2 | b | 45 | 85 | 8 | 1500 | St. Cu. | 2 | 1014.0 | +2 | E | 2 | c | 46 | 85 | 7 | 1500 | St. Cu. | 9 | 1014.1 | | | | | |
| Wick ... | 81 | 1015.0 | +2 | SE | 3 | c+ | 48 | 85 | 8 | 1500 | Cu. Nb. | 6 | 1015.4 | 0 | NE | 3 | c | 47 | 75 | 3 | 1500 | St. Cu. | 6 | 1015.5 | | | | | |
| Tiree ... | 23 | 1014.7 | 0 | SE | 3 | c | 45 | 92 | 3 | 1500 | St. Cu. | 6 | 1014.7 | 0 | SSE | 3 | bc | 45 | 92 | 3 | 1500 | St. Cu. | 6 | 1014.7 | | | | | |
| Nairn ... | 82 | 1014.7 | 0 | E | 1 | c | 42 | 85 | 7 | 1500 | St. Cu. | 8 | 1014.7 | 0 | E | 1 | c | 42 | 85 | 7 | 1500 | St. Cu. | 8 | 1014.7 | | | | | |
| Aberdeen ... | 37 | 1014.9 | 0 | NW | 3 | c/p. | 43 | 97 | 7 | 1500 | St. Cu. | 9 | 1014.9 | 0 | NW | 3 | c/p. | 43 | 97 | 7 | 1500 | St. Cu. | 9 | 1014.9 | | | | | |
| Malin Head ... | 51 | 1009.6 | +1 | SSE | 3 | b | 42 | 97 | 8 | 5700 | St. Cu. | 2 | 1010.6 | +2 | ESE | 3 | bc | 46 | 97 | 6 | 14000 | Cu. | 3 | 1011.6 | | | | | |
| Kenfrew ... | 58 | 1013.1 | 0 | E | 2 | o | 48 | 97 | 8 | 1500 | St. | 10 | 1013.1 | 0 | E | 2 | c | 44 | 92 | 5 | 1500 | St. Cu. | 10 | 1013.1 | | | | | |
| Edinburgh (Inchkeith) ... | 160 | 1012.1 | +2 | E | 2 | o | 48 | 97 | 8 | 1500 | St. | 10 | 1012.1 | +1 | E | 2 | o | 45 | 85 | 8 | 1500 | St. | 10 | 1012.1 | | | | | |
| Leuchars ... | 30 | 1012.0 | 0 | E | 2 | o | 48 | 97 | 8 | 1500 | St. | 10 | 1012.0 | 0 | E | 2 | o | 45 | 85 | 8 | 1500 | St. | 10 | 1012.0 | | | | | |
| Eskdalemuir ... | 794 | 1012.0 | 0 | E | 2 | o | 48 | 97 | 8 | 1500 | St. | 10 | 1012.0 | 0 | NEE | 4 | o | 45 | 97 | 6 | 1500 | St. | 10 | 1012.0 | | | | | |
| Tynemouth ... | 97 | 1012.0 | +1 | E | 3 | o | 47 | 85 | 7 | 1500 | Nb | 10 | 1012.0 | 0 | E | 3 | o | 46 | 92 | 7 | 800 | Nb. | 10 | 1012.0 | | | | | |
| Blackhead Point ... | 18 | 1005.2 | +1 | ESE | 3 | bc | 46 | 75 | 7 | 4000 | Cu | 4 | 1006.1 | +1 | ESE | 4 | bc | 45 | 85 | 7 | 4000 | St. Cu. | 5 | 1006.1 | | | | | |
| Donaghadee ... | 40 | 1005.2 | +1 | ESE | 3 | bc | 46 | 75 | 7 | 4000 | Cu | 4 | 1006.1 | +1 | ESE | 3 | bc | 45 | 85 | 8 | 1500 | St. Cu. | 7 | 1006.1 | | | | | |
| Birr Castle ... | 173 | 1005.2 | 0 | E | 2 | o | 48 | 97 | 8 | 1500 | St. | 10 | 1005.2 | 0 | E | 2 | bc | 47 | 85 | 6 | 800 | St. | 14 | 1005.2 | | | | | |
| Holyhead ... | 26 | 1005.2 | 0 | E | 2 | o | 48 | 97 | 8 | 1500 | St. | 10 | 1005.2 | 0 | E | 2 | bc | 47 | 85 | 6 | 800 | St. | 14 | 1005.2 | | | | | |
| Liverpool (Bidston) ... | 180 | 1005.2 | 0 | E | 2 | o | 48 | 97 | 8 | 1500 | St. | 10 | 1005.2 | 0 | E | 2 | bc | 47 | 85 | 6 | 800 | St. | 14 | 1005.2 | | | | | |
| Chester (Sealand) ... | 16 | 1005.2 | 0 | E | 2 | o | 48 | 97 | 8 | 1500 | St. | 10 | 1005.2 | 0 | E | 2 | bc | 47 | 85 | 6 | 800 | St. | 14 | 1005.2 | | | | | |
| Harrogate ... | 478 | 1009.7 | 0 | NW | 3 | bc+ | 45 | 97 | 7 | 4000 | Cu. Nb. | 6 | 1009.7 | 0 | NNW | 1 | ffo | 42 | 97 | 3 | 4150 | St. | 10 | 1009.7 | | | | | |
| Spurn Head ... | 29 | 1009.7 | 0 | NW | 3 | bc+ | 45 | 97 | 7 | 4000 | Cu. Nb. | 6 | 1009.7 | 0 | NE | 2 | c | 47 | 97 | 6 | 14000 | Cu. Nb. | 7 | 1009.7 | | | | | |
| Birmingham (Edgbaston) ... | 535 | 1011.1 | +1 | NNW | 1 | ffo | 37 | 97 | 2 | 220 | St. | 4 | 1011.1 | 0 | E | 2 | ffo | 42 | 97 | 3 | 1500 | St. Cu. | 10 | 1011.1 | | | | | |
| Cranwell ... | 238 | 1011.1 | +1 | NNW | 1 | ffo | 37 | 97 | 2 | 220 | St. | 4 | 1011.1 | 0 | W | 2 | ffo | 37 | 97 | 1 | 220 | St. | 5 | 1011.1 | | | | | |
| Gorleston ... | 14 | 1009.8 | +1 | W | 2 | FFbc | 38 | 97 | 1 | 220 | St. | 4 | 1009.8 | 0 | W | 2 | FFbc | 33 | 97 | 1 | 220 | St. | 5 | 1009.8 | | | | | |
| Valentia (Cahiriveen) ... | 20 | 1003.7 | -1 | SE | 3 | bc/p. | 43 | 92 | 8 | 1500 | St. | 7 | 1003.7 | -2 | E | 4 | c | 52 | 75 | 8 | 1500 | St. | 7 | 1003.7 | | | | | |
| Roches Point ... | 22 | 1003.7 | -1 | SE | 3 | bc/p. | 43 | 92 | 8 | 1500 | St. | 7 | 1003.7 | -2 | SE | 4 | c | 52 | 85 | 8 | 1500 | Cu. Nb. | 8 | 1003.7 | | | | | |
| Pembroke (St. Ann's H.) ... | 160 | 1006.2 | -1 | SE | 4 | bc- | 51 | 85 | 8 | 1500 | St. Cu. | 6 | 1006.2 | -1 | E | 4 | bc+ | 46 | 92 | 6 | 1500 | Cu. | 4 | 1006.2 | | | | | |
| Rose-on-Wye ... | 228 | 1006.2 | -1 | SE | 4 | bc- | 51 | 85 | 8 | 1500 | St. Cu. | 6 | 1006.2 | -1 | E | 4 | bc+ | 46 | 92 | 6 | 1500 | Cu. | 4 | 1006.2 | | | | | |
| Leafeld ... | 312 | 1006.2 | -1 | SE | 4 | bc- | 51 | 85 | 8 | 1500 | St. Cu. | 6 | 1006.2 | -1 | E | 4 | bc+ | 46 | 92 | 6 | 1500 | Cu. | 4 | 1006.2 | | | | | |
| Winchester (Wortley D.) ... | 272 | 1009.2 | -1 | NE | 2 | ffo | 36 | 97 | 3 | 220 | St. | 4 | 1009.2 | -1 | NE | 2 | ffo | 36 | 97 | 1 | 4150 | St. | 10 | 1009.2 | | | | | |
| S. Farnborough ... | 237 | 1009.2 | -1 | NE | 2 | ffo | 36 | 97 | 3 | 220 | St. | 4 | 1009.2 | -1 | NE | 2 | ffo | 36 | 97 | 1 | 4150 | St. | 10 | 1009.2 | | | | | |
| London (Kew Obs.) ... | 18 | 1010.1 | 0 | N | 1 | ffo | 36 | 97 | 3 | 220 | St. | 4 | 1010.1 | 0 | N | 1 | ffo | 36 | 97 | 1 | 4150 | St. | 10 | 1010.1 | | | | | |
| Croydon ... | 244 | 1010.1 | 0 | N | 1 | ffo | 36 | 97 | 3 | 220 | St. | 4 | 1010.1 | 0 | ENE | 2 | ffo | 36 | 97 | 1 | 4150 | St. | 10 | 1010.1 | | | | | |
| Shoeburyness ... | 11 | 1010.0 | +1 | NNE | 2 | b | 41 | 92 | 6 | 1500 | St. | 7 | 1010.0 | +1 | NNE | 2 | bc- | 36 | 97 | 5 | 5700 | St. Cu. | 5 | 1010.0 | | | | | |
| Clacton-on-Sea ... | 54 | 1010.0 | +1 | NNE | 2 | b | 41 | 92 | 6 | 1500 | St. | 7 | 1010.0 | +1 | NNE | 2 | bc- | 36 | 97 | 5 | 5700 | St. Cu. | 5 | 1010.0 | | | | | |
| Felixstowe ... | 15 | 1010.0 | +1 | NNE | 2 | b | 41 | 92 | 6 | 1500 | St. | 7 | 1010.0 | +1 | NNE | 2 | bc- | 36 | 97 | 5 | 5700 | St. Cu. | 5 | 1010.0 | | | | | |
| Lymington ... | 300 | 1003.3 | -3 | SE | 5 | b | 52 | 85 | 3 | 4000 | St. Cu. | 4 | 1003.3 | -3 | SE | 5 | b | 52 | 85 | 3 | 4000 | St. Cu. | 4 | 1003.3 | | | | | |
| Seilly (St. Mary's) ... | 163 | 1004.4 | -1 | SE | 5 | b | 52 | 85 | 7 | 4000 | Cu. Nb. | 4 | 1004.4 | -1 | SE | 5 | b | 52 | 85 | 3 | 4000 | St. Cu. | 9 | 1004.4 | | | | | |
| Falmouth (Pendennis) ... | 300 | 1004.4 | -1 | SE | 5 | b | 52 | 85 | 7 | 4000 | Cu. Nb. | 4 | 1004.4 | -1 | SE | 5 | b | 52 | 85 | 3 | 4000 | St. Cu. | 9 | 1004.4 | | | | | |
| Plymouth (Cattewater) ... | 82 | 1007.6 | 0 | ESE | 3 | b | 52 | 65 | 6 | 2500 | St. Cu. | 2 | 1007.6 | 0 | E | 4 | bc/p. | 49 | 85 | 8 | 1500 | Nb. | 3 | 1007.6 | | | | | |
| Portland Bill ... | 52 | 1007.6 | 0 | ESE | 3 | b | 52 | 65 | 6 | 2500 | St. Cu. | 2 | 1007.6 | 0 | ESE | 4 | bc+ | 53 | 75 | 8 | 1500 | Cu. | 6 | 1007.6 | | | | | |
| Southampton (Calshot) ... | 10 | 1009.1 | 0 | ENE | 3 | bc- | 45 | 92 | 6 | 800 | St. | 4 | 1009.1 | 0 | ENE | 3 | bc- | 45 | 95 | 6 | 2500 | St. Cu. | 6 | 1009.1 | | | | | |
| Bungay ... | 20 | 1009.4 | 0 | N | 1 | bc- | 47 | 97 | 6 | 1500 | Cu. | 3 | 1009.4 | 0 | SE | 3 | c+ | 49 | 75 | 7 | 2500 | St. Cu. | 6 | 1009.4 | | | | | |
| Guernsey (Fort George) ... | 200 | 1005.0 | -1 | ESE | 3 | b | 50 | 85 | 9 | 1500 | St. | 3 | 1005.0 | -2 | ESE | 6 | c | 50 | 85 | 8 | 14000 | St. Cu. | 8 | 1005.0 | | | | | |

WEATHER, TEMPERATURE, RAINFALL AND SUNSHINE AT HEALTH RESORTS FOR Monday, 5th November

| STATIONS. | WEATHER. | | TEMPERATURE. | | RAINFALL.† | | SUNSHINE. | (1) | (2) | (3) | (4) | (5) | (6) | (7) | (8) |
|----------------------|-----------|------------|--------------|------------|-------------|-------------|------------|---------------------|-----|------|-----|-----|-----|-------|-------|
| | Forenoon. | Afternoon. | Min. | Max. | Night | Day | Sunrise | | | | | | | | |
| | | | 8h. to 5h. | 9h. to 5h. | 11h. to 4h. | 5h. to 11h. | to Sunset. | | | | | | | | |
| (1) | (2) | (3) | (4) | (5) | (6) | (7) | (8) | Bade | ... | ... | ... | ... | ... | ... | ... |
| Barwick-on-Tweed | c | c | 37 | 50 | - | - | 2.7 | Penzance | ... | ... | ... | ... | ... | ... | ... |
| Douglas (I.O.M.) | cp | bc | 38 | 51 | 10 | 0.3 | 2.9 | Paignton | ... | ... | ... | ... | ... | ... | ... |
| Llandudno | bc | b | 38 | 53 | 5 | - | 6.8 | Torquay | ... | ... | ... | ... | ... | Trace | 5.1 |
| Colwyn Bay | bbcb | b | 38 | 52 | 5 | - | 6.6 | Jersey | ... | ... | ... | ... | ... | Trace | 5.5 |
| Rhyl | bc | bcc | 36 | 52 | 4 | - | 3.7 | Weymouth | ... | ... | ... | ... | ... | - | 7.2 |
| Wallasey | fbcb | bccf | 34 | 48 | Trace | - | 0.6 | Bournemouth | ... | c | cf | 41 | 53 | 4 | 3.0 |
| Southport | cc | cc | 38 | 48 | - | - | 0.6 | Venice | ... | pob | bbc | 47 | 53 | Trace | 3.7 |
| Blackpool | cm | com | 36 | 50 | - | - | 0.5 | Portsmouth (S'chen) | ... | omr | obc | 42 | 54 | 3 | Trace |
| Hkley | om | od | 34 | 48 | 1 | 0.2 | 0.0 | Bognor | ... | cid | cid | 42 | 52 | - | 0.5 |
| Cleethorpe | cfor | oco | 40 | 49 | 1 | 7 | 0.6 | Littlehampton | ... | bcc | c | 42 | 53 | - | 2.3 |
| Skogness | cfpr | bcco | 39 | 52 | Trace | 1 | 5.0 | Worthing | ... | cdbc | c | 45 | 52 | Trace | 1.0 |
| Aberystwyth | prbc | bc | 42 | 50 | 2 | - | 3.8 | Brighton | ... | rzb | c | 41 | 55 | - | 2.4 |
| Bath | cr | cbcb | 42 | 49 | 2 | Trace | 1.1 | Eastbourne | ... | cba | bc | 44 | 53 | 0.1 | 4.6 |
| Cheltenham | om | om | 38 | 46 | - | - | 2.0 | Hastings | ... | cmhc | bbc | 43 | 55 | 0.1 | 4.8 |
| Leamington Spa | cb | cbcm | 30 | 52 | - | 2.2 | 5.5 | Folkstone | ... | xcbz | bz | 42 | 56 | - | 7.9 |
| Lowestoft | cbc | bc | 43 | 52 | 4 | - | 3.8 | Dover | ... | fb | bm | 38 | 55 | - | 8.2 |
| Harwich & Dovercourt | Wbcm | bcm | 41 | 54 | Trace | Trace | 2.9 | Tunbridge Wells | ... | mhc | bcm | 34 | 54 | 2 | 6.9 |
| Malden | mcb | bcc | 31 | 53 | - | - | 2.3 | Ramsgate | ... | b | bm | 44 | 55 | 0.2 | 6.0 |
| Southend | cmhc | bf | 40 | 56 | - | - | 6.6 | Margate | ... | bc | bc | 43 | 53 | - | 6.4 |
| | | | | | | | | Deal | ... | b | b | 37 | 51 | 1 | 7.8 |

TERMS OF SUBSCRIPTION.—6/6 per quarter or 25/- per year, post free. Single copies may be obtained at the Meteorological Office, price 1d.

Information not usually received.

P The observations at 10h. G.M.T. and, at Guernsey, the sunshine



AIR MINISTRY.

DAILY WEATHER REPORT OF THE METEOROLOGICAL OFFICE, LONDON:

BRITISH SECTION.

No. B24457

Wednesday 7th November 1928.

Page 1.

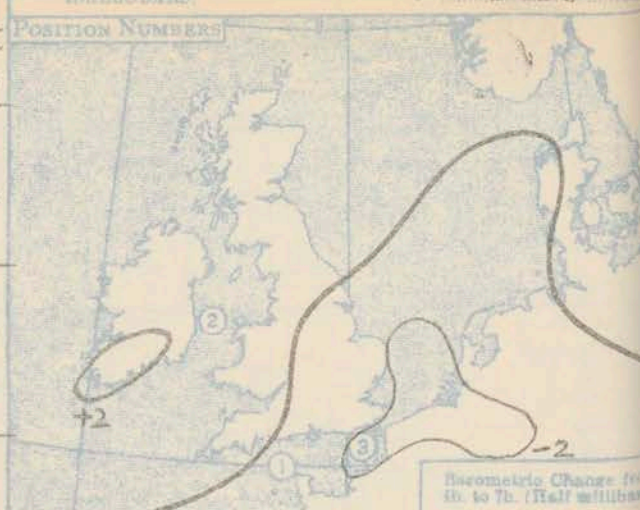
| BRITISH SECTION. | | | | | | | | | | | | | | | | | | | | No. 24477. | | | | | | | | | | Wednesday, 7 November 1922. | | | | | | | | | | Page 1. | | | | | | | | | | | | | | | | | | | | | | | | | | | | | | | | | | | | | | | | | | | | | | | | | | | | | | | | | | | | | | | | | | | | | | | | | | | | | | | | | | | | | | | | | | | | | | | | | | | | | | | | | | | | | | | | | | | | | | | | | | | | | | | | | | | | | | | | | | | | | | | | | | | | | | | | | | | | | | | | | | | | | | | | | | | | | | | | | | | | | | | | | | | | | | | | | | | | | | | | | | | | | | | | | | | | | | | | | | | | | | | | | | | | | | | | | | | | | | | | | | | | | | | | | | | | | | | | | | | | | | | | | | | | | | | | | | | | | | | | | | | | | | | | | | | | | | | | | | | | | | | | | | | | | | | | | | | | | | | | | | | | | | | | | | | | | | | | | | | | | | | | | | | | | | | | | | | | | | | | | | | | | | | | | | | | | | | | | | | | | | | | | | | | | | | | | | | | | | | | | | | | | | | | | | | | | | | | | | | | | | | | | | | | | | | | | | | | | | | | | | | | | | | | | | | | | | | | | | | | | | | | | | | | | | | | | | | | | | | | | | | | | | | | | | | | | | | | | | | | | | | | | | | | | | | | | | | | | | | | | | | | | | | | | | | | | | | | | | | | | | | | |
|-----------------------------|--|------------------|--------------------|-------|--|----------|-------|-----------|-------------|--------|--|--|--|------------------|--------------------|-------|--|----------|-------|-----------------------------|-------------|--------|--|--|--|------------------|--------------------|-------|--|-----------------------------|-------|-----------|-------------|--------|--|--|--|------------------|--------------------|---------|--|----------|-------|-----------|-------------|--------|--|--|--|------------------|--------------------|-------|--|----------|-------|-----------|-------------|--------|--|--|--|------------------|--------------------|-------|--|----------|-------|-----------|-------------|--------|--|--|--|------------------|--------------------|-------|--|----------|-------|-----------|-------------|--------|--|--|--|------------------|--------------------|-------|--|----------|-------|-----------|-------------|--------|--|--|--|------------------|--------------------|-------|--|----------|-------|-----------|-------------|--------|--|--|--|------------------|--------------------|-------|--|----------|-------|-----------|-------------|--------|--|--|--|------------------|--------------------|-------|--|----------|-------|-----------|-------------|--------|--|--|--|------------------|--------------------|-------|--|----------|-------|-----------|-------------|--------|--|--|--|------------------|--------------------|-------|--|----------|-------|-----------|-------------|--------|--|--|--|------------------|--------------------|-------|--|----------|-------|-----------|-------------|--------|--|--|--|------------------|--------------------|-------|--|----------|-------|-----------|-------------|--------|--|--|--|------------------|--------------------|-------|--|----------|-------|-----------|-------------|--------|--|--|--|------------------|--------------------|-------|--|----------|-------|-----------|-------------|--------|--|--|--|------------------|--------------------|-------|--|----------|-------|-----------|-------------|--------|--|--|--|------------------|--------------------|-------|--|----------|-------|-----------|-------------|--------|--|--|--|------------------|--------------------|-------|--|----------|-------|-----------|-------------|--------|--|--|--|------------------|--------------------|-------|--|----------|-------|-----------|-------------|--------|--|--|--|------------------|--------------------|-------|--|----------|-------|-----------|-------------|--------|--|--|--|------------------|--------------------|-------|--|----------|-------|-----------|-------------|--------|--|--|--|------------------|--------------------|-------|--|----------|-------|-----------|-------------|--------|--|--|--|------------------|--------------------|-------|--|----------|-------|-----------|-------------|--------|--|--|--|------------------|--------------------|-------|--|----------|-------|-----------|-------------|--------|--|--|--|------------------|--------------------|-------|--|----------|-------|-----------|-------------|--------|--|--|--|------------------|--------------------|-------|--|----------|-------|-----------|-------------|--------|--|--|--|------------------|--------------------|-------|--|----------|-------|-----------|-------------|--------|--|--|--|------------------|--------------------|-------|--|----------|-------|-----------|-------------|--------|--|--|--|------------------|--------------------|-------|--|----------|-------|-----------|-------------|--------|--|--|--|------------------|--------------------|-------|--|----------|-------|-----------|-------------|--------|--|--|--|------------------|--------------------|-------|--|----------|-------|-----------|-------------|--------|--|--|--|------------------|--------------------|-------|--|----------|-------|-----------|-------------|--------|--|--|--|------------------|--------------------|-------|--|----------|-------|-----------|-------------|--------|--|--|--|------------------|--------------------|-------|--|----------|-------|-----------|-------------|--------|--|--|--|------------------|--------------------|-------|--|----------|-------|-----------|-------------|--------|--|--|--|------------------|--------------------|-------|--|----------|-------|-----------|-------------|--------|--|--|--|------------------|--------------------|-------|--|----------|-------|-----------|-------------|--------|--|--|--|------------------|--------------------|-------|--|----------|-------|-----------|-------------|--------|--|--|--|------------------|--------------------|-------|--|----------|-------|-----------|-------------|--------|--|--|--|------------------|--------------------|-------|--|----------|-------|-----------|-------------|--------|--|--|--|------------------|--------------------|-------|--|----------|-------|-----------|-------------|--------|--|--|--|------------------|--------------------|-------|--|----------|-------|-----------|-------------|--------|--|--|--|------------------|--------------------|-------|--|----------|-------|-----------|-------------|--------|--|--|--|------------------|--------------------|-------|--|----------|-------|-----------|-------------|--------|--|--|--|------------------|--------------------|-------|--|----------|-------|-----------|-------------|--------|--|--|--|------------------|--------------------|-------|--|----------|-------|-----------|-------------|--------|--|--|--|------------------|--------------------|-------|--|----------|-------|-----|
| Observations at 13h. G.M.T. | | | | | | | | | | | | | | | | | | | | Observations at 13h. G.M.T. | | | | | | | | | | | | | | | | | | | | | | | | | | | | | | | | | | | | | | | | | | | | | | | | | | | | | | | | | | | | | | | | | | | | | | | | | | | | | | | | | | | | | | | | | | | | | | | | | | | | | | | | | | | | | | | | | | | | | | | | | | | | | | | | | | | | | | | | | | | | | | | | | | | | | | | | | | | | | | | | | | | | | | | | | | | | | | | | | | | | | | | | | | | | | | | | | | | | | | | | | | | | | | | | | | | | | | | | | | | | | | | | | | | | | | | | | | | | | | | | | | | | | | | | | | | | | | | | | | | | | | | | | | | | | | | | | | | | | | | | | | | | | | | | | | | | | | | | | | | | | | | | | | | | | | | | | | | | | | | | | | | | | | | | | | | | | | | | | | | | | | | | | | | | | | | | | | | | | | | | | | | | | | | | | | | | | | | | | | | | | | | | | | | | | | | | | | | | | | | | | | | | | | | | | | | | | | | | | | | | | | | | | | | | | | | | | | | | | | | | | | | | | | | | | | | | | | | | | | | | | | | | | | | | | | | | | | | | | | | | | | | | | | | | | | | | | | | | | | | | | | | | | | | | | | | | | | | | | | | | | | | | | | | | | | | | | | | | | | | | | | | | | | | | | | | | | | | | | | | | | | | | |
| STATIONS. | | Barom. at M.S.L. | Change in 3 Hours. | Wind. | | Weather. | Temp. | Humidity. | Visibility. | Cloud. | | | | Barom. at M.S.L. | Change in 3 Hours. | Wind. | | Weather. | Temp. | Humidity. | Visibility. | Cloud. | | | | Barom. at M.S.L. | Change in 3 Hours. | Wind. | | Weather. | Temp. | Humidity. | Visibility. | Cloud. | | | | Barom. at M.S.L. | Change in 3 Hours. | Wind. | | Weather. | Temp. | Humidity. | Visibility. | Cloud. | | | | Barom. at M.S.L. | Change in 3 Hours. | Wind. | | Weather. | Temp. | Humidity. | Visibility. | Cloud. | | | | Barom. at M.S.L. | Change in 3 Hours. | Wind. | | Weather. | Temp. | Humidity. | Visibility. | Cloud. | | | | Barom. at M.S.L. | Change in 3 Hours. | Wind. | | Weather. | Temp. | Humidity. | Visibility. | Cloud. | | | | Barom. at M.S.L. | Change in 3 Hours. | Wind. | | Weather. | Temp. | Humidity. | Visibility. | Cloud. | | | | Barom. at M.S.L. | Change in 3 Hours. | Wind. | | Weather. | Temp. | Humidity. | Visibility. | Cloud. | | | | Barom. at M.S.L. | Change in 3 Hours. | Wind. | | Weather. | Temp. | Humidity. | Visibility. | Cloud. | | | | Barom. at M.S.L. | Change in 3 Hours. | Wind. | | Weather. | Temp. | Humidity. | Visibility. | Cloud. | | | | Barom. at M.S.L. | Change in 3 Hours. | Wind. | | Weather. | Temp. | Humidity. | Visibility. | Cloud. | | | | Barom. at M.S.L. | Change in 3 Hours. | Wind. | | Weather. | Temp. | Humidity. | Visibility. | Cloud. | | | | Barom. at M.S.L. | Change in 3 Hours. | Wind. | | Weather. | Temp. | Humidity. | Visibility. | Cloud. | | | | Barom. at M.S.L. | Change in 3 Hours. | Wind. | | Weather. | Temp. | Humidity. | Visibility. | Cloud. | | | | Barom. at M.S.L. | Change in 3 Hours. | Wind. | | Weather. | Temp. | Humidity. | Visibility. | Cloud. | | | | Barom. at M.S.L. | Change in 3 Hours. | Wind. | | Weather. | Temp. | Humidity. | Visibility. | Cloud. | | | | Barom. at M.S.L. | Change in 3 Hours. | Wind. | | Weather. | Temp. | Humidity. | Visibility. | Cloud. | | | | Barom. at M.S.L. | Change in 3 Hours. | Wind. | | Weather. | Temp. | Humidity. | Visibility. | Cloud. | | | | Barom. at M.S.L. | Change in 3 Hours. | Wind. | | Weather. | Temp. | Humidity. | Visibility. | Cloud. | | | | Barom. at M.S.L. | Change in 3 Hours. | Wind. | | Weather. | Temp. | Humidity. | Visibility. | Cloud. | | | | Barom. at M.S.L. | Change in 3 Hours. | Wind. | | Weather. | Temp. | Humidity. | Visibility. | Cloud. | | | | Barom. at M.S.L. | Change in 3 Hours. | Wind. | | Weather. | Temp. | Humidity. | Visibility. | Cloud. | | | | Barom. at M.S.L. | Change in 3 Hours. | Wind. | | Weather. | Temp. | Humidity. | Visibility. | Cloud. | | | | Barom. at M.S.L. | Change in 3 Hours. | Wind. | | Weather. | Temp. | Humidity. | Visibility. | Cloud. | | | | Barom. at M.S.L. | Change in 3 Hours. | Wind. | | Weather. | Temp. | Humidity. | Visibility. | Cloud. | | | | Barom. at M.S.L. | Change in 3 Hours. | Wind. | | Weather. | Temp. | Humidity. | Visibility. | Cloud. | | | | Barom. at M.S.L. | Change in 3 Hours. | Wind. | | Weather. | Temp. | Humidity. | Visibility. | Cloud. | | | | Barom. at M.S.L. | Change in 3 Hours. | Wind. | | Weather. | Temp. | Humidity. | Visibility. | Cloud. | | | | Barom. at M.S.L. | Change in 3 Hours. | Wind. | | Weather. | Temp. | Humidity. | Visibility. | Cloud. | | | | Barom. at M.S.L. | Change in 3 Hours. | Wind. | | Weather. | Temp. | Humidity. | Visibility. | Cloud. | | | | Barom. at M.S.L. | Change in 3 Hours. | Wind. | | Weather. | Temp. | Humidity. | Visibility. | Cloud. | | | | Barom. at M.S.L. | Change in 3 Hours. | Wind. | | Weather. | Temp. | Humidity. | Visibility. | Cloud. | | | | Barom. at M.S.L. | Change in 3 Hours. | Wind. | | Weather. | Temp. | Humidity. | Visibility. | Cloud. | | | | Barom. at M.S.L. | Change in 3 Hours. | Wind. | | Weather. | Temp. | Humidity. | Visibility. | Cloud. | | | | Barom. at M.S.L. | Change in 3 Hours. | Wind. | | Weather. | Temp. | Humidity. | Visibility. | Cloud. | | | | Barom. at M.S.L. | Change in 3 Hours. | Wind. | | Weather. | Temp. | Humidity. | Visibility. | Cloud. | | | | Barom. at M.S.L. | Change in 3 Hours. | Wind. | | Weather. | Temp. | Humidity. | Visibility. | Cloud. | | | | Barom. at M.S.L. | Change in 3 Hours. | Wind. | | Weather. | Temp. | Humidity. | Visibility. | Cloud. | | | | Barom. at M.S.L. | Change in 3 Hours. | Wind. | | Weather. | Temp. | Humidity. | Visibility. | Cloud. | | | | Barom. at M.S.L. | Change in 3 Hours. | Wind. | | Weather. | Temp. | Humidity. | Visibility. | Cloud. | | | | Barom. at M.S.L. | Change in 3 Hours. | Wind. | | Weather. | Temp. | Humidity. | Visibility. | Cloud. | | | | Barom. at M.S.L. | Change in 3 Hours. | Wind. | | Weather. | Temp. | Humidity. | Visibility. | Cloud. | | | | Barom. at M.S.L. | Change in 3 Hours. | Wind. | | Weather. | Temp. | Humidity. | Visibility. | Cloud. | | | | Barom. at M.S.L. | Change in 3 Hours. | Wind. | | Weather. | Temp. | Humidity. | Visibility. | Cloud. | | | | Barom. at M.S.L. | Change in 3 Hours. | Wind. | | Weather. | Temp. | Humidity. | Visibility. | Cloud. | | | | Barom. at M.S.L. | Change in 3 Hours. | Wind. | | Weather. | Temp. | Humidity. | Visibility. | Cloud. | | | | Barom. at M.S.L. | Change in 3 Hours. | Wind. | | Weather. | Temp. | Humidity. | Visibility. | Cloud. | | | | Barom. at M.S.L. | Change in 3 Hours. | Wind. | | Weather. | Temp. | Hum |

SUMMARIES FOR THE PAST 24 HOURS

ISALLOBARS

7th NOVEMBER, 1928.

| STATIONS | WEATHER | | | | TEMPERATURE | | | RAINFALL | | | SUN 6 ^h Hours |
|-------------------------|--------------------------|---------------------------|-------------------|--------------------------|-------------|---------------|----------------------|------------------|--------------------|--------------|--------------------------------|
| | 7h-12h 6 ^h | 12h-12h 6 ^h | 12h-12h to 12h | 12h-7h 7 ^h | MAX. Day | MIN. Night | MIN. on 7h-12h | Day 7h-12h mm | Night 12h-7h mm | 12h-7h mm | |
| Lerwick | cp r | cp r bc | bc r | bc r | 49 | 37 | . | 0.6 | 2.00 | 1 | 3.30 |
| Stornoway | bcc | bc | bcc | bcc | 49 | 36 | . | . | . | . | 5.0 |
| Wick | c | bc | bc | bc | 48 | 40 | . | 0.5 | 6.30 | 3 | 22.00 |
| Tiree | bc | bc | bc | bc | 50 | 42 | 36 | . | Tr. | 22.00 | 3.8 |
| Mairn | cp r | c | cp r | c | 46 | 36 | . | 1 | 11.00 | 0.1 | 21.00 |
| Aberdeen | cp r | bc | c | c | 47 | 39 | 36 | 2 | 9.00 | . | 0.5 |
| Malin Head | bcc | ce | bcc | bcc | 49 | 47 | . | . | . | . | 2.1 |
| Benfrew | bc | bc | bc | bc | 47 | 40 | 36 | . | . | . | 0.0 |
| Edinburgh (Inchkeith) | bc | bc | bc | bc | 47 | 41 | 40 | Tr. | 4.00 | 4 | 22.00 |
| Leuchars | bc | bc | bc | bc | 46 | 40 | 37 | 8 | 4.00 | 3 | 21.00 |
| Beddlemuir | bc | bc | bc | bc | 43 | 35 | 32 | 0.1 | 4.00 | . | 0.0 |
| Tynemouth | bc | bc | bc | bc | 47 | 44 | 35 | 0.3 | 4.00 | . | . |
| Blackhead Point | bc | bc | bc | bc | 52 | 45 | . | . | . | . | . |
| Donaghadee | bcc | bcc | bcc | bcc | 49 | 46 | . | . | . | . | . |
| Birr Castle | bc | bc | bc | bc | 51 | 32 | 25 | . | . | . | 3.5 |
| Holyhead | bc | bc | bc | bc | 49 | 44 | 41 | . | . | . | 7.6 |
| Liverpool (Bilston) | bc | bc | bc | bc | 45 | 36 | 34 | . | 0.1 | . | 1.9 |
| Cheshire (Sealand) | bc | bc | bc | bc | 47 | 32 | 28 | . | . | . | 1.4 |
| Harrogate | bc | bc | bc | bc | 45 | 43 | 42 | 0.5 | 4.00 | 1 | 21.00 |
| Spurn Head | bc | bc | bc | bc | 50 | 47 | . | 4 | 4.00 | 1 | 21.00 |
| Birmingham (Edgbaston) | bc | bc | bc | bc | 43 | 36 | 36 | . | . | . | 0.0 |
| Oswestry | bc | bc | bc | bc | 44 | 37 | 38 | Tr. | . | . | 0.0 |
| Creighton | bc | bc | bc | bc | 46 | 32 | 31 | 0.1 | 0.2 | . | 0.0 |
| Valentia (Cahirveena) | c | c | c | c | 54 | 47 | 45 | 0.1 | 13.30 | 0.1 | 21.00 |
| Roche Point | c | c | c | c | 53 | 43 | . | 4 | 15.30 | 7 | 21.00 |
| Pembroke (St. Ann's H.) | bc | bc | bc | bc | 51 | 43 | . | Tr. | 24.00 | . | 3.2 |
| Ross-on-Wye | bc | bc | bc | bc | 47 | 39 | 39 | . | . | . | 4.9 |
| Leafield | bc | bc | bc | bc | 45 | 38 | 36 | Tr. | 0.1 | . | 0.0 |
| Winchester (Worthy Dwl) | bc | bc | bc | bc | 46 | 40 | 34 | Tr. | Tr. | . | 5.7 |
| S. Farnborough | bc | bc | bc | bc | 44 | 41 | 40 | 0.1 | Tr. | . | 0.4 |
| London (Kew Obs.) | bc | bc | bc | bc | 46 | 39 | 34 | Tr. | . | . | 0.0 |
| Croydon | bc | bc | bc | bc | 45 | 40 | 39 | Tr. | Tr. | . | 0.0 |
| Shoeburyness | bc | bc | bc | bc | 48 | 37 | 34 | Tr. | Tr. | . | 0.0 |
| Orleston-on-Sea | bc | bc | bc | bc | 46 | 40 | . | . | . | . | 0.0 |
| Falcatowa | bc | bc | bc | bc | 45 | 37 | 34 | Tr. | Tr. | . | 0.0 |
| Lymington | bc | bc | bc | bc | 53 | 43 | 37 | Tr. | 12.30 | . | 4.5 |
| Scilly (St. Mary's) | bc | bc | bc | bc | 55 | 48 | . | 3 | 4.00 | 3 | 21.00 |
| Falmouth (Pendennis) | bc | bc | bc | bc | 55 | 51 | . | 0.1 | 4.00 | 2 | 21.00 |
| Plymouth (Cattewater) | bc | bc | bc | bc | 56 | 49 | 44 | Tr. | 15.30 | 1 | 21.00 |
| Portland Bill | bc | bc | bc | bc | 55 | 48 | . | . | . | . | 1.2 |
| Southampton (Calshot) | bc | bc | bc | bc | 54 | 45 | 44 | Tr. | 11.00 | . | 6.1 |
| Dungeness | bc | bc | bc | bc | 54 | 48 | . | . | . | . | . |
| Guernsey | bc | bc | bc | bc | 55 | 50 | . | 1 | 15.30 | 0.2 | 21.00 |



| Observations from Cross Channel Steamers | | | | | |
|--|--------------------|------------|------|-------|-------|
| Position | Date and Time | Steamship | Wind | | Temp. |
| | | | Dir. | Force | |
| 2 | 6 ^h 10h | Scotia | E.N | 5 | C |
| 1 | 6 ^h 12h | St. Helier | ESE | 6 | bc |
| 3 | 7 ^h 2h | Dieppe | SE | 4 | bc |

GENERAL INFERENCE.

A depression near the Bay of Biscay is almost stationary. Cold cloudy weather is probable in all districts with occasional local rain especially in eastern coastal districts. Winds will be from an easterly point, mainly moderate in force, and ground frost be general at night.

| Districts | Forecast for the 24 hours commencing 12 Noon G.M.T. Wednesday 7th November, 1928. | Farther Outlook. |
|---------------------------------|--|------------------|
| 1. S.E. England | Light or moderate easterly winds, cloudy, occasional rain; cold; ground frost at night with fog locally. | |
| 2. E. England | | |
| 3. E. Midlands | Light or moderate easterly winds, cloudy, cold; ground frost at night with fog locally. | |
| 4. W. Midlands | | |
| 5. S.W. England | Moderate easterly winds, cloudy, cold; ground frost inland at night with mist or fog locally. | |
| 6. South Wales | | |
| 7. North Wales | | |
| 8. N.W. England | | |
| 9. N. Midlands | Light variable winds, cloudy, cold; ground frost at night with mist or fog locally. | |
| 10. N.E. England | Light easterly or northeasterly winds, cloudy, occasional rain; cold; fog locally at night. | |
| 11. S.E. Scotland | | |
| 12. S.W. Scotland & Isle of Man | Light easterly or northeasterly winds, cloudy; cold; mist or fog locally at night. | |
| 13. A.W. Scotland | | |
| 14. N.W. Scotland | | |
| 15. N.E. Scotland | Light winds between east and north, cloudy; occasional rain; cold; mist or fog locally at night. | |
| 16. Orkneys and Shetlands | | |
| 17. N.W. Ireland | Moderate easterly winds; cloudy; cold; ground frost inland at night. | |
| 18. N.E. Ireland | | |
| 19. S.E. Ireland | | |
| 20. S.W. Ireland | | |

Light winds from between east and north, cloudy; cold; occasional rain eastern coastal districts.

W.H.P.

SYNOPTIC CHART FOR 7h. Wednesday, 7th November 1928

Scale - 1:10,000,000

Nautical Miles
Statute Miles

changes

slight

changes

HIGH

LOW

TEMPERATURE
WEATHER
SEA



EXPLANATION.
Barometer - Isobars are drawn for intervals of two millibars.
Wind - Arrows show the wind direction. Number of feathers indicates Force. Mean Velocity in miles per hour entered in small circles.
Temperature - is given in degrees F.
Weather Symbols - Clear sky. Cloudy. Rain. Snow. Fog. Thunderstorm. Rough. Very Rough.
In UKLASH barometric change from 1h. to 1h. in half millibars is entered below the word for weather.

AIR MINISTRY.

DAILY WEATHER REPORT OF THE METEOROLOGICAL OFFICE, LONDON:

Page 4.

BRITISH SECTION. Wednesday 7th November 1928.

No. 312.

| STATIONS | Height above M.S.L. in feet | Observations at 1h. G.M.T. | | | | | | | | | | Observations at 7h. G.M.T. | | | | | | | | | | | | | | | | | |
|-----------------------------|-----------------------------|----------------------------|-------------------|-------|-------|----------|-----------|-------------|----------------|--------|------|----------------------------|----------------------|-------------------|--------|-------|----------|-----------|-------------|----------------|--------|------|------|------|------|------|------|------|------|
| | | Barom. at M.S.L. mb. | Change in 3 hours | Wind. | | Weather. | Temp. °F. | Humidity. % | Visibility 1/2 | Cloud. | | | Barom. at M.S.L. mb. | Change in 3 hours | Wind. | | Weather. | Temp. °F. | Humidity. % | Visibility 1/2 | Cloud. | | | | | | | | |
| | | | | Dir. | Force | | | | | Height | Form | Amt. | | | Dir. | Force | | | | | Height | Form | Amt. | | | | | | |
| | | | | | | | | | | | | | | | | | | | | | | | | 0-12 | 0-10 | 0-10 | 0-12 | 0-10 | 0-10 |
| | | | | | | | | | | | | | | | | | | | | | | | | | | | | | |
| Lerwick ... | 84 | 1016.2 | -1 | NNW | 1 | bc | 38 | 92 | 8 | 1500 | Sc | 3 | - | 3 | 1015.1 | 0 | N | 1 | bc | 42 | 75 | 8 | 1500 | Sc | 5 | As | 3 | - | |
| Stornoway ... | 88 | 1015.1 | 0 | E | 2 | bc | 42 | 92 | 8 | 1500 | Sc | 6 | - | 2 | 1014.6 | 0 | E | 0 | bc | 37 | 85 | 7 | 4000 | Sc | 2 | - | 2 | - | |
| Wick ... | 81 | 1015.6 | -1 | N | 2 | bc | 42 | 92 | 8 | 1500 | Sc | 6 | - | 8 | 1014.9 | -1 | NNW | 0 | bc | 41 | 85 | 8 | 1500 | Sc | 6 | - | 8 | - | |
| Thurso ... | 85 | 1015.6 | -1 | N | 2 | bc | 42 | 92 | 8 | 1500 | Sc | 6 | - | 8 | 1014.7 | 0 | E | 0 | bc | 44 | 85 | 8 | 1500 | Sc | 6 | - | 8 | - | |
| Nairn ... | 81 | 1015.6 | -1 | N | 2 | bc | 42 | 92 | 8 | 1500 | Sc | 6 | - | 8 | 1014.7 | 0 | E | 0 | bc | 37 | 85 | 8 | 1500 | Sc | 8 | - | 3 | - | |
| Aberdeen ... | 87 | 1015.6 | -1 | N | 2 | bc | 42 | 92 | 8 | 1500 | Sc | 6 | - | 8 | 1014.6 | +1 | NNW | 0 | bc | 40 | 85 | 8 | 2500 | Sc | 6 | As | 3 | 0 | |
| Main Head ... | 81 | 1015.5 | -1 | E | 5 | bc | 48 | 97 | 8 | 5700 | Sc | 6 | - | 6 | 1015.9 | +1 | E | 5 | bc | 48 | 97 | 7 | 5700 | Sc | 8 | - | 8 | 4 | |
| Kenfrew ... | 86 | 1015.1 | 0 | E | 3 | bc | 43 | 97 | 8 | 800 | Nb | 10 | - | 10 | 1013.6 | 0 | E | 3 | bc | 40 | 93 | 6 | 4000 | Sc | 8 | - | 8 | - | |
| Edinburgh (Inchkeith) ... | 180 | 1013.4 | -1 | E | 3 | bc | 43 | 97 | 8 | 800 | Nb | 10 | - | 10 | 1013.2 | +1 | E | 3 | bc | 42 | 93 | 8 | 800 | Sc | 10 | - | 10 | - | |
| Leith ... | 30 | 1013.4 | -1 | E | 3 | bc | 43 | 97 | 8 | 800 | Nb | 10 | - | 10 | 1013.2 | +1 | E | 3 | bc | 42 | 93 | 8 | 800 | Sc | 10 | - | 10 | - | |
| Blackburn ... | 794 | 1012.6 | 0 | E | 2 | bc | 45 | 75 | 7 | 800 | Nb | 10 | - | 10 | 1013.1 | 0 | N | 2 | bc | 36 | 92 | 8 | 1500 | Sc | 8 | - | 8 | - | |
| Tynemouth ... | 87 | 1012.6 | 0 | E | 2 | bc | 45 | 75 | 7 | 800 | Nb | 10 | - | 10 | 1012.2 | +1 | E | 2 | bc | 44 | 85 | 7 | 1500 | Sc | 6 | - | 6 | 2 | |
| Blackpool ... | 18 | 1007.6 | +1 | ESE | 4 | bc | 45 | 95 | 6 | 400 | Sc | 4 | - | 4 | 1008.7 | +1 | E | 4 | bc | 46 | 85 | 7 | 400 | Sc | 2 | - | 2 | 4 | |
| Donaghadee ... | 40 | 1007.6 | +1 | ESE | 4 | bc | 45 | 95 | 6 | 400 | Sc | 4 | - | 4 | 1008.7 | +1 | ESE | 4 | bc | 47 | 75 | 8 | 4000 | Sc | 8 | - | 8 | 4 | |
| Birr Castle ... | 178 | 1007.6 | +1 | ESE | 4 | bc | 45 | 95 | 6 | 400 | Sc | 4 | - | 4 | 1008.7 | +1 | ESE | 4 | bc | 35 | 92 | 6 | 2500 | Sc | 2 | As | 3 | - | |
| Holyhead ... | 24 | 1007.7 | 0 | E | 5 | bc | 45 | 92 | 6 | 400 | Sc | 4 | - | 4 | 1008.5 | +1 | E | 5 | bc | 45 | 85 | 6 | 400 | Sc | 2 | - | 2 | 4 | |
| Liverpool (Bidston) ... | 160 | 1007.7 | 0 | E | 5 | bc | 45 | 92 | 6 | 400 | Sc | 4 | - | 4 | 1008.5 | +1 | E | 5 | bc | 38 | 97 | 1 | 220 | Sc | 10 | - | 10 | - | |
| Chester (Sealand) ... | 16 | 1007.7 | 0 | E | 5 | bc | 45 | 92 | 6 | 400 | Sc | 4 | - | 4 | 1008.5 | +1 | E | 5 | bc | 35 | 97 | 3 | 1500 | Sc | 9 | - | 9 | - | |
| Harrogate ... | 478 | 1000.7 | 0 | E | 4 | bc | 49 | 85 | 7 | 4000 | Sc | 7 | - | 7 | 1009.5 | 0 | E | 4 | bc | 48 | 92 | 7 | 4000 | Sc | 6 | As | 10 | 3 | |
| Spurn Head ... | 22 | 1000.7 | 0 | E | 4 | bc | 49 | 85 | 7 | 4000 | Sc | 7 | - | 7 | 1009.5 | 0 | E | 4 | bc | 48 | 92 | 7 | 4000 | Sc | 6 | As | 10 | 3 | |
| Birmingham (Edgbaston) ... | 585 | 1010.5 | -1 | E | 0 | bc | 40 | 97 | 3 | 450 | Sc | 10 | - | 10 | 1010.3 | 0 | E | 0 | bc | 39 | 97 | 1 | 450 | Sc | 10 | - | 10 | - | |
| Cranwell ... | 228 | 1010.5 | -1 | E | 0 | bc | 40 | 97 | 3 | 450 | Sc | 10 | - | 10 | 1010.3 | 0 | E | 0 | bc | 44 | 97 | 6 | 1500 | Sc | 3 | - | 3 | - | |
| Gorleston ... | 14 | 1002.6 | 0 | E | 0 | bc | 34 | 97 | 0 | 450 | Sc | 10 | - | 10 | 1007.7 | -2 | ESE | 2 | bc | 35 | 97 | 6 | 2500 | Sc | 5 | - | 5 | 0 | |
| Valentia (Cahirciveeny) ... | 50 | 1005.0 | +2 | E | 3 | bc | 50 | 97 | 8 | 400 | Sc | 10 | - | 10 | 1004.5 | +3 | E | 4 | bc | 48 | 92 | 8 | 2500 | Sc | 6 | As | 8 | 3 | |
| Roches Point ... | 22 | 1005.0 | +2 | E | 3 | bc | 50 | 97 | 8 | 400 | Sc | 10 | - | 10 | 1004.5 | +3 | E | 4 | bc | 48 | 92 | 8 | 2500 | Sc | 6 | As | 8 | 3 | |
| Pembroke (St. Ann's H.) ... | 150 | 1003.8 | +1 | E | 4 | bc | 47 | 85 | 7 | 1500 | Sc | 8 | - | 8 | 1004.5 | +1 | E | 3 | bc | 46 | 85 | 7 | 2500 | Sc | 3 | - | 3 | 2 | |
| Ross-on-Wye ... | 283 | 1003.8 | +1 | E | 4 | bc | 47 | 85 | 7 | 1500 | Sc | 8 | - | 8 | 1004.5 | +1 | E | 3 | bc | 46 | 85 | 7 | 2500 | Sc | 3 | - | 3 | 2 | |
| Leamfield ... | 612 | 1003.8 | +1 | E | 4 | bc | 47 | 85 | 7 | 1500 | Sc | 8 | - | 8 | 1004.5 | +1 | E | 3 | bc | 46 | 85 | 7 | 2500 | Sc | 3 | - | 3 | 2 | |
| Winchester (Worthy Tn.) ... | 272 | 1003.8 | +1 | E | 4 | bc | 47 | 85 | 7 | 1500 | Sc | 8 | - | 8 | 1004.5 | +1 | E | 3 | bc | 46 | 85 | 7 | 2500 | Sc | 3 | - | 3 | 2 | |
| S. Farnborough ... | 337 | 1003.8 | +1 | E | 4 | bc | 47 | 85 | 7 | 1500 | Sc | 8 | - | 8 | 1004.5 | +1 | E | 3 | bc | 46 | 85 | 7 | 2500 | Sc | 3 | - | 3 | 2 | |
| London (Kew Obs.) ... | 18 | 1003.8 | +1 | E | 4 | bc | 47 | 85 | 7 | 1500 | Sc | 8 | - | 8 | 1004.5 | +1 | E | 3 | bc | 46 | 85 | 7 | 2500 | Sc | 3 | - | 3 | 2 | |
| Croydon ... | 244 | 1003.8 | +1 | E | 4 | bc | 47 | 85 | 7 | 1500 | Sc | 8 | - | 8 | 1004.5 | +1 | E | 3 | bc | 46 | 85 | 7 | 2500 | Sc | 3 | - | 3 | 2 | |
| Shoeburyness ... | 11 | 1003.8 | +1 | E | 4 | bc | 47 | 85 | 7 | 1500 | Sc | 8 | - | 8 | 1004.5 | +1 | E | 3 | bc | 46 | 85 | 7 | 2500 | Sc | 3 | - | 3 | 2 | |
| Olveston-on-Sea ... | 54 | 1003.8 | +1 | E | 4 | bc | 47 | 85 | 7 | 1500 | Sc | 8 | - | 8 | 1004.5 | +1 | E | 3 | bc | 46 | 85 | 7 | 2500 | Sc | 3 | - | 3 | 2 | |
| Felixstowe ... | 15 | 1003.8 | +1 | E | 4 | bc | 47 | 85 | 7 | 1500 | Sc | 8 | - | 8 | 1004.5 | +1 | E | 3 | bc | 46 | 85 | 7 | 2500 | Sc | 3 | - | 3 | 2 | |
| Lymington ... | 250 | 1003.8 | +1 | E | 4 | bc | 47 | 85 | 7 | 1500 | Sc | 8 | - | 8 | 1004.5 | +1 | E | 3 | bc | 46 | 85 | 7 | 2500 | Sc | 3 | - | 3 | 2 | |
| Seilly (St. Mary's) ... | 103 | 1001.4 | 0 | ESE | 3 | bc | 51 | 92 | 7 | 4000 | Sc | 5 | - | 8 | 1001.2 | 0 | E | 3 | bc | 52 | 97 | 7 | 4000 | Sc | 8 | - | 8 | 5 | |
| Palmouth (Pendennis) ... | 200 | 1000.7 | 0 | ESE | 3 | bc | 53 | 85 | 7 | 4000 | Sc | 8 | - | 8 | 1000.8 | 0 | E | 3 | bc | 53 | 92 | 7 | 4000 | Sc | 7 | As | 9 | 2 | |
| Plymouth (Cutterswater) ... | 67 | 1000.7 | 0 | ESE | 3 | bc | 53 | 85 | 7 | 4000 | Sc | 8 | - | 8 | 1000.8 | 0 | E | 3 | bc | 53 | 92 | 7 | 4000 | Sc | 7 | As | 9 | 2 | |
| Portland Bill ... | 32 | 1002.7 | -1 | E | 5 | bc | 54 | 85 | 6 | 2500 | Nb | 10 | - | 10 | 1002.5 | 0 | E | 5 | bc | 49 | 85 | 6 | 4000 | Sc | 2 | As | 10 | 6 | |
| Southampton (Calshot) ... | 10 | 1005.2 | -2 | E | 3 | bc | 48 | 85 | 7 | 1500 | Sc | 9 | - | 9 | 1005.2 | 0 | E | 3 | bc | 46 | 85 | 6 | 2500 | Sc | 2 | As | 5 | 3 | |
| Dunnet ... | 20 | 1006.9 | -2 | E | 3 | bc | 51 | 75 | 7 | 2500 | Sc | 10 | - | 10 | 1006.9 | -2 | E | 3 | bc | 50 | 75 | 7 | 2500 | Sc | 10 | - | 10 | - | |
| Guernsey (Fort George) ... | 200 | 1002.2 | -4 | E | 3 | bc | 52 | 85 | 7 | 2500 | Sc | 10 | - | 10 | 1001.9 | 0 | E | 3 | bc | 52 | 85 | 7 | 2500 | Sc | 10 | - | 10 | - | |

WEATHER, TEMPERATURE, RAINFALL, AND SUNSHINE AT HEALTH RESORTS FOR 6th NOVEMBER 1928.

| STATIONS. | WEATHER. | | TEMPERATURE. | | RAINFALL. | | SUNSHINE. | (1) | (2) | (3) | (4) | (5) | (6) | (7) | (8) |
|------------------------|----------------|-----------------|-----------------|------------------|------------------|----------------|--------------------------|---------------------|-------|------|-----|-----|-------|-----|-----|
| | Free- zing. | After- noon. | Min. 9h-12h. | Max. 12h-17h. | Night 17h-9h. | Day 9h-17h. | Sanctis to Sunset. | | | | | | | | |
| | °F. | °F. | °F. | °F. | °F. | °F. | hr. | | | | | | | | |
| (1) | (2) | (3) | (4) | (5) | (6) | (7) | (8) | Bade | wbc | coe | 41 | 54 | 0.2 | - | 2.7 |
| | | | | | | | | Pontoon | cr | cir | 51 | 54 | - | 2 | 0.0 |
| Berwick-on-Tweed | c | c | 45 | 47 | 0.4 | - | 0.0 | Paignton | cbag | agg | 43 | 55 | 0.3 | - | 1.1 |
| Douglas (I. o. M.) ... | c | cd | 45 | 48 | - | Trace | 0.4 | Torquay | paq | co | 44 | 56 | 0.6 | - | 1.4 |
| Llandudno | bc | beb | 37 | 48 | - | - | 4.6 | Jersey | bc | rc | 46 | 57 | - | 1 | 4.0 |
| Colwyn Bay | bteb | beb | 37 | 48 | - | - | 5.0 | Weymouth | b | bc | 40 | 55 | 0.1 | - | 4.4 |
| Rhyl | cbc | cba | 34 | 50 | 0.1 | - | 3.4 | Bournemouth ... | bob | bbe | 36 | 54 | - | - | 5.3 |
| Wallsend | Ffc | beccf | 38 | 47 | Trace | - | 0.0 | ventnor | bc | bc | 45 | 57 | - | - | 6.8 |
| Southport | foc3 | oz | 33 | 46 | - | - | 0.1 | Portsmouth (S'chen) | bc | bbe | 43 | 56 | - | - | 6.2 |
| Blackpool | xc | co | 34 | 47 | 0.1 | - | 0.2 | Bognor | bbe | bc | 42 | 55 | 0.5 | - | 6.5 |
| Ilkley | mo | do | 36 | 46 | 2 | 1 | 0.0 | Littlehampton ... | bc | c | 40 | 54 | - | - | 5.5 |
| Cleethorpes | roc | cdoe | 33 | 50 | 1 | 1 | 1.2 | Worthing | cbe | bc | 41 | 54 | - | - | 5.0 |
| Skargate | bef | fbc | 33 | 41 | Trace | Trace | 0.3 | Brighton | bc | bc | 41 | 57 | - | - | 0.2 |
| Aberystwyth | gbc | bc | 40 | 60 | - | - | 7.4 | Pastquern | bbe | beb | 41 | 56 | 1 | - | 6.6 |
| Bath | m | mbbe | 33 | 48 | - | - | 1.9 | Hastings | embbe | bbae | 42 | 56 | 0.1 | - | 6.0 |
| Cheltenham | beem | bc | 30 | 48 | Trace | - | 2.5 | Folkestone | rembe | baz | 38 | 57 | - | - | 5.2 |
| Leamington Spa ... | c | cm | 33 | 46 | 0.1 | - | 0.6 | Dover | fbeb | b | 36 | 55 | - | - | 5.5 |
| Lowestoft | bfb | bebf | 32 | 46 | - | - | 5.1 | Tunbridge Wells ... | fmba | bebm | 32 | 52 | Trace | - | 5.6 |
| Harwich & Dovercourt | F | bef | 38 | 45 | Trace | Trace | 0.0 | Ramsgate | beb | bbe | 42 | 54 | Trace | - | 6.4 |
| Shildon | fo | of | 35 | 44 | - | - | 0.0 | Margate | fobe | bc | 42 | 54 | - | - | 5.3 |
| Southsea | ofe | ocfe | 33 | 47 | 0.2 | Trace | 0.7 | Deal | fb | bc | 36 | 52 | - | - | 4.3 |



AIR MINISTRY.

DAILY WEATHER REPORT OF THE METEOROLOGICAL OFFICE, LONDON:

BRITISH SECTION.

No. B. 24453

Thursday, 8 November 1928.

Page 1.

| Observations at 12h. G.M.T. | | | | | | | | | | | | | | Observations at 12h. G.M.T. | | | | | | | | | | | | | | | | |
|---|--------|------------------|-------------------|------------|-------|----------|--------------|------------|------------|--------------------|------|--------|------------|-----------------------------|---|------------------|-------------------|------------|-------|----------|--------------|------------|------------|--------------------|---------|--------|------------|--------------|------------------|-----|
| STATIONS | | Barom. at M.S.L. | Change in 3 Hours | Wind. Dir. | Force | Weather. | Temp. of Air | Humidity % | Visibility | Cloud. Low. Height | Form | Amount | Upper Form | Total Amount | State of ground. | Barom. at M.S.L. | Change in 3 Hours | Wind. Dir. | Force | Weather. | Temp. of Air | Humidity % | Visibility | Cloud. Low. Height | Form | Amount | Upper Form | Total Amount | State of ground. | |
| (For heights see p. 2.) | | mb. | | 0-12 | | | °F. | | 0-3 | Feet | | 0-10 | | 0-10 | | mb. | | 0-12 | | | °F. | | 0-3 | Feet | | 0-10 | | 0-10 | | 0-3 |
| Lerwick | 1014.9 | -1 | NNW | 1 | c | 75 | 65 | 8 | 1500 | Sc. Cl. | 9 | - | 9 | - | 9 | 1014.9 | -1 | NNW | 1 | c | 75 | 65 | 8 | 1500 | Sc. Cl. | 10 | - | 10 | - | 10 |
| Stornoway | 1014.0 | 0 | E | 2 | bc | 75 | 75 | 8 | 1500 | Sc. Cl. | 3 | - | 3 | - | 3 | 1014.0 | 0 | E | 2 | bc | 75 | 75 | 8 | 1500 | Sc. Cl. | 10 | - | 10 | - | 10 |
| Wick | 1015.3 | 0 | N | 2 | c | 75 | 85 | 8 | 1500 | Sc. Cl. | 6 | - | 6 | - | 6 | 1015.3 | 0 | NNW | 1 | bc | 75 | 92 | 9 | 1500 | Sc. Cl. | 10 | - | 10 | - | 10 |
| Tiree | 1013.9 | 0 | E | 2 | CV | 75 | 75 | 9 | 2500 | Sc. Cl. | 9 | - | 9 | - | 9 | 1013.9 | 0 | SE | 1 | bc | 75 | 85 | 9 | 2500 | Sc. Cl. | 10 | - | 10 | - | 10 |
| Nairn | 1014.9 | -1 | N | 2 | c/r | 75 | 75 | 7 | 2500 | Sc. Cl. | 7 | - | 7 | - | 7 | 1014.9 | -1 | NW | 2 | c | 75 | 85 | 7 | 2500 | Sc. Cl. | 10 | - | 10 | - | 10 |
| Aberdeen | 1014.9 | -1 | N | 2 | c/r | 75 | 75 | 7 | 2500 | Sc. Cl. | 7 | - | 7 | - | 7 | 1014.9 | -1 | NW | 2 | c | 75 | 85 | 7 | 2500 | Sc. Cl. | 10 | - | 10 | - | 10 |
| Malin Head | 1012.3 | -1 | E | 4 | c | 75 | 97 | 7 | 2500 | Sc. Cl. | 9 | - | 9 | - | 9 | 1012.3 | -1 | E | 3 | bc | 75 | 92 | 7 | 2500 | Sc. Cl. | 10 | - | 10 | - | 10 |
| Benbow | 1012.4 | 0 | ENE | 2 | c | 75 | 75 | 8 | 1500 | Sc. Cl. | 6 | - | 6 | - | 6 | 1012.4 | 0 | NNE | 2 | c | 75 | 92 | 6 | 1500 | Sc. Cl. | 10 | - | 10 | - | 10 |
| Edinburgh (Inchkeith) | 1013.6 | -1 | ESE | 2 | c/r | 75 | 85 | 8 | 1500 | Sc. Cl. | 7 | - | 7 | - | 7 | 1013.6 | 0 | E | 1 | bc | 75 | 85 | 8 | 1500 | Sc. Cl. | 10 | - | 10 | - | 10 |
| Leuchars | 1014.3 | 0 | NE | 2 | c | 75 | 75 | 8 | 1500 | Sc. Cl. | 9 | - | 9 | - | 9 | 1014.3 | -1 | NNE | 2 | c/r | 75 | 92 | 7 | 1500 | Sc. Cl. | 10 | - | 10 | - | 10 |
| Baldernair | 1013.1 | 0 | ENE | 2 | bc | 75 | 75 | 8 | 2500 | Sc. Cl. | 7 | - | 7 | - | 7 | 1013.1 | -1 | NNW | 1 | bc | 75 | 92 | 8 | 2500 | Sc. Cl. | 10 | - | 10 | - | 10 |
| Tynemouth | 1013.9 | -1 | ENE | 2 | bc | 75 | 75 | 7 | 1500 | Sc. Cl. | 6 | - | 6 | - | 6 | 1013.9 | -1 | ENE | 2 | bc | 75 | 75 | 8 | 1500 | Sc. Cl. | 10 | - | 10 | - | 10 |
| Blackhead Point | 1010.3 | -1 | E | 4 | bc | 50 | 75 | 8 | 1500 | Sc. Cl. | 3 | - | 3 | - | 3 | 1010.3 | -1 | E | 4 | bc | 75 | 85 | 7 | 1500 | Sc. Cl. | 10 | - | 10 | - | 10 |
| Donsbridge | 1012.7 | -1 | ESE | 3 | bc | 75 | 75 | 8 | 1500 | Sc. Cl. | 7 | - | 7 | - | 7 | 1012.7 | -1 | ESE | 3 | bc | 75 | 85 | 8 | 1500 | Sc. Cl. | 10 | - | 10 | - | 10 |
| Brix Castle | 1012.7 | -1 | E | 2 | bc | 50 | 75 | 7 | 1500 | Sc. Cl. | 5 | - | 5 | - | 5 | 1012.7 | -1 | E | 2 | bc | 75 | 92 | 6 | 1500 | Sc. Cl. | 10 | - | 10 | - | 10 |
| Holthead | 1009.6 | 0 | E | 4 | mc | 50 | 75 | 8 | 1500 | Sc. Cl. | 1 | - | 1 | - | 1 | 1009.6 | 0 | E | 4 | mc | 75 | 85 | 5 | 1500 | Sc. Cl. | 10 | - | 10 | - | 10 |
| Liverpool (Bidston) | 1010.4 | 0 | E | 4 | mc | 75 | 85 | 8 | 1500 | Sc. Cl. | 9 | - | 9 | - | 9 | 1010.4 | 0 | E | 4 | mc | 75 | 85 | 5 | 1500 | Sc. Cl. | 10 | - | 10 | - | 10 |
| Oban (Benlue) | 1010.1 | 0 | EN | 3 | mc | 75 | 85 | 8 | 1500 | Sc. Cl. | 9 | - | 9 | - | 9 | 1010.1 | 0 | ENE | 3 | bc | 75 | 85 | 5 | 1500 | Sc. Cl. | 10 | - | 10 | - | 10 |
| Harrogate | 1012.0 | -1 | NNE | 2 | c/r | 75 | 85 | 8 | 1500 | Sc. Cl. | 7 | - | 7 | - | 7 | 1012.0 | 0 | N | 2 | c | 75 | 92 | 6 | 1500 | Sc. Cl. | 10 | - | 10 | - | 10 |
| Spurn Head | 1009.4 | 0 | ENE | 4 | c | 50 | 85 | 7 | 1500 | Sc. Cl. | 8 | - | 8 | - | 8 | 1009.4 | 0 | NEE | 4 | c | 75 | 85 | 7 | 1500 | Sc. Cl. | 10 | - | 10 | - | 10 |
| Birmingham (Edgbaston) | 1009.3 | -1 | NE | 3 | mc | 75 | 75 | 8 | 1500 | Sc. Cl. | 7 | - | 7 | - | 7 | 1009.3 | -1 | NE | 4 | mc | 75 | 85 | 4 | 1500 | Sc. Cl. | 10 | - | 10 | - | 10 |
| Cranwell | 1010.5 | 0 | ENE | 3 | c/r | 75 | 92 | 7 | 1500 | Sc. Cl. | 9 | - | 9 | - | 9 | 1010.5 | -1 | NEN | 3 | c | 75 | 92 | 7 | 1500 | Sc. Cl. | 10 | - | 10 | - | 10 |
| Gorleston | 1009.9 | -1 | ES | 4 | bc | 50 | 92 | 6 | 1500 | Sc. Cl. | 5 | - | 5 | - | 5 | 1009.9 | -1 | EN | 4 | c | 50 | 85 | 7 | 1500 | Sc. Cl. | 10 | - | 10 | - | 10 |
| Valentia (Cahiriveen) | 1006.3 | -1 | EN | 3 | bc | 50 | 75 | 8 | 1500 | Sc. Cl. | 6 | - | 6 | - | 6 | 1006.3 | -1 | NE | 1 | c | 50 | 85 | 8 | 1500 | Sc. Cl. | 10 | - | 10 | - | 10 |
| Roche Point | 1007.5 | -1 | E | 3 | c | 50 | 85 | 8 | 1500 | Sc. Cl. | 9 | - | 9 | - | 9 | 1007.5 | -1 | E | 2 | c | 75 | 85 | 8 | 1500 | Sc. Cl. | 10 | - | 10 | - | 10 |
| Pembroke (St. Ann's H.) | 1006.7 | -1 | E | 3 | bc | 75 | 85 | 7 | 1500 | Sc. Cl. | 7 | - | 7 | - | 7 | 1006.7 | -1 | ENE | 2 | bc | 75 | 85 | 6 | 1500 | Sc. Cl. | 10 | - | 10 | - | 10 |
| Ross-on-Wye | 1008.0 | -1 | ENE | 3 | bc | 75 | 85 | 5 | 1500 | Sc. Cl. | 1 | - | 1 | - | 1 | 1008.0 | -1 | NE | 2 | c/r | 75 | 85 | 5 | 1500 | Sc. Cl. | 10 | - | 10 | - | 10 |
| Leafield | 1007.8 | -1 | NEN | 4 | c | 75 | 92 | 6 | 1500 | Sc. Cl. | 6 | - | 6 | - | 6 | 1007.8 | -1 | NE | 3 | bc | 75 | 97 | 6 | 1500 | Sc. Cl. | 10 | - | 10 | - | 10 |
| Winchester (Worthy Rd.) | 1008.9 | -1 | NEN | 4 | bc | 50 | 75 | 8 | 1500 | Sc. Cl. | 7 | - | 7 | - | 7 | 1008.9 | -1 | NE | 3 | c | 75 | 85 | 6 | 1500 | Sc. Cl. | 10 | - | 10 | - | 10 |
| S. Farnborough | 1006.2 | -1 | NE | 4 | mc | 50 | 75 | 8 | 1500 | Sc. Cl. | 7 | - | 7 | - | 7 | 1006.2 | -1 | ENE | 3 | c | 75 | 85 | 5 | 1500 | Sc. Cl. | 10 | - | 10 | - | 10 |
| London (Kew Obs.) | 1006.7 | -1 | ENE | 4 | bc | 50 | 75 | 8 | 1500 | Sc. Cl. | 7 | - | 7 | - | 7 | 1006.7 | -1 | NE | 3 | c | 75 | 85 | 5 | 1500 | Sc. Cl. | 10 | - | 10 | - | 10 |
| Croydon | 1006.7 | -1 | ENE | 4 | c/r | 50 | 75 | 8 | 1500 | Sc. Cl. | 5 | - | 5 | - | 5 | 1006.7 | -1 | ENE | 4 | c | 75 | 85 | 5 | 1500 | Sc. Cl. | 10 | - | 10 | - | 10 |
| Shoeburyness | 1007.3 | -1 | NEE | 5 | bc | 50 | 85 | 8 | 1500 | Sc. Cl. | 7 | - | 7 | - | 7 | 1007.3 | -1 | NE | 4 | c | 75 | 92 | 8 | 1500 | Sc. Cl. | 10 | - | 10 | - | 10 |
| Clacton-on-Sea | 1007.7 | -1 | ENE | 4 | bc | 50 | 75 | 7 | 1500 | Sc. Cl. | 5 | - | 5 | - | 5 | 1007.7 | -1 | ESE | 4 | bc | 75 | 75 | 7 | 1500 | Sc. Cl. | 10 | - | 10 | - | 10 |
| Felixstowe | 1008.1 | -1 | ENE | 4 | bc | 50 | 75 | 7 | 1500 | Sc. Cl. | 5 | - | 5 | - | 5 | 1008.1 | -1 | NEE | 5 | c | 50 | 75 | 7 | 1500 | Sc. Cl. | 10 | - | 10 | - | 10 |
| Lymington | 1008.5 | -1 | NEE | 5 | c | 50 | 75 | 7 | 1500 | Sc. Cl. | 7 | - | 7 | - | 7 | 1008.5 | -1 | NE | 4 | c | 75 | 85 | 6 | 1500 | Sc. Cl. | 10 | - | 10 | - | 10 |
| Sally (St. Mary's) | 1008.5 | -1 | EN | 5 | c | 50 | 85 | 7 | 1500 | Sc. Cl. | 8 | - | 8 | - | 8 | 1008.5 | -1 | E | 4 | bc | 50 | 75 | 7 | 1500 | Sc. Cl. | 10 | - | 10 | - | 10 |
| Falmouth (Pendennis) | 1008.3 | -1 | EN | 5 | bc | 50 | 85 | 7 | 1500 | Sc. Cl. | 7 | - | 7 | - | 7 | 1008.3 | -1 | NNE | 3 | bc | 75 | 85 | 7 | 1500 | Sc. Cl. | 10 | - | 10 | - | 10 |
| Plymouth (Oatwater) | 1008.1 | 0 | ENE | 5 | c | 50 | 85 | 7 | 1500 | Sc. Cl. | 5 | - | 5 | - | 5 | 1008.1 | 0 | NE | 5 | bc | 75 | 85 | 6 | 1500 | Sc. Cl. | 10 | - | 10 | - | 10 |
| Portland Bill | 1008.9 | 0 | NE | 5 | c | 50 | 75 | 6 | 1500 | Sc. Cl. | 3 | - | 3 | - | 3 | 1008.9 | 0 | NEN | 5 | bc | 75 | 85 | 6 | 1500 | Sc. Cl. | 10 | - | 10 | - | 10 |
| Southampton (Oakhurst) | 1008.7 | -1 | NE | 5 | bc | 50 | 75 | 5 | 1500 | Sc. Cl. | 1 | - | 1 | - | 1 | 1008.7 | -1 | NEE | 5 | bc | 75 | 85 | 6 | 1500 | Sc. Cl. | 10 | - | 10 | - | 10 |
| Dungeness | 1008.6 | -1 | ENE | 5 | c | 50 | 85 | 8 | 1500 | Sc. Cl. | 9 | - | 9 | - | 9 | 1008.6 | -1 | ENE | 5 | c | 50 | 85 | 7 | 1500 | Sc. Cl. | 10 | - | 10 | - | 10 |
| Guernsey (Fort George) | 1008.5 | -1 | E | 5 | c | 50 | 85 | 7 | 1500 | Sc. Cl. | 7 | - | 7 | - | 7 | 1008.5 | -1 | NE | 7 | c | 50 | 85 | 8 | 1500 | Sc. Cl. | 10 | - | 10 | - | 10 |
| LONDON OBSERVATIONS | | | | | | | | | | | | | | | LONDON OBSERVATIONS | | | | | | | | | | | | | | | |
| Day 7h. 12h. 5h. & Croydon. | | | | | | | | | | | | | | | Day 7h. 12h. 5h. & Croydon. | | | | | | | | | | | | | | | |
| 2h. 12h. Kensington. | | | | | | | | | | | | | | | 2h. 12h. Kensington. | | | | | | | | | | | | | | | |
| 3h. 21h. other stations. | | | | | | | | | | | | | | | 3h. 21h. other stations. | | | | | | | | | | | | | | | |
| Kew | | | | | | | | | | | | | | | Kew | | | | | | | | | | | | | | | |
| Croydon | | | | | | | | | | | | | | | Croydon | | | | | | | | | | | | | | | |
| Greenwich (Royal Obs.) | | | | | | | | | | | | | | | Greenwich (Royal Obs.) | | | | | | | | | | | | | | | |
| City (Rushmill Bow) | | | | | | | | | | | | | | | City (Rushmill Bow) | | | | | | | | | | | | | | | |
| Westminster (St. James' Pl.) | | | | | | | | | | | | | | | Westminster (St. James' Pl.) | | | | | | | | | | | | | | | |
| Regent's Pl. (Botanic Obs.) | | | | | | | | | | | | | | | Regent's Pl. (Botanic Obs.) | | | | | | | | | | | | | | | |
| Camden Square | | | | | | | | | | | | | | | Camden Square | | | | | | | | | | | | | | | |
| Kensington Palace | | | | | | | | | | | | | | | Kensington Palace | | | | | | | | | | | | | | | |
| Hampton Observatory | | | | | | | | | | | | | | | Hampton Observatory | | | | | | | | | | | | | | | |
| TABLE SHOWING THE GREENWICH TIMES OF SUNRISE, NOON, AND SUNSET. | | | | | | | | | | | | | | | TABLE SHOWING THE GREENWICH TIMES OF SUNRISE, NOON, AND SUNSET. | | | | | | | | | | | | | | | |
| STATIONS | | | | | | | | | | | | | | | STATIONS | | | | | | | | | | | | | | | |
| Greenwich | | | | | | | | | | | | | | | Greenwich | | | | | | | | | | | | | | | |
| Wick | | | | | | | | | | | | | | | Wick | | | | | | | | | | | | | | | |
| Valentia | | | | | | | | | | | | | | | Valentia | | | | | | | | | | | | | | | |
| REMARKS | | | | | | | | | | | | | | | REMARKS | | | | | | | | | | | | | | | |
| 1. Thick fog | | | | | | | | | | | | | | | 1. Thick fog | | | | | | | | | | | | | | | |
| 2. Fog | | | | | | | | | | | | | | | 2. Fog | | | | | | | | | | | | | | | |
| 3. Moderate fog | | | | | | | | | | | | | | | 3. Moderate fog | | | | | | | | | | | | | | | |
| 4. Mist or haze | | | | | | | | | | | | | | | 4. Mist or haze | | | | | | | | | | | | | | | |
| 5. Poor visibility | | | | | | | | | | | | | | | 5. Poor visibility | | | | | | | | | | | | | | | |
| 6. Moderate | | | | | | | | | | | | | | | 6. Moderate | | | | | | | | | | | | | | | |
| 7. Good | | | | | | | | | | | | | | | 7. Good | | | | | | | | | | | | | | | |
| 8. Very good | | | | | | | | | | | | | | | 8. Very good | | | | | | | | | | | | | | | |
| 9. Excellent visibility, beyond 51 miles | | | | | | | | | | | | | | | 9. Excellent visibility, beyond 51 miles | | | | | | | | | | | | | | | |

| SUMMARY FOR THE PART 24 HOURS. | | | | | | | | | | | ISALLOBARS | 8 th Nov. |
|---------------------------------|---|---------|--------|-------|--------------|------------|----------------|------------|--------------|-------|---|----------------------|
| STATIONS. | WEATHER. | | | | TEMPERATURE. | | | RAINFALL. | | | Position Numbers | Hours |
| | 7h-12h | 12h-18h | 18h-7h | 1h-7h | MAX. Day | MIN. Night | MIN. on 7h-18h | Day 7h-18h | Night 18h-7h | Hours | | |
| Lerwick | c | cpr | bcp | bcp | 45 | 35 | . | 13.30 | 0.2 | 42.00 | 1.6 | |
| Stornoway | b-bc | b-bc | b-bc | b-bc | 46 | 27 | . | . | . | . | 5.1 | |
| Wick | cpr | b-bc | b-bc | prbc | 44 | 32 | . | 0.2 | 8.00 | 0.6 | 2.30 | |
| Tiree | c | bc | bc | bc | 47 | 34 | 23 | . | . | . | 0.0 | |
| Nairn | c | bc | bc | bc | 43 | 31 | . | 0.2 | 14.30 | . | 1.8 | |
| Aberdeen | c | bc | bc | bc | 45 | 32 | 28 | 1 | 8.00 | . | 0.2 | |
| Malin Head | c | bc | bc | bc | 48 | 39 | . | . | . | . | 0.0 | |
| Benfrew | c | bc | bc | bc | 46 | 30 | 20 | . | Tr. | 6.30 | 1.3 | |
| Edinburgh (Inchkeith) | c | bc | bc | bc | 45 | 41 | 39 | 0.1 | 8.00 | 3 | 42.00 | 0.1 |
| Leuchars | c | bc | bc | bc | 45 | 39 | 37 | 0.3 | 17.30 | 1 | 42.00 | 0.2 |
| Blackdunmuir | c | bc | bc | bc | 44 | 29 | 23 | . | Tr. | 42.00 | 2.0 | |
| Tynemouth | c | bc | bc | bc | 47 | 39 | 31 | . | 0.1 | 22.00 | . | |
| Blackod Point | c | bc | bc | bc | 50 | 45 | . | . | . | . | . | |
| Donaghadee | c | bc | bc | bc | 48 | 43 | . | . | . | . | . | |
| Rix Castle | c | bc | bc | bc | 52 | 35 | 23 | . | . | . | 5.8 | |
| Holyhead | c | bc | bc | bc | 51 | 44 | 41 | . | . | . | 2.2 | |
| Liverpool (Biston) | c | bc | bc | bc | 49 | 39 | 34 | Tr. | . | . | 0.0 | |
| Chester (Sealand) | c | bc | bc | bc | 48 | 39 | 33 | . | Tr. | 6.30 | 0.0 | |
| Harrogate | c | bc | bc | bc | 46 | 37 | 32 | 0.1 | 11.00 | 0.2 | 2.30 | 0.0 |
| Spurn Head | c | bc | bc | bc | 50 | 44 | . | Tr. | 11.30 | 3 | 42.00 | 0.5 |
| Birmingham (Edgbaston) | c | bc | bc | bc | 50 | 39 | 37 | . | 0.4 | 42.00 | 2.0 | |
| Cranwell | c | bc | bc | bc | 50 | 37 | 34 | 0.4 | 11.00 | 1 | 42.00 | 0.0 |
| Carlisle | c | bc | bc | bc | 52 | 43 | 40 | Tr. | 13.30 | 1 | 1.30 | 2.8 |
| Valentia (Cahiroivean) | c | bc | bc | bc | 54 | 34 | 31 | . | Tr. | . | 3.5 | |
| Roche Point | c | bc | bc | bc | 54 | 41 | . | . | Tr. | . | . | |
| Pembroke (St. Ann's H.) | c | bc | bc | bc | 49 | 40 | . | . | . | . | 2.2 | |
| Ross-on-Wye | c | bc | bc | bc | 49 | 41 | 37 | . | Tr. | 5.30 | 2.0 | |
| Leafield | c | bc | bc | bc | 47 | 41 | 40 | 0.1 | . | . | 1.0 | |
| Winchester (Worthy Down) | c | bc | bc | bc | 51 | 41 | 35 | . | . | . | 3.1 | |
| S. Farnborough | c | bc | bc | bc | 52 | 41 | 37 | . | Tr. | . | 1.8 | |
| London (Kew Observatory) | c | bc | bc | bc | 52 | 43 | 40 | . | . | . | 0.7 | |
| Croydon | c | bc | bc | bc | 52 | 42 | 39 | Tr. | Tr. | 6.30 | 2.0 | |
| Shoeburyness | c | bc | bc | bc | 53 | 42 | 39 | . | . | . | 0.6 | |
| Clacton-on-Sea | c | bc | bc | bc | 52 | 42 | . | . | . | . | 3.7 | |
| Felixstowe | c | bc | bc | bc | 52 | 47 | 44 | . | Tr. | 6.30 | 4.2 | |
| Lympne | c | bc | bc | bc | 51 | 45 | 43 | . | . | . | 4.7 | |
| Seilly (St. Mary's) | c | bc | bc | bc | 55 | 48 | . | Tr. | 11.00 | . | 1.8 | |
| Falmouth (Pendennis) | c | bc | bc | bc | 54 | 42 | . | . | . | . | 0.6 | |
| Plymouth (Cattewater) | c | bc | bc | bc | 52 | 45 | 40 | . | Tr. | . | 3.0 | |
| Portland Bill | c | bc | bc | bc | 55 | 44 | . | . | . | . | . | |
| Southampton (Calshot) | c | bc | bc | bc | 52 | 43 | 39 | . | . | . | 2.1 | |
| Dungeness | c | bc | bc | bc | 54 | 46 | . | . | . | . | . | |
| Guernsey | c | bc | bc | bc | 54 | 51 | . | Tr. | 42.00 | 1.0 | | |
| Districts. | | | | | | | | | | | Further Outlook. | |
| 1. S.E. England | Fresh northeasterly winds, slowly moderating; cloudy at first with occasional rain, brighter intervals later; moderate temperature; ground frost inland at night. | | | | | | | | | | Mainly fair and rather cold with sharp ground frost at night. | |
| 2. E. England | | | | | | | | | | | | |
| 3. E. Midlands | | | | | | | | | | | | |
| 4. W. Midlands | | | | | | | | | | | | |
| 5. S.W. England | Fresh northeasterly winds, slowly moderating; fair; moderate temperature. | | | | | | | | | | | |
| 6. South Wales | | | | | | | | | | | | |
| 7. North Wales | | | | | | | | | | | | |
| 8. N.W. England | | | | | | | | | | | | |
| 9. N. Midlands | Light variable winds; fair; moderate day temperature; sharp ground frost inland at night. | | | | | | | | | | | |
| 10. N.E. England | | | | | | | | | | | | |
| 11. S.E. Scotland | | | | | | | | | | | | |
| 12. S.W. Scotland & Isle of Man | | | | | | | | | | | | |
| 13. A.W. Scotland | Light variable winds; fair; rather cold during day; ground frost inland at night. | | | | | | | | | | | |
| 14. N.W. Scotland | | | | | | | | | | | | |
| 15. Mid-Scotland | | | | | | | | | | | | |
| 16. N.E. Scotland | | | | | | | | | | | | |
| 17. Orkneys and Shetlands | As 10 - 11. | | | | | | | | | | | |
| 18. N.W. Ireland | | | | | | | | | | | | |
| 19. N.E. Ireland | | | | | | | | | | | | |
| 20. S.E. Ireland | | | | | | | | | | | | |
| 21. S.W. Ireland | Light variable winds; fair; rather cold during day, sharp ground frost inland at night. | | | | | | | | | | | |

AIR MINISTRY.

DAILY WEATHER REPORT OF THE METEOROLOGICAL OFFICE, LONDON:

Page 4.

BRITISH SECTION.....*Tuesday 3rd November*.....1928.

No. 312.

| STATIONS. | Height above M.S.L. in feet. | Observations at 1h. G.M.T. | | | | | | | | | | | Observations at 7h. G.M.T. | | | | | | | | | | | Sun. | | | | |
|-------------------------|------------------------------|----------------------------|--------------------|--------|--------|----------|-----------|--------------|-------------------|--------|--------|--------|----------------------------|--------------------|--------|--------|----------|-----------|--------------|-------------------|--------|--------|--------|------|---------|-------|------|---------|
| | | Barom. at M.S.L. in mb. | Change in 3 Hours. | Wind. | | Weather. | Temp. °F. | Humidity. %. | Visibility. 0-10. | Cloud. | | | Barom. at M.S.L. in mb. | Change in 3 Hours. | Wind. | | Weather. | Temp. °F. | Humidity. %. | Visibility. 0-10. | Cloud. | | | | | | | |
| | | | | Dirac. | Force. | | | | | Low. | Upper. | Total. | | | Dirac. | Force. | | | | | Low. | Upper. | Total. | | | | | |
| | | | | | | | | | | | | | | | | | | | | | | | | | Height. | Form. | Amt. | Height. |
| Derwick | 24 | 1016.2 | +1 | WNW | 1 | bc | 36 | 85 | 8 | 1500 | CuNb | 3 | 0.5t | 6 | 1016.7 | +2 | W | 1 | cl | 37 | 85 | 8 | 1500 | CuNb | 8 | - | 8 | 1 |
| Stornoway | 30 | 1016.3 | +1 | - | 0 | b- | - | - | 8 | - | - | - | - | 2 | 1016.8 | +1 | - | 0 | b | 29 | 97 | 7 | 4000 | En | 2 | - | 2 | 1 |
| Wick | 31 | 1016.5 | +1 | W | 2 | bc | 33 | 97 | 8 | 1500 | CuNb | 5 | - | 5 | 1017.1 | +2 | W | 2 | bc | 32 | 97 | 8 | 1500 | CuNb | 4 | - | 4 | 0 |
| Tiree | 32 | - | - | - | - | - | - | - | - | - | - | - | - | - | 1016.3 | +1 | SE | 1 | b- | 34 | 92 | 9 | - | - | 0 | - | 0 | - |
| Kelso | 32 | - | - | - | - | - | - | - | - | - | - | - | - | - | 1017.5 | - | - | 0 | bc | 32 | 85 | 7 | 1500 | St | 7 | - | 7 | - |
| Aberdeen | 37 | - | - | - | - | - | - | - | - | - | - | - | - | - | 1017.0 | +1 | NW | 3 | b | 33 | 92 | 7 | 2500 | En | 1 | - | 1 | - |
| Malin Head | 51 | 1015.0 | +1 | S | 2 | c | 42 | 97 | 7 | 5700 | St | 9 | - | 9 | 1015.3 | +1 | S | 2 | bc- | 41 | 97 | 8 | 6700 | St | 6 | - | 6 | 1 |
| Kenfig | 80 | - | - | - | - | - | - | - | - | - | - | - | - | - | 1015.9 | +1 | W | 1 | cl | 35 | 97 | 5 | 1500 | St | 10 | - | 10 | 1 |
| Edinburgh (Inchkeith) | 100 | 1014.0 | +1 | NE | 3 | cl | 42 | 92 | 8 | 1500 | St | 10 | - | 10 | 1015.2 | +1 | NNE | 3 | oro | 41 | 92 | 8 | 2500 | Nb | 10 | - | 10 | 1 |
| Leuchars | 30 | - | - | - | - | - | - | - | - | - | - | - | - | - | 1014.5 | +2 | NW | 1 | c | 38 | 85 | 8 | 4000 | St | 3 | - | 3 | - |
| Keldalemuir | 704 | - | - | - | - | - | - | - | - | - | - | - | - | - | 1014.3 | +1 | NE | 2 | bc | 31 | 92 | 8 | 2500 | St | 5 | - | 5 | - |
| Tynemouth | 87 | 1015.4 | 0 | ENE | 1 | cl | 45 | 63 | 8 | 1500 | Nb | 8 | - | 8 | 1015.1 | +1 | NW | 2 | bc | 30 | 85 | 7 | 1500 | En | 6 | - | 6 | 2 |
| Blackod Point | 18 | 1014.3 | +2 | E | 2 | bc | 46 | 92 | 6 | - | Cu | 4 | - | 4 | 1014.1 | +1 | E | 2 | bc | 46 | 85 | 6 | - | St | 7 | - | 7 | 3 |
| Donaghadee | 40 | - | - | - | - | - | - | - | - | - | - | - | - | - | 1015.7 | +1 | NNE | 3 | bc- | 45 | 75 | 8 | 4000 | En | 3 | - | 3 | 2 |
| Birr Castle | 173 | - | - | - | - | - | - | - | - | - | - | - | - | - | 1014.3 | - | NE | 1 | c- | 39 | 92 | 6 | 2500 | St | 5 | ast | 9 | - |
| Holyhead | 36 | 1014.0 | +1 | E'N | 3 | b | 44 | 85 | 5 | - | - | 0 | - | 0 | 1013.2 | +1 | ENE | 3 | bc+ | 46 | 85 | 7 | 2500 | St | 5 | - | 5 | 1 |
| Liverpool (Bidston) | 186 | - | - | - | - | - | - | - | - | - | - | - | - | - | 1013.6 | +2 | N'E | 2 | c | 30 | 92 | 6 | 4000 | St | 10 | - | 10 | - |
| Chester (Sealand) | 10 | - | - | - | - | - | - | - | - | - | - | - | - | - | 1012.7 | +1 | NW | 2 | cl | 41 | 92 | 4 | 1500 | St | 10 | - | 10 | - |
| Harrogate | 478 | - | - | - | - | - | - | - | - | - | - | - | - | - | 1014.4 | +1 | N | 1 | b | 57 | 97 | 6 | - | - | 0 | alm | 1 | - |
| Spurn Head | 49 | 1010.5 | 0 | NE'E | 5 | cl | 46 | 85 | 7 | 4000 | Nb | 8 | - | 8 | 1011.7 | +1 | NNE | 4 | bc- | 45 | 75 | 7 | 4000 | En | 6 | - | 6 | 2 |
| Birmingham (Edgbaston) | 555 | - | - | - | - | - | - | - | - | - | - | - | - | - | 1013.3 | +2 | NNE | 3 | b- | 42 | 85 | 5 | - | - | 0 | alm | 2 | - |
| Cranwell | 330 | 1011.4 | +1 | N'E | 3 | od | 43 | 97 | 5 | 800 | St | 10 | - | 10 | 1012.1 | +1 | NNE | 3 | c+ | 44 | 92 | 6 | 1500 | St | 3 | - | 3 | - |
| Gorleston | 14 | 1009.1 | 0 | E | 5 | c | 49 | 55 | 7 | 4000 | St | 10 | - | 10 | 1009.2 | 0 | NE | 5 | bc- | 46 | 85 | 7 | 2500 | Nb | 5 | - | 5 | 4 |
| Valentia (Cahiriveen) | 30 | 1013.1 | +1 | SE | 2 | b | 46 | 97 | 7 | - | - | 0 | - | 0 | 1013.5 | +2 | - | 0 | b | 35 | 97 | 8 | - | - | 0 | cl | 1 | 0 |
| Roches Point | 22 | - | - | - | - | - | - | - | - | - | - | - | - | - | 1013.5 | +3 | NE | 2 | c | 42 | 97 | 8 | 2500 | St | 9 | - | 9 | 1 |
| Pantrake (St. Ann's H.) | 150 | 1009.3 | +2 | E | 3 | b | 45 | 85 | 6 | - | - | 0 | cl | 2 | 1011.3 | +1 | NE | 1 | b | 40 | 92 | 8 | - | - | 0 | alm | 1 | - |
| Ross-on-Wye | 233 | - | - | - | - | - | - | - | - | - | - | - | - | - | 1011.0 | +1 | NE | 3 | 0 | 43 | 92 | 5 | 800 | St | 10 | - | 10 | - |
| Leafield | 512 | - | - | - | - | - | - | - | - | - | - | - | - | - | 1009.9 | +2 | NE'N | 4 | c | 42 | 85 | 9 | 4000 | St | 9 | - | 9 | - |
| Winchester (Worthy Dn.) | 273 | - | - | - | - | - | - | - | - | - | - | - | - | - | 1005.3 | +1 | N | 4 | c- | 44 | 92 | 7 | 500 | St | 8 | - | 8 | - |
| 3. Farnborough | 337 | - | - | - | - | - | - | - | - | - | - | - | - | - | 1007.9 | +1 | NNE | 3 | c | 45 | 92 | 7 | 2500 | St | 8 | ast | 9 | - |
| London (Kew Obs.) | 18 | - | - | - | - | - | 45 | - | - | - | - | - | - | - | 1008.5 | +1 | NE'N | 3 | c | 46 | 85 | 6 | 2500 | St | 9 | ast | 9 | - |
| Croydon | 244 | 1007.4 | 0 | NE | 3 | b- | 43 | 92 | 5 | - | - | 0 | - | 0 | 1007.6 | +1 | NE | 3 | oro | 45 | 92 | 6 | 800 | St | 10 | - | 10 | - |
| Shoeburyness | 11 | - | - | - | - | - | - | - | - | - | - | - | - | - | 1008.1 | 0 | N | 4 | c+ | 46 | 97 | 7 | 800 | St | 5 | ast | 10 | - |
| Clacton-on-Sea | 54 | - | - | - | - | - | - | - | - | - | - | - | - | - | 1008.1 | 0 | NE | 4 | 0 | 49 | 75 | 7 | 4000 | Nb | 10 | - | 10 | 3 |
| Felixstowe | 15 | - | - | - | - | - | - | - | - | - | - | - | - | - | 1008.7 | 0 | NE'N | 4 | oro | 47 | 92 | 6 | 800 | Nb | 9 | ast | 10 | 3 |
| Lymington | 350 | 1008.5 | 0 | NE'N | 4 | c | 47 | 75 | 7 | 4000 | St | 1 | cl | 3 | 1008.3 | +2 | NE'N | 5 | c | 47 | 75 | 8 | 2500 | St | 8 | cl | 9 | - |
| Scilly (St. Mary's) | 193 | 1007.3 | +1 | E'S | 5 | b | 48 | 85 | 7 | 4000 | En | 1 | - | 1 | 1010.2 | +2 | NE | 5 | bc | 49 | 85 | 7 | 4000 | En | 3 | ast | 5 | 4 |
| Falmouth (Pendennis) | 300 | 1005.0 | +1 | NE'E | 4 | b | 46 | 85 | 7 | 4000 | En | 2 | - | 2 | 1007.1 | +1 | NNE | 3 | bc+ | 44 | 85 | 7 | 4000 | St | 3 | - | 3 | 2 |
| Plymouth (Cattewater) | 82 | - | - | - | - | - | - | - | - | - | - | - | - | - | 1007.9 | +3 | N | 5 | b | 45 | 85 | 8 | 4000 | En | 1 | - | 1 | 0 |
| Portland Bill | 23 | 1005.0 | +1 | NNE | 4 | b | 46 | 85 | 6 | 2500 | St | 2 | - | 2 | 1005.9 | +2 | NNE | 5 | c | 45 | 85 | 8 | 2500 | St | 3 | ast | 10 | 0 |
| Southampton (Calshot) | 10 | 1006.0 | 0 | NE | 3 | bc- | 45 | 85 | 7 | - | - | 0 | cl | 4 | 1007.3 | +2 | NNE | 4 | bc+ | 44 | 85 | 7 | 2500 | En | 2 | cl | 4 | 0 |
| Dunquerque | 50 | 1003.8 | +1 | ENE | 6 | bc- | 50 | 75 | 7 | 2500 | St | 6 | - | 6 | 1004.4 | +1 | NE | 6 | c+ | 50 | 75 | 7 | 1500 | St | 8 | cl | 10 | 6 |
| Guernsey (Fort George) | 205 | 1003.2 | +1 | NE | 5 | c+ | 53 | 85 | 6 | 2500 | St | 10 | - | 10 | 1003.9 | +3 | NNE | 7 | c | 51 | 85 | 8 | 1500 | St | 10 | - | 10 | - |

WEATHER, TEMPERATURE, RAINFALL AND SUNSHINE AT HEALTH RESORTS FOR *Tuesday 3rd Nov.*

| STATIONS. | WEATHER. | | TEMPERATURE. | | RAINFALL. | | SUN- SHINE. | (1) | (2) | (3) | (4) | (5) | (6) | (7) | (8) |
|----------------------|----------------|-----------------|------------------|------------------|-------------------|-----------------|-------------------------|---------------------|-----|------|------|-----|-----|-------|------|
| | Fore- noon. | After- noon. | Min. 9h.-12h. | Max. 12h.-3h. | Night 12h.-9h. | Day 9h.-12h. | Sunrise to Sunset | | | | | | | | |
| | | | | | | | | | | | | | | | |
| (1) | (2) | (3) | (4) | (5) | (6) | (7) | (8) | | | | | | | | |
| Derwick-on-Tweed | bcm | r.c | 39 | 48 | mm. | 0.2 | 3.4 | Bude | ... | cbc | beb | 40 | 47 | - | 5.4 |
| Douglas (I. o. M.) | c | c | 46 | 51 | - | - | 0.7 | Penzance | ... | c | ebcz | 60 | 54 | 0.5 | 1.2 |
| Llandudno | com | moco | 40 | 48 | - | - | 0.4 | Paignton | ... | og | beb | 48 | 52 | 7 | 18.9 |
| Galway Bay | coc | coc | 36 | 48 | - | - | 0.2 | Torquay | ... | cm | cbcm | 60 | 52 | 5 | 3.3 |
| Rhyl | bco | o | 39 | 50 | - | - | 0.0 | Jersey | ... | c | og | 48 | 54 | 1 | 0.7 |
| Wallsay | Fcfc | ebcc | 37 | 48 | Trace | - | 0.0 | Weymouth | ... | cb | b | 45 | 53 | - | 2.6 |
| Southport | oc | obcc | 33 | 48 | - | - | 0.2 | Bournemouth | ... | ocb | ebc | 43 | 51 | 0.5 | 3.0 |
| Blackpool | oc | ebc | 42 | 49 | 0.1 | - | 0.8 | Ventnor | ... | cbz | c | 46 | 52 | - | 3.7 |
| Ilkley | od. | c | 43 | 47 | 4 | 0.2 | 0.1 | Portsmouth (S'chea) | ... | oc | bbc | 44 | 53 | - | 2.7 |
| Cleethorpes | o | o | 46 | 50 | 4 | - | 0.0 | Bognor | ... | cbe | bc | 43 | 53 | - | 4.5 |
| Skewness | rc | cpr | 36 | 50 | 5 | - | 0.0 | Littlehampton | ... | cbe | bc | 42 | 53 | - | 3.9 |
| Aberystwyth | cbe | bcz | 43 | 51 | - | - | 0.5 | Worthing | ... | cbe | bc | 44 | 54 | - | 3.3 |
| Bath | mc | cbcb | 37 | 49 | - | - | 1.5 | Brighton | ... | cbe | ebc | 44 | 55 | - | 3.5 |
| Cheltenham | bcm. | bc | 39 | 50 | - | - | 3.6 | Eastbourne | ... | oc | coc | 41 | 54 | 0.1 | 2.6 |
| Leamington Spa | cm | cm | 36 | 50 | - | - | 1.8 | Haslemere | ... | bcc | co | 42 | 54 | Trace | 1.1 |
| Lowestoft | bbbc | bbcc | 35 | 51 | 0.3 | - | 4.5 | Folkestone | ... | c | cm | 47 | 53 | - | 0.8 |
| Harwich & Dovercourt | bc | bc | 38 | 56 | Trace | - | 4.1 | Dover | ... | c | cbcc | 45 | 53 | - | 1.3 |
| Malden | bcc | cbcc | 34 | 51 | - | - | 1.5 | Tunbridge Wells | ... | cmcc | coc | 36 | 53 | - | 1.4 |
| Southend | cfe | oc | 38 | 52 | 0.3 | - | 1.6 | Ramsgate | ... | bc | bcc | 48 | 52 | - | 2.8 |
| | | | | | | | | Margate | ... | bc | bc | 48 | 53 | - | 2.9 |
| | | | | | | | | Deal | ... | cbe | cbcc | 43 | 52 | - | 1.7 |

TERMS OF SUBSCRIPTION.—5/- per quarter or 25/- per year, post free. Single copies may be obtained at the Meteorological Office, price 1d.

* At stations not usually received.

† The observations at 1h. G.M.T. and at Guernsey, the sun readings are from an auxiliary station. ‡ For code see page 1. § See footnote page 1.

¶ At stations marked thus the maximum temperature is for the period 9h.-17h., the minimum for the period 21h.-9h. * 12h.-9h.

BRITISH SECTION.

No. B24459

Friday, 9th November 1928

Page 1.

| Observations at 15h. G.M.T. 5th. | | | | | | | | | | | | | | | Observations at 18h. G.M.T. 5th. | | | | | | | | | | | | | | |
|----------------------------------|-------------------------------------|--------|-------|----------|-----------|-------------|-----------------|---------|-------|------|--------|------------------|-------------------------------------|-------|----------------------------------|----------|-----------|-------------|-----------------|--------|------|------|------|----------|------|------|--|--|--|
| STATIONS. | Barom. at M.S.L. Change in 3 Hours. | Wind. | | Weather. | Temp. °F. | Humidity. % | Visibility. 0-9 | Cloud. | | | | State of ground. | Barom. at M.S.L. Change in 3 Hours. | Wind. | | Weather. | Temp. °F. | Humidity. % | Visibility. 0-9 | Cloud. | | | | Sea. 0-5 | | | | | |
| | | Direc. | Force | | | | | Height. | Form. | Amt. | Direc. | | | Force | Height. | | | | | Form. | Amt. | | | | | | | | |
| | | | | | | | | | | | | | | | | | | | | | | 0-12 | 0-10 | | 0-10 | 0-10 | | | |
| (For heights see p. 4). | mb. | | | | | | | Feet | | | | mb. | | | | | | | Feet | | | | | | | | | | |
| Lerwick ... | 1017.6-1 | W'N | 1 | cjs | 37 | 92 | 8 | 1500 | CuNb | 8 | - | 8 | 1018.4+1 | W'N | 1 | bc | 35 | 85 | 8 | 1500 | StCu | 6 | - | 6 | 0 | | | | |
| Stornoway ... | 1018.6 0 | - | 0 | bct | 43 | 92 | 7 | 4000 | Cu | 3 | - | 3 | 1018.9 0 | - | 0 | bc | 31 | 97 | 7 | 4000 | Cu | 2 | Cst | 3 | 0 | | | | |
| Wick ... | 1018.6+2 | WSW | 2 | bc | 42 | 85 | 8 | 1500 | Cu | 3 | Cst | 1 | 1019.4+1 | W | 2 | b | 35 | 92 | 8 | 1500 | CuNb | 2 | - | 2 | 0 | | | | |
| Tiree ... | 1018.3+1 | SE | 2 | b | 47 | 65 | 9 | - | - | 0 | Cu | 1 | 1019.5+1 | E | 1 | b | 35 | 92 | 9 | 4000 | Cu | 1 | Cu | 2 | 1 | | | | |
| Nairn ... | 1018.5+1 | - | - | - | - | - | - | - | - | - | - | - | 1019.6 0 | - | 0 | bc | 32 | 85 | 8 | 1500 | St | 3 | - | 3 | 0 | | | | |
| Aberdeen ... | 1018.5+1 | WNW | 2 | b | 45 | 75 | 8 | 4000 | Cu | 1 | - | 1 | 1019.7+2 | NW | 2 | b | 36 | 92 | 6 | 2500 | Cu | 1 | - | 1 | 0 | | | | |
| Malin Head ... | 1018.2+1 | S | 1 | c | 46 | 92 | 8 | 5700 | StCu | 9 | - | 9 | 1019.5+2 | SSE | 2 | bc | 41 | 97 | 8 | 5700 | StCu | 6 | - | 6 | 0 | | | | |
| Renfrew ... | 1018.6+1 | NE | 2 | c | 44 | 75 | 7 | 4000 | StCu | 9 | - | 9 | 1020.2+3 | - | 0 | b | 34 | 97 | 5 | - | - | 0 | - | 0 | 0 | | | | |
| Edinburgh (Inchkeith) ... | 1017.8+3 | NE | 3 | b | 45 | 75 | 9 | 4000 | Cu | 2 | - | 2 | 1019.6+3 | NE | 2 | bc | 42 | 75 | 8 | 1500 | St | 2 | FG | 3 | 1 | | | | |
| Leuchars ... | 1018.3+1 | NE | 1 | b | 46 | 65 | 8 | 4000 | Cu | 1 | - | 1 | 1020.2+3 | - | 0 | b | 36 | 92 | 6 | 2500 | StCu | 2 | - | 2 | 0 | | | | |
| Edinburgh (Leith) ... | 1017.3+1 | E | 3 | bc | 43 | 75 | 8 | 4000 | Cu | 7 | - | 7 | 1019.7+3 | N | 2 | bc | 35 | 85 | 8 | 2500 | StCu | 3 | - | 3 | 0 | | | | |
| Tynemouth ... | 1017.2+1 | ENE | 2 | bct | 45 | 75 | 8 | 1500 | Cu | 5 | - | 5 | 1019.0+2 | NE | 2 | bc | 45 | 65 | 8 | 1500 | Cu | 2 | - | 2 | 0 | | | | |
| Blackhead Point ... | 1016.7+3 | E | 3 | bc | 47 | 75 | 9 | - | StCu | 4 | - | 4 | 1017.9+1 | - | 0 | b | 44 | 85 | 8 | - | - | 0 | - | 0 | 1 | | | | |
| Donaghadee ... | 1018.2+1 | E | 3 | b | 47 | 65 | 8 | 4000 | Cu | 2 | - | 2 | 1019.5+2 | E | 2 | bct | 46 | 65 | 8 | 4000 | Cu | 5 | - | 5 | 2 | | | | |
| Birr Castle ... | 1015.9 0 | N | 2 | bc | 48 | 75 | 7 | 2500 | Cu | 3 | - | 3 | 1018.4 0 | NE | 1 | bc | 39 | 85 | 6 | 4000 | StCu | 2 | Cu | 4 | 0 | | | | |
| Holyhead ... | 1015.7+2 | E | 2 | c | 47 | 75 | 6 | 4000 | StCu | 9 | - | 9 | 1017.8+3 | NEE | 3 | bc | 47 | 75 | 7 | 4000 | StCu | 7 | - | 7 | 2 | | | | |
| Liverpool (Bidston) ... | 1015.7+1 | NE | 3 | ct | 45 | 65 | 6 | 4000 | St | 9 | - | 9 | 1017.8+2 | NE | 3 | c | 44 | 75 | 5 | 1500 | St | 9 | - | 9 | 0 | | | | |
| Chester (Sealand) ... | 1015.1+1 | NEE | 3 | fc | 46 | 65 | 5 | 800 | St | 9 | - | 9 | 1017.0+3 | NE | 2 | mb | 42 | 85 | 4 | 4000 | StCu | 2 | - | 2 | 0 | | | | |
| Harrogate ... | 1015.7+1 | NNE | 3 | bc | 44 | 75 | 8 | 4000 | Nb | 7 | - | 7 | 1018.1+3 | - | 0 | b | 38 | 85 | 7 | - | - | 0 | FG | 1 | 0 | | | | |
| Spurn Head ... | 1013.7+1 | NNE | 5 | bc | 48 | 75 | 7 | 4000 | CuNb | 3 | FG | 6 | 1015.8+2 | NEN | 5 | bc | 45 | 75 | 7 | 4000 | CuNb | 4 | - | 4 | 4 | | | | |
| Birmingham (Edgbaston) ... | 1013.6+1 | NE | 4 | bc | 46 | 55 | 5 | 2500 | Cu | 3 | FG | 5 | 1016.2+4 | NNE | 4 | c | 44 | 75 | 6 | 4000 | StCu | 8 | - | 8 | 0 | | | | |
| Canwell ... | 1013.9+1 | NE | 4 | cc | 46 | 75 | 8 | 1500 | Cu | 9 | - | 9 | 1016.6+4 | N'E | 3 | b | 38 | 92 | 7 | 2500 | StCu | 1 | - | 1 | 0 | | | | |
| Gorleston ... | 1010.5 0 | NE | 5 | bc | 48 | 85 | 7 | 5700 | Cu | 4 | - | 4 | 1012.5+2 | NNE | 5 | bc | 48 | 85 | 7 | 2500 | Cu | 5 | - | 5 | 4 | | | | |
| Valentia (Cahirciveen) ... | 1015.9+1 | - | 0 | bc | 50 | 85 | 8 | 2500 | Cu | 1 | Cu | 3 | 1018.0+3 | - | 0 | bc | 45 | 92 | 8 | 2500 | StCu | 4 | FG | 5 | 1 | | | | |
| Roche's Point ... | 1016.1+2 | N | 2 | b | 51 | 75 | 8 | 2500 | Cu | 1 | Cu | 2 | 1018.9+3 | N | 2 | b | 42 | 85 | 8 | 2500 | StCu | 1 | Cu | 2 | 0 | | | | |
| Pembroke (St. Ann's H.) ... | 1013.6+2 | NE | 3 | bct | 47 | 75 | 7 | 2500 | Cu | 4 | Cst | 6 | 1015.0+2 | NE | 1 | bc | 43 | 85 | 7 | 2500 | Cu | 3 | Cst | 5 | 0 | | | | |
| Ross-on-Wye ... | 1012.8+1 | NE | 3 | c | 47 | 65 | 5 | 4000 | StCu | 9 | - | 9 | 1015.2+3 | NEE | 3 | c | 45 | 75 | 5 | 4000 | StCu | 10 | - | 10 | 0 | | | | |
| Leafield ... | 1011.9+1 | NEN | 4 | c | 45 | 75 | 8 | 4000 | StCu | 9 | - | 9 | 1016.0+4 | NNE | 4 | bc | 42 | 85 | 8 | 4000 | StCu | 6 | - | 6 | 0 | | | | |
| Winchester (Worthy Dn) ... | 1009.9+2 | N'E | 4 | c | 49 | 65 | 8 | 2500 | StCu | 8 | - | 8 | 1012.1+3 | N'W | 3 | b | 43 | 85 | 8 | - | - | 0 | - | 0 | 0 | | | | |
| S. Farnborough ... | 1009.8+1 | NNE | 4 | c | 49 | 65 | 8 | 2500 | Cu | 9 | - | 9 | 1012.4+4 | N | 3 | b | 44 | 85 | 7 | 4000 | StCu | 1 | - | 1 | 0 | | | | |
| London (Kew Obsy.) ... | 1010.1 0 | NE'W | 4 | c | 50 | 65 | 6 | 2500 | StCu | 8 | FG | 9 | 1013.2+3 | NNE | 4 | b | 45 | 75 | 6 | 2500 | StCu | 1 | - | 1 | 0 | | | | |
| Croydon ... | 1009.6 0 | NE | 4 | c | 48 | 75 | 5 | 1500 | St | 10 | - | 10 | 1012.1+4 | NNE | 4 | c/m | 46 | 85 | 5 | 1500 | StCu | 8 | - | 8 | 0 | | | | |
| Shoeburyness ... | 1009.7+2 | NNE | 4 | cc | 47 | 97 | 8 | 450 | Nb | 8 | FG | 10 | 1012.4+2 | NNE | 5 | bc | 44 | 97 | 8 | 1500 | StCu | 4 | - | 4 | 0 | | | | |
| Clifton-on-Sea ... | 1010.3+1 | NE'N | 5 | cc | 47 | 92 | 6 | 1500 | StCu | 8 | FG | 10 | 1012.7+4 | NW | 4 | bc | 47 | 75 | 7 | 4000 | StCu | 5 | - | 5 | 3 | | | | |
| Felixstowe ... | 1010.3+1 | NE'N | 5 | cc | 47 | 92 | 6 | 1500 | StCu | 8 | FG | 10 | 1012.7+4 | NNE | 5 | cc | 47 | 75 | 7 | 1500 | Nb | 8 | - | 8 | 3 | | | | |
| Lympne ... | 1007.8+1 | NNE | 5 | c | 48 | 75 | 8 | 2500 | StCu | 10 | - | 10 | 1010.2+3 | NNE | 4 | bc | 47 | 75 | 7 | 4000 | StCu | 3 | - | 3 | 0 | | | | |
| Scilly (St. Mary's) ... | 1012.5+1 | NE'N | 5 | bc | 50 | 75 | 7 | 4000 | StCu | 7 | - | 7 | 1014.6+3 | NE'N | 4 | c | 49 | 75 | 8 | 4000 | StCu | 8 | - | 8 | 4 | | | | |
| Palmouth (Pendennis) ... | 1010.4+1 | NE | 4 | bc | 49 | 75 | 7 | 4000 | Cu | 4 | - | 4 | 1014.1+5 | NNE | 4 | c | 46 | 75 | 7 | 4000 | StCu | 8 | - | 8 | 3 | | | | |
| Plymouth (Cattlewater) ... | 1010.4 0 | NE | 5 | b | 51 | 75 | 8 | 4000 | Cu | 1 | - | 1 | 1013.8+4 | N | 3 | c | 47 | 75 | 7 | 4000 | StCu | 9 | - | 9 | 0 | | | | |
| Portland Bill ... | 1008.6+1 | NNE | 5 | bc | 52 | 65 | 8 | 2500 | Cu | 7 | Cu | 7 | 1011.6+3 | NNE | 4 | b | 47 | 75 | 8 | 2500 | StCu | 2 | - | 2 | 4 | | | | |
| Southampton (Cable St) ... | 1009.4+1 | NE'W | 5 | bc | 50 | 65 | 7 | 2500 | StCu | 4 | FG | 6 | 1012.1+4 | N | 3 | bc | 46 | 85 | 7 | 2500 | StCu | 3 | - | 3 | 0 | | | | |
| Dunegness ... | 1006.3+2 | NE | 6 | c | 50 | 65 | 8 | 4000 | StCu | 10 | - | 10 | 1009.0+4 | NE | 6 | c | 51 | 65 | 8 | 2500 | Cu | 5 | FG | 10 | 5 | | | | |
| Jersey (Port. George) ... | 1005.5+1 | NE | 6 | c | 51 | 85 | 8 | 2500 | StCu | 2 | - | 2 | 1010.1+5 | NE | 7 | c | 51 | 75 | 7 | 2500 | StCu | 8 | FG | 10 | 7 | | | | |

London Observations.

Day Th-18h, Kew & Croydon.

9h-18h, Kensington.

9h-21h, other stations.

18

94

149

80

27

103

110

80

450

cc2

hcb

bhw

50

40

32

-

0.2

0.0

0.1

74

74

5

0.6

10h 8^h

40.3

3h 9^h

0.2

17h 8^h

<0.1

3h 9^h

83

South Kensington

Max

Time

Min

Time

Raw Observatory

Max

Time

Min

Time

78

68

83

Weather.

Morn-ing

After-noon

Night

Max. Day.

Min. Night

Min. on Grass.

Rain-fall

Sun-shine to Sunset

18h. G.M.T.

9h. G.M.T.

Atmospheric Pollution.

Miligrams of Solid Impurity per cubic metre.

24 Hrs. ended Th. G.M.T.

24 Hrs. ended Th. G.M.T.

24 Hrs. ended Th. G.M.T.

24 Hrs. ended Th. G.M.T.

24 Hrs. ended Th. G.M.T.

24 Hrs. ended Th. G.M.T.

24 Hrs. ended Th. G.M.T.

24 Hrs. ended Th. G.M.T.

24 Hrs. ended Th. G.M.T.

24 Hrs. ended Th. G.M.T.

24 Hrs. ended Th. G.M.T.

24 Hrs. ended Th. G.M.T.

24 Hrs. ended Th. G.M.T.

24 Hrs. ended Th. G.M.T.

24 Hrs. ended Th. G.M.T.

24 Hrs. ended Th. G.M.T.

24 Hrs. ended Th. G.M.T.

24 Hrs. ended Th. G.M.T.

24 Hrs. ended Th. G.M.T.

24 Hrs. ended Th. G.M.T.

24 Hrs. ended Th. G.M.T.

24 Hrs. ended Th. G.M.T.

24 Hrs. ended Th. G.M.T.

24 Hrs. ended Th. G.M.T.

24 Hrs. ended Th. G.M.T.

24 Hrs. ended Th. G.M.T.

24 Hrs. ended Th. G.M.T.

24 Hrs. ended Th. G.M.T.

24 Hrs. ended Th. G.M.T.

24 Hrs. ended Th. G.M.T.

24 Hrs. ended Th. G.M.T.

24 Hrs. ended Th. G.M.T.

24 Hrs. ended Th. G.M.T.

24 Hrs. ended Th. G.M.T.

24 Hrs. ended Th. G.M.T.

24 Hrs. ended Th. G.M.T.

24 Hrs. ended Th. G.M.T.

24 Hrs. ended Th. G.M.T.

24 Hrs. ended Th. G.M.T.

24 Hrs. ended Th. G.M.T.

24 Hrs. ended Th. G.M.T.

24 Hrs. ended Th. G.M.T.

24 Hrs. ended Th. G.M.T.

24 Hrs. ended Th. G.M.T.

24 Hrs. ended Th. G.M.T.

24 Hrs. ended Th. G.M.T.

24 Hrs. ended Th. G.M.T.

24 Hrs. ended Th. G.M.T.

24 Hrs. ended Th. G.M.T.

24 Hrs. ended Th. G.M.T.

24 Hrs. ended Th. G.M.T.

24 Hrs. ended Th. G.M.T.

24 Hrs. ended Th. G.M.T.

24 Hrs. ended Th. G.M.T.

24 Hrs. ended Th. G.M.T.

24 Hrs. ended Th. G.M.T.

24 Hrs. ended Th. G.M.T.

24 Hrs. ended Th. G.M.T.

24 Hrs. ended Th. G.M.T.

24 Hrs. ended Th. G.M.T.

24 Hrs. ended Th. G.M.T.

24 Hrs. ended Th. G.M.T.

24 Hrs. ended Th. G.M.T.

24 Hrs. ended Th. G.M.T.

24 Hrs. ended Th. G.M.T.

24 Hrs. ended Th. G.M.T.

24 Hrs. ended Th. G.M.T.

24 Hrs. ended Th. G.M.T.

24 Hrs. ended Th. G.M.T.

24 Hrs. ended Th. G.M.T.

24 Hrs. ended Th. G.M.T.

24 Hrs. ended Th. G.M.T.

24 Hrs. ended Th. G.M.T.

24 Hrs. ended Th. G.M.T.

24 Hrs. ended Th. G.M.T.

24 Hrs. ended Th. G.M.T.

24 Hrs. ended Th. G.M.T.

24 Hrs. ended Th. G.M.T.

24 Hrs. ended Th. G.M.T.

24 Hrs. ended Th. G.M.T.

24 Hrs. ended Th. G.M.T.

24 Hrs. ended Th. G.M.T.

24 Hrs. ended Th. G.M.T.

24 Hrs. ended Th. G.M.T.

24 Hrs. ended Th. G.M.T.

24 Hrs. ended Th. G.M.T.

24 Hrs. ended Th. G.M.T.

24 Hrs. ended Th. G.M.T.

24 Hrs. ended Th. G.M.T.

24 Hrs. ended Th. G.M.T.

24 Hrs. ended Th. G.M.T.

24 Hrs. ended Th. G.M.T.

24 Hrs. ended Th. G.M.T.

24 Hrs. ended Th. G.M.T.

24 Hrs. ended Th. G.M.T.

24 Hrs. ended Th. G.M.T.

24 Hrs. ended Th. G.M.T.

24 Hrs. ended Th. G.M.T.

24 Hrs. ended Th. G.M.T.

24 Hrs. ended Th. G.M.T.

24 Hrs. ended Th. G.M.T.

24 Hrs. ended Th. G.M.T.

24 Hrs. ended Th. G.M.T.

24 Hrs. ended Th. G.M.T.

24 Hrs. ended Th. G.M.T.

24 Hrs. ended Th. G.M.T.

24 Hrs. ended Th. G.M.T.

24 Hrs. ended Th. G.M.T.

24 Hrs. ended Th. G.M.T.

24 Hrs. ended Th. G.M.T.

24 Hrs. ended Th. G.M.T.

24 Hrs. ended Th. G.M.T.

24 Hrs. ended Th. G.M.T.

24 Hrs. ended Th. G.M.T.

24 Hrs. ended Th. G.M.T.

24 Hrs. ended Th. G.M.T.

24 Hrs. ended Th. G.M.T.

24 Hrs. ended Th. G.M.T.

24 Hrs. ended Th. G.M.T.

24 Hrs. ended Th. G.M.T.

24 Hrs. ended Th. G.M.T.

24 Hrs. ended Th. G.M.T.

24 Hrs. ended Th. G.M.T.

24 Hrs. ended Th. G.M.T.

24 Hrs. ended Th. G.M.T.

24 Hrs. ended Th. G.M.T.

24 Hrs. ended Th. G.M.T.

24 Hrs. ended Th. G.M.T.

24 Hrs. ended Th. G.M.T.

24 Hrs. ended Th. G.M.T.

24 Hrs. ended Th. G.M.T.

24 Hrs. ended Th. G.M.T.

24 Hrs. ended Th. G.M.T.

24 Hrs. ended Th. G.M.T.

24 Hrs. ended Th. G.M.T.

24 Hrs. ended Th. G.M.T.

24 Hrs. ended Th. G.M.T.

24 Hrs. ended Th. G.M.T.

24 Hrs. ended Th. G.M.T.

24 Hrs. ended Th. G.M.T.

24 Hrs. ended Th. G.M.T.

24 Hrs. ended Th. G.M.T.

24 Hrs. ended Th. G.M.T.

24 Hrs. ended Th. G.M.T.

24 Hrs. ended Th. G.M.T.

24 Hrs. ended Th. G.M.T.

24 Hrs. ended Th. G.M.T.

24 Hrs. ended Th. G.M.T.

24 Hrs. ended Th. G.M.T.

24 Hrs. ended Th. G.M.T.

24 Hrs. ended Th. G.M.T.

24 Hrs. ended Th. G.M.T.

24 Hrs. ended Th. G.M.T.

24 Hrs. ended Th. G.M.T.

24 Hrs. ended Th. G.M.T.

24 Hrs. ended Th. G.M.T.

24 Hrs. ended Th. G.M.T.

24 Hrs. ended Th. G.M.T.

24 Hrs. ended Th. G.M.T.

24 Hrs. ended Th. G.M.T.

24 Hrs. ended Th. G.M.T.

24 Hrs. ended Th. G.M.T.

24 Hrs. ended Th. G.M.T.

24 Hrs. ended Th. G.M.T.

24 Hrs. ended Th. G.M.T.

24 Hrs. ended Th. G.M.T.

24 Hrs. ended Th. G.M.T.

24 Hrs. ended Th. G.M.T.

24 Hrs. ended Th. G.M.T.

24 Hrs. ended Th. G.M.T.

24 Hrs. ended Th. G.M.T.

24 Hrs. ended Th. G.M.T.

24 Hrs. ended Th. G.M.T.

24 Hrs. ended Th. G.M.T.

24 Hrs. ended Th. G.M.T.

24 Hrs. ended Th. G.M.T.

24 Hrs. ended Th. G.M.T.

24 Hrs. ended Th. G.M.T.

24 Hrs. ended Th. G.M.T.

24 Hrs. ended Th. G.M.T.

24 Hrs. ended Th. G.M.T.

24 Hrs. ended Th. G.M.T.

24 Hrs. ended Th. G.M.T.

24 Hrs. ended Th. G.M.T.

24 Hrs. ended Th. G.M.T.

24 Hrs. ended Th. G.M.T.

24 Hrs. ended Th. G.M.T.

24 Hrs. ended Th. G.M.T.

24 Hrs. ended Th. G.M.T.

24 Hrs. ended Th. G.M.T.

24 Hrs. ended Th. G.M.T.

24 Hrs. ended Th. G.M.T.

24 Hrs. ended Th. G.M.T.

24 Hrs. ended Th. G.M.T.

24 Hrs. ended Th. G.M.T.

24 Hrs. ended Th. G.M.T.

24 Hrs. ended Th. G.M.T.

24 Hrs. ended Th. G.M.T.

24 Hrs. ended Th. G.M.T.

24 Hrs. ended Th. G.M.T.

24 Hrs. ended Th. G.M.T.

24 Hrs. ended Th. G.M.T.

24 Hrs. ended Th. G.M.T.

24 Hrs. ended Th. G.M.T.

24 Hrs. ended Th. G.M.T.

24 Hrs. ended Th. G.M.T.

24 Hrs. ended Th. G.M.T.

24 Hrs. ended Th. G.M.T.

24 Hrs. ended Th. G.M.T.

24 Hrs. ended Th. G.M.T.

24 Hrs. ended Th. G.M.T.

24 Hrs. ended Th. G.M.T.

24 Hrs. ended Th. G.M.T.

24 Hrs. ended Th. G.M.T.

24 Hrs. ended Th. G.M.T.

24 Hrs. ended Th. G.M.T.

24 Hrs. ended Th. G.M.T.

24 Hrs. ended Th. G.M.T.

24 Hrs. ended Th. G.M.T.

24 Hrs. ended Th. G.M.T.

24 Hrs. ended Th. G.M.T.

24 Hrs. ended Th. G.M.T.

24 Hrs. ended Th. G.M.T.

24 Hrs. ended Th. G.M.T.

24 Hrs. ended Th. G.M.T.

24 Hrs. ended Th. G.M.T.

24 Hrs. ended Th. G.M.T.

24 Hrs. ended Th. G.M.T.

24 Hrs. ended Th. G.M.T.

24 Hrs. ended Th. G.M.T.

24 Hrs. ended Th. G.M.T.

24 Hrs. ended Th. G.M.T.

24 Hrs. ended Th. G.M.T.

24 Hrs. ended Th. G.M.T.

24 Hrs. ended Th. G.M.T.

24 Hrs. ended Th. G.M.T.

24 Hrs. ended Th. G.M.T.

24 Hrs. ended Th. G.M.T.

24 Hrs. ended Th. G.M.T.

24 Hrs. ended Th. G.M.T.

24 Hrs. ended Th. G.M.T.

24 Hrs. ended Th. G.M.T.

24 Hrs. ended Th. G.M.T.

24 Hrs. ended Th. G.M.T.

24 Hrs. ended Th. G.M.T.

24 Hrs. ended Th. G.M.T.

24 Hrs. ended Th. G.M.T.

24 Hrs. ended Th. G.M.T.

24 Hrs. ended Th. G.M.T.

24 Hrs. ended Th. G.M.T.

24 Hrs. ended Th. G.M.T.

24 Hrs. ended Th. G.M.T.

24 Hrs. ended Th. G.M.T.

24 Hrs. ended Th. G.M.T.

24 Hrs. ended Th. G.M.T.

24 Hrs. ended Th. G.M.T.

24 Hrs. ended Th. G.M.T.

24 Hrs. ended Th. G.M.T.

24 Hrs. ended Th. G.M.T.

24 Hrs. ended Th. G.M.T.

24 Hrs. ended Th. G.M.T.

24 Hrs. ended Th. G.M.T.

24 Hrs. ended Th. G.M.T.

24 Hrs. ended Th. G.M.T.

24 Hrs. ended Th. G.M.T.

24 Hrs. ended Th. G.M.T.

24 Hrs. ended Th. G.M.T.

24 Hrs. ended Th. G.M.T.

24 Hrs. ended Th. G.M.T.

24 Hrs. ended Th. G.M.T.

24 Hrs. ended Th. G.M.T.

24 Hrs. ended Th. G.M.T.

24 Hrs. ended Th. G.M.T.

24 Hrs. ended Th. G.M.T.

24 Hrs. ended Th. G.M.T.

24 Hrs. ended Th. G.M.T.

24 Hrs. ended Th. G.M.T.

24 Hrs. ended Th. G.M.T.

24 Hrs. ended Th. G.M.T.

24 Hrs. ended Th. G.M.T.

24 Hrs. ended Th. G.M.T.

24 Hrs. ended Th. G.M.T.

24 Hrs. ended Th. G.M.T.

24 Hrs. ended Th. G.M.T.

24 Hrs. ended Th. G.M.T.

24 Hrs. ended Th. G.M.T.

24 Hrs. ended Th. G.M.T.

24 Hrs. ended Th. G.M.T.

24 Hrs. ended Th. G.M.T.

24 Hrs. ended Th. G.M.T.

24 Hrs. ended Th. G.M.T.

24 Hrs. ended Th. G.M.T.

24 Hrs. ended Th. G.M.T.

24 Hrs. ended Th. G.M.T.

24 Hrs. ended Th. G.M.T.

24 Hrs. ended Th. G.M.T.

24 Hrs. ended Th. G.M.T.

24 Hrs. ended Th. G.M.T.

24 Hrs. ended Th. G.M.T.

24 Hrs. ended Th. G.M.T.

24 Hrs. ended Th. G.M.T.

24 Hrs. ended Th. G.M.T.

24 Hrs. ended Th. G.M.T.

24 Hrs. ended Th. G.M.T.

24 Hrs. ended Th. G.M.T.

24 Hrs. ended Th. G.M.T.

24 Hrs. ended Th. G.M.T.

24 Hrs. ended Th. G.M.T.

24 Hrs. ended Th. G.M.T.

24 Hrs. ended Th. G.M.T.

24 Hrs. ended Th. G.M.T.

24 Hrs. ended Th. G.M.T.

24 Hrs. ended Th. G.M.T.

24 Hrs. ended Th. G.M.T.

24 Hrs. ended Th. G.M.T.

24 Hrs. ended Th. G.M.T.

24 Hrs. ended Th. G.M.T.

24 Hrs. ended Th. G.M.T.

24 Hrs. ended Th. G.M.T.

24 Hrs. ended Th. G.M.T.

24 Hrs. ended Th. G.M.T.

24 Hrs. ended Th. G.M.T.

24 Hrs. ended Th. G.M.T.

24 Hrs. ended Th. G.M.T.

24 Hrs. ended Th. G.M.T.

24 Hrs. ended Th. G.M.T.

24 Hrs. ended Th. G.M.T.

24 Hrs. ended Th. G.M.T.

24 Hrs. ended Th. G.M.T.

24 Hrs. ended Th. G.M.T.

24 Hrs. ended Th. G.M.T.

24 Hrs. ended Th. G.M.T.

<

† Trace = rain has fallen, but amount less than 0.1 mm.

* Information for these columns not usually received.

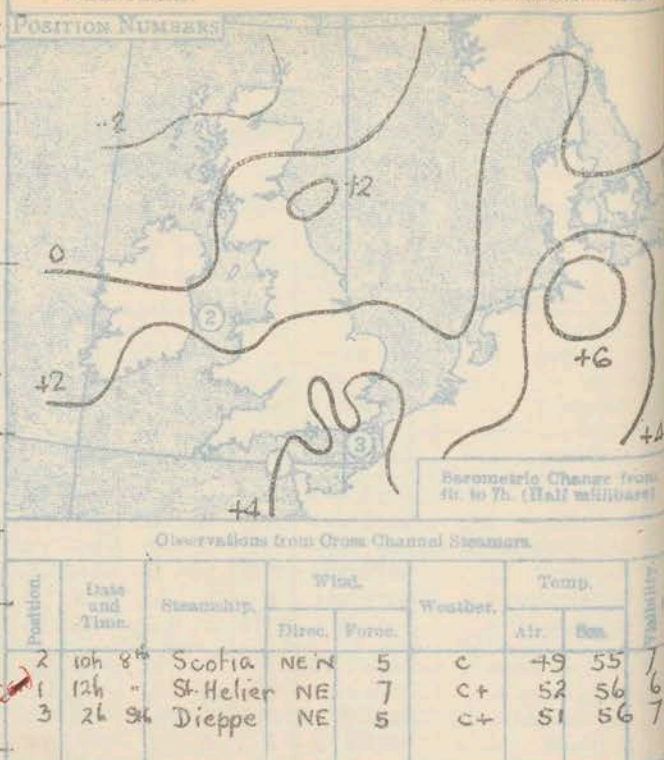
2 The barometric change is expressed in half millibars

SUMMARIES FOR THE PAST 24 HOURS

ISALLOBARS.

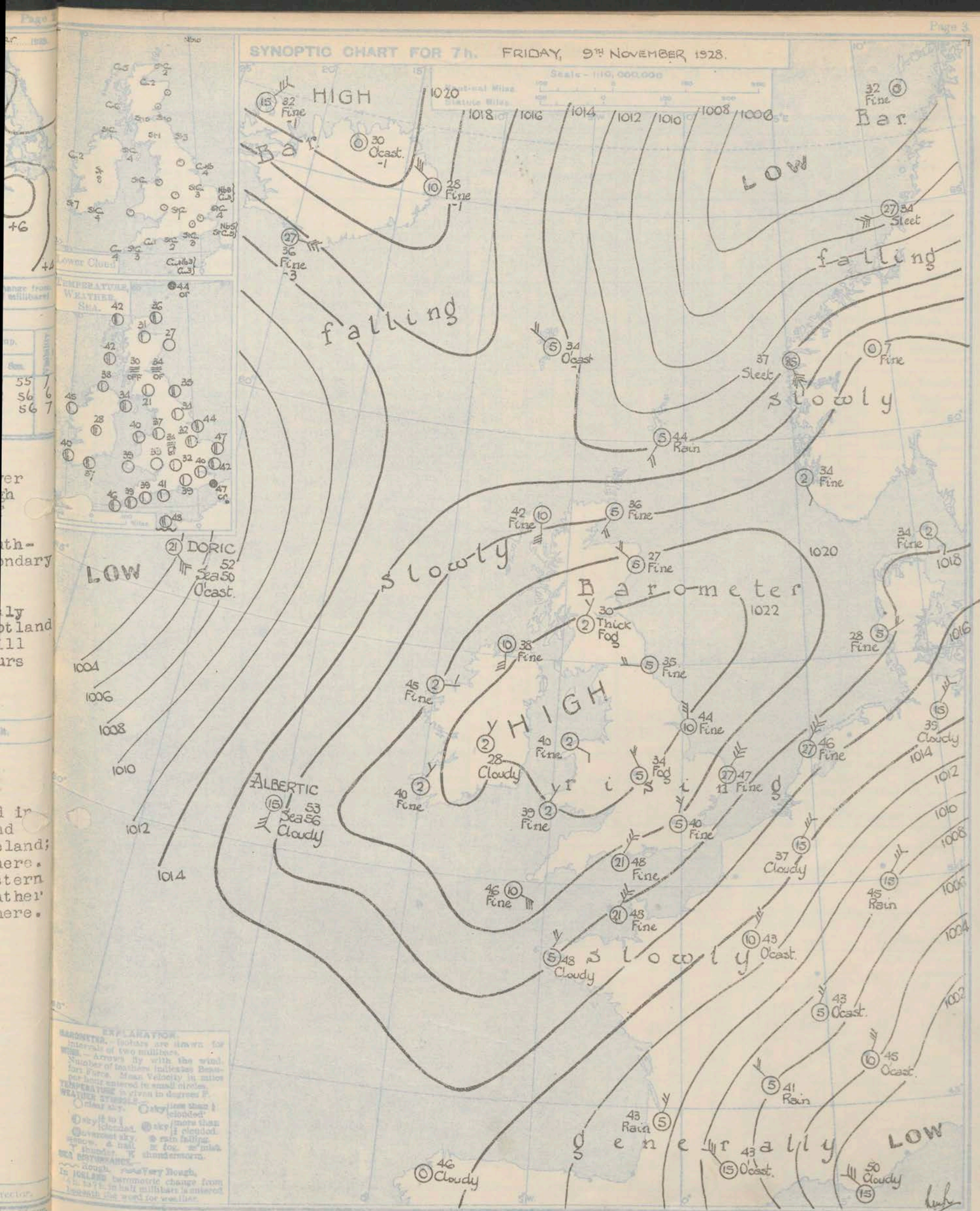
9th November 1928.

| STATIONS | WEATHER | | | | TEMPERATURE | | | RAINFALL | | | | HOURS |
|-------------------------|---------|--------|-------|--------|-------------|-----|-----|------------|--------------|------------|--------------|-------|
| | 7h-12h | 12h-1h | 1h-7h | 7h-12h | MAX | MIN | MIN | Day 7h-12h | Night 12h-7h | Day 12h-7h | Night 7h-12h | |
| Lerwick | cpt | cpt | bc | becor | 41 | 35 | - | Tr | 48.00 | 0.2 | 5.30 | 4.7 |
| Stornoway | c | b-bc | bbc | bbc | 47 | 29 | - | - | - | - | - | 2.7 |
| Wick | b-bc | b-bc | bbc | bbc | 43 | 30 | - | - | - | - | - | - |
| Tirree | b-bc | b-bc | bcb | bbc | 47 | 31 | 20 | - | - | - | - | 7.0 |
| Nairn | bcb | bcb | bcb | bcb | 38 | 29 | - | - | - | - | - | 7.0 |
| Aberdeen | bxbm | bxbm | bxbm | bxbm | 45 | 27 | 20 | - | - | - | - | 7.3 |
| Malin Head | bcc | bcc | bcb | bcb | 47 | 34 | - | - | - | - | - | 0.0 |
| Benfrew | cpt | cpt | bcb | bcb | 44 | 24 | 19 | Tr | 48.00 | 0.3 | - | 0.0 |
| Edinburgh (Inchkeith) | cpt | cpt | bcb | bcb | 48 | 34 | 34 | 0.1 | 48.00 | Tr | - | 4.7 |
| Leuchars | bcb | bcb | bcb | bcb | 48 | 27 | 20 | - | - | - | - | 6.4 |
| Baldernair | bcb | bcb | bcb | bcb | 44 | 21 | 15 | Tr | 16.30 | - | - | 4.8 |
| Tynemouth | bcb | bcb | bcb | bcb | 47 | 34 | 29 | 0.3 | 9.00 | - | - | - |
| Blackod Point | cb | b | b | b | 49 | 43 | - | - | - | - | - | - |
| Donaghadee | bcb | bcb | bcb | bcb | 47 | 34 | - | - | - | - | - | - |
| Birr Castle | bcb | bcb | bcb | bcb | 49 | 26 | 14 | - | - | - | - | 6.6 |
| Holyhead | bcb | bcb | bcb | bcb | 48 | 37 | 29 | - | - | - | - | 2.4 |
| Liverpool (Bidston) | cmb | cmb | cmb | cmb | 46 | 37 | 27 | - | - | - | - | 2.2 |
| Chester (Sealand) | cmb | cmb | cmb | cmb | 47 | 25 | 18 | - | - | - | - | 2.5 |
| Harrogate | bcb | bcb | b | b | 44 | 33 | 27 | - | - | - | - | 5.2 |
| Spurn Head | cpt | cpt | bcb | bcb | 49 | 43 | - | Tr | 11.00 | Tr | 21.00 | 5.0 |
| Birmingham (Edgbaston) | bcb | bcb | bcb | bcb | 47 | 33 | 27 | - | - | - | - | 4.0 |
| Cranwell | bcb | bcb | bcb | bcb | 47 | 31 | 26 | 0.1 | 12.30 | - | - | 4.0 |
| Gorleston | bcb | bcb | bcb | bcb | 51 | 44 | 42 | 2 | 48.00 | 2 | 21.00 | 3.0 |
| Valentia (Cahirciveen) | bcb | bcb | bcb | bcb | 51 | 35 | 32 | Tr | - | Tr | - | 7.4 |
| Kesh Point | bcb | bcb | bcb | bcb | 52 | 36 | - | - | - | Tr | - | - |
| Pembroke (St. Ann's H.) | bcb | bcb | bcb | bcb | 49 | 38 | - | - | - | - | - | 6.7 |
| Ross-on-Wye | bcb | bcb | bcb | bcb | 47 | 33 | 24 | - | - | - | - | 1.4 |
| Leafield | c | c | c | c | 46 | 31 | 28 | Tr | 15.30 | - | - | 1.2 |
| Winchester (Worthy Dn) | bcb | bcb | bcb | bcb | 49 | 33 | 28 | - | - | - | - | 3.2 |
| S. Farnborough | bcb | bcb | bcb | bcb | 50 | 36 | 28 | Tr | 9.00 | - | - | 1.6 |
| London (Kew Obs.) | bcb | bcb | bcb | bcb | 50 | 40 | 34 | - | - | - | - | 0.8 |
| Croydon | bcb | bcb | bcb | bcb | 48 | 41 | 36 | Tr | 48.00 | Tr | 4.30 | 0.0 |
| Shoeburyness | bcb | bcb | bcb | bcb | 48 | 39 | 36 | 0.4 | 48.00 | 0.1 | 21.00 | 0.0 |
| Clacton-on-Sea | bcb | bcb | bcb | bcb | 49 | 40 | 35 | 0.4 | 9.00 | 0.6 | 21.00 | 0.3 |
| Felixstowe | bcb | bcb | bcb | bcb | 49 | 40 | 36 | 0.1 | 48.00 | 1 | 21.00 | 0.9 |
| Lymington | bcb | bcb | bcb | bcb | 49 | 42 | 37 | Tr | 17.30 | 1 | 21.00 | 0.6 |
| Scilly (St. Mary's) | bcb | bcb | bcb | bcb | 51 | 45 | - | - | - | - | - | 1.3 |
| Falmouth (Pendennis) | bcb | bcb | bcb | bcb | 50 | 39 | - | - | - | - | - | 7.2 |
| Plymouth (Cattewater) | bcb | bcb | bcb | bcb | 52 | 39 | 35 | - | - | - | - | 6.2 |
| Portland Bill | bcb | bcb | bcb | bcb | 52 | 40 | - | - | - | - | - | - |
| Southampton (Calshot) | bcb | bcb | bcb | bcb | 50 | 38 | 23 | - | - | - | - | 1.8 |
| Dungeness | bcb | bcb | bcb | bcb | 52 | 45 | - | - | - | Tr | 21.00 | - |
| Guernsey | bcb | bcb | bcb | bcb | 51 | 47 | - | - | - | - | - | 0.1 |



SYNOPTIC CHART FOR 7h. FRIDAY, 9th NOVEMBER 1928.

Scale - 1:110,000,000



AIR MINISTRY.

DAILY WEATHER REPORT OF THE METEOROLOGICAL OFFICE, LONDON:

Page 4.

BRITISH SECTION Friday 9th November 1928.

No. 314.

| STATIONS. | Height above M.S.L. in feet. | Observations at 1h. G.M.T. 9h. | | | | | | | | | | | | Observations at 7h. G.M.T. 9h. | | | | | | | | | | | | Sec. | | | | |
|----------------------------|------------------------------|--------------------------------|-------------------|--------|-------|----------|-----------|-------------|-----------------|--------|-------|------|----------------------|--------------------------------|--------|-------|----------|-----------|-------------|-----------------|--------|------|------|-------|------|------|------|------|------|------|
| | | Barom. at M.S.L. mb. | Change in 3 Hours | Wind. | | Weather. | Temp. °F. | Humidity. % | Visibility. 0-9 | Cloud. | | | Barom. at M.S.L. mb. | Change in 3 Hours | Wind. | | Weather. | Temp. °F. | Humidity. % | Visibility. 0-9 | Cloud. | | | | | | | | | |
| | | | | Direc. | Force | | | | | Height | Form | Amt. | | | Direc. | Force | | | | | Height | Form | Amt. | | | | | | | |
| | | | | | | | | | | | | | | | | | | | | | | | | 0-12 | 0-10 | | 0-10 | 0-12 | 0-10 | 0-10 |
| | | | | | | | | | | | | | | | | | | | | | | | | | | | | | | |
| Lerwick | 54 | 1018.1 | -1 | W | 1 | bc | 38 | 75 | 8 | 1500 | St Cu | 2 | AS | 6 | 1013.4 | -1 | SW | 2 | or | 44 | 85 | 7 | 1500 | Nb | 10 | - | 10 | 2 | | |
| Stornoway | 30 | 1019.4 | -1 | - | 0 | b- | - | - | 8 | - | - | - | - | 2 | 1017.1 | -2 | S | 3 | bc+ | 42 | 85 | 7 | 4000 | Cu | 5 | - | 5 | 0 | | |
| Wick | 81 | 1019.7 | -1 | W | 2 | b | 32 | 85 | 8 | 2500 | Cu | 2 | - | 2 | 1017.3 | -2 | SW | 2 | bc | 36 | 85 | 8 | 2500 | St Cu | 2 | AC | 5 | 0 | | |
| Tiree | 22 | - | - | - | - | - | - | - | - | - | - | - | - | - | 1019.7 | 0 | SSW | 4 | bc+ | 42 | 85 | 9 | 1500 | Cu | 6 | - | 6 | 1 | | |
| Nairn | 82 | - | - | - | - | - | - | - | - | - | - | - | - | - | 1018.9 | - | 0 | b- | 31 | 85 | 8 | 2500 | Cu | 2 | - | 2 | - | 0 | | |
| Aberdeen | 37 | - | - | - | - | - | - | - | - | - | - | - | - | - | 1020.8 | 0 | NW | 2 | b | 27 | 92 | 6 | - | - | 0 | - | 0 | 0 | | |
| Malin Head | 51 | 1021.7 | +2 | S | 1 | b | 36 | 97 | 8 | 5700 | St Cu | 2 | - | 2 | 1021.1 | -1 | S | 3 | b | 38 | 92 | 8 | 5700 | St Cu | 1 | Cu | 1 | 1 | | |
| Renfrew | 30 | - | - | - | - | - | - | - | - | - | - | - | - | - | 1022.6 | 0 | NE | 1 | FFo | 30 | 97 | 1 | 1500 | St | 10 | - | 10 | - | 0 | |
| Edinburgh (Inchkeith) | 160 | 1021.3 | 0 | W | 3 | bc | 38 | 92 | 6 | 800 | St | 3 | - | 3 | 1022.1 | +2 | WSW | 3 | ife | 34 | 97 | 1 | 220 | St | 10 | - | 10 | 0 | | |
| Leuchars | 30 | - | - | - | - | - | - | - | - | - | - | - | - | - | 1021.4 | +1 | - | 0 | b | 29 | 92 | 6 | - | - | 0 | - | 0 | 0 | | |
| Eskdalemuir | 794 | - | - | - | - | - | - | - | - | - | - | - | - | - | 1023.7 | 0 | - | 0 | b | 21 | 97 | 6 | 1500 | St | 8 | - | 8 | 0 | | |
| Tynemouth | 57 | 1021.6 | +2 | NW | 2 | b | 38 | 85 | 7 | 1500 | St | 2 | - | 2 | 1022.3 | +1 | W | 2 | bc | 35 | 85 | 6 | 800 | St | 3 | - | 3 | 1 | | |
| Blackad Point | 18 | 1020.4 | +2 | - | 0 | b | 44 | 75 | 7 | - | - | 0 | - | 0 | 1019.9 | 0 | E | 1 | b | 45 | 75 | 7 | - | - | 2 | - | 2 | 3 | | |
| Donaghadee | 40 | - | - | - | - | - | - | - | - | - | - | - | - | - | 1021.9 | 0 | WSW | 1 | bc+ | 34 | 97 | 7 | 5700 | St Cu | 4 | - | 4 | 1 | | |
| Birr Castle | 173 | - | - | - | - | - | - | - | - | - | - | - | - | - | 1021.8 | - | NE | 1 | ct | 28 | 92 | 5 | 450 | St | 8 | - | 8 | - | 0 | |
| Holyhead | 26 | 1020.9 | +3 | - | 0 | b | 40 | 92 | 6 | - | - | 0 | - | 0 | 1022.8 | +1 | ESE | 1 | b | 40 | 92 | 7 | 4000 | St Cu | 1 | - | 1 | 0 | | |
| Liverpool (Bidston) ... | 129 | - | - | - | - | - | - | - | - | - | - | - | - | - | 1023.3 | +2 | - | 0 | b | 37 | 85 | 5 | - | - | 0 | - | 0 | 0 | | |
| Chester (Sealand) ... | 16 | - | - | - | - | - | - | - | - | - | - | - | - | - | 1022.5 | +2 | NW | 1 | Fb+ | 25 | 97 | 1 | - | - | 0 | - | 0 | 0 | | |
| Harrogate | 478 | - | - | - | - | - | - | - | - | - | - | - | - | - | 1022.8 | +1 | N | 1 | b | 34 | 92 | 8 | - | - | 0 | AC | 1 | 0 | | |
| Spurn Head | 29 | 1018.8 | +1 | NNE | 4 | bc | 44 | 75 | 7 | 4000 | CuNb | 4 | - | 4 | 1020.8 | +2 | N | 3 | bc | 44 | 75 | 7 | 4000 | CuNb | 4 | AS | 5 | 2 | | |
| Birmingham (Edgbaston) | 535 | - | - | - | - | - | - | - | - | - | - | - | - | - | 1022.8 | +3 | NNW | 2 | fb- | 34 | 92 | 3 | - | - | 0 | - | 0 | 0 | | |
| Cranwell | 236 | 1019.6 | +1 | NW | 3 | b | 37 | 92 | 6 | - | - | 0 | - | 0 | 1022.4 | +3 | NNW | 3 | bc | 32 | 85 | 8 | 4000 | St Cu | 3 | - | 3 | 0 | | |
| Gorleston | 14 | 1015.7 | +2 | NE | 6 | bcpr | 46 | 92 | 7 | 1500 | Nb | 5 | - | 5 | 1019.1 | +3 | NE | 6 | bc | 47 | 85 | 7 | 2500 | Nb | 6 | - | 6 | 4 | | |
| Valentia (Cahiriveen) ... | 30 | 1019.9 | +2 | - | 0 | b | 42 | 97 | 7 | - | St | 1 | - | 1 | 1021.5 | +1 | NE | 1 | bc | 40 | 97 | 8 | 2500 | St | 7 | - | 7 | 1 | | |
| Roches Point | 22 | - | - | - | - | - | - | - | - | - | - | - | - | - | 1022.3 | +3 | N | 2 | bc | 37 | 85 | 8 | 4000 | St Cu | 4 | - | 4 | 0 | | |
| Pembroke (St. Ann's H.) | 160 | 1019.7 | +3 | NE | 1 | b- | 40 | 92 | 6 | - | - | 0 | - | 0 | 1021.6 | +3 | NE | 1 | b | 39 | 92 | 8 | - | - | 0 | - | 0 | 0 | | |
| Ross-on-Wye | 223 | - | - | - | - | - | - | - | - | - | - | - | - | - | 1022.0 | +3 | - | 0 | b | 33 | 97 | 5 | - | - | 0 | - | 0 | 0 | | |
| Leafeld | 612 | - | - | - | - | - | - | - | - | - | - | - | - | - | 1021.3 | +4 | NNW | 3 | mb | 32 | 97 | 4 | 4000 | St Cu | 1 | - | 1 | 0 | | |
| Winchester (Worthy Dn.) | 272 | - | - | - | - | - | - | - | - | - | - | - | - | - | 1020.0 | +4 | NW | 2 | bc- | 37 | 92 | 7 | 5700 | St Cu | 5 | - | 5 | 0 | | |
| S. Farnborough | 237 | - | - | - | - | - | - | - | - | - | - | - | - | - | 1019.7 | +4 | N | 2 | b | 39 | 85 | 7 | - | - | 0 | AC | 1 | 0 | | |
| London (Kew Obsy.) ... | 18 | - | - | - | - | - | - | - | - | - | - | - | - | - | 1020.0 | +5 | N'E | 2 | b | 40 | 85 | 6 | - | - | 0 | AC | 1 | 0 | | |
| Croydon | 244 | 1016.1 | +3 | NNE | 3 | bc+ | 41 | 85 | 6 | - | - | 0 | - | 3 | 1013.4 | +3 | N'E | 3 | b- | 41 | 85 | 5 | - | - | 0 | AC | 1 | 0 | | |
| Shoeburyness | 11 | - | - | - | - | - | - | - | - | - | - | - | - | - | 1018.7 | +4 | N | 4 | b | 40 | 92 | 8 | - | - | 0 | AC | 1 | 0 | | |
| Clacton-on-Sea | 54 | - | - | - | - | - | - | - | - | - | - | - | - | - | 1018.5 | +4 | NNE | 4 | bc | 42 | 75 | 7 | 4000 | St Cu | 4 | - | 4 | 2 | | |
| Felixstowe | 15 | - | - | - | - | - | - | - | - | - | - | - | - | - | 1019.2 | +3 | N'E | 3 | cr | 41 | 85 | 7 | 1500 | Nb | 7 | AC | 8 | 2 | | |
| Lympne | 359 | 1013.7 | +2 | NE | 4 | bc/pr | 45 | 65 | 8 | 2500 | CuNb | 7 | - | 7 | 1017.1 | +4 | NNE | 4 | cr | 43 | 92 | 7 | 1500 | Nb | 9 | - | 9 | 0 | | |
| Scilly (St. Mary's) ... | 163 | 1018.4 | +2 | ENE | 4 | bc | 49 | 65 | 7 | 4000 | St Cu | 7 | - | 7 | 1021.2 | +3 | ESE | 3 | bc | 46 | 75 | 7 | 4000 | Cu | 4 | - | 4 | 4 | | |
| Falmouth (Pendennis) | 200 | 1018.0 | +4 | NE | 3 | b | 43 | 85 | 7 | 4000 | Cu | 1 | - | 1 | 1020.8 | +3 | NNE | 2 | bc+ | 39 | 85 | 7 | 4000 | St Cu | 3 | - | 3 | 1 | | |
| Plymouth (Cattewater) | 62 | - | - | - | - | - | - | - | - | - | - | - | - | - | 1020.8 | +3 | NNE | 4 | b | 39 | 97 | 7 | 4000 | Cu | 1 | - | 1 | 0 | | |
| Portland Bill | 32 | 1016.3 | +4 | NE | 4 | b | 42 | 85 | 8 | 2500 | Cu | 1 | - | 1 | 1018.9 | +4 | NNE | 3 | b | 41 | 85 | 8 | 4000 | St Cu | 2 | - | 2 | 1 | | |
| Southampton (Calshot) | 10 | 1016.2 | +2 | N | 4 | b | 40 | 85 | 8 | 2500 | St Cu | 1 | - | 1 | 1019.5 | +3 | N | 4 | bc+ | 40 | 85 | 7 | 2500 | St Cu | 3 | - | 3 | 0 | | |
| Bungness | 20 | 1012.1 | +2 | NE | 6 | bc- | 49 | 65 | 8 | 4000 | St Cu | 6 | - | 6 | 1016.2 | +4 | NE | 5 | cr | 47 | 85 | 8 | 2500 | Nb | 10 | - | 10 | 5 | | |
| Guernsey (Fort George) ... | 235 | 1015.2 | +2 | N'E | 4 | bc- | 48 | 75 | 7 | 4000 | St Cu | 6 | - | 6 | 1018.0 | +4 | NE | 5 | bc- | 48 | 85 | 8 | 2500 | CuNb | 6 | - | 6 | 0 | | |

WEATHER, TEMPERATURE, RAINFALL AND SUNSHINE AT HEALTH RESORTS FOR 9th November 1928.

| STATIONS. | WEATHER. | | TEMPERATURE. | | RAINFALL† | | SUNSHINE. | (1) | (2) | (3) | (4) | (5) | (6) | (7) | (8) |
|------------------------|-----------|------------|--------------|----------|-----------|---------|--------------------|---------------------|-----|-----|------|------|-----|-----|-------|
| | Forenoon. | Afternoon. | Min. | Max. | Night | Day | Sunrise to Sunset. | | | | | | | | |
| | | | 9h.-12h. | 12h.-3h. | 12h.-3h. | 3h.-6h. | | | | | | | | | |
| (1) | (2) | (3) | (4) | (5) | (6) | (7) | (8) | Bade | ... | ... | ... | ... | ... | ... | ... |
| Berwick-on-Tweed | CS | P.C | 34 | 47 | 1 | 0.5 | 3.5 | Penzance | ... | ... | cbc | bcc | 43 | 48 | - |
| Douglas (I. o. M.) ... | c | bc | 39 | 50 | - | - | 3.7 | Paignton | ... | ... | b | b3 | 45 | 53 | - |
| Llandudno ... | c | bcb | 42 | 48 | - | - | 3.7 | Torquay | ... | ... | bbe | cog | 44 | 51 | - |
| Colwyn Bay ... | ocb | bbe | 41 | 47 | - | - | 3.1 | Jersey | ... | ... | ro | g | 49 | 52 | 1 |
| Rhyl ... | bc | bc | 40 | 48 | - | - | 3.2 | Weymouth | ... | ... | b | b | 43 | 52 | - |
| Wallasey ... | febc | bcc | 38 | 48 | - | - | 2.5 | Bournemouth | ... | ... | b | c | 42 | 50 | - |
| Southport ... | ocbc | bcb | 36 | 48 | - | - | 4.2 | Ventnor | ... | ... | c | c | 43 | 49 | - |
| Blackpool ... | cbe | bbe | 34 | 47 | - | - | 3.4 | Portsmouth (S'heea) | ... | ... | obe | co | 43 | 51 | - |
| Hikley ... | bc | bc | 35 | 47 | - | - | 3.4 | Bognor | ... | ... | c | cbcc | 44 | 50 | - |
| Cleethorpes ... | c | c | 45 | 48 | 1 | - | 3.3 | Littlehampton | ... | ... | bc | c | 41 | 53 | - |
| Skeneas ... | cbe | bpr | 41 | 48 | 1 | 2 | 2.1 | Worthing | ... | ... | c | c | 44 | 49 | - |
| Aberystwyth ... | 3bc | b3 | 40 | 48 | - | - | 6.0 | Brighton | ... | ... | c | c | 45 | 50 | - |
| Bath ... | bcb | bcc | 42 | 49 | - | - | 4.4 | Eastbourne | ... | ... | oc | oc | 46 | 53 | 0.1 |
| Cheltenham ... | bcc | co | 43 | 48 | - | - | 1.8 | Hastings | ... | ... | cbcc | cbcc | 46 | 51 | - |
| Leamington Spa ... | bcb | cr | 39 | 48 | - | 0.1 | 2.4 | Folkestone | ... | ... | oc | co | 47 | 50 | - |
| Lowestoft ... | cir | cbe | 46 | 50 | 1 | 0.5 | 3.2 | Dover | ... | ... | oc | c | 48 | 60 | - |
| Harwich & Dovercourt | ocd | bcb | 45 | 49 | 0.3 | Trace | 0.9 | Tanbridge Wells | ... | ... | o | o | 35 | 48 | Trace |
| Maldon ... | dc | c | 42 | 49 | Trace | (Trace) | 0.5 | Ramsgate | ... | ... | c | co | 48 | 50 | - |
| Southend ... | odo | oc | 43 | 48 | Trace | Trace | 0.0 | Margate | ... | ... | cbe | bcc | 48 | 52 | - |
| | | | | | | | | Deal | ... | ... | o | o | 48 | 51 | - |

Terms of Subscription.—6/6 per quarter or 25/- per year, post free. Single copies may be obtained at the Meteorological Office, price 1d.

* Information not usually received.

† The observations at 1h. G.M.T. and at Guernsey, the sunshine readings are from an auxiliary station. ‡ For code see page 1.

†† See footnote page 1.

‡ At stations marked thus the maximum temperature is for the period 2h.-17h., the minimum for the period 2h.-9h. ‡ 12h.-5h.

DAILY WEATHER REPORT OF THE METEOROLOGICAL OFFICE, LONDON:

BRITISH SECTION

No. B. 24-60

Saturday 10th November 1929

Page 1

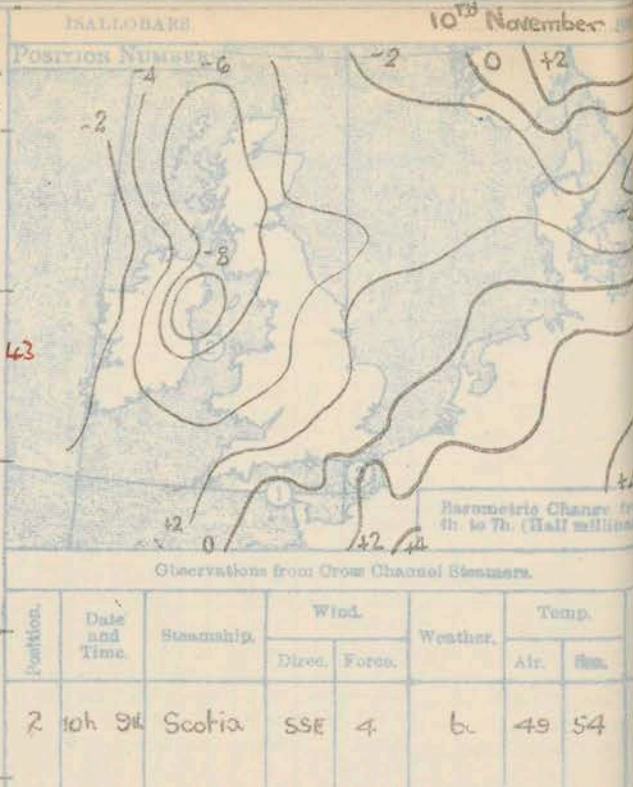
Trace in rain has fallen, but amount less than 0.1 mm.

* Information for these columns not usually received.

The barometric change is depicted in Fig. 4 (dashed)

SUMMARIES FOR THE PAST 24 HOURS.

| STATIONS. | WETNESS. | | | | TEMPERATURE. | | | RAINFALL. | | | | Sun 9 th Hours. |
|-------------------------|---------------------------|----------------------------|---|---------------------------|--------------|---------------|--------------------------------|------------|--------------|------------|--------------|----------------------------------|
| | To-12h 9 th | 12h-18h 9 th | 18h-0 th 10 th | 0-12h 10 th | MAX. Day | MIN. Night | MIN. on 10 th | Day 7h-18h | Night 18h-7h | Day 7h-18h | Night 18h-7h | |
| Lerwick | ormo | ormo | ofro | ofro | 45 | 36 | 22 | 48.00 | 4 | 21.00 | 0.0 | 0.0 |
| Stornoway | c | opro | r-d | r-d | 49 | 48 | Tr. | 17.30 | 14 | 21.00 | 0.5 | 0.5 |
| Wick | c | c | orr | orr | 44 | 36 | - | - | 1 | 24.00 | - | - |
| Thurso | bce | co | cro | rorrq | 48 | 47 | 45 | - | 10 | 24.00 | 1.3 | 1.3 |
| Nairn | bce | bc | bcgc | qdc | 44 | 43 | - | - | Tr | 3.30 | 4.4 | 4.4 |
| Aberdeen | bamomb | bbez | cb,c | ccir | 45 | 40 | 34 | - | Tr | 6.30 | 5.3 | 5.3 |
| Malin Head | bbee | c | C | Cro | 46 | 43 | - | - | 4 | 1.30 | 4.2 | 4.2 |
| Bentfrew | offb | bfb | ozob | borr | 43 | 39 | 35 | Tr. | 3 | 5.30 | 0.1 | 0.1 |
| Edinburgh(Inchkeith) | cfj | bacbc | bbe | bcc | 47 | 38 | 38 | - | Tr | 6.30 | 4.1 | 4.1 |
| Leuchars | bamabc | bamabc | cm,b,c | c,rcir | 45 | 38 | 33 | 0.1 | 0.4 | 3.30 | 4.5 | 4.5 |
| Balkeilmuir | bzjbc | bacbcm | bexm | bccorm | 42 | 34 | 30 | - | 1 | 6.30 | 4.0 | 4.0 |
| Tynemouth | bemo | bem | bem | bc | 47 | 37 | 30 | - | - | - | - | - |
| Blackod Point | bc | c | ck | kc | 53 | 51 | - | - | 17 | - | - | - |
| Donaghadee | bc | bce | bbee | ir,rr | 49 | 41 | - | - | 3 | 3.30 | - | - |
| Birr Castle | cbemo | bcmo | cm | ormo | 49 | 39 | 30 | - | 4 | 3.30 | 4.6 | 4.6 |
| Holyhead | b | bbe | bcm | cm | 49 | 45 | 42 | - | 0.1 | 6.30 | 6.4 | 6.4 |
| Liverpool (Bidston) | mabzo | bzob | bcbwx | bxc | 45 | 34 | 29 | - | - | - | 6.9 | 6.9 |
| Chester (Sealand) | bffjmo | czo | bmx | bbcmx | 48 | 28 | 20 | - | - | - | 5.5 | 5.5 |
| Harrogate | b | b | b | bbee | 47 | 34 | 28 | - | - | - | 7.4 | 7.4 |
| Spurn Head | bprobe | bc | befbz | bc | 48 | 37 | Tr. | 11.00 | - | - | 5.1 | 5.1 |
| Birmingham (Edgbaston) | mibbe | bcbm | bffx | bfxbc | 44 | 32 | 19 | - | - | - | 3.6 | 3.6 |
| Gravelly | bm | bbe | bbe | bxc | 45 | 30 | 22 | - | - | - | 7.1 | 7.1 |
| Gravelly | bqbr | bqbr | bcbmo | bcmwx | 50 | 32 | 30 | 2 | 48.00 | Tr | 4.5 | 4.5 |
| Valentin (Cahirciveen) | bce | c | c | air | 51 | 50 | 49 | Tr. | 7 | 24.00 | 1.9 | 1.9 |
| Roches Point | bbee | c | cbcd | air,orr | 51 | 48 | - | - | 5 | 22.00 | - | - |
| Pembroke (St. Ann's H.) | bemo | bemo | bbaq | c | 49 | 47 | - | - | - | - | 6.7 | 6.7 |
| Rose-on-Wye | bmz | bcbzm | bmbfx | bfxbm | 47 | 25 | 18 | - | - | - | 6.0 | 6.0 |
| Leafield | b | bab | bx | bbcx | 45 | 29 | 15 | - | - | - | 6.2 | 6.2 |
| Winchester (Worthy Dn) | bcb | bcb | bx | bxf | 48 | 22 | 14 | - | - | - | 8.1 | 8.1 |
| S. Farnborough | bby | bym | bmx | bmxofm | 49 | 20 | 15 | - | Tr | 4.00 | 8.2 | 8.2 |
| London (Kew Obs.) | bwbj | bzoczo | bmw | offx | 49 | 29 | 22 | - | Tr | - | 7.5 | 7.5 |
| Croydon | bcmog | bzoejf | bffx | bffx | 48 | 28 | 23 | - | - | - | 5.0 | 5.0 |
| Sheerness | b | bcb | b | bffx | 51 | 25 | 19 | - | - | - | 7.8 | 7.8 |
| Clacton-on-Sea | bc | bc | bcb | bbc | 49 | 33 | 28 | - | - | - | 7.5 | 7.5 |
| Felixstowe | crbc | bcb-crb | b | bfx | 50 | 29 | 27 | 0.2 | 48.00 | - | 7.4 | 7.4 |
| Lympne | crbbe | bcb-bb | b | bmx | 49 | 33 | 21 | 1 | 48.00 | - | 6.7 | 6.7 |
| Scilly (St. Mary's) | bcb | bbe | bc | bbe | 52 | 43 | - | - | - | - | 7.3 | 7.3 |
| Palmouth (Pendennis) | bc | bc | bc | bcc | 49 | 40 | - | - | - | - | 7.6 | 7.6 |
| Plymouth (Cutterswater) | bwm | bmo | bmo | bmx | 49 | 33 | 28 | - | - | - | 7.9 | 7.9 |
| Portland Bill | b | bzo | bz | bbcz | 49 | 41 | - | - | - | - | - | - |
| Southampton (Calshot) | b-by | bym | bwx | bxb | 50 | 31 | 23 | - | Tr | - | 8.2 | 8.2 |
| Dungeness | cbrcbc | bc | bcbwx | bccfx | 51 | 31 | - | 1 | 48.00 | - | - | - |
| Guernsey | bacq | cbe | bc | bc | 50 | 44 | - | - | - | - | 3.3 | 3.3 |





AIR MINISTRY.

DAILY WEATHER REPORT OF THE METEOROLOGICAL OFFICE, LONDON:

BRITISH SECTION. *Saturday, 10th November 1928.*

No. 315

Page 4.

| STATIONS. | Height above sea level in feet. | Observations at 10 th G.M.T. | | | | | | | | | | | Observations at 7 th G.M.T. | | | | | | | | | | | Sea. | | | | | | |
|-------------------------|---------------------------------|---|--------------------|-------|--------|----------|-----------|-------------|----------------------|--------|--------|--------|--|--------------------|-------|--------|----------|-----------|-------------|----------------------|--------|--------|--------|------|---------|-------|---------|---------|-------|---------|
| | | Barom. at station. | Change in 3 hours. | Wind. | | Weather. | Temp. °F. | Humidity %. | Visibility in miles. | Cloud. | | | Barom. at station. | Change in 3 hours. | Wind. | | Weather. | Temp. °F. | Humidity %. | Visibility in miles. | Cloud. | | | | | | | | | |
| | | | | Dir. | Force. | | | | | Low. | Upper. | Total. | | | Dir. | Force. | | | | | Low. | Upper. | Total. | | | | | | | |
| | | | | | | | | | | | | | | | | | | | | | | | | | Height. | Form. | Amount. | Height. | Form. | Amount. |
| | | | | | | | | | | | | | | | | | | | | | | | | | | | | | | |
| Lerwick | 54 | 1008.6 | -1 | mm | 1 | or.f. | 39 | 85 | 7 | 1500 | Nb | 10 | 1006.7 | -3 | - | 0 | or.f. | 37 | 97 | 7 | 1500 | Nb | 10 | - | 10 | - | | | | |
| Stornoway | 30 | 1008.3 | -4 | WSW | 4 | or.f. | 45 | 97 | 6 | 1500 | - | - | 1000.4 | -7 | SW | 7 | or.f. | 49 | 97 | 6 | 800 | St | 10 | - | 10 | 5 | | | | |
| Wick | 31 | 1009.2 | -2 | WSW | 2 | or.f. | 45 | 97 | 8 | 1500 | St | 10 | 1005.0 | -5 | SW | 3 | or.f. | 46 | 97 | 7 | 1500 | St | 10 | - | 10 | - | | | | |
| Tiree | 22 | 1009.2 | -2 | WSW | 2 | or.f. | 45 | 97 | 8 | 1500 | St | 10 | 1001.8 | -7 | SW | 6 | or.f. | 50 | 97 | 6 | 450 | Nb | 10 | - | 10 | - | | | | |
| Nairn | 92 | 1009.2 | -2 | WSW | 2 | or.f. | 45 | 97 | 8 | 1500 | St | 10 | 1003.6 | -5 | WSW | 1 | c | 47 | 85 | 8 | 2500 | CNb | 8 | - | 8 | - | | | | |
| Aberdeen | 37 | 1009.2 | -2 | WSW | 2 | or.f. | 45 | 97 | 8 | 1500 | St | 10 | 1008.9 | -3 | SSW | 4 | or.f. | 44 | 85 | 7 | 2500 | Nb | 7 | Ast | 10 | 0 | | | | |
| Malin Head | 51 | 1012.1 | -6 | S | 6 | c | 46 | 75 | 7 | 5700 | St | 9 | 1005.5 | -3 | S'W | 6 | or.f. | 49 | 92 | 6 | 4000 | Nb | 6 | Ast | 9 | 4 | | | | |
| Renfrew | 30 | 1012.1 | -6 | S | 6 | c | 46 | 75 | 7 | 5700 | St | 9 | 1009.6 | -6 | SSW | 5 | or.f. | 47 | 92 | 6 | 1500 | Nb | 10 | - | 10 | - | | | | |
| Edinburgh (Inchkeith) | 190 | 1015.4 | -4 | WSW | 3 | bc | 44 | 75 | 8 | 1500 | St | 5 | 1009.5 | -7 | SSW | 4 | or.f. | 48 | 85 | 8 | 800 | St | 10 | - | 10 | 2 | | | | |
| Lenchairs | 30 | 1015.4 | -4 | WSW | 3 | bc | 44 | 75 | 8 | 1500 | St | 5 | 1009.6 | -6 | SW | 4 | or.f. | 46 | 85 | 7 | 1500 | St | 5 | Ast | 10 | - | | | | |
| Eskdalemuir | 794 | 1015.4 | -4 | WSW | 3 | bc | 44 | 75 | 8 | 1500 | St | 5 | 1012.0 | -6 | SSW | 5 | or.f. | 44 | 97 | 6 | 450 | Nb | 10 | - | 10 | - | | | | |
| Tynemouth | 97 | 1018.5 | -2 | SW | 2 | bc/m | 41 | 85 | 6 | 800 | St | 3 | 1013.8 | -4 | SW | 4 | bc | 39 | 92 | 6 | 1500 | Cu | 5 | - | 5 | 1 | | | | |
| Blackod Point | 16 | 1011.3 | -4 | S | 6 | or.f. | 53 | 85 | 6 | 1500 | Nb | 10 | 1007.0 | -2 | WSW | 4 | c | 54 | 92 | 7 | - | - | 0 | Ast | 10 | 5 | | | | |
| Donaghadee | 40 | 1011.3 | -4 | S | 6 | or.f. | 53 | 85 | 6 | 1500 | Nb | 10 | 1011.7 | -5 | SW | 4 | or.f. | 47 | 92 | 7 | 1500 | Nb | 10 | - | 10 | 3 | | | | |
| Birr Castle | 175 | 1011.3 | -4 | S | 6 | or.f. | 53 | 85 | 6 | 1500 | Nb | 10 | 1011.1 | -5 | SE | 3 | or.f. | 50 | 97 | 6 | 800 | Nb | 10 | - | 10 | - | | | | |
| Holyhead | 28 | 1019.5 | -3 | SSW | 5 | bc | 50 | 65 | 6 | 4000 | St | 7 | 1015.0 | -4 | S'W | 6 | or.f. | 50 | 85 | 6 | 1500 | Nb | 10 | - | 10 | 4 | | | | |
| Liverpool (Bidston) | 189 | 1019.5 | -3 | SSW | 5 | bc | 50 | 65 | 6 | 4000 | St | 7 | 1017.3 | -4 | S | 4 | c | 38 | 85 | 6 | 4000 | St | 5 | AGu | 9 | - | | | | |
| Chester (Sealand) | 16 | 1019.5 | -3 | SSW | 5 | bc | 50 | 65 | 6 | 4000 | St | 7 | 1017.7 | -5 | S | 4 | c | 35 | 85 | 6 | 4000 | St | 6 | Cu | 8 | - | | | | |
| Harrogate | 478 | 1021.5 | -1 | SW | 3 | bc | 41 | 85 | 6 | 1500 | St | 4 | 1016.6 | -3 | SSW | 4 | c | 37 | 85 | 6 | - | - | 0 | Ast | 9 | - | | | | |
| Spurn Head | 29 | 1021.5 | -1 | SW | 3 | bc | 41 | 85 | 6 | 1500 | St | 4 | 1019.2 | -1 | SW | 4 | bc | 38 | 92 | 6 | 2500 | St | 6 | - | 6 | 2 | | | | |
| Birmingham (Edgbaston) | 535 | 1021.5 | -1 | SW | 3 | bc | 41 | 85 | 6 | 1500 | St | 4 | 1021.3 | -3 | SSW | 3 | bc | 33 | 85 | 5 | - | - | 0 | Ast | 6 | - | | | | |
| Cranwell | 236 | 1021.5 | -1 | SW | 3 | bc | 41 | 85 | 6 | 1500 | St | 4 | 1021.6 | -3 | SSW | 3 | bc | 34 | 85 | 5 | 2500 | St | 2 | Cu | 5 | - | | | | |
| Gorleston | 14 | 1022.7 | -1 | W'N | 3 | bc | 37 | 97 | 6 | 2500 | Nb | 2 | 1022.2 | 0 | W'S | 2 | bc | 33 | 97 | 5 | 1500 | St | 4 | - | 4 | 0 | | | | |
| Valentia (Cahirvee) | 30 | 1015.9 | -5 | SW | 5 | or.f. | 52 | 97 | 7 | 1500 | St | 10 | 1012.8 | -3 | S | 4 | or.f. | 54 | 97 | 7 | 450 | St | 10 | - | 10 | 4 | | | | |
| Roches Point | 32 | 1015.9 | -5 | SW | 5 | or.f. | 52 | 97 | 7 | 1500 | St | 10 | 1015.5 | -4 | SW | 4 | or.f. | 52 | 97 | 7 | 800 | Nb | 10 | - | 10 | 6 | | | | |
| Pembroke (St. Ann's H.) | 150 | 1021.9 | -1 | SW | 4 | c | 49 | 75 | 8 | 1500 | St | 6 | 1018.1 | -4 | SW | 5 | c | 51 | 85 | 8 | 800 | St | 10 | - | 10 | 4 | | | | |
| Ross-on-Wye | 223 | 1021.9 | -1 | SW | 4 | c | 49 | 75 | 8 | 1500 | St | 6 | 1022.0 | -3 | SW | 4 | bc | 28 | 97 | 5 | - | - | 0 | AGu | 7 | - | | | | |
| Leafield | 612 | 1021.9 | -1 | SW | 4 | c | 49 | 75 | 8 | 1500 | St | 6 | 1022.6 | -2 | SSW | 3 | bc | 29 | 92 | 5 | 5700 | St | 1 | AGu | 4 | - | | | | |
| Winchester (Worthy Dn.) | 272 | 1023.6 | -1 | SE | 1 | ifbc | 24 | 97 | 3 | 4000 | St | 1 | 1023.6 | -1 | SE | 1 | ifbc | 24 | 97 | 3 | 4000 | St | 1 | Cu | 4 | - | | | | |
| S. Farnborough | 237 | 1023.6 | -1 | SE | 1 | ifbc | 24 | 97 | 3 | 4000 | St | 1 | 1023.7 | 0 | - | 0 | fb | 21 | 97 | 4 | - | - | 0 | Ast | 2 | - | | | | |
| London (Kew Obs.) | 18 | 1023.6 | -1 | SE | 1 | ifbc | 24 | 97 | 3 | 4000 | St | 1 | 1023.9 | 0 | - | 0 | FFo | 29 | 97 | 1 | <150 | St | 10 | - | 10 | - | | | | |
| Croydon | 244 | 1024.2 | 0 | - | 0 | fb | 31 | 97 | 2 | - | - | 0 | 1023.6 | -1 | SW | 1 | FFb | 28 | 97 | 1 | - | - | 0 | - | 0 | - | | | | |
| Shoeburyness | 11 | 1023.5 | 0 | - | 0 | FFo | 27 | 97 | 0 | <150 | St | 10 | 1023.5 | 0 | - | 0 | FFo | 27 | 97 | 0 | <150 | St | 10 | - | 10 | - | | | | |
| Olacton-on-Sea | 54 | 1023.5 | 0 | - | 0 | FFo | 27 | 97 | 0 | <150 | St | 10 | 1022.8 | -1 | NW | 4 | bc | 34 | 85 | 6 | 4000 | CNb | 2 | AGu | 4 | 2 | | | | |
| Felixstowe | 15 | 1023.5 | 0 | - | 0 | FFo | 27 | 97 | 0 | <150 | St | 10 | 1022.9 | 0 | NW | 1 | fb | 30 | 85 | 3 | - | - | 0 | AGu | 2 | 0 | | | | |
| Lympne | 380 | 1022.8 | 0 | N | 3 | b | 36 | 92 | 7 | 4000 | St | 1 | 1023.3 | 12 | NE | 1 | b | 34 | 97 | 6 | 4000 | CNb | 1 | Cu | 2 | - | | | | |
| Seilly (St. Mary's) | 163 | 1023.7 | 0 | SSW | 3 | bc | 40 | 92 | 7 | 4000 | St | 3 | 1021.3 | -3 | SSW | 4 | bc | 49 | 85 | 8 | 4000 | St | 7 | - | 7 | 4 | | | | |
| Falmouth (Pendennis) | 200 | 1023.8 | 0 | NE | 1 | bc | 40 | 92 | 7 | 4000 | St | 3 | 1021.5 | -2 | SSW | 3 | c | 46 | 85 | 8 | 4000 | St | 7 | Ast | 9 | 1 | | | | |
| Plymouth (Cattewater) | 82 | 1023.8 | 0 | NE | 1 | bc | 40 | 92 | 7 | 4000 | St | 3 | 1022.4 | -1 | NE | 1 | bc | 37 | 92 | 8 | 2500 | Cu | 6 | AGu | 7 | 0 | | | | |
| Portland Bill | 32 | 1023.4 | 0 | E | 1 | b | 46 | 75 | 6 | - | - | 0 | 1021.6 | 0 | W | 4 | bc | 48 | 65 | 6 | 2500 | Cu | 6 | AGu | 6 | 0 | | | | |
| Southampton (Cahot) | 19 | 1024.0 | -1 | NNW | 1 | b | 35 | 92 | 7 | - | - | 0 | 1023.3 | -1 | - | 0 | ifo | 32 | 97 | 2 | <150 | St | 10 | - | 10 | 0 | | | | |
| Gungahness | 20 | 1021.4 | 0 | N | 1 | b | 35 | 97 | 8 | - | - | 0 | 1023.4 | +2 | N | 1 | fb | 32 | 97 | 3 | 220 | St | 6 | AGu | 8 | 0 | | | | |
| Guernsey (Fort George) | 296 | 1024.0 | 0 | - | 0 | bc | 40 | 92 | 6 | 2500 | St | 4 | 1024.1 | +1 | W | 2 | bc | 46 | 75 | 8 | 2500 | Cu | 2 | Cu | 3 | 1 | | | | |

WEATHER, TEMPERATURE, RAINFALL AND SUNSHINE AT HEALTH RESORTS FOR 9th November 1928

| STATIONS. | WEATHER. | | TEMPERATURE. | | RAINFALL. | | SUNSHINE. | (1) | (2) | (3) | (4) | (5) | (6) | (7) | (8) |
|-----------------------|-----------|------------|----------------------|---------------------------|-------------------------|--------------------------|--------------------|----------------------|-------|------|-----|-----|-------|-------|-----|
| | Forenoon. | Afternoon. | Min. 9h. to 9h. 15m. | Max. 9h. 15m. to 9h. 45m. | Night 12h. to 12h. 15m. | Day 9h. 15m. to 9h. 45m. | Sunrise to Sunset. | Bude | Wpbb | b | 24 | 45 | - | - | 8.0 |
| | | | 9h. 15m. to 9h. 45m. | 9h. 45m. to 9h. 12h. | 8h. 15m. to 9h. 45m. | 9h. 15m. to 9h. 45m. | hr. | | | | | | | | |
| (1) | (2) | (3) | (4) | (5) | (6) | (7) | (8) | Penzance | b | b3 | 25 | 52 | - | - | 7.2 |
| Barwick-on-Tweed | b | b | 30 | 45 | Trace | - | 6.5 | Paignton | bw3 | bm | 38 | 49 | - | - | 7.1 |
| Douglas (I.O. M.) ... | x bcc | c | 35 | 49 | - | - | 4.1 | Torquay | bmw | bm | 39 | 49 | - | - | 7.9 |
| Llandudno ... | b | b | 31 | 49 | - | - | 7.0 | Jersey | bc | bc | 47 | 48 | - | - | 4.5 |
| Colwyn Bay ... | b | b | 31 | 49 | - | - | 7.9 | Weymouth | b | b | 38 | 50 | - | - | 8.7 |
| Rhyl | bc | bc | 28 | 50 | - | - | 3.2 | Bournemouth ... | b | b | 35 | 49 | - | - | 8.3 |
| Wallasay | x b3w | bcb3 | 32 | 50 | - | - | 5.2 | Ventnor | b | b3 | 38 | 48 | - | - | 7.3 |
| Southport | x b3w | bcb3 | 32 | 43 | - | - | 4.2 | Portsmouth (S'thsea) | b | b | 38 | 51 | - | - | 7.2 |
| Blackpool | x b3w | bcb3 | 29 | 48 | - | - | 6.7 | Littlehampton ... | b | b | 40 | 49 | - | - | 7.5 |
| Hilkey | x b3w | bcb3 | 31 | 48 | - | - | 5.9 | Bognor | b | b | 39 | 49 | - | - | 7.9 |
| Cleethorpes | b | b | 40 | 47 | Trace | - | 4.6 | Worthing | b | b | 40 | 50 | - | - | 7.2 |
| Skegness | bcb3 | bc | 44 | 48 | Trace | Trace | 5.7 | Brighton | bcb3 | bcb3 | 40 | 51 | - | - | 7.9 |
| Aberystwyth ... | x b3w | bcb3 | 30 | 46 | - | - | 7.9 | Eastbourne | bcb3 | bm | 41 | 51 | 0.3 | - | 6.5 |
| Bath | b | b | 32 | 48 | - | - | 7.7 | Hastings | bcb3 | bcb3 | 41 | 50 | - | - | 6.5 |
| Cheltenham ... | bmw | bm | 30 | 46 | - | - | 6.3 | Folkestone | cirbc | bcb3 | 44 | 51 | - | 0.2 | 5.3 |
| Leamington Spa ... | bc | cbm | 31 | 47 | - | - | 5.5 | Dover | bcb3 | bcb3 | 45 | 51 | - | - | 4.6 |
| Lowestoft | cbcc | bcb3 | 45 | 48 | 0.1 | 0.3 | 3.7 | Tunbridge Wells ... | mbbc | bcbm | 40 | 51 | Trace | - | 7.6 |
| Harwich & Dovercourt | bcb3 | bcb3 | 40 | 49 | 1 | 0.1 | 7.7 | Ramsgate | bcb3 | bcb3 | 46 | 51 | - | - | 5.9 |
| Maldon | b | bcb3 | 40 | 49 | - | - | 6.5 | Margate | bcb3 | bcb3 | 46 | 51 | Trace | Trace | 5.8 |
| Southend | b | b | 40 | 49 | Trace | - | 7.4 | Deal | bcb3 | bcb3 | 45 | 50 | - | Trace | 5.8 |



AIR MINISTRY.

DAILY WEATHER REPORT OF THE METEOROLOGICAL OFFICE, LONDON:

BRITISH SECTION.

No. B.24461

Sunday, 11th November, 1928.

Page 1.

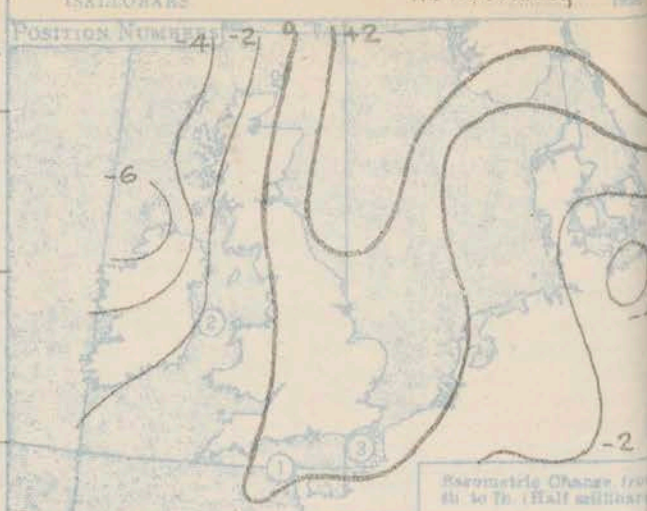
| Observations at 10h. G.M.T. | | | | | | | | | | | | | | | Observations at 10h. G.M.T. | | | | | | | | | | | | | | |
|--|------------------|--------------------|--------|--------|----------|-----------|-------------|-----------------|---------|-------|------|--------|------------------|--------------------|--|---------|----------|-----------|-------------|-----------------|--------|------|------|------|------------------|--------------------|------|------|------|
| STATIONS. | Barom. at M.S.L. | Change in 3 Hours. | Wind. | | Weather. | Temp. of. | Humidity. % | Visibility. 0-9 | Cloud. | | | | Barom. at M.S.L. | Change in 3 Hours. | Wind. | | Weather. | Temp. of. | Humidity. % | Visibility. 0-9 | Cloud. | | | | Barom. at M.S.L. | Change in 3 Hours. | | | |
| | | | Dirac. | Force. | | | | | Height. | Form. | Amt. | Dirac. | | | Force. | Height. | | | | | Form. | Amt. | | | | | | | |
| | | | | | | | | | | | | | | | | | | | | | | | 0-12 | 0-10 | | | 0-10 | 0-10 | 0-10 |
| (For heights see p. 4). | | | | | | | | | | | | | | | | | | | | | | | | | | | | | |
| Lerwick | 1004.0 | -3 | ESE | 2 | CJP | 42 | 85 | 8 | 1500 | CLHb | 7 | RSF | 10 | 1006.4 | +2 | E'S | 3 | CJP | 43 | 75 | 8 | 1500 | CLHb | 5 | RSF | 10 | | | |
| Stornoway | 999.8 | +2 | W | 1 | C | 52 | 92 | 7 | 4000 | G | 2 | RCu | 8 | 1002.6 | +3 | WNW | 2 | C | 50 | 92 | 7 | 4000 | StCu | 6 | RCu | 8 | | | |
| Wick | 1001.4 | -4 | SSW | 2 | OT | 47 | 92 | 8 | 1500 | St | 10 | | 1002.5 | +4 | NW | 1 | CJT | 45 | 97 | 8 | 1500 | Nb | 6 | CST | 8 | 1 | | | |
| Three | 1002.7 | 0 | W | 6 | OT | 52 | 97 | 7 | 800 | Nb | 10 | | 1006.4 | +4 | WNW | 5 | CJP | 50 | 92 | 7 | 800 | CLHb | 9 | | 9 | 4 | | | |
| Nairn | | | | | | | | | | | | | 1003.4 | | | | CJT | 49 | 92 | 7 | 1500 | CLHb | 9 | | 9 | | | | |
| Aberdeen | 1002.6 | -6 | SSW | 3 | OT | 46 | 92 | 6 | 1500 | Nb | 10 | | 1002.4 | +2 | W | 1 | CJT | 48 | 97 | 6 | 2500 | Nb | 3 | | 3 | 0 | | | |
| Malin Head | 1005.6 | 0 | W'N | 6 | CJP | 53 | 92 | 7 | 4000 | CLHb | 9 | | 1009.1 | +4 | W'N | 5 | CJP | 50 | 75 | 7 | 4000 | CLHb | 3 | | 3 | | | | |
| Renfrew | 1004.5 | -3 | SW | 5 | OT | 51 | 92 | 6 | 800 | Nb | 10 | | 1006.4 | +3 | W | 4 | C | 51 | 85 | 7 | 1500 | StCu | 8 | | 8 | | | | |
| Edinburgh (Inchkeith) | 1003.5 | -5 | SW | 4 | OT | 50 | 92 | 7 | 1500 | Nb | 8 | | 1003.5 | 0 | WSW | 4 | C | 51 | 85 | 8 | 1500 | StCu | 3 | | 3 | 2 | | | |
| Leuchars | 1003.1 | -7 | SW | 4 | OT | 49 | 92 | 7 | 800 | Nb | 2 | RSF | 10 | 1003.3 | +1 | W | 2 | CJT | 47 | 97 | 8 | 4000 | StCu | 7 | | 7 | | | |
| Blackdalemuir | 1005.4 | -7 | SW | 5 | OT | 48 | 97 | 6 | 450 | Nb | 10 | | 1006.2 | +2 | NW | 5 | C | 49 | 85 | 8 | 1500 | StCu | 6 | | 6 | | | | |
| Tynemouth | 1007.7 | -6 | SSW | 2 | OT | 43 | 92 | 5 | 1500 | Nb | 10 | | 1005.7 | 0 | W | 2 | CJT | 50 | 92 | 7 | 1500 | CLHb | 6 | | 6 | 1 | | | |
| Blackhead Point | 1009.9 | +4 | WSW | 4 | C | 53 | 85 | 8 | 4 | | 0 | RSF | 9 | 1011.2 | +2 | S | 2 | C | 52 | 92 | 7 | | 0 | RSF | 10 | 3 | | | |
| Donaghadee | 1007.2 | -2 | N | 4 | C | 54 | 85 | 7 | 2500 | CLHb | 7 | | 1010.2 | +4 | WNW | 4 | C | 50 | 75 | 8 | 4000 | CLHb | 3 | | 3 | 3 | | | |
| Birr Castle | 1011.1 | | SW | 3 | CJT | 54 | 92 | 6 | 1500 | Nb | 9 | | 1012.5 | | W | 2 | C | 51 | 92 | 6 | 800 | St | 8 | | 8 | | | | |
| Holyhead | 1010.2 | -5 | SW'S | 5 | CJT | 54 | 92 | 6 | 800 | St | 9 | | 1012.1 | +3 | W'S | 5 | C | 53 | 75 | 7 | 4000 | CLHb | 4 | | 4 | 2 | | | |
| Liverpool (Bidston) | 1011.4 | -9 | S | 4 | C | 48 | 85 | 8 | 1500 | StCu | 9 | | 1011.4 | +1 | WNW | 5 | C | 50 | 92 | 8 | 2500 | StCu | 1 | | 1 | | | | |
| Chester (Sealand) | 1011.9 | -8 | S | 4 | CJT | 48 | 85 | 6 | 1500 | St | 10 | | 1011.5 | +2 | WNW | 5 | C | 52 | 85 | 7 | 1500 | St | 7 | | 7 | | | | |
| Harrogate | 1011.2 | -5 | SSW | 5 | CJT | 44 | 85 | 5 | 2500 | Nb | 9 | RSF | 10 | 1009.2 | 0 | SWW | 4 | C | 48 | 85 | 7 | 4000 | Nb | 1 | | 1 | | | |
| Spurn Head | 1014.7 | -4 | SW | 5 | OT | 42 | 85 | 7 | 4000 | Nb | 10 | | 1010.0 | -4 | SW'S | 6 | CJT | 46 | 92 | 6 | 4000 | Nb | 8 | | 8 | | | | |
| Birmingham (Edgbaston) | 1016.6 | -5 | SSW | 4 | OT | 40 | 97 | 5 | 2500 | Nb | 6 | RSF | 10 | 1012.3 | -3 | SSW | 4 | OT | 46 | 97 | 5 | 2500 | Nb | 10 | | 10 | 3 | | |
| Cranwell | 1017.0 | -7 | SW'S | 4 | OT | 42 | 92 | 7 | 4000 | St | 10 | | 1012.5 | -4 | SWW | 5 | CJT | 46 | 92 | 6 | 800 | StCu | 8 | | 8 | | | | |
| Gorleston | 1019.6 | -2 | SW | 4 | C | 44 | 85 | 6 | 5700 | StCu | 9 | | 1015.4 | -4 | SW'S | 4 | OT | 44 | 97 | 7 | 800 | Nb | 10 | | 10 | 0 | | | |
| Valentia (Cahirciveen) | 1014.2 | +1 | WSW | 3 | C | 54 | 92 | 8 | 1500 | St | 10 | | 1014.8 | +1 | SWW | 3 | CJT | 54 | 97 | 5 | 4150 | St | 10 | | 10 | 4 | | | |
| Roches Point | 1014.3 | -3 | SW | 3 | OT | 54 | 97 | 7 | 800 | St | 10 | | 1015.1 | +1 | W | 2 | C | 54 | 97 | 8 | 1500 | StCu | 9 | | 9 | 2 | | | |
| Pembroke (St. Ann's H.) | 1013.7 | -5 | SW | 6 | OT | 53 | 92 | 4 | 450 | St | 10 | | 1013.7 | +2 | WSW | 5 | CJT | 55 | 92 | 5 | 800 | St | 10 | | 10 | 4 | | | |
| Ross-on-Wye | 1016.7 | -5 | SW'S | 4 | CJT | 45 | 85 | 6 | 2500 | Nb | 6 | RSF | 10 | 1013.6 | -3 | SSW | 4 | OT | 50 | 97 | 6 | 1500 | Nb | 10 | | 10 | | | |
| Leafield | 1019.4 | -3 | SW'S | 4 | OT | 40 | 92 | 6 | 1500 | Nb | 10 | | 1014.8 | -4 | SW'S | 5 | OT | 45 | 97 | 5 | 1500 | Nb | 10 | | 10 | | | | |
| Winchester (Worthy Dn.) | 1020.4 | -4 | S'E | 3 | C | 46 | 75 | 6 | 4000 | StCu | 3 | RSF | 10 | 1017.2 | -4 | SSW | 4 | CJT | 48 | 92 | 8 | 1500 | Nb | 8 | | 8 | | | |
| S. Farnborough | 1020.4 | -3 | SW'S | 3 | CJT | 47 | 75 | 6 | | | 0 | RSF | 10 | 1016.8 | -4 | SSW | 5 | CJT | 47 | 97 | 6 | 1500 | Nb | 8 | | 8 | | | |
| London (New Obs.) | 1021.2 | -4 | SSW | 4 | C | 45 | 75 | 5 | | | 0 | RSF | 10 | 1017.2 | -4 | SW'S | 4 | OT | 45 | 92 | 5 | 800 | Nb | 10 | | 10 | | | |
| Croydon | 1021.1 | -4 | SWW | 4 | CJT | 47 | 65 | 6 | 7200 | St | 7 | RSF | 9 | 1017.4 | -4 | SWW | 4 | CJT | 47 | 92 | 6 | 1500 | Nb | 10 | | 10 | | | |
| Shoeburyness | 1021.4 | -3 | SW | 3 | CJT | 47 | 75 | 6 | 5700 | StCu | 3 | RSF | 8 | 1017.2 | -3 | SW | 3 | OT | 47 | 97 | 5 | 1500 | St | 10 | | 10 | | | |
| Clacton-on-Sea | | | | | | | | | | | | | | 1017.3 | -3 | SW | 5 | OT | 46 | 92 | 6 | 4000 | St | 10 | | 10 | 2 | | |
| Felixstowe | 1020.7 | -3 | SSW | 4 | C | 47 | 65 | 6 | | | 0 | CST | 9 | 1016.8 | -5 | SSW | 5 | OT | 47 | 85 | 7 | 1500 | Nb | 10 | | 10 | 4 | | |
| Lymington | 1021.8 | -2 | SW | 3 | CJT | 47 | 55 | 7 | 7200 | StCu | 6 | RSF | 9 | 1018.7 | -3 | SW | 4 | OT | 46 | 92 | 5 | 800 | Nb | 10 | | 10 | | | |
| Seilly (St. Mary's) | 1019.4 | -2 | SW'S | 6 | C | 52 | 92 | 6 | 4000 | StCu | 10 | | 1018.1 | +1 | SWW | 5 | CJT | 54 | 97 | 5 | 800 | St | 10 | | 10 | 7 | | | |
| Falmouth (Pendennis) | 1019.2 | -3 | SW | 5 | CJT | 52 | 85 | 7 | 2500 | Nb | 8 | RSF | 10 | 1018.0 | -2 | SW | 4 | OT | 53 | 97 | 6 | 2500 | Nb | 10 | | 10 | 1 | | |
| Plymouth (Cattewater) | 1020.1 | -3 | SW | 6 | CJT | 52 | 85 | 7 | 2500 | Nb | 8 | RSF | 10 | 1018.0 | -2 | WSW | 6 | OT | 53 | 97 | 5 | 450 | Nb | 10 | | 10 | 5 | | |
| Portland Bill | 1020.5 | -2 | SWW | 5 | C | 53 | 65 | 8 | 1500 | St | 4 | RSF | 10 | 1017.1 | -5 | SSW | 7 | OT | 54 | 92 | 6 | 1500 | Nb | 10 | | 10 | 6 | | |
| Southampton (Calshot) | 1021.3 | -4 | SW | 4 | CJT | 51 | 85 | 8 | 4000 | StCu | 6 | RSF | 9 | 1017.9 | -3 | WSW | 6 | CJT | 50 | 85 | 7 | 2500 | Nb | 7 | | 7 | 0 | | |
| Wexham | 1022.6 | -3 | WSW | 3 | CJT | 50 | 65 | 7 | 4000 | StCu | 5 | RSF | 9 | 1017.9 | -4 | SW | 5 | OT | 50 | 85 | 7 | 2500 | Nb | 10 | | 10 | 5 | | |
| Guernsey (Fort George) | 1023.1 | -1 | WSW | 4 | CJT | 51 | 75 | 8 | 2500 | CLHb | 4 | RSF | 7 | 1022.3 | -1 | SW | 4 | CJT | 50 | 92 | 7 | 1500 | Nb | 8 | | 8 | 4 | | |
| LONDON OBSERVATIONS. | | | | | | | | | | | | | | | LONDON OBSERVATIONS. | | | | | | | | | | | | | | |
| Day: 7h-10h, Kew & Croydon. | | | | | | | | | | | | | | | Day: 7h-10h, Kew & Croydon. | | | | | | | | | | | | | | |
| 10h-10h, Kensington. | | | | | | | | | | | | | | | 10h-10h, Kensington. | | | | | | | | | | | | | | |
| 10h-10h, other stations. | | | | | | | | | | | | | | | 10h-10h, other stations. | | | | | | | | | | | | | | |
| Kew | | | | | | | | | | | | | | | Kew | | | | | | | | | | | | | | |
| Croydon | | | | | | | | | | | | | | | Croydon | | | | | | | | | | | | | | |
| Greenwich (Royal Obs.) | | | | | | | | | | | | | | | Greenwich (Royal Obs.) | | | | | | | | | | | | | | |
| City (Barrill Row) | | | | | | | | | | | | | | | City (Barrill Row) | | | | | | | | | | | | | | |
| Westminster (St. James' Pk.) | | | | | | | | | | | | | | | Westminster (St. James' Pk.) | | | | | | | | | | | | | | |
| Regent's Pk. (Botanic Gdns.) | | | | | | | | | | | | | | | Regent's Pk. (Botanic Gdns.) | | | | | | | | | | | | | | |
| Cannon Square. | | | | | | | | | | | | | | | Cannon Square. | | | | | | | | | | | | | | |
| Kensington Palace | | | | | | | | | | | | | | | Kensington Palace | | | | | | | | | | | | | | |
| Hampstead Observatory | | | | | | | | | | | | | | | Hampstead Observatory | | | | | | | | | | | | | | |
| TABLE SHOWING THE GREENWICH TIMES OF SUNRISE, NOON, AND SUNSET. | | | | | | | | | | | | | | | TABLE SHOWING THE GREENWICH TIMES OF SUNRISE, NOON, AND SUNSET. | | | | | | | | | | | | | | |
| 11th-14th, NOVEMBER, 1903. | | | | | | | | | | | | | | | 11th-14th, NOVEMBER, 1903. | | | | | | | | | | | | | | |
| STATIONS. | | | | | | | | | | | | | | | STATIONS. | | | | | | | | | | | | | | |
| Tarmouth | | | | | | | | | | | | | | | Tarmouth | | | | | | | | | | | | | | |
| Greenwich | | | | | | | | | | | | | | | Greenwich | | | | | | | | | | | | | | |
| Wick | | | | | | | | | | | | | | | Wick | | | | | | | | | | | | | | |
| Valentia | | | | | | | | | | | | | | | Valentia | | | | | | | | | | | | | | |
| BNAUFORT NOTATION OF WEATHER. | | | | | | | | | | | | | | | BNAUFORT NOTATION OF WEATHER. | | | | | | | | | | | | | | |
| b blue sky (not more than a quarter covered with cloud). | | | | | | | | | | | | | | | b blue sky (not more than a quarter covered with cloud). | | | | | | | | | | | | | | |
| bc sky partly cloudy (one half covered). | | | | | | | | | | | | | | | bc sky partly cloudy (one half covered). | | | | | | | | | | | | | | |
| c generally cloudy | | | | | | | | | | | | | | | c generally cloudy | | | | | | | | | | | | | | |
| d drizzle, or wet air, & gloomy. | | | | | | | | | | | | | | | d drizzle, or wet air, & gloomy. | | | | | | | | | | | | | | |
| f fog, visibility 200-1000 m. | | | | | | | | | | | | | | | f fog, visibility 200-1000 m. | | | | | | | | | | | | | | |
| F thick fog, " less than 200 m. | | | | | | | | | | | | | | | F thick fog, " less than 200 m. | | | | | | | | | | | | | | |
| m mist, 1200-1800 m. | | | | | | | | | | | | | | | m mist, 1200-1800 m. | | | | | | | | | | | | | | |
| h hail, 1 intermittent. | | | | | | | | | | | | | | | h hail, 1 intermittent. | | | | | | | | | | | | | | |
| jp precipitation within sight of station. | | | | | | | | | | | | | | | jp precipitation within sight of station. | | | | | | | | | | | | | | |
| EQ line squall, 1 lightning. | | | | | | | | | | | | | | | EQ line squall, 1 lightning. | | | | | | | | | | | | | | |
| o overcast sky, p passing showers. | | | | | | | | | | | | | | | o overcast sky, p passing showers. | | | | | | | | | | | | | | |
| s equally, r rain, s snow. | | | | | | | | | | | | | | | s equally, r rain, s snow. | | | | | | | | | | | | | | |
| u light, threatening sky. | | | | | | | | | | | | | | | u light, threatening sky. | | | | | | | | | | | | | | |
| v unusual visibility, w dew. | | | | | | | | | | | | | | | v unusual visibility, w dew. | | | | | | | | | | | | | | |
| x hoar frost, y dry air. | | | | | | | | | | | | | | | x hoar frost, y dry air. | | | | | | | | | | | | | | |
| z dust haze, the turbid atmosphere of dry weather. | | | | | | | | | | | | | | | z dust haze, the turbid atmosphere of dry weather. | | | | | | | | | | | | | | |
| h(r) = "hall" or "rain and hail." | | | | | | | | | | | | | | | h(r) = "hall" or "rain and hail." | | | | | | | | | | | | | | |
| Capital letters indicate intensity. | | | | | | | | | | | | | | | Capital letters indicate intensity. | | | | | | | | | | | | | | |
| supers o indicates slight; repetition of letters indicates continuity. | | | | | | | | | | | | | | | supers o indicates slight; repetition of letters indicates continuity. | | | | | | | | | | | | | | |
| R = heavy rain, r = slight rain. | | | | | | | | | | | | | | | R = heavy rain, r = slight rain. | | | | | | | | | | | | | | |
| rr = continuous rain. | | | | | | | | | | | | | | | rr = continuous rain. | | | | | | | | | | | | | | |
| SYMBOLS. | | | | | | | | | | | | | | | SYMBOLS. | | | | | | | | | | | | | | |
| < = { less than (for cloud height), { before (for precipitation), | | | | | | | | | | | | | | | < = { less than (for cloud height), { before (for precipitation), | | | | | | | | | | | | | | |
| Θ = solar halo, W = lunar halo. | | | | | | | | | | | | | | | Θ = solar halo, W = lunar halo. | | | | | | | | | | | | | | |
| With present weather is combined, whenever possible, the general character of the weather. | | | | | | | | | | | | | | | With present weather is combined, whenever possible, the general character of the weather. | | | | | | | | | | | | | | |
| A "squall" implies actual existing weather from preceding conditions, thus: -hor = fair weather after rain; - = has decreased, + = has increased. | | | | | | | | | | | | | | | A "squall" implies actual existing weather from preceding conditions, thus: -hor = fair weather after rain; - = has decreased, + = has increased. | | | | | | | | | | | | | | |
| The BNAUFORT SCALE OF WIND is used only for surface observations. In the accompanying table the speed of the wind corresponding with the different numbers is the speed at about 30 feet above the ground. | | | | | | | | | | | | | | | The BNAUFORT SCALE OF WIND is used only for surface observations. In the accompanying table the speed of the wind corresponding with the different numbers is the speed at about 30 feet above the ground. | | | | | | | | | | | | | | |
| SEA DISTURBANCE. | | | | | | | | | | | | | | | SEA DISTURBANCE. | | | | | | | | | | | | | | |
| 0 = no swell | | | | | | | | | | | | | | | 0 = no swell | | | | | | | | | | | | | | |
| 1 = mod. swell | | | | | | | | | | | | | | | 1 = mod. swell | | | | | | | | | | | | | | |
| 2 = heavy swell | | | | | | | | | | | | | | | 2 = heavy swell | | | | | | | | | | | | | | |
| 3 = no swell | | | | | | | | | | | | | | | 3 = no swell | | | | | | | | | | | | | | |
| 4 = mod. swell | | | | | | | | | | | | | | | 4 = mod. swell | | | | | | | | | | | | | | |
| 5 = heavy swell | | | | | | | | | | | | | | | 5 = heavy swell | | | | | | | | | | | | | | |
| 6 = rather rough sea. | | | | | | | | | | | | | | | 6 = rather rough sea. | | | | | | | | | | | | | | |
| 7 = rough sea. | | | | | | | | | | | | | | | 7 = rough sea. | | | | | | | | | | | | | | |
| 8 = very rough sea. | | | | | | | | | | | | | | | 8 = very rough sea. | | | | | | | | | | | | | | |
| 9 = mountainous sea. | | | | | | | | | | | | | | | 9 = mountainous sea. | | | | | | | | | | | | | | |
| CODE FOR STATE OF GROUND. | | | | | | | | | | | | | | | CODE FOR STATE OF GROUND. | | | | | | | | | | | | | | |
| 0 = Dry ground. | | | | | | | | | | | | | | | 0 = Dry ground. | | | | | | | | | | | | | | |
| 1 = Wet ground. | | | | | | | | | | | | | | | 1 = Wet ground. | | | | | | | | | | | | | | |
| 2 = Soft (muddy) wet ground. | | | | | | | | | | | | | | | 2 = Soft (muddy) wet ground. | | | | | | | | | | | | | | |
| 3 = Bare ground frozen (but less than 2 ins. deep). | | | | | | | | | | | | | | | 3 = Bare ground frozen (but less than 2 ins. deep). | | | | | | | | | | | | | | |
| 4 = Bare ground frozen (not more than 2 ins. deep). | | | | | | | | | | | | | | | 4 = Bare ground frozen (not more than 2 ins. deep). | | | | | | | | | | | | | | |
| 5 = Dew (or wet grass) but not wet ground. | | | | | | | | | | | | | | | 5 = Dew (or wet grass) but not wet ground. | | | | | | | | | | | | | | |
| 6 = Stealing to dry in 12h and 24h reports (Hour fixed in 12h and 24h reports). | | | | | | | | | | | | | | | 6 = Stealing to dry in 12h and 24h reports (Hour fixed in 12h and 24h reports). | | | | | | | | | | | | | | |
| 7 = Snow (thin layer, often not continuous). | | | | | | | | | | | | | | | 7 = Snow (thin layer, often not continuous). | | | | | | | | | | | | | | |
| 8 = Snow (deep, impeding traffic, usually a continuous layer). | | | | | | | | | | | | | | | 8 = Snow (deep, impeding traffic, usually a continuous layer). | | | | | | | | | | | | | | |
| 9 = Glazed roads (ice on roads from frozen rain or melted snow). | | | | | | | | | | | | | | | 9 = Glazed roads (ice on roads from frozen rain or melted snow). | | | | | | | | | | | | | | |
| POLE STAR RECORD at Greenwich Obs. | | | | | | | | | | | | | | | POLE STAR RECORD at Greenwich Obs. | | | | | | | | | | | | | | |
| Exposure from | | | | | | | | | | | | | | | Exposure from | | | | | | | | | | | | | | |
| 10h | | | | | | | | | | | | | | | 10h | | | | | | | | | | | | | | |
| to 11h | | | | | | | | | | | | | | | to 11h | | | | | | | | | | | | | | |
| Stars | | | | | | | | | | | | | | | Stars | | | | | | | | | | | | | | |
| Exposure | | | | | | | | | | | | | | | Exposure | | | | | | | | | | | | | | |
| Record | | | | | | | | | | | | | | | Record | | | | | | | | | | | | | | |
| Kew Observatory</ | | | | | | | | | | | | | | | | | | | | | | | | | | | | | |

SUMMARIES FOR THE PAST 24 HOURS

ISALLOBAR

11th November, 1928

| STATIONS | WEATHER | | | | TEMPERATURE | | | RAINFALL | | | | Hrs. |
|-------------------------|---------|---------|---------|--------|-------------|------------|------------|------------|--------------|------------|--------------|------|
| | 7a-10a | 10a-12h | 12h-10h | 10h-7a | MAX. Day | MIN. Night | MIN. 00-7a | Day 7h-12h | Night 12h-7a | Day 7h-12h | Night 12h-7a | |
| Lerwick | CPT | CPT | C | C | 43 | 41 | . | 0.6 | 48.00 | - | - | 0.0 |
| Stornoway | P | C | C | r-d | 52 | 45 | . | 0.4 | 48.00 | 1 | 3.30 | 0.1 |
| Wick | OT | OT | CPT | bbe | 48 | 39 | . | 3 | 48.00 | 1 | 21.00 | 0.3 |
| Tirre | OT | OT | CPT | Re | 54 | 49 | 46 | 3 | 48.00 | 1 | 24.00 | 0.0 |
| Malra | CPT | CPT | CPT | cbe | 49 | 40 | . | 4 | 48.00 | 0.3 | 22.00 | 0.0 |
| Aberdeen | OT | OT | CPT | bbe | 48 | 39 | 30 | 9 | 48.00 | - | - | 0.0 |
| Malin Head | CPT | CPT | CPT | CPT | 53 | 43 | . | 4 | 48.00 | 2 | 21.00 | 0.0 |
| Benfrew | OT | OT | CPT | CPT | 52 | 46 | 44 | 6 | 48.00 | 0.1 | 21.00 | 0.3 |
| Edinburgh (Leith) | OT | OT | CPT | CPT | 52 | 46 | 43 | 1 | 48.00 | - | - | 1.1 |
| Leuchars | OT | OT | CPT | CPT | 51 | 42 | 37 | 2 | 48.00 | - | - | 0.0 |
| Edinburgh (Leith) | OT | OT | CPT | CPT | 49 | 42 | 41 | 22 | 48.00 | 0.1 | 21.00 | 0.0 |
| Tynemouth | OT | OT | CPT | CPT | 50 | 46 | 41 | 2 | 48.00 | - | - | 0.0 |
| Blackhead Point | C | P | C | OT | 51 | 45 | . | 5 | 48.00 | Tr | 3.30 | 0.0 |
| Donaghadee | OT | OT | CPT | CPT | 54 | 49 | 46 | 4 | 48.00 | 0.2 | 21.00 | 0.0 |
| River Castle | OT | OT | CPT | CPT | 55 | 51 | 49 | 10 | 48.00 | 0.1 | 24.00 | 0.0 |
| Holyhead | OT | OT | CPT | CPT | 52 | 47 | 43 | 3 | 9.00 | - | - | 0.0 |
| Liverpool (Biston) | OT | OT | CPT | CPT | 53 | 43 | 35 | 3 | 9.00 | - | - | 0.0 |
| Chester (Sealand) | OT | OT | CPT | CPT | 48 | 46 | 42 | 3 | 9.00 | - | - | 0.0 |
| Harrogate | OT | OT | CPT | CPT | 46 | 45 | . | 3 | 11.00 | 0.1 | 21.00 | 0.0 |
| Spurn Head | OT | OT | CPT | CPT | 46 | 45 | 35 | 4 | 9.00 | 1 | 21.00 | 0.0 |
| Birmingham (Edgbaston) | OT | OT | CPT | CPT | 46 | 42 | 36 | 3 | 12.30 | 0.2 | 21.00 | 0.9 |
| Crawwell | OT | OT | CPT | CPT | 45 | 42 | 41 | 1 | 16.30 | 4 | 21.00 | 3.0 |
| Carlisle | OT | OT | CPT | CPT | 55 | 53 | 52 | 1 | 48.00 | 0.4 | 21.00 | 0.0 |
| Valentia (Cahirvegan) | OT | OT | CPT | CPT | 56 | 53 | . | 4 | 48.00 | 2 | 2.30 | 0.0 |
| Rock Point | OT | OT | CPT | CPT | 54 | 52 | . | 9 | 9.00 | 0.2 | 2.30 | 0.0 |
| Pembroke (St. Ann's H.) | OT | OT | CPT | CPT | 50 | 48 | 41 | 3 | 11.00 | 0.1 | 21.00 | 0.1 |
| Roos-on-Wye | OT | OT | CPT | CPT | 46 | 45 | 43 | 2 | 11.00 | 2 | 21.00 | 0.0 |
| Leafield | OT | OT | CPT | CPT | 48 | 48 | 44 | 1 | 13.30 | 1 | 21.00 | 0.1 |
| Winchester (North Down) | OT | OT | CPT | CPT | 47 | 47 | 46 | 2 | 13.30 | 1 | 21.00 | 1.6 |
| A. Farborough | OT | OT | CPT | CPT | 47 | 47 | 44 | 2 | 14.30 | 1 | 21.00 | 0.2 |
| London (Kew Obs.) | OT | OT | CPT | CPT | 47 | 47 | 43 | 1 | 14.30 | 2 | 21.00 | 2.4 |
| Greydon | OT | OT | CPT | CPT | 49 | 46 | 45 | 0.4 | 16.30 | 1 | 21.00 | 1.1 |
| Shoeburyness | OT | OT | CPT | CPT | 47 | 46 | 37 | 0.6 | 17.30 | 1 | 21.00 | 3.5 |
| Orkney-on-Sea | OT | OT | CPT | CPT | 47 | 43 | 37 | 0.4 | 17.30 | 1 | 21.00 | 3.9 |
| Felixstowe | OT | OT | CPT | CPT | 48 | 46 | 43 | 0.2 | 16.30 | 2 | 24.00 | 4.4 |
| Lymington | OT | OT | CPT | CPT | 54 | 53 | . | 1 | 9.00 | 2 | 21.00 | 0.0 |
| Scilly (St. Mary's) | OT | OT | CPT | CPT | 55 | 53 | . | 1 | 48.00 | 1 | 21.00 | 0.0 |
| Palmouth (Pondonia) | OT | OT | CPT | CPT | 54 | 53 | 50 | 3 | 11.00 | 0.4 | 21.00 | 0.0 |
| Plymouth (Gardiner) | OT | OT | CPT | CPT | 54 | 52 | . | 1 | 13.30 | Tr | 21.00 | 0.0 |
| Portland Bill | OT | OT | CPT | CPT | 51 | 50 | 48 | 1 | 14.30 | 2 | 21.00 | 1.5 |
| Southampton (Calshot) | OT | OT | CPT | CPT | 51 | 47 | . | 0.2 | 16.30 | 2 | 21.00 | 0.0 |
| Dungeness | OT | OT | CPT | CPT | 52 | 50 | . | 1 | 15.30 | 3 | 21.00 | 2.3 |
| Journeay | OT | OT | CPT | CPT | 52 | 50 | . | 1 | 15.30 | 3 | 21.00 | 2.3 |



| Observations from Cross Channel Steamers | | | | | | | | | |
|--|---------------|------------|------|-------|---------|-----|-----|--------|---------|
| Position | Date and Time | Steamship | Wind | Temp. | Weather | Air | Sea | Clouds | Remarks |
| 2 | 10th 10h | Scania | S.W | 6 | C/r | 53 | 53 | 6 | 6 |
| 1 | 10th 12h | St. Helier | W | 5 | C | 55 | 57 | 7 | 7 |
| 3 | 10th 2h | Diapre | W | 6 | C | 52 | 57 | 6 | 6 |

GENERAL INFERENCES

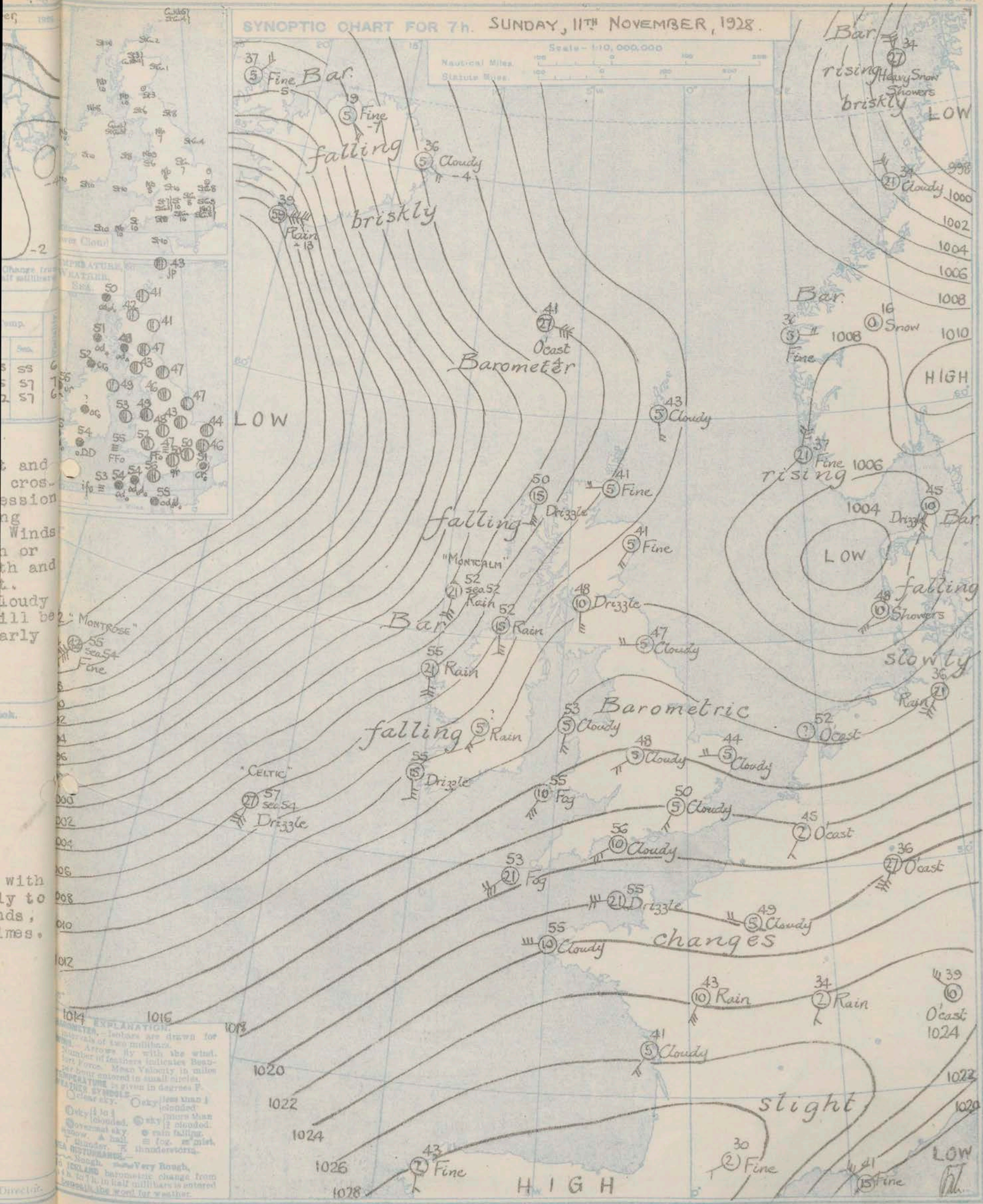
A depression south of Iceland is moving northeast and secondary depressions will cross the British Isles. A depression over the North Sea is moving southeast and filling up. Winds will be southwesterly fresh or strong in the west and north and freshening in the southeast. Weather will be mild and cloudy with some rain and there will be local coastal fog particularly in the southwest.

| Districts | Forecast for the 24 hours commencing 12 Noon G.M.T. Sunday, 11th November, 1928. | Further Outlook. |
|-----------------------------------|--|------------------|
| 1. S.E. England | Wind between west and southwest, backing and freshening; mainly cloudy, rain later; rather mild. | |
| 2. E. England | | |
| 3. E. Midlands | | |
| 4. W. Midlands | | |
| 5. S.W. England | Westerly wind, backing towards south and becoming strong; cloudy, some rain, local coastal mist or fog; rather mild. | |
| 6. South Wales | | |
| 7. North Wales | Southerly wind, becoming fresh or strong; mainly cloudy, some rain; rather mild. | |
| 8. N.W. England | | |
| 9. N. Midlands | Southwest to south wind, light or moderate, freshening later; mainly cloudy, some rain; rather mild. | |
| 10. N.E. England | | |
| 11. S.E. Scotland | South to southwest winds, strong at times; mainly cloudy, some rain, rather mild. | |
| 12. S.W. Scotland & Isle of Man | | |
| 13. A.W. Scotland & N.W. Scotland | South to southwest winds, becoming fresh or strong, mainly cloudy, some rain; rather mild. | |
| 14. Mid-Scotland | | |
| 15. N.E. Scotland | South to southwest winds, strong at times locally; mainly cloudy, some rain; visibility poor at times; rather mild. | |
| 16. Orkneys and Shetlands | | |
| 17. N.W. Ireland | | |
| 18. N.E. Ireland | | |
| 19. S.E. Ireland | | |
| 20. S.W. Ireland | | |

Unsettled with southwesterly to westerly winds, strong at times.

SYNOPTIC CHART FOR 7h. SUNDAY, 11TH NOVEMBER, 1928.

Scale - 1:10,000,000
Nautical Miles
Statute Miles



and
cross-
section
ing
Winds
n or
th and
t.
cloudy
ill be
rly

with
ly to
nds,
mes.

EXPLANATION.
Isobars are drawn for
intervals of two millibars.
Arrows by with the wind.
Number indicates direction.
Mean Velocity in miles
per hour entered in small circles.
TEMPERATURE is given in degrees F.
WEATHER SYMBOLS
Clear sky. O'cast. (less than 1 clouded)
O'cast. (more than 1 clouded)
O'cast. (more than 2 clouded)
O'cast. (more than 3 clouded)
O'cast. (more than 4 clouded)
O'cast. (more than 5 clouded)
O'cast. (more than 6 clouded)
O'cast. (more than 7 clouded)
O'cast. (more than 8 clouded)
O'cast. (more than 9 clouded)
O'cast. (more than 10 clouded)
O'cast. (more than 11 clouded)
O'cast. (more than 12 clouded)
O'cast. (more than 13 clouded)
O'cast. (more than 14 clouded)
O'cast. (more than 15 clouded)
O'cast. (more than 16 clouded)
O'cast. (more than 17 clouded)
O'cast. (more than 18 clouded)
O'cast. (more than 19 clouded)
O'cast. (more than 20 clouded)
O'cast. (more than 21 clouded)
O'cast. (more than 22 clouded)
O'cast. (more than 23 clouded)
O'cast. (more than 24 clouded)
O'cast. (more than 25 clouded)
O'cast. (more than 26 clouded)
O'cast. (more than 27 clouded)
O'cast. (more than 28 clouded)
O'cast. (more than 29 clouded)
O'cast. (more than 30 clouded)
O'cast. (more than 31 clouded)
O'cast. (more than 32 clouded)
O'cast. (more than 33 clouded)
O'cast. (more than 34 clouded)
O'cast. (more than 35 clouded)
O'cast. (more than 36 clouded)
O'cast. (more than 37 clouded)
O'cast. (more than 38 clouded)
O'cast. (more than 39 clouded)
O'cast. (more than 40 clouded)
O'cast. (more than 41 clouded)
O'cast. (more than 42 clouded)
O'cast. (more than 43 clouded)
O'cast. (more than 44 clouded)
O'cast. (more than 45 clouded)
O'cast. (more than 46 clouded)
O'cast. (more than 47 clouded)
O'cast. (more than 48 clouded)
O'cast. (more than 49 clouded)
O'cast. (more than 50 clouded)
O'cast. (more than 51 clouded)
O'cast. (more than 52 clouded)
O'cast. (more than 53 clouded)
O'cast. (more than 54 clouded)
O'cast. (more than 55 clouded)
O'cast. (more than 56 clouded)
O'cast. (more than 57 clouded)
O'cast. (more than 58 clouded)
O'cast. (more than 59 clouded)
O'cast. (more than 60 clouded)
O'cast. (more than 61 clouded)
O'cast. (more than 62 clouded)
O'cast. (more than 63 clouded)
O'cast. (more than 64 clouded)
O'cast. (more than 65 clouded)
O'cast. (more than 66 clouded)
O'cast. (more than 67 clouded)
O'cast. (more than 68 clouded)
O'cast. (more than 69 clouded)
O'cast. (more than 70 clouded)
O'cast. (more than 71 clouded)
O'cast. (more than 72 clouded)
O'cast. (more than 73 clouded)
O'cast. (more than 74 clouded)
O'cast. (more than 75 clouded)
O'cast. (more than 76 clouded)
O'cast. (more than 77 clouded)
O'cast. (more than 78 clouded)
O'cast. (more than 79 clouded)
O'cast. (more than 80 clouded)
O'cast. (more than 81 clouded)
O'cast. (more than 82 clouded)
O'cast. (more than 83 clouded)
O'cast. (more than 84 clouded)
O'cast. (more than 85 clouded)
O'cast. (more than 86 clouded)
O'cast. (more than 87 clouded)
O'cast. (more than 88 clouded)
O'cast. (more than 89 clouded)
O'cast. (more than 90 clouded)
O'cast. (more than 91 clouded)
O'cast. (more than 92 clouded)
O'cast. (more than 93 clouded)
O'cast. (more than 94 clouded)
O'cast. (more than 95 clouded)
O'cast. (more than 96 clouded)
O'cast. (more than 97 clouded)
O'cast. (more than 98 clouded)
O'cast. (more than 99 clouded)
O'cast. (more than 100 clouded)

AIR MINISTRY.

DAILY WEATHER REPORT OF THE METEOROLOGICAL OFFICE, LONDON:

Page 4.

BRITISH SECTION Sunday, 11th November, 1928.

No. 316.

| STATIONS. | Height above sea level in feet. | Observations at 10h. G.M.T. (11h.) | | | | | | | | | | | Observations at 7h. G.M.T. (11h.) | | | | | | | | | | | Sea. | | | | | | | | | |
|-------------------------|---------------------------------|------------------------------------|--------------------|--------|--------|----------|--------------|----------------|----------------------|---------|-------|-------|-----------------------------------|--------------------|--------|----------|--------------|----------------|----------------------|--------|--------|---------|-------|-------|-------|-------|------|------|------|------|------|------|------|
| | | Barom. at station in mb. | Change in 3 hours. | Wind. | | Weather. | Temp. in °F. | Humidity in %. | Visibility in miles. | Cloud. | | | Barom. at station in mb. | Change in 3 hours. | Wind. | Weather. | Temp. in °F. | Humidity in %. | Visibility in miles. | Cloud. | | | | | | | | | | | | | |
| | | | | Direc. | Force. | | | | | Height. | Form. | Am't. | | | | | | | | Direc. | Force. | Height. | Form. | | Am't. | | | | | | | | |
| | | | | | | | | | | | | | | | | | | | | | | | | | | 0-10 | 0-10 | 0-10 | 0-10 | 0-10 | 0-10 | 0-10 | 0-10 |
| | | | | | | | | | | | | | | | | | | | | | | | | | | | | | | | | | |
| Lerwick | 54 | 1006.2 | +1 | E'S | 2 | C | 42 | 75 | 8 | 1500 | St.Cu | 3 | A.S't | 8 | 1007.6 | +2 | S'E | 2 | Cip | 43 | 65 | 7 | 1500 | Cu.Nb | 9 | - | 9 | - | | | | | |
| Stornoway | 90 | 1007.6 | +3 | W | 3 | bc | - | - | 7 | - | - | - | 7 | 1008.2 | -4 | SSW | 4 | od | 50 | 97 | 6 | 1500 | St | 10 | - | 10 | 3 | | | | | | |
| Wick | 81 | 1006.0 | +2 | W | 1 | cl | 46 | 97 | 8 | 1500 | Nb | 6 | A.S't | 8 | 1006.3 | 0 | W | 2 | bc | 41 | 85 | 8 | 2500 | St.Cu | 2 | Ci.Cu | 4 | 0 | | | | | |
| Tirree | 28 | - | - | - | - | - | - | - | - | - | - | - | - | 1005.0 | -3 | S | 5 | od | 51 | 97 | 7 | 800 | Nb | 10 | - | 10 | 4 | | | | | | |
| Nairn | 82 | - | - | - | - | - | - | - | - | - | - | - | - | 1006.6 | - | - | 0 | bc | 42 | 85 | 8 | 1500 | Cu.Nb | 7 | - | 7 | - | | | | | | |
| Aberdeen | 37 | - | - | - | - | - | - | - | - | - | - | - | - | 1008.2 | 0 | SW | 2 | bc+ | 41 | 85 | 8 | 4000 | St.Cu | 1 | Ci.St | 3 | 0 | | | | | | |
| Malin Head | 51 | 1010.7 | 0 | S | 3 | cl | 44 | 92 | 7 | 4000 | Nb | 3 | A.S't | 10 | 1004.7 | -6 | S | 4 | cl+ | 52 | 97 | 7 | 4000 | Nb | 8 | A.S't | 10 | 4 | | | | | |
| Renfrew | 80 | - | - | - | - | - | - | - | - | - | - | - | - | 1009.8 | -1 | S | 3 | od | 48 | 97 | 6 | 1500 | Nb | 10 | - | 10 | - | | | | | | |
| Edinburgh (Inchkeith) | 190 | 1008.5 | +3 | WSW | 4 | 0 | 48 | 85 | 7 | 1500 | St | 10 | - | 1009.1 | +1 | WSW | 3 | C | 47 | 92 | 8 | 1500 | St | 3 | A.S't | 8 | 1 | | | | | | |
| Leith | 50 | - | - | - | - | - | - | - | - | - | - | - | - | 1009.1 | +1 | SW | 2 | C+ | 44 | 92 | 8 | - | - | 0 | A.S't | 8 | - | | | | | | |
| Eskdalemuir | 794 | - | - | - | - | - | - | - | - | - | - | - | - | 1011.4 | 0 | S'E | 2 | C | 43 | 97 | 6 | 450 | St | 6 | A.S't | 10 | - | | | | | | |
| Tynemouth | 67 | 1009.6 | +2 | W | 3 | bc- | 46 | 85 | 7 | 1500 | Cu | 4 | - | 1011.4 | +2 | W | 2 | C+ | 47 | 92 | 7 | 1500 | St | 8 | - | 8 | 1 | | | | | | |
| Blackhead Point | 18 | 1010.1 | 0 | S | 2 | C | 54 | 92 | 6 | - | - | 0 | A.S't | 10 | 1004.0 | -4 | S | 5 | or | 55 | 97 | 7 | - | Nb | 10 | - | 10 | 6 | | | | | |
| Donaghadee | 40 | - | - | - | - | - | - | - | - | - | - | - | - | 1011.4 | -2 | SW | 2 | bc+ | 49 | 92 | 7 | 4000 | Cu | 7 | - | 7 | 2 | | | | | | |
| Birr Castle | 178 | - | - | - | - | - | - | - | - | - | - | - | - | 1008.7 | - | SW | 2 | or | 55 | 92 | 6 | 800 | St | 10 | - | 10 | - | | | | | | |
| Holyhead | 26 | 1013.8 | +1 | SWW | 2 | cl | 52 | 85 | 7 | 1500 | St | 8 | A.S't | 10 | 1012.8 | -1 | S'W | 2 | C | 53 | 92 | 7 | 800 | St | 8 | A.S't | 10 | 0 | | | | | |
| Liverpool (Bidston) | 189 | - | - | - | - | - | - | - | - | - | - | - | - | 1013.5 | 0 | SW'S | 2 | C | 49 | 85 | 8 | 2500 | Nb | 9 | - | 9 | - | | | | | | |
| Chester (Sealand) | 16 | - | - | - | - | - | - | - | - | - | - | - | - | 1013.4 | 0 | SSW | 2 | C | 46 | 92 | 8 | 4000 | St | 6 | A.Cu | 9 | - | | | | | | |
| Harrogate | 476 | - | - | - | - | - | - | - | - | - | - | - | - | 1013.7 | +1 | SW'W | 3 | C | 46 | 92 | 8 | 4000 | Nb | 7 | A.S't | 9 | - | | | | | | |
| Spurn Head | 39 | 1010.3 | 0 | W | 5 | bc | 47 | 85 | 6 | 4000 | Nb | 5 | - | 1012.1 | +1 | W'S | 4 | bc | 47 | 92 | 6 | 5700 | St.Cu | 4 | Ci.Cu | 7 | 2 | | | | | | |
| Birmingham (Edgbaston) | 685 | - | - | - | - | - | - | - | - | - | - | - | - | 1015.5 | 0 | WSW | 2 | C | 48 | 85 | 8 | 4000 | Nb | 8 | A.S't | 9 | - | | | | | | |
| Crawwell | 330 | 1013.3 | +1 | W'S | 4 | bc | 45 | 92 | 6 | 2500 | St.Cu | 6 | - | 1014.3 | +1 | W'S | 3 | C+ | 43 | 92 | 6 | 5700 | St.Cu | 7 | Ci.Cu | 8 | - | | | | | | |
| Gorleston | 14 | 1012.3 | -1 | W'S | 2 | bc | 46 | 92 | 6 | - | - | 0 | A.S't | 3 | 1013.7 | +1 | W | 2 | C | 44 | 97 | 6 | - | - | 0 | A.S't | 9 | 0 | | | | | |
| Valentia (Cahiroiveen) | 30 | 1014.5 | 0 | S | 2 | ifo | 55 | 97 | 4 | - | St | 10 | - | 1010.7 | -3 | S | 4 | od | 55 | 92 | 6 | 220 | St | 10 | - | 10 | 4 | | | | | | |
| Roche Point | 22 | - | - | - | - | - | - | - | - | - | - | - | - | 1013.7 | -2 | SW | 3 | od | 54 | 97 | 5 | 800 | St | 10 | - | 10 | 4 | | | | | | |
| Pembroke (St. Ann's H.) | 169 | 1014.8 | 0 | WSW | 4 | od | 54 | 97 | 6 | 450 | St | 10 | - | 1014.2 | -1 | SW'W | 3 | fo | 55 | 97 | 2 | 220 | St | 10 | - | 10 | 3 | | | | | | |
| Ross-on-Wye | 383 | - | - | - | - | - | - | - | - | - | - | - | - | 1015.2 | 0 | WSW | 2 | C | 52 | 92 | 7 | 2500 | Nb | 8 | A.S't | 9 | - | | | | | | |
| Leadfield | 612 | - | - | - | - | - | - | - | - | - | - | - | - | 1015.5 | 0 | S | 1 | ffo | 47 | 97 | 2 | 150 | St | 10 | - | 10 | - | | | | | | |
| Winchester (Worthy Dn.) | 273 | - | - | - | - | - | - | - | - | - | - | - | - | 1016.1 | 0 | SW | 1 | C | 52 | 97 | 8 | 800 | St | 10 | - | 10 | - | | | | | | |
| S. Farnborough | 297 | - | - | - | - | - | - | - | - | - | - | - | - | 1016.0 | +1 | SW | 1 | or | 50 | 97 | 7 | 1500 | St | 10 | - | 10 | - | | | | | | |
| London (Kew Obs.) | 16 | - | - | - | - | - | 52 | - | - | - | - | - | - | 1016.2 | +1 | SW | 2 | C | 50 | 97 | 5 | 2500 | St.Cu | 8 | A.S't | 10 | - | | | | | | |
| Croydon | 244 | 1015.4 | 0 | W | 4 | C | 53 | 92 | 6 | 800 | St | 5 | A.S't | 3 | 1016.1 | +1 | W | 2 | C | 51 | 92 | 7 | 2500 | St | 6 | A.S't | 10 | - | | | | | |
| Shoeburyness | 11 | - | - | - | - | - | - | - | - | - | - | - | - | 1015.0 | +1 | - | 0 | C | 50 | 97 | 5 | 5700 | St.Cu | 3 | A.S't | 10 | - | | | | | | |
| Olaeton-on-Sea | 54 | - | - | - | - | - | - | - | - | - | - | - | - | 1015.6 | 0 | WSW | 3 | C | 46 | 97 | 6 | 4000 | St.Cu | 8 | - | 8 | 2 | | | | | | |
| Felixstowe | 15 | - | - | - | - | - | - | - | - | - | - | - | - | 1016.3 | +2 | W | 2 | bc | 45 | 97 | 6 | - | - | 0 | Ci.Cu | 3 | 1 | | | | | | |
| Lympne | 350 | 1015.4 | -1 | W'S | 3 | 0 | 52 | 97 | 6 | 800 | St | 10 | - | 1016.1 | +1 | W'N | 3 | C | 49 | 92 | 8 | 5700 | St.Cu | 5 | A.S't | 10 | - | | | | | | |
| Scilly (St. Mary's) | 163 | 1018.1 | 0 | WSW | 5 | ffo | 54 | 97 | 2 | 800 | St | 10 | - | 1017.4 | -1 | SW'W | 5 | ifo | 53 | 97 | 3 | 800 | St | 10 | - | 10 | 5 | | | | | | |
| Falmouth (Pendennis) | 260 | 1018.1 | 0 | S'W | 2 | od | 54 | 97 | 6 | 2500 | Nb | 10 | - | 1017.8 | -1 | WSW | 4 | od | 54 | 97 | 6 | 2500 | Nb | 10 | - | 10 | 1 | | | | | | |
| Plymouth (Cattewater) | 89 | - | - | - | - | - | - | - | - | 1500 | - | - | - | 1017.7 | 0 | WSW | 3 | od | 54 | 97 | 6 | 220 | St | 10 | - | 10 | 2 | | | | | | |
| Portland Bill | 32 | 1016.3 | 0 | WSW | 5 | 0 | 56 | 92 | 8 | 2500 | Nb | 10 | - | 1016.5 | 0 | WSW | 3 | C | 56 | 92 | 8 | 1500 | St | 8 | A.S't | 9 | 5 | | | | | | |
| Southampton (Calshot) | 10 | 1016.4 | 0 | W'S | 4 | od | 53 | 97 | 7 | 1500 | Nb | 10 | - | 1016.5 | +1 | WSW | 2 | C | 53 | 92 | 8 | 1500 | St.Cu | 10 | - | 10 | 0 | | | | | | |
| Dungeness | 20 | 1016.6 | -2 | W | 3 | cl | 53 | 97 | 6 | 2500 | St.Cu | 10 | - | 1016.2 | +1 | W | 1 | C | 51 | 97 | 8 | 1500 | St.Cu | 10 | - | 10 | 4 | | | | | | |
| Guernsey (Fort George) | 295 | 1020.2 | -2 | WSW | 3 | C+ | 54 | 97 | 6 | 2500 | St.Cu | 10 | - | 1013.8 | 0 | W | 5 | od | 55 | 97 | 4 | 450 | St | 10 | - | 10 | 4 | | | | | | |

WEATHER, TEMPERATURE, RAINFALL AND SUNSHINE AT HEALTH RESORTS FOR 10th November

| STATIONS. | WEATHER. | | TEMPERATURE. | | RAINFALL† | | SUNSHINE. | (1) | (2) | (3) | (4) | (5) | (6) | (7) | (8) | |
|----------------------|-----------|------------|------------------|------------------|-------------------|-----------------|-------------------------|----------------------|-----|------|--------|-----|-----|-------|-------|-----|
| | Forenoon. | Afternoon. | Min. 5h. to 10h. | Max. 10h. to 5h. | Night 11h. to 5h. | Day 5h. to 10h. | Sunrise to Sunset. 10h. | | | | | | | | | |
| | | | | | | | | | | | | | | | | |
| (1) | (2) | (3) | (4) | (5) | (6) | (7) | (8) | Bade | ... | Wcor | ottr | 32 | 57 | - | 6 | 0.0 |
| Berwick-on-Tweed | cbcc | bc | 33 | 49 | Trace | Trace | 0.2 | Pensance | ... | cor | or | 38 | 55 | - | 1 | 0.0 |
| Douglas (I.o.M.) | ottr | bc | 36 | 53 | 6 | 6 | 1.2 | Paignton | ... | dom | corpot | 30 | 53 | Trace | 1 | 0.5 |
| Llandudno | ottr | trcc | 26 | 56 | - | 2 | 0.6 | Torquay | ... | own | mttr | 35 | 53 | - | 1 | 0.2 |
| Colwyn Bay | cor | otcc | 23 | 55 | - | 1 | 0.0 | Jersey | ... | bc | cr | 36 | 53 | - | - | 3.0 |
| Rhyl | bc | cc | 33 | 55 | - | 1 | 0.9 | Weymouth | ... | c | ottr | 31 | 54 | - | 5 | 0.0 |
| Wallaey | ottr | trcc | 33 | 52 | 0.3 | 3 | 0.0 | Bournemouth | ... | cl | r | 28 | 53 | - | 2 | 2.0 |
| Southport | to | otcc | 24 | 50 | 0.6 | 6 | 0.0 | Vestnor | ... | trcc | cor | 38 | 52 | - | 7 | 2.8 |
| Blackpool | cor | otcc | 33 | 52 | 2 | 8 | 0.0 | Portsmouth (S' thea) | ... | fbcc | or | 30 | 51 | - | 2 | 1.1 |
| Ilkley | or | otcc | 28 | 50 | - | 1 | 0.0 | Bognor | ... | bc | ottr | 32 | 51 | - | 2 | 2.2 |
| Cleethorpes | o | od | 31 | 43 | - | 3 | 0.3 | Littlehampton | ... | bc | cr | 26 | 51 | - | 1 | 2.9 |
| Skagness | xbcc | cor | 31 | 44 | Trace | 5 | 0.6 | Worthing | ... | bc | cor | 31 | 51 | - | 2 | 3.4 |
| Aberystwyth | co | tr | 35 | 53 | - | 6 | 0.0 | Brighton | ... | bc | ottr | 32 | 52 | - | 2 | 4.2 |
| Bath | mcg | trcc | 25 | 49 | - | 1 | 0.1 | Bathurst | ... | fbcc | ottr | 32 | 52 | - | 1 | 5.0 |
| Cheltenham | co | or | 29 | 49 | - | 3 | 0.2 | Hastings | ... | mbcc | ottr | 36 | 51 | 0.1 | 4.4 | 4.9 |
| Leamington Spa | cor | or | 23 | 46 | - | 2 | 0.0 | Folkstone | ... | bmcc | ottr | 37 | 51 | - | Trace | 4.2 |
| Lowestoft | bmb | bbcc | 32 | 47 | 0.4 | Trace | 3.8 | Dover | ... | fbcc | ottr | 36 | 51 | 1 | Trace | 4.1 |
| Harwich & Dovercourt | xhc | bbcc | 32 | 46 | - | Trace | 3.7 | Tanbridge Wells | ... | fbcc | ottr | 28 | 50 | - | 0.3 | 4.6 |
| Maldon | fbcc | or | 26 | 47 | - | Trace | 0.6 | Ramsgate | ... | fbcc | ottr | 35 | 50 | 0.4 | - | 3.5 |
| Southau | ottr | or | 27 | 48 | 0.1 | 0.3 | 0.8 | Margate | ... | fbcc | ottr | 36 | 50 | 1 | - | 3.1 |
| | | | | | | | | Deal | ... | b | ottr | 35 | 49 | 2 | - | 4.4 |

BRITISH SECTION.

No. B.24462

MONDAY, 12TH NOVEMBER 1928

Page 1.

† Trace = rain has fallen, but amount less than 0.1 mm.

* Information for these columns not usually received.

‡ The barometric change is expressed in half millibars.

12th November

[illegible]

A deep depression will remain centred to the south of Iceland and secondaries associated with it pass northeastwards across the British Isles. Mild and unsettled weather will be general with further rain in all districts. Winds will be southerly to south westerly and approach a gale at times in western districts.

| | |
|--|--|
| November, 1928. | Farther Outlook. |
| o strong, zzle; | Mild and unsettled. |
| | ▼ South Cone hoist at 13h.30m.G.M. yesterday in districts 6,7,8 12,13A,13B,15,1 17,18,19 and 20 |
| ng, approaching ervals later; | and at 3h.35m. G.M.T. today in districts 1 and |
| a gale at or drizzle, a moderate | |



DAILY WEATHER REPORT OF THE METEOROLOGICAL OFFICE, LONDON:

MONDAY

12TH NOVEMBER 1928

No. 317.

Page 4.

BRITISH SECTION.

WEATHER, TEMPERATURE, RAINFALL AND SUNSHINE AT HEALTH RESORTS FOR..... 11th November 1964

TERMS OF SUBSCRIPTION.—6/6 per quarter or 25/- per year, post free. Single copies may be obtained at the Meteorological Office, price 1d.

† The observations at 1 h GMT, and at Guernsey, the sunshine readings are from an auxiliary station. ‡ For code see page 1.

*1 See footnote page 1

At stations marked thus the maximum temperature is for the period 21h.-17h., the minimum for the period 13h.-9h. † 21h.-9h.



AIR MINISTRY.

DAILY WEATHER REPORT OF THE METEOROLOGICAL OFFICE, LONDON:

BRITISH SECTION.

No. B.24463.

Tuesday, 12th November, 1928.

Page 1.

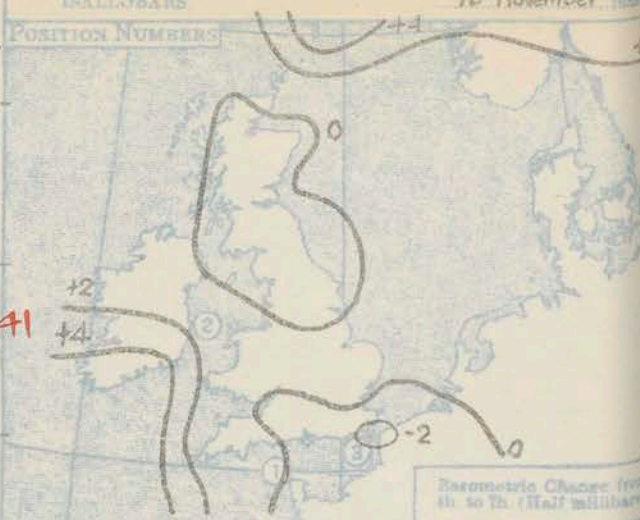
| Observations at 12h G.M.T. 12 th | | | | | | | | | | | | | | | Observations at 12h G.M.T. 2 nd | | | | | | | | | | | | | | | |
|---|-------------------|--------------------|-------|-------|----------|-----------|-------------|----------------|--------|------|------|------------|-------------------|--------------------|---|-----------|-------------|----------------|--------|-------|--------|------|-------------------|--------------------|-------|-----------|-------------|----------------|------|------------|
| STATIONS. | Barom. M.S.L. mb. | Change in 3 hours. | Wind. | | Weather. | Temp. °F. | Humidity. % | Visibility. m. | Cloud. | | | | Barom. M.S.L. mb. | Change in 3 hours. | Wind. | Temp. °F. | Humidity. % | Visibility. m. | Cloud. | | | | Barom. M.S.L. mb. | Change in 3 hours. | Wind. | Temp. °F. | Humidity. % | Visibility. m. | | |
| | | | Dir. | Force | | | | | Height | Form | Amt. | Total Amt. | | | | | | | Dir. | Force | Height | Form | | | | | | | Amt. | Total Amt. |
| | | | | | | | | | | | | | | | | | | | | | | | | | | | | | | |
| (For heights see p. 41.) | | | | | | | | | Feet | | | | | | | | | | Feet | | | | | | | | | | | |
| Lerwick | 992.6 | -4 | S | 2 | ot | 50 | 92 | 6 | 1500 | Nb | 10 | - | 10 | 993.7 | -8 | SE | 3 | ot | 51 | 91 | 6 | 1500 | Nb | 10 | - | 10 | 994.8 | -8 | | |
| Stornoway | 993.3 | -14 | S | 6 | ot | 52 | 97 | 6 | 1500 | Nb | 10 | - | 10 | 992.6 | -4 | SSW | 7 | ot | 50 | 85 | 6 | 1500 | Nb | 10 | - | 10 | 992.6 | -4 | | |
| Wick | 990.9 | -6 | S | 4 | c | 50 | 85 | 8 | 1500 | C.Nb | 7 | AST | 10 | 994.2 | -1 | SSW | 5 | bc | 54 | 75 | 8 | 1500 | C.Nb | 4 | CST | 6 | 4 | | | |
| Thurso | 989.4 | -4 | S | 6 | c | 56 | 97 | 8 | 1500 | C.Nb | 10 | - | 10 | 994.0 | -9 | W | 8 | c | 51 | 75 | 8 | 1500 | C.Nb | 8 | - | 8 | 7 | | | |
| Nairn | 994.4 | -6 | S | 4 | od | 50 | 97 | 5 | 800 | Nb | 10 | - | 10 | 986.0 | -9 | WSW | 5 | bc | 56 | 75 | 8 | 1500 | St | 5 | - | 5 | 0 | | | |
| Aberdeen | 994.4 | -6 | S | 4 | od | 50 | 97 | 5 | 800 | Nb | 10 | - | 10 | 989.8 | -3 | SW | 5 | bc | 56 | 75 | 8 | 1500 | C | 1 | - | 1 | 0 | | | |
| Malin Head | 990.0 | -4 | SSW | 7 | bc | 59 | 75 | 7 | 4000 | C | 3 | - | 3 | 997.9 | -4 | SW | 6 | ct | 51 | 85 | 7 | 4000 | C.Nb | 9 | - | 9 | 6 | | | |
| Reafrew | 994.6 | -5 | SW | 5 | cl | 59 | 92 | 6 | 800 | C | 5 | C | 8 | 997.7 | -3 | WSW | 6 | ct | 54 | 75 | 7 | 1500 | Nb | 7 | AC | 9 | 6 | | | |
| Edinburgh (Inchkeith) | 995.1 | -5 | SW | 4 | c | 57 | 85 | 8 | 1500 | St | 9 | - | 9 | 994.9 | -1 | SW | 7 | b | 55 | 75 | 8 | - | 0 | AC | 2 | 4 | | | | |
| Leuchars | 994.5 | -7 | - | 0 | cl | 50 | 97 | 6 | 1500 | Nb | 8 | AST | 10 | 993.5 | -2 | SW | 7 | b | 55 | 75 | 8 | 1500 | St | 1 | AC | 1 | 0 | | | |
| Baldernair | 997.8 | -3 | SSW | 6 | od | 53 | 97 | 2 | 1500 | St | 10 | - | 10 | 998.9 | -2 | SW | 7 | bc | 51 | 75 | 7 | 1500 | St | 7 | - | 7 | 0 | | | |
| Tynemouth | 999.3 | -3 | SW | 6 | cip | 60 | 75 | 6 | 1500 | Nb | 9 | - | 9 | 999.4 | -1 | SW | 6 | bc | 58 | 75 | 7 | 1500 | C | 3 | - | 3 | 1 | | | |
| Blackhead Point | 991.7 | -1 | SW | 8 | c | 55 | 85 | 7 | 4000 | C.Nb | 8 | - | 8 | 999.6 | -1 | SW | 5 | bc | 52 | 85 | 7 | 4000 | C.Nb | 7 | - | 7 | 6 | | | |
| Donaghadee | 996.9 | -3 | SW | 5 | bc | 61 | 83 | 7 | 2500 | C | 5 | C | 6 | 1001.5 | -8 | W | 4 | bc | 53 | 75 | 8 | 2500 | C | 7 | - | 7 | 3 | | | |
| Rix Castle | 999.2 | - | S | 5 | c | 62 | 75 | 7 | 1500 | C | 4 | C | 8 | 1003.9 | - | S | 4 | c | 51 | 92 | 7 | 1500 | St | 3 | AST | 9 | 0 | | | |
| Holyhead | 1003.3 | 0 | SSW | 6 | od | 56 | 97 | 5 | 450 | Nb | 10 | - | 10 | 1005.6 | -4 | SW | 5 | c | 55 | 85 | 6 | - | 0 | AC | 8 | 1 | | | | |
| Liverpool (Bidston) | 1004.1 | 0 | SW | 5 | c | 60 | 85 | 9 | 1500 | St | 9 | AC | 9 | 1005.2 | -2 | SW | 5 | bc | 57 | 75 | 8 | 2500 | C.Nb | 4 | AST | 7 | 0 | | | |
| Chester (Sealand) | 1004.7 | -1 | SW | 4 | ct | 62 | 85 | 8 | 800 | St | 6 | AC | 8 | 1005.7 | -3 | W | 5 | bc | 59 | 75 | 8 | 1500 | St | 4 | C | 5 | 0 | | | |
| Harrgate | 1003.0 | -1 | SW | 5 | c | 59 | 85 | 6 | 2500 | Nb | 8 | AST | 9 | 1003.5 | 0 | SW | 5 | b | 57 | 85 | 6 | 2500 | Nb | 1 | - | 1 | 0 | | | |
| Spurn Head | 1004.5 | -2 | SW | 6 | bc | 59 | 85 | 7 | 4000 | C | 2 | C | 5 | 1004.6 | 0 | SSW | 5 | c | 57 | 92 | 7 | 4000 | Nb | 9 | - | 9 | 2 | | | |
| Grimsby (Edgbaston) | 1008.3 | 0 | SSW | 4 | c | 57 | 92 | 5 | 800 | Nb | 9 | - | 9 | 1009.1 | -1 | SSW | 4 | c | 57 | 92 | 7 | 1500 | Nb | 9 | - | 9 | 0 | | | |
| Gravelly | 1007.7 | -2 | SW | 5 | bc | 61 | 85 | 7 | 1500 | Nb | 5 | C | 7 | 1007.7 | -1 | SW | 5 | bc | 58 | 85 | 7 | 1500 | St | 5 | - | 5 | 0 | | | |
| Gorleston | 1009.9 | -1 | SW | 4 | c | 58 | 97 | 6 | 4000 | St | 9 | - | 9 | 1009.8 | 0 | SW | 4 | c | 59 | 92 | 6 | 2500 | Nb | 4 | AST | 8 | 1 | | | |
| Valentia (Cahirciveen) | 1003.6 | +6 | SW | 4 | c | 55 | 85 | 8 | 1500 | St | 8 | - | 8 | 1005.1 | -2 | SW | 4 | bc | 52 | 85 | 8 | 1500 | St | 7 | - | 7 | 5 | | | |
| Roches Point | 1005.0 | +1 | W | 4 | c | 57 | 85 | 7 | 1500 | C.Nb | 8 | - | 8 | 1007.5 | -3 | W | 2 | c | 52 | 92 | 8 | 1500 | St | 9 | - | 9 | 4 | | | |
| Pembroke (St. Ann's H.) | 1006.6 | -1 | SW | 5 | od | 56 | 97 | 4 | 450 | St | 10 | - | 10 | 1007.7 | -2 | SW | 4 | c | 55 | 97 | 6 | 800 | St | 10 | - | 10 | 4 | | | |
| Ross-on-Wye | 1009.5 | -1 | SW | 4 | od | 57 | 97 | 6 | 1500 | Nb | 10 | - | 10 | 1009.9 | -1 | SW | 4 | ot | 57 | 97 | 6 | 1500 | Nb | 10 | - | 10 | 0 | | | |
| Leafield | 1010.4 | -1 | SW | 5 | od | 56 | 97 | 6 | 800 | Nb | 9 | - | 9 | 1011.1 | -1 | SW | 5 | od | 55 | 97 | 7 | 1500 | Nb | 10 | - | 10 | 0 | | | |
| Winchester (Worthy Dn) | 1012.8 | 0 | SSW | 4 | od | 57 | 97 | 6 | 450 | St | 10 | - | 10 | 1013.4 | -1 | SW | 4 | od | 55 | 97 | 7 | 450 | St | 10 | - | 10 | 0 | | | |
| S. Farnborough | 1012.6 | 0 | SW | 5 | od | 57 | 97 | 5 | 450 | St | 10 | - | 10 | 1012.8 | -1 | SW | 5 | c | 56 | 92 | 7 | 450 | St | 10 | - | 10 | 0 | | | |
| London (Kew Obs.) | 1011.3 | -1 | SW | 5 | c | 57 | 97 | 5 | 800 | St | 9 | AST | 10 | 1012.9 | -1 | SW | 4 | c | 57 | 92 | 7 | 220 | St | 10 | - | 10 | 0 | | | |
| Croydon | 1013.1 | 0 | WSW | 5 | cl | 57 | 92 | 6 | 450 | Nb | 10 | - | 10 | 1013.1 | -1 | WSW | 5 | cl | 57 | 85 | 7 | 800 | St | 10 | - | 10 | 0 | | | |
| Shoeburyness | 1012.4 | -1 | SW | 4 | c | 58 | 97 | 7 | 1500 | St | 10 | - | 10 | 1012.0 | -1 | SW | 4 | c | 57 | 97 | 7 | 1500 | St | 10 | - | 10 | 0 | | | |
| Olaeton-on-Sea | 1012.2 | -1 | SW | 4 | c | 58 | 97 | 7 | 1500 | St | 10 | - | 10 | 1012.3 | -1 | SW | 4 | c | 55 | 92 | 6 | 4000 | Nb | 6 | AST | 10 | 2 | | | |
| Fairholme | 1011.9 | -1 | SSW | 4 | c | 55 | 92 | 5 | 800 | St | 10 | - | 10 | 1012.1 | -1 | SW | 4 | c | 56 | 92 | 7 | 800 | St | 9 | AST | 10 | 3 | | | |
| Lymington | 1014.3 | -1 | SW | 5 | od | 55 | 97 | 3 | 450 | St | 10 | - | 10 | 1014.9 | -1 | SW | 4 | od | 55 | 97 | 1 | 450 | St | 10 | - | 10 | 0 | | | |
| Selly (St. Mary's) | 1012.6 | 0 | SSW | 6 | od | 56 | 97 | 5 | 2500 | St | 10 | - | 10 | 1011.5 | 0 | SSW | 5 | od | 55 | 97 | 5 | 2500 | St | 10 | - | 10 | 6 | | | |
| Falmouth (Pensance) | 1012.2 | -1 | SW | 4 | ot | 56 | 97 | 6 | 2500 | Nb | 10 | - | 10 | 1012.0 | 0 | SW | 5 | od | 55 | 97 | 6 | 2500 | Nb | 10 | - | 10 | 2 | | | |
| Plymouth (Cattewater) | 1012.0 | -1 | SW | 6 | c | 56 | 97 | 6 | 220 | St | 10 | - | 10 | 1012.7 | 0 | SW | 6 | od | 55 | 97 | 5 | 450 | St | 10 | - | 10 | 4 | | | |
| Portland Bill | 1012.8 | -1 | SW | 6 | od | 57 | 92 | 4 | 800 | St | 10 | - | 10 | 1013.1 | -1 | SW | 6 | od | 56 | 92 | 5 | 1500 | St | 10 | - | 10 | 7 | | | |
| Southampton (Cattewater) | 1012.7 | -1 | SW | 5 | od | 56 | 97 | 6 | 1500 | Nb | 10 | - | 10 | 1014.0 | -1 | WSW | 6 | od | 55 | 97 | 6 | 800 | St | 10 | - | 10 | 5 | | | |
| Wynmouth | 1014.5 | -1 | WSW | 5 | od | 56 | 97 | 7 | 1500 | Nb | 10 | - | 10 | 1014.8 | -1 | SW | 5 | od | 56 | 97 | 7 | 800 | St | 10 | - | 10 | 5 | | | |
| Guernsey (Port George) | 1017.1 | 0 | WSW | 5 | od | 56 | 97 | 7 | 800 | St | 10 | - | 10 | 1017.2 | 0 | SW | 4 | c | 56 | 92 | 7 | 1500 | St | 7 | AST | 10 | 4 | | | |
| LONDON OBSERVATIONS. | | | | | | | | | | | | | | | LONDON OBSERVATIONS. | | | | | | | | | | | | | | | |
| Day 7h-12h, Sun & Croydon. | | | | | | | | | | | | | | | Day 7h-12h, Sun & Croydon. | | | | | | | | | | | | | | | |
| 9h-12h, Kensington. | | | | | | | | | | | | | | | 9h-12h, Kensington. | | | | | | | | | | | | | | | |
| 12h-1h, other stations. | | | | | | | | | | | | | | | 12h-1h, other stations. | | | | | | | | | | | | | | | |
| Kew | | | | | | | | | | | | | | | Kew | | | | | | | | | | | | | | | |
| Croydon | | | | | | | | | | | | | | | Croydon | | | | | | | | | | | | | | | |
| Greenwich (Royal Obs.) | | | | | | | | | | | | | | | Greenwich (Royal Obs.) | | | | | | | | | | | | | | | |
| City (Bentham Row) | | | | | | | | | | | | | | | City (Bentham Row) | | | | | | | | | | | | | | | |
| Westminster (St. James' Pl.) | | | | | | | | | | | | | | | Westminster (St. James' Pl.) | | | | | | | | | | | | | | | |
| Seventy's Pl. (Botanic Obs.) | | | | | | | | | | | | | | | Seventy's Pl. (Botanic Obs.) | | | | | | | | | | | | | | | |
| Garden Square. | | | | | | | | | | | | | | | Garden Square. | | | | | | | | | | | | | | | |
| Kensington Palace. | | | | | | | | | | | | | | | Kensington Palace. | | | | | | | | | | | | | | | |
| Hamstead Observatory. | | | | | | | | | | | | | | | Hamstead Observatory. | | | | | | | | | | | | | | | |
| TABLE SHOWING THE GREENWICH TIMES OF SUNRISE, NOON, AND SUNSET. | | | | | | | | | | | | | | | TABLE SHOWING THE GREENWICH TIMES OF SUNRISE, NOON, AND SUNSET. | | | | | | | | | | | | | | | |
| 13 th & 14 th November, 1921 | | | | | | | | | | | | | | | 13 th & 14 th November, 1921 | | | | | | | | | | | | | | | |
| STATIONS. | | | | | | | | | | | | | | | STATIONS. | | | | | | | | | | | | | | | |
| G.M.T. | | | | | | | | | | | | | | | G.M.T. | | | | | | | | | | | | | | | |
| 7.13 | | | | | | | | | | | | | | | 7.13 | | | | | | | | | | | | | | | |
| 7.15 | | | | | | | | | | | | | | | 7.15 | | | | | | | | | | | | | | | |
| 7.16 | | | | | | | | | | | | | | | 7.16 | | | | | | | | | | | | | | | |
| 7.18 | | | | | | | | | | | | | | | 7.18 | | | | | | | | | | | | | | | |
| 7.59 | | | | | | | | | | | | | | | 7.59 | | | | | | | | | | | | | | | |
| 8.1 | | | | | | | | | | | | | | | 8.1 | | | | | | | | | | | | | | | |
| 7.69 | | | | | | | | | | | | | | | 7.69 | | | | | | | | | | | | | | | |
| 8.1 | | | | | | | | | | | | | | | 8.1 | | | | | | | | | | | | | | | |
| 7.13 | | | | | | | | | | | | | | | 7.13 | | | | | | | | | | | | | | | |
| 7.15 | | | | | | | | | | | | | | | 7.15 | | | | | | | | | | | | | | | |
| 7.16 | | | | | | | | | | | | | | | 7.16 | | | | | | | | | | | | | | | |
| 7.18 | | | | | | | | | | | | | | | 7.18 | | | | | | | | | | | | | | | |
| 7.59 | | | | | | | | | | | | | | | 7.59 | | | | | | | | | | | | | | | |
| 8.1 | | | | | | | | | | | | | | | 8.1 | | | | | | | | | | | | | | | |
| 7.69 | | | | | | | | | | | | | | | 7.69 | | | | | | | | | | | | | | | |
| 8.1 | | | | | | | | | | | | | | | 8.1 | | | | | | | | | | | | | | | |
| 7.13 | | | | | | | | | | | | | | | 7.13 | | | | | | | | | | | | | | | |
| 7.15 | | | | | | | | | | | | | | | 7.15 | | | | | | | | | | | | | | | |
| 7.16 | | | | | | | | | | | | | | | 7.16 | | | | | | | | | | | | | | | |
| 7.18 | | | | | | | | | | | | | | | 7.18 | | | | | | | | | | | | | | | |
| 7.59 | | | | | | | | | | | | | | | 7.59 | | | | | | | | | | | | | | | |
| 8.1 | | | | | | | | | | | | | | | 8.1 | | | | | | | | | | | | | | | |
| 7.69 | | | | | | | | | | | | | | | 7.69 | | | | | | | | | | | | | | | |
| 8.1 | | | | | | | | | | | | | | | 8.1 | | | | | | | | | | | | | | | |
| 7.13 | | | | | | | | | | | | | | | 7.13 | | | | | | | | | | | | | | | |
| 7.15 | | | | | | | | | | | | | | | 7.15 | | | | | | | | | | | | | | | |
| 7.16 | | | | | | | | | | | | | | | 7.16 | | | | | | | | | | | | | | | |
| 7.18 | | | | | | | | | | | | | | | 7.18 | | | | | | | | | | | | | | | |
| 7.59 | | | | | | | | | | | | | | | 7.59 | | | | | | | | | | | | | | | |
| 8.1 | | | | | | | | | | | | | | | 8.1 | | | | | | | | | | | | | | | |
| 7.69 | | | | | | | | | | | | | | | 7.69 | | | | | | | | | | | | | | | |
| 8.1 | | | | | | | | | | | | | | | 8.1 | | | | | | | | | | | | | | | |
| 7.13 | | | | | | | | | | | | | | | 7.13 | | | | | | | | | | | | | | | |
| 7.15 | | | | | | | | | | | | | | | 7.15 | | | | | | | | | | | | | | | |
| 7.16 | | | | | | | | | | | | | | | 7.16 | | | | | | | | | | | | | | | |
| 7.18 | | | | | | | | | | | | | | | 7.18 | | | | | | | | | | | | | | | |
| 7.59 | | | | | | | | | | | | | | | 7.59 | | | | | | | | | | | | | | | |
| 8.1 | | | | | | | | | | | | | | | 8.1 | | | | | | | | | | | | | | | |
| 7.69 | | | | | | | | | | | | | | | 7.69 | | | | | | | | | | | | | | | |
| 8.1 | | | | | | | | | | | | | | | 8.1 | | | | | | | | | | | | | | | |
| 7.13 | | | | | | | | | | | | | | | 7.13 | | | | | | | | | | | | | | | |
| 7.15 | | | | | | | | | | | | | | | 7.15 | | | | | | | | | | | | | | | |
| 7.16 | | | | | | | | | | | | | | | 7.16 | | | | | | | | | | | | | | | |
| 7.18 | | | | | | | | | | | | | | | 7.18 | | | | | | | | | | | | | | | |
| 7.59 | | | | | | | | | | | | | | | 7.59 | | | | | | | | | | | | | | | |
| 8.1 | | | | | | | | | | | | | | | 8.1 | | | | | | | | | | | | | | | |
| 7.69 | | | | | | | | | | | | | | | 7.69 | | | | | | | | | | | | | | | |
| 8.1 | | | | | | | | | | | | | | | 8.1 | | | | | | | | | | | | | | | |
| 7.13 | | | | | | | | | | | | | | | 7.13 | | | | | | | | | | | | | | | |
| 7.15 | | | | | | | | | | | | | | | 7.15 | | | | | | | | | | | | | | | |
| 7.16 | | | | | | | | | | | | | | | 7.16 | | | | | | | | | | | | | | | |
| 7.18 | | | | | | | | | | | | | | | 7.18 | | | | | | | | | | | | | | | |
| 7.59 | | | | | | | | | | | | | | | 7.59 | | | | | | | | | | | | | | | |
| 8.1 | | | | | | | | | | | | | | | 8.1 | | | | | | | | | | | | | | | |
| 7.69 | | | | | | | | | | | | | | | 7.69 | | | | | | | | | | | | | | | |
| 8.1 | | | | | | | | | | | | | | | 8.1 | | | | | | | | | | | | | | | |
| 7.13 | | | | | | | | | | | | | | | 7.13 | | | | | | | | | | | | | | | |
| 7.15 | | | | | | | | | | | | | | | 7.15 | | | | | | | | | | | | | | | |
| 7.16 | | | | | | | | | | | | | | | 7.16 | | | | | | | | | | | | | | | |
| 7.18 | | | | | | | | | | | | | | | 7.18 | | | | | | | | | | | | | | | |
| 7.59 | | | | | | | | | | | | | | | 7.59 | | | | | | | | | | | | | | | |
| 8.1 | | | | | | | | | | | | | | | 8.1 | | | | | | | | | | | | | | | |
| 7.69 | | | | | | | | | | | | | | | 7.69 | | | | | | | | | | | | | | | |

SUMMARIES FOR THE PAST 24 HOURS

ISALLOBARS

15th November 1928

| STATIONS. | WEATHER. | | | | TEMPERATURE. | | | RAINFALL. | | | | 12 ^h 12 ^h 12 ^h 12 ^h |
|-------------------------|----------|---------|---------|---------|--------------|------------|---------------|------------|--------------|-----|-------|---|
| | 7h-12h | 12h-12h | 12h-12h | 12h-12h | MAX. Day | MIN. Night | MIN. on Grass | Day 7h-12h | Night 12h-7h | mm. | begin | |
| Lerwick | oirm | oirm | oirm | oirm | 51 | 47 | . | 3 | 48.00 | 0.2 | 21.00 | 0.0 |
| Stornoway | r-d | p | b-bc | p | 55 | 44 | . | 7 | 48.00 | 2 | 21.00 | 0.3 |
| Wick | cprc | b-bc | b-bc | b-bc | 54 | 43 | . | 1 | 9.00 | - | - | 0.0 |
| Tiree | prc | prc | c-bc | c-bc | 57 | 49 | 46 | 2 | 48.00 | - | - | 0.0 |
| Nairn | bccpr | bccq | bccq | bccq | 56 | 46 | . | 1 | 48.00 | Tr | 6.30 | 1.8 |
| Aberdeen | bccpr | bccq | bccq | bccq | 56 | 45 | 39 | 0.2 | 9.00 | - | - | 0.0 |
| Malin Head | cd bc | bcc | cp bc | bccr | 59 | 46 | . | 0.1 | 48.00 | 2 | 21.00 | 3.1 |
| Bentfrew | cr add | cg ir | cg p bc | bccr | 60 | 48 | 43 | 3 | 48.00 | 1 | 21.00 | 1.4 |
| Edinburgh (Inchkeith) | bccr | c bc | b-bc | b bc | 60 | 47 | 45 | Tr | 9.00 | - | - | 1.4 |
| Leuchars | cd bc | bcc | bcc | bcc | 60 | 42 | 35 | 1 | 48.00 | - | - | 0.6 |
| Reddamuir | cd bc | bcc | bcc | bcc | 53 | 46 | 45 | 8 | 48.00 | 0.6 | 2.30 | 0.0 |
| Tynemouth | cir | c bcq | bcc | c | 61 | 49 | 38 | 0.3 | 48.00 | - | - | 0.0 |
| Blackod Point | cd bc | bcc | bcc | bcc | 58 | 49 | . | 3 | 48.00 | 2 | 21.00 | 0.0 |
| Donaghadee | oirm | bcc | bcc | bcc | 62 | 48 | . | 0.3 | 48.00 | - | - | 0.0 |
| Birr Castle | c | c | c | cpr bc | 62 | 45 | 34 | - | - | 1 | 3.30 | 1.4 |
| Holyhead | id m | d cm | cm r r | r c dd | 57 | 52 | 51 | 0.3 | 48.00 | 3 | 22.00 | 0.0 |
| Liverpool (Bidston) | cd bc | bcc | bcc | bcc | 60 | 51 | 48 | 0.2 | 48.00 | 2 | 2.30 | 0.5 |
| Chester (Sealand) | pr c | bcc | bcc | bcc | 64 | 51 | 49 | 2 | 48.00 | 2 | 5.30 | 0.7 |
| Harrogate | cir | bcc | bcc | bcc | 59 | 50 | 49 | 1 | 48.00 | 3 | 4.30 | 0.0 |
| Spurn Head | cpr bc | bcc | bcc | cp d | 60 | 63 | . | Tr | 9.00 | Tr | 5.30 | 2.1 |
| Birmingham (Edgbaston) | c | c | c | b r | 58 | 53 | 52 | - | - | 1 | 3.30 | 0.0 |
| Crawwell | o r c | bcc | bcc | o r c | 62 | 54 | 53 | 2 | 48.00 | 0.1 | 3.30 | 2.0 |
| Gorleston | cd bc | bcc | bcc | bcc | 59 | 54 | 53 | 1 | 48.00 | - | - | 0.0 |
| Valentia (Cashmere) | cd bc | bcc | bcc | bcc | 58 | 49 | 45 | 0.4 | 48.00 | 4 | 24.00 | 0.1 |
| Roshea Point | cd bc | bcc | bcc | bcc | 57 | 48 | . | 2 | 48.00 | 10 | 21.00 | 0.0 |
| Pembroke (St. Ann's H.) | cd bc | bcc | bcc | bcc | 57 | 52 | . | 2 | 48.00 | 4 | 21.00 | 0.0 |
| Ross-on-Wye | cd bc | bcc | bcc | bcc | 58 | 54 | 53 | 3 | 48.00 | 1 | 21.00 | 0.0 |
| Leafield | cd bc | bcc | bcc | bcc | 58 | 52 | 52 | 0.1 | 9.00 | 4 | 22.00 | 0.0 |
| Winchester (Worthy Dv) | cd bc | bcc | bcc | bcc | 57 | 63 | 50 | 0.1 | 48.00 | 0.5 | 21.00 | 0.0 |
| S. Farnborough | cd bc | bcc | bcc | bcc | 57 | 53 | 52 | 0.1 | 48.00 | Tr | 21.00 | 0.0 |
| London (Kew Obs.) | cd bc | bcc | bcc | bcc | 58 | 55 | 53 | 0.2 | 48.00 | Tr | 6.30 | 0.0 |
| Croydon | cd bc | bcc | bcc | bcc | 58 | 54 | 53 | 0.1 | 48.00 | Tr | 24.00 | 0.0 |
| Shoeburyness | cd bc | bcc | bcc | bcc | 58 | 54 | 53 | 0.6 | 48.00 | Tr | 2.30 | 0.0 |
| Clacton-on-Sea | cd bc | bcc | bcc | bcc | 55 | 50 | 49 | 2 | 9.00 | - | - | 0.0 |
| Felixstowe | cd bc | bcc | bcc | bcc | 57 | 53 | 52 | 1 | 48.00 | - | - | 0.0 |
| Lympe | cd bc | bcc | bcc | bcc | 55 | 52 | 51 | 0.5 | 48.00 | 0.1 | 21.00 | 0.0 |
| Scilly (St. Mary's) | cd bc | bcc | bcc | bcc | 56 | 52 | . | 0.3 | 48.00 | 2 | 21.00 | 0.0 |
| Falmouth (Pendennis) | cd bc | bcc | bcc | bcc | 57 | 53 | . | 1 | 48.00 | 2 | 21.00 | 0.0 |
| Plymouth (Cattewater) | cd bc | bcc | bcc | bcc | 57 | 54 | 53 | 1 | 48.00 | 3 | 21.00 | 0.0 |
| Portland Bill | cd bc | bcc | bcc | bcc | 57 | 54 | . | 1 | 48.00 | 0.3 | 21.00 | 0.0 |
| Southampton (Calshot) | cd bc | bcc | bcc | bcc | 57 | 53 | 52 | 0.2 | 48.00 | 0.4 | 21.00 | 0.0 |
| Bungay | cd bc | bcc | bcc | bcc | 57 | 53 | . | 1 | 48.00 | Tr | 4.30 | 0.0 |
| Guernsey | cd bc | bcc | bcc | bcc | 56 | 53 | . | 0.5 | 48.00 | - | - | 0.0 |



| Observations from Cross Channel Steamers | | | | | |
|--|---------------------|-----------|---------------|---------|---------|
| Station | Date and Time | Steamship | Wind | Weather | Temp. |
| | | | Dirac. Force. | | Air Sea |
| 2 | 12 ^h 10h | Cambria | S 7 | fo. | 57 55 |
| 3 | 13 ^h 2h | Dieppe | WSW 5 | c | 57 67 |

GENERAL INFERENCE.

Secondaries to an almost stationary depression to the south of Iceland continue to move eastwards across the British Isles. Winds will be south-westerly to westerly, strong at times in exposed places and weather showery but with some bright intervals. Temperature will become somewhat lower but will remain high for the time of year.

| Districts | Forecast for the 24 hours commencing 12 Noon G.M.T. Tuesday, 13 th November, 1928. | Further Outlook. |
|---------------------------|---|---|
| 1. S.E. England | Southwesterly winds, strong at times locally; occasional local rain at first; showers and bright intervals later; rather mild at first then moderate temperature. | Continuing unsettled but with bright periods. |
| 2. E. England | | |
| 3. E. Midlands | | |
| 4. W. Midlands | | |
| 5. S.W. England | | |
| 6. South Wales | Southwest to west winds, strong at times locally; showery and bright periods; rather high to moderate temperature. | South cone still flying. |
| 7. North Wales | | |
| 8. N.W. England | | |
| 9. N. Midlands | | |
| 10. N.E. England | | |
| 11. S.E. Scotland | | |
| 12. S.W. Scotland | | |
| 13. Isle of Man | | |
| 14. N.W. Scotland | | |
| 15. Mid-Scotland | | |
| 16. N.E. Scotland | | |
| 17. Orkneys and Shetlands | | |
| 18. N.W. Ireland | | |
| 19. N.E. Ireland | | |
| 20. S.W. Ireland | | |

Meteorological Office: Air Ministry, Kingsway, London, W.C.2.

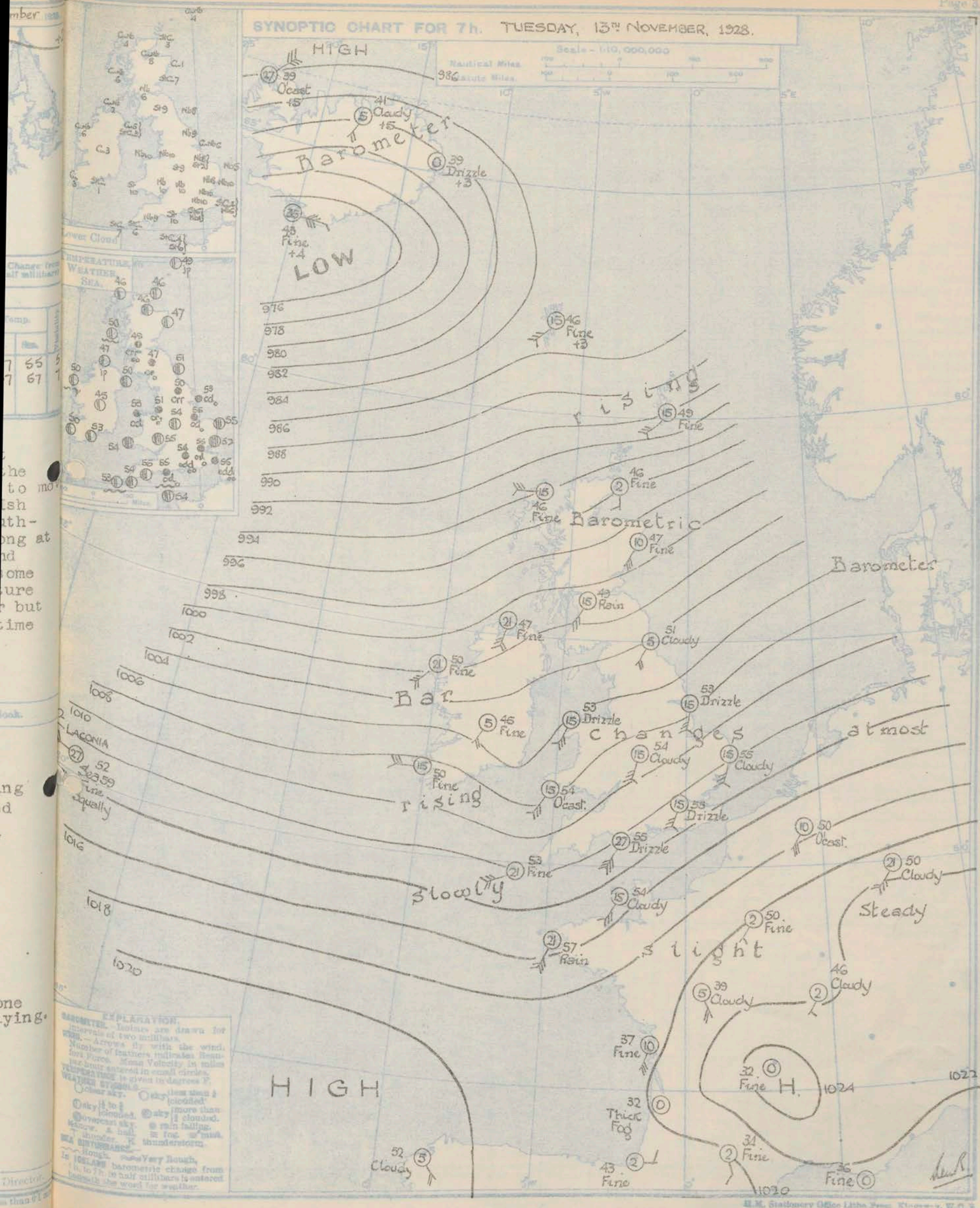
Forecasts issued at

0950 G.M.T.

G. C. SIMPSON, F.R.S. Director.

For code see page 1

Traces = rain has fallen, but amount less than 0.1 in.



No. 218.

* Information not usually received.

BRITISH SECTION

No. B.24464

Wednesday 14th November 1928

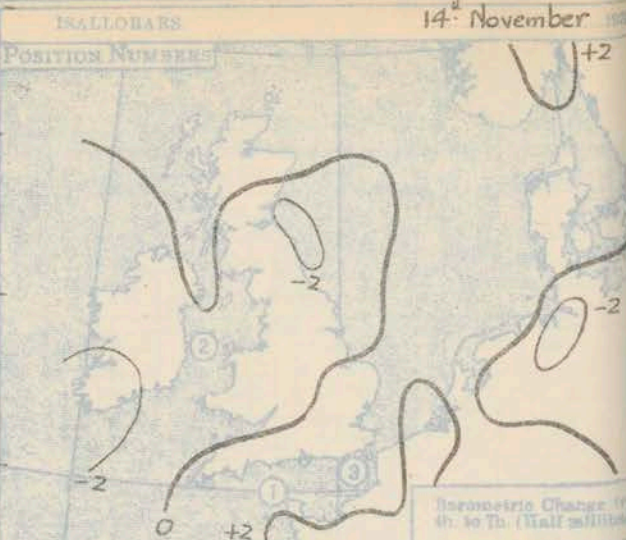
Page 1.

† 2:00 = rain has fallen, but amount less than 1 inch.

* information for these columns not usually received.

‡ The barometric change is expressed in half millibars.

| SUMMARY FOR THE PAST 24 HOURS. | | | | | | | | | | | | Bar. |
|--------------------------------|----------|----------|----------|--------|--------------|-------------|----------------|-------------|----------------|--------|--------|------|
| STATIONS. | WEATHER. | | | | TEMPERATURE. | | | RAINFALL. | | | | Bar. |
| | 7h-12h. | 12h-18h. | 18h-12h. | 1h-7h. | MAX. Day. | MIN. Night. | MIN. on Grass. | Day 7h-12h. | Night 12h-18h. | 1h-7h. | Hours. | |
| | 12h. | 12h. | 12h. | 12h. | 7h-12h. | 12h-7h. | mm. | began. | mm. | began. | | |
| Lerwick ... | cpt | cpt | b-cpt | b-cpt | 51 | 45 | . | 6 | 48.00 | 3 | 21.00 | 0.6 |
| Sornoway ... | b-c | b-c | b-c | b-c | 50 | 41 | . | 2 | 48.00 | 1 | 21.00 | 3.5 |
| Wick ... | b-c | b-c | b-c | b-c | 50 | 41 | . | . | . | . | . | . |
| Tiree ... | b-c | b-c | b-c | b-c | 51 | 41 | 37 | 6 | 48.00 | 3 | 21.00 | 5.7 |
| Malin ... | b-c | b-c | b-c | b-c | 49 | 40 | . | 17 | 30 | . | . | 5.0 |
| Aberdeen ... | b-c | b | b-c | b-c | 53 | 39 | 31 | . | . | . | . | 4.5 |
| Malin Head ... | b-c | b-c | b-c | b-c | 52 | 41 | . | 1 | 48.00 | 2 | 21.00 | 4.4 |
| Benfrew ... | b-c | b-c | b-c | b-c | 52 | 43 | 38 | 0.4 | 48.00 | Tr. | . | 4.2 |
| Edinburgh (Inchkeith) ... | b-c | b-c | b-c | b-c | 51 | 43 | 39 | . | . | . | . | 3.8 |
| Leuchars ... | b-c | b-c | b-c | b-c | 52 | 37 | 32 | . | . | . | . | 4.0 |
| Eskdalemuir ... | b-c | b-c | b-c | b-c | 48 | 33 | 38 | 2 | 48.00 | . | . | 2.3 |
| Tynemouth ... | b-c | b-c | b-c | b-c | 55 | 42 | 28 | 0.5 | 48.00 | Tr. | 6.30 | . |
| Blackad Point ... | b-c | b-c | b-c | b-c | 51 | 43 | . | 2 | . | 2 | . | . |
| Donaghadee ... | b-c | b-c | b-c | b-c | 53 | 39 | . | . | . | . | . | . |
| Birr Castle ... | b-c | b-c | b-c | b-c | 53 | 38 | 31 | 0.6 | 13.30 | 1 | 1.30 | 6.6 |
| Holyhead ... | b-c | b-c | b-c | b-c | 54 | 47 | 45 | 0.2 | 48.00 | Tr. | 6.30 | 4.4 |
| Liverpool (Bidston) ... | b-c | b-c | b-c | b-c | 52 | 40 | 35 | 0.6 | 48.00 | 0.3 | 4.30 | 3.8 |
| Chester (Sealand) ... | b-c | b-c | b-c | b-c | 57 | 38 | 31 | 0.1 | 48.00 | 1 | 4.30 | 2.8 |
| Harrogate ... | b-c | b-c | b | b | 53 | 41 | 36 | 1 | 48.00 | . | . | 1.8 |
| Spurn Head ... | b-c | b-c | c | c | 56 | 43 | . | 0.2 | 48.00 | . | . | 1.6 |
| Birmingham (Edgbaston) ... | b-c | b-c | c | c | 58 | 41 | 38 | 0.5 | 9.00 | 0.2 | 4.30 | 3.7 |
| Cranwell ... | b-c | b-c | c | c | 59 | 41 | 38 | Tr. | 13.30 | Tr. | . | 4.0 |
| Corkeston ... | b-c | b-c | b-c | b-c | 58 | 46 | 43 | Tr. | 15.30 | 1 | 2.30 | 2.2 |
| Valentia (Cahiroiveen) ... | b-c | b-c | b-c | b-c | 53 | 44 | 39 | 0.5 | 9.00 | 3 | 21.00 | 6.2 |
| Roches Point ... | b-c | b-c | b-c | b-c | 53 | 45 | . | . | . | 3 | 21.00 | . |
| Pembroke (St. Ann's H.) ... | b-c | b-c | b-c | b-c | 54 | 50 | . | Tr. | 9.00 | 3 | 21.00 | 0.0 |
| Ross-on-Wye ... | b-c | c | c | c | 58 | 43 | 33 | . | . | 0.6 | 4.30 | 2.3 |
| Leafield ... | b-c | b-c | c | b-c | 56 | 39 | 37 | 0.3 | 9.00 | Tr. | . | 3.0 |
| Winchester (Worthy De.) ... | b-c | b-c | b-c | b-c | 60 | 36 | 29 | 0.6 | 48.00 | 0.6 | 21.00 | 3.3 |
| S. Farnborough ... | b-c | b-c | b-c | b-c | 59 | 38 | 26 | 0.5 | 48.00 | 1 | 22.00 | 3.4 |
| London (Kew Obs.) ... | b-c | b-c | b-c | b-c | 58 | 44 | 36 | 0.2 | 16.30 | 0.6 | 22.00 | 3.4 |
| Croydon ... | b-c | b-c | b-c | b-c | 59 | 42 | 38 | Tr. | 9.00 | 2 | 21.00 | 1.9 |
| Shoeburyness ... | b-c | b-c | b-c | b-c | 59 | 43 | 40 | . | . | 1 | ? | 2.9 |
| Clacton-on-Sea ... | b-c | b-c | b-c | b-c | 55 | 44 | 40 | . | . | . | . | 2.4 |
| Felixstowe ... | b-c | b-c | b-c | b-c | 56 | 45 | 42 | Tr. | 11.00 | 0.4 | 1.30 | 3.8 |
| Lymington ... | b-c | b-c | b-c | b-c | 55 | 43 | 40 | 0.2 | 13.30 | 7 | 21.00 | 0.0 |
| Scilly (St. Mary's) ... | b-c | b-c | b-c | b-c | 54 | 49 | . | . | . | 0.3 | 24.00 | 0.0 |
| Falmouth (Pendennis) ... | b-c | b-c | b-c | b-c | 56 | 47 | . | Tr. | 14.30 | 1 | 24.00 | 0.0 |
| Plymouth (Cuttywater) ... | b-c | b-c | b-c | b-c | 56 | 42 | 37 | Tr. | 14.30 | Tr. | . | 0.6 |
| Portland Bill ... | b-c | b-c | b-c | b-c | 57 | 52 | . | 0.2 | 48.00 | 0.1 | 21.00 | . |
| Southampton (Cable St.) ... | b-c | b-c | b-c | b-c | 57 | 43 | 31 | 0.2 | 48.00 | 1 | 21.00 | 3.8 |
| Dungeness ... | b-c | b-c | b-c | b-c | 57 | 47 | . | 0.2 | 48.00 | 7 | 21.00 | . |
| Guernsey ... | b-c | b-c | b-c | b-c | 57 | 49 | . | 1 | 14.30 | 3 | 21.00 | 0.0 |



| Observations from Cross Channel Steamers | | | | | | | | | |
|--|----------------------|------------|------|-------|---------|------|------|------|------|
| Position | Date and Time | Steamship | Wind | Temp. | Weather | Alt. | Sea. | Bar. | Wind |
| 2 | 13 th 10h | Cambria | W 5 | 4 | C 0 | 54 | 55 | | |
| 1 | 12h | St. Helier | W | 5 | C | 58 | 58 | | |

GENERAL INFERENCE.

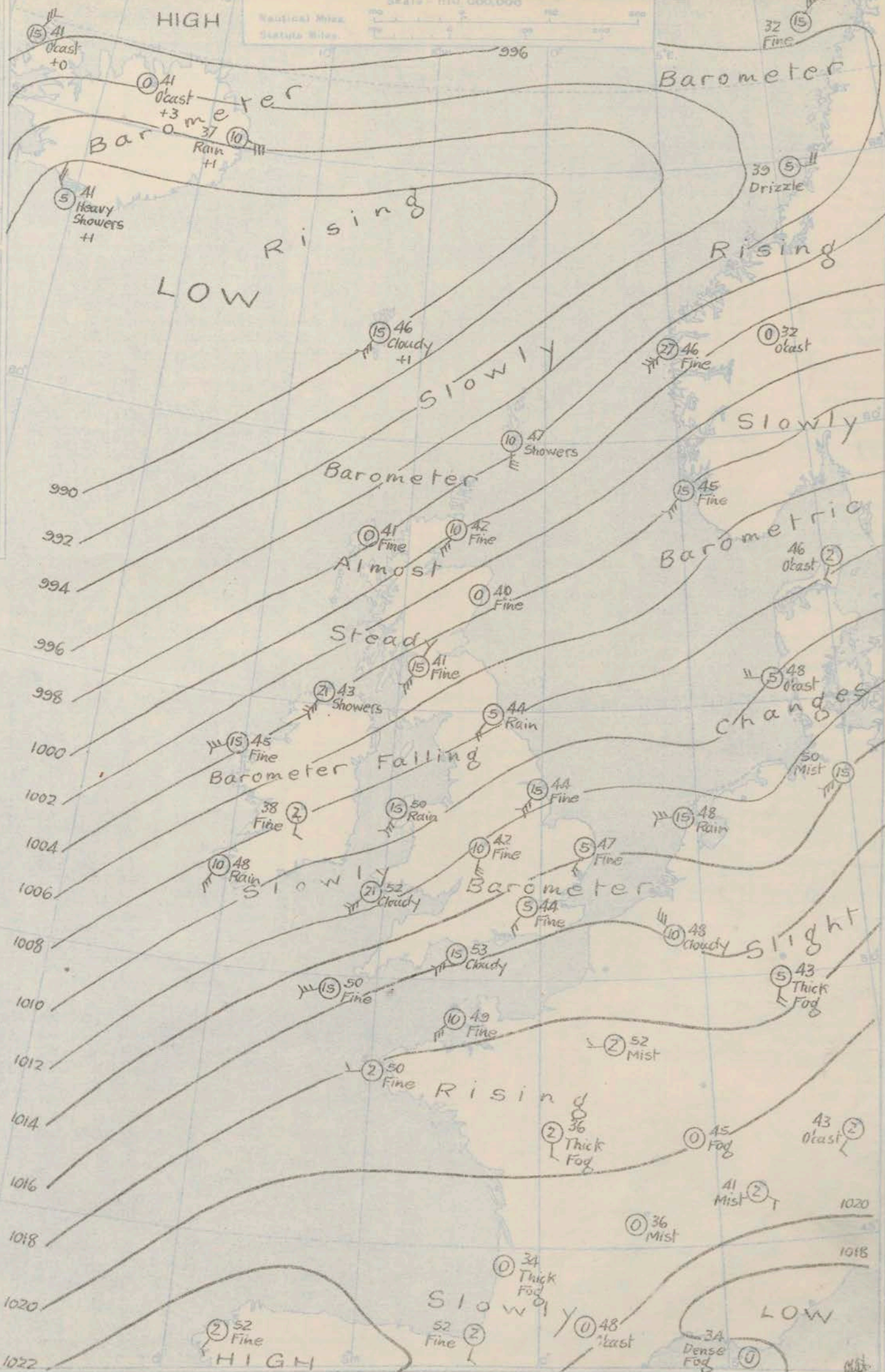
A depression to the south of Iceland is filling up but another in Mid-Atlantic will rapidly approach the British Isles. Weather at first will be quiet with showery and bright periods but an early renewal of rainy weather with freshening winds is likely along our western seaboard, the disturbed conditions later spreading to eastern districts.

| Districts | Forecasts for the 24 hours commencing 12 Noon G.M.T. Wednesday, 14th November, 1928. | Further Outlook |
|---------------------------------|---|---------------------|
| 1. S.E. England | Southwesterly winds light to moderate today, freshening tomorrow; bright periods with occasional showers today; less settled tomorrow; mist locally at night; moderate temperature. | Unsettled and mild. |
| 2. E. England | | |
| 3. E. Midlands | | |
| 4. W. Midlands | | |
| 5. S.W. England | Southwesterly to southerly winds, moderate to fresh, increasing and probably reaching strong to gale at times; bright and showery periods at first, rainy later; moderate temperature to rather mild. | |
| 6. South Wales | | |
| 7. North Wales | | |
| 8. N.W. England | | |
| 9. N. Midlands | As 1 - 4. | |
| 10. N.E. England | | |
| 11. S.E. Scotland | | |
| 12. S.W. Scotland & Isle of Man | | |
| 13. A.W. Scotland | As 5 - 8. | |
| 14. N.W. Scotland | | |
| 15. Mid Scotland | | |
| 16. N.E. Scotland | | |
| 17. Orkneys and Shetlands | As 1 - 4. | |
| 18. N.W. Ireland | | |
| 19. N.E. Ireland | | |
| 20. S.E. Ireland | | |
| 21. S.W. Ireland | As 5 - 8. | |
| | | |
| | | |
| | | |

SYNOPTIC CHART FOR 7h. WEDNESDAY, 14TH NOVEMBER, 1928.

Scale - 1:10,000,000

Nautical Miles
Statute Miles



EXPLANATION
 BAROMETER. Isobars are drawn for intervals of two millibars.
 Wind. Arrows show the wind direction. Number of feathers indicates the force. A ball at the end of the arrow shows the velocity in miles per hour. Small circles show the temperature in degrees Fahrenheit.
 WEATHER SYMBOLS.
 Clear sky. ☐
 Partly cloudy. ☐
 Cloudy. ☐
 Rain. ☐
 Thunder. ☐
 Fog. ☐
 Mist. ☐
 Drizzle. ☐
 Heavy rain. ☐
 Very heavy rain. ☐
 In ISLANDS barometric change from 10 to 7 h. in half millibars is entered beneath the word for weather.

AIR MINISTRY.

DAILY WEATHER REPORT OF THE METEOROLOGICAL OFFICE, LONDON:

Page 4.

BRITISH SECTION.....Wednesday, 14th November 1928.

No. 312.

| STATIONS. | Height above sea level, in feet. | Observations at 14 ^h G.M.T. | | | | | | | | | | | | Observations at 14 ^h G.M.T. | | | | | | | | | | | | Sea. | | | | | | |
|-------------------------|----------------------------------|--|--------------------|--------|--------|----------|---------------|-------------|--------------------|---------|-------|---------|-------------------------|--|--------|--------|----------|---------------|-------------|--------------------|---------|-------|---------|------|------|------|------|------|------|------|------|------|
| | | Barom. at M.S.L. in mb. | Change in 3 Hours. | Wind. | | Weather. | Temp. deg. F. | Humidity. % | Visibility. Miles. | Cloud. | | | Barom. at M.S.L. in mb. | Change in 3 Hours. | Wind. | | Weather. | Temp. deg. F. | Humidity. % | Visibility. Miles. | Cloud. | | | | | | | | | | | |
| | | | | Direc. | Force. | | | | | Height. | Form. | Amount. | | | Direc. | Force. | | | | | Height. | Form. | Amount. | | | | | | | | | |
| | | | | | | | | | | | | | | | | | | | | | | | | 0-10 | 0-10 | | 0-10 | 0-10 | 0-10 | 0-10 | 0-10 | 0-10 |
| | | | | | | | | | | | | | | | | | | | | | | | | | | | | | | | | |
| Lerwick | 84 | 996.4 | +2 | SW | 3 | bc | 47 | 75 | 8 | 1500 | Cu | 4 | - | 4 | 996.7 | +1 | SW | 3 | c/pr | 47 | 85 | 8 | 1500 | CuNb | 8 | - | 8 | 0 | | | | |
| Stornoway | 20 | 1000.0 | 0 | WSW | 3 | bc | 47 | 75 | 1 | - | - | - | - | 4 | 997.9 | 0 | - | 0 | bc | 41 | 92 | 7 | 4000 | CuNb | 4 | - | 4 | 0 | | | | |
| Wick | 51 | 1000.4 | +1 | SW | 3 | bc | 44 | 92 | 8 | 2500 | StCu | 4 | - | 4 | 1000.0 | 0 | SW | 3 | bc | 42 | 92 | 8 | 2500 | Cu | 3 | CiSt | 6 | 0 | | | | |
| Tiree | 32 | - | - | - | - | - | - | - | - | - | - | - | - | - | 1001.4 | 0 | SW'S | 4 | bc/pr | 41 | 97 | 8 | 1500 | CuNb | 5 | - | 5 | 0 | | | | |
| Nairn | 82 | - | - | - | - | - | - | - | - | - | - | - | - | - | 1000.9 | - | WSW | 1 | bc | 40 | 85 | 8 | 2500 | Cu | 2 | ACu | 5 | 0 | | | | |
| Aberdeen | 37 | - | - | - | - | - | - | - | - | - | - | - | - | - | 1003.7 | 0 | - | 0 | b | 40 | 92 | 7 | 1500 | St | 2 | - | 2 | 0 | | | | |
| Malin Head | 81 | 1004.6 | -1 | S | 5 | bc/pr | 48 | 92 | 8 | 4000 | CuNb | 3 | - | 3 | 1003.3 | -1 | SW | 5 | bc/pr | 43 | 92 | 8 | 4000 | CuNb | 7 | - | 7 | 4 | | | | |
| Renfrew | 36 | - | - | - | - | - | - | - | - | - | - | - | - | - | 1005.1 | -1 | SW | 4 | bc | 43 | 85 | 7 | 2500 | CuNb | 7 | - | 7 | 2 | | | | |
| Edinburgh (Inchkeith) | 106 | 1005.4 | +1 | SW | 4 | b | 45 | 85 | 8 | 1500 | St | 1 | ACu | 2 | 1004.7 | -1 | SSW | 4 | bc | 43 | 85 | 8 | - | - | 0 | ACu | 5 | 2 | | | | |
| Leuchars | 50 | - | - | - | - | - | - | - | - | - | - | - | - | - | 1004.1 | -2 | SW | 3 | bc | 37 | 97 | 7 | 4000 | StCu | 2 | Ci | 3 | - | | | | |
| Bokdalemuir | 794 | - | - | - | - | - | - | - | - | - | - | - | - | - | 1006.4 | -1 | SW | 4 | bc | 41 | 85 | 7 | 1500 | St | 7 | - | 7 | - | | | | |
| Tynemouth | 87 | 1009.0 | 0 | WSW | 2 | bc | 43 | 92 | 7 | 1500 | Cu | 3 | - | 3 | 1007.8 | -2 | SW | 2 | cr | 44 | 92 | 6 | 1500 | Nb | 9 | - | 9 | 1 | | | | |
| Blackod Point | 18 | 1004.6 | -1 | WSW | 5 | bc | 47 | 75 | 6 | - | CuNb | 7 | - | 7 | 1003.8 | 0 | WSW | 4 | bc | 45 | 85 | 7 | - | CuNb | 4 | - | 4 | 5 | | | | |
| Donsghades | 40 | - | - | - | - | - | - | - | - | - | - | - | - | - | 1008.3 | 0 | WSW | 2 | bc | 41 | 97 | 8 | 6700 | StCu | 3 | Ci | 4 | 1 | | | | |
| Birr Castle | 173 | - | - | - | - | - | - | - | - | - | - | - | - | - | 1007.7 | - | S | 1 | bc | 38 | 97 | 7 | 1500 | Cu | 2 | ACu | 3 | - | | | | |
| Holyhead | 25 | 1010.0 | -1 | SW | 4 | bc | 50 | 75 | 7 | 2500 | Cu | 4 | ACu | 4 | 1009.1 | -1 | SW'S | 4 | cr | 50 | 75 | 8 | 1500 | Nb | 9 | - | 9 | 2 | | | | |
| Liverpool (Bidston) | 189 | - | - | - | - | - | - | - | - | - | - | - | - | - | 1010.1 | 0 | S | 3 | b | 40 | 92 | 8 | 4000 | St | 2 | ACu | 2 | - | | | | |
| Chester (Sealand) | 16 | - | - | - | - | - | - | - | - | - | - | - | - | - | 1010.9 | 0 | SE'S | 3 | bc | 41 | 92 | 8 | 2500 | St | 5 | - | 5 | - | | | | |
| Harrogate | 478 | - | - | - | - | - | - | - | - | - | - | - | - | - | 1010.6 | -1 | SW | 4 | b | 42 | 85 | 7 | - | - | 0 | ACu | 1 | - | | | | |
| Spurn Head | 29 | 1011.6 | 0 | SW'S | 2 | c | 46 | 92 | 6 | 2500 | St | 8 | - | 8 | 1010.9 | 0 | SW'W | 4 | bc | 44 | 92 | 6 | 6700 | StCu | 4 | Ci | 5 | 2 | | | | |
| Birmingham (Edgbaston) | 596 | - | - | - | - | - | - | - | - | - | - | - | - | - | 1013.4 | -1 | SSW | 3 | b | 42 | 92 | 8 | 1500 | Cu | 1 | - | 1 | - | | | | |
| Granwall | 238 | 1013.0 | 0 | SW | 3 | c | 46 | 85 | 6 | - | - | 0 | CiSt | 9 | 1012.9 | 0 | SW'S | 3 | b | 42 | 92 | 6 | 4000 | StCu | 1 | - | 1 | - | | | | |
| Gorleston | 14 | 1013.2 | 0 | WSW | 1 | c | 49 | 92 | 6 | - | - | 0 | AST | 10 | 1013.6 | 0 | SW | 2 | bc | 47 | 92 | 6 | - | - | 0 | AST | 3 | 0 | | | | |
| Valentia (Cahirciveen) | 30 | 1010.6 | -1 | SW | 5 | bc/pr | 48 | 85 | 8 | - | CuNb | 5 | - | 5 | 1008.1 | -2 | SW | 3 | or | 48 | 92 | 8 | 2500 | St | 10 | - | 10 | 3 | | | | |
| Roches Point | 22 | - | - | - | - | - | - | - | - | - | - | - | - | - | 1010.5 | -2 | W | 2 | c | 47 | 92 | 8 | 1500 | StCu | 9 | - | 9 | 4 | | | | |
| Pembroke (St. Ann's H.) | 150 | 1012.1 | -1 | WSW | 4 | c/pr | 50 | 85 | 7 | 800 | CuNb | 8 | - | 8 | 1011.2 | -1 | WSW | 5 | c | 52 | 75 | 8 | 800 | StCu | 5 | CiSt | 8 | 6 | | | | |
| Roth-on-Wye | 228 | - | - | - | - | - | - | - | - | - | - | - | - | - | 1013.6 | -1 | SSW | 2 | b | 45 | 92 | 7 | 2500 | Nb | 2 | - | 2 | - | | | | |
| Leafield | 112 | - | - | - | - | - | - | - | - | - | - | - | - | - | 1014.2 | 0 | SW'W | 3 | fo | 40 | 97 | 1 | 220 | St | 10 | - | 10 | - | | | | |
| Winchester (Worthy D.) | 273 | - | - | - | - | - | - | - | - | - | - | - | - | - | 1016.1 | 0 | - | 0 | Fb | 37 | 97 | 1 | - | - | 0 | Ci | 1 | - | | | | |
| d. Farnborough | 237 | - | - | - | - | - | - | - | - | - | - | - | - | - | 1015.4 | +1 | SW'S | 1 | b | 38 | 97 | 6 | - | - | 0 | Ci | 1 | - | | | | |
| London (Kew Obs.) | 16 | - | - | - | - | - | 51 | - | - | - | - | - | - | - | 1015.6 | +1 | SW | 2 | b | 44 | 97 | 5 | 5700 | StCu | 1 | - | 1 | - | | | | |
| Oxford | 244 | 1014.9 | 0 | W | 2 | or, r | 49 | 92 | 6 | 800 | Nb | 10 | - | 10 | 1015.3 | 0 | SW | 3 | b | 42 | 97 | 6 | - | - | 0 | ACu | 1 | - | | | | |
| Shoeburyness | 11 | - | - | - | - | - | - | - | - | - | - | - | - | - | 1015.6 | +1 | SW | 1 | b | 45 | 97 | 6 | - | - | 0 | AST | 2 | - | | | | |
| Glaiston-on-Sea | 54 | - | - | - | - | - | - | - | - | - | - | - | - | - | 1015.0 | 0 | WSW | 3 | bc | 45 | 97 | 6 | - | - | 0 | ACu | 3 | - | | | | |
| Felixstowe | 15 | - | - | - | - | - | - | - | - | - | - | - | - | - | 1015.0 | 0 | SW'W | 1 | b | 46 | 92 | 6 | - | - | 0 | - | 0 | 0 | | | | |
| Lympe | 250 | 1014.9 | 0 | WNW | 2 | or, r | 49 | 97 | 6 | 450 | Nb | 10 | - | 10 | 1016.3 | +1 | W'S | 3 | b | 43 | 97 | 6 | - | - | 0 | ACu | 2 | - | | | | |
| Seilly (St. Mary's) | 183 | 1015.6 | 0 | WSW | 4 | b/pr | 51 | 85 | 9 | 4000 | CuNb | 2 | - | 2 | 1015.5 | 0 | WSW | 4 | bc | 50 | 75 | 8 | 4000 | Cu | 2 | Ci | 3 | 4 | | | | |
| Falmouth (Pendennis) | 200 | 1015.4 | 0 | W | 1 | b/pr | 48 | 85 | 7 | 4000 | CuNb | 3 | - | 3 | 1015.5 | 0 | SW | 2 | bc | 49 | 85 | 8 | 4000 | CuNb | 2 | CiSt | 6 | 1 | | | | |
| Plymouth (Cattewater) | 82 | - | - | - | - | - | - | - | - | - | - | - | - | - | 1016.0 | +1 | W | 3 | c | 47 | 92 | 7 | 2500 | Cu | 1 | CiSt | 9 | 1 | | | | |
| Portland Bill | 32 | 1014.8 | 0 | WSW | 4 | bc | 53 | 85 | 8 | 2500 | Cu | 3 | - | 3 | 1015.0 | 0 | WSW | 4 | c | 53 | 75 | 8 | 2500 | CuNb | 3 | CiSt | 8 | 2 | | | | |
| Southampton (Calshot) | 10 | 1015.3 | 0 | - | 0 | c/r | 50 | 92 | 7 | 800 | Nb | 8 | - | 8 | 1016.0 | +1 | WSW | 1 | b | 43 | 92 | 7 | 2500 | CuNb | 1 | - | 1 | 0 | | | | |
| Dungeness | 20 | 1014.3 | -1 | WSW | 3 | or, r | 52 | 97 | 6 | 1500 | Nb | 10 | - | 10 | 1016.0 | +1 | WSW | 2 | b/pr | 49 | 97 | 7 | 1500 | Cu | 4 | - | 4 | 2 | | | | |
| Guernsey (Fort George) | 265 | 1016.4 | 0 | - | 0 | bc/r | 49 | 92 | 9 | 4000 | StCu | 6 | - | 6 | 1017.7 | +2 | WSW | 3 | bc | 49 | 75 | 8 | 2500 | Cu | 3 | Ci | 5 | 3 | | | | |

WEATHER, TEMPERATURE, RAINFALL AND SUNSHINE AT HEALTH RESORTS FOR 13th November.

| STATIONS. | WEATHER. | | TEMPERATURE. | | RAINFALL. | | SUNSHINE. | (1) | (2) | (3) | (4) | (5) | (6) | (7) | (8) |
|----------------------|-----------|------------|--------------|--------------|---------------|-------------|--------------------|------|-----|------|-----|-----|-----|-----|-----|
| | Forenoon. | Afternoon. | Min. 9h-12h. | Max. 12h-3h. | Night 12h-3h. | Day 3h-12h. | Sunrise to Sunset. | | | | | | | | |
| | | | | | | | | | | | | | | | |
| (1) | (2) | (3) | (4) | (5) | (6) | (7) | (8) | Bade | ... | ... | ... | ... | ... | ... | ... |
| Berwick-on-Tweed | bc | bc | 48 | 54 | ... | ... | 5.3 | ... | ... | occp | oc | 53 | 55 | 4 | 2 |
| Douglas (I.o.M.) | b | b | 49 | 53 | 2 | - | 6.0 | ... | ... | c | cz | 53 | 55 | 4 | - |
| Elanuddao | pcbc | bcc | 51 | 54 | 5 | Trace | 4.1 | ... | ... | rdpo | oco | 55 | 60 | 4 | - |
| Galwyn Bay | cb | bcb | 52 | 56 | 1 | - | 3.4 | ... | ... | rdpo | oco | 55 | 60 | 4 | - |
| Rhyl | bc | b | 51 | 56 | 1 | - | 4.3 | ... | ... | rdpo | oco | 55 | 60 | 4 | - |
| Wallasey | racbc | bhc | 51 | 54 | 3 | 0.5 | 3.4 | ... | ... | rdpo | oco | 55 | 60 | 4 | - |
| Southport | rorc | bcc | 51 | 52 | 3 | 1 | 2.2 | ... | ... | rdpo | oco | 55 | 60 | 4 | - |
| Blackpool | or | ocp | 50 | 54 | 6 | 1 | 3.0 | ... | ... | rdpo | oco | 55 | 60 | 4 | - |
| Hkley | op | occ | 48 | 53 | 4 | - | 0.0 | ... | ... | rdpo | oco | 55 | 60 | 4 | - |
| Clacton | ob | oco | 55 | 59 | - | - | 1.5 | ... | ... | rdpo | oco | 55 | 60 | 4 | - |
| Skewness | ocbc | bcc | 53 | 59 | - | - | 5.2 | ... | ... | rdpo | oco | 55 | 60 | 4 | - |
| Aberystwyth | prc | pbc | 52 | 57 | 9 | 0.3 | 0.8 | ... | ... | rdpo | oco | 55 | 60 | 4 | - |
| Bath | pcbc | bcp | 56 | 59 | 0.3 | Trace | 1.7 | ... | ... | rdpo | oco | 55 | 60 | 4 | - |
| Cheltenham | cb | bcc | 55 | 58 | 0.5 | - | 2.1 | ... | ... | rdpo | oco | 55 | 60 | 4 | - |
| Leamington Spa | c | c | 54 | 59 | 1 | - | 3.0 | ... | ... | rdpo | oco | 55 | 60 | 4 | - |
| Lowestoft | c | c | 53 | 59 | Trace | - | 2.0 | ... | ... | rdpo | oco | 55 | 60 | 4 | - |
| Harwich & Dovercourt | bac | bc | 53 | 57 | - | - | 3.7 | ... | ... | rdpo | oco | 55 | 60 | 4 | - |
| Malden | cbcc | bcc | 54 | 59 | - | - | 1.2 | ... | ... | rdpo | oco | 55 | 60 | 4 | - |
| Southsea | oc | bcb | 53 | 59 | - | - | 3.3 | ... | ... | rdpo | oco | 55 | 60 | 4 | - |
| Penzance | ... | ... | ... | ... | ... | ... | ... | ... | ... | rdpo | oco | 55 | 60 | 4 | - |
| Paignton | ... | ... | ... | ... | ... | ... | ... | ... | ... | rdpo | oco | 55 | 60 | 4 | - |
| Torquay | ... | ... | ... | ... | ... | ... | ... | ... | ... | rdpo | oco | 55 | 60 | 4 | - |
| Jersey | ... | ... | ... | ... | ... | ... | ... | ... | ... | rdpo | oco | 55 | 60 | 4 | - |
| Weymouth | ... | ... | ... | ... | ... | ... | ... | ... | ... | rdpo | oco | 55 | 60 | 4 | - |
| Bournemouth | ... | ... | ... | ... | ... | ... | ... | ... | ... | rdpo | oco | 55 | 60 | 4 | - |
| Ventnor | ... | ... | ... | ... | ... | ... | ... | ... | ... | rdpo | oco | 55 | 60 | 4 | - |
| Portsmouth (Sithsea) | ... | ... | ... | ... | ... | ... | ... | ... | ... | rdpo | oco | 55 | 60 | 4 | - |
| Bognor | ... | ... | ... | ... | ... | ... | ... | ... | ... | rdpo | oco | 55 | 60 | 4 | - |
| Littlehampton | ... | ... | ... | ... | ... | ... | ... | ... | ... | rdpo | oco | 55 | 60 | 4 | - |
| Worthing | ... | ... | ... | ... | ... | ... | ... | ... | ... | rdpo | oco | 55 | 60 | 4 | - |
| Brighton | ... | ... | ... | ... | ... | ... | ... | ... | ... | rdpo | oco | 55 | 60 | 4 | - |
| Eastbourne | ... | ... | ... | ... | ... | ... | ... | ... | ... | rdpo | oco | 55 | 60 | 4 | - |
| Hastings | ... | ... | ... | ... | ... | ... | ... | ... | ... | rdpo | oco | 55 | 60 | 4 | - |
| Folkestone | ... | ... | ... | ... | ... | ... | ... | ... | ... | rdpo | oco | 55 | 60 | 4 | - |
| Dover | ... | ... | ... | ... | ... | ... | ... | ... | ... | rdpo | oco | 55 | 60 | 4 | - |
| Tunbridge Wells | ... | ... | ... | ... | ... | ... | ... | ... | ... | rdpo | oco | 55 | 60 | 4 | - |
| Ramsgate | ... | ... | ... | ... | ... | ... | ... | ... | ... | rdpo | oco | 55 | 60 | 4 | - |
| Margate | ... | ... | ... | ... | ... | ... | ... | ... | ... | rdpo | oco | 55 | 60 | 4 | - |
| Deal | ... | ... | ... | ... | ... | ... | ... | ... | ... | rdpo | oco | 55 | 60 | 4 | - |

TERMS OF SUBSCRIPTION.—6/6 per quarter or 26/- per year, post free. Single copies may be obtained at the Meteorological Office, price 1d.

* Information not usually received. † The observations at 14^h G.M.T. and, at Guernsey, the sunshine readings are from an auxiliary station. ‡ For code see page 1. § See footnote page 1. || At stations marked thus the maximum temperature is for the period 21h-17h, the minimum for the period 21h-9h. ¶ 12h-3h.



AIR MINISTRY.

DAILY WEATHER REPORT OF THE METEOROLOGICAL OFFICE, LONDON:

BRITISH SECTION.

No. B.24465

Thursday, 15th November, 1928.

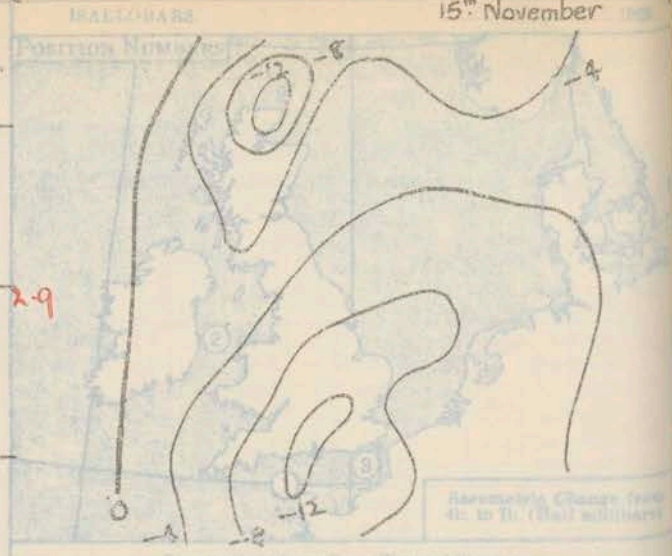
Page 1.

| Observations at 13h. G.M.T. 14 ^h | | | | | | | | | | | | | | | Observations at 13h. G.M.T. 14 ^h | | | | | | | | | | | | | | | | | | | | | | | | | | | | | | | | | | | | | | | | | | | | |
|---|-------|-----------------------|--------------------|--------|-------|----------|-----------|-------------|-----------------|---------|--------|--------|---------|-----------------------|--|-------|------|----------|-----------|-------------|-----------------|--------|---------|-------|-------|-----------------------|--------------------|------|----|--|--|--|--|--|--|--|--|--|--|--|--|--|--|--|--|--|--|--|--|--|--|--|--|--|--|--|--|--|--|
| STATIONS | | Barom. at 13h. in mb. | Change in 3 hours. | Wind. | | Weather. | Temp. °F. | Humidity. % | Visibility. 0-9 | Cloud. | | | | Barom. at 13h. in mb. | Change in 3 hours. | Wind. | | Weather. | Temp. °F. | Humidity. % | Visibility. 0-9 | Cloud. | | | | Barom. at 13h. in mb. | Change in 3 hours. | | | | | | | | | | | | | | | | | | | | | | | | | | | | | | | | |
| | | | | Dirac. | Force | | | | | Low. | Upper. | Total. | Dirac. | | | Force | Low. | | | | | Upper. | Total. | | | | | | | | | | | | | | | | | | | | | | | | | | | | | | | | | | | | |
| (For heights see p. 4.) | | | | | | | | | | Height. | Form. | Amt. | Height. | Form. | Amt. | | | | | | | | Height. | Form. | Amt. | Height. | Form. | Amt. | | | | | | | | | | | | | | | | | | | | | | | | | | | | | | | |
| | | | | | | | | | | Feet | 0-10 | 0-10 | | | | | | | | | | Feet | 0-10 | 0-10 | | | | | | | | | | | | | | | | | | | | | | | | | | | | | | | | | | | |
| Lerwick | 9990 | -2 | SW | 2 | bc | 48 | 75 | 8 | 1500 | Cu | 6 | - | 9971 | -1 | SW | 1 | bc | 45 | 85 | 8 | 1500 | Cu | 4 | - | 9971 | -1 | SW | 1 | | | | | | | | | | | | | | | | | | | | | | | | | | | | | | | |
| Stornoway | 9974 | -1 | SW | 3 | bc | 46 | 85 | 7 | 4000 | Cu | 3 | - | 9948 | -3 | SW | 1 | bc | 43 | 92 | 7 | 4000 | Cu | 3 | - | 9948 | -3 | SW | 1 | | | | | | | | | | | | | | | | | | | | | | | | | | | | | | | |
| Wick | 10003 | 0 | SW | 3 | bc | 45 | 85 | 8 | 2500 | StCu | 4 | Cu | 9982 | -2 | SW | 3 | bc | 43 | 97 | 8 | 2500 | StCu | 3 | Cu | 9982 | -2 | SW | 3 | | | | | | | | | | | | | | | | | | | | | | | | | | | | | | | |
| Tires | 10005 | 0 | SW | 5 | bc | 47 | 75 | 9 | 1500 | Cu | 5 | - | 9962 | -3 | SSW | 5 | bc | 46 | 85 | 8 | 1500 | StCu | 3 | Cu | 9962 | -3 | SSW | 5 | | | | | | | | | | | | | | | | | | | | | | | | | | | | | | | |
| Nairn | 10008 | -1 | SW | 2 | b | 48 | 65 | 8 | 2500 | Cu | 1 | HCu | 10008 | -2 | SSW | 2 | b | 41 | 85 | 6 | - | - | 0 | HCu | 10008 | -2 | SSW | 2 | | | | | | | | | | | | | | | | | | | | | | | | | | | | | | | |
| Aberdeen | 10028 | -1 | SW | 2 | b | 48 | 65 | 8 | 2500 | Cu | 1 | HCu | 10008 | -2 | SSW | 2 | b | 41 | 85 | 6 | - | - | 0 | HCu | 10008 | -2 | SSW | 2 | | | | | | | | | | | | | | | | | | | | | | | | | | | | | | | |
| Malin Head | 10019 | -2 | S | 5 | bc | 44 | 85 | 8 | 4000 | Cu | 1 | Cu | 9923 | -12 | SE | 5 | bc | 45 | 97 | 6 | 4000 | Nb | 10 | - | 9923 | -12 | SE | 5 | | | | | | | | | | | | | | | | | | | | | | | | | | | | | | | |
| Reufrew | 10037 | -2 | SW | 4 | bc | 48 | 65 | 7 | 4000 | Cu | 5 | - | 10005 | -4 | SSW | 3 | bc | 43 | 85 | 6 | - | - | 0 | HCu | 10005 | -4 | SSW | 3 | | | | | | | | | | | | | | | | | | | | | | | | | | | | | | | |
| Edinburgh (Inchkeith) | 10037 | -1 | SSW | 4 | bc | 46 | 75 | 8 | 4000 | Cu | 5 | HCu | 10023 | -2 | SSW | 3 | bc | 44 | 75 | 8 | 1500 | St | 5 | - | 10023 | -2 | SSW | 3 | | | | | | | | | | | | | | | | | | | | | | | | | | | | | | | |
| Leuchars | 10032 | -2 | SW | 3 | bc | 46 | 75 | 7 | 2500 | StCu | 4 | - | 10009 | -3 | S | 1 | bc | 41 | 85 | 7 | - | - | 0 | Cu | 10009 | -3 | S | 1 | | | | | | | | | | | | | | | | | | | | | | | | | | | | | | | |
| Eskdalemuir | 10050 | -1 | SW | 4 | bc | 43 | 85 | 7 | 1500 | St | 6 | - | 10013 | -5 | S | 2 | bc | 41 | 97 | 7 | 1500 | Nb | 10 | - | 10013 | -5 | S | 2 | | | | | | | | | | | | | | | | | | | | | | | | | | | | | | | |
| Tynemouth | 10065 | -1 | SW | 3 | bc | 47 | 85 | 7 | 1500 | Cu | 5 | - | 10042 | -2 | S | 2 | bc | 46 | 85 | 7 | 1500 | Nb | 10 | - | 10042 | -2 | S | 2 | | | | | | | | | | | | | | | | | | | | | | | | | | | | | | | |
| Blackhead Point | 9989 | -4 | WSW | 4 | bc | 47 | 92 | 8 | 2500 | Nb | 10 | - | 9880 | -8 | SE | 5 | bc | 49 | 92 | 7 | - | - | 0 | Nb | 10 | - | 9880 | -8 | SE | 5 | | | | | | | | | | | | | | | | | | | | | | | | | | | | | |
| Dunaghad | 10066 | -2 | WSW | 3 | bc | 47 | 75 | 8 | 5700 | StCu | 3 | Cu | 9984 | -8 | SW | 4 | bc | 49 | 85 | 7 | 2500 | Nb | 6 | HCu | 9984 | -8 | SW | 4 | | | | | | | | | | | | | | | | | | | | | | | | | | | | | | | |
| Bier Castle | 10022 | -1 | S | 3 | cd | 50 | 85 | 6 | 1500 | Nb | 4 | HCu | 9906 | -1 | S | 4 | bc | 51 | 92 | 6 | 800 | Nb | 10 | - | 9906 | -1 | S | 4 | | | | | | | | | | | | | | | | | | | | | | | | | | | | | | | |
| Holyhead | 10072 | -3 | SW | 4 | bc | 51 | 85 | 8 | 1500 | Nb | 6 | HCu | 10014 | -8 | S | 6 | bc | 50 | 85 | 5 | 800 | Nb | 10 | - | 10014 | -8 | S | 6 | | | | | | | | | | | | | | | | | | | | | | | | | | | | | | | |
| Liverpool (Bidston) | 10083 | -1 | SW | 4 | bc | 50 | 75 | 7 | 1500 | Nb | 9 | - | 10035 | -6 | SE | 3 | bc | 48 | 75 | 7 | 800 | Nb | 10 | - | 10035 | -6 | SE | 3 | | | | | | | | | | | | | | | | | | | | | | | | | | | | | | | |
| Chester (Sealand) | 10089 | -2 | SW | 4 | bc | 51 | 75 | 7 | 2500 | St | 10 | - | 10041 | -6 | SE | 4 | bc | 49 | 85 | 8 | 1500 | St | 2 | HCu | 10041 | -6 | SE | 4 | | | | | | | | | | | | | | | | | | | | | | | | | | | | | | | |
| Harrogate | 10059 | -1 | SW | 3 | bc | 43 | 92 | 6 | 4000 | Nb | 7 | - | 10055 | -3 | SSE | 3 | bc | 45 | 92 | 5 | 2500 | St | 2 | - | 10055 | -3 | SSE | 3 | | | | | | | | | | | | | | | | | | | | | | | | | | | | | | | |
| Spurn Head | 10098 | -1 | SW | 4 | bc | 52 | 75 | 6 | 4000 | Cu | 3 | HCu | 10078 | -1 | S | 4 | bc | 49 | 85 | 6 | 4000 | Nb | 6 | - | 10078 | -1 | S | 4 | | | | | | | | | | | | | | | | | | | | | | | | | | | | | | | |
| Birmingham (Edgbaston) | 10116 | -2 | SW | 4 | c | 51 | 75 | 8 | 4000 | Nb | 6 | Cu | 10078 | -4 | S | 4 | bc | 47 | 75 | 8 | 2500 | StCu | 10 | - | 10078 | -4 | S | 4 | | | | | | | | | | | | | | | | | | | | | | | | | | | | | | | |
| Cranwell | 10119 | -2 | SW | 5 | bc | 50 | 75 | 7 | 4000 | StCu | 1 | Cu | 10098 | -2 | S | 4 | c | 47 | 75 | 6 | 4000 | StCu | 6 | HCu | 10098 | -2 | S | 4 | | | | | | | | | | | | | | | | | | | | | | | | | | | | | | | |
| Gorleston | 10133 | -2 | SW | 4 | bc | 52 | 75 | 7 | - | - | 0 | Cu | 10118 | -2 | SSW | 3 | bc | 49 | 85 | 6 | - | - | 0 | HCu | 10118 | -2 | SSW | 3 | | | | | | | | | | | | | | | | | | | | | | | | | | | | | | | |
| Valentia (Cahirciveen) | 9993 | -13 | SE | 6 | bc | 51 | 92 | 7 | 1500 | St | 7 | HCu | 9923 | -2 | SW | 6 | c | 55 | 85 | 8 | 1500 | St | 7 | HCu | 9923 | -2 | SW | 6 | | | | | | | | | | | | | | | | | | | | | | | | | | | | | | | |
| Roche Point | 10051 | -5 | SW | 4 | c | 53 | 85 | 8 | 1500 | Cu | 9 | - | 9958 | -7 | W | 4 | c | 45 | 97 | 7 | 800 | Cu | 9 | - | 9958 | -7 | W | 4 | | | | | | | | | | | | | | | | | | | | | | | | | | | | | | | |
| Pembroke (St. Ann's H.) | 10094 | -4 | SW | 5 | c | 53 | 75 | 8 | 2500 | Cu | 4 | HCu | 10019 | -9 | SW | 7 | bc | 50 | 97 | 5 | 450 | Nb | 10 | - | 10019 | -9 | SW | 7 | | | | | | | | | | | | | | | | | | | | | | | | | | | | | | | |
| Rose-on-Wye | 10117 | -3 | WSW | 3 | bc | 52 | 75 | 8 | 4000 | Cu | 5 | HCu | 10076 | -5 | S | 4 | bc | 50 | 75 | 7 | 2500 | Nb | 5 | HCu | 10076 | -5 | S | 4 | | | | | | | | | | | | | | | | | | | | | | | | | | | | | | | |
| Leafeld | 10129 | -2 | SW | 5 | bc | 51 | 65 | 9 | 2500 | Cu | 1 | Cu | 10094 | -4 | S | 4 | bc | 48 | 85 | 8 | - | - | 0 | HCu | 10094 | -4 | S | 4 | | | | | | | | | | | | | | | | | | | | | | | | | | | | | | | |
| Winchester (Worthy D.) | 10147 | -3 | SW | 3 | bc | 54 | 65 | 8 | 2500 | Cu | 3 | Cu | 10118 | -3 | S | 4 | bc | 48 | 85 | 8 | 2500 | StCu | 6 | - | 10118 | -3 | S | 4 | | | | | | | | | | | | | | | | | | | | | | | | | | | | | | | |
| S. Farnborough | 10147 | -2 | SW | 4 | bc | 55 | 55 | 8 | 2500 | Cu | 2 | Cu | 10119 | -2 | S | 2 | bc | 49 | 85 | 8 | 2500 | Nb | 2 | HCu | 10119 | -2 | S | 2 | | | | | | | | | | | | | | | | | | | | | | | | | | | | | | | |
| London (Kew Obs.) | 10147 | -3 | WSW | 4 | bc | 53 | 65 | 8 | 2500 | Cu | 1 | Cu | 10121 | -2 | S | 2 | bc | 49 | 85 | 6 | - | - | 0 | HCu | 10121 | -2 | S | 2 | | | | | | | | | | | | | | | | | | | | | | | | | | | | | | | |
| Croydon | 10145 | -3 | WSW | 4 | bc | 53 | 65 | 7 | 2500 | Cu | 2 | Cu | 10123 | -1 | SSW | 3 | bc | 48 | 85 | 7 | 2500 | StCu | 2 | HCu | 10123 | -1 | SSW | 3 | | | | | | | | | | | | | | | | | | | | | | | | | | | | | | | |
| Buoburness | 10148 | -1 | SW | 3 | bc | 53 | 85 | 8 | - | - | 0 | Cu | 10126 | -2 | SSW | 1 | bc | 48 | 97 | 7 | - | - | 0 | HCu | 10126 | -2 | SSW | 1 | | | | | | | | | | | | | | | | | | | | | | | | | | | | | | | |
| Glaughton-on-Sea | 10146 | -2 | SSW | 3 | c | 57 | 85 | 7 | - | - | 0 | Cu | 10128 | -1 | SSW | 4 | bc | 51 | 85 | 7 | 4000 | StCu | 4 | - | 10128 | -1 | SSW | 4 | | | | | | | | | | | | | | | | | | | | | | | | | | | | | | | |
| Felixstowe | 10146 | -2 | SSW | 3 | c | 57 | 85 | 7 | - | - | 0 | Cu | 10128 | -1 | SSW | 4 | bc | 51 | 85 | 6 | - | - | 0 | Cu | 10128 | -1 | SSW | 4 | | | | | | | | | | | | | | | | | | | | | | | | | | | | | | | |
| Lymington | 10157 | -2 | SW | 3 | bc | 54 | 75 | 8 | 2500 | StCu | 4 | Cu | 10138 | -2 | SW | 3 | bc | 48 | 92 | 8 | 5700 | StCu | 1 | HCu | 10138 | -2 | SW | 3 | | | | | | | | | | | | | | | | | | | | | | | | | | | | | | | |
| Solihy (St. Mary's) | 10132 | -4 | SSW | 5 | bc | 54 | 75 | 7 | 4000 | StCu | 6 | HCu | 10068 | -9 | SSW | 7 | bc | 51 | 97 | 6 | 2500 | Nb | 10 | - | 10068 | -9 | SSW | 7 | | | | | | | | | | | | | | | | | | | | | | | | | | | | | | | |
| Falmouth (Pendeunle) | 10134 | -3 | SW | 5 | bc | 53 | 75 | 8 | 4000 | Cu | 4 | Cu | 10071 | -5 | SW | 5 | bc | 53 | 85 | 7 | 4000 | Nb | 7 | HCu | 10071 | -5 | SW | 5 | | | | | | | | | | | | | | | | | | | | | | | | | | | | | | | |
| Plymouth (Cattewater) | 10139 | -4 | SW | 5 | c | 53 | 75 | 8 | 2500 | Cu | 7 | HCu | 10091 | -3 | SW | 6 | bc | 53 | 85 | 7 | 800 | Nb | 9 | HCu | 10091 | -3 | SW | 6 | | | | | | | | | | | | | | | | | | | | | | | | | | | | | | | |
| Portland Bill | 10142 | -2 | SW | 5 | bc | 54 | 75 | 8 | 1500 | St | 4 | Cu | 10109 | -4 | SW | 6 | bc | 54 | 75 | 8 | 2500 | Nb | 10 | - | 10109 | -4 | SW | 6 | | | | | | | | | | | | | | | | | | | | | | | | | | | | | | | |
| Southampton (Calshot) | 10149 | -3 | WSW | 4 | bc | 53 | 75 | 8 | 2500 | Cu | 4 | Cu | 10123 | -4 | SW | 4 | bc | 49 | 97 | 8 | 1500 | Nb | 4 | HCu | 10123 | -4 | SW | 4 | | | | | | | | | | | | | | | | | | | | | | | | | | | | | | | |
| Dungeness | 10159 | -1 | WSW | 2 | bc | 55 | 75 | 8 | 2500 | StCu | 3 | Cu | 10155 | -4 | SW | 4 | c | 54 | 75 | 8 | 2500 | Cu | 8 | - | 10155 | -4 | SW | 4 | | | | | | | | | | | | | | | | | | | | | | | | | | | | | | | |
| Gurnsey (Fort George) | 10143 | -2 | WSW | 4 | bc | 54 | 75 | 9 | 2500 | Cu | 2 | HCu | 10143 | -4 | WSW | 5 | c | 53 | 75 | 9 | 1500 | Cu | 4 | HCu | 10143 | -4 | WSW | 5 | | | | | | | | | | | | | | | | | | | | | | | | | | | | | | | |
| LONDON OBSERVATIONS. | | | | | | | | | | | | | | | ATMOSPHERIC POLLUTION. | | | | | | | | | | | | | | | CODE FOR STATE OF GROUND. | | | | | | | | | | | | | | | | | | | | | | | | | | | | | |
| Day 7h-13h, Kew & Croydon. | | | | | | | | | | | | | | | Milligrams of Solid Impurity per cubic metre. | | | | | | | | | | | | | | | 0-Dry ground. | | | | | | | | | | | | | | | | | | | | | | | | | | | | | |
| 9h-13h, Kensington. | | | | | | | | | | | | | | | 24 Hr. ended 7h. G.M.T. 15 ^h | | | | | | | | | | | | | | | 1-Wet ground. | | | | | | | | | | | | | | | | | | | | | | | | | | | | | |
| 9h-13h, other stations. | | | | | | | | | | | | | | | South Kensington | | | | | | | | | | | | | | | 2-Soft (muddy) wet ground. | | | | | | | | | | | | | | | | | | | | | | | | | | | | | |
| | | | | | | | | | | | | | | | Max. Time. Min. Time. | | | | | | | | | | | | | | | 3-Bare ground frozen (but less than 2 ins. deep). | | | | | | | | | | | | | | | | | | | | | | | | | | | | | |
| | | | | | | | | | | | | | | | Defective record. | | | | | | | | | | | | | | | 4-Bare ground frozen (but more than 2 ins. deep). | | | | | | | | | | | | | | | | | | | | | | | | | | | | | |
| | | | | | | | | | | | | | | | Kew Observatory | | | | | | | | | | | | | | | 5-Dew or wet grass but not wet ground. | | | | | | | | | | | | | | | | | | | | | | | | | | | | | |
| | | | | | | | | | | | | | | | Max. Time. Min. Time. | | | | | | | | | | | | | | | 6-Shading to-day in 13h. and 18h. reports (Hour frost in 1h. and 7h. reports). | | | | | | | | | | | | | | | | | | | | | | | | | | | | | |
| | | | | | | | | | | | | | | | 0-3 14-8h 20-1 15-2h | | | | | | | | | | | | | | | 7-Snow (thin layer often not continuous). | | | | | | | | | | | | | | | | | | | | | | | | | | | | | |
| | | | | | | | | | | | | | | | Polaris 13.0 1.36 12 | | | | | | | | | | | | | | | 8-Snow (deep, impeding traffic, usually a continuous layer). | | | | | | | | | | | | | | | | | | | | | | | | | | | | | |
| | | | | | | | | | | | | | | | J. Uranus 13.0 1.17 10 | | | | | | | | | | | | | | | 9-Glazed roads (ice on roads from frozen rain or melted snow). | | | | | | | | | | | | | | | | | | | | | | | | | | | | | |
| | | | | | | | | | | | | | | | Minoris | | | | | | | | | | | | | | | | | | | | | | | | | | | | | | | | | | | | | | | | | | | | |
| TABLE SHOWING THE GREENWICH TIMES OF SUNRISE, NOON, AND SUNSET. | | | | | | | | | | | | | | | BEAUFORT NOTATION OF WEATHER. | | | | | | | | | | | | | | | THE BEAUFORT SCALE OF WIND. | | | | | | | | | | | | | | | TELEGRAPHIC CODE FOR SURFACE VISIBILITY. | | | | | | | | | | | | | | |
| 15 th Nov. 1902. | | | | | | | | | | | | | | | b blue sky (not more than a quarter covered with cloud). | | | | | | | | | | | | | | | 0 no swell | | | | | | | | | | | | | | | 0. Dense fog. | | | | | | | | | | | | | | |
| | | | | | | | | | | | | | | | bc sky partly cloudy (one half covered). | | | | | | | | | | | | | | | 1 mod. swell | | | | | | | | | | | | | | | 1. Thick fog. | | | | | | | | | | | | | | |
| | | | | | | | | | | | | | | | c generally cloudy | | | | | | | | | | | | | | | 2 heavy swell | | | | | | | | | | | | | | | 2. Fog. | | | | | | | | | | | | | | |
| | | | | | | | | | | | | | | | d drizzle, e mist, f gloomy. | | | | | | | | | | | | | | | 3 no swell | | | | | | | | | | | | | | | 3. Moderate fog. | | | | | | | | | | | | | | |
| | | | | | | | | | | | | | | | f fog, visibility 200-1000 m. | | | | | | | | | | | | | | | 4 mod. swell | | | | | | | | | | | | | | | 4. Mist or haze. | | | | | | | | | | | | | | |
| | | | | | | | | | | | | | | | g thick fog, " less than 200 m. | | | | | | | | | | | | | | | 5 heavy swell | | | | | | | | | | | | | | | 5. Poor visibility. | | | | | | | | | | | | | | |
| | | | | | | | | | | | | | | | h mist, " 1000-12000 m. | | | | | | | | | | | | | | | 6 rough sea | | | | | | | | | | | | | | | 6. Moderate. | | | | | | | | | | | | | | |
| | | | | | | | | | | | | | | | i hail, j intermittent. | | | | | | | | | | | | | | | 7 rough sea | | | | | | | | | | | | | | | 7. Good. | | | | | | | | | | | | | | |
| | | | | | | | | | | | | | | | k precipitation within sight of station. | | | | | | | | | | | | | | | 8 very rough sea | | | | | | | | | | | | | | | 8. Very good. | | | | | | | | | | | | | | |
| | | | | | | | | | | | | | | | LQ line squall, l lightning. | | | | | | | | | | | | | | | 9 unrecognisable sea. | | | | | | | | | | | | | | | 9. Excellent visibility, beyond 21 m. | | | | | | | | | | | | | | |
| | | | | | | | | | | | | | | | m overcast sky, n passing showers. | | | | | | | | | | | | | | | | | | | | | | | | | | | | | | | | | | | | | | | | | | | | |
| | | | | | | | | | | | | | | | o squally, p rain, q snow. | | | | | | | | | | | | | | | | | | | | | | | | | | | | | | | | | | | | | | | | | | | | |
| | | | | | | | | | | | | | | | r sheet, s thunder. | | | | | | | | | | | | | | | | | | | | | | | | | | | | | | | | | | | | | | | | | | | | |
| | | | | | | | | | | | | | | | t ugly, threatening sky. | | | | | | | | | | | | | | | | | | | | | | | | | | | | | | | | | | | | | | | | | | | | |
| | | | | | | | | | | | | | | | v unusual visibility, w dew. | | | | | | | | | | | | | | | | | | | | | | | | | | | | | | | | | | | | | | | | | | | | |

SUMMARIES FOR THE PAST 24 HOURS

15th November

| STATIONS | WEATHER | | | | TEMPERATURE | | | RAINFALL | | | | HOURS |
|------------------------|---------|---------|---------|---------|-------------|---------|-----|----------|-----------|---------|-----------|-------|
| | Th-14h | 15h-18h | 18h-14h | 14h-15h | MAX | MIN | DIR | Day-18h | Night-18h | Day-18h | Night-18h | |
| | 14h | 14h | 14h | 15h | Th-18h | 18h-14h | on | mm | mm | mm | mm | |
| Lerwick | bc | bc | bc | bc | 49 | 42 | . | 14.00 | - | - | - | 4.5 |
| Stornoway | bc | bpr b | r-d | p | 48 | 41 | . | 0.2 | 15.30 | 3 | 21.00 | 3.5 |
| Wick | b-bc | b-bc | b-bc | orrr | 46 | 41 | . | - | - | 4 | 1.30 | . |
| Tirree | pr bc | bc | cpr pr | prc | 50 | 44 | 42 | 0.3 | 18.00 | 3 | 21.00 | 3.7 |
| Nairn | bc | bcbx | b-bc | pr bc | 46 | 36 | . | - | - | 2 | 21.00 | 5.0 |
| Aberdeen | b | b bz | b-bc | orrr | 48 | 40 | 33 | - | - | 5 | 22.00 | 5.8 |
| Malin Head | bcp bc | bccpr | orrr | bcir | 46 | 45 | . | 8 | 18.00 | 4 | 21.00 | 3.3 |
| Benfrew | cpr bc | bccpr | orrr | orrr | 48 | 42 | 41 | Fr | 9.00 | 12 | 21.00 | 3.6 |
| Edinburgh (Leith) | b-bc | b-bc | bccir | cbb | 47 | 43 | 40 | - | - | 1 | 21.00 | 6.4 |
| Leuchars | bc pr | b-bc | bccpr | crr | 47 | 39 | 33 | Fr | 12.30 | 6 | 21.00 | 4.1 |
| Bekdalemuir | bc | bccpr | orrr | crr | 45 | 41 | 41 | 0.2 | 16.30 | 14 | 21.00 | 4.0 |
| Tynemouth | crr bc | bccir | orrr | orrr | 49 | 46 | 48 | 0.1 | 18.00 | 0.4 | 21.00 | . |
| Blackhead Point | cr | rr | rr | rr | 50 | 48 | . | 6 | . | 6 | 21.00 | . |
| Donaghadee | bc | crr | crr | c | 50 | 48 | . | 0.6 | 14.30 | 6 | 21.00 | . |
| Birr Castle | crr | crr | crr | crr | 51 | 47 | 40 | 2 | 12.30 | 3 | 21.00 | 0.0 |
| Holyhead | crr | crr | crr | crr | 53 | 49 | 47 | 2 | 18.00 | 25 | 21.00 | 0.8 |
| Liverpool (Biston) | cpr bc | crr | crr | crr | 51 | 46 | 44 | 1 | 9.00 | 2 | 21.00 | 2.5 |
| Chester (Sealand) | cpr bc | crr | crr | crr | 52 | 47 | 45 | 1 | 9.00 | 3 | 21.00 | 1.6 |
| Harrogate | b-bc | b-bc | b-bc | crr | 47 | 45 | 42 | 2 | 11.00 | 3 | 21.00 | 1.2 |
| Spurn Head | bc | bc | bc | crr | 56 | 47 | . | - | - | 2 | 21.00 | 4.7 |
| Birmingham (Edgbaston) | bc | c | crr | crr | 51 | 46 | 44 | - | - | 4 | 21.00 | 4.2 |
| Oranwell | c | c | c | crr | 52 | 45 | 43 | - | - | 1 | 21.00 | 4.5 |
| Corleston | bc | bc | b-bc | crr | 54 | 46 | 43 | - | - | 2 | 21.00 | 6.1 |
| Valentia (Cahirciveen) | cr | crr | crr | crr | 56 | 49 | 47 | 15 | 18.00 | 1 | 21.00 | 0.0 |
| Roche Point | c | crr | crr | crr | 55 | 44 | . | 13 | 13.30 | 7 | 21.00 | . |
| Pembroke (St Ann's) | crr | crr | crr | crr | 54 | 53 | . | 5 | 12.30 | 6 | 21.00 | 1.5 |
| Ross-on-Wye | b-bc | c | crr | crr | 53 | 47 | 45 | - | - | 4 | 21.00 | 4.1 |
| Leafield | b-bc | bcc | crr | crr | 51 | 44 | 43 | 0.1 | 9.00 | 6 | 21.00 | 5.4 |
| Winchester (Worthy) | b-bc | bc | crr | crr | 55 | 47 | 44 | - | - | 13 | 21.00 | 4.9 |
| B. Farnborough | b-bc | bc | bccir | crr | 55 | 48 | 46 | Fr | 17.30 | 9 | 21.00 | 5.6 |
| London (Kew Obs.) | b-bc | crr | crr | crr | 53 | 49 | 43 | Fr | - | 7 | 21.00 | 5.7 |
| Oxford | b-bc | crr | bccir | crr | 54 | 48 | 42 | - | - | 5 | 21.00 | 4.3 |
| Shoburys | b-bc | bc | bccir | crr | 55 | 46 | 44 | - | - | 3 | 21.00 | 5.0 |
| Glaston-on-Sea | bc | bc | bcc | crr | 52 | 47 | 41 | - | - | 4 | 21.00 | 5.4 |
| Feltham | b-bc | crr | bccir | crr | 57 | 49 | 47 | - | - | 2 | 21.00 | 5.5 |
| Lymington | b-bc | bc | crr | crr | 54 | 46 | 44 | - | - | 9 | 21.00 | 6.4 |
| Soilly (St. Mary's) | bc | crr | crr | crr | 55 | 50 | . | 2 | 13.30 | 10 | 21.00 | 3.7 |
| Falmouth (Pendennis) | bc | bccir | crr | crr | 55 | 50 | . | Fr | 15.30 | 7 | 21.00 | 4.5 |
| Plymouth (Cattewater) | b-bc | crr | crr | crr | 56 | 51 | 50 | 0.3 | 15.30 | 8 | 21.00 | 3.9 |
| Portland Bill | crr | crr | crr | crr | 55 | 52 | . | 1 | 15.30 | 10 | 21.00 | . |
| Southampton (Oulton) | bc | bccir | crr | crr | 54 | 50 | 48 | 1 | 16.30 | 13 | 21.00 | 4.0 |
| Dungeness | b-bc | bcc | crr | crr | 56 | 51 | . | - | - | 11 | 21.00 | . |
| Guernsey | b-bc | bccir | crr | crr | 55 | 52 | . | 3 | 11.00 | 11 | 21.00 | 5.8 |



| Station | Date and Time | Direction | Force | Weather | Air | Sea |
|---------|---------------|-----------|-------|---------|-----|---------|
| 2 | 14th 10h | Cambric | SW | 4 | c | 49 55 8 |
| 3 | 15th 2h | Orepe | SW | 6 | bct | 53 56 7 |

GENERAL INFERENCE

A deep depression to the west of Scotland together with a vigorous secondary over Northern England will move eastwards. Mild and unsettled weather will be general with winds reaching gale force at times in southern and eastern districts. Bright periods will occur in the West.

| Districts | Forecast for the 24 hours commencing 12 Noon G.M.T. Thursday, 15th November, 1928. | Further Outlook |
|---------------------------|--|--|
| 1. S.E. England | Southerly to southwesterly winds, gale locally at first; squally; some rain; mild. | Unsettled. |
| 2. E. England | | |
| 3. E. Midlands | | |
| 4. W. Midlands | Southwesterly to westerly winds, moderate to strong, stronger locally at times in exposed places; occasional rain, a few bright periods; mild. | South Cone hoisted yesterday at 11h.10m. in districts 17 and 20. At 13h. 45m. G.M.T. in districts 1, 5, 6, 7, 8, 12, 13A, 18 and 19. At 18h. 40 m. in districts 2, 10, 11, 13B, 15 and 16. |
| 5. S.W. England | | |
| 6. South Wales | | |
| 7. North Wales | As 1 - 3. | |
| 8. N.W. England | | |
| 9. N. Midlands | | |
| 10. N.E. England | Winds variable in direction at first but mainly southerly, becoming southwesterly, strong at times; some rain or drizzle; rather mild to moderate temperature. | |
| 11. S.E. Scotland | | |
| 12. S.W. Scotland | | |
| 13. N.W. Scotland | Southeasterly to southerly winds, approaching gale at times; some rain; rather high to moderate temperature. | |
| 14. N.E. Scotland | | |
| 15. Orkneys and Shetlands | | |
| 16. N.W. Ireland | Winds mainly southwesterly to westerly, moderate to strong; cloudy, occasional rain; moderate temperature. | |
| 17. N.E. Ireland | | |
| 18. S.E. Ireland | | |
| 19. S.W. Ireland | | |

SYNOPTIC CHART FOR 7H THURSDAY, 15TH NOVEMBER, 1928.

CANBS

CANBS NB10
CANBS NB4

CANBS ST4
ST4
ST4
ST4

CANBS NB10
NB10
NB10
NB10

CANBS NB10
NB10
NB10
NB10

CANBS NB10
NB10
NB10
NB10

CANBS NB10
NB10
NB10
NB10

CANBS NB10
NB10
NB10
NB10

CANBS NB10
NB10
NB10
NB10

CANBS NB10
NB10
NB10
NB10

CANBS NB10
NB10
NB10
NB10

CANBS NB10
NB10
NB10
NB10

CANBS NB10
NB10
NB10
NB10

CANBS NB10
NB10
NB10
NB10

CANBS NB10
NB10
NB10
NB10

CANBS NB10
NB10
NB10
NB10

CANBS NB10
NB10
NB10
NB10

CANBS NB10
NB10
NB10
NB10

CANBS NB10
NB10
NB10
NB10

CANBS NB10
NB10
NB10
NB10

CANBS NB10
NB10
NB10
NB10

CANBS NB10
NB10
NB10
NB10

CANBS NB10
NB10
NB10
NB10

CANBS NB10
NB10
NB10
NB10

CANBS NB10
NB10
NB10
NB10

CANBS NB10
NB10
NB10
NB10

CANBS NB10
NB10
NB10
NB10

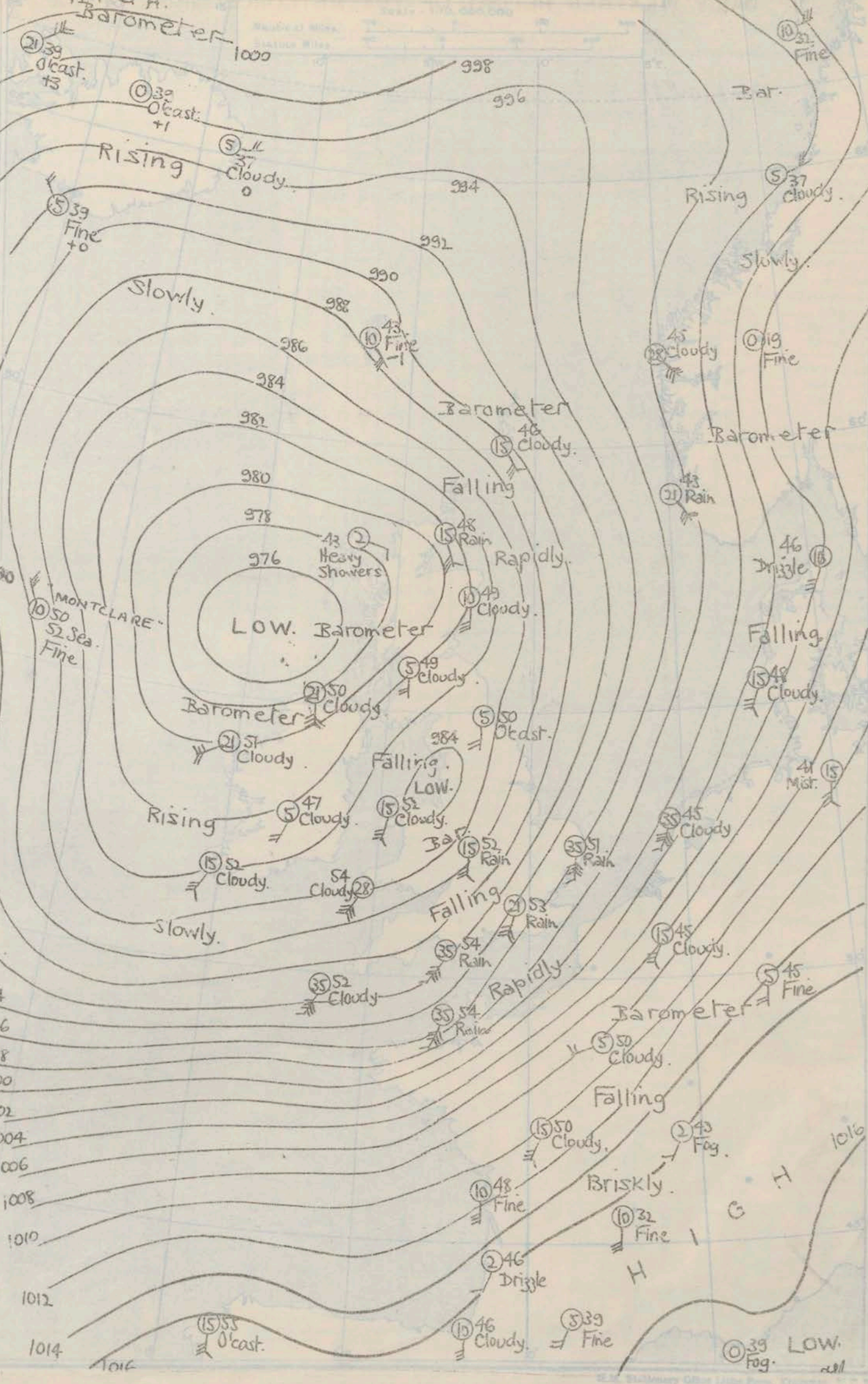
CANBS NB10
NB10
NB10
NB10

CANBS NB10
NB10
NB10
NB10

CANBS NB10
NB10
NB10
NB10

CANBS NB10
NB10
NB10
NB10

CANBS NB10
NB10
NB10
NB10



SS 8
SB 7

lth

led

nn

d.

oisted

and 2

1,5,

18

in

0,11,

6.

EXPLANATION

1. Areas of low pressure

2. Areas of high pressure

3. Areas of medium pressure

4. Areas of very low pressure

5. Areas of very high pressure

6. Areas of medium-high pressure

7. Areas of medium-low pressure

8. Areas of very medium pressure

AIR MINISTRY.

DAILY WEATHER REPORT OF THE METEOROLOGICAL OFFICE, LONDON:

Page 4.

BRITISH SECTION... Thursday, 15th November, 1928.

No. 320.

| STATIONS. | Height above sea level, in feet. | Observations at 1h. G.M.T. 15 ^h . | | | | | | | | | | | Observations at 7h. G.M.T. 15 ^h . | | | | | | | | | | | | | | | |
|-------------------------|----------------------------------|--|--------------------|--------|--------|----------|-----------|-------------|-------------------|---------|-------|------|--|--------------------|--------|--------|----------|-----------|-------------|-------------------|---------|-------|------|------|------|------|------|------|
| | | Barom. at M.S.L. | Change in 3 hours. | Wind. | | Weather. | Temp. °F. | Humidity. % | Visibility. 0-10. | Cloud. | | | Barom. at M.S.L. | Change in 3 hours. | Wind. | | Weather. | Temp. °F. | Humidity. % | Visibility. 0-10. | Cloud. | | | | | | | |
| | | | | Direc. | Force. | | | | | Height. | Form. | Amt. | | | Direc. | Force. | | | | | Height. | Form. | Amt. | | | | | |
| | | | | | | | | | | | | | | | | | | | | | | | | 0-10 | 0-10 | 0-10 | 0-10 | 0-10 |
| Lerwick | 64 | 993.5 | -7 | SE | 2 | bc | 46 | 75 | 8 | 1500 | cu | A | - | 4 | 988.1 | -10 | SE | 4 | cjp | 46 | 75 | 7 | 1500 | cu | Nb | 5 | AST | 10 |
| Stornoway | 38 | 989.2 | -8 | S | 4 | ot | 45 | 75 | 6 | 10 | | | | 10 | 978.6 | -8 | E | 1 | cjpr | 43 | 92 | 7 | 4000 | cu | Nb | 8 | - | 8 |
| Wick | 81 | 990.7 | -7 | SSW | 5 | bc | 46 | 85 | 8 | 546 | sc | 5 | Cst | 7 | 980.5 | -14 | SSR | 4 | ot | 48 | 97 | 8 | 1500 | Nb | 10 | - | 10 | |
| Tjorne | 32 | | | | | | | | | | | | | | 977.5 | -2 | S | 5 | bc | 51 | 91 | 7 | 1500 | cu | Nb | 5 | - | 6 |
| Nairn | 88 | | | | | | | | | | | | | | 979.2 | - | 0 | bc | 42 | 85 | 8 | 2500 | cu | Nb | 4 | AST | 7 | |
| Aberdeen | 37 | | | | | | | | | | | | | | 982.1 | -3 | S | 3 | c | 49 | 92 | 6 | 800 | Nb | 4 | AST | 8 | |
| Malin Head | 51 | 982.0 | -2 | S | 4 | bc | 51 | 97 | 7 | 5700 | Nb | A | - | 4 | 977.3 | -3 | S | 5 | cr | 50 | 92 | 7 | 1500 | st | 8 | AST | 10 | |
| Renfrew | 36 | | | | | | | | | | | | | | 982.1 | -4 | S | 2 | c | 49 | 92 | 6 | 2500 | st | 8 | - | 8 | |
| Edinburgh (Inchkeith) | 100 | 986.5 | -2 | SE | 3 | c | 47 | 85 | 8 | 1500 | st | 5 | AST | 9 | 981.7 | -2 | S | 2 | bc | 49 | 92 | 8 | 1500 | st | 4 | AST | 6 | |
| Leuchars | 36 | | | | | | | | | | | | | | 981.7 | -3 | SW | 2 | bc | 44 | 92 | 7 | 2500 | st | 5 | - | 5 | |
| Eskdalemuir | 794 | | | | | | | | | | | | | | 982.2 | -5 | SE | 4 | cr | 47 | 92 | 7 | 1500 | Nb | 3 | AST | 10 | |
| Tynemouth | 67 | 991.3 | -13 | S | 5 | ot | 47 | 92 | 7 | 1500 | Nb | 10 | - | 10 | 984.9 | -5 | S | 3 | qj | 50 | 97 | 6 | 800 | Nb | 10 | - | 10 | |
| Blackad Point | 18 | 981.4 | -3 | SW | 5 | or | 52 | 92 | 6 | | Nb | 10 | - | 10 | 980.8 | -11 | WSW | 5 | c | 51 | 92 | 6 | | | 0 | AST | 10 | |
| Donaghadee | 40 | | | | | | | | | | | | | | 982.3 | -3 | WSW | 2 | c | 49 | 92 | 7 | 2500 | cu | 8 | - | 8 | |
| Birr Castle | 178 | | | | | | | | | | | | | | 981.9 | - | SW | 2 | c | 47 | 92 | 7 | 1500 | Nb | 8 | - | 8 | |
| Holyhead | 20 | 990.6 | -5 | SSW | 5 | cr | 52 | 85 | 6 | 2500 | Nb | 9 | - | 9 | 984.7 | -3 | SW | 4 | c | 52 | 92 | 6 | 5700 | st | 4 | AST | 9 | |
| Liverpool (Bidston) | 128 | | | | | | | | | | | | | | 984.0 | -7 | SSW | 4 | c | 51 | 85 | 8 | 2500 | st | 9 | AST | 9 | |
| Chester (Sealand) | 10 | | | | | | | | | | | | | | 984.6 | -7 | SW | 4 | cr | 53 | 85 | 8 | 2500 | st | 8 | - | 9 | |
| Harrogate | 478 | | | | | | | | | | | | | | 985.5 | -8 | S | 4 | cr | 50 | 92 | 6 | 2500 | Nb | 9 | AST | 10 | |
| Spurn Head | 25 | 997.2 | -11 | S | 7 | 0 | 46 | 92 | 7 | 4000 | Nb | 10 | - | 10 | 988.1 | -8 | S | 6 | c | 51 | 97 | 7 | 4000 | Nb | 5 | AST | 10 | |
| Birmingham (Edgbaston) | 595 | | | | | | | | | | | | | | 988.0 | -9 | S | 4 | ot | 52 | 92 | 8 | 800 | Nb | 10 | - | 10 | |
| Cranwell | 236 | 998.8 | -11 | S | 6 | ot | 48 | 97 | 6 | 1500 | Nb | 10 | - | 10 | 989.8 | -9 | SE | 5 | ot | 51 | 97 | 8 | 1500 | Nb | 10 | - | 10 | |
| Gorleston | 14 | 992.6 | -7 | SW | 6 | ot | 50 | 97 | 6 | 800 | Nb | 10 | - | 10 | 995.0 | -9 | S | 7 | ot | 51 | 92 | 6 | 1500 | Nb | 10 | - | 10 | |
| Valentia (Cahiriveen) | 30 | 987.6 | -3 | SW | 6 | ot | 52 | 92 | 8 | | st | 10 | - | 10 | 984.7 | -11 | SW | 4 | c | 52 | 85 | 8 | 1500 | st | 9 | - | 9 | |
| Roche Point | 22 | | | | | | | | | | | | | | 985.7 | -3 | W | 3 | b | 50 | 92 | 8 | 1500 | cu | 1 | - | 1 | |
| Pembroke (St. Ann's H.) | 100 | 992.5 | -6 | SW | 7 | cr | 55 | 92 | 6 | 450 | st | 10 | - | 10 | 985.9 | -6 | SW | 6 | cr | 54 | 85 | 6 | 1500 | st | 9 | AST | 10 | |
| Ross-on-Wye | 237 | | | | | | | | | | | | | | 987.1 | -10 | SSW | 4 | ot | 54 | 85 | 7 | 1500 | Nb | 10 | - | 10 | |
| Leafield | 613 | | | | | | | | | | | | | | 989.1 | -10 | SW | 6 | ot | 52 | 97 | 8 | 1500 | Nb | 10 | - | 10 | |
| Winchester (Worthy Dn.) | 573 | | | | | | | | | | | | | | 993.1 | -13 | SW | 7 | cr | 52 | 85 | 8 | 1500 | cu | 6 | - | 9 | |
| S. Farnborough | 237 | | | | | | | | | | | | | | 991.9 | -13 | S | 8 | cr | 53 | 85 | 7 | 1500 | Nb | 7 | AST | 9 | |
| London (Kew Obs.) | 16 | | | | | | | | | | | | | | 994.0 | -12 | SW | 5 | cr | 53 | 92 | 6 | 800 | Nb | 8 | AST | 10 | |
| Croydon | 54 | 990.5 | -7 | SW | 5 | ot | 50 | 92 | 6 | 800 | Nb | 10 | - | 10 | 995.5 | -6 | SW | 6 | ot | 52 | 92 | 6 | 450 | Nb | 10 | - | 10 | |
| Bournemouth | 11 | | | | | | | | | | | | | | 995.9 | -11 | SW | 6 | 0 | 51 | 97 | 8 | 220 | st | 10 | - | 10 | |
| Osborne-on-Sea | 54 | | | | | | | | | | | | | | 996.7 | -6 | S | 7 | 0 | 49 | 92 | 7 | 4000 | Nb | 10 | - | 10 | |
| Feltham | 15 | | | | | | | | | | | | | | 997.4 | -7 | SSW | 6 | cr | 51 | 85 | 7 | 800 | st | 9 | AST | 10 | |
| Lymington | 300 | 997.0 | -7 | SW | 6 | c | 50 | 85 | 8 | 1500 | st | 10 | Cst | 10 | 998.0 | -12 | SSW | 6 | ot | 50 | 97 | 6 | 220 | st | 10 | - | 10 | |
| Scilly (St. Mary's) | 163 | 994.0 | -7 | SW | 7 | cr | 54 | 97 | 6 | 4000 | Nb | 9 | - | 9 | 992.0 | -5 | SW | 7 | c | 52 | 97 | 6 | 2500 | Nb | 9 | - | 9 | |
| Falmouth (Pendennis) | 200 | 994.9 | -7 | SW | 7 | ot | 54 | 97 | 7 | 2500 | Nb | 10 | - | 10 | 990.1 | -8 | WSW | 6 | ot | 52 | 85 | 7 | 2500 | Nb | 10 | - | 10 | |
| Plymouth (Cattewater) | 89 | | | | | | | | | | | | | | 990.9 | -7 | WSW | 7 | cr | 52 | 85 | 7 | 1500 | Nb | 8 | AST | 9 | |
| Portland Bill | 52 | 990.0 | -9 | SSW | 8 | ot | 55 | 92 | 6 | 2500 | Nb | 10 | - | 10 | 991.9 | -9 | SW | 7 | ot | 54 | 85 | 6 | 1500 | Nb | 10 | - | 10 | |
| Southampton (Calshot) | 10 | 990.4 | -8 | SW | 7 | ot | 53 | 85 | 6 | 1500 | Nb | 10 | - | 10 | 995.8 | -9 | SSW | 7 | ot | 53 | 92 | 6 | 800 | Nb | 10 | - | 10 | |
| Dungeness | 20 | 990.5 | -9 | SW | 7 | ot | 53 | 85 | 9 | 2500 | cu | 8 | - | 8 | 996.6 | -3 | SSW | 8 | ot | 53 | 92 | 8 | 1500 | Nb | 10 | - | 10 | |
| Guernsey (Fort George) | 206 | 990.6 | -5 | SSW | 5 | ot | 53 | 85 | 7 | 4000 | st | 10 | - | 10 | 995.8 | -11 | SSW | 7 | ot | 54 | 97 | 5 | 450 | Nb | 10 | - | 10 | |

WEATHER, TEMPERATURE, RAINFALL, AND SUNSHINE AT HEALTH RESORTS FOR 14th November.

| STATIONS. | WEATHER. | | TEMPERATURE. | | RAINFALL. | | SUNSHINE. | (1) | (2) | (3) | (4) | (5) | (6) | (7) | (8) | | |
|----------------------|-----------|------------|--------------|----------|-----------|----------|--------------------|---------------------|-----|-----|------|-------|-----|-----|-------|-------|-----|
| | Forenoon. | Afternoon. | Min. | Max. | Night | Day | Sunrise to Sunset. | | | | | | | | | | |
| | | | 9h. 13h. | 5h. 17h. | 11h. 1h. | 9h. 17h. | 14h. | | | | | | | | | | |
| (1) | (2) | (3) | (4) | (5) | (6) | (7) | (8) | | | | | | | | | | |
| Berwick-on-Tweed | bc | bc | 41 | 48 | - | - | 5.2 | Bude | ... | ... | bcp | bear | 44 | 53 | 3 | 0.3 | 4.0 |
| Douglas (L. M.) | bc | cd | 44 | 53 | - | Trace | 2.8 | Penzance | ... | ... | bc | cbpr | 45 | 57 | 1 | 0.1 | 4.1 |
| Glendun | cpc | pc | 46 | 53 | 2 | 1 | 1.3 | Paignton | ... | ... | wbc | bccpr | 39 | 57 | 0.3 | Trace | 4.5 |
| Colwyn Bay | bcb | cpc | 45 | 52 | 2 | 1 | 1.1 | Torquay | ... | ... | pbw | bccpr | 43 | 56 | Trace | Trace | 4.5 |
| Rhyl | bc | bcp | 40 | 54 | 1 | 1 | 2.6 | Jersey | ... | ... | rb | bc | 49 | 55 | 7 | - | 6.5 |
| Wallasey | ptbc | corc | 42 | 54 | 0.3 | 2 | 2.3 | Weymouth | ... | ... | b | bcp | 47 | 58 | 0.6 | 0.2 | 4.1 |
| Southport | rc | orco | 41 | 51 | 0.6 | 2 | 1.0 | Bournemouth | ... | ... | bcb | bco | 41 | 56 | 0.5 | - | 3.9 |
| Blackpool | or | cpc | 43 | 52 | 6 | 5 | 1.4 | Venice | ... | ... | rb | bcor | 46 | 56 | 2 | 0.5 | 4.8 |
| Ilkley | bcor | o | 41 | 49 | - | 1 | 0.1 | Portsmouth (S. Hs.) | ... | ... | bcb | bhe | 43 | 56 | 1 | - | 4.1 |
| Cleethorpe | bo | bc | 41 | 52 | - | - | 4.1 | Bognor | ... | ... | cbe | bce | 45 | 56 | 2 | - | 4.9 |
| Akegusa | cbbe | bco | 41 | 51 | - | - | 4.2 | Littlehampton | ... | ... | bmb | bce | 40 | 55 | 2 | - | 4.0 |
| Aberystwyth | prc | pr | 46 | 52 | 2 | 1 | 0.0 | Worthing | ... | ... | bc | bce | 43 | 54 | 2 | - | 4.6 |
| Bath | b | bcb | 37 | 55 | - | - | 5.9 | Brighton | ... | ... | bce | coca | 44 | 55 | 6 | Trace | 4.6 |
| Cheltenham | bw | bcb | 43 | 54 | - | - | 5.7 | Eastbourne | ... | ... | bccc | cbce | 43 | 55 | 6 | 1 | 6.1 |
| Leamington Spa | c | c | 38 | 54 | - | - | 3.9 | Hastings | ... | ... | mbe | bce | 44 | 57 | 6 | - | 5.8 |
| Lowestoft | b | b | 44 | 54 | 1 | - | 5.5 | Folkestone | ... | ... | bmb | bce | 44 | 56 | 5 | - | 4.5 |
| Harwich & Dovercourt | rb | bc | 44 | 53 | 1 | - | 5.3 | Dover | ... | ... | bc | bce | 46 | 55 | 5 | - | 6.6 |
| Malden | b | bcb | 40 | 54 | 1 | - | 4.1 | Tunbridge Wells | ... | ... | bcb | bbe | 42 | 55 | 3 | - | 5.6 |
| Southend | bcb | cb | 44 | 57 | 1 | - | 5.5 | Ramsgate | ... | ... | bcb | bbc | 44 | 55 | 6 | - | 6.4 |
| | | | | | | | | Margate | ... | ... | bc | bc | 43 | 56 | 6 | - | 5.7 |
| | | | | | | | | Deal | ... | ... | b | bbe | 44 | 55 | 5 | - | 6.2 |

TERMS OF SUBSCRIPTION.—5/- per quarter or 20/- per year, post free. Single copies may be obtained at the Meteorological Office, price 1d.

* Information as usually received.

† The observations at 1h. G.M.T. and at Guernsey, the sunshine readings are from an auxiliary station.

‡ For code see page 1.

§ See footnote page 1.

¶ At stations marked thus the maximum temperature is for the period 21h.-17h., the minimum for the period 21h.-0h. † 12h.-0h.

BRITISH SECTION

No. B-24466

Friday, 16th November 1928

Page 1

† Trace = rain has fallen, but amount less than 0.1 mm.

* Information for these columns not usually received.

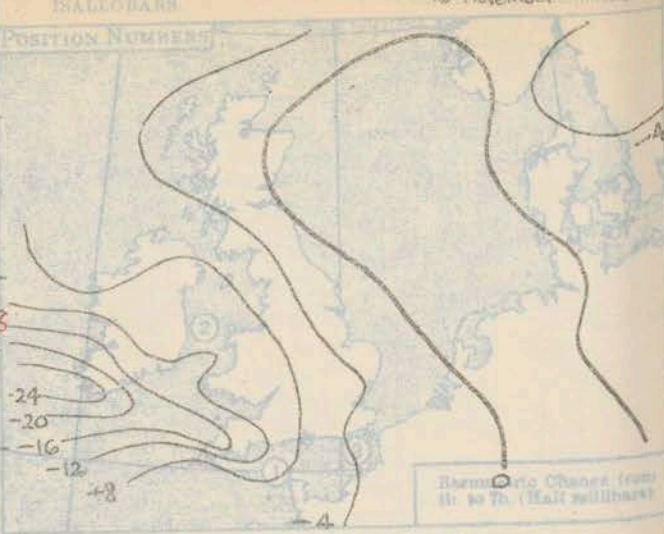
1 The hydrostatic change is expressed in half millibars.

SUMMARIES FOR THE PART 24 HOURS.

ISALOBARS

16th November 1928.

| STATIONS. | WEATHER. | | | | TEMPERATURE. | | | RAINFALL. | | | | Sun 15 ^h Hours. |
|-------------------------|---------------------------|----------------------------|-------------------|---------------------------|------------------------|--------------------------|---------------------|----------------------------|------------------------------|----------------|------------------|----------------------------------|
| | 7h-12h 15 ^h | 12h-15h 15 ^h | 15h-18h to 18h | 18h-7h 16 ^h | MAX. Day. 7h-15h | MIN. Night. 15h-7h | MIN. on Glass | Day, 7h-15h min. began. | Night, 15h-7h min. began. | 15h-7h sum. | 15h-7h began. | |
| Lerwick | corrm. | air | air | air | 50 | 46 | * | 12.00 | 3 | 12.00 | 0.0 | 0.0 |
| Stornoway | r-d | s-bc | s-bc | s-bc | 46 | 38 | * | 7.00 | - | - | 0.0 | 0.0 |
| Wick | c | s-bc | s-bc | s-bc | 52 | 40 | * | 05.00 | - | - | 0.0 | 0.0 |
| Tirree | air | apr | prbc | prbc | 52 | 39 | 30 | 8.00 | 3 | 12.00 | 0.0 | 0.0 |
| Wain | bc | bcac | prbc | bc | 46 | 41 | * | 7.00 | 2 | 12.00 | 4.5 | 4.5 |
| Aberdeen | cbcc | cbcc | air, cb | bc | 51 | 40 | 32 | - | - | 7.00 | 0.5 | 0.5 |
| Malin Head | cd | api | bcprbc | bc | 51 | 38 | * | 9.00 | 01.00 | 12.00 | 0.0 | 0.0 |
| Renfrew | apm | air | ap | apbc | 54 | 39 | 33 | 02.00 | 03.00 | 22.00 | 0.18 | 0.18 |
| Edinburgh (Inchkeith) | bcpr | bcpr | bcpr | bcpr | 53 | 43 | 39 | 1.00 | - | - | 0.14 | 0.14 |
| Leuchars | bcpr | bcpr | bcpr | bcpr | 55 | 39 | 35 | 1.00 | 1.00 | 21.00 | 1.0 | 1.0 |
| Eskdalemuir | bcpr | bcpr | bcpr | bcpr | 48 | 36 | 34 | 6.00 | 02.00 | 21.00 | 0.0 | 0.0 |
| Tynemouth | air | air | bcpr | bcpr | 56 | 44 | 39 | 05.00 | - | - | 0.0 | 0.0 |
| Blacksod Point | pc | pc | pc | pc | 51 | 41 | * | 1.00 | 04.00 | - | 0.0 | 0.0 |
| Donsghadee | air | apbc | bc | bcac | 52 | 37 | * | 1.00 | - | - | 0.0 | 0.0 |
| Birr Castle | air | air | c | air | 52 | 35 | 22 | 1.00 | 6.00 | 2.30 | 0.1 | 0.1 |
| Holyhead | bcpr | bcpr | bcpr | bcpr | 55 | 44 | 39 | 7.00 | 1.00 | 6.30 | 2.2 | 2.2 |
| Liverpool (Bidston) | ap | apbc | apbc | apbc | 53 | 40 | 37 | 05.00 | 02.00 | 21.00 | 1.8 | 1.8 |
| Chester (Sealand) | bcpr | bcpr | bcpr | bcpr | 57 | 41 | 36 | 02.00 | 7.00 | 6.30 | 1.7 | 1.7 |
| Harrogate | bcpr | bcpr | bcpr | bcpr | 53 | 40 | 37 | 1.00 | - | - | 1.1 | 1.1 |
| Spurn Head | air | bcpr | bcpr | bcpr | 54 | 43 | * | 9.00 | - | - | 1.9 | 1.9 |
| Birmingham (Edgbaston) | bcpr | bcpr | bcpr | bcpr | 53 | 41 | 37 | 1.00 | 7.00 | 12.00 | 1.4 | 1.4 |
| Cranwell | air | ap | bcpr | bcpr | 55 | 39 | 36 | 3.00 | 03.00 | 21.00 | 1.7 | 1.7 |
| Gorleston | air | bcpr | bcpr | bcpr | 57 | 41 | 38 | 1.00 | - | - | 0.0 | 0.0 |
| Valentia (Cahiroreen) | bcpr | bcpr | bcpr | bcpr | 53 | 47 | * | 1.00 | 12.00 | 21.00 | 1.9 | 1.9 |
| Roche Point | bcpr | bcpr | bcpr | bcpr | 53 | 47 | * | 7.00 | 12.00 | 22.00 | 1.5 | 1.5 |
| Pembroke (St. Ann's H.) | bcpr | bcpr | bcpr | bcpr | 55 | 44 | 39 | 3.00 | 2.00 | 6.30 | 0.7 | 0.7 |
| Ross-on-Wye | bcpr | bcpr | bcpr | bcpr | 53 | 41 | 37 | 2.00 | 0.6 | 6.30 | 1.1 | 1.1 |
| Leafield | bcpr | bcpr | bcpr | bcpr | 53 | 41 | 37 | 2.00 | 0.6 | 6.30 | 1.1 | 1.1 |
| Winchester (Worthy Dn) | bcpr | bcpr | bcpr | bcpr | 56 | 44 | 39 | 4.00 | 2.00 | 6.30 | 1.1 | 1.1 |
| S. Farnborough | bcpr | bcpr | bcpr | bcpr | 55 | 43 | 33 | 2.00 | 04.00 | 4.30 | 0.6 | 0.6 |
| London (Kew Obs.) | bcpr | bcpr | bcpr | bcpr | 56 | 45 | 39 | 05.00 | 7.00 | 6.30 | 0.2 | 0.2 |
| Croydon | bcpr | bcpr | bcpr | bcpr | 55 | 44 | 40 | 5.00 | - | - | 0.2 | 0.2 |
| Shoeburyness | bcpr | bcpr | bcpr | bcpr | 55 | 44 | 41 | 03.00 | - | - | 0.7 | 0.7 |
| Olacton-on-Sea | bcpr | bcpr | bcpr | bcpr | 52 | 46 | 41 | 1.00 | - | - | 0.0 | 0.0 |
| Felinstowe | bcpr | bcpr | bcpr | bcpr | 53 | 46 | 44 | 2.00 | - | - | 0.4 | 0.4 |
| Lymington | bcpr | bcpr | bcpr | bcpr | 52 | 44 | 40 | 11.00 | - | - | 0.6 | 0.6 |
| Scilly (St. Mary's) | bcpr | bcpr | bcpr | bcpr | 54 | 50 | * | 3.00 | 7.00 | 12.00 | 0.6 | 0.6 |
| Falmouth (Pendennis) | bcpr | bcpr | bcpr | bcpr | 54 | 52 | * | 2.00 | 9.00 | 12.00 | 0.8 | 0.8 |
| Plymouth (Cattewater) | bcpr | bcpr | bcpr | bcpr | 55 | 51 | 49 | 3.00 | 7.00 | 12.00 | 0.8 | 0.8 |
| Portland Bill | bcpr | bcpr | bcpr | bcpr | 53 | 52 | * | 1.00 | 4.00 | 12.00 | 0.0 | 0.0 |
| Southampton (Calshot) | bcpr | bcpr | bcpr | bcpr | 55 | 48 | 43 | 3.00 | 3.00 | 5.30 | 2.1 | 2.1 |
| Dunegones | bcpr | bcpr | bcpr | bcpr | 55 | 51 | * | 12.00 | - | - | 0.0 | 0.0 |
| Guernsey | bcpr | bcpr | bcpr | bcpr | 57 | 52 | * | 6.00 | 5.00 | 12.00 | 1.0 | 1.0 |



Observe stations from Cross Channel Steamers.

| Station | Date and Time | Steamship | Wind | | Weather | Temp. | | Visibility |
|---------|---------------|-----------|------|-------|---------|-------|-----|------------|
| | | | Dir. | Force | | Air | Sea | |
| 2 | 15th/10h | CAMBRIST | SW | 4 | bc | 54 | 55 | 8 |
| 1 | " 12h | ST. HENRI | W | 9 | PR | 57 | 58 | 5 |

GENERAL INFERENCES.

A very deep depression centred over Southwest Ireland will deepen further as it moves rapidly northeastwards across the British Isles. Gales and rain will quickly spread to all districts, the southerly gales being severe in at least Southern England and the English Channel. Another depression is indicated approaching from the Atlantic.

Districts. Forecasts for the 24 hours commencing 12 Noon G.M.T. Friday, 16th November, 1928.

Further Outlook.

| | | |
|---------------------------|--|---|
| 1. S.E. England | Southerly winds, veering westerly temporarily, strong to gale at times; some rain, then a few bright periods, rainy again later; mild. | Continuing unsettled and mild. |
| 2. E. England | | |
| 3. E. Midlands | | |
| 4. W. Midlands | | |
| 5. S.W. England | As 10 - 16. | South Cone hoisted at 8h.15m. today in districts 1,2,5,6,7,8,10, 11,12,13,15,16, 17,18,19 and 20. |
| 6. South Wales | | |
| 7. North Wales | | |
| 8. N.W. England | | |
| 9. N. Midlands | As 1 - 7. | |
| 10. N.E. England | | |
| 11. S.E. Scotland | | |
| 12. S.W. Scotland | | |
| 13. A.W. Scotland | Variable winds, mainly southeasterly at first, later southwesterly, moderate, freshening to strong to gale at times; some rain; moderate temperature to rather mild. | |
| 14. N.W. Scotland | | |
| 15. Mid-Scotland | | |
| 16. N.E. Scotland | | |
| 17. Orkneys and Shetlands | Winds variable in direction, strong to gale at times locally; rainy and bright periods; moderate temperature. | |
| 18. N.W. Ireland | | |
| 19. N.E. Ireland | | |
| 20. S.W. Ireland | | |

Meteorological Office: Air Ministry, Kingsway, London, W.C.2.

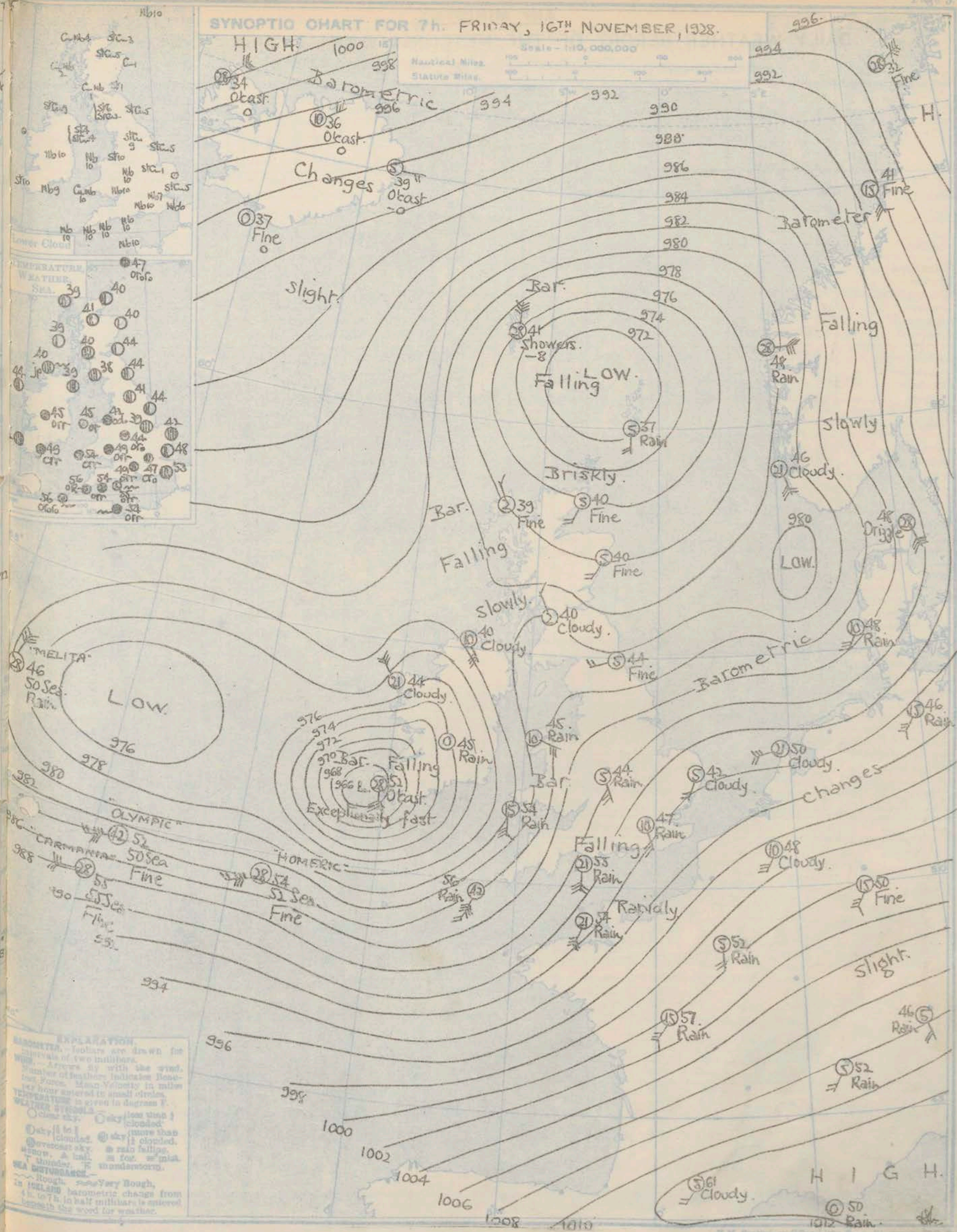
Forecasts issued at 1000 G.M.T.

G. C. SOMMER, F.R.S., Director.

Trace - rain has fallen, but amount less than 0.1 mm.

For code see page 1

SYNOPTIC CHART FOR 7h. FRIDAY, 16TH NOVEMBER, 1928.



EXPLANATION.
Isobars are drawn for intervals of two millibars.
WIND. Arrows show the wind direction. The number of feathers indicates the force. Mean velocity in miles per hour entered in small circles.
TEMPERATURE is given in degrees F.
WEATHER SYMBOLS.
Cloudy (cloud).
Rain (cloud with rain).
Drizzle (cloud with drizzle).
Falling (arrow pointing down).
Rising (arrow pointing up).
Barometric (vertical line).
Briskly (horizontal line).
Slight (diagonal line).
Exceptionally fast (curved line).
SEA DISTURBANCE.
Rough (wavy line).
Very Rough (wavy line with dots).
In IRELAND barometric change from 4h. to 7h. in half millibars is entered beneath the word for weather.

AIR MINISTRY.

DAILY WEATHER REPORT OF THE METEOROLOGICAL OFFICE, LONDON:

BRITISH SECTION. Friday, 16 November 1928.

No. 221...

Page 4.

Page 4.

BRITISH SECTION

NO. 1000

NO. 1000

| Observations at 10 G.M.T. I.C.R. | | | | | | | | | | | | | | | Observations at 7h G.M.T. I.C.R. | | | | | | | | | | | | | | | | | | | | | | | | | | | | | | | | | | | |
|----------------------------------|--------------------------------|---------------------|--------------------|--------|-------|----------|-----------|------------|----------------|--------|---------|-------|---------------------|--------------------|----------------------------------|--------|----------|-----------|------------|----------------|--------|---------|-------|---------------------|--------------------|--|--|--|--|--|--|--|--|--|--|--|--|--|--|--|--|--|--|--|--|--|--|--|--|--|
| STATIONS | Height above sea level in feet | Barom. at sea level | Change in 24 hours | Wind. | | Weather. | Temp. °F. | Humidity % | Visibility 1/4 | Cloud. | | | Barom. at sea level | Change in 24 hours | Wind. | | Weather. | Temp. °F. | Humidity % | Visibility 1/4 | Cloud. | | | Barom. at sea level | Change in 24 hours | | | | | | | | | | | | | | | | | | | | | | | | | |
| | | | | Direc. | Force | | | | | Low. | Upper | Total | | | Direc. | Force | | | | | | Low. | Upper | Total | | | | | | | | | | | | | | | | | | | | | | | | | | |
| | | | | | | | | | | | | | | | | | | | | | | | | | | | | | | | | | | | | | | | | | | | | | | | | | | |
| | | | | | | | | | | Height | Form | Am't. | | | | Height | | | | | Form | Am't. | | | | | | | | | | | | | | | | | | | | | | | | | | | | |
| 0-12 | | | | | | | | | | | | | | | 0-12 | | | | | | | | | | | | | | | | | | | | | | | | | | | | | | | | | | | |
| Feet | | | | | | | | | | | | | | | Feet | | | | | | | | | | | | | | | | | | | | | | | | | | | | | | | | | | | |
| Lerwick | 64 | 973.8 | -1.3 | SE | 1 | OF | 49 | 97 | 6 | 1500 | Nb. | 10 | 973.8 | -1.3 | SE | 1 | OF | 49 | 97 | 6 | 1500 | Nb. | 10 | 973.8 | -1.3 | | | | | | | | | | | | | | | | | | | | | | | | | |
| Stornoway | 20 | 973.2 | -1.1 | N | 2 | CL | 48 | 85 | 8 | 2500 | St. Cl. | 5 | 973.2 | -1.1 | N | 2 | CL | 48 | 85 | 8 | 2500 | St. Cl. | 5 | 973.2 | -1.1 | | | | | | | | | | | | | | | | | | | | | | | | | |
| Wick | 81 | 976.1 | 0 | W | 2 | C | 45 | 85 | 8 | 2500 | St. Cl. | 5 | 976.1 | 0 | W | 2 | C | 45 | 85 | 8 | 2500 | St. Cl. | 5 | 976.1 | 0 | | | | | | | | | | | | | | | | | | | | | | | | | |
| Tiree | 22 | 976.1 | 0 | W | 2 | C | 45 | 85 | 8 | 2500 | St. Cl. | 5 | 976.1 | 0 | W | 2 | C | 45 | 85 | 8 | 2500 | St. Cl. | 5 | 976.1 | 0 | | | | | | | | | | | | | | | | | | | | | | | | | |
| Nairn | 32 | 976.1 | 0 | W | 2 | C | 45 | 85 | 8 | 2500 | St. Cl. | 5 | 976.1 | 0 | W | 2 | C | 45 | 85 | 8 | 2500 | St. Cl. | 5 | 976.1 | 0 | | | | | | | | | | | | | | | | | | | | | | | | | |
| Aberdeen | 37 | 976.1 | 0 | W | 2 | C | 45 | 85 | 8 | 2500 | St. Cl. | 5 | 976.1 | 0 | W | 2 | C | 45 | 85 | 8 | 2500 | St. Cl. | 5 | 976.1 | 0 | | | | | | | | | | | | | | | | | | | | | | | | | |
| Malin Head | 51 | 976.1 | 0 | W | 2 | C | 45 | 85 | 8 | 2500 | St. Cl. | 5 | 976.1 | 0 | W | 2 | C | 45 | 85 | 8 | 2500 | St. Cl. | 5 | 976.1 | 0 | | | | | | | | | | | | | | | | | | | | | | | | | |
| Benfrew | 20 | 976.1 | 0 | W | 2 | C | 45 | 85 | 8 | 2500 | St. Cl. | 5 | 976.1 | 0 | W | 2 | C | 45 | 85 | 8 | 2500 | St. Cl. | 5 | 976.1 | 0 | | | | | | | | | | | | | | | | | | | | | | | | | |
| Edinburgh (Inchkeith) | 100 | 976.1 | 0 | W | 2 | C | 45 | 85 | 8 | 2500 | St. Cl. | 5 | 976.1 | 0 | W | 2 | C | 45 | 85 | 8 | 2500 | St. Cl. | 5 | 976.1 | 0 | | | | | | | | | | | | | | | | | | | | | | | | | |
| Leuchars | 30 | 976.1 | 0 | W | 2 | C | 45 | 85 | 8 | 2500 | St. Cl. | 5 | 976.1 | 0 | W | 2 | C | 45 | 85 | 8 | 2500 | St. Cl. | 5 | 976.1 | 0 | | | | | | | | | | | | | | | | | | | | | | | | | |
| Eskdalemuir | 794 | 976.1 | 0 | W | 2 | C | 45 | 85 | 8 | 2500 | St. Cl. | 5 | 976.1 | 0 | W | 2 | C | 45 | 85 | 8 | 2500 | St. Cl. | 5 | 976.1 | 0 | | | | | | | | | | | | | | | | | | | | | | | | | |
| Tynemouth | 87 | 976.1 | 0 | W | 2 | C | 45 | 85 | 8 | 2500 | St. Cl. | 5 | 976.1 | 0 | W | 2 | C | 45 | 85 | 8 | 2500 | St. Cl. | 5 | 976.1 | 0 | | | | | | | | | | | | | | | | | | | | | | | | | |
| Blackod Point | 18 | 976.1 | 0 | W | 2 | C | 45 | 85 | 8 | 2500 | St. Cl. | 5 | 976.1 | 0 | W | 2 | C | 45 | 85 | 8 | 2500 | St. Cl. | 5 | 976.1 | 0 | | | | | | | | | | | | | | | | | | | | | | | | | |
| Donaghadee | 40 | 976.1 | 0 | W | 2 | C | 45 | 85 | 8 | 2500 | St. Cl. | 5 | 976.1 | 0 | W | 2 | C | 45 | 85 | 8 | 2500 | St. Cl. | 5 | 976.1 | 0 | | | | | | | | | | | | | | | | | | | | | | | | | |
| Birr Castle | 175 | 976.1 | 0 | W | 2 | C | 45 | 85 | 8 | 2500 | St. Cl. | 5 | 976.1 | 0 | W | 2 | C | 45 | 85 | 8 | 2500 | St. Cl. | 5 | 976.1 | 0 | | | | | | | | | | | | | | | | | | | | | | | | | |
| Holyhead | 20 | 976.1 | 0 | W | 2 | C | 45 | 85 | 8 | 2500 | St. Cl. | 5 | 976.1 | 0 | W | 2 | C | 45 | 85 | 8 | 2500 | St. Cl. | 5 | 976.1 | 0 | | | | | | | | | | | | | | | | | | | | | | | | | |
| Liverpool (Bidston) | 183 | 976.1 | 0 | W | 2 | C | 45 | 85 | 8 | 2500 | St. Cl. | 5 | 976.1 | 0 | W | 2 | C | 45 | 85 | 8 | 2500 | St. Cl. | 5 | 976.1 | 0 | | | | | | | | | | | | | | | | | | | | | | | | | |
| Chester (Sealand) | 16 | 976.1 | 0 | W | 2 | C | 45 | 85 | 8 | 2500 | St. Cl. | 5 | 976.1 | 0 | W | 2 | C | 45 | 85 | 8 | 2500 | St. Cl. | 5 | 976.1 | 0 | | | | | | | | | | | | | | | | | | | | | | | | | |
| Harrogate | 478 | 976.1 | 0 | W | 2 | C | 45 | 85 | 8 | 2500 | St. Cl. | 5 | 976.1 | 0 | W | 2 | C | 45 | 85 | 8 | 2500 | St. Cl. | 5 | 976.1 | 0 | | | | | | | | | | | | | | | | | | | | | | | | | |
| Spurn Head | 20 | 976.1 | 0 | W | 2 | C | 45 | 85 | 8 | 2500 | St. Cl. | 5 | 976.1 | 0 | W | 2 | C | 45 | 85 | 8 | 2500 | St. Cl. | 5 | 976.1 | 0 | | | | | | | | | | | | | | | | | | | | | | | | | |
| Birmingham (Edgbaston) | 555 | 976.1 | 0 | W | 2 | C | 45 | 85 | 8 | 2500 | St. Cl. | 5 | 976.1 | 0 | W | 2 | C | 45 | 85 | 8 | 2500 | St. Cl. | 5 | 976.1 | 0 | | | | | | | | | | | | | | | | | | | | | | | | | |
| Cranwell | 230 | 976.1 | 0 | W | 2 | C | 45 | 85 | 8 | 2500 | St. Cl. | 5 | 976.1 | 0 | W | 2 | C | 45 | 85 | 8 | 2500 | St. Cl. | 5 | 976.1 | 0 | | | | | | | | | | | | | | | | | | | | | | | | | |
| Gorleston | 14 | 976.1 | 0 | W | 2 | C | 45 | 85 | 8 | 2500 | St. Cl. | 5 | 976.1 | 0 | W | 2 | C | 45 | 85 | 8 | 2500 | St. Cl. | 5 | 976.1 | 0 | | | | | | | | | | | | | | | | | | | | | | | | | |
| Valentia/Cabiroiseau | 30 | 976.1 | 0 | W | 2 | C | 45 | 85 | 8 | 2500 | St. Cl. | 5 | 976.1 | 0 | W | 2 | C | 45 | 85 | 8 | 2500 | St. Cl. | 5 | 976.1 | 0 | | | | | | | | | | | | | | | | | | | | | | | | | |
| Roche Point | 22 | 976.1 | 0 | W | 2 | C | 45 | 85 | 8 | 2500 | St. Cl. | 5 | 976.1 | 0 | W | 2 | C | 45 | 85 | 8 | 2500 | St. Cl. | 5 | 976.1 | 0 | | | | | | | | | | | | | | | | | | | | | | | | | |
| Pembroke (St. Ann's H.) | 150 | 976.1 | 0 | W | 2 | C | 45 | 85 | 8 | 2500 | St. Cl. | 5 | 976.1 | 0 | W | 2 | C | 45 | 85 | 8 | 2500 | St. Cl. | 5 | 976.1 | 0 | | | | | | | | | | | | | | | | | | | | | | | | | |
| Ross-on-Wye | 250 | 976.1 | 0 | W | 2 | C | 45 | 85 | 8 | 2500 | St. Cl. | 5 | 976.1 | 0 | W | 2 | C | 45 | 85 | 8 | 2500 | St. Cl. | 5 | 976.1 | 0 | | | | | | | | | | | | | | | | | | | | | | | | | |
| Leamfield | 612 | 976.1 | 0 | W | 2 | C | 45 | 85 | 8 | 2500 | St. Cl. | 5 | 976.1 | 0 | W | 2 | C | 45 | 85 | 8 | 2500 | St. Cl. | 5 | 976.1 | 0 | | | | | | | | | | | | | | | | | | | | | | | | | |
| Winchester (Worthy D.) | 272 | 976.1 | 0 | W | 2 | C | 45 | 85 | 8 | 2500 | St. Cl. | 5 | 976.1 | 0 | W | 2 | C | 45 | 85 | 8 | 2500 | St. Cl. | 5 | 976.1 | 0 | | | | | | | | | | | | | | | | | | | | | | | | | |
| S. Farnborough | 237 | 976.1 | 0 | W | 2 | C | 45 | 85 | 8 | 2500 | St. Cl. | 5 | 976.1 | 0 | W | 2 | C | 45 | 85 | 8 | 2500 | St. Cl. | 5 | 976.1 | 0 | | | | | | | | | | | | | | | | | | | | | | | | | |
| London (Kew Ghy.) | 28 | 976.1 | 0 | W | 2 | C | 45 | 85 | 8 | 2500 | St. Cl. | 5 | 976.1 | 0 | W | 2 | C | 45 | 85 | 8 | 2500 | St. Cl. | 5 | 976.1 | 0 | | | | | | | | | | | | | | | | | | | | | | | | | |
| Croydon | 244 | 976.1 | 0 | W | 2 | C | 45 | 85 | 8 | 2500 | St. Cl. | 5 | 976.1 | 0 | W | 2 | C | 45 | 85 | 8 | 2500 | St. Cl. | 5 | 976.1 | 0 | | | | | | | | | | | | | | | | | | | | | | | | | |
| Shoeburyness | 11 | 976.1 | 0 | W | 2 | C | 45 | 85 | 8 | 2500 | St. Cl. | 5 | 976.1 | 0 | W | 2 | C | 45 | 85 | 8 | 2500 | St. Cl. | 5 | 976.1 | 0 | | | | | | | | | | | | | | | | | | | | | | | | | |
| Clacton-on-Sea | 54 | 976.1 | 0 | W | 2 | C | 45 | 85 | 8 | 2500 | St. Cl. | 5 | 976.1 | 0 | W | 2 | C | 45 | 85 | 8 | 2500 | St. Cl. | 5 | 976.1 | 0 | | | | | | | | | | | | | | | | | | | | | | | | | |
| Felixstowe | 15 | 976.1 | 0 | W | 2 | C | 45 | 85 | 8 | 2500 | St. Cl. | 5 | 976.1 | 0 | W | 2 | C | 45 | 85 | 8 | 2500 | St. Cl. | 5 | 976.1 | 0 | | | | | | | | | | | | | | | | | | | | | | | | | |
| Lymington | 300 | 976.1 | 0 | W | 2 | C | 45 | 85 | 8 | 2500 | St. Cl. | 5 | 976.1 | 0 | W | 2 | C | 45 | 85 | 8 | 2500 | St. Cl. | 5 | 976.1 | 0 | | | | | | | | | | | | | | | | | | | | | | | | | |
| Soilly (St. Mary's) | 103 | 976.1 | 0 | W | 2 | C | 45 | 85 | 8 | 2500 | St. Cl. | 5 | 976.1 | 0 | W | 2 | C | 45 | 85 | 8 | 2500 | St. Cl. | 5 | 976.1 | 0 | | | | | | | | | | | | | | | | | | | | | | | | | |
| Falmouth (Pendennis) | 200 | 976.1 | 0 | W | 2 | C | 45 | 85 | 8 | 2500 | St. Cl. | 5 | 976.1 | 0 | W | 2 | C | 45 | 85 | 8 | 2500 | St. Cl. | 5 | 976.1 | 0 | | | | | | | | | | | | | | | | | | | | | | | | | |
| Plymouth (Cattewater) | 89 | 976.1 | 0 | W | 2 | C | 45 | 85 | 8 | 2500 | St. Cl. | 5 | 976.1 | 0 | W | 2 | C | 45 | 85 | 8 | 2500 | St. Cl. | 5 | 976.1 | 0 | | | | | | | | | | | | | | | | | | | | | | | | | |
| Portland Bill | 50 | 976.1 | 0 | W | 2 | C | 45 | 85 | 8 | 2500 | St. Cl. | 5 | 976.1 | 0 | W | 2 | C | 45 | 85 | 8 | 2500 | St. Cl. | 5 | 976.1 | 0 | | | | | | | | | | | | | | | | | | | | | | | | | |
| Southampton (Valshot) | 10 | 976.1 | 0 | W | 2 | C | 45 | 85 | 8 | 2500 | St. Cl. | 5 | 976.1 | 0 | W | 2 | C | 45 | 85 | 8 | 2500 | St. Cl. | 5 | 976.1 | 0 | | | | | | | | | | | | | | | | | | | | | | | | | |
| Bournemouth | 20 | 976.1 | 0 | W | 2 | C | 45 | 85 | 8 | 2500 | St. Cl. | 5 | 976.1 | 0 | W | 2 | C | 45 | 85 | 8 | 2500 | St. Cl. | 5 | 976.1 | 0 | | | | | | | | | | | | | | | | | | | | | | | | | |
| Guernsey (Fort George) | 255 | 976.1 | 0 | W | 2 | C | 45 | 85 | 8 | 2500 | St. Cl. | 5 | 976.1 | 0 | W | 2 | C | 45 | 85 | 8 | 2500 | St. Cl. | 5 | 976.1 | 0 | | | | | | | | | | | | | | | | | | | | | | | | | |

| WEATHER, TEMPERATURE, RAINFALL AND SUNSHINE AT HEALTH RESORTS FOR THURSDAY 15th Nov. | | | | | | | | | | | | | | | | | | | | | | | | | |
|--|---------|-----------|------------------|------------------|-------------------|-----------------|-------------------|--|--|--|--|--|--|--|-----|-----|-----|-----|-----|-----|-----|-----|--|--|--|
| STATIONS | Weather | Afternoon | TEMPERATURE | | RAINFALL | | Sunrise to Sunset | | | | | | | | (1) | (2) | (3) | (4) | (5) | (6) | (7) | (8) | | | |
| | | | Min. 9h. to 12h. | Max. 12h. to 3h. | Night 12h. to 3h. | Day 3h. to 12h. | | | | | | | | | | | | | | | | | | | |
| | | | °F. | °F. | mm. | mm. | | | | | | | | | | | | | | | | | | | |
| | | | °F. | °F. | mm. | mm. | | | | | | | | | | | | | | | | | | | |
| Berwick-on-Tweed | cl | bc | 42 | 53 | 3 | 0.3 | 2.3 | | | | | | | | | | | | | | | | | | |
| Douglas (I.O.M.) | cp | cp | 44 | 53 | 16 | 0.5 | 0.6 | | | | | | | | | | | | | | | | | | |
| Islandudno | cpc | cp | 43 | 55 | 4 | 0.4 | 2.1 | | | | | | | | | | | | | | | | | | |
| Colwyn Bay | cbbc | cpco | 48 | 55 | 6 | 0.5 | 1.2 | | | | | | | | | | | | | | | | | | |
| Rhyl | bc | bc | 46 | 55 | 3 | - | 1.5 | | | | | | | | | | | | | | | | | | |
| Wallasey | cbbc | cpc | 43 | 56 | 3 | 1 | 1.7 | | | | | | | | | | | | | | | | | | |

WEATHER, TEMPERATURE, RAINFALL AND SUNSHINE AT HEALTH RESORTS FOR THURSDAY, 15th Nov.

| WEATHER, TEMPERATURE, RAINFALL AND SUNSHINE AT HEALTH RESORTS FOR 1905. | | | | | | | | | | | | | | | | |
|---|----------------|-----------------|-------------------|------------------|-------------------|-----------------|-------------------|---------------------|-----|-------|-------|-----|-----|-----|-----|-----|
| STATIONS. | WEATHER. | | TEMPERATURE. | | RAINFALL. | | SUN- SHINE. | (1) | (2) | (3) | (4) | (5) | (6) | (7) | (8) | |
| | Fore- noon. | After- noon. | Min. | Max. | Night | Day | Sunrise | | | | | | | | | |
| | | | 9h. (5- to 15- | 9h. -17h. 15- | 17h.-9h. 14-15 | 9h.-17h. 15- | to Sunset. 15- | | | | | | | | | |
| (1) | (2) | (3) | (4) | (5) | (6) | (7) | (8) | | | | | | | | | |
| Berwick-on-Tweed | cr | bc | 42 | 53 | 3 | 0.3 | 2.3 | Bude | ... | ocpbc | bcocp | 47 | 57 | 3 | 1 | 2.2 |
| Douglas (I.O.M.) | cp | cp | 44 | 53 | 16 | 0.5 | 0.6 | Penzance | ... | cir | cir | 51 | 55 | 7 | 1 | 1.1 |
| Islandmagee | cpc | cp | 43 | 55 | 4 | 0.4 | 2.1 | Plymouth | ... | pcgc | ocpco | 51 | 56 | 18 | 1 | 1.0 |
| Colwyn Bay | cbcc | cpco | 48 | 55 | 6 | 0.5 | 1.2 | Paignton | ... | ocpcc | ocpcc | 51 | 57 | 17 | 2 | 1.2 |
| Rhyl | bc | bc | 46 | 55 | 3 | - | 1.5 | Torquay | ... | ocpcc | ocpcc | 51 | 57 | 17 | 2 | 1.2 |
| Wallasay | cbcc | cpcc | 46 | 55 | 3 | - | 1.5 | Jersey | ... | bc | bc | 52 | 58 | 13 | 2 | 1.0 |
| Southport | cbcc | cpcc | 46 | 54 | 12 | 0.4 | 1.6 | Weymouth | ... | cpc | bc | 52 | 57 | 5 | 1 | 1.6 |
| Blackpool | cbcc | cpcc | 46 | 54 | 12 | 0.4 | 1.6 | Bournemouth | ... | ocpcc | cbcc | 46 | 54 | 13 | 0.5 | 2.5 |
| Ilkley | ob | cp | 42 | 54 | 4 | 0.3 | 0.7 | Exeter | ... | ocpcc | bc | 49 | 54 | 17 | 3 | 1.6 |
| Cleethorpe | oro | bc | 46 | 54 | 2 | 5 | 1.9 | Exeter | ... | ocpcc | bc | 49 | 54 | 17 | 2 | 2.5 |
| Stoke Newington | oro | bc | 46 | 54 | 2 | 5 | 1.9 | Falmouth (S'chsea) | ... | ocpcc | bc | 49 | 54 | 17 | 2 | 2.5 |
| Aberystwyth | Petc | c | 46 | 53 | 3 | - | 1.1 | Portsmouth | ... | ocpcc | bc | 49 | 54 | 17 | 2 | 2.5 |
| Bath | cp | cp | 48 | 56 | 5 | 2 | 1.5 | Pertmouth (S'chsea) | ... | ocpcc | bc | 49 | 54 | 17 | 2 | 2.5 |
| Cheltenham | cp | cp | 50 | 55 | 6 | 0.3 | 0.4 | Bognor | ... | ocpcc | bc | 49 | 54 | 17 | 2 | 2.5 |
| Leamington Spa | orb | cd | 47 | 55 | 13 | 0.1 | 2.0 | Littlehampton | ... | ocpcc | bc | 49 | 54 | 17 | 2 | 2.5 |
| Lowestoft | orb | cd | 46 | 53 | 2 | 1 | 0.0 | Worthing | ... | ocpcc | bc | 49 | 54 | 17 | 2 | 2.5 |
| Harwich & Dovercourt | orb | cd | 47 | 53 | 3 | 2 | 0.0 | Brighton | ... | ocpcc | bc | 49 | 54 | 17 | 2 | 2.5 |
| Malden | orb | cd | 47 | 53 | 3 | 2 | 0.0 | Eastbourne | ... | ocpcc | bc | 49 | 54 | 17 | 2 | 2.5 |
| Southend | orb | cd | 47 | 53 | 3 | 2 | 0.0 | Hastings | ... | ocpcc | bc | 49 | 54 | 17 | 2 | 2.5 |
| | orb | cd | 47 | 53 | 3 | 2 | 0.0 | Folkestone | ... | ocpcc | bc | 49 | 54 | 17 | 2 | 2.5 |
| | orb | cd | 47 | 53 | 3 | 2 | 0.0 | Dover | ... | ocpcc | bc | 49 | 54 | 17 | 2 | 2.5 |
| | orb | cd | 47 | 53 | 3 | 2 | 0.0 | Tonbridge Wells | ... | ocpcc | bc | 49 | 54 | 17 | 2 | 2.5 |
| | orb | cd | 47 | 53 | 3 | 2 | 0.0 | Ramsgate | ... | ocpcc | bc | 49 | 54 | 17 | 2 | 2.5 |
| | orb | cd | 47 | 53 | 3 | 2 | 0.0 | Margate | ... | ocpcc | bc | 49 | 54 | 17 | 2 | 2.5 |
| | orb | cd | 47 | 53 | 3 | 2 | 0.0 | Deal | ... | ocpcc | bc | 49 | 54 | 17 | 2 | 2.5 |

TERMS OF SUBSCRIPTION.—6/6 per quarter or 25/- per year, post free. Single copies may be obtained at the Meteorological Office, price 1d.

* Information not usually received.

† The observations at 10h G.M.T. and at Guernsey, the sunshine readings are from an auxiliary station. ‡ For code see page 1. § See footnote page 1.

|| At stations marked thus the maximum temperature is for the period 9h.-17h., the

BRITISH SECTION

No. B.244-G7

Saturday, 17 November 1928

Page 1.

| Observations at 15h. G.M.T. 16h. | | | | | | | | | | | | | | | Observations at 15h. G.M.T. 16h. | | | | | | | | | | | | | | | | |
|---|--------------------|-------|---------|----------|-------|-----------|-------------|--------|---------|-------|---------|--------|--------|------------------|---|--------------------|----------|--------|----------|-------|-----------|-------------|--------|---------|-------|---------|--------|--------|------------------|--|--|
| STATIONS. | | | | | | | | | | | | | | | STATIONS. | | | | | | | | | | | | | | | | |
| (For heights see p. 4). | | | | | | | | | | | | | | | (For heights see p. 4). | | | | | | | | | | | | | | | | |
| Barom. at 3 HOURS. | Change in 3 HOURS. | Wind. | Force. | Weather. | Temp. | Humidity. | Visibility. | Cloud. | Height. | Form. | Amount. | Upper. | Total. | State of ground. | Barom. at 3 HOURS. | Change in 3 HOURS. | Wind. | Force. | Weather. | Temp. | Humidity. | Visibility. | Cloud. | Height. | Form. | Amount. | Upper. | Total. | State of ground. | | |
| mb. | mb. | Dir. | Force. | | °F. | % | 0-3 | Low. | Feet. | Form. | 0-10 | Form. | 0-10 | | mb. | mb. | Dir. | Force. | | °F. | % | 0-3 | Low. | Feet. | Form. | 0-10 | Form. | 0-10 | | | |
| Lerwick | 974.4 | -3 | SSW | 3 | 47 | 75 | 7 | 1500 | Nb | 7 | 10 | 10 | 10 | 966.5 | -1 | SW | 4 | 0 | 45 | 92 | 7 | 1500 | Nb | 10 | 10 | 10 | 10 | 10 | 966.5 | | |
| Stornoway | 973.1 | -5 | WNW | 3 | 46 | 85 | 7 | 4000 | CuNb | 5 | 5 | 5 | 5 | 970.7 | -2 | NW | 4 | 0 | 43 | 85 | 7 | 4000 | CuNb | 6 | 6 | 6 | 6 | 6 | 970.7 | | |
| Wick | 972.9 | -4 | SW | 3 | 46 | 75 | 8 | 2500 | Cu | 4 | 6 | 6 | 6 | 970.5 | -3 | SW | 3 | 0 | 40 | 85 | 8 | 2500 | Cu | 4 | 4 | 4 | 4 | 4 | 970.5 | | |
| Tiree | 974.8 | -5 | NNE | 3 | 46 | 85 | 8 | 1500 | CuNb | 9 | 9 | 9 | 9 | 975.6 | +2 | N | 5 | 0 | 47 | 75 | 8 | 1500 | CuNb | 4 | 4 | 4 | 4 | 4 | 975.6 | | |
| Nairn | 974.5 | -8 | WNW | 1 | 44 | 75 | 7 | 0 | 0 | 0 | 0 | 0 | 0 | 971.4 | -3 | WNW | 2 | 0 | 37 | 85 | 8 | 0 | 0 | 0 | 0 | 0 | 0 | 0 | 971.4 | | |
| Aberdeen | 974.5 | -8 | WNW | 1 | 44 | 75 | 7 | 0 | 0 | 0 | 0 | 0 | 0 | 971.6 | -3 | WNW | 2 | 0 | 37 | 85 | 8 | 0 | 0 | 0 | 0 | 0 | 0 | 0 | 971.6 | | |
| Malin Head | 974.5 | -4 | NNW | 4 | 45 | 92 | 8 | 4000 | CuNb | 8 | 9 | 9 | 9 | 978.5 | +6 | NNW | 5 | 0 | 48 | 75 | 8 | 4000 | CuNb | 3 | 3 | 3 | 3 | 3 | 978.5 | | |
| Benfrew | 975.3 | -8 | NE | 2 | 42 | 92 | 5 | 4000 | St | 6 | 10 | 10 | 10 | 974.6 | +2 | W | 3 | 0 | 42 | 92 | 6 | 4000 | St | 4 | 4 | 4 | 4 | 4 | 974.6 | | |
| Edinburgh (Inchkeith) | 973.7 | -10 | ENE | 1 | 43 | 85 | 8 | 800 | St | 10 | 10 | 10 | 10 | 971.5 | +1 | N | 3 | 0 | 42 | 97 | 7 | 800 | St | 9 | 9 | 9 | 9 | 9 | 971.5 | | |
| Leuchars | 974.5 | -9 | 0 | 0 | 42 | 92 | 5 | 2500 | St | 10 | 10 | 10 | 10 | 972.1 | +1 | SW | 1 | 0 | 40 | 92 | 6 | 2500 | St | 7 | 7 | 7 | 7 | 7 | 972.1 | | |
| Bokdalemuir | 972.5 | -13 | NE | 4 | 43 | 97 | 6 | 800 | Nb | 10 | 10 | 10 | 10 | 972.3 | +6 | NNW | 4 | 0 | 38 | 92 | 7 | 1500 | St | 7 | 7 | 7 | 7 | 7 | 972.3 | | |
| Tynemouth | 972.1 | -13 | ESE | 4 | 44 | 92 | 7 | 1500 | Nb | 10 | 10 | 10 | 10 | 967.7 | -4 | NE | 6 | 0 | 43 | 92 | 7 | 1500 | Nb | 10 | 10 | 10 | 10 | 10 | 967.7 | | |
| Blackod Point | 971.3 | 0 | NW | 4 | 47 | 85 | 9 | 0 | CuNb | 8 | 8 | 8 | 8 | 982.6 | +3 | NW | 5 | 0 | 47 | 85 | 7 | 0 | CuNb | 9 | 9 | 9 | 9 | 9 | 982.6 | | |
| Donaghadee | 971.1 | -14 | E | 7 | 43 | 85 | 6 | 1500 | Nb | 10 | 10 | 10 | 10 | 977.3 | +11 | NW | 4 | 0 | 44 | 85 | 7 | 2500 | Nb | 6 | 6 | 6 | 6 | 6 | 977.3 | | |
| Birr Castle | 973.5 | 0 | N | 5 | 40 | 92 | 6 | 1500 | Nb | 9 | 9 | 9 | 9 | 982.3 | +0 | WNW | 3 | 0 | 43 | 92 | 6 | 450 | St | 10 | 10 | 10 | 10 | 10 | 982.3 | | |
| Holyhead | 959.2 | -21 | S.W | 4 | 41 | 97 | 5 | 450 | Nb | 10 | 10 | 10 | 10 | 979.3 | +29 | W.N | 8 | 0 | 47 | 85 | 5 | 1500 | Nb | 9 | 9 | 9 | 9 | 9 | 979.3 | | |
| Liverpool (Bidston) | 953 | -17 | SSW | 4 | 40 | 86 | 7 | 1500 | St | 10 | 10 | 10 | 10 | 971.0 | +24 | WNW | 9 | 0 | 44 | 92 | 7 | 1500 | CuNb | 10 | 10 | 10 | 10 | 10 | 971.0 | | |
| Chester (Sealand) | 955 | -19 | S | 4 | 41 | 85 | 6 | 800 | Nb | 10 | 10 | 10 | 10 | 973.3 | +27 | W.N | 9 | 0 | 45 | 85 | 7 | 800 | St | 10 | 10 | 10 | 10 | 10 | 973.3 | | |
| Harrogate | 969.7 | -18 | SE | 3 | 44 | 97 | 3 | 450 | St | 10 | 10 | 10 | 10 | 965.7 | 0 | NNW | 7 | 0 | 44 | 92 | 6 | 4000 | Nb | 10 | 10 | 10 | 10 | 10 | 965.7 | | |
| Spurn Head | 969.8 | -21 | S.E | 6 | 45 | 92 | 7 | 4000 | CuNb | 4 | 8 | 8 | 8 | 960.1 | -11 | WSW | 7 | 0 | 50 | 92 | 6 | 2500 | Nb | 10 | 10 | 10 | 10 | 10 | 960.1 | | |
| Birmingham (Edgbaston) | 970.2 | -14 | SSW | 6 | 45 | 85 | 6 | 1500 | Nb | 9 | 9 | 9 | 9 | 975.0 | -16 | W | 7 | 0 | 47 | 75 | 8 | 800 | Nb | 10 | 10 | 10 | 10 | 10 | 975.0 | | |
| Cranwell | 971.7 | -12 | S.W | 6 | 44 | 88 | 7 | 1500 | St | 6 | 6 | 6 | 6 | 966.5 | 0 | W.S | 7 | 0 | 51 | 85 | 6 | 1500 | St | 10 | 10 | 10 | 10 | 10 | 966.5 | | |
| Gorleston | 977.1 | -17 | S.E | 7 | 45 | 97 | 6 | 1500 | Nb | 10 | 10 | 10 | 10 | 969.9 | -8 | SW.S | 8 | 0 | 53 | 85 | 6 | 800 | Nb | 10 | 10 | 10 | 10 | 10 | 969.9 | | |
| Valentia (Cahirciveen) | 980.8 | +26 | NW.N | 4 | 47 | 85 | 8 | 1500 | St | 10 | 10 | 10 | 10 | 984.8 | +2 | SW.S | 4 | 0 | 46 | 85 | 8 | 1500 | St | 4 | 4 | 4 | 4 | 4 | 984.8 | | |
| Roches Point | 975.6 | +25 | NW | 7 | 47 | 85 | 7 | 1500 | CuNb | 8 | 8 | 8 | 8 | 986.3 | +7 | NW | 3 | 0 | 45 | 92 | 7 | 1500 | CuNb | 8 | 8 | 8 | 8 | 8 | 986.3 | | |
| Pembroke (St. Ann's H.) | 964.6 | -23 | SW.W | 10 | 47 | 85 | 6 | 450 | St | 10 | 10 | 10 | 10 | 983.4 | +4 | W | 5 | 0 | 46 | 85 | 6 | 800 | St | 10 | 10 | 10 | 10 | 10 | 983.4 | | |
| Ross-on-Wye | 971.3 | -12 | SW | 8 | 45 | 85 | 6 | 2500 | Nb | 10 | 10 | 10 | 10 | 980.0 | +9 | W.S | 7 | 0 | 47 | 75 | 8 | 2500 | Nb | 9 | 9 | 9 | 9 | 9 | 980.0 | | |
| Leafield | 974.5 | -8 | SW | 7 | 44 | 85 | 8 | 2500 | CuNb | 6 | 6 | 6 | 6 | 977.7 | +9 | WSW | 8 | 0 | 46 | 75 | 8 | 2500 | CuNb | 8 | 8 | 8 | 8 | 8 | 977.7 | | |
| Winchester (Worthy Dn) | 981.0 | -6 | SSW | 7 | 45 | 75 | 7 | 2500 | St | 9 | 9 | 9 | 9 | 983.2 | +9 | SW | 7 | 0 | 50 | 75 | 8 | 800 | St | 5 | 5 | 5 | 5 | 5 | 983.2 | | |
| S. Farnborough | 980.0 | -7 | SW | 6 | 46 | 75 | 7 | 800 | St | 4 | 4 | 4 | 4 | 980.5 | +6 | WSW | 8 | 0 | 52 | 75 | 7 | 800 | Nb | 6 | 6 | 6 | 6 | 6 | 980.5 | | |
| London (Kew Obs.) | 979.4 | -9 | SW.W | 6 | 45 | 65 | 7 | 1500 | St | 4 | 4 | 4 | 4 | 979.1 | +6 | WSW | 7 | 0 | 53 | 65 | 7 | 1500 | St | 9 | 9 | 9 | 9 | 9 | 979.1 | | |
| Croydon | 980.5 | -8 | W.S | 7 | 45 | 65 | 7 | 800 | St | 8 | 8 | 8 | 8 | 980.3 | +4 | W | 8 | 0 | 52 | 75 | 7 | 800 | St | 8 | 8 | 8 | 8 | 8 | 980.3 | | |
| Shoeburyness | 979.4 | -12 | W | 6 | 44 | 59 | 8 | 0 | Cu | 1 | 1 | 1 | 1 | 976.2 | +9 | SW | 8 | 0 | 53 | 92 | 8 | 2500 | St | 9 | 9 | 9 | 9 | 9 | 976.2 | | |
| Cl. ston-on-Sea | 979.2 | -11 | SSW | 6 | 45 | 59 | 7 | 2500 | St | 5 | 5 | 5 | 5 | 974.0 | -5 | SW | 8 | 0 | 52 | 85 | 6 | 2500 | Nb | 10 | 10 | 10 | 10 | 10 | 974.0 | | |
| Folkestone | 979.2 | -11 | SSW | 6 | 45 | 59 | 7 | 2500 | St | 5 | 5 | 5 | 5 | 974.0 | -5 | SW | 8 | 0 | 52 | 85 | 6 | 1500 | Nb | 10 | 10 | 10 | 10 | 10 | 974.0 | | |
| Lympe | 982.5 | -10 | SW.W | 8 | 45 | 92 | 7 | 450 | St | 7 | 7 | 7 | 7 | 979.8 | -2 | SW.S | 10 | 0 | 50 | 75 | 7 | 800 | Nb | 5 | 5 | 5 | 5 | 5 | 979.8 | | |
| Scilly (St. Mary's) | 984.6 | 0 | WSW | 10 | 47 | 85 | 6 | 3500 | Nb | 10 | 10 | 10 | 10 | 990.1 | +6 | WSW | 8 | 0 | 53 | 75 | 7 | 4000 | CuNb | 4 | 4 | 4 | 4 | 4 | 990.1 | | |
| Falmouth (Pentennis) | 983.6 | 0 | W.S | 8 | 47 | 85 | 7 | 4000 | St | 6 | 6 | 6 | 6 | 990.3 | +4 | W.N | 6 | 0 | 54 | 75 | 8 | 4000 | CuNb | 5 | 5 | 5 | 5 | 5 | 990.3 | | |
| Plymouth (Cattewater) | 982.0 | -3 | WSW | 10 | 45 | 75 | 6 | 800 | Nb | 10 | 10 | 10 | 10 | 988.9 | +8 | W | 8 | 0 | 54 | 75 | 7 | 800 | CuNb | 4 | 4 | 4 | 4 | 4 | 988.9 | | |
| Portland Bill | 979.3 | -2 | SW.W | 10 | 47 | 85 | 5 | 1500 | St | 9 | 9 | 9 | 9 | 983.8 | +8 | W.S | 9 | 0 | 53 | 85 | 6 | 1500 | St | 6 | 6 | 6 | 6 | 6 | 983.8 | | |
| Gosport (Calshot) | 982.6 | -3 | WSW | 8 | 47 | 75 | 6 | 800 | Nb | 8 | 8 | 8 | 8 | 984.0 | +8 | W | 9 | 0 | 53 | 65 | 6 | 1500 | CuNb | 7 | 7 | 7 | 7 | 7 | 984.0 | | |
| Dungeness | 982.1 | -12 | WSW | 8 | 47 | 85 | 7 | 800 | Nb | 7 | 7 | 7 | 7 | 975.5 | -12 | WSW | 9 | 0 | 55 | 97 | 6 | 800 | Nb | 4 | 4 | 4 | 4 | 4 | 975.5 | | |
| Guernsey (Fort George) | 985.7 | -1 | WSW | 8 | 47 | 65 | 6 | 500 | St | 8 | 8 | 8 | 8 | 992.2 | +3 | WSW | 8 | 0 | 55 | 65 | 7 | 1500 | Nb | 5 | 5 | 5 | 5 | 5 | 992.2 | | |
| LONDON OBSERVATIONS. | | | | | | | | | | | | | | | LONDON OBSERVATIONS. | | | | | | | | | | | | | | | | |
| Day 7h-15h, Eaw & Croydon. | | | | | | | | | | | | | | | Day 7h-15h, Eaw & Croydon. | | | | | | | | | | | | | | | | |
| 5h-15h, Kensington. | | | | | | | | | | | | | | | 5h-15h, Kensington. | | | | | | | | | | | | | | | | |
| 5h-15h, other stations. | | | | | | | | | | | | | | | 5h-15h, other stations. | | | | | | | | | | | | | | | | |
| Kew | 18 | 47 | 47 | 47 | 59 | 46 | 41 | 9 | 1.6 | 8 | 5 | 5 | 5 | 981.1 | 18 | 47 | 47 | 47 | 59 | 46 | 41 | 9 | 1.6 | 8 | 5 | 5 | 5 | 981.1 | | | |
| Croydon | 18 | 47 | 47 | 47 | 59 | 46 | 41 | 9 | 1.6 | 8 | 5 | 5 | 5 | 981.1 | 18 | 47 | 47 | 47 | 59 | 46 | 41 | 9 | 1.6 | 8 | 5 | 5 | 5 | 981.1 | | | |
| Greenwich (Royal Obs.) | 18 | 47 | 47 | 47 | 59 | 46 | 41 | 9 | 1.6 | 8 | 5 | 5 | 5 | 981.1 | 18 | 47 | 47 | 47 | 59 | 46 | 41 | 9 | 1.6 | 8 | 5 | 5 | 5 | 981.1 | | | |
| City (Bunhill Row) | 18 | 47 | 47 | 47 | 59 | 46 | 41 | 9 | 1.6 | 8 | 5 | 5 | 5 | 981.1 | 18 | 47 | 47 | 47 | 59 | 46 | 41 | 9 | 1.6 | 8 | 5 | 5 | 5 | 981.1 | | | |
| Westminster (St. James Pk.) | 18 | 47 | 47 | 47 | 59 | 46 | 41 | 9 | 1.6 | 8 | 5 | 5 | 5 | 981.1 | 18 | 47 | 47 | 47 | 59 | 46 | 41 | 9 | 1.6 | 8 | 5 | 5 | 5 | 981.1 | | | |
| Regent's Pk. (Botanic Gdn.) | 18 | 47 | 47 | 47 | 59 | 46 | 41 | 9 | 1.6 | 8 | 5 | 5 | 5 | 981.1 | 18 | 47 | 47 | 47 | 59 | 46 | 41 | 9 | 1.6 | 8 | 5 | 5 | 5 | 981.1 | | | |
| Camden Square | 18 | 47 | 47 | 47 | 59 | 46 | 41 | 9 | 1.6 | 8 | 5 | 5 | 5 | 981.1 | 18 | 47 | 47 | 47 | 59 | 46 | 41 | 9 | 1.6 | 8 | 5 | 5 | 5 | 981.1 | | | |
| Kennington Palace | 18 | 47 | 47 | 47 | 59 | 46 | 41 | 9 | 1.6 | 8 | 5 | 5 | 5 | 981.1 | 18 | 47 | 47 | 47 | 59 | 46 | 41 | 9 | 1.6 | 8 | 5 | 5 | 5 | 981.1 | | | |
| Hampstead Observatory | 18 | 47 | 47 | 47 | 59 | 46 | 41 | 9 | 1.6 | 8 | 5 | 5 | 5 | 981.1 | 18 | 47 | 47 | 47 | 59 | 46 | 41 | 9 | 1.6 | 8 | 5 | 5 | 5 | 981.1 | | | |
| TABLE SHOWING THE GREENWICH TIMES OF SUNRISE, NOON, AND SUNSET. | | | | | | | | | | | | | | | TABLE SHOWING THE GREENWICH TIMES OF SUNRISE, NOON, AND SUNSET. | | | | | | | | | | | | | | | | |
| JULY 1892. Noon, 12h. 15m. | | | | | | | | | | | | | | | JULY 1892. Noon, 12h. 15m. | | | | | | | | | | | | | | | | |
| STATIONS. | Success. | Noon. | Sunset. | | | | | | | | | | | | | STATIONS. | Success. | Noon. | Sunset. | | | | | | | | | | | | |
| Yarmouth | 7.50 | 12.36 | 15.54 | | | | | | | | | | | | | Greenwich | 7.26 | 12.45 | 16.5 | | | | | | | | | | | | |
| Wick | 7.4 | 12.57 | 15.46 | | | | | | | | | | | | | Valentia | 7.7 | 12.26 | 16.44 | | | | | | | | | | | | |
| BEAUFORT NOTATION OF WEATHER. | | | | | | | | | | | | | | | BEAUFORT NOTATION OF WEATHER. | | | | | | | | | | | | | | | | |
| a blue sky (not more than a quarter covered with cloud). | | | | | | | | | | | | | | | a blue sky (not more than a quarter covered with cloud). | | | | | | | | | | | | | | | | |
| b sky partly cloudy (one half covered). | | | | | | | | | | | | | | | b sky partly cloudy (one half covered). | | | | | | | | | | | | | | | | |
| | | | | | | | | | | | | | | | | | | | | | | | | | | | | | | | |

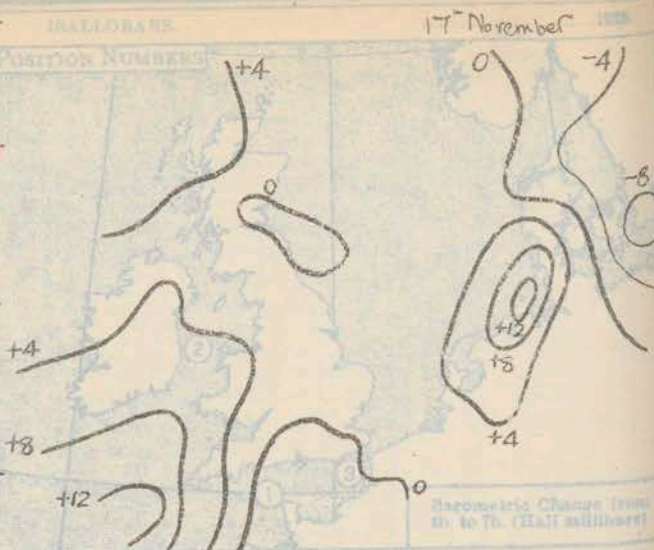
† Trace = rain has fallen, but amount less than 0.1 mm.

* Information for these columns not usually received.

‡ The barometric change is expressed in half millibars.

SUMMARY FOR THE PART IN HOURS

| STATIONS | WEATHER | | | | TEMPERATURE | | | RAINFALL | | | | HOURS |
|-------------------------|---------|---------|---------|---------|-------------|------------|---------------|----------|-------|-------|---------|-------|
| | 7h-12h | 12h-18h | 18h-19h | 19h-24h | MAX. Day | MIN. Night | MIN. on Grass | Day | Night | Night | 18h-24h | |
| | 10° | 10° | to 10° | 10° | 10° | 10° | 10° | mm | mm | mm | mm | |
| Lerwick | pc | pc | pc | pc | 47 | 44 | . | 3 | 18.00 | 0.1 | 21.00 | 0.5 |
| Stornoway | p | p | p | p | 46 | 41 | . | 4 | 11.00 | 1.4 | 21.00 | 2.9 |
| Wick | p | p | p | p | 47 | 37 | . | . | . | 1 | 3.30 | . |
| Tiree | pc | pc | pc | pc | 47 | 42 | 40 | 5 | 18.00 | 5 | 21.00 | 1.2 |
| Nairn | bc | bc | bc | bc | 43 | 36 | . | . | . | 5 | 2.30 | 1.1 |
| Aberdeen | bcc | bcc | bcc | bcc | 44 | 36 | 26 | . | . | 1 | 5.30 | 0.4 |
| Malin Head | c | c | c | c | 43 | 44 | . | 1 | 12.30 | 0.5 | 21.00 | 0.0 |
| Benfrew | cm | cm | cm | cm | 43 | 39 | 34 | 0.1 | 13.30 | 0.4 | 21.00 | 0.0 |
| Edinburgh(Inchkeith) | bcc | bcc | bcc | bcc | 44 | 42 | 39 | 1 | 12.30 | . | . | 0.0 |
| Lynchars | cm | cm | cm | cm | 43 | 37 | 34 | 1 | . | . | . | 0.0 |
| Edinburgh | cm | cm | cm | cm | 40 | 37 | 34 | 16 | 11.00 | 7 | 6.30 | 0.0 |
| Tynemouth | ot | ot | ot | ot | 45 | 41 | 38 | 14 | 11.00 | 1 | 21.00 | . |
| Blacksod Point | pc | p | p | p | 48 | 42 | . | 1 | . | 1 | 21.00 | . |
| Donaghadee | ot | ot | ot | ot | 47 | 36 | . | 16 | 18.00 | 0.3 | 21.00 | 0.0 |
| Birr Castle | ot | ot | ot | ot | 45 | 35 | 22 | 7 | 18.00 | . | . | 0.0 |
| Holyhead | ot | ot | ot | ot | 54 | 47 | 45 | 14 | 18.00 | . | . | 0.6 |
| Liverpool (Bidston) | ot | ot | ot | ot | 50 | 42 | 40 | 10 | 18.00 | 2 | 21.00 | 0.0 |
| Chester (Sealand) | ot | ot | ot | ot | 53 | 43 | 39 | 11 | 18.00 | 3 | 21.00 | 0.1 |
| Harrogate | ot | ot | ot | ot | 46 | 40 | 37 | 17 | 9.00 | 0.1 | 21.00 | 0.0 |
| Spurn Head | ot | ot | ot | ot | 54 | 42 | . | 7 | 9.00 | 2 | 21.00 | 0.5 |
| Birmingham (Edgbaston) | ot | ot | ot | ot | 56 | 39 | 35 | 12 | 18.00 | 0.2 | 21.00 | 1.1 |
| Cranwell | ot | ot | ot | ot | 56 | 40 | 37 | 10 | 9.00 | 0.1 | 21.00 | 1.0 |
| Gorleston | ot | ot | ot | ot | 55 | 42 | 39 | 5 | 9.00 | 1 | 21.00 | 1.2 |
| Valentia (Cahirciveen) | ot | ot | ot | ot | 52 | 42 | 35 | 8 | 18.00 | 4 | 21.00 | 0.0 |
| Roche Point | ot | ot | ot | ot | 50 | 40 | . | 3 | 18.00 | 1 | 21.00 | 0.0 |
| Pembroke (St. Ann's H.) | ot | ot | ot | ot | 55 | 44 | . | 14 | 18.00 | 2 | 21.00 | 0.0 |
| Ross-on-Wye | ot | ot | ot | ot | 57 | 40 | 32 | 7 | 18.00 | 0.4 | 21.00 | 0.5 |
| Leafield | ot | ot | ot | ot | 56 | 39 | 36 | 13 | 18.00 | 0.1 | 5.30 | 1.3 |
| Winchester (Worthy Da) | ot | ot | ot | ot | 57 | 44 | 39 | 9 | 18.00 | 3 | 21.00 | 0.5 |
| S. Farnborough | ot | ot | ot | ot | 57 | 45 | 38 | 7 | 18.00 | 0.5 | 5.30 | 1.3 |
| London (Kew Obs.) | ot | ot | ot | ot | 59 | 46 | 41 | 9 | 18.00 | 0.4 | 6.30 | 1.6 |
| Croydon | ot | ot | ot | ot | 59 | 46 | 43 | 9 | 18.00 | 1 | 5.30 | 0.4 |
| Shoeburyness | ot | ot | ot | ot | 60 | 45 | 40 | 7 | 18.00 | 0.1 | 6.30 | 1.0 |
| Olacton-on-Sea | ot | ot | ot | ot | 57 | 45 | 39 | 7 | 11.00 | . | . | 1.6 |
| Felixstowe | ot | ot | ot | ot | 58 | 45 | 40 | 7 | 18.00 | 0.2 | 21.00 | 1.8 |
| Lympe | ot | ot | ot | ot | 55 | . | . | 9 | 18.00 | 0.1 | 21.00 | 0.6 |
| Soilly (St. Mary's) | ot | ot | ot | ot | 57 | 43 | . | 0.3 | 18.00 | 5 | 21.00 | 0.9 |
| Falmouth (Pendennis) | ot | ot | ot | ot | 58 | 47 | . | 1 | 18.00 | 11 | 21.00 | 0.3 |
| Plymouth (Cattewater) | ot | ot | ot | ot | 61 | 48 | 45 | 2 | 18.00 | 5 | 21.00 | 0.0 |
| Portland Bill | ot | ot | ot | ot | 58 | 50 | . | 5 | 18.00 | 11 | 21.00 | 0.5 |
| Southampton (Calshot) | ot | ot | ot | ot | 58 | 47 | 46 | 6 | 18.00 | 1 | 21.00 | 0.5 |
| Dunagee | ot | ot | ot | ot | 60 | 50 | . | 13 | 18.00 | 1 | 5.30 | . |
| Guernsey | ot | ot | ot | ot | 58 | 43 | . | 5 | 18.00 | 13 | 21.00 | 0.0 |



| Position | Date and Time | Steamship | Wind | Weather | Temp. |
|----------|---------------|-----------|------|---------|-------|
| | | | Dir. | Force | Air |
| 2 | 17th Nov | CANAL | 3 | 7 | 50 |

ORIGINAL INFERENCE.

A complex depression with centres over the Shetlands and Denmark, together with a secondary over the English Channel, will pass away eastwards and a ridge of high pressure move from the Atlantic across the British Isles. Winds will be northwesterly to westerly and weather squally with thundery showers and bright periods in all districts. Temperature will be lower than of late.

Forecast for the 24 hours commencing 12 Noon G.M.T. Saturday, 17th November, 1928.

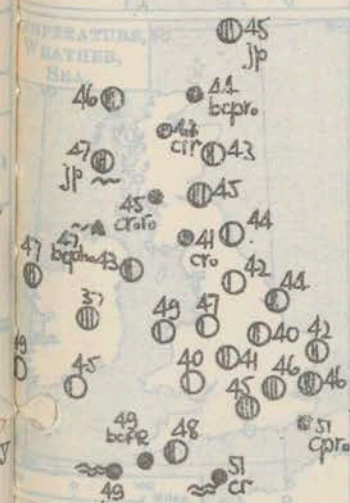
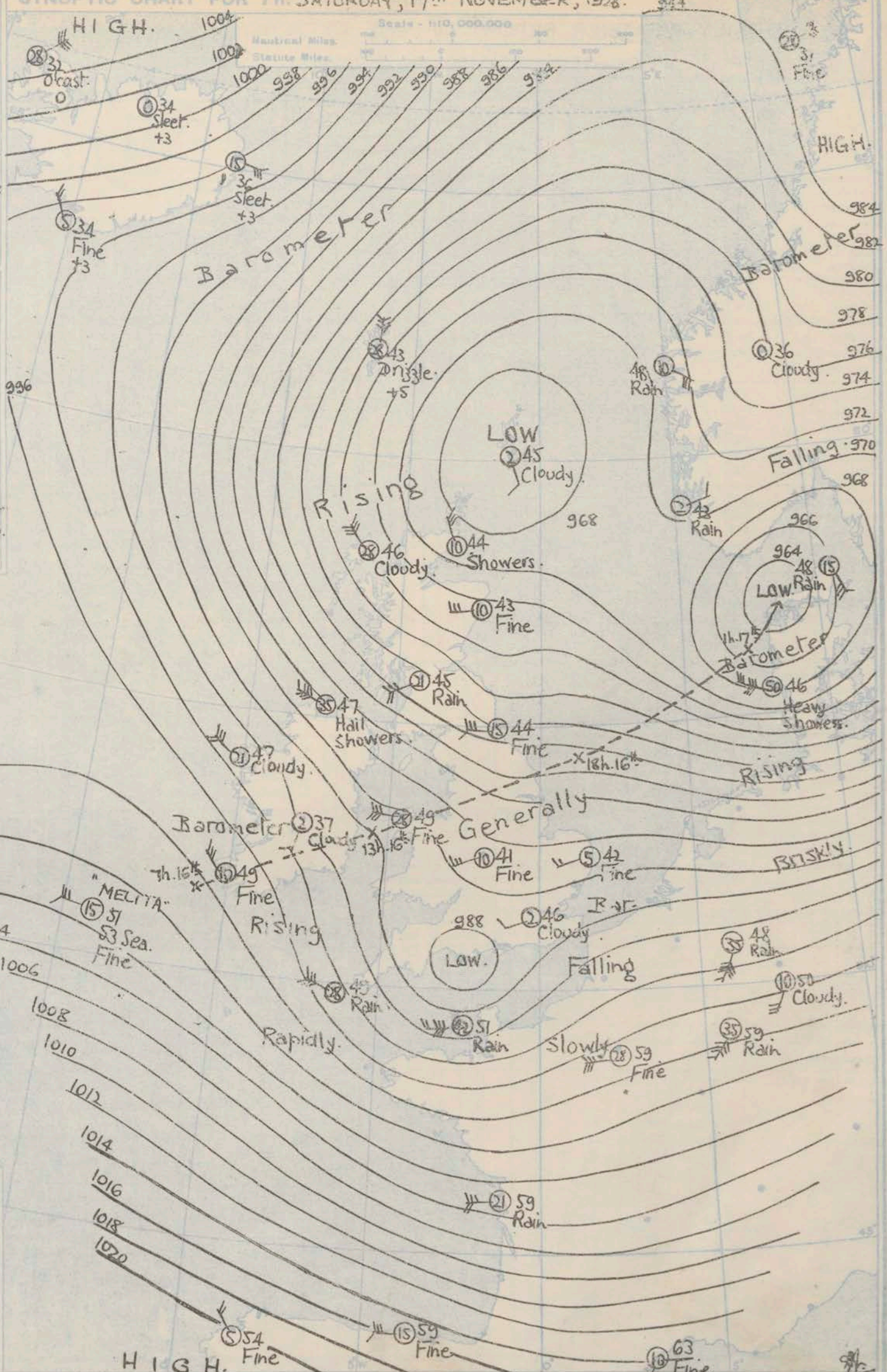
| Districts | Forecast |
|---------------------------|--|
| 1. S.E. England | Winds mainly westerly, moderate to strong, stronger at times at first, moderating; squally; bright periods, occasional showers or rain, showers of a thundery type locally; cooler with chance of slight ground frost at night. |
| 2. E. England | |
| 3. E. Midlands | |
| 4. W. Midlands | |
| 5. S.W. England | |
| 6. South Wales | Winds between north and west, moderate to strong, stronger at times at first, moderating; bright periods, local thundery squalls and showers; colder with chance of slight ground frost locally at night. |
| 7. North Wales | |
| 8. N.W. England | |
| 9. N. Midlands | |
| 10. N.E. England | |
| 11. S.E. Scotland | |
| 12. S.W. Scotland | Northerly to northwesterly winds, strong at times, moderating and backing; bright periods, occasional rain or showers, showers perhaps of a thundery type locally; snow or sleet at times on hills; colder with ground frost locally at night. |
| 13. A.W. Scotland | |
| 14. N.W. Scotland | |
| 15. N.E. Scotland | |
| 16. Orkneys and Shetlands | |
| 17. N.W. Ireland | |
| 18. N.E. Ireland | |
| 19. S.E. Ireland | Westerly winds, backing, strong at times; bright periods, occasional rain or showers; moderate temperature. |
| 20. S.W. Ireland | |

Continuing unsettled.

South cone still flying.

SYNOPTIC CHART FOR 7h. SATURDAY, 17th NOVEMBER, 1928.

Scale - 1:10,000,000



EXPLANATION.
 BAROMETRIC. - Isobars are drawn for intervals of two millibars.
 WIND. - Arrows fly with the wind. Number of feathers indicates force. Mean velocity in miles per hour entered in small circles.
 TEMPERATURE. - Isotherms are drawn for intervals of 1 degree F.
 WEATHER SYMBOLS. - Clear sky, Partly cloudy, More than 1/2 cloudy, Overcast sky, Rain falling, Snow, A hail, Ice, Thunder, Thunderstorm.
 SEA DISTURBANCE. - Rough, Very Rough, In Iceland barometric change from 4h. to 7h. in half millibars is entered through the word for weather.

AIR MINISTRY.

DAILY WEATHER REPORT OF THE METEOROLOGICAL OFFICE, LONDON:

Page 4.

BRITISH SECTION. Saturday 17 November 1928.

No. 322.

| STATIONS. | Height above M.S.L. in feet. | Observations at 10 A.M. 17th | | | | | | | | | | | Observations at 7 P.M. 17th | | | | | | | | | | | Sun. | | | | | | |
|-------------------------|---------------------------------|------------------------------|-----------------------|--------|-------|----------|--------------|----------------|--------------------|--------|------|------|-----------------------------|-----------------------|--------|-------|----------|--------------|----------------|--------------------|--------|------|------|------|------|------|------|------|------|------|
| | | Barom. at M.S.L. mb. | Change in 3 Hours. | Wind. | | Weather. | Temp. °F. | Humidity. % | Visibility. 0-5 | Cloud. | | | Barom. at M.S.L. mb. | Change in 3 Hours. | Wind. | | Weather. | Temp. °F. | Humidity. % | Visibility. 0-5 | Cloud. | | | | | | | | | |
| | | | | Direc. | Force | | | | | Height | Form | Amt. | | | Direc. | Force | | | | | Height | Form | Amt. | | | | | | | |
| | | | | | | | | | | | | | | | | | | | | | | | | | 0-12 | 0-10 | 0-10 | 0-12 | 0-10 | 0-10 |
| | | | | | | | | | | | | | | | | | | | | | | | | | | | | | | |
| Lerwick | 54 | 976.5 | 0 | S | 2 | c/p | 47 | 75 | 7 | 1500 | Cum | 12 | 976.1 | 0.4 | SE | 1 | c/p | 45 | 92 | 7 | 1500 | Cum | 5 | 100 | 9 | 5 | | | | |
| Stornoway | 80 | 971.6 | 3 | NW | 6 | b/p | 47 | 75 | 7 | 2500 | Sc | 6 | 971.3 | 0.3 | NW | 6 | c/p | 46 | 85 | 7 | 1200 | Cum | 8 | 100 | 3 | 5 | | | | |
| Wick | 81 | 979.7 | 1 | SW | 3 | c | 40 | 92 | 8 | 2500 | Sc | 6 | 979.6 | 0.1 | NW | 3 | b/p | 47 | 92 | 8 | 2500 | Sc | 6 | 100 | 9 | 6 | | | | |
| Thurso | 225 | 979.7 | 1 | SW | 3 | c | 40 | 92 | 8 | 2500 | Sc | 6 | 979.6 | 0.1 | NW | 3 | b/p | 47 | 92 | 8 | 2500 | Sc | 6 | 100 | 9 | 6 | | | | |
| Nairn | 82 | 979.7 | 1 | SW | 3 | c | 40 | 92 | 8 | 2500 | Sc | 6 | 979.6 | 0.1 | NW | 3 | b/p | 47 | 92 | 8 | 2500 | Sc | 6 | 100 | 9 | 6 | | | | |
| Aberdeen | 37 | 979.7 | 1 | SW | 3 | c | 40 | 92 | 8 | 2500 | Sc | 6 | 979.6 | 0.1 | NW | 3 | b/p | 47 | 92 | 8 | 2500 | Sc | 6 | 100 | 9 | 6 | | | | |
| Malin Head | 51 | 979.7 | 1 | SW | 3 | c | 40 | 92 | 8 | 2500 | Sc | 6 | 979.6 | 0.1 | NW | 3 | b/p | 47 | 92 | 8 | 2500 | Sc | 6 | 100 | 9 | 6 | | | | |
| Renfrew | 88 | 979.7 | 1 | SW | 3 | c | 40 | 92 | 8 | 2500 | Sc | 6 | 979.6 | 0.1 | NW | 3 | b/p | 47 | 92 | 8 | 2500 | Sc | 6 | 100 | 9 | 6 | | | | |
| Edinburgh (Inchkeith) | 166 | 979.7 | 1 | SW | 3 | c | 40 | 92 | 8 | 2500 | Sc | 6 | 979.6 | 0.1 | NW | 3 | b/p | 47 | 92 | 8 | 2500 | Sc | 6 | 100 | 9 | 6 | | | | |
| Leuchars | 30 | 979.7 | 1 | SW | 3 | c | 40 | 92 | 8 | 2500 | Sc | 6 | 979.6 | 0.1 | NW | 3 | b/p | 47 | 92 | 8 | 2500 | Sc | 6 | 100 | 9 | 6 | | | | |
| Eskdalemuir | 794 | 979.7 | 1 | SW | 3 | c | 40 | 92 | 8 | 2500 | Sc | 6 | 979.6 | 0.1 | NW | 3 | b/p | 47 | 92 | 8 | 2500 | Sc | 6 | 100 | 9 | 6 | | | | |
| Tynemouth | 87 | 979.7 | 1 | SW | 3 | c | 40 | 92 | 8 | 2500 | Sc | 6 | 979.6 | 0.1 | NW | 3 | b/p | 47 | 92 | 8 | 2500 | Sc | 6 | 100 | 9 | 6 | | | | |
| Blackhead Point | 18 | 979.7 | 1 | SW | 3 | c | 40 | 92 | 8 | 2500 | Sc | 6 | 979.6 | 0.1 | NW | 3 | b/p | 47 | 92 | 8 | 2500 | Sc | 6 | 100 | 9 | 6 | | | | |
| Donaghadee | 40 | 979.7 | 1 | SW | 3 | c | 40 | 92 | 8 | 2500 | Sc | 6 | 979.6 | 0.1 | NW | 3 | b/p | 47 | 92 | 8 | 2500 | Sc | 6 | 100 | 9 | 6 | | | | |
| Birr Castle | 173 | 979.7 | 1 | SW | 3 | c | 40 | 92 | 8 | 2500 | Sc | 6 | 979.6 | 0.1 | NW | 3 | b/p | 47 | 92 | 8 | 2500 | Sc | 6 | 100 | 9 | 6 | | | | |
| Holyhead | 26 | 979.7 | 1 | SW | 3 | c | 40 | 92 | 8 | 2500 | Sc | 6 | 979.6 | 0.1 | NW | 3 | b/p | 47 | 92 | 8 | 2500 | Sc | 6 | 100 | 9 | 6 | | | | |
| Liverpool (Bidston) | 189 | 979.7 | 1 | SW | 3 | c | 40 | 92 | 8 | 2500 | Sc | 6 | 979.6 | 0.1 | NW | 3 | b/p | 47 | 92 | 8 | 2500 | Sc | 6 | 100 | 9 | 6 | | | | |
| Chester (Sealand) | 16 | 979.7 | 1 | SW | 3 | c | 40 | 92 | 8 | 2500 | Sc | 6 | 979.6 | 0.1 | NW | 3 | b/p | 47 | 92 | 8 | 2500 | Sc | 6 | 100 | 9 | 6 | | | | |
| Harrogate | 478 | 979.7 | 1 | SW | 3 | c | 40 | 92 | 8 | 2500 | Sc | 6 | 979.6 | 0.1 | NW | 3 | b/p | 47 | 92 | 8 | 2500 | Sc | 6 | 100 | 9 | 6 | | | | |
| Spurn Head | 29 | 979.7 | 1 | SW | 3 | c | 40 | 92 | 8 | 2500 | Sc | 6 | 979.6 | 0.1 | NW | 3 | b/p | 47 | 92 | 8 | 2500 | Sc | 6 | 100 | 9 | 6 | | | | |
| Birmingham (Edgbaston) | 525 | 979.7 | 1 | SW | 3 | c | 40 | 92 | 8 | 2500 | Sc | 6 | 979.6 | 0.1 | NW | 3 | b/p | 47 | 92 | 8 | 2500 | Sc | 6 | 100 | 9 | 6 | | | | |
| Cranwell | 236 | 979.7 | 1 | SW | 3 | c | 40 | 92 | 8 | 2500 | Sc | 6 | 979.6 | 0.1 | NW | 3 | b/p | 47 | 92 | 8 | 2500 | Sc | 6 | 100 | 9 | 6 | | | | |
| Gorleston | 14 | 979.7 | 1 | SW | 3 | c | 40 | 92 | 8 | 2500 | Sc | 6 | 979.6 | 0.1 | NW | 3 | b/p | 47 | 92 | 8 | 2500 | Sc | 6 | 100 | 9 | 6 | | | | |
| Valentia (Cahirvee) | 30 | 979.7 | 1 | SW | 3 | c | 40 | 92 | 8 | 2500 | Sc | 6 | 979.6 | 0.1 | NW | 3 | b/p | 47 | 92 | 8 | 2500 | Sc | 6 | 100 | 9 | 6 | | | | |
| Roche's Point | 32 | 979.7 | 1 | SW | 3 | c | 40 | 92 | 8 | 2500 | Sc | 6 | 979.6 | 0.1 | NW | 3 | b/p | 47 | 92 | 8 | 2500 | Sc | 6 | 100 | 9 | 6 | | | | |
| Pembroke (St. Ann's H.) | 160 | 979.7 | 1 | SW | 3 | c | 40 | 92 | 8 | 2500 | Sc | 6 | 979.6 | 0.1 | NW | 3 | b/p | 47 | 92 | 8 | 2500 | Sc | 6 | 100 | 9 | 6 | | | | |
| Ross-on-Wye | 223 | 979.7 | 1 | SW | 3 | c | 40 | 92 | 8 | 2500 | Sc | 6 | 979.6 | 0.1 | NW | 3 | b/p | 47 | 92 | 8 | 2500 | Sc | 6 | 100 | 9 | 6 | | | | |
| Leafield | 612 | 979.7 | 1 | SW | 3 | c | 40 | 92 | 8 | 2500 | Sc | 6 | 979.6 | 0.1 | NW | 3 | b/p | 47 | 92 | 8 | 2500 | Sc | 6 | 100 | 9 | 6 | | | | |
| Winchester (Worthy Dn.) | 272 | 979.7 | 1 | SW | 3 | c | 40 | 92 | 8 | 2500 | Sc | 6 | 979.6 | 0.1 | NW | 3 | b/p | 47 | 92 | 8 | 2500 | Sc | 6 | 100 | 9 | 6 | | | | |
| St. Farnborough | 237 | 979.7 | 1 | SW | 3 | c | 40 | 92 | 8 | 2500 | Sc | 6 | 979.6 | 0.1 | NW | 3 | b/p | 47 | 92 | 8 | 2500 | Sc | 6 | 100 | 9 | 6 | | | | |
| London (Kew Obs.) | 18 | 979.7 | 1 | SW | 3 | c | 40 | 92 | 8 | 2500 | Sc | 6 | 979.6 | 0.1 | NW | 3 | b/p | 47 | 92 | 8 | 2500 | Sc | 6 | 100 | 9 | 6 | | | | |
| Croydon | 244 | 979.7 | 1 | SW | 3 | c | 40 | 92 | 8 | 2500 | Sc | 6 | 979.6 | 0.1 | NW | 3 | b/p | 47 | 92 | 8 | 2500 | Sc | 6 | 100 | 9 | 6 | | | | |
| Shoeburyness | 11 | 979.7 | 1 | SW | 3 | c | 40 | 92 | 8 | 2500 | Sc | 6 | 979.6 | 0.1 | NW | 3 | b/p | 47 | 92 | 8 | 2500 | Sc | 6 | 100 | 9 | 6 | | | | |
| Olaeton-on-Sea | 54 | 979.7 | 1 | SW | 3 | c | 40 | 92 | 8 | 2500 | Sc | 6 | 979.6 | 0.1 | NW | 3 | b/p | 47 | 92 | 8 | 2500 | Sc | 6 | 100 | 9 | 6 | | | | |
| Felixstowe | 15 | 979.7 | 1 | SW | 3 | c | 40 | 92 | 8 | 2500 | Sc | 6 | 979.6 | 0.1 | NW | 3 | b/p | 47 | 92 | 8 | 2500 | Sc | 6 | 100 | 9 | 6 | | | | |
| Lymington | 350 | 979.7 | 1 | SW | 3 | c | 40 | 92 | 8 | 2500 | Sc | 6 | 979.6 | 0.1 | NW | 3 | b/p | 47 | 92 | 8 | 2500 | Sc | 6 | 100 | 9 | 6 | | | | |
| Scilly (St. Mary's) | 163 | 979.7 | 1 | SW | 3 | c | 40 | 92 | 8 | 2500 | Sc | 6 | 979.6 | 0.1 | NW | 3 | b/p | 47 | 92 | 8 | 2500 | Sc | 6 | 100 | 9 | 6 | | | | |
| Falmouth (Pendennis) | 200 | 979.7 | 1 | SW | 3 | c | 40 | 92 | 8 | 2500 | Sc | 6 | 979.6 | 0.1 | NW | 3 | b/p | 47 | 92 | 8 | 2500 | Sc | 6 | 100 | 9 | 6 | | | | |
| Plymouth (Cattewater) | 82 | 979.7 | 1 | SW | 3 | c | 40 | 92 | 8 | 2500 | Sc | 6 | 979.6 | 0.1 | NW | 3 | b/p | 47 | 92 | 8 | 2500 | Sc | 6 | 100 | 9 | 6 | | | | |
| Portland Bill | 32 | 979.7 | 1 | SW | 3 | c | 40 | 92 | 8 | 2500 | Sc | 6 | 979.6 | 0.1 | NW | 3 | b/p | 47 | 92 | 8 | 2500 | Sc | 6 | 100 | 9 | 6 | | | | |
| Southampton (Calshot) | 19 | 979.7 | 1 | SW | 3 | c | 40 | 92 | 8 | 2500 | Sc | 6 | 979.6 | 0.1 | NW | 3 | b/p | 47 | 92 | 8 | 2500 | Sc | 6 | 100 | 9 | 6 | | | | |
| Dungeness | 20 | 979.7 | 1 | SW | 3 | c | 40 | 92 | 8 | 2500 | Sc | 6 | 979.6 | 0.1 | NW | 3 | b/p | 47 | 92 | 8 | 2500 | Sc | 6 | 100 | 9 | 6 | | | | |
| Guernsey (Fort George) | 205 | 979.7 | 1 | SW | 3 | c | 40 | 92 | 8 | 2500 | Sc | 6 | 979.6 | 0.1 | NW | 3 | b/p | 47 | 92 | 8 | 2500 | Sc | 6 | 100 | 9 | 6 | | | | |

WEATHER, TEMPERATURE, RAINFALL AND SUNSHINE AT HEALTH RESORTS FOR 16th Nov.

| STATIONS. | WEATHER. | | TEMPERATURE. | | RAINFALL. | | SUNSHINE. | (1) | (2) | (3) | (4) | (5) | (6) | (7) | (8) |
|------------------------|-----------|------------|------------------|------------------|--------------------|------------------|--------------------|---------------------|-----|-----|-----|-----|-----|-----|-----|
| | Forenoon. | Afternoon. | Min. 9h. to 12h. | Max. 12h. to 3h. | Night 12h. to 17h. | Day 17h. to 12h. | Sunrise to Sunset. | | | | | | | | |
| | | | | | | | | | | | | | | | |
| | | | 9h. to 12h. | 12h. to 3h. | 12h. to 17h. | 17h. to 12h. | 12h. to 17h. | Bude | ... | ... | ... | ... | ... | ... | ... |
| (1) | (2) | (3) | (4) | (5) | (6) | (7) | (8) | Penzance | ... | ... | ... | ... | ... | ... | ... |
| Berwick-on-Tweed | OR | RO | 40 | 44 | - | 5 | 0.0 | Paignton | ... | ... | ... | ... | ... | ... | ... |
| Douglas (I. o. M.) ... | ORRq | ORROq | 42 | 46 | 2 | 23 | 0.0 | Torquay | ... | ... | ... | ... | ... | ... | ... |
| Llandudno ... | rr | ropq | 43 | 54 | 3 | 7 | 0.0 | Jersey | ... | ... | ... | ... | ... | ... | ... |
| Colwyn Bay | oror | rror | 40 | 53 | - | 10 | 0.0 | Weymouth | ... | ... | ... | ... | ... | ... | ... |
| Rhyl ... | bcp | prq | 40 | 55 | 2 | 10 | 0.2 | Bournemouth | ... | ... | ... | ... | ... | ... | ... |
| Wallasey ... | ORR | ORR | 42 | 51 | 3 | 8 | 0.0 | Ventnor | ... | ... | ... | ... | ... | ... | ... |
| Southport ... | rR | RRO | 41 | 49 | 2 | 12 | 0.0 | Portsmouth (S'haon) | ... | ... | ... | ... | ... | ... | ... |
| Blackpool ... | or | oro | 41 | 49 | 4 | 11 | 0.0 | Bognor | ... | ... | ... | ... | ... | ... | ... |
| Ilkley ... | rr | rr | 41 | 47 | - | 22 | 0.0 | Littlehampton | ... | ... | ... | ... | ... | ... | ... |
| Cleethorpes ... | oro | oro | 40 | 54 | - | 9 | 0.0 | Worthing | ... | ... | ... | ... | ... | ... | ... |
| Skagness ... | orbc | bcorg | 45 | 51 | Trace | 7 | 1.2 | Brighton | ... | ... | ... | ... | ... | ... | ... |
| Aberystwyth ... | cpr | prc | 47 | 50 | 4 | 5 | 0.3 | Eastbourne | ... | ... | ... | ... | ... | ... | ... |
| Bath ... | rcbcp | bcq | 47 | 59 | 7 | 3 | 1.0 | Haarlem | ... | ... | ... | ... | ... | ... | ... |
| Cheltenham | org | bcorg | 43 | 56 | 3 | 6 | 0.5 | Folkestone | ... | ... | ... | ... | ... | ... | ... |
| Leamington Spa ... | cr | c | 41 | 57 | 3 | 2 | 1.2 | Dover | ... | ... | ... | ... | ... | ... | ... |
| Lowestoft ... | circ | cbccr | 42 | 56 | - | 5 | 1.2 | Tunbridge Wells | ... | ... | ... | ... | ... | ... | ... |
| Harwich & Dovercourt | roc | bcocr | 43 | 59 | 1 | 7 | 2.0 | Ramsgate | ... | ... | ... | ... | ... | ... | ... |
| Malden | rr | bcq | 39 | 59 | 2 | 6 | 1.3 | Margate | ... | ... | ... | ... | ... | ... | ... |
| Southend | or | obcgo | 46 | 58 | 1 | 4 | 1.0 | Deal | ... | ... | ... | ... | ... | ... | ... |

TERMS OF SUBSCRIPTION.—6/6 per quarter or 25/- per year, post free. Single copies may be obtained at the Meteorological Office, price 1d.

* Information not usually received.

† The observations at 10 A.M.T. and at Guernsey, the sunshine readings are from an



AIR MINISTRY.

DAILY WEATHER REPORT OF THE METEOROLOGICAL OFFICE, LONDON:

BRITISH SECTION.

No. B24468

Sunday, 18th November 1928.

Page 1.

| Observations at 10h. G.M.T. 17th | | | | | | | | | | | | | | Observations at 10h. G.M.T. 17th | | | | | | | | | | | | | |
|----------------------------------|-----------------------|--------------------|--------|--------|----------|---------------|-------------|---------------------|--------|--------|--------|--------|------------------|----------------------------------|--------------------|--------|------|----------|---------------|-------------|---------------------|--------|--------|---------|-------|------------------|---------|
| STATIONS. | Barom. at 10h. M.S.L. | Change in 3 hours. | Wind. | | Weather. | Temp. at 10h. | Humidity. % | Visibility. at 10h. | Cloud. | | | | State of ground. | Barom. at 10h. M.S.L. | Change in 3 hours. | Wind. | | Weather. | Temp. at 10h. | Humidity. % | Visibility. at 10h. | Cloud. | | | | State of ground. | |
| | | | Direc. | Force. | | | | | Low. | Upper. | Total. | Direc. | | | | Force. | Low. | | | | | Upper. | Total. | | | | |
| | | | | | | | | | | | | | | | | | | | | | | | | Height. | Form. | | Amount. |
| (For heights see p. 4.) | mb. | | 0-10 | | | °F. | | 0-10 | Feet | Form. | 0-10 | 0-10 | | mb. | | 0-10 | | | °F. | | 0-10 | Feet | Form. | 0-10 | 0-10 | | |
| Lerwick | 318.6 | +4 | NW | 1 | o/c | 46 | 52 | 7 | 1500 | Nb | 10 | - | 10 | 316.0 | +5 | NW | 2 | o/c | 46 | 52 | 7 | 1500 | Nb | 10 | - | 10 | |
| Burnmouth | 317.4 | +6 | NW | 1 | o/c | 47 | 55 | 7 | 2500 | Nb | 9 | - | 9 | 316.5 | +8 | NW | 2 | o/c | 47 | 55 | 7 | 2500 | Nb | 9 | - | 9 | |
| Wick | 314.4 | +6 | NNW | 2 | o/c | 46 | 55 | 8 | 1500 | Nb | 8 | As | 10 | 315.5 | +9 | NNW | 3 | o/c | 45 | 52 | 8 | 1500 | Nb | 6 | As | 8 | |
| Thurso | 316.1 | +4 | NW | 3 | o/c | 45 | 53 | 7 | 1500 | Nb | 9 | - | 9 | 315.2 | 16 | NW | 7 | o/c | 47 | 55 | 8 | 2500 | CuNb | 4 | - | 4 | |
| Nairn | 315.0 | +2 | W | 4 | bc | 43 | 75 | 8 | 2500 | CuNb | 3 | Ac | 3 | 314.1 | +9 | WNW | 2 | o/c | 44 | 52 | 8 | 1500 | CuNb | 3 | - | 3 | |
| Aberdeen | 315.0 | +2 | W | 4 | bc | 43 | 75 | 8 | 2500 | CuNb | 3 | Ac | 3 | 314.0 | +9 | WNW | 4 | bc | 44 | 53 | 8 | 2500 | CuNb | 5 | - | 5 | |
| Malin Head | 311.1 | +5 | NW | 7 | bc | 48 | 65 | 8 | 4000 | CuNb | 5 | - | 5 | 315.5 | +6 | NW | 7 | bc | 47 | 65 | 7 | 4000 | CuNb | 3 | - | 3 | |
| Benbow | 314.5 | +6 | WNW | 7 | bc | 46 | 65 | 8 | 1500 | CuNb | 6 | Ac | 8 | 313.2 | +6 | W | 5 | bc | 44 | 65 | 8 | 2500 | Cu | 3 | Ac | 5 | |
| Edinburgh (Inchkeith) | 314.5 | +3 | WSW | 7 | bc | 48 | 75 | 8 | 4000 | Cu | 2 | Ac | 6 | 313.7 | +5 | WSW | 7 | bc | 46 | 75 | 8 | 4000 | Cu | 1 | Ac | 3 | |
| Leuchars | 314.8 | +3 | WSW | 5 | bc | 50 | 65 | 9 | 4000 | Str | 2 | Ac | 5 | 314.7 | +3 | W | 6 | bc | 46 | 75 | 8 | 4000 | Nb | 5 | As | 6 | |
| Ravenshoe | 314.2 | +6 | W | 6 | bc | 44 | 75 | 8 | 2500 | Str | 9 | - | 9 | 313.3 | +6 | W | 6 | bc | 43 | 75 | 7 | 2500 | Str | 1 | - | 1 | |
| Tynemouth | 311.7 | +3 | W | 5 | bc | 48 | 75 | 7 | 1500 | Cu | 3 | Ac | 4 | 313.7 | +3 | W | 5 | bc | 45 | 85 | 7 | 1500 | Cu | 3 | - | 3 | |
| Blackhead Point | 317.4 | +4 | W | 4 | bc | 48 | 65 | 8 | - | CuNb | 6 | - | 6 | 1000.9 | +3 | W | 4 | bc | 48 | 75 | 7 | - | CuNb | 6 | - | 6 | |
| Donaghadee | 311.2 | +5 | WNW | 5 | bc | 48 | 65 | 8 | 4000 | Cu | 5 | - | 5 | 315.5 | +4 | WNW | 5 | bc | 44 | 75 | 8 | 4000 | CuNb | 4 | - | 4 | |
| River Castle | 317.5 | W | 4 | b | 50 | 75 | 7 | 4000 | Cu | 2 | - | 2 | 1001.8 | W | 2 | b | 43 | 75 | 7 | 1500 | CuNb | 2 | - | 2 | | | |
| Rolyhead | 314.9 | +6 | W | 7 | bc | 50 | 75 | 8 | 1500 | Cu | 5 | Ac | 5 | 313.5 | +5 | WS | 7 | b | 49 | 75 | 7 | 1500 | Cu | 1 | - | 1 | |
| Liverpool (Bidston) | 311.3 | +4 | WNW | 7 | C | 48 | 75 | 8 | 2500 | CuNb | 8 | As | 8 | 313.5 | +3 | WN | 7 | bc | 48 | 75 | 8 | 2500 | CuNb | 8 | - | 8 | |
| Chester (Sealand) | 311.4 | +4 | WNW | 6 | bc | 50 | 65 | 8 | 1500 | Cu | 7 | - | 7 | 313.5 | +4 | WNW | 6 | b | 48 | 75 | 8 | 2500 | Str | 1 | - | 1 | |
| Warrington | 316.3 | +3 | SW | 7 | C | 47 | 65 | 8 | 4000 | Nb | 8 | Ac | 9 | 311.4 | +3 | WSW | 6 | bc | 44 | 75 | 7 | 2500 | Nb | 1 | - | 1 | |
| Spurn Head | 315.3 | W | 8 | C | 50 | 65 | 7 | 5700 | Str | 5 | Cu | 8 | 2 | 313.8 | +4 | W | 7 | bc | 47 | 75 | 6 | 4000 | Nb | 3 | - | 3 | |
| Birmingham (Edgbaston) | 314.1 | +4 | W | 6 | bc | 49 | 55 | 8 | 2500 | Cu | 4 | - | 4 | 313.8 | +4 | WSW | 3 | b | 45 | 65 | 6 | 2500 | Cu | 1 | - | 1 | |
| Greenwich | 313.2 | +5 | W | 6 | C | 49 | 75 | 8 | 2500 | Cu | 5 | Cu | 8 | 314.5 | +6 | W | 6 | b | 45 | 75 | 7 | 2500 | Str | 1 | - | 1 | |
| Gorleston | 313.4 | +3 | W | 4 | b | 50 | 75 | 6 | 5700 | Cu | 2 | - | 2 | 313.6 | +4 | W | 4 | b | 46 | 85 | 7 | - | - | 0 | - | 0 | |
| Valentia (Cahirciveen) | 1002.4 | +4 | WN | 4 | b | 50 | 75 | 8 | 2500 | Cu | 1 | Ac | 2 | 1005.2 | +3 | WN | 4 | bc | 51 | 85 | 8 | 1500 | Str | 6 | - | 6 | |
| Roche Point | 1001.6 | +4 | NW | 4 | bc | 50 | 75 | 8 | 1500 | CuNb | 2 | Cu | 3 | 1004.8 | +4 | NW | 3 | b | 48 | 85 | 8 | 2500 | Str | 1 | - | 1 | |
| Pembroke (St. Ann's H.) | 313.4 | +6 | W | 4 | bc | 52 | 75 | 8 | 1500 | Cu | 7 | - | 7 | 1001.4 | +4 | W | 4 | bc | 49 | 75 | 8 | 800 | CuNb | 5 | Ac | 7 | |
| Rose-on-Wye | 313.1 | +6 | WN | 4 | bc | 50 | 65 | 8 | 4000 | Cu | 7 | - | 7 | 1000.2 | +3 | W | 4 | b | 47 | 65 | 8 | 4000 | Cu | 1 | - | 1 | |
| Leafield | 314.9 | +5 | W | 6 | bv | 49 | 65 | 9 | 4000 | Cu | 2 | - | 2 | 313.6 | +4 | W's | 4 | b | 43 | 75 | 8 | 4000 | Str | 1 | - | 1 | |
| Winchester (Worthy Down) | 317.0 | +7 | W | 5 | bc | 50 | 65 | 8 | 4000 | Cu | 4 | - | 4 | 1001.8 | +5 | WS | 4 | b | 46 | 85 | 8 | 2500 | Cu | 2 | - | 2 | |
| B. Farnborough | 315.3 | +3 | W | 4 | bc | 52 | 65 | 7 | 2500 | Cu | 4 | - | 4 | 1000.3 | +5 | W | 4 | b | 46 | 75 | 8 | - | - | 0 | - | 0 | |
| London (New Obay.) | 315.3 | +7 | W | 4 | bc | 50 | 65 | 7 | 1500 | Cu | 3 | Ac | 4 | 1000.4 | +6 | WSW | 3 | b | 47 | 65 | 7 | - | - | 0 | - | 0 | |
| Croydon | 315.0 | +7 | WNW | 5 | bc | 51 | 65 | 7 | 4000 | Cu | 3 | Ac | 4 | 1000.3 | +5 | W | 4 | b | 46 | 75 | 6 | 2500 | Str | 1 | - | 1 | |
| Shoeburyness | 312.6 | +6 | WNW | 4 | bc | 51 | 85 | 8 | 2500 | Cu | 1 | Cu | 4 | 313.1 | +5 | WN | 4 | b | 47 | 52 | 7 | 4000 | Str | 1 | - | 1 | |
| Chelton-on-Sea | 312.5 | +6 | W | 5 | b | 50 | 65 | 8 | - | - | 0 | Cu | 2 | 312.5 | +5 | W's | 5 | b | 47 | 75 | 8 | - | - | 0 | - | 0 | |
| Pollackton | 313.9 | +11 | W | 4 | bc | 49 | 75 | 8 | - | - | 0 | Ac | 7 | 313.3 | +5 | SWW | 4 | b | 44 | 85 | 8 | - | - | 0 | - | 0 | |
| Lympne | 313.9 | +11 | W | 4 | bc | 49 | 75 | 8 | - | - | 0 | Ac | 7 | 313.3 | +5 | SWW | 4 | b | 44 | 85 | 8 | - | - | 0 | - | 0 | |
| Bell's (St. Mary's) | 1004.1 | +5 | W | 6 | bc | 54 | 65 | 8 | 4000 | Cu | 4 | - | 4 | 1007.0 | +4 | W | 5 | bc | 51 | 75 | 8 | 4000 | Cu | 3 | - | 3 | |
| Falmouth (Pendennis) | 1001.3 | +4 | NW | 4 | bc | 52 | 65 | 8 | 4000 | Cu | 5 | - | 5 | 1005.2 | +4 | WN | 3 | bc | 48 | 85 | 7 | 4000 | CuNb | 5 | - | 5 | |
| Plymouth (Castaway) | 1001.1 | +6 | WNW | 5 | b | 53 | 75 | 8 | 1500 | CuNb | 1 | - | 1 | 1005.2 | +4 | W | 5 | bc | 49 | 92 | 8 | 2500 | CuNb | 1 | - | 1 | |
| Portland Bill | 313.1 | +5 | W | 6 | bc | 53 | 65 | 8 | 2500 | Cu | 3 | - | 3 | 1002.3 | +6 | W | 5 | bc | 52 | 65 | 8 | 2500 | Cu | 3 | - | 3 | |
| Southampton (Culver) | 317.0 | +8 | WNW | 6 | bc | 51 | 65 | 8 | 2500 | Str | 3 | - | 3 | 1002.1 | +6 | W | 4 | b | 47 | 75 | 8 | 2500 | CuNb | 1 | - | 1 | |
| Dungeness | 315.2 | +6 | WSW | 4 | bc | 53 | 65 | 8 | 2500 | Cu | 1 | Cu | 7 | 313.0 | +4 | WSW | 4 | b | 43 | 75 | 8 | 2500 | Cu | 2 | - | 2 | |
| Guernsey (Fort George) | 1001.8 | +8 | WNW | 6 | bc | 52 | 65 | 8 | 1500 | Cu | 7 | - | 7 | 1006.1 | +6 | WNW | 5 | bc | 50 | 75 | 8 | 1500 | CuNb | 5 | - | 5 | |
| LONDON OBSERVATIONS. | | | | | | | | | | | | | | LONDON OBSERVATIONS. | | | | | | | | | | | | | |
| Day 7h-10h, New & Croydon. | | | | | | | | | | | | | | Day 7h-10h, New & Croydon. | | | | | | | | | | | | | |
| 5h-10h, Kensington. | | | | | | | | | | | | | | 5h-10h, Kensington. | | | | | | | | | | | | | |
| 5h-10h, other stations. | | | | | | | | | | | | | | 5h-10h, other stations. | | | | | | | | | | | | | |
| Barom. at 10h. M.S.L. | | | | | | | | | | | | | | Barom. at 10h. M.S.L. | | | | | | | | | | | | | |
| WIND. | | | | | | | | | | | | | | WIND. | | | | | | | | | | | | | |
| Morning. | | | | | | | | | | | | | | Morning. | | | | | | | | | | | | | |
| Afternoon. | | | | | | | | | | | | | | Afternoon. | | | | | | | | | | | | | |
| Night. | | | | | | | | | | | | | | Night. | | | | | | | | | | | | | |
| Max. Day. | | | | | | | | | | | | | | Max. Day. | | | | | | | | | | | | | |
| Min. Night. | | | | | | | | | | | | | | Min. Night. | | | | | | | | | | | | | |
| Min. on Day. | | | | | | | | | | | | | | Min. on Day. | | | | | | | | | | | | | |
| Max. Night. | | | | | | | | | | | | | | Max. Night. | | | | | | | | | | | | | |
| Min. on Night. | | | | | | | | | | | | | | Min. on Night. | | | | | | | | | | | | | |
| Max. on Night. | | | | | | | | | | | | | | Max. on Night. | | | | | | | | | | | | | |
| Min. on Night. | | | | | | | | | | | | | | Min. on Night. | | | | | | | | | | | | | |
| Max. on Night. | | | | | | | | | | | | | | Max. on Night. | | | | | | | | | | | | | |
| Min. on Night. | | | | | | | | | | | | | | Min. on Night. | | | | | | | | | | | | | |
| Max. on Night. | | | | | | | | | | | | | | Max. on Night. | | | | | | | | | | | | | |
| Min. on Night. | | | | | | | | | | | | | | Min. on Night. | | | | | | | | | | | | | |
| Max. on Night. | | | | | | | | | | | | | | Max. on Night. | | | | | | | | | | | | | |
| Min. on Night. | | | | | | | | | | | | | | Min. on Night. | | | | | | | | | | | | | |
| Max. on Night. | | | | | | | | | | | | | | Max. on Night. | | | | | | | | | | | | | |
| Min. on Night. | | | | | | | | | | | | | | Min. on Night. | | | | | | | | | | | | | |
| Max. on Night. | | | | | | | | | | | | | | Max. on Night. | | | | | | | | | | | | | |
| Min. on Night. | | | | | | | | | | | | | | Min. on Night. | | | | | | | | | | | | | |
| Max. on Night. | | | | | | | | | | | | | | Max. on Night. | | | | | | | | | | | | | |
| Min. on Night. | | | | | | | | | | | | | | Min. on Night. | | | | | | | | | | | | | |
| Max. on Night. | | | | | | | | | | | | | | Max. on Night. | | | | | | | | | | | | | |
| Min. on Night. | | | | | | | | | | | | | | Min. on Night. | | | | | | | | | | | | | |
| Max. on Night. | | | | | | | | | | | | | | Max. on Night. | | | | | | | | | | | | | |
| Min. on Night. | | | | | | | | | | | | | | Min. on Night. | | | | | | | | | | | | | |
| Max. on Night. | | | | | | | | | | | | | | Max. on Night. | | | | | | | | | | | | | |
| Min. on Night. | | | | | | | | | | | | | | Min. on Night. | | | | | | | | | | | | | |
| Max. on Night. | | | | | | | | | | | | | | Max. on Night. | | | | | | | | | | | | | |
| Min. on Night. | | | | | | | | | | | | | | Min. on Night. | | | | | | | | | | | | | |
| Max. on Night. | | | | | | | | | | | | | | Max. on Night. | | | | | | | | | | | | | |
| Min. on Night. | | | | | | | | | | | | | | Min. on Night. | | | | | | | | | | | | | |
| Max. on Night. | | | | | | | | | | | | | | Max. on Night. | | | | | | | | | | | | | |
| Min. on Night. | | | | | | | | | | | | | | Min. on Night. | | | | | | | | | | | | | |
| Max. on Night. | | | | | | | | | | | | | | Max. on Night. | | | | | | | | | | | | | |
| Min. on Night. | | | | | | | | | | | | | | Min. on Night. | | | | | | | | | | | | | |
| Max. on Night. | | | | | | | | | | | | | | Max. on Night. | | | | | | | | | | | | | |
| Min. on Night. | | | | | | | | | | | | | | Min. on Night. | | | | | | | | | | | | | |
| Max. on Night. | | | | | | | | | | | | | | Max. on Night. | | | | | | | | | | | | | |
| Min. on Night. | | | | | | | | | | | | | | Min. on Night. | | | | | | | | | | | | | |
| Max. on Night. | | | | | | | | | | | | | | Max. on Night. | | | | | | | | | | | | | |
| Min. on Night. | | | | | | | | | | | | | | Min. on Night. | | | | | | | | | | | | | |
| Max. on Night. | | | | | | | | | | | | | | Max. on Night. | | | | | | | | | | | | | |
| Min. on Night. | | | | | | | | | | | | | | Min. on Night. | | | | | | | | | | | | | |
| Max. on Night. | | | | | | | | | | | | | | Max. on Night. | | | | | | | | | | | | | |
| Min. on Night. | | | | | | | | | | | | | | Min. on Night. | | | | | | | | | | | | | |
| Max. on Night. | | | | | | | | | | | | | | Max. on Night. | | | | | | | | | | | | | |
| Min. on Night. | | | | | | | | | | | | | | Min. on Night. | | | | | | | | | | | | | |
| Max. on Night. | | | | | | | | | | | | | | Max. on Night. | | | | | | | | | | | | | |
| Min. on Night. | | | | | | | | | | | | | | Min. on Night. | | | | | | | | | | | | | |
| Max. on Night. | | | | | | | | | | | | | | Max. on Night. | | | | | | | | | | | | | |
| Min. on Night. | | | | | | | | | | | | | | Min. on Night. | | | | | | | | | | | | | |
| Max. on Night. | | | | | | | | | | | | | | Max. on Night. | | | | | | | | | | | | | |
| Min. on Night. | | | | | | | | | | | | | | Min. on Night. | | | | | | | | | | | | | |
| Max. on Night. | | | | | | | | | | | | | | Max. on Night. | | | | | | | | | | | | | |
| Min. on Night. | | | | | | | | | | | | | | Min. on Night. | | | | | | | | | | | | | |
| Max. on Night. | | | | | | | | | | | | | | Max. on Night. | | | | | | | | | | | | | |
| Min. on Night. | | | | | | | | | | | | | | Min. on Night. | | | | | | | | | | | | | |
| Max. on Night. | | | | | | | | | | | | | | Max. on Night. | | | | | | | | | | | | | |
| Min. on Night. | | | | | | | | | | | | | | Min. on Night. | | | | | | | | | | | | | |
| Max. on Night. | | | | | | | | | | | | | | Max. on Night. | | | | | | | | | | | | | |
| Min. on Night. | | | | | | | | | | | | | | Min. on Night. | | | | | | | | | | | | | |
| Max. on Night. | | | | | | | | | | | | | | Max. on Night. | | | | | | | | | | | | | |
| Min. on Night. | | | | | | | | | | | | | | Min. on Night. | | | | | | | | | | | | | |
| Max. on Night. | | | | | | | | | | | | | | Max. on Night. | | | | | | | | | | | | | |
| Min. on Night. | | | | | | | | | | | | | | Min. on Night. | | | | | | | | | | | | | |
| Max. on Night. | | | | | | | | | | | | | | Max. on Night. | | | | | | | | | | | | | |
| Min. on Night. | | | | | | | | | | | | | | Min. on Night. | | | | | | | | | | | | | |
| Max. on Night. | | | | | | | | | | | | | | Max. on Night. | | | | | | | | | | | | | |
| Min. on Night. | | | | | | | | | | | | | | Min. on Night. | | | | | | | | | | | | | |
| Max. on Night. | | | | | | | | | | | | | | Max. on Night. | | | | | | | | | | | | | |
| Min. on Night. | | | | | | | | | | | | | | Min. on Night. | | | | | | | | | | | | | |
| Max. on Night. | | | | | | | | | | | | | | Max. on Night. | | | | | | | | | | | | | |
| Min. on Night. | | | | | | | | | | | | | | Min. on Night. | | | | | | | | | | | | | |
| Max. on Night. | | | | | | | | | | | | | | Max. on Night. | | | | | | | | | | | | | |
| Min. on Night. | | | | | | | | | | | | | | Min. on Night. | | | | | | | | | | | | | |
| Max. on Night. | | | | | | | | | | | | | | Max. on Night. | | | | | | | | | | | | | |
| Min. on Night. | | | | | | | | | | | | | | Min. on Night. | | | | | | | | | | | | | |
| Max. on Night. | | | | | | | | | | | | | | Max. on Night. | | | | | | | | | | | | | |
| Min. on Night. | | | | | | | | | | | | | | Min. on Night. | | | | | | | | | | | | | |
| Max. on Night. | | | | | | | | | | | | | | Max. on Night. | | | | | | | | | | | | | |
| Min. on Night. | | | | | | | | | | | | | | Min. on Night. | | | | | | | | | | | | | |
| Max. on Night. | | | | | | | | | | | | | | Max. on Night. | | | | | | | | | | | | | |
| Min. on Night. | | | | | | | | | | | | | | Min. on Night. | | | | | | | | | | | | | |
| Max. on Night. | | | | | | | | | | | | | | Max. on Night. | | | | | | | | | | | | | |
| Min. on Night. | | | | | | | | | | | | | | Min. on Night. | | | | | | | | | | | | | |
| Max. on Night. | | | | | | | | | | | | | | Max. on Night. | | | | | | | | | | | | | |
| Min. on Night. | | | | | | | | | | | | | | Min. on Night. | | | | | | | | | | | | | |
| Max. on Night. | | | | | | | | | | | | | | Max. on Night. | | | | | | | | | | | | | |
| Min. on Night. | | | | | | | | | | | | | | Min. on Night. | | | | | | | | | | | | | |
| Max. on Night. | | | | | | | | | | | | | | Max. on Night. | | | | | | | | | | | | | |
| Min. on Night. | | | | | | | | | | | | | | Min. on Night. | | | | | | | | | | | | | |
| | | | | | | | | | | | | | | | | | | | | | | | | | | | |

| SUMMARY FOR THE PAST 24 HOURS. | | | | | | | | | | | | ISALLOBAR | | 19th NOVEMBER 1928 | |
|--------------------------------|----------|--------|-------|-------|--------------|------------|--------------|------------|--------------|--------|--------|------------------|---|--------------------|---|
| STATIONS. | WEATHER. | | | | TEMPERATURE. | | | RAINFALL. | | | HOURS. | POSITION NUMBERS | | | |
| | 7h-12h | 12h-1h | 1h-7h | 1h-7h | MAX. Day | MIN. Night | MIN. on 18th | Day 7h-12h | Night 12h-7h | 18h-7h | | 0 | 1 | 2 | 3 |
| Lerwick | ... | ... | bcprc | cprbc | 45 | 42 | ... | 7 | 28.00 | 0.3 | 0.0 | | | | |
| Stornoway | ... | ... | p | bcprb | 47 | 40 | ... | 3 | 9.00 | 7 | 0.4 | | | | |
| Wick | ... | ... | bcpr | cpr | 46 | 42 | ... | 7 | 28.00 | 5 | ... | | | | |
| Tirree | ... | ... | bcpr | cprbc | 48 | 44 | 40 | 3 | 18.00 | 1 | 2.3 | | | | |
| Malra | ... | ... | bcpr | cprbc | 44 | 40 | ... | 8 | 18.00 | 2 | 0.5 | | | | |
| Aberdeen | ... | ... | bcpr | cprbc | 49 | 42 | 37 | 1 | 9.00 | 1 | 3.9 | | | | |
| Malin Head | ... | ... | bcpr | cprbc | 49 | 42 | ... | 1 | 18.00 | 0.2 | 2.6 | | | | |
| Donfrew | ... | ... | bcpr | cprbc | 47 | 41 | 36 | 0.6 | 18.00 | 0.2 | 0.8 | | | | |
| Edinburgh (Inchkeith) | ... | ... | bcpr | cprbc | 49 | 44 | 40 | ... | ... | ... | 2.8 | | | | |
| Leuchars | ... | ... | bcpr | cprbc | 50 | 38 | 35 | 0.4 | 18.30 | ... | 4.5 | | | | |
| Baldernuir | ... | ... | bcpr | cprbc | 45 | 40 | 38 | 0.1 | 18.00 | Tr. | 0.2 | | | | |
| Tynemouth | ... | ... | bcpr | cprbc | 48 | 42 | 38 | ... | ... | ... | ... | | | | |
| Blackad Point | ... | ... | bcpr | cprbc | 50 | 44 | ... | 1 | ... | ... | ... | | | | |
| Donaghadee | ... | ... | bcpr | cprbc | 49 | 36 | ... | 4 | 9.00 | ... | 6.3 | | | | |
| Birr Castle | ... | ... | bcpr | cprbc | 50 | 43 | 25 | ... | ... | ... | 5.9 | | | | |
| Holyhead | ... | ... | bcpr | cprbc | 50 | 47 | 44 | ... | ... | ... | 4.9 | | | | |
| Liverpool (Bidston) | ... | ... | bcpr | cprbc | 49 | 45 | 41 | Tr. | 18.30 | 0.1 | 5.3 | | | | |
| Chester (Sealand) | ... | ... | bcpr | cprbc | 50 | 45 | 41 | Tr. | 12.30 | Tr. | ... | | | | |
| Harrogate | ... | ... | bcpr | cprbc | 47 | 41 | 36 | Tr. | 17.30 | ... | 4.6 | | | | |
| Spurn Head | ... | ... | bcpr | cprbc | 50 | 44 | ... | ... | ... | ... | 4.8 | | | | |
| Birmingham (Edgbaston) | ... | ... | bcpr | cprbc | 50 | 40 | 38 | ... | ... | ... | 6.2 | | | | |
| Oranwall | ... | ... | bcpr | cprbc | 51 | 40 | 37 | Tr. | 13.30 | ... | 5.8 | | | | |
| Gorleston | ... | ... | bcpr | cprbc | 50 | 41 | 39 | ... | ... | ... | 7.2 | | | | |
| Valentin (Cahirciveen) | ... | ... | bcpr | cprbc | 52 | 48 | 43 | 2 | 9.00 | 1 | 4.9 | | | | |
| Roches Point | ... | ... | bcpr | cprbc | 53 | 48 | ... | ... | Tr. | ... | ... | | | | |
| Pembroke (St. Ann's H.) | ... | ... | bcpr | cprbc | 53 | 49 | ... | Tr. | 17.30 | 1 | 7.0 | | | | |
| Ross-on-Wye | ... | ... | bcpr | cprbc | 51 | 43 | 37 | Tr. | 14.30 | 0.1 | 6.1 | | | | |
| Lisfield | ... | ... | bcpr | cprbc | 49 | 38 | 32 | Tr. | 16.30 | Tr. | 7.3 | | | | |
| Winchester (Worthy Dn) | ... | ... | bcpr | cprbc | 51 | 39 | 34 | ... | ... | ... | 7.3 | | | | |
| S. Farnborough | ... | ... | bcpr | cprbc | 52 | 41 | 38 | ... | ... | ... | 6.3 | | | | |
| London (Kew Obs.) | ... | ... | bcpr | cprbc | 52 | 42 | 36 | Tr. | ... | ... | 5.8 | | | | |
| Croydon | ... | ... | bcpr | cprbc | 51 | 43 | 39 | ... | ... | ... | ... | | | | |
| Shoeburyness | ... | ... | bcpr | cprbc | 52 | 42 | 38 | Tr. | 18.00 | ... | 5.1 | | | | |
| Olacton-on-Sea | ... | ... | bcpr | cprbc | 50 | 42 | 37 | ... | ... | ... | 6.1 | | | | |
| Pelhamton | ... | ... | bcpr | cprbc | 51 | 44 | 41 | ... | ... | ... | 4.6 | | | | |
| Lymington | ... | ... | bcpr | cprbc | ... | 35 | ? | 2 | 18.00 | ... | ... | | | | |
| Seilly (St. Mary's) | ... | ... | bcpr | cprbc | 54 | 49 | ... | 0.4 | 18.00 | 0.1 | 6.5 | | | | |
| Falmouth (Pendennis) | ... | ... | bcpr | cprbc | 55 | 46 | ... | 0.2 | 18.00 | 0.6 | 7.1 | | | | |
| Plymouth (Castewater) | ... | ... | bcpr | cprbc | 54 | 47 | 39 | Tr. | 18.00 | Tr. | 7.0 | | | | |
| Portland Bill | ... | ... | bcpr | cprbc | 54 | 50 | ... | 0.1 | 18.00 | Tr. | ... | | | | |
| Southampton (Calshot) | ... | ... | bcpr | cprbc | 52 | 39 | 39 | ... | ... | 0.3 | 6.7 | | | | |
| Dunstan | ... | ... | bcpr | cprbc | 53 | 43 | ... | 2 | 18.00 | ... | ... | | | | |
| Guernsey | ... | ... | bcpr | cprbc | 53 | 48 | ... | 1 | 18.00 | 2 | 5.6 | | | | |

Observations from Cross Channel Steamers.

| Portion. | Date and Time. | Steamship. | Wind. | | Weather. | Temp. | |
|----------|---------------------------------|------------|--------|--------|----------|-------|------|
| | | | Dirac. | Force. | | Air. | Sea. |
| 1 | 11 ^h 15 ^m | St. Helier | NW | 7 | bc+ | 55 | 57 |
| 2 | 1 ^h 10 ^m | Cambria | NW/W | 7 | bc | 57 | 58 |

GENERAL INFERENCE.

A ridge of high pressure is crossing the British Isles in front of a depression moving eastwards from the Atlantic. After an interval of mainly fair weather over England and Scotland unsettled conditions with a rising temperature will spread slowly in from Western Ireland to all districts.

| Districts. | Forecast for the 24 hours commencing 12 Noon G.M.T. 18th November, 1928. | Further Outlook. |
|---------------------------------|---|---|
| 1. S.E. England | Wind west, moderate to light; mainly fine, but cloud increasing later; moderate temperature. | Unsettled and mild. |
| 2. E. England | | |
| 3. E. Midlands | | |
| 4. W. Midlands | | |
| 5. S.W. England | Wind W. moderate, backing and freshening to become strong; fine at first then cloudy; some rain or drizzle later; rising temperature. | South Coast hoisted at 0300 G.M.T. today in districts 5, 6, 7, 8, 12, 17, 19 and 20; still flying in districts 10, 13A, 13B, 15 and 16. |
| 6. South Wales | | |
| 7. North Wales | | |
| 8. N.W. England | | |
| 9. N. Midlands | As 1 - 4. | |
| 10. N.E. England | As 5 - 8. | |
| 11. S.E. Scotland | | |
| 12. S.W. Scotland & Isle of Man | | |
| 13. N.W. Scotland | | |
| 14. Mid-Scotland | As 1 - 4. | |
| 15. N.E. Scotland | | |
| 16. Orkneys and Shetlands | | |
| 17. N.W. Ireland | | |
| 18. N.E. Ireland | Wind S. becoming strong, approaching a gale later on coasts; cloudy, some rain or drizzle; brighter periods later; mild. | |
| 19. S.E. Ireland | | |
| 20. S.W. Ireland | | |

Meteorological Office: Air Ministry, Kingsway, London, W.C.2.

Forecast issued at 100 G.M.T.

G. C. SIMPSON, F.R.S., Director

| Observations from Cross Channel Steamers. | | Wind. | | Weather. | | Temp. | |
|---|---------------------------------|------------|--------|----------|----------|-------|------|
| Portion. | Date and Time. | Steamship. | Dirac. | Force. | Weather. | Air. | Sea. |
| 1 | 11 ^h 15 ^m | St. Helier | NW | 7 | bc+ | 55 | 57 |
| 2 | 1 ^h 10 ^m | Cambria | NW/W | 7 | bc | 57 | 55 |

GENERAL INFERENCE.

A ridge of high pressure is crossing the British Isles in front of a depression moving eastwards from the Atlantic. After an interval of mainly fair weather over England and Scotland unsettled conditions with a rising temperature will spread slowly in from Western Ireland to all districts.

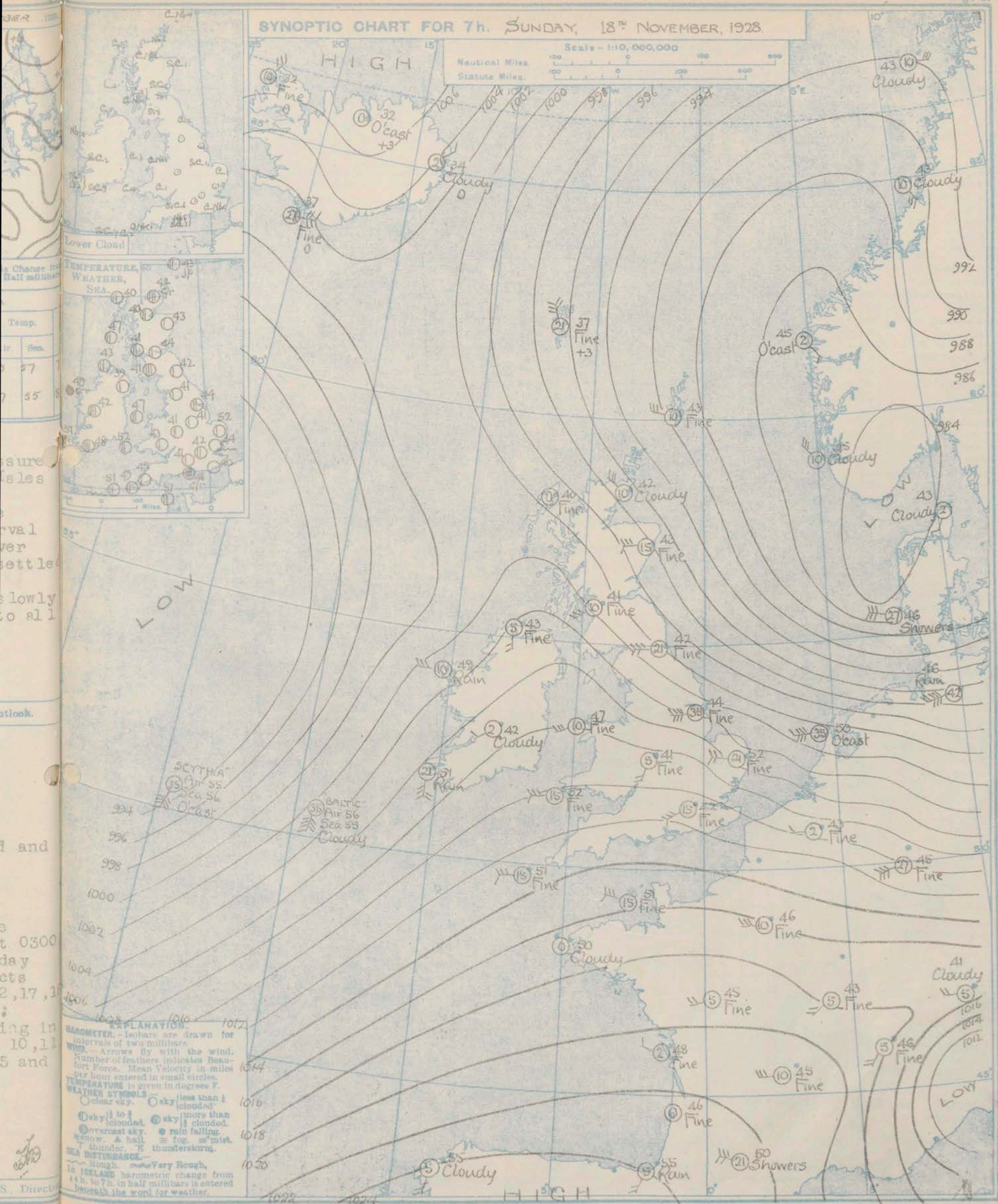
Further Outlook.

| Districts. | Forecasts for the 24 hours commencing 12 Noon G.M.T. 18th November, 1928. |
|-------------------------------------|---|
| 1. S.E. England | Wind west, moderate to light; mainly fine, but cloud increasing later; moderate temperature. |
| 2. E. England | |
| 3. E. Midlands | |
| 4. W. Midlands | |
| 5. S.W. England | Wind W. moderate, backing a d freshening to become strong; fine at first then cloudy; some rain or drizzle later; rising temperature. |
| 6. South Wales | |
| 7. North Wales | |
| 8. N.W. England | |
| 9. N. Midlands | As 1 - 4. |
| 10. N.E. England | |
| 11. S.E. Scotland | |
| 12. S.W. Scotland & Isle of Man | As 5 - 8. |
| 13. A.W. Scotland & B.N.W. Scotland | |
| 14. Mid-Scotland | As 1 - 4. |
| 15. N.E. Scotland | |
| 16. Orkneys and Shetlands | |
| 17. N.W. Ireland | Wind S. becoming strong, approaching a gale later on coasts; cloudy, some rain or drizzle; brighter periods later; mild. |
| 18. N.E. Ireland | |
| 19. S.E. Ireland | |
| 20. S.W. Ireland | |

SYNOPTIC CHART FOR 7h. SUNDAY, 18TH NOVEMBER, 1928.

Scale - 1:10,000,000

Nautical Miles
Statute Miles



EXPLANATION.
BAROMETER. - Isobars are drawn for intervals of two millibars.
WIND. - Arrows by with the wind. Number of feathers indicates Beaufort Force. Mean Velocity in miles per hour entered in small circles.
TEMPERATURE. - is given in degrees F.
WEATHER SYMBOLS.
○ clear sky. ○ sky less than 1 clouded.
○ sky 1 to 4 clouded. ○ sky more than 4 clouded.
○ overcast sky. ○ rain falling.
○ snow. ○ hail. ○ fog. ○ mist.
○ thunder. ○ thunderstorm.
SEA DISTURBANCE.
○ Very Rough.
○ Rough.
In ICELAND barometric change from 4h. to 7h. in half millibars is entered beneath the word for weather.

AIR MINISTRY.

DAILY WEATHER REPORT OF THE METEOROLOGICAL OFFICE, LONDON:

BRITISH SECTION. Sunday 18th November 1928.

No. 323.

Page 4.

| STATIONS | | Observations at 1h. G.M.T. 7.55 | | | | | | | | | | | Observations at 7h. G.M.T. 8.25 | | | | | | | | | | | | | | | |
|-------------------------|-----|---------------------------------|-----------------------------|-------------------|-------|--------|----------|---------------------|------------|---------------------|--------|--------|---------------------------------|--------------------------------|-----------------------------|-------------------|-------|-------|----------|---------------------|------------|---------------------|--------|--------|--------|---------|-------|------|
| | | Height above sea level in feet | Barom. at 1h. G.M.T. in in. | Change in 3 hours | Wind. | | Weather. | Temp. at 1h. G.M.T. | Humidity % | Visibility in miles | Cloud. | | | Height above sea level in feet | Barom. at 7h. G.M.T. in in. | Change in 3 hours | Wind. | | Weather. | Temp. at 7h. G.M.T. | Humidity % | Visibility in miles | Cloud. | | | | | |
| | | | | | Dir. | Force | | | | | Low. | Upper. | Total. | | | | Dir. | Force | | | | | Low. | Upper. | Total. | | | |
| | | | | | | | | | | | | | | | | | | | | | | | | | | Height. | Form. | Amt. |
| Lerwick | 54 | 992.4 | +6 | NW | 3 | cip | 45 | 85 | 7 | 1500 | CuNb | 5 | AS | 10 | 992.2 | +5 | WNW | 3 | bc | 43 | 85 | 8 | 1500 | CuNb | 4 | AS | 7 | 1 |
| Scaunway | 10 | 995.2 | +7 | NW | 4 | bcip | 45 | 85 | 7 | 2500 | CuNb | 6 | - | 6 | 995.1 | +5 | - | 0 | bc | 40 | 82 | 7 | 4000 | Cu | 2 | - | 2 | 1 |
| Wick | 81 | 995.0 | +6 | NW | 3 | bc | 42 | 85 | 8 | - | - | - | - | - | 995.3 | +6 | NW | 4 | cip | 42 | 82 | 8 | 1500 | Nb | 6 | bc | 8 | 0 |
| Tirree | 23 | - | - | - | - | - | - | - | - | - | - | - | - | - | 998.8 | - | WNW | 1 | bc | 40 | 85 | 8 | 1500 | CuNb | 6 | - | 6 | 4 |
| Nairn | 85 | - | - | - | - | - | - | - | - | - | - | - | - | - | 997.7 | +7 | W | 4 | b | 43 | 78 | 8 | 2500 | StCu | 1 | - | 1 | 0 |
| Aberdeen | 97 | - | - | - | - | - | - | - | - | - | - | - | - | - | 997.7 | +7 | W | 4 | b | 43 | 78 | 8 | 2500 | StCu | 1 | - | 1 | 0 |
| Malin Head | 81 | 1001.7 | +6 | NW | 6 | bcip | 48 | 75 | 7 | 4000 | CuNb | 3 | - | 3 | 1004.3 | +2 | S | 2 | bc | 43 | 92 | 8 | 4000 | Cu | 1 | bc | 6 | 5 |
| Reufrew | 30 | - | - | - | - | - | - | - | - | - | - | - | - | - | 1002.7 | +7 | SW | 3 | bc | 41 | 88 | 8 | 1500 | Cu | 4 | - | 4 | - |
| Edinburgh (Inchkeith) | 189 | 992.6 | +7 | WSW | 6 | b | 45 | 75 | 8 | - | - | 0 | Alu | 1 | 999.2 | +7 | WSW | 5 | b | 44 | 75 | 8 | 1500 | St | 1 | Alu | 2 | 3 |
| Leuchars | 30 | - | - | - | - | - | - | - | - | - | - | - | - | - | 996.5 | +9 | WNW | 5 | b | 43 | 75 | 8 | 4000 | StCu | 1 | Alu | 1 | - |
| Baldernair | 794 | - | - | - | - | - | - | - | - | - | - | - | - | - | 1003.2 | +6 | W'S | 3 | c | 41 | 75 | 8 | 2500 | St | 8 | li | 9 | 0 |
| Tynemouth | 87 | 993.0 | +5 | W | 4 | b | 44 | 85 | 8 | 1500 | Cu | 2 | - | 2 | 1000.6 | +9 | W | 5 | b | 42 | 85 | 7 | 1500 | Cu | 2 | - | 2 | 2 |
| Blackad Point | 18 | 1004.8 | +1 | - | 0 | b | 45 | 92 | 7 | - | Cu | 2 | - | 2 | 1003.4 | -1 | W | 3 | err | 49 | 85 | 7 | - | Nb | 10 | - | 10 | 4 |
| Donaghadee | 40 | - | - | - | - | - | - | - | - | - | - | - | - | - | 1006.7 | +3 | W | 1 | b | 53 | 92 | 8 | 4000 | StCu | 1 | - | 1 | 1 |
| Birr Castle | 178 | - | - | - | - | - | - | - | - | - | - | - | - | - | 1007.0 | - | SW | 1 | c | 42 | 97 | 6 | 2500 | StCu | 2 | AS | 10 | - |
| Holyhead | 28 | 1004.5 | +5 | W | 6 | b | 48 | 85 | 8 | 1500 | St | 1 | - | 1 | 1003.2 | +4 | WSW | 3 | bc | 47 | 85 | 8 | 1500 | Cu | 3 | bc | 3 | 1 |
| Liverpool (Bidston) | 182 | - | - | - | - | - | - | - | - | - | - | - | - | - | 1007.2 | +5 | W | 5 | bc | 46 | 85 | 8 | 2500 | CuNb | 1 | Alu | 7 | - |
| Chester (Sealand) | 16 | - | - | - | - | - | - | - | - | - | - | - | - | - | 1006.5 | +5 | W/N | 4 | bc | 45 | 78 | 8 | 2500 | StCu | 1 | bc | 5 | - |
| Harrogate | 478 | - | - | - | - | - | - | - | - | - | - | - | - | - | 1006.0 | +9 | SW | 4 | b | 41 | 92 | 8 | - | - | 0 | Alu | 2 | - |
| Spurn Head | 29 | 995.9 | +4 | W/N | 7 | bc | 46 | 85 | 7 | 4000 | Nb | 3 | - | 3 | 1002.8 | +4 | W | 6 | bc | 44 | 85 | 6 | - | - | 0 | AS | 3 | 8 |
| Birmingham (Edgbaston) | 566 | - | - | - | - | - | - | - | - | - | - | - | - | - | 1003.4 | +4 | SW | 2 | bc | 41 | 85 | 8 | - | - | 0 | bc | 4 | - |
| Cranwell | 338 | 1000.3 | +8 | W'S | 5 | b | 43 | 85 | 7 | 2500 | StCu | 1 | - | 1 | 1006.5 | +8 | W'S | 4 | b | 41 | 85 | 7 | 4000 | StCu | 1 | - | 1 | - |
| Corleston | 14 | 999.0 | +5 | W | 5 | b | 45 | 85 | 7 | - | - | 0 | - | 0 | 1004.9 | +6 | W/N | 4 | b | 42 | 85 | 7 | 5700 | Cu | 1 | Alu | 2 | 1 |
| Valentia (Oshirovoen) | 50 | 1010.1 | +3 | W | 3 | b/s(h) | 50 | 97 | 8 | - | Cu | 2 | - | 2 | 1006.3 | -5 | S | 5 | err | 51 | 92 | 7 | 1500 | Nb | 10 | - | 10 | 6 |
| Roches Point | 22 | - | - | - | - | - | - | - | - | - | - | - | - | - | 1009.7 | +2 | W | 2 | c | 48 | 92 | 8 | 2500 | StCu | 9 | - | 9 | 2 |
| Pembroke (St. Ann's H.) | 160 | 1006.6 | +3 | NW | 4 | bc | 51 | 85 | 8 | 1500 | Cu | 3 | Alu | 5 | 1009.4 | +4 | W | 4 | bc | 52 | 85 | 8 | 1500 | Cu | 4 | AS | 6 | 4 |
| Ross-on-Wye | 223 | - | - | - | - | - | - | - | - | - | - | - | - | - | 1009.7 | +3 | W'S | 3 | b | 43 | 85 | 8 | 4000 | Cu | 1 | bc | 2 | - |
| Leafeld | 612 | - | - | - | - | - | - | - | - | - | - | - | - | - | 1009.6 | +6 | SW | 2 | bc | 38 | 85 | 9 | 5700 | StCu | 1 | bc | 5 | - |
| Winchester (Worthy Dn.) | 212 | - | - | - | - | - | - | - | - | - | - | - | - | - | 1011.7 | +4 | SW | 2 | bc | 43 | 92 | 8 | 4000 | StCu | 6 | - | 6 | - |
| S. Farnborough | 287 | - | - | - | - | - | - | - | - | - | - | - | - | - | 1010.6 | +5 | W'S | 3 | bc | 41 | 92 | 8 | - | - | 0 | bc | 2 | - |
| London (Kew Obs.) | 18 | - | - | - | - | - | 43 | - | - | - | - | - | - | - | 1010.8 | +7 | SW | 4 | bc | 42 | 85 | 8 | - | - | 0 | bc | 5 | - |
| Croydon | 944 | 1005.5 | +4 | W | 4 | b | 44 | 85 | 8 | - | - | 0 | - | 0 | 1010.6 | +5 | W | 4 | bc | 43 | 85 | 8 | - | - | 0 | bc | 4 | - |
| Shoeburyness | 11 | - | - | - | - | - | - | - | - | - | - | - | - | - | 1009.7 | +6 | WSW | 5 | b | 42 | 97 | 7 | - | - | 0 | Alu | 2 | 4 |
| Olveston-on-Sea | 54 | - | - | - | - | - | - | - | - | - | - | - | - | - | 1008.1 | +4 | WSW | 5 | b | 43 | 97 | 7 | - | - | 0 | Alu | 1 | 3 |
| Felixstowe | 18 | - | - | - | - | - | - | - | - | - | - | - | - | - | 1007.8 | +4 | W | 5 | b | 44 | 75 | 8 | - | - | 0 | - | 0 | 6 |
| Lympne | 355 | 1004.7 | +3 | WSW | 4 | b | 42 | 85 | 7 | - | - | 0 | - | 0 | 1010.2 | +6 | WSW | 4 | b | 40 | 92 | 7 | - | - | 0 | bc | 1 | 4 |
| Scilly (St. Mary's) | 163 | 1011.9 | +4 | W/N | 5 | bc | 51 | 85 | 8 | 4000 | Cu | 4 | - | 4 | 1013.4 | +2 | W'S | 4 | bc | 51 | 75 | 8 | 4000 | StCu | 7 | - | 7 | 6 |
| Falmouth (Pendennis) | 900 | 1010.1 | +3 | W | 3 | bcip | 49 | 75 | 7 | 4000 | CuNb | 3 | - | 3 | 1013.7 | +2 | W/N | 2 | bc | 49 | 85 | 8 | 4000 | Cu | 2 | Alu | 6 | 1 |
| Plymouth (Cattewater) | 82 | - | - | - | - | - | - | - | - | - | - | - | - | - | 1013.5 | +3 | W | 2 | b | 49 | 92 | 8 | 2500 | CuNb | 1 | Alu | 1 | 1 |
| Portland Bill | 52 | 1007.8 | +4 | W | 6 | bcip | 51 | 75 | 8 | 2500 | StCu | 3 | - | 3 | 1011.1 | +3 | W'S | 6 | bc | 52 | 75 | 8 | 2500 | Cu | 2 | C | 95 | 5 |
| Southampton (Calshot) | 10 | 1007.9 | +5 | W/N | 4 | bc | 44 | 85 | 7 | 4000 | StCu | 4 | - | 4 | 1012.1 | +5 | W | 3 | cip | 45 | 97 | 7 | 2500 | Nb | 9 | - | 9 | 0 |
| Dungeness | 20 | 1009.5 | +4 | W | 4 | b | 47 | 85 | 8 | - | - | 0 | - | 0 | 1010.5 | +8 | WSW | 4 | bc | 44 | 85 | 8 | 2500 | Cu | 2 | AS | 4 | 3 |
| Guernsey (Fort George) | 295 | 1011.2 | +3 | W | 4 | c | 51 | 75 | 7 | 1500 | StCu | 10 | - | 10 | 1013.2 | +4 | WNW | 4 | bc | 51 | 75 | 9 | 2500 | CuNb | 4 | Alu | 6 | 8 |

| WEATHER, TEMPERATURE, RAINFALL AND SUNSHINE AT HEALTH RESORTS FOR 17th NOVEMBER 1923 | | | | | | | | | | | | | | | |
|--|-----------|------------|---------------|----------------|----------------|--------------|-----------|----------------------|------|------|-----|------|-----|-------|-----|
| STATIONS | WEATHER. | | TEMPERATURE. | | RAINFALL. | | SUNSHINE. | (1) | (2) | (3) | (4) | (5) | (6) | (7) | (8) |
| | Forenoon. | Afternoon. | Min. 9h.-12h. | Max. 12h.-17h. | Night 17h.-9h. | Day 9h.-17h. | | | | | | | | | |
| Barwick-on-Tweed | bc | C | 41 | 48 | Trace | - | 1.3 | Brade | g/bc | bc | 47 | 54 | 12 | 0.3 | 6.5 |
| Douglas (I. o. M.) | b | bbc | 35 | 48 | - | - | 0.2 | Penzance | bc | hpb | 46 | 54 | 8 | - | 6.9 |
| Llandudno | bc | c | 45 | 50 | - | - | 3.8 | Paignton | b | b/p | 46 | 55 | 5 | - | 7.4 |
| Colwyn Bay | bbc | bbc | 44 | 49 | - | - | 4.9 | Torquay | g/bc | g/bc | 49 | 55 | 6 | - | 4.2 |
| Rhyl | bbc | bbc | 43 | 50 | - | - | 4.8 | Weymouth | b | b | 47 | 55 | 6 | - | 4.0 |
| Wallasay | bbc | bbc | 44 | 51 | 4 | Trace | 3.8 | Bournemouth | b | b | 46 | 53 | 3 | - | 7.0 |
| Southport | bc | bc | 43 | 50 | 2 | 0.6 | 6.0 | Ventnor | orbc | b | 46 | 52 | 7 | Trace | 7.0 |
| Blackpool | bc | bc | 43 | 50 | 2 | - | 4.2 | Portsmouth (Sithson) | b | bc | 47 | 52 | 2 | - | 6.3 |
| Ilkley | b | c | 40 | 48 | - | - | 1.1 | Boynor | bc | bc | 46 | 52 | 2 | - | 6.7 |
| Crothorpes | b | bc | 40 | 50 | - | - | 4.7 | Lislehampton | bc | bc | 46 | 52 | 2 | - | 6.7 |
| Skopness | bc | bc | 40 | 50 | - | - | 6.2 | Worthing | bc | bc | 49 | 52 | 2 | - | 6.5 |
| Aberystwyth | b | bc | 40 | 51 | 0.5 | - | 2.1 | Brighton | bc | bc | 49 | 53 | 2 | - | 6.4 |
| Bath | bc | bc | 40 | 53 | 5 | - | 6.5 | Eastbourne | bc | b | 49 | 54 | 2 | - | 6.2 |
| Cheltenham | bc | bc | 40 | 56 | 0.3 | Trace | 5.5 | Hastings | bc | bc | 48 | 51 | 2 | Trace | 3.8 |
| Leamington Spa | b | bc | 36 | 51 | - | - | 6.9 | Felkstone | orbc | bc | 45 | 51 | 3 | Trace | 4.1 |
| Lowestoft | b | b | 46 | 51 | - | - | 6.6 | Dover | cd | bc | 46 | 51 | 2 | - | 4.5 |
| Harwich & Dovercourt | bc | bc | 42 | 52 | - | - | 6.6 | Tunbridge Wells | bc | bc | 46 | 51 | 1 | - | 2.5 |
| Maldee | bc | b | 43 | 52 | - | - | 6.7 | Ramsgate | bc | b | 46 | 52 | 1 | - | 4.1 |
| Seathwa | mbc | bc | 45 | 52 | 0.3 | - | 0.0 | Margate | orbc | c | 46 | 51 | 0.3 | Trace | 4.1 |
| | | | | | | | | Deal | dc | bc | 44 | (52) | 8 | - | 4.2 |

WEATHER, TEMPERATURE, RAINFALL AND SUNSHINE AT HEALTH RESORTS FOR 17th NOVEMBER 1928.

| STATIONS. | WEATHER. | | TEMPERATURE. | | RAINFALL. | | SUNSHINE. | (1) | (2) | (3) | (4) | (5) | (6) | (7) | (8) | | | | | | | | | | | | | |
|------------------------|-----------|------------|--------------|-------------|-------------|-------------|-------------------|------|----------|----------|---------|--------|----------|-------------|---------|--------------------|--------|---------------|----------|----------|------------|----------|------------|-------|-----------------|----------|---------|------|
| | Forenoon. | Afternoon. | Min. | Max. | Night | Day | Shades to Sunset. | Bude | Penzance | Falmouth | Torquay | Jersey | Weymouth | Bournemouth | Ventnor | Portsmouth (S'ham) | Bognor | Littlehampton | Worthing | Brighton | Eastbourne | Hastings | Folkestone | Dover | Tunbridge Wells | Ramsgate | Margate | Deal |
| | | | 9h. to 12h. | 12h. to 3h. | 12h. to 6h. | 6h. to 12h. | hr. | | | | | | | | | | | | | | | | | | | | | |
| (1) | (2) | (3) | (4) | (5) | (6) | (7) | (8) | | | | | | | | | | | | | | | | | | | | | |
| Barwick-on-Tweed | bc | c | 41 | 48 | Trace | - | 1.3 | | | | | | | | | | | | | | | | | | | | | |
| Douglas (I. o. M.) ... | b | bbc | 35 | 48 | | - | 6.2 | | | | | | | | | | | | | | | | | | | | | |
| Llandudno ... | bc | c | 45 | 50 | | - | 3.8 | | | | | | | | | | | | | | | | | | | | | |
| Colwyn Bay ... | bcb | bcb | 44 | 49 | | - | 4.9 | | | | | | | | | | | | | | | | | | | | | |
| Rhyl ... | bcb | bcb | 43 | 50 | | - | 4.8 | | | | | | | | | | | | | | | | | | | | | |
| Wallasey ... | bcb | bcb | 44 | 51 | 4 | Trace | 3.8 | | | | | | | | | | | | | | | | | | | | | |
| Southport ... | bc | q/bc | 43 | 50 | 2 | 0.6 | 6.0 | | | | | | | | | | | | | | | | | | | | | |
| Blackpool ... | bcb | bcb | 43 | 50 | 2 | - | 4.2 | | | | | | | | | | | | | | | | | | | | | |
| Ilkley ... | b | c | 40 | 48 | 2 | - | 4.7 | | | | | | | | | | | | | | | | | | | | | |
| Great Harwood ... | b | bc | 40 | 50 | 2 | - | 4.7 | | | | | | | | | | | | | | | | | | | | | |
| Skagness ... | bcb | bcb | 40 | 50 | 3 | - | 6.2 | | | | | | | | | | | | | | | | | | | | | |
| Aberystwyth ... | bcb | bcb | 40 | 51 | 0.5 | - | 4.1 | | | | | | | | | | | | | | | | | | | | | |
| Bath ... | bcb | bcb | 40 | 53 | 5 | Trace | 5.5 | | | | | | | | | | | | | | | | | | | | | |
| Cheltenham ... | bcb | bcb | 40 | 56 | 0.3 | Trace | 5.1 | | | | | | | | | | | | | | | | | | | | | |
| Leamington Spa ... | b | bc | 40 | 51 | 1 | - | 6.9 | | | | | | | | | | | | | | | | | | | | | |
| Lowestoft ... | b | b | 40 | 51 | 1 | - | 6.6 | | | | | | | | | | | | | | | | | | | | | |
| Harwich & Dovercourt | bc | bc | 42 | 52 | - | - | 5.7 | | | | | | | | | | | | | | | | | | | | | |
| Malton ... | bc | b | 43 | 52 | - | - | 5.7 | | | | | | | | | | | | | | | | | | | | | |
| Seathwaite ... | mbe | bcb | 45 | 52 | 0.3 | - | 0.0 | | | | | | | | | | | | | | | | | | | | | |



AIR MINISTRY.

DAILY WEATHER REPORT OF THE METEOROLOGICAL OFFICE, LONDON:

BRITISH SECTION.

No. B.24469

Monday, 19th November, 1928.

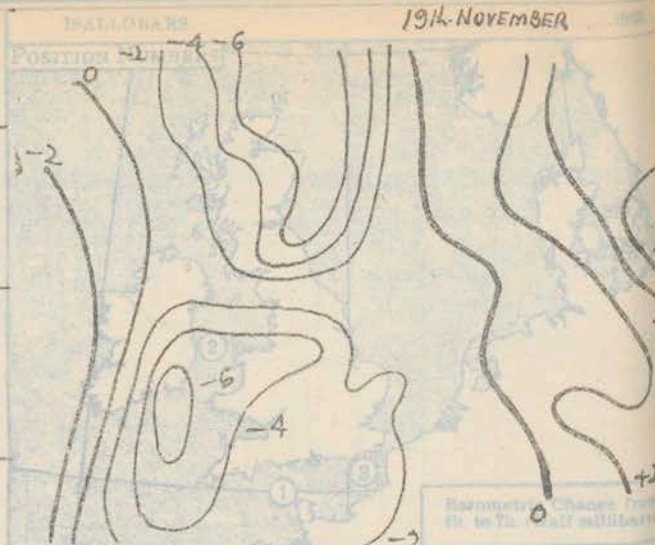
Page 1.

| Observations at 1st G.M.T. 18th. | | | | | | | | | | | | | | | Observations at 1st G.M.T. 19th. | | | | | | | | | | | | | | | | | |
|----------------------------------|----------------------|---------------------|-------|--------|----------|---------------------|-----------|-------------|--------|--------|--------|------|----------------------|---------------------|----------------------------------|------|----------|---------------------|-----------|-------------|--------|--------|---------|-------|----------------------|---------------------|---------|---------|----------|---------------------|-----------|-------------|
| STATIONS. | Barom. at 1st G.M.T. | Change in 24 hours. | Wind. | | Weather. | Temp. at 1st G.M.T. | Humidity. | Visibility. | Cloud. | | | | Barom. at 1st G.M.T. | Change in 24 hours. | Wind. | | Weather. | Temp. at 1st G.M.T. | Humidity. | Visibility. | Cloud. | | | | Barom. at 1st G.M.T. | Change in 24 hours. | Wind. | | Weather. | Temp. at 1st G.M.T. | Humidity. | Visibility. |
| | | | Dir. | Force. | | | | | Low. | Upper. | Total. | Dir. | | | Force. | Low. | | | | | Upper. | Total. | | | | | | | | | | |
| | | | | | | | | | | | | | | | | | | | | | | | Height. | Form. | | | Amount. | Height. | | | | |
| (For heights see p. 4.) | mb. | | | 6-12 | | °F. | % | 0-9 | Feet. | 0-10 | 0-10 | 0-9 | mb. | | | 6-12 | | % | 0-9 | Feet. | 0-10 | 0-10 | 0-9 | mb. | | | 6-12 | | % | 0-9 | | |
| Lerwick | 993.5 | +0.5 | SW | 2 | bc | 45 | 85 | 8 | 1500 | Cloud | 7 | 0 | 996.7 | +3.2 | SW | 1 | bc | 43 | 75 | 8 | 1500 | Cloud | 3 | 0 | 998.6 | +1.9 | SW | 1 | bc | 43 | 75 | 8 |
| Stornoway | 1000.0 | -0.2 | 0 | 0 | bc | 45 | 85 | 6 | 1500 | Cloud | 3 | 0 | 998.6 | -0.2 | 0 | 0 | bc | 43 | 85 | 6 | 1500 | Cloud | 10 | 0 | 998.6 | -0.2 | 0 | 0 | bc | 43 | 85 | 6 |
| Wick | 999.3 | +0.5 | NW | 3 | c | 45 | 85 | 8 | 1500 | Cloud | 6 | 0 | 999.9 | +0.6 | NW | 2 | bc | 39 | 85 | 8 | 2500 | Cloud | 5 | 0 | 999.9 | +0.6 | NW | 2 | bc | 39 | 85 | 8 |
| Thurso | 1000.3 | -0.2 | SE | 1 | bc | 45 | 85 | 6 | 800 | Nb. | 10 | 0 | 999.9 | -0.2 | SE | 4 | bc | 50 | 97 | 5 | 2500 | Nb. | 10 | 0 | 999.9 | -0.2 | SE | 4 | bc | 50 | 97 | 5 |
| Kairi | 1000.3 | -0.2 | SE | 1 | bc | 45 | 85 | 6 | 800 | Nb. | 10 | 0 | 999.9 | -0.2 | SE | 4 | bc | 50 | 97 | 5 | 2500 | Nb. | 10 | 0 | 999.9 | -0.2 | SE | 4 | bc | 50 | 97 | 5 |
| Aberdeen | 1002.5 | +0.6 | WSW | 3 | bc | 45 | 85 | 8 | 2500 | Cloud | 1 | 0 | 1001.3 | +0.8 | WSW | 2 | bc | 44 | 85 | 6 | 2500 | Cloud | 5 | 0 | 1001.3 | +0.8 | WSW | 2 | bc | 44 | 85 | 6 |
| Main Head | 999.6 | -0.6 | SE | 4 | cir | 44 | 97 | 6 | 1500 | Nb. | 7 | 0 | 996.2 | -3.4 | SE | 5 | bc | 52 | 97 | 7 | 5700 | Cloud | 6 | 0 | 996.2 | -3.4 | SE | 5 | bc | 52 | 97 | 7 |
| Benfrew | 1000.5 | 0 | SSW | 2 | c | 43 | 85 | 7 | 2500 | Cloud | 3 | 0 | 1000.0 | -0.5 | SSW | 3 | cir | 46 | 97 | 6 | 1500 | Nb. | 10 | 0 | 1000.0 | -0.5 | SSW | 3 | cir | 46 | 97 | 6 |
| Edinburgh (Leith) | 1003.5 | +0.3 | SW | 4 | c | 46 | 75 | 7 | 5700 | Cloud | 4 | 0 | 1001.5 | -2.0 | SW | 1 | bc | 45 | 85 | 8 | 1500 | Nb. | 10 | 0 | 1001.5 | -2.0 | SW | 1 | bc | 45 | 85 | 8 |
| Leith | 1003.5 | +0.3 | SW | 4 | c | 46 | 75 | 7 | 5700 | Cloud | 4 | 0 | 1001.5 | -2.0 | SW | 1 | bc | 45 | 85 | 8 | 1500 | Nb. | 10 | 0 | 1001.5 | -2.0 | SW | 1 | bc | 45 | 85 | 8 |
| Balddalmonir | 1005.7 | 0 | SW | 3 | c | 43 | 75 | 8 | 2500 | Cloud | 1 | 0 | 1005.7 | 0 | SW | 5 | bc | 44 | 92 | 6 | 1500 | Nb. | 10 | 0 | 1005.7 | 0 | SW | 5 | bc | 44 | 92 | 6 |
| Tynemouth | 1005.5 | +0.3 | W | 3 | bc | 49 | 75 | 6 | 800 | Cloud | 3 | 0 | 1005.5 | +0.3 | W | 2 | bc | 47 | 85 | 6 | 800 | Cloud | 3 | 0 | 1005.5 | +0.3 | W | 2 | bc | 47 | 85 | 6 |
| Blackhead Point | 999.4 | -0.2 | SW | 5 | bc | 45 | 92 | 7 | 8 | Nb. | 10 | 0 | 995.6 | -3.8 | SW | 7 | c | 55 | 85 | 7 | 8 | Nb. | 10 | 0 | 995.6 | -3.8 | SW | 7 | c | 55 | 85 | 7 |
| Donaghadee | 1006.2 | -0.3 | SSW | 3 | cir | 45 | 92 | 6 | 1500 | Nb. | 9 | 0 | 1006.6 | +0.4 | SSW | 4 | bc | 51 | 92 | 7 | 1500 | Nb. | 8 | 0 | 1006.6 | +0.4 | SSW | 4 | bc | 51 | 92 | 7 |
| Birr Castle | 1003.1 | 0 | 0 | 3 | cir | 53 | 97 | 6 | 1500 | Nb. | 9 | 0 | 1003.1 | 0 | 0 | 3 | cir | 53 | 92 | 6 | 1500 | Nb. | 9 | 0 | 1003.1 | 0 | 0 | 3 | cir | 53 | 92 | 6 |
| Holyhead | 1007.3 | -0.2 | SW | 5 | bc | 50 | 85 | 6 | 2500 | Nb. | 1 | 0 | 1007.3 | -0.2 | SW | 5 | c | 54 | 92 | 6 | 800 | Cloud | 9 | 0 | 1007.3 | -0.2 | SW | 5 | c | 54 | 92 | 6 |
| Liverpool (Bidston) | 1009.1 | +0.1 | WSW | 2 | c | 50 | 75 | 8 | 2500 | Cloud | 2 | 0 | 1009.7 | +0.6 | WSW | 5 | c | 52 | 75 | 8 | 2500 | Cloud | 8 | 0 | 1009.7 | +0.6 | WSW | 5 | c | 52 | 75 | 8 |
| Cheshire (Sealand) | 1009.9 | +0.1 | WSW | 3 | c | 52 | 65 | 8 | 1500 | Cloud | 1 | 0 | 1007.3 | -2.6 | WSW | 4 | c | 54 | 75 | 7 | 2500 | Cloud | 10 | 0 | 1007.3 | -2.6 | WSW | 4 | c | 54 | 75 | 7 |
| Arrogo | 1009.5 | +0.2 | SW | 3 | c | 47 | 75 | 9 | 1500 | Nb. | 9 | 0 | 1007.2 | -2.3 | SW | 3 | bc | 47 | 85 | 5 | 1500 | Nb. | 10 | 0 | 1007.2 | -2.3 | SW | 3 | bc | 47 | 85 | 5 |
| Spurn Head | 1008.5 | +0.3 | WSW | 4 | bc | 48 | 85 | 7 | 5700 | Cloud | 7 | 0 | 1008.9 | +0.4 | WSW | 3 | bc | 48 | 85 | 6 | 1500 | Cloud | 5 | 0 | 1008.9 | +0.4 | WSW | 3 | bc | 48 | 85 | 6 |
| Birmingham (Edgbaston) | 1011.5 | +0.1 | SW | 3 | c | 51 | 65 | 9 | 2500 | Nb. | 7 | 0 | 1010.6 | -0.9 | SW | 4 | bc | 49 | 85 | 6 | 2500 | Cloud | 5 | 0 | 1010.6 | -0.9 | SW | 4 | bc | 49 | 85 | 6 |
| Granwell | 1010.6 | +0.2 | W | 4 | c | 49 | 65 | 6 | 0 | Cloud | 8 | 0 | 1010.7 | +0.1 | W | 3 | c | 47 | 85 | 6 | 0 | Cloud | 8 | 0 | 1010.7 | +0.1 | W | 3 | c | 47 | 85 | 6 |
| Gorleston | 1010.4 | +0.2 | WSW | 4 | bc | 50 | 75 | 7 | 0 | Cloud | 7 | 0 | 1012.4 | +2.0 | WSW | 3 | c | 47 | 85 | 7 | 1500 | Cloud | 4 | 0 | 1012.4 | +2.0 | WSW | 3 | c | 47 | 85 | 7 |
| Valentia (Oakhirevee) | 1003.5 | -0.1 | SW | 5 | c | 55 | 85 | 7 | 1500 | Cloud | 10 | 0 | 998.9 | -4.6 | SW | 6 | c | 55 | 85 | 7 | 1500 | Cloud | 10 | 0 | 998.9 | -4.6 | SW | 6 | c | 55 | 85 | 7 |
| Roche Point | 1007.1 | -0.1 | SW | 4 | c | 53 | 92 | 7 | 1500 | Cloud | 10 | 0 | 1003.3 | -3.8 | SW | 4 | c | 54 | 92 | 7 | 1500 | Cloud | 9 | 0 | 1003.3 | -3.8 | SW | 4 | c | 54 | 92 | 7 |
| Pembroke (St. Ann's H.) | 1008.1 | -0.1 | SW | 5 | c | 54 | 85 | 7 | 800 | Cloud | 8 | 0 | 1008.2 | +0.1 | SW | 5 | bc | 54 | 92 | 5 | 800 | Cloud | 10 | 0 | 1008.2 | +0.1 | SW | 5 | bc | 54 | 92 | 5 |
| Rose-on-Wye | 1011.7 | +0.2 | SW | 2 | c | 51 | 75 | 7 | 1500 | Cloud | 7 | 0 | 1011.2 | -0.5 | SW | 3 | bc | 49 | 85 | 8 | 1500 | Cloud | 1 | 0 | 1011.2 | -0.5 | SW | 3 | bc | 49 | 85 | 8 |
| Leafield | 1012.5 | +0.2 | WSW | 2 | c | 49 | 85 | 8 | 1500 | Cloud | 6 | 0 | 1012.9 | +0.4 | WSW | 4 | bc | 47 | 85 | 8 | 5700 | Cloud | 1 | 0 | 1012.9 | +0.4 | WSW | 4 | bc | 47 | 85 | 8 |
| Winchester (Worthy Dn) | 1013.6 | 0 | WSW | 3 | bc | 52 | 65 | 8 | 5700 | Cloud | 6 | 0 | 1013.9 | +0.3 | WSW | 3 | bc | 49 | 85 | 8 | 1500 | Cloud | 6 | 0 | 1013.9 | +0.3 | WSW | 3 | bc | 49 | 85 | 8 |
| S. Farnborough | 1013.4 | +0.2 | WSW | 3 | bc | 51 | 85 | 7 | 1500 | Cloud | 2 | 0 | 1013.6 | +0.2 | WSW | 3 | c | 49 | 85 | 8 | 0 | Cloud | 8 | 0 | 1013.6 | +0.2 | WSW | 3 | c | 49 | 85 | 8 |
| London (New Obey) | 1013.9 | +0.1 | WSW | 3 | c | 51 | 75 | 6 | 2500 | Cloud | 2 | 0 | 1014.2 | +0.3 | WSW | 4 | c | 50 | 85 | 5 | 2500 | Cloud | 7 | 0 | 1014.2 | +0.3 | WSW | 4 | c | 50 | 85 | 5 |
| Croydon | 1014.2 | +0.3 | WSW | 4 | c | 52 | 75 | 6 | 2500 | Cloud | 4 | 0 | 1014.0 | -0.2 | WSW | 4 | c | 50 | 75 | 6 | 2500 | Cloud | 4 | 0 | 1014.0 | -0.2 | WSW | 4 | c | 50 | 75 | 6 |
| Shoeburyness | 1013.2 | +0.2 | WSW | 3 | bc | 51 | 92 | 6 | 1500 | Cloud | 2 | 0 | 1013.8 | +0.6 | WSW | 2 | c | 51 | 92 | 6 | 1500 | Cloud | 9 | 0 | 1013.8 | +0.6 | WSW | 2 | c | 51 | 92 | 6 |
| Clouston-on-Sea | 1013.4 | +0.1 | SW | 4 | c | 49 | 85 | 6 | 1500 | Cloud | 8 | 0 | 1013.4 | +0.1 | SW | 4 | c | 49 | 85 | 6 | 1500 | Cloud | 8 | 0 | 1013.4 | +0.1 | SW | 4 | c | 49 | 85 | 6 |
| Falstons | 1013.5 | +0.3 | WSW | 4 | bc | 52 | 65 | 8 | 1500 | Cloud | 2 | 0 | 1013.8 | +0.3 | WSW | 3 | c | 49 | 85 | 7 | 1500 | Cloud | 9 | 0 | 1013.8 | +0.3 | WSW | 3 | c | 49 | 85 | 7 |
| Lymington | 1013.4 | +0.1 | WSW | 4 | bc | 52 | 75 | 8 | 1500 | Cloud | 2 | 0 | 1014.5 | +1.1 | WSW | 2 | c | 47 | 85 | 8 | 0 | Cloud | 9 | 0 | 1014.5 | +1.1 | WSW | 2 | c | 47 | 85 | 8 |
| Solihy (St. Mary's) | 1013.5 | -0.1 | SSW | 5 | bc | 55 | 85 | 7 | 0 | Cloud | 6 | 0 | 1011.2 | -2.3 | SSW | 5 | bc | 53 | 97 | 7 | 1500 | Cloud | 5 | 0 | 1011.2 | -2.3 | SSW | 5 | bc | 53 | 97 | 7 |
| Plymouth (Pendennis) | 1013.6 | -0.1 | SW | 4 | c | 54 | 85 | 8 | 1500 | Cloud | 4 | 0 | 1011.5 | -2.1 | SW | 5 | c | 54 | 85 | 7 | 1500 | Cloud | 8 | 0 | 1011.5 | -2.1 | SW | 5 | c | 54 | 85 | 7 |
| Plymouth (Cattewater) | 1014.6 | 0 | SW | 5 | c | 54 | 97 | 3 | 2500 | Nb. | 8 | 0 | 1013.3 | -1.3 | SW | 5 | c | 54 | 97 | 7 | 800 | Nb. | 9 | 0 | 1013.3 | -1.3 | SW | 5 | c | 54 | 9 | |

SUMMARIES FOR THE PAST 24 HOURS.

19th NOVEMBER

| STATIONS. | WEATHER. | | | | TEMPERATURE. | | | RAINFALL. | | | | SOON 18th Hours. |
|-------------------------|----------------|-----------------|------------------------|---------------|--------------|----------------|--------------------|-------------------|---------------------|-------------------|---------------------|------------------------|
| | 7h-12h 18th | 12h-12h 18th | 12h-12h to 12h 19th | 1h-7h 19th | MAX. Day. | MIN. Night. | MTN. on 19th | Day 7h-12h mm. | Night 12h-7h mm. | Day 7h-12h mm. | Night 12h-7h mm. | |
| Lerwick | bcpr | bcpr | cbe | bcc | 45 | 40 | . | 3 | 8.00 | - | - | 1.1 |
| Stornoway | bcpr | bcpr | c | cor | 46 | 43 | . | 3 | ? | 9 | 12.00 | 1.5 |
| Wick | bcpr | bcpr | c | cor | 45 | 38 | . | 0.3 | 9.00 | 1 | 12.00 | . |
| Tiree | bcpr | bcpr | c | cor | 50 | 50 | 49 | 7 | 11.00 | 6 | 12.00 | 0.0 |
| Naism | bcpr | bcpr | c | cor | 43 | 40 | . | - | - | 3 | 12.00 | 3.0 |
| Aberdeen | bcpr | bcpr | c | cor | 47 | 43 | 40 | 7 | 17.30 | 4 | 12.00 | 4.5 |
| Malin Head | bcpr | bcpr | c | cor | 52 | 50 | . | 3 | 9.00 | 3 | 12.00 | 0.0 |
| Benfrew | bcpr | bcpr | c | cor | 48 | 46 | 46 | 3 | 9.00 | 12 | 12.00 | 0.5 |
| Edinburgh (Inchkeith) | bcpr | bcpr | c | cor | 47 | 45 | 43 | 1 | 16.30 | 1 | 12.00 | 1.0 |
| Leuchars | bcpr | bcpr | c | cor | 47 | 43 | 42 | 1 | 16.30 | 4 | 12.00 | 3.1 |
| Beldalemuir | bcpr | bcpr | c | cor | 46 | 45 | 45 | 1 | 16.30 | 19 | 12.00 | 1.0 |
| Tynemouth | bcpr | bcpr | c | cor | 49 | 47 | 43 | - | - | 2 | 04.30 | . |
| Blackhead Point | R | R | Pg | R | 56 | 49 | . | 13 | . | 16 | . | . |
| Donaghadee | bcpr | bcpr | c | cor | 51 | 50 | . | 11.00 | 2 | 12.00 | . | . |
| Birr Castle | bcpr | bcpr | c | cor | 53 | 52 | 49 | 2 | 10.00 | 2 | 12.00 | 0.0 |
| Holyhead | bcpr | bcpr | c | cor | 54 | 53 | 51 | 1 | 11.00 | 4 | 12.00 | 1.3 |
| Liverpool (Bidston) | bcpr | bcpr | c | cor | 52 | 50 | 46 | 7 | 18.30 | 3 | 12.00 | 3.5 |
| Chester (Sealand) | bcpr | bcpr | c | cor | 52 | 51 | 48 | - | - | Tr | 05.30 | 3.4 |
| Harrogate | bcpr | bcpr | c | cor | 48 | 47 | 45 | 7 | 13.30 | 1 | 12.00 | 1.1 |
| Spurn Head | bcpr | bcpr | c | cor | 49 | 47 | 46 | - | 16.30 | 3 | 05.30 | 0.9 |
| Birmingham (Edgbaston) | bcpr | bcpr | c | cor | 52 | 47 | 46 | - | - | 0.4 | 01.30 | 3.4 |
| Cranwell | bcpr | bcpr | c | cor | 50 | 41 | 43 | - | - | 2 | 03.30 | 4.1 |
| Gorleston | bcpr | bcpr | c | cor | 53 | 46 | 43 | - | - | 0.2 | 04.30 | 5.7 |
| Valentia (Cahirvean) | bcpr | bcpr | c | cor | 56 | 51 | 49 | 1 | 18.00 | 18 | 12.00 | 0.0 |
| Rothes Point | bcpr | bcpr | c | cor | 55 | 54 | . | 1 | 18.00 | 6 | 12.00 | . |
| Pembroke (St. Ann's IL) | bcpr | bcpr | c | cor | 54 | 53 | . | 7 | 17.30 | 7 | 12.00 | 0.0 |
| Rose-on-Wye | bcpr | bcpr | c | cor | 53 | 49 | 46 | - | - | 1 | 02.30 | 2.9 |
| Leafeld | bcpr | bcpr | c | cor | 49 | 45 | 43 | - | - | 1 | 12.00 | 3.3 |
| Winchester (Worthy Is) | bcpr | bcpr | c | cor | 54 | 48 | 44 | - | - | 3 | 14.00 | 3.5 |
| S. Farnborough | bcpr | bcpr | c | cor | 54 | 49 | 44 | - | - | 0.6 | 04.30 | 3.3 |
| London (Kew Obs.) | bcpr | bcpr | c | cor | 53 | 49 | 45 | - | - | 0.1 | 03.30 | 3.4 |
| Oxford | bcpr | bcpr | c | cor | 53 | 49 | 44 | - | - | 0.2 | 05.30 | 2.5 |
| Shoeburyness | bcpr | bcpr | c | cor | 52 | 48 | 46 | - | - | 0.1 | 06.30 | 7.1 |
| Glaughton-on-Sea | bcpr | bcpr | c | cor | 52 | 47 | 40 | - | - | 1 | 05.30 | 6.0 |
| Folkestone | bcpr | bcpr | c | cor | 52 | 49 | 46 | - | - | 0.3 | 04.30 | 7.0 |
| Lymington | bcpr | bcpr | c | cor | 47 | . | . | - | - | Tr | 06.30 | 7.1 |
| Soilly (St. Mary's) | bcpr | bcpr | c | cor | 55 | 53 | . | - | - | 1 | 12.00 | 3.4 |
| Falmouth (Pendennis) | bcpr | bcpr | c | cor | 55 | 53 | . | - | - | 2 | 12.00 | 2.3 |
| Plymouth (Ottewater) | bcpr | bcpr | c | cor | 55 | 53 | 53 | 7 | 12.30 | 3 | 12.00 | 2.2 |
| Portland Bill | bcpr | bcpr | c | cor | 55 | 53 | . | - | - | 2 | 03.30 | . |
| Southampton (Calshot) | bcpr | bcpr | c | cor | 54 | 51 | 48 | 7 | 16.30 | 1 | 12.00 | 3.9 |
| Dungeness | bcpr | bcpr | c | cor | 55 | 52 | . | - | - | Tr | 06.30 | . |
| Guernsey | bcpr | bcpr | c | cor | 55 | 52 | . | 7 | 12.00 | 1 | 04.30 | 1.6 |



SYNOPTIC CHART FOR 7A. MONDAY, 19TH NOVEMBER, 1928.

Horizontal Miles.
Statute Miles.

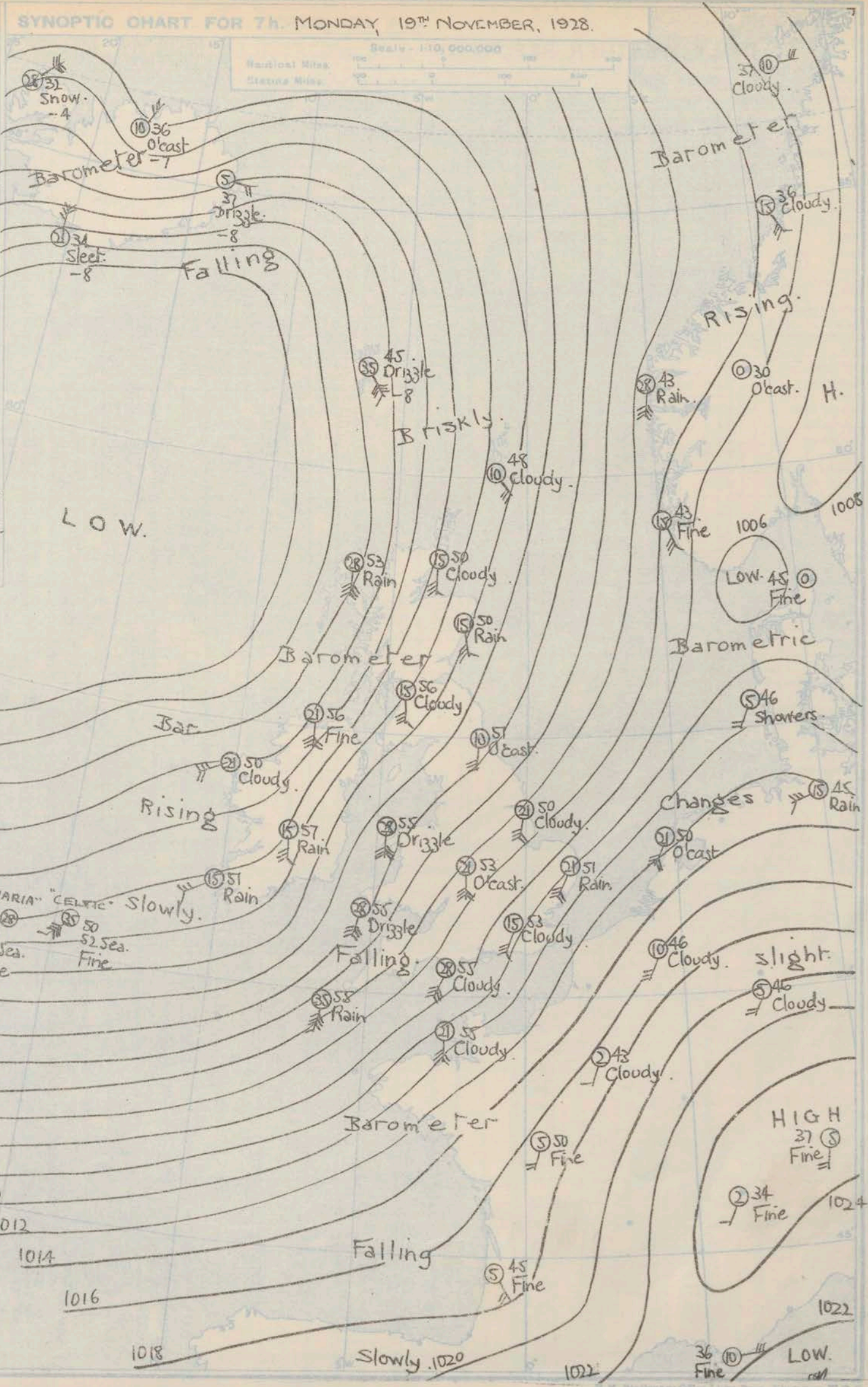
Scale - 1:10,000,000

and is
will
r to
e at
ly.
th rat
r
re
e

ng

hoisto
n
and 2;
g in
,6,7,
13,15,
and

EXPLANATION.
Barometer. Isobars are drawn at intervals of two millibars.
Wind. Arrows show the direction of the wind. The number of feathers indicates the force. Mean velocity in miles per hour is given in small circles.
Temperature. Isotherms are drawn at intervals of 1 degree F.
Cloud. Clouds are indicated by the following symbols:
☁️ Partly cloudy.
☁️☁️ More than partly cloudy.
☁️☁️☁️ Overcast sky.
☁️☁️☁️☁️ Very overcast.
Rain. A rain falling.
Snow. A snow falling.
Thunder. A thunder.
Sea. Rough. Very Rough.
In isobaric barometric change from 4 h. to 7 h. in half millibars is entered beneath the word for weather.



AIR MINISTRY.

DAILY WEATHER REPORT OF THE METEOROLOGICAL OFFICE, LONDON:

Page 4.

BRITISH SECTION. MONDAY, 19th NOVEMBER 1928.

No. 324.

| STATIONS. | Height above M.S.L. in feet. | Observations at 1h. G.M.T. 19th. | | | | | | | | | | Observations at 7h. G.M.T. 19th. | | | | | | | | | | | | | | | | |
|-------------------------|---------------------------------|----------------------------------|-----------------------|-------|----------|--------------|----------------|-----------------------|--------|--------|---------------------|----------------------------------|-----------------------|-------|----------|--------------|----------------|-----------------------|--------|--------|---------------------|--------------------------|--------------------|--------------------------|--------------------|-----|----|---|
| | | Barom. at M.S.L. | Change in 3 Hours. | Wind. | Weather. | Temp. °F. | Humidity. % | Visibility. Miles. | Cloud. | | | Barom. at M.S.L. | Change in 3 Hours. | Wind. | Weather. | Temp. °F. | Humidity. % | Visibility. Miles. | Cloud. | | | | | | | | | |
| | | | | | | | | | Dir. | Force. | Total Form. Amt. | | | | | | | | Dir. | Force. | Total Form. Amt. | | | | | | | |
| | | | | | | | | | | | | | | | | | | | | | | Low. Height Form Amt. | Upper Form Amt. | Low. Height Form Amt. | Upper Form Amt. | | | |
| Lerwick | 64 | 997.4 | 0 | SE | 1 | bc | 45 | 75 | 8 | 1500 | Cu | 3 | - | 3 | 997.3 | -0.1 | SE | 3 | Cy | 48 | 97 | 8 | 1500 | CuNb | 2 | AST | 10 | - |
| Stornoway | 36 | 992.0 | -3 | S | 6 | C | 47 | 92 | 8 | 1500 | Nb | 4 | AST | 8 | 991.8 | -0.2 | S | 6 | AST | 53 | 92 | 8 | 1500 | Nb | 6 | AST | 10 | - |
| Wick | 31 | 994.8 | -4 | S | 4 | C | 47 | 92 | 8 | 1500 | Nb | 4 | AST | 8 | 994.6 | -0.2 | S | 4 | C | 50 | 92 | 8 | 1500 | Nb | 6 | AST | 10 | - |
| Tires | 32 | 994.8 | -4 | S | 4 | C | 47 | 92 | 8 | 1500 | Nb | 4 | AST | 8 | 994.6 | -0.2 | SW | 6 | CL | 54 | 97 | 7 | 1500 | Nb | 10 | - | 10 | - |
| Nairn | 32 | 994.8 | -4 | S | 4 | C | 47 | 92 | 8 | 1500 | Nb | 4 | AST | 8 | 994.6 | -0.2 | W | 2 | bc | 53 | 85 | 8 | 2500 | CuNb | 7 | - | 7 | - |
| Aberdeen | 37 | 994.8 | -4 | S | 4 | C | 47 | 92 | 8 | 1500 | Nb | 4 | AST | 8 | 994.6 | -0.2 | SSE | 4 | CL | 50 | 92 | 5 | 1500 | Nb | 10 | - | 10 | - |
| Malin Head | 61 | 983.8 | -10 | SSE | 6 | off | 61 | 97 | 6 | 4000 | Nb | 10 | - | 10 | 983.7 | -0.1 | S | 5 | bc/r | 56 | 97 | 7 | 4000 | StCu | 7 | - | 7 | - |
| Benfrew | 86 | 992.2 | -1 | SW | 4 | C | 45 | 85 | 8 | 1500 | St | 5 | AST | 9 | 992.1 | -0.1 | S | 4 | C/r | 56 | 97 | 8 | 1500 | St | 10 | - | 10 | - |
| Edinburgh (Inchkeith) | 100 | 992.2 | -1 | SW | 4 | C | 45 | 85 | 8 | 1500 | St | 5 | AST | 9 | 992.0 | -0.2 | S | 4 | C | 54 | 85 | 8 | 1500 | St | 2 | AST | 10 | - |
| Leuchars | 30 | 992.2 | -1 | SW | 4 | C | 45 | 85 | 8 | 1500 | St | 5 | AST | 9 | 992.0 | -0.2 | SE | 4 | C/r | 52 | 92 | 8 | 2500 | Nb | 9 | - | 9 | - |
| Edinburgh (Leith) | 704 | 992.2 | -1 | SW | 4 | C | 45 | 85 | 8 | 1500 | St | 5 | AST | 9 | 992.0 | -0.2 | SW | 7 | ODD | 52 | 97 | 4 | 450 | St | 10 | - | 10 | - |
| Tynemouth | 67 | 1001.2 | -2 | SW | 3 | bc | 52 | 85 | 7 | 1500 | Cu | 4 | Ci | 6 | 997.6 | -4 | S | 3 | off | 51 | 92 | 7 | 1500 | Nb | 10 | - | 10 | - |
| Blackhead Point | 13 | 985.8 | -6 | SW | 8 | C | 55 | 97 | 6 | 4000 | CuNb | 9 | - | 9 | 986.1 | +0.3 | WSW | 5 | C | 50 | 92 | 7 | 4000 | CuNb | 9 | - | 9 | - |
| Donaghadee | 40 | 985.8 | -6 | SW | 8 | C | 55 | 97 | 6 | 4000 | CuNb | 9 | - | 9 | 986.1 | +0.3 | WSW | 5 | C | 50 | 92 | 7 | 4000 | CuNb | 9 | - | 9 | - |
| Birr Castle | 175 | 985.8 | -6 | SW | 8 | C | 55 | 97 | 6 | 4000 | CuNb | 9 | - | 9 | 986.1 | +0.3 | WSW | 5 | C | 50 | 92 | 7 | 4000 | CuNb | 9 | - | 9 | - |
| Holyhead | 24 | 1000.3 | -7 | SSE | 6 | cd | 53 | 92 | 5 | 800 | St | 8 | AST | 10 | 996.5 | -4 | S | 6 | ODD | 55 | 97 | 5 | 800 | Nb | 10 | - | 10 | - |
| Liverpool (Birkenhead) | 182 | 1000.3 | -7 | SSE | 6 | cd | 53 | 92 | 5 | 800 | St | 8 | AST | 10 | 996.5 | -4 | SSE | 4 | C/r | 52 | 97 | 7 | 4000 | St | 9 | - | 9 | - |
| Chester (Sealand) | 16 | 1000.3 | -7 | SSE | 6 | cd | 53 | 92 | 5 | 800 | St | 8 | AST | 10 | 996.5 | -4 | SSE | 4 | C/r | 52 | 97 | 7 | 4000 | St | 9 | - | 9 | - |
| Harrogate | 478 | 1007.1 | -1 | SW | 5 | C | 48 | 92 | 7 | 4000 | CuNb | 9 | - | 9 | 999.6 | -2 | SSE | 5 | C | 54 | 85 | 6 | 2500 | Nb | 9 | AST | 10 | - |
| Spurn Head | 30 | 1007.1 | -1 | SW | 5 | C | 48 | 92 | 7 | 4000 | CuNb | 9 | - | 9 | 999.6 | -2 | SSE | 5 | C | 54 | 85 | 6 | 2500 | Nb | 9 | AST | 10 | - |
| Birmingham (Edgbaston) | 635 | 1003.5 | -2 | S | 3 | C+ | 49 | 85 | 6 | 4000 | CuNb | 9 | - | 9 | 1003.3 | -0.2 | S | 5 | C | 50 | 97 | 7 | 4000 | Nb | 6 | AST | 10 | - |
| Crawley | 108 | 1003.5 | -2 | S | 3 | C+ | 49 | 85 | 6 | 4000 | CuNb | 9 | - | 9 | 1003.3 | -0.2 | S | 5 | C | 50 | 97 | 7 | 4000 | Nb | 6 | AST | 10 | - |
| Gorleston | 14 | 1011.4 | -1 | SSW | 4 | bc | 49 | 92 | 7 | 1500 | Nb | 10 | - | 10 | 1007.4 | -4 | S | 5 | C/r | 53 | 92 | 6 | 800 | St | 9 | - | 9 | - |
| Valentia (Cahirciveeny) | 20 | 991.5 | -6 | S | 7 | ORR | 56 | 97 | 6 | 4000 | St | 10 | - | 10 | 1008.6 | -3 | SSW | 5 | ORR | 51 | 97 | 6 | 1500 | Nb | 10 | - | 10 | - |
| Bochas Point | 22 | 991.5 | -6 | S | 7 | ORR | 56 | 97 | 6 | 4000 | St | 10 | - | 10 | 1008.6 | -3 | SSW | 5 | ORR | 51 | 97 | 6 | 1500 | Nb | 10 | - | 10 | - |
| Pembroke (St. Ann's H.) | 100 | 1001.4 | -6 | SSW | 7 | ORR | 54 | 87 | 6 | 450 | St | 10 | - | 10 | 996.6 | -4 | SSW | 6 | ODD | 55 | 97 | 4 | 250 | St | 10 | - | 10 | - |
| Ross-on-Wye | 236 | 1001.4 | -6 | SSW | 7 | ORR | 54 | 87 | 6 | 450 | St | 10 | - | 10 | 996.6 | -4 | SSW | 6 | ODD | 55 | 97 | 4 | 250 | St | 10 | - | 10 | - |
| Leamfield | 612 | 1001.4 | -6 | SSW | 7 | ORR | 54 | 87 | 6 | 450 | St | 10 | - | 10 | 1003.4 | -2 | S'W | 4 | ODD | 54 | 92 | 6 | 2500 | Nb | 10 | - | 10 | - |
| Winchester (Worthy Dn.) | 273 | 1001.4 | -6 | SSW | 7 | ORR | 54 | 87 | 6 | 450 | St | 10 | - | 10 | 1005.1 | -3 | S'W | 5 | ODD | 52 | 97 | 8 | 1500 | Nb | 10 | - | 10 | - |
| S. Farnborough | 237 | 1001.4 | -6 | SSW | 7 | ORR | 54 | 87 | 6 | 450 | St | 10 | - | 10 | 1007.4 | -3 | S | 5 | cd | 52 | 97 | 6 | 800 | Nb | 10 | - | 10 | - |
| London (Kew Obs.) | 18 | 1001.4 | -6 | SSW | 7 | ORR | 54 | 87 | 6 | 450 | St | 10 | - | 10 | 1008.3 | -3 | SSW | 4 | CD | 52 | 97 | 6 | 450 | Nb | 10 | - | 10 | - |
| Croydon | 244 | 1012.1 | -3 | SW | 4 | bc | 50 | 85 | 8 | 2500 | StCu | 1 | AST | 4 | 1008.7 | -3 | SSW | 4 | C/r | 53 | 92 | 7 | 1500 | Cu | 7 | AST | 10 | - |
| Shoeburyness | 11 | 1012.1 | -3 | SW | 4 | bc | 50 | 85 | 8 | 2500 | StCu | 1 | AST | 4 | 1009.2 | -3 | SW | 5 | cd | 53 | 92 | 5 | 450 | Nb | 10 | - | 10 | - |
| Chatham-on-Sea | 54 | 1012.1 | -3 | SW | 4 | bc | 50 | 85 | 8 | 2500 | StCu | 1 | AST | 4 | 1009.7 | -3 | SW | 3 | Cy | 52 | 97 | 6 | 1500 | StCu | 10 | - | 10 | - |
| Falstone | 15 | 1012.1 | -3 | SW | 4 | bc | 50 | 85 | 8 | 2500 | StCu | 1 | AST | 4 | 1009.8 | -2 | SSE | 6 | OR | 50 | 97 | 6 | 2500 | St | 10 | - | 10 | - |
| Lymington | 300 | 1013.2 | -3 | S'W | 4 | bc | 50 | 82 | 7 | 2500 | StCu | 3 | - | 3 | 1010.1 | -2 | SSW | 5 | C/r | 51 | 92 | 7 | 1500 | StCu | 10 | - | 10 | - |
| Seilly (St. Mary's) | 103 | 1006.0 | -7 | S'W | 7 | ORR | 54 | 97 | 6 | 2500 | Nb | 10 | - | 10 | 1011.3 | -3 | S'W | 5 | C/r | 51 | 92 | 6 | 1500 | St | 7 | AST | 10 | - |
| Falmouth (Pendennis) | 206 | 1006.0 | -5 | SSW | 6 | ORR | 54 | 97 | 6 | 2500 | Nb | 10 | - | 10 | 1001.4 | -3 | S'W | 7 | ORR | 55 | 97 | 6 | 2500 | Nb | 10 | - | 10 | - |
| Plymouth (Cattewater) | 82 | 1006.0 | -5 | SSW | 6 | ORR | 54 | 97 | 6 | 2500 | Nb | 10 | - | 10 | 1002.4 | -4 | SSW | 7 | ORR | 54 | 97 | 6 | 2500 | Nb | 10 | - | 10 | - |
| Portland Bill | 23 | 1003.9 | -4 | SSW | 6 | C | 55 | 92 | 8 | 2500 | Nb | 10 | - | 10 | 1003.4 | -3 | S | 7 | C/r | 55 | 97 | 6 | 450 | Nb | 9 | AST | 10 | - |
| Southampton (Calshot) | 10 | 1011.4 | -4 | SW | 5 | C | 63 | 85 | 7 | 1500 | Nb | 9 | - | 9 | 1005.3 | -3 | SSW | 6 | C | 56 | 85 | 8 | 1500 | St | 8 | AST | 10 | - |
| Dungeness | 20 | 1013.0 | -2 | SW | 5 | C+ | 53 | 85 | 8 | 2500 | Cu | 5 | - | 5 | 1005.7 | -3 | SW | 6 | ORR | 53 | 92 | 5 | 800 | Nb | 10 | - | 10 | - |
| Guernsey (Fort George) | 205 | 1012.8 | -3 | S | 4 | C+ | 54 | 85 | 8 | 4000 | StCu | 10 | - | 10 | 1010.1 | -3 | SW | 6 | C/r | 54 | 85 | 8 | 2500 | StCu | 6 | AST | 10 | - |
| | | | | | | | | | | | | | | | 1010.4 | -3 | S | 5 | C+ | 55 | 85 | 7 | 2500 | StCu | 9 | - | 9 | - |

WEATHER, TEMPERATURE, RAINFALL AND SUNSHINE AT HEALTH RESORTS FOR 19th NOVEMBER.

| STATIONS. | WEATHER. | | TEMPERATURE. | | RAINFALL. | | SUNSHINE. | (1) | (2) | (3) | (4) | (5) | (6) | (7) | (8) |
|----------------------|-----------|------------|--------------|--------------|---------------|-------------|--------------------|-------------------|-----|-----|-----|-----|-----|-----|-----|
| | Forenoon. | Afternoon. | Min. 5h-7h. | Max. 1h-17h. | Night 17h-5h. | Day 5h-17h. | Sunrise to Sunset. | | | | | | | | |
| | | | | | | | | | | | | | | | |
| (1) | (2) | (3) | (4) | (5) | (6) | (7) | (8) | | | | | | | | |
| Berwick-on-Tweed | bc | cc | 42 | 53 | — | — | 2.4 | Bade | ... | ... | ... | ... | ... | ... | ... |
| Douglas (I.O. M.) | bc | cc | 42 | 53 | — | — | 2.4 | Pouanoe | ... | ... | ... | ... | ... | ... | ... |
| Llandudno | bc | cc | 42 | 53 | — | — | 2.4 | Palgton | ... | ... | ... | ... | ... | ... | ... |
| Galway Bay | bc | cc | 42 | 53 | — | — | 2.4 | Torquay | ... | ... | ... | ... | ... | ... | ... |
| Rhyl | bc | cc | 42 | 53 | — | — | 2.4 | Jenay | ... | ... | ... | ... | ... | ... | ... |
| Walsley | bc | cc | 42 | 53 | — | — | 2.4 | Weymouth | ... | ... | ... | ... | ... | ... | ... |
| Southport | bc | cc | 42 | 53 | — | — | 2.4 | Bournemouth | ... | ... | ... | ... | ... | ... | ... |
| Blackpool | bc | cc | 42 | 53 | — | — | 2.4 | Ventnor | ... | ... | ... | ... | ... | ... | ... |
| Elkley | bc | cc | 42 | 53 | — | — | 2.4 | Fermenton (S'ham) | ... | ... | ... | ... | ... | ... | ... |
| Cleethorpe | bc | cc | 42 | 53 | — | — | 2.4 | Bognor | ... | ... | ... | ... | ... | ... | ... |
| Skagness | bc | cc | 42 | 53 | — | — | 2.4 | Lislanhampton | ... | ... | ... | ... | ... | ... | ... |
| Aberystwyth | bc | cc | 42 | 53 | — | — | 2.4 | Worthing | ... | ... | ... | ... | ... | ... | ... |
| Bath | bc | cc | 42 | 53 | — | — | 2.4 | Brighton | ... | ... | ... | ... | ... | ... | ... |
| Cheltenham | bc | cc | 42 | 53 | — | — | 2.4 | Donchouard | ... | ... | ... | ... | ... | ... | ... |
| Leamington Spa | bc | cc | 42 | 53 | — | — | 2.4 | Hastings | ... | ... | ... | ... | ... | ... | ... |
| Lowestoft | bc | cc | 42 | 53 | — | — | 2.4 | Folkstone | ... | ... | ... | ... | ... | ... | ... |
| Harwich & Dovercourt | bc | cc | 42 | 53 | — | — | 2.4 | Dover | ... | ... | ... | ... | ... | ... | ... |
| Malden | bc | cc | 42 | 53 | — | — | 2.4 | Tunbridge Wells | ... | ... | ... | ... | ... | ... | ... |
| Southend | bc | cc | 42 | 53 | — | — | 2.4 | Ramsgate | ... | ... | ... | ... | ... | ... | ... |
| | bc | cc | 42 | 53 | — | — | 2.4 | Margate | ... | ... | ... | ... | ... | ... | ... |
| | bc | cc | 42 | 53 | — | — | 2.4 | Deal | ... | ... | ... | ... | ... | ... | ... |

TERMS OF SUBSCRIPTION.—6s per quarter or 25s per year, post free. Single copies may be obtained at the Meteorological Office, price 1s.

* Information not usually received. † The observations at 1h. G.M.T. and at Guernsey, the sunshine readings are from an auxiliary station. ‡ For ends see page 1. § See inside page 1.

‡ At stations marked thus, the maximum temperature is for the period 11h.-17h., the minimum for the period 1h.-5h. § 12h.-5h.



AIR MINISTRY.

DAILY WEATHER REPORT OF THE METEOROLOGICAL OFFICE, LONDON.

BRITISH SECTION.

No. B. 24470

Tuesday 20th November 1923.

Page 1.

| Observations at 15h. G.M.T. 1924. | | | | | | | | | | | | | | | Observations at 15h. G.M.T. 1924. | | | | | | | | | | | | | | | | | | |
|-----------------------------------|------------------|--------------------|-------|--------|----------|---------------|-----------|-------------|--------|--------|--------|------|------------------|--------------------|-----------------------------------|--------|----------|---------------|-----------|-------------|--------|-------|-------|-------|------------------|--------------------|-------|----------|---------------|-----------|-------------|-------|-------|
| STATIONS. | Barom. at M.S.L. | Change in 3 Hours. | Wind. | | Weather. | Temp. at 15h. | Humidity. | Visibility. | Cloud. | | | | Barom. at M.S.L. | Change in 3 Hours. | Wind. | | Weather. | Temp. at 15h. | Humidity. | Visibility. | Cloud. | | | | Barom. at M.S.L. | Change in 3 Hours. | Wind. | Weather. | Temp. at 15h. | Humidity. | Visibility. | | |
| | | | Dir. | Force. | | | | | Low. | Upper. | Total. | Low. | | | Upper. | Total. | | | | | | | | | | | | | | | | | |
| | | | | | | | | | | | | | | | | | | | | | Feet. | Feet. | Feet. | Feet. | | | | | | | | Feet. | Feet. |
| (For heights see p. 4). | mb. | | 0-12 | | | °F. | % | 0-9 | 0-10 | 0-10 | 0-10 | | mb. | | 0-12 | | °F. | % | 0-9 | 0-10 | 0-10 | 0-10 | | mb. | | 0-12 | | °F. | % | 0-9 | | | |
| Lerwick | 2851 | -0.5 | SE | 3 | cl. | 50 | 97 | 1 | 1500 | No | 10 | 10 | 2854 | -0.4 | SE | 3 | cl. | 51 | 97 | 1 | 1500 | No | 10 | 10 | 2854 | -0.4 | SE | 3 | cl. | 51 | 97 | | |
| Stornoway | 2836 | +2 | SW | 3 | cl. | 50 | 85 | 2 | 2500 | St | 10 | 10 | 2836 | -1 | S | 4 | cl. | 48 | 85 | 2 | 2500 | St | 10 | 10 | 2836 | -1 | S | 4 | cl. | 48 | 85 | | |
| Wick | 2874 | -2 | S | 3 | cl. | 52 | 92 | 0 | 2500 | No | 6 | Asr | 10 | 2869 | +4 | WNW | 2 | cl. | 46 | 92 | 7 | 1500 | St | 10 | 2869 | +4 | WNW | 2 | cl. | 46 | 92 | | |
| Three | 2867 | +2 | WS | 5 | cl. | 48 | 84 | 0 | 800 | No | 10 | 10 | 2872 | 0 | WS | 6 | cl. | 49 | 75 | 8 | 1500 | St | 10 | 2872 | 0 | WS | 6 | cl. | 49 | 75 | | | |
| Nairn | 2867 | -2 | S | 3 | cl. | 48 | 84 | 0 | 800 | No | 10 | 10 | 2866 | -2 | SSE | 4 | cl. | 45 | 85 | 7 | 1500 | No | 10 | 2866 | -2 | SSE | 4 | cl. | 45 | 85 | | | |
| Aberdeen | 2861 | -4 | S | 4 | cl. | 54 | 92 | 6 | 1500 | No | 7 | Asr | 10 | 2866 | -2 | SSE | 4 | cl. | 53 | 92 | 8 | 1500 | No | 10 | 2866 | -2 | SSE | 4 | cl. | 53 | 92 | | |
| Malin Head | 2864 | +2 | SW | 4 | cl. | 48 | 92 | 8 | 4000 | Cl | 1 | Asr | 9 | 2868 | -2 | S | 5 | cl. | 47 | 85 | 8 | 5700 | St | 2 | Asr | 9 | 2868 | -2 | S | 5 | cl. | 47 | 85 |
| Renfrew | 2860 | -7 | SW | 5 | cl. | 57 | 85 | 8 | 450 | St | 10 | 10 | 2861 | +2 | W | 4 | cl. | 46 | 92 | 7 | 1500 | St | 6 | Asr | 9 | 2861 | +2 | W | 4 | cl. | 46 | 92 | |
| Edinburgh (Inchkeith) | 2863 | -3 | SW | 5 | cl. | 57 | 75 | 8 | 1500 | St | 3 | Asr | 10 | 2861 | +1 | SW | 4 | cl. | 46 | 85 | 8 | 800 | No | 10 | 2861 | +1 | SW | 4 | cl. | 46 | 85 | | |
| Leuchars | 2864 | -5 | S | 4 | cl. | 56 | 85 | 8 | 1500 | St | 9 | Asr | 10 | 2864 | +4 | SW | 4 | cl. | 47 | 85 | 8 | 2500 | St | 7 | Asr | 10 | 2864 | +4 | SW | 4 | cl. | 47 | 85 |
| Kendalmoir | 2867 | -6 | SW | 7 | cl. | 53 | 97 | 6 | 800 | St | 10 | 10 | 2877 | +6 | WS | 4 | cl. | 43 | 85 | 6 | 1500 | St | 10 | 10 | 2877 | +6 | WS | 4 | cl. | 43 | 85 | | |
| Tynemouth | 2860 | -4 | S | 4 | cl. | 56 | 85 | 7 | 1500 | No | 10 | 10 | 2866 | -4 | SW | 5 | cl. | 55 | 85 | 7 | 1500 | No | 10 | 10 | 2866 | -4 | SW | 5 | cl. | 55 | 85 | | |
| Blackrod Point | 2867 | +1 | WSW | 4 | cl. | 49 | 85 | 3 | 1500 | No | 3 | 10 | 2861 | +1 | WSW | 6 | cl. | 51 | 75 | 8 | 4000 | St | 3 | Asr | 9 | 2861 | +1 | WSW | 6 | cl. | 51 | 75 | |
| Donaghadee | 2863 | -2 | W | 4 | cl. | 49 | 85 | 3 | 2500 | No | 3 | 10 | 2864 | +4 | WS | 2 | cl. | 46 | 85 | 7 | 1500 | St | 3 | Asr | 9 | 2864 | +4 | WS | 2 | cl. | 46 | 85 | |
| Birr Castle | 2861 | -1 | S | 2 | cl. | 48 | 92 | 6 | 1500 | No | 3 | 10 | 2866 | -1 | WS | 4 | cl. | 45 | 85 | 7 | 1500 | St | 3 | Asr | 9 | 2866 | -1 | WS | 4 | cl. | 45 | 85 | |
| Holyhead | 2866 | -6 | S | 6 | cl. | 55 | 92 | 6 | 800 | St | 3 | Asr | 10 | 2873 | +8 | SW | 5 | cl. | 50 | 75 | 7 | 2500 | St | 3 | Asr | 9 | 2873 | +8 | SW | 5 | cl. | 50 | 75 |
| Liverpool (Bidston) | 2853 | -4 | SSE | 4 | cl. | 55 | 92 | 8 | 1500 | St | 10 | 10 | 2862 | -7 | W | 6 | cl. | 45 | 92 | 7 | 4000 | No | 10 | 10 | 2862 | -7 | W | 6 | cl. | 45 | 92 | | |
| Chester (Sealand) | 2862 | -4 | SSE | 4 | cl. | 55 | 97 | 6 | 800 | St | 10 | 10 | 2872 | +8 | WSW | 4 | cl. | 47 | 85 | 5 | 450 | No | 10 | 10 | 2872 | +8 | WSW | 4 | cl. | 47 | 85 | | |
| Harrogate | 2877 | -1 | SSE | 4 | cl. | 56 | 85 | 7 | 2500 | No | 3 | Asr | 10 | 2880 | -3 | SSE | 6 | cl. | 53 | 92 | 5 | 2500 | No | 10 | 10 | 2880 | -3 | SSE | 6 | cl. | 53 | 92 | |
| Spurn Head | 10003 | -2 | SW | 6 | cl. | 52 | 92 | 7 | 4000 | Cl | 10 | 10 | 2869 | -3 | S | 7 | cl. | 53 | 85 | 6 | 4000 | St | 8 | Asr | 10 | 2869 | -3 | S | 7 | cl. | 53 | 85 | |
| Birmingham (Edgbaston) | 10003 | -4 | SW | 5 | cl. | 54 | 85 | 7 | 1500 | No | 10 | 10 | 2866 | 0 | W | 5 | cl. | 48 | 85 | 7 | 800 | No | 10 | 10 | 2866 | 0 | W | 5 | cl. | 48 | 85 | | |
| Cranwell | 10030 | -1 | S | 5 | cl. | 55 | 85 | 7 | 800 | St | 10 | 10 | 10044 | -4 | S | 6 | cl. | 54 | 85 | 7 | 800 | St | 10 | 10 | 10044 | -4 | S | 6 | cl. | 54 | 85 | | |
| Gorleston | 10037 | -2 | SW | 5 | cl. | 53 | 92 | 6 | 2500 | No | 10 | 10 | 10042 | -2 | S | 6 | cl. | 52 | 85 | 7 | 1500 | No | 10 | 10 | 10042 | -2 | S | 6 | cl. | 52 | 85 | | |
| Valentia (Cahirveen) | 2844 | +3 | SW | 5 | cl. | 51 | 65 | 8 | 2500 | Cl | 3 | Cl | 6 | 2848 | -6 | WS | 5 | cl. | 50 | 75 | 8 | 1500 | St | 8 | Asr | 9 | 2848 | -6 | WS | 5 | cl. | 50 | 75 |
| Booles Point | 2855 | +4 | SW | 3 | cl. | 50 | 85 | 8 | 1500 | St | 3 | 10 | 2864 | +6 | W | 4 | cl. | 47 | 92 | 8 | 1500 | St | 3 | Asr | 9 | 2864 | +6 | W | 4 | cl. | 47 | 92 | |
| Pembroke (St. Ann's B.) | 2837 | -5 | SW | 7 | cl. | 55 | 92 | 4 | 450 | No | 10 | 10 | 2833 | +6 | W | 3 | cl. | 53 | 75 | 6 | 1500 | St | 6 | Asr | 9 | 2833 | +6 | W | 3 | cl. | 53 | 75 | |
| Ross-on-Wye | 10002 | -5 | SW | 5 | cl. | 55 | 85 | 7 | 2500 | No | 10 | 10 | 10018 | +4 | W | 3 | cl. | 48 | 75 | 9 | 2500 | St | 10 | 10 | 10018 | +4 | W | 3 | cl. | 48 | 75 | | |
| Leafield | 10024 | -4 | S | 6 | cl. | 53 | 92 | 8 | 800 | St | 10 | 10 | 10005 | -2 | WSW | 6 | cl. | 49 | 92 | 7 | 1500 | No | 3 | Asr | 9 | 10005 | -2 | WSW | 6 | cl. | 49 | 92 | |
| Winchester (Worthy Dn.) | 10052 | -4 | S | 5 | cl. | 54 | 92 | 7 | 1500 | St | 3 | 10 | 10035 | 0 | SW | 6 | cl. | 53 | 85 | 8 | 1500 | St | 3 | Asr | 9 | 10035 | 0 | SW | 6 | cl. | 53 | 85 | |
| S. Farnborough | 10057 | -4 | SW | 5 | cl. | 55 | 85 | 7 | 4000 | St | 3 | Cl | 9 | 10020 | -3 | SW | 6 | cl. | 54 | 85 | 7 | 800 | St | 10 | 10 | 10020 | -3 | SW | 6 | cl. | 54 | 85 | |
| London (Kew Obs.) | 10065 | -5 | SW | 5 | cl. | 57 | 75 | 7 | 2500 | Cl | 1 | Asr | 9 | 10025 | -4 | SW | 5 | cl. | 55 | 75 | 7 | 2500 | St | 6 | Asr | 9 | 10025 | -4 | SW | 5 | cl. | 55 | 75 |
| Croydon | 10067 | -5 | SW | 5 | cl. | 56 | 75 | 7 | 1500 | St | 4 | Cl | 8 | 10026 | -4 | SW | 6 | cl. | 54 | 75 | 6 | 1500 | St | 3 | Asr | 9 | 10026 | -4 | SW | 6 | cl. | 54 | 75 |
| Shoburness | 10063 | -2 | SW | 5 | cl. | 54 | 97 | 8 | 2500 | St | 6 | Asr | 9 | 10043 | -3 | SW | 5 | cl. | 52 | 97 | 8 | 800 | No | 10 | 10 | 10043 | -3 | SW | 5 | cl. | 52 | 97 | |
| Clacton-on-Sea | 10064 | -3 | SW | 5 | cl. | 52 | 92 | 7 | 4000 | St | 7 | Asr | 9 | 10050 | -3 | SSE | 6 | cl. | 52 | 85 | 7 | 2500 | St | 7 | Asr | 9 | 10050 | -3 | SSE | 6 | cl. | 52 | 85 |
| Felixstowe | 10064 | -3 | SW | 5 | cl. | 52 | 92 | 7 | 4000 | St | 7 | Asr | 9 | 10052 | -2 | SW | 6 | cl. | 52 | 85 | 7 | 2500 | St | 7 | Asr | 9 | 10052 | -2 | SW | 6 | cl. | 52 | 85 |
| Lymington | 10098 | -3 | SE | 5 | cl. | 53 | 92 | 6 | 800 | St | 8 | Asr | 10 | 10068 | -2 | SE | 6 | cl. | 53 | 85 | 7 | 2500 | No | 4 | Asr | 9 | 10068 | -2 | SE | 6 | cl. | 53 | 85 |
| Sally (St. Mary's) | 2895 | -2 | WS | 6 | cl. | 51 | 37 | 6 | 2500 | No | 10 | 10 | 2896 | +4 | WSW | 6 | cl. | 51 | 75 | 7 | 4000 | St | 1 | Asr | 9 | 2896 | +4 | WSW | 6 | cl. | 51 | 75 | |
| Palmouth (Pendennis) | 2890 | -3 | SW | 8 | cl. | 56 | 85 | 6 | 2500 | No | 10 | 10 | 2893 | +3 | WSW | 5 | cl. | 51 | 75 | 8 | 4000 | St | 4 | Asr | 9 | 2893 | +3 | WSW | 5 | cl. | 51 | 75 | |
| Plymouth (Cattewater) | 10007 | -7 | S | 8 | cl. | 56 | 97 | 6 | 1500 | No | 3 | Asr | 10 | 10065 | +7 | W | 6 | cl. | 50 | 85 | 7 | 2500 | St | 4 | Asr | 9 | 10065 | +7 | W | 6 | cl. | 50 | 85 |
| Portland Bill | 10034 | -4 | S | 6 | cl. | 57 | 85 | 6 | 1500 | St | 10 | 10 | 10046 | +5 | WS | 6 | cl. | 52 | 75 | 8 | 1500 | St | 4 | Asr | 9 | 10046 | +5 | WS | 6 | cl. | 52 | 75 | |
| Southampton (Oval) | 10059 | -5 | SW | 5 | cl. | 56 | 75 | 7 | 1500 | St | 7 | Asr | 9 | 10035 | 0 | WS | 6 | cl. | 53 | 75 | 7 | 1500 | No | 3 | Asr | 9 | 10035 | 0 | WS | 6 | cl. | 53 | 75 |
| Truro | 10094 | -4 | SW | 5 | cl. | 54 | 85 | 6 | 2500 | St | 7 | Asr | 10 | 10058 | -6 | WS | 6 | cl. | 55 | 85 | 6 | 2500 | No | | | | | | | | | | |

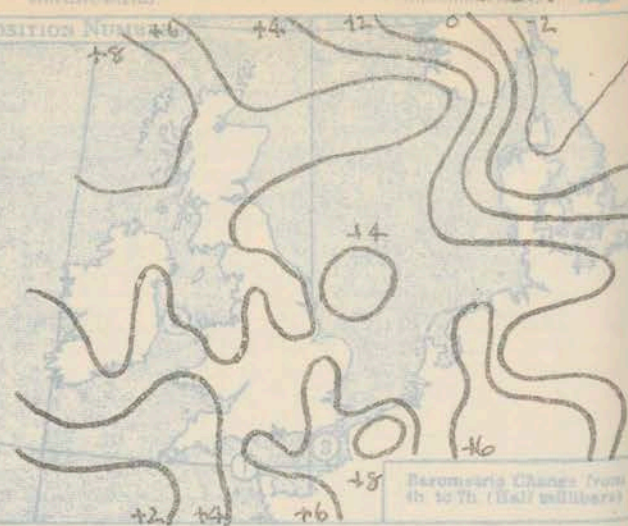
SUMMARY FOR THE PAST 24 HOURS.

SUR

ISALOBARS

20th NOVEMBER 1928

| STATIONS. | WEATHER. | | | | TEMPERATURE. | | | RAINFALL. | | | | 19th Hours. | |
|-------------------------|----------------|-----------------|-----------------|---------------|--------------|----------------|--------------------|------------|--------------|------------|--------------|----------------|-----|
| | 7h-12h 19th | 12h-12h 19th | 12h-12h 20th | 1h-7h 20th | MAX. Day. | MIN. Night. | MIN. on 20th | Day 7h-12h | Night 12h-7h | Day 12h-7h | Night 7h-12h | | |
| | mm. | mm. | mm. | mm. | mm. | mm. | mm. | mm. | mm. | mm. | mm. | | |
| Lerwick | cloudy | cloudy | cloudy | cloudy | 52 | 45 | . | Tr. | 11.00 | 7 | 12.00 | 0.0 | |
| Stornoway | cloudy | cloudy | cloudy | cloudy | 55 | 45 | . | 1 | 14.00 | 1 | 12.00 | 0.0 | |
| Wick | cloudy | cloudy | cloudy | cloudy | 54 | 44 | . | 3 | 14.30 | 0.5 | 12.00 | 0.0 | |
| Tirree | cloudy | cloudy | cloudy | cloudy | 54 | 45 | 40 | 8 | 14.00 | 1 | 12.00 | 0.0 | |
| Nairn | cloudy | cloudy | cloudy | cloudy | 58 | 43 | . | 2 | 15.30 | 1 | 12.00 | 0.0 | |
| Aberdeen | cloudy | cloudy | cloudy | cloudy | 54 | 44 | 40 | 0.4 | 14.00 | 0.5 | 12.00 | 0.0 | |
| Malin Head | cloudy | cloudy | cloudy | cloudy | 56 | 43 | . | 6 | 15.00 | 4 | 12.00 | 0.0 | |
| Renfrew | cloudy | cloudy | cloudy | cloudy | 57 | 40 | 38 | 2 | 14.00 | 11 | 03.30 | 0.0 | |
| Edinburgh (Inchkeith) | cloudy | cloudy | cloudy | cloudy | 58 | 46 | 42 | 1 | 14.30 | 0.1 | 12.00 | 0.0 | |
| Leuchars | cloudy | cloudy | cloudy | cloudy | 57 | 45 | 42 | 0.2 | 15.00 | Tr | 12.00 | 0.0 | |
| Baldernair | cloudy | cloudy | cloudy | cloudy | 53 | 41 | 41 | 11 | 14.00 | 1 | 12.00 | 0.0 | |
| Tynemouth | cloudy | cloudy | cloudy | cloudy | 57 | 45 | 38 | . | 6 | 14.00 | 1 | 12.00 | 0.0 |
| Blackhead Point | cloudy | cloudy | cloudy | cloudy | 51 | 45 | . | 1 | 14.00 | 3 | 12.00 | 0.0 | |
| Donaghadee | cloudy | cloudy | cloudy | cloudy | 55 | 42 | . | 4 | 14.00 | . | 12.00 | 0.0 | |
| Birr Castle | cloudy | cloudy | cloudy | cloudy | 57 | 42 | 36 | 11 | 14.00 | 2 | 12.00 | 1.4 | |
| Holyhead | cloudy | cloudy | cloudy | cloudy | 56 | 48 | 45 | 12 | 14.00 | . | 12.00 | 0.0 | |
| Liverpool (Bidston) | cloudy | cloudy | cloudy | cloudy | 56 | 45 | 39 | 5 | 11.00 | 1 | 12.00 | 0.0 | |
| Chester (Sealand) | cloudy | cloudy | cloudy | cloudy | 57 | 45 | 39 | 10 | 14.00 | 1 | 12.00 | 0.0 | |
| Harrogate | cloudy | cloudy | cloudy | cloudy | 56 | 43 | 39 | 1 | 16.30 | 7 | 12.00 | 0.0 | |
| Spurn Head | cloudy | cloudy | cloudy | cloudy | 54 | 44 | . | Tr. | 16.30 | 0.6 | 12.00 | 0.0 | |
| Birmingham (Edgbaston) | cloudy | cloudy | cloudy | cloudy | 55 | 42 | 38 | 4 | 9.00 | 1 | 12.00 | 0.0 | |
| Crawwell | cloudy | cloudy | cloudy | cloudy | 56 | 42 | 39 | Tr. | 16.30 | 1 | 03.30 | 0.0 | |
| Gorleston | cloudy | cloudy | cloudy | cloudy | 54 | 44 | 39 | 0.4 | 14.00 | Tr | 12.00 | 0.0 | |
| Valentia (Cahirivreen) | cloudy | cloudy | cloudy | cloudy | 52 | 46 | 42 | 4 | 14.00 | 3 | 12.00 | 2.0 | |
| Roche Point | cloudy | cloudy | cloudy | cloudy | 55 | 46 | . | 5 | 14.00 | 1 | 12.00 | 0.0 | |
| Pembroke (St. Ann's H.) | cloudy | cloudy | cloudy | cloudy | 56 | 51 | . | 7 | 11.00 | 1 | 12.00 | 0.0 | |
| Rose-on-Wye | cloudy | cloudy | cloudy | cloudy | 55 | 46 | 41 | 5 | 14.00 | 2 | 12.00 | 0.0 | |
| Leafield | cloudy | cloudy | cloudy | cloudy | 53 | 42 | 38 | 1 | 14.00 | 0.1 | 12.00 | 0.0 | |
| Winchester (Worthy De) | cloudy | cloudy | cloudy | cloudy | 56 | 41 | 31 | 1 | 14.00 | . | 12.00 | 0.0 | |
| S. Farnborough | cloudy | cloudy | cloudy | cloudy | 56 | 43 | 34 | 1 | 14.00 | . | 12.00 | 0.1 | |
| London (Kew Obey) | cloudy | cloudy | cloudy | cloudy | 57 | 44 | 37 | 0.5 | 12.30 | Tr | 12.00 | 0.2 | |
| Croydon | cloudy | cloudy | cloudy | cloudy | 57 | 44 | 39 | 1 | 14.00 | Tr | 12.00 | 0.6 | |
| Shoeburyness | cloudy | cloudy | cloudy | cloudy | 55 | 44 | 41 | 0.5 | 14.00 | . | 12.00 | 0.0 | |
| Clacton-on-Sea | cloudy | cloudy | cloudy | cloudy | 52 | 45 | 40 | 1 | 14.00 | . | 12.00 | 0.0 | |
| Felixstowe | cloudy | cloudy | cloudy | cloudy | 53 | 44 | 41 | 0.1 | 14.00 | Tr | 12.00 | 0.0 | |
| Lymington | cloudy | cloudy | cloudy | cloudy | ? | 40 | ? | 0.4 | 14.00 | 1 | 12.00 | 0.0 | |
| Seilly (St. Mary's) | cloudy | cloudy | cloudy | cloudy | 55 | 50 | . | 8 | 14.00 | Tr | 12.00 | 1.0 | |
| Falmouth (Pendennis) | cloudy | cloudy | cloudy | cloudy | 56 | 49 | . | 3 | 14.00 | . | 12.00 | 0.2 | |
| Plymouth (Cattewater) | cloudy | cloudy | cloudy | cloudy | 57 | 50 | 46 | 3 | 14.00 | . | 12.00 | 0.0 | |
| Portland Bill | cloudy | cloudy | cloudy | cloudy | 58 | 50 | . | 1 | 14.30 | Tr | 06.30 | 0.0 | |
| Southampton (Calshot) | cloudy | cloudy | cloudy | cloudy | 57 | 47 | 43 | 0.6 | 15.30 | . | 12.00 | 0.0 | |
| Dungeness | cloudy | cloudy | cloudy | cloudy | 56 | 50 | . | 1 | 13.30 | 0.6 | 12.00 | 0.0 | |
| Guernsey | cloudy | cloudy | cloudy | cloudy | 57 | 51 | . | 1 | 15.30 | 0.3 | 03.30 | 0.0 | |



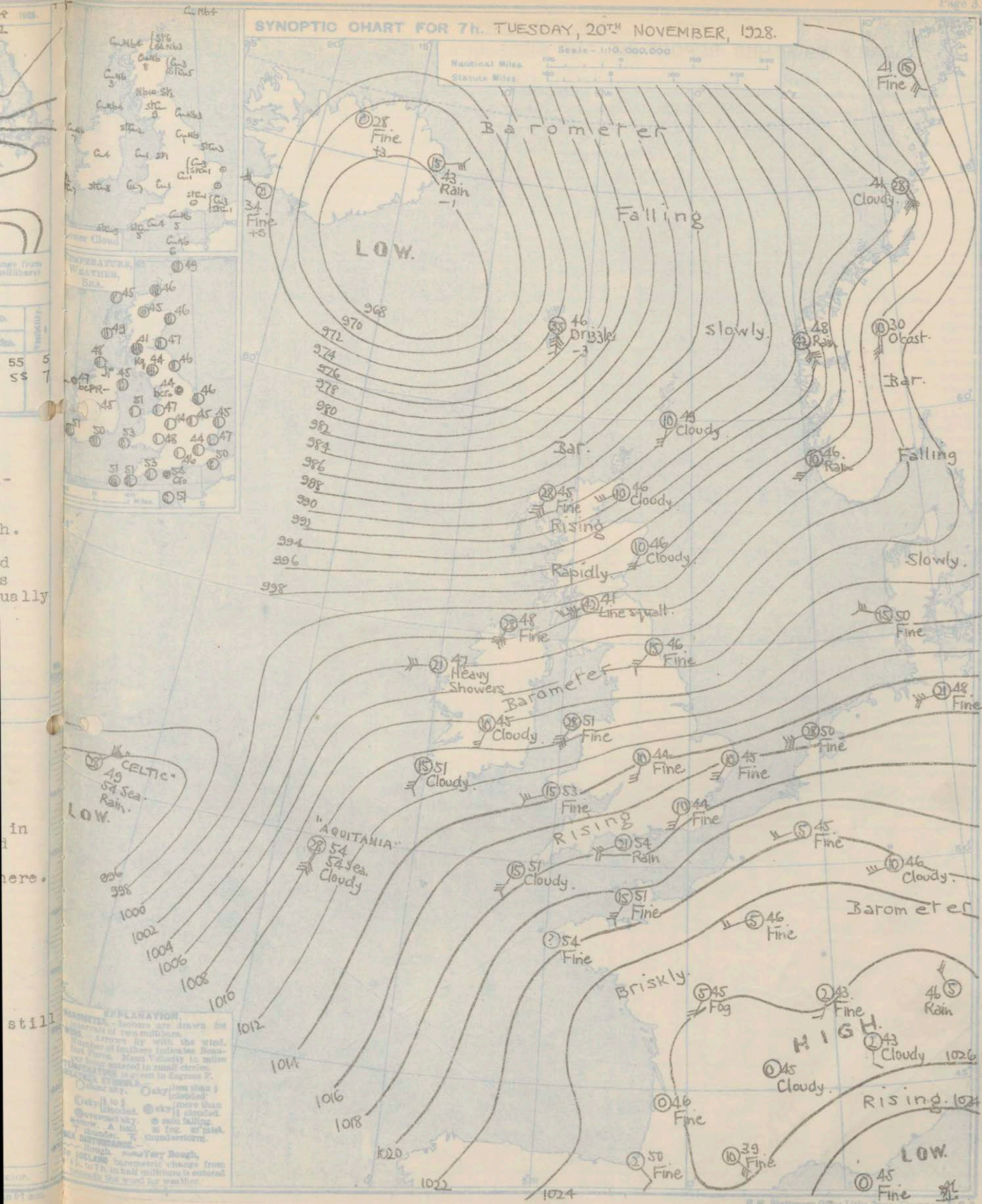
Observations from Cross Channel Steamers.

| Position | Date and Time | Steamship | Wind | | Weather | Temp. | | Visibility |
|----------|---------------|-----------|------|-------|---------|-------|-----|------------|
| | | | Dir. | Force | | Air | Sea | |
| 2 | 19th 10h | Scotia | SW | 7 | 0.4 d. | 56 | 55 | 5 |
| 3 | 20th 2h | Dieppe | W | 5 | b | 55 | 55 | 7 |

GENERAL INFERENCE.

A depression south of Iceland moving slowly north-eastwards will give mainly bright weather today with squally showers in the North. Another depression west of Ireland will renew unsettled weather in western districts tonight and this will gradually extend northeastwards.

| Districts. | Forecasts for the 24 hours commencing 12 Noon G.M.T. Tuesday, 20th November, 1928 | Further Outlook. |
|---------------------------------|---|---|
| 1. S.E. England | Moderate southwesterly winds, mainly bright, cloud increasing tomorrow; moderate temperature. | |
| 2. E. England | | |
| 3. E. Midlands | | |
| 4. W. Midlands | Moderate southwest wind, backing to south and freshening; bright at first, cloudy tomorrow with local rain; moderate temperature, becoming rather mild. | |
| 5. S.W. England | | |
| 6. South Wales | | |
| 7. North Wales | Fresh southwest wind backing to south and becoming strong; showers and bright periods today, cloudy with rain tomorrow; moderate temperature. | Unsettled in the North and West, little change elsewhere. |
| 8. N.W. England | | |
| 9. N. Midlands | | |
| 10. N.E. England | Strong squally southwest wind, backing to south and reaching gale force later; heavy showers today, cloudy with rain tomorrow; moderate temperature. | |
| 11. S.E. Scotland | | |
| 12. S.W. Scotland & Isle of Man | | |
| 13. A.W. Scotland | Fresh southerly wind increasing gradually to a gale; cloudy, rain towards evening, fair periods tomorrow moderate temperature. | South Coast still flying. |
| 14. N.W. Scotland | | |
| 15. Mid-Scotland | | |
| 16. N.E. Scotland | | |
| 17. Orkneys and Shetlands | | |
| 18. N.W. Ireland | | |
| 19. S.E. Ireland | | |
| 20. S.W. Ireland | | |



H.M. Stationery Office: Telford, Shropshire, England.

No. 325

WEATHER, TEMPERATURE, RAINFALL AND SUNSHINE AT HEALTH RESORTS FOR... 1916 NOVEMBER 1923



AIR MINISTRY.

DAILY WEATHER REPORT OF THE METEOROLOGICAL OFFICE, LONDON:

BRITISH SECTION.

No. B. 34471

WEDNESDAY 21st November 1928.

Page 1.

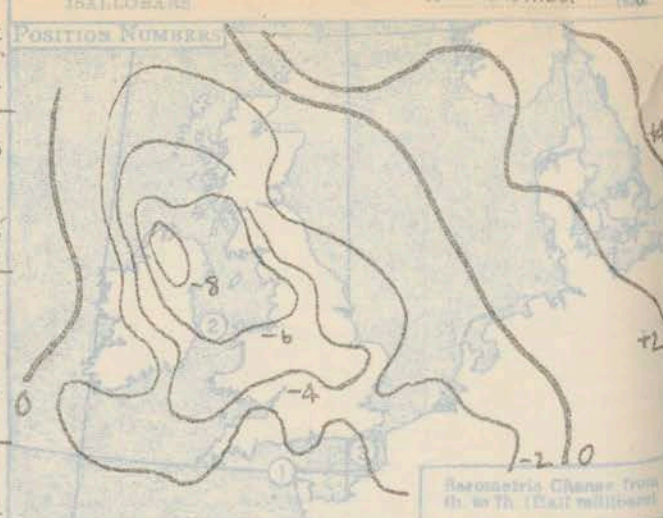
| Observations at 11h. G.M.T. 20 ^h | | | | | | | | | | | | | | | Observations at 11h. G.M.T. 20 ^h | | | | | | | | | | | | | | |
|---|------------------|--------------------|----------------|------------|----------------|--------------------------|-----------|-------------|-----------|---|--------|--------|------------------|--------------------|---|------|----------|---------------|-----------|---|--------|--------|---------|-------|------------------|---------|---------|-------|---------|
| STATIONS. | Barom. at M.S.L. | Change in 3 Hours. | Wind. | | Weather. | Temp. of Air. | Humidity. | Visibility. | Cloud. | | | | Barom. at M.S.L. | Change in 3 Hours. | Wind. | | Weather. | Temp. of Air. | Humidity. | Visibility. | Cloud. | | | | Barom. at M.S.L. | | | | |
| | | | Direc. | Force. | | | | | Low. | Upper. | Total. | Direc. | | | Force. | Low. | | | | | Upper. | Total. | | | | | | | |
| | | | | | | | | | | | | | | | | | | | | | | | Height. | Form. | | Amount. | Height. | Form. | Amount. |
| (For heights see p. 4). | mb. | | 0-15 | | | % | % | 0-5 | Feet | | 0-10 | 0-10 | mb. | | 0-15 | | | % | % | 0-5 | Feet | | 0-10 | 0-10 | 0-5 | | | | |
| Lerwick | 30.53 | +0.1 | SW | 3 | bc | 48 | 75 | 8 | 1500 | CuNo | 4 | 7 | 30.47 | +0.1 | SW | 5 | bc | 43 | 75 | 7 | 1500 | CuNo | 4 | 7 | 30.47 | | | | |
| Sornoway | 30.57 | +0.1 | SW | 3 | bc | 48 | 75 | 8 | 4000 | CuNo | 4 | 7 | 30.56 | +0.1 | SW | 3 | bc | 43 | 75 | 8 | 4000 | CuNo | 4 | 7 | 30.56 | | | | |
| Wick | 30.53 | +0.1 | SW | 3 | bc | 48 | 75 | 8 | 2500 | CuNo | 4 | 7 | 30.53 | +0.1 | SW | 3 | bc | 43 | 75 | 8 | 2500 | CuNo | 4 | 7 | 30.53 | | | | |
| Tiree | 30.53 | +0.1 | SW | 3 | bc | 48 | 75 | 8 | 1500 | CuNo | 4 | 7 | 30.53 | +0.1 | SW | 3 | bc | 43 | 75 | 8 | 1500 | CuNo | 4 | 7 | 30.53 | | | | |
| Nairn | 30.53 | +0.1 | SW | 3 | bc | 48 | 75 | 8 | 2500 | CuNo | 4 | 7 | 30.53 | +0.1 | SW | 3 | bc | 43 | 75 | 8 | 2500 | CuNo | 4 | 7 | 30.53 | | | | |
| Aberdeen | 30.43 | +0.1 | SW | 4 | bc | 48 | 75 | 8 | 2500 | Cu | 1 | Cu | 2 | 30.37 | +0.1 | SW | 3 | bc | 44 | 75 | 7 | - | - | 0 | Acu | 2 | 1 | | |
| Malin Head | 30.77 | +0.1 | SW | 3 | bc | 48 | 75 | 8 | 4000 | CuNo | 4 | 7 | 30.74 | +0.1 | SW | 3 | bc | 47 | 75 | 7 | 5700 | St | 7 | Acu | 3 | 5 | | | |
| Benfrew | 30.63 | +0.1 | SW | 3 | bc | 48 | 75 | 8 | 1500 | CuNo | 4 | 7 | 30.63 | +0.1 | SW | 3 | bc | 44 | 75 | 8 | 2500 | St | 4 | Acu | 6 | 4 | | | |
| Edinburgh (Inchkeith) | 30.74 | +0.1 | SW | 3 | bc | 48 | 75 | 8 | 4000 | Cu | 3 | Acu | 6 | 30.74 | +0.1 | SW | 3 | bc | 47 | 75 | 8 | 1500 | St | 2 | Acu | 4 | 2 | | |
| Leuchars | 30.67 | +0.1 | SW | 3 | bc | 48 | 75 | 8 | 2500 | St | 3 | Cu | 7 | 30.67 | +0.1 | SW | 3 | bc | 45 | 75 | 8 | 2500 | Cu | 1 | Cu | 2 | 2 | | |
| Blackburn | 30.55 | +0.1 | SW | 3 | bc | 48 | 75 | 8 | 1500 | St | 3 | Cu | 8 | 30.55 | +0.1 | SW | 3 | bc | 45 | 75 | 8 | 2500 | Cu | 2 | Acu | 8 | 8 | | |
| Tynemouth | 30.55 | +0.1 | SW | 3 | bc | 48 | 75 | 8 | 1500 | St | 3 | Cu | 8 | 30.55 | +0.1 | SW | 3 | bc | 45 | 75 | 8 | 2500 | Cu | 1 | Acu | 2 | 4 | | |
| Blackpool Point | 30.53 | +0.1 | SW | 3 | bc | 48 | 75 | 8 | 2500 | CuNo | 4 | 7 | 30.53 | +0.1 | SW | 3 | bc | 45 | 75 | 8 | 2500 | St | 3 | Acu | 2 | 4 | | | |
| Donaghadee | 30.73 | +0.1 | SW | 3 | bc | 48 | 75 | 8 | 4000 | St | 4 | Cu | 6 | 30.73 | +0.1 | SW | 3 | bc | 47 | 75 | 8 | 2500 | Cu | 4 | Acu | 7 | 2 | | |
| Birr Castle | 30.73 | +0.1 | SW | 3 | bc | 48 | 75 | 8 | 2500 | St | 9 | - | 13 | 30.74 | +0.1 | SW | 1 | C | 43 | 75 | 6 | 1500 | Cu | 2 | Acu | 10 | 4 | | |
| Holyhead | 30.73 | +0.1 | SW | 3 | bc | 48 | 75 | 8 | 1500 | St | 1 | Acu | 9 | 30.73 | +0.1 | SW | 1 | C | 43 | 75 | 6 | 1500 | Cu | 2 | Acu | 10 | 4 | | |
| Liverpool (Biddston) | 30.53 | +0.1 | SW | 4 | bc | 48 | 75 | 8 | 2500 | CuNo | 4 | 7 | 30.53 | +0.1 | SW | 4 | bc | 49 | 75 | 8 | 2500 | St | 3 | Acu | 9 | 4 | | | |
| Chatter (Sealand) | 30.53 | +0.1 | SW | 3 | bc | 48 | 75 | 8 | 1500 | St | 9 | - | 9 | 30.53 | +0.1 | SW | 3 | bc | 48 | 75 | 8 | 2500 | CuNo | 4 | Acu | 8 | 8 | | |
| Harrogate | 30.72 | +0.1 | SW | 3 | bc | 48 | 75 | 8 | 2500 | CuNo | 4 | 7 | 30.72 | +0.1 | SW | 3 | bc | 47 | 75 | 8 | 2500 | Cu | 0 | Acu | 6 | 6 | | | |
| Spurn Head | 30.73 | +0.1 | SW | 3 | bc | 48 | 75 | 8 | 1500 | CuNo | 4 | 7 | 30.73 | +0.1 | SW | 3 | bc | 47 | 75 | 8 | 2500 | Cu | 0 | Acu | 1 | 3 | | | |
| Birmingham (Edgbaston) | 30.74 | +0.1 | SW | 3 | bc | 48 | 75 | 8 | 1500 | No | 2 | Acu | 9 | 30.74 | +0.1 | SW | 3 | bc | 47 | 75 | 8 | 2500 | St | 4 | Acu | 6 | 3 | | |
| Oranwell | 30.74 | +0.1 | SW | 3 | bc | 48 | 75 | 8 | 4000 | St | 4 | Acu | 9 | 30.74 | +0.1 | SW | 3 | bc | 47 | 75 | 8 | 2500 | Cu | 0 | Acu | 2 | 3 | | |
| Gorleston | 30.53 | +0.1 | SW | 4 | bc | 48 | 75 | 8 | 2500 | Cu | 0 | Acu | 5 | 30.53 | +0.1 | SW | 2 | bc | 49 | 75 | 6 | - | - | 0 | Acu | 6 | 0 | | |
| Valentia (Cahircivea) | 30.77 | +0.1 | SW | 4 | C | 54 | 85 | 8 | 1500 | St | 8 | Acu | 9 | 30.73 | +0.1 | SW | 5 | C | 53 | 85 | 8 | 1500 | St | 7 | Acu | 10 | 4 | | |
| Roche Point | 30.77 | +0.1 | SW | 3 | C | 53 | 85 | 8 | 1500 | CuNo | 8 | - | 8 | 30.73 | +0.1 | SW | 4 | C | 52 | 85 | 8 | 1500 | St | 9 | - | 9 | 6 | | |
| Pembroke (St. Ann's B.) | 30.65 | +0.1 | SW | 4 | C | 54 | 85 | 7 | 1500 | Cu | 8 | Acu | 8 | 30.71 | +0.1 | SW | 4 | C | 54 | 85 | 7 | 1500 | Cu | 6 | Acu | 8 | 3 | | |
| Roscoff-Wye | 30.52 | +0.1 | SW | 4 | C | 55 | 75 | 8 | 2500 | No | 7 | Acu | 9 | 30.59 | +0.1 | SW | 3 | bc | 50 | 85 | 7 | 4000 | St | 2 | Acu | 4 | 4 | | |
| Leafield | 30.57 | +0.1 | SW | 4 | C | 55 | 75 | 8 | 2500 | Cu | 1 | Acu | 8 | 30.51 | +0.1 | SW | 3 | bc | 45 | 85 | 8 | - | - | 0 | Acu | 1 | 4 | | |
| Winchester (Worthy Dn) | 30.73 | +0.1 | SW | 4 | C | 55 | 65 | 8 | 4000 | Cu | 2 | Acu | 9 | 30.73 | +0.1 | SW | 2 | bc | 47 | 75 | 6 | 7200 | St | 9 | - | 9 | 4 | | |
| S. Farborough | 30.73 | +0.1 | SW | 4 | C | 54 | 65 | 8 | 4000 | Cu | 1 | Acu | 9 | 30.73 | +0.1 | SW | 2 | bc | 49 | 75 | 6 | - | - | 0 | Cu | 7 | 4 | | |
| London (New Obay.) | 30.73 | +0.1 | SW | 4 | bc | 54 | 75 | 7 | 2500 | Cu | 1 | Acu | 9 | 30.73 | +0.1 | SW | 2 | bc | 51 | 75 | 6 | - | - | 0 | Acu | 7 | 4 | | |
| Croydon | 30.73 | +0.1 | SW | 4 | bc | 55 | 65 | 6 | 2500 | Cu | 5 | Acu | 7 | 30.73 | +0.1 | SW | 3 | C | 50 | 85 | 6 | - | - | 0 | Acu | 3 | 4 | | |
| Sharnbury | 30.73 | +0.1 | SW | 3 | bc | 55 | 65 | 8 | - | - | 0 | Acu | 4 | 30.73 | +0.1 | SW | 2 | C | 50 | 95 | 8 | - | - | 0 | Acu | 9 | 4 | | |
| Chatterton-on-Sea | 30.73 | +0.1 | SW | 4 | bc | 54 | 75 | 7 | - | - | 0 | Cu | 5 | 30.73 | +0.1 | SW | 4 | C | 50 | 92 | 6 | 4000 | St | 10 | - | 10 | 3 | | |
| Feltham | 30.73 | +0.1 | SW | 4 | bc | 54 | 75 | 7 | - | - | 0 | Cu | 5 | 30.73 | +0.1 | SW | 3 | bc | 51 | 85 | 7 | 1500 | No | 3 | Acu | 7 | 1 | | |
| Lymington | 30.73 | +0.1 | SW | 4 | C | 53 | 75 | 8 | 2500 | Cu | 7 | C | 8 | 30.71 | +0.1 | SW | 3 | C | 50 | 92 | 7 | 1500 | No | 3 | Acu | 10 | 1 | | |
| Billy (St. Mary's) | 30.73 | +0.1 | SW | 4 | C | 54 | 82 | 7 | 4000 | St | 4 | Acu | 8 | 30.63 | +0.1 | SW | 5 | bc | 52 | 85 | 8 | 4000 | Cu | 2 | Acu | 4 | 5 | | |
| Palmouth (Penderine) | 30.73 | +0.1 | SW | 4 | bc | 55 | 75 | 8 | 4000 | Cu | 5 | Acu | 6 | 30.63 | +0.1 | SW | 5 | bc | 54 | 85 | 7 | 4000 | Cu | 3 | Acu | 6 | 2 | | |
| Palmouth (Cattewater) | 30.73 | +0.1 | SW | 4 | bc | 55 | 75 | 8 | 2500 | St | 6 | Acu | 9 | 30.64 | +0.1 | SW | 5 | bc | 54 | 85 | 8 | 1500 | No | 1 | Acu | 7 | 2 | | |
| and Bill | 30.73 | +0.1 | SW | 4 | bc | 55 | 75 | 8 | 1500 | St | 4 | Acu | 9 | 30.74 | +0.1 | SW | 5 | bc | 54 | 85 | 8 | 1500 | St | 4 | Acu | 9 | 2 | | |
| Southampton (Cahelot) | 30.73 | +0.1 | SW | 4 | bc | 55 | 75 | 8 | 2500 | Cu | 2 | Acu | 6 | 30.73 | +0.1 | SW | 2 | C | 53 | 85 | 7 | 2500 | St | 4 | Acu | 8 | 0 | | |
| Portsmouth | 30.73 | +0.1 | SW | 4 | bc | 55 | 75 | 8 | 2500 | Cu | 4 | Acu | 8 | 30.73 | +0.1 | SW | 3 | bc | 54 | 85 | 8 | 2500 | Cu | 2 | Acu | 6 | 4 | | |
| Guernsey (Port George) | 30.73 | +0.1 | SW | 3 | C | 54 | 65 | 8 | 2500 | Cu | 2 | Acu | 8 | 30.73 | +0.1 | SW | 4 | bc | 53 | 85 | 4 | 1500 | Cu | 1 | Acu | 4 | 4 | | |
| LONDON OBSERVATIONS. | | | | | | | | | | | | | | | LONDON OBSERVATIONS. | | | | | | | | | | | | | | |
| Day 11h. 11h. & Croydon. | | | WIND. | | TEMPERATURE. | | RAIN. | SUN. | HUMIDITY. | ATMOSPHERIC POLLUTION. | | | | | POLAR STAR RECORD at Greenwich Obay. | | | | | CODE FOR STATE OF GROUND. | | | | | | | | | |
| 11h. 11h. & Croydon. | | | Morning. | Afternoon. | Night. | Max. Min. 11h. 11h. 11h. | | | | Milligrams of Solid Impurity per cubic metre. | | | | | Exposure from 11h. 11h. 11h. 11h. 11h. | | | | | 0=Dry ground. 1=Wet ground. 2=Soft (muddy) wet ground. 3=Hard ground frozen (but less than 2 ins. deep). 4=Hard ground frozen (but more than 2 ins. deep). 5=Dew (or wet grass but not wet ground). 6=Stagnant day in 11h. and 11h. reports (frost in 11h. and 11h. reports). 7=Snow (thin layer, often not continuous). 8=Snow (deep, impeding traffic, usually a continuous layer). 9=Glassed roads (ice on roads from frozen rain or melted snow). | | | | | | | | | |
| 11h. 11h. & Croydon. | | | 4 HOURS RAINED | | 4 HOURS RAINED | | RAIN. | SUN. | HUMIDITY. | 4 HOURS RAINED | | | | | 4 HOURS RAINED | | | | | 4 HOURS RAINED | | | | | | | | | |
| 11h. 11h. & Croydon. | | | 4 HOURS RAINED | | 4 HOURS RAINED | | | | | 4 HOURS RAINED | | | | | 4 HOURS RAINED | | | | | 4 HOURS RAINED | | | | | | | | | |
| 11h. 11h. & Croydon. | | | 4 HOURS RAINED | | 4 HOURS RAINED | | | | | 4 HOURS RAINED | | | | | 4 HOURS RAINED | | | | | 4 HOURS RAINED | | | | | | | | | |
| 11h. 11h. & Croydon. | | | 4 HOURS RAINED | | 4 HOURS RAINED | | | | | 4 HOURS RAINED | | | | | 4 HOURS RAINED | | | | | 4 HOURS RAINED | | | | | | | | | |
| 11h. 11h. & Croydon. | | | 4 HOURS RAINED | | 4 HOURS RAINED | | | | | 4 HOURS RAINED | | | | | 4 HOURS RAINED | | | | | 4 HOURS RAINED | | | | | | | | | |
| 11h. 11h. & Croydon. | | | | | | | | | | | | | | | | | | | | | | | | | | | | | |

SUMMARIES FOR THE PAST 24 HOURS

ISALLOHARE

21st November 1928

| STATIONS. | WEATHER. | | | | TEMPERATURE. | | | RAINFALL. | | | | SEA 20 th Hour. |
|-----------------------------|----------------------------|-----------------------------|---|----------------------|--------------|----------------|----------------------|------------|----------------------------|--------------------------|----------------------------|----------------------------------|
| | 7h-12h 20 th | 12h-12h 20 th | 12h-20 th to 12h-21 st | 12h-21 st | MAX. Day. | MIN. Night. | MIN. on Grass. | Day 7h-12h | Night 12h-21 st | Day 12h-21 st | Night 21 st -7h | |
| Lerwick ... | cipr | bcipr | ciftrbc | bcipr | 50 | 40 | . | 3 | 48.00 | 6 | 42.00 | 0.3 |
| Stornoway ... | p | b | b | ob | 48 | 31 | . | 2 | 5.00 | 0.5 | 03.30 | 3.5 |
| Wick ... | labc | bcb | b | bcc | 48 | 38 | . | 0.4 | 16.30 | - | - | . |
| Tiree ... | prbc | prhbc | bcpd | rrr | 49 | 44 | . | 0.3 | 48.00 | 2 | 42.00 | 3.1 |
| Nairn ... | cprbcg | bcb | bca | cpr | 47 | 37 | . | 1 | 48.00 | 2 | 02.30 | 3.8 |
| Aberdeen ... | cbcb | b | bz | bccrrm | 51 | 39 | 31 | - | - | 2 | 04.30 | 5.5 |
| Malin Head ... | cprbcpr | bcbpr | er | cr | 50 | 46 | . | 1 | 48.00 | 1 | 22.00 | 2.1 |
| Reufrow ... | brcg | cbpr | cbcr | bccrrm | 49 | 43 | 37 | 0.4 | 48.00 | 1 | 22.00 | 0.4 |
| Edinburgh (Inchkeith) ... | brcg | brc | brc | bccrrm | 49 | 46 | 41 | 3 | 48.00 | 0.2 | 03.30 | 3.3 |
| Leuchars ... | prbcg | bcbpr | bcb | bccrr | 49 | 40 | 36 | 2 | 48.00 | 0.3 | 05.30 | 1.7 |
| Blackdunmuir ... | cprc | cbcb | bcb | crrr | 46 | 43 | 43 | Tr | 48.00 | 1 | 21.00 | 0.0 |
| Tynemouth ... | bc | bc | bco | oir | 53 | 46 | 42 | - | - | 0.5 | 06.30 | . |
| Blackdun Point ... | bc | bc | or | bc | 51 | 47 | . | 2 | - | 7 | - | . |
| Donaghadee ... | bc | bc | cir | cir | 51 | 46 | . | - | - | 4 | 24.00 | . |
| Rirt Castle ... | cpr | cpre | cpr | c | 52 | 48 | 40 | 0.1 | 12.30 | 2 | 21.00 | 0.4 |
| Holyhead ... | bccg | c | c, Rr | r, r | 54 | 49 | 49 | - | - | 7 | 21.00 | 0.0 |
| Liverpool (Bidston) ... | bccg | c | c, Rr | c, Rr | 52 | 47 | 43 | - | - | Tr | 05.30 | 1.1 |
| Chester (Sealand) ... | bcbpr | cprbc | bcc | crr | 53 | 46 | 43 | 2 | 48.00 | 1 | 04.30 | 0.3 |
| Harrogate ... | bcbpr | bcb | bccco | cpr | 52 | 44 | 42 | Tr | 48.00 | 1 | 05.30 | 3.0 |
| Spurn Head ... | bc | bcc | bco | bccor | 51 | 45 | . | - | - | 0.4 | 04.30 | 3.3 |
| Birmingham (Edgbaston) ... | bcc | bcc | bcc | crr | 51 | 46 | 43 | - | - | 1 | 05.30 | 1.0 |
| Cranehill ... | bcc | c, b | bcc | crr | 52 | 43 | 42 | - | - | 0.2 | 05.30 | 2.9 |
| Gorleston ... | bc | bccm | bcbw | crr | 54 | 46 | 41 | - | - | 0.2 | 04.30 | 4.3 |
| Valentia (Cahirovean) ... | cprc | cprc | cprc | cprc | 54 | 53 | 51 | 0.1 | 5.00 | 10 | 42.00 | 0.1 |
| Roches Point ... | cprc | cprc | cprc | cprc | 54 | 52 | . | 0.3 | 13.30 | 6 | 22.00 | . |
| Pembroke (St. Ann's H.) ... | bccg | cprc | cprc | cprc | 55 | 51 | . | Tr | 2.00 | 10 | 42.00 | 0.0 |
| Ross-on-Wye ... | bccg | cprc | bccco | cprc | 54 | 49 | 45 | 0.1 | 12.30 | 1 | 01.30 | 1.7 |
| Leathfield ... | bc | lbc | bcc | cprc | 51 | 43 | 38 | - | - | 1 | 01.30 | 3.1 |
| Winchester (Worthy Dn) ... | bccm | cprc | c | crrc | 56 | 45 | 41 | - | - | 3 | 01.30 | 3.9 |
| S. Farnborough ... | bcc | bcc | bcc | crrc | 55 | 48 | 43 | - | - | 3 | 02.30 | 2.4 |
| London (Kew Obs.) ... | bc | bcc | bcc | crrc | 55 | 49 | 44 | - | - | 0.4 | 01.30 | 3.5 |
| Croydon ... | bccg | bccg | crrc | crrc | 56 | 49 | 44 | - | - | 2 | 03.30 | 3.3 |
| Shoeburyness ... | bc | c | bcc | bccp | 57 | 46 | 43 | - | - | Tr | 03.30 | 4.5 |
| Olaerton-on-Sea ... | bcc | bccco | oc | cprc | 54 | 46 | 41 | - | - | 1 | 02.30 | 3.5 |
| Felixstowe ... | bc | bccbc | bcb | bccr | 54 | 48 | 45 | - | - | 0.4 | 02.30 | 4.1 |
| Lymington ... | bcc | bcbpr | bcb | crrc | ? | 40 | ? | 0.2 | 16.30 | 0.5 | 03.30 | 3.4 |
| Scilly (St. Mary's) ... | c | c | crrc | crrc | 55 | 51 | . | - | - | 3 | 42.00 | 0.6 |
| Falmouth (Pendennis) ... | bccg | bccg | bccrrm | crrc | 56 | 53 | . | - | - | 5 | 42.00 | 1.6 |
| Plymouth (Cattewater) ... | bccg | cprbc | bccrr | crrc | 56 | 53 | 49 | 0.3 | 13.30 | 3 | 42.00 | 0.5 |
| Portland Bill ... | c | c | crrc | crrc | 56 | 52 | . | - | - | 2 | 22.00 | . |
| Southampton (Cable) ... | bcbpr | bcbpr | bccrr | crrc | 55 | 50 | 48 | 0.3 | 14.30 | 1 | 24.00 | 3.9 |
| Dungeness ... | bccbc | bccbc | bccbc | bccbc | 55 | 50 | . | - | - | 0.5 | 03.30 | . |
| Guernsey ... | bc | bc | bcbpr | cprc | 54 | 52 | . | - | - | 1 | 22.00 | 1.1 |



| Position | | Date and Time | | Steamship | | Wind | | Weather | | Temp. | | Remarks |
|----------|----------------------|---------------|-----|-----------|----|------|----|---------|--|-------|--|---------|
| | | | | | | | | | | | | |
| 2 | 20 th 10h | Scotia | SSW | 6 | C+ | 52 | 54 | 7 | | | | |
| 1 | 20 th 12h | St. Helier | SW | 5 | C+ | 56 | 56 | 7 | | | | |

GENERAL INFERENCE.

A depression to the west of Ireland is moving in a north-easterly direction towards Iceland. The associated rain area now covering the British Isles will move northwards and weather will be mild and cloudy.

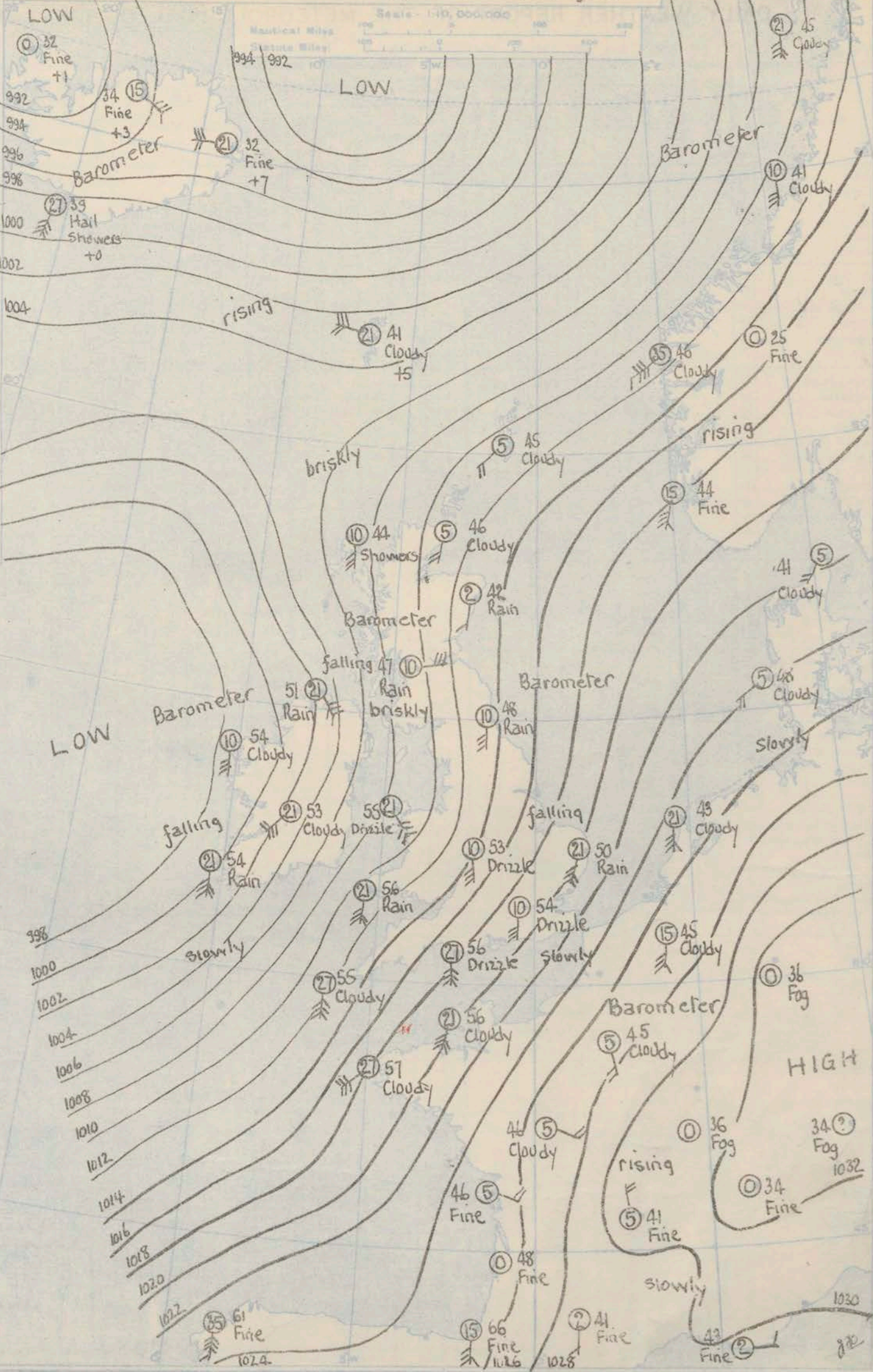
| Districts | Forecast for the 24 hours commencing 12 Noon G.M.T. Wednesday, 21st November, 1928 | Further Outlook |
|---------------------------|---|--------------------------|
| 1. S.E. England | Moderate to fresh southerly winds; cloudy, local rain or drizzle, fair intervals towards evening; mist locally; mild. | |
| 2. E. England | | |
| 3. E. Midlands | | |
| 4. W. Midlands | | |
| 5. S.W. England | Strong south to southwest wind; cloudy, occasional rain, brighter periods; coastal mist; rather mild. | Unsettled and mild. |
| 6. South Wales | | |
| 7. North Wales | | |
| 8. N.W. England | Fresh to strong southerly winds; cloudy, rain or drizzle, brighter periods tomorrow; coastal mist; rather mild. | |
| 9. N. Midlands | | |
| 10. N.E. England | | |
| 11. S.E. Scotland | Fresh to strong southerly winds; cloudy, rain or drizzle; mist or fog locally; moderate temperature becoming mild. | South Cone still flying. |
| 12. S.W. Scotland | | |
| 13. Isle of Man | | |
| 14. N.W. Scotland | | |
| 15. Mid-Scotland | | |
| 16. N.E. Scotland | | |
| 17. Orkneys and Shetlands | | |
| 18. N.W. Ireland | Strong south to southwest wind, reaching gale force locally; mainly cloudy, occasional rain, brighter periods; rather mild. | |
| 19. N.E. Ireland | | |
| 20. S.W. Ireland | | |

SYNOPTIC CHART FOR 7h. Wednesday, 21st NOVEMBER, 1928.

Scale: 1:10,000,000

Nautical Miles

Statute Miles



EXPLANATION.
 BAROMETER. - Isobars are drawn for intervals of two millibars.
 WIND. - Arrows fly with the wind.
 Number of feathers indicates Force.
 Flag indicates Velocity in miles per hour.
 TEMPERATURE. - Isotherms are drawn for intervals of 2 degrees F.
 WEATHER SYMBOLS.
 Clear sky. ☉
 Partly cloudy. ☁
 Overcast sky. ☁
 Rain falling. ☔
 Snow or hail. ❄
 Thunderstorm. ⚡
 Fog. 🌫
 Very Rough. 🌪
 In ISLANDS barometric change from 1h. to 7h. in half millibars is entered beneath the word for weather.

DAILY WEATHER REPORT OF THE METEOROLOGICAL OFFICE, LONDON:

Page 4.

BRITISH SECTION... WEDNESDAY 21st NOVEMBER, 1928.

No. 526.

| STATIONS. | Height above M.S.L. in feet. | Observations at Lk. G.M.T. 21 st | | | | | | | | | | | | | Observations at Hk. G.M.T. 21 st | | | | | | | | | | | | | | | | |
|----------------------------|------------------------------|---|--------------------|--------|-------------|----------|-----------|--------------|--------------------|--------------|-------|------------|------------------|--------------------|---|------------------|----------|-----------|--------------|--------------------|--------|-------------|--------------|-------|------------|-------------|------------------|---|--|--|--|
| | | Barom. at M.S.L. | Change in 3 Hours. | Wind. | | Weather. | Temp. °F. | Humidity. %. | Visibility. Miles. | Cloud. | | | Barom. at M.S.L. | Change in 3 Hours. | Wind. | | Weather. | Temp. °F. | Humidity. %. | Visibility. Miles. | Cloud. | | | | | | | | | | |
| | | | | Direc. | Force 0-12. | | | | | Height Feet. | Low. | | | | Upper Form. | Total Amt. 0-10. | | | | | Direc. | Force 0-12. | Height Feet. | Low. | | Upper Form. | Total Amt. 0-10. | | | | |
| | | | | | | | | | | | Form. | Amt. 0-10. | | | | | | | | | | | | Form. | Amt. 0-10. | | | | | | |
| | | | | | | | | | | | | | | | | | | | | | | | | | | | | | | | |
| | | | | | | | | | | | | | | | | | | | | | | | | | | | | | | | |
| Lerwick | 54 | 10067 | +8 | WS | 5 | bcp | 43 | 75 | 8 | 1500 | Cum | 4 | - | 4 | 10110 | +5 | SW | 2 | C | 45 | 65 | 8 | 1500 | Cu | 4 | ASr | 8 | . | | | |
| Stornoway | 80 | 10117 | +6 | W | 1 | b- | . | . | 8 | . | . | . | . | 2 | 10080 | -3 | S | 3 | c/w | 44 | 45 | 6 | 2500 | Nb | 10 | - | 10 | . | | | |
| Wick | 82 | 10119 | +5 | SW | 3 | bc | 44 | 75 | 8 | 2500 | Scu | 4 | ASr | 6 | 10115 | -2 | SSW | 2 | C | 46 | 85 | 8 | 2500 | Scu | 5 | ASr | 10 | . | | | |
| Tirree | 22 | . | . | . | . | . | . | . | . | . | . | . | . | . | 10047 | -5 | SE | 6 | OY | 44 | 92 | 7 | 800 | Nb | 10 | - | 10 | 6 | | | |
| Nairn | 88 | . | . | . | . | . | . | . | . | . | . | . | . | . | 10094 | . | - | 0 | c/r | 42 | 92 | 7 | 1500 | Cum | 8 | - | 8 | . | | | |
| Aberdeen | 37 | . | . | . | . | . | . | . | . | . | . | . | . | . | 10130 | -2 | SSW | 1 | OY | 42 | 97 | 6 | 1500 | Nb | 10 | - | 10 | 1 | | | |
| Malin Head | 51 | 10109 | -3 | SSE | 2 | cr% | 47 | 97 | 7 | 4000 | Nb | 7 | ASr | 10 | 10012 | -9 | SE | 5 | Cr+ | 51 | 97 | 7 | 3000 | Scu | 9 | - | 9 | 8 | | | |
| Kenfrew | 80 | . | . | . | . | . | . | . | . | . | . | . | . | . | 10090 | -7 | E | 3 | cr% | 47 | 92 | 9 | 1500 | St | 10 | - | 10 | . | | | |
| Edinburgh(Inchkeith) ... | 100 | 10143 | +2 | WSW | 2 | bc | 47 | 92 | 8 | . | . | 0 | ACu | 3 | 10117 | -2 | E | 2 | Cr | 48 | 92 | 8 | 1500 | Nb | 2 | ASr | 10 | . | | | |
| Leuchars | 80 | . | . | . | . | . | . | . | . | . | . | . | . | . | 10123 | -2 | E | 3 | Cr | 47 | 92 | 7 | 1500 | St | 6 | ASr | 10 | . | | | |
| Eskdalemuir | 794 | . | . | . | . | . | . | . | . | . | . | . | . | . | 10106 | -6 | SE | 3 | Cr | 45 | 85 | 7 | 2500 | Nb | 9 | ASr | 10 | . | | | |
| Tynemouth | 97 | 10178 | +1 | SSW | 1 | 0 | 48 | 85 | 7 | 1500 | St | 10 | - | 10 | 10130 | -3 | S | 3 | OY | 48 | 92 | 7 | 1500 | Nb | 10 | - | 10 | 1 | | | |
| Blackod Point | 70 | 10047 | . | S | 3 | ORR | 49 | 92 | 6 | . | Nb | 10 | - | 10 | 9981 | -1 | S | 3 | C | 54 | 92 | 7 | . | Cum | 8 | - | 8 | 6 | | | |
| Donaghadee | 40 | . | . | . | . | . | . | . | . | . | . | . | . | . | 10062 | -7 | SSE | 6 | Cr | 50 | 97 | 6 | 2500 | Nb | 9 | - | 9 | . | | | |
| Birr Castle | 173 | . | . | . | . | . | . | . | . | . | . | . | . | . | 10020 | . | S | 1 | C- | 51 | 92 | 7 | 450 | St | 5 | ASr | 8 | . | | | |
| Holyhead | 29 | 10139 | -2 | SE | 5 | 0 | 52 | 85 | 6 | 1500 | St | 10 | - | 10 | 10070 | -6 | SSE | 5 | ODD | 55 | 97 | 6 | 1500 | Nb | 10 | - | 10 | 5 | | | |
| Liverpool(Bidston) ... | 188 | . | . | . | . | . | . | . | . | . | . | . | . | . | 10090 | -6 | SE | 4 | c/p | 51 | 97 | 7 | 2500 | Nb | 10 | - | 10 | . | | | |
| Chester(Sealand) ... | 16 | . | . | . | . | . | . | . | . | . | . | . | . | . | 10097 | -5 | SSE | 5 | CRK | 50 | 91 | 7 | 800 | Nb | 8 | ASr | 10 | . | | | |
| Harrogate | 478 | . | . | . | . | . | . | . | . | . | . | . | . | . | 10113 | -4 | SE | 3 | Or+ | 46 | 97 | 3 | 1500 | St | 10 | - | 10 | . | | | |
| Spurn Head | 129 | 10208 | 0 | SW | 4 | bc | 46 | 97 | 6 | 4000 | Nb | 4 | - | 4 | 10154 | -3 | SSE | 6 | OY | 47 | 97 | 6 | 2500 | Nb | 10 | - | 10 | . | | | |
| Birmingham(Edgbaston) ... | 535 | . | . | . | . | . | . | . | . | . | . | . | . | . | 10136 | -4 | SSE | 3 | Od | 53 | 97 | 6 | 1500 | Nb | 10 | - | 10 | . | | | |
| Cranwell | 230 | 10216 | 0 | SSE | 2 | bc+ | 45 | 97 | 6 | - | - | 0 | ASr | 7 | 10109 | -4 | SE | 4 | Cr | 57 | 97 | 6 | - | - | 0 | ASr | 10 | . | | | |
| Gorleston | 14 | 10239 | 0 | SW | 2 | bc+ | 47 | 97 | 6 | 2500 | Cu | 2 | ASr | 5 | 10201 | -4 | SW | 5 | OY | 50 | 97 | 6 | 1500 | Nb | 10 | - | 10 | 1 | | | |
| Valentia(Cahiriveen) ... | 30 | 10441 | -5 | S | 4 | Or+ | 54 | 97 | 6 | . | St | 10 | - | 10 | 9993 | -2 | S | 5 | Cr | 54 | 92 | 6 | 1500 | Nb | 10 | - | 10 | 4 | | | |
| Roches Point | 72 | . | . | . | . | . | . | . | . | . | . | . | . | . | 10046 | 0 | SW | 5 | C | 53 | 97 | 7 | 1500 | Cum | 9 | - | 9 | 6 | | | |
| Pembroke(St. Ann's H.) ... | 150 | 10122 | -4 | SSE | 3 | cd | 52 | 97 | 6 | 800 | St | 10 | - | 10 | 10119 | -5 | S | 5 | ORR | 56 | 97 | 4 | 450 | St | 10 | - | 10 | 5 | | | |
| Ross-on-Wye | 228 | . | . | . | . | . | . | . | . | . | . | . | . | . | 10126 | -4 | SSW | 3 | Od | 56 | 92 | 7 | 2500 | Nb | 10 | - | 10 | . | | | |
| Leafeld | 612 | . | . | . | . | . | . | . | . | . | . | . | . | . | 1047 | -3 | S'E | 5 | Od | 53 | 97 | 6 | 220 | St | 10 | - | 10 | . | | | |
| Winchester(Worthy Dn.) ... | 272 | . | . | . | . | . | . | . | . | . | . | . | . | . | 10113 | -2 | SW | 5 | C | 55 | 97 | 8 | 1500 | St | 10 | - | 10 | . | | | |
| S. Farnborough | 257 | . | . | . | . | . | . | . | . | . | . | . | . | . | 10181 | -2 | S | 4 | Od+ | 54 | 97 | 6 | 800 | Nb | 10 | - | 10 | . | | | |
| London(Kew Obey.) ... | 18 | . | . | . | . | 50 | . | . | . | . | . | . | . | . | 10182 | -2 | S | 3 | Od | 54 | 97 | 6 | 800 | Nb | 10 | - | 10 | . | | | |
| Croydon | 244 | 10221 | -3 | SSE | 3 | C | 50 | 85 | 7 | - | - | 0 | ACu | 9 | 10189 | -2 | SW | 4 | Od | 54 | 92 | 5 | 800 | Nb | 10 | - | 10 | . | | | |
| Shoeburyness | 11 | . | . | . | . | . | . | . | . | . | . | . | . | . | 10202 | -3 | S | 3 | C | 52 | 97 | 8 | 2500 | Scu | 7 | ACu | 9 | . | | | |
| Clacton-on-Sea | 54 | . | . | . | . | . | . | . | . | . | . | . | . | . | 10207 | -3 | SW | 4 | 0 | 48 | 92 | 6 | 4000 | St | 10 | - | 10 | 2 | | | |
| Felixstowe | 15 | . | . | . | . | . | . | . | . | . | . | . | . | . | 10207 | -2 | S | 5 | c/r | 51 | 97 | 6 | 450 | St | 9 | ASr | 10 | 3 | | | |
| Lympne | 350 | 10236 | -1 | SSE | 4 | bc- | 49 | 85 | 7 | 4000 | Scu | 6 | - | 6 | 10209 | -2 | S'E | 4 | Or | 52 | 97 | 6 | 1500 | St | 8 | ASr | 10 | . | | | |
| Scilly(St. Mary's) ... | 163 | 10131 | -2 | S'E | 6 | Od | 55 | 97 | 5 | 2500 | Nb | 10 | - | 10 | 10105 | -2 | S | 6 | C | 55 | 97 | 7 | 4000 | Scu | 10 | - | 10 | 6 | | | |
| Falmouth(Pendennis) ... | 200 | 10147 | -2 | SW'S | 6 | C | 56 | 97 | 7 | 4000 | Scu | 9 | - | 9 | 10113 | -3 | S | 7 | CR- | 56 | 97 | 6 | 2500 | Nb | 7 | ASr | 10 | 6 | | | |
| Plymouth(Cattewater) ... | 88 | . | . | . | . | . | . | . | . | . | . | . | . | . | 10142 | -2 | SSW | 6 | Or+ | 56 | 97 | 6 | 800 | Nb | 10 | - | 10 | 4 | | | |
| Portland Bill | 52 | 10175 | -6 | SSE | 6 | OY | 54 | 97 | 6 | 1500 | Nb | 10 | - | 10 | 10157 | -1 | S | 6 | Od | 56 | 92 | 6 | 1500 | St | 10 | - | 10 | 6 | | | |
| Southampton(Oakshot) ... | 19 | 10211 | -5 | S'E | 4 | Cr | 52 | 85 | 7 | 1500 | Nb | 8 | ASr | 10 | 10185 | -2 | SSE | 5 | Or+ | 55 | 92 | 7 | 1500 | Scu | 9 | ASr | 10 | 3 | | | |
| Bungness | 20 | 10241 | -1 | S | 4 | bc | 51 | 92 | 8 | - | - | 0 | ACu | 6 | 10212 | -2 | SSW | 4 | Cr | 55 | 97 | 8 | 2500 | Scu | 10 | - | 10 | 4 | | | |
| Guernsey(Fort George) ... | 206 | 10202 | -3 | SE | 4 | C+ | 54 | 85 | 7 | 4000 | Scu | 10 | - | 10 | 10195 | -1 | SSW | 5 | C | 56 | 97 | 7 | 450 | St | 7 | ASr | 9 | 6 | | | |

* Information not usually received



AIR MINISTRY.

DAILY WEATHER REPORT OF THE METEOROLOGICAL OFFICE, LONDON:

BRITISH SECTION.

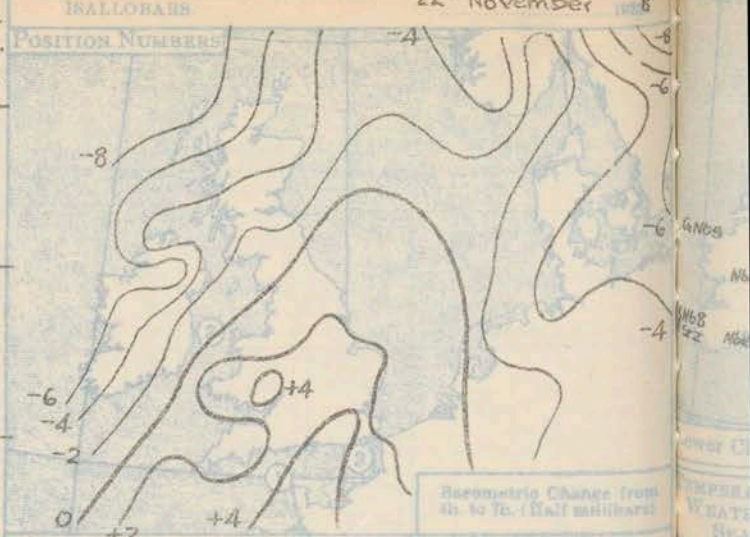
No. B24472.

Thursday, 22nd NOVEMBER, 1928.

Page 1.

| Observations at 15h. G.M.T. 21 st | | | | | | | | | | | | | | | Observations at 15h. G.M.T. 22 nd | | | | | | | | | | | | | | | | | | | | | | | | | | | | | | | | | | | | | | | | | | | | | | | | | | | | | | | | | | | | | | | | | | | | | | | | | | | | | | | | | | | | | | | | | | | | | | | | | | | | | | | | | | | | | | | | | | | | | | | | | | | | | | | | | | | | | | | | | | | | | | | | | | | | | | | | | | | | | | | | | | | | | | | | | | | | | | | | | | | | | | | | | | | | | | | | | | | | | | | | | | | | | | | | | | | | | | | | | | | | | | | | | | | | | | | | | | | | | | | | | | | | | | | | | | | | | | | | | | | | | | | | | | | | | | | | | | | | | | | | | | | | | | | | | | | | | | | | | | | | | | | | | | | | | | | | | | | | | | | | | | | | | | | | | | | | | | | | | | | | | | | | | | | | | | | | | | | | | | | | | | | | | | | | | | | | | | | | | | | | | | | | | | | | | | | | | | | | | | | | | | | | | | | | | | | | | | | | | | | | | | | | | | | | | | | | | | | | | | | | | | | | | | | | | | | | | | | | | | | | | | | | | | | | | | | | | | | | | | | | | | | | | | | | | | | | | | | | | | | | | | | | | | | | | | | | | | | | | | | | | | | | | | | | | | | | | | | | | | | | | | | | | | | | | | | | | | | | | | | | | | | | | | | | | | | | | | | | | | | | | | | | | | | | | | | | | | | | | | | | | | | | | | | | | | | | | | | | | | | | | | | | | | | | | | | | | | | | | | | | | | | | | | | | | | | | | | | | | | | | | | | | | | | | | | | | | | | | | | | | | | | | | | | | | | | | | | | | | | | | | | | | | | | | | | | | | | | | | | | | | | | | | | | | | | | | | | | | | | | | | | | | | | | | | | | | | | | | | | | | | | | | | | | | | | | | | | | | | | | | | | | | | | | | | | | | | | | | | | | | | | | | | | | | | | | | | | | | | | | | | | | | | | | | | | | | | | | | | | | | | | | | | | | | | | | | | | | | | | | | | | | | | | | | | | | | | | | | | | | | | | | | | | | | | | | | | | | | | | | | | | | | | | | | | | | | | | | | | | | | | | | | | | | | | | | | | | | | | | | | | | | | | | | | | | | | | | | | | | | | | | | | | | | | | | | | | | | | | | | | | | | | | | | | | | | | | | | | | | | | | | | | | | | | | | | | | | | | | | | | | | | | | | | | | | | | | | | | | | | | | | | | | | | | | | | | | | | | | | | | | | | | | | | | | | | | | | | | | | | | | | | | | | | | | | | | | | | | | | | | | | | | | | | | | | | | | | | | | | | | | | | | | | | | | | | | | | | | | | | | | | | | | | | | | | | | | | | | | | | | | | | | | | | | | | | | | | | | | | | | | | | | | | | | | | | | | | | | | | | | | | | | | | | | | | | | | | | | | | | | | | | | | | | | | | | | | | | | | | | | | | | | | | | | | | | | | | | | | | | | | | | | | | | | | | | |
|--|------------------|--------------------|-------|--|----------|-----------|------------|------------------|--------|--|--|--|------------------|--------------------|--|--|----------|-----------|------------|------------------|--------|--|--|--|------------------|--------------------|-------|--|----------|-----------|------------|------------------|--------|--|--|--|------------------|--------------------|-------|--|----------|-----------|------------|------------------|--------|--|--|--|------------------|--------------------|-------|--|----------|-----------|------------|------------------|--------|--|--|--|------------------|--------------------|-------|--|----------|-----------|------------|------------------|--------|--|--|--|------------------|--------------------|-------|--|----------|-----------|------------|------------------|--------|--|--|--|------------------|--------------------|-------|--|----------|-----------|------------|------------------|--------|--|--|--|------------------|--------------------|-------|--|----------|-----------|------------|------------------|--------|--|--|--|------------------|--------------------|-------|--|----------|-----------|------------|------------------|--------|--|--|--|------------------|--------------------|-------|--|----------|-----------|------------|------------------|--------|--|--|--|------------------|--------------------|-------|--|----------|-----------|------------|------------------|--------|--|--|--|------------------|--------------------|-------|--|----------|-----------|------------|------------------|--------|--|--|--|------------------|--------------------|-------|--|----------|-----------|------------|------------------|--------|--|--|--|------------------|--------------------|-------|--|----------|-----------|------------|------------------|--------|--|--|--|------------------|--------------------|-------|--|----------|-----------|------------|------------------|--------|--|--|--|------------------|--------------------|-------|--|----------|-----------|------------|------------------|--------|--|--|--|------------------|--------------------|-------|--|----------|-----------|------------|------------------|--------|--|--|--|------------------|--------------------|-------|--|----------|-----------|------------|------------------|--------|--|--|--|------------------|--------------------|-------|--|----------|-----------|------------|------------------|--------|--|--|--|------------------|--------------------|-------|--|----------|-----------|------------|------------------|--------|--|--|--|------------------|--------------------|-------|--|----------|-----------|------------|------------------|--------|--|--|--|------------------|--------------------|-------|--|----------|-----------|------------|------------------|--------|--|--|--|------------------|--------------------|-------|--|----------|-----------|------------|------------------|--------|--|--|--|------------------|--------------------|-------|--|----------|-----------|------------|------------------|--------|--|--|--|------------------|--------------------|-------|--|----------|-----------|------------|------------------|--------|--|--|--|------------------|--------------------|-------|--|----------|-----------|------------|------------------|--------|--|--|--|------------------|--------------------|-------|--|----------|-----------|------------|------------------|--------|--|--|--|------------------|--------------------|-------|--|----------|-----------|------------|------------------|--------|--|--|--|------------------|--------------------|-------|--|----------|-----------|------------|------------------|--------|--|--|--|------------------|--------------------|-------|--|----------|-----------|------------|------------------|--------|--|--|--|------------------|--------------------|-------|--|----------|-----------|------------|------------------|--------|--|--|--|------------------|--------------------|-------|--|----------|-----------|------------|------------------|--------|--|--|--|------------------|--------------------|-------|--|----------|-----------|------------|------------------|--------|--|--|--|------------------|--------------------|-------|--|----------|-----------|------------|------------------|--------|--|--|--|------------------|--------------------|-------|--|----------|-----------|------------|------------------|--------|--|--|--|------------------|--------------------|-------|--|----------|-----------|------------|------------------|--------|--|--|--|------------------|--------------------|-------|--|----------|-----------|------------|------------------|--------|--|--|--|------------------|--------------------|-------|--|----------|-----------|------------|------------------|--------|--|--|--|------------------|--------------------|-------|--|----------|-----------|------------|------------------|--------|--|--|--|------------------|--------------------|-------|--|----------|-----------|------------|------------------|--------|--|--|--|------------------|--------------------|-------|--|----------|-----------|------------|------------------|--------|--|--|--|------------------|--------------------|-------|--|----------|-----------|------------|------------------|--------|--|--|--|------------------|--------------------|-------|--|----------|-----------|------------|------------------|--------|--|--|--|------------------|--------------------|-------|--|----------|-----------|------------|------------------|--------|--|--|--|------------------|--------------------|-------|--|----------|-----------|------------|------------------|--------|--|--|--|------------------|--------------------|-------|--|----------|-----------|------------|------------------|--------|--|--|--|------------------|--------------------|-------|--|----------|-----------|------------|------------------|--------|--|--|--|------------------|--------------------|-------|--|----------|-----------|------------|------------------|--------|--|--|--|------------------|--------------------|-------|--|----------|-----------|------------|------------------|--------|--|--|--|------------------|--------------------|-------|--|----------|-----------|------------|------------------|--------|--|--|--|------------------|--------------------|-------|--|----------|-----------|------------|------------------|--------|--|--|--|------------------|--------------------|-------|--|----------|-----------|------------|------------------|--------|--|--|--|------------------|--------------------|-------|--|----------|-----------|------------|------------------|--------|--|--|--|------------------|--------------------|-------|--|----------|-----------|------------|------------------|--------|--|--|--|------------------|--------------------|-------|--|----------|-----------|------------|------------------|--------|--|--|--|------------------|--------------------|-------|--|----------|-----------|------------|------------------|--------|--|--|--|------------------|--------------------|-------|--|----------|-----------|------------|------------------|--------|--|--|--|------------------|--------------------|-------|--|----------|-----------|------------|------------------|--------|--|--|--|------------------|--------------------|-------|--|----------|-----------|------------|------------------|--------|--|--|--|------------------|--------------------|-------|--|----------|-----------|------------|------------------|--------|--|--|--|------------------|--------------------|-------|--|----------|-----------|------------|------------------|--------|--|--|--|------------------|--------------------|-------|--|----------|-----------|------------|------------------|--------|--|--|--|------------------|--------------------|-------|--|----------|-----------|------------|------------------|--------|--|--|--|------------------|--------------------|-------|--|----------|-----------|------------|------------------|--------|--|--|--|------------------|--------------------|-------|--|----------|-----------|------------|------------------|--------|--|--|--|------------------|--------------------|-------|--|----------|-----------|------------|------------------|--------|--|--|--|------------------|--------------------|-------|--|----------|-----------|------------|------------------|--------|--|--|--|------------------|--------------------|-------|--|----------|-----------|------------|------------------|--------|--|--|--|------------------|--------------------|-------|--|----------|-----------|------------|------------------|--------|--|--|--|------------------|--------------------|-------|--|----------|-----------|------------|------------------|--------|--|--|--|------------------|--------------------|-------|--|----------|-----------|------------|------------------|--------|--|--|--|------------------|--------------------|-------|--|----------|-----------|------------|------------------|--------|--|--|--|------------------|--------------------|-------|--|----------|-----------|------------|------------------|--------|--|--|--|------------------|--------------------|-------|--|----------|-----------|------------|------------------|--------|--|--|--|------------------|--------------------|-------|--|----------|-----------|------------|------------------|--------|--|--|--|------------------|--------------------|-------|--|----------|-----------|------------|------------------|--------|--|--|--|------------------|--------------------|-------|--|----------|-----------|------------|------------------|--------|--|--|--|------------------|--------------------|-------|--|----------|-----------|------------|------------------|--------|--|--|--|------------------|--------------------|-------|--|----------|-----------|------------|------------------|--------|--|--|--|------------------|--------------------|-------|--|----------|-----------|------------|------------------|--------|--|--|--|------------------|--------------------|-------|--|----------|-----------|------------|------------------|--------|--|--|--|------------------|--------------------|-------|--|----------|-----------|------------|------------------|--------|--|--|--|------------------|--------------------|-------|--|----------|-----------|------------|------------------|--------|--|--|--|------------------|--------------------|-------|--|----------|-----------|------------|------------------|--------|--|--|--|------------------|--------------------|-------|--|----------|-----------|------------|------------------|--------|--|--|--|------------------|--------------------|-------|--|----------|-----------|------------|------------------|--------|--|--|--|------------------|--------------------|-------|--|----------|-----------|------------|------------------|--------|--|--|--|------------------|--------------------|-------|--|----------|-----------|------------|------------------|--------|--|--|--|------------------|--------------------|-------|--|----------|-----------|------------|------------------|--------|--|--|--|------------------|--------------------|-------|--|----------|-----------|------------|------------------|--------|--|--|--|------------------|--------------------|-------|--|----------|-----------|------------|------------------|--------|--|--|--|------------------|--------------------|-------|--|----------|-----------|------------|------------------|--------|--|--|--|------------------|--------------------|-------|--|----------|-----------|------------|------------------|--------|--|--|--|------------------|--------------------|-------|--|----------|-----------|------------|------------------|--------|--|--|--|------------------|--------------------|-------|--|----------|-----------|------------|------------------|--------|--|--|--|------------------|--------------------|-------|--|----------|-----------|------------|------------------|--------|--|--|--|------------------|--------------------|-------|--|----------|-----------|------------|------------------|--------|--|--|--|------------------|--------------------|-------|--|----------|-----------|------------|------------------|--------|--|--|--|------------------|--------------------|-------|--|----------|-----------|------------|------------------|--------|--|--|--|------------------|--------------------|-------|--|----------|-----------|------------|------------------|--------|--|--|--|------------------|--------------------|-------|--|----------|-----------|------------|------------------|--------|--|--|--|------------------|--------------------|-------|--|----------|-----------|------------|------------------|--------|--|--|--|------------------|--------------------|-------|--|----------|-----------|------------|------------------|--------|--|--|--|------------------|--------------------|-------|--|----------|-----------|------------|------------------|--------|--|--|--|------------------|--------------------|-------|--|----------|-----------|------------|------------------|--------|--|--|--|------------------|--------------------|-------|--|----------|-----------|------------|------------------|--------|--|--|--|------------------|--------------------|
| STATIONS. | Barom. at M.S.L. | Change in 3 Hours. | Wind. | | Weather. | Temp. °F. | Humidity % | Visibility Miles | Cloud. | | | | Barom. at M.S.L. | Change in 3 Hours. | Wind. | | Weather. | Temp. °F. | Humidity % | Visibility Miles | Cloud. | | | | Barom. at M.S.L. | Change in 3 Hours. | Wind. | | Weather. | Temp. °F. | Humidity % | Visibility Miles | Cloud. | | | | Barom. at M.S.L. | Change in 3 Hours. | Wind. | | Weather. | Temp. °F. | Humidity % | Visibility Miles | Cloud. | | | | Barom. at M.S.L. | Change in 3 Hours. | Wind. | | Weather. | Temp. °F. | Humidity % | Visibility Miles | Cloud. | | | | Barom. at M.S.L. | Change in 3 Hours. | Wind. | | Weather. | Temp. °F. | Humidity % | Visibility Miles | Cloud. | | | | Barom. at M.S.L. | Change in 3 Hours. | Wind. | | Weather. | Temp. °F. | Humidity % | Visibility Miles | Cloud. | | | | Barom. at M.S.L. | Change in 3 Hours. | Wind. | | Weather. | Temp. °F. | Humidity % | Visibility Miles | Cloud. | | | | Barom. at M.S.L. | Change in 3 Hours. | Wind. | | Weather. | Temp. °F. | Humidity % | Visibility Miles | Cloud. | | | | Barom. at M.S.L. | Change in 3 Hours. | Wind. | | Weather. | Temp. °F. | Humidity % | Visibility Miles | Cloud. | | | | Barom. at M.S.L. | Change in 3 Hours. | Wind. | | Weather. | Temp. °F. | Humidity % | Visibility Miles | Cloud. | | | | Barom. at M.S.L. | Change in 3 Hours. | Wind. | | Weather. | Temp. °F. | Humidity % | Visibility Miles | Cloud. | | | | Barom. at M.S.L. | Change in 3 Hours. | Wind. | | Weather. | Temp. °F. | Humidity % | Visibility Miles | Cloud. | | | | Barom. at M.S.L. | Change in 3 Hours. | Wind. | | Weather. | Temp. °F. | Humidity % | Visibility Miles | Cloud. | | | | Barom. at M.S.L. | Change in 3 Hours. | Wind. | | Weather. | Temp. °F. | Humidity % | Visibility Miles | Cloud. | | | | Barom. at M.S.L. | Change in 3 Hours. | Wind. | | Weather. | Temp. °F. | Humidity % | Visibility Miles | Cloud. | | | | Barom. at M.S.L. | Change in 3 Hours. | Wind. | | Weather. | Temp. °F. | Humidity % | Visibility Miles | Cloud. | | | | Barom. at M.S.L. | Change in 3 Hours. | Wind. | | Weather. | Temp. °F. | Humidity % | Visibility Miles | Cloud. | | | | Barom. at M.S.L. | Change in 3 Hours. | Wind. | | Weather. | Temp. °F. | Humidity % | Visibility Miles | Cloud. | | | | Barom. at M.S.L. | Change in 3 Hours. | Wind. | | Weather. | Temp. °F. | Humidity % | Visibility Miles | Cloud. | | | | Barom. at M.S.L. | Change in 3 Hours. | Wind. | | Weather. | Temp. °F. | Humidity % | Visibility Miles | Cloud. | | | | Barom. at M.S.L. | Change in 3 Hours. | Wind. | | Weather. | Temp. °F. | Humidity % | Visibility Miles | Cloud. | | | | Barom. at M.S.L. | Change in 3 Hours. | Wind. | | Weather. | Temp. °F. | Humidity % | Visibility Miles | Cloud. | | | | Barom. at M.S.L. | Change in 3 Hours. | Wind. | | Weather. | Temp. °F. | Humidity % | Visibility Miles | Cloud. | | | | Barom. at M.S.L. | Change in 3 Hours. | Wind. | | Weather. | Temp. °F. | Humidity % | Visibility Miles | Cloud. | | | | Barom. at M.S.L. | Change in 3 Hours. | Wind. | | Weather. | Temp. °F. | Humidity % | Visibility Miles | Cloud. | | | | Barom. at M.S.L. | Change in 3 Hours. | Wind. | | Weather. | Temp. °F. | Humidity % | Visibility Miles | Cloud. | | | | Barom. at M.S.L. | Change in 3 Hours. | Wind. | | Weather. | Temp. °F. | Humidity % | Visibility Miles | Cloud. | | | | Barom. at M.S.L. | Change in 3 Hours. | Wind. | | Weather. | Temp. °F. | Humidity % | Visibility Miles | Cloud. | | | | Barom. at M.S.L. | Change in 3 Hours. | Wind. | | Weather. | Temp. °F. | Humidity % | Visibility Miles | Cloud. | | | | Barom. at M.S.L. | Change in 3 Hours. | Wind. | | Weather. | Temp. °F. | Humidity % | Visibility Miles | Cloud. | | | | Barom. at M.S.L. | Change in 3 Hours. | Wind. | | Weather. | Temp. °F. | Humidity % | Visibility Miles | Cloud. | | | | Barom. at M.S.L. | Change in 3 Hours. | Wind. | | Weather. | Temp. °F. | Humidity % | Visibility Miles | Cloud. | | | | Barom. at M.S.L. | Change in 3 Hours. | Wind. | | Weather. | Temp. °F. | Humidity % | Visibility Miles | Cloud. | | | | Barom. at M.S.L. | Change in 3 Hours. | Wind. | | Weather. | Temp. °F. | Humidity % | Visibility Miles | Cloud. | | | | Barom. at M.S.L. | Change in 3 Hours. | Wind. | | Weather. | Temp. °F. | Humidity % | Visibility Miles | Cloud. | | | | Barom. at M.S.L. | Change in 3 Hours. | Wind. | | Weather. | Temp. °F. | Humidity % | Visibility Miles | Cloud. | | | | Barom. at M.S.L. | Change in 3 Hours. | Wind. | | Weather. | Temp. °F. | Humidity % | Visibility Miles | Cloud. | | | | Barom. at M.S.L. | Change in 3 Hours. | Wind. | | Weather. | Temp. °F. | Humidity % | Visibility Miles | Cloud. | | | | Barom. at M.S.L. | Change in 3 Hours. | Wind. | | Weather. | Temp. °F. | Humidity % | Visibility Miles | Cloud. | | | | Barom. at M.S.L. | Change in 3 Hours. | Wind. | | Weather. | Temp. °F. | Humidity % | Visibility Miles | Cloud. | | | | Barom. at M.S.L. | Change in 3 Hours. | Wind. | | Weather. | Temp. °F. | Humidity % | Visibility Miles | Cloud. | | | | Barom. at M.S.L. | Change in 3 Hours. | Wind. | | Weather. | Temp. °F. | Humidity % | Visibility Miles | Cloud. | | | | Barom. at M.S.L. | Change in 3 Hours. | Wind. | | Weather. | Temp. °F. | Humidity % | Visibility Miles | Cloud. | | | | Barom. at M.S.L. | Change in 3 Hours. | Wind. | | Weather. | Temp. °F. | Humidity % | Visibility Miles | Cloud. | | | | Barom. at M.S.L. | Change in 3 Hours. | Wind. | | Weather. | Temp. °F. | Humidity % | Visibility Miles | Cloud. | | | | Barom. at M.S.L. | Change in 3 Hours. | Wind. | | Weather. | Temp. °F. | Humidity % | Visibility Miles | Cloud. | | | | Barom. at M.S.L. | Change in 3 Hours. | Wind. | | Weather. | Temp. °F. | Humidity % | Visibility Miles | Cloud. | | | | Barom. at M.S.L. | Change in 3 Hours. | Wind. | | Weather. | Temp. °F. | Humidity % | Visibility Miles | Cloud. | | | | Barom. at M.S.L. | Change in 3 Hours. | Wind. | | Weather. | Temp. °F. | Humidity % | Visibility Miles | Cloud. | | | | Barom. at M.S.L. | Change in 3 Hours. | Wind. | | Weather. | Temp. °F. | Humidity % | Visibility Miles | Cloud. | | | | Barom. at M.S.L. | Change in 3 Hours. | Wind. | | Weather. | Temp. °F. | Humidity % | Visibility Miles | Cloud. | | | | Barom. at M.S.L. | Change in 3 Hours. | Wind. | | Weather. | Temp. °F. | Humidity % | Visibility Miles | Cloud. | | | | Barom. at M.S.L. | Change in 3 Hours. | Wind. | | Weather. | Temp. °F. | Humidity % | Visibility Miles | Cloud. | | | | Barom. at M.S.L. | Change in 3 Hours. | Wind. | | Weather. | Temp. °F. | Humidity % | Visibility Miles | Cloud. | | | | Barom. at M.S.L. | Change in 3 Hours. | Wind. | | Weather. | Temp. °F. | Humidity % | Visibility Miles | Cloud. | | | | Barom. at M.S.L. | Change in 3 Hours. | Wind. | | Weather. | Temp. °F. | Humidity % | Visibility Miles | Cloud. | | | | Barom. at M.S.L. | Change in 3 Hours. | Wind. | | Weather. | Temp. °F. | Humidity % | Visibility Miles | Cloud. | | | | Barom. at M.S.L. | Change in 3 Hours. | Wind. | | Weather. | Temp. °F. | Humidity % | Visibility Miles | Cloud. | | | | Barom. at M.S.L. | Change in 3 Hours. | Wind. | | Weather. | Temp. °F. | Humidity % | Visibility Miles | Cloud. | | | | Barom. at M.S.L. | Change in 3 Hours. | Wind. | | Weather. | Temp. °F. | Humidity % | Visibility Miles | Cloud. | | | | Barom. at M.S.L. | Change in 3 Hours. | Wind. | | Weather. | Temp. °F. | Humidity % | Visibility Miles | Cloud. | | | | Barom. at M.S.L. | Change in 3 Hours. | Wind. | | Weather. | Temp. °F. | Humidity % | Visibility Miles | Cloud. | | | | Barom. at M.S.L. | Change in 3 Hours. | Wind. | | Weather. | Temp. °F. | Humidity % | Visibility Miles | Cloud. | | | | Barom. at M.S.L. | Change in 3 Hours. | Wind. | | Weather. | Temp. °F. | Humidity % | Visibility Miles | Cloud. | | | | Barom. at M.S.L. | Change in 3 Hours. | Wind. | | Weather. | Temp. °F. | Humidity % | Visibility Miles | Cloud. | | | | Barom. at M.S.L. | Change in 3 Hours. | Wind. | | Weather. | Temp. °F. | Humidity % | Visibility Miles | Cloud. | | | | Barom. at M.S.L. | Change in 3 Hours. | Wind. | | Weather. | Temp. °F. | Humidity % | Visibility Miles | Cloud. | | | | Barom. at M.S.L. | Change in 3 Hours. | Wind. | | Weather. | Temp. °F. | Humidity % | Visibility Miles | Cloud. | | | | Barom. at M.S.L. | Change in 3 Hours. | Wind. | | Weather. | Temp. °F. | Humidity % | Visibility Miles | Cloud. | | | | Barom. at M.S.L. | Change in 3 Hours. | Wind. | | Weather. | Temp. °F. | Humidity % | Visibility Miles | Cloud. | | | | Barom. at M.S.L. | Change in 3 Hours. | Wind. | | Weather. | Temp. °F. | Humidity % | Visibility Miles | Cloud. | | | | Barom. at M.S.L. | Change in 3 Hours. | Wind. | | Weather. | Temp. °F. | Humidity % | Visibility Miles | Cloud. | | | | Barom. at M.S.L. | Change in 3 Hours. | Wind. | | Weather. | Temp. °F. | Humidity % | Visibility Miles | Cloud. | | | | Barom. at M.S.L. | Change in 3 Hours. | Wind. | | Weather. | Temp. °F. | Humidity % | Visibility Miles | Cloud. | | | | Barom. at M.S.L. | Change in 3 Hours. | Wind. | | Weather. | Temp. °F. | Humidity % | Visibility Miles | Cloud. | | | | Barom. at M.S.L. | Change in 3 Hours. | Wind. | | Weather. | Temp. °F. | Humidity % | Visibility Miles | Cloud. | | | | Barom. at M.S.L. | Change in 3 Hours. | Wind. | | Weather. | Temp. °F. | Humidity % | Visibility Miles | Cloud. | | | | Barom. at M.S.L. | Change in 3 Hours. | Wind. | | Weather. | Temp. °F. | Humidity % | Visibility Miles | Cloud. | | | | Barom. at M.S.L. | Change in 3 Hours. | Wind. | | Weather. | Temp. °F. | Humidity % | Visibility Miles | Cloud. | | | | Barom. at M.S.L. | Change in 3 Hours. | Wind. | | Weather. | Temp. °F. | Humidity % | Visibility Miles | Cloud. | | | | Barom. at M.S.L. | Change in 3 Hours. | Wind. | | Weather. | Temp. °F. | Humidity % | Visibility Miles | Cloud. | | | | Barom. at M.S.L. | Change in 3 Hours. | Wind. | | Weather. | Temp. °F. | Humidity % | Visibility Miles | Cloud. | | | | Barom. at M.S.L. | Change in 3 Hours. | Wind. | | Weather. | Temp. °F. | Humidity % | Visibility Miles | Cloud. | | | | Barom. at M.S.L. | Change in 3 Hours. | Wind. | | Weather. | Temp. °F. | Humidity % | Visibility Miles | Cloud. | | | | Barom. at M.S.L. | Change in 3 Hours. | Wind. | | Weather. | Temp. °F. | Humidity % | Visibility Miles | Cloud. | | | | Barom. at M.S.L. | Change in 3 Hours. | Wind. | | Weather. | Temp. °F. | Humidity % | Visibility Miles | Cloud. | | | | Barom. at M.S.L. | Change in 3 Hours. | Wind. | | Weather. | Temp. °F. | Humidity % | Visibility Miles | Cloud. | | | | Barom. at M.S.L. | Change in 3 Hours. | Wind. | | Weather. | Temp. °F. | Humidity % | Visibility Miles | Cloud. | | | | Barom. at M.S.L. | Change in 3 Hours. | Wind. | | Weather. | Temp. °F. | Humidity % | Visibility Miles | Cloud. | | | | Barom. at M.S.L. | Change in 3 Hours. | Wind. | | Weather. | Temp. °F. | Humidity % | Visibility Miles | Cloud. | | | | Barom. at M.S.L. | Change in 3 Hours. | Wind. | | Weather. | Temp. °F. | Humidity % | Visibility Miles | Cloud. | | | | Barom. at M.S.L. | Change in 3 Hours. | Wind. | | Weather. | Temp. °F. | Humidity % | Visibility Miles | Cloud. | | | | Barom. at M.S.L. | Change in 3 Hours. | Wind. | | Weather. | Temp. °F. | Humidity % | Visibility Miles | Cloud. | | | | Barom. at M.S.L. | Change in 3 Hours. | Wind. | | Weather. | Temp. °F. | Humidity % | Visibility Miles | Cloud. | | | | Barom. at M.S.L. | Change in 3 Hours. | Wind. | | Weather. | Temp. °F. | Humidity % | Visibility Miles | Cloud. | | | | Barom. at M.S.L. | Change in 3 Hours. | Wind. | | Weather. | Temp. °F. | Humidity % | Visibility Miles | Cloud. | | | | Barom. at M.S.L. | Change in 3 Hours. | Wind. | | Weather. | Temp. °F. | Humidity % | Visibility Miles | Cloud. | | | | Barom. at M.S.L. | Change in 3 Hours. | Wind. | | Weather. | Temp. °F. | Humidity % | Visibility Miles | Cloud. | | | | Barom. at M.S.L. | Change in 3 Hours. | Wind. | | Weather. | Temp. °F. | Humidity % | Visibility Miles | Cloud. | | | | Barom. at M.S.L. | Change in 3 Hours. | Wind. | | Weather. | Temp. °F. | Humidity % | Visibility Miles | Cloud. | | | | Barom. at M.S.L. | Change in 3 Hours. | Wind. | | Weather. | Temp. °F. | Humidity % | Visibility Miles | Cloud. | | | | Barom. at M.S.L. | Change in 3 Hours. | Wind. | | Weather. | Temp. °F. | Humidity % | Visibility Miles | Cloud. | | | | Barom. at M.S.L. | Change in 3 Hours. | Wind. | | Weather. | Temp. °F. | Humidity % | Visibility Miles | Cloud. | | | | Barom. at M.S.L. | Change in 3 Hours. | Wind. | | Weather. | Temp. °F. | Humidity % | Visibility Miles | Cloud. | | | | Barom. at M.S.L. | Change in 3 Hours. | Wind. | | Weather. | Temp. °F. | Humidity % | Visibility Miles | Cloud. | | | | Barom. at M.S.L. | Change in 3 Hours. | Wind. | | Weather. | Temp. °F. | Humidity % | Visibility Miles | Cloud. | | | | Barom. at M.S.L. | Change in 3 Hours. |

| STATIONS. | WEATHER. | | | | TEMPERATURE. | | | RAINFALL. | | | | SUN |
|-----------------------------|------------------|------------------|-------------------------|----------------------|--------------|--------|-----------|-------------|---------------|---------|------------------|--------|
| | 7h-12h. | 12h-12h. | 12h-21 st | 12h-22 nd | MAX. | MIN. | MIN. | Day 7h-12h. | Night 12h-7h. | 12h-7h. | 21 st | |
| | 21 st | 21 st | to 12h-22 nd | 22 nd | Day. | Night. | on Grass. | mm. | begin. | mm. | begin. | Hours. |
| Lerwick ... | c | cor | or, bc | bcc | 48 | 45 | . | 5 | 14.30 | 3 | 21.00 | 0.0 |
| Stornoway ... | c-d | opro | bcc | p | 46 | 37 | . | 7 | 14.00 | 1 | 2.30 | 0.0 |
| Wick ... | crr | circ | bcc | bcc | 50 | 42 | . | 2 | 14.00 | - | - | . |
| Tiree ... | rd | obcpr | opd | d, r, q | 52 | 40 | 46 | 3 | 14.00 | 3 | 21.00 | 0.0 |
| Nairn ... | crr | cobcp | bcc | c | 46 | 38 | . | 3 | 11.00 | 0.1 | 22.00 | 0.3 |
| Aberdeen ... | crr | opro | bcc | bcc | 49 | 43 | 32 | 3 | 14.00 | - | - | 0.0 |
| Malin Head ... | crr | bcc | cobcd | cdr | 55 | 50 | . | 3 | 14.00 | 1 | 22.00 | 2.8 |
| Benbow ... | crr | crr | crr | crr | 56 | 50 | 48 | 8 | 14.00 | 1 | 21.00 | 0.8 |
| Edinburgh (Inchkeith) ... | crr | crr | crr | bcc | 55 | 49 | 46 | 3 | 14.00 | 4 | 21.00 | 1.0 |
| Leuchars ... | crr | crr | crr | c | 52 | 48 | 42 | 3 | 14.00 | 1 | 21.00 | 0.9 |
| Blackhead ... | crr | crr | crr | crr | 52 | 47 | 47 | 10 | 14.00 | 2 | 21.00 | 0.0 |
| Tynemouth ... | crr | crr | crr | bcc | 54 | 48 | 40 | 3 | 14.00 | - | - | . |
| Blackhead Point ... | crr | crr | crr | crr | 55 | 49 | . | 4 | . | 7 | . | . |
| Donaghadee ... | crr | crr | crr | crr | 56 | 48 | . | 9 | 14.00 | 1 | 21.00 | . |
| Birr Castle ... | crr | crr | crr | crr | 55 | 48 | 46 | 1 | 12.30 | 5 | 21.00 | 0.5 |
| Holyhead ... | crr | crr | crr | c | 56 | 50 | 49 | 4 | 14.00 | 1 | 21.00 | 0.0 |
| Liverpool (Bidston) ... | crr | crr | crr | c | 57 | 51 | 48 | 1 | 14.00 | 3 | 21.00 | 0.0 |
| Chester (Sealand) ... | crr | crr | crr | crr | 59 | 52 | 46 | 3 | 14.00 | 1 | 21.00 | 0.1 |
| Harrogate ... | crr | crr | crr | crr | 56 | 49 | 47 | 5 | 14.00 | 7 | 21.00 | 0.0 |
| Spurn Head ... | crr | crr | crr | crr | 54 | 50 | . | 3 | 14.00 | 1 | 22.00 | 0.0 |
| Birmingham (Edgbaston) ... | crr | crr | crr | crr | 56 | 49 | 47 | 4 | 14.00 | 0.5 | 21.00 | 0.0 |
| Cranwell ... | crr | crr | crr | crr | 57 | 50 | 48 | 2 | 14.00 | - | - | 0.0 |
| Gorleston ... | crr | crr | crr | crr | 55 | 51 | 47 | 2 | 14.00 | 0.1 | 21.00 | 0.0 |
| Valentia (Cahiroreen) ... | crr | crr | crr | crr | 55 | 50 | 48 | 8 | 14.00 | 16 | 21.00 | 0.0 |
| Roche Point ... | crr | crr | crr | crr | 56 | 50 | . | 3 | 14.00 | 4 | 21.00 | . |
| Pembroke (St. Ann's H.) ... | crr | crr | crr | crr | 56 | 52 | . | 1 | 14.00 | 1 | 21.00 | 0.0 |
| Ross-on-Wye ... | crr | crr | crr | crr | 57 | 51 | 48 | 14 | 14.00 | 0.2 | 21.00 | 0.0 |
| Leafeld ... | crr | crr | crr | crr | 55 | 49 | 47 | 20 | 14.00 | 0.2 | 24.00 | 0.0 |
| Winchester (Worthy Dae) ... | crr | crr | crr | crr | 57 | 50 | 46 | 10 | 14.00 | 1 | 21.00 | 0.0 |
| S. Farnborough ... | crr | crr | crr | crr | 56 | 50 | 48 | 5 | 14.00 | 1 | 21.00 | 0.0 |
| London (Kew Obs.) ... | crr | crr | crr | crr | 58 | 52 | 50 | 3 | 14.00 | 1 | 21.00 | 0.0 |
| Croydon ... | crr | crr | crr | crr | 57 | 51 | 49 | 8 | 14.00 | 0.5 | 21.00 | 0.0 |
| Shoeburyness ... | crr | crr | crr | crr | 56 | 52 | 50 | 3 | 14.30 | 1 | 21.00 | 0.0 |
| Clacton-on-Sea ... | crr | crr | crr | crr | 53 | 50 | 47 | 5 | 14.00 | 2 | 21.00 | 0.0 |
| Felixstowe ... | crr | crr | crr | bcc | 53 | 51 | 48 | 5 | 14.00 | 1 | 21.00 | 0.0 |
| Lymington ... | crr | crr | crr | crr | . | 50 | . | 4 | 14.00 | 2 | 22.00 | 0.0 |
| Scilly (St. Mary's) ... | crr | crr | crr | crr | 56 | 51 | . | 0.3 | 14.00 | 1 | 21.00 | 0.0 |
| Falmouth (Pendennis) ... | crr | crr | crr | crr | 56 | 51 | . | 2 | 14.00 | 2 | 21.00 | 0.0 |
| Plymouth (Cattewater) ... | crr | crr | crr | crr | 57 | 50 | 48 | 5 | 14.00 | 1 | 21.00 | 0.0 |
| Portland Bill ... | crr | crr | crr | crr | 58 | 53 | . | 3 | 14.00 | 2 | 21.00 | . |
| Southampton (Calshot) ... | crr | crr | crr | crr | 58 | 53 | 49 | 5 | 14.00 | 0.1 | 21.00 | 0.0 |
| Dungeness ... | crr | crr | crr | crr | 57 | 52 | . | 3 | 11.00 | 3 | 21.00 | . |
| Guernsey ... | crr | crr | crr | crr | 59 | 51 | . | 3 | 14.00 | 1 | 21.00 | 0.3 |



| Position | Date and Time | Steamship | Wind | | Weather | Temp. | | Remarks |
|----------|---------------|-----------|------|-------|---------|-------|-----|---------|
| | | | Dir. | Force | | Air | Sea | |
| 2 | 21st 10h | Scotia | SE | 6 | c/r | 56 | 55 | 6 |
| 3 | 22nd 2h | Dieppe | WSW | 6 | c | 57 | 55 | 7 |

GENERAL INFERENCE.

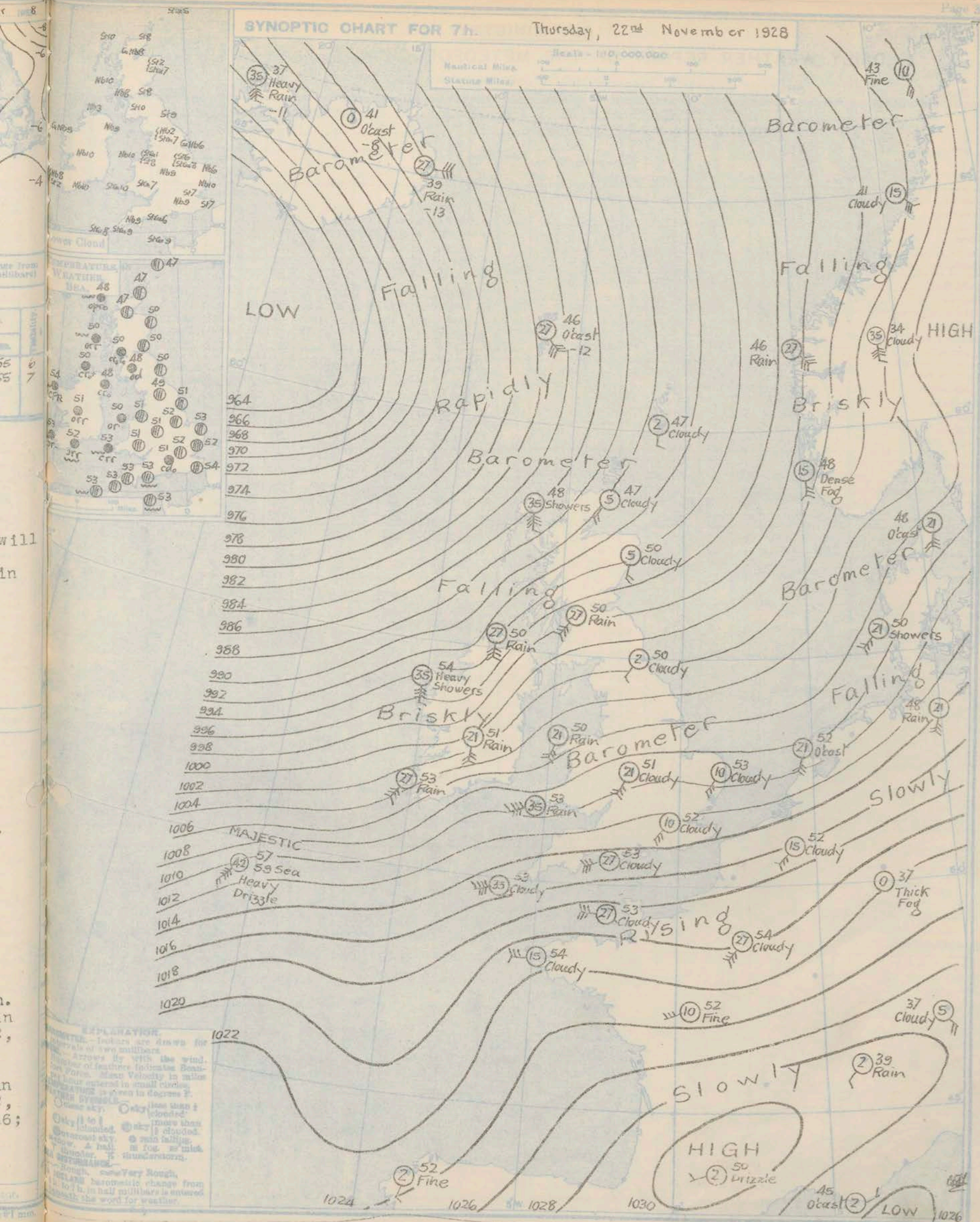
A new and very deep depression centred to the southwest of Iceland is extending eastwards. Cloudy weather with rain and gales will occur in all districts, but with some improvement later in the North and West.

Districts.

Forecasts for the 24 hours commencing 12 Noon G.M.T. Thursday, 22nd November, 1928.

Further Outlook.

| | | |
|---------------------------|--|---|
| 1. S.E. England | South to southwest wind, strong to a gale; cloudy, continuous rain at first, intermittent rain later; coastal mist; mild. | Continuing unsettled. |
| 2. E. England | | |
| 3. E. Midlands | | |
| 4. W. Midlands | | |
| 5. S.W. England | | |
| 6. South Wales | | |
| 7. North Wales | | |
| 8. N.W. England | Southerly winds, strong to a gale; cloudy, continuous rain at first, squally showers later; rather mild at first, becoming cooler. | South cone hoisted 3h.15m. G.M.T. today in districts 8,12,13,17, and 18; and at 9h.10m. G.M.T. today in districts 1,2,10,11,15 and 16; still flying other coasts British Isles. |
| 9. N. Midlands | | |
| 10. N.E. England | | |
| 11. S.E. Scotland | | |
| 12. S.W. Scotland | | |
| 13. Isle of Man | | |
| 14. N.W. Scotland | | |
| 15. N.E. Scotland | South to southwest winds, strong to a gale; cloudy, occasional rain or drizzle; coastal mist; mild. | |
| 16. Orkneys and Shetlands | | |
| 17. N.W. Ireland | | |
| 18. N.E. Ireland | | |
| 19. S.E. Ireland | | |
| 20. S.W. Ireland | | |



AIR MINISTRY.

DAILY WEATHER REPORT OF THE METEOROLOGICAL OFFICE, LONDON:

Page 4.

BRITISH SECTION. THURSDAY 22ND NOVEMBER 1928.

No. 327.

| STATIONS. | Height above sea level in feet. | Observations at 10h. G.M.T. | | | | | | | | | | | | Observations at 7h. G.M.T. | | | | | | | | | | | | | | | | |
|-------------------------|---------------------------------|-----------------------------|--------------------|-------|--------|----------|------------|--------------|----------------------|---------|-------|------|------|----------------------------|--------------------|--------|---------|----------|------------|--------------|----------------------|--------|------|-------|-------|------|-------|-------|-------|-------|
| | | Barom. at M.S.L. in m.b. | Change in 3 hours. | Wind. | | Weather. | Temp. deg. | Humidity. %. | Visibility in miles. | Cloud. | | | | Barom. at M.S.L. in m.b. | Change in 3 hours. | Wind. | | Weather. | Temp. deg. | Humidity. %. | Visibility in miles. | Cloud. | | | | Sea. | | | | |
| | | | | Dir. | Force. | | | | | Height. | Form. | Amt. | Dir. | | | Force. | Height. | | | | | Form. | Amt. | | | | | | | |
| | | | | | | | | | | | | | | | | | | | | | | | | 0-12. | 0-10. | | 0-10. | 0-12. | 0-10. | 0-10. |
| | | | | | | | | | | | | | | | | | | | | | | | | | | | | | | |
| | | | | | | | | | | | | | | | | | | | | | | | | | | | | | | |
| Lerwick | 54 | 29.31 | -1 | S | 2 | bc | 47 | 97 | 8 | 1500 | Str | 3 | - | 3 | 29.01 | -4 | S | 1 | C | 47 | 97 | 8 | 1500 | Str | 5 | 125 | 2 | - | | |
| Stornoway | 38 | 29.52 | -2 | SE | 2 | C+ | 47 | 97 | 7 | 1500 | Str | 2 | - | 8 | 29.57 | -8 | S | 7 | C/p | 48 | 92 | 6 | 1500 | St | 10 | - | 10 | - | | |
| Wick | 31 | 29.56 | -2 | SW | 2 | bc | 44 | 92 | 8 | 2500 | Str | 4 | Li | 6 | 29.05 | -6 | SW | 2 | C | 47 | 97 | 8 | 2500 | St | 3 | - | 8 | - | | |
| Tiree | 23 | 29.56 | -2 | SW | 2 | bc | 44 | 92 | 8 | 2500 | Str | 4 | Li | 6 | 29.01 | -8 | SE | 6 | Or | 50 | 97 | 6 | 450 | Nb | 10 | - | 10 | 6 | | |
| Nairn | 23 | 29.56 | -2 | SW | 2 | bc | 44 | 92 | 8 | 2500 | Str | 4 | Li | 6 | 29.04 | -8 | SE | 6 | Or | 50 | 97 | 6 | 450 | Nb | 10 | - | 10 | 6 | | |
| Aberdeen | 23 | 29.56 | -2 | SW | 2 | bc | 44 | 92 | 8 | 2500 | Str | 4 | Li | 6 | 29.04 | -8 | SE | 6 | Or | 50 | 97 | 6 | 450 | Nb | 10 | - | 10 | 6 | | |
| Malin Head | 31 | 29.87 | +1 | SW | 4 | cd | 50 | 97 | 7 | 1500 | St | 3 | - | 9 | 29.32 | -5 | SSW | 2 | C | 50 | 92 | 6 | 1500 | Str | 3 | - | 3 | 0 | | |
| Renfrew | 30 | 29.87 | +1 | SW | 4 | cd | 50 | 97 | 7 | 1500 | St | 3 | - | 9 | 29.32 | -5 | SSW | 2 | C | 50 | 92 | 6 | 1500 | Str | 3 | - | 3 | 0 | | |
| Edinburgh (Inchkeith) | 160 | 29.83 | -2 | SW | 3 | bc | 51 | 92 | 8 | 1500 | St | 4 | Fl | 5 | 29.65 | -3 | WSW | 4 | C | 50 | 93 | 8 | 1500 | St | 8 | Fl | 10 | 2 | | |
| Leuchars | 30 | 29.83 | -2 | SW | 3 | bc | 51 | 92 | 8 | 1500 | St | 4 | Fl | 5 | 29.65 | -3 | WSW | 4 | C | 50 | 93 | 8 | 1500 | St | 8 | Fl | 10 | 2 | | |
| Blackdunmuir | 784 | 29.83 | -2 | SW | 3 | bc | 51 | 92 | 8 | 1500 | St | 4 | Fl | 5 | 29.65 | -3 | WSW | 4 | C | 50 | 93 | 8 | 1500 | St | 8 | Fl | 10 | 2 | | |
| Tynemouth | 57 | 1000.7 | 0 | SW | 2 | b | 49 | 97 | 7 | 1500 | cu | 2 | - | 2 | 1000.8 | 0 | SW | 1 | C+ | 50 | 92 | 7 | 1500 | St | 3 | - | 3 | 1 | | |
| Blackhead Point | 18 | 29.80 | +1 | S | 5 | O/P | 49 | 92 | 6 | - | Nb | 10 | - | 10 | 29.43 | -6 | S | 7 | C/P | 54 | 92 | 7 | - | cuNb | 3 | - | 3 | 7 | | |
| Donaghadee | 40 | 29.80 | +1 | S | 5 | O/P | 49 | 92 | 6 | - | Nb | 10 | - | 10 | 29.43 | -6 | S | 7 | C/P | 54 | 92 | 7 | - | cuNb | 3 | - | 3 | 7 | | |
| Birr Castle | 173 | 29.80 | +1 | S | 5 | O/P | 49 | 92 | 6 | - | Nb | 10 | - | 10 | 29.43 | -6 | S | 7 | C/P | 54 | 92 | 7 | - | cuNb | 3 | - | 3 | 7 | | |
| Holyhead | 20 | 1004.2 | +3 | WSW | 5 | C | 53 | 85 | 7 | 1500 | St | 7 | Fl | 10 | 1005.2 | 0 | WSW | 5 | Or | 50 | 92 | 5 | 800 | Nb | 10 | - | 10 | 5 | | |
| Liverpool (Bidston) | 169 | 1004.2 | +3 | WSW | 5 | C | 53 | 85 | 7 | 1500 | St | 7 | Fl | 10 | 1005.2 | 0 | WSW | 5 | Or | 50 | 92 | 5 | 800 | Nb | 10 | - | 10 | 5 | | |
| Chester (Sealand) | 16 | 1004.2 | +3 | WSW | 5 | C | 53 | 85 | 7 | 1500 | St | 7 | Fl | 10 | 1005.2 | 0 | WSW | 5 | Or | 50 | 92 | 5 | 800 | Nb | 10 | - | 10 | 5 | | |
| Harrogate | 476 | 1003.5 | -1 | SSW | 5 | C | 53 | 92 | 6 | 4000 | cuNb | 6 | Fl | 10 | 1005.2 | +1 | SSW | 4 | C | 52 | 92 | 7 | 2500 | St | 3 | - | 3 | 1 | | |
| Spurn Head | 29 | 1003.5 | -1 | SSW | 5 | C | 53 | 92 | 6 | 4000 | cuNb | 6 | Fl | 10 | 1005.2 | +1 | SSW | 4 | C | 52 | 92 | 7 | 2500 | St | 3 | - | 3 | 1 | | |
| Birmingham (Edgbaston) | 536 | 1003.5 | -1 | SSW | 5 | C | 53 | 92 | 6 | 4000 | cuNb | 6 | Fl | 10 | 1005.2 | +1 | SSW | 4 | C | 52 | 92 | 7 | 2500 | St | 3 | - | 3 | 1 | | |
| Cranwell | 336 | 1003.5 | -1 | SSW | 5 | C | 53 | 92 | 6 | 4000 | cuNb | 6 | Fl | 10 | 1005.2 | +1 | SSW | 4 | C | 52 | 92 | 7 | 2500 | St | 3 | - | 3 | 1 | | |
| Gorleston | 14 | 1008.4 | -2 | SSW | 4 | bc | 54 | 92 | 7 | - | - | 0 | Fl | 4 | 1009.3 | +1 | SSW | 4 | C | 52 | 92 | 7 | 2500 | Nb | 6 | Fl | 8 | 1 | | |
| Valentia (Chairoiveen) | 30 | 1008.0 | 0 | SW | 4 | O/P | 51 | 92 | 6 | - | St | 10 | - | 10 | 1009.2 | -6 | SW | 6 | Or | 53 | 92 | 6 | 1500 | Nb | 10 | - | 10 | 6 | | |
| Boobes Point | 32 | 1008.0 | 0 | SW | 4 | O/P | 51 | 92 | 6 | - | St | 10 | - | 10 | 1009.2 | -6 | SW | 6 | Or | 53 | 92 | 6 | 1500 | Nb | 10 | - | 10 | 6 | | |
| Pembroke (St. Ann's H.) | 169 | 1006.7 | +3 | WSW | 5 | C | 54 | 85 | 6 | 1500 | St | 8 | - | 8 | 1008.3 | -3 | SW | 6 | Or | 52 | 97 | 7 | 800 | Nb | 10 | - | 10 | 6 | | |
| Ross-on-Wye | 126 | 1006.7 | +3 | WSW | 5 | C | 54 | 85 | 6 | 1500 | St | 8 | - | 8 | 1008.3 | -3 | SW | 6 | Or | 52 | 97 | 7 | 800 | Nb | 10 | - | 10 | 6 | | |
| Leadfield | 612 | 1006.7 | +3 | WSW | 5 | C | 54 | 85 | 6 | 1500 | St | 8 | - | 8 | 1008.3 | -3 | SW | 6 | Or | 52 | 97 | 7 | 800 | Nb | 10 | - | 10 | 6 | | |
| Winchester (Worthy Dn.) | 272 | 1010.6 | -1 | W | 5 | O/P | 55 | 85 | 7 | 800 | Nb | 10 | - | 10 | 1012.6 | +4 | WS | 5 | C | 52 | 92 | 7 | 1500 | St | 7 | Fl | 10 | - | | |
| St. Farnborough | 267 | 1010.6 | -1 | W | 5 | O/P | 55 | 85 | 7 | 800 | Nb | 10 | - | 10 | 1012.6 | +4 | WS | 5 | C | 52 | 92 | 7 | 1500 | St | 7 | Fl | 10 | - | | |
| London (Kew Obs.) | 15 | 1010.6 | -1 | W | 5 | O/P | 55 | 85 | 7 | 800 | Nb | 10 | - | 10 | 1012.6 | +4 | WS | 5 | C | 52 | 92 | 7 | 1500 | St | 7 | Fl | 10 | - | | |
| Croydon | 244 | 1010.6 | -1 | W | 5 | O/P | 55 | 85 | 7 | 800 | Nb | 10 | - | 10 | 1012.6 | +4 | WS | 5 | C | 52 | 92 | 7 | 1500 | St | 7 | Fl | 10 | - | | |
| Shoeburyness | 11 | 1010.6 | -1 | W | 5 | O/P | 55 | 85 | 7 | 800 | Nb | 10 | - | 10 | 1012.6 | +4 | WS | 5 | C | 52 | 92 | 7 | 1500 | St | 7 | Fl | 10 | - | | |
| Glaston-on-Sea | 54 | 1010.6 | -1 | W | 5 | O/P | 55 | 85 | 7 | 800 | Nb | 10 | - | 10 | 1012.6 | +4 | WS | 5 | C | 52 | 92 | 7 | 1500 | St | 7 | Fl | 10 | - | | |
| Felixstowe | 15 | 1010.6 | -1 | W | 5 | O/P | 55 | 85 | 7 | 800 | Nb | 10 | - | 10 | 1012.6 | +4 | WS | 5 | C | 52 | 92 | 7 | 1500 | St | 7 | Fl | 10 | - | | |
| Lymington | 250 | 1011.7 | -2 | WSW | 6 | C | 53 | 97 | 7 | 1500 | Nb | 10 | - | 10 | 1013.3 | +2 | WS | 4 | C | 52 | 92 | 7 | 1500 | St | 10 | - | 10 | - | | |
| Scilly (St. Mary's) | 103 | 1013.5 | +3 | W | 7 | b | 52 | 85 | 8 | 4000 | cu | 2 | - | 2 | 1015.1 | +3 | WSW | 7 | C | 53 | 85 | 7 | 4000 | St | 8 | - | 8 | 7 | | |
| Falmouth (Pendennis) | 200 | 1012.8 | +3 | W | 5 | bc/p | 52 | 85 | 7 | 4000 | cuNb | 6 | - | 6 | 1015.4 | +1 | WS | 5 | C+ | 53 | 75 | 8 | 4000 | St | 3 | - | 3 | 1 | | |
| Plymouth (Castowater) | 82 | 1012.8 | +3 | W | 5 | bc/p | 52 | 85 | 7 | 4000 | cuNb | 6 | - | 6 | 1015.4 | +1 | WS | 5 | C+ | 53 | 75 | 8 | 4000 | St | 3 | - | 3 | 1 | | |
| Portland Bill | 52 | 1010.3 | +1 | WSW | 6 | bc | 55 | 85 | 6 | 2500 | St | 4 | - | 4 | 1014.3 | +2 | WSW | 6 | C | 53 | 85 | 8 | 1500 | St | 6 | Fl | 10 | 7 | | |
| Southampton (Calshot) | 10 | 1011.5 | -1 | WS | 5 | cd | 55 | 85 | 7 | 800 | St | 3 | - | 3 | 1014.7 | +3 | W | 5 | C | 53 | 75 | 7 | 1500 | St | 3 | - | 3 | 3 | | |
| Dunqueness | 20 | 1011.4 | -3 | SW | 7 | O/P | 55 | 85 | 7 | 1500 | Nb | 10 | - | 10 | 1013.4 | +4 | WSW | 5 | C | 53 | 85 | 7 | 1500 | St | 7 | Fl | 10 | - | | |
| Guernsey (Fort George) | 285 | 1062 | 0 | WSW | 4 | bc | 53 | 92 | 7 | 4000 | St | 4 | - | 4 | 1012.9 | +4 | WS | 6 | C | 53 | 65 | 8 | 4000 | St | 3 | - | 3 | - | | |

WEATHER, TEMPERATURE, RAINFALL AND SUNSHINE AT HEALTH RESORTS FOR 21ST NOVEMBER 1928.

| STATIONS. | WEATHER. | | TEMPERATURE. | | RAINFALL. | | SUNSHINE. | (1) | (2) | (3) | (4) | (5) | (6) | (7) | (8) |
|----------------------|-----------|------------|------------------|-------------------|--------------------|-----------------|--------------------|---------------------|-----|-----|-----|-----|-----|-----|-----|
| | Forenoon. | Afternoon. | Min. 9h. to 12h. | Max. 12h. to 17h. | Night 17h. to 24h. | Day 9h. to 17h. | Sunrise to Sunset. | | | | | | | | |
| (1) | (2) | (3) | (4) | (5) | (6) | (7) | (8) | | | | | | | | |
| Berwick-on-Tweed | cl | c | 45 | 54 | mm. | mm. | 0.0 | Bede | ... | ... | ... | ... | ... | ... | ... |
| Douglas (I.O.M.) | cl | d | 43 | 55 | 12 | 0.3 | 0.0 | Penzance | ... | ... | ... | ... | ... | ... | ... |
| Glendubba | c | bc | 49 | 61 | 1 | Trace | 0.7 | Paignton | ... | ... | ... | ... | ... | ... | ... |
| Gwynn Bay | cl | cl | 50 | 59 | 3 | 0.5 | 0.0 | Terquay | ... | ... | ... | ... | ... | ... | ... |
| Rhyll | cl | cl | 46 | 59 | 2 | 0.3 | 0.0 | Jersey | ... | ... | ... | ... | ... | ... | ... |
| Wallasey | cl | cl | 47 | 58 | 1 | 1 | 0.0 | Weymouth | ... | ... | ... | ... | ... | ... | ... |
| Southport | cl | cl | 46 | 56 | 2 | 3 | 0.0 | Bournemouth | ... | ... | ... | ... | ... | ... | ... |
| Blackpool | cl | cl | 46 | 56 | 3 | 2 | 0.0 | Venar | ... | ... | ... | ... | ... | ... | ... |
| Hikley | cl | cl | 44 | 54 | 4 | 2 | 0.0 | Portsmouth (Sithen) | ... | ... | ... | ... | ... | ... | ... |
| Cleethorpes | cl | cl | 43 | 56 | 7 | 1 | 0.0 | Bognor | ... | ... | ... | ... | ... | ... | ... |
| Skewness | cl | cl | 45 | 54 | Trace | 3 | 0.0 | Littlehampton | ... | ... | ... | ... | ... | ... | ... |
| Aberystwyth | cl | cl | 50 | 53 | 9 | 0.3 | 0.0 | Worthing | ... | ... | ... | ... | ... | ... | ... |
| Bath | cl | cl | 49 | 59 | 3 | 12 | 0.0 | Brighton | ... | ... | ... | ... | ... | ... | ... |
| Cheltenham | cl | cl | 48 | 58 | 1 | 11 | 0.0 | Eastbourne | ... | ... | ... | ... | ... | ... | ... |
| Leamington Spa | cl | cl | 46 | 57 | 1 | 16 | 0.0 | Hastings | ... | ... | ... | ... | ... | ... | ... |
| Lowestoft | cl | cl | 46 | 53 | 1 | 2 | 0.0 | Poolestone | ... | ... | ... | ... | ... | ... | ... |
| Harwich & Dovercourt | cl | cl | 46 | 53 | 1 | 2 | 0.0 | Dover | ... | ... | ... | ... | ... | ... | ... |
| Maldee | cl | cl | 41 | 56 | 1 | 2 | 0.0 | Tunbridge Wells | ... | ... | ... | ... | ... | ... | ... |
| Southau | cl | cl | 43 | 55 | 0.3 | 3 | 0.0 | Ramsgate | ... | ... | ... | ... | ... | ... | ... |
| | | | | | | | | Hargate | ... | ... | ... | ... | ... | ... | ... |
| | | | | | | | | Deal | ... | ... | ... | ... | ... | ... | ... |

DAILY WEATHER REPORT OF THE METEOROLOGICAL OFFICE, LONDON.

BRITISH SECTION

NO. B24473

Friday 23rd November 1928

Page 1.

† Trace = rain has fallen, but amount less than 0.1 mm.

* Information for these columns not usually received.

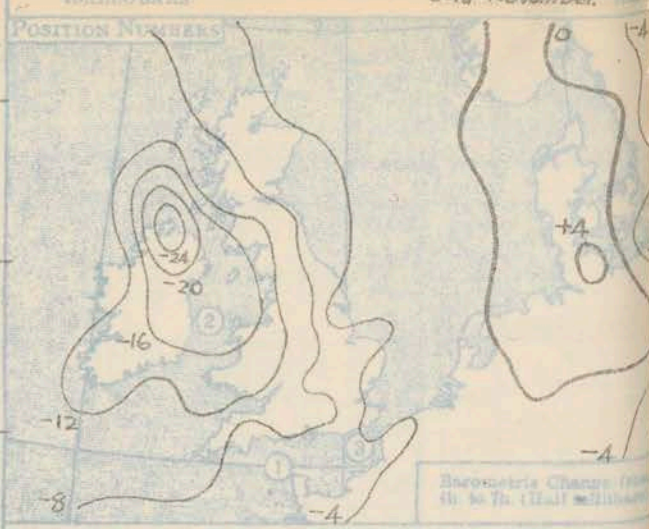
1 The barometric change is expressed in half millibars.

SUMMARIES FOR THE PAST 24 HOURS.

ISALLOBARS

23rd November.

| STATIONS. | WEATHER. | | | | TEMPERATURE. | | | RAINFALL. | | | | 24th Hours. |
|-------------------------|----------------|-----------------|-------------------------|----------------|--------------|----------------|--------------------|--------------------|----------------------|-------------|----------------|-------------|
| | 7h-12h 24th | 12h-12h 24th | 12h-24th to 12h 24th | 12h-7h 24th | MAX. Day. | MIN. Night. | MIN. on 24th | Day, 7h-12h mm. | Night, 12h-7h mm. | 24th mm. | 24th Hours. | |
| Lerwick | crr | o.p.c | c.p.c | c.p.c | 50 | 44 | . | 4 | 11.00 | 2 | 21.00 | 0.0 |
| Stornoway | crr | p | p | p | 50 | 41 | . | 7 | 18.00 | 9 | 21.00 | 0.1 |
| Wick | c.p.c | c.p.c | c.p.c | p.p.c | 51 | 39 | . | 1 | 9.00 | 1 | 24.00 | . |
| Tiree | c.p.c | p.p.c | p.p.c | p.p.c | 52 | 44 | 40 | 3 | 4.00 | 3 | 21.00 | 0.8 |
| Nairn | c.p.c | c.p.c | c.p.c | c.p.c | 51 | 40 | . | 0.5 | 9.00 | 3 | 21.00 | 1.1 |
| Aberdeen | c.p.c | c.p.c | c.p.c | c.p.c | 51 | 39 | 30 | 2 | 9.00 | - | - | 0.0 |
| Malin Head | c.p.c | c.p.c | c.p.c | c.p.c | 50 | 43 | . | 4 | 18.00 | 5 | 21.00 | 0.7 |
| Beaflow | c.p.c | c.p.c | c.p.c | c.p.c | 52 | 43 | 40 | 7 | 18.00 | 5 | 21.00 | 0.0 |
| Edinburgh (Inchkeith) | c.p.c | c.p.c | c.p.c | c.p.c | 52 | 43 | 41 | 5 | 9.00 | 1 | 21.00 | 0.3 |
| Leuchars | c.p.c | c.p.c | c.p.c | c.p.c | 52 | 40 | 37 | 3 | 9.00 | 1 | 21.00 | 0.1 |
| Blackburn | c.p.c | c.p.c | c.p.c | c.p.c | 49 | 39 | 38 | 24 | 18.00 | 1 | 21.00 | 0.0 |
| Tynemouth | c.p.c | c.p.c | c.p.c | c.p.c | 54 | 44 | 39 | 3 | 13.30 | 0.4 | 21.00 | . |
| Blackhead Point | c.p.c | c.p.c | c.p.c | c.p.c | 54 | 47 | . | 4 | . | 9 | . | . |
| Dunagades | c.p.c | c.p.c | c.p.c | c.p.c | 52 | 42 | . | 2 | 18.00 | 2 | 4.30 | . |
| Birr Castle | c.p.c | c.p.c | c.p.c | c.p.c | 53 | 43 | 39 | 7 | 18.00 | 11 | 21.00 | 1.8 |
| Holyhead | c.p.c | c.p.c | c.p.c | c.p.c | 55 | 48 | 46 | 12 | 18.00 | 7 | 4.30 | 1.2 |
| Liverpool (Bilston) | c.p.c | c.p.c | c.p.c | c.p.c | 54 | 46 | 41 | 2 | 18.00 | 1 | 5.30 | 0.2 |
| Chester (Sealand) | c.p.c | c.p.c | c.p.c | c.p.c | 57 | 45 | 39 | 1 | 9.00 | 0.1 | 5.30 | 0.2 |
| Harrogate | c.p.c | c.p.c | c.p.c | c.p.c | 51 | 43 | 40 | 1 | 18.00 | - | - | 0.0 |
| Spurn Head | c.p.c | c.p.c | c.p.c | c.p.c | 53 | 44 | . | 1 | 11.30 | - | - | 0.0 |
| Birmingham (Edgbaston) | c.p.c | c.p.c | c.p.c | c.p.c | 52 | 44 | 41 | 5 | 18.00 | 0.4 | 21.00 | 0.0 |
| Cranwell | c.p.c | c.p.c | c.p.c | c.p.c | 53 | 43 | 41 | 0.8 | 18.00 | - | - | 0.0 |
| Gorleston | c.p.c | c.p.c | c.p.c | c.p.c | 54 | 45 | 43 | 1 | 11.00 | Tr. | 21.00 | 0.0 |
| Valentia (Cahirciveen) | c.p.c | c.p.c | c.p.c | c.p.c | 55 | 48 | 45 | 4 | 18.00 | 19 | 21.00 | 0.1 |
| Roches Point | c.p.c | c.p.c | c.p.c | c.p.c | 56 | 49 | . | 3 | 18.00 | 6 | 3.30 | . |
| Pembroke (St. Ann's H.) | c.p.c | c.p.c | c.p.c | c.p.c | 54 | 46 | . | 8 | 18.00 | 9 | 24.00 | 0.0 |
| Ross-on-Wye | c.p.c | c.p.c | c.p.c | c.p.c | 54 | 47 | 43 | 4 | 9.00 | 2 | 21.00 | 0.0 |
| Leafield | c.p.c | c.p.c | c.p.c | c.p.c | 51 | 42 | 40 | 3 | 9.00 | 4 | 21.00 | 0.0 |
| Winchester (Worthy Dn) | c.p.c | c.p.c | c.p.c | c.p.c | 54 | 47 | 43 | 3 | 18.00 | 2 | 21.00 | 0.0 |
| S. Farnborough | c.p.c | c.p.c | c.p.c | c.p.c | 53 | 48 | 45 | 1 | 18.00 | 0.4 | 21.00 | 0.0 |
| London (Kew Obs.) | c.p.c | c.p.c | c.p.c | c.p.c | 54 | 49 | 46 | 2 | 18.00 | 0.1 | 21.00 | 0.0 |
| Croydon | c.p.c | c.p.c | c.p.c | c.p.c | 53 | 49 | 45 | 2 | 18.00 | 0.2 | 21.00 | 0.0 |
| Shoeburyness | c.p.c | c.p.c | c.p.c | c.p.c | 55 | 48 | 46 | 0.3 | 13.30 | Tr. | 21.00 | 0.0 |
| Clacton-on-Sea | c.p.c | c.p.c | c.p.c | c.p.c | 52 | 48 | 43 | 1 | 18.00 | - | - | 0.0 |
| Felixstowe | c.p.c | c.p.c | c.p.c | c.p.c | 53 | 47 | 46 | 1 | 11.00 | 0.2 | 21.00 | 0.0 |
| Lymington | c.p.c | c.p.c | c.p.c | c.p.c | 52 | 47 | 45 | 1 | 18.00 | 4 | 21.00 | 0.0 |
| Scilly (St. Mary's) | c.p.c | c.p.c | c.p.c | c.p.c | 54 | 52 | . | 4 | 9.00 | 3 | 24.00 | 0.0 |
| Falmouth (Pendennis) | c.p.c | c.p.c | c.p.c | c.p.c | 55 | 51 | . | 5 | 18.00 | 6 | 21.00 | 0.0 |
| Plymouth (Cattewater) | c.p.c | c.p.c | c.p.c | c.p.c | 55 | 51 | 48 | 7 | 18.00 | 5 | 22.00 | 0.0 |
| Portland Bill | c.p.c | c.p.c | c.p.c | c.p.c | 55 | 52 | . | 4 | 18.00 | 3 | 21.00 | . |
| Southampton (Calshot) | c.p.c | c.p.c | c.p.c | c.p.c | 54 | 51 | 48 | 4 | 11.00 | 1 | 21.00 | 0.0 |
| Dungeness | c.p.c | c.p.c | c.p.c | c.p.c | 55 | 51 | . | 1 | 13.30 | 3 | 21.00 | . |
| Guernsey | c.p.c | c.p.c | c.p.c | c.p.c | 54 | 49 | . | 3 | 18.00 | 7 | 21.00 | 0.0 |



Observations from Cross Channel Squares.

| Position. | Date and Time. | Steamship. | Wind. | | Weather. | Temp. | |
|-----------|----------------|------------|-------|--------|----------|-------|------|
| | | | Dir. | Force. | | Air. | Sea. |
| 2 | 22nd 10h | Scotia | SW | 6 | C+ | 54 | 54 |
| 3 | 23rd 2h | Brighton | WSW | 6 | C+ | 55 | 50 |

GENERAL INFERENCE.

Two very deep depressions, one over Iceland which is almost stationary and another centred near the Southern Hebrides moving between east and northeast will maintain cloudy weather with rain in all districts and winds of gale force.

| Districts. | Forecasts for the 24 hours commencing 12 Noon G.M.T. Friday, 23rd. November, 1928. | Farther Outlook. |
|---------------------------------|--|--|
| 1. S.E. England | Southwesterly winds, reaching gale force inland and a strong gale on the coast; cloudy, continuous rain at first, becoming intermittent; mild. | Stormy and unsettled; cooler in the North. |
| 2. E. England | | |
| 3. E. Midlands | | |
| 4. W. Midlands | | |
| 5. S.W. England | Southwesterly winds, reaching gale force inland and a strong gale on the coast; cloudy, occasional rain; mild. | South Cone |
| 6. South Wales | | |
| 7. North Wales | | |
| 8. N.W. England | | |
| 9. N. Midlands | Southwesterly winds, reaching gale force inland and a strong still flying. gale on the coast; cloudy, occasional rain; moderate temperature. | South Cone |
| 10. N.E. England | | |
| 11. S.E. Scotland | | |
| 12. S.W. Scotland & Isle of Man | | |
| 13. A.W. Scotland | Strong southeasterly winds, changing to southwesterly temporarily and rising to a gale, backing later; cloudy with rain at first, heavy showers of rain or hail later but rain again tomorrow; moderate temperature. | South Cone |
| 14. N.W. Scotland | | |
| 15. Mid-Scotland | | |
| 16. N.E. Scotland | | |
| 17. Orkneys and Shetlands | As 4 - 7. | South Cone |
| 18. N.W. Ireland | | |
| 19. N.E. Ireland | | |
| 20. S.W. Ireland | | |

Meteorological Office: Air Ministry, Kingsway, London, W.C.2.

Forecasts issued at 0935 G.M.T.

R.S.R.

C. Simpson, F.R.S., Director.

DAILY WEATHER REPORT OF THE METEOROLOGICAL OFFICE, LONDON:

Page 4

BRITISH SECTION... *Friday 23rd November* ... 1928

No. 323...

WEATHER, TEMPERATURE, RAINFALL AND SUNSHINE AT HEALTH REPORTS FOR 22nd November



AIR MINISTRY.

DAILY WEATHER REPORT OF THE METEOROLOGICAL OFFICE, LONDON:

BRITISH SECTION.

No. B.24474

Saturday, 24th November, 1928.

Page 1.

| Observations at 15h. G.M.T. 23rd | | | | | | | | | | | | | | | Observations at 15h. G.M.T. 23rd | | | | | | | | | | | | | | |
|---|-----|------------------|-------------------|-------|-------|----------|-----------|-------------|-----------------|--------|--------|------|------|------------|---|-------------------|------------|------|----------|-----------|-------------|-----------------|--------|------|--------|------|------|------------|------------|
| STATIONS. | | Barom. at M.S.L. | Change in 3 Hours | Wind. | | Weather. | Temp. °F. | Humidity. % | Visibility. 0-9 | Cloud. | | | | | Barom. at M.S.L. | Change in 3 Hours | Wind. | | Weather. | Temp. °F. | Humidity. % | Visibility. 0-9 | Cloud. | | | | | | |
| (For heights see p. 2.) | | | | Dir. | Force | | | | | 0-12 | Height | Form | Amt. | Upper Form | | | Total Amt. | Dir. | | | | | Force | 0-12 | Height | Form | Amt. | Upper Form | Total Amt. |
| | | mb. | | | | | | | | Feet | | 0-10 | 0-10 | 0-10 | mb. | | | | | | | | Feet | | 0-10 | 0-10 | 0-10 | | |
| Lerwick | ... | 27.1 | -6 | SW | 2 | cl | 45 | 85 | 7 | 1500 | Cu | 4 | As | 3 | 26.0 | -3 | NE | 1 | cl | 43 | 75 | 7 | 1500 | Cu | 5 | As | 10 | | |
| Sarnoway | ... | 26.55 | -10 | NE | 1 | cl | 42 | 92 | 6 | 1500 | Nb | 10 | - | 10 | 26.82 | +4 | - | 0 | cl | 41 | 97 | 6 | 1500 | Nb | 10 | - | 10 | | |
| Wick | ... | 26.77 | -4 | S | 3 | cl | 43 | 85 | 8 | 1500 | Nb | 38 | As | 10 | 26.83 | +1 | N | 4 | cl | 41 | 97 | 7 | 1500 | Nb | 10 | - | 10 | | |
| Tirree | ... | 25.92 | -18 | N | 7 | cl | 43 | 97 | 7 | 450 | Nb | 10 | - | 10 | 27.18 | +2 | NW | 7 | cl | 44 | 75 | 7 | 1500 | Cu | 10 | - | 10 | | |
| Nairn | ... | 26.43 | -28 | SE | 6 | cl | 43 | 85 | 6 | 800 | Nb | 10 | - | 10 | 26.46 | - | NE | 4 | cl | 39 | 92 | 7 | 800 | Nb | 9 | - | 9 | | |
| Aberdeen | ... | 26.43 | -28 | SE | 6 | cl | 43 | 85 | 6 | 800 | Nb | 10 | - | 10 | 26.46 | - | NW | 6 | cl | 41 | 92 | 7 | 800 | Nb | 10 | - | 10 | | |
| Malin Head | ... | 26.3 | +1 | NW | 8 | cl | 45 | 92 | 6 | 2500 | Nb | 6 | As | 10 | 27.1 | +4 | NW | 7 | cl | 46 | 75 | 7 | 4000 | Cu | 3 | - | 3 | | |
| Renfrew | ... | 26.55 | -30 | WSW | 5 | cl | 52 | 92 | 6 | 450 | Nb | 10 | - | 10 | 26.82 | +3 | WNW | 6 | cl | 44 | 85 | 8 | 1500 | St | 3 | As | 9 | | |
| Edinbargh(Inchkeith) | ... | 26.77 | -1 | SE | 4 | cl | 46 | 92 | 6 | 1500 | Nb | 10 | - | 10 | 26.16 | +4 | W | 7 | cl | 43 | 75 | 8 | 1500 | St | 6 | As | 10 | | |
| Leuchars | ... | 25.82 | -27 | SE | 6 | cl | 44 | 97 | 6 | 800 | Nb | 10 | - | 10 | 26.16 | +2 | W | 7 | cl | 41 | 75 | 8 | 1500 | St | 7 | As | 10 | | |
| Baldernair | ... | 25.94 | -33 | SW | 8 | cl | 41 | 92 | 6 | 800 | Nb | 10 | - | 10 | 26.16 | +2 | W | 7 | cl | 41 | 75 | 8 | 1500 | St | 7 | As | 10 | | |
| Tynemouth | ... | 26.52 | -17 | SW | 4 | cl | 50 | 97 | 6 | 1500 | Nb | 10 | - | 10 | 26.16 | -8 | W | 7 | cl | 43 | 75 | 8 | 2500 | St | 10 | - | 10 | | |
| Blackhead Point | ... | 27.89 | +5 | WSW | 8 | C | 44 | 97 | 7 | ... | Cu | 9 | - | 9 | 28.53 | +3 | WSW | 8 | C/PH | 43 | 92 | 6 | ... | Cu | 9 | - | 9 | | |
| Demaghades | ... | 25.95 | -22 | WSW | 9 | cl | 50 | 85 | 6 | 800 | Nb | 10 | - | 10 | 27.74 | +5 | NW | 9 | cl | 44 | 75 | 7 | 800 | Nb | 9 | - | 9 | | |
| Birr Castle | ... | 27.8 | - | W | 8 | cl | 50 | 75 | 7 | 1500 | Cu | 8 | - | 8 | 28.8 | - | W | 5 | cl | 44 | 75 | 7 | 1500 | Cu | 8 | - | 8 | | |
| Holyhead | ... | 27.3 | -11 | W'S | 8 | cl | 54 | 65 | 6 | 2500 | St | 8 | - | 8 | 28.33 | +2 | W'S | 8 | cl | 47 | 75 | 6 | 2500 | Cu | 8 | - | 8 | | |
| Liverpool (Bidston) | ... | 27.08 | -17 | WSW | 8 | cl | 56 | 75 | 7 | 1500 | Nb | 10 | - | 10 | 28.03 | +11 | W'S | 10 | cl | 47 | 75 | 7 | 1500 | Cu | 8 | - | 8 | | |
| Chester (Sealand) | ... | 27.26 | -17 | WSW | 7 | cl | 59 | 65 | 8 | 800 | St | 6 | - | 6 | 27.96 | +9 | W | 8 | cl | 49 | 65 | 8 | 4000 | St | 6 | - | 6 | | |
| Harrogate | ... | 27.04 | -19 | SW | 7 | cl | 55 | 85 | 6 | 2500 | Nb | 10 | - | 10 | 27.11 | +2 | SW | 9 | cl | 45 | 75 | 7 | 2500 | Nb | 10 | - | 10 | | |
| Wurn Head | ... | 27.1 | -21 | SW'S | 7 | C | 53 | 97 | 7 | 4000 | Cu | 10 | - | 10 | 27.10 | +2 | W'S | 9 | cl | 46 | 75 | 7 | 4000 | Cu | 10 | - | 10 | | |
| Birmingham (Edgbaston) | ... | 27.33 | -17 | SW | 7 | cl | 57 | 75 | 8 | 800 | Nb | 10 | - | 10 | 28.36 | +9 | W | 7 | cl | 46 | 65 | 8 | 1500 | Cu | 6 | - | 6 | | |
| Cranwell | ... | 27.6 | -22 | SW | 7 | cl | 56 | 85 | 6 | 800 | Nb | 10 | - | 10 | 27.89 | +8 | W | 7 | cl | 46 | 65 | 7 | 1500 | Cu | 6 | - | 6 | | |
| Gorleston | ... | 26.38 | -16 | SW | 6 | cl | 52 | 97 | 6 | 800 | Nb | 10 | - | 10 | 27.85 | +1 | W'S | 6 | cl | 53 | 85 | 7 | 4000 | Cu | 6 | - | 6 | | |
| Valentia (Cahirciveen) | ... | 28.28 | +14 | W | 7 | cl | 50 | 75 | 8 | 2500 | St | 7 | - | 7 | 28.63 | +5 | W'S | 7 | cl | 49 | 65 | 8 | 2500 | St | 5 | - | 5 | | |
| Roches Point | ... | 28.66 | +1 | NW | 6 | cl | 51 | 85 | 8 | 1500 | Cu | 4 | - | 4 | 28.54 | +7 | NW | 5 | cl | 47 | 75 | 8 | 1500 | Cu | 3 | - | 3 | | |
| Pembroke (St. Ann's H.) | ... | 28.63 | -10 | WSW | 6 | cl | 56 | 85 | 8 | 800 | Nb | 10 | - | 10 | 28.88 | +9 | WSW | 7 | cl | 47 | 85 | 6 | 1500 | Cu | 6 | - | 6 | | |
| Boss-on-Wye | ... | 28.12 | -13 | SW'S | 8 | cl | 58 | 97 | 7 | 2500 | Nb | 10 | - | 10 | 28.71 | +2 | W | 6 | cl | 48 | 65 | 8 | 4000 | Cu | 5 | - | 5 | | |
| Leafield | ... | 28.39 | -13 | SW | 7 | cl | 57 | 97 | 6 | 800 | Nb | 10 | - | 10 | 28.59 | +6 | W'S | 6 | cl | 47 | 65 | 8 | 4000 | Cu | 1 | - | 1 | | |
| Winchester (Worthy Dn) | ... | 27.02 | -12 | SW'S | 6 | cl | 55 | 97 | 6 | 450 | Nb | 10 | - | 10 | 27.05 | +7 | W | 7 | cl | 48 | 75 | 8 | 1500 | St | 4 | As | 5 | | |
| S. Farnborough | ... | 28.5 | -12 | SWW | 7 | cl | 55 | 92 | 6 | 450 | Nb | 10 | - | 10 | 28.83 | +7 | W | 6 | cl | 50 | 75 | 8 | 5700 | St | 6 | As | 8 | | |
| London (Kew Obsy.) | ... | 27.6 | -14 | SW | 6 | cl | 56 | 85 | 6 | 450 | Nb | 10 | - | 10 | 28.88 | +7 | W | 6 | cl | 52 | 65 | 7 | 800 | Cu | 1 | - | 1 | | |
| Croydon | ... | 28.22 | -15 | W'S | 7 | cl | 56 | 85 | 6 | 450 | Nb | 10 | - | 10 | 28.76 | +5 | WNW | 7 | cl | 51 | 75 | 6 | 2500 | St | 2 | As | 3 | | |
| Shoeburyness | ... | 28.77 | -17 | SW | 7 | cl | 57 | 97 | 8 | 800 | Nb | 10 | - | 10 | 28.52 | 0 | W'S | 8 | cl | 52 | 92 | 7 | 4000 | Cu | 2 | - | 2 | | |
| Glaston-on-Sea | ... | 28.74 | -11 | SW'S | 6 | cl | 54 | 92 | 7 | 800 | Nb | 10 | - | 10 | 28.29 | -4 | W | 7 | cl | 56 | 65 | 7 | 4000 | Cu | 6 | - | 6 | | |
| Felixstowe | ... | 28.74 | -11 | SW'S | 6 | cl | 54 | 92 | 7 | 800 | Nb | 10 | - | 10 | 28.29 | -4 | W | 7 | cl | 56 | 65 | 7 | 4000 | Cu | 6 | - | 6 | | |
| Lymington | ... | 28.07 | -17 | SWW | 8 | cl | 54 | 97 | 5 | 450 | St | 10 | - | 10 | 28.65 | 0 | W'S | 7 | cl | 51 | 85 | 8 | 1500 | Nb | 10 | - | 10 | | |
| Selly (St. Mary's) | ... | 28.25 | -9 | SW'S | 9 | cl | 55 | 97 | 6 | 2500 | Nb | 10 | - | 10 | 10009 | +4 | W'S | 9 | cl | 50 | 97 | 6 | 4000 | Cu | 3 | - | 3 | | |
| Palmouth (Pendennis) | ... | 28.30 | -2 | SWW | 9 | cl | 56 | 97 | 6 | 2500 | Nb | 10 | - | 10 | 28.80 | +7 | NW | 9 | cl | 50 | 75 | 7 | 4000 | Cu | 4 | - | 4 | | |
| Plymouth (Cattewater) | ... | 28.1 | -13 | SW | 9 | cl | 55 | 97 | 6 | 450 | Nb | 10 | - | 10 | 28.63 | +7 | WNW | 9 | cl | 50 | 65 | 7 | 2500 | Cu | 1 | - | 1 | | |
| Portland Bill | ... | 28.87 | -14 | SW | 9 | cl | 55 | 97 | 6 | 450 | Nb | 10 | - | 10 | 28.12 | +7 | W | 6 | cl | 50 | 75 | 6 | 1500 | St | 7 | - | 7 | | |
| Southampton (Cahshot) | ... | 28.09 | -13 | WSW | 8 | cl | 55 | 92 | 7 | 800 | Nb | 10 | - | 10 | 28.03 | +3 | W'S | 8 | cl | 51 | 75 | 7 | 1500 | Cu | 8 | - | 8 | | |
| Wingens | ... | 28.10 | -17 | SW | 8 | cl | 56 | 97 | 5 | 800 | Nb | 10 | - | 10 | 28.53 | +5 | WSW | 8 | cl | 54 | 75 | 6 | 450 | St | 3 | - | 3 | | |
| Guernsey (Fort George) | ... | 28.38 | -10 | WSW | 8 | cl | 56 | 97 | 5 | 450 | St | 10 | - | 10 | 28.84 | +4 | W | 8 | cl | 52 | 75 | 6 | 800 | Cu | 7 | As | 8 | | |
| LONDON OBSERVATIONS. | | | | | | | | | | | | | | | LONDON OBSERVATIONS. | | | | | | | | | | | | | | |
| Day 7h-15h, Kew & Croydon. | | | | | | | | | | | | | | | Day 7h-15h, Kew & Croydon. | | | | | | | | | | | | | | |
| 2h-10h, Kensington. | | | | | | | | | | | | | | | 2h-10h, Kensington. | | | | | | | | | | | | | | |
| 2h-11h, other stations. | | | | | | | | | | | | | | | 2h-11h, other stations. | | | | | | | | | | | | | | |
| Kew | | | | | | | | | | | | | | | Kew | | | | | | | | | | | | | | |
| Croydon | | | | | | | | | | | | | | | Croydon | | | | | | | | | | | | | | |
| Greenwich (Royal Obsy.) | | | | | | | | | | | | | | | Greenwich (Royal Obsy.) | | | | | | | | | | | | | | |
| City (Benchill Row) | | | | | | | | | | | | | | | City (Benchill Row) | | | | | | | | | | | | | | |
| Westminster (St. James' Pk.) | | | | | | | | | | | | | | | Westminster (St. James' Pk.) | | | | | | | | | | | | | | |
| Regent's Pk. (Botanic Gdns.) | | | | | | | | | | | | | | | Regent's Pk. (Botanic Gdns.) | | | | | | | | | | | | | | |
| Oxford Square | | | | | | | | | | | | | | | Oxford Square | | | | | | | | | | | | | | |
| Kensington Palace | | | | | | | | | | | | | | | Kensington Palace | | | | | | | | | | | | | | |
| Hamstead Observatory | | | | | | | | | | | | | | | Hamstead Observatory | | | | | | | | | | | | | | |
| TABLE SHOWING THE GREENWICH TIMES OF SUNRISE, NOON, AND SUNSET. | | | | | | | | | | | | | | | TABLE SHOWING THE GREENWICH TIMES OF SUNRISE, NOON, AND SUNSET. | | | | | | | | | | | | | | |
| 24th, 25th, November, 1908. | | | | | | | | | | | | | | | 24th, 25th, November, 1908. | | | | | | | | | | | | | | |
| STATIONS. | | | | | | | | | | | | | | | STATIONS. | | | | | | | | | | | | | | |
| Yarmouth | | | | | | | | | | | | | | | Yarmouth | | | | | | | | | | | | | | |
| Greenwich | | | | | | | | | | | | | | | Greenwich | | | | | | | | | | | | | | |
| Wick | | | | | | | | | | | | | | | Wick | | | | | | | | | | | | | | |
| Valentia | | | | | | | | | | | | | | | Valentia | | | | | | | | | | | | | | |
| 24th, 25th, November, 1908. | | | | | | | | | | | | | | | 24th, 25th, November, 1908. | | | | | | | | | | | | | | |
| STATIONS. | | | | | | | | | | | | | | | STATIONS. | | | | | | | | | | | | | | |
| Yarmouth | | | | | | | | | | | | | | | Yarmouth | | | | | | | | | | | | | | |
| Greenwich | | | | | | | | | | | | | | | Greenwich | | | | | | | | | | | | | | |
| Wick | | | | | | | | | | | | | | | Wick | | | | | | | | | | | | | | |
| Valentia | | | | | | | | | | | | | | | Valentia | | | | | | | | | | | | | | |
| 24th, 25th, November, 1908. | | | | | | | | | | | | | | | 24th, 25th, November, 1908. | | | | | | | | | | | | | | |
| STATIONS. | | | | | | | | | | | | | | | STATIONS. | | | | | | | | | | | | | | |
| Yarmouth | | | | | | | | | | | | | | | Yarmouth | | | | | | | | | | | | | | |
| Greenwich | | | | | | | | | | | | | | | Greenwich | | | | | | | | | | | | | | |
| Wick | | | | | | | | | | | | | | | Wick | | | | | | | | | | | | | | |
| Valentia | | | | | | | | | | | | | | | Valentia | | | | | | | | | | | | | | |
| 24th, 25th, November, 1908. | | | | | | | | | | | | | | | 24th, 2nd | | | | | | | | | | | | | | |

| SUMMARIES FOR THE PAST 24 HOURS | | | | | | | | | | | | BAROMETERS | | Position Numbers | |
|---------------------------------|---------|---------|---------|---------|-------------|-----|-----|-----|----------|-----|---------|------------|------|------------------|------|
| STATIONS | WEATHER | | | | TEMPERATURE | | | | RAINFALL | | | | 23rd | 24th | 25th |
| | 7h-12h | 12h-12h | 12h-23h | 12h-24h | MAX | MIN | MIN | Day | Th | 12h | 12h-24h | 23rd | | | |
| Lerwick | ... | ... | ... | ... | 47 | 41 | ... | 5 | 48.00 | 5 | 42.00 | 0.0 | ... | ... | ... |
| Stornoway | ... | ... | ... | ... | 43 | 37 | ... | 10 | 48.00 | 6 | 42.00 | 0.0 | ... | ... | ... |
| Wick | ... | ... | ... | ... | 45 | 39 | ... | 10 | 48.00 | 13 | 42.00 | ... | ... | ... | ... |
| Tiree | ... | ... | ... | ... | 47 | 42 | 38 | 25 | 48.00 | 5 | 42.00 | 0.0 | ... | ... | ... |
| Na h-Eilean Siar | ... | ... | ... | ... | 43 | 38 | ... | 13 | 48.00 | 0.6 | 42.00 | 0.0 | ... | ... | ... |
| Aberdeen | ... | ... | ... | ... | 47 | 40 | 33 | 21 | 48.00 | 7 | 42.00 | 0.0 | ... | ... | ... |
| Malin Head | ... | ... | ... | ... | 48 | 43 | ... | 12 | 48.00 | 6 | 42.00 | 0.0 | ... | ... | ... |
| Benfrew | ... | ... | ... | ... | 53 | 39 | 34 | 26 | 48.00 | 2 | 42.00 | 0.0 | ... | ... | ... |
| Edinburgh (Inchkeith) | ... | ... | ... | ... | 54 | 41 | 38 | 17 | 48.00 | ... | ... | 0.0 | ... | ... | ... |
| Leuchars | ... | ... | ... | ... | 50 | 37 | 33 | 15 | 48.00 | ... | ... | 0.0 | ... | ... | ... |
| Setonmouth | ... | ... | ... | ... | 51 | 38 | 36 | 26 | 48.00 | 3 | 42.00 | 0.0 | ... | ... | ... |
| Tynemouth | ... | ... | ... | ... | 57 | 42 | 38 | 2 | 48.00 | 0.5 | 42.00 | ... | ... | ... | ... |
| Blackpool | ... | ... | ... | ... | 55 | 42 | ... | 8 | ... | 4 | ... | ... | ... | ... | ... |
| Donaghadee | ... | ... | ... | ... | 56 | 42 | ... | 9 | 48.00 | 3 | 42.00 | ... | ... | ... | ... |
| Birr Castle | ... | ... | ... | ... | 56 | 41 | 38 | 4 | 48.00 | 5 | 42.00 | 1.9 | ... | ... | ... |
| Holyhead | ... | ... | ... | ... | 56 | 45 | 44 | 4 | 48.00 | 0.3 | 42.00 | 0.9 | ... | ... | ... |
| Liverpool (Biston) | ... | ... | ... | ... | 57 | 45 | 40 | 2 | 48.00 | 4 | 42.00 | 1.2 | ... | ... | ... |
| Chester (Sealand) | ... | ... | ... | ... | 53 | 45 | 41 | 2 | 48.00 | 2 | 42.00 | 2.0 | ... | ... | ... |
| Harrogate | ... | ... | ... | ... | 55 | 41 | 38 | 6 | 48.00 | 4 | 42.00 | 0.2 | ... | ... | ... |
| Spurn Head | ... | ... | ... | ... | 55 | 43 | ... | 4 | 48.00 | 0.2 | 42.00 | 0.0 | ... | ... | ... |
| Birmingham (Edgbaston) | ... | ... | ... | ... | 53 | 42 | 39 | 7 | 48.00 | 1 | 42.00 | 0.1 | ... | ... | ... |
| Oxford | ... | ... | ... | ... | 57 | 40 | 38 | 4 | 48.00 | 4 | 42.00 | 0.3 | ... | ... | ... |
| Gorleston | ... | ... | ... | ... | 58 | 44 | 41 | 9 | 48.00 | 0.4 | 42.00 | 0.0 | ... | ... | ... |
| Valentia (Cahiroiveen) | ... | ... | ... | ... | 57 | 45 | 41 | 4 | 48.00 | 2 | 42.00 | 1.6 | ... | ... | ... |
| Roche Point | ... | ... | ... | ... | 56 | 42 | ... | 3 | 48.00 | 3 | 42.00 | ... | ... | ... | ... |
| Pembroke (St. Ann's H.) | ... | ... | ... | ... | 56 | 45 | ... | 10 | 48.00 | 2 | 42.00 | 0.0 | ... | ... | ... |
| Ross-on-Wye | ... | ... | ... | ... | 57 | 44 | 40 | 7 | 48.00 | 1 | 42.00 | 0.0 | ... | ... | ... |
| Leafield | ... | ... | ... | ... | 54 | 41 | 38 | 10 | 48.00 | 0.2 | 42.00 | 0.0 | ... | ... | ... |
| Worcester (Wortley Dr.) | ... | ... | ... | ... | 56 | 43 | 37 | 9 | 48.00 | 1 | 42.00 | 0.0 | ... | ... | ... |
| S. Farnborough | ... | ... | ... | ... | 56 | 44 | 40 | 4 | 48.00 | ... | ... | 0.0 | ... | ... | ... |
| London (Kew Obs.) | ... | ... | ... | ... | 58 | 46 | 42 | 5 | 48.00 | Tr. | ... | 0.0 | ... | ... | ... |
| Croydon | ... | ... | ... | ... | 58 | 45 | 41 | 6 | 48.00 | ... | ... | 0.0 | ... | ... | ... |
| Shoeburyness | ... | ... | ... | ... | 59 | 45 | 44 | 3 | 48.00 | ... | ... | 0.1 | ... | ... | ... |
| Clacton-on-Sea | ... | ... | ... | ... | 57 | 45 | 40 | 4 | 48.00 | ... | ... | 0.0 | ... | ... | ... |
| Felixstowe | ... | ... | ... | ... | 58 | 45 | 43 | 6 | 48.00 | Tr. | 42.00 | 0.0 | ... | ... | ... |
| Lymington | ... | ... | ... | ... | 54 | 42 | 40 | 13 | 48.00 | 0.2 | 42.00 | 0.0 | ... | ... | ... |
| St. Mary's | ... | ... | ... | ... | 56 | 46 | ... | 5 | ... | 1 | 42.00 | 0.1 | ... | ... | ... |
| Plymouth (Pendennis) | ... | ... | ... | ... | 56 | 45 | ... | 3 | 48.00 | 2 | 42.00 | 0.3 | ... | ... | ... |
| Plymouth (Cattewater) | ... | ... | ... | ... | 57 | 47 | 43 | 4 | 48.00 | 2 | 42.00 | 0.1 | ... | ... | ... |
| Portland Bill | ... | ... | ... | ... | 57 | 48 | ... | 5 | 48.00 | 3 | 42.00 | ... | ... | ... | ... |
| Southampton (Calshot) | ... | ... | ... | ... | 56 | 46 | 42 | 3 | 48.00 | 0.2 | 42.00 | 0.0 | ... | ... | ... |
| Dungeness | ... | ... | ... | ... | 56 | 44 | ... | 5 | 48.00 | 0.2 | 42.00 | ... | ... | ... | ... |
| Guernsey | ... | ... | ... | ... | 57 | 46 | ... | 5 | 48.00 | 2 | 42.00 | 0.0 | ... | ... | ... |

An intense depression centred near Northwest Denmark is moving eastwards, another deep but dying depression lies between Iceland and Norway. Strong squally winds will occur in all districts, reaching gale force at times in England and Wales and weather showery and cool. A new depression over the Atlantic will renew unsettled weather in the next 24 hours.

| Districts | Forecast for the 24 hours commencing 12 Noon G.M.T. Saturday, 24th November, 1928. | Further Outlook |
|---------------------------------|---|---------------------------|
| 1. S.E. England | Strong squally west to northwest winds, reaching gale force at times; showers, bright periods; moderate temperature. | Unsettled. |
| 2. E. England | | |
| 3. E. Midlands | | |
| 4. W. Midlands | | |
| 5. S.W. England | | |
| 6. South Wales | Fresh west to northwest winds, moderating, backing later; showers of rain or hail, bright periods; moderate temperature, ground frost at night. | South Coast still flying. |
| 7. North Wales | | |
| 8. N.W. England | | |
| 9. N. Midlands | | |
| 10. N.E. England | | |
| 11. S.E. Scotland | Light to moderate west to northwest wind, backing later; local showers, bright periods; moderate day temperature, ground frost at night. | |
| 12. S.W. Scotland & Isle of Man | | |
| 13. A.W. Scotland | | |
| 14. N.W. Scotland | | |
| 15. Mid-Scotland | | |
| 16. N.E. Scotland | Strong squally west to northwest wind, backing later; showers, bright periods; moderate day temperature, ground frost at night. | |
| 17. Orkneys and Shetlands | | |
| 18. N.W. Ireland | | |
| 19. N.E. Ireland | | |
| 20. S.W. Ireland | | |

AIR MINISTRY.

DAILY WEATHER REPORT OF THE METEOROLOGICAL OFFICE, LONDON:

Page 4.

BRITISH SECTION... Saturday 24th November... 1928.

No. 329...

| STATIONS | Height above M.S.L. in feet | Observations at 1h. G.M.T. 24th | | | | | | | | | | | Observations at 7h. G.M.T. 24th | | | | | | | | | | | Sun | | | | | | |
|-----------------------------|-----------------------------|---------------------------------|-------------------|--------|-------|----------|-----------|-------------|---------------------|--------|-------|-------|---------------------------------|-------------------|--------|-------|----------|-----------|-------------|---------------------|--------|-------|-------|-----|--------|------|------|--------|------|------|
| | | Barom. at M.S.L. | Change in 3 Hours | Wind. | | Weather. | Temp. °F. | Humidity. % | Visibility in Miles | Cloud. | | | Barom. at M.S.L. | Change in 3 Hours | Wind. | | Weather. | Temp. °F. | Humidity. % | Visibility in Miles | Cloud. | | | | | | | | | |
| | | | | Direc. | Force | | | | | Low. | Upper | Total | | | Direc. | Force | | | | | Low. | Upper | Total | | | | | | | |
| | | | | | | | | | | | | | | | | | | | | | | | | | Height | Form | Amt. | Height | Form | Amt. |
| | | | | | | | | | | | | | | | | | | | | | | | | | | | | | | |
| Lerwick ... | 64 | 964.8 | +2 | NW | 2 | cr | 42 | 92 | 7 | 1500 | CuNb | 7 | 970.7 | +3 | W | 2 | cl | 43 | 92 | 7 | 1500 | Nb | 5 | ast | 8 | . | | | | |
| Stornoway ... | 50 | 974.2 | +6 | NW | 1 | bc | 42 | 92 | 8 | ... | ... | ... | 977.5 | +3 | W | 1 | bc/pr | 39 | 92 | 6 | 4000 | CuNb | 6 | - | 6 | . | | | | |
| Wick ... | 51 | 969.2 | +5 | N | 4 | or | 42 | 92 | 8 | ... | ... | ... | 975.0 | +5 | NW | 3 | bc | 44 | 85 | 8 | 1500 | CuNb | 5 | - | 5 | . | | | | |
| Tiree ... | 22 | ... | ... | ... | ... | ... | ... | ... | ... | ... | ... | ... | 978.5 | +5 | NW | 7 | bc | 48 | 75 | 7 | 1500 | CuNb | 7 | - | 7 | . | | | | |
| Nairn ... | 32 | ... | ... | ... | ... | ... | ... | ... | ... | ... | ... | ... | 977.8 | ... | W | 2 | bc | 39 | 85 | 8 | 2500 | Cu | 5 | - | 5 | . | | | | |
| Aberdeen ... | 37 | ... | ... | ... | ... | ... | ... | ... | ... | ... | ... | ... | 976.2 | +9 | WNW | 5 | b | 40 | 75 | 8 | 4000 | StCu | 1 | ast | 1 | . | | | | |
| Malin Head ... | 53 | 979.9 | +5 | NW | 7 | bc/pr | 47 | 97 | 7 | 4000 | CuNb | 7 | 988.3 | +8 | WNW | 8 | bc | 48 | 92 | 7 | 4000 | CuNb | 4 | - | 4 | . | | | | |
| Renfrew ... | 56 | ... | ... | ... | ... | ... | ... | ... | ... | ... | ... | ... | 981.9 | +6 | WNW | 4 | c | 45 | 85 | 8 | 1500 | Cu | 9 | - | 9 | . | | | | |
| Edinburgh (Inchkeith) ... | 190 | 972.3 | +8 | W | 6 | b | 43 | 75 | 8 | - | 0 | alt | 2 | 977.4 | +6 | W | 5 | b | 43 | 85 | 8 | 1500 | St | 1 | alt | 2 | . | | | |
| Leuchars ... | 30 | ... | ... | ... | ... | ... | ... | ... | ... | ... | ... | ... | 978.0 | +6 | W | 6 | b | 39 | 85 | 8 | 4000 | StCu | 2 | - | 2 | . | | | | |
| Eskdalemuir ... | 794 | ... | ... | ... | ... | ... | ... | ... | ... | ... | ... | ... | 981.0 | +4 | WNW | 7 | c | 43 | 85 | 8 | 2500 | StCu | 8 | - | 8 | . | | | | |
| Tynemouth ... | 57 | 974.8 | +4 | W | 4 | bc/pr | 43 | 85 | 8 | 1500 | Cu | 3 | 979.4 | +5 | W | 3 | bc | 43 | 85 | 6 | 1500 | Cu | 3 | ... | 4 | . | | | | |
| Blackhead Point ... | 18 | 992.3 | +4 | WNW | 9 | c | 47 | 92 | 6 | ... | CuNb | 8 | 1000.8 | +7 | WNW | 8 | c | 49 | 65 | 7 | ... | CuNb | 9 | - | 9 | . | | | | |
| Donaghadee ... | 40 | ... | ... | ... | ... | ... | ... | ... | ... | ... | ... | ... | 988.7 | +10 | WNW | 8 | bc/pr | 47 | 75 | 8 | 1500 | CuNb | 6 | - | 6 | . | | | | |
| Birr Castle ... | 178 | ... | ... | ... | ... | ... | ... | ... | ... | ... | ... | ... | 1001.2 | ... | W | 5 | cr | 46 | 85 | 6 | 1500 | Nb | 9 | - | 9 | . | | | | |
| Holyhead ... | 26 | 986.1 | 0 | W | 8 | cl | 47 | 85 | 6 | 1500 | St | 9 | 992.0 | +7 | WNW | 8 | cr | 49 | 85 | 6 | 1500 | Nb | 8 | - | 8 | . | | | | |
| Liverpool (Bidston) ... | 180 | ... | ... | ... | ... | ... | ... | ... | ... | ... | ... | ... | 987.7 | +8 | W/N | 9 | c | 49 | 75 | 7 | 800 | CuNb | 10 | - | 10 | . | | | | |
| Chester (Sealand) ... | 16 | ... | ... | ... | ... | ... | ... | ... | ... | ... | ... | ... | 988.5 | +6 | W/N | 8 | bc/pr | 49 | 75 | 7 | 2500 | StCu | 7 | - | 7 | . | | | | |
| Harrogate ... | 478 | ... | ... | ... | ... | ... | ... | ... | ... | ... | ... | ... | 983.3 | +5 | SWW | 7 | cr | 44 | 85 | 8 | 4000 | Nb | 8 | alt | 9 | . | | | | |
| Spurn Head ... | 29 | 978.3 | +2 | WSW | 6 | cl/pr | 44 | 85 | 6 | 4000 | CuNb | 8 | 981.6 | +2 | W/N | 7 | c | 46 | 85 | 6 | 4000 | CuNb | 6 | ast | 9 | . | | | | |
| Birmingham (Edgbaston) ... | 585 | ... | ... | ... | ... | ... | ... | ... | ... | ... | ... | ... | 991.2 | +6 | W | 6 | cr | 46 | 75 | 8 | 1500 | Nb | 9 | - | 9 | . | | | | |
| Cranwell ... | 236 | 983.1 | +1 | W/S | 7 | or | 44 | 85 | 6 | 800 | Nb | 10 | 985.8 | +2 | W | 6 | or | 46 | 85 | 6 | 800 | Nb | 10 | - | 10 | . | | | | |
| Gorleston ... | 14 | 983.6 | 0 | W/S | 6 | cl/pr | 45 | 92 | 7 | 1500 | Nb | 10 | 988.9 | +2 | W | 5 | or | 46 | 92 | 7 | 2500 | Nb | 10 | - | 10 | . | | | | |
| Valentia (Cahirciveen) ... | 30 | 1002.8 | +5 | SWW | 7 | bc/pr | 45 | 97 | 6 | ... | CuNb | 5 | 1009.5 | +6 | WNW | 7 | cr | 50 | 65 | 7 | 2500 | Nb | 8 | - | 8 | . | | | | |
| Roche Point ... | 22 | ... | ... | ... | ... | ... | ... | ... | ... | ... | ... | ... | 1006.3 | +9 | NW | 7 | bc | 45 | 85 | 8 | 1500 | CuNb | 4 | - | 4 | . | | | | |
| Pembroke (St. Ann's H.) ... | 160 | 993.1 | +2 | W/S | 8 | bc | 49 | 75 | 6 | 2500 | Cu | 6 | 993.8 | +5 | W | 6 | bc | 49 | 75 | 6 | 1500 | Cu | 6 | - | 6 | . | | | | |
| Ross-on-Wye ... | 223 | ... | ... | ... | ... | ... | ... | ... | ... | ... | ... | ... | 994.7 | +5 | W/N | 8 | cl | 48 | 75 | 8 | 2500 | Nb | 9 | - | 9 | . | | | | |
| Leadfield ... | 512 | ... | ... | ... | ... | ... | ... | ... | ... | ... | ... | ... | 992.9 | +3 | W | 7 | c | 46 | 75 | 8 | 4000 | StCu | 9 | - | 9 | . | | | | |
| Winchester (Worthy Dn.) ... | 273 | ... | ... | ... | ... | ... | ... | ... | ... | ... | ... | ... | 996.5 | +2 | W | 6 | bc | 48 | 75 | 8 | 2500 | StCu | 4 | ci | 5 | . | | | | |
| St. Farnborough ... | 237 | ... | ... | ... | ... | ... | ... | ... | ... | ... | ... | ... | 994.0 | +2 | W | 6 | bc | 48 | 75 | 7 | 1500 | Nb | 2 | ci | 5 | . | | | | |
| London (Kew Obs.) ... | 18 | ... | ... | ... | ... | ... | ... | ... | ... | ... | ... | ... | 992.8 | +1 | W | 5 | c | 49 | 65 | 8 | 1500 | StCu | 9 | - | 9 | . | | | | |
| Croydon ... | 244 | 992.0 | +1 | W | 6 | b | 46 | 65 | 8 | 1500 | St | 1 | 993.4 | +2 | WNW | 6 | c | 49 | 65 | 7 | 1500 | StCu | 8 | ci | 9 | . | | | | |
| Shoeburyness ... | 11 | ... | ... | ... | ... | ... | ... | ... | ... | ... | ... | ... | 990.8 | +3 | W/S | 6 | c | 49 | 92 | 7 | 4000 | StCu | 10 | - | 10 | . | | | | |
| Glaston-on-Sea ... | 54 | ... | ... | ... | ... | ... | ... | ... | ... | ... | ... | ... | 989.2 | 0 | W | 6 | bc | 49 | 65 | 7 | 4000 | Cu | 7 | - | 7 | . | | | | |
| Felixstowe ... | 15 | ... | ... | ... | ... | ... | ... | ... | ... | ... | ... | ... | 989.2 | +2 | W/S | 6 | c | 49 | 65 | 8 | 1500 | St | 5 | ast | 9 | . | | | | |
| Lymington ... | 360 | 992.5 | +3 | W | 6 | b | 42 | 85 | 7 | ... | ... | ... | 993.1 | +2 | W/N | 6 | bc | 46 | 75 | 7 | 1500 | StCu | 4 | ci | 6 | . | | | | |
| Scilly (St. Mary's) ... | 163 | 1002.9 | +2 | W/N | 8 | bc | 49 | 75 | 7 | 4000 | CuNb | 5 | 1008.0 | +2 | WNW | 9 | bc | 50 | 75 | 6 | 4000 | StCu | 5 | - | 5 | . | | | | |
| Falmouth (Pendennis) ... | 200 | 1000.9 | +2 | NW | 6 | bc/pr | 48 | 65 | 8 | 4000 | CuNb | 4 | 1005.9 | +4 | NW | 6 | bc | 50 | 65 | 8 | 4000 | CuNb | 6 | - | 6 | . | | | | |
| Plymouth (Cattewater) ... | 88 | ... | ... | ... | ... | ... | ... | ... | ... | ... | ... | ... | 1005.0 | +9 | WNW | 6 | cl/pr | 49 | 75 | 7 | 1500 | CuNb | 9 | - | 9 | . | | | | |
| Portland Bill ... | 32 | 995.4 | 0 | W | 8 | bc/pr | 50 | 75 | 8 | 1500 | St | 5 | 995.3 | +3 | W | 7 | bc/pr | 51 | 75 | 8 | 1500 | St | 6 | ci | 7 | . | | | | |
| Southampton (Calshot) ... | 10 | 995.0 | +1 | W | 6 | b | 48 | 65 | 7 | ... | ... | ... | 997.3 | +3 | W/N | 6 | c | 48 | 75 | 7 | 2500 | St | 8 | - | 8 | . | | | | |
| Dungeness ... | 20 | 990.7 | +2 | W | 8 | b | 49 | 65 | 8 | ... | ... | ... | 992.2 | +3 | WSW | 7 | bc | 48 | 75 | 7 | 2500 | StCu | 5 | ci | 6 | . | | | | |
| Guernsey (Fort George) ... | 235 | 1002.0 | +2 | WSW | 6 | 0 | 50 | 75 | 6 | 1500 | St | 10 | 1005.5 | +3 | WNW | 7 | bc | 48 | 85 | 6 | 1500 | CuNb | 7 | - | 7 | . | | | | |

WEATHER, TEMPERATURE, RAINFALL AND SUNSHINE AT HEALTH RESORTS FOR 23rd November

| STATIONS. | WEATHER. | | TEMPERATURE. | | RAINFALL. | | SUNSHINE. | (1) | (2) | (3) | (4) | (5) | (6) | (7) | (8) |
|---------------------|-----------|------------|-----------------------|--------------------|---------------------|-------------------|--------------------------|-------------------------|-----|-----|-----|-----|-----|-----|-----|
| | Forenoon. | Afternoon. | Min. 9h-22nd to 23rd. | Max. 9h-17h. 23rd. | Night 17h-9h. 23rd. | Day 9h-17h. 23rd. | Sunrise to Sunset. 23rd. | | | | | | | | |
| | | | | | | | | | | | | | | | |
| (1) | (2) | (3) | (4) | (5) | (6) | (7) | (8) | Bade | ... | ... | ... | ... | ... | ... | ... |
| Berwick-on-Tweed | ORR | RRR | 43 | 54 | - | 9 | 0.0 | Penzance | ... | ... | 51 | 56 | 4 | 2 | 0.3 |
| Douglas (L. M.) ... | ORh | C | 45 | 55 | 12 | 3 | 0.2 | Paignton | ... | ... | 51 | 57 | 6 | 3 | 0.0 |
| Llandudno ... | RCg | RCg | 46 | 58 | 5 | 2 | 0.8 | Torquay | ... | ... | 51 | 57 | 3 | 3 | 0.0 |
| Colwyn Bay ... | ORR | C | 47 | 60 | 8 | 5 | 0.2 | Jersey | ... | ... | 52 | 59 | 3 | 1 | 0.0 |
| Rhyl ... | ... | ... | ... | ... | ... | ... | ... | Weymouth | ... | ... | 52 | 56 | 4 | 2 | 0.0 |
| Wallasey ... | OR bc | bc | 45 | 58 | 5 | 2 | 1.0 | Bournemouth | ... | ... | 50 | 54 | 7 | 4 | 0.0 |
| Southport ... | RRCg | opg | 45 | 56 | 4 | 6 | 0.7 | Ventnor | ... | ... | 51 | 55 | 6 | 3 | 0.1 |
| Blackpool ... | OR | op | 45 | 56 | 5 | 7 | 0.5 | Portsmouth (St. Helier) | ... | ... | 51 | 57 | 4 | 7 | 0.0 |
| Ilkley ... | CR | OR | 43 | 56 | 1 | 5 | 0.0 | Bognor | ... | ... | 51 | 56 | 3 | 5 | 0.0 |
| Cleethorpes ... | RO | OR | 43 | 57 | 1 | 5 | 0.0 | Littlehampton | ... | ... | 51 | 56 | 3 | 5 | 0.0 |
| Skewness ... | bc | op | 43 | 57 | 3 | 2 | 0.0 | Worthing | ... | ... | 50 | 56 | 3 | 5 | 0.0 |
| Aberystwyth ... | CR | C | 44 | 56 | 13 | 1 | 0.0 | Brighton | ... | ... | 52 | 56 | 5 | 3 | 0.0 |
| Bath ... | CRg | CRg | 49 | 58 | 4 | 9 | 0.0 | Bathbourne | ... | ... | 52 | 57 | 5 | 3 | 0.0 |
| Cheltenham ... | ORg | ORg | 46 | 57 | 4 | 7 | 0.0 | Hastings | ... | ... | 49 | 57 | 5 | 5 | 0.0 |
| Leamington Spa ... | OR | OR | 45 | 57 | 6 | 5 | 0.0 | Folkstone | ... | ... | 50 | 56 | 5 | 5 | 0.0 |
| Lowestoft ... | OR | OR | 46 | 57 | 0.6 | 10 | 0.0 | Dover | ... | ... | 51 | 57 | 1 | 10 | 0.0 |
| Harwich & Devereux | ROC | RC | 45 | 58 | 2 | 6 | 0.0 | Tunbridge Wells | ... | ... | 49 | 56 | 5 | 7 | 0.0 |
| Malden ... | CR | C | 46 | 58 | 3 | 1 | 0.0 | Ramsgate | ... | ... | 49 | 57 | 3 | 2 | 0.0 |
| Southend ... | OR | CR | 48 | 57 | 2 | 1 | 0.0 | Margate | ... | ... | 49 | 58 | 1 | 2 | 0.0 |
| | | | | | | | | Deal | ... | ... | 54 | 57 | 2 | 4 | 0.0 |

TERMS OF SUBSCRIPTION.—6/- per quarter or 25/- per year, post free. Single copies may be obtained at the Meteorological Office

BRITISH SECTION

No. B.24475

Sunday 25th November.....1928

Page 1

* Trace of rain has fallen, but amount less than 0.1 mm.

* Information for these columns not usually received.

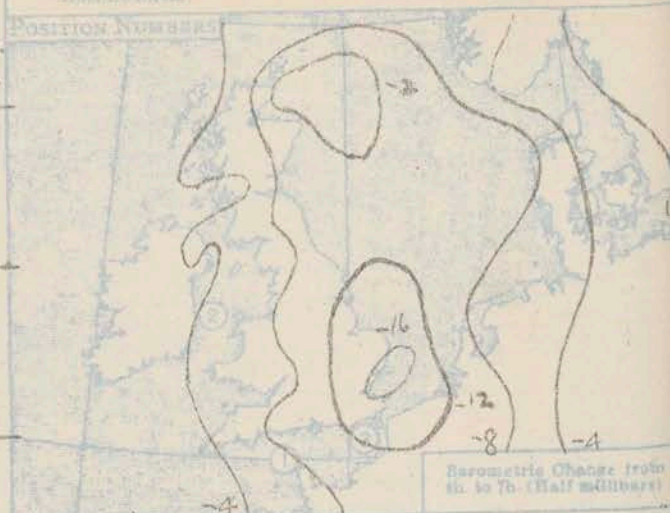
† The barometric change is expressed in half millibars.

SUMMARY FOR THE PAST 24 HOURS

TRAFFIC

25th November 1928

| STATIONS | WEATHER | | | | TEMPERATURE | | | RAINFALL | | | | Zones |
|-------------------------|---------|---------|---------|--------|-------------|-----------|--------------|------------|---------------|-------|-----|-------|
| | 7h-12h | 12h-18h | 18h-24h | 24h | Max Day | Min Night | Min on Grass | Day 7h-12h | Night 12h-18h | 24h | Wet | |
| Lerwick | cpr | cpr bc | bc | bc | 45 | 38 | . | 1.8.00 | . | 0.0 | . | 0.0 |
| Sornoway | p | p | p | p | 46 | 41 | . | 5.8.00 | 6 | 21.00 | 3.0 | . |
| Wick | cpr | cpr bc | cpr bc | cpr bc | 46 | 39 | . | 5.3.00 | 11 | 21.00 | . | . |
| Tires | p bc | p bc | p bc | p bc | 46 | 41 | 36 | 3.8.00 | 12 | 21.00 | 1.6 | . |
| Nairn | bc | bc | bc | bc | 46 | 40 | . | 1.14.30 | 2 | 4.30 | 3.3 | . |
| Aberdeen | b | b | b | b | 47 | 40 | 36 | Tr. 14.30 | 1 | 4.30 | 6.2 | . |
| Malin Head | bc pr | bc pr | bc pr | bc pr | 50 | 43 | . | 0.5.8.00 | 12 | 21.00 | 0.8 | . |
| Boufrew | cpr | cpr | cpr | cpr | 48 | 43 | 40 | 5.8.00 | 7 | 22.00 | 1.5 | . |
| Edinburgh (Inchkeith) | b bc | b bc | b bc | b bc | 48 | 43 | 41 | . | 0.3 | 2.30 | 4.1 | . |
| Leuchars | b bc | b bc | b bc | b bc | 48 | 41 | 37 | . | . | . | 5.4 | . |
| Blackburn | cpr | cpr | cpr | cpr | 45 | 40 | 39 | 4.8.00 | 8 | 22.00 | 1.5 | . |
| Tynemouth | bc pr | bc pr | bc pr | bc pr | 49 | 44 | 40 | 0.1.3.00 | 2 | 2.30 | . | . |
| Blackhead Point | bc pr | bc pr | bc pr | bc pr | 49 | 45 | . | 2 | . | . | . | . |
| Dunghaden | bc pr | bc pr | bc pr | bc pr | 49 | 43 | . | 2.8.00 | 5 | 21.00 | . | . |
| Birr Castle | cir | cir | cir | cir | 48 | 46 | 44 | 1.8.00 | 2 | 21.00 | 1.3 | . |
| Holyhead | pr | pr | pr | pr | 51 | 47 | 45 | 0.1.8.00 | 6 | 21.00 | 1.1 | . |
| Liverpool (Bidston) | pr | pr | pr | pr | 49 | 44 | 43 | 1.9.00 | 7 | 21.00 | 0.0 | . |
| Chatter (Sealand) | bc pr | bc pr | bc pr | bc pr | 50 | 46 | 42 | 0.3.8.00 | 8 | 22.00 | 1.0 | . |
| Harrogate | cpr | cpr | cpr | cpr | 46 | 43 | 40 | 6.8.00 | 3.2 | 3.30 | 2.9 | . |
| Spurn Head | bc pr | bc pr | bc pr | bc pr | 49 | 44 | . | . | 3 | 22.00 | 3.4 | . |
| Birmingham (Edgbaston) | cpr | cpr | cpr | cpr | 48 | 44 | 41 | 2.8.00 | 8 | 21.00 | 2.3 | . |
| Oranwell | cpr | cpr | cpr | cpr | 49 | 43 | 42 | 1.8.00 | 0.5 | 24.00 | 2.0 | . |
| Garleton | bc pr | bc pr | bc pr | bc pr | 51 | 44 | 41 | 5.8.00 | 2 | 2.30 | 2.7 | 2.6 |
| Valentia (Cahiroiveen) | cpr | cpr | cpr | cpr | 51 | 50 | 47 | 1.8.00 | 7 | 21.00 | 0.0 | . |
| Beche Point | bc pr | bc pr | bc pr | bc pr | 52 | 49 | . | 2.9.00 | 1 | 21.00 | 0.0 | . |
| Fembroke (St. Ann's H.) | bc pr | bc pr | bc pr | bc pr | 52 | 49 | . | . | 1 | 21.00 | 0.0 | . |
| Reas-on-Wye | cpr | cpr | cpr | cpr | 50 | 47 | 42 | 0.1.8.00 | Tr. | 21.00 | 3.0 | . |
| Lothfield | cpr | cpr | cpr | cpr | 48 | 43 | 40 | 0.1.8.00 | 2 | 3.30 | 3.3 | . |
| Winchester (Worthy De) | bc pr | bc pr | bc pr | bc pr | 51 | 46 | 40 | Tr. 11.00 | 1 | 24.00 | 3.6 | . |
| B. Farnborough | bc pr | bc pr | bc pr | bc pr | 51 | 45 | 40 | Tr. 9.00 | 0.3 | 22.00 | 3.2 | . |
| London (Kew Obey.) | cpr | cpr | cpr | cpr | 52 | 46 | 44 | Tr. 14.30 | 4 | 24.00 | 1.3 | . |
| Croydon | cir | cir | cir | cir | 51 | 45 | 43 | Tr. 9.00 | 3 | 22.00 | 0.8 | . |
| Shoeburyness | bc pr | bc pr | bc pr | bc pr | 53 | 45 | 44 | Tr. 12.30 | 4 | 24.00 | 4.4 | . |
| Clacton-on-Sea | bc pr | bc pr | bc pr | bc pr | 51 | 45 | 40 | . | 5 | 4.30 | 4.7 | . |
| Felixstowe | bc pr | bc pr | bc pr | bc pr | 51 | 45 | 43 | Tr. 14.30 | 3 | 24.00 | 5.1 | . |
| Lympne | c bc | c bc | c bc | c bc | 50 | 44 | 41 | Tr. 14.30 | 7 | 1.30 | 2.5 | . |
| Seilly (St. Mary's) | bc pr | bc pr | bc pr | bc pr | 52 | 50 | . | 0.4.8.00 | 3 | 21.00 | 2.1 | . |
| Falmouth (Pendennis) | bc pr | bc pr | bc pr | bc pr | 52 | 48 | . | 0.6.11.00 | 4 | 21.00 | 2.2 | . |
| Plymouth (Cattewater) | cpr | cpr | cpr | cpr | 52 | 49 | 45 | 1.8.00 | 3 | 21.00 | 0.3 | . |
| Portland Bill | bc pr | bc pr | bc pr | bc pr | 53 | 48 | . | Tr. 8.00 | Tr. | 6.30 | . | . |
| Southampton (Calshot) | cpr | cpr | cpr | cpr | 52 | 47 | 45 | . | 0.2 | 24.00 | 5.7 | . |
| Dungeness | bc pr | bc pr | bc pr | bc pr | 52 | 46 | . | . | 7 | 24.00 | . | . |
| Guernsey | bc pr | bc pr | bc pr | bc pr | 52 | 49 | . | 1.8.00 | 4 | 21.00 | 3.1 | . |



| Station | Date and Time | Ship | Wind | Force | Weather | Air | Sea | Visibility |
|---------|---------------|------------|------|-------|---------|-----|-----|------------|
| 2 | 24th 10h | Scotia | WN | 7 | C | 49 | 54 | 7 |
| 1 | 13h | St. Helier | NW | 9 | /PH | 57 | 56 | 6 |

GENERAL INFERENCE.

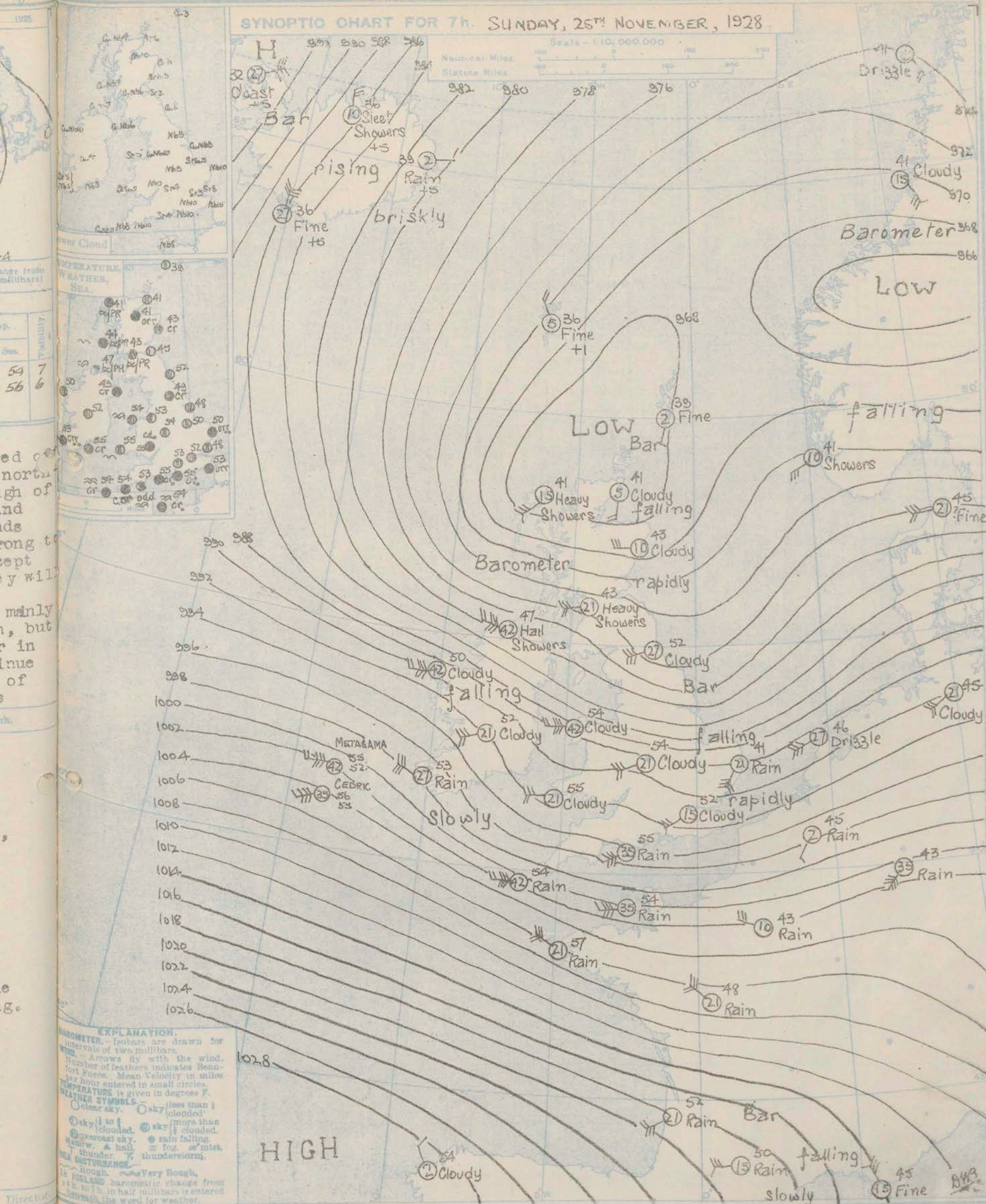
A deep depression centred over Northern Scotland is moving north-east, and an associated trough of low pressure over Ireland and England is moving east. Winds will be mainly westerly, strong to a gale in all districts, except Northern Scotland, where they will be lighter and variable in direction. Weather will be mainly cloudy with intermittent rain, but brief fair periods may occur in the North. Conditions continue favourable for the approach of further depressions from the Atlantic.

| Districts | Forecast for the 24 hours commencing 12 Noon G.M.T. Sunday, 25th November, 1928. |
|---------------------------|--|
| 1. S.E. England | Winds between southwest and west, strong and squally, reaching gale force at times; mainly cloudy, intermittent rain; mild. |
| 2. E. England | |
| 3. E. Midlands | |
| 4. W. Midlands | |
| 5. S.W. England | |
| 6. South Wales | Strong squally westerly winds, reaching gale force at times; cloudy, some rain or showers; brief fairer periods; mild or moderate temperature. |
| 7. North Wales | |
| 8. N.W. England | |
| 9. N. Midlands | |
| 10. N.E. England | |
| 11. S.E. Scotland | Light or moderate variable winds, becoming westerly and freshening; cloudy, rain at times; moderate temperature. |
| 12. S.W. Scotland | |
| 13. N.W. Scotland | |
| 14. Mid. Scotland | |
| 15. N.E. Scotland | |
| 16. Orkneys and Shetlands | As 7 - 14. |
| 17. N.W. Ireland | |
| 18. N.E. Ireland | |
| 19. S.E. Ireland | |
| 20. S.W. Ireland | As 1 - 6. |

Unsettled, stormy.

South Cone still flying.

| | | | | | |
|----|-----|-----|-----|-----|---------------------|
| 17 | 593 | 593 | 598 | 596 | Ex 18 - 110,000,000 |
|----|-----|-----|-----|-----|---------------------|



AIR MINISTRY.

DAILY WEATHER REPORT OF THE METEOROLOGICAL OFFICE, LONDON:

Page 4.

BRITISH SECTION.....Sunday, 25th November.....1928.

No. 232.

| STATIONS. | Height above M.S.L. in feet. | Observations at 1h. G.M.T. 25th | | | | | | | | | | | Observations at 7h. G.M.T. 26th | | | | | | | | | | | | | |
|--|------------------------------|---------------------------------|------------------------|---------------------|---------------------------|--------------------|-------------------------|----------------------|------------------|--------|------|------|---------------------------------|----------------------|--------------------|-------|--------|----------|------------|-------------|------------------|--------|------|------|------|------|
| | | Barom. at M.S.L. mb. | Change in 3 Hours. | Wind. | | Weather. | Temp. deg. | Humidity. % | Visibility. 1/10 | Cloud. | | | | Barom. at M.S.L. mb. | Change in 3 Hours. | Wind. | | Weather. | Temp. deg. | Humidity. % | Visibility. 1/10 | Cloud. | | | | |
| | | | | Direc. | Force | | | | | Height | Form | Amt. | Direc. | | | Force | Height | | | | | Form | Amt. | | | |
| | | | | | | | | | | | | | | | | | | | | | | | | 0-12 | 0-10 | 0-10 |
| Lerwick | 64 | 276.1 | -3 | W | 2 | bc | 42 | 95 | 8 | 1500 | cu | 3 | 6st | 268.0 | -8 | SSW | 1 | bc | 32 | 92 | 8 | 1500 | cu | 3 | 6st | 5 |
| Stornoway | 80 | 280.5 | -11 | S | 2 | cir | 42 | 95 | 6 | | | | | 267.4 | -2 | SW | 4 | bc/pr | 41 | 92 | 7 | 1500 | cu | 4 | | 3 |
| Wick | 81 | 280.4 | -4 | WSW | 3 | C | 41 | 92 | 8 | 1500 | st | 5 | 6st | 267.0 | -14 | S | 2 | c/r | 41 | 97 | 8 | 1500 | st | 6 | 6st | 10 |
| Tiree | 28 | | | | | | | | | | | | | 274.0 | -5 | NW | 7 | bc/pr | 44 | 76 | 8 | 2500 | cu | 3 | | 3 |
| Nairn | 82 | | | | | | | | | | | | | 268.4 | -1 | WNW | 3 | off | 41 | 92 | 7 | 800 | Nb | 10 | | 10 |
| Aberdeen | 37 | | | | | | | | | | | | | 265.0 | -11 | W | 3 | c/r | 42 | 75 | 8 | 2500 | st | 8 | | 2 |
| Malin Head | 51 | 284.7 | -16 | WSW | 5 | cd | 50 | 97 | 6 | 4000 | Nb | 8 | 6st | 272.3 | -3 | WNW | 8 | bc/pr | 47 | 35 | 7 | 4000 | cu | 7 | 6st | 7 |
| Renfrew | 36 | | | | | | | | | | | | | 275.9 | -4 | W | 5 | bc/pr | 43 | 92 | 8 | 1500 | cu | 6 | | 6 |
| Edinburgh (Inchkeith) | 190 | 286.2 | -5 | WSW | 5 | C | 44 | 85 | 8 | 4000 | cu | 4 | 6st | 271.6 | -10 | WSW | 8 | b | 45 | 85 | 8 | 2500 | st | 2 | | 2 |
| Leuchars | 20 | | | | | | | | | | | | | 270.8 | -6 | W | 6 | bc | 46 | 76 | 8 | 4000 | st | 3 | | 3 |
| Esksdalemuir | 794 | | | | | | | | | | | | | 275.5 | -8 | W'S | 6 | cr | 45 | 75 | 7 | 1500 | Nb | 8 | | 8 |
| Tynemouth | 67 | 280.4 | -3 | WSW | 4 | O | 45 | 85 | 7 | 1500 | Nb | 10 | | 274.6 | -8 | W | 6 | c/r | 52 | 75 | 8 | 1500 | cu | 8 | | 8 |
| Blacksod Point | 18 | 282.2 | -3 | W | 6 | odd | 53 | 97 | 7 | | Nb | 10 | | 280.4 | -2 | W | 8 | C | 50 | 75 | 7 | | cu | 10 | | 10 |
| Donaghadee | 40 | | | | | | | | | | | | | 282.0 | -3 | WNW | 7 | cr | 43 | 75 | 7 | 2500 | cu | 8 | | 8 |
| Birr Castle | 173 | | | | | | | | | | | | | 280.2 | | W | 5 | C | 52 | 85 | 7 | 1500 | cu | 4 | 6st | 3 |
| Holyhead | 26 | 285.2 | -12 | SW | 4 | or | 45 | 92 | 6 | 800 | Nb | 10 | | 285.2 | -7 | W | 8 | C | 54 | 85 | 6 | 1500 | st | 5 | 6st | 10 |
| Liverpool (Bidston) | 182 | | | | | | | | | | | | | 282.3 | -3 | W | 7 | C | 53 | 75 | 8 | 1500 | cu | 10 | | 10 |
| Chester (Sealand) | 16 | | | | | | | | | | | | | 284.0 | -8 | W | 7 | C | 55 | 75 | 6 | 800 | st | 10 | | 10 |
| Harrogate | 478 | | | | | | | | | | | | | 278.3 | -5 | SWW | 7 | cr | 42 | 75 | 8 | 4000 | Nb | 3 | 6st | 10 |
| Spurn Head | 29 | 284.8 | 0 | WSW | 5 | off | 45 | 92 | 6 | 4000 | Nb | 10 | | 279.1 | -13 | SWW | 6 | C | 48 | 92 | 7 | 4000 | cu | 3 | | 3 |
| Birmingham (Edgbaston) | 535 | | | | | | | | | | | | | 286.3 | -3 | WSW | 5 | C | 54 | 85 | 8 | 1500 | Nb | 3 | 6st | 10 |
| Cranwell | 538 | | | | | | | | | | | | | 282.7 | -14 | SWW | 6 | C | 50 | 92 | 8 | 800 | st | 5 | 6st | 3 |
| Gorleston | 14 | 288.0 | 0 | W | 5 | C+ | 45 | 85 | 7 | | | 0 | 6st | 286.6 | -13 | SW | 5 | off | 45 | 97 | 6 | 800 | Nb | 10 | | 10 |
| Valentia (Cahiriveen) | 30 | 1001.5 | -7 | SW | 7 | odd | 54 | 97 | 6 | | st | 10 | | 289.0 | -1 | WNW | 5 | off | 53 | 97 | 6 | 800 | st | 10 | | 10 |
| Roches Point | 22 | | | | | | | | | | | | | 287.1 | -2 | W | 4 | C | 55 | 97 | 8 | 1500 | Nb | 3 | | 3 |
| Pembroke (St. Ann's H.) | 150 | 1000.8 | -7 | WSW | 5 | off | 52 | 97 | 6 | 450 | st | 10 | | 287.1 | -6 | W | 5 | C | 55 | 75 | 6 | 1500 | st | 3 | | 3 |
| Ross-on-Wye | 233 | | | | | | | | | | | | | 282.1 | -6 | W'S | 4 | cd | 55 | 85 | 8 | 2500 | Nb | 3 | 6st | 10 |
| Leafeld | 612 | | | | | | | | | | | | | 282.8 | -10 | SWW | 6 | cd | 51 | 92 | 8 | 1500 | st | 4 | 6st | 10 |
| Winchester (Worthy Dn.) | 272 | | | | | | | | | | | | | 282.7 | -8 | SWW | 4 | cr | 52 | 92 | 8 | 1500 | st | 10 | | 10 |
| S. Eambsborough | 237 | | | | | | | | | | | | | 280.9 | -12 | WSW | 6 | O | 53 | 85 | 8 | 800 | Nb | 10 | | 10 |
| London (Kew Obs.) | 16 | | | | | | 47 | | | | | | | 282.7 | -14 | WSW | 4 | C | 52 | 92 | 8 | 1500 | st | 3 | 6st | 10 |
| Croydon | 244 | 1003.3 | -2 | W'S | 4 | C/r | 46 | 85 | 6 | 2500 | st | 10 | | 280.3 | -14 | W | 6 | C | 53 | 85 | 7 | 800 | Nb | 10 | | 10 |
| Shoeburyness | 11 | | | | | | | | | | | | | 283.1 | -16 | WSW | 5 | C | 51 | 97 | 7 | 1500 | st | 10 | | 10 |
| Olaeton-on-Sea | 54 | | | | | | | | | | | | | 283.7 | -11 | SSW | 4 | C | 48 | 92 | 7 | 4000 | st | 8 | | 8 |
| Felixstowe | 15 | | | | | | | | | | | | | 283.8 | -10 | SSW | 5 | off | 48 | 92 | 7 | 800 | Nb | 10 | | 10 |
| Lympne | 350 | 1003.1 | +2 | W | 4 | off | 45 | 85 | 7 | 2500 | st | 10 | | 280.7 | -13 | WSW | 6 | off | 43 | 97 | 6 | 800 | Nb | 10 | | 10 |
| Scilly (St. Mary's) | 163 | 1009.4 | -4 | WSW | 7 | OD | 50 | 97 | 4 | 2500 | st | 10 | | 1001.6 | -2 | W | 8 | cr | 54 | 97 | 7 | 4000 | cu | 10 | | 10 |
| Falmouth (Pendennis) | 200 | 1007.6 | -3 | W | 5 | cd | 50 | 92 | 6 | 2500 | Nb | 6 | 6st | 288.6 | -5 | NW | 5 | off | 54 | 97 | 7 | 2500 | Nb | 8 | 6st | 10 |
| Plymouth (Cattewater) | 82 | | | | | | | | | | | | | 287.5 | -4 | WNW | 6 | odd | 53 | 92 | 6 | 800 | Nb | 10 | | 10 |
| Portland Bill | 52 | 1003.0 | -5 | WSW | 7 | C | 52 | 75 | 8 | 2500 | cu | 4 | 6st | 283.1 | -11 | WSW | 7 | C | 55 | 85 | 8 | 1500 | st | 4 | 6st | 10 |
| Southampton (Calehot) | 10 | 1004.1 | -3 | W | 5 | c/pr | 48 | 85 | 7 | 1500 | st | 6 | 6st | 283.1 | -11 | W'S | 5 | off | 53 | 92 | 7 | 800 | Nb | 10 | | 10 |
| Dungeness | 20 | 1003.4 | -2 | WSW | 5 | d/p | 43 | 75 | 8 | 2500 | Nb | 10 | | 282.8 | -18 | WSW | 6 | off | 53 | 92 | 7 | 2500 | Nb | 10 | | 10 |
| Guernsey (Fort George) | 295 | 1008.1 | -3 | W | 5 | C+ | 51 | 85 | 7 | 1500 | st | 10 | | 282.5 | -5 | W | 7 | C | 54 | 97 | 6 | 800 | Nb | 8 | 6st | 10 |
| WEATHER, TEMPERATURE, RAINFALL AND SUNSHINE AT HEALTH RESORTS FOR 24th November 1922 | | | | | | | | | | | | | | | | | | | | | | | | | | |
| STATIONS. | WEATHER. | | TEMPERATURE. | | RAINFALL. | | SUNSHINE. | | (1) | (2) | (3) | (4) | (5) | (6) | (7) | (8) | | | | | | | | | | |
| | Forenoon. | Afternoon. | Min. 9h.-23rd to 24th. | Max. 9h.-17h. 24th. | Night 17h.-9h. 23rd-24th. | Day 9h.-17h. 24th. | Sunrise to Sunset 24th. | | | | | | | | | | | | | | | | | | | |
| (1) | (2) | (3) | (4) | (5) | (6) | (7) | (8) | | | | | | | | | | | | | | | | | | | |
| Berwick-on-Tweed | bc | bc | 40 | 48 | 1 | - | 4.0 | Bude | oqpr | oqoc | 45 | 53 | 1 | Trace | 0.4 | | | | | | | | | | | |
| Douglas (I.O.M.) | c | bc | 42 | 49 | 2 | - | 3.0 | Penzance | cbcc | cq | 46 | 53 | 1 | - | 1.6 | | | | | | | | | | | |
| Llandudno | cq | qcbcc | 46 | 50 | 1 | - | 0.3 | Paignton | bcq | pccpcp | 46 | 51 | 1 | 1 | 1.8 | | | | | | | | | | | |
| Colwyn Bay | occc | coc | 45 | 50 | 4 | - | 0.0 | Torquay | bcq | tblccp | 47 | 52 | 1 | 1 | 2.0 | | | | | | | | | | | |
| Rhyl | or | or | 47 | 55 | 2 | 0.1 | 0.0 | Jersey | rgc | bcq | 45 | 53 | 5 | 1 | 2.5 | | | | | | | | | | | |
| Wallasey | irc | cpccbc | 45 | 50 | 10 | 0.5 | 0.0 | Weymouth | cbqrr | bcq | 47 | 54 | 1 | 0.6 | 0.0 | | | | | | | | | | | |
| Southport | cq | cq | 46 | 50 | 2 | - | 0.8 | Bournemouth | b | b | 46 | 52 | 2 | - | 5.8 | | | | | | | | | | | |
| Blackpool | cbcc | cq | 45 | 50 | 1 | - | 0.9 | Ventnor | beb | b | 46 | 52 | - | - | 5.7 | | | | | | | | | | | |
| Ilkley | rc | rc | 41 | 47 | 19 | 12 | 0.6 | Portsmouth (S. then) | cbc | bc | 47 | 52 | - | - | 3.0 | | | | | | | | | | | |
| Cleethorpes | bo | do | 42 | 50 | 0.4 | Trace | 3.3 | Bognor | cbc | bcc | 47 | 52 | 0.5 | - | 3.7 | | | | | | | | | | | |
| Rkegness | rcbc | bcrcbc | 42 | 51 | 2 | 1 | 3.1 | Littlehampton | c | bc | 47 | 52 | 1 | - | 2.9 | | | | | | | | | | | |
| Aberystwyth | cpcc | bcc | 44 | 51 | 0.5 | - | 1.3 | Worthing | cbc | cpc | 47 | 52 | 2 | - | 3.3 | | | | | | | | | | | |
| Bath | c | cpbc | 47 | 52 | 1 | Trace | 1.6 | Brighton | cobc | ccccc | 48 | 53 | 3 | - | 3.2 | | | | | | | | | | | |
| Cheltenham | c | beb | 45 | 50 | 0.5 | - | 0.2 | Eastbourne | cobbc | c | 48 | 52 | 1 | - | 2.9 | | | | | | | | | | | |
| Leamington Spa | c | cbr | 44 | 50 | 0.4 | Trace | 2.2 | Hastings | bebc | beb | 45 | 52 | 1 | - | ? | | | | | | | | | | | |
| Lowestoft | cpcc | cccr | 44 | 50 | 4 | 2 | 2.8 | Folkestone | cpc | bcc | 45 | 52 | Trace | - | 3.1 | | | | | | | | | | | |
| Harwich & Dovercourt | bc | bc | 45 | 51 | - | - | 4.8 | Dover | qccc | qcb | 46 | 52 | Trace | - | 3.7 | | | | | | | | | | | |
| Maldon | bc | bcc | 45 | 52 | - | - | 3.0 | Tunbridge Wells | coc | coc | 45 | 51 | 0.3 | - | 1.0 | | | | | | | | | | | |
| Southend | c | cr | 45 | 52 | - | 0.2 | 3.3 | Ramsgate | bc | bcc | 45 | 52 | 2 | - | 4.0 | | | | | | | | | | | |
| | | | | | | | | Margate | bc | cbc | 46 | 52 | - | - | 4.0 | | | | | | | | | | | |
| | | | | | | | | Deal | ccbc | bcc | 45 | 52 | 3 | - | 3.6 | | | | | | | | | | | |

WEATHER, TEMPERATURE, RAINFALL AND SUNSHINE AT HEALTH RESORTS FOR 24th November 1928.

| STATIONS. | WEATHER. | | TEMPERATURE. | | RAINFALL. | | SUNSHINE. | (1) | (2) | (3) | (4) | (5) | (6) | (7) | (8) |
|------------------------|-----------|------------|---------------------|-------------------|------------------------|------------------|-------------------------|----------------------|-------|-------|-----|-----|-------|-------|-----|
| | Forenoon. | Afternoon. | Min. 9h-23m to 24h. | Max. 9h-17h. 24h. | Night 17h-9h. 23h-24h. | Day 9h-17h. 24h. | Sunrise to Sunset. 24h. | | | | | | | | |
| (1) | (2) | (3) | (4) | (5) | (6) | (7) | (8) | Bude | oq.p | oq.c | 45 | 53 | 1 | Trace | 0.4 |
| Berwick-on-Tweed | bc | bc | 40 | 48 | 1 | - | 4.0 | Penzance | c.cq | cq | 46 | 53 | 1 | - | 1.6 |
| Douglas (I. o. M.) ... | c | bc | 42 | 49 | 2 | - | 3.0 | Paignton | bcq.p | bcq.c | 46 | 51 | 1 | 1 | 1.8 |
| Llandudno | cq | q.cbc | 46 | 50 | 1 | - | 0.3 | Torquay | bcq.p | bcq.c | 47 | 52 | 1 | 1 | 2.0 |
| Colwyn Bay | ocq | c.c | 45 | 50 | 4 | - | 0.0 | Jersey | q.c | bcq | 45 | 53 | 5 | 1 | 2.5 |
| Rhyl | or | or | 47 | 55 | 2 | 0.1 | 0.0 | Weymouth | cq.r | bcq | 47 | 54 | 1 | 0.6 | 0.0 |
| Wallasey | irc | c.p.cbc | 45 | 50 | 10 | 0.5 | 0.0 | Bournemouth ... | b | b | 46 | 52 | 2 | - | 5.8 |
| Southport | cq | cq | 46 | 50 | 2 | - | 0.8 | Ventnor | b.b | b | 46 | 52 | - | - | 5.7 |
| Blackpool | cb.c | cq | 45 | 50 | 1 | - | 0.3 | Portsmouth (S. then) | c.b | bc | 47 | 52 | - | - | 3.0 |
| Ilkley | rc | rc | 41 | 47 | 19 | 12 | 0.6 | Bognor | c.b | bc | 47 | 52 | 0.5 | - | 3.7 |
| Cleethorpes | bc | do | 42 | 50 | 0.4 | Trace | 3.3 | Littlehampton ... | c | bc | 47 | 52 | 1 | - | 2.9 |
| Skogness | rcbc | bcrc | 42 | 51 | 2 | 1 | 3.1 | Worthing | c.b | c.b | 47 | 52 | 2 | - | 3.3 |
| Aberystwyth | c.p.c | bc | 44 | 51 | 0.5 | - | 1.3 | Brighton | bc.b | bc.c | 48 | 53 | 3 | - | 3.2 |
| Bath | c | cp.b | 47 | 52 | 1 | Trace | 1.5 | Eastbourne | bc.b | bc.b | 45 | 52 | 1 | - | 2.9 |
| Cheltenham | c | b.b | 45 | 50 | 0.5 | - | 0.2 | Hastings | bc.b | bc.b | 45 | 52 | 1 | - | ? |
| Leamington Spa ... | c | c.b | 44 | 50 | 0.4 | Trace | 2.2 | Folkstone | c.b | bc | 45 | 52 | Trace | - | 3.1 |
| Lowestoft | crc.b | bc.r | 44 | 50 | 4 | 2 | 2.8 | Dover | q.c | q.b | 46 | 52 | Trace | - | 3.7 |
| Harwich & Dovercourt | bc | bc | 45 | 51 | - | - | 4.8 | Tunbridge Wells ... | c.c | c.c | 45 | 51 | 0.3 | - | 1.0 |
| Maldon | bc | bc | 45 | 52 | - | - | 3.0 | Ramsgate | bc | bc | 45 | 52 | 2 | - | 4.0 |
| Southend | c | c | 45 | 52 | - | 0.2 | 3.3 | Margate | bc | bc | 46 | 52 | - | - | 4.0 |
| | | | | | | | | Deal | bc | bc | 45 | 52 | 3 | - | 3.6 |

TRADE OF SUBSCRIPTION.—6/6 per quarter or 25/- per year, post free. Single copies may be obtained at the Meteorological Office, price 1d.

* Information not usually received.

† The observations at 1h. G.M.T. and at Guernsey, the sunshine readings are from an auxiliary station. ‡ For code see page 1. § See footnotes page 1.

¶ At stations marked thus the maximum temperature is for the period 21h.-17h., the minimum for the period 21h.-9h. † 12h.-9h.

26th November

Position Numbers

46.

0

+2

+4

+6

+8

+4

+6

Barometric Change from 10 to 10 (Half millibar)

Observations from Crown Channel Steamer.

| Position. | Date and Time. | Steamship. | Wind. | | Weather. | Temp. | |
|-----------|----------------|------------|-------|--------|----------|-------|------|
| | | | Dir. | Force. | | Air. | Sea. |
| | | | | | | | |
| | | | | | | | |
| | | | | | | | |
| | | | | | | | |
| | | | | | | | |

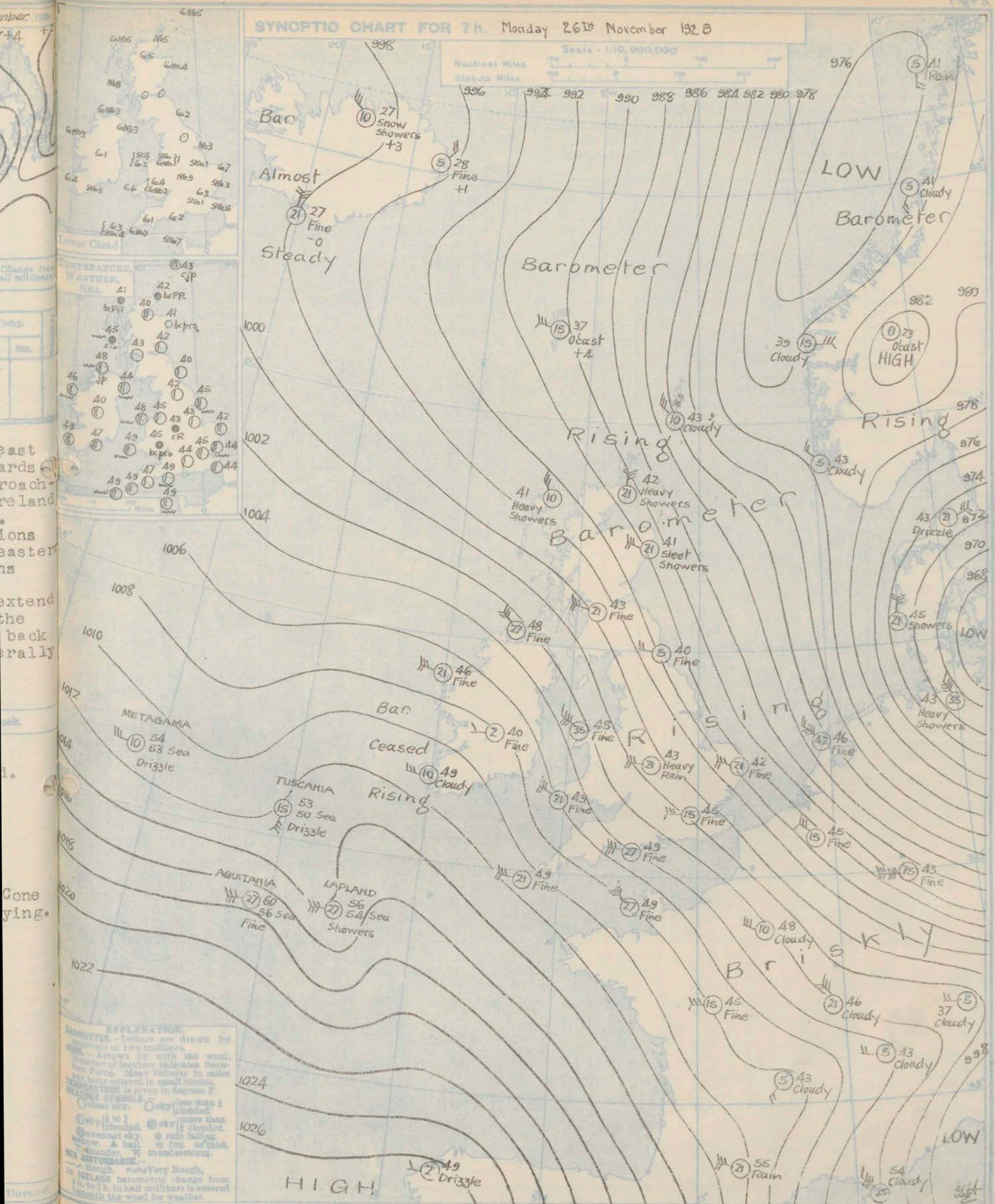
GENERAL INFERENCE.

A depression centred east of Denmark is moving eastwards, whilst another rapidly approaching the western coast of Ireland will increase in intensity. After mainly bright conditions early in Eastern and Southeastern England unsettled conditions with rain and a rising temperature are likely to extend to the whole country from the West. Winds are likely to back and a renewal of gales generally is to be expected.

SYNOPTIC CHART FOR 7h. Monday 26th November 1928

Scale - 1:10,000,000

Nautical Miles
Statute Miles



AIR MINISTRY.

DAILY WEATHER REPORT OF THE METEOROLOGICAL OFFICE, LONDON:

Page 4.

BRITISH SECTION... MONDAY 26th NOVEMBER... 1928.

No. 331..

| STATIONS | Height above M.S.L. in feet | Observations at 1h. G.M.T. 26th | | | | | | | | | | | | Observations at 7h. G.M.T. 26th | | | | | | | | | | | | Sea | | | | |
|-------------------------|-----------------------------|---------------------------------|-------------------|--------|-------|----------|-----------|------------|----------------|--------|------|------|------------------------|---------------------------------|--------|-------|----------|-----------|------------|----------------|--------|------|------|------|------|-----|------|------|------|------|
| | | Barom. at M.S.L. in b. | Change in 3 Hours | Wind. | | Weather. | Temp. °F. | Humidity % | Visibility 1/4 | Cloud. | | | Barom. at M.S.L. in b. | Change in 3 Hours | Wind. | | Weather. | Temp. °F. | Humidity % | Visibility 1/4 | Cloud. | | | | | | | | | |
| | | | | Direc. | Force | | | | | Height | Form | Amt. | | | Direc. | Force | | | | | Height | Form | Amt. | | | | | | | |
| | | | | | | | | | | | | | | | | | | | | | | | | 0-12 | 0-10 | | 0-10 | 0-12 | 0-10 | 0-10 |
| | | | | | | | | | | | | | | | | | | | | | | | | | | | | | | |
| | | | | | | | | | | | | | | | | | | | | | | 0-0 | 0-0 | 0-0 | | | | | | |
| Lerwick | 54 | 978.4 | +5 | NW | 3 | cip | 43 | 75 | 8 | 1500 | CuNb | 6 | AS | 9 | 983.4 | +4 | NW | 3 | cip | 43 | 85 | 7 | 1500 | CuNb | 5 | AS | 9 | 2 | | |
| Stornoway | 59 | 981.3 | +3 | NNW | 7 | cip | 43 | 75 | 7 | | | | 8 | 985.7 | +5 | NNW | 3 | bc | 41 | 75 | 7 | 4000 | CuNb | 5 | | 5 | 2 | | | |
| Wick | 81 | 984.4 | +6 | NNW | 3 | bc | 40 | 92 | 8 | 1500 | CuNb | 6 | | 990.1 | +7 | N | 5 | bc | 42 | 85 | 9 | 1500 | Nb | 5 | | 5 | 3 | | | |
| Tiree | 22 | | | | | | | | | | | | | 999.2 | +2 | NW | 6 | bc | 45 | 85 | 8 | 1500 | Nb | 8 | | 8 | 6 | | | |
| Nairn | 82 | | | | | | | | | | | | | 994.3 | | WNW | 2 | bc | 40 | 85 | 8 | 2500 | Cu | 5 | | 5 | | | | |
| Aberdeen | 37 | | | | | | | | | | | | | 991.9 | +8 | WNW | 5 | bc | 41 | 85 | 9 | 2500 | CuNb | 4 | | 4 | 1 | | | |
| Main Head | 51 | 997.1 | +7 | NW | 6 | cip | 47 | 85 | 7 | 4000 | CuNb | 8 | | 1001.5 | +4 | NW | 6 | bc | 48 | 75 | 8 | 4000 | CuNb | 3 | | 3 | 6 | | | |
| Benfrew | 38 | | | | | | | | | | | | | 997.9 | +6 | WNW | 5 | b | 43 | 85 | 8 | | | 0 | | 0 | | | | |
| Edinburgh (Leith) | 120 | 986.0 | +6 | WNW | 5 | b | 43 | 75 | 9 | | | 0 | AC | 2 | 994.1 | +8 | W | 5 | b | 42 | 85 | 8 | | | 0 | AC | 1 | 3 | | |
| Leuchars | 30 | | | | | | | | | | | | | 994.3 | +8 | W | 4 | b | 42 | 85 | 8 | 4000 | StCu | 1 | | 1 | | | | |
| Edinburgh | 794 | | | | | | | | | | | | | 995.5 | +6 | WNW | 6 | b | 40 | 75 | 8 | 2500 | Cu | 1 | | 1 | | | | |
| Tynemouth | 67 | 987.4 | +4 | W | 3 | b | 41 | 85 | 8 | 1500 | Cu | 2 | | 993.6 | +8 | WNW | 2 | b | 40 | 85 | 7 | 1500 | Cu | 2 | | 2 | 2 | | | |
| Blackad Point | 18 | 1005.2 | +5 | W | 7 | bc | 48 | 65 | 8 | | CuNb | 5 | | 1007.4 | +1 | WNW | 5 | bc | 46 | 75 | 8 | | CuNb | 3 | | 3 | 7 | | | |
| Donaghadee | 40 | | | | | | | | | | | | | 1001.9 | +6 | NW | 6 | bc | 44 | 75 | 8 | 2500 | CuNb | 3 | | 3 | 6 | | | |
| Birr Castle | 173 | | | | | | | | | | | | | 1008.1 | | W | 1 | bc | 40 | 97 | 7 | 2500 | Cu | 1 | AC | 4 | | | | |
| Holyhead | 20 | 997.7 | +4 | NW | 8 | C+ | 48 | 75 | 7 | 1500 | St | 8 | | 1003.0 | +6 | NW | 7 | bc | 48 | 85 | 7 | 1500 | St | 6 | | 6 | 7 | | | |
| Liverpool (Bidston) | 189 | | | | | | | | | | | | | 999.6 | +7 | WNW | 7 | b | 45 | 75 | 7 | 1500 | StCu | 1 | | 1 | | | | |
| Chester (Sealand) | 16 | | | | | | | | | | | | | 999.9 | +7 | NW | 7 | bc | 46 | 85 | 8 | 2500 | CuNb | 3 | | 3 | | | | |
| Harrogate | 478 | | | | | | | | | | | | | 997.1 | +6 | W | 5 | b | 42 | 75 | 8 | | | 0 | AC | 1 | | | | |
| Spurn Head | 30 | 986.7 | +4 | WNW | 6 | b | 44 | 85 | 7 | 4000 | CuNb | 2 | | 992.0 | +4 | WNW | 7 | bc | 45 | 85 | 7 | 4000 | Nb | 3 | | 3 | 6 | | | |
| Birmingham (Edgbaston) | 538 | | | | | | | | | | | | | 1001.4 | +6 | WNW | 5 | c | 43 | 85 | 8 | 1500 | Nb | 9 | | 9 | | | | |
| Cranwell | 256 | 990.6 | +6 | W | 4 | C+ | 42 | 85 | 8 | 1500 | Cu | 2 | AC | 8 | 995.8 | +6 | WNW | 5 | b | 43 | 85 | 8 | 4000 | StCu | 1 | | 1 | | | |
| Gorleston | 14 | 987.6 | +9 | WNW | 6 | b | 45 | 85 | 7 | 4000 | Cu | 2 | | 992.3 | +4 | WNW | 5 | bc | 42 | 85 | 7 | 4000 | Cu | 7 | | 7 | 1 | | | |
| Valentia (Cahirciveeny) | 30 | 1010.0 | +3 | W | 5 | C+ | 49 | 97 | 8 | | CuNb | 8 | | 1011.3 | 0 | WNW | 3 | C+ | 49 | 65 | 8 | 2500 | Cu | 4 | AC | 10 | 1 | | | |
| Roche Point | 22 | | | | | | | | | | | | | 1010.5 | +3 | W | 2 | c | 47 | 75 | 8 | 2500 | StCu | 8 | | 8 | 1 | | | |
| Pembroke (St. Ann's H.) | 160 | 1004.4 | +2 | WNW | 5 | bc | 49 | 85 | 8 | 2500 | Cu | 6 | | 1005.3 | +5 | WNW | 5 | bc | 49 | 85 | 8 | 1500 | Cu | 6 | | 6 | 6 | | | |
| Rose-on-Wye | 228 | | | | | | | | | | | | | 1002.6 | +6 | W | 4 | bc | 45 | 75 | 8 | 4000 | Cu | 6 | | 6 | | | | |
| Leafield | 612 | | | | | | | | | | | | | 1005.5 | +6 | WNW | 5 | bv | 41 | 75 | 9 | 4000 | StCu | 2 | | 2 | | | | |
| Winchester (Worthy Dn.) | 272 | | | | | | | | | | | | | 1002.3 | +4 | WNW | 5 | b | 42 | 75 | 8 | 4000 | StCu | 1 | | 1 | | | | |
| S. Farnborough | 207 | | | | | | | | | | | | | 1000.7 | +5 | W | 4 | b | 44 | 75 | 8 | 5700 | StCu | 1 | | 1 | | | | |
| London (Kew Obs.) | 18 | | | | | | 46 | | | | | | | 1000.0 | +6 | W | 4 | bc | 45 | 65 | 8 | 2500 | Cu | 3 | | 3 | | | | |
| Croydon | 244 | 995.7 | +7 | WNW | 5 | bc | 46 | 65 | 7 | 2500 | StCu | 5 | | 1000.0 | +5 | WNW | 5 | bc | 44 | 75 | 7 | 2500 | StCu | 6 | | 6 | | | | |
| Shoeburyness | 11 | | | | | | | | | | | | | 997.4 | +6 | WNW | 6 | b | 45 | 92 | 8 | 2500 | Cu | 2 | | 2 | 0 | | | |
| Clacton-on-Sea | 54 | | | | | | | | | | | | | 995.3 | +3 | WNW | 5 | bc | 44 | 65 | 7 | 4000 | StCu | 3 | | 3 | 4 | | | |
| Felixstowe | 15 | | | | | | | | | | | | | 995.5 | +4 | WNW | 6 | b | 45 | 85 | 8 | 1500 | St | 1 | | 1 | 7 | | | |
| Lymington | 350 | 993.0 | +8 | WNW | 6 | bc | 44 | 65 | 8 | 1500 | Cu | 3 | | 997.7 | +7 | WNW | 5 | bc | 43 | 75 | 8 | 1500 | Cu | 7 | | 7 | 0 | | | |
| Seilly (St. Mary's) | 103 | 1008.0 | +4 | WNW | 7 | bc | 50 | 85 | 8 | 4000 | Cu | 3 | | 1011.4 | +3 | WNW | 5 | bc | 49 | 75 | 8 | 4000 | StCu | 7 | | 7 | 7 | | | |
| Falmouth (Pendennis) | 200 | 1004.7 | +3 | NW | 6 | bc | 50 | 65 | 7 | 4000 | CuNb | 5 | | 1009.5 | +3 | WNW | 5 | bc | 49 | 65 | 8 | 4000 | CuNb | 3 | AC | 5 | 2 | | | |
| Plymouth (Cattewater) | 82 | | | | | | | | | | | | | 1008.0 | +4 | NW | 5 | b | 47 | 85 | 7 | 2500 | Cu | 1 | AC | 1 | 2 | | | |
| Portland Bill | 33 | 999.3 | +2 | WNW | 7 | bc | 50 | 65 | 8 | 2500 | Cu | 4 | | 1003.8 | +5 | WNW | 6 | b | 49 | 75 | 9 | 2500 | Cu | 2 | | 2 | 7 | | | |
| Southampton (Calshot) | 19 | 999.7 | +5 | WNW | 5 | b | 46 | 75 | 8 | 2500 | Cu | 1 | | 1002.5 | +4 | WNW | 5 | b | 44 | 75 | 8 | 2500 | Cu | 1 | | 1 | 3 | | | |
| Dungeoona | 20 | 992.4 | +8 | WNW | 7 | b | 46 | 75 | 8 | | | 0 | AC | 1 | 998.5 | +7 | W | 5 | bc | 44 | 75 | 8 | 2500 | StCu | 5 | | 5 | 5 | | |
| Guernsey (Fort George) | 96 | 1004.0 | +4 | NW | 5 | c | 49 | 85 | 6 | 1500 | StCu | 8 | | 1008.6 | +4 | NW | 6 | bc | 49 | 75 | 8 | 2500 | StCu | 7 | | 7 | 6 | | | |

WEATHER, TEMPERATURE, RAINFALL AND SUNSHINE AT HEALTH RESORTS FOR 25th November

| STATIONS. | WEATHER. | | TEMPERATURE. | | RAINFALL. | | SUNSHINE. | (1) | (2) | (3) | (4) | (5) | (6) | (7) | (8) | | |
|------------------------|-----------|------------|--------------|---------------|----------------|--------------|--------------------|-------------------------|-----|-----|-----|-----|-----|-----|-----|-------|-----|
| | Forenoon. | Afternoon. | Min. 8-24h. | Max. 9h.-17h. | Night 17h.-9h. | Day 9h.-17h. | Sunrise to Sunset. | | | | | | | | | | |
| | | | 25th. | 25th. | 24-25h. | 25th. | 25th. | | | | | | | | | | |
| (1) | (2) | (3) | (4) | (5) | (6) | (7) | (8) | | | | | | | | | | |
| Berwick-on-Tweed | bc | bc | 41 | 46 | - | - | 3.6 | Bade | ... | ... | oyp | oyp | 48 | 54 | 7 | 0.6 | 0.6 |
| | | | | | | | | Pennance | ... | ... | oay | oay | 50 | 56 | 6 | 0.3 | 0.7 |
| | | | | | | | | Paignton | ... | ... | oay | oay | 48 | 57 | 1 | Trace | 1.3 |
| | | | | | | | | Torquay | ... | ... | oay | oay | 48 | 58 | 0.5 | 0.1 | 1.5 |
| | | | | | | | | Jersey | ... | ... | oay | oay | 48 | 56 | 5 | 0.5 | 0.0 |
| | | | | | | | | Weymouth | ... | ... | oay | oay | 47 | 57 | - | 2 | 0.5 |
| Douglas (I. o. M.) ... | cdy | cdy | 43 | 49 | 7 | 0.5 | 0.2 | Bournemouth | ... | ... | o | oay | 46 | 57 | 1 | - | 1.0 |
| Llandudno ... | cdy | cdy | 46 | 52 | 9 | Trace | 0.1 | Ventnor | ... | ... | Top | cdy | 47 | 56 | 1 | Trace | 0.7 |
| Colwyn Bay ... | cdy | cdy | 46 | 52 | 8 | - | 0.0 | Pertmouth (St. Helen's) | ... | ... | o | o | 47 | 57 | 0.4 | 1 | 0.4 |
| Rhyl ... | cdy | cdy | 45 | 58 | 9 | 0.5 | 0.0 | Bognor | ... | ... | oay | oay | 46 | 56 | 1 | 2 | 0.5 |
| Wallsend ... | cdy | cdy | 44 | 51 | 8 | 1 | 0.0 | Littlehampton | ... | ... | cdy | bc | 44 | 56 | 0.7 | 1 | 0.5 |
| Southport ... | cdy | cdy | 45 | 50 | 11 | 1 | 0.6 | Worthing | ... | ... | cdy | cdy | 46 | 57 | 0.3 | 1 | 0.4 |
| Blackpool ... | cdy | cdy | 46 | 49 | 9 | 2 | 0.4 | Brighton | ... | ... | oay | oay | 48 | 56 | 0.2 | 2 | 0.7 |
| Ukley ... | cdy | cdy | 43 | 47 | 6 | 4 | 0.7 | Eastbourne | ... | ... | oay | oay | 48 | 56 | 0.2 | 2 | 0.1 |
| Cleethorpe ... | cdy | cdy | 43 | 46 | 5 | - | 0.6 | | | | | | | | | | |
| Skewness ... | cdy | cdy | 43 | 51 | 2 | 1 | 0.0 | | | | | | | | | | |
| Aberystwyth ... | cdy | cdy | 47 | 51 | 10 | - | 0.2 | Hastings | ... | ... | oay | oay | 45 | 57 | 3 | 0.3 | 0.0 |
| Bath ... | cdy | cdy | 48 | 55 | 1 | 0.3 | 0.5 | Folkestone | ... | ... | oay | oay | 45 | 57 | 7 | Trace | 1.0 |
| Cheltenham ... | cdy | cdy | 46 | 57 | 1 | 1 | 0.0 | Dover | ... | ... | oay | oay | 45 | 57 | 5 | 0.2 | 1.0 |
| Leamington Spa ... | cdy | cdy | 45 | 55 | 7 | - | 0.2 | Tunbridge Wells | ... | ... | oay | oay | 45 | 56 | 2 | Trace | 0.2 |
| Lowestoft ... | cdy | cdy | 44 | 55 | 2 | 2 | 0.1 | Ramsgate | ... | ... | cdy | cdy | 48 | 56 | 5 | 1 | 0.7 |
| Harwich & Dovercourt | cdy | cdy | 44 | 56 | 3 | 2 | 0.1 | Margate | ... | ... | cdy | cdy | 44 | 57 | 5 | 0.3 | 0.3 |
| Malden ... | cdy | cdy | 46 | 57 | 5 | 1 | 1.0 | Deal | ... | ... | cdy | cdy | 49 | 57 | 5 | 1 | 1.0 |
| Southend ... | cdy | cdy | 46 | 53 | 3 | 1 | 0.7 | | | | | | | | | | |

BRITISH SECTION.

No. B.24.477

Tuesday 27th NOVEMBER 1928

Page 1.

| Observations at 15h. G.M.T. 26 th | | | | | | | | | | | | | | | Observations at 18h. G.M.T. 26 th | | | | | | | | | | | | | | |
|---|------------------|--------------------|-------|--------|----------|-------|-----------|-------------|---------|-------|------|------|------------------|------------------|---|--------|---------|----------|-------|-----------|-------------|--------|------|------|-------|------------------|-------|-------|------|
| STATIONS. | Barom. at M.S.L. | Change in 3 Hours. | Wind. | | Weather. | Temp. | Humidity. | Visibility. | Cloud. | | | | State of ground. | Barom. at M.S.L. | Change in 3 Hours. | Wind. | | Weather. | Temp. | Humidity. | Visibility. | Cloud. | | | | State of ground. | | | |
| | | | Dir. | Force. | | | | | Height. | Form. | Amt. | Dir. | | | | Force. | Height. | | | | | Form. | Amt. | | | | | | |
| | | | | | | | | | | | | | | | | | | | | | | | | 0-10 | 10-20 | | 20-30 | 30-40 | 0-10 |
| (For heights see p. 4). | mb. | | | | | °F. | % | mi. | Feet | | | | mb. | | | | | °F. | % | mi. | Feet | | | | | | | | |
| Leith | 987.1 | +2 | NW | 3 | bc | 44 | 85 | 7 | 1500 | Nb | 5 | As | 7 | 987.9 | +1 | WN | 3 | cl | 41 | 85 | 7 | 1500 | Nb | 5 | As | 7 | | | |
| Stornoway | 996.7 | 0 | NW | 3 | bc | 44 | 75 | 7 | 4000 | CuNb | 5 | Ac | 7 | 995.8 | -1 | NW | 2 | bc | 40 | 85 | 7 | 4000 | Nb | 6 | Ac | 7 | | | |
| Wick | 992.7 | +2 | N | 3 | cl | 43 | 85 | 8 | 1500 | Nb | 6 | As | 8 | 993.9 | -1 | NNW | 2 | bc | 37 | 97 | 8 | 1500 | Nb | 4 | Ac | 6 | | | |
| Tirree | 1000.6 | 0 | NW | 5 | bc | 47 | 85 | 8 | 1500 | CuNb | 2 | Ac | 8 | 998.6 | -2 | NNW | 6 | bc | 43 | 85 | 8 | 1500 | CuNb | 2 | Ac | 4 | | | |
| Nairn | | | | | | | | | | | | | | 995.4 | | WNW | 2 | bc | 40 | 75 | 8 | 2500 | Cu | 2 | Ac | 6 | | | |
| Aberdeen | 995.2 | +2 | WNW | 5 | b | 44 | 75 | 8 | 4000 | StCu | 1 | As | 1 | 994.7 | -1 | WNW | 3 | bc | 39 | 75 | 8 | | | 0 | Ac | 4 | | | |
| Malin Head | 1003.5 | 0 | WNW | 6 | bc | 45 | 92 | 7 | 4000 | CuNb | 7 | Ac | 7 | 1001.5 | -2 | NW | 6 | bc | 45 | 85 | 8 | 4000 | CuNb | 6 | | 6 | | | |
| Renfrew | 1000.2 | 0 | WNW | 3 | bc | 46 | 75 | 8 | 2500 | Cu | 6 | | 6 | 999.2 | -1 | WSW | 3 | cl | 40 | 97 | 7 | 2500 | St | 3 | | 3 | | | |
| Edinburgh (Inchkeith) | 997.5 | +3 | W | 5 | bc | 45 | 75 | 8 | 4000 | Cu | 2 | Ac | 3 | 997.1 | -1 | W | 5 | c | 43 | 75 | 8 | 4000 | Cu | 8 | | 3 | | | |
| Leuchars | 997.0 | +1 | W | 3 | bc | 45 | 65 | 8 | 2500 | StCu | 7 | | 7 | 997.0 | 0 | W | 3 | c | 39 | 75 | 8 | 5700 | StCu | 7 | Ac | 3 | | | |
| Fordealemuir | 998.4 | +1 | WNW | 5 | b | 43 | 65 | 8 | 4000 | Cu | 2 | | 2 | 998.1 | 0 | W'S | 2 | c/pr | 39 | 85 | 8 | 2500 | StCu | 3 | | 3 | | | |
| Tynemouth | 998.3 | +4 | W | 3 | bc | 47 | 75 | 8 | 1500 | Cu | 3 | | 3 | 998.3 | 0 | WNW | 2 | bc | 40 | 85 | 7 | 1500 | Cu | 5 | | 5 | | | |
| Blackpool Point | 1007.6 | +1 | WNW | 5 | bc | 46 | 65 | 8 | | CuNb | 6 | | 6 | 1007.2 | 0 | W | 5 | bc | 43 | 85 | 8 | | CuNb | 7 | | 7 | | | |
| Donaghadee | 1003.3 | -1 | WNW | 5 | bc | 47 | 75 | 8 | 4000 | Cu | 3 | CiCu | 4 | 1003.5 | -1 | WNW | 3 | c | 42 | 85 | 8 | 4000 | StCu | 8 | | 8 | | | |
| Birr Castle | 1008.0 | | W | 2 | c | 47 | 75 | 8 | 4000 | StCu | 9 | | 9 | 1006.9 | | WSW | 3 | c/pr | 43 | 85 | 7 | 1500 | StCu | 8 | Ac | 3 | | | |
| Holyhead | 1005.9 | +1 | W | 5 | c | 49 | 85 | 8 | 2500 | Cu | 8 | | 8 | 1003.9 | | W | 5 | c | 47 | 85 | 8 | 2500 | St | 10 | | 4 | | | |
| Liverpool (Bidston) | 1003.5 | +1 | W'N | 6 | b | 47 | 75 | 8 | 1500 | CuNb | 2 | | 2 | 1001.4 | -2 | W | 5 | bc | 44 | 75 | 8 | 2500 | CuNb | 3 | CiCu | 4 | | | |
| Chester (Sealand) | 1003.3 | +1 | NW | 6 | bc | 48 | 75 | 8 | 2500 | Cu | 3 | | 3 | 1002.6 | 0 | W'N | 4 | c/pr | 43 | 85 | 6 | 1500 | St | 8 | | 8 | | | |
| Harrogate | 1000.1 | +6 | SWW | 4 | b | 47 | 55 | 8 | | | 0 | Ac | 1 | 1000.5 | 0 | W | 3 | b | 39 | 85 | 7 | | | 0 | CiCu | 2 | | | |
| Malin Head | 997.8 | +3 | WNW | 7 | bc | 47 | 75 | 7 | | | 0 | As | 3 | 998.3 | 0 | W | 6 | bc | 44 | 85 | 6 | | | 0 | As | 3 | | | |
| Edinburgh (Edgbaston) | 1004.1 | +1 | WNW | 5 | bc | 48 | 55 | 8 | 2500 | StCu | 5 | Ci | 6 | 1004.0 | -1 | WSW | 3 | b | 42 | 75 | 8 | 2500 | Cu | 1 | | 1 | | | |
| Cranwell | 1001.6 | +4 | WNW | 4 | b | 47 | 75 | 6 | 4000 | Cu | 1 | | 1 | 1001.5 | -1 | W'N | 3 | b | 41 | 92 | 6 | | | 0 | Ac | 1 | | | |
| Gorleston | 998.7 | +5 | WNW | 4 | bc | 45 | 85 | 6 | 4000 | Cu | 7 | | 7 | 1000.3 | +1 | W'N | 3 | b | 42 | 92 | 6 | | | 0 | | 0 | | | |
| Valentia (Cahiroiveen) | 1011.1 | - | WNW | 3 | c | 48 | 75 | 8 | 1500 | St | 6 | CiCu | 8 | 1011.1 | +1 | WNW | 5 | c | 49 | 65 | 8 | 2500 | Nb | 8 | | 8 | | | |
| Boohes Point | 1010.8 | -1 | W | 2 | c | 48 | 85 | 8 | 2500 | StCu | 9 | | 9 | 1009.8 | 0 | NW | 3 | c/pr | 47 | 85 | 8 | 2500 | StCu | 8 | | 8 | | | |
| Pembroke (St. Ann's H.) | 1008.6 | +1 | NW | 4 | c | 49 | 85 | 8 | 1500 | Cu | 4 | Ac | 9 | 1005.6 | -2 | WNW | 5 | c/pr | 49 | 85 | 8 | 1500 | CuNb | 4 | Ac | 3 | | | |
| Ross-on-Wye | 1005.7 | +2 | W'N | 3 | bc | 49 | 55 | 8 | 4000 | CuNb | 3 | Ci | 6 | 1004.7 | -2 | W | 3 | b | 43 | 75 | 8 | 4000 | Cu | 2 | | 2 | | | |
| Leafield | 1004.2 | 0 | WNW | 5 | bc | 47 | 65 | 9 | 4000 | Cu | 1 | CiSt | 3 | 1004.2 | -1 | WSW | 4 | b | 39 | 85 | 8 | 5700 | StCu | 1 | | 1 | | | |
| Winchester (Worthy Dn.) | 1005.9 | +3 | W'N | 4 | bc | 49 | 65 | 8 | 4000 | Cu | 1 | Ci | 7 | 1005.5 | 0 | WSW | 4 | b | 43 | 85 | 8 | | | 0 | | 0 | | | |
| S. Farnborough | 1004.6 | +2 | WNW | 5 | bc | 50 | 55 | 8 | 2500 | Cu | 1 | Ci | 5 | 1005.2 | 0 | WSW | 2 | b | 42 | 75 | 7 | | | 0 | Ci | 1 | | | |
| London (Kew Obs.) | 1004.4 | +3 | WNW | 4 | b | 50 | 55 | 8 | 2500 | Cu | 1 | Ci | 2 | 1004.8 | +1 | WSW | 3 | b | 43 | 75 | 6 | | | 0 | | 0 | | | |
| Groydon | 1004.5 | +3 | NW | 4 | bc | 49 | 65 | 7 | 4000 | Cu | 5 | Ci | 6 | 1004.5 | 0 | W'N | 4 | b | 43 | 75 | 6 | | | 0 | | 0 | | | |
| Shoeburyness | 1002.2 | +6 | NW | 6 | b | 49 | 85 | 8 | 4000 | Cu | 1 | | 1 | 1003.3 | +1 | WNW | 3 | b | 44 | 92 | 5 | | | 0 | | 0 | | | |
| Oulton-on-Sea | | | | | | | | | | | | | | 1002.7 | +2 | W | 4 | b | 44 | 75 | 7 | | | 0 | | 0 | | | |
| Felicitown | 1001.0 | +6 | WNW | 5 | bc | 49 | 75 | 8 | 2500 | StCu | 3 | | 3 | 1002.4 | +2 | W'S | 4 | b | 45 | 32 | 7 | | | 0 | | 0 | | | |
| Lympas | 1002.5 | +3 | NW | 5 | bc | 47 | 65 | 6 | 2500 | Cu | 5 | | 5 | 1004.2 | +2 | W | 3 | b | 41 | 75 | 6 | | | 0 | | 0 | | | |
| Scilly (St. Mary's) | 1012.4 | -1 | W | 3 | c | 50 | 75 | 7 | 4000 | StCu | 10 | | 10 | 1010.5 | -2 | WNW | 3 | c | 47 | 85 | 8 | 4000 | StCu | 10 | | 10 | | | |
| Palmouth (Pendennis) | 1010.4 | -1 | NW | 3 | c | 50 | 65 | 8 | 4000 | Cu | 3 | CiSt | 8 | 1008.2 | -2 | WNW | 2 | c | 46 | 85 | 7 | 4000 | St | 10 | | 10 | | | |
| Plymouth (Cattewater) | 1010.1 | -1 | NW | 5 | c | 51 | 75 | 8 | 2500 | CuNb | 4 | Ac | 8 | 1007.7 | -3 | W | 4 | c | 48 | 85 | 7 | 2500 | St | 10 | | 10 | | | |
| Portland Bill | 1007.3 | +2 | WNW | 6 | c | 50 | 65 | 8 | 2500 | Cu | 6 | Ac | 9 | 1006.1 | -1 | W'N | 5 | bc | 49 | 75 | 8 | 2500 | Cu | 4 | Ac | 6 | | | |
| Southampton (Calshot) | 1006.3 | +2 | WNW | 5 | bc | 49 | 75 | 7 | 2500 | Cu | 1 | Ci | 6 | 1006.2 | 0 | W'N | 4 | b | 43 | 75 | 7 | | | 0 | Ac | 1 | | | |
| Langness | 1003.1 | +7 | NW | 5 | bc | 50 | 65 | 7 | 2500 | Cu | 3 | | 3 | 1004.2 | +3 | W | 4 | b | 46 | 65 | 8 | | | 0 | | 0 | | | |
| Guernsey (Fort George) | 1010.2 | 0 | NW | 5 | c | 50 | 75 | 8 | 2500 | StCu | 5 | As | 9 | 1009.3 | -2 | W'N | 3 | c | 49 | 75 | 8 | 2500 | Cu | 5 | As | 10 | | | |
| LONDON OBSERVATIONS. | | | | | | | | | | | | | | | ATMOSPHERIC POLLUTION. | | | | | | | | | | | | | | |
| Day 7h-15h, Kew & Groydon. | | | | | | | | | | | | | | | Milligrams of Solid Impurity per cubic metre. | | | | | | | | | | | | | | |
| 9h-15h, Kensington. | | | | | | | | | | | | | | | 24 HR. ended 7h. G.M.T. 27 th | | | | | | | | | | | | | | |
| 9h-21h, other stations. | | | | | | | | | | | | | | | South Kensington | | | | | | | | | | | | | | |
| Kew | | | | | | | | | | | | | | | Max. Time Min. Time | | | | | | | | | | | | | | |
| Groydon | | | | | | | | | | | | | | | 0.6 17h 26' 4.0 3h 27' | | | | | | | | | | | | | | |
| Greenwich (Royal Obs.) | | | | | | | | | | | | | | | Kew Observatory | | | | | | | | | | | | | | |
| City (Bunhill Row) | | | | | | | | | | | | | | | Max. Time Min. Time | | | | | | | | | | | | | | |
| Westminster (St. James' Pl.) | | | | | | | | | | | | | | | 0.3 19h 26' 4.0 1h 34 27' | | | | | | | | | | | | | | |
| Regent's Pl. (Botanic Gdns.) | | | | | | | | | | | | | | | | | | | | | | | | | | | | | |
| Camden Square | | | | | | | | | | | | | | | | | | | | | | | | | | | | | |
| Kensington Palace | | | | | | | | | | | | | | | | | | | | | | | | | | | | | |
| Hampstead Observatory | | | | | | | | | | | | | | | | | | | | | | | | | | | | | |
| TABLE SHOWING THE GREENWICH TIMES OF SUNRISE, NOON, AND SUNSET. | | | | | | | | | | | | | | | BEAUFORT NOTATION OF WEATHER. | | | | | | | | | | | | | | |
| 27 th & 28 th November 1892. | | | | | | | | | | | | | | | b blue sky (not more than a quarter covered with cloud). | | | | | | | | | | | | | | |
| STATIONS. | | | | | | | | | | | | | | | bc sky partly cloudy (one half covered). | | | | | | | | | | | | | | |
| Sunrise. | | | | | | | | | | | | | | | c generally cloudy | | | | | | | | | | | | | | |
| Noon. | | | | | | | | | | | | | | | d drizzle. e wet air. g gloomy. | | | | | | | | | | | | | | |
| Sunset. | | | | | | | | | | | | | | | f fog. visibility 200-1000 m. | | | | | | | | | | | | | | |
| Yarmouth | | | | | | | | | | | | | | | F thick fog. " less than 200 m. | | | | | | | | | | | | | | |
| Greenwich | | | | | | | | | | | | | | | m mist. " 1000-12000 m. | | | | | | | | | | | | | | |
| Wick | | | | | | | | | | | | | | | h hail. i intermittent. | | | | | | | | | | | | | | |
| Yarmouth | | | | | | | | | | | | | | | jp precipitation within sight of station. | | | | | | | | | | | | | | |
| Greenwich | | | | | | | | | | | | | | | EQ like squall. l lightning. | | | | | | | | | | | | | | |
| Wick | | | | | | | | | | | | | | | o overcast sky. p passing showers. | | | | | | | | | | | | | | |
| Yarmouth | | | | | | | | | | | | | | | q equally. r rain. s snow. | | | | | | | | | | | | | | |
| Greenwich | | | | | | | | | | | | | | | ra sleet. t thunder. | | | | | | | | | | | | | | |
| Wick | | | | | | | | | | | | | | | u ugly, threatening sky. | | | | | | | | | | | | | | |
| Yarmouth | | | | | | | | | | | | | | | v unusual visibility. w dew. | | | | | | | | | | | | | | |
| | | | | | | | | | | | | | | | x hoar frost. y dry air. | | | | | | | | | | | | | | |
| | | | | | | | | | | | | | | | z dust haze: the turbid atmosphere of dry weather. | | | | | | | | | | | | | | |
| | | | | | | | | | | | | | | | h(r) = "hall" or "rain and hail." | | | | | | | | | | | | | | |
| | | | | | | | | | | | | | | | Capital letters indicate intense; suffix a indicates slight; repetition of letters indicates continuity. | | | | | | | | | | | | | | |
| | | | | | | | | | | | | | | | R = heavy rain. ro = slight rain. | | | | | | | | | | | | | | |
| | | | | | | | | | | | | | | | rr = continuous rain. | | | | | | | | | | | | | | |
| | | | | | | | | | | | | | | | SYMBOLS. | | | | | | | | | | | | | | |
| | | | | | | | | | | | | | | | < = (less than (for cloud height). | | | | | | | | | | | | | | |
| | | | | | | | | | | | | | | | = before (for precipitation). | | | | | | | | | | | | | | |
| | | | | | | | | | | | | | | | ☉ = solar halo. ☽ = lunar halo. | | | | | | | | | | | | | | |
| | | | | | | | | | | | | | | | With present weather is combined, whenever possible, the general character of the weather. | | | | | | | | | | | | | | |
| | | | | | | | | | | | | | | | A "clouds" divides actual existing weather from prevailing conditions, thus: -b-r = fair weather after rain. | | | | | | | | | | | | | | |
| | | | | | | | | | | | | | | | - = has decreased; + = has increased. | | | | | | | | | | | | | | |
| | | | | | | | | | | | | | | | SEA DISTURBANCE. | | | | | | | | | | | | | | |
| | | | | | | | | | | | | | | | 0 = no swell. 1 = mod. swell. 2 = heavy swell. 3 = no swell. 4 = mod. swell. 5 = heavy swell. 6 = rather rough sea. 7 = rough sea. 8 = very rough sea. 9 = mountainous sea. | | | | | | | | | | | | | | |
| | | | | | | | | | | | | | | | Calm or slight sea. Moderate sea. Rough sea. | | | | | | | | | | | | | | |
| | | | | | | | | | | | | | | | Beaufort No. Statute miles per hour. | | | | | | | | | | | | | | |
| | | | | | | | | | | | | | | | 0 Less than 1. 1 1-3. 2 4-7. 3 8-13. 4 14-19. 5 20-25. 6 26-31. 7 32-38. 8 39-46. 9 47-54. 10 55-63. 11 64-75. 12 Above 75. | | | | | | | | | | | | | | |
| | | | | | | | | | | | | | | | TELEGRAPHIC CODE FOR SURFACE VISIBILITY. | | | | | | | | | | | | | | |
| | | | | | | | | | | | | | | | 0. Dense fog. 1. Thick fog. 2. Fog. 3. Moderate fog. 4. Mist or haze. 5. Poor visibility. 6. Moderate. 7. Good. 8. Very good. 9. Excellent visibility, beyond 51 m. | | | | | | | | | | | | | | |

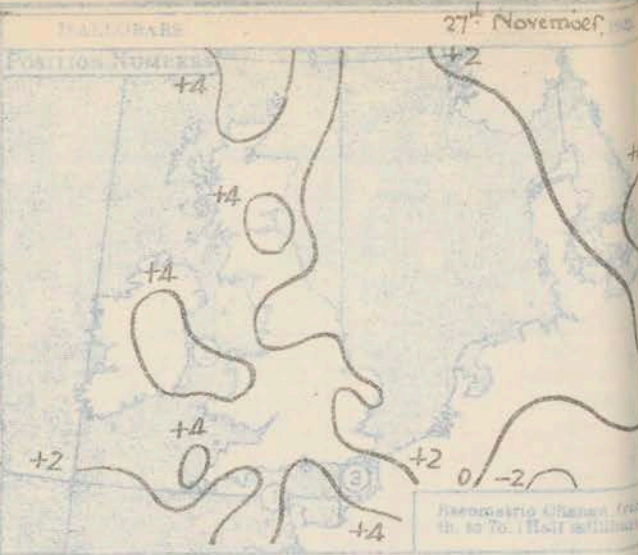
† Trace of rain has fallen, but amount less than 0.1 mm.

* Information for these columns not usually received.

‡ The barometric change is expressed in half millibars.

SUMMARIES FOR THE PAST 24 HOURS.

| STATIONS. | WEATHER. | | | | TEMPERATURE. | | | RAINFALL. | | | | 24 HOURS. |
|-----------------------------|------------------|------------------|---------------------|------------------|--------------|-------------|----------|---------------|------------------|----------------|------------------|-----------|
| | Th. 12h. | 12h. 12h. | 12h. 24h. | 12h. 24h. | MAX. Day. | MIN. Night. | MIN. 00. | Day, Th. 12h. | Night, 12h. 24h. | Day, 12h. 24h. | Night, 12h. 24h. | |
| | 26 th | 26 th | to 27 th | 27 th | Th. 12h. | Night. | 00. | in. | begin. | in. | begin. | |
| Lerwick ... | cir m bc | c pr | c pr bc | bc | 48 | 38 | * | 2 | 8.00 | 2 | 21.00 | 0.1 |
| Stornoway ... | p | p | c | p | 44 | 35 | * | 4 | 8.00 | 3 | 21.00 | 1.4 |
| Wick ... | pr phr | bc pr | bc pr | c pr | 44 | 34 | * | 2 | 8.00 | 3 | 21.00 | * |
| Tiree ... | pr bc | pr bc | PR q | pr bc q | 47 | 40 | 37 | 2 | 8.00 | 2 | 21.00 | 2.2 |
| Hairn ... | bc q | bc pr | bc c | pc | 42 | 37 | * | 0.1 | 15.30 | 0.2 | 6.30 | 1.8 |
| Aberdeen ... | bc pr q b | bc | bc | b | 44 | 36 | 29 | 0.2 | 8.00 | - | - | 3.5 |
| Malin Head ... | bc phr | bc phr | bc phr | bc phr | 48 | 39 | * | 2 | 8.00 | 2 | 21.00 | 1.0 |
| Banfrew ... | bc p | bc pr | bc pr | bc | 46 | 37 | 31 | 0.6 | 11.00 | 1 | 21.00 | 3.8 |
| Edinburgh (Inchkeith) ... | bc | bc | bc | bc | 46 | 39 | 36 | - | - | - | - | 5.2 |
| Leuchars ... | bc | bc | c | c, bcw | 46 | 34 | 30 | - | - | - | - | 3.9 |
| Sekdalemuir ... | bc | bc pr | c pr bc | bc | 44 | 35 | 33 | 0.2 | 15.30 | 0.3 | 21.00 | 5.6 |
| Tynemouth ... | bc | bc | bc | bc | 48 | 37 | 33 | - | - | - | - | * |
| Blackhead Point ... | pc | pc | c pc | pc | 49 | 38 | * | 2 | - | 2 | - | * |
| Donaghadee ... | bc q | bc pr | bc pr | c pr | 48 | 38 | * | 0.1 | 15.30 | 3 | 21.00 | * |
| Birr Castle ... | bc | c pr | c pr | c pr | 47 | 38 | 33 | 0.2 | 14.30 | 0.4 | 21.00 | 0.3 |
| Holyhead ... | bc q bc | bc c | c pr q | c pr q | 49 | 43 | 41 | - | - | 0.1 | 21.00 | 2.2 |
| Liverpool (Bidston) ... | c pr bc | bc pr | pr q | pr q | 47 | 38 | 37 | 0.4 | 8.00 | 6 | 21.00 | 3.4 |
| Chester (Sealand) ... | bc | c pr bc q | c pr q | CPR q | 54 | 39 | 37 | 2 | 15.30 | 10 | 21.00 | 3.9 |
| Harrogate ... | b | b | bc | bc | 47 | 37 | 32 | - | - | - | - | 6.6 |
| Spurn Head ... | bc | bc | bc | bc | 47 | 40 | * | - | - | - | - | 6.6 |
| Birmingham (Edgbaston) ... | pr bc | bc | bc | bc | 49 | 35 | 33 | 0.6 | 8.00 | 6 | 22.00 | 4.1 |
| Cranwell ... | b | bc | r-d | c, b | 47 | 36 | 33 | - | - | Tr | 22.00 | 6.4 |
| Gorleston ... | bc q | bc q b | bc | c | 47 | 38 | 35 | - | - | - | - | 5.3 |
| Valentia (Cahirciveen) ... | c pr | c pr | bc pr | bc pr | 50 | 43 | 40 | 1 | 9.00 | 2 | 21.00 | 0.0 |
| Rothes Point ... | c | c pr | c pr | bc | 48 | 42 | * | 0.2 | 13.30 | 2 | 21.00 | * |
| Pembroke (St. Ann's H.) ... | bc q | c pr | bc pr | bc pr | 50 | 44 | * | Tr | 17.30 | Tr | 21.00 | 0.0 |
| Rose-on-Wye ... | bc | bc | bc | bc | 50 | 38 | 32 | - | - | 5 | 24.00 | 5.6 |
| Leafield ... | bc | bc | b | b | 47 | 37 | 33 | - | - | - | - | 5.9 |
| Worcester (Wortley Dr.) ... | bc | bc | bc | bc | 50 | 37 | 29 | - | - | 1 | 24.00 | 5.7 |
| S. Farnborough ... | bc | bc | bc | bc | 51 | 37 | 29 | - | - | 0.5 | 24.00 | 5.8 |
| London (Kew Obs.) ... | bc | bc | bc | bc | 50 | 39 | 31 | - | - | Tr | - | 6.3 |
| Croydon ... | bc | bc | bc | bc | 50 | 39 | 34 | - | - | 0.1 | 1.30 | 4.9 |
| Shoeburyness ... | b | bc | bc | bc | 49 | 39 | 37 | - | - | 0.2 | 4.30 | 6.8 |
| Orleton-on-Sea ... | bc | bc | bc | bc | 49 | 39 | 34 | - | - | 1 | 3.30 | 7.1 |
| Felixstowe ... | bc | bc | bc | bc | 49 | 40 | 37 | - | - | 0.5 | 1.30 | 6.8 |
| Lymington ... | bc | bc | bc | bc | 47 | 33 | 29 | - | - | 0.5 | 5.30 | 6.2 |
| Scilly (St. Mary's) ... | c | c | c | bc | 50 | 46 | * | 2 | 13.30 | Tr | 24.00 | 0.2 |
| Plymouth (Pendennis) ... | bc | c | bc pr | bc pr | 51 | 45 | * | 1 | 15.30 | 0.4 | 21.00 | 0.5 |
| Plymouth (Cattewater) ... | b, c | c | c pr | c pr | 52 | 43 | 40 | - | - | 2 | 21.00 | 1.1 |
| Portland Bill ... | bc | c | bc pr | bc | 51 | 44 | * | - | - | Tr | 22.00 | * |
| Southampton (Cable St.) ... | bc q | bc | bc pr | bc pr | 50 | 40 | 36 | - | - | Tr | 24.00 | 5.6 |
| Dungeness ... | bc | bc | bc | bc | 51 | 37 | * | - | - | - | - | * |
| Guernsey ... | bc q | c | c | bc | 51 | 44 | * | - | - | 5 | 21.00 | 1.9 |



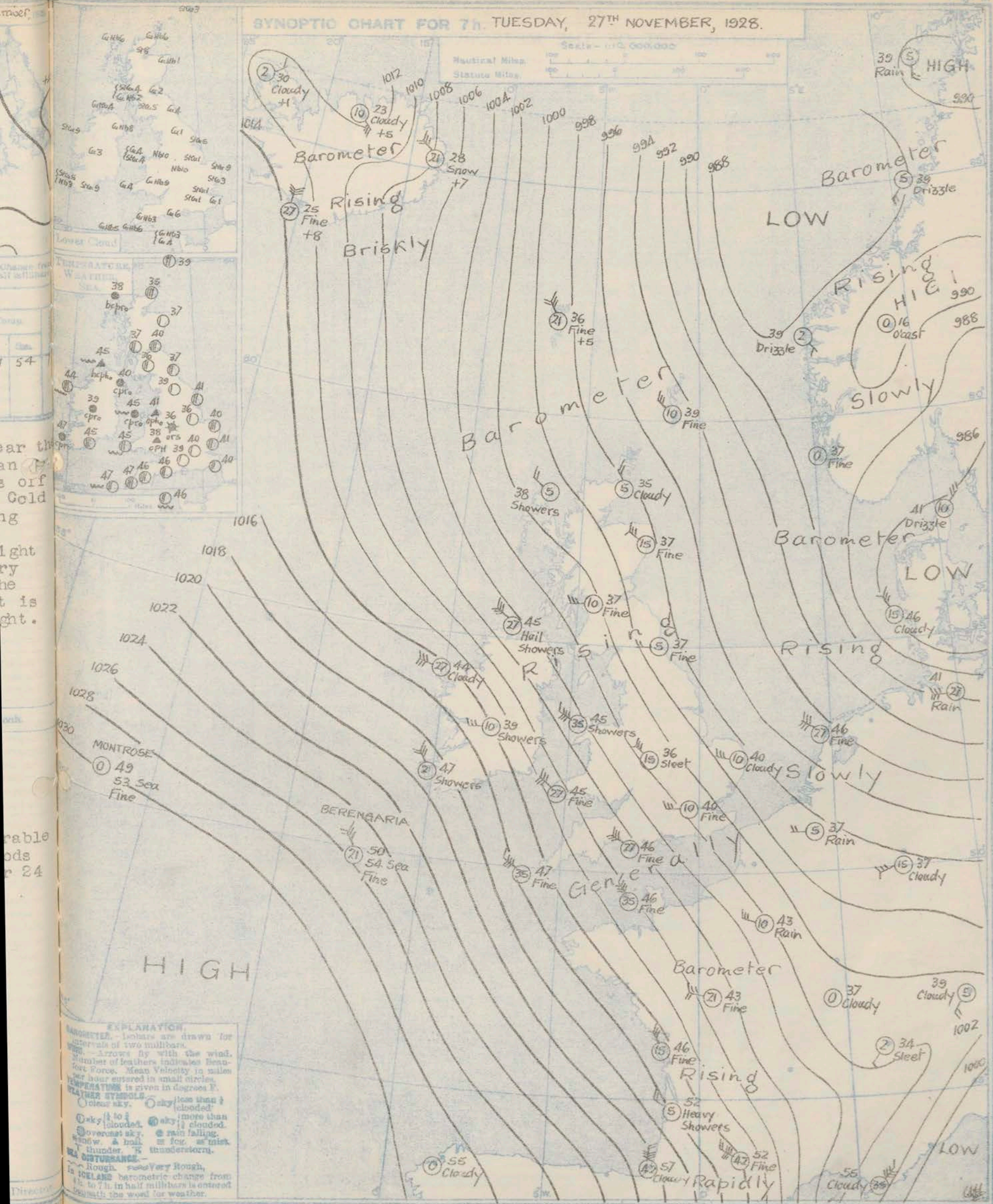
| Station | Date and Time | Direction | Force | Weather | Air | Sea |
|---------|---------------|-----------|-------|---------|-----|-------|
| X | 10h 26h | Hibernia | NW W | 6 | C | 47 54 |

GENERAL INFERENCE.

A depression centred near the Baltic is filling up while an anticyclone, moving east, is off the west coast of Ireland. Cold weather, with fresh to strong northwesterly winds, slowly moderating, considerable bright periods and occasional wintry showers, is probable over the British Isles and some frost is likely in many places at night.

| Districts. | Forecast for the 24 hours commencing 12 Noon G.M. Tuesday, 27th November, 1928. | Further Outlook. |
|---|--|---|
| 1. S.E. England | Fresh northwesterly winds, stronger at times, slowly moderating, considerable bright periods; occasional wintry showers, cold, frost inland at night. | Considerable bright periods but cold for 24 hours. |
| 2. E. England | | |
| 3. E. Midlands | | |
| 4. W. Midlands | | |
| 5. S.W. England | | |
| 6. South Wales | | |
| 7. North Wales | | |
| 8. N.W. England | | |
| 9. N. Midlands | | |
| 10. N.E. England | | |
| 11. S.E. Scotland | | |
| 12. S.W. Scotland & Isle of Man | | |
| 13. N.W. Scotland | | |
| 14. Mid-Scotland | | |
| 15. N.E. Scotland | | |
| 16. Orkneys and Shetlands | | |
| 17. N.W. Ireland | | |
| 18. N.E. Ireland | | |
| 19. S.E. Ireland | | |
| 20. S.W. Ireland | | |
| Meteorological Office: Air Ministry, Kingsway, London, W.C.2. | | Forecasts issued at 0900 G.M.T. G. C. Simpson, F.R.S., Director |

SYNOPTIC CHART FOR 7h. TUESDAY, 27TH NOVEMBER, 1928.



AIR MINISTRY.

DAILY WEATHER REPORT OF THE METEOROLOGICAL OFFICE, LONDON:

Page 4.

BRITISH SECTION... Tuesday, 27th NOVEMBER, 1928.

No. 332.

| STATIONS. | Height above M.S.L. in feet. | Observations at 7h. G.M.T. 27th | | | | | | | | | | | | Observations at 7h. G.M.T. 27th | | | | | | | | | | | | Sea. | | | |
|-----------|------------------------------|---------------------------------|--------------------|--------|--------|----------|-----------|-------------|-----------------|---------|-------|------------|------------------|---------------------------------|--------|--------|----------|-----------|-------------|-----------------|---------|-------|------------|------|--------|------|------|--------|--------|
| | | Barom. at M.S.L. | Change in 3 hours. | Wind. | | Weather. | Temp. °F. | Humidity. % | Visibility. 1/2 | Cloud. | | | Barom. at M.S.L. | Change in 3 hours. | Wind. | | Weather. | Temp. °F. | Humidity. % | Visibility. 1/2 | Cloud. | | | | | | | | |
| | | | | Direc. | Force. | | | | | Height. | Form. | Total Amt. | | | Direc. | Force. | | | | | Height. | Form. | Total Amt. | | | | | | |
| | | | | | | | | | | | | | | | | | | | | | | | | Low. | Upper. | | Low. | Upper. | Total. |
| | | | | | | | | | | | | | | | | | | | | | | | | | | | | | |
| 0-12 | 0-9 | 0-10 | 0-10 | 0-10 | 0-10 | 0-10 | 0-10 | 0-10 | 0-10 | 0-10 | 0-10 | 0-10 | 0-10 | 0-10 | 0-10 | 0-10 | 0-10 | 0-10 | | | | | | | | | | | |
| | | | | | | | | | | | | | | | | | | | 0-12 | 0-9 | 0-10 | 0-10 | 0-10 | 0-10 | 0-10 | 0-10 | 0-10 | 0-10 | 0-10 |
| 0-12 | 0-9 | 0-10 | 0-10 | 0-10 | 0-10 | 0-10 | 0-10 | 0-10 | 0-10 | 0-10 | 0-10 | 0-10 | 0-10 | 0-10 | 0-10 | 0-10 | 0-10 | 0-10 | | | | | | | | | | | |
| | | | | | | | | | | | | | | | | | | | 0-12 | 0-9 | 0-10 | 0-10 | 0-10 | 0-10 | 0-10 | 0-10 | 0-10 | 0-10 | 0-10 |
| 0-12 | 0-9 | 0-10 | 0-10 | 0-10 | 0-10 | 0-10 | 0-10 | 0-10 | 0-10 | 0-10 | 0-10 | 0-10 | 0-10 | 0-10 | 0-10 | 0-10 | 0-10 | 0-10 | | | | | | | | | | | |
| | | | | | | | | | | | | | | | | | | | 0-12 | 0-9 | 0-10 | 0-10 | 0-10 | 0-10 | 0-10 | 0-10 | 0-10 | 0-10 | 0-10 |
| 0-12 | 0-9 | 0-10 | 0-10 | 0-10 | 0-10 | 0-10 | 0-10 | 0-10 | 0-10 | 0-10 | 0-10 | 0-10 | 0-10 | 0-10 | 0-10 | 0-10 | 0-10 | 0-10 | | | | | | | | | | | |
| | | | | | | | | | | | | | | | | | | | 0-12 | 0-9 | 0-10 | 0-10 | 0-10 | 0-10 | 0-10 | 0-10 | 0-10 | 0-10 | 0-10 |
| 0-12 | 0-9 | 0-10 | 0-10 | 0-10 | 0-10 | 0-10 | 0-10 | 0-10 | 0-10 | 0-10 | 0-10 | 0-10 | 0-10 | 0-10 | 0-10 | 0-10 | 0-10 | 0-10 | | | | | | | | | | | |
| | | | | | | | | | | | | | | | | | | | 0-12 | 0-9 | 0-10 | 0-10 | 0-10 | 0-10 | 0-10 | 0-10 | 0-10 | 0-10 | 0-10 |
| 0-12 | 0-9 | 0-10 | 0-10 | 0-10 | 0-10 | 0-10 | 0-10 | 0-10 | 0-10 | 0-10 | 0-10 | 0-10 | 0-10 | 0-10 | 0-10 | 0-10 | 0-10 | 0-10 | | | | | | | | | | | |
| | | | | | | | | | | | | | | | | | | | 0-12 | 0-9 | 0-10 | 0-10 | 0-10 | 0-10 | 0-10 | 0-10 | 0-10 | 0-10 | 0-10 |
| 0-12 | 0-9 | 0-10 | 0-10 | 0-10 | 0-10 | 0-10 | 0-10 | 0-10 | 0-10 | 0-10 | 0-10 | 0-10 | 0-10 | 0-10 | 0-10 | 0-10 | 0-10 | 0-10 | | | | | | | | | | | |
| | | | | | | | | | | | | | | | | | | | 0-12 | 0-9 | 0-10 | 0-10 | 0-10 | 0-10 | 0-10 | 0-10 | 0-10 | 0-10 | 0-10 |
| 0-12 | 0-9 | 0-10 | 0-10 | 0-10 | 0-10 | 0-10 | 0-10 | 0-10 | 0-10 | 0-10 | 0-10 | 0-10 | 0-10 | 0-10 | 0-10 | 0-10 | 0-10 | 0-10 | | | | | | | | | | | |
| | | | | | | | | | | | | | | | | | | | 0-12 | 0-9 | 0-10 | 0-10 | 0-10 | 0-10 | 0-10 | 0-10 | 0-10 | 0-10 | 0-10 |
| 0-12 | 0-9 | 0-10 | 0-10 | 0-10 | 0-10 | 0-10 | 0-10 | 0-10 | 0-10 | 0-10 | 0-10 | 0-10 | 0-10 | 0-10 | 0-10 | 0-10 | 0-10 | 0-10 | | | | | | | | | | | |
| | | | | | | | | | | | | | | | | | | | 0-12 | 0-9 | 0-10 | 0-10 | 0-10 | 0-10 | 0-10 | 0-10 | 0-10 | 0-10 | 0-10 |
| 0-12 | 0-9 | 0-10 | 0-10 | 0-10 | 0-10 | 0-10 | 0-10 | 0-10 | 0-10 | 0-10 | 0-10 | 0-10 | 0-10 | 0-10 | 0-10 | 0-10 | 0-10 | 0-10 | | | | | | | | | | | |
| | | | | | | | | | | | | | | | | | | | 0-12 | 0-9 | 0-10 | 0-10 | 0-10 | 0-10 | 0-10 | 0-10 | 0-10 | 0-10 | 0-10 |

WEATHER, TEMPERATURE, RAINFALL AND SUNSHINE AT HEALTH RESORTS FOR 26th NOVEMBER.

| STATIONS. | WEATHER. | | TEMPERATURE. | | RAINFALL. | | SUN- SHINE. | (1) | (2) | (3) | (4) | (5) | (6) | (7) | (8) |
|----------------------|----------------|-----------------|------------------------------------|--------------------------|--------------------------------|-------------------------|--------------------------|---------------------|-----|-----|-----|-----|-----|-----|-----|
| | Fore- noon. | After- noon. | Min. 9h. 25h. to 9h. 26h. | Max. 9h. 17h. 26h. | Night 17h. 9h. 25h. 26h. | Day 9h. 17h. 26h. | Sunrise to Sunset. | | | | | | | | |
| (1) | (2) | (3) | (4) | (5) | (6) | (7) | (8) | Bade | ... | ... | ... | ... | ... | ... | ... |
| Berwick-on-Tweed | bc | bc | 40 | 46 | - | - | 6.6 | Penzance | ... | ... | ... | ... | ... | ... | ... |
| Douglas (I.O.M.) | b | c | 42 | 47 | 4 | - | 5.7 | Paignton | ... | ... | ... | ... | ... | ... | ... |
| Llandudno | cdc | bpc | 48 | 49 | - | 0.3 | 2.5 | Torquay | ... | ... | ... | ... | ... | ... | ... |
| Colwyn Bay | cb | bcc | 47 | 49 | - | - | 2.9 | Jersey | ... | ... | ... | ... | ... | ... | ... |
| Rhyl | bc | bcc | 48 | 49 | - | - | 2.8 | Weymouth | ... | ... | ... | ... | ... | ... | ... |
| Wallersey | Pcb | b | 43 | 49 | 2 | 0.3 | 4.2 | Bournemouth | ... | ... | ... | ... | ... | ... | ... |
| Southport | cape | bcc | 41 | 48 | 9 | - | 4.3 | Ventnor | ... | ... | ... | ... | ... | ... | ... |
| Blackpool | bcp | bcc | 43 | 49 | 3 | 0.2 | 4.3 | Portsmouth (Sithen) | ... | ... | ... | ... | ... | ... | ... |
| Ilkley | b | b | 40 | 48 | - | - | 4.8 | Bognor | ... | ... | ... | ... | ... | ... | ... |
| Cleethorpes | b | b | 41 | 48 | - | - | 6.7 | Littlehampton | ... | ... | ... | ... | ... | ... | ... |
| Skewness | b | b | 41 | 49 | 0.2 | - | 6.6 | Worthing | ... | ... | ... | ... | ... | ... | ... |
| Aberystwyth | bba | ba | 47 | 49 | - | - | 2.6 | Brighton | ... | ... | ... | ... | ... | ... | ... |
| Bath | bba | bcc | 45 | 51 | - | - | 4.9 | Eastbourne | ... | ... | ... | ... | ... | ... | ... |
| Cheltenham | bba | bba | 43 | 50 | Trace | - | 6.0 | Hastings | ... | ... | ... | ... | ... | ... | ... |
| Leamington Spa | c | bc | 42 | 50 | 2 | - | 4.1 | Folkestone | ... | ... | ... | ... | ... | ... | ... |
| Lowestoft | b | b | 41 | 47 | - | - | 5.2 | Dover | ... | ... | ... | ... | ... | ... | ... |
| Hurwich & Dovercourt | bc | bcc | 42 | 49 | Trace | - | 6.8 | Tunbridge Wells | ... | ... | ... | ... | ... | ... | ... |
| Malden | bba | b | 44 | 49 | - | - | 6.4 | Ramsgate | ... | ... | ... | ... | ... | ... | ... |
| Southend | b | b | 44 | 55 | - | - | 6.4 | Margate | ... | ... | ... | ... | ... | ... | ... |
| | | | | | | | | Deal | ... | ... | ... | ... | ... | ... | ... |

BRITISH SECTION

No. B. 24-478

Wednesday 28th November 1928

Page 1.

[†] Trace = rain has fallen, but amount less than 0.1 mm.

* Information for these columns not usually received.

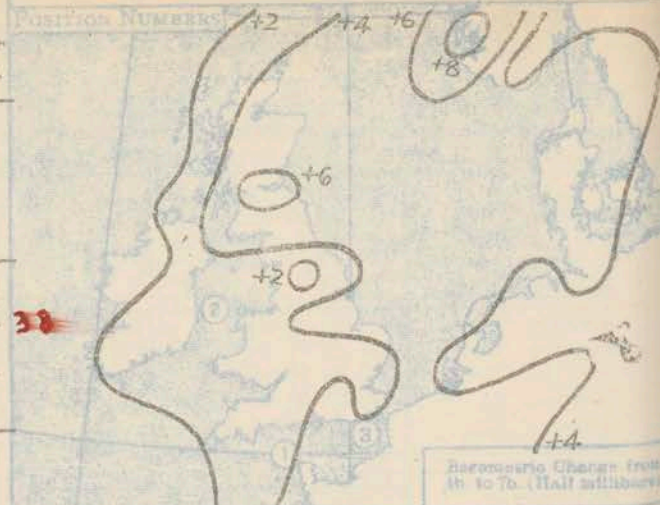
‡ The barometric change is expressed in half millibars.

SUMMARY FOR THE PAST 24 HOURS

ISALLOBARS

28th November 1928

| STATIONS | WEATHER | | | | TEMPERATURE | | | RAINFALL | | | | HOURS |
|-------------------------|----------------|-----------------|-----------------|-----------------|-------------|---------------|----------------------|------------|---------------|-------------|---------------|-------|
| | 7h-12h 27th | 12h-12h 27th | 12h-12h 27th | 12h-12h 27th | MAX. Day | MIN. Night | MIN. on Ground | Day 7h-12h | Night 12h-12h | Day 12h-12h | Night 12h-12h | |
| Lerwick | bcc | bcc pr | bcc pr | cpr | 41 | 36 | . | 2 14.30 | 0.2 | 21.00 | 2 | 2 |
| Stornoway | p | bcc pr | bcc pr | cpr | 40 | 34 | . | 3 18.00 | 1 | 21.00 | 2 | 2 |
| Wick | cpr h.s | cpr | cpr | phs | 40 | 36 | . | 1 18.00 | 2 | 21.00 | 2 | 2 |
| Tiree | pr h.g | pr h.g | pr h.g | bcc | 45 | 40 | 35 | 0 18.00 | 0.2 | 21.00 | 2 | 2 |
| Hairn | cpr bc | bcc | bcc | bcc | 39 | 35 | . | 1 18.00 | . | 21.00 | 0 | 0 |
| Aberdeen | b | bcc pr | bcc pr | bcc pr | 41 | 35 | 31 | 1 14.30 | 5 | 21.00 | 5 | 5 |
| Malin Head | bcc pr | bcc pr | bcc pr | bcc pr | 47 | 41 | . | 2 18.00 | 0.5 | 21.00 | 2 | 2 |
| Reafrow | bcc | bcc | bcc | bcc | 43 | 32 | 24 | . | . | 21.00 | 5 | 5 |
| Edinburgh (Inchkeith) | bcc | bcc | bcc | bcc | 44 | 32 | 24 | . | . | 21.00 | 4 | 4 |
| Leuchars | bcc | bcc | bcc | bcc | 43 | 33 | 28 | . | . | 21.00 | 4 | 4 |
| Baldernuir | bcc | bcc | bcc | bcc | 41 | 31 | 24 | . | . | 21.00 | 4 | 4 |
| Tynemouth | bcc | bcc | bcc | bcc | 43 | 36 | 30 | . | . | 21.00 | . | . |
| Blacksod Point | pc | pc | pc | bcc | 47 | 42 | . | 2 18.00 | 0.4 | 21.00 | . | . |
| Donaghadee | cpr pr | bcc pr | bcc pr | bcc | 44 | 39 | . | 5 18.00 | 3 | 21.00 | . | . |
| Birr Castle | bcc pr | bcc pr | bcc pr | bcc | 46 | 35 | 27 | 0.2 18.00 | . | 21.00 | 4 | 4 |
| Holyhead | ph pr | ph pr | ph pr | cpr | 47 | 41 | 40 | Tr 9.00 | 1 | 21.00 | 2 | 2 |
| Liverpool (Bidston) | cpr h | cpr h | cpr h | bcc | 44 | 40 | 34 | 0.3 18.00 | . | 21.00 | 0 | 0 |
| Chester (Sealand) | cpr h.g | cpr h.g | cpr h.g | bcc | 45 | 35 | 29 | 2 18.00 | . | 21.00 | 1 | 1 |
| Harrogate | b | b | b | bcc | 42 | 34 | 30 | . | . | 21.00 | 6 | 6 |
| Spurn Head | bcc | bcc | bcc | bcc | 44 | 38 | . | . | Tr 22.00 | 3 | 3 | 3 |
| Birmingham (Edgbaston) | cpr bc | cpr bc | cpr bc | bcc | 42 | 35 | 30 | 5 18.00 | . | 21.00 | 2 | 2 |
| Cranwell | bcc | bcc | bcc | bcc | 43 | 33 | 30 | . | . | 21.00 | 1 | 1 |
| Gorleston | bcc | bcc | bcc | bcc | 43 | 37 | 35 | 4 12.30 | 6 | 21.00 | 0 | 0 |
| Valentia (Cahirovees) | bcc pr | bcc pr | bcc pr | bcc | 49 | 45 | 39 | 1 18.00 | Tr 21.00 | 2 | 2 | 2 |
| Roche Point | bcc pr | bcc pr | bcc pr | bcc | 46 | 40 | . | 0.3 18.00 | . | 21.00 | . | . |
| Pembroke (St. Ann's H.) | bcc | bcc | bcc | bcc | 49 | 39 | . | Tr 16.30 | . | 21.00 | 4 | 4 |
| Rose-on-Wye | bcc | bcc | bcc | bcc | 44 | 35 | 24 | 0.1 18.00 | . | 21.00 | 5 | 5 |
| Leafield | bcc | bcc | bcc | bcc | 41 | 33 | 28 | 1 9.00 | 0.1 | 21.00 | 1 | 1 |
| Winchester (Worthy Dn.) | bcc | bcc | bcc | bcc | 45 | 32 | 26 | 0.1 13.30 | . | 21.00 | 3 | 3 |
| S. Farnborough | bcc | bcc | bcc | bcc | 45 | 32 | 22 | Tr 3.00 | . | 21.00 | 3 | 3 |
| London (Kew Obs.) | bcc | bcc | bcc | bcc | 45 | 36 | 30 | Tr 9.00 | . | 21.00 | 0 | 0 |
| Croydon | bcc | bcc | bcc | bcc | 43 | 33 | 27 | Tr 11.00 | . | 21.00 | 1 | 1 |
| Shoburness | bcc | bcc | bcc | bcc | 45 | 34 | 33 | . | . | 21.00 | 1 | 1 |
| Clacton-on-Sea | bcc | bcc | bcc | bcc | 43 | 35 | 31 | . | . | 21.00 | 1 | 1 |
| Felixstowe | bcc | bcc | bcc | bcc | 44 | 36 | 32 | Tr 11.00 | . | 21.00 | 3 | 3 |
| Lympne | bcc | bcc | bcc | bcc | 43 | 33 | 30 | . | . | 21.00 | 1 | 1 |
| Scilly (St. Mary's) | bcc | bcc | bcc | bcc | 49 | 44 | . | Tr 16.30 | 0.2 | 21.00 | 5 | 5 |
| Falmouth (Pendennis) | bcc pr | bcc pr | bcc pr | bcc | 48 | 44 | . | 2 11.00 | Tr 21.00 | 3 | 3 | 3 |
| Plymouth (Cattewater) | bcc pr | bcc pr | bcc pr | bcc | 49 | 42 | 39 | 1 3.00 | 1 | 21.00 | 5 | 5 |
| Portland Bill | bcc | bcc | bcc | bcc | 49 | 43 | . | 1 15.30 | . | 21.00 | . | . |
| Southampton (Calshot) | bcc | bcc | bcc | bcc | 46 | 33 | 33 | 0.6 15.30 | . | 21.00 | 6 | 6 |
| Dungeness | bcc | bcc | bcc | bcc | 44 | 33 | . | . | . | 21.00 | . | . |
| Guernsey | bcc | bcc | bcc | bcc | 48 | 42 | . | . | 2 21.00 | 5 | 5 | 5 |



Observations from Cross Channel Steamers

| Position | Date and Time | Steamship | Wind | | Weather | Temp | | Visibility |
|----------|---------------|------------|------|-------|---------|------|-----|------------|
| | | | Dir. | Force | | Air | Sea | |
| 2 | 10h 27th | Hibernia | NW/W | 7 | C | 44 | 53 | 8 |
| 1 | 12h | St. Helier | NW/N | 8 | C | 49 | 56 | 7 |

GENERAL INFERENCE.

A ridge of high pressure off Western Ireland is moving slowly eastward. Cold weather with considerable bright periods but occasional showers is likely generally and frost tonight will be widespread, being severe in many places in England.

Districts

Forecasts for the 24 hours commencing 12 Noon G.M.T. Wednesday, 28th November, 1928

Further Outlook.

| | |
|---------------------------|---|
| 1. S.E. England | Fresh northerly winds, slowly moderating; considerable bright periods, occasional showers; cold; sharp ground frost at night. |
| 2. E. England | |
| 3. E. Midlands | |
| 4. W. Midlands | |
| 5. S.W. England | Moderate northerly winds falling light variable then becoming southerly and freshening; considerable bright periods; occasional showers; cold; sharp ground frost at night. |
| 6. South Wales | |
| 7. North Wales | |
| 8. N.W. England | |
| 9. N. Midlands | |
| 10. N.E. England | As 1 - 4 |
| 11. S.E. Scotland | |
| 12. S.W. Scotland | Moderate northerly winds becoming moderate to fresh southerly; considerable bright periods with occasional showers today becoming cloudy tomorrow; cold today, with some frost inland tonight, milder tomorrow. |
| 13. N.W. Scotland | |
| 14. N.E. Scotland | |
| 15. Orkneys and Shetlands | Moderate northerly winds, backing; bright periods but some wintry showers; cold. |
| 16. N.W. Ireland | |
| 17. S.E. Ireland | |
| 18. S.W. Ireland | As 12 - 14. |

Becoming unsettled and milder in western districts.

W.M.P.

EXPLANATION.
 Barometer.—Isobars are drawn for
 intervals of two millibars.
 Wind.—Arrows fly with the wind.
 Number of feathers indicates Beau-
 fort Force. Mean Velocity in miles
 per hour entered in small circles.
 Temperature is given in degrees F.
 Weather Symbols.—

| | |
|--------------------------|-------------------------------|
| Clear sky. | Osby (less than 1/2) clouded. |
| Osby 1/2 to 3/4 clouded. | Osby 3/4 clouded. |
| Overcast sky. | Osby 100% rain falling. |
| Snow. | Osby 100% sleet. |
| Thunder. | Osby 100% thunderstorm. |

SEA DISTURBANCES.
 Rough. Very Rough.
 In ICELAND barometric change from
 4 h to 7 h. in half millibars is entered
 beneath the word for weather.

AIR MINISTRY.

DAILY WEATHER REPORT OF THE METEOROLOGICAL OFFICE, LONDON:

Page 4.

BRITISH SECTION Wednesday 28th November, 1928.

No. 333.

| Page 4. | | BRITISH SECTION. | | | | | | | | | | | | Page 5. | | | | | | | | | | | | | | | | | |
|-------------------------|---------------------------------|---------------------------------|--------------------|-------|--------|----------|-----------|-------------|-----------------|---------|-------|------|-------------|---------------------------------|--------|-----------------------------|--------------------|--------|---------|----------|-----------|-------------|-----------------|-------------|------------|-------|------|---------|-------|------|------|
| | | Observations at 1h. G.M.T. 28th | | | | | | | | | | | | Observations at 7h. G.M.T. 28th | | | | | | | | | | | | | | | | | |
| STATIONS. | Height above sea level in feet. | Barom. at 1h. G.M.T. in in. | Change in 3 hours. | Wind. | | Weather. | Temp. °F. | Humidity %. | Visibility 0-3. | Cloud. | | | | | | Barom. at 7h. G.M.T. in in. | Change in 3 hours. | Wind. | | Weather. | Temp. °F. | Humidity %. | Visibility 0-3. | Cloud. | | | | | | Sea. | |
| | | | | Dir. | Force. | | | | | Low. | | | Upper Form. | Total Amt. | Dir. | | | Force. | Low. | | | | | Upper Form. | Total Amt. | | | | | | |
| | | | | | | | | | | Height. | Form. | Amt. | | | | | | | Height. | | | | | | | Form. | Amt. | Height. | Form. | | Amt. |
| | | | | | | | | | | | | | | | | | | | | | | | | | | | | | | | |
| Lerwick | 54 | 1014.0 | +9 | N | 3 | C | 39 | 75 | 8 | 1500 | StCu | 8 | - | 8 | 1018.0 | +4 | N | 3 | Cp | 38 | 85 | 8 | 1500 | CuNb | 5 | AS | 8 | 1 | | | |
| Stornoway | 30 | 1022.5 | +5 | N | 4 | bc | . | . | 8 | . | . | . | - | 4 | 1025.6 | +3 | N | 1 | C | 39 | 85 | 7 | 4000 | StCu | 9 | - | 9 | 1 | | | |
| Wick | 81 | 1017.8 | +8 | N | 4 | c/pH | 37 | 85 | 8 | 1500 | CuNb | 5 | AS | 8 | 1021.6 | +5 | N | 4 | bc | 40 | 75 | 8 | 1500 | CuNb | 4 | - | 4 | 1 | | | |
| Tiree | 28 | . | . | . | . | . | . | . | . | . | . | . | . | . | 1026.7 | +2 | NW | 5 | C | 45 | 65 | 8 | 500 | Cu | 8 | - | 8 | 1 | | | |
| Fort | 32 | . | . | . | . | . | . | . | . | . | . | . | . | . | 1024.3 | . | WNW | 1 | bc | 39 | 85 | 8 | 1500 | StCu | 7 | - | 7 | 1 | | | |
| Ardeer | 37 | . | . | . | . | . | . | . | . | . | . | . | . | . | 1022.0 | +5 | NW | 3 | c/pH | 36 | 85 | 7 | 1500 | CuNb | 6 | AL | 8 | 0 | | | |
| Malin Head | 81 | 1019.7 | +3 | N | 6 | bc | 43 | 97 | 8 | 4000 | CuNb | 2 | AS | 6 | 1027.3 | +3 | NNW | 3 | bc | 44 | 85 | 8 | 5700 | StCu | 7 | - | 7 | 4 | | | |
| Renfrew | 30 | . | . | . | . | . | . | . | . | . | . | . | . | . | 1025.6 | +6 | WNW | 2 | C | 35 | 85 | 8 | . | Cu | 9 | - | 9 | 1 | | | |
| Edinburgh (Inchkeith) | 100 | 1018.3 | +6 | WNW | 3 | b | 39 | 65 | 8 | . | . | 0 | AL | 2 | 1023.6 | +6 | WNW | 3 | Cu | 39 | 65 | 9 | 4000 | Cu | 2 | Ci | 8 | 1 | | | |
| Leuchars | 30 | . | . | . | . | . | . | . | . | . | . | . | . | . | 1023.4 | +7 | WNW | 3 | Cu | 37 | 75 | 8 | 4000 | StCu | 4 | AS | 9 | 1 | | | |
| Blackdunmill | 704 | . | . | . | . | . | . | . | . | . | . | . | . | . | 1023.7 | +5 | NNW | 5 | bc | 34 | 65 | 8 | 2500 | Cu | 2 | AS | 4 | 1 | | | |
| Tynemouth | 87 | 1024.7 | +5 | NW | 3 | bc | 37 | 65 | 7 | 1500 | Cu | 4 | - | 4 | 1021.7 | +4 | WNW | 3 | bc | 36 | 75 | 7 | 1500 | Cu | 3 | Ci | 4 | 1 | | | |
| Blackhead Point | 18 | 1027.9 | +2 | NW | 4 | bc | 45 | 65 | 7 | . | CuNb | 6 | - | 6 | 1023.9 | +1 | NW | 3 | bc | 44 | 75 | 8 | . | . | 0 | AL | 7 | 5 | | | |
| Donaghadee | 40 | . | . | . | . | . | . | . | . | . | . | . | . | . | 1025.9 | +5 | N | 4 | bc | 44 | 65 | 8 | 2500 | StCu | 7 | - | 7 | 4 | | | |
| Birr Castle | 175 | . | . | . | . | . | . | . | . | . | . | . | . | . | 1029.7 | . | W | 2 | C | 36 | 92 | 7 | 4000 | StCu | 3 | Cu | 9 | 1 | | | |
| Holyhead | 30 | 1021.2 | +5 | NW | 6 | c/pH | 45 | 85 | 8 | 2500 | StCu | 9 | - | 9 | 1024.7 | +3 | NNW | 5 | Cu | 44 | 85 | 8 | 2500 | Cu | 9 | - | 9 | 4 | | | |
| Liverpool (Bidston) | 188 | . | . | . | . | . | . | . | . | . | . | . | . | . | 1024.2 | +3 | N | 4 | bc | 41 | 75 | 8 | 4000 | StCu | 1 | Ci | 5 | 1 | | | |
| Chester (Sealand) | 16 | . | . | . | . | . | . | . | . | . | . | . | . | . | 1023.4 | +4 | NNW | 3 | bc | 36 | 85 | 7 | 2500 | Cu | 4 | - | 4 | 1 | | | |
| Harrogate | 478 | . | . | . | . | . | . | . | . | . | . | . | . | . | 1022.3 | +2 | W | 4 | b | 35 | 75 | 8 | 4000 | Cu | 1 | AS | 2 | 1 | | | |
| Spurn Head | 29 | 1013.5 | +2 | NNW | 7 | bc | 39 | 85 | 7 | 4000 | Cu | 6 | - | 6 | 1018.2 | +4 | NW | 6 | c/pH | 39 | 85 | 7 | 4000 | CuNb | 8 | - | 8 | 5 | | | |
| Birmingham (Edgbaston) | 535 | . | . | . | . | . | . | . | . | . | . | . | . | . | 1023.5 | +3 | NW | 4 | bc | 35 | 65 | 5 | . | . | 0 | Ci | 5 | 1 | | | |
| Cranwell | 236 | 1016.2 | +6 | NW | 5 | b | 35 | 85 | 6 | . | . | 0 | AL | 1 | 1020.7 | +4 | NW | 5 | b | 34 | 85 | 7 | . | . | 0 | AL | 2 | 1 | | | |
| Gorleston | 14 | 1010.3 | +2 | WNW | 3 | bc | 39 | 97 | 6 | 4000 | Cu | 4 | - | 4 | 1015.3 | +4 | NNW | 6 | cr | 43 | 85 | 6 | 1500 | CuNb | 8 | - | 8 | 4 | | | |
| Valentia (Cahirciveen) | 30 | 1031.6 | +3 | NW | 3 | c/pH | 46 | 97 | 8 | . | St | 10 | - | 10 | 1032.0 | +2 | N | 2 | bc | 45 | 85 | 8 | 2500 | Cu | 3 | - | 3 | 3 | | | |
| Roche Point | 22 | . | . | . | . | . | . | . | . | . | . | . | . | . | 1030.7 | +3 | NW | 3 | bc | 41 | 92 | 8 | 4000 | StCu | 5 | - | 5 | 1 | | | |
| Pembroke (St. Ann's H.) | 100 | 1022.6 | +4 | N | 4 | bc | 45 | 85 | 8 | 1500 | Cu | 4 | - | 4 | 1025.0 | +3 | N | 4 | bc | 44 | 92 | 8 | 2500 | Cu | 4 | Ci | 5 | 4 | | | |
| Ross-on-Wye | 239 | . | . | . | . | . | . | . | . | . | . | . | . | . | 1023.7 | +3 | W | 1 | b | 35 | 85 | 8 | . | . | 0 | Ci | 2 | 1 | | | |
| Leafield | 612 | . | . | . | . | . | . | . | . | . | . | . | . | . | 1022.3 | +3 | NNW | 4 | bc | 33 | 85 | 8 | . | . | 0 | AS | 4 | 1 | | | |
| Winchester (Worthy De.) | 273 | . | . | . | . | . | . | . | . | . | . | . | . | . | 1022.7 | +3 | W | 3 | bc | 33 | 92 | 8 | . | . | 0 | Ci | 3 | 1 | | | |
| N. Farnborough | 287 | . | . | . | . | . | . | . | . | . | . | . | . | . | 1022.1 | +5 | NNW | 2 | b | 33 | 85 | 7 | . | . | 0 | Ci | 1 | 1 | | | |
| London (Kew Obay.) | 18 | . | . | . | . | . | 38 | . | . | . | . | . | . | . | 1021.6 | +4 | NW | 2 | b | 37 | 65 | 6 | . | . | 0 | AL | 1 | 1 | | | |
| Croydon | 244 | 1017.2 | +5 | NNW | 2 | bc | 35 | 92 | 6 | . | . | 0 | Ci | 3 | 1021.1 | +4 | NNW | 3 | b | 33 | 85 | 6 | . | . | 0 | AS | 2 | 1 | | | |
| Shoeburyness | 11 | . | . | . | . | . | . | . | . | . | . | . | . | . | 1025.1 | +3 | NNW | 3 | b | 36 | 92 | 8 | . | . | 0 | AL | 1 | 1 | | | |
| Olacton-on-Sea | 54 | . | . | . | . | . | . | . | . | . | . | . | . | . | 1017.3 | +3 | NW | 4 | bc | 36 | 75 | 7 | 5700 | StCu | 4 | - | 4 | 2 | | | |
| Felixstowe | 15 | . | . | . | . | . | . | . | . | . | . | . | . | . | 1017.6 | +4 | NNW | 5 | bc | 37 | 85 | 8 | 2500 | StCu | 4 | - | 4 | 3 | | | |
| Lympne | 350 | 1014.3 | +5 | NNW | 5 | b | 35 | 85 | 6 | . | . | 0 | . | 0 | 1017.9 | +2 | WNW | 5 | b | 34 | 75 | 7 | 2500 | StCu | 1 | - | 1 | 1 | | | |
| Scilly (St. Mary's) | 103 | 1025.3 | +4 | NNW | 7 | bc | 46 | 75 | 8 | 4000 | Cu | 5 | - | 5 | 1028.1 | +1 | NW | 6 | bc | 47 | 75 | 7 | 4000 | CuNb | 5 | - | 5 | 6 | | | |
| Falmouth (Pendennis) | 300 | 1022.6 | +5 | N | 5 | bc | 46 | 65 | 8 | 4000 | Cu | 5 | - | 5 | 1026.1 | +3 | N | 4 | bc | 45 | 65 | 8 | 4000 | CuNb | 6 | - | 6 | 1 | | | |
| Plymouth (Cattewater) | 89 | . | . | . | . | . | . | . | . | . | . | . | . | . | 1025.3 | +3 | NNW | 4 | bc | 43 | 91 | 7 | 2500 | CuNb | 5 | - | 5 | 0 | | | |
| Portland Bill | 32 | 1018.2 | +4 | NW | 5 | b | 44 | 65 | 8 | 2500 | StCu | 1 | - | 1 | 1022.7 | +3 | NW | 4 | bc | 44 | 65 | 8 | 2500 | Cu | 2 | AS | 5 | 1 | | | |
| Southampton (Calshot) | 19 | 1018.2 | +5 | NNW | 5 | b | 41 | 85 | 7 | . | . | 0 | - | 0 | 1022.7 | +5 | NW | 4 | b | 37 | 85 | 7 | . | . | 0 | . | 0 | 2 | | | |
| Dungeness | 20 | 1014.5 | +7 | NNW | 2 | b | 36 | 92 | 7 | . | . | 0 | - | 0 | 1018.2 | +4 | NW | 2 | bc | 35 | 92 | 6 | 4000 | StCu | 4 | - | 4 | 2 | | | |
| Guernsey (Fort George) | 285 | 1019.2 | +4 | NNW | 5 | C | 45 | 75 | 8 | 1500 | StCu | 8 | - | 8 | 1024.3 | +4 | N | 4 | bc | 45 | 65 | 9 | 2500 | Cu | 7 | - | 7 | 1 | | | |

WEATHER, TEMPERATURE, RAINFALL AND SUNSHINE AT HEALTH RESORTS FOR 27th November

| WEATHER, TEMPERATURE, RAINFALL, & SUNSHINE. | | | | | | | | | | | | | | | | |
|---|-----------|------------|--------------|---------------|----------------|--------------|--------------------|--------------------------|-----|------|-----|-----|-------|-------|-----|--|
| STATIONS. | WEATHER. | | TEMPERATURE. | | RAINFALL† | | SUNSHINE. | (1) | (2) | (3) | (4) | (5) | (6) | (7) | (8) | |
| | Forenoon. | Afternoon. | Min. 5h.-7h. | Max. 7h.-11h. | Night 11h.-5h. | Day 5h.-11h. | Sunrise to Sunset. | | | | | | | | | |
| | | | to 5h. | to 11h. | 11h.-5h. | 5h.-11h. | to 11h. | to 11h. | | | | | | | | |
| | | | 35 | 45 | mm. | mm. | 6.4 | Bade ... | ... | ... | 44 | 45 | 1 | Trace | 4.1 | |
| (1) | (2) | (3) | (4) | (5) | (6) | (7) | (8) | Penzance ... | ... | ... | 42 | 51 | 5 | | 3.1 | |
| Barwick-on-Tweed | bc | bc | 35 | 45 | - | - | 6.4 | Paignton ... | ... | ... | 43 | 49 | 2 | Trace | 6.6 | |
| Douglas (I.o. M.) ... | cyrh | cyrh | 37 | 44 | 10 | 6 | 1.4 | Torquay ... | ... | bcpc | 43 | 50 | 2 | 0.2 | 6.2 | |
| Islandudno ... | cp | cp | 43 | 46 | 3 | 2 | 0.3 | Jersey ... | ... | bc | 44 | 50 | 3 | 0.2 | 5.0 | |
| Colwyn Bay ... | cpo | cpo | 42 | 45 | 3 | 3 | 0.2 | Weymouth ... | ... | b | 41 | 49 | 0.3 | 0.1 | 5.6 | |
| Rhyl ... | pc | pc | 39 | 46 | 8 | 3 | 0.2 | Bournemouth ... | ... | b | 41 | 46 | - | - | 6.6 | |
| Wallasey ... | hc | hc | 39 | 44 | 7 | 2 | 0.5 | Ventnor ... | ... | b | 40 | 46 | - | Trace | 6.3 | |
| Southport ... | hc | hc | 40 | 45 | 3 | 0.5 | 1.2 | Portsmouth (S. S. S. S.) | ... | bc | 41 | 47 | 1 | 0.2 | 5.1 | |
| Blackpool ... | orc | orc | 40 | 45 | 5 | 0.2 | 2.0 | Bognor ... | ... | bcc | 39 | 47 | - | 1 | 3.1 | |
| Hikioe ... | bc | bc | 36 | 45 | 1 | - | 3.3 | Littlehampton ... | ... | bc | 39 | 48 | - | - | 3.4 | |
| Reethorpes ... | cac | b | 37 | 44 | - | - | 3.4 | Worthing ... | ... | bcc | 39 | 45 | Trace | - | 1.8 | |
| Skegness ... | bc | bc | 35 | 45 | Trace | - | 4.6 | Brighton ... | ... | c | 40 | 45 | - | - | 1.8 | |
| Aberystwyth ... | phbc | ph | 44 | 46 | 1 | 7 | 2.1 | Mastbourne ... | ... | bcc | 39 | 45 | - | - | 2.6 | |
| Bath ... | bc | bc | 40 | 46 | 1 | Trace | 3.5 | Hastings ... | ... | bcc | 38 | 45 | - | - | 3.9 | |
| Cheltenham ... | bc | bc | 38 | 45 | - | 0.3 | 1.5 | Folkestone ... | ... | bc | 37 | 44 | - | - | 1.6 | |
| Leamington Spa ... | c | c | 36 | 43 | 5 | Trace | 1.6 | Dover ... | ... | bc | 40 | 44 | - | - | 1.5 | |
| Lowestoft ... | bc | bc | 39 | 44 | - | 3 | 1.2 | Tunbridge Wells ... | ... | co | 36 | 43 | - | - | 1.5 | |
| Harwich & Dovercourt | bc | bc | 38 | 43 | - | - | 2.9 | Ramsgate ... | ... | cbc | 38 | 44 | 0.6 | - | 1.3 | |
| Malden ... | bcc | c | 36 | 44 | 1 | - | 2.0 | Margate ... | ... | bcc | 39 | 45 | Trace | - | 0.1 | |
| Southsea ... | c | bc | 39 | 44 | 0.2 | - | 1.1 | Deal ... | ... | cy | 39 | 49 | - | - | 1.6 | |

TERMS OF SUBSCRIPTION.—6/- per quarter or 25/- per year, post free. Single copies may be obtained at the Meteorological Office, price 1d.

* Information not usually received.

† The observations at 1h. G.M.T. and at Guernsey, the sunshine readings are from an auxiliary station. ‡ For code see page 1. § See footnote page 1.

|| At stations marked thus the maximum temperature is for the period 5h.-11h., the minimum for the period 11h.-5h. ¶ 11h.-5h.

BRITISH SECTION

No. B. 24.479

Thursday 29th November 1928

Page 1.

| Observations at 10h. G.M.T. 284 | | | | | | | | | | | | | | | Observations at 15h. G.M.T. 284 | | | | | | | | | | | | | | |
|---------------------------------|-------------------------|----------------------|-------|--------------------------|----------|---------------------------------|-------------|---------------------------------|---------|-------------------------------|------|--------------------|-------------------------|--------------------|---------------------------------|---|----------|---|-------------|---|--------|------|------|------|------|------|------|--|--|
| STATIONS. | Barom. at M.S.L. in mb. | Change in 3 Hours. | Wind. | | Weather. | Temp. in °F. | Humidity. % | Visibility. in miles. | Cloud. | | | | Barom. at M.S.L. in mb. | Change in 3 Hours. | Wind. | | Weather. | Temp. in °F. | Humidity. % | Visibility. in miles. | Cloud. | | | | Sea. | | | | |
| | | | Dir. | Force. | | | | | Height. | Form. | Amt. | Dir. | | | Force. | Height. | | | | | Form. | Amt. | | | | | | | |
| | | | | | | | | | | | | | | | | | | | | | | | 0-12 | 0-10 | | 0-10 | 0-10 | | |
| (For heights see p. 4). | mb. | | | | | | | | Feet | | | | mb. | | | | | | | Feet | | | | 0-9 | | | | | |
| Lerwick | 1021.4 | +1 | NW | 2 | C | 41 | 65 | 8 | 1500 | Cu | 5 | AST | 9 | 1020.5 | -1 | W'S | 1 | C | 42 | 75 | 8 | 1500 | St | 4 | AST | 8 | 0 | | |
| Stornoway | 1025.3 | -1 | | 0 | C+ | 41 | 85 | 7 | 4000 | St | 8 | | 8 | 1022.8 | -4 | | 0 | 0 | 43 | 92 | 6 | 2500 | St | 10 | | 10 | 0 | | |
| Wick | 1024.6 | +2 | SW | 2 | C | 40 | 75 | 8 | 1500 | Cu | 6 | AST | 8 | 1024.3 | 0 | SW | 2 | C | 38 | 75 | 8 | 2500 | St | 4 | AST | 10 | 0 | | |
| Tree | 1027.5 | 0 | W'S | 2 | bcv | 48 | 65 | 9 | 2500 | Cu | 3 | AST | 6 | 1026.3 | 0 | SWW | 2 | od | 44 | 92 | 8 | 800 | Nb | 10 | | 10 | 1 | | |
| Nairn | 1025.4 | +3 | NNW | 3 | bc | 40 | 75 | 7 | 2500 | Cu | 1 | Cst | 3 | 1025.6 | - | NNW | 2 | C+ | 39 | 75 | 8 | 2500 | St | 8 | | 8 | | | |
| Aberdeen | 1025.4 | +3 | NNW | 3 | bc | 40 | 75 | 7 | 2500 | Cu | 1 | Cst | 3 | 1024.6 | +1 | | 0 | C+ | 37 | 76 | 6 | | | 0 | AST | 9 | 0 | | |
| Malin Head | 1029.2 | +1 | WSW | 3 | bc | 46 | 85 | 8 | 4000 | Cu | 5 | AST | 6 | 1023.2 | -1 | SW | 3 | C | 45 | 97 | 7 | 5700 | St | 6 | AST | 3 | 2 | | |
| Renfrew | 1027.8 | +2 | WSW | 3 | C | 42 | 75 | 6 | | | 0 | AST | 3 | 1028.9 | -1 | NNW | 1 | bcw | 37 | 85 | 6 | | | 0 | AST | 6 | | | |
| Edinburgh (Inchkeith) | 1026.5 | +3 | NNW | 3 | C | 41 | 55 | 8 | 2500 | St | 2 | Cu | 9 | 1026.4 | 0 | SW | 2 | bc | 39 | 75 | 5 | 800 | St | 3 | AST | 4 | 1 | | |
| Leuchars | 1026.6 | +3 | NNW | 3 | C+ | 41 | 65 | 8 | 5700 | St | 1 | Ci | 8 | 1027.6 | 0 | WSW | 2 | C | 34 | 85 | 8 | | | 0 | AST | 3 | | | |
| Dunfermline | 1025.9 | +1 | NNW | 4 | bc | 38 | 55 | 7 | | | 0 | Ci | 7 | 1029.1 | +1 | | 0 | bc | 31 | 75 | 7 | | | 0 | AST | 7 | | | |
| Tromsø | 1025.0 | +2 | NNW | 3 | bc | 42 | 65 | 7 | 1500 | Cu | 3 | Ci | 4 | 1027.5 | +2 | NNW | 3 | bc | 38 | 75 | 7 | 1500 | St | 4 | AST | 7 | 4 | | |
| Blackad Point | 1029.7 | 0 | | 0 | bc | 49 | 75 | 8 | | St | 7 | | 7 | 1029.1 | -1 | 3 | cl | 49 | 97 | 7 | | | 0 | AST | 10 | 5 | | | |
| Dunaghae | 1028.3 | +1 | N | 4 | bc+ | 45 | 65 | 8 | 4000 | St | 7 | | 7 | 1028.9 | +1 | WSW | 1 | lfc | 41 | 85 | 3 | 4000 | St | 8 | | 8 | 2 | | |
| Birt Castle | 1031.3 | - | W | 2 | bc- | 45 | 85 | 7 | 4000 | St | 2 | Ci | 5 | 1031.3 | - | SW | 1 | C+ | 43 | 92 | 7 | | | 0 | AST | 10 | | | |
| Holyhead | 1027.3 | +1 | N | 5 | bcv | 46 | 75 | 9 | 2500 | St | 5 | Ci | 7 | 1029.9 | +2 | N | 3 | bc | 45 | 75 | 8 | 4000 | St | 5 | AST | 1 | 1 | | |
| Liverpool (Bidston) | 1027.7 | +2 | NNW | 4 | CV+ | 43 | 55 | 9 | 4000 | St | 1 | Ci | 8 | 1030.0 | +2 | N | 3 | C | 41 | 65 | 7 | | | 0 | Ci | 8 | | | |
| Chatter (Sealand) | 1026.7 | +2 | N'W | 4 | bc+ | 44 | 65 | 7 | 2500 | Cu | 2 | Ci | 7 | 1027.8 | +3 | NNW | 2 | bc | 35 | 85 | | | | 0 | Ci | 5 | | | |
| Harrogate | 1025.4 | +1 | NNW | 3 | b | 41 | 55 | 8 | | | 0 | Cst | 2 | 1028.2 | +2 | W'N | 2 | b | 36 | 76 | 7 | | | 0 | Cst | 2 | | | |
| Spurn Head | 1022.2 | +2 | NNW | 7 | cl PR | 40 | 55 | 6 | 2500 | Nb | 7 | AST | 9 | 1024.4 | +2 | NNW | 6 | cl PR | 41 | 92 | 7 | 4000 | Cu | 7 | AST | 9 | 6 | | |
| Birmingham (Edgbaston) | 1026.5 | +2 | NNW | 4 | b | 40 | 55 | 5 | | | 0 | | 0 | 1029.1 | +3 | NW | 3 | bcw | 38 | 65 | 5 | | | 0 | Cst | 7 | | | |
| Cranwell | 1023.9 | +2 | NNW | 4 | bc | 40 | 75 | 8 | 4000 | St | 1 | Ci | 6 | 1027.0 | +3 | NNW | 4 | bc+ | 37 | 82 | 7 | 4000 | St | 5 | AST | 7 | | | |
| Grleston | 1018.9 | +3 | NNW | 5 | bc | 45 | 85 | 6 | 1500 | Cu | 6 | | 6 | 1023.2 | +3 | N'W | 5 | cl | 40 | 92 | 7 | 800 | Cu | 8 | | 8 | 4 | | |
| Valentia (Cahirveen) | 1032.8 | -1 | | 0 | C | 50 | 75 | 8 | 4000 | St | 10 | | 10 | 1032.5 | +1 | W'N | 3 | C | 49 | 85 | 8 | 1500 | St | 10 | | 10 | 3 | | |
| Roche's Point | 1031.8 | +3 | N | 3 | bc | 46 | 85 | 8 | 4000 | St | 5 | | 5 | 1032.1 | +1 | NW | 1 | cl | 47 | 85 | 8 | 1500 | Nb | 9 | | 9 | 0 | | |
| Pembroke (St. Ann's IL) | 1028.6 | +6 | N'E | 3 | C+ | 46 | 85 | 8 | 1500 | Cu | 7 | Cst | 8 | 1029.7 | +3 | N'E | 3 | bc | 44 | 92 | 8 | 2500 | Cu | 4 | Cst | 7 | 2 | | |
| Rose-on-Wye | 1026.7 | +2 | N | 3 | bc | 42 | 65 | 9 | 4000 | Cu | 1 | Ci | 5 | 1029.1 | +3 | N'E | 1 | bcw | 37 | 75 | 8 | | | 0 | Cst | 5 | | | |
| Leafield | 1025.5 | +2 | NNW | 4 | b | 39 | 65 | 6 | | | 0 | Cst | 1 | 1028.4 | +3 | NNW | 3 | bc | 34 | 75 | 6 | | | 0 | Cst | 4 | | | |
| Winchester (Worthy Dn) | 1024.3 | +1 | NNW | 4 | bc | 42 | 65 | 8 | | | 0 | Ci | 3 | 1028.6 | +3 | NNW | 3 | bcw | 35 | 75 | 6 | | | 0 | Ci | 4 | | | |
| S. Farnborough | 1024.4 | +1 | NNW | 3 | bc | 42 | 65 | 7 | 2500 | St | 1 | Ci | 3 | 1027.2 | +4 | NW | 1 | b | 36 | 75 | 6 | | | 0 | | 0 | | | |
| London (Kew Obay.) | 1024.5 | +2 | NNW | 3 | bc+ | 41 | 65 | 7 | | | 0 | AST | 6 | 1027.3 | +2 | NNW | 3 | b | 37 | 75 | 6 | | | 0 | | 0 | | | |
| Croydon | 1024.6 | +1 | NNW | 3 | C | 41 | 65 | 5 | 4000 | St | 9 | | 9 | 1026.5 | +4 | NNW | 3 | mmbc | 37 | 75 | 4 | 4000 | St | 3 | AST | 6 | | | |
| Shoeburyness | 1022.4 | +2 | N | 5 | b | 42 | 85 | 8 | | | 0 | AST | 1 | 1025.3 | +3 | NNW | 4 | bc+ | 39 | 92 | 7 | | | 0 | AST | 4 | | | |
| Clifton-on-Sea | | +2 | NNW | 5 | bc | 42 | 75 | 8 | 4000 | St | 5 | | 5 | 1024.6 | +4 | NW | 4 | bc | 39 | 85 | 7 | 7200 | St | 6 | AST | 5 | 2 | | |
| Palmerston | 1020.5 | +2 | NNW | 5 | bc | 42 | 75 | 8 | 4000 | St | 5 | | 5 | 1023.9 | +4 | NNW | 4 | b | 39 | 92 | 7 | 4000 | Cu | 1 | AST | 2 | 4 | | |
| Lynnhope | 1021.0 | +2 | NNW | 5 | bc+ | 40 | 75 | 6 | 4000 | Cu | 1 | AST | 6 | 1024.5 | +4 | NNW | 4 | b | 36 | 85 | 6 | | | 0 | Ci | 1 | | | |
| Seilly (St. Mary's) | 1030.5 | +2 | NNW | 5 | bc | 47 | 75 | 8 | 4000 | Cu | 7 | | 7 | 1032.1 | +3 | N'W | 5 | bcv | 46 | 75 | 9 | 4000 | Cu | 5 | | 5 | 5 | | |
| Plymouth (Pendennis) | 1023.2 | 0 | NNW | 4 | bc | 47 | 65 | 8 | 4000 | Cu | 4 | Cu | 6 | 1031.0 | +3 | NNW | 3 | bcw | 45 | 85 | 8 | 4000 | Cu | 7 | | 7 | 1 | | |
| Plymouth (Cattewater) | 1023.3 | +1 | N | 3 | cl | 45 | 85 | 8 | 1500 | Cu | 9 | Ci | 9 | 1030.4 | +4 | N | 1 | b | 43 | 92 | 7 | 2500 | Cu | 1 | Ci | 1 | 0 | | |
| Portland Bill | 1025.9 | +3 | NNW | 4 | C | 45 | 65 | 8 | 2500 | Cu | 3 | Cst | 9 | 1025.1 | +3 | NNW | 4 | bc | 42 | 66 | 8 | 2500 | St | 3 | Cst | 7 | 0 | | |
| Southampton (Calshot) | 1025.4 | +1 | NNW | 4 | bc+ | 43 | 65 | 6 | | | 0 | AST | 6 | 1028.1 | +3 | NNW | 4 | bc+ | 38 | 75 | 6 | | | 0 | Ci | 4 | 0 | | |
| Dungeness | 1021.7 | +3 | NNW | 4 | bc+ | 43 | 65 | 7 | 4000 | Cu | 3 | AST | 6 | 1024.1 | +3 | N | 3 | bc | 38 | 75 | 7 | | | 0 | Cu | 4 | 3 | | |
| Guernsey (Fort George) | 1026.5 | +1 | NNW | 4 | bcv | 45 | 65 | 9 | 2500 | Cu | 3 | AST | 5 | 1025.1 | +2 | N'W | 4 | bc | 44 | 65 | 8 | 2500 | Cu | 4 | Ci | 6 | 4 | | |
| LONDON OBSERVATIONS. | | | | | | | | | | | | | | | | | | | | | | | | | | | | | |
| Day 7h-10h. Kew & Croydon. | | 10h-10h. Kensington. | | 10h-10h. other stations. | | WEATHER. | | TEMPERATURE. | | RAIN. | | SUN. | | HUMIDITY. | | ATMOSPHERIC POLLUTION. | | POLE STAR BEHOOD at Greenwich Obay. | | CODE FOR STATE OF GROUND. | | | | | | | | | |
| Morning. | | Afternoon. | | Night. | | Max. Min. in Day. Night. Grass. | | Max. Min. in Day. Night. Grass. | | Day. Night. | | Sun. to Sunset. | | 10h. 9h. | | Milligrams of Solid Impurity per cubic metre. | | Exposure from 28h. 17h. 00m. to 29h. 6h. 30m. | | 6=Dry ground. 1=Wet ground. 2=Soft (muddy) wet ground. 3=Bare ground frozen (but less than 2 ins. deep). 4=Thin ground frozen (but more than 2 ins. deep). 5=Dew (or wet grass but not wet ground). 6=Skating to-day in 15h. and 18h. reports (Hour frost in 1h. and 7h. reports). 7=Snow (thin layer, often not continuous). 8=Snow (deep, impeding traffic, usually a continuous layer). 9=Glazed roads (ice on roads from frozen rain or melted snow). | | | | | | | | | |
| 24 HOURS ENDED 9h. | | 24 HOURS ENDED 9h. | | 24 HOURS ENDED 9h. | | 24 HOURS ENDED 9h. | | 24 HOURS ENDED 9h. | | 24 HOURS ENDED 9h. | | 24 HOURS ENDED 9h. | | 24 HOURS ENDED 9h. | | 24 HOURS ENDED 9h. | | 24 HOURS ENDED 9h. | | 24 HOURS ENDED 9h. | | | | | | | | | |
| Kew | | Croydon | | Greenwich (Royal Obay.) | | City (Rush St. Bow) | | Westminster (St. James' Pk.) | | Regent's Pk. (Botanic Garden) | | Camden Square | | Kensington Palace | | Hampstead Observatory | | Kew Observatory | | Kew Observatory | | | | | | | | | |
| 18 | | 24 | | 14 | | 30 | | 27 | | 27 | | 16 | | 10 | | 43 | | 13 30 | | 13 30 | | | | | | | | | |
| b, b, c | | b, b, c | | b, b, c | | b, b, c | | b, b, c | | b, b, c | | b, b, c | | b, b, c | | b, b, c | | b, b, c | | b, b, c | | | | | | | | | |
| 43 | | 42 | | 42 | | 44 | | 42 | | 42 | | 42 | | 42 | | 40 | | 10 08 | | 10 08 | | | | | | | | | |
| 34 | | 32 | | 33 | | 34 | | 34 | | 34 | | 34 | | 34 | | 30 | | 10 08 | | 10 08 | | | | | | | | | |
| 29 | | 27 | | 26 | | 29 | | 29 | | 29 | | 29 | | 29 | | 23 | | 10 08 | | 10 08 | | | | | | | | | |
| - | | - | | - | | - | | - | | - | | - | | - | | - | | 10 08 | | 10 08 | | | | | | | | | |
| 2 | | 2 | | 2 | | 2 | | 2 | | 2 | | 2 | | 2 | | 2 | | 10 08 | | 10 08 | | | | | | | | | |
| - | | - | | - | | - | | - | | - | | - | | - | | - | | 10 08 | | 10 08 | | | | | | | | | |
| - | | - | | - | | - | | - | | - | | - | | - | | - | | 10 08 | | 10 08 | | | | | | | | | |
| - | | - | | - | | - | | - | | - | | - | | - | | - | | 10 08 | | 10 08 | | | | | | | | | |
| - | | - | | - | | - | | - | | - | | - | | - | | - | | 10 08 | | 10 08 | | | | | | | | | |
| - | | - | | - | | - | | - | | - | | - | | - | | - | | 10 08 | | 10 08 | | | | | | | | | |
| - | | - | | - | | - | | - | | - | | - | | - | | - | | 10 08 | | 10 08 | | | | | | | | | |
| - | | - | | - | | - | | - | | - | | - | | - | | - | | 10 08 | | 10 08 | | | | | | | | | |
| - | | - | | - | | - | | - | | - | | - | | - | | - | | 10 08 | | 10 08 | | | | | | | | | |
| - | | - | | - | | - | | - | | - | | - | | - | | - | | 10 08 | | 10 08 | | | | | | | | | |
| - | | - | | - | | - | | - | | - | | - | | - | | - | | 10 08 | | 10 08 | | | | | | | | | |
| - | | - | | - | | - | | - | | - | | - | | - | | - | | 10 08 | | 10 08 | | | | | | | | | |
| - | | - | | - | | - | | - | | - | | - | | - | | - | | 10 08 | | 10 08 | | | | | | | | | |
| - | | - | | - | | - | | - | | - | | - | | - | | - | | 10 08 | | 10 08 | | | | | | | | | |
| - | | - | | - | | - | | - | | - | | - | | - | | - | | 10 08 | | 10 08 | | | | | | | | | |
| - | | - | | - | | - | | - | | - | | - | | - | | - | | 10 08 | | 10 08 | | | | | | | | | |
| - | | - | | - | | - | | - | | - | | - | | - | | - | | 10 08 | | 10 08 | | | | | | | | | |
| - | | - | | - | | - | | - | | - | | - | | - | | - | | 10 08 | | 10 08 | | | | | | | | | |
| - | | - | | - | | - | | - | | - | | - | | - | | - | | 10 08 | | 10 08 | | | | | | | | | |
| - | | - | | - | | - | | - | | - | | - | | - | | - | | 10 08 | | 10 08 | | | | | | | | | |
| - | | - | | - | | - | | - | | - | | - | | - | | - | | 10 08 | | 10 08 | | | | | | | | | |
| - | | - | | - | | - | | - | | - | | - | | - | | | | | | | | | | | | | | | |

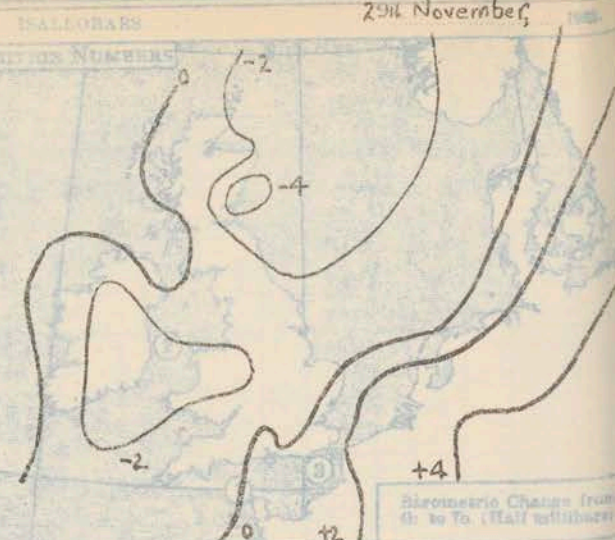
[†] Trace = ratio has fallen, but amount less than 0.1 mm.

* Information in these columns not usually received.

* The barometric change is expressed in 10^{-2} millibars.

SUMMARY FOR THE PAST 24 HOURS.

| SUMMARIES FOR THE PAST 24 HOURS. | | | | | | | | | | | | SUN 28 th |
|----------------------------------|-------------------------|--------------------------|--------------------------|------------------------|-----------------|-------------------|---------------|------------|--------------|--------|--------|----------------------|
| STATIONS. | WEATHER. | | | | TEMPERATURE. | | | RAINFALL. | | | Hours. | |
| | 7h-18h 28 th | 18h-24h 28 th | 18h-24h 29 th | 1h-7h 29 th | MAX. Day 7h-18h | MIN. Night 18h-7h | MIN. on Grass | Day 7h-18h | Night 18h-7h | 18h-7h | | |
| Lerwick | c | c | om r | o g r m | 42 | 38 | 42 | - | - | 4 | 21.00 | 0.0 |
| Stornoway | c | c | c | p | 43 | 43 | . | - | - | 0.2 | 02.30 | 0.7 |
| Wick | c | c | c | c o i r | 42 | 38 | . | - | - | 0.1 | 04.30 | . |
| Tiree | bc | bccp | d o d | d o d m | 48 | 43 | 43 | Tr. | 17.30 | 1 | 21.00 | 1.7 |
| Nairn | bc | bcc | c d g | c p r g | 39 | 39 | . | - | - | 1 | 24.00 | 1.5 |
| Aberdeen | c p b c p r b c | bcc 30 | g j o | g o i r | 40 | 36 | 31 | 0.1 | 18.00 | 0.1 | 01.30 | 0.9 |
| Malin Head | bc | bcc | c a d g | d o d m | 47 | 43 | . | - | - | 1 | 22.00 | 1.5 |
| Benfrew | bcc 30 | bcc 30 | bcc m | d o d m | 42 | 34 | 29 | - | - | 0.3 | 01.30 | 2.5 |
| Edinburgh (Inchkeith) | c | bcc m | c n i r | c p r o | 42 | 38 | 35 | - | - | 1 | 22.00 | 2.5 |
| Leuchars | c x c, bc | c | c bc | bcc r o | 41 | 32 | 27 | - | - | 0.2 | 05.30 | 2.4 |
| Eskdalemuir | bcc x c b e y | bc x | bcc x c i r | c o r o | 39 | 27 | 23 | - | - | 2 | 24.00 | 2.0 |
| Tynemouth | bc | bc | bc | c | 42 | 36 | 31 | - | - | - | - | . |
| Blackhead Point | c | d o | d f m | d c | 49 | 48 | . | 0.2 | . | 7 | . | . |
| Donaghadee | bcc bc | bcc i f | d o m | c i d c | 45 | 40 | . | - | - | 0.3 | 22.00 | . |
| Birr Castle | c bc | bcc | c f o r | o f f o | 46 | 42 | 41 | - | - | 2 | 21.00 | 2.8 |
| Holyhead | p r bc | bcc | c m o c | c d o d | 48 | 42 | 41 | Tr. | 18.00 | 0.2 | 05.30 | 2.9 |
| Liverpool (Bidston) | bcc v y | bcc bc | c c w | c o m | 43 | 39 | 28 | - | - | 0.2 | 06.30 | 5.1 |
| Chester (Sealand) | bcc | bcc | bc x | bc c | 44 | 30 | 23 | - | - | Tr | 06.30 | 4.6 |
| Harrogate | b | b | bcc c | bcc c | 41 | 34 | 30 | - | - | - | - | 4.5 |
| Spurn Head | c p r p s | c p r g | c p r bc | bcc g | 41 | 37 | . | 3 | 18.00 | 1 | 21.00 | 1.3 |
| Birmingham (Edgbaston) | bcc b | bcc bcc | bc | bc c | 40 | 33 | 27 | - | - | - | - | 3.6 |
| Cranwell | bcc | c | c m o | c g o | 41 | 32 | 29 | - | - | - | - | 4.2 |
| Gorleston | c r bc g | bcc i r g | r e bc g | bc c | 47 | 37 | 36 | 3 | 18.00 | 0.4 | 21.00 | 3.2 |
| Valentia (Cahirivreen) | bcc o | c p p c | c o d o d | c d r o | 51 | 48 | 46 | 0.1 | 14.30 | 4 | 21.00 | 0.1 |
| Roche Point | bc | bcc i r | c i r | c i r o c | 47 | 46 | . | 0.1 | 17.30 | 1 | 21.00 | . |
| Pembroke (St. Ann's H.) | bcc | bcc bc | bc | bcc d o d | 48 | 44 | . | Tr. | 18.00 | 0.5 | 07.30 | 2.0 |
| Ross-on-Wye | bcc o | bc | bcc bb | bc c | 42 | 31 | 24 | - | - | - | - | 3.2 |
| Leafeld | bcc b | bcc | bc | bc c | 39 | 30 | 24 | - | - | - | - | 5.5 |
| Winchester (Worthy Dn) | b x bc | bcc m | bcc m o | c m o | 42 | 29 | 23 | - | - | - | - | 6.3 |
| S. Farnborough | b x bc | bcc m | bcc m o | c | 43 | 31 | 26 | - | - | - | - | 6.1 |
| London (Kew Obs.) | b x bc | bcc m | c m o x | c m o x | 43 | 34 | 29 | - | - | - | - | 3.2 |
| Croydon | b x c 30 | bcc 30 | bcc m m | c m o x | 42 | 32 | 27 | - | - | - | - | 1.2 |
| Shoeburyness | b | bcc | bc | c m o | 42 | 33 | 32 | - | - | - | - | 6.1 |
| Glacton-on-Sea | bc | bc | bc | bcc g | 41 | 34 | 32 | - | - | - | - | 6.0 |
| Felixstowe | bcc | bcc p r b | b | bcc | 42 | 35 | 34 | Tr. | 14.30 | - | - | 5.7 |
| Lympe | bcc 30 | bcc 30 m | bcc m | c n o | 41 | 32 | 30 | - | - | - | - | 6.6 |
| Scilly (St. Mary's) | bc | bc | bc c | c i d o | 48 | 45 | . | - | - | Tr | 03.30 | 3.2 |
| Falmouth (Pendennis) | bcc p | bcc p r | bcc p r | c | 48 | 43 | . | 0.6 | 18.00 | Tr | 21.00 | 4.3 |
| Plymouth (Cattewater) | bcc p r | c p r b | b | b x c o | 47 | 38 | 32 | 1 | 18.00 | 0.1 | 05.30 | 1.0 |
| Portland Bill | bcc | c | bc | c | 46 | 39 | . | - | - | - | - | . |
| Bournemouth (Calshot) | bcc m | bcc bcc m | bcc m | c c m o | 44 | 35 | 32 | - | - | - | - | 6.1 |
| Dungeness | bc | bc | bc bc | c c g o | 43 | 33 | . | - | - | - | - | . |
| Guernsey | bcc | bc | bc | bc c | 47 | 41 | . | - | - | - | - | 3.9 |



Observations from Cross Channel Stations.

| Station | Date and Time | Ship | Wind | | Weather | Temp | | Remarks |
|---------|---------------|----------|------|-------|---------|------|-----|---------|
| | | | Dir. | Force | | Air | Sea | |
| 2 | 28th 10h | Hibernia | NNW | 7 | C | 46 | 53 | 8 |
| 3 | 28th 2h | Dieppe | N | 6 | C | 48 | 53 | 6 |

GENERAL INFERENCE.

An anticyclone is centred near the Bay of Biscay and a chain of depressions is moving east-northeastward between Greenland and Iceland. Winds will be generally westerly to southwesterly over the British Isles and conditions cloudy and milder with occasional rain in most districts.

Districts: Forecasts for the 24 hours commencing 12 Noon G.M.T. Thursday, 29th November, 1928. Further Outlook.

| | | |
|---------------------------------|--|--------------------------------|
| 1. S.E. England | Light or moderate westerly or southwesterly winds; cloudy, occasional rain; mild. | |
| 2. E. England | | |
| 3. E. Midlands | | |
| 4. W. Midlands | | |
| 5. S.W. England | Light or moderate westerly to southwesterly winds; cloudy, occasional rain; mild; some mist or fog at night and in early morning. | Cloudy, occasional rain; mild. |
| 6. South Wales | | |
| 7. North Wales | | |
| 8. N.W. England | | |
| 9. E. Midlands | As 1 - 4. | |
| 10. N.E. England | | |
| 11. S.E. Scotland | | |
| 12. S.W. Scotland & Isle of Man | | |
| 13. N.W. Scotland | Moderate or fresh westerly to southwesterly winds; cloudy, some rain; mild. | |
| 14. Mid-Scotland | | |
| 15. N.E. Scotland | | |
| 16. Orkneys and Shetlands | | |
| 17. N.W. Ireland | Moderate westerly winds backing to southwesterly and freshening somewhat; cloudy, some rain; mild; some mist or fog at night and in early morning. | |
| 18. S.E. Ireland | | |
| 19. S.E. Ireland | | |
| 20. S.W. Ireland | | |

Meteorological Office: Air Ministry, Kingsway, London, W.C.2.

Forecasts issued at

0910 G.M.T.

G. C. SIMPSON, F.R.S., Director

For code see page 1

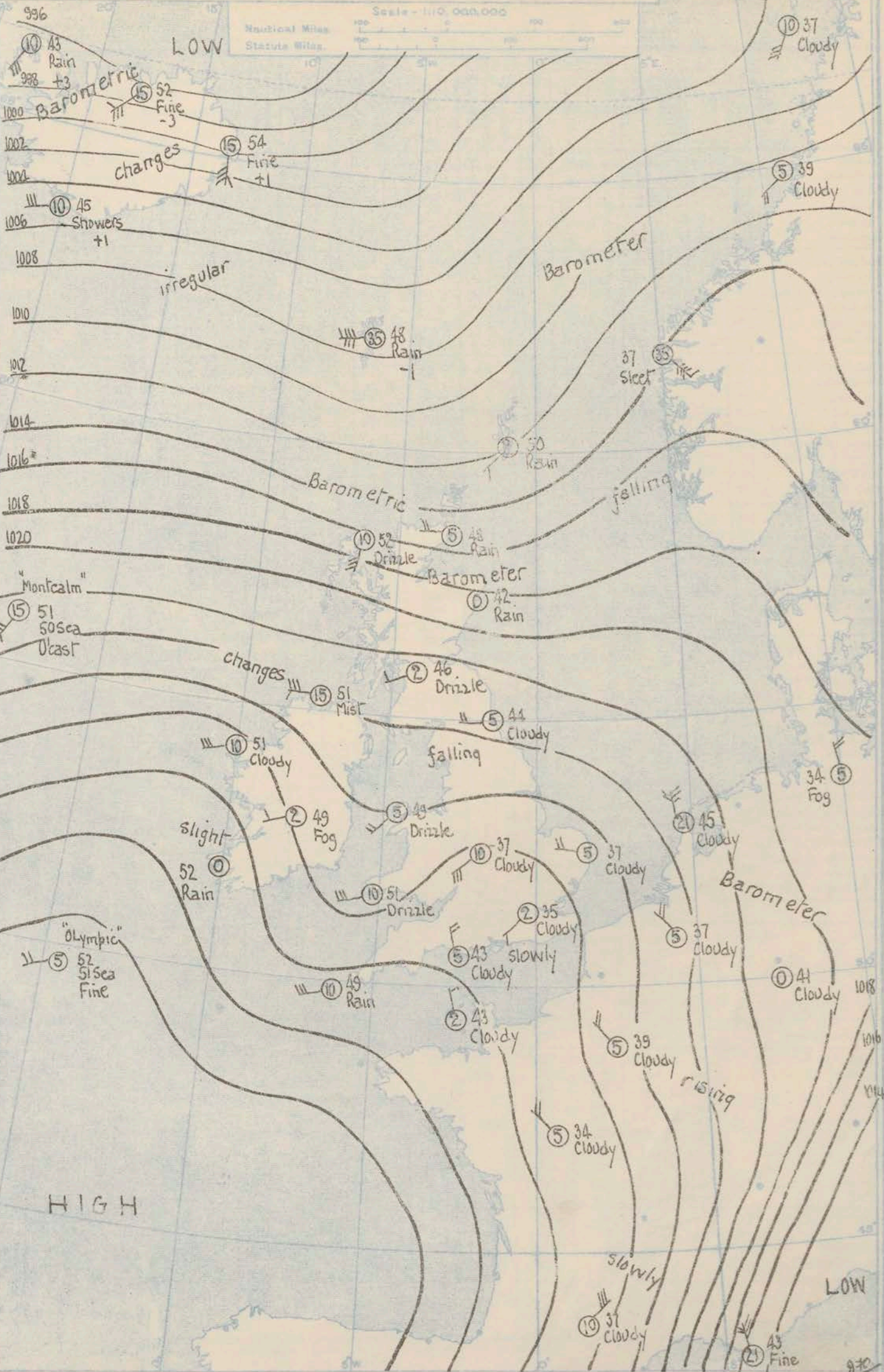
Traces = rain has fallen, but amount less than 0.1 in.

SYNOPTIC CHART FOR 7h. THURSDAY, 29th NOVEMBER, 1928.

Scale - 1:10,000,000

Nautical Miles
Statute Miles

LOW



EXPLANATION.
BAROMETER. Isobars are drawn for intervals of two millibars.
WIND. Arrows fly with the wind. Number of feathers indicates Beaufort Force. Mean Velocity in miles per hour entered in small circles.
TEMPERATURE is given in degrees F.
WEATHER SYMBOLS.
 Clear sky. ☉ (less than 1 clouded more than 1 clouded).
 ☁ (clouded). ☁ (more than 1 clouded).
 ☁ (overcast sky). ☁ (rain falling).
 ☁ (snow). ☁ (fog). ☁ (mist).
 ☁ (thunder). ☁ (thunderstorm).
SEA DISTURBANCE.
 Rough. Very Rough.
 In ISLAND barometric change from 4h. to 7h. in half millibars is entered beneath the word for weather.

AIR MINISTRY.

DAILY WEATHER REPORT OF THE METEOROLOGICAL OFFICE, LONDON:

Page 4.

BRITISH SECTION Thursday, 29th November 1928.

No. 334.

| STATIONS. | | Observations at 1h. G.M.T. 29th. | | | | | | | | | | | | | Observations at 7h. G.M.T. 29th. | | | | | | | | | | | | | Sun. |
|--|------------|----------------------------------|------------------|--------------------|----------------|-------------|--------------------|----------------------|-----------|-------------|---------|-------|-------|------------------|----------------------------------|--------|--------|----------|-------|-----------|-------------|---------|-------|-------|------|------|------|------|
| | | Height above M.S.L. in feet. | Barom. at M.S.L. | Change in 3 Hours. | Wind. | | Weather. | Temp. | Humidity. | Visibility. | Cloud. | | | Barom. at M.S.L. | Change in 3 Hours. | Wind. | | Weather. | Temp. | Humidity. | Visibility. | Cloud. | | | | | | |
| | | | | | Direc. | Force. | | | | | Height. | Form. | Am't. | | | Direc. | Force. | | | | | Height. | Form. | Am't. | | | | |
| | | | | | | | | | | | | | | | | | | | | | | | | | 0-12 | 0-9 | 0-10 | |
| Lerwick | 54 | 1015.8 | -3 | SW | 1 | 066 | 45 | 97 | 7 | 1500 | Nb | 10 | - | 10 | 1016.6 | -3 | SW | 1 | 066 | 56 | 97 | 6 | 1500 | Nb | 10 | - | 10 | 0 |
| Stornoway | 80 | 1019.4 | -2 | W | 5 | c | * | * | 6 | * | * | * | 10 | 1017.7 | 0 | SSW | 3 | 066 | 52 | 97 | 6 | 1500 | Sc | 10 | - | 10 | 2 | |
| Wick | 81 | 1019.5 | -3 | SW | 3 | c | 41 | 85 | 8 | 1500 | Sc | 6 | G.Sc | 8 | 1015.7 | -3 | W | 2 | 066 | 48 | 92 | 6 | 1500 | Nb | 10 | - | 10 | 1 |
| Tirres | 32 | * | * | * | * | * | * | * | * | * | * | * | * | 1021.9 | -0 | WSW | 4 | 066 | 52 | 97 | 4 | 1500 | Nb | 10 | - | 10 | 1 | |
| Nairn | 82 | * | * | * | * | * | * | * | * | * | * | * | * | 1017.0 | * | W | 5 | c/r | 49 | 92 | 8 | 1500 | Ca.Nb | 8 | - | 8 | * | |
| Aberdeen | 37 | * | * | * | * | * | * | * | * | * | * | * | * | 1015.7 | -2 | - | 0 | 066 | 42 | 85 | 4 | 1500 | Nb | 10 | - | 10 | 0 | |
| Malin Head | 51 | 1021.7 | -2 | WSW | 4 | m.c | 43 | 97 | 4 | 800 | Sc | 10 | - | 10 | 1023.8 | -1 | W | 4 | m.c | 51 | 97 | 4 | 800 | Sc | 10 | - | 10 | 3 |
| Renfrew | 88 | * | * | * | * | * | * | * | * | * | * | * | * | 1022.6 | -2 | WSW | 1 | 066 | 46 | 97 | 7 | 1500 | Sc | 10 | - | 10 | * | |
| Edinburgh (Inchkeith) | 100 | 1024.7 | -3 | SW | 3 | c | 41 | 85 | 7 | 1500 | Sc | 6 | G.Sc | 9 | 1021.7 | -1 | W | 5 | 0 | 45 | 92 | 7 | 1500 | Sc | 10 | - | 10 | 1 |
| Leuchars | 30 | * | * | * | * | * | * | * | * | * | * | * | * | 1020.5 | -4 | SW | 4 | c | 44 | 92 | 7 | 2500 | Nb | 9 | G.Sc | 10 | * | |
| Eskdalemuir | 794 | * | * | * | * | * | * | * | * | * | * | * | * | 1021.7 | 0 | S | 3 | 066 | 39 | 92 | 7 | 1500 | Sc | 10 | - | 10 | * | |
| Tynemouth | 87 | 1026.5 | -2 | WSW | 2 | c+ | 38 | 75 | 7 | 1500 | Sc | 9 | - | 9 | 1023.0 | -2 | W | 2 | c | 44 | 85 | 7 | 1500 | Nb | 8 | - | 8 | 4 |
| Blackod Point | 18 | 1027.4 | -0 | WSW | 4 | 1/2 | 51 | 97 | 5 | * | Nb | 10 | - | 10 | 1028.4 | +1 | WSW | 3 | c/r | 51 | 97 | 7 | * | - | 0 | G.Sc | 10 | 4 |
| Donaghadee | 40 | * | * | * | * | * | * | * | * | * | * | * | * | 1024.3 | +1 | W | 1 | c- | 47 | 97 | 7 | 4000 | Sc | 8 | - | 8 | 2 | |
| Birr Castle | 178 | * | * | * | * | * | * | * | * | * | * | * | * | 1027.8 | -0 | WSW | 1 | 1/2 | 49 | 97 | 3 | 450 | Sc | 10 | - | 10 | * | |
| Holyhead | 26 | 1028.6 | -2 | SW | 1 | c | 46 | 85 | 7 | 4000 | Sc | 10 | - | 10 | 1026.0 | -2 | SW | 2 | 066 | 49 | 97 | 5 | 800 | Nb | 10 | - | 10 | 0 |
| Liverpool (Bidston) | 189 | * | * | * | * | * | * | * | * | * | * | * | * | 1026.6 | -2 | SW | 2 | 066 | 40 | 85 | 6 | 1500 | Nb | 10 | - | 10 | 0 | |
| Chester (Sealand) | 16 | * | * | * | * | * | * | * | * | * | * | * | * | 1026.1 | -2 | SE'S | 2 | 066 | 39 | 92 | 7 | 1500 | Sc | 10 | - | 10 | * | |
| Harrogate | 478 | * | * | * | * | * | * | * | * | * | * | * | * | 1025.3 | -1 | SW | 3 | c+ | 40 | 92 | 6 | 2500 | Nb | 6 | G.Sc | 9 | * | |
| Spurn Head | 29 | 1027.1 | +0 | NW | 5 | bc- | 39 | 75 | 6 | 4000 | G.Nb | 2 | G.Sc | 5 | 1024.9 | -1 | W | 4 | c | 40 | 85 | 6 | 2500 | G.Nb | 9 | G.Sc | 10 | 5 |
| Birmingham (Edgbaston) | 535 | * | * | * | * | * | * | * | * | * | * | * | * | 1028.1 | -2 | SW | 3 | c+ | 37 | 75 | 8 | - | - | 0 | G.Sc | 8 | * | |
| Cranwell | 398 | 1028.1 | +1 | NNW | 3 | c | 34 | 85 | 6 | - | - | 0 | G.Sc | 9 | 1028.3 | -1 | WSW | 4 | c | 36 | 85 | 6 | 4000 | Sc | 9 | - | 9 | * |
| Gorleston | 14 | 1025.7 | +2 | NW | 4 | bc | 42 | 85 | 7 | 1500 | Ca | 4 | G.Sc | 6 | 1026.6 | +1 | WN | 2 | c | 37 | 92 | 6 | - | - | 0 | G.Sc | 10 | 0 |
| Valentin (Shirbourne) | 30 | 1026.5 | -1 | SW | 1 | 000 | 54 | 85 | 5 | * | Sc | 10 | - | 10 | 1026.7 | 0 | - | 0 | 066 | 52 | 97 | 5 | 1500 | Sc | 10 | - | 10 | 4 |
| Roche Point | 32 | * | * | * | * | * | * | * | * | * | * | * | * | 1028.1 | -3 | N | 2 | c | 50 | 97 | 8 | 2500 | Sc | 8 | - | 8 | 0 | |
| Pembroke (St. Ann's Hl.) | 150 | 1026.8 | +1 | NW | 2 | c+ | 47 | 85 | 8 | 2500 | Ca | 5 | G.Sc | 8 | 1027.4 | -2 | WSW | 3 | 066 | 51 | 97 | 6 | 800 | Sc | 10 | - | 10 | 2 |
| Ross-on-Wye | 235 | * | * | * | * | * | * | * | * | * | * | * | * | 1028.2 | -1 | WSW | 1 | c | 38 | 85 | 6 | 2500 | Sc | 8 | G.Sc | 9 | * | |
| Leafield | 612 | * | * | * | * | * | * | * | * | * | * | * | * | 1028.2 | -1 | SW | 2 | c | 35 | 75 | 8 | 5700 | Sc | 4 | G.Sc | 8 | * | |
| Winchester (Worthy Dn.) | 272 | * | * | * | * | * | * | * | * | * | * | * | * | 1029.6 | 0 | WNW | 2 | c | 33 | 92 | 7 | 5700 | Sc | 8 | - | 8 | * | |
| S. Farnborough | 287 | * | * | * | * | * | * | * | * | * | * | * | * | 1028.7 | -1 | W | 2 | c | 34 | 75 | 7 | 5700 | Sc | 4 | G.Sc | 10 | * | |
| London (Kew Obs.) | 16 | * | * | * | * | * | * | * | * | * | * | * | * | 1028.9 | -1 | SW | 1 | c | 35 | 85 | 5 | 2500 | Sc | 9 | - | 9 | * | |
| Croydon | 344 | 1028.8 | +2 | WNW | 2 | c | 34 | 85 | 5 | 4000 | Sc | 3 | G.Sc | 8 | 1028.8 | +0 | W'S | 2 | c+ | 35 | 85 | 5 | 2500 | Sc | 8 | G.Sc | 10 | * |
| Shoeburyness | 11 | * | * | * | * | * | * | * | * | * | * | * | * | 1028.2 | +1 | WN | 1 | c | 35 | 97 | 6 | 5700 | Sc | 7 | G.Sc | 10 | * | |
| Oulton-on-Sea | 54 | * | * | * | * | * | * | * | * | * | * | * | * | 1027.6 | +1 | NW | 4 | c | 36 | 85 | 6 | 7400 | Sc | 8 | - | 8 | 1 | |
| Felixstowe | 15 | * | * | * | * | * | * | * | * | * | * | * | * | 1027.3 | +2 | WNW | 3 | c | 37 | 85 | 5 | 2500 | Sc | 5 | G.Sc | 10 | 1 | |
| Lymington | 350 | 1026.8 | +2 | NW | 4 | c | 34 | 92 | 6 | - | - | 0 | G.Sc | 8 | 1027.6 | +1 | NNW | 4 | c | 33 | 92 | 6 | 4000 | Sc | 10 | - | 10 | * |
| Seilly (St. Mary's) | 163 | 1021.5 | 0 | WNW | 3 | c+ | 47 | 85 | 8 | 4000 | Sc | 8 | - | 8 | 1021.3 | -1 | WN | 3 | c/r | 49 | 97 | 6 | 4000 | Nb | 10 | - | 10 | 4 |
| Falmouth (Pendennis) | 102 | 1021.5 | +1 | NW | 2 | c+ | 45 | 65 | 7 | 4000 | Ca | 3 | G.Sc | 8 | 1020.4 | -1 | - | 0 | c | 46 | 92 | 7 | 4000 | Sc | 9 | - | 9 | 0 |
| Plymouth (Cattewater) | 82 | * | * | * | * | * | * | * | * | * | * | * | * | 1020.4 | -1 | ENE | 2 | c/r | 40 | 97 | 7 | 2500 | Nb | 9 | - | 9 | 0 | |
| Portland Bill | 32 | 1023.6 | +1 | NNW | 4 | c | 40 | 65 | 8 | 2500 | Ca | 1 | G.Sc | 8 | 1023.4 | -1 | NNW | 2 | c | 43 | 65 | 8 | 2500 | Sc | 10 | - | 10 | 1 |
| Southampton (Calshot) | 10 | 1020.1 | +1 | NNW | 4 | c+ | 38 | 75 | 7 | - | - | 0 | G.Sc | 9 | 1020.8 | 0 | WNW | 3 | c | 36 | 85 | 7 | 4000 | Sc | 5 | G.Sc | 9 | 0 |
| Bungay | 20 | 1027.0 | +1 | NNW | 3 | c | 34 | 92 | 6 | - | - | 0 | G.Sc | 10 | 1027.6 | +2 | NNW | 3 | c | 35 | 75 | 6 | 4000 | Sc | 10 | - | 10 | 3 |
| Guernsey (Fort George) | 205 | 1026.0 | 0 | NNW | 2 | bc+ | 42 | 75 | 7 | 4000 | Ca | 2 | G.Sc | 6 | 1026.8 | 0 | NNW | 1 | c+ | 43 | 65 | 8 | 4000 | Sc | 6 | G.Sc | 9 | 1 |
| WEATHER, TEMPERATURE, RAINFALL AND SUNSHINE AT HEALTH RESORTS FOR 28th November. | | | | | | | | | | | | | | | | | | | | | | | | | | | | |
| STATIONS. | WEATHER. | | TEMPERATURE. | | RAINFALL. | | SUNSHINE. | | (1) | (2) | (3) | (4) | (5) | (6) | (7) | (8) | | | | | | | | | | | | |
| | Fore-noon. | After-noon. | Min. 9h-12h. | Max. 12h-17h. | Night 17h-24h. | Day 9h-17h. | Sunrise to Sunset. | | | | | | | | | | | | | | | | | | | | | |
| (1) | (2) | (3) | (4) | (5) | (6) | (7) | (8) | | | | | | | | | | | | | | | | | | | | | |
| Berwick-on-Tweed | c | c | 37 | 42 | no. | no. | 0.6 | Rede | ... | bc | bc | 44 | 47 | 0.4 | 0.2 | 2.2 | | | | | | | | | | | | |
| Douglas (I.O.M.) | bc | bc | 38 | 44 | - | - | 6.1 | Penance | ... | bc | bc | 44 | 50 | 1 | - | 3.1 | | | | | | | | | | | | |
| Llandudno | bc | bc | 41 | 46 | 0.3 | - | 4.2 | Paignton | ... | p bc | bc | 40 | 48 | 2 | - | 4.7 | | | | | | | | | | | | |
| Colwyn Bay | b bc | cb | 41 | 46 | - | - | 4.2 | Torquay | ... | bc | bc | 40 | 49 | 1 | - | 5.3 | | | | | | | | | | | | |
| Rhyl | bc | bc | 40 | 46 | 0.5 | - | 3.8 | Jersey | ... | bc | bc | 43 | 43 | 4 | Trace | 4.3 | | | | | | | | | | | | |
| Wallasay | b | b | 39 | 44 | Trace | - | 4.2 | Weymouth | ... | bc | b | 37 | 46 | - | - | 4.7 | | | | | | | | | | | | |
| Southport | b bc | b bc | 38 | 43 | 0.1 | - | 4.1 | Bournemouth | ... | b | b | 36 | 44 | - | - | 5.5 | | | | | | | | | | | | |
| Blackpool | bc | bc | 39 | 43 | - | - | 3.6 | Ventnor | ... | r b z | b z b | 36 | 44 | 3 | - | 7.2 | | | | | | | | | | | | |
| Hikley | b | b | 32 | 43 | - | - | 4.0 | Portsmouth (S. then) | ... | b | b | 36 | 44 | - | - | 6.3 | | | | | | | | | | | | |
| Gleethorpes | cs ab | cd c | 35 | 41 | Trace | 0.3 | 1.4 | Rognor | ... | x b bc | bc | 35 | 43 | - | - | 5.8 | | | | | | | | | | | | |
| Skegness | bc r | bc r | 35 | 41 | Trace | Trace | 4.4 | Littlehampton | ... | bc | bc | 37 | 44 | - | - | 6.1 | | | | | | | | | | | | |

TERMS OF SUBSCRIPTION.—6/6 per quarter or 2

BRITISH SECTION.

No. B. 24480

FRIDAY, 30th NOVEMBER, 1928.

Page 1.

| Observations at 18h. G.M.T. 29th | | | | | | | | | | | | | | | Observations at 18h. G.M.T. 29th | | | | | | | | | | | | | | | | | | | | | | | | | |
|----------------------------------|------------------|--------------------|-------|-------|----------|-------|-----------|-------------|--------|-------|-------|------------------|------------------|--------------------|----------------------------------|-------|----------|-------|-----------|-------------|--------|-------|-------|------------------|------------------|--------------------|-------|------|----------|-------|-----------|-------------|--------|------|------|------|---|-----|---|----|
| STATIONS. | Barom. at M.S.L. | Change in 3 Hours. | Wind. | | Weather. | Temp. | Humidity. | Visibility. | Cloud. | | | | Barom. at M.S.L. | Change in 3 Hours. | Wind. | | Weather. | Temp. | Humidity. | Visibility. | Cloud. | | | | Barom. at M.S.L. | Change in 3 Hours. | Wind. | | Weather. | Temp. | Humidity. | Visibility. | Cloud. | | | | | | | |
| | | | Dir. | Force | | | | | Low. | Upper | Total | State of ground. | | | Dir. | Force | | | | | Low. | Upper | Total | State of ground. | | | | | | | | | | | | | | | | |
| (For heights see p. 4). | mb. | | 0-12 | | | °F. | % | 0-9 | Feet | Form | Amt. | 0-10 | | mb. | | 0-12 | | °F. | % | 0-9 | Feet | Form | Amt. | 0-10 | | mb. | | 0-12 | | °F. | % | 0-9 | Feet | Form | Amt. | 0-10 | | 0-9 | | |
| Lerwick | 1008.5 | -2 | S.W. | 3 | or. 50 | 97 | 6 | 1500 | Nb | 10 | - | 10 | 1008.5 | -1 | W | 3 | or. 50 | 97 | 6 | 1500 | Nb | 10 | - | 10 | 1008.5 | -1 | W | 3 | or. 50 | 97 | 6 | 1500 | Nb | 10 | - | 10 | - | 10 | - | 10 |
| Stornoway | 1017.4 | -2 | W | 3 | or. 51 | 97 | 6 | 1500 | Nb | 10 | - | 10 | 1017.4 | -2 | W | 3 | or. 51 | 97 | 6 | 1500 | Nb | 10 | - | 10 | 1017.4 | -2 | W | 3 | or. 51 | 97 | 6 | 1500 | Nb | 10 | - | 10 | - | 10 | - | 10 |
| Wick | 1015.4 | -1 | W | 3 | c 53 | 92 | 8 | 1500 | StCu | 8 | As | 10 | 1015.4 | -1 | W | 3 | c 53 | 92 | 8 | 1500 | StCu | 8 | As | 10 | 1015.4 | -1 | W | 3 | c 53 | 92 | 8 | 1500 | StCu | 8 | As | 10 | - | 10 | - | 10 |
| Tiree | 1022.2 | 0 | WNW | 4 | od. 51 | 97 | 5 | 220 | Nb | 10 | - | 10 | 1022.2 | 0 | WNW | 5 | od. 51 | 97 | 5 | 220 | Nb | 10 | - | 10 | 1022.2 | 0 | WNW | 5 | od. 51 | 97 | 5 | 220 | Nb | 10 | - | 10 | - | 10 | - | 10 |
| Nairn | 1017.2 | -1 | W | 3 | c 54 | 85 | 8 | 2500 | StCu | 8 | As | 10 | 1017.2 | -1 | W | 3 | c 54 | 85 | 8 | 2500 | StCu | 8 | As | 10 | 1017.2 | -1 | W | 3 | c 54 | 85 | 8 | 2500 | StCu | 8 | As | 10 | - | 10 | - | 10 |
| Aberdeen | 1016.6 | -2 | WNW | 3 | c 56 | 75 | 8 | 4000 | StCu | 1 | As | 9 | 1016.6 | -2 | WNW | 2 | c 56 | 75 | 8 | 4000 | StCu | 1 | As | 9 | 1016.6 | -2 | WNW | 2 | c 56 | 75 | 8 | 4000 | StCu | 1 | As | 9 | - | 10 | - | 10 |
| Malin Head | 1024.9 | +1 | W | 5 | mo 51 | 97 | 4 | 800 | St | 10 | - | 10 | 1024.9 | 0 | WNW | 6 | clm 50 | 97 | 7 | 1500 | St | 9 | - | 9 | 1024.9 | 0 | WNW | 6 | clm 50 | 97 | 7 | 1500 | St | 9 | - | 9 | - | 10 | | |
| Benfrew | 1021.2 | -3 | WSW | 3 | o 52 | 97 | 7 | 800 | St | 10 | - | 10 | 1021.2 | -3 | WSW | 3 | c 51 | 85 | 7 | 1500 | St | 10 | - | 10 | 1021.2 | -3 | WSW | 3 | c 51 | 85 | 7 | 1500 | St | 10 | - | 10 | - | 10 | | |
| Edinburgh (Leith) | 1018.7 | -4 | WSW | 4 | o 50 | 97 | 6 | 800 | St | 10 | - | 10 | 1018.7 | -4 | WSW | 4 | c 50 | 92 | 8 | 1500 | St | 6 | As | 8 | 1018.7 | -4 | WSW | 4 | c 50 | 92 | 8 | 1500 | St | 6 | As | 8 | - | 10 | | |
| Leuchars | 1017.3 | -4 | SW | 3 | c 51 | 92 | 7 | 4000 | StCu | 7 | C | 9 | 1017.3 | -4 | SW | 4 | c 51 | 85 | 8 | 4000 | StCu | 6 | As | 9 | 1017.3 | -4 | SW | 4 | c 51 | 85 | 8 | 4000 | StCu | 6 | As | 9 | - | 10 | | |
| Baldernair | 1020.3 | -3 | SWW | 4 | fc 45 | 97 | 4 | 1500 | St | 10 | - | 10 | 1020.3 | -3 | SWW | 4 | c 51 | 85 | 8 | 4000 | StCu | 6 | As | 9 | 1020.3 | -3 | SWW | 4 | c 51 | 85 | 8 | 4000 | StCu | 6 | As | 9 | - | 10 | | |
| Tynemouth | 1020.2 | -3 | W | 2 | bc 49 | 92 | 7 | 1500 | StCu | 5 | As | 9 | 1020.2 | -3 | W | 2 | bc 49 | 92 | 7 | 1500 | StCu | 5 | As | 9 | 1020.2 | -3 | W | 2 | bc 49 | 92 | 7 | 1500 | StCu | 5 | As | 9 | - | 10 | | |
| Blackhead Point | 1023.7 | +1 | WSW | 3 | c 52 | 97 | 8 | 4000 | StCu | 10 | - | 10 | 1023.7 | 0 | W | 4 | c 51 | 97 | 7 | 1500 | St | 9 | - | 9 | 1023.7 | 0 | W | 4 | c 51 | 97 | 7 | 1500 | St | 9 | - | 9 | - | 10 | | |
| Donaghadee | 1024.0 | -1 | W | 2 | c 52 | 85 | 8 | 4000 | StCu | 8 | - | 8 | 1024.0 | -1 | W'N | 3 | c 51 | 92 | 8 | 4000 | StCu | 8 | - | 8 | 1024.0 | -1 | W'N | 3 | c 51 | 92 | 8 | 4000 | StCu | 8 | - | 8 | - | 10 | | |
| Birr Castle | 1027.8 | -1 | WSW | 1 | c 52 | 92 | 6 | 1500 | StCu | 9 | - | 9 | 1027.8 | -1 | W | 1 | c 51 | 92 | 7 | 1500 | StCu | 9 | - | 9 | 1027.8 | -1 | W | 1 | c 51 | 92 | 7 | 1500 | StCu | 9 | - | 9 | - | 10 | | |
| Holyhead | 1024.9 | -2 | WNW | 5 | cl 52 | 97 | 7 | 450 | St | 3 | As | 3 | 1024.9 | -2 | WNW | 4 | o 52 | 92 | 7 | 1500 | St | 10 | - | 10 | 1024.9 | -2 | WNW | 4 | o 52 | 92 | 7 | 1500 | St | 10 | - | 10 | - | 10 | | |
| Liverpool (Bidston) | 1024.1 | -2 | WNW | 4 | od 49 | 97 | 5 | 2500 | St | 10 | - | 10 | 1024.1 | -2 | WNW | 5 | c 49 | 97 | 7 | 1500 | StCu | 9 | - | 9 | 1024.1 | -2 | WNW | 5 | c 49 | 97 | 7 | 1500 | StCu | 9 | - | 9 | - | 10 | | |
| Chester (Sealand) | 1023.8 | -3 | SSE | 1 | fo 46 | 97 | 3 | 800 | St | 10 | - | 10 | 1023.8 | -3 | WNW | 4 | c 49 | 92 | 6 | 1500 | St | 8 | - | 8 | 1023.8 | -3 | WNW | 4 | c 49 | 92 | 6 | 1500 | St | 8 | - | 8 | - | 10 | | |
| Harrgate | 1022.2 | -2 | WSW | 5 | cl 44 | 97 | 6 | 2500 | Nb | 9 | As | 10 | 1022.2 | -2 | WSW | 3 | c 48 | 92 | 6 | 4000 | Nb | 9 | - | 9 | 1022.2 | -2 | WSW | 3 | c 48 | 92 | 6 | 4000 | Nb | 9 | - | 9 | - | 10 | | |
| Spurn Head | 1022.1 | -2 | WNW | 3 | o 43 | 85 | 5 | 1500 | St | 10 | - | 10 | 1022.1 | -2 | W | 4 | od 46 | 97 | 4 | 450 | St | 10 | - | 10 | 1022.1 | -2 | W | 4 | od 46 | 97 | 4 | 450 | St | 10 | - | 10 | - | 10 | | |
| Birmingham (Edgbaston) | 1025.2 | -4 | SW | 2 | cd 43 | 92 | 5 | 2500 | Nb | 2 | As | 10 | 1025.2 | -4 | WNW | 3 | mm 49 | 92 | 4 | 2500 | St | 10 | - | 10 | 1025.2 | -4 | WNW | 3 | mm 49 | 92 | 4 | 2500 | St | 10 | - | 10 | - | 10 | | |
| Cranwell | 1024.6 | -4 | WSW | 3 | cr 43 | 92 | 6 | 5700 | St | 10 | - | 10 | 1024.6 | -4 | W'N | 4 | cl 45 | 97 | 4 | 800 | St | 10 | - | 10 | 1024.6 | -4 | W'N | 4 | cl 45 | 97 | 4 | 800 | St | 10 | - | 10 | - | 10 | | |
| Gorleston | 1026.1 | -2 | WSW | 2 | c 39 | 92 | 5 | 1500 | St | 10 | - | 10 | 1026.1 | -2 | SWW | 3 | or 41 | 92 | 5 | 1500 | Nb | 10 | - | 10 | 1026.1 | -2 | SWW | 3 | or 41 | 92 | 5 | 1500 | Nb | 10 | - | 10 | - | 10 | | |
| Valentia (Cahirciveen) | 1031.2 | -1 | W'N | 2 | ffo 52 | 97 | 3 | 1500 | St | 10 | - | 10 | 1031.2 | -1 | WNW | 4 | c 63 | 92 | 8 | 450 | St | 9 | - | 9 | 1031.2 | -1 | WNW | 4 | c 63 | 92 | 8 | 450 | St | 9 | - | 9 | - | 10 | | |
| Roches Point | 1023.0 | -2 | N | 3 | c 55 | 92 | 8 | 4000 | StCu | 9 | - | 9 | 1023.0 | -2 | N | 3 | c 53 | 92 | 8 | 4000 | StCu | 8 | - | 8 | 1023.0 | -2 | N | 3 | c 53 | 92 | 8 | 4000 | StCu | 8 | - | 8 | - | 10 | | |
| Pembroke (St. Ann's H.) | 1026.8 | 0 | W | 2 | bc 53 | 85 | 7 | 800 | St | 5 | As | 7 | 1026.8 | 0 | WNW | 2 | bc 53 | 92 | 7 | 2500 | St | 5 | As | 7 | 1026.8 | 0 | WNW | 2 | bc 53 | 92 | 7 | 2500 | St | 5 | As | 7 | - | 10 | | |
| Ross-on-Wye | 1024.6 | -3 | SW | 2 | c 46 | 85 | 5 | 2500 | St | 7 | As | 10 | 1024.6 | -3 | WSW | 2 | bc 49 | 92 | 5 | 2500 | StCu | 6 | As | 7 | 1024.6 | -3 | WSW | 2 | bc 49 | 92 | 5 | 2500 | StCu | 6 | As | 7 | - | 10 | | |
| Leafield | 1026.3 | -2 | SW | 3 | cd 43 | 92 | 6 | 1500 | St | 4 | As | 9 | 1026.3 | -2 | WSW | 3 | o 43 | 97 | 5 | 450 | St | 10 | - | 10 | 1026.3 | -2 | WSW | 3 | o 43 | 97 | 5 | 450 | St | 10 | - | 10 | - | 10 | | |
| Winchester (Worthy Dn) | 1027.2 | -3 | SW | 1 | c 43 | 75 | 6 | 1500 | StCu | 10 | - | 10 | 1027.2 | -3 | - | 0 | od 43 | 97 | 2 | 150 | St | 10 | - | 10 | 1027.2 | -3 | - | 0 | od 43 | 97 | 2 | 150 | St | 10 | - | 10 | - | 10 | | |
| S. Farnborough | 1026.8 | -3 | WSW | 3 | o 43 | 75 | 7 | 2500 | St | 10 | - | 10 | 1026.8 | -3 | WSW | 1 | od 43 | 97 | 4 | 460 | St | 10 | - | 10 | 1026.8 | -3 | WSW | 1 | od 43 | 97 | 4 | 460 | St | 10 | - | 10 | - | 10 | | |
| London (Kew Obs.) | 1026.5 | -4 | WSW | 1 | o 42 | 75 | 5 | 4000 | St | 10 | - | 10 | 1026.5 | -4 | WSW | 2 | od 42 | 97 | 5 | 1500 | Nb | 10 | - | 10 | 1026.5 | -4 | WSW | 2 | od 42 | 97 | 5 | 1500 | Nb | 10 | - | 10 | - | 10 | | |
| Croydon | 1026.6 | -4 | W'N | 2 | c 42 | 75 | 5 | 4000 | StCu | 8 | As | 10 | 1026.6 | -4 | SW | 2 | od 41 | 97 | 5 | 2500 | St | 10 | - | 10 | 1026.6 | -4 | SW | 2 | od 41 | 97 | 5 | 2500 | St | 10 | - | 10 | - | 10 | | |
| Shoeburyness | 1026.8 | +2 | W | 1 | fc 40 | 97 | 3 | 2500 | StCu | 10 | - | 10 | | | | | | | | | | | | | | | | | | | | | | | | | | | | |

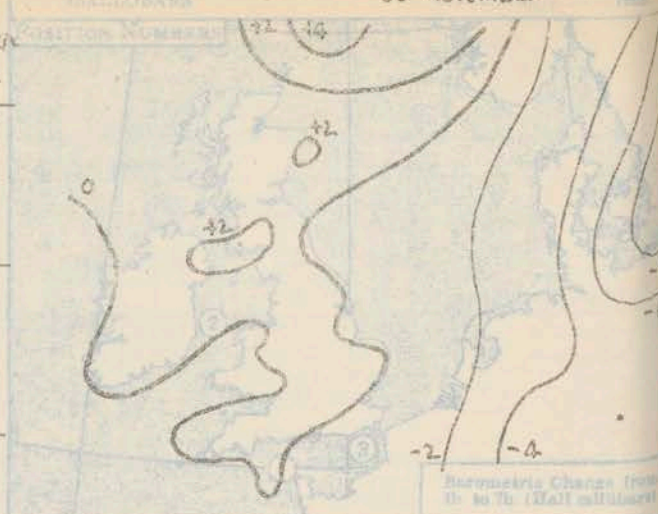
SUMMARIES FOR THE PAST 24 HOURS.

Sun

HALLOWEEN

30th November

| STATIONS | WEATHER. | | | | TEMPERATURE. | | | RAINFALL. | | | | Sun Hours. |
|-------------------------|-------------|----------------|---------------|---------------|--------------|----------------|------------------|-------------|---------------|-------------|---------------|---------------|
| | 7h-12h. | 12h-12h. | 12h-20h. | 1h-7h. | MAX. Day. | MIN. Night. | MIN. on Grass | Day 7h-12h. | Night 12h-7h. | Day 7h-12h. | Night 12h-7h. | |
| | 29th. | 29th. | to 1st 20th. | 30th. | 7h-12h. | 12h-7h. | 7h-12h. | mm. began. | mm. began. | mm. began. | mm. began. | |
| Lerwick | orgm. | orgm. | cipr. | c | 51 | 46 | * | 3 | 8.00 | 0.4 | 21.00 | 0.0 |
| Stornoway | p | r-d | d | p | 52 | 49 | * | 0.6 | 8.00 | 2 | 21.00 | 0.0 |
| Wick | ocpr | c | c | ocpr | 53 | 50 | * | 0.1 | 8.00 | 1 | 21.00 | 0.0 |
| Thurso | d.m.d | d.m. | d.o | p.d.o | 52 | 50 | 49 | 1 | 8.00 | 0.1 | 21.00 | 0.0 |
| Nairn | c | cq | cq | cq | 55 | 51 | * | - | - | - | - | 0.0 |
| Aberdeen | orgcirc | c3o | c3o | c | 56 | 53 | 47 | 1 | 8.00 | - | - | 0.0 |
| Malin Head | odim | odmm | odm.o | odm. | 51 | 49 | * | 0.1 | 8.00 | 0.1 | 21.00 | 0.0 |
| Benbow | odom | oc | c | c | 53 | 50 | 49 | 1 | 8.00 | - | - | 0.0 |
| Edinburgh (Inchkeith) | om | omirc | ciboc | bc c | 52 | 48 | 45 | 0.2 | 16.30 | 7 | 22.00 | 0.0 |
| Leuchars | cm, pr | c, pr | c, bec | c, bec | 53 | 47 | 42 | 0.2 | 09.00 | 7 | 21.00 | 0.0 |
| Blackdalemuir | oc, o, c, m | c, m, c | c, m, c | c, m, c | 51 | 48 | 47 | 0.2 | 8.00 | 7 | 21.00 | 0.0 |
| Tynemouth | corr | bcoir. | bec | bc | 52 | 49 | 45 | 4 | 9.00 | - | - | 0.0 |
| Blackod Point | c | d o | o c | d, d, c | 53 | 49 | * | 0.2 | - | 0.3 | - | 0.0 |
| Donaghadee | circ | circ | c | c | 54 | 49 | * | 0.5 | 8.00 | - | - | 0.0 |
| Birr Castle | cm, e | c | coid | oid | 53 | 48 | 45 | 1 | 8.00 | 0.2 | 22.00 | 0.0 |
| Holyhead | dd, r, d | pr, c, o | c, d, c | c | 53 | 51 | 50 | 1 | 8.00 | 7 | 21.00 | 0.0 |
| Liverpool (Bidston) | or, f, d | om, d, o | d, d, g, n | d, d, m, g | 50 | 48 | 45 | 3 | 8.00 | 0.4 | 21.00 | 0.0 |
| Chester (Sealand) | rr, d, f | of, r, c | c, d, m, o | d, d, m, o | 52 | 49 | 47 | 3 | 9.00 | 0.3 | 22.00 | 0.0 |
| Harrogate | c, id | c | c, f, b | b, c, p, b | 49 | 47 | 42 | 0.2 | 11.00 | 7 | 21.00 | 0.0 |
| Spurn Head | c, pr, o, z | od, m | c, f, c | c | 47 | 45 | * | 1 | 11.00 | - | - | 0.0 |
| Birmingham (Edgbaston) | c | om | om | om | 49 | 48 | 47 | 0.4 | 11.00 | 0.2 | 21.00 | 0.0 |
| Cranwell | cm | c, f, d, f | b, m, b, o, n | b, c, c, o, r | 45 | 42 | 39 | 0.4 | 12.30 | 7 | 21.00 | 0.0 |
| Garlestone | cm | cm | om, m, o, n | om, m, r | 41 | 40 | 39 | 1 | 17.30 | 3 | 21.00 | 0.0 |
| Valentia (Cahirivan) | or, of | of, o, c | coid | coid | 53 | 50 | 48 | 1 | 8.00 | 0.2 | 21.00 | 0.0 |
| Roche Point | c | c | c, p, c | c | 56 | 50 | * | - | - | 0.1 | 21.00 | 0.0 |
| Pembroke (St. Ann's H.) | cd, m | bc | bc | c | 54 | 51 | * | 1 | 12.30 | - | - | 0.0 |
| Ross-on-Wye | c, id | coid | bc | c | 49 | 49 | 45 | 1 | 9.00 | - | - | 0.0 |
| Leasfield | c, r, c | od, f | od | od | 43 | 43 | 43 | 1 | 8.00 | 0.2 | 22.00 | 0.0 |
| Winchester (Worthy Dn) | cm | om, d, r, f | off, d, m, o | om, d, c | 43 | 42 | 42 | 3 | 13.30 | 0.1 | 21.00 | 0.0 |
| S. Farnborough | c | od, d, m | od, d, m, o | om | 43 | 43 | 43 | 1 | 14.30 | 0.3 | 21.00 | 0.0 |
| London (Kew Obs.) | cm, x | om, d | om, d, d | om | 44 | 42 | 42 | 0.3 | 15.30 | 0.2 | 21.00 | 0.0 |
| Croydon | cm, x, z | c, z, d, r, f | om, d, m, o | om | 43 | 41 | 41 | 0.2 | 15.30 | 0.4 | 21.00 | 0.0 |
| Shoeburyness | om, off | of, m, r | of, m, o | o | 43 | 40 | 40 | 1 | 17.30 | 0.5 | 21.00 | 0.0 |
| Clacton-on-Sea | c, z, om | om | om, d, a | om, d, c | 41 | 41 | 41 | - | - | 2 | 21.00 | 0.0 |
| Felixstowe | c, z | c, z | od, r, r | od, m, o | 41 | 41 | 40 | - | - | 4 | 21.00 | 0.0 |
| Lympne | cm | c, z, of, r, z | om, d, m, o | om, d, m, o | 40 | 39 | 38 | 1 | 17.30 | 2 | 21.00 | 0.0 |
| Seilly (St. Mary's) | od, d, f | of, f, c | c, b, e, f | c | 54 | 50 | 40 | 3 | 8.00 | 7 | 21.00 | 0.0 |
| Falmouth (Pendennis) | om, d | om, d | om, d, c | c, r | 53 | 52 | * | 1 | 11.00 | 7 | 21.00 | 0.0 |
| Plymouth (Cattewater) | od, f, e | of, e, d | om, d, c | c | 52 | 52 | 50 | 1 | 8.00 | 0.1 | 21.00 | 0.0 |
| Portland Bill | od, d, z | od, m, z | c | c | 52 | 51 | * | 1 | 11.00 | - | - | 0.0 |
| Southampton (Calshot) | cm | od, r, r, d, m | od, d, m, o | om, d, m, o | 48 | 46 | 45 | 1 | 13.30 | 0.1 | 21.00 | 0.0 |
| Dungeness | c, z, om | c, f, r | om, d, a | om, d, c | 46 | 45 | 45 | 1 | 17.30 | 2 | 21.00 | 0.0 |
| Guernsey | c, id, m | od, r, r, d, m | od, d, m, o | om | 51 | 51 | * | 2 | 12.30 | 0.3 | 21.00 | 0.0 |



| Observations from Cross Channel Buoys. | | | | | | | | |
|--|---------------|------------|------|-------|---------|-------|-----|-----------|
| Position | Date and Time | Headwind | Wind | | Weather | Temp. | | Barometer |
| | | | Dir. | Force | | Air | Sea | |
| 1 | 12h 19th | ST. HELIER | WNW | 4 | C+ | 51 | 53 | 8 |
| 3 | 2h 30th | ARUNDEL | NW | 2 | C/r | 54 | 52 | 7 |

GENERAL INFERENCE.

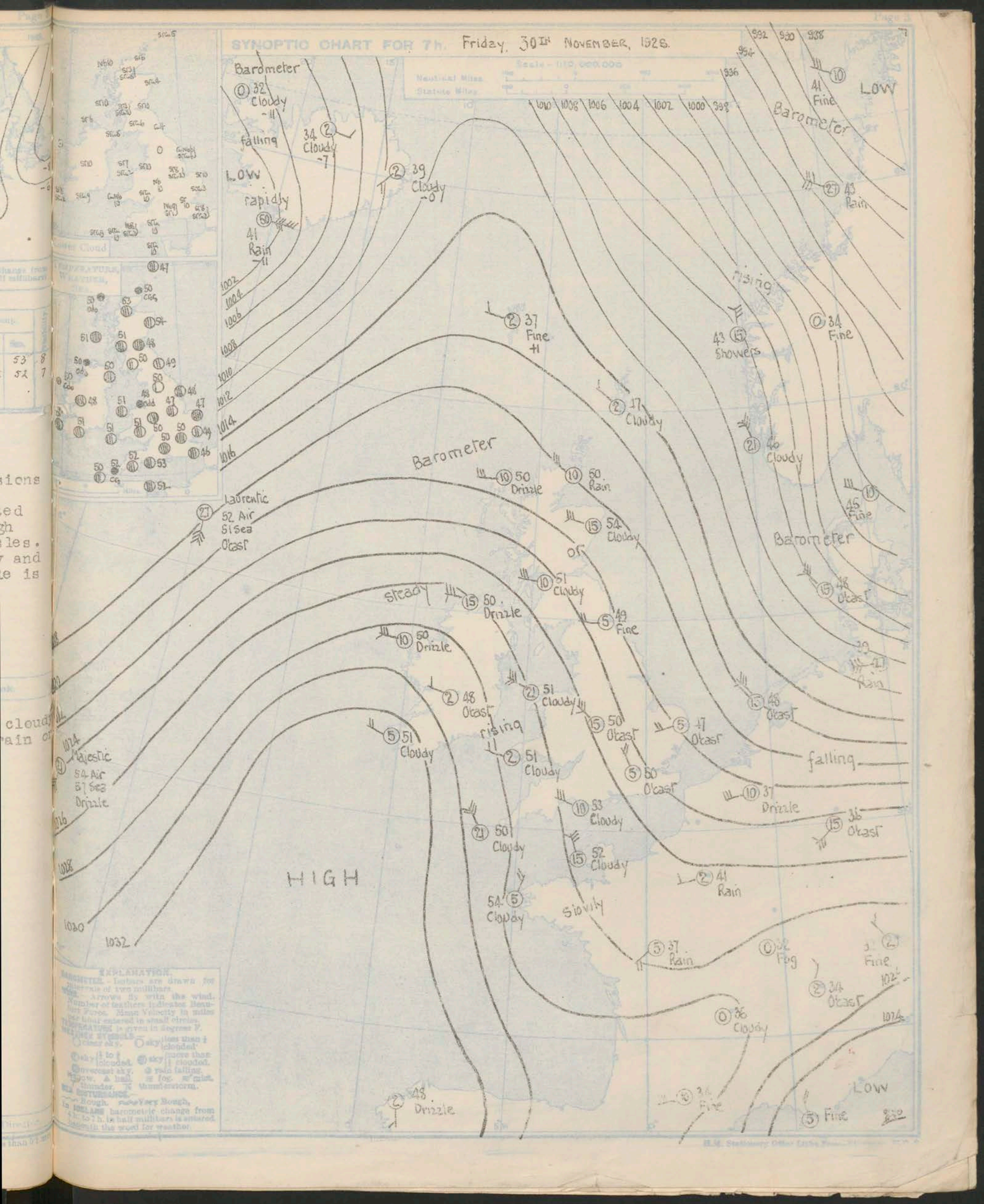
Eastward moving depressions over Scandinavia and on the Eastern Atlantic are separated by a ridge of relatively high pressure over the British Isles. Weather will continue cloudy and mild and some rain or drizzle is likely in most districts.

| Districts | Forecast for the 24 hours commencing 12 Noon G.M.T. Friday, 30th November, 1928. | Further Outlook. |
|---------------------------|--|--|
| 1. S.E. England | Moderate northwesterly winds backing somewhat and freshening a little; cloudy, some light rain or drizzle; mild. | Mild and cloudy with some rain or drizzle. |
| 2. E. England | | |
| 3. E. Midlands | | |
| 4. W. Midlands | | |
| 5. S.W. England | | |
| 6. South Wales | Moderate westerly winds backing and freshening; cloudy, some rain; mild. | |
| 7. North Wales | | |
| 8. N.W. England | | |
| 9. N. Midlands | | |
| 10. N.E. England | | |
| 11. S.E. Scotland | Moderate northwesterly winds backing and freshening; cloudy, some rain or drizzle; mild. | |
| 12. S.W. Scotland | | |
| 13. A.W. Scotland | | |
| 14. N.W. Scotland | | |
| 15. Mid-Scotland | | |
| 16. N.E. Scotland | Moderate westerly or northwesterly winds backing and freshening somewhat; cloudy, some rain or drizzle; mild. | |
| 17. Orkneys and Shetlands | | |
| 18. N.W. Ireland | | |
| 19. N.E. Ireland | | |
| 20. S.E. Ireland | | |
| 21. S.W. Ireland | | |

SYNOPTIC CHART FOR 7th Friday, 30th NOVEMBER, 1926.

Nautical Miles
Statute Miles

Scale - 1:10,000,000



Barometer

32 Cloudy -11

falling

LOW

rapidly

41 Rain -11

34 2 Cloudy -7

39 2 Cloudy -0

Barometer

50 Drizzle

50 Rain

54 Cloudy

51 Cloudy

49 Fine

51 Cloudy

50 Overcast

50 Overcast

53 Cloudy

52 Cloudy

54 Cloudy

37 Rain

36 Cloudy

36 Fine

36 Fine

36 Fine

36 Fine

Barometer

43 Rain

34 Fine

rising

43 Showers

46 Cloudy

45 Fine

48 Overcast

48 Overcast

48 Overcast

48 Overcast

48 Overcast

48 Overcast

48 Overcast

48 Overcast

48 Overcast

48 Overcast

48 Overcast

48 Overcast

48 Overcast

48 Overcast

48 Overcast

48 Overcast

LOW

41 Fine

41 Fine

41 Fine

41 Fine

41 Fine

41 Fine

41 Fine

41 Fine

41 Fine

41 Fine

41 Fine

41 Fine

41 Fine

41 Fine

41 Fine

41 Fine

41 Fine

41 Fine

41 Fine

41 Fine

41 Fine

41 Fine

41 Fine

Laurentic
52 Air
51 Sea
Overcast

steady

50 Drizzle

50 Drizzle

48 Overcast

51 Cloudy

51 Cloudy

51 Cloudy

51 Cloudy

51 Cloudy

51 Cloudy

51 Cloudy

51 Cloudy

51 Cloudy

51 Cloudy

rising

51 Cloudy

51 Cloudy

51 Cloudy

51 Cloudy

51 Cloudy

51 Cloudy

51 Cloudy

51 Cloudy

51 Cloudy

51 Cloudy

51 Cloudy

51 Cloudy

51 Cloudy

51 Cloudy

51 Cloudy

51 Cloudy

51 Cloudy

41 Rain

41 Rain

41 Rain

41 Rain

41 Rain

41 Rain

41 Rain

41 Rain

falling

37 Drizzle

36 Overcast

36 Overcast

36 Overcast

36 Overcast

36 Overcast

36 Overcast

36 Overcast

36 Overcast

LOW

5 Fine

5 Fine

EXPLANATION.
Isobars are drawn for intervals of two millibars.
Arrows show the wind.
Number of feathers indicates direction force. Wind velocity in miles per hour entered in small circles.
Temperature is given in degrees F.
Sky symbols:
Clear sky. sky less than 1 clouded.
1 to 3 clouds. sky more than 3 clouded.
Overcast sky. rain falling.
Snow. fog or mist.
Thunder. thunderstorm.
Sea disturbance.
Rough. Very Rough.
Isobars barometric change from 4 in. to 7 in. is half millibar is entered beneath the word for weather.

DAILY WEATHER REPORT OF THE METEOROLOGICAL OFFICE, LONDON:

No. 335.

TERMS OF SUBSCRIPTION.—4s. 6d. per quarter or 16s. 6d. per year, post free. Single copies may be obtained at the Meteorological Office, price 1d.



DAILY WEATHER REPORT OF THE METEOROLOGICAL OFFICE, LONDON:

BRITISH SECTION.

CORRECTIONS AND ADDITIONS, November 1928.

Page 1.

I.—CORRECTIONS.

| Re- port for | STATION. | CORRECTION. | Re- port for | STATION. | CORRECTION. | Re- port for | STATION. | CORRECTION. |
|--------------------|-------------------|--|--------------------|-------------------|-------------------------------------|--------------------|----------------|------------------------------------|
| 1st. | Lerwick | 13h. Wind NNE | 6 th | Inchkeith | 13h. Wind force 3 | 12 th | Lanchars | 13h. Weather cr- |
| | Tiree | " Wind NNE | | Leuchars | 7-13h. Weather C | | Gorleston | " Humidity 92% |
| | Inchkeith | 13h. Bar. 1011.0 | | Valentia | Day rain 0.2mm. | | Lynpne | " " 97% Cloud 4/15 |
| | Liverpool | " Weather 0 | | Dungeness | Min. Temp. 36° | | Falmouth | " Weather cd |
| | Leaffield | " Humidity 92% | | Inchkeith | 1h. Temp. 45° | | Scilly | 18h. Temp. 55° |
| | Nick | Night rain began 24.00 | | Dungeness | " " 37° | | Stornoway | 1-7h. Weather spec |
| | Inchkeith | Gross Min. 41° Day rain 12mm | | S. Farnborough | 7h. Bar. 1009.8 Wind NE | | Donaghadee | Night rain began 21.00 |
| | Leuchars | 7-13h. Weather R & C Sun 0.1 | | Dungeness | 7h. Cloud ht. 3000ft. | | Cranwell | Gross Min. 47° |
| | Birr Castle | 13-18h. Weather cph | | Southport | Min. Temp. 38° | | Holyhead | 1h. Low Cloud Amount 2 |
| | Ross-on-Wye | Min. 42° | | Cleethorpes | Day rain 1mm. | | Gorleston | 1h. Bar. 1010.7 Weather 0/3 |
| | Valentia | 1h. Weather C Cloud A5r 9 | | Cheltenham | Sun 2.2 | | Pembroke | 1h. Bar. 1010.5 |
| | Wick | 7h. Weather C | 7 th | Inchkeith | 13h. Humidity 75% | 13 th | Malin Head | Page 4. Heading should read Monday |
| | Liverpool | interchange 7h. | | Shoeburyness | 18h. Temp. 46° | | Cranwell | 13h. Tendency -4 |
| | Sealand | observations | | Ross-on-Wye | 13-18h. Weather CO | | Portland Bill | 13h. Cloud Low. Am. Total Cl. 6 |
| | Rhyl | Max. 59° | | Worthy Down | 13-18h. " bmoft | | Leuchars | " Cloud ht. 800ft. |
| | Torquay | Weather forenoon bc. | | Guernsey | Day rain 1mm. | | Nairn | 18h. Delete Upper Cloud Form |
| | | " afternoon co. Day rain- | | Falmouth | 1h. Weather C | | Inchkeith | 1-7h. Weather qcp. |
| 2 nd | Dungeness | 13h. Cloud upper form ACu. | | Ross-on-Wye | Th " mms | | Sporn | Min. Temp. 47° Gross Min. 41° |
| | Lerwick | 18h. Wind force 3 | | Guernsey | " Total cloud 6 | | S. Farnborough | Day Rain Trace began 9.00 |
| | Dungeness | 18h. Cloud ht. 800ft. | 8 th | Regents Park | Sun 0.9. | | Lynpne | Night Rain 0.6mm. |
| | Blacksoad | Min. Temp. 43° | | Lerwick | Max. Temp. 45° Day rain began 13.30 | | Plymouth | " " 0.1mm |
| | Leaffield | Night rain began 21.00 | | Blacksoad | Min. " 45° | | Dungeness | 7-13h. Weather qcp. 13-18h. qcp. d |
| | Dungeness | Max. 54° | | Holyhead | 7-13h. Weather bcsm. | | Pembroke | Max. Temp. 57° |
| | Pembroke | " 53° | | Clacton-on-Sea | Sun 3.9. | | Kew | 1h. Humidity 97% |
| | Dungeness | 1h. Weather qcp | | Dungeness | 1h. Bar. 1003.8 7h. Low cloud Cu 6 | 14 th | Estkdalemoir | Th. Visibility 6. |
| | Pembroke | Th " bc | | Paignton | Sun 1.9. | | Worthy Down | 13h. Low Cloud Cu |
| | Cheltenham | Sun 1.0 | | Bournemouth | Forenoon weather ocb: afternoon bec | | Leaffield | " Visibility 8 |
| | Bude | observations not taken | 9 th | Renfrew | 7-13h. Weather cph | | Birr Castle | 18h. Wind sw w. |
| | Holyhead | 13h. Humidity 75% | | Leuchars | Max. Temp. 46° | | Holyhead | 13-18h. Weather cph & c |
| | Worthy Down | " State of ground 1 | | Tynemouth | Day rain 0.3mm. | | Stornoway | Day rain 2mm. |
| | Scilly | " Temp. 44° | | Cranwell | 13-18h. Weather cs, bc. Sun. 4.0 | | Blacksoad | 13-18h. Weather bcsm |
| | Greenwich | Day rain 0.3mm. | | Clacton-on-Sea | Day rain 0.4mm. | | Kew | Max. Temp. 53° |
| | Sealand | 7-13h. Weather bcsm. | | Gorleston | 1h. Weather bc/pr. | | Shoeburyness | 18-1h. Weather bcsm. Min 43° |
| | | 1-7h " bcsm. | | Valentia | " Cloud Low 1 Total 1. | | | 1-7h " bcsm. |
| | S. Farnborough | 7-13h " c/c. | | Pembroke | " Bar. Tendency +3 | | Malin | 1h. Temp. 47° |
| | Felixstowe | Sun 0.1. | | Estkdalemoir | Th. Cloud Low 1 Total 1 | | Clacton-on-Sea | Th. Humidity 97% |
| | Wick. | Th. Total cloud 7 | | Sealand | Th. Temp. 25° | | Torquay | Day rain Trace. |
| | Sporn | 1h. Bar. 1008.9 | | Cranwell | " Humidity 85% | 15 th | Ventnor | Sun 2.0. |
| | Dungeness | 1h. Wind force 3 | | Guernsey | " Cloud ht. 1500ft. | | Holyhead | 13h. Bar. 1007.2 |
| | Cheltenham | cbcc: co: min 37, max 48 Rain - Sun 10 | 10 th | Lerwick | 18h. Humidity 92% | | Guernsey | " " 1017.3 |
| | Ventnor | Max. Temp. 44° | | Holyhead | " Wind 5SW. | | Malin Hd. | 18h. Sea. 4 |
| | Holyhead | 13h. Wind force 1 | | Regents Park | Sun 6.6. | | Leaffield | " Temp. 46° |
| | Sporn | " Bar. 1008.1 | | Inchkeith | Min. Temp. 43° | | Falmouth. | " Cloud ht. 2500ft. |
| | Gorleston | " Wind NW/N. | | Tynemouth | Gross Min. 30° | | Dungeness | " Bar. 1013.5 |
| | Roches Pt. | " Humidity 75% | | S. Farnborough | Night rain began - | | Guernsey | " Humidity 65% |
| | Bonhill Row | Sun 3.4 | | Lerwick | 1h. Wind N | | Malin | Day rain 3mm |
| | Westminster | " 2.8 | | Malin | " Cloud Upper Form Cst. | | Renfrew | Max. Temp. 48° |
| | Hampstead | " 4.3 | | Scilly | " Temp. 43° | | Holyhead | 7-13h. Weather pc |
| | Lerwick | Max. Temp. 47° | | Tynemouth | Th. Wind force 3 | | Hartgate | Night rain 3mm. Sun. 1.2. |
| | Wick | Min. " 44° | 11 th | Skegness | Day rain - | | Roches Point | Min. Temp. 44° |
| | Tiree | Gross Min. 30° | | Wick. | 18h. Wind NW | | Plymouth | 7-13h. Weather cph, b 13-18h. cph |
| | Nairn | 7-13h. Weather C | | Leaffield. | " Weather cd | | Guernsey | Night rain 8mm. |
| | Renfrew | Day rain 2mm. | | Scilly | " Weather 0. Visibility 5 | | Wick | 1h. Cloud 5/10 S Cst 7 |
| | Estkdalemoir | 7-13h. Weather cph. | | Portland Bill | " Temp. 53° | | Holyhead | 1h. Cloud Nb 9 Total 9 |
| | Roches Point. | Night rain began 1.30. | | Guernsey | " Weather cph | | Renfrew | Th " 5/10 " 9 |
| | Clacton-on-Sea | Gross min. - | | Kew | Day rain 2m (pages 1 & 2) | | Roches Point | " Bar. 987.9. |
| | Wick | Th. Bar. 1010.6 Weather 0/3. | | Westminster | Min. Temp ? | 16 th | Dungeness | " Weather 0 R- |
| | Cranwell | " 1010.5 | | Kensington Palace | " ? | | Estkdalemoir | 13h. Temp. 48° |
| | Scilly | 13h. Bar. 1007.4 | | Greenwich (Pole) | Exposure 17h 15m to 6h 15m | | Blacksoad | 13h. Bar. 989.5 |
| | Falmouth | " Humidity 55% | | | Polaris 13h. outcords NIL % NIL | | Felixstowe | " " 993.2 |
| | Dungeness | " Low cloud amount 4 | | | Orise 13h. on " " " | | Renfrew | 13-18h. Weather cph & c Sun 0.8 |
| | Lerwick | Sun 0.3 | | | Max. Temp. 53° | | Estkdalemoir | 7-13h. Weather cph 13-18h. cph |
| | Tiree | Max. Temp. 44° | | | " " 52° | | Holyhead | 1-7h " b, c, m. |
| | Leuchars | 7-13h. Weather bcsm. | | | " " (54°) | | Valentia | Max. 53° Min. 46° |
| | Holyhead | 13-18h " r, m. | | | Day rain 4mm | | Roches Pt. | Night rain began 22.00 |
| | Birmingham | Day rain 0.3mm. | | | 13-18h. Weather p/c | | Pembroke | Max. 55° Night rain began 22.00 |
| | Pembroke | 13-18h. Weather bcsm. | | | Max. Temp. 55° | | Leaffield | 1-7h. Weather bcsm. Day rain 2mm |
| | | Day rain 3mm. Time 9.00 | | | 1-7h. Weather 0/3 | | Worthy Down | 13-18h. Weather cph, bc |
| | Felixstowe | 7-13h. Weather c/c. | | | Max. Temp. 55° | | Shoeburyness | Min. Temp. 44° |
| | Dungeness | 1h. Bar. 1006.8 | | | 13-18h. Weather qcp, m. | | Pembroke | 1h. Cloud ht. 800ft. |
| | Blacksoad | Th. Bar. 1004.6 | | | 1h. Wind force 3 | | Sealand | 7h. Upper Cloud A5r |
| | Sporn Head | Th. Cloud CuNb G A5r 8 | | | " Cloud ht. 1500ft. | | Birmingham | " Temp. 45° |
| | Roches Point | Th. Temp. 34° Cloud total 8 | | | Th. Temp. 55° | | Plymouth | " Tendency -10 |
| | Felixstowe | Th. Wind force 1 | | | " Sea 2 | | Dover | Min. Temp 50° Sun 0.5 |
| | Bernwick-on-Tweed | Night rain 14mm | | | | | | |

† The barometric change is expressed in half millibars.



I.—CORRECTIONS.

| Report for | STATION. | CORRECTION. | Report for | STATION. | CORRECTION. | Report for | STATION. | CORRECTION. |
|------------|---------------|--|------------|----------------|---------------------------------------|------------|-------------|---|
| 17th | Liverpool | 13h Bar. 965.3 Wind SSW | 19th | Holyhead | 7h Bar 936.5 | 25th | Greenwich | 8h Star 1700 to 06.30 |
| | Birmingham | " Temp. 53° | | Worthing Down | " Humidity 97% | | " | Polaris Exposure 1330 Record 3.19. 25% |
| | Ross-on-Wye | " Bar. 971.3 | | Plymouth | " Wind S | | " | Urease 1330 " 3.01 22% |
| | Sally | " Bar. 984.6 | 20th | Esksdalemuir | 13h Bar. Tendency -6 | | Aberdeen | 13-18h weather bpcp b |
| | Falmouth | " Cloud ht. 4000ft | | Sporn | " Temp. 54° | | Holyhead | 18-1h " bpcp |
| | Dungeness | " Bar. 982.1 | | Gorleston | " Weather c | | Marlagate | Night rain 3mm. |
| | Guernsey | " Wind force 8 | | Leuchars | 18h " c/p | | Cramwell | Sun 2.6h. |
| | Donaghadee | 18h Weather cr- | | Dungeness | " Wind 15 | | Rockes Brit | 1h. 51°. Night rain began 19.30 |
| | Birr Castle | " Bar. 982.3 | | Leuchars | 18-1h weather bpcp, c | | Leuchars | 1h. Total cloud 5 |
| | Birmingham | " Cloud No 2 Total 9 | | Liverpool | 18-1h " c/p | 26th | Inchkeith | 1h. Cloud ht. 4000ft. low cloud Cu 4 |
| | Falmouth | " Wind N'N Weather bcp | | Canwell | 18-1h " c/p | | Marin Hd | 13h. Weather bcp |
| | Dungeness | " force 10 | | Clacton-on-Sea | Sun 0.0 | | Leuchars | " Bar. 970.3 Tendency +2 |
| | Lerwick | Sun 0.5h. | | Cramwell | 0100 Tendency +5. Wind W's. | | " | " weather bcp |
| | Rouffes | 18-1h weather c/p b: 1-7h bcp | | Canwell | 0700 Bar 1019.5 | | Gorleston | " Tendency -3 |
| | Esksdalemuir | Day rain 16mm. | | Canwell | " Visibility 8 | | Leuchars | " Wind NW |
| | Holyhead | 13-18h weather bcp | 21st | Canwell | 13h. Visibility 7 | | Inchkeith | " Cloud force 3 |
| | Birmingham | Max. Temp 56° | | Canwell | 18h. Wind SW | | Leuchars | " Cloud low form StCu |
| | Valentia | Min. " 42° | | Canwell | 18-1h weather bpcp. Night rain 2.2.00 | | Sealand | " Tendency +13. |
| | Worthing Down | 18-1h weather bcp bc | | Canwell | Sun 0.3 | | Dungeness | " Temp. 50° |
| | Elislowe | 13-18h " bcp | | Canwell | Night rain 0.2mm | | Liverpool | Min. Temp. 46° Night rain began 21.00 |
| | Plymouth | Sun 0.0 | | Canwell | Sun 3.6h. | | Stornoway | Max " 46° |
| | Holyhead | 1h. Bar. 986.0 | | Canwell | Max Temp. 55° | | Liverpool | 13-18h weather bcp. |
| | Valentia | 1h. Cloud 0 weather b/c | | Canwell | Th. Wind force 6 | | Canwell | Sun 0.6 |
| | Guernsey | " Temp. 50° | | Canwell | 13h Temp. 46° | | Lerwick | Th. Humidity 85% |
| | Ramsgate | Weather to: bcp Day rain - Sun 0.7 | 22nd | Canwell | 18h Tendency -3 | | Leuchars | Min. Temp. 45° |
| | Westminster | Max. 52. Min. 41° Rain - | | Canwell | Min. Temp. 43° | 27th | Wick | 13h. Low cloud form Nb. |
| | Camden Square | Max. 52. Min. 41° Rain - | | Canwell | 13-18h weather c/p bc | | Ross-on-Wye | " Tendency +2 |
| | Greenwich | Humidity 85% | | Canwell | Max Temp. 56° | | Holyhead | 18-1h weather c/p bc |
| | " | Pole Star 17h. 00m to 6h. 20m | | Canwell | Night rain 0.1 mm. | | Rouffes | Max Temp. 47° |
| | " | Polaris Exposure 1330 Record 1330 100% | | Canwell | 0700 Temp 53°. Cloud ht. 900ft. | | Birr Castle | 18-1h weather c/p bc |
| | " | Urease 1330 " 1320 100% | | Canwell | Afternoon weather c/p | | Sealand | Min. Temp. 45° 1h. Temp. 47° |
| | " | Min. Temp. 45° | | Canwell | 13h Clouds 3. Total 3. | | Falmouth | Th. Low cloud amount 5 |
| | " | 37° | 23rd | Canwell | 18h Weather bcp | | Stornoway | " Bar 1006.3 |
| | " | " | | Canwell | 18h Visibility 7 | 28th | Wick | 18h. Weather c/p bc |
| | " | " | | Canwell | " Humidity 92% | | Dungeness | Sun 2.1h. |
| | " | " | | Canwell | Sun 0.1 | | Lerwick | 18-1h weather c/p bc night rain began 21.00 |
| | " | " | | Canwell | 13-18h weather c/p | | Stornoway | 18-1h " bcp 1-7h. bcp. |
| | " | " | | Canwell | Min. Temp. 52° | | Aberdeen | Min Temp. 38° |
| | " | " | | Canwell | 1h. Temp. 53° | | Inchkeith | Day rain 0.3mm. |
| | " | " | | Canwell | " Tendency -2 | | Gorleston | 7-13h weather c/p bc |
| | " | " | | Canwell | Th. Humidity 75% | | Leuchars | Night rain 0.1 mm. |
| | " | " | | Canwell | " Visibility 7 | | Dungeness | 1h. Visibility 7 |
| | " | " | | Canwell | " Low cloud Cu | 29th | Canwell | afternoon weather bcp |
| | " | " | | Canwell | 13h Low cloud amount 8 | | Rouffes | Max Temp. 45° |
| | " | " | | Canwell | 18h Tendency +9. | | Marlagate | 13h. State of ground 2 |
| | " | " | | Canwell | 7-13h weather c/p bc | | Wick | " Wind force 4. |
| | " | " | | Canwell | Day rain 10mm. | | Greenwich | Pole Star. Urease record 8h. 51m. |
| | " | " | | Canwell | 1-7h weather c/p. Sun 0.8h | | Lerwick | Min Temp. 40° 1h. Temp. 43° |
| | " | " | | Canwell | 7-13h " c/p bc | | Wick | Night rain 0.1 mm. 1h. weather off |
| | " | " | | Canwell | Min. Temp. 42° | | Greenwich | Min Temp. 43° |
| | " | " | | Canwell | Sun 1.0h. | 30th | Tynemouth | Gross min. 23° |
| | " | " | | Canwell | Th. Total cloud 8 | | Liverpool | 1h. Cloud 3 total 9. |
| | " | " | | Canwell | " Temp. 43° | | Canwell | Th. Humidity 92% visibility 6 Sea 0 |
| | " | " | | Canwell | Day rain - | | Canwell | 13h. Total cloud 7 |
| | " | " | | Canwell | 13h Temp. 46° | | Canwell | " weather c/p. 1h. wind WNW. |
| | " | " | | Canwell | " Wind W'N G. | | Canwell | " cloud ht 2500 |
| | " | " | | Canwell | Max. 57° Min. 45° Rain 5mm. 66% 30% | | Canwell | Min Temp. 43° 1h. 13.2 42 |
| | " | " | | Canwell | " 45° " 46° " 6mm " 30% | | Canwell | Day rain 3mm. |
| | " | " | | Canwell | " 45° " 46° " 6mm " 30% | | Canwell | Gross min. 42° |
| | " | " | | Canwell | " 45° " 46° " 6mm " 30% | | Canwell | Max Temp. 42° |
| | " | " | | Canwell | " 45° " 46° " 6mm " 30% | | Canwell | Min " 38° |
| | " | " | | Canwell | " 45° " 46° " 6mm " 30% | | Canwell | Th. wind WNW |
| | " | " | | Canwell | " 45° " 46° " 6mm " 30% | | Canwell | " force 2 |
| | " | " | | Canwell | " 45° " 46° " 6mm " 30% | | Canwell | Weather c/p: beam min. 34° |
| | " | " | | Canwell | " 45° " 46° " 6mm " 30% | | Canwell | max. 43° Rain - Sun 0.8h. |

II.—ADDITIONS.

SUMMARIES FOR THE PAST 24 HOURS.

| Report for | STATION. | Barom. at M.S.L. | Change in 24 Hours | Wind. | | Weather. | Temp. °F. | Humidity. % | Visibility. mi. | Height of Low Cloud. Feet | Cloud. | | | | SUMMARIES FOR THE PAST 24 HOURS. | | | | | | | | | | SUN Hours | | | | | | | | | | | | | | | | | | | | | | | | | | | | | | | | | | | | | | | | | | | | | | | | | | | | | | | | | | | | | | | | | | | | | | | | | | | | | | | | | | | | | | | | | | | | | | | | | | | | | | | | | | | | | | | | | | | | | | | | | | | | | | | | | | | | | | | | | | | | | | | | | | | | | | | | | | | | | | | | | | | | | | | | | | | | | | | | | | | | | | | | | | | | | | | | | | | | | | | | | | | | | | | | | | | | | | | | | | | | | | | | | | | | | | | | | | | | | | | | | | | | | | | | | | | | | | | | | | | | | | | | | | | | | | | | | | | | | | | | | | | | | | | | | | | | | | | | | | | | | | | | | | | | | | | | | | | | | | | | | | | | | | | | | | | | | | | | | | | | | | | | | | | | | | | | | | | | | | | | | | | | | | | | | | | | | | | | | | | | | | | | | | | | | | | | | | | | | | | | | | | | | | | | | | | | | | | | | | | | | | | | | | | | | | | | | | | | | | | | | | | | | | | | | | | | | | | | | | | | | | | | | | | | | | | | | | | | | | | | | | | | | | | | | | | | | | | | | | | | | | | | | | | | | | | | | | | | | | | | | | | | | | | | | | | | | | | | | | | | | | | | | | | | | | | | | | | | | | | | | | | | | | | | | | | | | | | | | | | | | | | | | | | | | | | | | | | | | | | | | | | | | | | | | | | | | | | | | | | | | | | | | | | | | | | | | | | | | | | | | | | | | | | | | | | | | | | | | | | | | | | | | | | | | | | | | | | | | | | | | | | | | | | | | | | | | | | | | | | | | | | | | | | | | | | | | | | | | | | | | | | | | | | | | | | | | | | | | | | | | | | | | | | | | | | | | | | | | | | | | | | | | | | | | | | | | | | | | | | | | | | | | | | | | | | | | | | | | | | | | | | | | | | | | | | | | | | | | | | | | | | | | | | | | | | | | | | | | | | | | | | | | | | | | | | | | | | | | | | | | | | | | | | | | | | | | | | | | | | | | | | | | | | | | | | | | | | | | | | | | | | | | | | | | | | | | | | | | | | | | | | | | | | | | | | | | | | | | | | | | | | | | | | | | | | | | | | | | | | | | | | | | | | | | | | | | | | | | | | | | | | | | | | | | | | | | | | | | | | | | | | | | | | | | | | | | | | | | | | | | | | | | | | | | | | | | | | | | | | | | | | | | | | | | | | | | | | | | | | | | | | | | | | | | | | | | | | | | | | | | | | | | | | | | | | | | | | | | | | | | | | | | | | | | |
|------------|-----------|---------------------|-----------------------|-------|-------|----------|--------------|----------------|--------------------|------------------------------------|--------|------|----------------|----------------|----------------------------------|----------|---------|--------|-------|-------------------------|---------------------------|----------------------|-----------------|-------------------|--------------|-------------------------|----|----|----|----|----|----|----|----|----|----|----|----|----|----|----|----|----|----|----|----|----|----|----|----|----|----|----|----|----|----|----|----|----|----|----|----|----|----|----|----|----|----|----|----|----|----|----|----|----|----|----|----|----|----|----|----|----|----|----|----|----|----|----|----|----|----|----|----|----|----|----|----|----|----|----|----|----|----|----|----|----|----|----|----|----|----|----|----|----|----|----|----|----|----|----|----|----|----|----|----|----|----|----|----|----|----|----|----|----|----|----|----|----|----|----|----|----|----|----|----|----|----|----|----|----|----|----|----|----|----|----|----|----|----|----|----|----|----|----|----|----|----|----|----|----|----|----|----|----|----|----|----|----|----|----|----|----|----|----|----|----|----|----|----|----|----|----|----|----|----|----|----|----|----|----|----|----|----|----|----|----|----|----|----|----|----|----|----|----|----|----|----|----|----|----|----|----|----|----|----|----|----|----|----|----|----|----|----|----|----|----|----|----|----|----|----|----|----|----|----|----|----|----|----|----|----|----|----|----|----|----|----|----|----|----|----|----|----|----|----|----|----|----|----|----|----|----|----|----|----|----|----|----|----|----|----|----|----|----|----|----|----|----|----|----|----|----|----|----|----|----|----|----|----|----|----|----|----|----|----|----|----|----|----|----|----|----|----|----|----|----|----|----|----|----|----|----|----|----|----|----|----|----|----|----|----|----|----|----|----|----|----|----|----|----|----|----|----|----|----|----|----|----|----|----|----|----|----|----|----|----|----|----|----|----|----|----|----|----|----|----|----|----|----|----|----|----|----|----|----|----|----|----|----|----|----|----|----|----|----|----|----|----|----|----|----|----|----|----|----|----|----|----|----|----|----|----|----|----|----|----|----|----|----|----|----|----|----|----|----|----|----|----|----|----|----|----|----|----|----|----|----|----|----|----|----|----|----|----|----|----|----|----|----|----|----|----|----|----|----|----|----|----|----|----|----|----|----|----|----|----|----|----|----|----|----|----|----|----|----|----|----|----|----|----|----|----|----|----|----|----|----|----|----|----|----|----|----|----|----|----|----|----|----|----|----|----|----|----|----|----|----|----|----|----|----|----|----|----|----|----|----|----|----|----|----|----|----|----|----|----|----|----|----|----|----|----|----|----|----|----|----|----|----|----|----|----|----|----|----|----|----|----|----|----|----|----|----|----|----|----|----|----|----|----|----|----|----|----|----|----|----|----|----|----|----|----|----|----|----|----|----|----|----|----|----|----|----|----|----|----|----|----|----|----|----|----|----|----|----|----|----|----|----|----|----|----|----|----|----|----|----|----|----|----|----|----|----|----|----|----|----|----|----|----|----|----|----|----|----|----|----|----|----|----|----|----|----|----|----|----|----|----|----|----|----|----|----|----|----|----|----|----|----|----|----|----|----|----|----|----|----|----|----|----|----|----|----|----|----|----|----|----|----|----|----|----|----|----|----|----|----|----|----|----|----|----|----|----|----|----|----|----|----|----|----|----|----|----|----|----|----|----|----|----|----|----|----|----|----|----|----|----|----|----|----|----|----|----|----|----|----|----|----|----|----|----|----|----|----|----|----|----|----|----|----|----|----|----|----|----|----|----|----|----|----|----|----|----|----|----|----|----|----|----|----|----|----|----|----|----|----|----|----|----|----|----|----|----|----|----|----|----|----|----|----|----|----|----|----|----|----|----|----|----|----|----|----|----|----|----|----|----|----|----|----|----|----|----|----|----|----|----|----|----|----|----|----|----|----|----|----|----|----|----|----|----|----|----|----|----|----|----|----|----|----|----|----|----|----|----|----|----|----|----|----|----|----|----|----|----|----|----|----|----|----|----|----|----|----|----|----|----|----|----|----|----|----|----|----|----|----|----|----|----|----|----|----|----|----|----|----|----|----|----|----|----|----|----|----|----|----|----|----|----|----|----|----|----|----|----|----|----|----|----|----|----|----|----|----|----|----|----|----|----|----|----|----|----|----|----|----|----|----|----|----|----|----|----|----|----|----|----|----|----|----|----|----|----|----|----|----|----|----|----|----|----|----|----|----|----|----|----|----|----|----|----|----|----|----|----|----|----|----|----|----|----|----|----|----|----|----|----|----|----|----|----|----|----|----|----|----|----|----|----|----|----|----|----|----|----|----|----|----|----|----|----|----|----|----|----|----|----|----|----|----|----|----|----|----|----|----|----|----|----|----|----|----|----|----|----|----|----|----|----|----|----|----|----|----|----|----|----|----|----|----|----|----|----|----|----|----|----|----|----|----|----|----|----|----|----|----|----|----|----|----|----|----|----|----|----|----|----|----|----|----|----|----|----|----|----|----|----|----|----|----|----|----|----|----|----|----|----|----|----|----|----|----|----|----|----|----|----|----|----|----|----|----|----|----|----|----|----|----|----|----|----|----|----|----|----|----|----|----|----|----|----|----|----|----|----|----|----|----|----|----|----|----|----|----|----|----|----|----|----|----|----|----|----|----|----|----|----|----|----|----|----|----|----|----|----|----|----|----|----|----|----|----|
| | | | | Dir. | Force | | | | | | Form. | Am't | Oppor Form. | Total Am't. | Sea. | WEATHER. | | | | | TEMPERATURE. | | | RAINFALL. | | Precipitation began. | | | | | | | | | | | | | | | | | | | | | | | | | | | | | | | | | | | | | | | | | | | | | | | | | | | | | | | | | | | | | | | | | | | | | | | | | | | | | | | | | | | | | | | | | | | | | | | | | | | | | | | | | | | | | | | | | | | | | | | | | | | | | | | | | | | | | | | | | | | | | | | | | | | | | | | | | | | | | | | | | | | | | | | | | | | | | | | | | | | | | | | | | | | | | | | | | | | | | | | | | | | | | | | | | | | | | | | | | | | | | | | | | | | | | | | | | | | | | | | | | | | | | | | | | | | | | | | | | | | | | | | | | | | | | | | | | | | | | | | | | | | | | | | | | | | | | | | | | | | | | | | | | | | | | | | | | | | | | | | | | | | | | | | | | | | | | | | | | | | | | | | | | | | | | | | | | | | | | | | | | | | | | | | | | | | | | | | | | | | | | | | | | | | | | | | | | | | | | | | | | | | | | | | | | | | | | | | | | | | | | | | | | | | | | | | | | | | | | | | | | | | | | | | | | | | | | | | | | | | | | | | | | | | | | | | | | | | | | | | | | | | | | | | | | | | | | | | | | | | | | | | | | | | | | | | | | | | | | | | | | | | | | | | | | | | | | | | | | | | | | | | | | | | | | | | | | | | | | | | | | | | | | | | | | | | | | | | | | | | | | | | | | | | | | | | | | | | | | | | | | | | | | | | | | | | | | | | | | | | | | | | | | | | | | | | | | | | | | | | | | | | | | | | | | | | | | | | | | | | | | | | | | | | | | | | | | | | | | | | | | | | | | | | | | | | | | | | | | | | | | | | | | | | | | | | | | | | | | | | | | | | | | | | | | | | | | | | | | | | | | | | | | | | | | | | | | | | | | | | | | | | | | | | | | | | | | | | | | | | | | | | | | | | | | | | | | | | | | | | | | | | | | | | | | | | | | | | | | | | | | | | | | | | | | | | | | | | | | | | | | | | | | | | | | | | | | | | | | | | | | | | | | | | | | | | | | | | | | | | | | | | | | | | | | | | | | | | | | | | | | | | | | | | | | | | | | | | | | | | | | | | | | | | | | | | | | | | | | | | | | | | | | | | | | | | | | | | | | | | | | | | | | | | | | | | | | | | | | | | | | | | | | | | | | | | | | | | | | | | | | | | | | | | | | | | | | | | | | | | | | | | | | | | | | | | | | | | | | | | | | | | | | | | | | | | | | | | | | | | | | | | | | | | | | | | | | | | | | | | | | | | | | | | | | | | | | | | | | | | | | | | | | | | | |
| | | | | | | | | | | | | | | | | 7h-13h | 13h-18h | 18h-7h | 1h-7h | MAX. Day. 7h-13h. | MIN. Night. 18h-7h. | MIN. on GRASS. | Day. 7h-18h. | Night. 18h-7h. | | | | | | | | | | | | | | | | | | | | | | | | | | | | | | | | | | | | | | | | | | | | | | | | | | | | | | | | | | | | | | | | | | | | | | | | | | | | | | | | | | | | | | | | | | | | | | | | | | | | | | | | | | | | | | | | | | | | | | | | | | | | | | | | | | | | | | | | | | | | | | | | | | | | | | | | | | | | | | | | | | | | | | | | | | | | | | | | | | | | | | | | | | | | | | | | | | | | | | | | | | | | | | | | | | | | | | | | | | | | | | | | | | | | | | | | | | | | | | | | | | | | | | | | | | | | | | | | | | | | | | | | | | | | | | | | | | | | | | | | | | | | | | | | | | | | | | | | | | | | | | | | | | | | | | | | | | | | | | | | | | | | | | | | | | | | | | | | | | | | | | | | | | | | | | | | | | | | | | | | | | | | | | | | | | | | | | | | | | | | | | | | | | | | | | | | | | | | | | | | | | | | | | | | | | | | | | | | | | | | | | | | | | | | | | | | | | | | | | | | | | | | | | | | | | | | | | | | | | | | | | | | | | | | | | | | | | | | | | | | | | | | | | | | | | | | | | | | | | | | | | | | | | | | | | | | | | | | | | | | | | | | | | | | | | | | | | | | | | | | | | | | | | | | | | | | | | | | | | | | | | | | | | | | | | | | | | | | | | | | | | | | | | | | | | | | | | | | | | | | | | | | | | | | | | | | | | | | | | | | | | | | | | | | | | | | | | | | | | | | | | | | | | | | | | | | | | | | | | | | | | | | | | | | | | | | | | | | | | | | | | | | | | | | | | | | | | | | | | | | | | | | | | | | | | | | | | | | | | | | | | | | | | | | | | | | | | | | | | | | | | | | | | | | | | | | | | | | | | | | | | | | | | | | | | | | | | | | | | | | | | | | | | | | | | | | | | | | | | | | | | | | | | | | | | | | | | | | | | | | | | | | | | | | | | | | | | | | | | | | | | | | | | | | | | | | | | | | | | | | | | | | | | | | | | | | | | | | | | | | | | | | | | | | | | | | | | | | | | | | | | | | | | | | | | | | | | | | | | | | | | | | | | | | | | | | | | | | | | | | | | | | | | | | | | | | | | | | | | | | | | | | | | | | | | | | | | | | | | | | | | | | | | | | | | | | | | | | | | | | | | | | | | | | | | | | | | | | | | | | | | | | | | | | | | | | | | | | | | | | | | | | | | | | | | | | | | | | | | | | | | | | | | | | | | | | | | | | | | | | | | | | | | | | | | | | | | | | | | | | | | | | | | | | | | |
| | | | | | | | | | | | | | | | | | | | | | | | | | | | | | | | | | | | | | | | | | | | | | | | | | | | | | | | | | | | | | | | | | | | | | | | | | | | | | | | | | | | | | | | | | | | | | | | | | | | | | | | | | | | | | | | | | | | | | | | | | | | | | | | | | | | | | | | | | | | | | | | | | | | | | | | | | | | | | | | | | | | | | | | | | | | | | | | | | | | | | | | | | | | | | | | | | | | | | | | | | | | | | | | | | | | | | | | | | | | | | | | | | | | | | | | | | | | | | | | | | | | | | | | | | | | | | | | | | | | | | | | | | | | | | | | | | | | | | | | | | | | | | | | | | | | | | | | | | | | | | | | | | | | | | | | | | | | | | | | | | | | | | | | | | | | | | | | | | | | | | | | | | | | | | | | | | | | | | | | | | | | | | | | | | | | | | | | | | | | | | | | | | | | | | | | | | | | | | | | | | | | | | | | | | | | | | | | | | | | | | | | | | | | | | | | | | | | | | | | | | | | | | | | | | | | | | | | | | | | | | | | | | | | | | | | | | | | | | | | | | | | | | | | | | | | | | | | | | | | | | | | | | | | | | | | | | | | | | | | | | | | | | | | | | | | | | | | | | | | | | | | | | | | | | | | | | | | | | | | | | | | | | | | | | | | | | | | | | | | | | | | | | | | | | | | | | | | | | | | | | | | | | | | | | | | | | | | | | | | | | | | | | | | | | | | | | | | | | | | | | | | | | | | | | | | | | | | | | | | | | | | | | | | | | | | | | | | | | | | | | | | | | | | | | | | | | | | | | | | | | | | | | | | | | | | | | | | | | | | | | | | | | | | | | | | | | | | | | | | | | | | | | | | | | | | | | | | | | | | | | | | | | | | | | | | | | | | | | | | | | | | | | | | | | | | | | | | | | | | | | | | | | | | | | | | | | | | | | | | | | | | | | | | | | | | | | | | | | | | | | | | | | | | | | | | | | | | | | | | | | | | | | | | | | | | | | | | | | | | | | | | | | | | | | | | | | | | | | | | | | | | | | | | | | | | | | | | | | | | | | | | | | | | | | | | | | | | | | | | | | | | | | | | | | | | | | | | | | | | | | | | | | | | | | | | | | | | | | | | | | | | | | | | | | | | | | | | | | | | | | | | | | | | | | | | | | | | | | | | | | | | | | | | | | | | | | | | | | | | | | | | | | | | | | | | | | | | | | | | | | | | | | | | | | | | | | | | | | | | | | | | | | | | | | | | | | | | | | | | | | | | | | | | | | | | | | | | | | | | | | | | | | | | | | | | | | | |
| 17th | Penrhynde | 994.4 | -1.1 | ESE | 2 | c/p | 46 | 85 | 5 | 2500 | Sc | 10 | 10 | 10 | 10 | 10 | 10 | 10 | 10 | 10 | 10 | 10 | 10 | 10 | 10 | 10 | 10 | 10 | 10 | 10 | 10 | 10 | 10 | 10 | 10 | 10 | 10 | 10 | 10 | 10 | 10 | 10 | 10 | 10 | 10 | 10 | 10 | 10 | 10 | 10 | 10 | 10 | 10 | 10 | 10 | 10 | 10 | 10 | 10 | 10 | 10 | 10 | 10 | 10 | 10 | 10 | 10 | 10 | 10 | 10 | 10 | 10 | 10 | 10 | 10 | 10 | 10 | 10 | 10 | 10 | 10 | 10 | 10 | 10 | 10 | 10 | 10 | 10 | 10 | 10 | 10 | 10 | 10 | 10 | 10 | 10 | 10 | 10 | 10 | 10 | 10 | 10 | 10 | 10 | 10 | 10 | 10 | 10 | 10 | 10 | 10 | 10 | 10 | 10 | 10 | 10 | 10 | 10 | 10 | 10 | 10 | 10 | 10 | 10 | 10 | 10 | 10 | 10 | 10 | 10 | 10 | 10 | 10 | 10 | 10 | 10 | 10 | 10 | 10 | 10 | 10 | 10 | 10 | 10 | 10 | 10 | 10 | 10 | 10 | 10 | 10 | 10 | 10 | 10 | 10 | 10 | 10 | 10 | 10 | 10 | 10 | 10 | 10 | 10 | 10 | 10 | 10 | 10 | 10 | 10 | 10 | 10 | 10 | 10 | 10 | 10 | 10 | 10 | 10 | 10 | 10 | 10 | 10 | 10 | 10 | 10 | 10 | 10 | 10 | 10 | 10 | 10 | 10 | 10 | 10 | 10 | 10 | 10 | 10 | 10 | 10 | 10 | 10 | 10 | 10 | 10 | 10 | 10 | 10 | 10 | 10 | 10 | 10 | 10 | 10 | 10 | 10 | 10 | 10 | 10 | 10 | 10 | 10 | 10 | 10 | 10 | 10 | 10 | 10 | 10 | 10 | 10 | 10 | 10 | 10 | 10 | 10 | 10 | 10 | 10 | 10 | 10 | 10 | 10 | 10 | 10 | 10 | 10 | 10 | 10 | 10 | 10 | 10 | 10 | 10 | 10 | 10 | 10 | 10 | 10 | 10 | 10 | 10 | 10 | 10 | 10 | 10 | 10 | 10 | 10 | 10 | 10 | 10 | 10 | 10 | 10 | 10 | 10 | 10 | 10 | 10 | 10 | 10 | 10 | 10 | 10 | 10 | 10 | 10 | 10 | 10 | 10 | 10 | 10 | 10 | 10 | 10 | 10 | 10 | 10 | 10 | 10 | 10 | 10 | 10 | 10 | 10 | 10 | 10 | 10 | 10 | 10 | 10 | 10 | 10 | 10 | 10 | 10 | 10 | 10 | 10 | 10 | 10 | 10 | 10 | 10 | 10 | 10 | 10 | 10 | 10 | 10 | 10 | 10 | 10 | 10 | 10 | 10 | 10 | 10 | 10 | 10 | 10 | 10 | 10 | 10 | 10 | 10 | 10 | 10 | 10 | 10 | 10 | 10 | 10 | 10 | 10 | 10 | 10 | 10 | 10 | 10 | 10 | 10 | 10 | 10 | 10 | 10 | 10 | 10 | 10 | 10 | 10 | 10 | 10 | 10 | 10 | 10 | 10 | 10 | 10 | 10 | 10 | 10 | 10 | 10 | 10 | 10 | 10 | 10 | 10 | 10 | 10 | 10 | 10 | 10 | 10 | 10 | 10 | 10 | 10 | 10 | 10 | 10 | 10 | 10 | 10 | 10 | 10 | 10 | 10 | 10 | 10 | 10 | 10 | 10 | 10 | 10 | 10 | 10 | 10 | 10 | 10 | 10 | 10 | 10 | 10 | 10 | 10 | 10 | 10 | 10 | 10 | 10 | 10 | 10 | 10 | 10 | 10 | 10 | 10 | 10 | 10 | 10 | 10 | 10 | 10 | 10 | 10 | 10 | 10 | 10 | 10 | 10 | 10 | 10 | 10 | 10 | 10 | 10 | 10 | 10 | 10 | 10 | 10 | 10 | 10 | 10 | 10 | 10 | 10 | 10 | 10 | 10 | 10 | 10 | 10 | 10 | 10 | 10 | 10 | 10 | 10 | 10 | 10 | 10 | 10 | 10 | 10 | 10 | 10 | 10 | 10 | 10 | 10 | 10 | 10 | 10 | 10 | 10 | 10 | 10 | 10 | 10 | 10 | 10 | 10 | 10 | 10 | 10 | 10 | 10 | 10 | 10 | 10 | 10 | 10 | 10 | 10 | 10 | 10 | 10 | 10 | 10 | 10 | 10 | 10 | 10 | 10 | 10 | 10 | 10 | 10 | 10 | 10 | 10 | 10 | 10 | 10 | 10 | 10 | 10 | 10 | 10 | 10 | 10 | 10 | 10 | 10 | 10 | 10 | 10 | 10 | 10 | 10 | 10 | 10 | 10 | 10 | 10 | 10 | 10 | 10 | 10 | 10 | 10 | 10 | 10 | 10 | 10 | 10 | 10 | 10 | 10 | 10 | 10 | 10 | 10 | 10 | 10 | 10 | 10 | 10 | 10 | 10 | 10 | 10 | 10 | 10 | 10 | 10 | 10 | 10 | 10 | 10 | 10 | 10 | 10 | 10 | 10 | 10 | 10 | 10 | 10 | 10 | 10 | 10 | 10 | 10 | 10 | 10 | 10 | 10 | 10 | 10 | 10 | 10 | 10 | 10 | 10 | 10 | 10 | 10 | 10 | 10 | 10 | 10 | 10 | 10 | 10 | 10 | 10 | 10 | 10 | 10 | 10 | 10 | 10 | 10 | 10 | 10 | 10 | 10 | 10 | 10 | 10 | 10 | 10 | 10 | 10 | 10 | 10 | 10 | 10 | 10 | 10 | 10 | 10 | 10 | 10 | 10 | 10 | 10 | 10 | 10 | 10 | 10 | 10 | 10 | 10 | 10 | 10 | 10 | 10 | 10 | 10 | 10 | 10 | 10 | 10 | 10 | 10 | 10 | 10 | 10 | 10 | 10 | 10 | 10 | 10 | 10 | 10 | 10 | 10 | 10 | 10 | 10 | 10 | 10 | 10 | 10 | 10 | 10 | 10 | 10 | 10 | 10 | 10 | 10 | 10 | 10 | 10 | 10 | 10 | 10 | 10 | 10 | 10 | 10 | 10 | 10 | 10 | 10 | 10 | 10 | 10 | 10 | 10 | 10 | 10 | 10 | 10 | 10 | 10 | 10 | 10 | 10 | 10 | 10 | 10 | 10 | 10 | 10 | 10 | 10 | 10 | 10 | 10 | 10 | 10 | 10 | 10 | 10 | 10 | 10 | 10 | 10 | 10 | 10 | 10 | 10 | 10 | 10 | 10 | 10 | 10 | 10 | 10 | 10 | 10 | 10 | 10 | 10 | 10 | 10 | 10 | 10 | 10 | 10 | 10 | 10 | 10 | 10 | 10 | 10 | 10 | 10 | 10 | 10 | 10 | 10 | 10 | 10 | 10 | 10 | 10 | 10 | 10 | 10 | 10 | 10 | 10 | 10 | 10 | 10 | 10 | 10 | 10 | 10 | 10 | 10 | 10 | 10 | 10 | 10 | 10 | 10 | 10 | 10 | 10 | 10 | 10 | 10 | 10 | 10 | 10 | 10 | 10 | 10 | 10 | 10 | 10 | 10 | 10 | 10 | 10 | 10 | 10 | 10 | 10 | 10 | 10 | 10 | 10 | 10 | 10 | 10 | 10 | 10 | 10 | 10 | 10 | 10 | 10 | 10 | 10 | 10 | 10 | 10 | 10 | 10 | 10 | 10 | 10 | 10 | 10 | 10 | 10 | 10 | 10 | 10 | 10 | 10 | 10 | 10 | 10 | 10 | 10 | 10 | 10 | 10 | 10 | 10 | 10 | 10 | 10 | 10 | 10 | 10 | 10 | 10 | 10 | 10 | 10 | 10 | 10 | 10 | 10 | 10 | 10 | 10 | 10 | 10 | 10 | 10 | 10 | 10 | 10 | 10 | 10 | 10 | 10 | 10 | 10 | 10 | 10 | 10 | 10 | 10 | 10 | 10 | 10 | 10 | 10 | 10 | 10 | 10 | 10 | 10 | 10 | 10 | 10 | 10 | 10 | 10 | 10 | 10 | 10 | 10 | 10 | 10 | 10 | 10 | 10 | 10 | 10 | 10 | 10 | 10 | 10 | 10 | 10 | 10 | 10 | 10 | 10 | 10 | 10 | 10 | 10 | 10 | 10 | 10 | 10 | 10 | 10 | 10 | 10 | 10 | 10 | 10 | 10 | 10 | 10 | 10 | 10 | 10 | 10 | 10 | 10 | 10 | 10 | 10 | 10 | 10 | 10 | 10 | 10 | 10 | 10 | 10 | 10 | 10 | 10 | 10 | 10 | 10 | 10 | 10 | 10 | 10 | 10 | 10 | 10 | 10 | 10 | 10 | 10 | 10 | 10 | 10 | 10 | 10 | 10 | 10 | 10 | 10 | 10 | 10 | 10 | 10 | 10 | 10 | 10 | 10 | 10 | 10 | 10 | 10 | 10 | 10 | 10 | 10 | 10 | 10 | 10 | 10 | 10 | 10 | 10 | 10 | 10 | 10 | 10 | 10 | 10 | 10 | 10 | 10 | 10 | 10 | 10 | 10 | 10 | 10 | 10 | 10 | 10 | 10 | 10 | 10 | 10 | 10 | 10 | 10 | 10 | 10 | 10 | 10 | 10 | 10 | 10 | 10 | 10 | 10 | 10 | 10 | 10 | 10 | 10 | 10 | 10 | 10 | 10 | 10 | 10 | 10 | 10 | 10 | 10 | 10 | 10 | 10 | 10 | 10 | 10 | 10 | 10 | 10 | 10 | 10 | 10 | 10 | 10 | 10 | 10 | 10 | 10 | 10 | 10 | 10 | 10 | 10 | 10 | 10 | 10 | 10 | 10 | 10 | 10 | 10 | 10 | 10 | 10 | 10 | 10 | 10 | 10 | 10 | 10 | 10 | 10 | 10 | 10 |