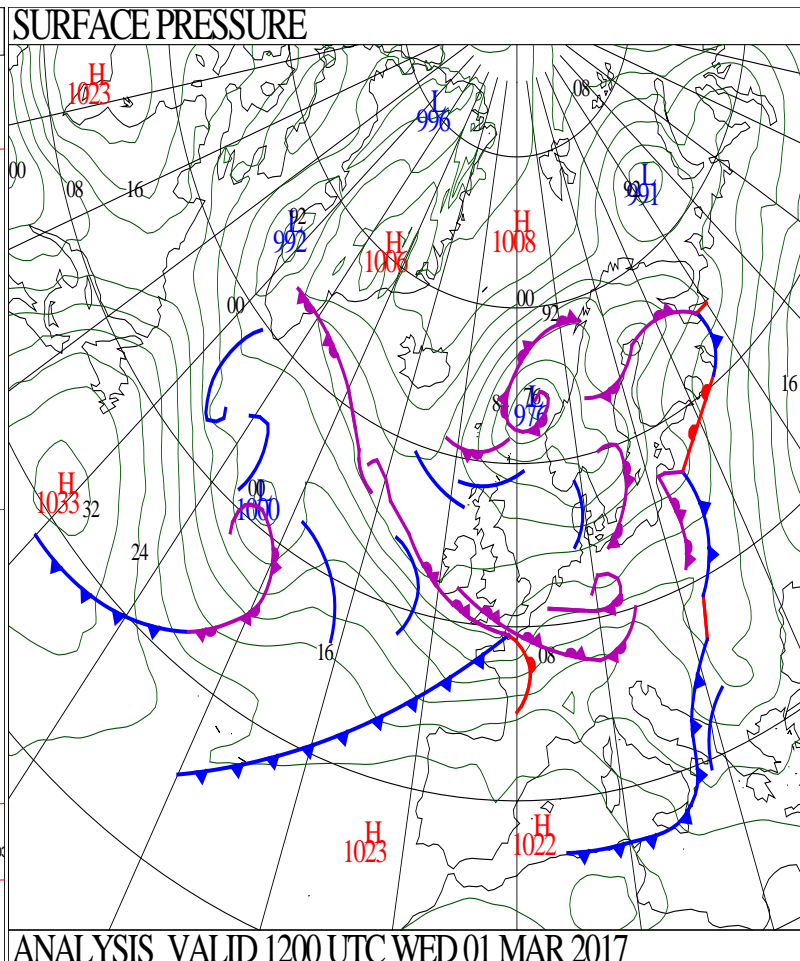
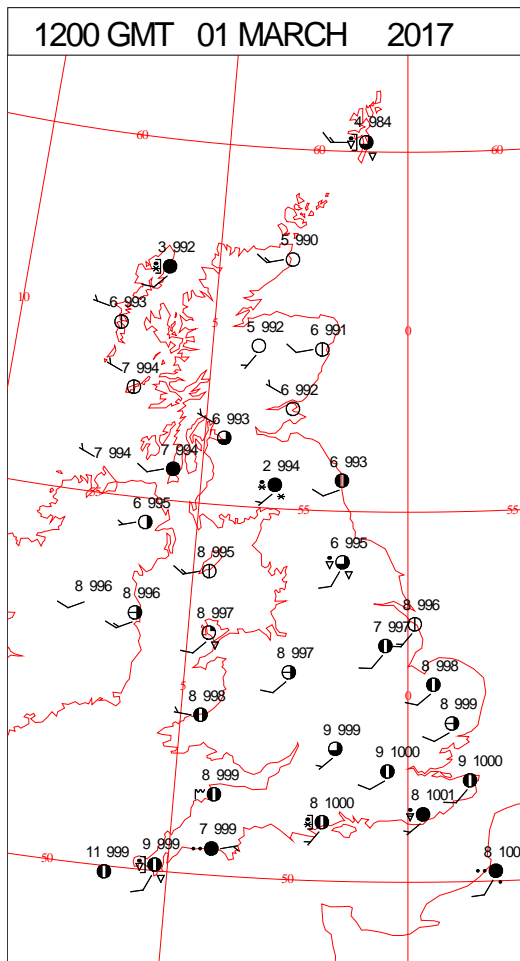
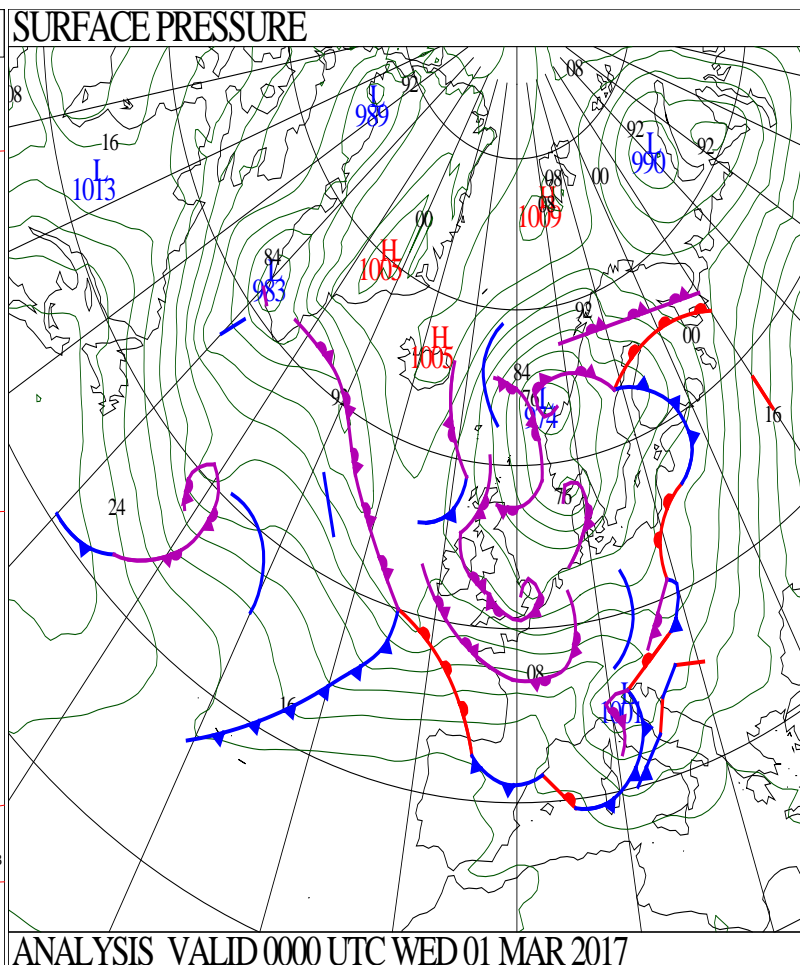
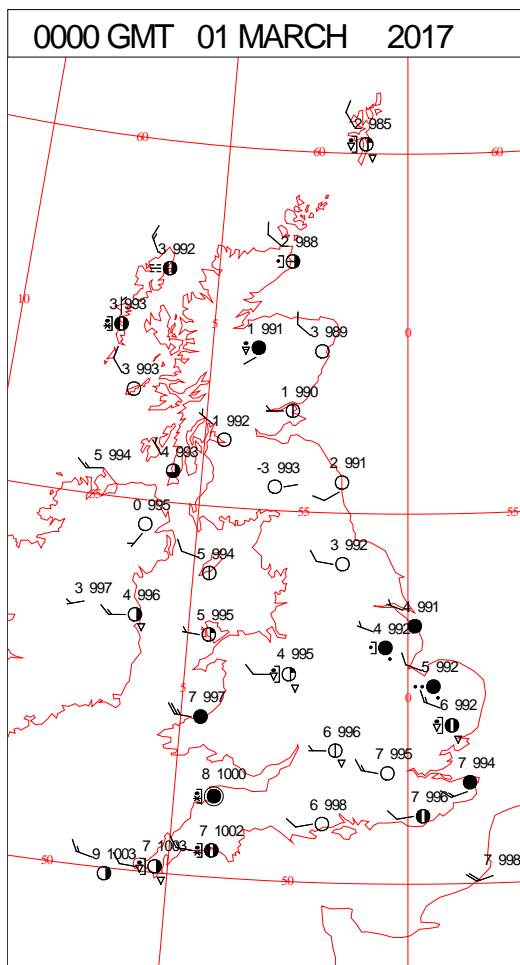
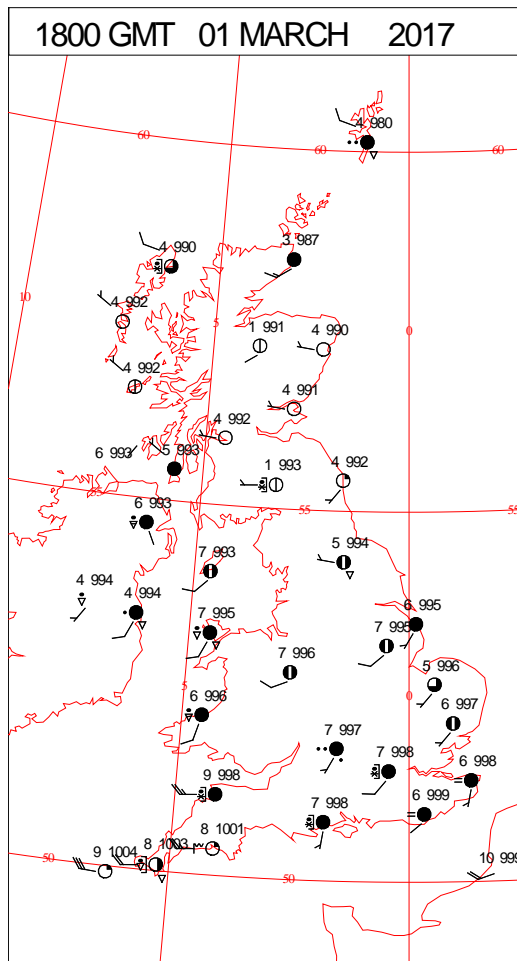
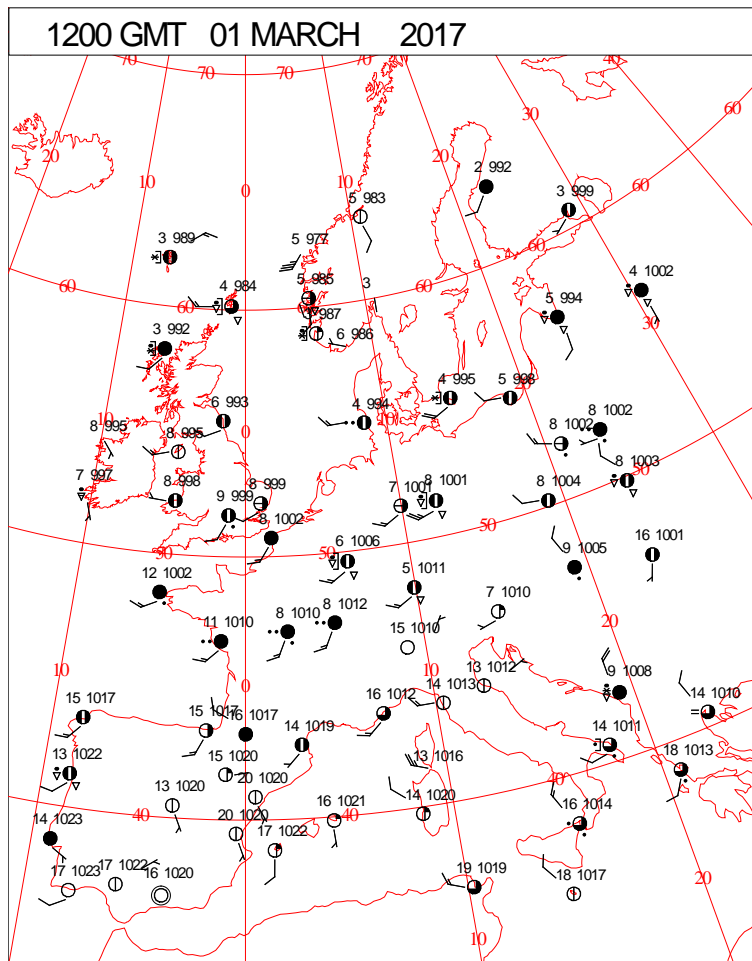
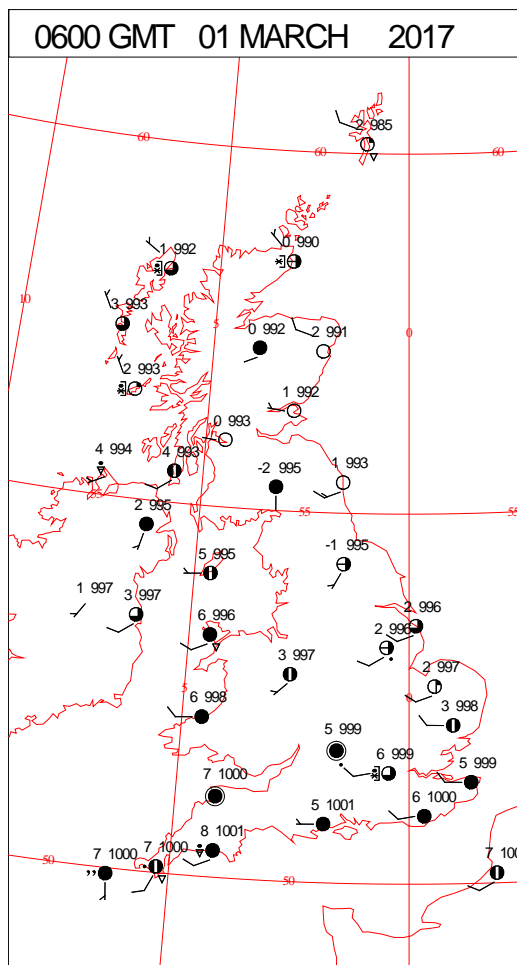
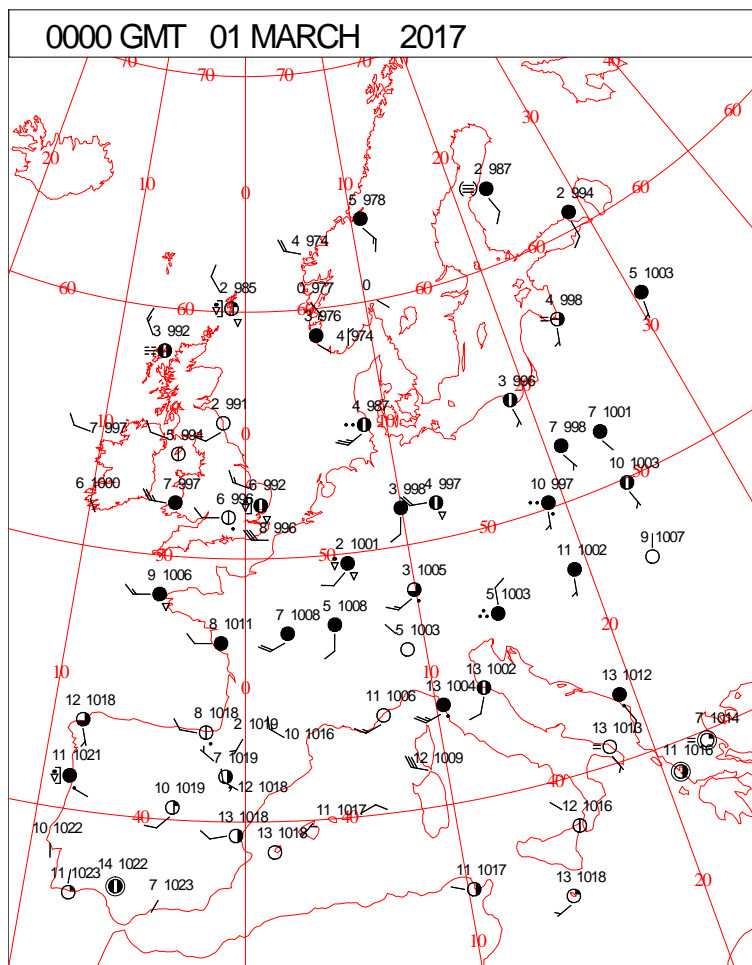


DAILY WEATHER SUMMARY



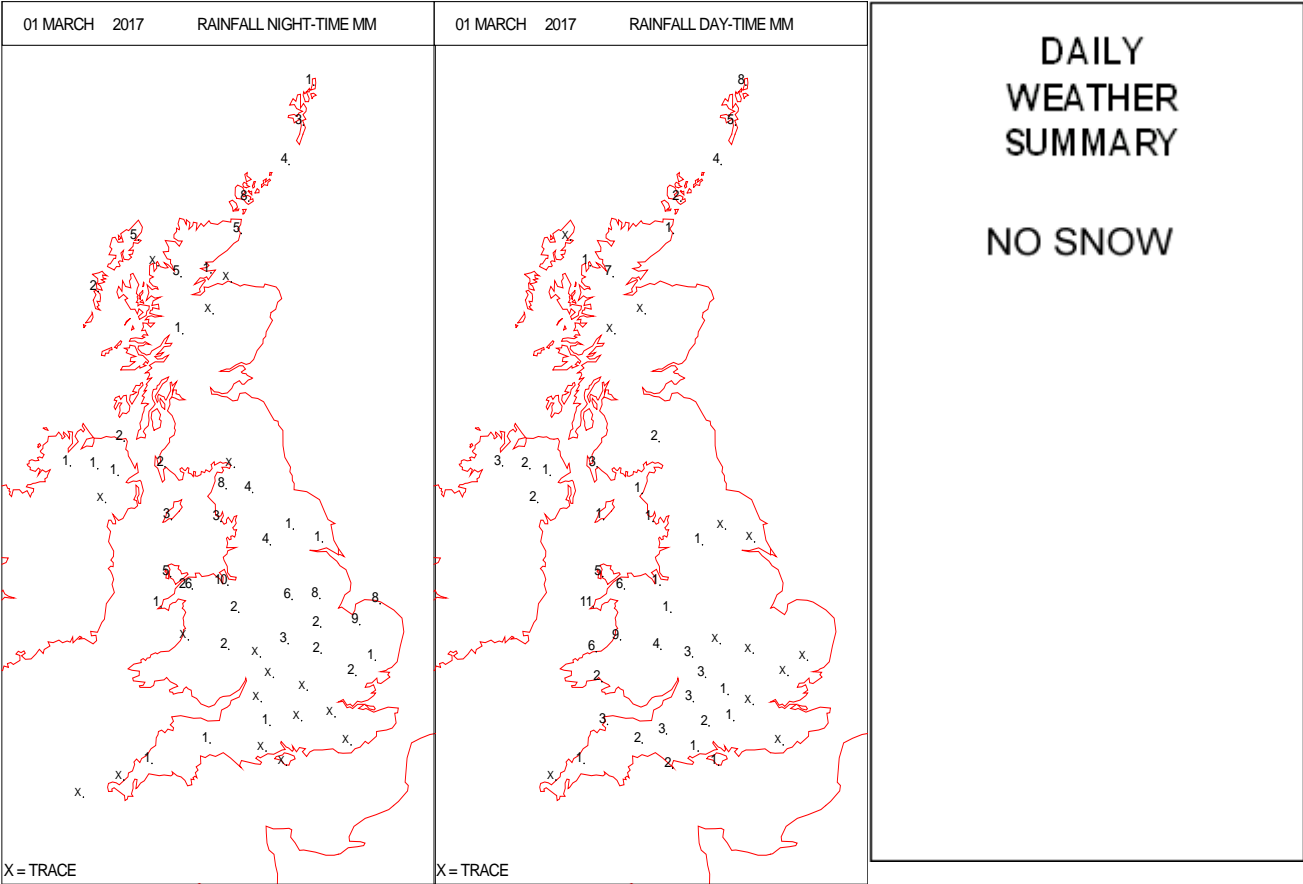
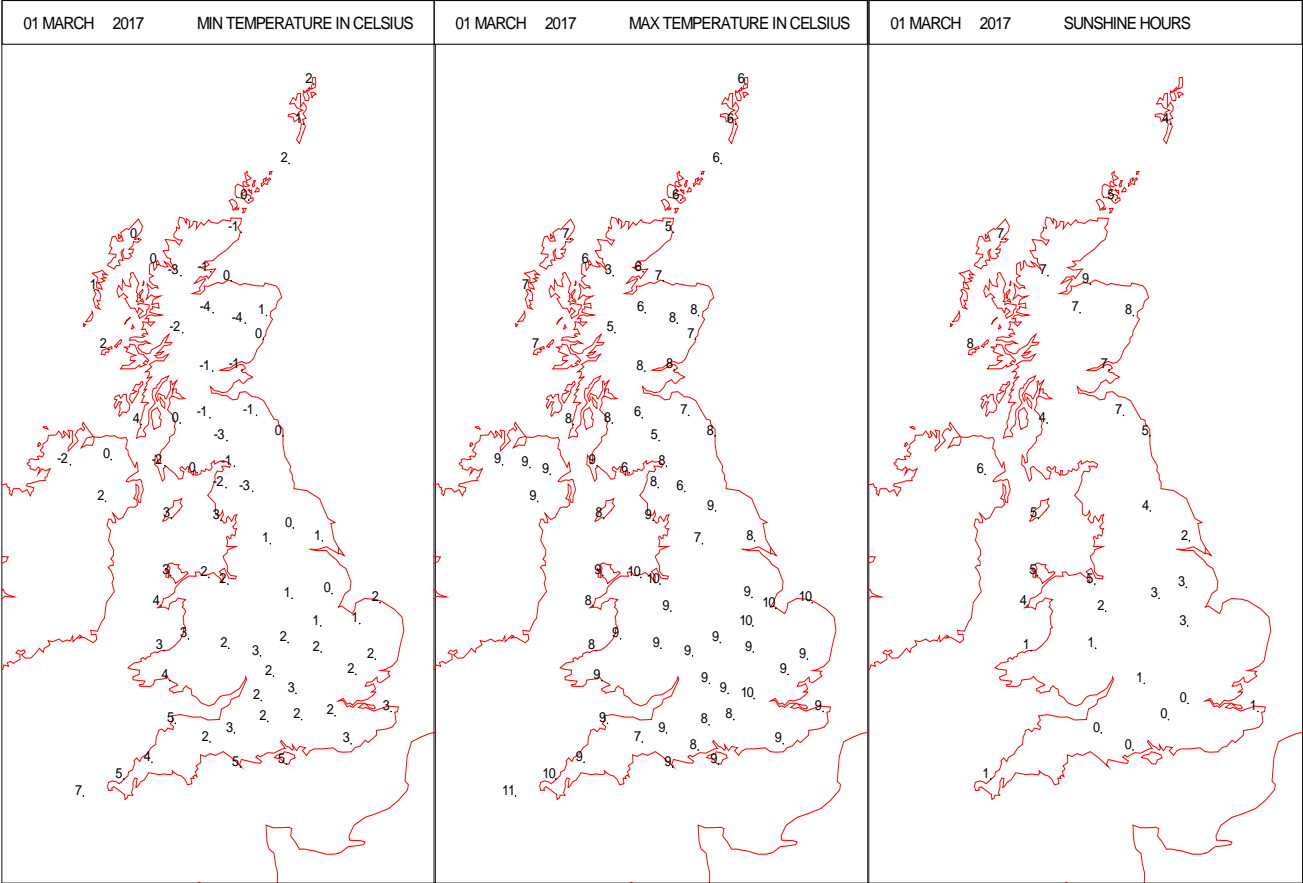
SURFACE REPORTS



SIGNIFICANT WEATHER

0600 GMT 01 MARCH 2017	SIG WEATHER	1200 GMT 01 MARCH 2017	SIG WEATHER	<p>Summary of UK Weather for Wednesday 01 March 2017. Scattered showers drifted across parts of England and Wales during the early hours, eventually clearing to leave drier conditions for a time, with some clear spells developing. This allowed temperatures to drop quite widely in the north and east.</p> <p>A scattering of showers continued across parts of Scotland and Northern Ireland, turning wintry at times, especially over any high ground. A widespread frost formed there during the early hours, alongside occasional icy patches, especially in the far north.</p> <p>Meanwhile, thickening cloud spread across south-west England and Wales, accompanied by outbreaks of rain towards dawn.</p> <p>The rain in the south-west continued through the day, becoming more widespread and heavy at times, giving thunder and lightning in south-west Wales, and some hill sleet and snow across parts of northern Wales. The winds also increased to gale force in the south-west.</p> <p>Elsewhere there were some bright spells, but showers continued for northern England and Scotland, with some wintry flurries over the hills in particular.</p> <p>It was a chilly day for many, although temperatures rose into double figures Celsius in the south.</p>
1800 GMT 01 MARCH 2017	SIG WEATHER	0000 GMT 02 MARCH 2017	SIG WEATHER	<p>EXTREMES Highest Maximum: 12.0 Guernsey Airport, Guernsey Lowest Maximum: 3.4 Loch Glascarnoch, Ross-Shire Lowest Minimum: -4.6 Topcliffe, North Yorkshire Lowest Grass Minimum: -10.9 Urquhart, Northwood, Inverness-Shire Most Rain: 31.6 Capel Curig No3, Gwynedd Most Sun: 9.1 Kinloss, Moray</p>

DAILY CLIMATE DATA

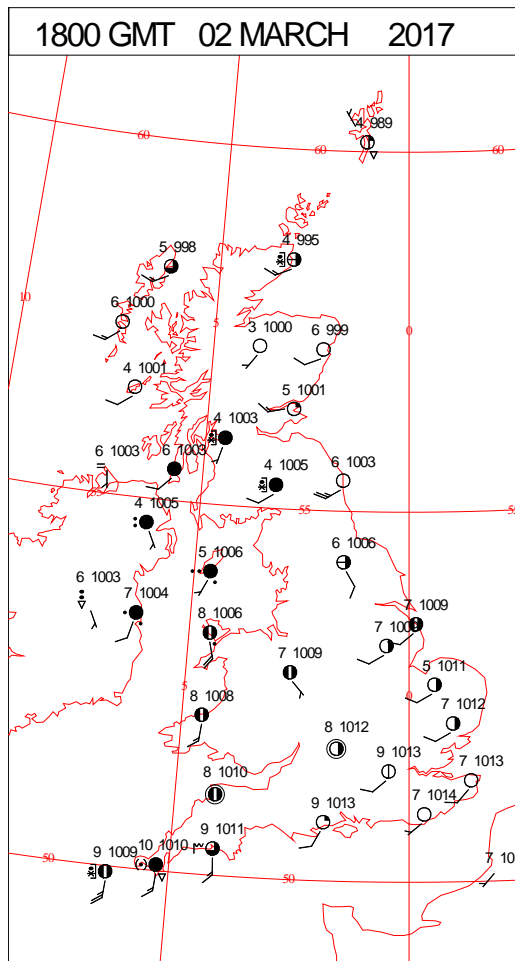
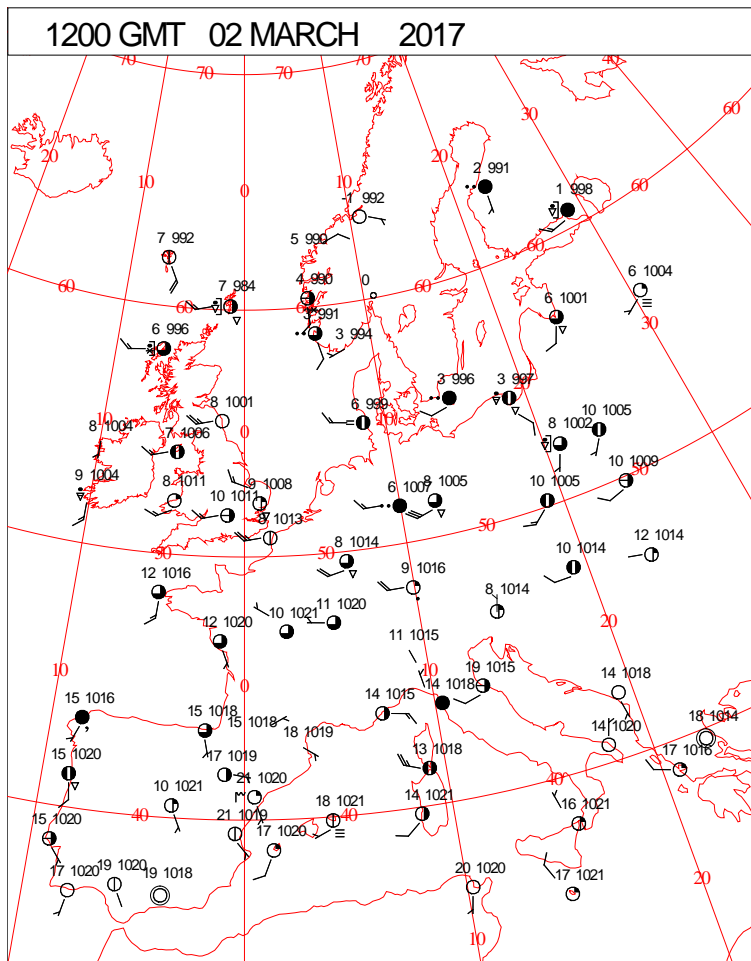
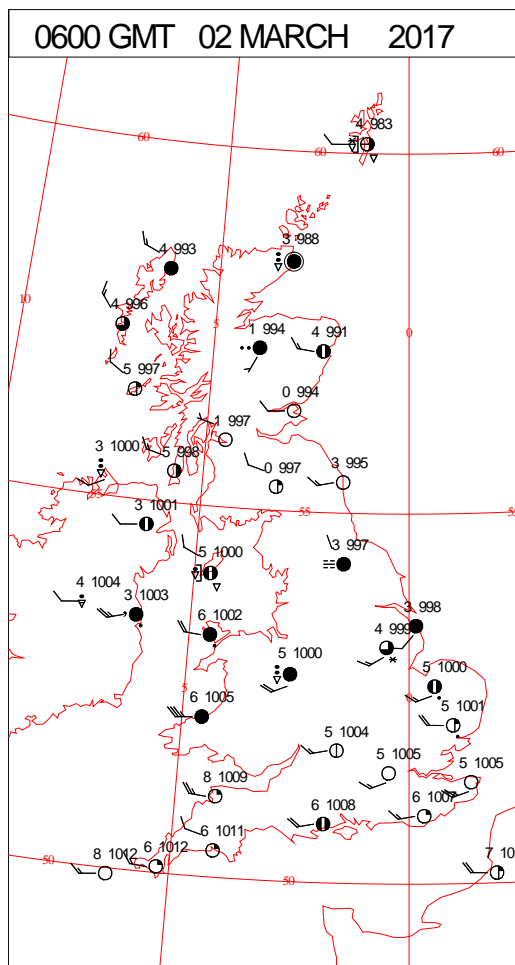
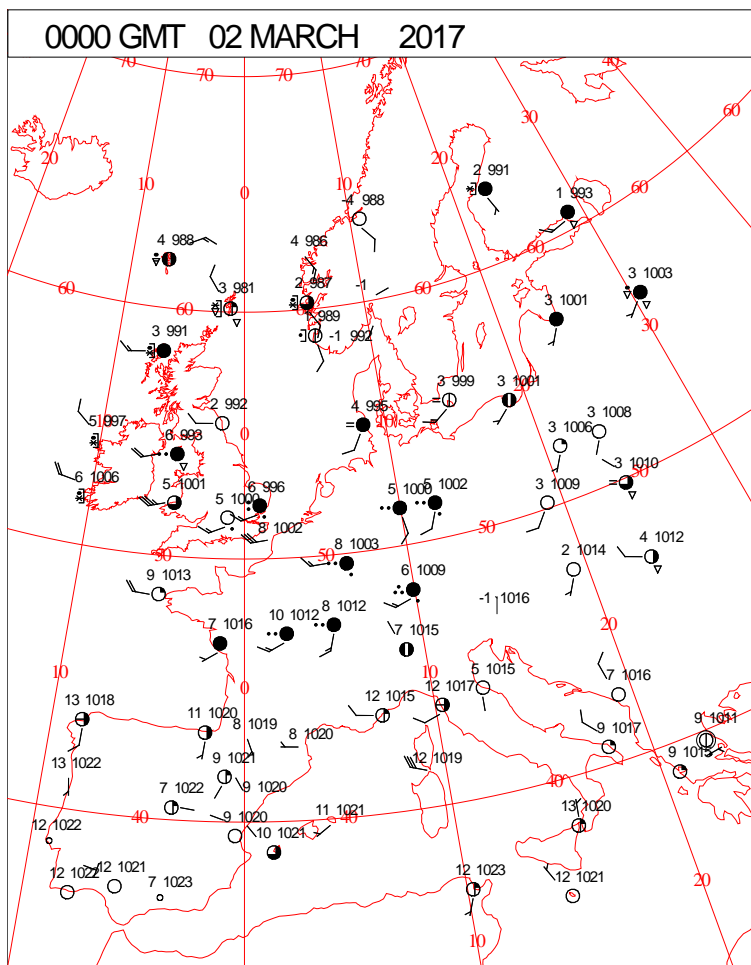


The map displays the British Isles with a grid of latitude and longitude lines. Latitude lines are marked at 50, 55, and 60 degrees North. Longitude lines are marked at 10, 0, and 10 degrees West. A scale bar at the bottom indicates distances from 0 to 1000 km. Thirty meteorological stations are marked with symbols and numbers representing their elevation in meters:

- 6-996
- 5-992
- 7-984
- 8-999
- 7-1001
- 7-997
- 6-996
- 8-999
- 7-1001
- 7-1003
- 7-1005
- 4-1003
- 8-1001
- 6-1005
- 7-1006
- 7-1005
- 6-1007
- 7-1008
- 8-1009
- 8-1009
- 8-1011
- 9-1005
- 8-1007
- 9-1007
- 9-1008
- 10-1011
- 11-1011
- 9-1010
- 10-1012
- 11-1013
- 10-1014
- 11-1013
- 10-1013
- 10-1013

Crown Copyright 2017, All Rights Reserved

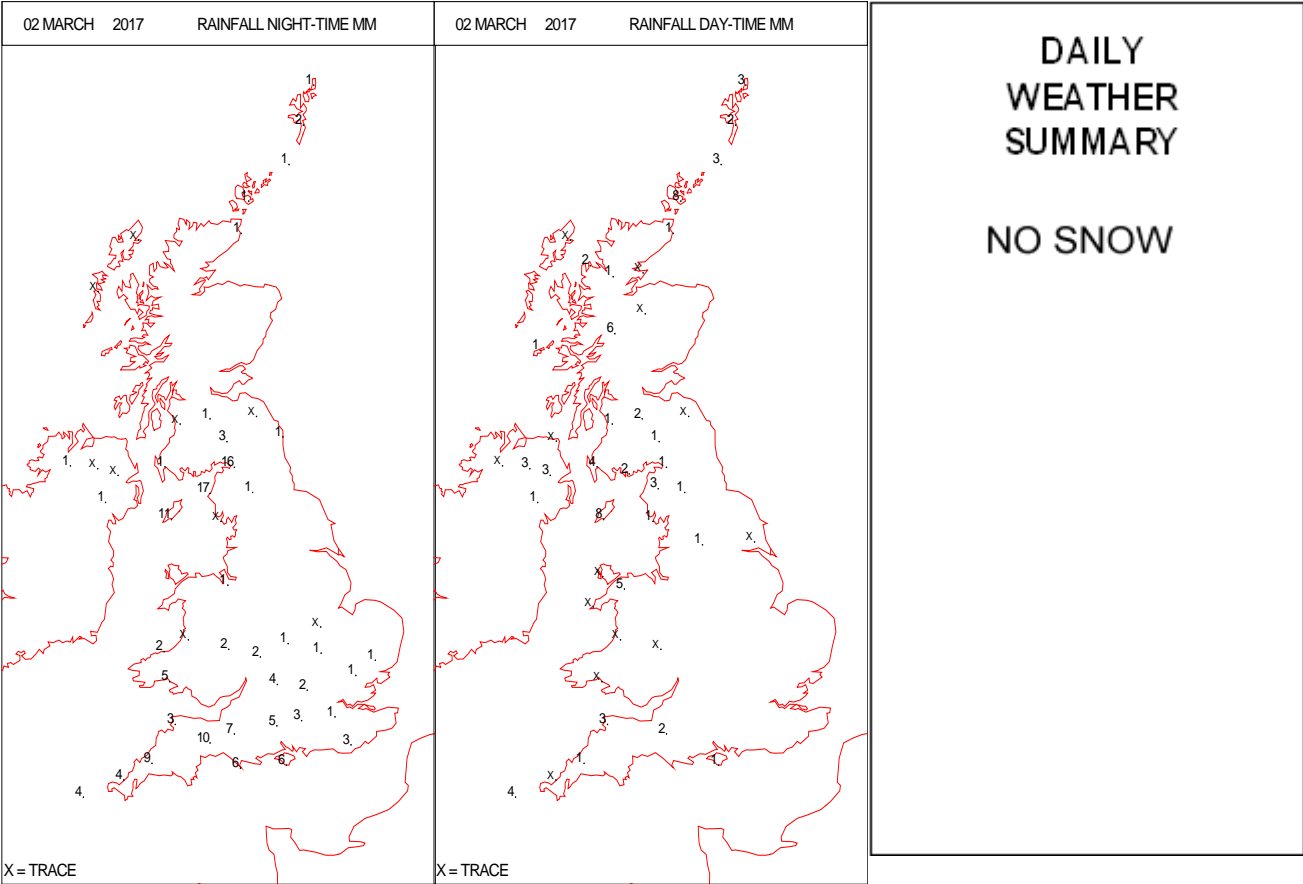
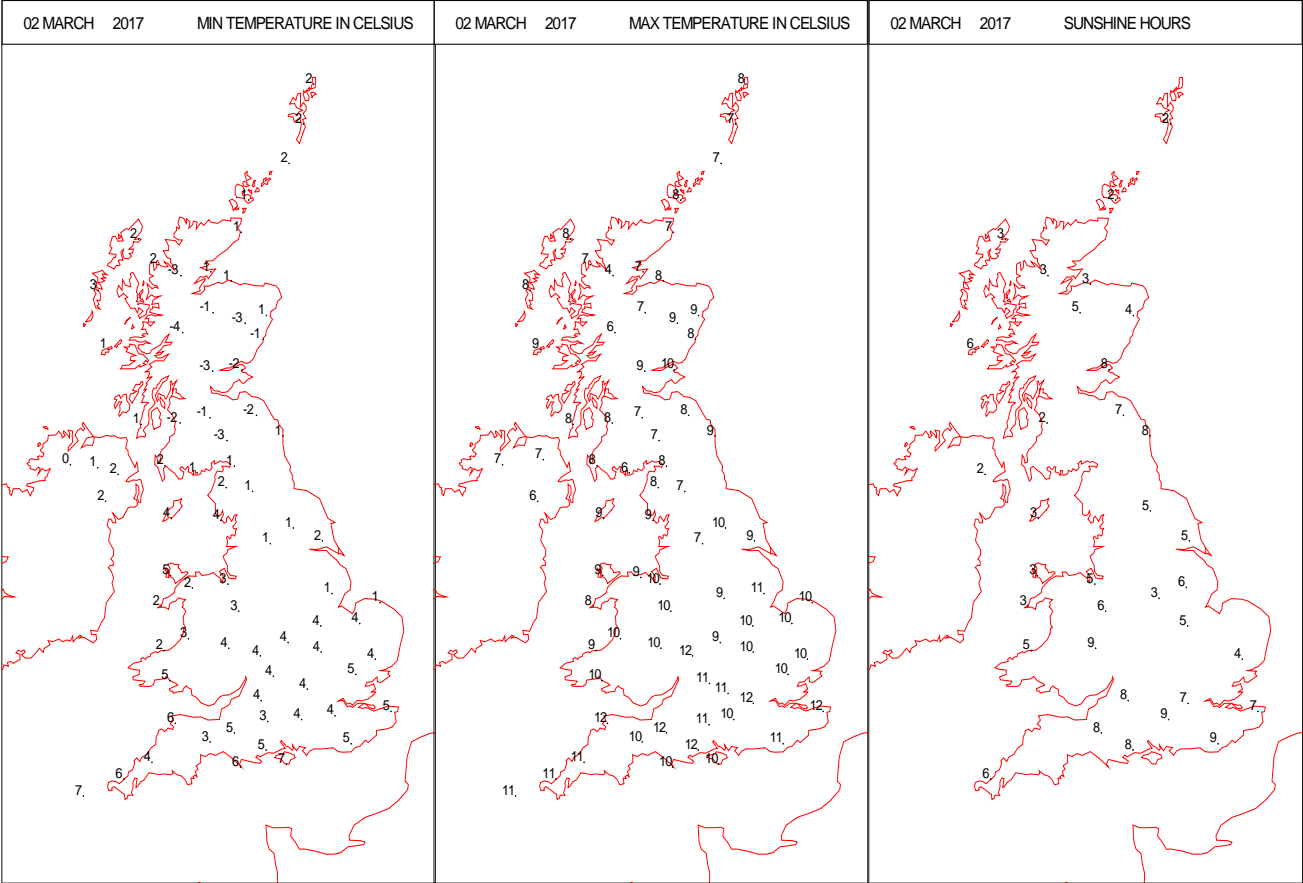
SURFACE REPORTS



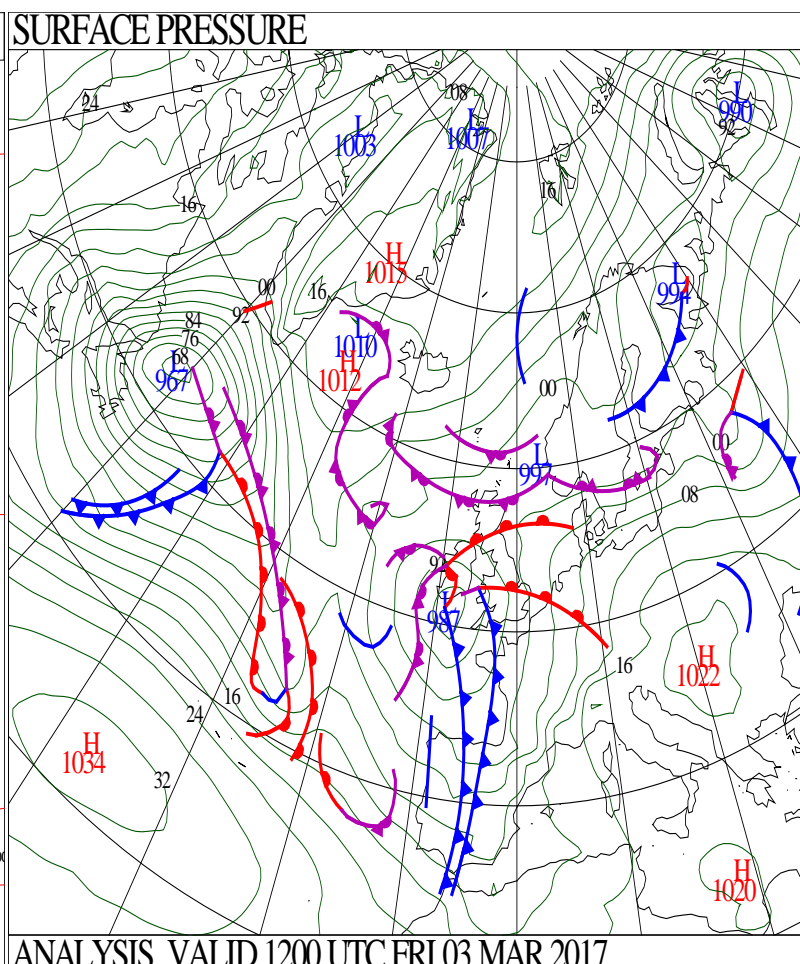
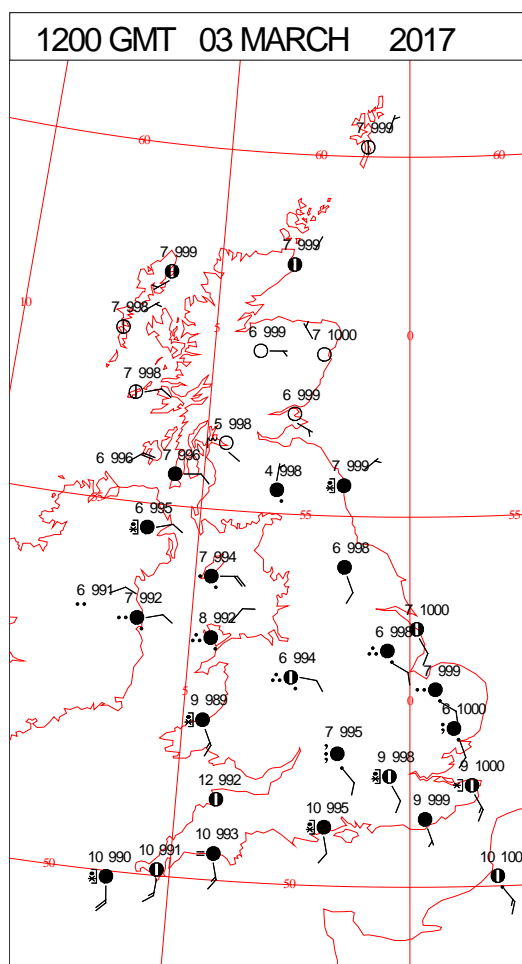
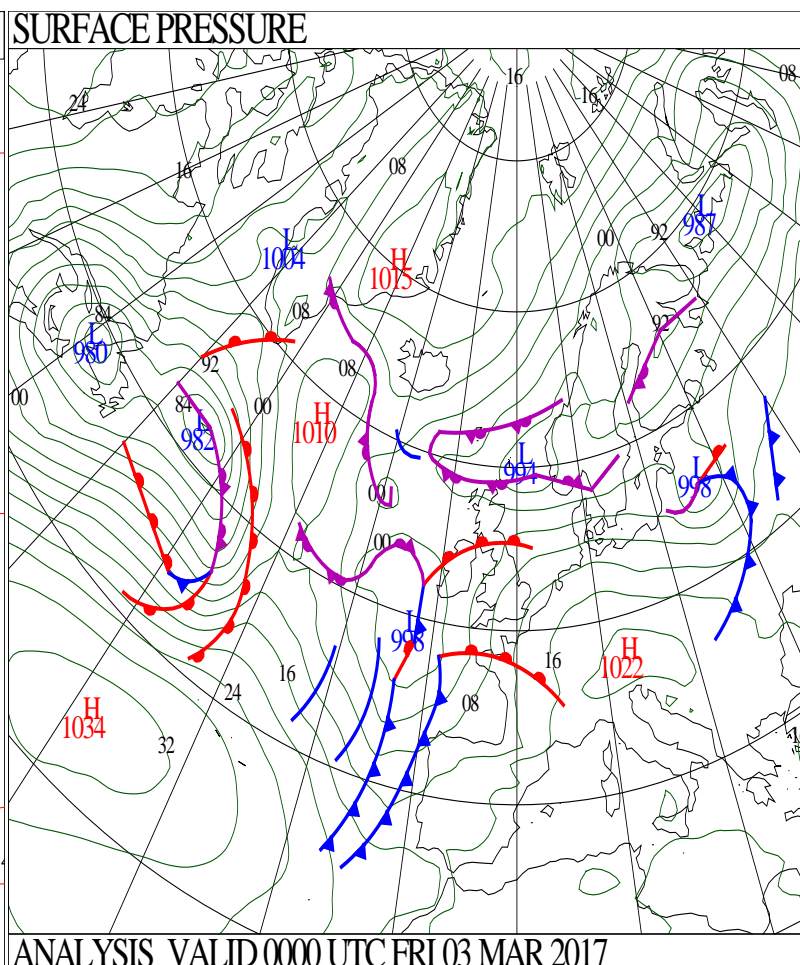
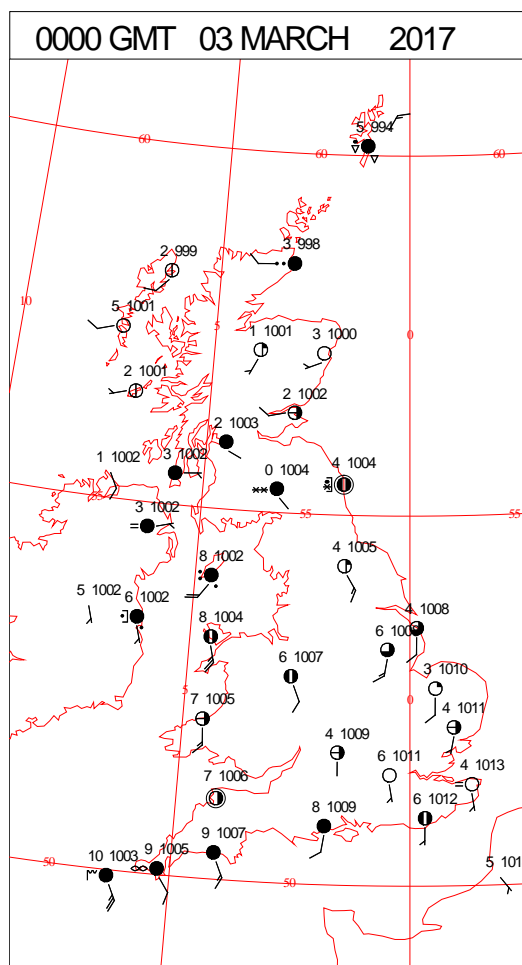
SIGNIFICANT WEATHER

0600 GMT 02 MARCH 2017	SIG WEATHER	1200 GMT 02 MARCH 2017	SIG WEATHER	<p>Summary of UK Weather for Thursday 02 March 2017.</p> <p>Through the early hours of the morning showers drifted across Scotland and Northern Ireland, which fell as snow over the high ground. There were also some clear spells at times too, which gave a frosty end to the night along with occasional icy patches by dawn.</p> <p>Meanwhile, it was a cloudy night across central parts, with rain and hill snow.</p> <p>It was a chilly night for many, with temperatures just below average. Frost was mostly confined to the Scottish glens.</p> <p>The rain and hill snow across central England and the north-west eased through the morning.</p> <p>There were wintry showers across Wales, with further sleet and snow showers for the west of Scotland and Northern Ireland.</p> <p>For many though, there were plenty of sunny spells, with unbroken sunshine across the south-west in the morning.</p> <p>In the afternoon there were a few showers across Wales and the south-west.</p> <p>Further north, much of the north of England, Northern Ireland and north-west Wales saw steady rain through the afternoon.</p> <p>The winds were strong through the day too, especially in the north and west.</p> <p>The sunshine allowed temperatures to rise above average across much of the country.</p>
1800 GMT 02 MARCH 2017	SIG WEATHER	0000 GMT 03 MARCH 2017	SIG WEATHER	<p>EXTREMES</p> <p>Highest Maximum: 13.2 Slapton, Devon</p> <p>Lowest Maximum: 4.2 Loch Glascarnoch, Ross-Shire</p> <p>Lowest Minimum: -4.9 Dawyck Botanic Gardens, Peeblesshire</p> <p>Lowest Grass Minimum: -10.5 Balmoral, Aberdeenshire</p> <p>Most Rain: 20.4 Bridgefoot, Cumbria</p> <p>Most Sun: 9.1 Bognor Regis, West Sussex</p>

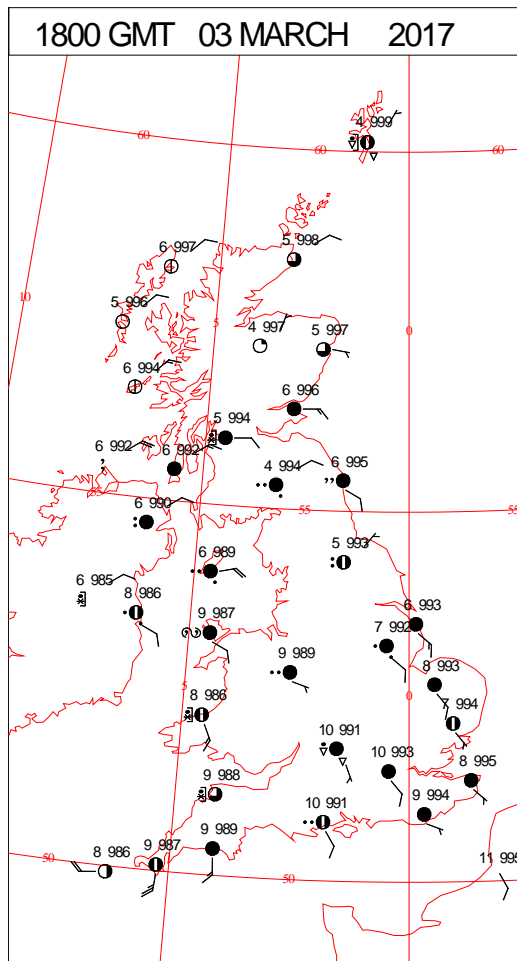
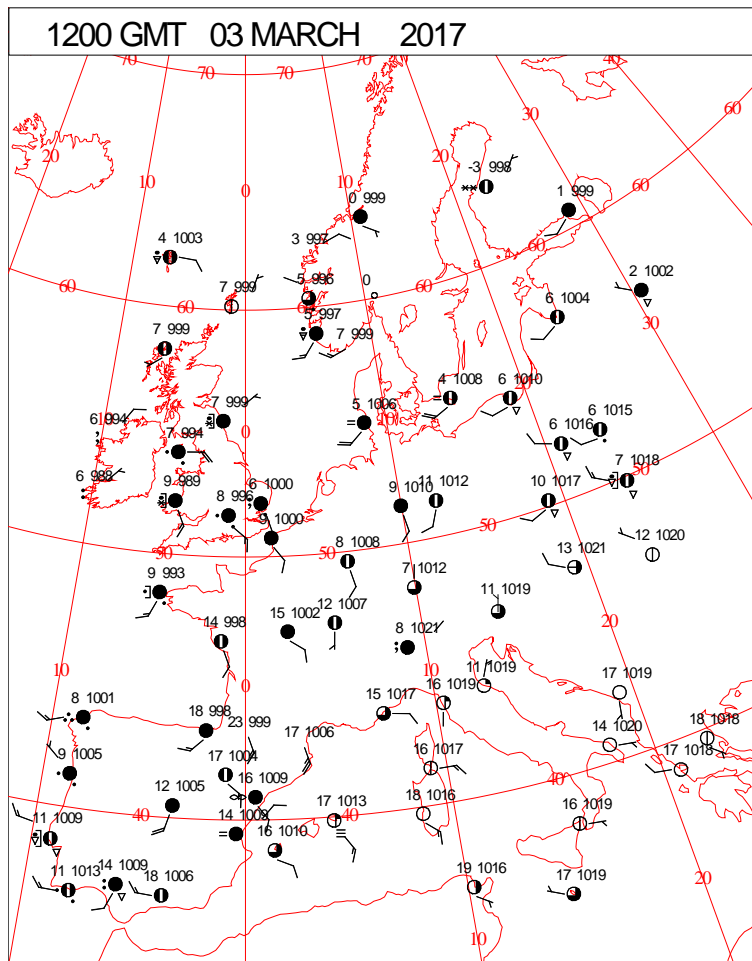
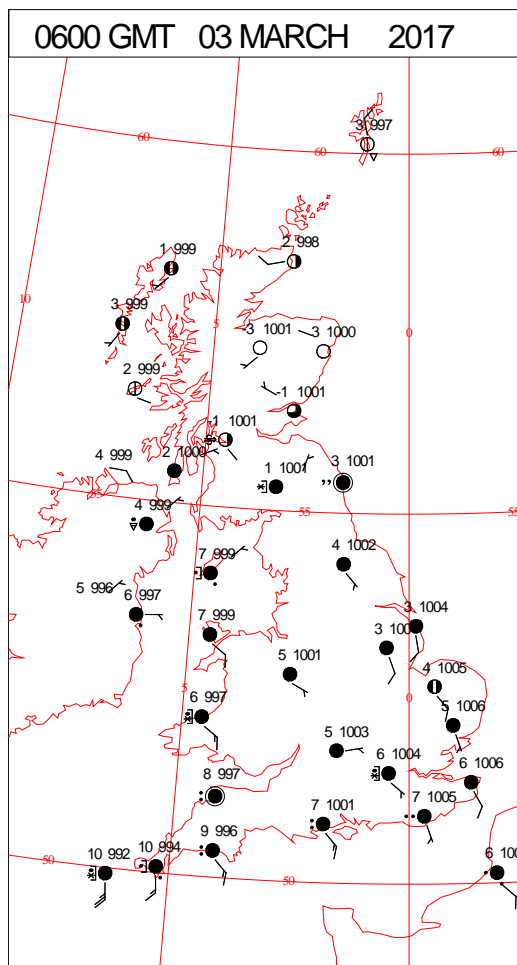
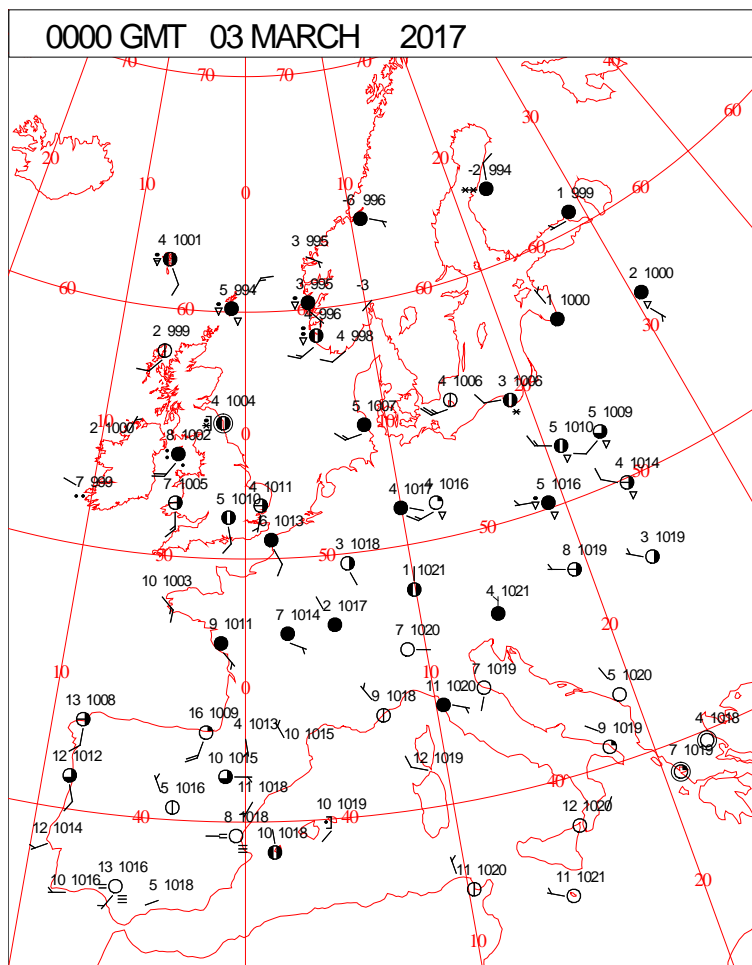
DAILY CLIMATE DATA



DAILY WEATHER SUMMARY



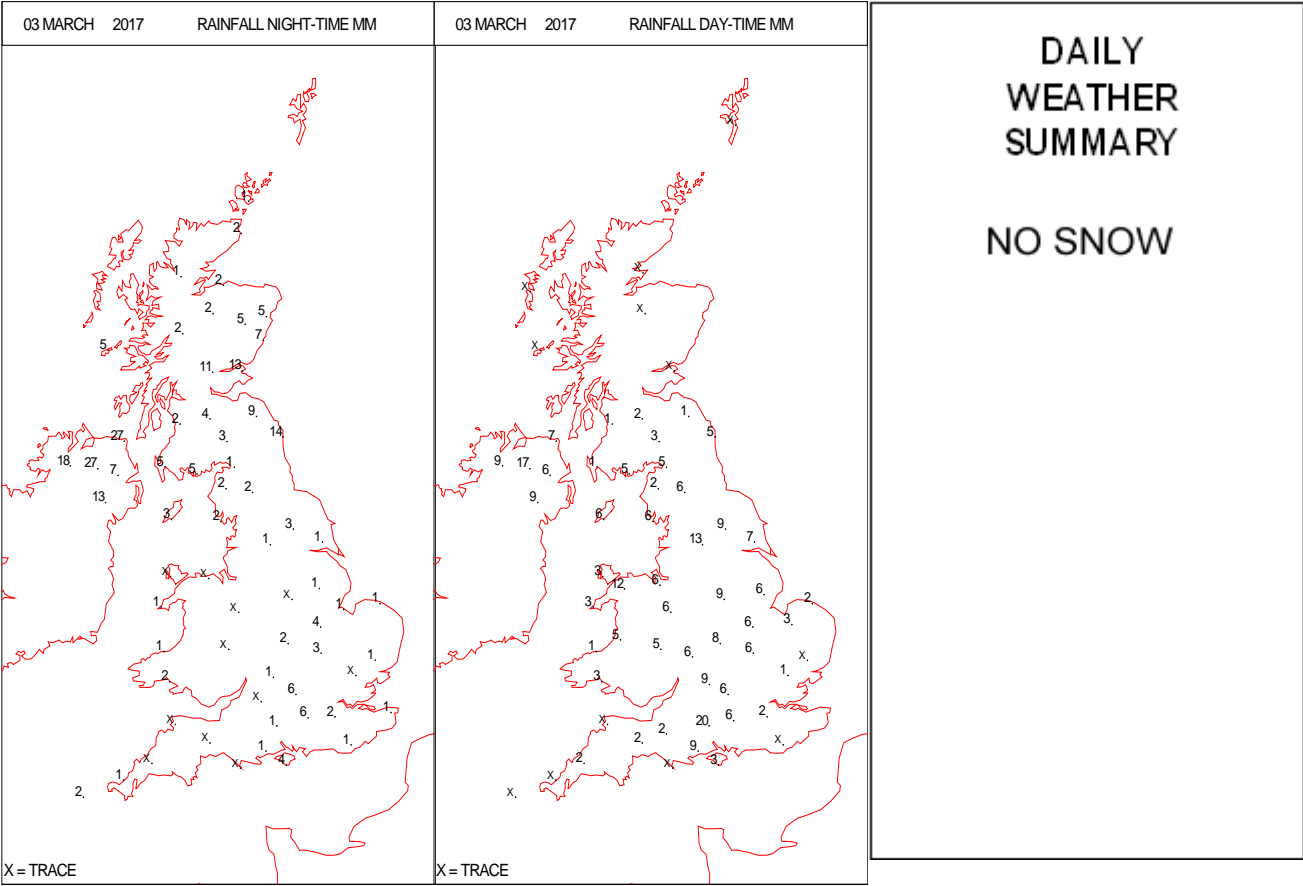
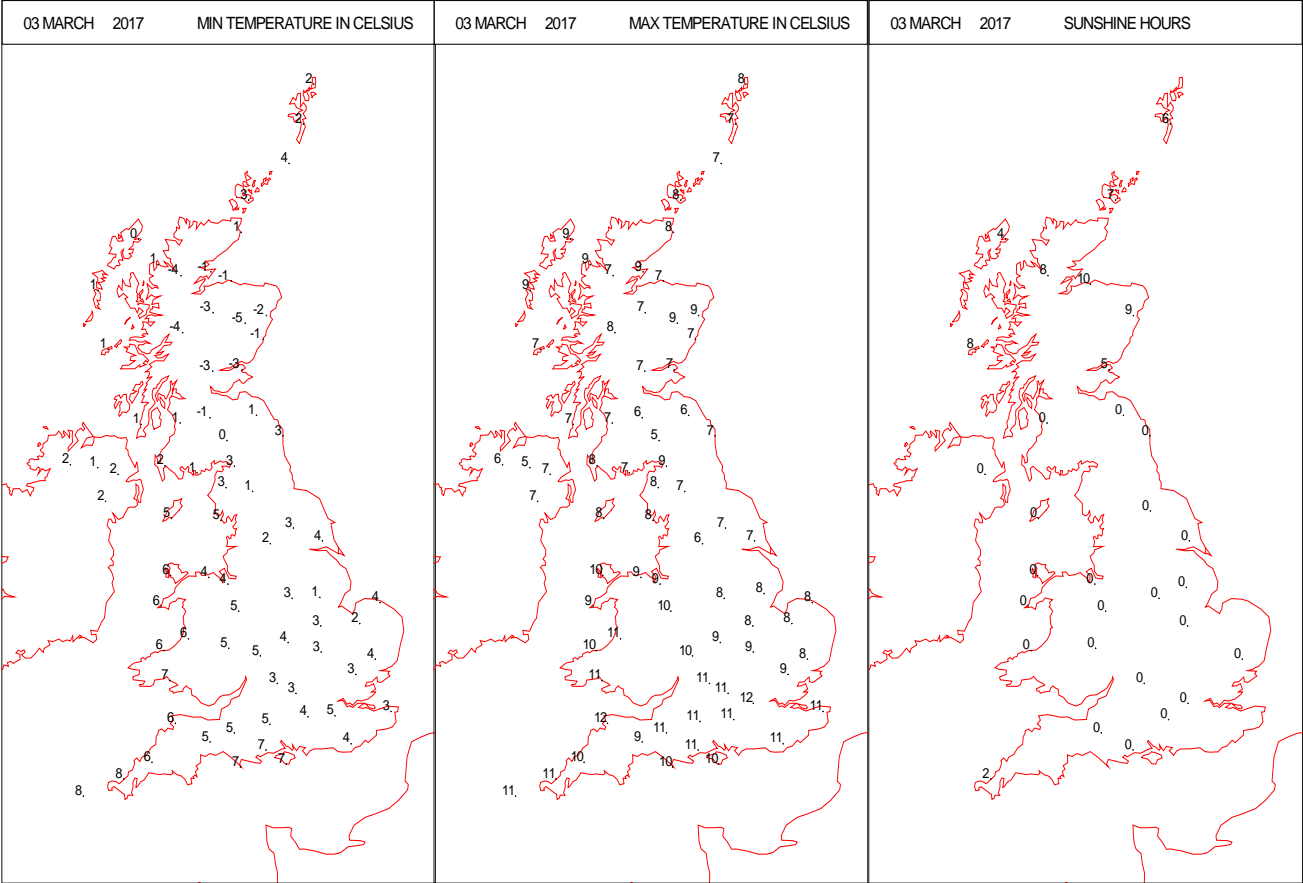
SURFACE REPORTS



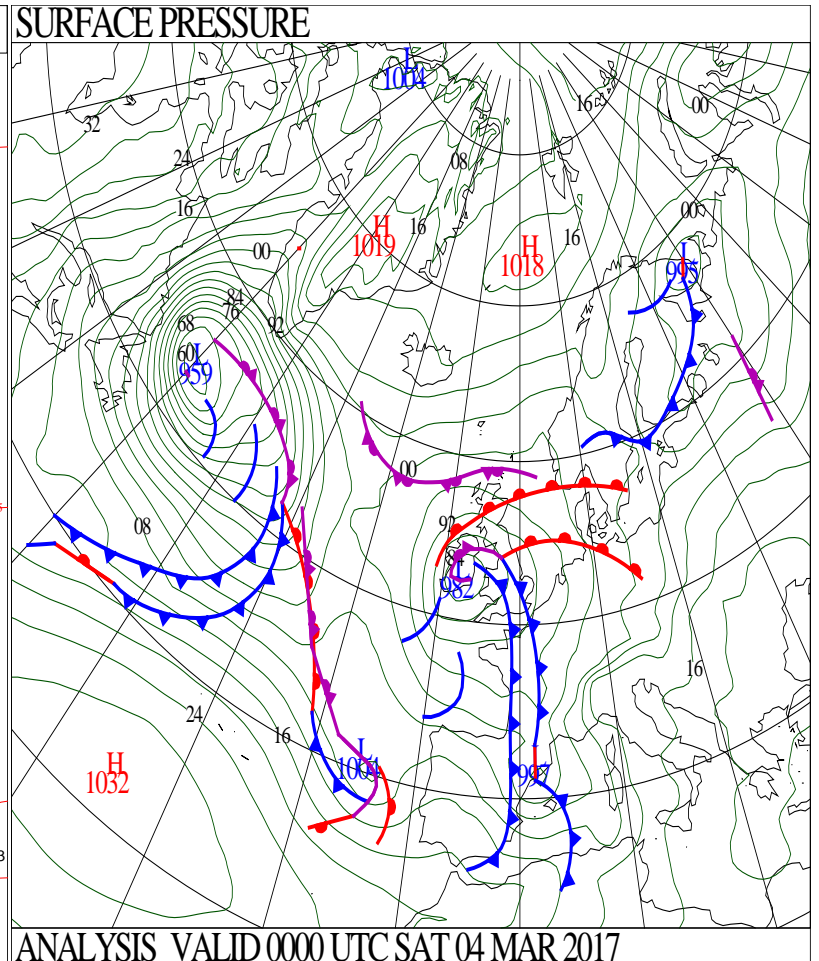
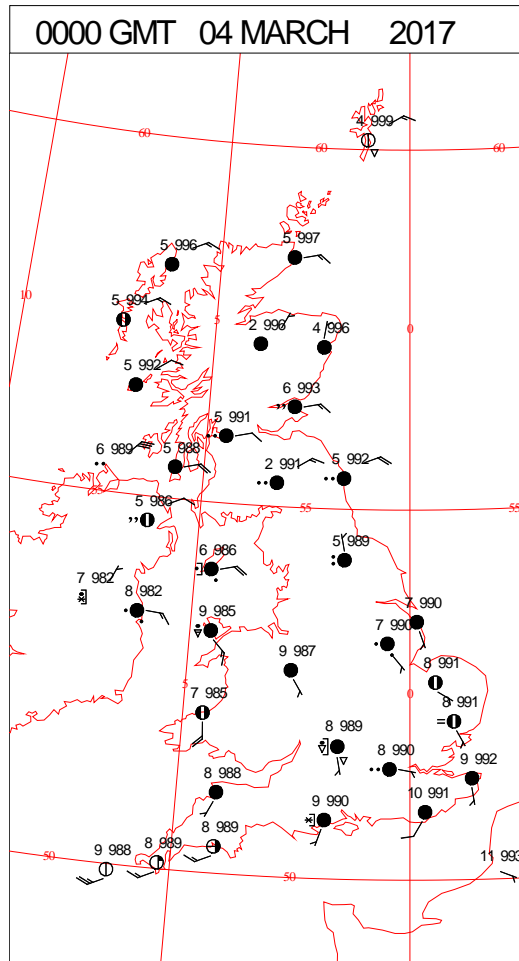
SIGNIFICANT WEATHER

0600 GMT 03 MARCH 2017	SIG WEATHER	1200 GMT 03 MARCH 2017	SIG WEATHER	<p>Summary of UK Weather for Friday 03 March 2017.</p> <p>Overnight the far north of Scotland saw some showers, but most of Scotland had clear skies.</p> <p>It rained across Northern Ireland and the north of England, but this eased through the early hours, leaving cloudy skies.</p> <p>Further south, the night started with clear skies across much of Wales, the Midlands, and areas to the south.</p> <p>Thick cloud began to spread from the south-west through the early hours, bringing outbreaks of rain to some of the southern counties.</p> <p>Rain continued across the south of the country, and it was windy too, particularly around southern coasts. The band of rain continued its progress northwards across the rest of England and Wales during the day, although it didn't reach the far north of England until the late afternoon.</p> <p>Meanwhile, it became drier and brighter across parts of southern England during the afternoon. It turned more showery across the south-west and Wales, with some heavy and thundery downpours over the Channel Isles by late afternoon.</p> <p>The best of any sunshine was confined to the north of Scotland.</p>
1800 GMT 03 MARCH 2017	SIG WEATHER	0000 GMT 04 MARCH 2017	SIG WEATHER	
				<p>EXTREMES</p> <p>Highest Maximum: 12.7 Bude, Cornwall</p> <p>Lowest Maximum: 3.2 Salsburgh, Stirlingshire</p> <p>Lowest Minimum: -4.7 Cromdale, Nairnshire</p> <p>Lowest Grass Minimum: -10.4 Balmoral, Aberdeenshire</p> <p>Most Rain: 75.0 Trassey Slievenaman, Co. Down</p> <p>Most Sun: 9.7 Kinloss, Moray</p>

DAILY CLIMATE DATA

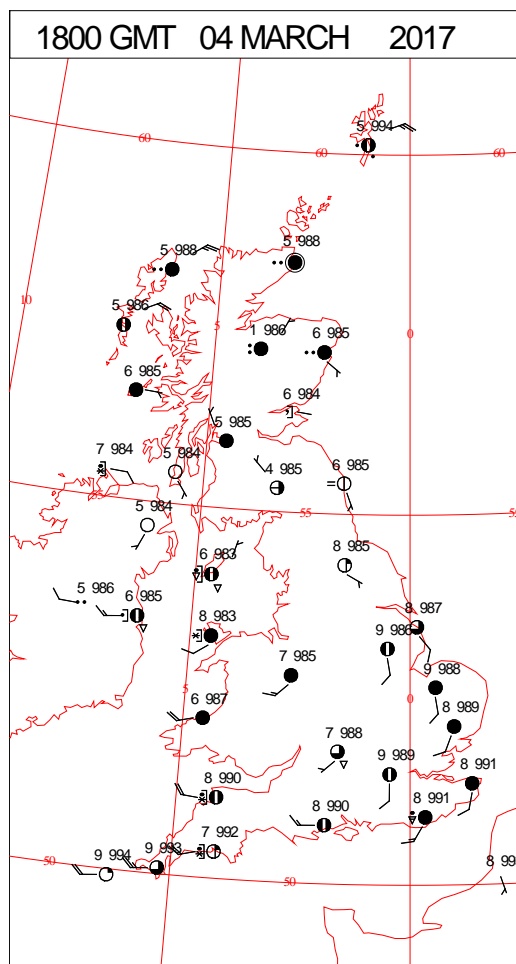
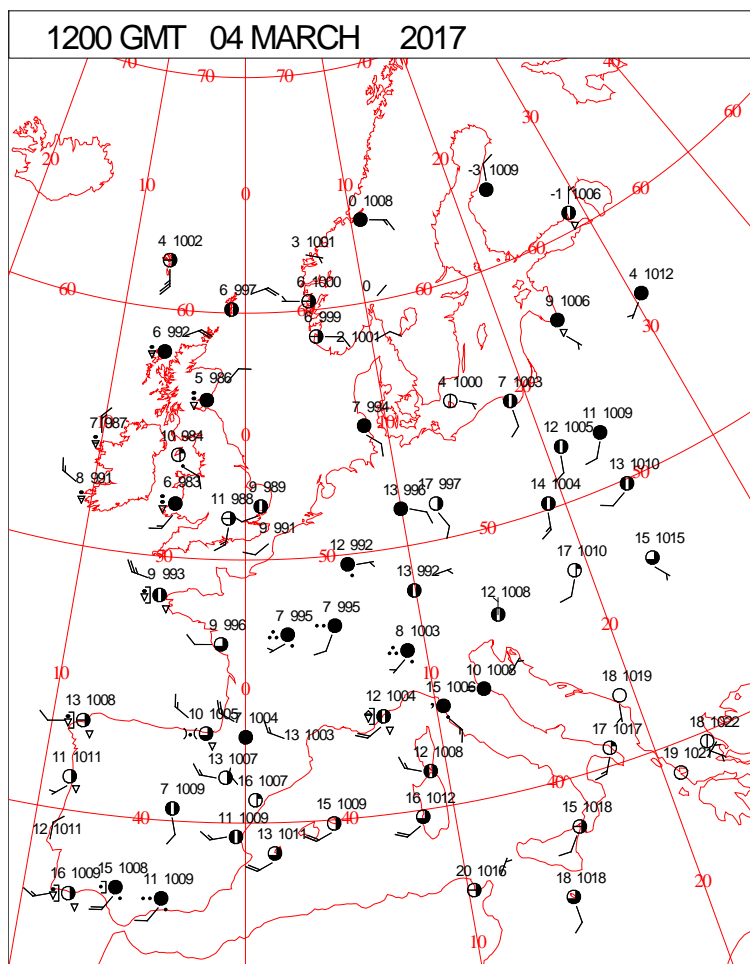
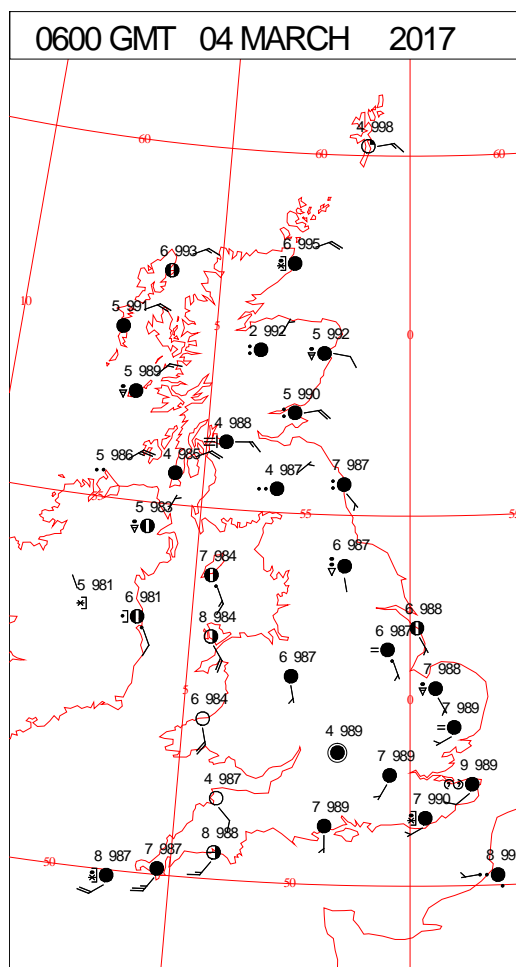
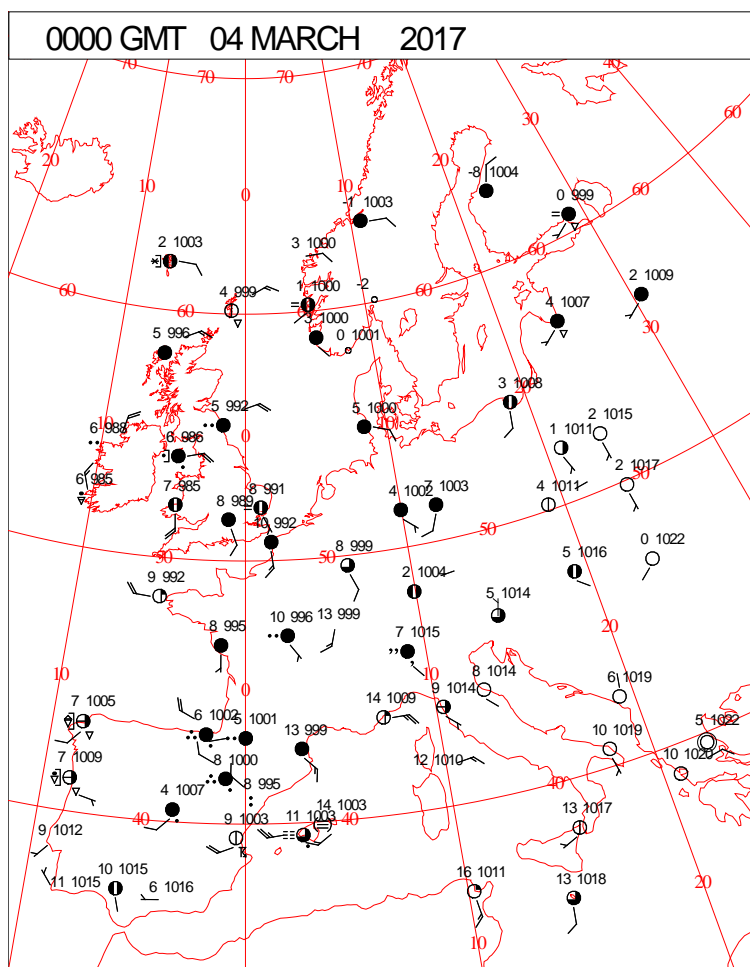


DAILY WEATHER SUMMARY



Saturday 4 March 2017

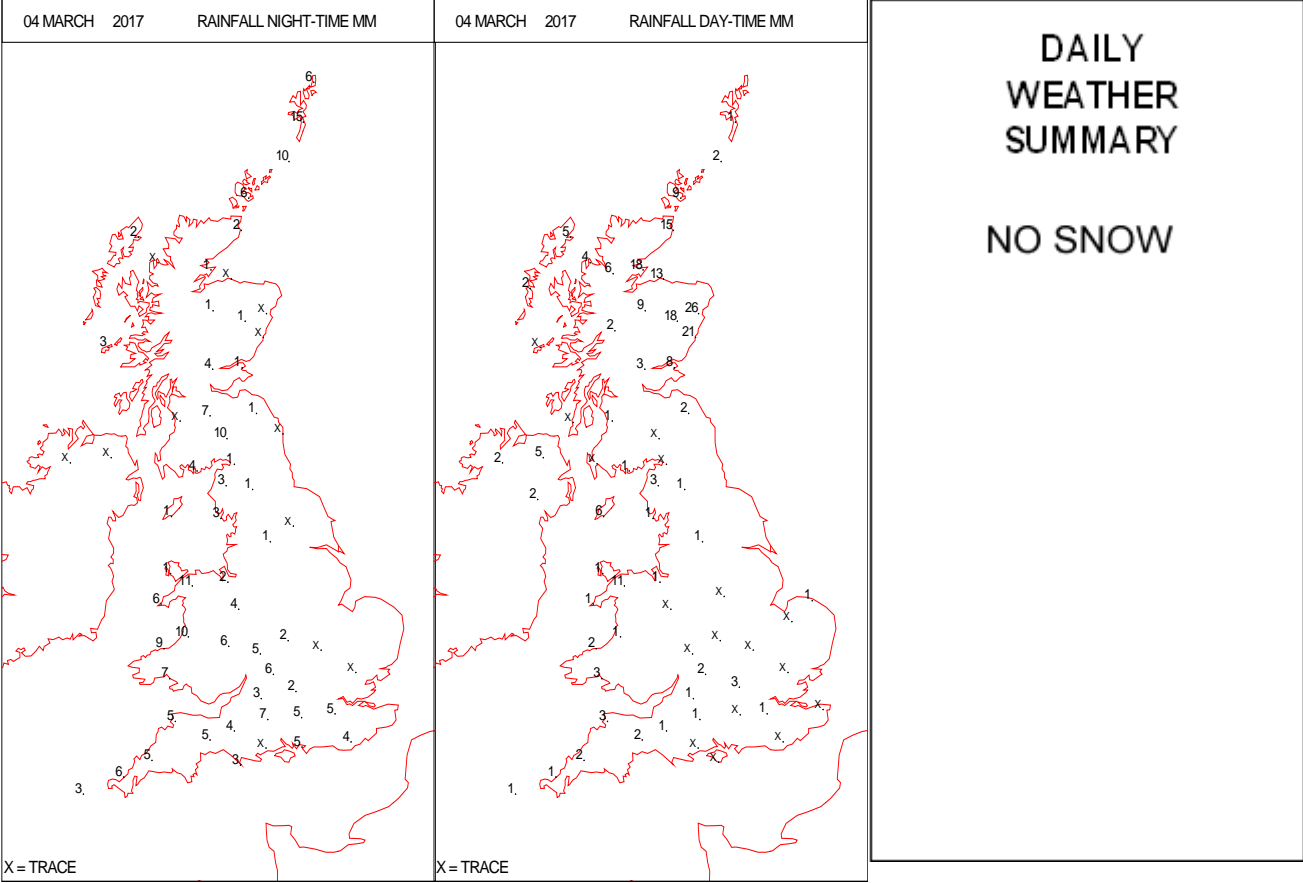
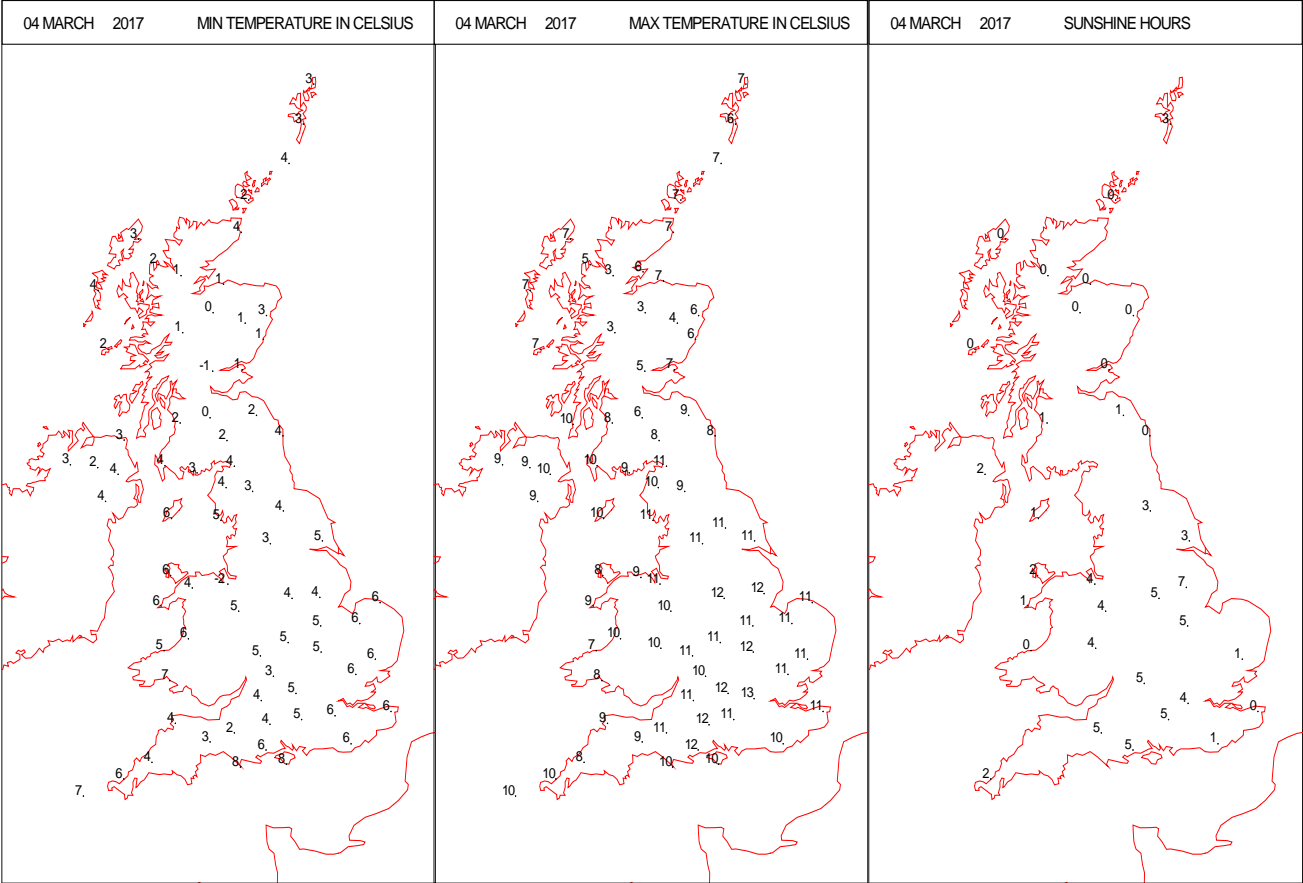
SURFACE REPORTS



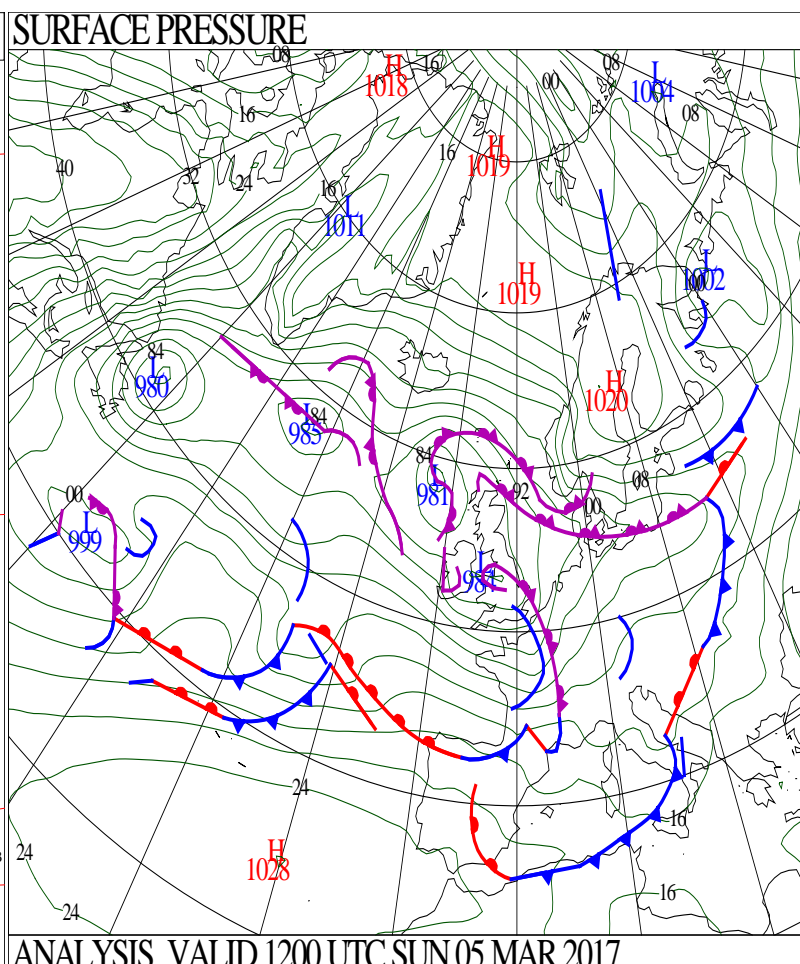
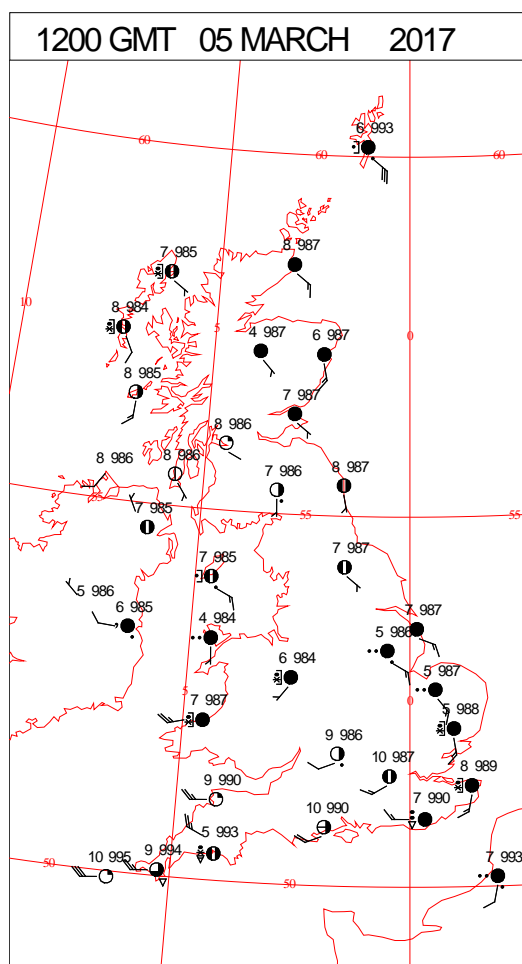
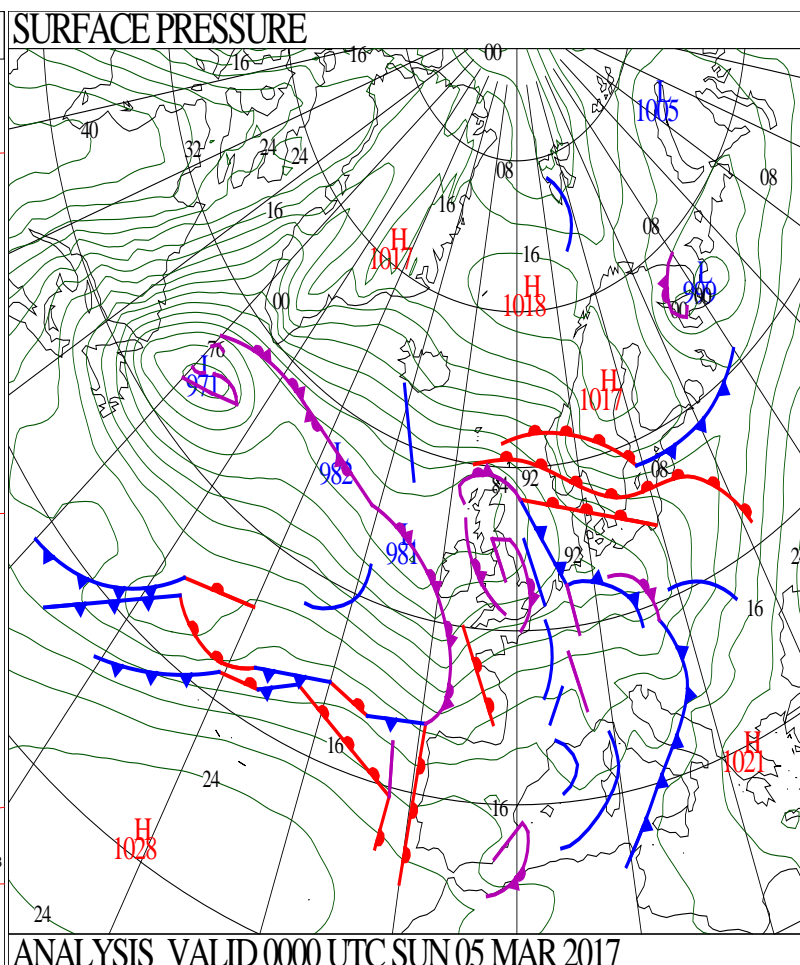
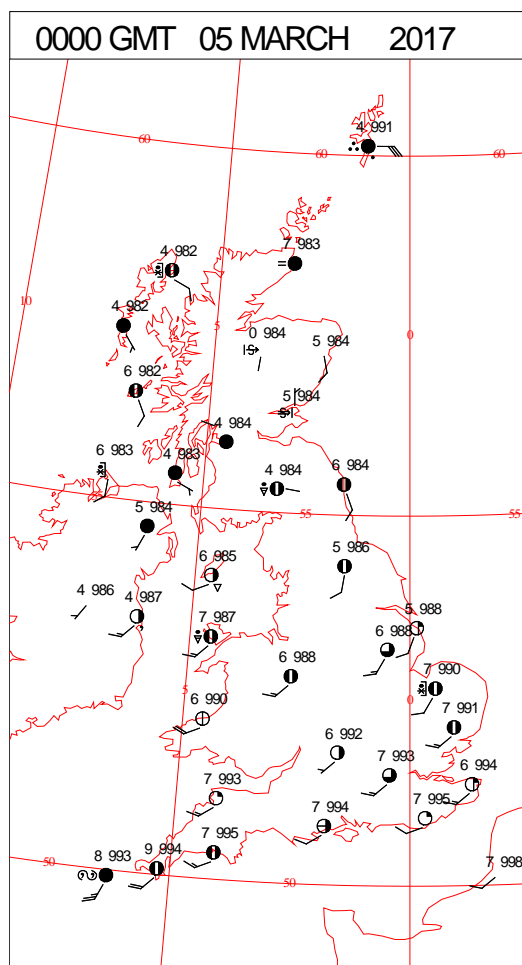
SIGNIFICANT WEATHER

0600 GMT 04 MARCH 2017	SIG WEATHER	1200 GMT 04 MARCH 2017	SIG WEATHER	<p>Summary of UK Weather for Saturday 04 March 2017.</p> <p>A band of rain moved slowly northwards through the early hours, with heavy outbreaks for Northern Ireland and eastern Scotland in particular.</p> <p>There were some showery bursts of rain elsewhere, but for many it was dry.</p> <p>Rain also moved northwards across the south-east, with some heavy bursts, and there were showers across western Wales and the south-west.</p> <p>By dawn the rain across Northern Ireland became showery, but it was still heavy at times.</p> <p>For many it was a dry but cloudy night, and it was largely frost free.</p> <p>Rain continued to move slowly northwards throughout the day. There was a considerable amount of rain in eastern Scotland, where the rain was persistent for much of the day. Elsewhere as the rain moved north there were some sunny spells, particularly across parts of northern and eastern England.</p> <p>Some showers fed into south-west England, then into central Wales and Northern Ireland, reaching central and western parts of England by the afternoon.</p> <p>It was also a breezy day in the south and west of England and Wales.</p>
1800 GMT 04 MARCH 2017	SIG WEATHER	0000 GMT 05 MARCH 2017	SIG WEATHER	
				<p>EXTREMES</p> <p>Highest Maximum:</p> <p>13.0 Northolt, Greater London</p> <p>13.0 Teignmouth, Devon</p> <p>Lowest Maximum:</p> <p>2.2 Balmoral, Aberdeenshire</p> <p>Lowest Minimum:</p> <p>-3.0 Kinross, Kinross-Shire</p> <p>Lowest Grass Minimum:</p> <p>-5.9 Kinross, Kinross-Shire</p> <p>Most Rain:</p> <p>34.2 Kilphedir, Caithness</p> <p>Most Sun:</p> <p>7.5 Guernsey Airport, Guernsey</p>

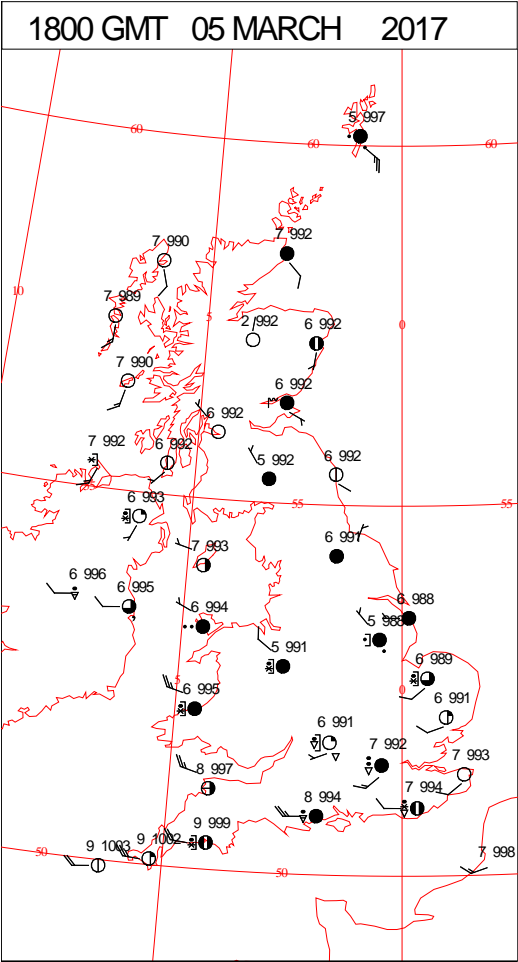
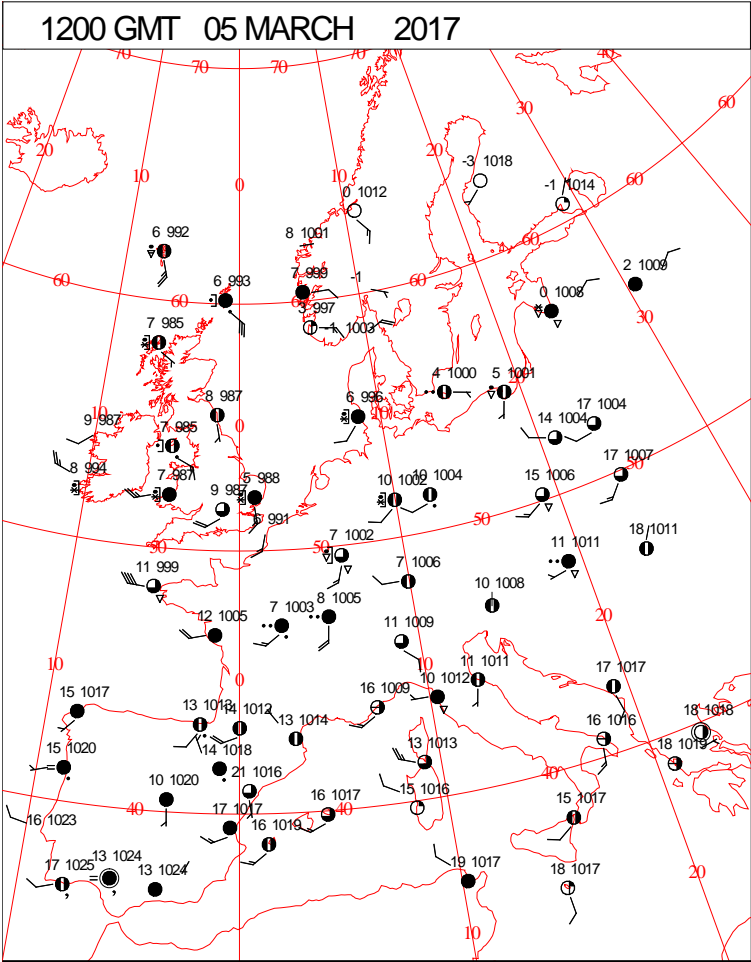
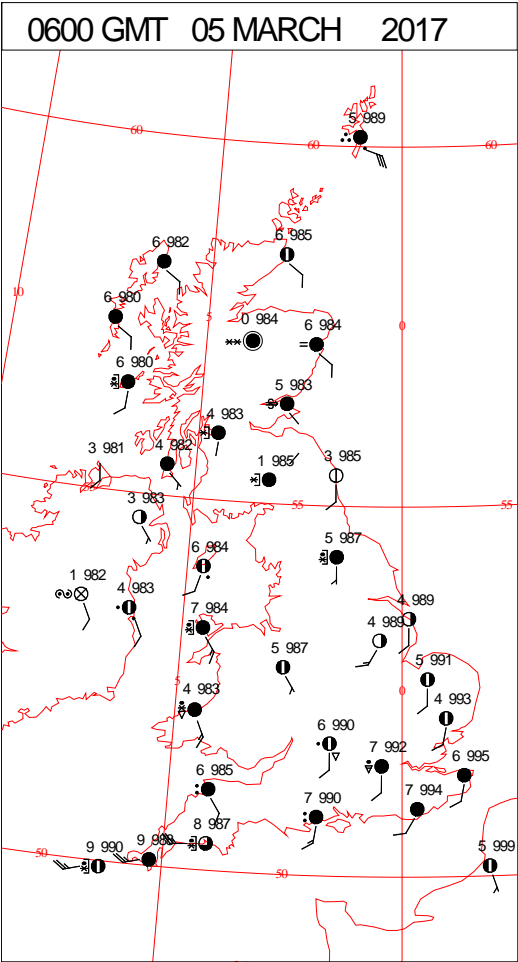
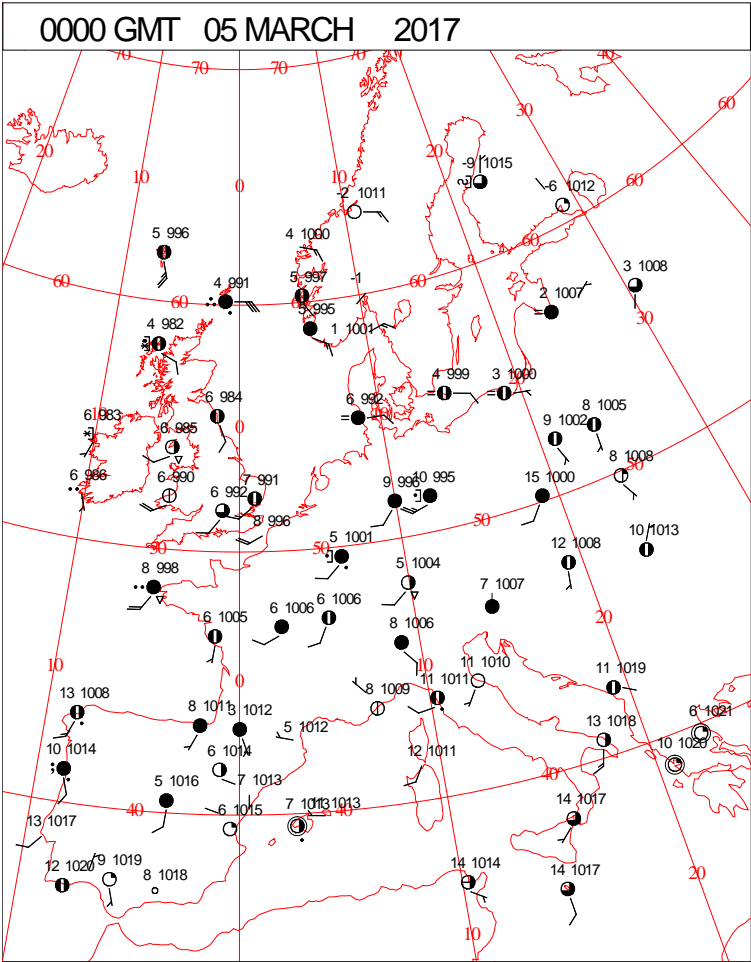
DAILY CLIMATE DATA



DAILY WEATHER SUMMARY



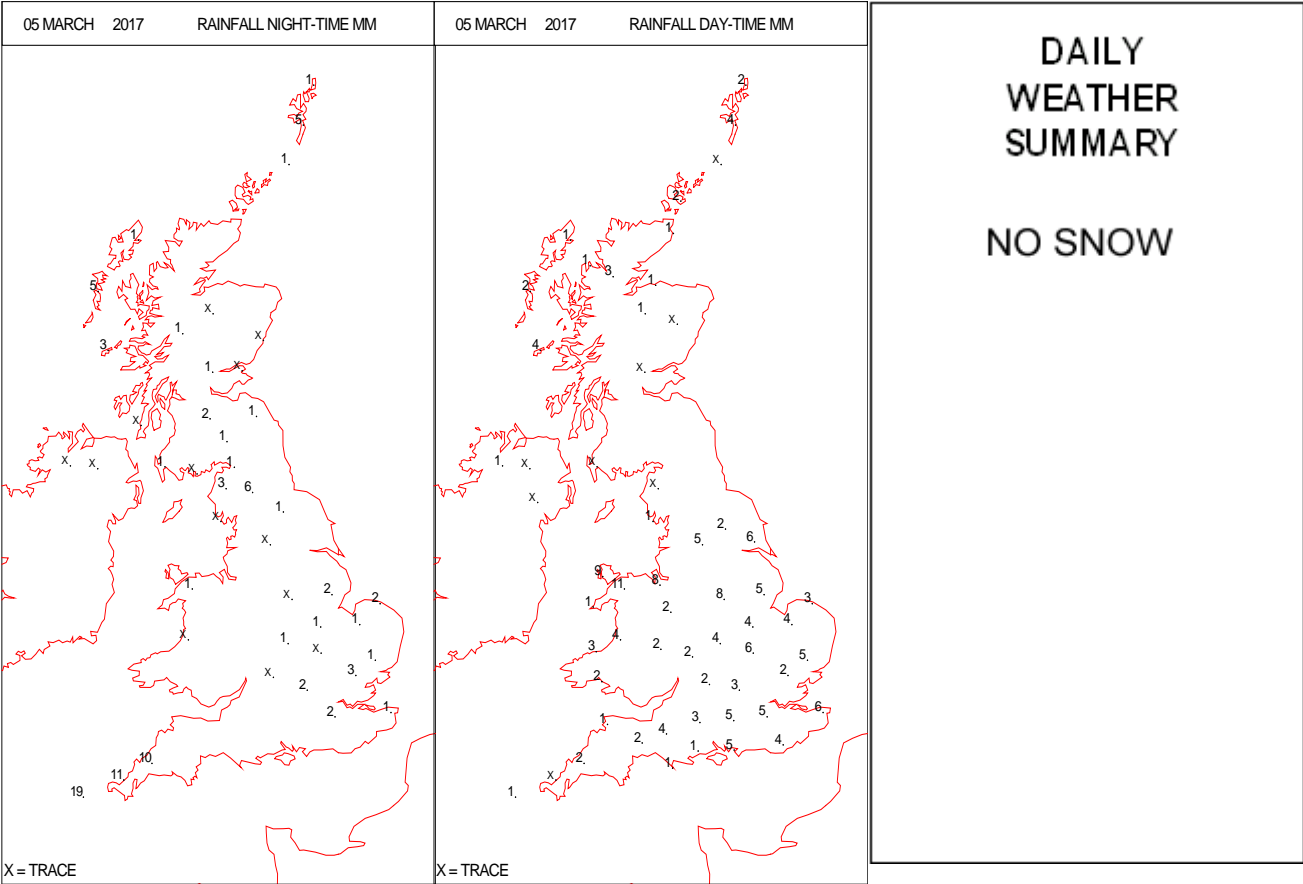
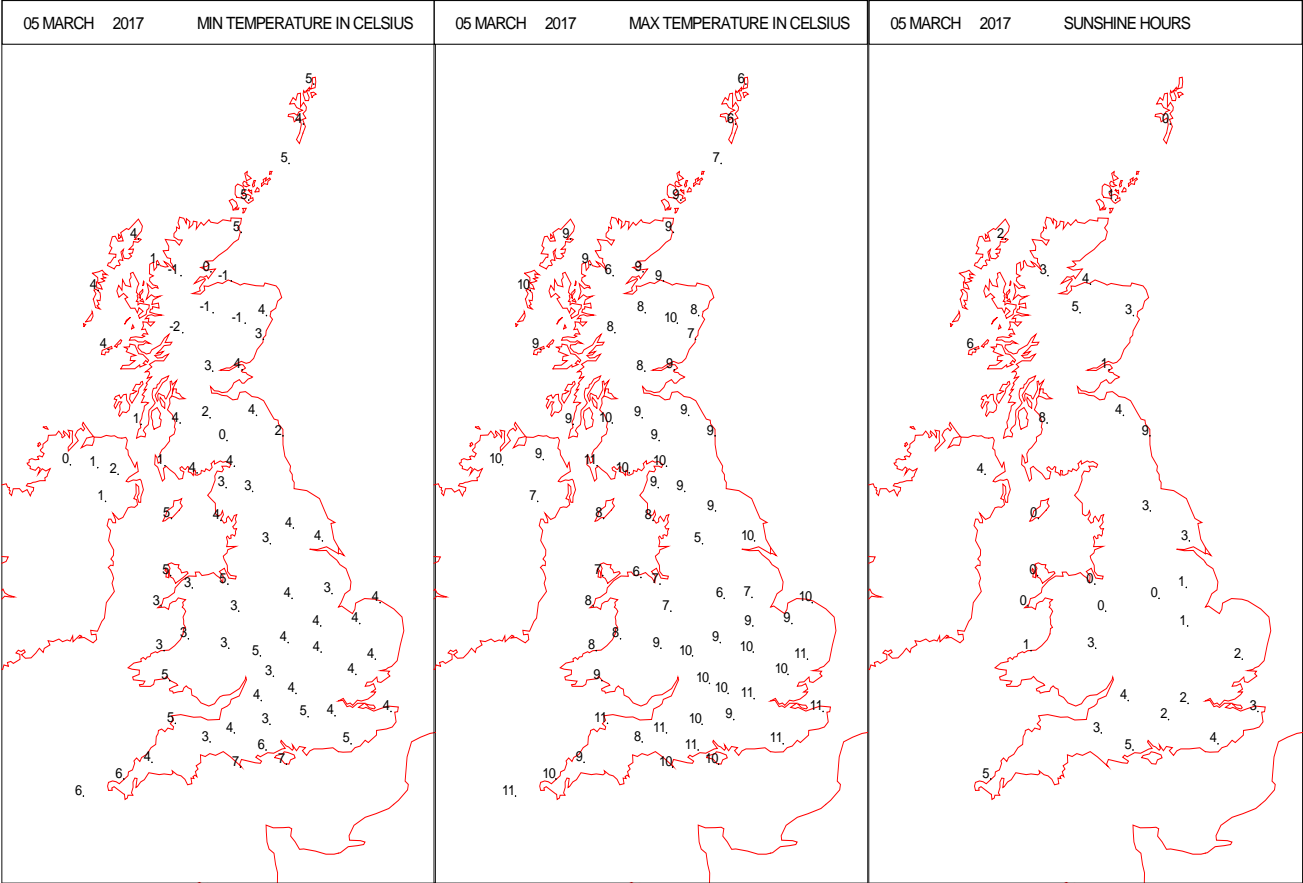
SURFACE REPORTS



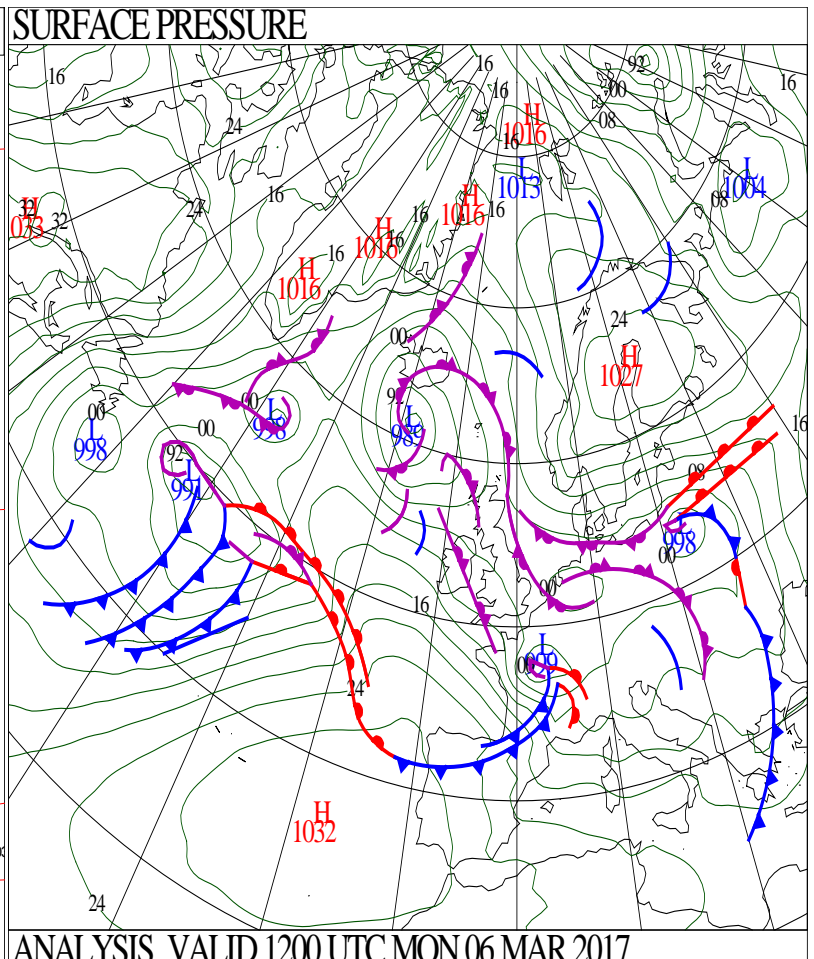
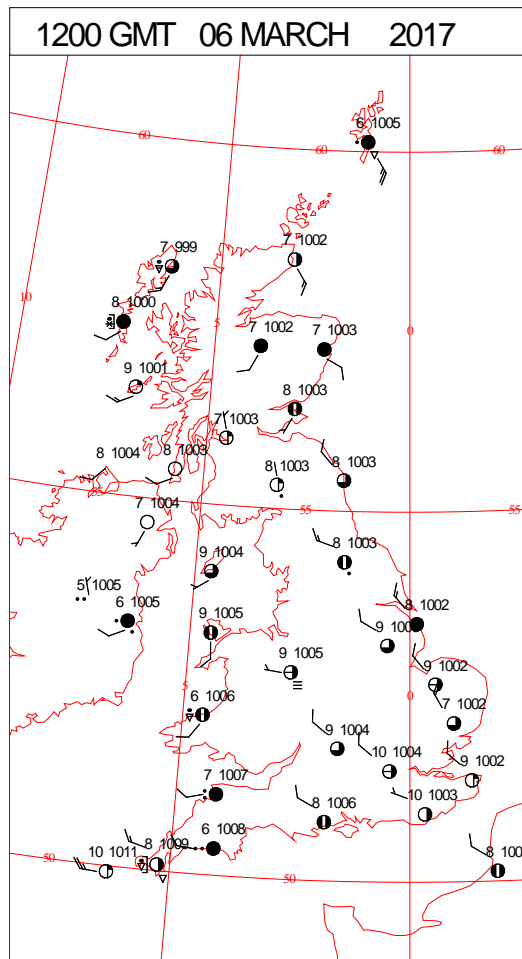
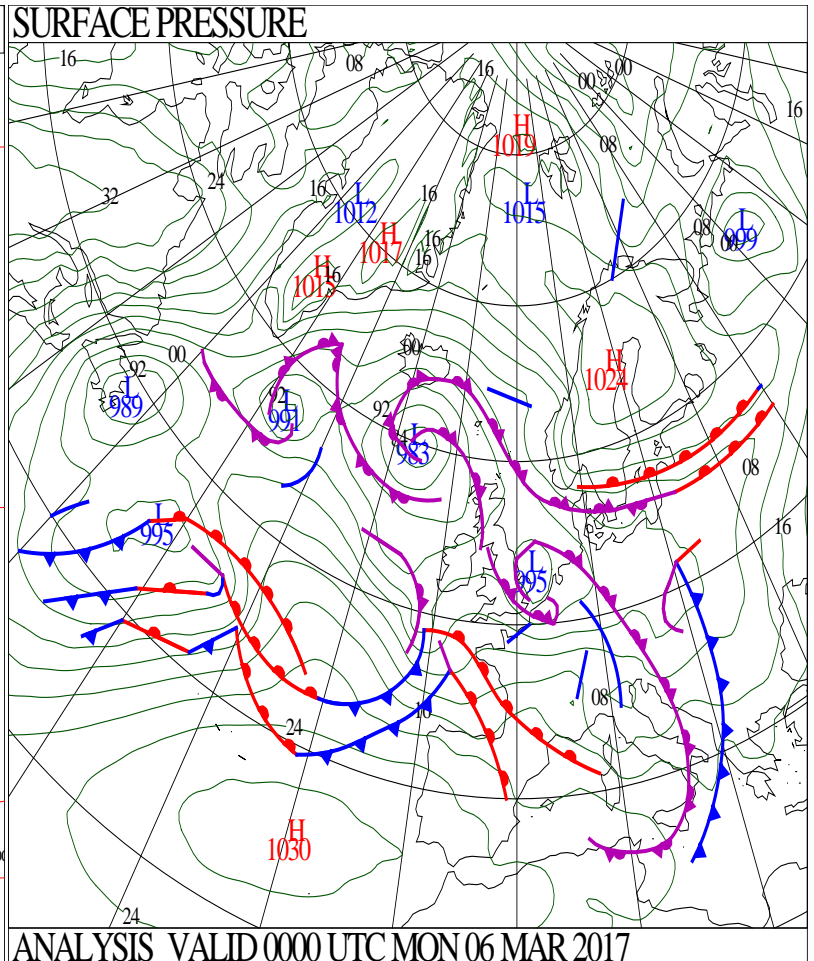
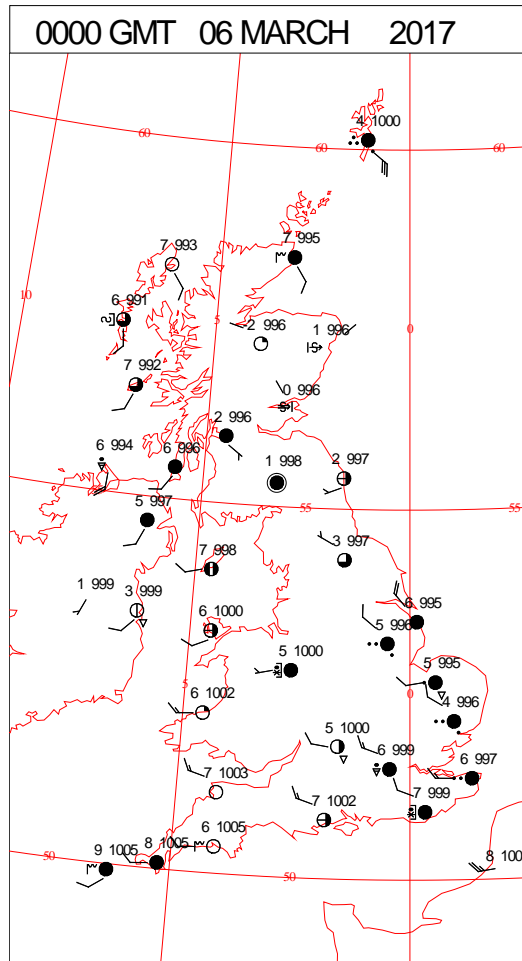
SIGNIFICANT WEATHER

0600 GMT 05 MARCH 2017	SIG WEATHER	1200 GMT 05 MARCH 2017	SIG WEATHER	<p>Summary of UK Weather for Sunday 05 March 2017.</p> <p>There were showery outbreaks of rain for Northern Ireland, Scotland and northern England through the early hours, with some hill snow.</p> <p>Rain then quickly moved in from the south-west, with heavy outbreaks, and some snow for the Welsh hills. The rain also brought strong winds to the south-west, with gales for the south coast.</p> <p>There were some dry spells though, and there were a few mist and fog patches across Scotland.</p> <p>The rain band across northern Wales and the Midlands made slow progress north-eastwards through the day, bringing further sleet and snow through the morning, at times to low levels.</p> <p>It was drier to the north, with sunny spells and scattered showers.</p> <p>To the south, there were also sunny spells and scattered showers, but the showers were more frequent and at times heavy, with hail and thunder.</p> <p>It remained windy in the south of the U.K., with gales across the south-west, and the south coast of both England and Wales.</p> <p>Temperatures were close to, or just above average.</p>
1800 GMT 05 MARCH 2017	SIG WEATHER	0000 GMT 06 MARCH 2017	SIG WEATHER	
				<p>EXTREMES</p> <p>Highest Maximum:</p> <p>11.5 Slapton, Devon</p> <p>11.5 Mickleham, Surrey</p> <p>11.5 Gravesend Broadness, Kent</p> <p>Lowest Maximum:</p> <p>4.4 Emley Moor No2, Derbyshire</p> <p>Lowest Minimum:</p> <p>-2.4 Lentrán, Inverness-Shire</p> <p>Lowest Grass Minimum:</p> <p>-4.6 Lentrán, Inverness-Shire</p> <p>Most Rain:</p> <p>21.0 Guernsey Airport, Guernsey</p> <p>Most Sun:</p> <p>9.4 Magilligan No2, Co. Derry</p>

DAILY CLIMATE DATA

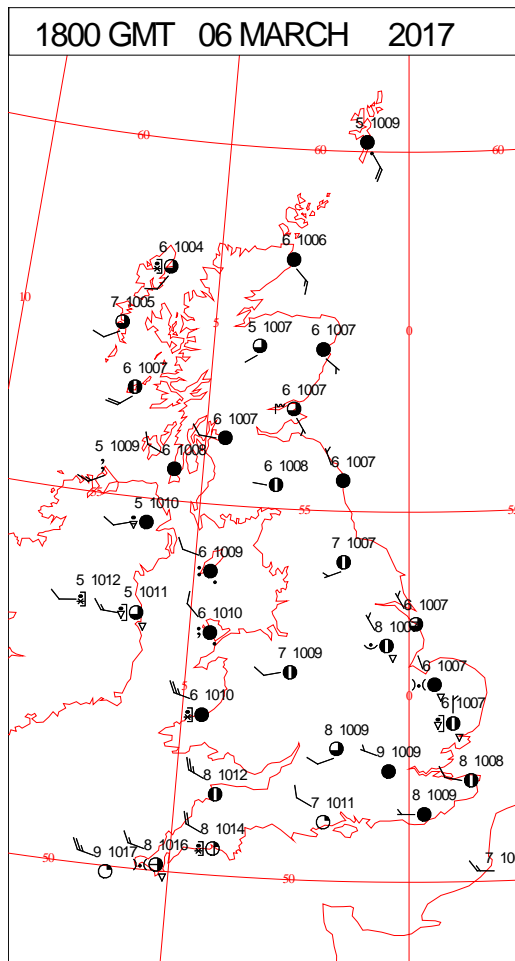
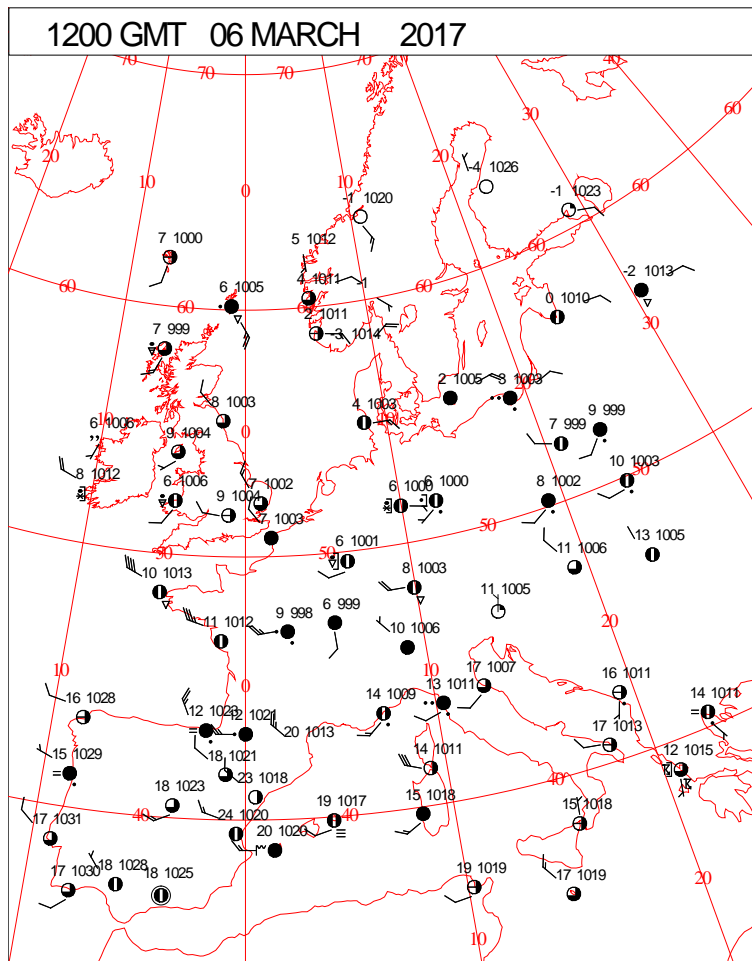
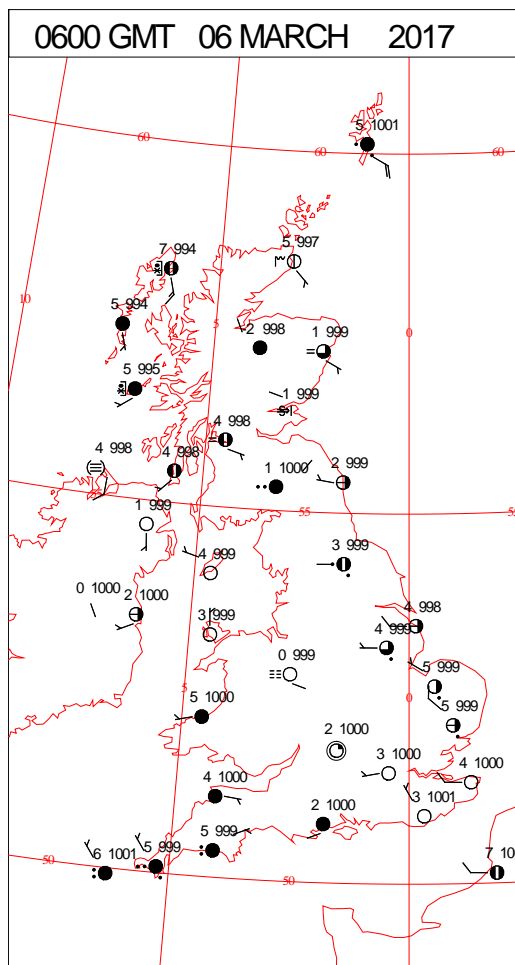
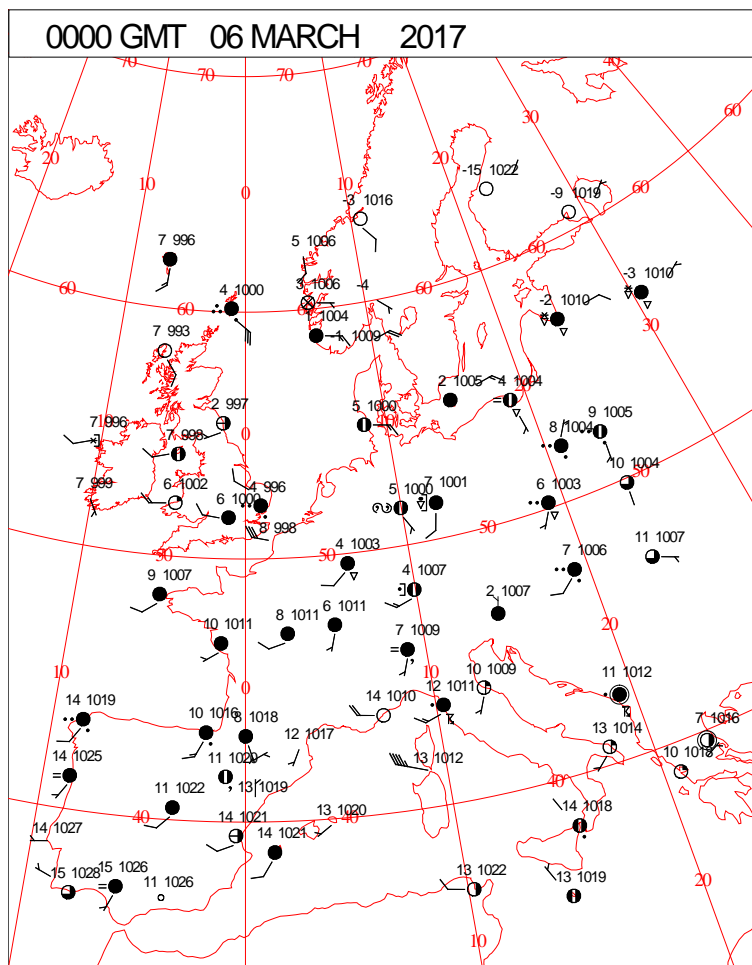


DAILY WEATHER SUMMARY



Monday 6 March 2017

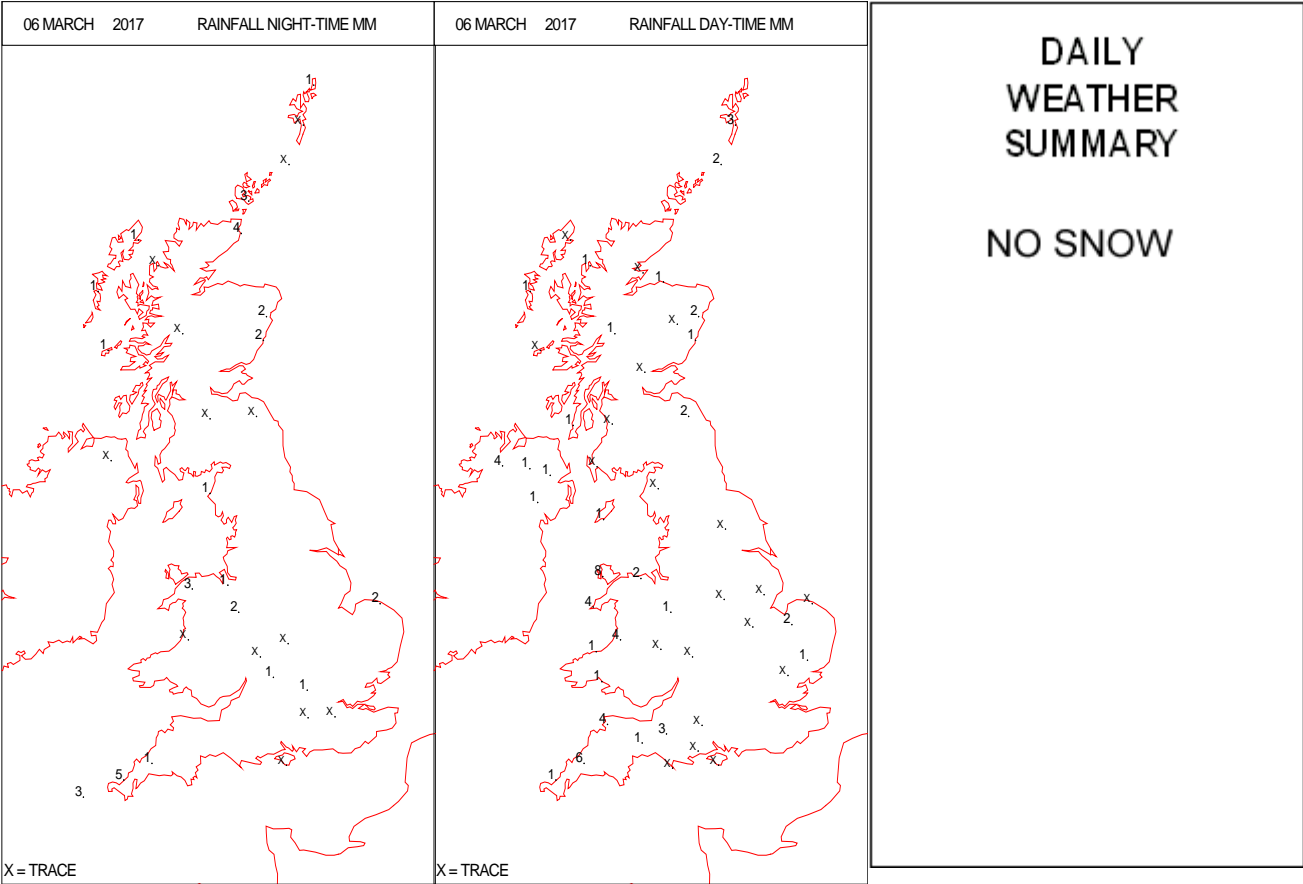
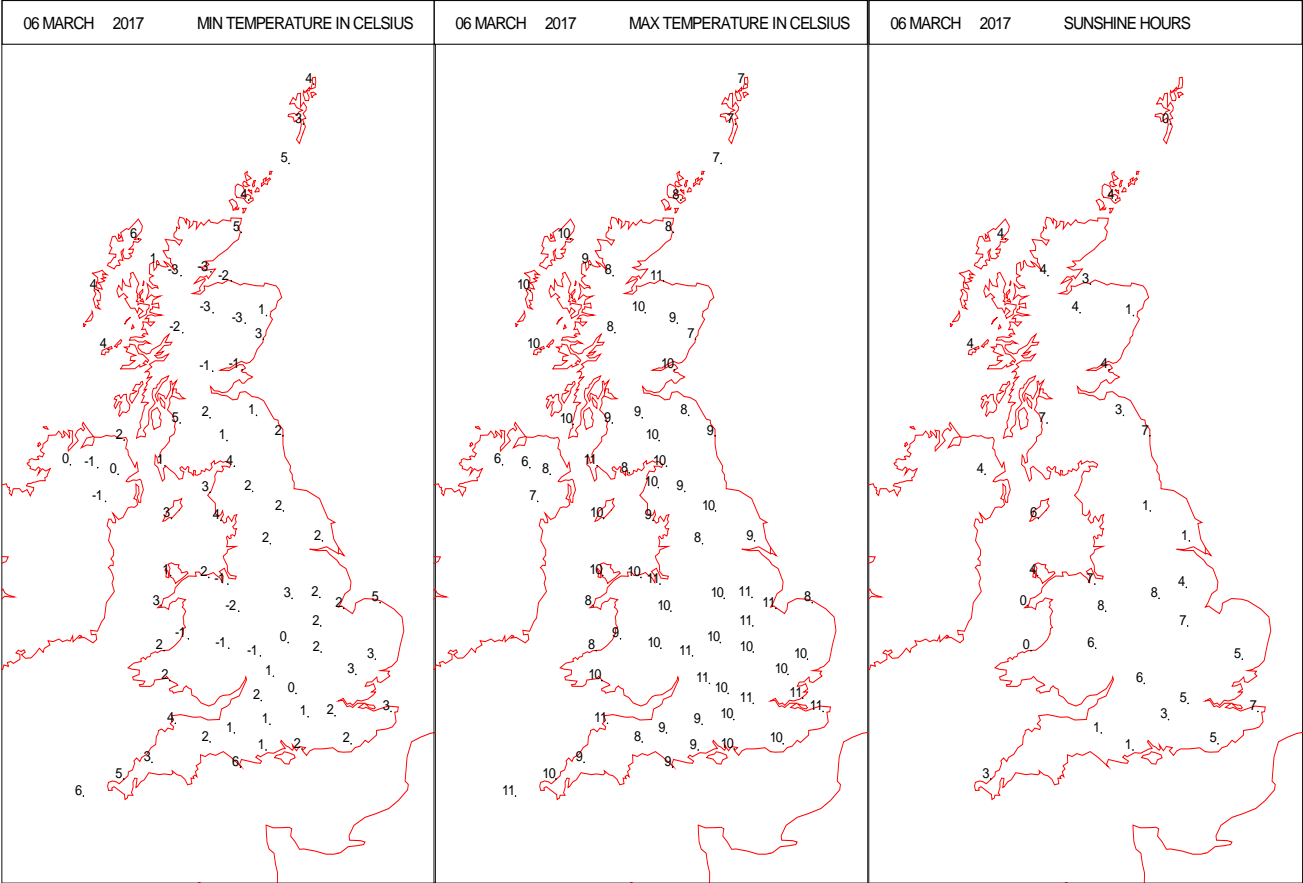
SURFACE REPORTS



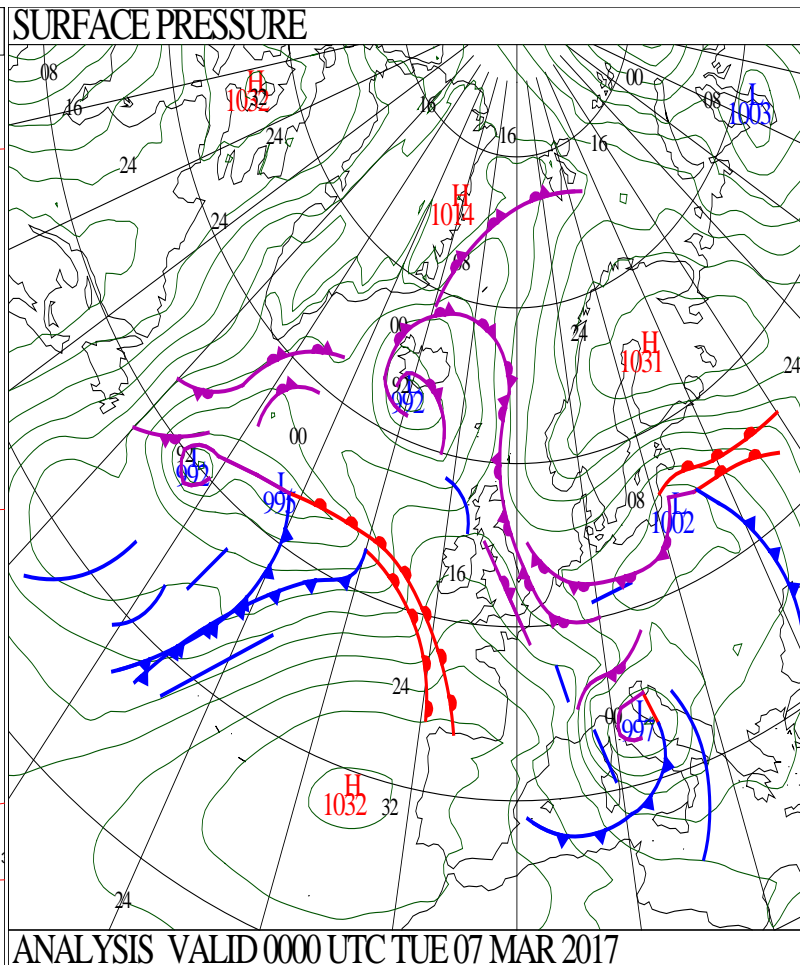
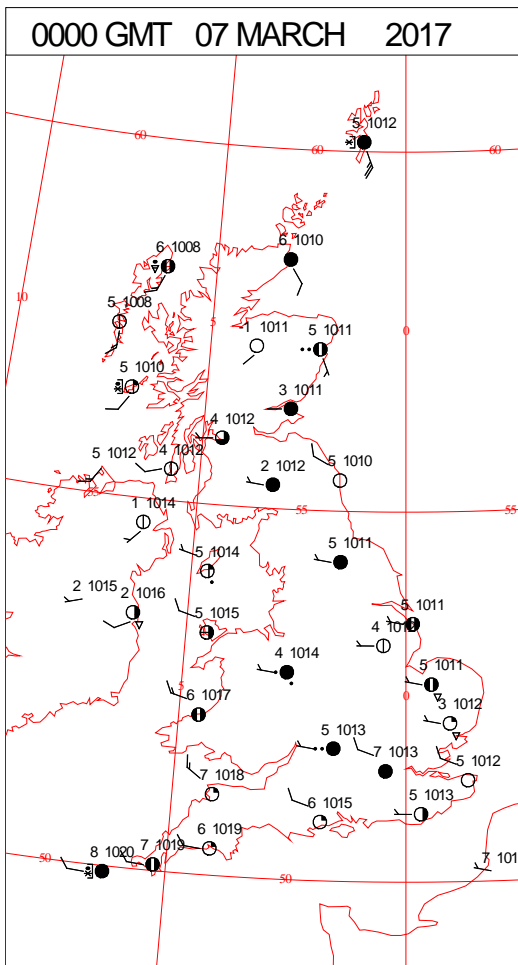
SIGNIFICANT WEATHER

0600 GMT 06 MARCH 2017	SIG WEATHER	1200 GMT 06 MARCH 2017	SIG WEATHER	<p>Summary of UK Weather for Monday 06 March 2017.</p> <p>It was a dry night across much of the U.K. with partly cloudy skies; however, showers affected northern parts at times. Some isolated mist and fog patches formed in places, mainly across the north of the country.</p> <p>Skies turned more cloudy across the south-west through the night ahead of a band of heavy and persistent rain. Outbreaks of rain reached Devon and Cornwall in the early hours.</p> <p>A patchy frost formed overnight as temperatures dipped close to freezing for many away from the south-west.</p> <p>There was persistent rain to start the day across south-west England and Wales, during the morning this tended to break up, and by the afternoon it was drier with some sunny spells. It was also windy across the south-west.</p> <p>Elsewhere it was a day of sunshine and showers, with the most frequent showers across Lincolnshire and East Anglia, though many areas in central and central southern England remained dry throughout the day.</p> <p>By the evening, patchy rain affected areas of Northern Ireland, Wales and south-west England; elsewhere it was generally dry, with some clear skies developing for eastern areas.</p>
1800 GMT 06 MARCH 2017	SIG WEATHER	0000 GMT 07 MARCH 2017	SIG WEATHER	<p>EXTREMES</p> <p>Highest Maximum: 11.6 St. James's Park, Greater London 11.6 Teignmouth, Devon</p> <p>Lowest Maximum: 4.9 Lough Navar Forest, Co. Fermanagh</p> <p>Lowest Minimum: -4.6 Cromdale, Nairnshire</p> <p>Lowest Grass Minimum: -8.0 Balmoral, Aberdeenshire</p> <p>Most Rain: 19.8 Rathen, Quarryhead Farm, Aberdeenshire</p> <p>Most Sun: 9.4 Morecambe No2, Lancashire</p>

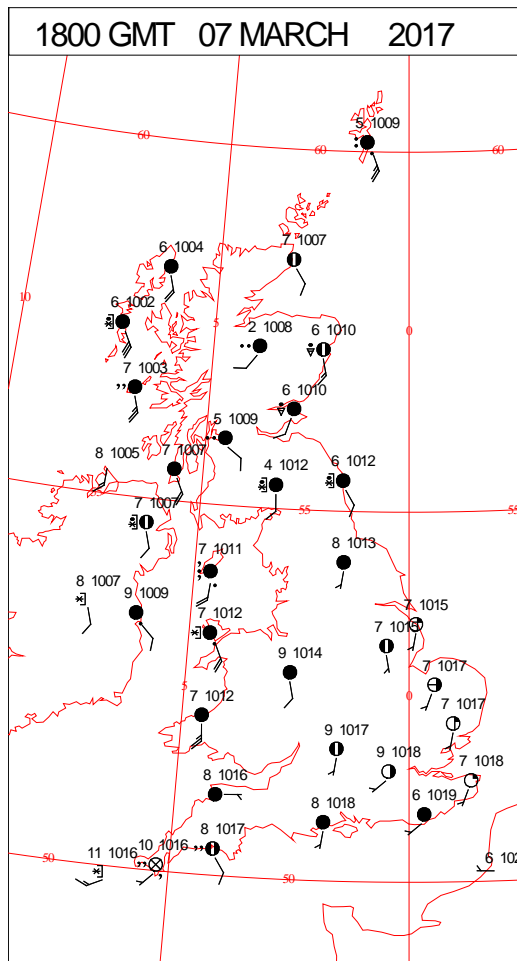
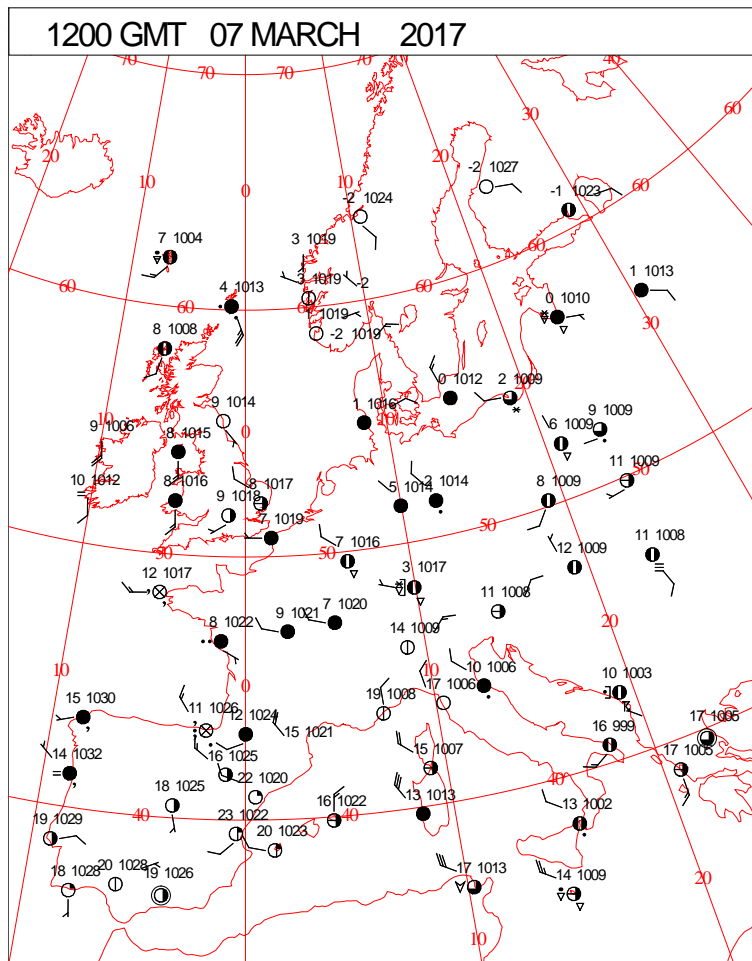
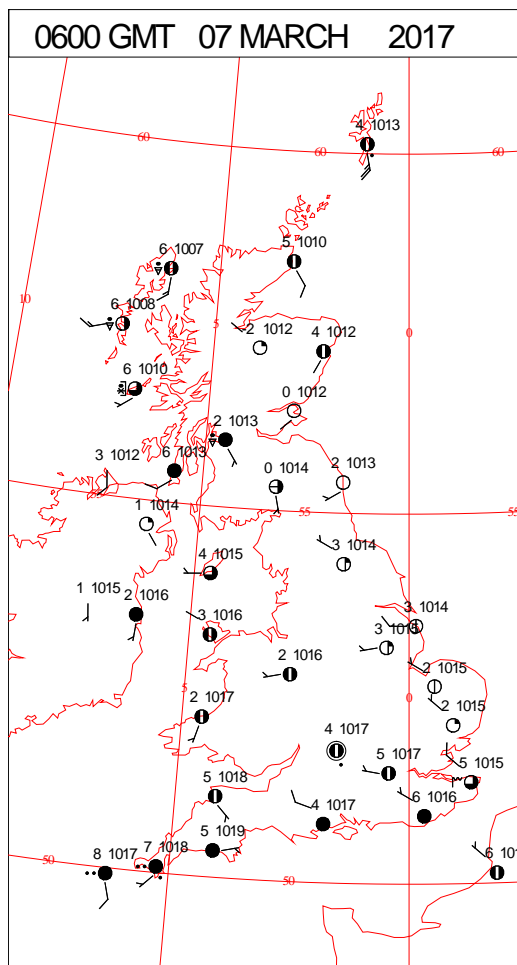
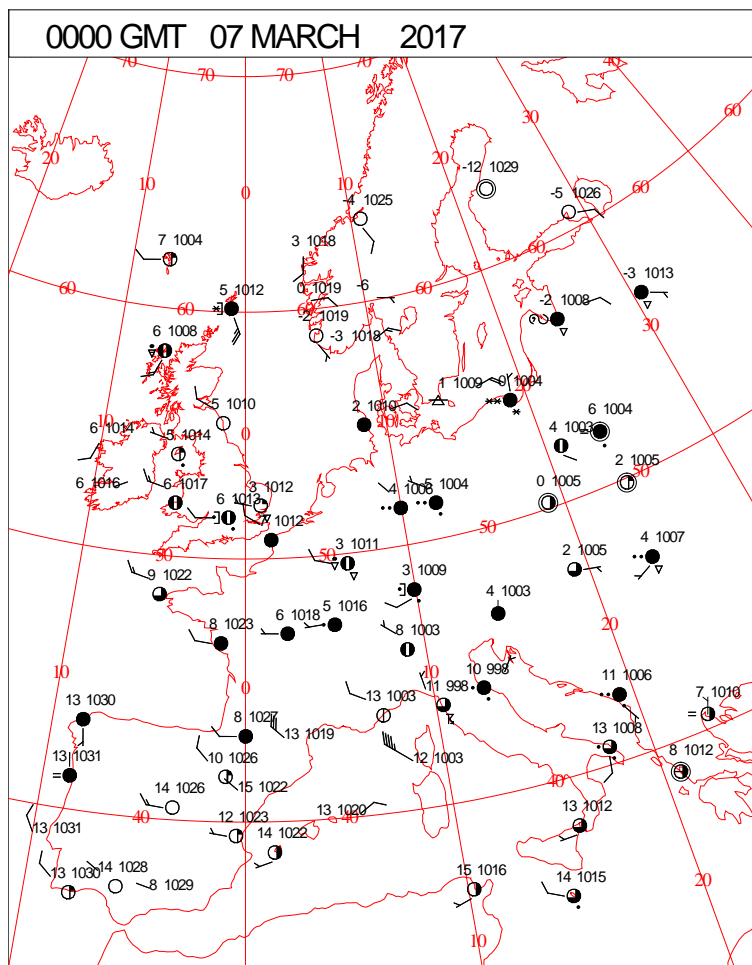
DAILY CLIMATE DATA



DAILY WEATHER SUMMARY



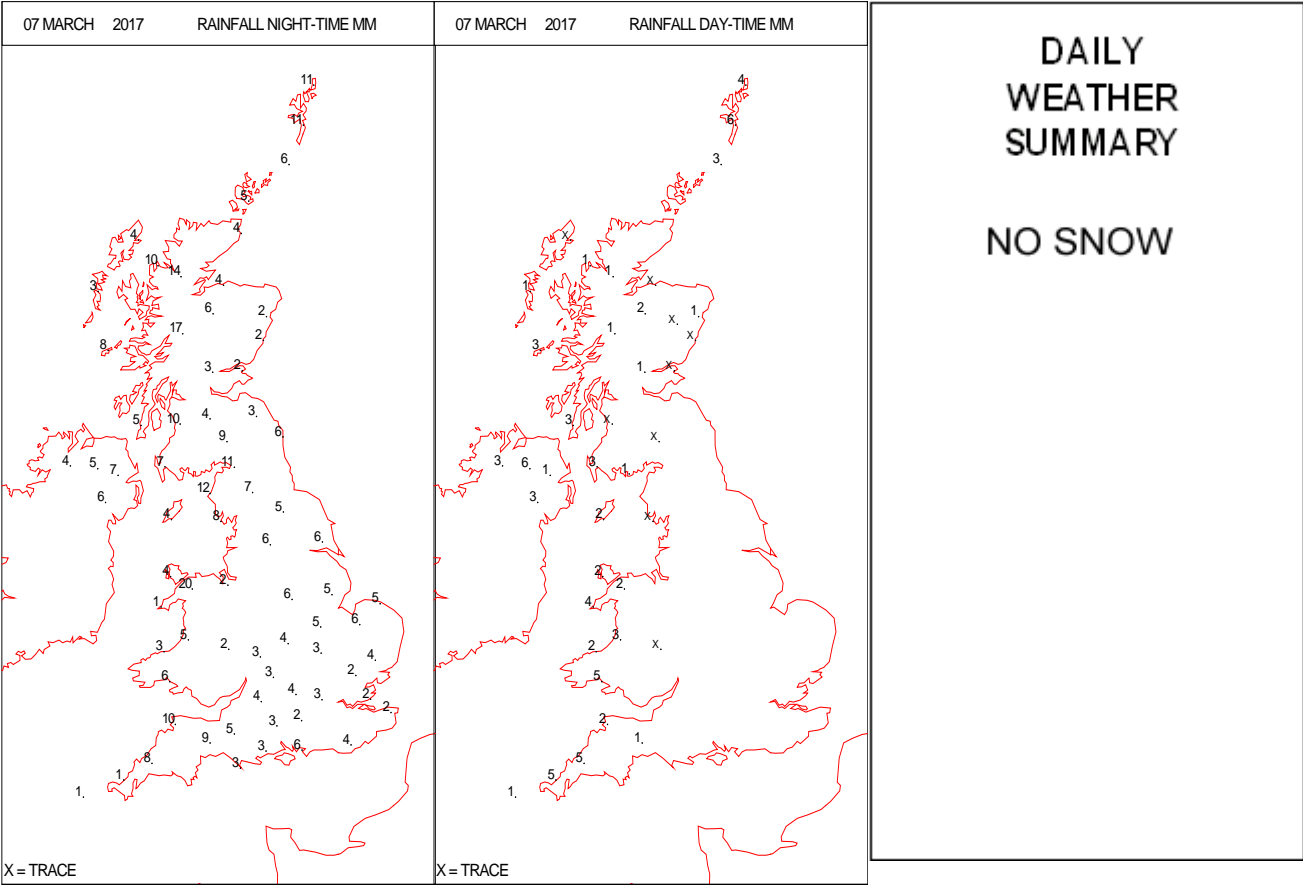
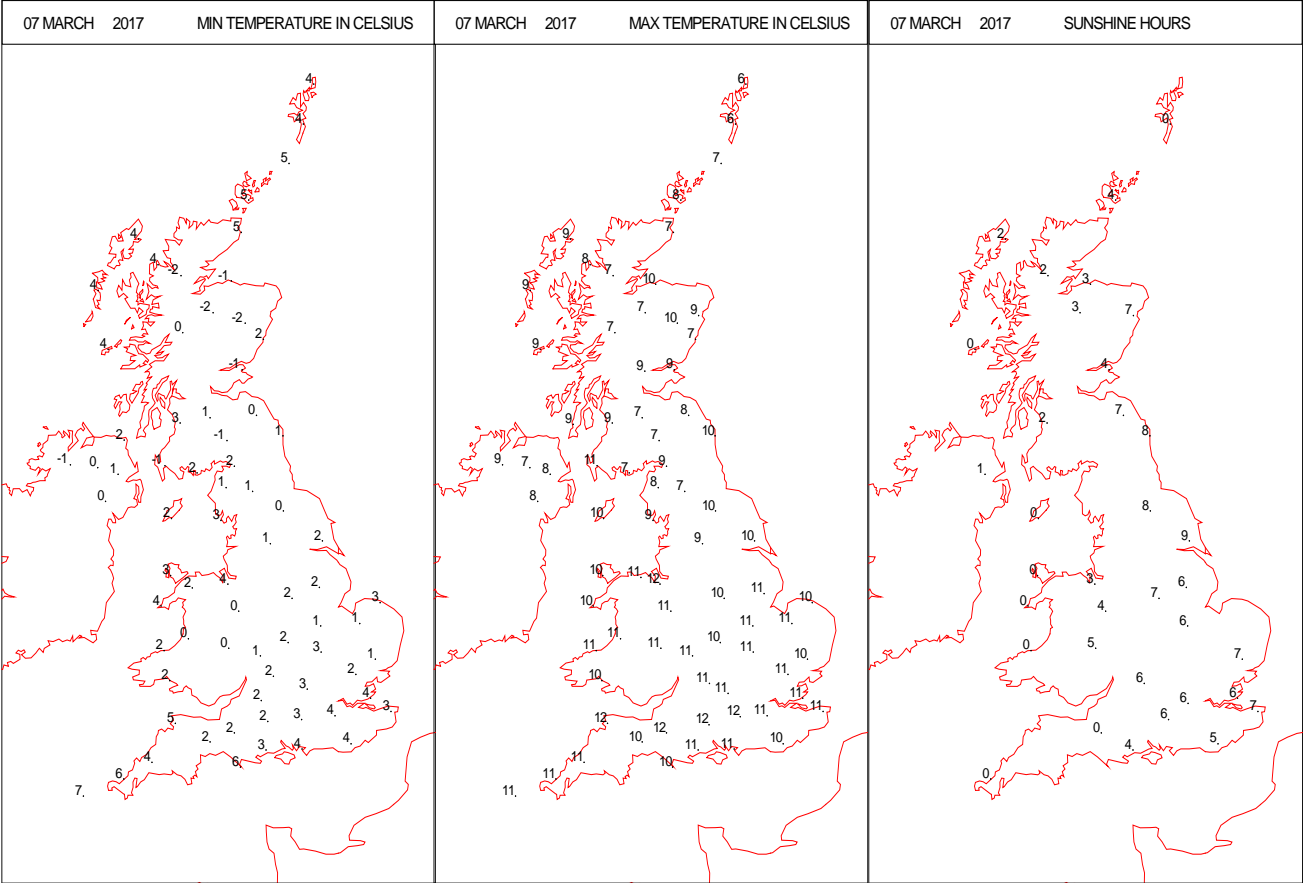
SURFACE REPORTS



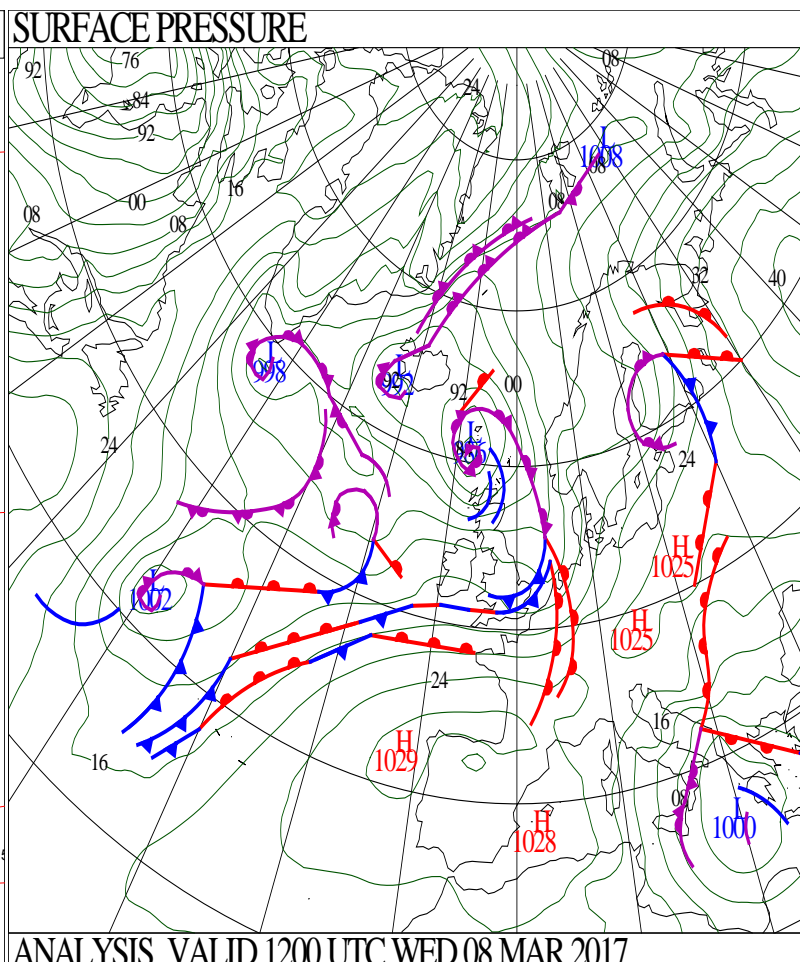
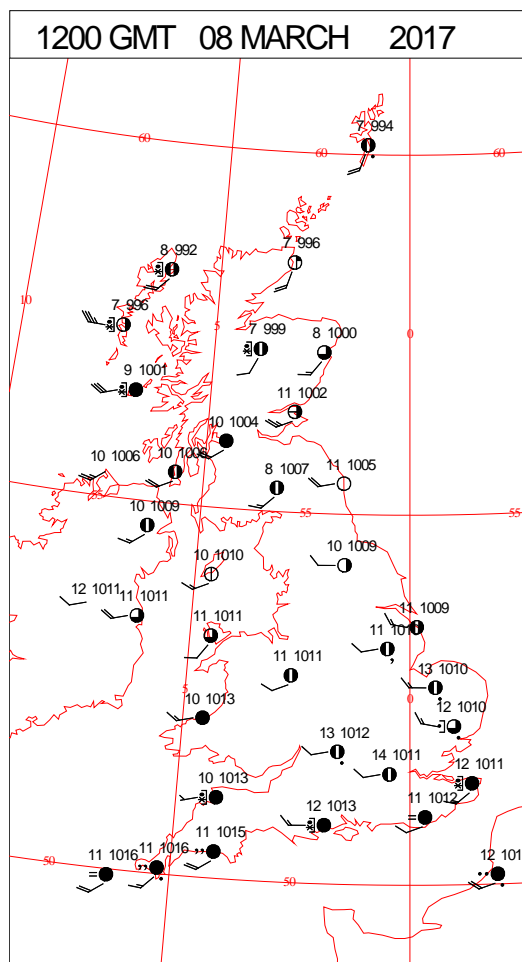
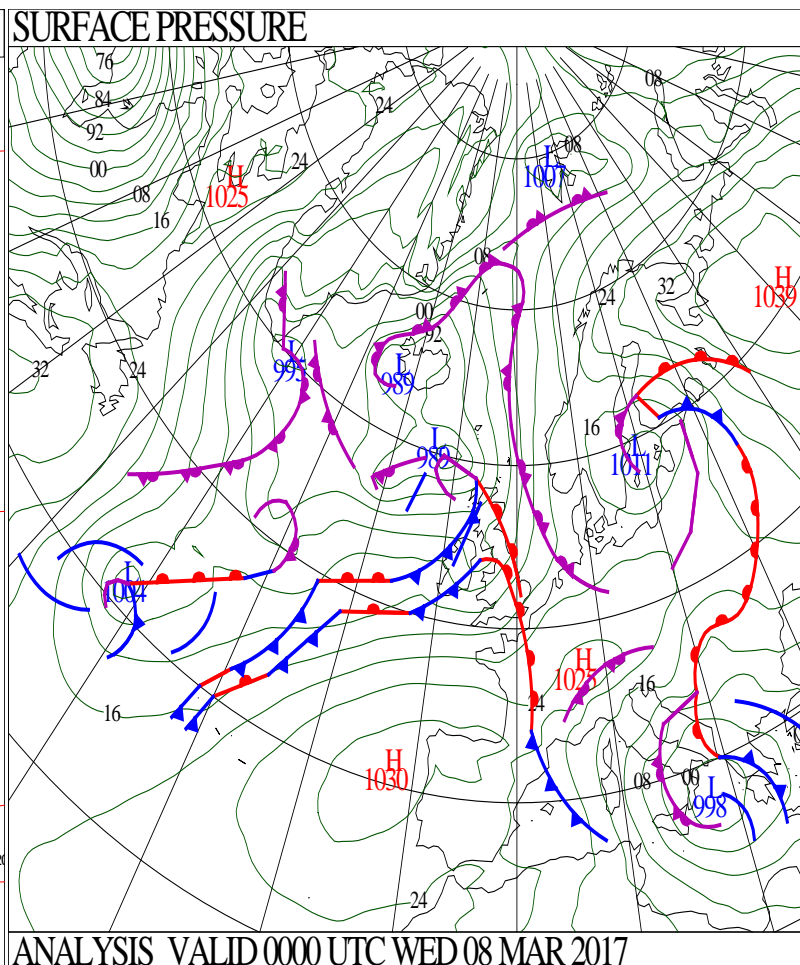
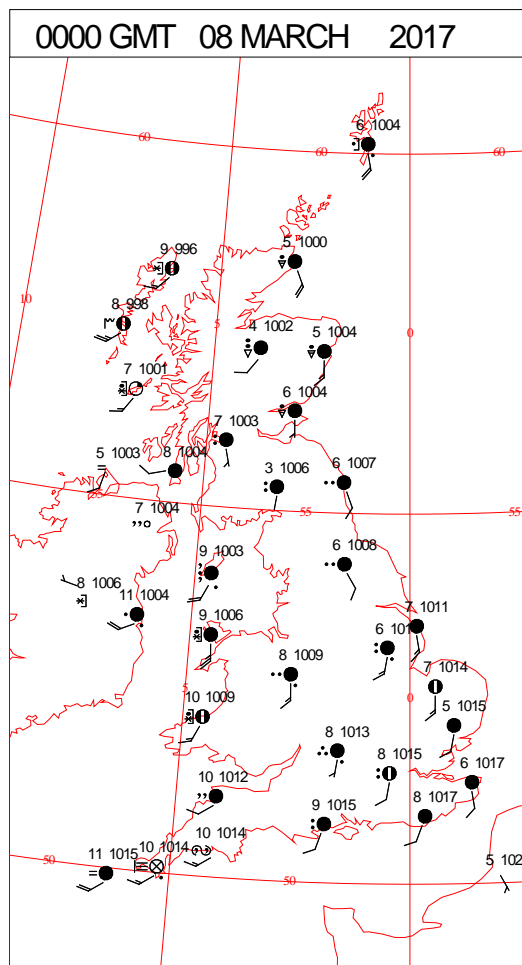
SIGNIFICANT WEATHER

0600 GMT 07 MARCH 2017	SIG WEATHER	1200 GMT 07 MARCH 2017	SIG WEATHER	<p>Summary of UK Weather for Tuesday 07 March 2017. Outbreaks of rain in central England and Aberdeenshire gradually petered out through the early hours of the morning, with many areas seeing a dry and settled night.</p> <p>Temperatures generally fell to low single figures Celsius, with a few pockets of frost, this being more widespread across Scotland.</p> <p>By the morning some light rain had moved into the south-west of England and Wales, along with Northern Ireland.</p> <p>Elsewhere it was a dry, bright start with some lengthy spells of sunshine, especially for the east of the U.K.</p> <p>As the day progressed, more cloud fed into western parts, though there was only a little rain there by the end of the day.</p> <p>It was a relatively chilly day.</p>
1800 GMT 07 MARCH 2017	SIG WEATHER	0000 GMT 08 MARCH 2017	SIG WEATHER	<p>EXTREMES</p> <p>Highest Maximum: 14.5 Bognor Regis, West Sussex</p> <p>Lowest Maximum: 6.4 Baltasound No2, Shetland 6.4 Lerwick, Shetland 6.4 Killylane, Co. Antrim</p> <p>Lowest Minimum: -4.9 Cromdale, Nairnshire</p> <p>Lowest Grass Minimum: -13.1 Kindrogan, Perthshire</p> <p>Most Rain: 32.4 Alltdearg House, Isle of Skye</p> <p>Most Sun: 8.7 Leconfield, Humberside</p>

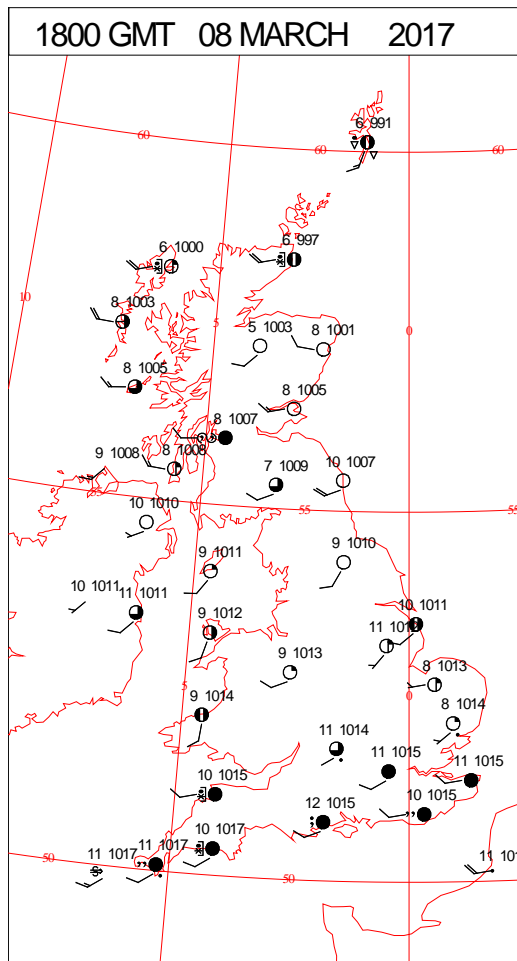
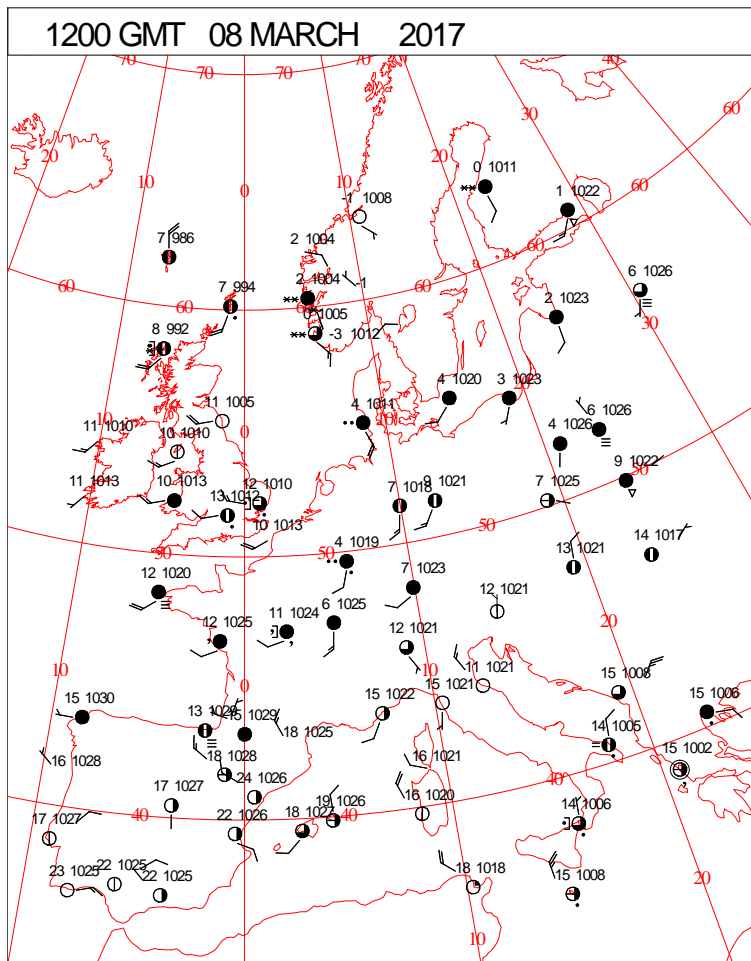
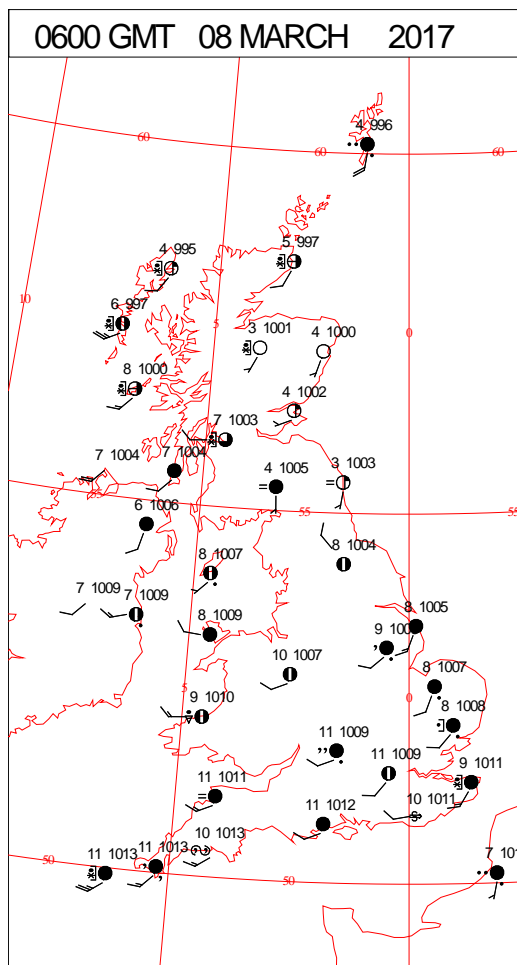
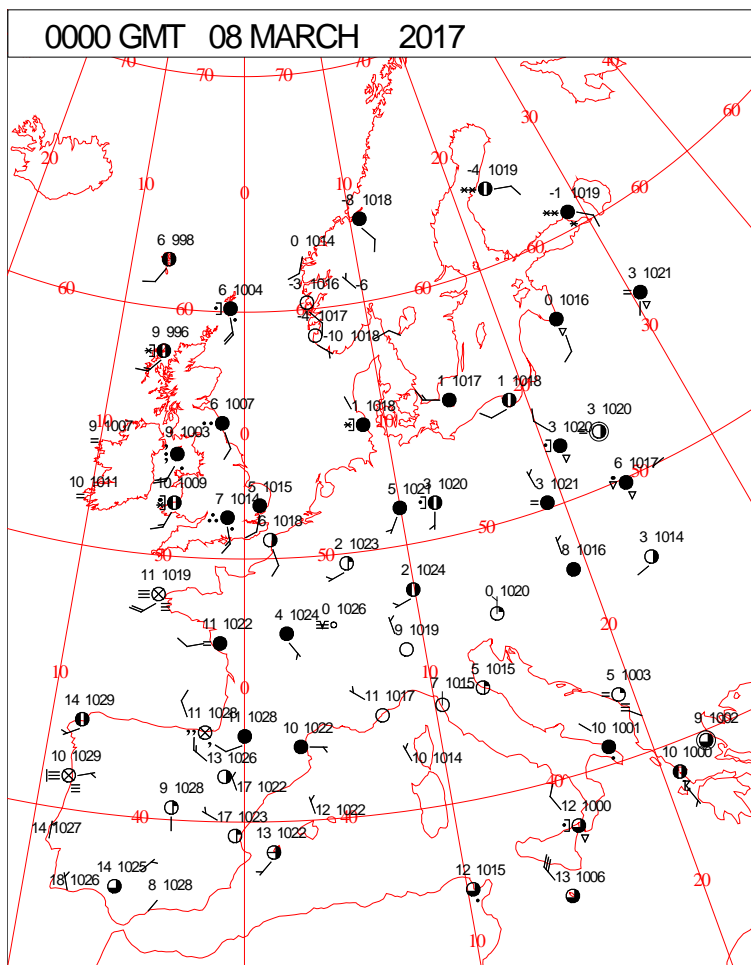
DAILY CLIMATE DATA



DAILY WEATHER SUMMARY



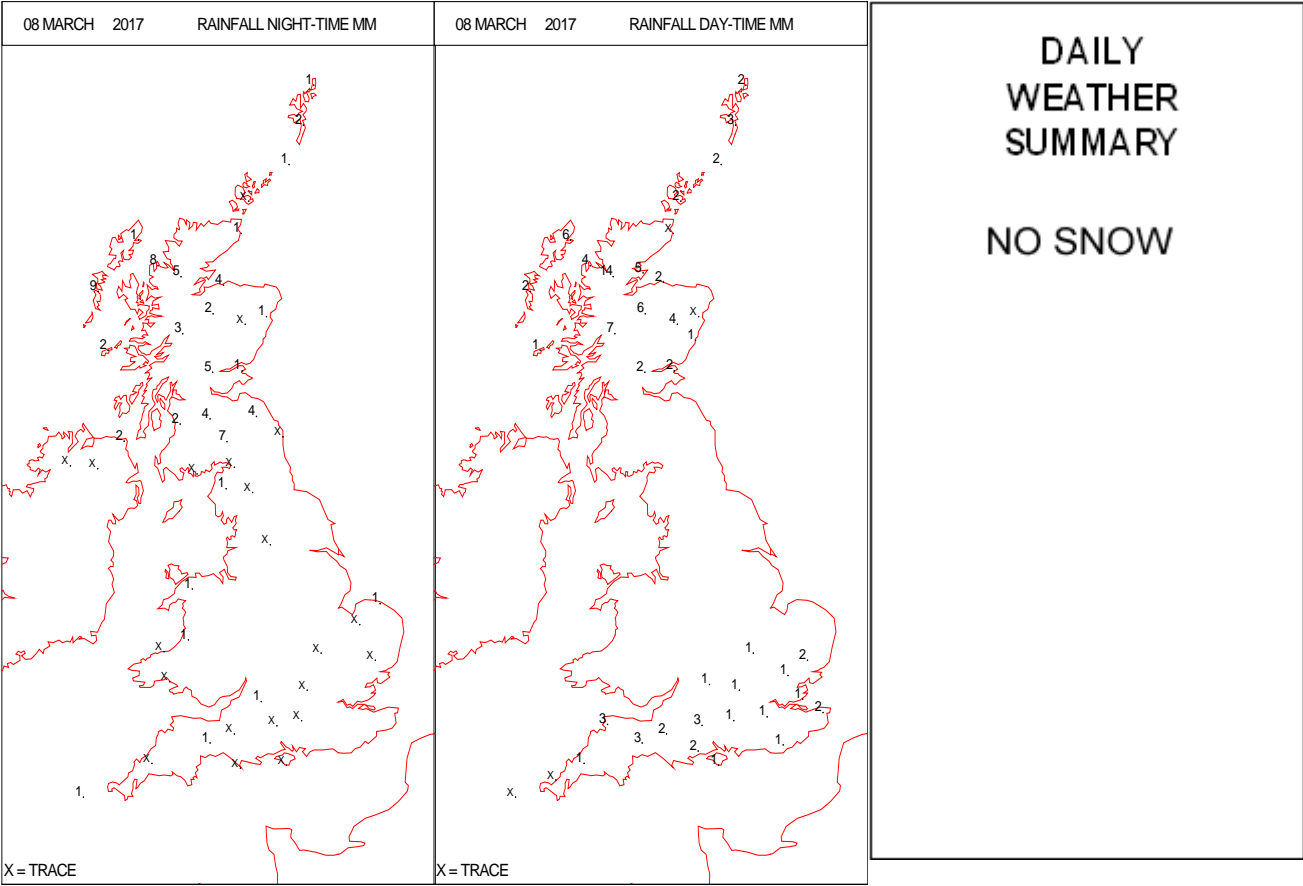
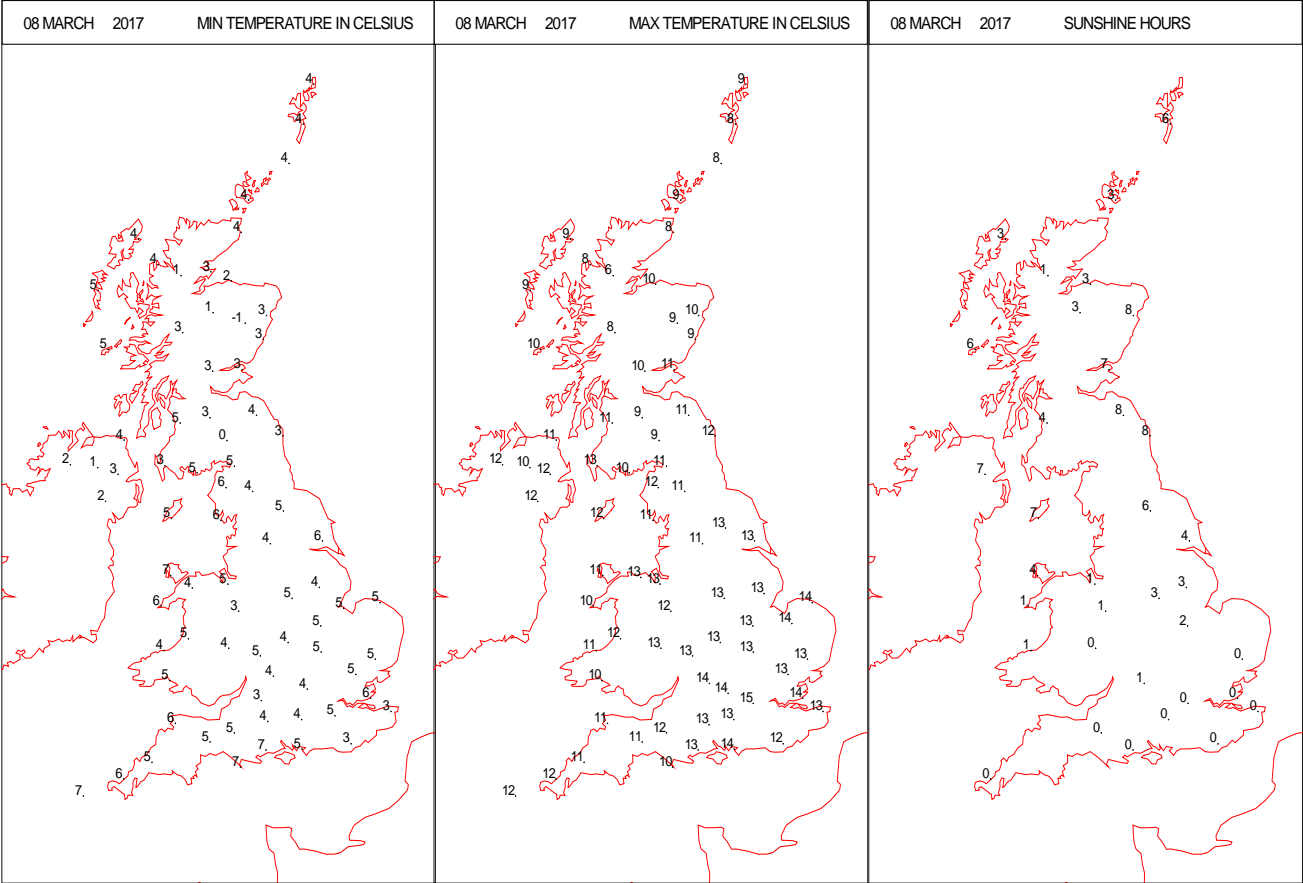
SURFACE REPORTS



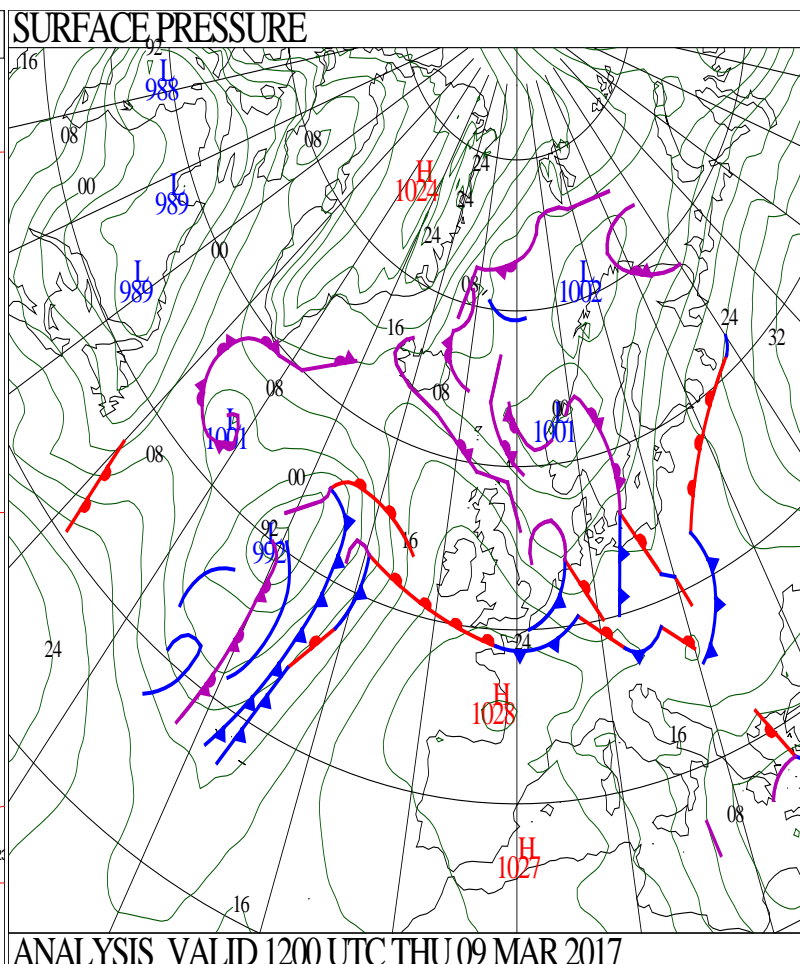
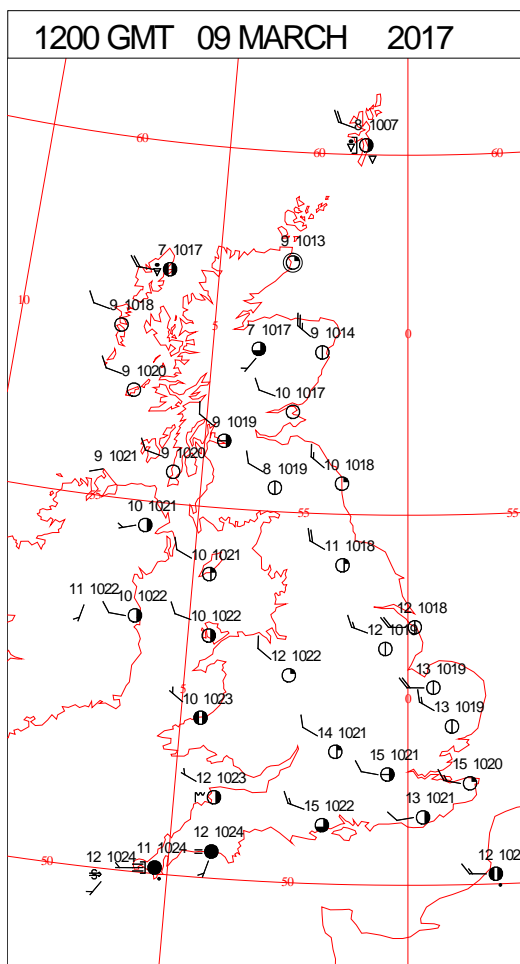
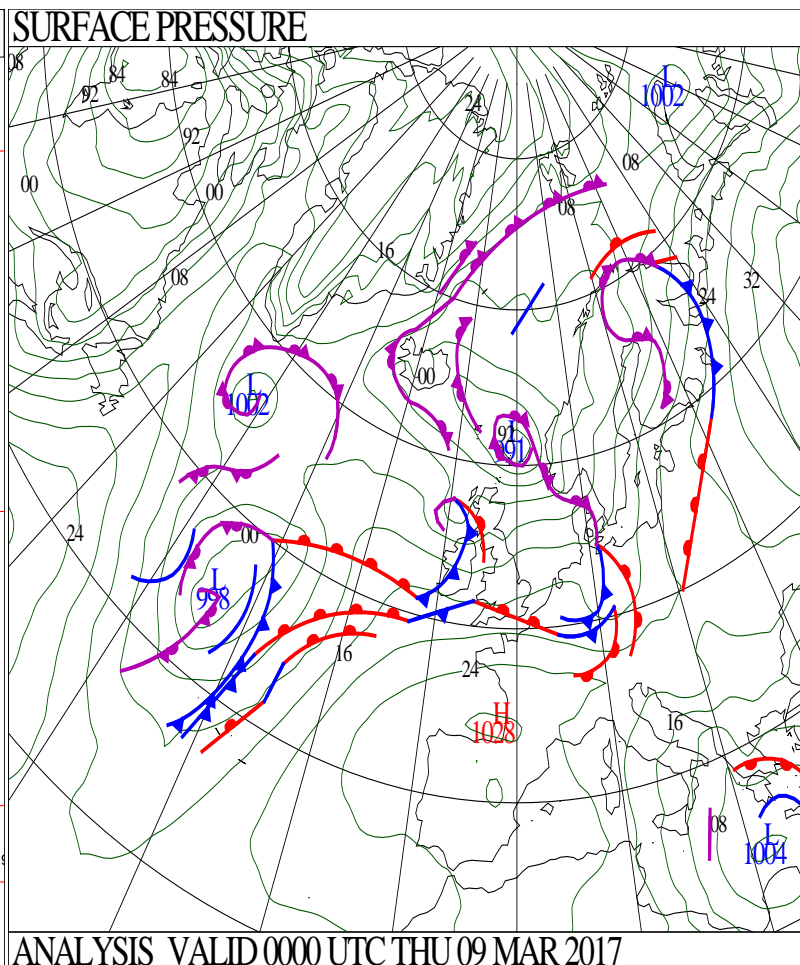
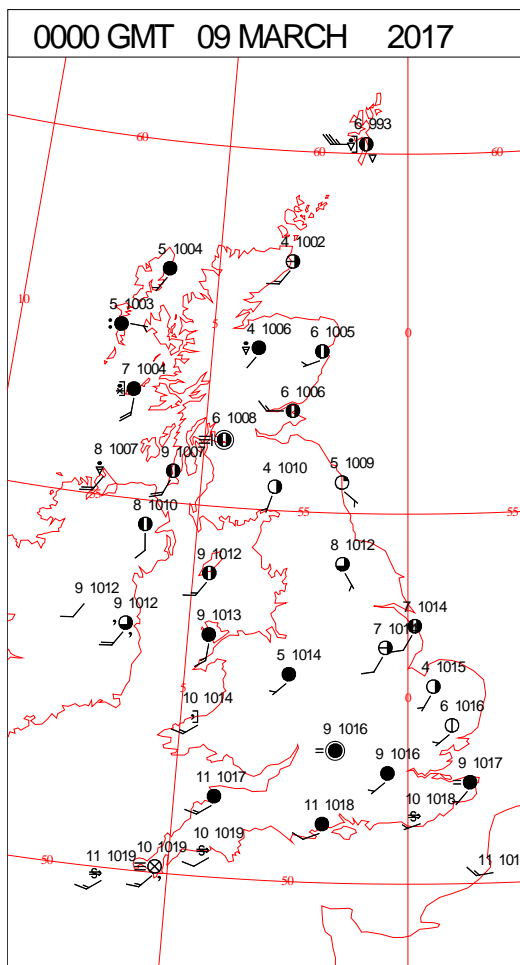
SIGNIFICANT WEATHER

0600 GMT 08 MARCH 2017	SIG WEATHER	1200 GMT 08 MARCH 2017	SIG WEATHER	<p>Summary of UK Weather for Wednesday 08 March 2017.</p> <p>It was a wet night for many parts of the country, though it turned drier in general by dawn.</p> <p>It was a mild night across the country with little or no frost.</p> <p>During the daytime, outbreaks of light rain and drizzle continued across southern parts of England and Wales.</p> <p>Meanwhile, much of Northern Ireland and northern England was dry, with good spells of sunshine, although it was a windy day there.</p> <p>It was also a windy day across Scotland, with gales or severe gales in places. There were also plenty of showers or longer spells of rain across Scotland. Some of the showers were rather heavy with thunder earlier in the day.</p>
1800 GMT 08 MARCH 2017	SIG WEATHER	0000 GMT 09 MARCH 2017	SIG WEATHER	
				<p>EXTREMES</p> <p>Highest Maximum: 15.1 Northolt, Greater London</p> <p>Lowest Maximum: 5.9 Loch Glascarnoch, Ross-Shire</p> <p>Lowest Minimum: -1.7 Balmoral, Aberdeenshire</p> <p>Lowest Grass Minimum: -6.1 Kindrogan, Perthshire</p> <p>Most Rain: 28,2 Cluanie Inn, Inverness-Shire</p> <p>Most Sun: 8.3 Magilligan No2, Co. Derry</p>

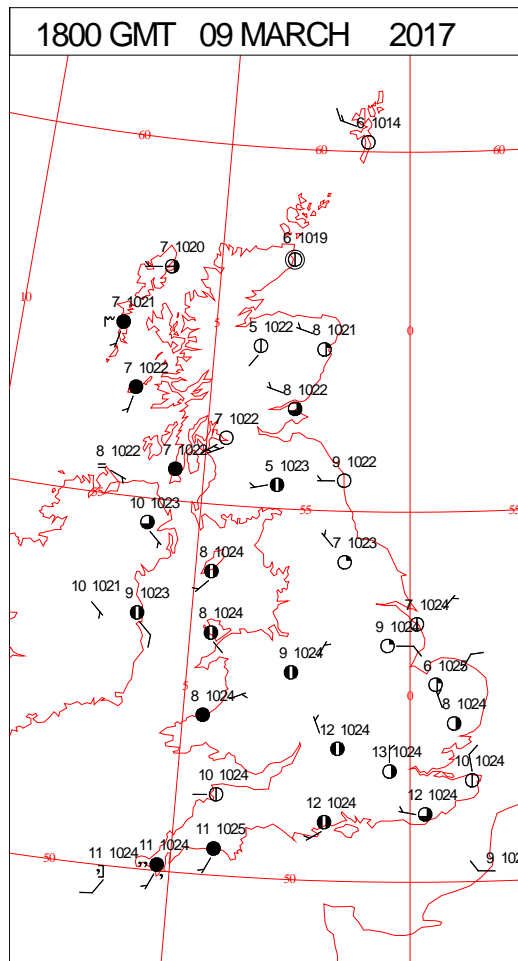
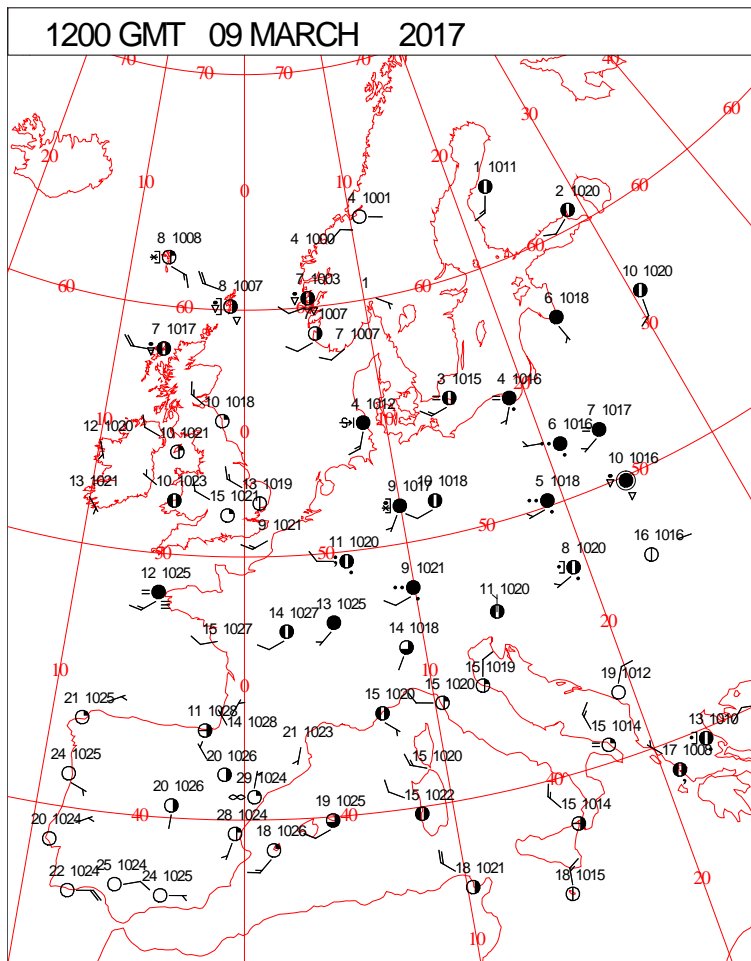
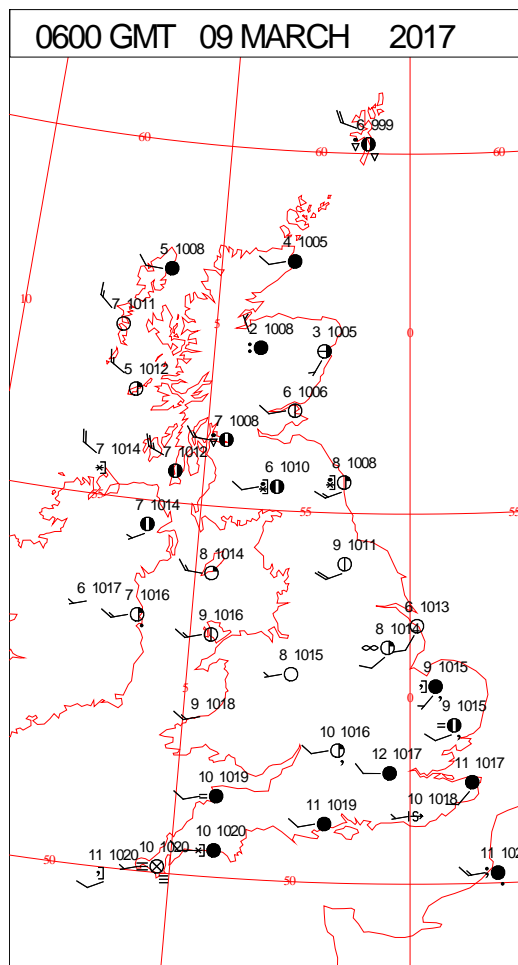
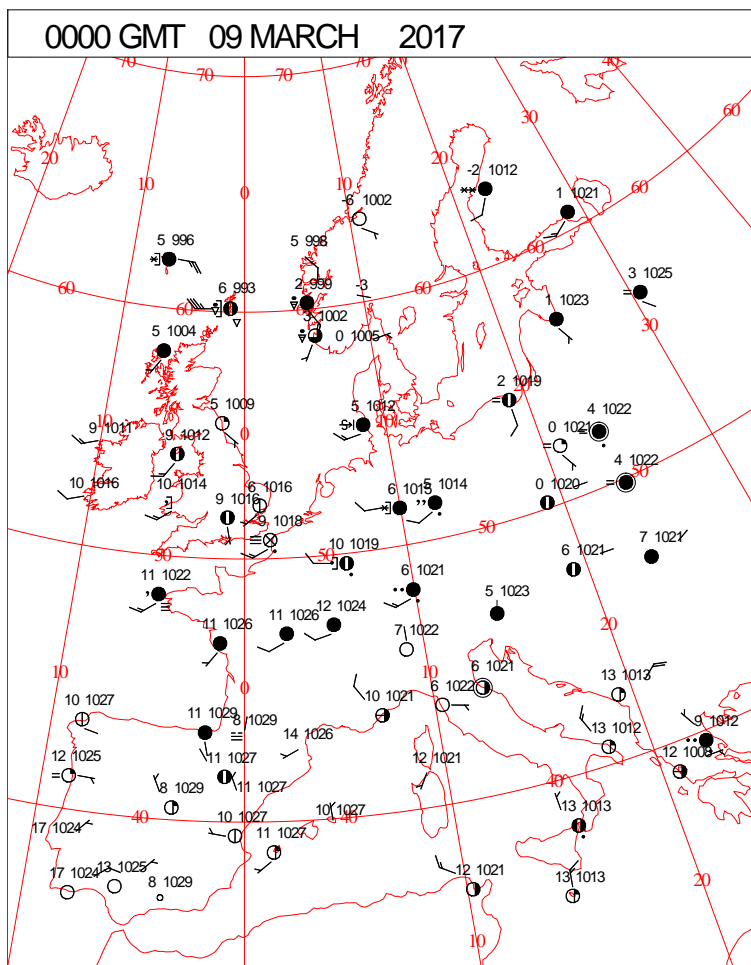
DAILY CLIMATE DATA



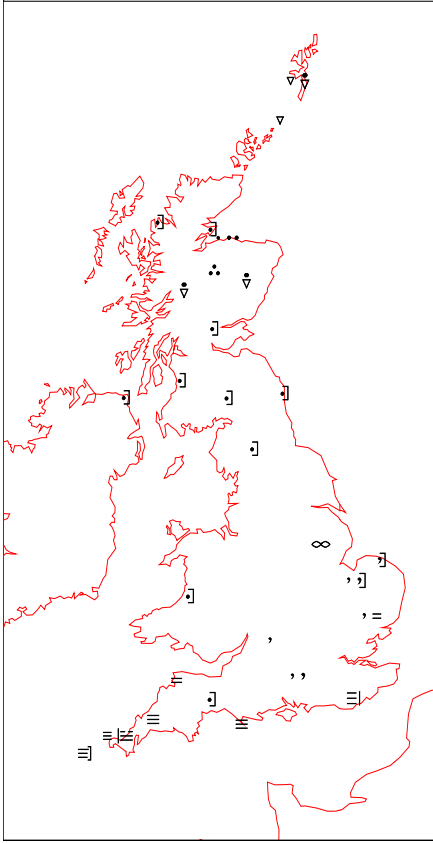
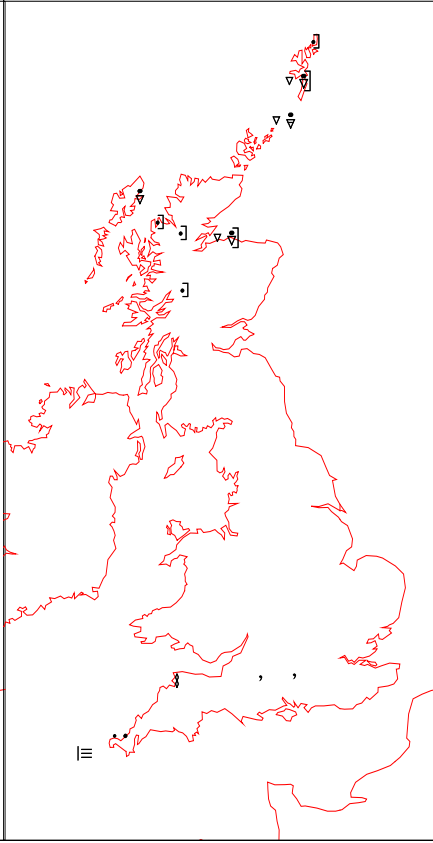
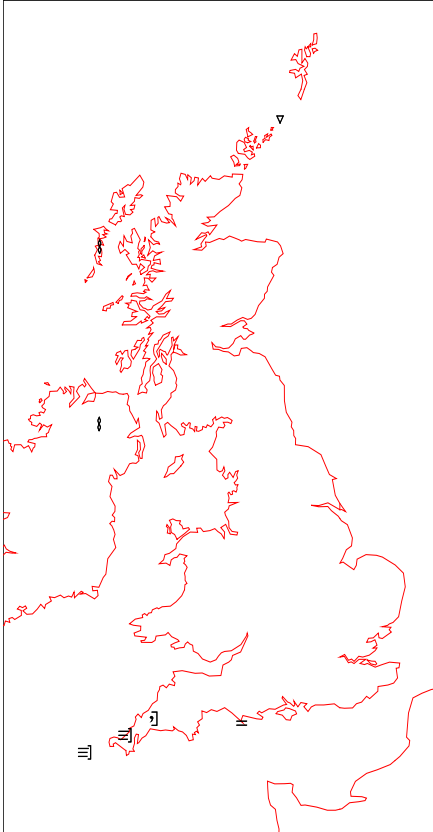
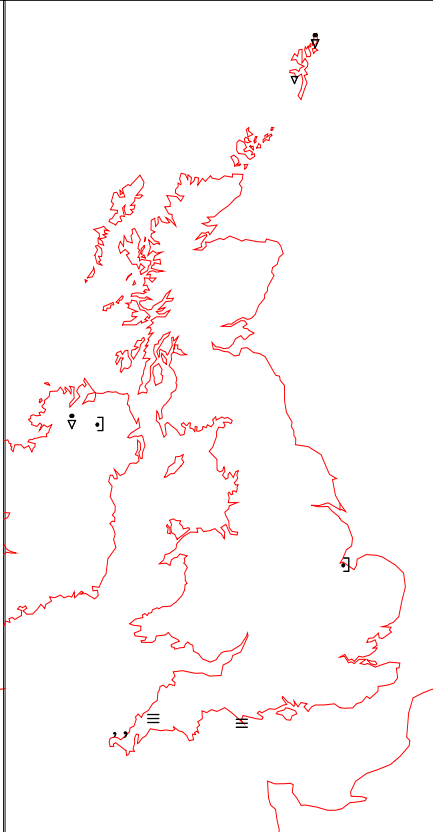
DAILY WEATHER SUMMARY



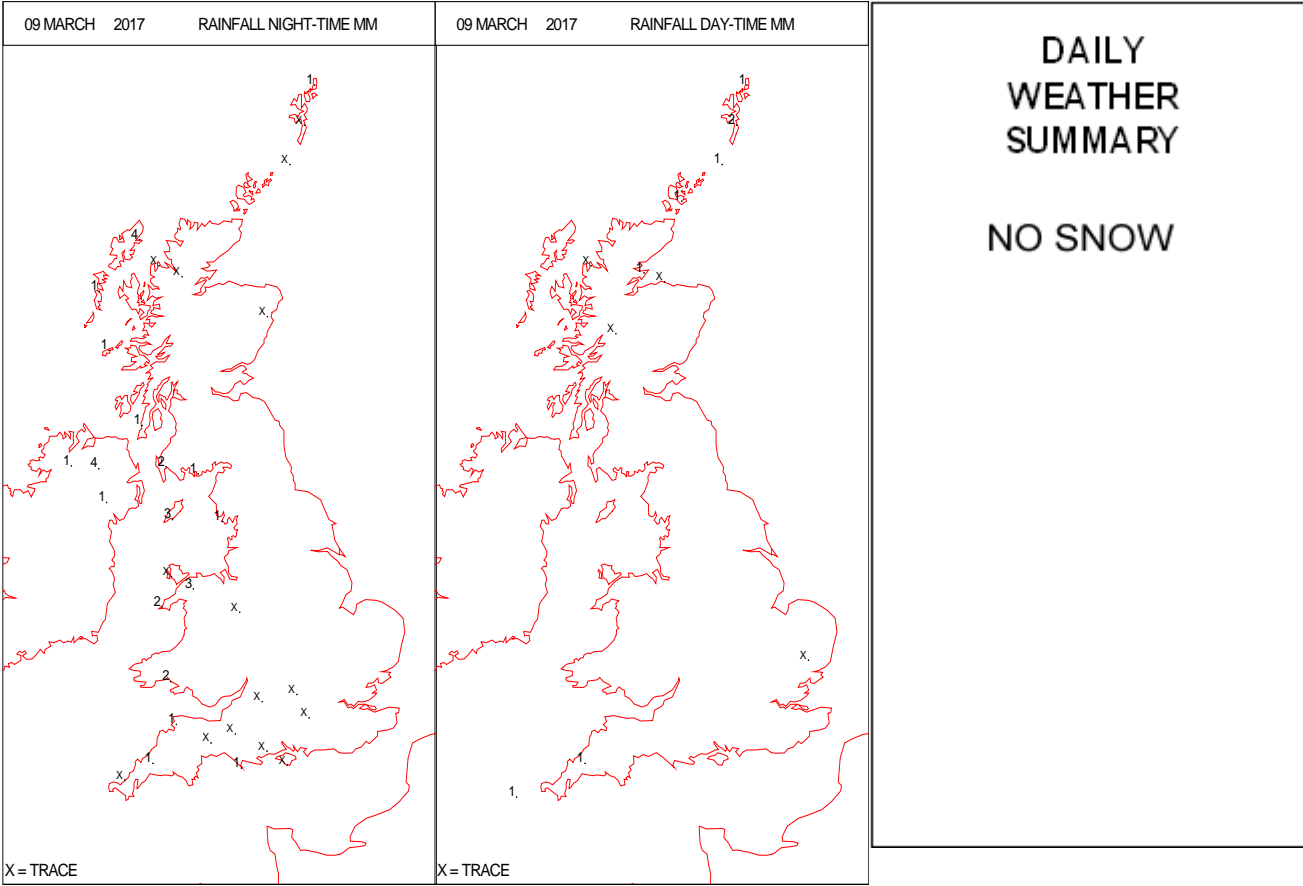
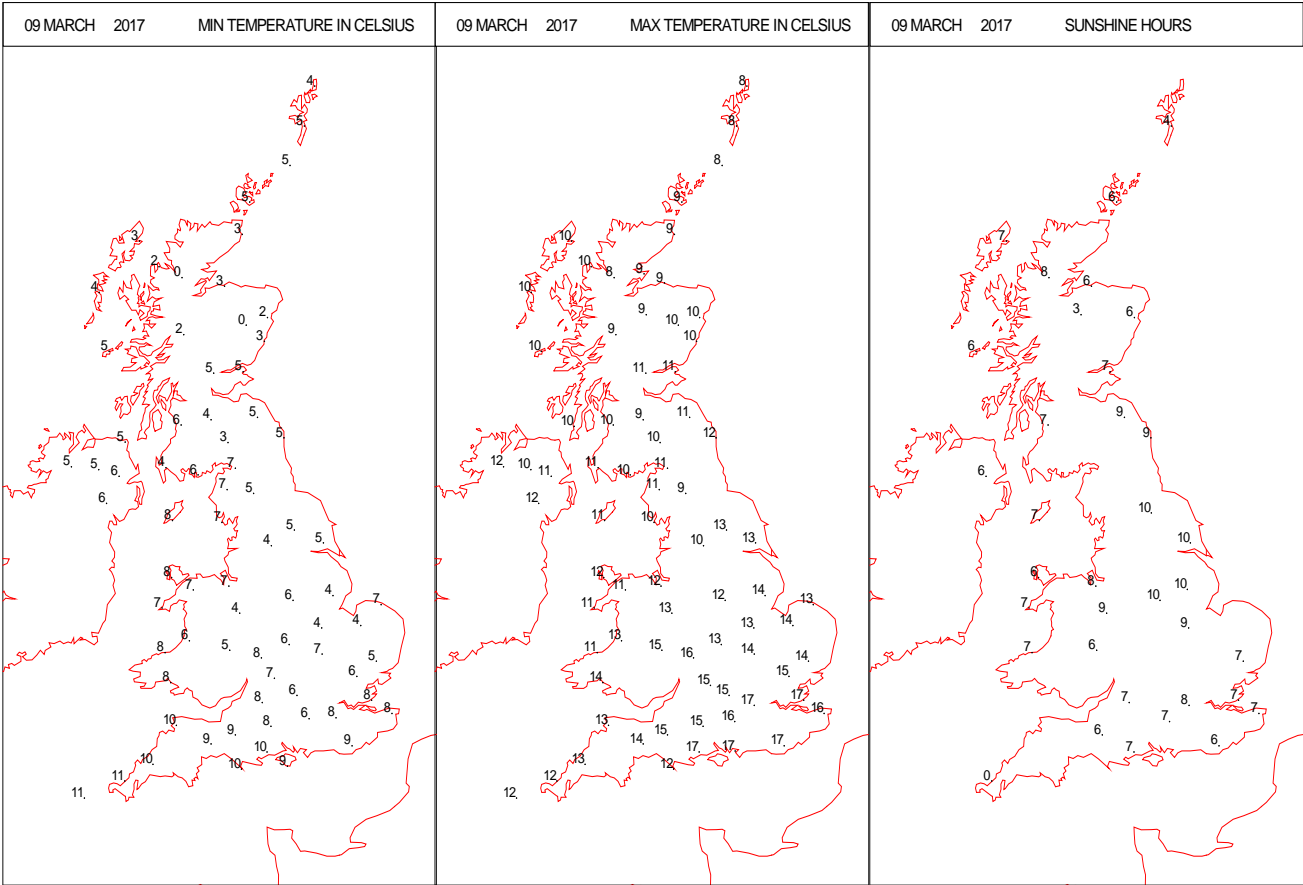
SURFACE REPORTS



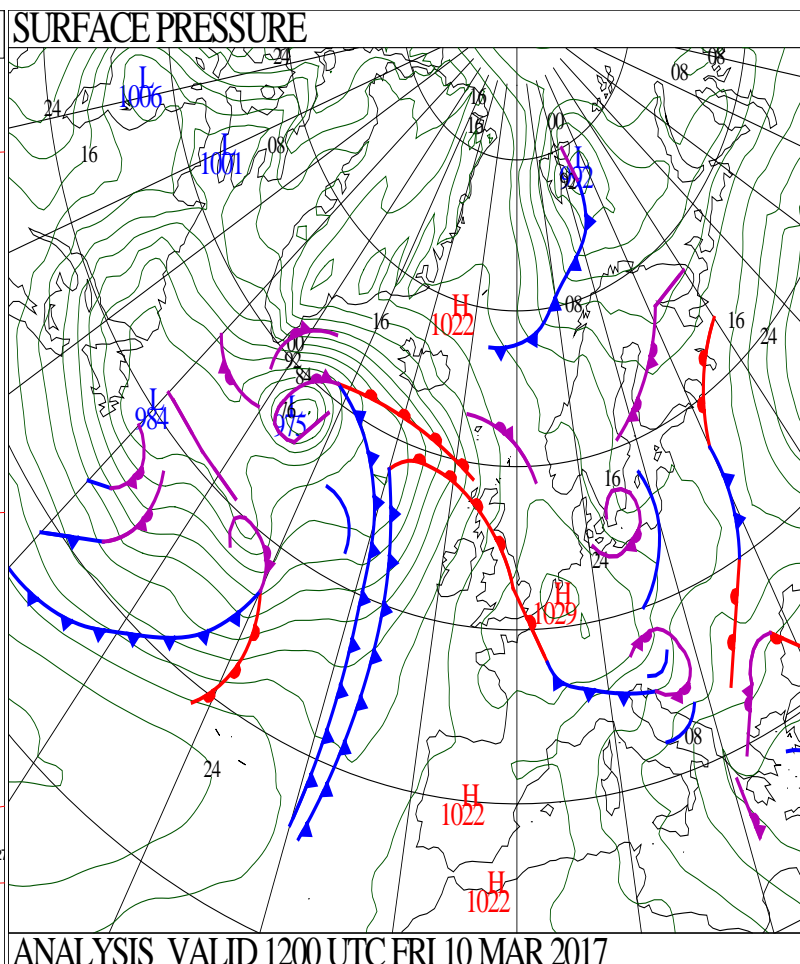
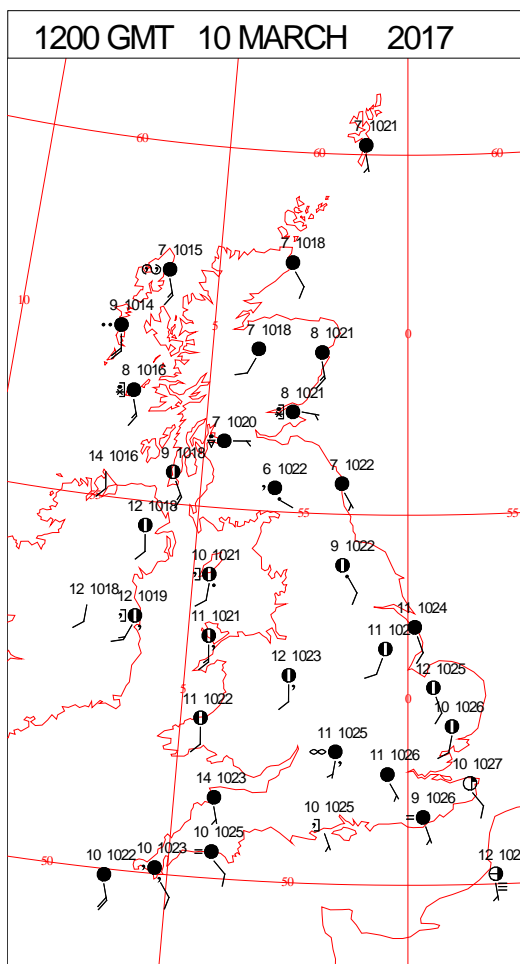
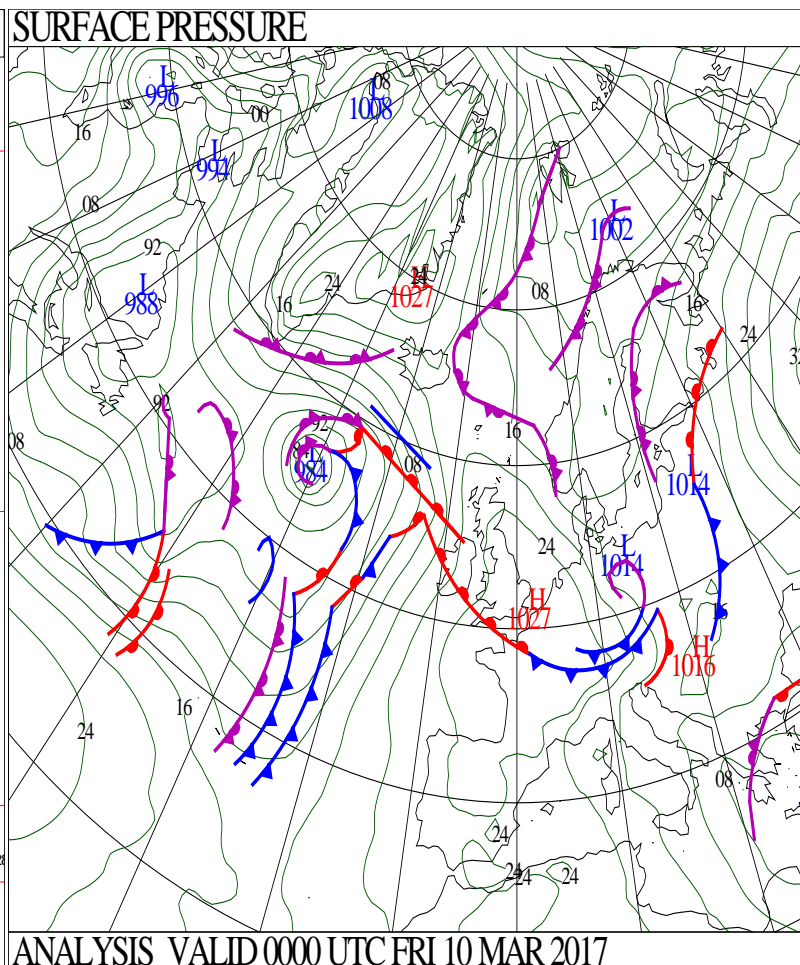
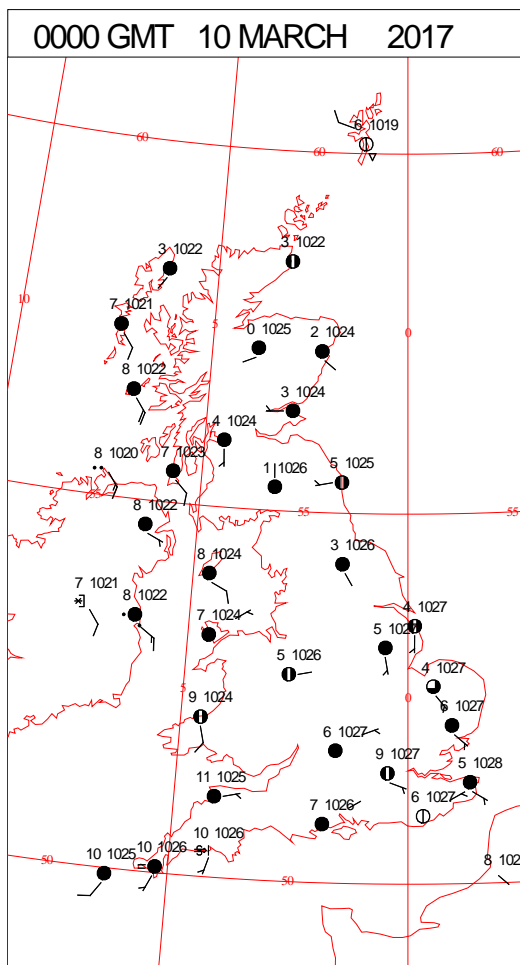
SIGNIFICANT WEATHER

0600 GMT 09 MARCH 2017	SIG WEATHER	1200 GMT 09 MARCH 2017	SIG WEATHER	<p>Summary of UK Weather for Thursday 09 March 2017.</p> <p>An area of showers spread in to Scotland through the early hours, merging to give some longer spells of rain at times, accompanied by some gusty winds, and a little snow over the Scottish mountains.</p> <p>Elsewhere it remained mostly dry with clear spells, although some mist and fog affected parts of south Wales and south-west England, with some patchy drizzle at times too.</p> <p>Through the day many places had a fine spring day, with lengthy spells of sunshine. The exception to this was across the south-west of Cornwall and the Isles of Scilly, where it remained cloudy and damp with outbreaks of drizzle continuing, as well as some mist and fog. Fog also persisted across the Channel Islands throughout.</p> <p>Across Scotland it was a breezy day, especially in the north-east, where a scattering of showers continued to affect the Northern Isles throughout the day.</p> <p>On the whole temperatures were well above average for early March, particularly in the sunshine across the south.</p> <p>However, across Scotland temperatures remained closer to average, and it felt colder in the north-westerly wind.</p>
				
1800 GMT 09 MARCH 2017	SIG WEATHER	0000 GMT 10 MARCH 2017	SIG WEATHER	<p>EXTREMES</p> <p>Highest Maximum: 17.5 St. James's Park, Greater London</p> <p>Lowest Maximum: 7.7 Loch Glascarnoch, Ross-Shire</p> <p>Lowest Minimum: 0.1 Aboyne No2, Aberdeenshire</p> <p>Lowest Grass Minimum: -2.8 Santon Downham, Suffolk</p> <p>Most Rain: 8.0 Amod Farm, Argyll</p> <p>Most Sun: 10.5 Sheffield, South Yorkshire</p>
				

DAILY CLIMATE DATA

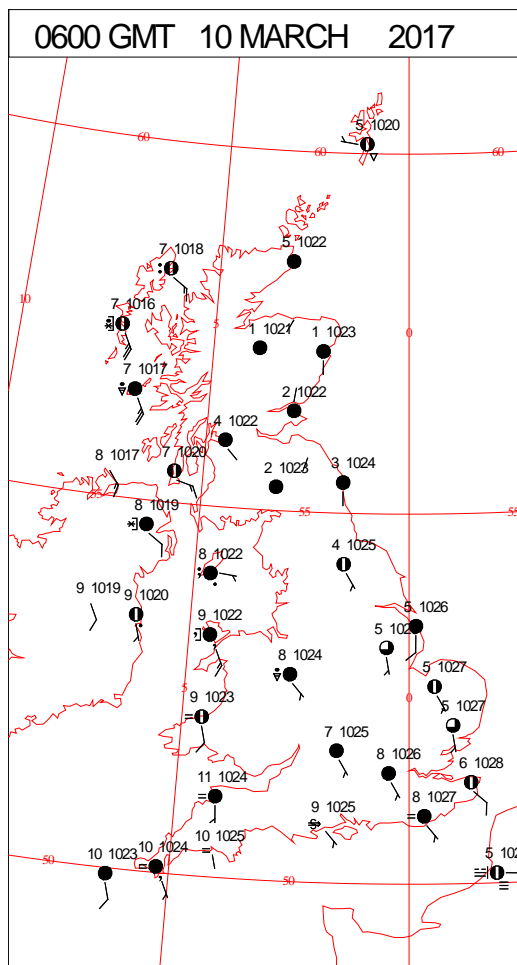
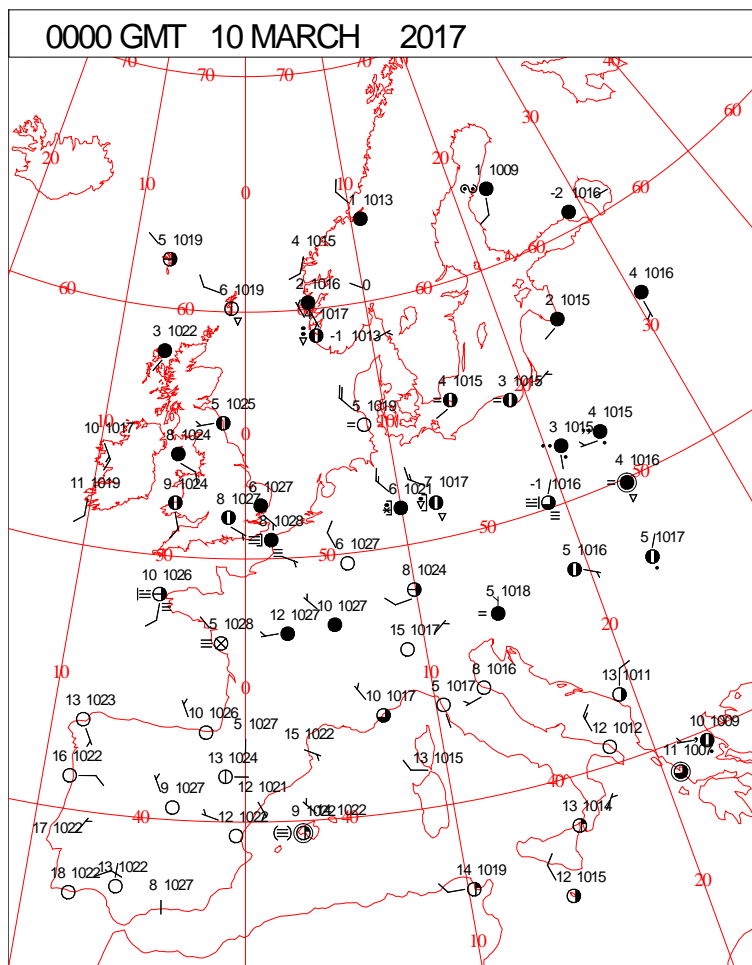


DAILY WEATHER SUMMARY



Friday 10 March 2017

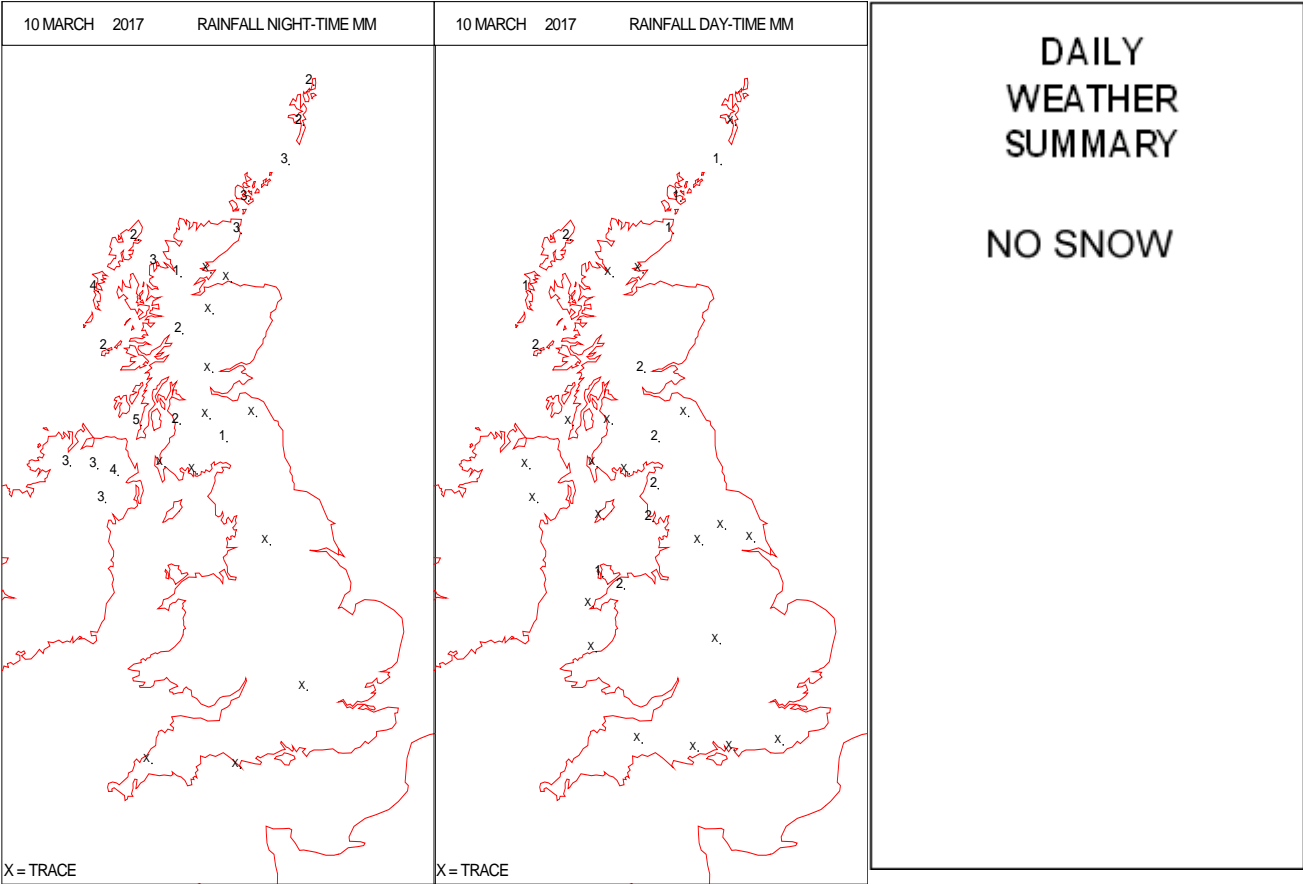
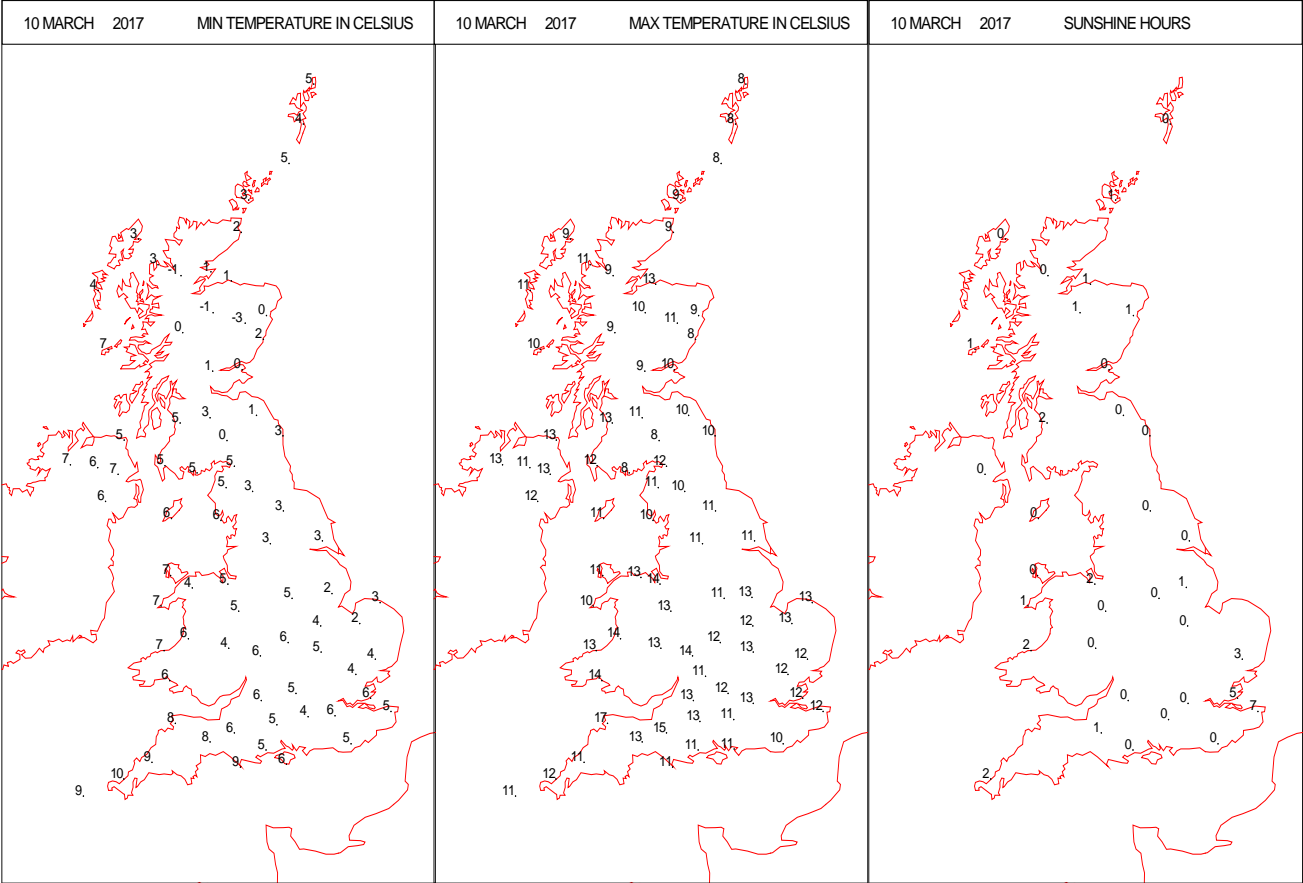
SURFACE REPORTS



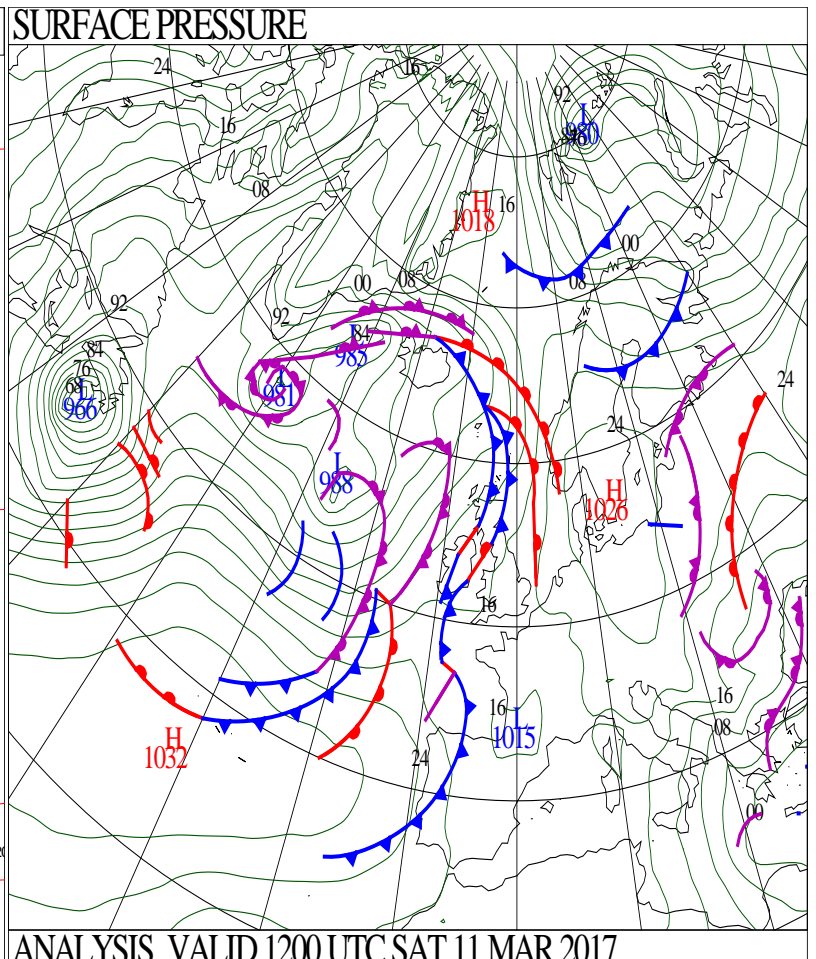
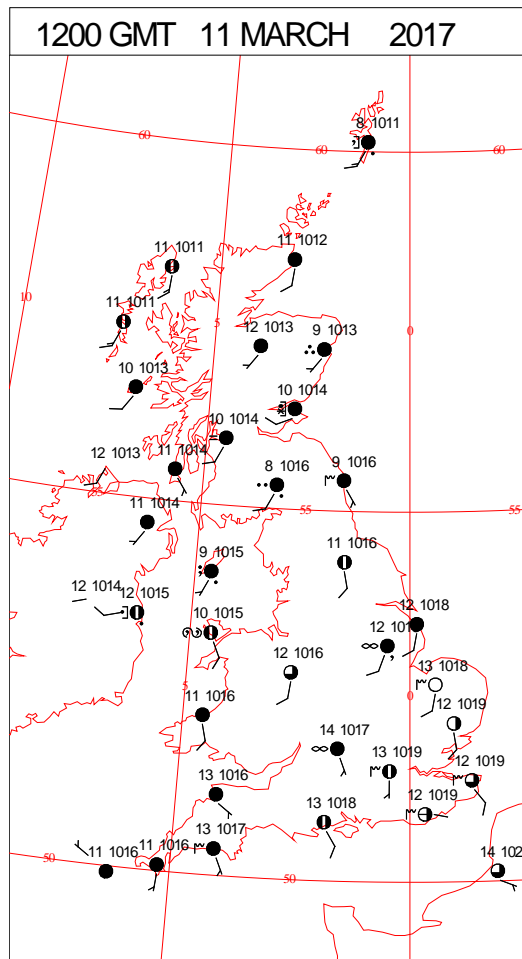
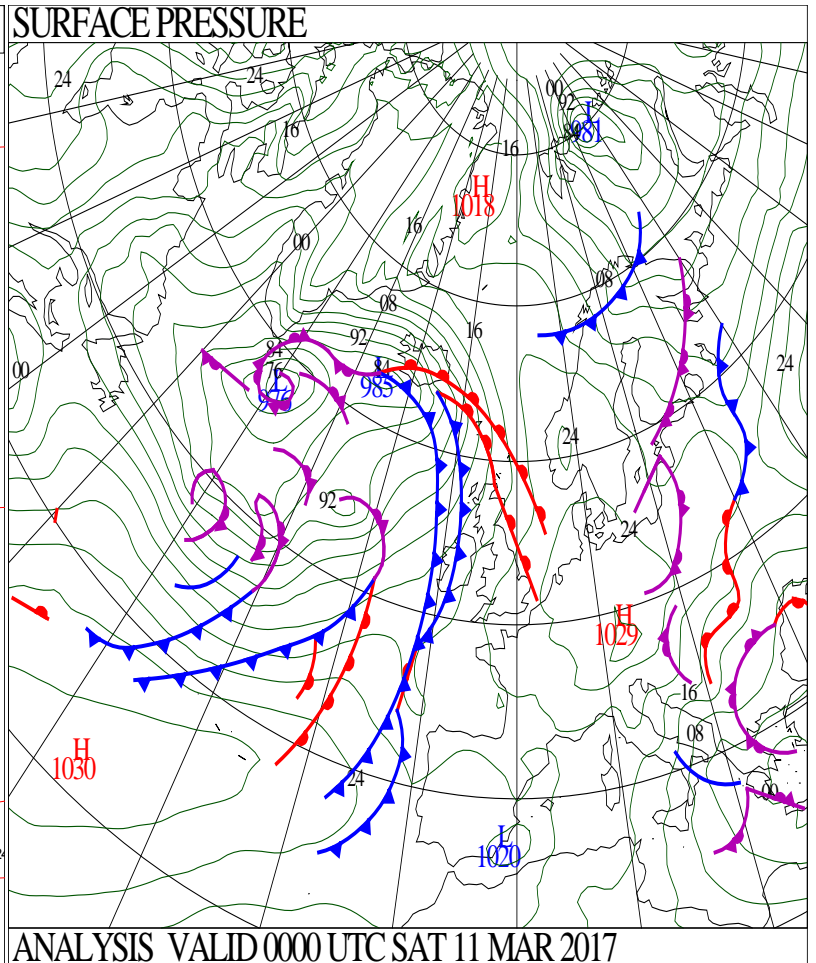
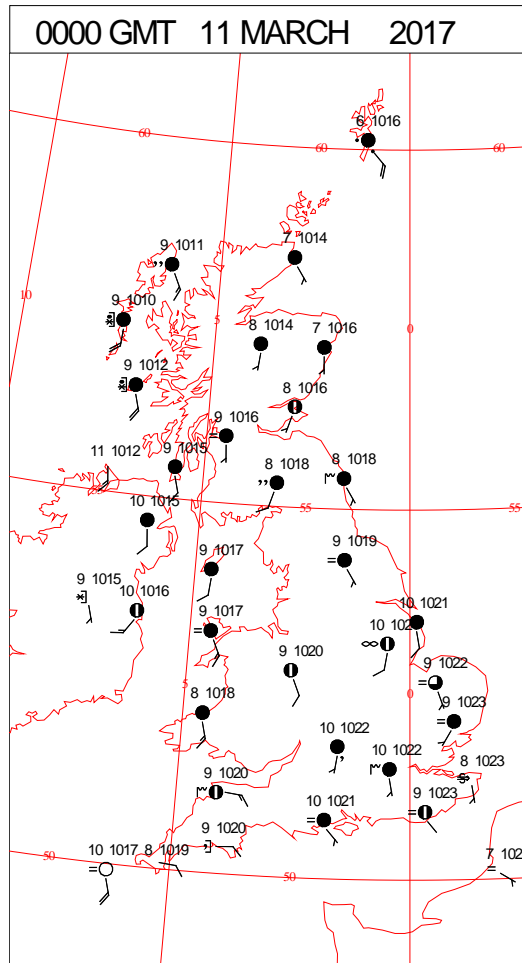
SIGNIFICANT WEATHER

0600 GMT 10 MARCH 2017	SIG WEATHER	1200 GMT 10 MARCH 2017	SIG WEATHER	<p>Summary of UK Weather for Friday 10 March 2017.</p> <p>Through the early hours a veil of cloud pushed north-eastwards across the U.K., bringing outbreaks of rain and drizzle, especially across western coasts and hills. Some of this cloud was quite low with poor visibilities, mist and hill fog, particularly in the south and west, and across Northern Ireland.</p> <p>Many areas had a fairly mild start to the day, but it remained mostly cloudy with outbreaks of light and patchy rain and drizzle continuing at times, often focussed around western coasts and hills.</p> <p>There was also a lot of coastal fog through the English Channel, which affected southern counties of England at times during the day. The majority of the country stayed dry though, and there were a few brighter breaks, helping make for another very mild afternoon.</p> <p>The best of the sunshine was across the Channel Islands, which saw some clear blue skies through the afternoon.</p> <p>On the whole temperatures were slightly above average for the time of year, particularly in any brighter or sunny spells. But for those areas that remained cloudy and damp, temperatures hovered close to average, and it felt cooler.</p>
1800 GMT 10 MARCH 2017	SIG WEATHER	0000 GMT 11 MARCH 2017	SIG WEATHER	
				<p>EXTREMES</p> <p>Highest Maximum: 16.5 Chivenor, Devon</p> <p>Lowest Maximum: 7.5 Inverbervie No2, Kincardineshire</p> <p>Lowest Minimum: -2.8 Aboyne No2, Aberdeenshire</p> <p>Lowest Grass Minimum: -5.1 Aboyne No2, Aberdeenshire</p> <p>Most Rain: 18.6 Alltdearg House, Isle of Skye</p> <p>Most Sun: 7.3 Manston, Kent</p>

DAILY CLIMATE DATA

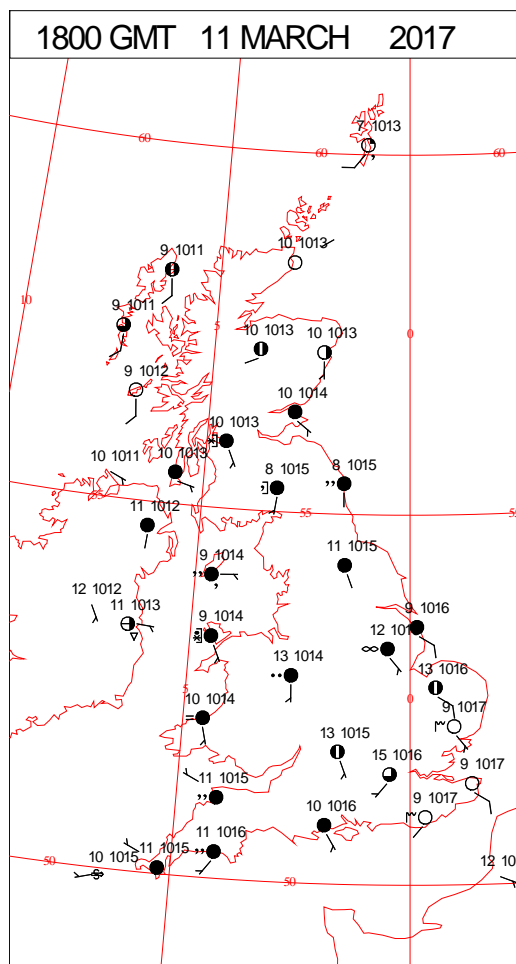
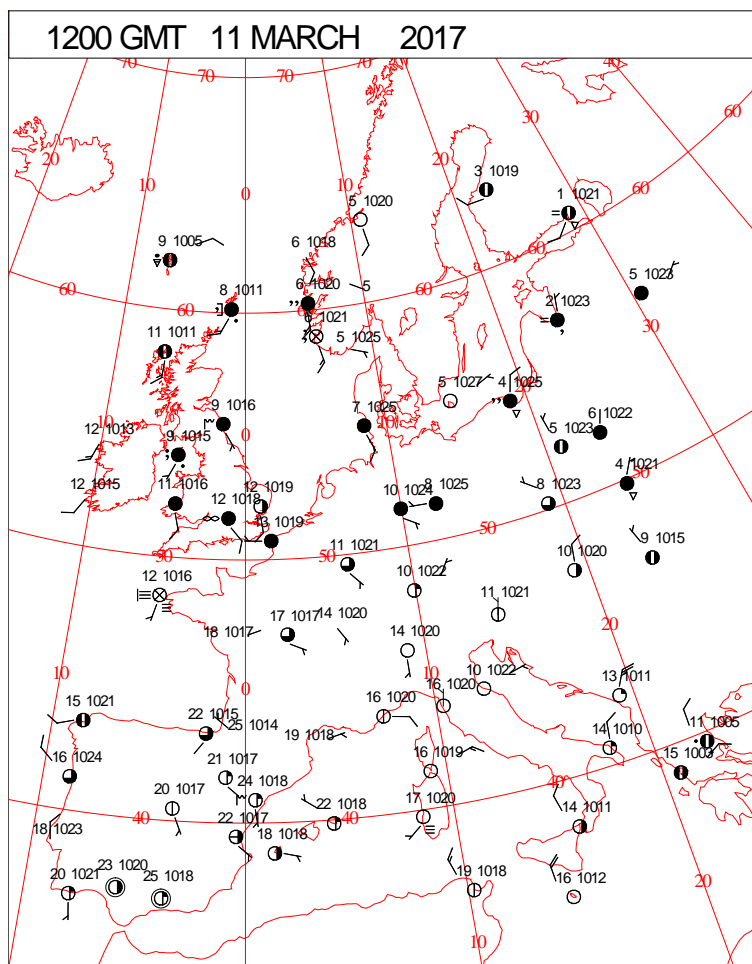
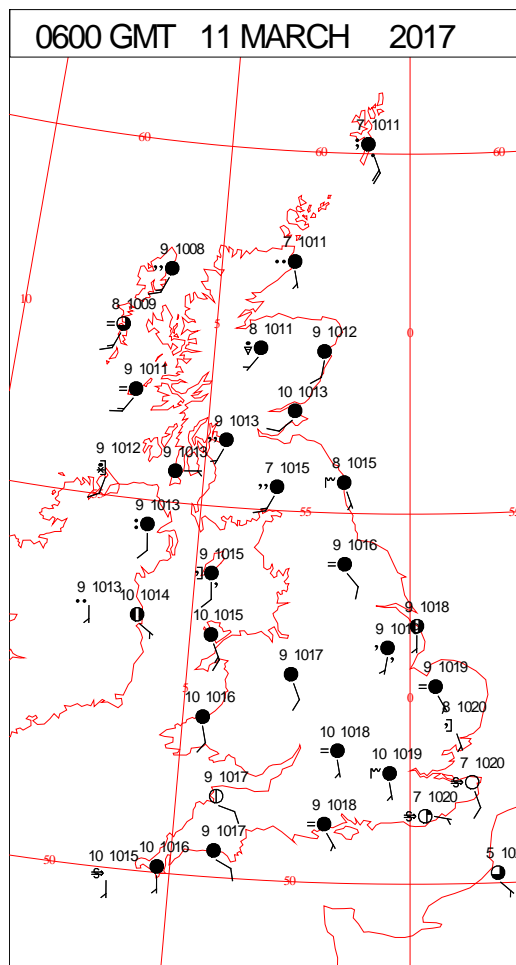
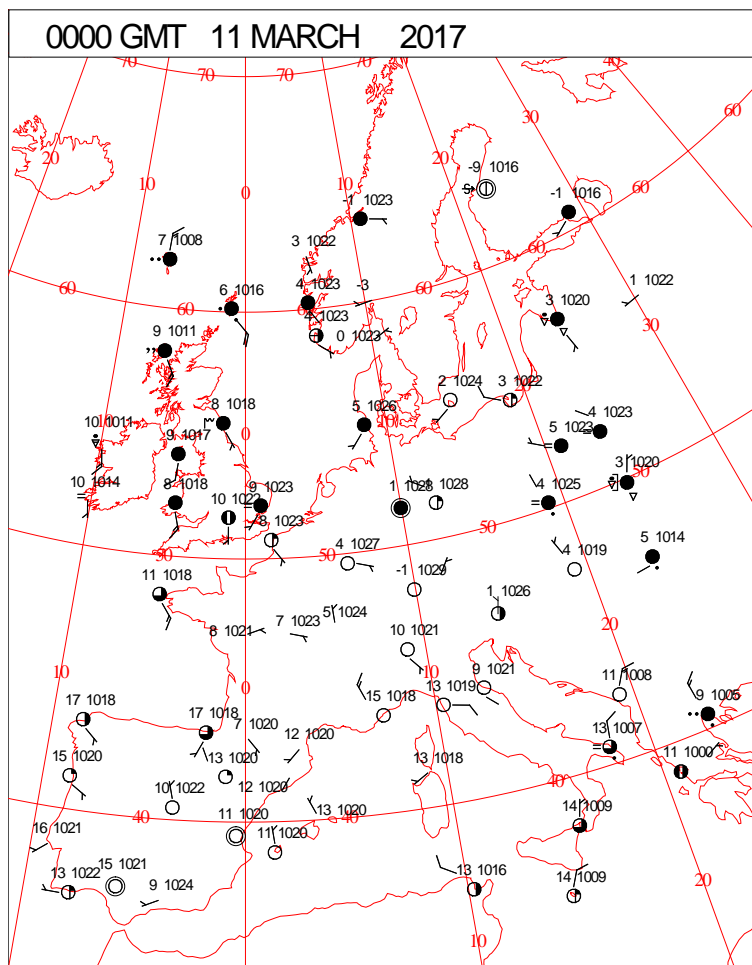


DAILY WEATHER SUMMARY



Saturday 11 March 2017

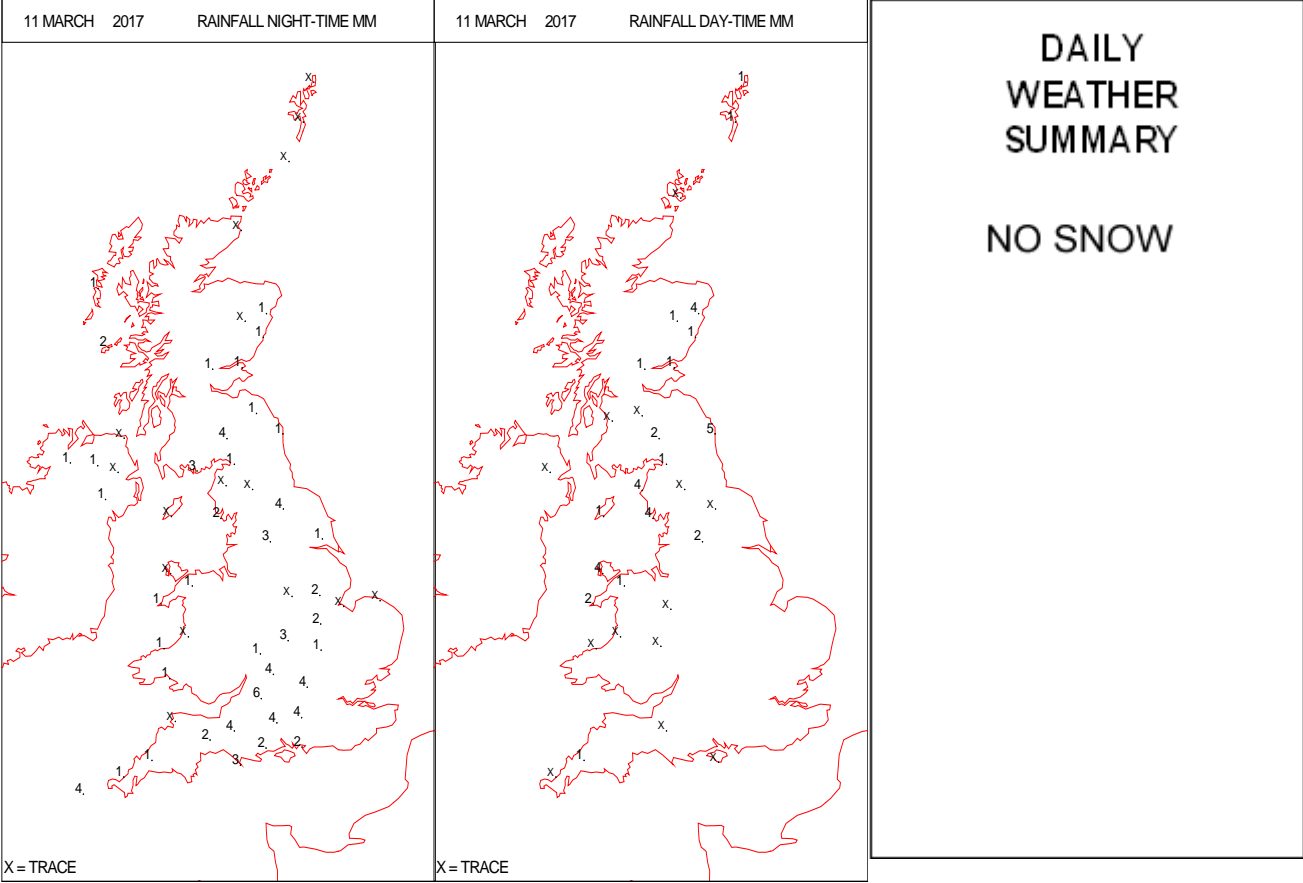
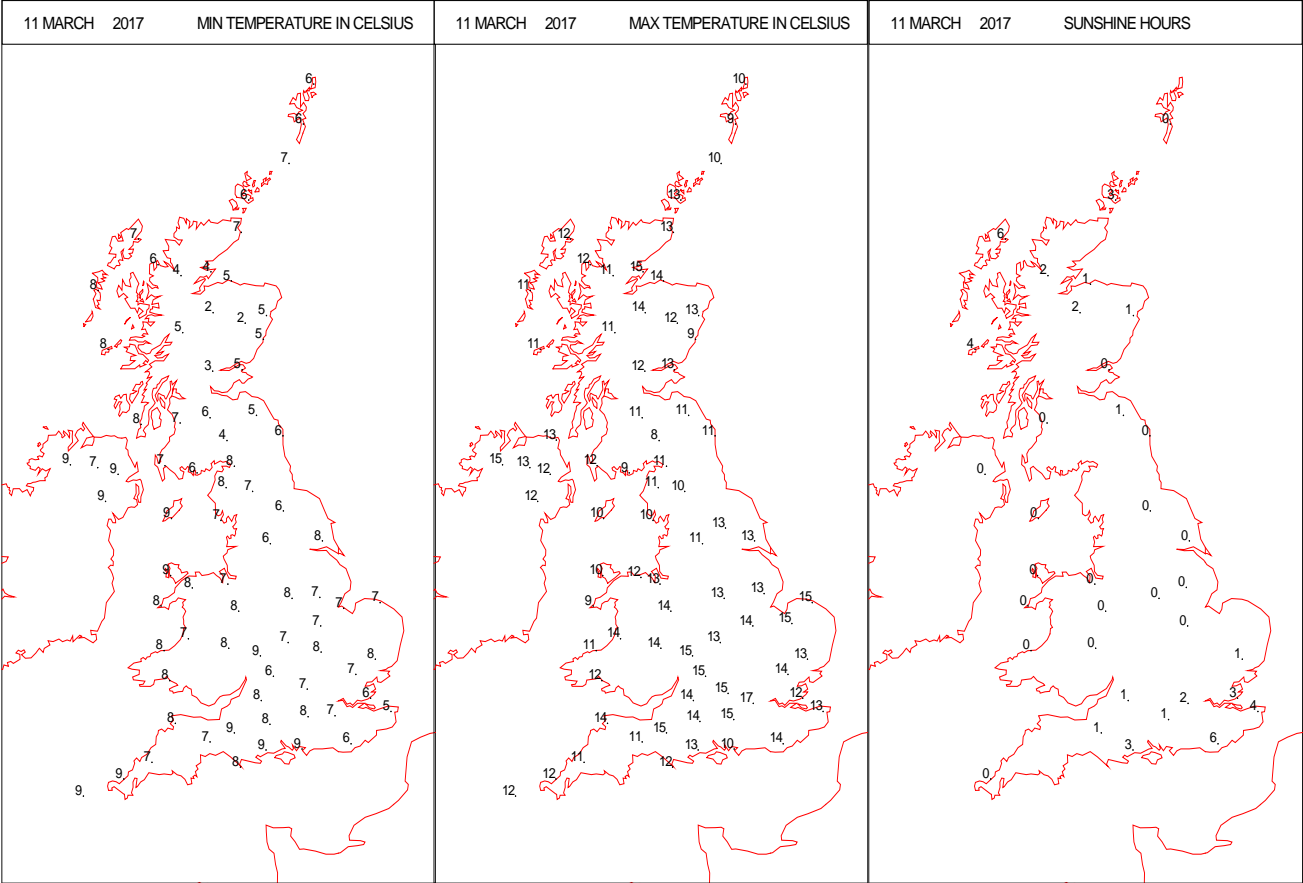
SURFACE REPORTS



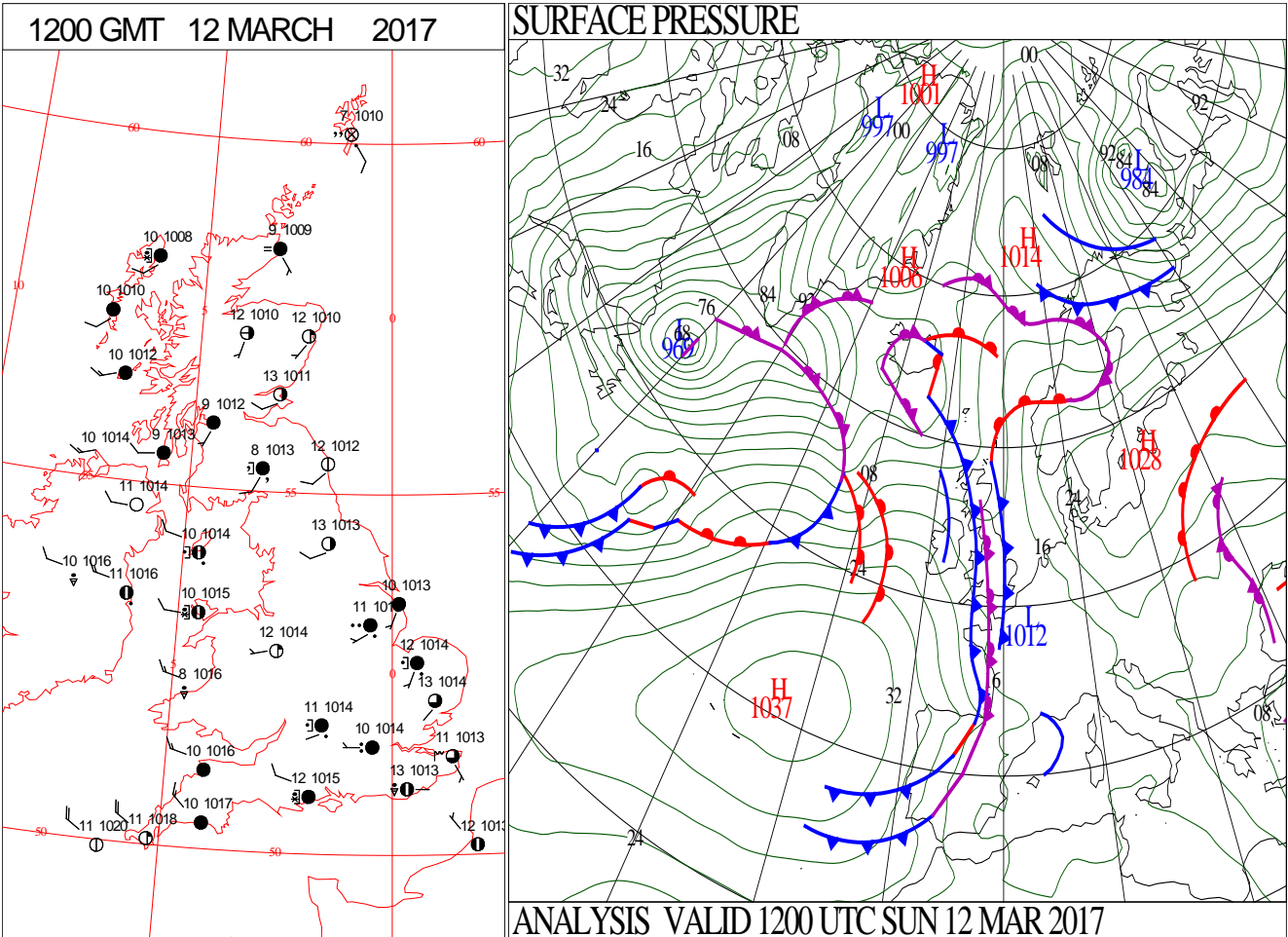
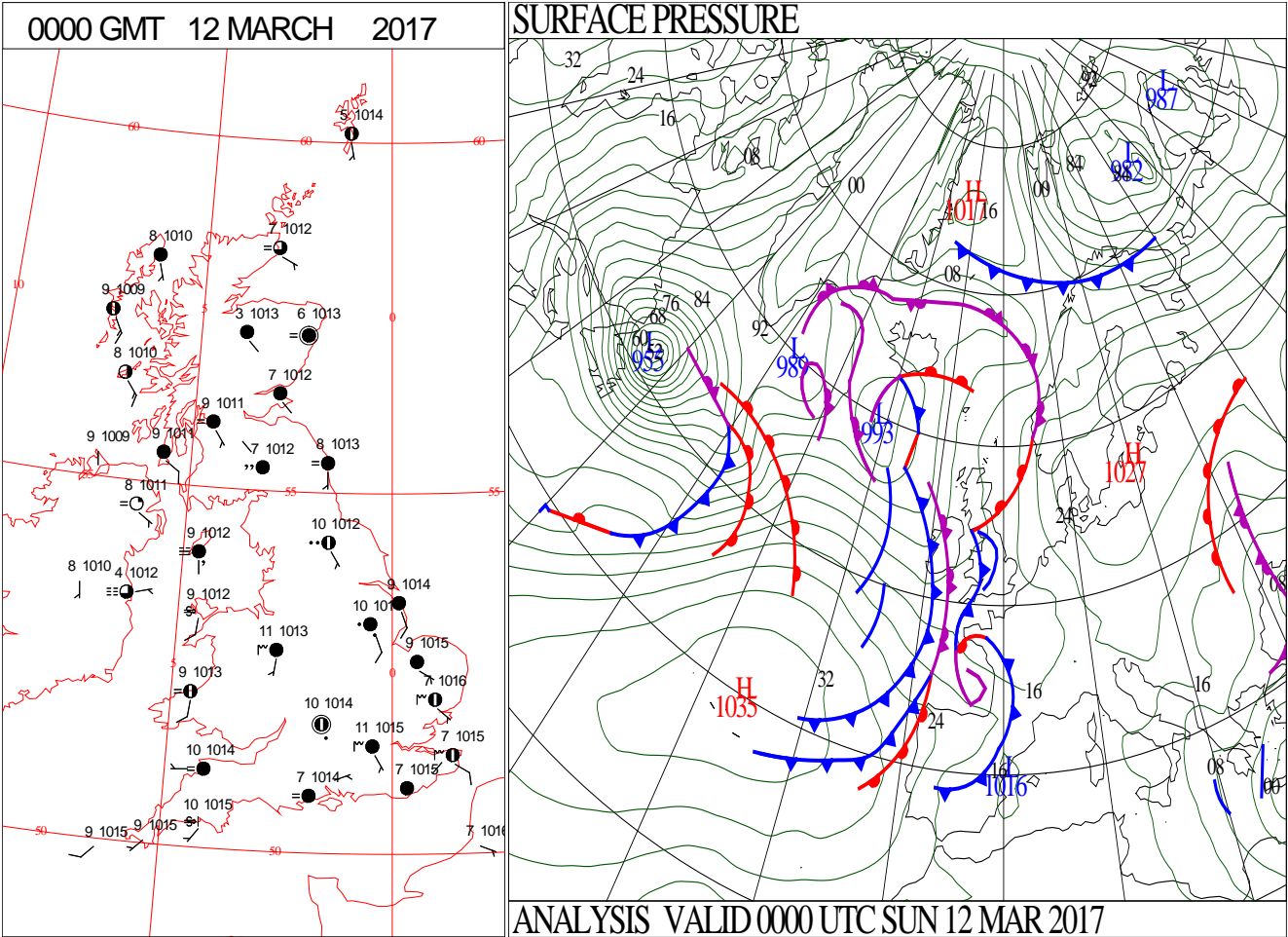
SIGNIFICANT WEATHER

0600 GMT 11 MARCH 2017	SIG WEATHER	1200 GMT 11 MARCH 2017	SIG WEATHER	<p>Summary of UK Weather for Saturday 11 March 2017.</p> <p>Overnight there was a lot of low cloud, poor visibility, mist and fog across much of England and Wales.</p> <p>For Scotland and Northern Ireland a stronger breeze helped prevent the mist and fog, however outbreaks of rain arrived, and turned heavy in places through the small hours.</p> <p>Generally it was a mild night, with temperatures holding up under the cloud, however across the far north of Scotland there were clearer skies, which allowed temperatures to dip.</p> <p>During the day, the south-east stayed dry with quite a lot of sunshine.</p> <p>The band of rain worked its way from western Scotland to the English midlands, decreasing in intensity as it did so. Behind it there was a band of cloud, and in the far north-west a clearance, giving afternoon sunshine to Northern Ireland and north-west Scotland.</p> <p>It was mild everywhere, with the highest temperatures being in the sunshine in south-east England.</p>
1800 GMT 11 MARCH 2017	SIG WEATHER	0000 GMT 12 MARCH 2017	SIG WEATHER	
				<p>EXTREMES</p> <p>Highest Maximum: 17.7 Gravesend Broadness, Kent</p> <p>Lowest Maximum: 8.2 Eskdalemuir, Dumfriesshire</p> <p>Lowest Minimum: -0.2 Dawyck Botanic Garden, Peeblesshire</p> <p>Lowest Grass Minimum: -3.0 East Bargholt, Suffolk</p> <p>Most Rain: 10.4 Portlino, Dumfriesshire</p> <p>Most Sun: 6.8 East Malling, Kent</p>

DAILY CLIMATE DATA

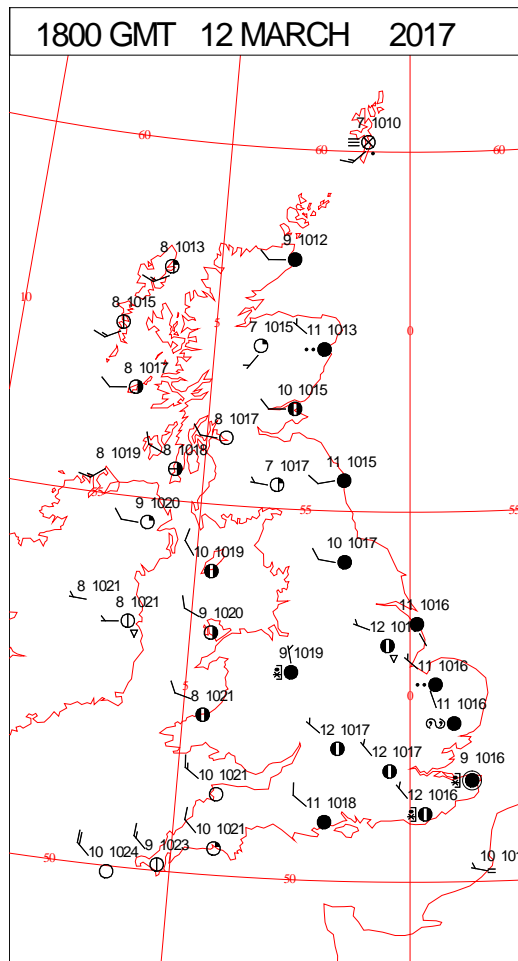
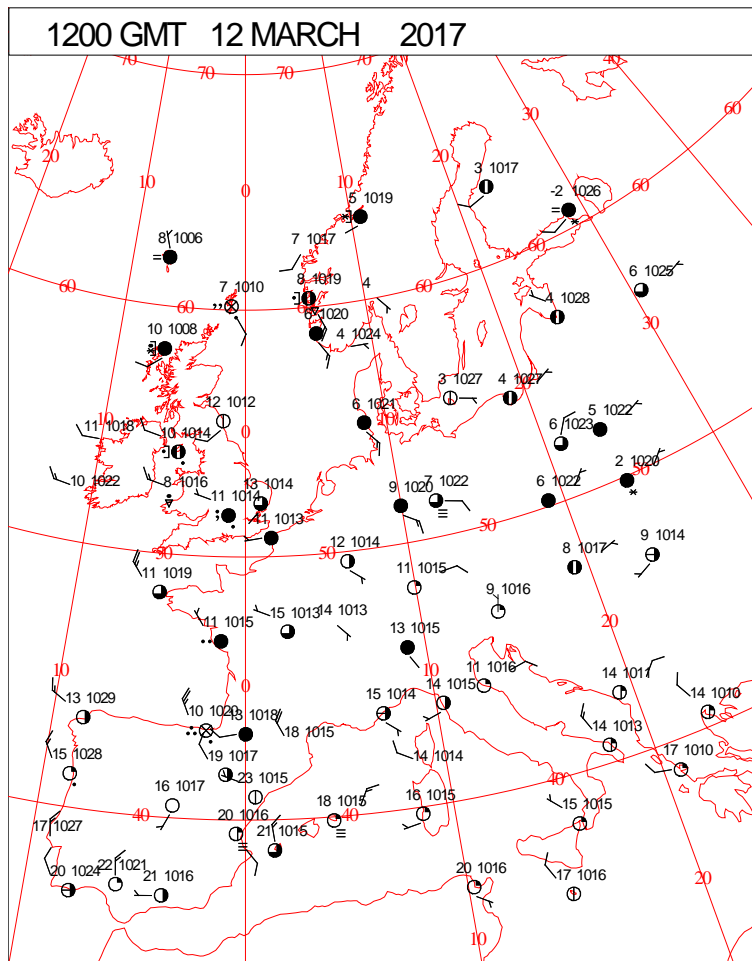
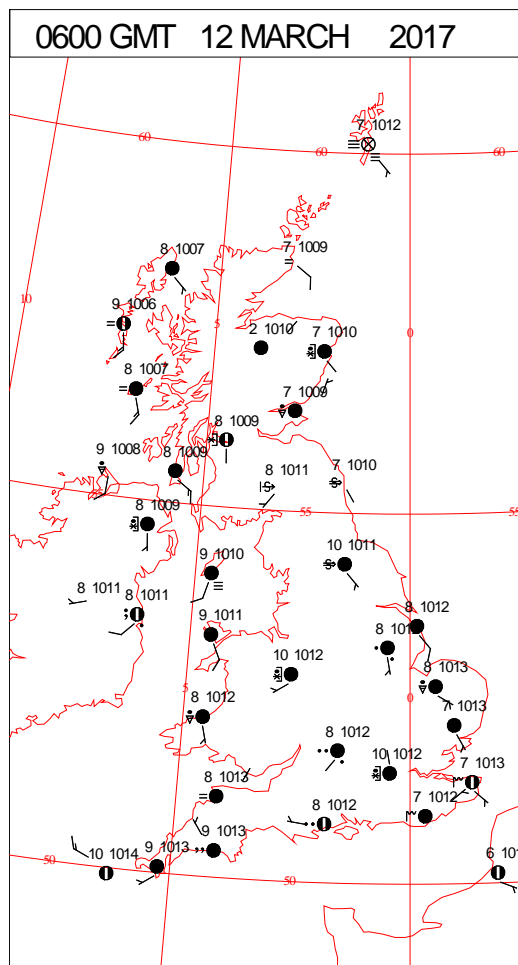
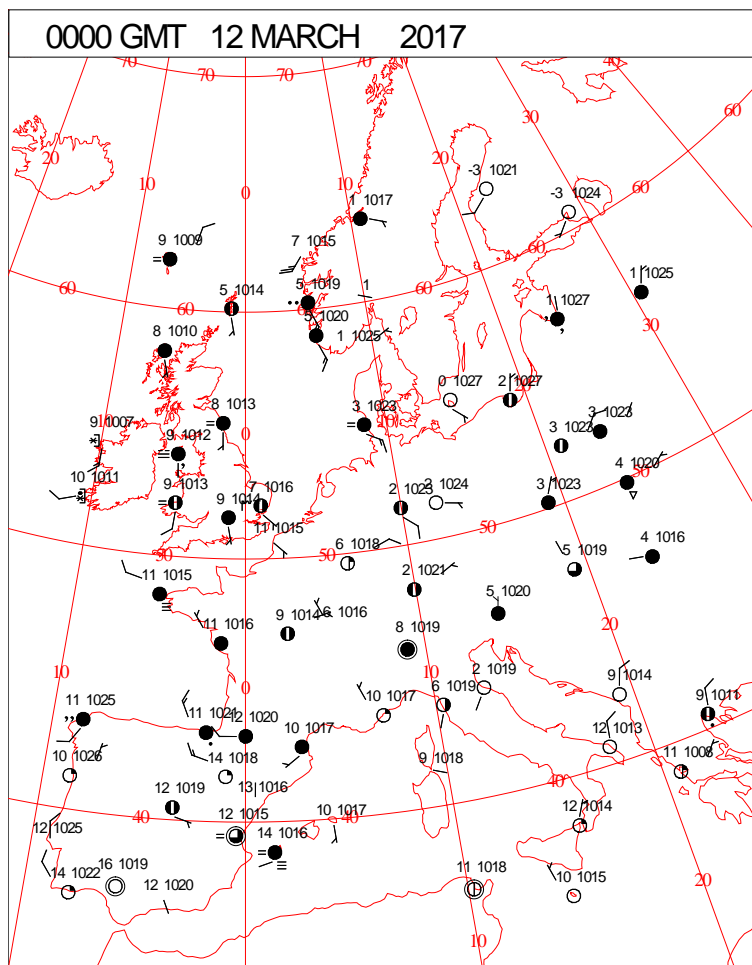


DAILY WEATHER SUMMARY



Sunday 12 March 2017

SURFACE REPORTS



SIGNIFICANT WEATHER

0600 GMT 12 MARCH 2017	SIG WEATHER	1200 GMT 12 MARCH 2017	SIG WEATHER	<p>Summary of UK Weather for Sunday 12 March 2017.</p> <p>It was rather cloudy through the early hours across the country, with outbreaks of rain and drizzle for England and Wales. The rain was more persistent across parts of south-west England, where it was locally heavy.</p> <p>There were drier and clearer spells, particularly across Scotland and northern England, with some mist and fog patches.</p> <p>Meanwhile, another band of cloud and rain moved eastwards across Northern Ireland, reaching western parts of England and Wales by dawn.</p> <p>The day started on a mild note, with cloud and rain moving slowly south-eastwards. The rain gradually eased, leaving western and central parts of the U.K. with some sunshine.</p> <p>Scotland and Northern Ireland saw a few showers, although these eased by evening.</p> <p>Temperatures were once again above the climatic average, with Scotland seeing it's warmest day of the year so far.</p>
1800 GMT 12 MARCH 2017	SIG WEATHER	0000 GMT 13 MARCH 2017	SIG WEATHER	

EXTREMES

Highest Maximum:
16.4 Fyvie Castle,
Aberdeenshire

Lowest Maximum:
7.8 Lerwick, Shetland

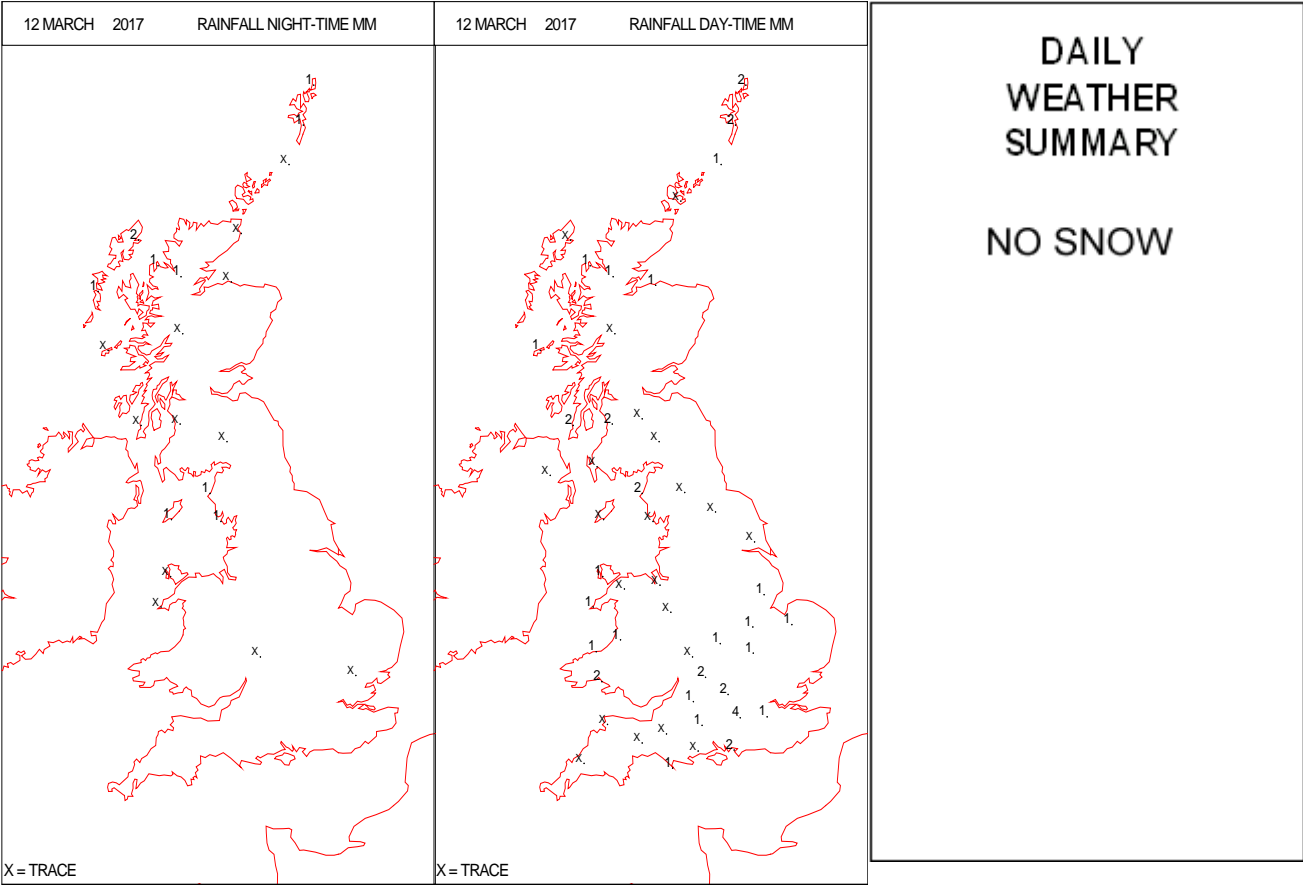
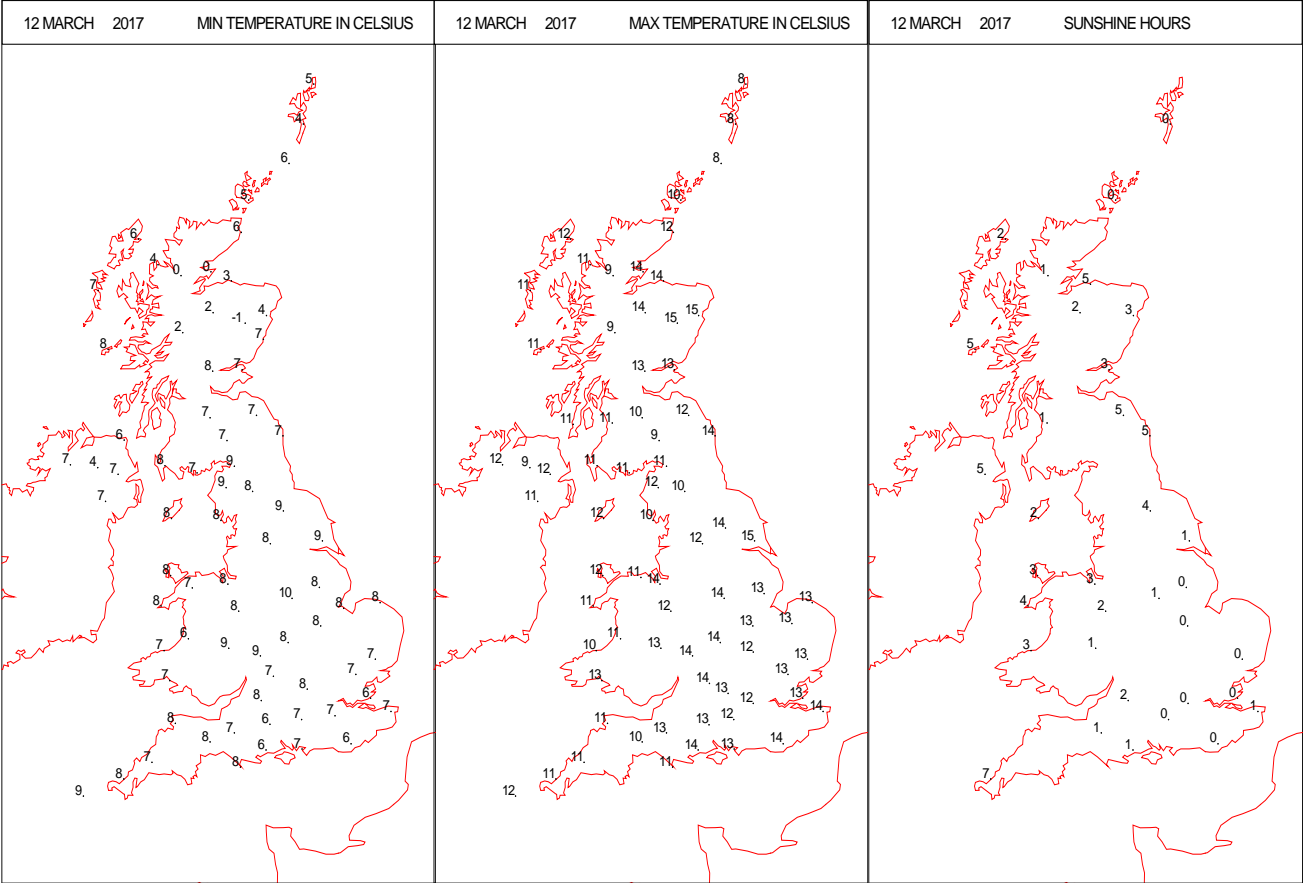
Lowest Minimum:
-0.9 Kinbrace Hatchery,
Sutherland

Lowest Grass Minimum:
-3.6 Aboyne No2, Aberdeenshire

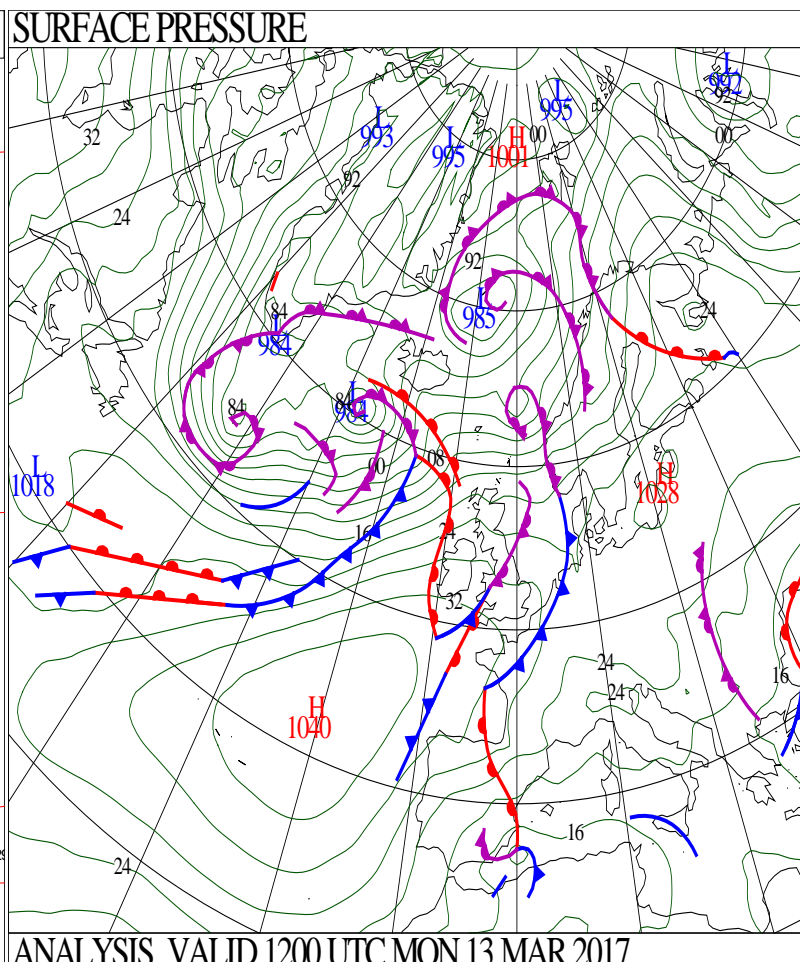
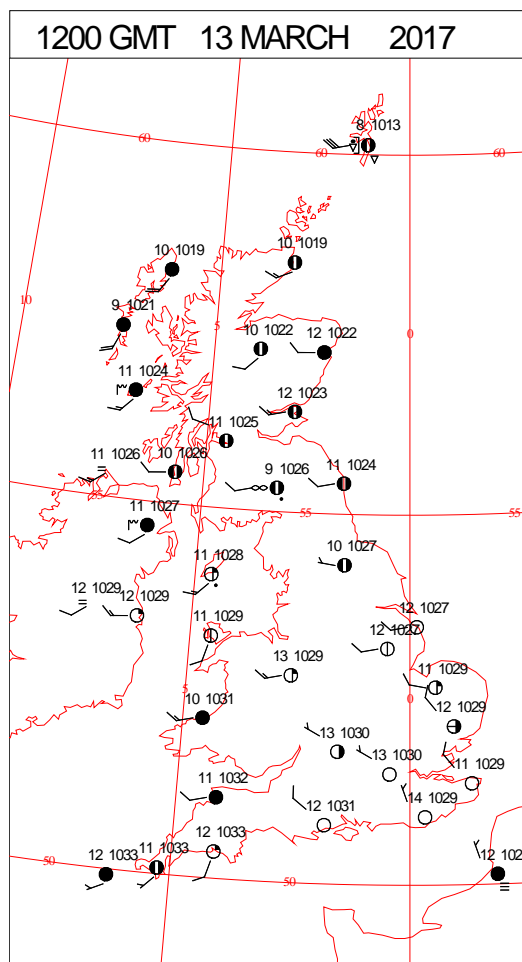
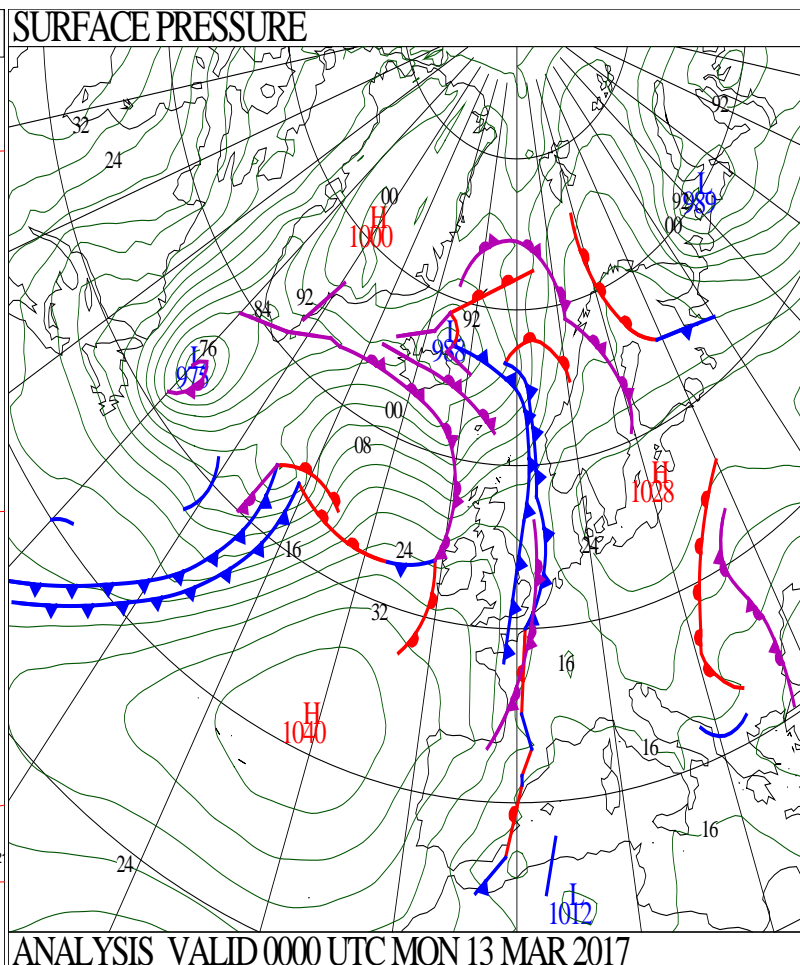
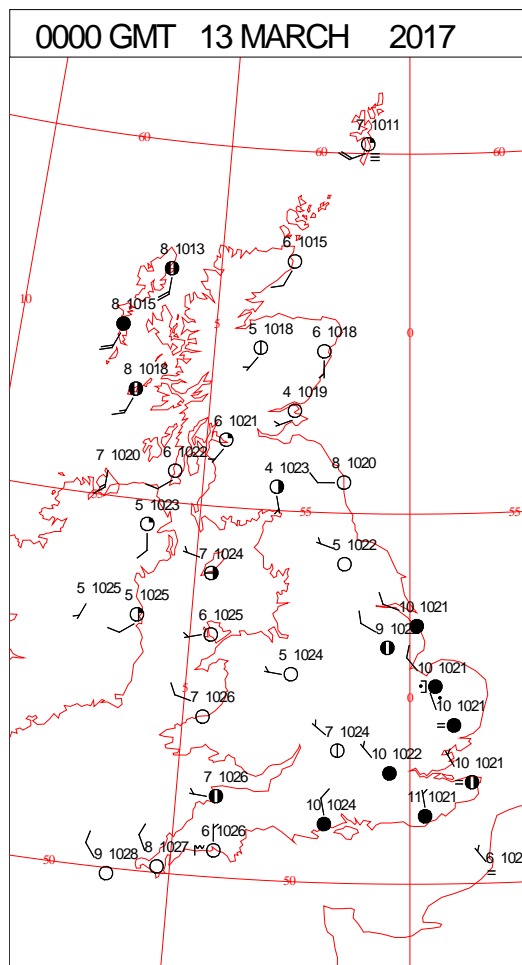
Most Rain:
7.2 Alltdearg House,
Isle of Skye

Most Sun:
7.3 Camborne, Cornwall

DAILY CLIMATE DATA

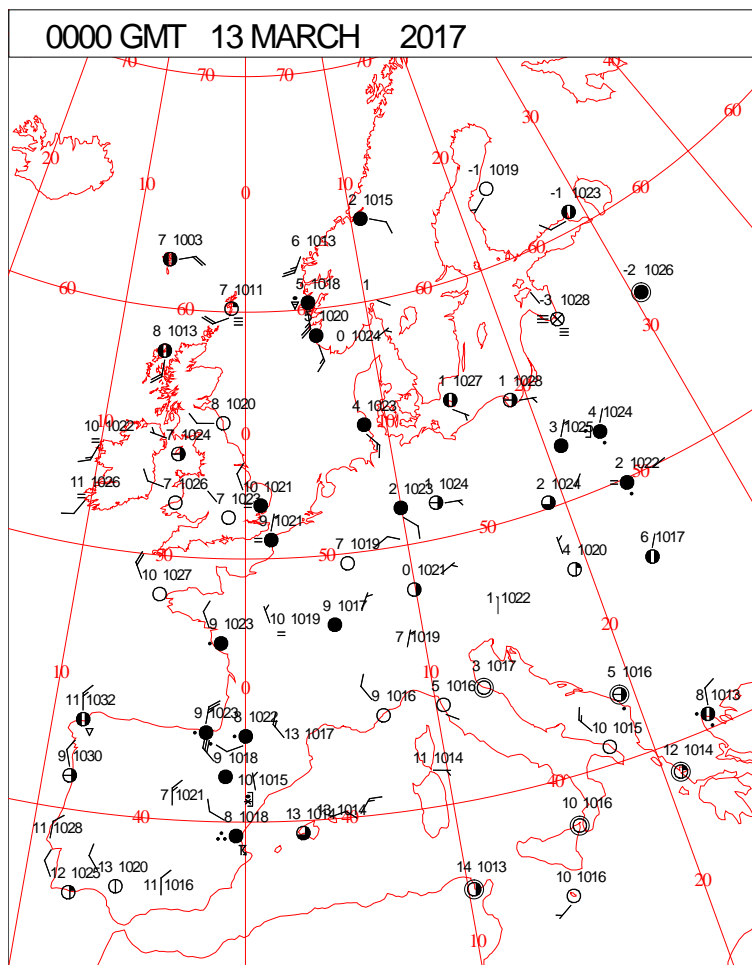


DAILY WEATHER SUMMARY



Monday 13 March 2017

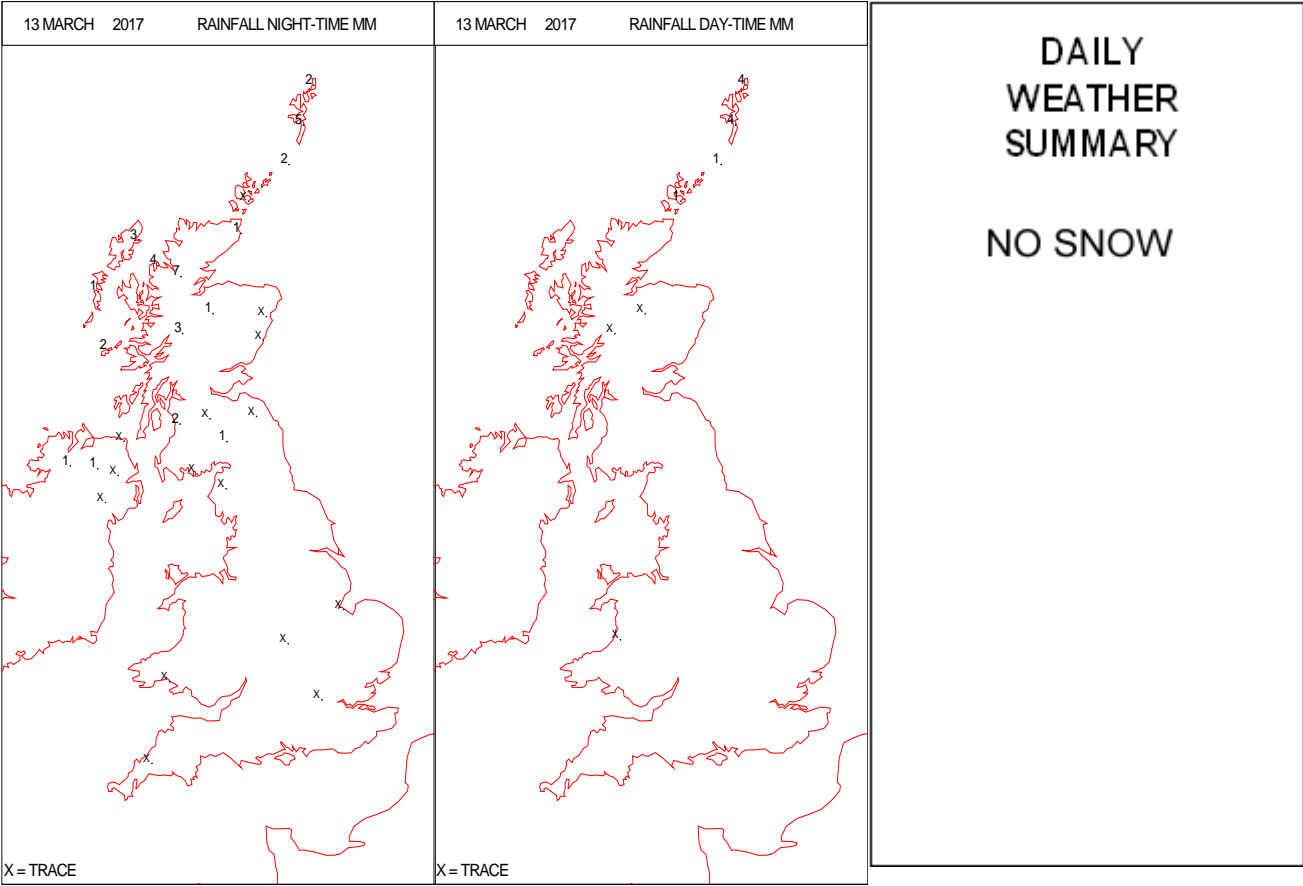
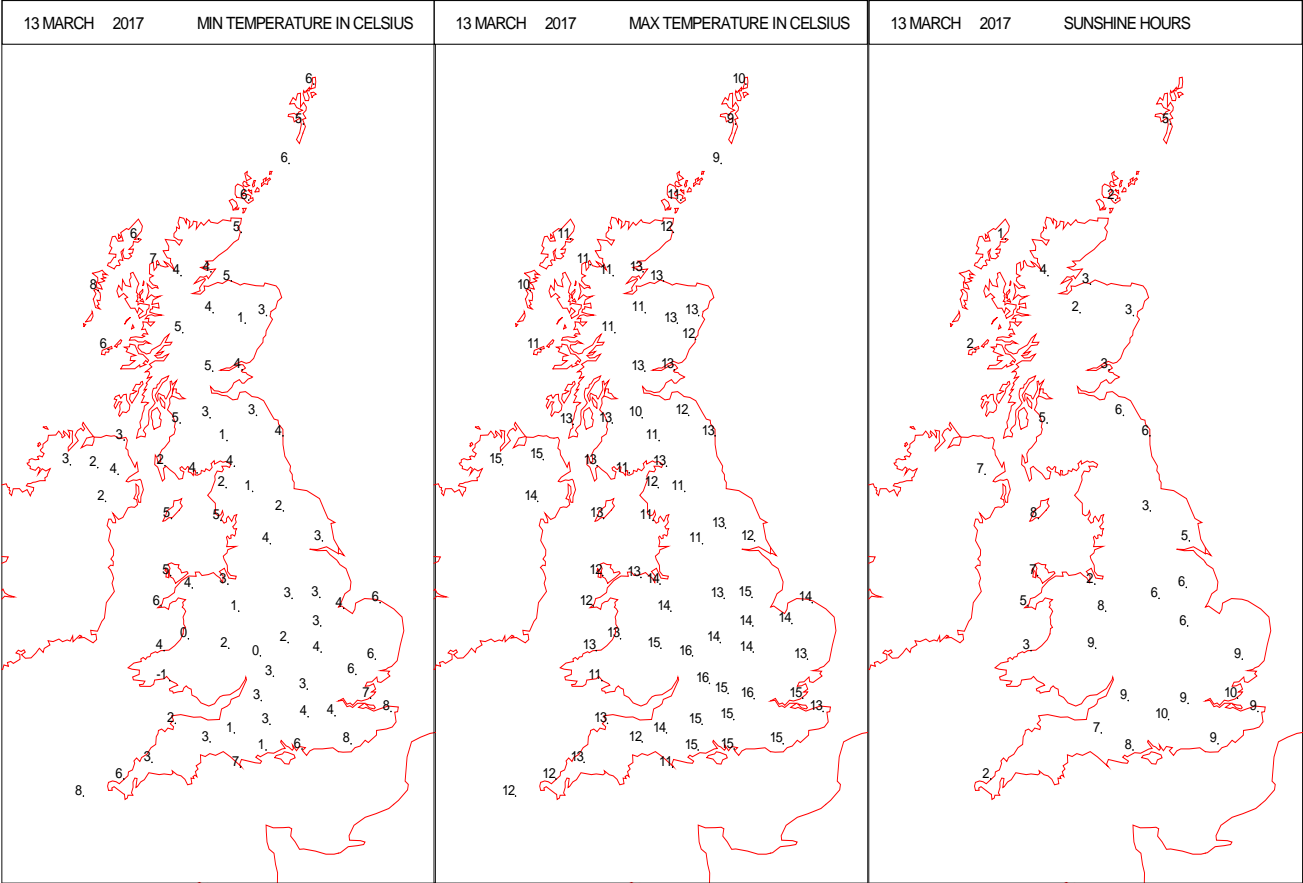
SURFACE REPORTS



SIGNIFICANT WEATHER

0600 GMT 13 MARCH 2017	SIG WEATHER	1200 GMT 13 MARCH 2017	SIG WEATHER	<p>Summary of UK Weather for Monday 13 March 2017.</p> <p>Through the early hours it stayed dry for many, but patchy light rain and drizzle slowly moved south across Scotland and northern England. The low cloud lead to some hill fog in places for northern parts of England and Scotland too.</p> <p>Cloud helped keep temperatures generally above freezing across the north, but it was chillier further south under clear spells, with a touch of frost for some by dawn.</p> <p>The rest of the day stayed mostly dry with some patchy cloud and prolonged sunny spells, particularly across the south-east, where there was very little in the way of cloud for much of the day.</p> <p>A few showers skirted along the very far north of the U.K. through the afternoon.</p> <p>Sea fog affected parts of the south-west later in the afternoon.</p> <p>It was a mild day across the country, with temperatures above the climatic average.</p>
1800 GMT 13 MARCH 2017	SIG WEATHER	0000 GMT 14 MARCH 2017	SIG WEATHER	
				<p>EXTREMES</p> <p>Highest Maximum: 16.6 Murlough, Co. Down</p> <p>Lowest Maximum: 9.0 Lerwick, Shetland</p> <p>Lowest Minimum: -1.6 Katesbridge, Co. Down</p> <p>Lowest Grass Minimum: -7.0 Kindrogan, Perthshire</p> <p>Most Rain: 31.8 Achnagart, Inverness-Shire</p> <p>Most Sun: 10.9 Jersey Airport, Jersey</p>

DAILY CLIMATE DATA



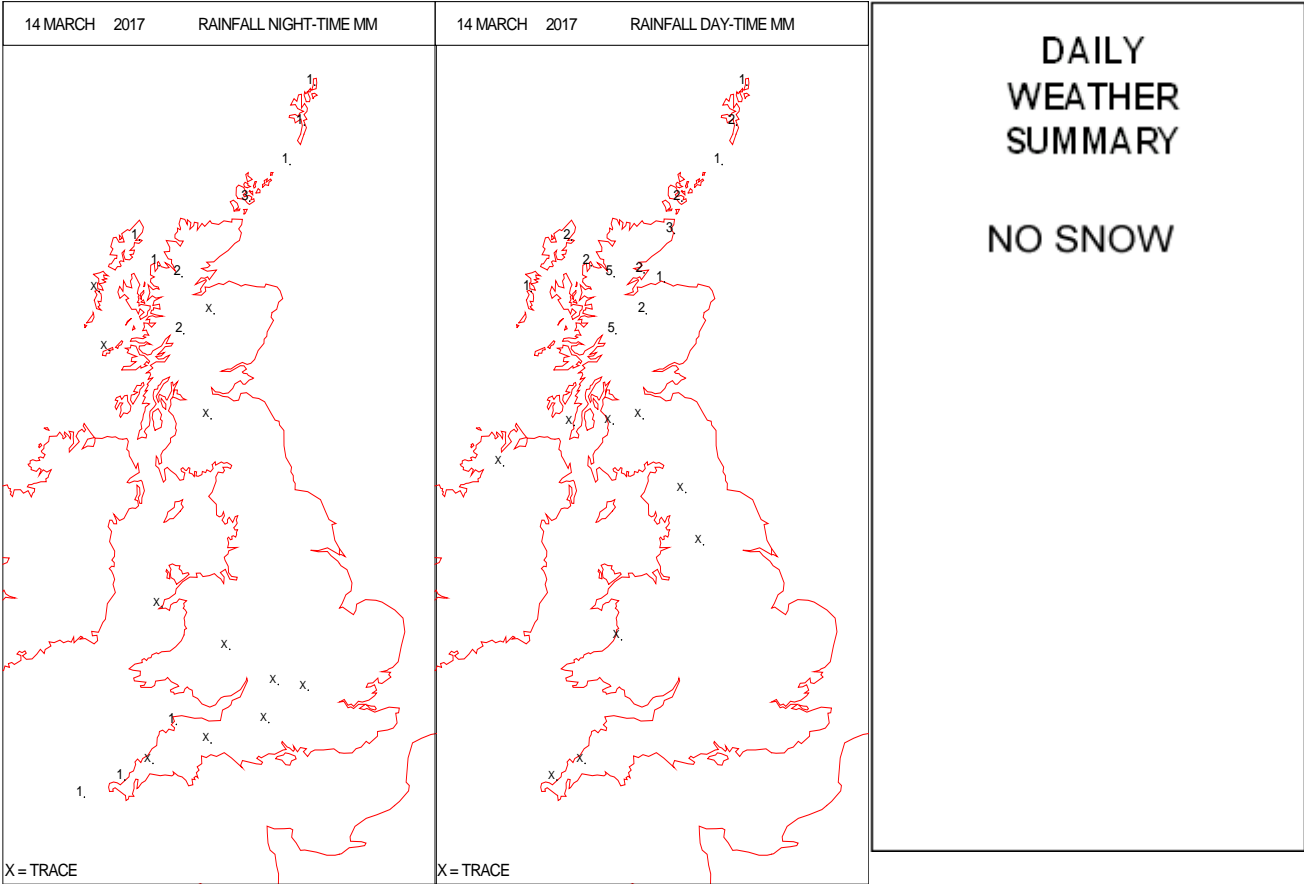
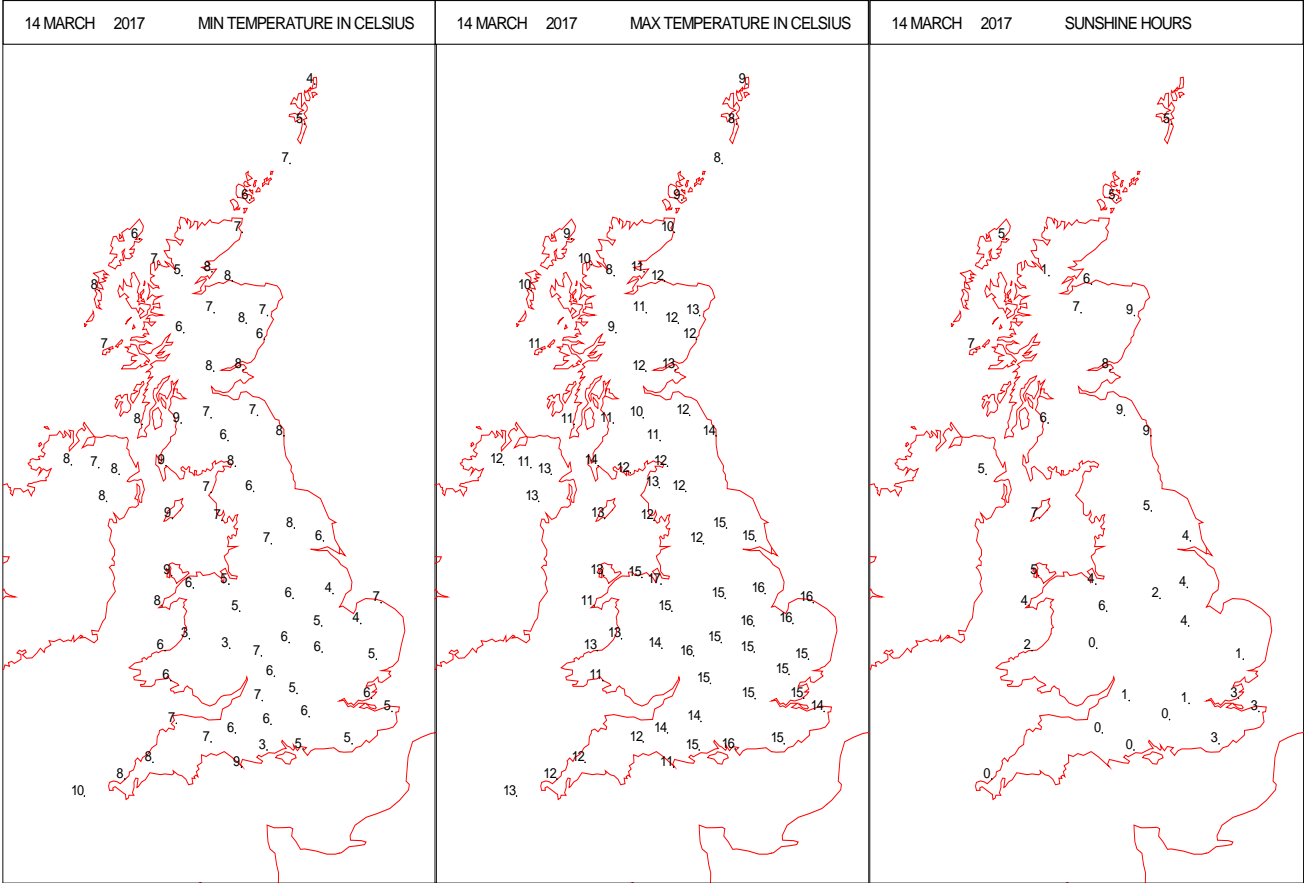
A map of the British Isles (Great Britain and Ireland) showing the locations of 35 numbered meteorological stations. Each station is represented by a black dot and a symbol indicating its type: a circle with a dot for a standard station, a circle with a cross for a special station, or a triangle for a specific type of observation. The stations are numbered 1 through 35. The map includes a red grid with latitude and longitude lines. The stations are distributed across the country, with a higher concentration in the south and west.

Crown Copyright 2017, All Rights Reserved

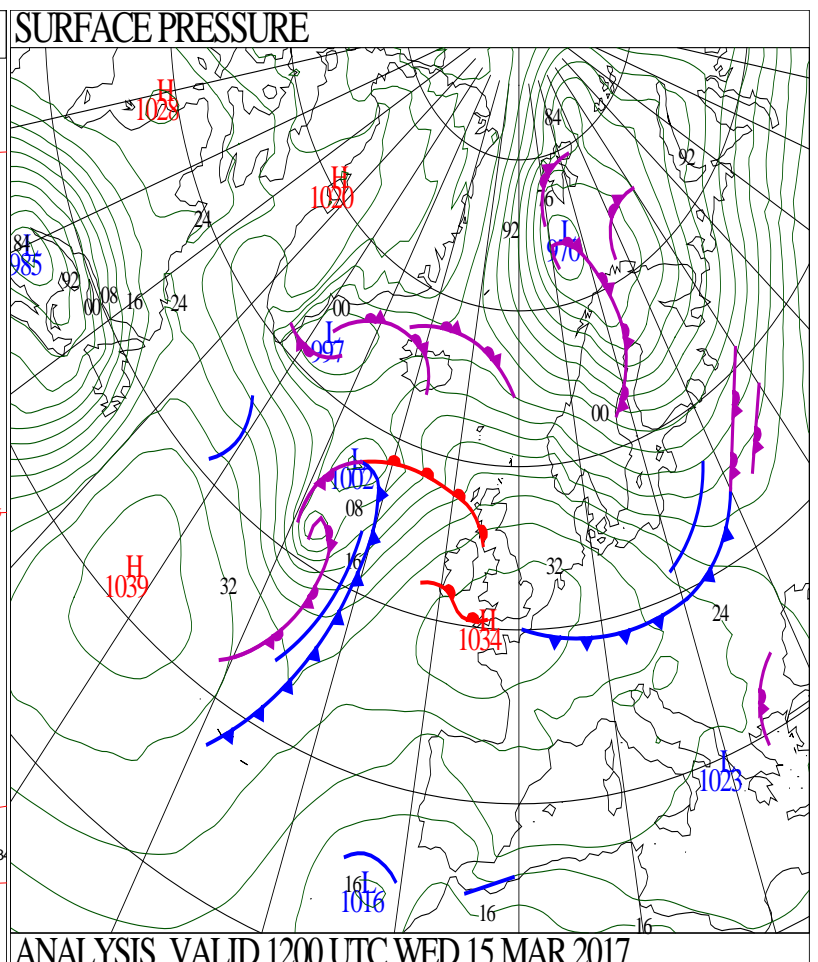
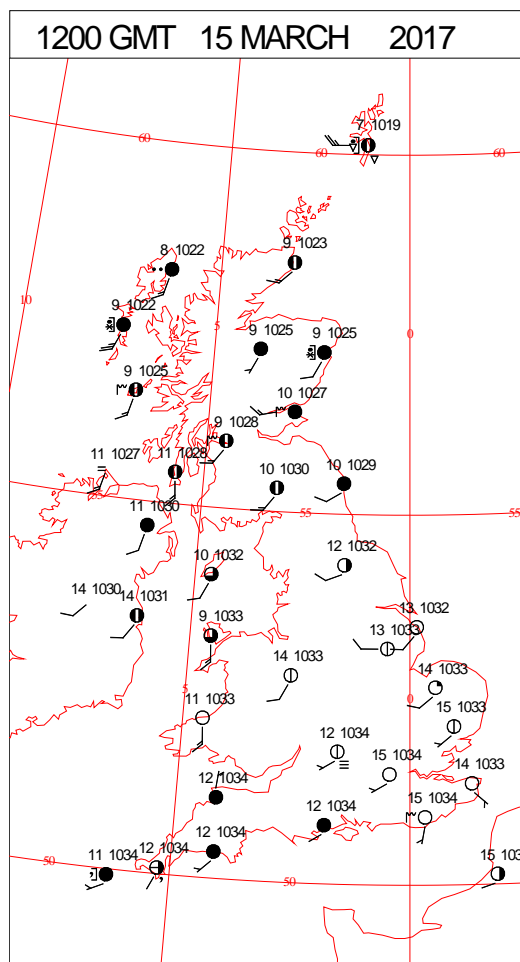
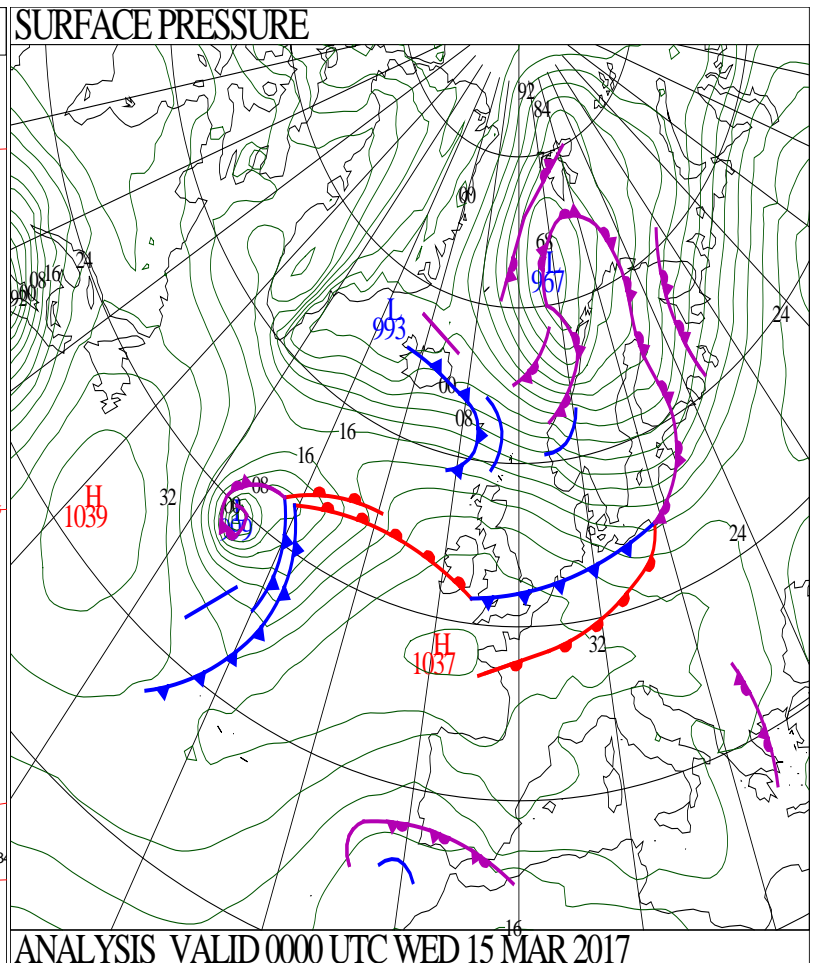
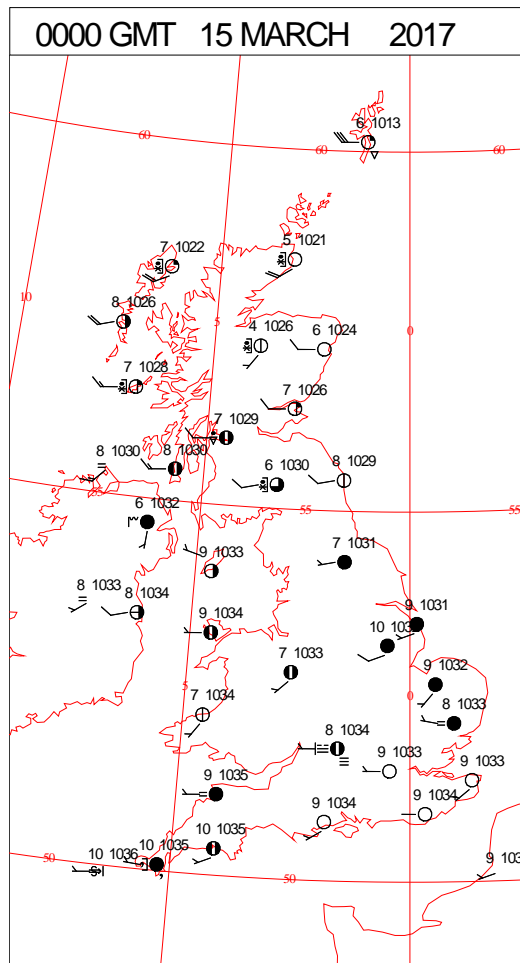
SIGNIFICANT WEATHER

0600 GMT 14 MARCH 2017	SIG WEATHER	1200 GMT 14 MARCH 2017	SIG WEATHER	<p>Summary of UK Weather for Tuesday 14 March 2017.</p> <p>It remained rather cloudy across the country through the night, as a weak weather front pushed its way southwards during the early hours. Southern counties of England saw some fog patches form, before the skies clouded over by dawn.</p> <p>Meanwhile in Scotland, there were clearer skies and some scattered showers. Winds began to strengthen in Scotland, with some strong gusts in the far north.</p> <p>For many it stayed dry and mild, although temperatures were lowest under clearer spells in the south.</p> <p>During the day, the weak weather front continued to push its way further south, allowing sunny spells to develop across Northern Ireland and much of northern England, as well as Scotland.</p> <p>It was a windy day across Scotland, with a gust of 67 knots recorded in the Shetlands.</p> <p>Elsewhere it was mainly cloudy with some sunny spells, especially in central and eastern England, and eastern parts of Wales.</p> <p>In south-west England and south Wales there was a little drizzle, and some hill fog.</p> <p>It was a mild day for most, especially in the sunshine.</p>
1800 GMT 14 MARCH 2017	SIG WEATHER	0000 GMT 15 MARCH 2017	SIG WEATHER	
				<p>EXTREMES</p> <p>Highest Maximum: 17.9 Mickleham, Surrey</p> <p>Lowest Maximum: 7.7 Loch Glascarnoch, Ross-Shire</p> <p>Lowest Minimum: -3.0 Kindrogan, Perthshire</p> <p>Lowest Grass Minimum: -5.0 Kindrogan, Perthshire</p> <p>Most Rain: 11.6 Cassley, Sutherland</p> <p>Most Sun: 9.1 Charterhall, Berwickshire</p>

DAILY CLIMATE DATA

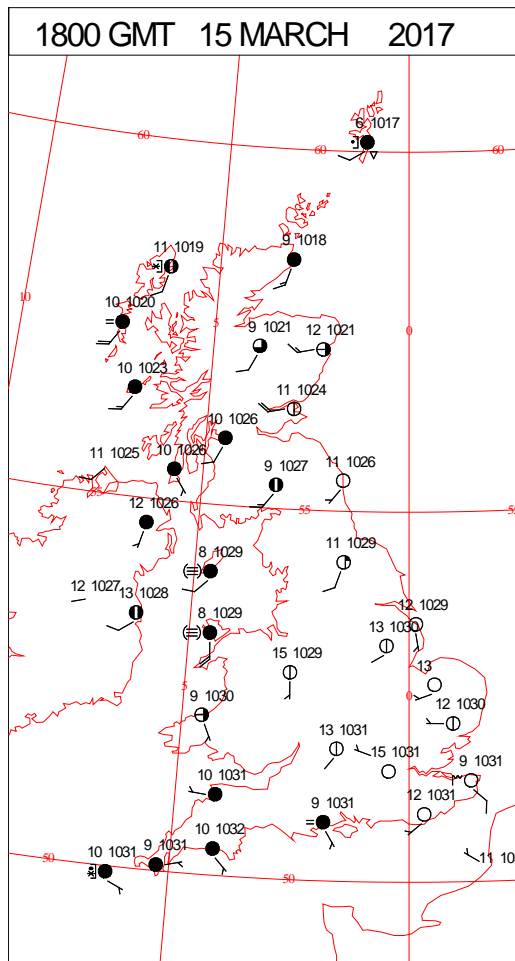
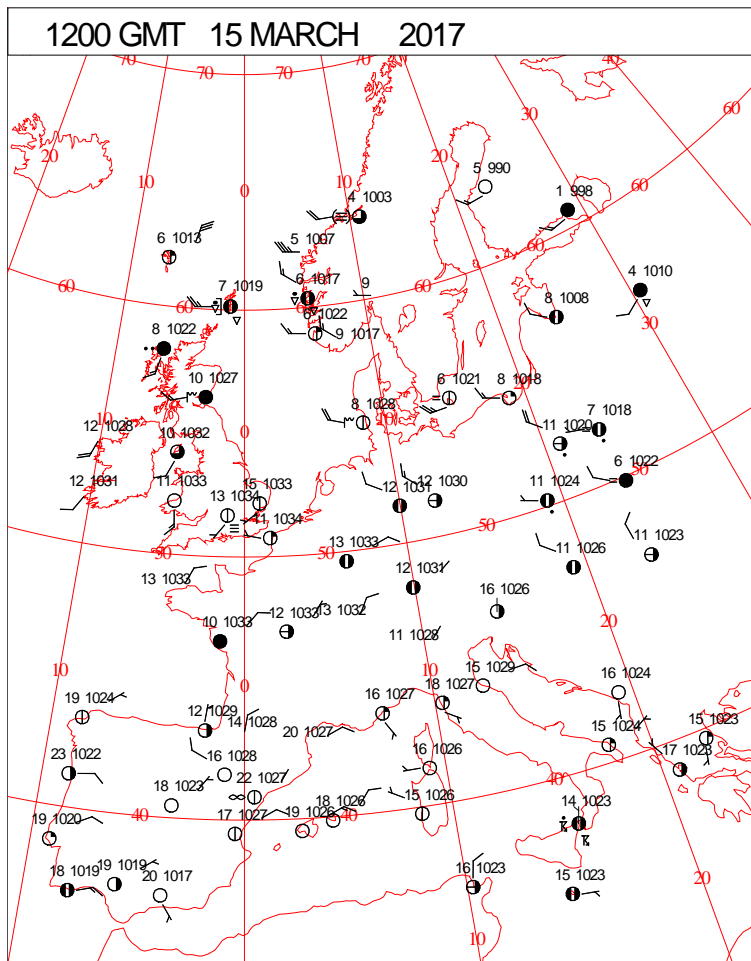
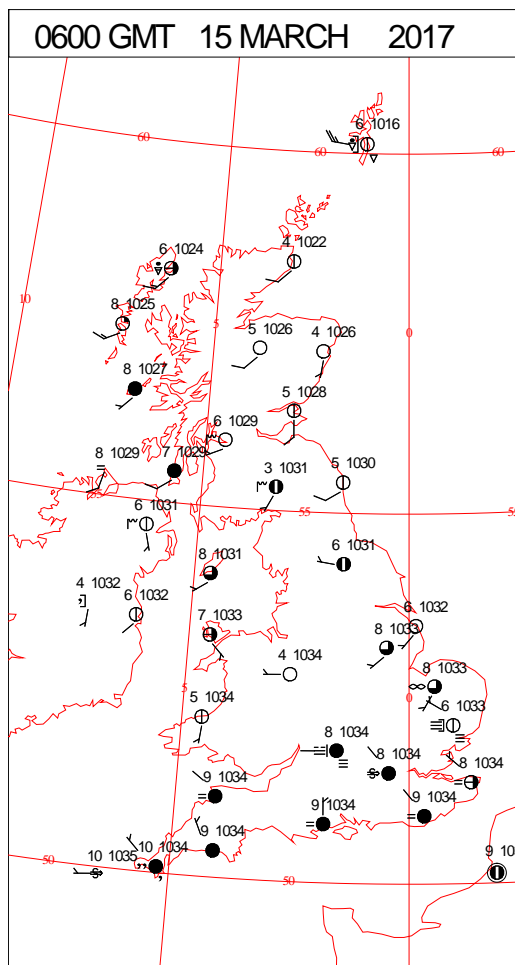
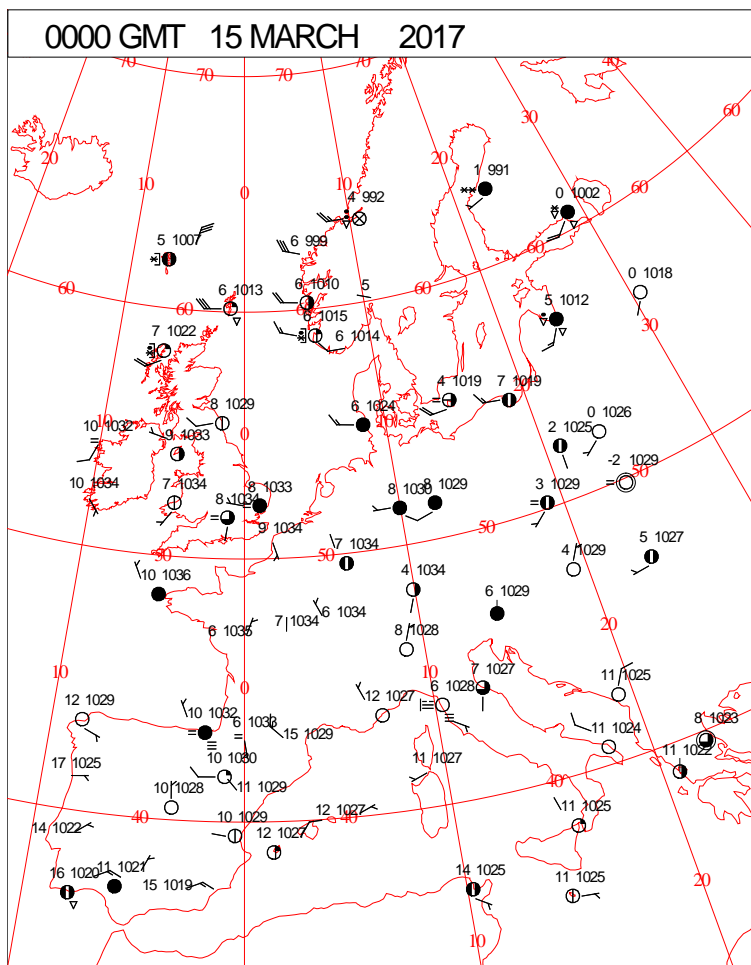


DAILY WEATHER SUMMARY



Wednesday 15 March 2017

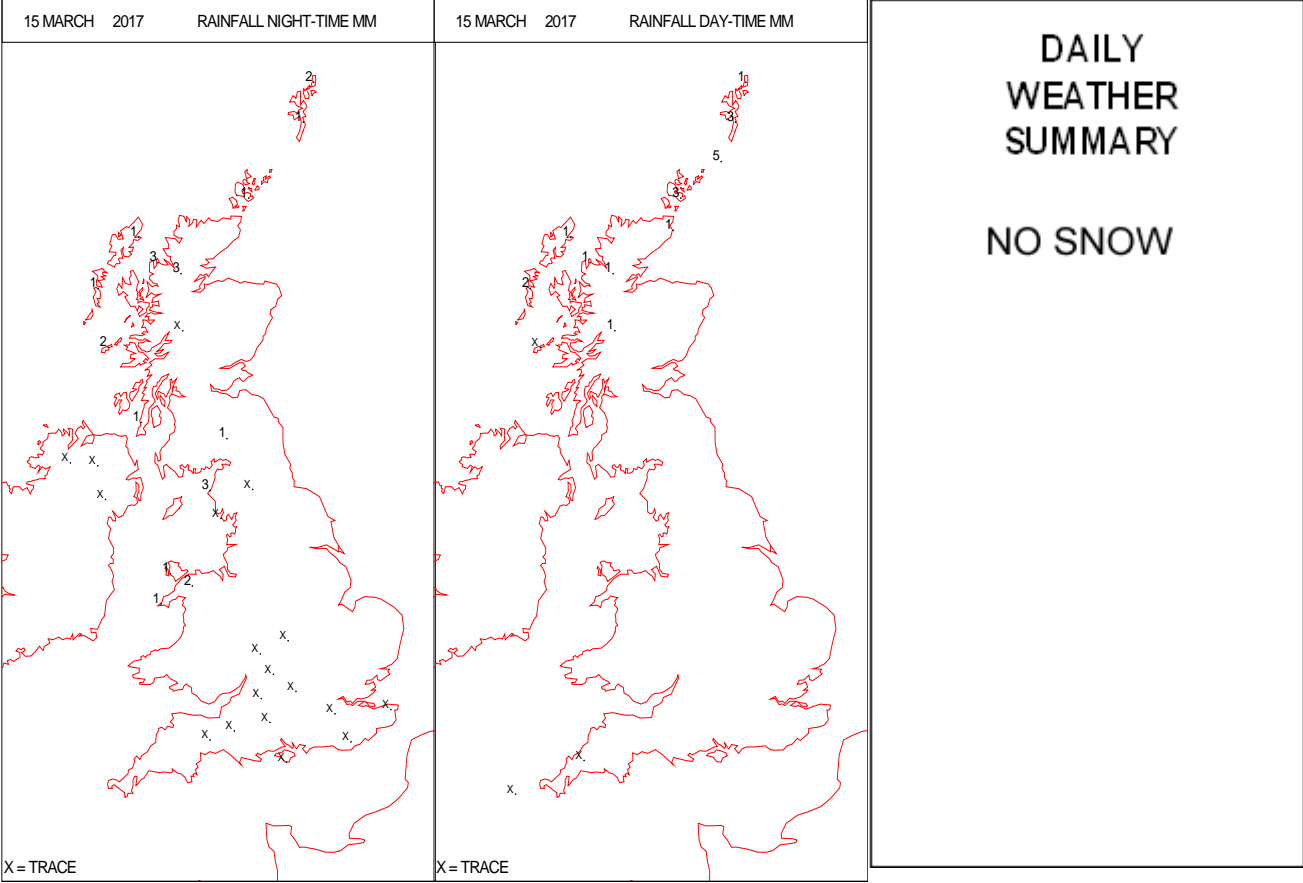
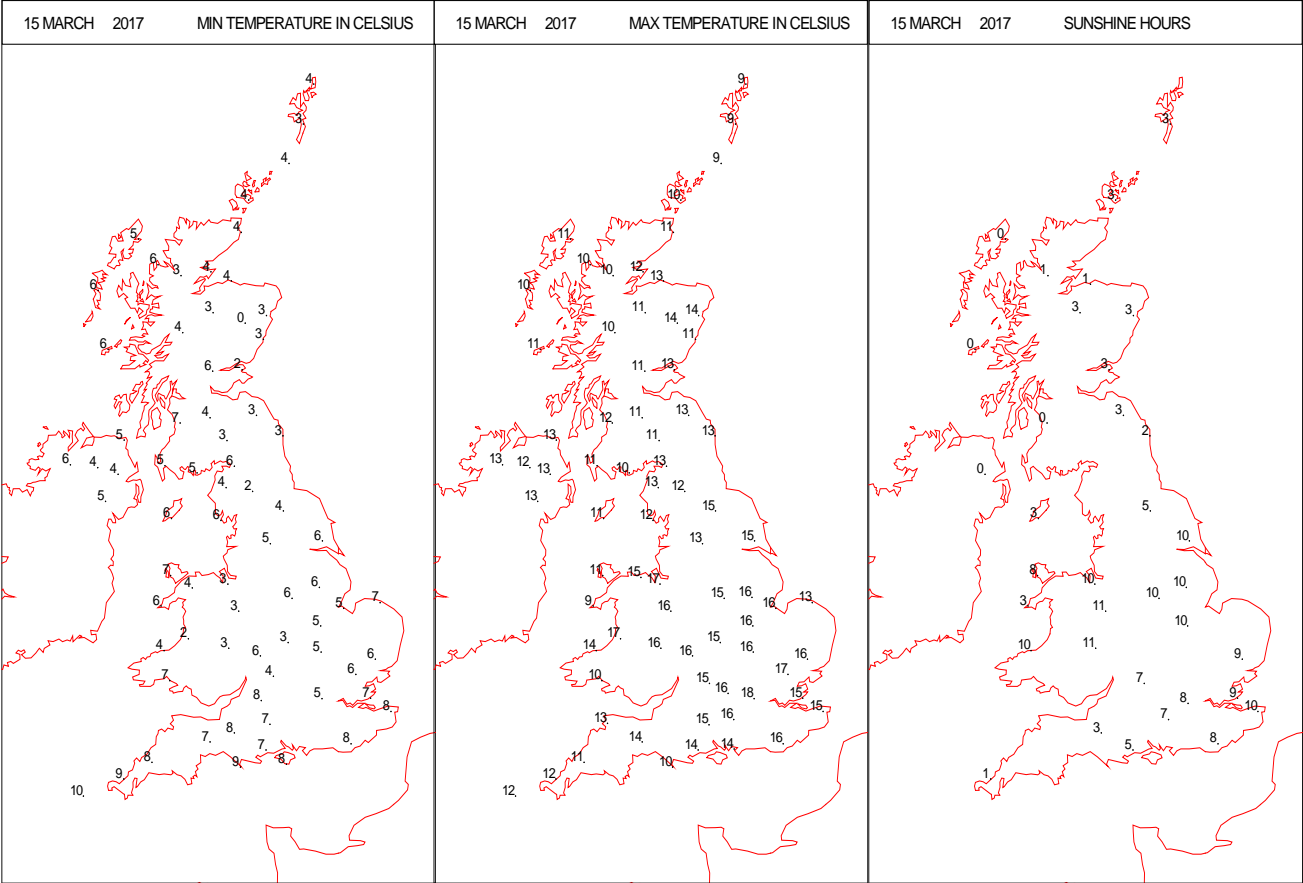
SURFACE REPORTS



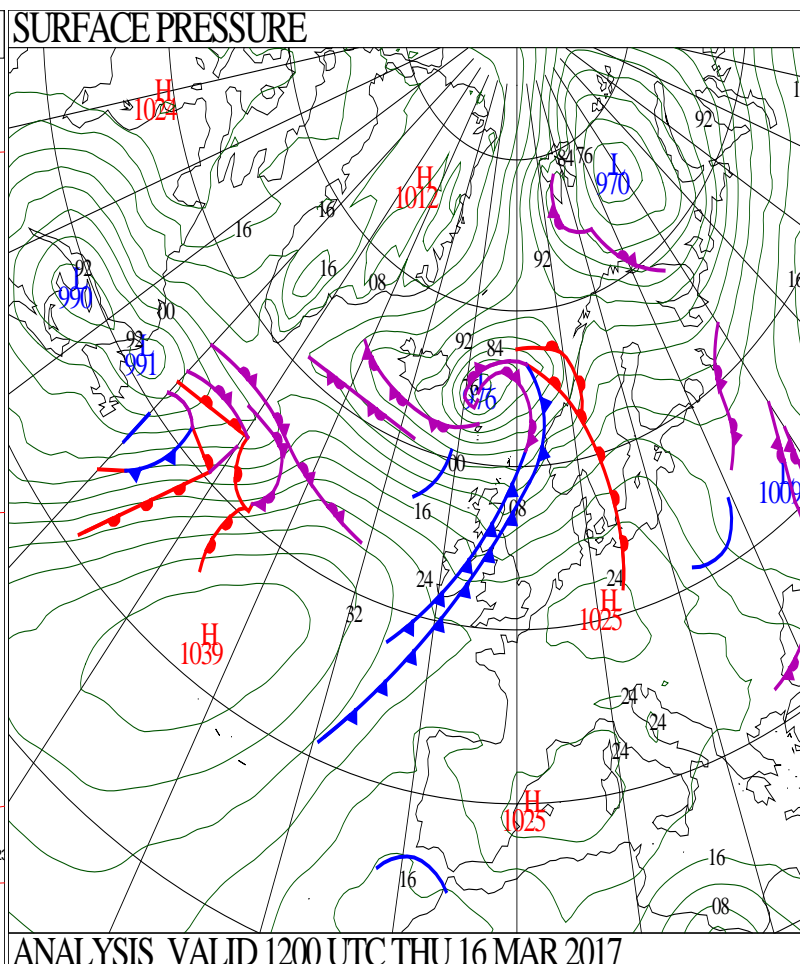
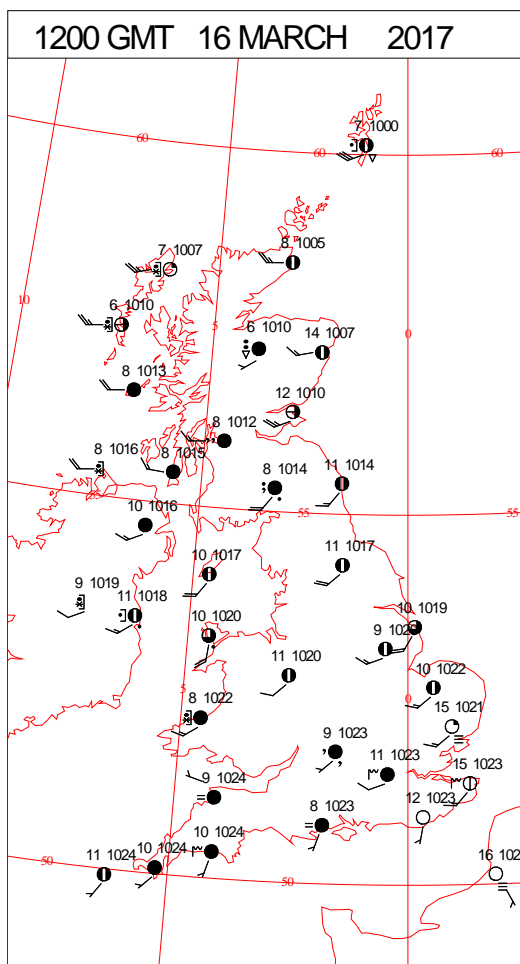
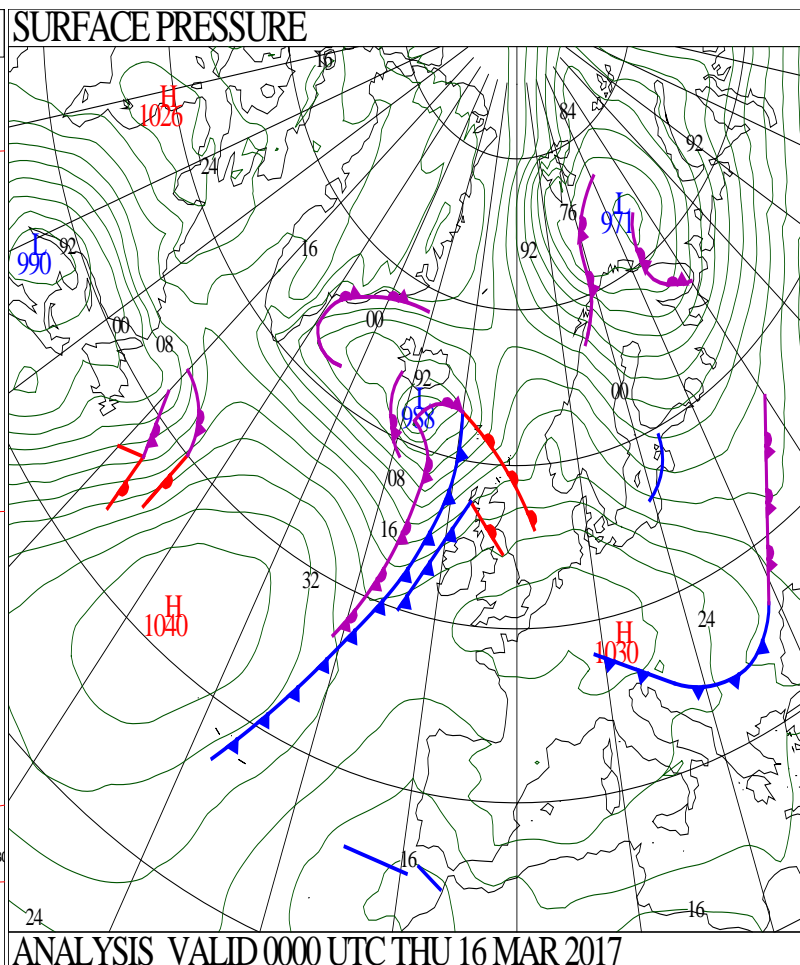
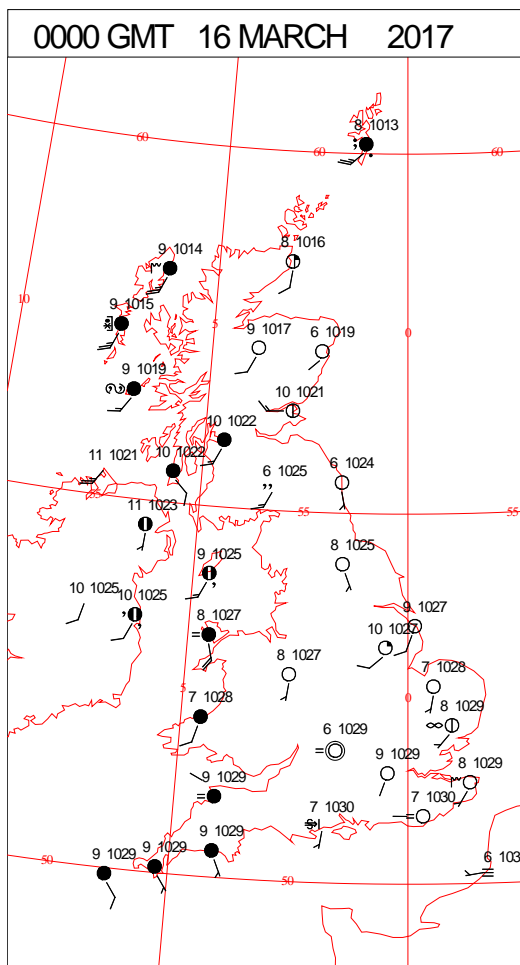
SIGNIFICANT WEATHER

0600 GMT 15 MARCH 2017	SIG WEATHER	1200 GMT 15 MARCH 2017	SIG WEATHER	<p>Summary of UK Weather for Wednesday 15 March 2017.</p> <p>It was a mostly dry night, although a few showers skirted along the far north of Scotland.</p> <p>There was also some patchy light drizzle under thicker cloud across southern England. This allowed some hill fog to form by the middle of the night.</p> <p>Further north there were some clear spells.</p> <p>During the daytime it remained largely cloudy across Scotland with some rain at times. It was also cloudy for much of the day across Northern Ireland, and cloudy at times across northern England.</p> <p>Areas of fog across southern England tended to clear during the day, and then there was prolonged sunshine in Wales, and the rest of England.</p> <p>However, there was lingering coastal fog along the south-east coast, and the west coast of Wales.</p> <p>The prolonged sunshine gave a warm day for many across the south.</p>
1800 GMT 15 MARCH 2017	SIG WEATHER	0000 GMT 16 MARCH 2017	SIG WEATHER	
				<p>EXTREMES</p> <p>Highest Maximum: 18.8 Kew Gardens, Greater London</p> <p>Lowest Maximum: 8.6 Lerwick, Shetland</p> <p>Lowest Minimum: -1.5 Kindrogan, Perthshire</p> <p>Lowest Grass Minimum: -8.0 Kindrogan, Perthshire</p> <p>Most Rain: 13.6 Achnagart, Inverness-Shire</p> <p>Most Sun: 10.8 Shawbury, Shropshire</p>

DAILY CLIMATE DATA

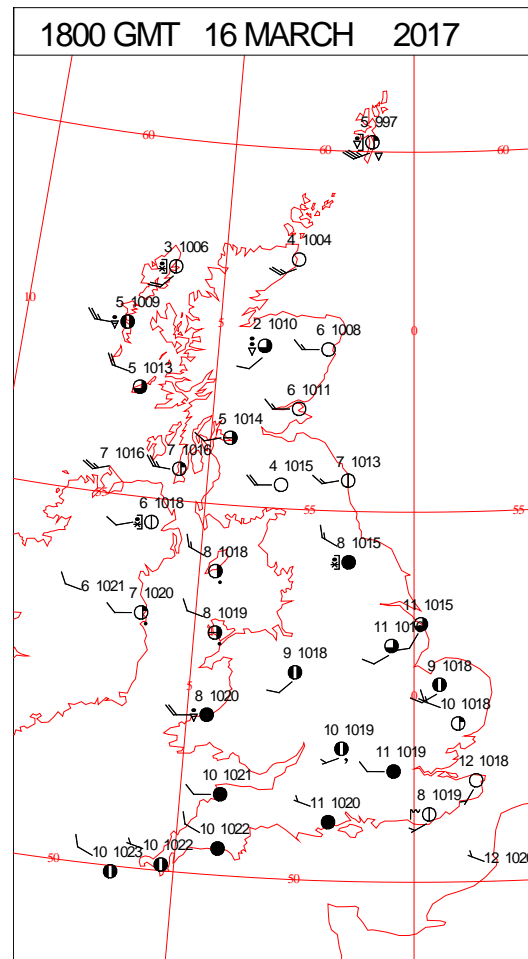
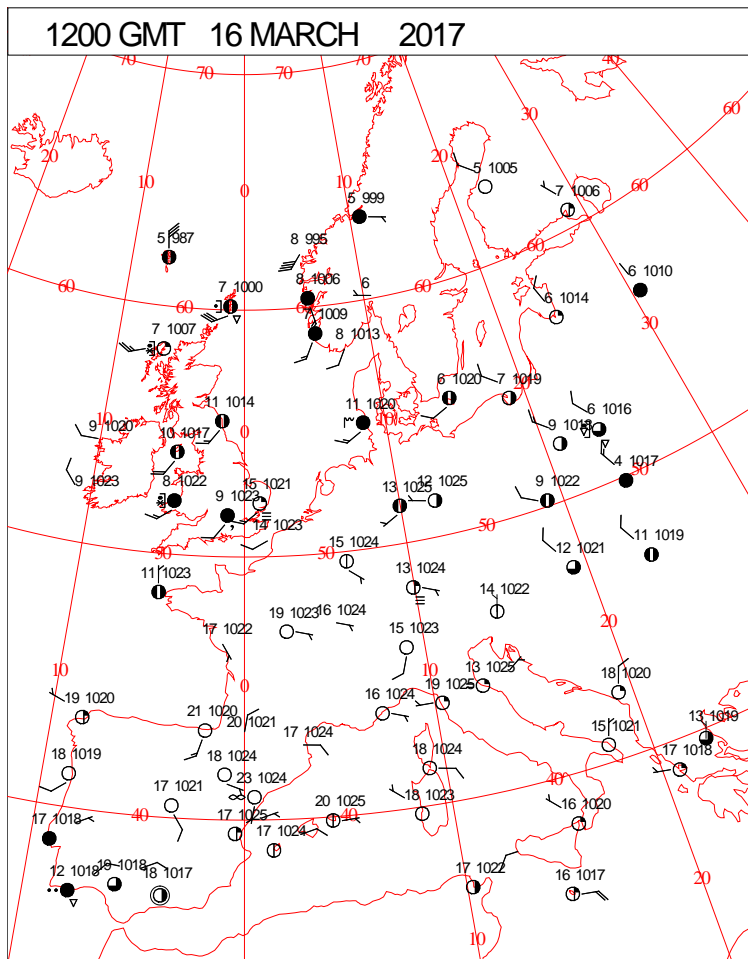
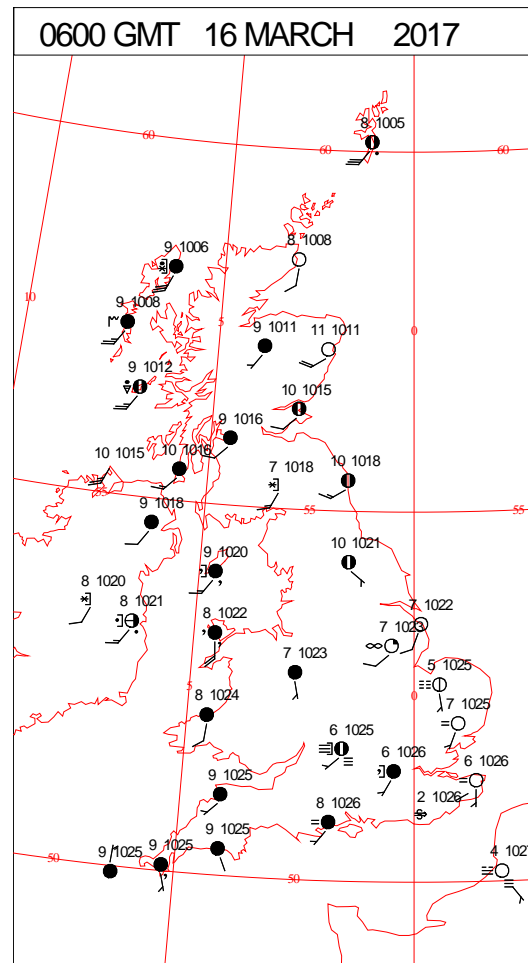
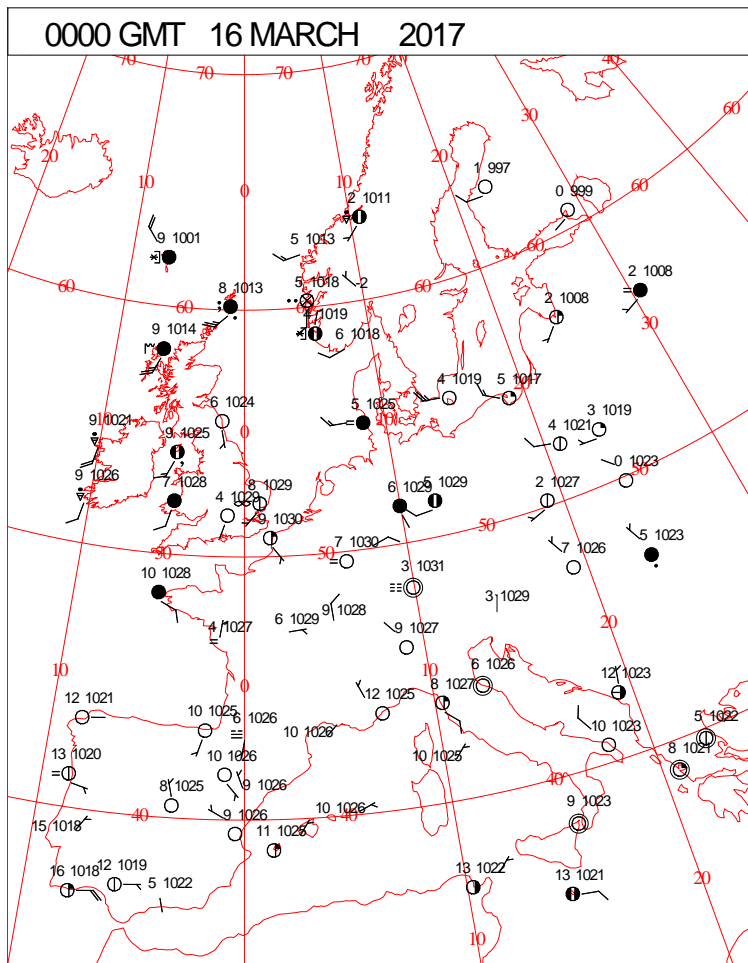


DAILY WEATHER SUMMARY



Thursday 16 March 2017

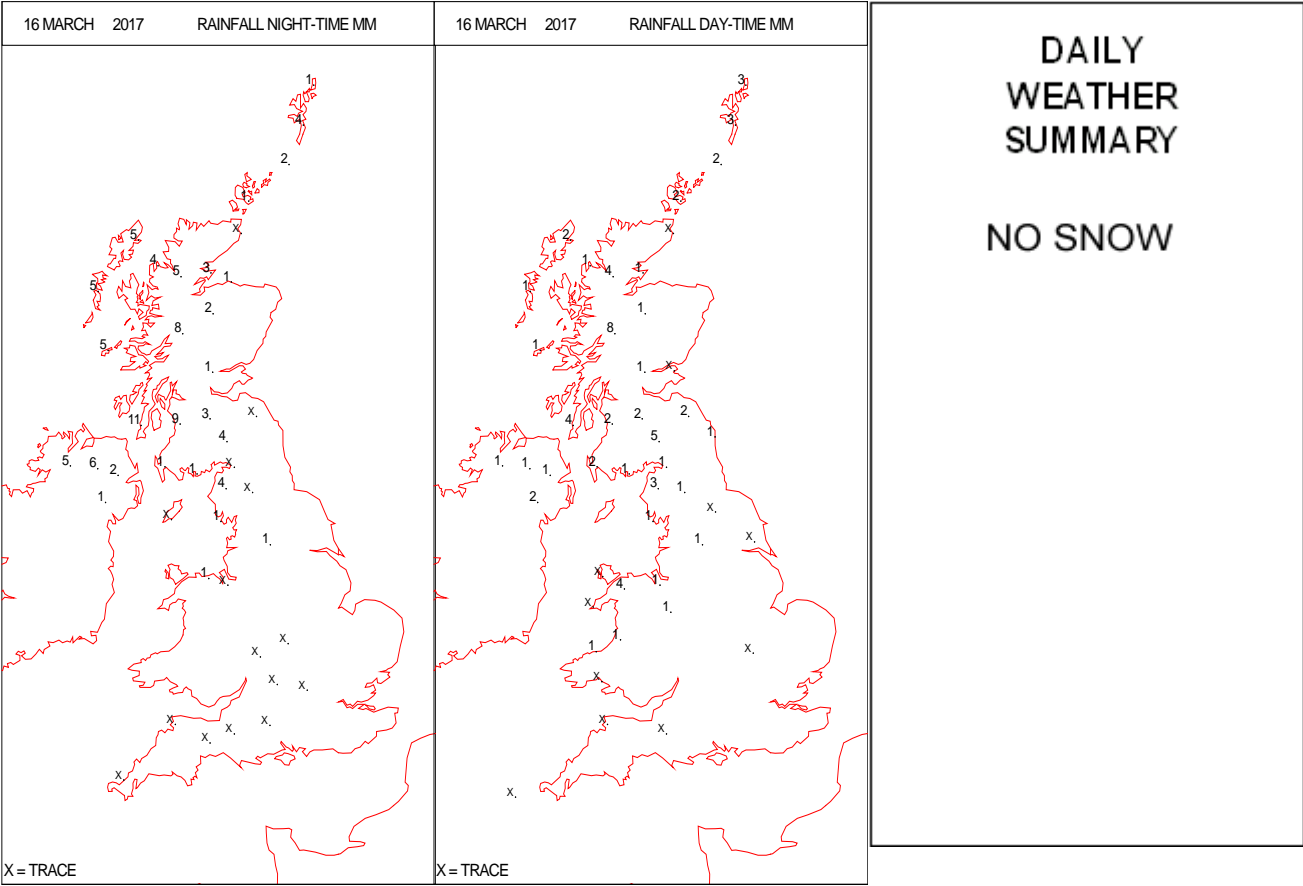
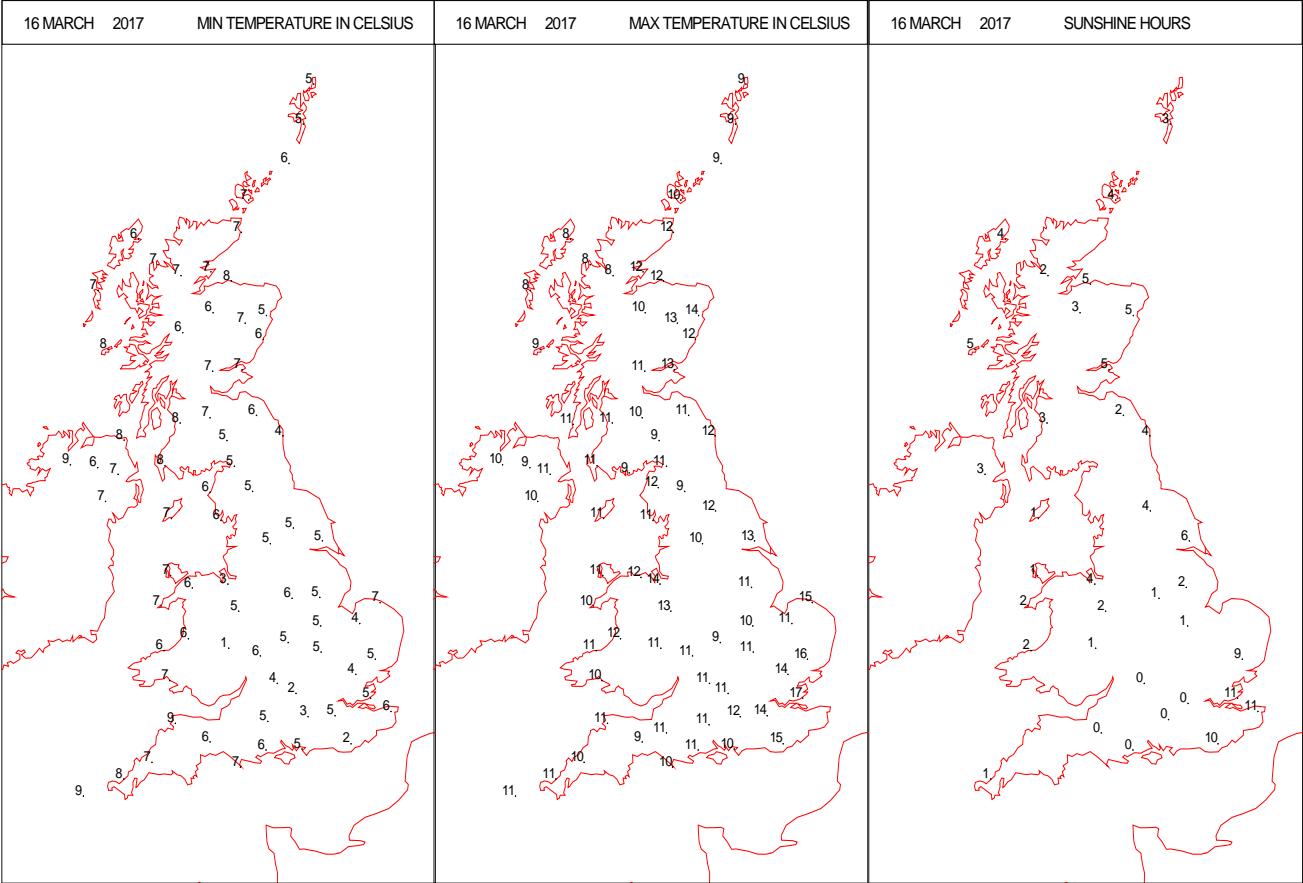
SURFACE REPORTS



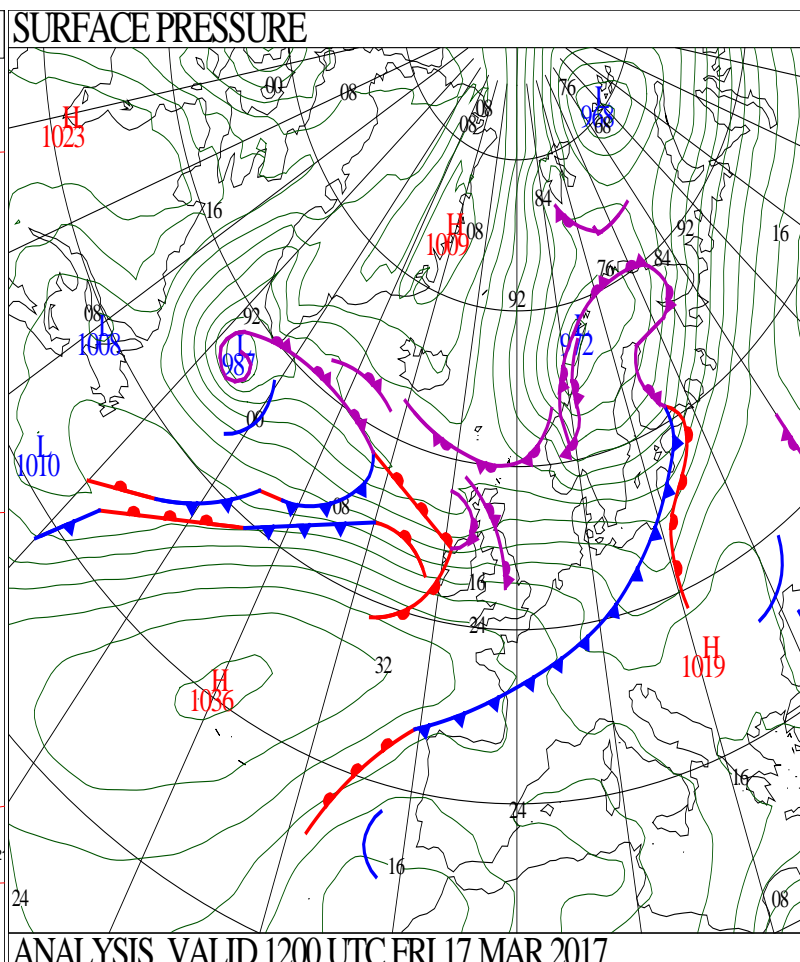
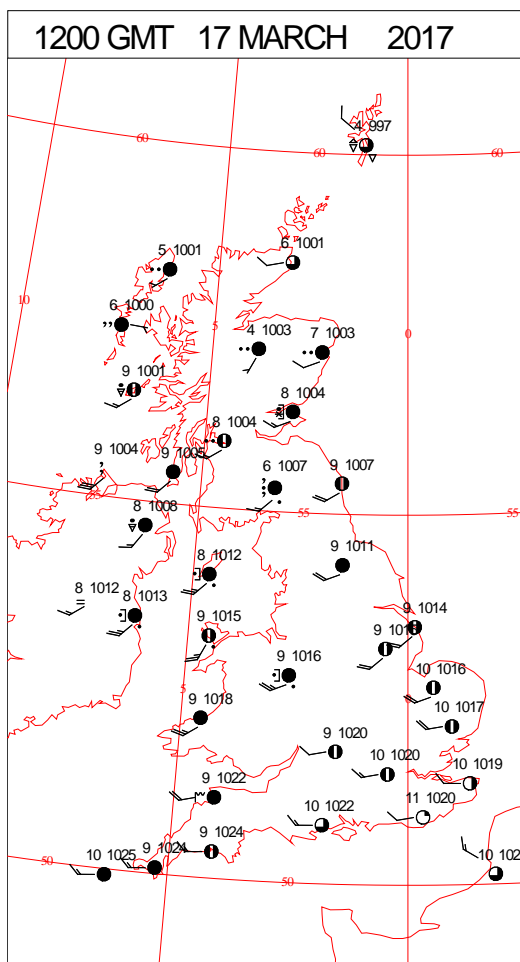
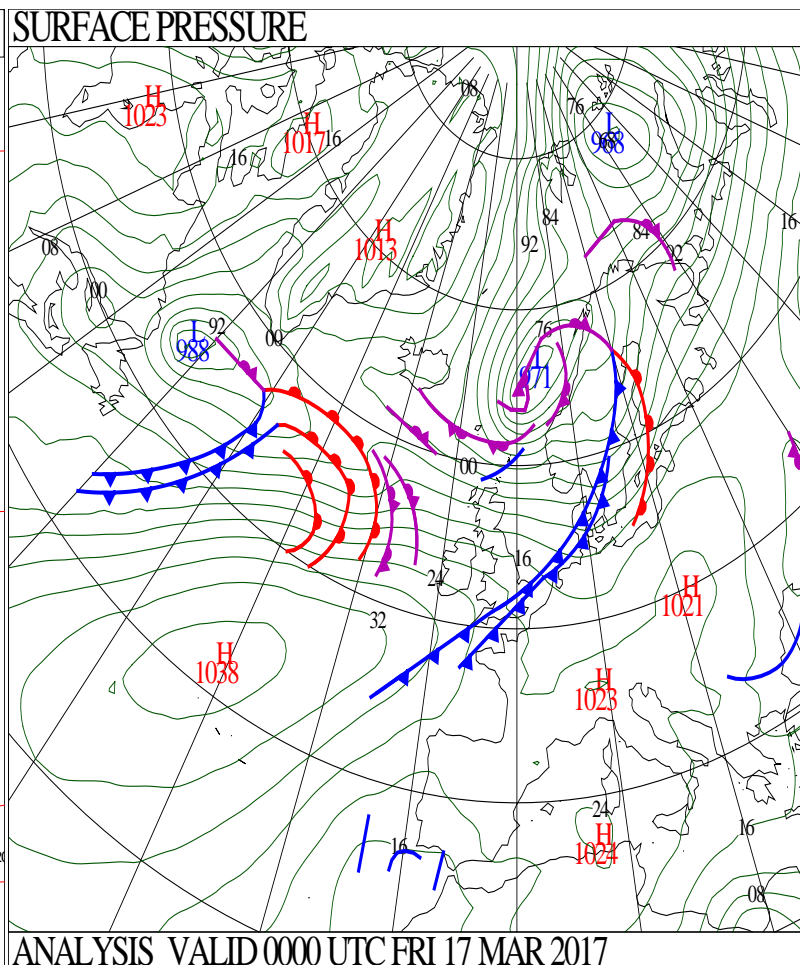
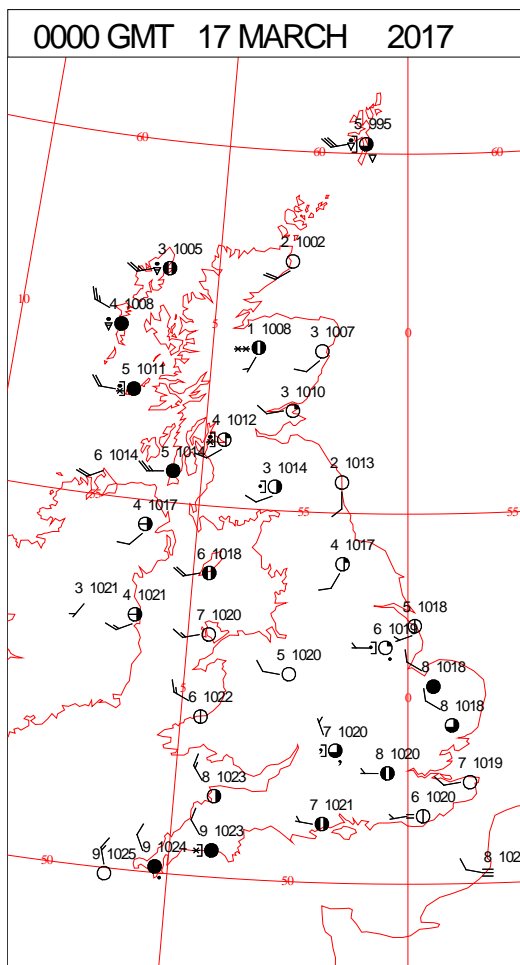
SIGNIFICANT WEATHER

0600 GMT 16 MARCH 2017	SIG WEATHER	1200 GMT 16 MARCH 2017	SIG WEATHER	<p>Summary of UK Weather for Wednesday 15 March 2017.</p> <p>Across the north it was a mainly cloudy night, with a little rain and drizzle too, though this mostly fell over the hills. It was drier across the south, but later in the night low cloud spread northwards from coastal areas, giving widespread mist and fog across southern England and Wales.</p> <p>It was quite a chilly night, with a few places seeing a patchy frost.</p> <p>Later in the night more persistent rain moved into Scotland and Northern Ireland, and slowly moved south-eastwards into parts of northern England, north Wales and the Midlands during the afternoon.</p> <p>Meanwhile it turned brighter, colder and windier across Scotland, particularly so across the Northern Isles. Some showers moved into Scotland too, and some of these turned wintry over high ground.</p> <p>Further south, it was mainly cloudy and dry for most, though there was a little drizzle at times, especially in the west.</p> <p>There were a few sunny spells, the best of these were in the south-east, where it felt mild in the sunshine.</p>
1800 GMT 16 MARCH 2017	SIG WEATHER	0000 GMT 17 MARCH 2017	SIG WEATHER	<p>EXTREMES</p> <p>Highest Maximum: 17.3 Faversham, Kent</p> <p>Lowest Maximum: 7.6 Loch Glascarnoch, Ross-Shire 7.6 South Stainmore No2, Cumbria</p> <p>Lowest Minimum: -0.3 Santon Downham, Suffolk</p> <p>Lowest Grass Minimum: -9.0 Kindrogan, Perthshire</p> <p>Most Rain: 29.4 Cluanie Inn No3, Inverness-Shire</p> <p>Most Sun: 10.5 Manston, Kent 10.5 Shoeburyness, Landwick, Essex</p>

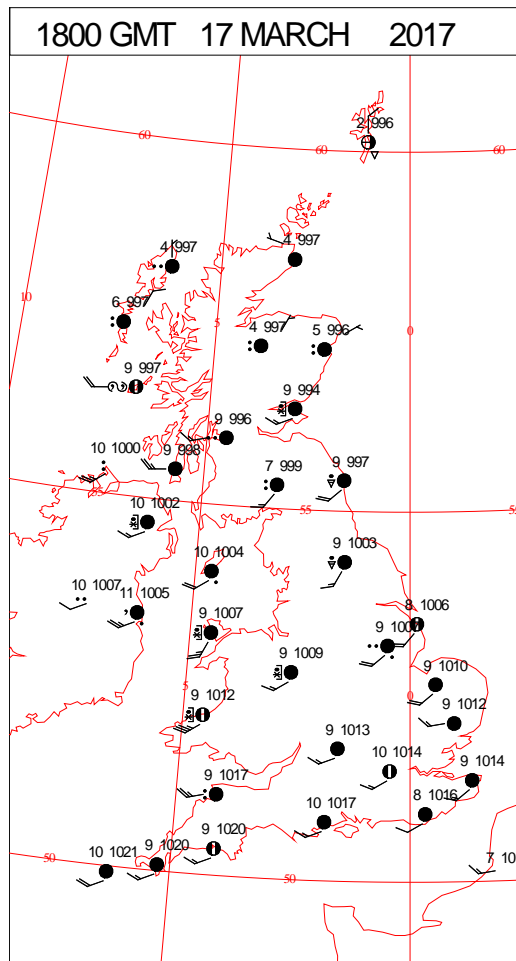
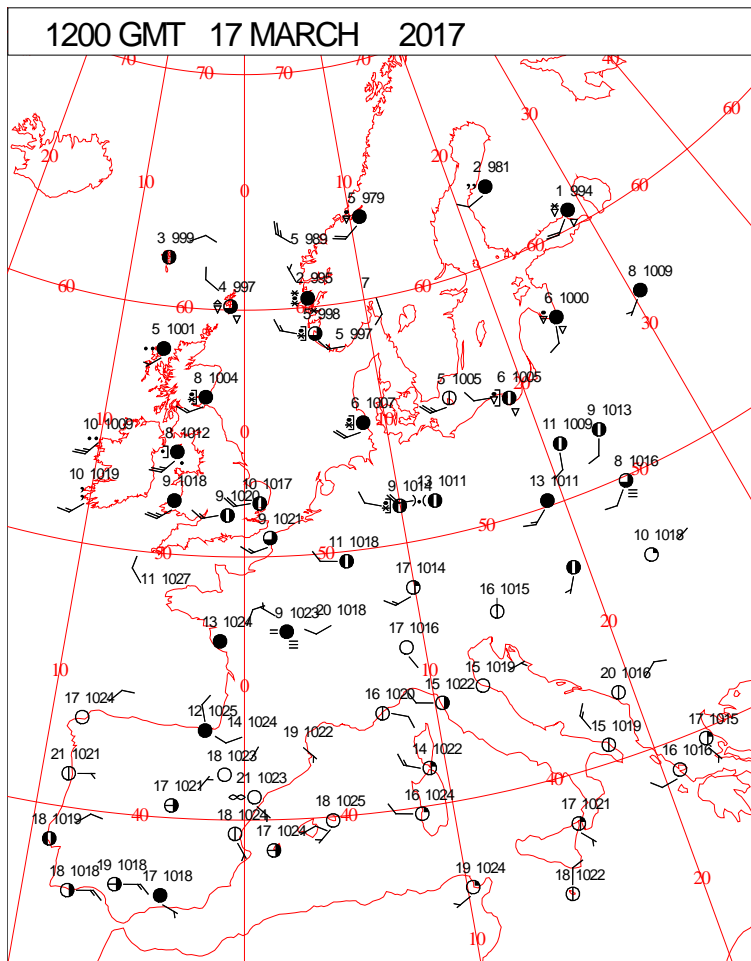
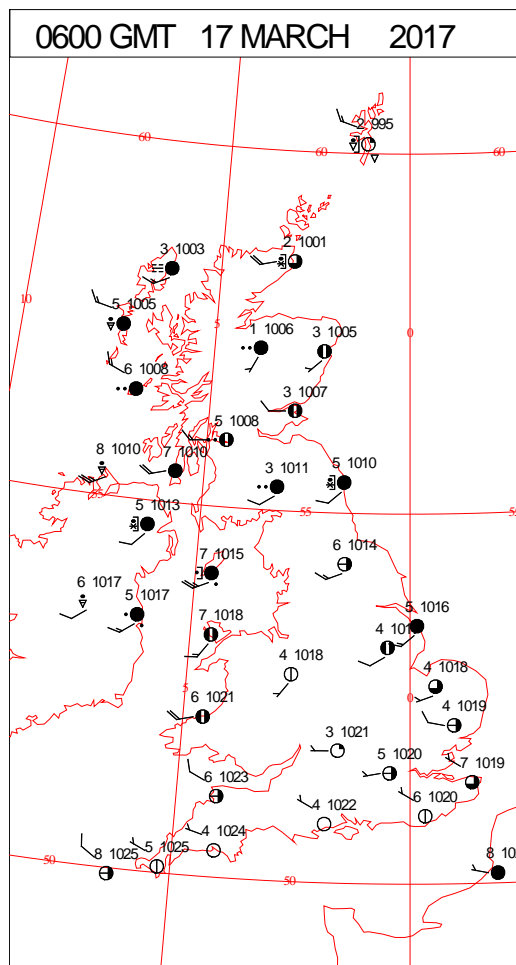
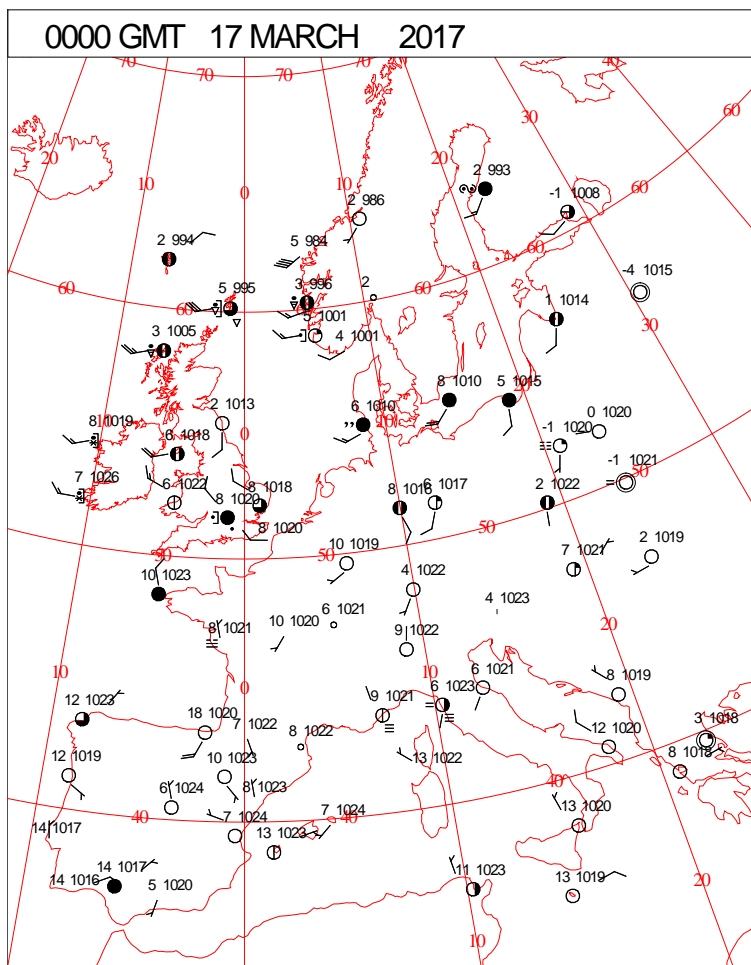
DAILY CLIMATE DATA



DAILY WEATHER SUMMARY



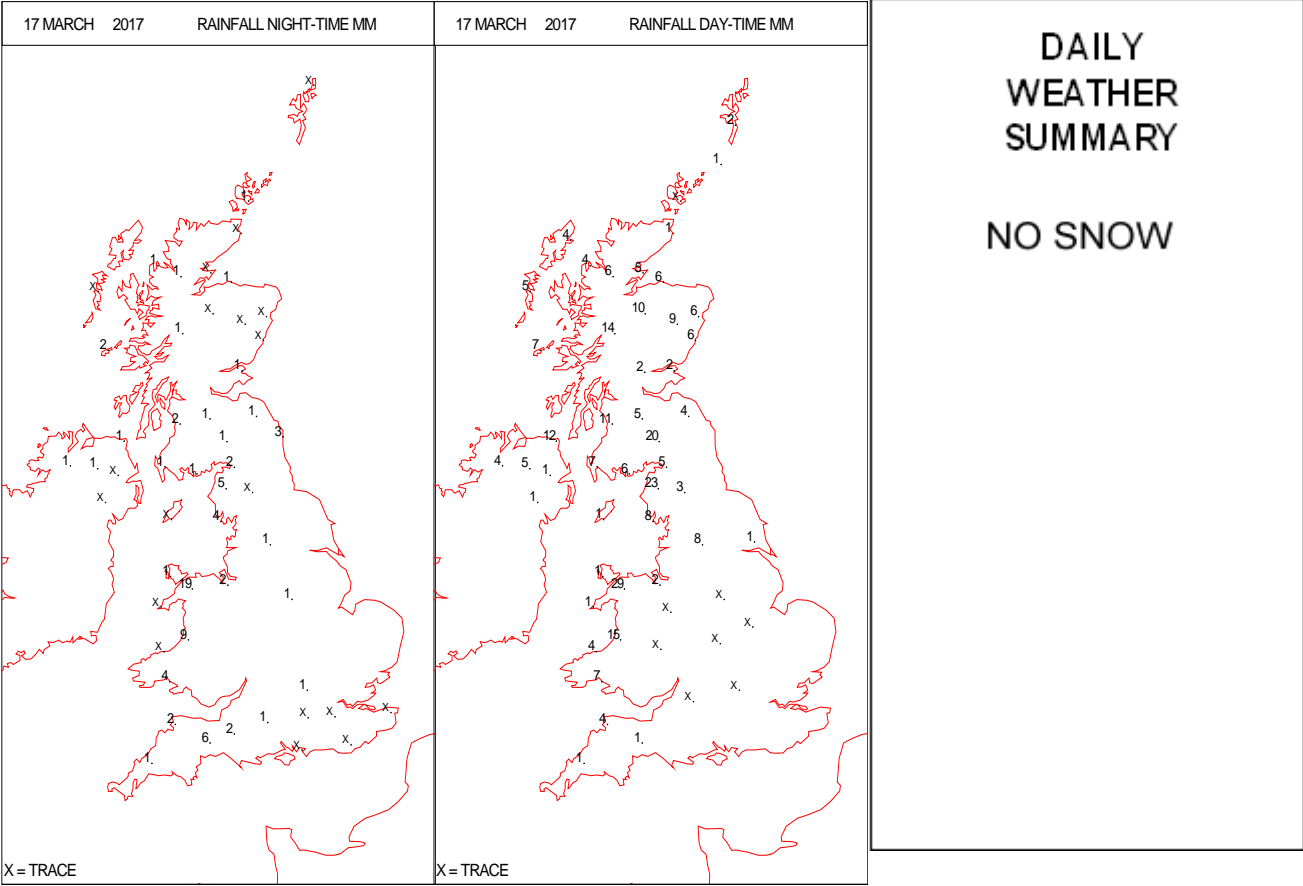
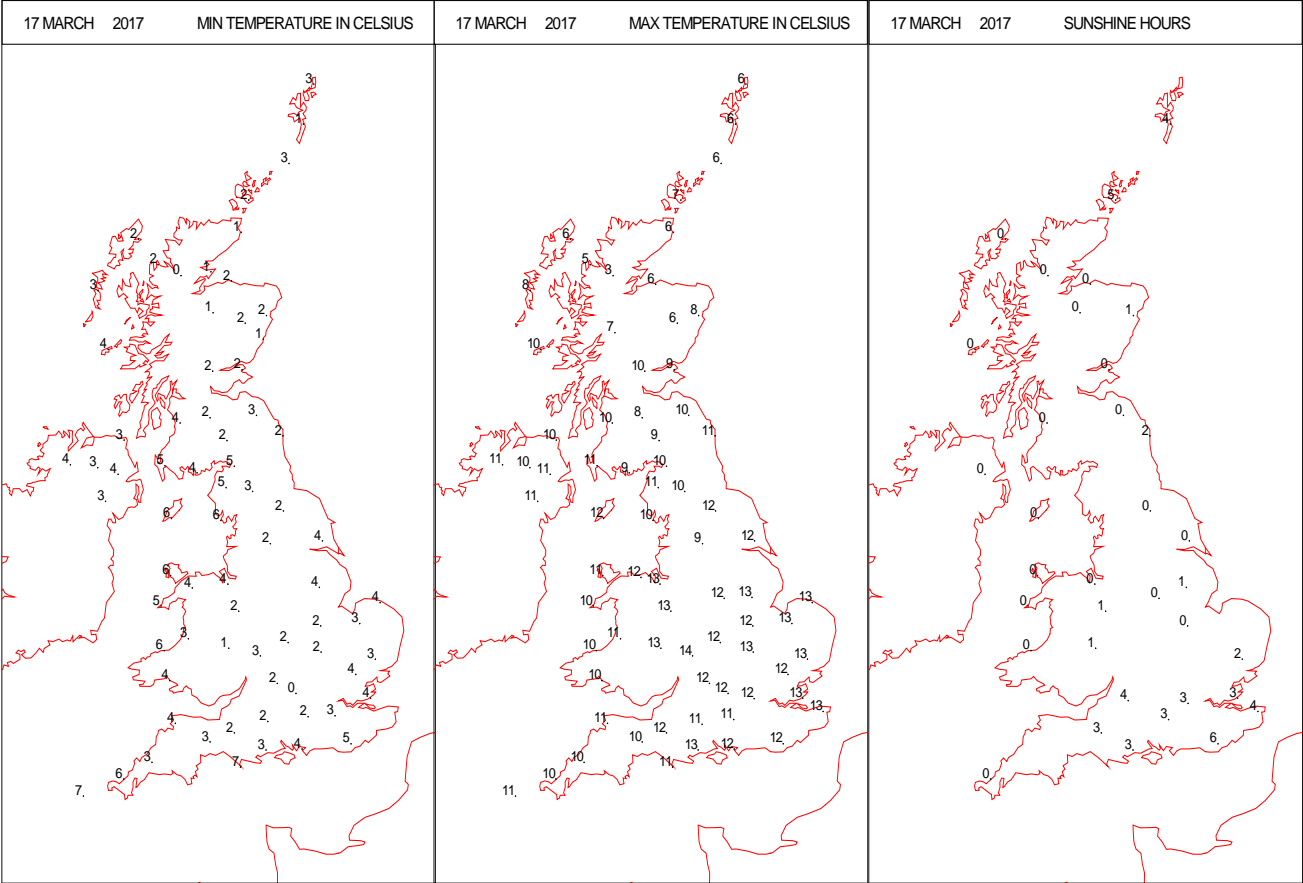
SURFACE REPORTS



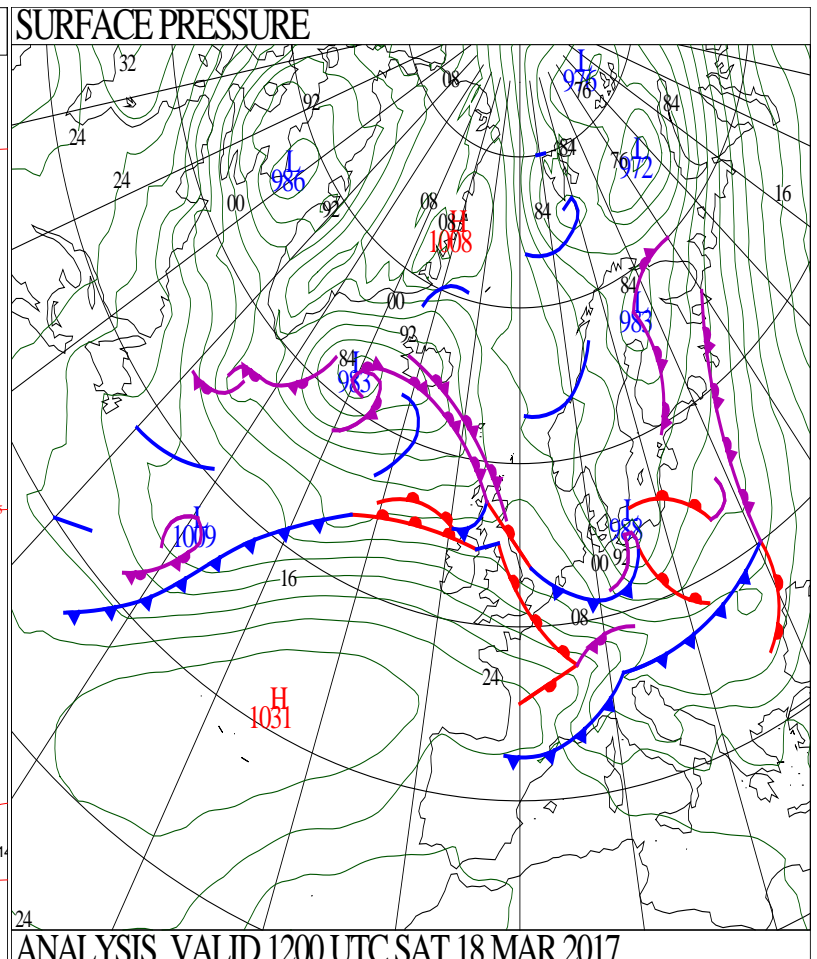
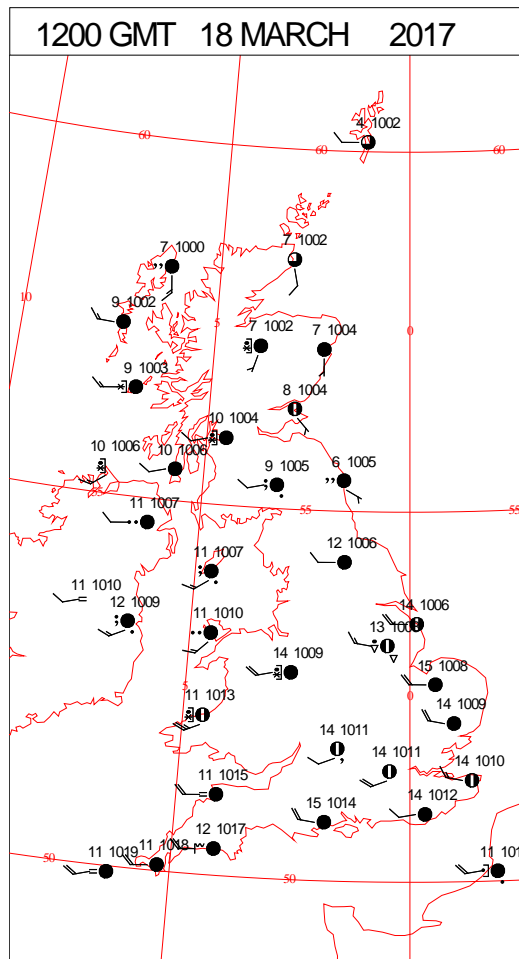
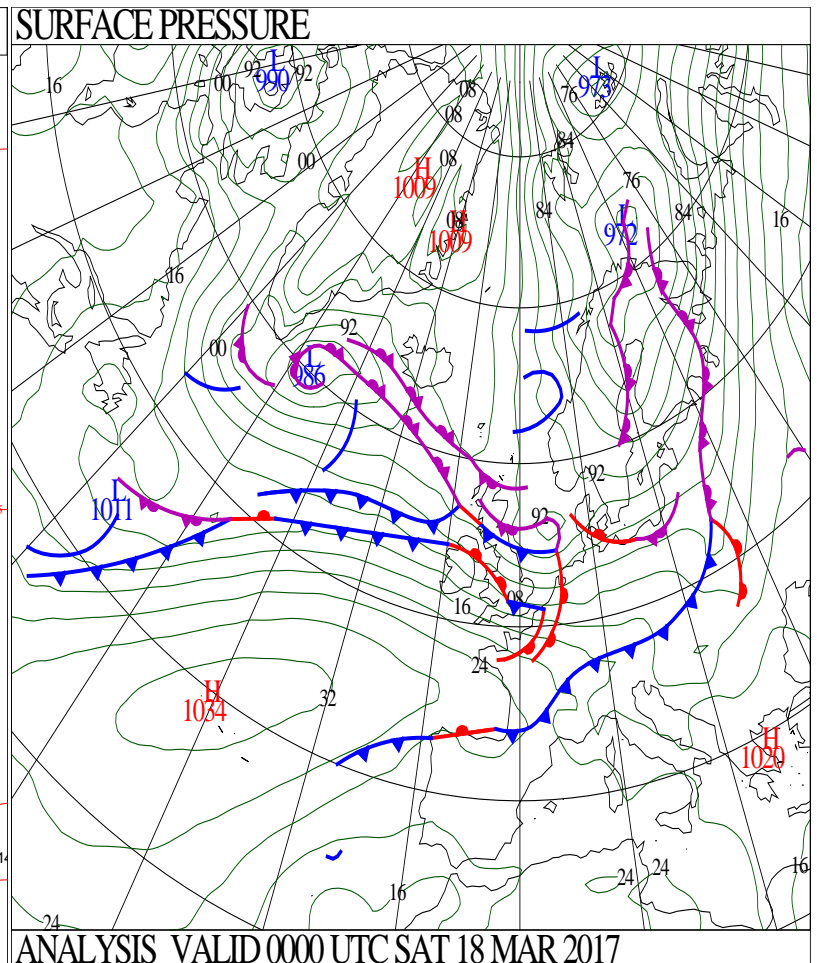
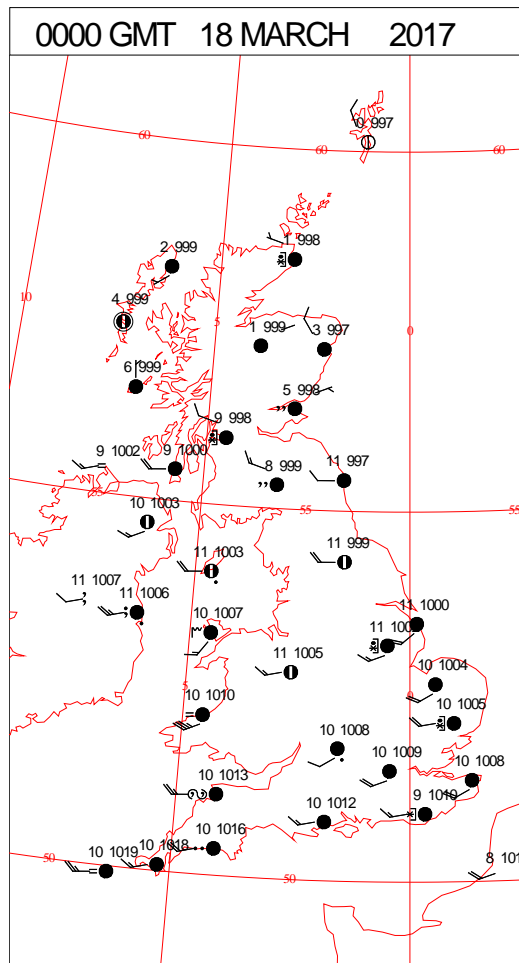
SIGNIFICANT WEATHER

0600 GMT 17 MARCH 2017	SIG WEATHER	1200 GMT 17 MARCH 2017	SIG WEATHER	<p>Summary of UK Weather for Friday 17 March 2017.</p> <p>Overnight it was windy across Scotland, with heavy showers and some thunderstorms.</p> <p>Elsewhere it was largely dry, but cloudy to start with, though a weak front cleared to the south during the early hours, which left clear skies across much of England and Wales.</p> <p>By dawn a warm front delivered rain and thick cloud to Northern Ireland and parts of north-west England and west Scotland, where it also turned quite breezy.</p> <p>It was a chilly night in general, with temperatures close to freezing in several places.</p> <p>During the day, rain in the north-west spread further south and east, especially across Wales. The rain was heavy on the western side of mountains, but much lighter and patchier to the east of the mountains.</p> <p>Northern England, Northern Ireland and southern Scotland were windy, and there were gales on Irish sea coasts, and in the Welsh mountains.</p> <p>The south-east stayed dry all day, and there was a fair amount of sunshine, and it was a fairly mild day, though in general it was less mild than the previous few days.</p> <p>It felt a good deal cooler in the north and in Wales, due to the wind-chill.</p>
1800 GMT 17 MARCH 2017	SIG WEATHER	0000 GMT 18 MARCH 2017	SIG WEATHER	
				<p>EXTREMES</p> <p>Highest Maximum: 14.4 Ross-on-Wye, Hereford & Worcester</p> <p>Lowest Maximum: 3.4 Loch Glascarnoch, Ross-Shire</p> <p>Lowest Minimum: -0.6 South Newington, Oxfordshire</p> <p>Lowest Grass Minimum: -6.0 Kindrogan, Perthshire</p> <p>Most Rain: 57.4 Stonyhurst, Lancashire</p> <p>Most Sun: 7.6 Jersey Airport, Jersey</p>

DAILY CLIMATE DATA

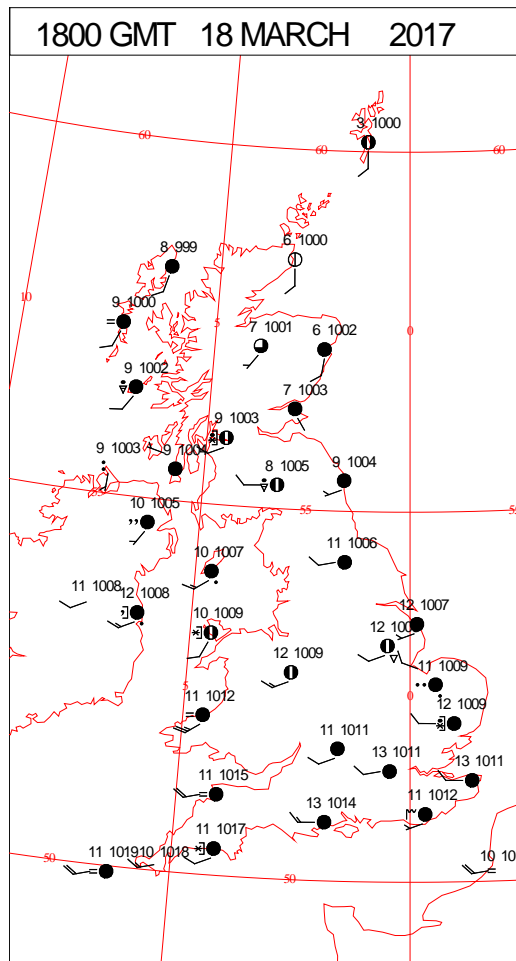
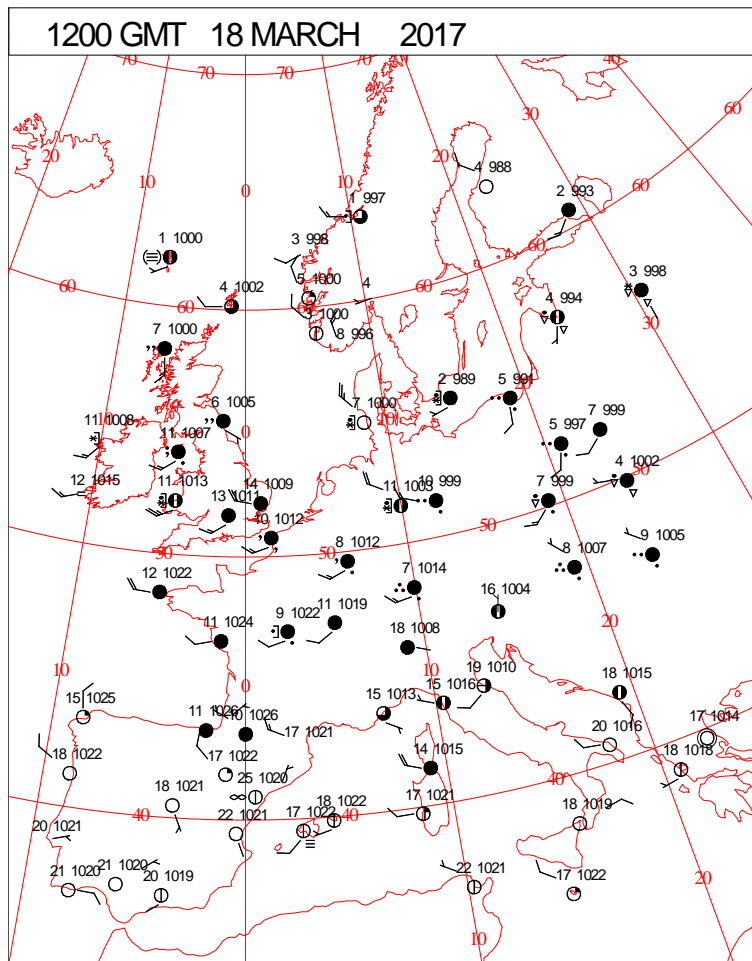
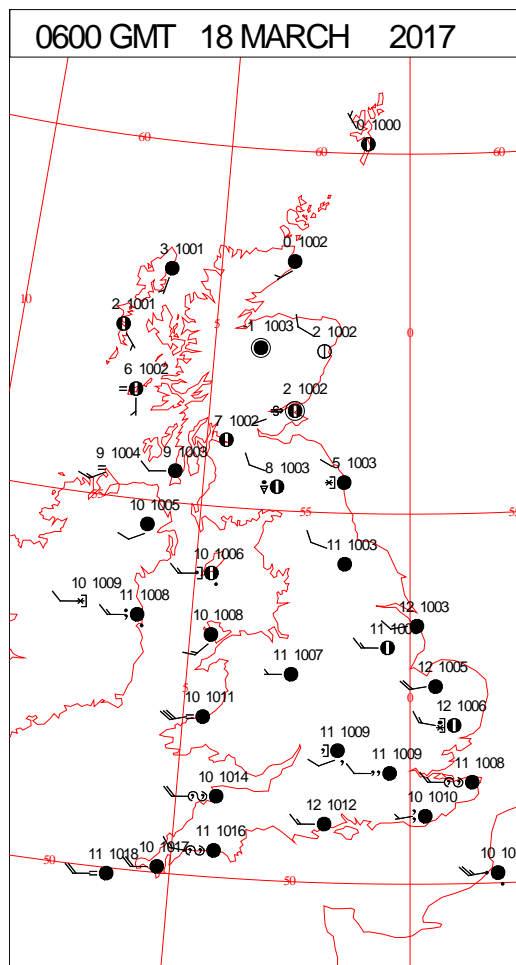
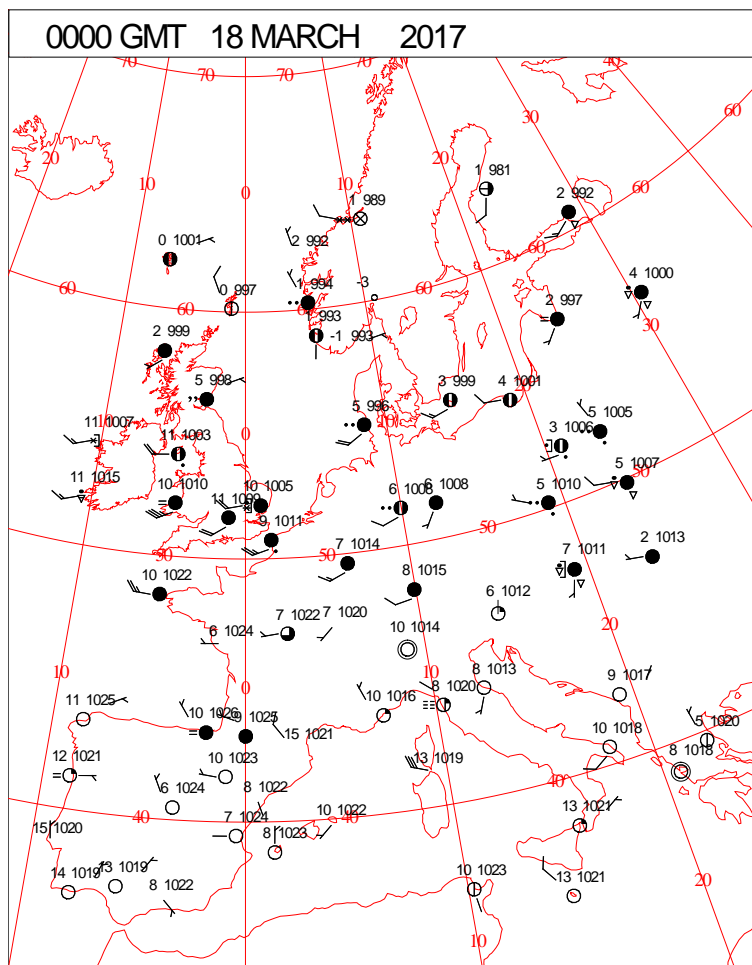


DAILY WEATHER SUMMARY



Saturday 18 March 2017

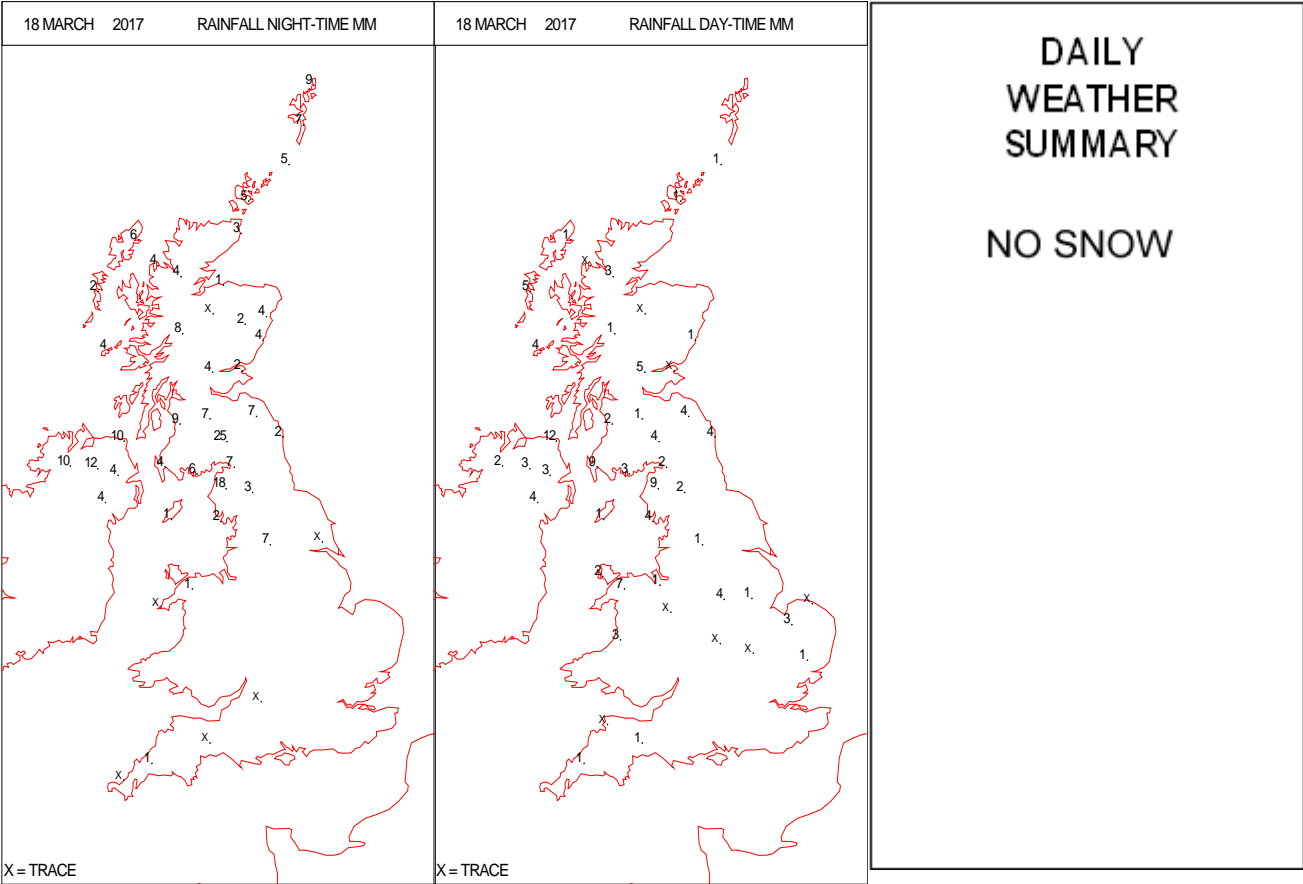
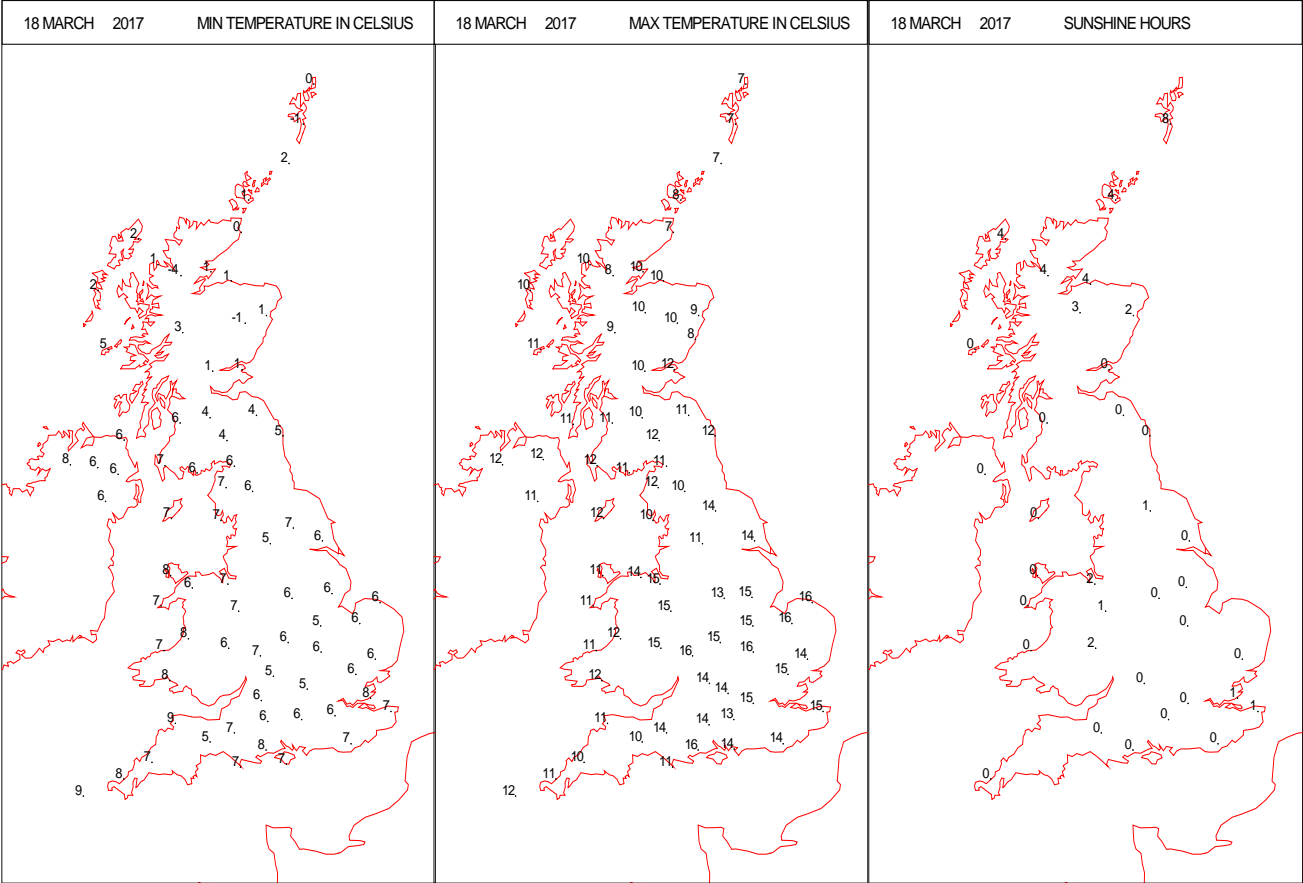
SURFACE REPORTS



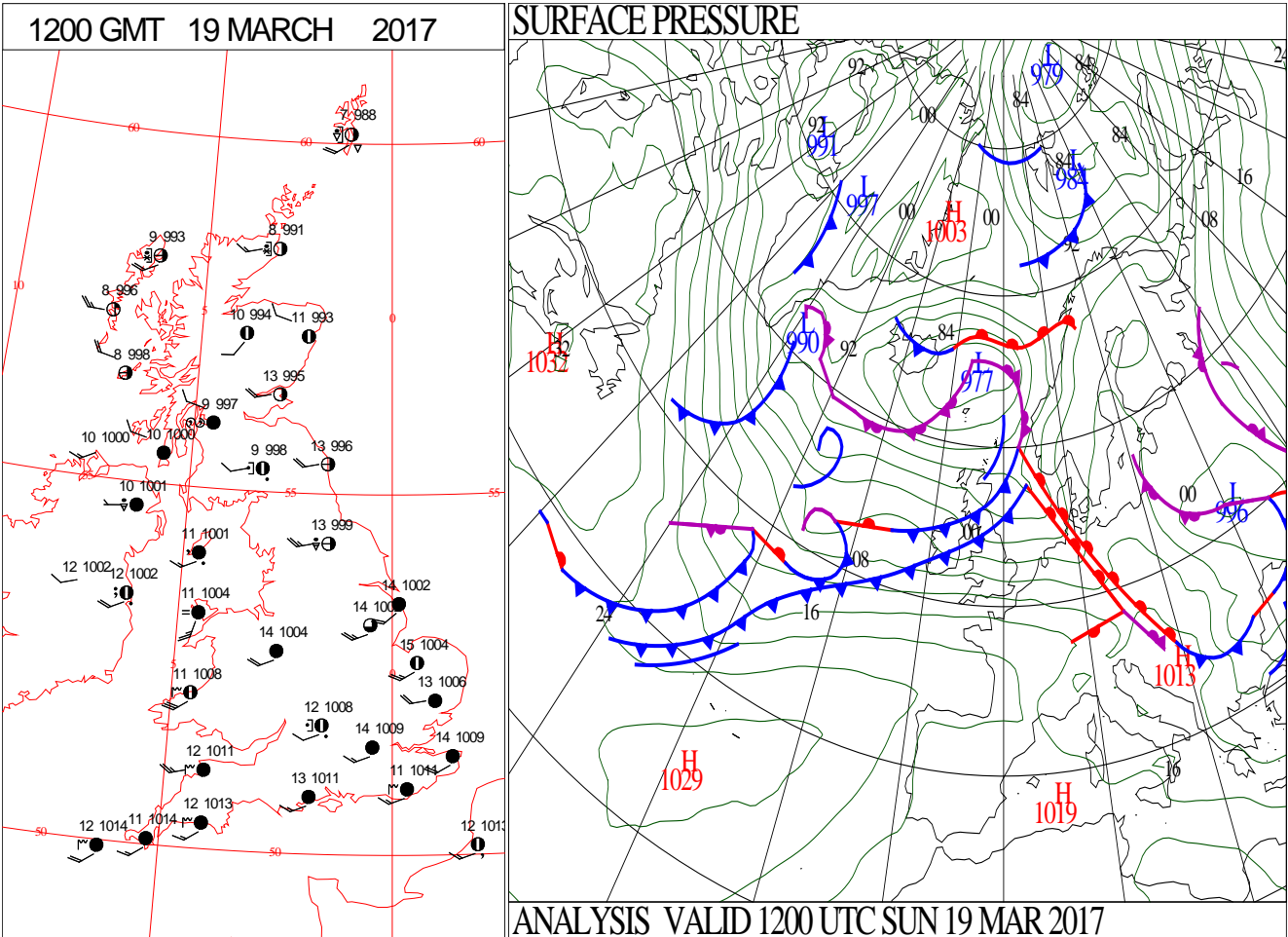
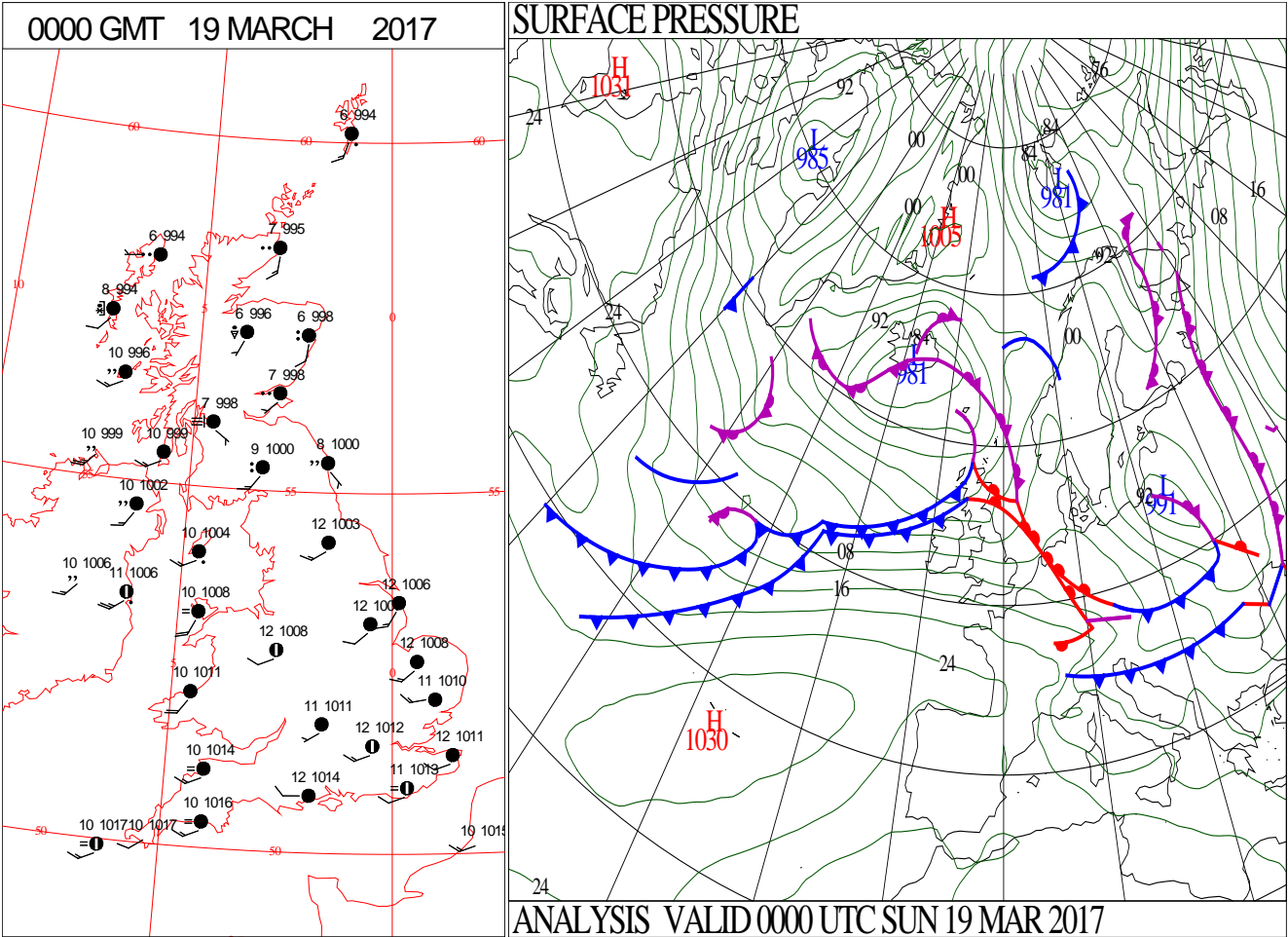
SIGNIFICANT WEATHER

0600 GMT 18 MARCH 2017	SIG WEATHER	1200 GMT 18 MARCH 2017	SIG WEATHER	<p>Summary of UK Weather for Saturday 18 March 2017.</p> <p>It was windy for most places during the early hours, and cloudy too with some outbreaks of rain, especially over hills and in the west. There was also some hill fog, mainly in the west.</p> <p>Across the far north of Scotland it was clearer at times, though there were isolated showers. Where it was clearer across Scotland, temperatures fell quite low, with a frost.</p> <p>Elsewhere though it was a very mild night, with temperatures remaining in double figures Celsius across much of England and Wales.</p> <p>It remained cloudy across much of the U.K., with outbreaks of rain across north-western England, which pushed south-eastwards.</p> <p>Eastern parts stayed largely dry, although a few breaks in the cloud led to some sunny spells.</p> <p>Much of southern England and Wales stayed largely dry, with western parts experiencing some low cloud and drizzle at times.</p> <p>For Scotland it was bright, with eastern parts seeing the best of any sunshine through the day.</p> <p>Temperatures were largely above average.</p>
1800 GMT 18 MARCH 2017	SIG WEATHER	0000 GMT 19 MARCH 2017	SIG WEATHER	
				<p>EXTREMES</p> <p>Highest Maximum: 16.1 Pershore, Hereford & Worcester</p> <p>Lowest Maximum: 6.8 Lerwick, Shetland</p> <p>Lowest Minimum: -4.0 Loch Glascarnoch, Ross-Shire</p> <p>Lowest Grass Minimum: -7.5 Kindrogan, Perthshire</p> <p>Most Rain: 33.4 Forrest Lodge, Burnhead, Ayrshire</p> <p>Most Sun: 7.8 Lerwick, Shetland</p>

DAILY CLIMATE DATA

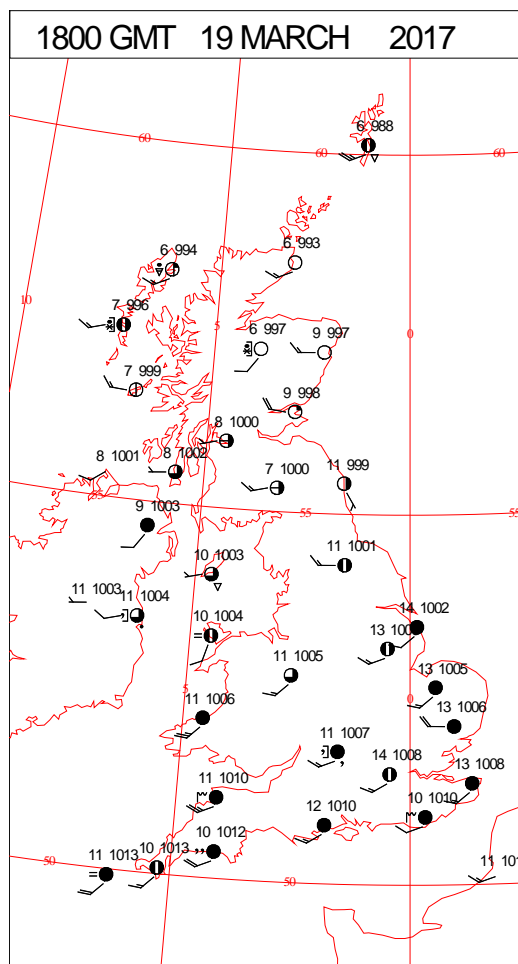
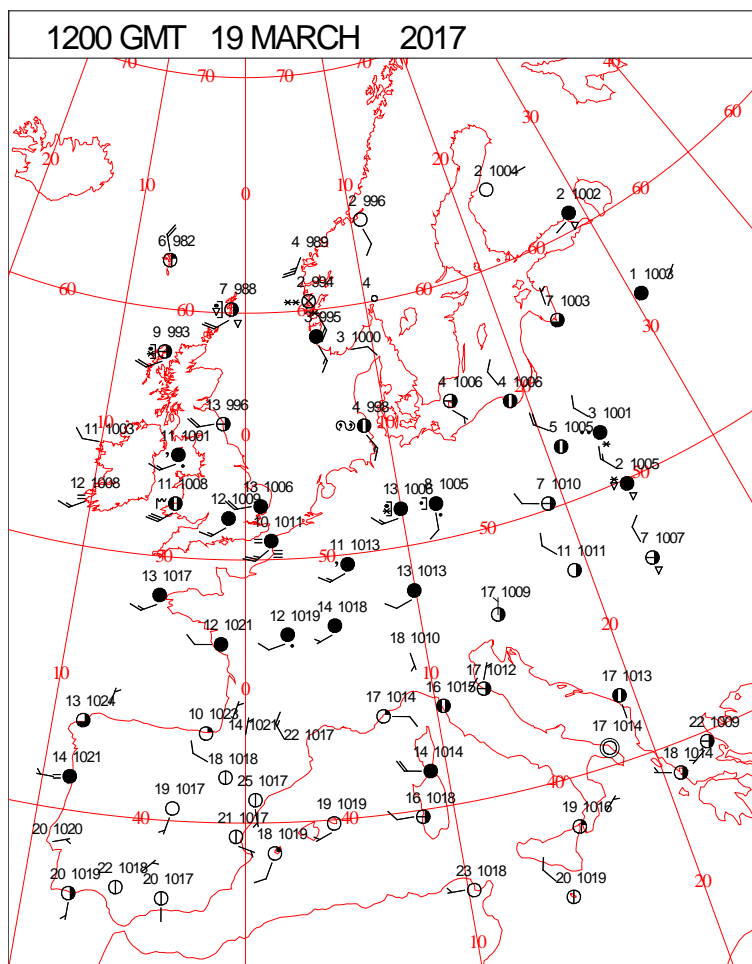
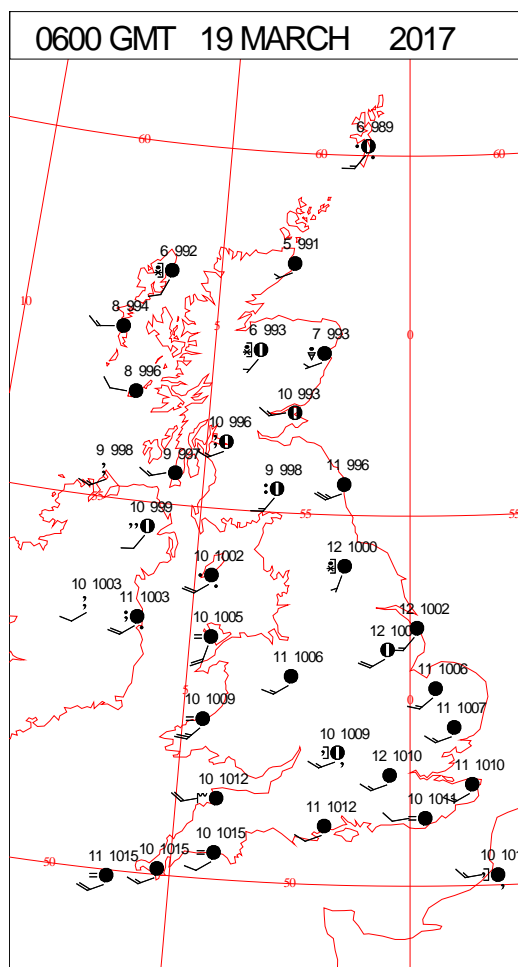
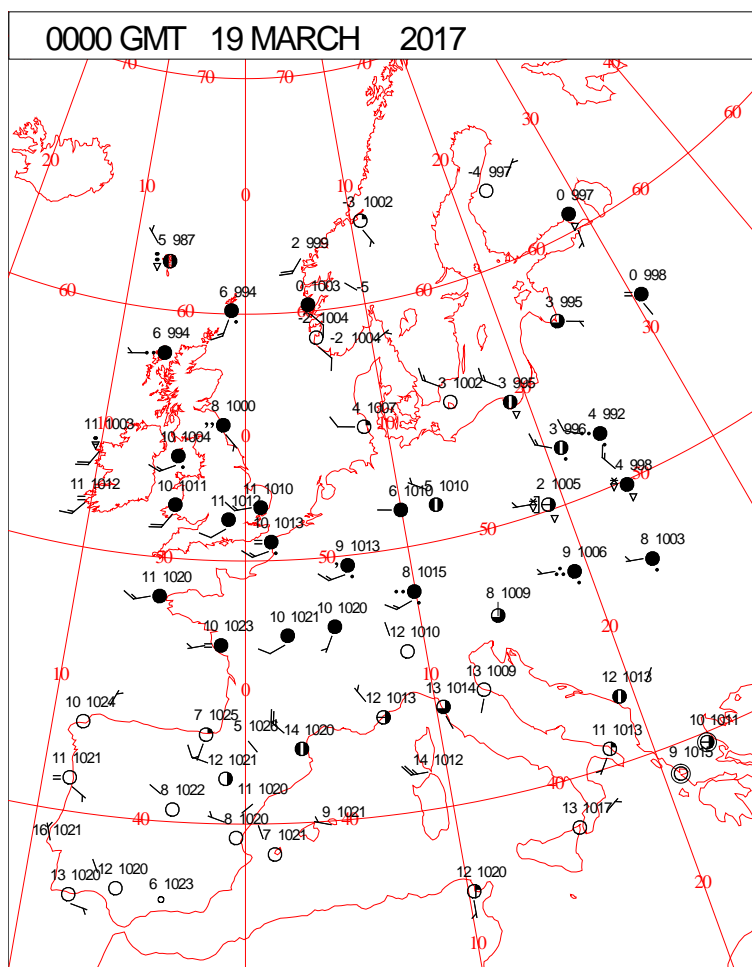


DAILY WEATHER SUMMARY



Sunday 19 March 2017

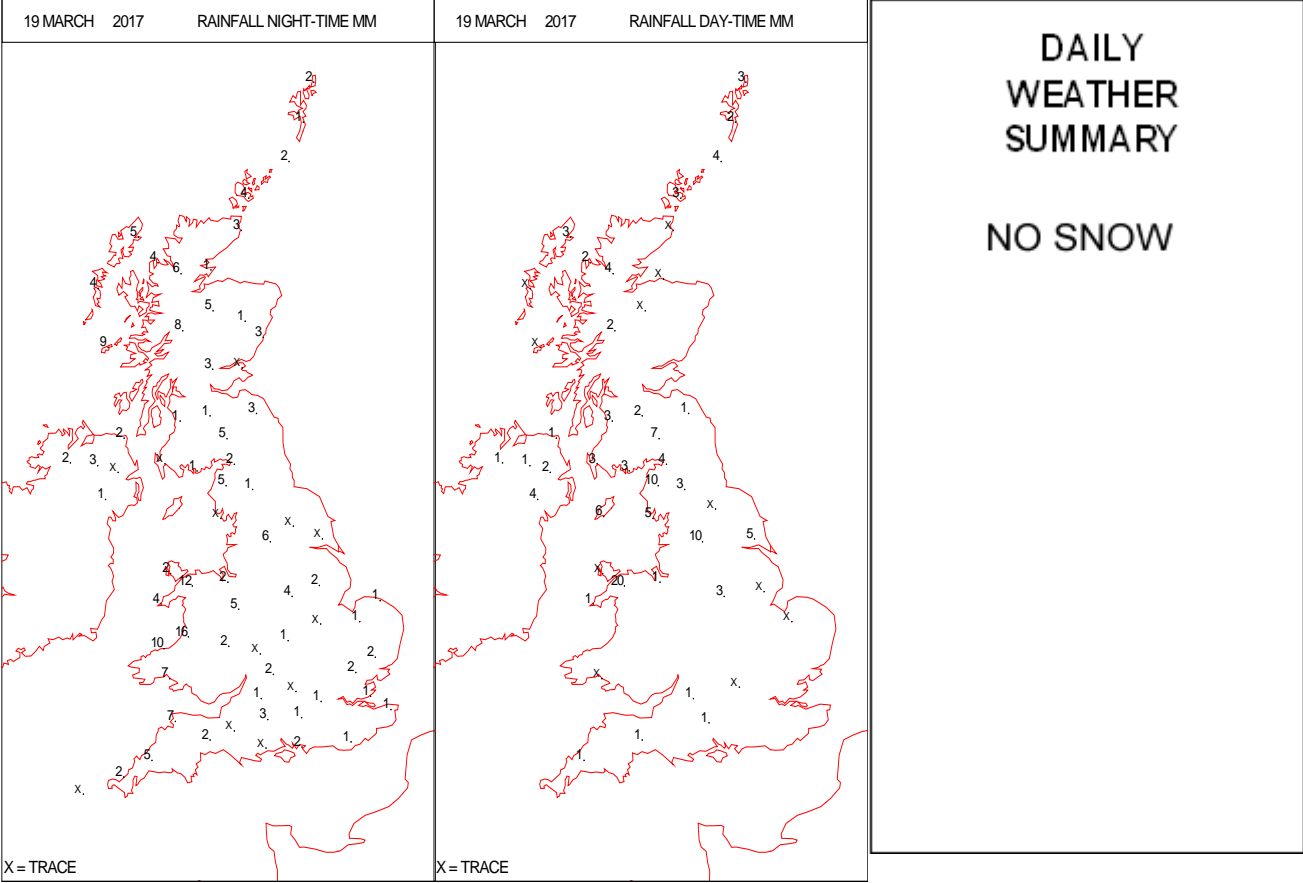
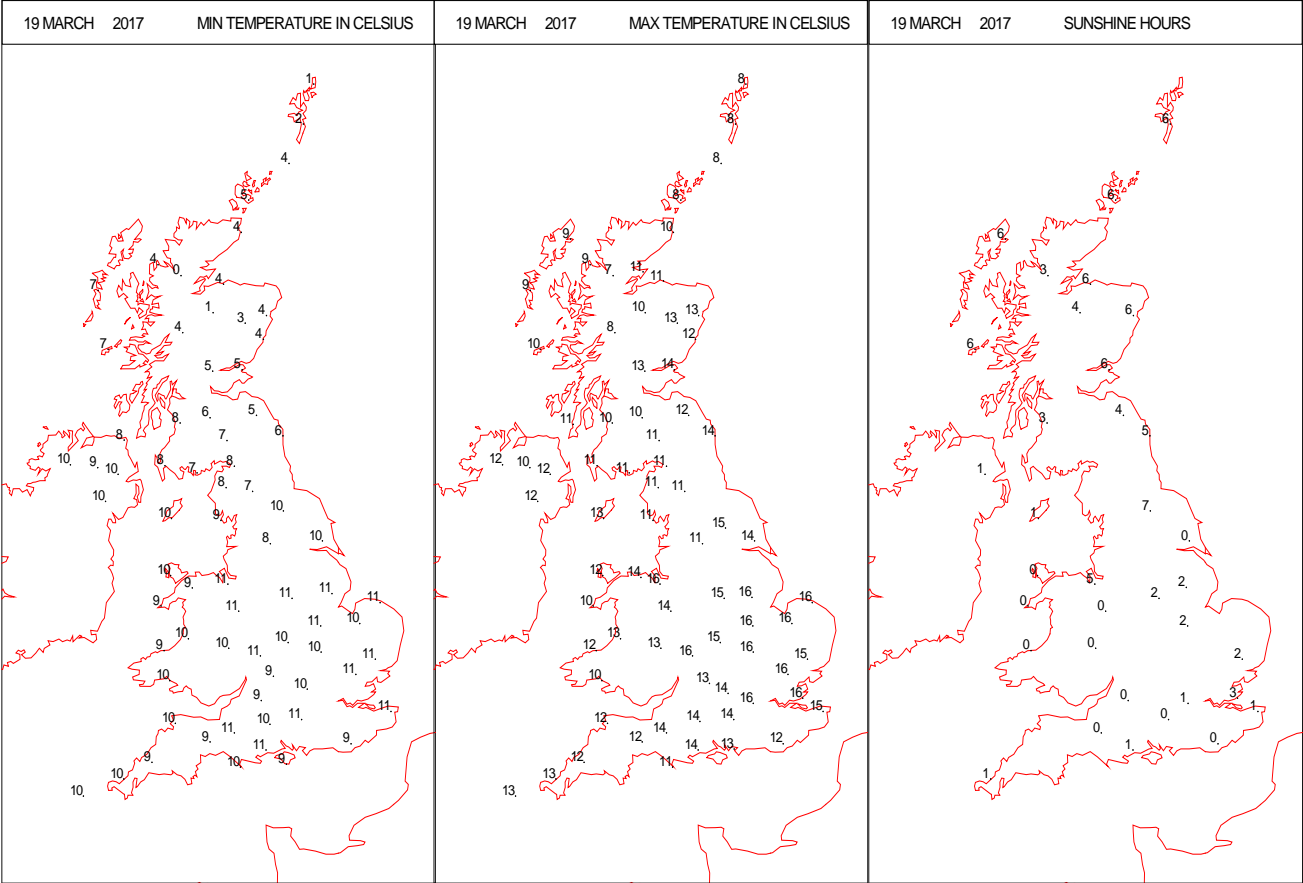
SURFACE REPORTS



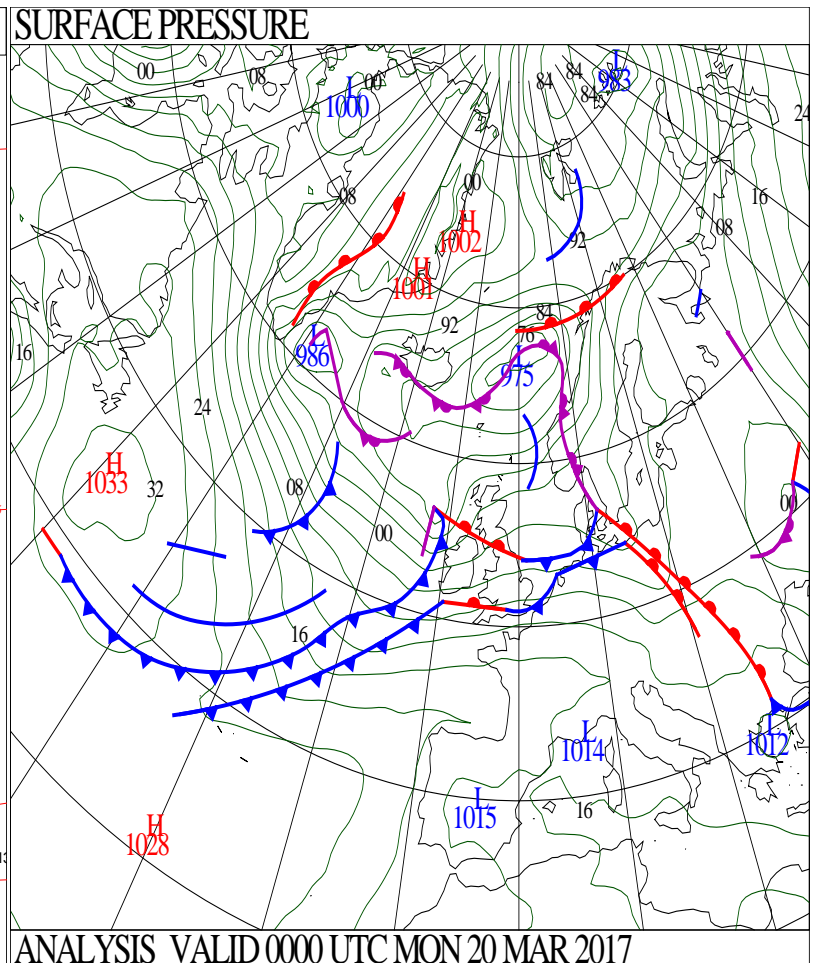
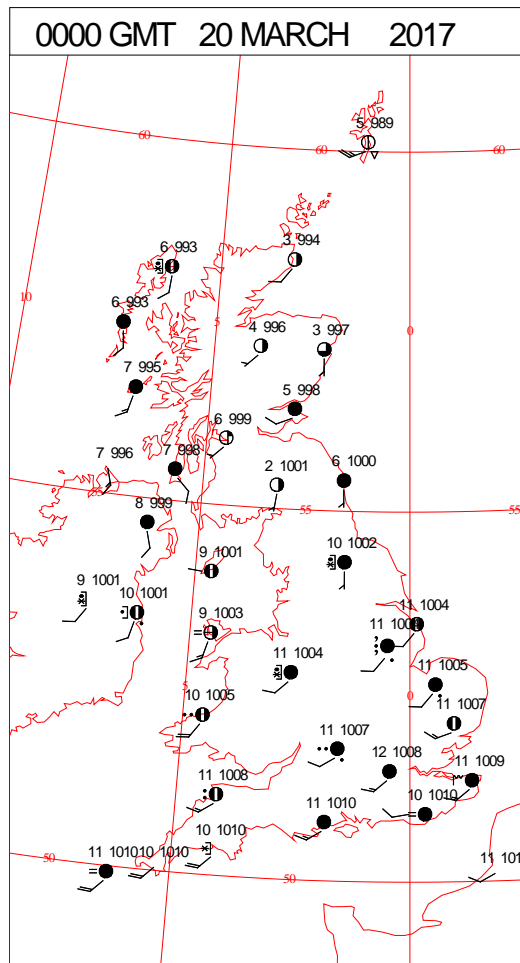
SIGNIFICANT WEATHER

0600 GMT 19 MARCH 2017	SIG WEATHER	1200 GMT 19 MARCH 2017	SIG WEATHER	<div>Summary of UK Weather for Sunday 19 March 2017.<p>It was largely cloudy across the country during the early hours.</p><p>There was widespread rain at times over Northern Ireland, northern England and much of Scotland, which was heavy at times. Elsewhere, it was mostly dry, although there was isolated patchy drizzle over parts of England and Wales, with misty conditions in some western parts.</p><p>Temperatures were largely above average.</p><p>Rain persisted across Northern Ireland, northern England and north Wales throughout the day. This gradually edged further south, and weakened later in the afternoon.</p><p>To the south, it was a rather cloudy day with some sunny spells in the south-east, and patchy rain and drizzle across western hills.</p><p>To the north, it was drier and brighter with good sunny spells across eastern Scotland, while scattered showers fed into western Scotland.</p><p>It was cooler than of late in the north, but mild in the south.</p></div>
1800 GMT 19 MARCH 2017	SIG WEATHER	0000 GMT 20 MARCH 2017	SIG WEATHER	
				<div>EXTREMES<p>Highest Maximum: 16.8 Santon Downham, Suffolk</p><p>Lowest Maximum: 7.0 Loch Glascarnoch, Ross-Shire</p><p>Lowest Minimum: 0.6 Aviemore, Inverness-Shire</p><p>Lowest Grass Minimum: -3.3 Urquhart, Northwood, Inverness-Shire</p><p>Most Rain: 32.4 Capel Curig No3, Gwynedd</p><p>Most Sun: 8.3 Mylnefield, Angus</p></div>

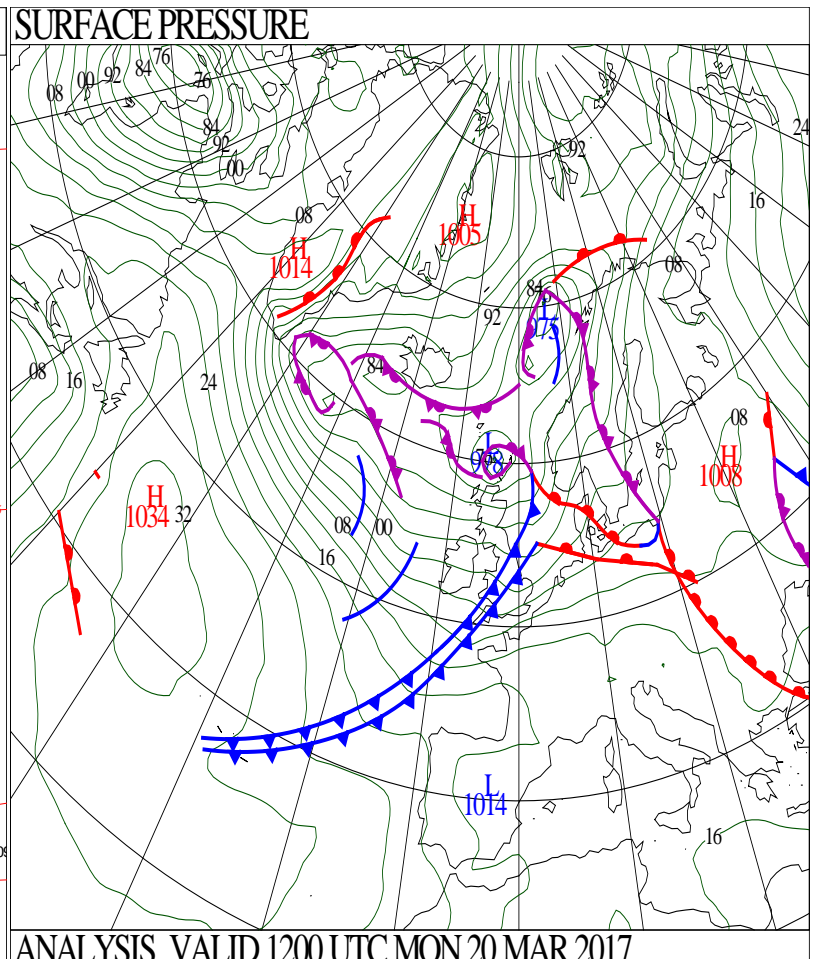
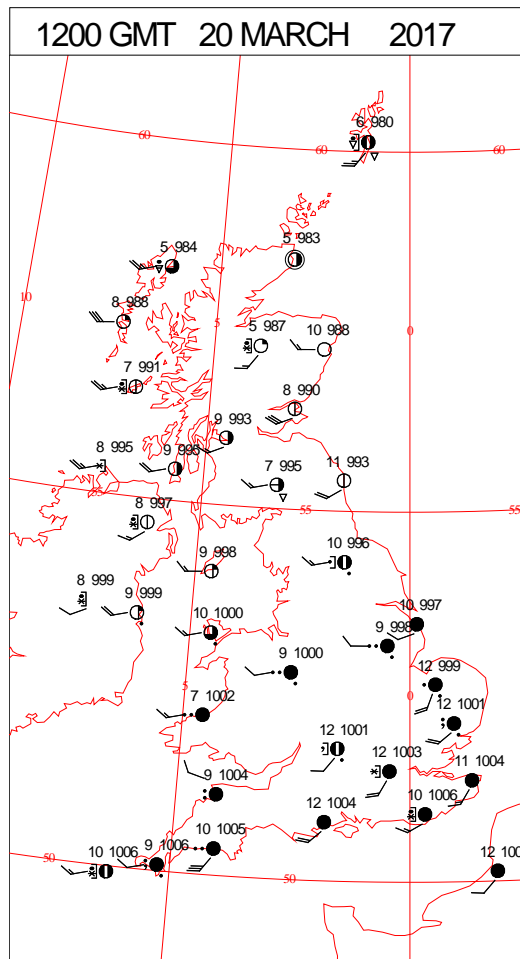
DAILY CLIMATE DATA



DAILY WEATHER SUMMARY



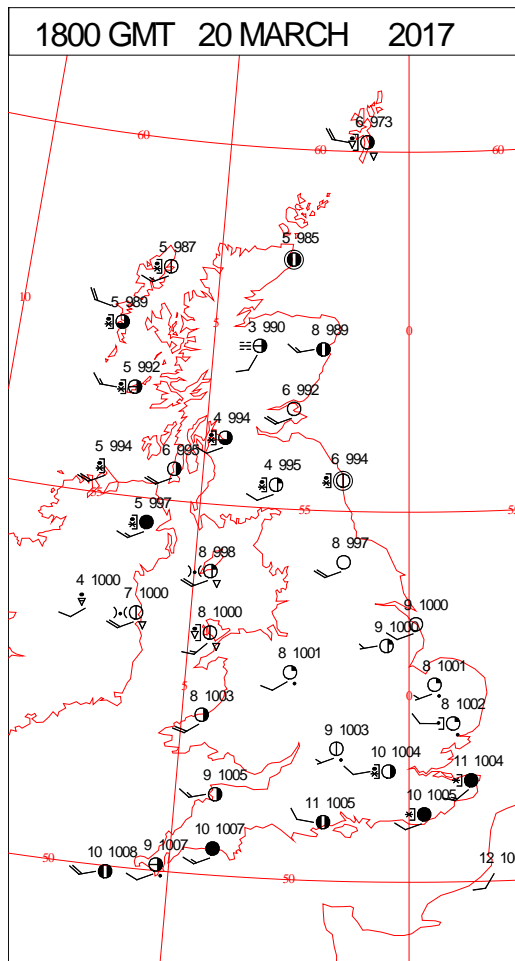
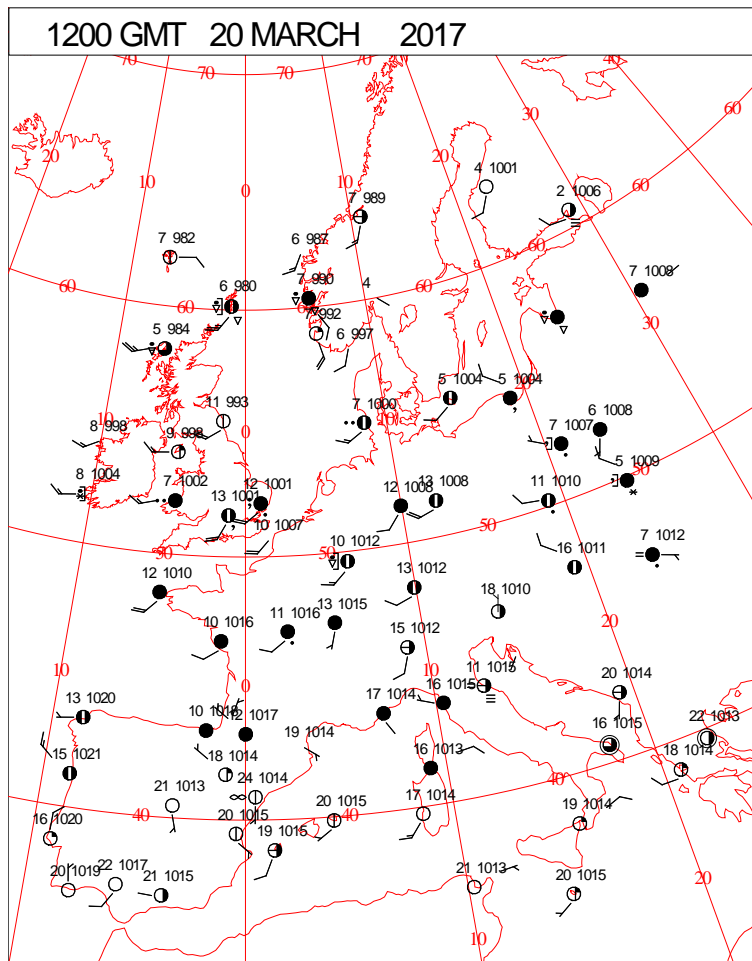
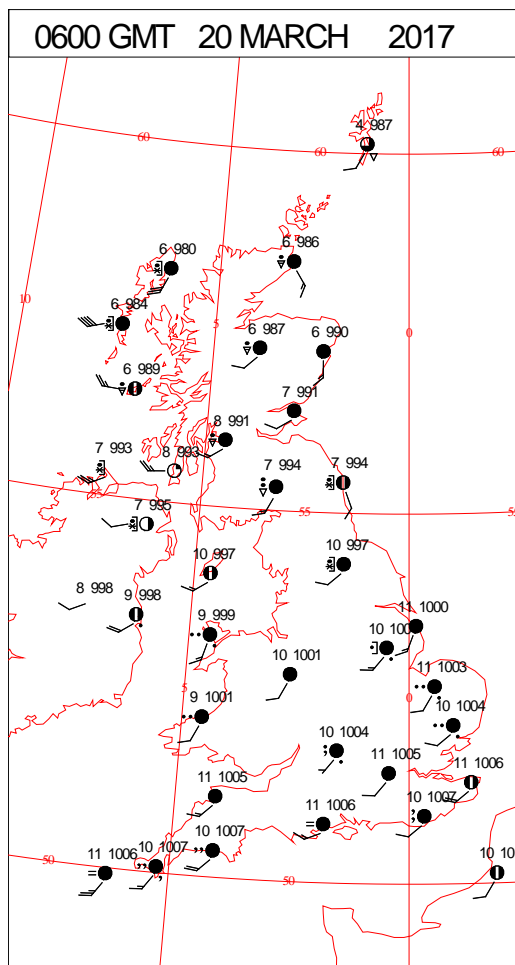
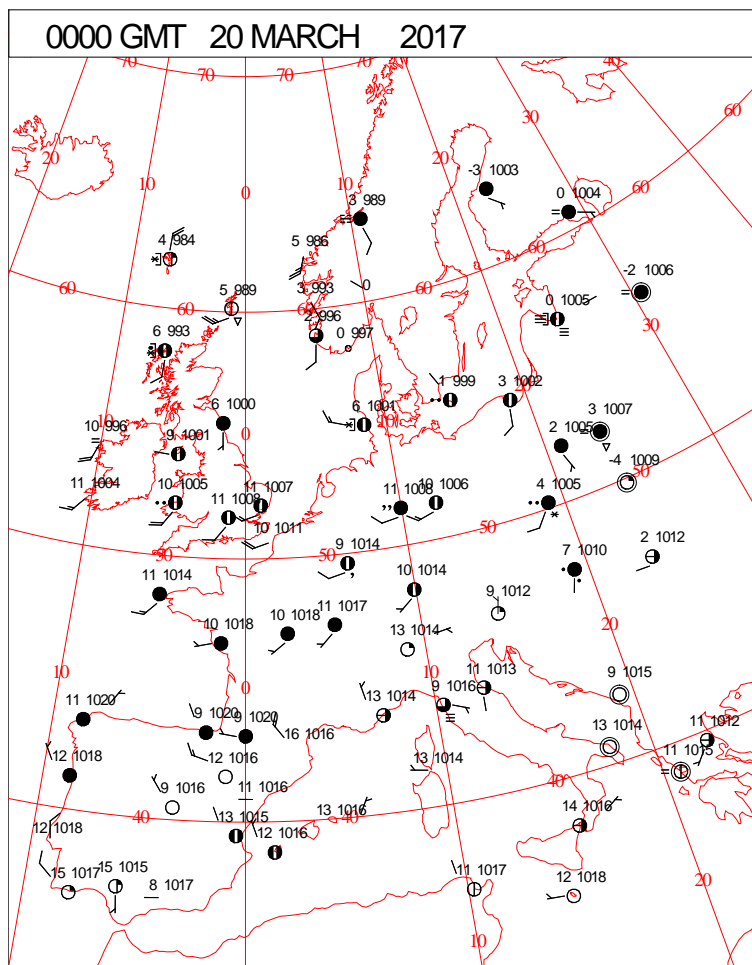
ANALYSIS VALID 0000 UTC MON 20 MAR 2017



ANALYSIS VALID 1200 UTC MON 20 MAR 2017

Monday 20 March 2017

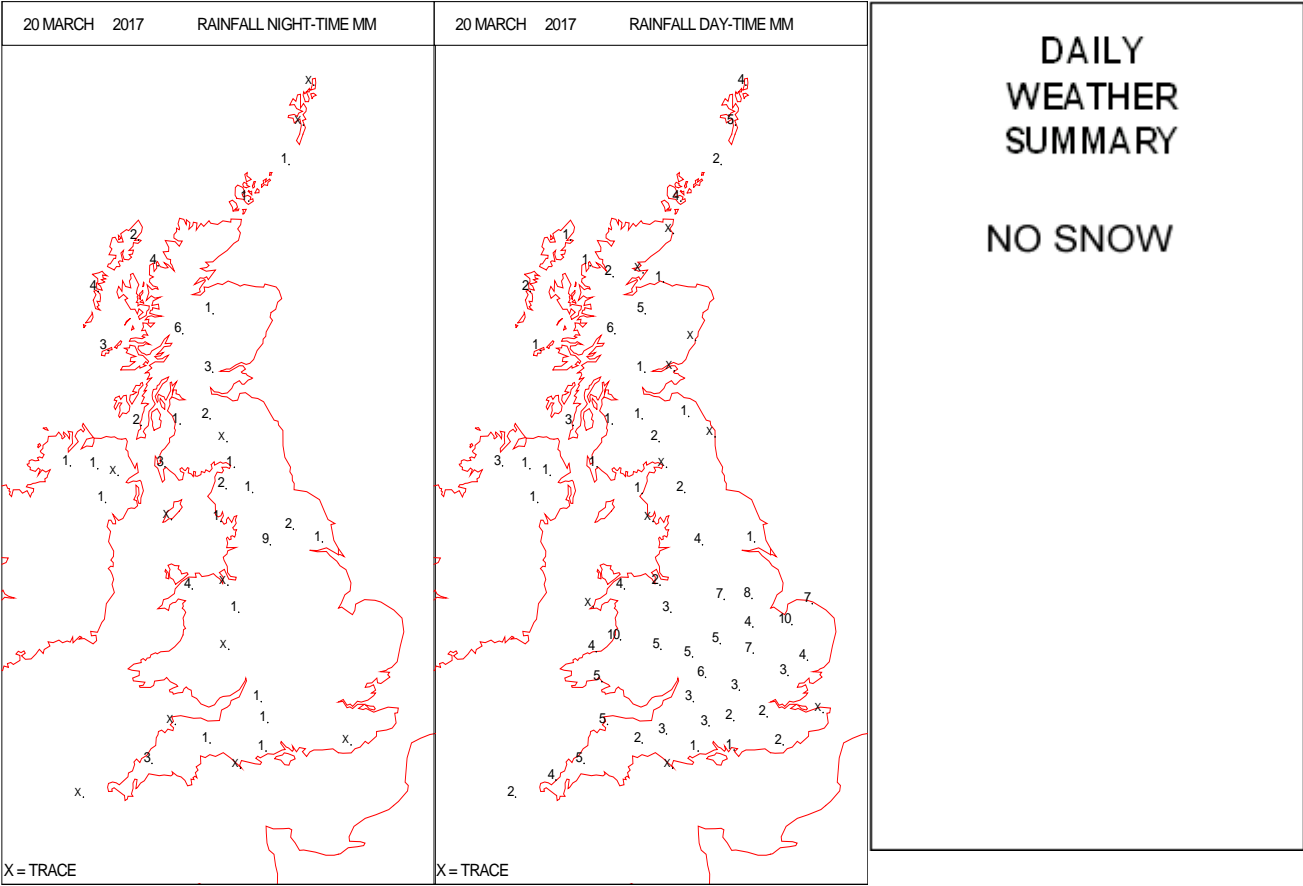
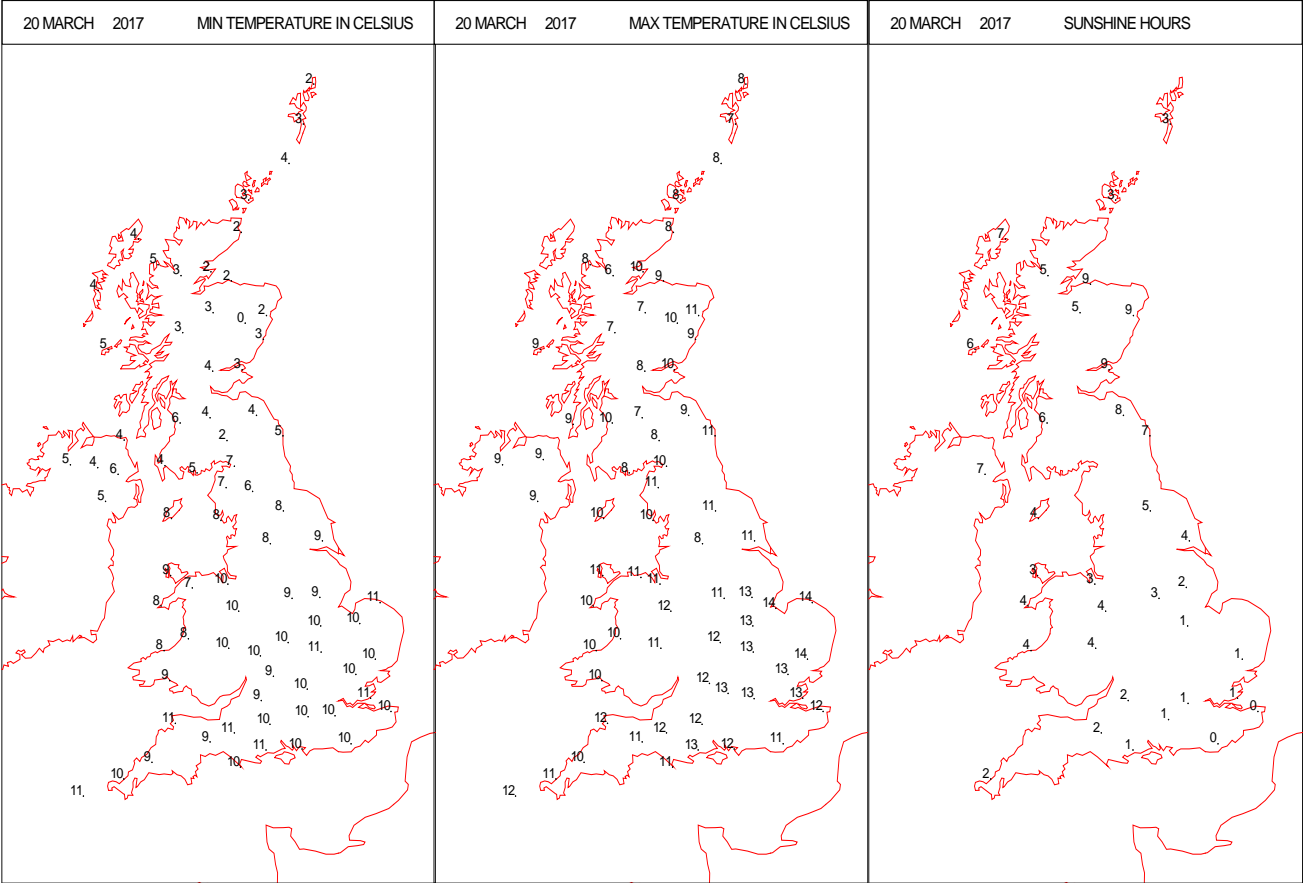
SURFACE REPORTS



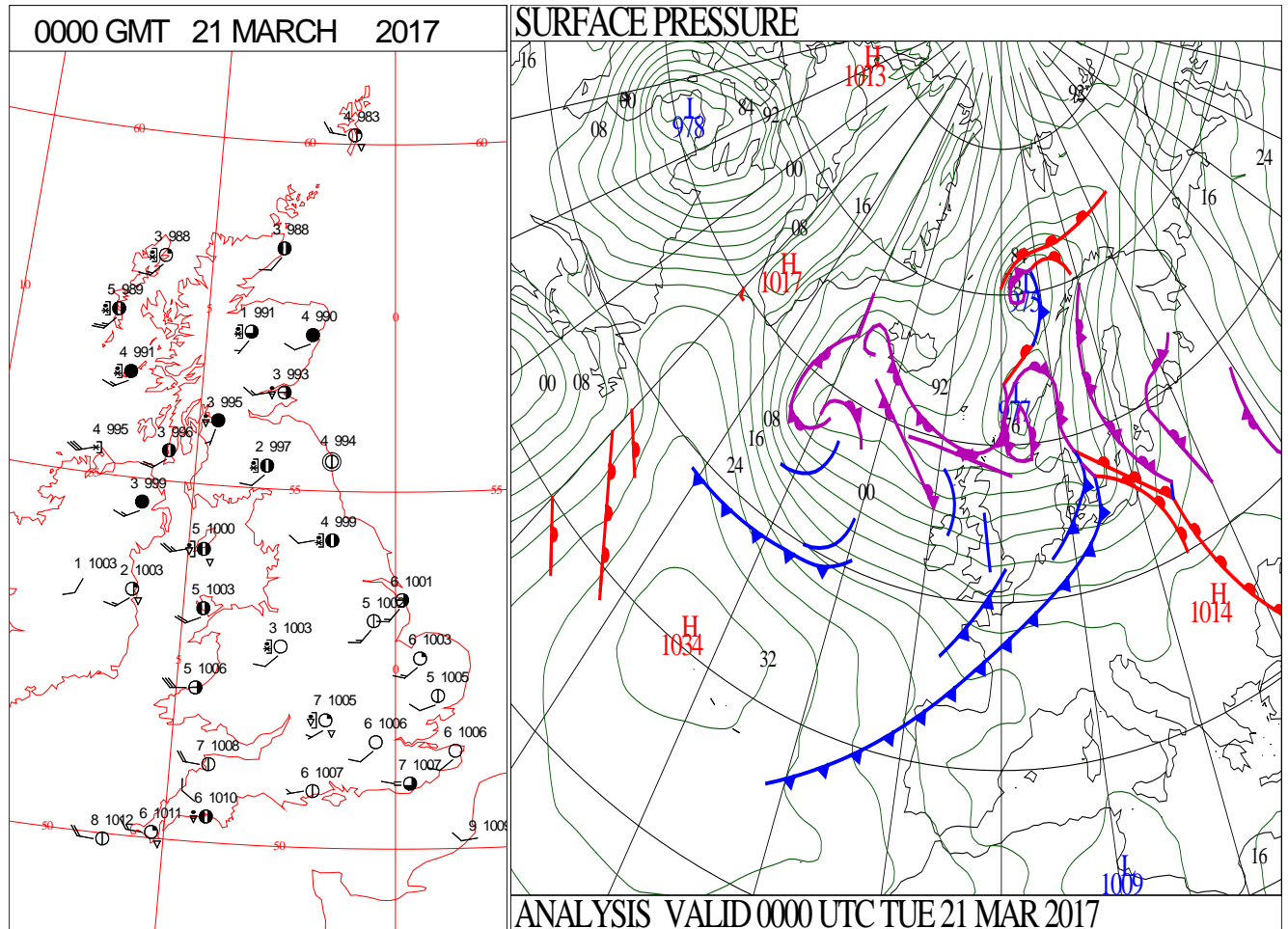
SIGNIFICANT WEATHER

0600 GMT 20 MARCH 2017	SIG WEATHER	1200 GMT 20 MARCH 2017	SIG WEATHER	<p>Summary of UK Weather for Monday 20 March 2017.</p> <p>It was a rather cloudy night, with outbreaks of rain making their way eastwards through England, Wales and Northern Ireland. There were some heavy bursts in the west, but generally the rain was light and patchy, and eased as it moved east, so some eastern parts remained dry.</p> <p>It was mild across the south, with temperatures well above average for the time of year for many.</p> <p>Across Scotland it was much colder, and mostly dry with some clear spells.</p> <p>Rain across northern England and Wales steadily cleared south-eastwards through the day, with some heavy bursts affecting south-eastern parts for a time. This was followed by drier and brighter conditions with sunny spells.</p> <p>Showers also fed into north-west England, Scotland, Wales and Northern Ireland through the day. These were thundery at times, and became increasingly wintry into the evening.</p> <p>It was mild under the cloud and rain, but as the clearer conditions came in temperatures dropped markedly.</p> <p>Through the evening temperatures continued to drop under largely clear skies, with further showers, these mainly in the north and west.</p>
1800 GMT 20 MARCH 2017	SIG WEATHER	0000 GMT 21 MARCH 2017	SIG WEATHER	<p>EXTREMES</p> <p>Highest Maximum: 14.2 Writtle, Suffolk</p> <p>Lowest Maximum: 6.0 Loch Glascarnoch, Ross-Shire</p> <p>Lowest Minimum: -0.4 Faskally, Perthshire</p> <p>Lowest Grass Minimum: 7.5 Kindrogan, Perthshire</p> <p>Most Rain: 22.2 Kilmelford, Hazelwood Cottage, Argyll</p> <p>Most Sun: 9.1 Durris, Aberdeenshire 9.1 Kinloss, Moray</p>

DAILY CLIMATE DATA

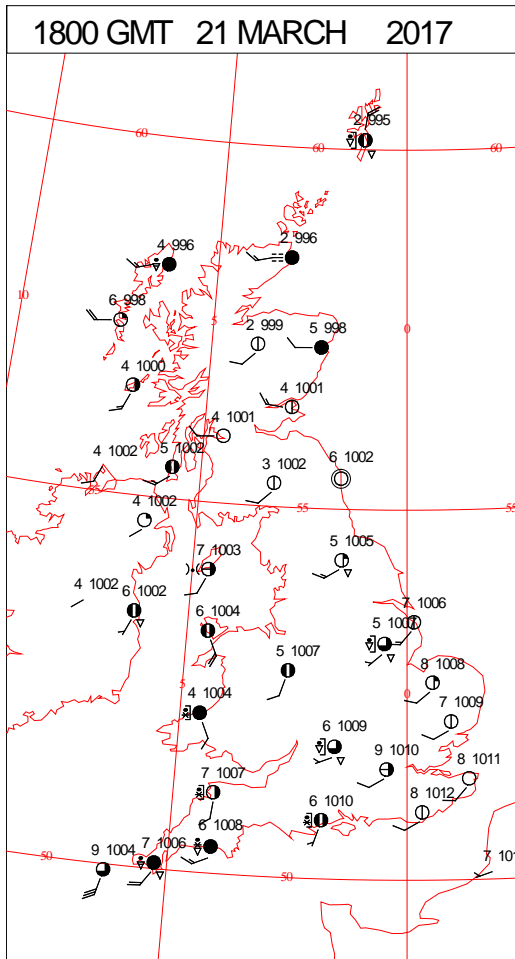
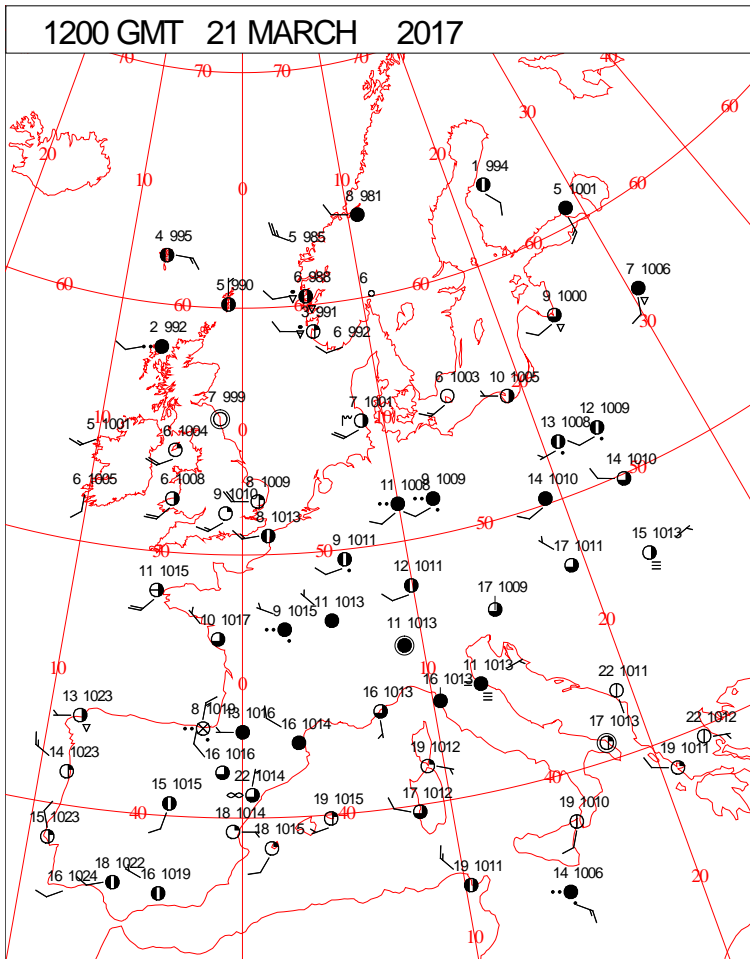
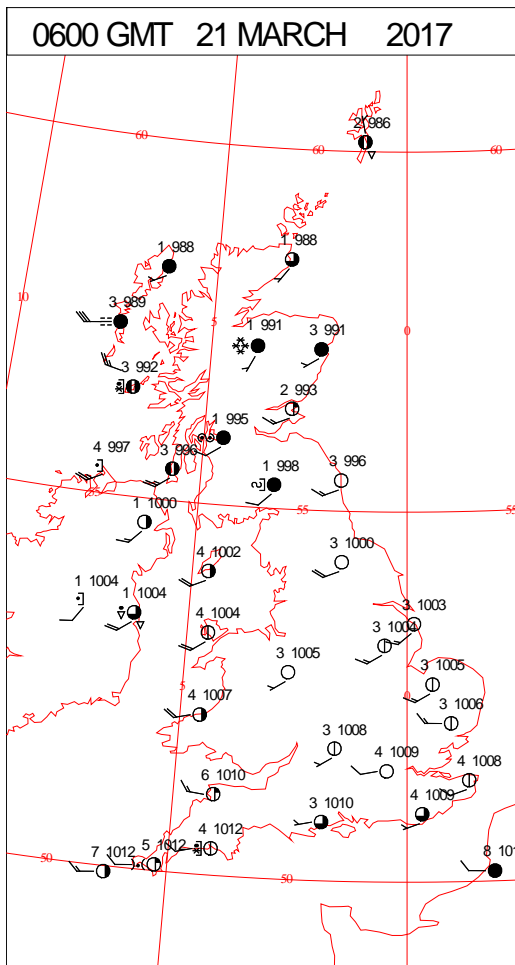
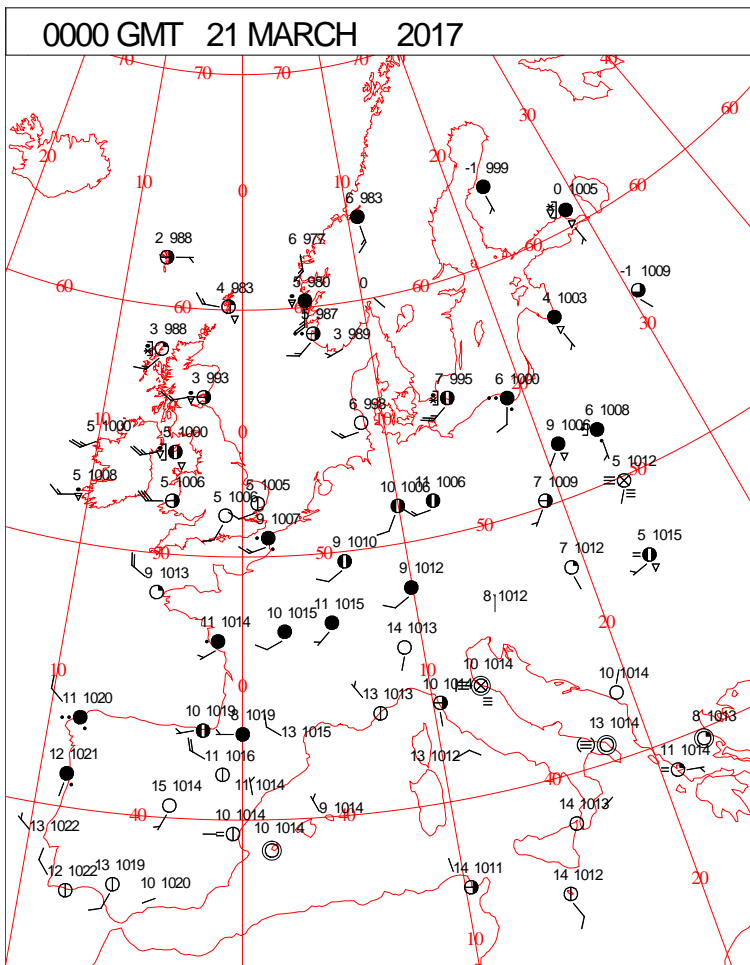


DAILY WEATHER SUMMARY



Tuesday 21 March 2017

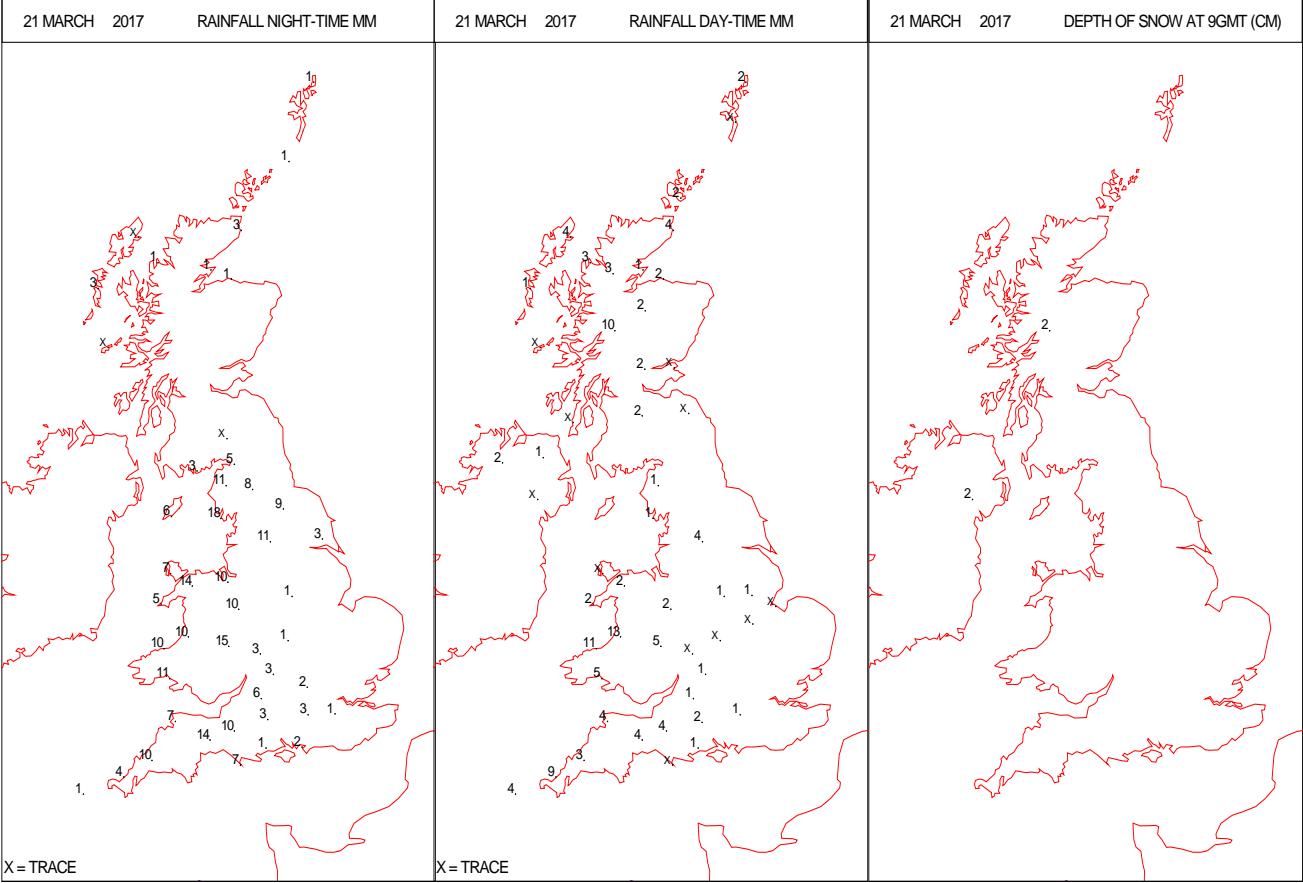
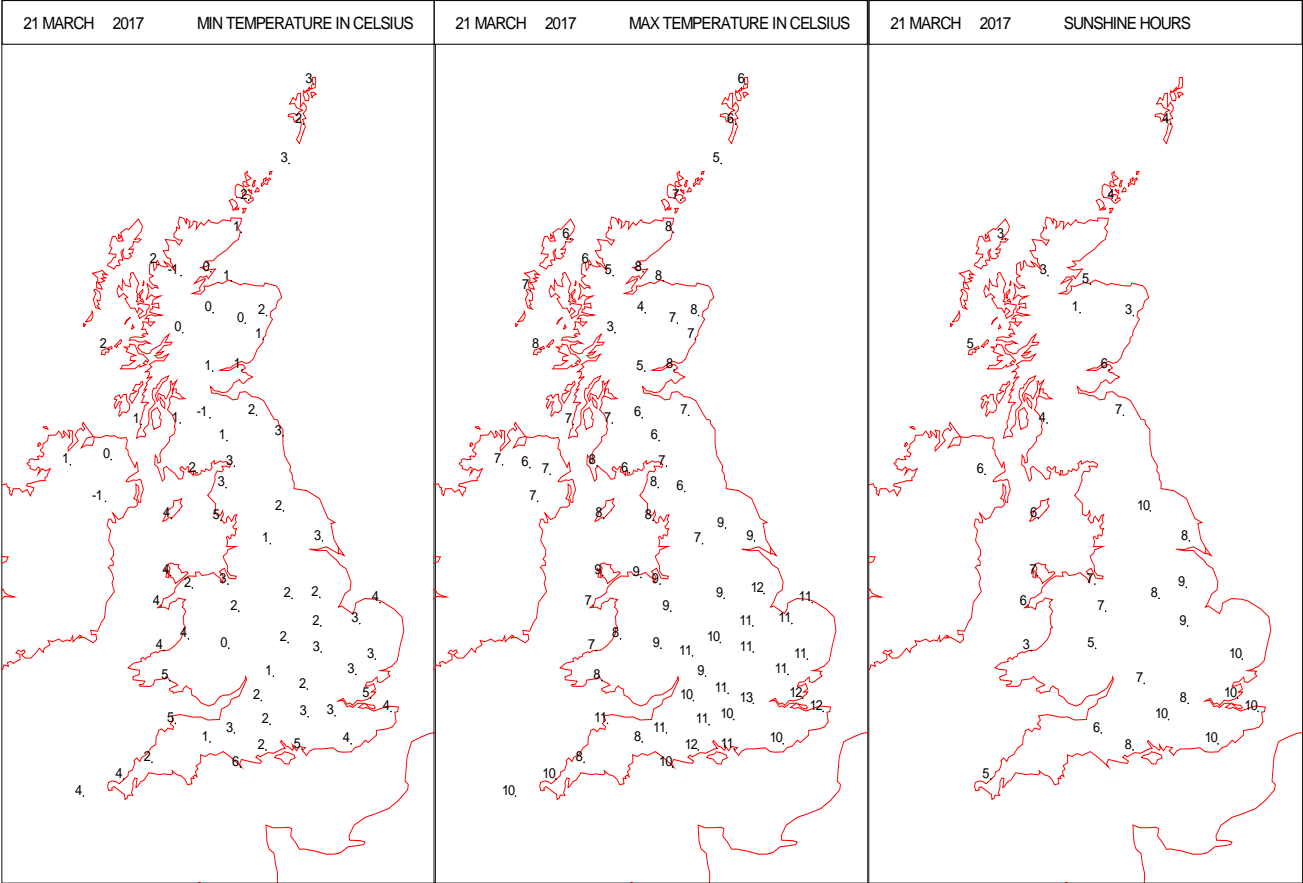
SURFACE REPORTS



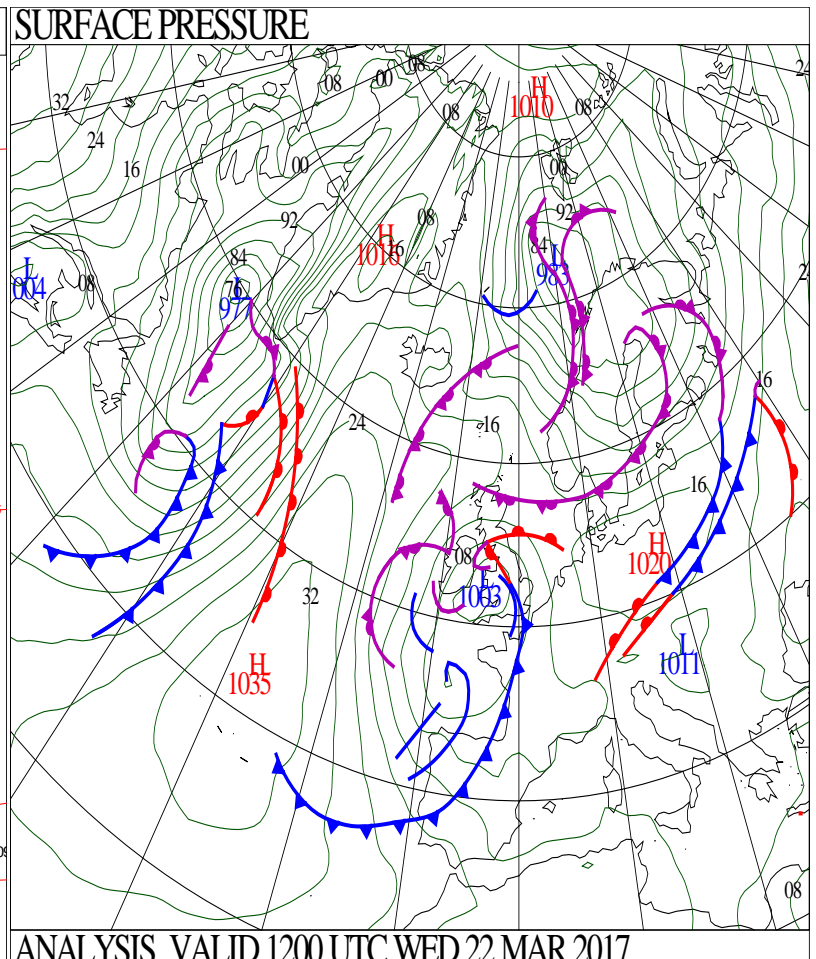
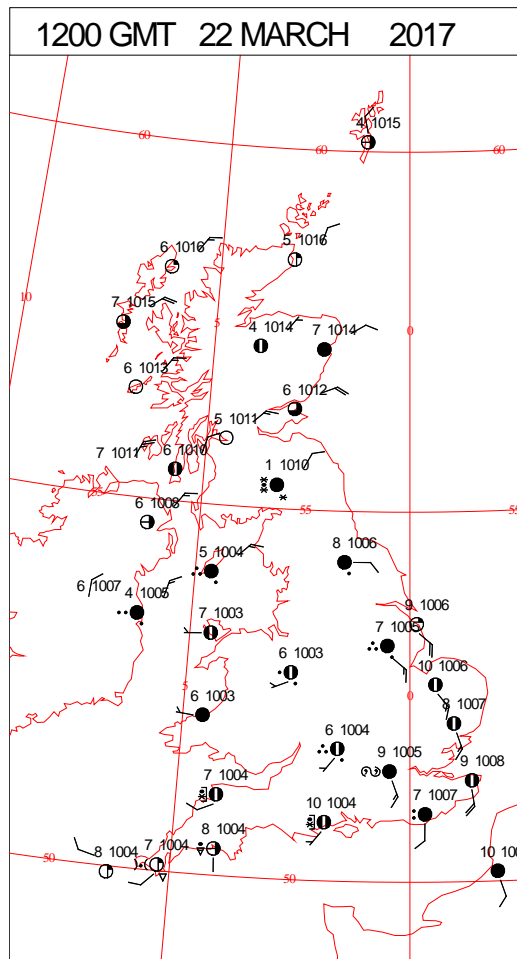
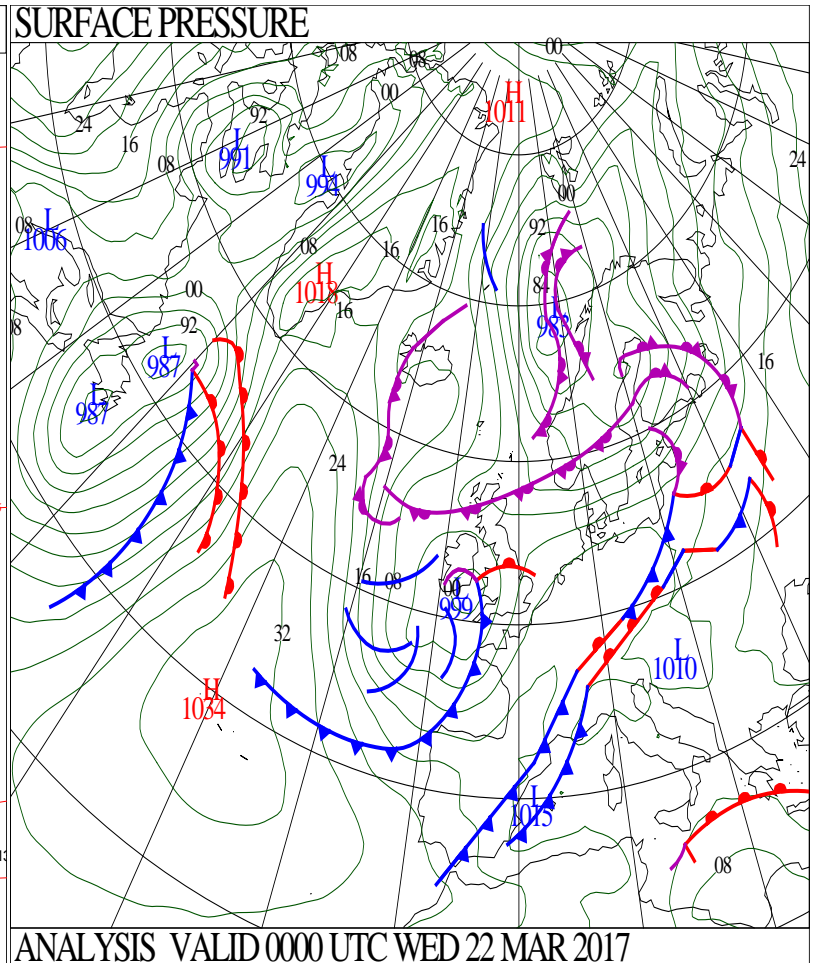
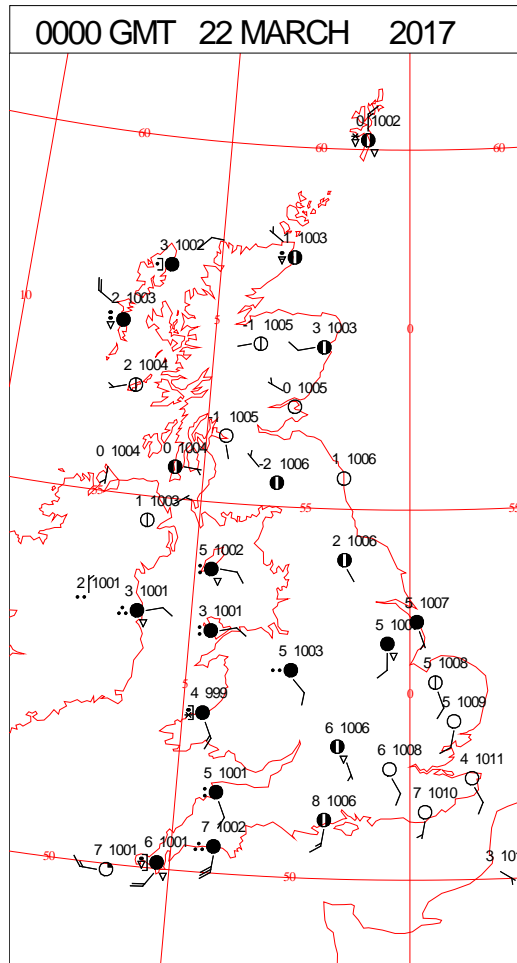
SIGNIFICANT WEATHER

0600 GMT 21 MARCH 2017	SIG WEATHER	1200 GMT 21 MARCH 2017	SIG WEATHER	<p>Summary of UK Weather for Tuesday 21 March 2017.</p> <p>Showers pushed in from the west overnight, these most frequent across western Scotland and Northern Ireland. These were occasionally wintry, mainly over hills and mountains, but locally to lower levels too, and there were some icy patches as a result.</p> <p>Further east it was drier, but under clear spells temperatures across the U.K. fell away quickly, with many parts falling near or just below freezing, allowing a widespread frost to form.</p> <p>Many southern and eastern areas were fine to start the day, with plenty of early sunshine.</p> <p>Further north and west, there were frequent showers, with snow affecting much of the Central Lowlands, bringing some localised disruption, such as a partial closure of the M8 motorway.</p> <p>This showery theme continued throughout the day, with hail, thunder, and further sleet or snow in places. Once again, few showers affected south-east England, where there were plenty of sunny spells.</p> <p>Winds were fairly strong and gusty and it was a cold feeling day, especially in any showers.</p> <p>The highest temperatures were across south-east England, in the sunshine.</p>
1800 GMT 21 MARCH 2017	SIG WEATHER	0000 GMT 22 MARCH 2017	SIG WEATHER	
				<p>EXTREMES</p> <p>Highest Maximum: 12.8 Faversham, Kent</p> <p>Lowest Maximum: 2.9 Cluanie Inn No3, Inverness-Shire</p> <p>Lowest Minimum: -1.6 Killylane, Co. Antrim</p> <p>Lowest Grass Minimum: -9.0 Kindrogan, Perthshire</p> <p>Most Rain: 29.2 Nettlecombe, Somerset</p> <p>Most Sun: 10.9 Whitby, North Yorkshire</p>

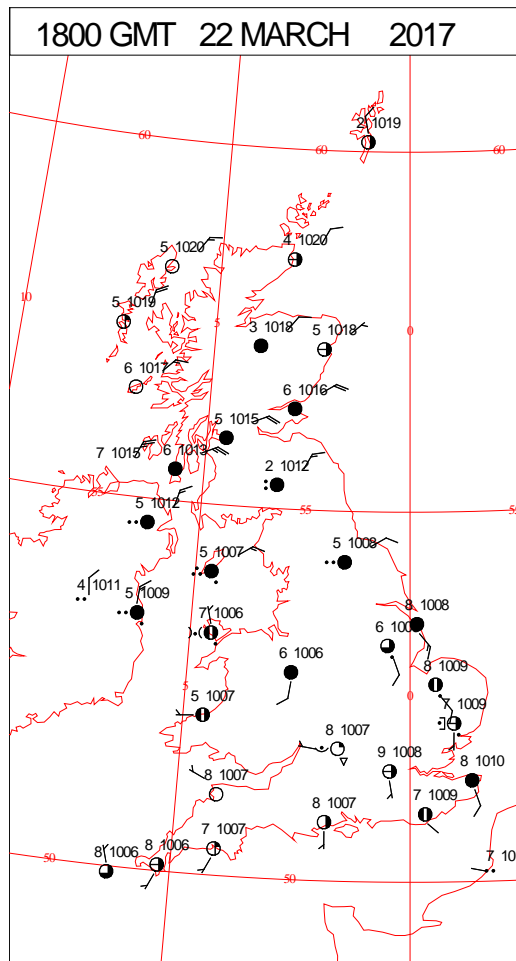
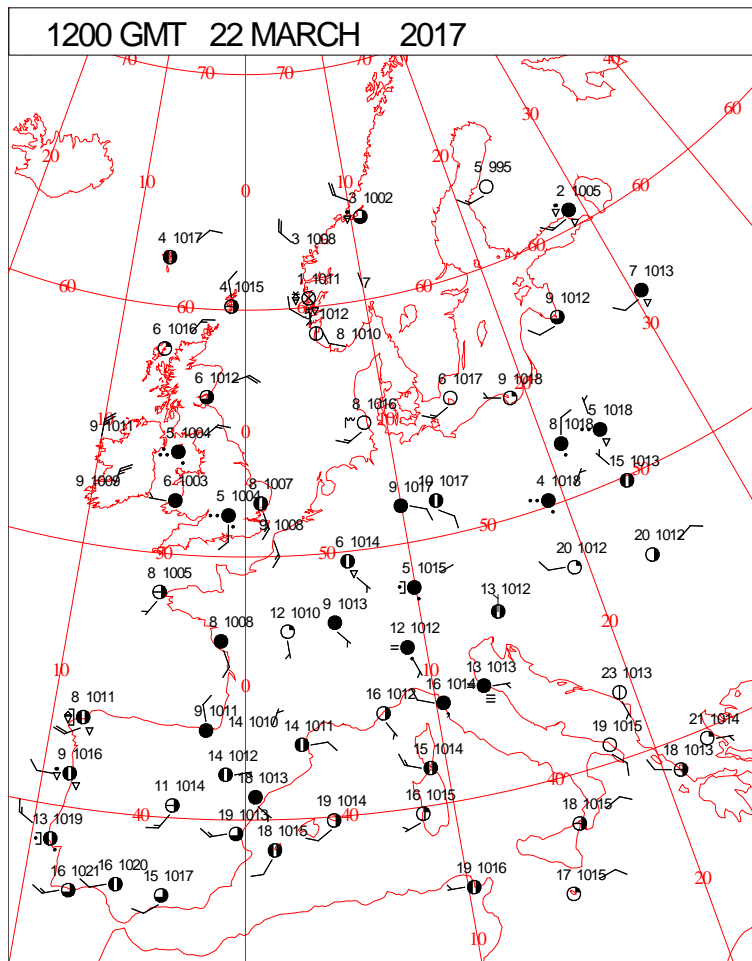
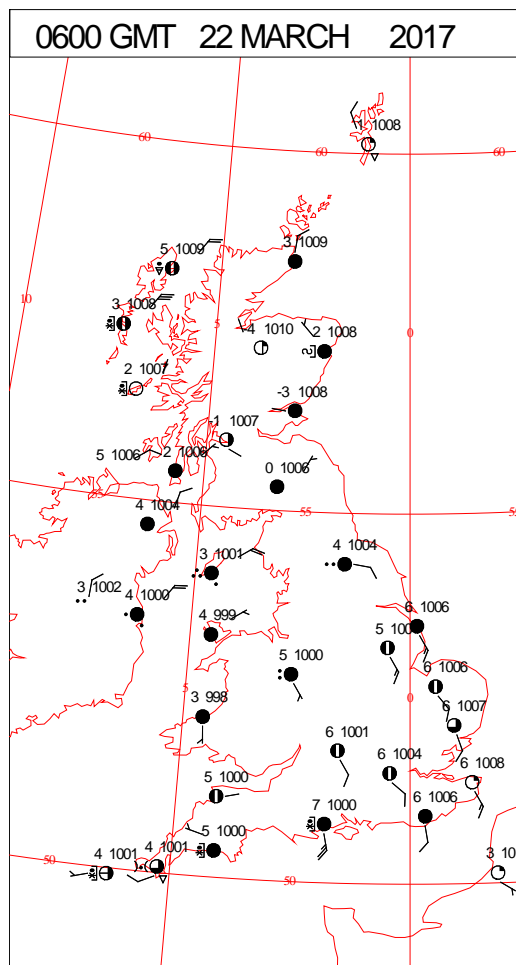
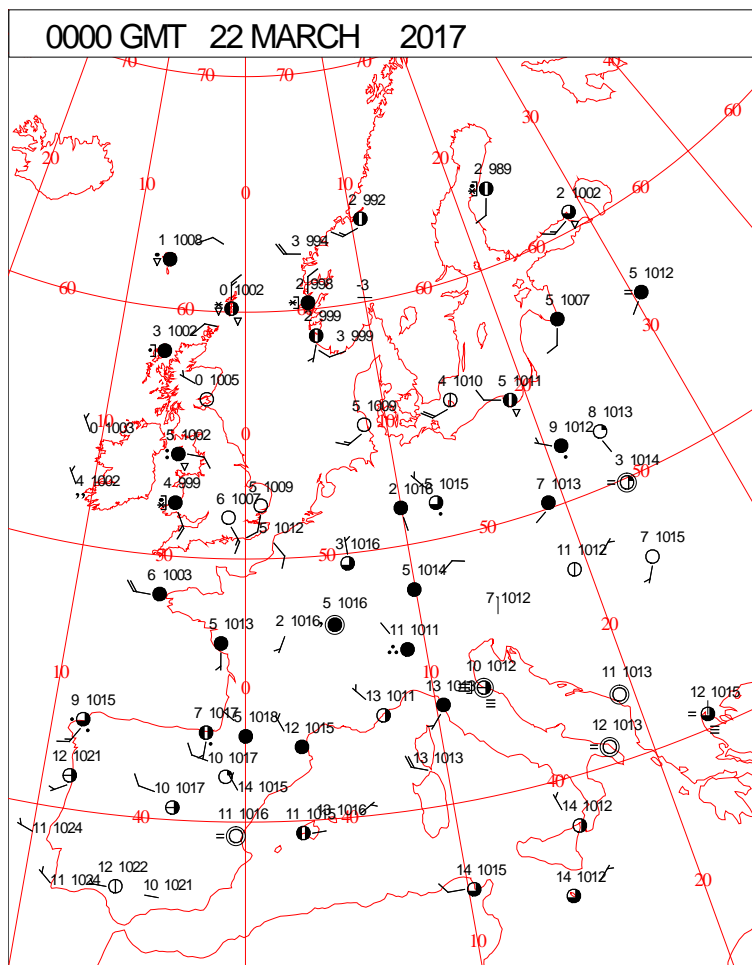
DAILY CLIMATE DATA



DAILY WEATHER SUMMARY



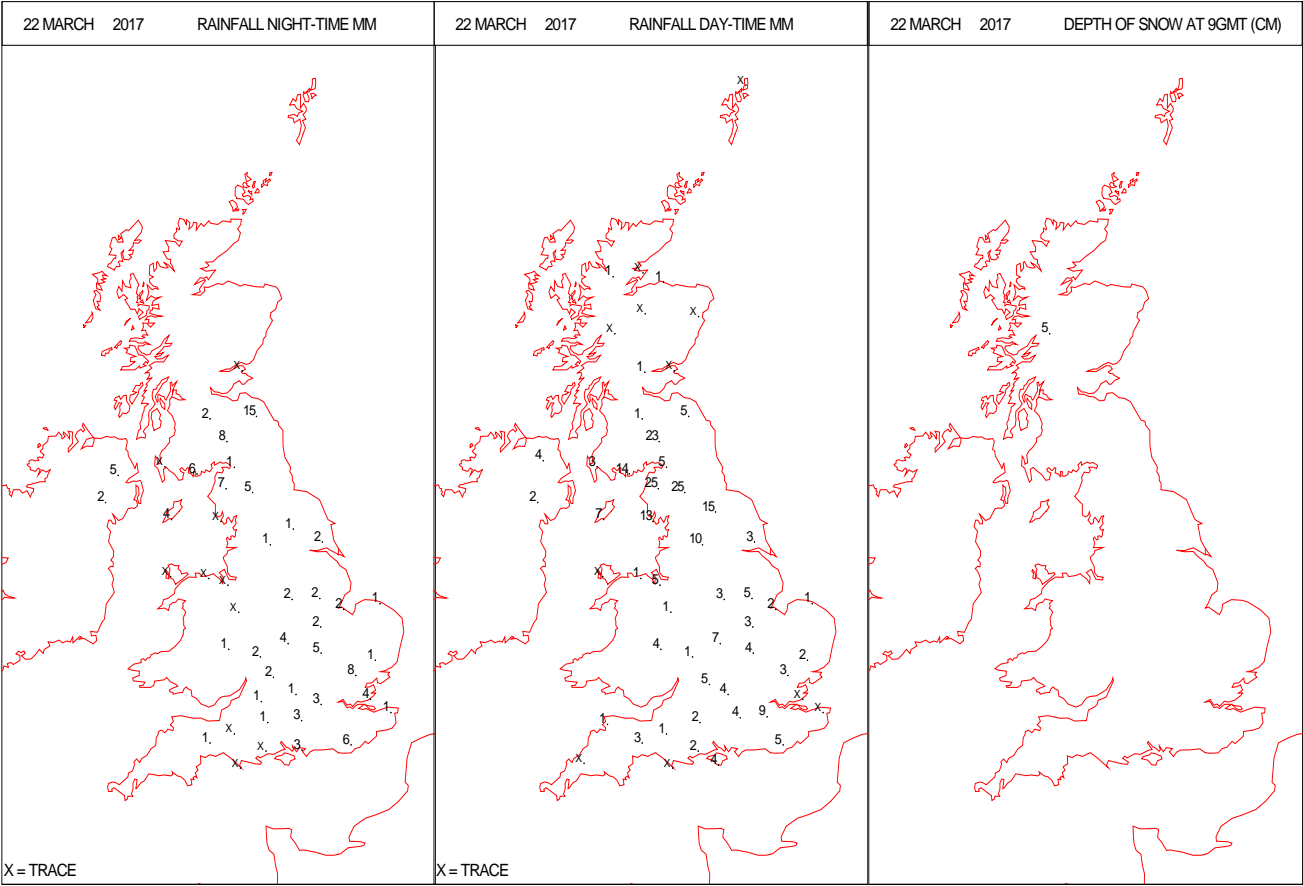
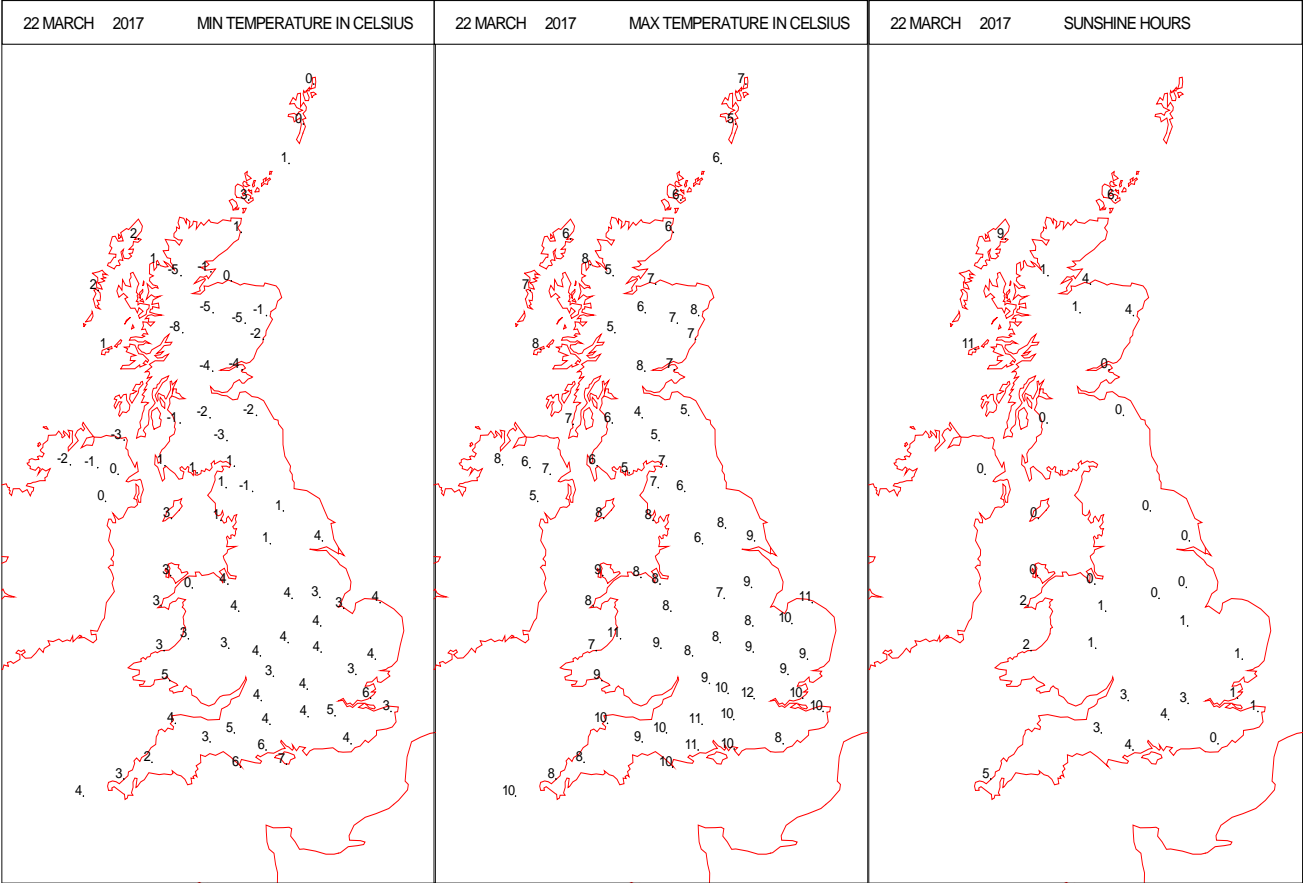
SURFACE REPORTS



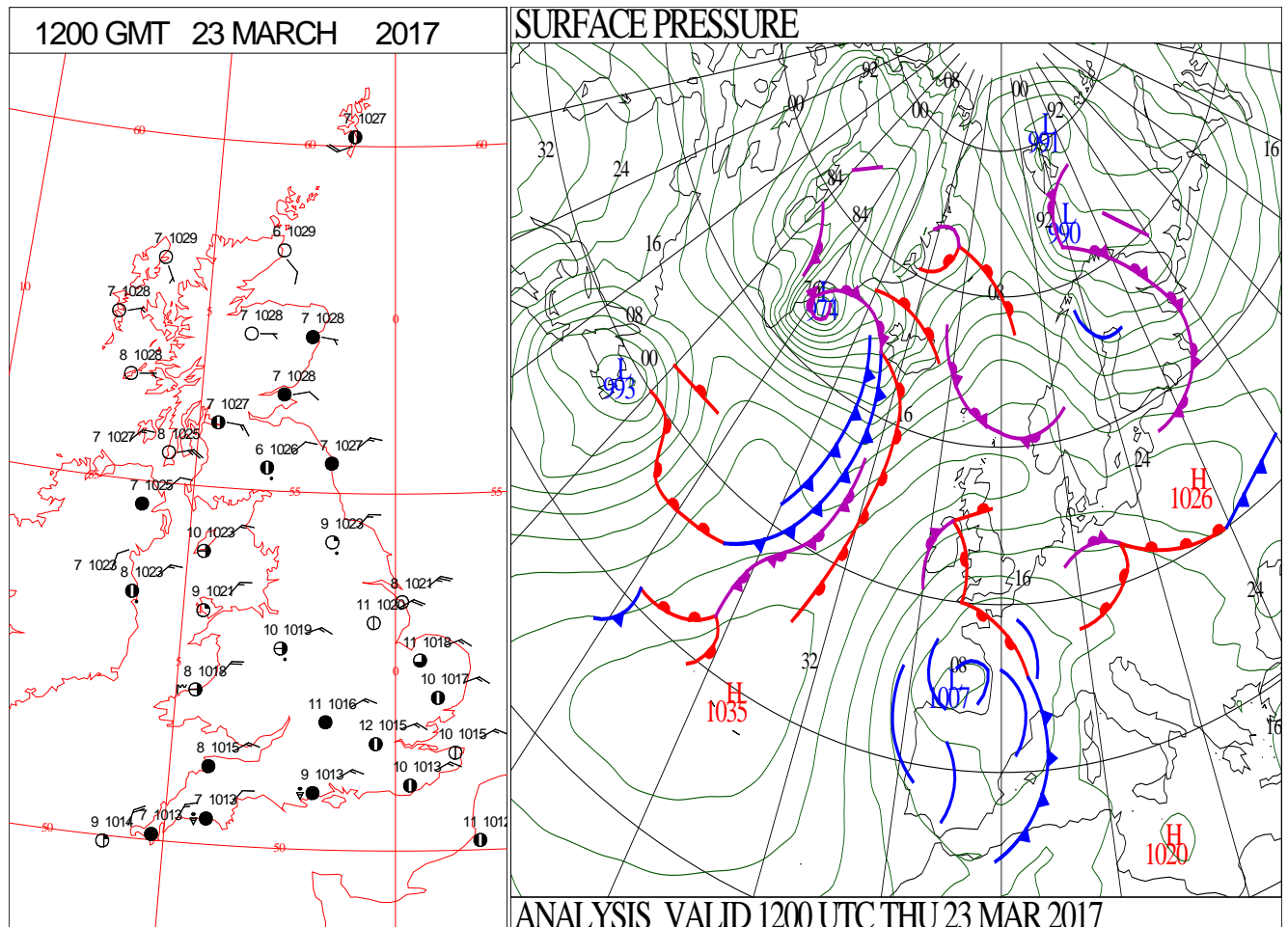
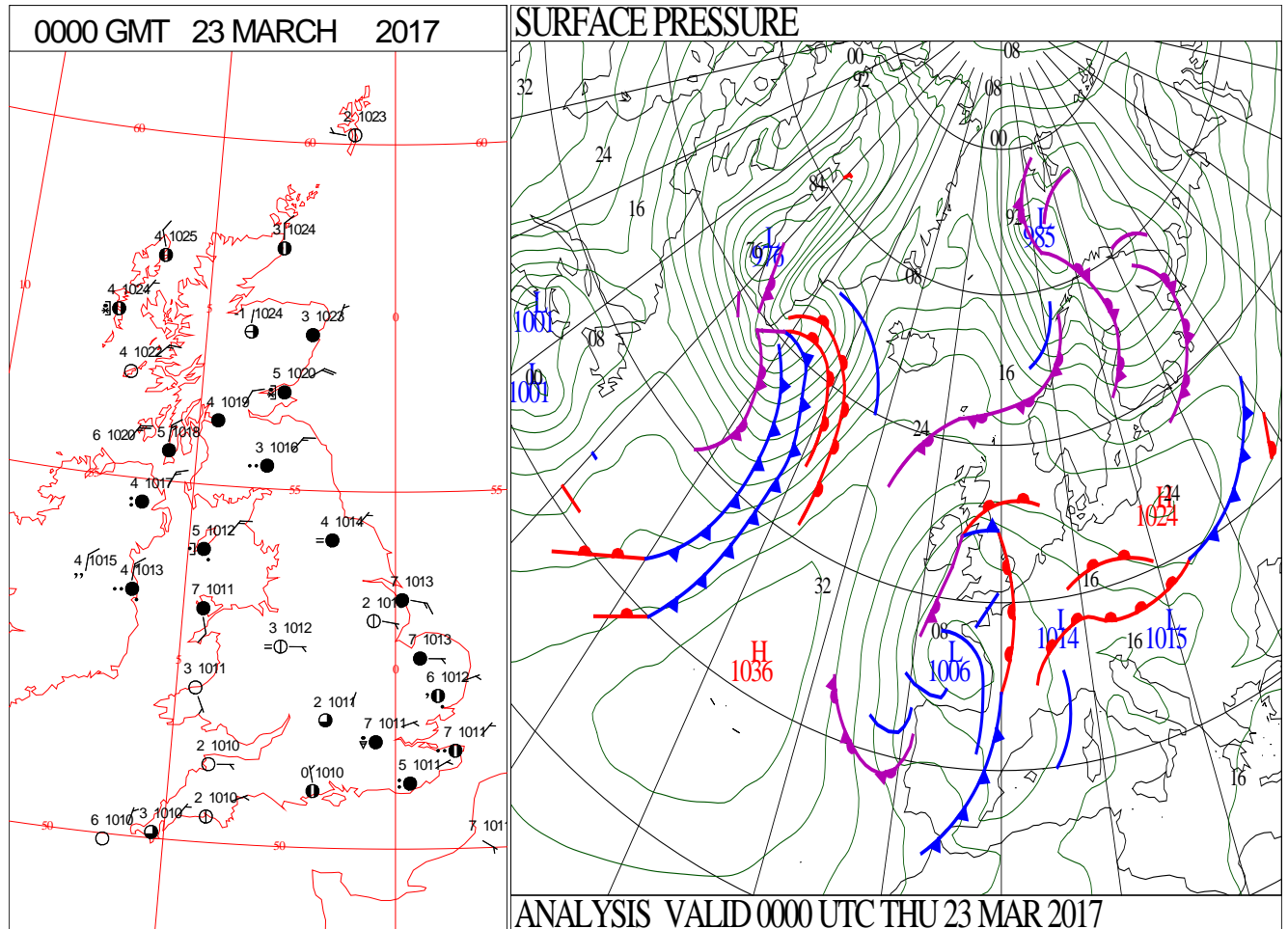
SIGNIFICANT WEATHER

0600 GMT 22 MARCH 2017	SIG WEATHER	1200 GMT 22 MARCH 2017	SIG WEATHER	<p>Summary of UK Weather for Wednesday 22 March 2017.</p> <p>Through the early hours, a band of rain and hill snow across southern Wales and south-west England slowly moved north-eastwards to lie from northern England to central southern England by dawn. This led to some snowfall accumulations.</p> <p>Meanwhile, wintry showers continued to feed into the far north of Scotland, but elsewhere it remained mainly dry with some clear spells. It was rather windy across all parts overnight, but a frost still formed in many places.</p> <p>By day, snow across northern England slowly continued to move northwards through the morning, with snow becoming increasingly confined to the hills.</p> <p>It stayed mostly dry across northern parts of Scotland, with a few isolated showers.</p> <p>The south of the country saw a band of rain push eastwards through the morning, turning heavy at times, but it became dry and bright later. A few heavy showers pushed into the south-west of England, although these were scattered.</p> <p>Temperatures were generally below the climatic average.</p>
1800 GMT 22 MARCH 2017	SIG WEATHER	0000 GMT 23 MARCH 2017	SIG WEATHER	
				<p>EXTREMES</p> <p>Highest Maximum: 11.9 Northolt, Greater London</p> <p>Lowest Maximum: 3.9 Drumalbin, Lanarkshire</p> <p>Lowest Minimum: -8.3 Tulloch Bridge, Inverness-Shire</p> <p>Lowest Grass Minimum: -10.8 Balmoral, Aberdeenshire</p> <p>Most Rain: 82.9 Garpel Burn, Ayrshire</p> <p>Most Sun: 11.1 Tiree, Argyll</p>

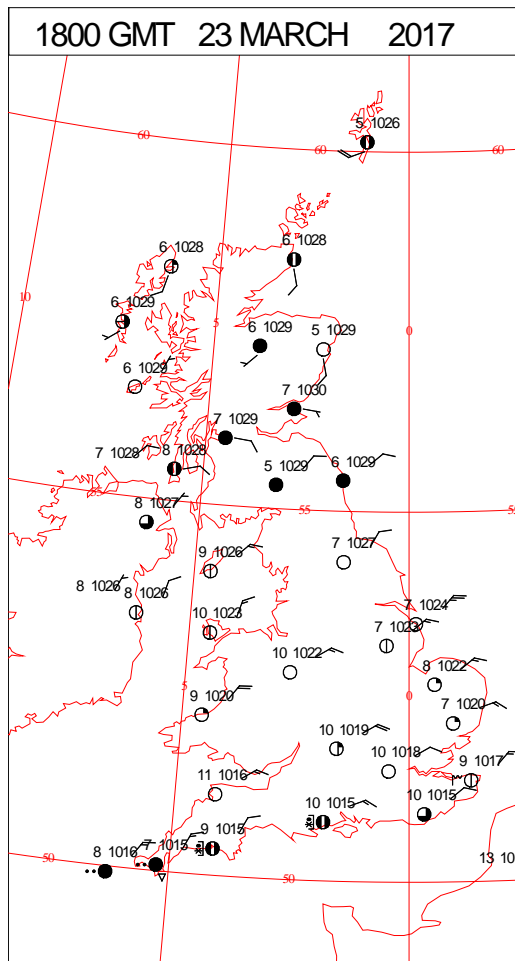
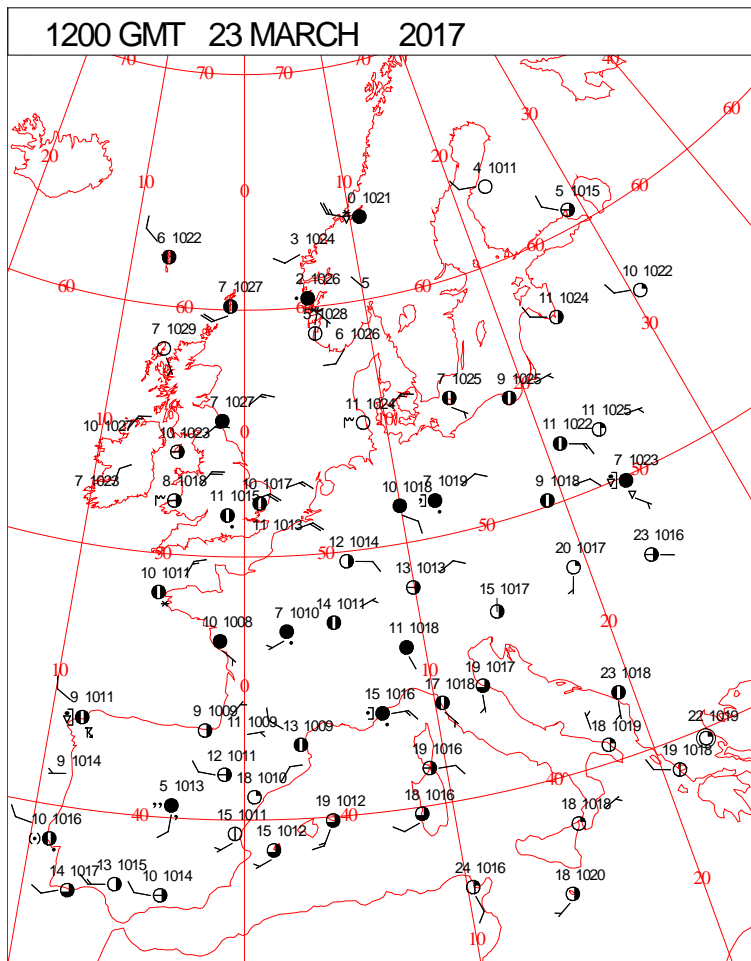
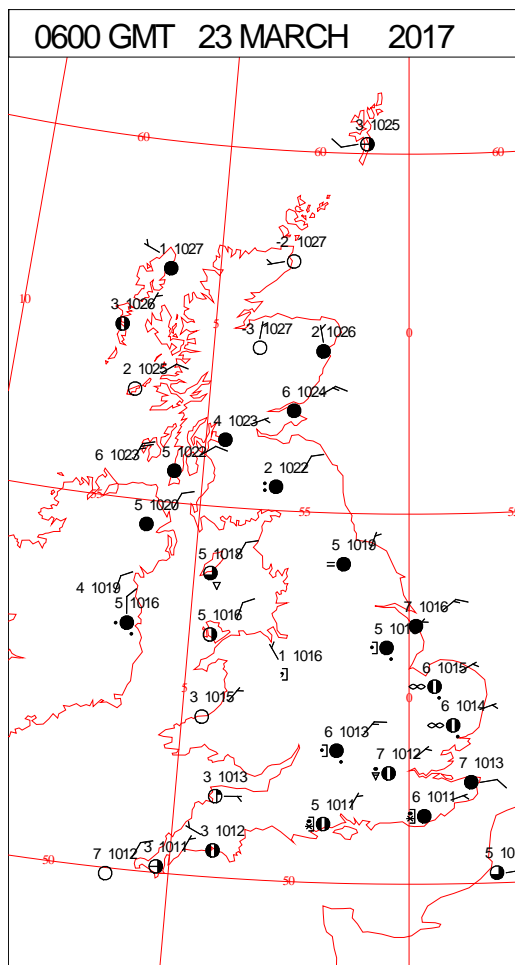
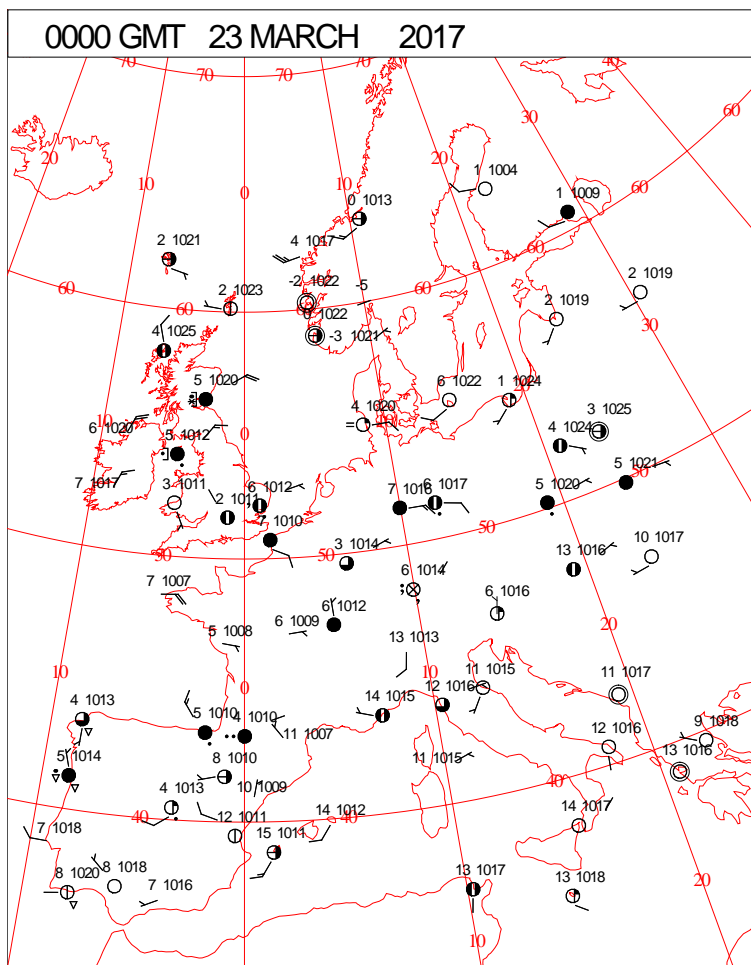
DAILY CLIMATE DATA



DAILY WEATHER SUMMARY



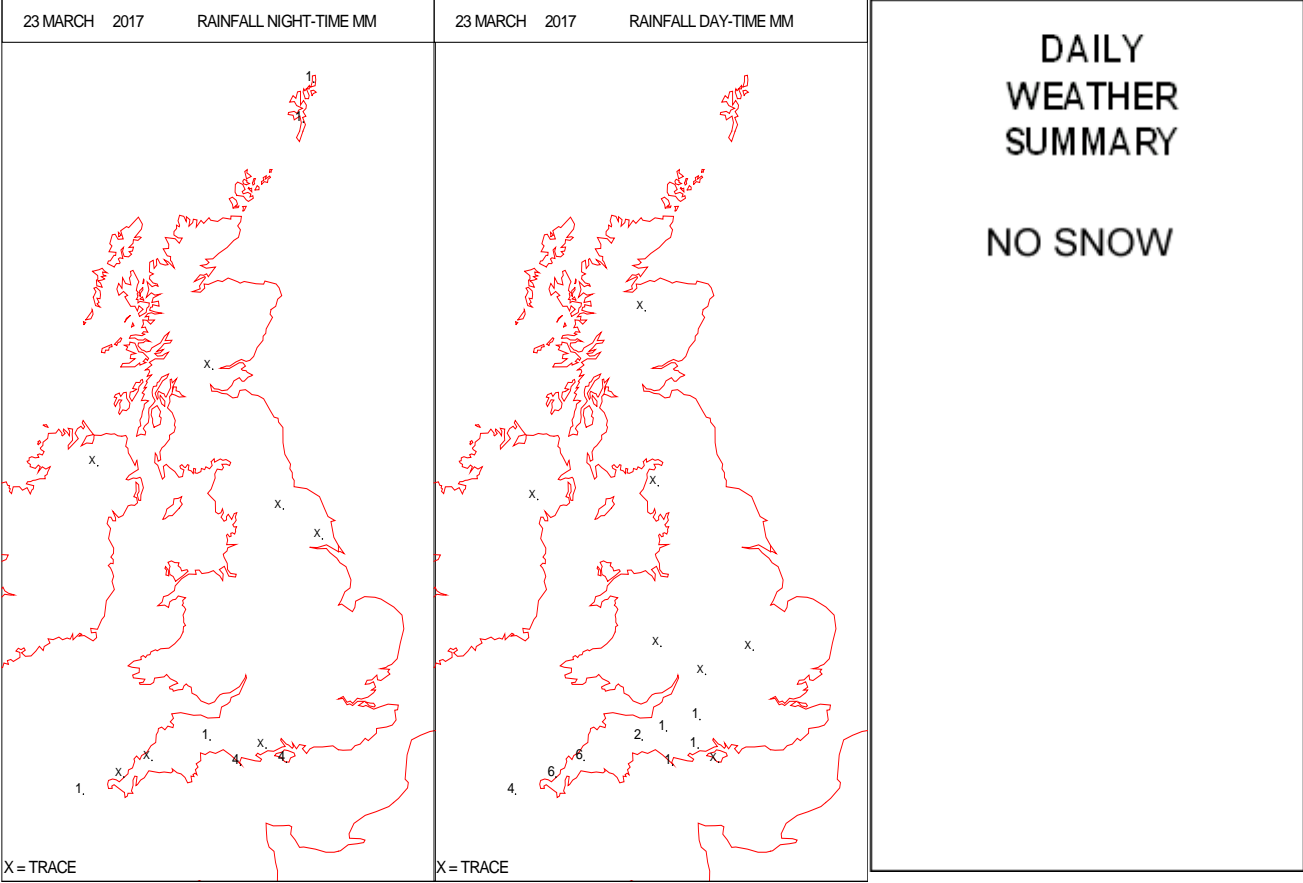
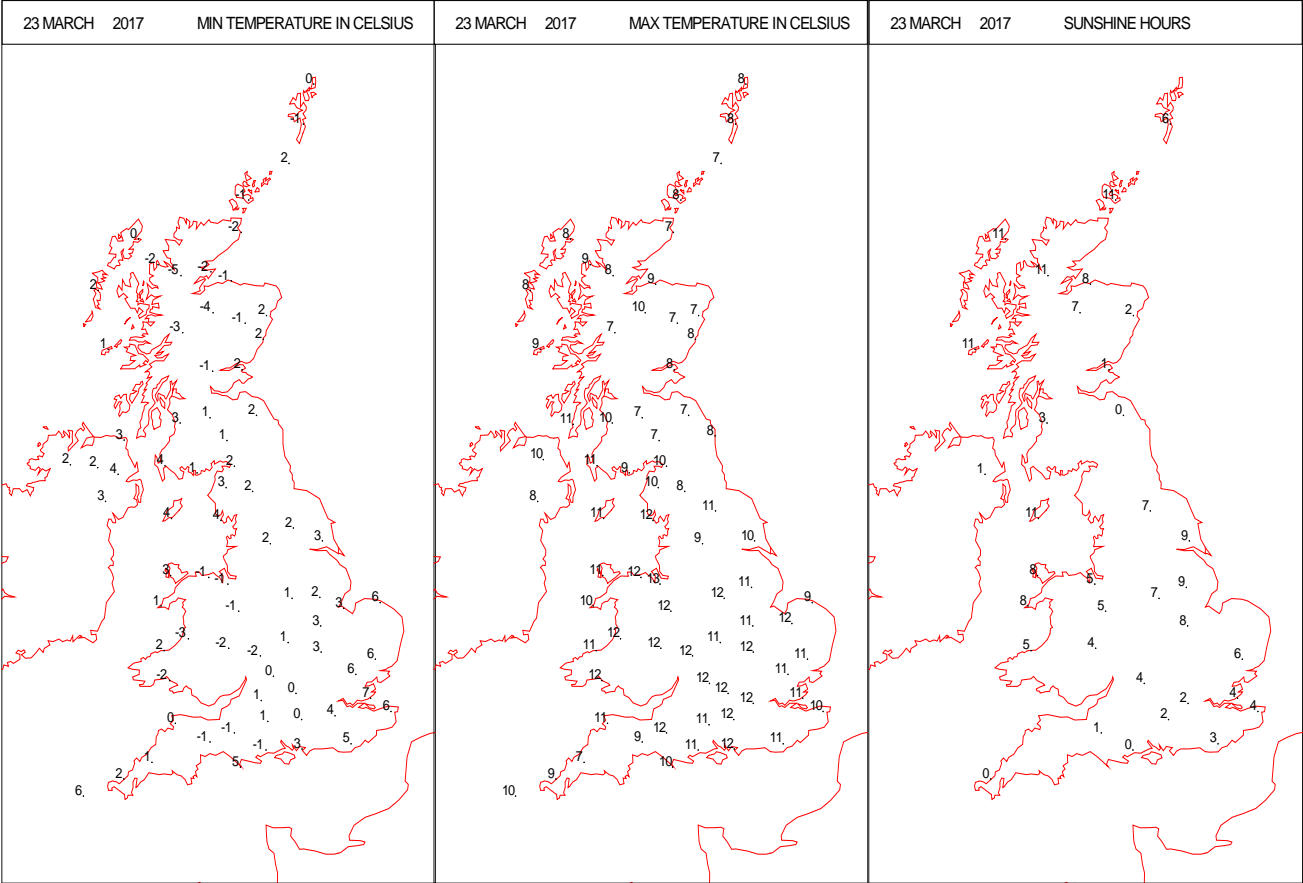
SURFACE REPORTS



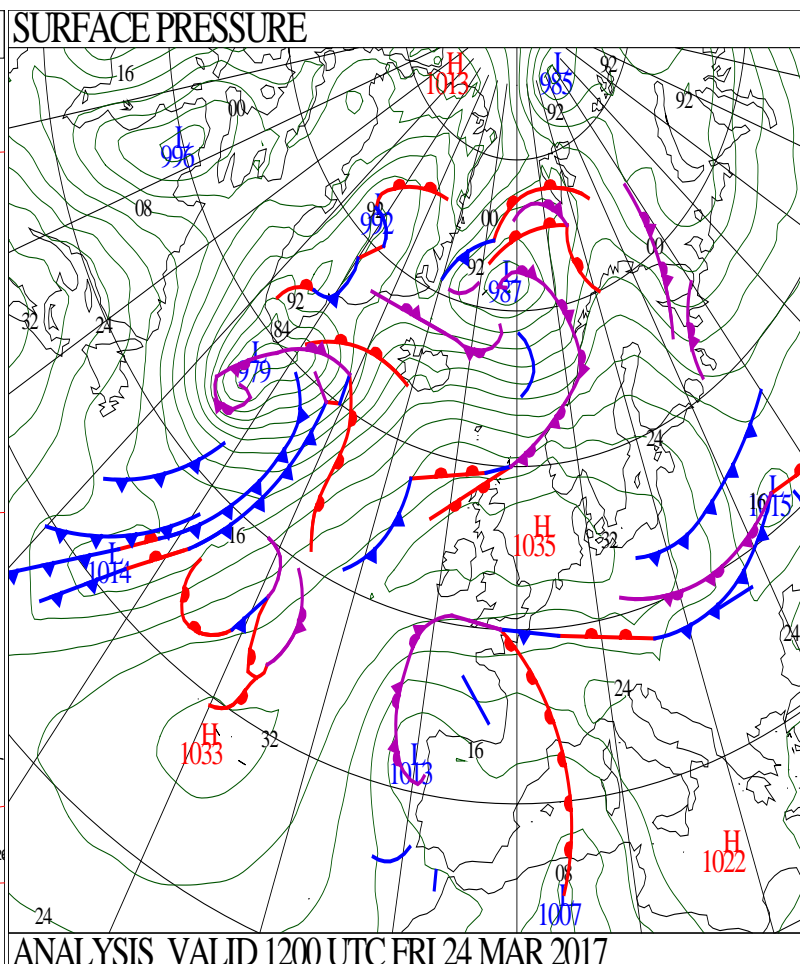
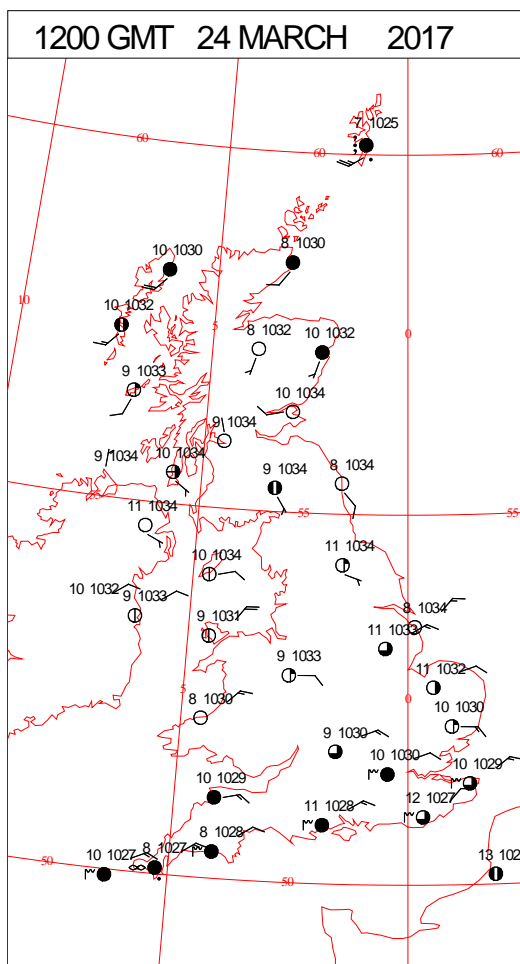
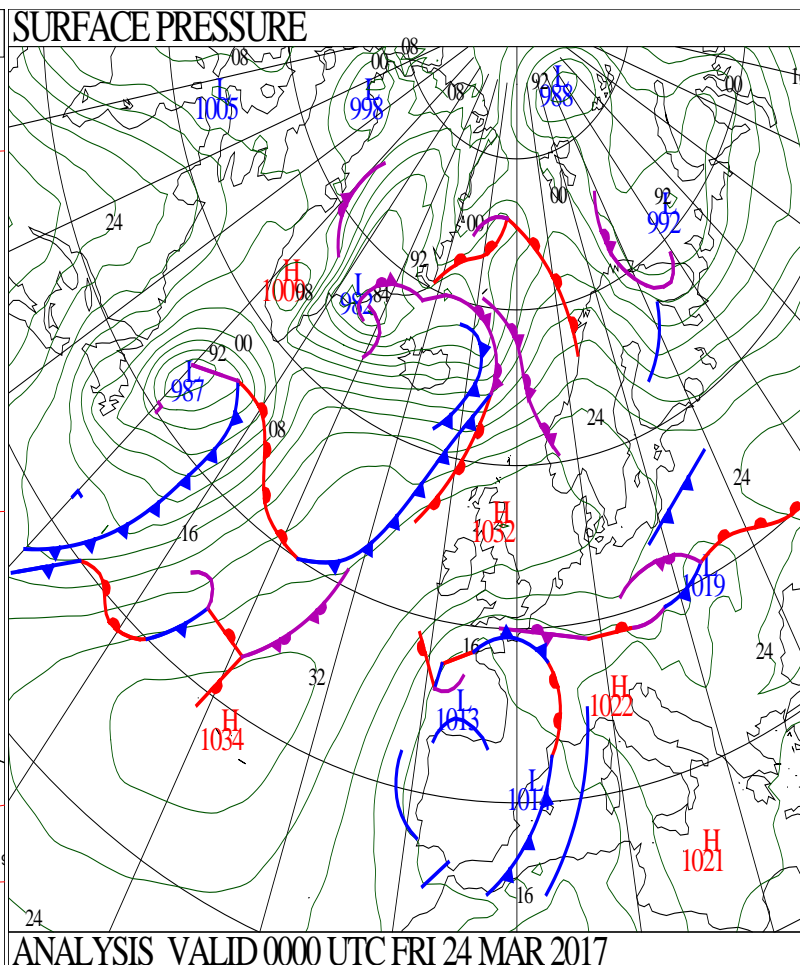
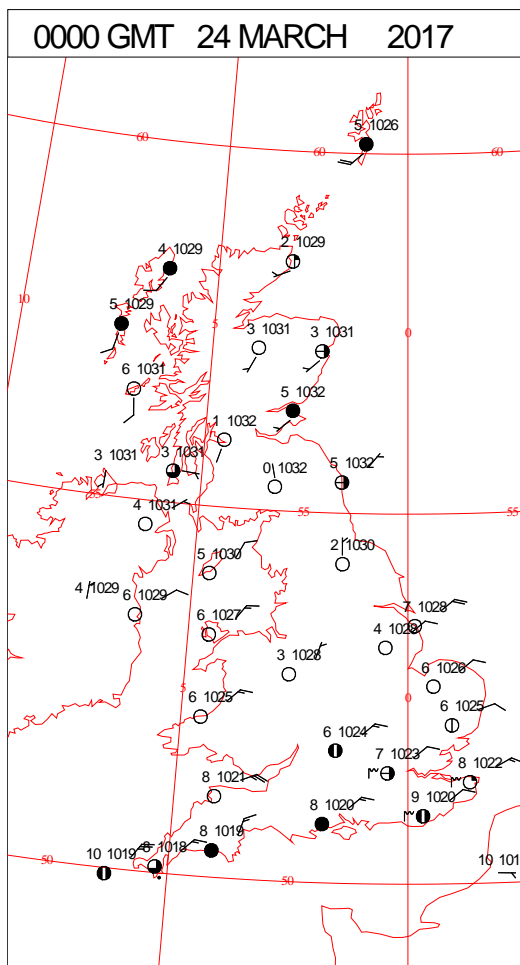
SIGNIFICANT WEATHER

0600 GMT 23 MARCH 2017	SIG WEATHER	1200 GMT 23 MARCH 2017	SIG WEATHER	<p>Summary of UK Weather for Thursday 23 March 2017.</p> <p>Through the early hours, rain in the south-east of England and over southern Scotland gradually moved westwards into the Midlands and north-east England.</p> <p>Ahead of this band of rain, Wales, northern Scotland, the south-west of England, and Northern Ireland, stayed dry with some clear spells. This allowed temperatures to fall away, leading to some frost pockets.</p> <p>Behind the rain, for the south-east corner and East Anglia, it turned drier, although remained rather cloudy.</p> <p>Rain cleared from the north through the morning, becoming confined to southern England by the afternoon, with the most widespread and persistent rain across the south-west.</p> <p>It was a dry day elsewhere, with increasing amounts of sunshine for many.</p> <p>Skies continued to clear across the north through the evening, and winds fell light.</p> <p>Further south, rain persisted across southern England, and cloud started to increase across East Anglia and the Midlands.</p> <p>North-easterly winds strengthened through the day across the south, with blustery winds developing later in the day along the south-west coast.</p>
1800 GMT 23 MARCH 2017	SIG WEATHER	0000 GMT 24 MARCH 2017	SIG WEATHER	
				<p>EXTREMES</p> <p>Highest Maximum: 13.5 Porthmadog, Gwynedd</p> <p>Lowest Maximum: 5.3 Blythe, Berwickshire</p> <p>Lowest Minimum: -7.3 Kinbrace Hatchery, Sutherland</p> <p>Lowest Grass Minimum: -10.4 Whitechurch, Dyfed</p> <p>Most Rain: 22.5 Guernsey Airport, Guernsey</p> <p>Most Sun: 11.1 Cawood, North Yorkshire 11.1 Kirkwall, Orkney 11.1 Tiree, Argyll</p>

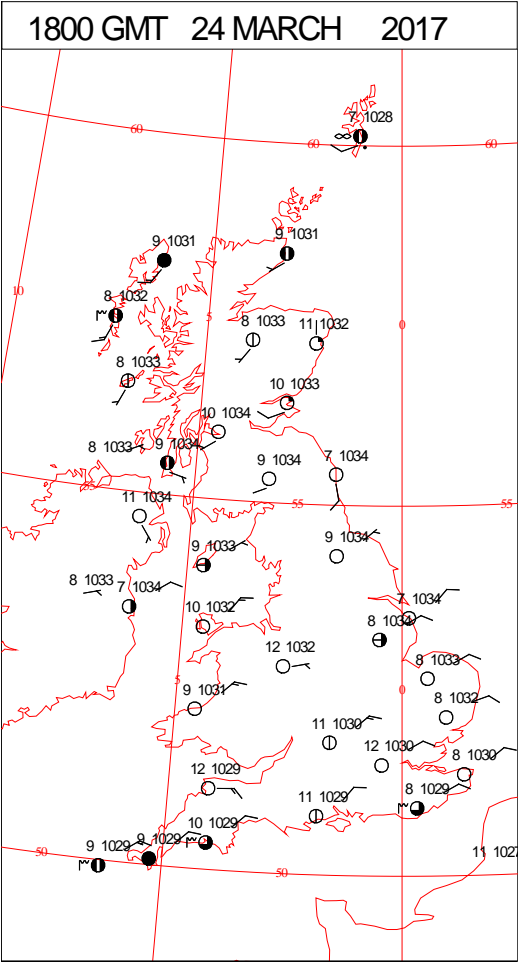
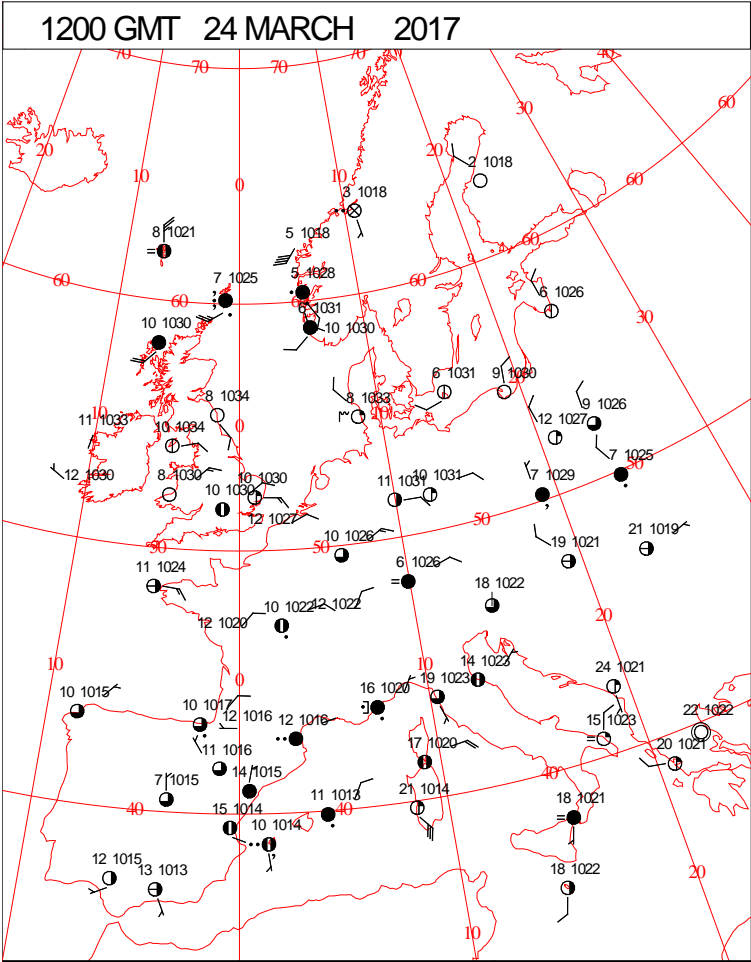
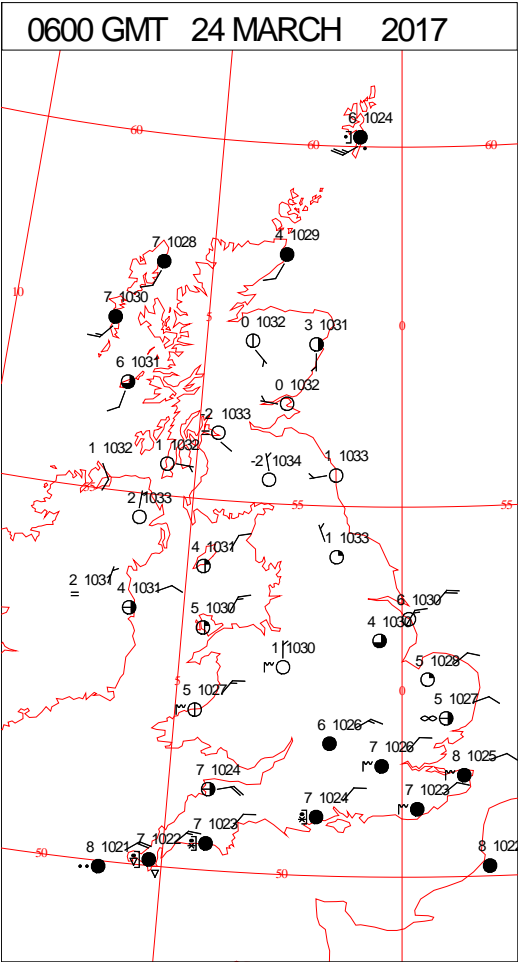
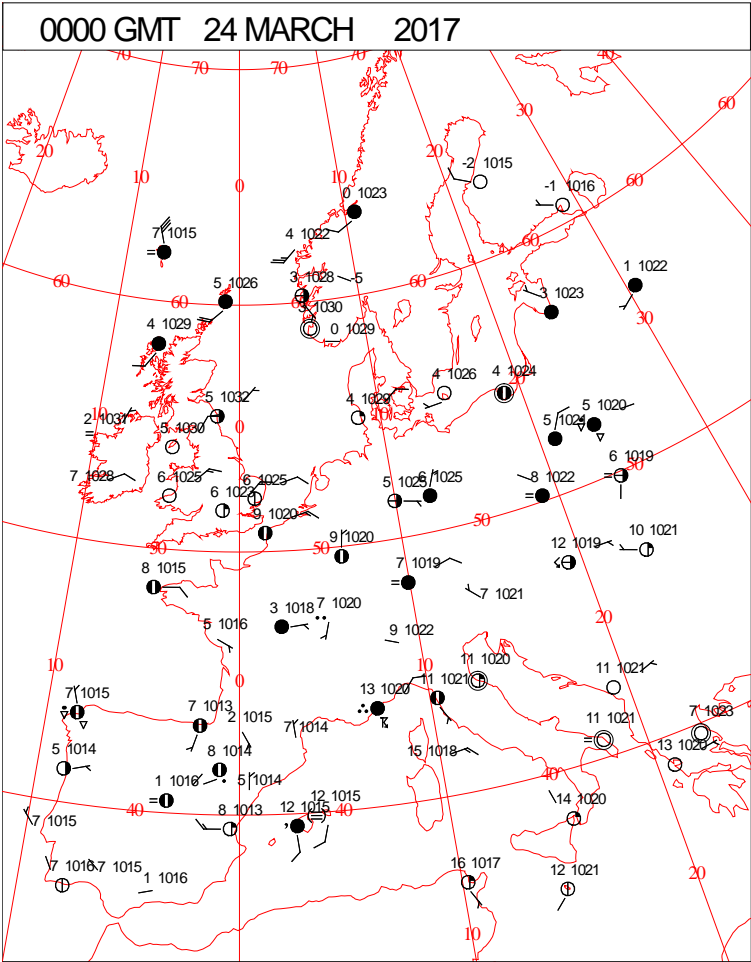
DAILY CLIMATE DATA



DAILY WEATHER SUMMARY



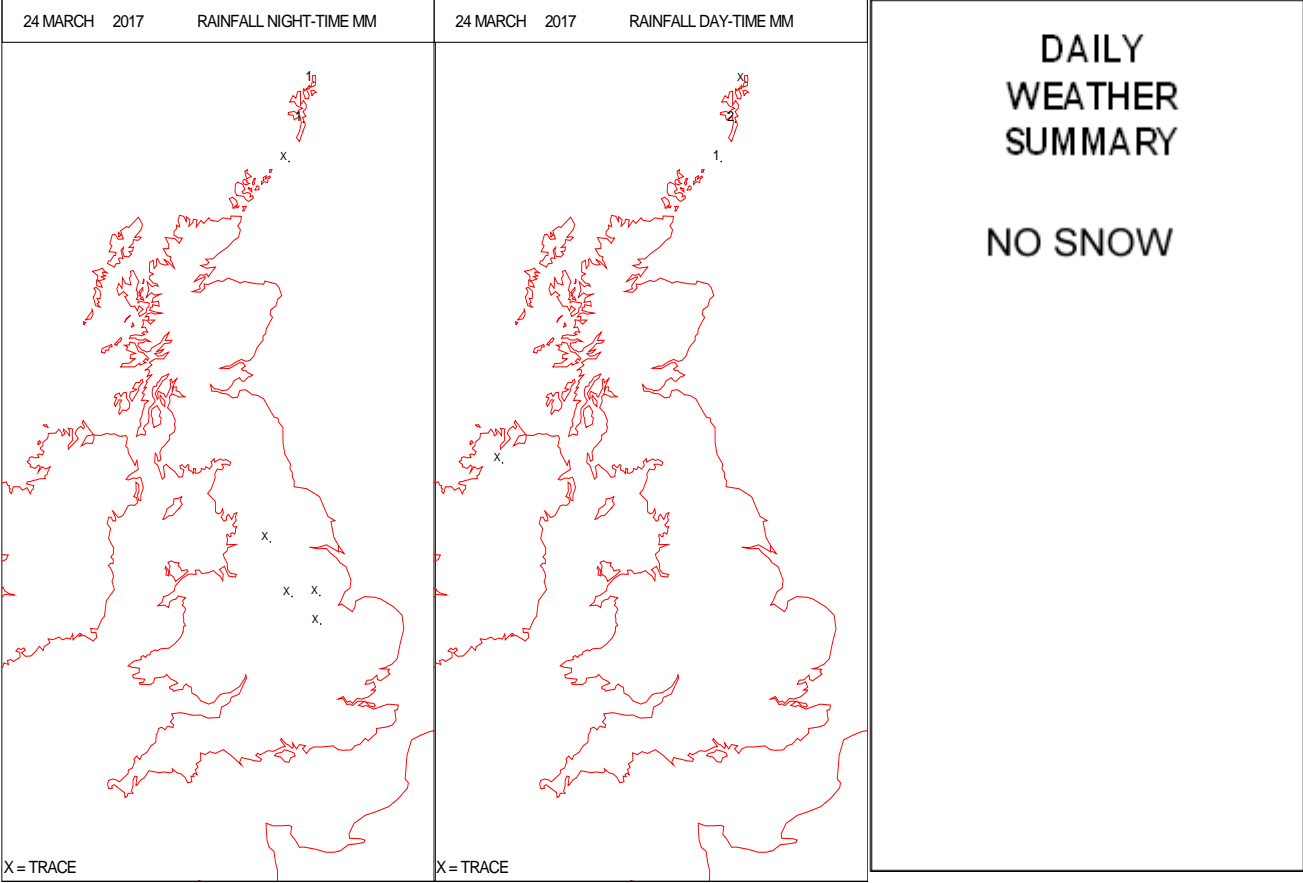
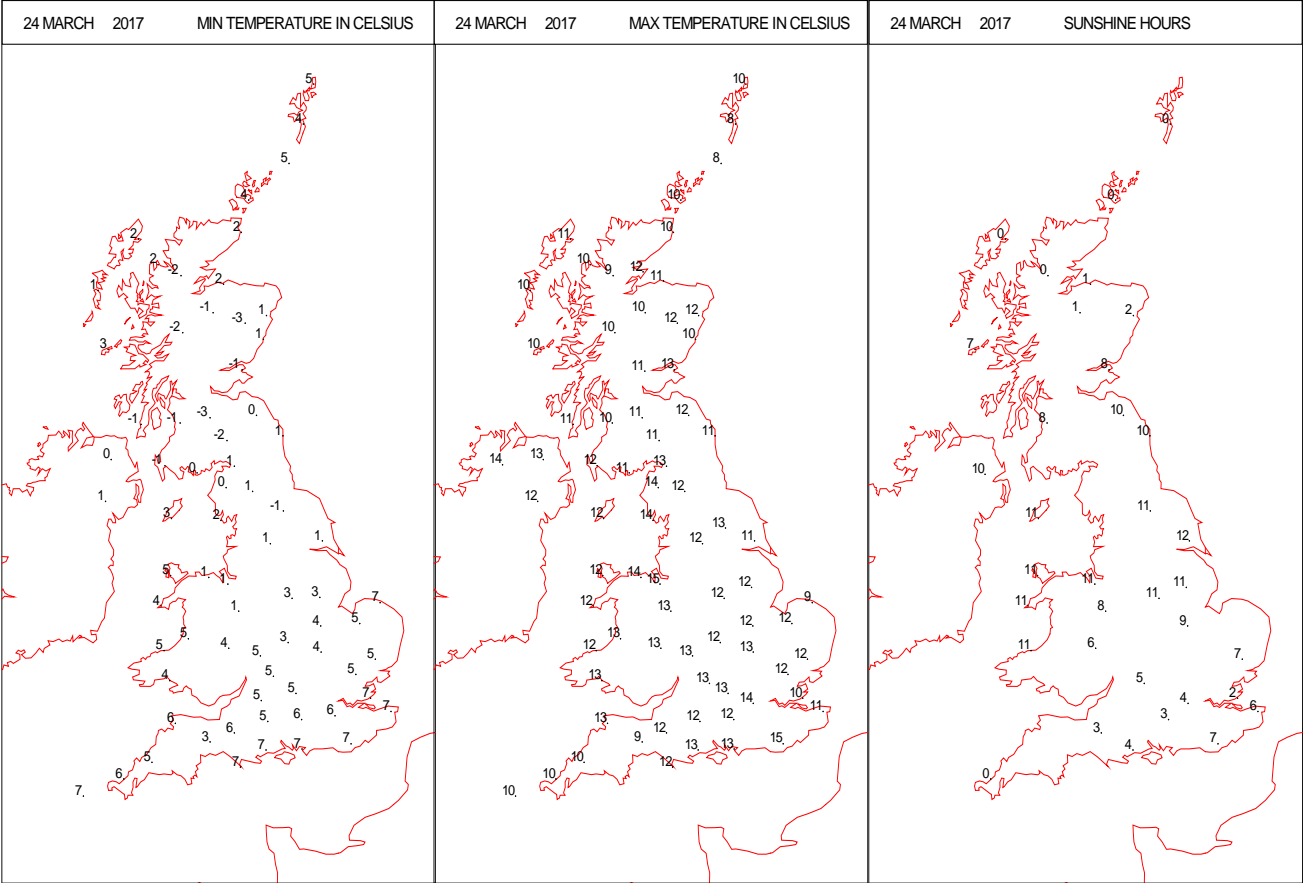
SURFACE REPORTS



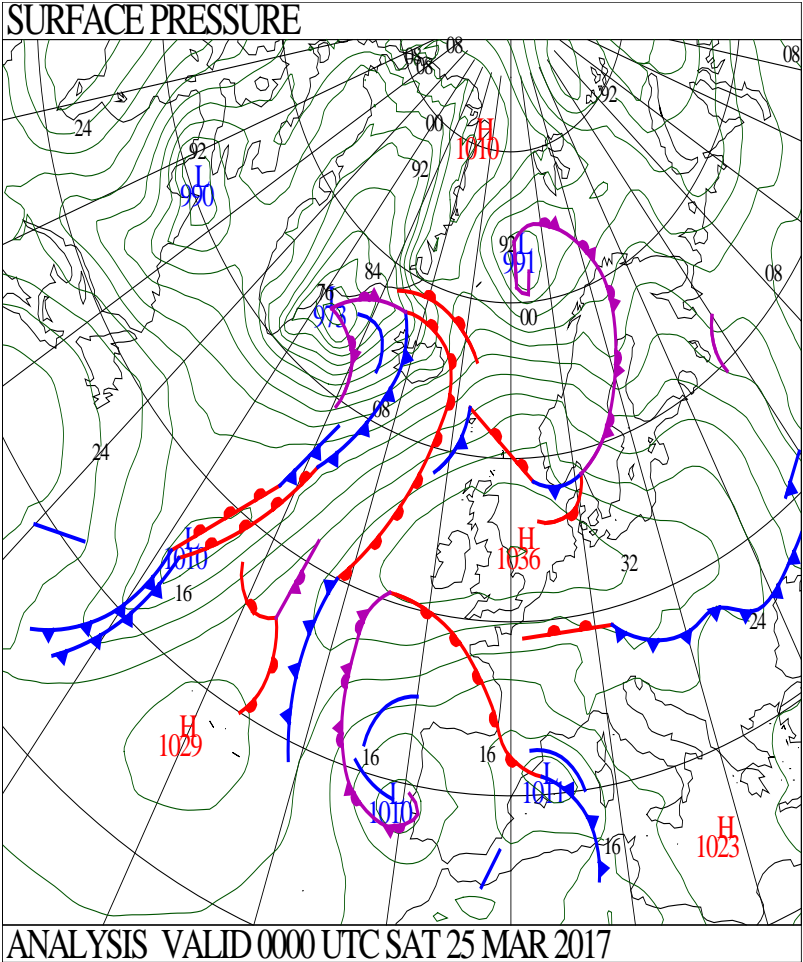
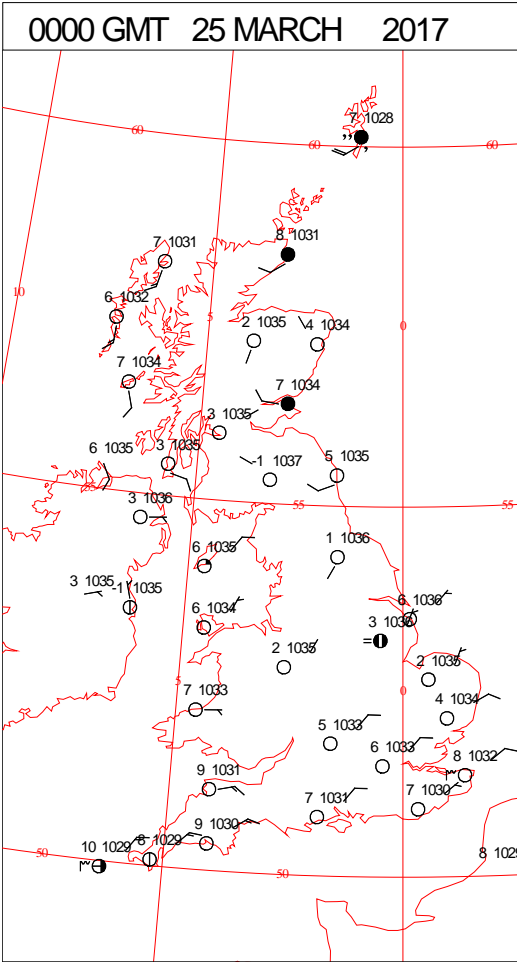
SIGNIFICANT WEATHER

0600 GMT 24 MARCH 2017	SIG WEATHER	1200 GMT 24 MARCH 2017	SIG WEATHER	<p>Summary of UK Weather for Friday 24 March 2017.</p> <p>Much of the U.K. stayed dry and clear in the early hours. There was frost in many northern parts.</p> <p>However, it was windy along the south coast, and some rain arrived in south Devon and Cornwall before dawn.</p> <p>During the day, rain gradually cleared the south-west, although it remained cloudy until well into the afternoon. There was also some thicker cloud across northern Scotland and the Northern Isles, which produced some light rain.</p> <p>Elsewhere, it was fine and sunny with very little cloud. In light winds it was a pleasantly warm afternoon, particularly in the west, however eastern coasts remained cooler, with an onshore flow.</p>
1800 GMT 24 MARCH 2017	SIG WEATHER	0000 GMT 25 MARCH 2017	SIG WEATHER	
				<p>EXTREMES</p> <p>Highest Maximum: 16.0 Porthmadog, Gwynedd</p> <p>Lowest Maximum: 7.8 Fair Isle, Shetland</p> <p>Lowest Minimum: -4.4 Tyndrum No3, Perthshire</p> <p>Lowest Grass Minimum: -13.9 Kindrogan, Perthshire</p> <p>Most Rain: 3.2 Lerwick, Shetland</p> <p>Most Sun: 11.5 Leconfield, Humberside</p>

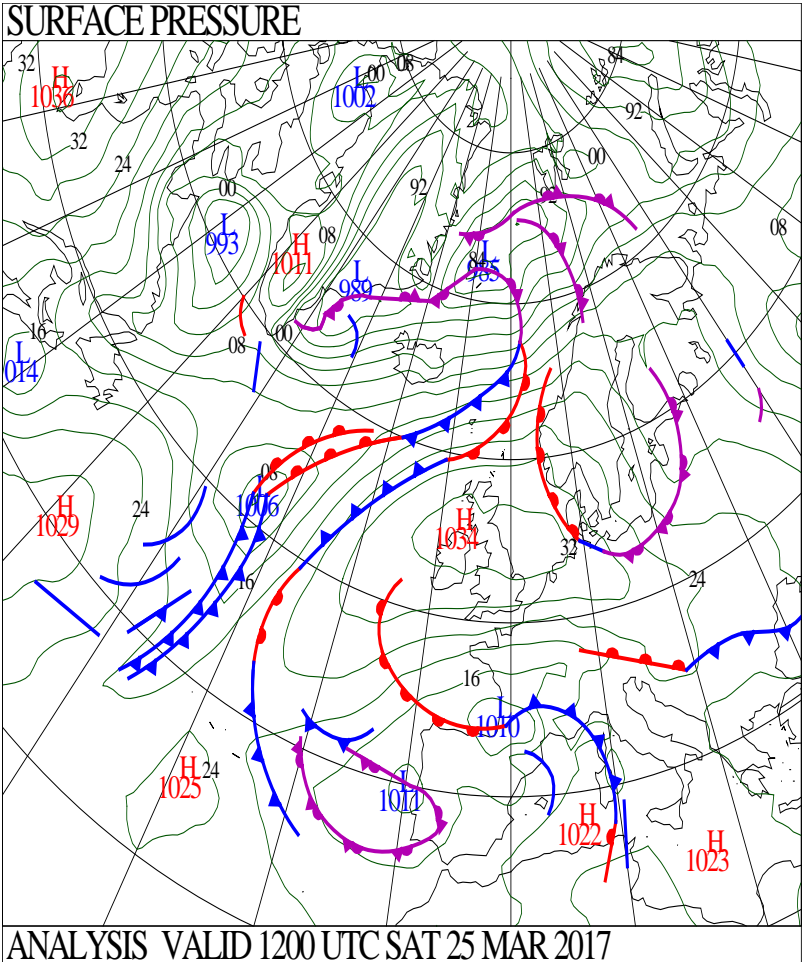
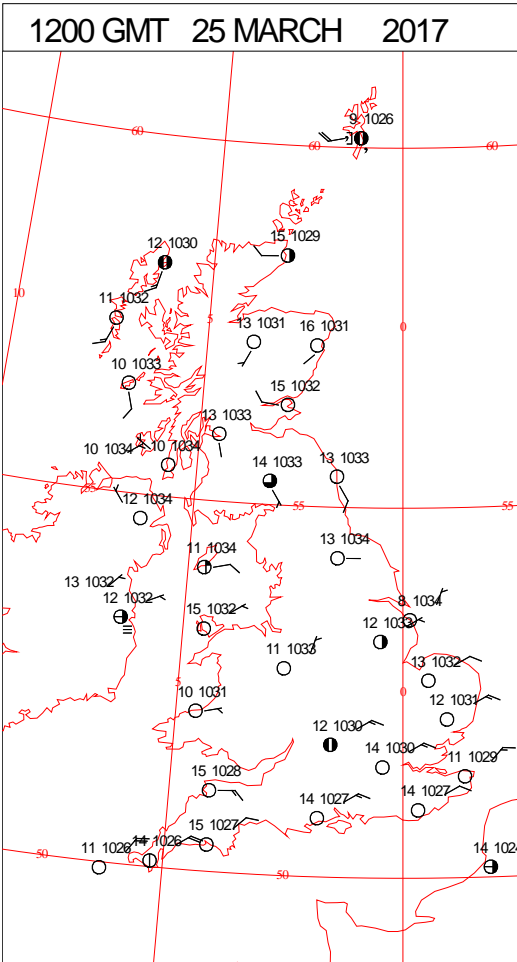
DAILY CLIMATE DATA



DAILY WEATHER SUMMARY



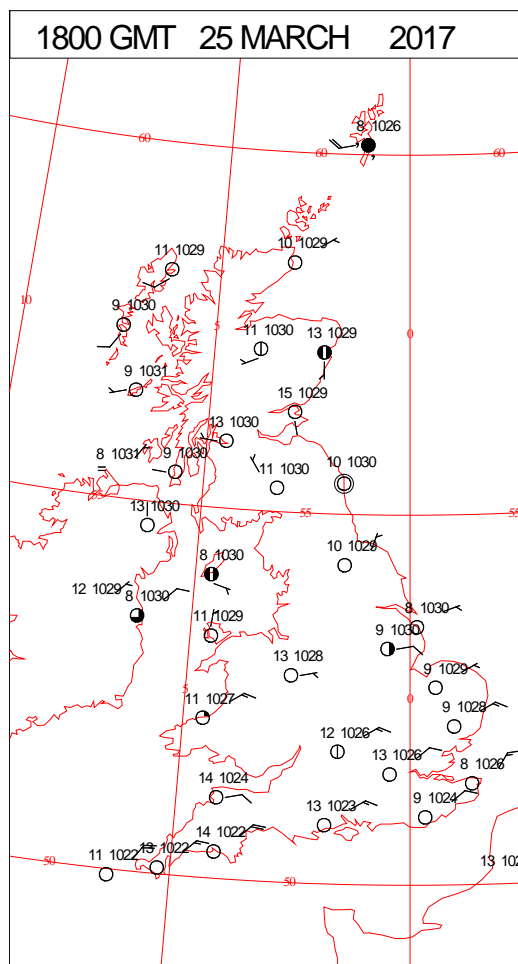
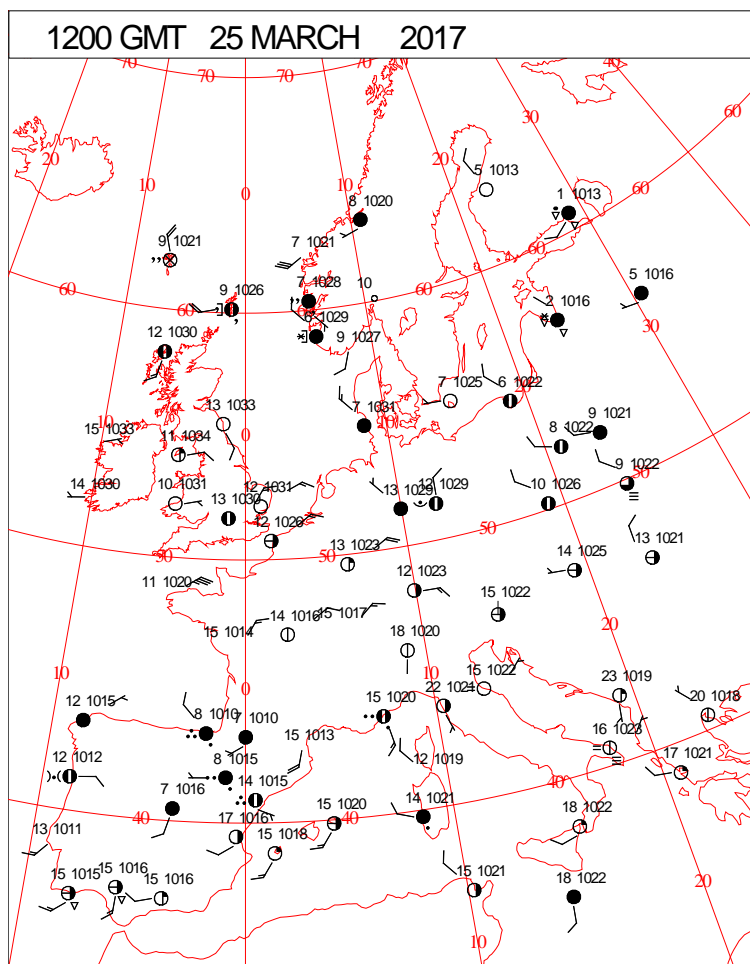
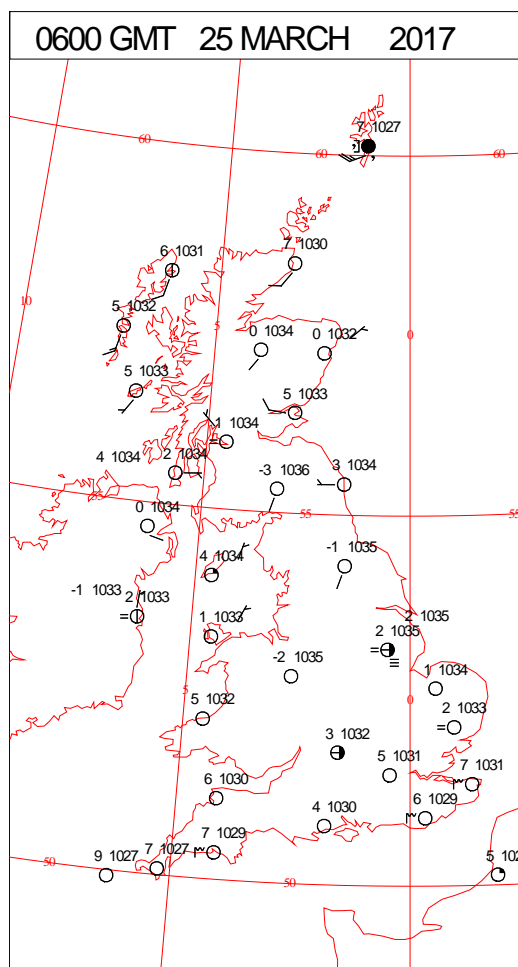
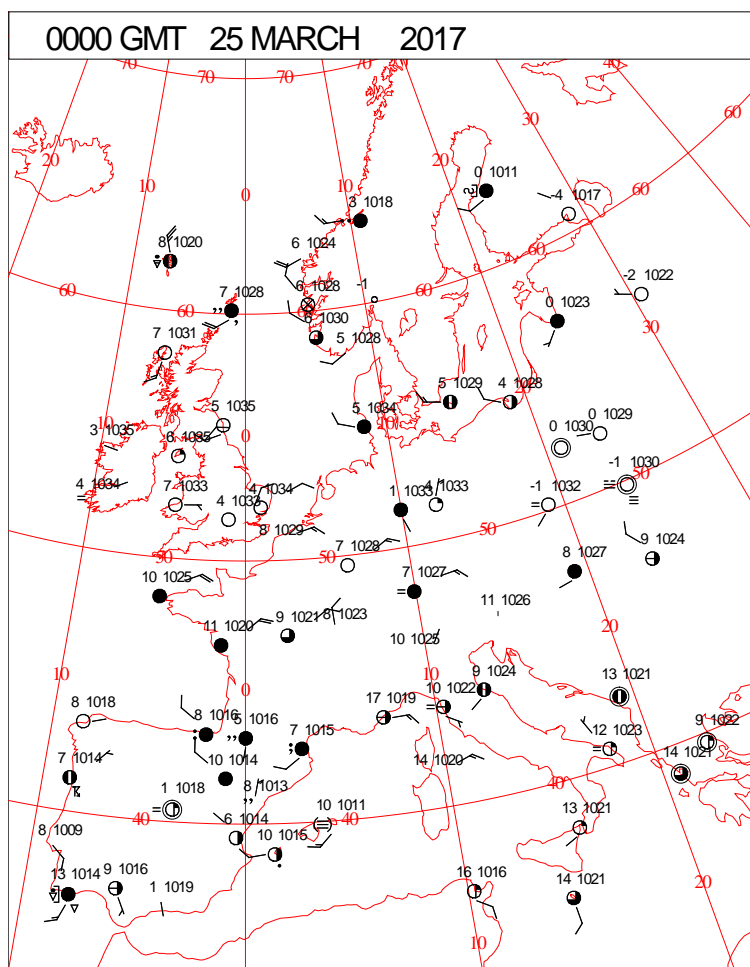
ANALYSIS VALID 0000 UTC SAT 25 MAR 2017



ANALYSIS VALID 1200 UTC SAT 25 MAR 2017

Saturday 25 March 2017

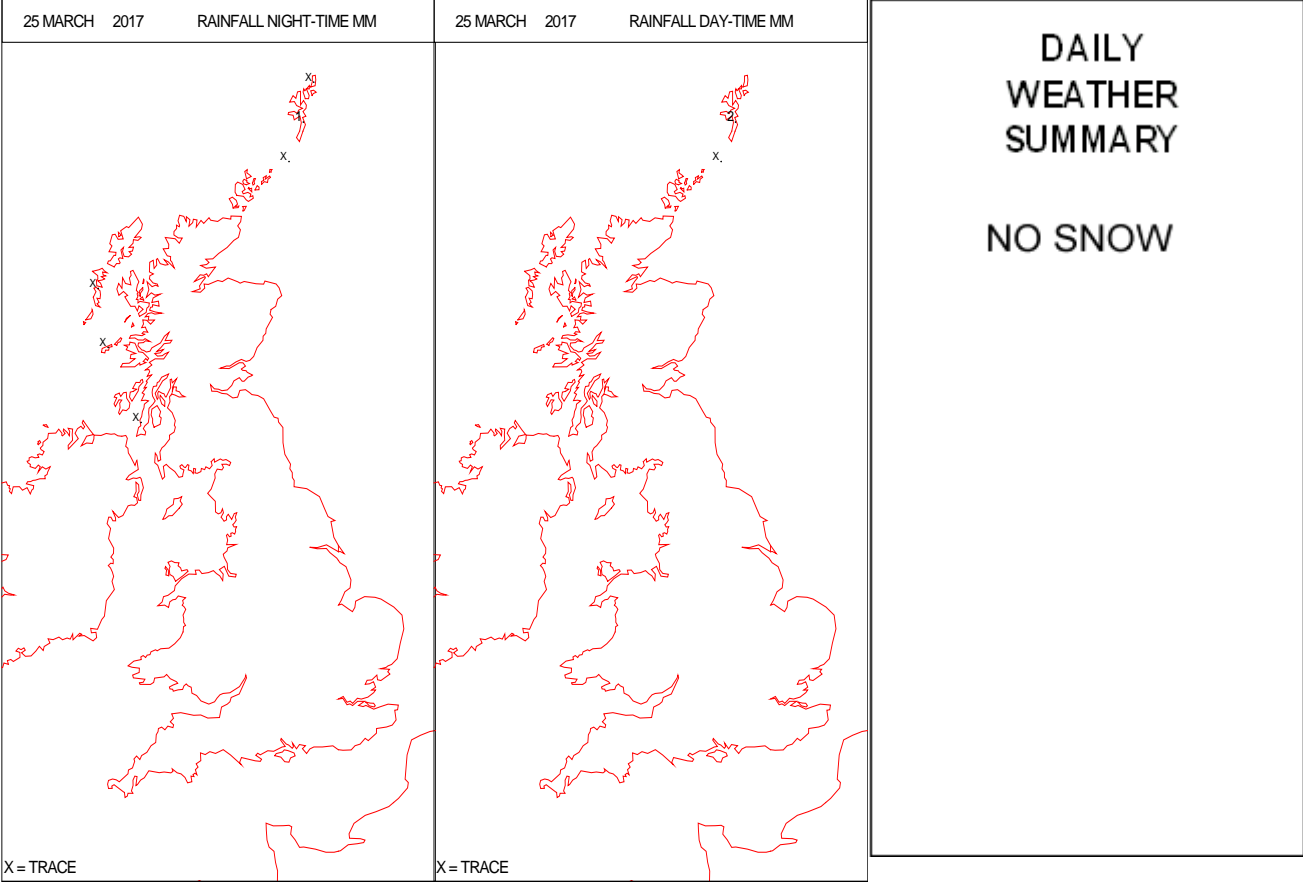
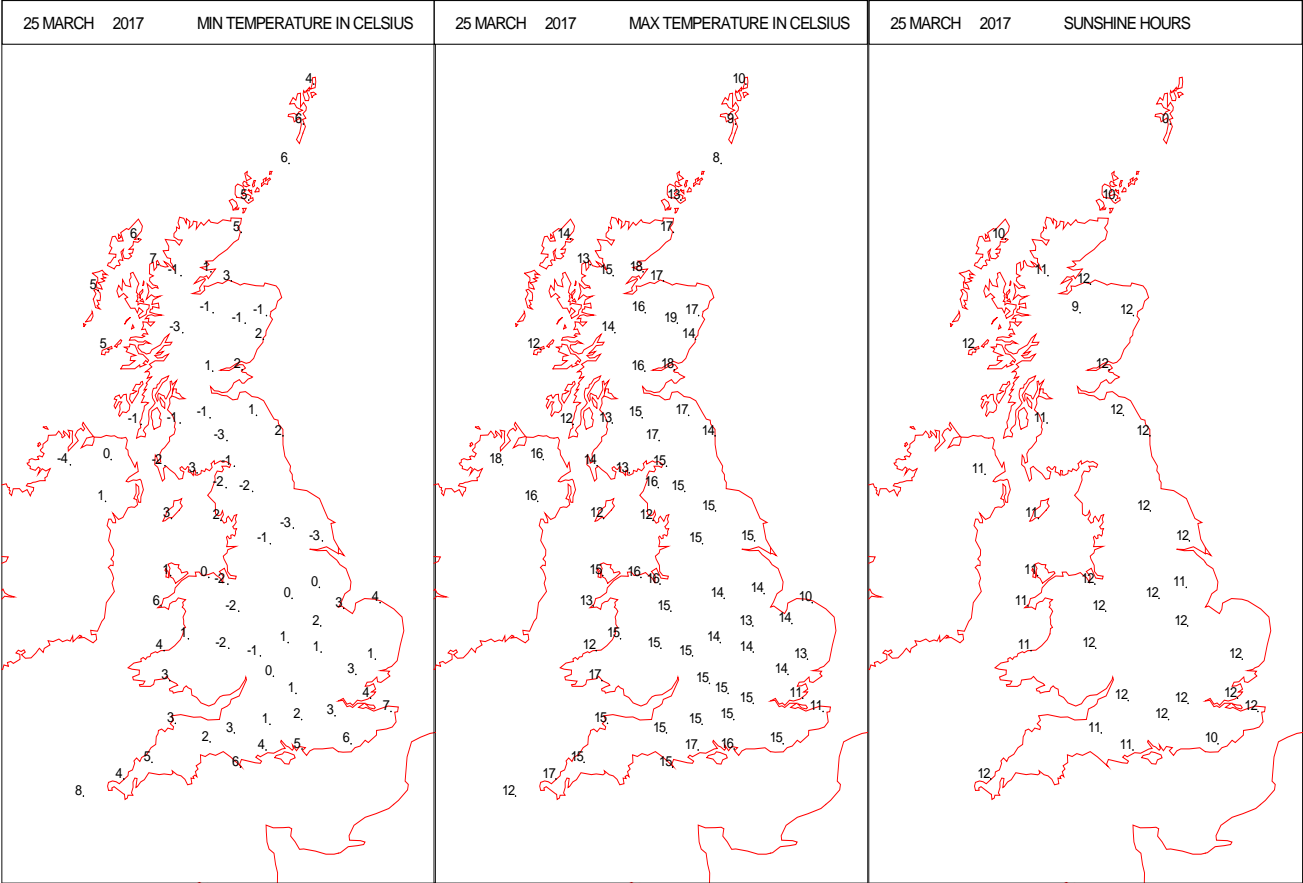
SURFACE REPORTS



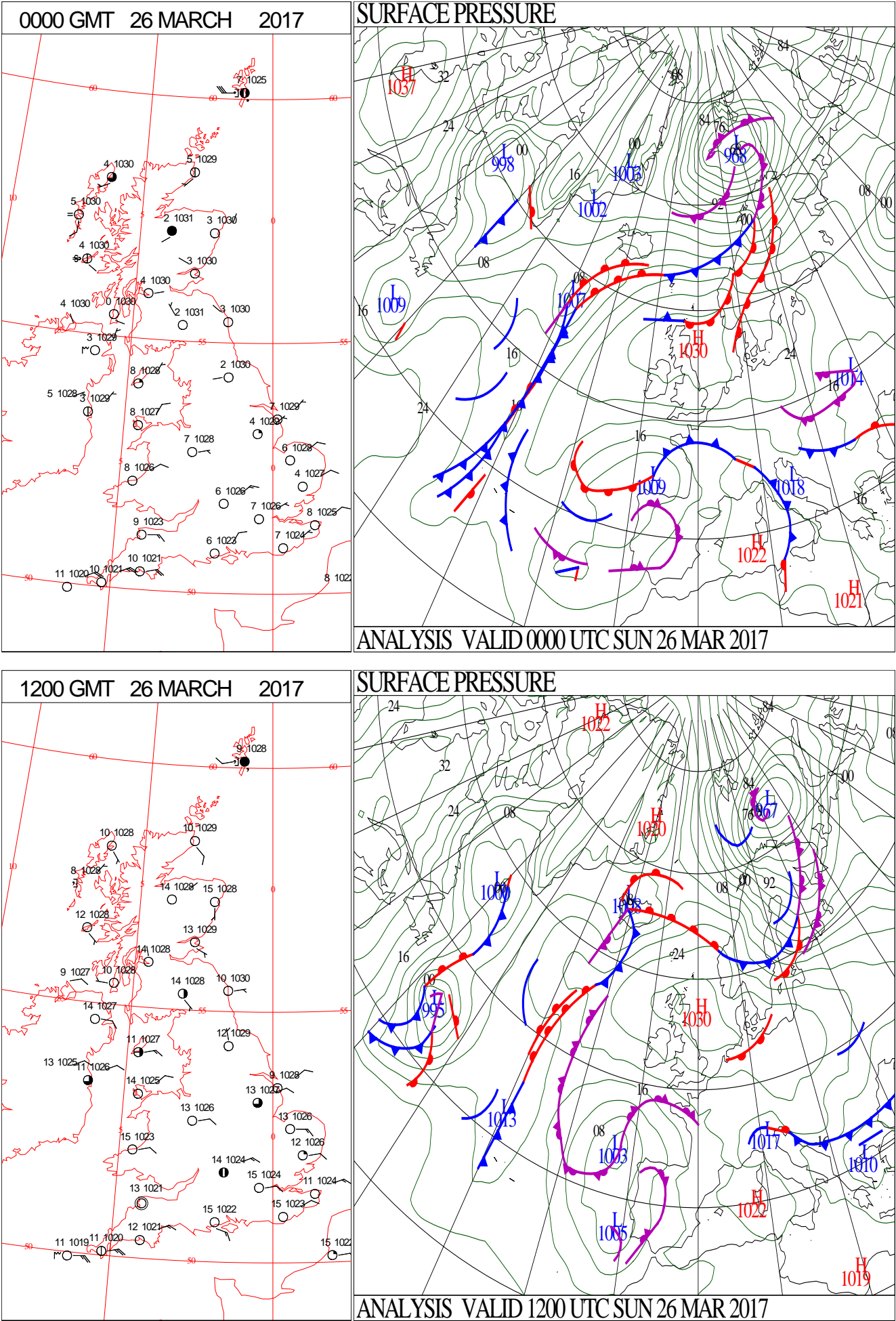
SIGNIFICANT WEATHER

0600 GMT 25 MARCH 2017	SIG WEATHER	1200 GMT 25 MARCH 2017	SIG WEATHER	<p>Summary of UK Weather for Saturday 25 March 2017.</p> <p>It was a dry night across the country, with light winds and very little in the way of cloud, giving a widespread frost by dawn.</p> <p>Mist and fog patches also formed across parts of central and northern England, with freezing fog for some areas.</p> <p>High pressure dominated the U.K. weather through the day, with everywhere, away from the Northern Isles, having a dry day. There were plenty of prolonged sunny spells, with the only notable cloud in the far north, which produced a little light rain.</p> <p>The winds were generally light and variable, although there was a brisk breeze along the south coast.</p> <p>It was a warm day for many, especially in the sunshine.</p>
1800 GMT 25 MARCH 2017	SIG WEATHER	0000 GMT 26 MARCH 2017	SIG WEATHER	

DAILY CLIMATE DATA

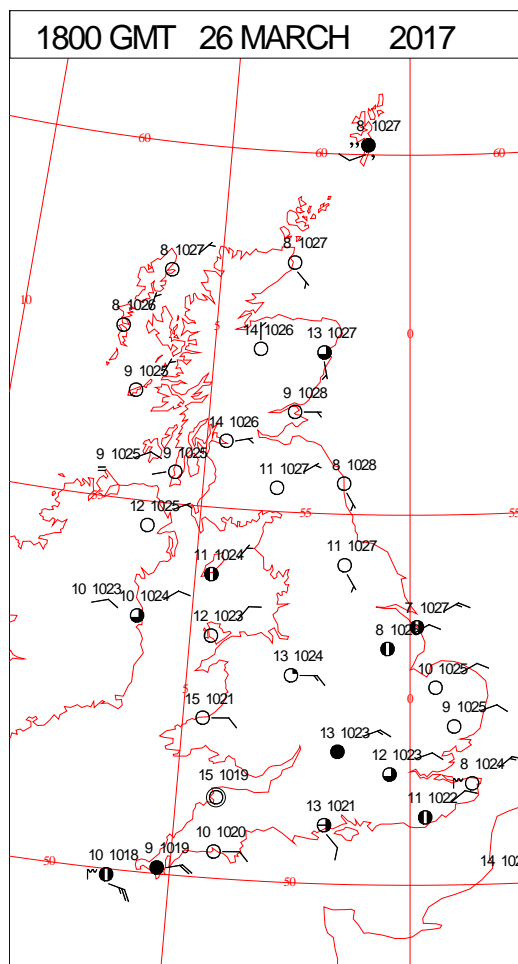
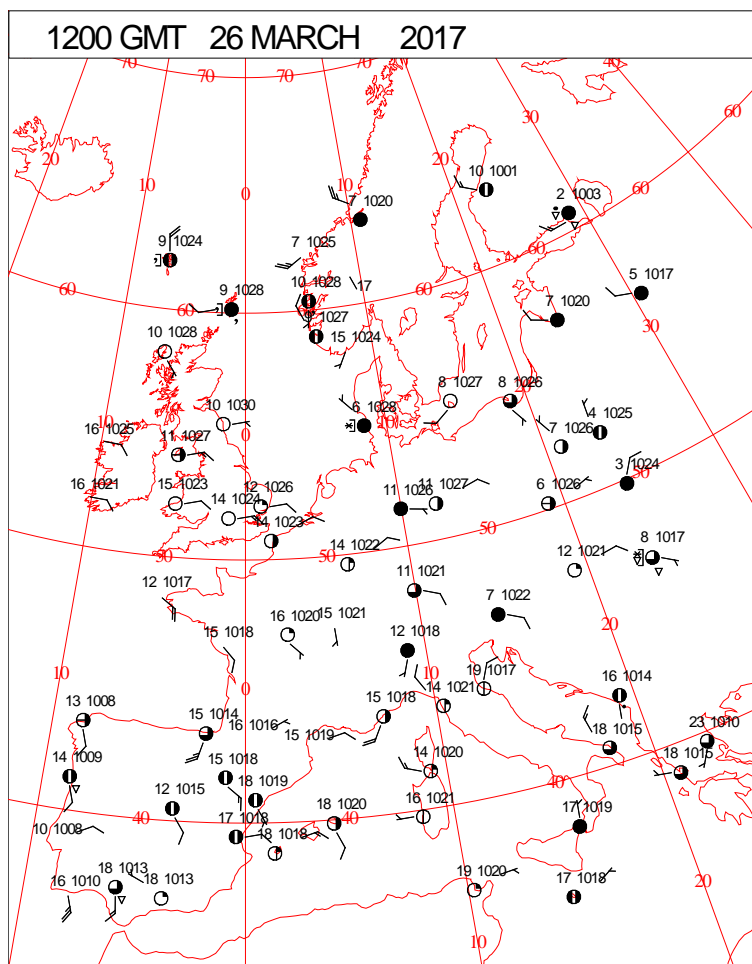
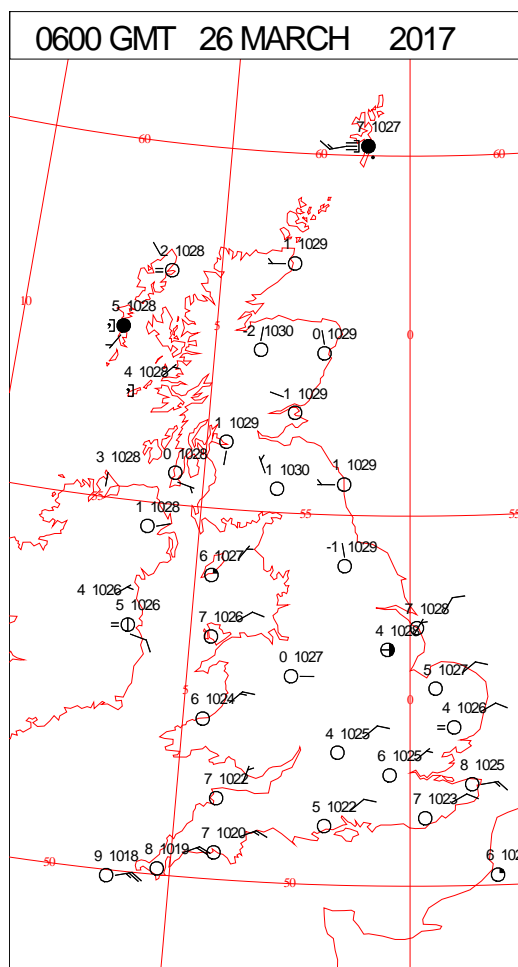
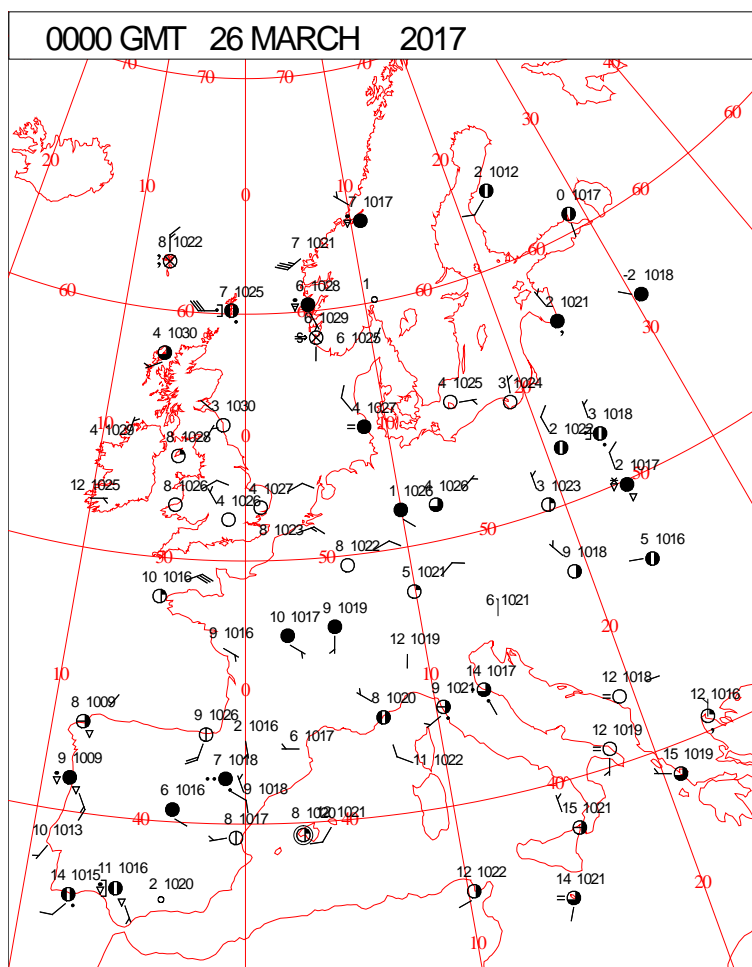


DAILY WEATHER SUMMARY



Sunday 26 March 2017

SURFACE REPORTS



SIGNIFICANT WEATHER

0600 GMT 26 MARCH 2017	SIG WEATHER	1200 GMT 26 MARCH 2017	SIG WEATHER	<p>Summary of UK Weather for Sunday 26 March 2017.</p> <p>It was dry through the early hours with clear skies for most areas, allowing a few mist and fog patches to form, as well as a touch of frost. This was mainly in the north, where winds were light, as southern parts saw a keen north-easterly breeze.</p> <p>Through the day it remained fine, with plenty of sunshine for most, this occasionally turning hazy, with a fair amount of high level cloud in the sky.</p> <p>However, across the Northern Isles it remained fairly cloudy, and a few clouds also developed across central southern and south-west England, but for the majority it remained mostly sunny.</p> <p>A keen breeze continued to affect the south, making it feel chilly at times. It also felt cool along North Sea coasts, with a breeze coming off the sea, keeping temperatures closer to the seasonal average.</p> <p>However, most areas felt warm in the sunshine, in fact in some parts of west Wales, western England, Northern Ireland and Scotland, temperatures were significantly higher than they would normally be for the time of the year.</p>
1800 GMT 26 MARCH 2017	SIG WEATHER	0000 GMT 27 MARCH 2017	SIG WEATHER	

EXTREMES

Highest Maximum:
20.6 Cromdale, Nairnshire

Lowest Maximum:
8.0 Fair Isle, Shetland

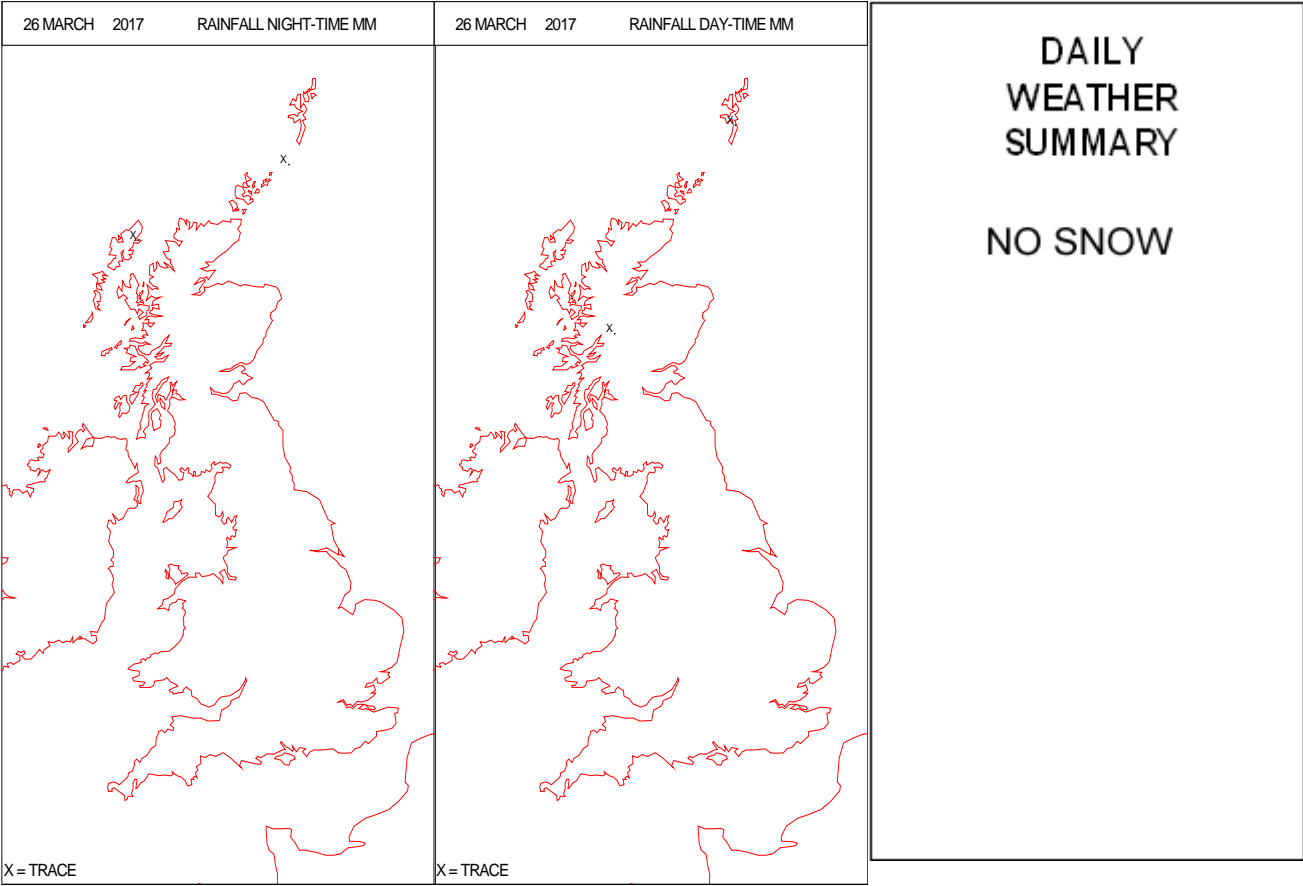
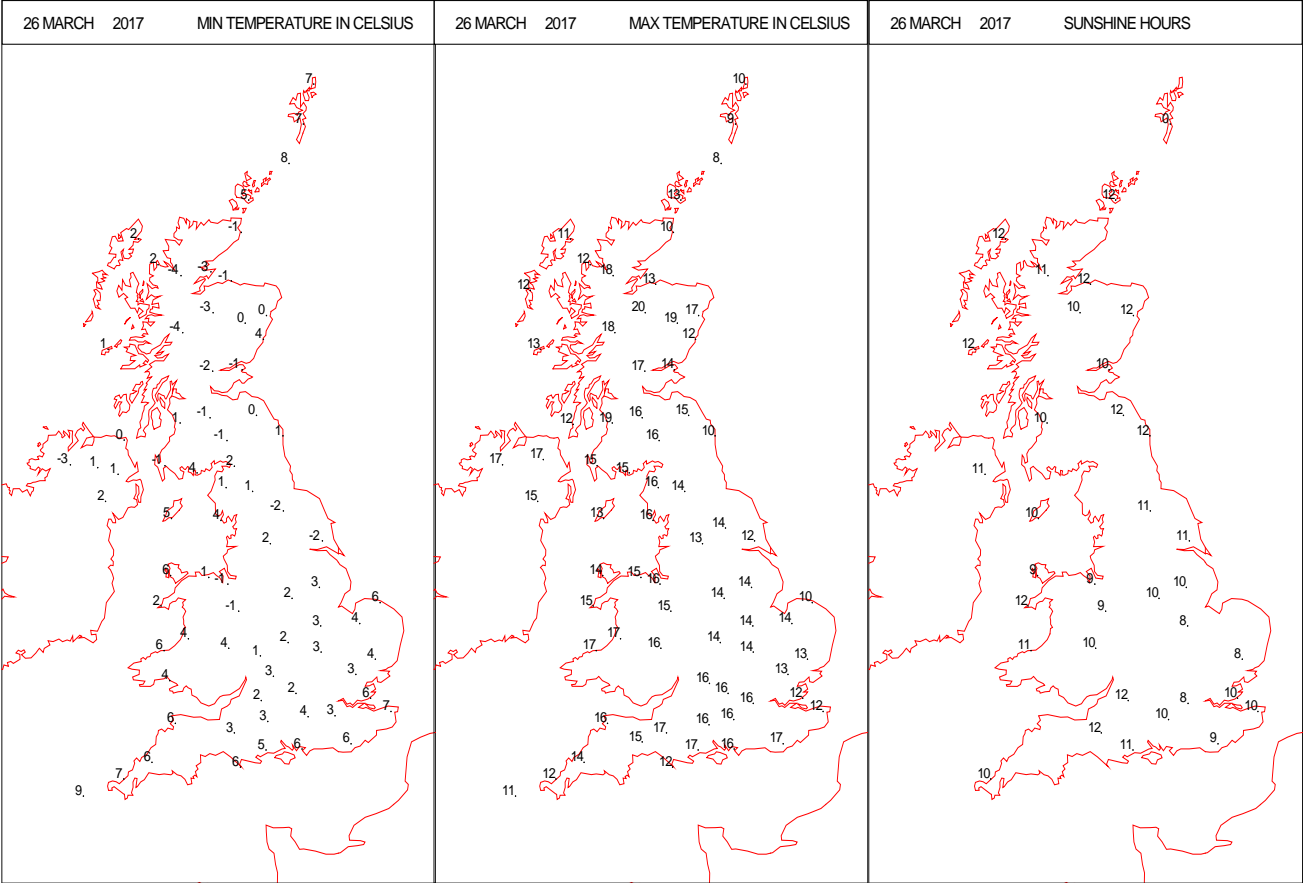
Lowest Minimum:
-4.1 Magilligan No2, Co. Derry
-4.1 Kinbrace Hatchery, Sutherland

Lowest Grass Minimum:
-12.0 Kindrogan, Perthshire

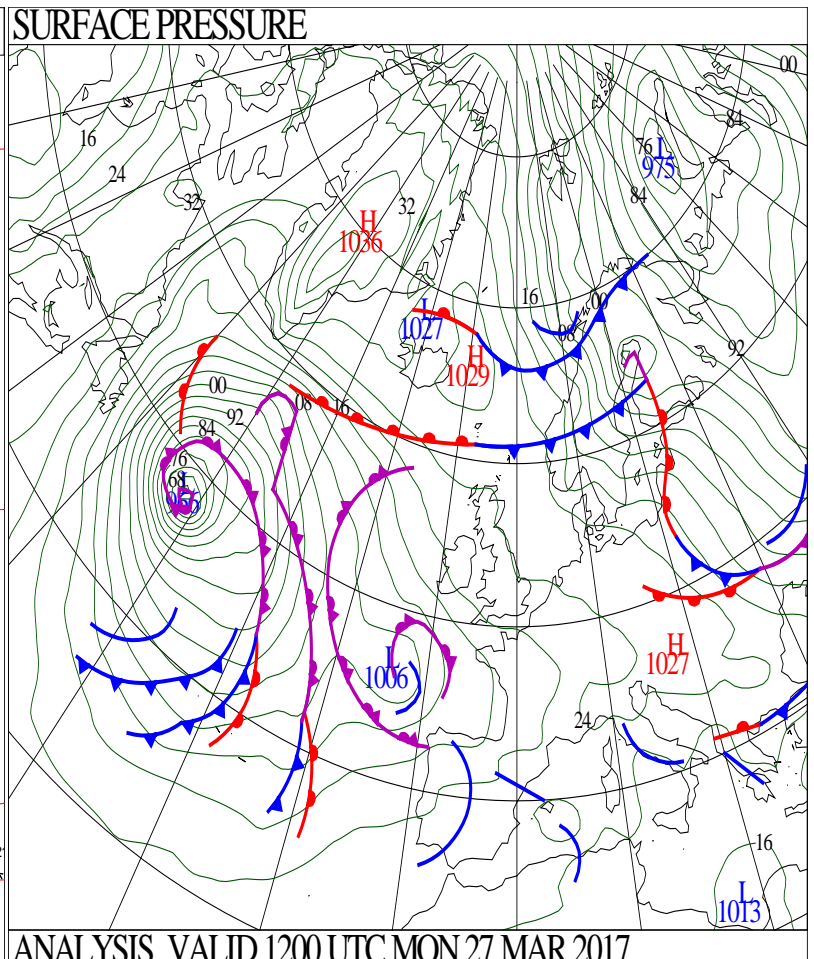
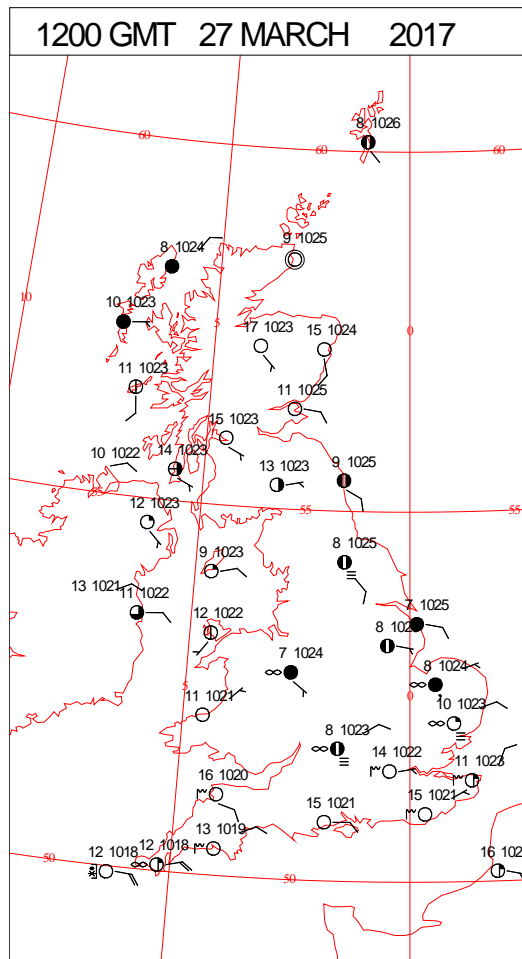
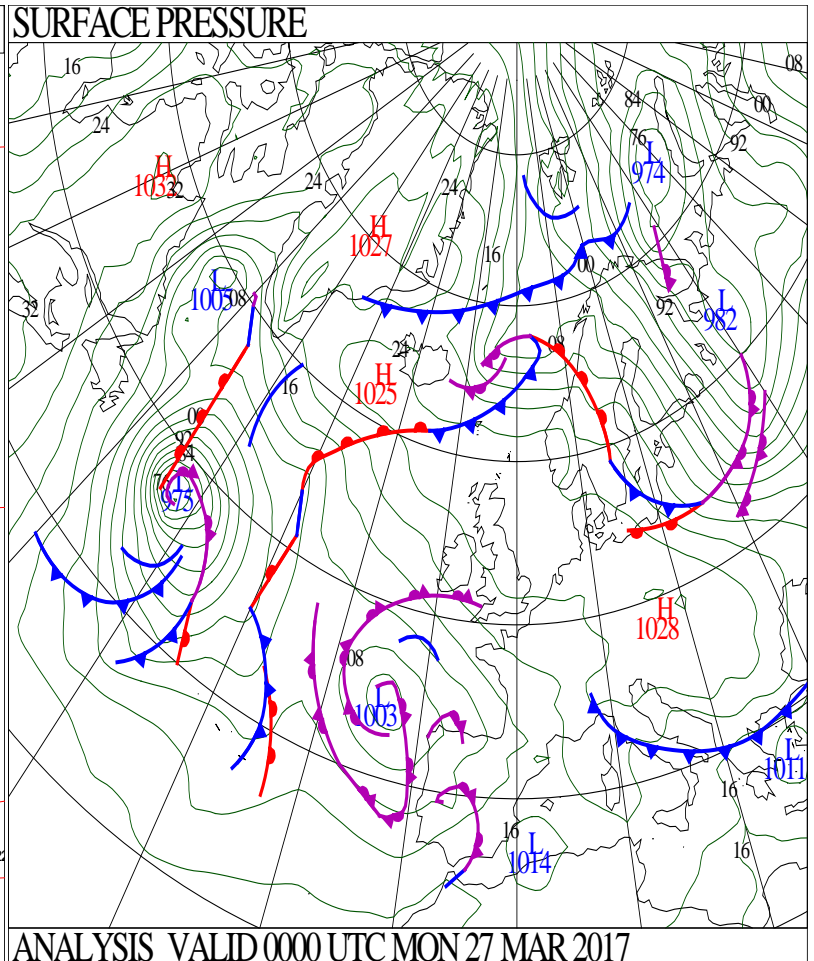
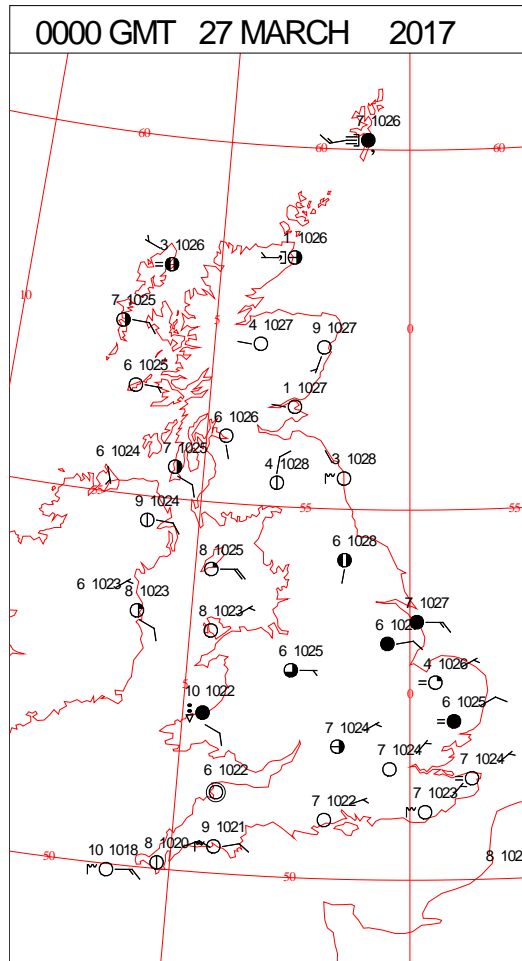
Most Rain:
0.7 Huntlyburn House, Roxburghshire

Most Sun:
12.0 Kirkwall, Orkney

DAILY CLIMATE DATA

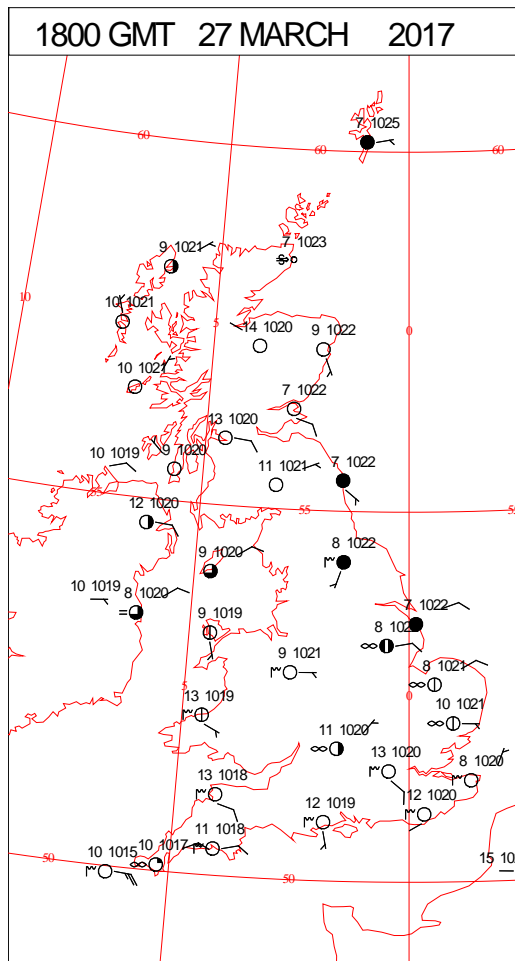
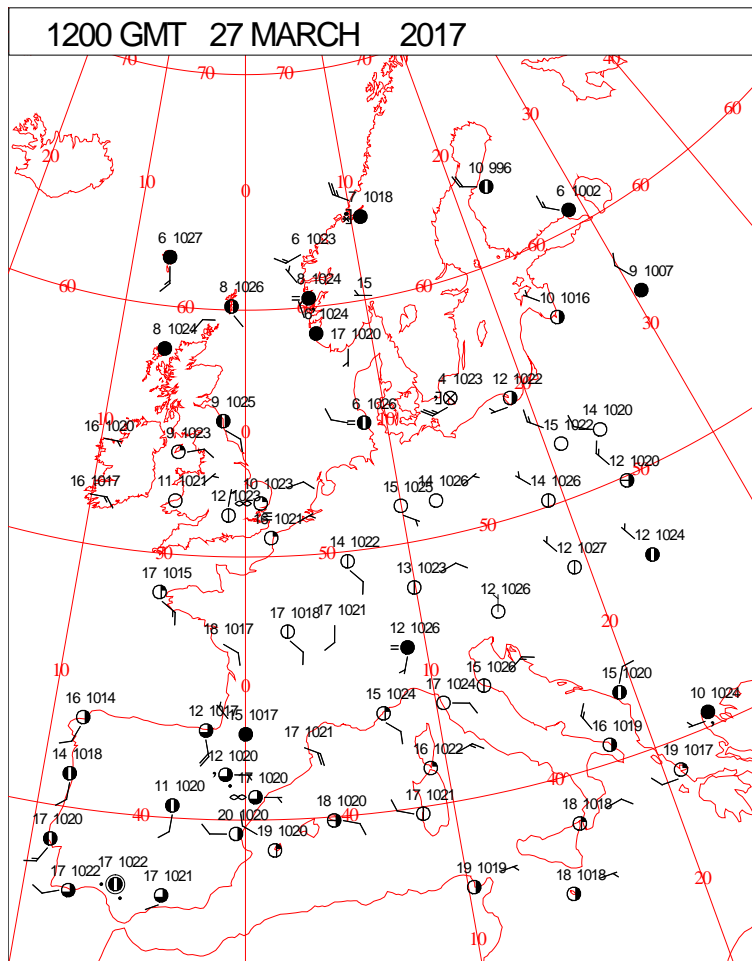
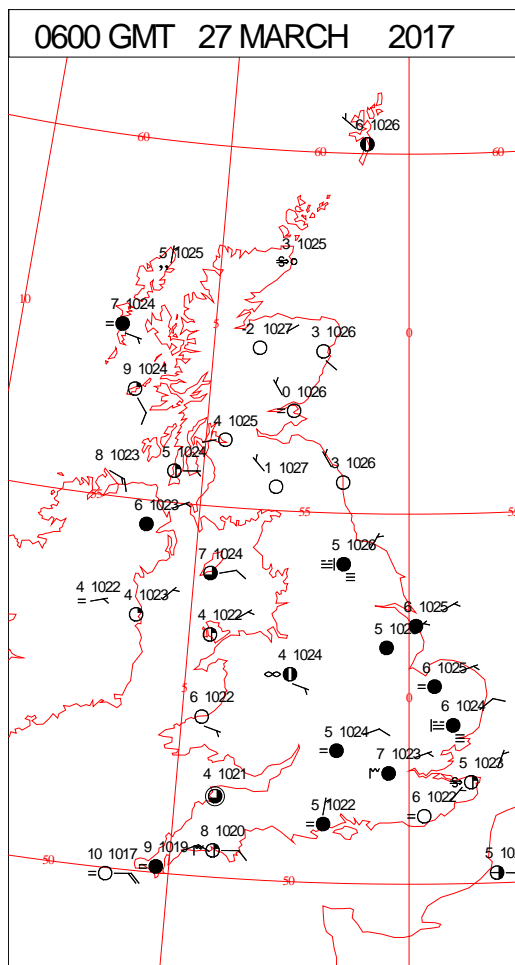
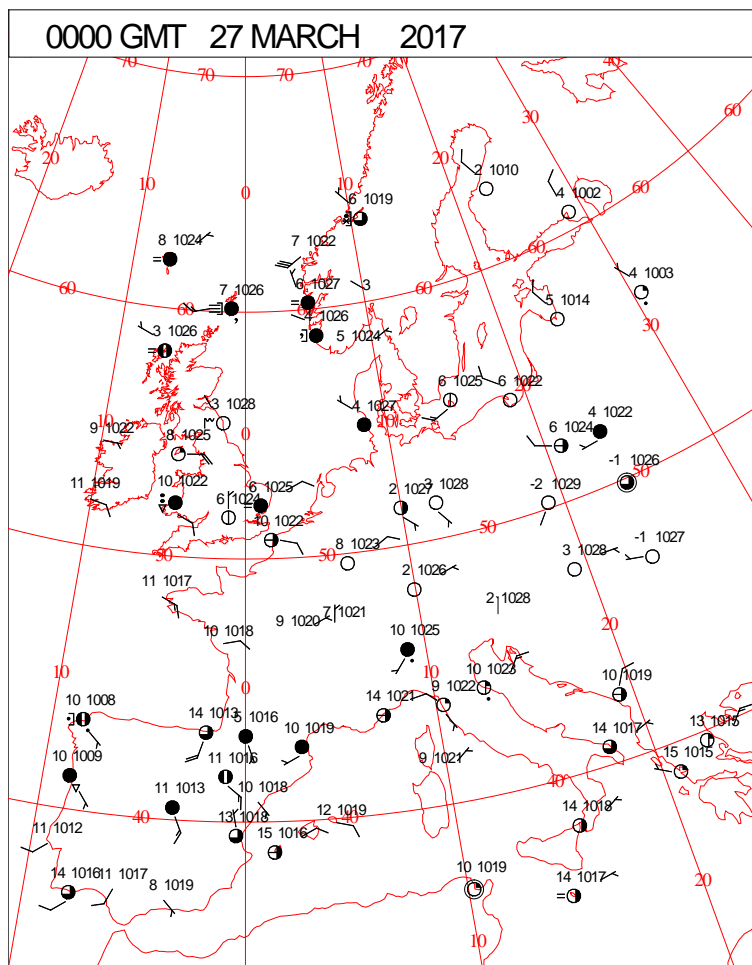


DAILY WEATHER SUMMARY



Monday 27 March 2017

SURFACE REPORTS



SIGNIFICANT WEATHER

0600 GMT 27 MARCH 2017	SIG WEATHER	1200 GMT 27 MARCH 2017	SIG WEATHER	<div>Summary of UK Weather for Monday 27 March 2017.</div> <div>Many parts of the U.K. were dry with clear skies during the early hours. The clear skies and light winds across parts of Scotland, Northern Ireland and Wales led to some patchy frost, and there were also a few pockets of frost in the south of England too.</div> <div>Across eastern England it was cloudier, as areas of low cloud, mist and fog spread in from the North Sea. This led to a rather grey start to the day for these areas.</div> <div>It then stayed dry all day across the country. Western, southern and northern parts saw plenty of sunshine throughout the day.</div> <div>There was cloud in the east, and also over the Midlands, and this kept temperatures lower.</div> <div>The cloud gradually cleared from the Midlands into the afternoon, but persisted near eastern coasts.</div> <div>Away from the cloud in the east, it was a warm day, with temperatures widely above the seasonal average.</div>
1800 GMT 27 MARCH 2017	SIG WEATHER	0000 GMT 28 MARCH 2017	SIG WEATHER	

EXTREMES

Highest Maximum:
19.1 Aviemore, Inverness-Shire
19.1 Treknow, Cornwall

Lowest Maximum:
6.3 Fylingdales, North Yorkshire
6.3 Llanarmon Dyffryn Ceiriog, Clwyd

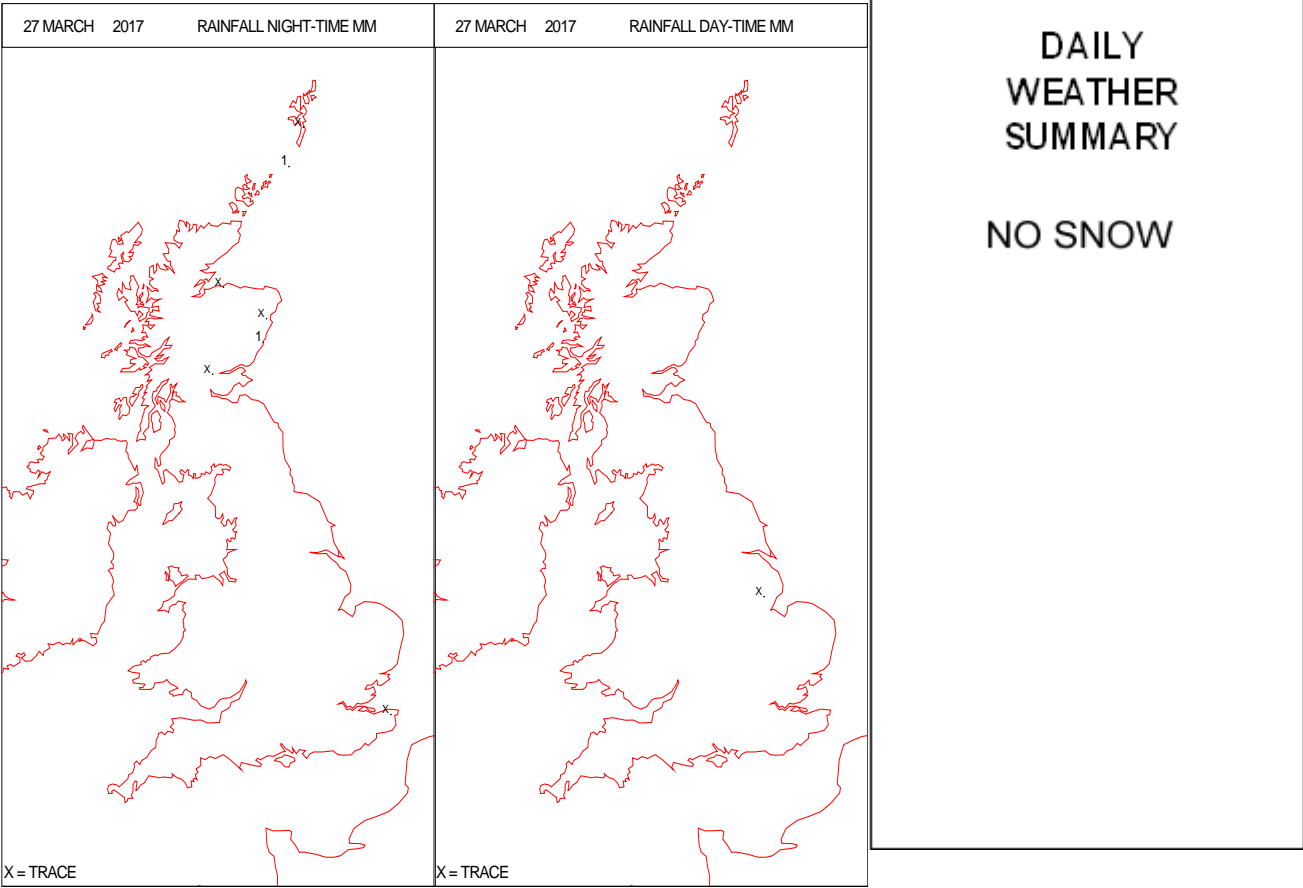
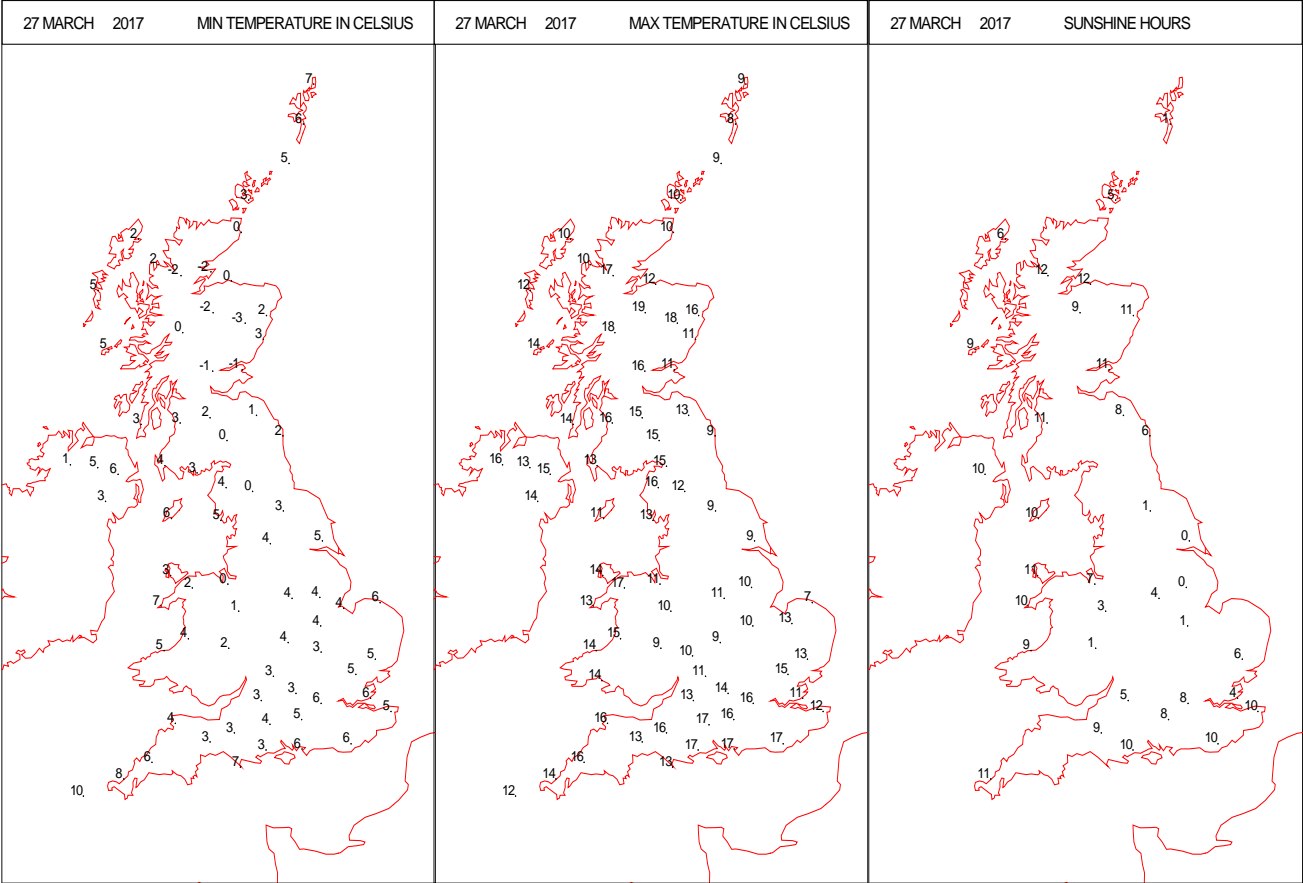
Lowest Minimum:
-3.2 Altnaharra No2, Sutherland

Lowest Grass Minimum:
-7.2 Mickleham, Surrey

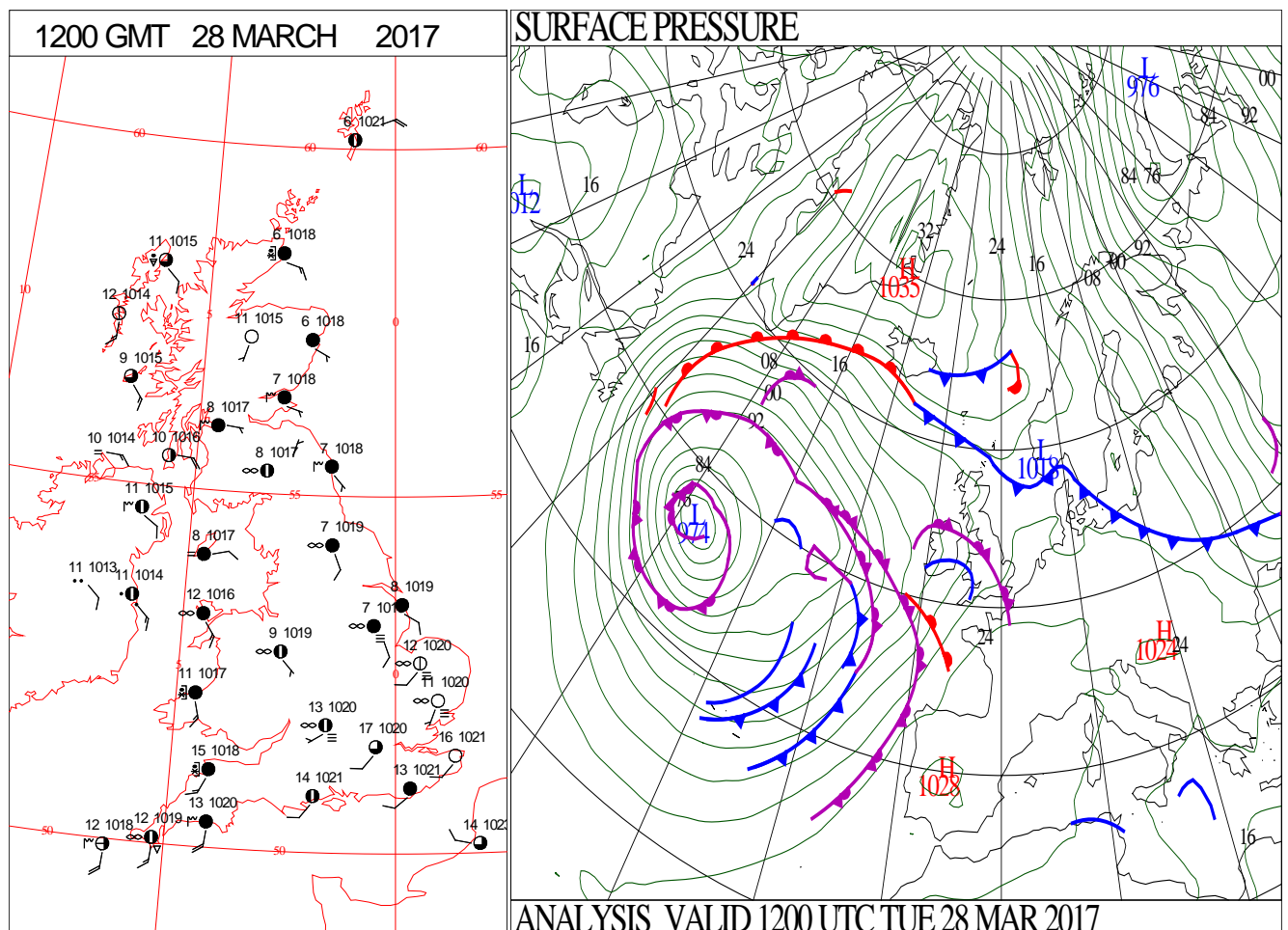
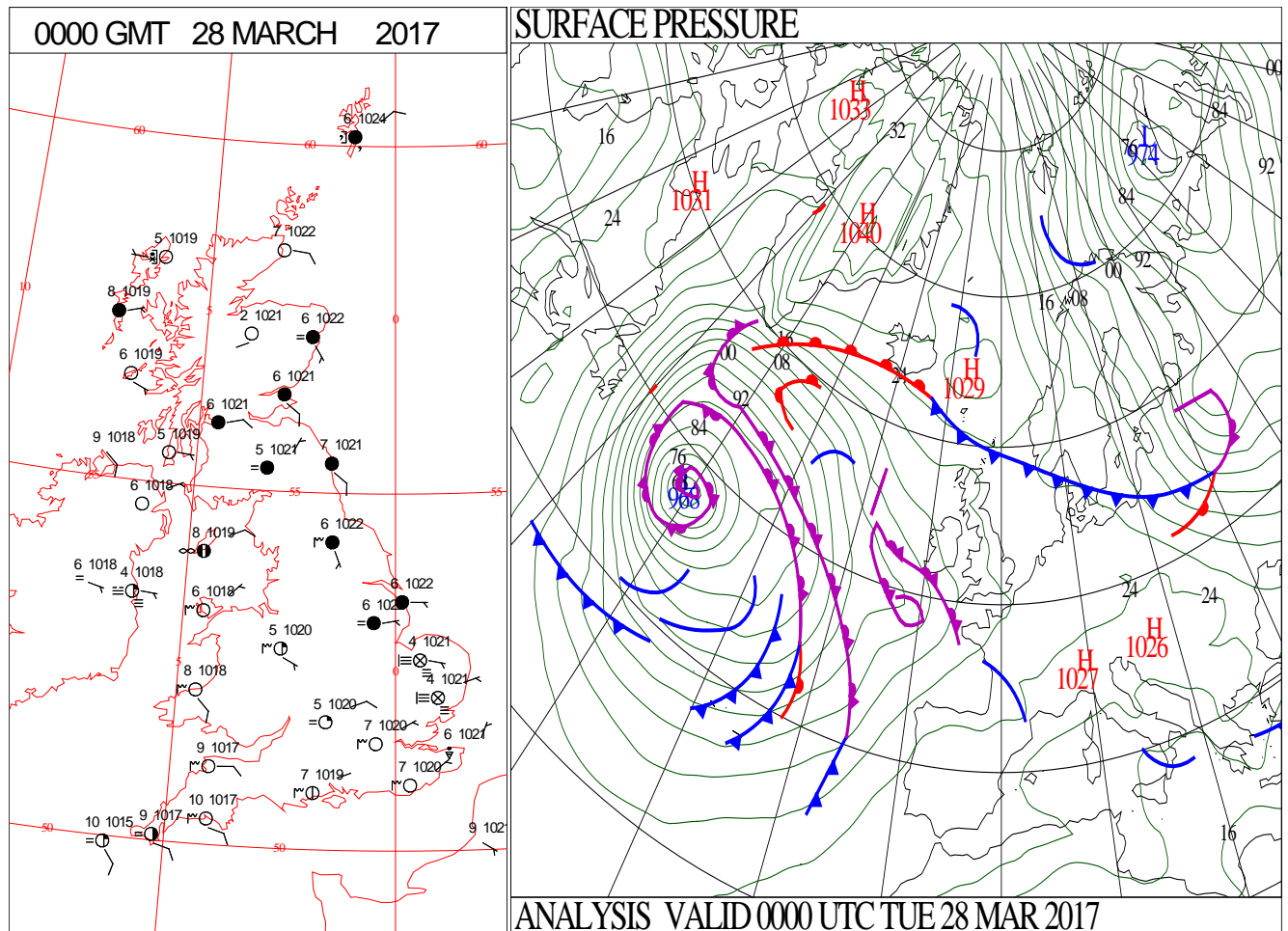
Most Rain:
3.2 Burnfoot, Lanarkshire
3.2 Mylnefield, Angus

Most Sun:
11.8 Rostherne No2, Greater Manchester

DAILY CLIMATE DATA

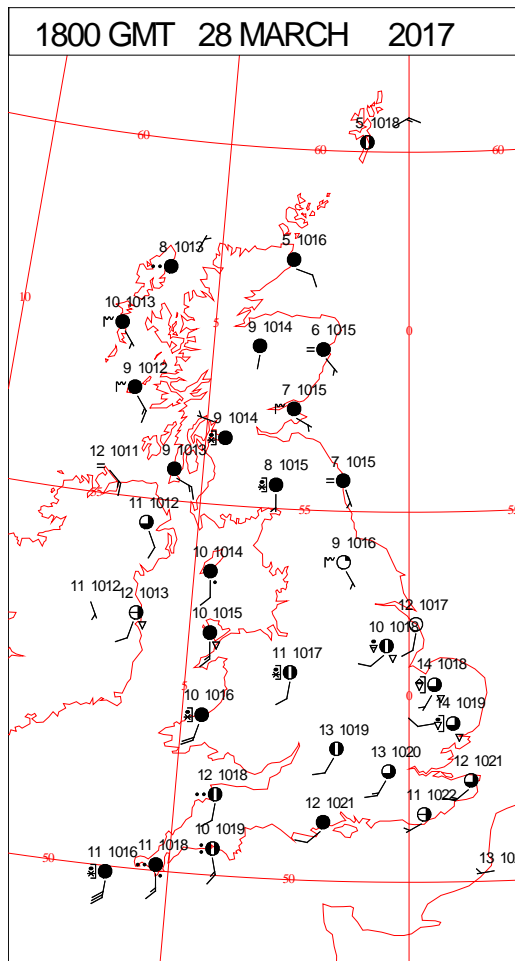
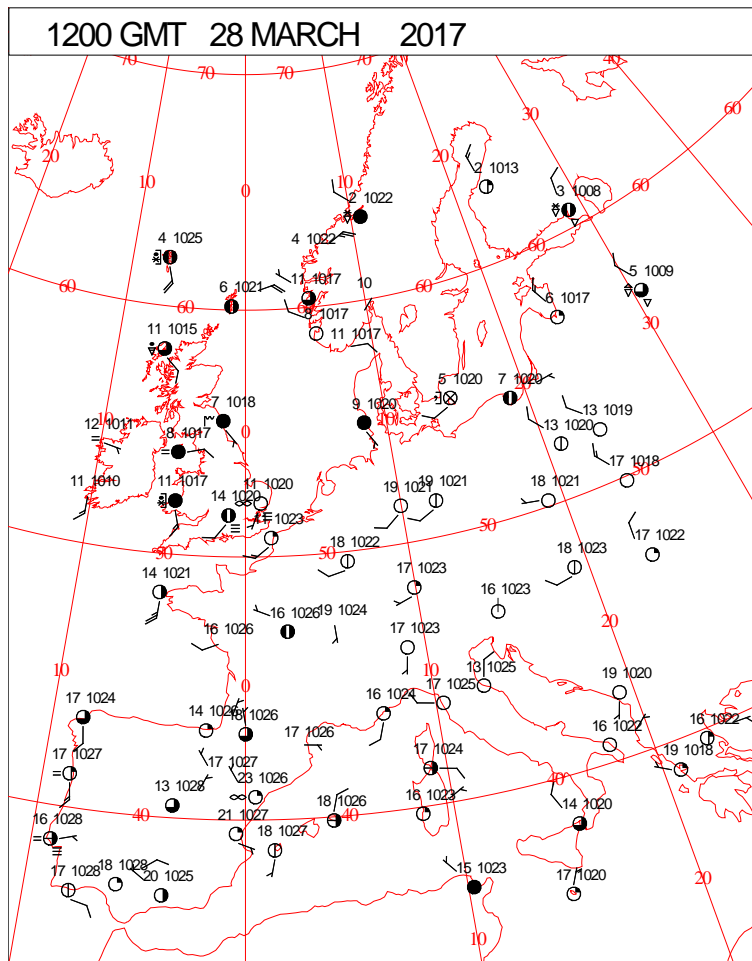
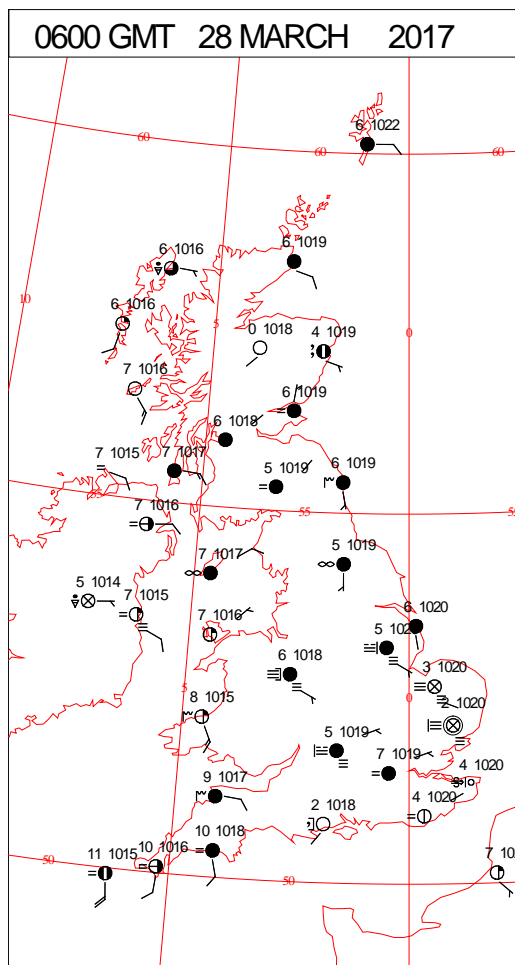
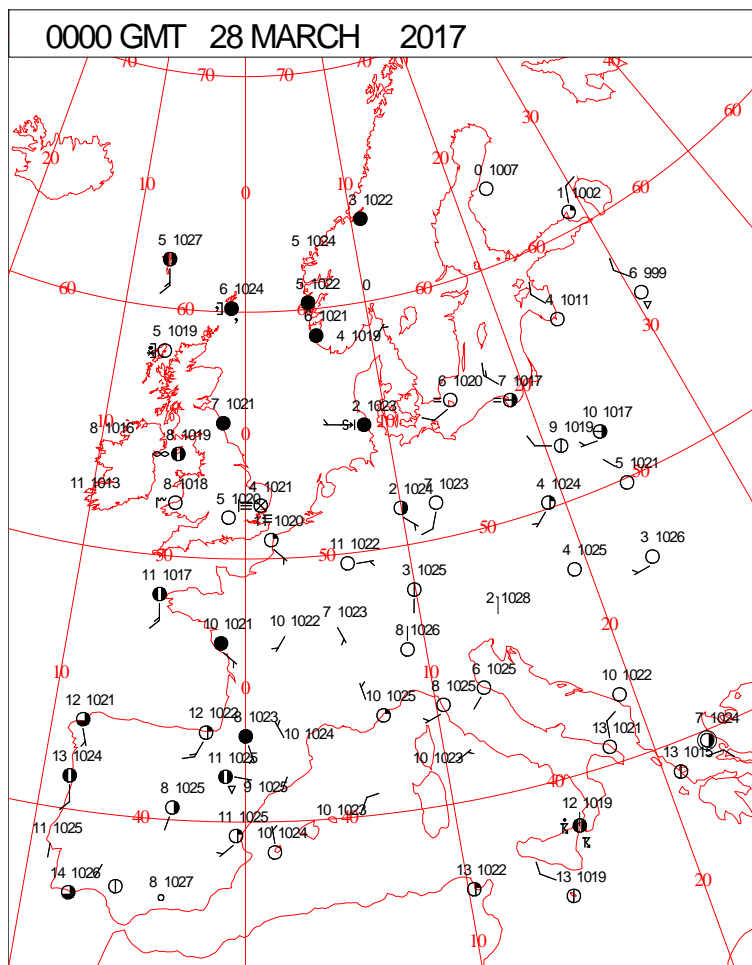


DAILY WEATHER SUMMARY



Tuesday 28 March 2017

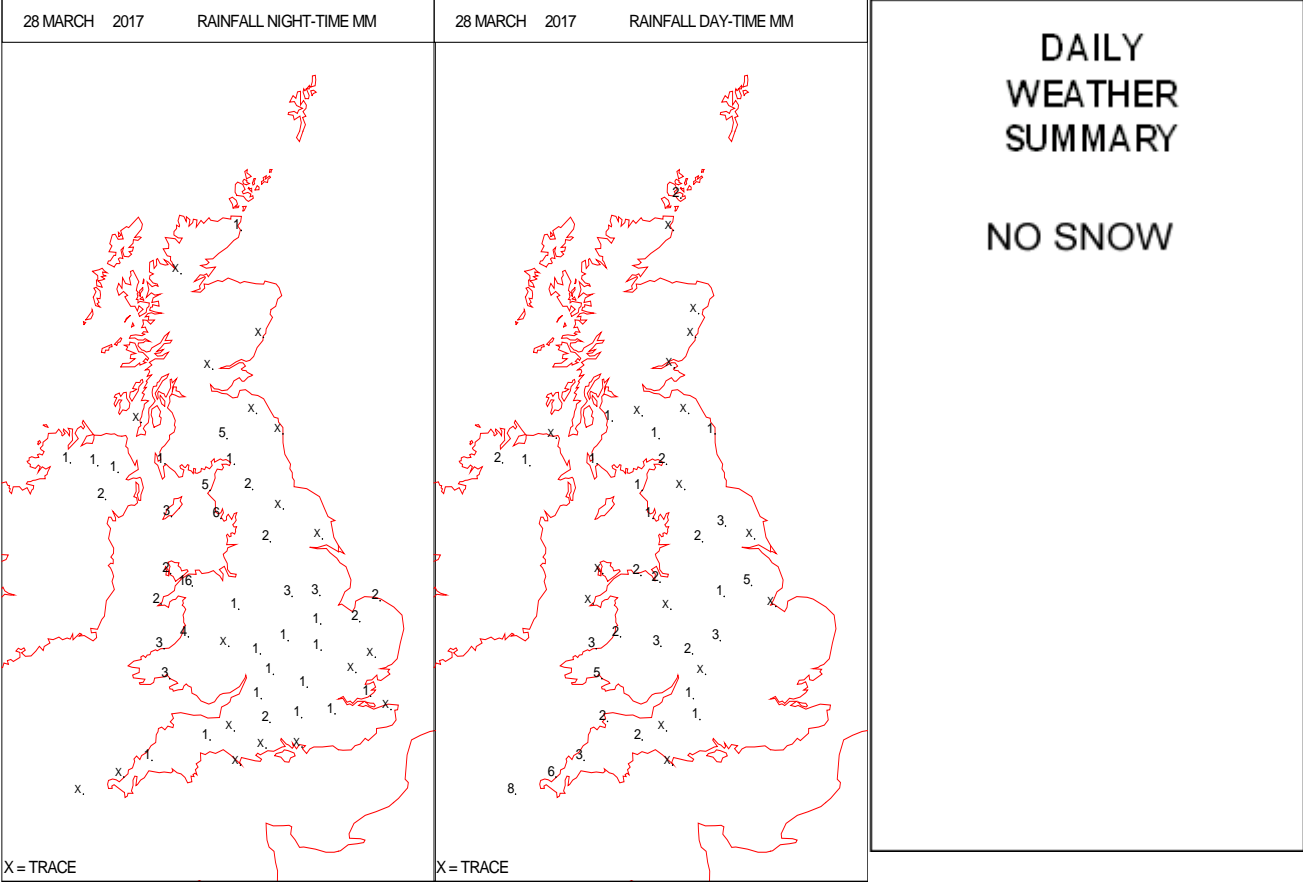
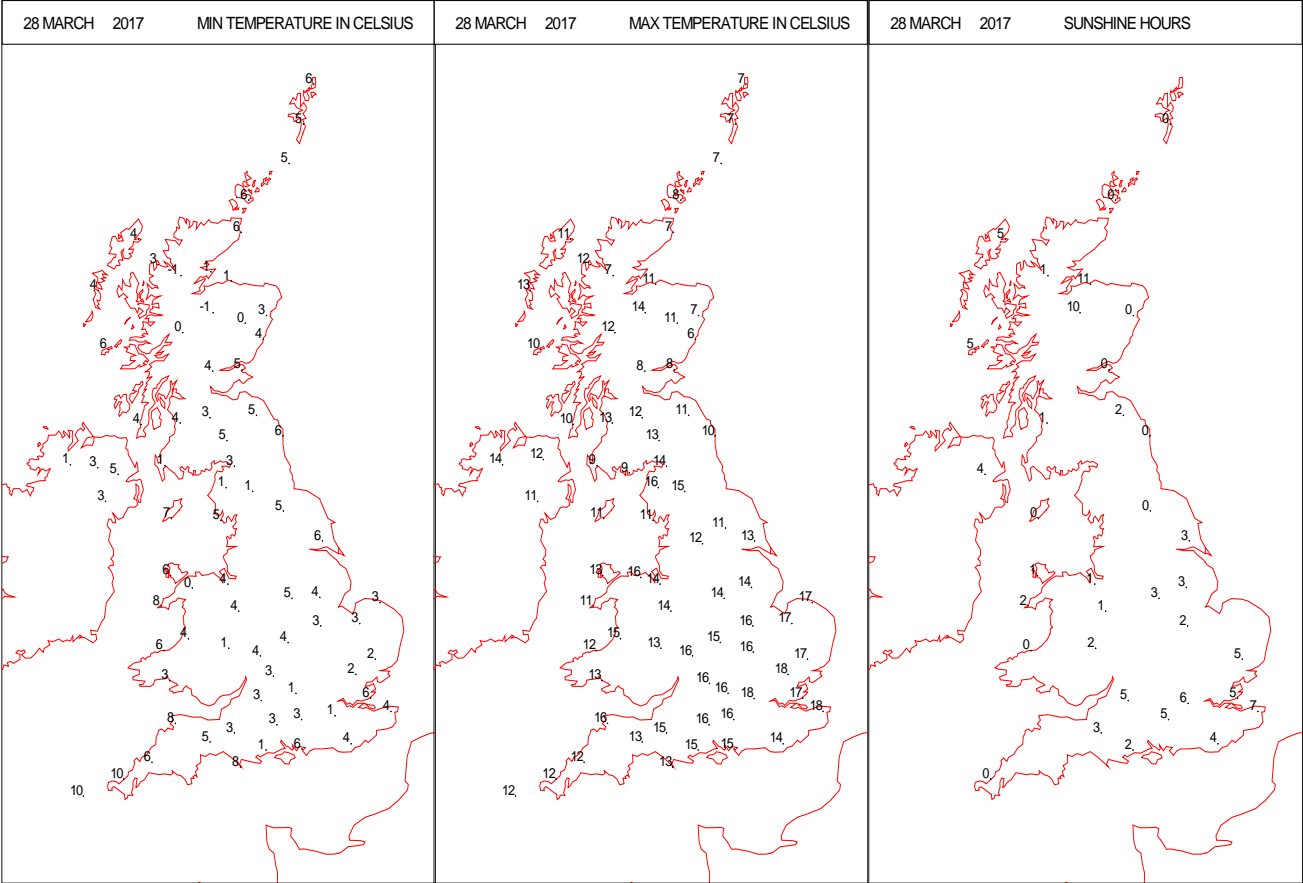
SURFACE REPORTS



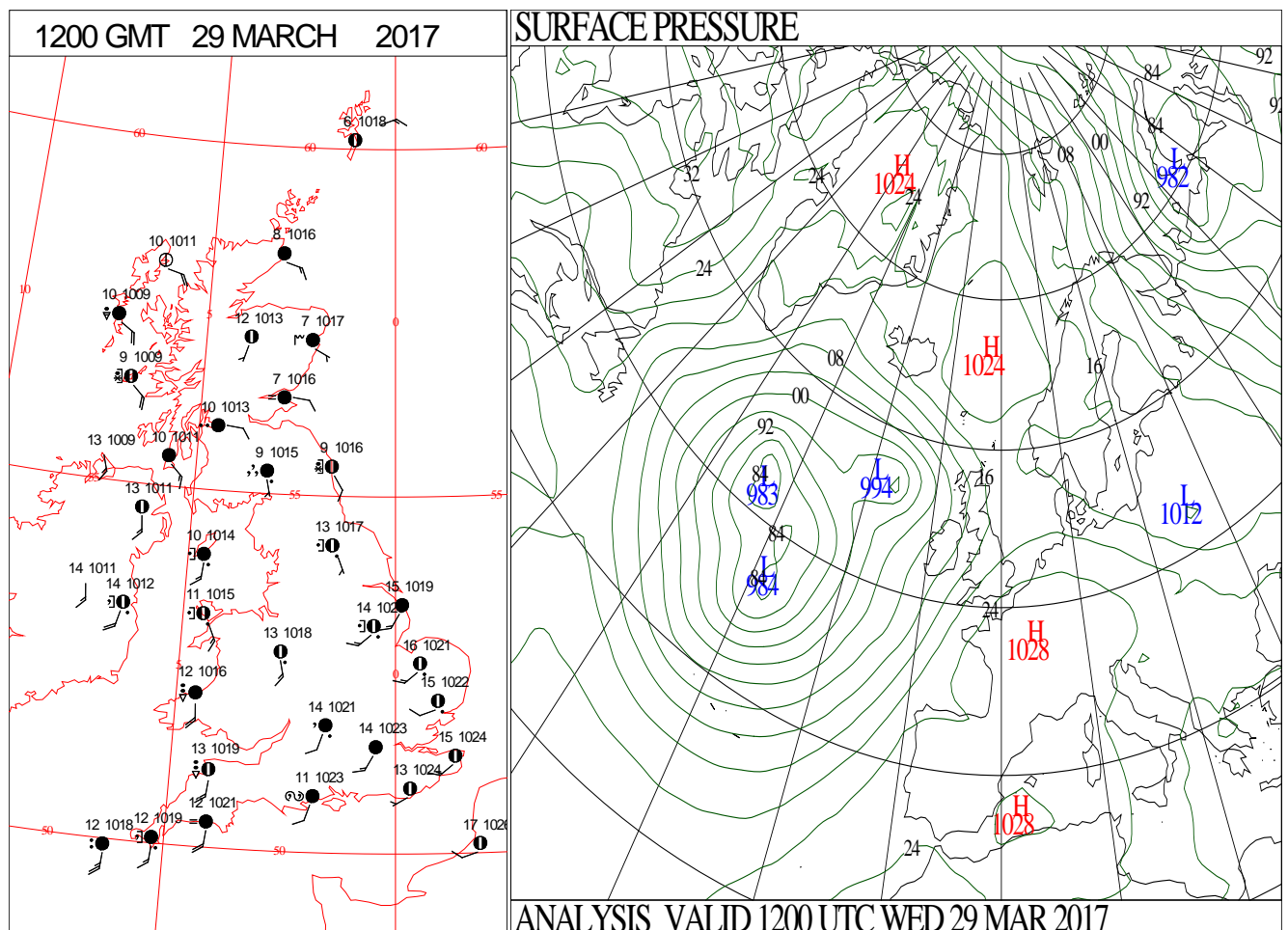
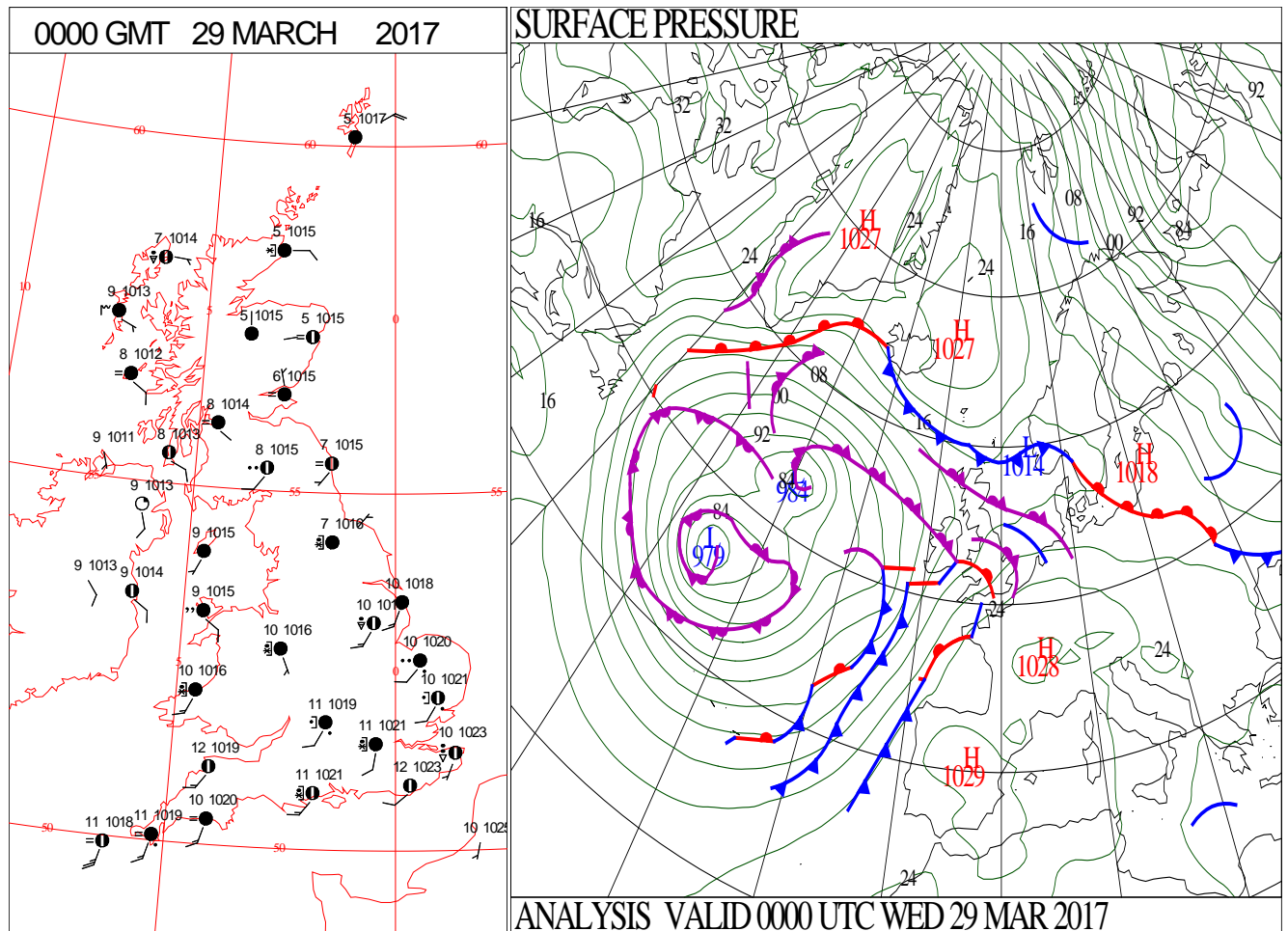
SIGNIFICANT WEATHER

0600 GMT 28 MARCH 2017	SIG WEATHER	1200 GMT 28 MARCH 2017	SIG WEATHER	<p>Summary of UK Weather for Tuesday 28 March 2017.</p> <p>Low cloud and fog formed again across many central and eastern parts overnight, extending up the east coast to southern Scotland, and also into eastern Wales. The fog was locally dense, with visibilities reduced to 50 metres.</p> <p>Cloud slowly edged into south-western areas through the early hours.</p> <p>The north-west of Scotland maintained some clear spells until morning.</p> <p>It was a milder night compared to recently.</p> <p>During the morning, isolated showers moved into south-west England, before moving north-eastwards. It was widely cloudy, but there were clear spells in north-west England and the far south-east. The fog in the Midlands did not clear until the middle of the day. The showers turned thundery in Herefordshire and Worcestershire during the late afternoon.</p> <p>It was another warm day, with temperatures generally above average, away from eastern coasts.</p>
1800 GMT 28 MARCH 2017	SIG WEATHER	0000 GMT 29 MARCH 2017	SIG WEATHER	
				<p>EXTREMES</p> <p>Highest Maximum: 19.1 Gravesend Broadness, Kent</p> <p>Lowest Maximum: 5.8 Inverbervie No2, Kincardineshire</p> <p>Lowest Minimum: -2.3 Altnaharra No2, Sutherland -2.3 Cromdale, Nairnshire</p> <p>Lowest Grass Minimum: -6.9 Balmoral, Aberdeenshire</p> <p>Most Rain: 15.8 Capel Curig No3, Gwynedd</p> <p>Most Sun: 10.7 Kinloss, Moray</p>

DAILY CLIMATE DATA



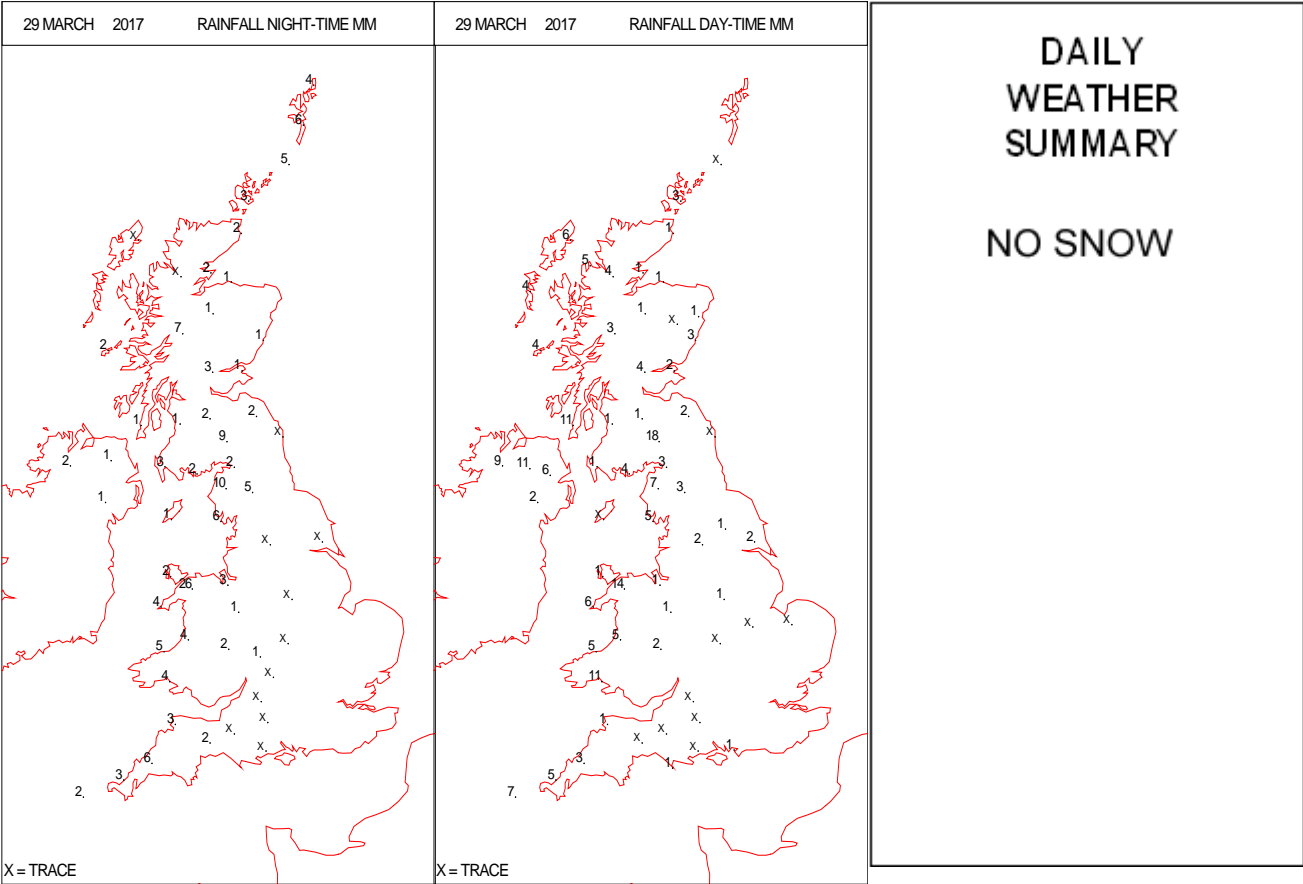
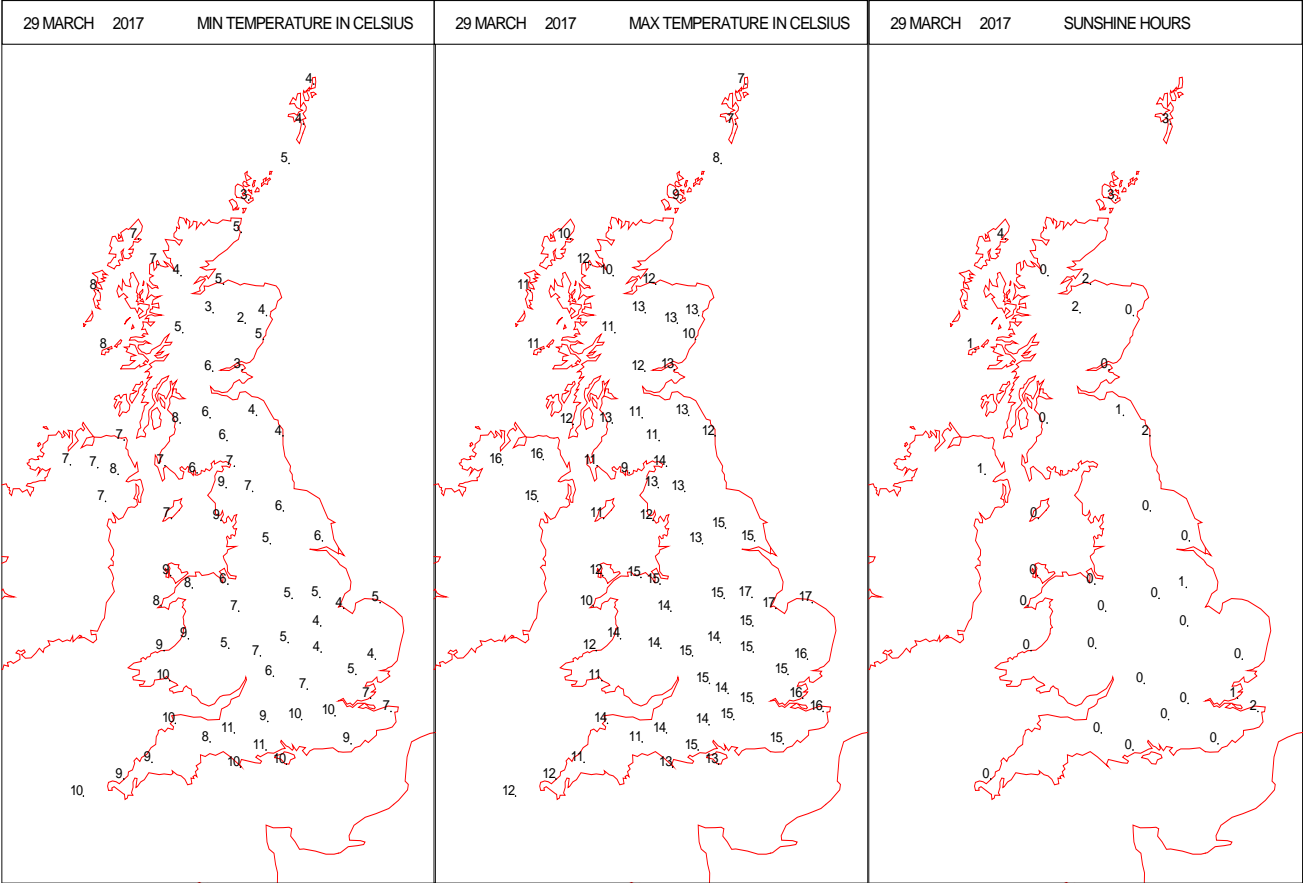
DAILY WEATHER SUMMARY



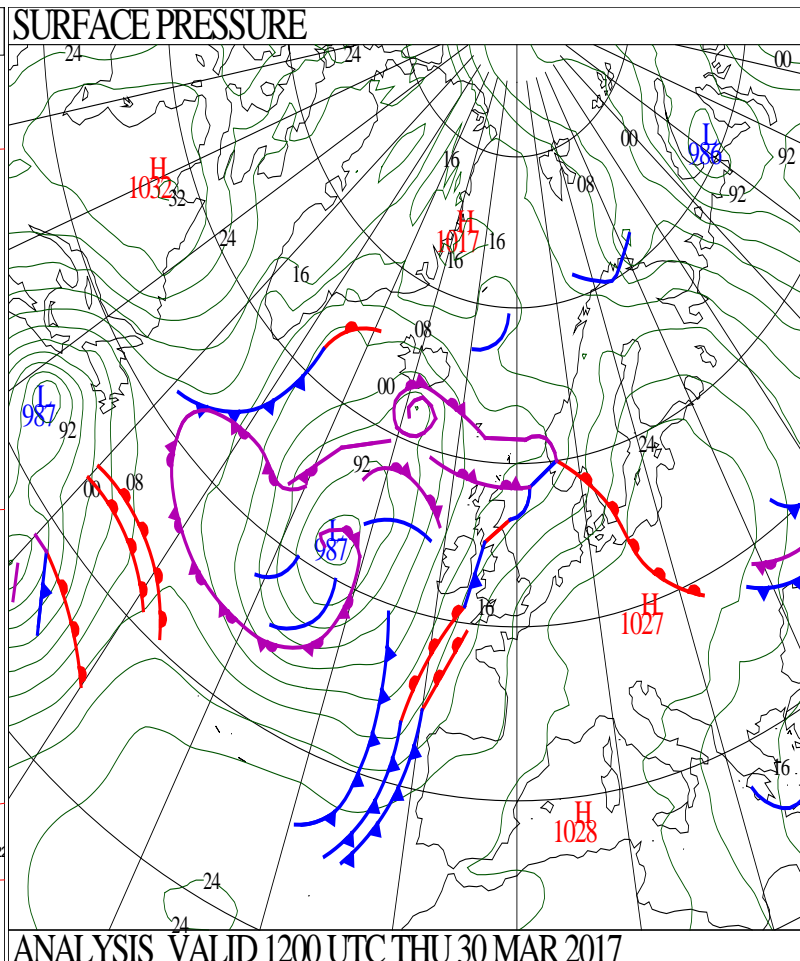
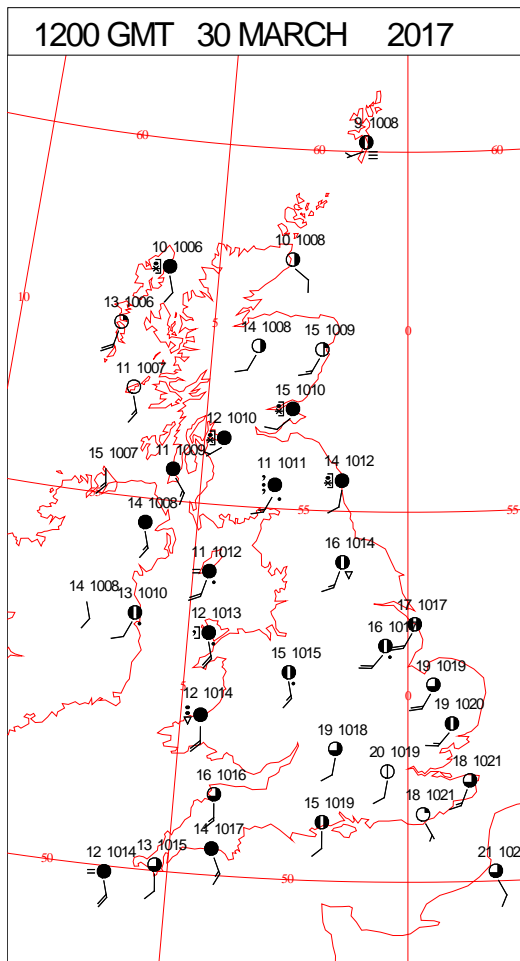
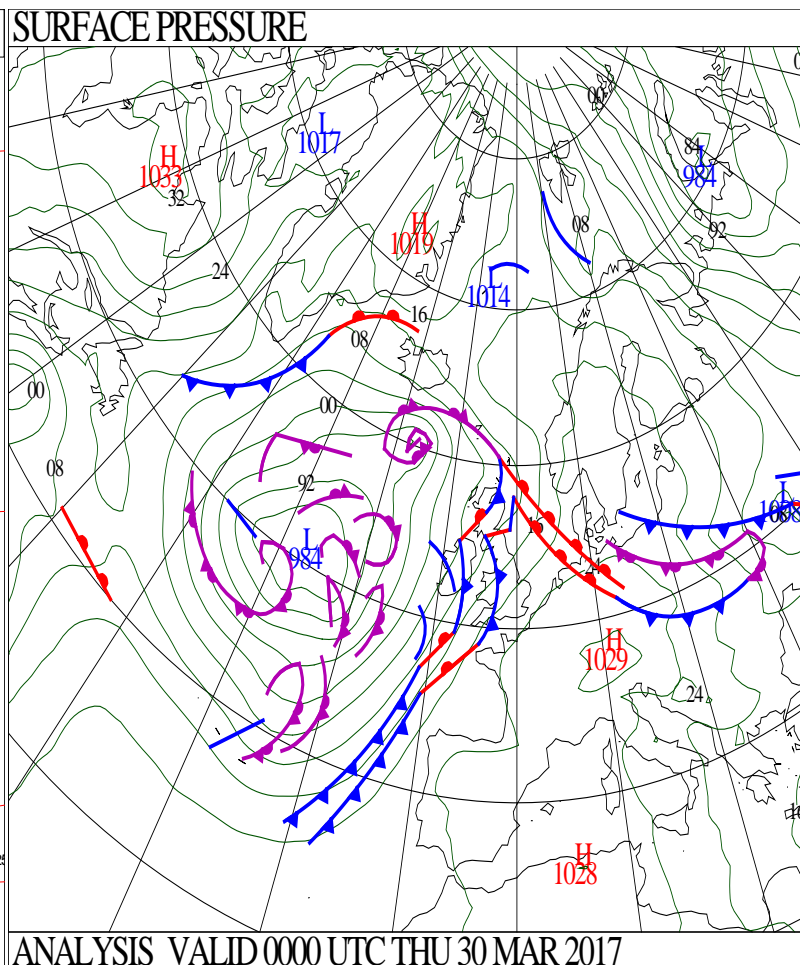
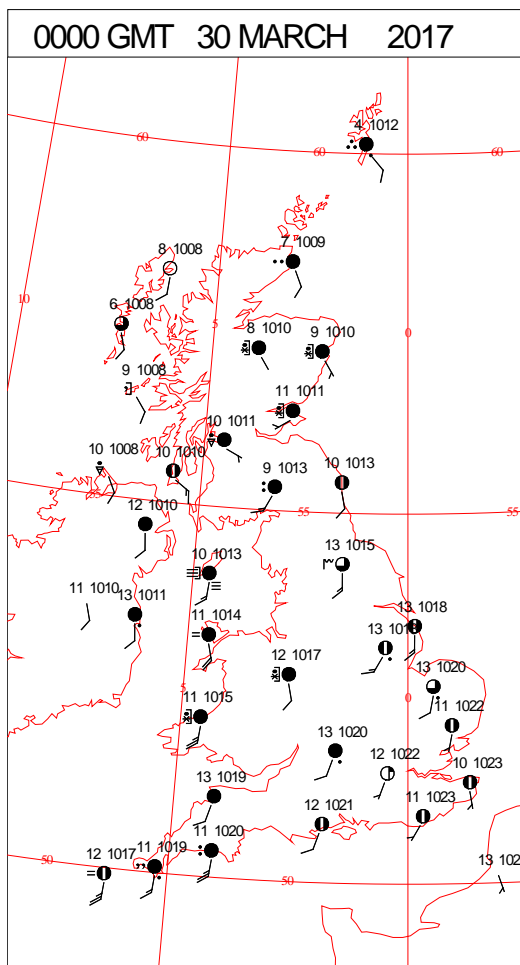
SIGNIFICANT WEATHER

0600 GMT 29 MARCH 2017	SIG WEATHER	1200 GMT 29 MARCH 2017	SIG WEATHER	<p>Summary of UK Weather for Wednesday 29 March 2017.</p> <p>It was a rather cloudy night across the country, with some outbreaks of rain in central and northern England and parts of Wales. Rain later edged into Northern Ireland, as a weather front approached from the Atlantic. Some clear spells developed across the Northern Isles of Scotland, allowing temperatures to fall.</p> <p>However, it stayed mild for all, with temperatures well above average, and frost free everywhere. Some places in the south stayed in double figures Celsius.</p> <p>The day was then rather cloudy, with further outbreaks of rain, which moved northwards across the U.K. However, a brisk flow continued to bring mild conditions to many parts, with temperatures above the average for late March.</p> <p>There were some bright or sunny spells across parts of south-east England and East Anglia. Meanwhile, it was largely dry and bright across the far north of Scotland, and also the Northern Isles, although it was rather cool across these parts.</p>
1800 GMT 29 MARCH 2017	SIG WEATHER	0000 GMT 30 MARCH 2017	SIG WEATHER	
				<p>EXTREMES</p> <p>Highest Maximum: 18.0 Rothesay No2, Isle of Bute</p> <p>Lowest Maximum: 6.9 Cassley, Sutherland</p> <p>Lowest Minimum: -0.8 Trawsgoed, Dyfed</p> <p>Lowest Grass Minimum: 0.9 Loch of Hundland, Orkney</p> <p>Most Rain: 39.4 Capel Curig No3, Gwynedd</p> <p>Most Sun: 4.5 Poolewe, Ross-Shire</p>

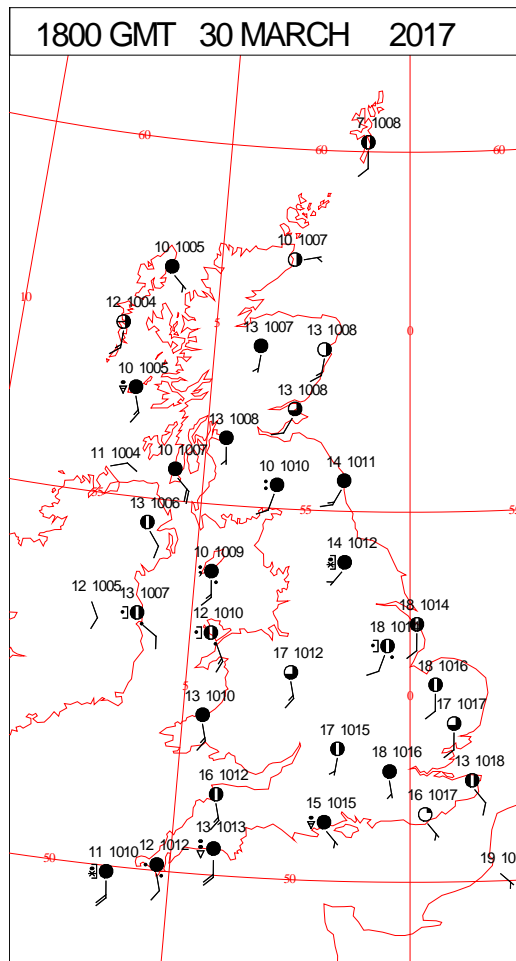
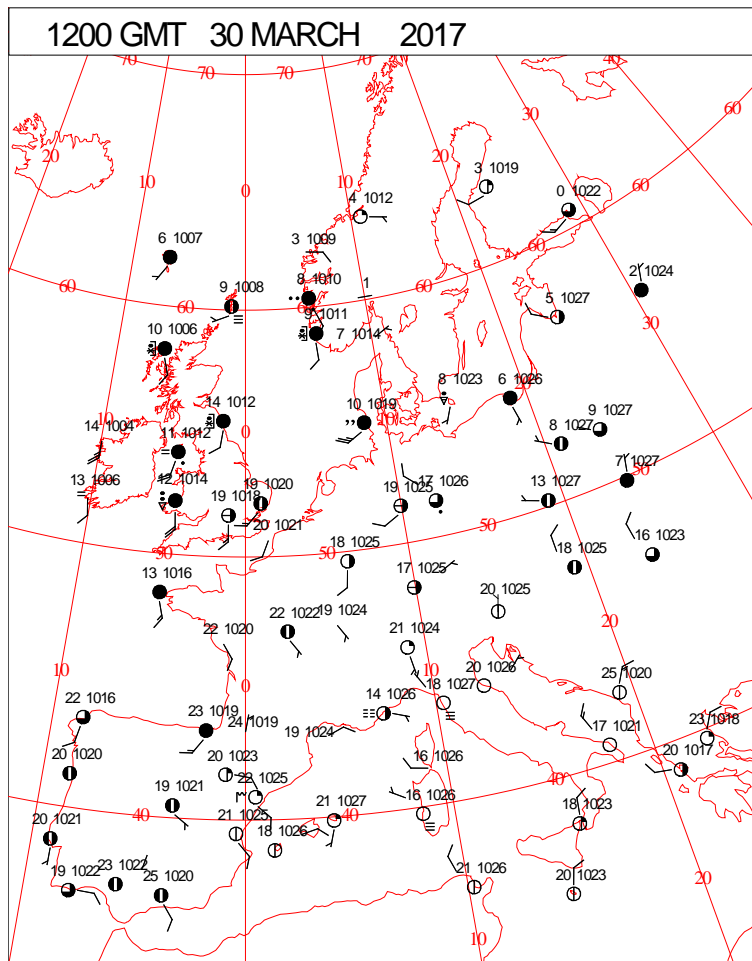
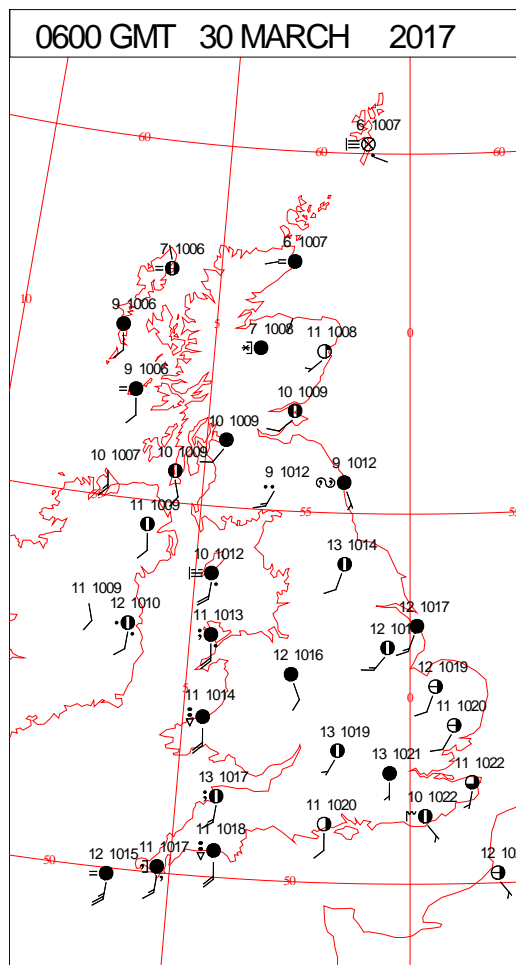
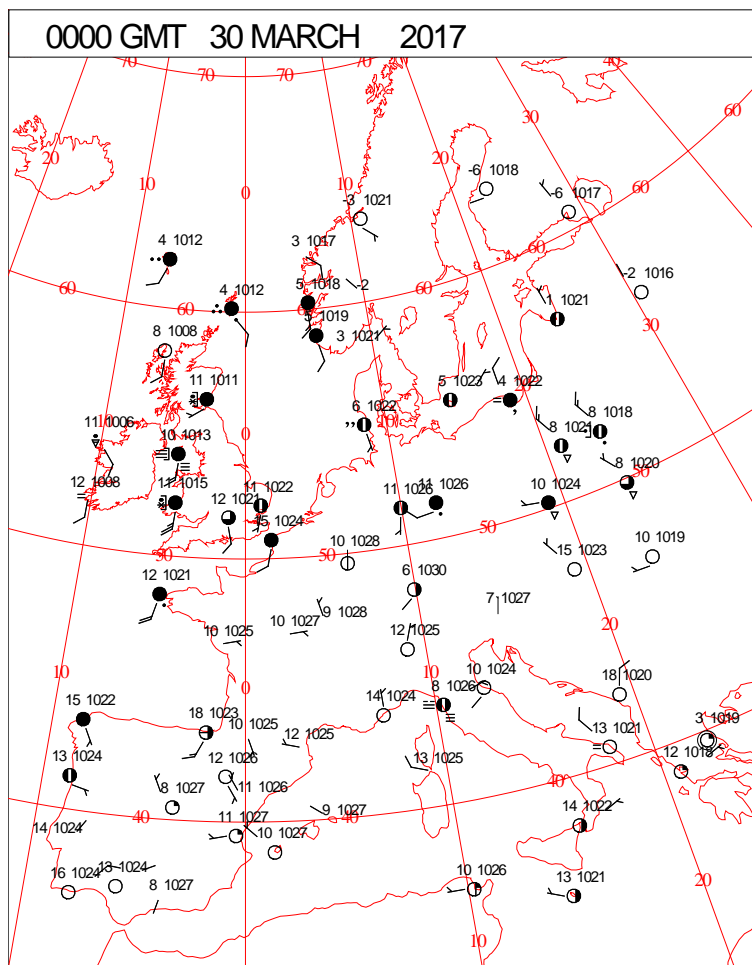
DAILY CLIMATE DATA



DAILY WEATHER SUMMARY



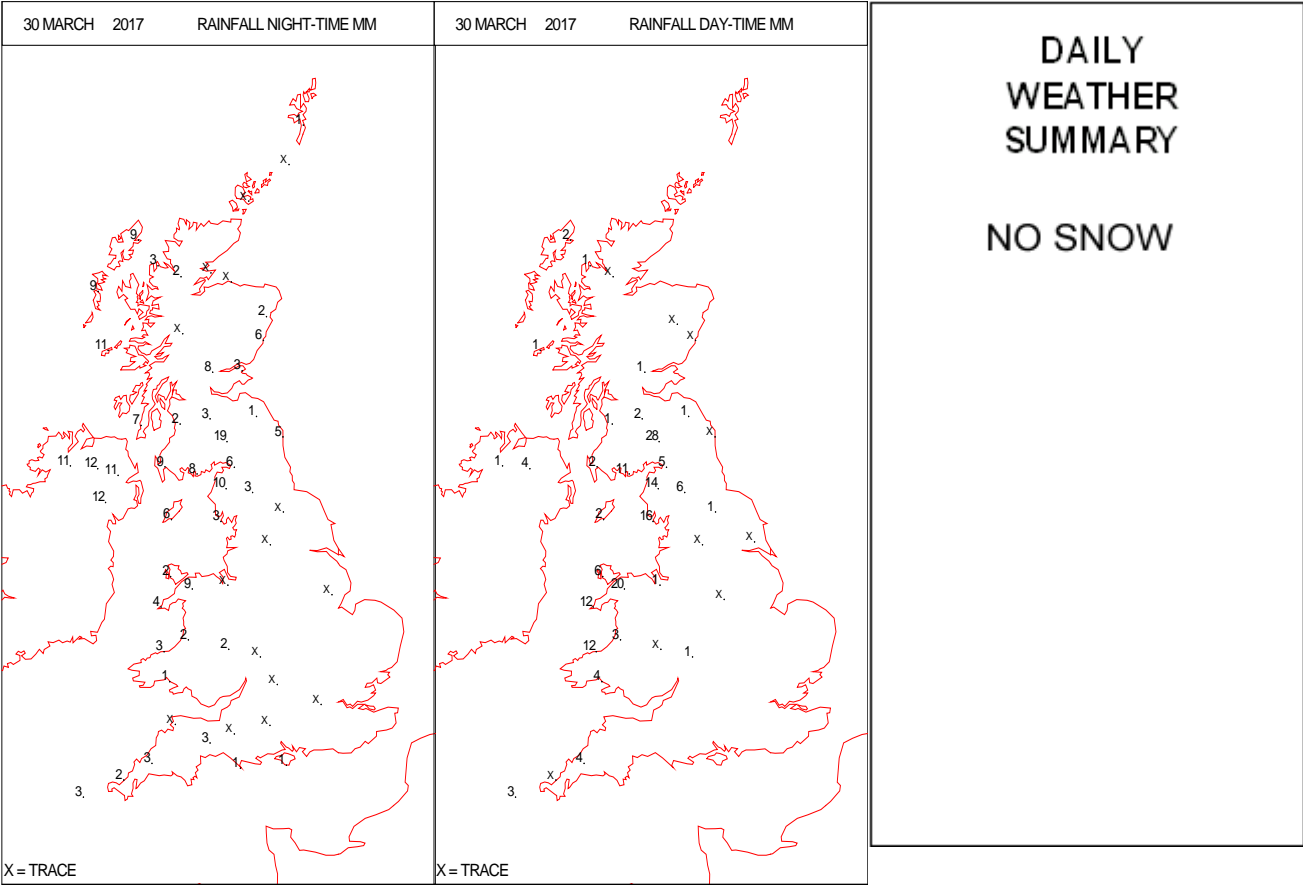
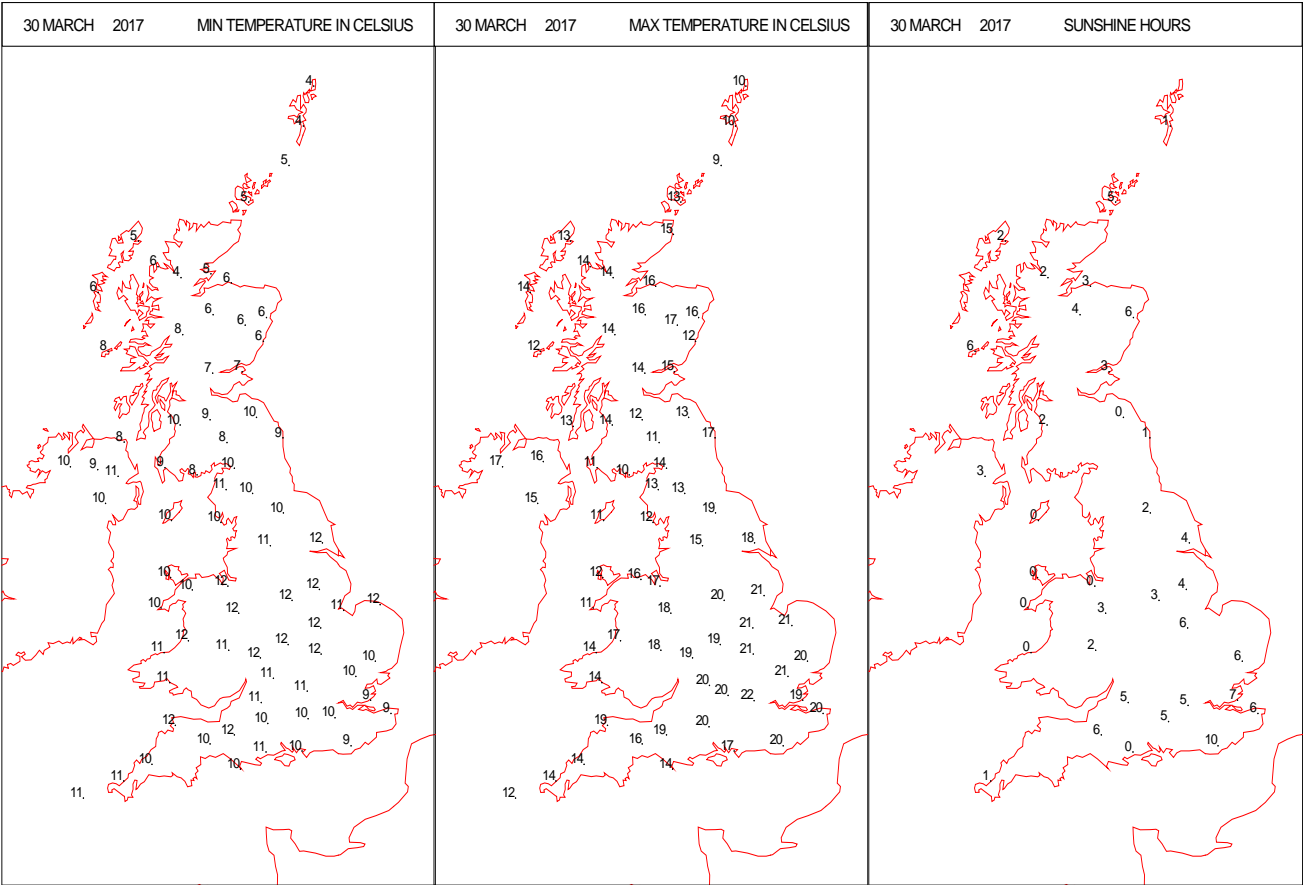
SURFACE REPORTS



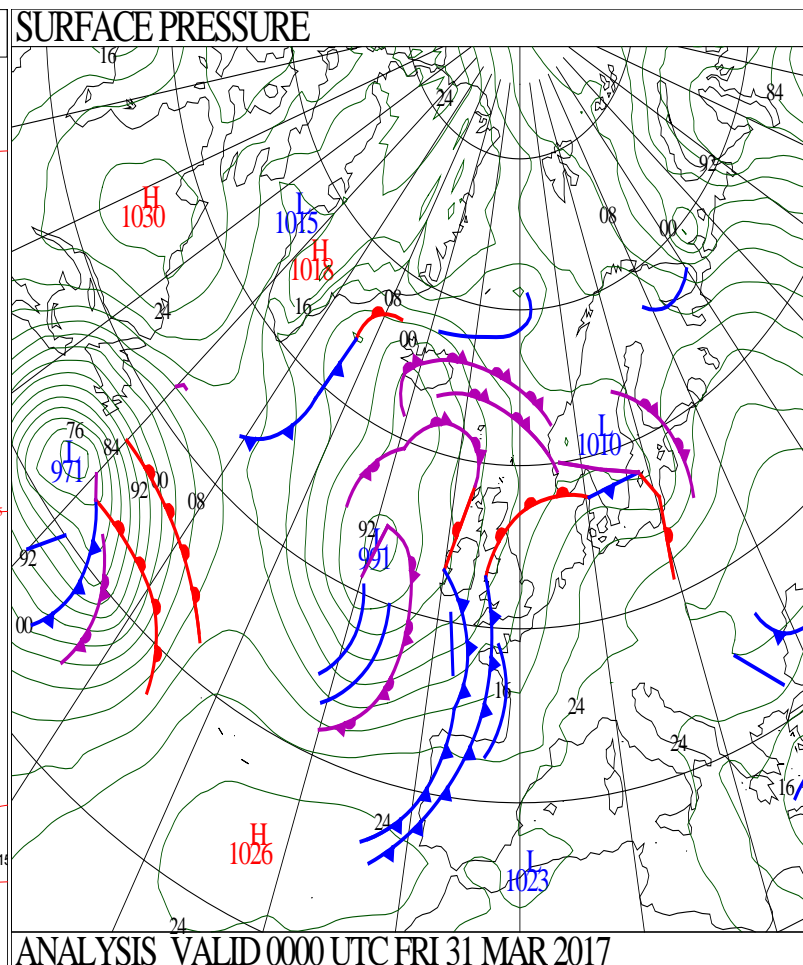
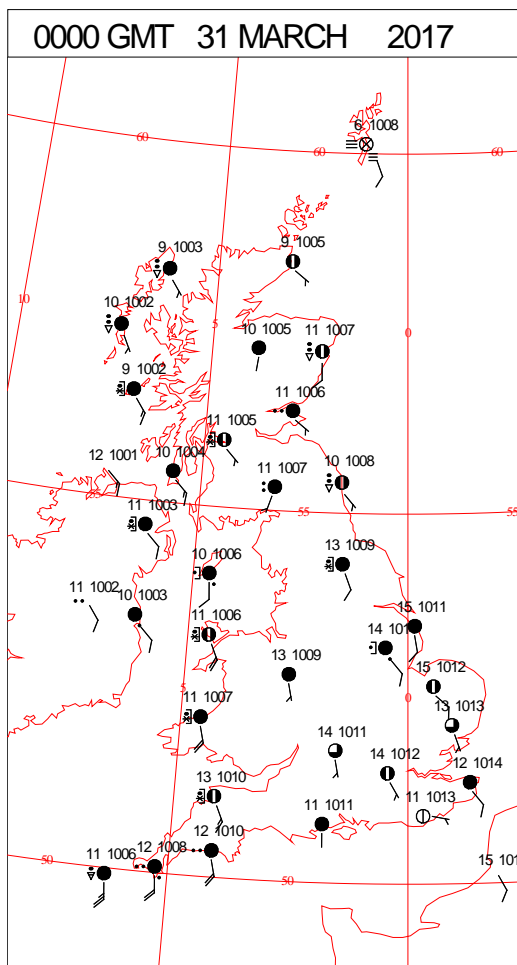
SIGNIFICANT WEATHER

0600 GMT 30 MARCH 2017	SIG WEATHER	1200 GMT 30 MARCH 2017	SIG WEATHER	<p>Summary of UK Weather for Thursday 30 March 2017.</p> <p>It was another cloudy night across the bulk of the U.K. The cloud was thickest towards the north and west, where there was some intermittent rain through the night.</p> <p>In the south-east there were a few clearer spells. It was another frost free night everywhere.</p> <p>The rain continued to spread across northern England, southern Scotland and western Wales through the day, accompanied by a south-westerly breeze.</p> <p>However, to the south and east, it was a drier day with bright or even sunny spells, although some saw an isolated shower at times too.</p> <p>Meanwhile, to the west of the rain, showers crept across parts of central and northern Scotland and Northern Ireland, turning heavy at times.</p> <p>In general, it was a mild day, and it felt rather warm in the best of the sunshine, especially across parts of south-east England.</p>
1800 GMT 30 MARCH 2017	SIG WEATHER	0000 GMT 31 MARCH 2017	SIG WEATHER	<p>EXTREMES</p> <p>Highest Maximum: 22.1 Gravesend Broadness, Kent</p> <p>Lowest Maximum: 8.5 Fair Isle, Shetland</p> <p>Lowest Minimum: 0.5 Preston Montford, Shropshire</p> <p>Lowest Grass Minimum: -2.8 Preston Montford, Shropshire</p> <p>Most Rain: 46.8 Eskdalemuir, Dumfriesshire</p> <p>Most Sun: 9.8 Herstmonceux, West End, East Sussex</p>

DAILY CLIMATE DATA

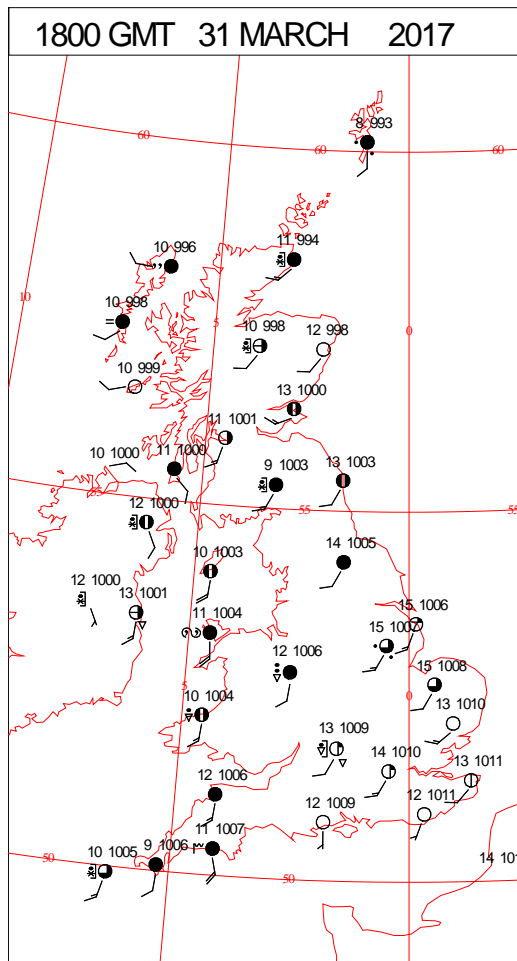
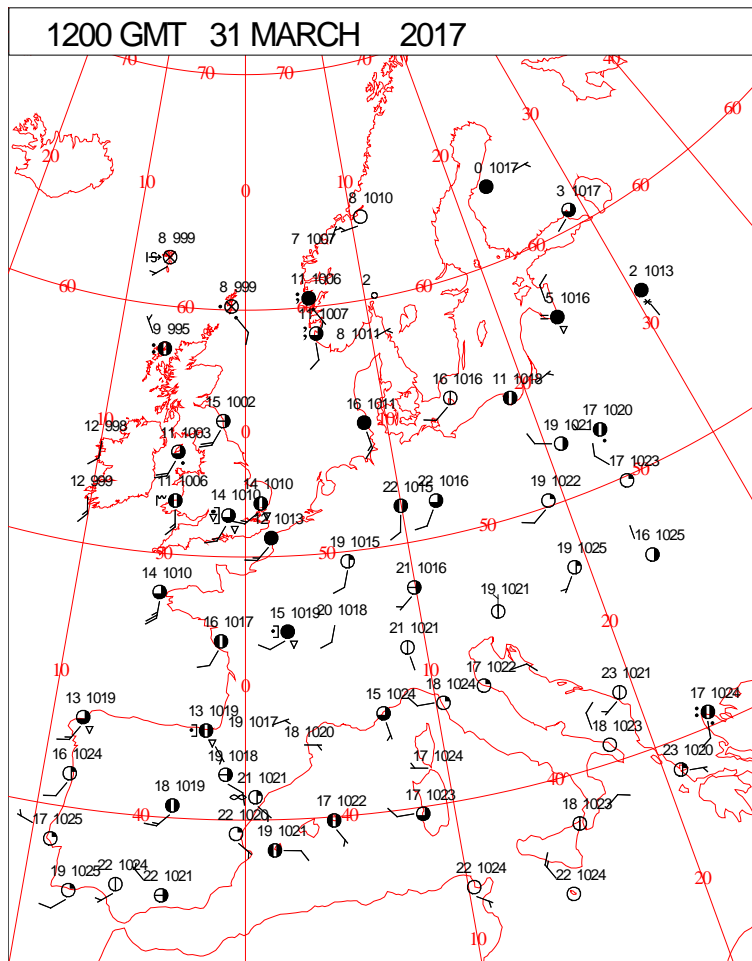
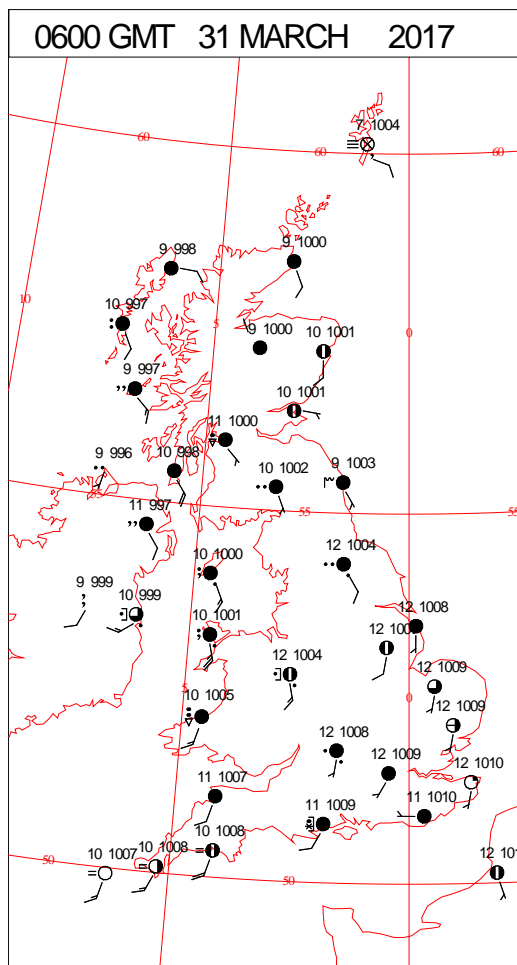
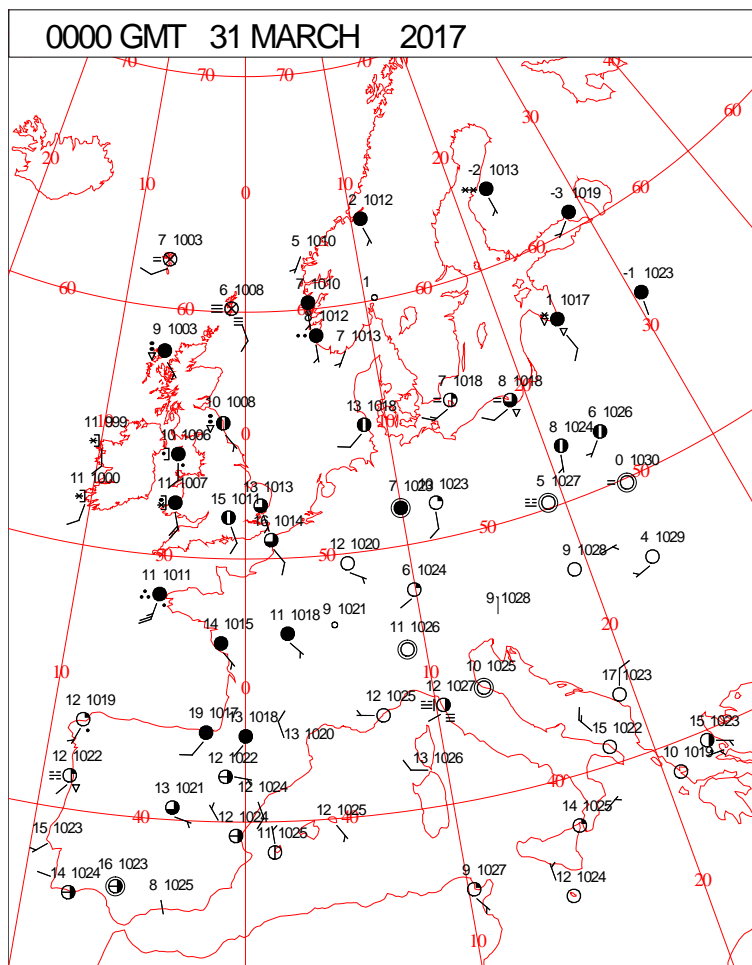


DAILY WEATHER SUMMARY



Friday 31 March 2017

SURFACE REPORTS



SIGNIFICANT WEATHER

0600 GMT 31 MARCH 2017	SIG WEATHER	1200 GMT 31 MARCH 2017	SIG WEATHER	<p>Summary of UK Weather for Friday 31 March 2017.</p> <p>Rain affected western parts during the night, including some heavy bursts in Northern Ireland.</p> <p>South-eastern parts stayed dry all night, though they became increasingly cloudy, so it was very mild. Once again, the whole country stayed frost free.</p> <p>The rain slowly spread north-eastwards across northern England and Scotland during the morning, clearing Northern Ireland, leaving a mix of sunshine and showers.</p> <p>Northern England saw a drier and brighter afternoon.</p> <p>Meanwhile, southern and eastern counties enjoyed another pleasantly warm day, with spells of sunshine, and just some isolated showers.</p>
1800 GMT 31 MARCH 2017	SIG WEATHER	0000 GMT 01 APRIL 2017	SIG WEATHER	
				<p>EXTREMES</p> <p>Highest Maximum: 19.0 Lacock, Wiltshire</p> <p>Lowest Maximum: 8.7 Lerwick, Shetland</p> <p>Lowest Minimum: 2.9 Baltasound No2, Shetland</p> <p>Lowest Grass Minimum: -0.6 Baltasound No2, Shetland</p> <p>Most Rain: 30.8 Mumbles Head, West Glamorgan</p> <p>Most Sun: 9.8 Slapton, Devon</p>

DAILY CLIMATE DATA

