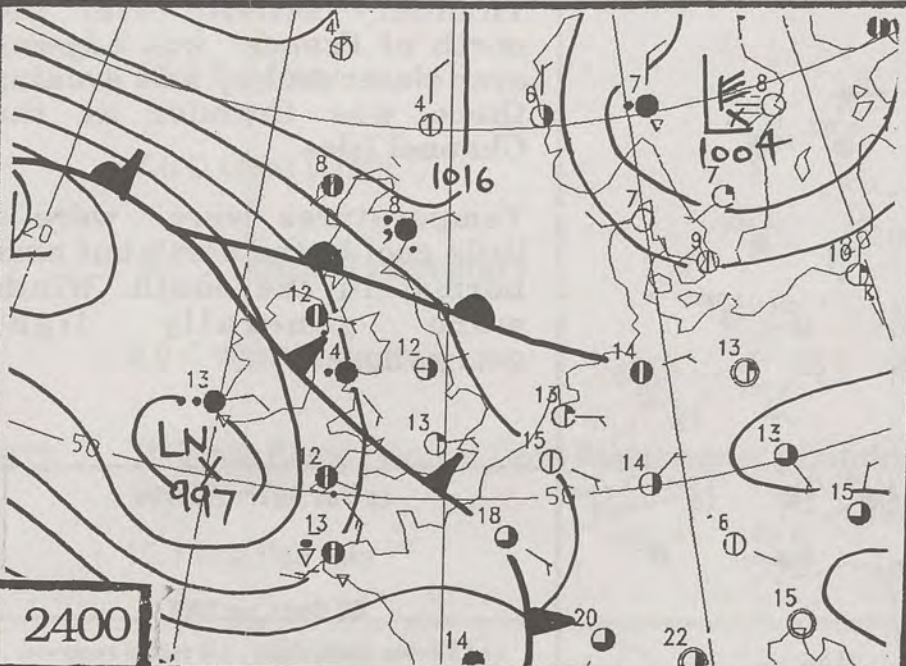
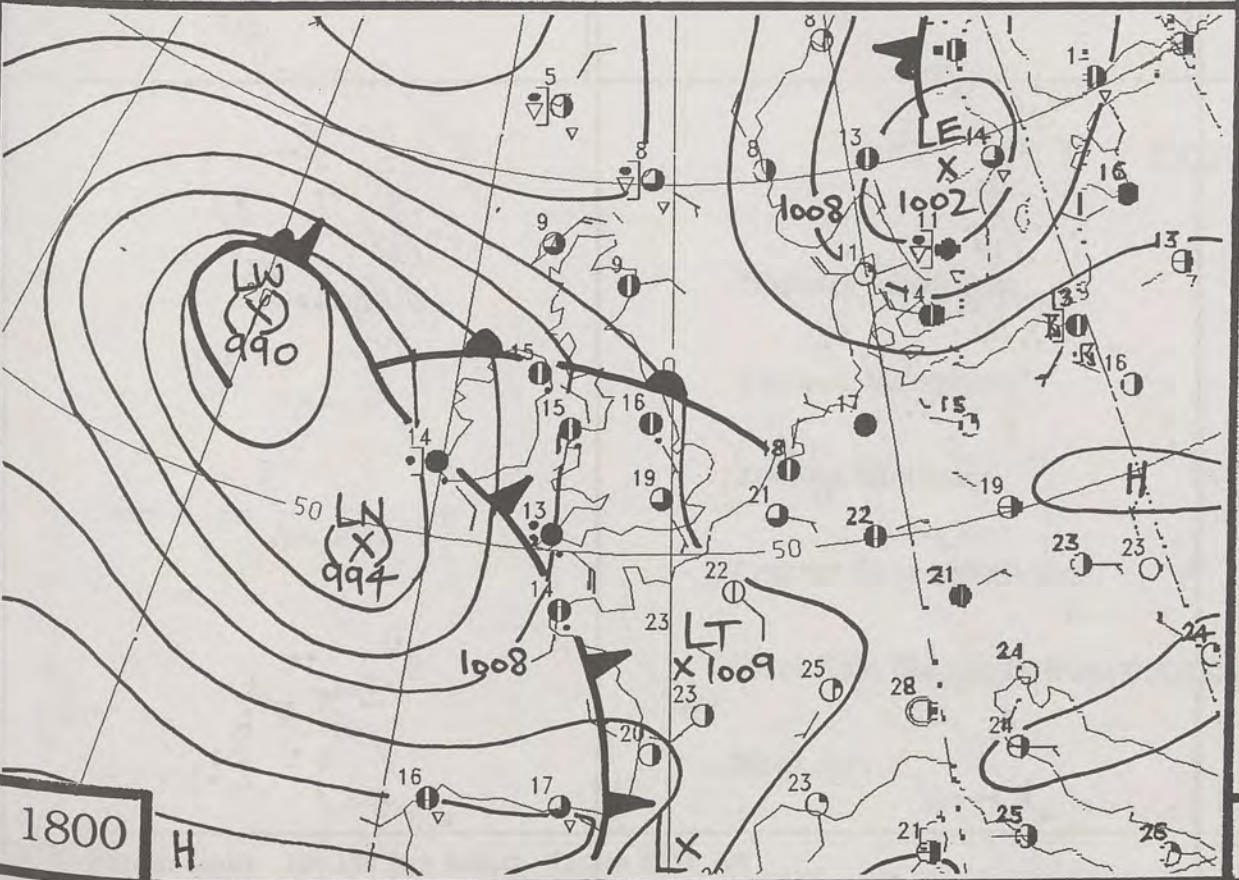
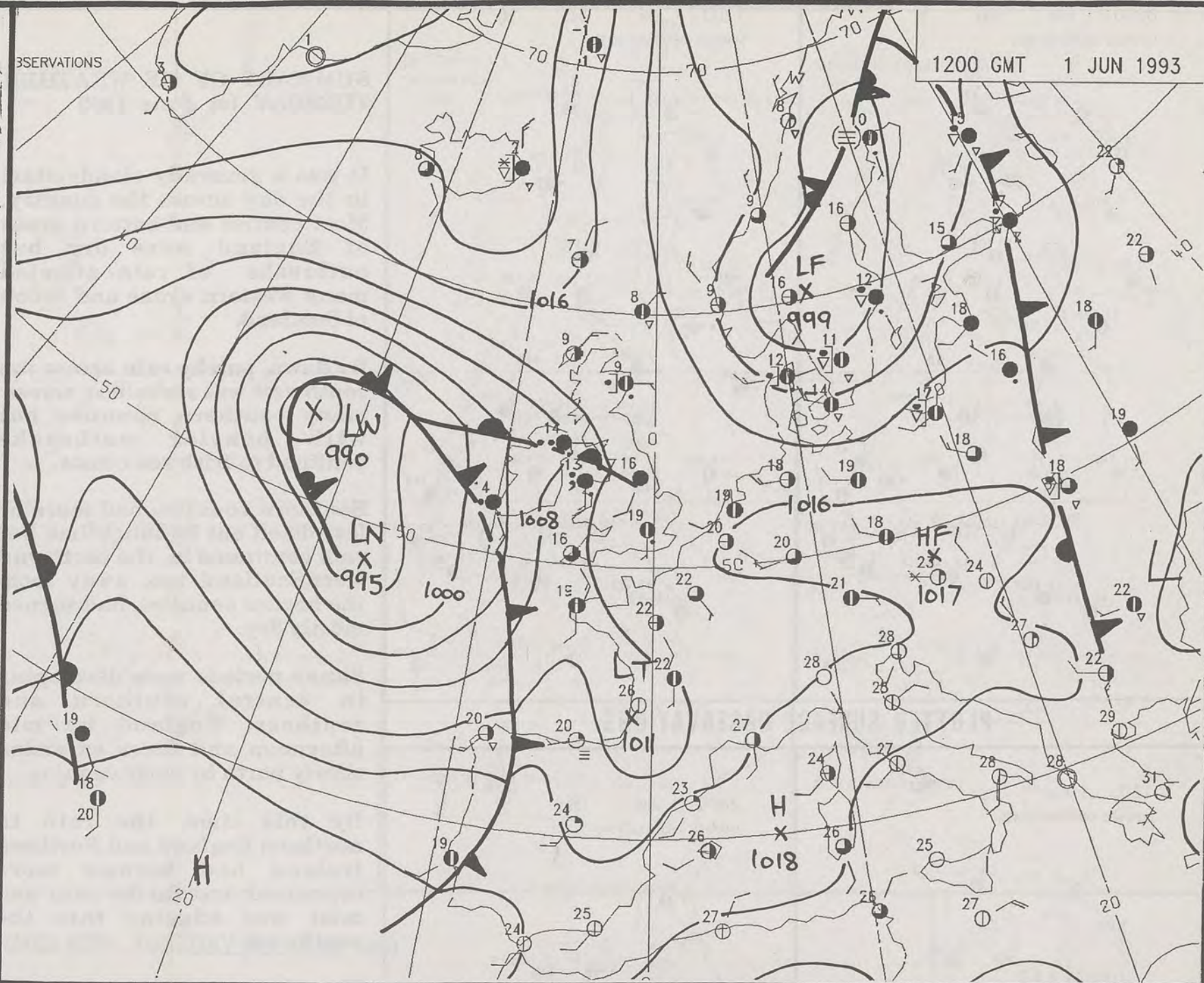
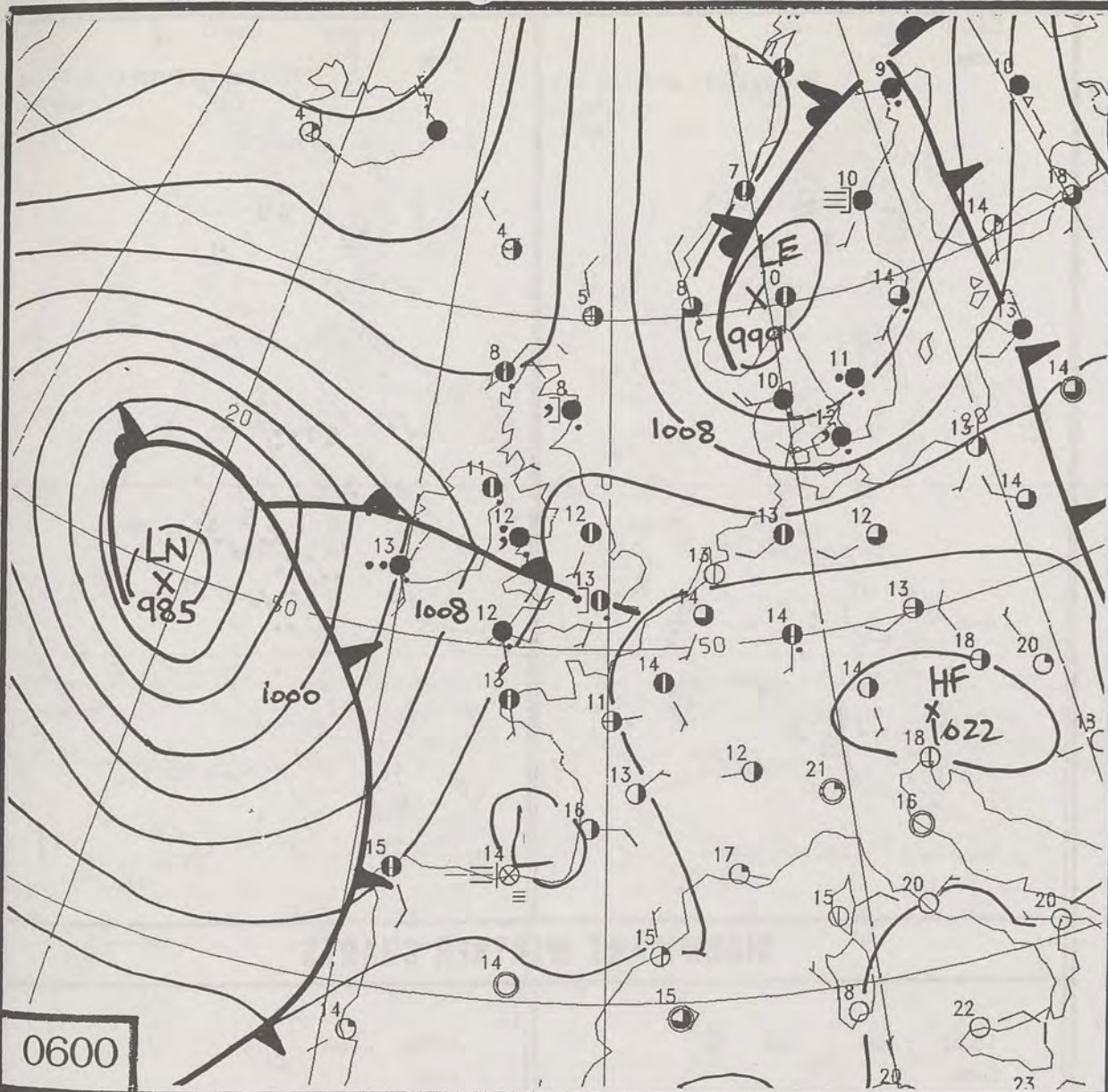


OBSERVATIONS

1200 GMT 1 JUN 1993

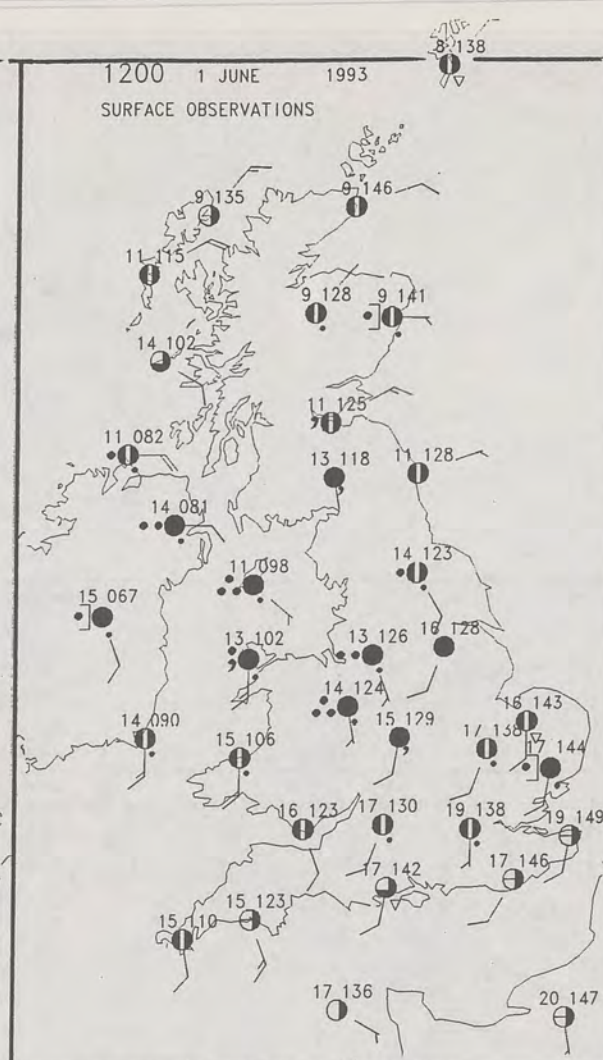
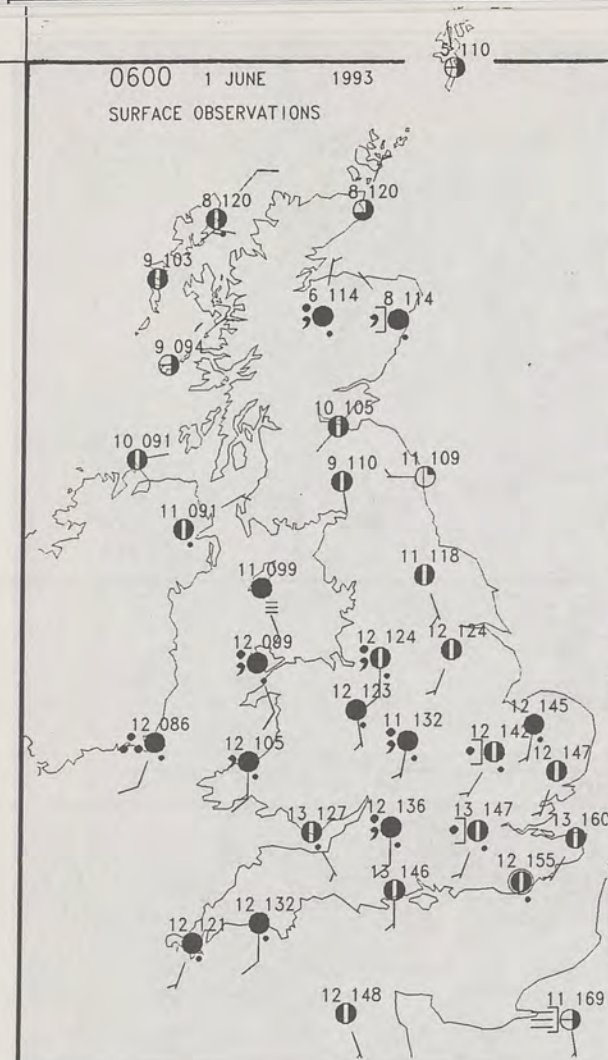


DUPLICATE ALSO
DAILY WEATHER SUMMARY
NOT FOR LOAN
Tuesday 1st June 1993

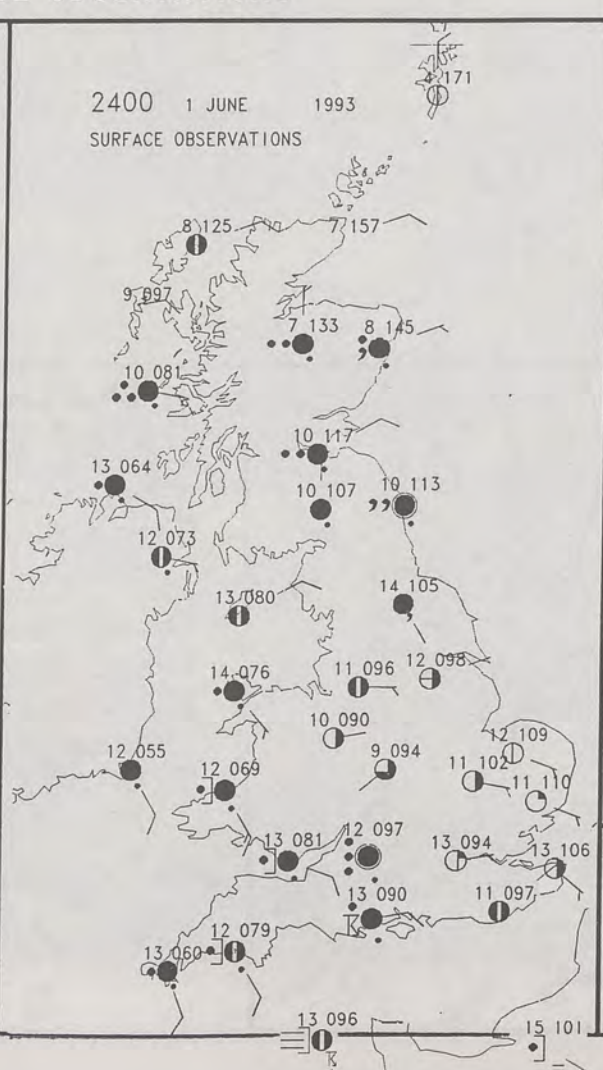
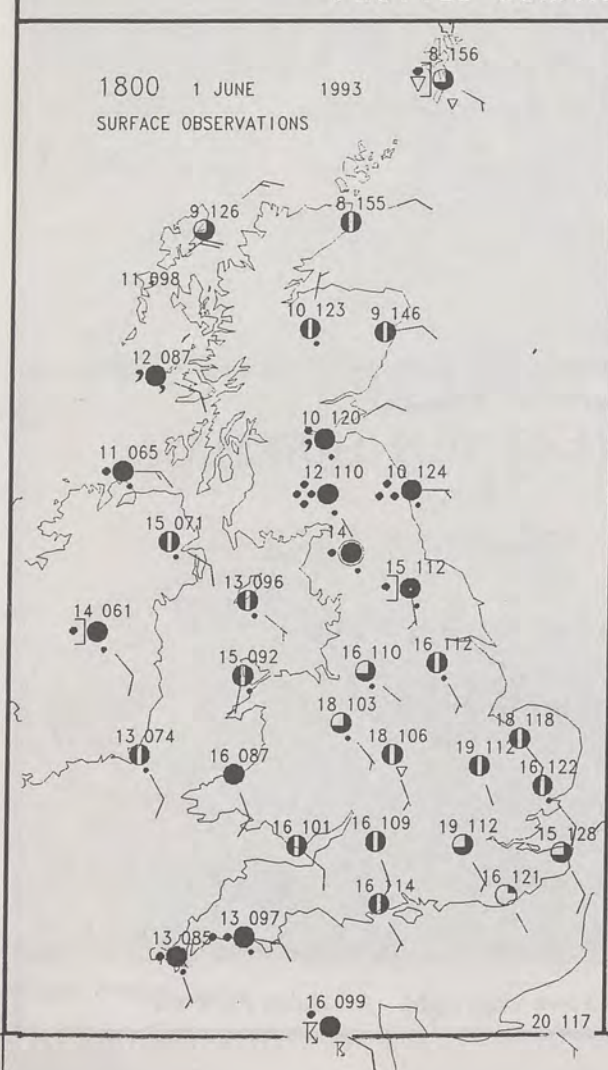
London Weather Centre
Climat Department
127 Clerkenwell Road
London
EC1R 5DB



Warm front Cold front Occlusion



PLOTTED SURFACE OBSERVATIONS



SUMMARY OF UK WEATHER TUESDAY 1st June 1993

It was a generally cloudy start to the day across the country. Most central and eastern areas of England were dry but outbreaks of rain affected many western areas and much of Scotland.

By dawn, patchy rain across the southwest was spreading across many southern counties but with heavier outbreaks confined to Irish sea coasts.

Southern counties had more or less dried out by lunchtime but rain continued in the north and west. Scotland too, away from the border counties, had turned mostly dry.

Sunny periods were developing in central southern and southeast England by mid afternoon and these extended slowly north by early evening.

By this time, the rain in northern England and Northern Ireland had become more organised and further rain and mist was edging into the southwest.

Thundery activity over the north of France was edging ever closer and by mid evening there was thunder at the Channel Isles.

Temperatures were a little cool in the north but near normal in the south. Winds were generally light everywhere.

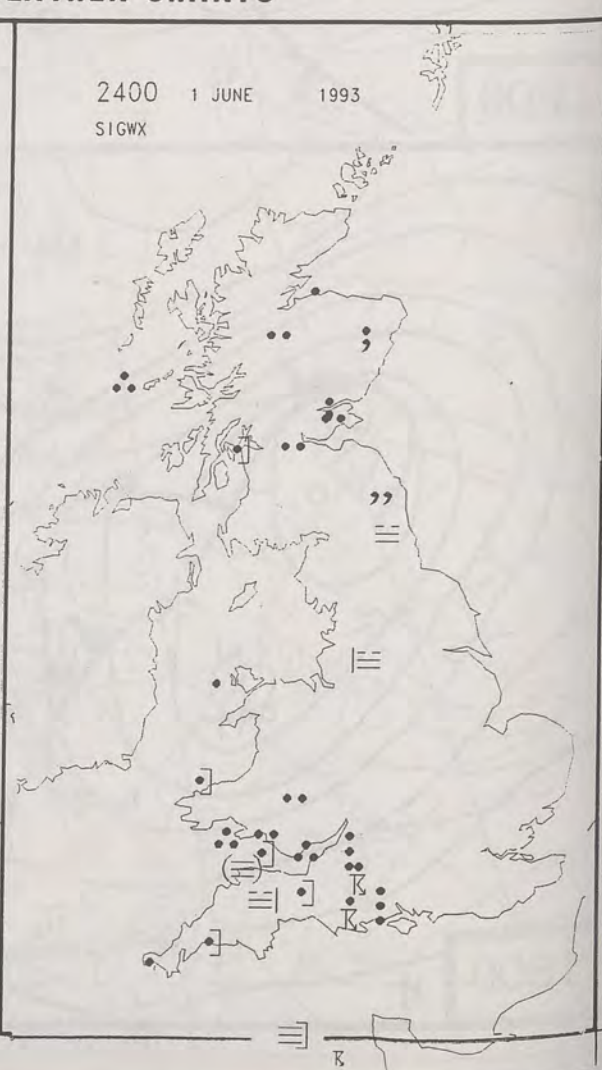
London Weather Centre

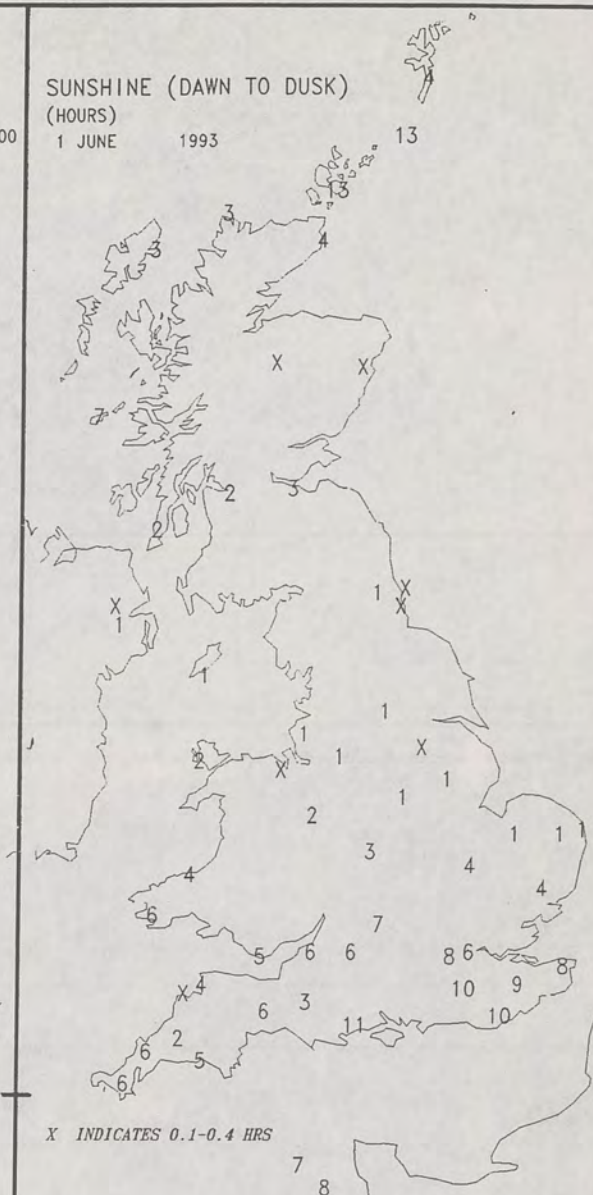
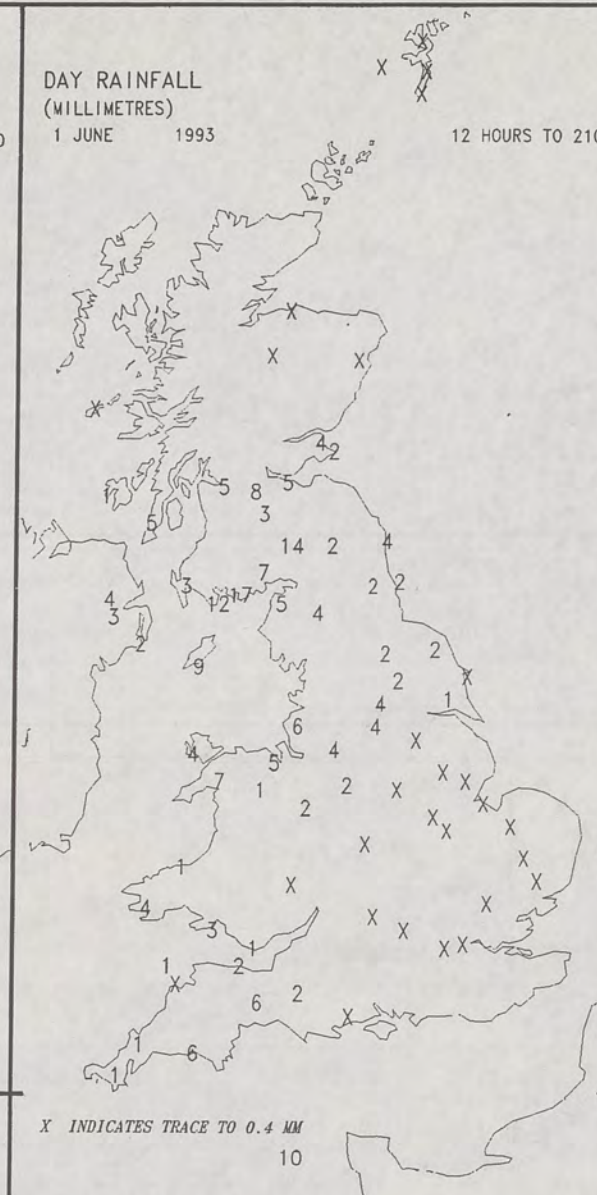
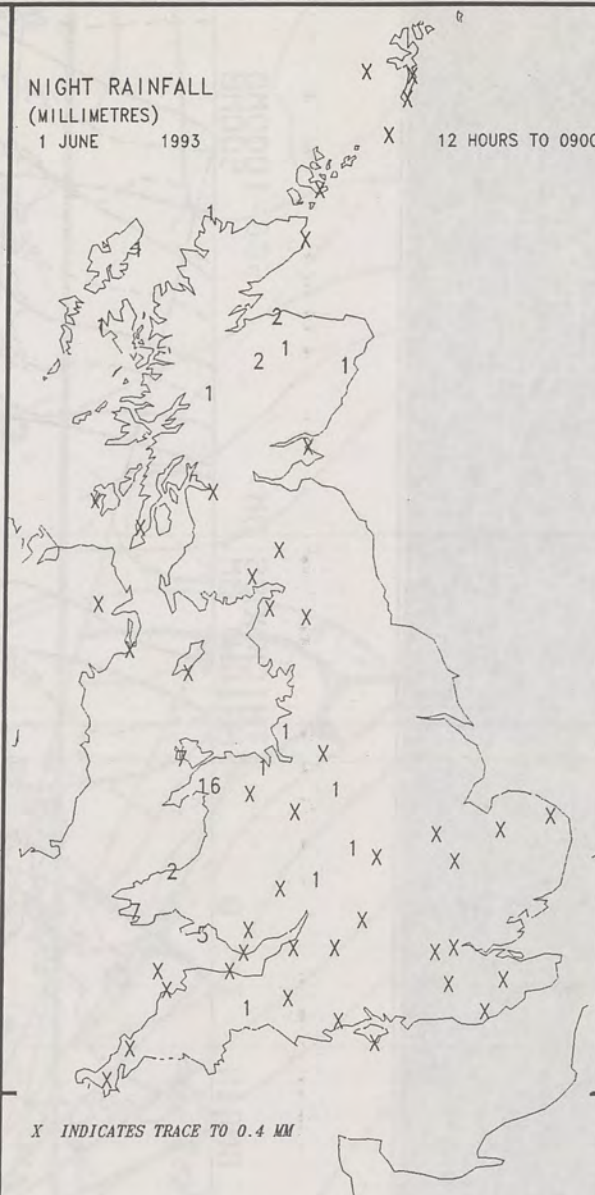
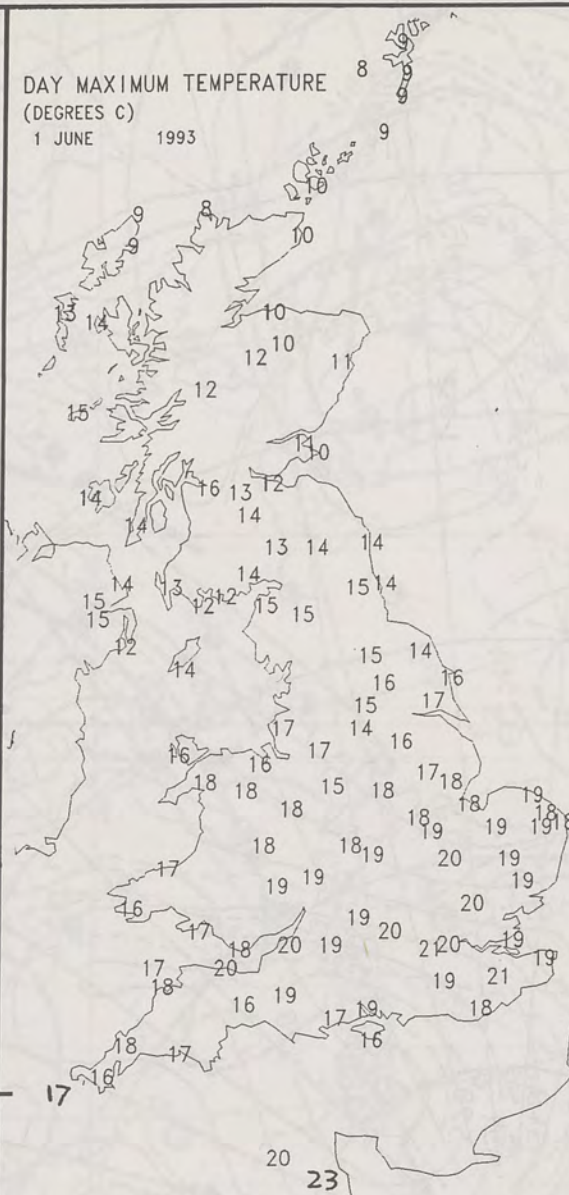
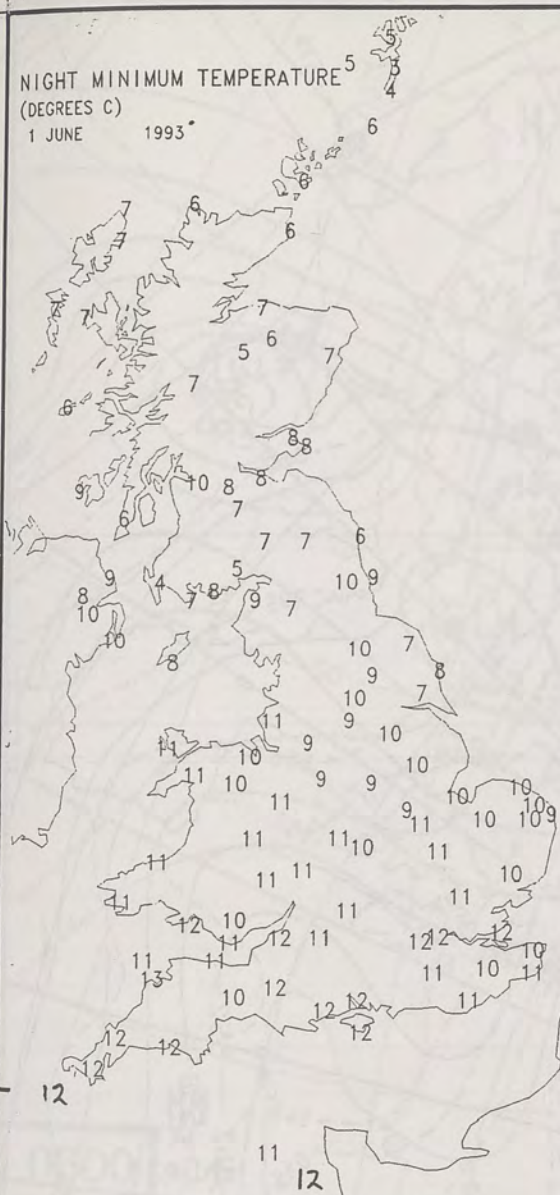
All times are GMT

© Crown Copyright All rights reserved



SIGNIFICANT WEATHER CHARTS






EXTREMES FOR TUESDAY 1ST JUNE 1993

Highest Maximum	: 22.5 C Jersey
Lowest Maximum	: 7.6 C Cape Wrath
Lowest Minimum	: 3.3 C Lerwick [Shetland]
Lowest Grass Minimum	: 0.9 C West Freugh -
Most Rain (24 hours from 0900 GMT)	: 16.9 mm Poole [Dorset] and Eskdalemuir [Dumfries and Galloway]
Most Sun	: 13.4 Hrs Fair Isle

**DAILY
WEATHER
SUMMARY**




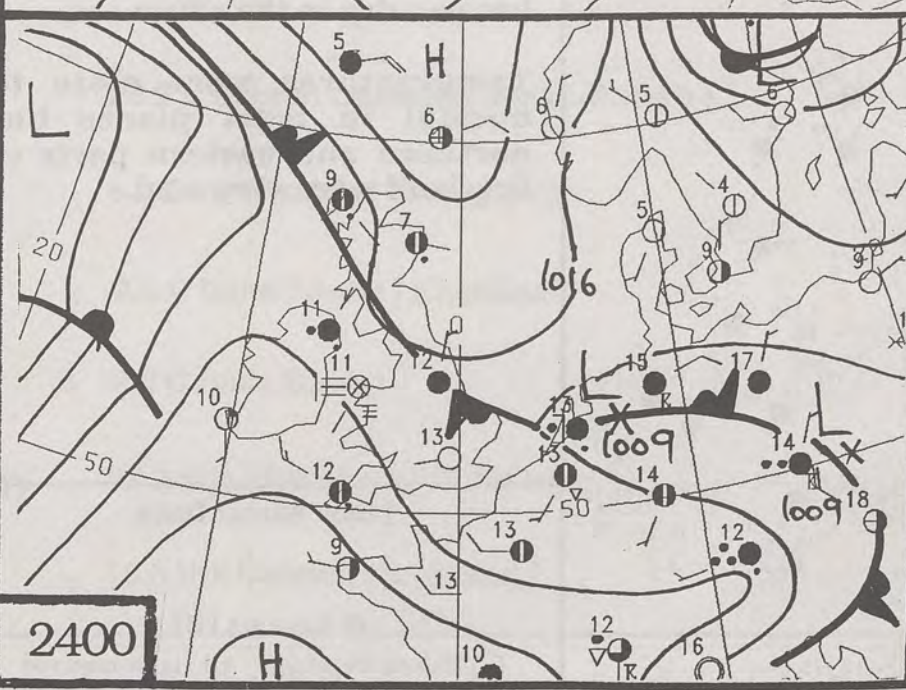
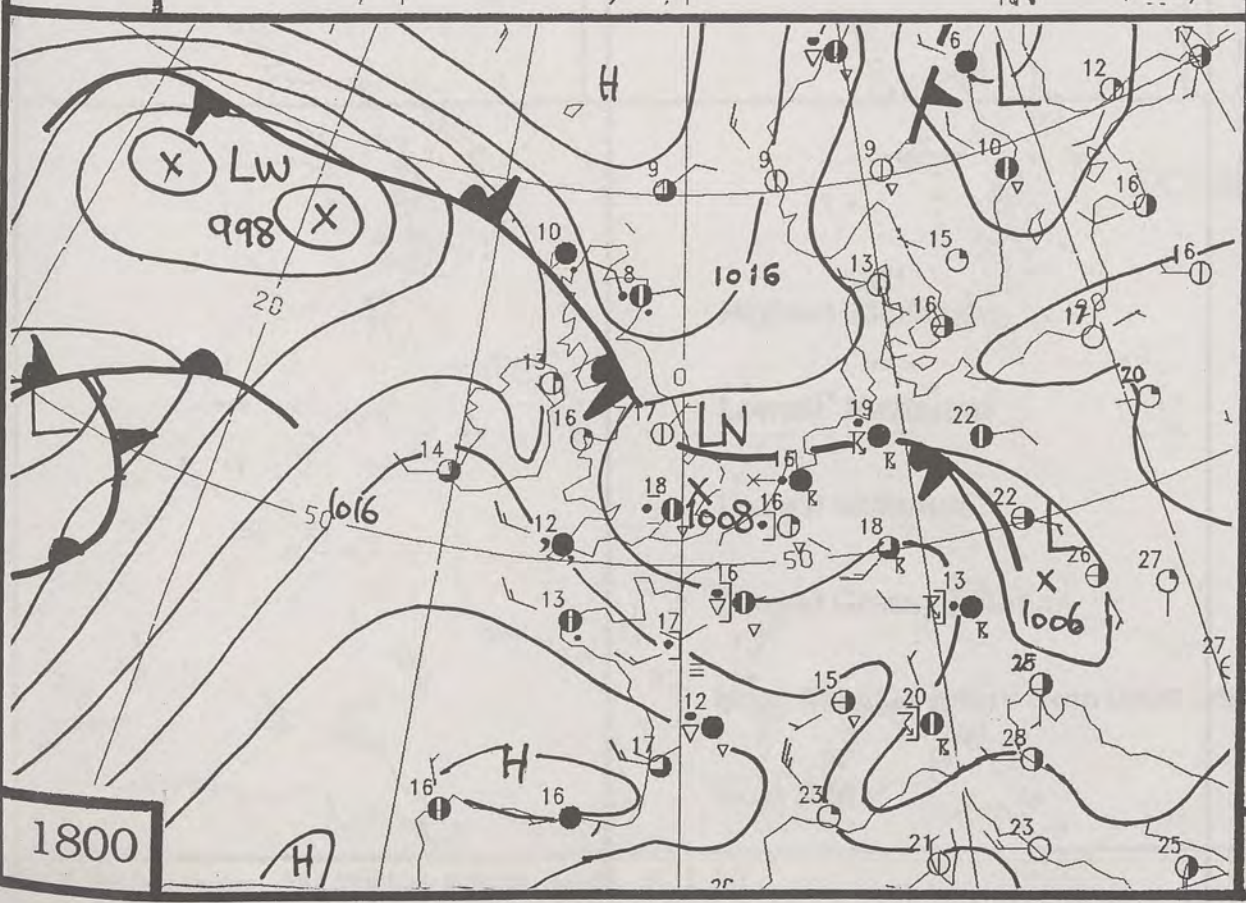
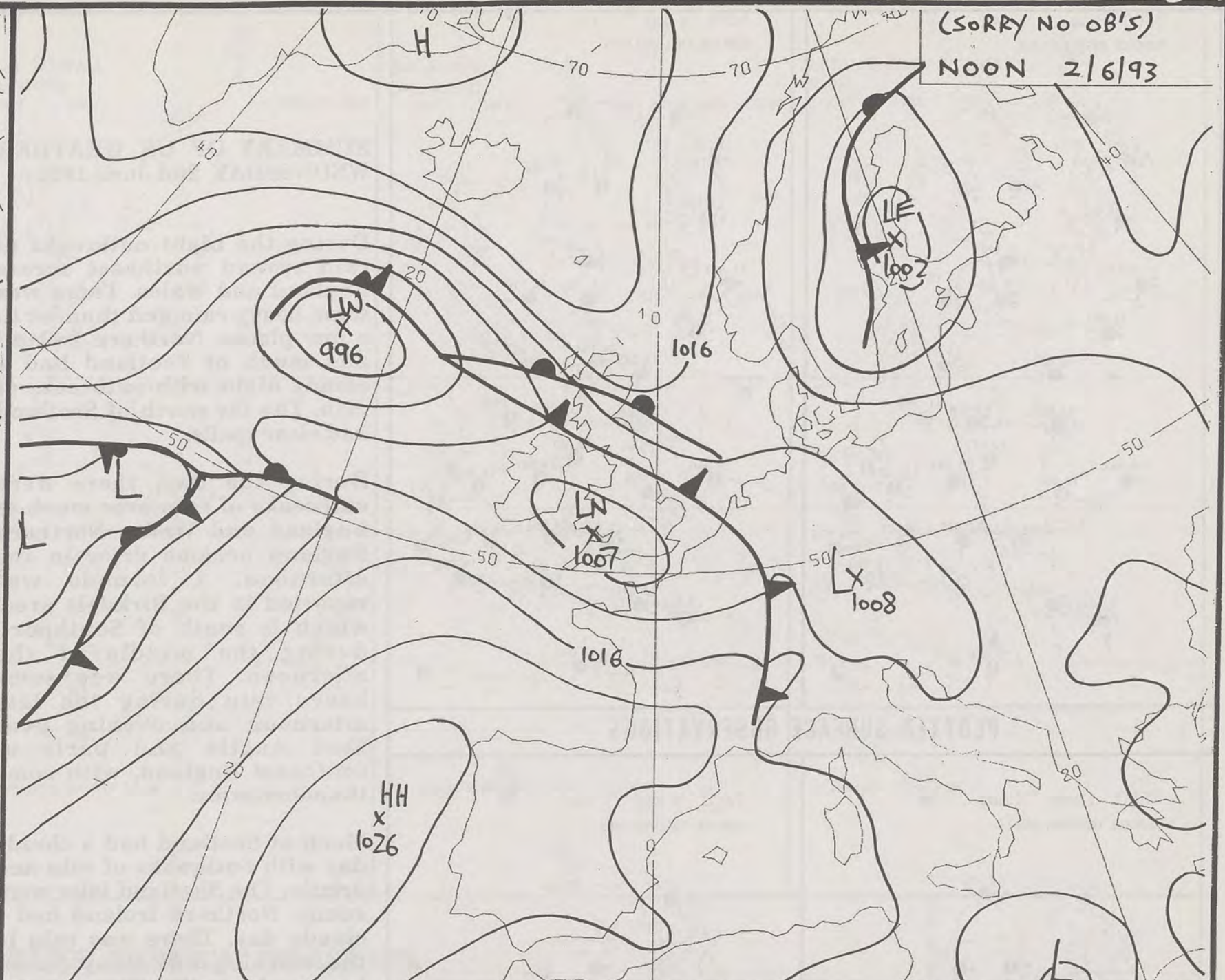
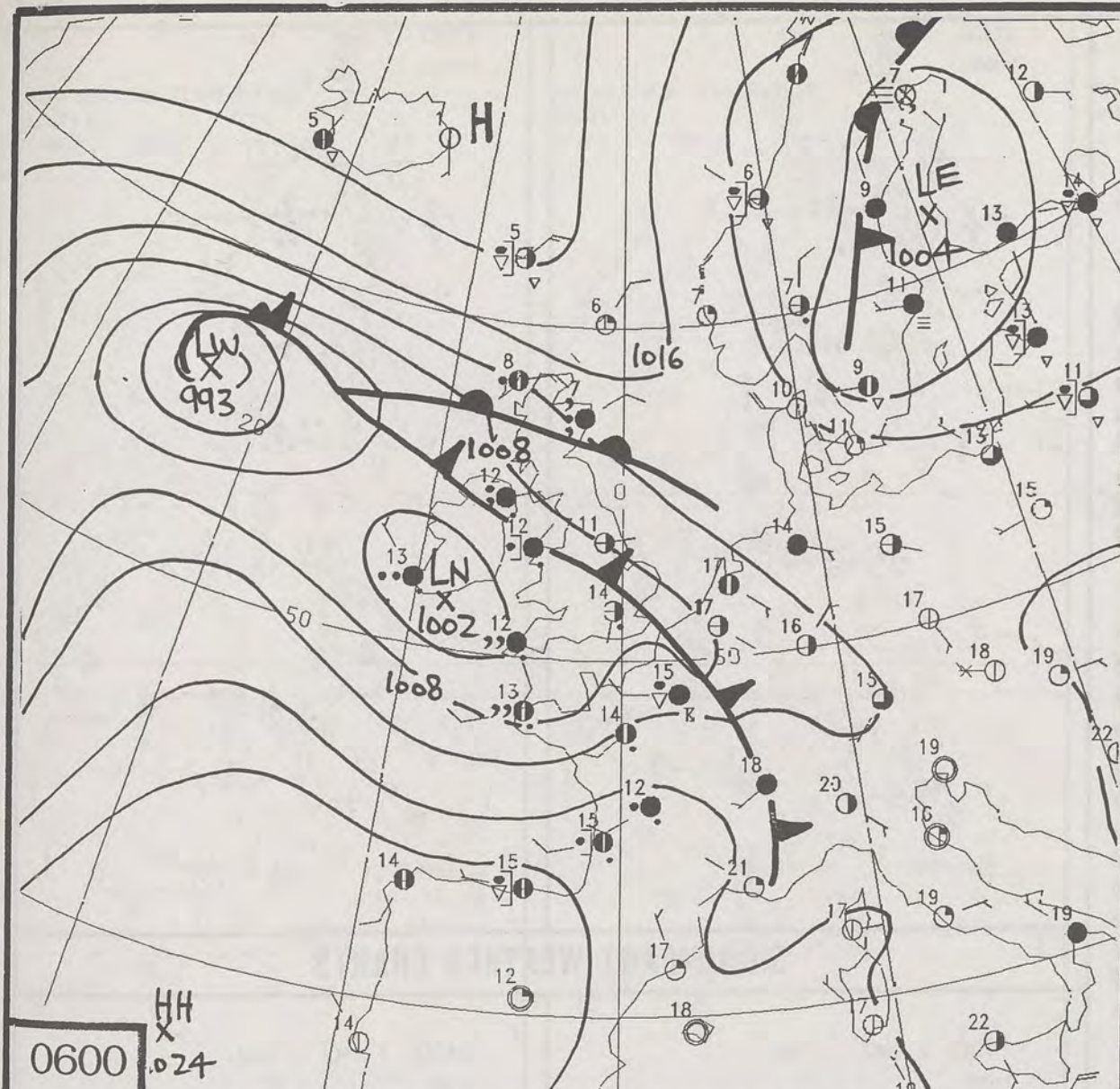
© Crown Copyright
All rights reserved



visible 1/6/93 1557z

DT 12Z TUES 1/ 6/93 VT 12Z TUES 1/ 6/93 GMAIN T+ 0 - - THICKNESS DM. 500-1000MB
HEIGHT DM. 500MB



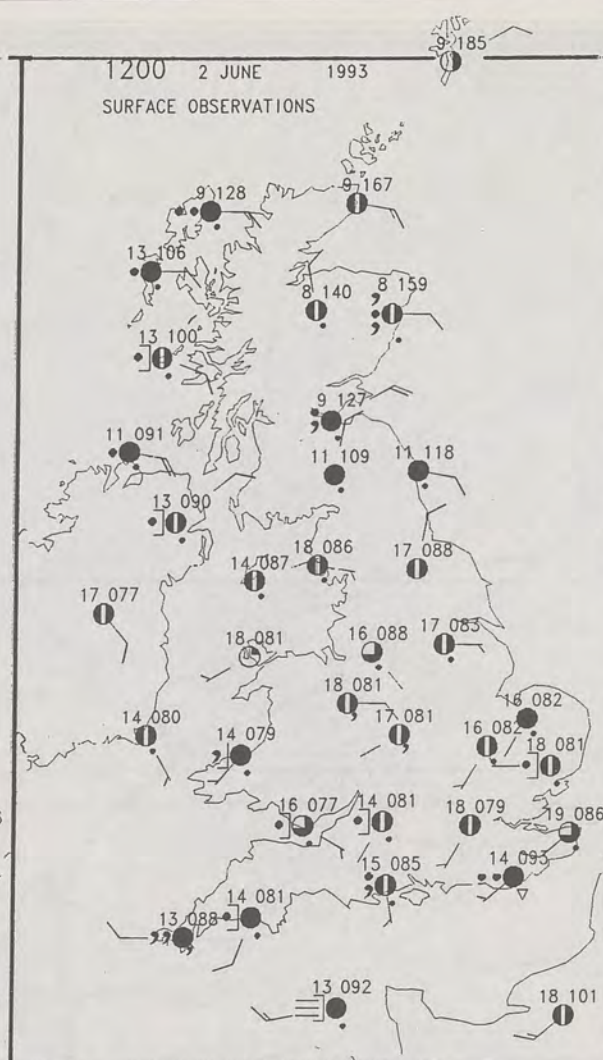
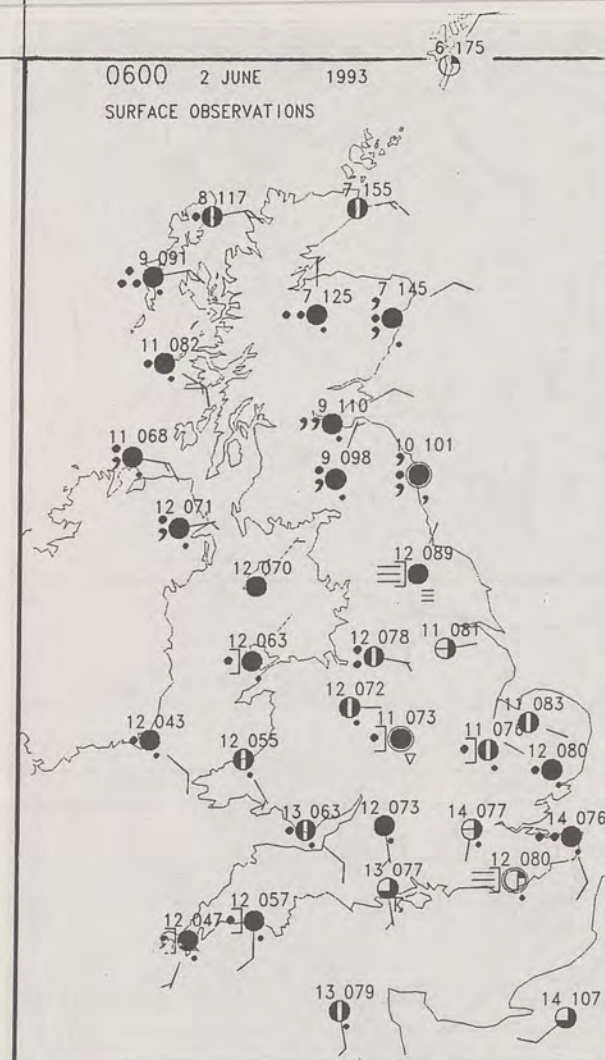


DUPLICATE ALSO
DAILY WEATHER SUMMARY
NOT FOR LOAN
Wednesday 2nd June 1993

London Weather Centre
Climat Department
127 Clerkenwell Road
London
EC1R 5DB



Warm front Cold front Occlusion



SUMMARY OF UK WEATHER WEDNESDAY 2nd June 1993

During the night outbreaks of rain spread northeast across England and Wales. There was some heavy rain and thunder in a few places. Northern Ireland and much of Scotland had a cloudy night with outbreaks of rain. The far north of Scotland had clear spells.

During the day, there were outbreaks of rain over much of England and Wales. Northern England became drier in the afternoon. A tornado was reported in the Birkdale area, which is south of Southport, during the middle of the afternoon. There was some heavy rain during the late afternoon and evening over East Anglia and parts of southeast England, with some thunderstorms.

Much of Scotland had a cloudy day with outbreaks of rain and drizzle. The Shetland Isles were sunny. Northern Ireland had a cloudy day. There was rain in the morning but many places became dry in the afternoon.

Temperatures were close to normal in most places but northern and eastern parts of Scotland were very cool.

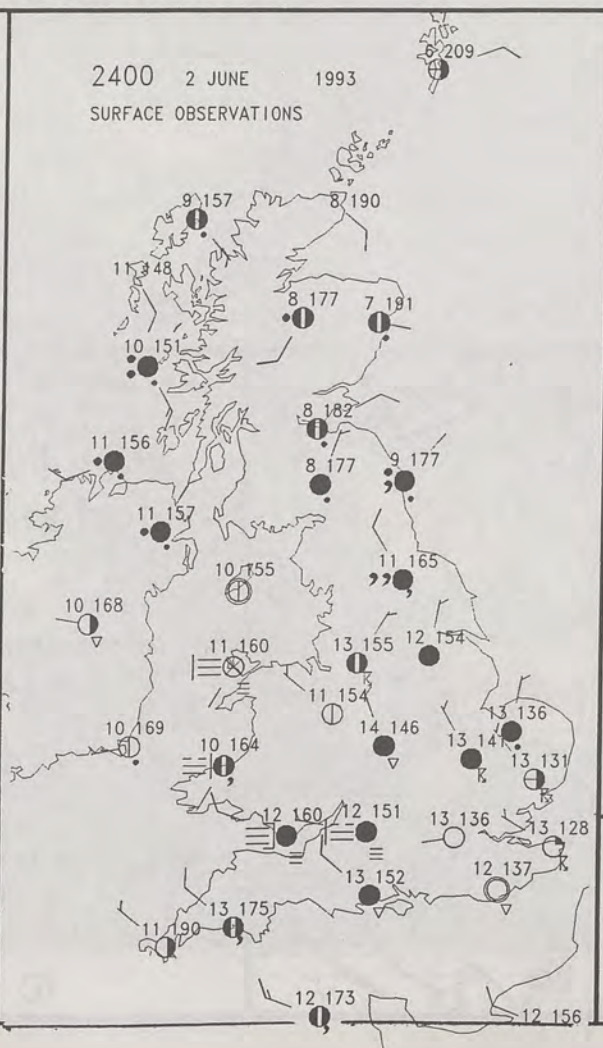
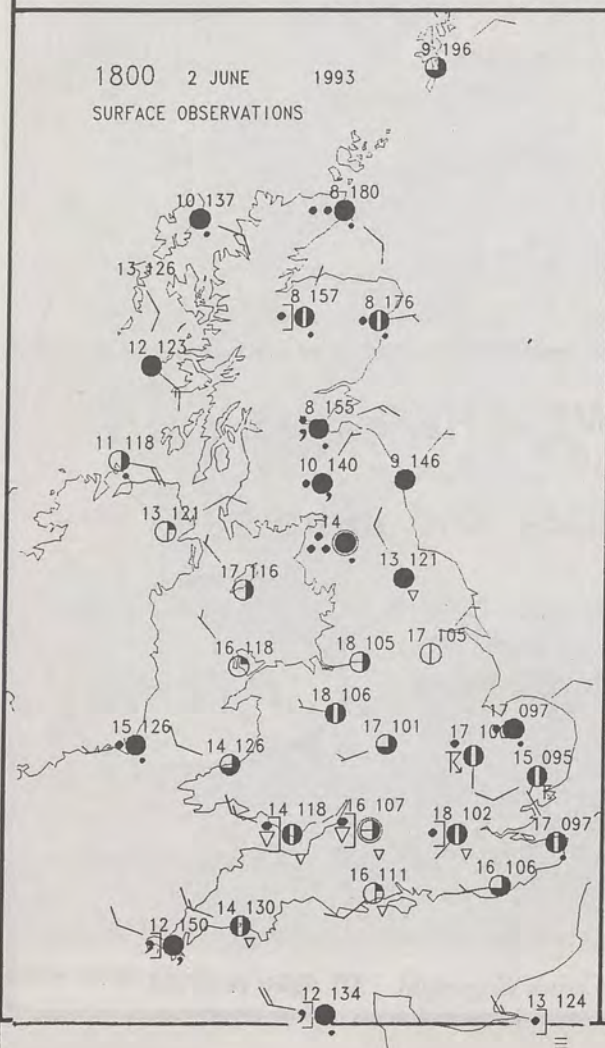
London Weather Centre

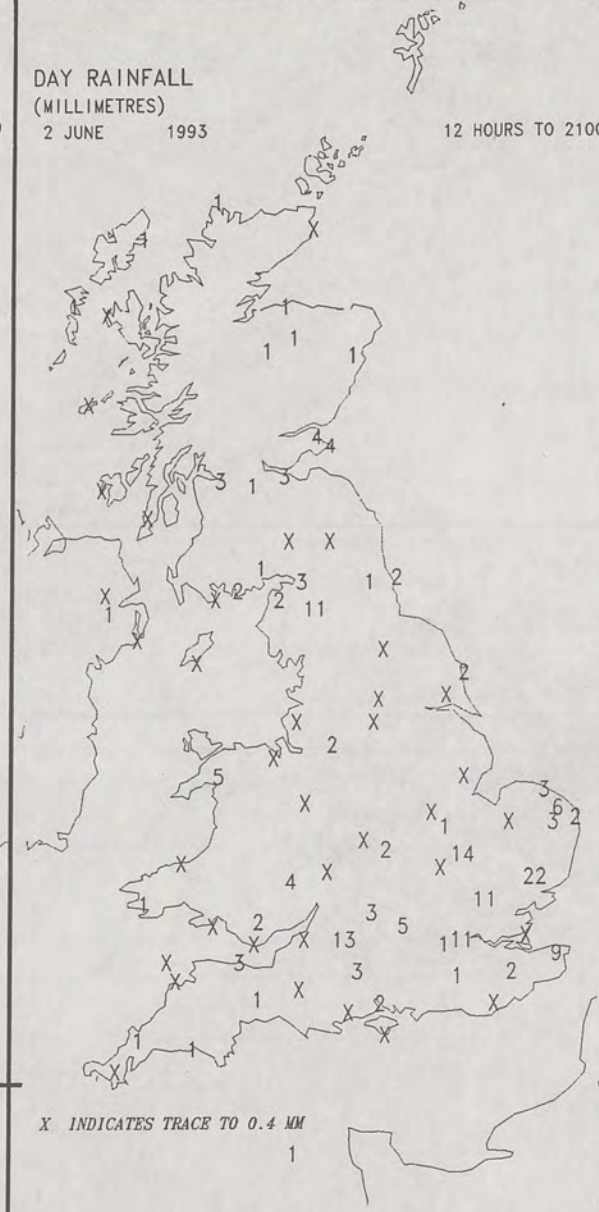
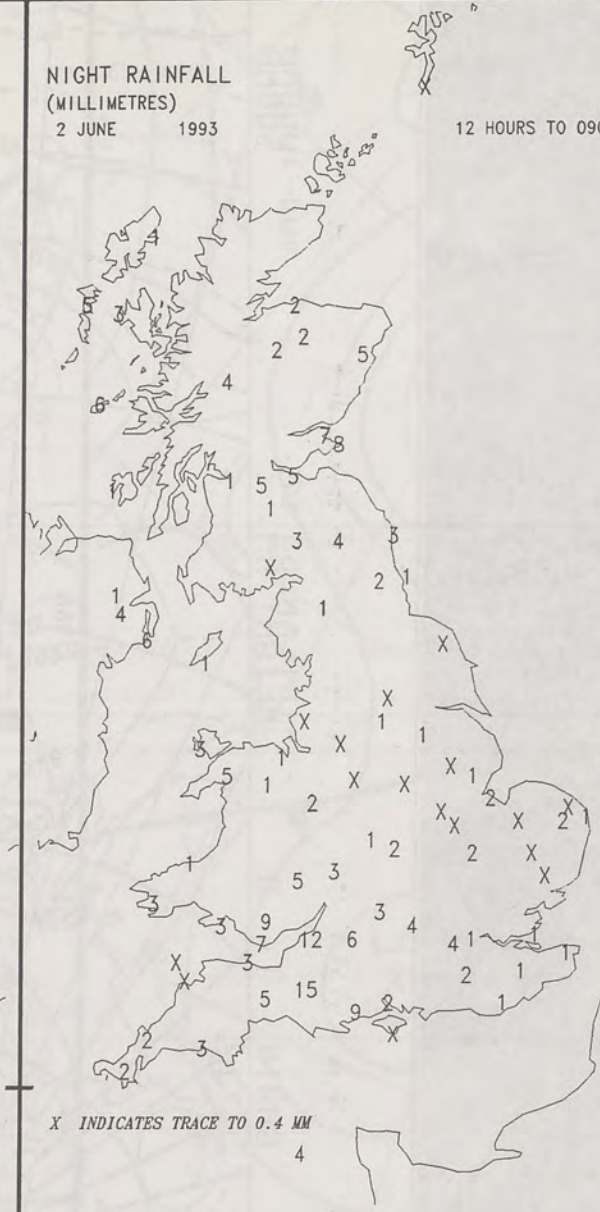
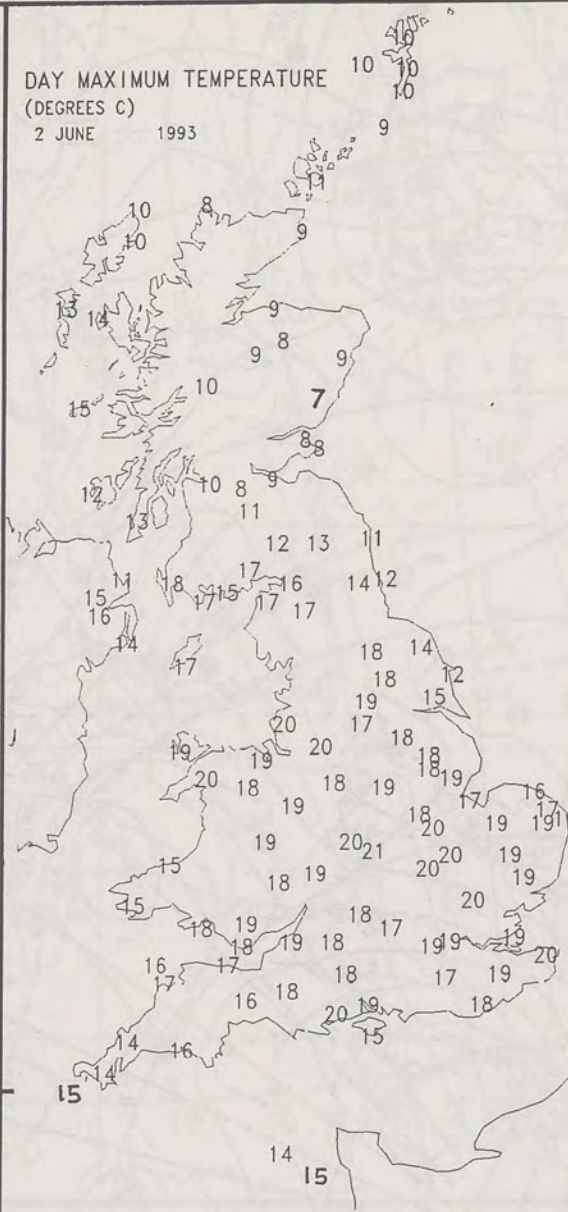
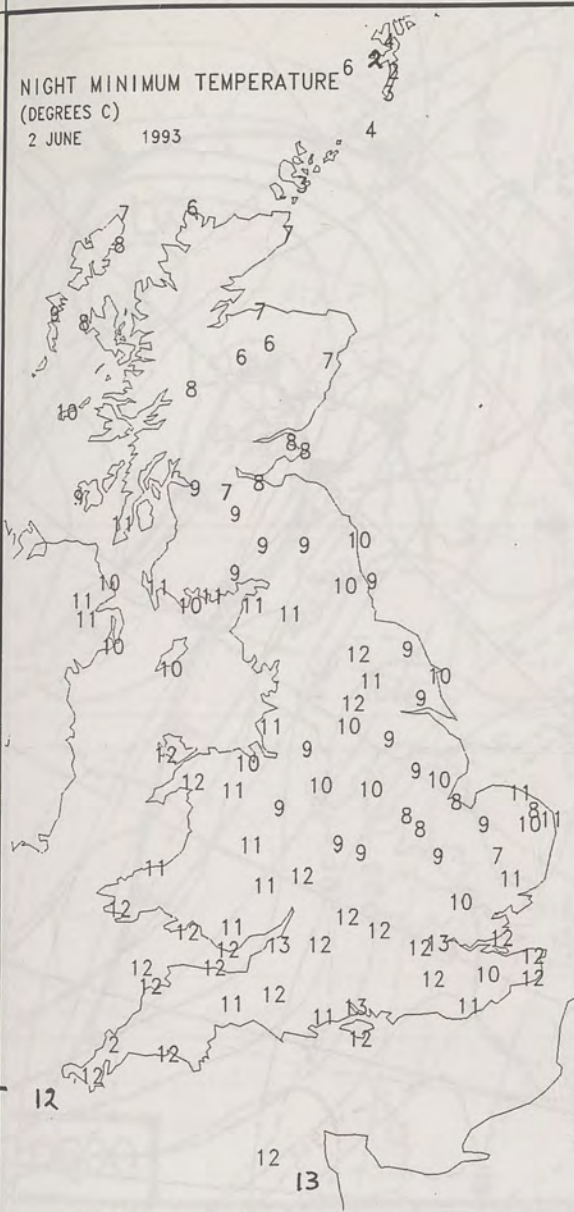
All times are GMT

© Crown Copyright All rights reserved



SIGNIFICANT WEATHER CHARTS





EXTREMES FOR WEDNESDAY 2ND JUNE 1993

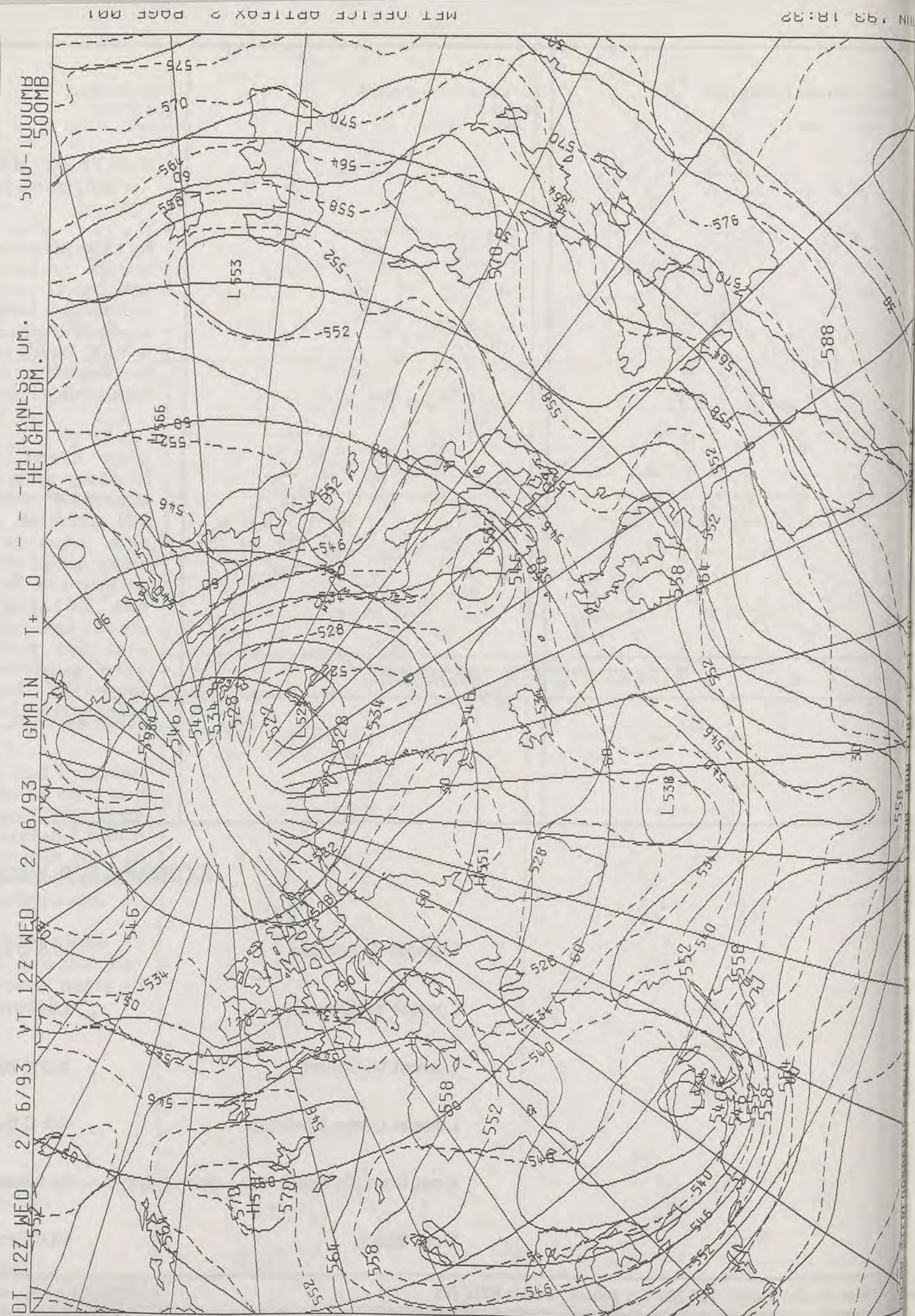

Highest Maximum	: 20.5 C Church Lawford [Warwickshire]
Lowest Maximum	: 6.9 C Inverbervie [Grampian]
Lowest Minimum	: 2.0 C Balta Sound [Shetland]
Lowest Grass Minimum	: -2.2 C Balta Sound -
Most Rain (24 hours from 0900 GMT)	: 22.3 mm Wattisham [Suffolk]
Most Sun	: 15.6 Hrs Lerwick [Shetland]

**DAILY
WEATHER
SUMMARY**



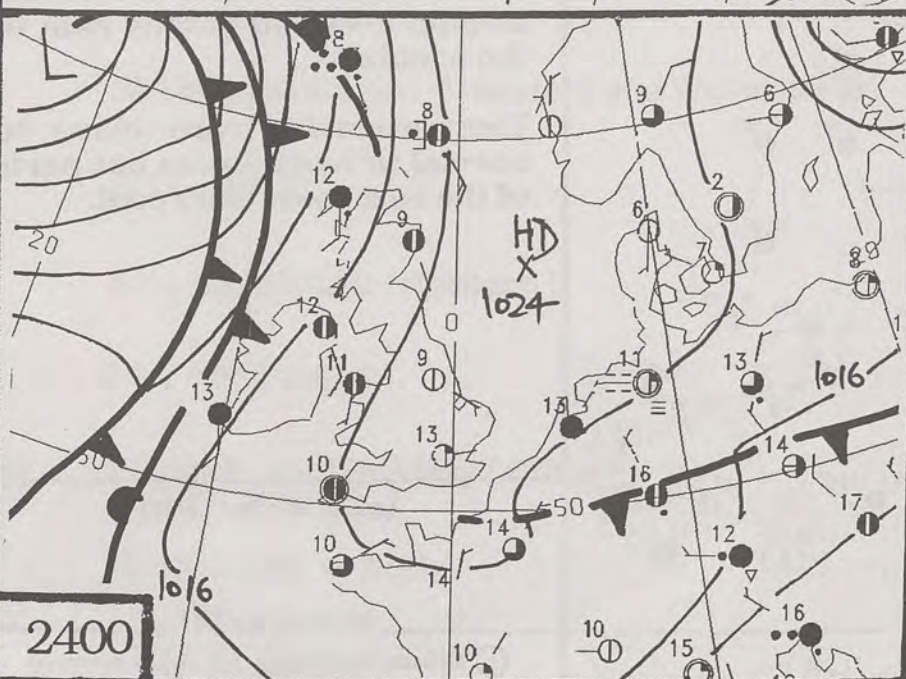
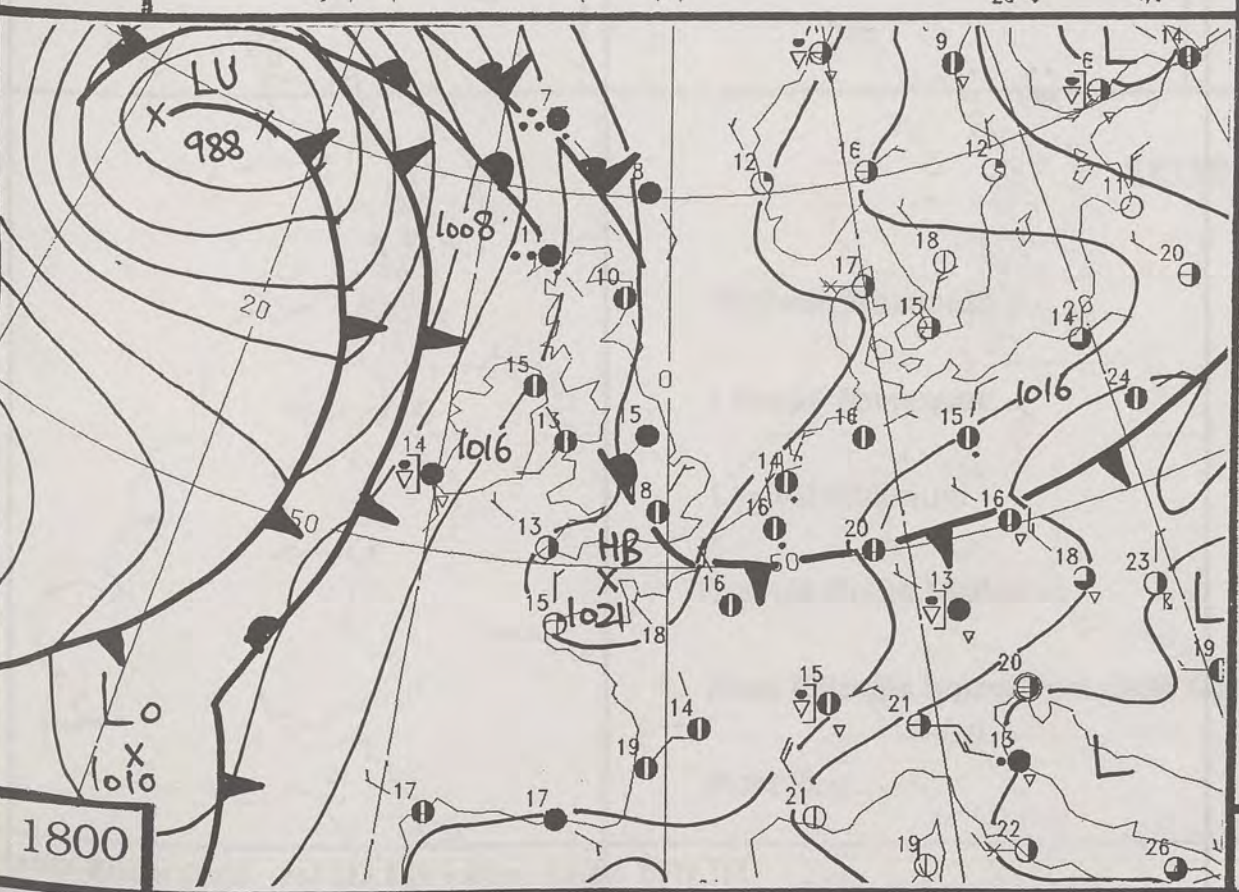
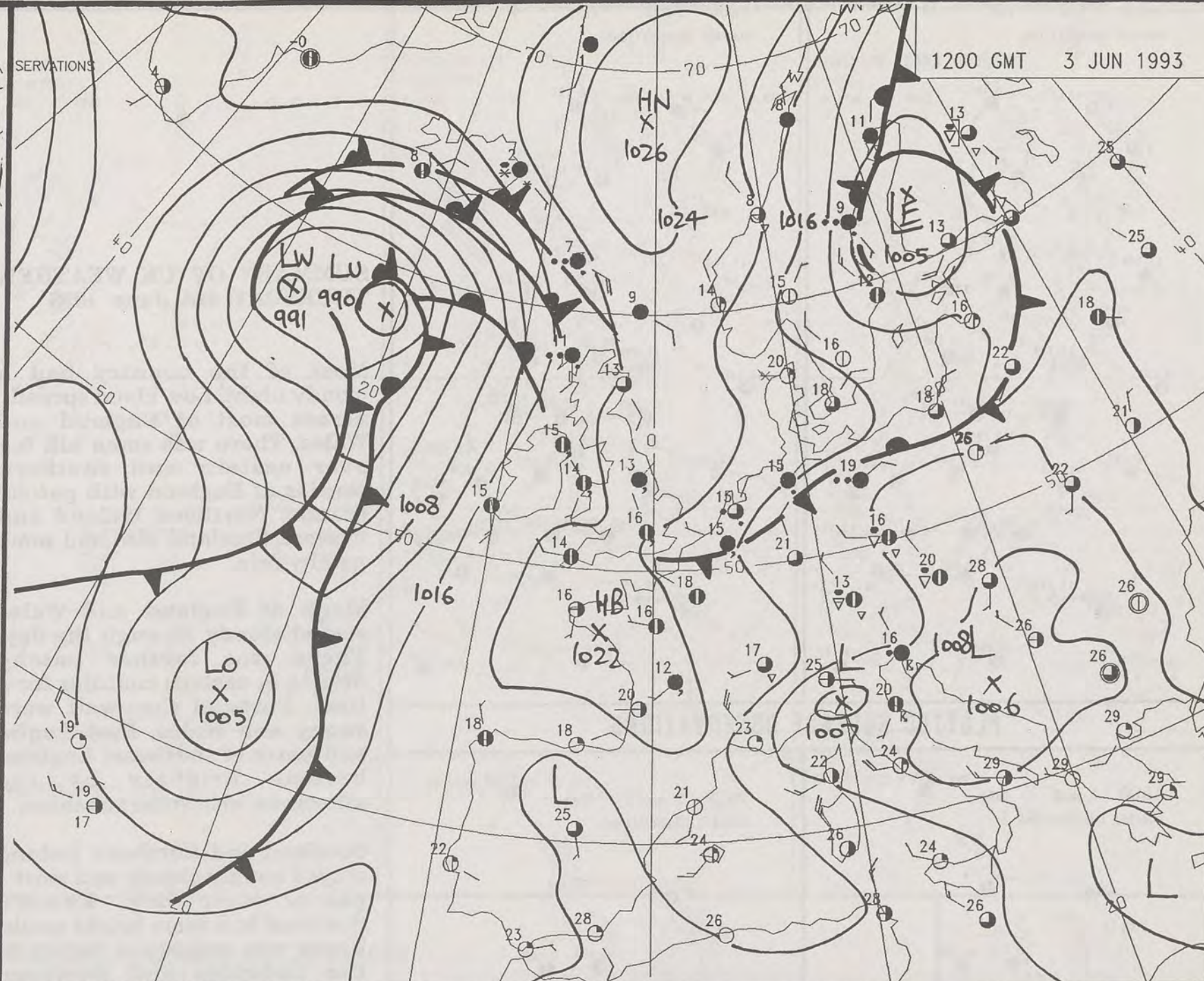
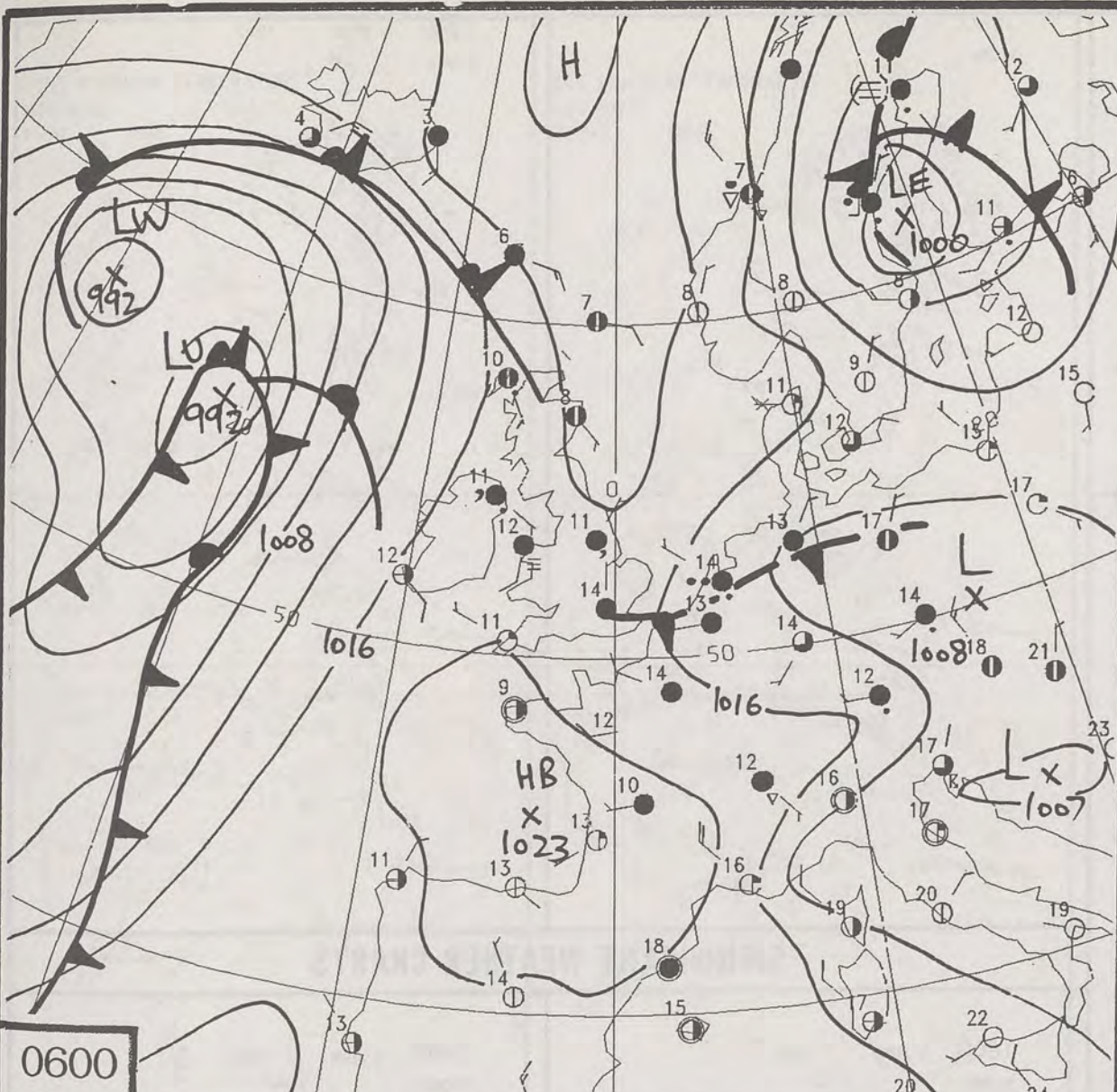
© Crown Copyright
All rights reserved

visible 2/6/93 1545z



1111 18:32 1993

MET OFFICE DPTFEX 2 PAGE 001

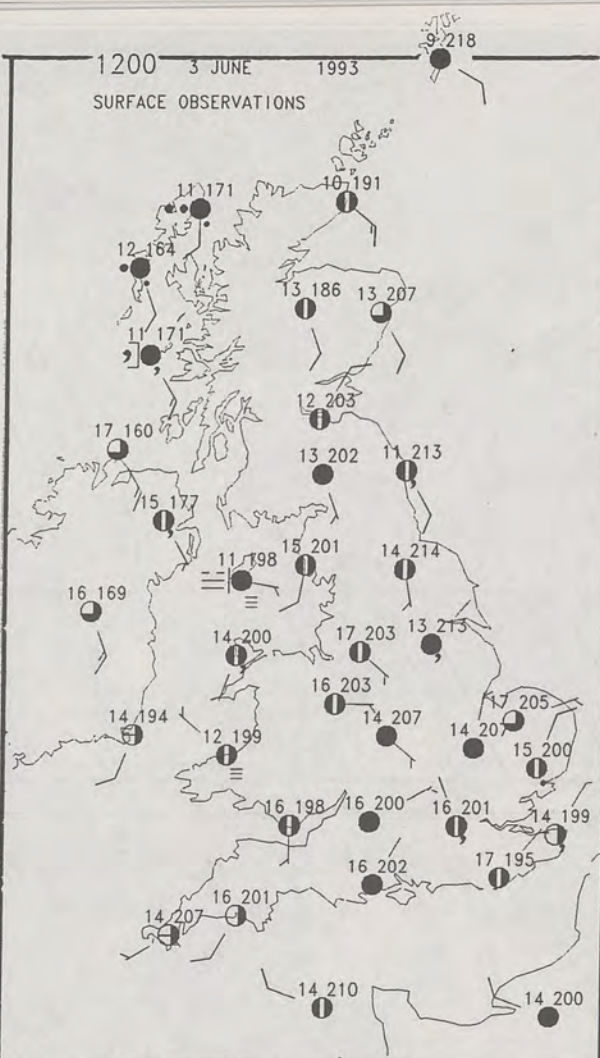
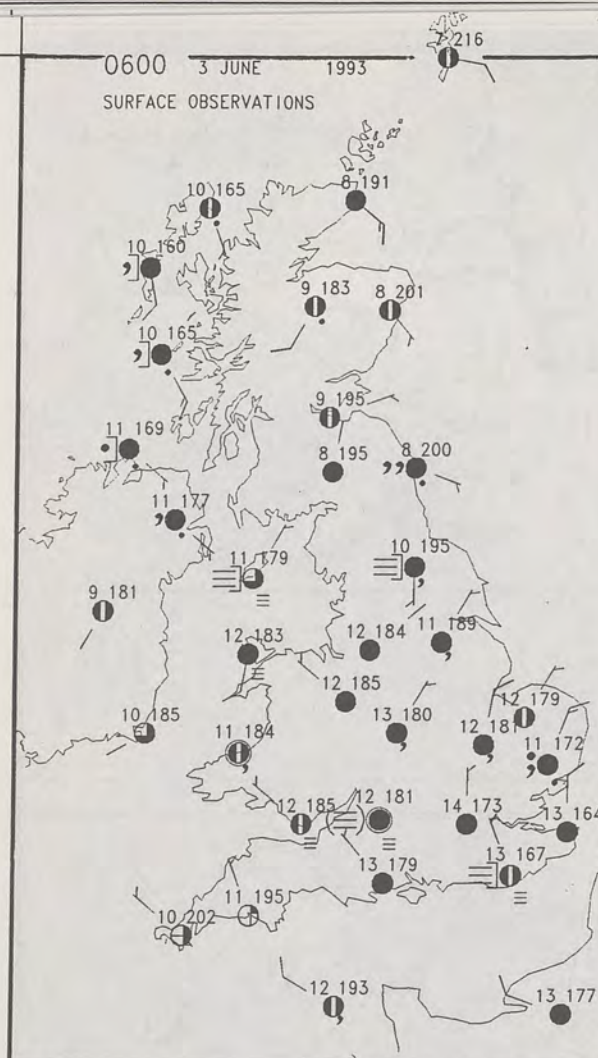


DUPLICATE ALSO
DAILY WEATHER SUMMARY
NOT FOR LOAN
Thursday 3rd June 1993

London Weather Centre
Climat Department
127 Clerkenwell Road
London
EC1R 5DB



Warm front Cold front Occlusion



SUMMARY OF UK WEATHER THURSDAY 3rd June 1993

Most of the country had a cloudy night. Low cloud spread across most of England and Wales. There was some hill fog over eastern and southern counties of England with patchy drizzle. Northern Ireland and western Scotland also had some patchy rain.

Much of England and Wales stayed cloudy through the day. There was further patchy drizzle in eastern counties for a time. Parts of Cornwall were sunny and Wales, East Anglia and parts of southeast England became brighter by the afternoon with some sunshine.

Scotland and Northern Ireland stayed mainly cloudy and most places were dry. Eastern Scotland had some bright spells. There was some rain mainly in the Hebrides and Northern Ireland also had patchy rain in the evening.

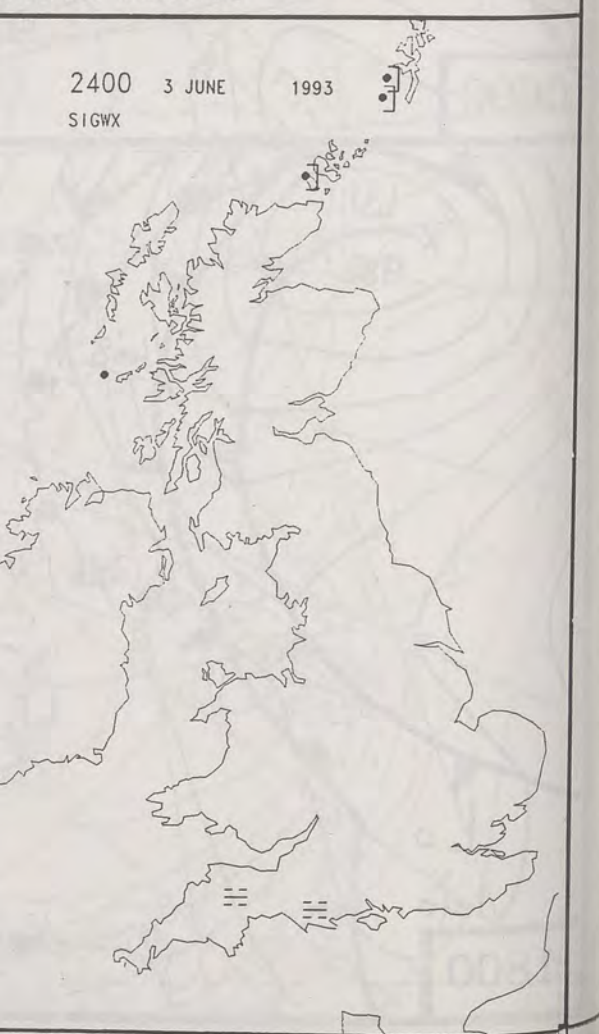
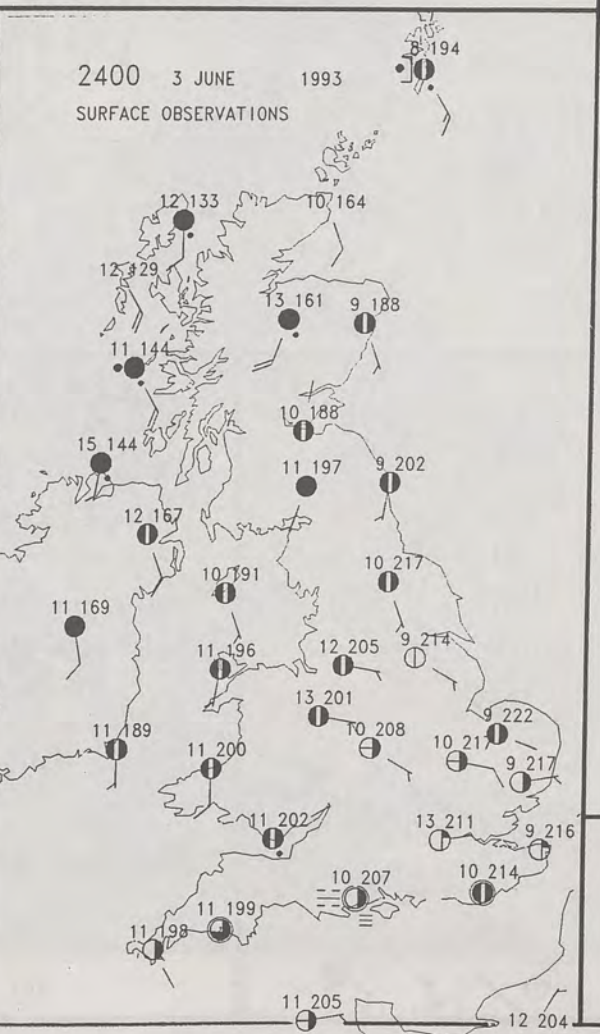
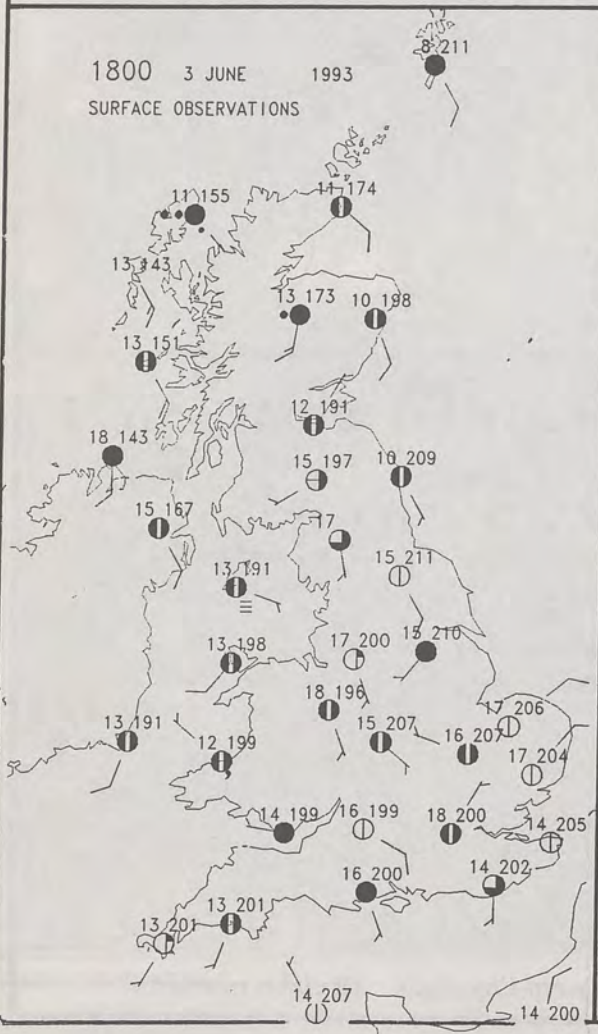
Temperatures were close to normal in most places but parts of the east coast were cool.

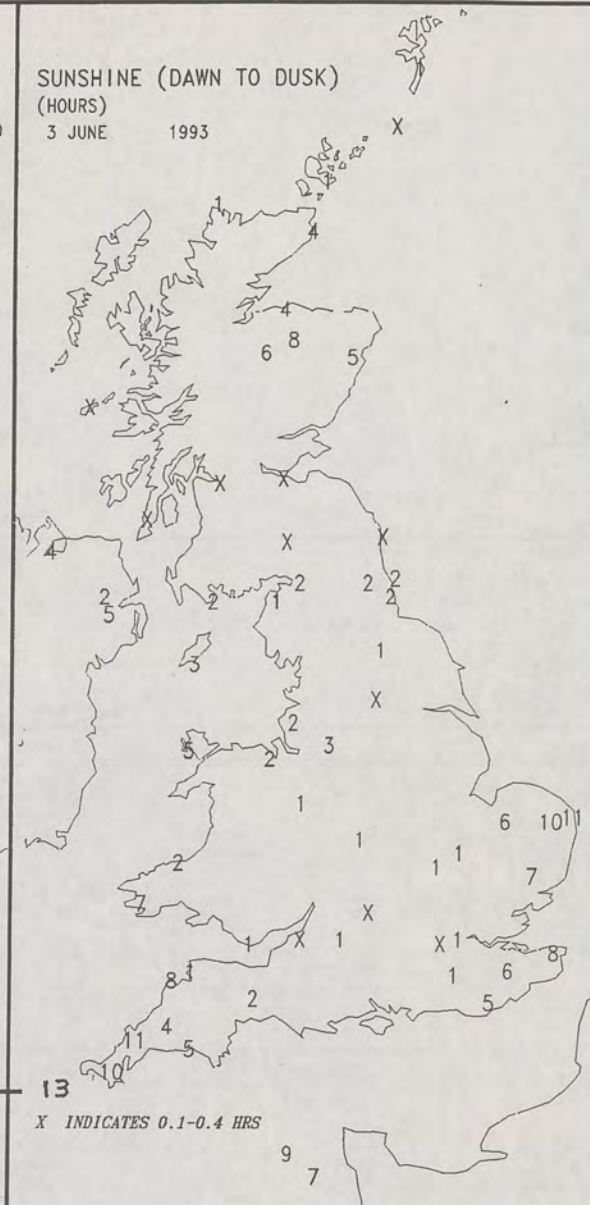
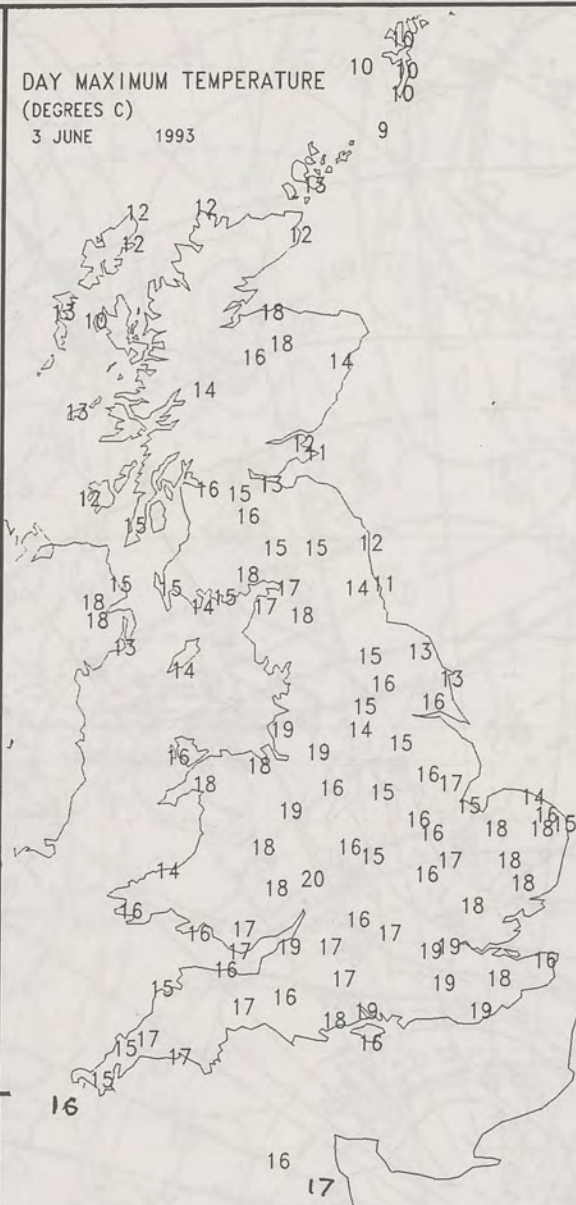
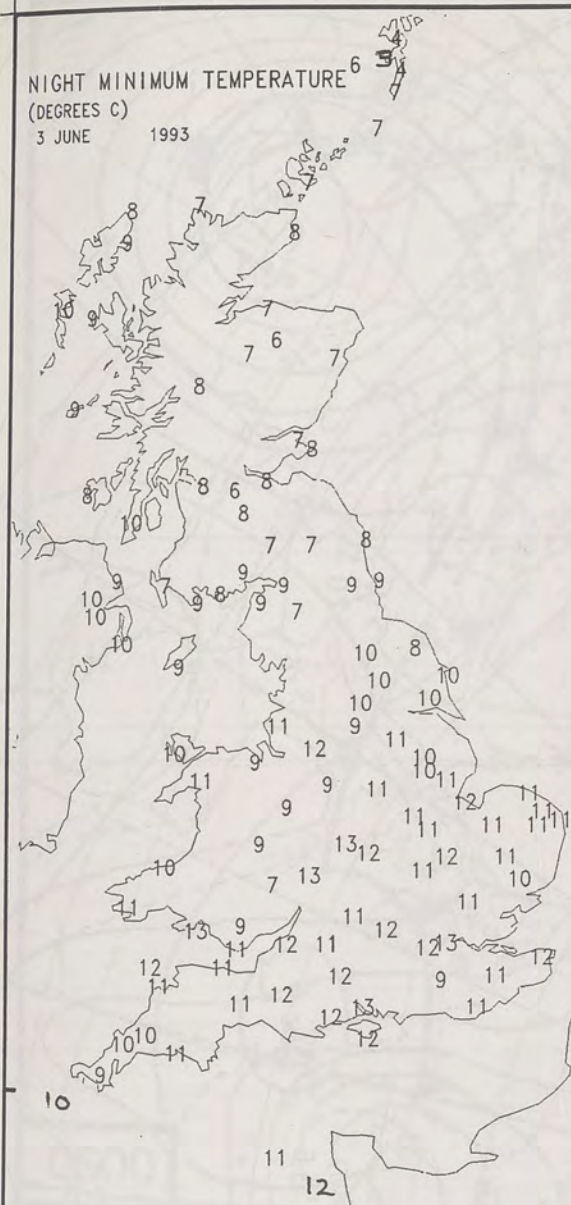
London Weather Centre

All times are GMT
© Crown Copyright All rights reserved



SIGNIFICANT WEATHER CHARTS





EXTREMES FOR THURSDAY 3RD JUNE 1993

Highest Maximum	: 20.4 C Great Malvern [Hereford and Worcester]
Lowest Maximum	: 8.9 C Fair Isle
Lowest Minimum	: 3.2 C Balta Sound [Shetland]
Lowest Grass Minimum	: 0.4 C Balta Sound
Most Rain (24 hours from 0900 GMT)	: 5.3 mm North Ronaldsay [Orkney]
Most Sun	: 12.5 Hrs Isles of Scilly

**DAILY
WEATHER
SUMMARY**

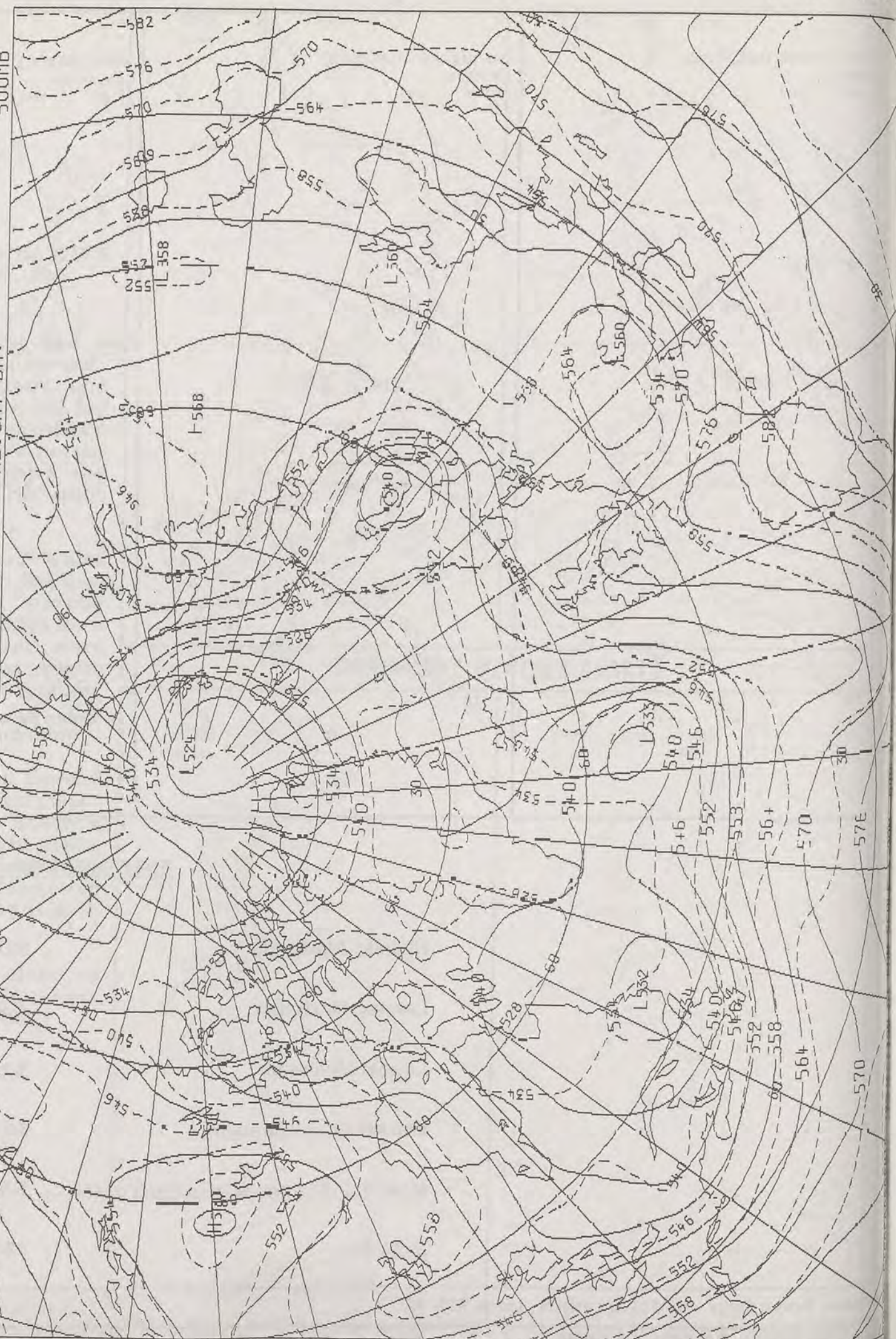


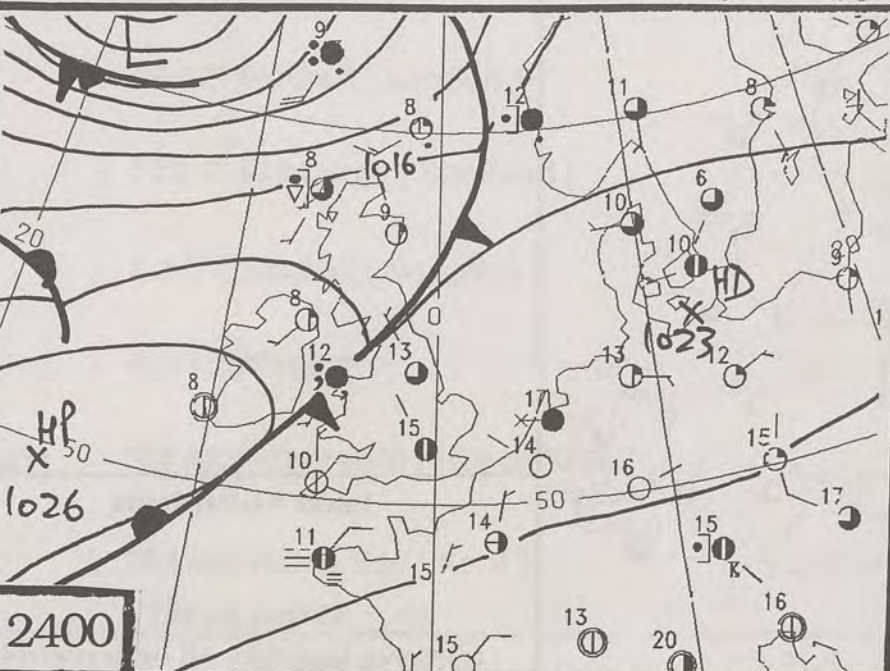
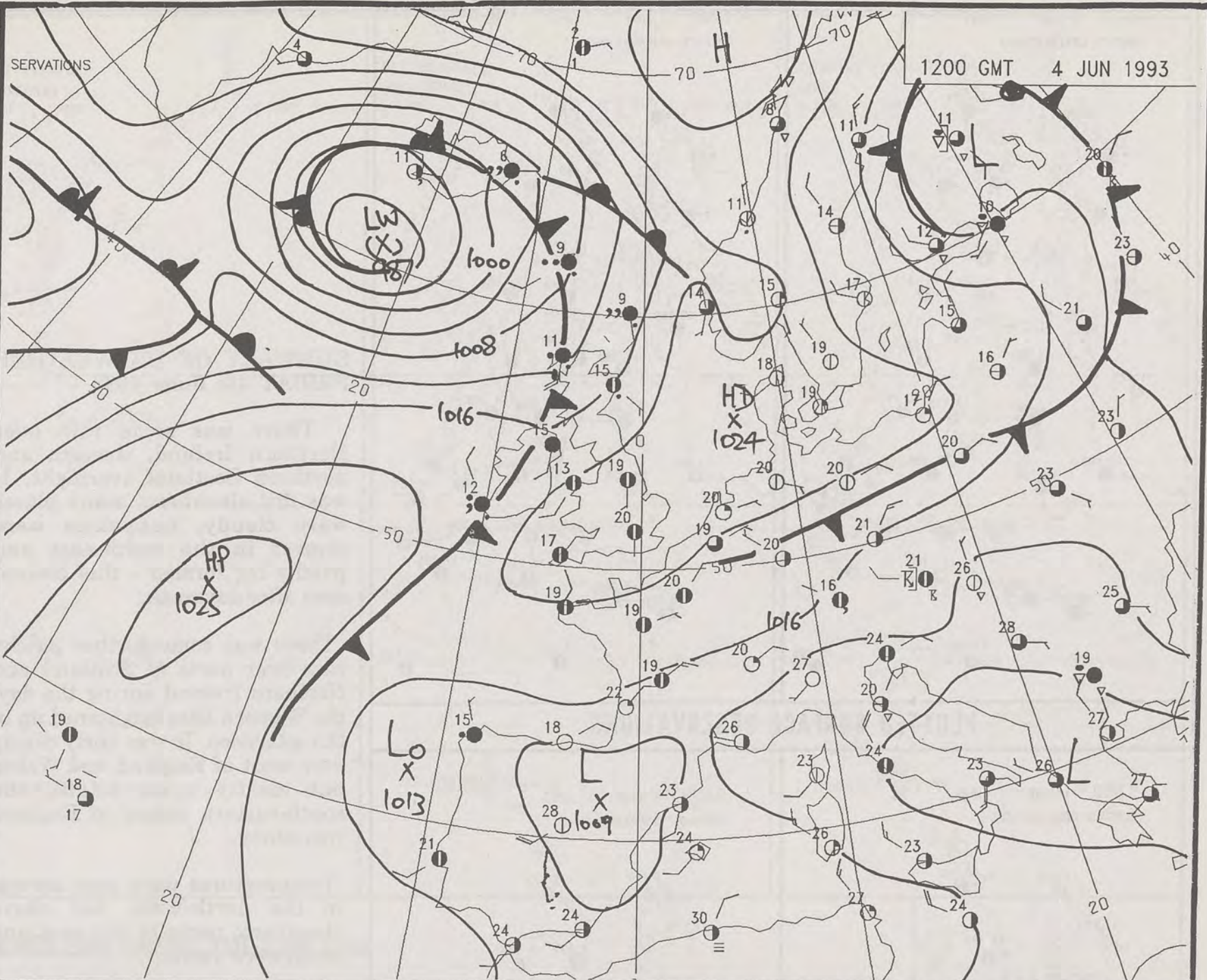
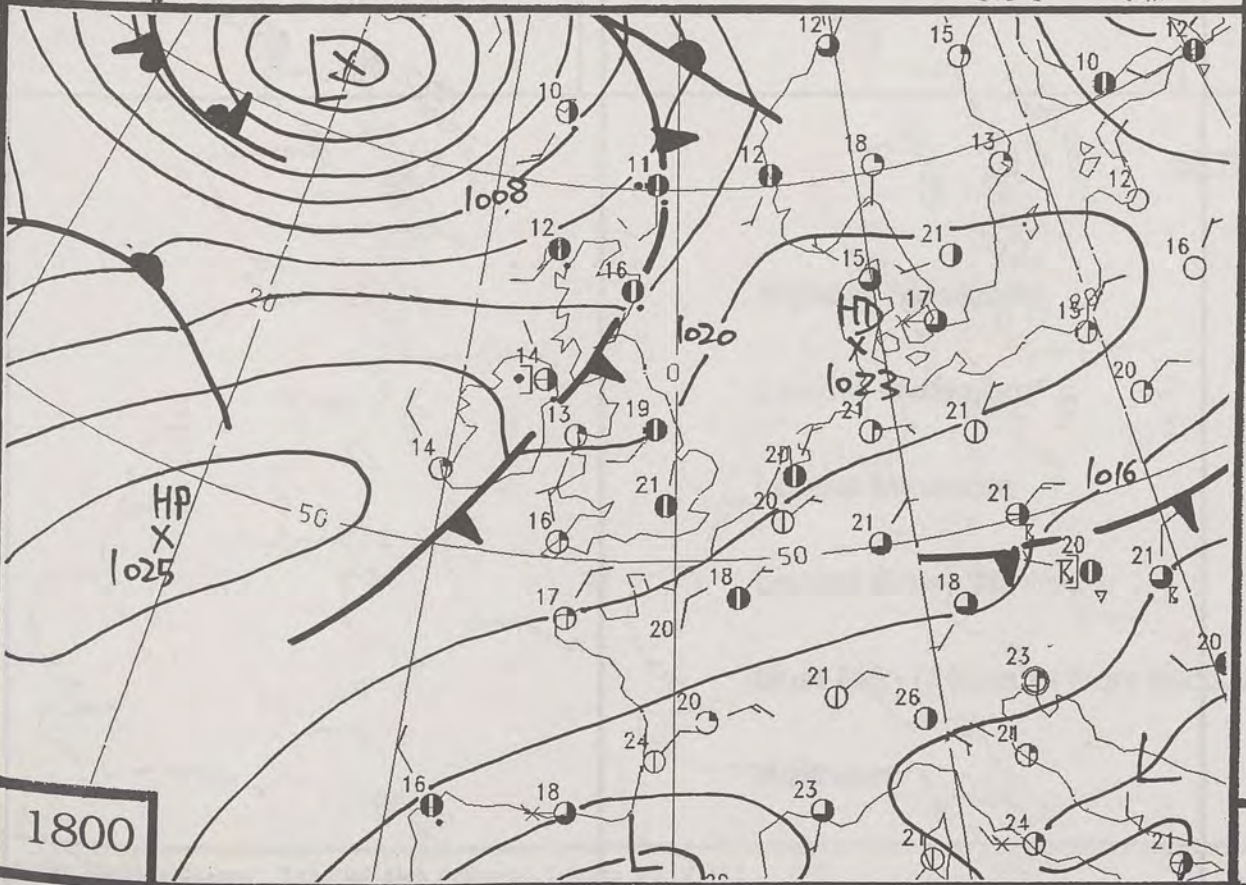
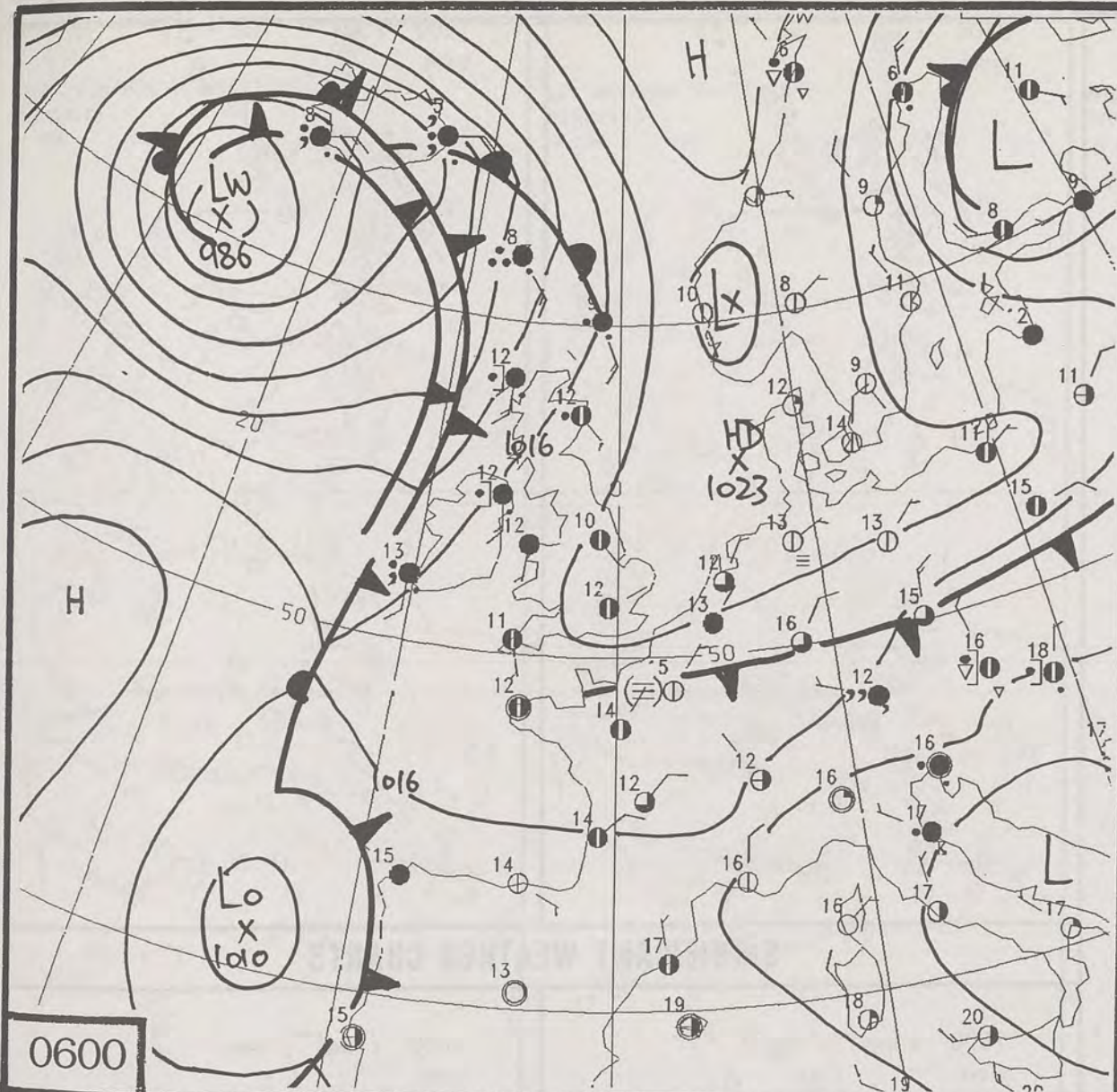
© Crown Copyright
All rights reserved



visible 3/6/93 1532z

DL 12Z THJR 3/ 5/93 VT 12Z THUR 3/ 6/93 GMAIN T+ C -- -- THICKNESS DM.
HEIGHT DM. 500-1000MB
500MB






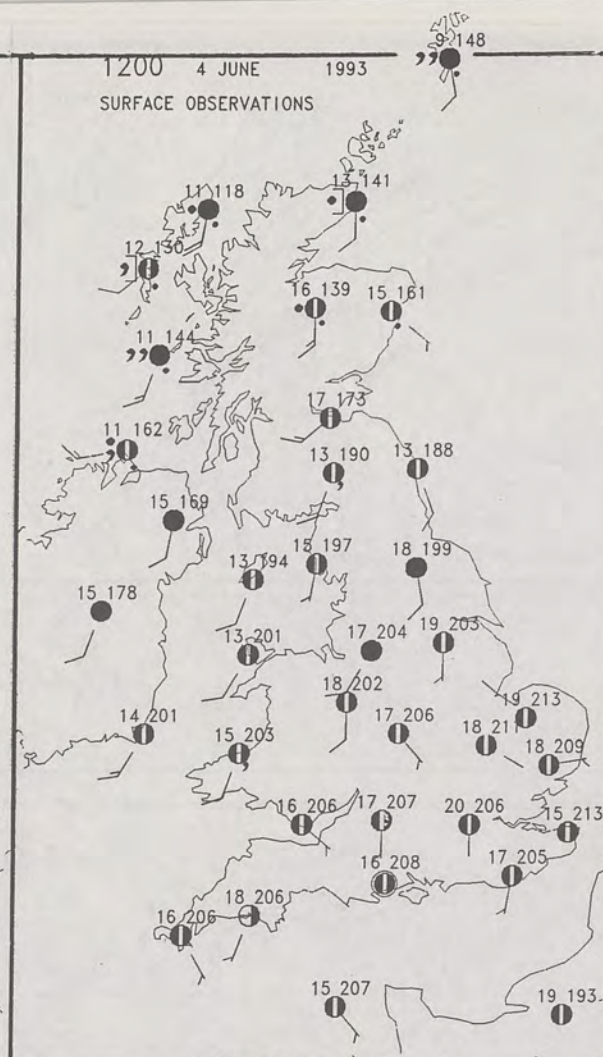
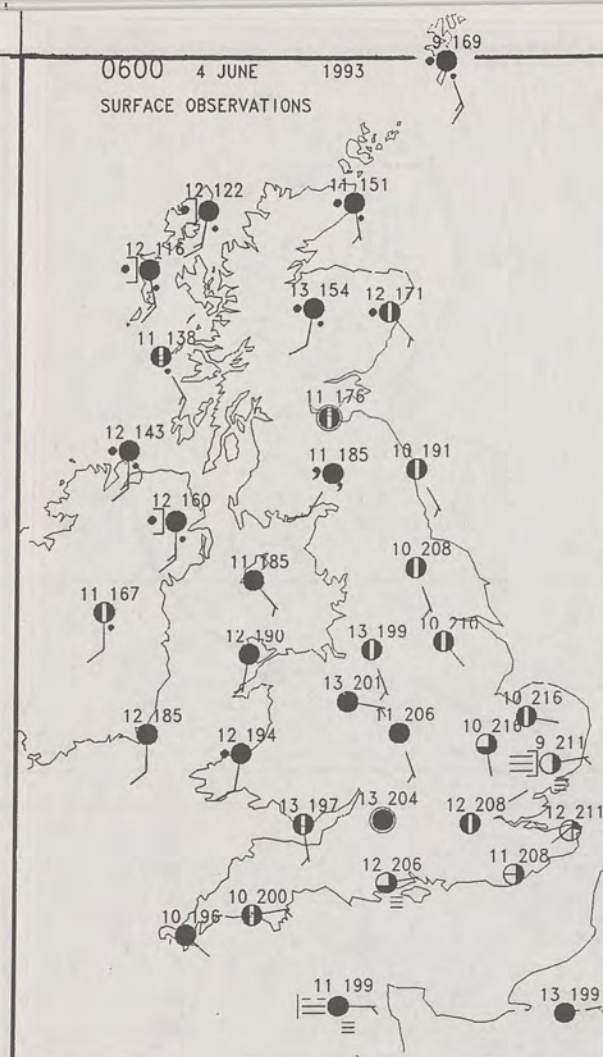


DUPLICATE ALSO
DAILY WEATHER SUMMARY
 NOT FOR LOAN
 Friday 4th June 1993

London Weather Centre
 Climat Department
 127 Clerkenwell Road
 London
 EC1R 5DB



 Warm front
  Cold front
  Occlusion



SUMMARY OF UK WEATHER FRIDAY 4th June 1993

There was some rain over Northern Ireland, western and northern Scotland overnight. It was dry elsewhere; many places were cloudy, but skies were clearer in the south-east and patchy fog formed - this cleared soon after daybreak.

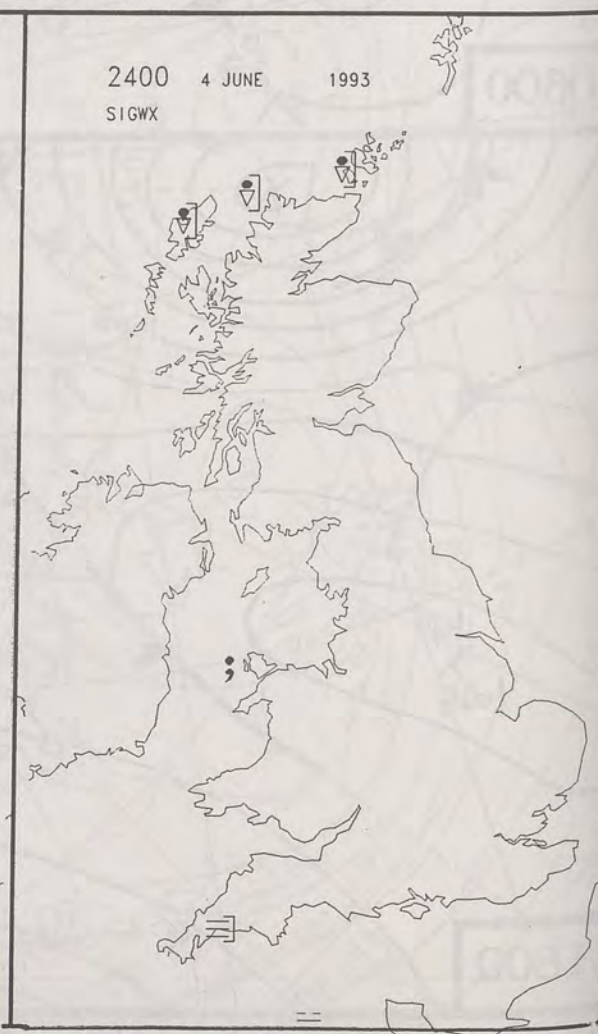
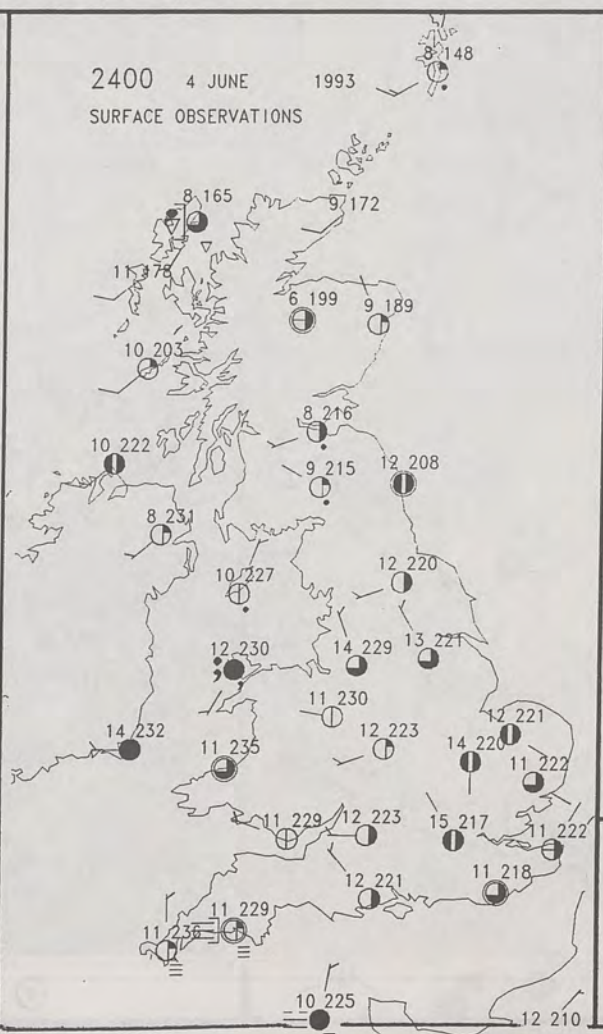
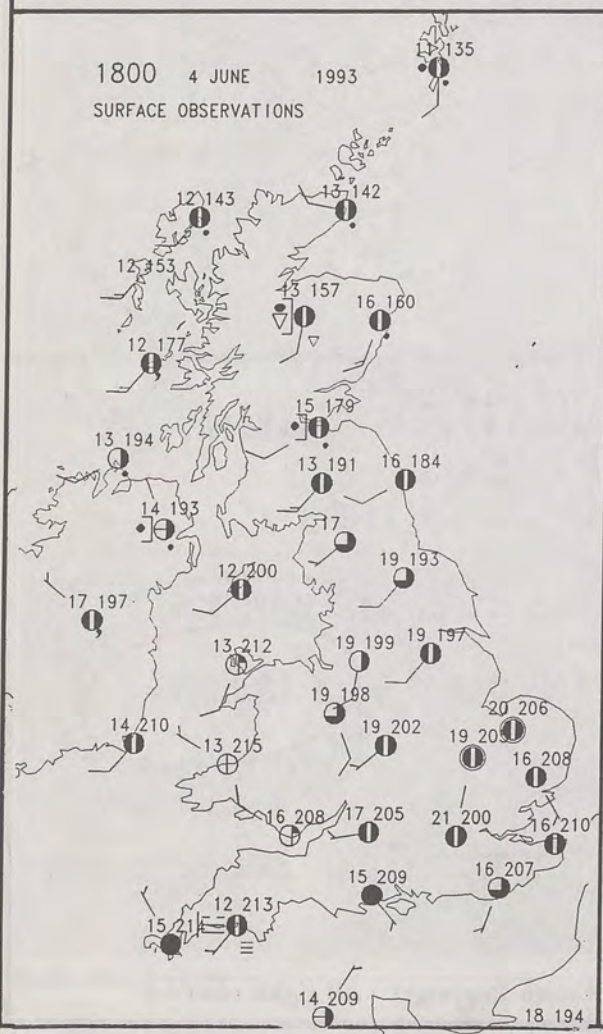
There was some further patchy rain over parts of Scotland and Northern Ireland during the day; the Western Isles brightened up in the afternoon. It was fairly cloudy over most of England and Wales, but mostly quite bright; the south-eastern corner of England was sunny.

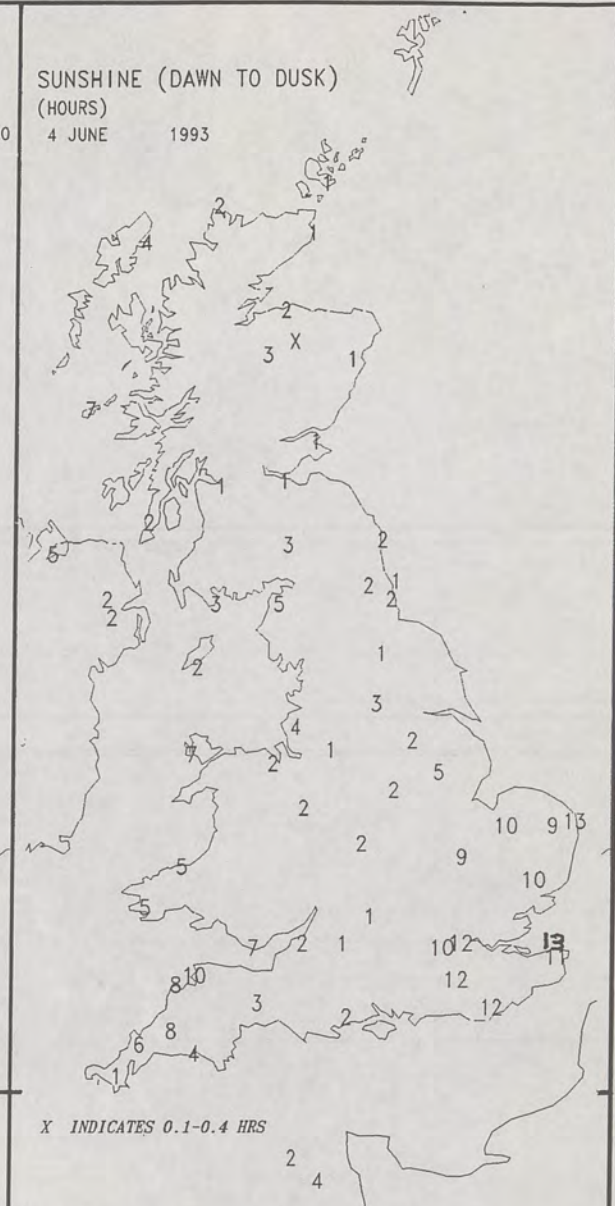
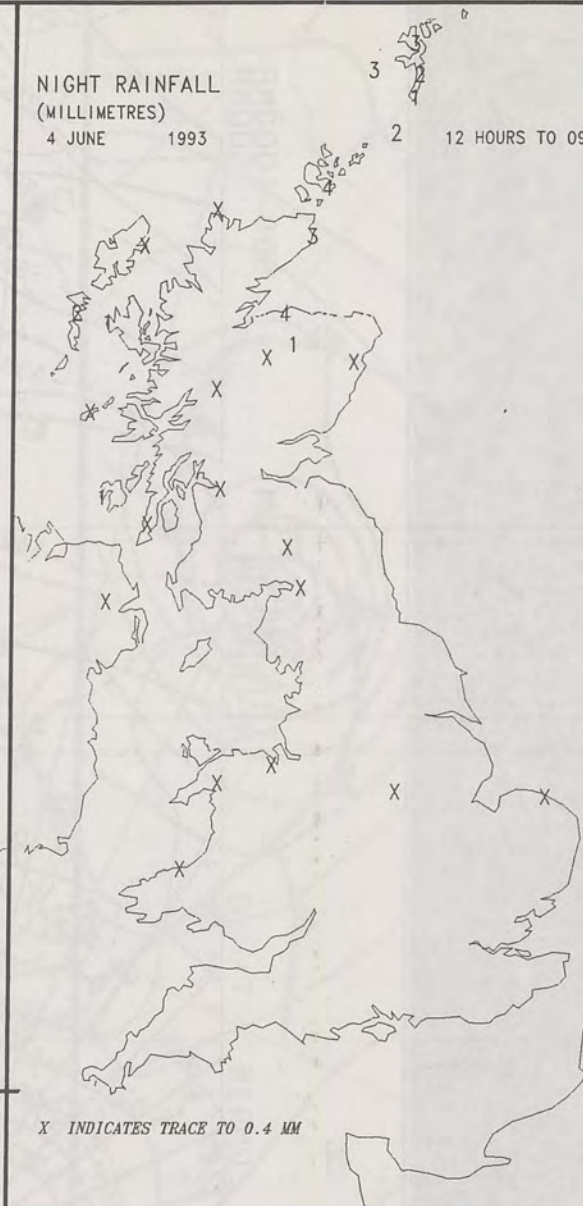
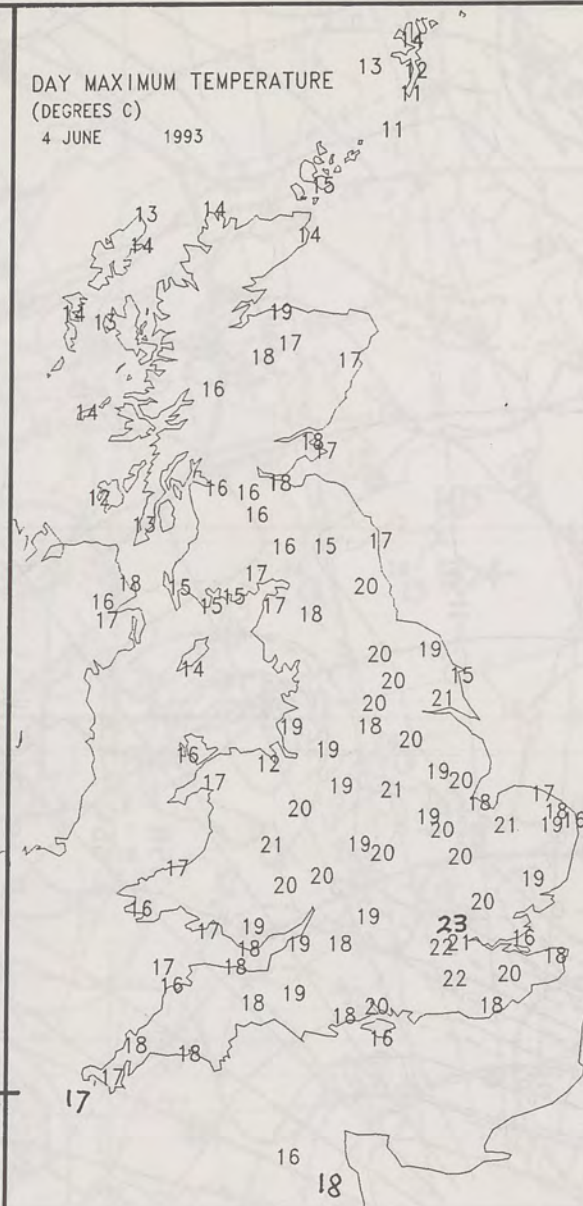
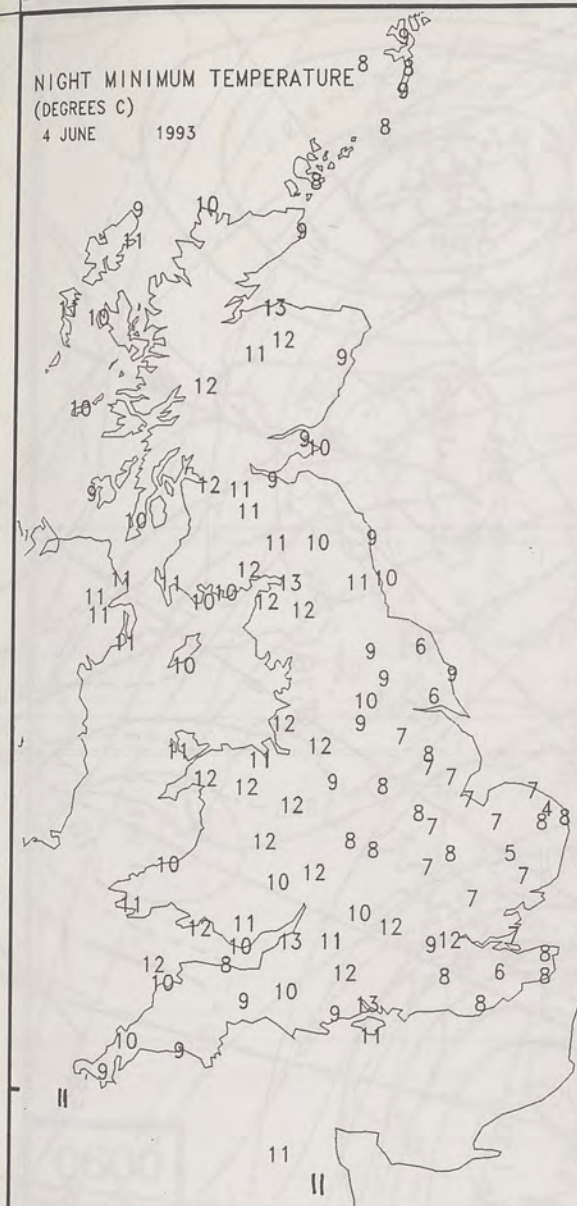
Temperatures were near normal in the north-west, but above elsewhere; parts of the east and south were warm.

London Weather Centre

All times are GMT

© Crown Copyright All rights reserved






EXTREMES FOR FRIDAY 4TH JUNE 1993

Highest Maximum	: 23.0 C Northolt [London]
Lowest Maximum	: 11.0 C Sumburgh [Shetland]
Lowest Minimum	: 4.3 C Coltishall [Norfolk]
Lowest Grass Minimum	: -0.2 C Coltishall -
Most Rain (24 hours from 0900 GMT)	: 9.0 mm Waterstein [Isle of Skye]
Most Sun	: 13.1 Hrs Herne Bay [Kent]

**DAILY
WEATHER
SUMMARY**




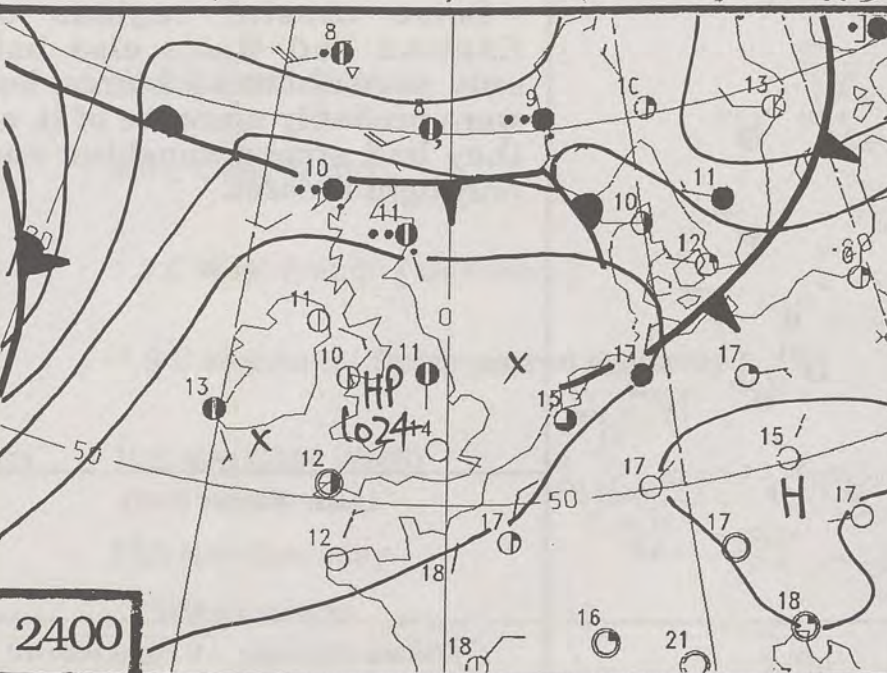
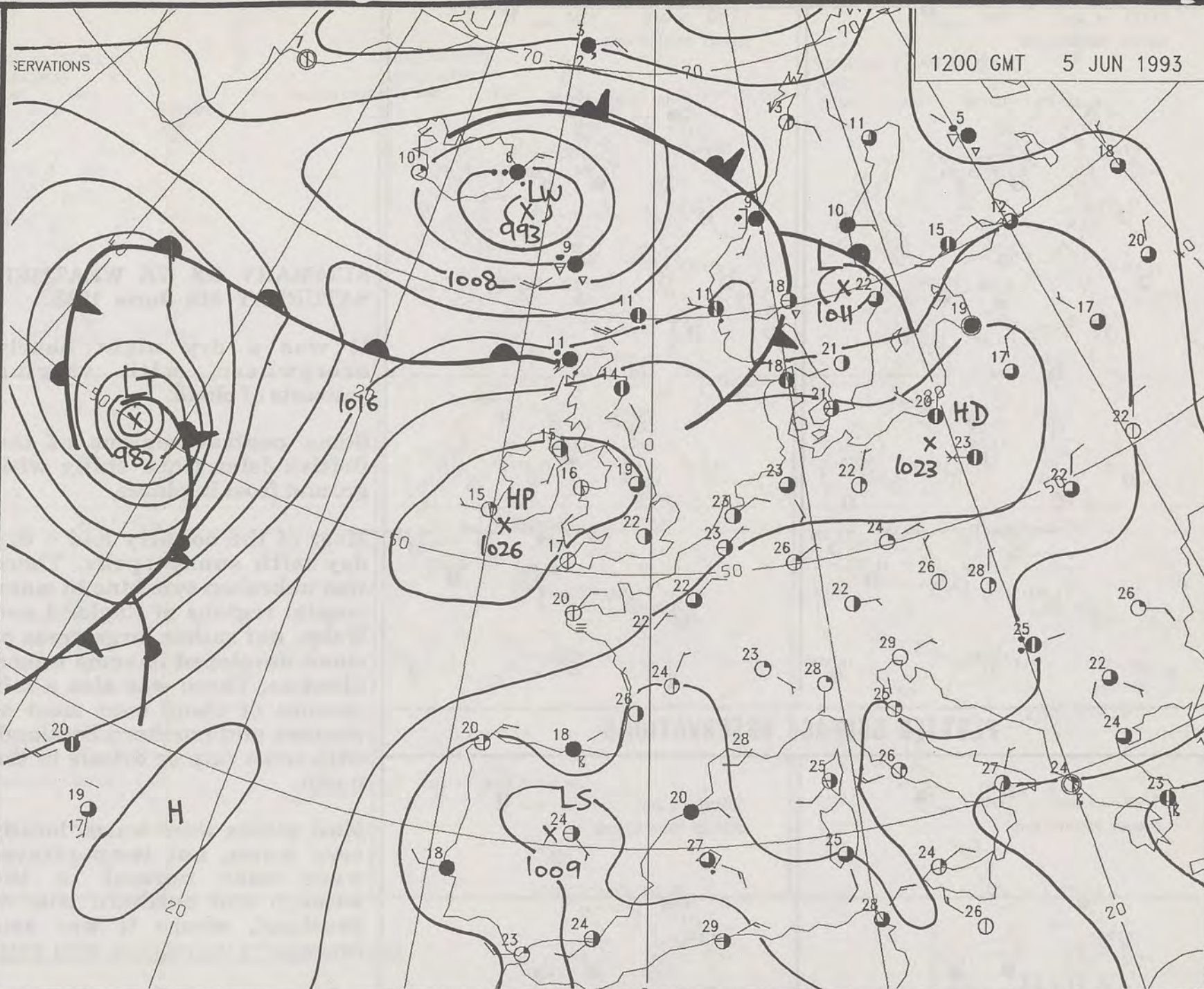
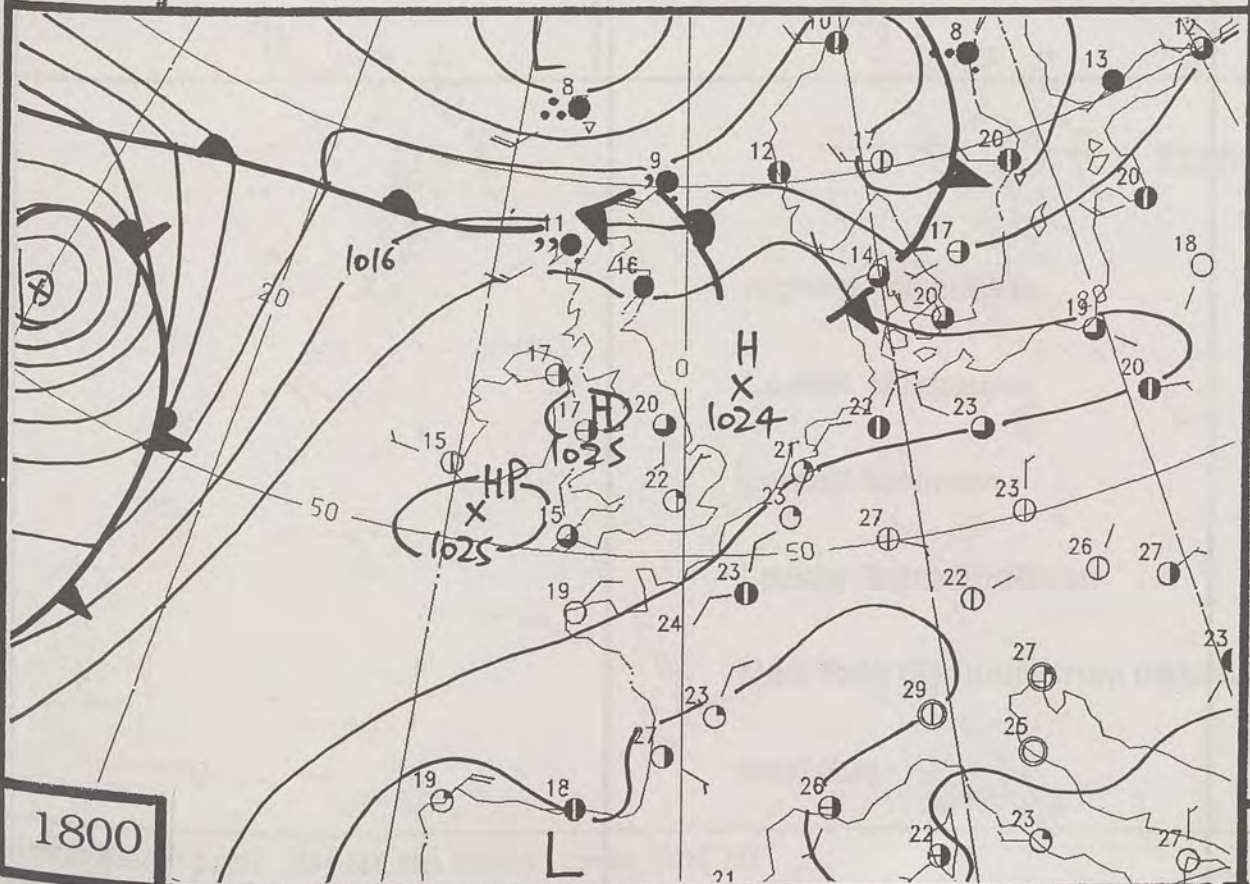
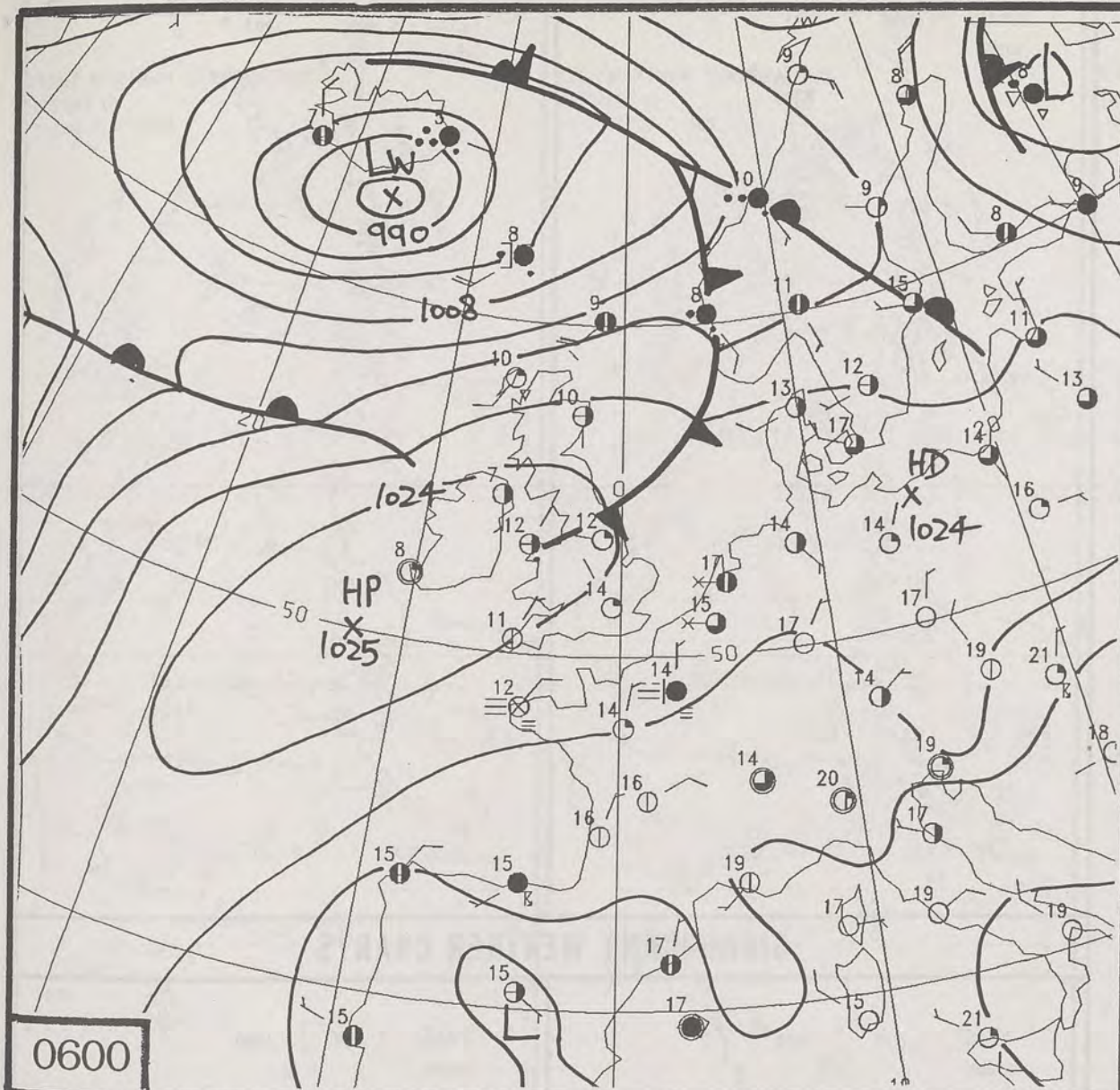
© Crown Copyright
All rights reserved



visible 4/6/93 1520z

DT 12Z FRI 4/ 6/93 VT 12Z FRI 4/ 6/93 GMAIN T+ 0 -- THICKNESS DM. 500-1000MB 500MB





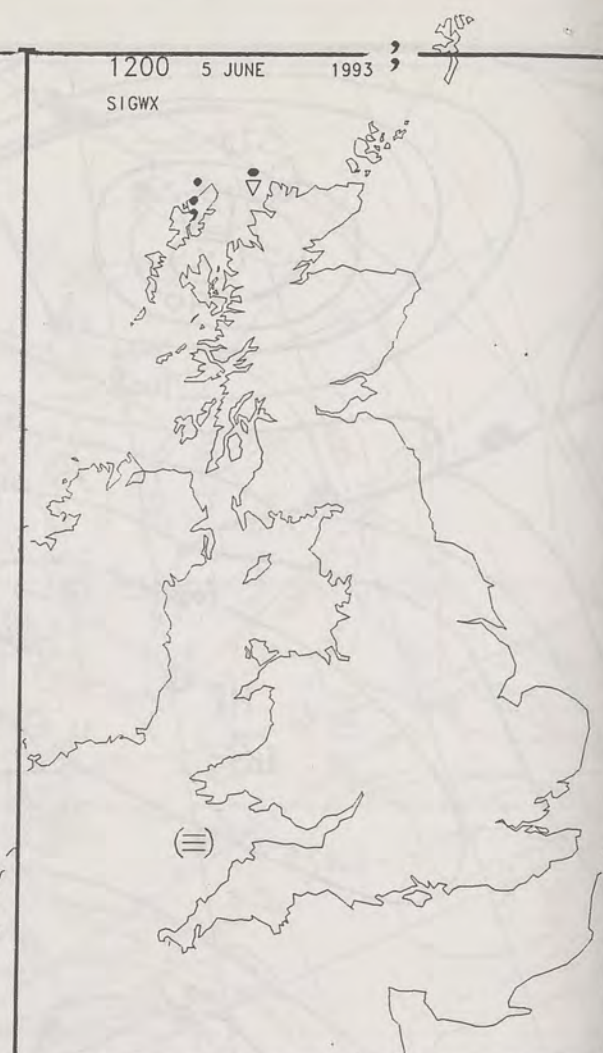
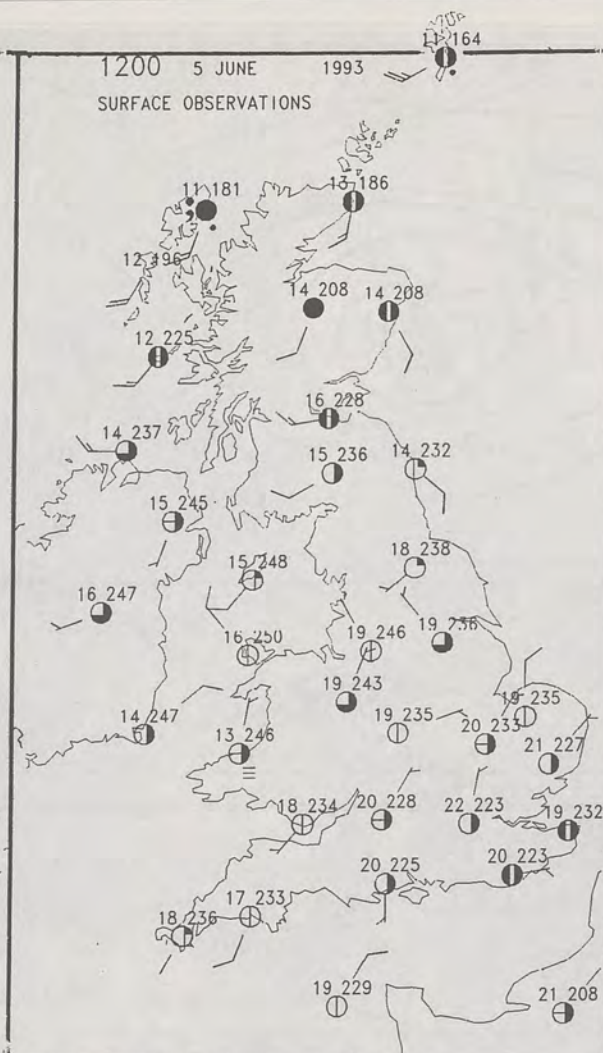
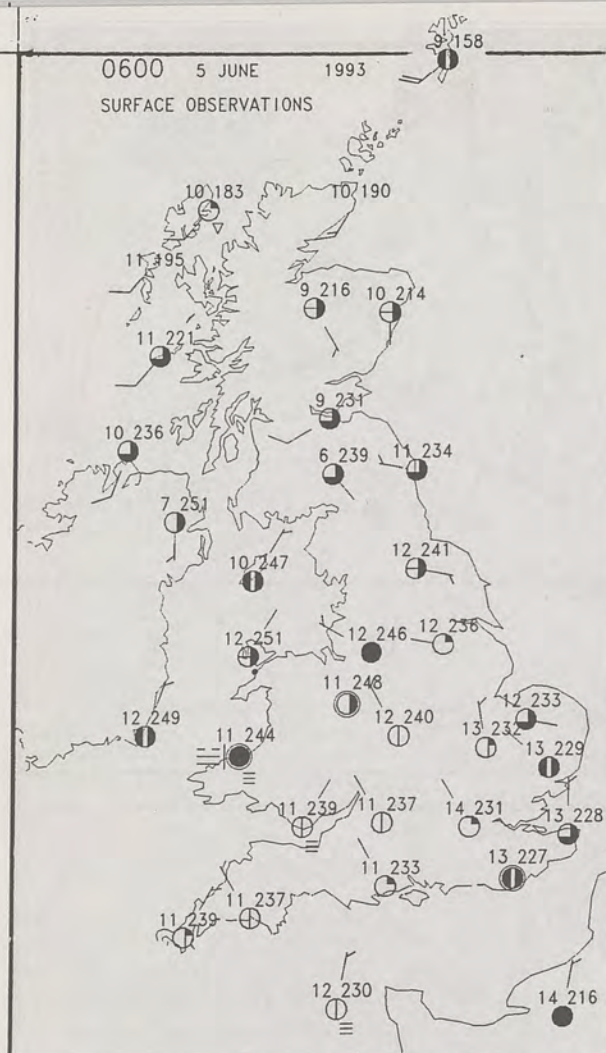
DUPLICATE ALSO
DAILY WEATHER SUMMARY
NOT FOR LOAN
Saturday 5th June 1993

London Weather Centre
Climat Department
127 Clerkenwell Road
London
EC1R 5DB

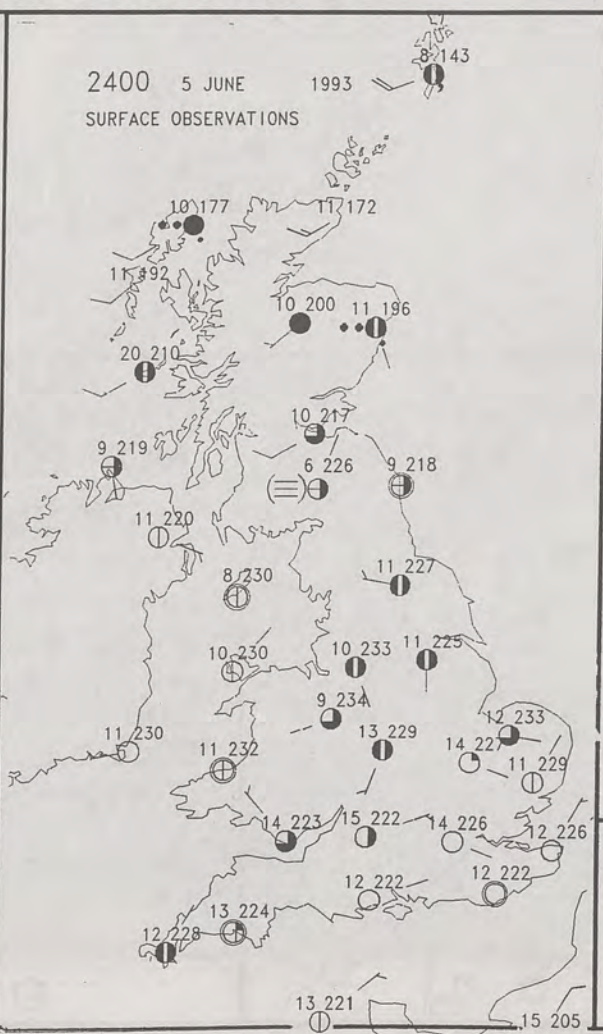
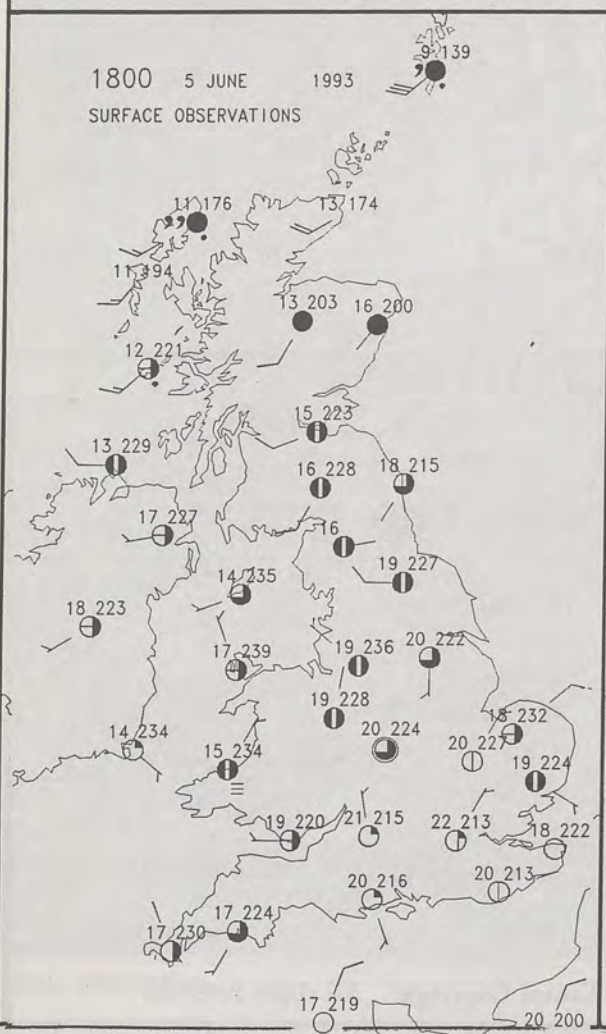


Warm front Cold front Occlusion

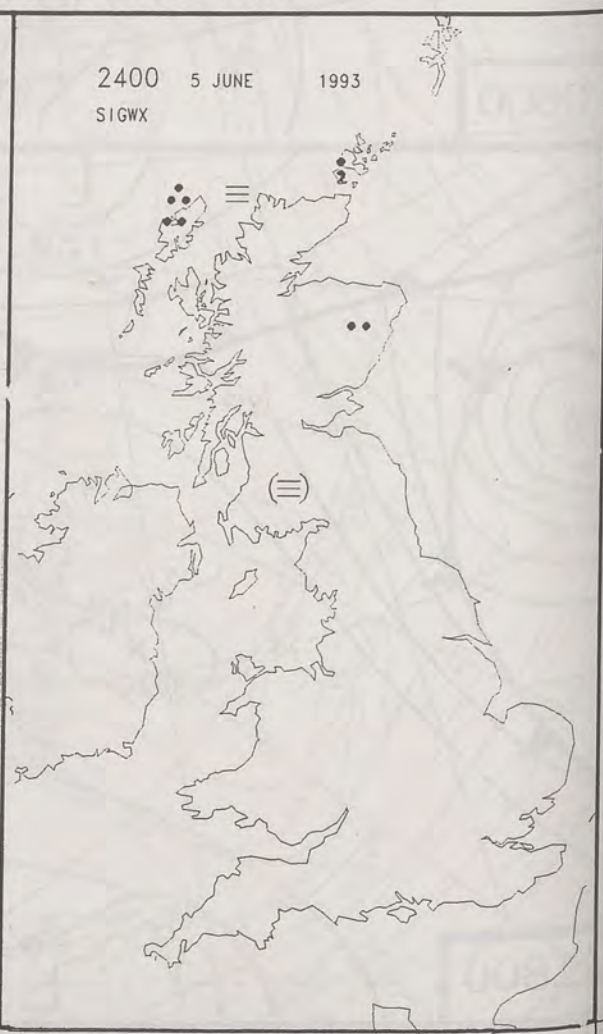
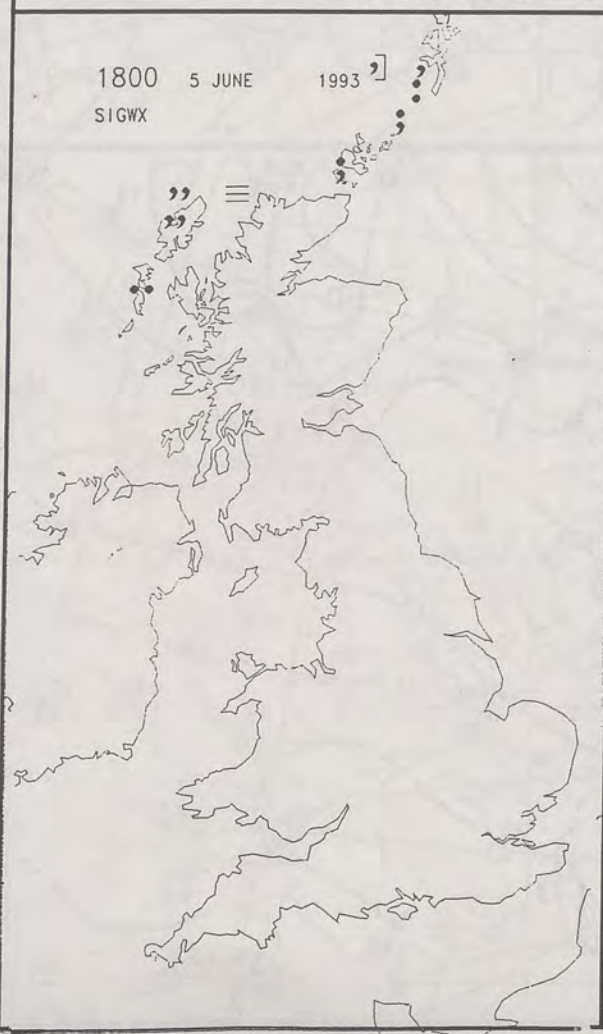
© Crown Copyright All rights reserved



PLOTTED SURFACE OBSERVATIONS



SIGNIFICANT WEATHER CHARTS



SUMMARY OF UK WEATHER SATURDAY 5th June 1993

It was a dry night nearly everywhere, with varying amounts of cloud.

Some central regions of the British Isles were chilly with ground frost in places.

Most of the country had a dry day with sunny spells. There was unbroken sunshine in many coastal regions of England and Wales, but rather large areas of cloud developed in some inland districts. There was also a fair amount of cloud over most of western and northern Scotland, with some rain or drizzle in the north.

Most places were warm, locally very warm, but temperatures were near normal in the western and northern isles of Scotland, where it was also breezy.

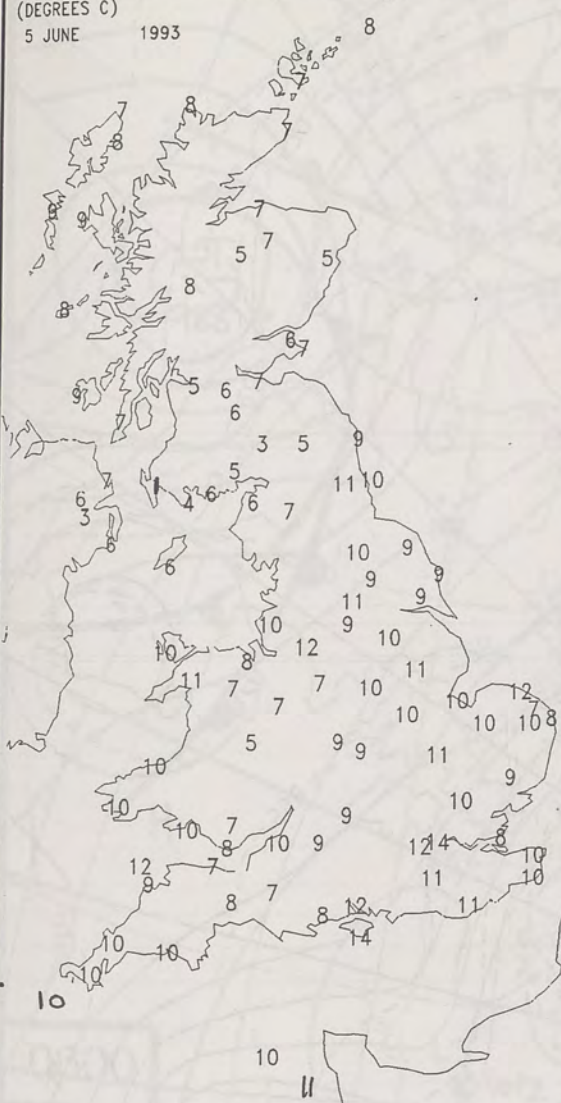
Some coastal regions of England and Wales also had only normal temperatures, but were probably unaware of it, as they had strong sunshine and only light breezes.

London Weather Centre

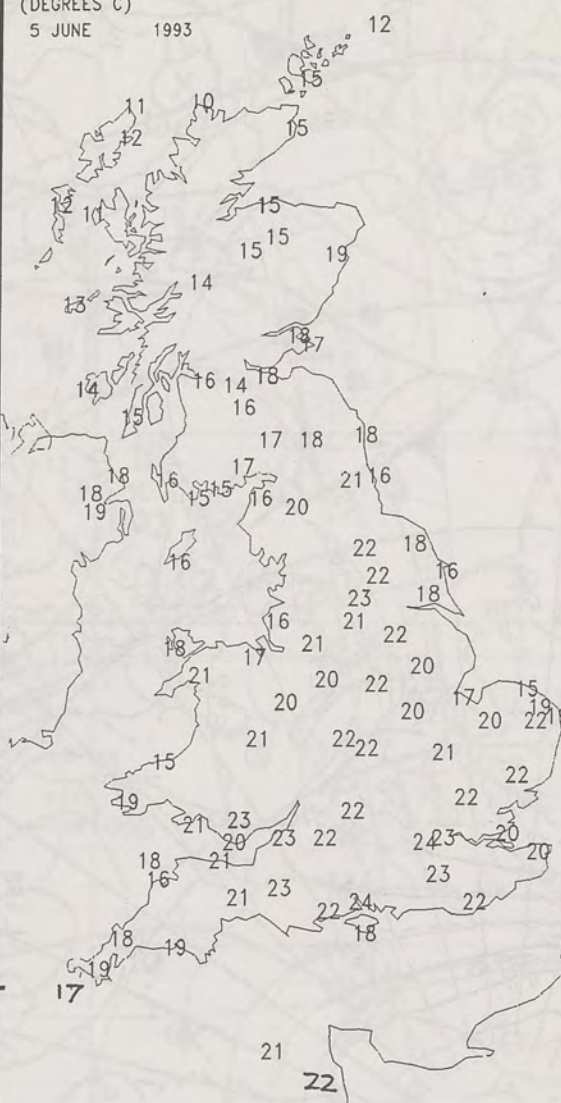
All times are GMT

© Crown Copyright All rights reserved

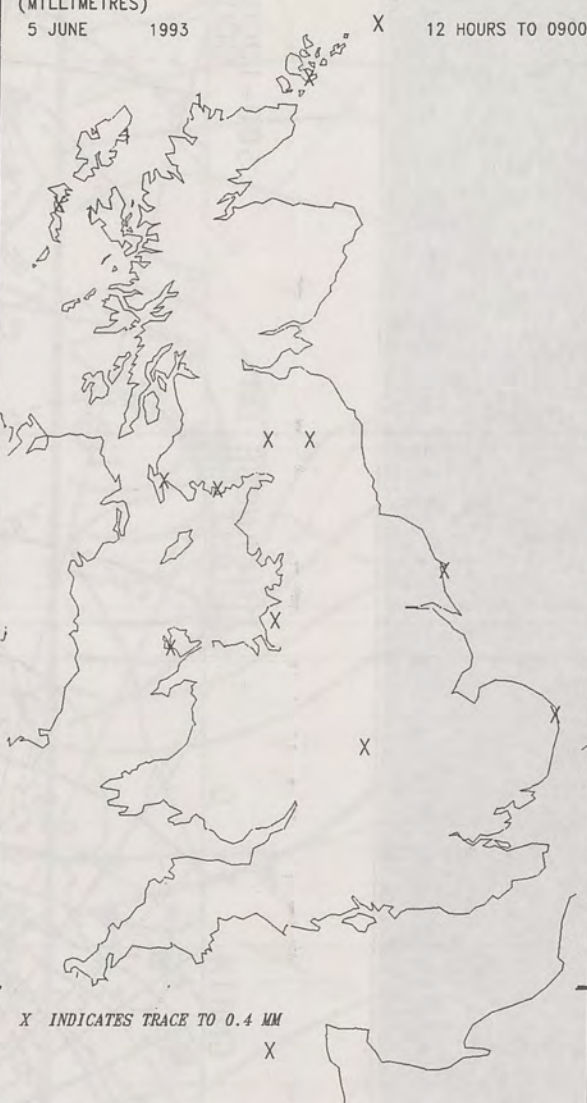
NIGHT MINIMUM TEMPERATURE
(DEGREES C)
5 JUNE 1993



DAY MAXIMUM TEMPERATURE
(DEGREES C)
5 JUNE 1993



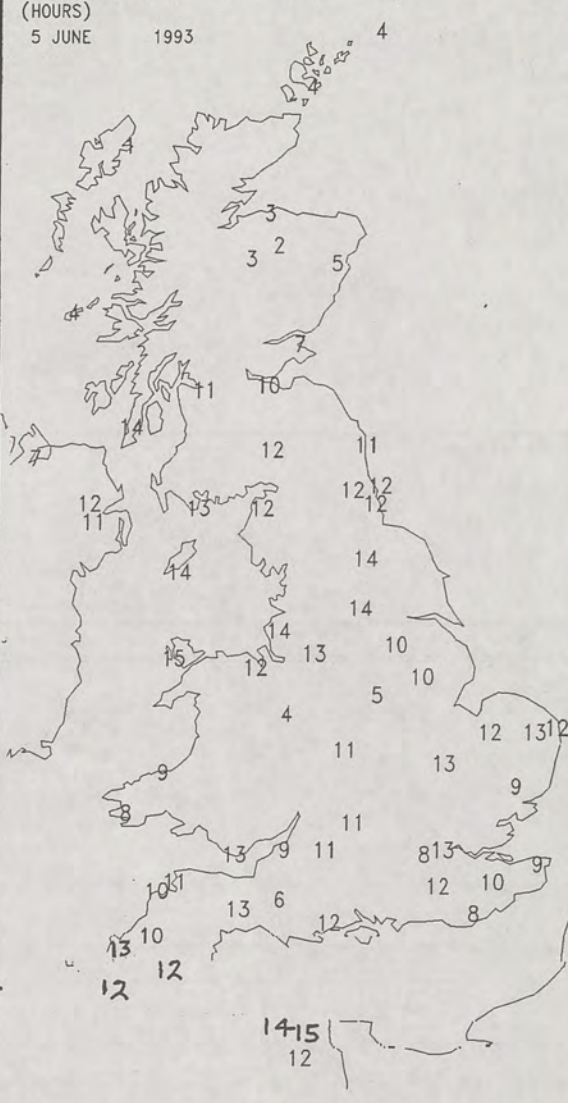
NIGHT RAINFALL
(MILLIMETRES)
5 JUNE 1993



DAY RAINFALL
(MILLIMETRES)
5 JUNE 1993



SUNSHINE (DAWN TO DUSK)
(HOURS)
5 JUNE 1993



EXTREMES FOR SATURDAY 5TH JUNE 1993

Highest Maximum	: 24.2 C Southampton
Lowest Maximum	: 9.5 C Cape Wrath
Lowest Minimum	: 1.3 C West Freugh [Galloway]
Lowest Grass Minimum	: -1.9 C Whithorn [Dumfries and Galloway] -
Most Rain (24 hours from 0900 GMT)	: 10.6 mm Cape Wrath
Most Sun	: 15.3 Hrs Guernsey

**DAILY
WEATHER
SUMMARY**




© Crown Copyright
All rights reserved

visible 5/6/93 1508z

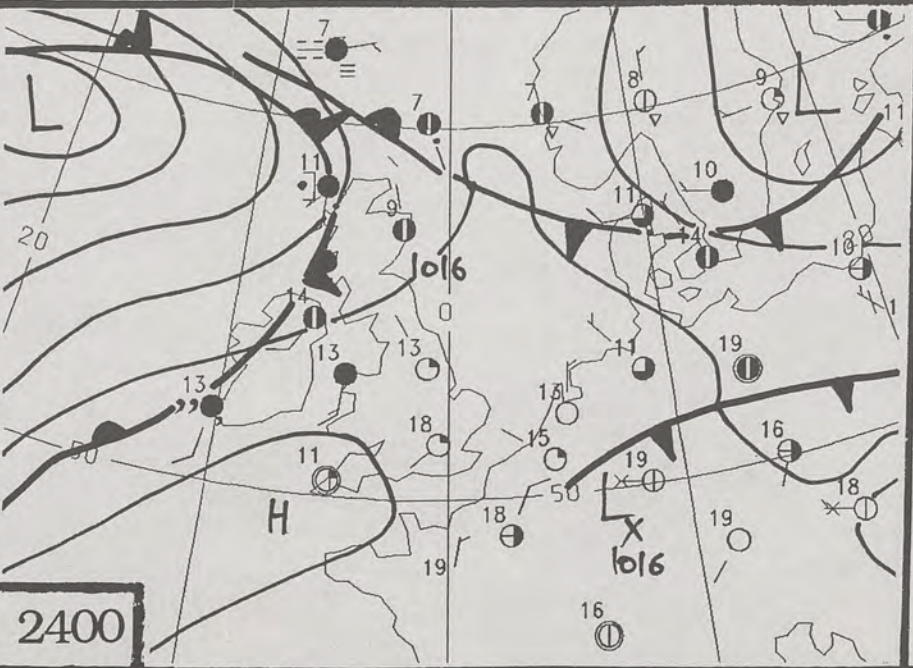
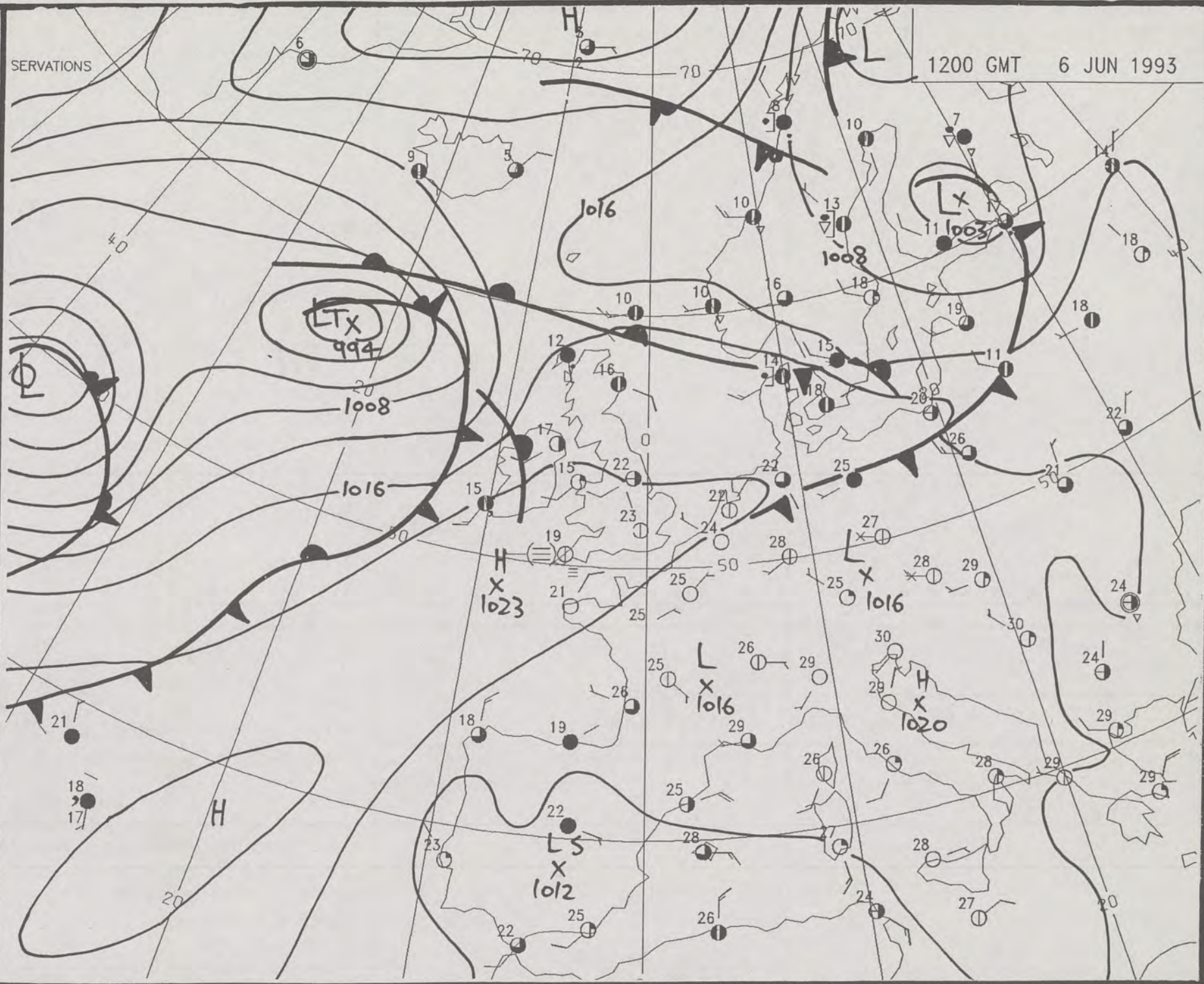
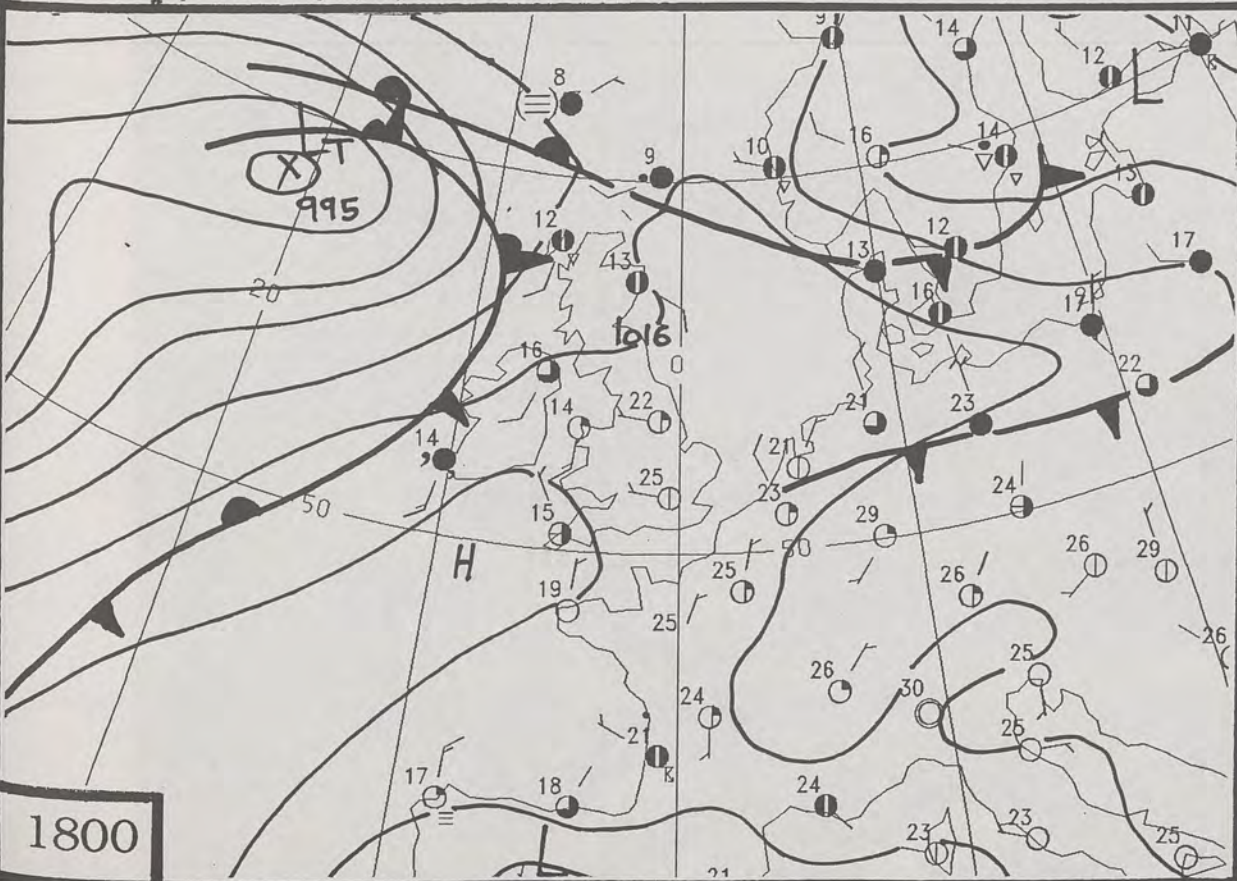
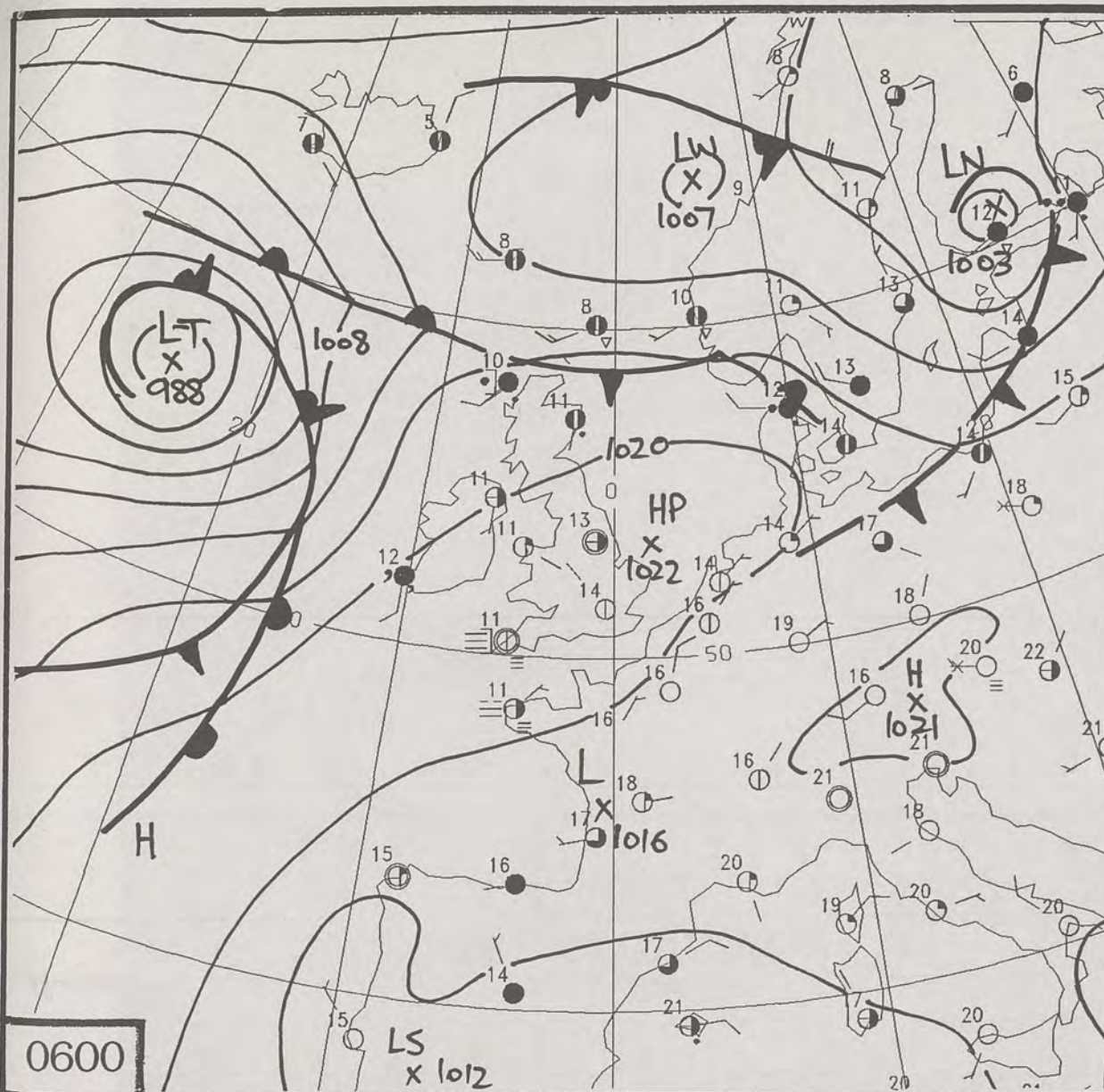


DT 12Z SAT 5/ 6/93 VT 12Z SAT 5/ 6/93 GMAIN I+ 0 - - THICKNESS DM. HEIGHT DM.

500-1000MB
500MB



1111 17:19 93

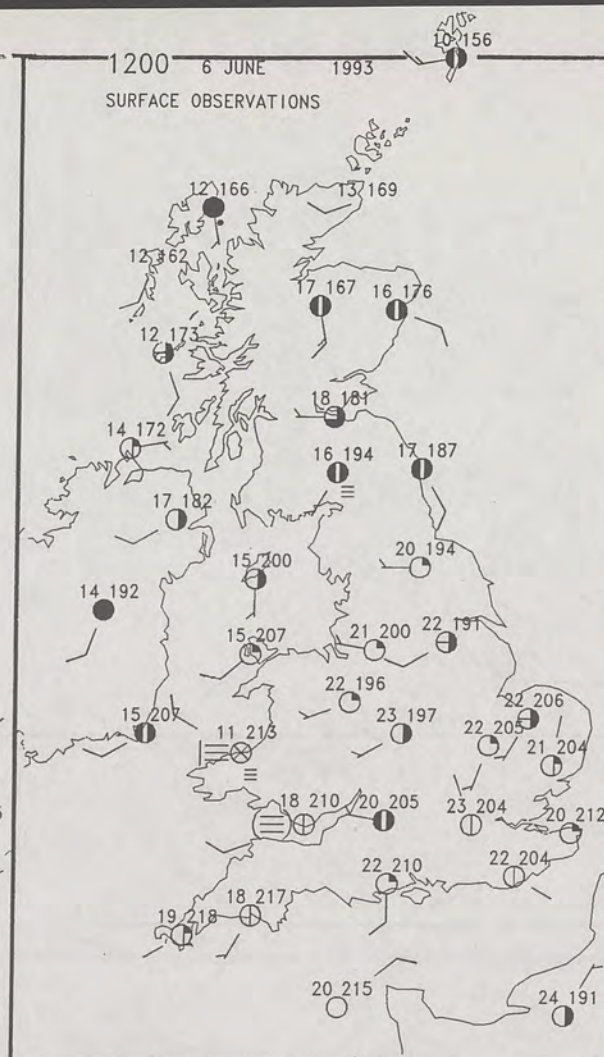
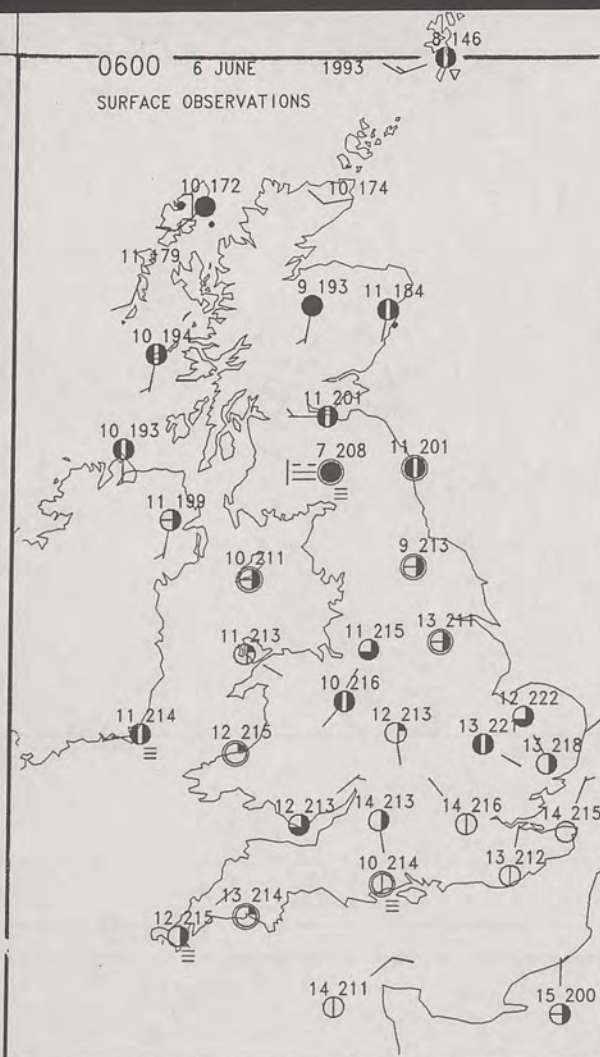


DUPLICATE ALSO
DAILY WEATHER SUMMARY
 NOT FOR LOAN
Sunday 6th June 1993

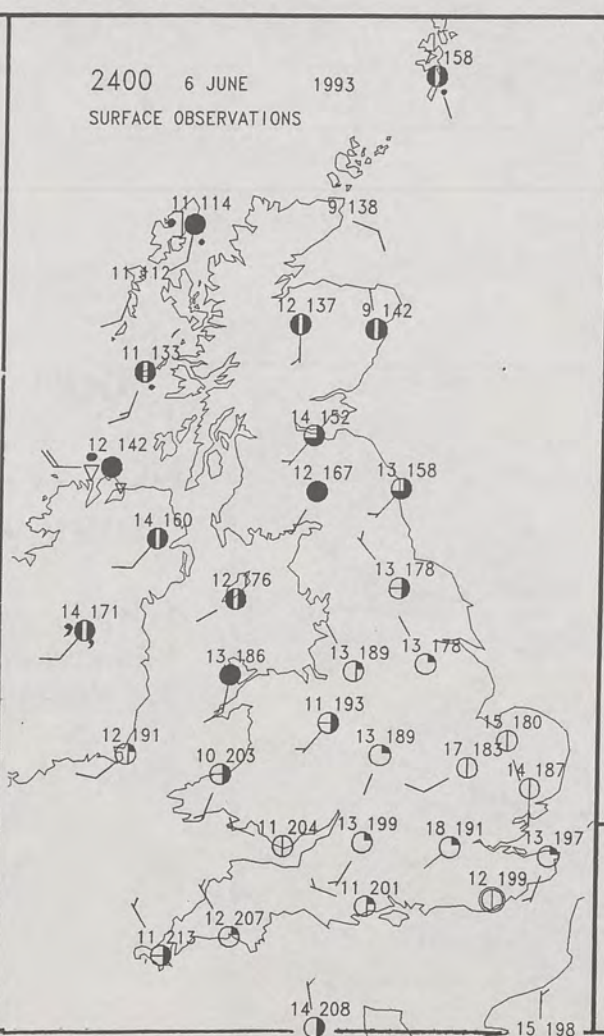
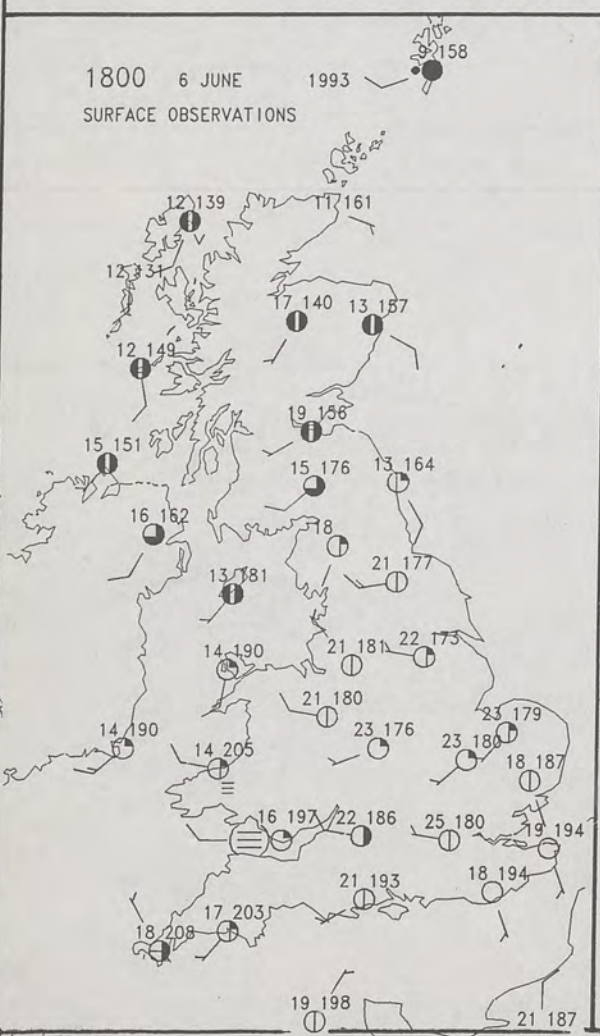
London Weather Centre
 Climat Department
 127 Clerkenwell Road
 London
 EC1R 5DB



Warm front
 Cold front
 Occlusion



PLOTTED SURFACE OBSERVATIONS



**SUMMARY OF UK WEATHER
SUNDAY 6th June 1993**

It was a dry and clear night over much of England and Wales, though there were some mist and shallow fog patches. The mist and fog cleared inland shortly after dawn, to give a bright day with lots of hazy sunshine. However, it stayed rather foggy all day long over western coasts of Wales and Cornwall.

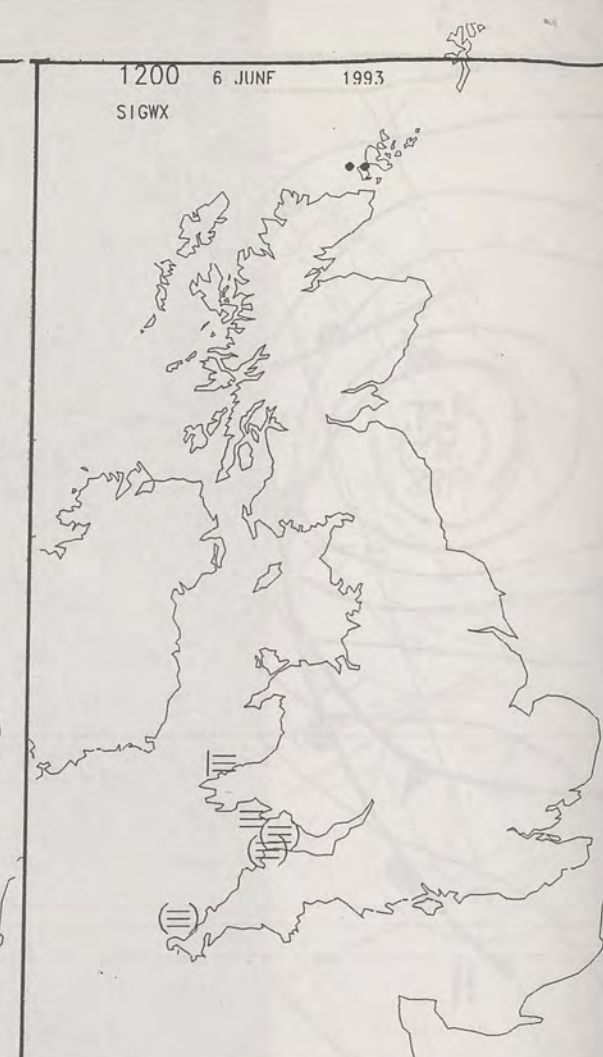
During the night Northern Ireland and much of Scotland stayed dry with clear intervals. But Western and Northern Scotland had a rather damp night with patchy rain or drizzle. During the day these western areas remained rather cloudy with rain at times.

Most other areas had quite a bright day though with spells of hazy sunshine. Towards evening cloud thickened over Northern Ireland bringing a few light showers.

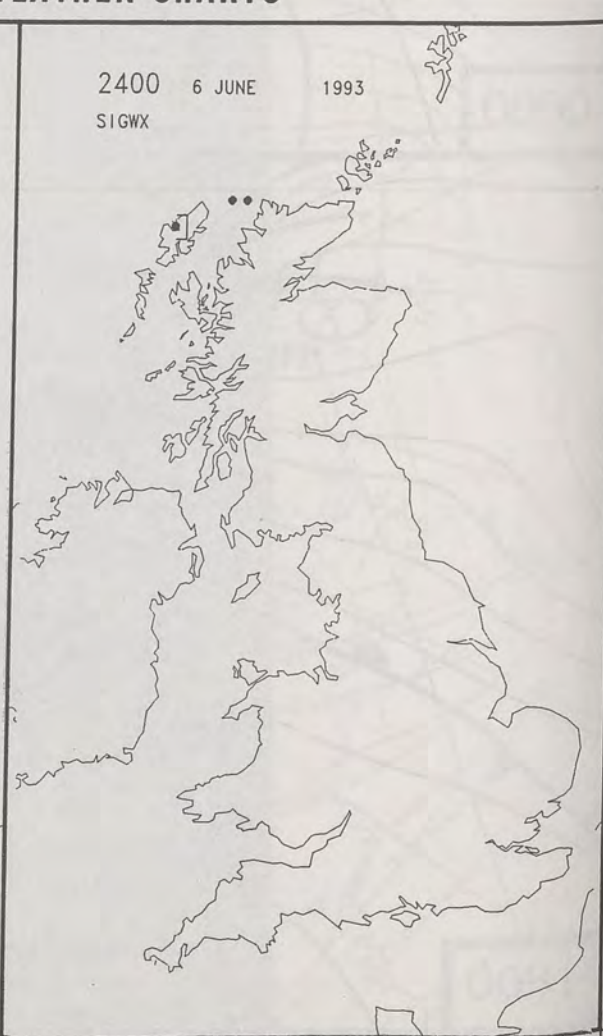
Temperatures today ranged from hot in the South to around normal in the North.

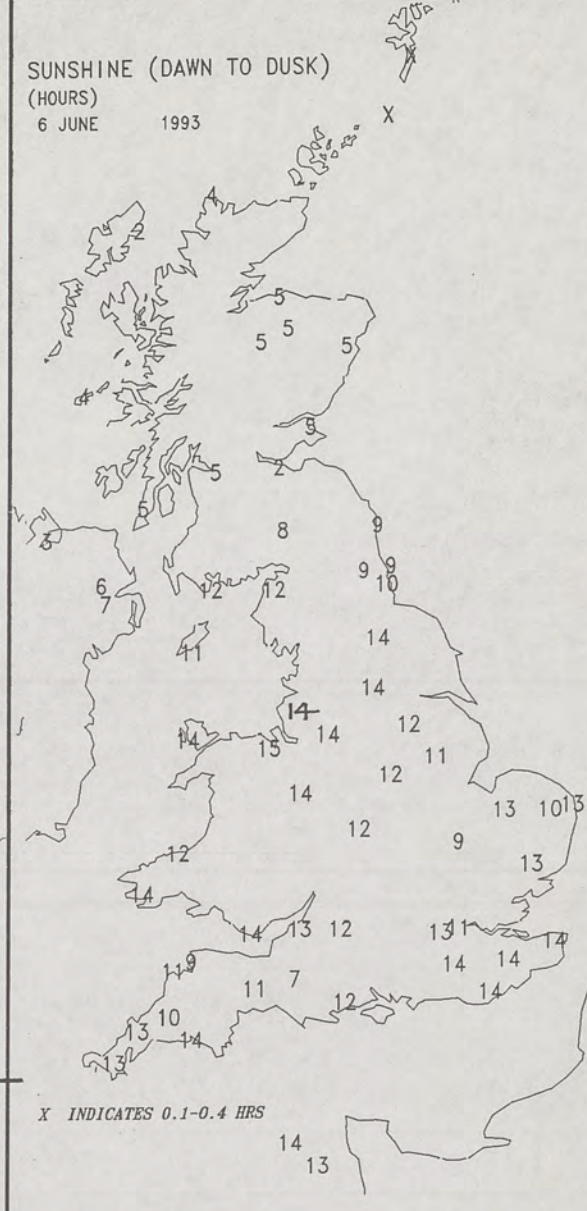
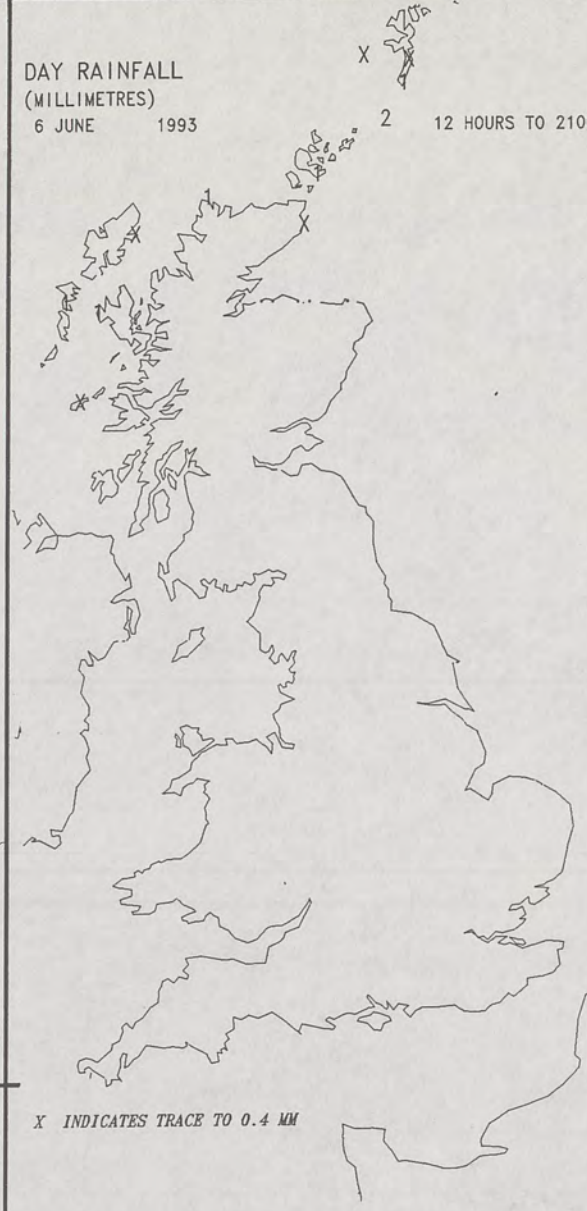
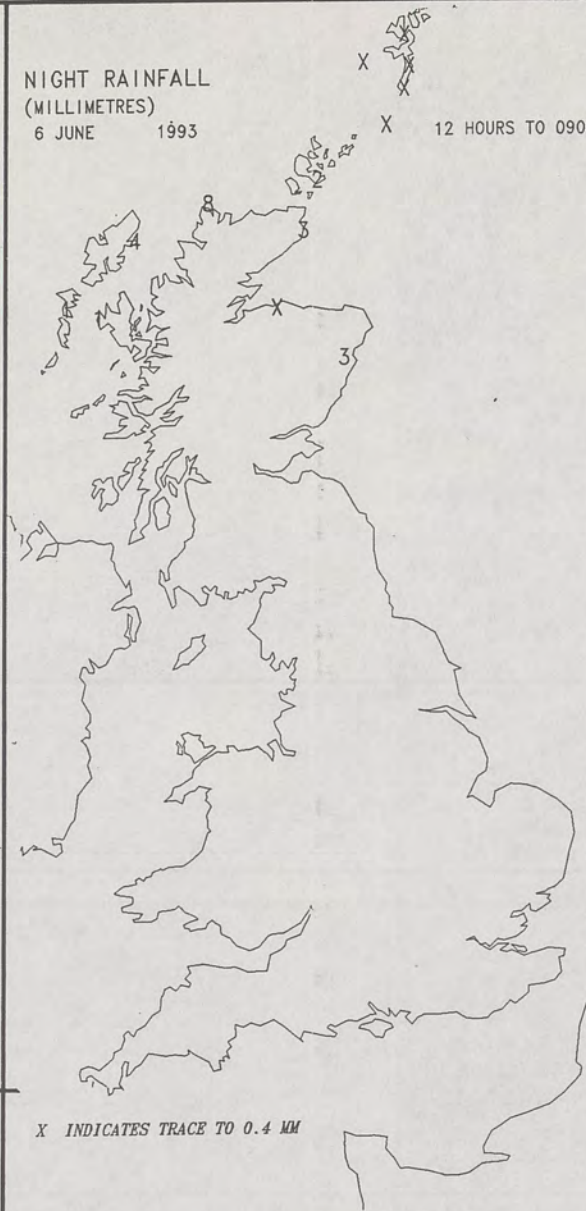
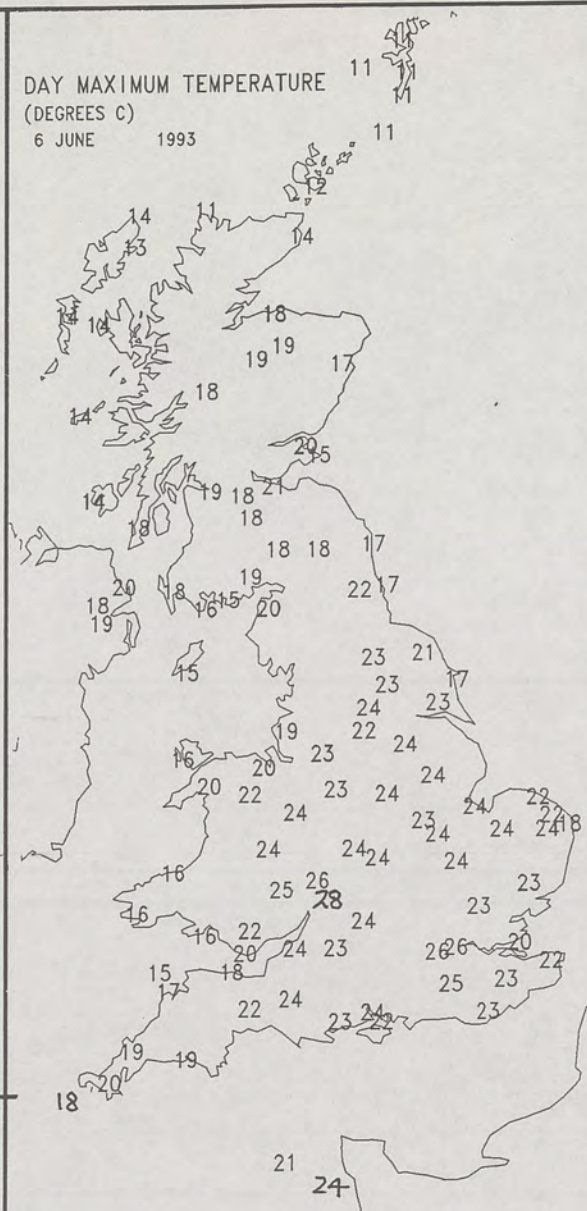
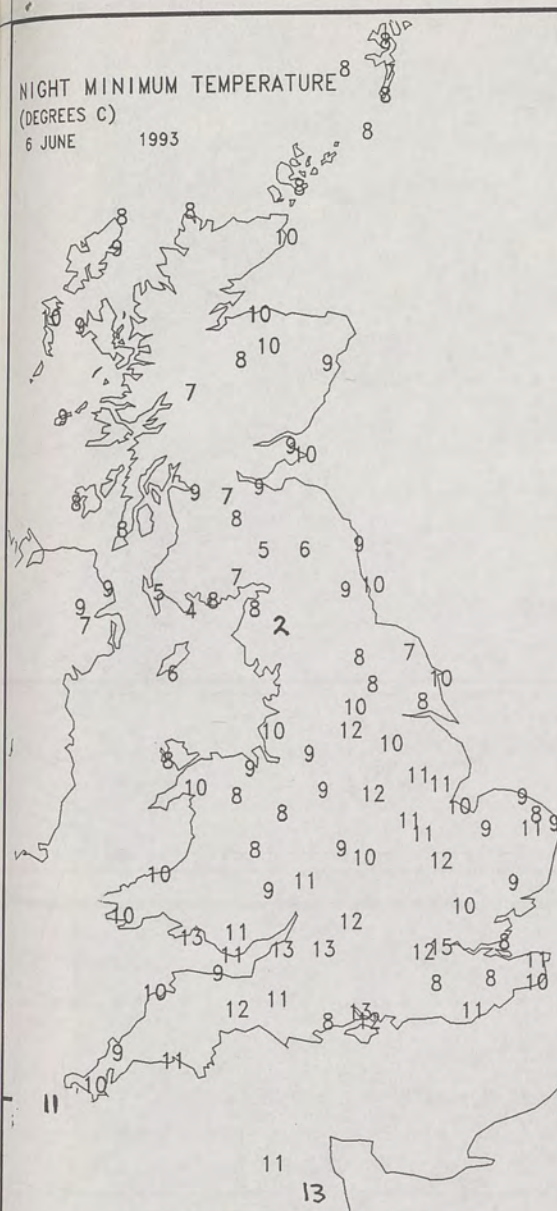
London Weather Centre

All times are GMT
© Crown Copyright All rights reserved



SIGNIFICANT WEATHER CHARTS






EXTREMES FOR SUNDAY 6TH JUNE 1993

Highest Maximum	: 28.1 C Barbourne [Worcester]
Lowest Maximum	: 10.7 C Foula [Shetland]
Lowest Minimum	: 2.4 C Shap [Cumbria]
Lowest Grass Minimum	: -1.0 C Whithorn [Dumfries and Galloway] -
Most Rain (24 hours from 0900 GMT)	: 3.3 mm Cape Wrath
Most Sun	: 14.8 Hrs Moel - y - Crio [Clwyd]


DAILY WEATHER SUMMARY



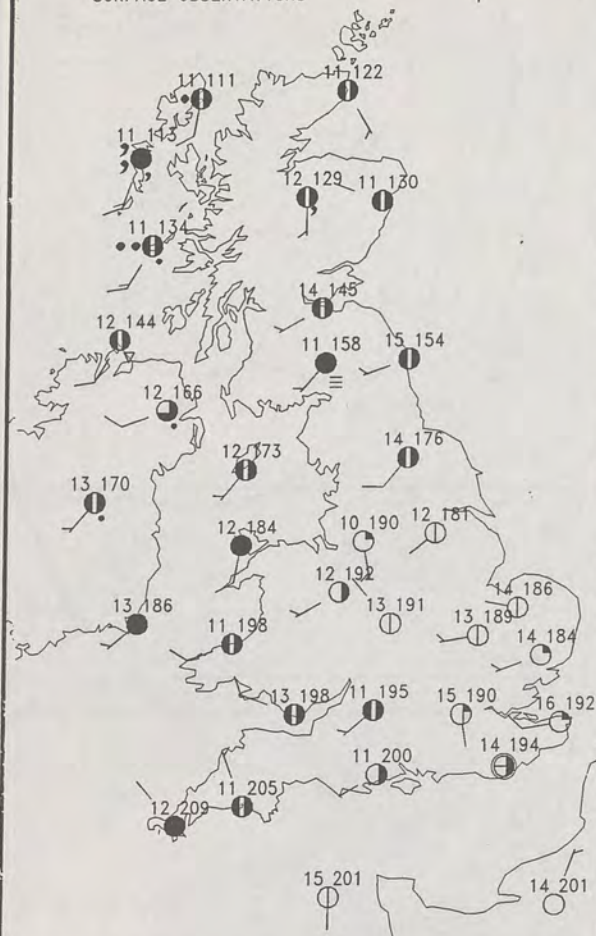
© Crown Copyright
All rights reserved



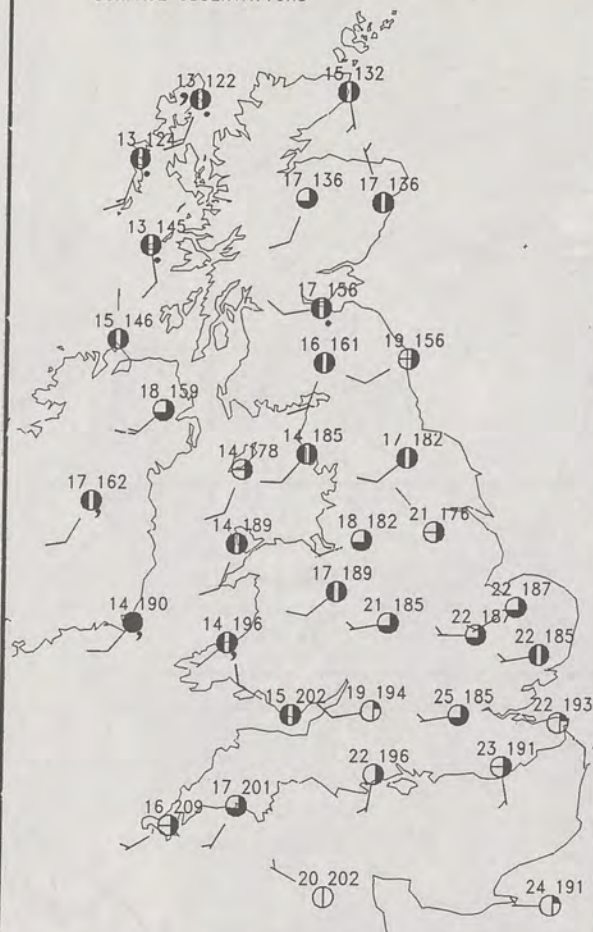
view 6/6/93 noon



0600 7 JUNE 1993
SURFACE OBSERVATIONS

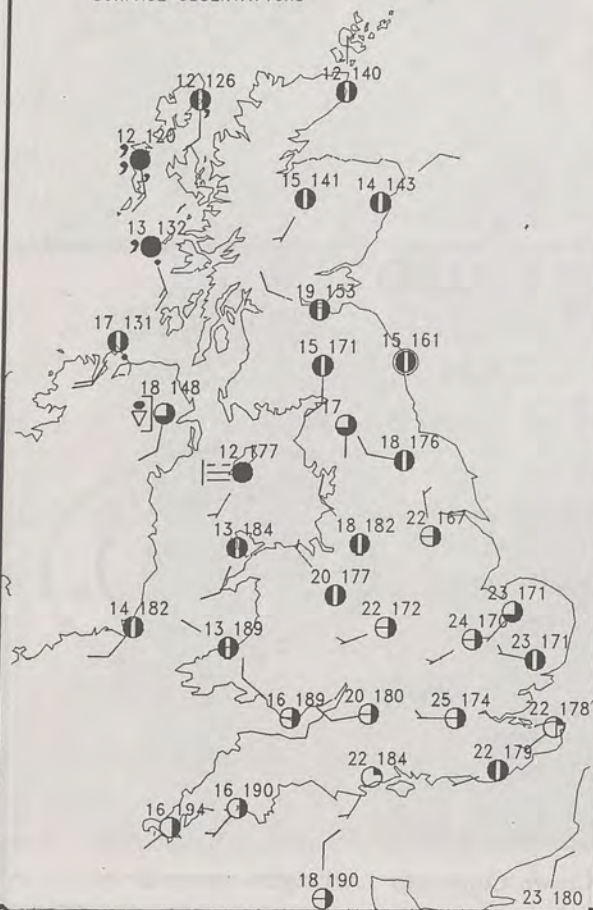


1200 7 JUNE 1993
SURFACE OBSERVATIONS

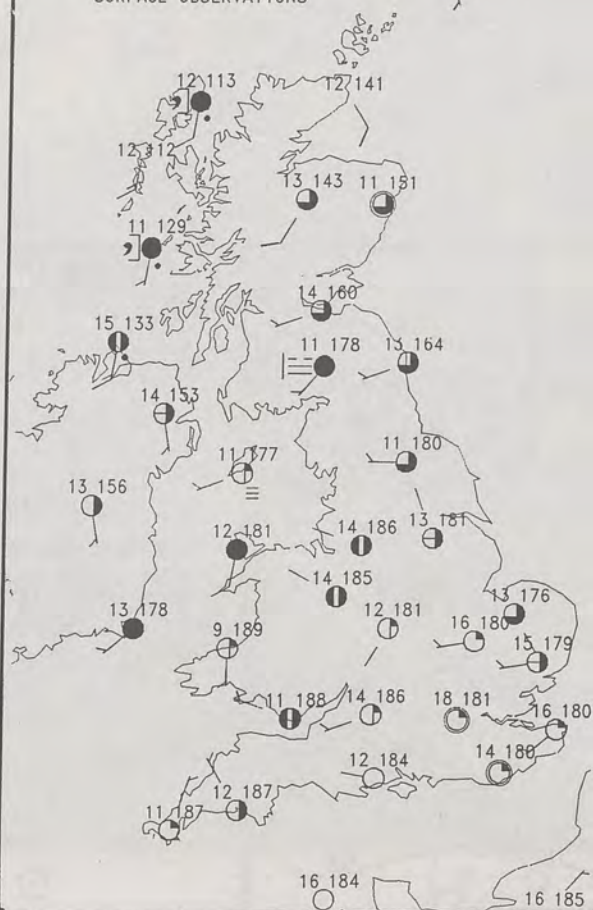


PLOTTED SURFACE OBSERVATIONS

1800 7 JUNE 1993
SURFACE OBSERVATIONS



2400 7 JUNE 1993
SURFACE OBSERVATIONS



SUMMARY OF UK WEATHER MONDAY 7th June 1993

It was a dry night across England and Wales with fairly clear skies. There were some short-lived patches of mist and shallow fog around the dawn period. Along western coasts it became rather foggy with lots of low cloud. It was a fine, summers day across much of the area with plenty of sunshine. However, those western coasts remained dull and overcast with fog patches.

There was a fair amount of cloud over Scotland and Northern Ireland, enough to give some light rain, mainly in the west. During the day it stayed rather cloudy in western parts with some light and patchy rain, particularly over the Western Isles. It did brighten up though over Northern Ireland and also much of Eastern Scotland from the Grampian region down to the Borders. In the afternoon, cloud thickened again across Northern Ireland bringing some drizzle.

There were some high temperatures in the south, although a cooling sea breeze kept temperatures down a little on the North Sea coast. It was also very warm in the brighter parts of Scotland.

London Weather Centre

All times are GMT

© Crown Copyright All rights reserved

0600 7 JUNE 1993
SIGWX

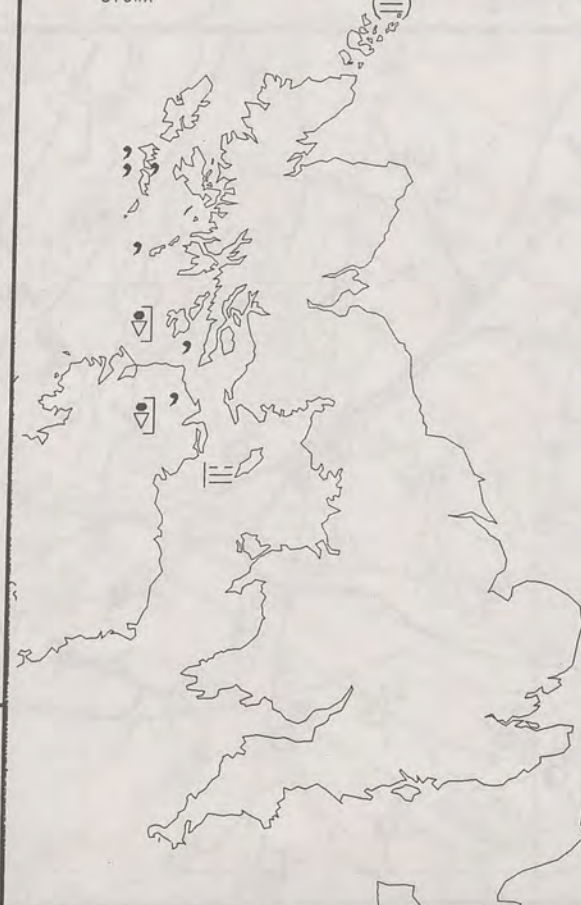


1200 7 JUNE 1993
SIGWX

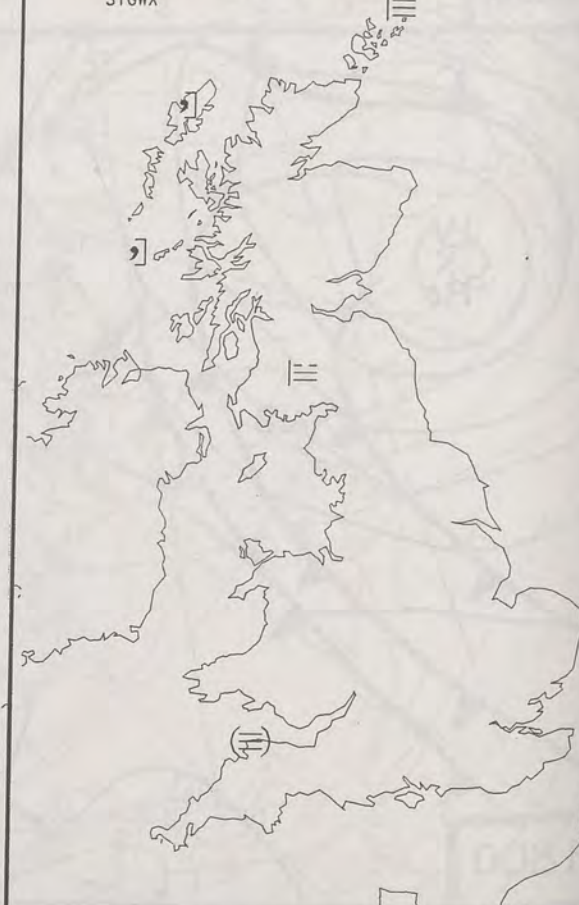


SIGNIFICANT WEATHER CHARTS

1800 7 JUNE 1993
SIGWX

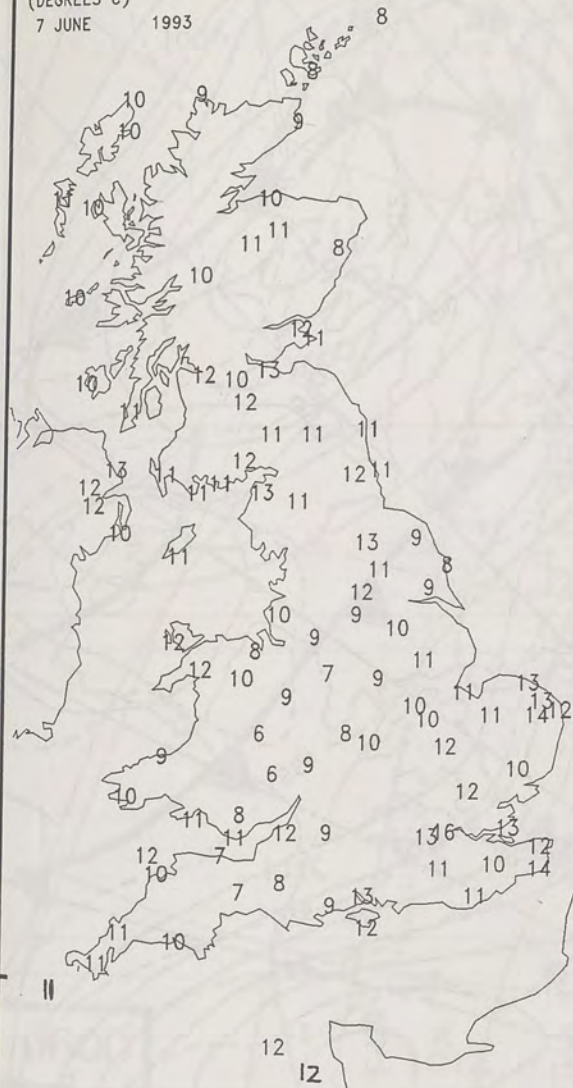


2400 7 JUNE 1993
SIGWX



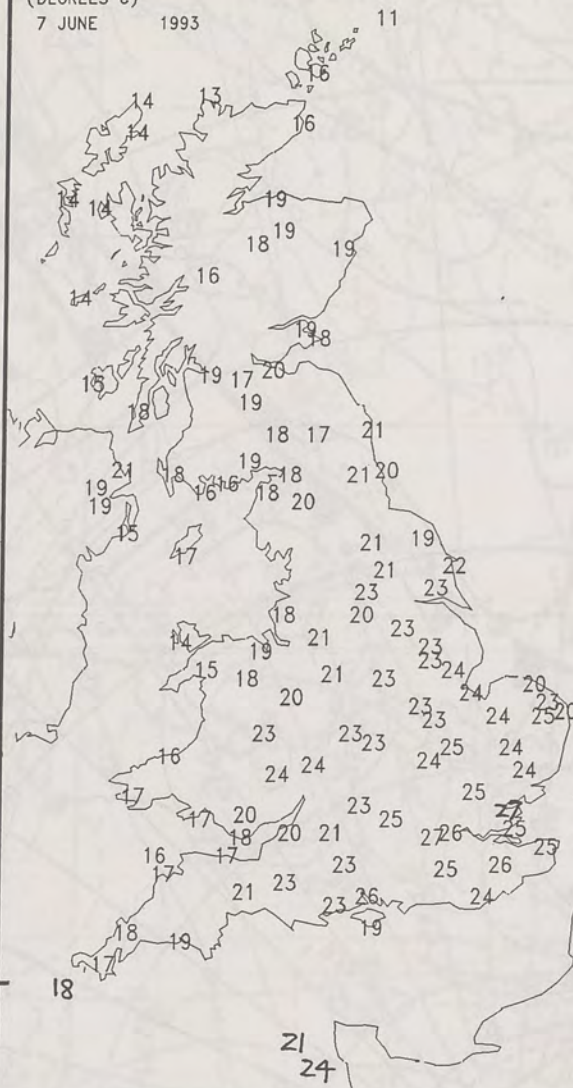
NIGHT MINIMUM TEMPERATURE
(DEGREES C)

7 JUNE 1993



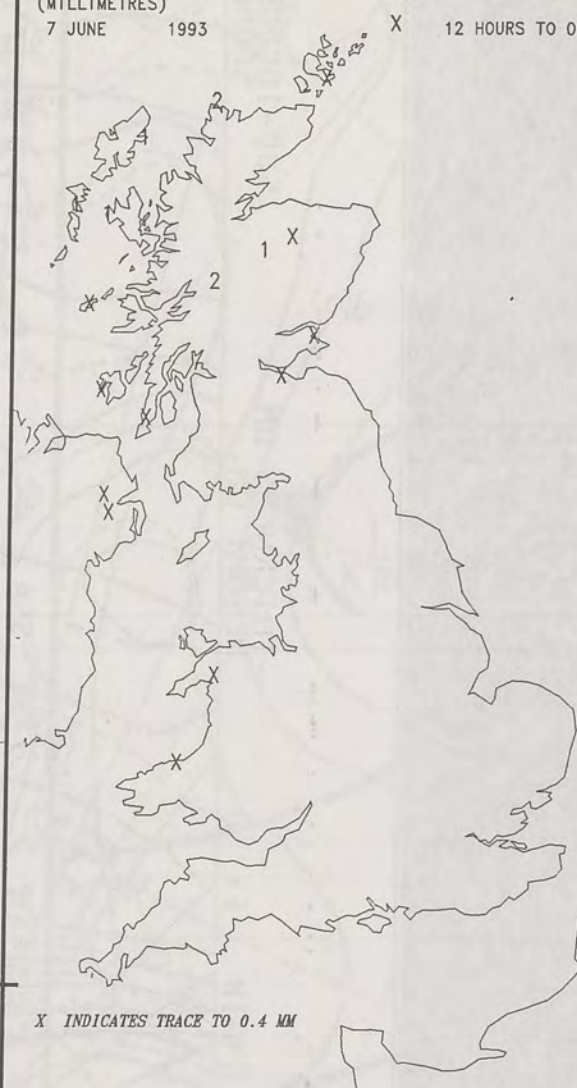
DAY MAXIMUM TEMPERATURE
(DEGREES C)

7 JUNE 1993



NIGHT RAINFALL
(MILLIMETRES)

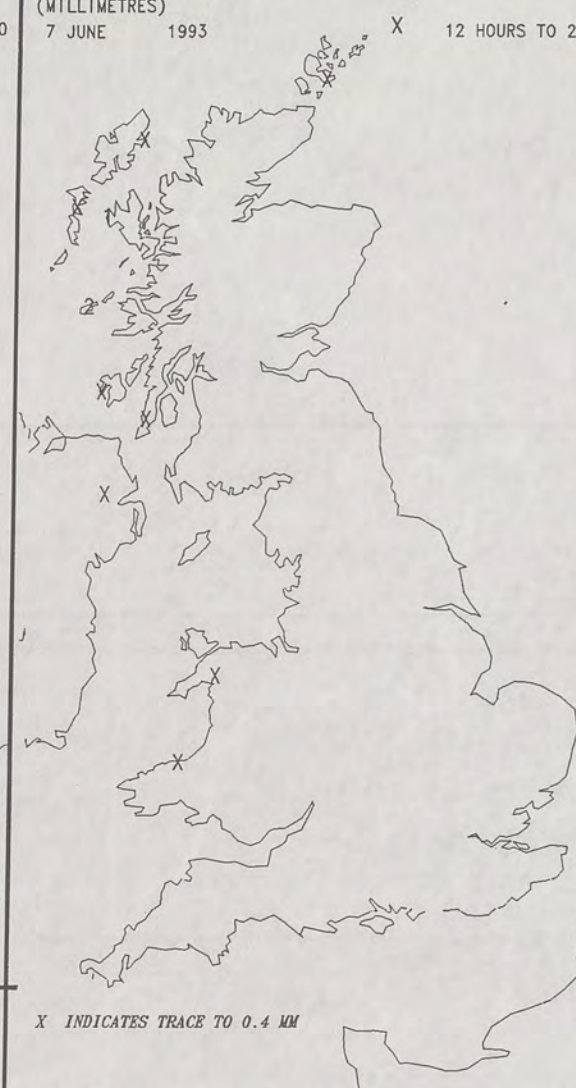
7 JUNE 1993



X INDICATES TRACE TO 0.4 MM

DAY RAINFALL
(MILLIMETRES)

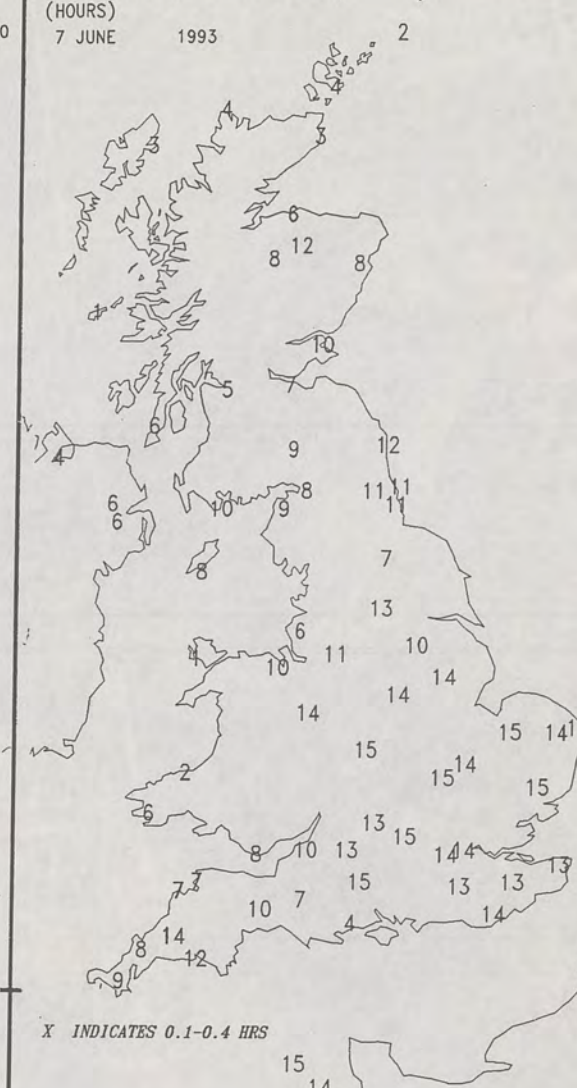
7 JUNE 1993



X INDICATES TRACE TO 0.4 MM

SUNSHINE (DAWN TO DUSK)
(HOURS)

7 JUNE 1993



X INDICATES 0.1-0.4 HRS

EXTREMES FOR MONDAY 7TH JUNE 1993


Highest Maximum	: 26.5 C Southend and Heathrow
Lowest Maximum	: 10.9 C Fair Isle
Lowest Minimum	: 5.9 C Madley [nr Hereford] and Newcastle on Clun [Shropshire]
Lowest Grass Minimum	: -0.1 C Bastreet [Cornwall]
Most Rain (24 hours from 0900 GMT)	: 5.0 mm Tiree [Outer Hebrides]
Most Sun	: 15.3 Hrs Wattisham [Suffolk]

**DAILY
WEATHER
SUMMARY**

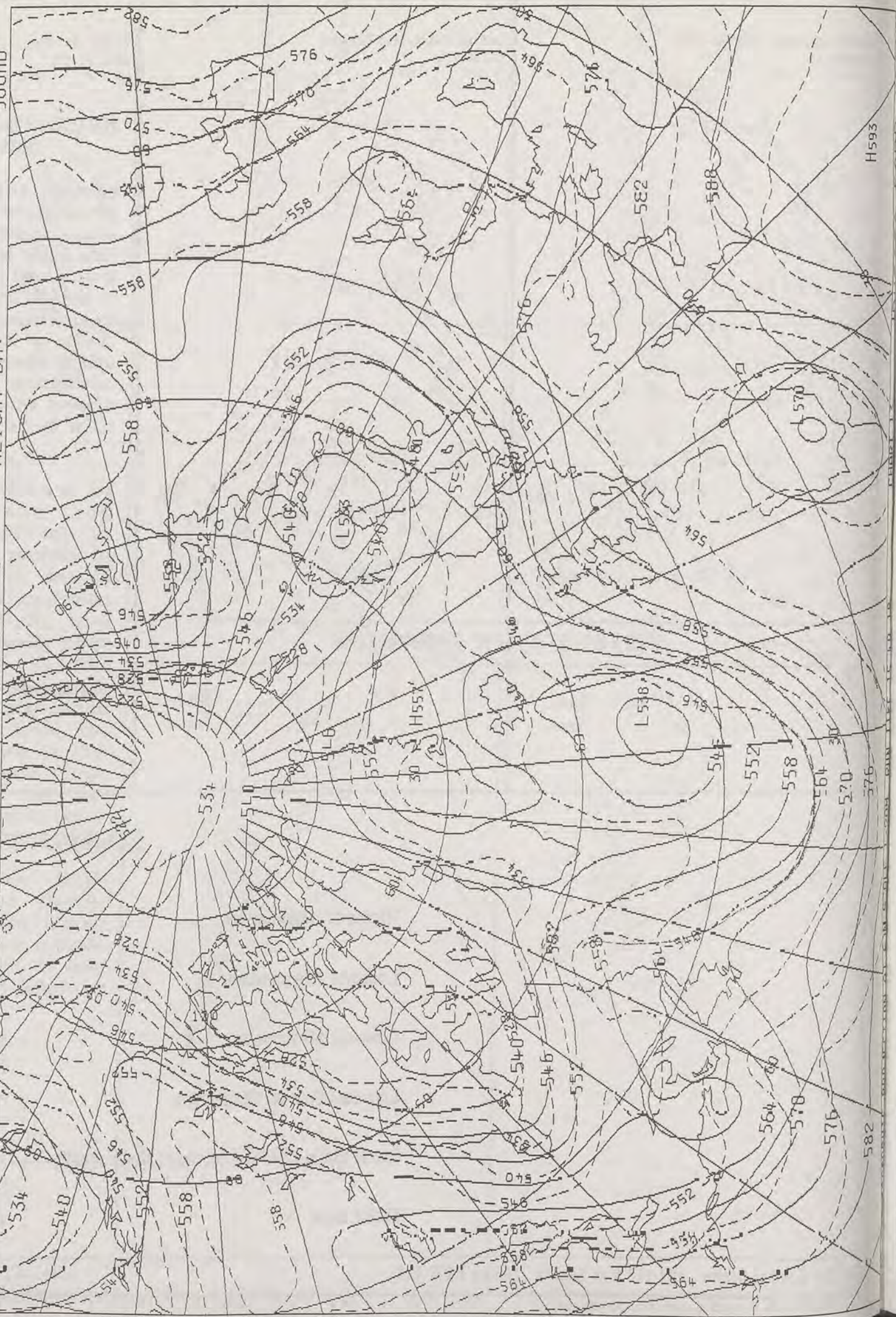


© Crown Copyright
All rights reserved

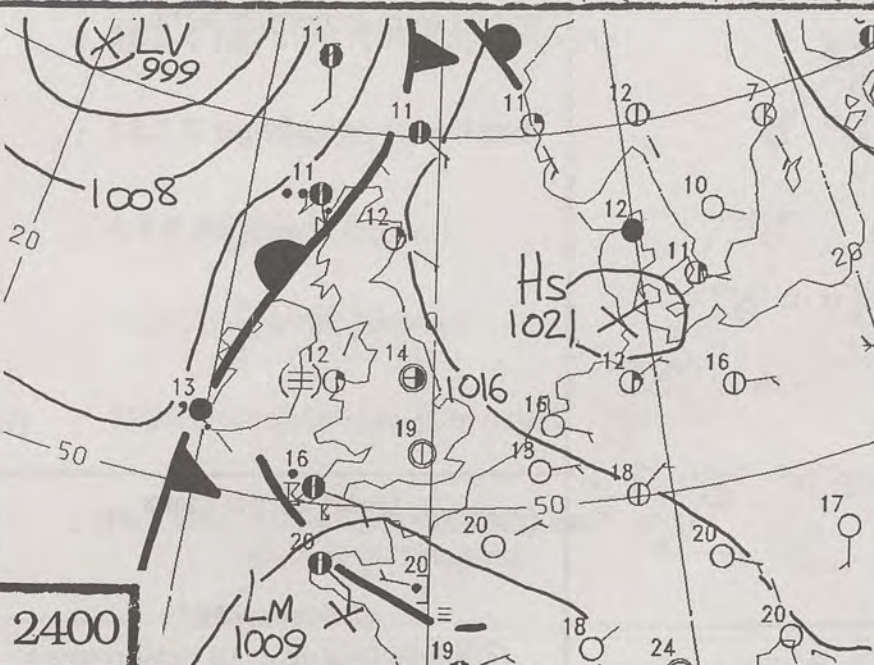
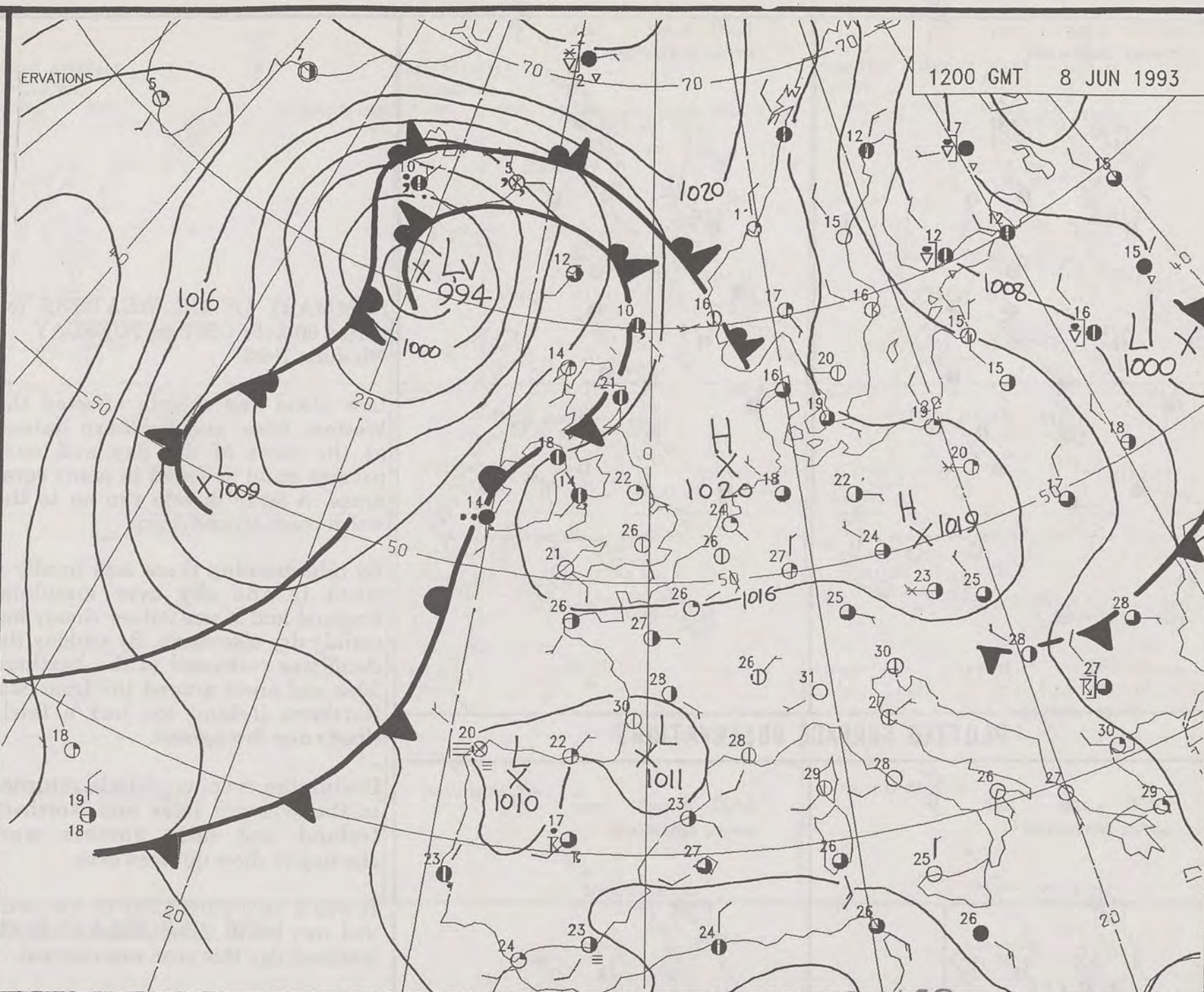
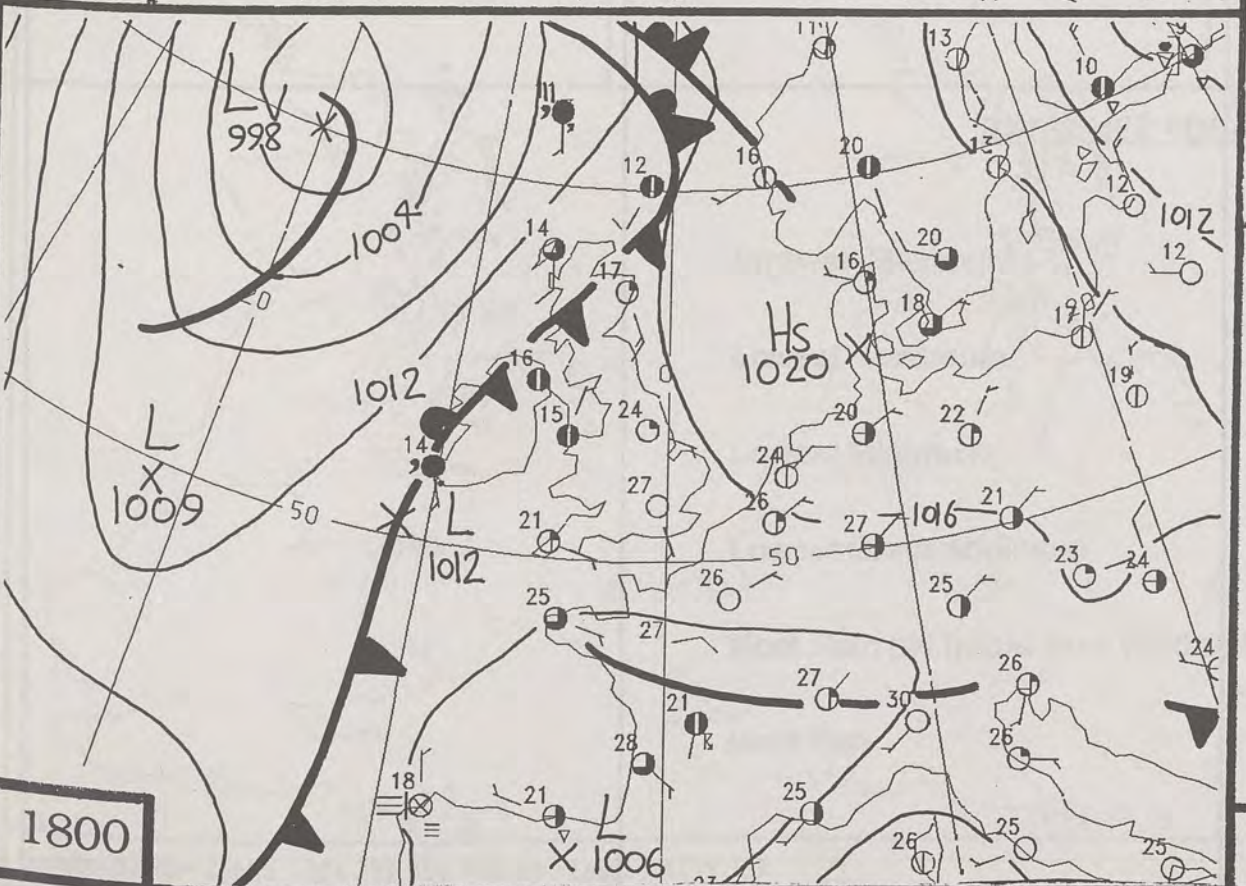
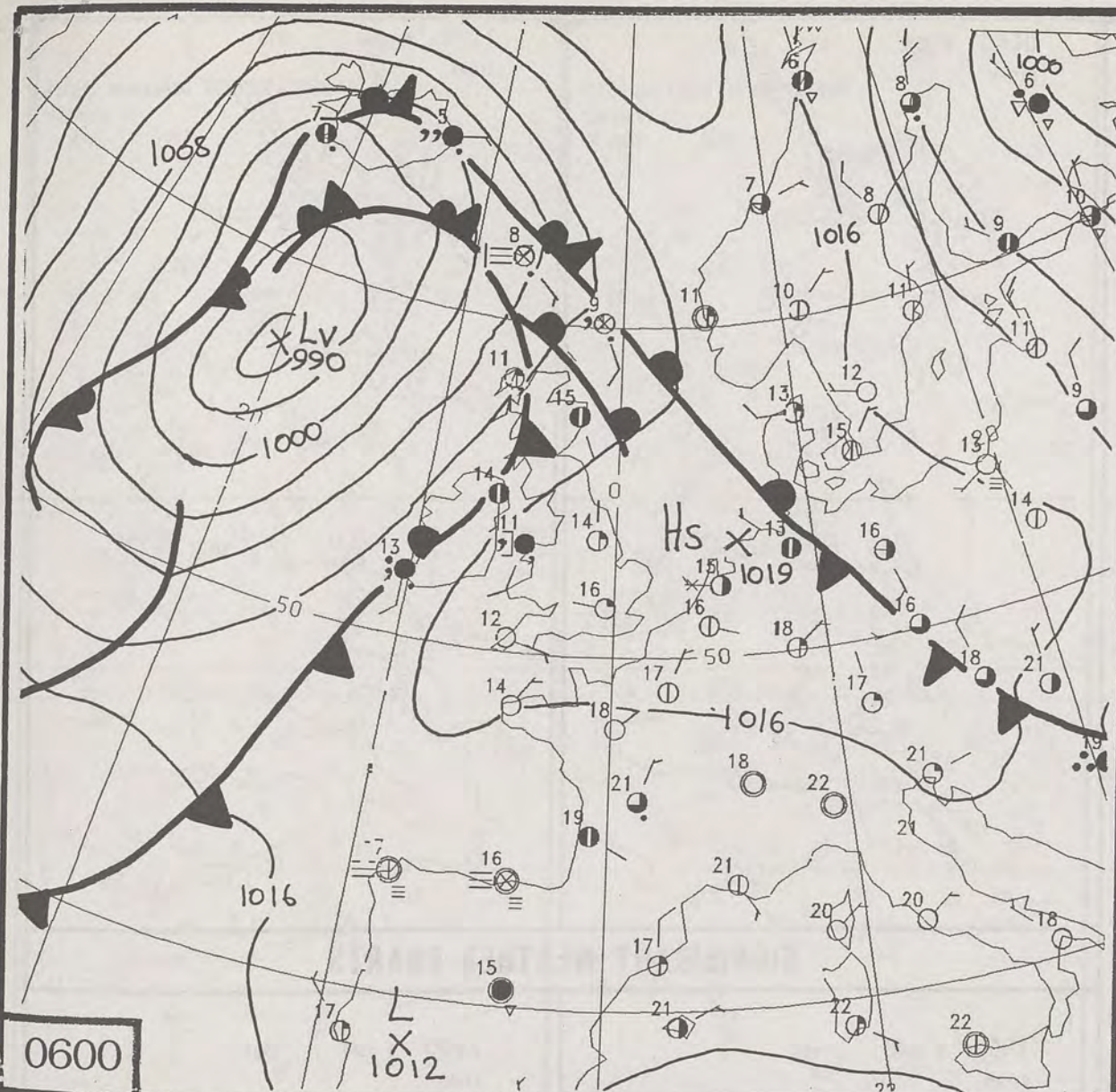
VISIBL 7/6/93 1444Z



01 12Z MON 7/ 6/93 VT 12Z MON 7/ 6/93 GRAIN T+ 0 - - THICKNESS DM. 500-1000MB 500MB



JUN 93 18:20



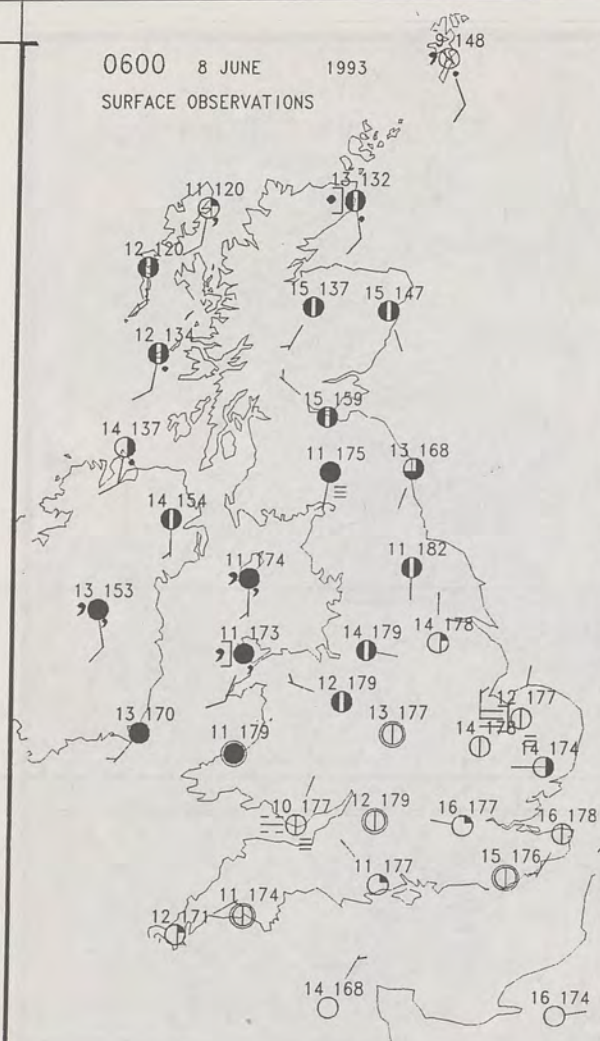
DUPLICATE ALSO
DAILY WEATHER SUMMARY
 NOT FOR LOAN
Tuesday 8th June 1993

London Weather Centre
 Climat Department
 127 Clerkenwell Road
 London
 EC1R 5DB

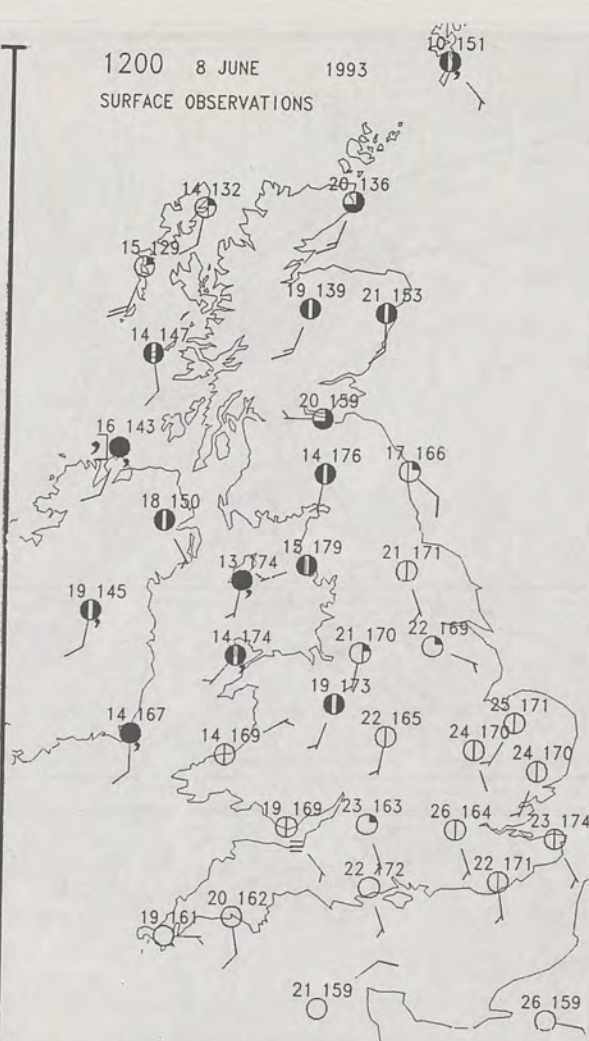


Warm front
 Cold front
 Occlusion

0600 8 JUNE 1993
SURFACE OBSERVATIONS

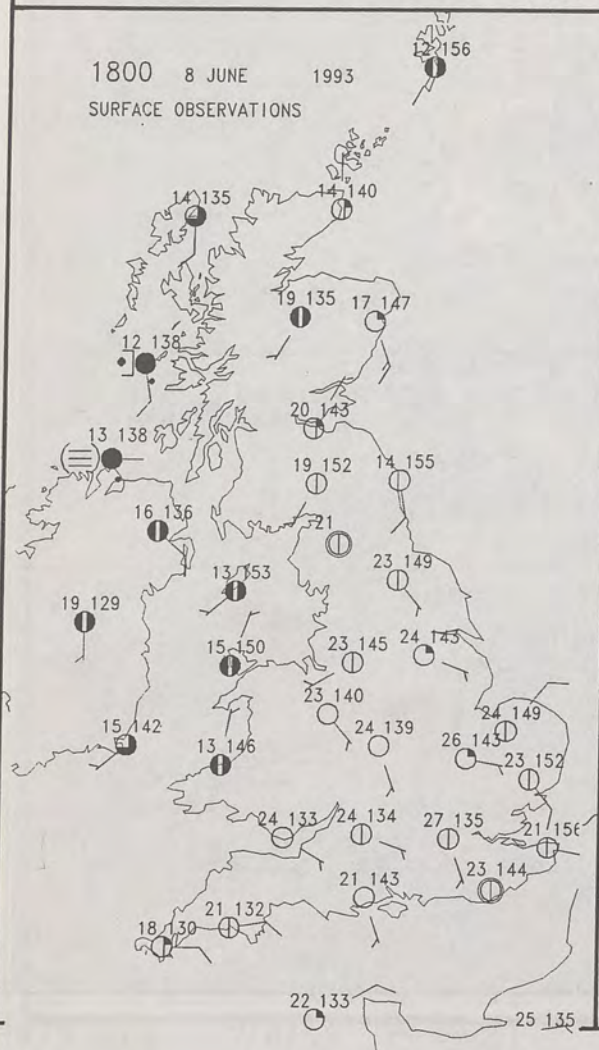


1200 8 JUNE 1993
SURFACE OBSERVATIONS

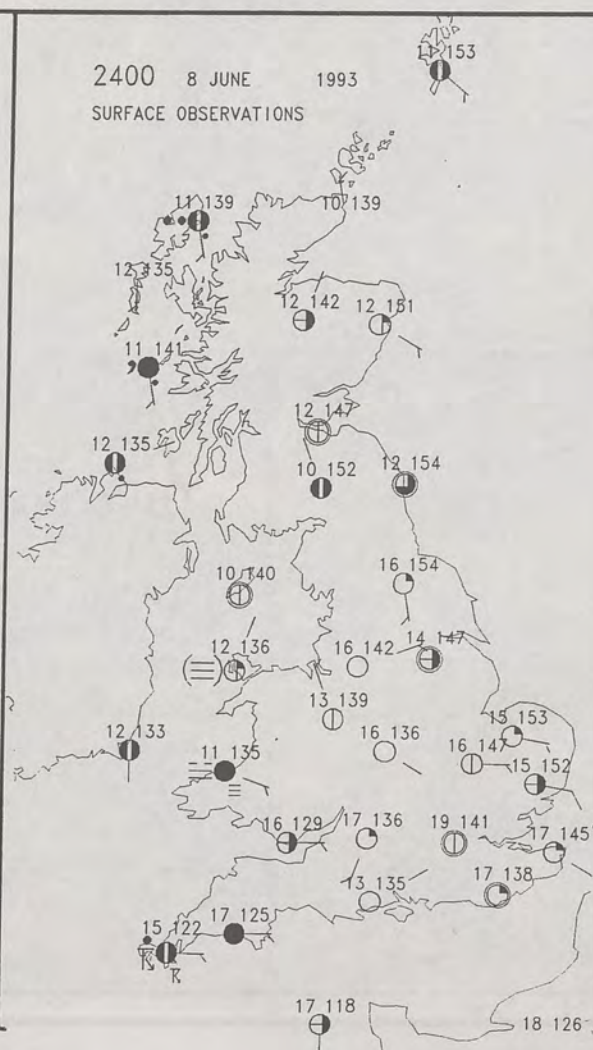


PLOTTED SURFACE OBSERVATIONS

1800 8 JUNE 1993
SURFACE OBSERVATIONS



2400 8 JUNE 1993
SURFACE OBSERVATIONS



SUMMARY OF UK WEATHER for period 00-24hr GMT on TUESDAY 8th June 1993

Low cloud and drizzle affected the Western Isles and Northern Ireland at the start of the day and mist patches could be found in many rural areas. A little drizzle ran on to the Welsh coast around dawn.

By mid morning there was hardly a cloud in the sky over mainland England and it was rather cloudy but mainly dry elsewhere. By midday the cloud was restricted to the Northern Isles and areas around the Irish Sea. Northern Ireland too had a fairly cloudy day throughout.

During the evening, drizzle returned to the Western Isles and Northern Ireland and mist patches were starting to show up elsewhere.

It was a very humid day in the south and very hot in a few places where the warmest day this year was reached.

Winds were generally light.

London Weather Centre

All times are GMT

© Crown Copyright All rights reserved

0600 8 JUNE 1993
SIGWX



1200 8 JUNE 1993
SIGWX

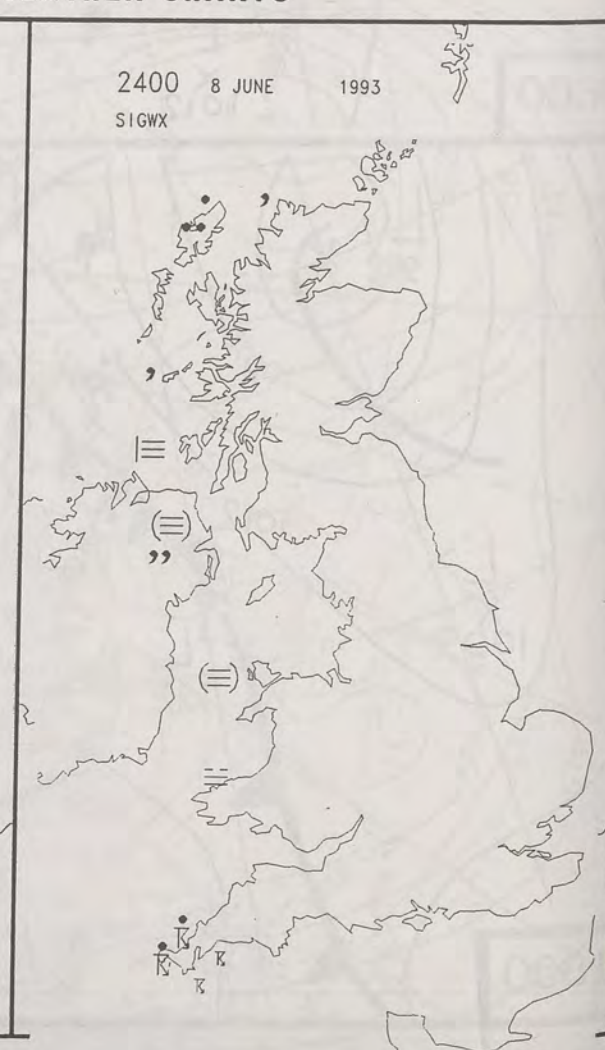


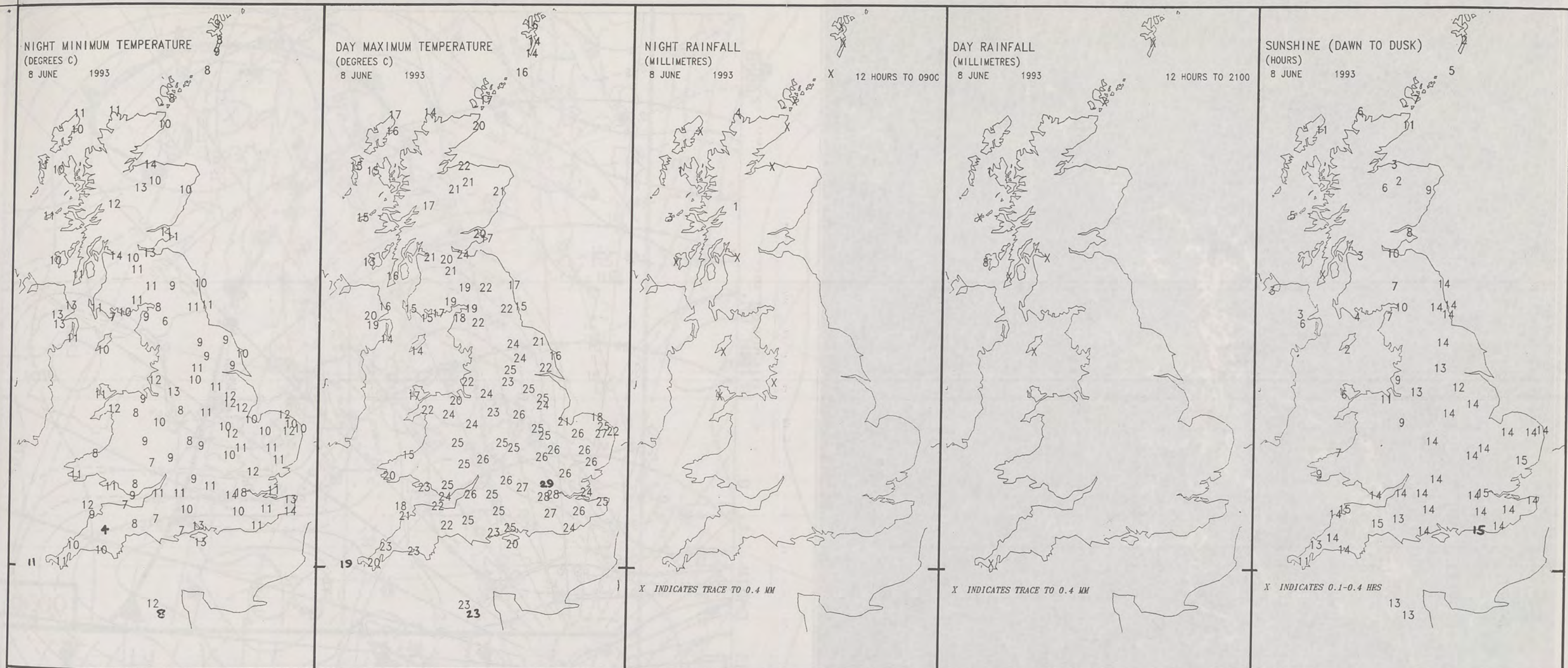
SIGNIFICANT WEATHER CHARTS

1800 8 JUNE 1993
SIGWX



2400 8 JUNE 1993
SIGWX





EXTREMES FOR TUESDAY 8TH JUNE 1993

Highest Maximum	: 28.6 C Northolt (Greater London)
Lowest Maximum	: 13.7 C Sumburgh (Shetland)
Lowest Minimum	: 4.4 C Bastreet (Devon)
Lowest Grass Minimum	: -1.8 C Bastreet (Devon)
Most Rain (24 hours from 0900 GMT)	: 122.7 mm Cudrose (Cornwall)
Most Sun	: 15.3 Hrs Wattisham (Suffolk) and Worthing (Sussex)


DAILY WEATHER SUMMARY



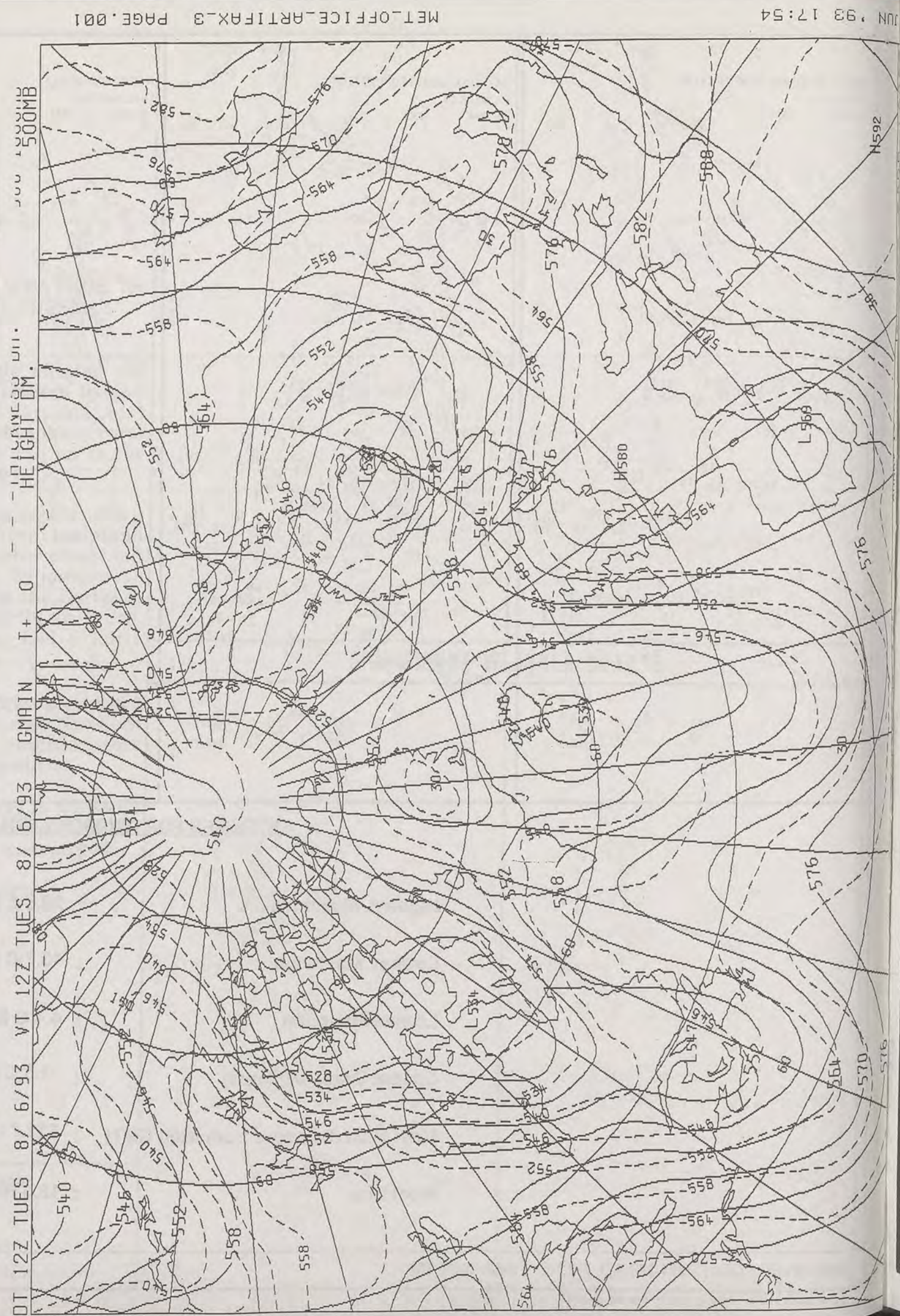
© Crown Copyright
All rights reserved

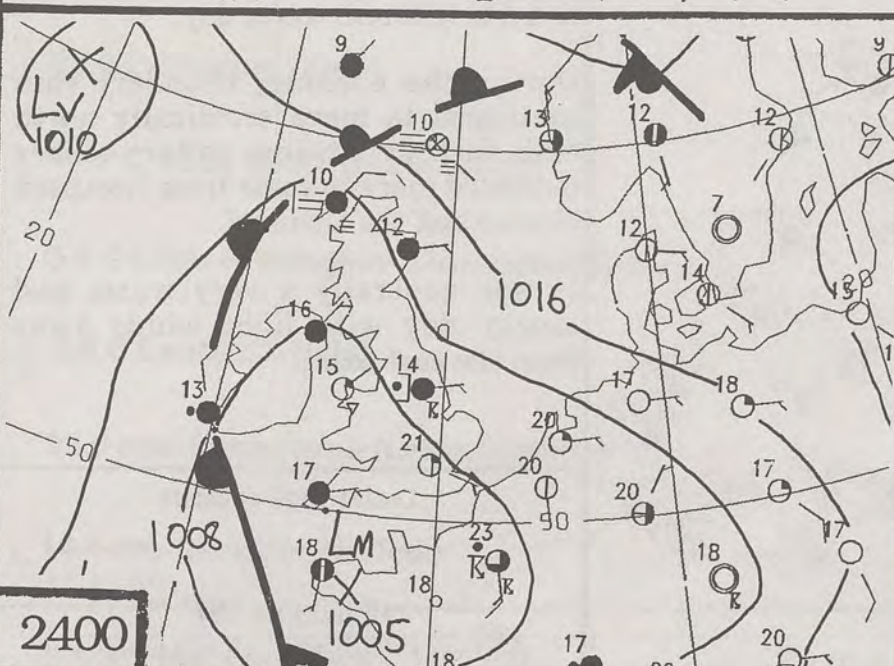
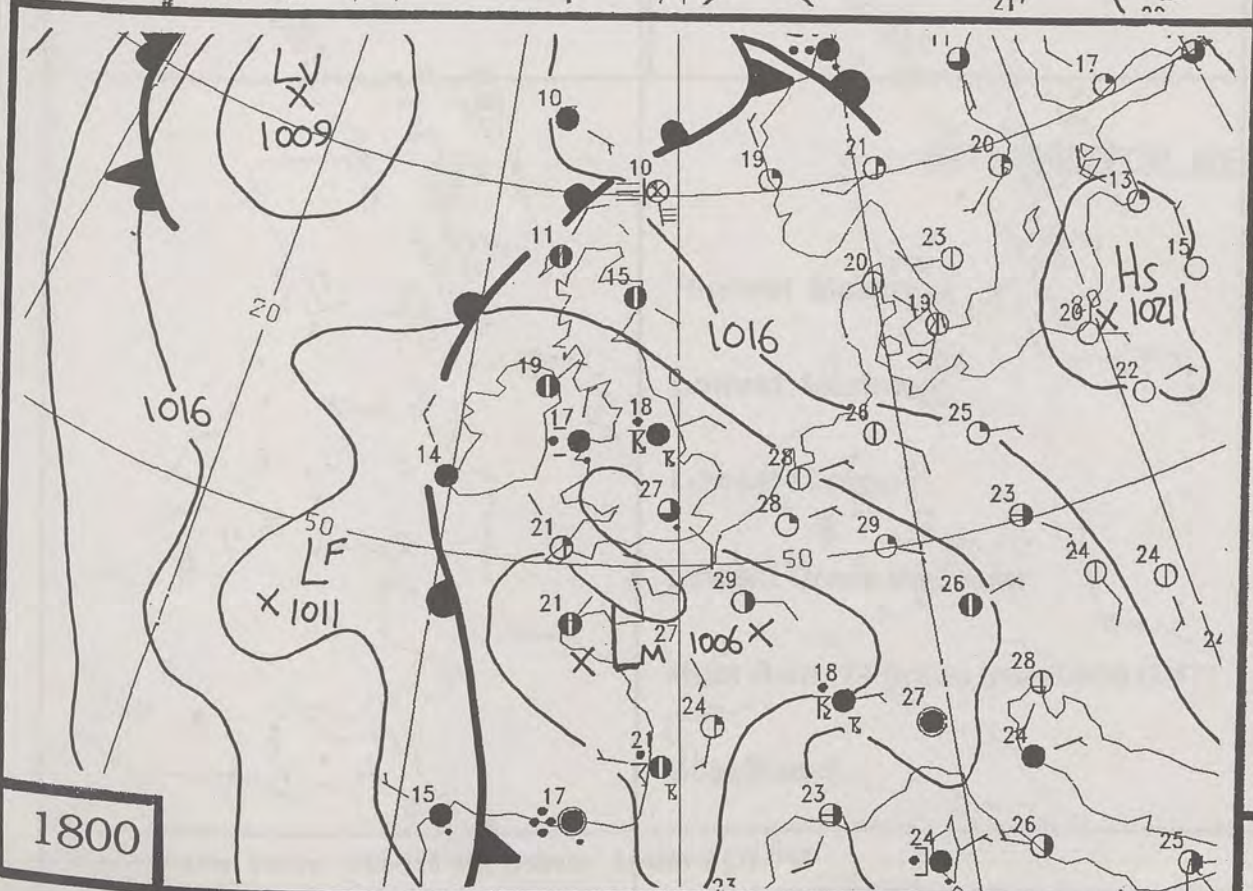
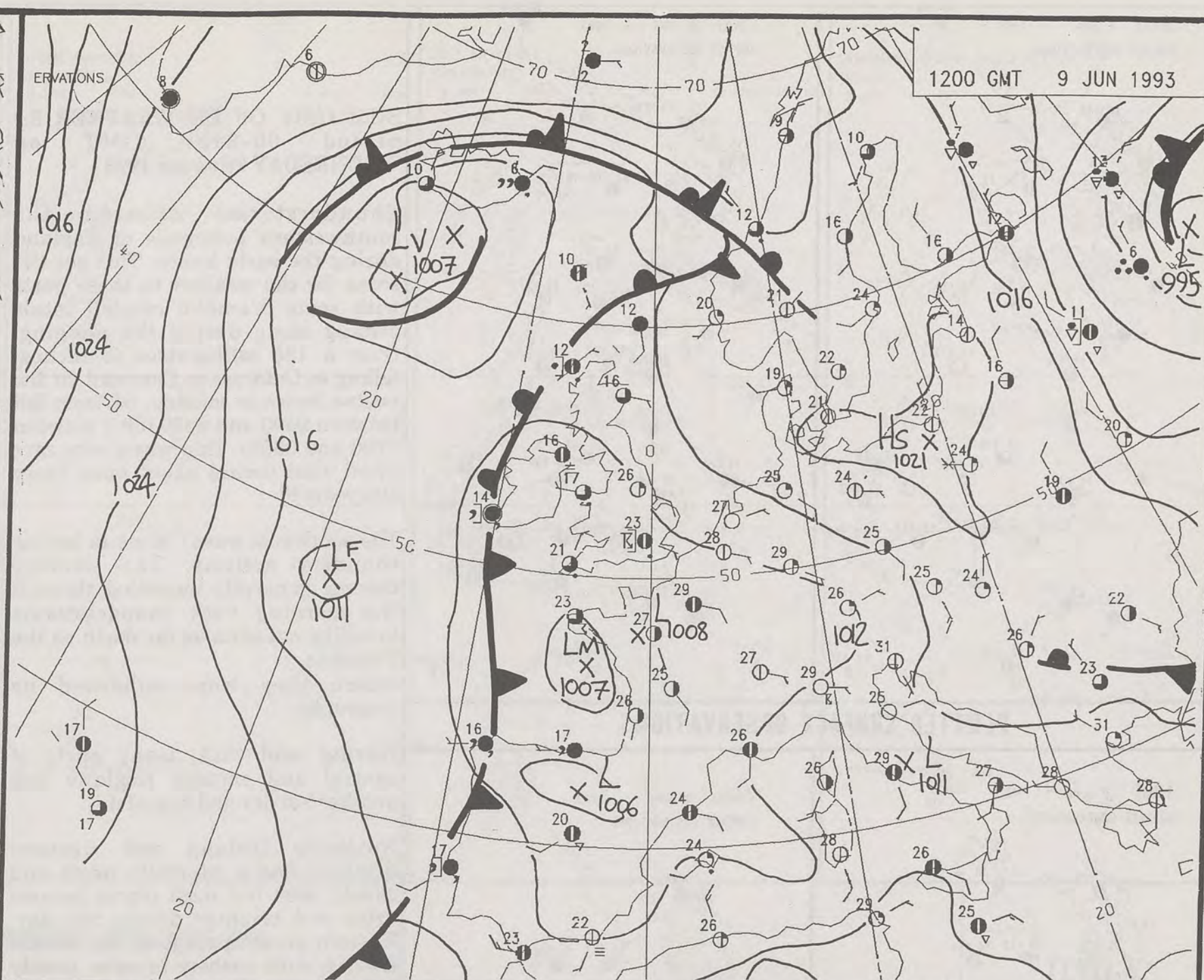
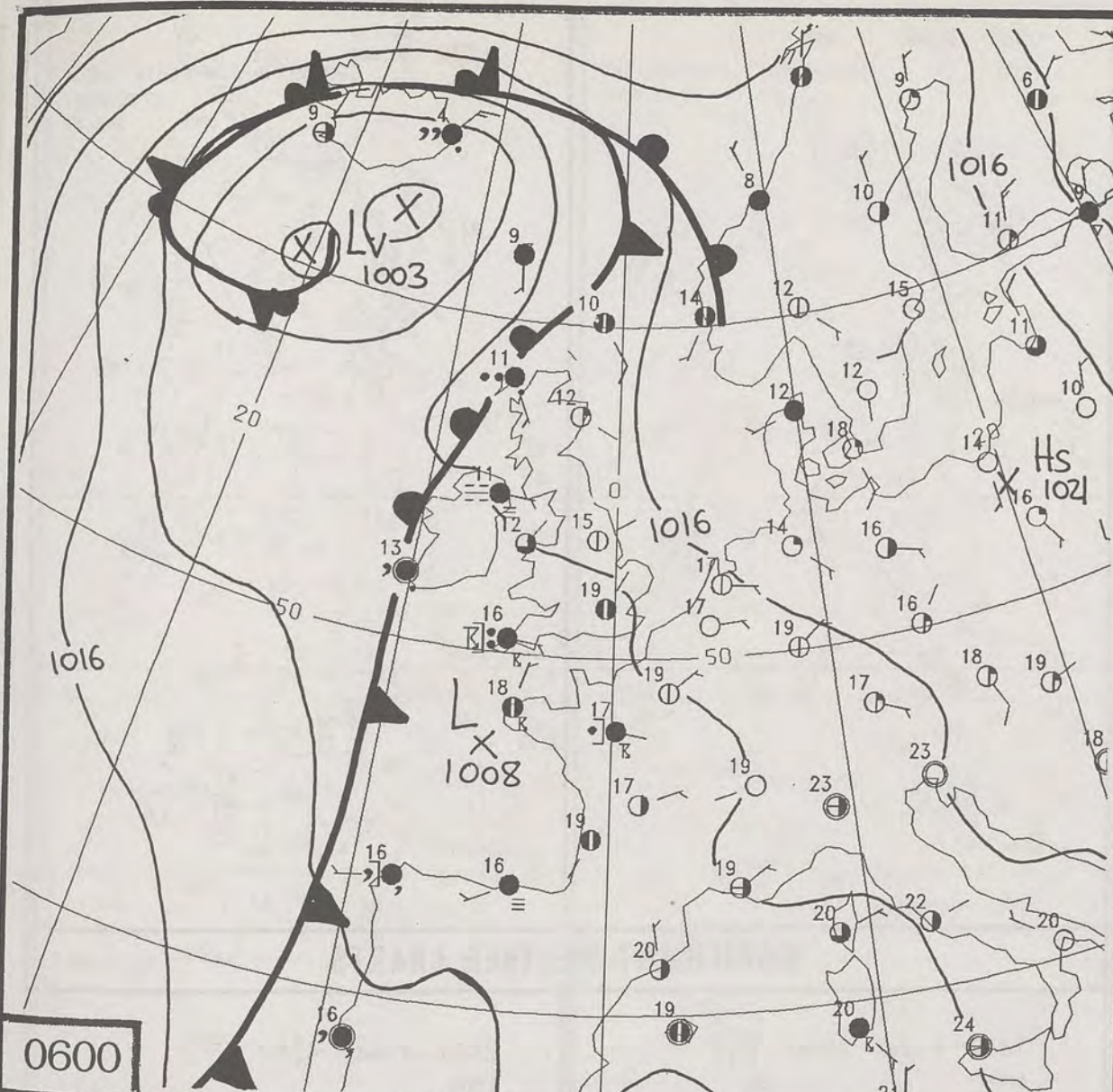
London Weather Centre 284-286 High Holborn London WC1V 7HX

All times are GMT



Meteosat 4 Visible Light 8th June 1993 0900z





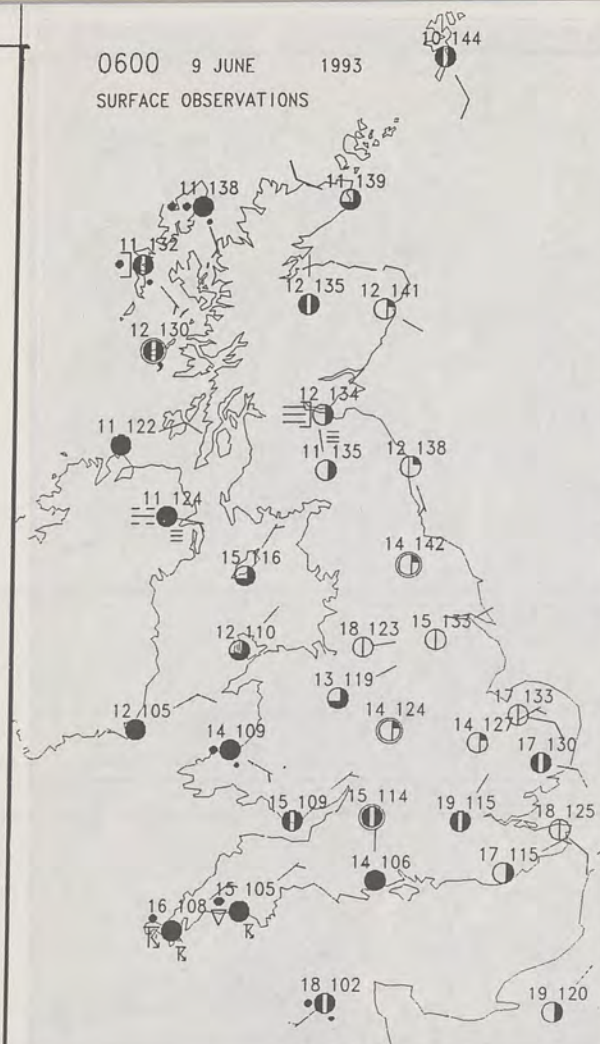
DAILY WEATHER SUMMARY
NOT FOR LOAN
Wednesday 9th June 1993

London Weather Centre
 Climat Department
 127 Clerkenwell Road
 London
 EC1R 5DB

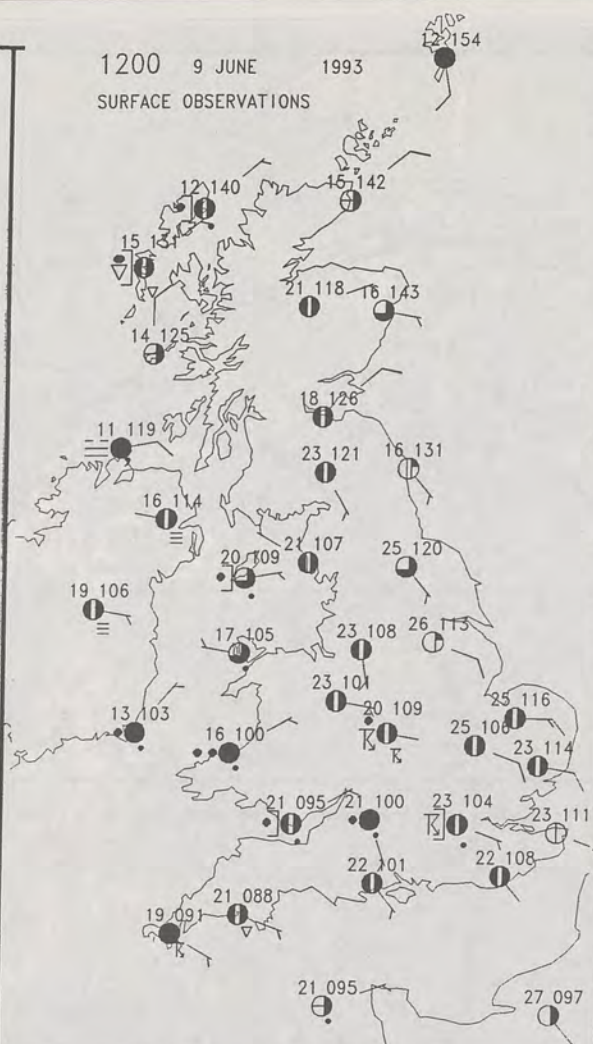


Warm front Cold front Occlusion

0600 9 JUNE 1993
SURFACE OBSERVATIONS

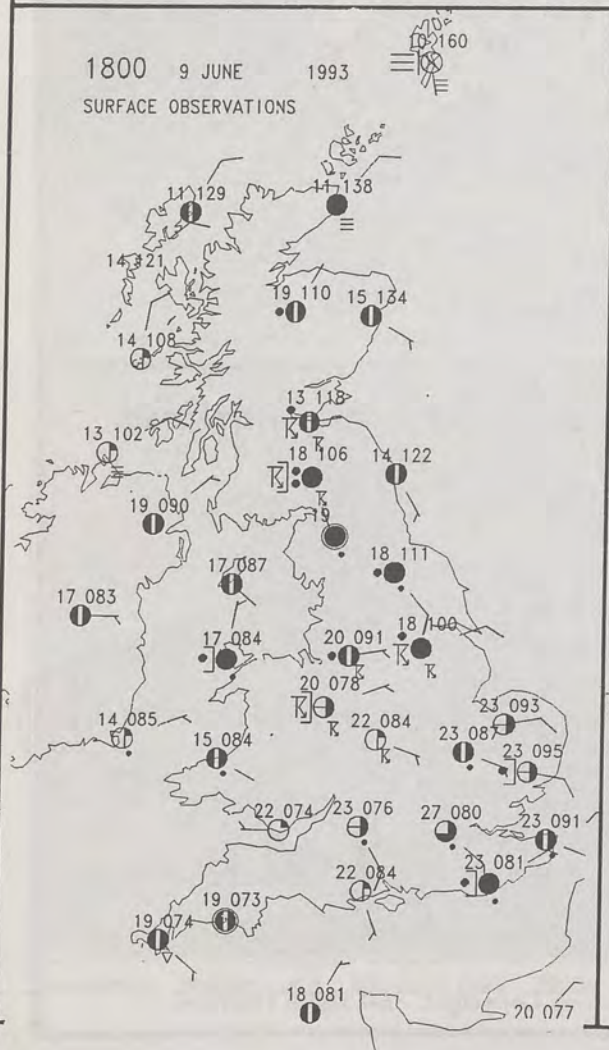


1200 9 JUNE 1993
SURFACE OBSERVATIONS

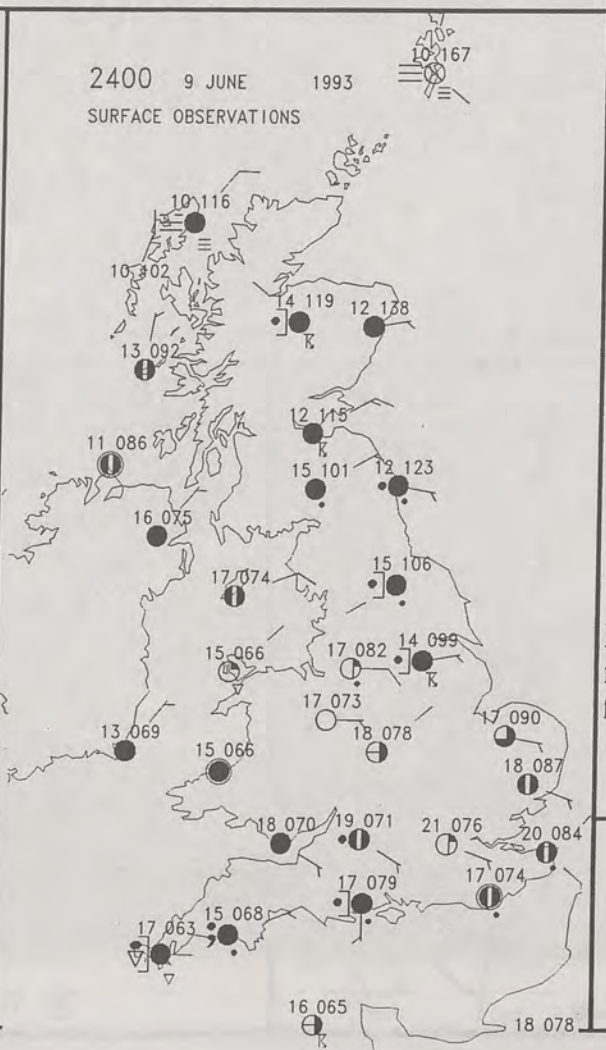


PLOTTED SURFACE OBSERVATIONS

1800 9 JUNE 1993
SURFACE OBSERVATIONS



2400 9 JUNE 1993
SURFACE OBSERVATIONS



SUMMARY OF UK WEATHER for period 00-24hr GMT on WEDNESDAY 9th June 1993

Thunderstorms affected the southwestern peninsula of England during the early hours. This set the scene for the weather in these parts with some dramatic rainfall totals coming along during the morning. Over a 125 millimetres (5 inches) falling at Culdrose in Cornwall for the twelve hours to midday. 91.7mm fell between 0600 and 0800 (59.1 between 0700 and 0800). This was a very rare event that occurs about once every 500 years !!!

The southwest wasn't alone in having thundery activity. The weather became generally unsettled through the morning with thunderstorms breaking out even as far north as the Pennines, where they were enhanced by orography.

Having said that, many parts of central and eastern England had another hot dry and humid day.

Northern Ireland and western Scotland had a generally misty and cloudy start but most places became drier and brighter during the day. Eastern areas apart from the coastal fringes, with onshore breezes, mostly had a bright and warm day.

During the evening, thundery rain continued to move erratically north and further strong radar echoes indicated more to come from Northern France and the Channel.

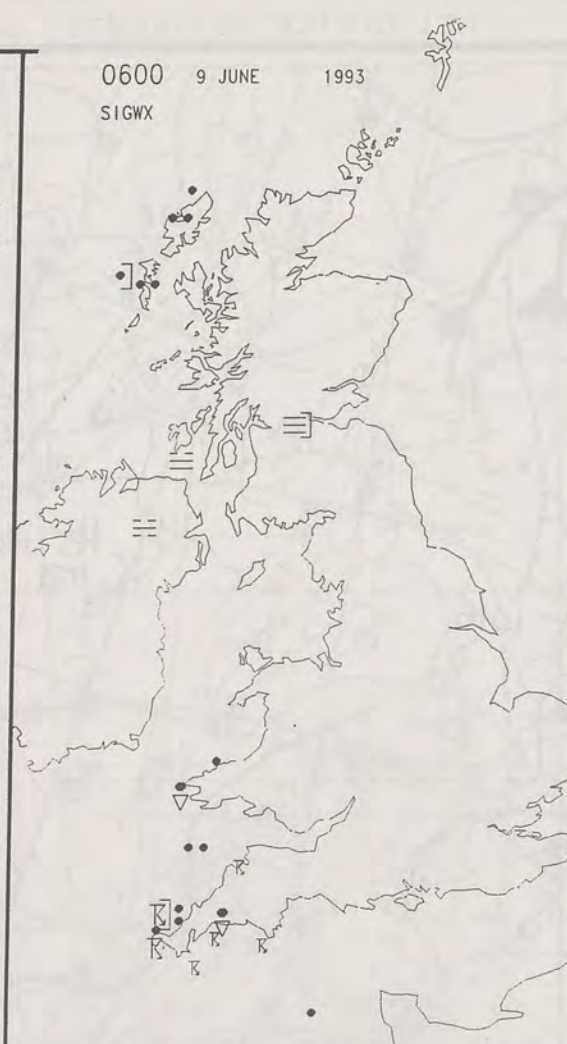
It was generally a very warm and muggy day with light winds away from the east coast.

London Weather Centre

All times are GMT

© Crown Copyright All rights reserved

0600 9 JUNE 1993
SIGWX



1200 9 JUNE 1993
SIGWX



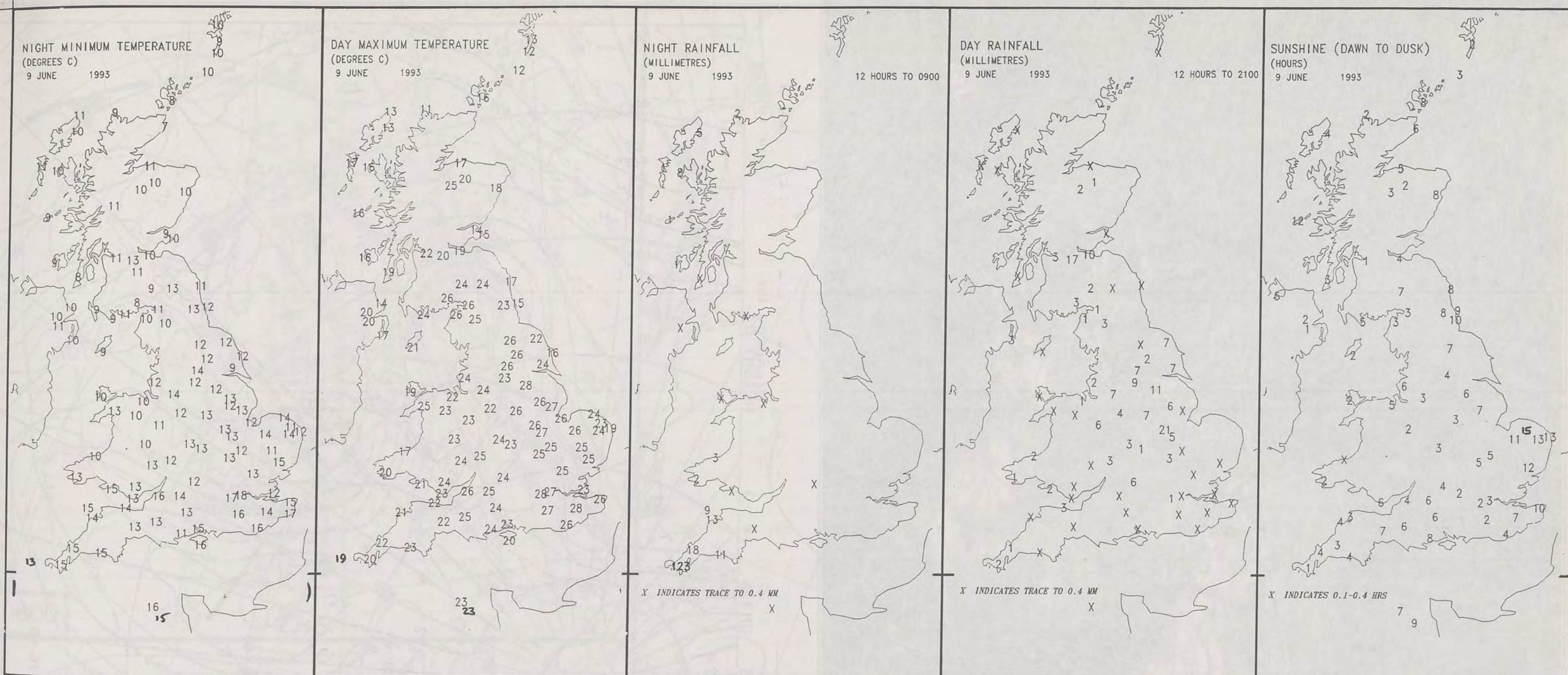
SIGNIFICANT WEATHER CHARTS

1800 9 JUNE 1993
SIGWX



2400 9 JUNE 1993
SIGWX





EXTREMES FOR WEDNESDAY 9TH JUNE 1993

Highest Maximum	: 28.2 C Charing (Kent)
Lowest Maximum	: 11.1 C Cape Wrath (N.Scotland)
Lowest Minimum	: 3.9 C Little Rissington (Gloucestershire) 7.0 C Wick
Lowest Grass Minimum	: 3.4 C Leuchars (Fife)
Most Rain (24 hours from 0900 GMT)	: 25.0 mm Cottesmore (Leicestershire)
Most Sun	: 14.7 Hrs Norwich (Norfolk) 13.1 HRS. NORWICH

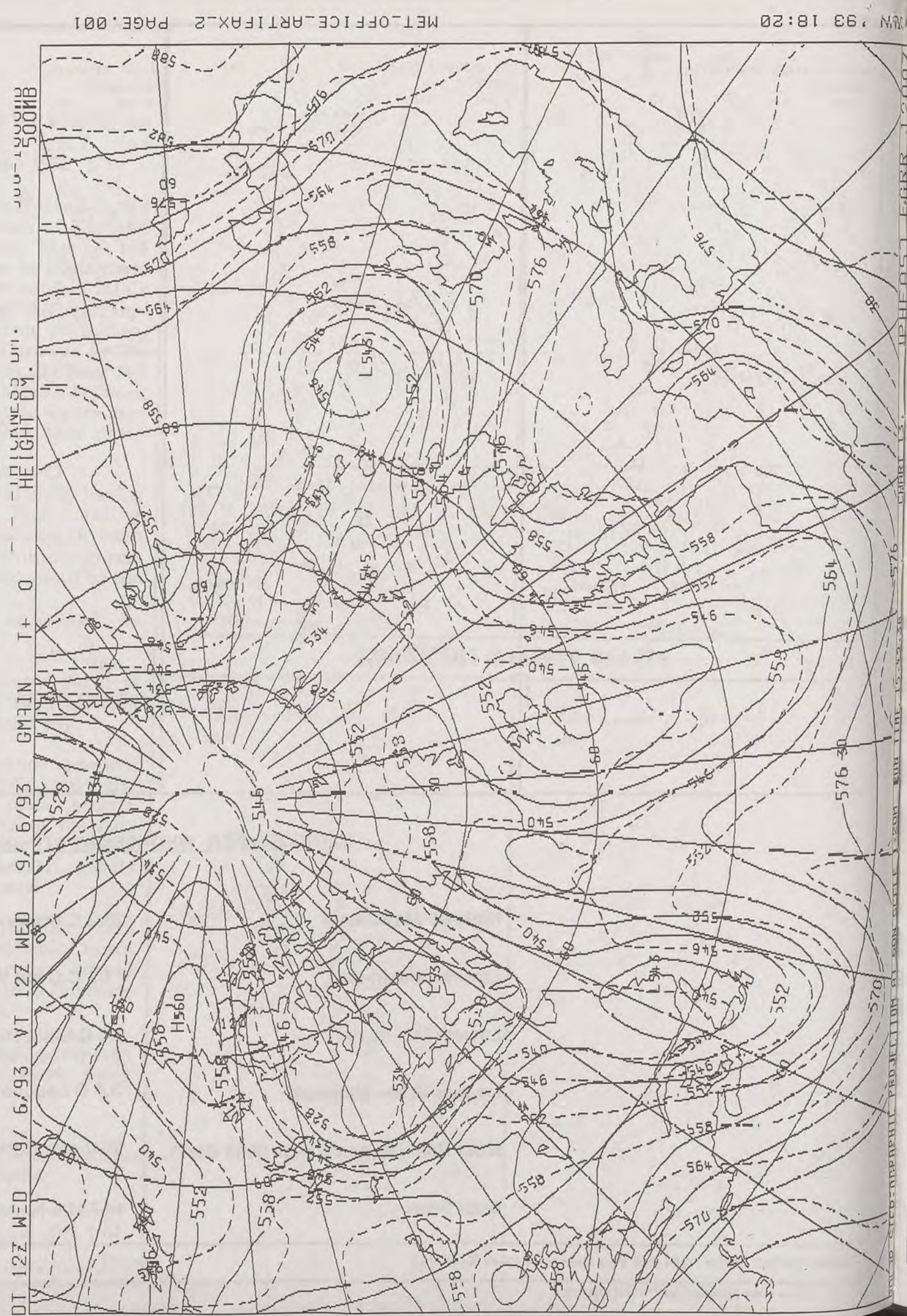
**DAILY
WEATHER
SUMMARY**

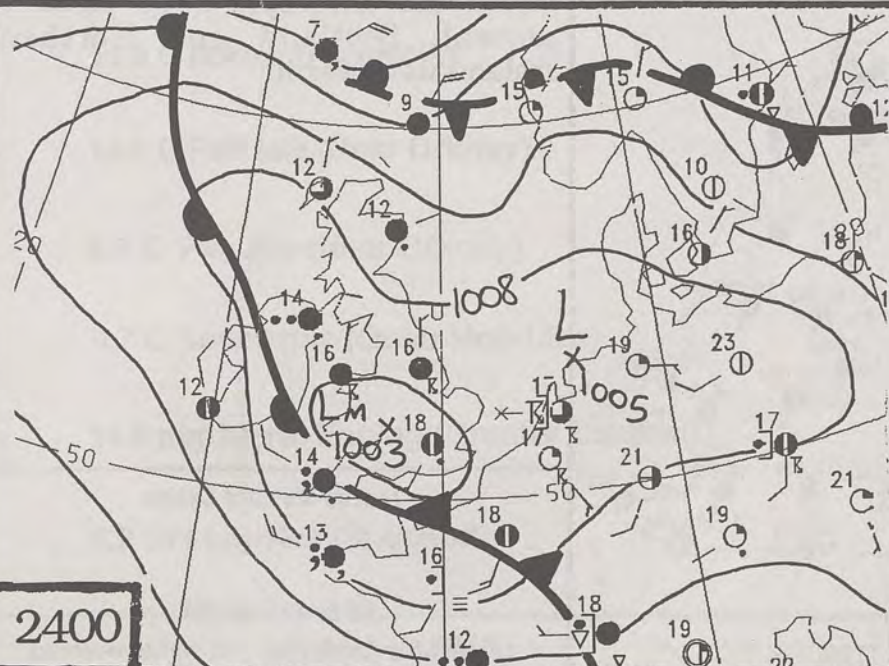
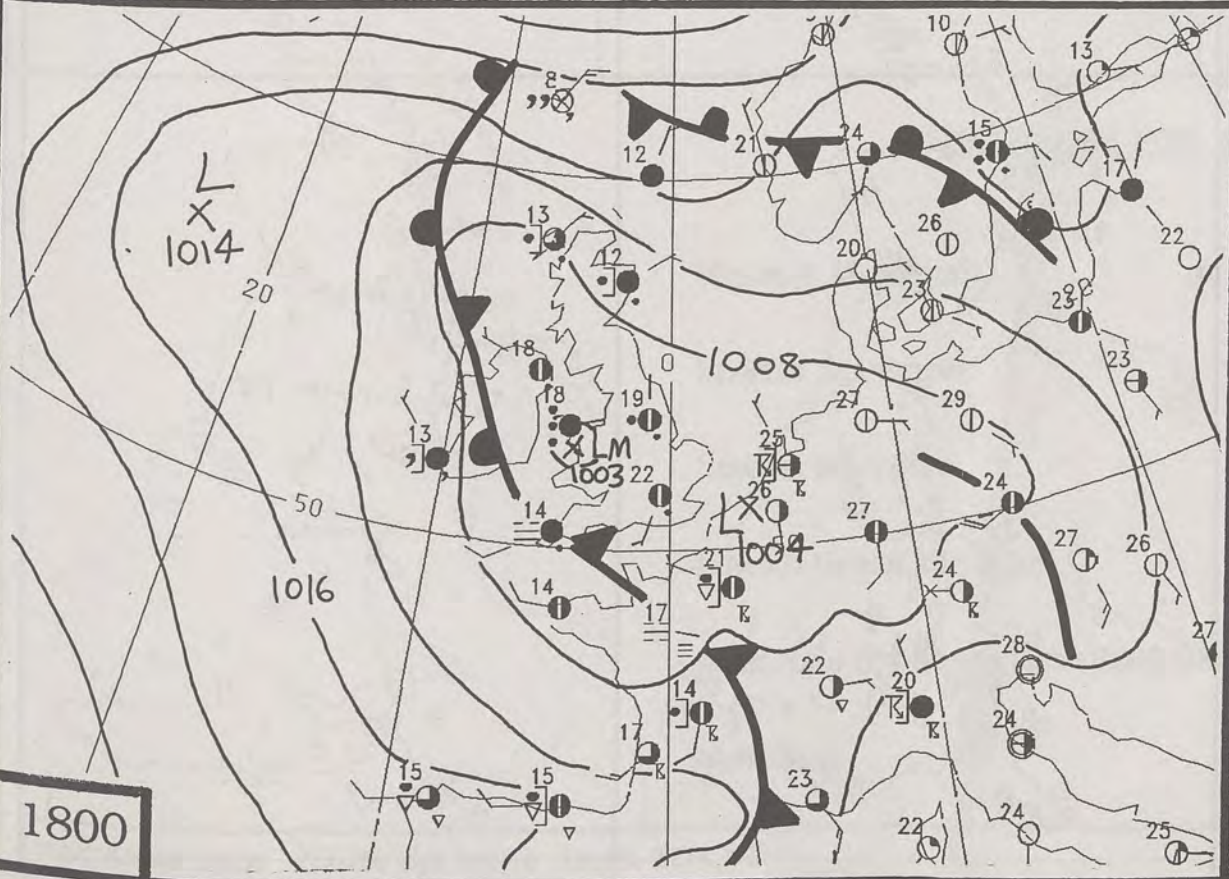
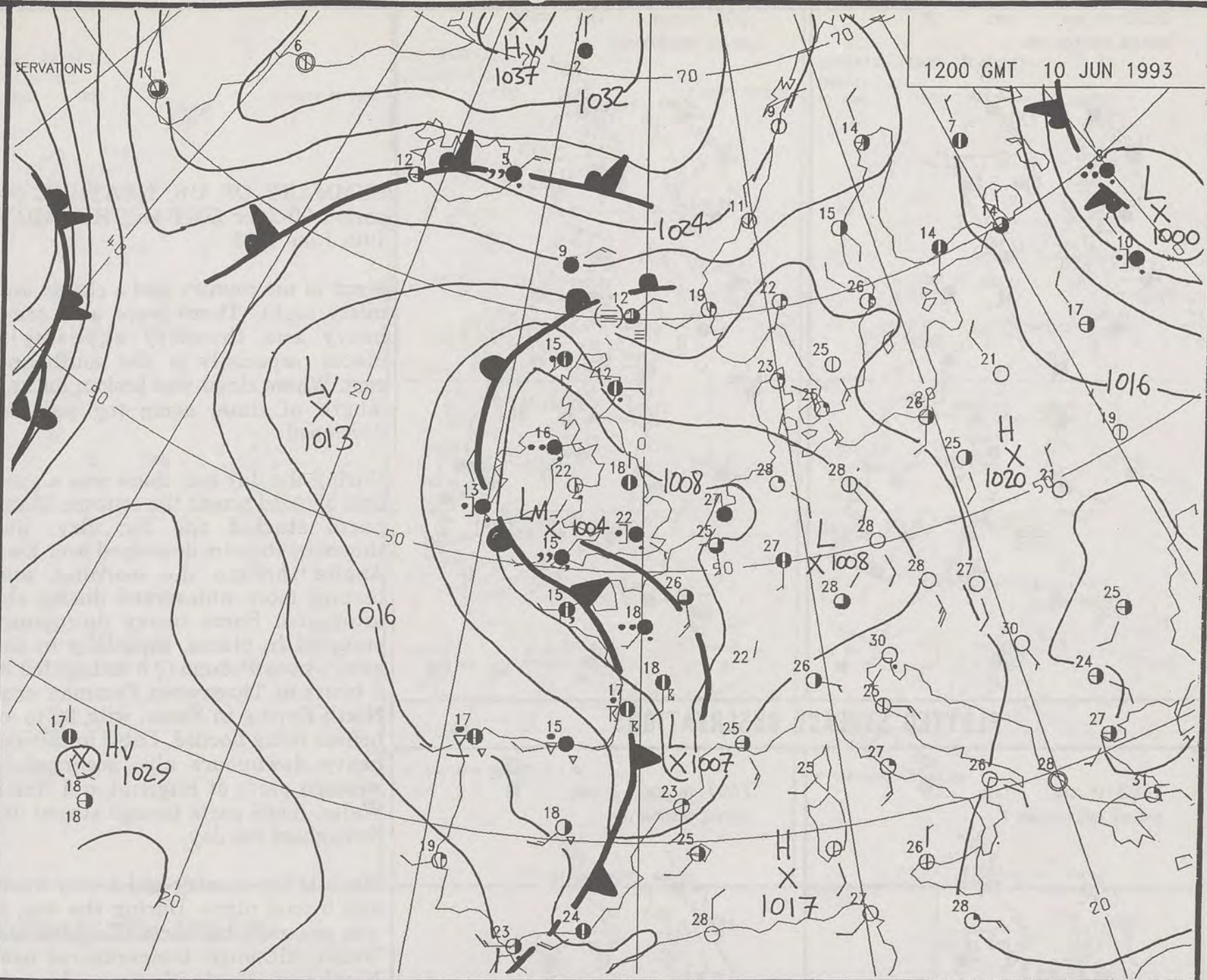
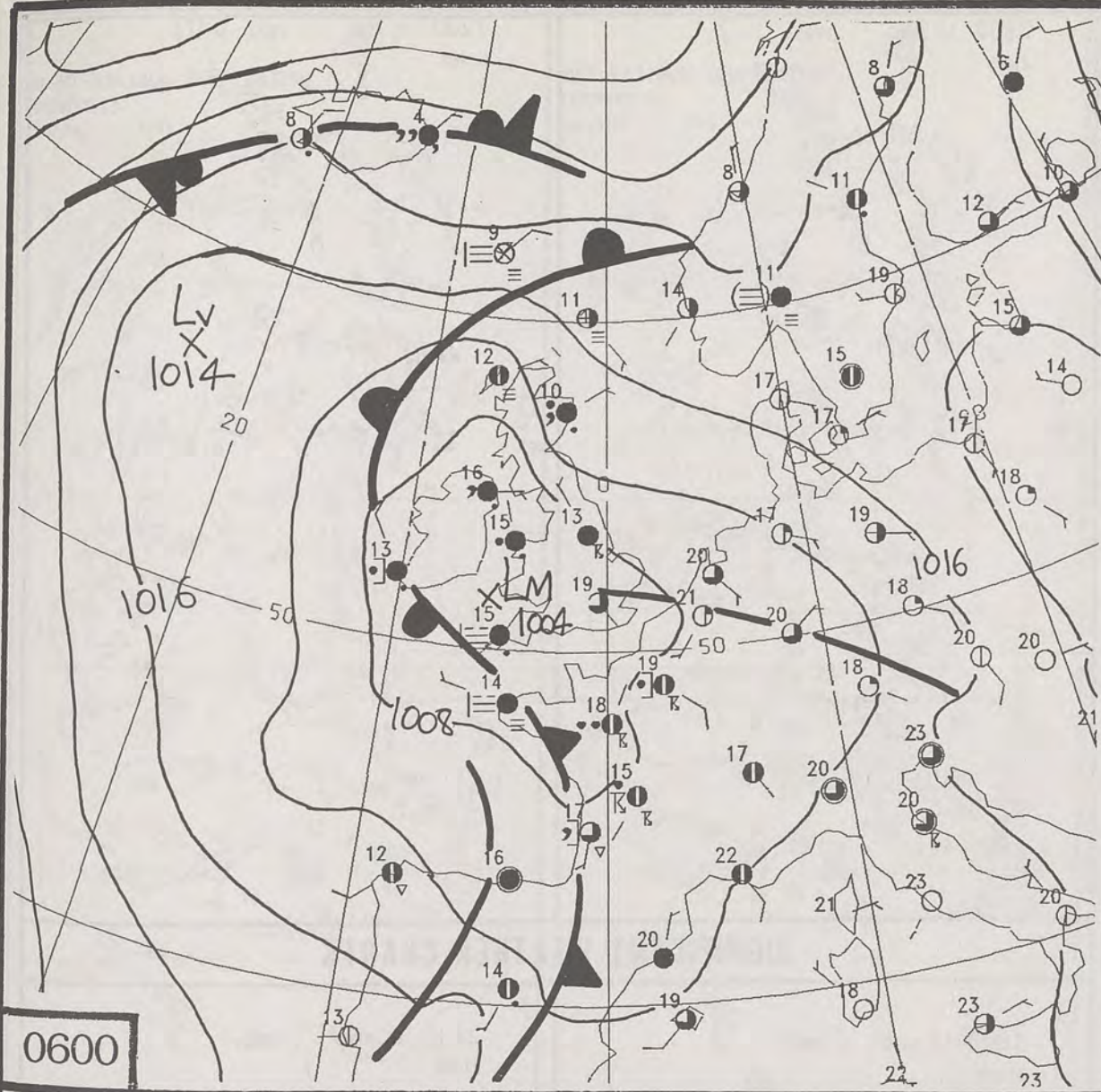


© Crown Copyright
All rights reserved

London Weather Centre 284-286 High Holborn London WC1V 7HX


All times are GMT






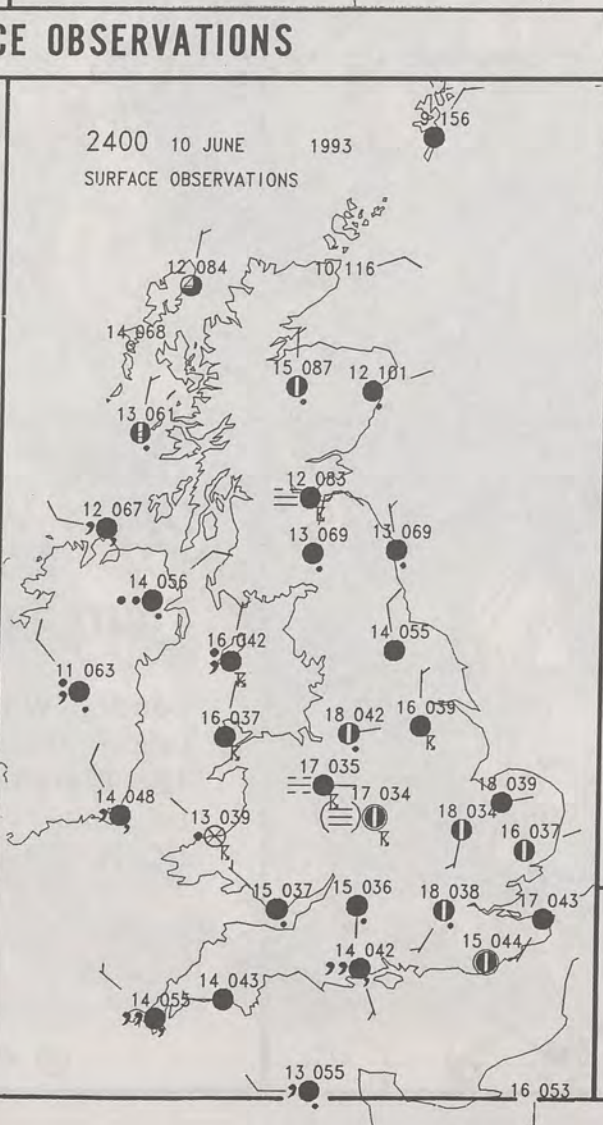
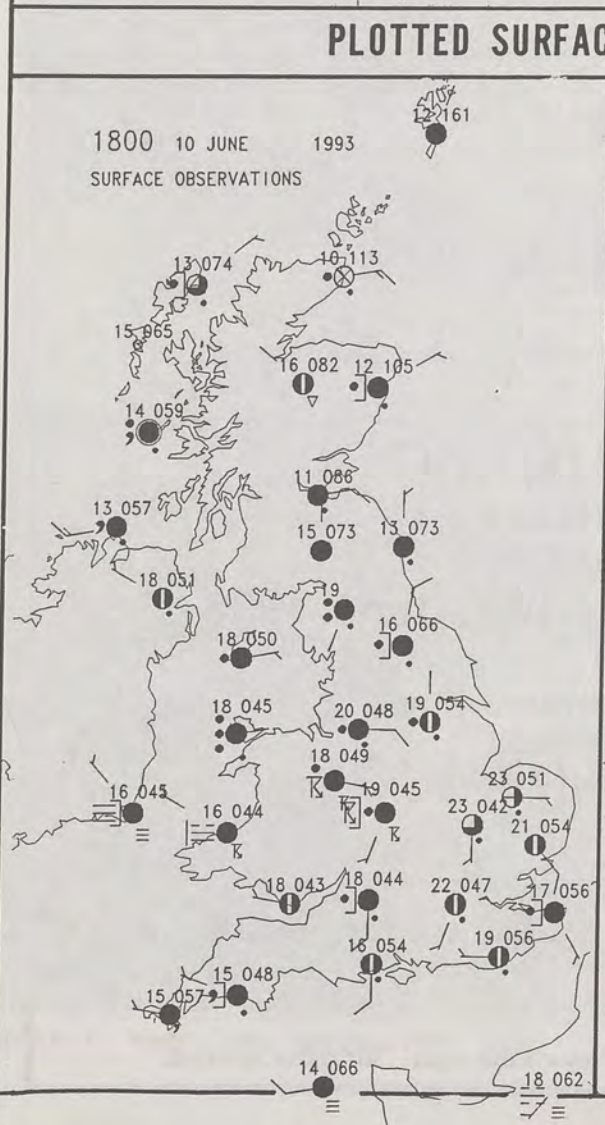
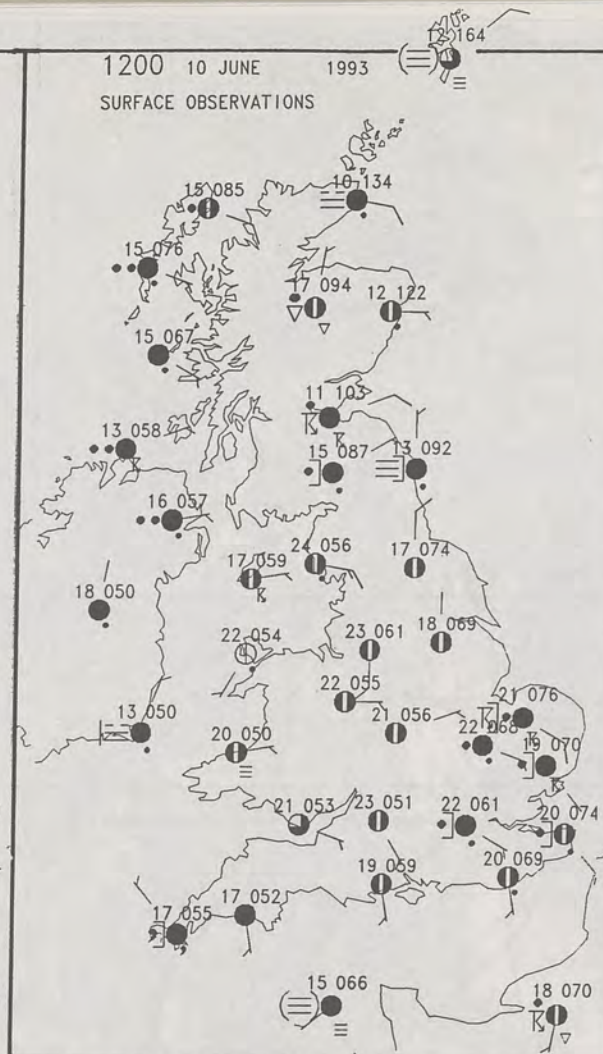
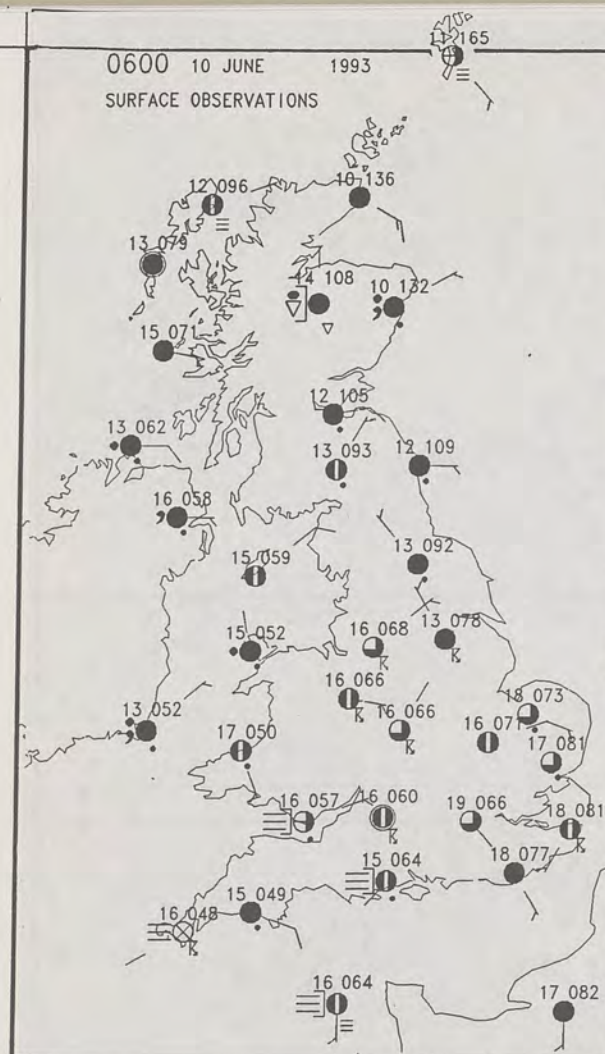


DUPLICATE ALSO
DAILY WEATHER SUMMARY
 NOT FOR LOAN
Thursday 10th June 1993

London Weather Centre
 Climat Department
 127 Clerkenwell Road
 London
 EC1R 5DB



 Warm front
  Cold front
  Occlusion



SUMMARY OF UK WEATHER for period 00-24hr GMT on THURSDAY 10th June 1993

Much of the country had a cloudy and misty night. There were also some heavy and thundery showers in places, especially in the south and east. Where cloud was broken for any length of time, some fog patches developed.

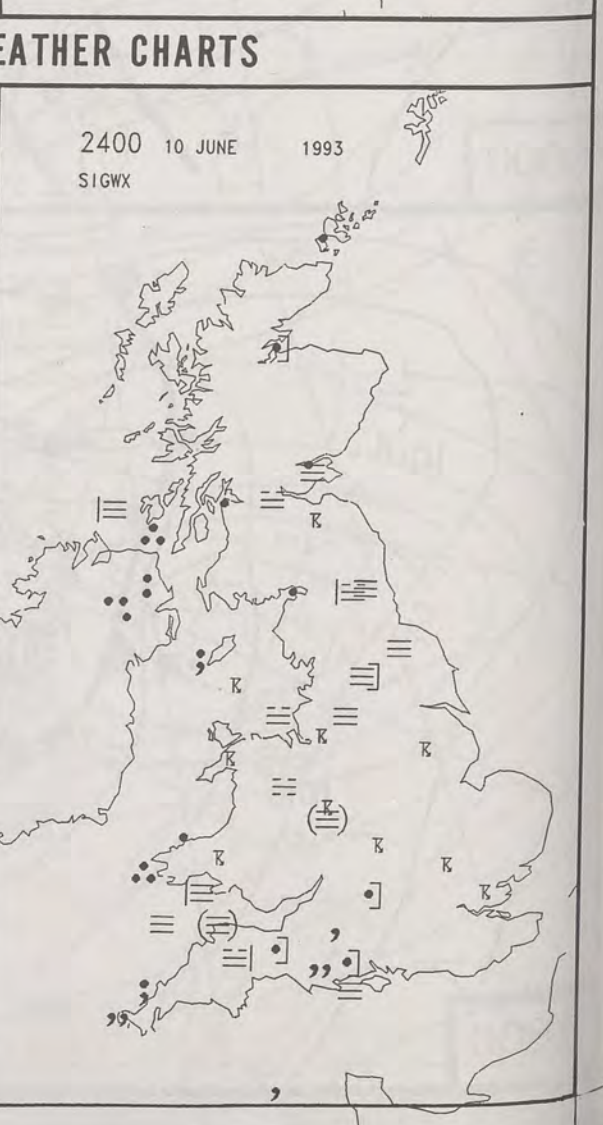
During the day too, there was a good deal of cloud across the country. Many parts started the day dry, but thundery showers developed over East Anglia through the morning, and became more widespread during the afternoon. Some heavy downpours occurred in places, especially in the east, where 91.8mm (3.5 inches) fell in 3 hours at Thornwood Common near North Epping in Essex, with 30 to 40 houses being flooded. Later in the day heavy downpours also occurred in western parts of England and North Wales. Some parts though stayed dry throughout the day.

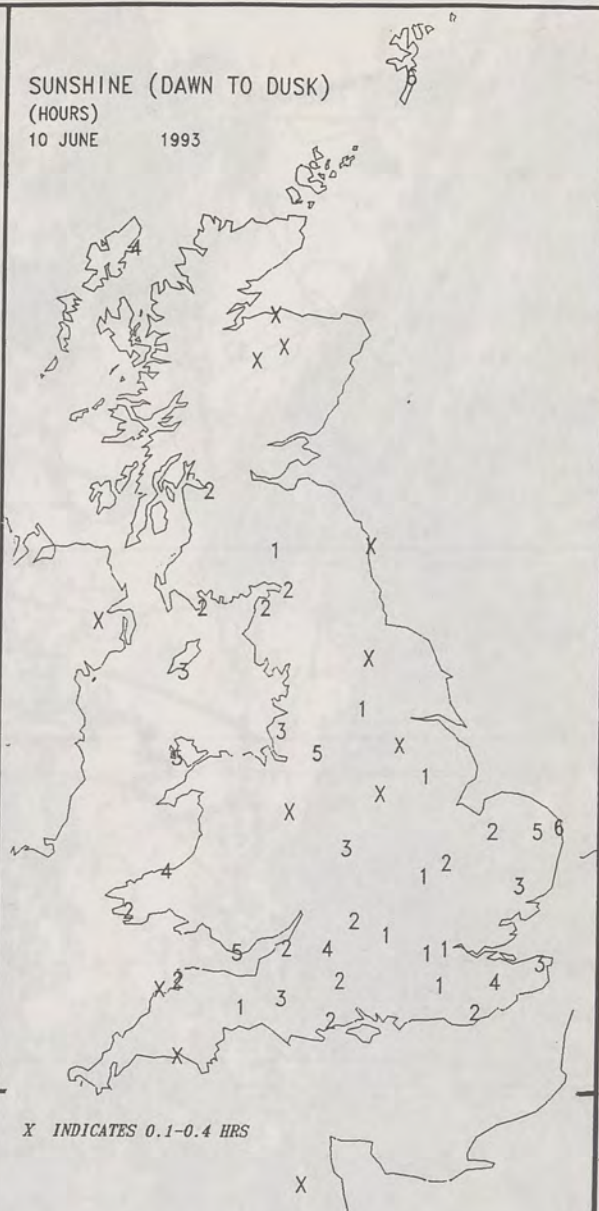
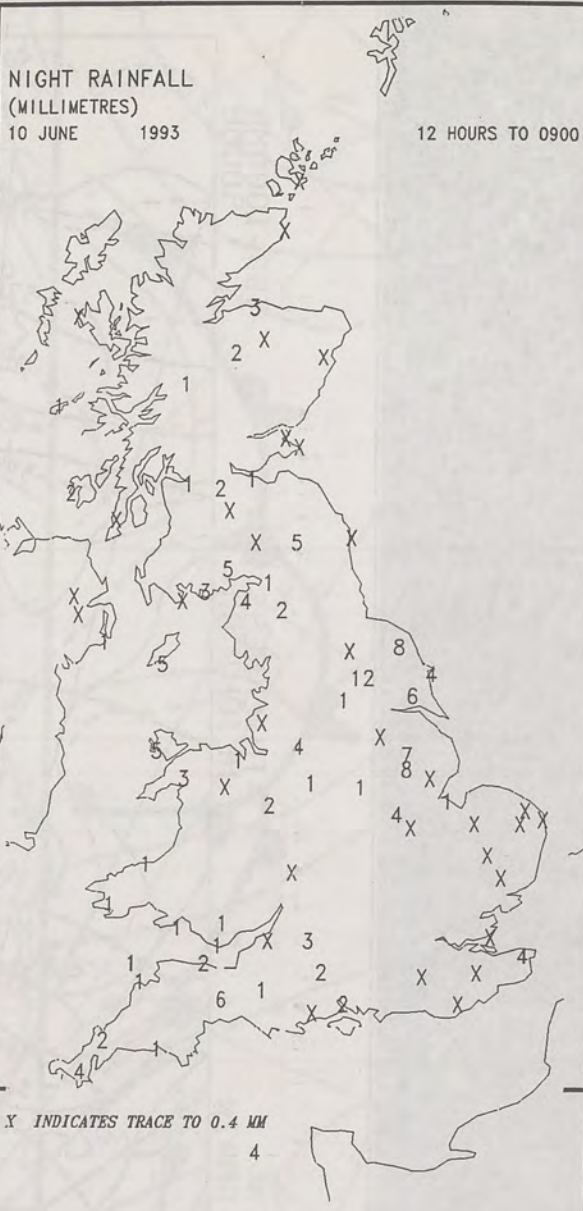
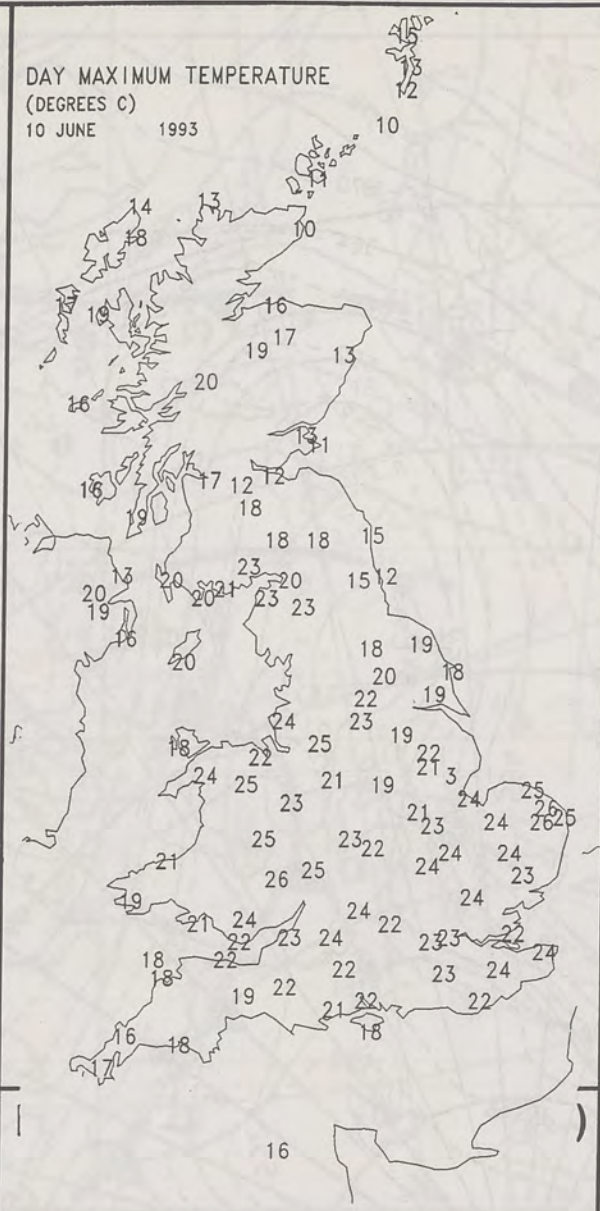
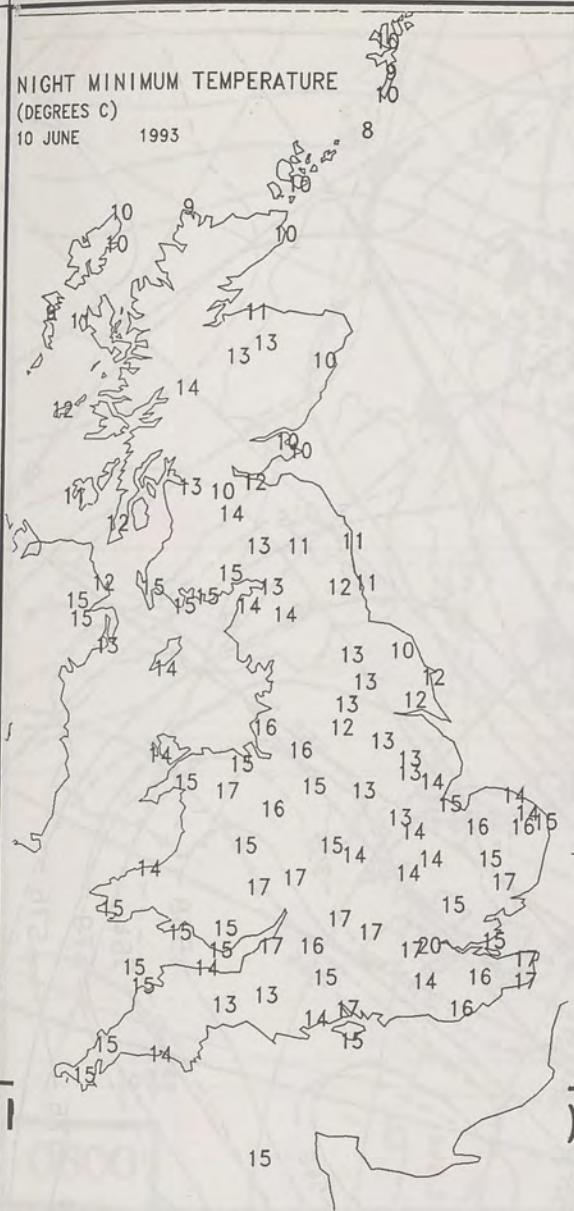
Much of the country had a very warm and humid night. During the day, it was generally hot across England and Wales, although temperatures over Northeast England were close to normal. Scotland and Northern Ireland were warm.

London Weather Centre

All times are GMT

© Crown Copyright All rights reserved





EXTREMES FOR THURSDAY 10TH JUNE 1993

Highest Maximum	: 25.9 C Norwich (Norfolk)
Lowest Maximum	: 10.0 C Fair Isle (Near Orkney)
Lowest Minimum	: 8.4 C Fair Isle (Near Orkney)
Lowest Grass Minimum	: 4.7 C Benbecula (Outer Hebrides)
Most Rain (24 hours from 0900 GMT)	: 91.8 mm North Epping (Greater London)
Most Sun	: 6.2 Hrs Lerwick (Shetland)

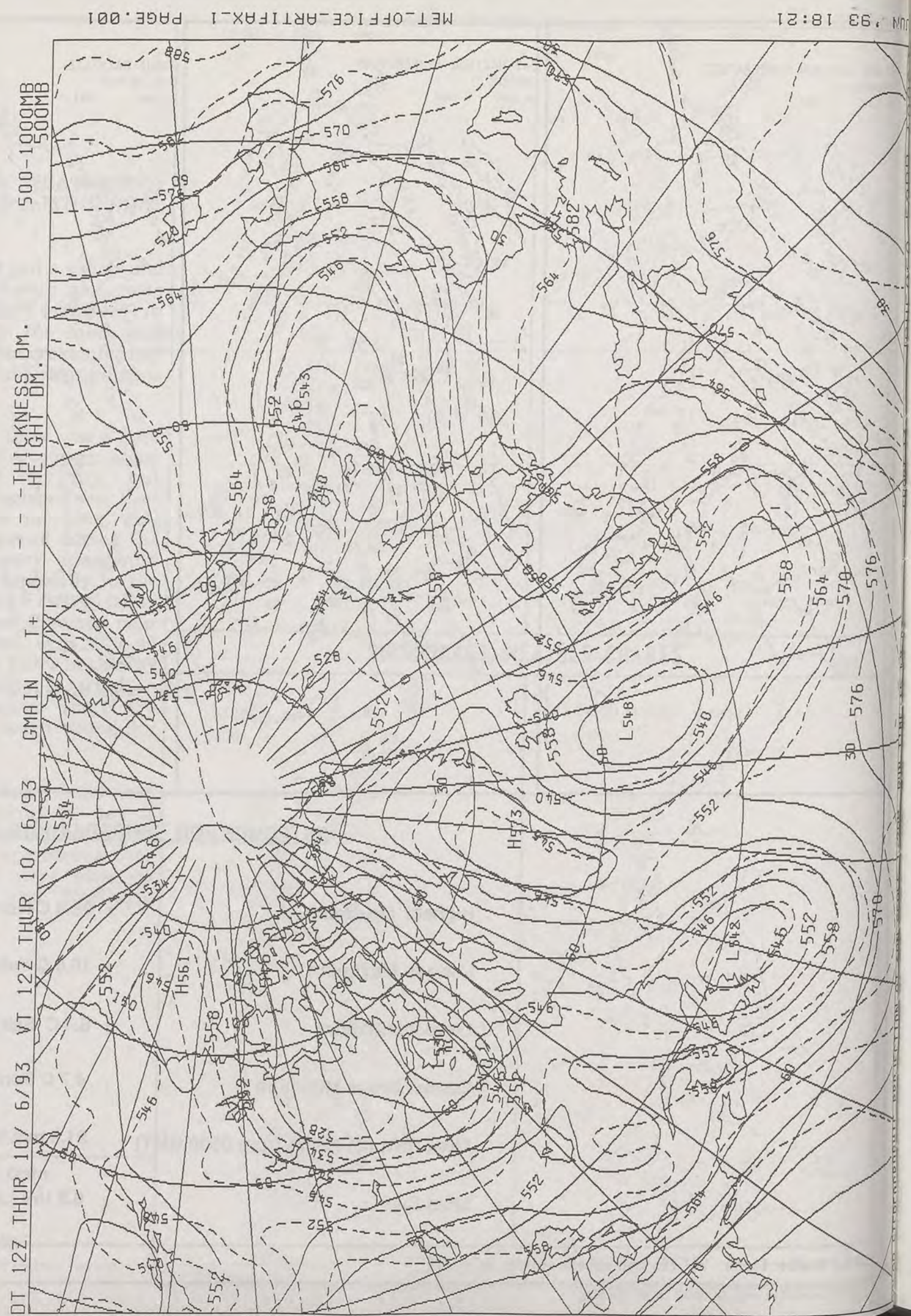
**DAILY
WEATHER
SUMMARY**

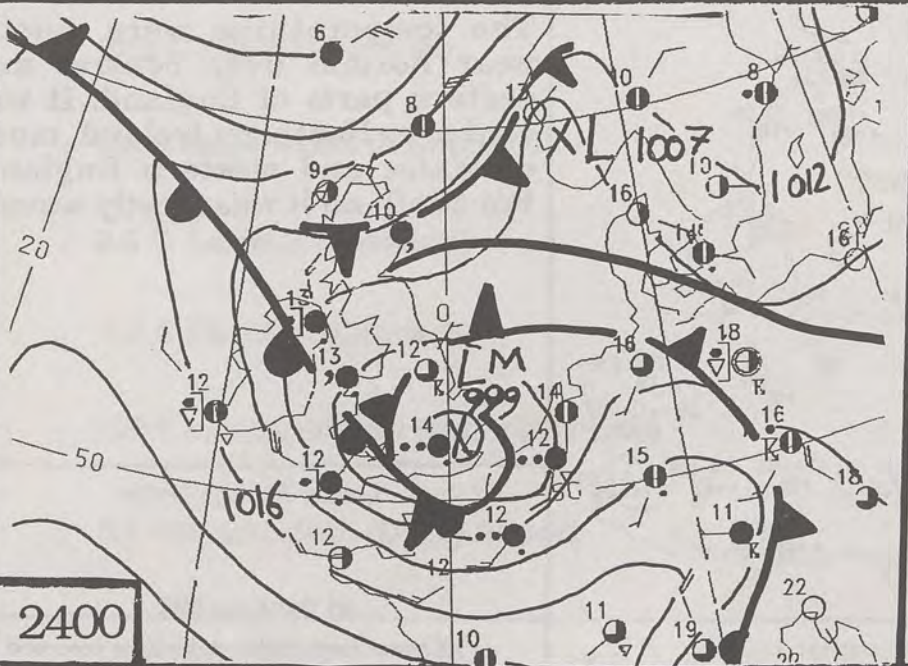
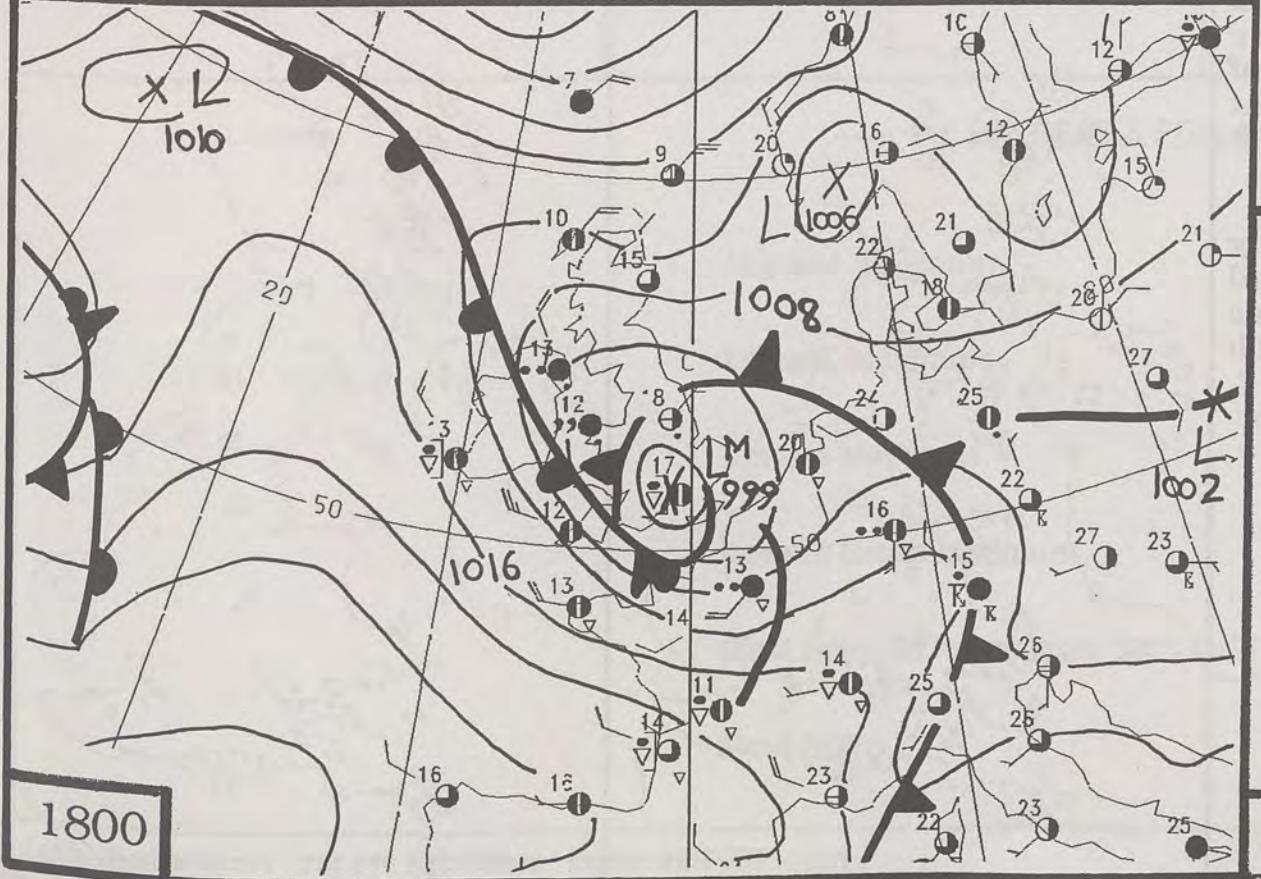
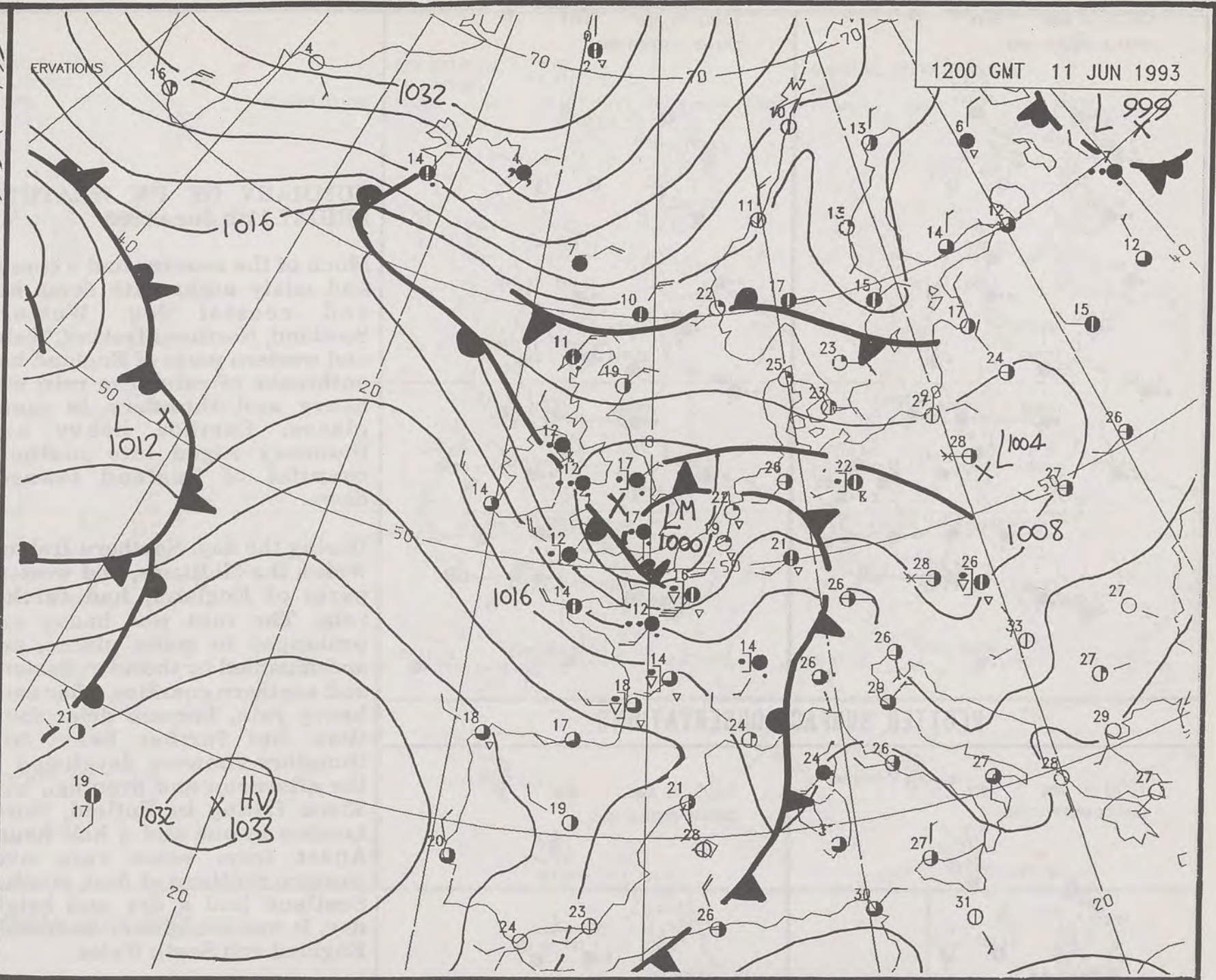
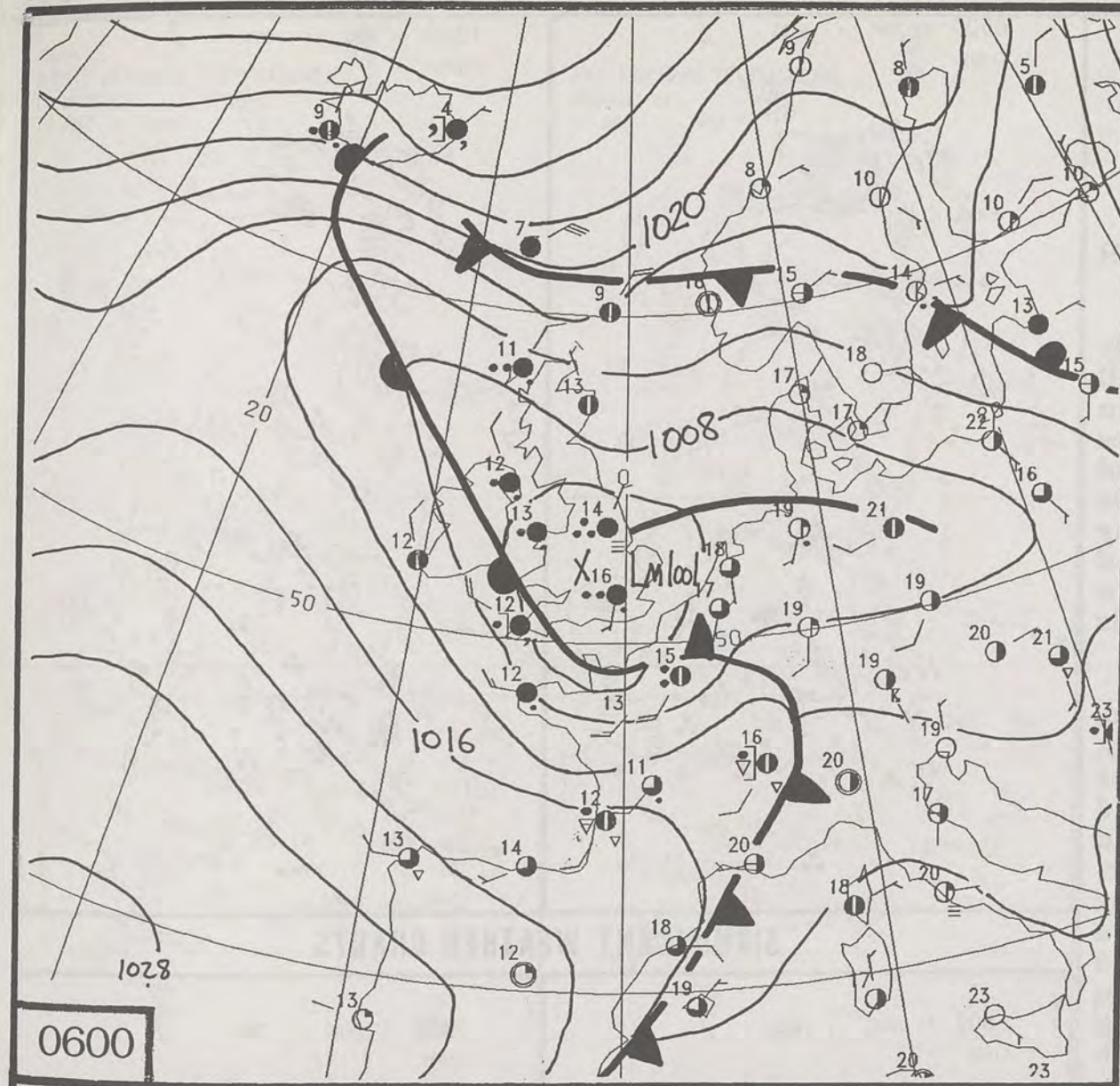


© Crown Copyright
All rights reserved



NOAA 11 Visible Light 10th June 1993 1548z





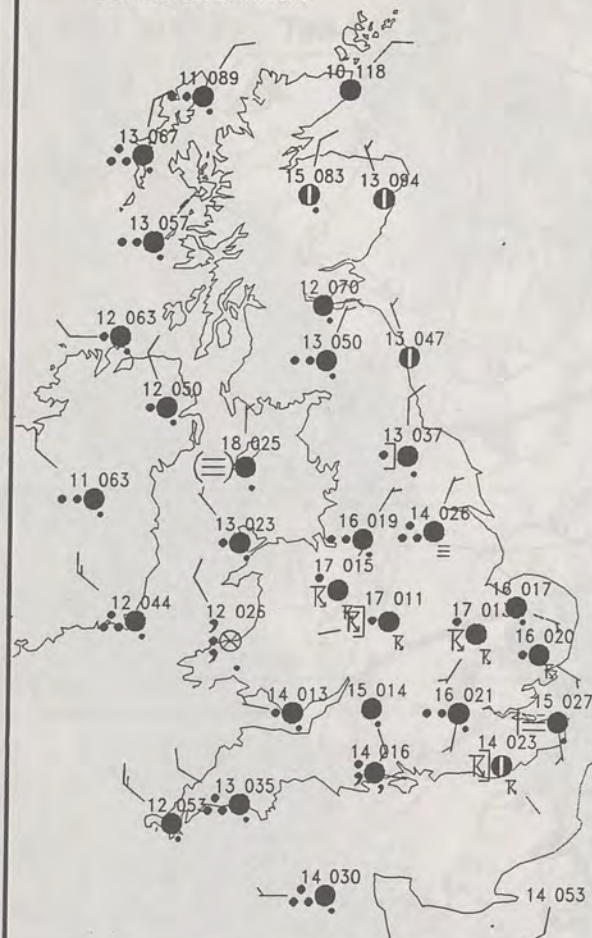
DUPLICATE ALSO
DAILY WEATHER SUMMARY
NOT FOR LOAN
Friday 11th June 1993

London Weather Centre
Climat Department
127 Clerkenwell Road
London
EC1R 5DB

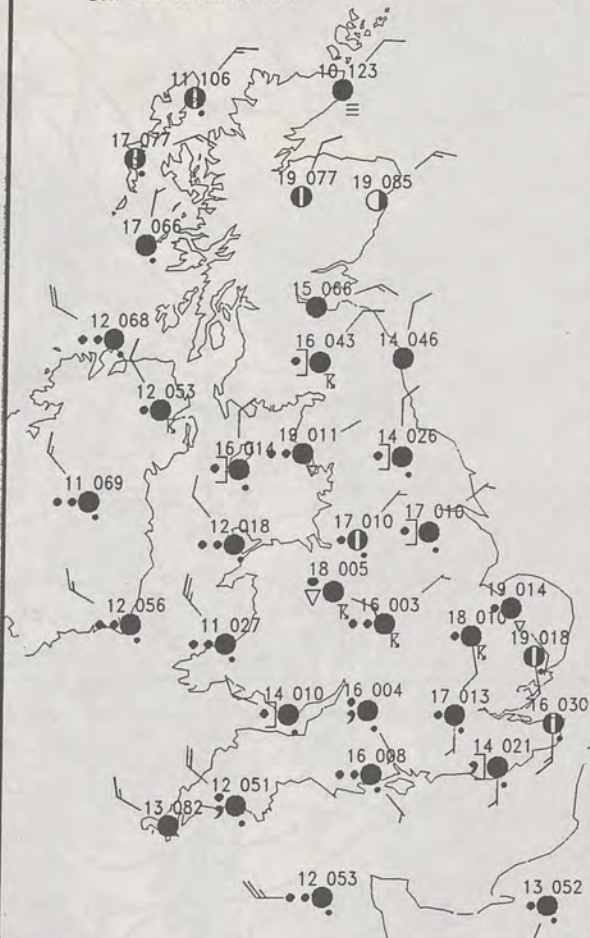


Warm front Cold front Occlusion

0600 11 JUNE 1993
SURFACE OBSERVATIONS

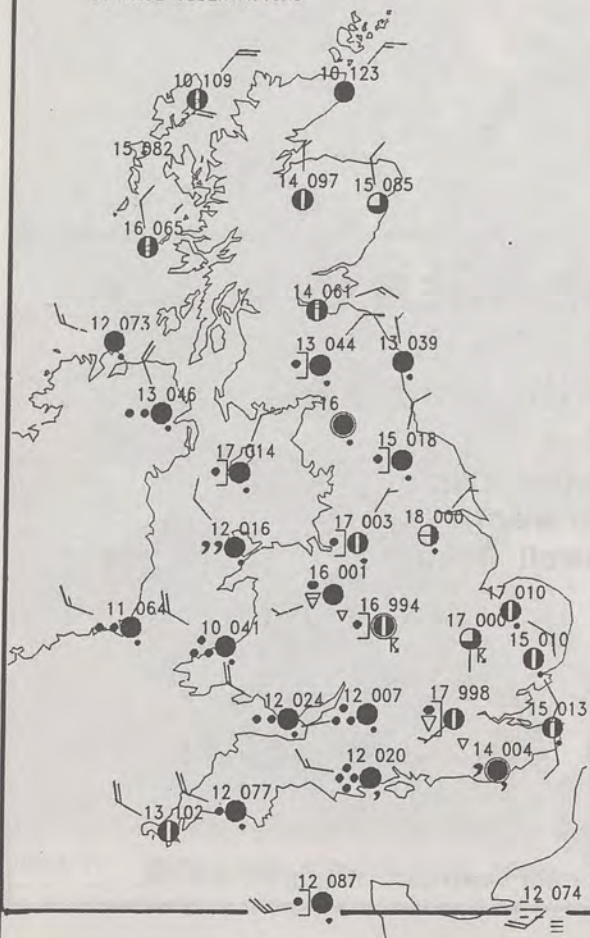


1200 11 JUNE 1993
SURFACE OBSERVATIONS

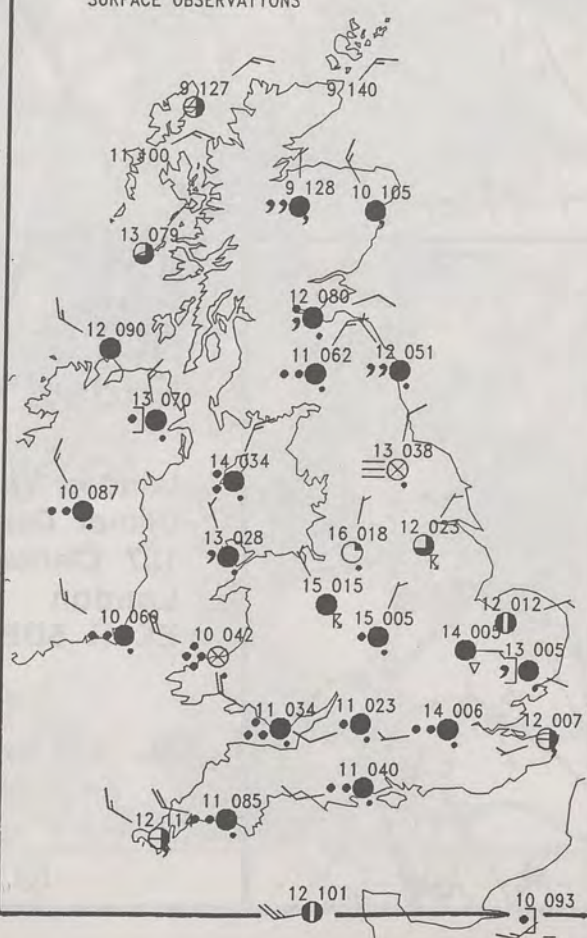


PLOTTED SURFACE OBSERVATIONS

1800 11 JUNE 1993
SURFACE OBSERVATIONS



2400 11 JUNE 1993
SURFACE OBSERVATIONS



SUMMARY OF UK WEATHER FRIDAY 11th June 1993

Much of the country had a cloudy and misty night with some hill and coastal fog. Western Scotland, Northern Ireland, Wales and western parts of England had outbreaks of rain. The rain was heavy and thundery in many places. Further heavy and thundery edged into southern counties of England towards dawn.

During the day, Northern Ireland, Wales, the Midlands, and western parts of England, had further rain. The rain was heavy and prolonged in many places, and accompanied by thunder. Eastern and southern counties, after early heavy rain, became drier for a time, but further heavy and thundery showers developed in the afternoon and evening, with 33mm falling in Enfield, North London in one and a half hours. Apart from some rain over western Scotland at first, much of Scotland had a dry and bright day. It was windy over Southwest England and South Wales.

The temperatures were mostly near normal over central and eastern parts of England. It was cool over Northern Ireland, much of Wales and western England. For Scotland it was mostly warm.

London Weather Centre

All times are GMT

© Crown Copyright All rights reserved

0600 11 JUNE 1993
SIGWX



1200 11 JUNE 1993
SIGWX



SIGNIFICANT WEATHER CHARTS

1800 11 JUNE 1993
SIGWX

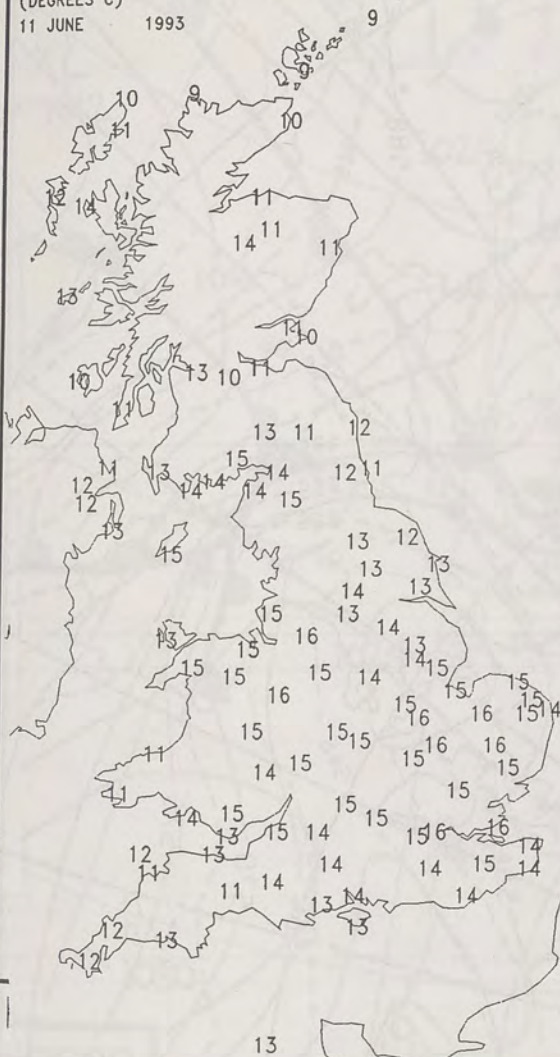


2400 11 JUNE 1993
SIGWX



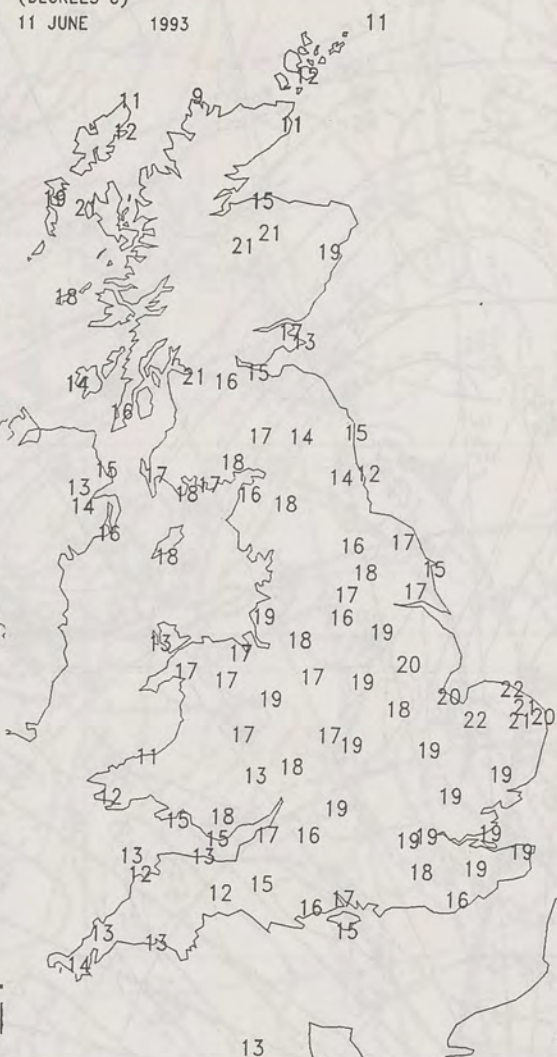
NIGHT MINIMUM TEMPERATURE (DEGREES C)

11 JUNE 1993



DAY MAXIMUM TEMPERATURE (DEGREES C)

11 JUNE 1993



NIGHT RAINFALL (MILLIMETRES)

11 JUNE 1993

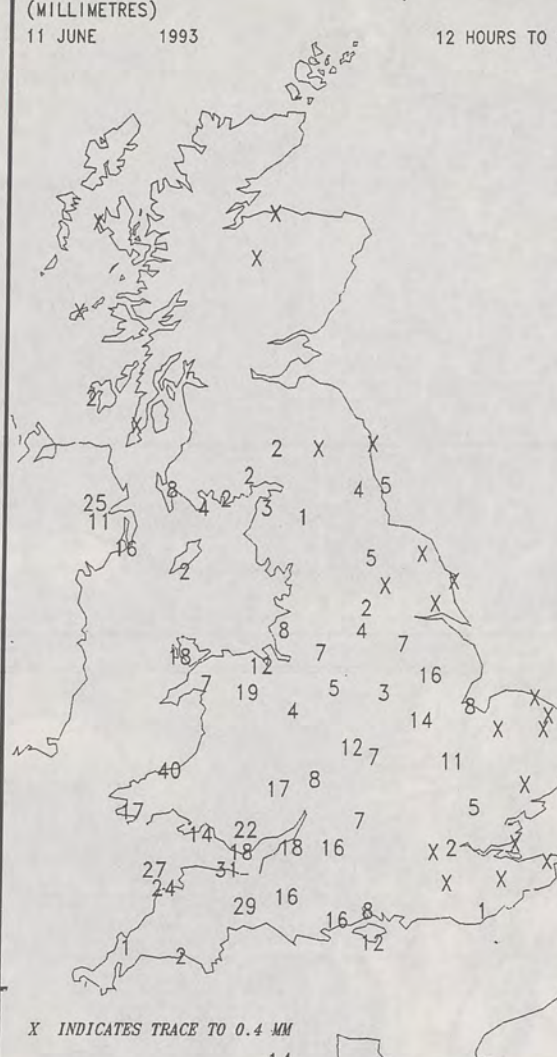
12 HOURS TO 0900



DAY RAINFALL (MILLIMETRES)

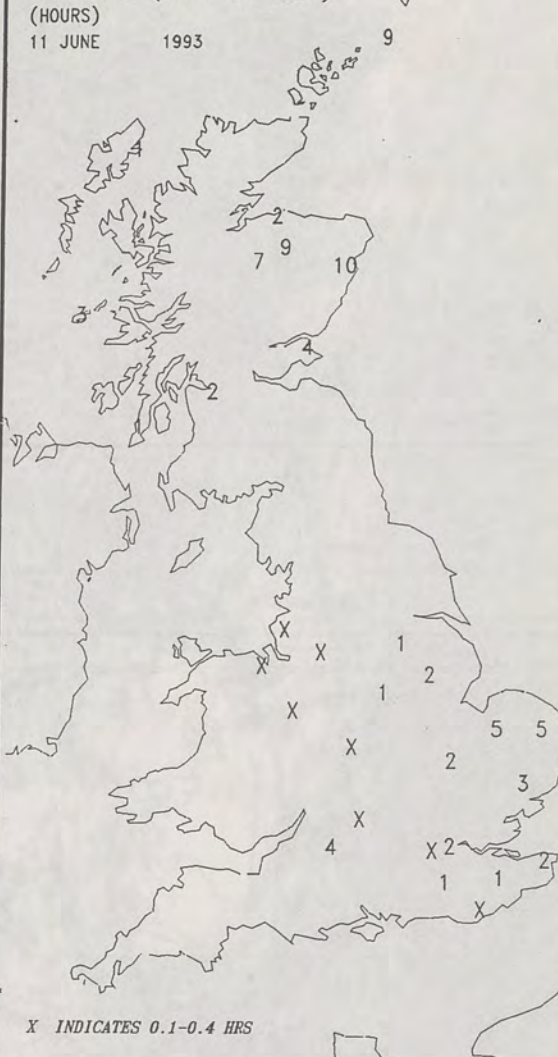
11 JUNE 1993

12 HOURS TO 2100



SUNSHINE (DAWN TO DUSK) (HOURS)

11 JUNE 1993



EXTREMES FOR FRIDAY 11TH JUNE 1993

Highest Maximum	: 22.5 C Cromer (Norfolk)
Lowest Maximum	: 9.2 C Cape Wrath (N.Scotland)
Lowest Minimum	: 8.5 C Lerwick (Shetland)
Lowest Grass Minimum	: 6.9 C Bastreet (Cornwall)
Most Rain (24 hours from 0900 GMT)	: 130.5 mm Davidstow Moor (Cornwall)
Most Sun	: 9.7 Hrs Aberdeen (Dyce) Airport


DAILY WEATHER SUMMARY



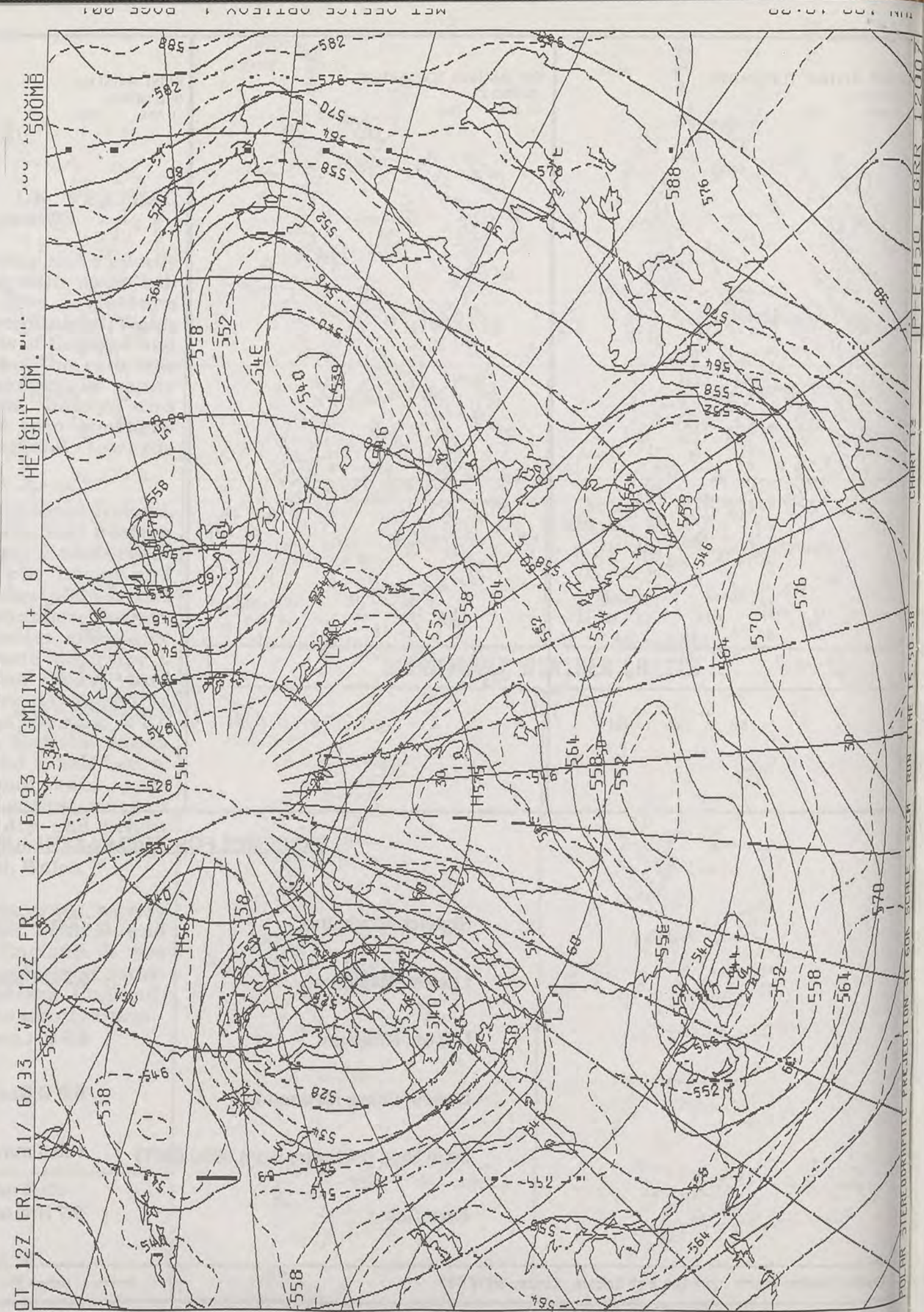
© Crown Copyright
All rights reserved

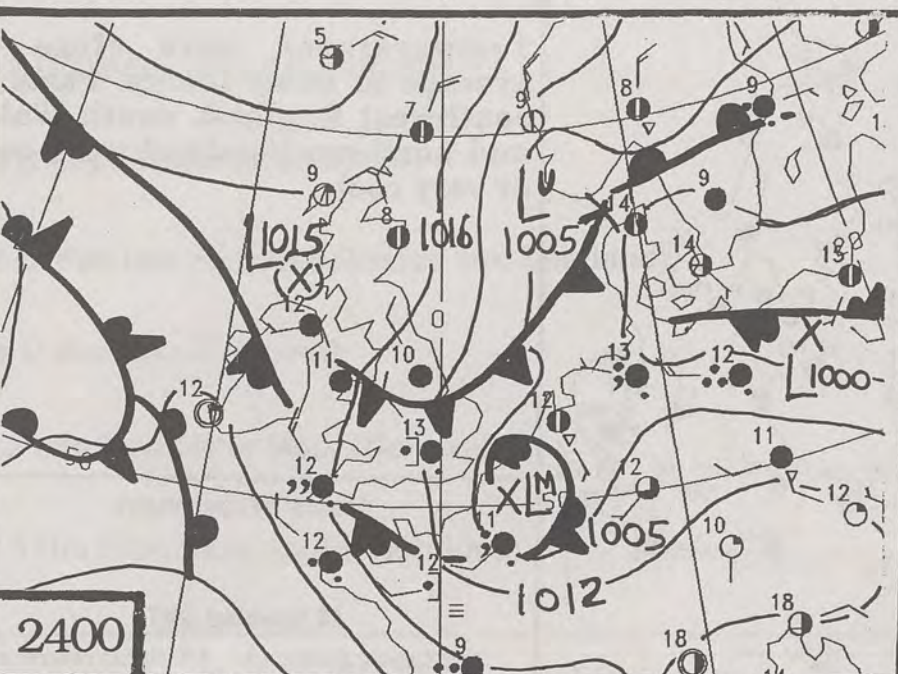
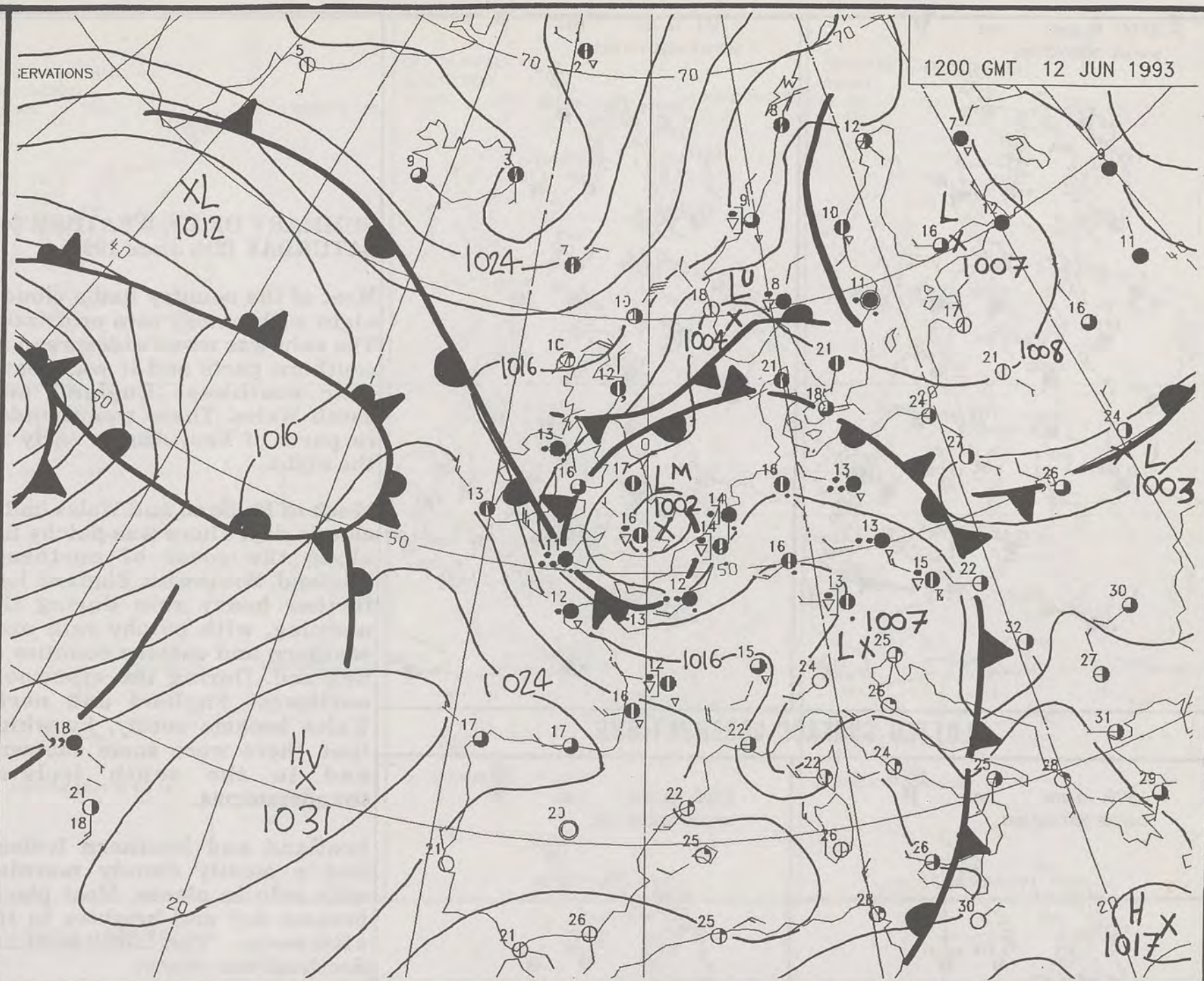
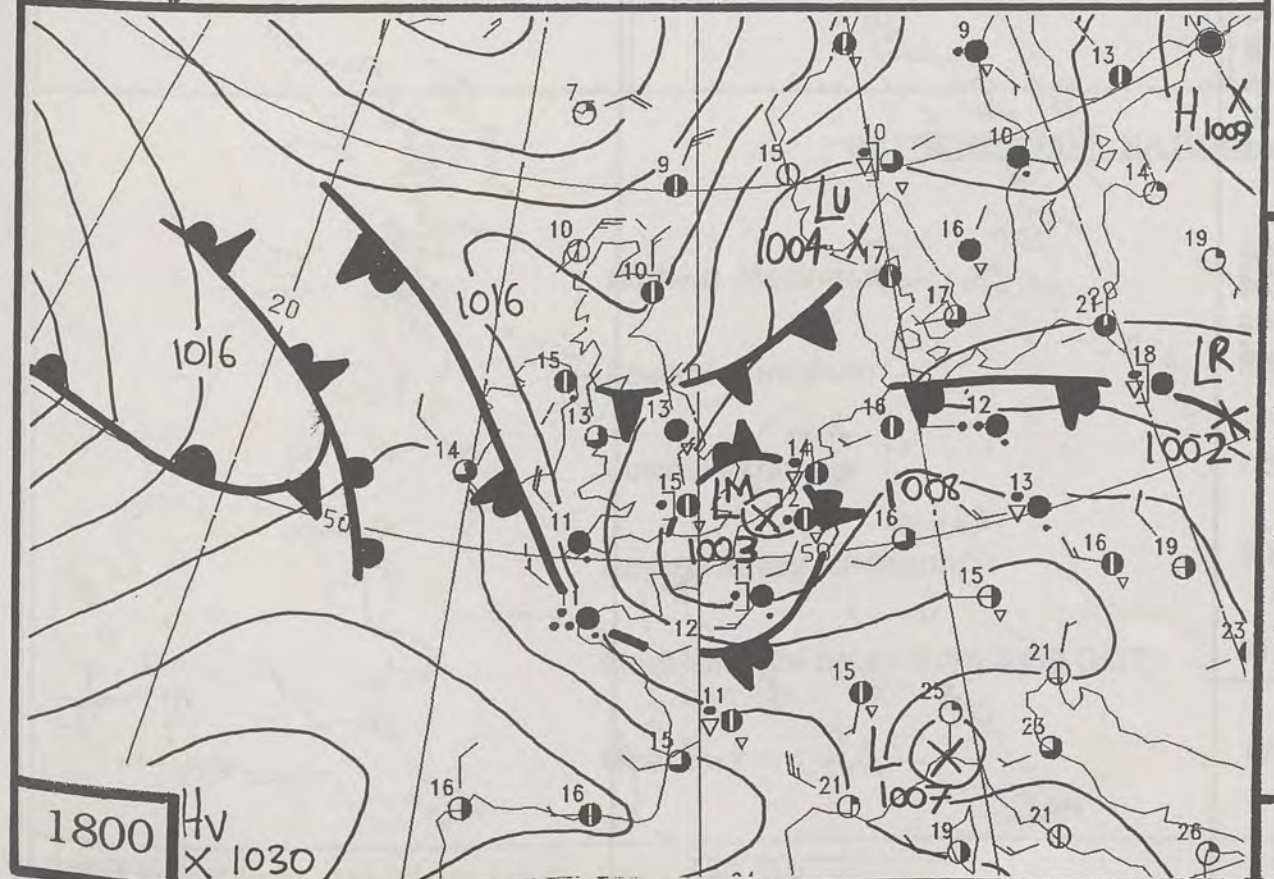
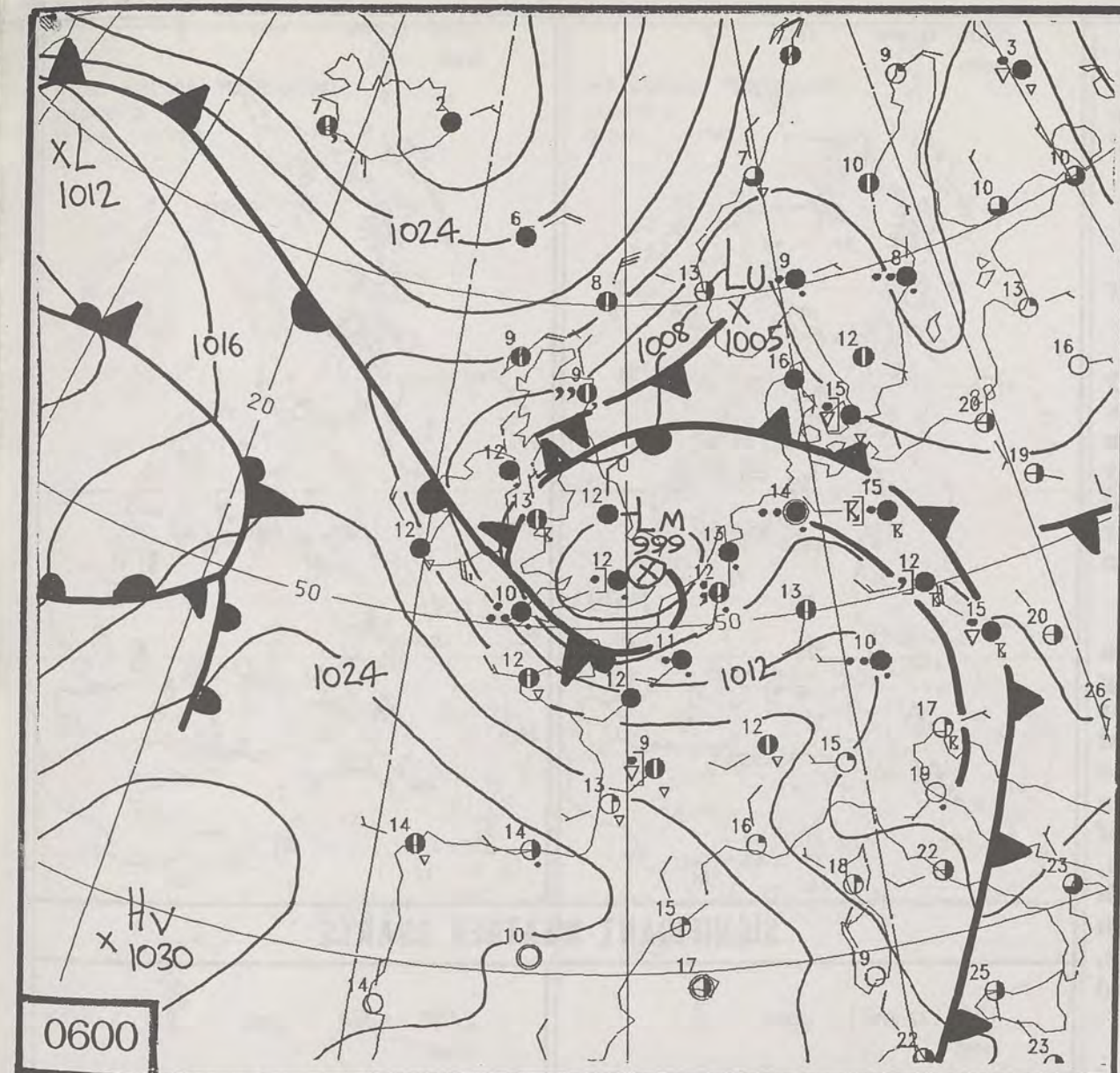
London Weather Centre 284-286 High Holborn London WC1V 7HX

All times are GMT



NOAA 11 Visible Light 11th June 1993 1536z





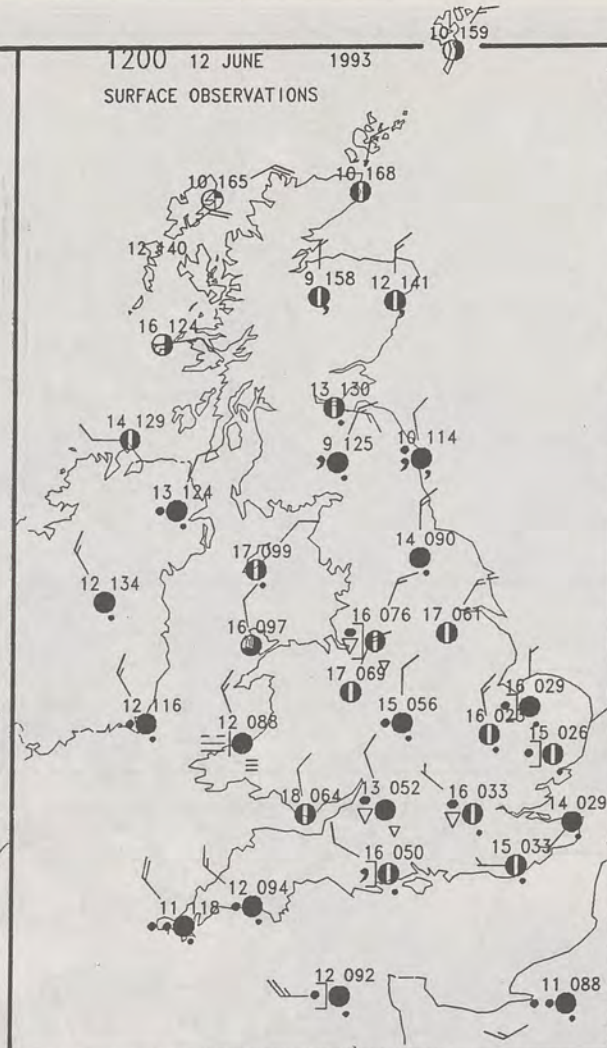
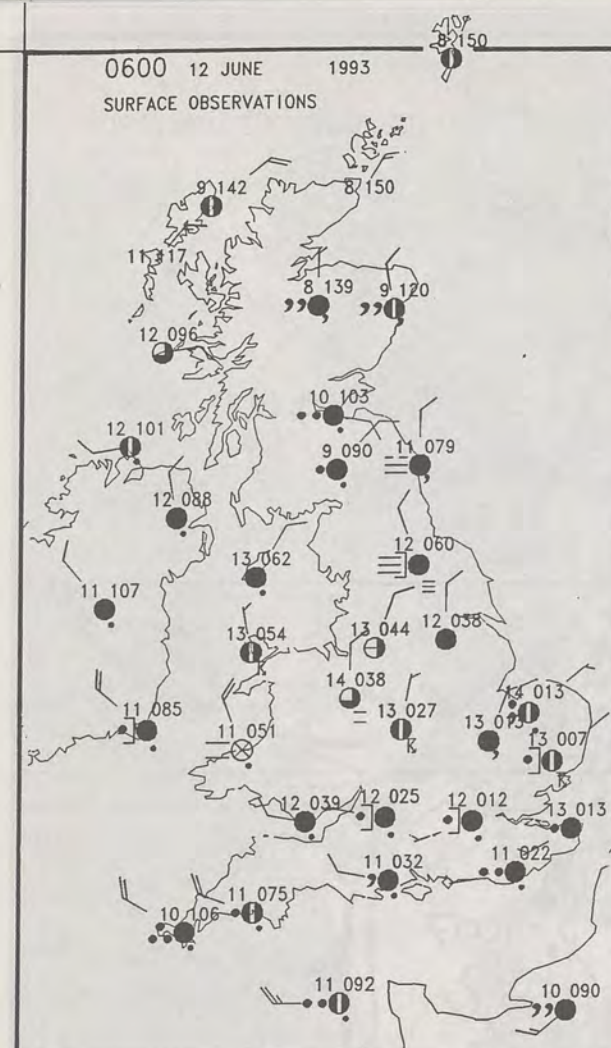
DUPLICATE ALSO
DAILY WEATHER SUMMARY
NOT FOR LOAN
Saturday 12th June 1993

London Weather Centre
Climat Department
127 Clerkenwell Road
London
EC1R 5DB



Warm front Cold front Occlusion

© Crown Copyright All rights reserved



SUMMARY OF UK WEATHER for SATURDAY 12th June 1993

Most of the country had a cloudy night with patchy rain or drizzle. The rain was more widespread in southern parts and it was heavy over southwest England and south Wales. There was thunder in parts of East Anglia early in the night.

Much of England and Wales had a cloudy day. There was patchy fog along the coast of northeast England. Southwest England had further heavy rain during the morning, with patchy rain over southern and eastern counties of England. During the afternoon, northwest England and north Wales became sunny, by which time there were some showers, and in the south isolated thunderstorms.

Scotland and Northern Ireland had a mostly cloudy morning with rain in places. Most places became dry and brighter in the afternoon. The far west of Scotland was sunny.

Temperatures were close to average in many places. Parts of southwest England, south Wales and northern Scotland were cool or very cool.

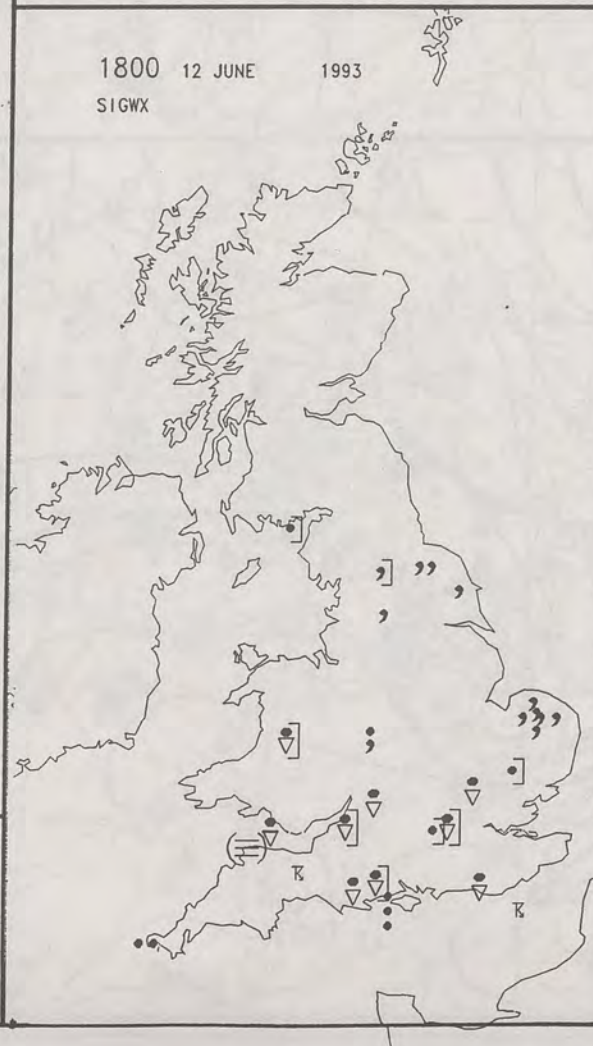
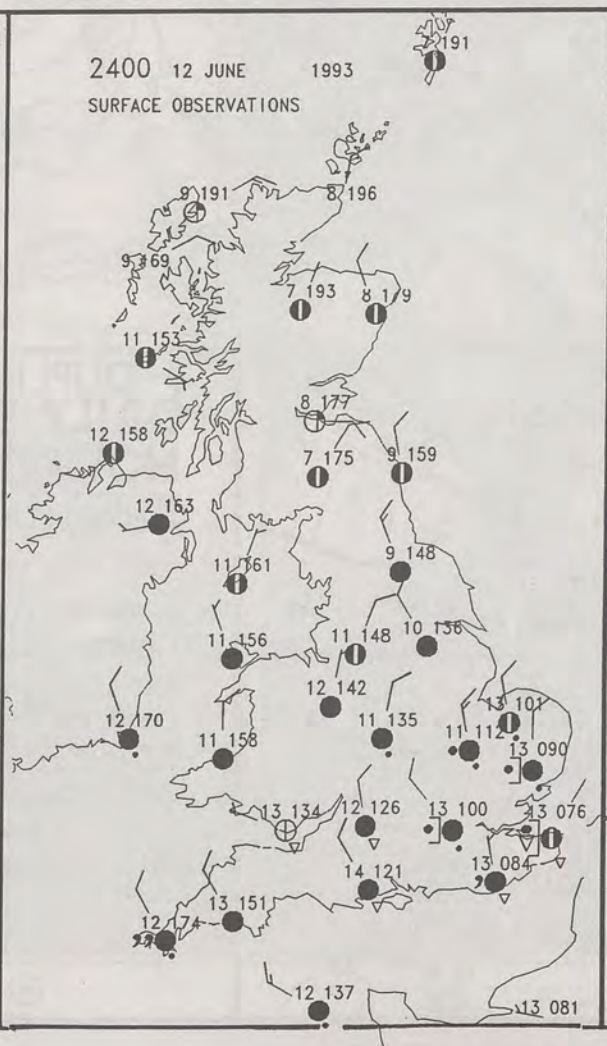
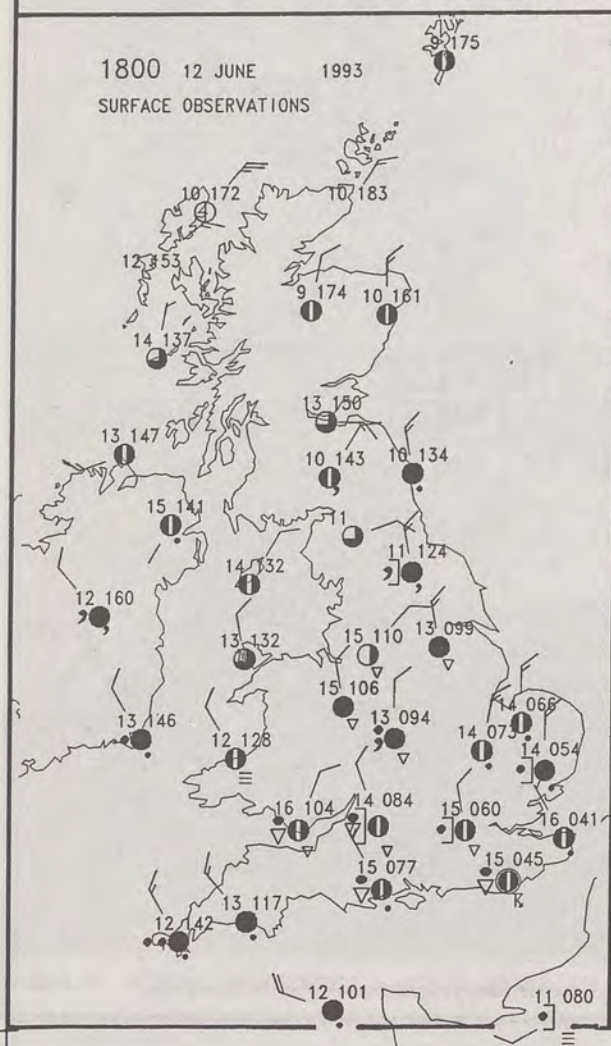
London Weather Centre

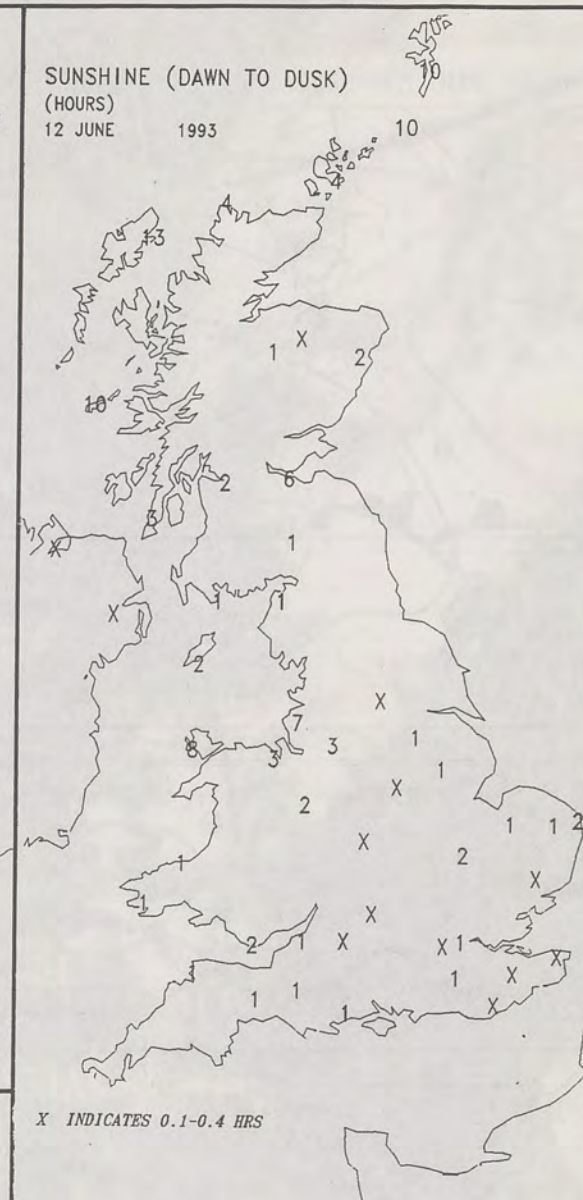
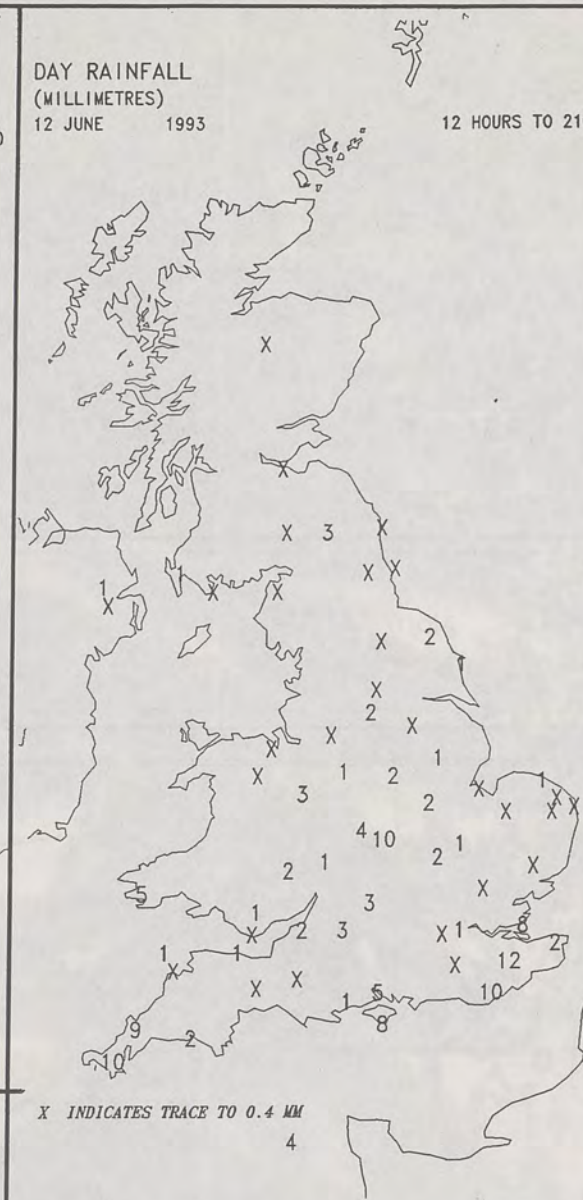
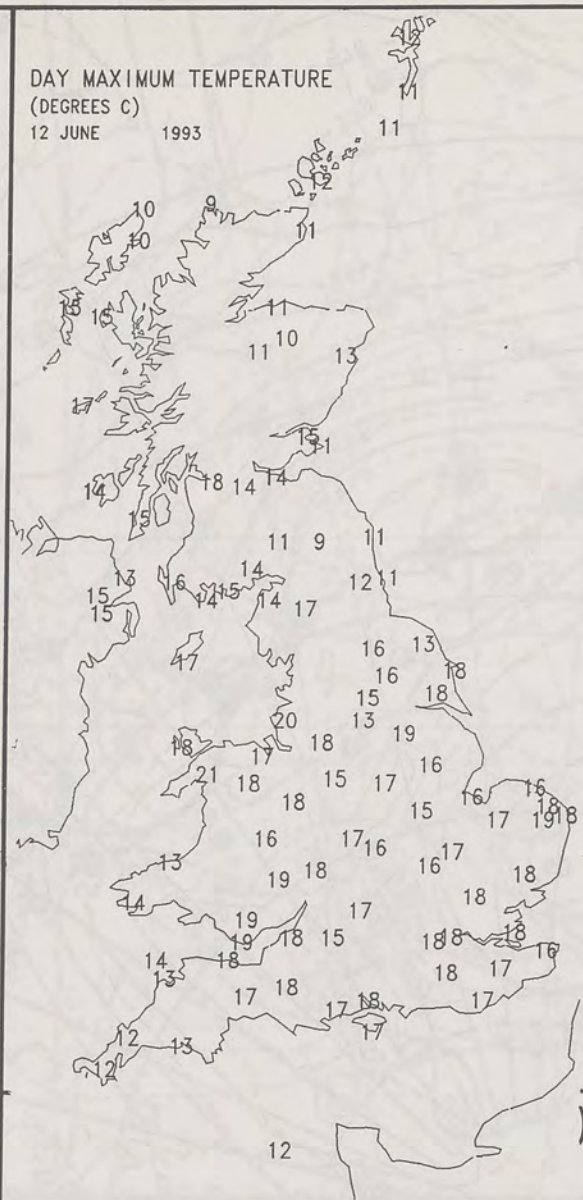
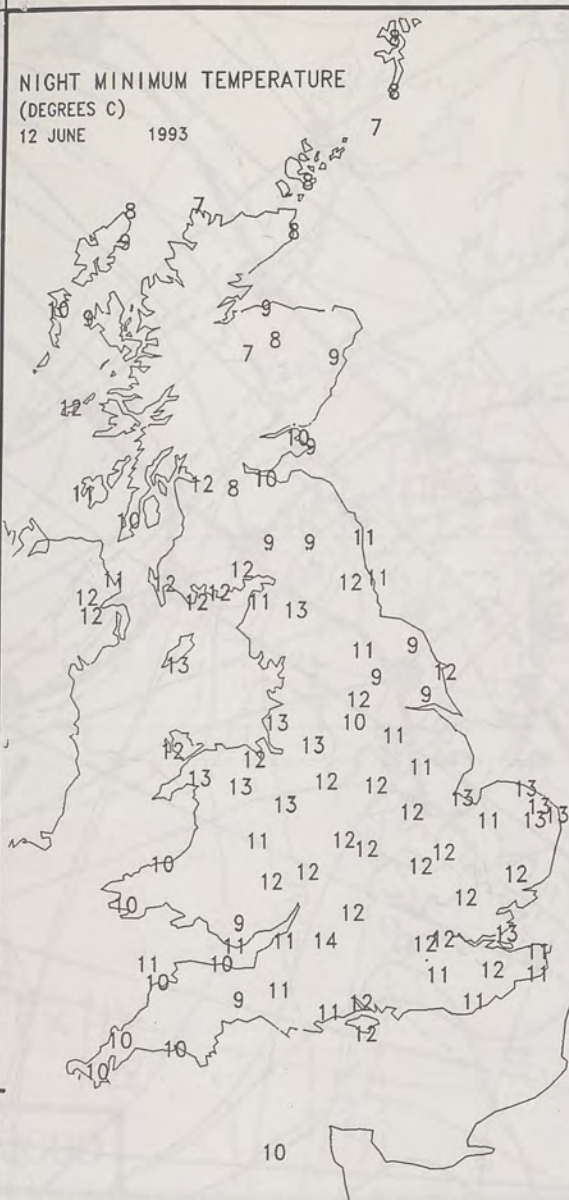
All times are GMT

© Crown Copyright All rights reserved



SIGNIFICANT WEATHER CHARTS






EXTREMES FOR SATURDAY 12TH JUNE 1993

Highest Maximum	: 20.8 C Walney Island (Cumbria)
Lowest Maximum	: 8.9 C Cape Wrath (N.Scotland)
Lowest Minimum	: 7.3 C Fair Isle (Between Orkney and Shetland)
Lowest Grass Minimum	: 3.8 C Bastreet (Cornwall)
Most Rain (24 hours from 0900 GMT)	: 31.2 mm Davidstow Moor (Cornwall)
Most Sun	: 12.6 Hrs Stornaway (Outer Hebrides)

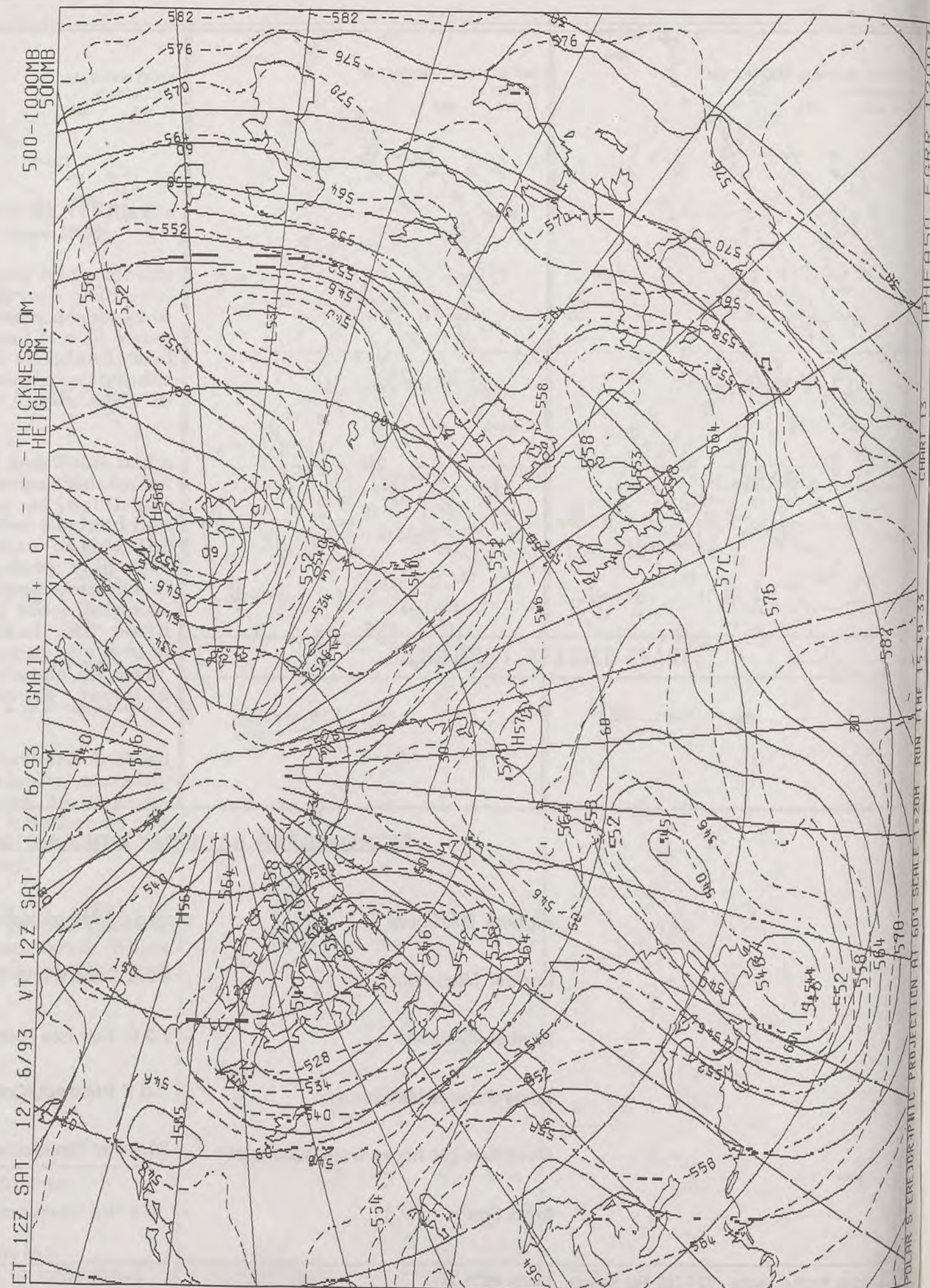
**DAILY
WEATHER
SUMMARY**



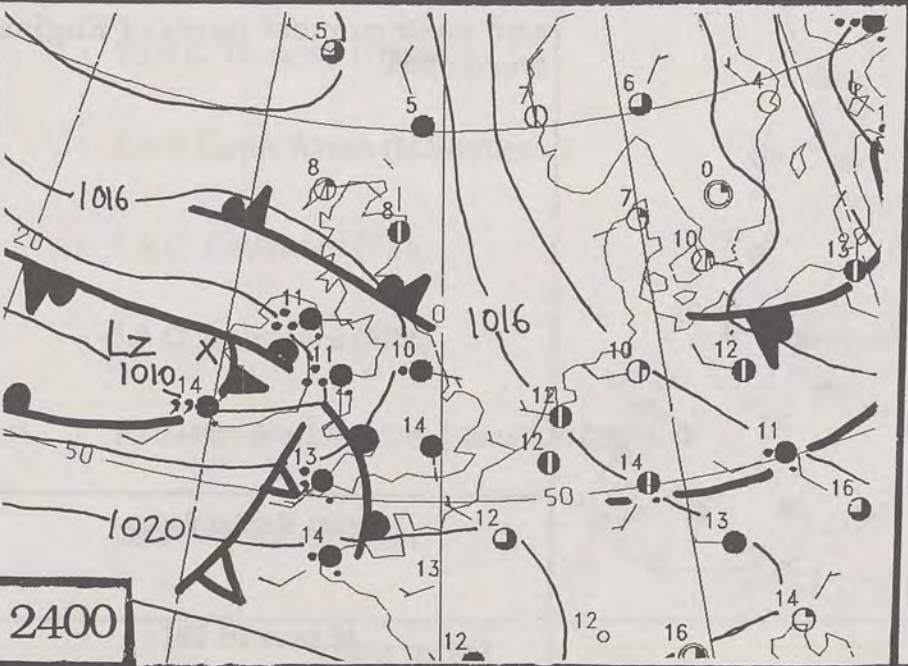
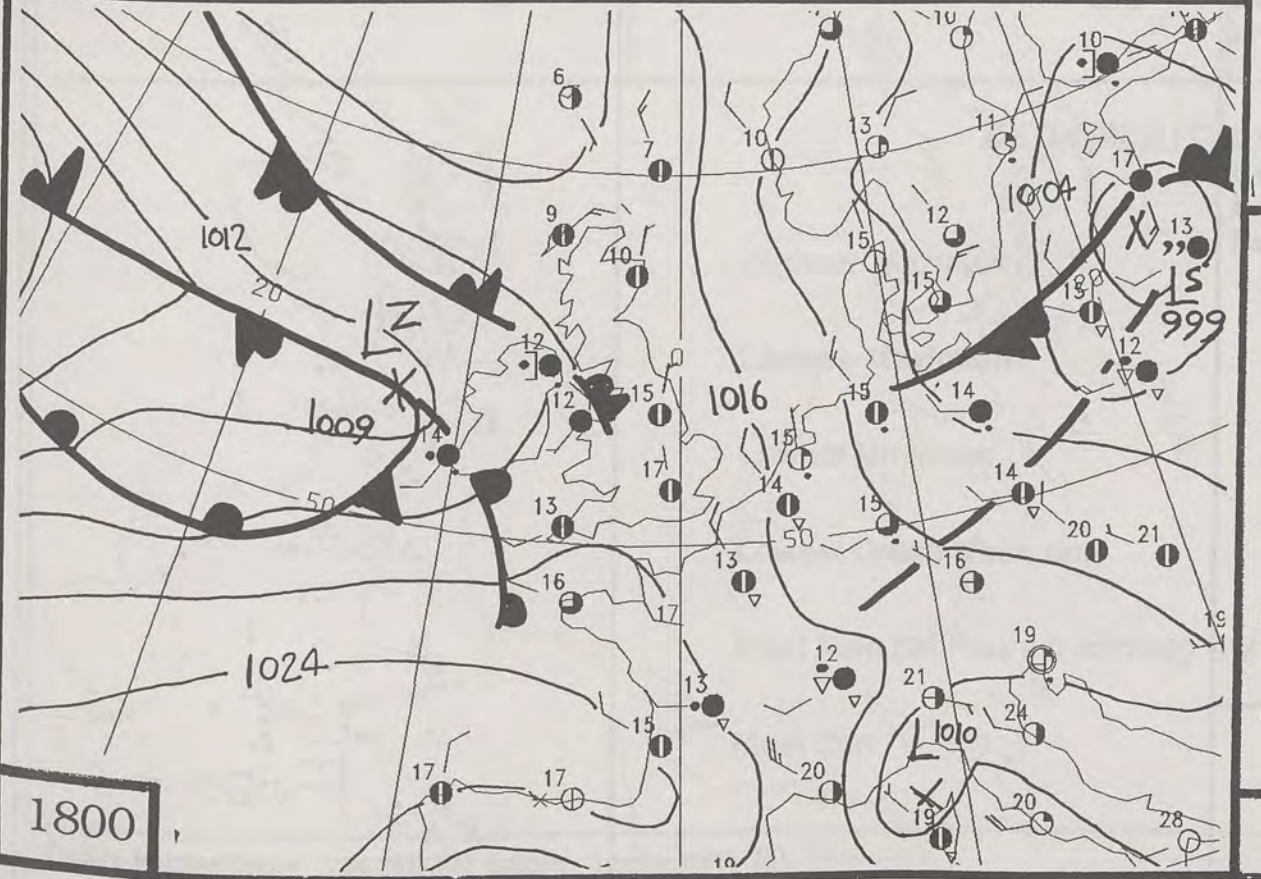
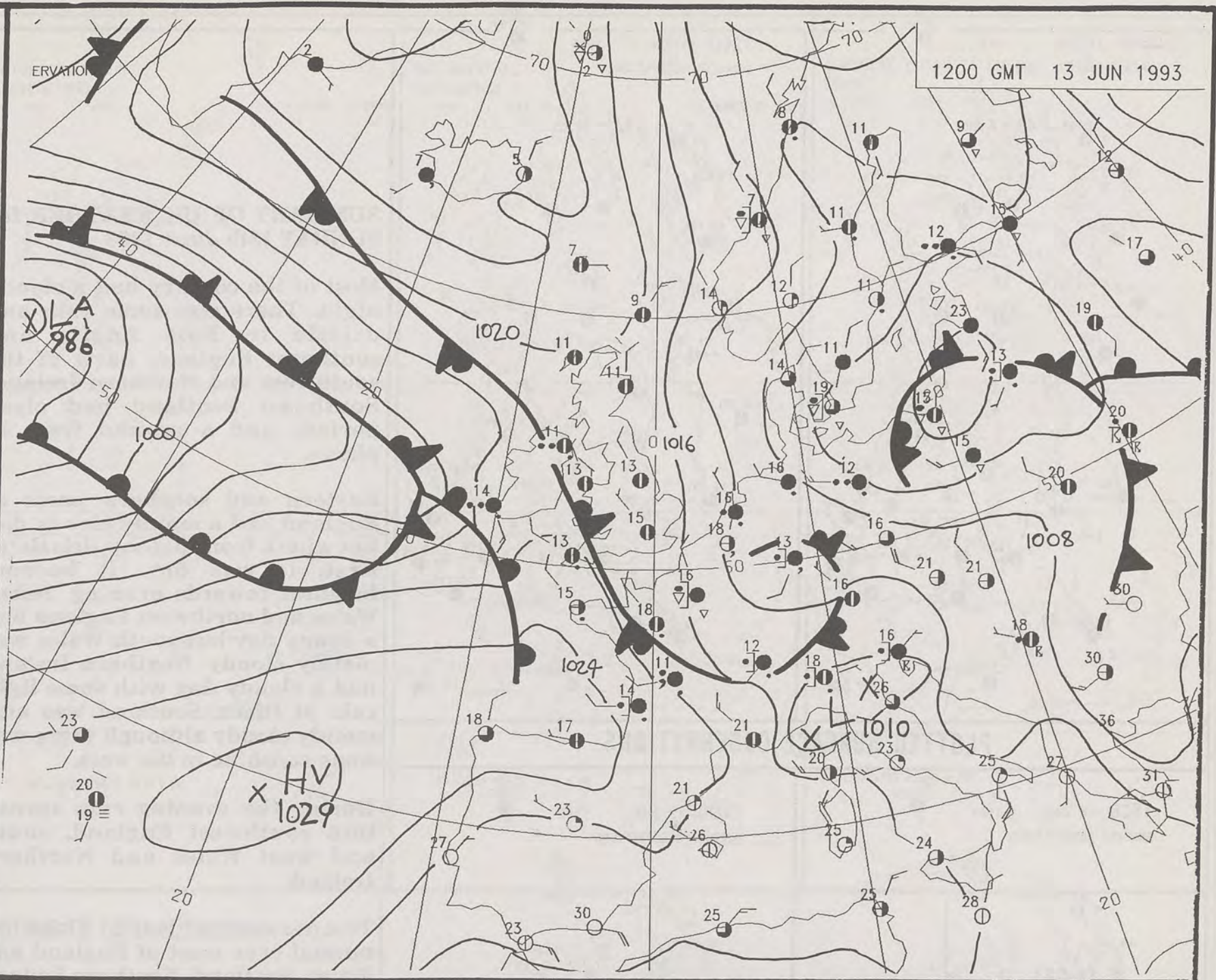
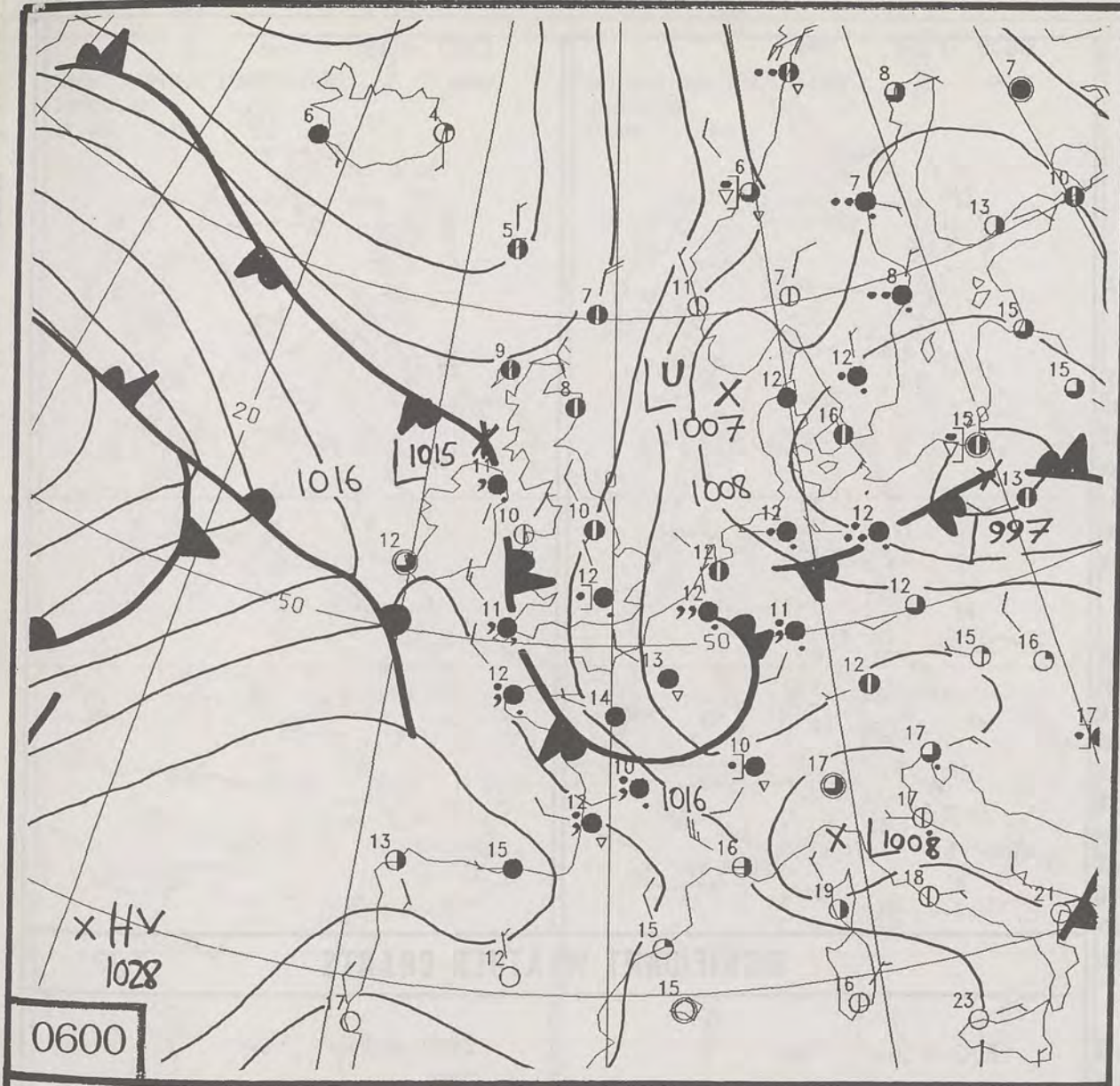
© Crown Copyright
All rights reserved



NOAA 11 Infra Red 12th June 1993 1524z



POLAR STEREOGRAPHIC PROJECTION AT 60°N SCALE 1:2000000 RUN TIME 15.19.33 CHART 13



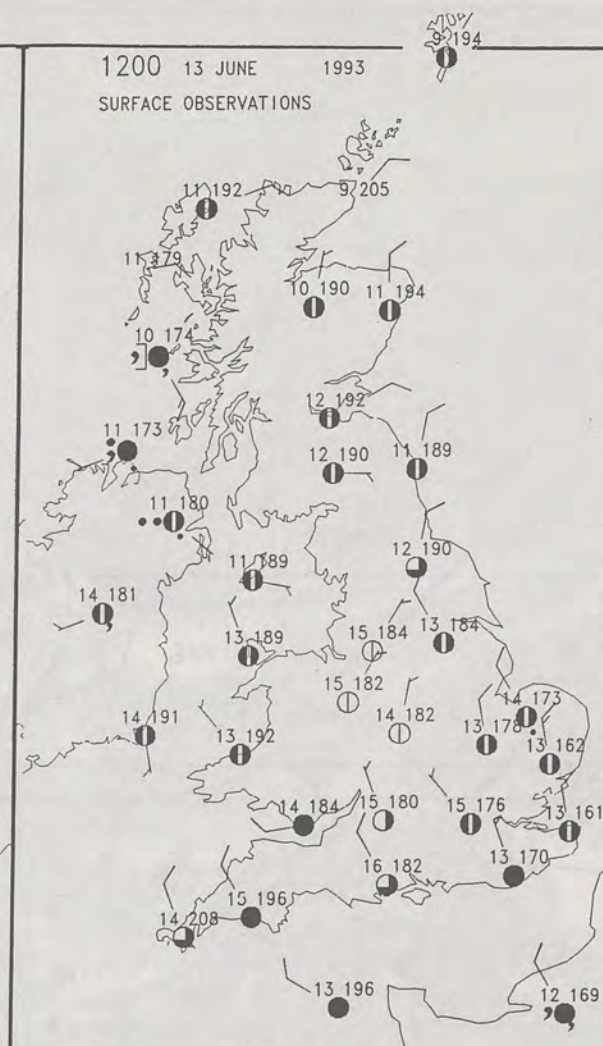
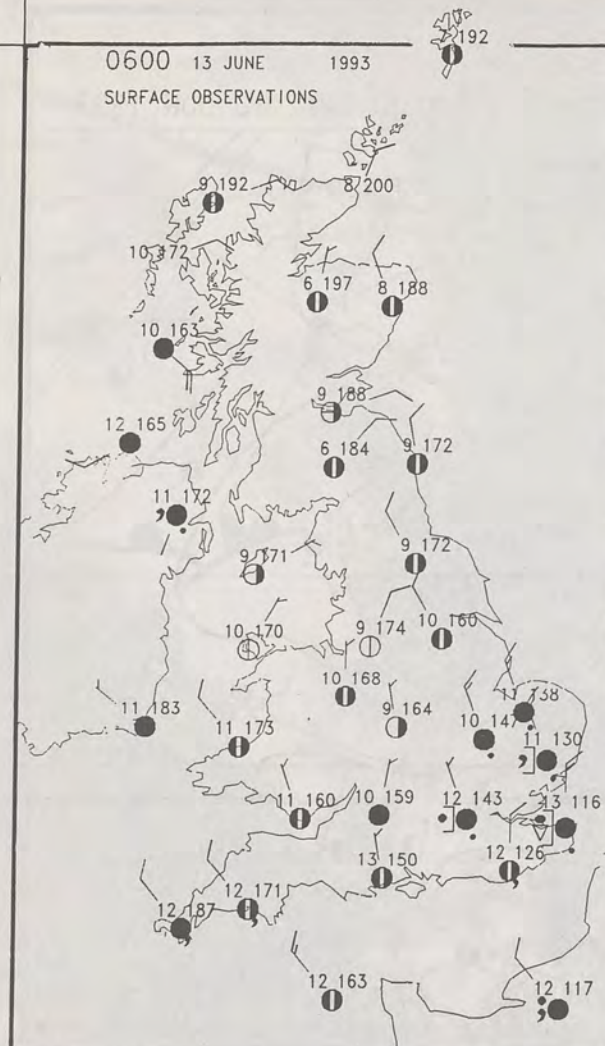
DAILY WEATHER SUMMARY
NOT FOR LOAN
Sunday 13th June 1993

London Weather Centre
Climat Department
127 Clerkenwell Road
London
EC1R 5DB

METEOROLOGICAL OFFICE
18 JUN 1993
LIBRARY

Warm front Cold front Occlusion

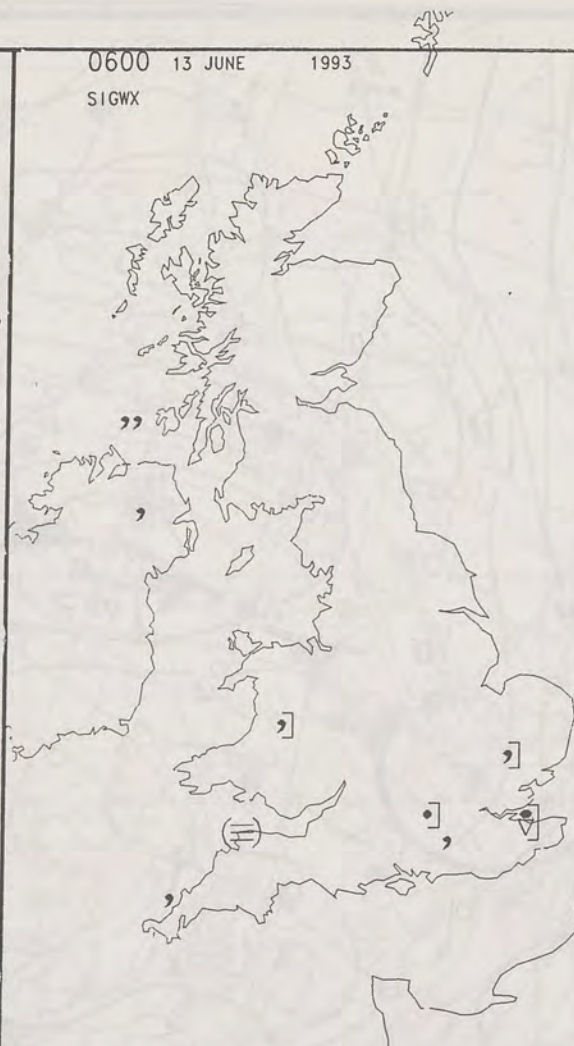
© Crown Copyright All rights reserved



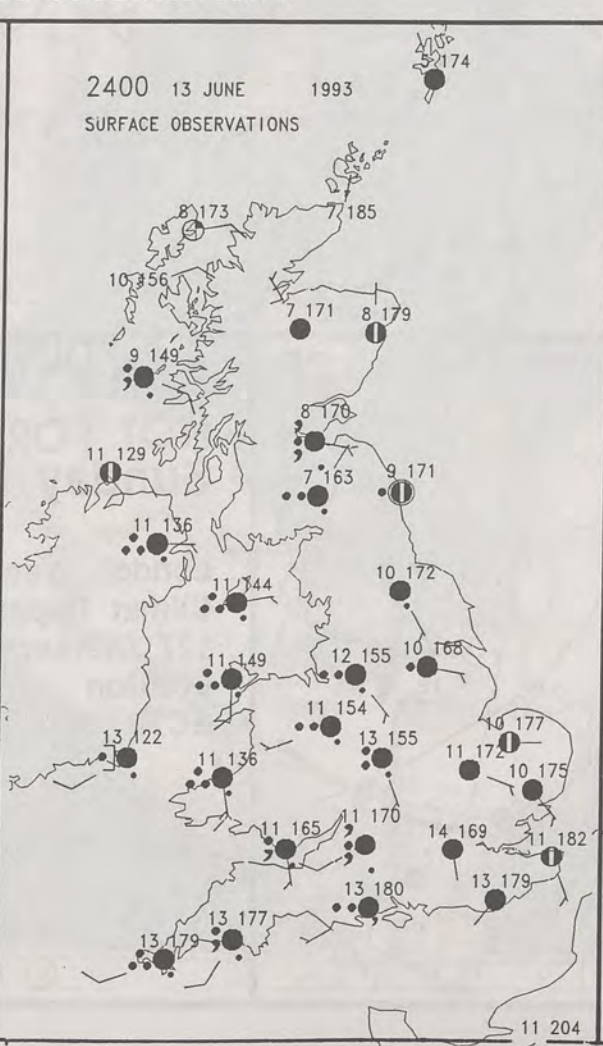
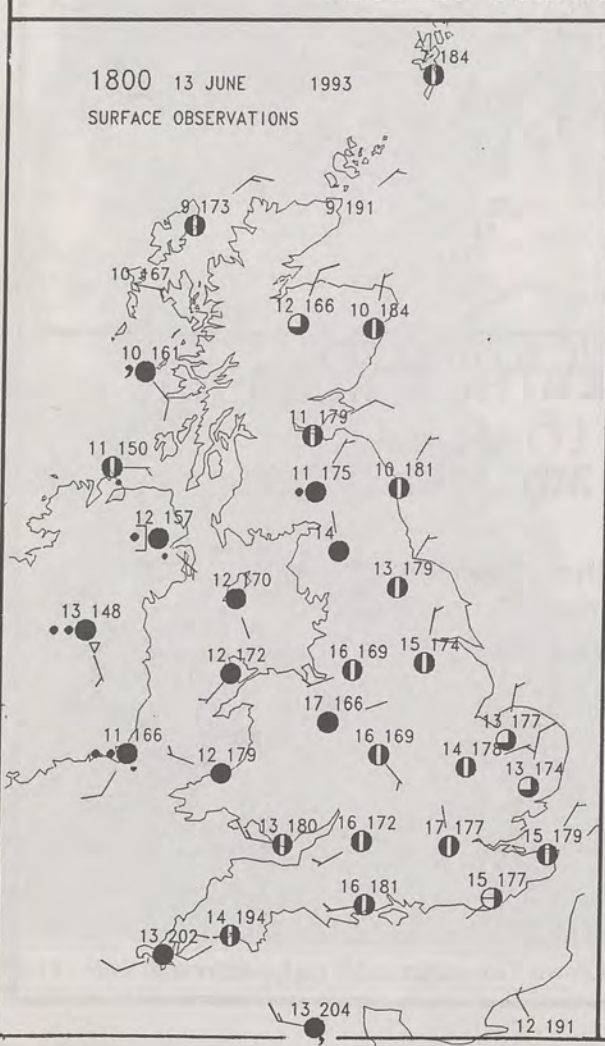
SUMMARY OF UK WEATHER for SUNDAY 13th June 1993

Most of the country had a cloudy night. There was some rain and drizzle in East Anglia and southeast England, parts of the southwest and Northern Ireland. Southeast Scotland had clear periods and a ground frost in places.

Eastern and southern parts of England had a mainly cloudy day but apart from patchy drizzle at first, it was dry. It became brighter towards evening. North Wales and northwest England had a sunny day but south Wales was mainly cloudy. Northern Ireland had a cloudy day with some light rain at times. Scotland was also mainly cloudy although there was some sunshine in the west.



PLOTTED SURFACE OBSERVATIONS



During the evening rain spread into southwest England, south and west Wales and Northern Ireland.

Temperatures were close to normal over most of England and Wales. Scotland, Northern Ireland and eastern most parts of England were cool.

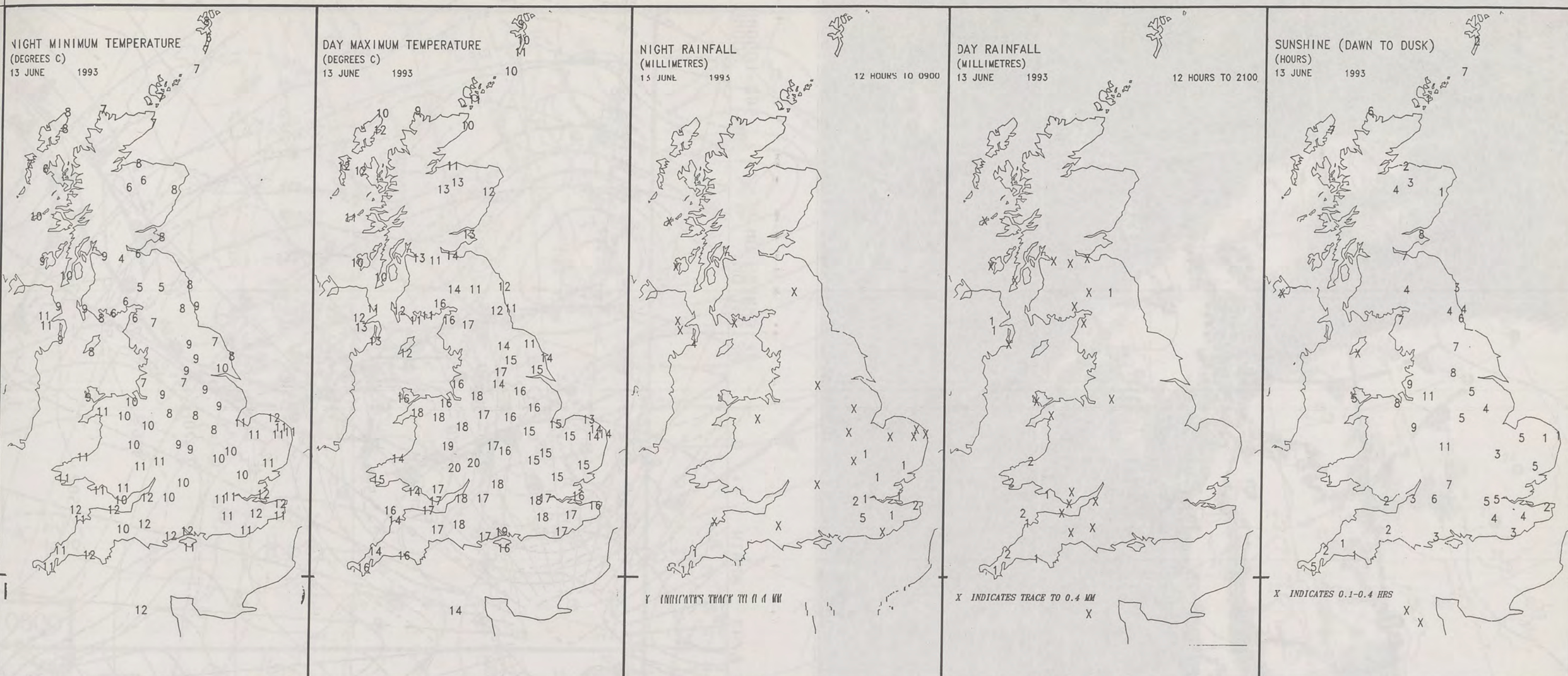
SIGNIFICANT WEATHER CHARTS



London Weather Centre

All times are GMT

© Crown Copyright All rights reserved




EXTREMES FOR SUNDAY 13TH JUNE 1993

Highest Maximum	: 20.2 C Torquay (Devon)
Lowest Maximum	: 8.8 C Cape Wrath (N.Scotland)
Lowest Minimum	: 1.9 C Leuchars (Fife)
Lowest Grass Minimum	: -4.3 C Leuchars (Fife)
Most Rain (24 hours from 0900 GMT)	: 15.0 mm Waddington (Near Lincoln)
Most Sun	: 12.9 Hrs Manchester 11.2

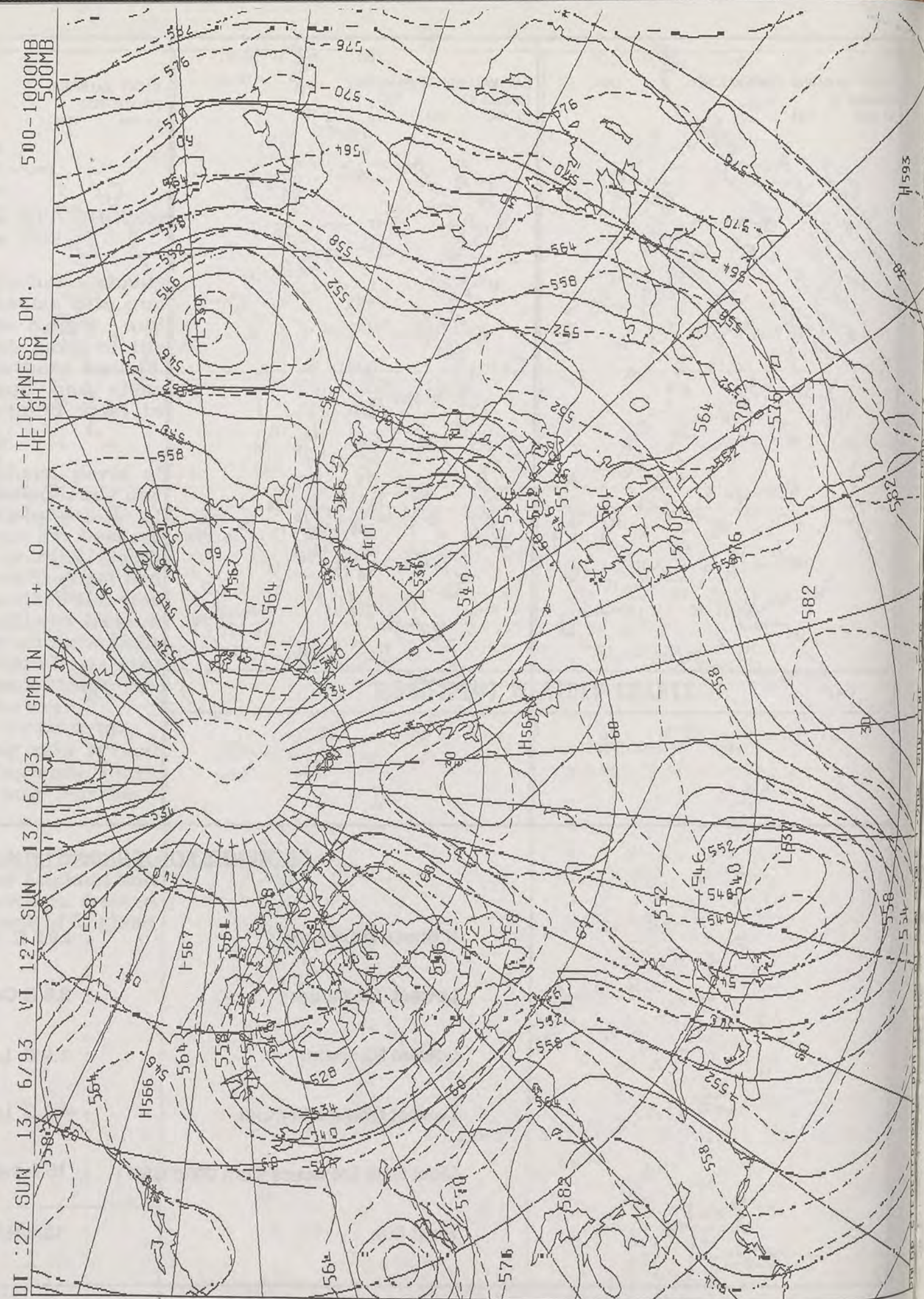
DAILY WEATHER SUMMARY

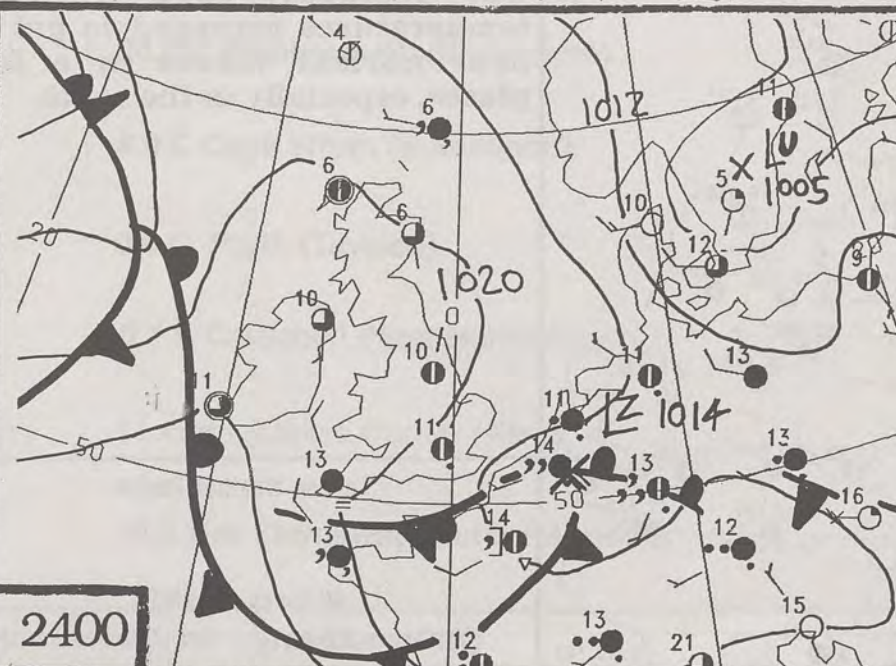
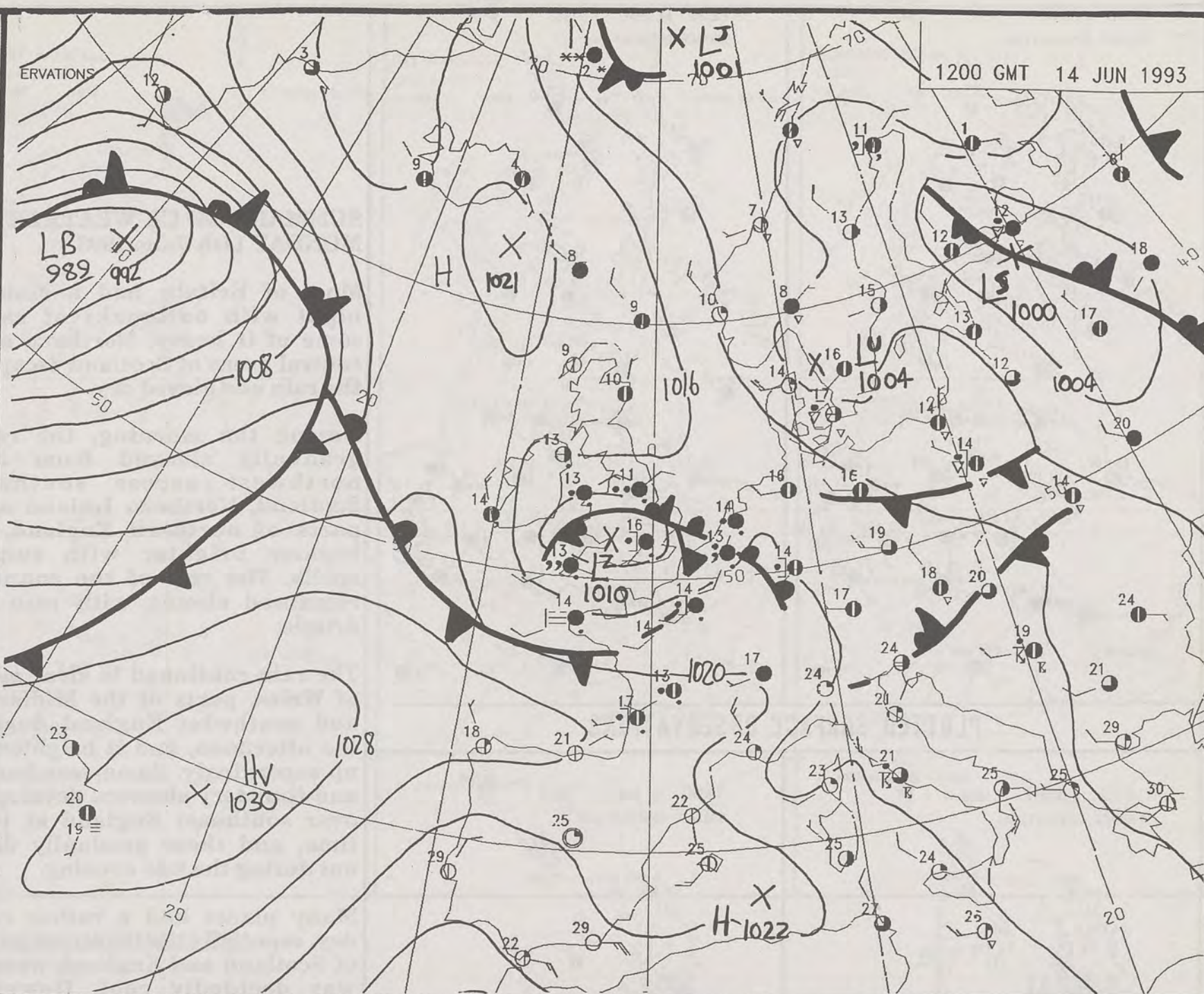
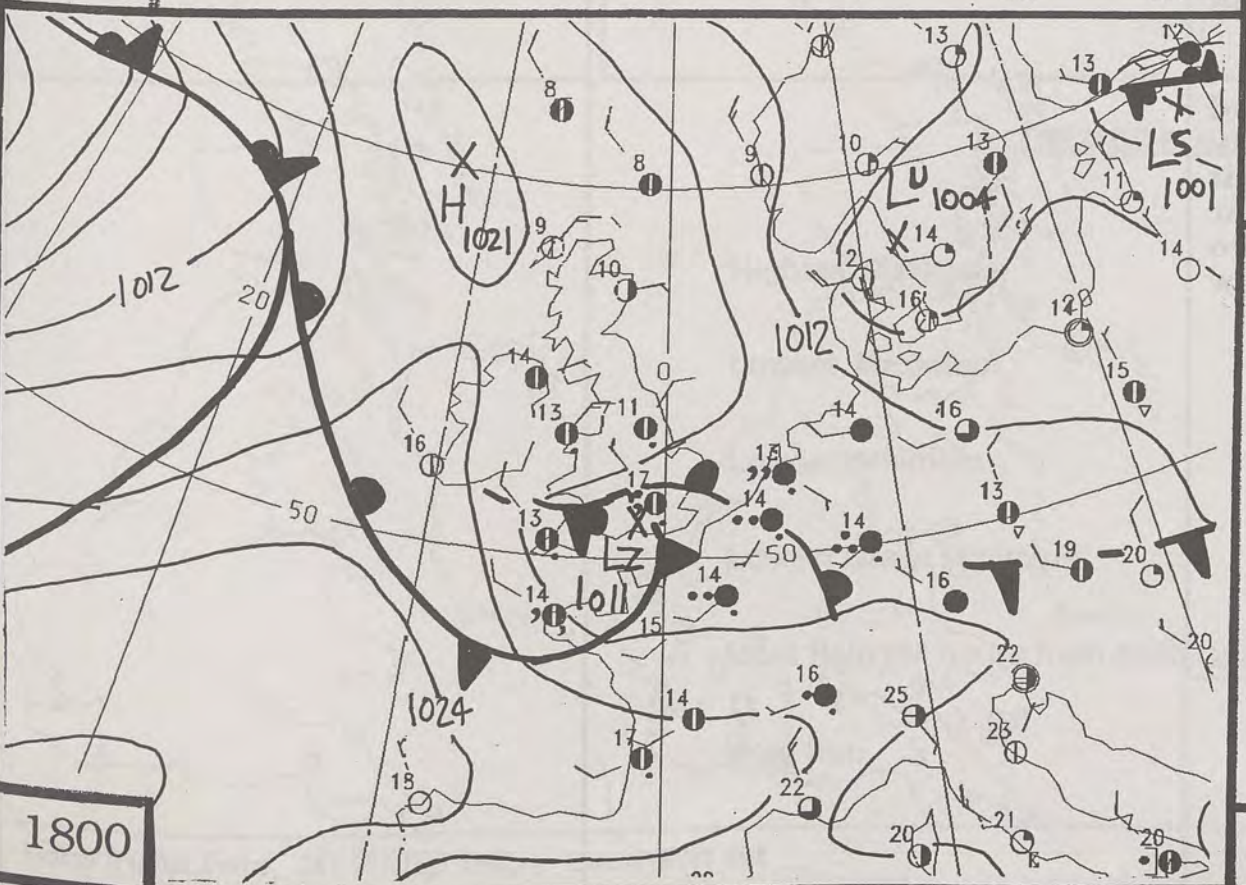
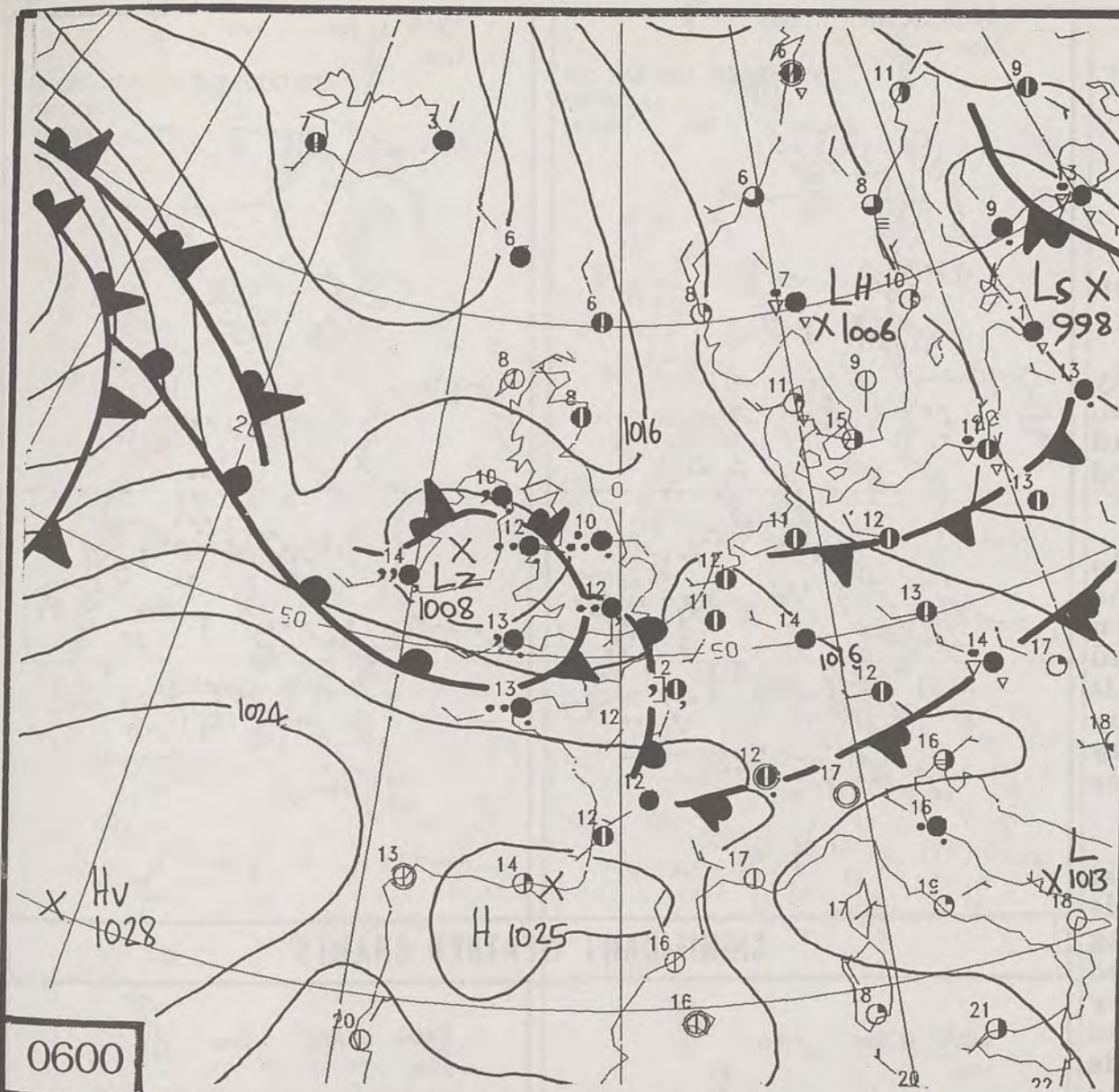


© Crown Copyright
All rights reserved




Meteosat 4 Infra Red 13th June 1993 1200z






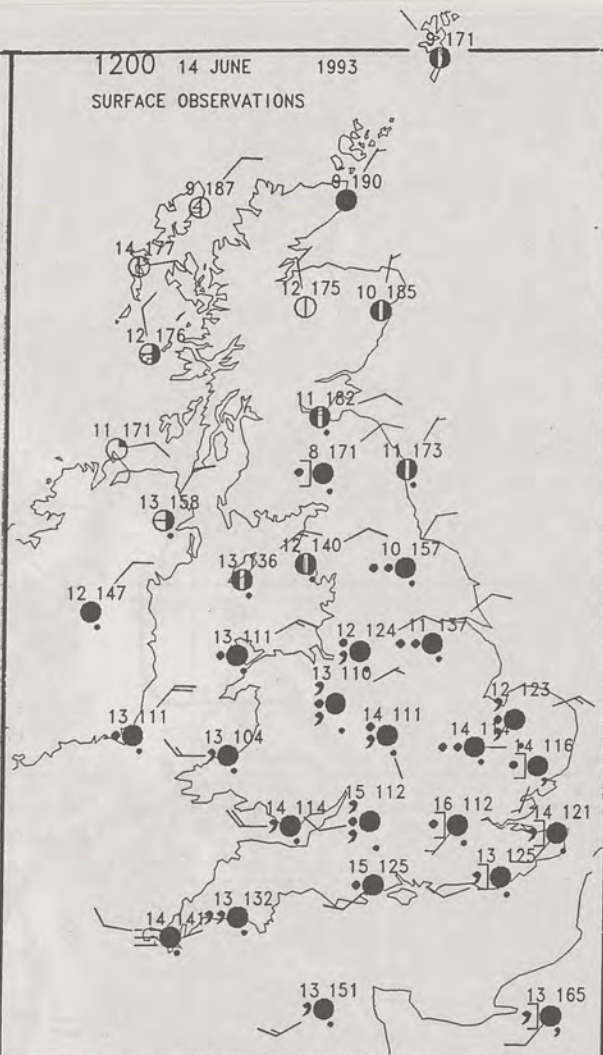
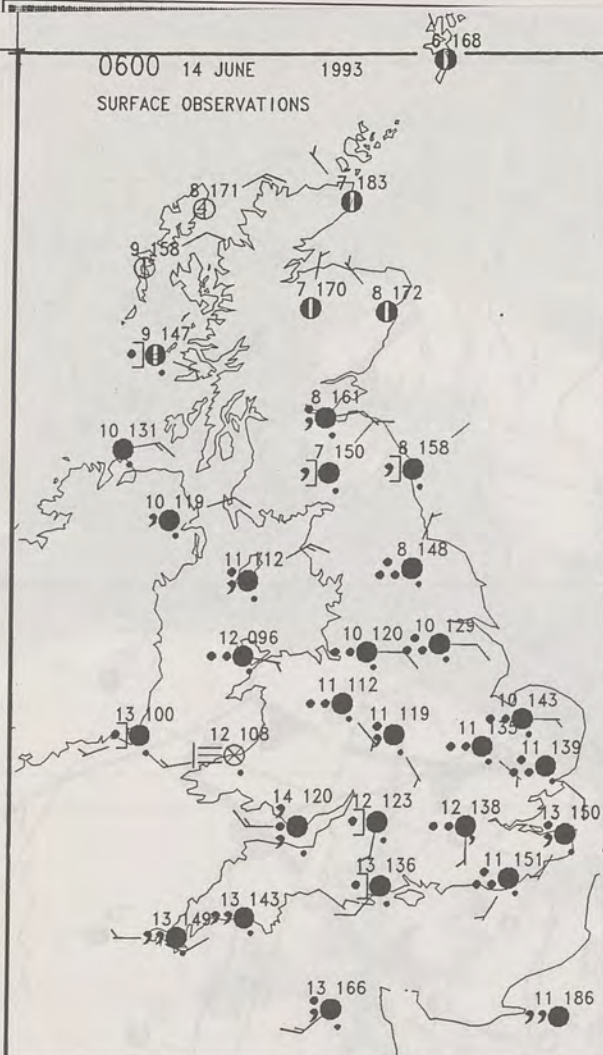


DUPLICATE ALSO
DAILY WEATHER SUMMARY
 NOT FOR LOAN
Monday 14th June 1993

London Weather Centre
 Climat Department
 127 Clerkenwell Road
 London
 EC1R 5DB



 Warm front
  Cold front
  Occlusion



SUMMARY OF UK WEATHER on MONDAY 14th June 1993

Most of Britain had a cloudy night with outbreaks of rain, some of it heavy. Northern and central areas of Scotland escaped the rain and stayed dry.

During the morning, the rain gradually cleared from the northwest across southern Scotland, Northern Ireland and parts of northern England. It became brighter with sunny spells. The rest of the country remained cloudy with rain or drizzle.

The rain continued to clear most of Wales, parts of the Midlands and southwest England during the afternoon, and it brightened up accordingly. Some very heavy and thundery showers developed over southeast England at this time, and these gradually died out during the late evening.

Many places had a rather cool day, especially northeastern parts of Scotland and England, where it was decidedly cool. However temperatures managed to get to near normal values in a few places, especially in the south.

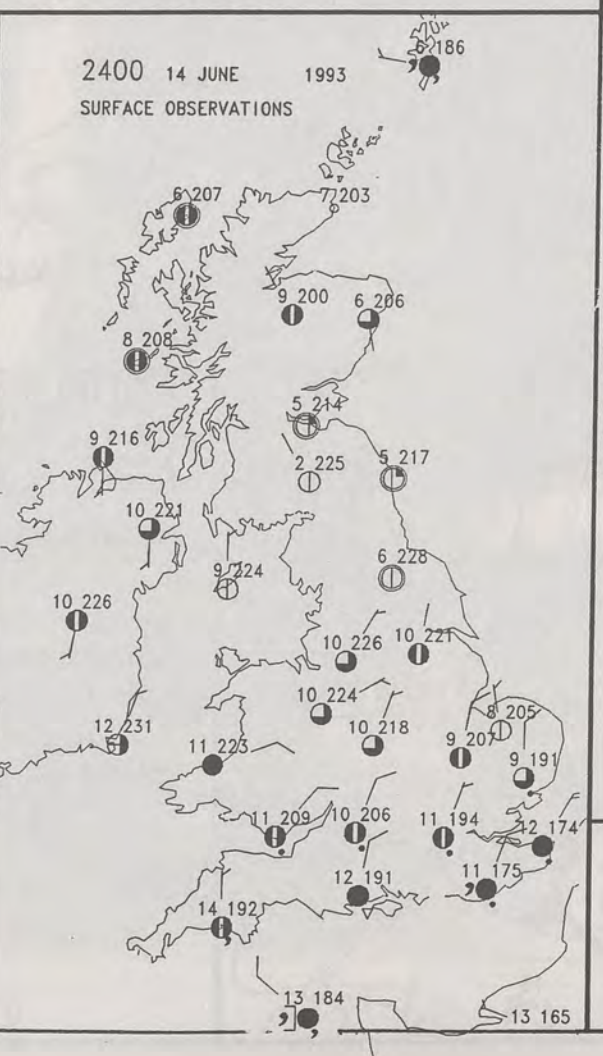
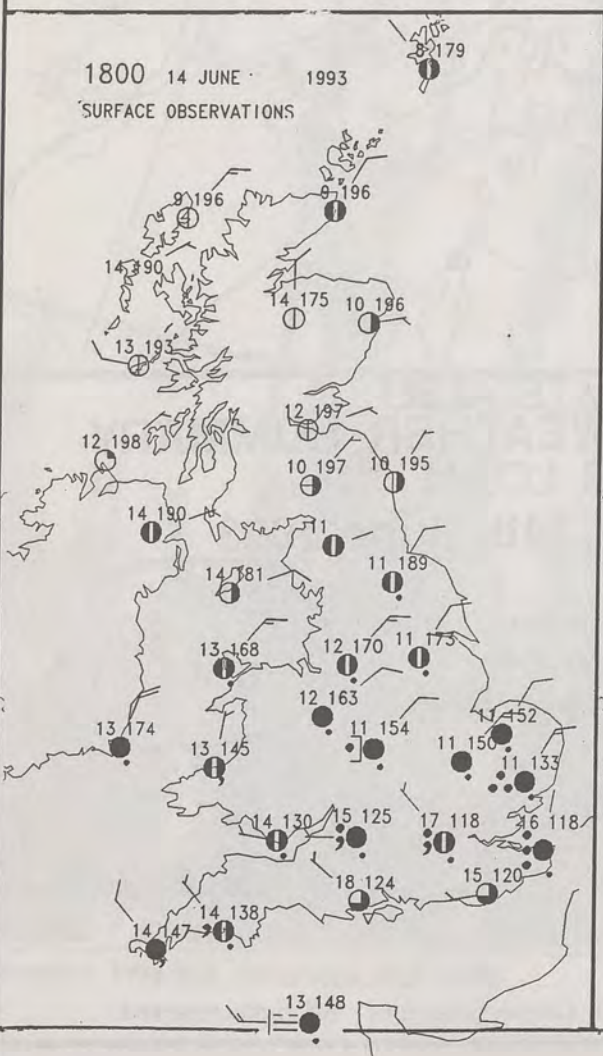
London Weather Centre

All times are GMT

© Crown Copyright All rights reserved



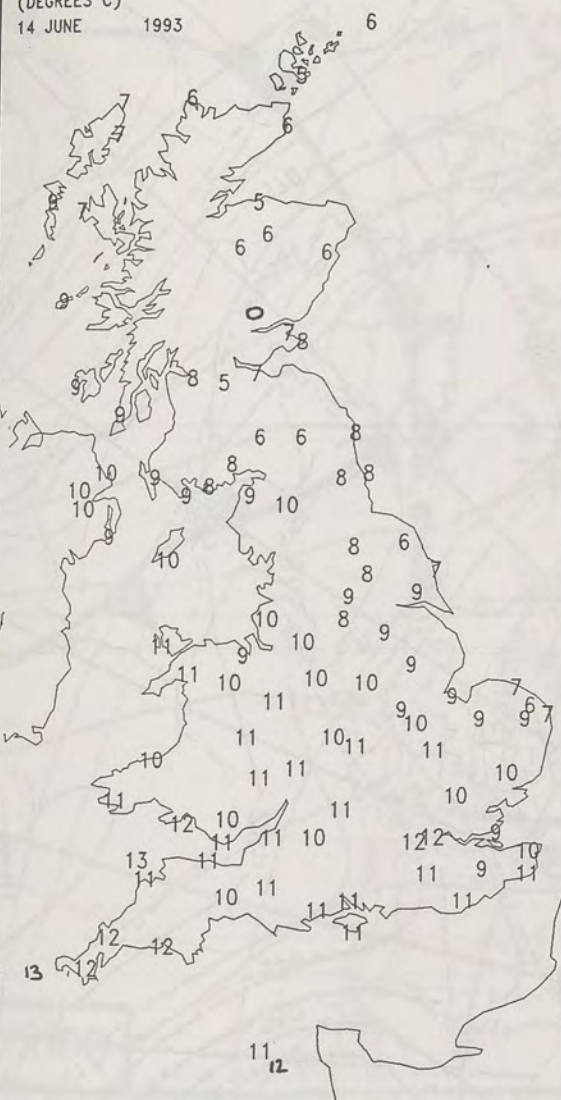
PLOTTED SURFACE OBSERVATIONS



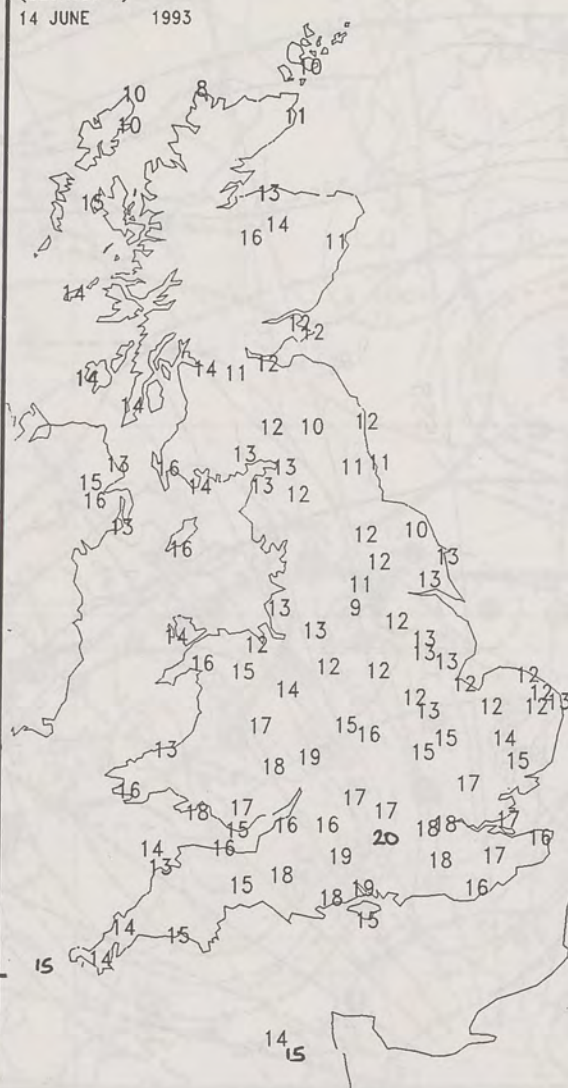
SIGNIFICANT WEATHER CHARTS



NIGHT MINIMUM TEMPERATURE
(DEGREES C)
14 JUNE 1993



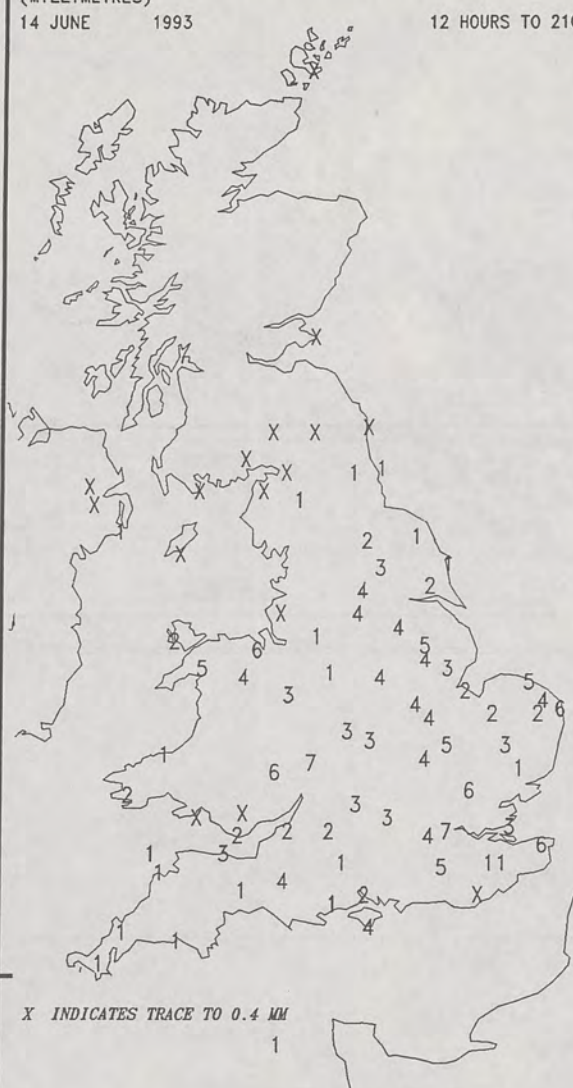
DAY MAXIMUM TEMPERATURE
(DEGREES C)
14 JUNE 1993



NIGHT RAINFALL
(MILLIMETRES)
14 JUNE 1993



DAY RAINFALL
(MILLIMETRES)
14 JUNE 1993



SUNSHINE (DAWN TO DUSK)
(HOURS)
14 JUNE 1993



EXTREMES FOR ~~FRIDAY~~ 14TH JUNE 1993

MONDAY

Highest Maximum	: 20.0 C Farnborough (Hampshire)
Lowest Maximum	: 8.0 C Cape Wrath (N.Scotland)
Lowest Minimum	: 0.0 C Perth (Tayside)
Lowest Grass Minimum	: 0.1 C Coltishall (Near Norwich)
Most Rain (24 hours from 0900 GMT)	: 11.4mm Jubilee Corner (Kent)
Most Sun	: 14.5 Hrs Stornaway (Outer Hebrides)


**DAILY
WEATHER
SUMMARY**

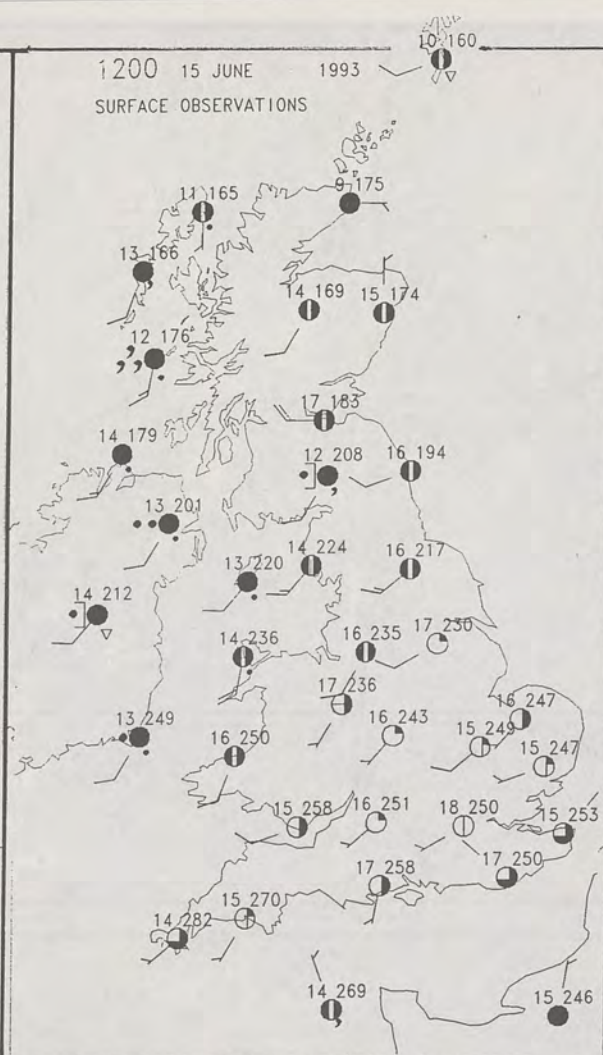
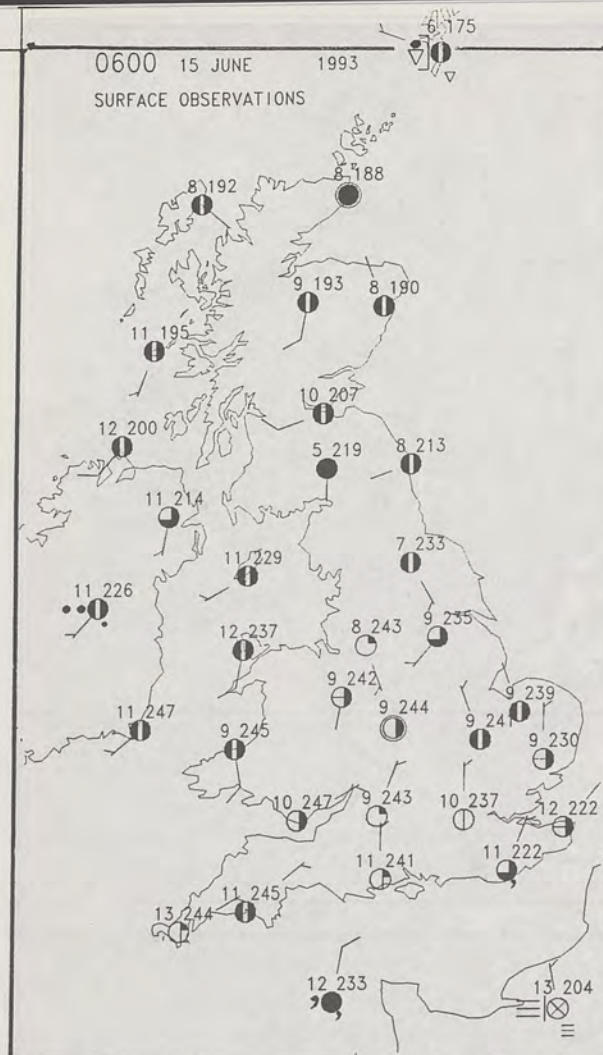


© Crown Copyright
All rights reserved



NOAA 11 Visible Light 14th June 1993 1459z





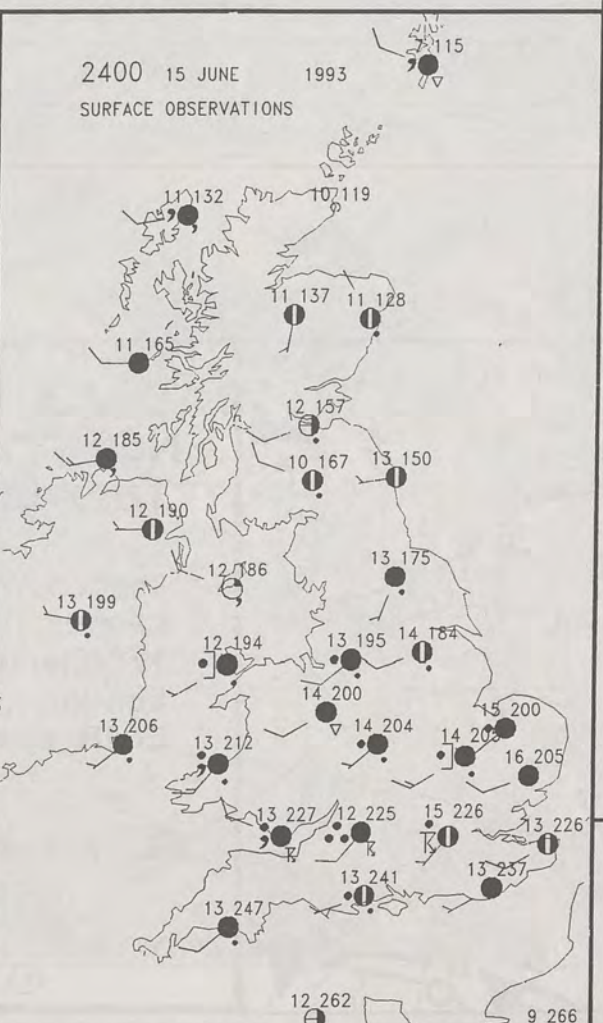
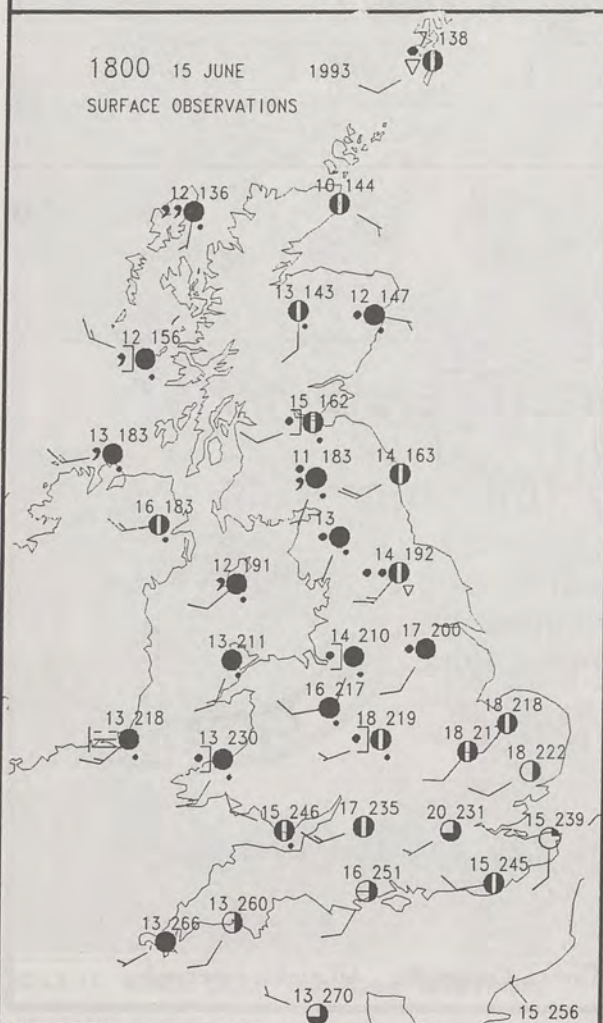
SUMMARY OF UK WEATHER for TUESDAY 15th June 1993

Last night Scotland and Northern Ireland were dry, except for some patchy light showers in the Northern Isles. In England and Wales the patchy rain and drizzle, mainly in Southeastern England, quickly cleared away to leave the rest of the night dry.

During the day in Scotland the patchy showers persisted in the Northern Isles. A band of drizzly rain spread into the southwest around late morning, and moved northeastwards during the afternoon and evening, followed by dry but cloudy weather. Temperatures were normal to rather cool, but cold in parts of the Borders.



PLOTTED SURFACE OBSERVATIONS



Northern Ireland was cloudy with outbreaks of rain and drizzle, but became drier in the evening. Temperatures were around normal.

England and Wales were dry in the morning. Patchy rain spread into Northwest England and North Wales in the early afternoon, and across Northern England later in the afternoon. Other parts of the west and Midlands also had some patchy rain in the evening. Temperatures were normal to rather cool, but warm in parts of Southeast England.

SIGNIFICANT WEATHER CHARTS



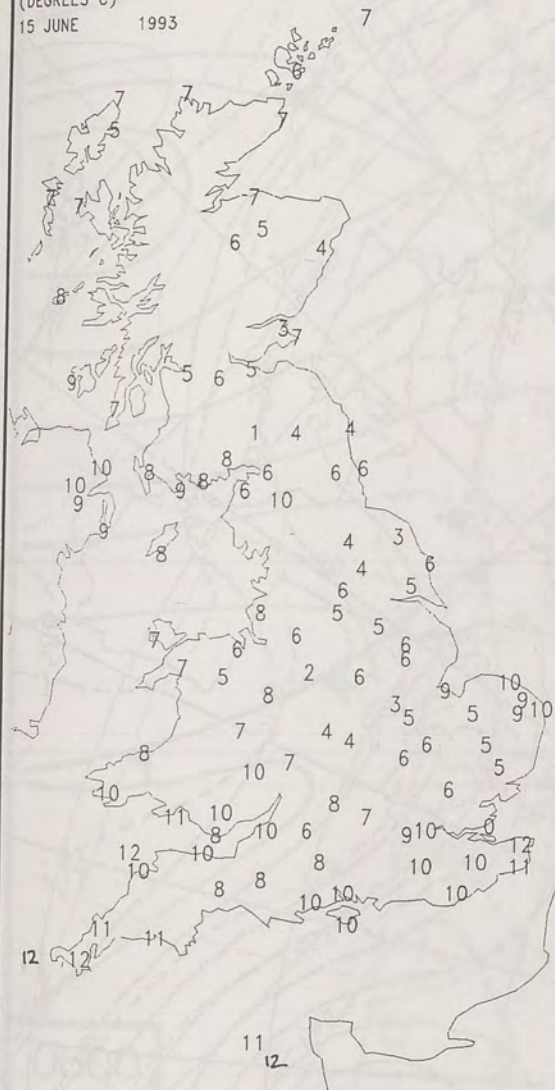
London Weather Centre

All times are GMT

© Crown Copyright All rights reserved

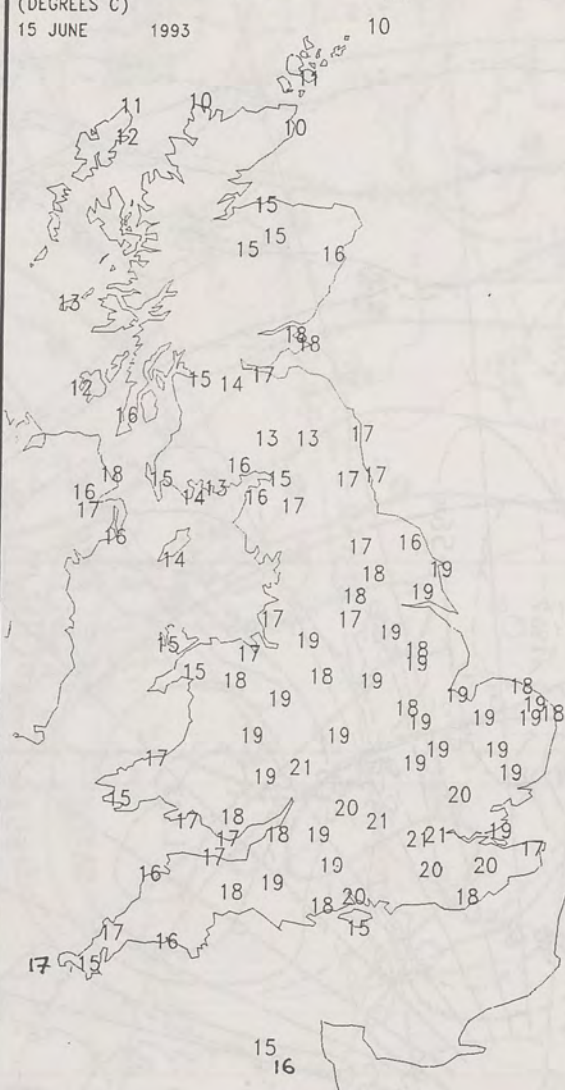
NIGHT MINIMUM TEMPERATURE
(DEGREES C)

15 JUNE 1993



DAY MAXIMUM TEMPERATURE
(DEGREES C)

15 JUNE 1993



NIGHT RAINFALL
(MILLIMETRES)

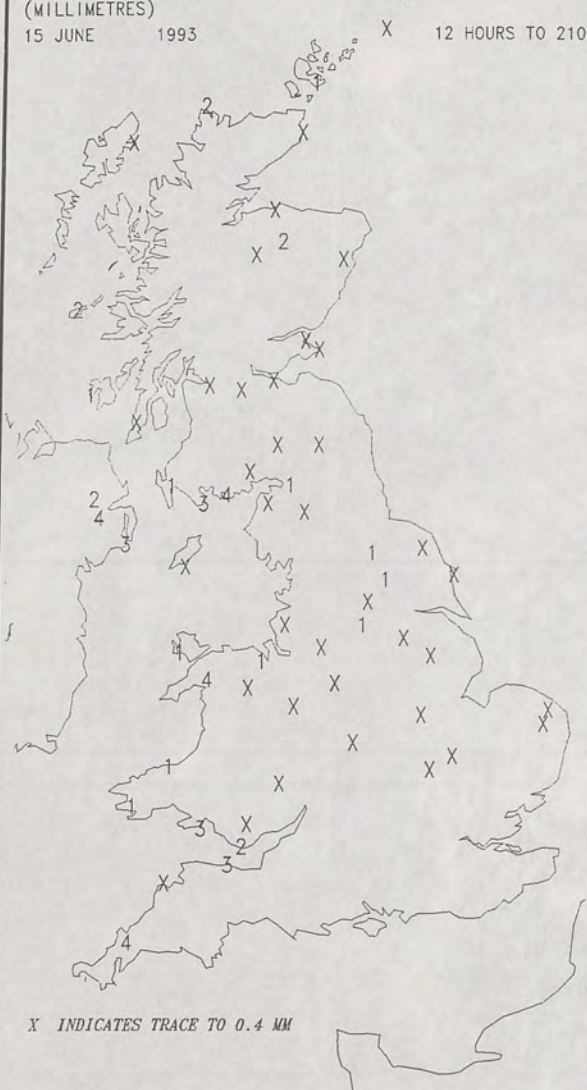
15 JUNE 1993



X INDICATES TRACE TO 0.4 MM

DAY RAINFALL
(MILLIMETRES)

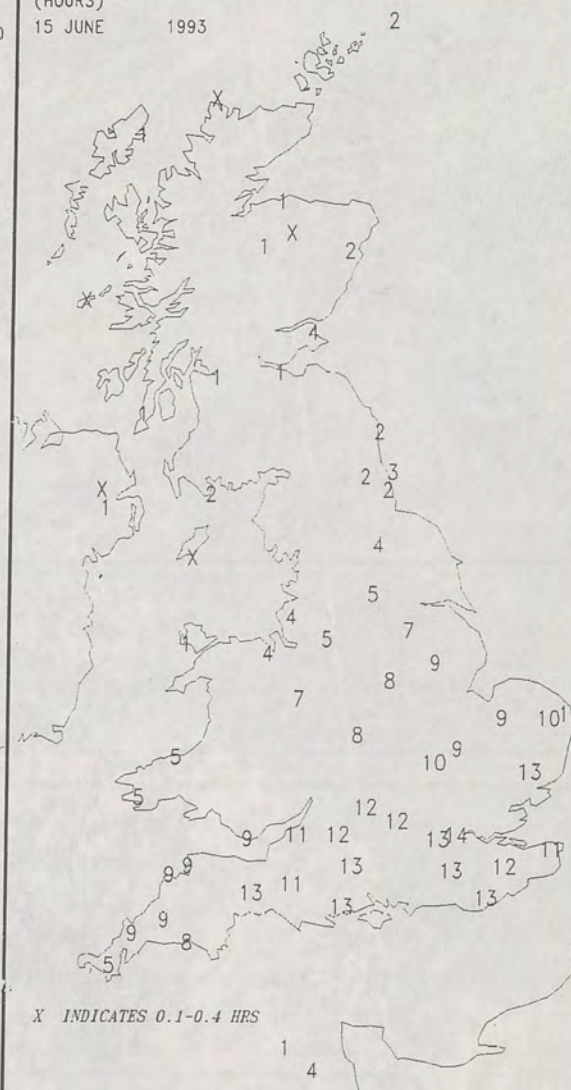
15 JUNE 1993



X INDICATES TRACE TO 0.4 MM

SUNSHINE (DAWN TO DUSK)
(HOURS)

15 JUNE 1993



X INDICATES 0.1-0.4 HRS

EXTREMES FOR TUESDAY 15TH JUNE 1993

Highest Maximum	: 21.0 C Central London & Heathrow Airport
Lowest Maximum	: 9.8 C Cape Wrath (N.Scotland)
Lowest Minimum	: 0.9 C Eskdalemuir (Dumfries & Galloway)
Lowest Grass Minimum	: -2.1 C Church Fenton (Yorkshire)
Most Rain (24 hours from 0900 GMT)	: 32.0 mm Culdrose (Cornwall)
Most Sun	: 14.0 Hrs Central London

**DAILY
WEATHER
SUMMARY**




© Crown Copyright
All rights reserved

London Weather Centre


London

All times are GMT

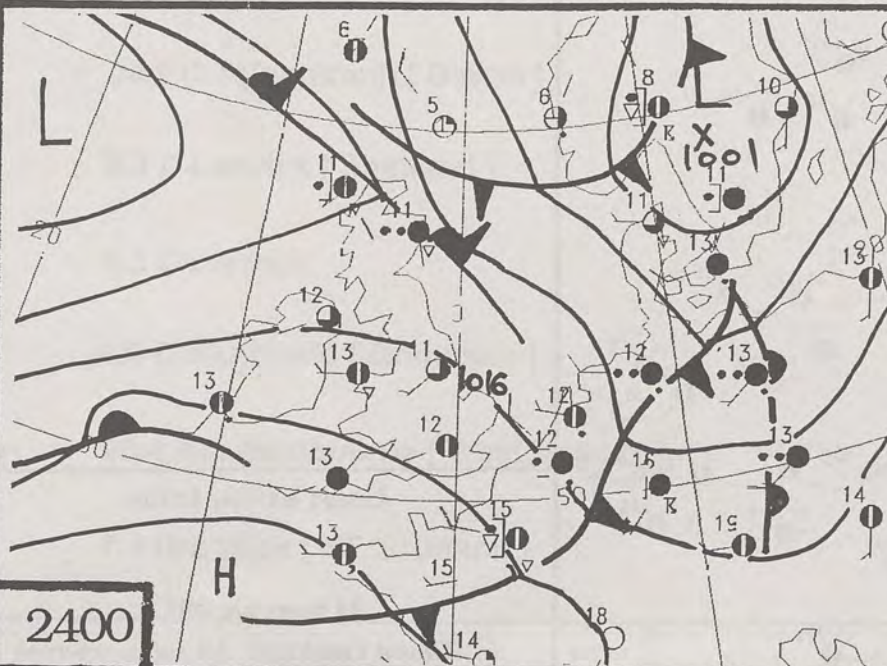
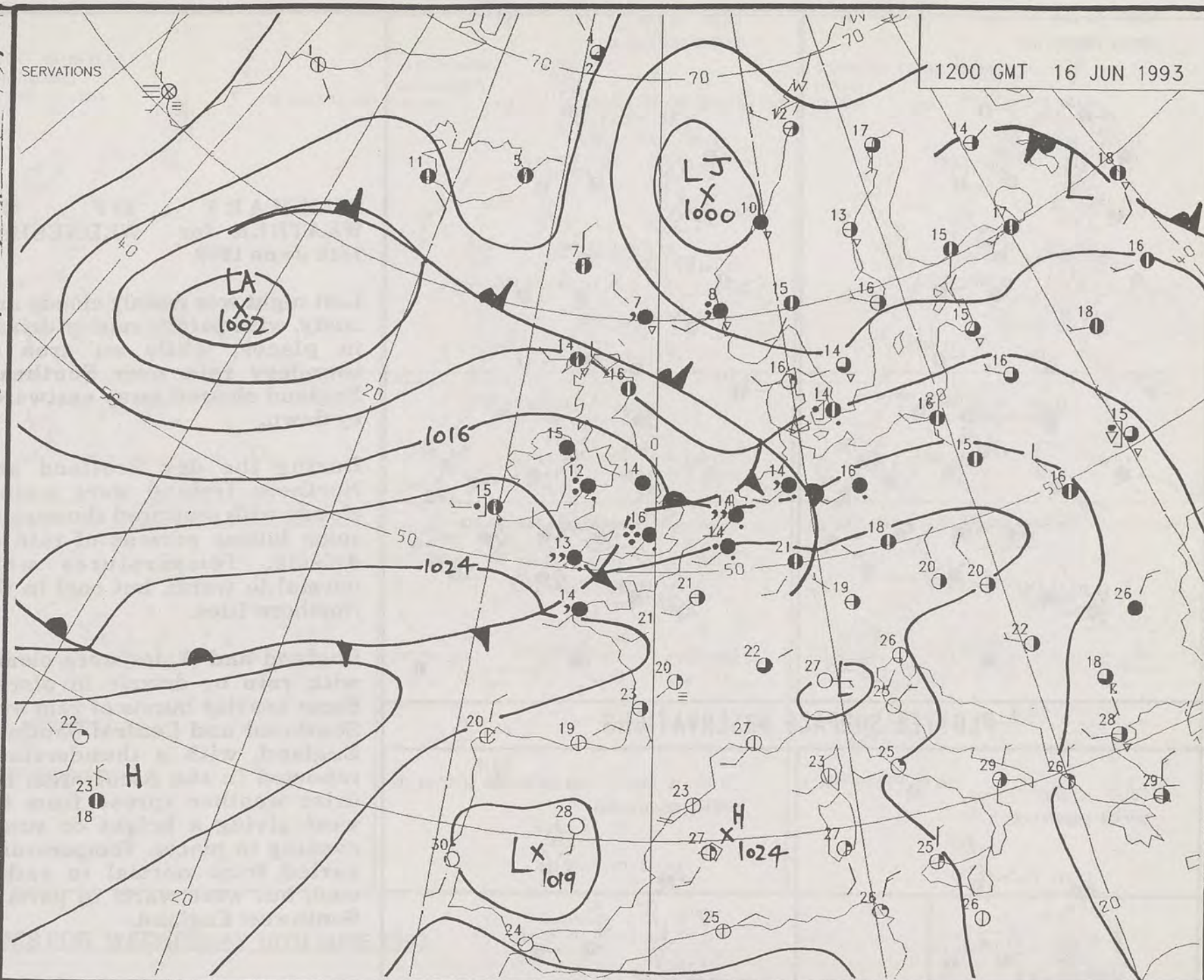
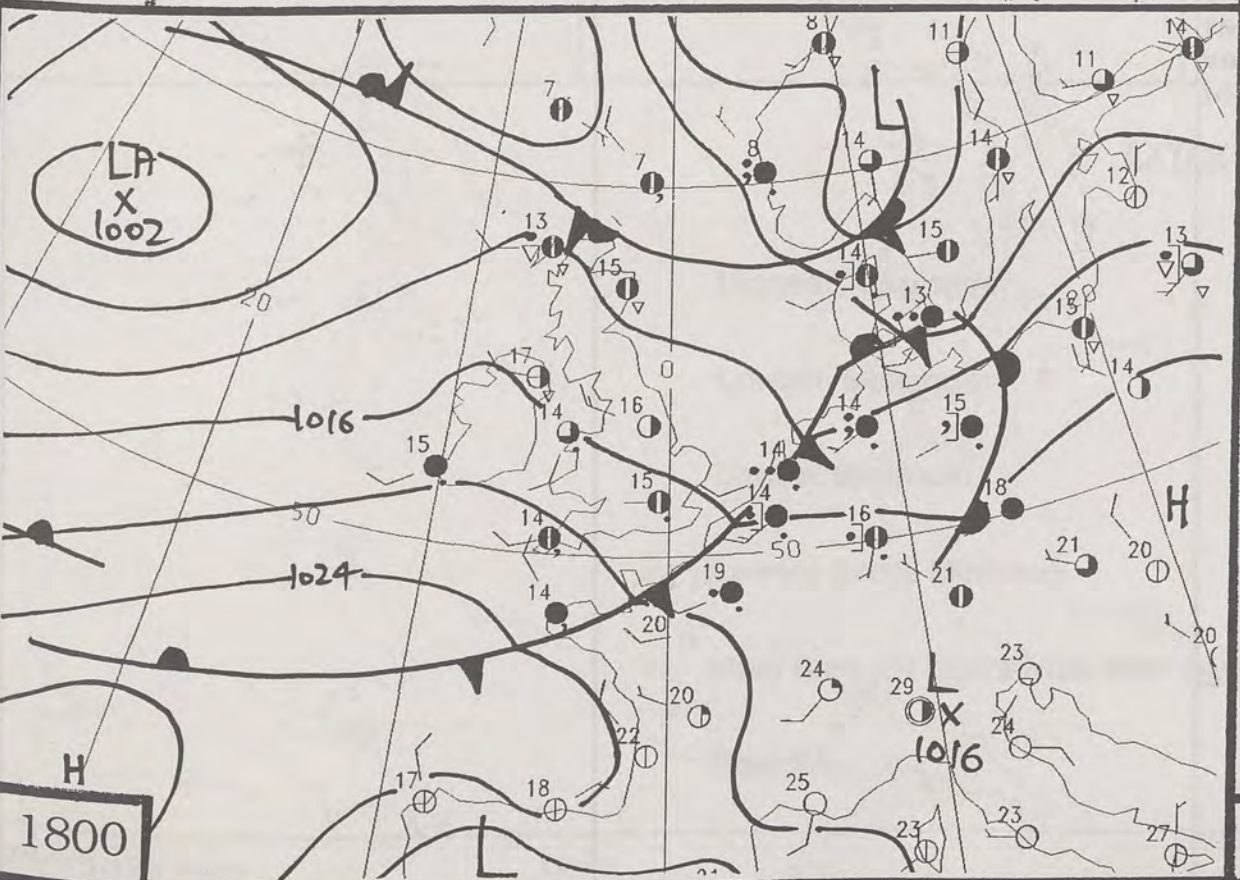
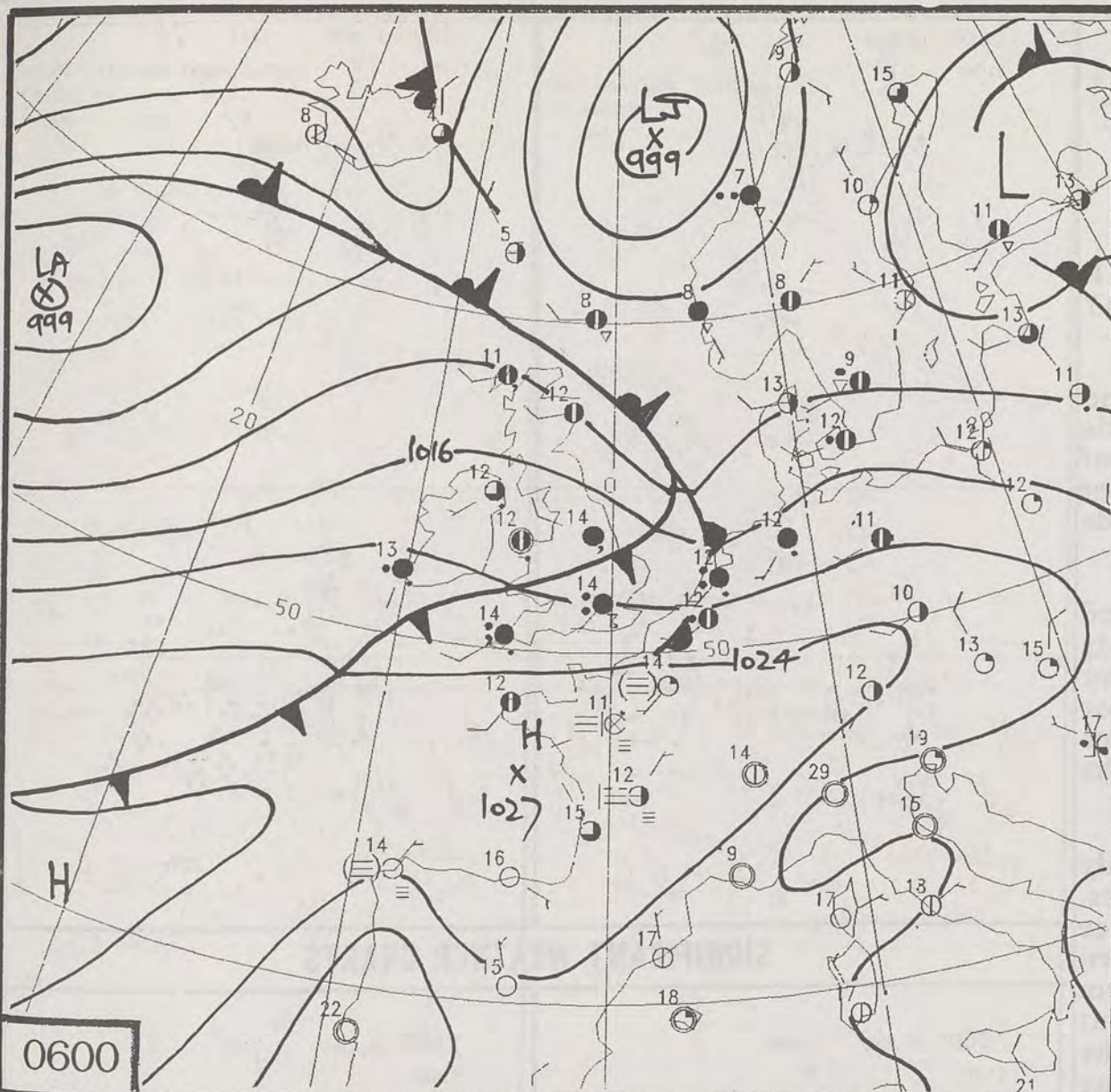


DT 12Z TUES 15/ 5/93 VT 22Z TUES 15/ 6/93 GMAIN T+ 0 - - - - - THICKNESS UM. 500-1000MB 500MB

UPPER AIR CHART
500 MB FULL LINE
1000-500 MB THICKNESS
PECKED LINE
1200 GMT




FOUR STEREOGRAPHIC PROJECTION AT CON SCALE 22000 FOR LINE 5-19-15 CHART 15 PHEH50 FGR 1200Z



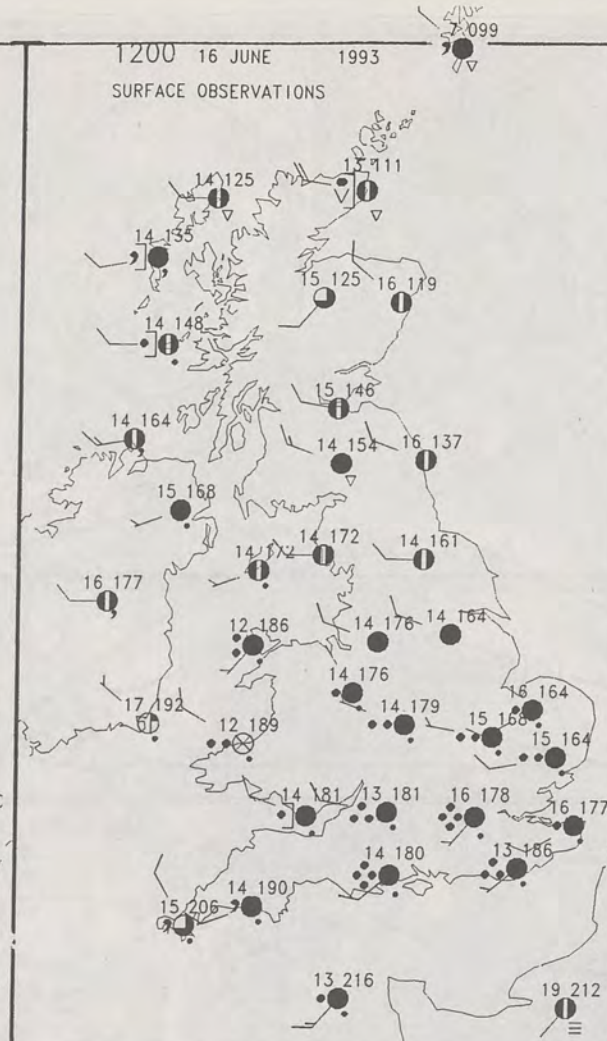
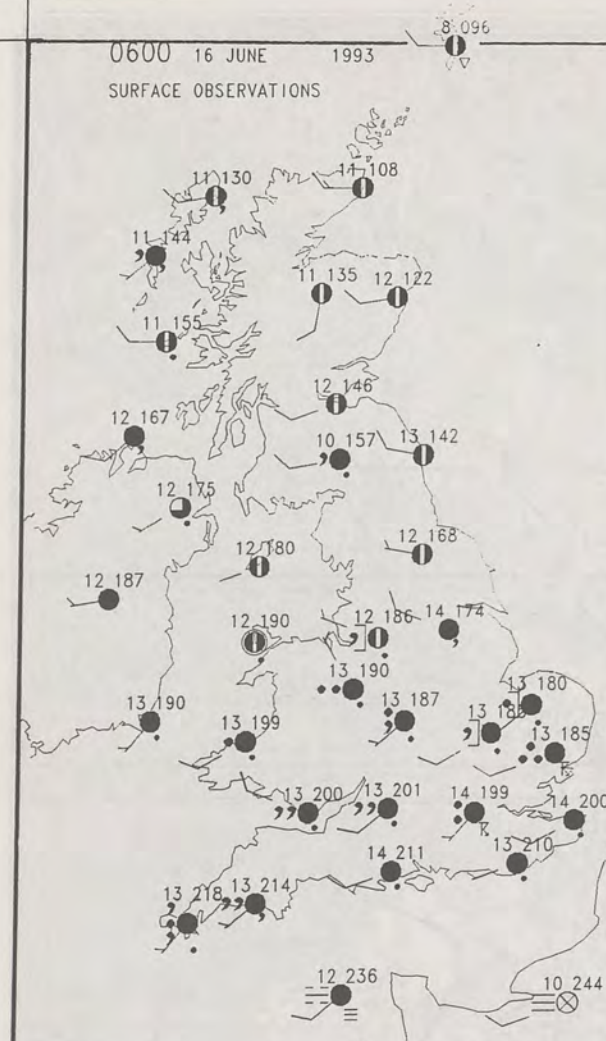
DUPLICATE ALSO
 DAILY WEATHER SUMMARY
 NOT FOR LOAN
 Wednesday 16th June 1993

London Weather Centre
 Climate Department
 127 Clerkenwell Road
 London
 EC1R 5DB

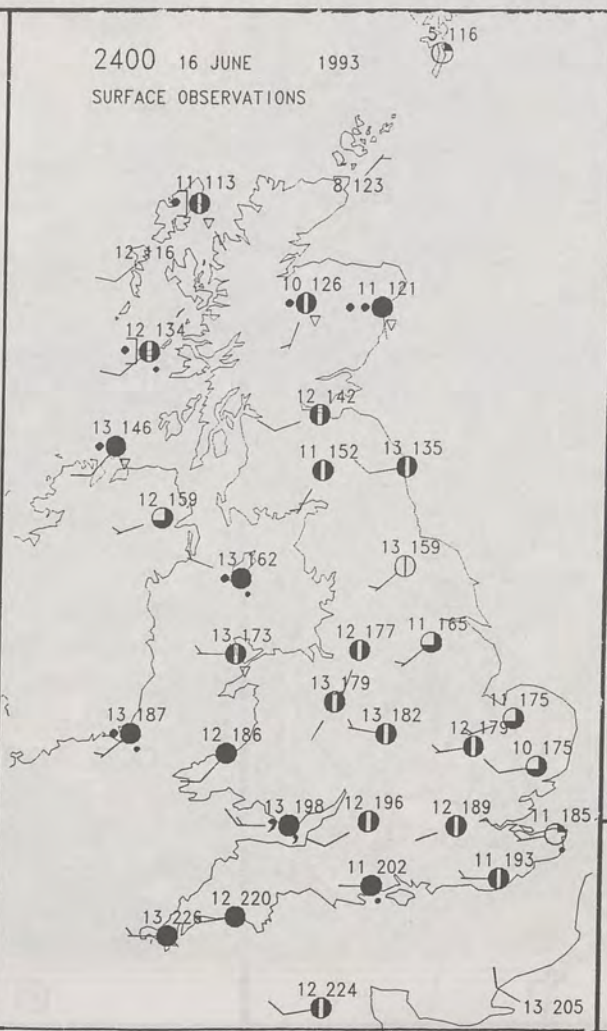
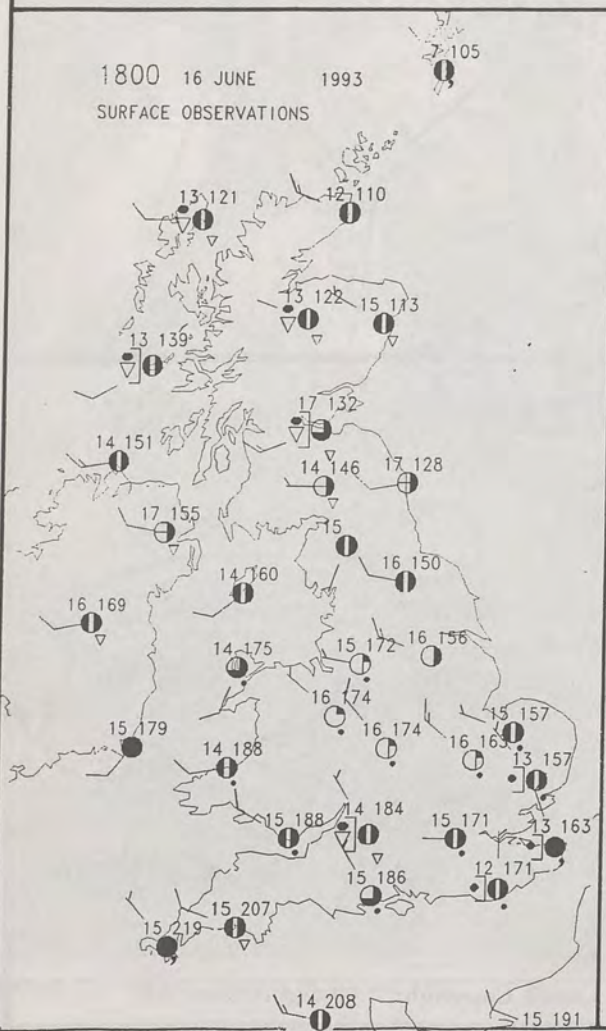


Warm front
 Cold front
 Occlusion

© Crown Copyright All rights reserved



PLOTTED SURFACE OBSERVATIONS



SUMMARY OF UK WEATHER for WEDNESDAY 16th June 1993

Last night was mainly cloudy and misty, with patchy rain or drizzle in places, while an area of thundery rain over Southeast England cleared away eastwards by dawn.

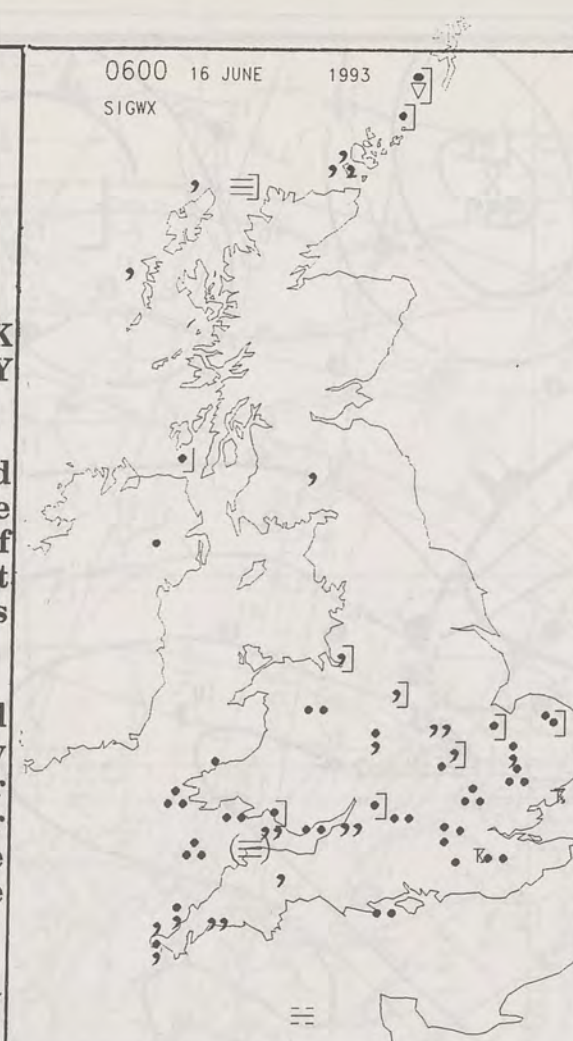
During the day Scotland and Northern Ireland were mainly cloudy with scattered showers, or some longer periods of rain or drizzle. Temperatures were normal to warm, but cool in the Northern Isles.

England and Wales were cloudy with rain or drizzle in places. Some heavier bursts of rain over Southeast and Central Southern England, with a thunderstorm reported in the Ascot area; but drier weather spread from the west giving a bright or sunny evening in places. Temperatures varied from normal to rather cool, but were warm in parts of Southwest England.

London Weather Centre

All times are GMT

© Crown Copyright All rights reserved

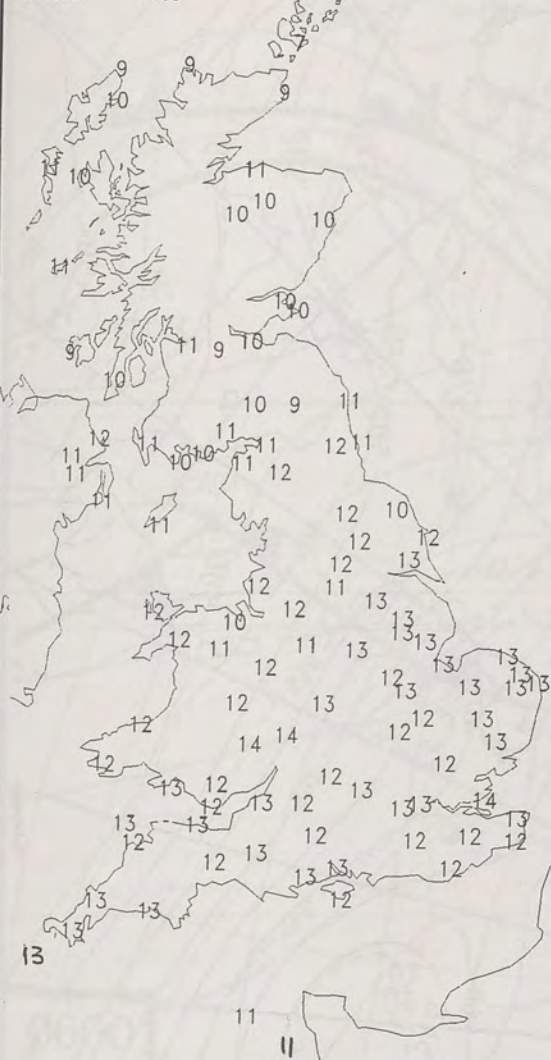


SIGNIFICANT WEATHER CHARTS



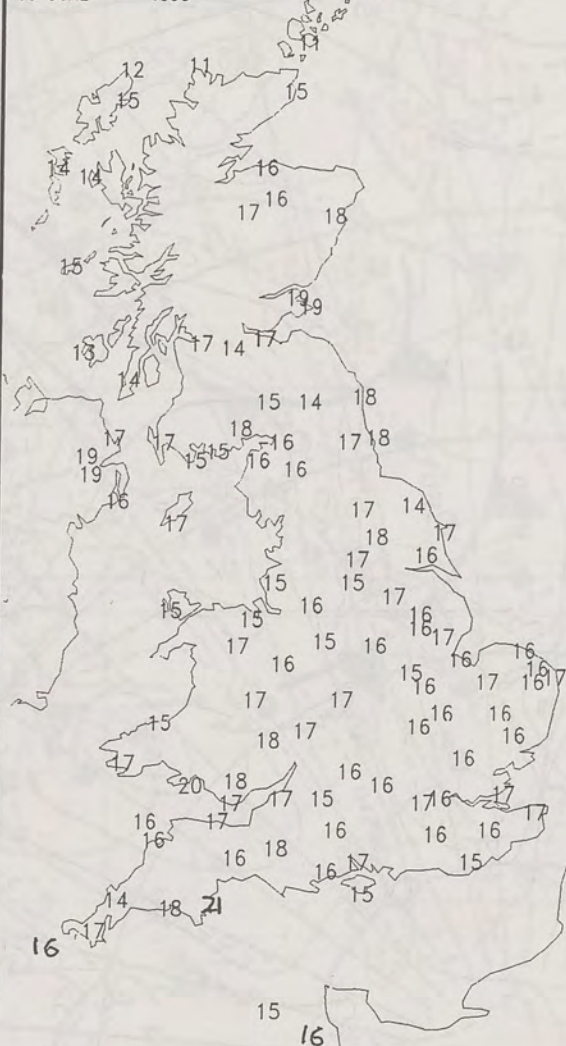
NIGHT MINIMUM TEMPERATURE
(DEGREES C)

16 JUNE 1993



DAY MAXIMUM TEMPERATURE
(DEGREES C)

16 JUNE 1993



NIGHT RAINFALL
(MILLIMETRES)

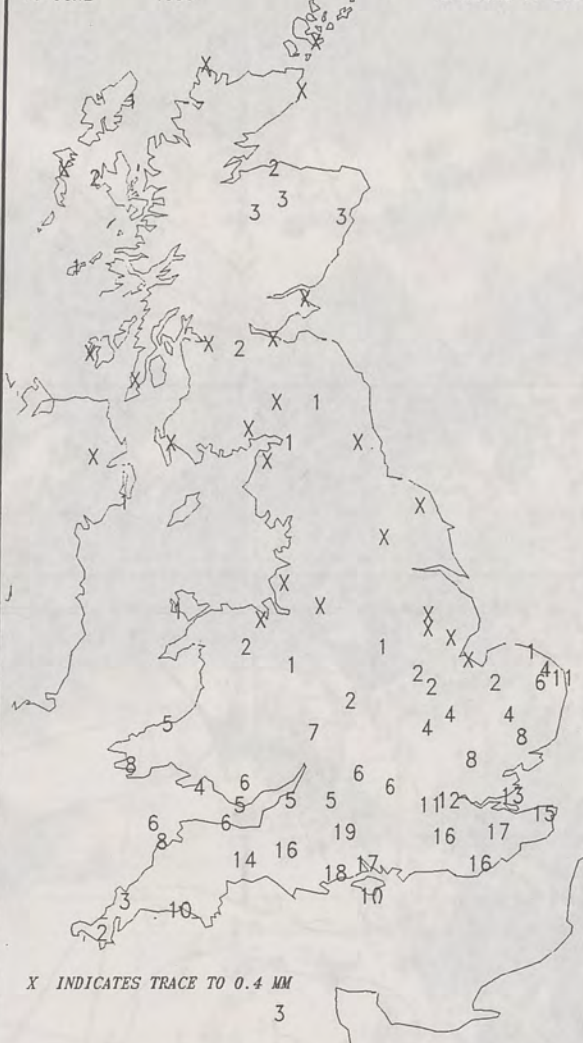
16 JUNE 1993



X INDICATES TRACE TO 0.4 MM

DAY RAINFALL
(MILLIMETRES)

16 JUNE 1993



X INDICATES TRACE TO 0.4 MM

SUNSHINE (DAWN TO DUSK)
(HOURS)

16 JUNE 1993



X INDICATES 0.1-0.4 HRS

EXTREMES FOR WEDNESDAY 16TH JUNE 1993

Highest Maximum	: 20.5 C Teignmouth [Devon]
Lowest Maximum	: 8.3 C Lerwick [Shetland]
Lowest Minimum	: 6.3 C Lerwick
Lowest Grass Minimum	: 4.6 C Inchmarlo [Grampian] -
Most Rain (24 hours from 0900 GMT)	: 20.4 mm Eastbourne [West Sussex]
Most Sun	: 7.1 Hrs Wick [NE Scotland]

**DAILY
WEATHER
SUMMARY**




© Crown Copyright
All rights reserved


London Weather Centre

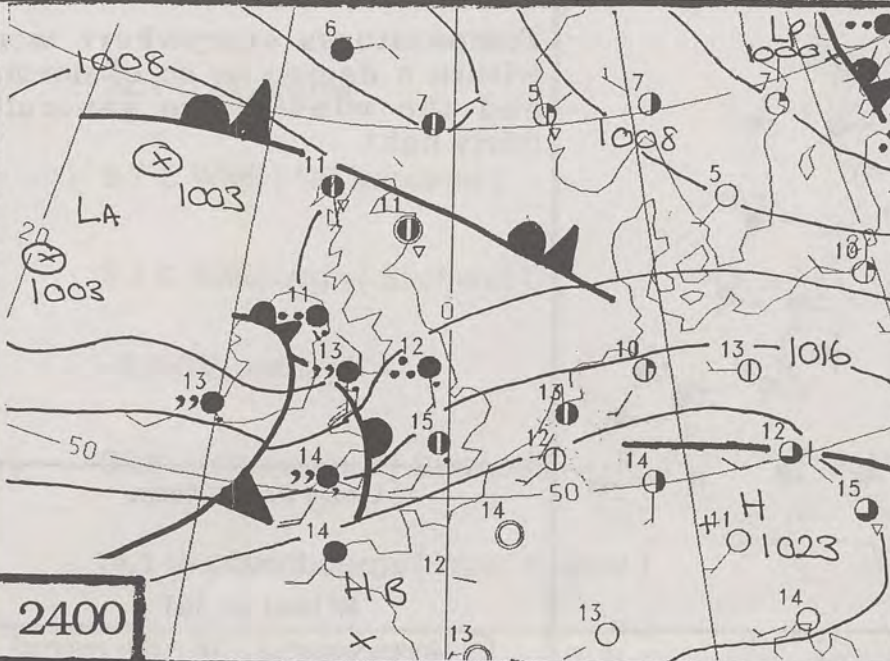
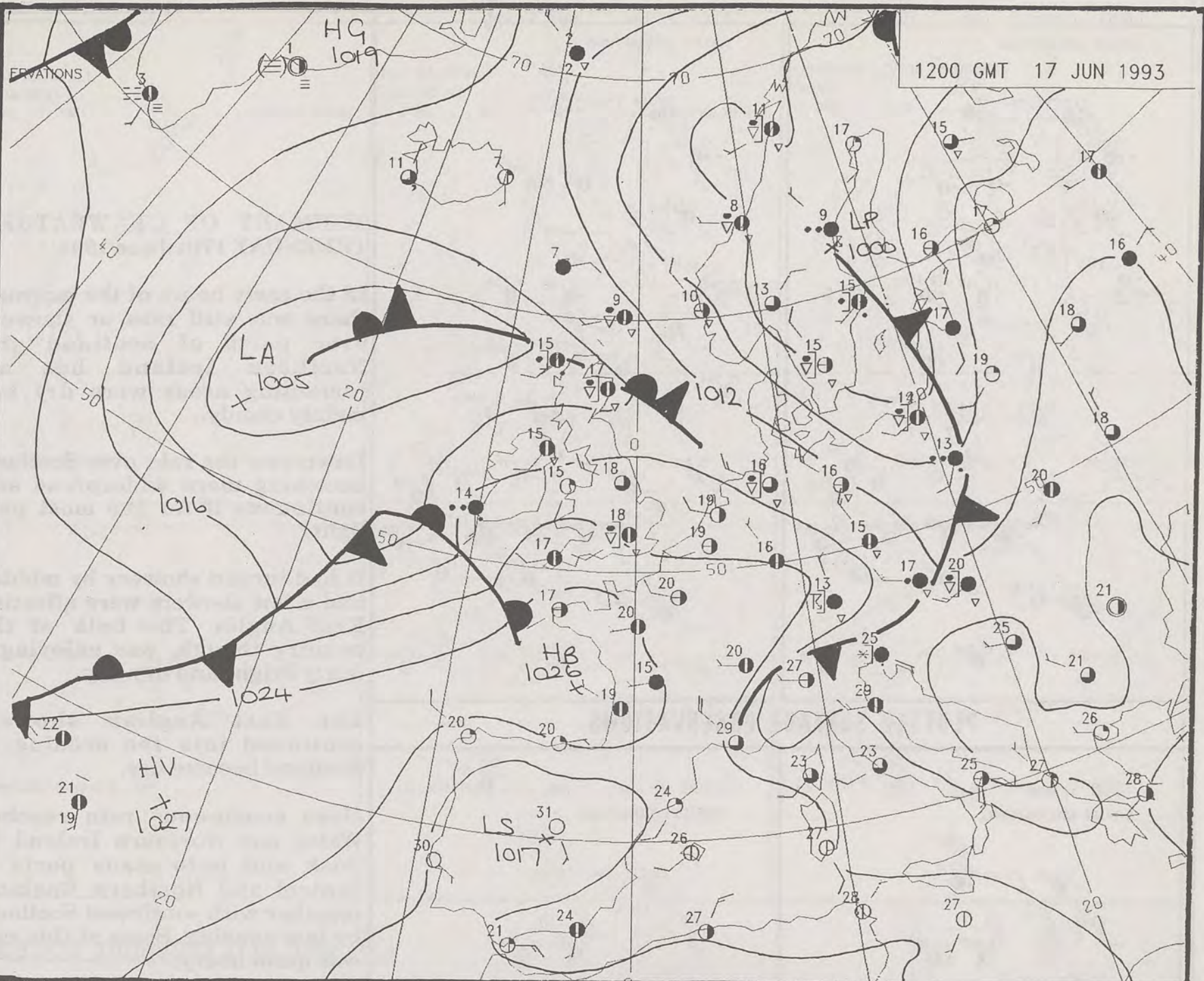
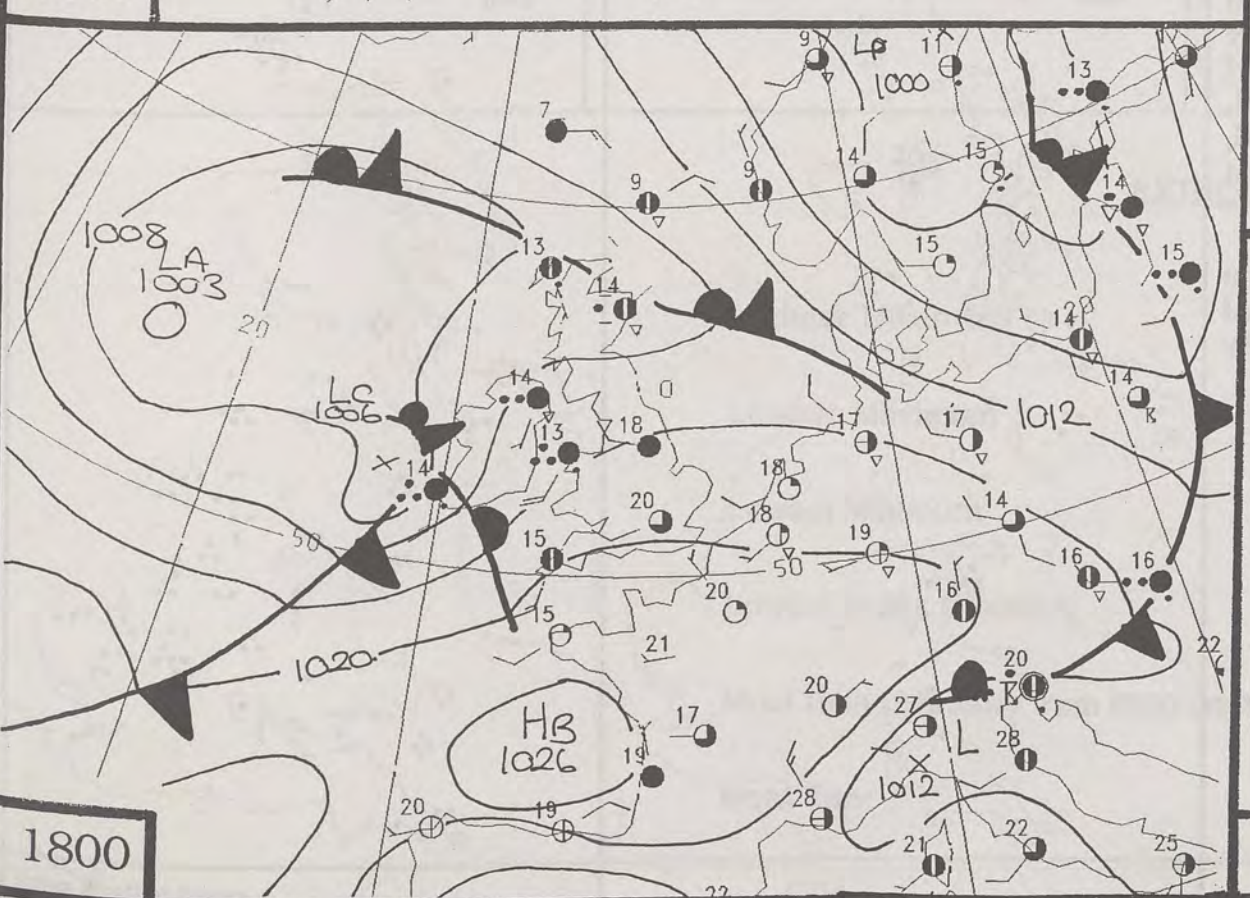
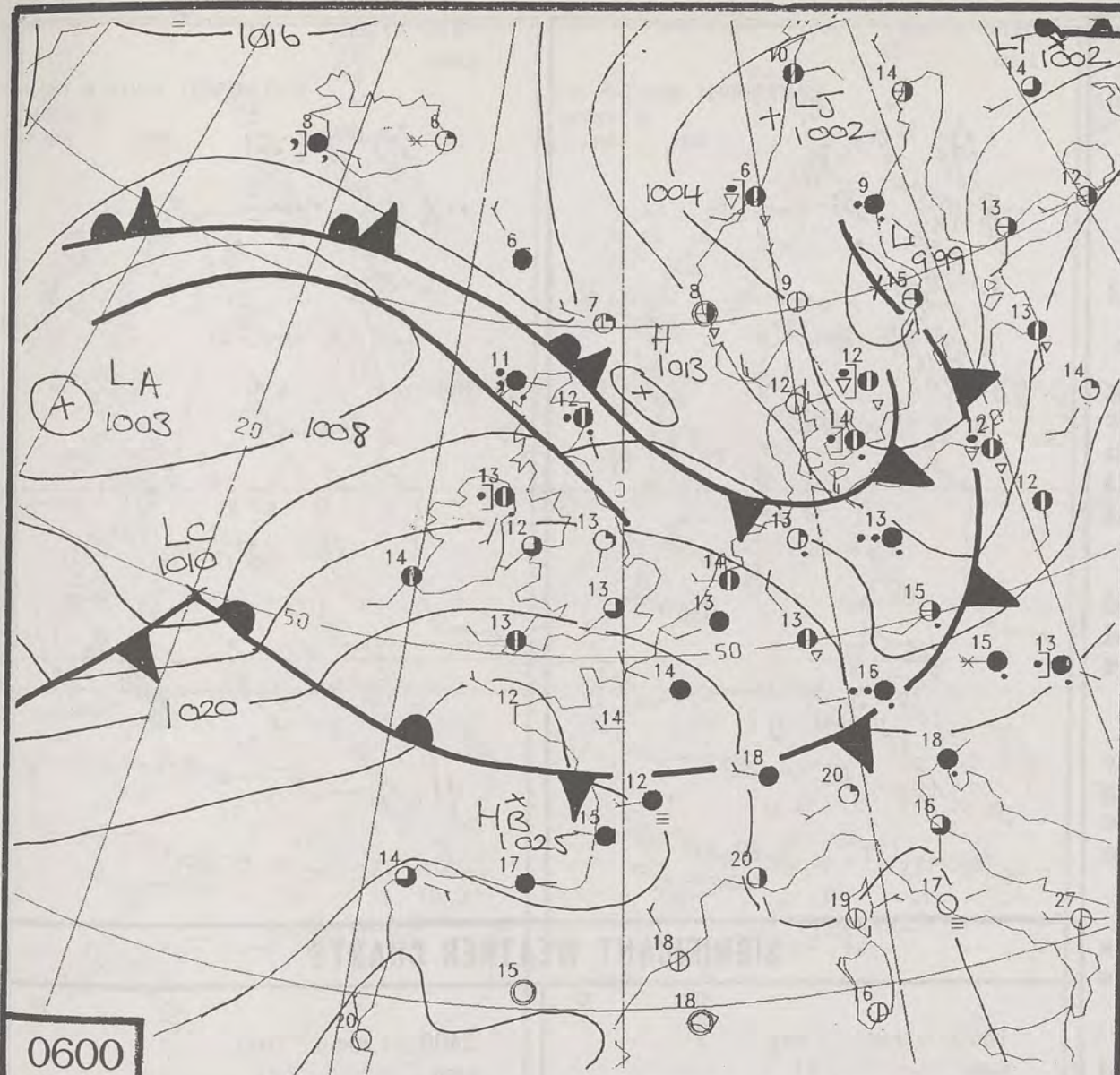
London

All times are GMT



NOAA-11 VISIBLE 16th June 1993 1435Z





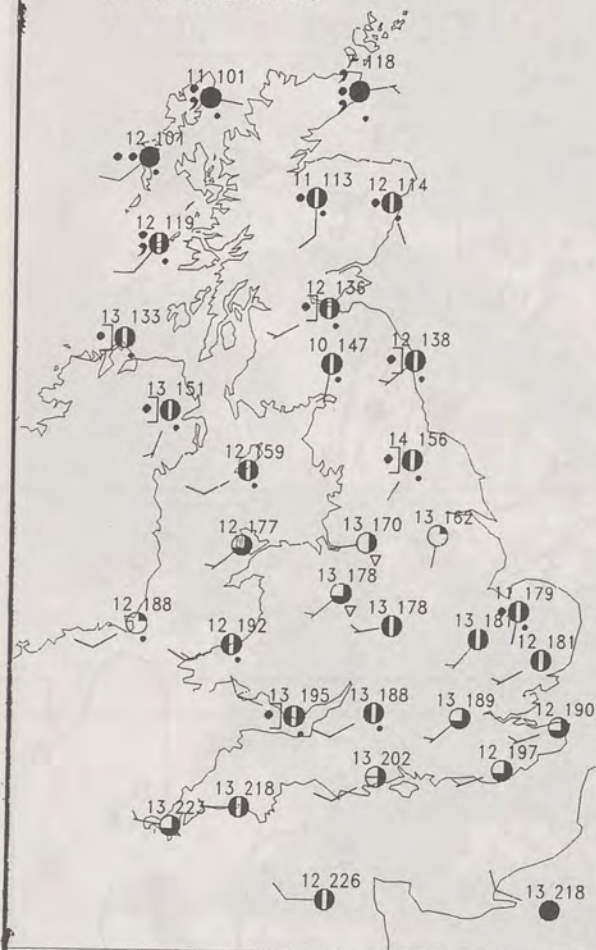
DUPLICATE ALSO
DAILY WEATHER SUMMARY
 NOT FOR LOAN
 Thursday 17th June 1993

London Weather Centre
 Climate Department
 127 Clerkenwell Road
 London
 EC1R 5DB

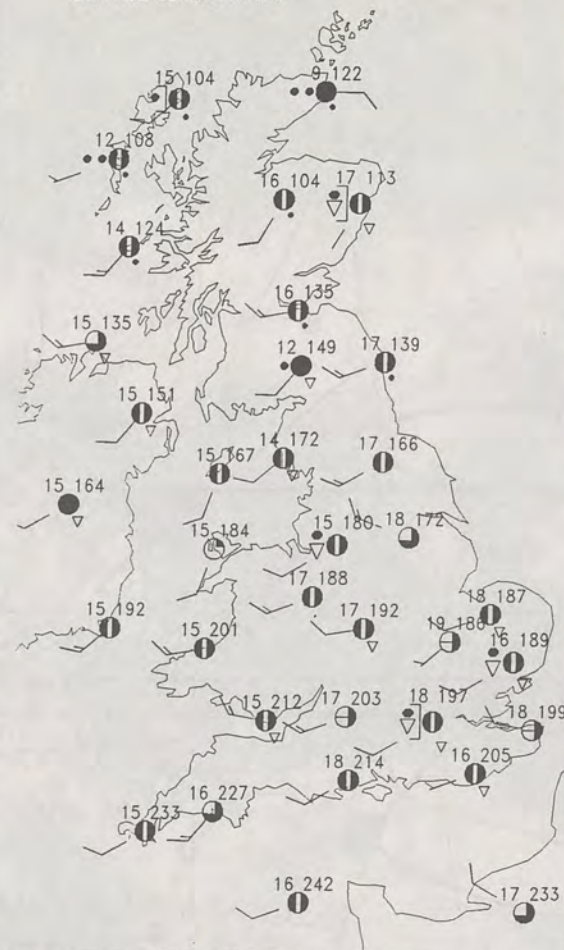


Warm front
 Cold front
 Occlusion

0600 17 JUNE 1993
SURFACE OBSERVATIONS



1200 17 JUNE 1993
SURFACE OBSERVATIONS



SUMMARY OF UK WEATHER THURSDAY 17th June 1993

In the early hours of the morning there was still rain or showers over parts of Scotland and Northern Ireland but all remaining areas were dry but mainly cloudy.

Dawn saw the rain over Scotland becoming more widespread and continuous if for the most part light.

It had turned showery by midday and a few showers were affecting East Anglia. The bulk of the country though, was enjoying a fairly bright and dry day.

The East Anglian showers continued into the evening as Scotland became dry.

More continuous rain reached Wales and Northern Ireland by dusk and onto many parts of central and Northern England, together with southwest Scotland, by late evening. Some of this rain was quite heavy.

Temperatures everywhere were within a degree or so of normal and the winds were generally fairly light.

London Weather Centre

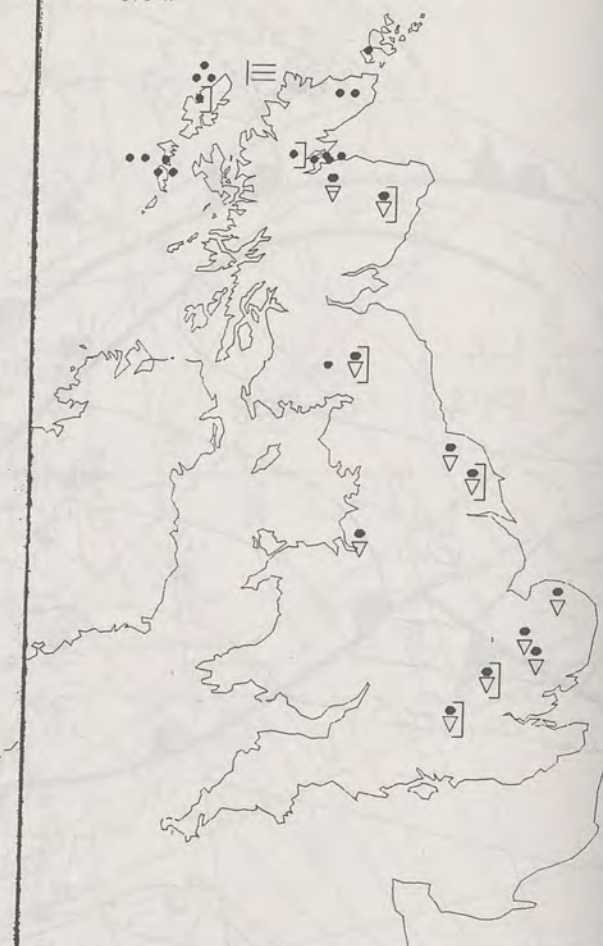
All times are GMT

© Crown Copyright All rights reserved

0600 17 JUNE 1993
SIGWX

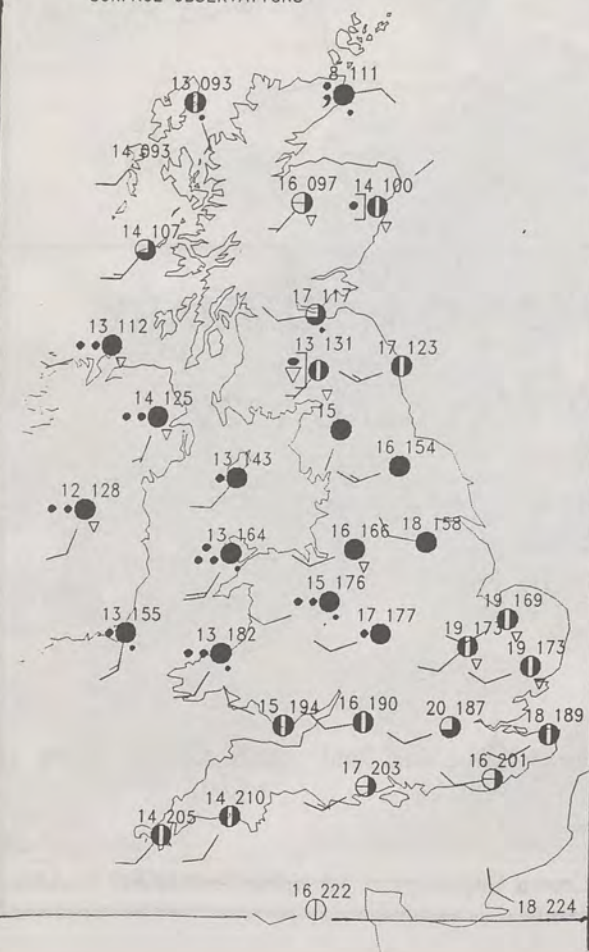


1200 17 JUNE 1993
SIGWX

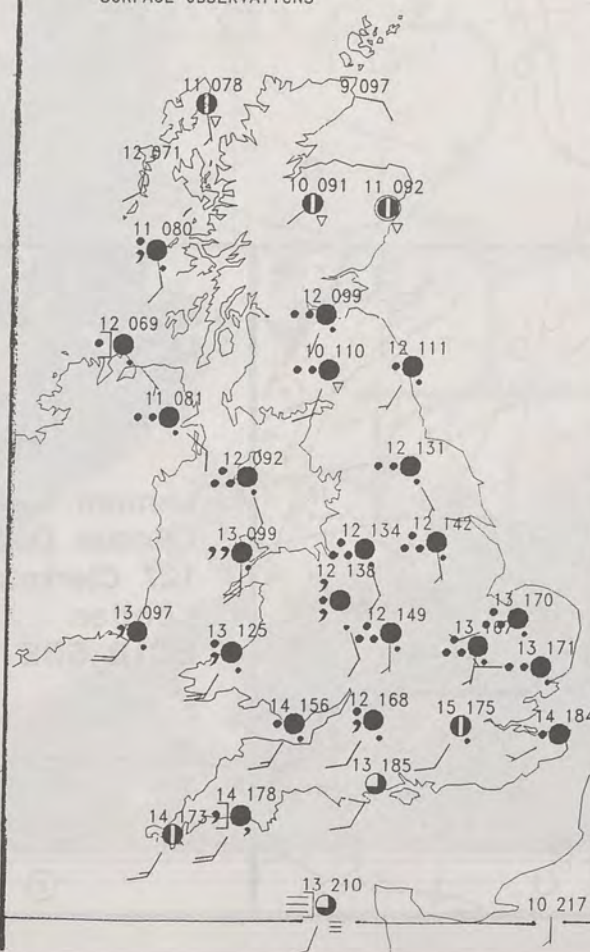


PLOTTED SURFACE OBSERVATIONS

1800 17 JUNE 1993
SURFACE OBSERVATIONS



2400 17 JUNE 1993
SURFACE OBSERVATIONS



SIGNIFICANT WEATHER CHARTS

1800 17 JUNE 1993
SIGWX

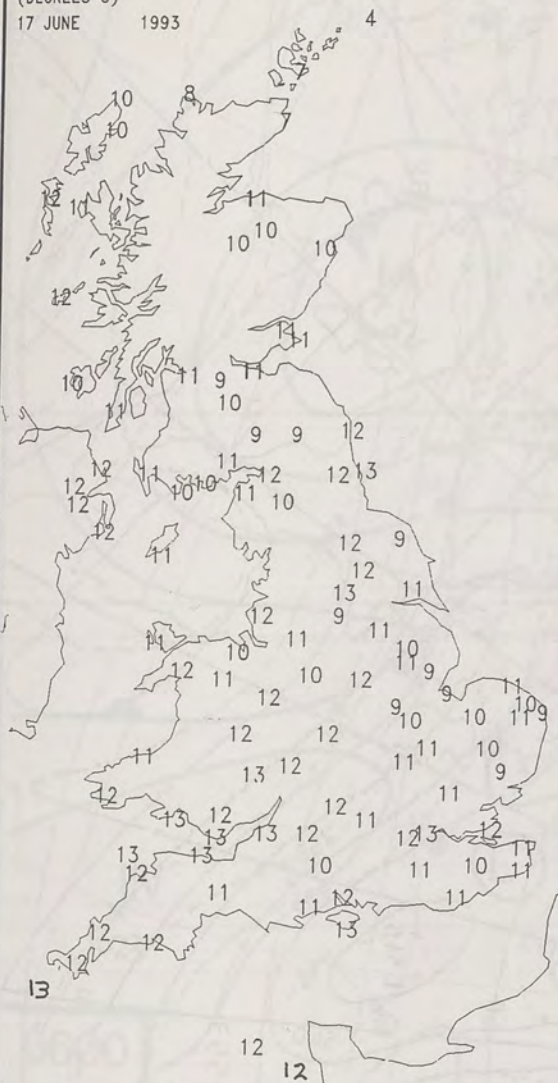


2400 17 JUNE 1993
SIGWX



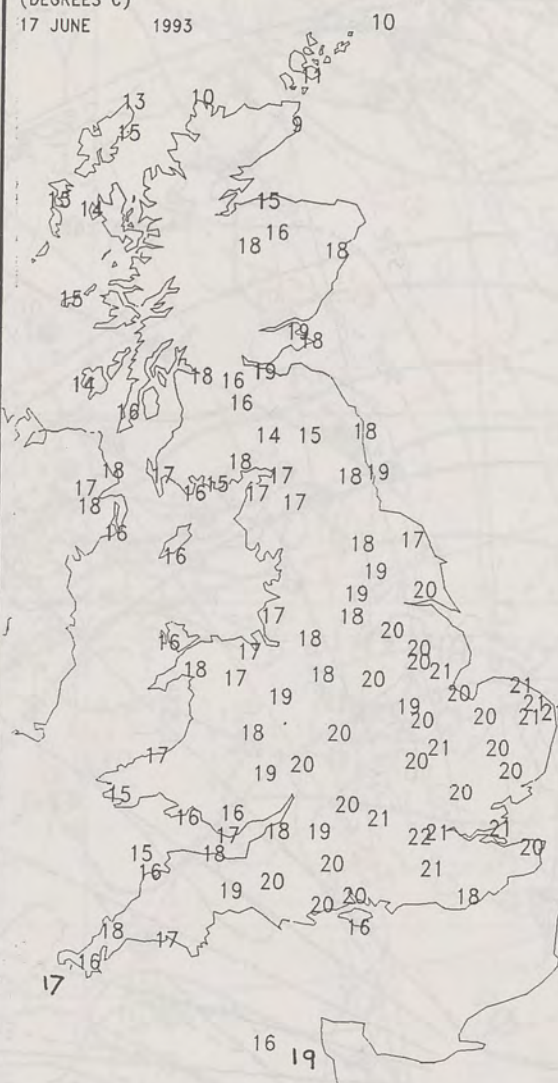
NIGHT MINIMUM TEMPERATURE (DEGREES C)

17 JUNE 1993



DAY MAXIMUM TEMPERATURE (DEGREES C)

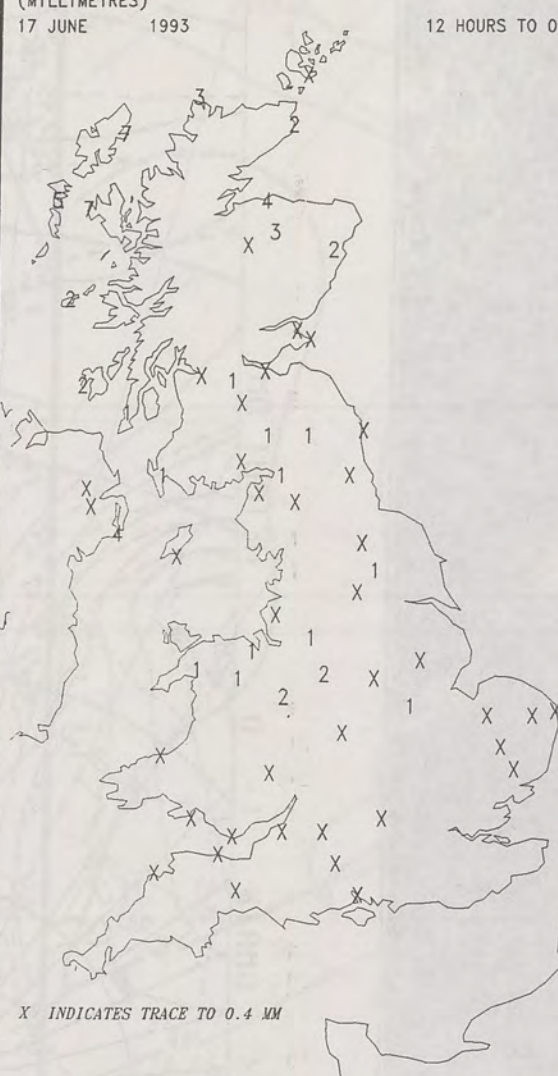
17 JUNE 1993



NIGHT RAINFALL (MILLIMETRES)

17 JUNE 1993

12 HOURS TO 0900



DAY RAINFALL (MILLIMETRES)

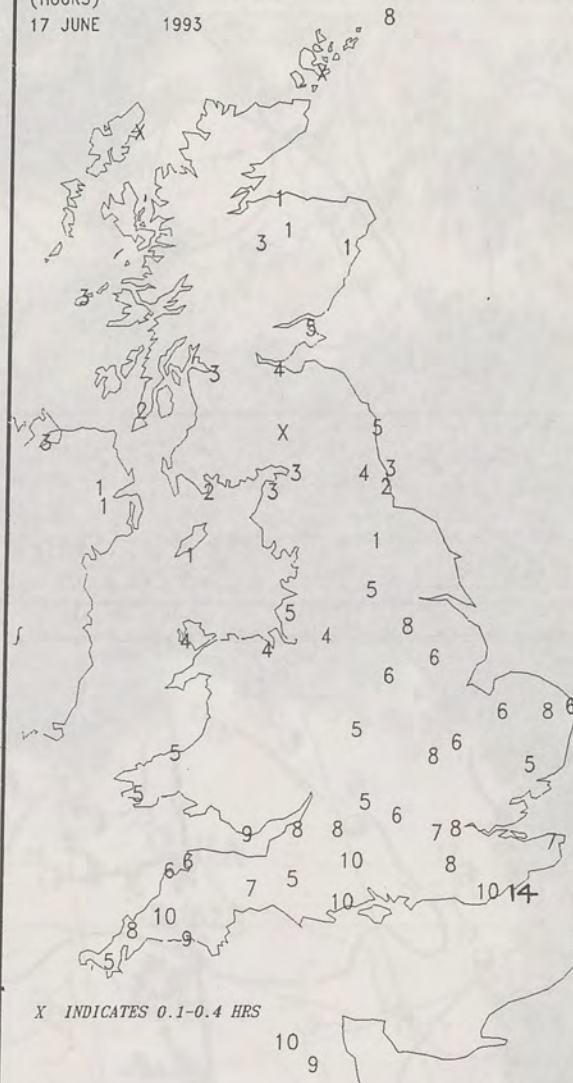
17 JUNE 1993

12 HOURS TO 2100



SUNSHINE (DAWN TO DUSK) (HOURS)

17 JUNE 1993



EXTREMES FOR THURSDAY 17TH JUNE 1993

Highest Maximum	: 22.1 C Heathrow
Lowest Maximum	: 8.7 C Wick [NE Scotland]
Lowest Minimum	: 3.7 C Sumburgh [Shetland]
Lowest Grass Minimum	: -2.0 C Sumburgh -
Most Rain (24 hours from 0900 GMT)	: 26.4 mm Nantmor [Gwynedd]
Most Sun	: 14.3 Hrs Eastbourne [West Sussex]


DAILY WEATHER SUMMARY



© Crown Copyright
All rights reserved

London Weather Centre

All times are GMT



NOAA-11 VISIBLE 17th June 1993 1423Z

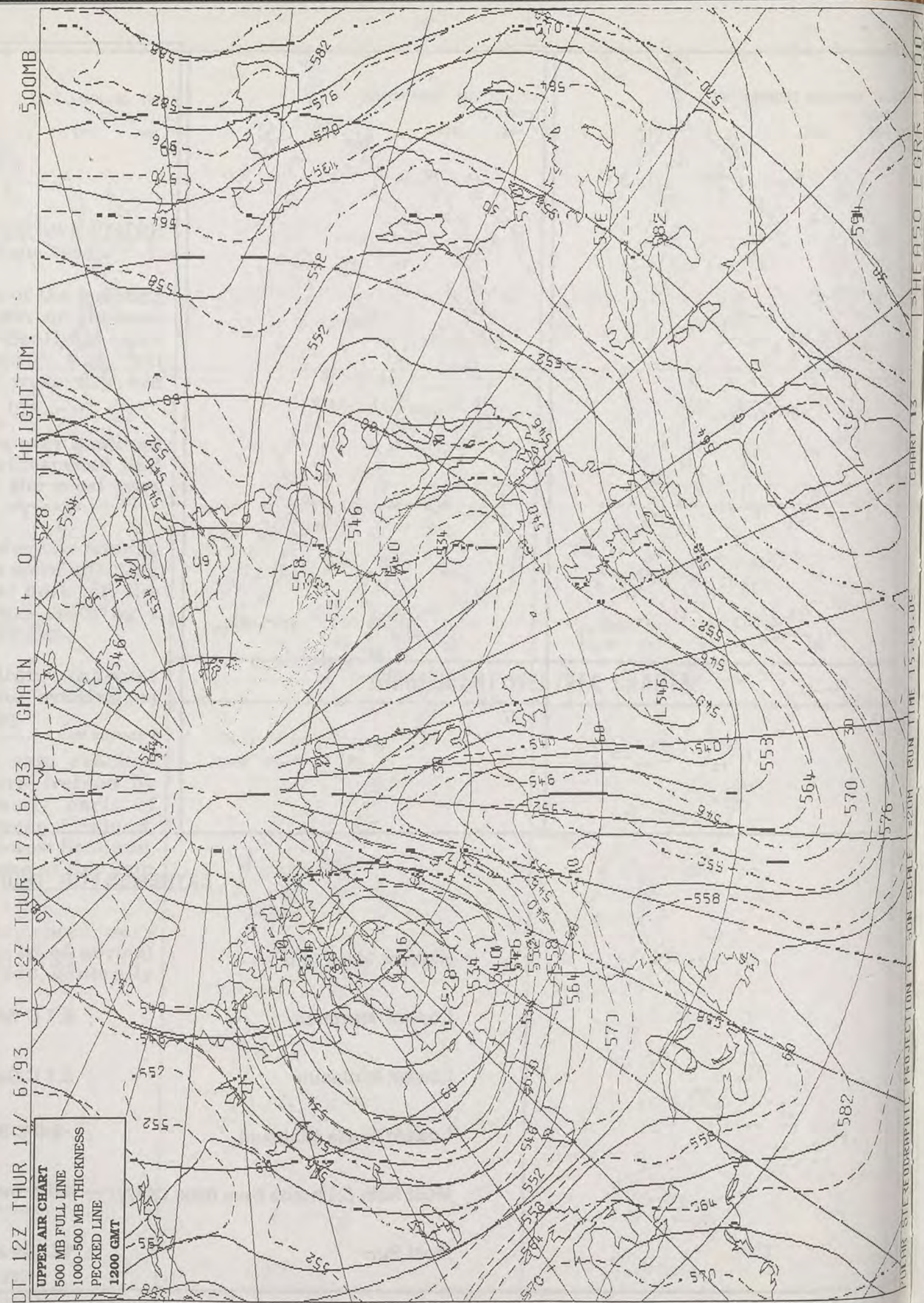
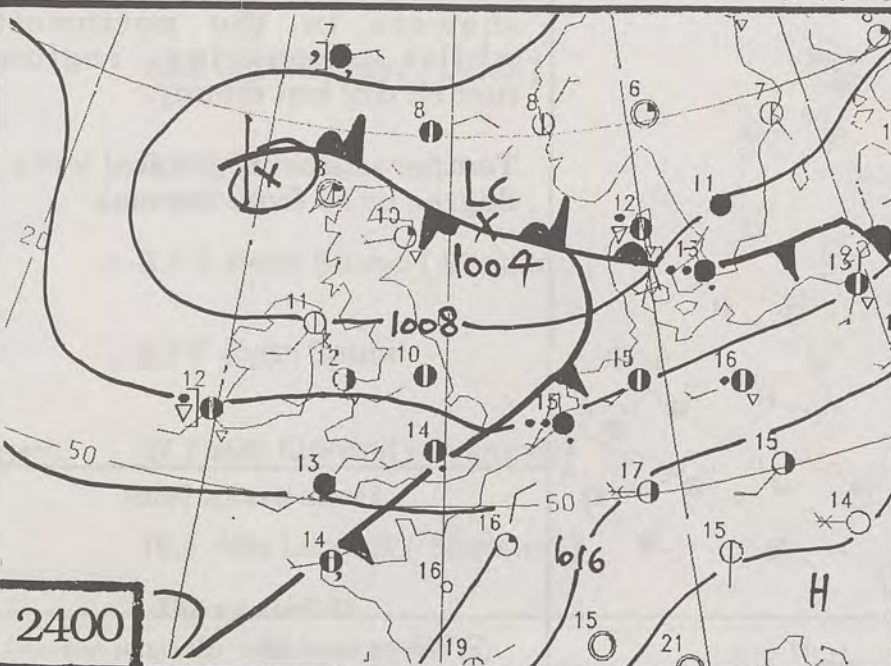
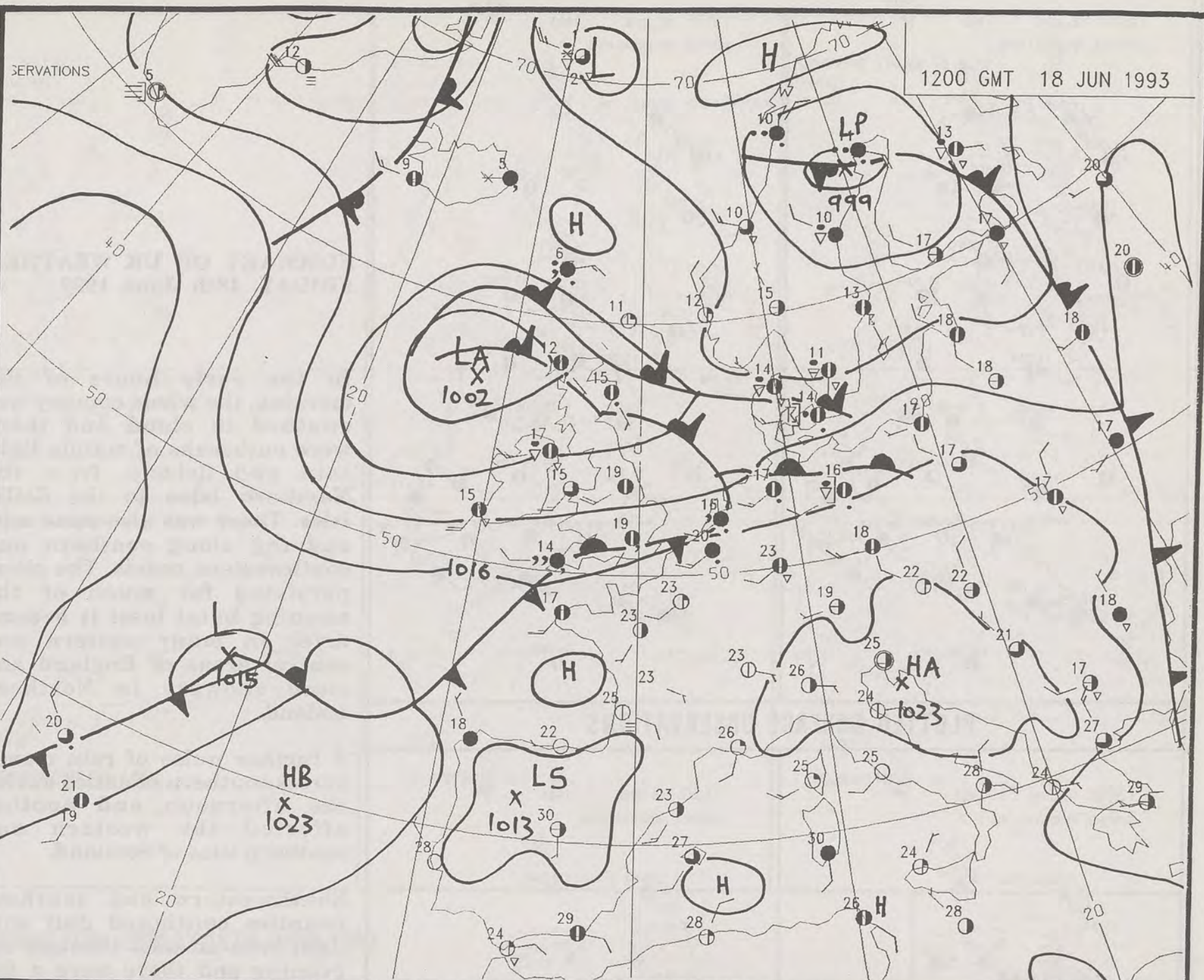
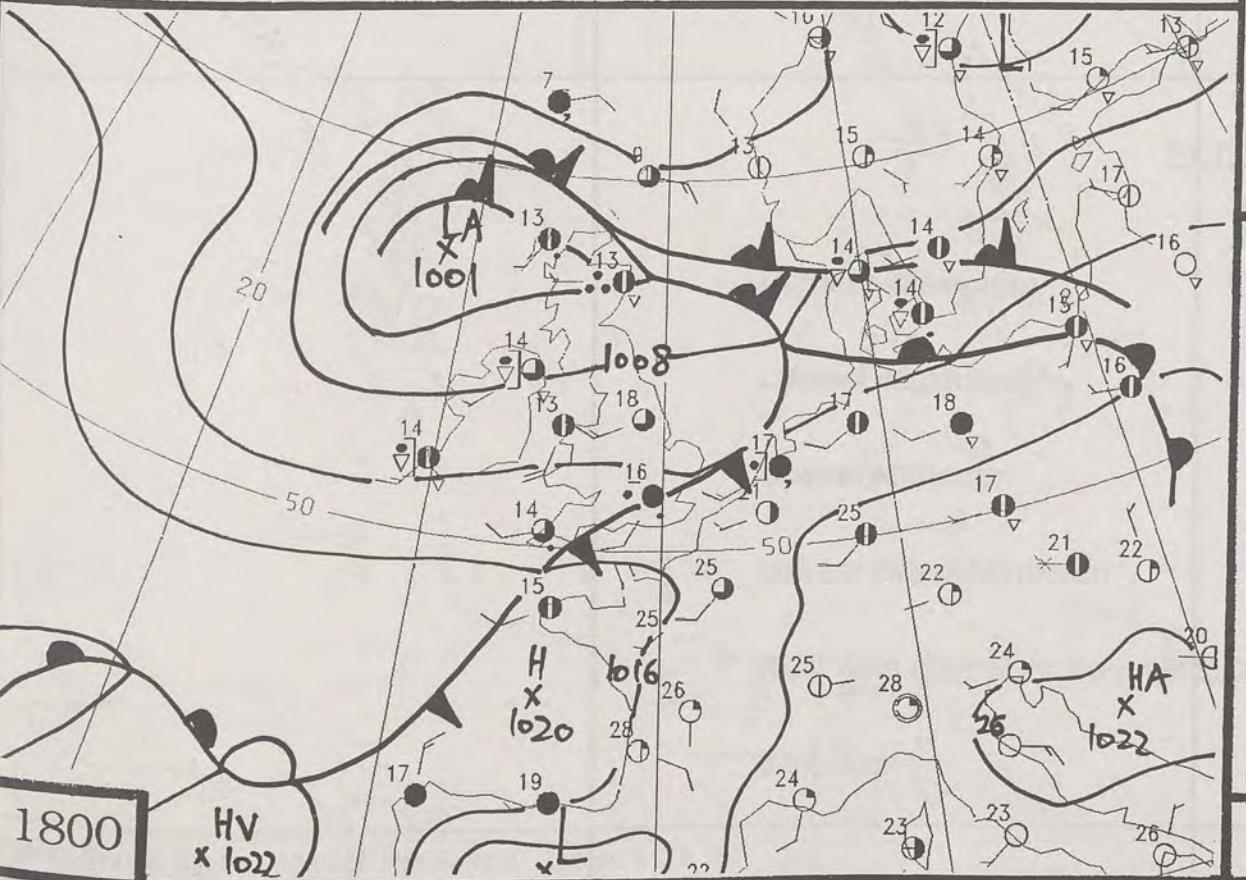
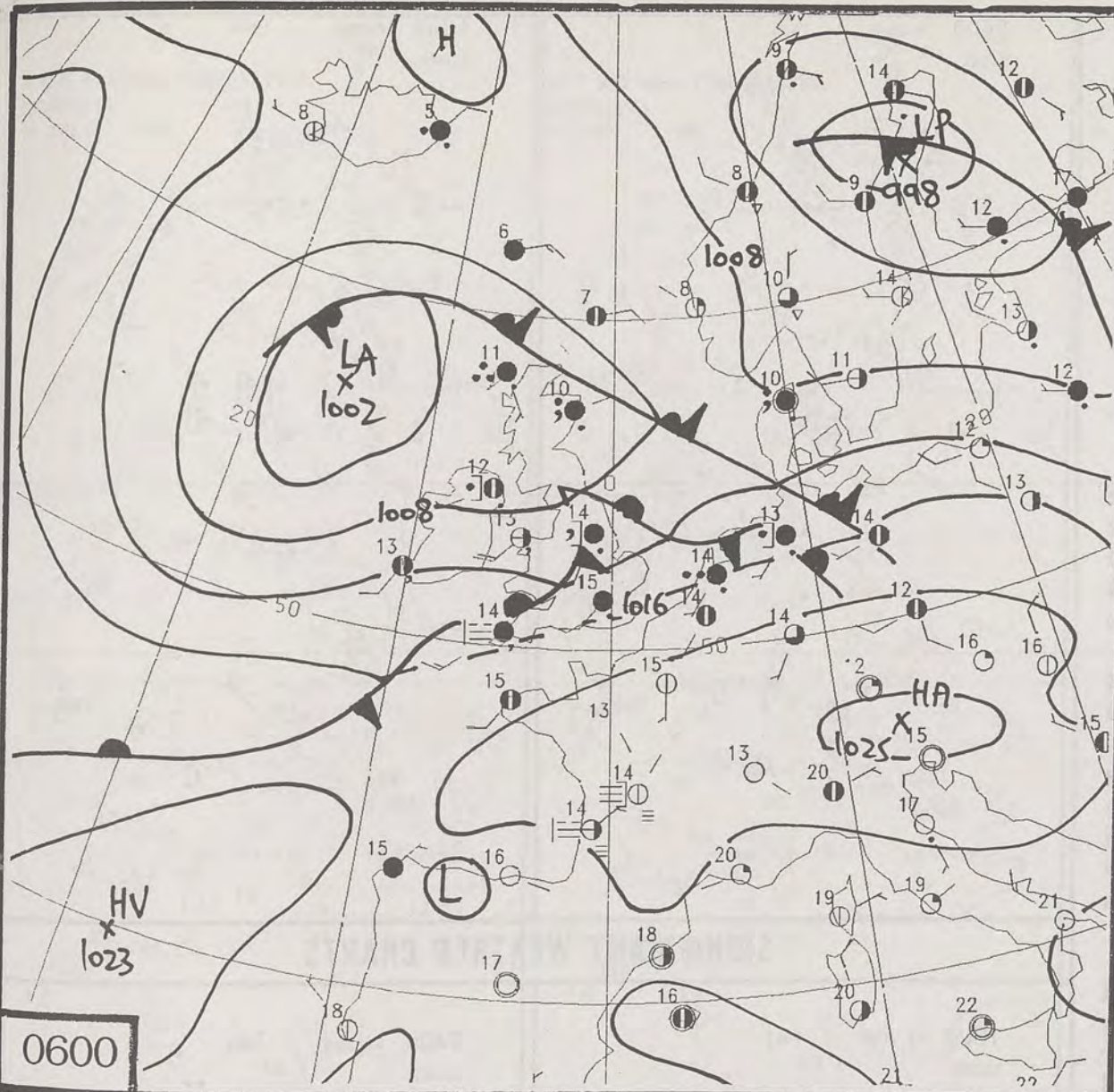



CHART 13 THE A50 FCRS 12007
576
FOUR STEREOGRAPHIC PROJECTION & 50M SCALE 1200H RUN TIME 15-49-05



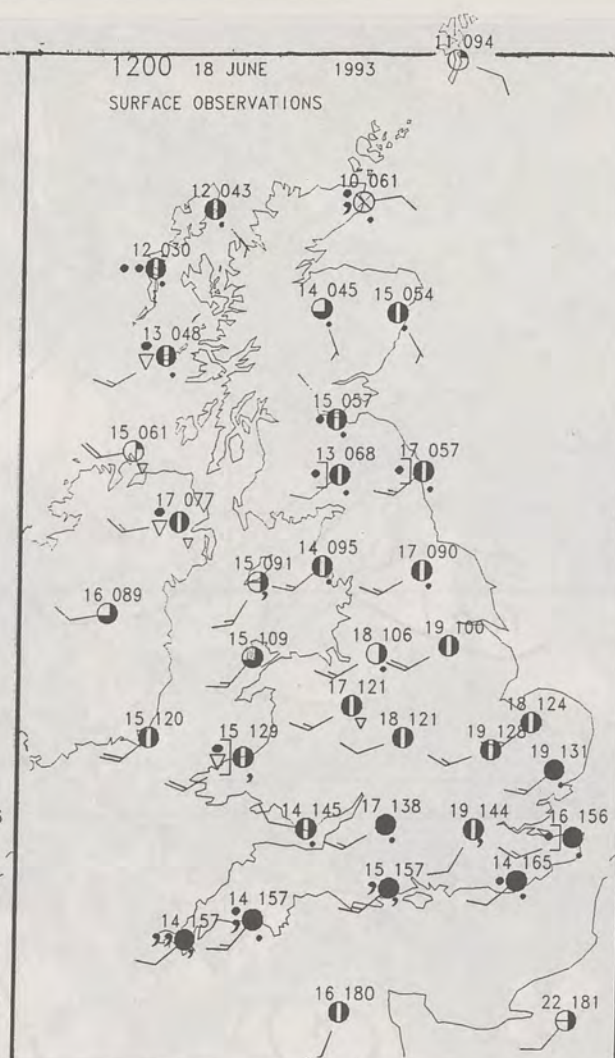
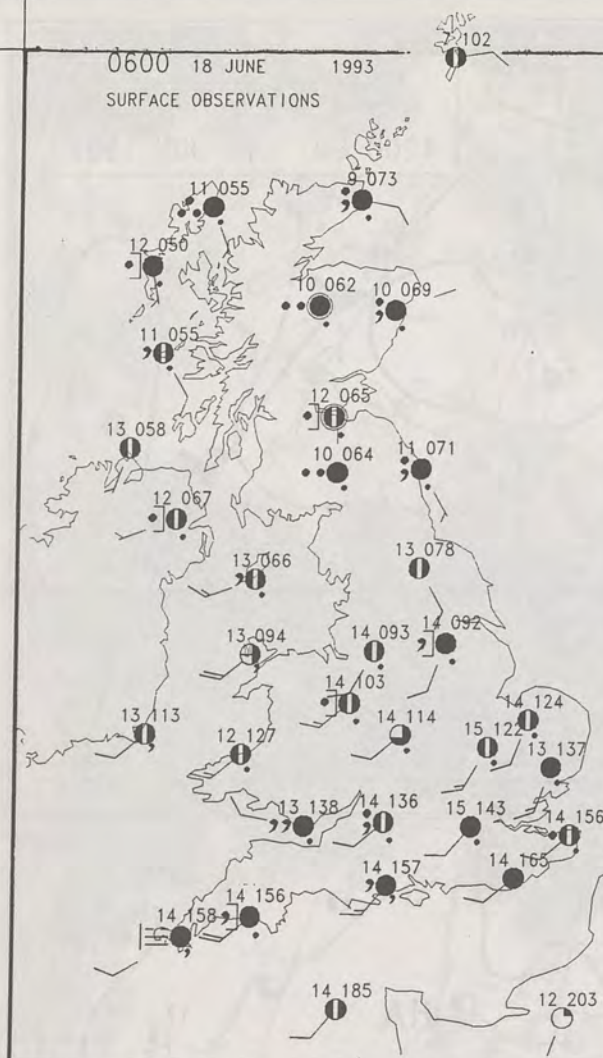
DUPLICATE ALSO
DAILY WEATHER SUMMARY
NOT FOR LOAN
Friday 18th June 1993

London Weather Centre
Climate Department
127 Clerkenwell Road
London
EC1R 5DB



Warm front Cold front Occlusion

© Crown Copyright All rights reserved



SUMMARY OF UK WEATHER FRIDAY 18th June 1993

In the early hours of the morning, the whole country was swathed in cloud and there were outbreaks of mainly light rain and drizzle, from the Northern Isles to the Scilly Isles. There was also some mist and fog along southern and southwestern coasts. The cloud persisted for much of the morning but at least it became drier in many eastern and central areas of England and more showery in Northern Ireland.

A further pulse of rain moved across southern counties during the afternoon and another affected the western and southern isles of Scotland.

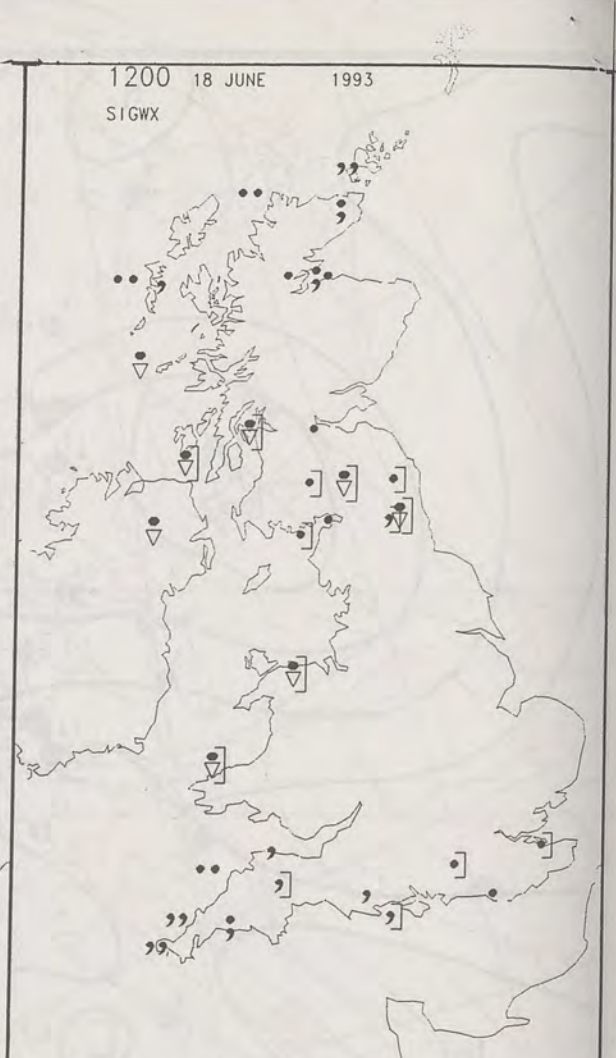
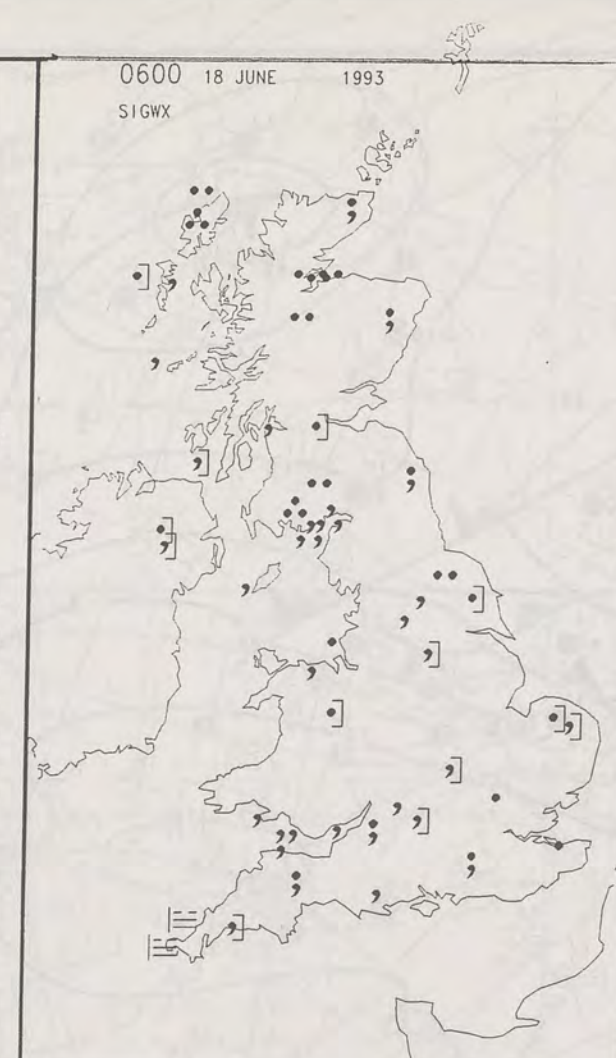
Southwestern and southern counties continued dull with light rain and mist through the evening and there were a few showers in the northwest, whilst remaining regions turned dry but cloudy.

Temperatures in general were a degree or so from normal.

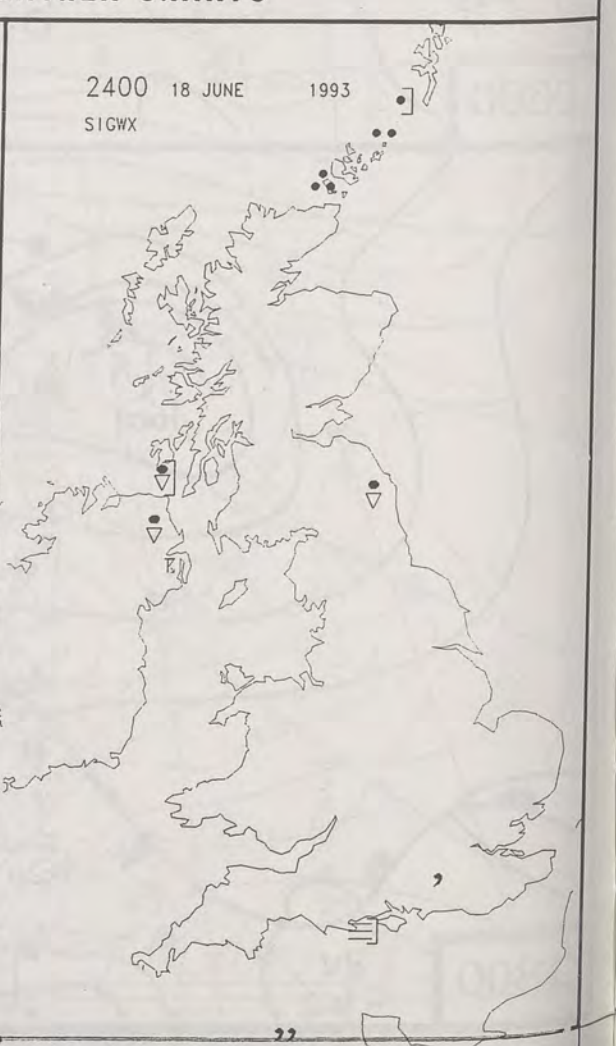
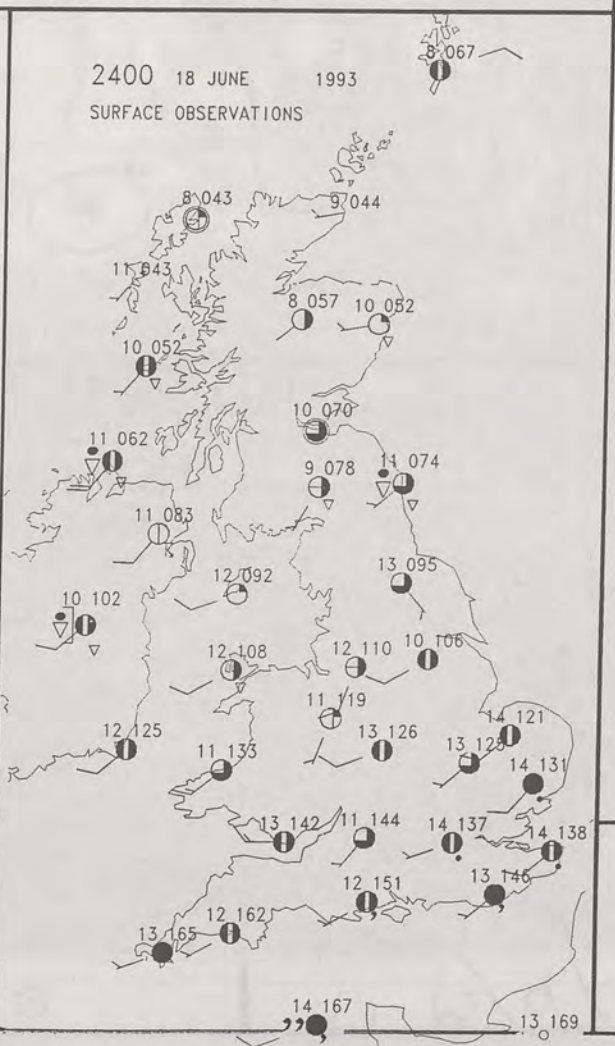
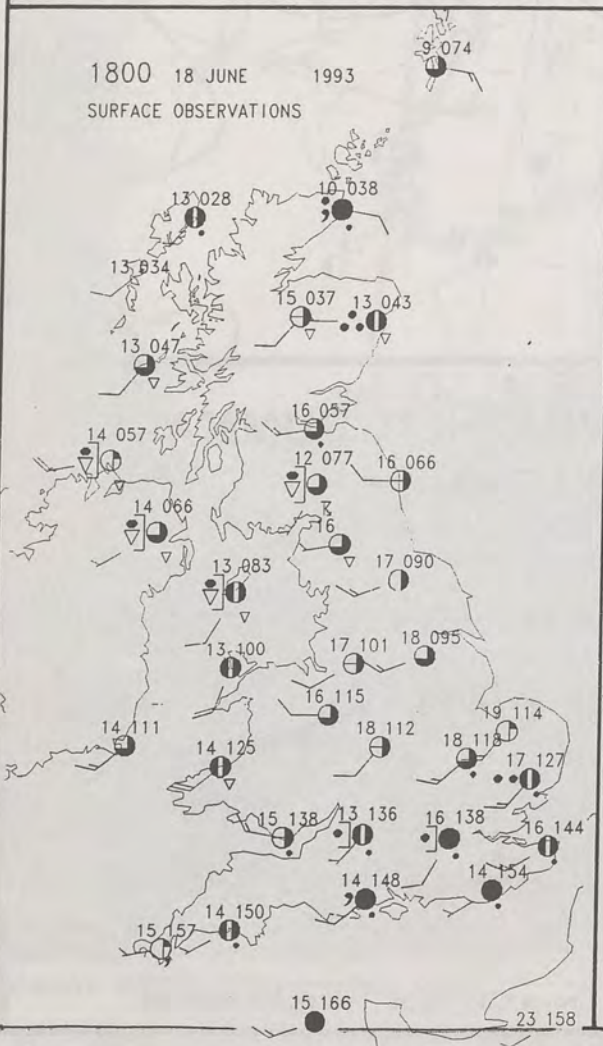
London Weather Centre

All times are GMT

© Crown Copyright All rights reserved

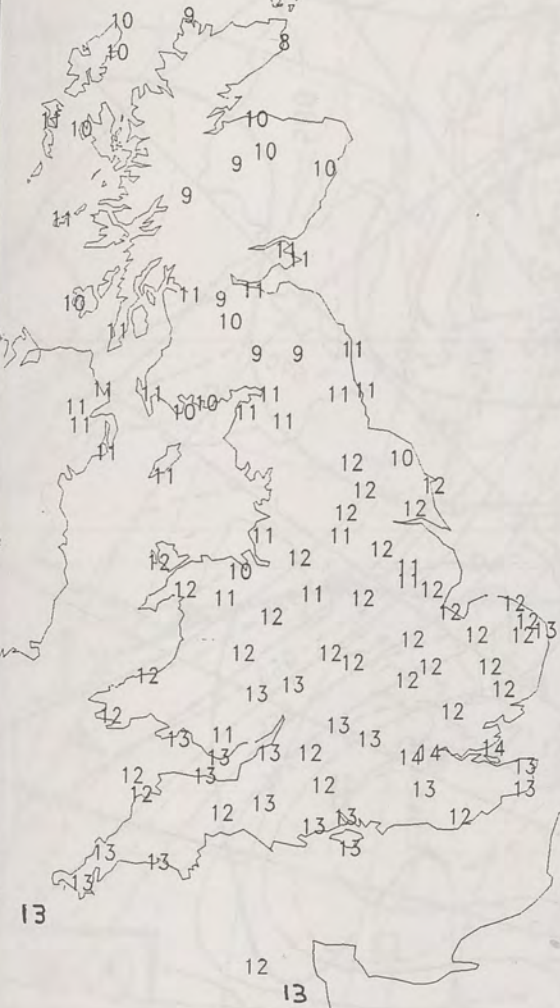


SIGNIFICANT WEATHER CHARTS



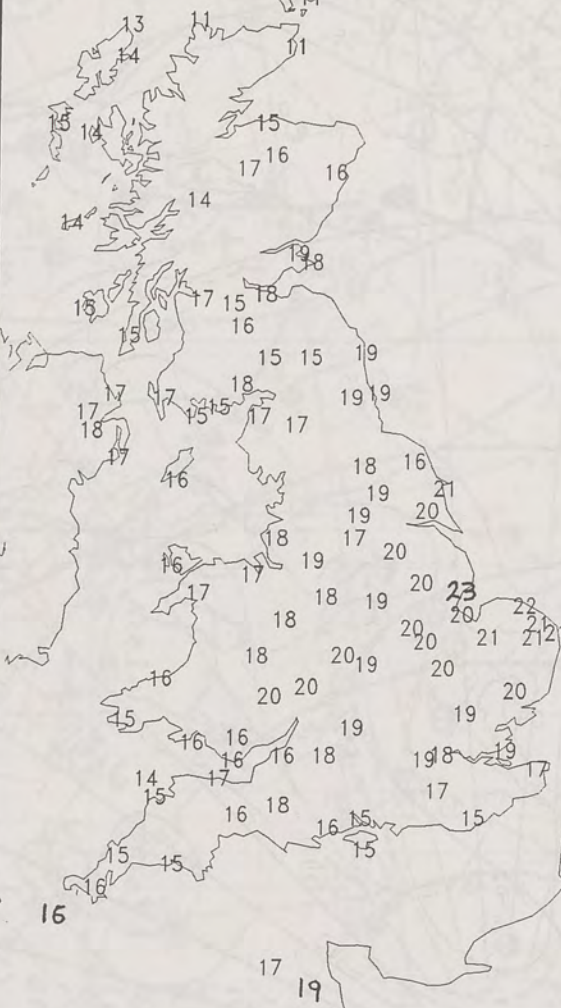
NIGHT MINIMUM TEMPERATURE
(DEGREES C)

18 JUNE 1993



DAY MAXIMUM TEMPERATURE
(DEGREES C)

18 JUNE 1993



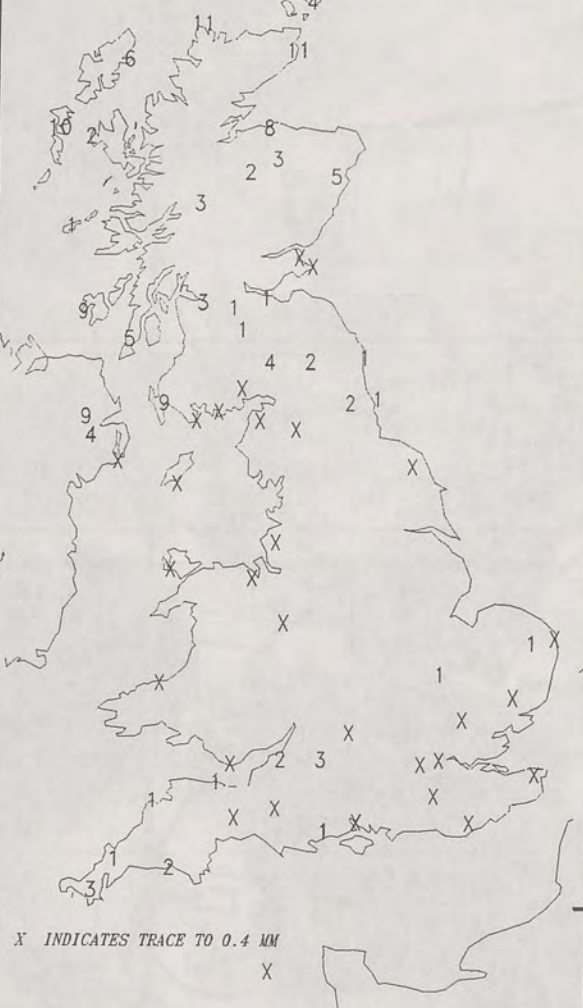
NIGHT RAINFALL
(MILLIMETRES)

18 JUNE 1993



DAY RAINFALL
(MILLIMETRES)

18 JUNE 1993



SUNSHINE (DAWN TO DUSK)
(HOURS)

18 JUNE 1993



EXTREMES FOR FRIDAY 18TH JUNE 1993


Highest Maximum	: 22.6 C Coningsby [Lincs]
Lowest Maximum	: 9.9 C Fair Isle
Lowest Minimum	: 3.9 C Balta Sound [Shetland]
Lowest Grass Minimum	: 0.7 C Balta Sound -
Most Rain (24 hours from 0900 GMT)	: 27.7 mm Kirkwall [Orkneys]
Most Sun	: 10.2 Hrs Lerwick [Shetland]

**DAILY
WEATHER
SUMMARY**

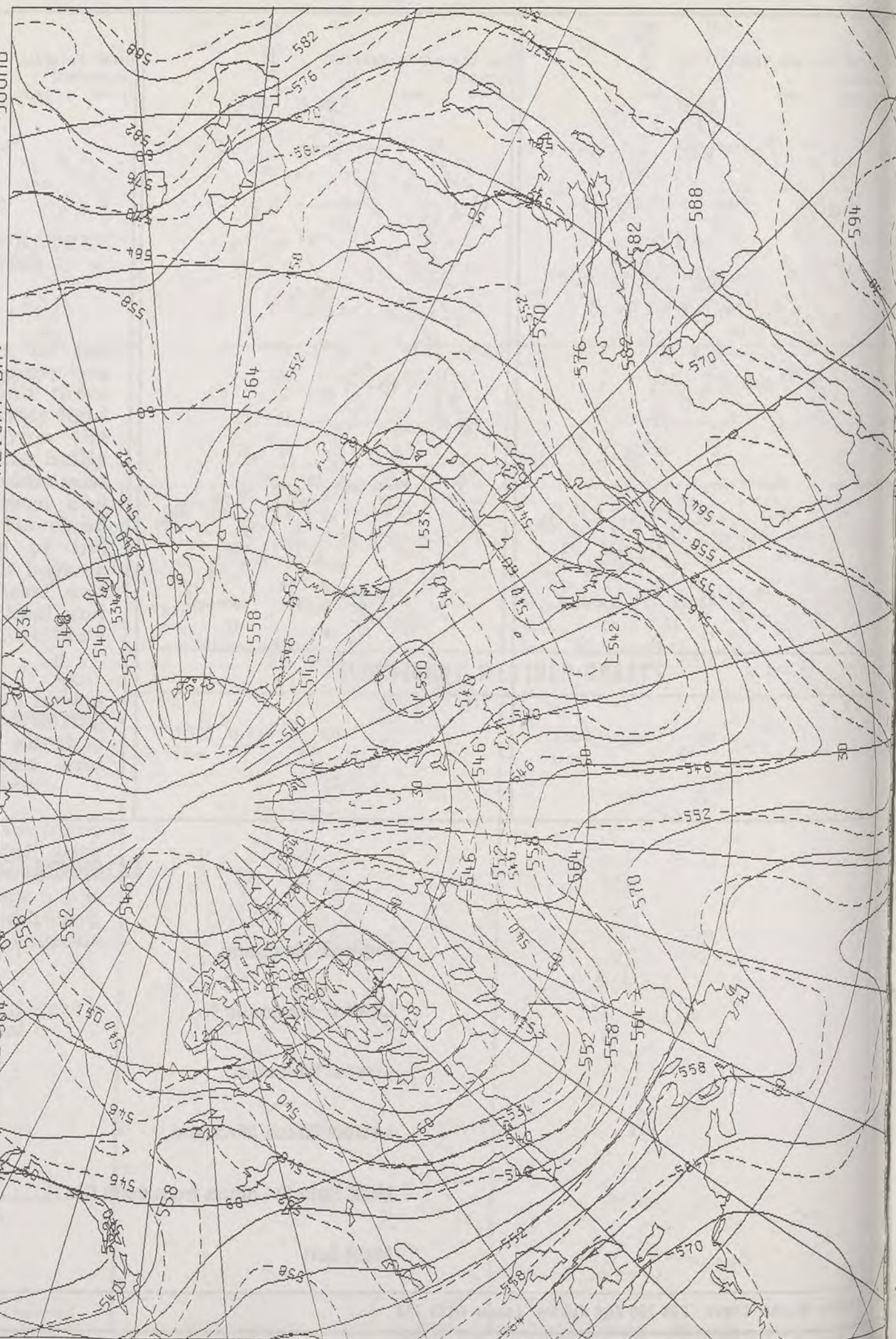


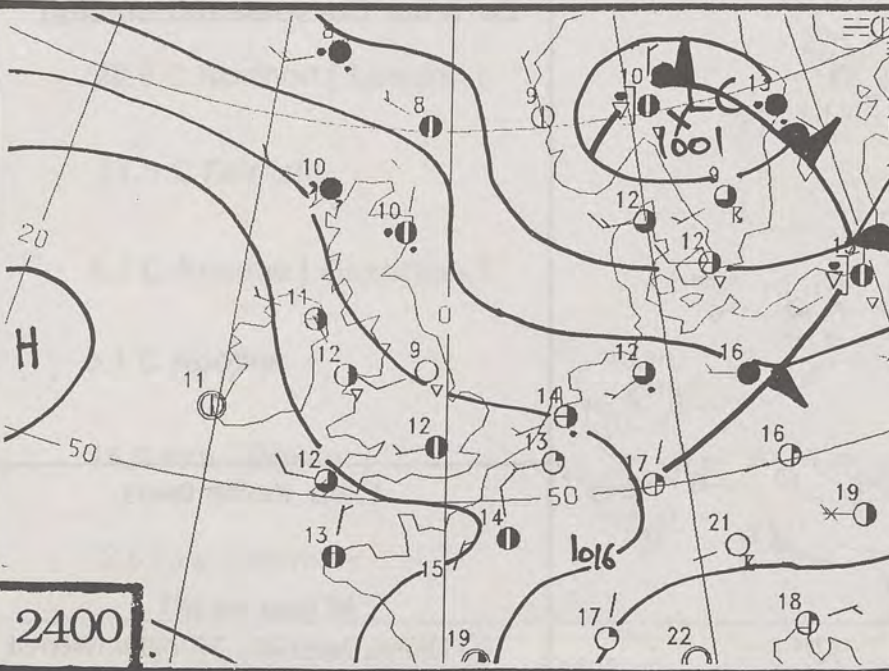
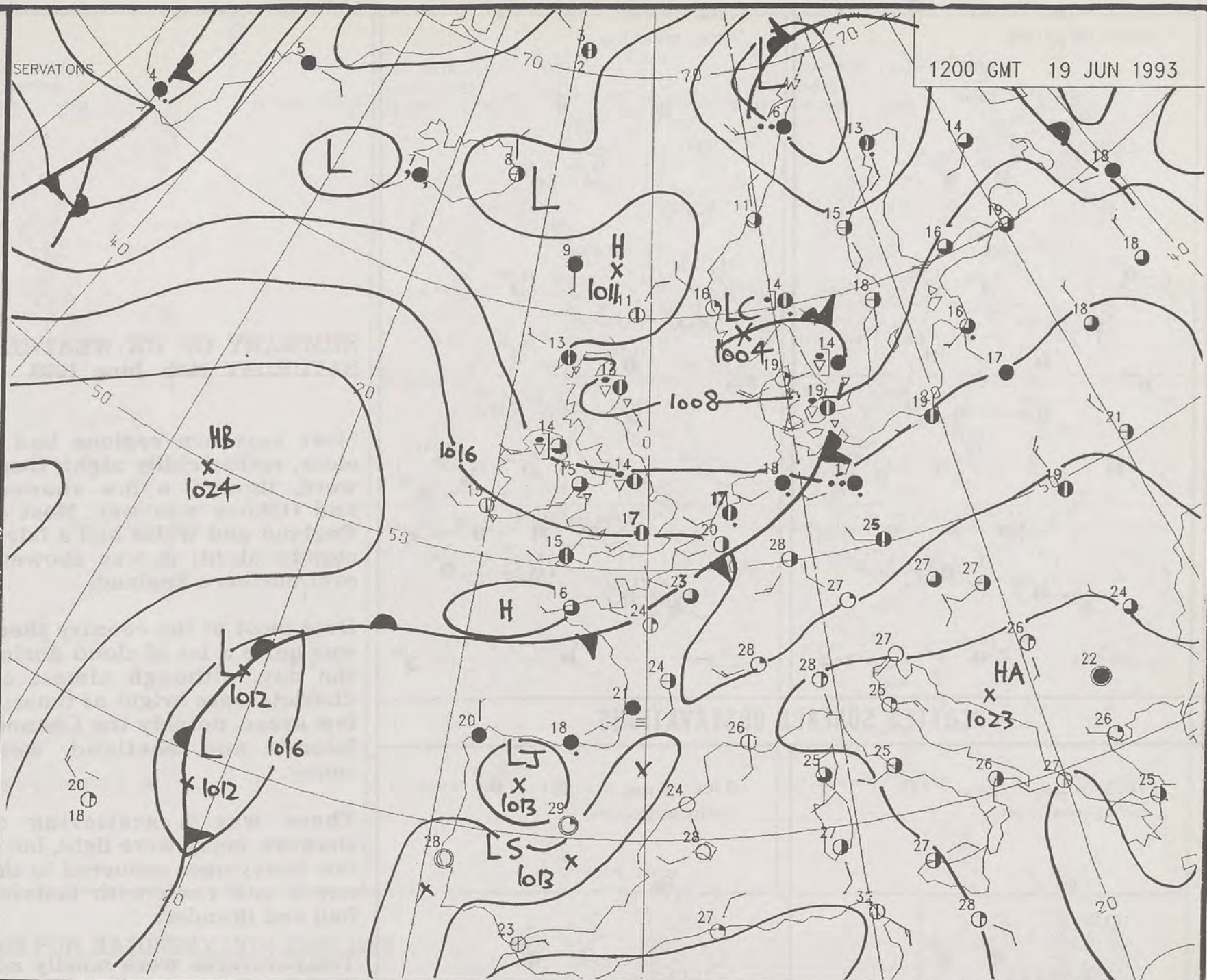
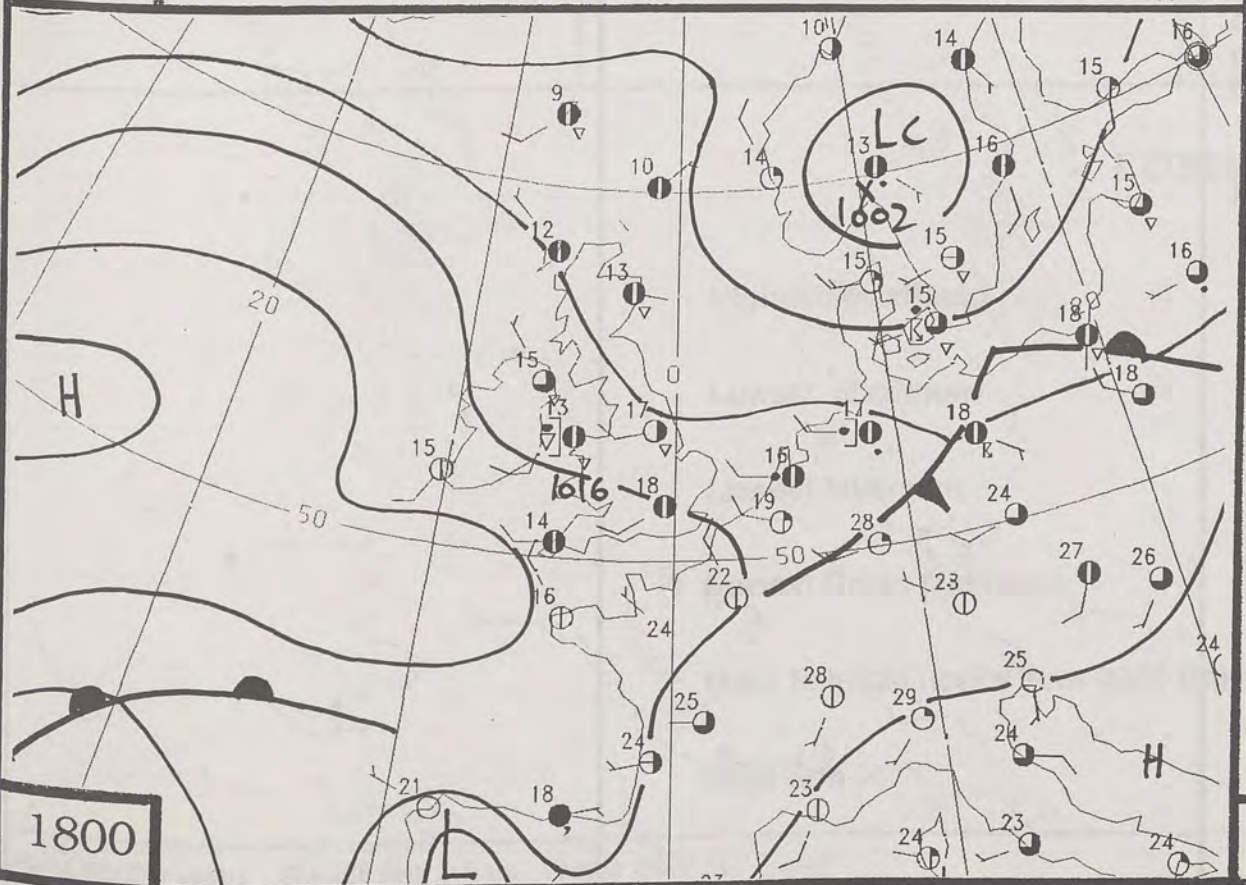
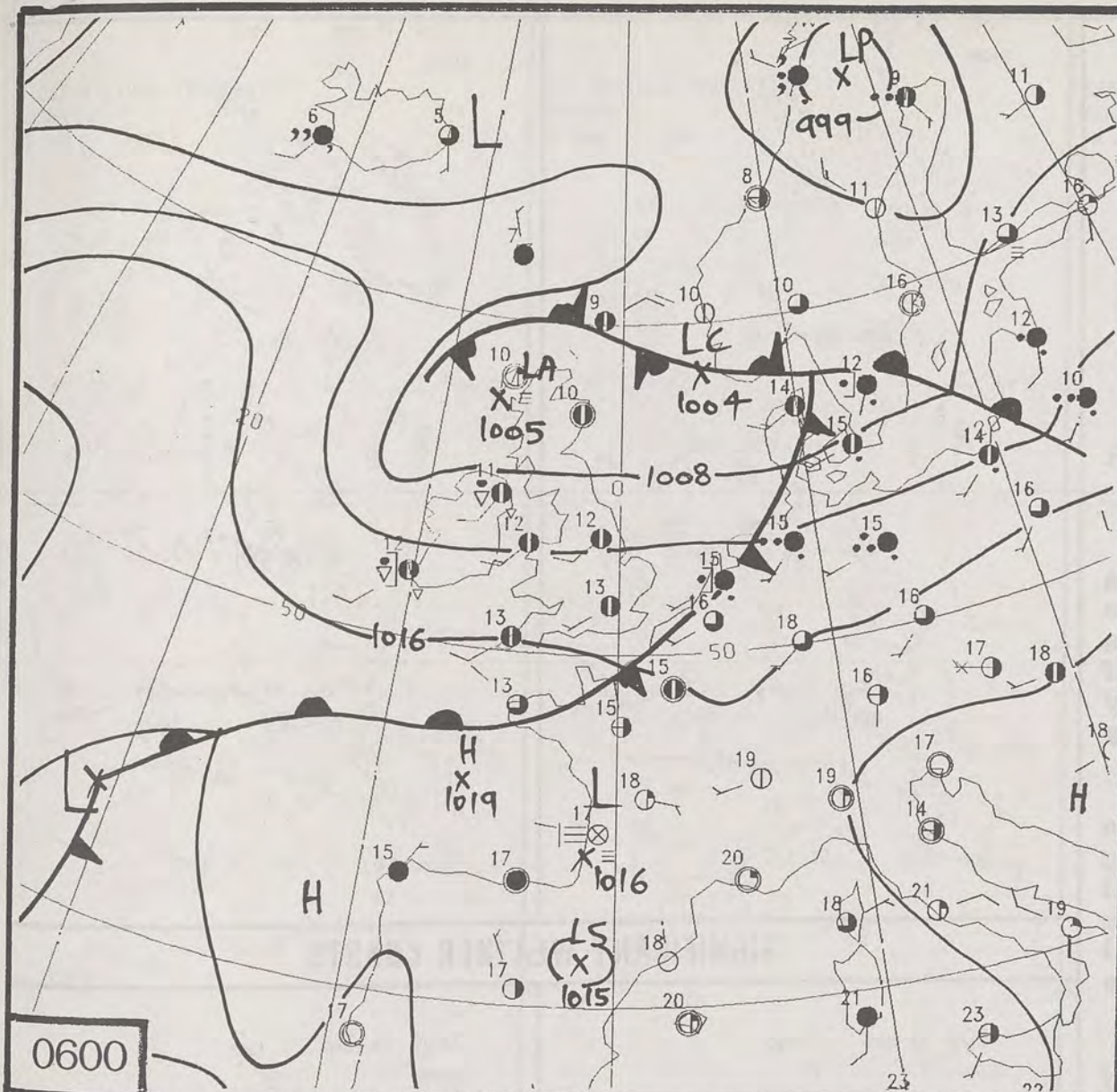
© Crown Copyright
All rights reserved

IR 18/6/93 1500Z



DT 12Z FRI 18/ 6/93 VI 12Z FRI 18/ 6/93 GMAIN T+ 0 - - THICKNESS DM. 500-1000MB 500MB





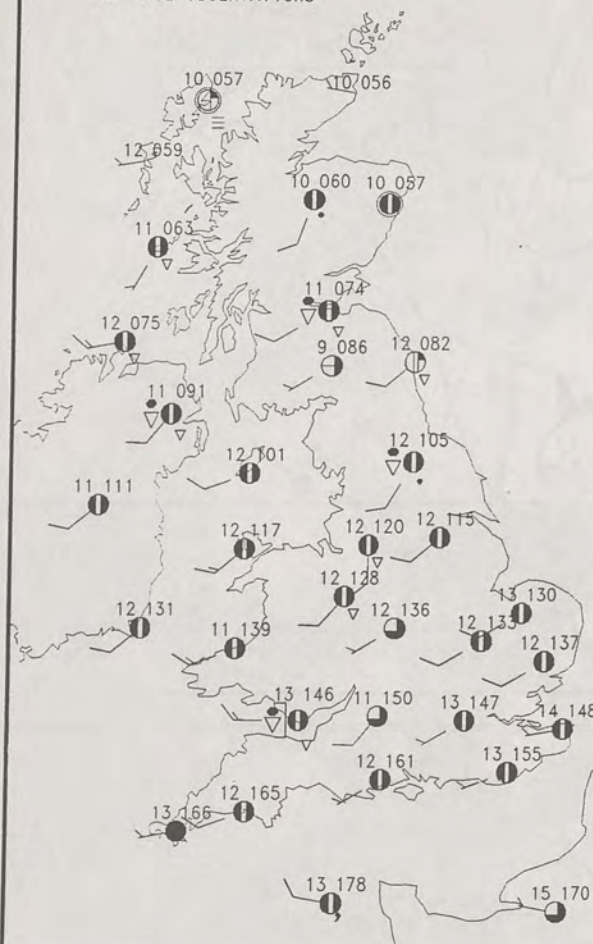
DUPLICATE ALSO
DAILY WEATHER SUMMARY
NOT FOR LOAN
Saturday 19th June 1993

London Weather Centre
Climate Department
127 Clerkenwell Road
London
EC1R 5DB

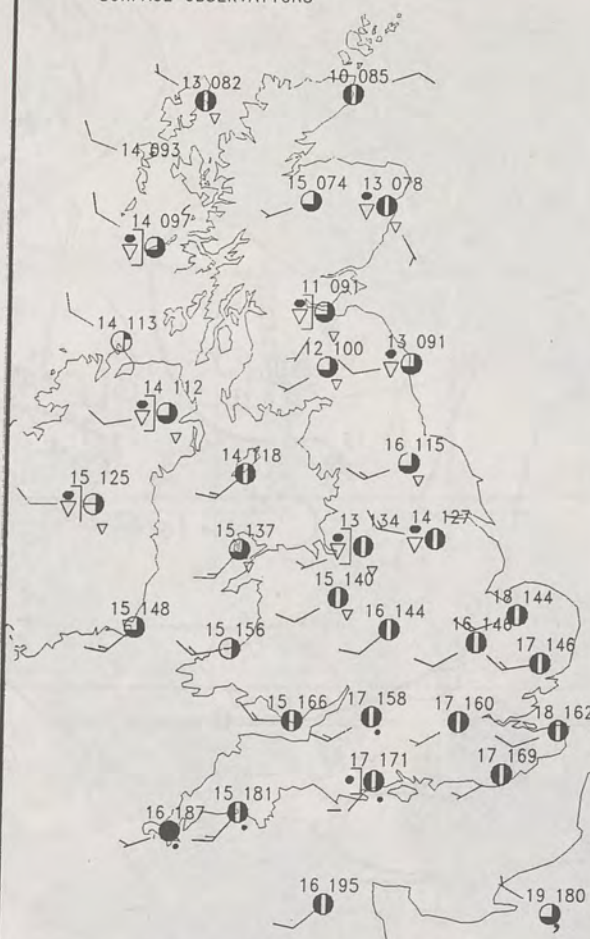


Warm front Cold front Occlusion

0600 19 JUNE 1993
SURFACE OBSERVATIONS

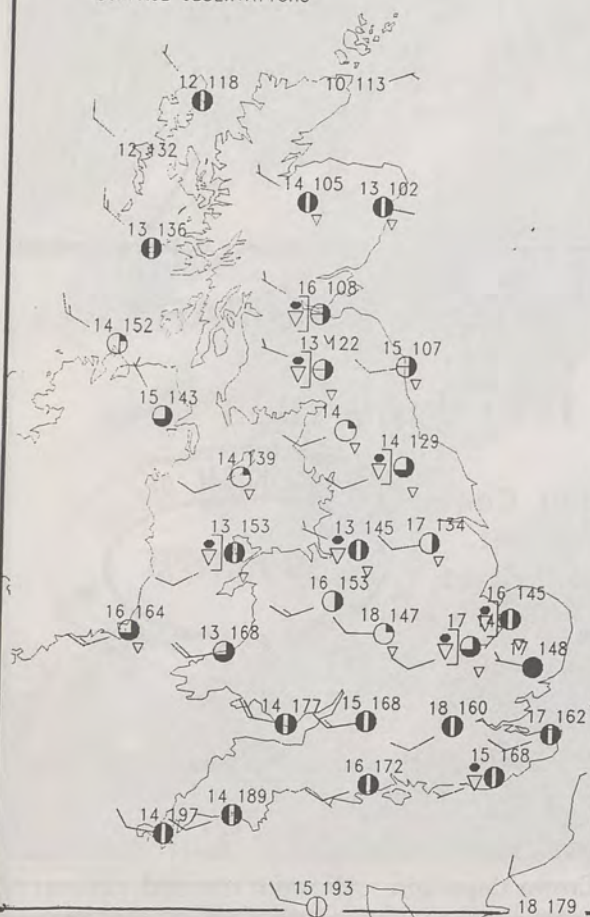


1200 19 JUNE 1993
SURFACE OBSERVATIONS

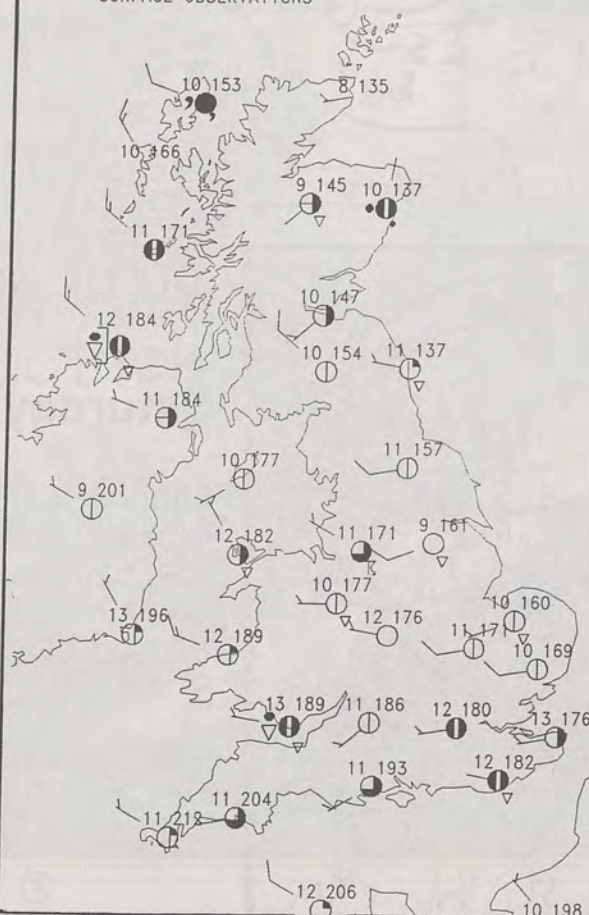


PLOTTED SURFACE OBSERVATIONS

1800 19 JUNE 1993
SURFACE OBSERVATIONS



2400 19 JUNE 1993
SURFACE OBSERVATIONS



SUMMARY OF UK WEATHER SATURDAY 19th June 1993

Most northern regions had a clear, rather chilly night; there were, though, a few showers and Orkney was wet. Most of England and Wales had a fairly cloudy night; it was showery over northern England.

Over most of the country there was quite a lot of cloud during the day, although almost all districts were bright at times; a few areas, notably the Channel Islands and Shetland, were sunny.

There was a scattering of showers; many were light, but a few heavy ones occurred in the north and east, with isolated hail and thunder.

Temperatures were mostly not far from the seasonal normal.

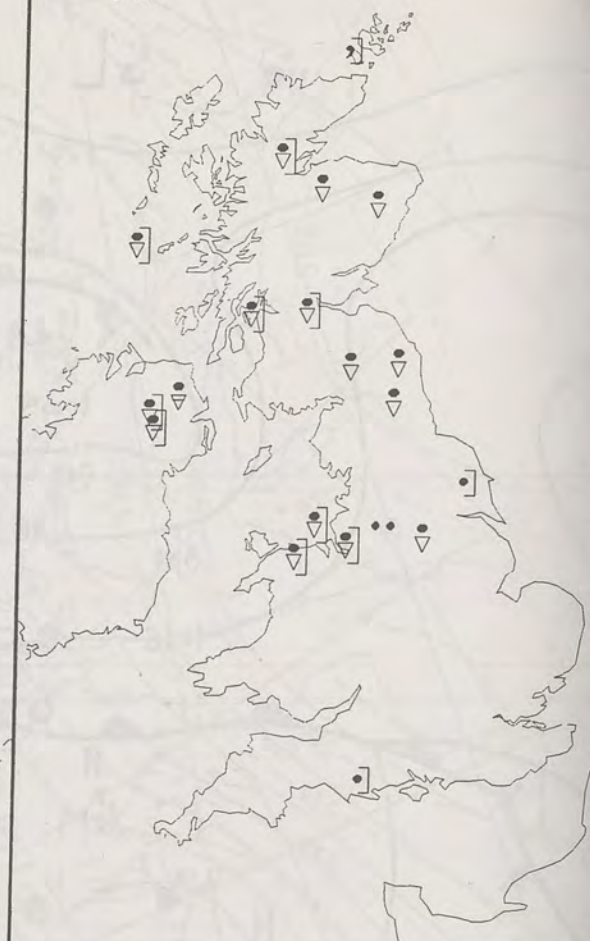
London Weather Centre

All times are GMT
© Crown Copyright All rights reserved

0600 19 JUNE 1993
SIGWX

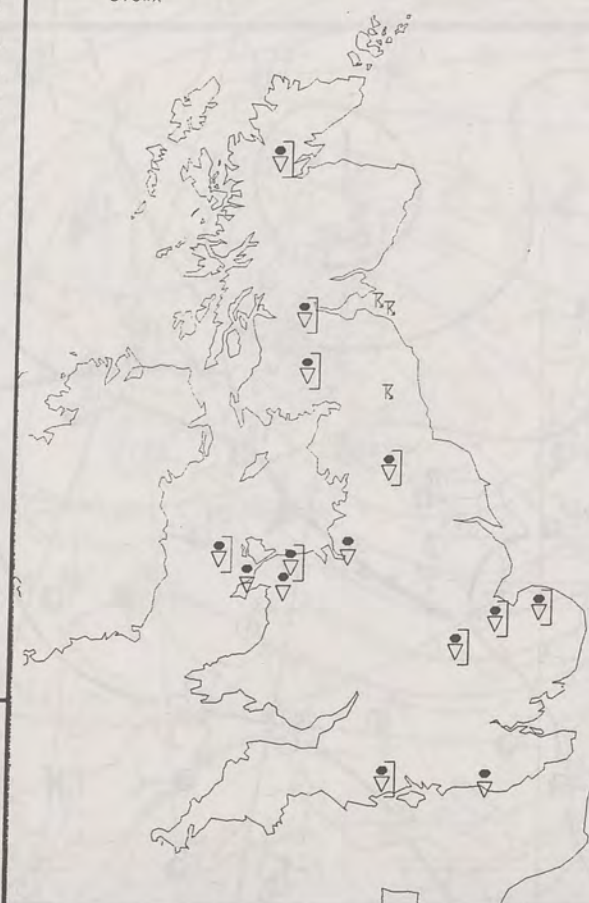


1200 19 JUNE 1993
SIGWX

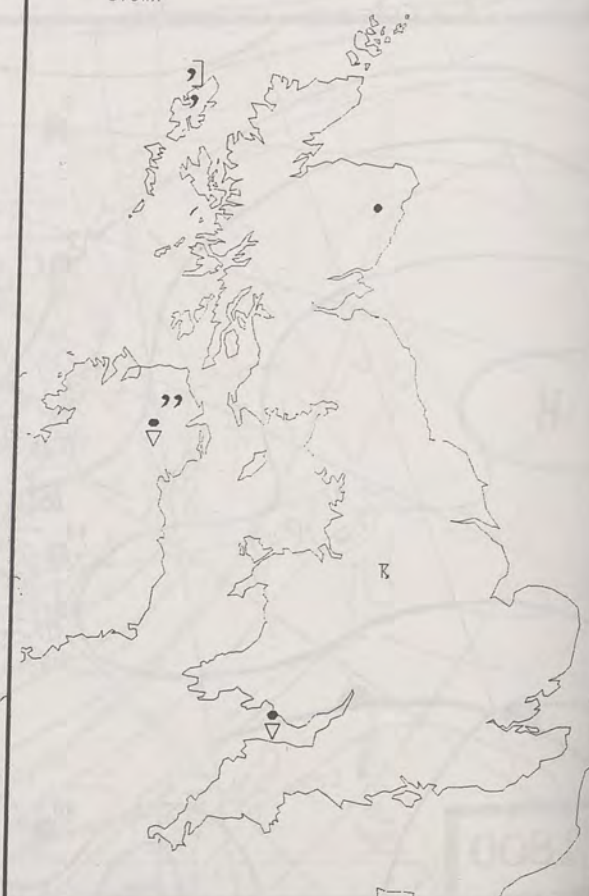


SIGNIFICANT WEATHER CHARTS

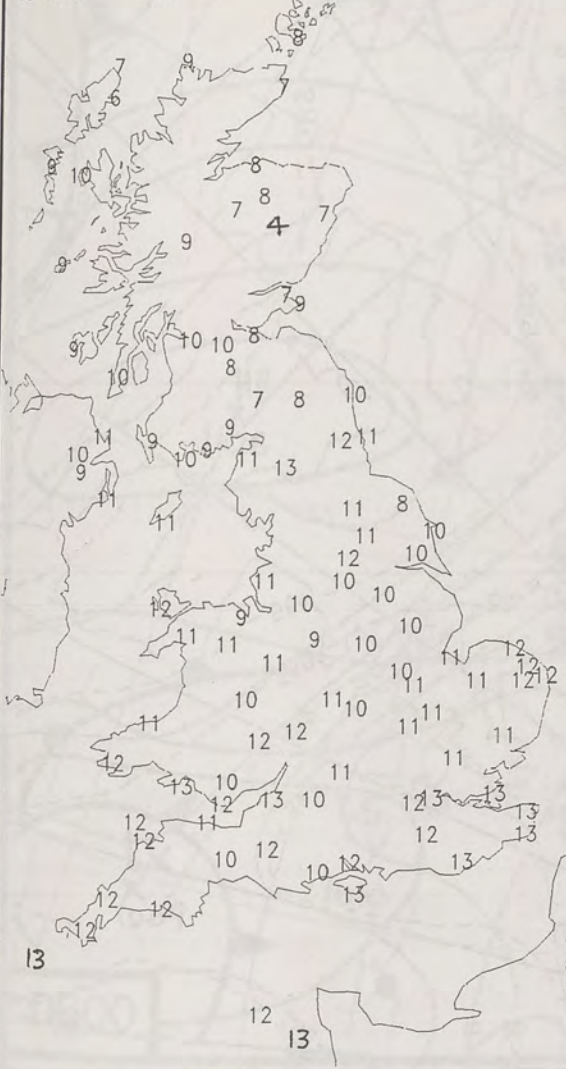
1800 19 JUNE 1993
SIGWX



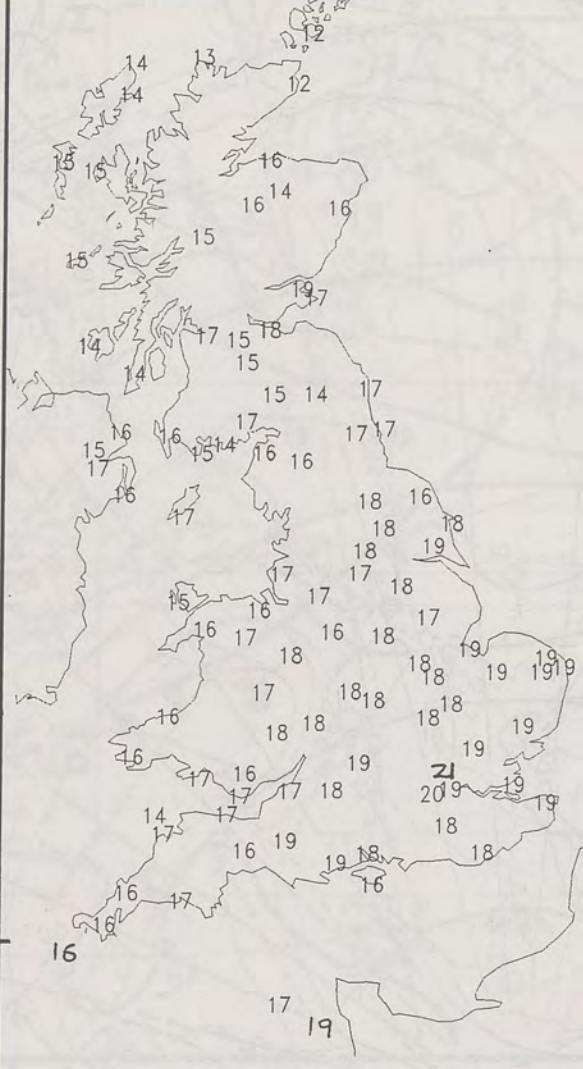
2400 19 JUNE 1993
SIGWX



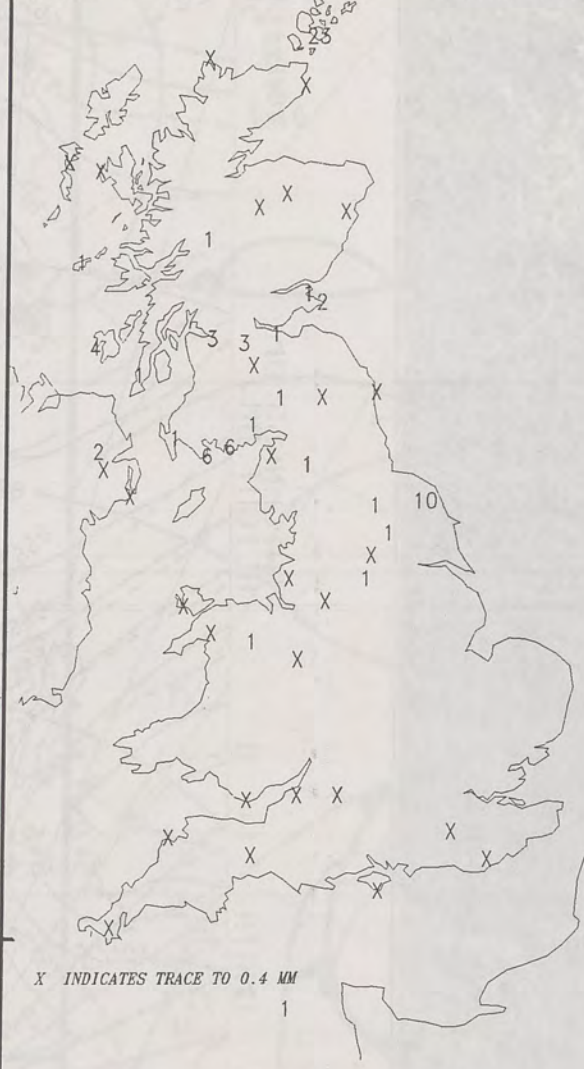
NIGHT MINIMUM TEMPERATURE
(DEGREES C)
19 JUNE 1993



DAY MAXIMUM TEMPERATURE
(DEGREES C)
19 JUNE 1993



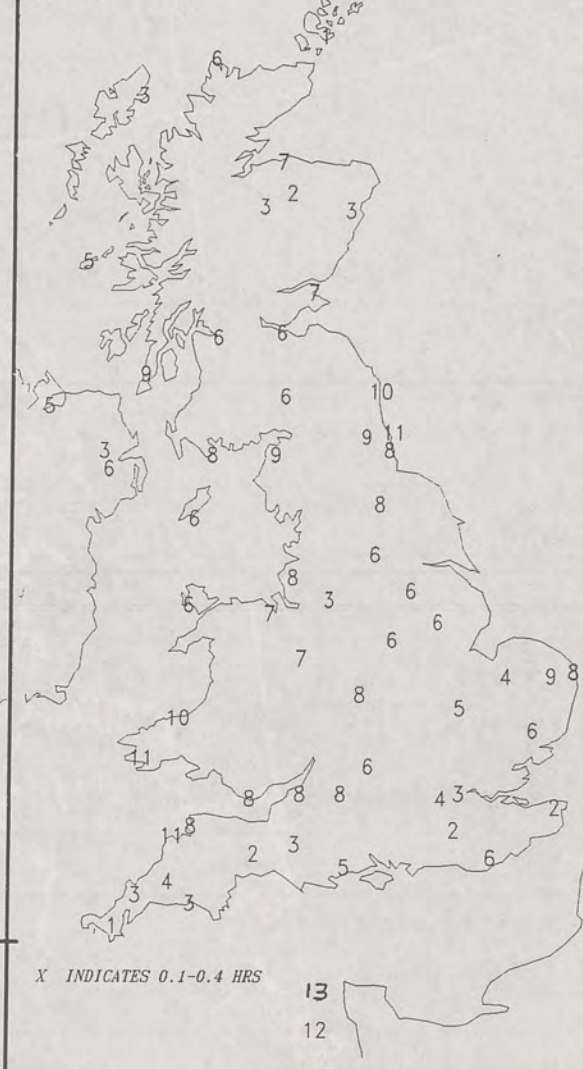
NIGHT RAINFALL
(MILLIMETRES)
19 JUNE 1993



DAY RAINFALL
(MILLIMETRES)
19 JUNE 1993



SUNSHINE (DAWN TO DUSK)
(HOURS)
19 JUNE 1993



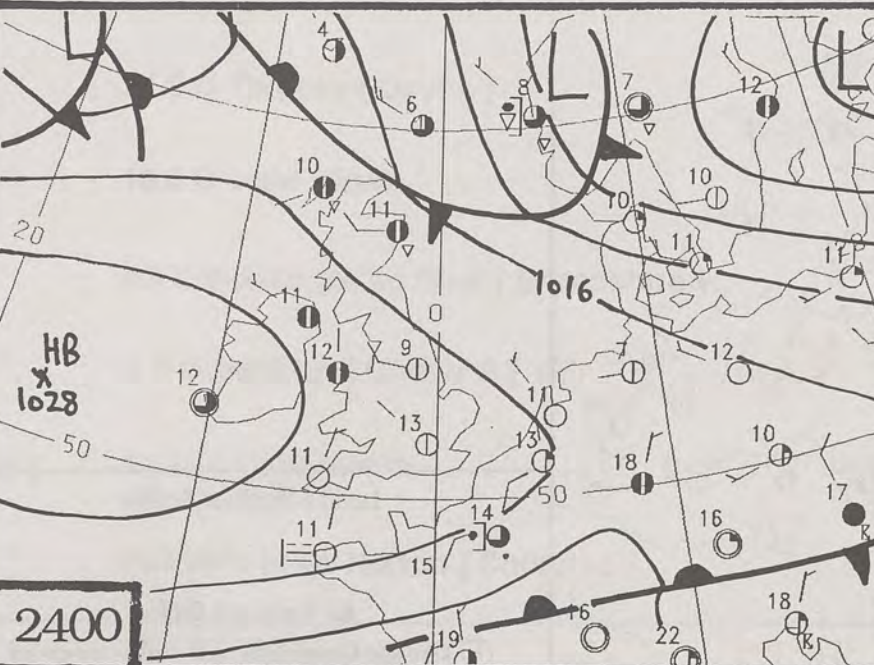
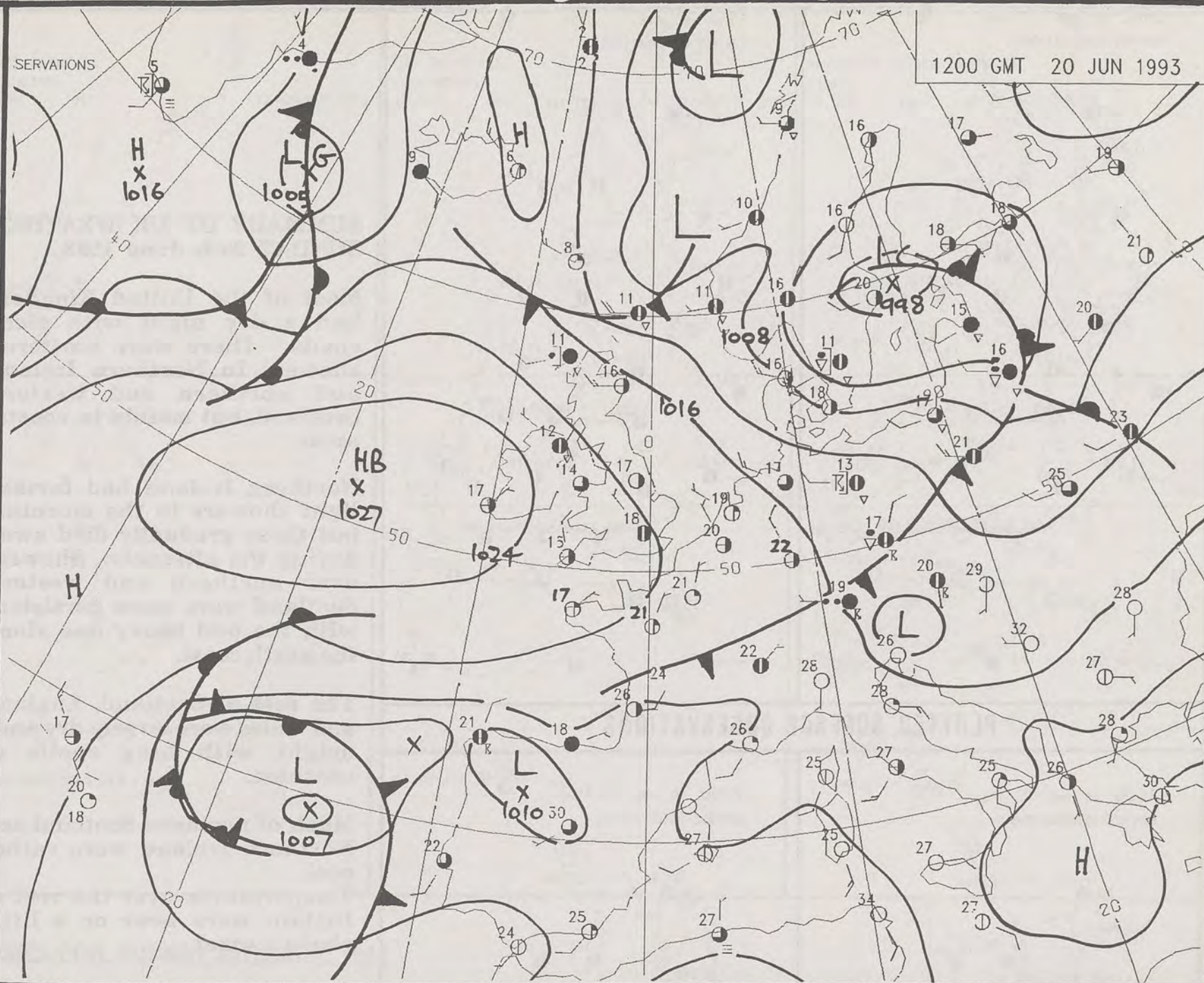
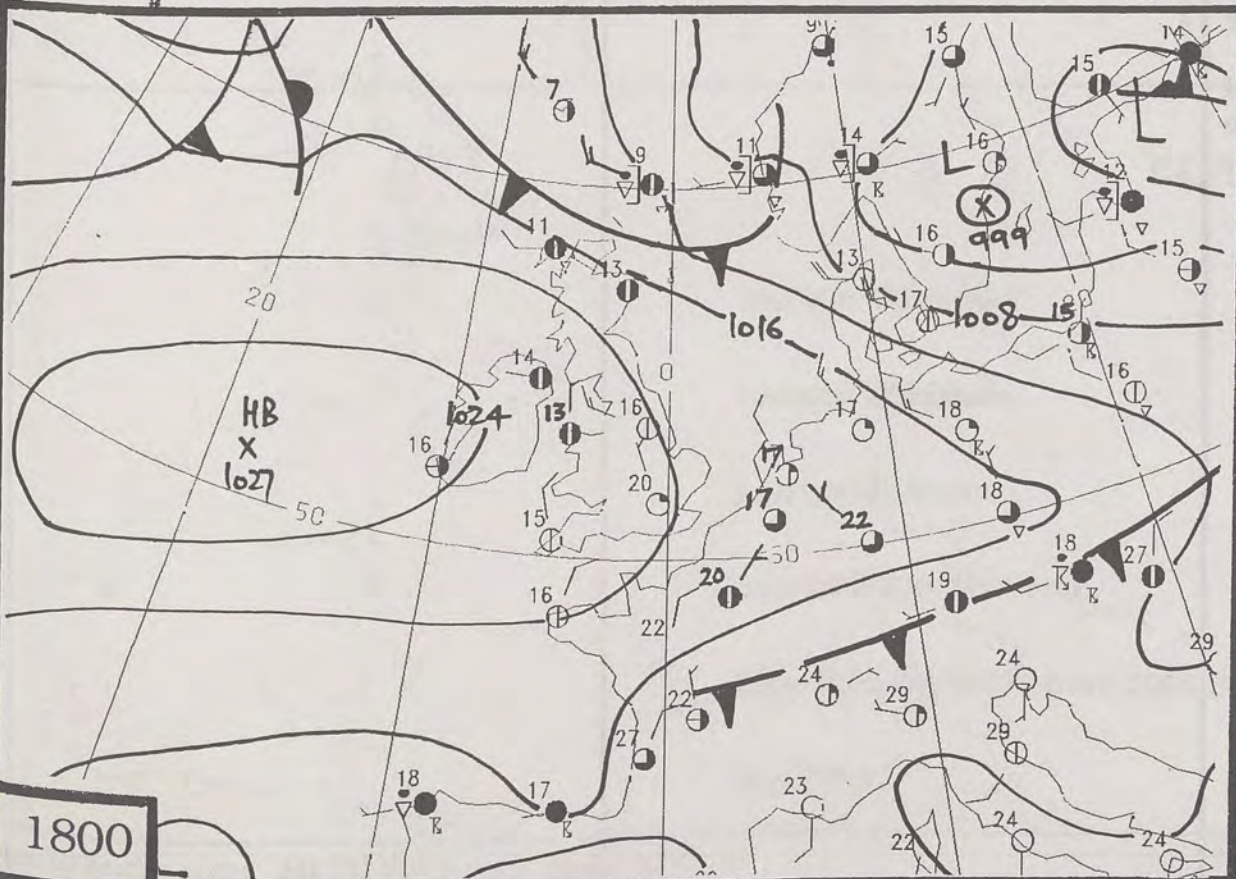
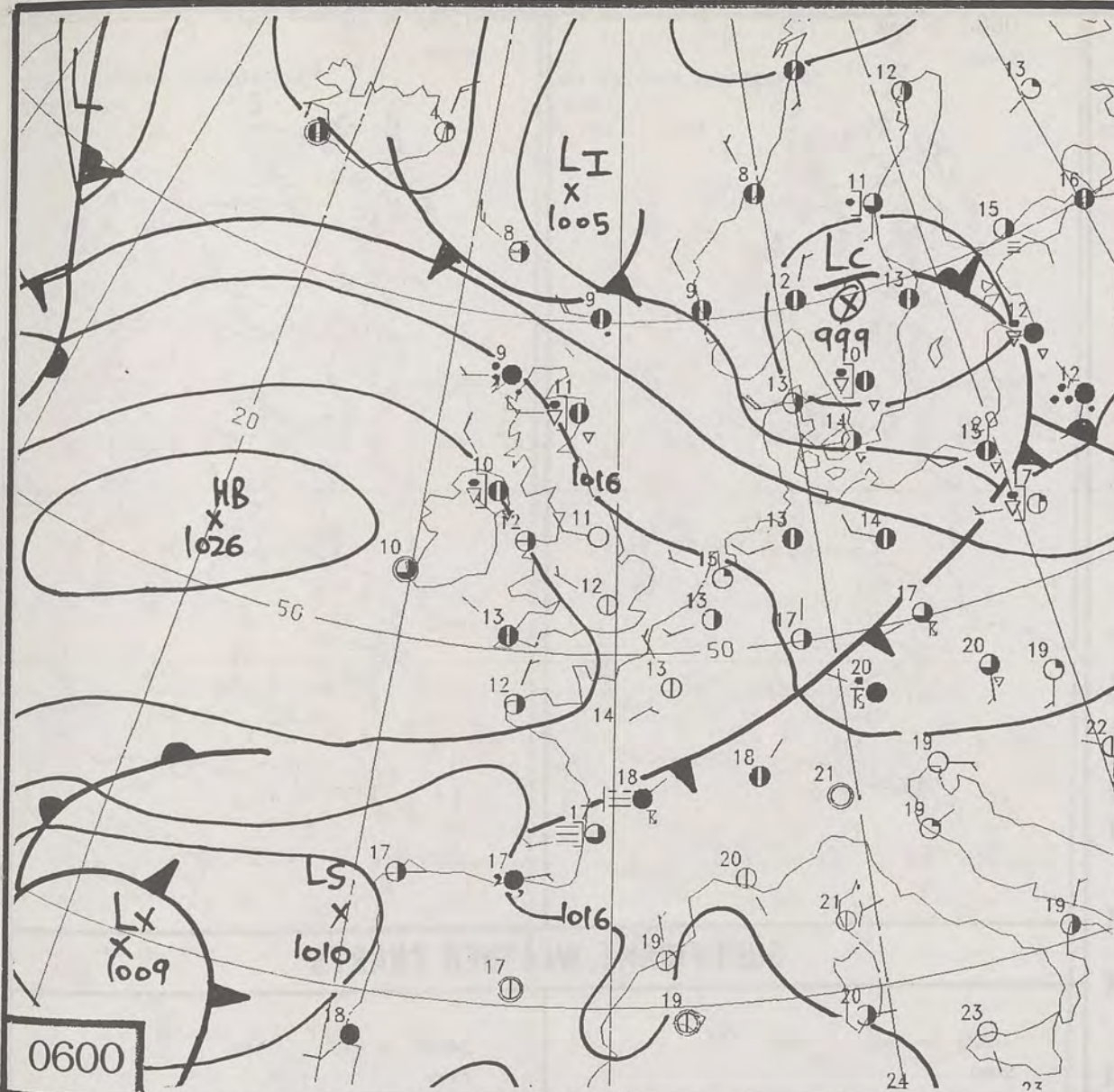
EXTREMES FOR SATURDAY 19TH JUNE 1993

Highest Maximum	: 20.6 C Northolt [London]
Lowest Maximum	: 11.5 C Fair Isle
Lowest Minimum	: 4.4 C Aboyne [Grampian]
Lowest Grass Minimum	: 0.1 C Aboyne -
Most Rain (24 hours from 0900 GMT)	: 14.4 mm Aboyne
Most Sun	: 12.5 Hrs Guernsey

**DAILY
WEATHER
SUMMARY**



© Crown Copyright
All rights reserved



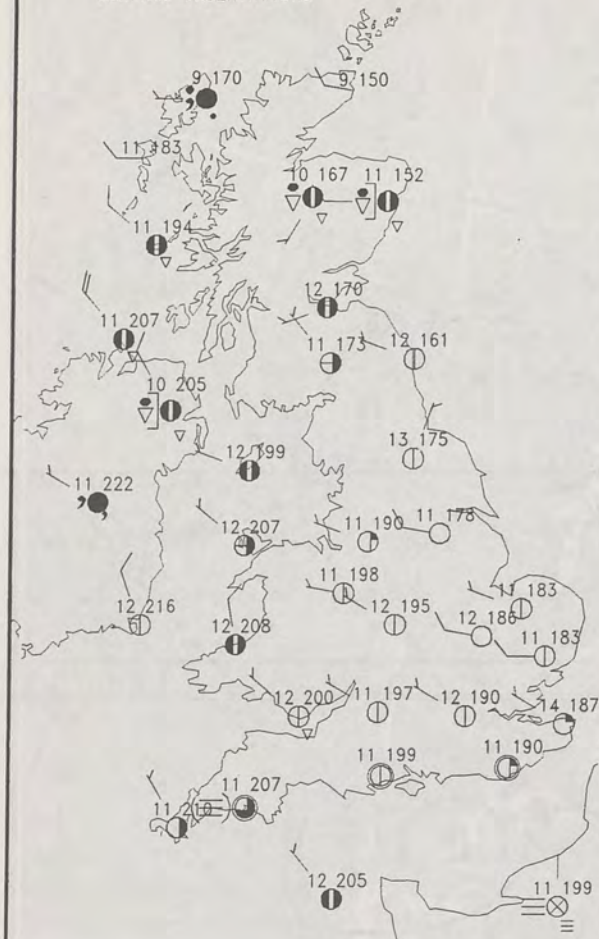
DUPLICATE ALSO
DAILY WEATHER SUMMARY
NOT FOR LOAN
Sunday 20th June 1993

London Weather Centre
Climate Department
127 Clerkenwell Road
London
EC1R 5DB

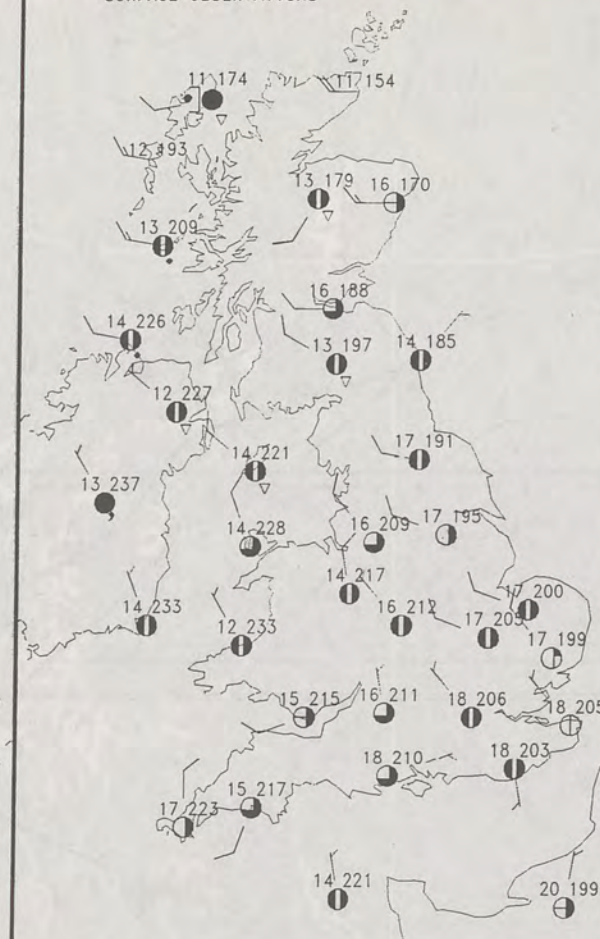


Warm front Cold front Occlusion

0600 20 JUNE 1993
SURFACE OBSERVATIONS

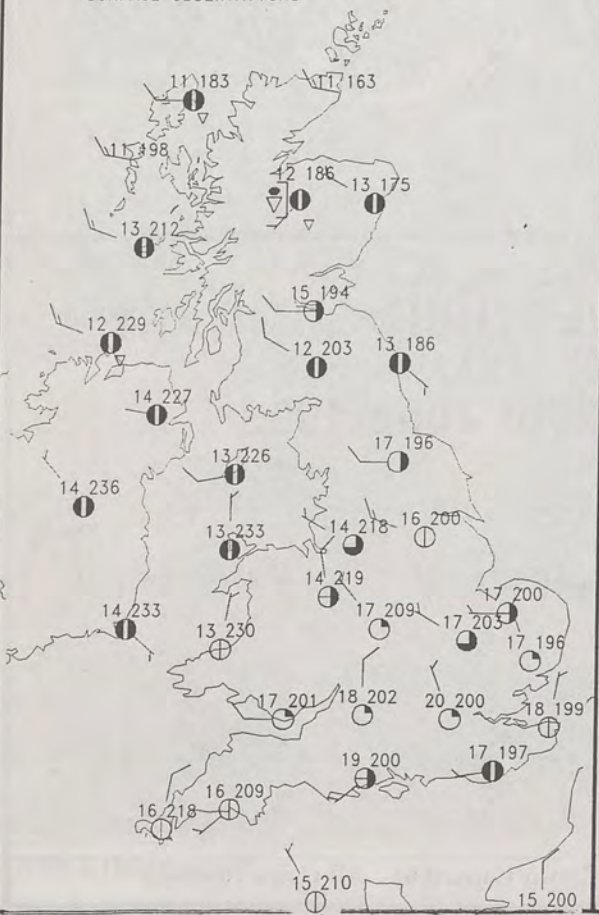


1200 20 JUNE 1993
SURFACE OBSERVATIONS

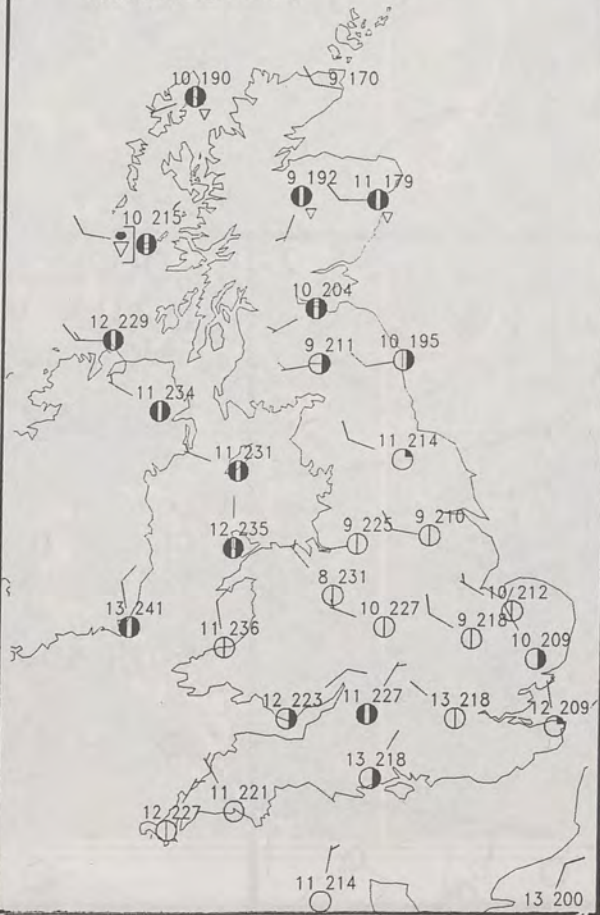


PLOTTED SURFACE OBSERVATIONS

1800 20 JUNE 1993
SURFACE OBSERVATIONS



2400 20 JUNE 1993
SURFACE OBSERVATIONS



SUMMARY OF UK WEATHER SUNDAY 20th June 1993

Most of the United Kingdom had a dry night with clear spells. There were scattered showers in Northern Ireland and northern and western Scotland, but mainly in coastal areas.

Northern Ireland had further light showers in the morning, but these gradually died away during the afternoon. Showers over northern and western Scotland were more persistent with the odd heavy one along the north coast.

The rest of Scotland, England and Wales were largely dry and bright with long spells of sunshine.

Much of northern Scotland and Northern Ireland were rather cool. Temperatures over the rest of Britain were near or a little above normal.

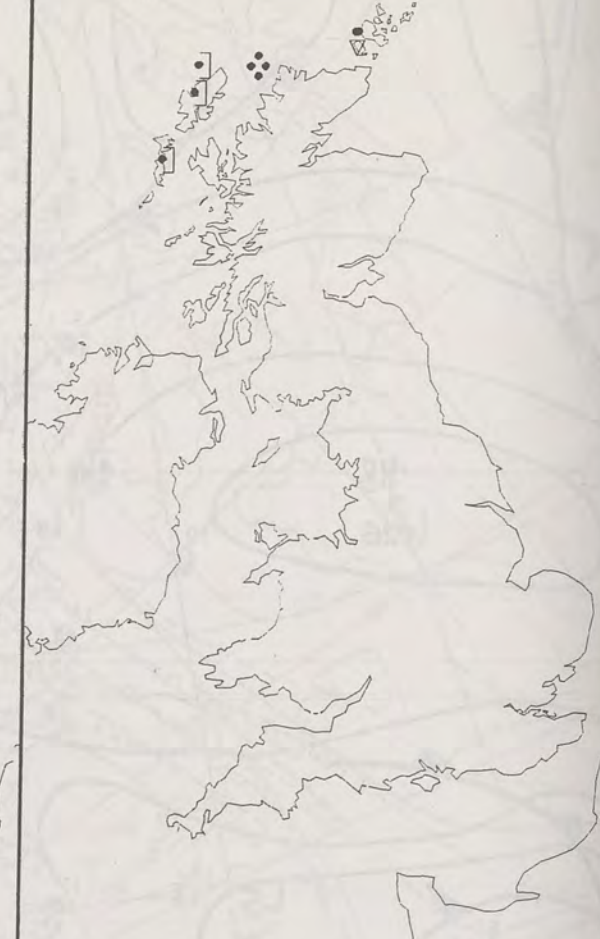
London Weather Centre

All times are GMT
© Crown Copyright All rights reserved

0600 20 JUNE 1993
SIGWX

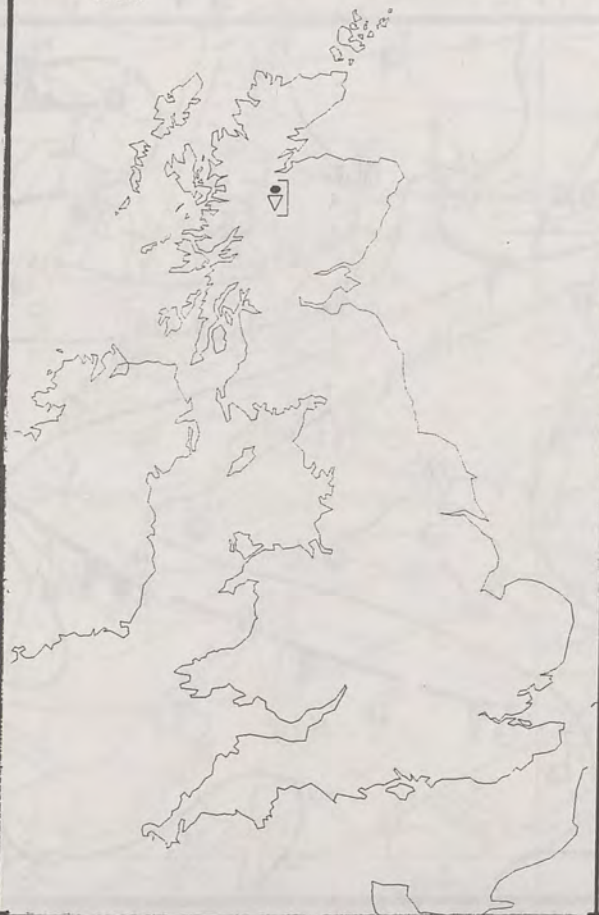


1200 20 JUNE 1993
SIGWX

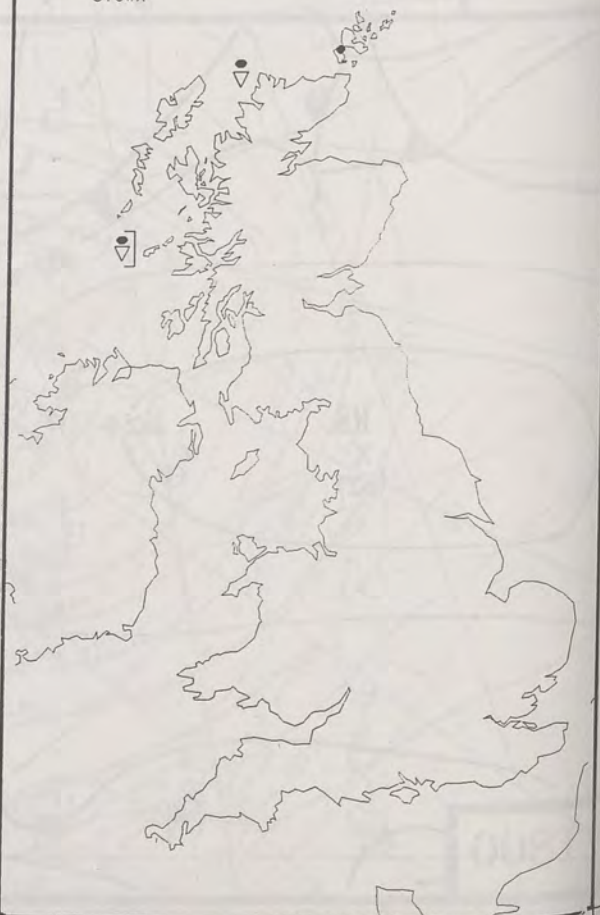


SIGNIFICANT WEATHER CHARTS

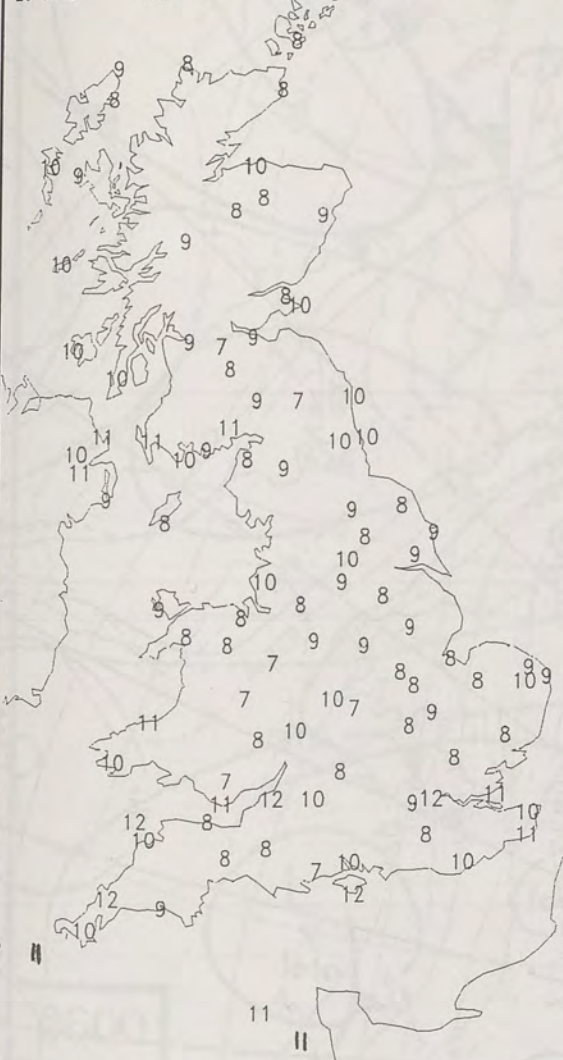
1800 20 JUNE 1993
SIGWX



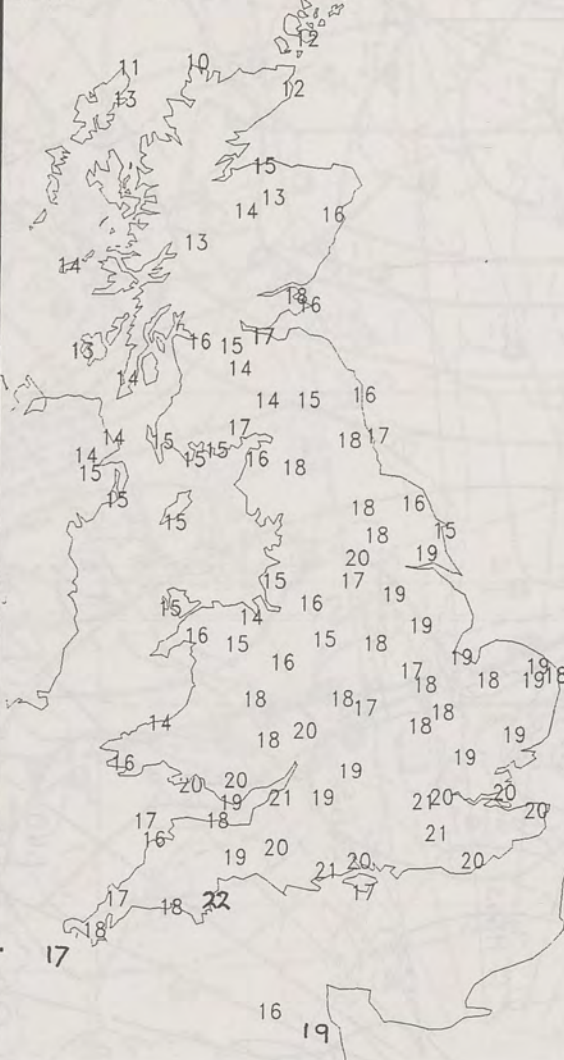
2400 20 JUNE 1993
SIGWX



NIGHT MINIMUM TEMPERATURE
(DEGREES C)
20 JUNE 1993



DAY MAXIMUM TEMPERATURE
(DEGREES C)
20 JUNE 1993



NIGHT RAINFALL
(MILLIMETRES)
20 JUNE 1993 12 HOURS TO 0900



DAY RAINFALL
(MILLIMETRES)
20 JUNE 1993 12 HOURS TO 2100



SUNSHINE (DAWN TO DUSK)
(HOURS)
20 JUNE 1993



EXTREMES FOR SUNDAY 20TH JUNE 1993


Highest Maximum	: 21.9 C Torquay [Devon]
Lowest Maximum	: 10.0 C Cape Wrath
Lowest Minimum	: 6.5 C Newcastle on Clun [Shropshire]
Lowest Grass Minimum	: -1.8 C Bastreet [Cornwall] -
Most Rain (24 hours from 0900 GMT)	: 4.2 mm Cape Wrath
Most Sun	: 14.8 HRs Brize Norton [Chilterns]

DAILY WEATHER SUMMARY



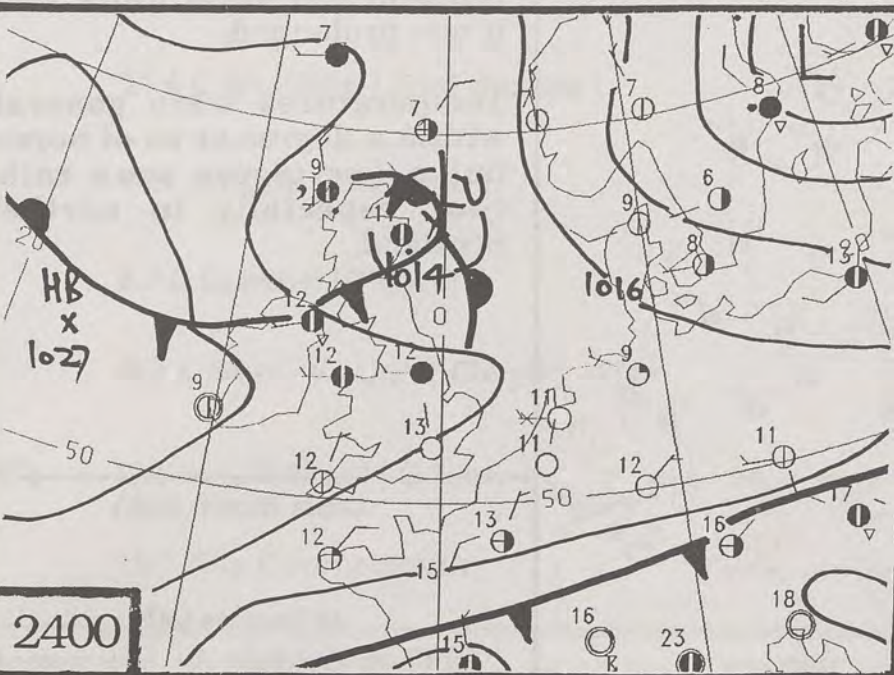
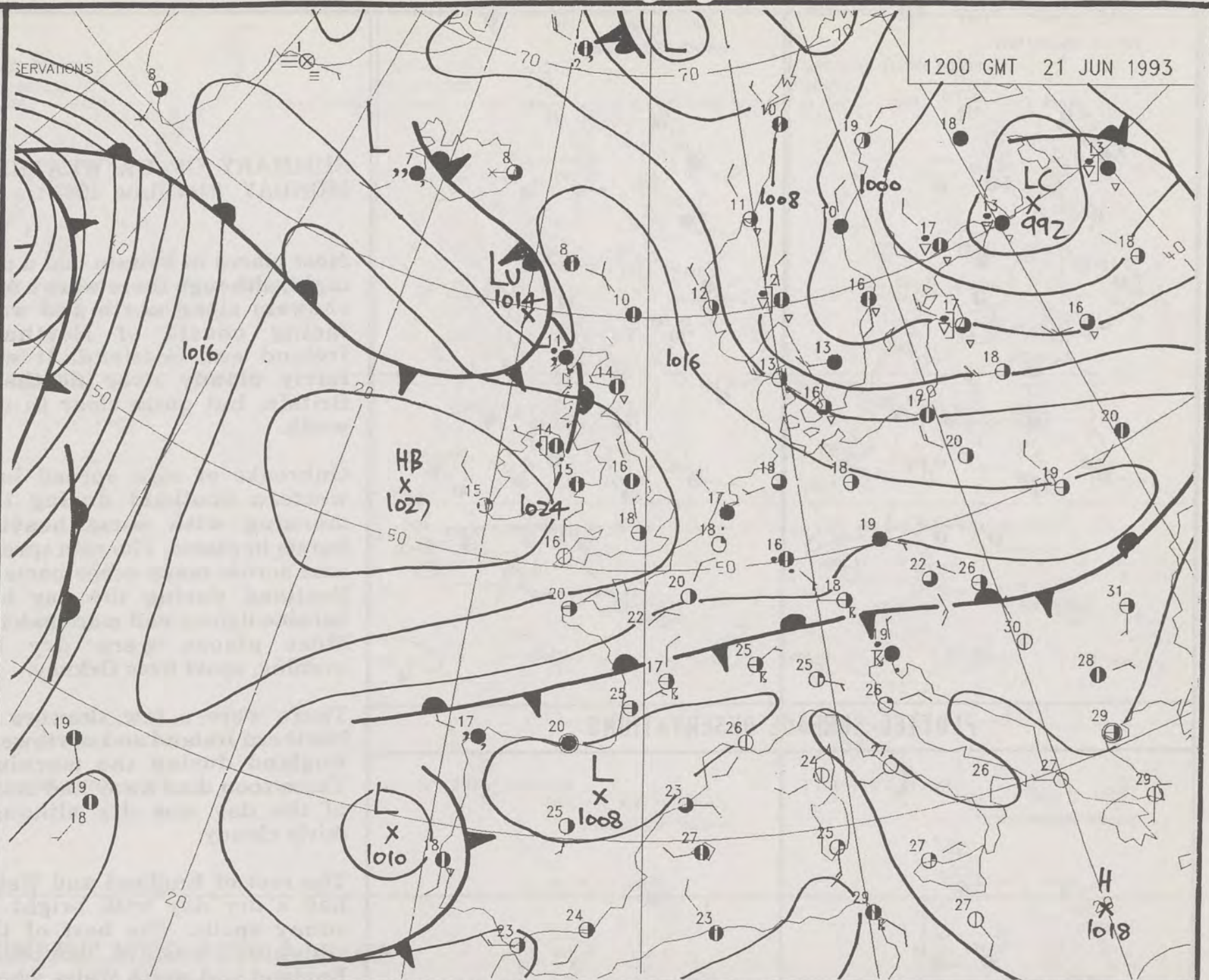
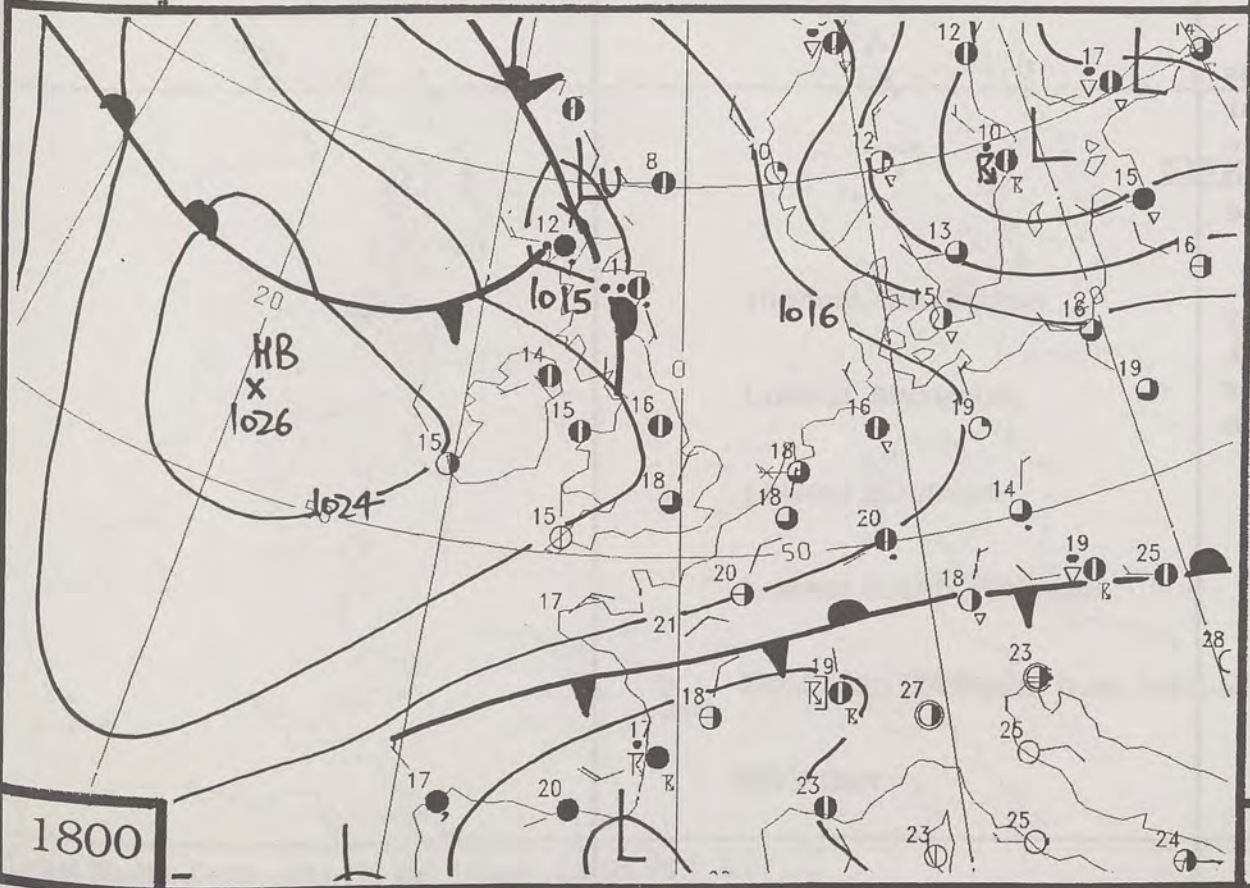
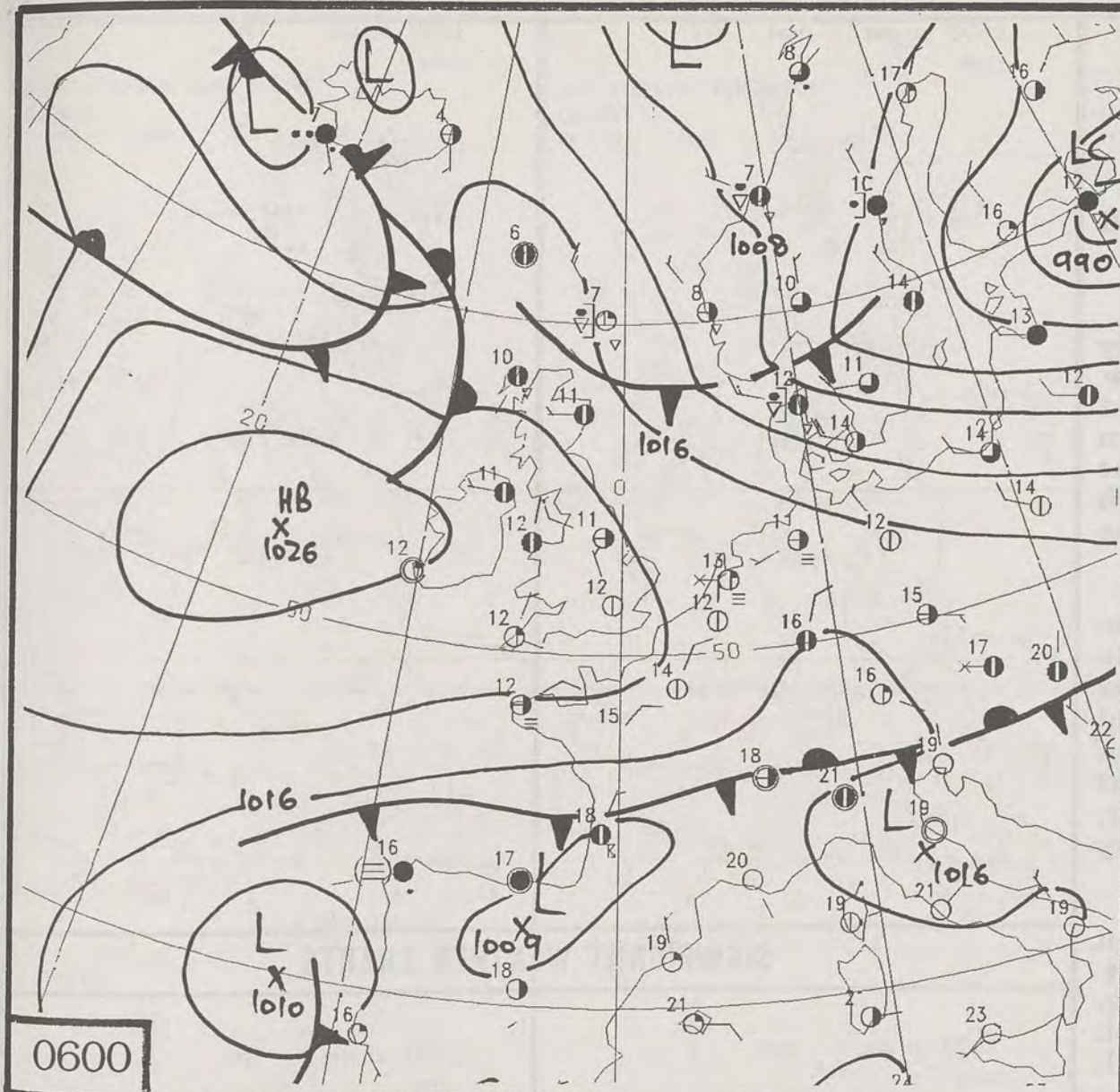
© Crown Copyright
All rights reserved

VISIBLE 20/6/93 1527Z



DT 12Z SUN 20/ 5/93 VT 12Z SUN 20/ 6/93 GMIN T+ 0 - - THICKNESS DM. 500-1000MB 500MB






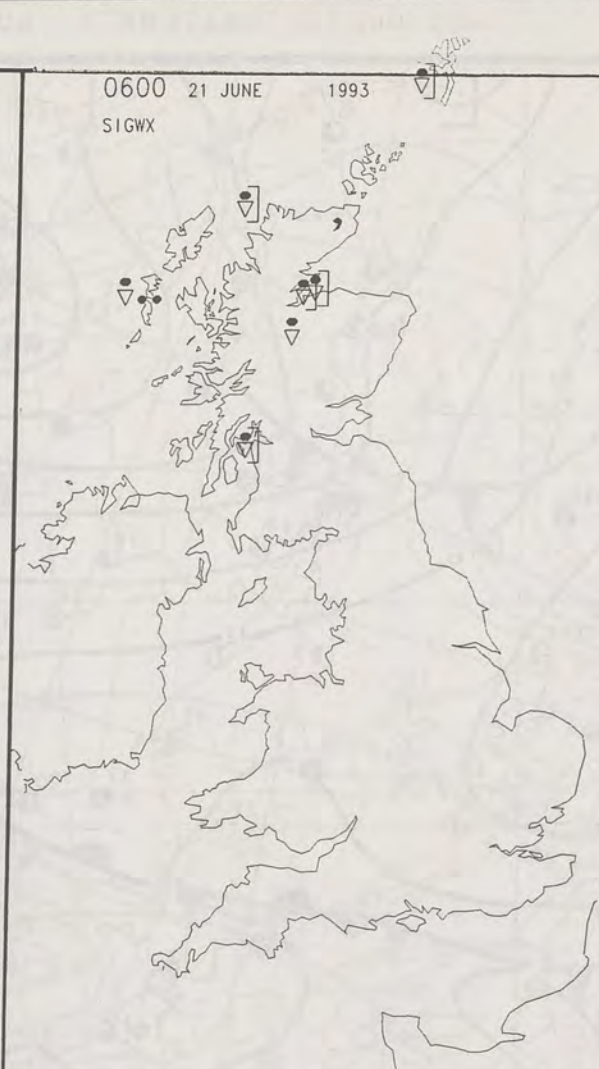
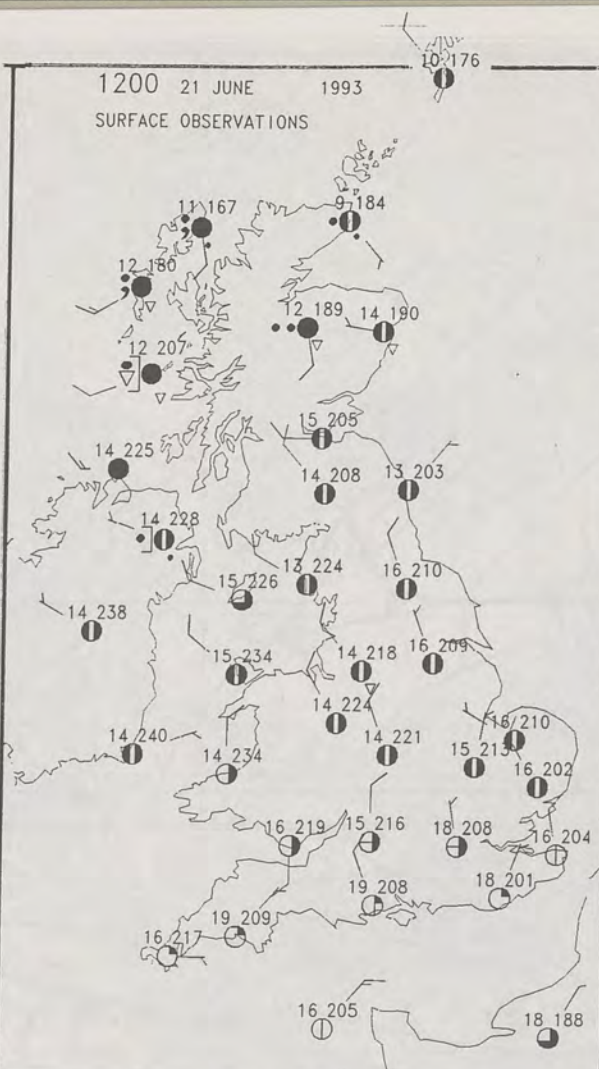
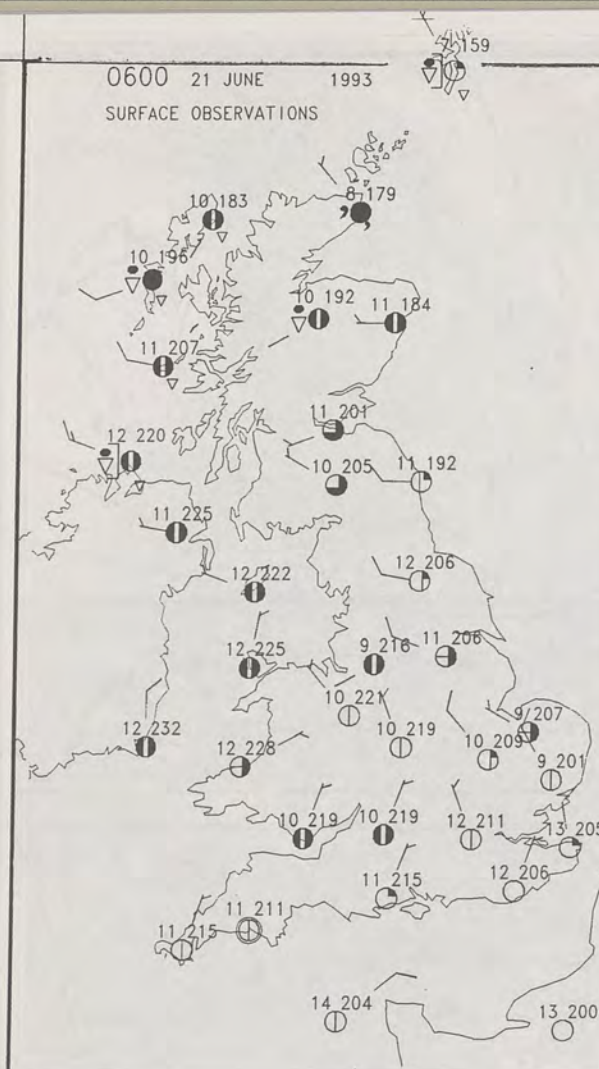


DUPLICATE ALSO
DAILY WEATHER SUMMARY
 NOT FOR LOAN
Monday 21st June 1993

London Weather Centre
 Climate Department
 127 Clerkenwell Road
 London
 EC1R 5DB



 Warm front
  Cold front
  Occlusion



SUMMARY OF UK WEATHER MONDAY 21st June 1993

Most places in Britain had a dry night, although there were a few showers along north and west facing coasts of Northern Ireland and Scotland. It was fairly cloudy over northern Britain, but quite clear in the south.

Oubreaks of rain spread into western Scotland during the morning with some heavier bursts in places. The rain spread east across many other parts of Scotland during the day but became lighter and more patchy. Most places were dry by evening, apart from Orkney.

There were a few showers in Northern Ireland and northwest England during the morning. These soon died away and much of the day was dry although fairly cloudy.

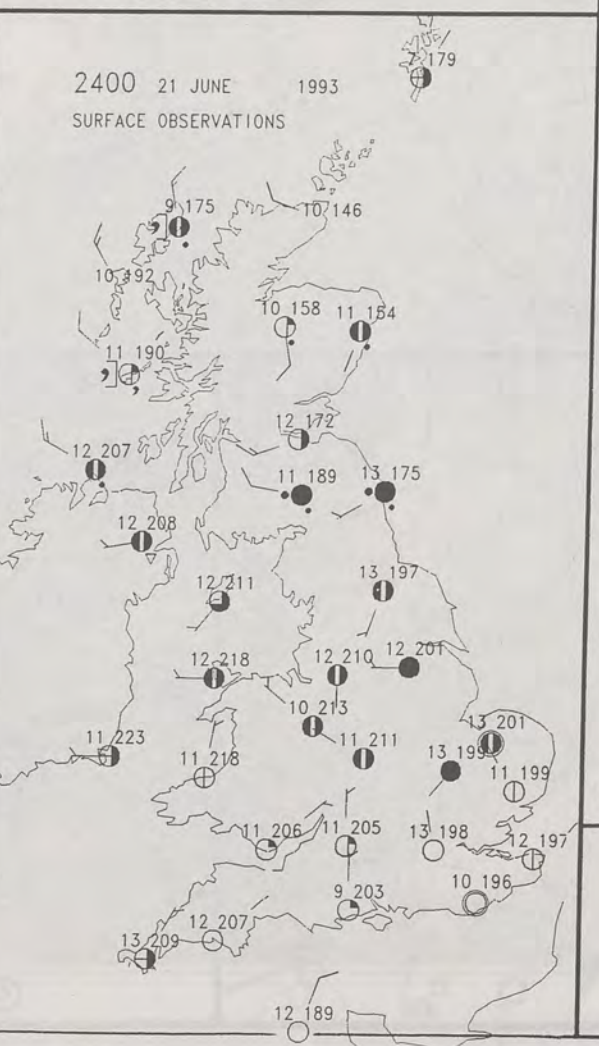
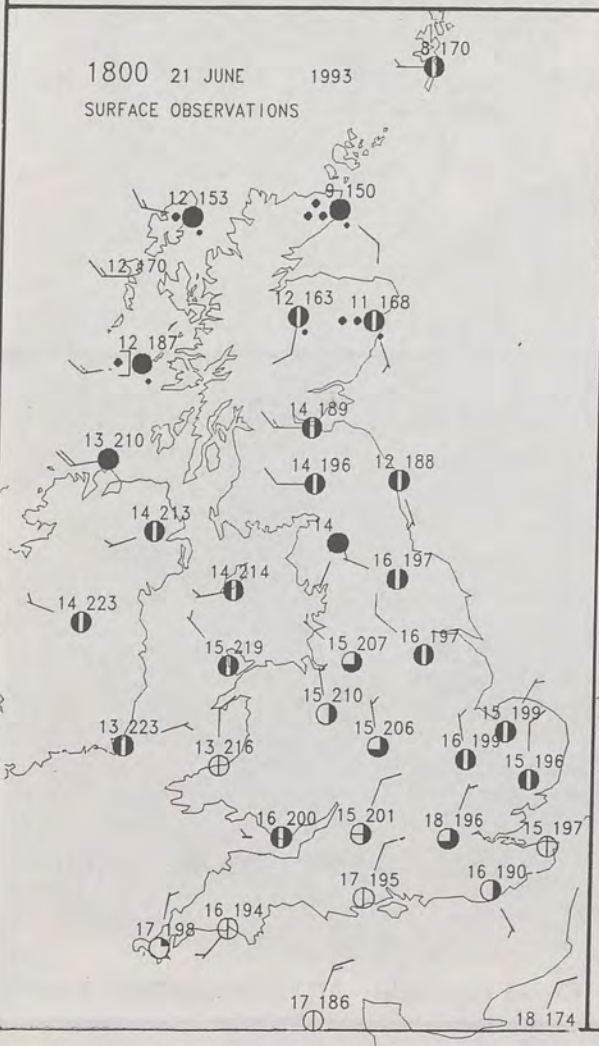
The rest of England and Wales had a dry day with bright or sunny spells. The best of the sunshine was in southern England and south Wales where it was prolonged.

Temperatures were generally within a degree or so of normal, but a few places were rather cool, especially in northern Scotland.

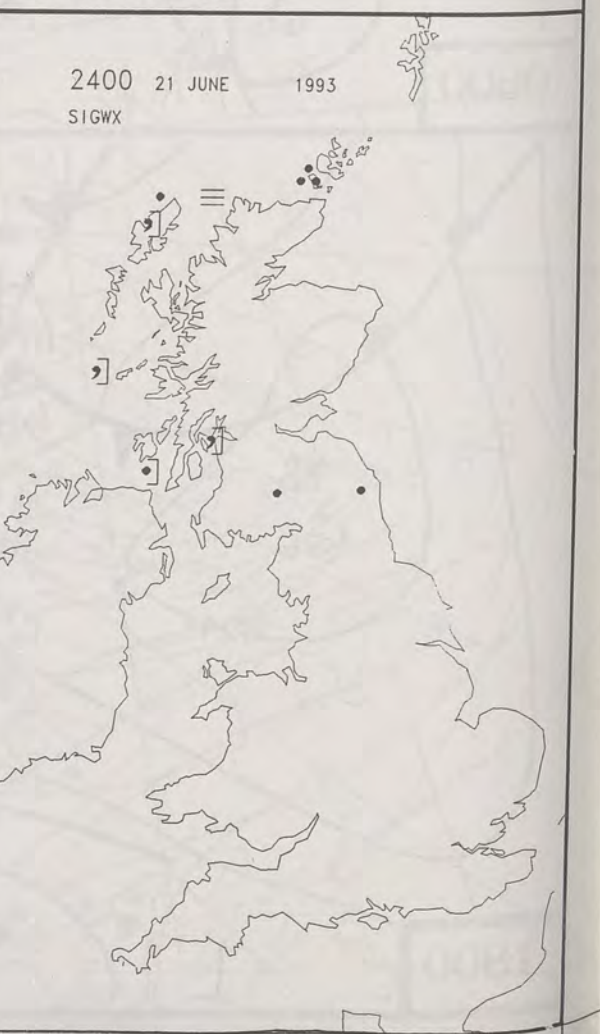
London Weather Centre

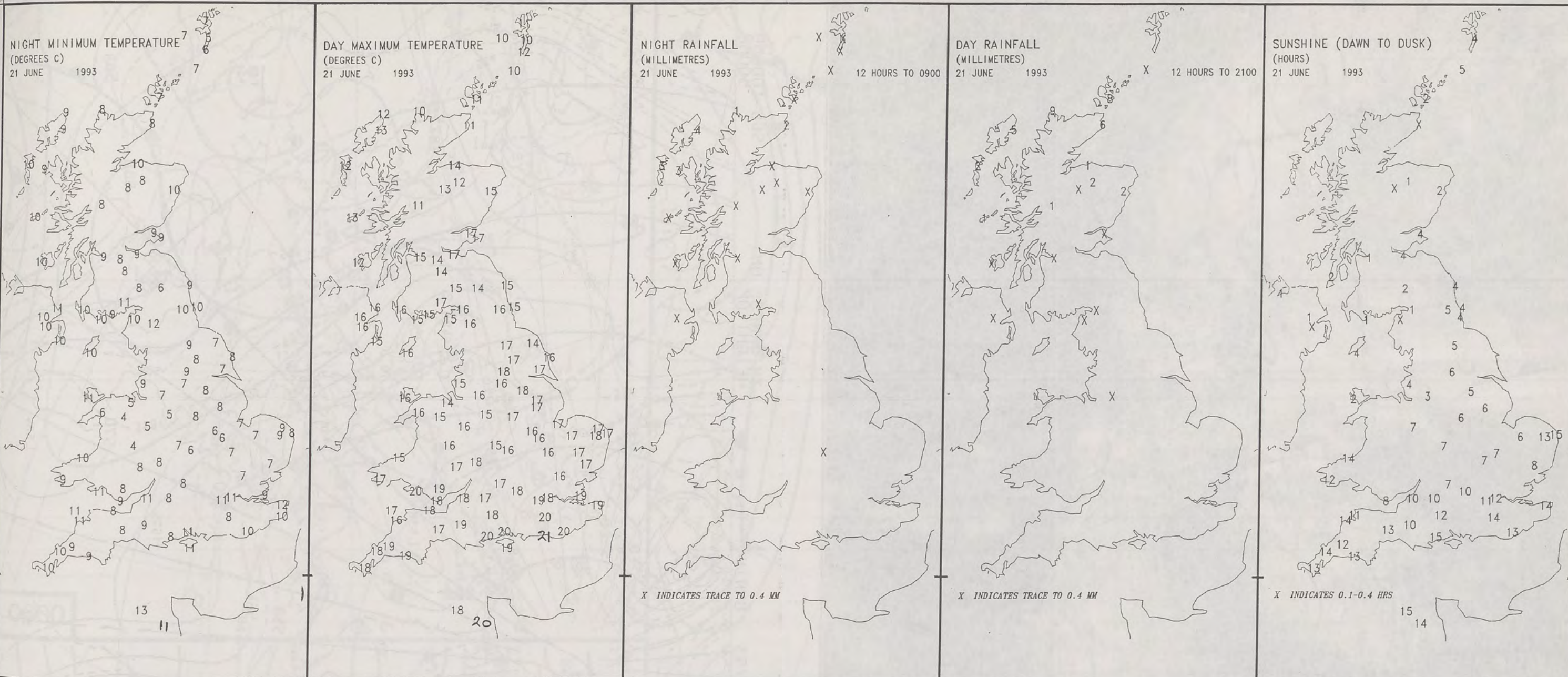
All times are GMT
© Crown Copyright All rights reserved

PLOTTED SURFACE OBSERVATIONS



SIGNIFICANT WEATHER CHARTS






EXTREMES FOR MONDAY 21ST JUNE 1993

Highest Maximum	: 21.4 C Worthing [East Sussex]
Lowest Maximum	: 10.1 C Foula [Shetland]
Lowest Minimum	: 3.7 C Cynwyd [Clwyd]
Lowest Grass Minimum	: -0.6 C Moel - y - Crio [Clwyd] -
Most Rain (24 hours from 0900 GMT)	: 12.1 mm Kirkwall [Orkney]
Most Sun	: 15.2 HRs Bournemouth

DAILY WEATHER SUMMARY



© Crown Copyright
All rights reserved



VISIBLE 21/6/93 NOON

500-1000MB
500MB

THICKNESS DM.
HEIGHT DM.

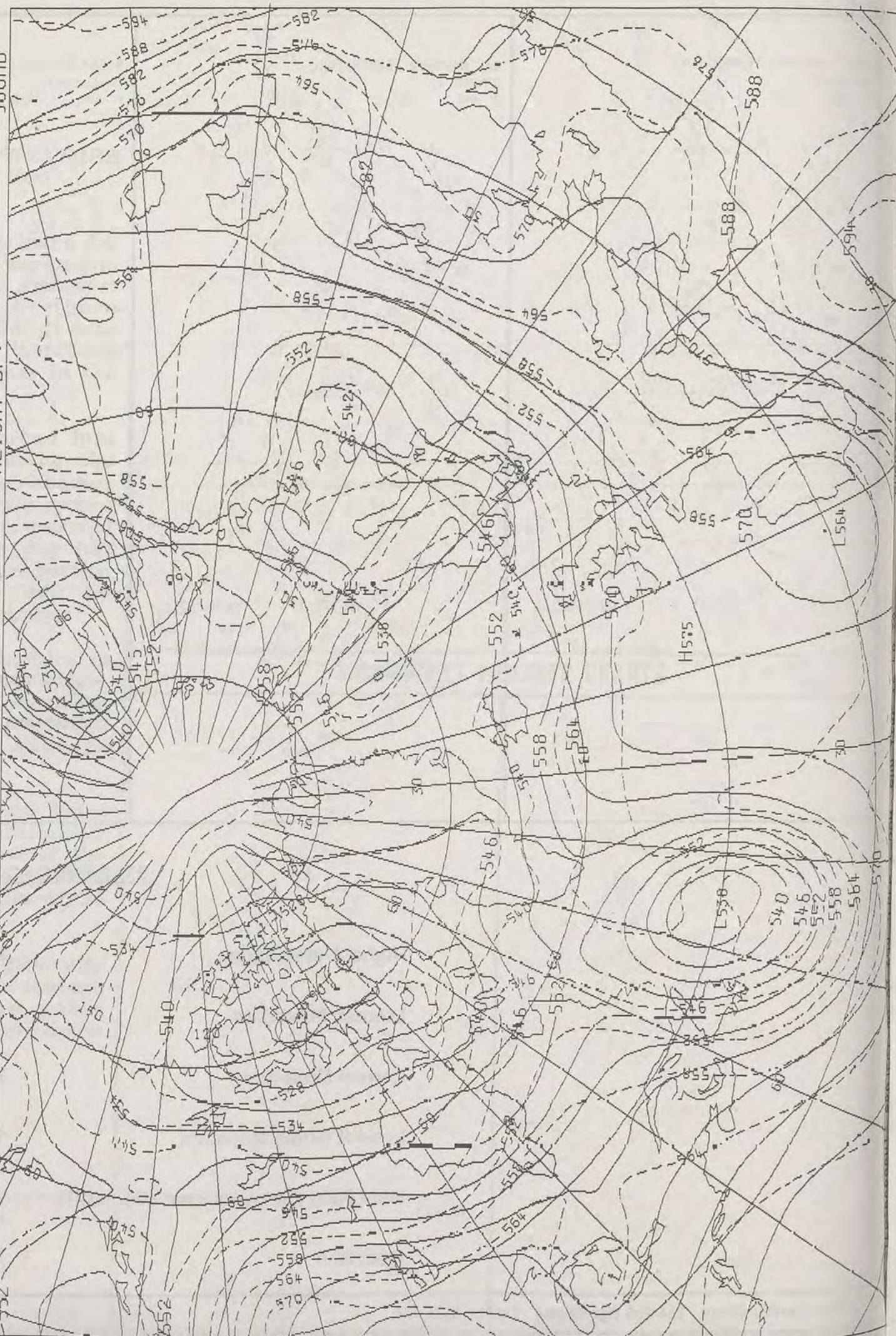
1+ 0 GMAIN

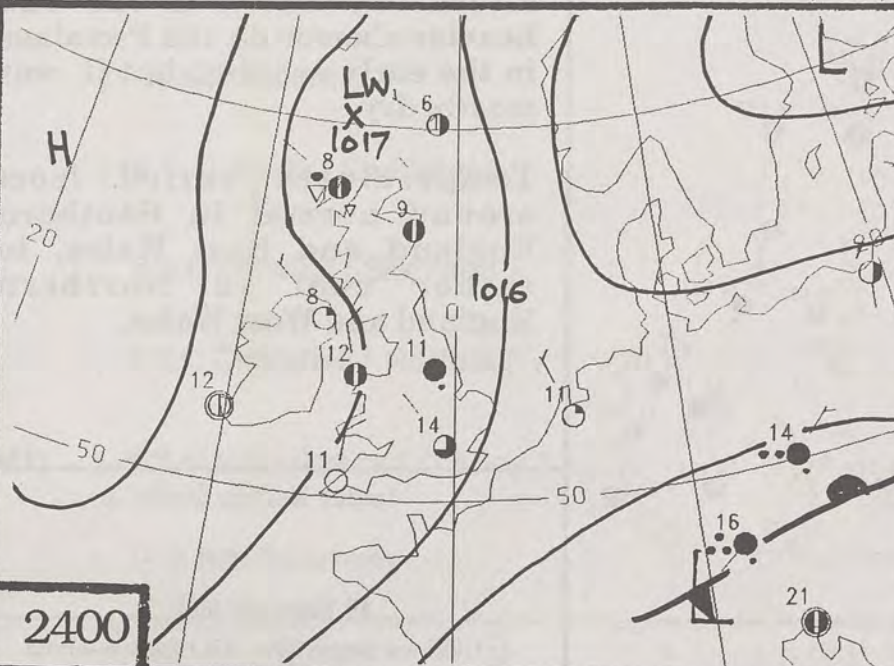
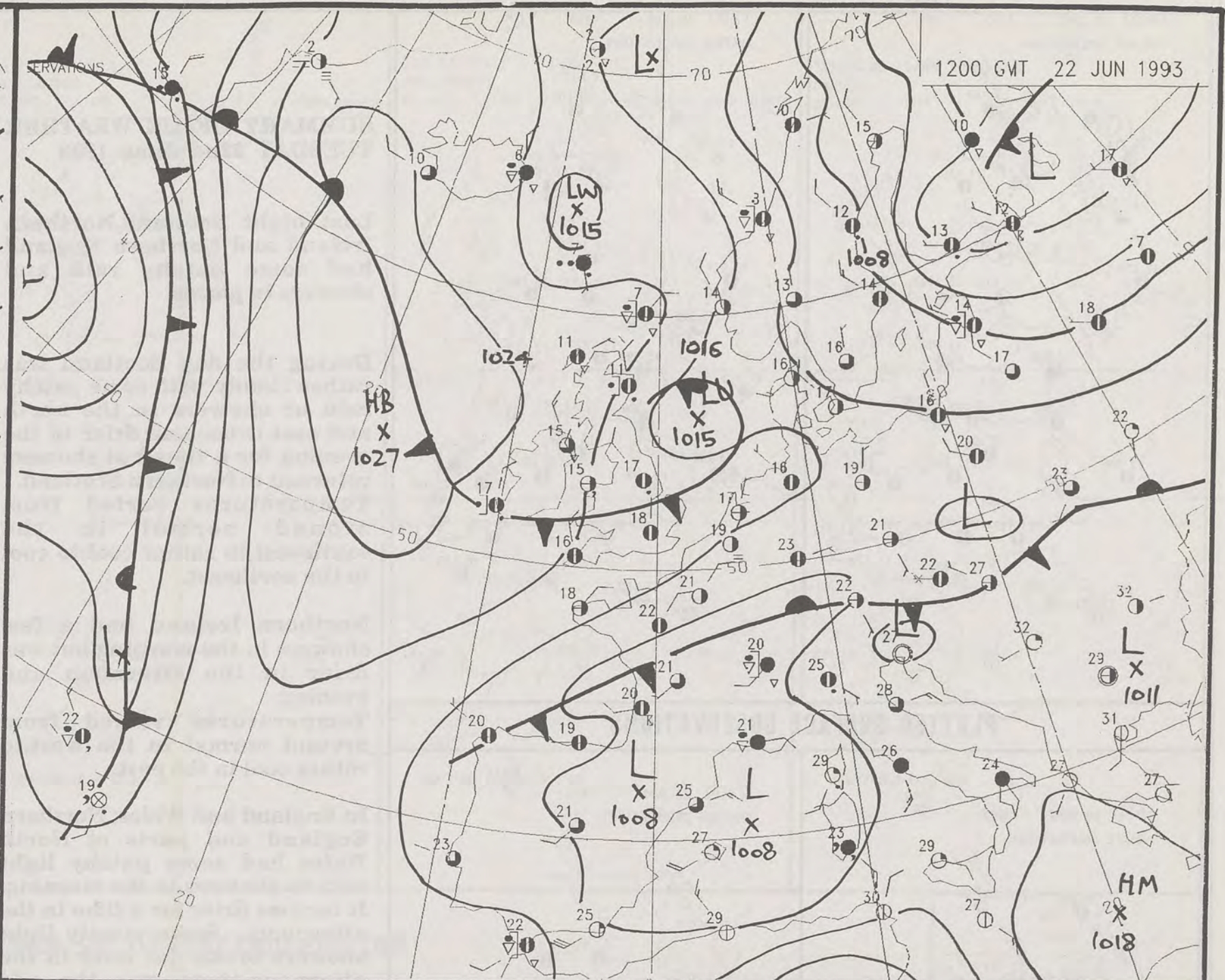
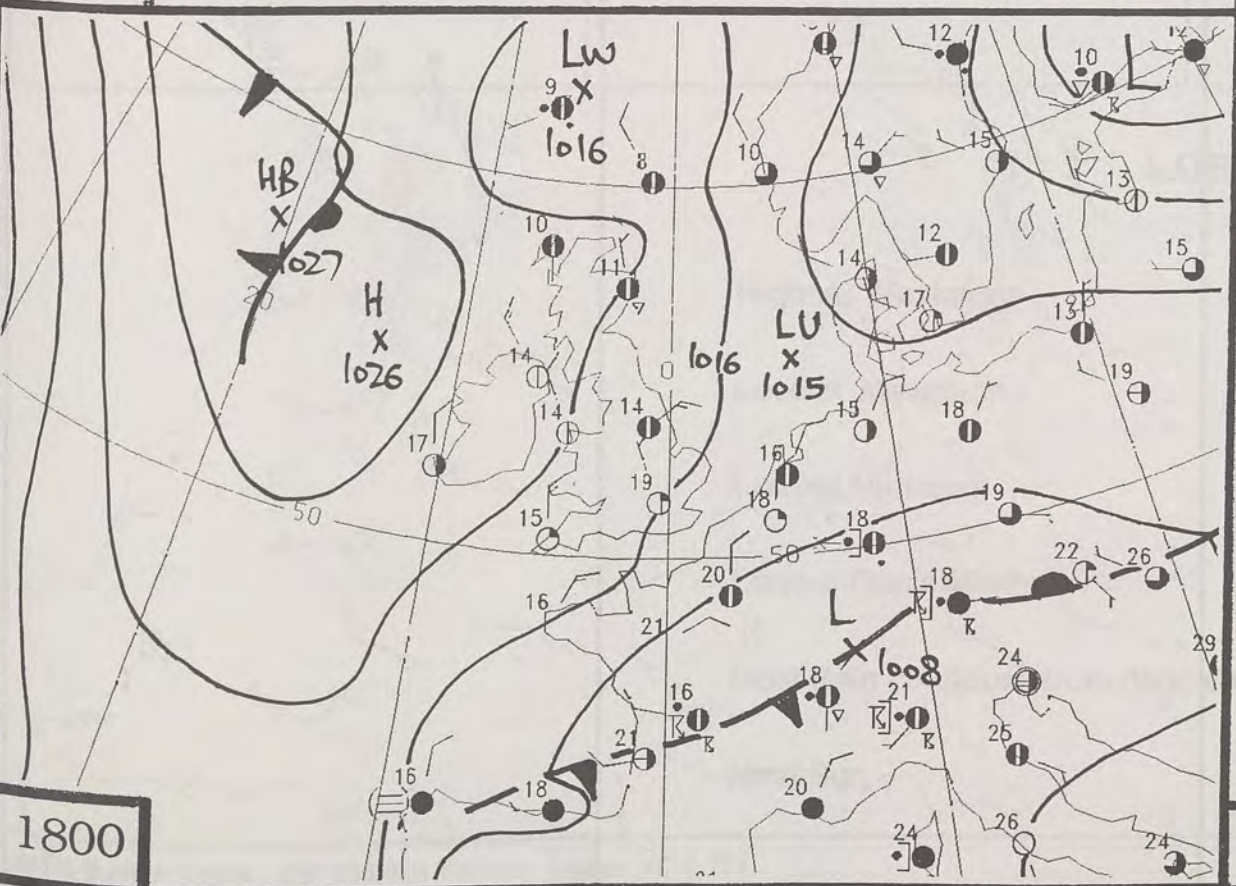
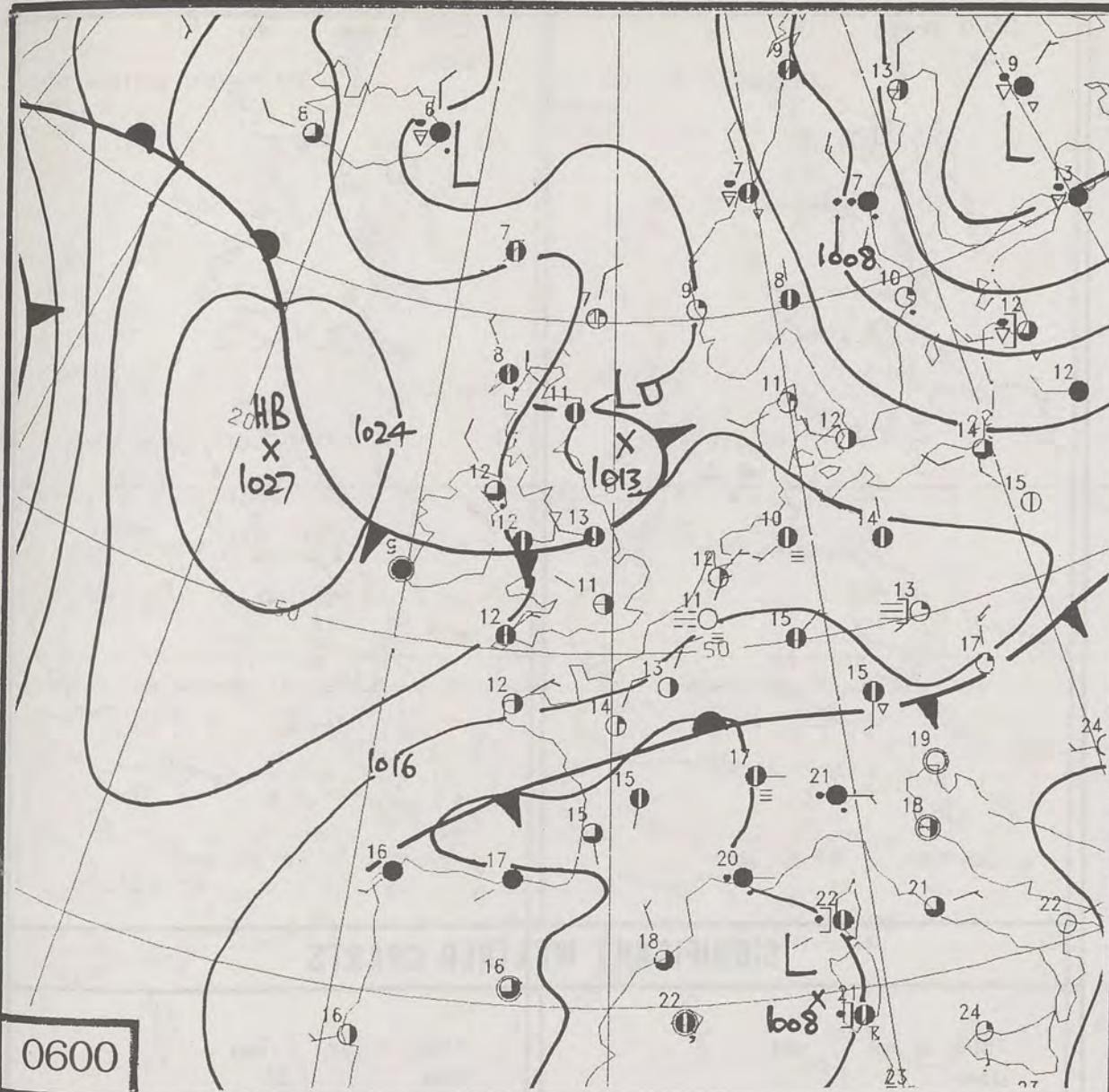
21/ 6/93

VT 12Z

21/ 6/93

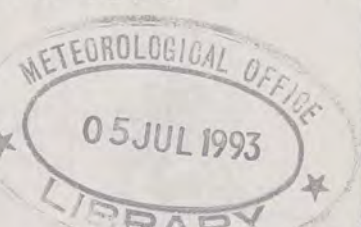
DT 12Z



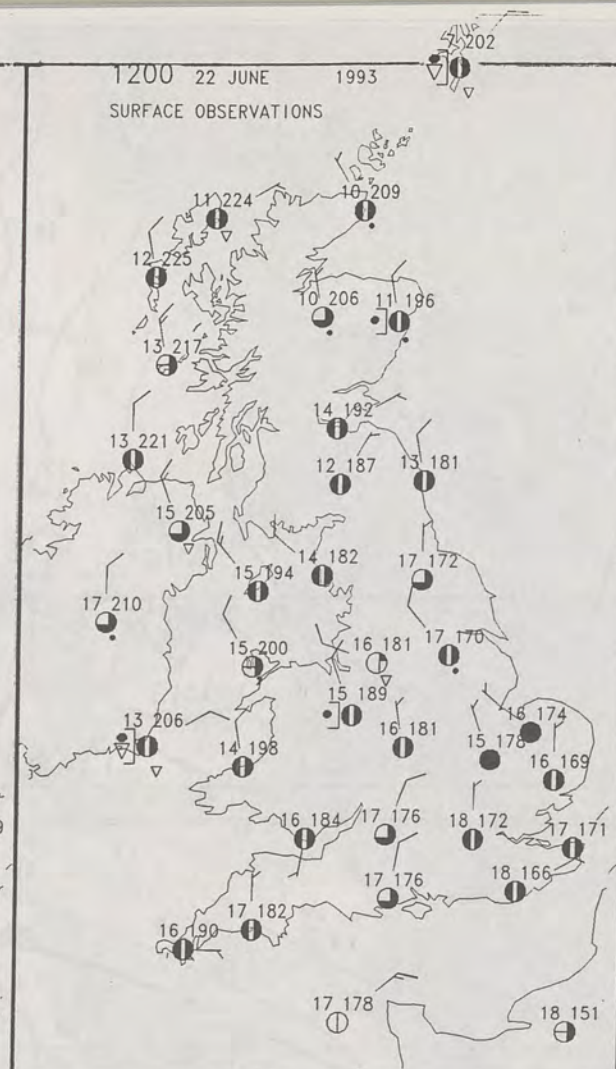
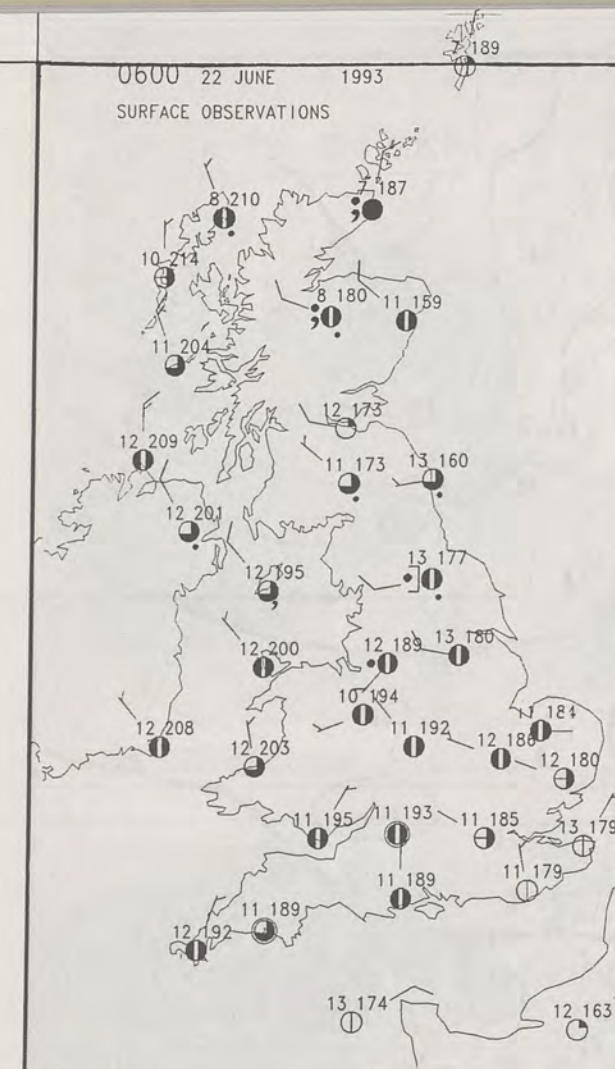


DUPLICATE ALSO
DAILY WEATHER SUMMARY
 NOT FOR LOAN
 Tuesday 22nd June 1993

London Weather Centre
 Climat Department
 127 Clerkenwell Road
 London
 EC1R 5DB



Warm front Cold front Occlusion



SUMMARY OF UK WEATHER TUESDAY 22nd June 1993

Last night Scotland, Northern Ireland and Northern England had some patchy rain and showers in places.

During the day Scotland was rather cloudy with some patchy rain or showers in the north and east. It became drier in the evening for a time but showers returned to Northern Scotland. Temperatures varied from around normal in the southwest, to rather cool to cool in the northeast.

Northern Ireland had a few showers in the morning, but was drier in the afternoon and evening.

Temperatures varied from around normal in the west, to rather cool in the east.

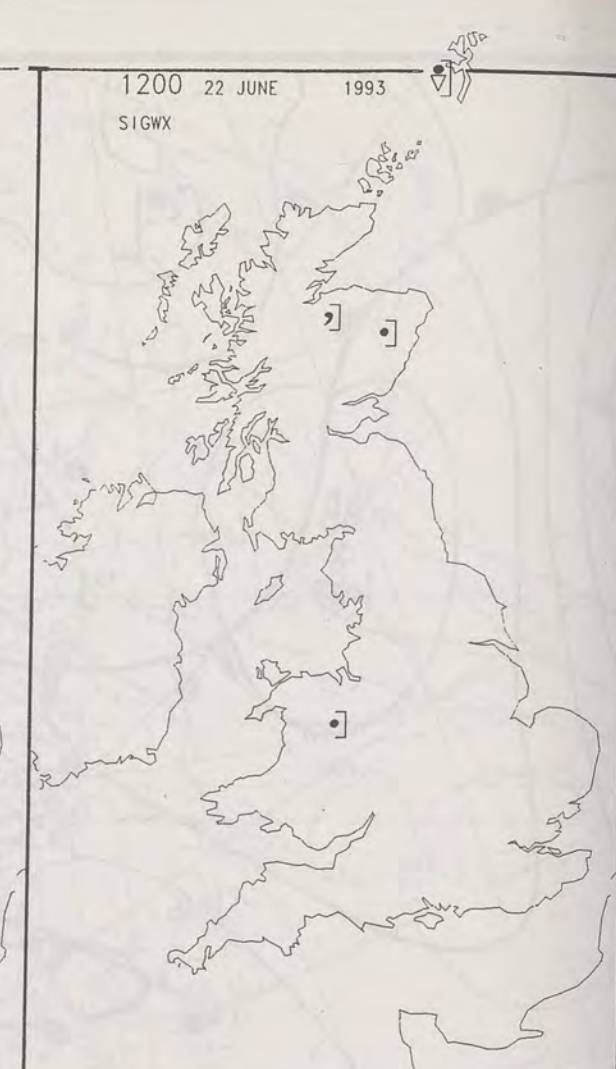
In England and Wales; Northern England and parts of North Wales had some patchy light rain or showers in the morning. It became drier for a time in the afternoon. Some mostly light showers broke out later in the afternoon, there was the odd heavier shower on the Pennines in the early evening, but it was mostly dry.

Temperatures varied from around normal in Southern England and East Wales, to rather cool in Northern England and West Wales.

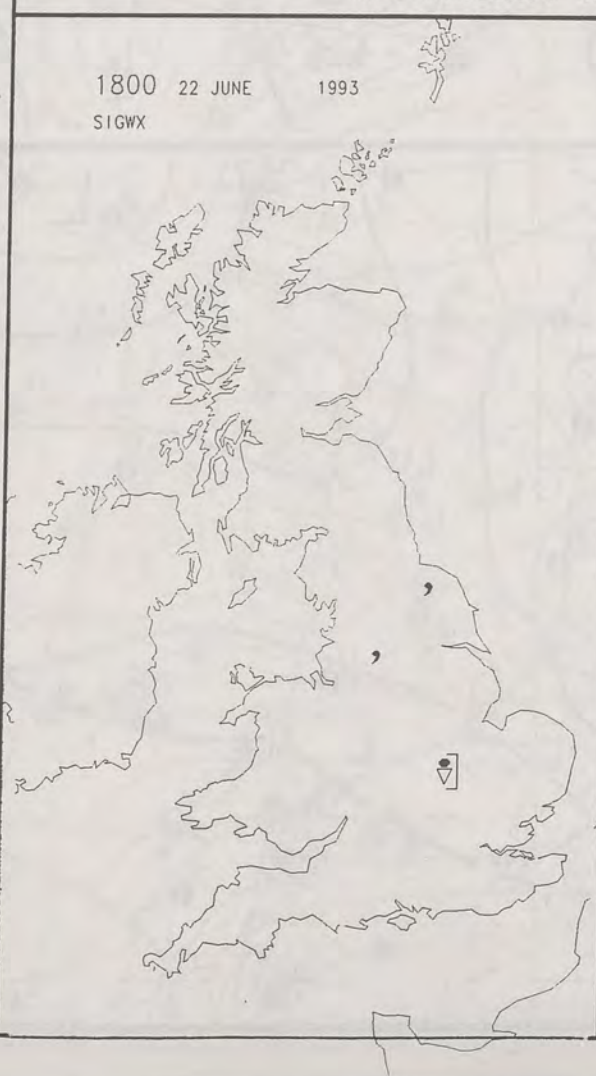
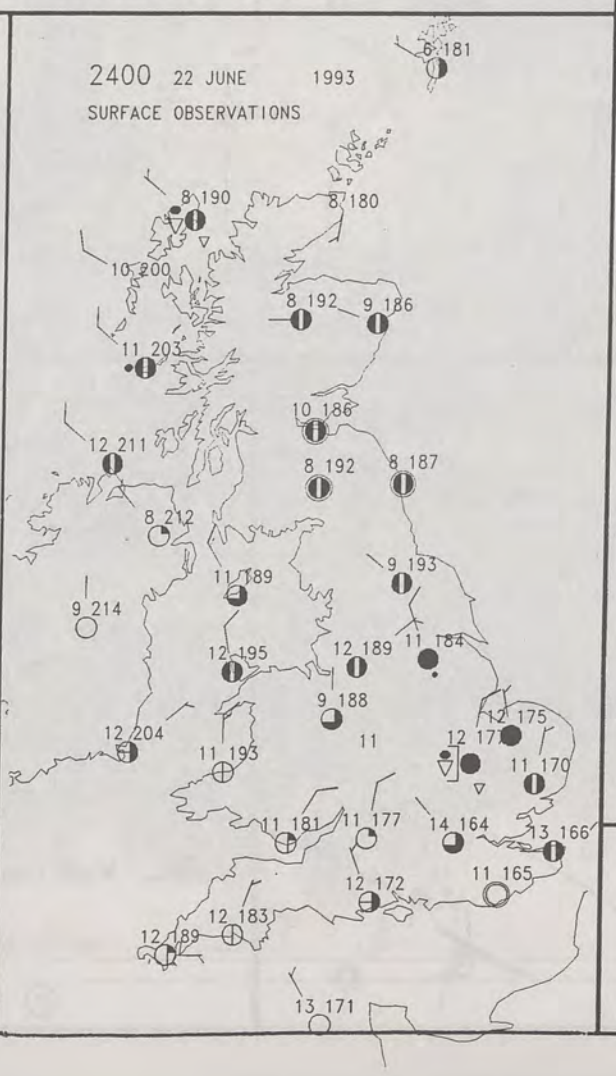
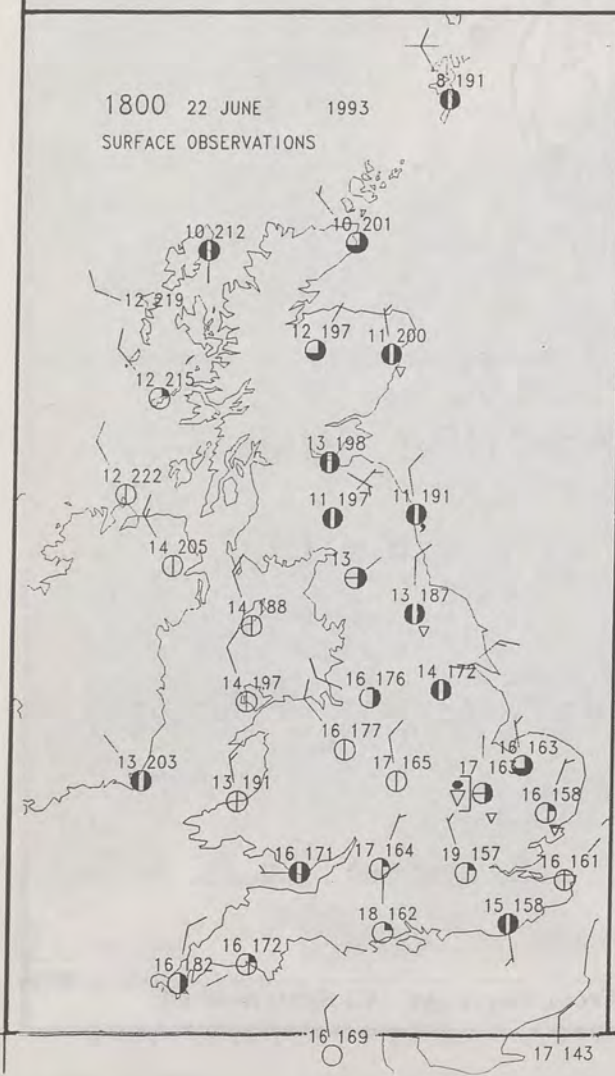
London Weather Centre

All times are GMT

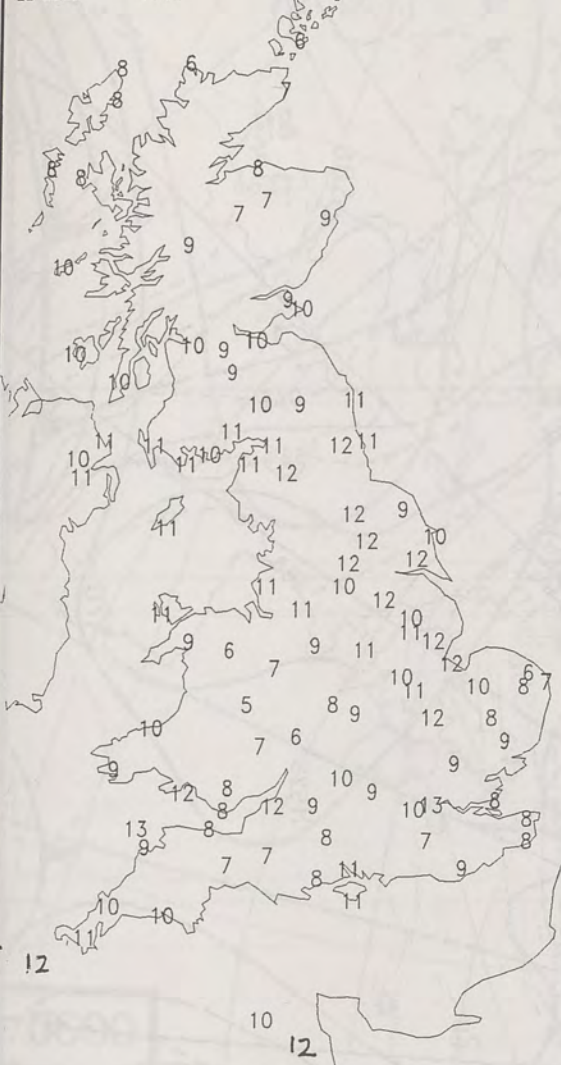
© Crown Copyright All rights reserved



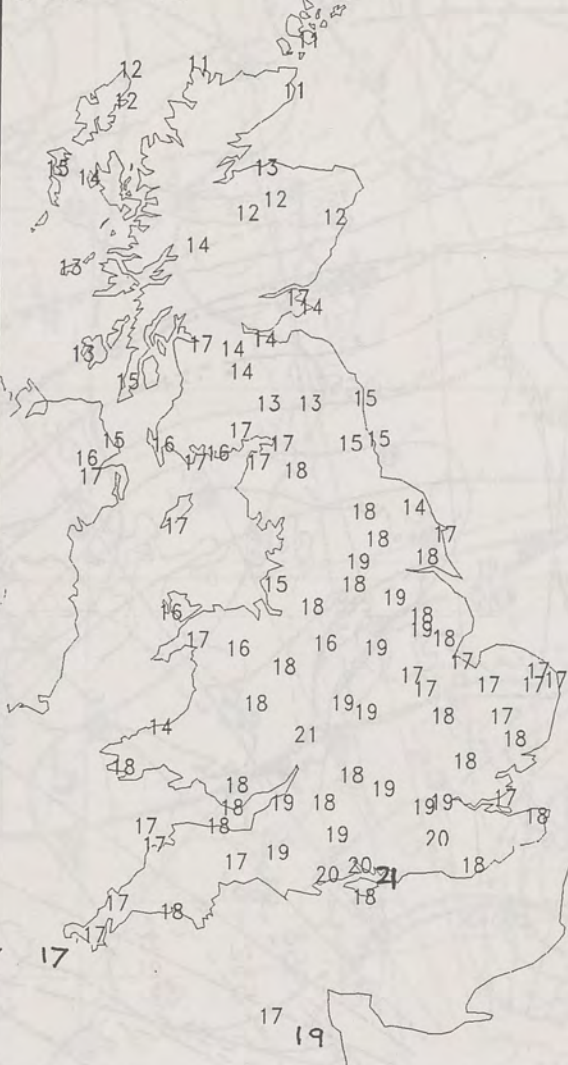
SIGNIFICANT WEATHER CHARTS



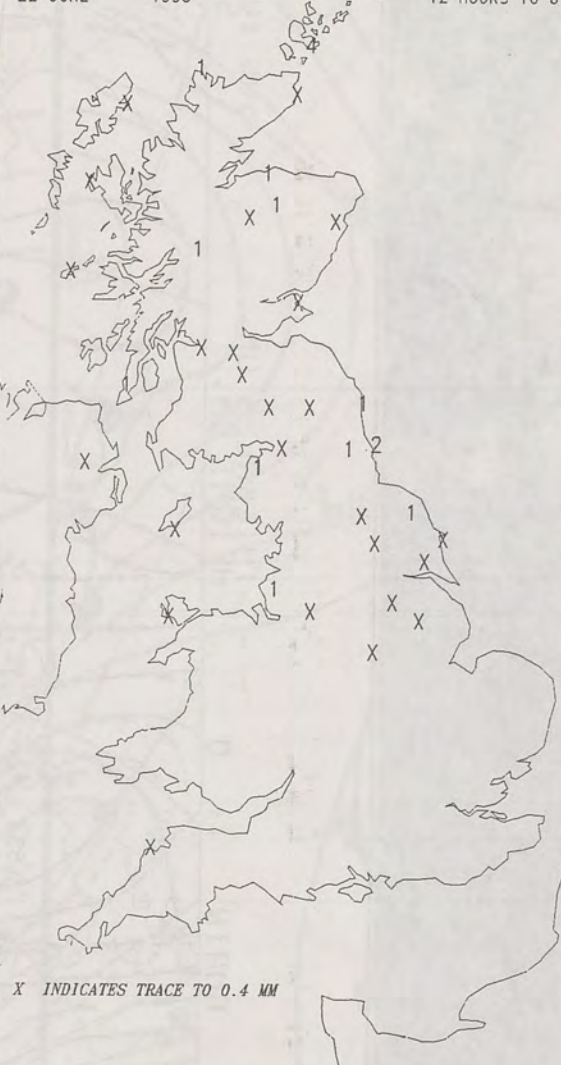
NIGHT MINIMUM TEMPERATURE
(DEGREES C)
22 JUNE 1993



DAY MAXIMUM TEMPERATURE
(DEGREES C)
22 JUNE 1993



NIGHT RAINFALL
(MILLIMETRES)
22 JUNE 1993 12 HOURS TO 0900



X INDICATES TRACE TO 0.4 MM

DAY RAINFALL
(MILLIMETRES)
22 JUNE 1993 12 HOURS TO 2100



X INDICATES TRACE TO 0.4 MM

SUNSHINE (DAWN TO DUSK)
(HOURS)
22 JUNE 1993



X INDICATES 0.1-0.4 HRS


EXTREMES FOR TUESDAY 22ND JUNE 1993

Highest Maximum	: 20.6 C Solent
Lowest Maximum	: 9.1 C Foula [Shetland]
Lowest Minimum	: 5.0 C Lerwick [Shetland]
Lowest Grass Minimum	: 0.0 C Coltishall [Norfolk] -
Most Rain (24 hours from 0900 GMT)	: 6.3 mm Rackwick [Orkney]
Most Sun	: 14.9 Hrs Guernsey

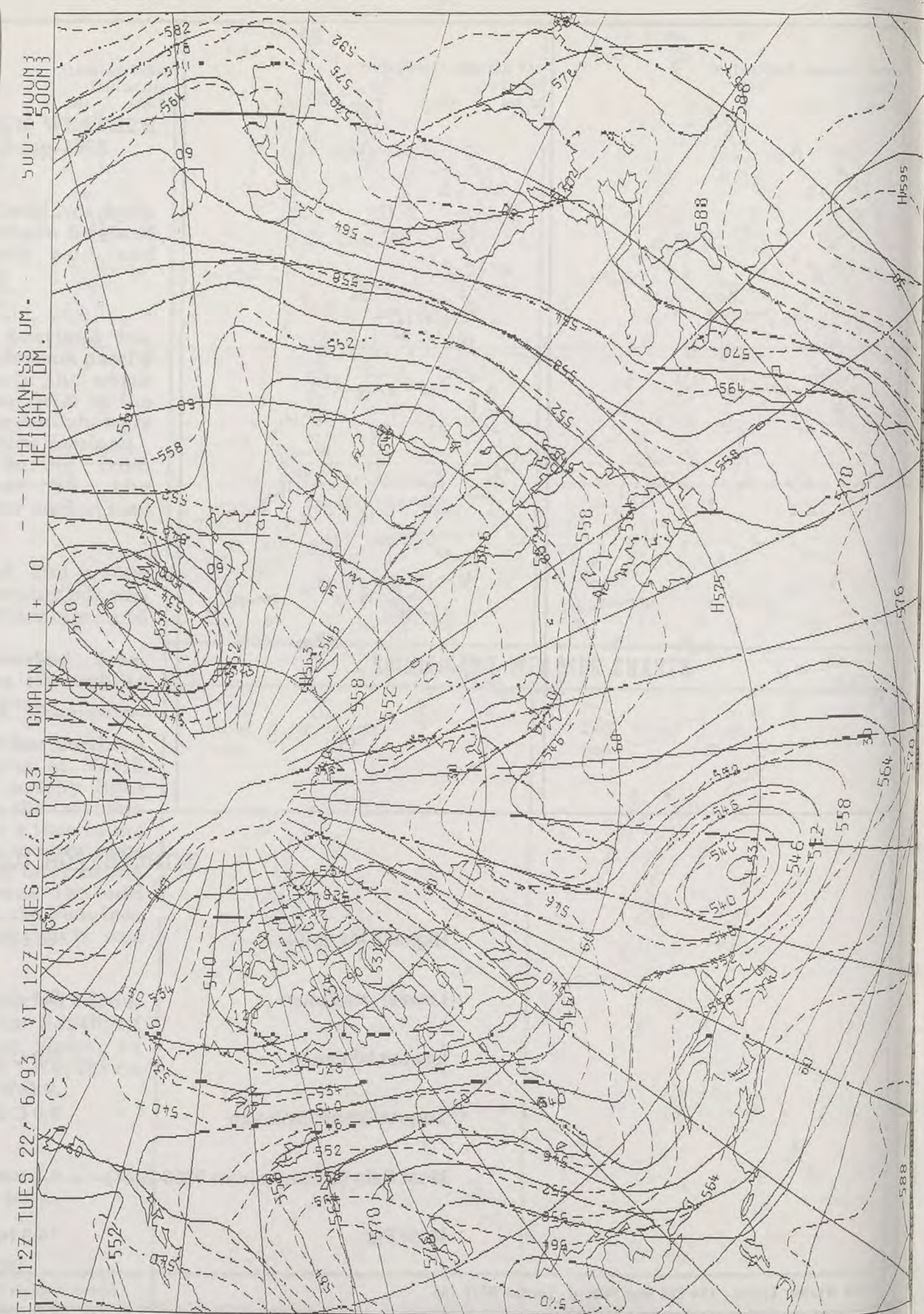
DAILY WEATHER SUMMARY



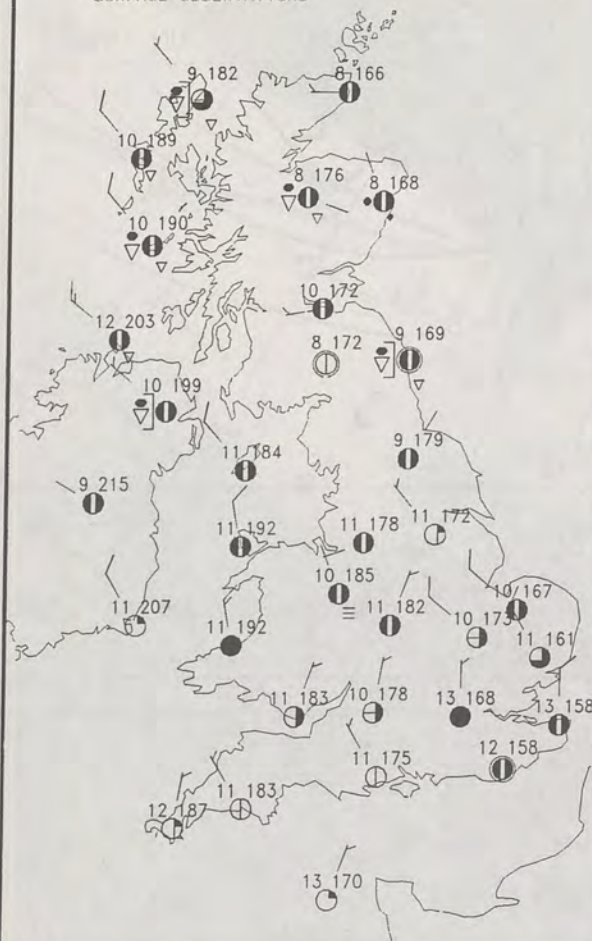
© Crown Copyright
All rights reserved



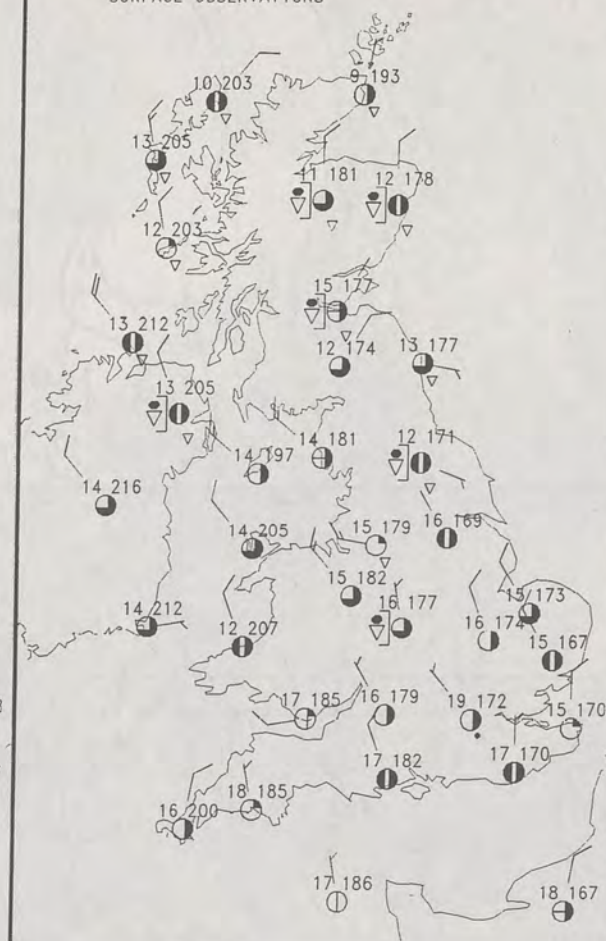
IR 22/6/93 1502Z



0600 23 JUNE 1993
SURFACE OBSERVATIONS

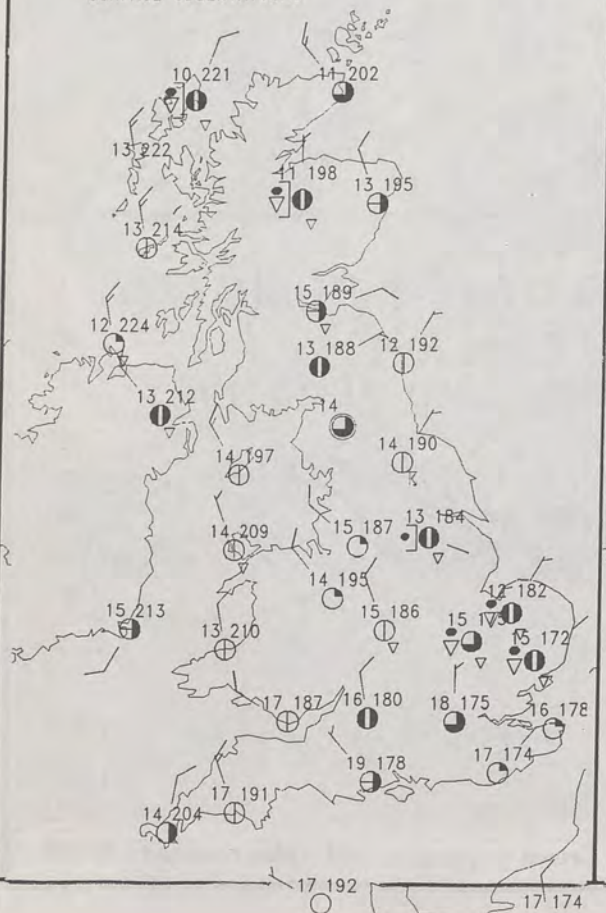


1200 23 JUNE 1993
SURFACE OBSERVATIONS

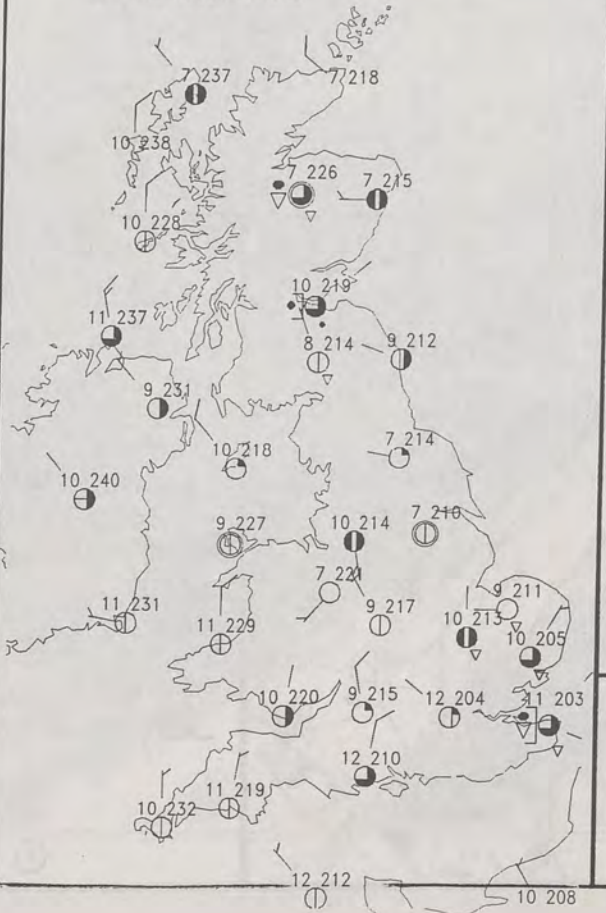


PLOTTED SURFACE OBSERVATIONS

1800 23 JUNE 1993
SURFACE OBSERVATIONS



2400 23 JUNE 1993
SURFACE OBSERVATIONS



SUMMARY OF UK WEATHER WEDNESDAY 23rd June 1993

Last night Northern Ireland stayed dry. In Scotland most inland areas were dry, but showers affected many coastal areas. England and Wales were dry, except for an area of patchy drizzle over the East Midlands.

During the day Scotland had showers in many areas, although the southwest and parts of Western Scotland stayed dry. The showers died out in the evening, except for parts of the northeast. Temperatures varied from around normal in the southwest, to cool in parts of the north and northeast.

Scattered showers quickly spread from the north across Northern Ireland in the morning, but died out in the afternoon. Temperatures were rather cool.

In England and Wales the patchy drizzle moved southeastwards into the London area, Essex and Kent before clearing by mid-morning. Scattered showers developed in Northern England and spread southeastwards, with most of Wales and Southwest England staying dry. Most of the showers died out in the evening, although a few persisted near eastern coasts.

Temperatures varied from around normal on the south coast of England, to rather cool to cool in the north.

London Weather Centre

All times are GMT

© Crown Copyright All rights reserved

0600 23 JUNE 1993
SIGWX



1200 23 JUNE 1993
SIGWX

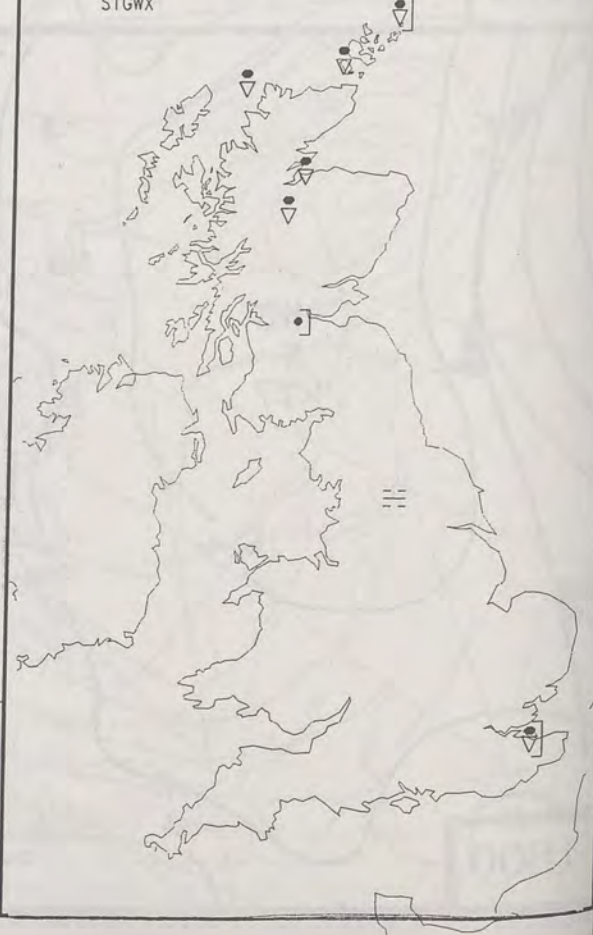


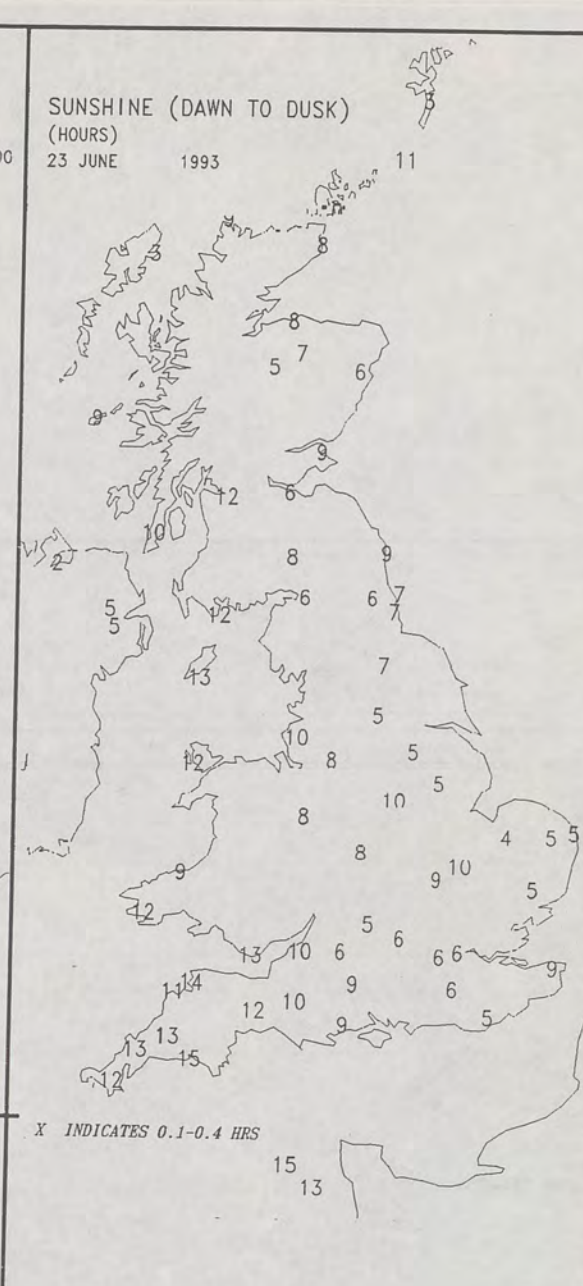
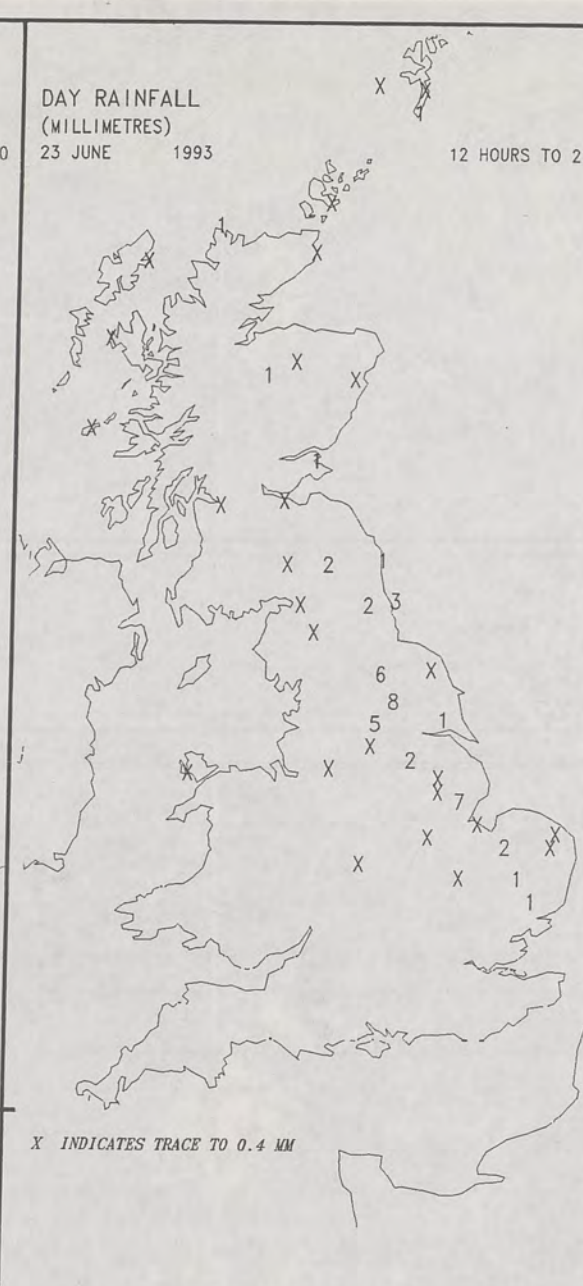
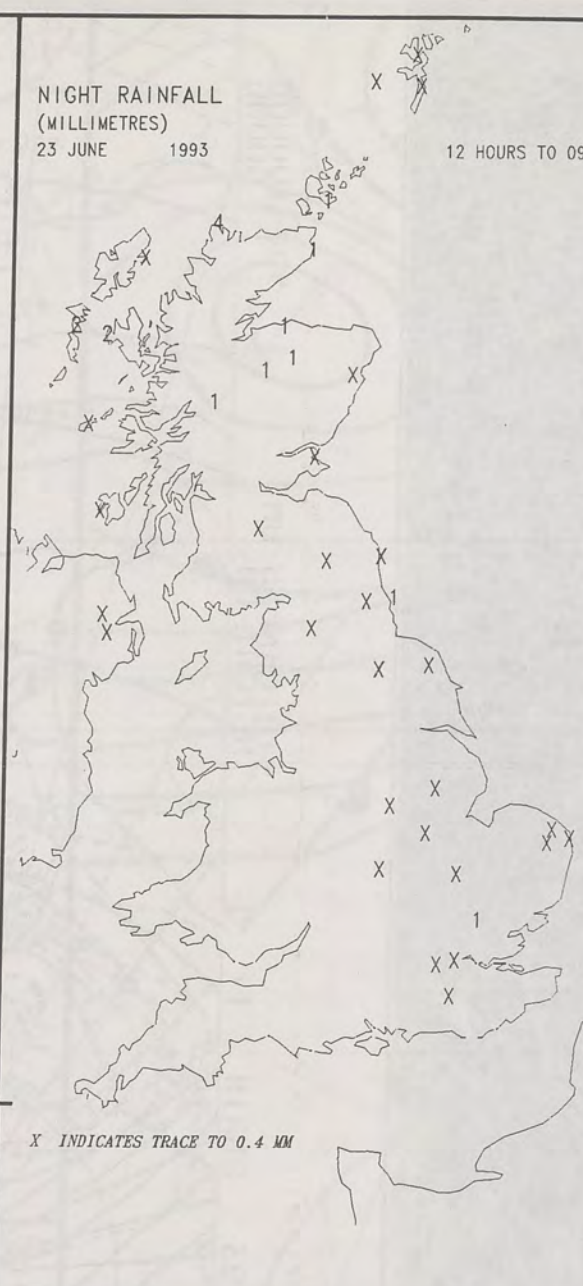
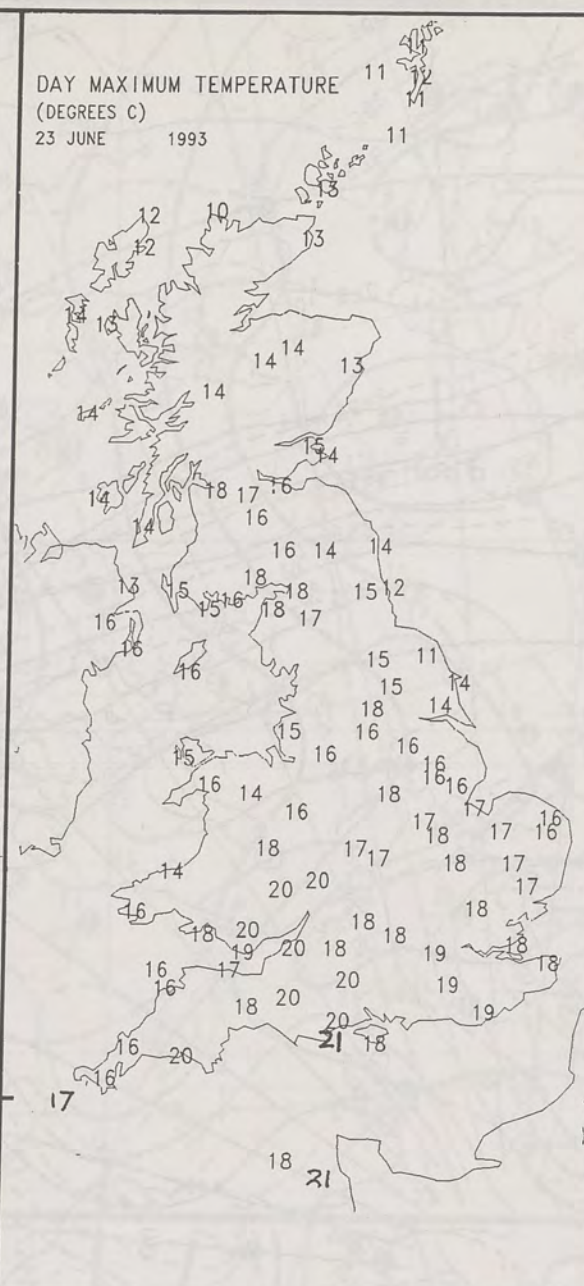
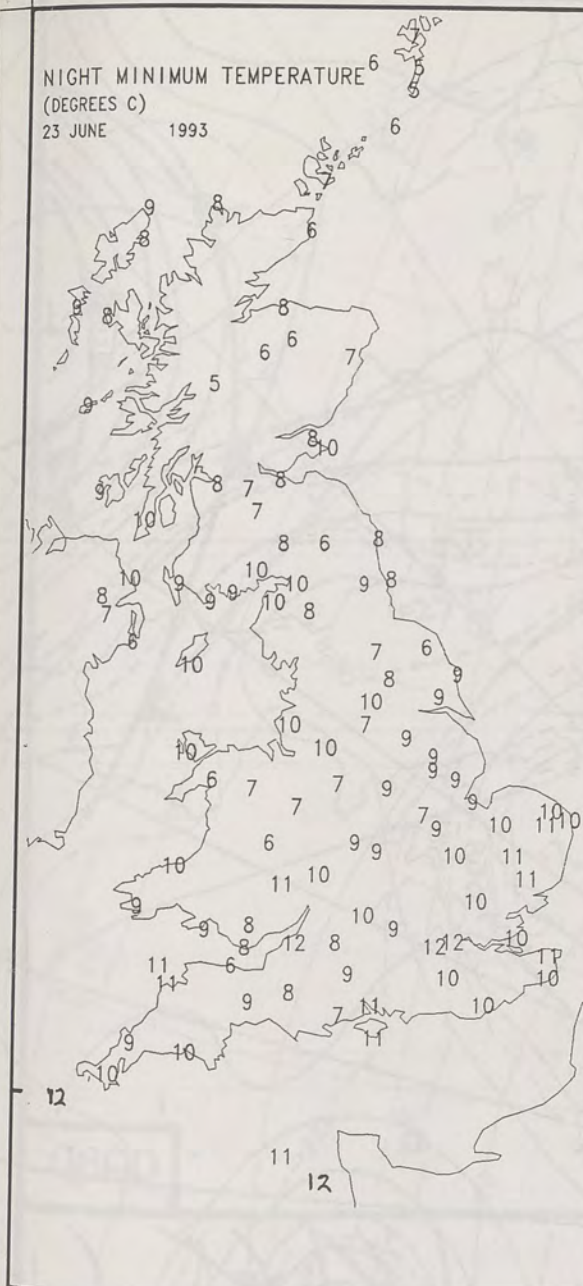
SIGNIFICANT WEATHER CHARTS

1800 23 JUNE 1993
SIGWX



2400 23 JUNE 1993
SIGWX





EXTREMES FOR WEDNESDAY 23RD JUNE 1993


Highest Maximum	: 20.8 C Bournemouth
Lowest Maximum	: 10.1 C Cape Wrath
Lowest Minimum	: 4.5 C Sumburgh [Shetland]
Lowest Grass Minimum	: -0.8 C Fair Isle -
Most Rain (24 hours from 0900 GMT)	: 8.8 mm Church Fenton [North Yorks]
Most Sun	: 15.0 Hrs Plymouth [Devon]

DAILY WEATHER SUMMARY



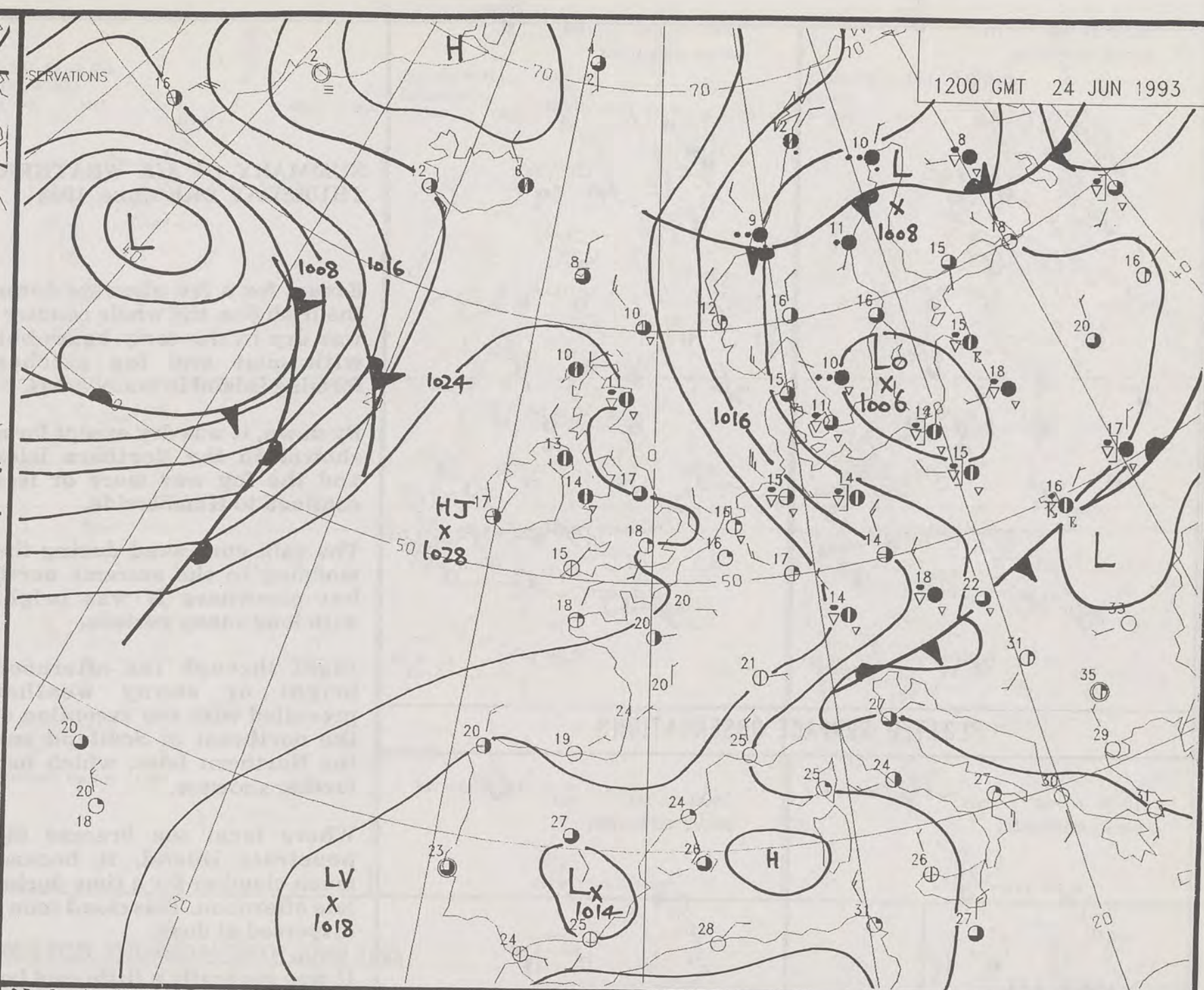
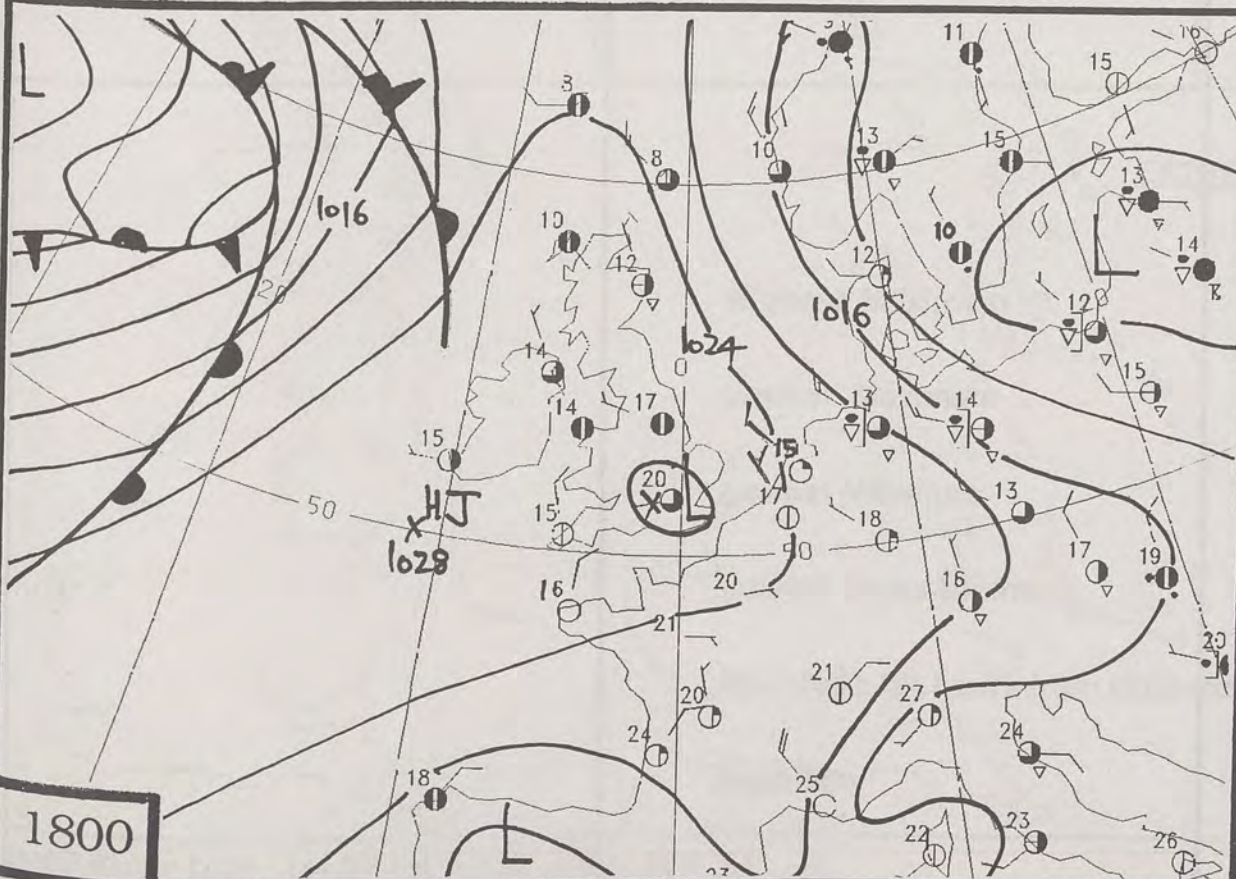
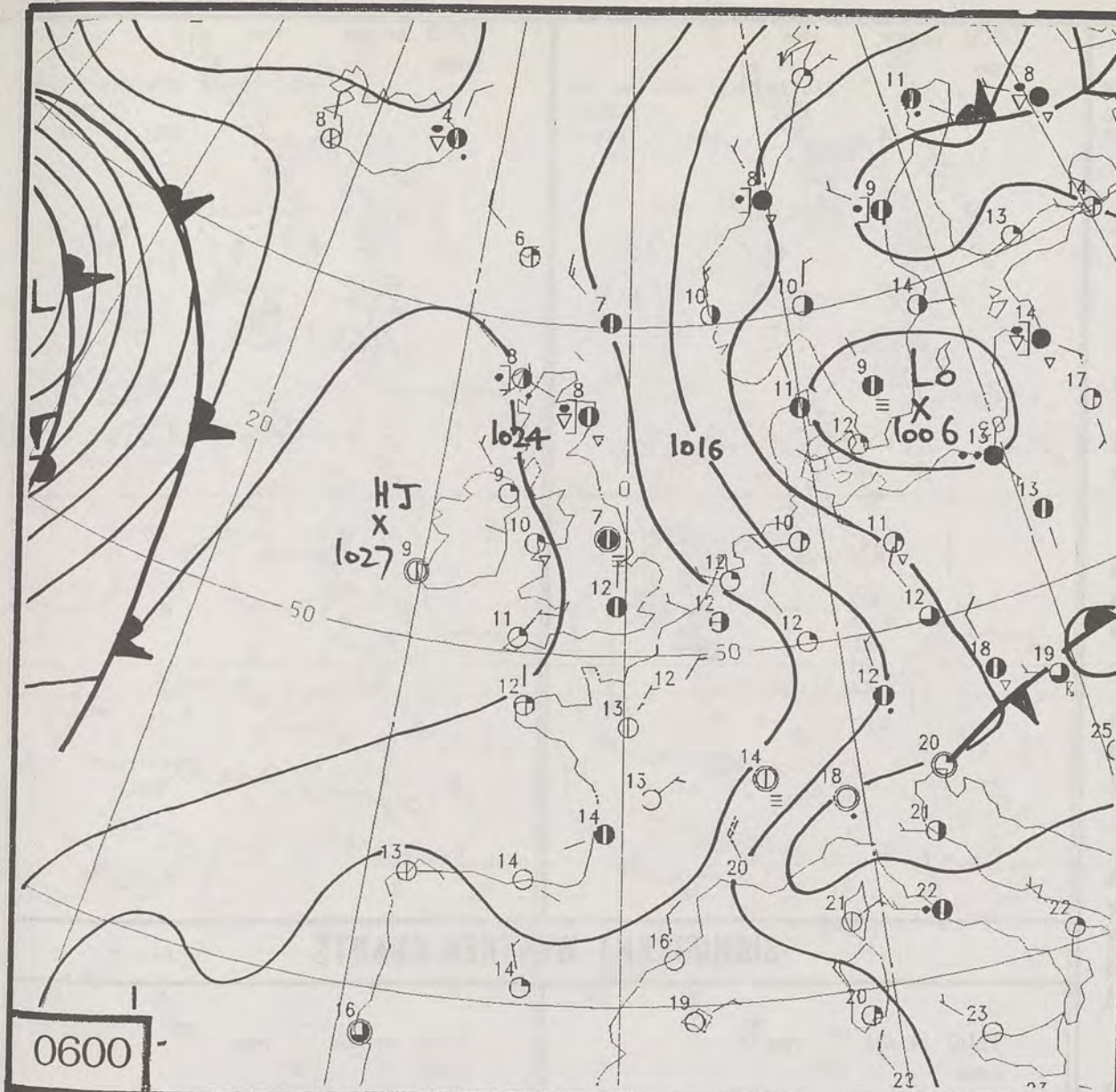
© Crown Copyright
All rights reserved

VIS 23/6/93 1450Z




MET OFFICE ARTIFAX 1 PAGE.001

JUN 93 18:28

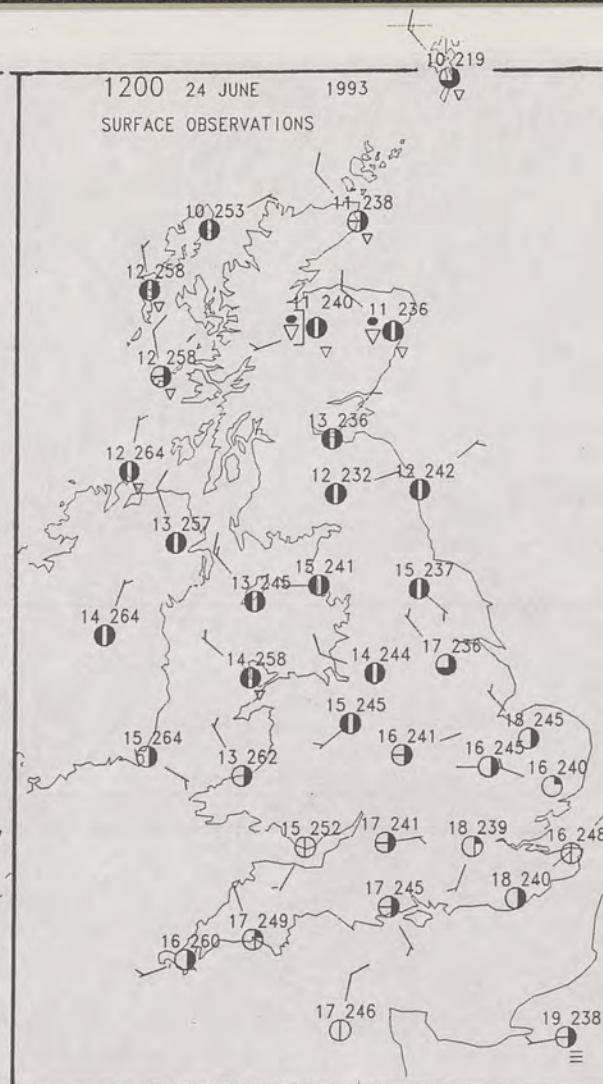
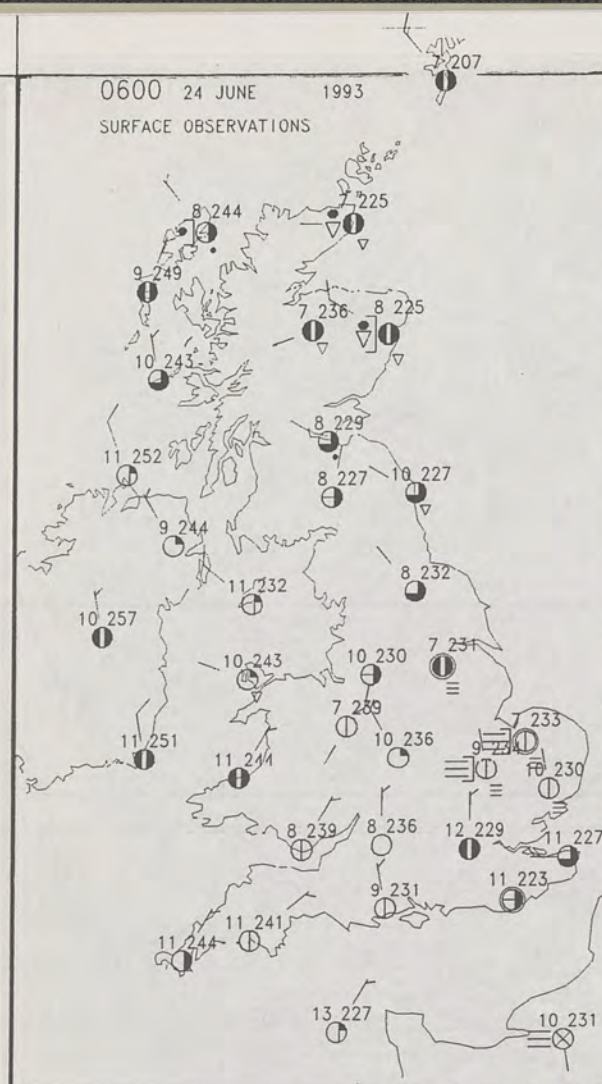


DUPLICATE ALSO
DAILY WEATHER SUMMARY
 NOT FOR LOAN
Thursday 24th June 1993

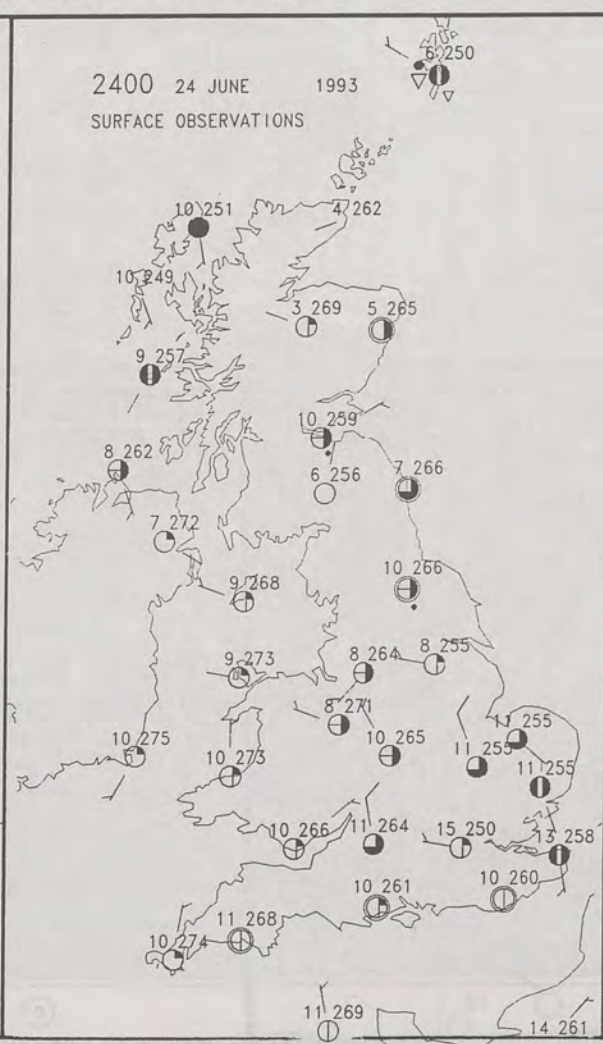
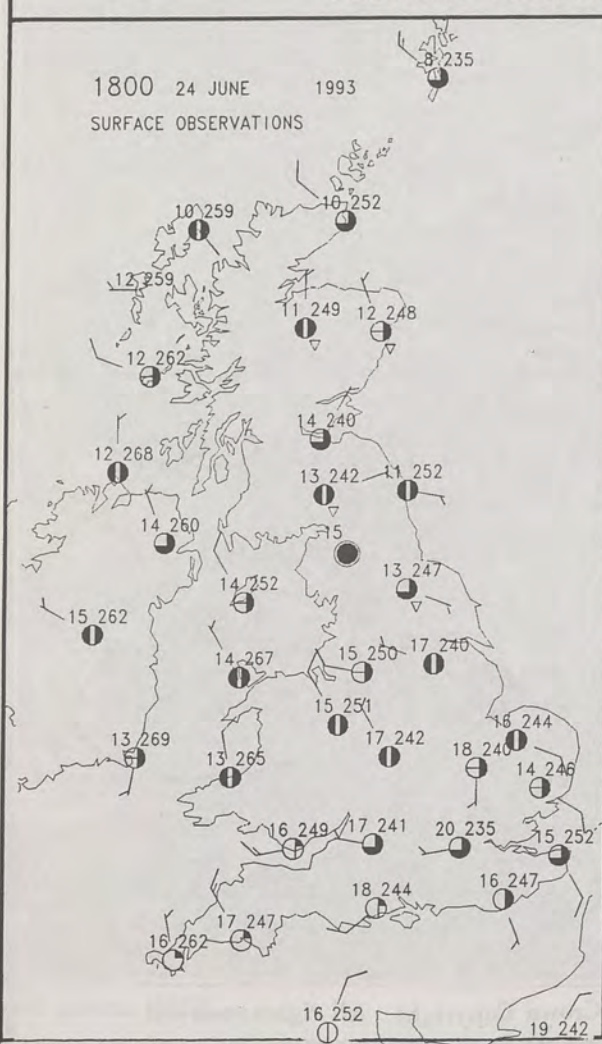
London Weather Centre
 Climat Department
 127 Clerkenwell Road
 London
 EC1R 5DB



Warm front Cold front Occlusion



PLOTTED SURFACE OBSERVATIONS



SUMMARY OF UK WEATHER
THURSDAY 24th June 1993

Except for a few showers down the Irish Sea, the whole country was dry in the early hours but with mist and fog patches forming inland in many areas.

By dawn, it was dry except for a shower in the Northern Isles and the fog was more or less confined to Humberside.

The rain continued during the morning in the extreme north but elsewhere it was bright with long sunny periods.

Right through the afternoon bright or sunny weather prevailed with the exception of the northeast of Scotland and the Northern Isles, which had further showers.

Where local sea breezes did penetrate inland, it became much cloudier for a time during late afternoon. This cloud soon dispersed at dusk.

It was generally a little cool but warmer in sheltered southern parts.

London Weather Centre

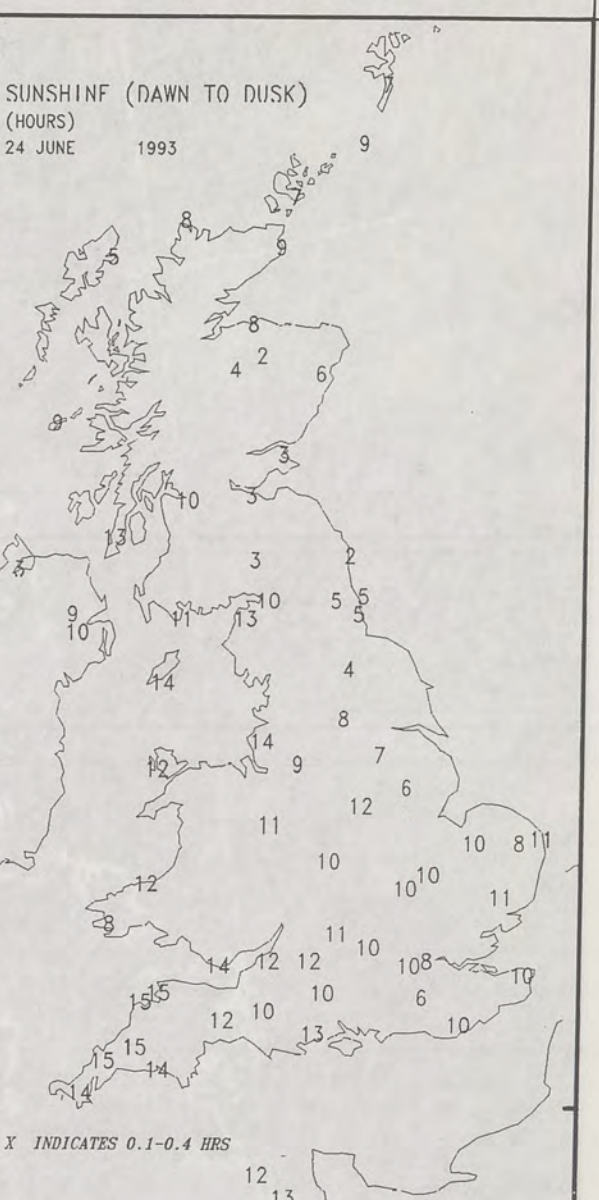
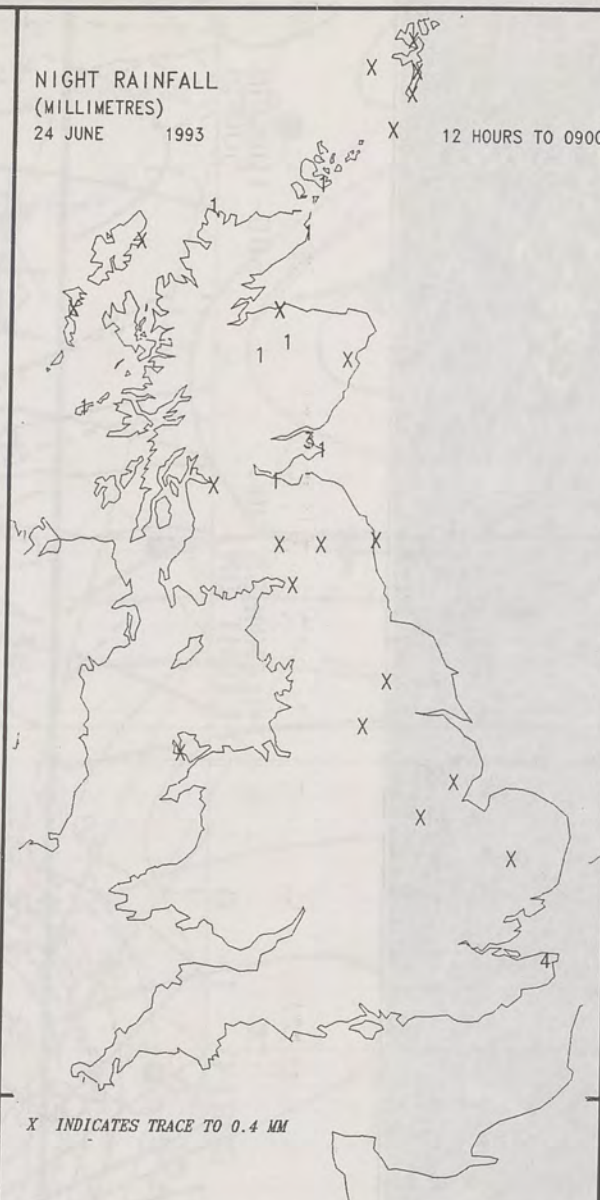
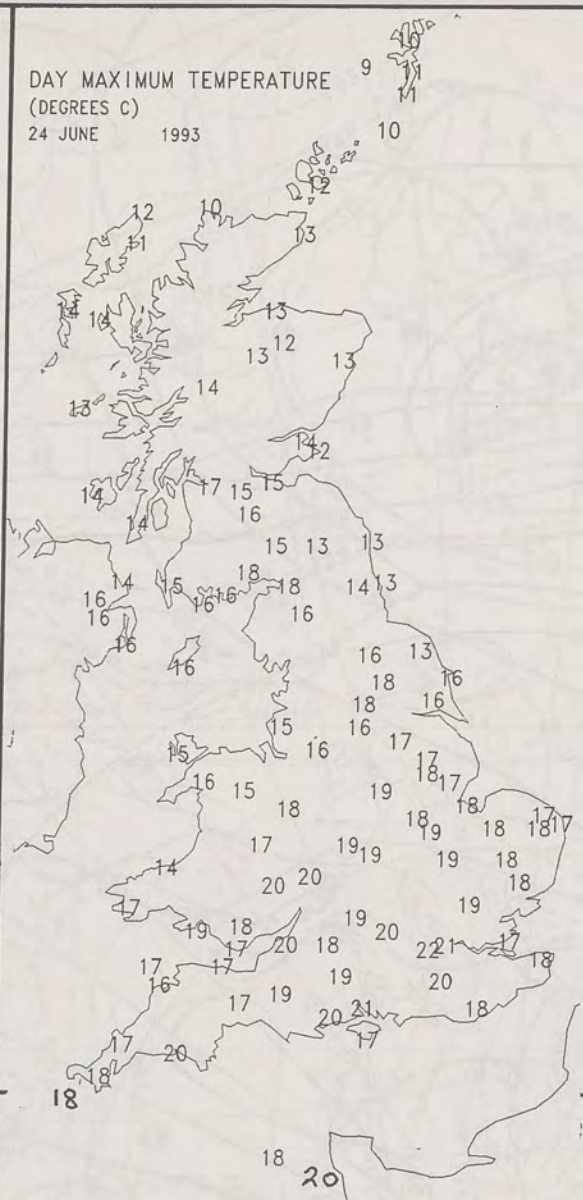
All times are GMT

© Crown Copyright All rights reserved



SIGNIFICANT WEATHER CHARTS





EXTREMES FOR THURSDAY 24TH JUNE 1993


Highest Maximum	: 21.8 C Heathrow
Lowest Maximum	: 9.3 C Foula [Shetland]
Lowest Minimum	: 2.7 C Newcastle on Clun [Shropshire]
Lowest Grass Minimum	: -2.1 C Trawsfynydd [Gwynedd] -
Most Rain (24 hours from 0900 GMT)	: 4.5 mm Leuchars [Fife]
Most Sun	: 15.2 Hrs St Mawgan [Cornwall]

**DAILY
WEATHER
SUMMARY**

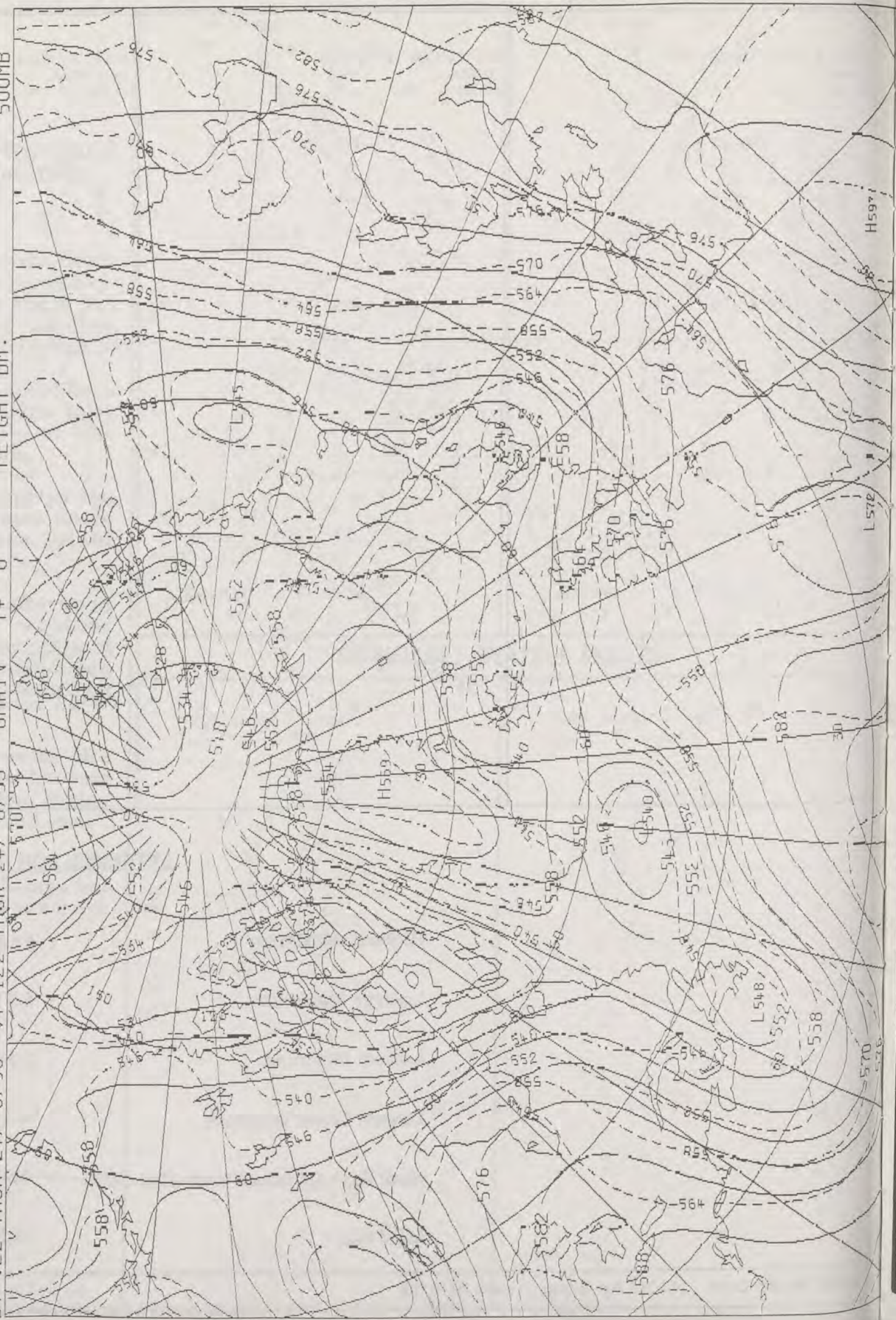


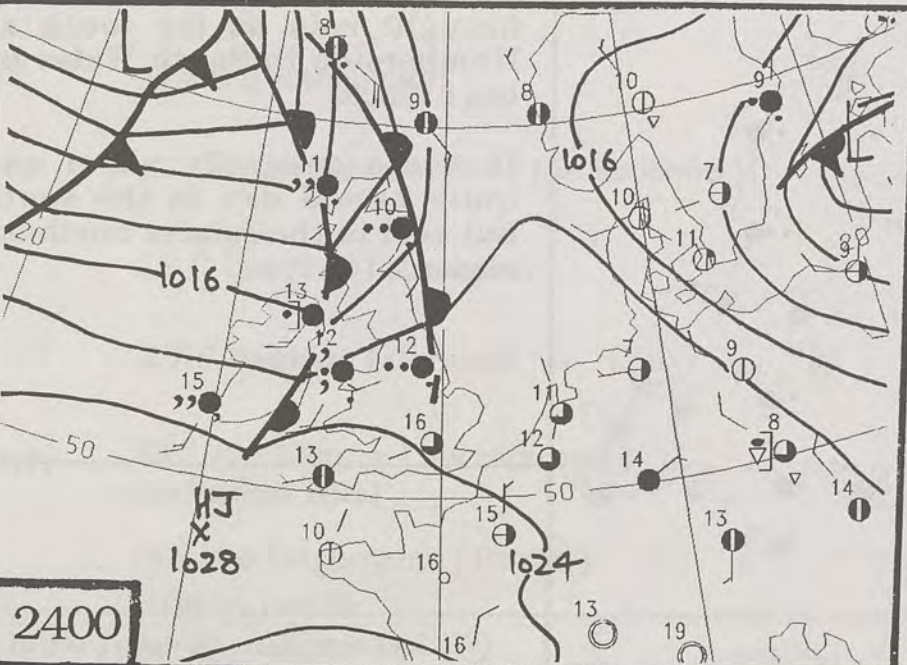
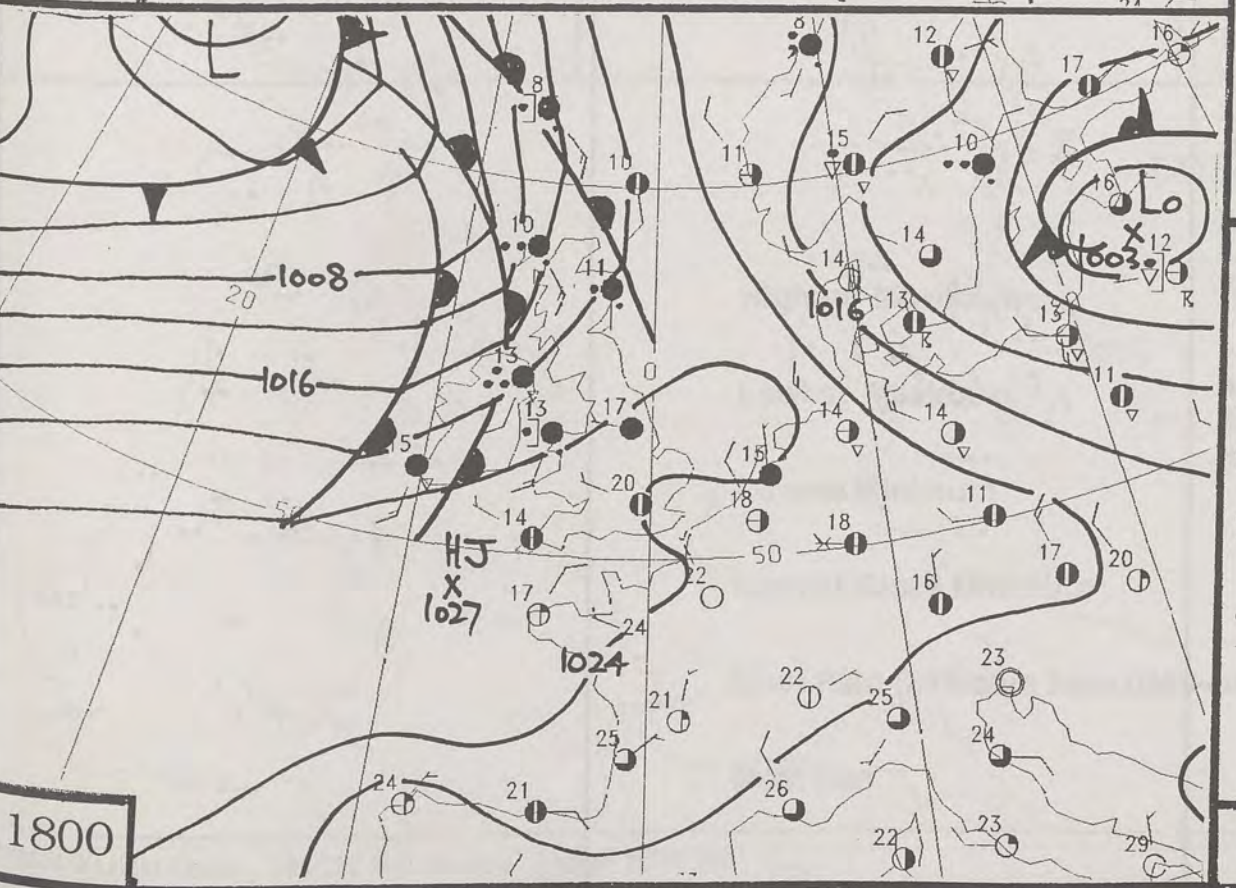
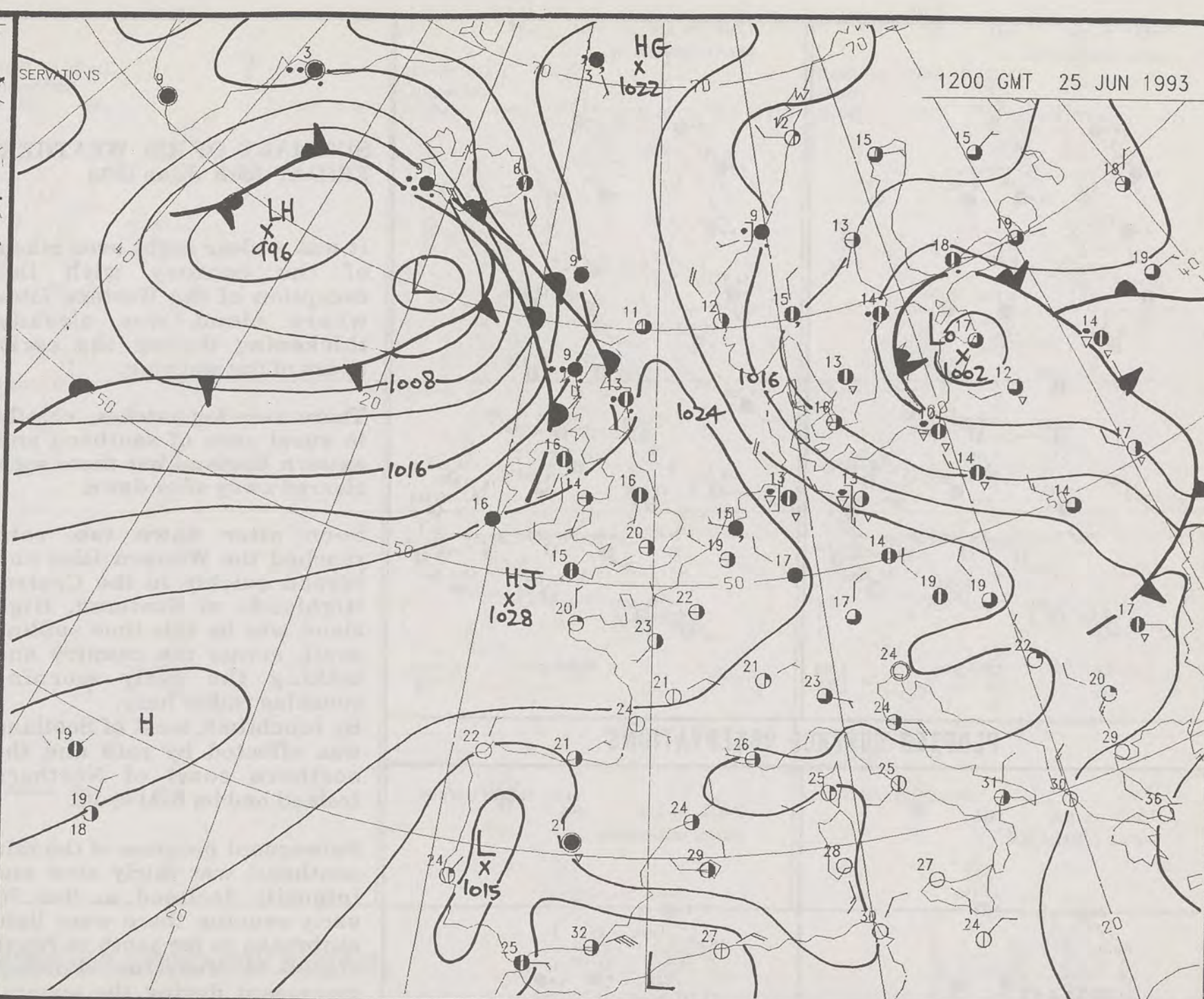
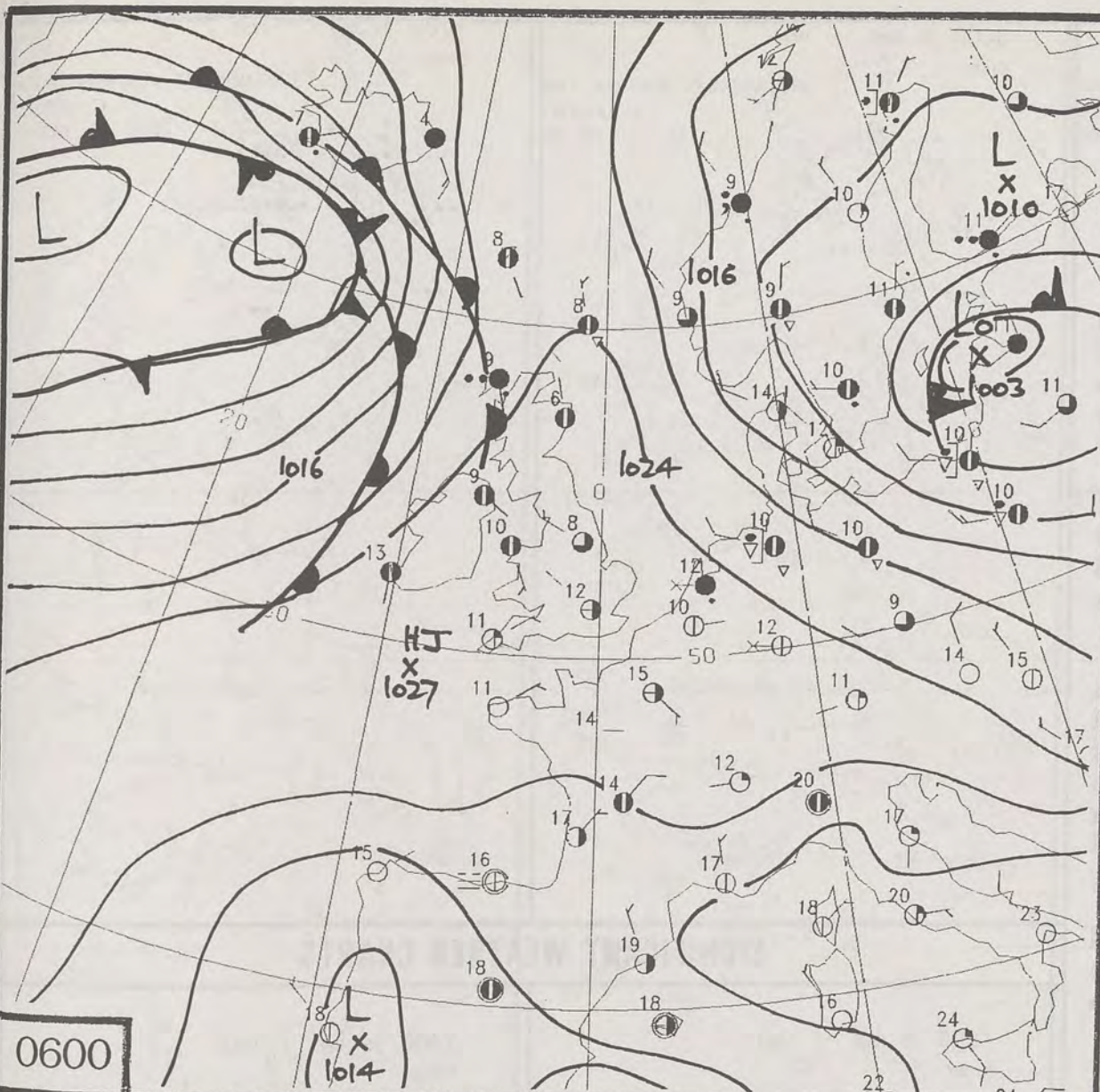
© Crown Copyright
All rights reserved

VISIBLE 24/6/93 1438Z



DT 12Z THUR 24/ 6/93 VT 12Z THUR 24/ 6/93 GMAIN T+ 0 -- THICKNESS DM. 500-1000MB
HEIGHT DM. 500MB



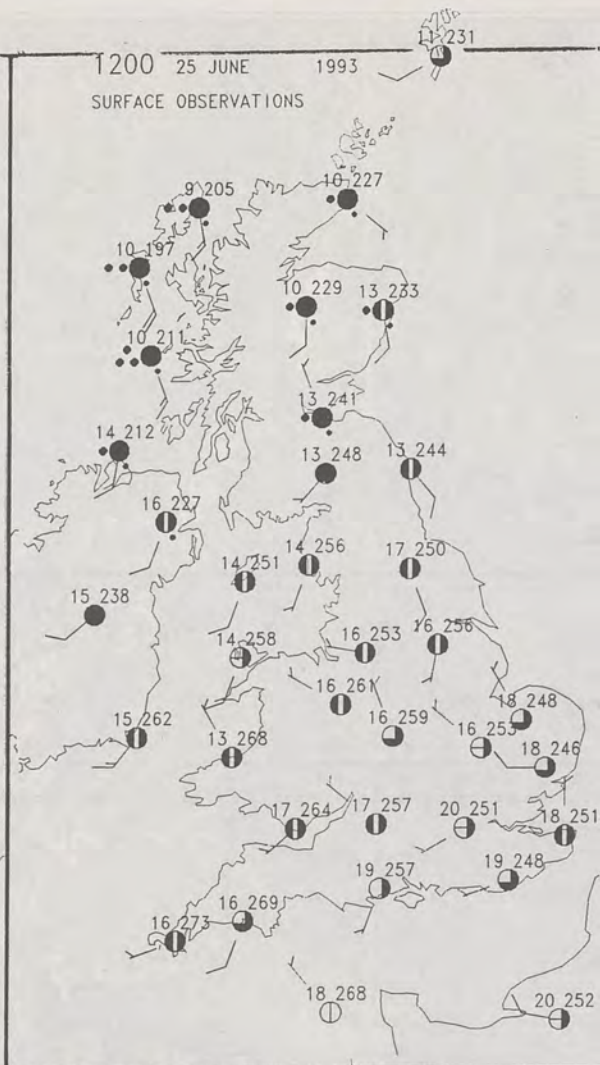
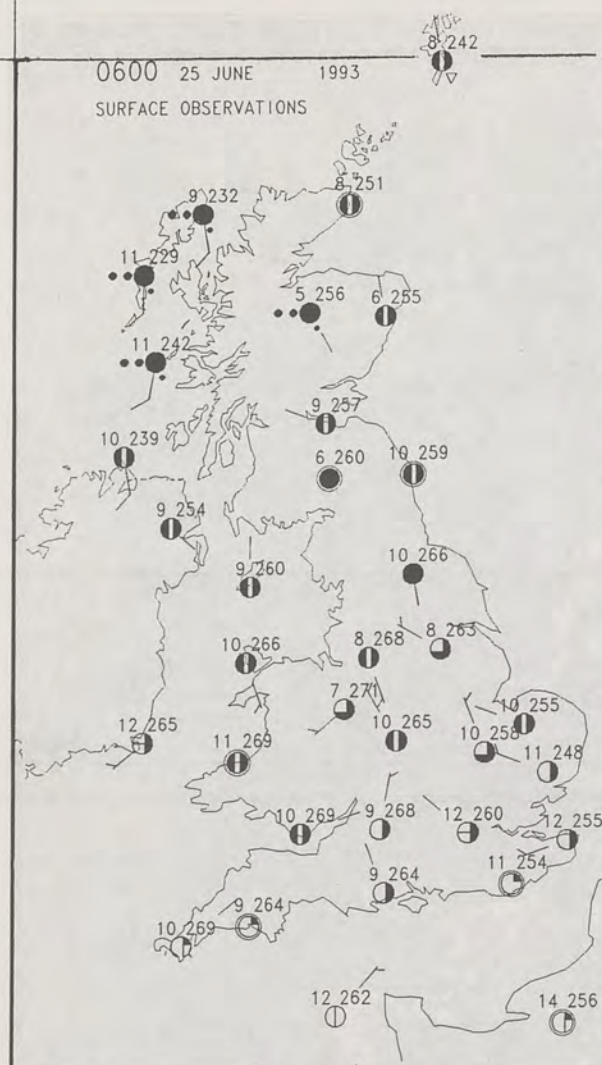


DUPLICATE ALSO
DAILY WEATHER SUMMARY
 NOT FOR LOAN
Friday 25th June 1993

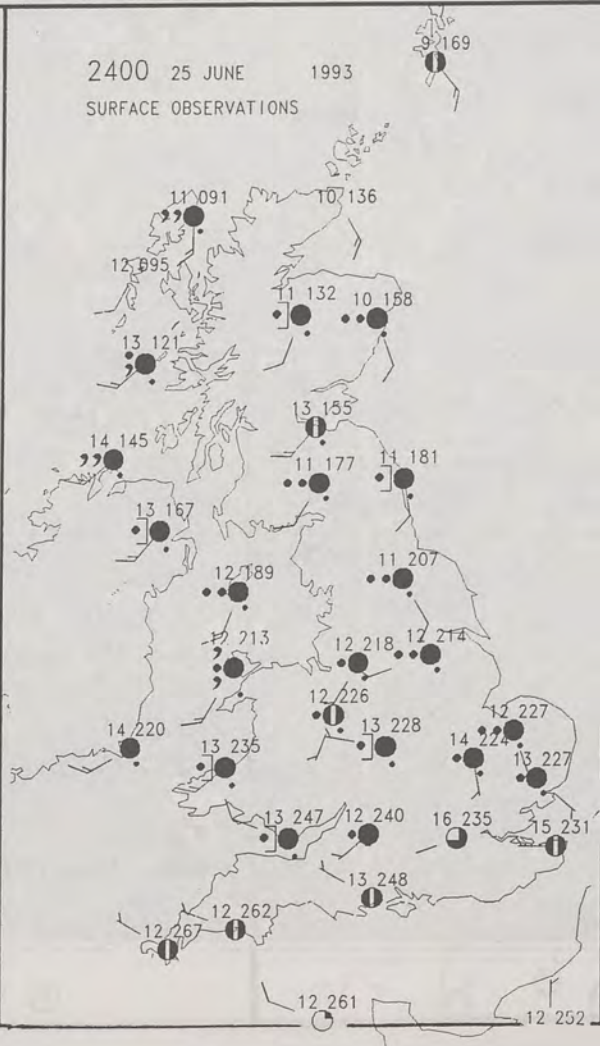
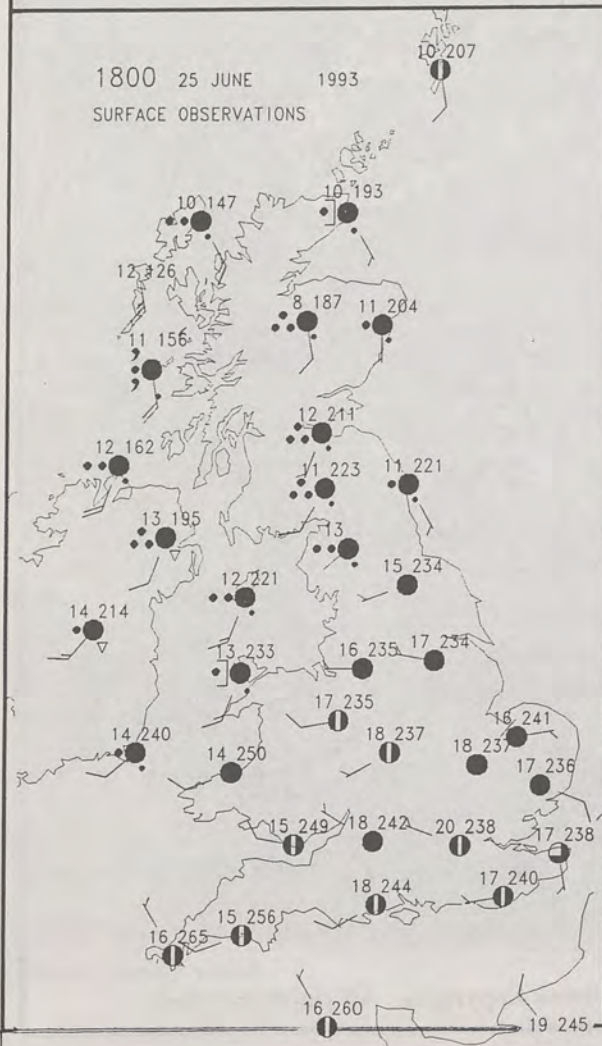
London Weather Centre
 Climat Department
 127 Clerkenwell Road
 London
 EC1R 5DB



Warm front
 Cold front
 Occlusion



PLOTTED SURFACE OBSERVATIONS



SUMMARY OF UK WEATHER
FRIDAY 25th June 1993

It was a clear night over much of the country with the exception of the Western Isles where cloud was already thickening during the early hours of the morning.

There were fog patches, chiefly in rural area of southern and eastern England but these soon cleared away after dawn.

Soon after dawn too, rain reached the Western Isles and spread quickly to the Central Highlands of Scotland. High cloud was by this time spilling south across the country and making the early morning sunshine rather hazy.

By lunchtime, most of Scotland was affected by rain and the northern coast of Northern Ireland had its first spots.

Subsequent progress of the rain southeast was fairly slow and intensity declined so that by early evening there were light outbreaks as far south as North Wales to Teesside. Further movement during the evening brought rain as far south as Humberside to South Wales by ten o'clock.

It was a generally warm and quite humid day in the south but cool in the rainier northern regions.

London Weather Centre

All times are GMT
© Crown Copyright All rights reserved



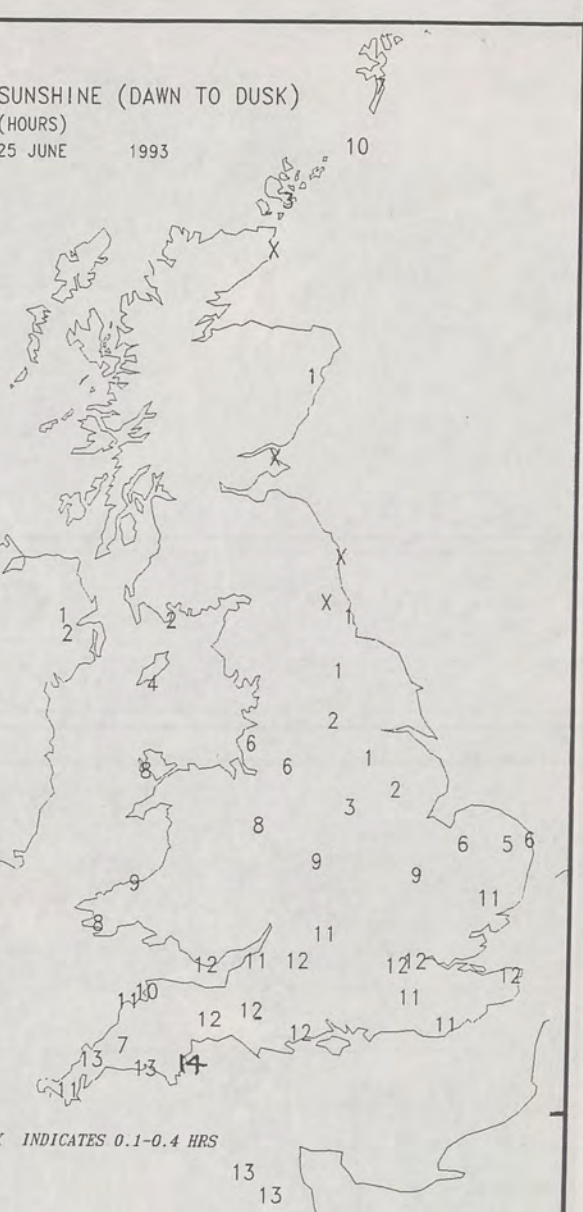
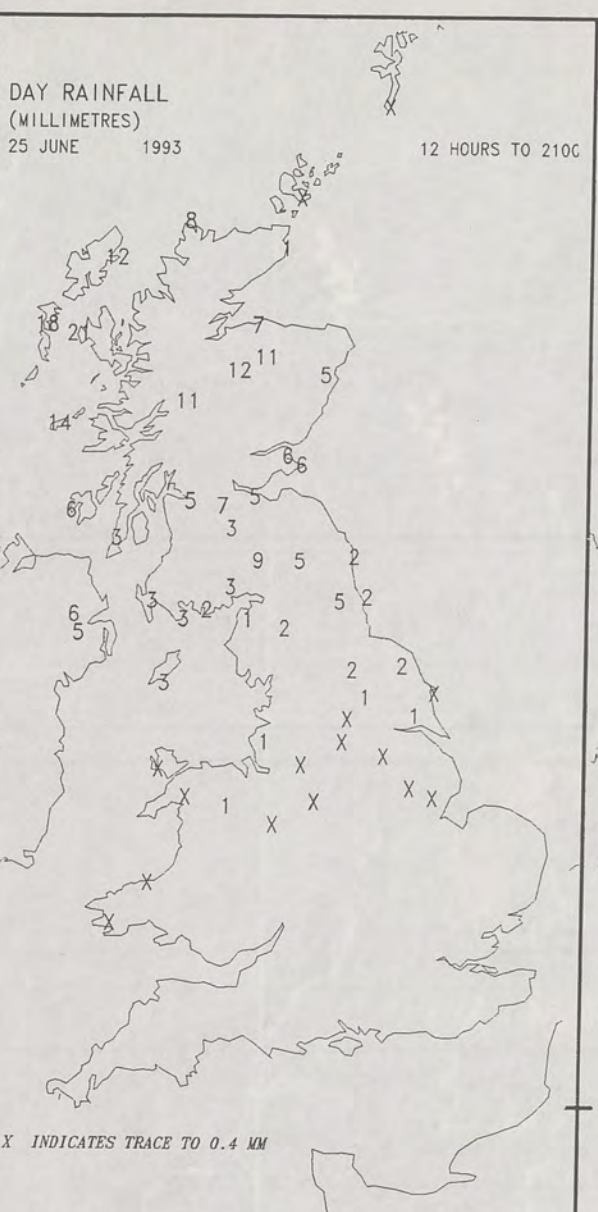
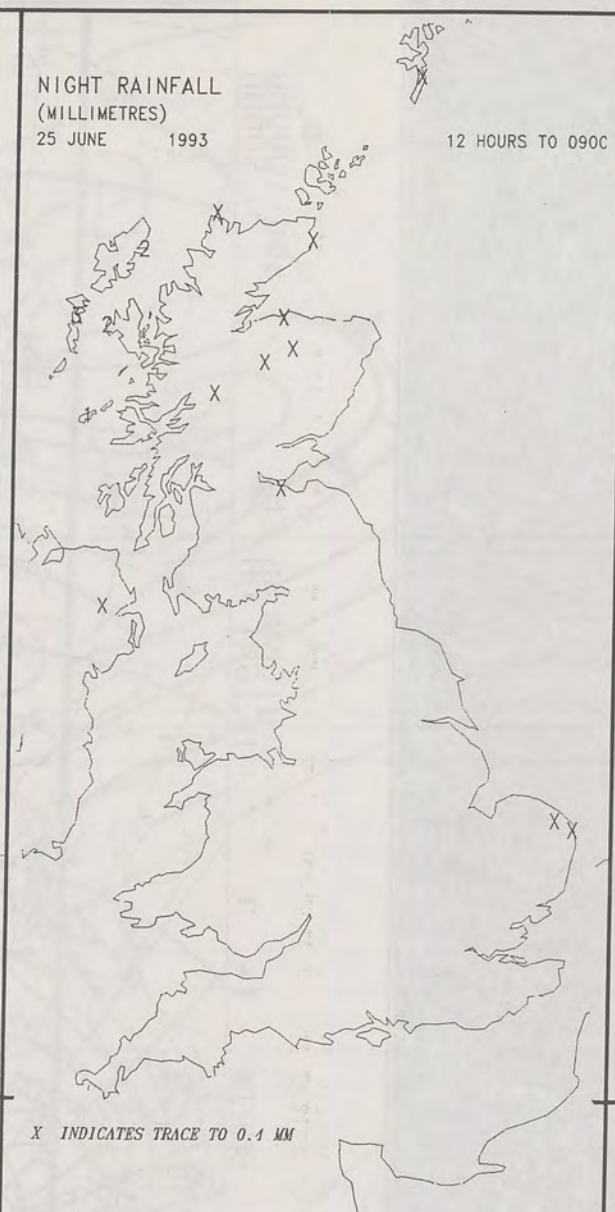
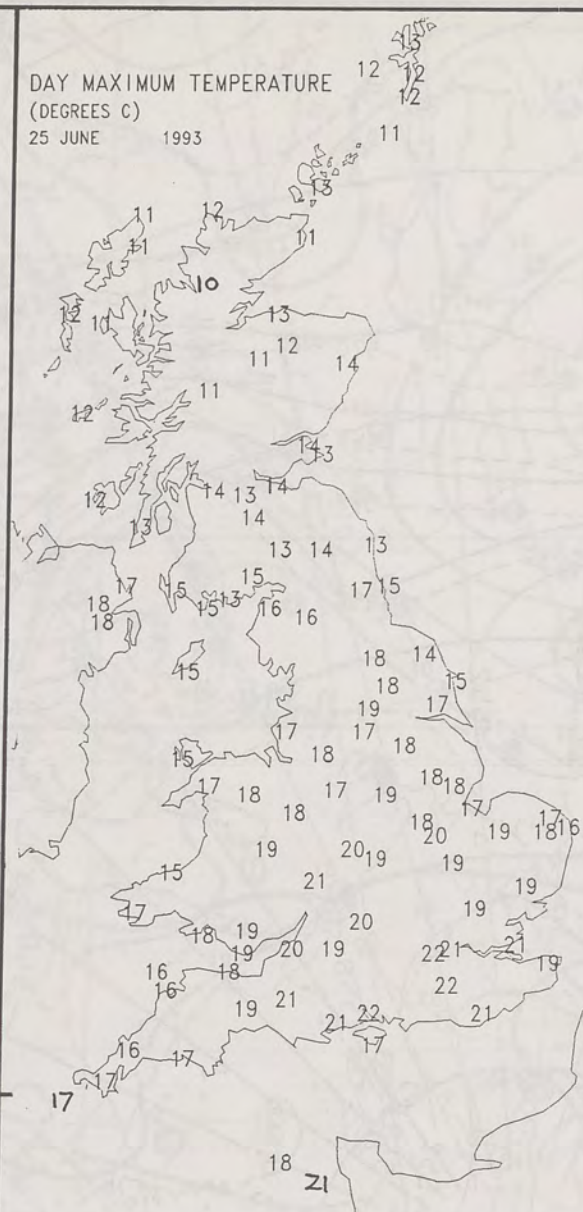
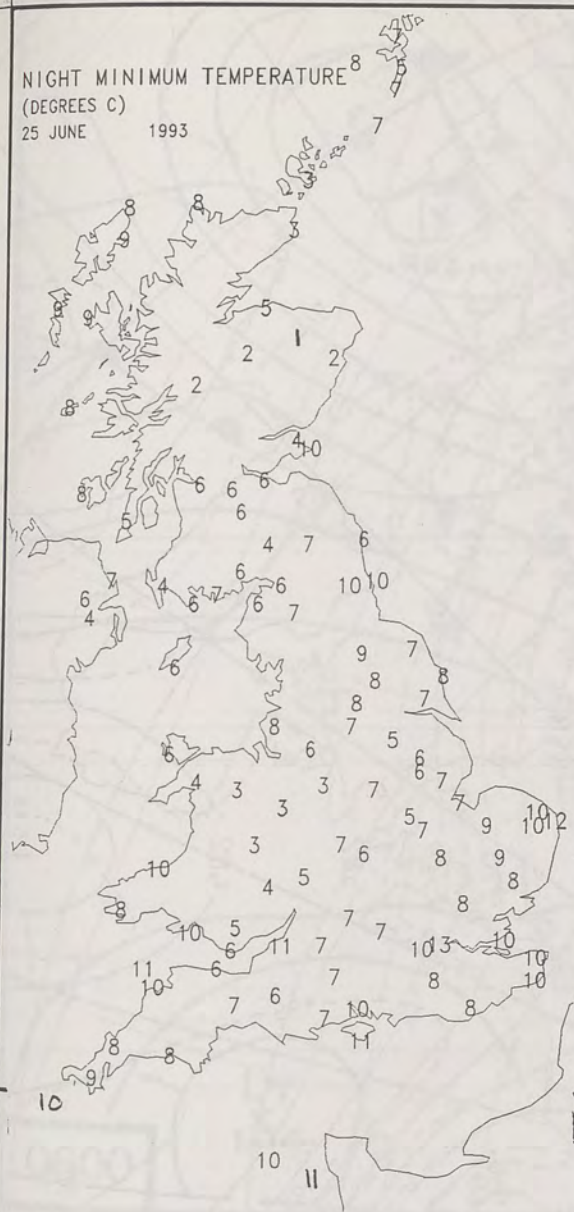
SIGNIFICANT WEATHER CHARTS



NIG
(DEG
25 J

10

London
Print



EXTREMES FOR FRIDAY 25TH JUNE 1993


Highest Maximum	: 22.4 C Southampton
Lowest Maximum	: 9.7 C Loch Glascarnoch [Nw Scotland]
Lowest Minimum	: 1.5 C Glenlivet [Grampian]
Lowest Grass Minimum	: -6.7 C Bastreet [Cornwall] -
Most Rain (24 hours from 0900 GMT)	: 33.2 mm Kilmory [Sw Highland]
Most Sun	: 13.7 Hrs Teignmouth [Devon]

**DAILY
WEATHER
SUMMARY**



© Crown Copyright
All rights reserved

VISIBLE 25/6/93 1426Z



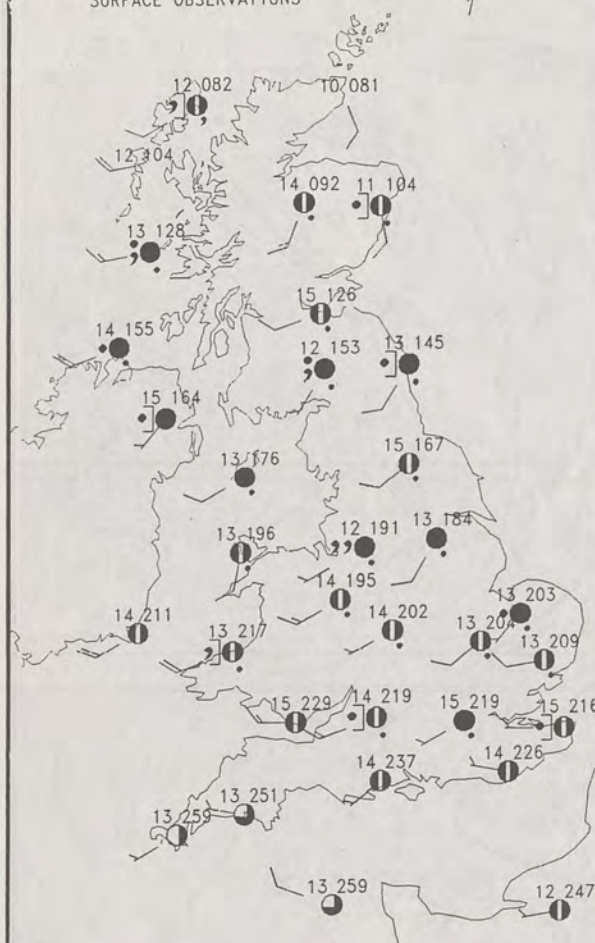
DT 12Z FRI 25/ 6/93 VT 12Z FRI 25/ 6/93 GMTIN 1+ 3 - - THICKNESS CM. 500-1000MB
HEIGHT DM. 500MB



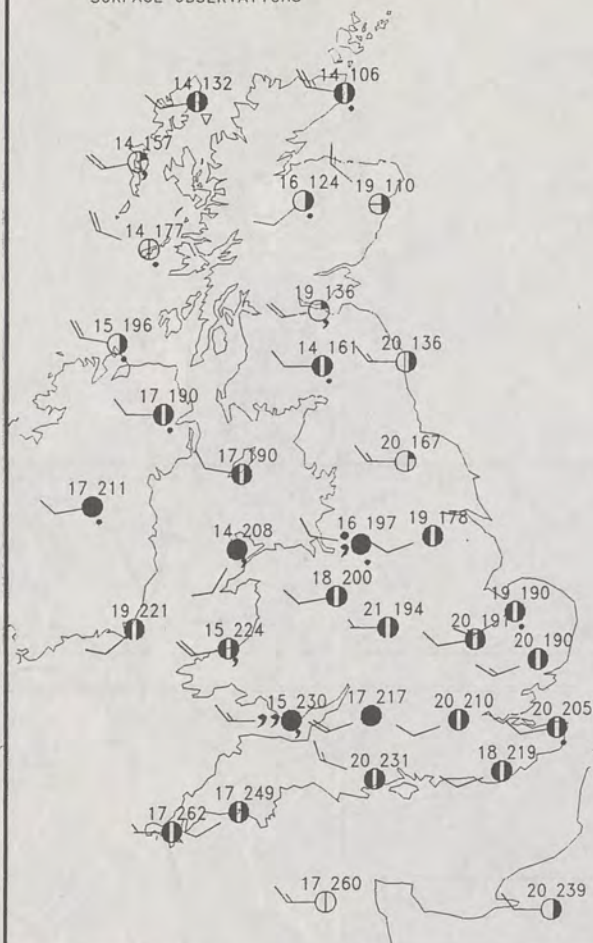
MET OFFICE DUBLIN 2 PAGE 001

11N 12Z 17:52

0600 26 JUNE 1993
SURFACE OBSERVATIONS

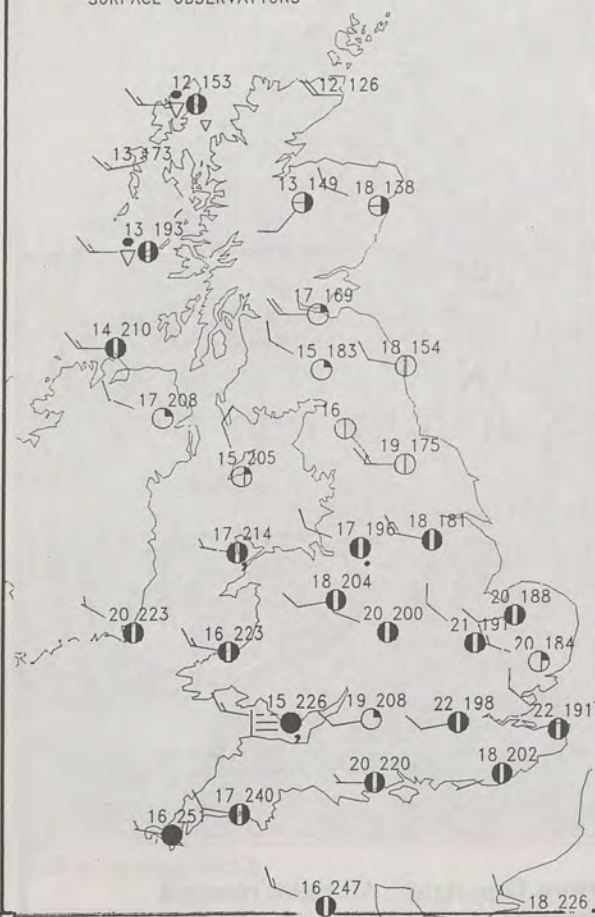


1200 26 JUNE 1993
SURFACE OBSERVATIONS

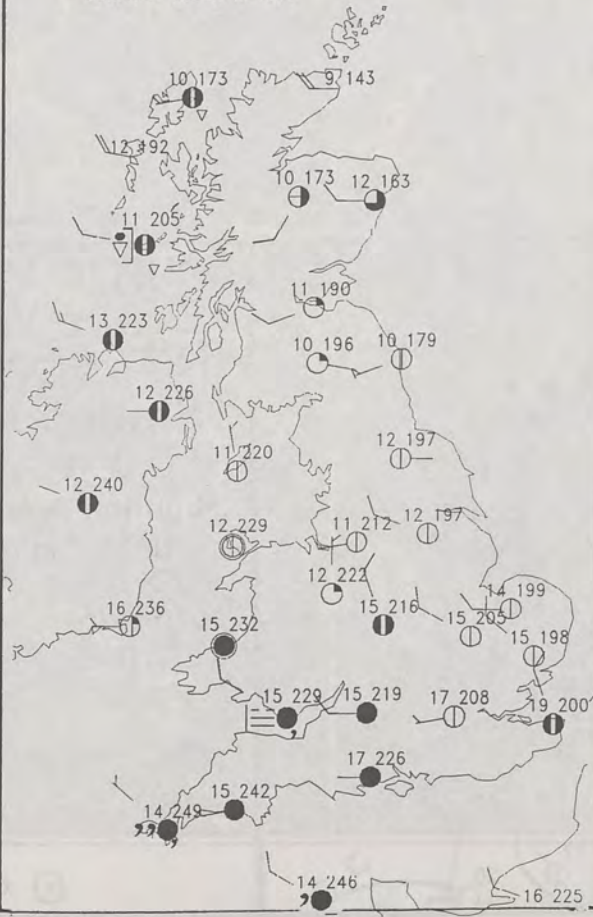


PLOTTED SURFACE OBSERVATIONS

1800 26 JUNE 1993
SURFACE OBSERVATIONS



2400 26 JUNE 1993
SURFACE OBSERVATIONS



SUMMARY OF UK WEATHER SATURDAY 26th June 1993

Much of the country had a cloudy night with some outbreaks of rain. The rain was more persistent in the north with some southern counties actually staying dry.

Most parts started the day on the cloudy side. Northern Britain still had some outbreaks of rain during the morning, but the rain became increasingly patchy and mostly light.

Apart from some showers in the far north, most parts had a dry afternoon, and the cloud became more broken with sunny spells developing especially Eastern Scotland and Northeast England.

Southwest England though remained cloudy and misty with some drizzle at times, especially during the evening. It was a breezy day generally.

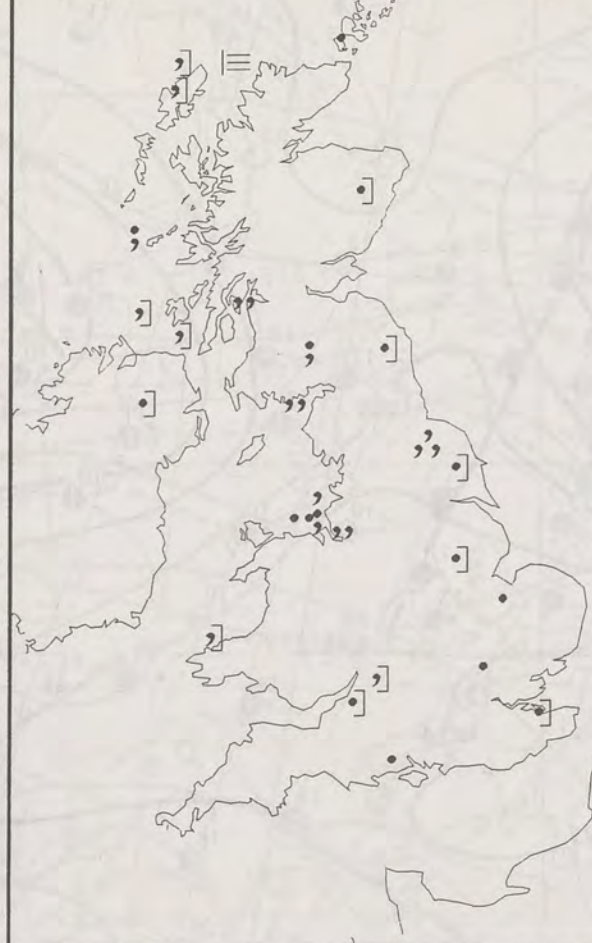
The temperatures were mostly near normal in the far west, but warm over many central and eastern parts.

London Weather Centre

All times are GMT

© Crown Copyright All rights reserved

0600 26 JUNE 1993
SIGWX



1200 26 JUNE 1993
SIGWX



SIGNIFICANT WEATHER CHARTS

1800 26 JUNE 1993
SIGWX

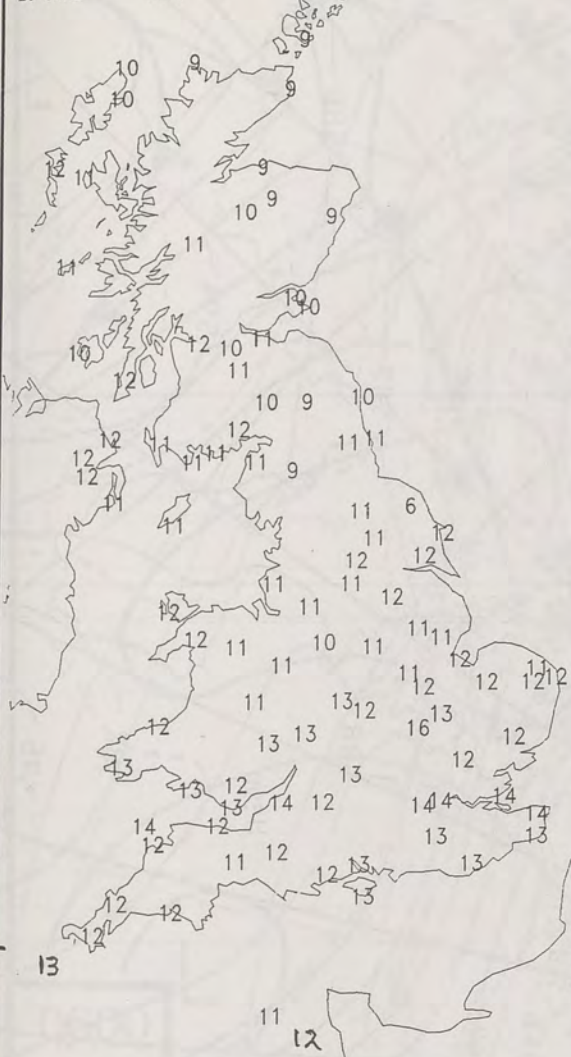


2400 26 JUNE 1993
SIGWX



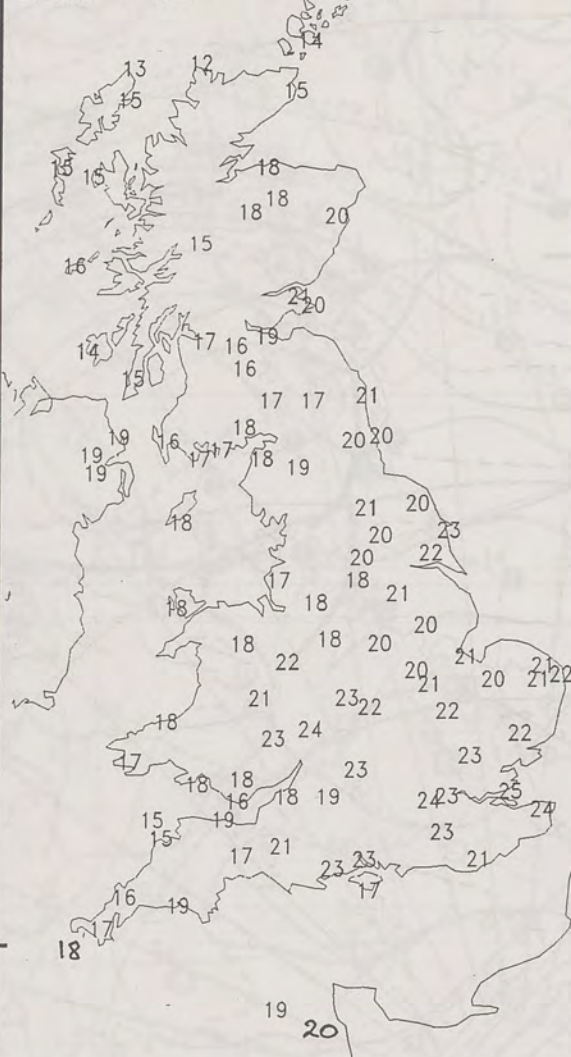
NIGHT MINIMUM TEMPERATURE (DEGREES C)

26 JUNE 1993



DAY MAXIMUM TEMPERATURE (DEGREES C)

26 JUNE 1993



NIGHT RAINFALL (MILLIMETRES)

26 JUNE 1993

12 HOURS TO 0900

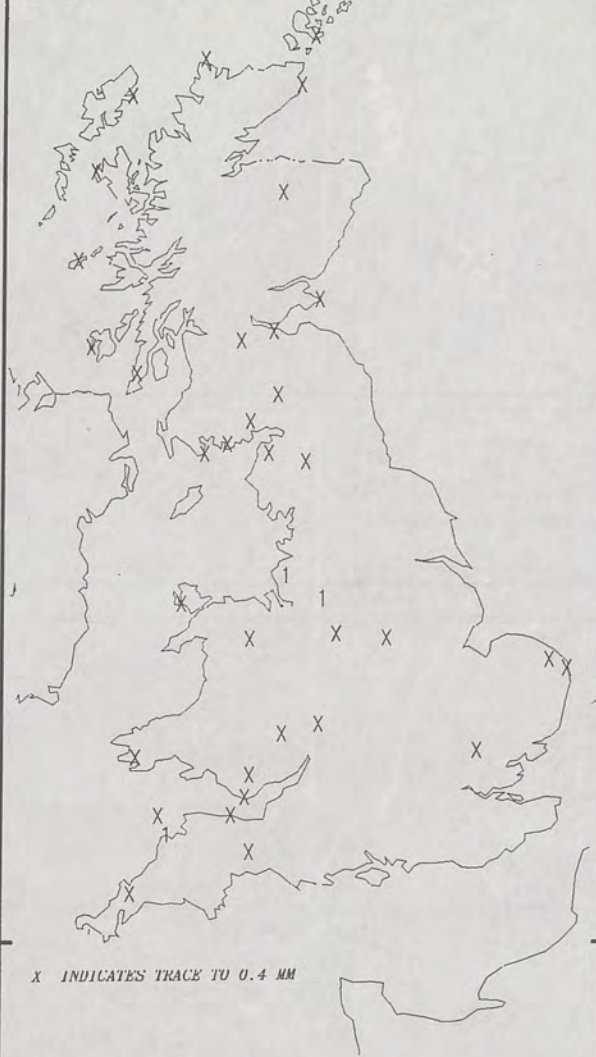


X INDICATES TRACE TO 0.4 MM

DAY RAINFALL (MILLIMETRES)

26 JUNE 1993

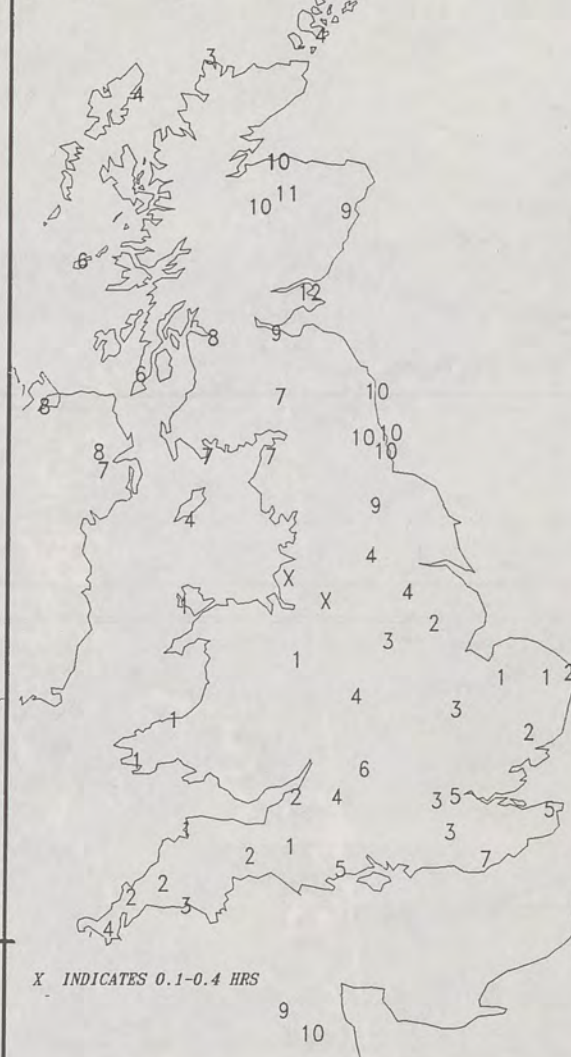
12 HOURS TO 2100



X INDICATES TRACE TO 0.4 MM

SUNSHINE (DAWN TO DUSK) (HOURS)

26 JUNE 1993



X INDICATES 0.1-0.4 HRS

EXTREMES FOR SATURDAY 26TH JUNE 1993

Highest Maximum	: 25.1 C Shoeburyness [Essex]
Lowest Maximum	: 11.2 C Sella Ness [Shetland]
Lowest Minimum	: 6.0 C Fylingdales [York Moors]
Lowest Grass Minimum	: 4.2 C Lerwick [Shetland] -
Most Rain (24 hours from 0900 GMT)	: 11.5 mm Lerwick
Most Sun	: 11.7 Hrs Leuchars [Fife]



DAILY WEATHER SUMMARY



© Crown Copyright
All rights reserved

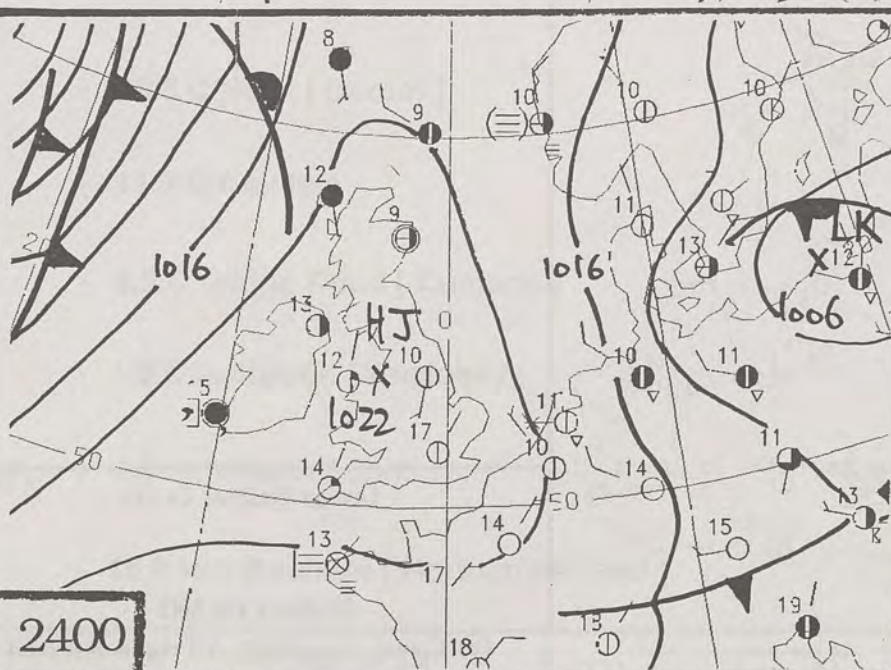
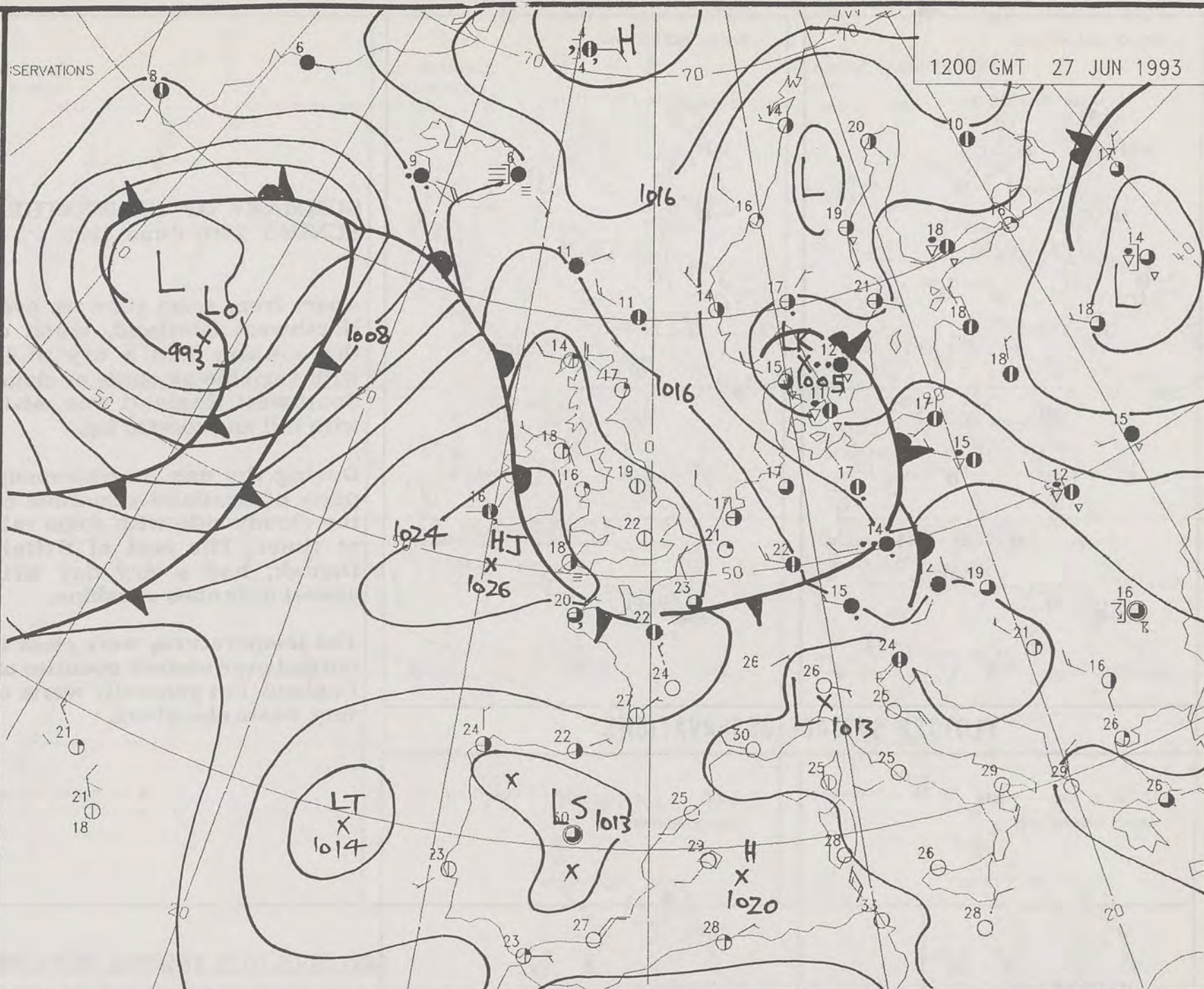
London Weather Centre 284-286 High Holborn London WC1V 7HX

All times are GMT

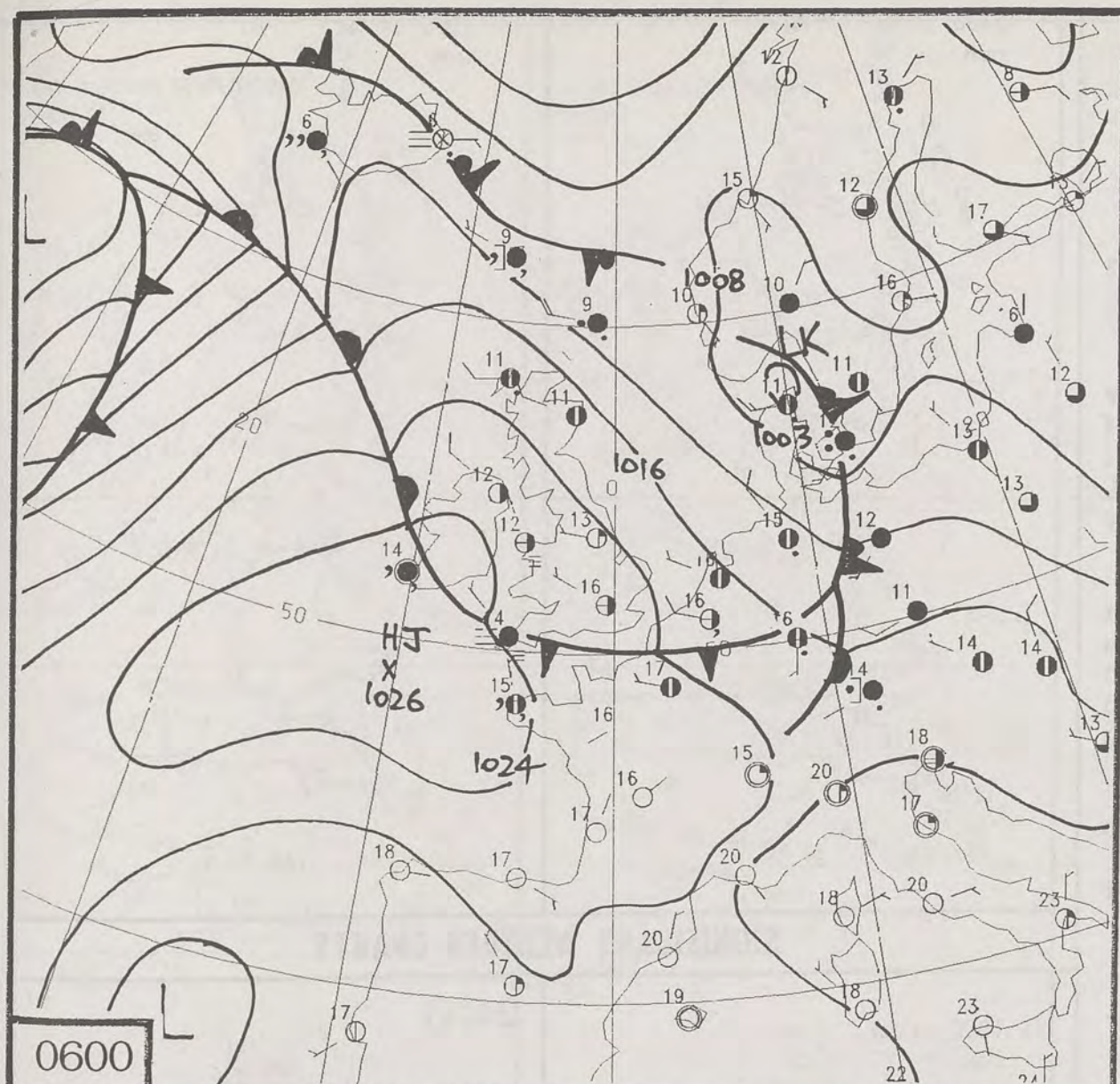


OBSERVATIONS

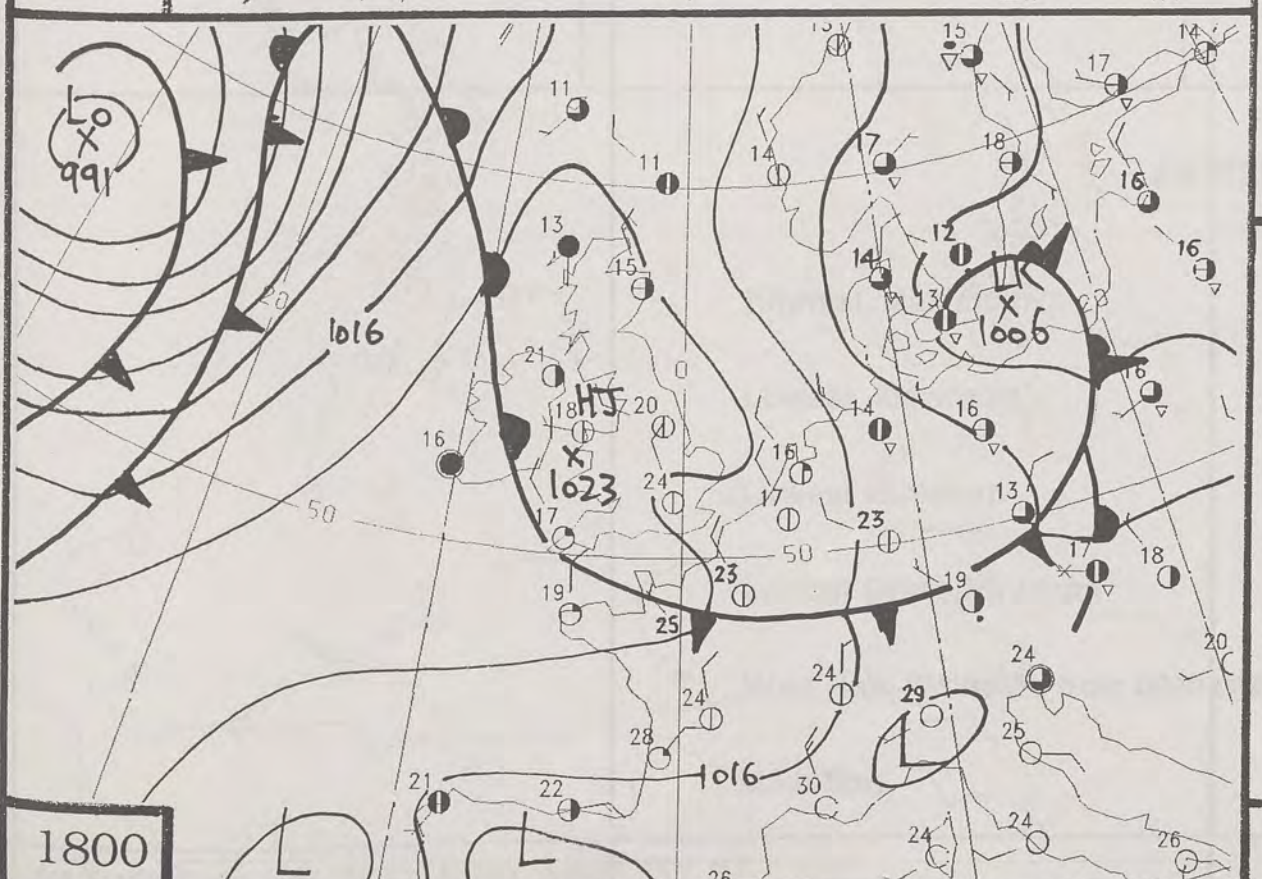
1200 GMT 27 JUN 1993



2400




0600



1800

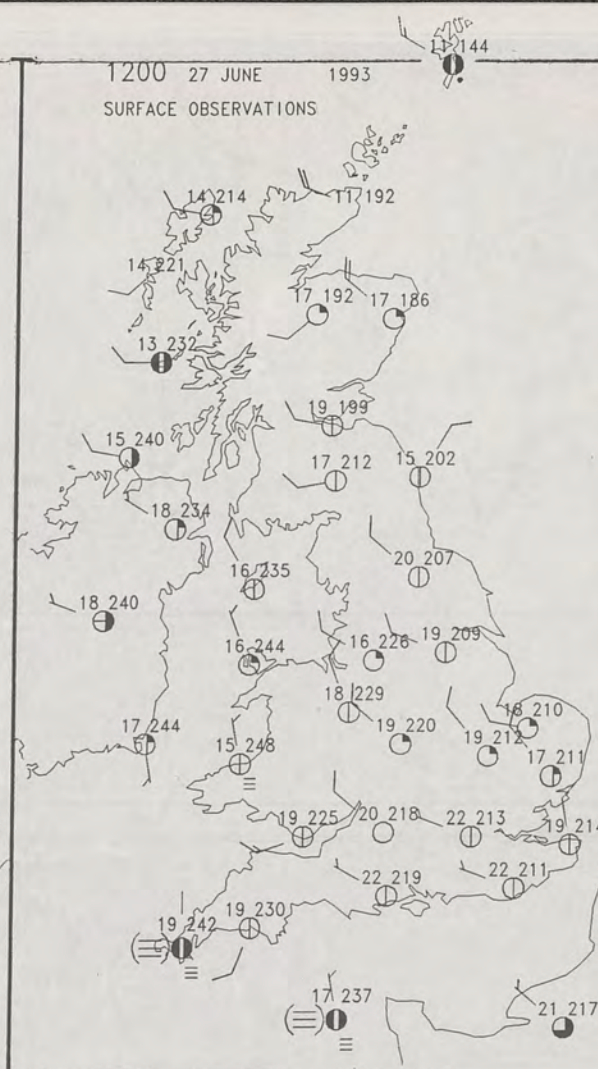
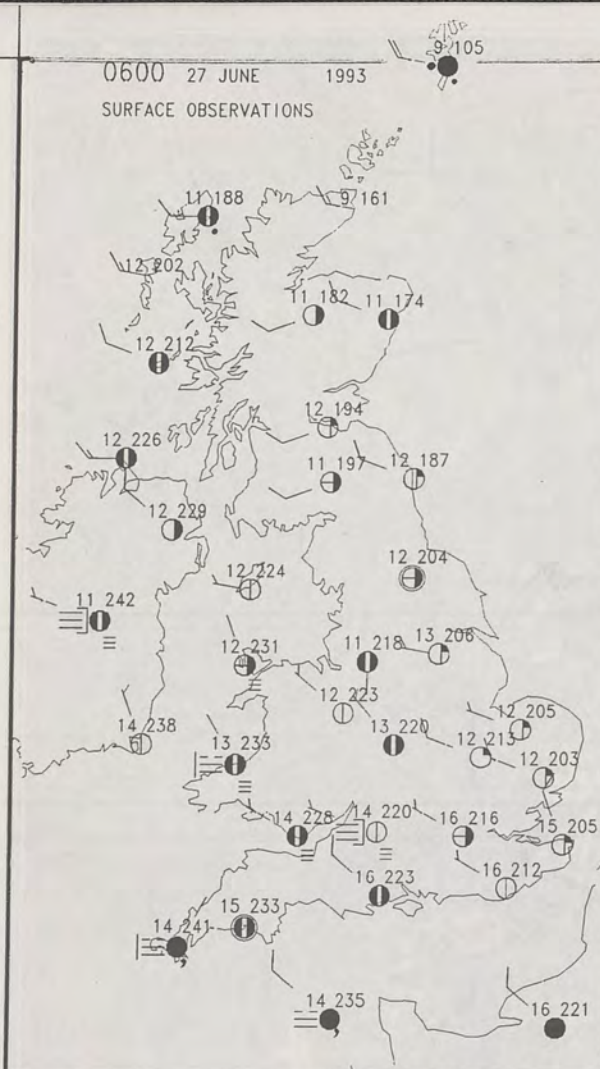
DUPLICATE ALSO
DAILY WEATHER SUMMARY
NOT FOR LOAN
Sunday 27th June 1993

London Weather Centre
Climat Department
127 Clerkenwell Road
London
EC1R 5DB



Warm front Cold front Occlusion

© Crown Copyright All rights reserved

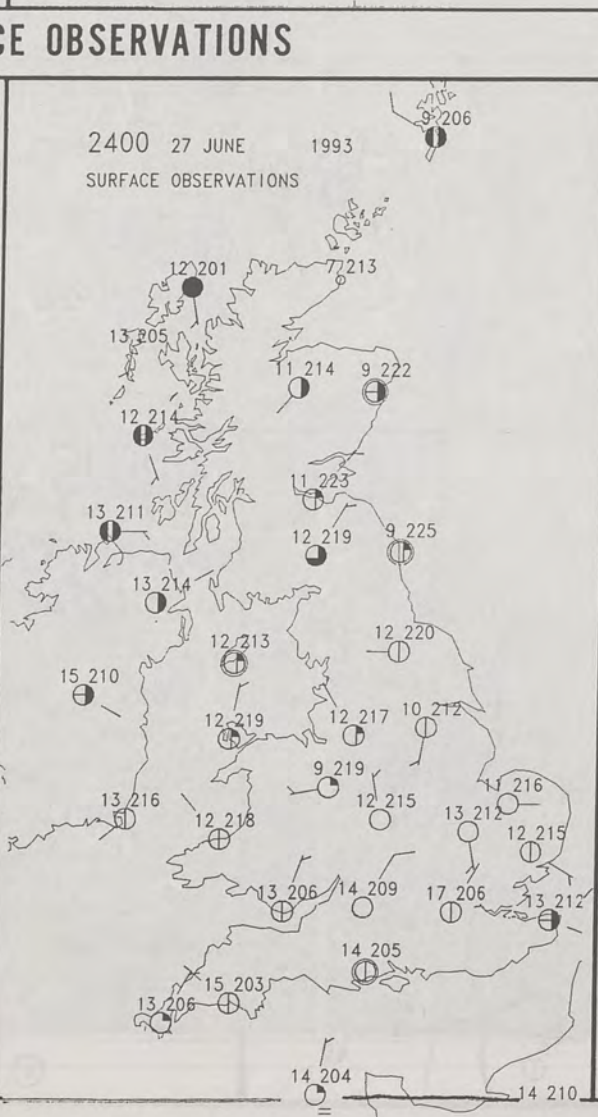
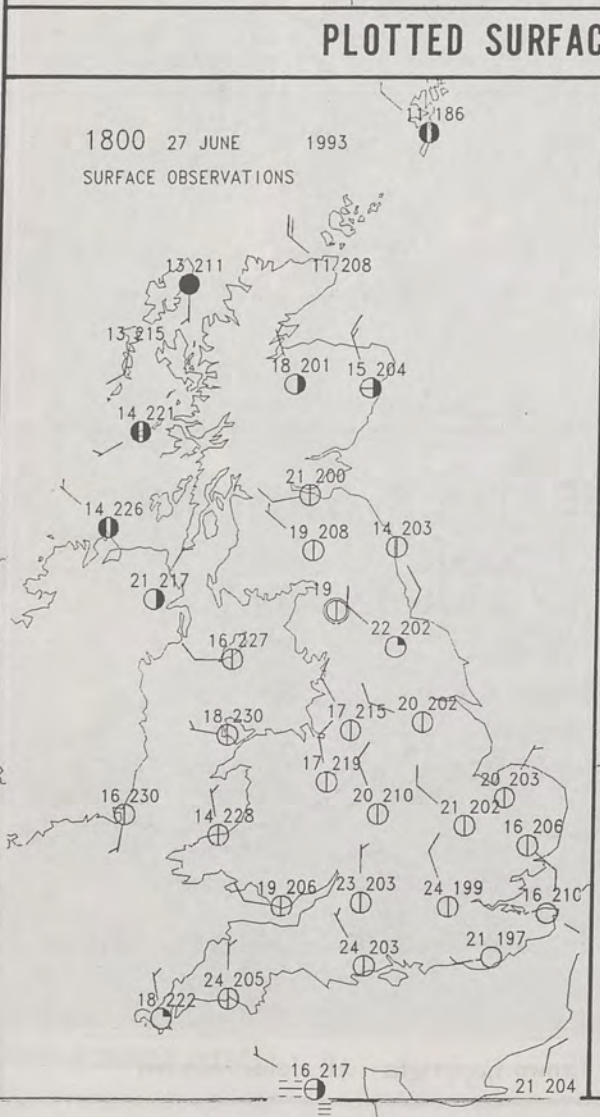


SUMMARY OF UK WEATHER SUNDAY 27th June 1993

Apart from some showers over Northwest Scotland, much of the country had a dry night with variable amounts of cloud. Southwest England was misty with hill and coastal fog.

During the day, northernmost parts of Scotland remained on the cloudy side with some rain at times. The rest of Britain though, had a dry day with almost unbroken sunshine.

The temperatures were close to normal over eastern counties of England, but generally warm or very warm elsewhere.

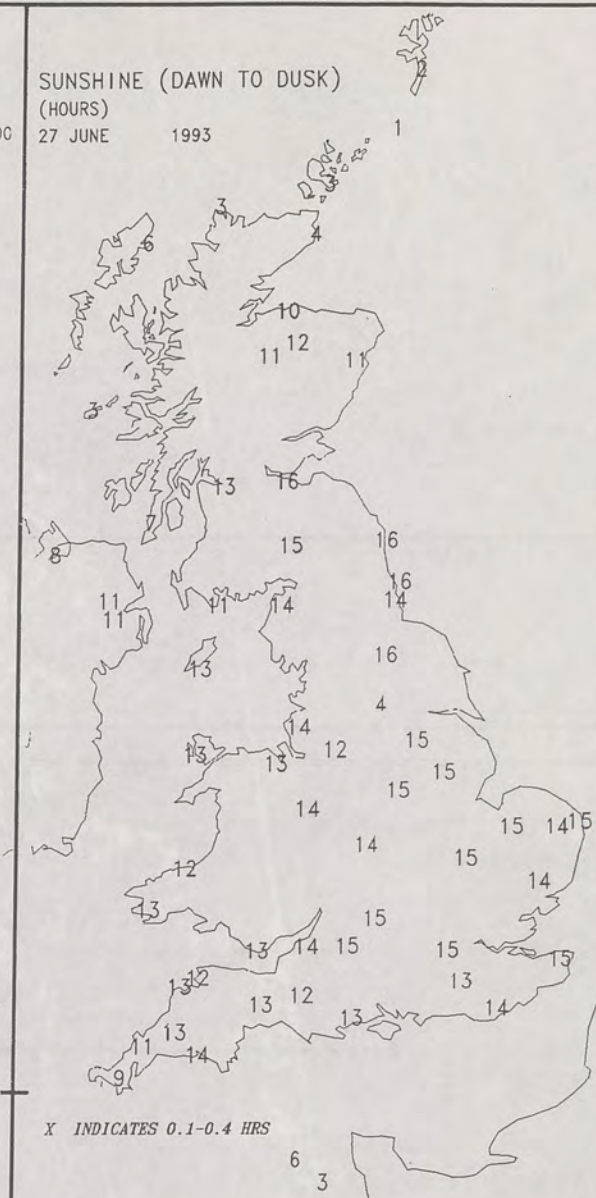
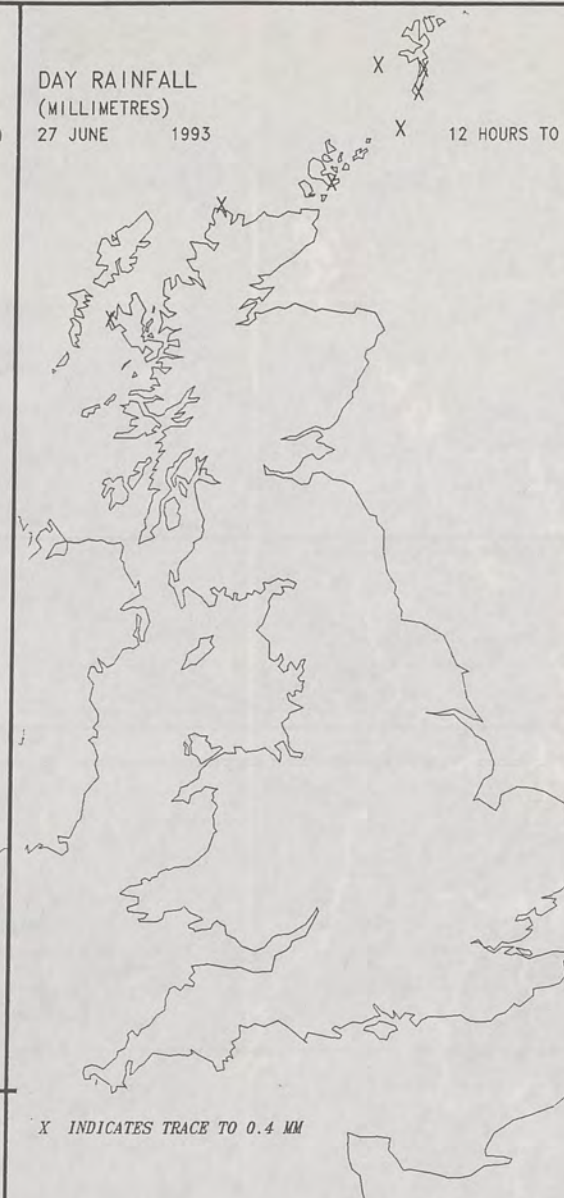
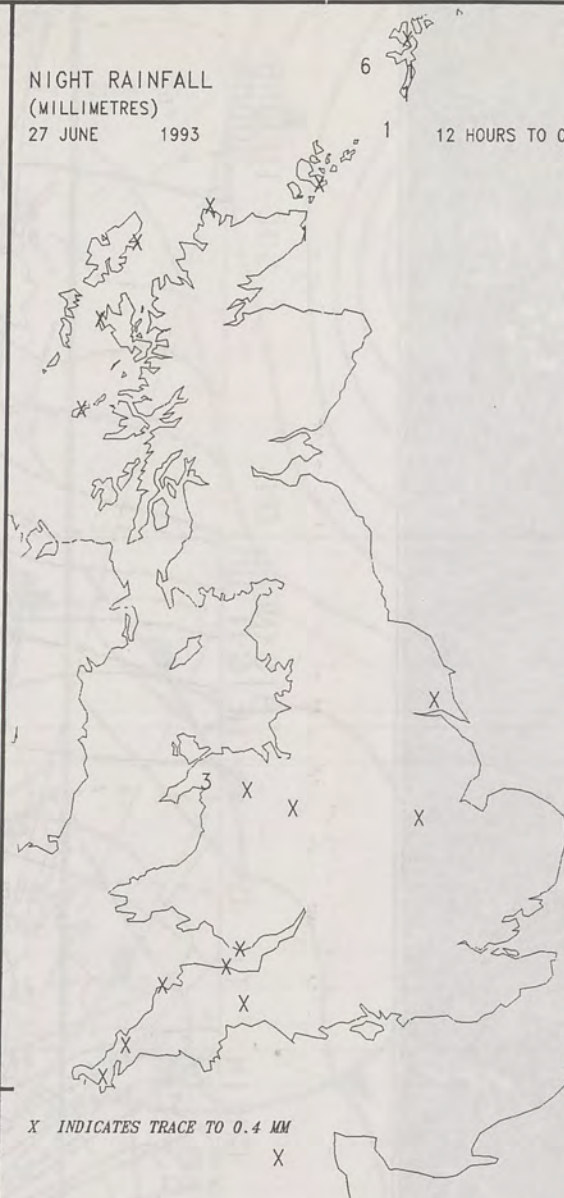
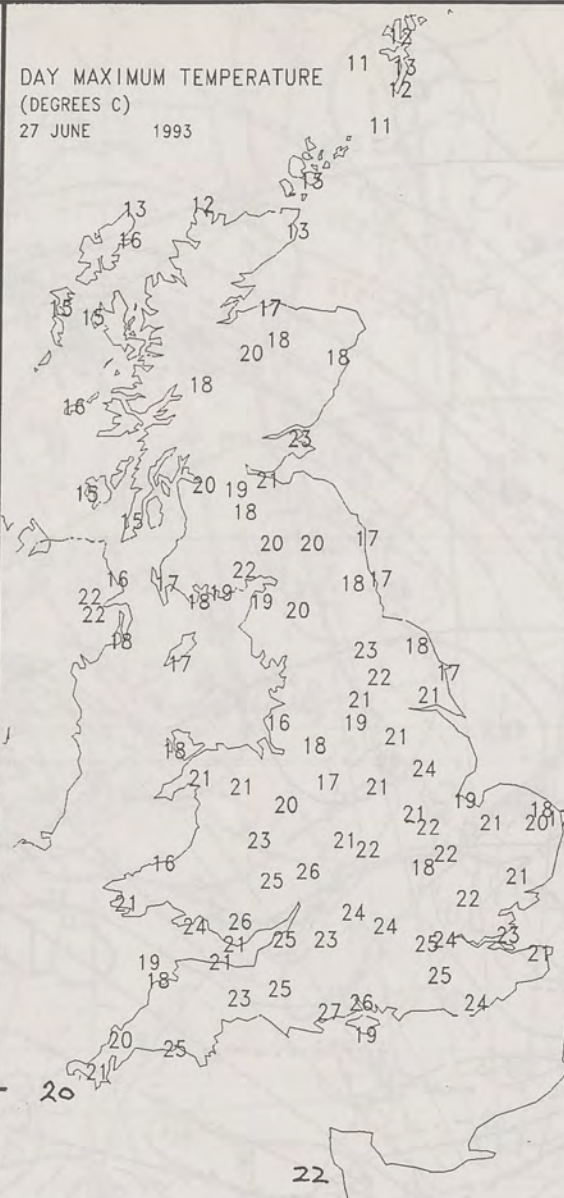
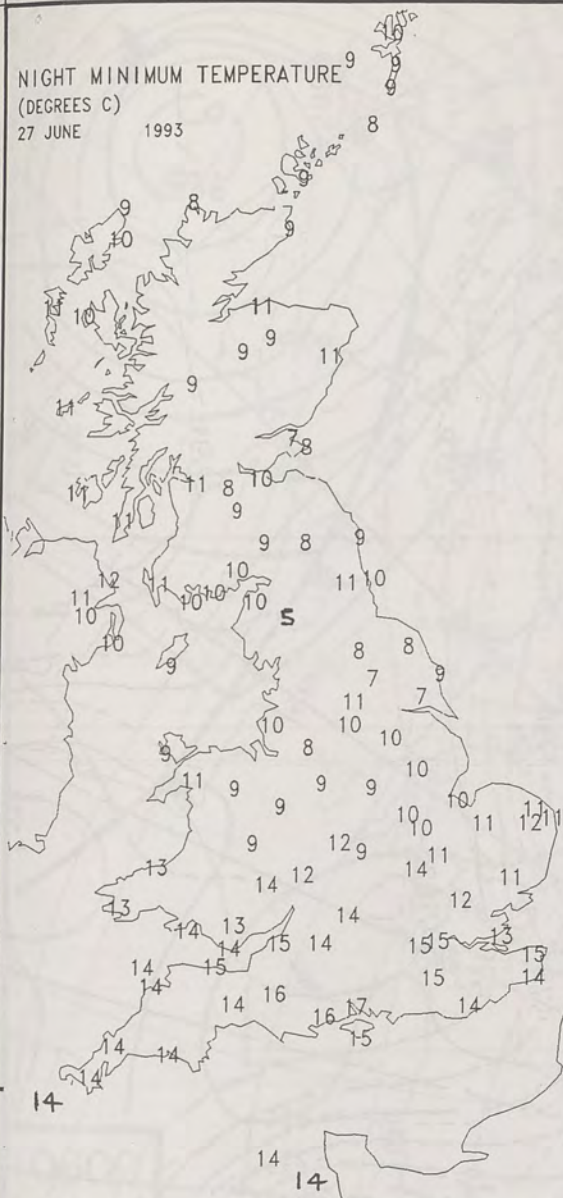


SIGNIFICANT WEATHER CHARTS



London Weather Centre

All times are GMT
© Crown Copyright All rights reserved




EXTREMES FOR SUNDAY 27TH JUNE 1993

Highest Maximum	: 26.5 C Hurn [Dorset]
Lowest Maximum	: 11.3 C Fair Isle
Lowest Minimum	: 5.5 C Whins Pond [Cumbria]
Lowest Grass Minimum	: 1.3 C Amlwyh [Anglesey] -
Most Rain (24 hours from 0900 GMT)	: 0.2 mm Perth / Scone
Most Sun	: 15.8 Hrs Boulmer [Northumberland]

**DAILY
WEATHER
SUMMARY**

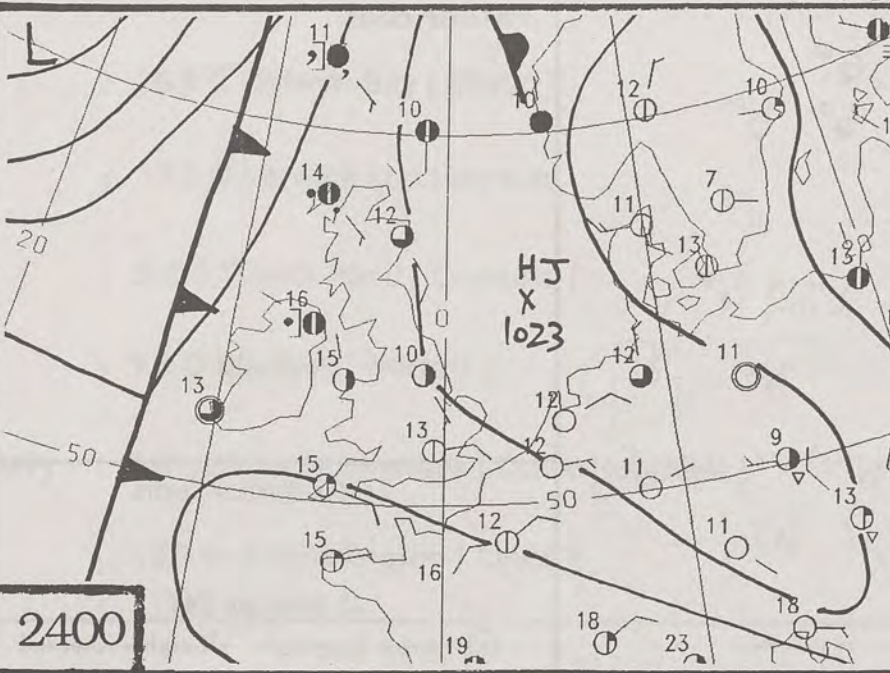
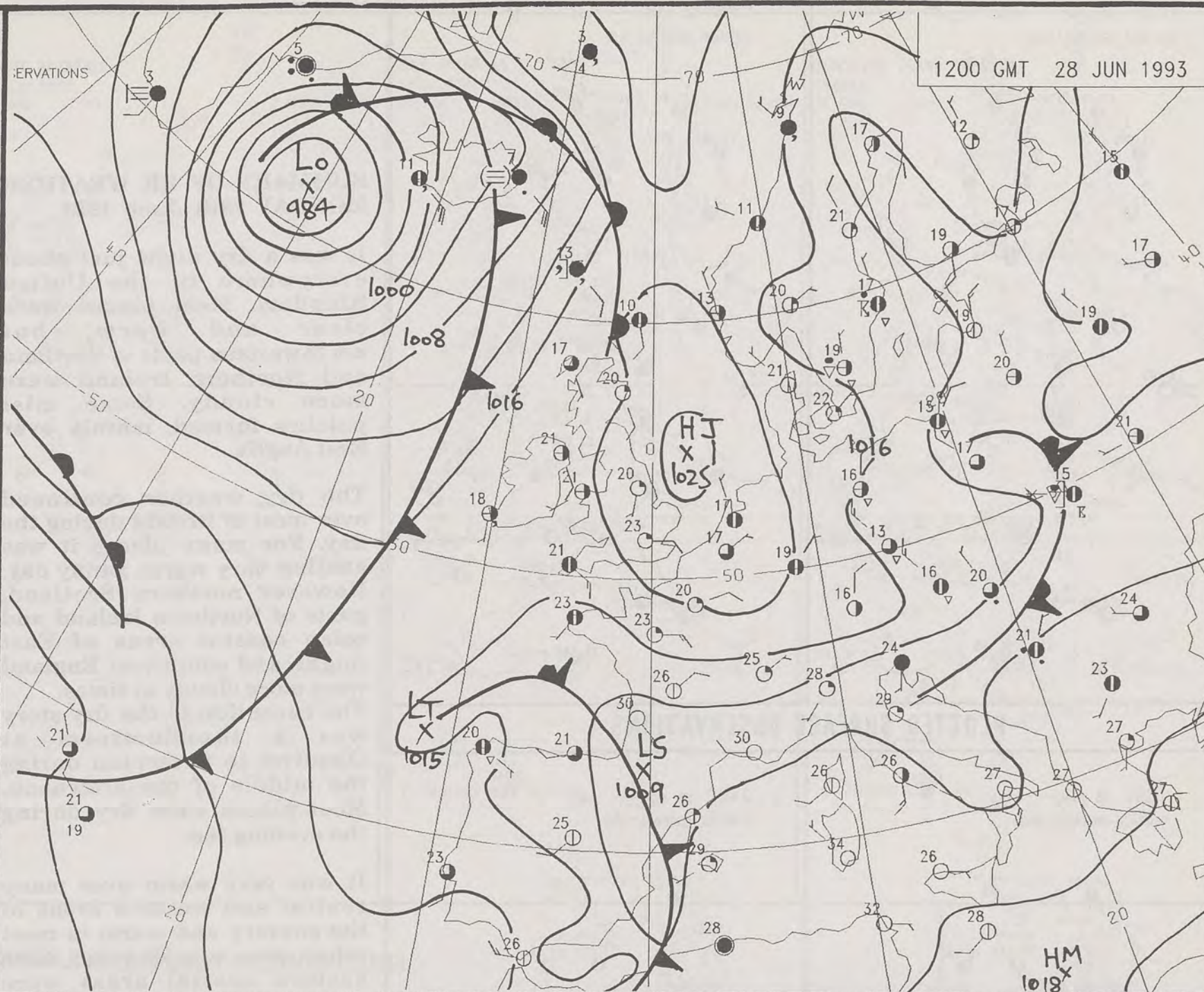
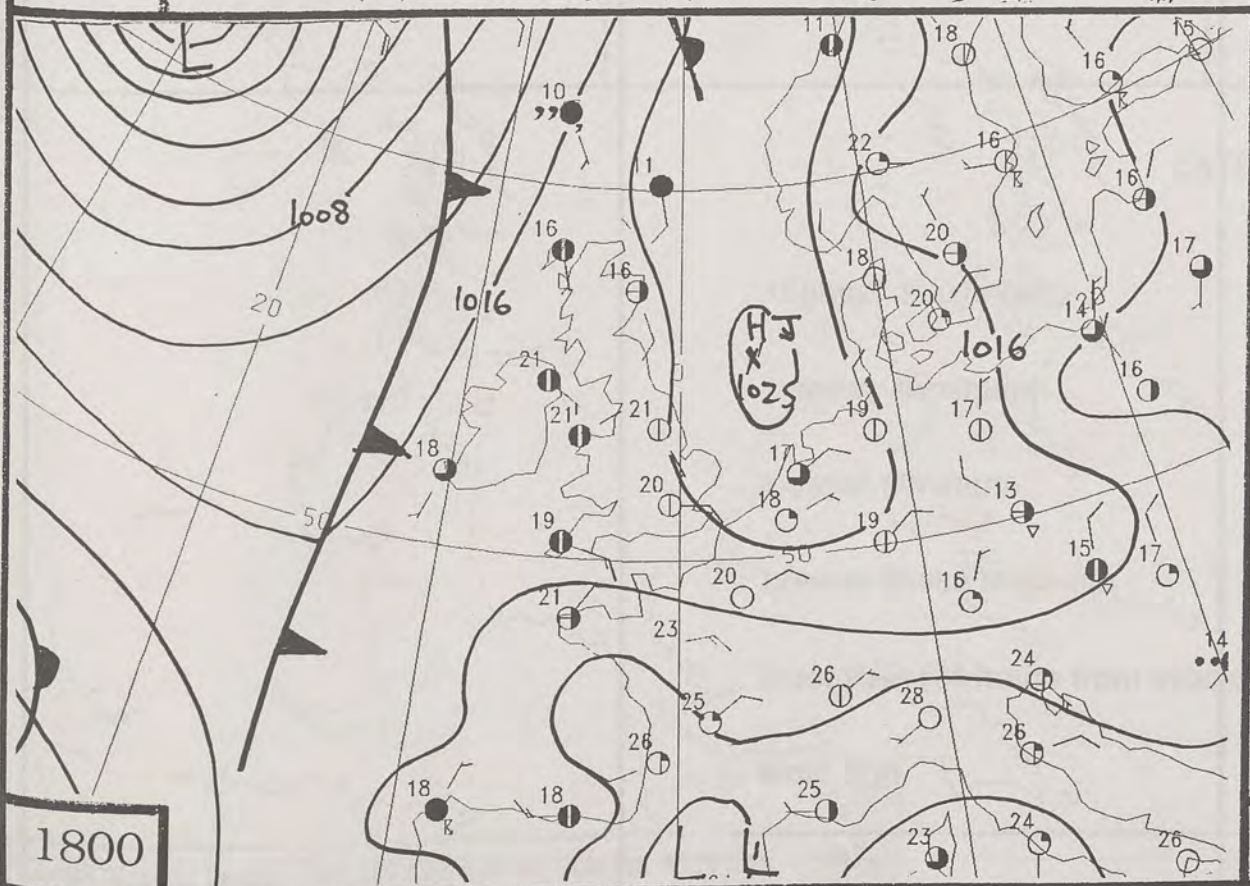
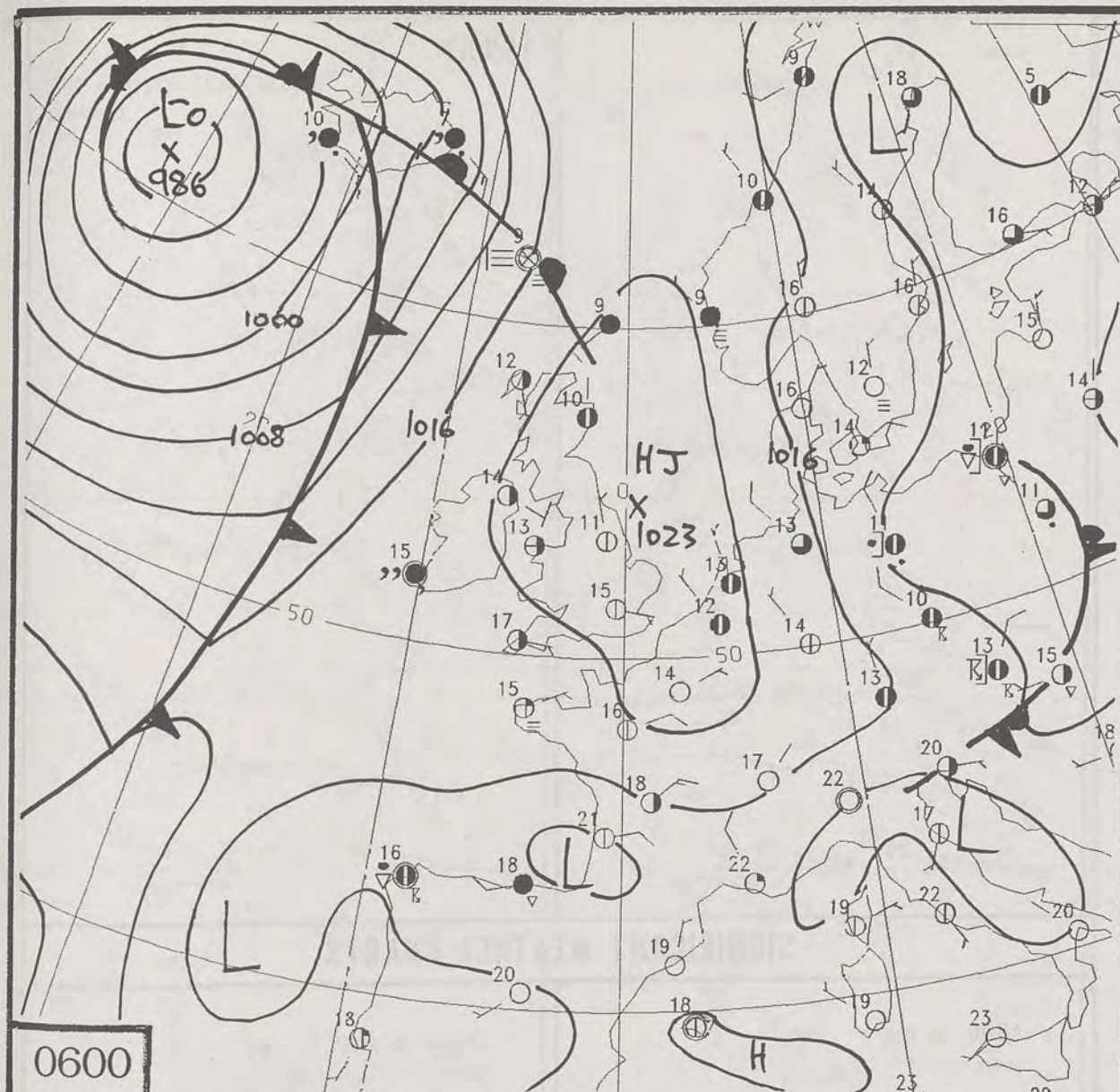


© Crown Copyright
All rights reserved



VISIBLE 27/6/93 0900Z








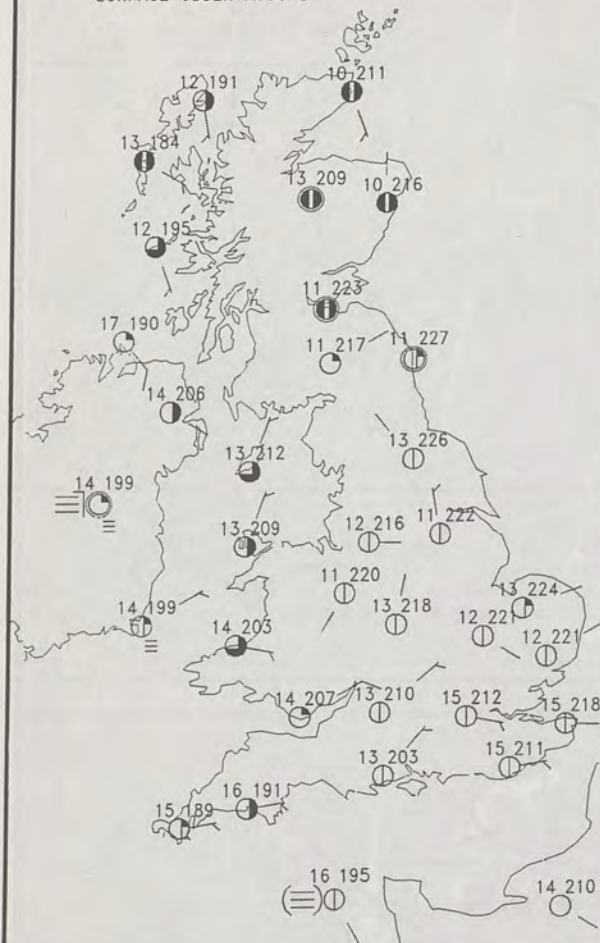
DUPLICATE ALSO
DAILY WEATHER SUMMARY
 NOT FOR LOAN
 Monday 28th June 1993

London Weather Centre
 Climat Department
 127 Clerkenwell Road
 London
 EC1R 5DB

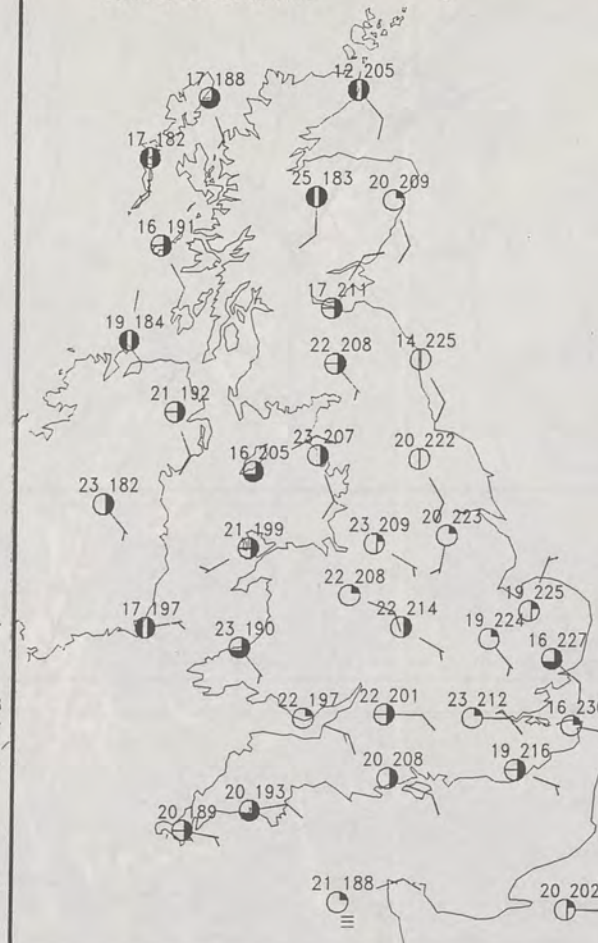


 Warm front
  Cold front
  Occlusion

0600 28 JUNE 1993
SURFACE OBSERVATIONS

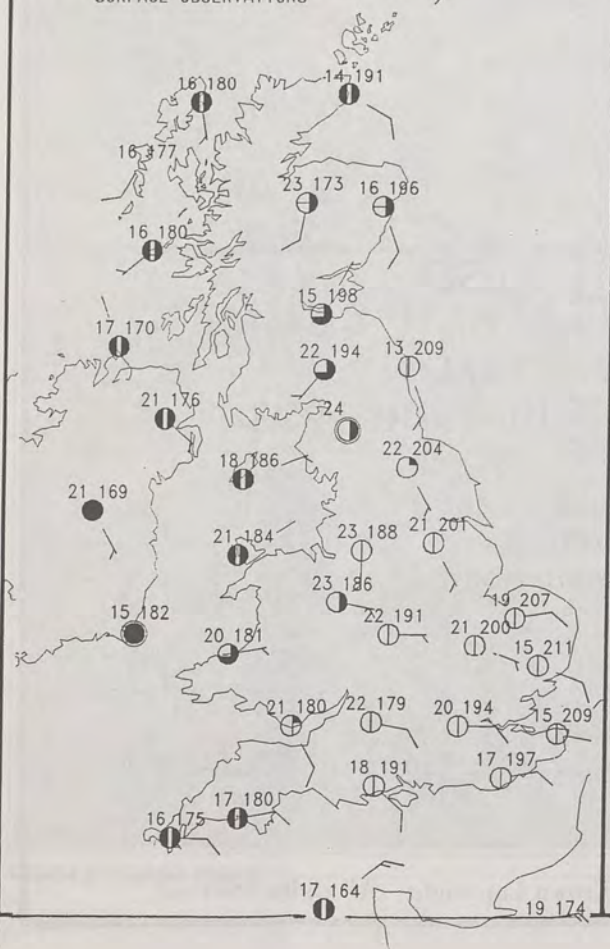


1200 28 JUNE 1993
SURFACE OBSERVATIONS

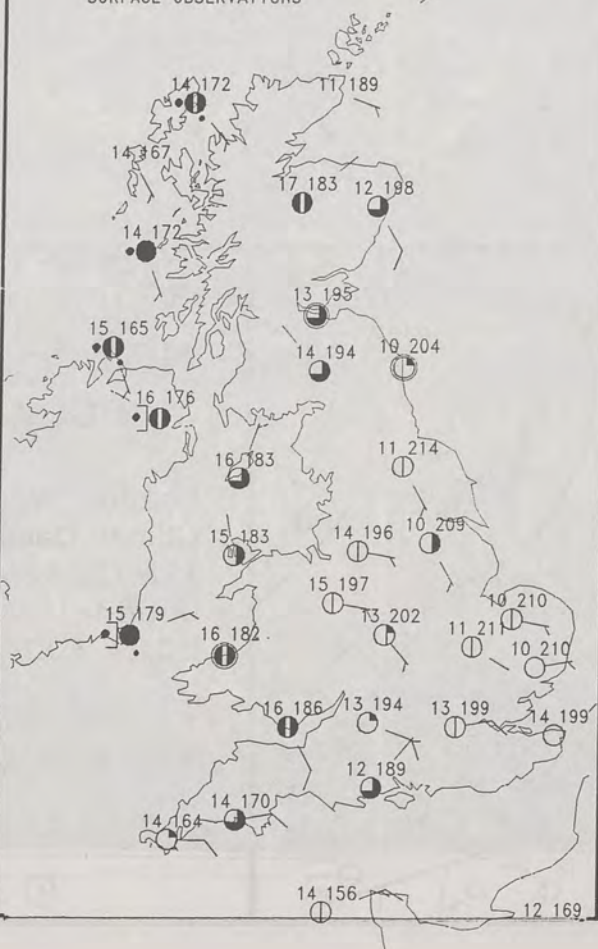


PLOTTED SURFACE OBSERVATIONS

1800 28 JUNE 1993
SURFACE OBSERVATIONS



2400 28 JUNE 1993
SURFACE OBSERVATIONS



SUMMARY OF UK WEATHER MONDAY 28th June 1993

It was a dry night just about everywhere in the United Kingdom. Most places were clear and warm, but northwestern parts of Scotland and Northern Ireland were more cloudy. Some mist patches formed, mainly over East Anglia.

The dry weather continued over most of Britain during the day. For many places it was another very warm, sunny day. However northern Scotland, parts of Northern Ireland and some coastal areas of East Anglia and southwest England were more cloudy at times.

The exception to the dry story was a thunderstorm at Glenlivet in Grampian during the middle of the afternoon. Most places were dry during the evening too.

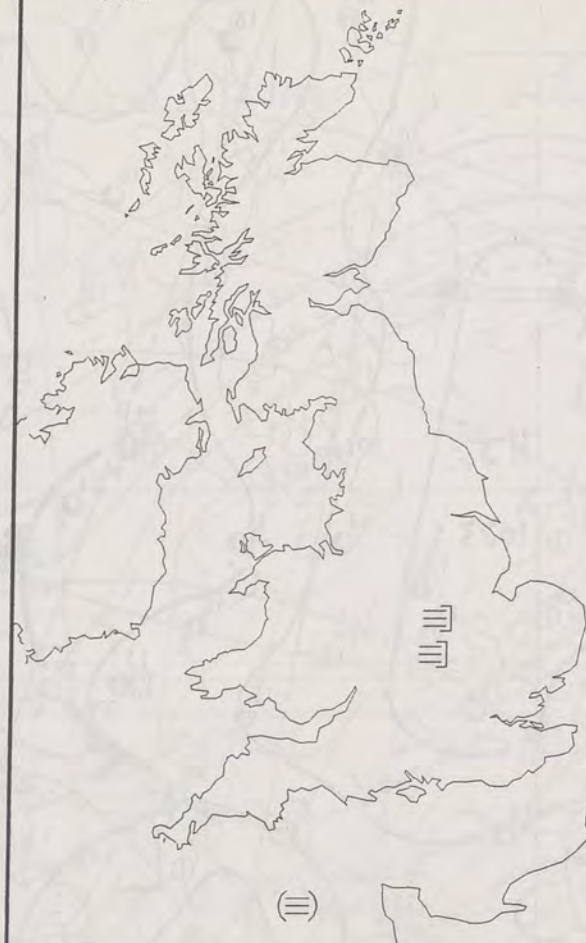
It was very warm over many central and western areas of the country and warm in most other areas too. However some eastern coastal areas were rather cool.

London Weather Centre

All times are GMT

© Crown Copyright All rights reserved

0600 28 JUNE 1993
SIGWX



1200



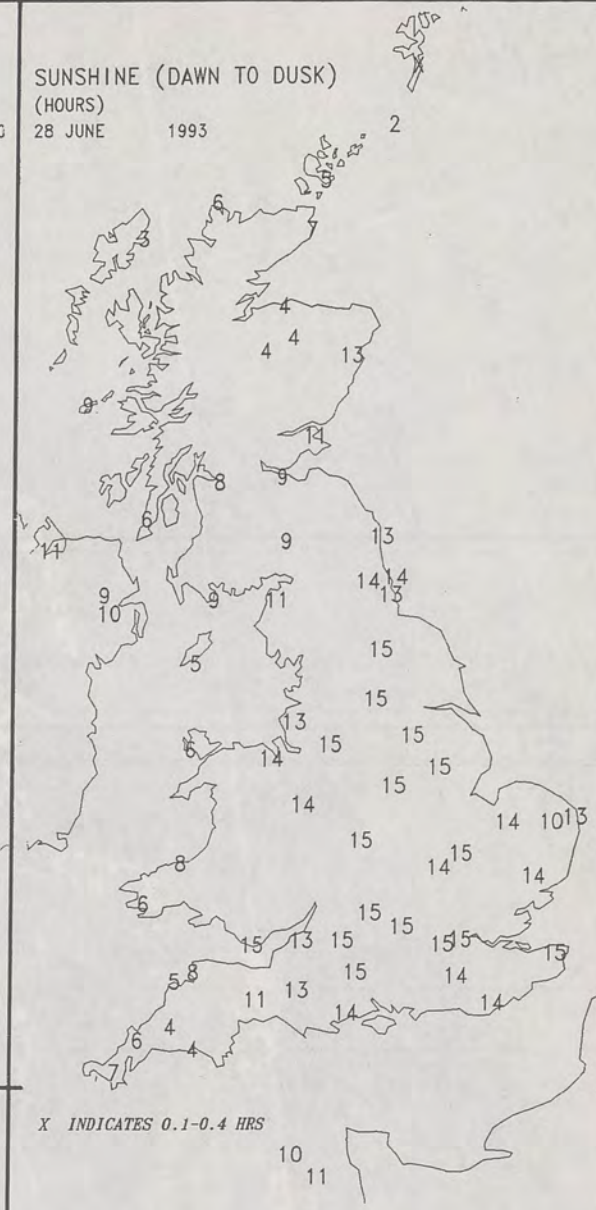
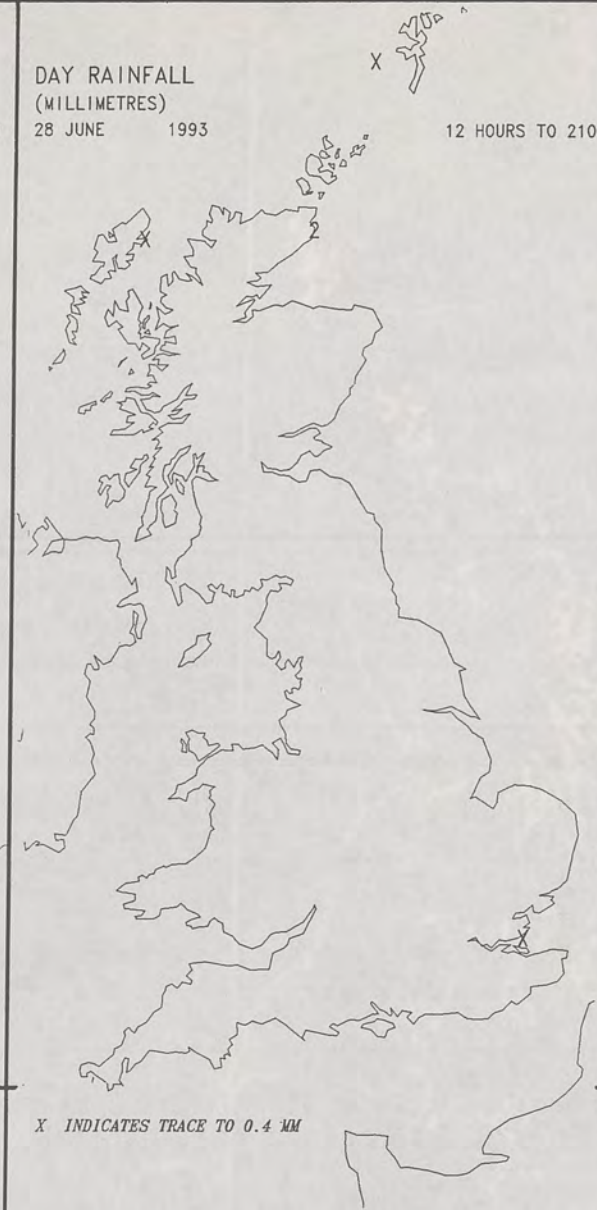
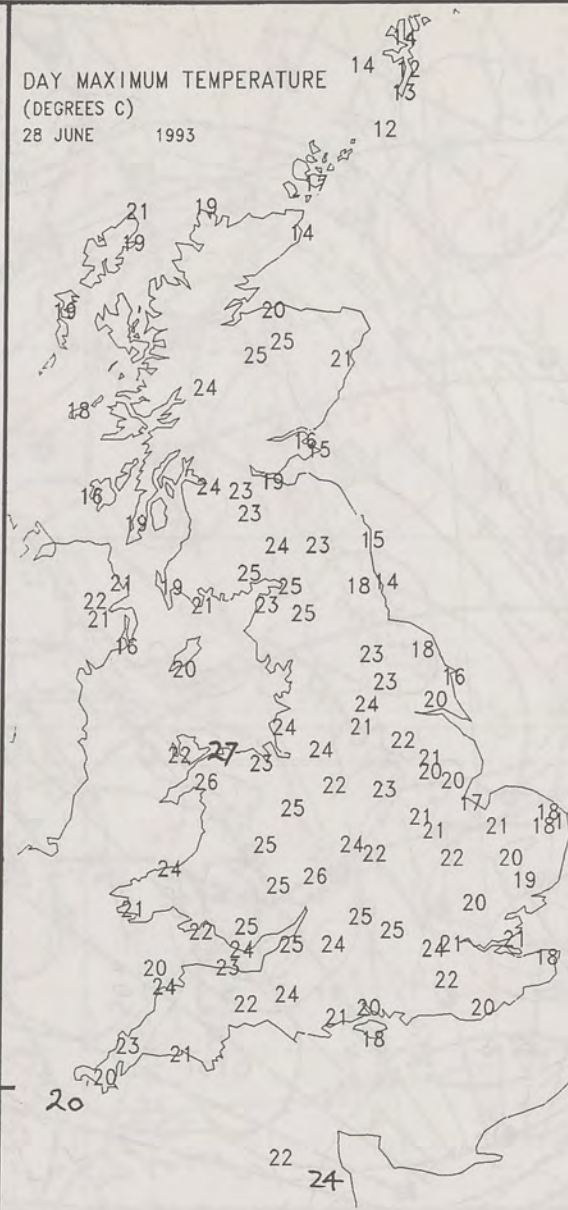
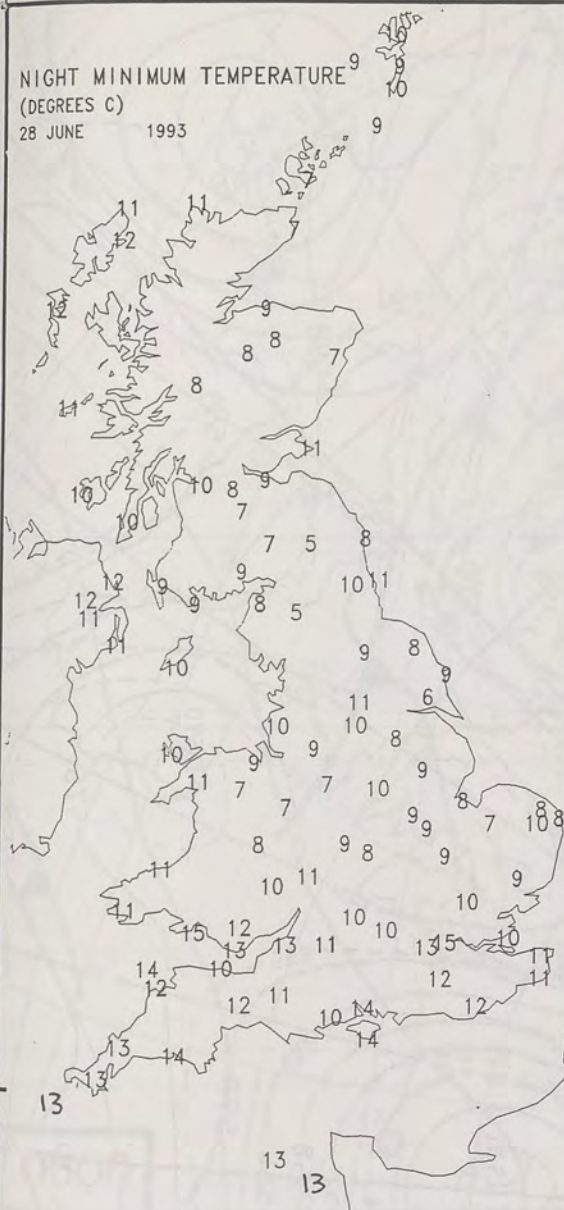
SIGNIFICANT WEATHER CHARTS

1800 28 JUNE 1993
SIGWX



2400 28 JUNE 1993
SIGWX





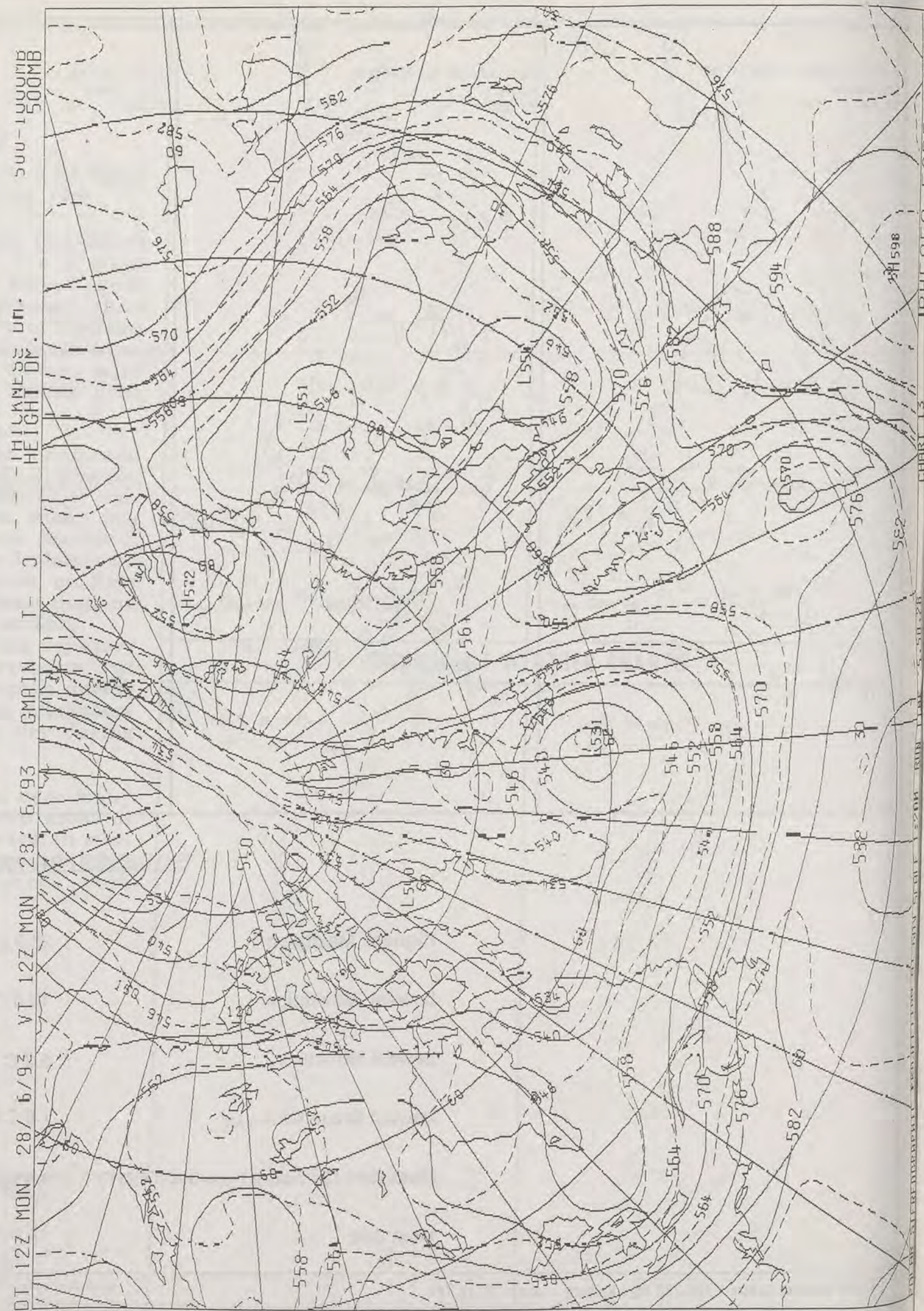

EXTREMES FOR MONDAY 28TH JUNE 1993

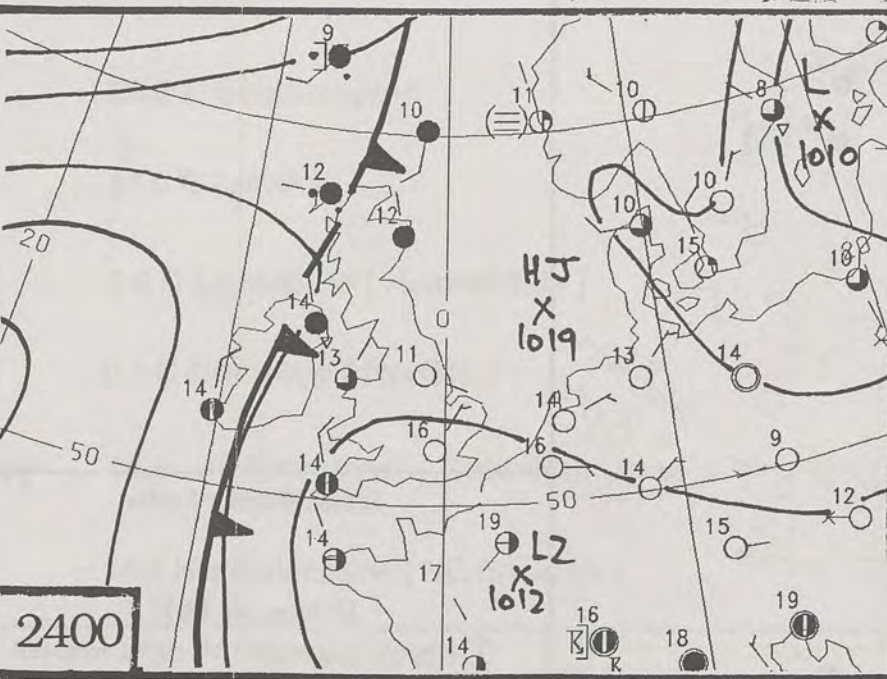
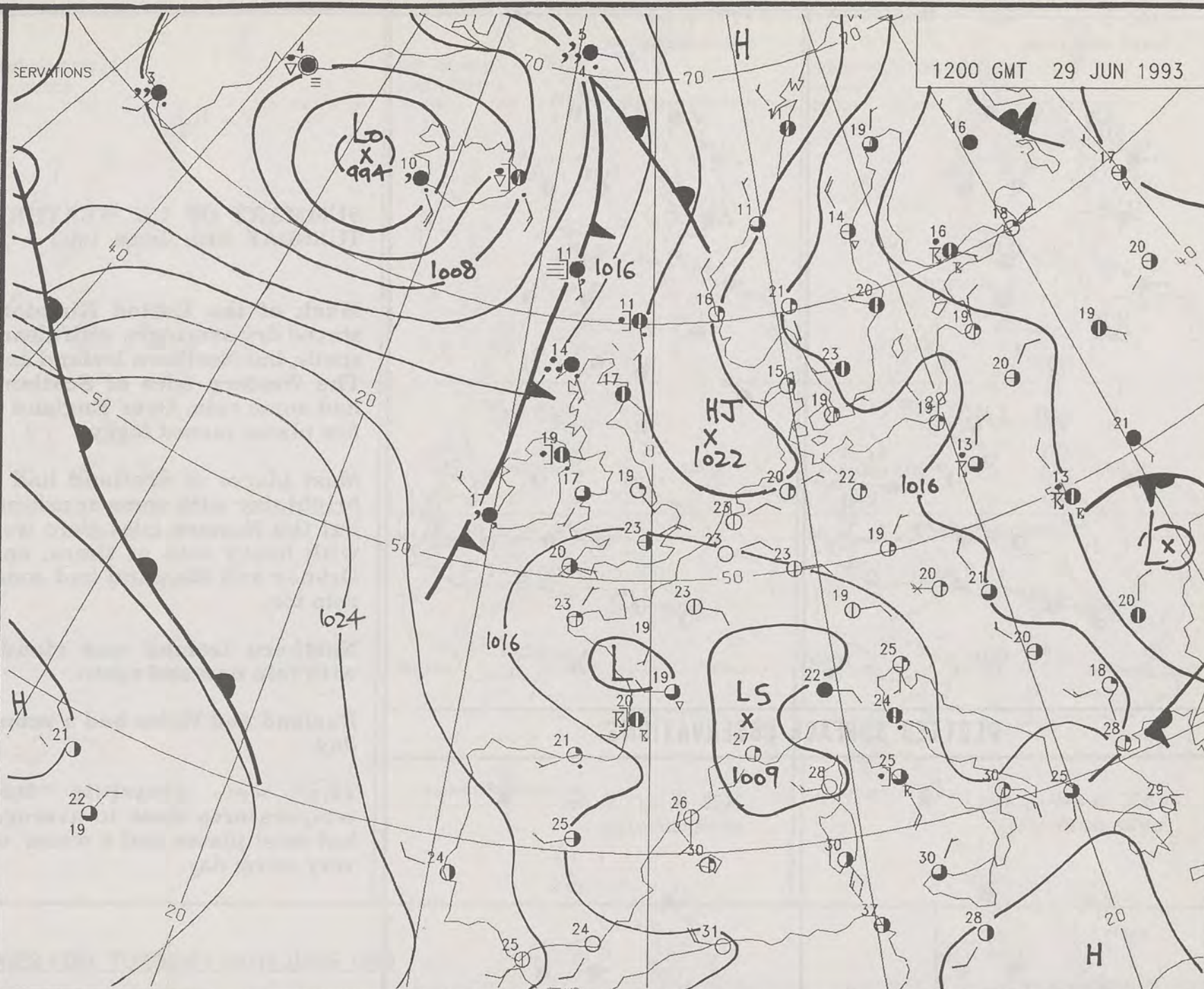
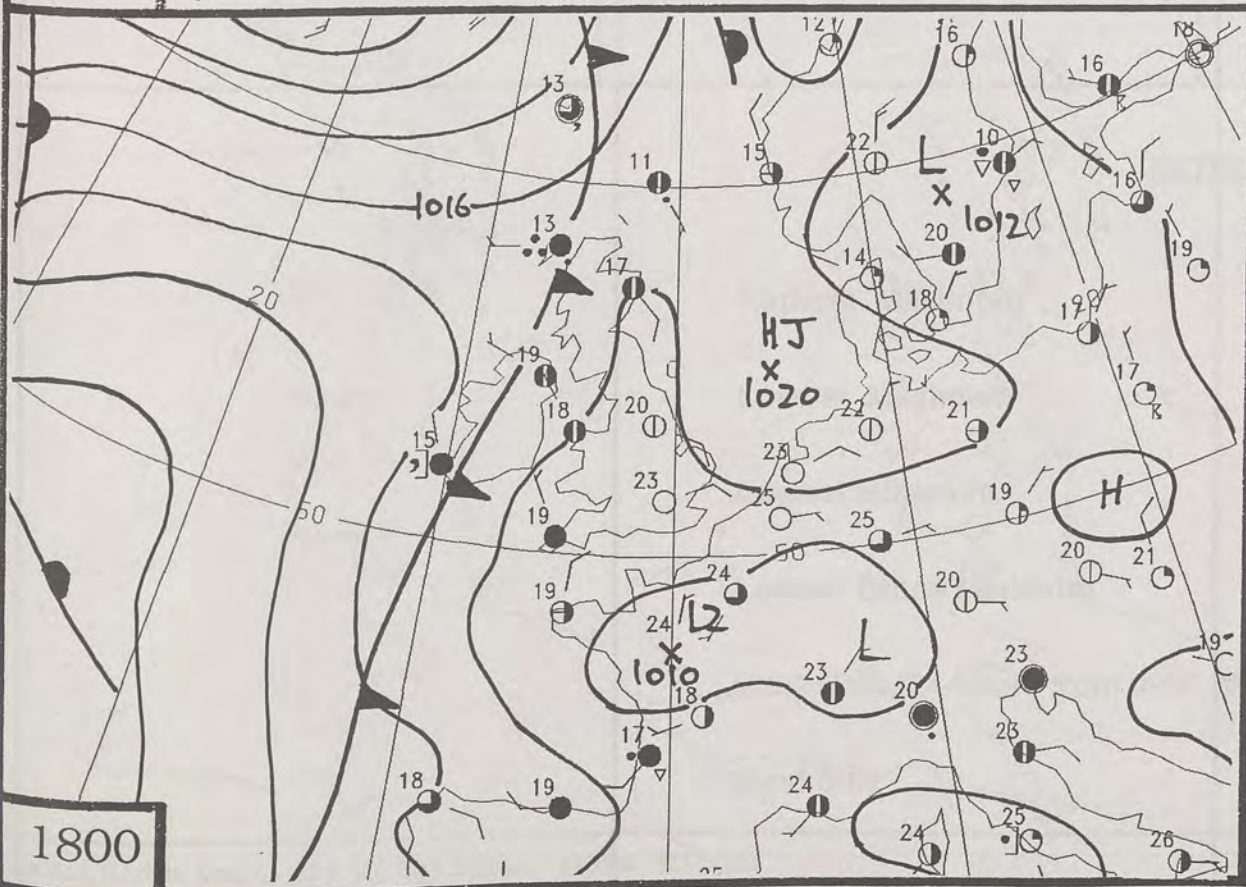
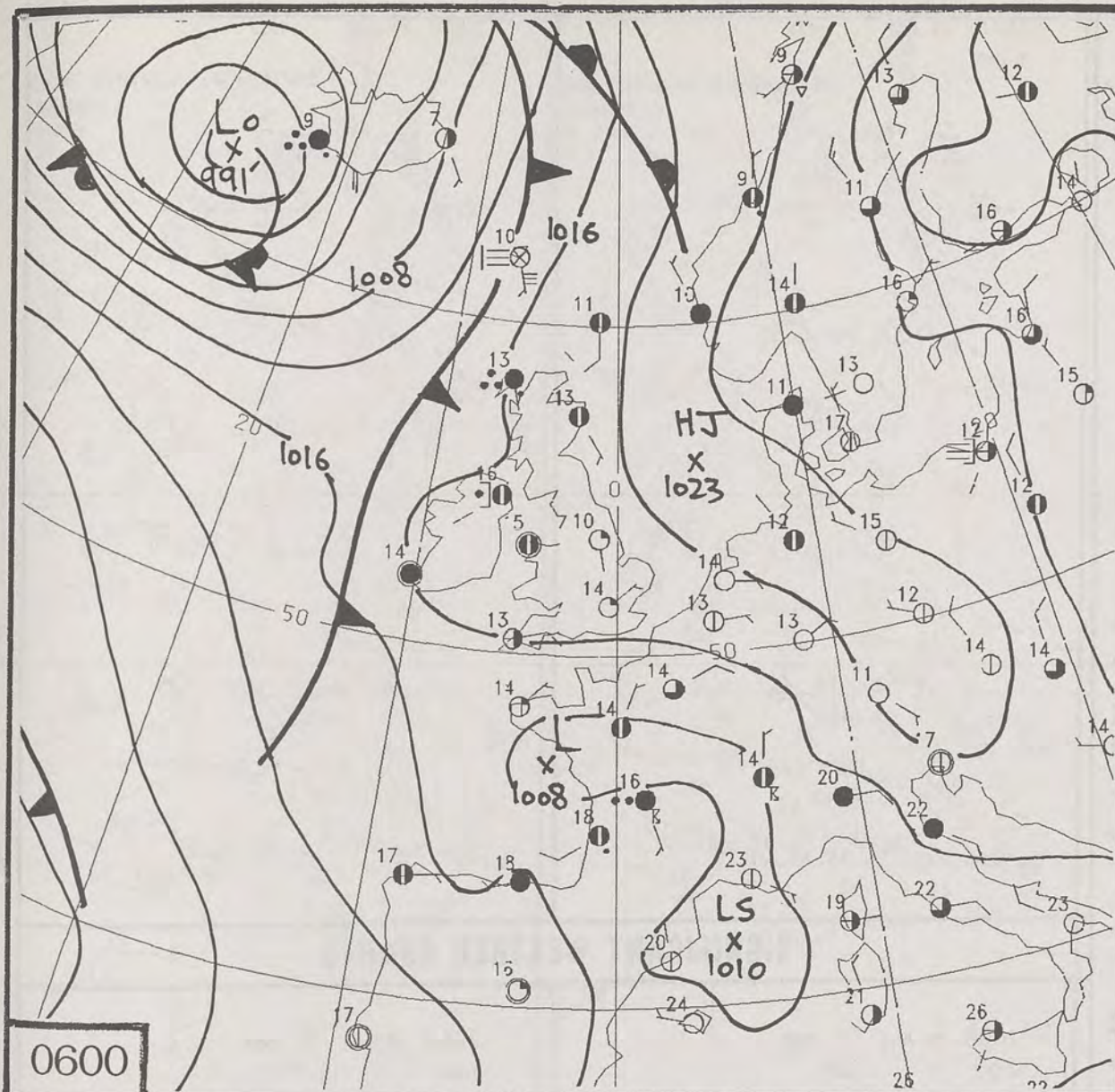
Highest Maximum	: 26.9 C Colwyn Bay [Clwyd]
Lowest Maximum	: 12.0 C Lerwick and Fair isle
Lowest Minimum	: 5.2 C Whins Pond [Cumbria]
Lowest Grass Minimum	: 1.5 C Marham [Norfolk]
Most Rain (24 hours from 0900 GMT)	: 8.3 mm Lochboisedale [Outer Hebrides]
Most Sun	: 15.7 Hrs Waddington [Lincs]

DAILY WEATHER SUMMARY



© Crown Copyright
All rights reserved








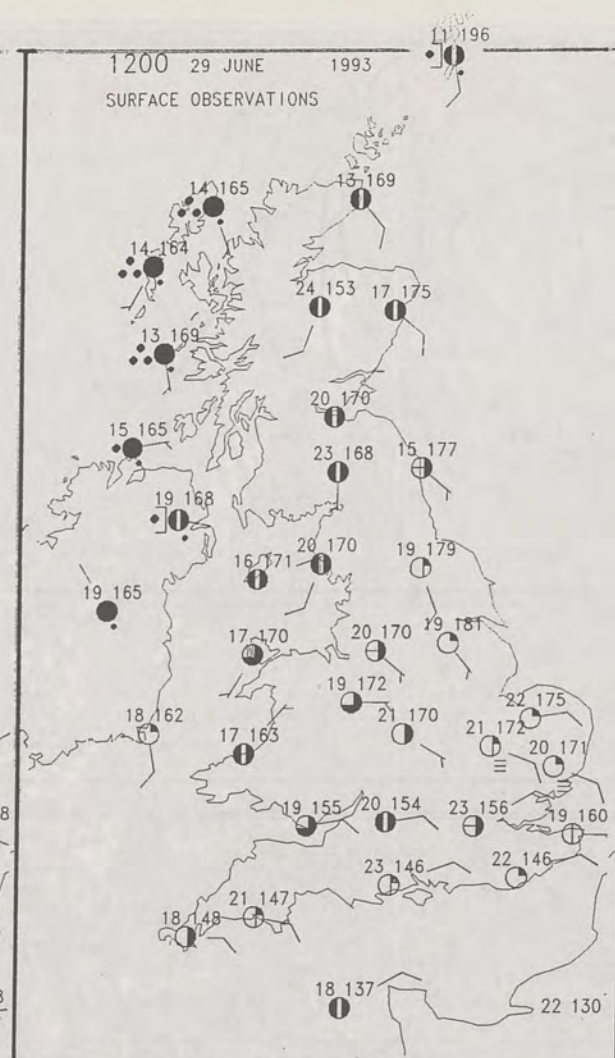
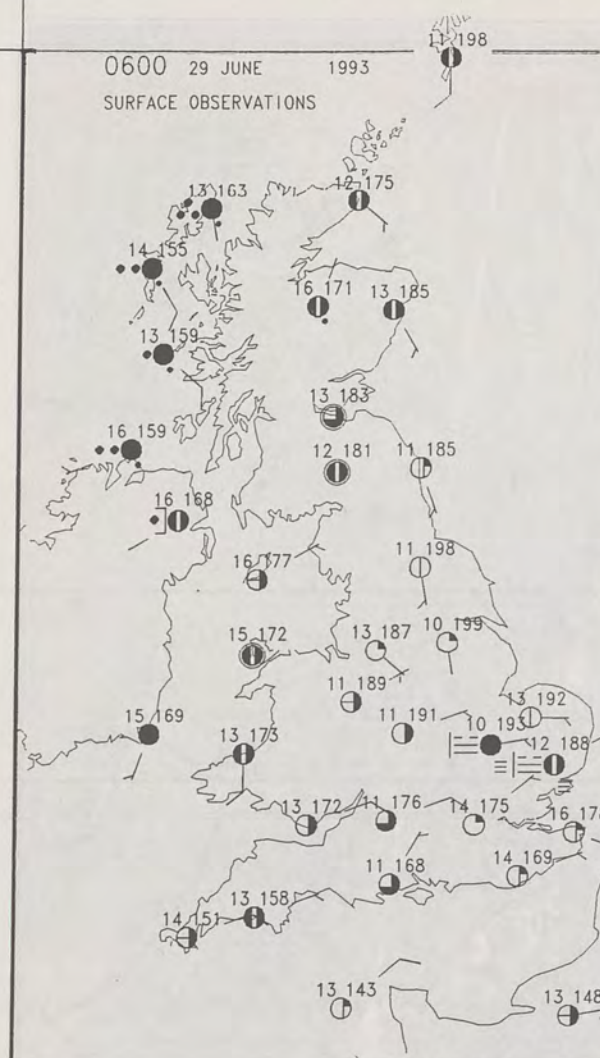
DUPLICATE ALSO
DAILY WEATHER SUMMARY
 NOT FOR LOAN
Tuesday 29th June 1993

London Weather Centre
 Climat Department
 127 Clerkenwell Road
 London
 EC1R 5DB

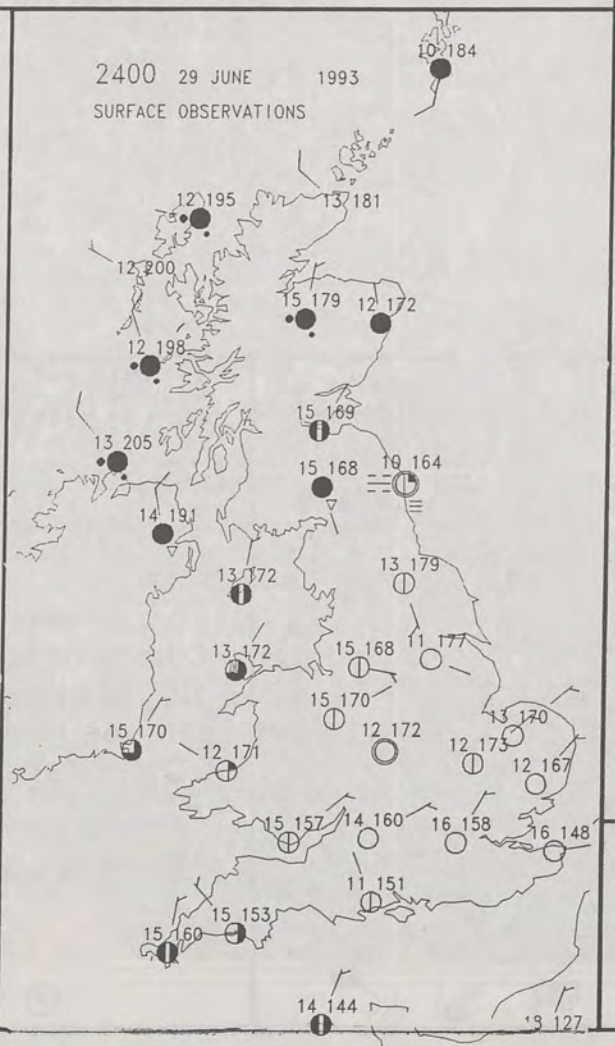
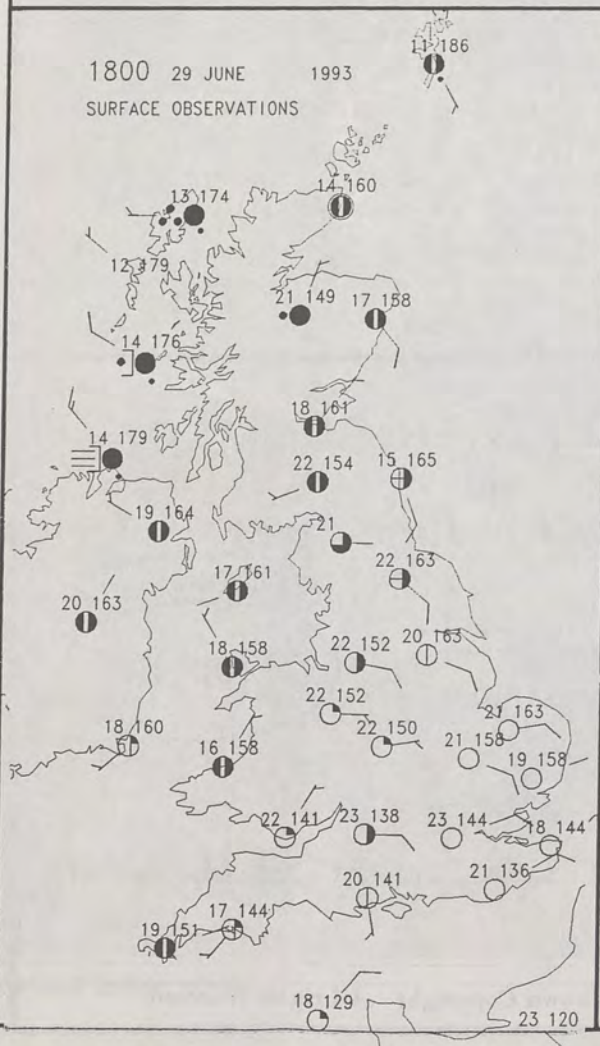


 Warm front
  Cold front
  Occlusion

© Crown Copyright All rights reserved



PLOTTED SURFACE OBSERVATIONS



**SUMMARY OF UK WEATHER
TUESDAY 29th June 1993**

Much of the United Kingdom stayed dry overnight with clear spells, but Northern Ireland and The Western Isles of Scotland had some rain. Over England a few places turned foggy.

Most places in Scotland had a bright day with some sunshine, but the Western Isles were wet, with heavy rain at times, and Orkney and Shetland had some rain too.

Northern Ireland was cloudy with rain now and again.

England and Wales had a sunny day.

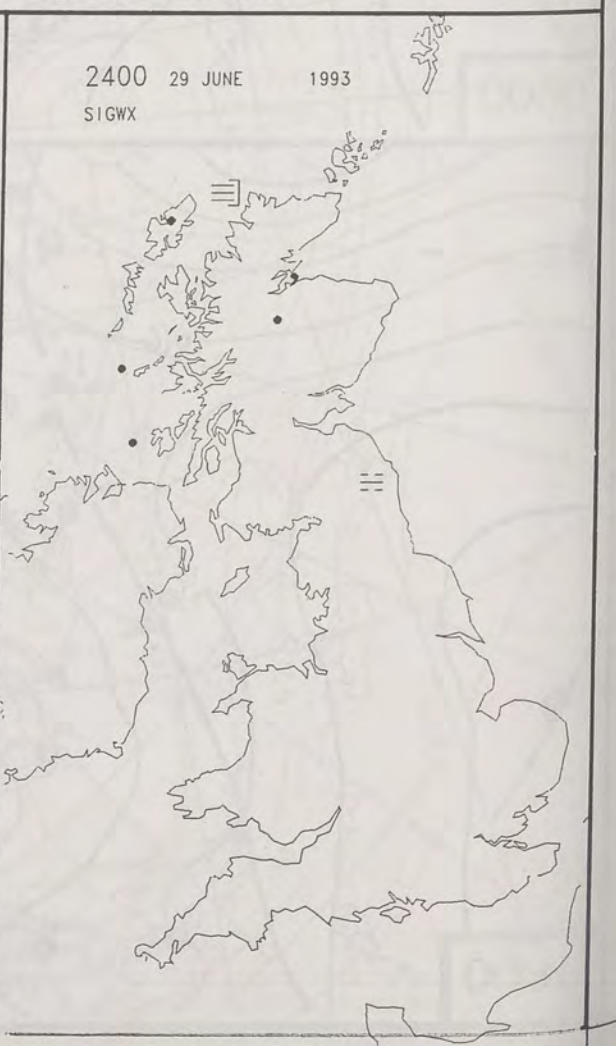
The wet districts had temperatures close to average, but most places had a warm or very warm day.

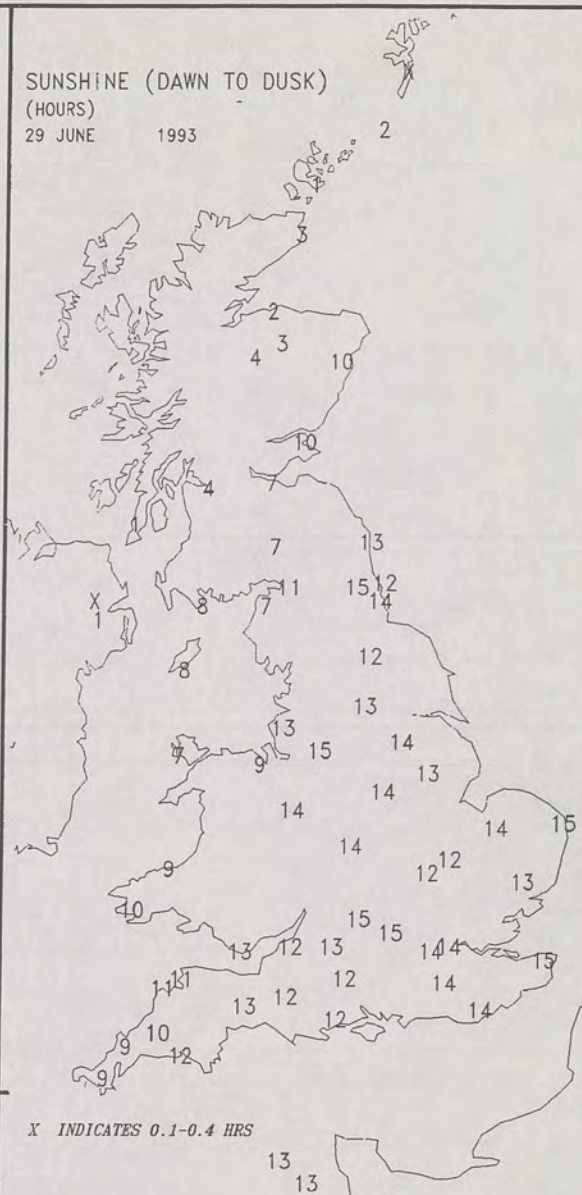
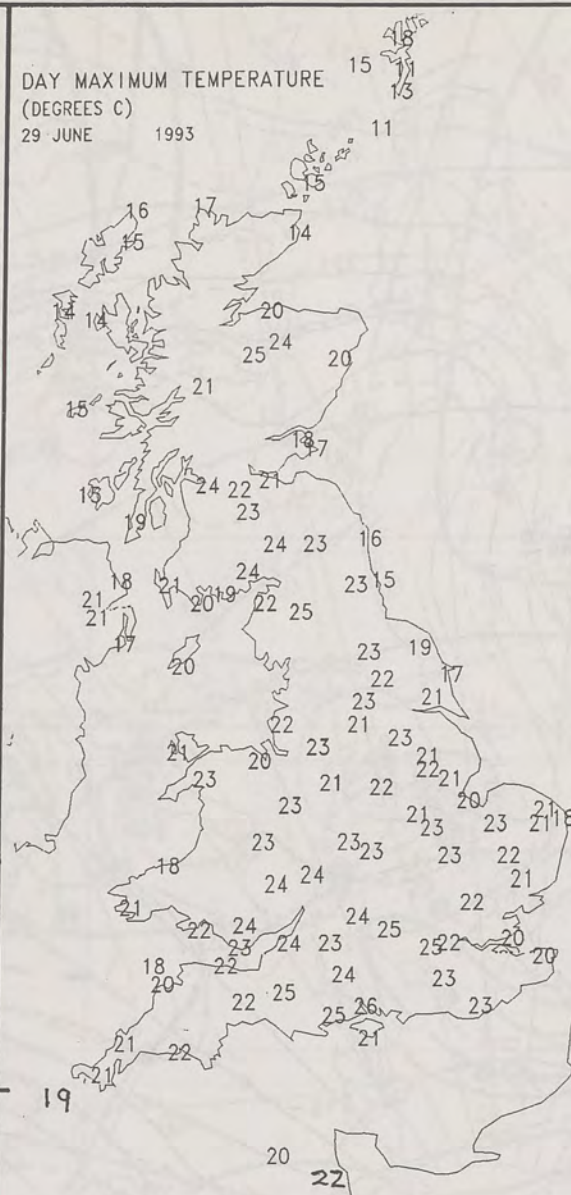
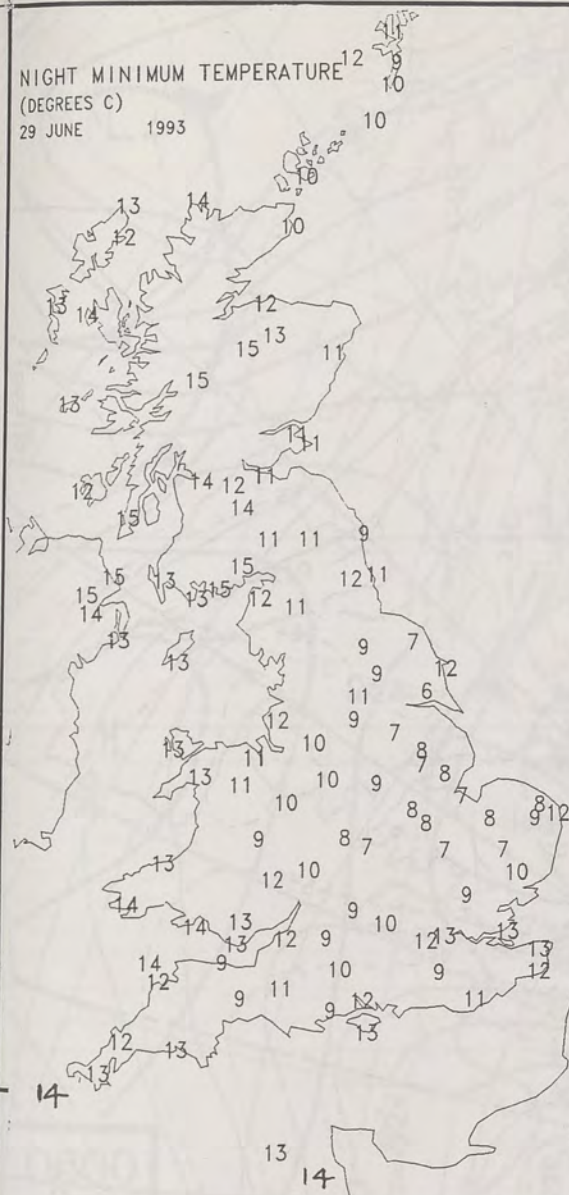
London Weather Centre

All times are GMT
© Crown Copyright All rights reserved



SIGNIFICANT WEATHER CHARTS





EXTREMES FOR TUESDAY 29TH JUNE 1993

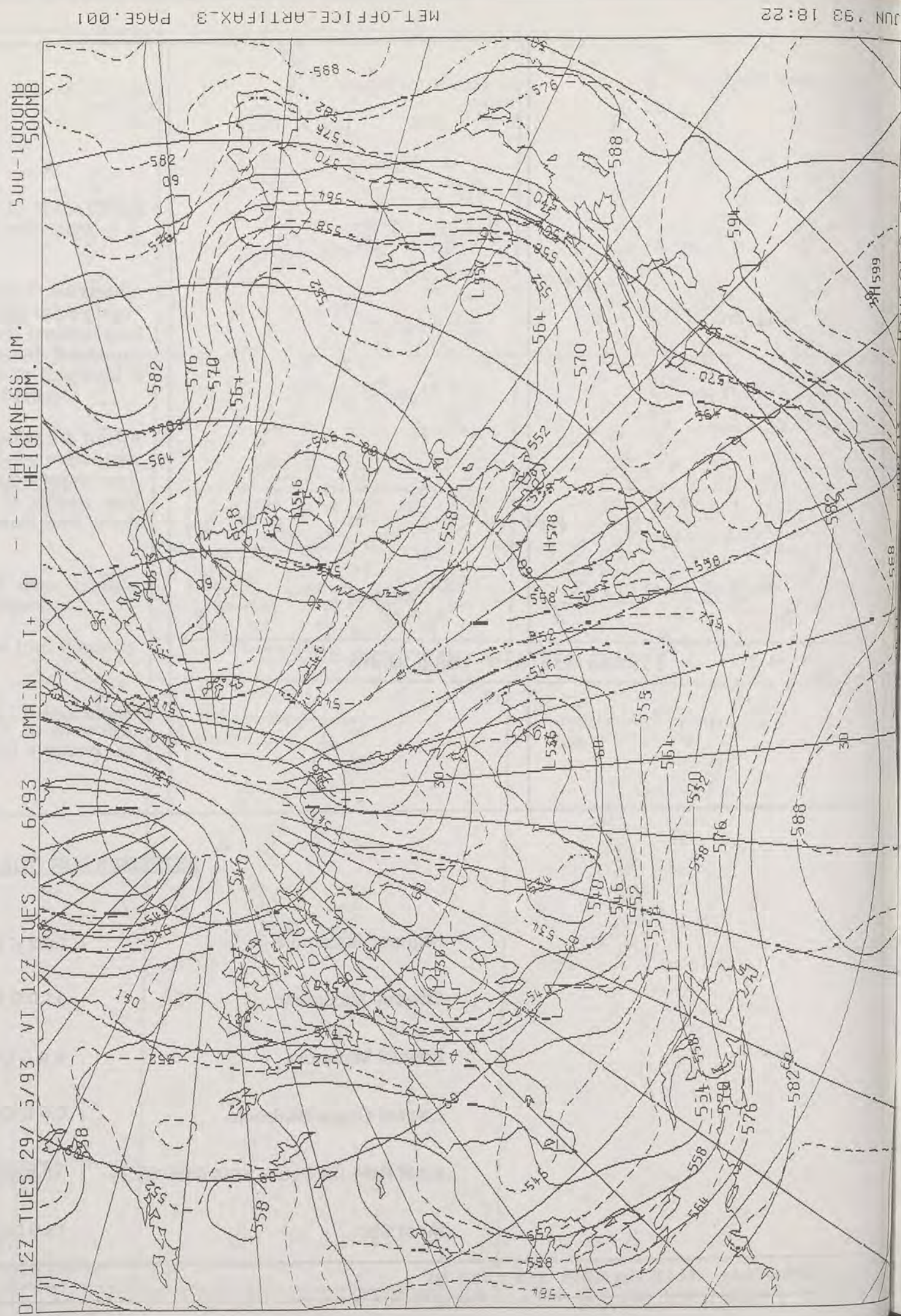

Highest Maximum	: 26.2 C Southampton
Lowest Maximum	: 11.0 C Lerwick
Lowest Minimum	: 6.0 C Leconfield [Humberside]
Lowest Grass Minimum	: 0.6 C Coltishall [Norfolk] -
Most Rain (24 hours from 0900 GMT)	: 16.6 mm Stornoway [Outer Hebrides]
Most Sun	: 14.9 Hrs Newcastle [NE England]

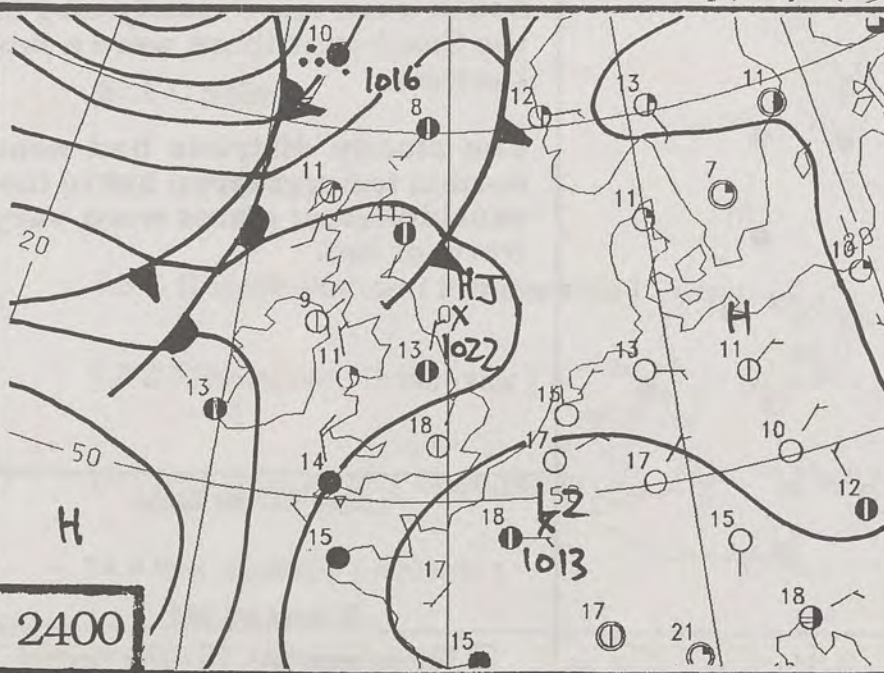
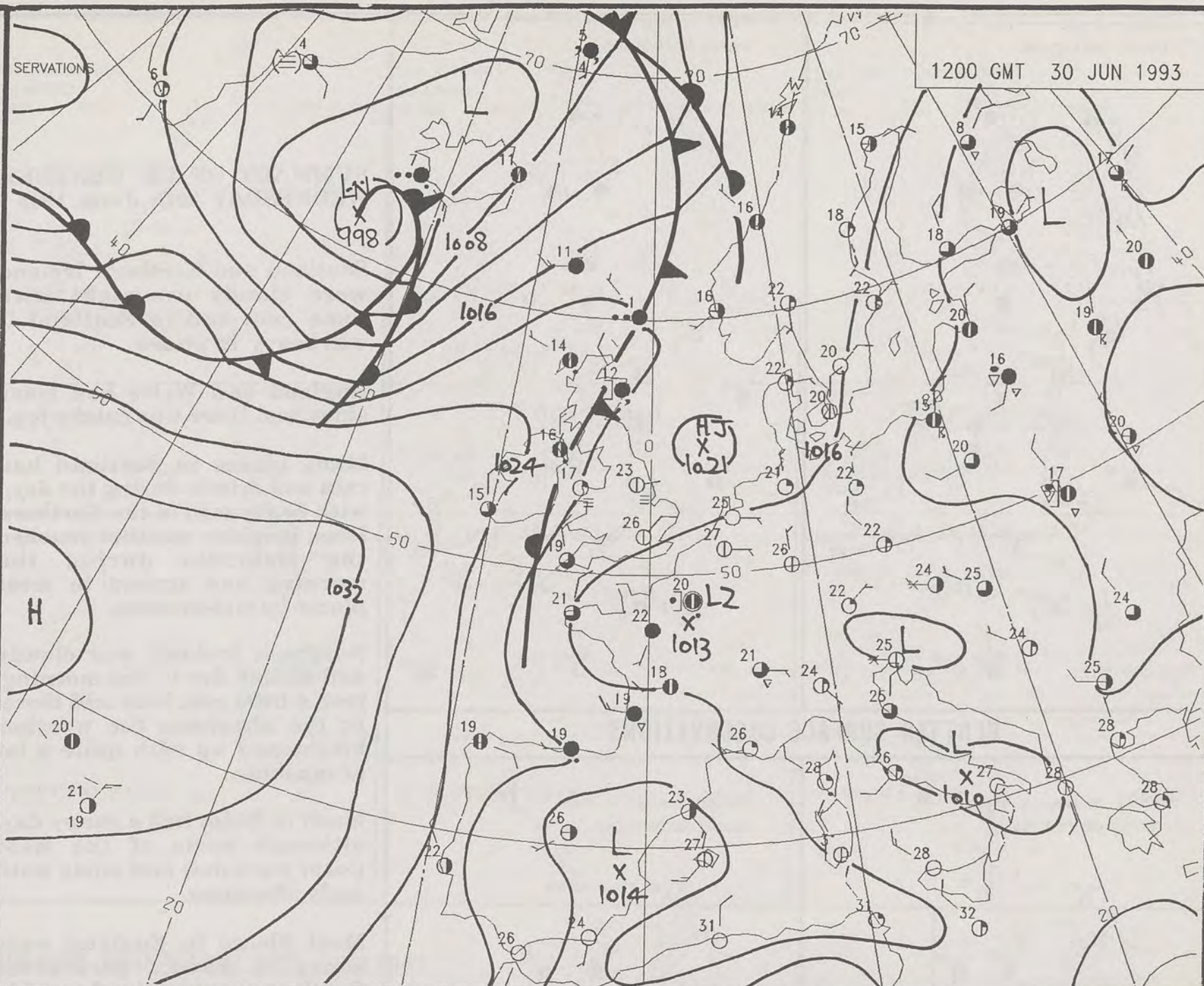
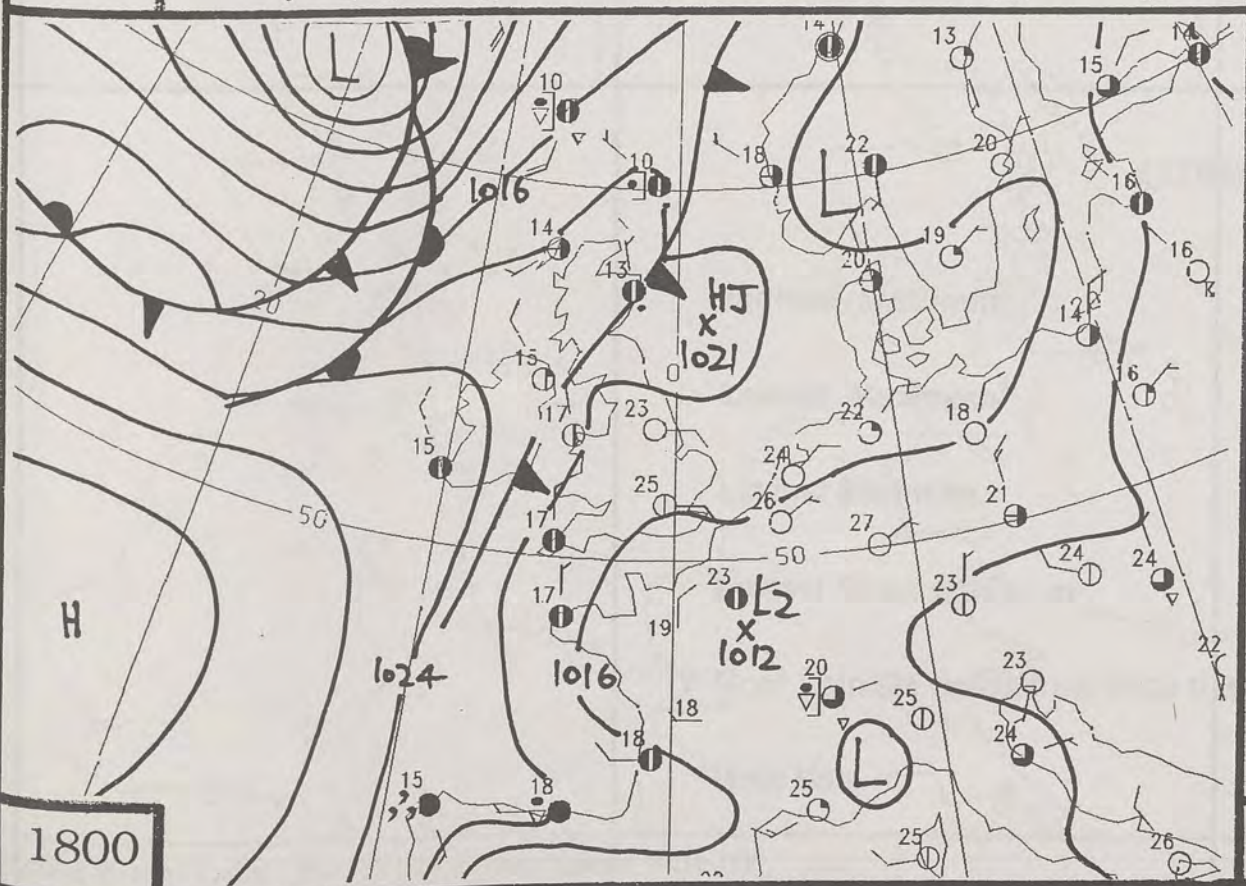
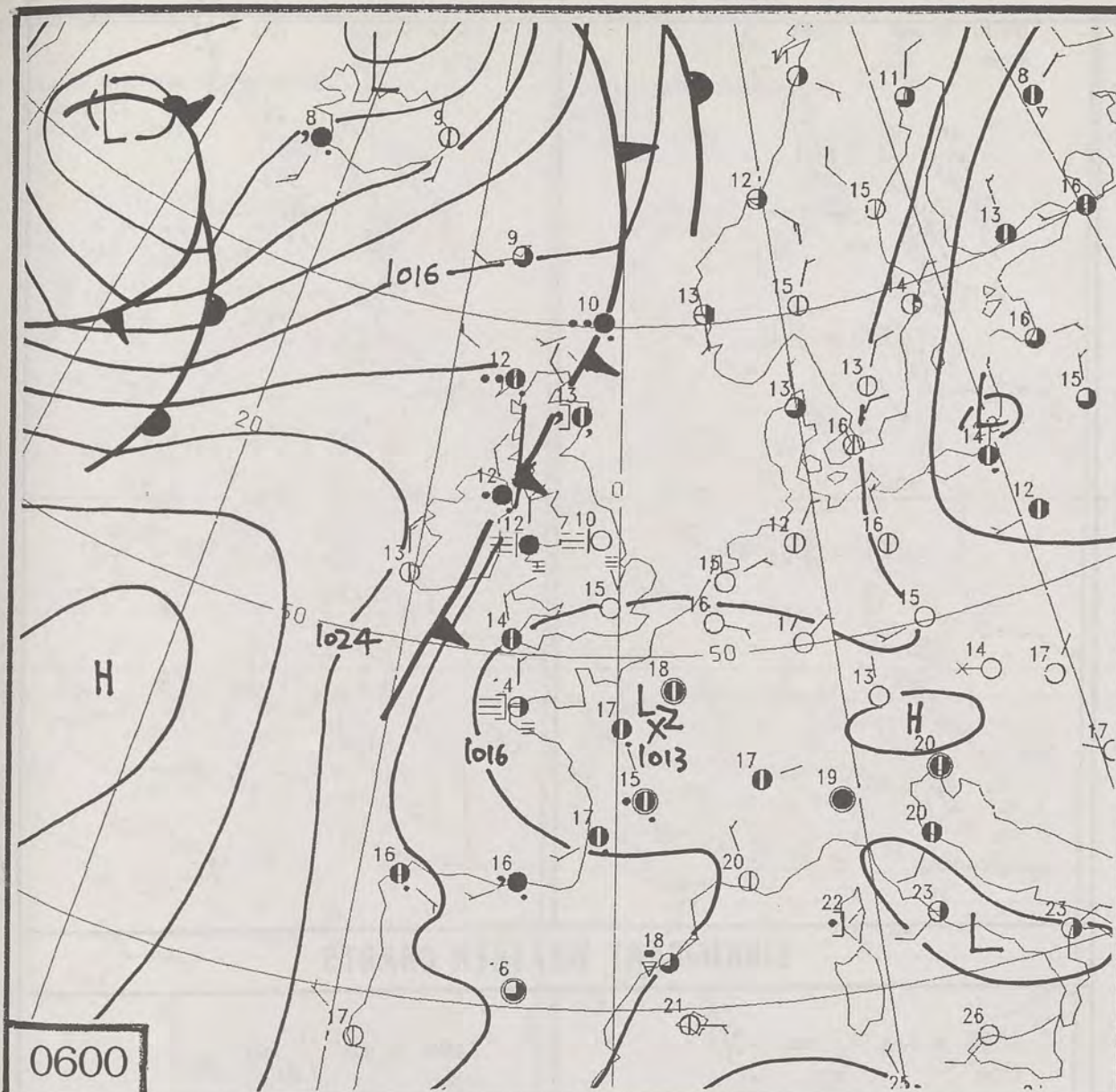
DAILY WEATHER SUMMARY



© Crown Copyright
All rights reserved


VISIBLE 29/6/93 1518Z






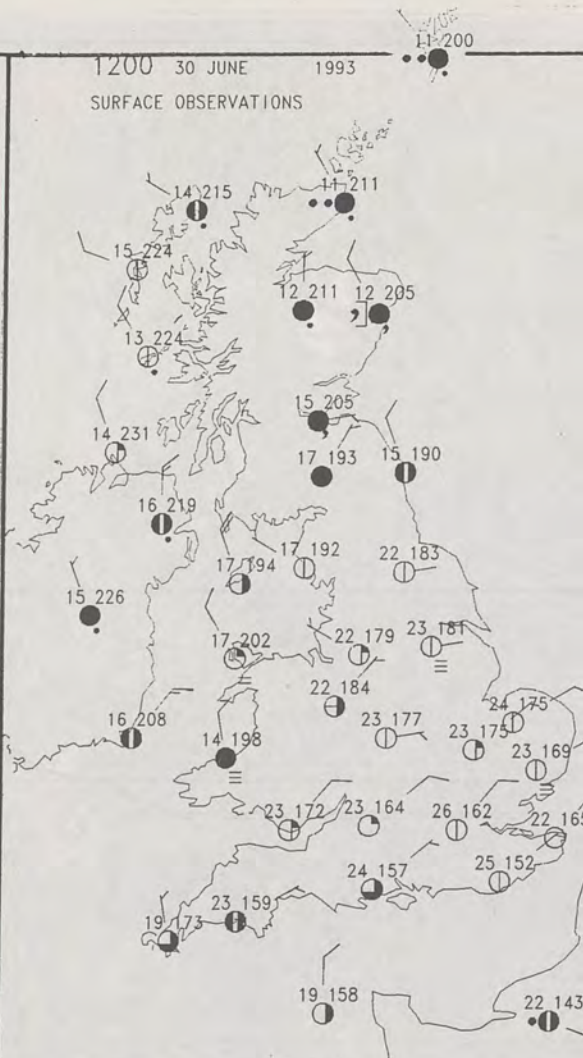
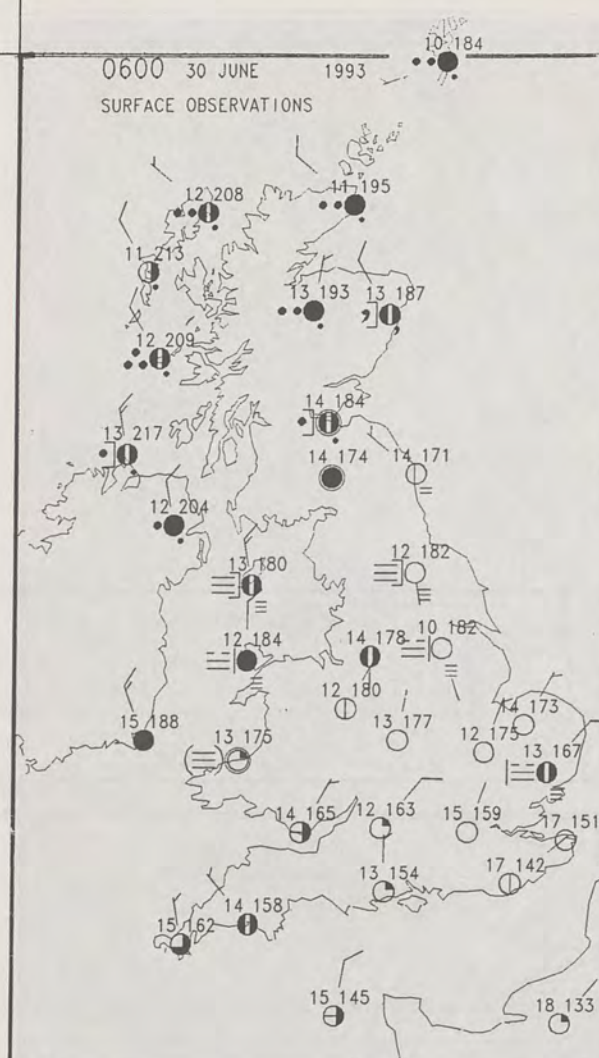


DUPLICATE ALSO
DAILY WEATHER SUMMARY
 NOT FOR LOAN
Wednesday 30th June 1993

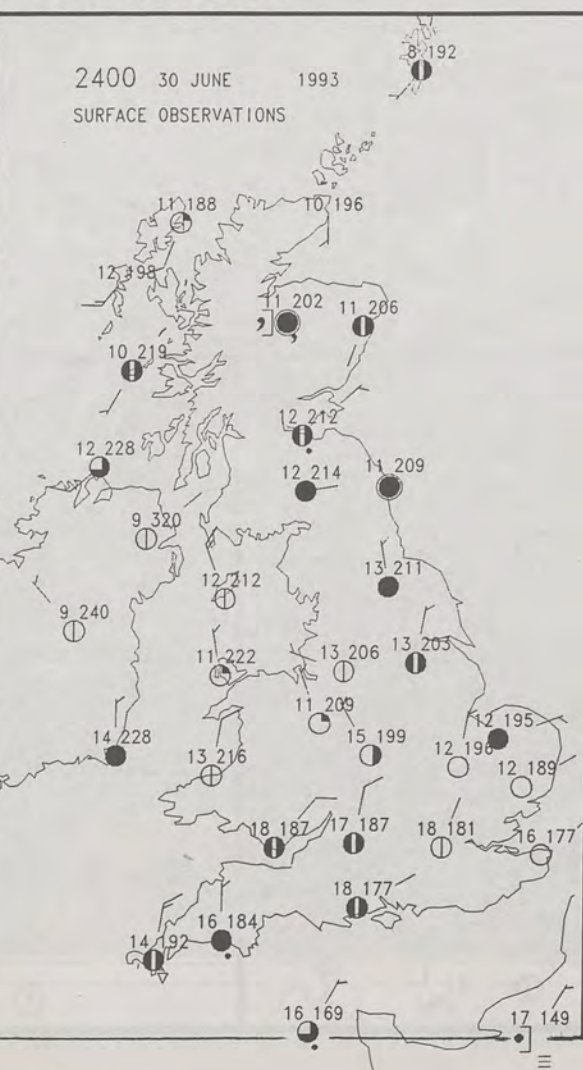
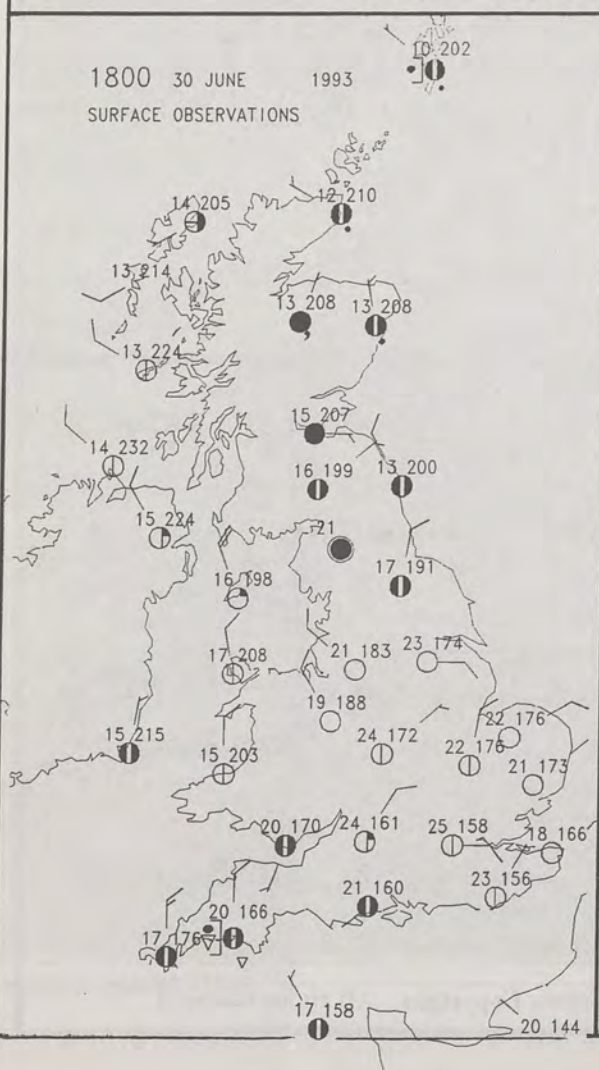
London Weather Centre
 Climat Department
 127 Clerkenwell Road
 London
 EC1R 5DB



 Warm front
  Cold front
  Occlusion



PLOTTED SURFACE OBSERVATIONS



**SUMMARY OF UK WEATHER
WEDNESDAY 30th June 1993**

Scotland and Northern Ireland were cloudy overnight with some rain and in Scotland it was heavy in places.

England and Wales had clear skies, and there was patchy fog.

Many places in Scotland had rain and drizzle during the day, with heavy rain in the Northern Isles. Brighter weather reached the Hebrides during the morning and spread to most places by mid-evening.

Northern Ireland was cloudy and mainly dry in the morning, just a little rain here and there. In the afternoon the weather brightened up with quite a lot of sunshine.

Much of Wales had a sunny day, although parts of the West Coast were dull and misty until early afternoon.

Most places in England were sunny too. However parts of the South were more cloudy and in the Southwest there were a few showers.

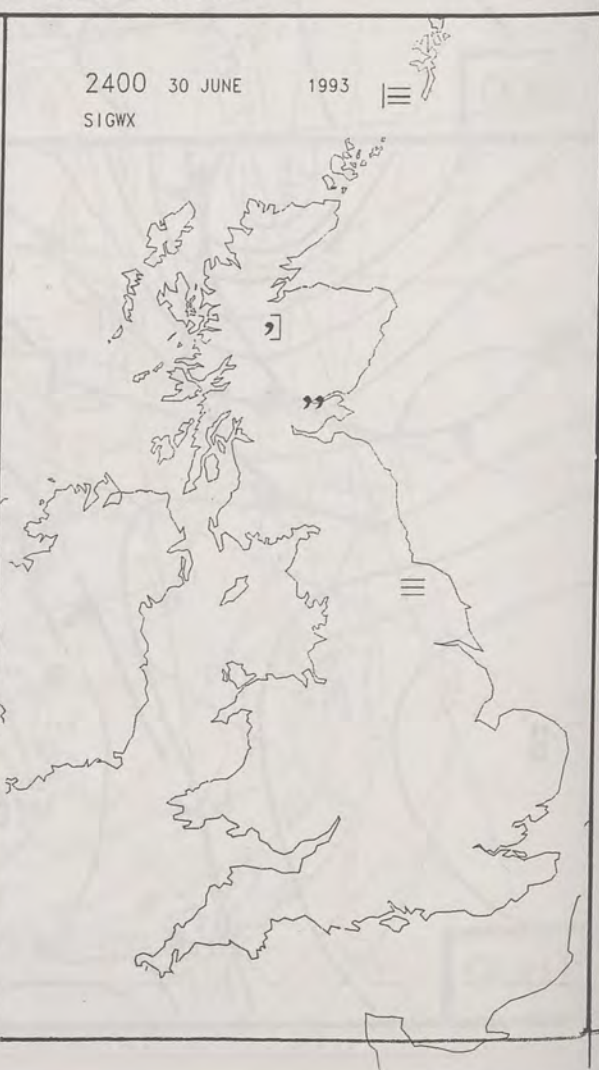
The cloudy districts had near normal temperatures, but in the sunshine most places were very warm or hot.

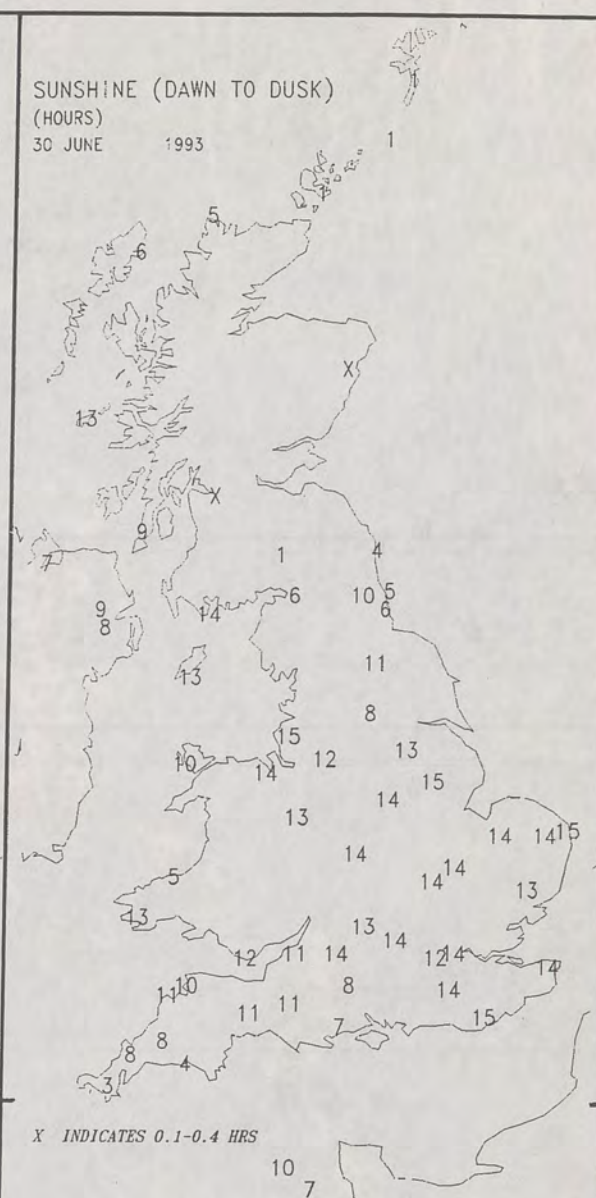
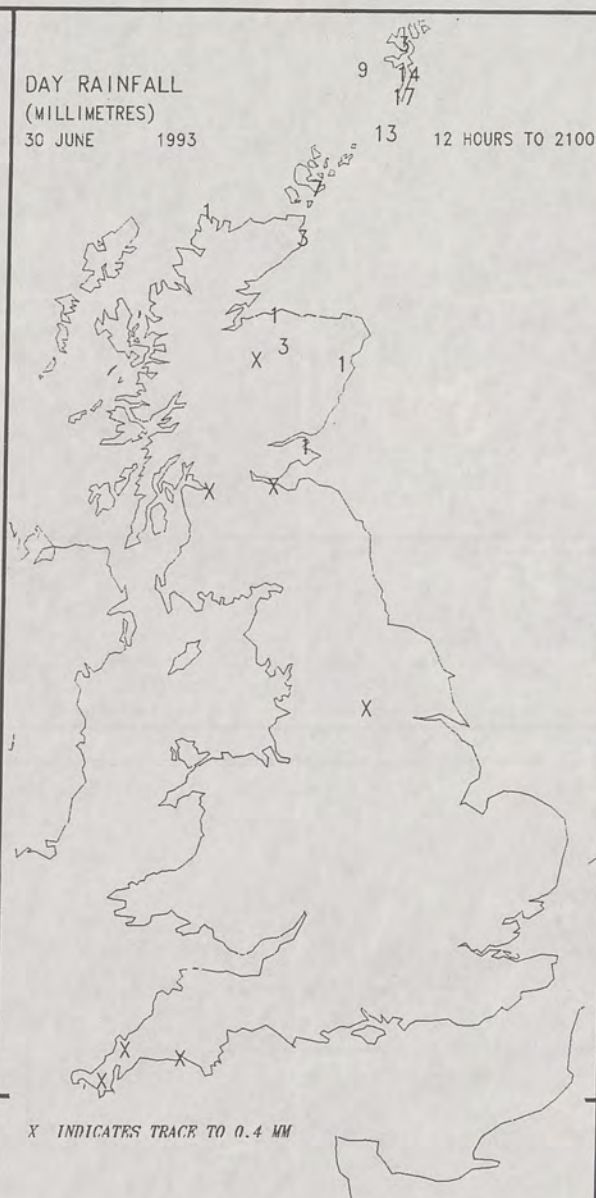
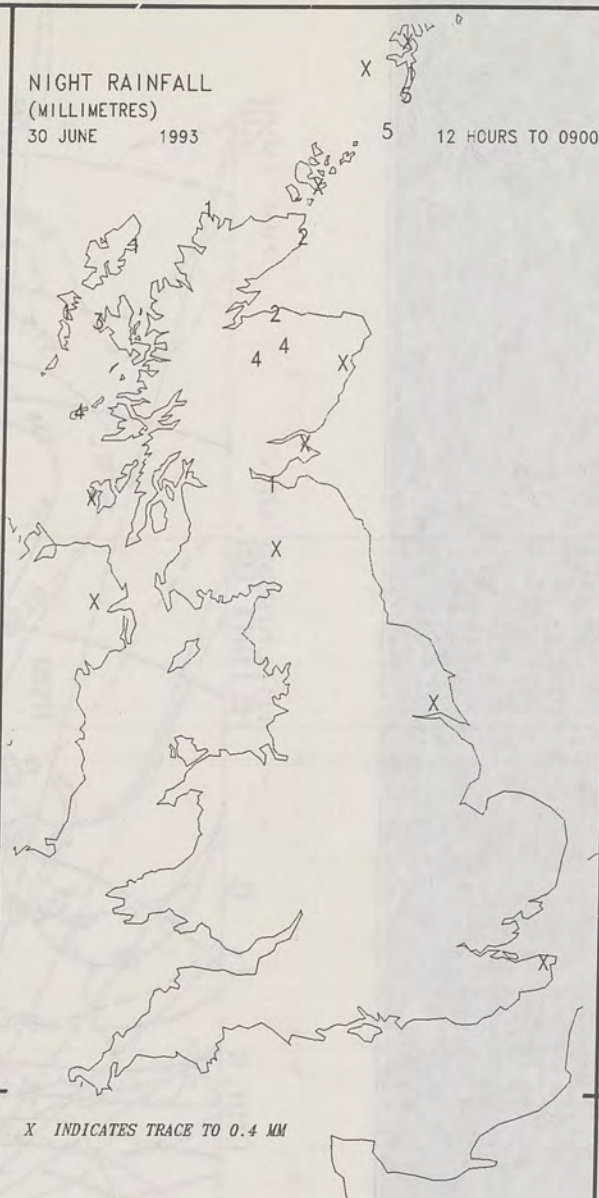
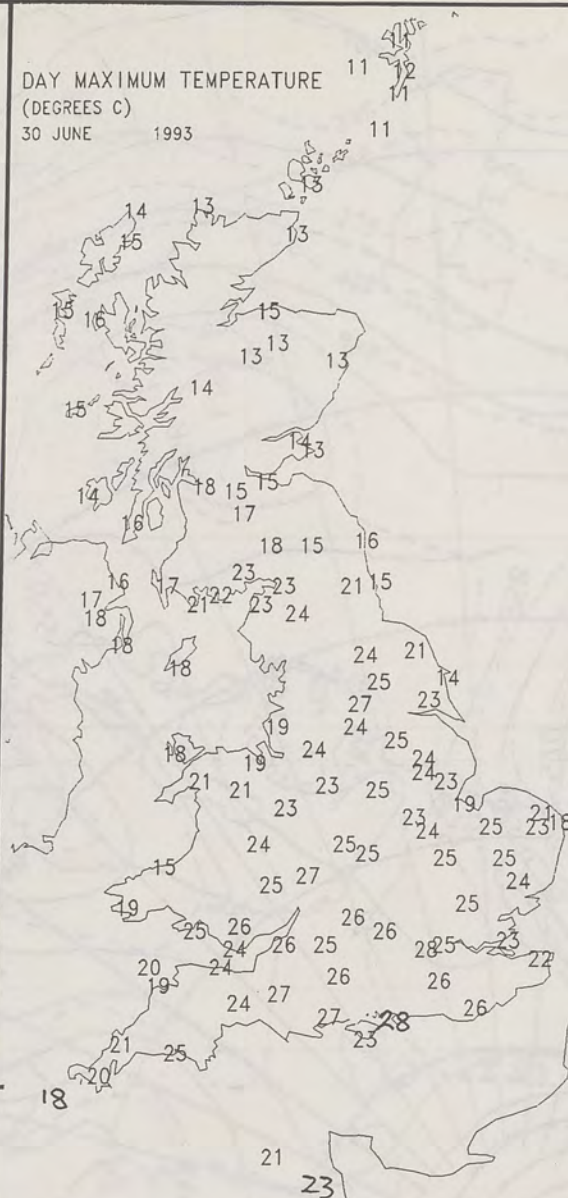
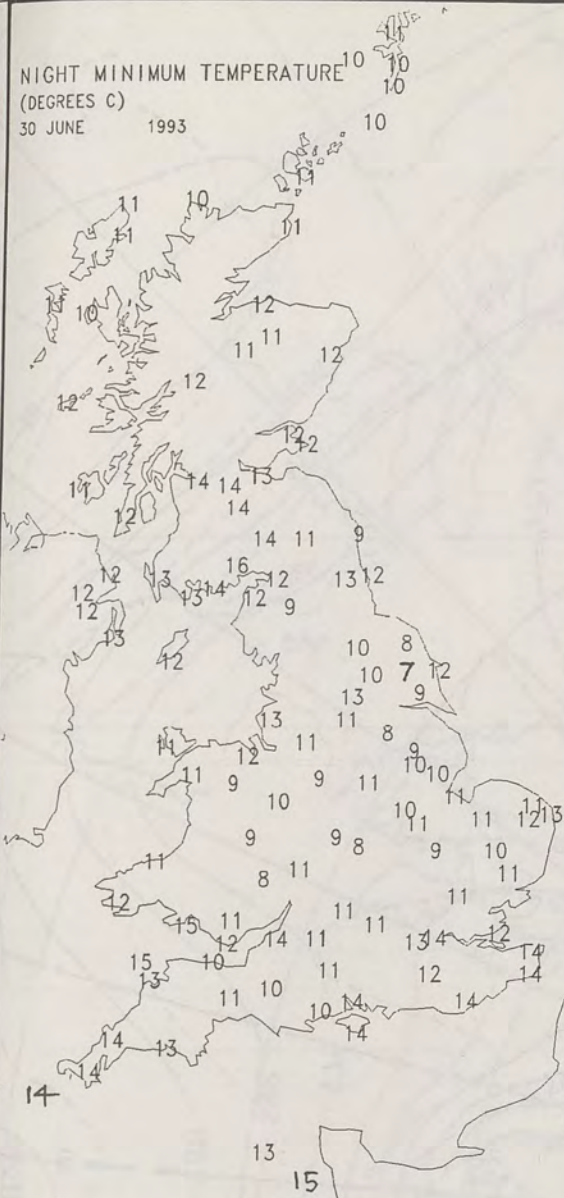
London Weather Centre

All times are GMT
© Crown Copyright All rights reserved



SIGNIFICANT WEATHER CHARTS






EXTREMES FOR WEDNESDAY 30TH JUNE 1993

Highest Maximum	: 27.8 C Solent
Lowest Maximum	: 10.7 C Fair Isle
Lowest Minimum	: 7.5 C Church Fenton [Humberside]
Lowest Grass Minimum	: 1.7 C Finningley / Doncaster] -
Most Rain (24 hours from 0900 GMT)	: 17.1 mm Sumburgh [Shetland]
Most Sun	: 14.9 Hrs Hemsby [Norfolk]

DAILY WEATHER SUMMARY



© Crown Copyright
All rights reserved



VISIBLE 30/6/93 1505Z

DT 12Z WED 30/ 6/93 VT 12Z WED 30/ 6/93 GMAIN I+ 0 - - - - - PRESS DM. HEIGHT DM. 500-1000 500

