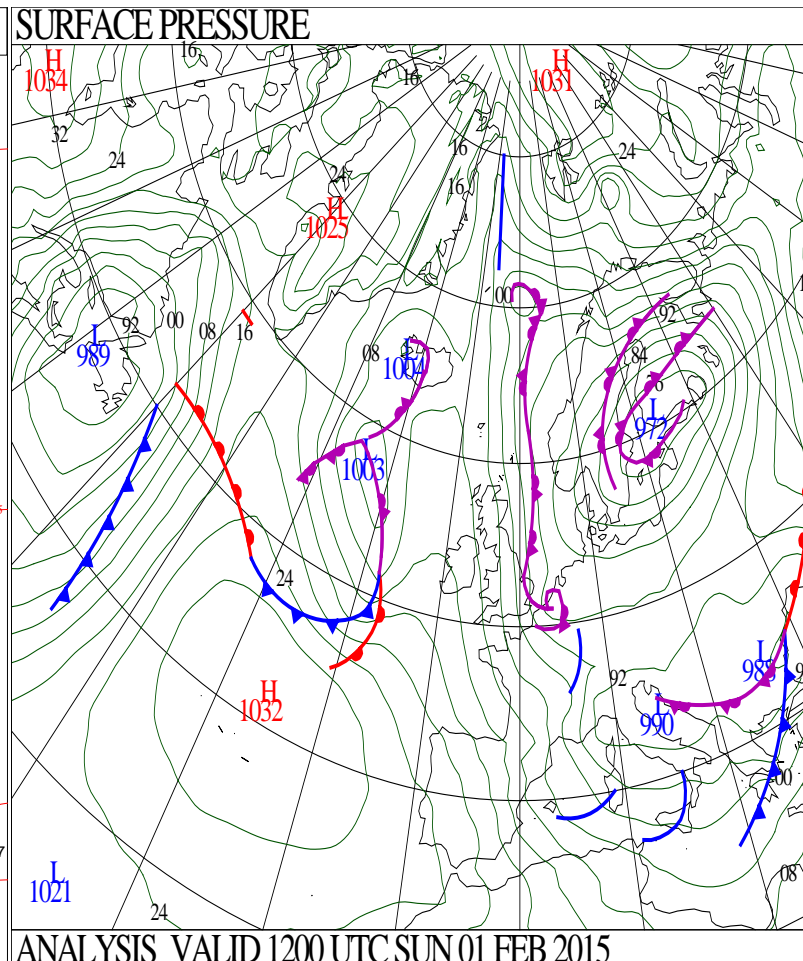
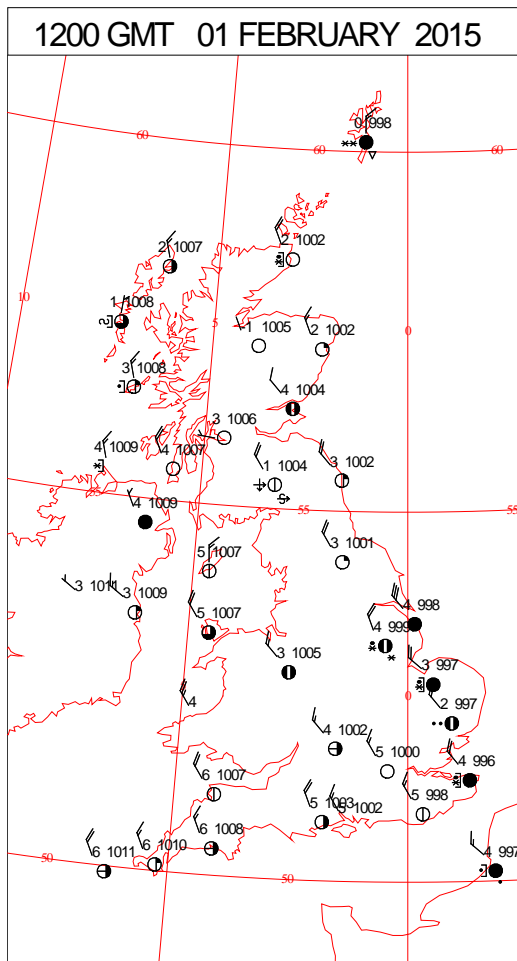
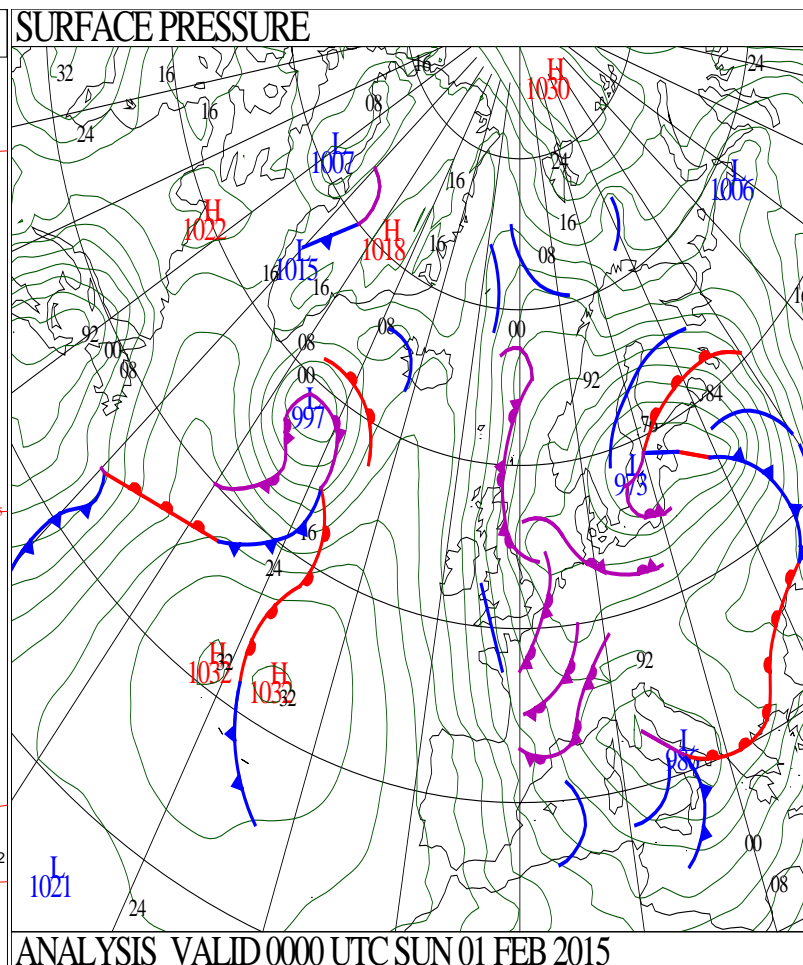
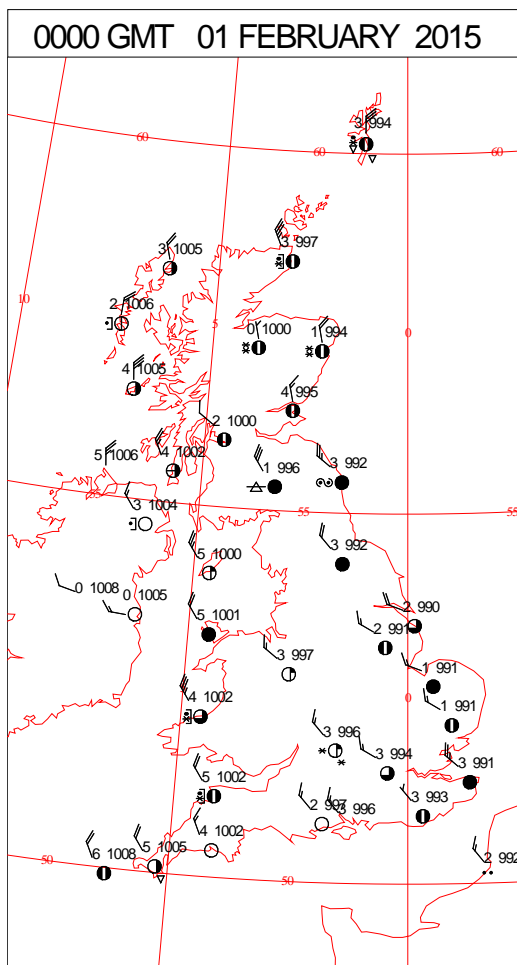
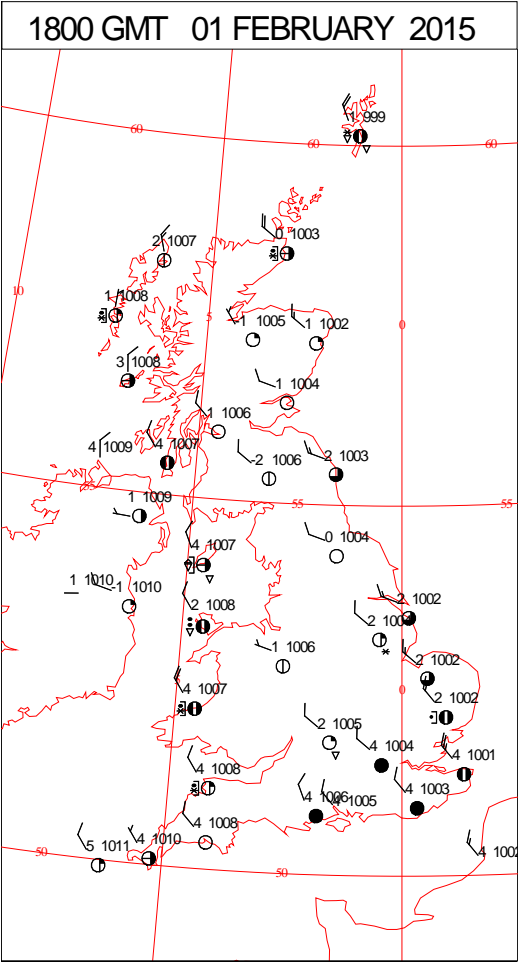
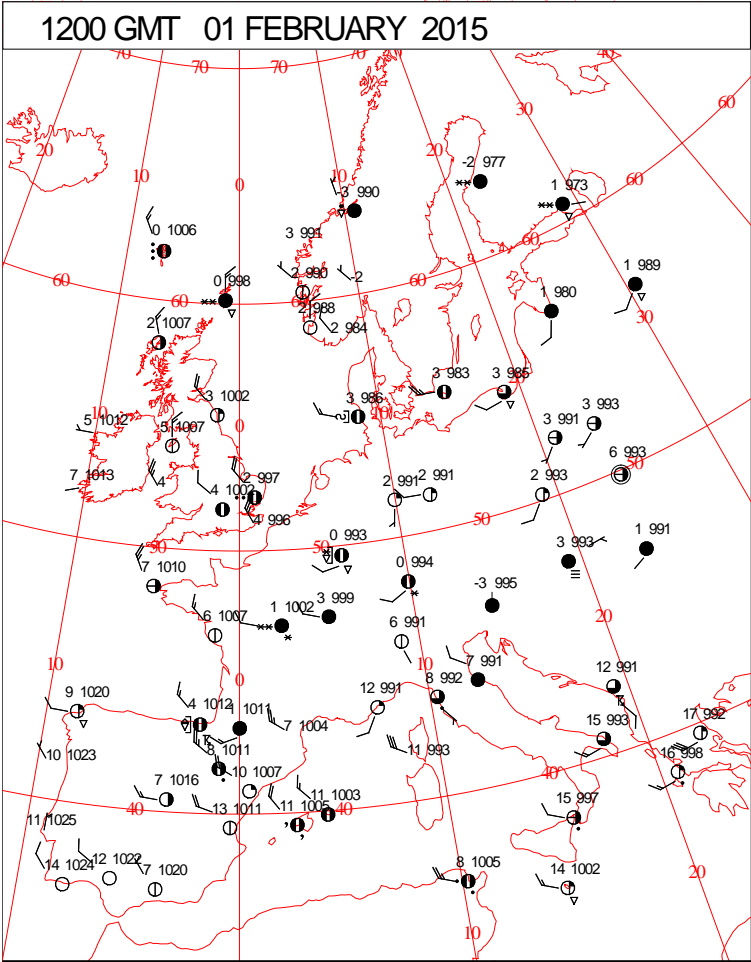
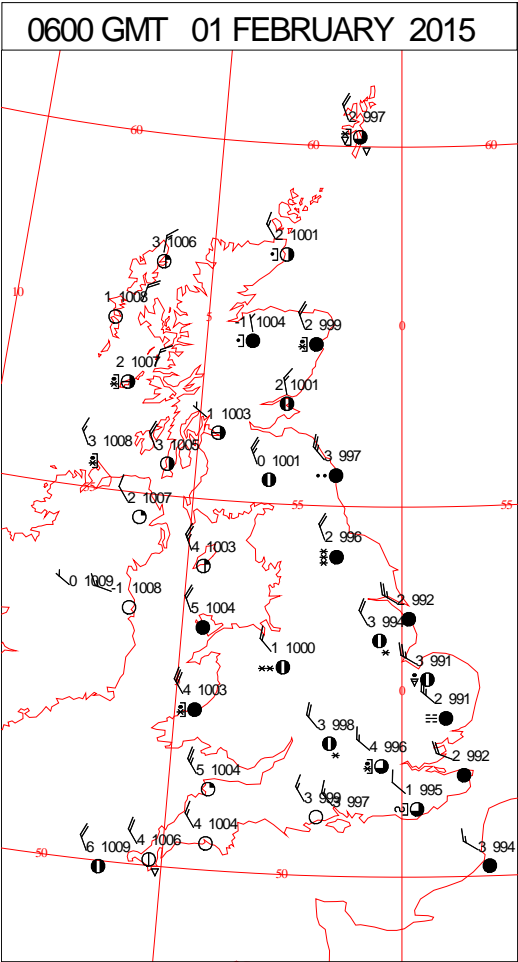
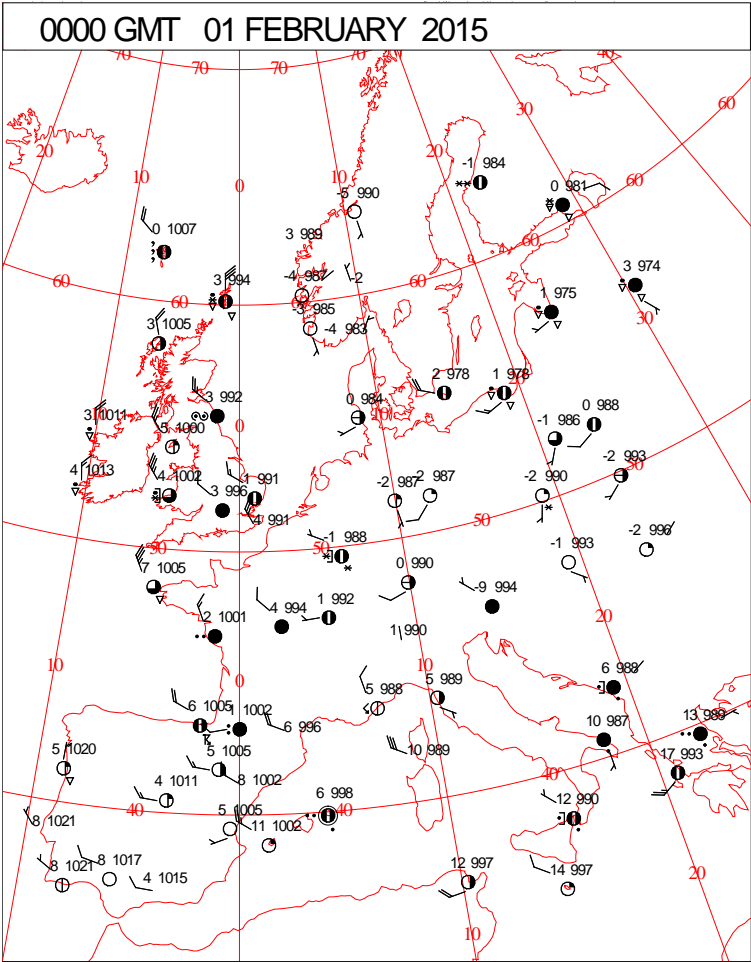


# DAILY WEATHER SUMMARY



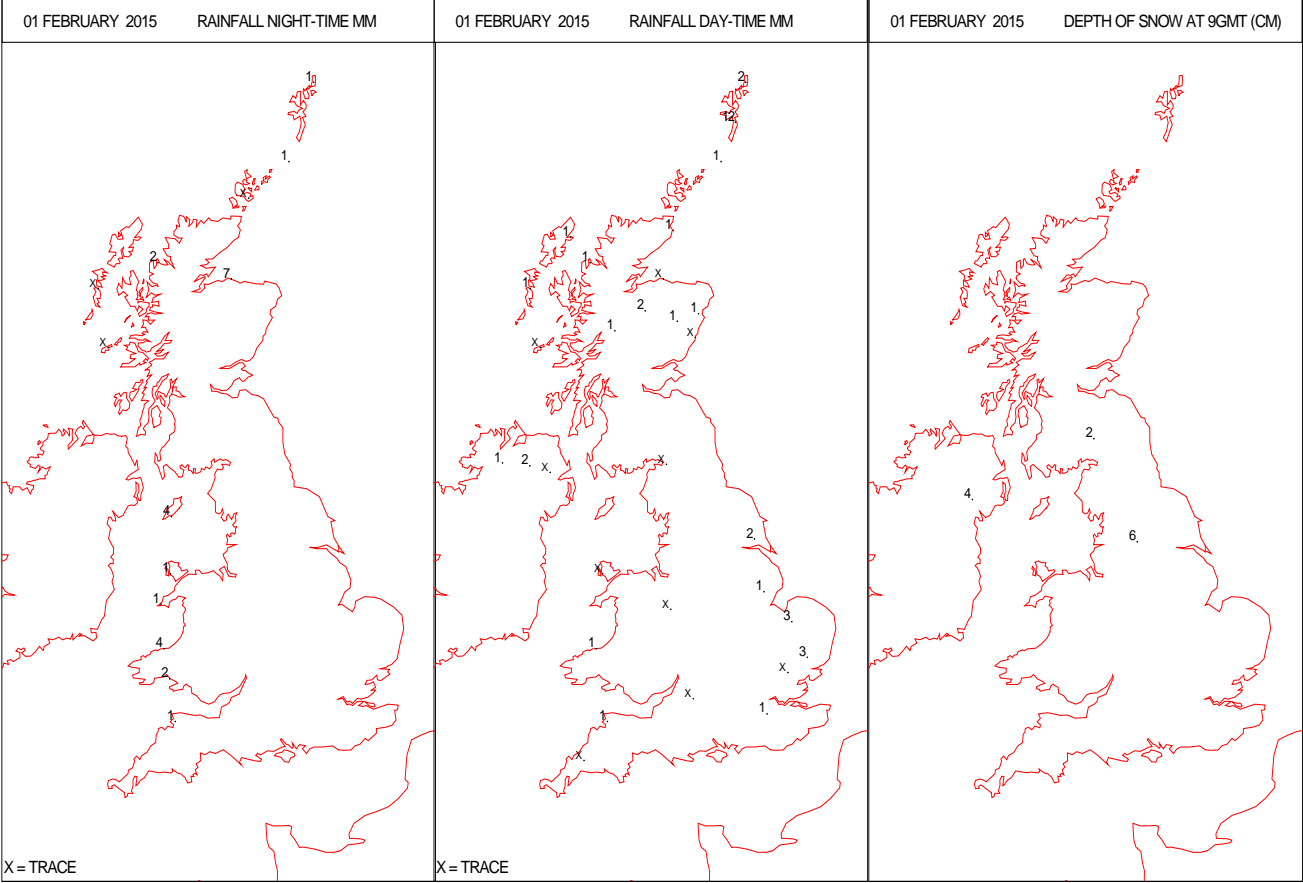
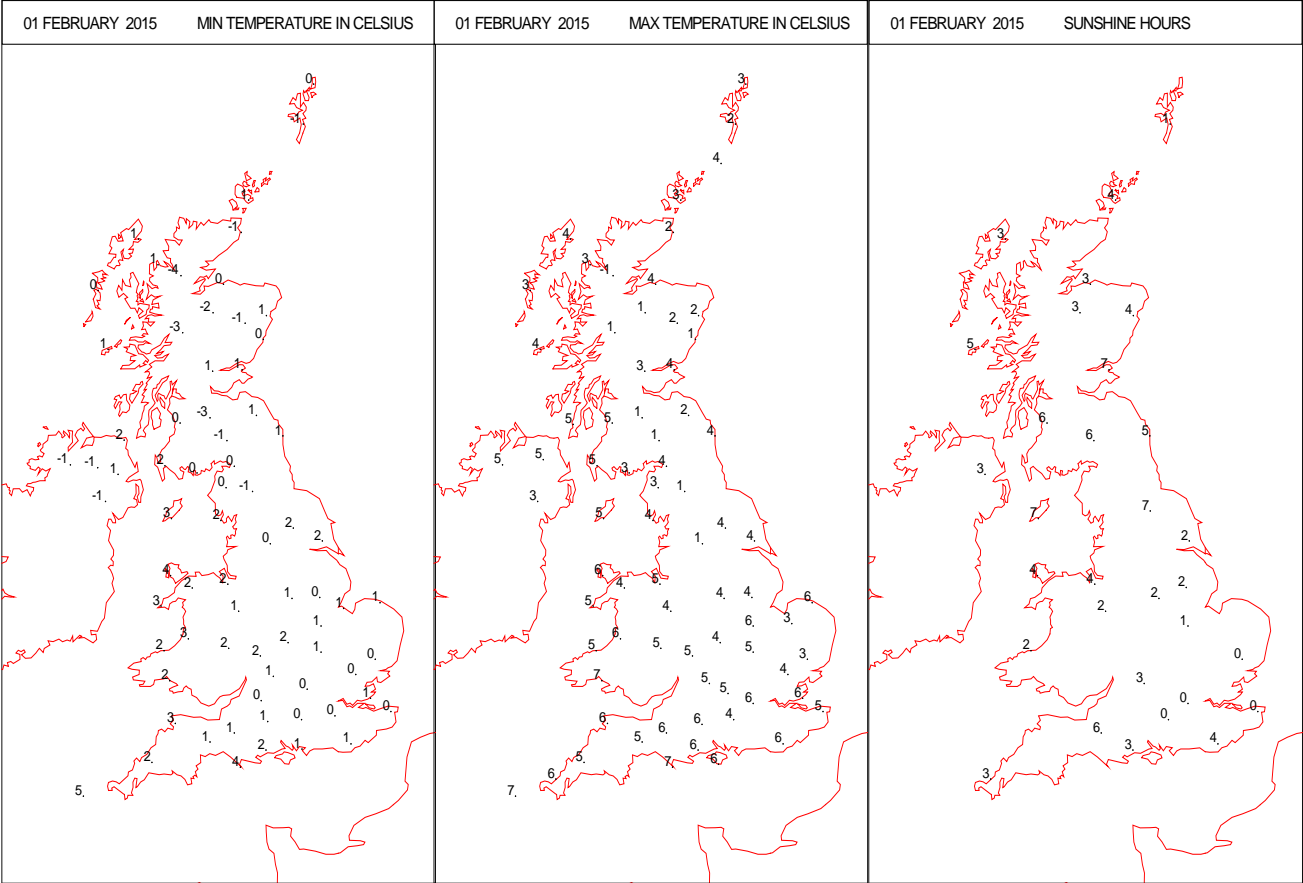
SURFACE REPORTS



SIGNIFICANT WEATHER

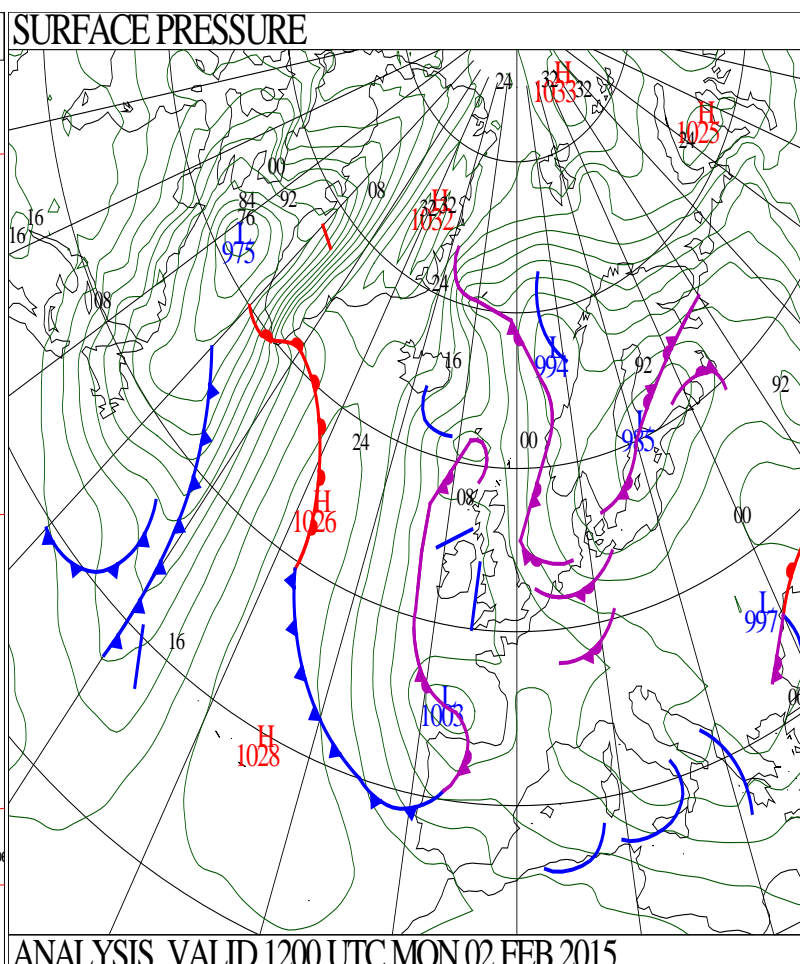
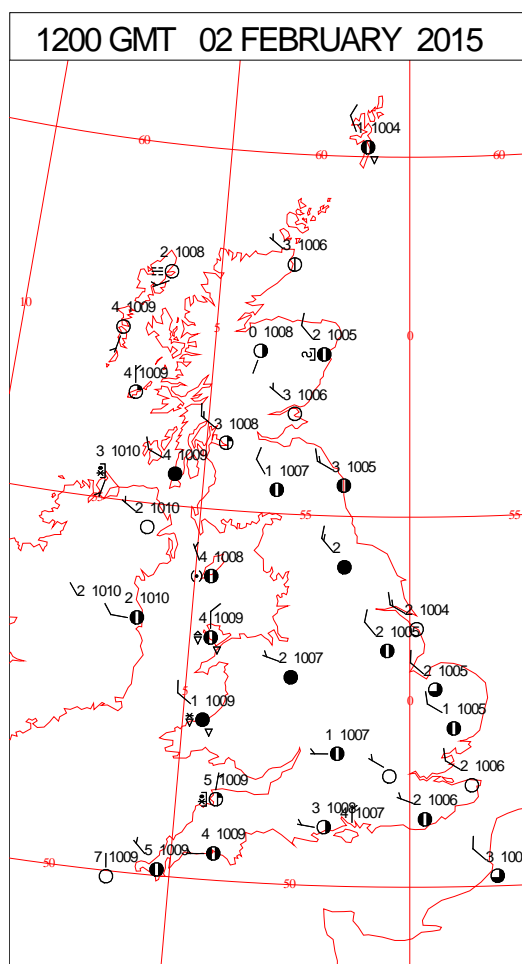
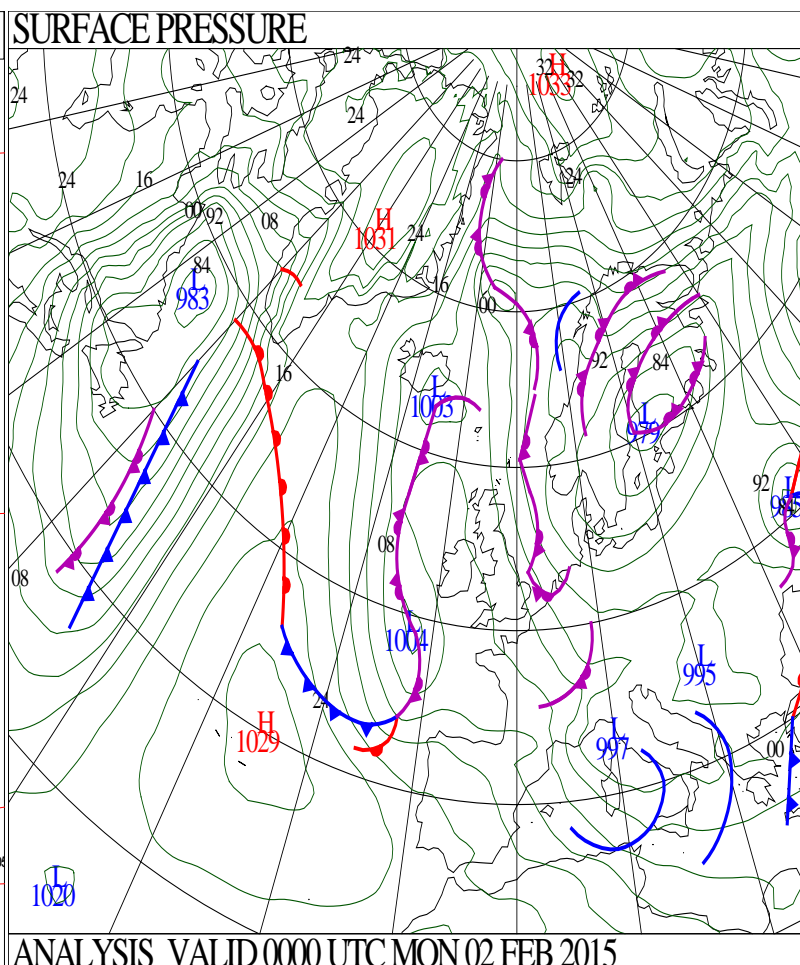
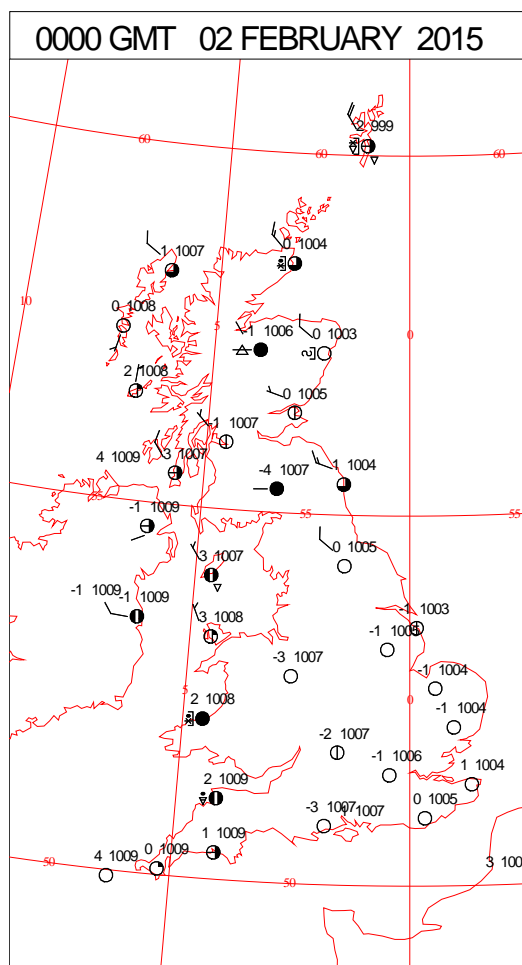
0600 GMT 01 FEBRUARY 2015	SIG WEATHER	1200 GMT 01 FEBRUARY 2015	SIG WEATHER	<p><b>Summary of UK Weather for Sunday 01 February 2015.</b></p> <p>Wintry showers fell across many places in the early morning, with snow reported in several locations, although this did not settle at low levels across England and Wales.</p> <p>Through the early hours most of the showers across England drew back eastwards towards the coast, so that most were over East Anglia by dawn. An area of snow showers started to form at the same time over Cheshire, extending southwards and westwards, and also covered parts of north-east Wales, Shropshire, Worcestershire, and Herefordshire. All of these cleared through the rest of the morning.</p> <p>Elsewhere conditions became dry and a frost developed under clearer spells, then sunshine followed through the day.</p> <p>However, wintry showers continued to fall across northern Scotland and Northern Ireland, with some gusty winds there, and with further accumulations of snow across high ground.</p> <p>South-west Wales, Devon and Cornwall also continued to see wintry showers, and these produced hail at times.</p> <p>Winds eased across all areas, and became light in the evening.</p> <p>A frost developed again from the evening.</p> <p>Daytime temperatures were close to or slightly below average.</p>
1800 GMT 01 FEBRUARY 2015	SIG WEATHER	0000 GMT 02 FEBRUARY 2015	SIG WEATHER	
				<p><b>EXTREMES</b></p> <p><b>Highest Maximum:</b> 7.5 Slapton, Devon</p> <p><b>Lowest Maximum:</b> 0.2 Cromdale, Nairnshire</p> <p><b>Lowest Minimum:</b> -3.4 Orielton, Dyfed</p> <p><b>Lowest Grass Minimum:</b> -7.2 Katesbridge, Co. Down</p> <p><b>Most Rain:</b> 13.0 Loch Tormasad, North Uist</p> <p><b>Most Sun:</b> 7.4 Brampton No3, Cumbria</p>

DAILY CLIMATE DATA

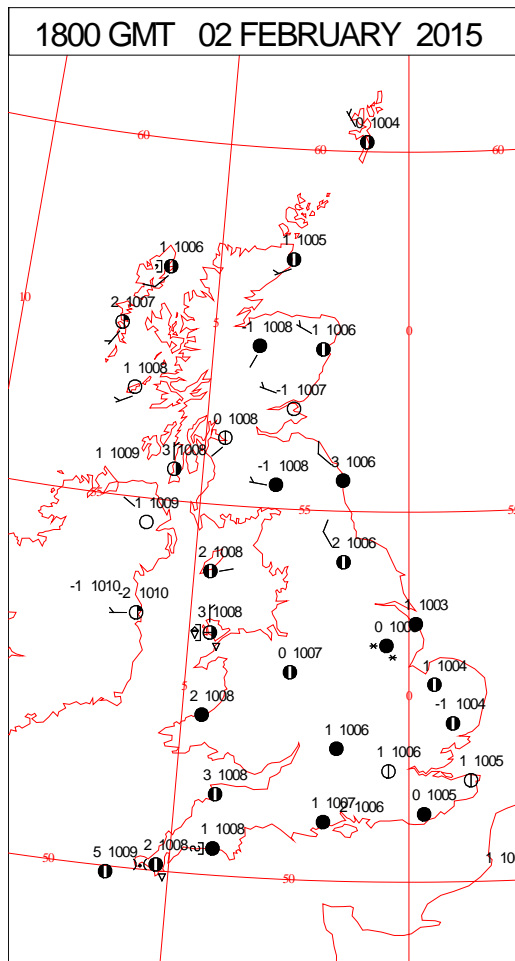
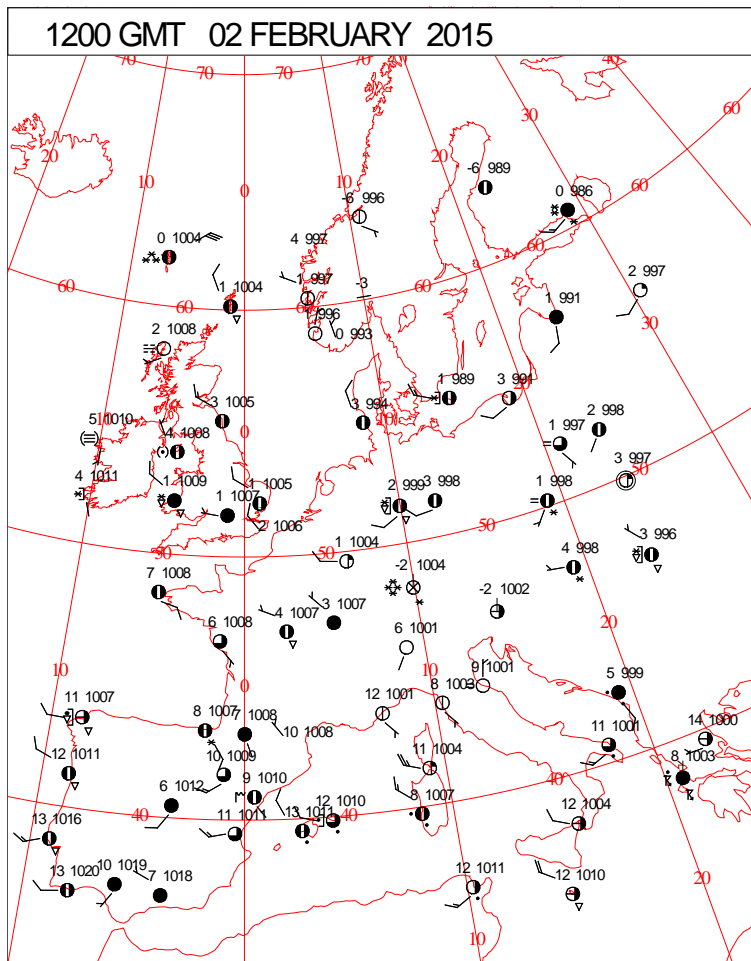
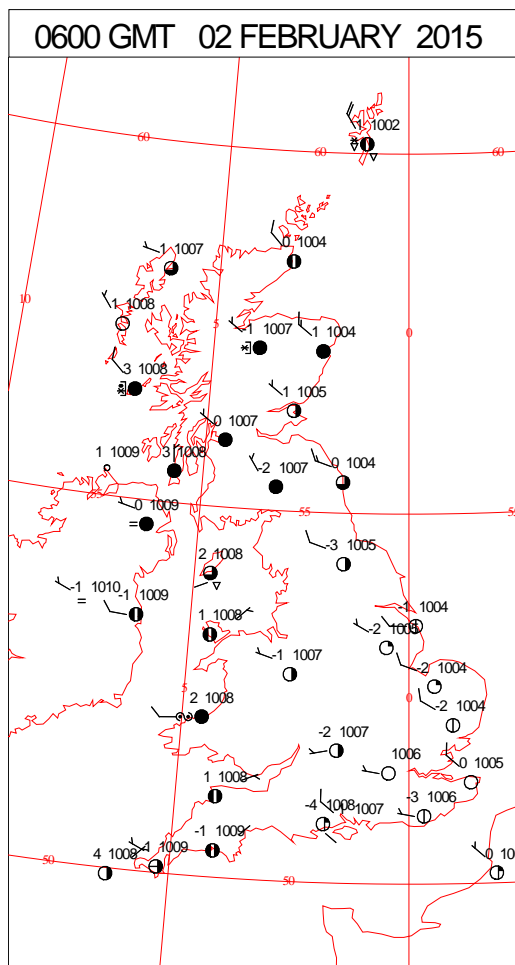
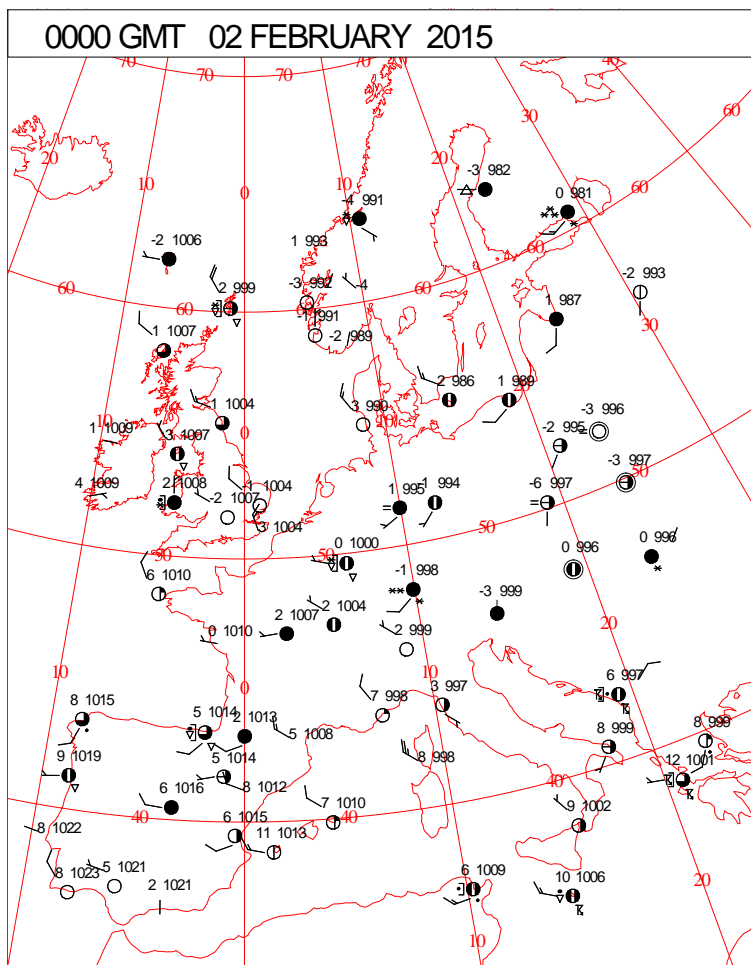




# DAILY WEATHER SUMMARY



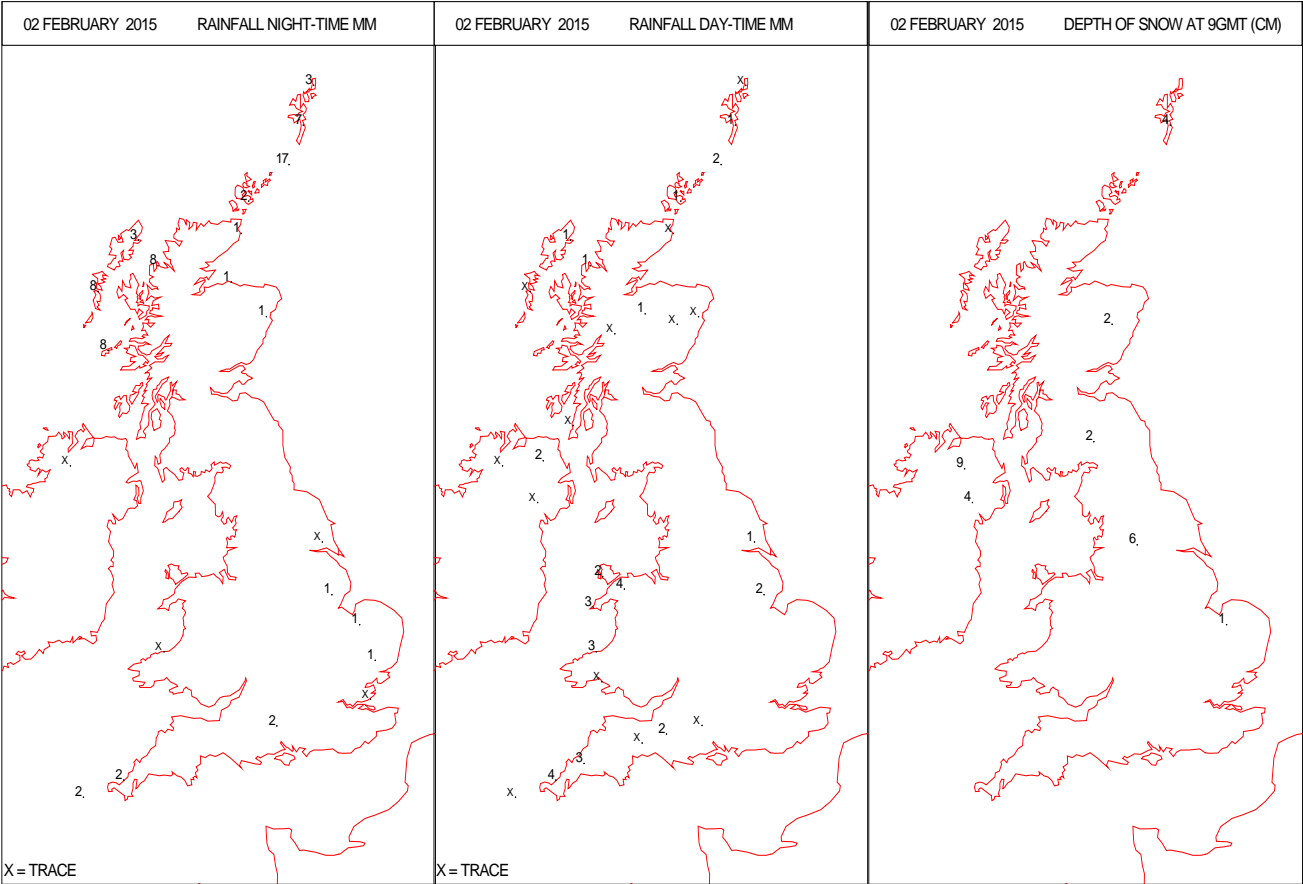
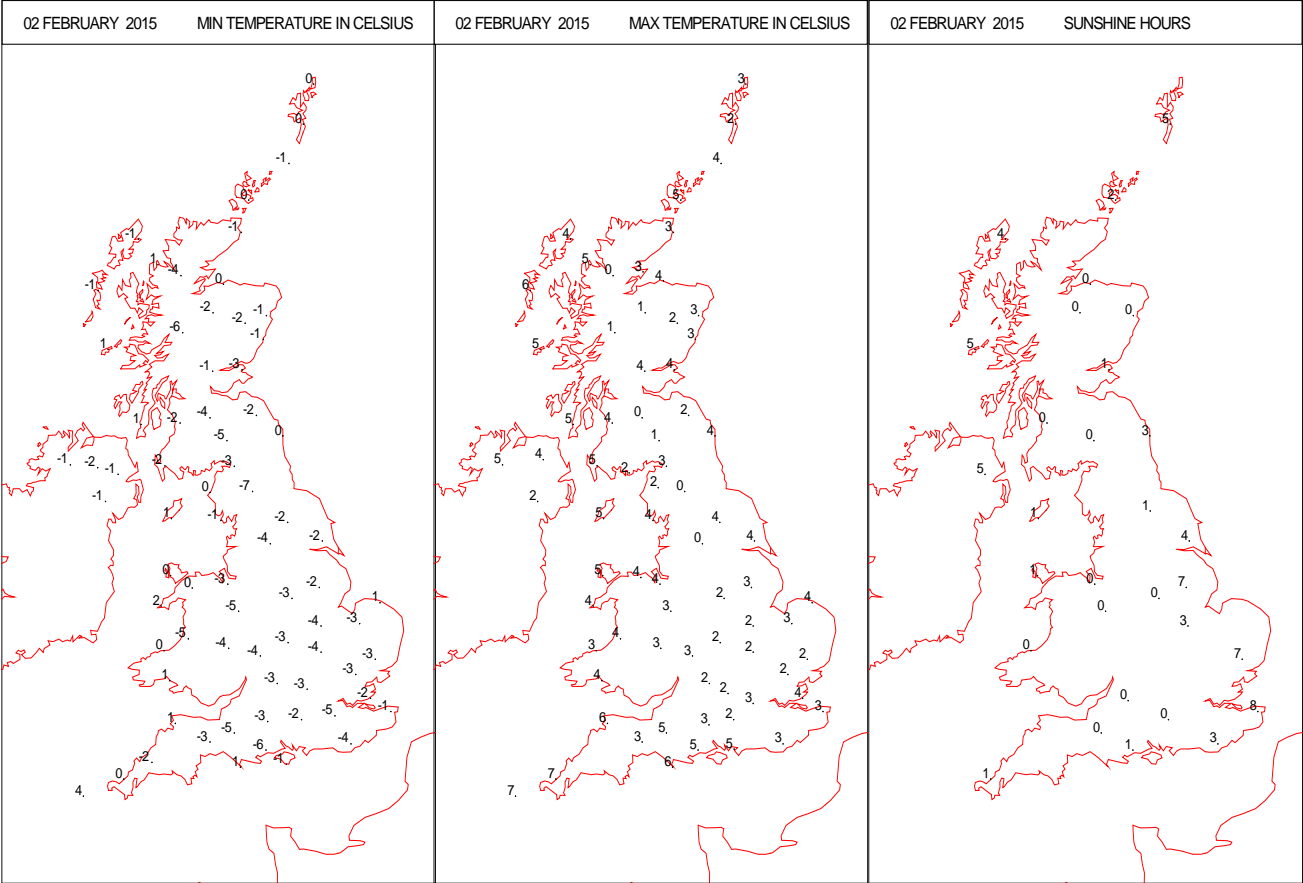
# SURFACE REPORTS



# SIGNIFICANT WEATHER

0600 GMT 02 FEBRUARY 2015	SIG WEATHER	1200 GMT 02 FEBRUARY 2015	SIG WEATHER	<p><b>Summary of UK Weather for Monday 02 February 2015.</b>  Monday started mostly dry and clear, with much of the U.K. seeing temperatures well below freezing. This led to a widespread frost with isolated icy patches developing, although these were mainly limited to where showers occurred on Sunday. Also some further sleet and snow showers did develop, however these were generally limited to the far north of Scotland, the far west of Northern Ireland, the far west of Wales and south-west England.</p> <p>Through the day, much of the country remained dry with bright spells and occasional, but limited, sunshine, however wintry showers continued to affect some coastal extremities. These included showers across western Wales, which then spread inland during the day to bring some outbreaks of moderate to heavy snow for a time. This led to some slight accumulations in the north-west.</p> <p>Into the evening, a more organised band of snow also spread across eastern and central England, bringing some accumulations.</p> <p>It was a cold day, despite generally light winds, with temperatures remaining below average across the country.</p>
1800 GMT 02 FEBRUARY 2015	SIG WEATHER	0000 GMT 03 FEBRUARY 2015	SIG WEATHER	<p><b>EXTREMES</b>  <b>Highest Maximum:</b>  7.3 St. Marys Airport, Isles of Scilly  <b>Lowest Maximum:</b>  0.4 Dawyck Botanic Gardens, Lanarkshire  <b>Lowest Minimum:</b>  -8.3 Bewcastle, Cumbria  <b>Lowest Grass Minimum:</b>  -11.0 Berwick-upon-Tweed Murton Farm, Berwickshire  <b>Most Rain:</b>  37.0 Rhiconich, Sutherland  <b>Most Sun:</b>  7.9 Manston, Kent</p>

DAILY CLIMATE DATA

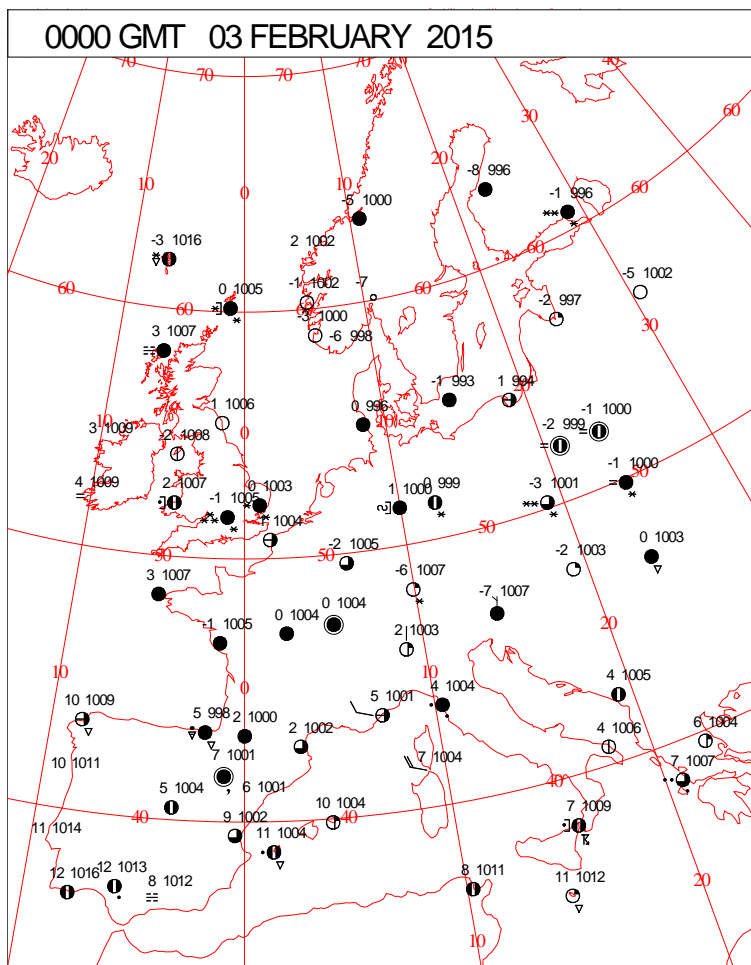




Crown Copyright 2015, All Rights Reserved



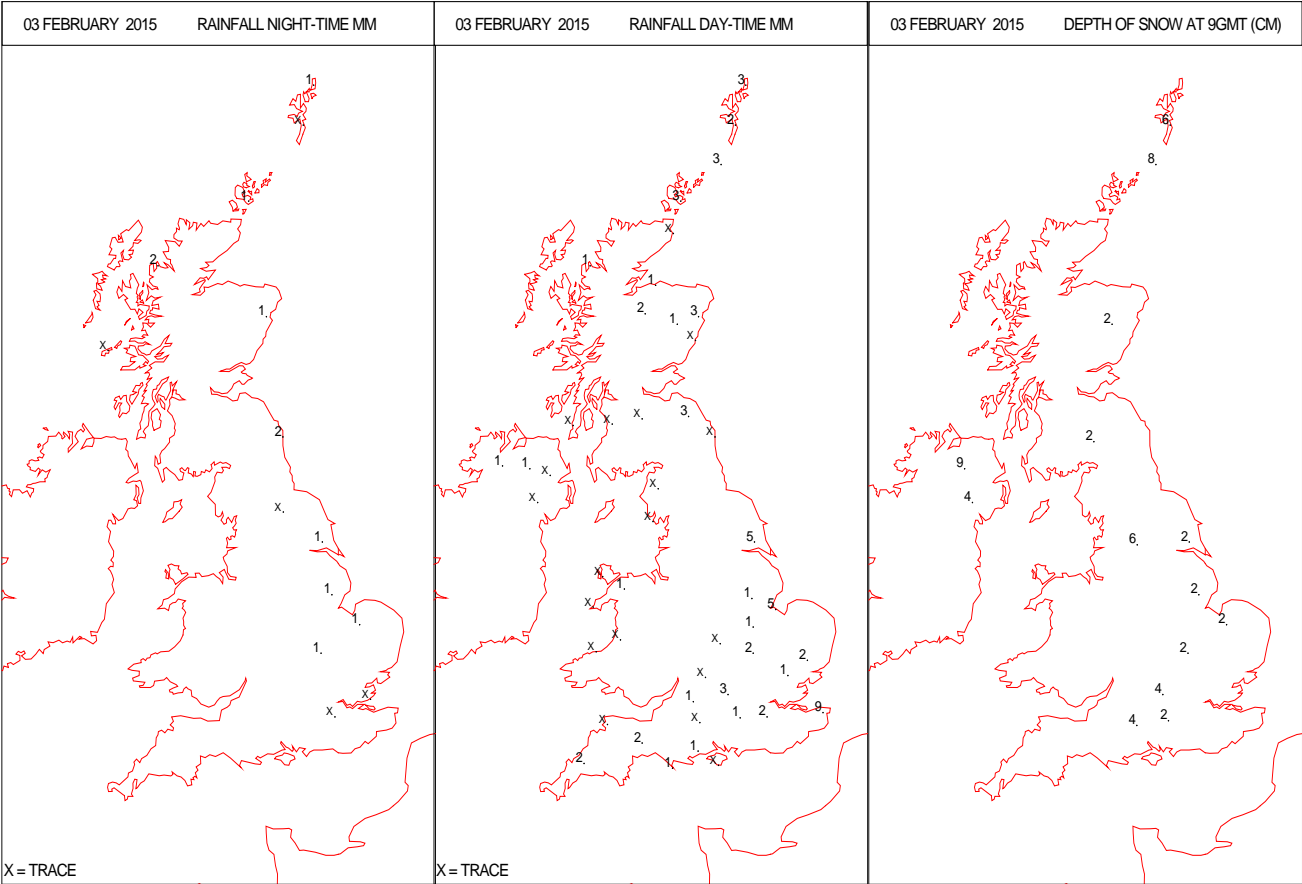
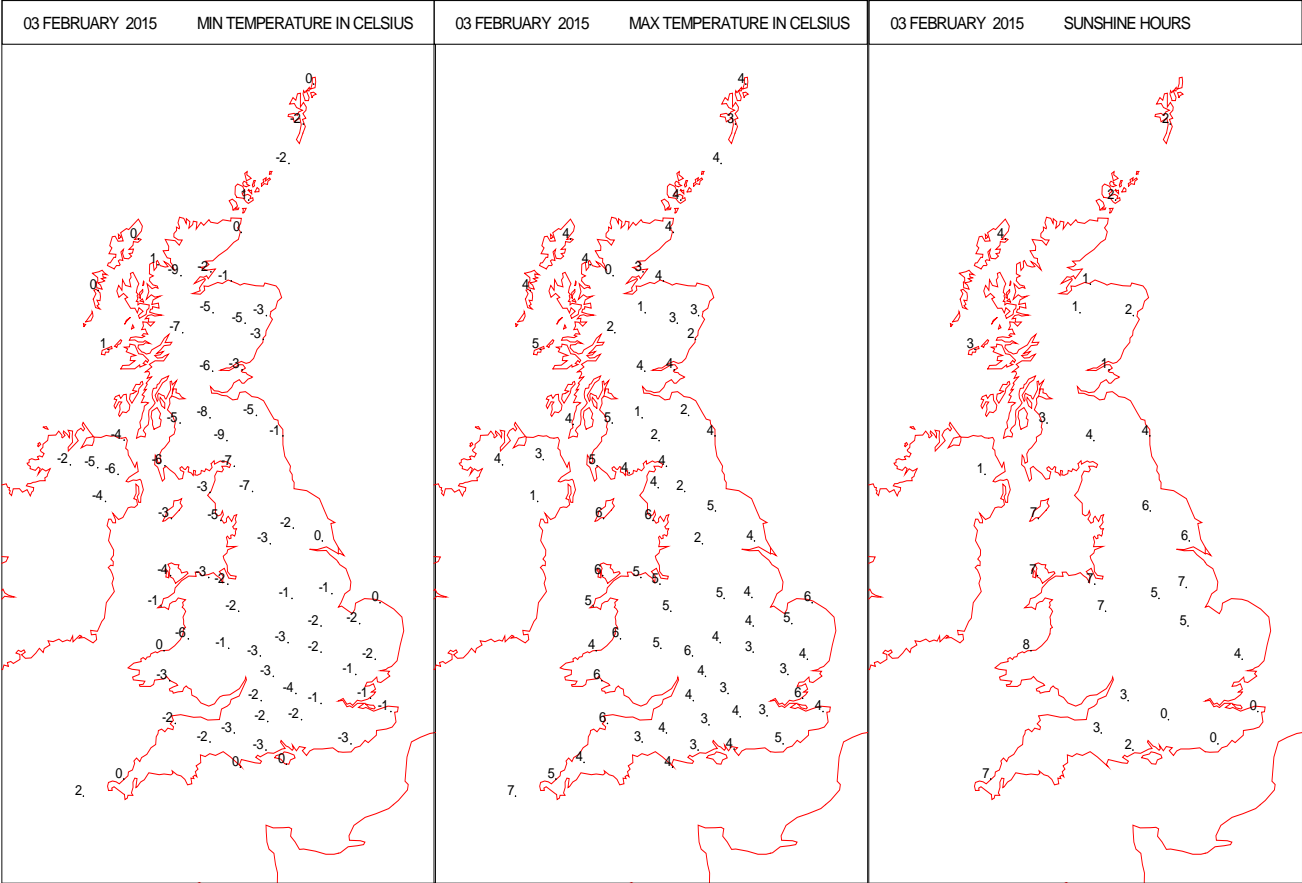
# SURFACE REPORTS



SIGNIFICANT WEATHER

0600 GMT 03 FEBRUARY 2015	SIG WEATHER	1200 GMT 03 FEBRUARY 2015	SIG WEATHER	<p><b>Summary of UK Weather for Tuesday 03 February 2015.</b></p> <p>It was a cold night across the U.K. A band of snow developed across eastern England, and spread south-westwards across central and southern parts of the country, bringing slight accumulations of snow.</p> <p>A band of sleet and snow moved into the far north-west of Scotland and Northern Ireland, adding to the accumulations there. In the south-west of England, wintry showers gradually eased away.</p> <p>The rest of the country saw dry and clear conditions, leading to a sharp frost, and the coldest night this winter for England, in Cumbria.</p> <p>Showers, wintry at times, continued across eastern coasts of England and Scotland throughout the day, and into the evening. The band of showery rain, sleet and hill snow across Scotland continued to very slowly edge southwards, and weaken throughout the day.</p> <p>The wintry showers continued into the night, mainly affecting north-east England, with clearer skies towards the west of the U.K., meaning temperatures fell quickly.</p> <p>It was a cold day, with temperatures generally below average.</p>
1800 GMT 03 FEBRUARY 2015	SIG WEATHER	0000 GMT 04 FEBRUARY 2015	SIG WEATHER	
				<p><b>EXTREMES</b></p> <p><b>Highest Maximum:</b> 6.9 Porthmadog, Gwynedd</p> <p><b>Lowest Maximum:</b> 0.9 Cromdale, Nairnshire</p> <p><b>Lowest Minimum:</b> -10.9 Bewcastle, Cumbria</p> <p><b>Lowest Grass Minimum:</b> -14.5 Peatlands, Tyrone</p> <p><b>Most Rain:</b> 14.8 Bridlington MRSC, Humberside</p> <p><b>Most Sun:</b> 8.2 Dale Fort, Dyfed</p>

DAILY CLIMATE DATA

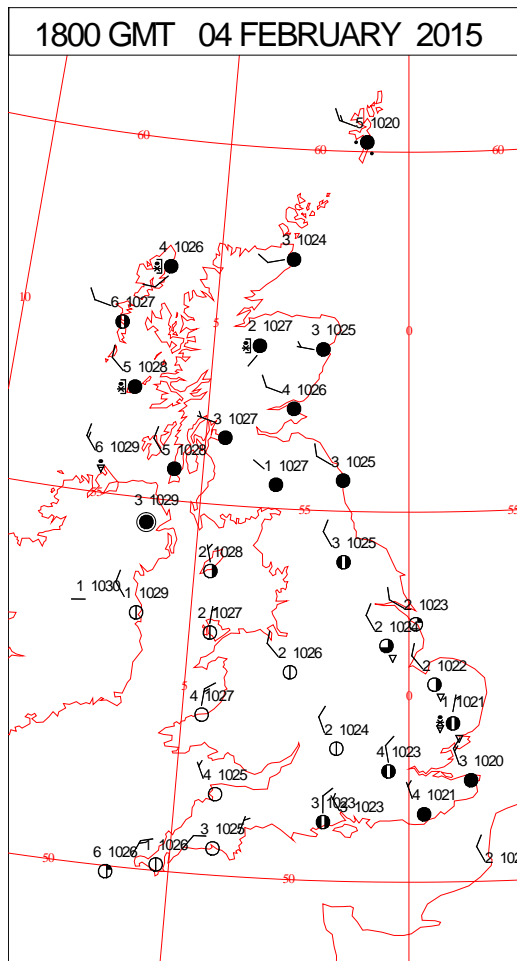
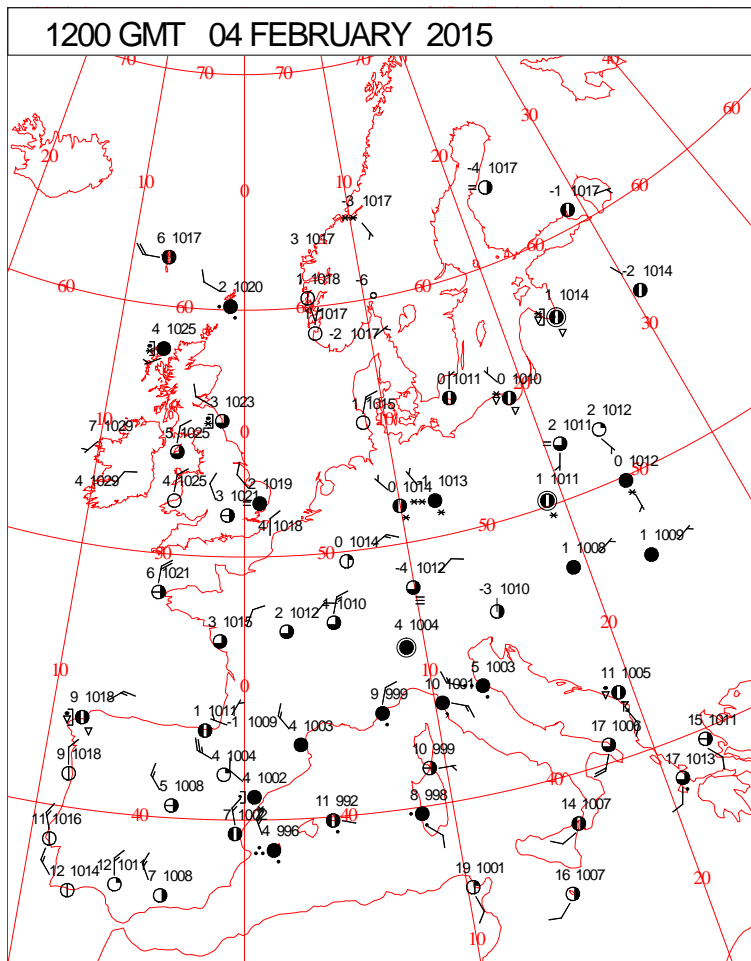
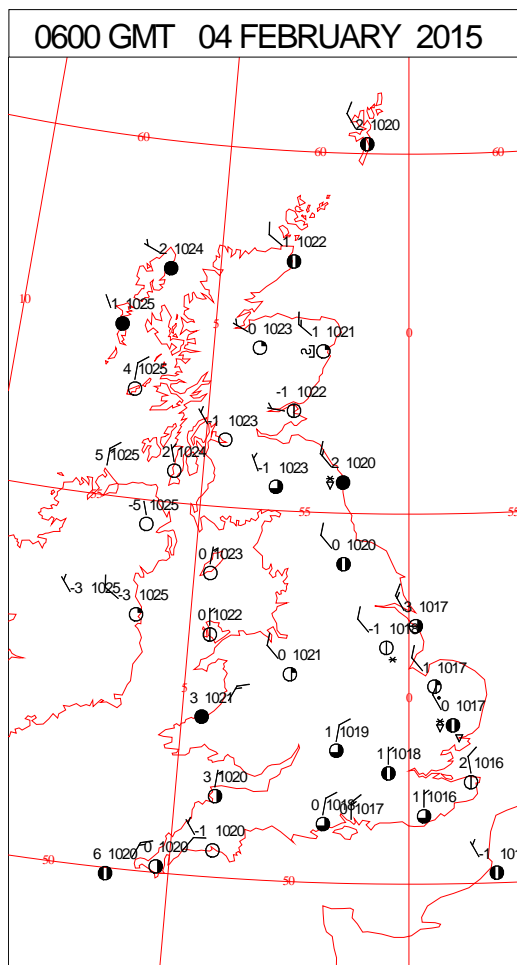
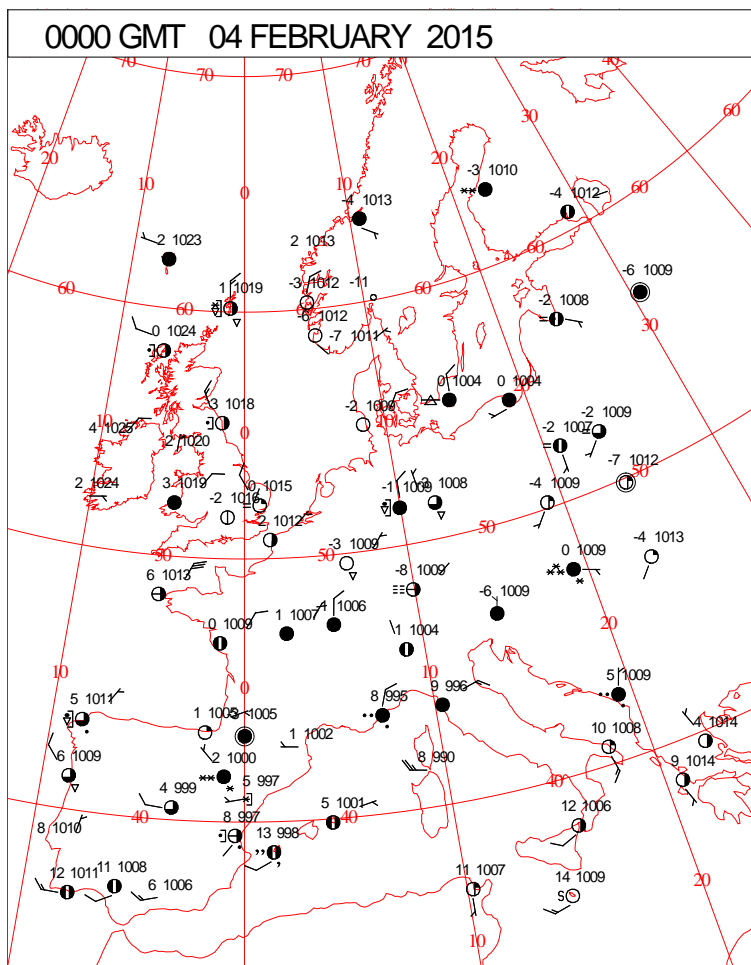


The map shows the distribution of 15 species of the genus *Lophoceros* across the British Isles. The species are represented by numbers and symbols (solid or open circles) placed on the map. The symbols are placed on the map to indicate their distribution across the islands. The map includes latitude and longitude lines and a scale bar.

Species	Symbol	Distribution
1 <i>L. 1025</i>	Solid circle	North-east of Great Britain
2 <i>L. 1026</i>	Solid circle	North-east of Great Britain
3 <i>L. 1023</i>	Solid circle	North-east of Great Britain
4 <i>L. 1027</i>	Solid circle	North-west of Great Britain
5 <i>L. 1024</i>	Solid circle	North-east of Great Britain
6 <i>L. 1028</i>	Solid circle	North-west of Great Britain
7 <i>L. 1024</i>	Solid circle	South-west of Great Britain
8 <i>L. 1025</i>	Solid circle	South-east of Great Britain
9 <i>L. 1023</i>	Solid circle	South-east of Great Britain
10 <i>L. 1026</i>	Solid circle	North-east of Great Britain
11 <i>L. 1027</i>	Solid circle	North-west of Great Britain
12 <i>L. 1028</i>	Solid circle	North-west of Great Britain
13 <i>L. 1025</i>	Solid circle	South-east of Great Britain
14 <i>L. 1024</i>	Solid circle	South-east of Great Britain
15 <i>L. 1023</i>	Solid circle	South-east of Great Britain
16 <i>L. 1026</i>	Solid circle	North-east of Great Britain
17 <i>L. 1027</i>	Solid circle	North-west of Great Britain
18 <i>L. 1028</i>	Solid circle	North-west of Great Britain
19 <i>L. 1025</i>	Solid circle	South-east of Great Britain
20 <i>L. 1024</i>	Solid circle	South-east of Great Britain
21 <i>L. 1023</i>	Solid circle	South-east of Great Britain
22 <i>L. 1026</i>	Solid circle	North-east of Great Britain
23 <i>L. 1027</i>	Solid circle	North-west of Great Britain
24 <i>L. 1028</i>	Solid circle	North-west of Great Britain
25 <i>L. 1025</i>	Solid circle	South-east of Great Britain
26 <i>L. 1024</i>	Solid circle	South-east of Great Britain
27 <i>L. 1023</i>	Solid circle	South-east of Great Britain
28 <i>L. 1026</i>	Solid circle	North-east of Great Britain
29 <i>L. 1027</i>	Solid circle	North-west of Great Britain
30 <i>L. 1028</i>	Solid circle	North-west of Great Britain
31 <i>L. 1025</i>	Solid circle	South-east of Great Britain
32 <i>L. 1024</i>	Solid circle	South-east of Great Britain
33 <i>L. 1023</i>	Solid circle	South-east of Great Britain
34 <i>L. 1026</i>	Solid circle	North-east of Great Britain
35 <i>L. 1027</i>	Solid circle	North-west of Great Britain
36 <i>L. 1028</i>	Solid circle	North-west of Great Britain
37 <i>L. 1025</i>	Solid circle	South-east of Great Britain
38 <i>L. 1024</i>	Solid circle	South-east of Great Britain
39 <i>L. 1023</i>	Solid circle	South-east of Great Britain
40 <i>L. 1026</i>	Solid circle	North-east of Great Britain
41 <i>L. 1027</i>	Solid circle	North-west of Great Britain
42 <i>L. 1028</i>	Solid circle	North-west of Great Britain
43 <i>L. 1025</i>	Solid circle	South-east of Great Britain
44 <i>L. 1024</i>	Solid circle	South-east of Great Britain
45 <i>L. 1023</i>	Solid circle	South-east of Great Britain
46 <i>L. 1026</i>	Solid circle	North-east of Great Britain
47 <i>L. 1027</i>	Solid circle	North-west of Great Britain
48 <i>L. 1028</i>	Solid circle	North-west of Great Britain
49 <i>L. 1025</i>	Solid circle	South-east of Great Britain
50 <i>L. 1024</i>	Solid circle	South-east of Great Britain
51 <i>L. 1023</i>	Solid circle	South-east of Great Britain
52 <i>L. 1026</i>	Solid circle	North-east of Great Britain
53 <i>L. 1027</i>	Solid circle	North-west of Great Britain
54 <i>L. 1028</i>	Solid circle	North-west of Great Britain
55 <i>L. 1025</i>	Solid circle	South-east of Great Britain
56 <i>L. 1024</i>	Solid circle	South-east of Great Britain
57 <i>L. 1023</i>	Solid circle	South-east of Great Britain
58 <i>L. 1026</i>	Solid circle	North-east of Great Britain
59 <i>L. 1027</i>	Solid circle	North-west of Great Britain
60 <i>L. 1028</i>	Solid circle	North-west of Great Britain
61 <i>L. 1025</i>	Solid circle	South-east of Great Britain
62 <i>L. 1024</i>	Solid circle	South-east of Great Britain
63 <i>L. 1023</i>	Solid circle	South-east of Great Britain
64 <i>L. 1026</i>	Solid circle	North-east of Great Britain
65 <i>L. 1027</i>	Solid circle	North-west of Great Britain
66 <i>L. 1028</i>	Solid circle	North-west of Great Britain
67 <i>L. 1025</i>	Solid circle	South-east of Great Britain
68 <i>L. 1024</i>	Solid circle	South-east of Great Britain
69 <i>L. 1023</i>	Solid circle	South-east of Great Britain
70 <i>L. 1026</i>	Solid circle	North-east of Great Britain
71 <i>L. 1027</i>	Solid circle	North-west of Great Britain
72 <i>L. 1028</i>	Solid circle	North-west of Great Britain
73 <i>L. 1025</i>	Solid circle	South-east of Great Britain
74 <i>L. 1024</i>	Solid circle	South-east of Great Britain
75 <i>L. 1023</i>	Solid circle	South-east of Great Britain
76 <i>L. 1026</i>	Solid circle	North-east of Great Britain
77 <i>L. 1027</i>	Solid circle	North-west of Great Britain
78 <i>L. 1028</i>	Solid circle	North-west of Great Britain
79 <i>L. 1025</i>	Solid circle	South-east of Great Britain
80 <i>L. 1024</i>	Solid circle	South-east of Great Britain
81 <i>L. 1023</i>	Solid circle	South-east of Great Britain
82 <i>L. 1026</i>	Solid circle	North-east of Great Britain
83 <i>L. 1027</i>	Solid circle	North-west of Great Britain
84 <i>L. 1028</i>	Solid circle	North-west of Great Britain
85 <i>L. 1025</i>	Solid circle	South-east of Great Britain
86 <i>L. 1024</i>	Solid circle	South-east of Great Britain
87 <i>L. 1023</i>	Solid circle	South-east of Great Britain

Crown Copyright 2015, All Rights Reserved

# SURFACE REPORTS

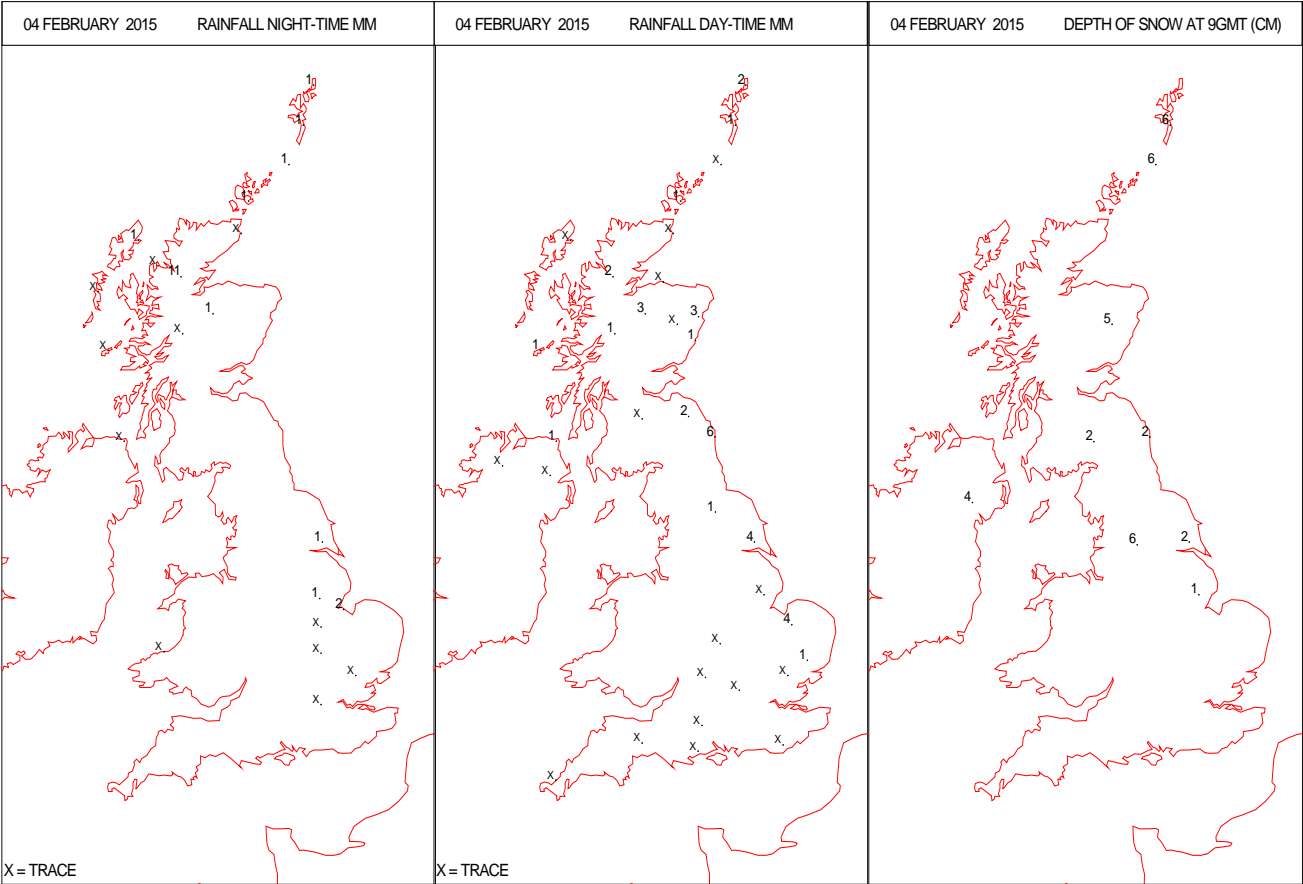
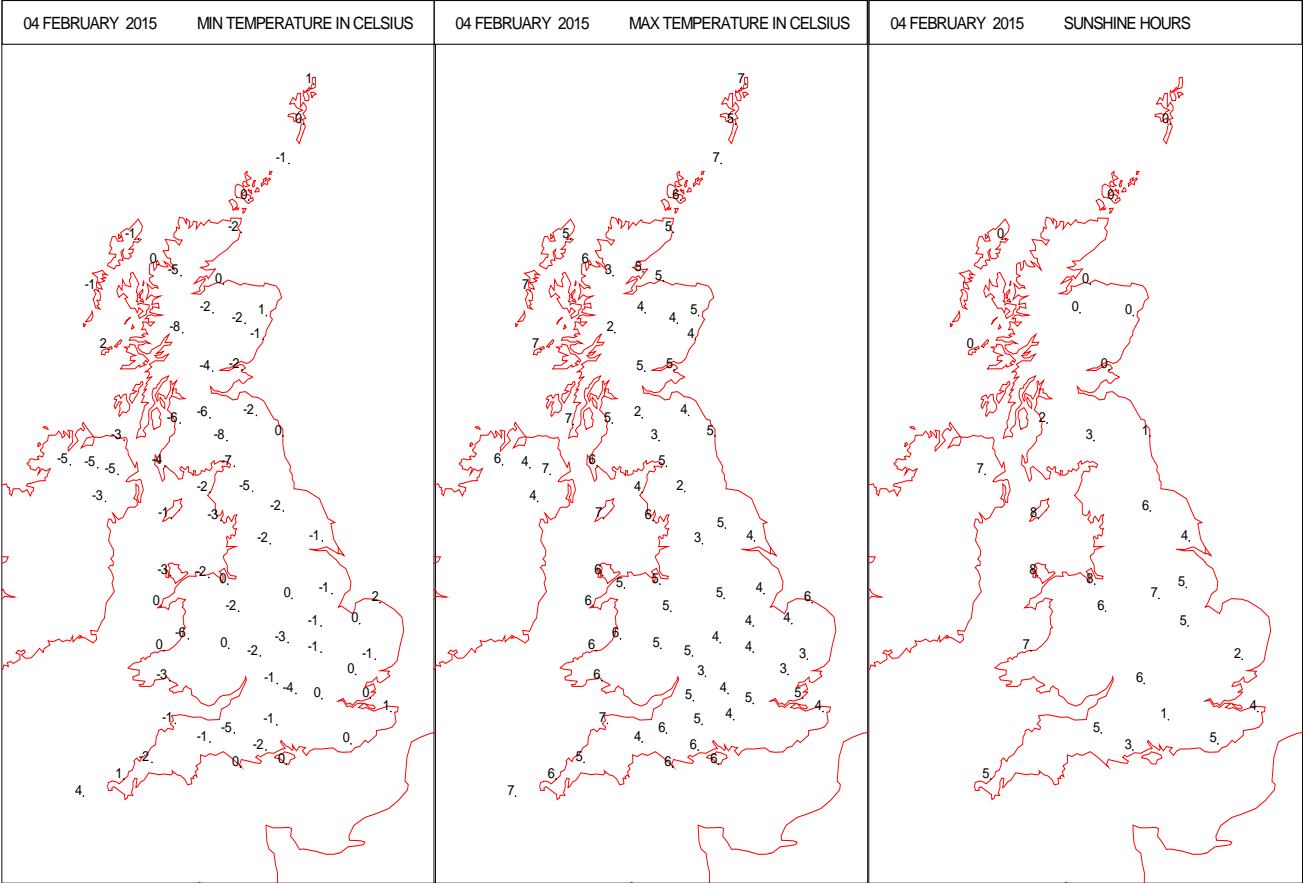




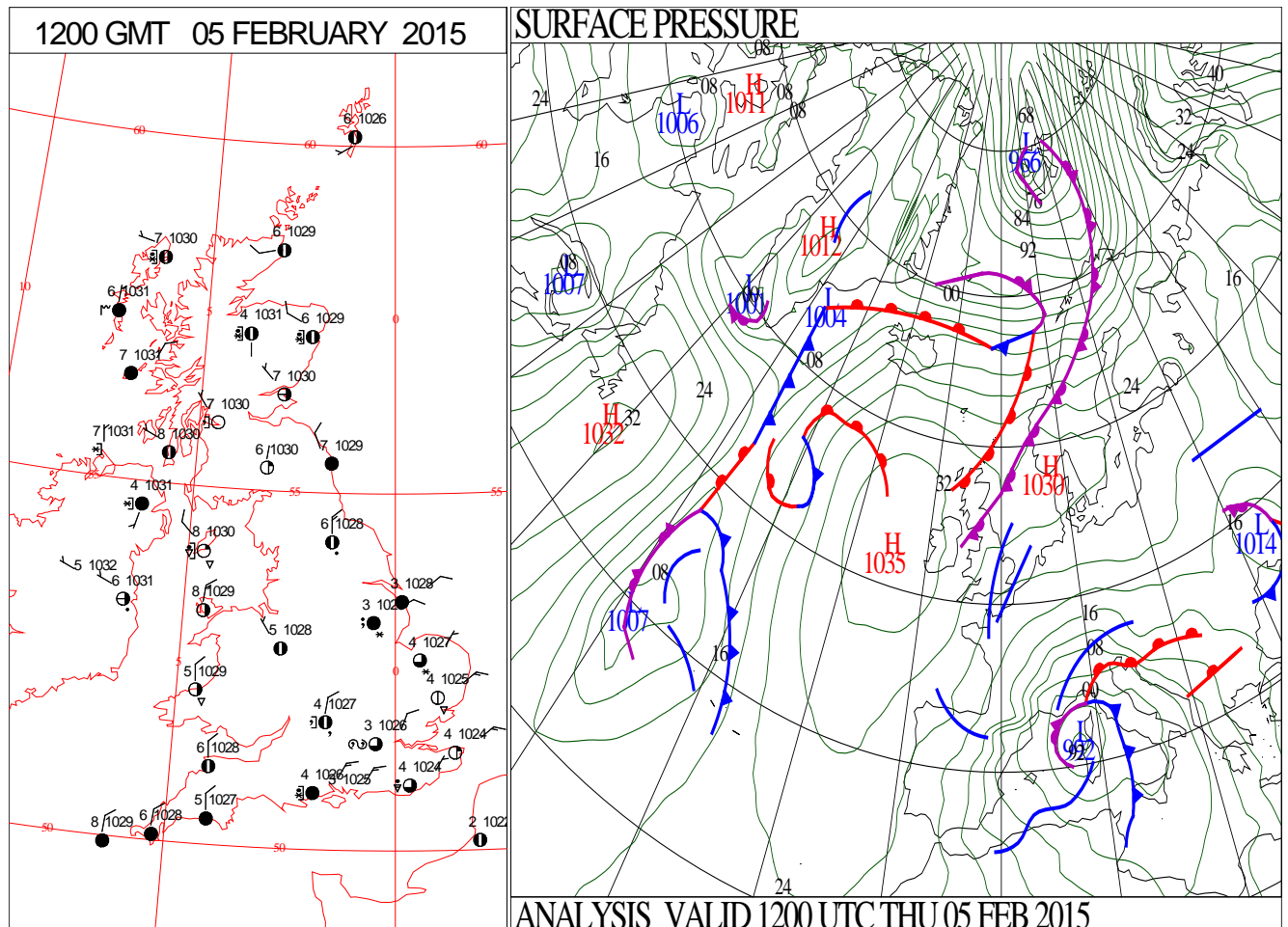
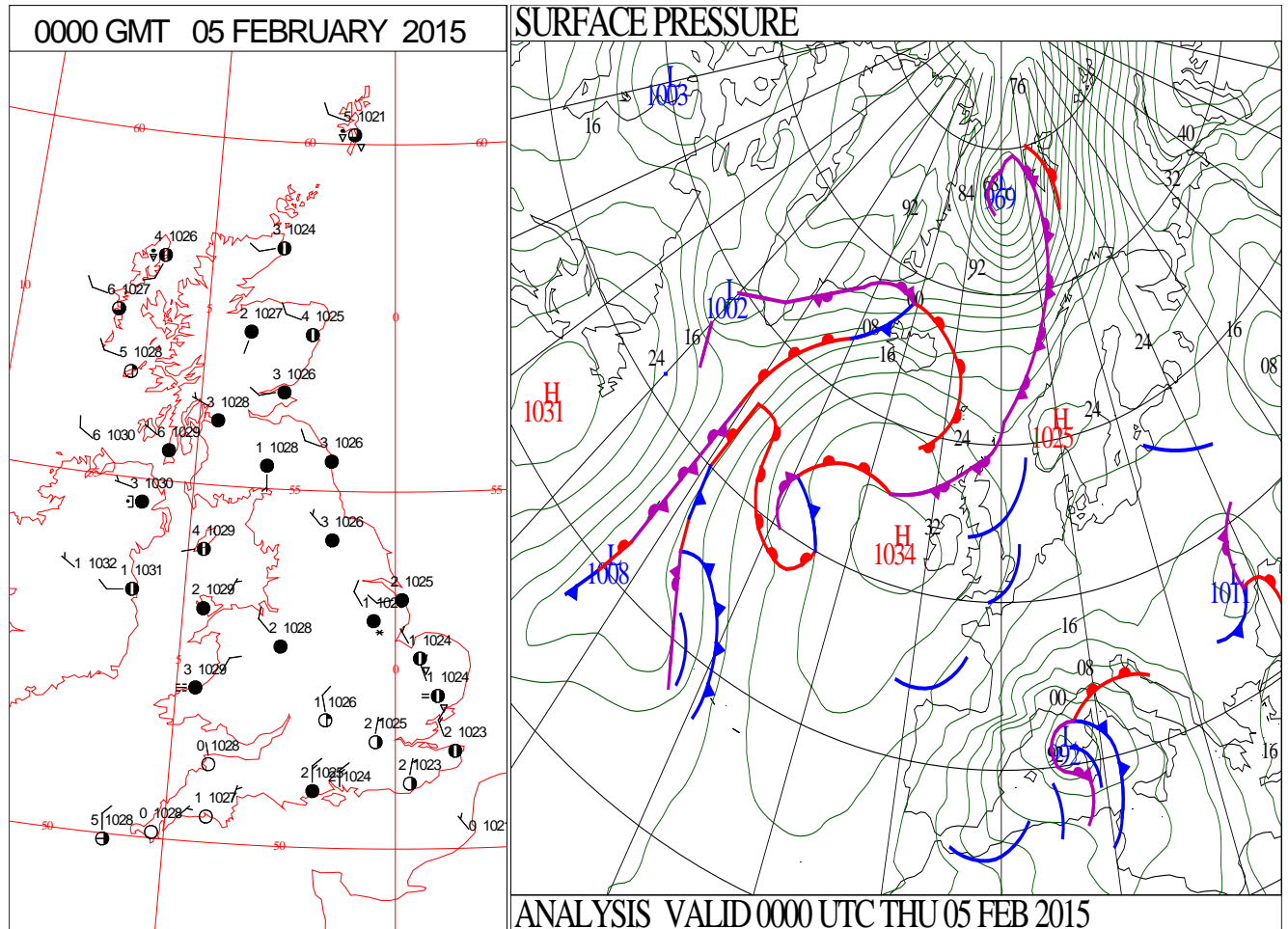
# SIGNIFICANT WEATHER

0600 GMT 04 FEBRUARY 2015	SIG WEATHER	1200 GMT 04 FEBRUARY 2015	SIG WEATHER	<p><b>Summary of UK Weather for Wednesday 04 February 2015.</b>            It was a generally clear night especially in the south and west, with variable amounts of cloud mainly affecting central and eastern parts.</p> <p>Towards the east of England, snow showers filtered inland, reaching some central areas. A few snow showers also affected parts of north-east Scotland, whilst western parts and Northern Ireland remained dry.</p> <p>Where the skies were clear, temperatures quickly fell, giving a widespread, locally severe frost to the north and west.</p> <p>Through the day, cloud thickened across Scotland, and later northern England and Northern Ireland, with outbreaks of light rain and sleet for northern Scotland.</p> <p>Scattered, wintry showers affected eastern coastal counties throughout the day, continuing into the night.</p> <p>Meanwhile, western areas saw a dry and bright day, with plenty of sunny spells.</p> <p>It was another cold day, with temperatures widely below average for the time of year.</p>
1800 GMT 04 FEBRUARY 2015	SIG WEATHER	0000 GMT 05 FEBRUARY 2015	SIG WEATHER	<p><b>EXTREMES</b>  <b>Highest Maximum:</b>            7.8 Giants Causeway, Antrim  <b>Lowest Maximum:</b>            0.8 Dawyck Botanic Garden, Lanarkshire  <b>Lowest Minimum:</b>            -8.7 Katesbridge, Co. Down  <b>Lowest Grass Minimum:</b>            -12.6 Katesbridge, Co. Down  <b>Most Rain:</b>            16.2 Loftus, Cleveland  <b>Most Sun:</b>            8.2 Tenby, Dyfed</p>

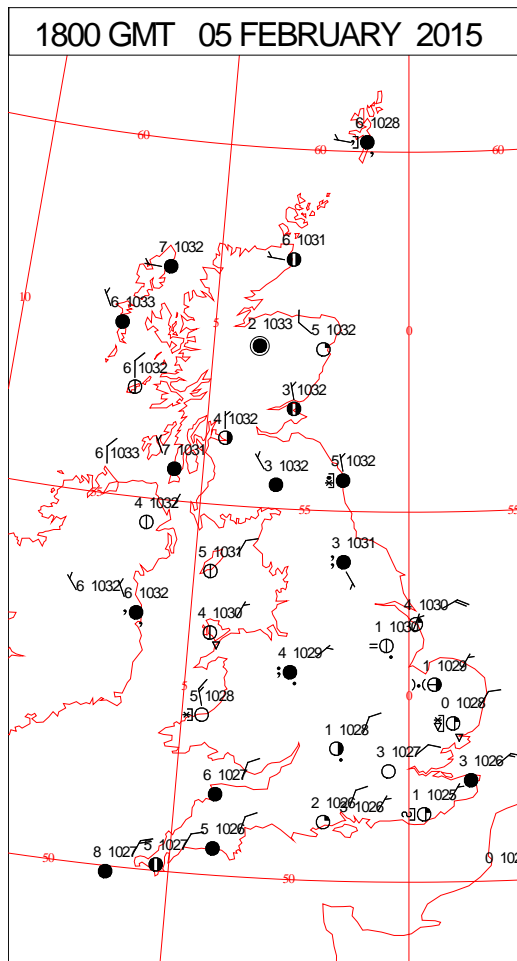
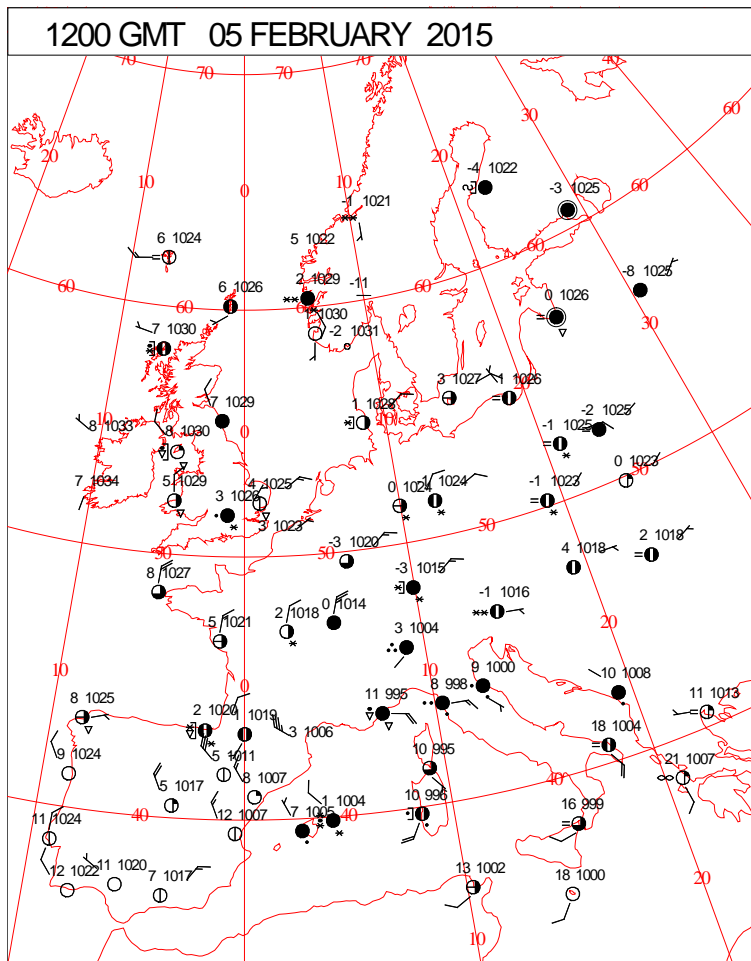
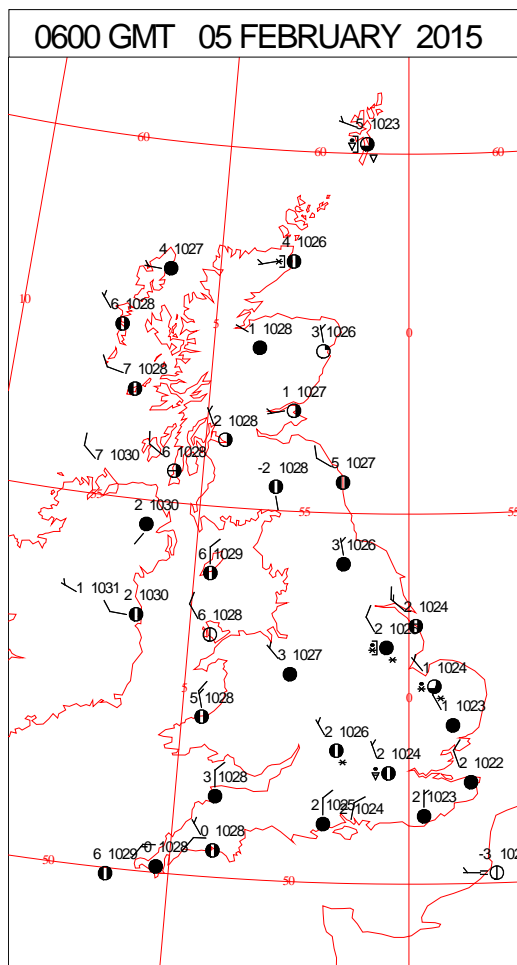
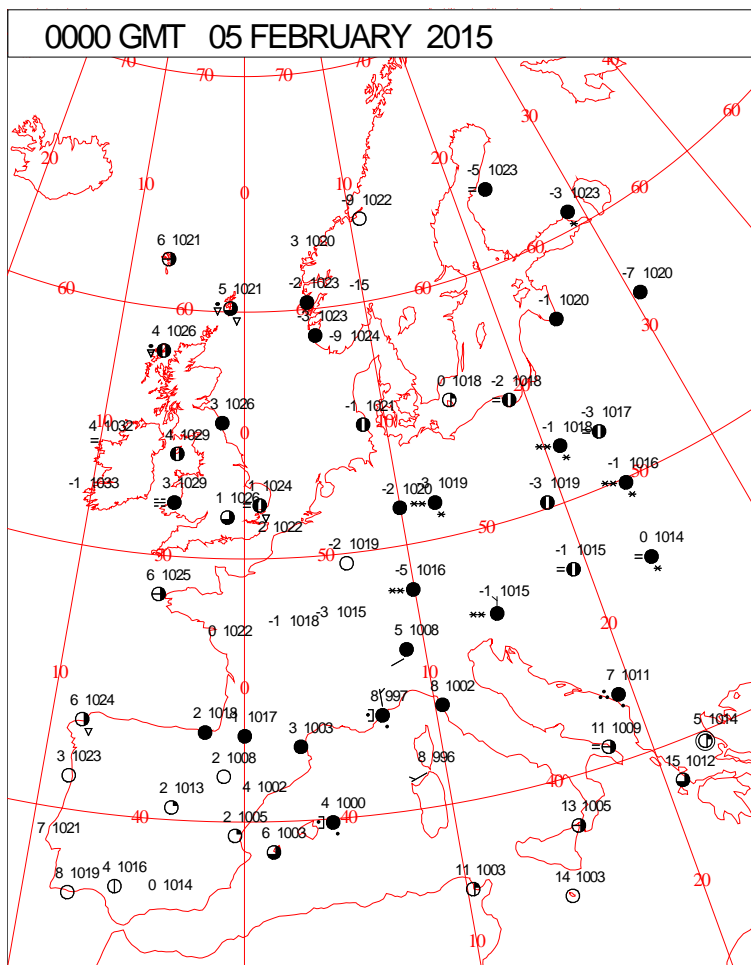
DAILY CLIMATE DATA



# DAILY WEATHER SUMMARY



# SURFACE REPORTS

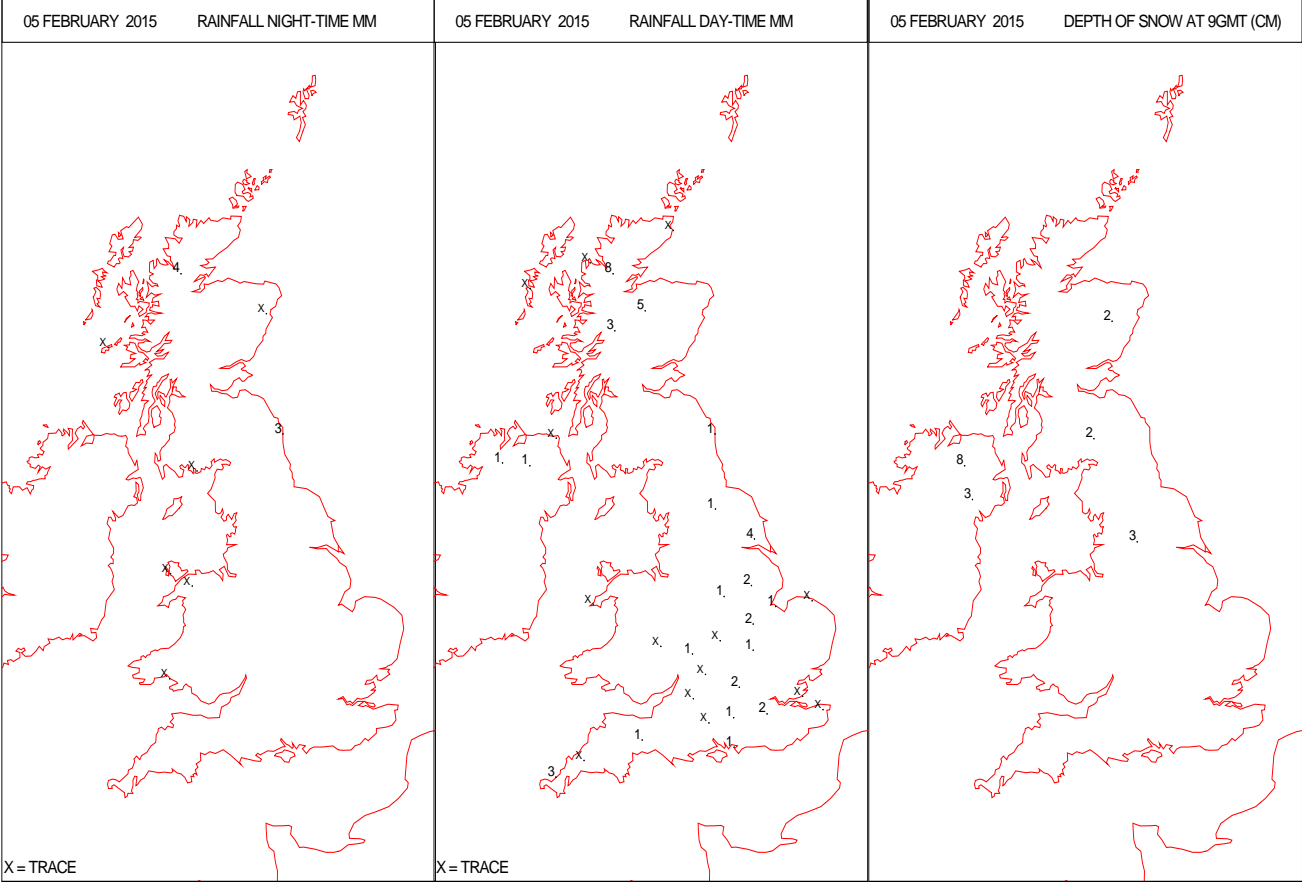
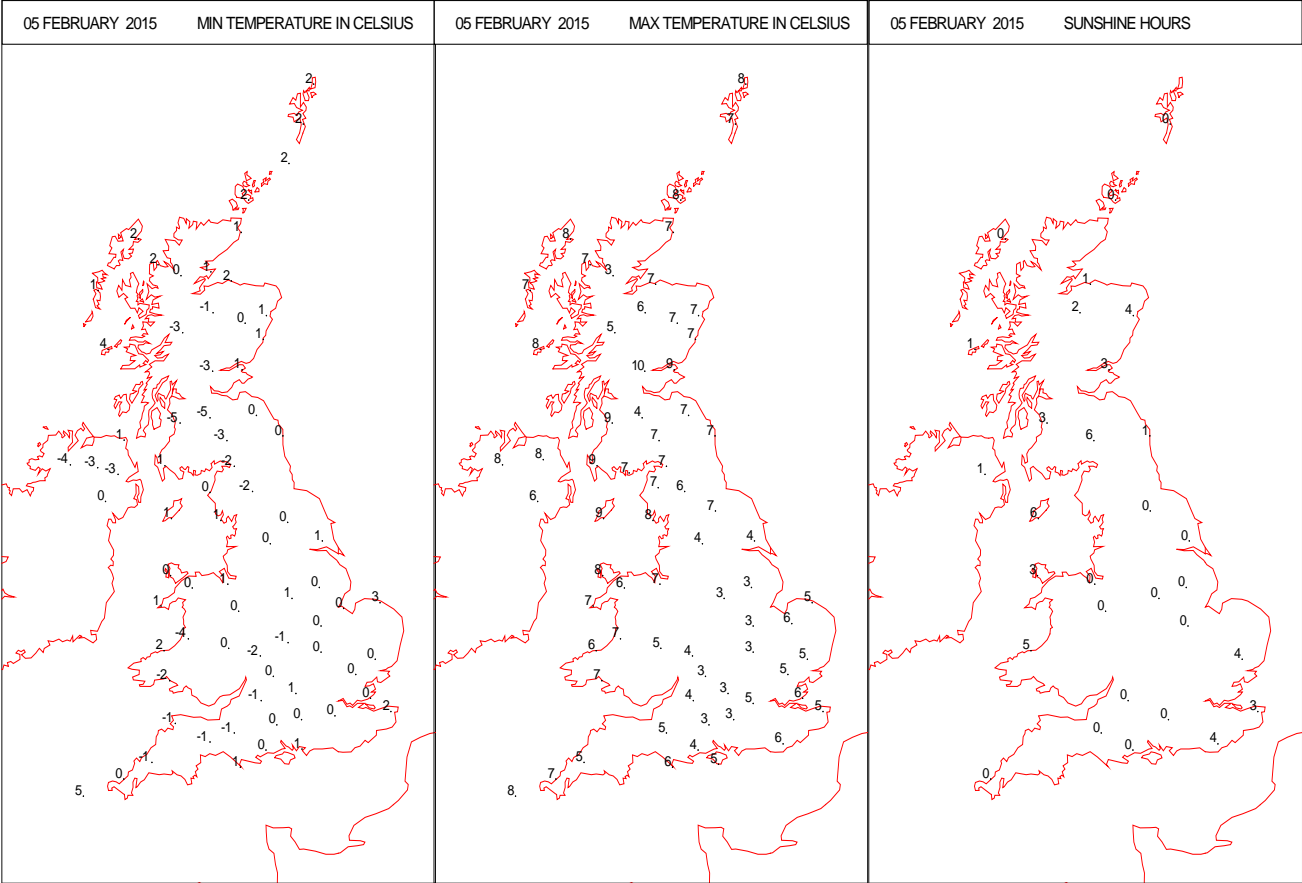


# SIGNIFICANT WEATHER

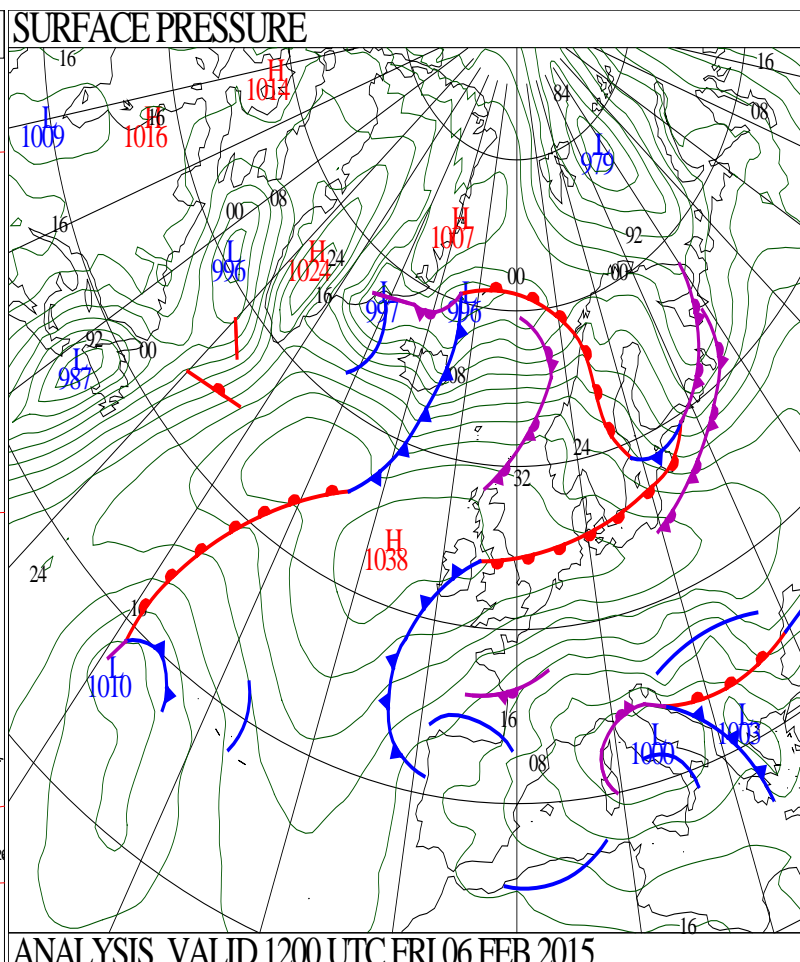
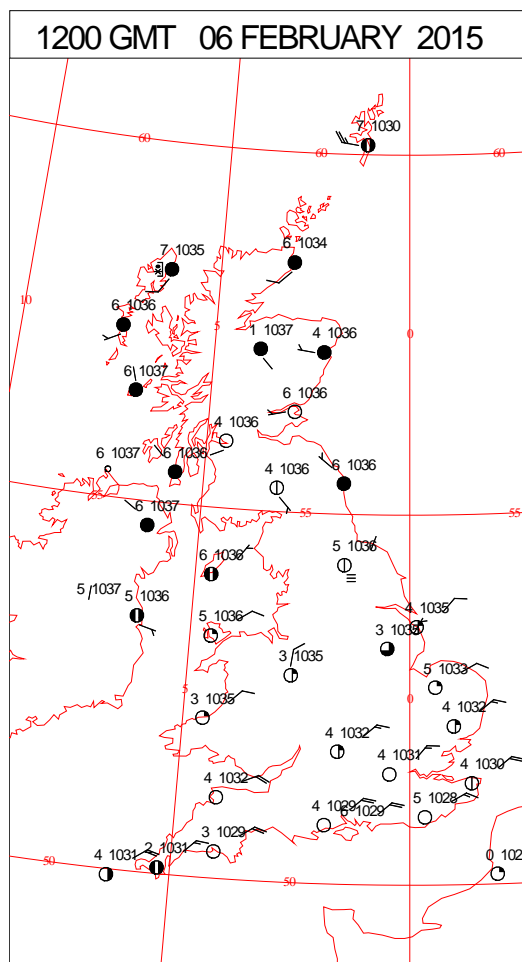
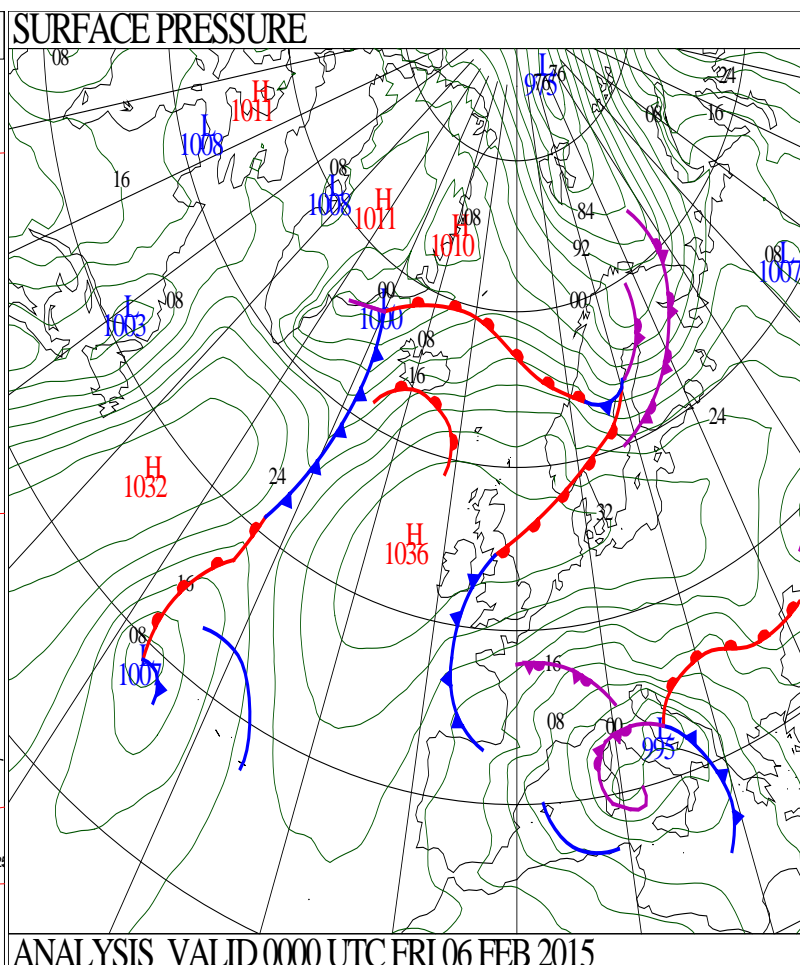
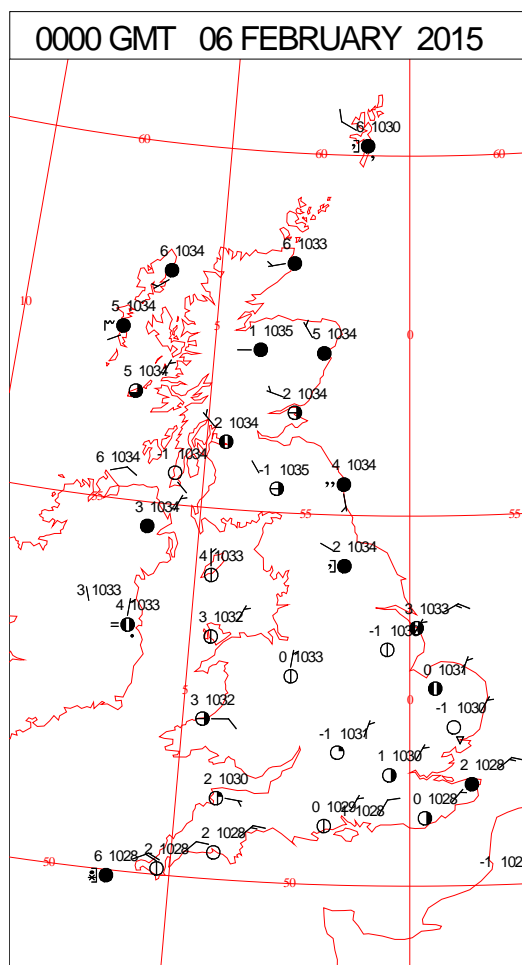
0600 GMT 05 FEBRUARY 2015	SIG WEATHER	1200 GMT 05 FEBRUARY 2015	SIG WEATHER	<p><b>Summary of UK Weather for Thursday 05 February 2015.</b></p> <p>It was a generally cloudy night for most, but with some clear spells at times. There was some patchy light rain and sleet across the far north of Scotland, and scattered wintry showers along the east coast of England throughout the night.</p> <p>Towards dawn a more organised band of showers crossed East Anglia, moving south-westwards across the London area, to reach the south coast by dawn. This brought a mixture of rain, sleet and snow, turning increasingly to snow as it moved inland, although accumulations were small.</p> <p>Showers across the far south-east gradually cleared to the south-west through the morning, however, some heavy showers continued across Kent and Sussex.</p> <p>An area of rain, sleet and snow formed around the Wash, affecting the south-east through the afternoon, before it cleared.</p> <p>A fractured line of showers slowly moved west across central and northern parts of England during the afternoon, with some showers reaching Wales and the south-west by the evening.</p> <p>It remained largely dry across Scotland and Northern Ireland, although it was rather cloudy there.</p> <p>It was cold again, with temperatures generally below average.</p>
1800 GMT 05 FEBRUARY 2015	SIG WEATHER	0000 GMT 06 FEBRUARY 2015	SIG WEATHER	<p><b>EXTREMES</b></p> <p><b>Highest Maximum:</b> 10.0 Grangemouth Refinery, West Lothian</p> <p><b>Lowest Maximum:</b> 2.5 Northampton Moulton Park, Northamptonshire 2.5 Stowe, Northamptonshire</p> <p><b>Lowest Minimum:</b> -5.8 Bridgefoot, Cumbria</p> <p><b>Lowest Grass Minimum:</b> -9.4 Nettlecombe, Somerset</p> <p><b>Most Rain:</b> 7.0 Westhill, Aberdeenshire</p> <p><b>Most Sun:</b> 6.8 Brampton No3, Cumbria</p>



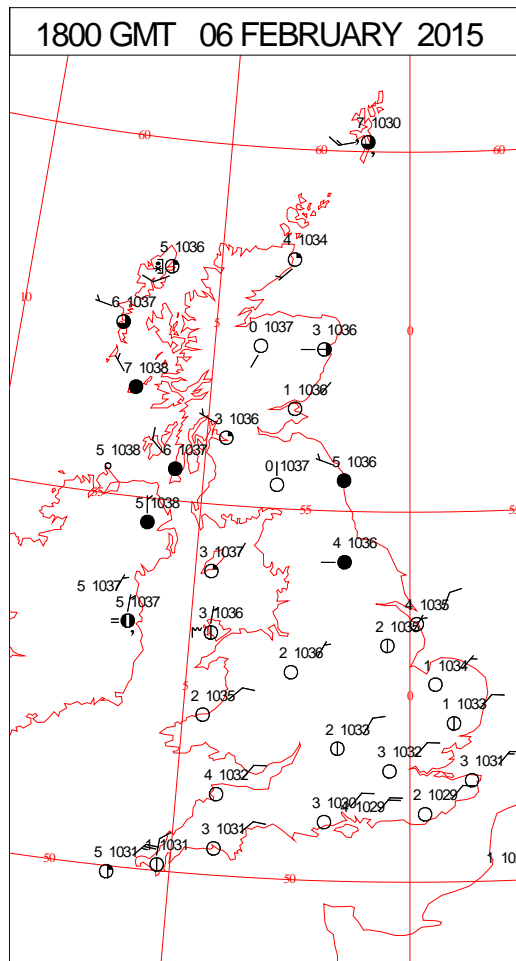
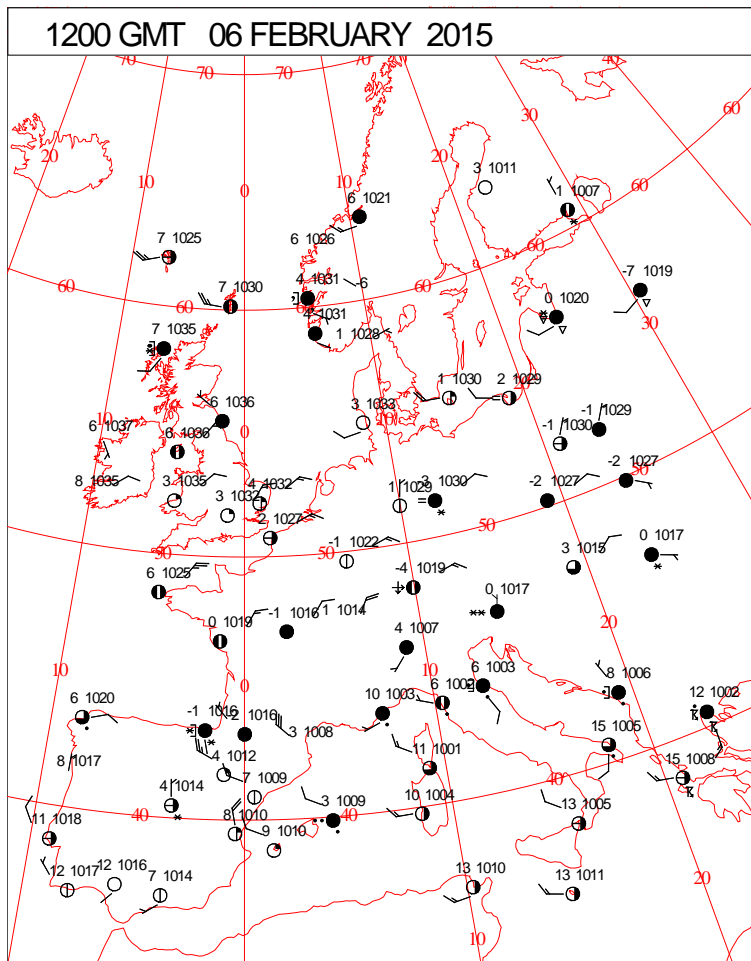
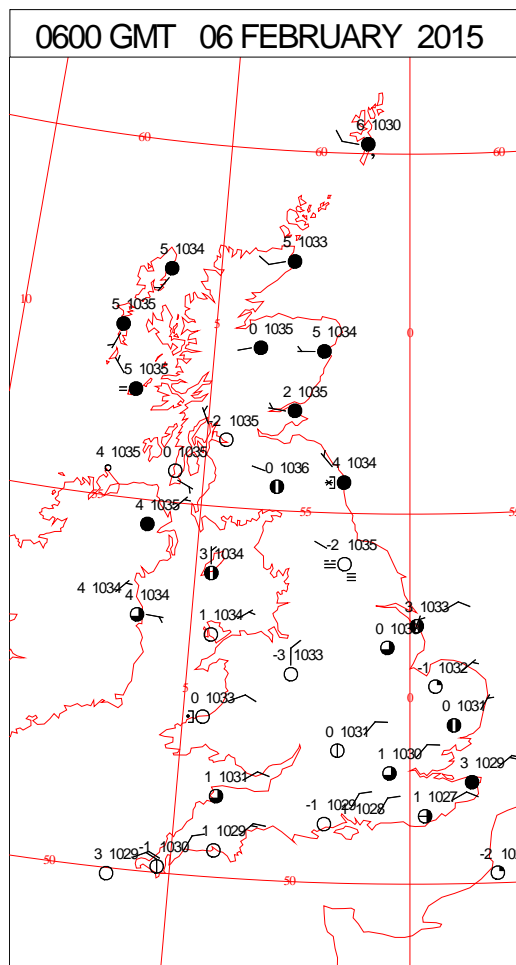
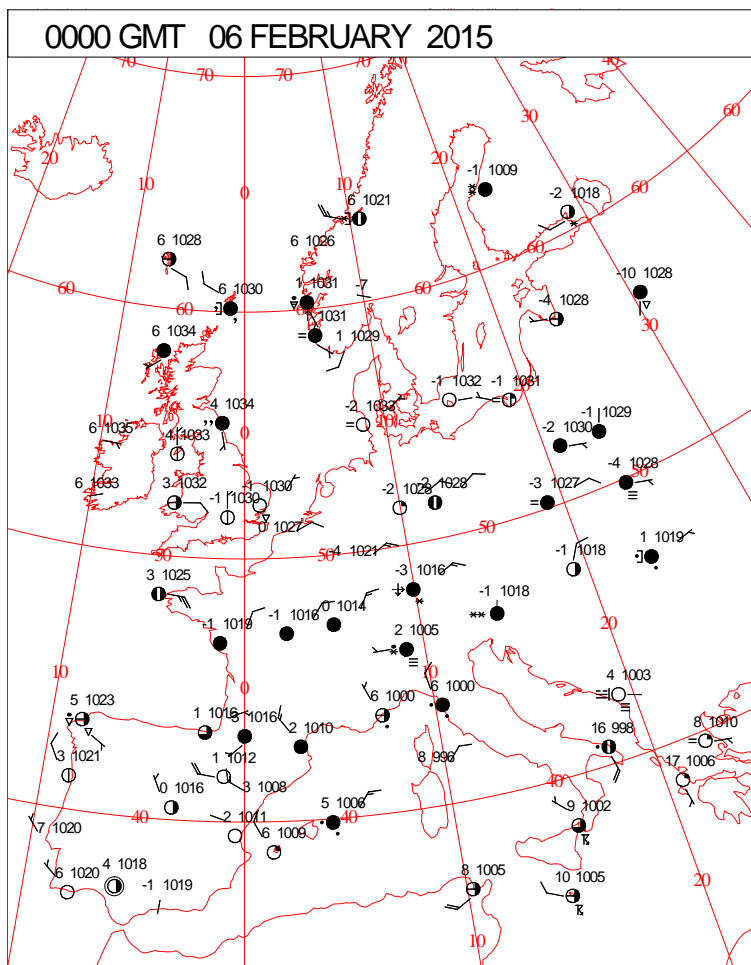
DAILY CLIMATE DATA



# DAILY WEATHER SUMMARY



# SURFACE REPORTS

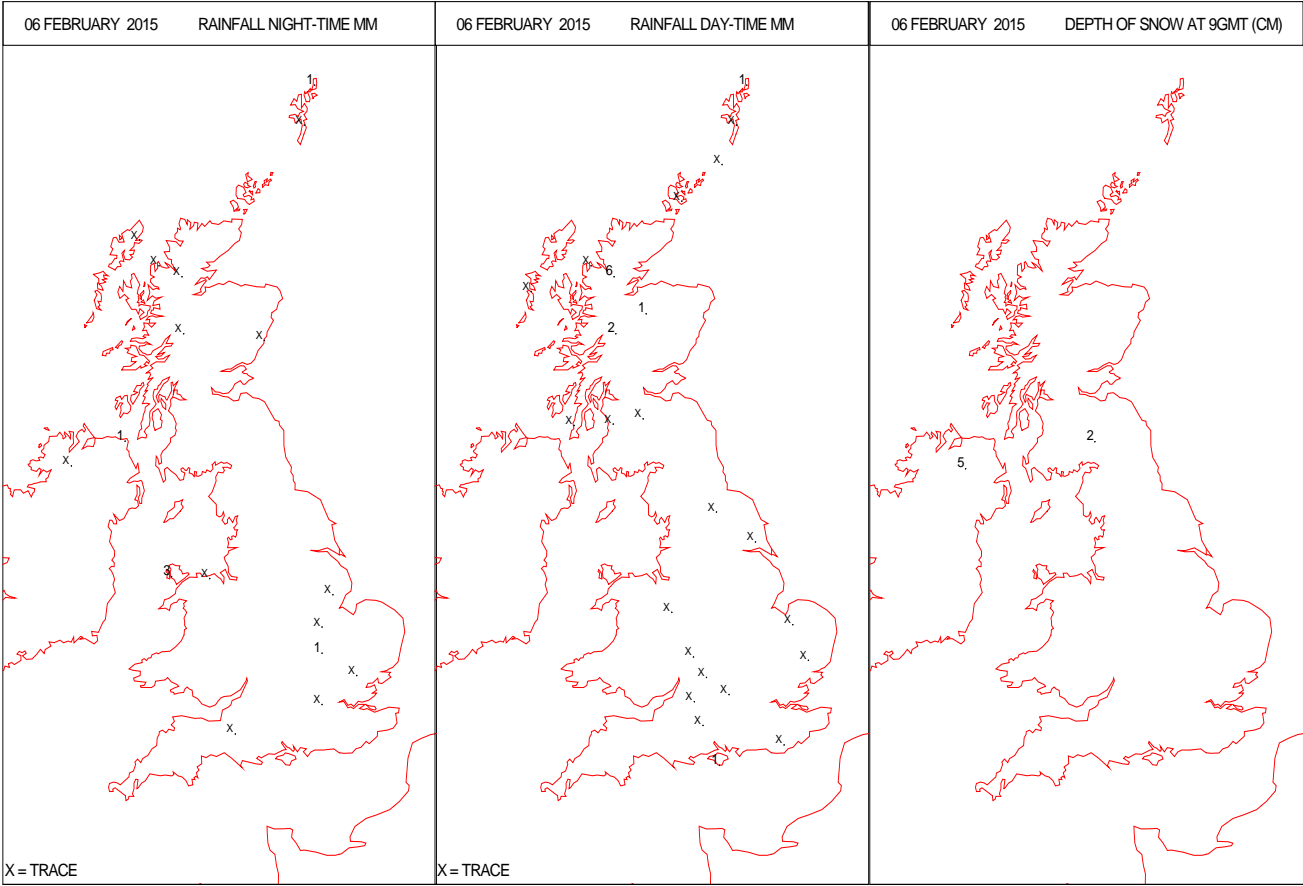
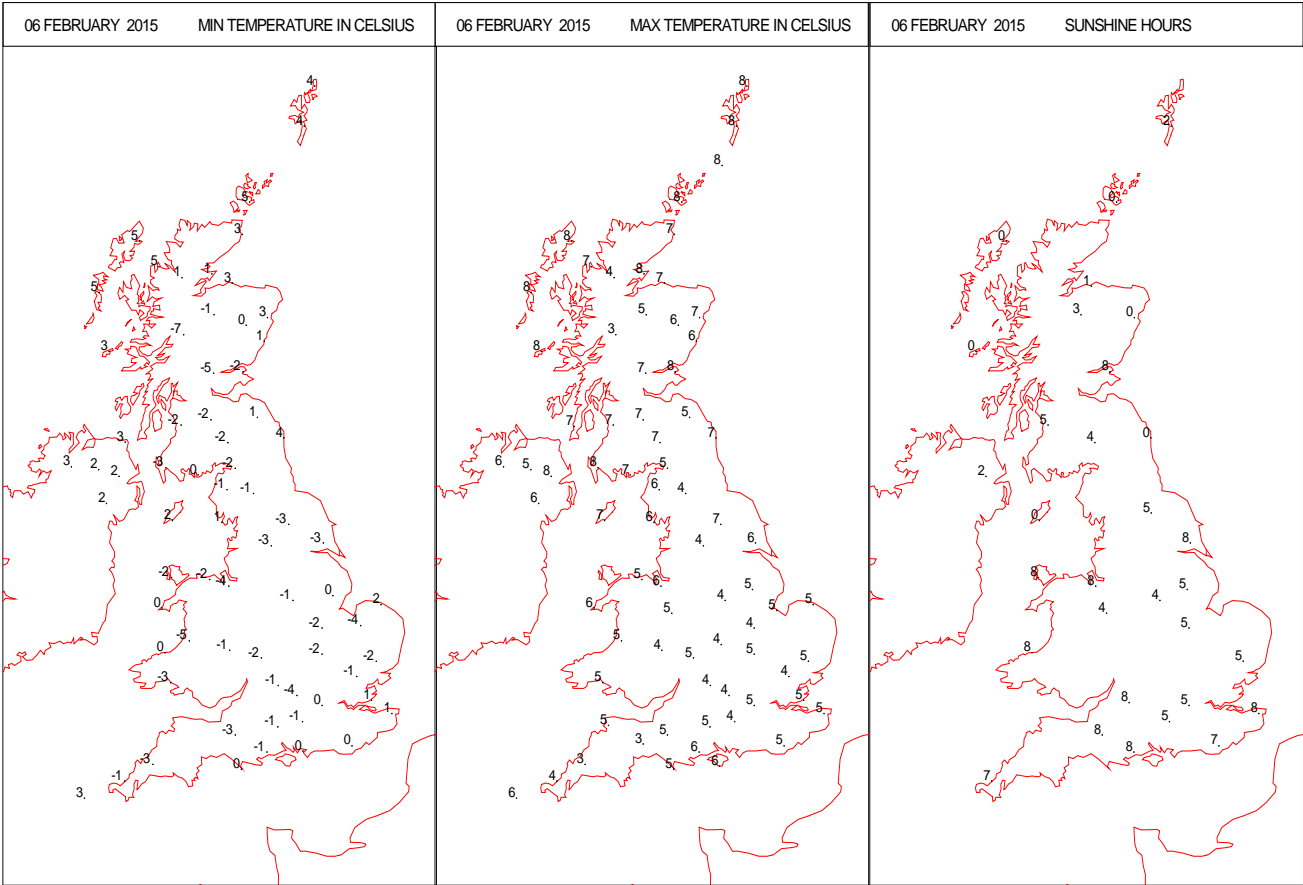


SIGNIFICANT WEATHER

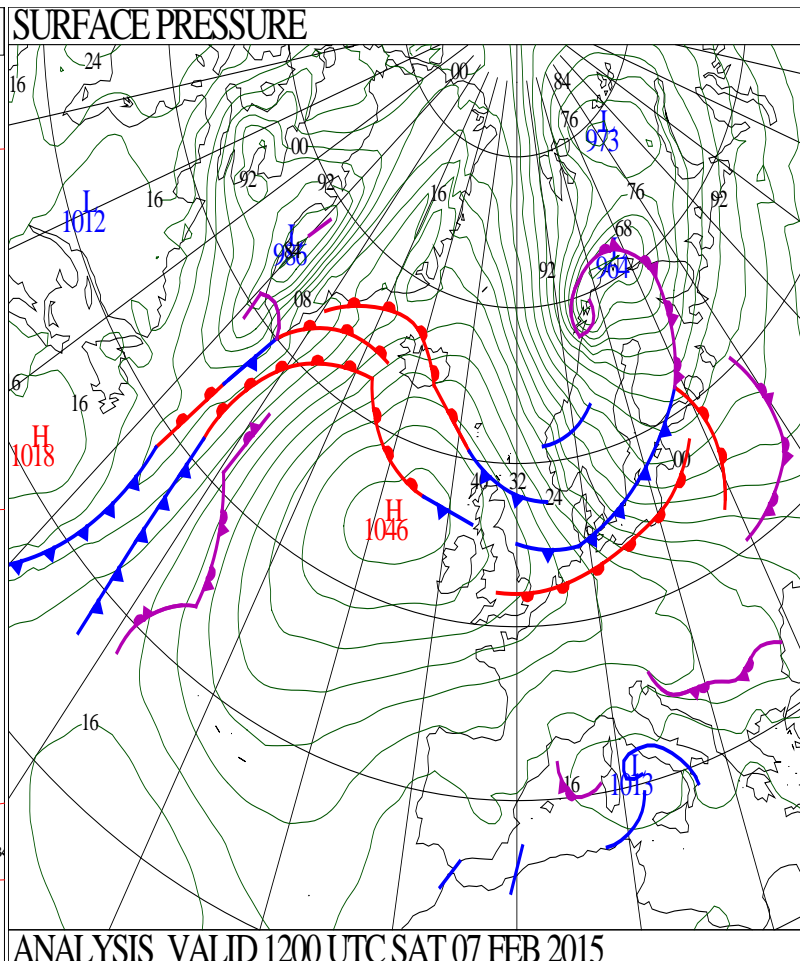
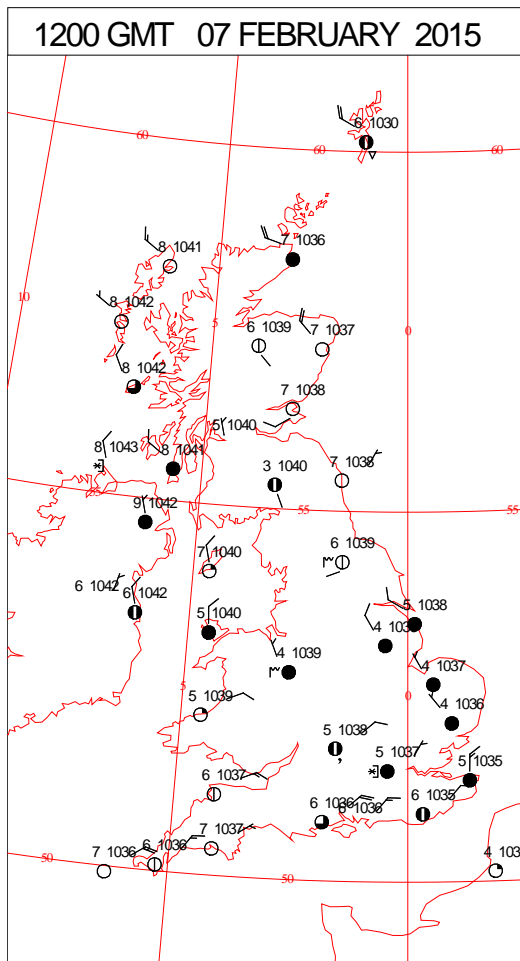
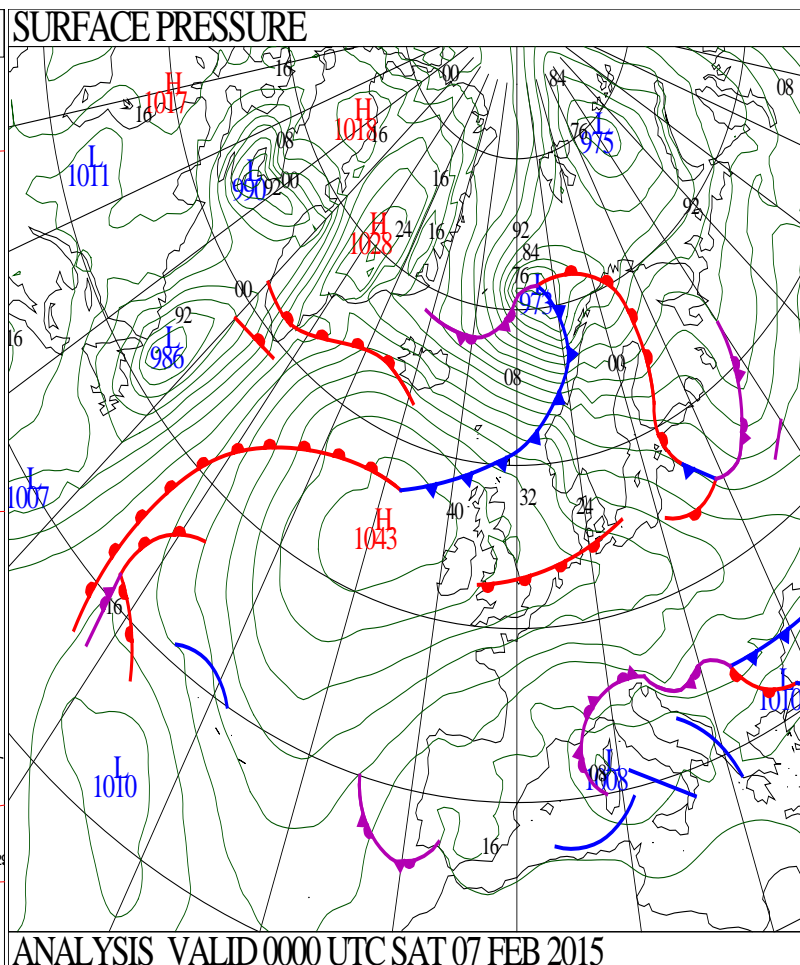
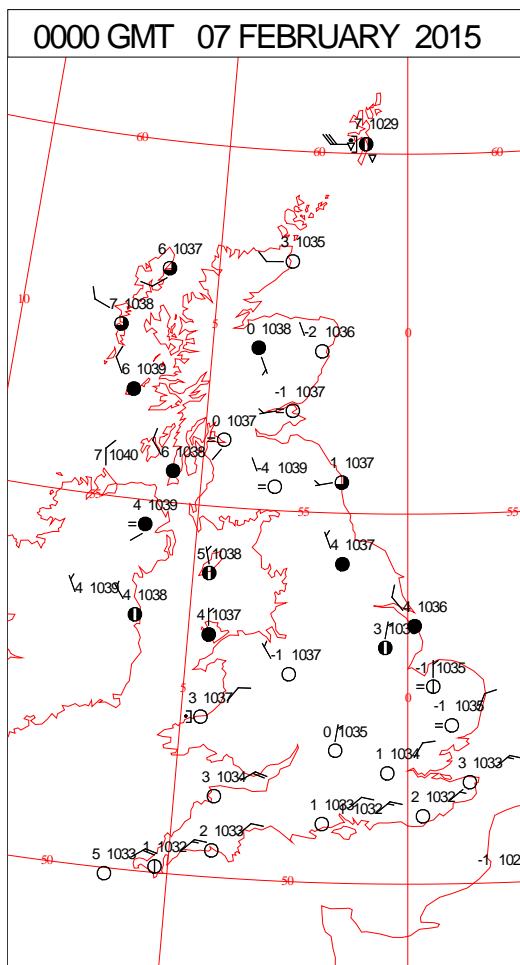
0600 GMT 06 FEBRUARY 2015	SIG WEATHER	1200 GMT 06 FEBRUARY 2015	SIG WEATHER	<p><b>Summary of UK Weather for Friday 06 February 2015.</b></p> <p>It was a generally dry night across the U.K. There were variable amounts of cloud, and this was thick enough at times to produce isolated light rain or drizzle in places.</p> <p>There were also many clear spells, which allowed temperatures to fall, and for some fog patches to develop, particularly within the Vale of York, the Central Belt of Scotland, and across Northern Ireland.</p> <p>Winds increased across the south, so there were no visibility issues there, but it was another cold night, with temperatures below average for the time of year.</p> <p>Through the day, a band of cloud across southern Scotland and northern England edged southwards. To the south it was dry and sunny, but cold with a biting east/north-easterly wind that was especially strong through the English Channel. To the north it became brighter with some sunny spells, and it was less windy there.</p> <p>During the evening clear periods in the south meant a widespread frost developed.</p> <p>Further north there was still more cloud around, so the frost was patchier and more slow to form.</p>
1800 GMT 06 FEBRUARY 2015	SIG WEATHER	0000 GMT 07 FEBRUARY 2015	SIG WEATHER	<p><b>EXTREMES</b></p> <p><b>Highest Maximum:</b> 9.7 Helens Bay, Co. Down</p> <p><b>Lowest Maximum:</b> 1.2 Orierton, Dyfed</p> <p><b>Lowest Minimum:</b> -5.8 Tyndrum No3, Perthshire</p> <p><b>Lowest Grass Minimum:</b> -12.0 Whitechurch, Dyfed</p> <p><b>Most Rain:</b> 7.6 Corrimony Grange, Inverness-Shire</p> <p><b>Most Sun:</b> 8.4 Hastings, East Sussex 8.4 Valley, Gwynedd</p>



DAILY CLIMATE DATA

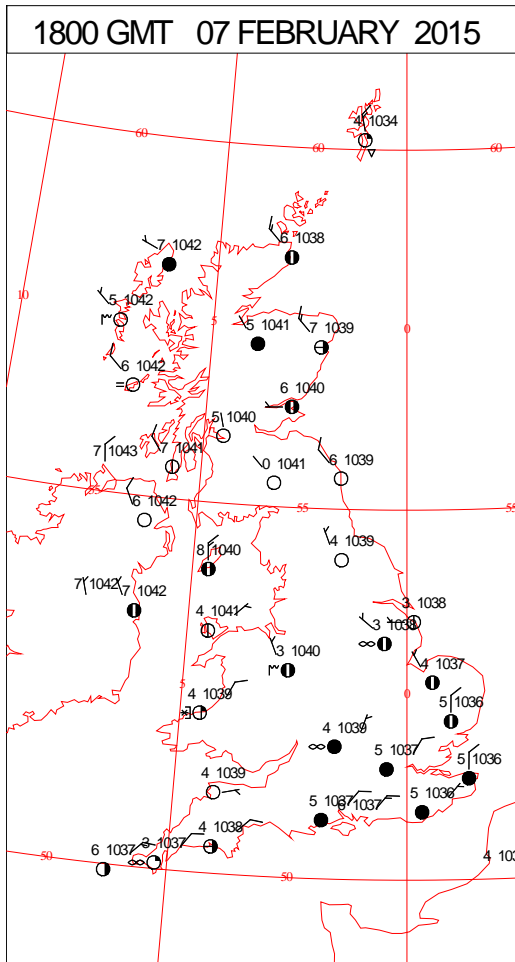
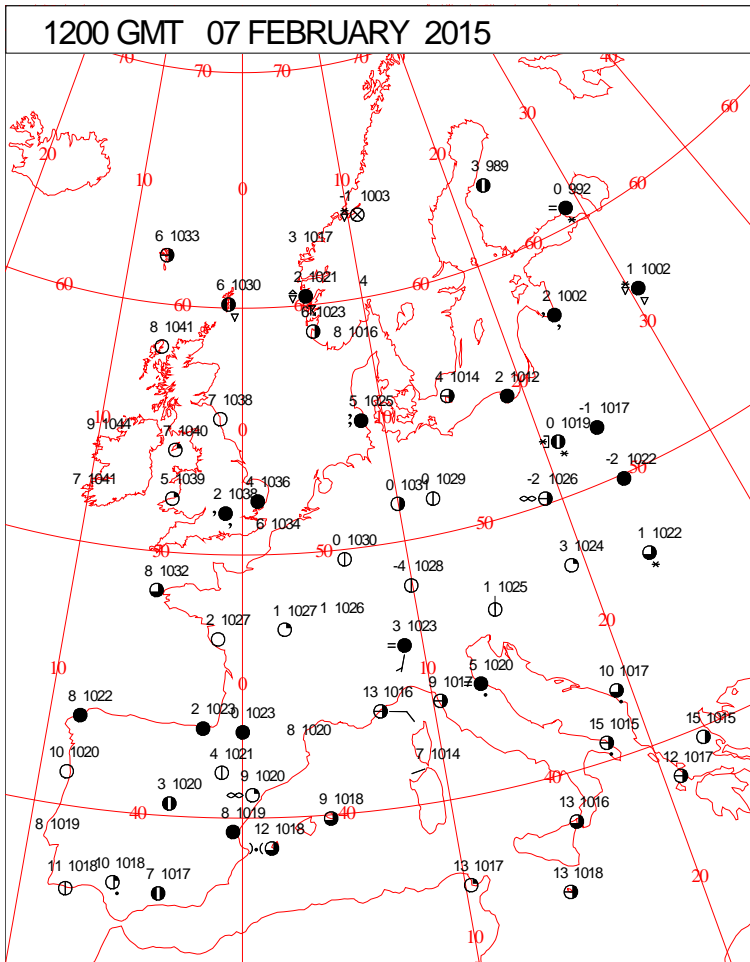
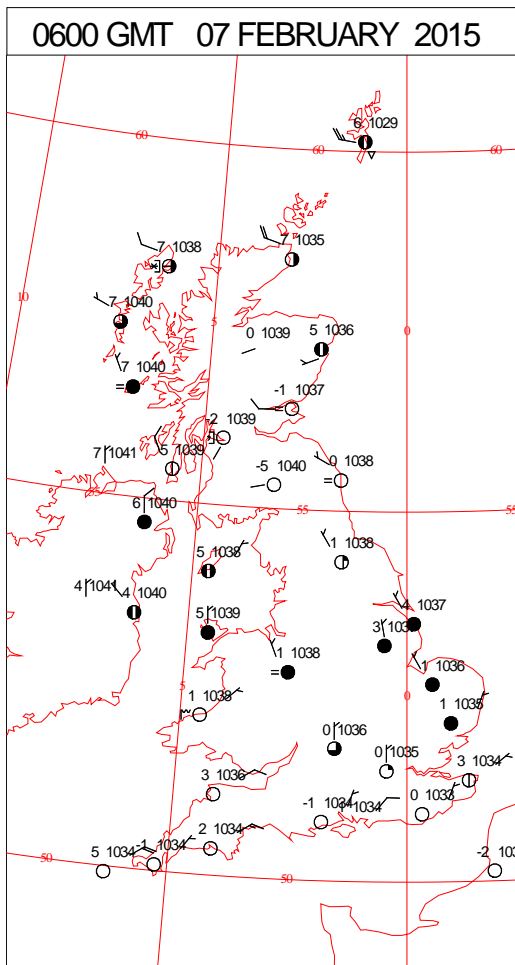
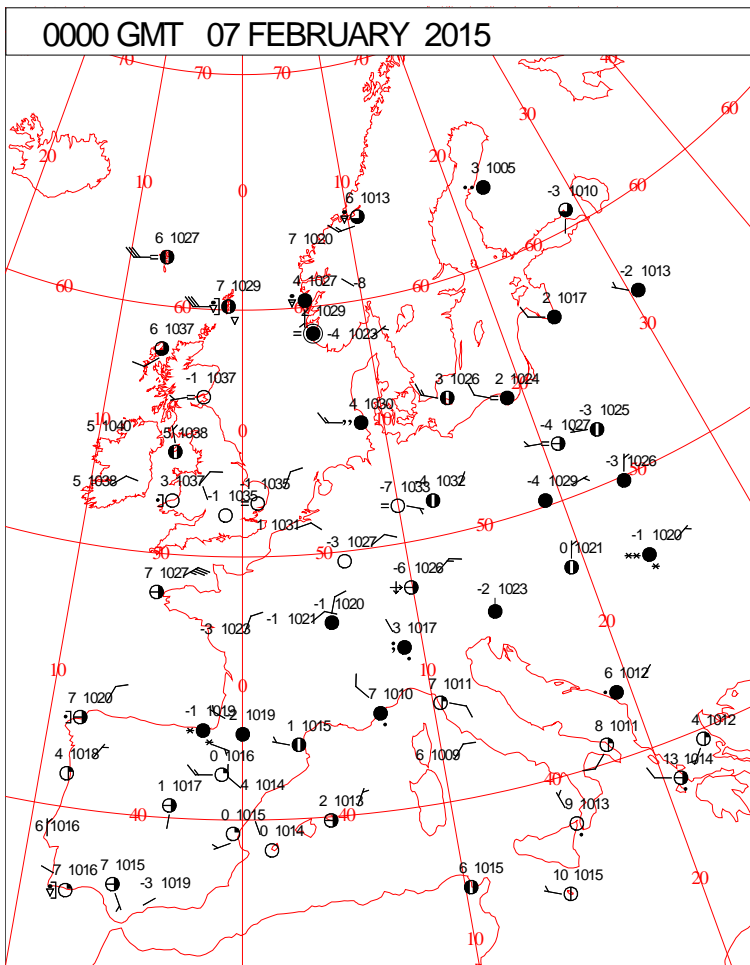


# DAILY WEATHER SUMMARY



Saturday 7 February 2015

## SURFACE REPORTS

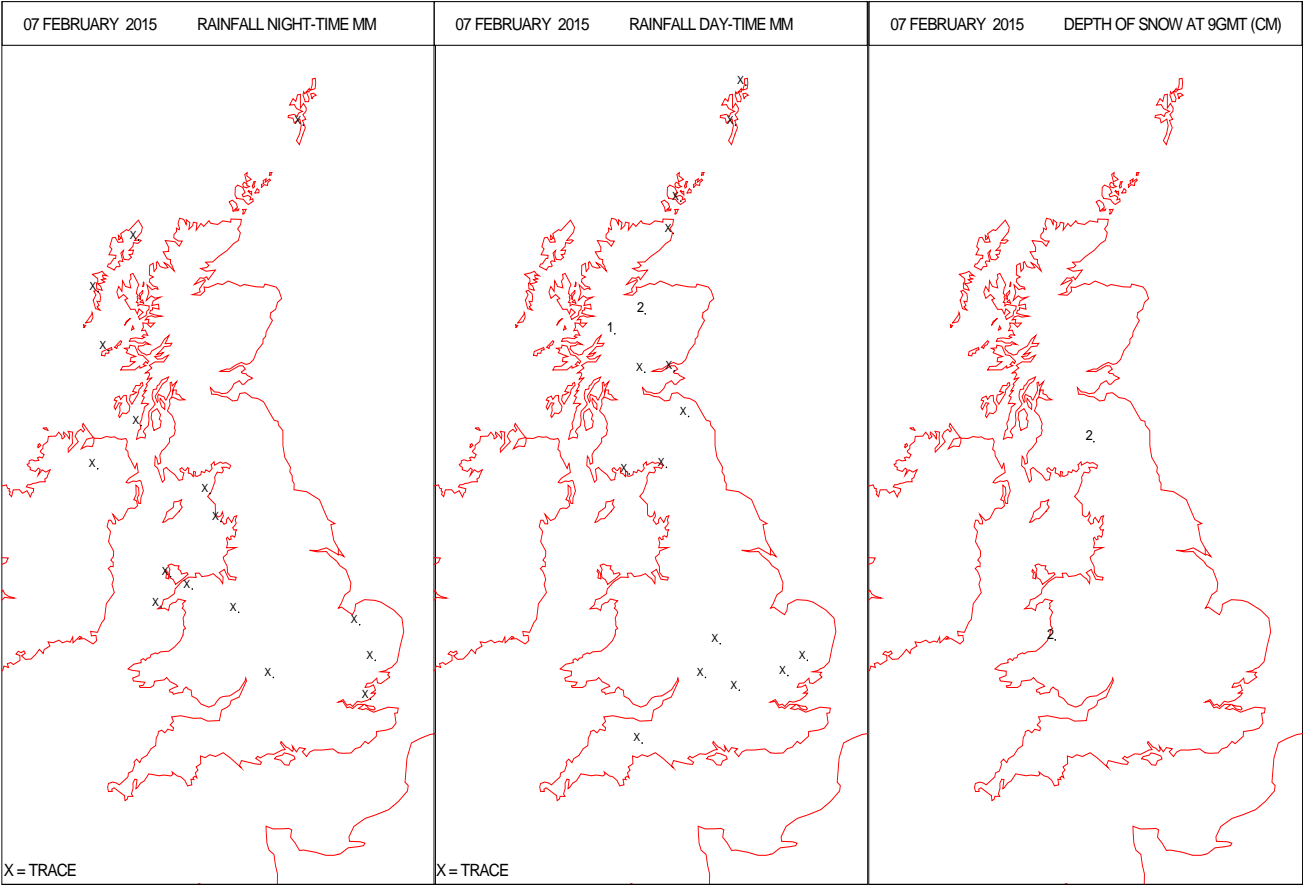
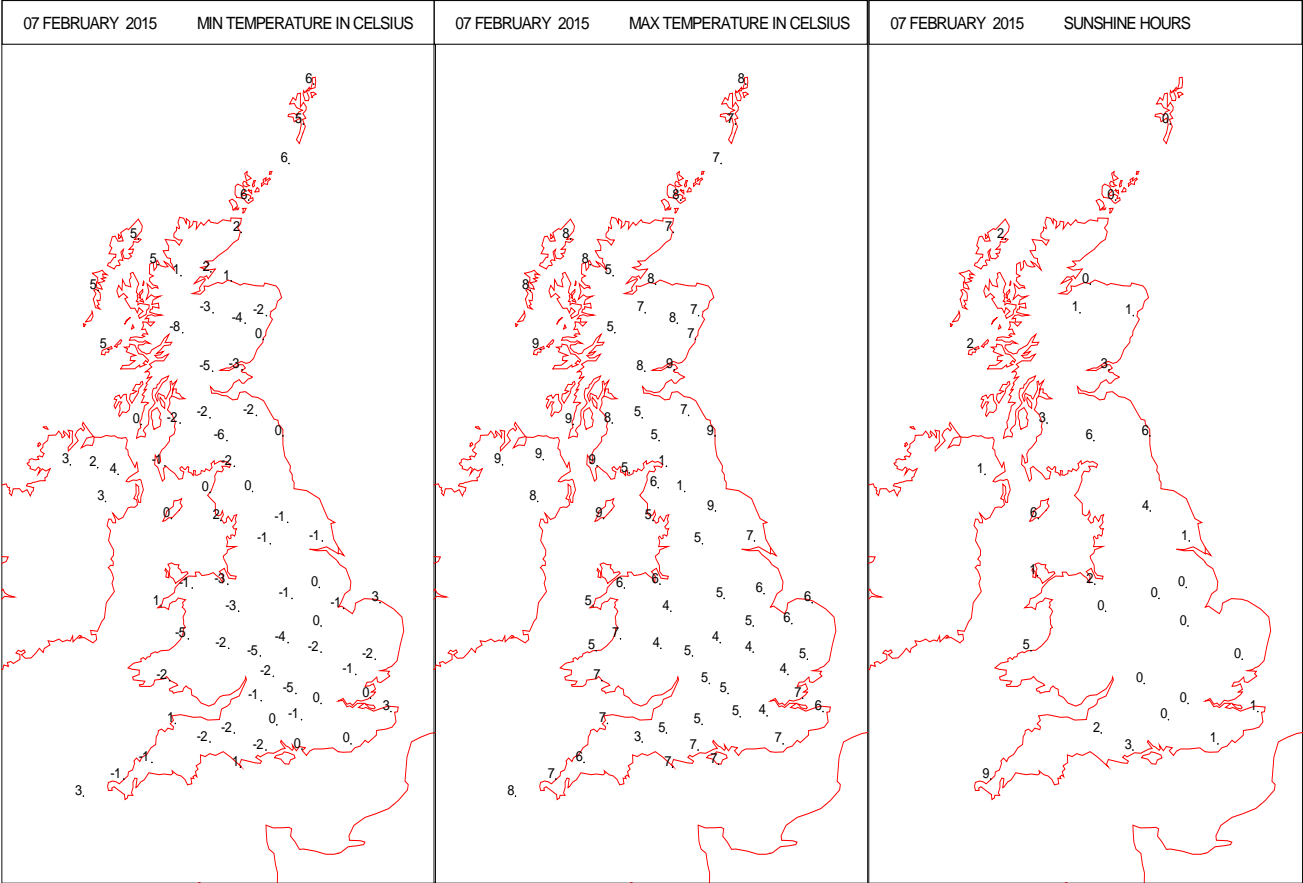


SIGNIFICANT WEATHER

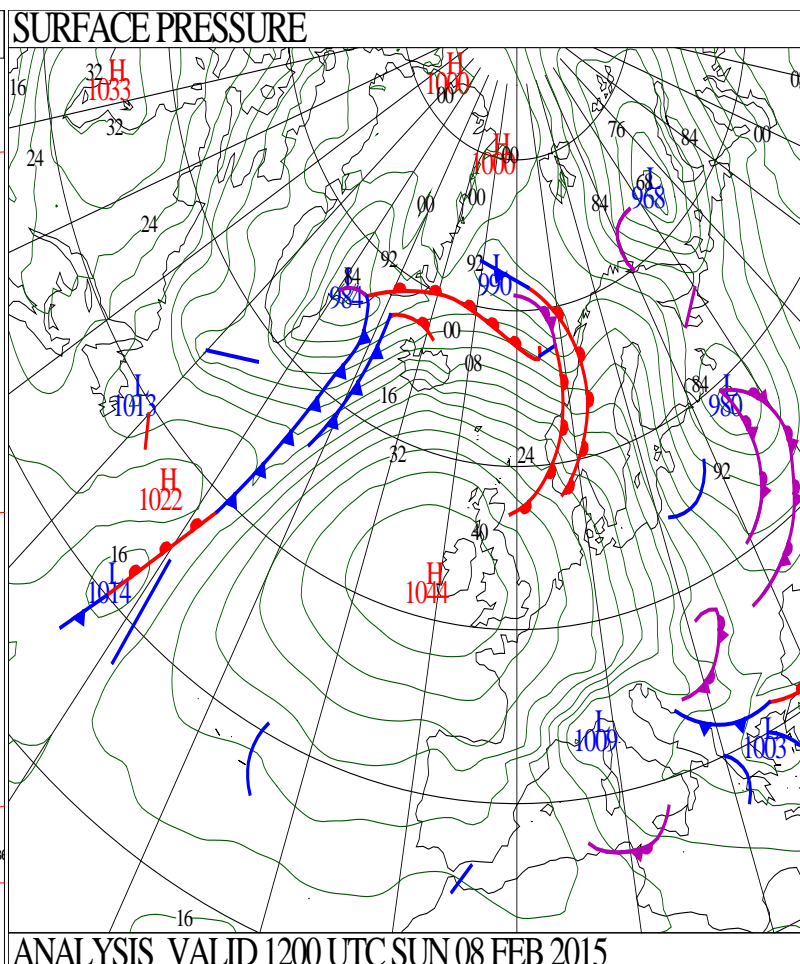
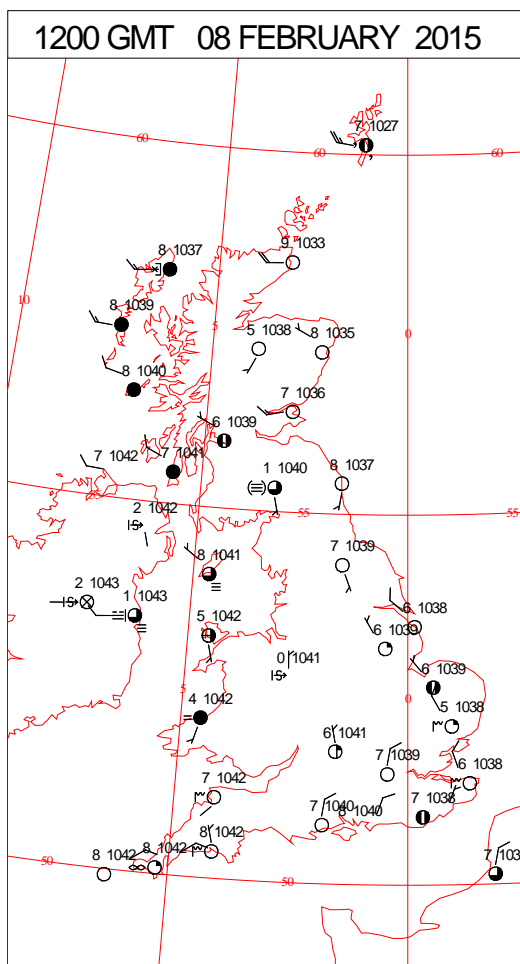
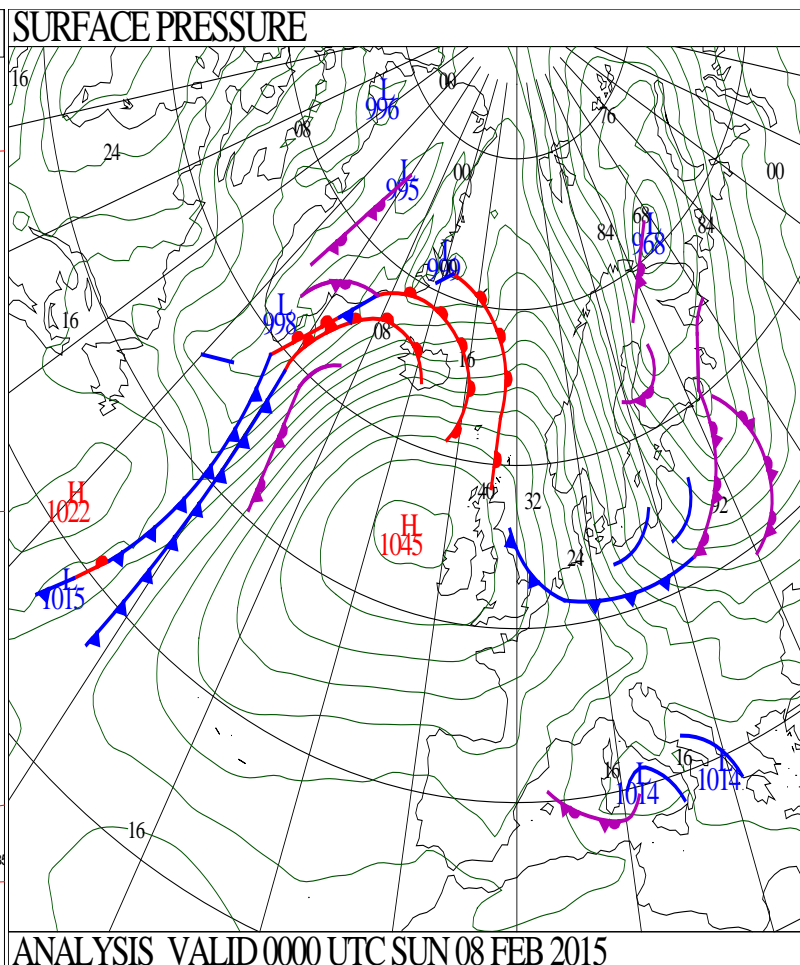
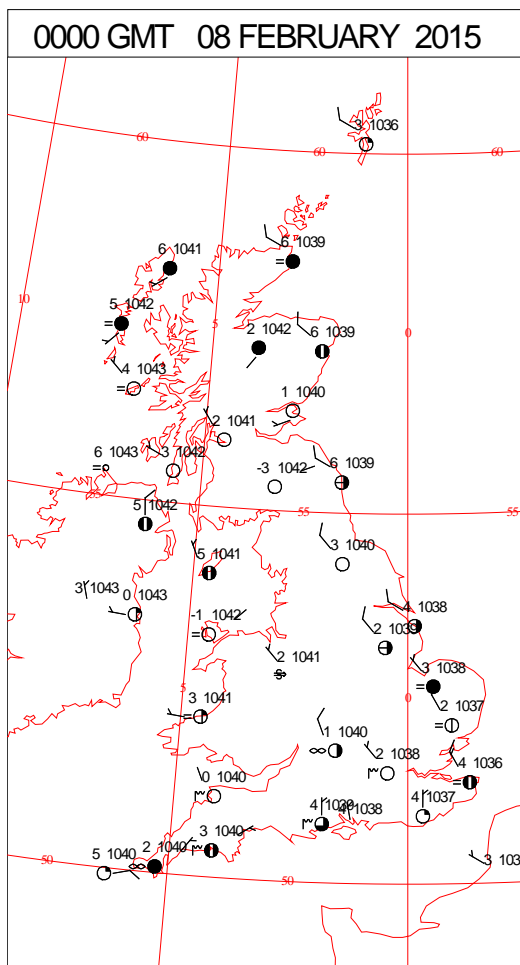
0600 GMT 07 FEBRUARY 2015	SIG WEATHER	1200 GMT 07 FEBRUARY 2015	SIG WEATHER	<p><b>Summary of UK Weather for Saturday 07 February 2015.</b> High pressure continued to dominate the weather bringing further settled conditions.</p> <p>Overnight, cloud across northern parts slowly edged southwards into more central areas. Most places stayed dry though, with clear spells.</p> <p>Further south the skies remained clearer for longer, so temperatures dropped there with a widespread frost.</p> <p>Cloud continued to push south during the morning, with the sunny skies becoming confined to the far south-west of England and south-western Wales by the afternoon.</p> <p>Further north, there were variable amounts of cloud, and some bright or sunny spells, the latter of which were mainly across southern Scotland and northern England; although fog lingered in parts of Cumbria all day.</p> <p>It was cold for many especially in the raw north-easterly breeze in the south-east, and where the fog lingered, but some places to the east of high ground in the north were locally mild.</p> <p>There was further variable cloud through the evening, with some frost and freezing fog in clearer parts of the north and west. Most places stayed dry, apart from the odd shower in the south and east.</p>
1800 GMT 07 FEBRUARY 2015	SIG WEATHER	0000 GMT 08 FEBRUARY 2015	SIG WEATHER	
				<p><b>EXTREMES</b></p> <p><b>Highest Maximum:</b> 10.4 Murlough, Co. Down</p> <p><b>Lowest Maximum:</b> -0.2 Bewcastle, Cumbria</p> <p><b>Lowest Minimum:</b> -5.4 Benson, Oxfordshire</p> <p><b>Lowest Grass Minimum:</b> -10.2 Pershore, Warwickshire</p> <p><b>Most Rain:</b> 4.0 Corrimony Grange, Inverness-Shire</p> <p><b>Most Sun:</b> 8.5 Camborne, Cornwall</p>



DAILY CLIMATE DATA

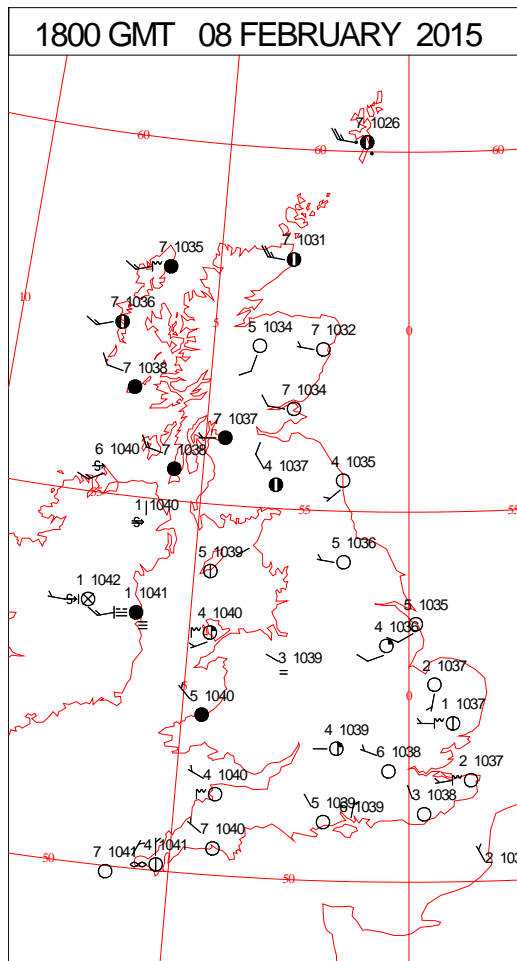
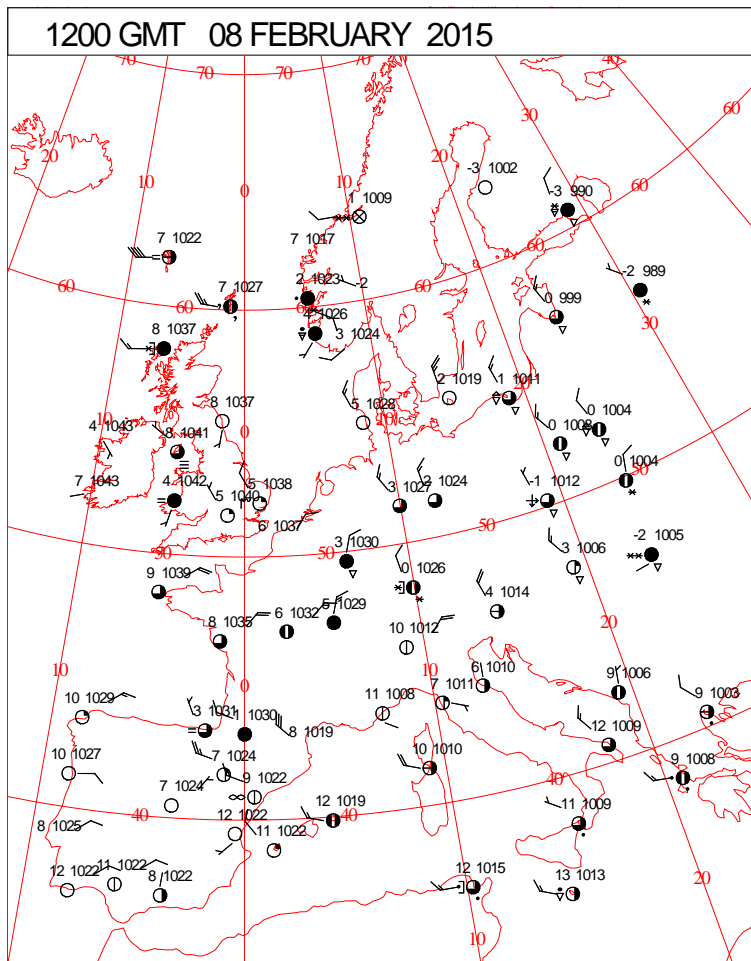
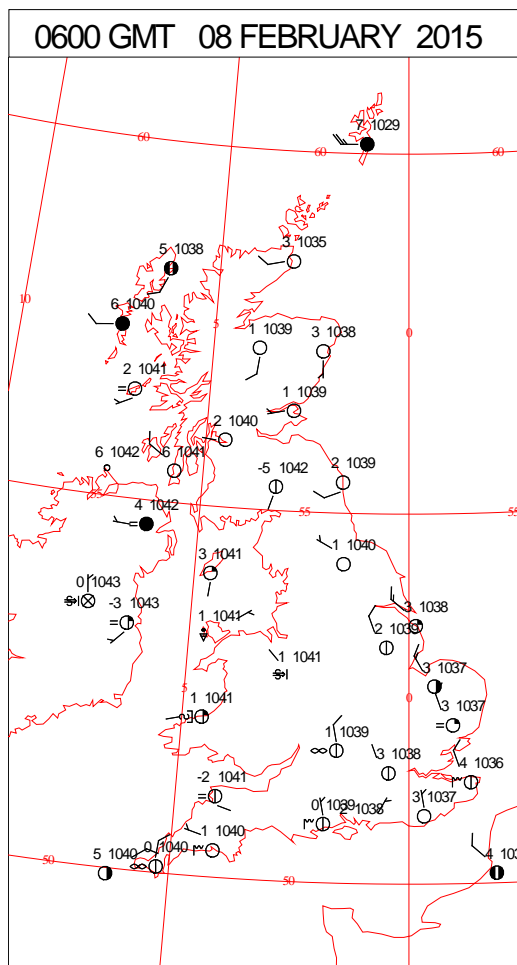
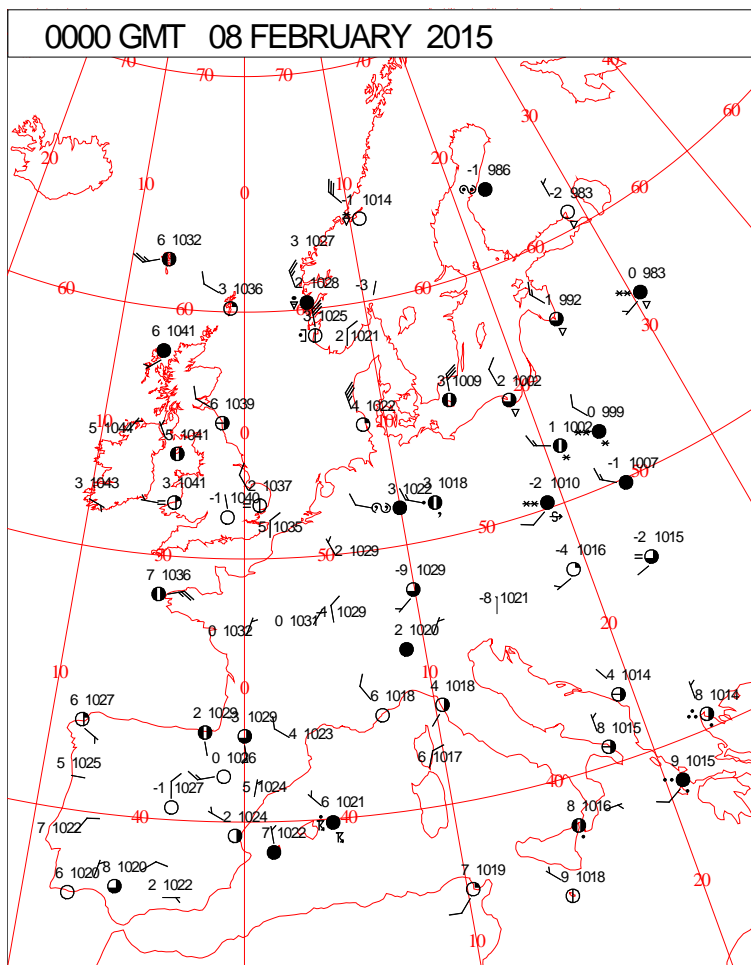


# DAILY WEATHER SUMMARY



Sunday 8 February 2015

## SURFACE REPORTS

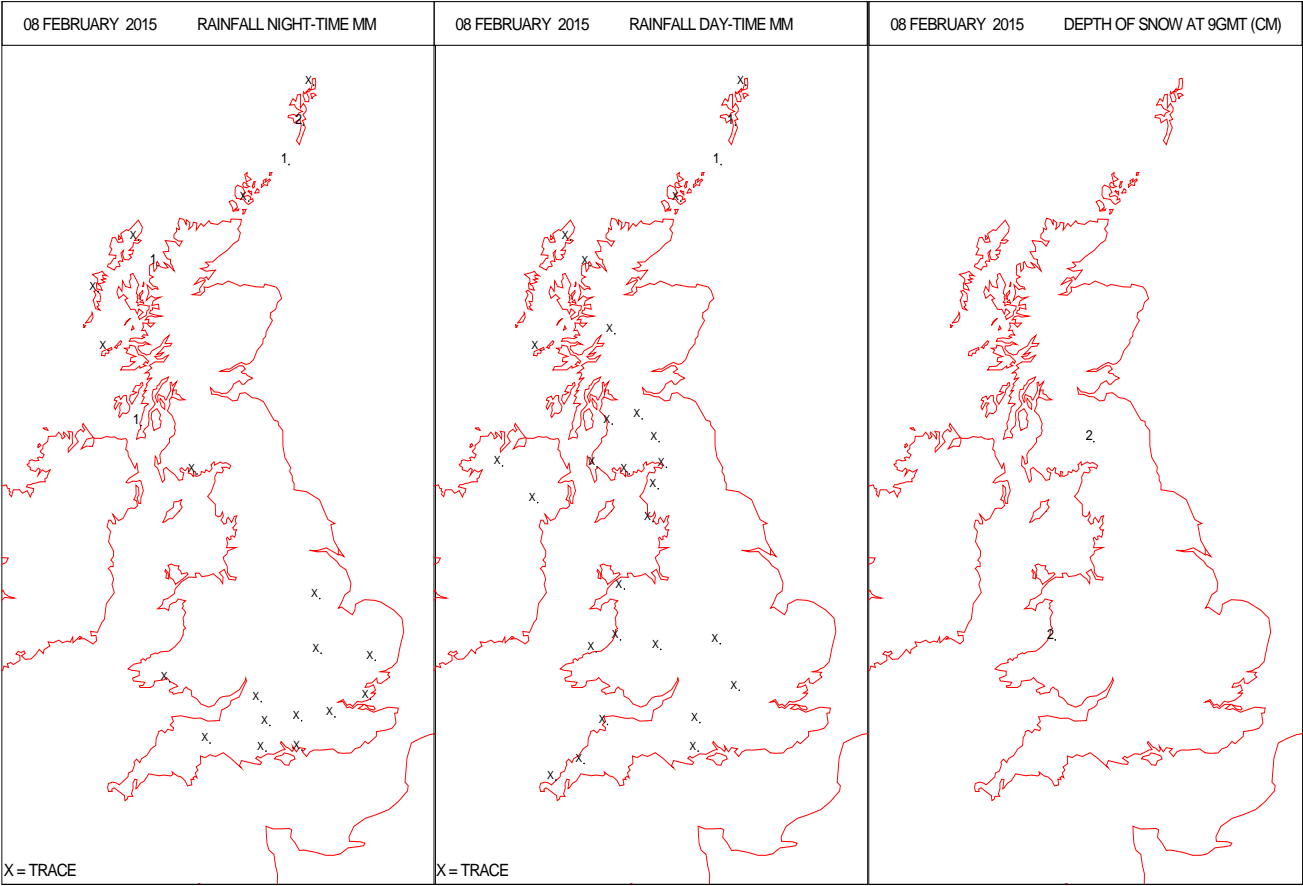
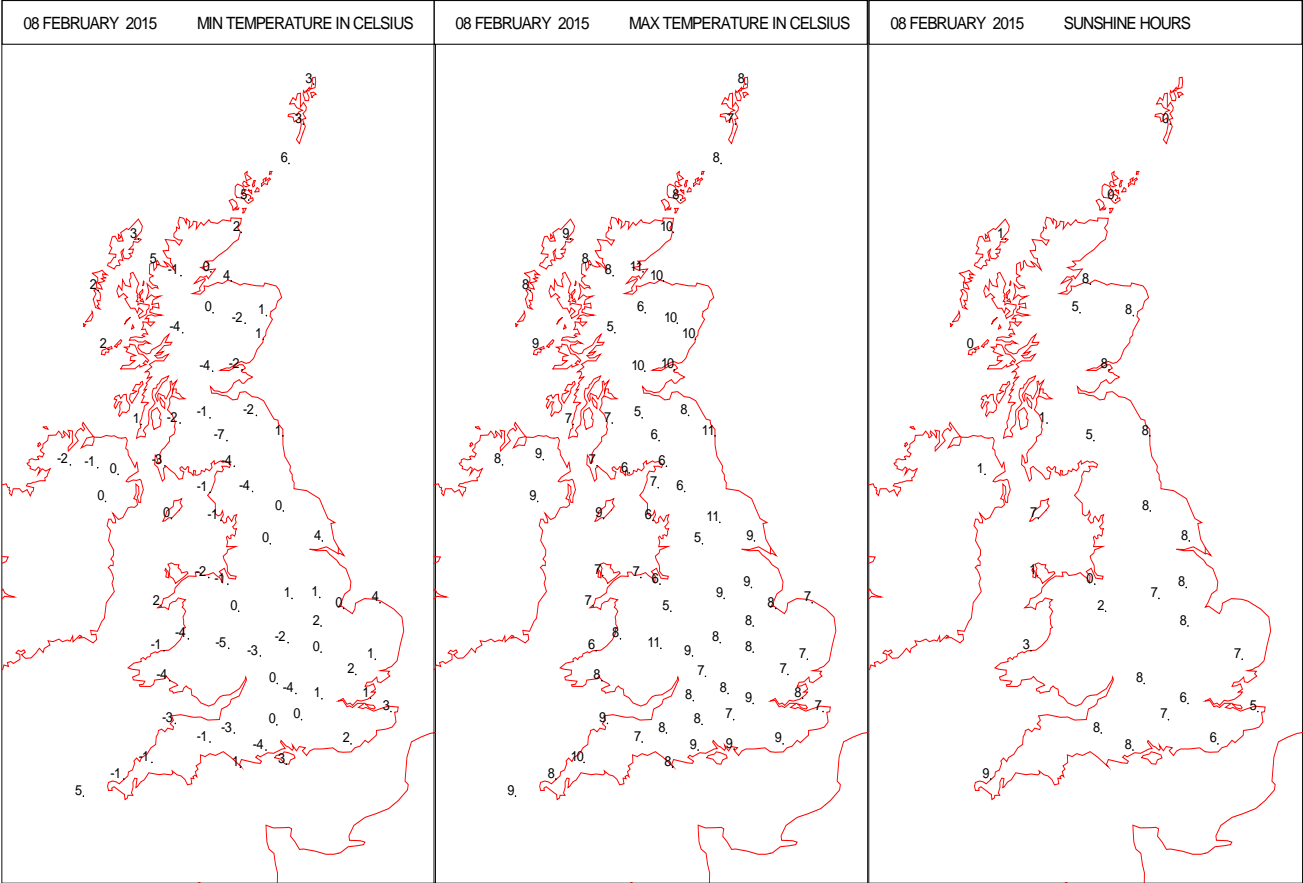


SIGNIFICANT WEATHER

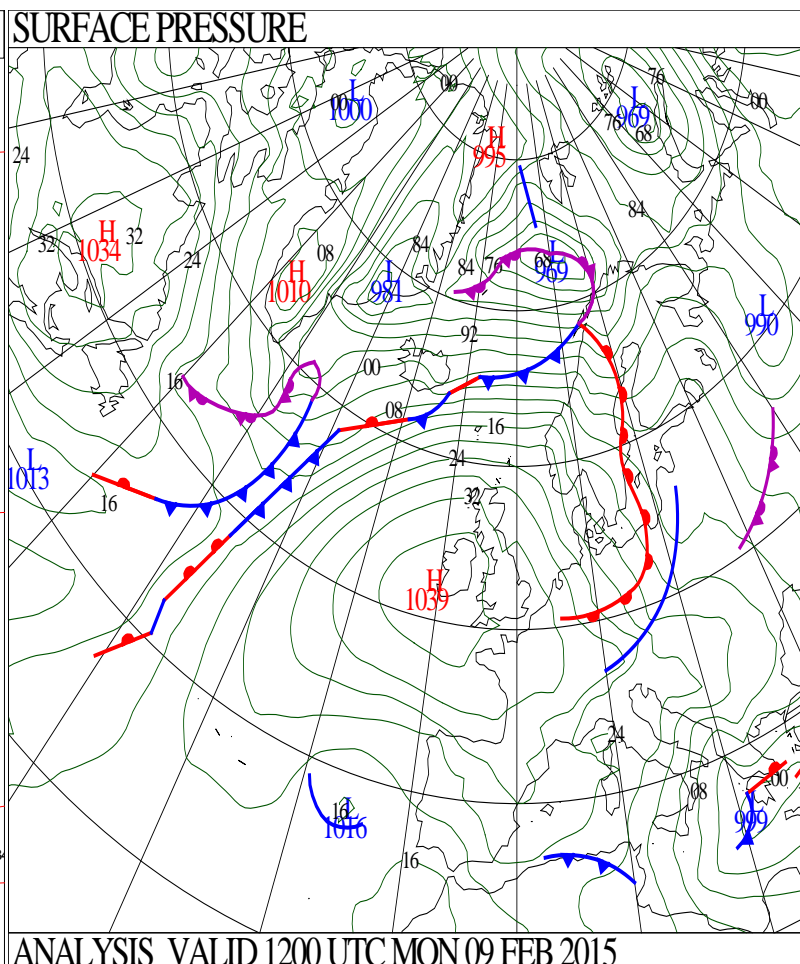
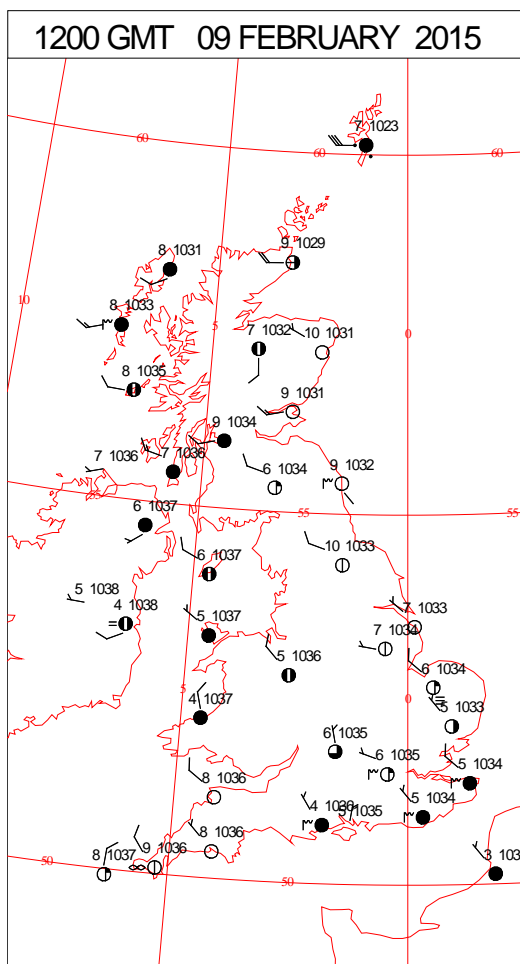
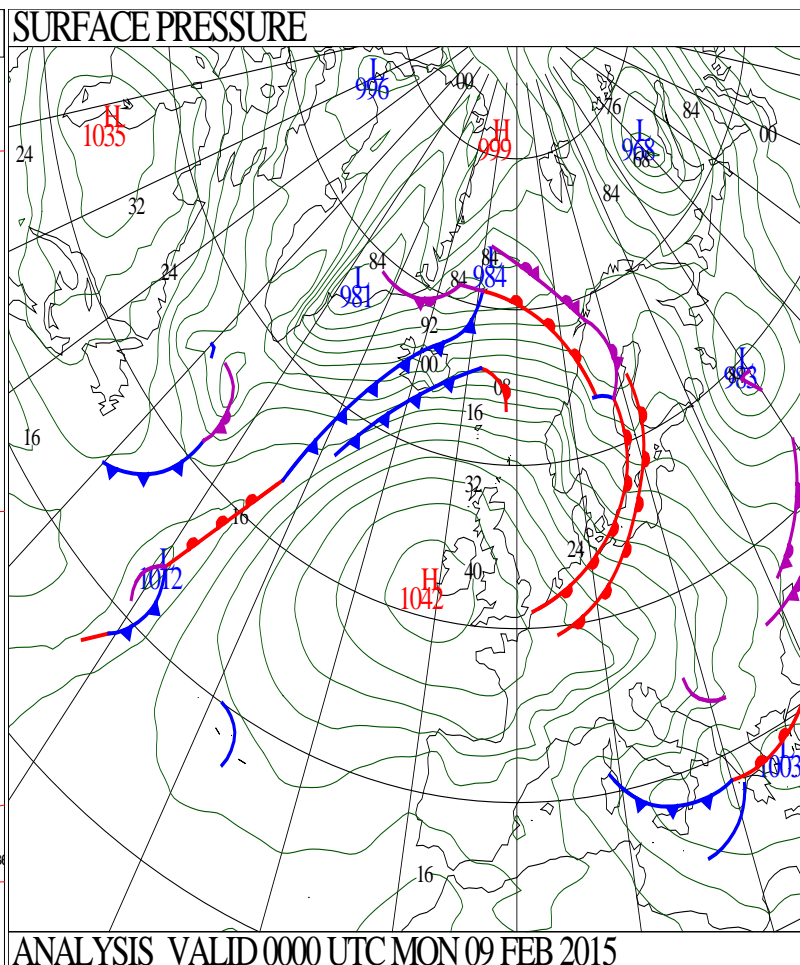
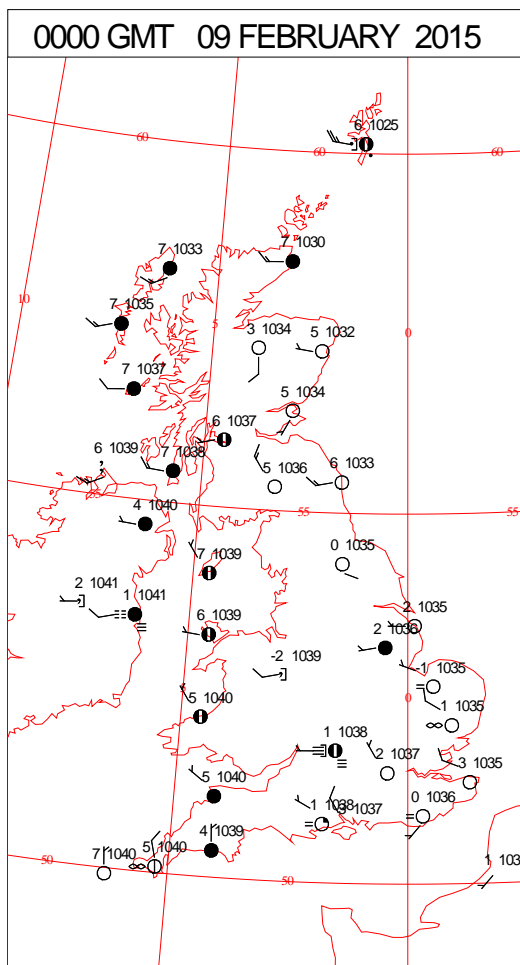
0600 GMT 08 FEBRUARY 2015	SIG WEATHER	1200 GMT 08 FEBRUARY 2015	SIG WEATHER	<p><b>Summary of UK Weather for Sunday 08 February 2015.</b> Overnight it remained largely dry with variable amounts of cloud. Where there were clear spells temperatures dipped below freezing, mainly in the west. Fairly dense fog developed across parts of north-west England, the West Midlands, Wales and Northern Ireland, some of which persisted for much of the day, significantly suppressing temperatures. Much of the rest of England, Wales and eastern Scotland enjoyed largely sunny skies and light winds. Cloud edged across western Scotland and parts of north-west England through the day, limiting the sunshine there. Temperatures were above average in the sunshine, but well below where the fog persisted.</p>
1800 GMT 08 FEBRUARY 2015	SIG WEATHER	0000 GMT 09 FEBRUARY 2015	SIG WEATHER	
				<p><b>EXTREMES</b> <b>Highest Maximum:</b> 12.1 Durham, Co. Durham <b>Lowest Maximum:</b> 1.4 Levens Hall, Cumbria <b>Lowest Minimum:</b> -6.1 Bewcastle, Cumbria <b>Lowest Grass Minimum:</b> -9.7 Velindre, Powys <b>Most Rain:</b> 11.3 Achfary, Sutherland <b>Most Sun:</b> 8.9 Camborne, Cornwall</p>



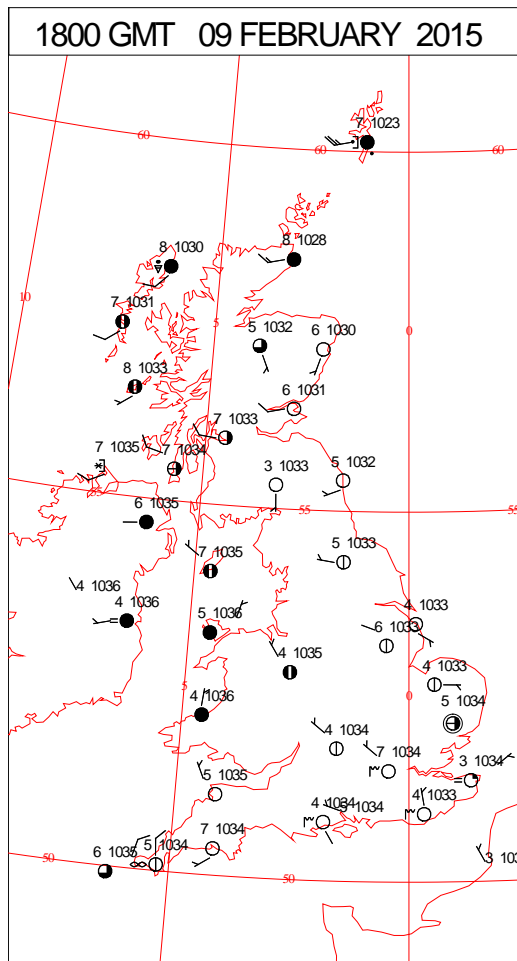
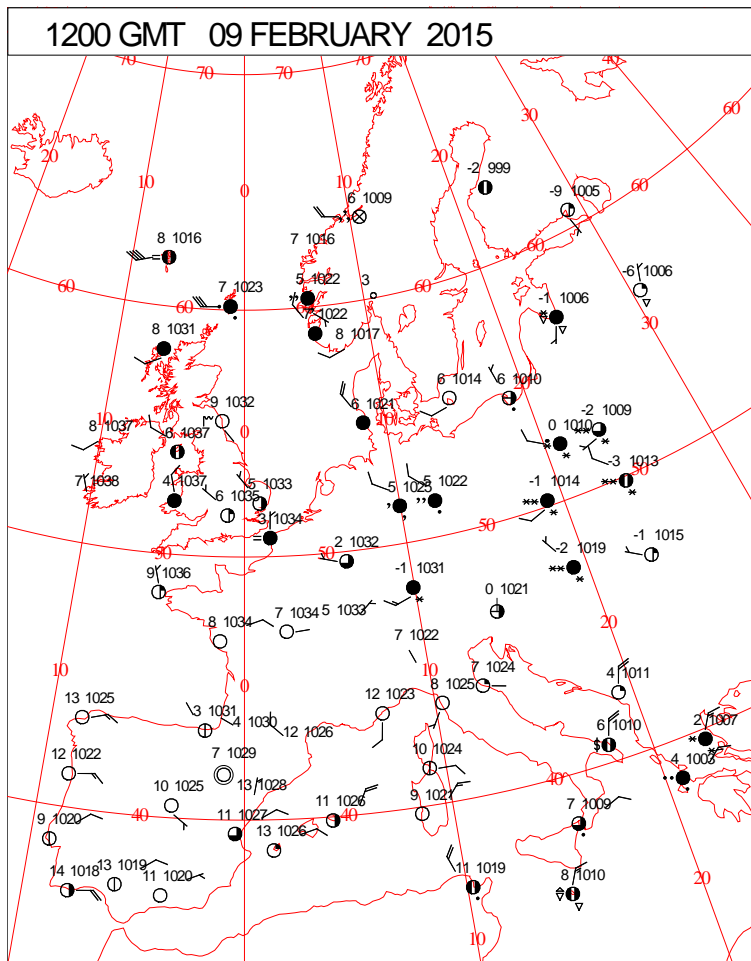
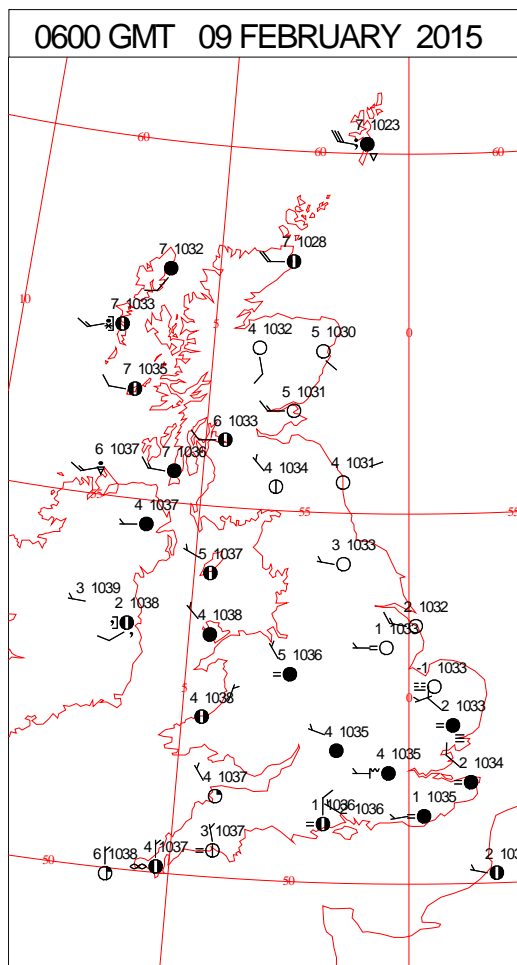
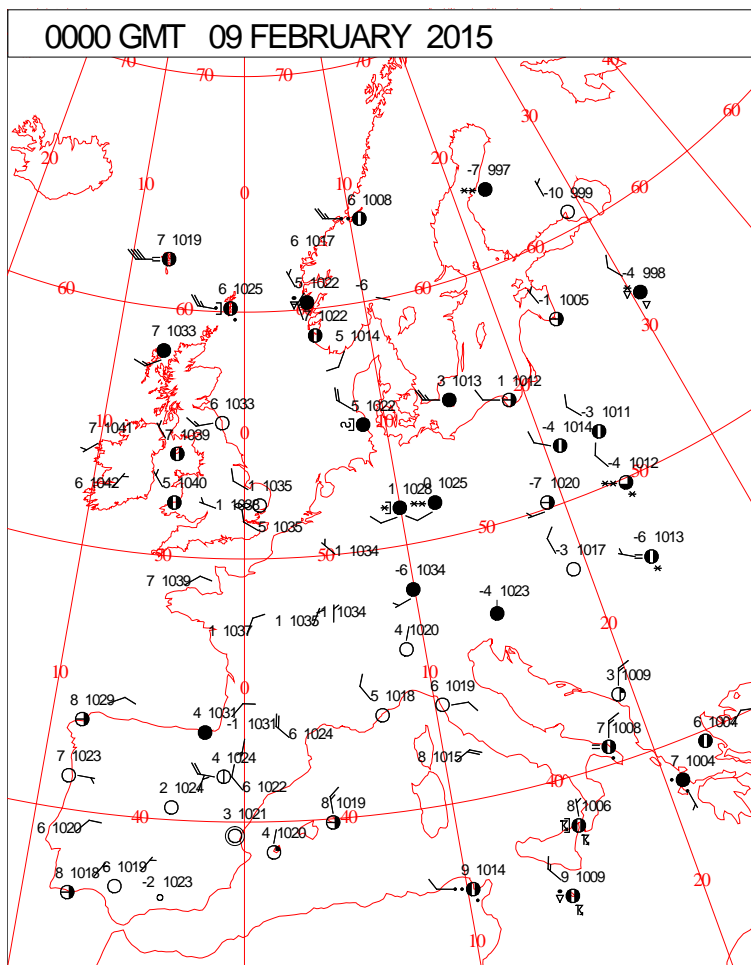
DAILY CLIMATE DATA



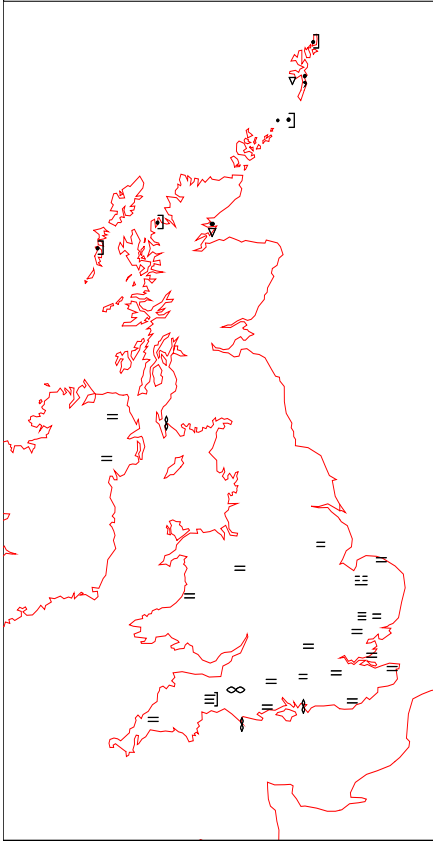
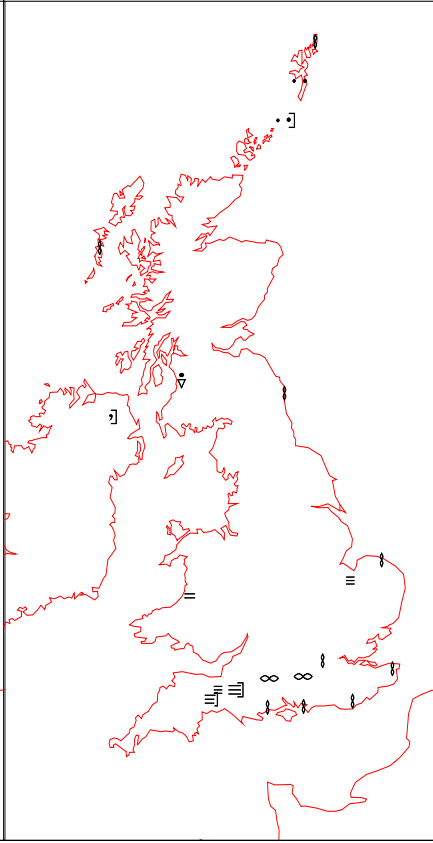
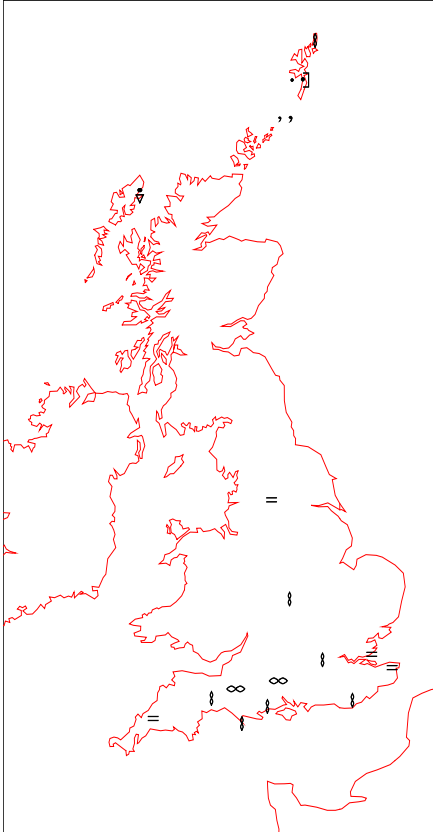
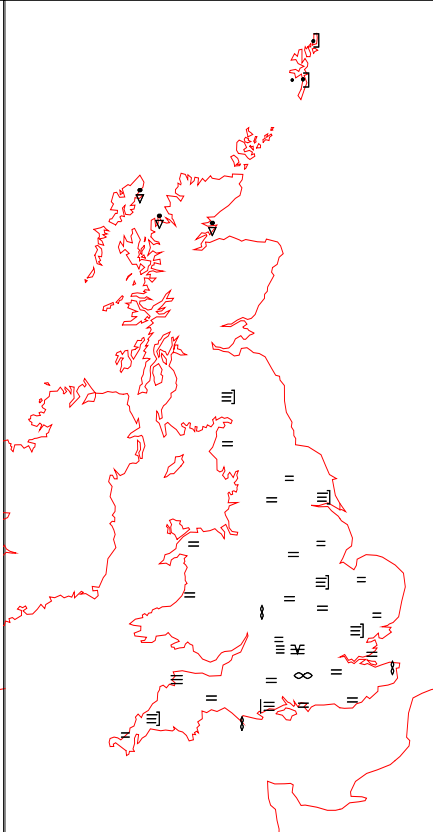
# DAILY WEATHER SUMMARY



# SURFACE REPORTS

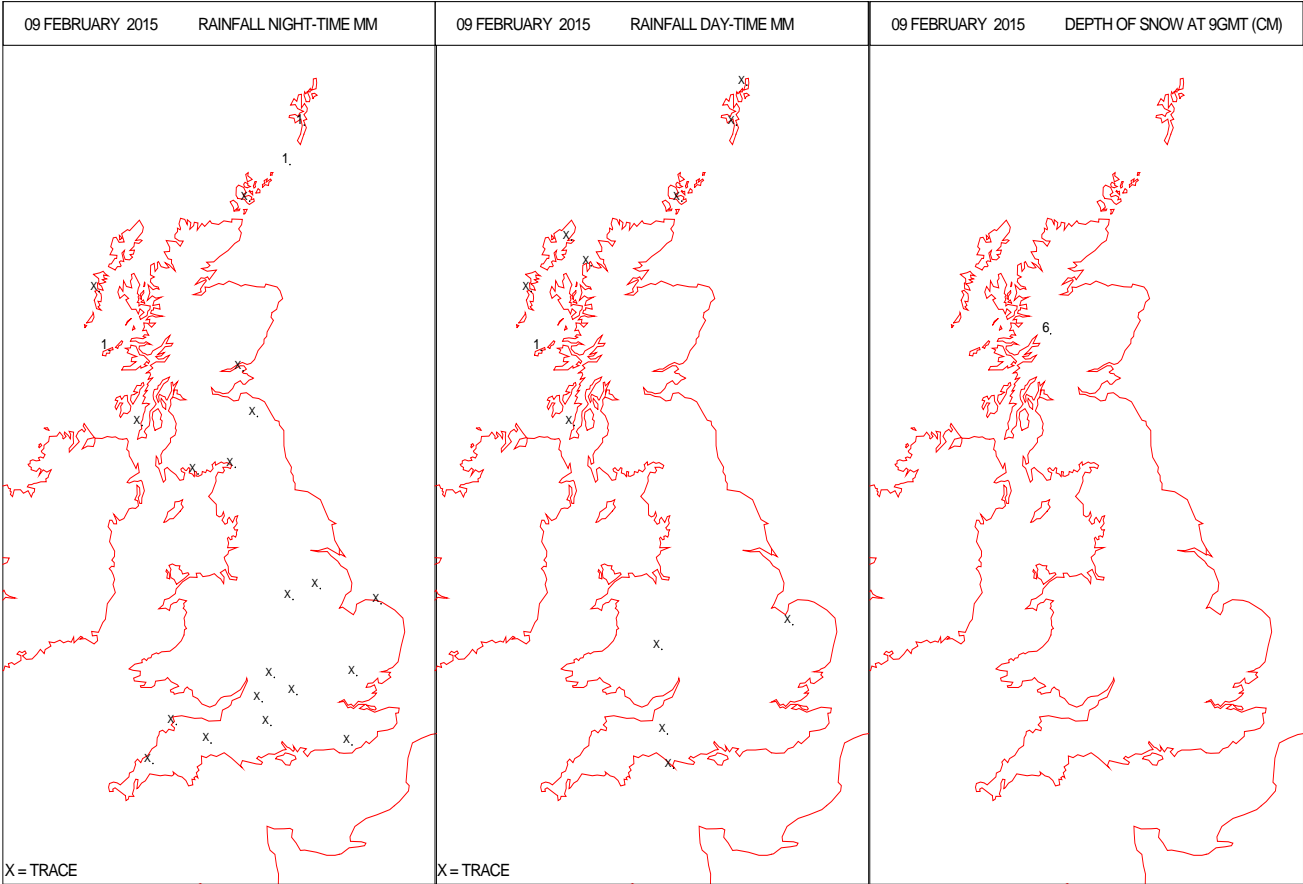
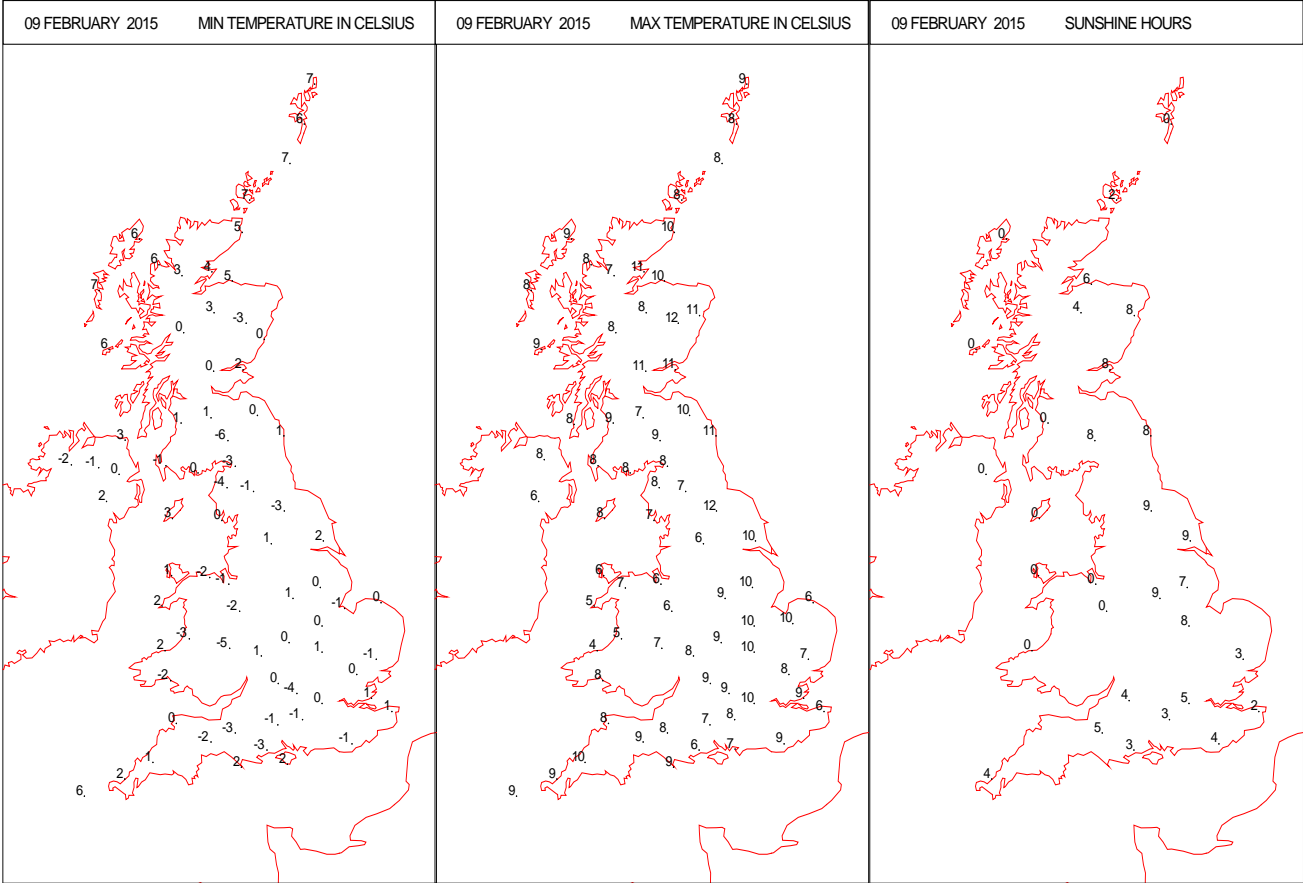


# SIGNIFICANT WEATHER

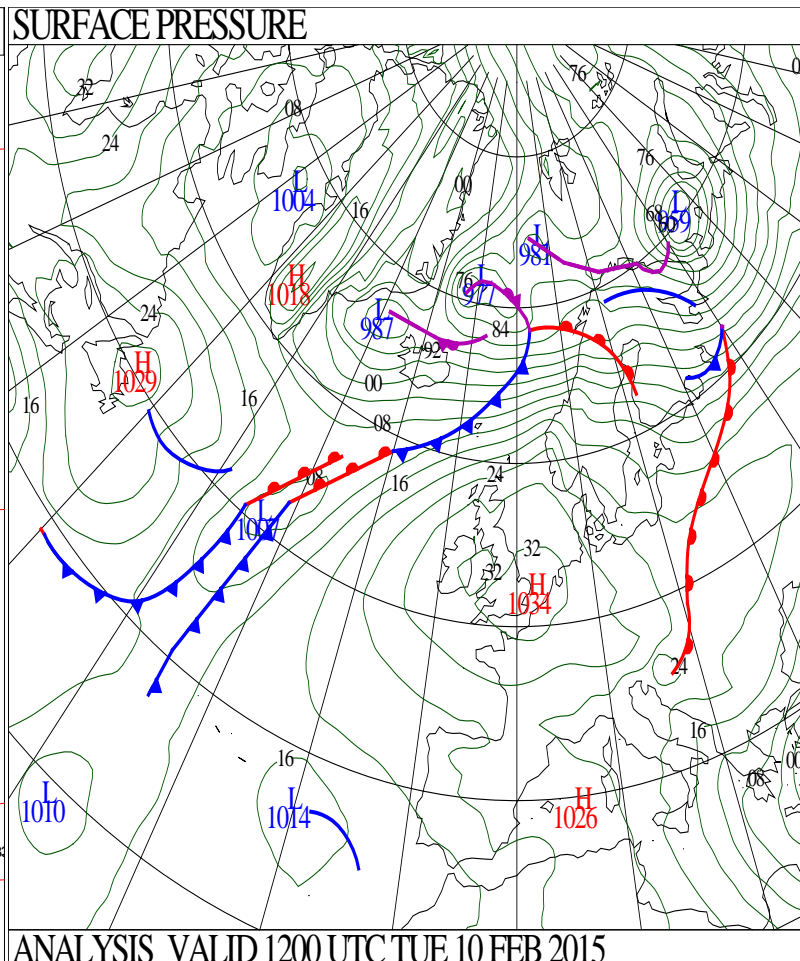
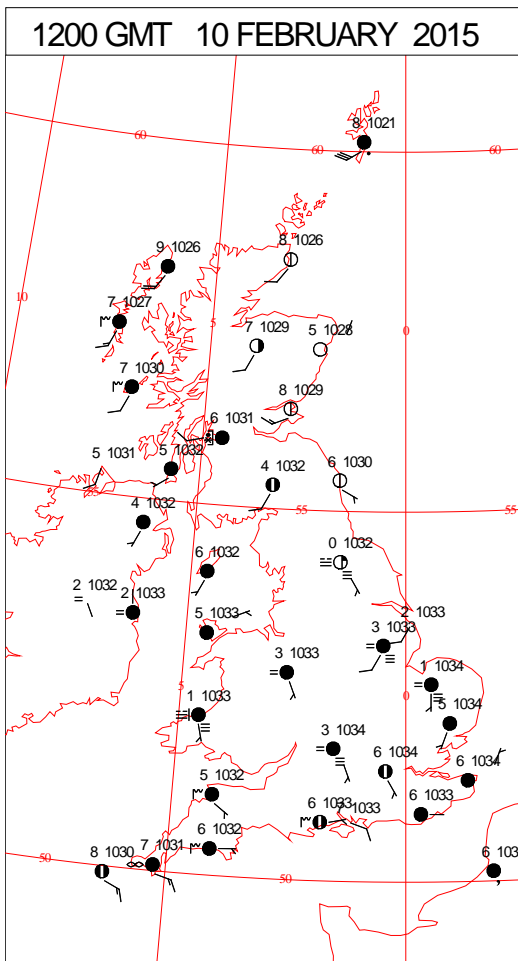
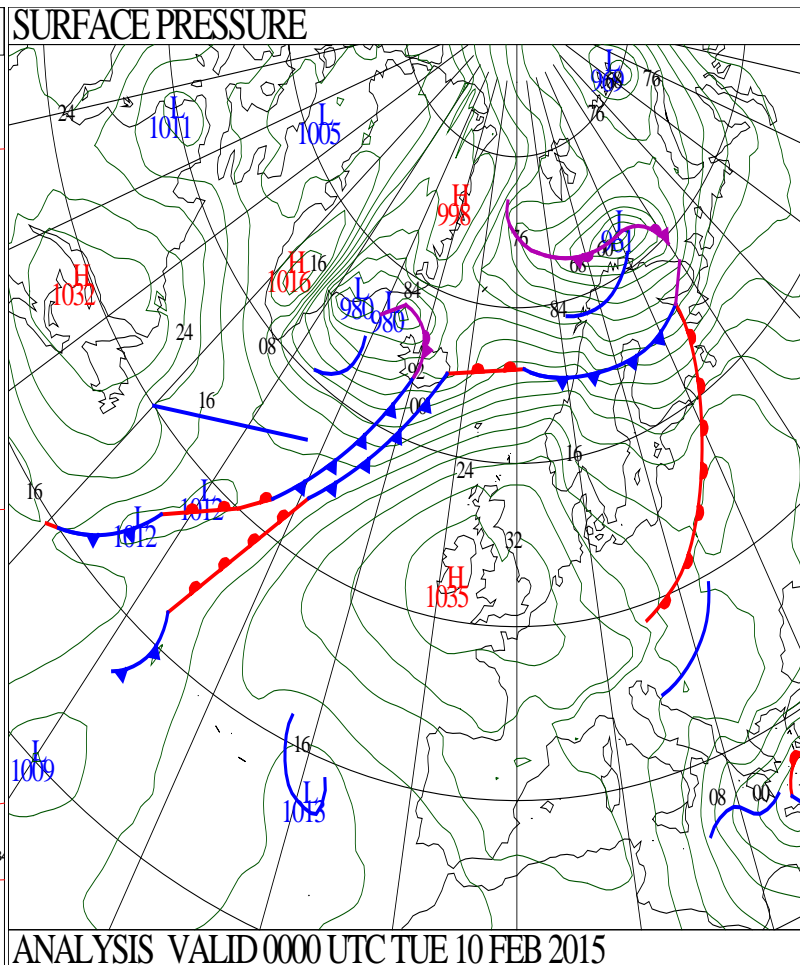
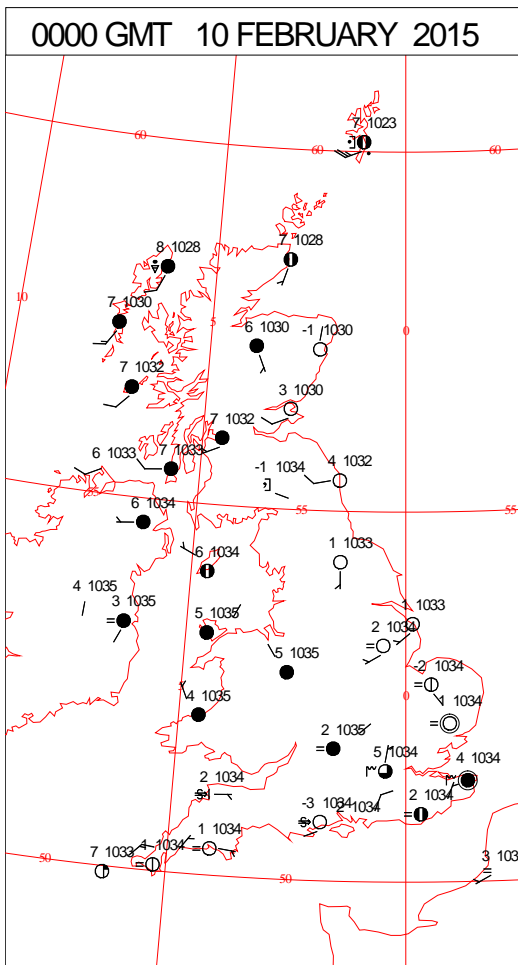
0600 GMT 09 FEBRUARY 2015	SIG WEATHER	1200 GMT 09 FEBRUARY 2015	SIG WEATHER	<p><b>Summary of UK Weather for Monday 09 February 2015.</b>            Dry weather overnight, with variable amounts of cloud covered the U.K. However, where the cloud did break, temperatures quickly dropped below freezing, leading to some frost and fog patches, whereas underneath the cloud, temperatures remained above freezing.</p> <p>The dry weather continued through the day, with a little light drizzle in the far north of Scotland.</p> <p>Winds were generally light, which helped early mist and fog patches to linger until late morning. Low cloud affected the north-west of England and persisted through the day, keeping temperatures on the cool side.</p> <p>Elsewhere, many places saw plenty of sunshine, allowing temperatures to reach average, or just above for the time of year, especially in north-east England and eastern Scotland.</p> <p>During the first part of the night it remained dry, with light winds for many.</p> <p>Under the clear skies, mainly in the south and east of the country, temperatures quickly fell with mist and freezing fog patches developing.</p>
				
1800 GMT 09 FEBRUARY 2015	SIG WEATHER	0000 GMT 10 FEBRUARY 2015	SIG WEATHER	<p><b>EXTREMES</b>  <b>Highest Maximum:</b>            12.1 Topcliffe, North Yorkshire  <b>Lowest Maximum:</b>            3.5 Orierton, Dyfed  <b>Lowest Minimum:</b>            -5.4 Topcliffe, North Yorkshire  <b>Lowest Grass Minimum:</b>            -10.1 Nettelcombe, Somerset  <b>Most Rain:</b>            9.5 Port Henderson, Ross-Shire  <b>Most Sun:</b>            9.0 Mylnefield, Angus</p>
				



DAILY CLIMATE DATA

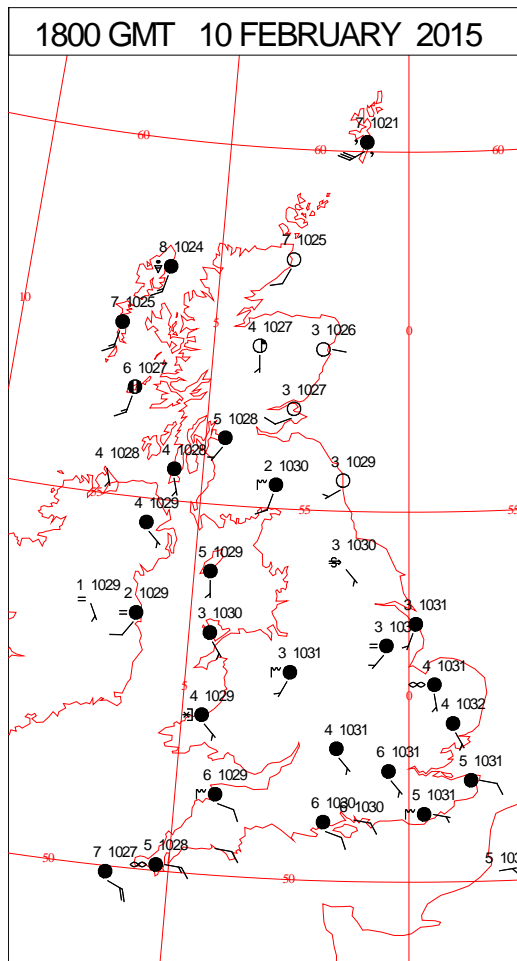
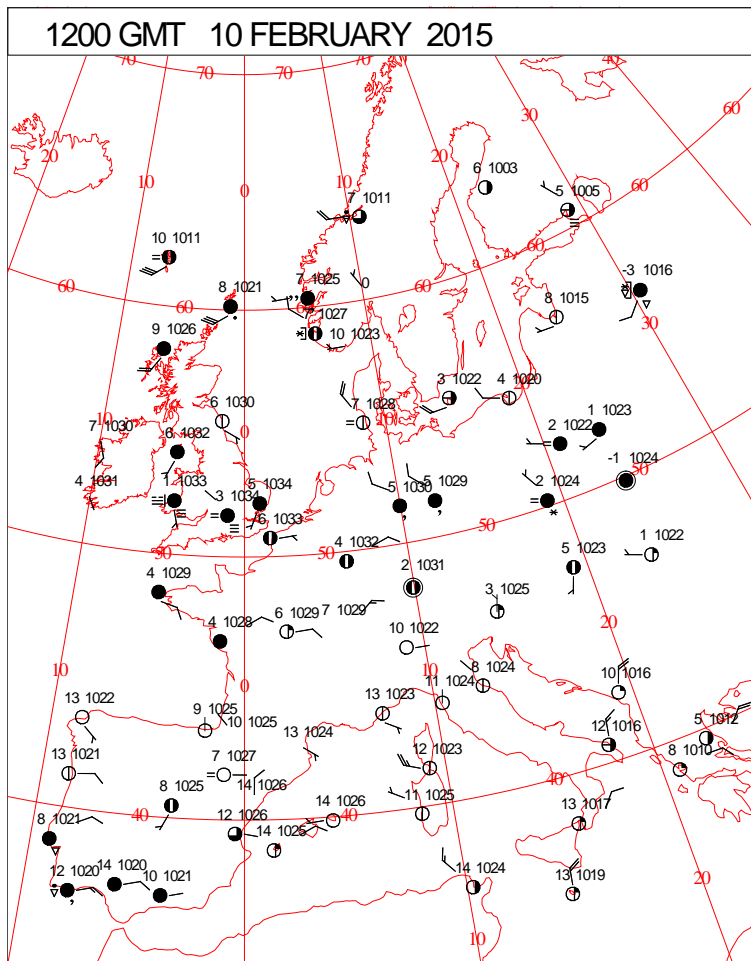
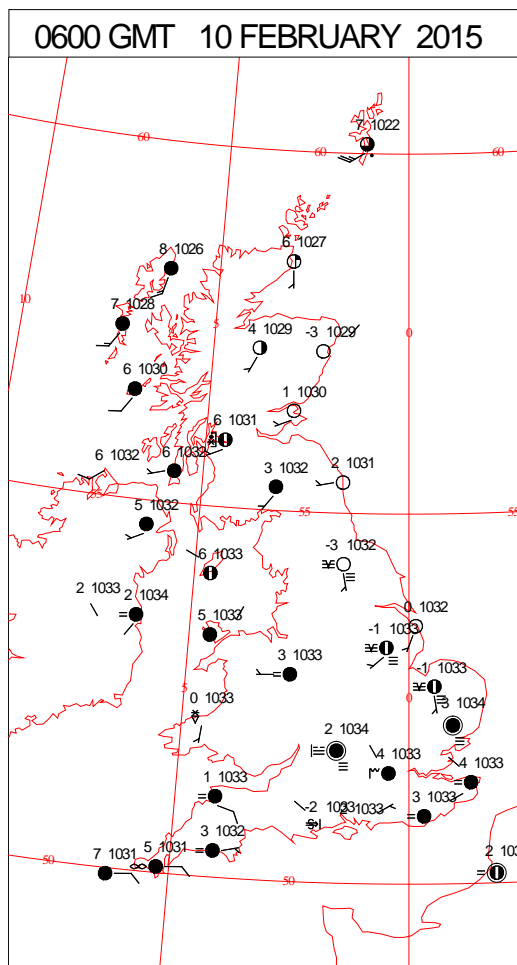
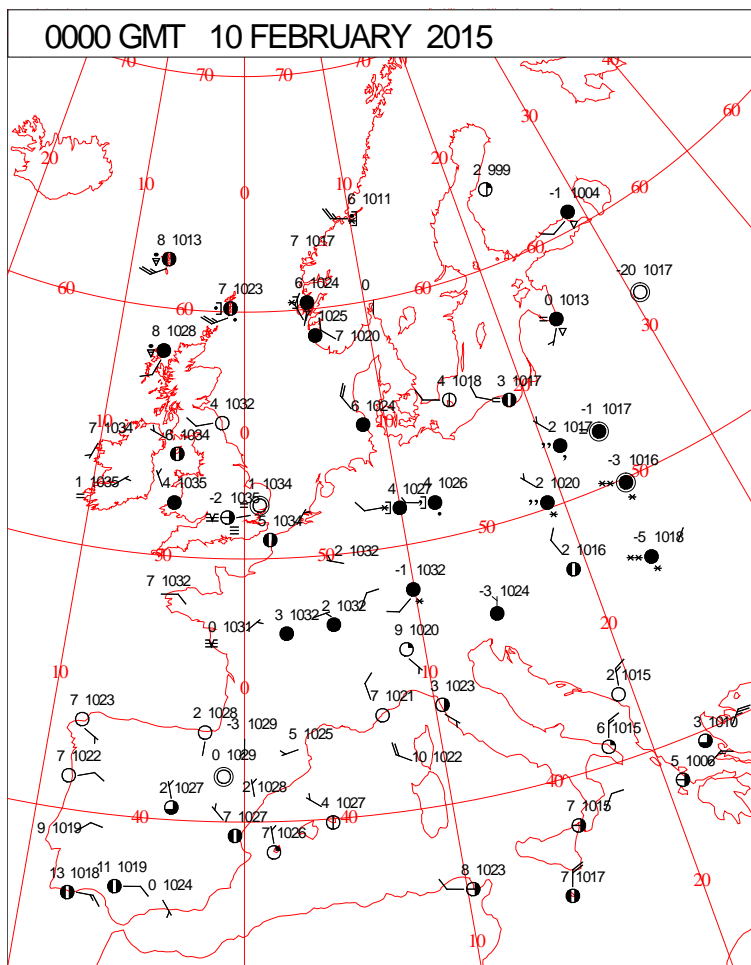


# DAILY WEATHER SUMMARY



Tuesday 10 February 2015

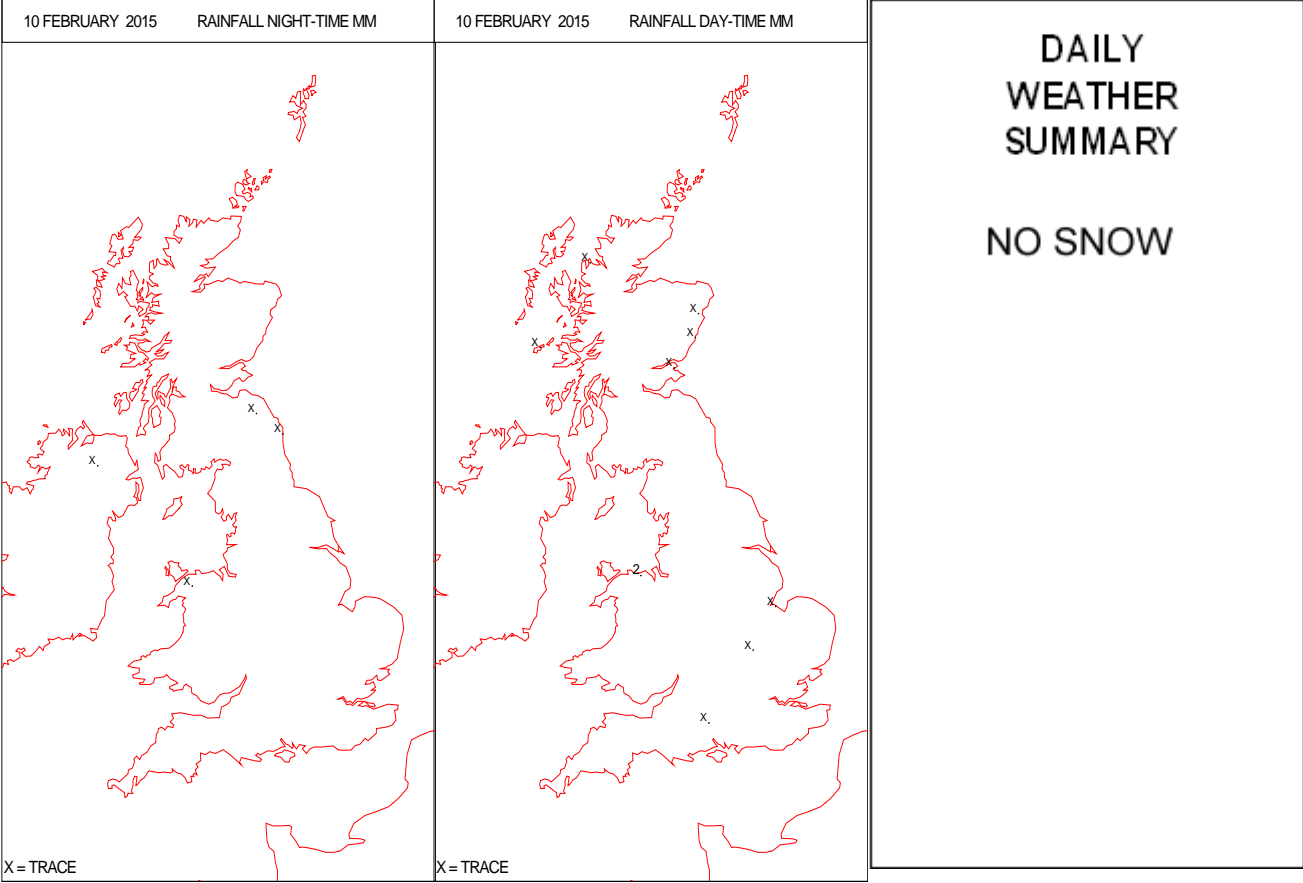
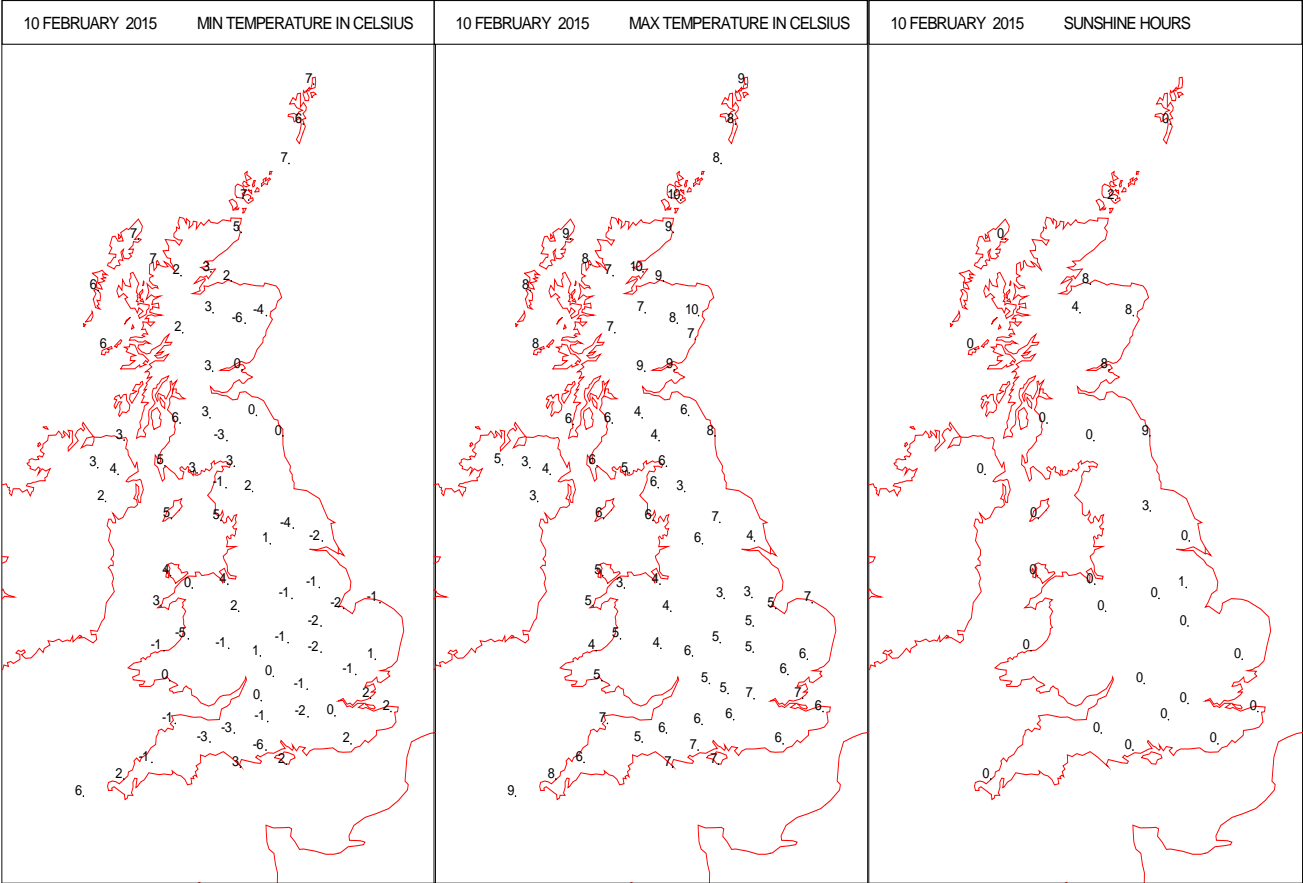
## SURFACE REPORTS



SIGNIFICANT WEATHER

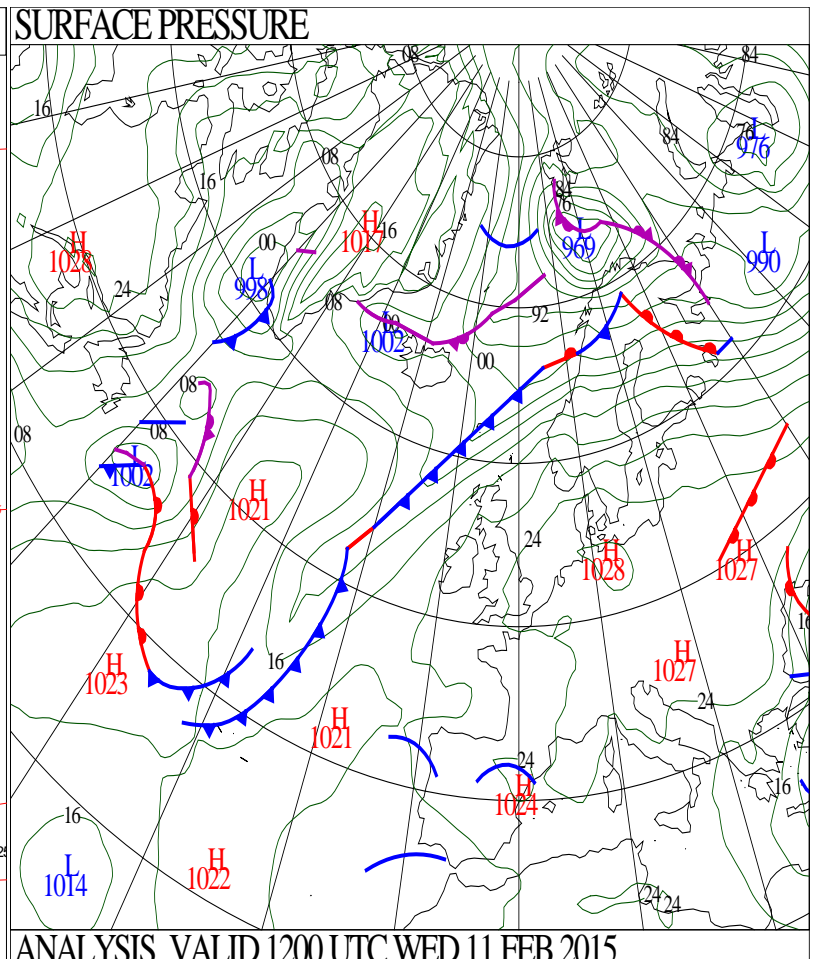
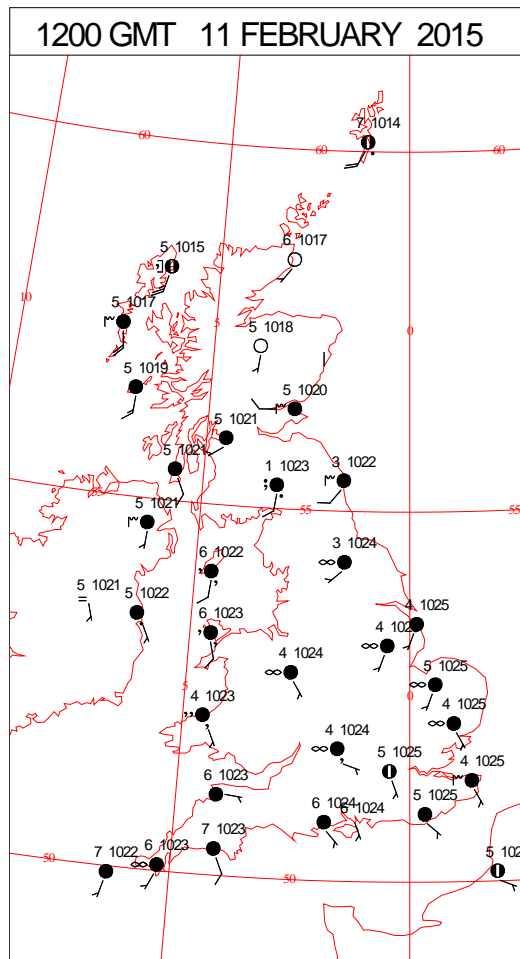
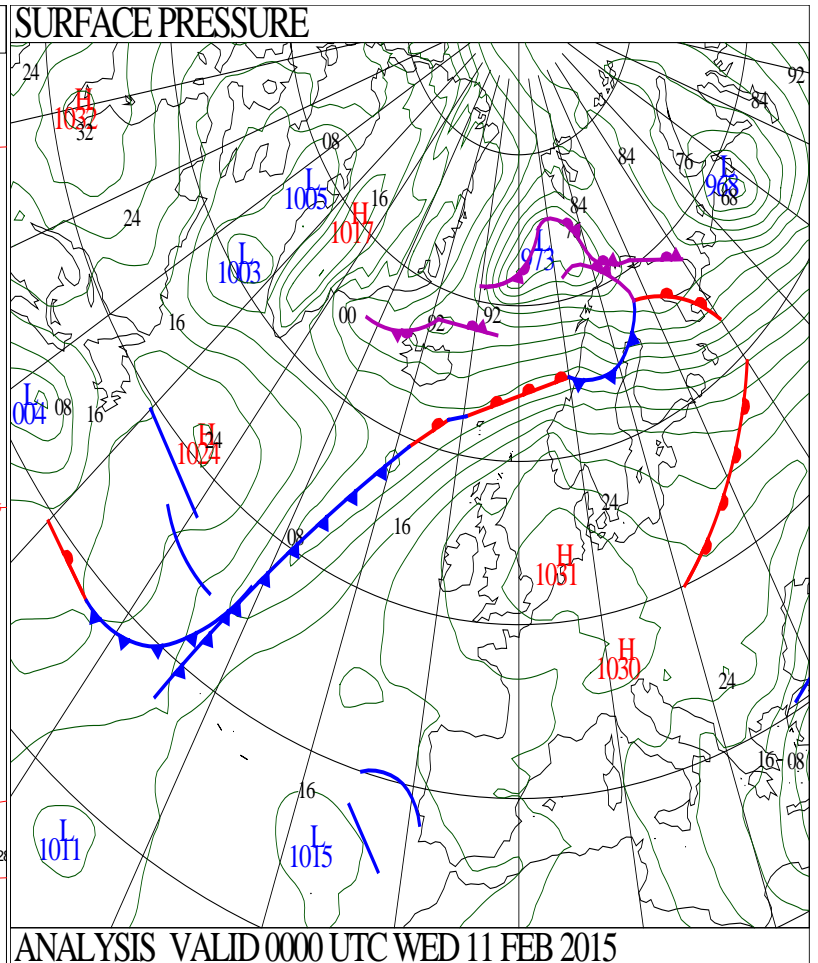
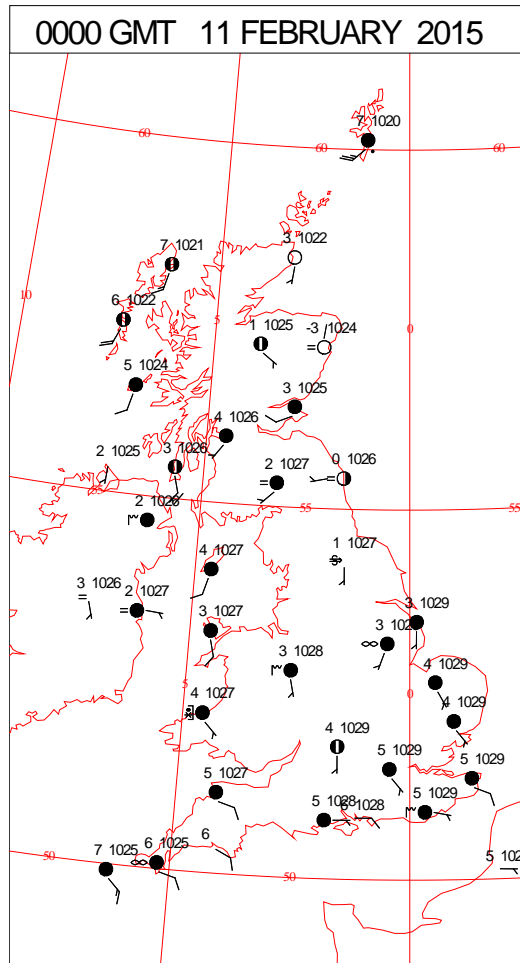
0600 GMT 10 FEBRUARY 2015	SIG WEATHER	1200 GMT 10 FEBRUARY 2015	SIG WEATHER	<p><b>Summary of UK Weather for Tuesday 10 February 2015.</b></p> <p>Overnight variable amounts of cloud covered the U.K., with breaks in the cloud leading to dense freezing fog in the south and east of the country. The whole country remained dry, with light winds.</p> <p>Temperatures remained above freezing in the north of northern England, whilst colder temperatures and frost were seen in the south.</p> <p>Cloud affected much of the country through the day, with early mist and fog patches slowly lifting.</p> <p>The best of the sunshine was across eastern Scotland and parts of north-east England. Due to a sharp temperature inversion, large amounts of sunshine were also seen over high ground, particularly across Snowdonia and the Pennines, where the summits were above the cloud.</p> <p>The dry and largely cloudy conditions continued into the evening and first part of the night, with mist and dense fog reforming in parts of north-east England and eastern Scotland, where skies were clear. Under clear skies, temperatures quickly fell below freezing.</p> <p>Daytime temperatures were generally average or just below for the time of year under the cloud, although above average in north-east Scotland.</p>
1800 GMT 10 FEBRUARY 2015	SIG WEATHER	0000 GMT 11 FEBRUARY 2015	SIG WEATHER	
				<p><b>EXTREMES</b></p> <p><b>Highest Maximum:</b> 10.4 Tain Range, Ross-Shire</p> <p><b>Lowest Maximum:</b> 2.5 High Mowthorpe, North Yorkshire 2.5 Llysdimam, Powys 2.5 Scarborough, North Yorkshire</p> <p><b>Lowest Minimum:</b> -5.8 Ravensworth, North Yorkshire</p> <p><b>Lowest Grass Minimum:</b> -9.9 Nettlecombe, Somerset</p> <p><b>Most Rain:</b> 9.6 Allnabad, Sutherland</p> <p><b>Most Sun:</b> 8.9 Boulmer, Northumberland</p>

DAILY CLIMATE DATA

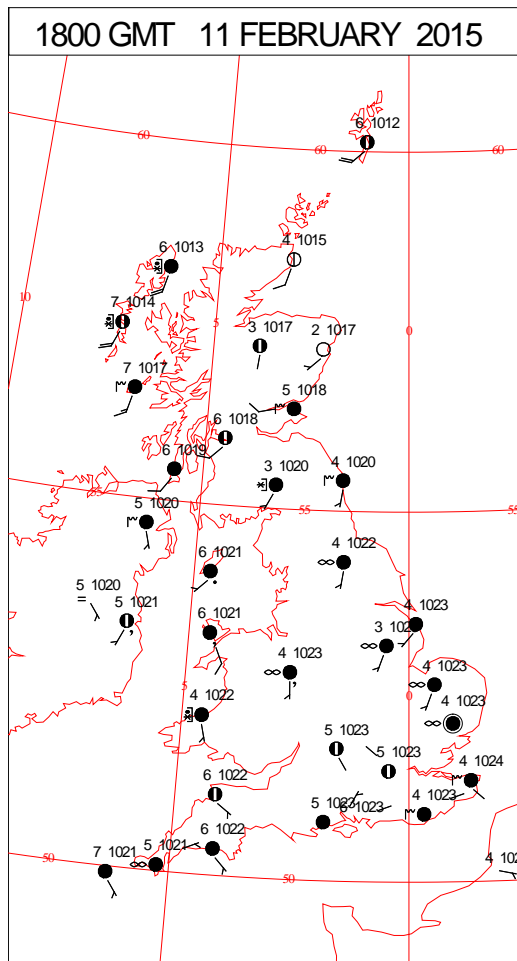
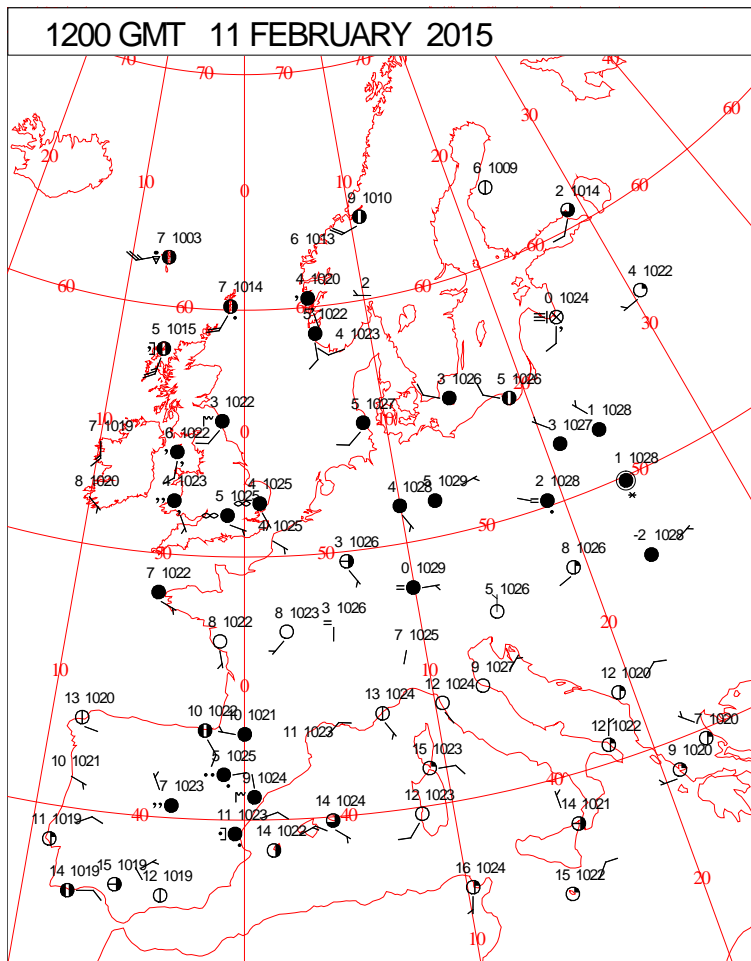
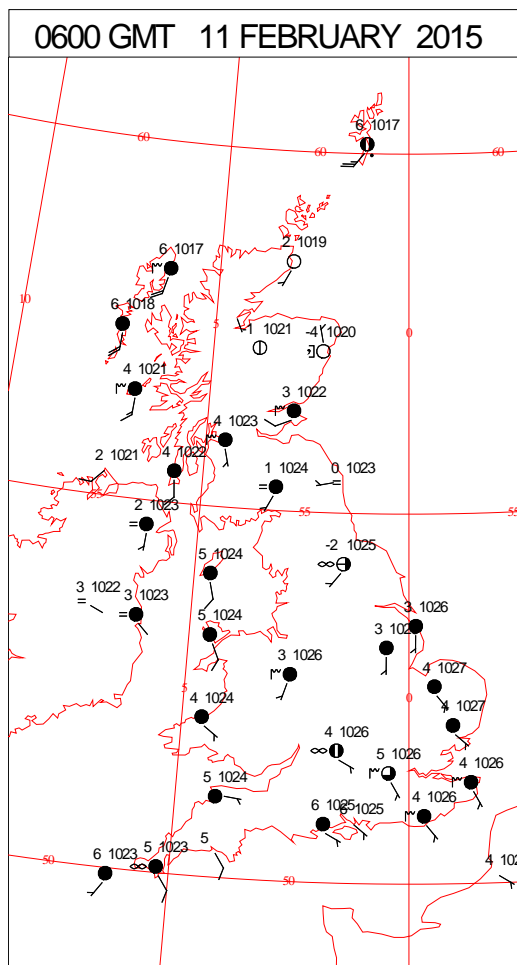
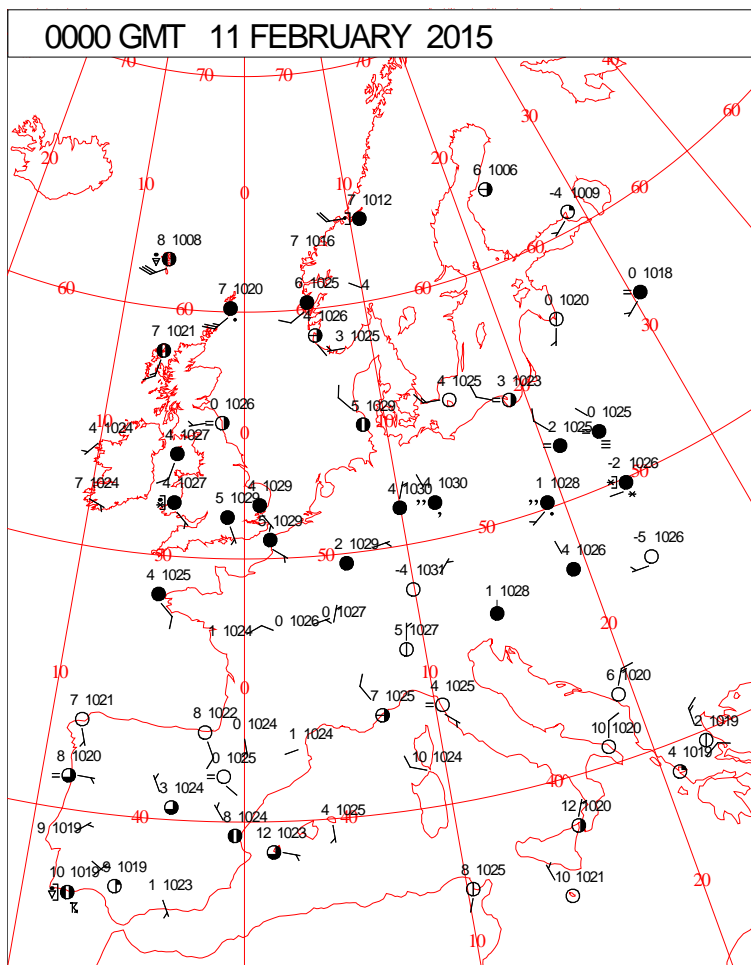




# DAILY WEATHER SUMMARY



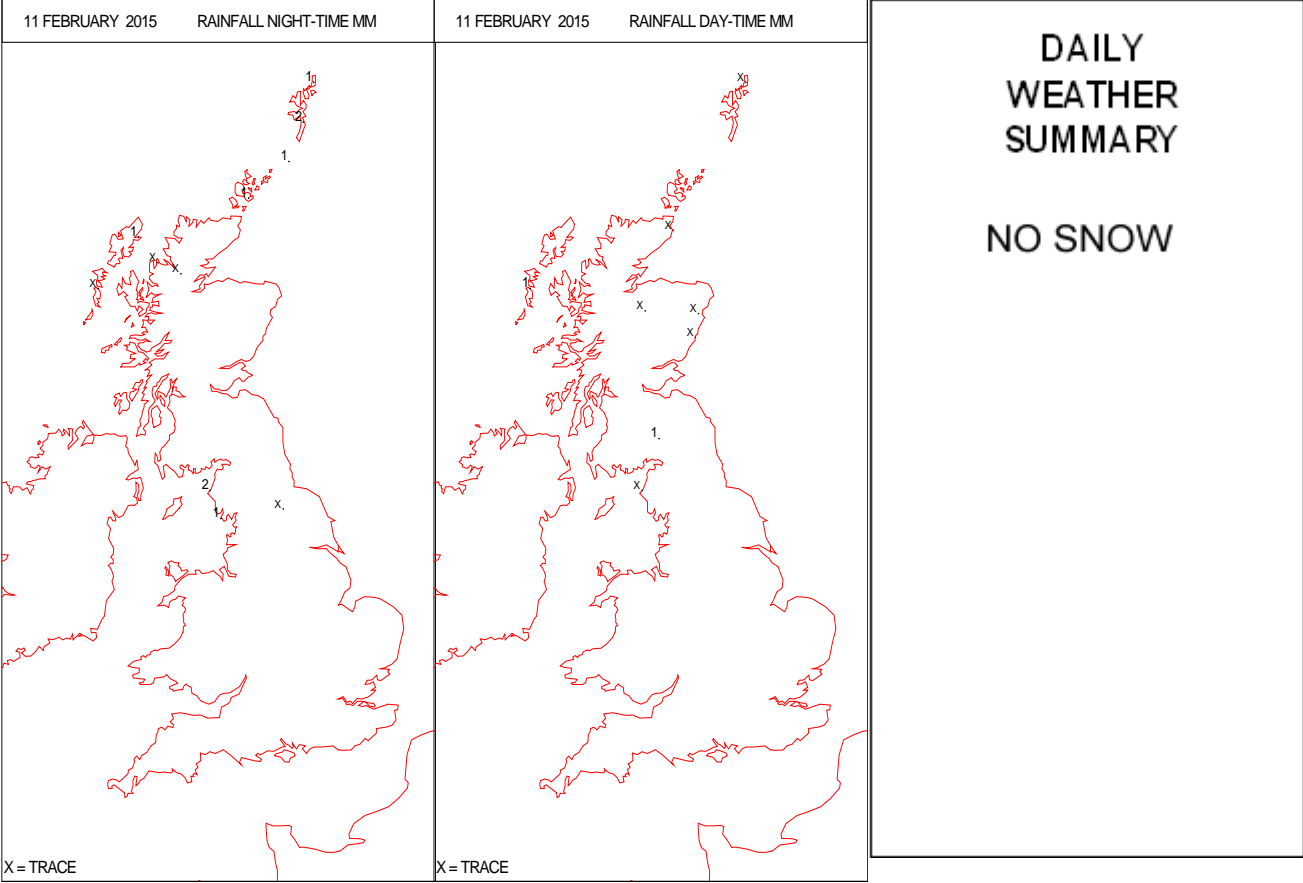
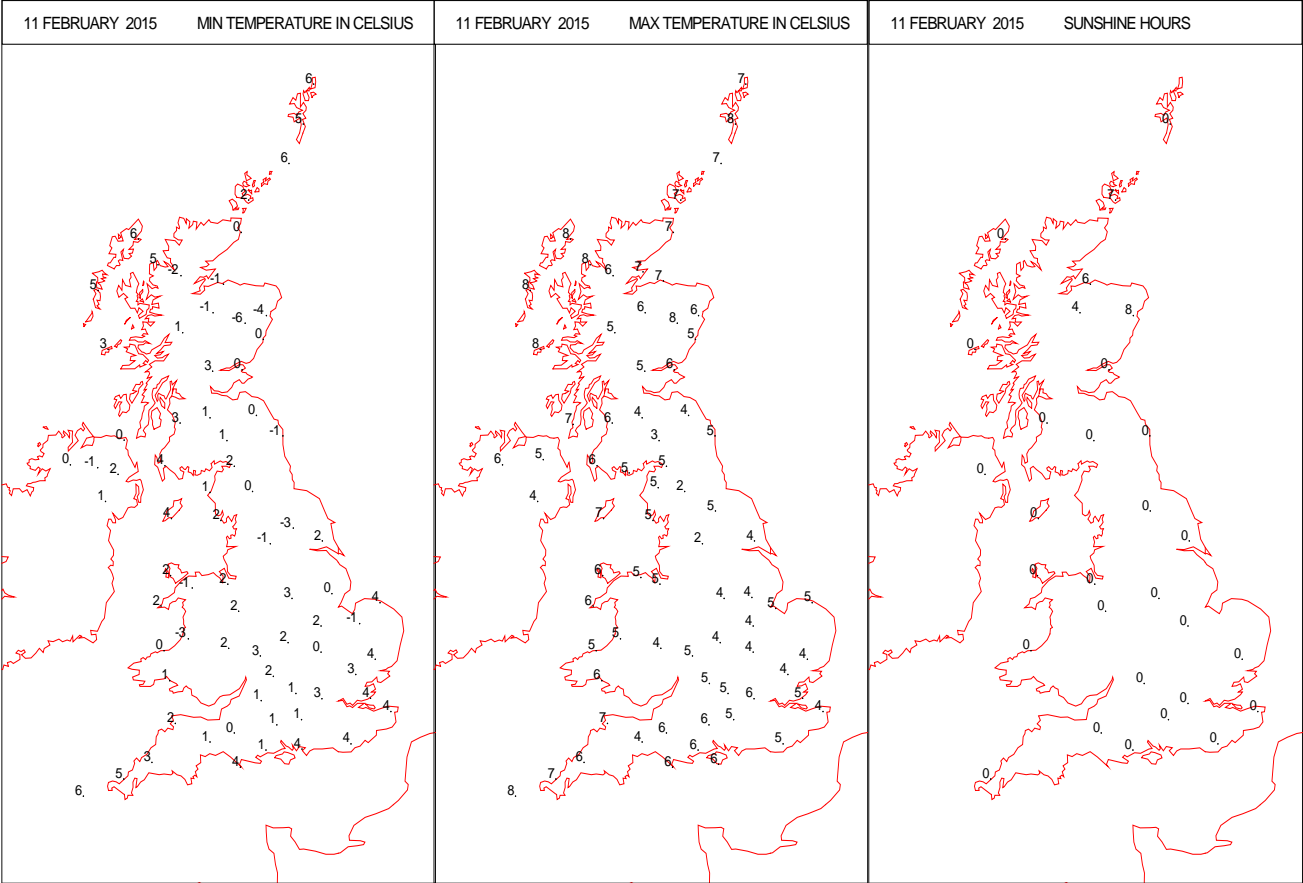
# SURFACE REPORTS



# SIGNIFICANT WEATHER

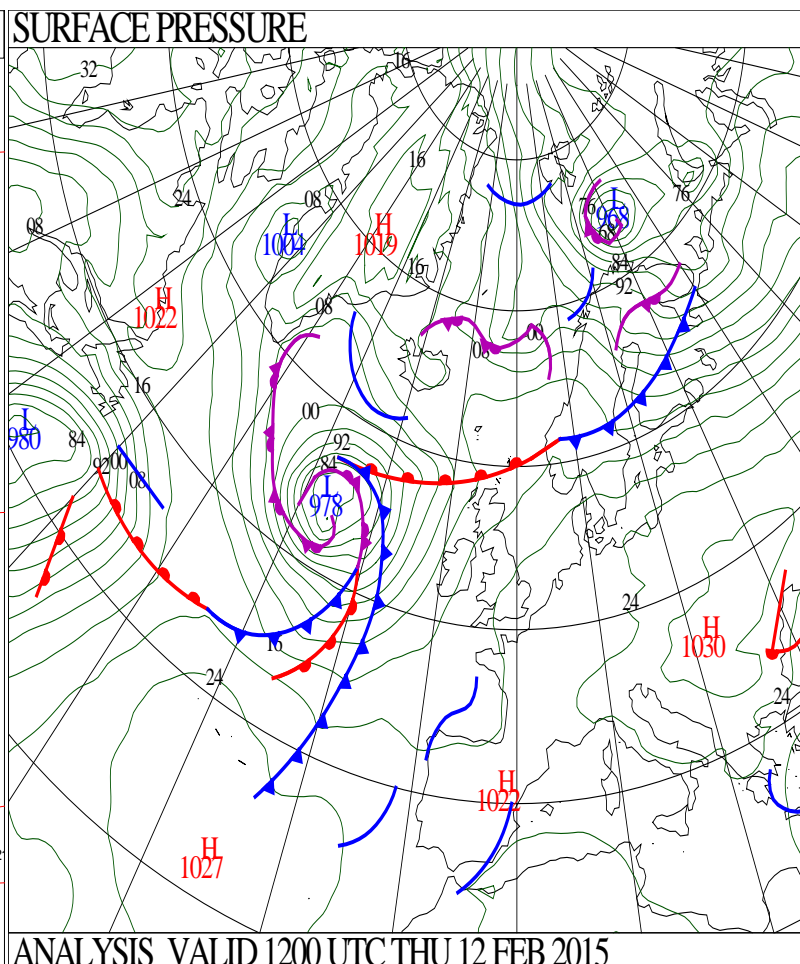
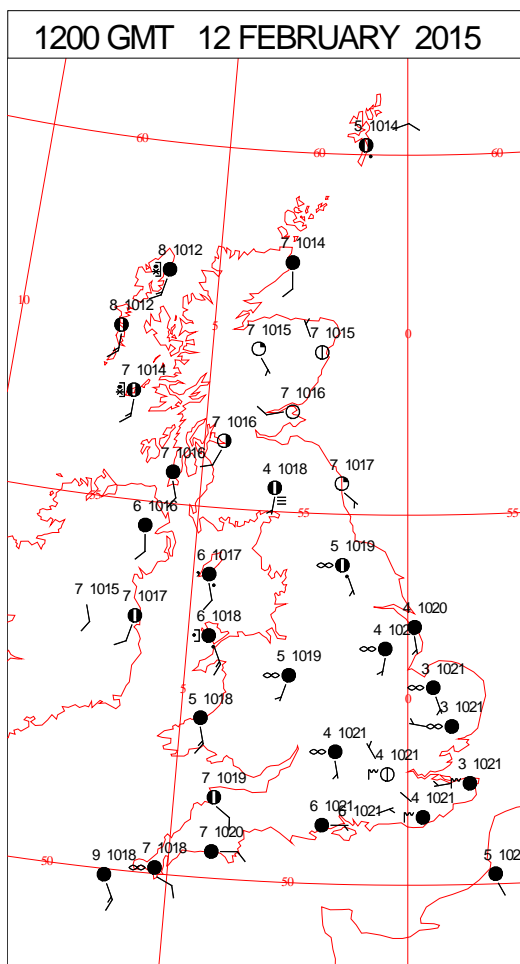
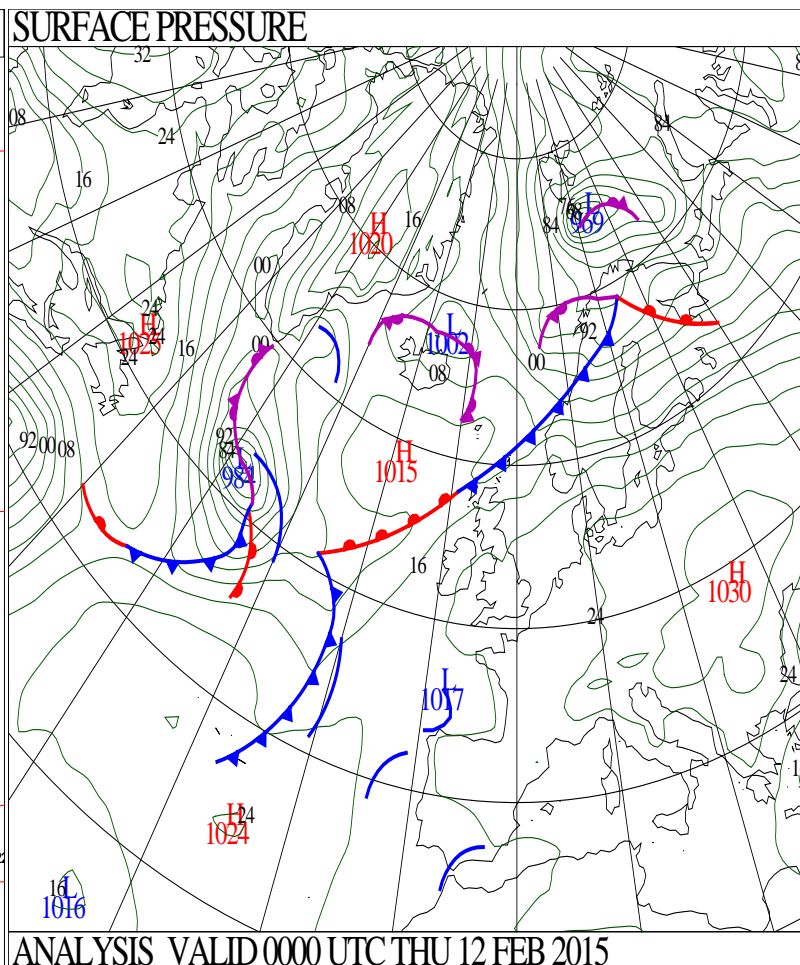
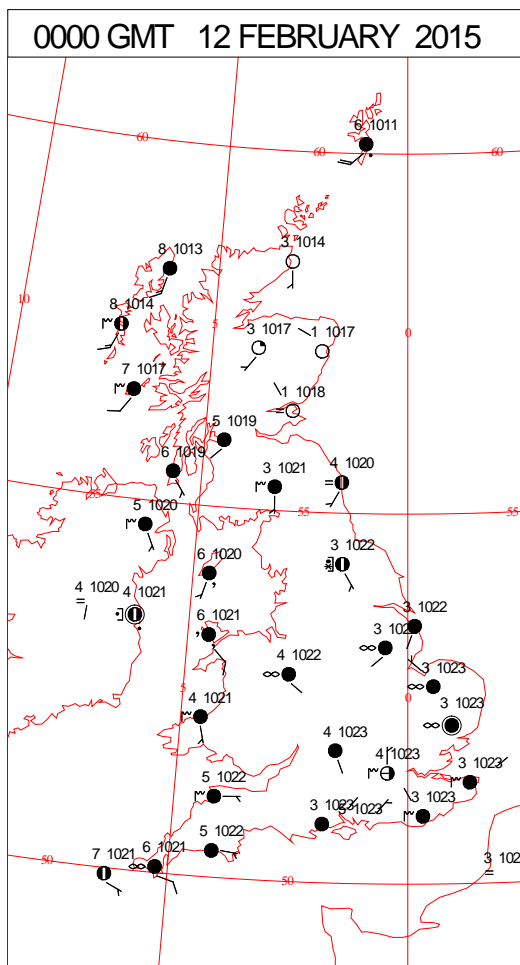
0600 GMT 11 FEBRUARY 2015	SIG WEATHER	1200 GMT 11 FEBRUARY 2015	SIG WEATHER	<p><b>Summary of UK Weather for Wednesday 11 February 2015.</b>  Most of the U.K. was covered in a thick layer of cloud during the night, which helped to keep the temperatures above freezing for much of the central and southern parts of the country, away from some upland sites in Wales.</p> <p>In the north-east of the country, and in particular eastern Scotland, clearer skies lead to freezing temperatures. Mist and fog patches, which had formed earlier in the Vale of York, largely cleared by dawn.</p> <p>A mostly dry and cloudy day followed, with only the north-east of Scotland seeing any prolonged sunshine.</p> <p>However, cloud was thick enough across some western parts of the country for some isolated drizzle, and it was a chilly day with temperatures below the seasonal average for most.</p> <p>There was little change through the evening, with most of the country staying dry and cloudy.</p> <p>The exception was north-east Scotland, where clear skies allowed temperatures to fall quickly, with a frost developing.</p> <p>Outbreaks of rain just reached the far north of Scotland, Shetland and Lewis by midnight.</p>
1800 GMT 11 FEBRUARY 2015	SIG WEATHER	0000 GMT 12 FEBRUARY 2015	SIG WEATHER	<p><b>EXTREMES</b></p> <p><b>Highest Maximum:</b>  8.7 Quidnish, Isle of Harris  8.7 Llanfynydd Broderi, Dyfed  8.7 Strathy East, Sutherland</p> <p><b>Lowest Maximum:</b>  2.4 High Mowthorpe, North Yorkshire</p> <p><b>Lowest Minimum:</b>  -6.4 Aboyne No2, Aberdeenshire</p> <p><b>Lowest Grass Minimum:</b>  -9.9 Aboyne No2, Aberdeenshire</p> <p><b>Most Rain:</b>  7.8 Laxdale, Isle of Harris</p> <p><b>Most Sun:</b>  8.2 Jersey Airport, Jersey</p>

DAILY CLIMATE DATA



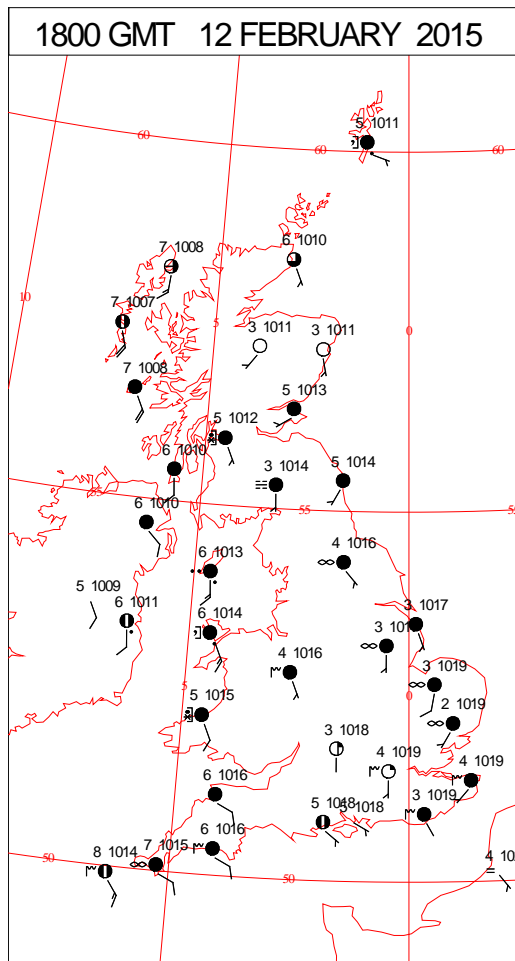
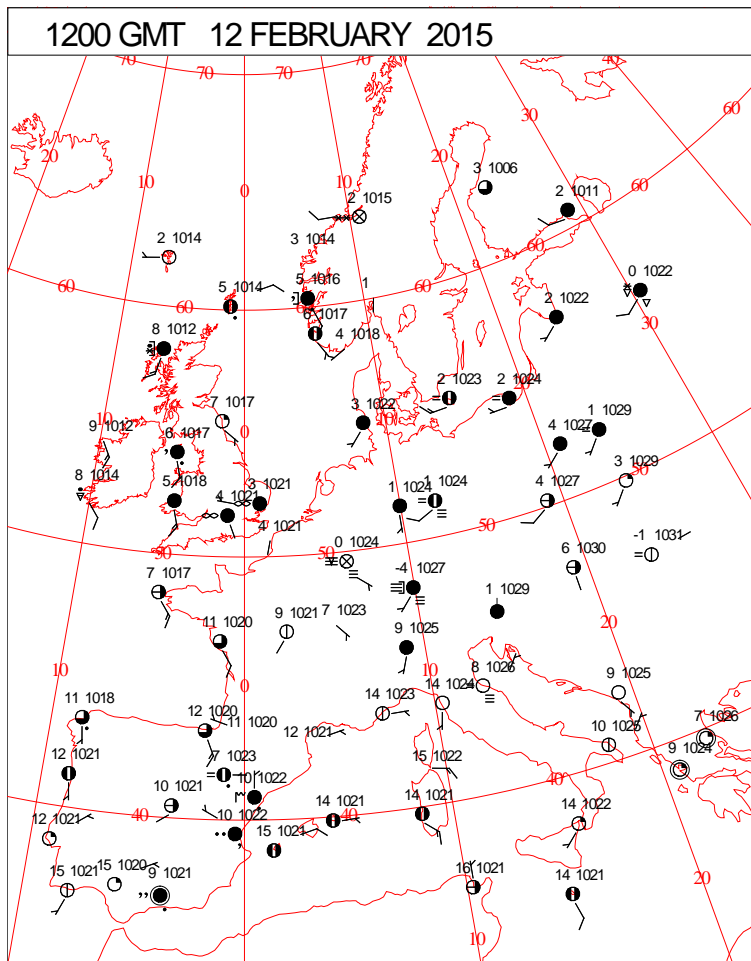
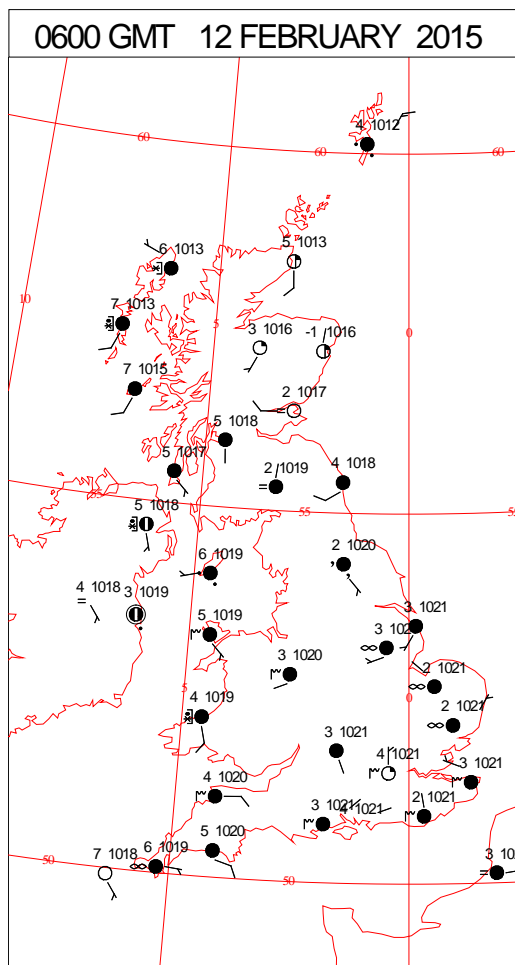
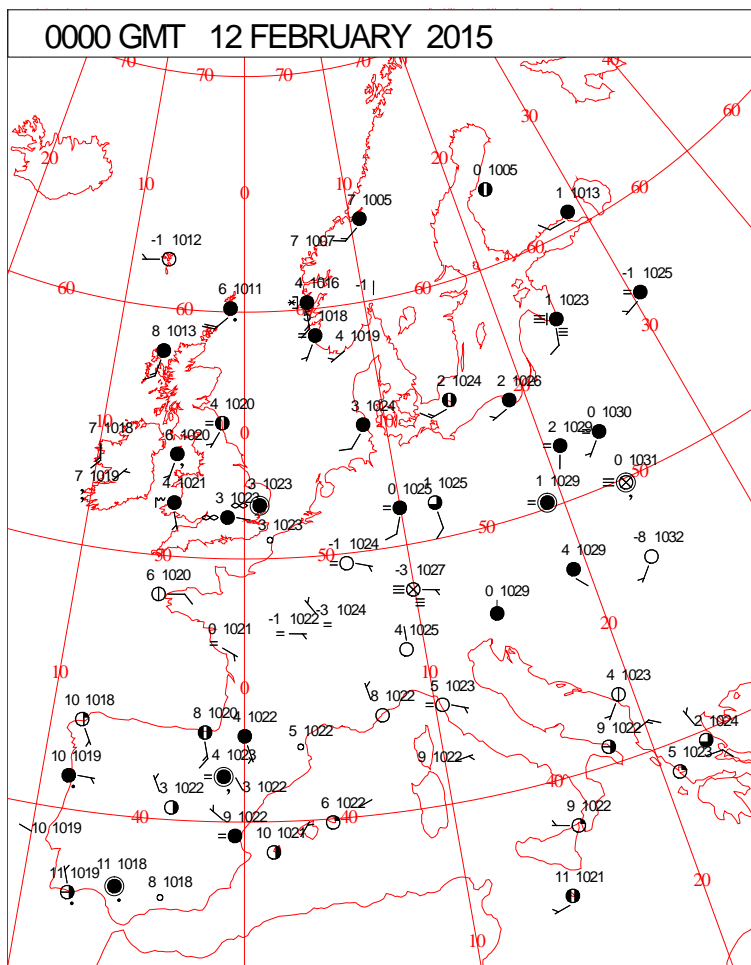


# DAILY WEATHER SUMMARY

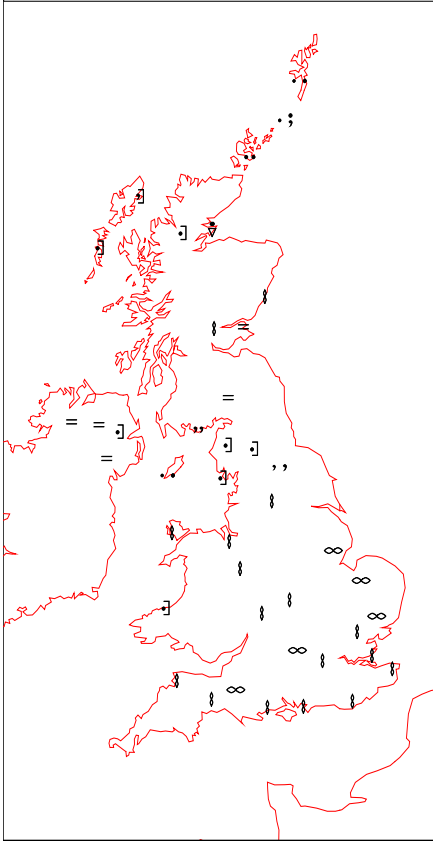
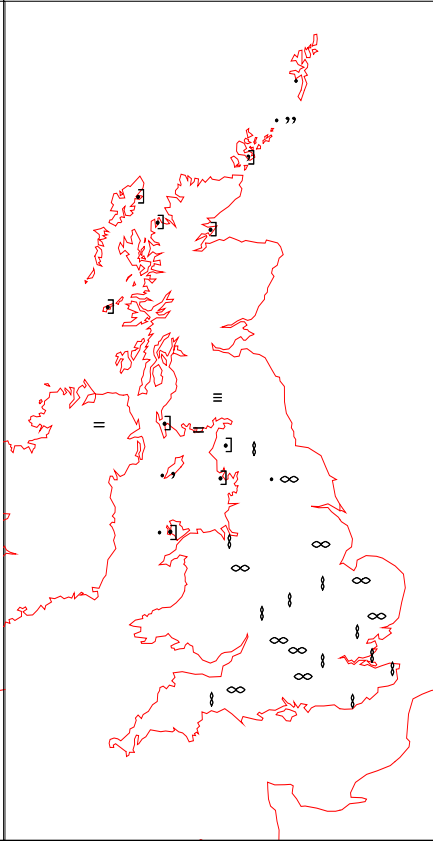
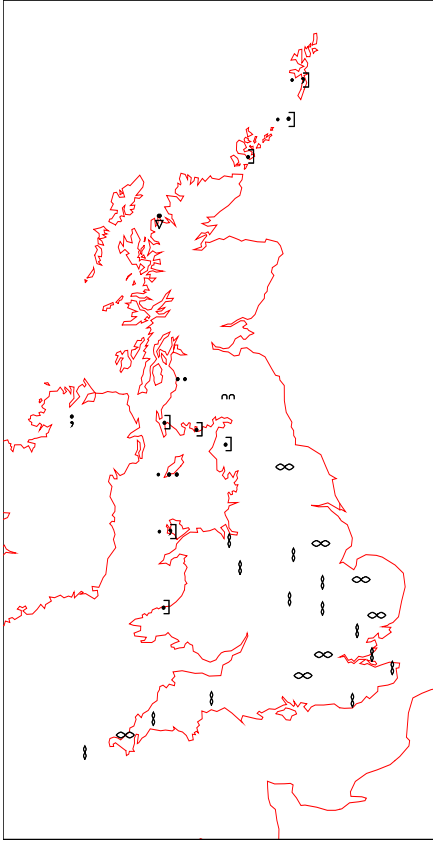
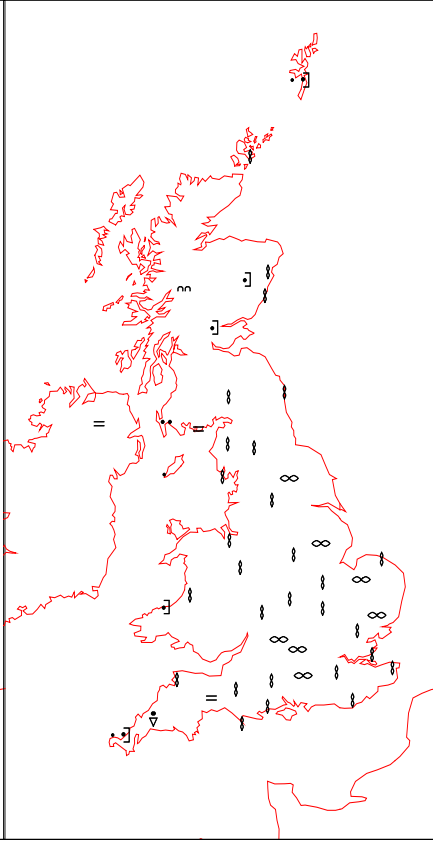




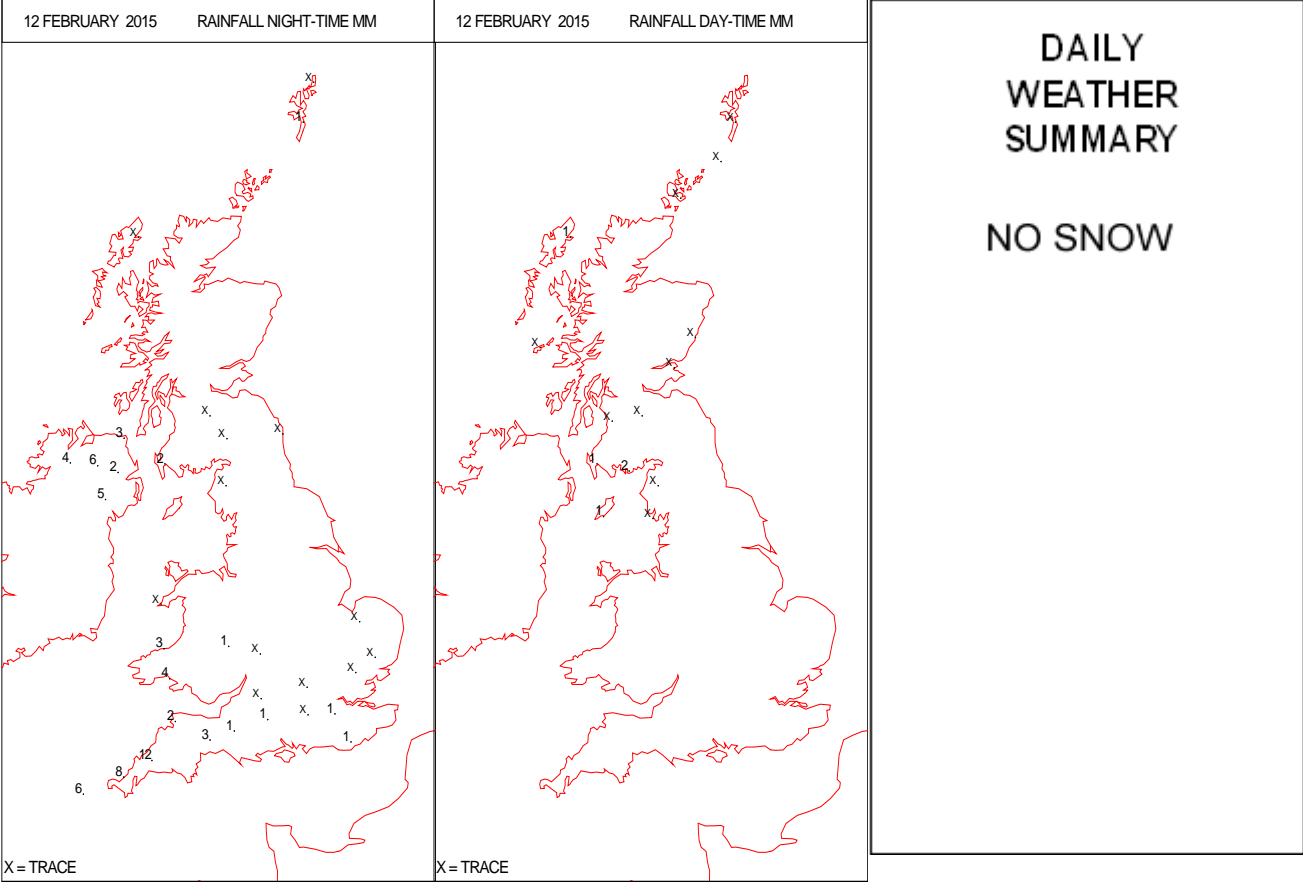
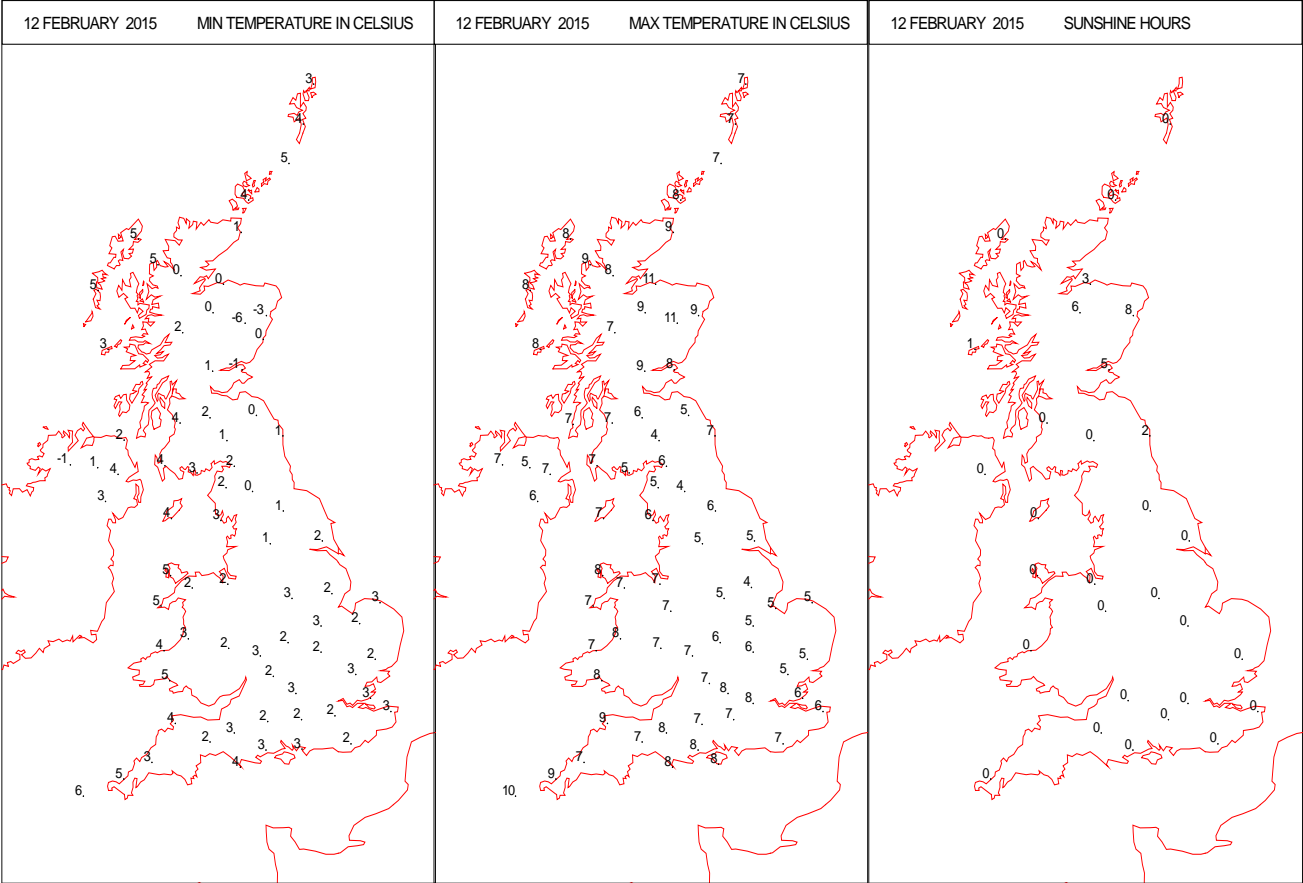
# SURFACE REPORTS



# SIGNIFICANT WEATHER

0600 GMT 12 FEBRUARY 2015	SIG WEATHER	1200 GMT 12 FEBRUARY 2015	SIG WEATHER	<p><b>Summary of UK Weather for Thursday 12 February 2015.</b></p> <p>It was another cloudy, chilly and benign night for most of the U.K., and the cloud was thick enough for some drizzly outbreaks across northern England and parts of the extreme north-west of Wales.</p> <p>A weak weather front in the far north-west gave some patchy drizzly rain across north-west Scotland too, mainly along the west coast and across the Western Isles.</p> <p>However, north-east Scotland once again remained underneath the clear skies, and the temperatures fell accordingly, leading to some frost there.</p> <p>A benign day followed, with most parts of the country sat beneath a sheet of cloud, along with light winds. This cloud produced some isolated rain and drizzle locally across parts of north-west England, north-western Wales, Northern Ireland and western Scotland, although for the vast majority of the U.K. it stayed dry throughout.</p> <p>The best of the sunshine was once again across north-eastern Scotland, where maximum temperatures managed to climb above the seasonal average in places.</p> <p>Elsewhere, however, it was a chilly day beneath the grey skies, with temperatures below the average for mid February.</p>
				
1800 GMT 12 FEBRUARY 2015	SIG WEATHER	0000 GMT 13 FEBRUARY 2015	SIG WEATHER	<p><b>EXTREMES</b></p> <p><b>Highest Maximum:</b> 11.0 Fyvie Castle, Aberdeenshire</p> <p><b>Lowest Maximum:</b> 3.6 High Mowthorpe, North Yorkshire</p> <p><b>Lowest Minimum:</b> -5.7 Aboyne No2, Aberdeenshire</p> <p><b>Lowest Grass Minimum:</b> -10.0 Berwick-upon-Tweed Murton Farm, Berwickshire</p> <p><b>Most Rain:</b> 11.8 Cardinham Bodmin, Cornwall</p> <p><b>Most Sun:</b> 8.4 Dyce, Aberdeenshire</p>
				

DAILY CLIMATE DATA



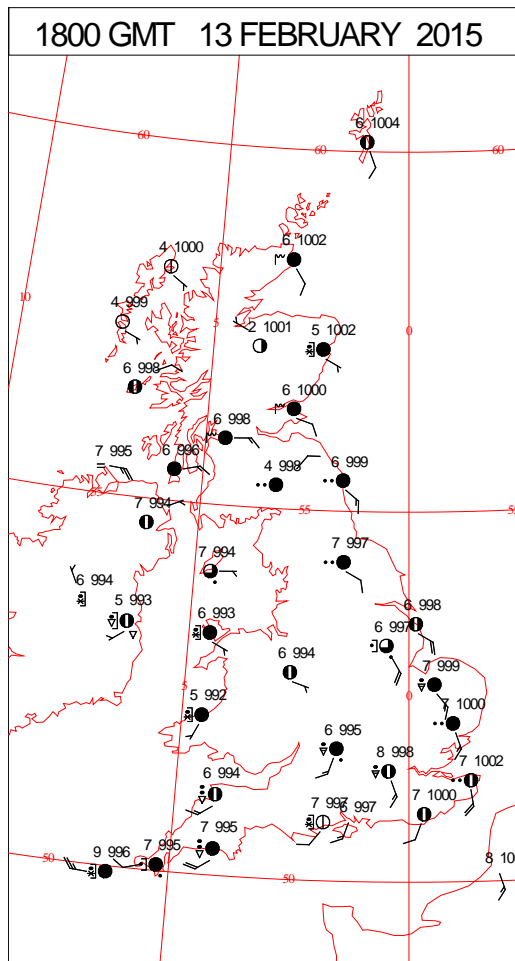
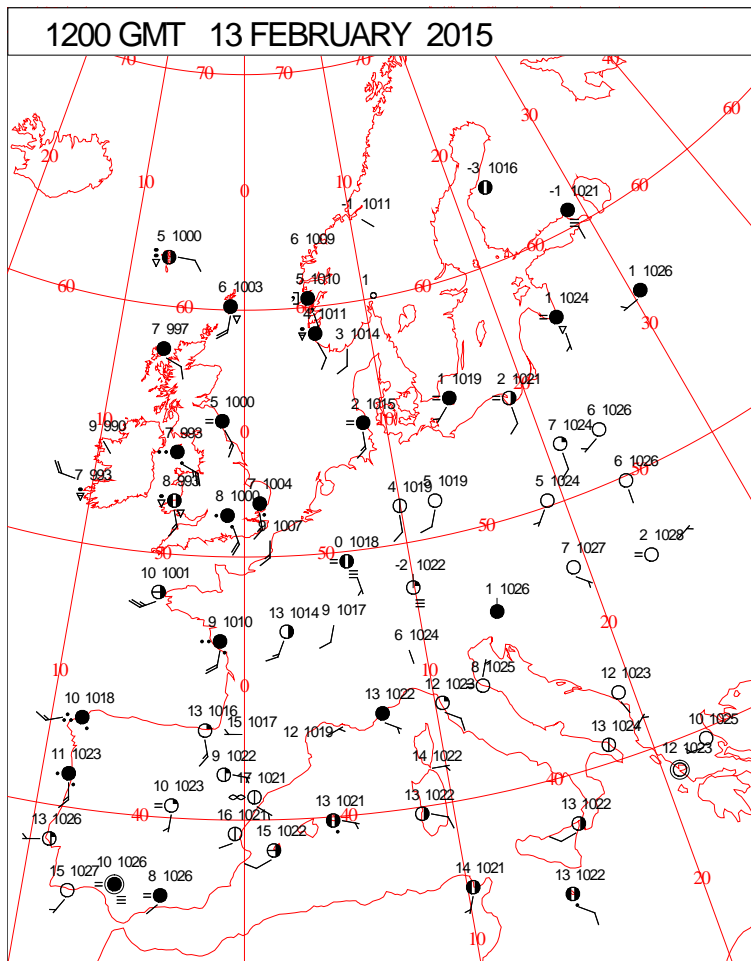
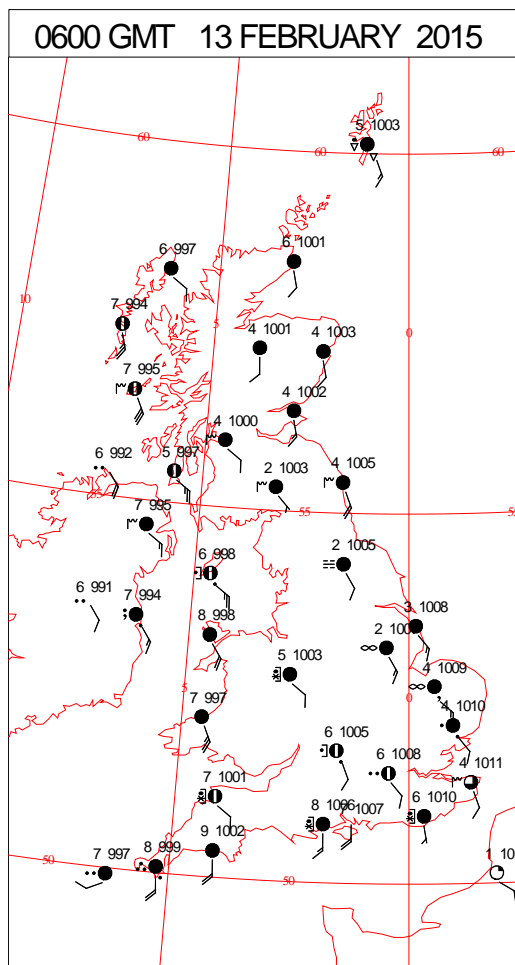
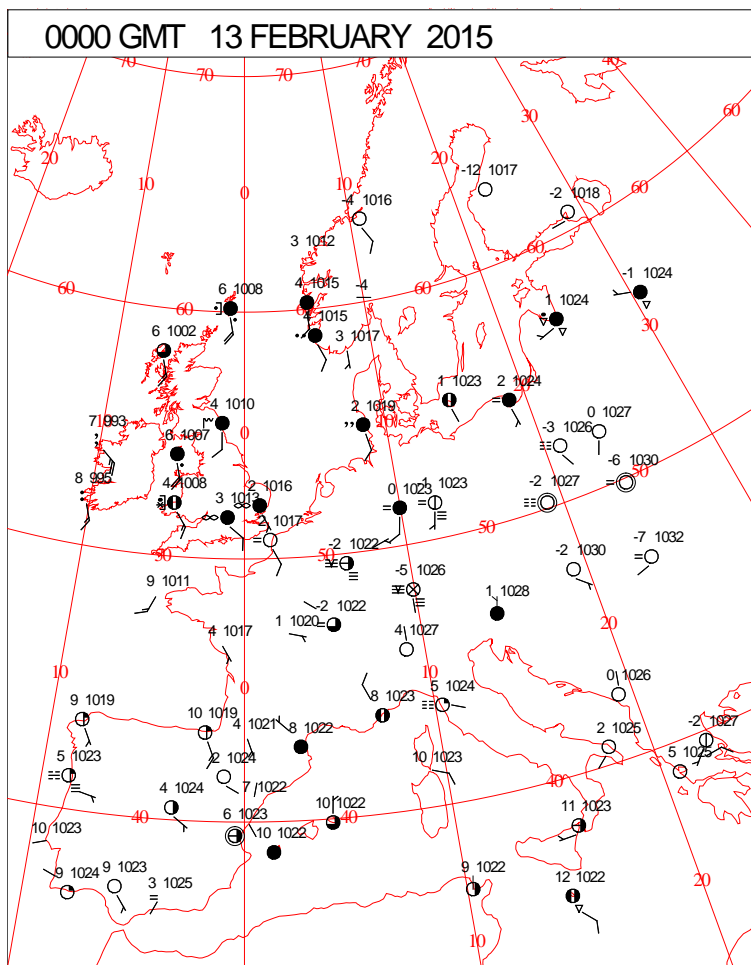
The map displays the British Isles with a grid of latitude and longitude lines. Latitude lines are marked at 50, 55, and 60 degrees North. Longitude lines are marked at 0, 10, 20, 30, 40, 50, and 60 degrees West. Thirty meteorological stations are indicated by black dots, each with a number and a four-digit code. The stations are distributed across the British Isles, with a higher concentration in the central and western regions. The following table lists the stations and their codes:

Station Number	Code
1	1005
2	1009
3	1012
4	1005
4	1008
4	1010
5	1005
5	1008
5	1006
6	1000
6	1002
6	1003
6	1004
6	1007
6	1008
6	1001
7	1001
7	1004
7	1009
7	1013
7	1014
8	1010
8	1008
9	1007
9	1011

Crown Copyright 2015, All Rights Reserved

Friday 13 February 2015

## SURFACE REPORTS

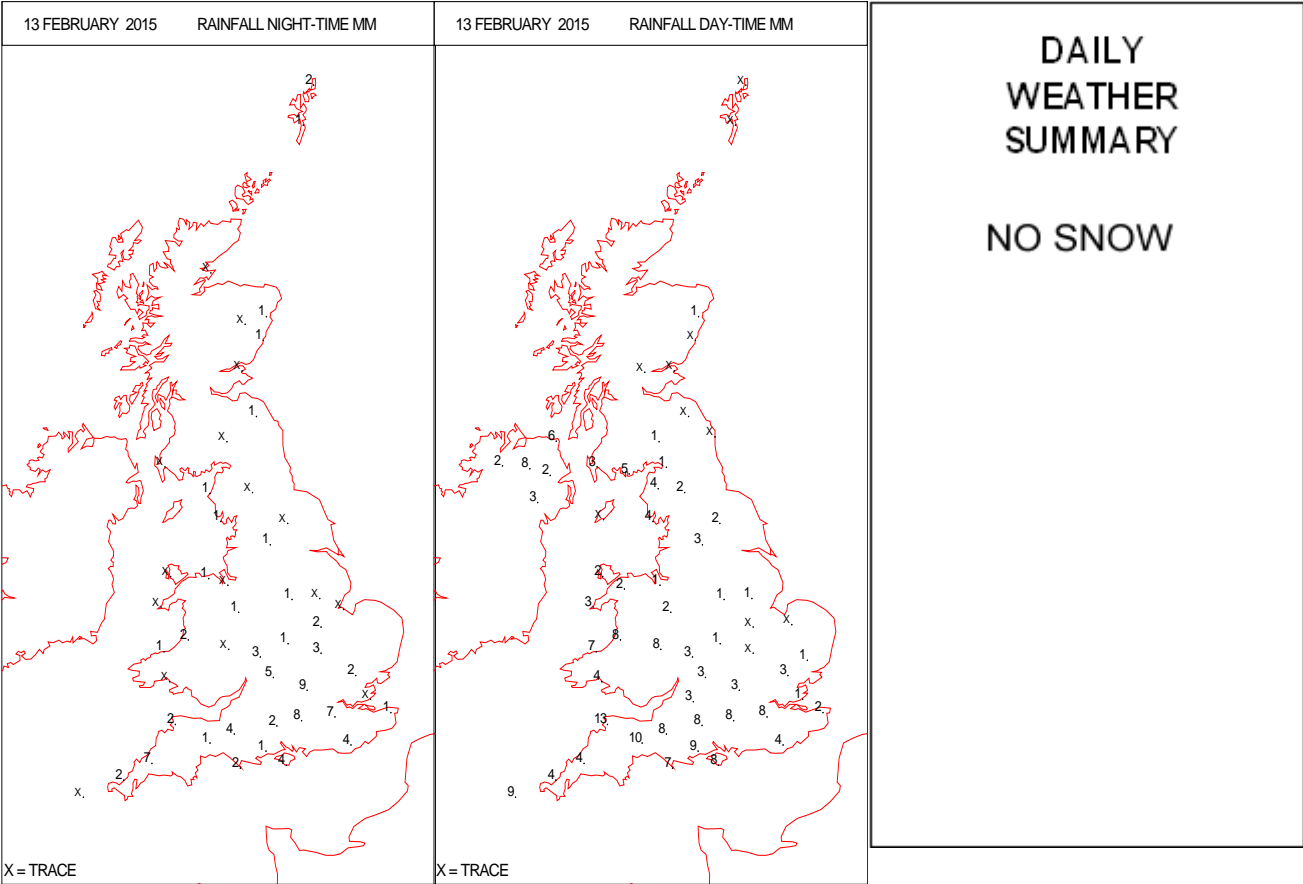
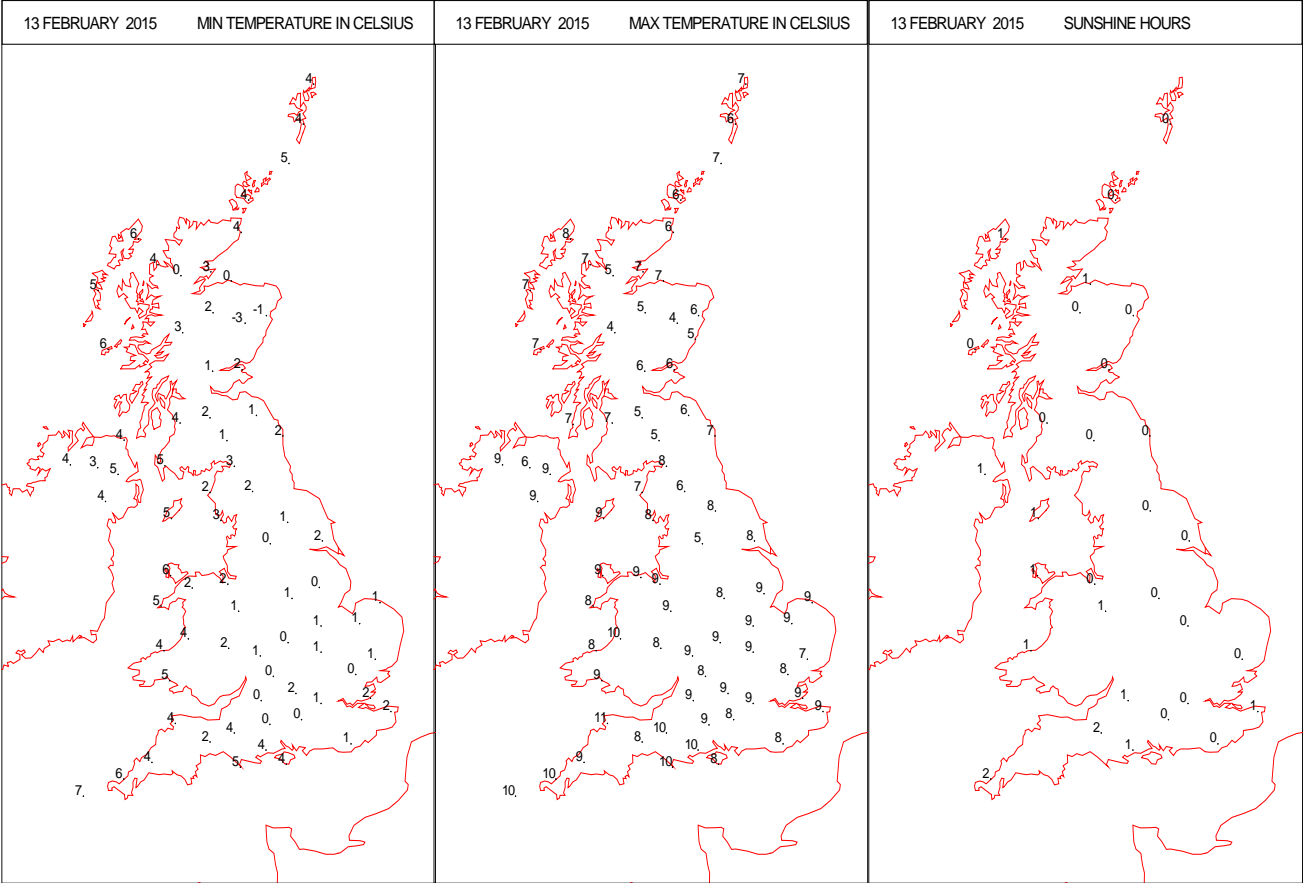




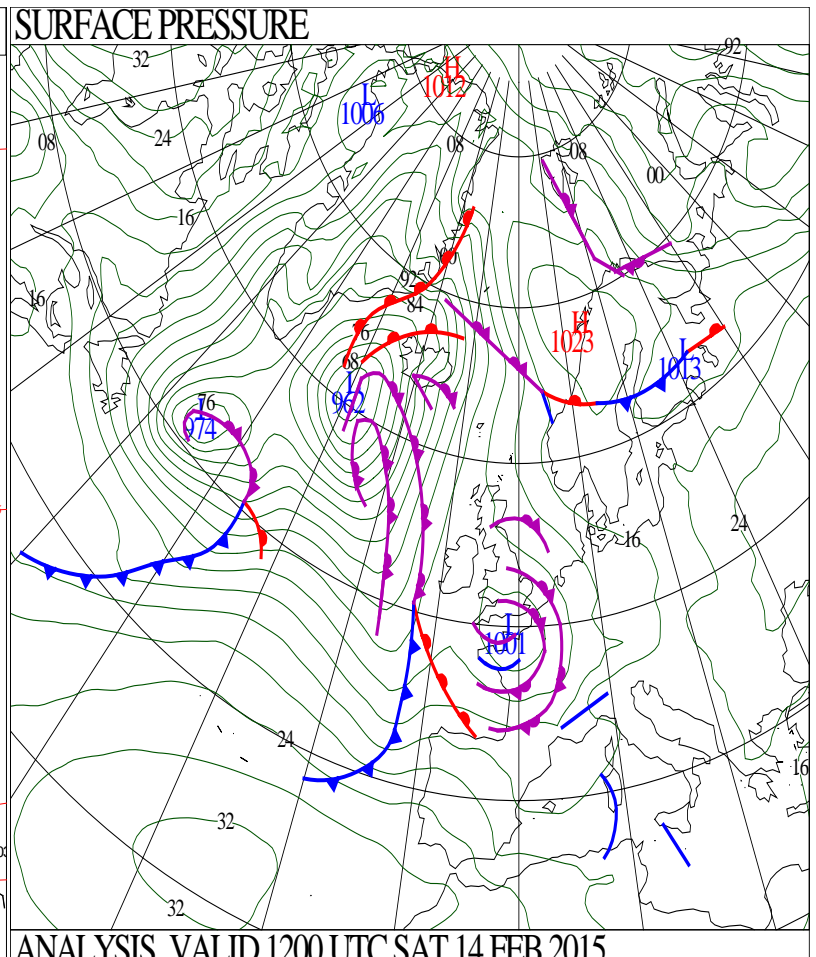
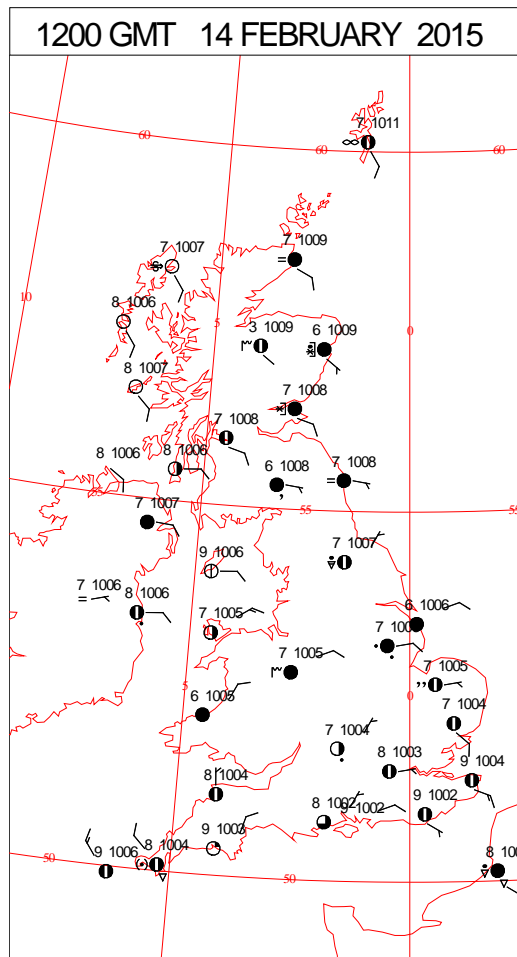
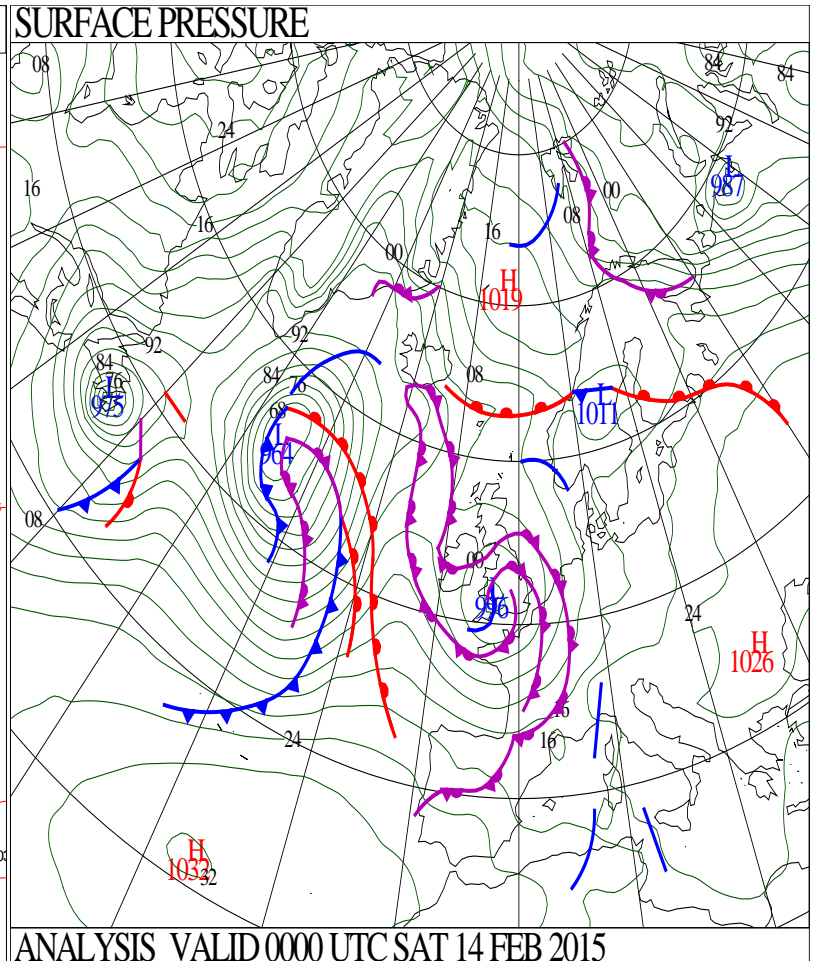
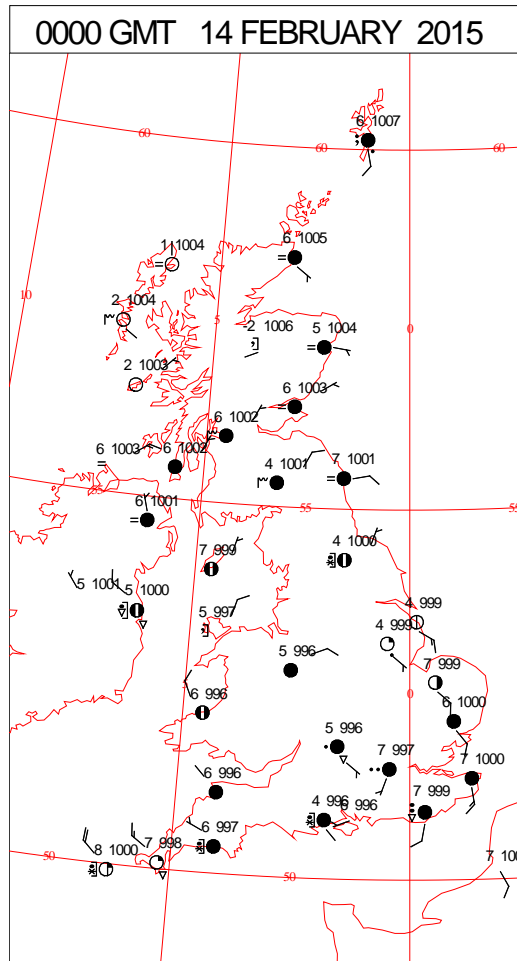
SIGNIFICANT WEATHER

0600 GMT 13 FEBRUARY 2015	SIG WEATHER	1200 GMT 13 FEBRUARY 2015	SIG WEATHER	<p><b>Summary of UK Weather for Friday 13 February 2015.</b></p> <p>It was a mostly cloudy and chilly start across the U.K., although a few showers continued pushing north-east during the early hours.</p> <p>However, a band of persistent and occasionally heavy rain moved across Northern Ireland and into south-western parts of England and Wales by dawn. This was also accompanied by strengthening southerly winds, with isolated coastal gales in the far south-west.</p> <p>This band of rain continued north-eastwards through the day, reaching northern England and southern Scotland by the evening, however the strong winds gradually eased.</p> <p>Following this rain band, some heavy showers moved across southern England and Wales, bringing isolated lightning.</p> <p>However, the far north of Scotland remained drier throughout, with some brightness at times.</p> <p>Whilst the rain across much of the country gradually eased and turned sporadic after dusk, it continued affecting much of England and Wales during the evening.</p> <p>Temperatures remained close to, or just above average for much of the country, with the highest temperatures across south-west England.</p>
1800 GMT 13 FEBRUARY 2015	SIG WEATHER	0000 GMT 14 FEBRUARY 2015	SIG WEATHER	
				<p><b>EXTREMES</b></p> <p><b>Highest Maximum:</b> 11.2 Slapton, Devon</p> <p><b>Lowest Maximum:</b> 4.1 Aboyne No2, Aberdeenshire</p> <p><b>Lowest Minimum:</b> -2.6 Bewcastle, Cumbria</p> <p><b>Lowest Grass Minimum:</b> -7.9 Berwick-upon-Tweed Murton Farm, Berwickshire</p> <p><b>Most Rain:</b> 23.6 Usk No2, Gwent</p> <p><b>Most Sun:</b> 3.3 Culdrose, Cornwall</p>

DAILY CLIMATE DATA



# DAILY WEATHER SUMMARY



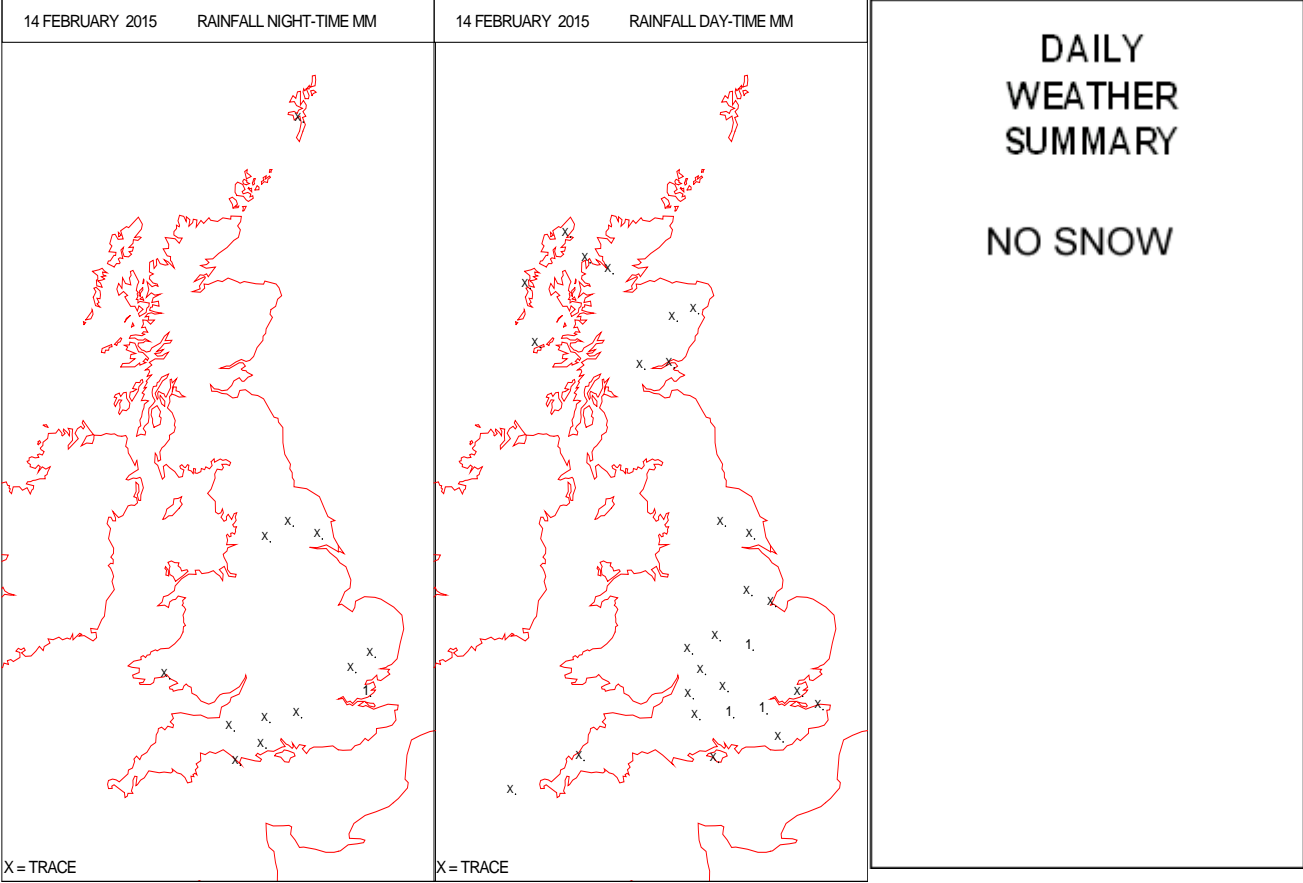
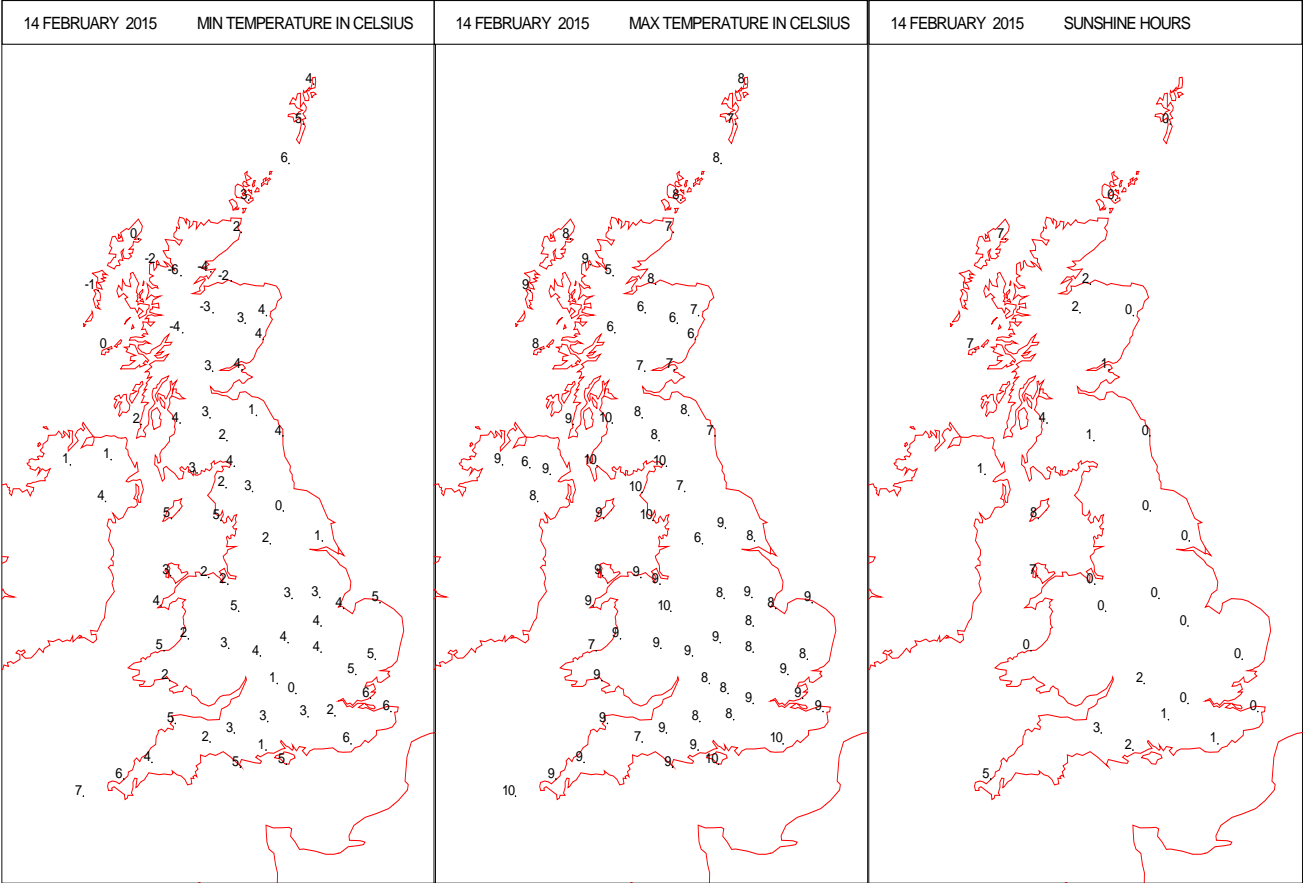


SIGNIFICANT WEATHER

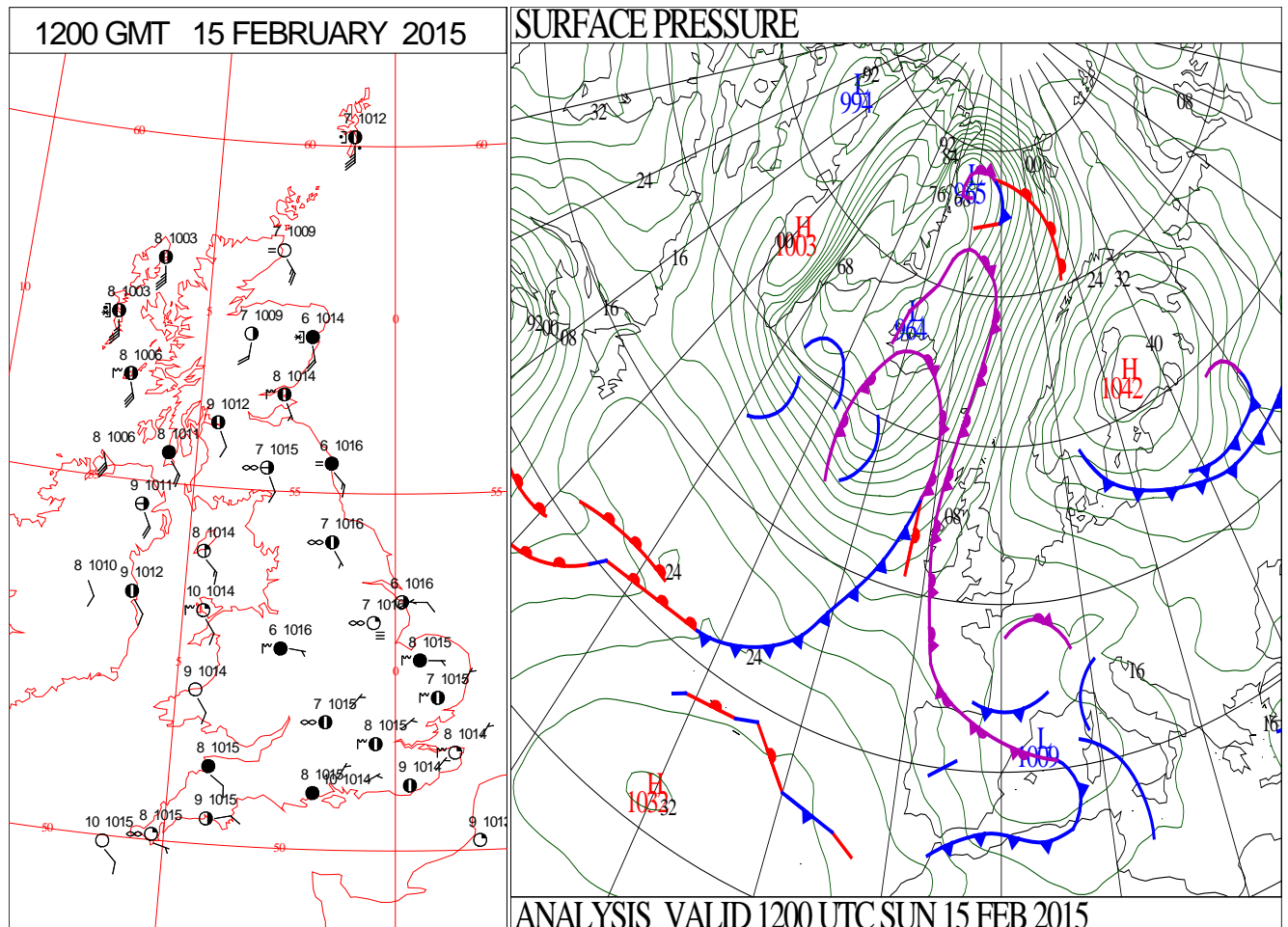
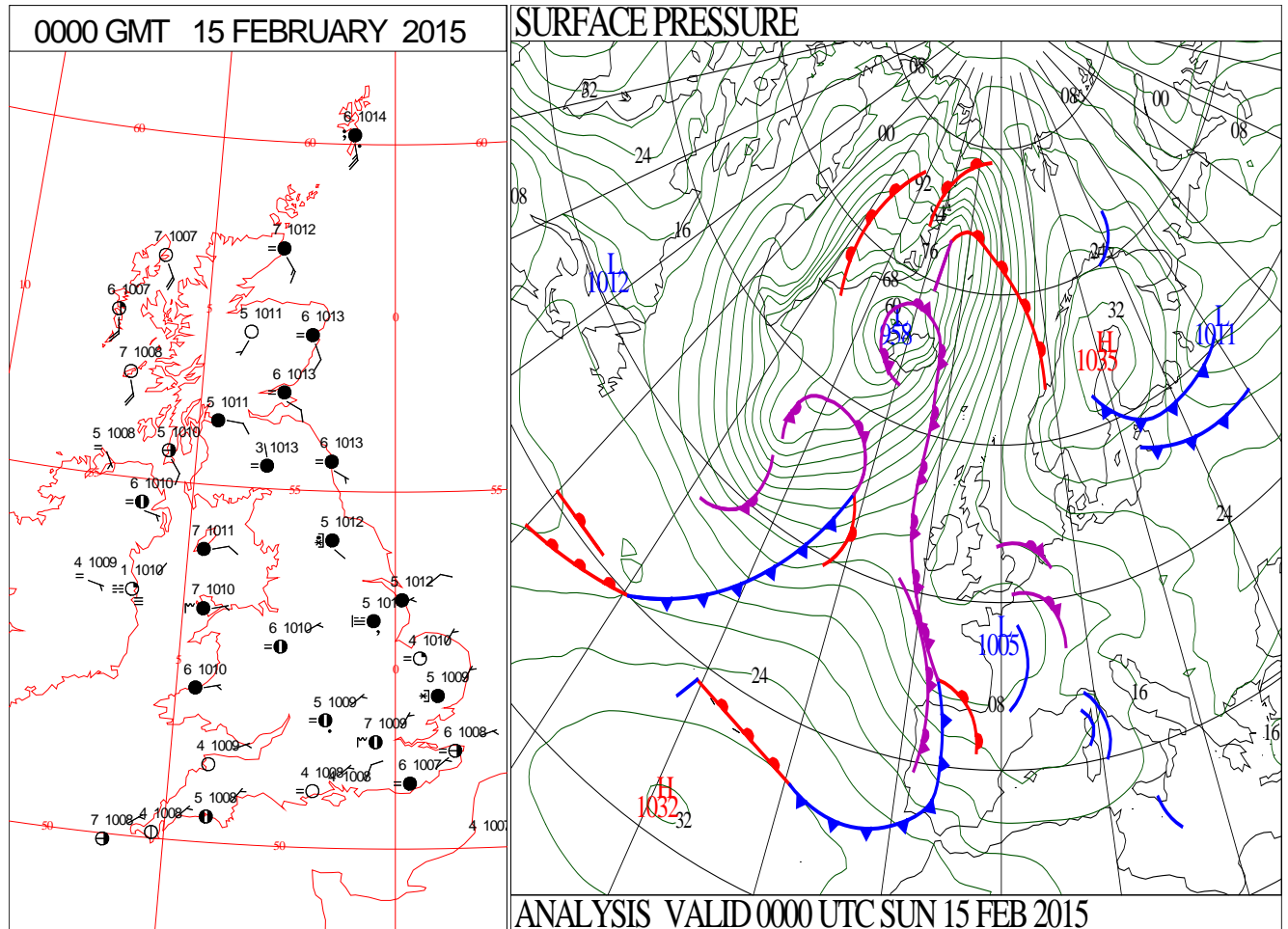
0600 GMT 14 FEBRUARY 2015	SIG WEATHER	1200 GMT 14 FEBRUARY 2015	SIG WEATHER	<p><b>Summary of UK Weather for Saturday 14 February 2015.</b> A few outbreaks of rain continued across England and Wales at first, although became confined to southern parts by daybreak.</p> <p>Further north, it was a dry start to the weekend, with some patchy frost and fog. However, a light easterly wind brought moist air in from the North Sea, leading to some low cloud, isolated drizzle and localised patchy fog to parts of central, southern and eastern England, and eastern Scotland.</p> <p>Any fog gradually cleared by midday, although patchy cloud persisted for many, with the best of any brighter and sunnier conditions across western parts.</p> <p>Once the early rain had cleared, most of the country remained dry, although isolated localised showers affected the southern coast for a time.</p> <p>Into the evening, it stayed cloudy across eastern parts, leading to further hill fog, whilst western parts had clearer spells.</p> <p>Temperatures remained close to or just below average beneath the cloudier skies in the east, however it was milder where clouds broke across parts of the west, with above average temperatures.</p>
1800 GMT 14 FEBRUARY 2015	SIG WEATHER	0000 GMT 15 FEBRUARY 2015	SIG WEATHER	
				<p><b>EXTREMES</b> <b>Highest Maximum:</b> 12.3 Bridgefoot, Cumbria <b>Lowest Maximum:</b> 5.9 Aboyne No2, Aberdeenshire 5.9 Inverbervie No2, Kincardineshire <b>Lowest Minimum:</b> -6.4 Altnaharra No2, Sutherland <b>Lowest Grass Minimum:</b> -8.9 Altnaharra No2, Sutherland <b>Most Rain:</b> 7.4 Bognor Regis, West Sussex <b>Most Sun:</b> 7.6 Ronaldsway, Isle of Man</p>



DAILY CLIMATE DATA

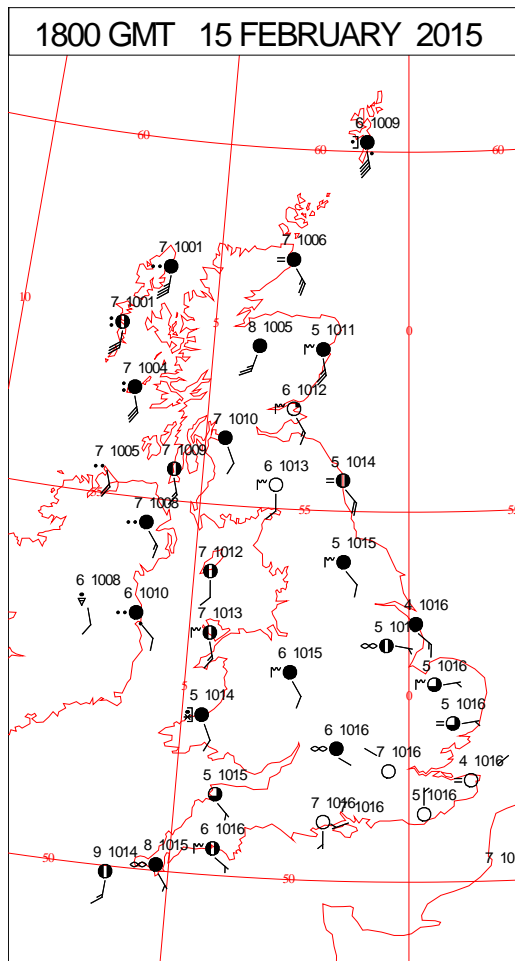
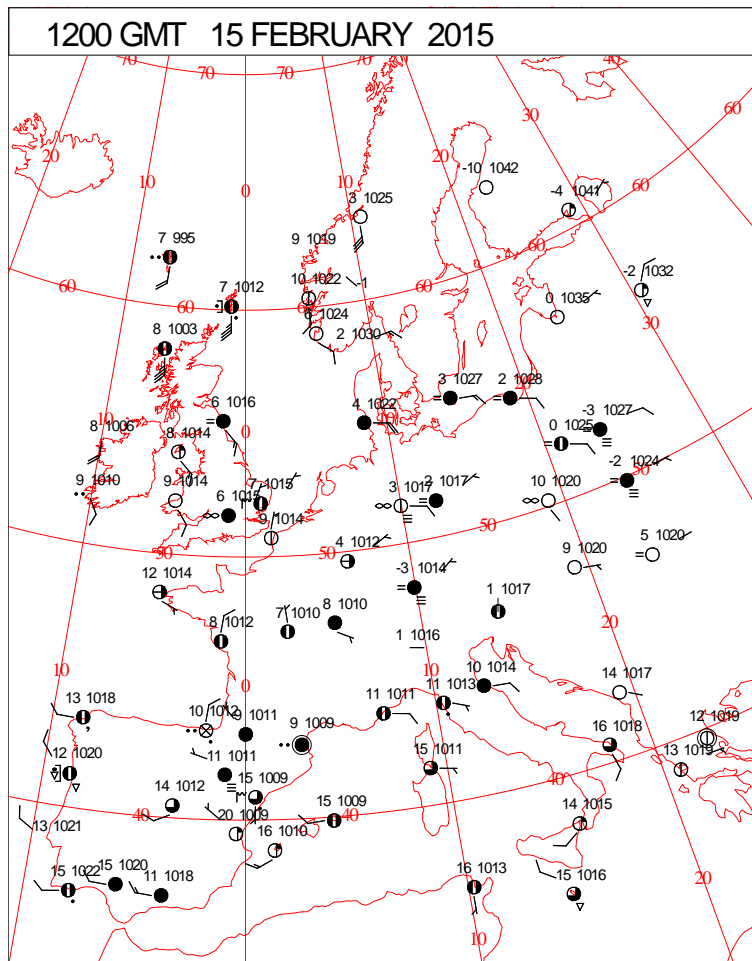
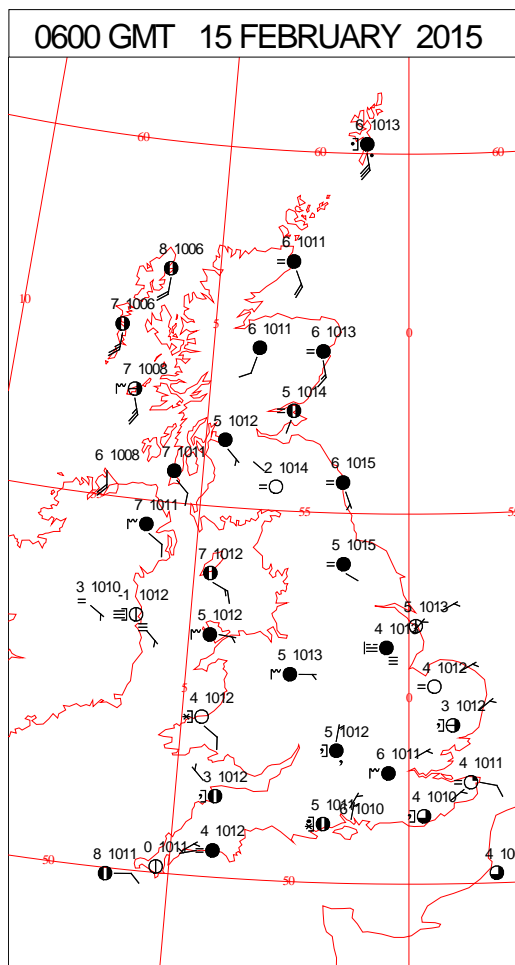
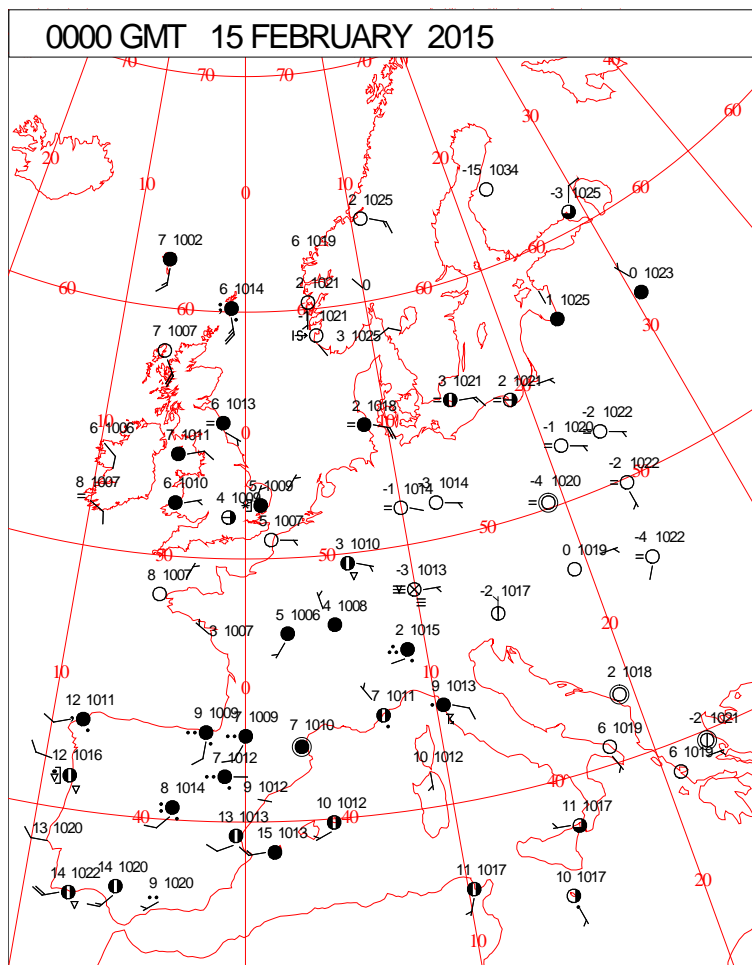


# DAILY WEATHER SUMMARY



Sunday 15 February 2015

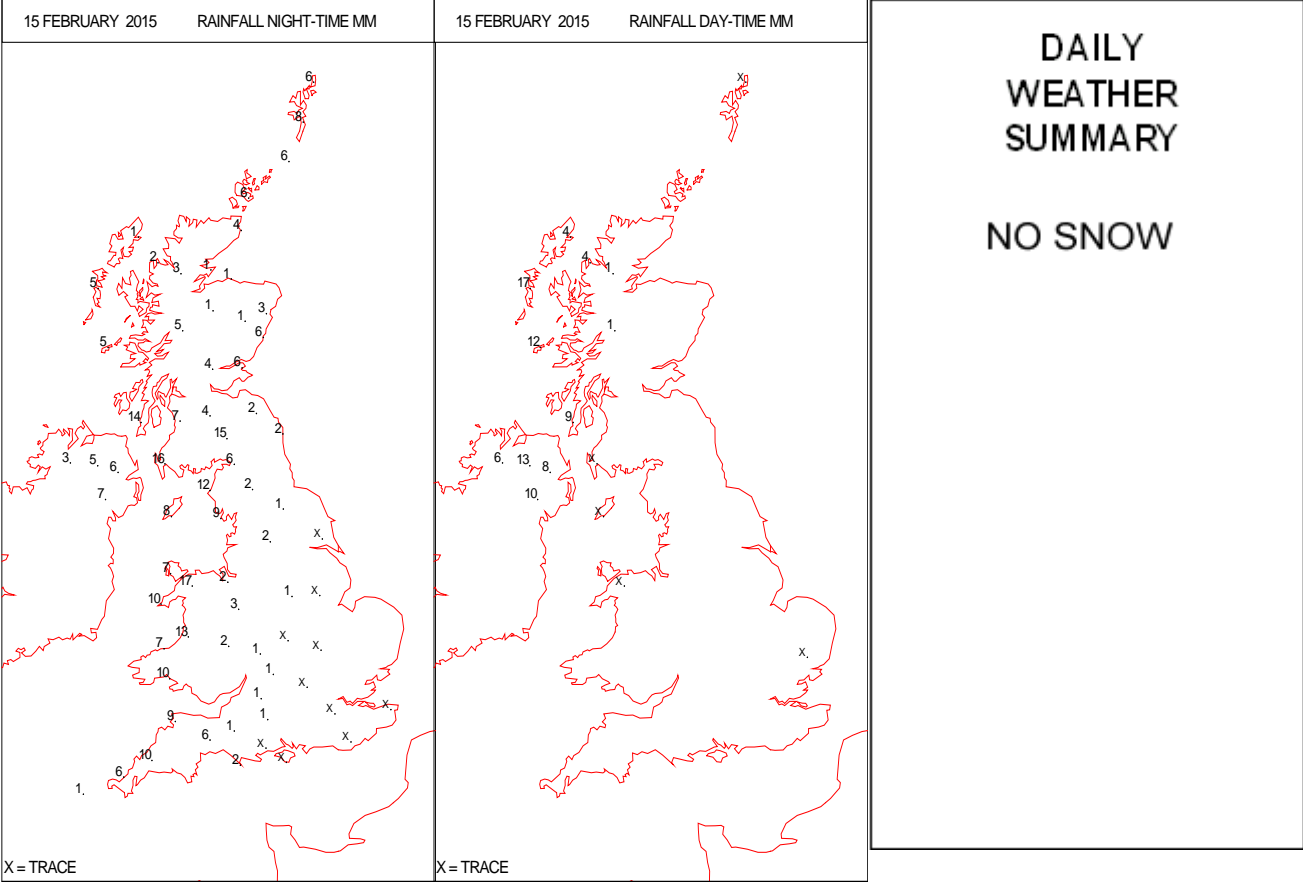
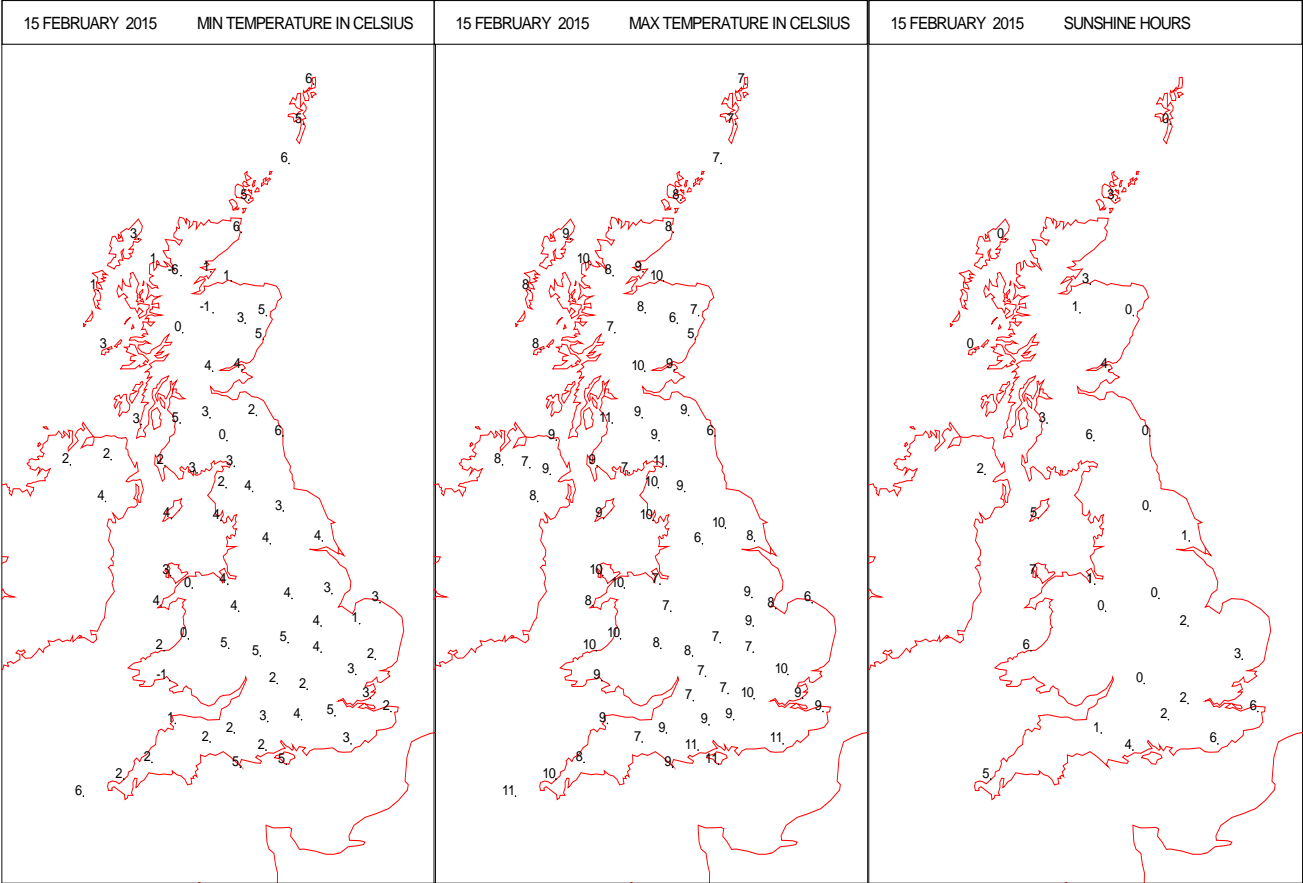
## SURFACE REPORTS



SIGNIFICANT WEATHER

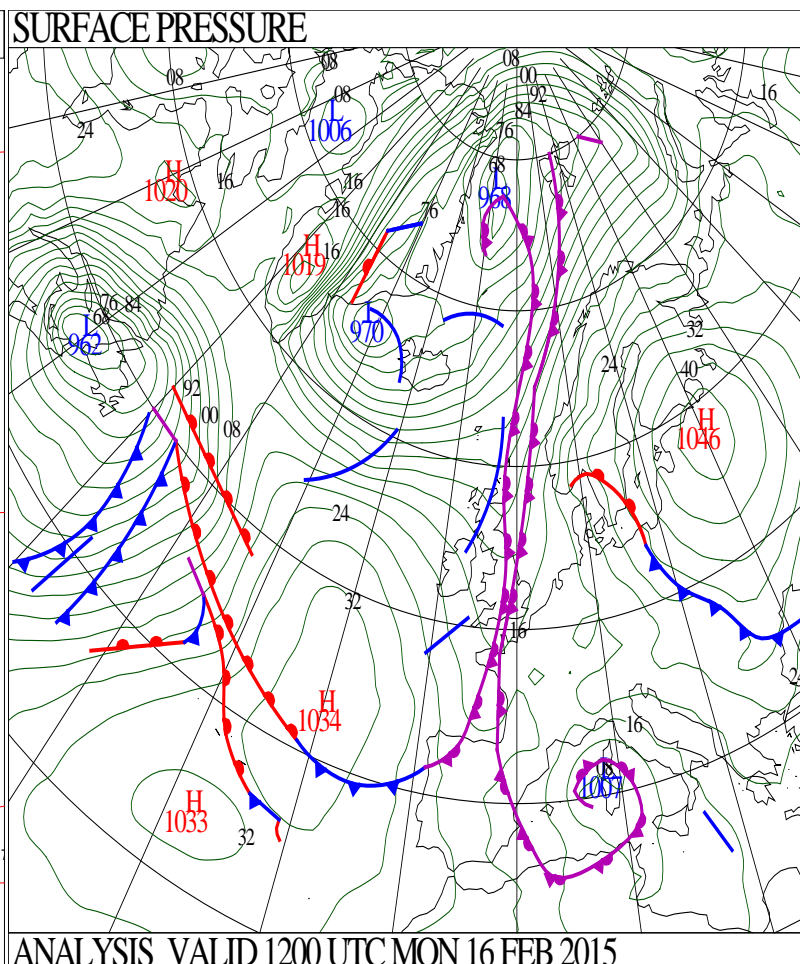
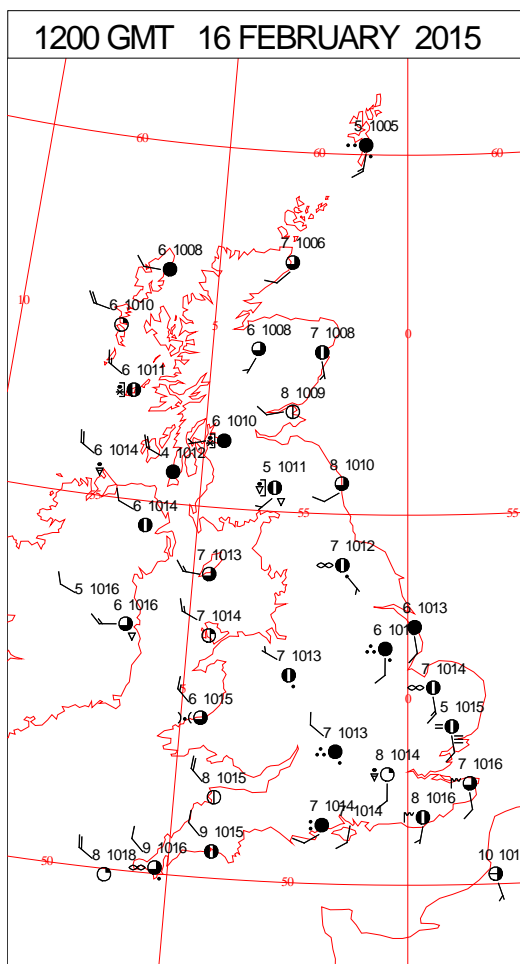
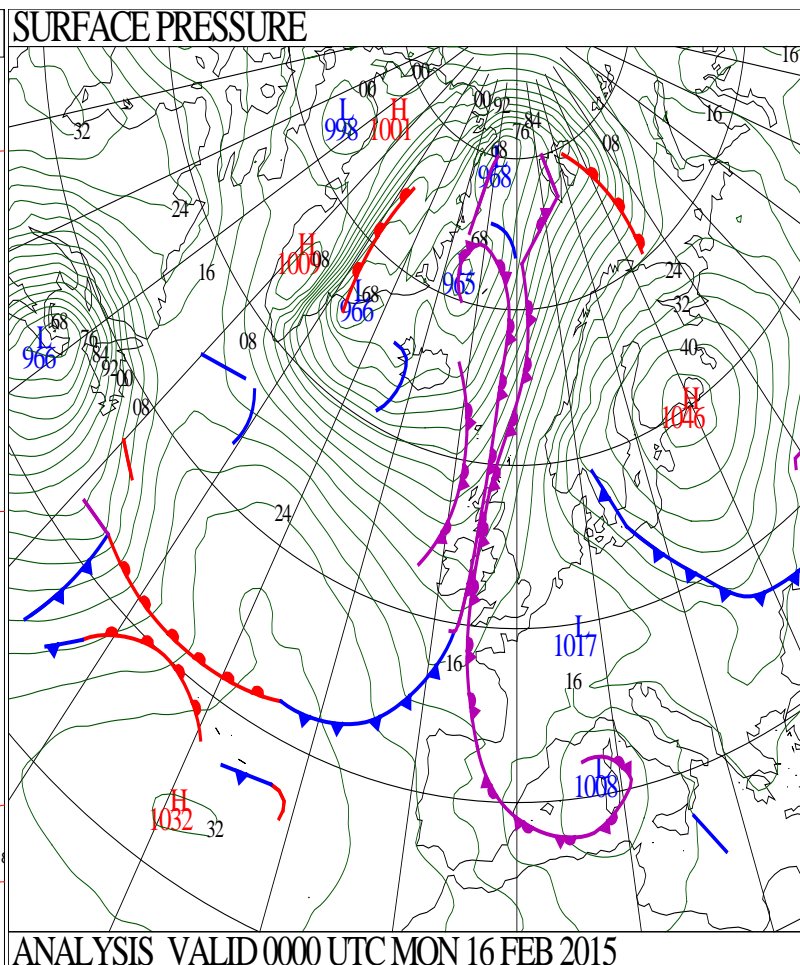
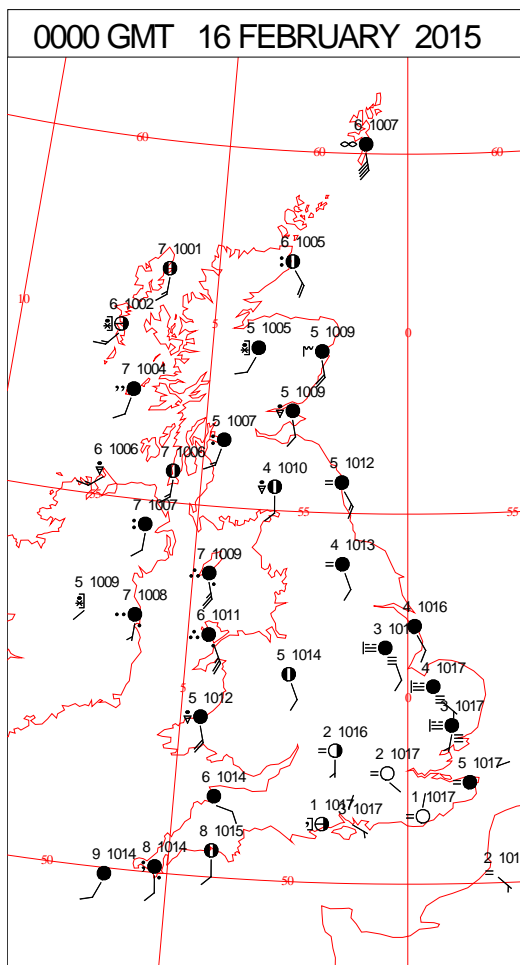
0600 GMT 15 FEBRUARY 2015 SIG WEATHER	1200 GMT 15 FEBRUARY 2015 SIG WEATHER	<p><b>Summary of UK Weather for Sunday 15 February 2015.</b></p> <p>Cloud increased across much of England, parts of Wales and eastern Scotland during the early hours, with hill fog across the slopes of eastern England and also a few hills elsewhere.</p> <p>However, clearer spells persisted across much of Scotland and Northern Ireland, the west coast of Wales and north-west England. This led to isolated fog patches, and also isolated patchy frost.</p> <p>The majority of the U.K. stayed dry through most of the day, but fog was slow to clear in places. The best of the dry and bright weather was across the west of Wales and England, where there was plenty of sunshine.</p> <p>By late morning rain slowly began to move across north-west Scotland and Northern Ireland, with strengthening winds and strong gusts recorded at times.</p> <p>Through the afternoon and evening the rain continued to edge slowly eastwards, with low cloud affecting parts of central England. There were also a few dense fog patches across south-eastern parts of England.</p> <p>Maximum temperatures were around average, but above in the sunshine across western areas.</p>
1800 GMT 15 FEBRUARY 2015 SIG WEATHER	0000 GMT 16 FEBRUARY 2015 SIG WEATHER	
		<p><b>EXTREMES</b></p> <p><b>Highest Maximum:</b> 12.4 Bridgefoot, Cumbria</p> <p><b>Lowest Maximum:</b> 5.4 Inverbervie No2, Kincardineshire</p> <p><b>Lowest Minimum:</b> -2.4 Cawdor Castle No2, Nairnshire</p> <p><b>Lowest Grass Minimum:</b> -7.0 Cawood, North Yorkshire</p> <p><b>Most Rain:</b> 24.0 Port Ellen, Islay</p> <p><b>Most Sun:</b> 8.9 Bognor Regis, West Sussex</p>

DAILY CLIMATE DATA



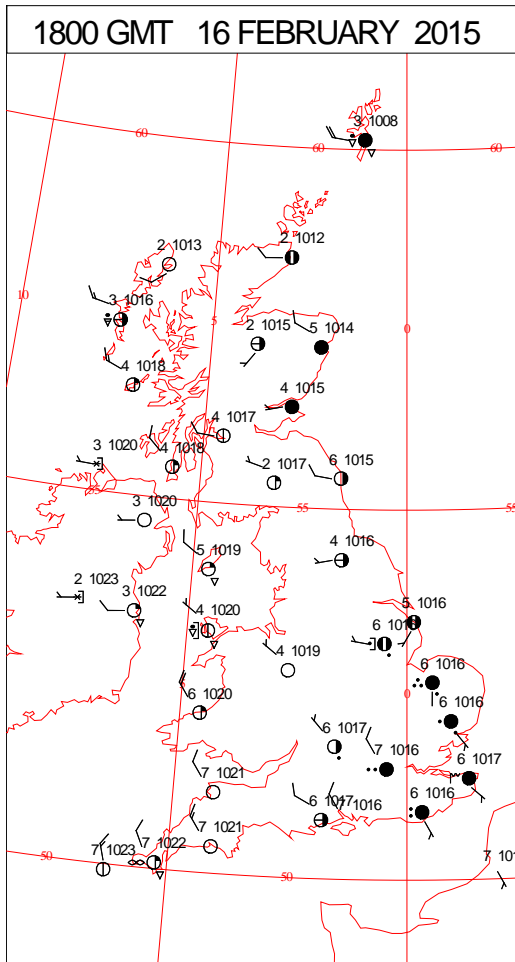
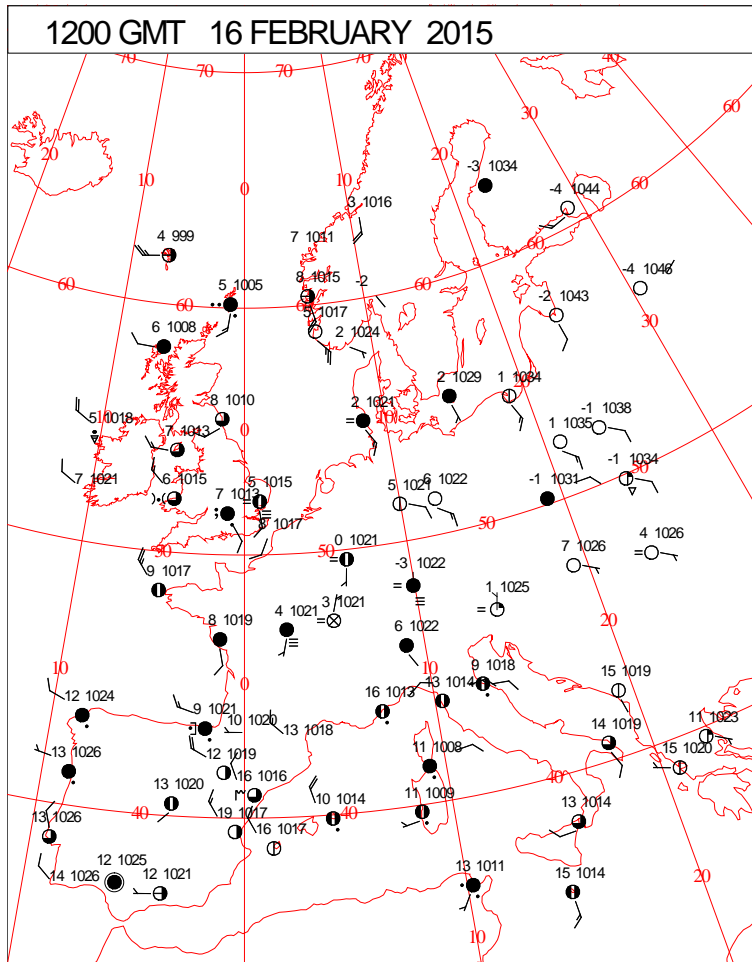
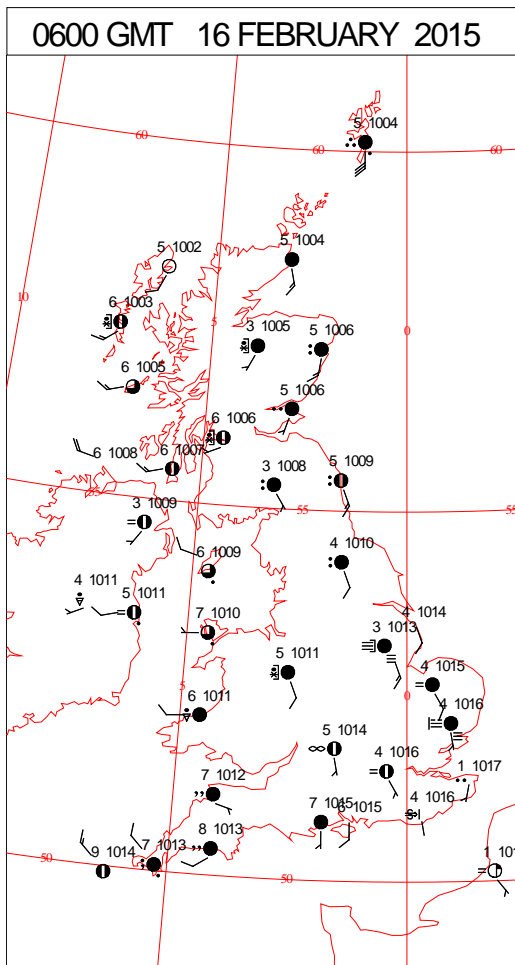
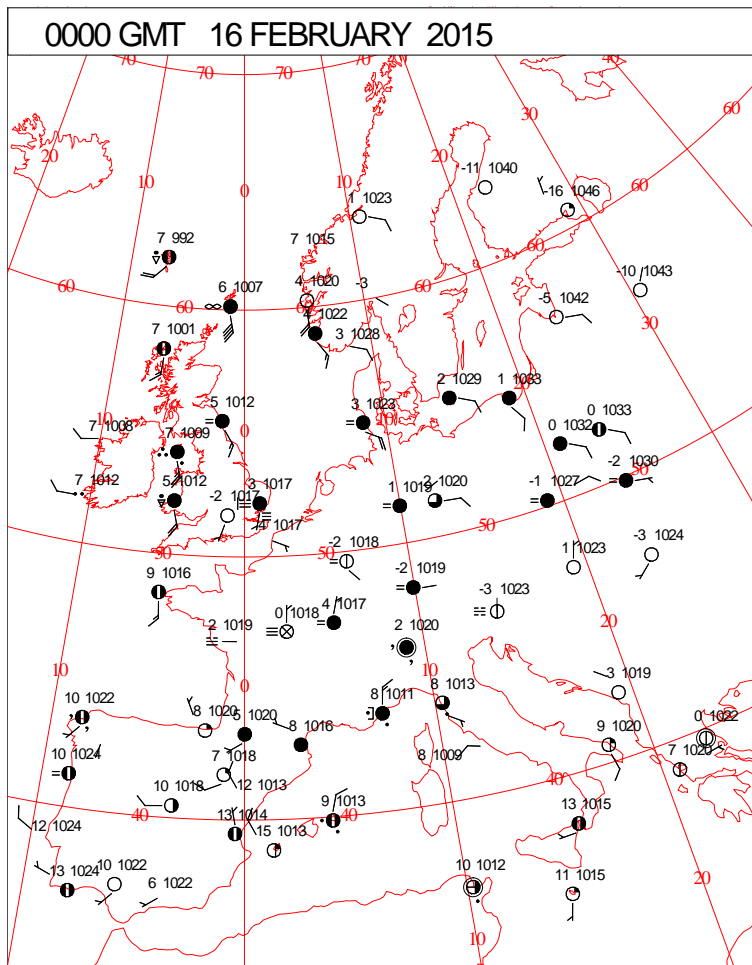


# DAILY WEATHER SUMMARY



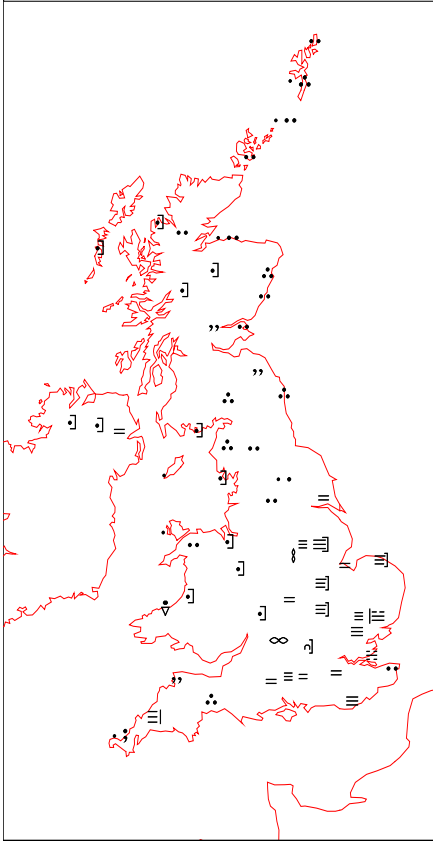
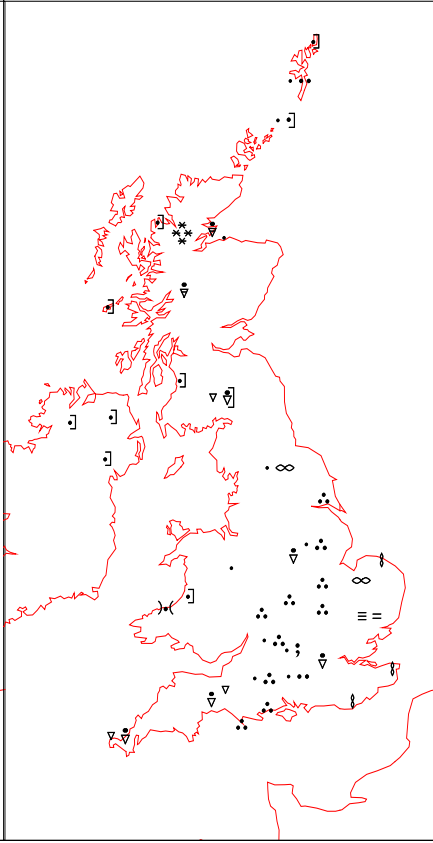
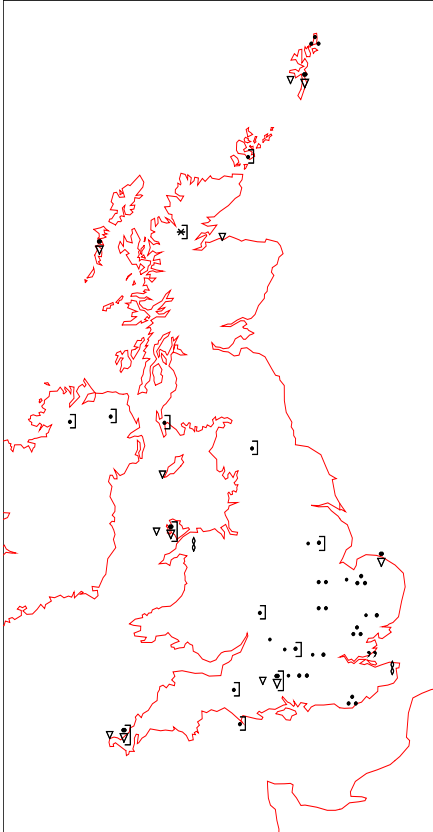
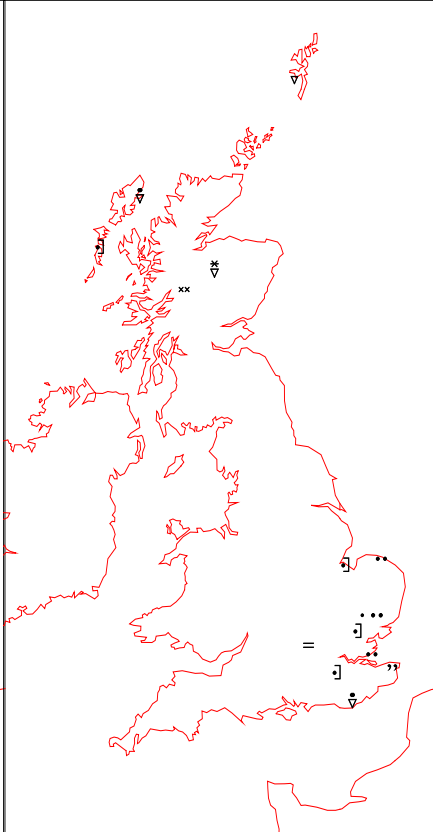
Monday 16 February 2015

## SURFACE REPORTS

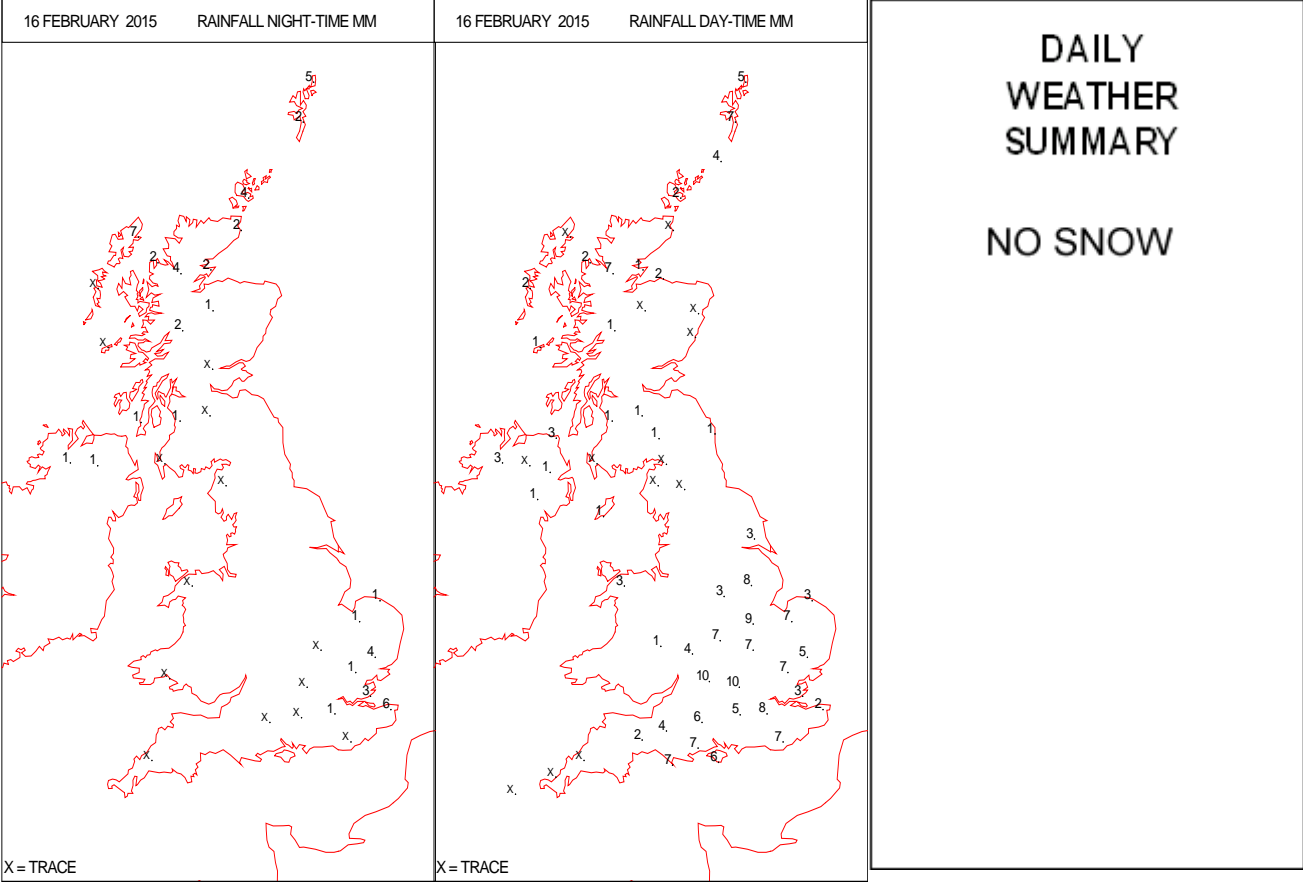
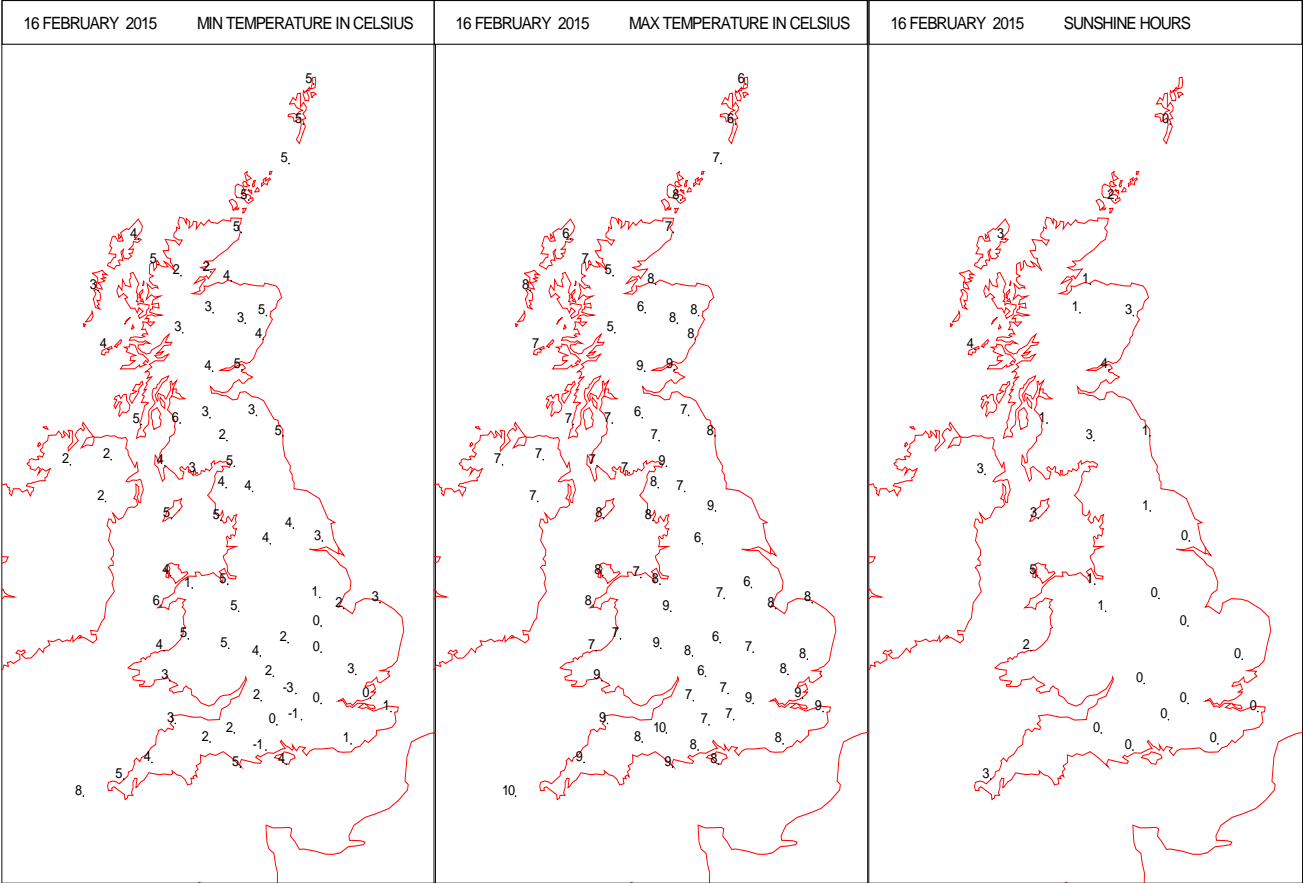


Crown Copyright 2015, All Rights Reserved

# SIGNIFICANT WEATHER

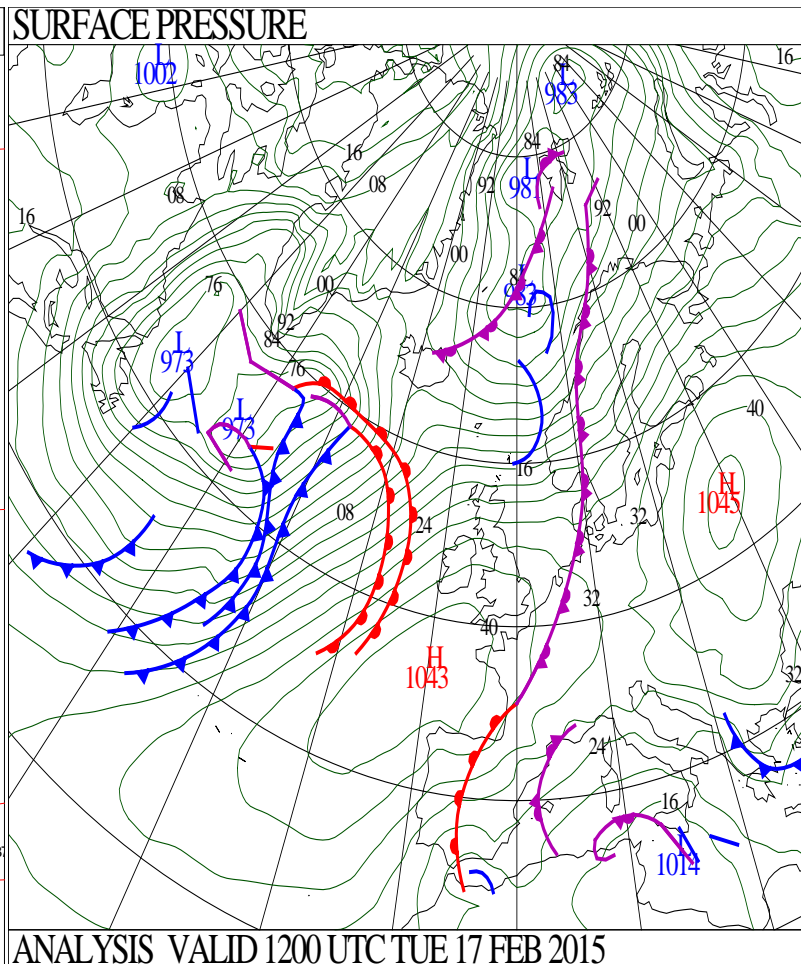
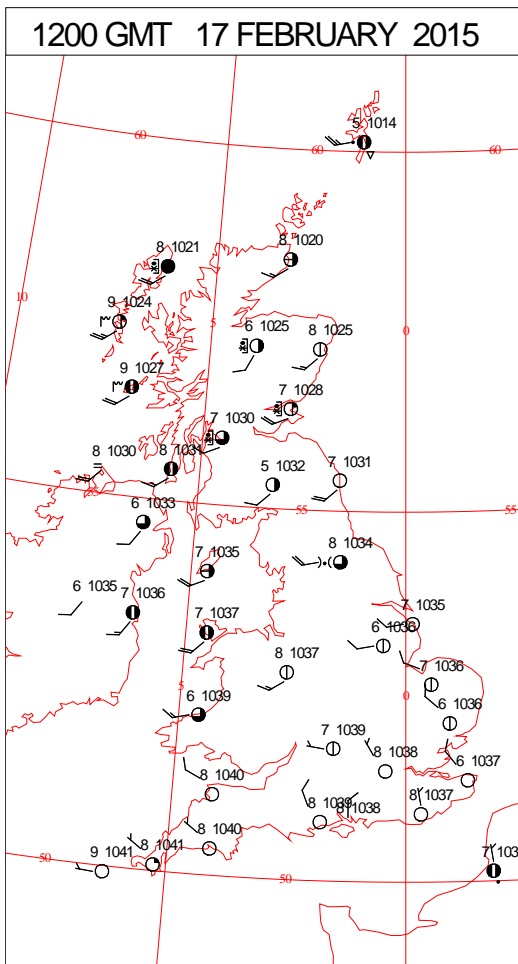
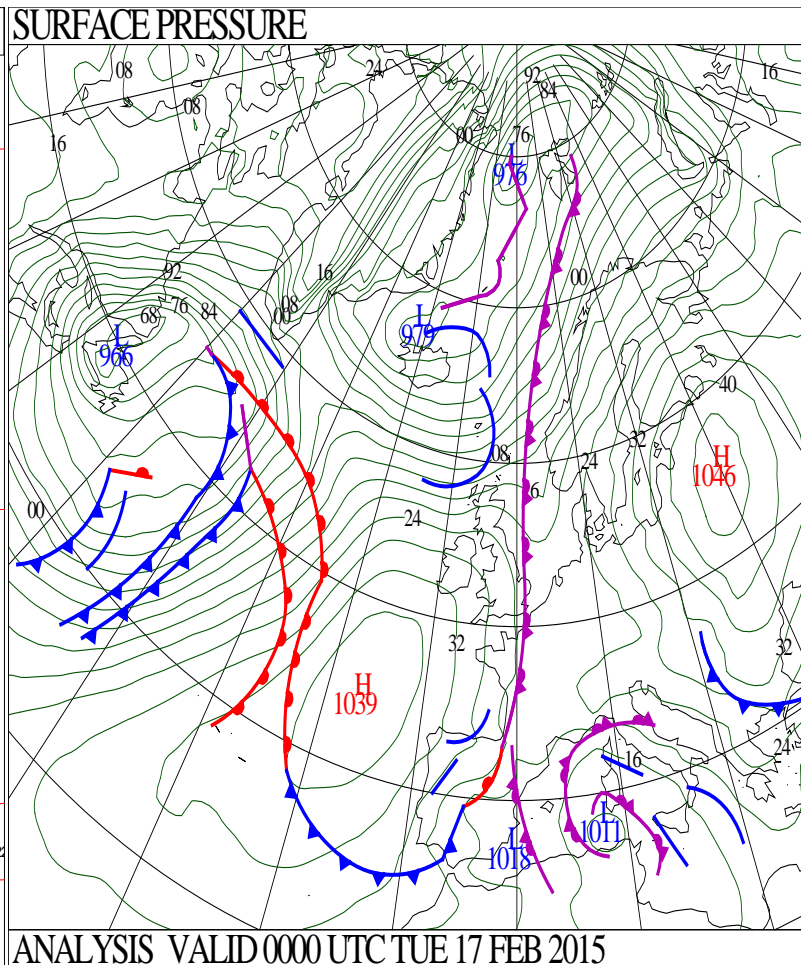
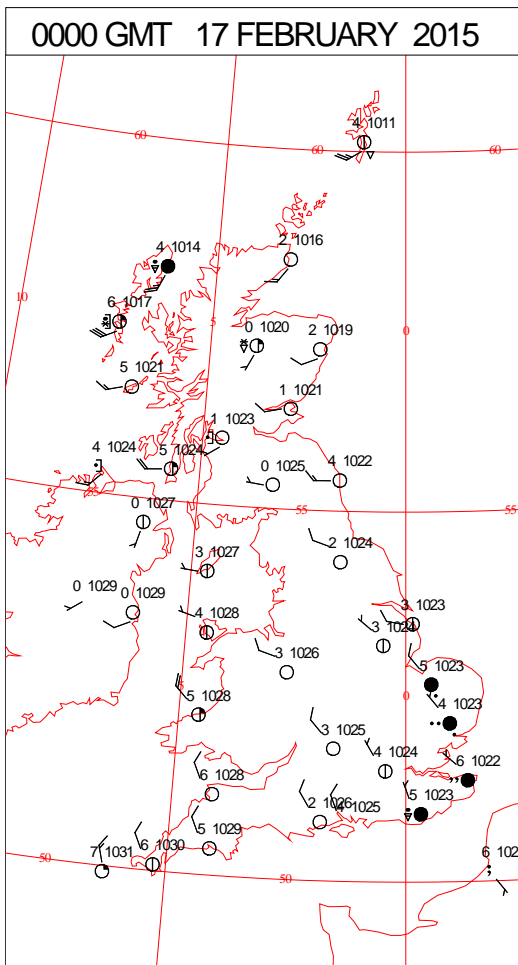
0600 GMT 16 FEBRUARY 2015	SIG WEATHER	1200 GMT 16 FEBRUARY 2015	SIG WEATHER	<p><b>Summary of UK Weather for Monday 16 February 2015.</b>  A band of rain made its way slowly eastwards across the U.K. during the early hours, with some heavy bursts across western areas at times. By dawn it had reached parts of north-east England, Wales, the west Midlands and south-west England.</p> <p>Colder, more showery weather followed with a few icy stretches in places.</p> <p>Ahead of the rain band it was mostly dry and clear, with fog forming from the Vale of York to south-east England. However, increasing cloud from the west slowly lifted this through the morning, as the band of rain continued its slow progression eastwards.</p> <p>Rain cleared most parts by early afternoon, but persisted across the south-east of England into the evening. Most of the rain was light, but there were some heavier bursts across parts of the south of England.</p> <p>Scattered showers continued across the west of Scotland and Northern Ireland, with some giving thunder and lightning. A few showers also made their way into Wales.</p> <p>Elsewhere it was dry and bright with a good deal of sunshine, and maximum temperatures were around average.</p>
				
1800 GMT 16 FEBRUARY 2015	SIG WEATHER	0000 GMT 17 FEBRUARY 2015	SIG WEATHER	<p><b>EXTREMES</b>  <b>Highest Maximum:</b>  10.0 Teignmouth, Devon  <b>Lowest Maximum:</b>  5.6 Ballypatrick Forest, Antrim  5.6 Resallach, Sutherland  5.6 Tyndrum No3, Perthshire  <b>Lowest Minimum:</b>  -3.4 Benson, Oxfordshire  <b>Lowest Grass Minimum:</b>  -6.9 Benson, Oxfordshire  <b>Most Rain:</b>  21.6 Resallach, Sutherland  <b>Most Sun:</b>  6.2 Culdrose, Cornwall</p>
				

DAILY CLIMATE DATA



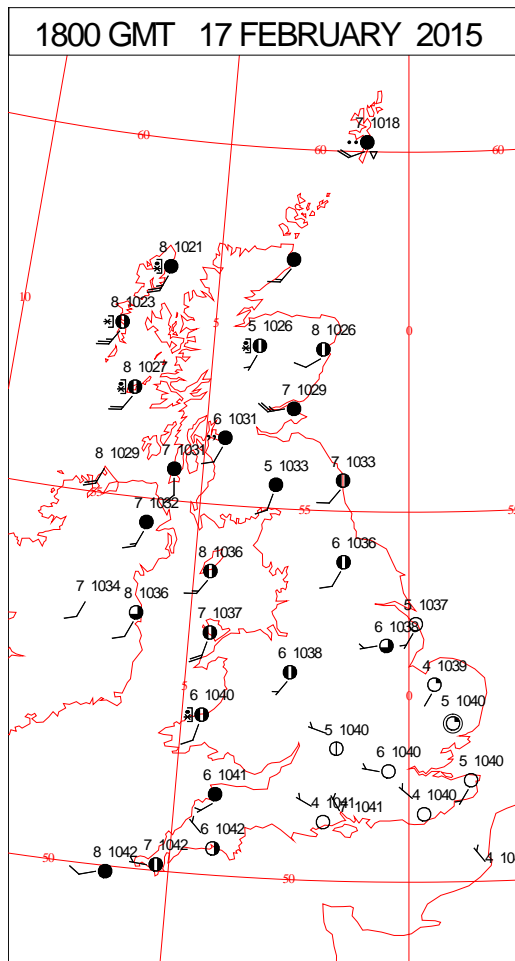
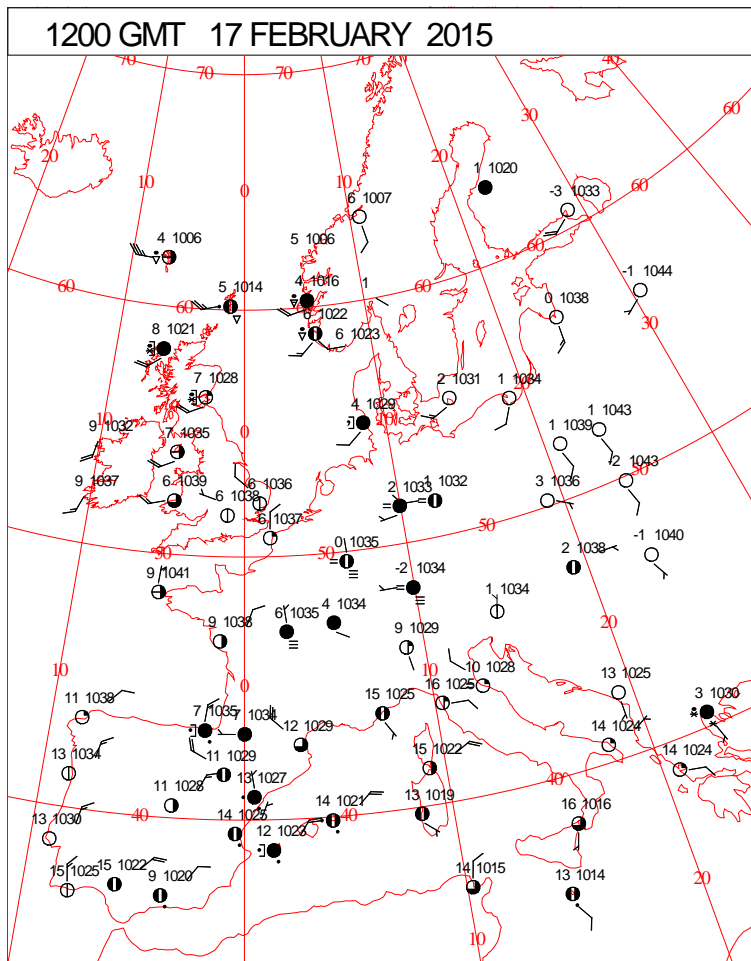
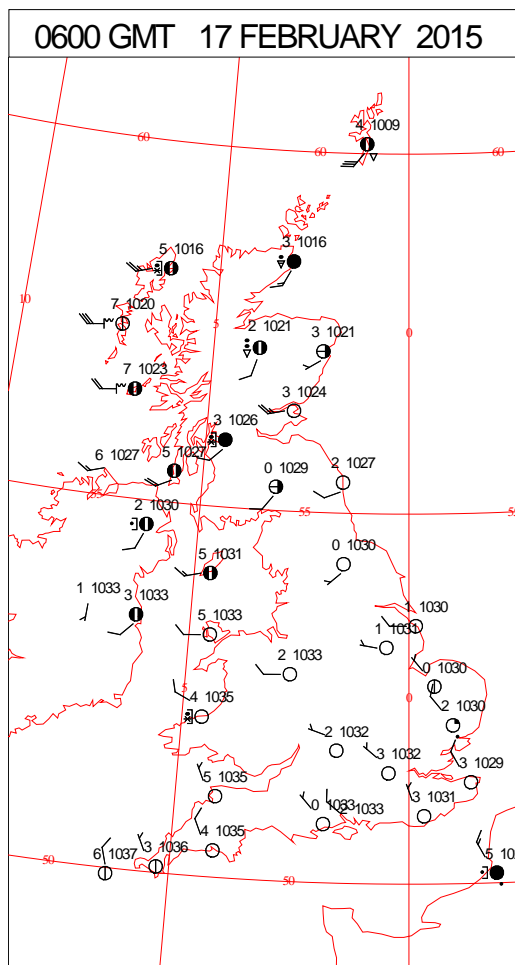
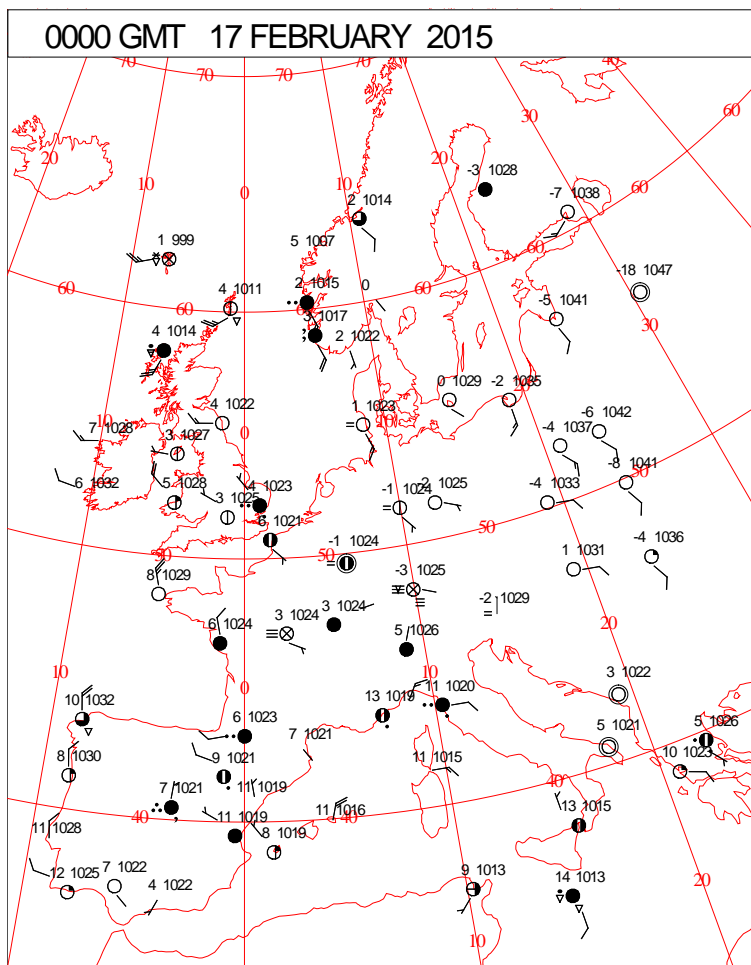


# DAILY WEATHER SUMMARY





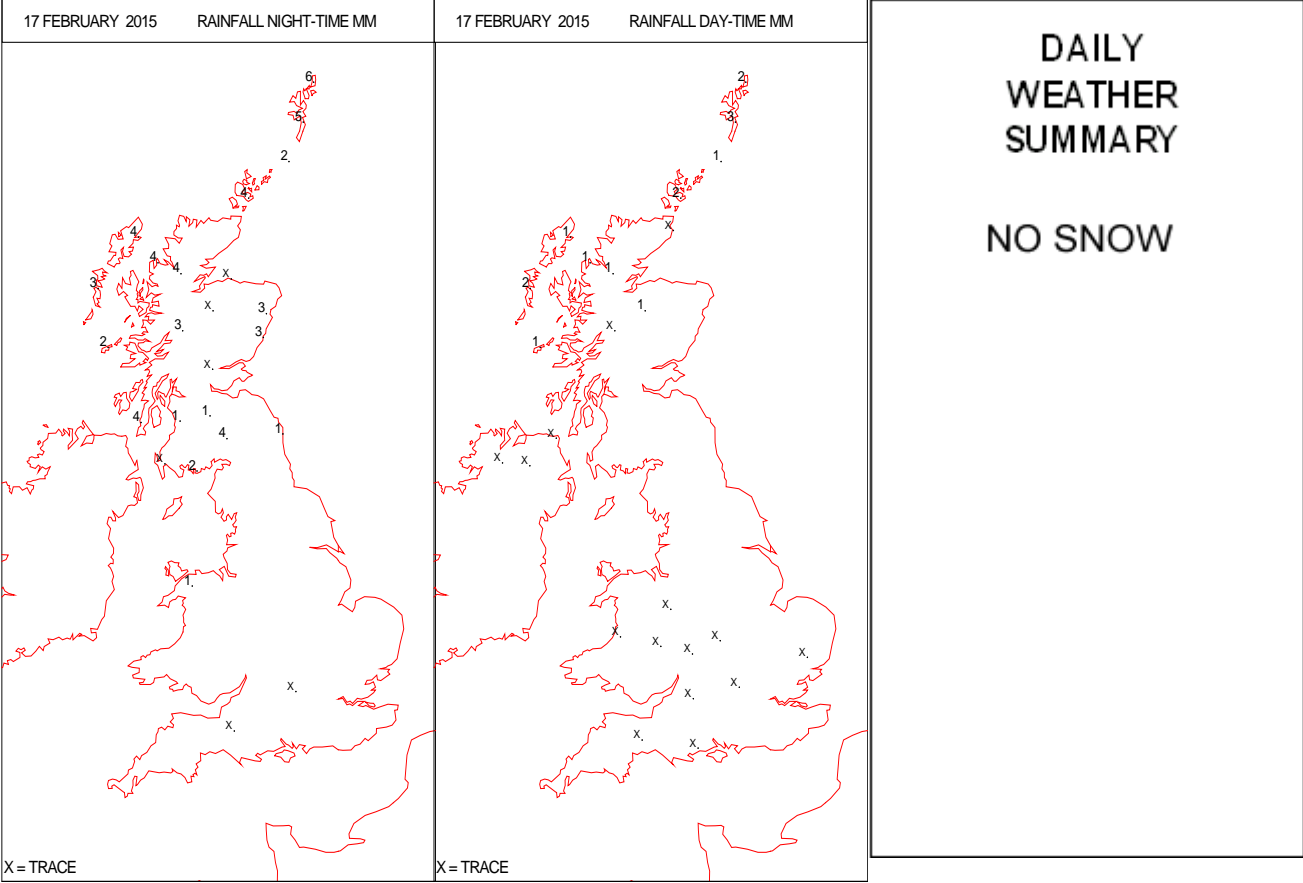
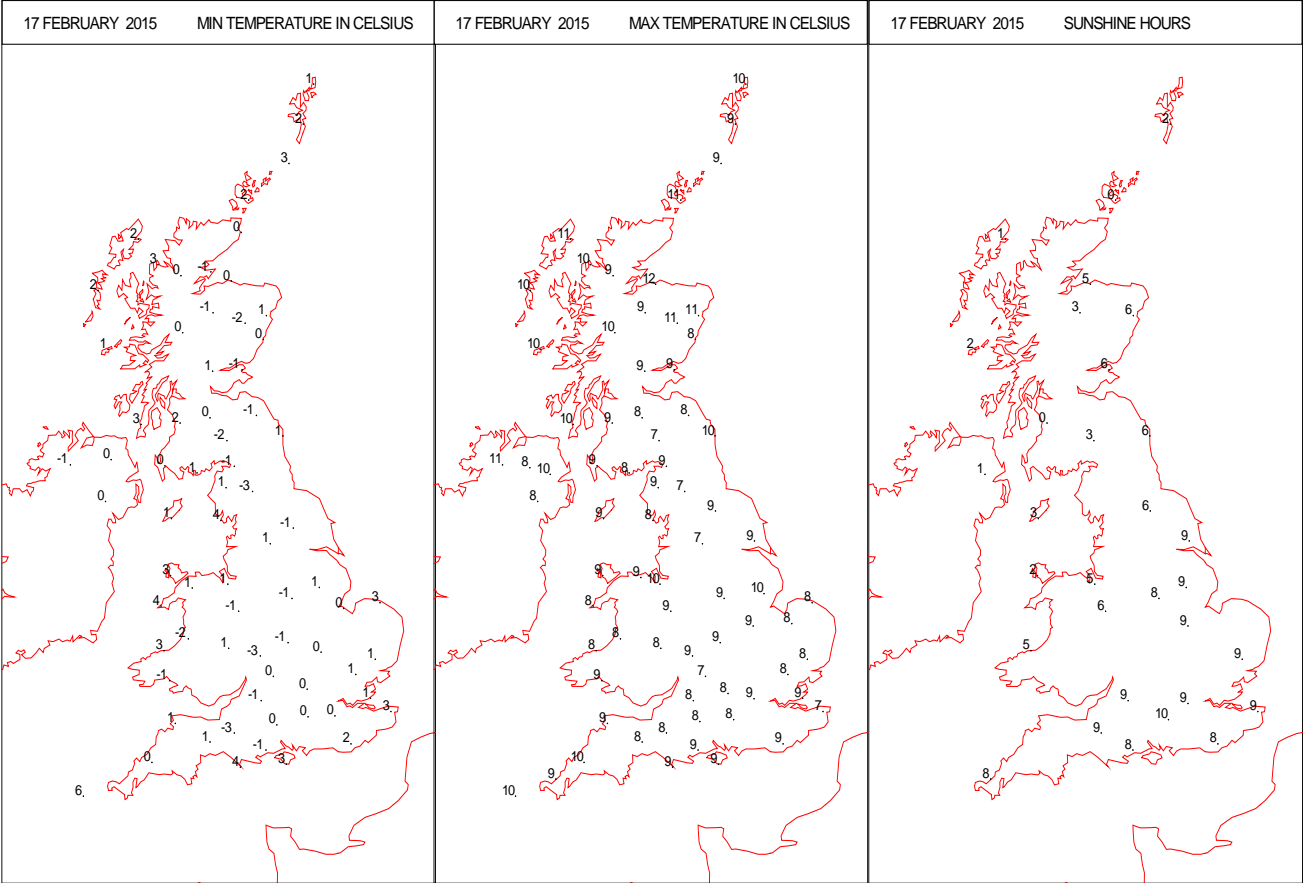
# SURFACE REPORTS



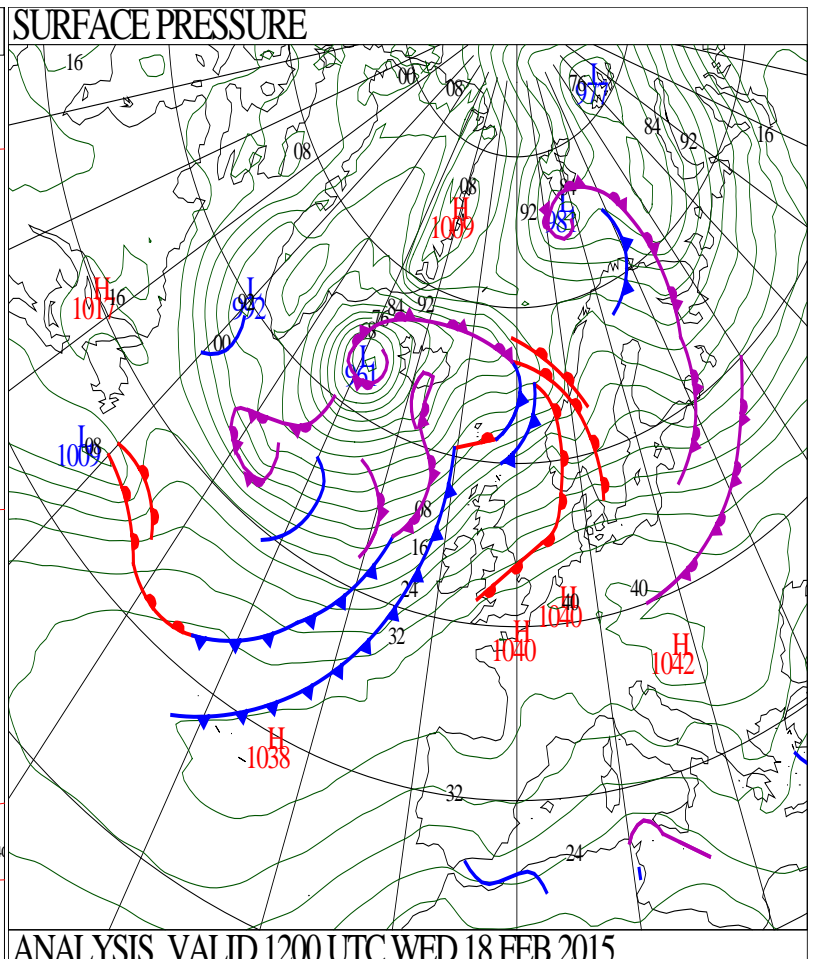
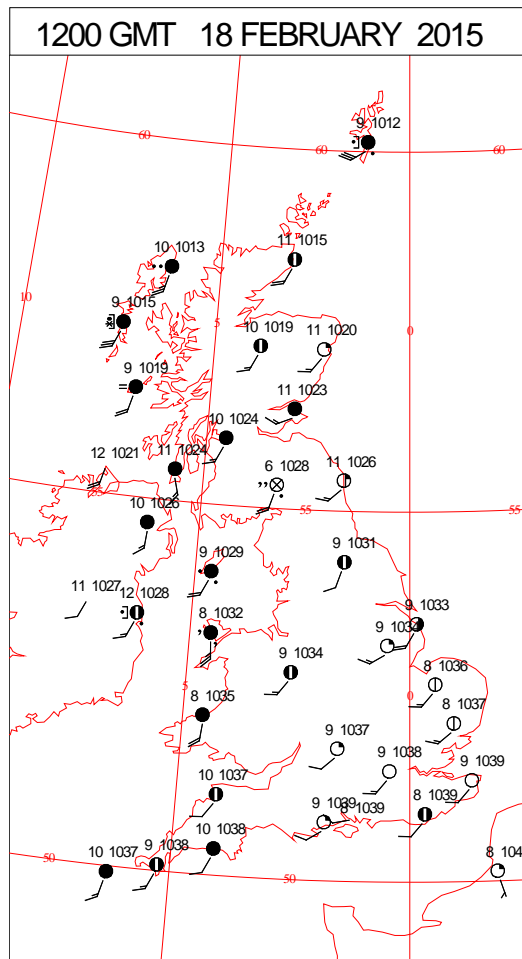
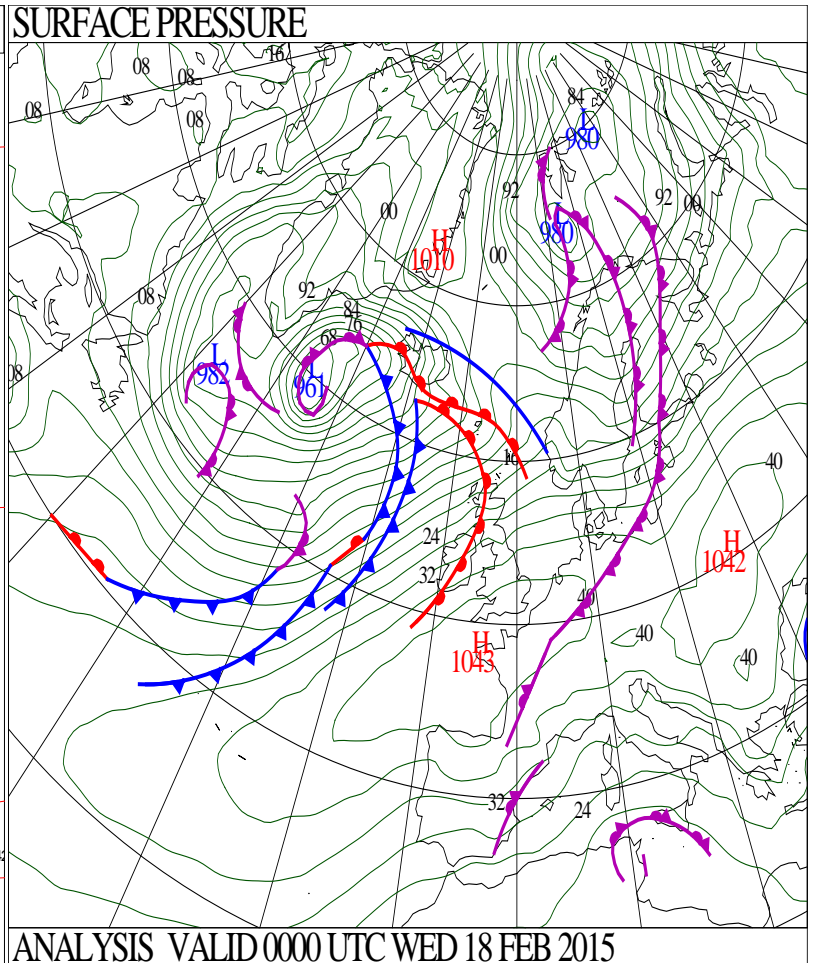
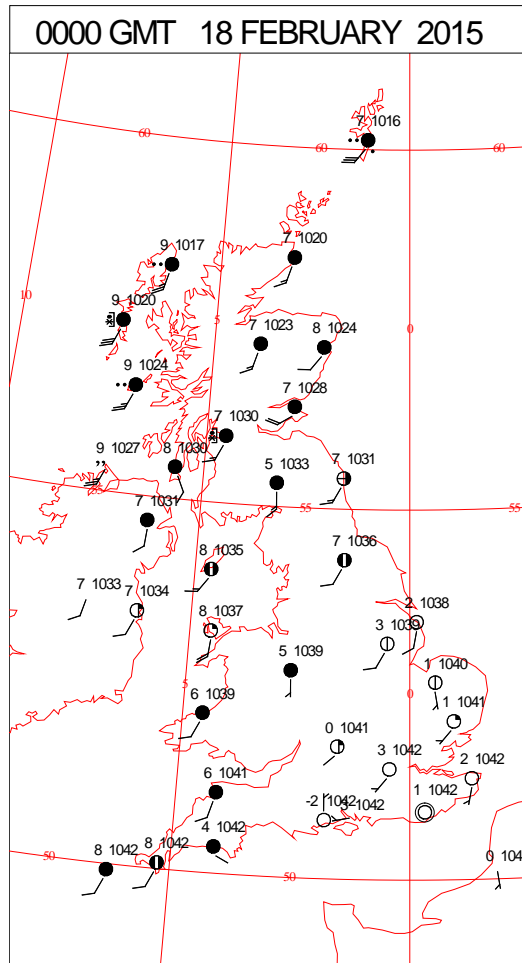
SIGNIFICANT WEATHER

0600 GMT 17 FEBRUARY 2015	SIG WEATHER	1200 GMT 17 FEBRUARY 2015	SIG WEATHER	<p><b>Summary of UK Weather for Tuesday 17 February 2015.</b></p> <p>Monday's band of rain lingered across the far south-east of England during the early hours, but had cleared before dawn. Behind this it was dry with largely clear skies and light winds.</p> <p>Temperatures were widely around or just below freezing, with a frost and some icy stretches by dawn.</p> <p>Much of Northern Ireland and western Scotland were cloudy with scattered, heavy showers. These gave snow at times, and also thunder and lightning.</p> <p>After a frosty start, a fine and sunny day followed for much of England and Wales. However, cloud filtered in across northern and western parts of England and Wales during the day.</p> <p>It was largely dry across Northern Ireland, with some bright spells.</p> <p>Across Scotland, the showers continued to push in across western parts, where it became increasingly cloudy, whilst eastern parts remained drier and brighter. It was also windy in Scotland, with some strong gusts through the day.</p> <p>Maximum temperatures were above average in the north-west, but average in the far south and south-east.</p>
1800 GMT 17 FEBRUARY 2015	SIG WEATHER	0000 GMT 18 FEBRUARY 2015	SIG WEATHER	
				<p><b>EXTREMES</b></p> <p><b>Highest Maximum:</b> 12.1 Nunraw Abbey, East Lothian</p> <p><b>Lowest Maximum:</b> 6.8 Wych Cross, Kent</p> <p><b>Lowest Minimum:</b> -4.3 Topcliffe, North Yorkshire</p> <p><b>Lowest Grass Minimum:</b> -9.2 Topcliffe, North Yorkshire</p> <p><b>Most Rain:</b> 35.2 Achnagart, Inverness-Shire</p> <p><b>Most Sun:</b> 9.7 Bognor Regis, West Sussex</p>

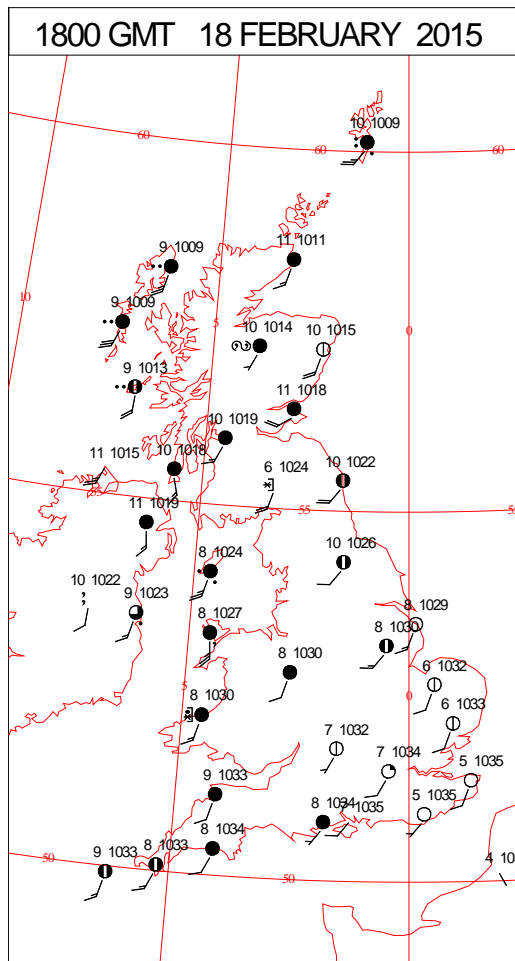
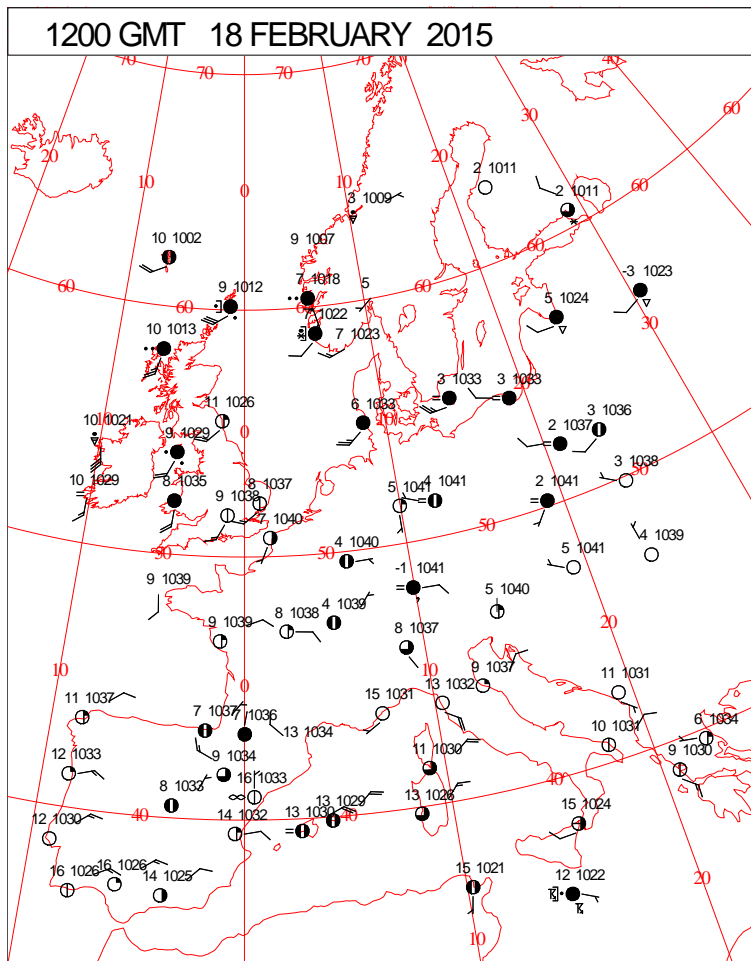
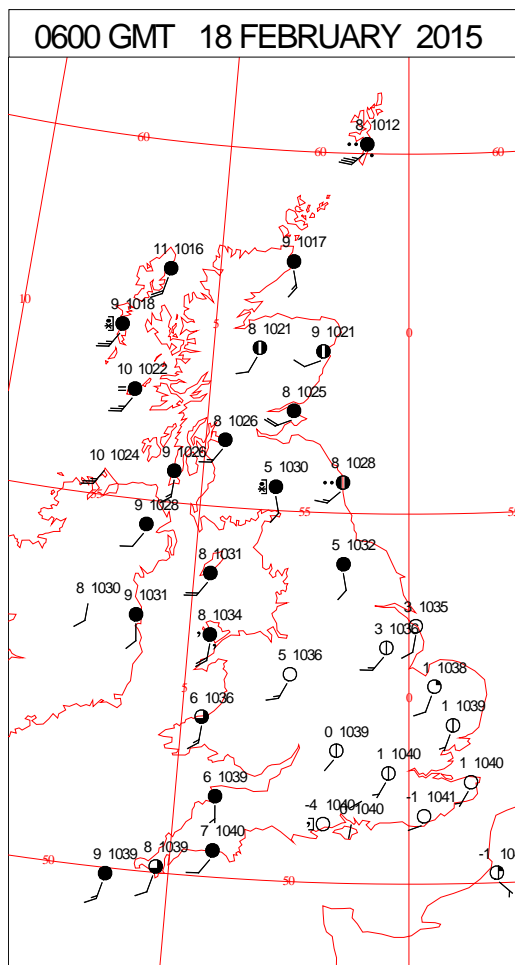
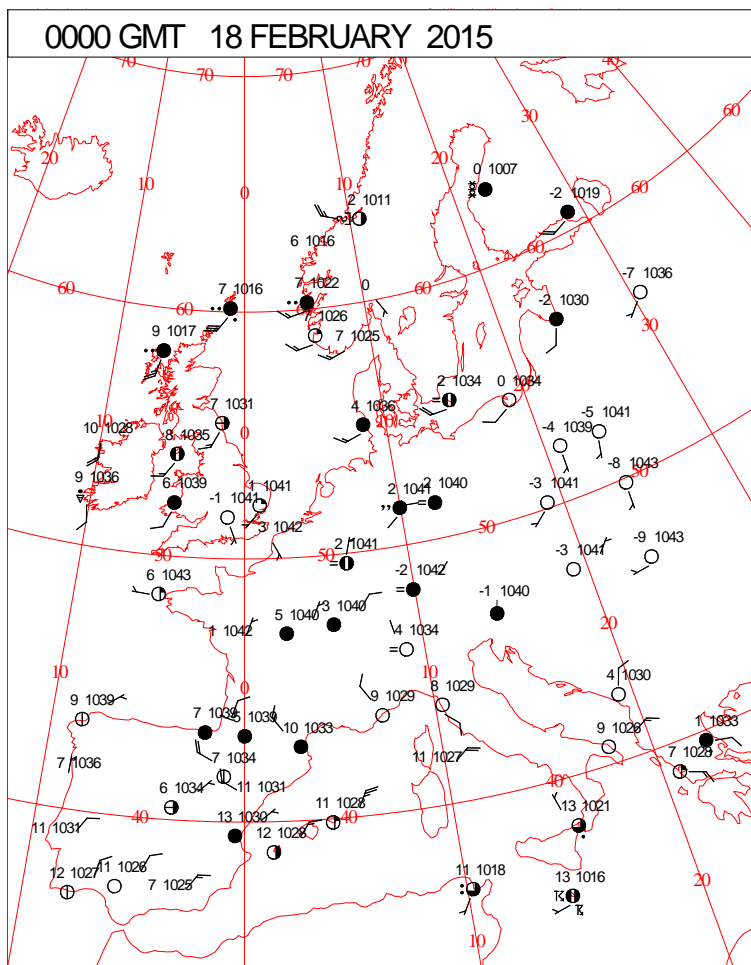
DAILY CLIMATE DATA



# DAILY WEATHER SUMMARY



# SURFACE REPORTS

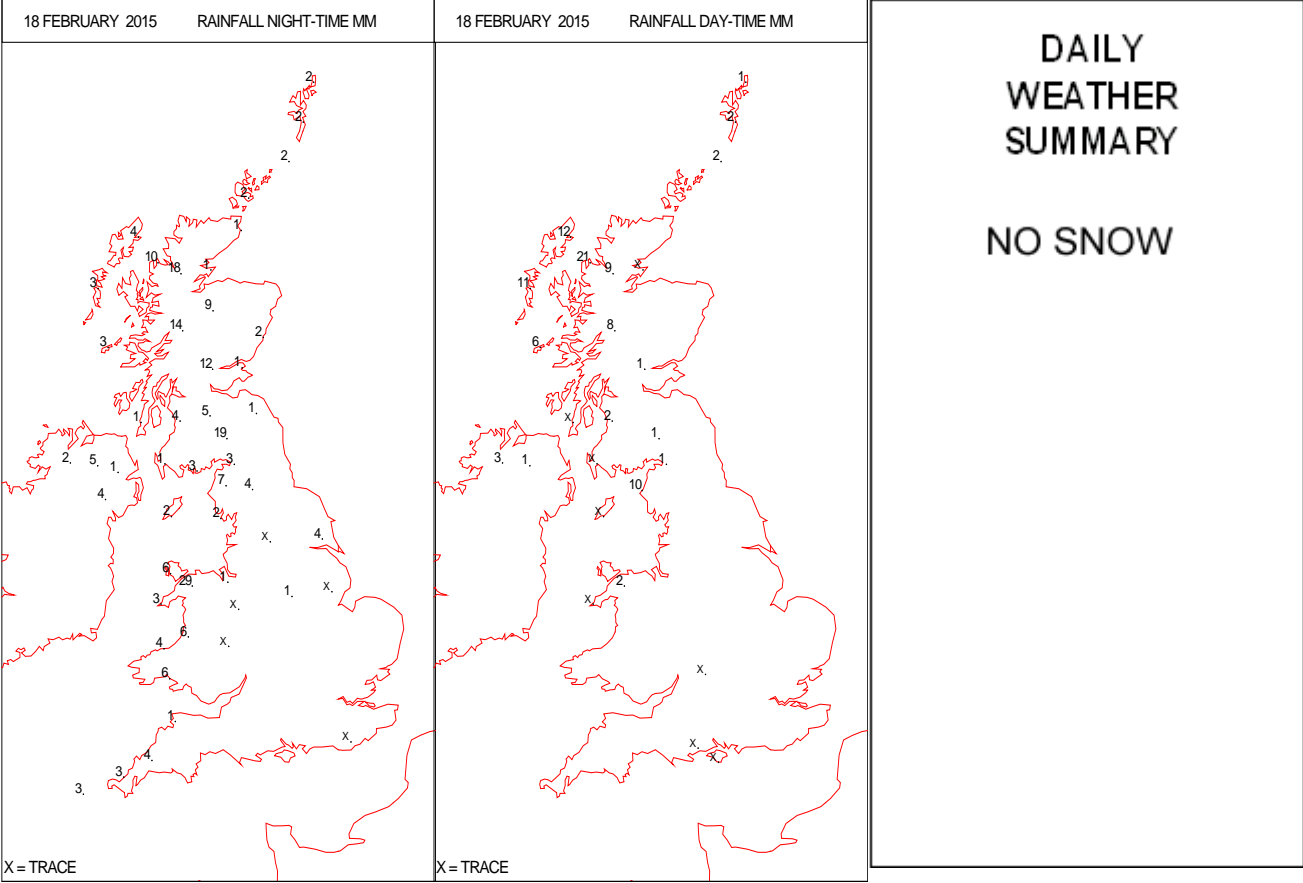
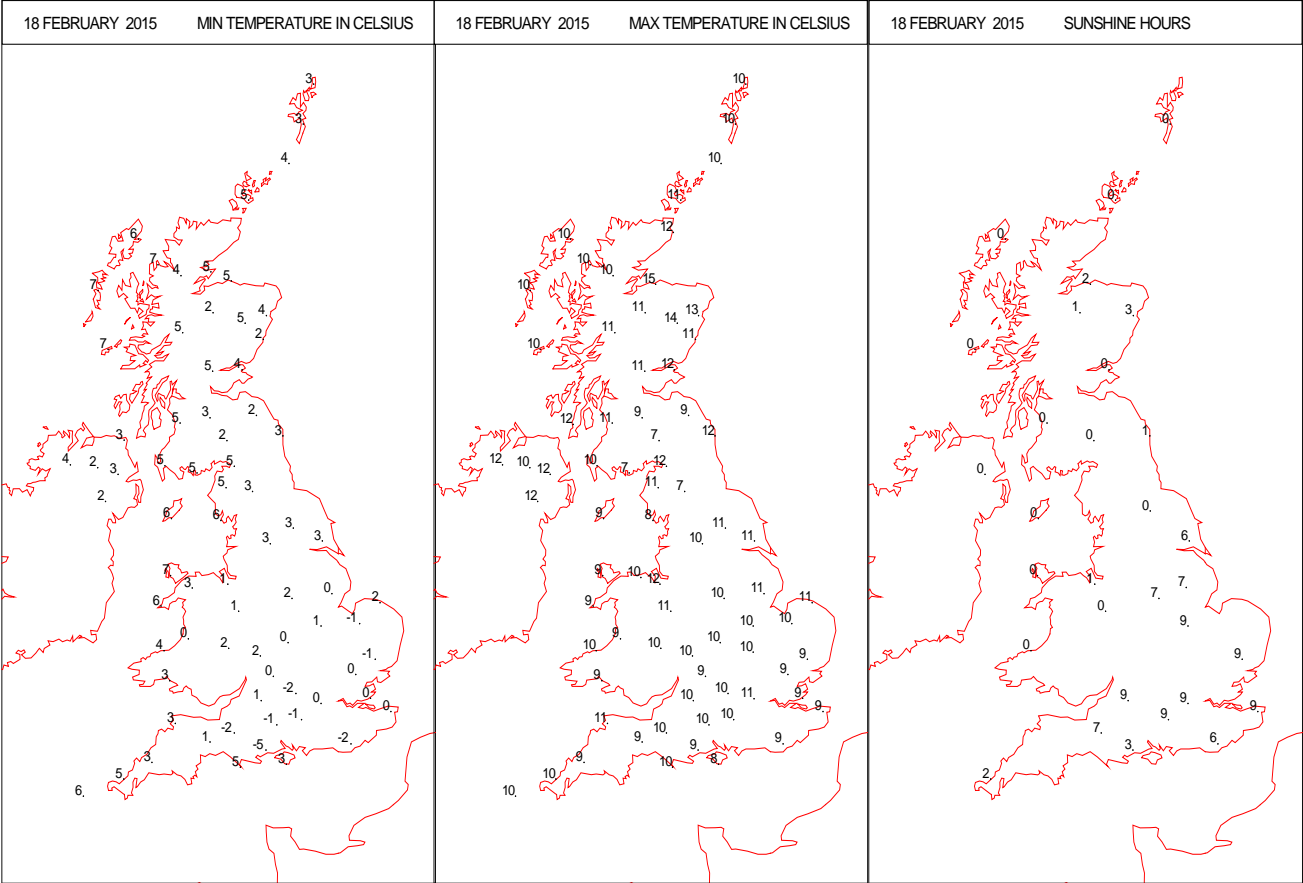




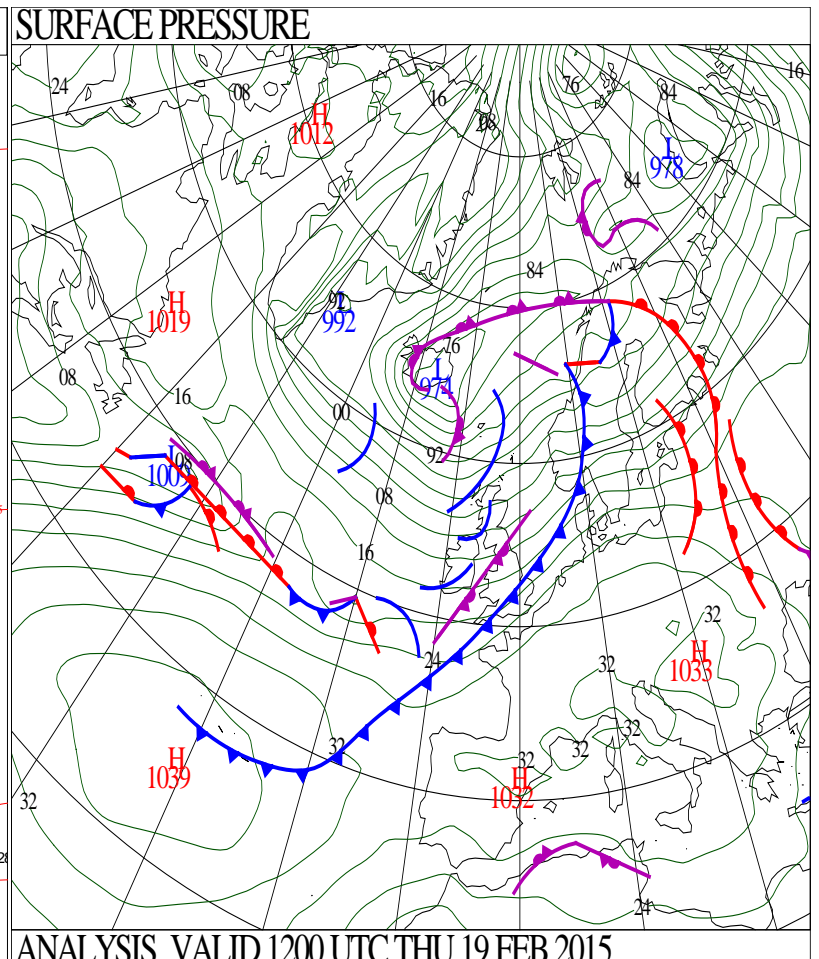
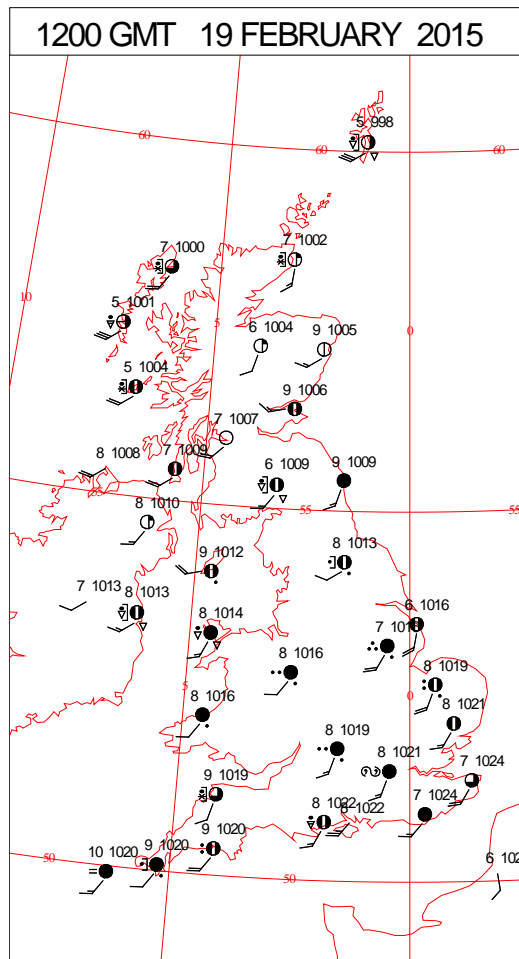
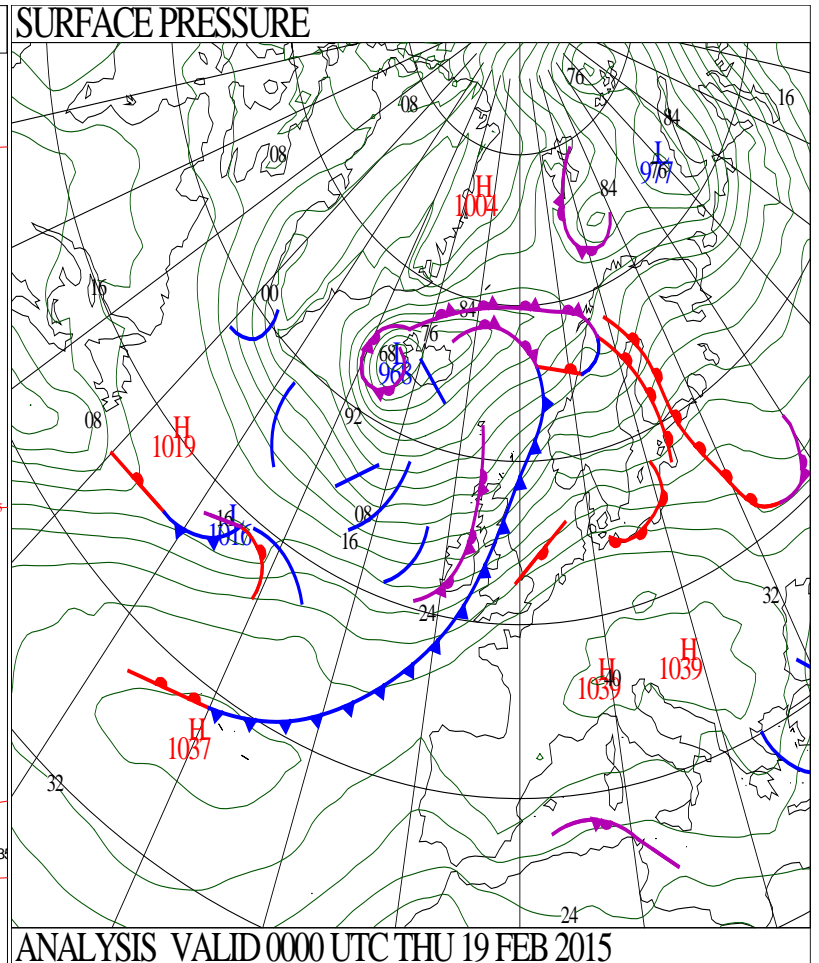
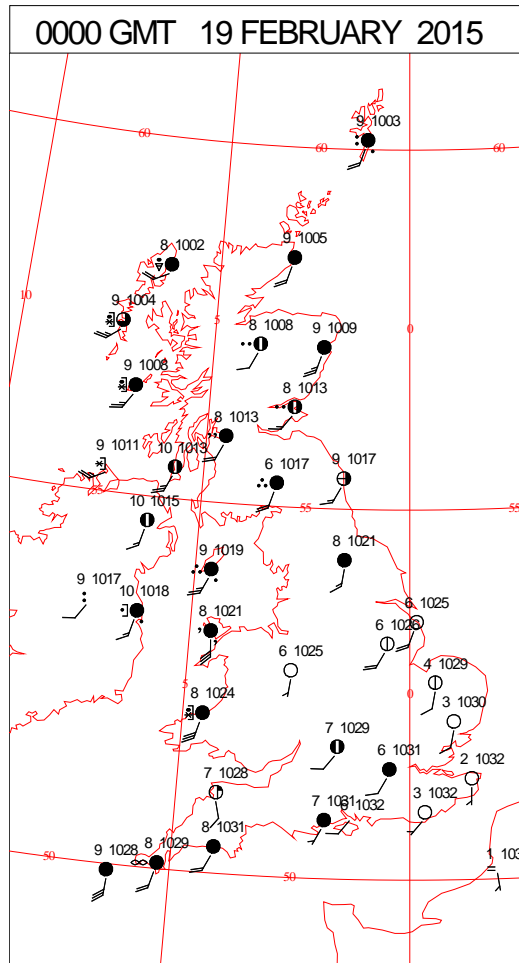
# SIGNIFICANT WEATHER

0600 GMT 18 FEBRUARY 2015	SIG WEATHER	1200 GMT 18 FEBRUARY 2015	SIG WEATHER	<p><b>Summary of UK Weather for Wednesday 18 February 2015.</b>            In the small hours of the morning thick cloud and rain lay across Scotland and Northern Ireland, and there were some heavy bursts of rain across the Inner Hebrides.</p> <p>Thicker cloud and some drizzly outbreaks of rain then spread into northern England, and in those places under cloud cover the temperature rose, so that by dawn the temperature was already above average. It then remained cloudy with brisk winds, and the rain steadily turned more persistent and heavy at times.</p> <p>This more persistent rain then reached northern England and north Wales during the evening.</p> <p>Southern and eastern parts of the country including north-east Scotland, stayed dry with less cloud.</p> <p>There were some clear spells across southern and eastern parts of England, and the temperature there dropped below average, with a frost in places, then some sunshine followed during the day.</p> <p>To the lee of the Pennines, Southern Uplands and Highlands there were some strong gusts and gales, and these continued into the evening.</p> <p>Daytime temperatures were above average, and it was the warmest day of the year so far for Scotland.</p>
1800 GMT 18 FEBRUARY 2015	SIG WEATHER	0000 GMT 19 FEBRUARY 2015	SIG WEATHER	<p><b>EXTREMES</b>  <b>Highest Maximum:</b>            15.6 Fyvie Castle, Aberdeenshire  <b>Lowest Maximum:</b>            6.9 St. Bees Head No2, Cumbria            6.9 Wych Cross, Kent  <b>Lowest Minimum:</b>            -4.6 Hurn, Dorset  <b>Lowest Grass Minimum:</b>            -7.7 Hurn, Dorset  <b>Most Rain:</b>            46.2 Achnagart, Inverness-Shire  <b>Most Sun:</b>            9.5 Guernsey Airport, Guernsey</p>

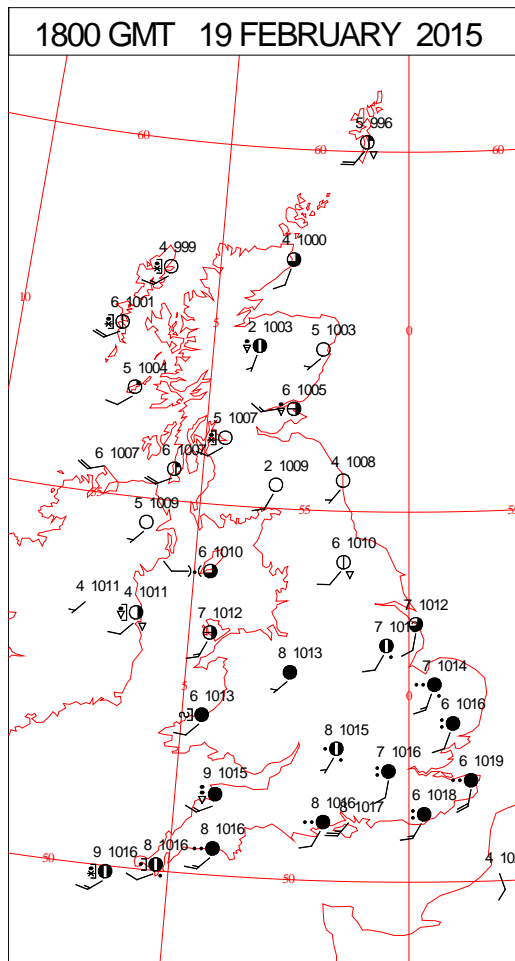
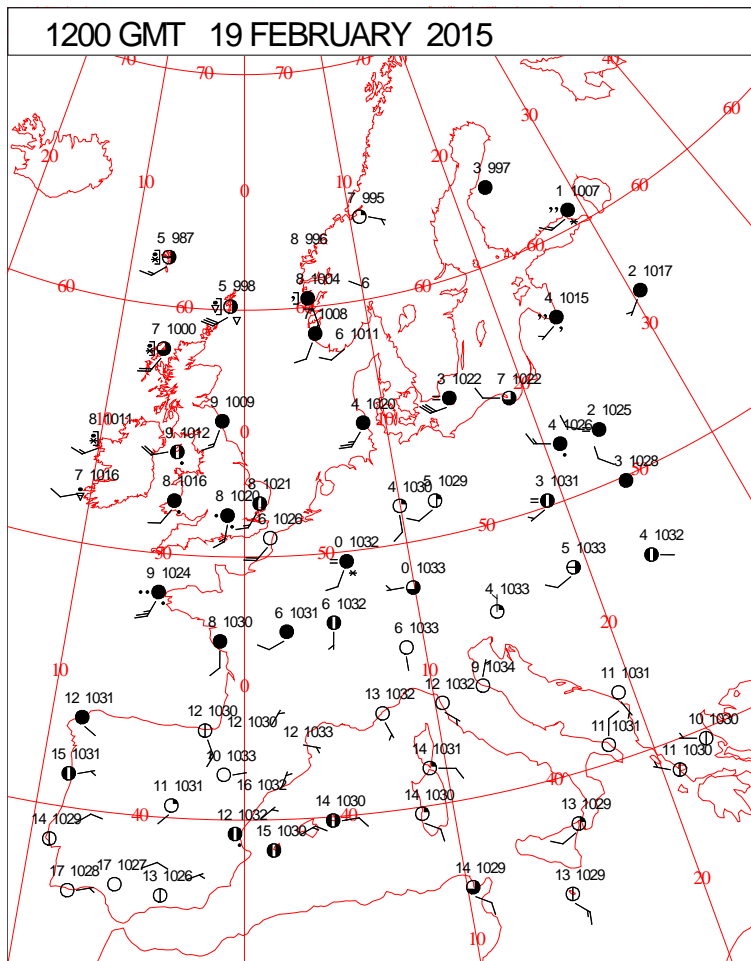
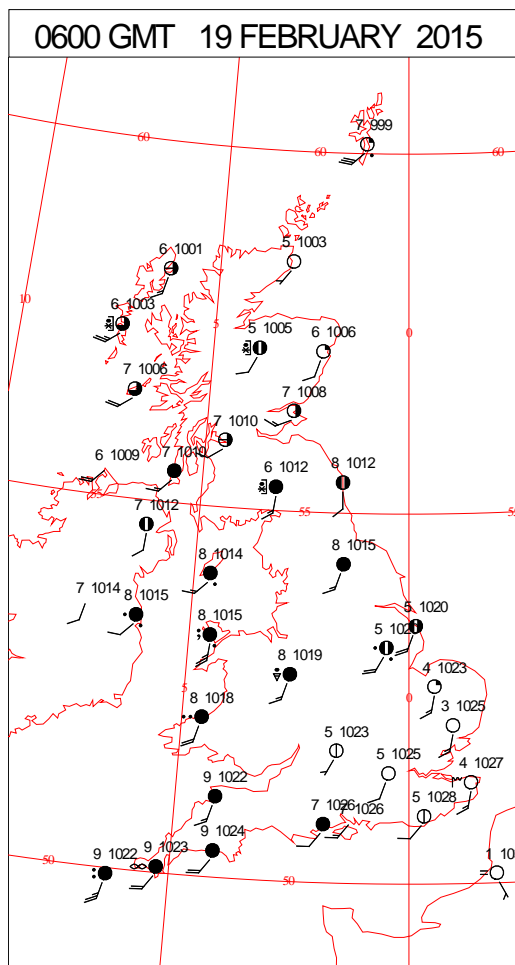
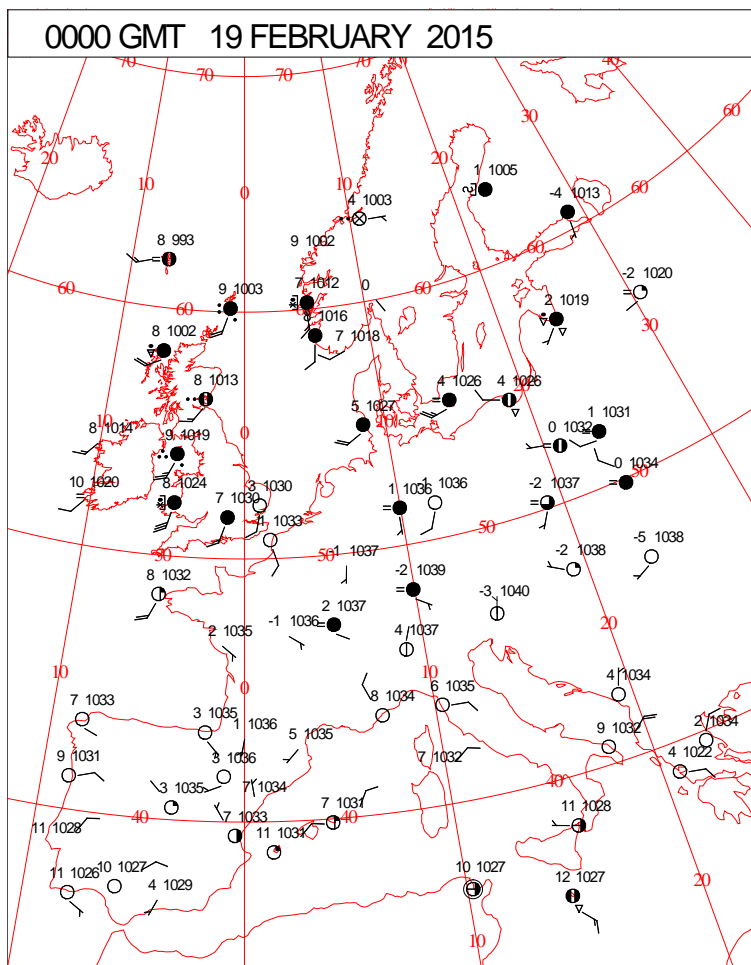
DAILY CLIMATE DATA



# DAILY WEATHER SUMMARY



# SURFACE REPORTS

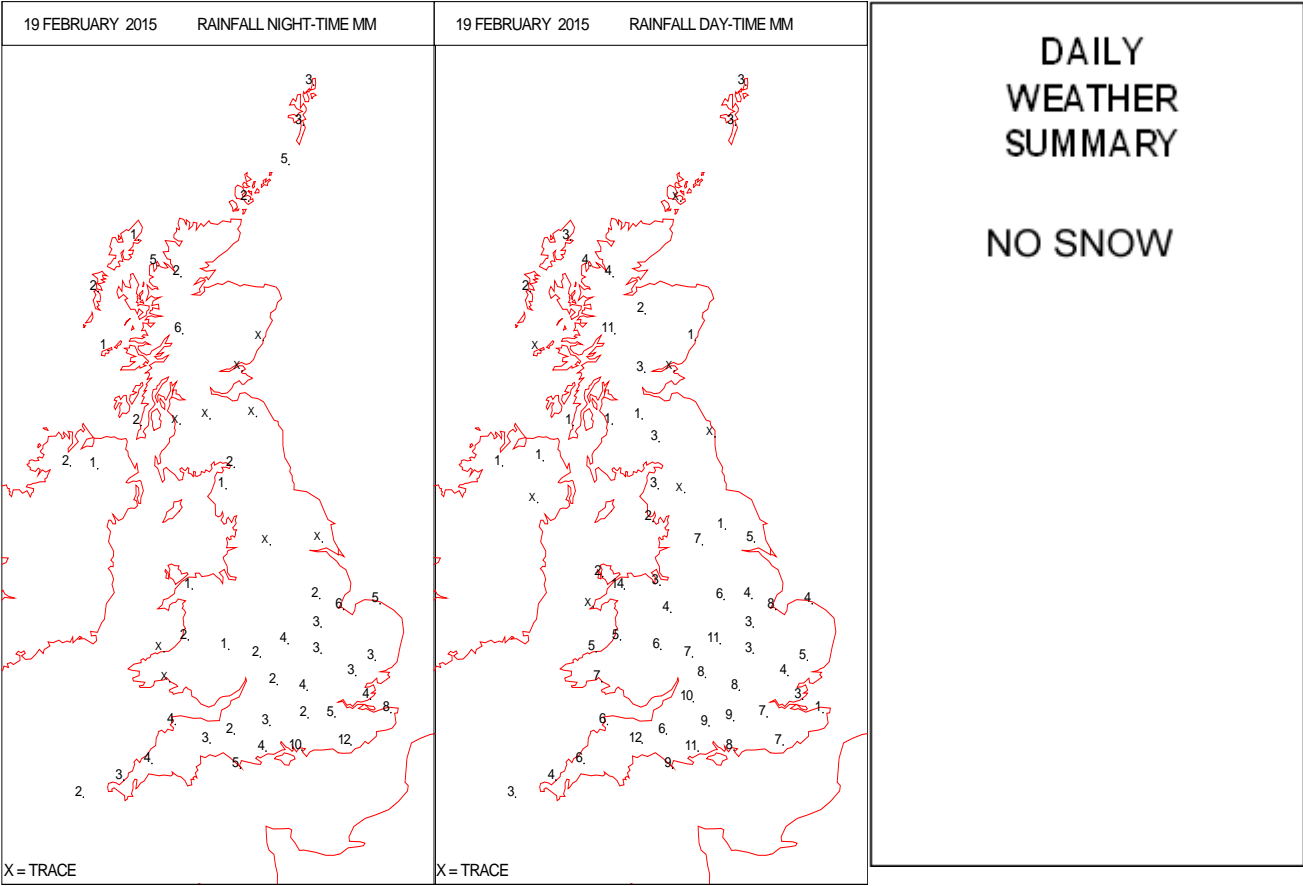
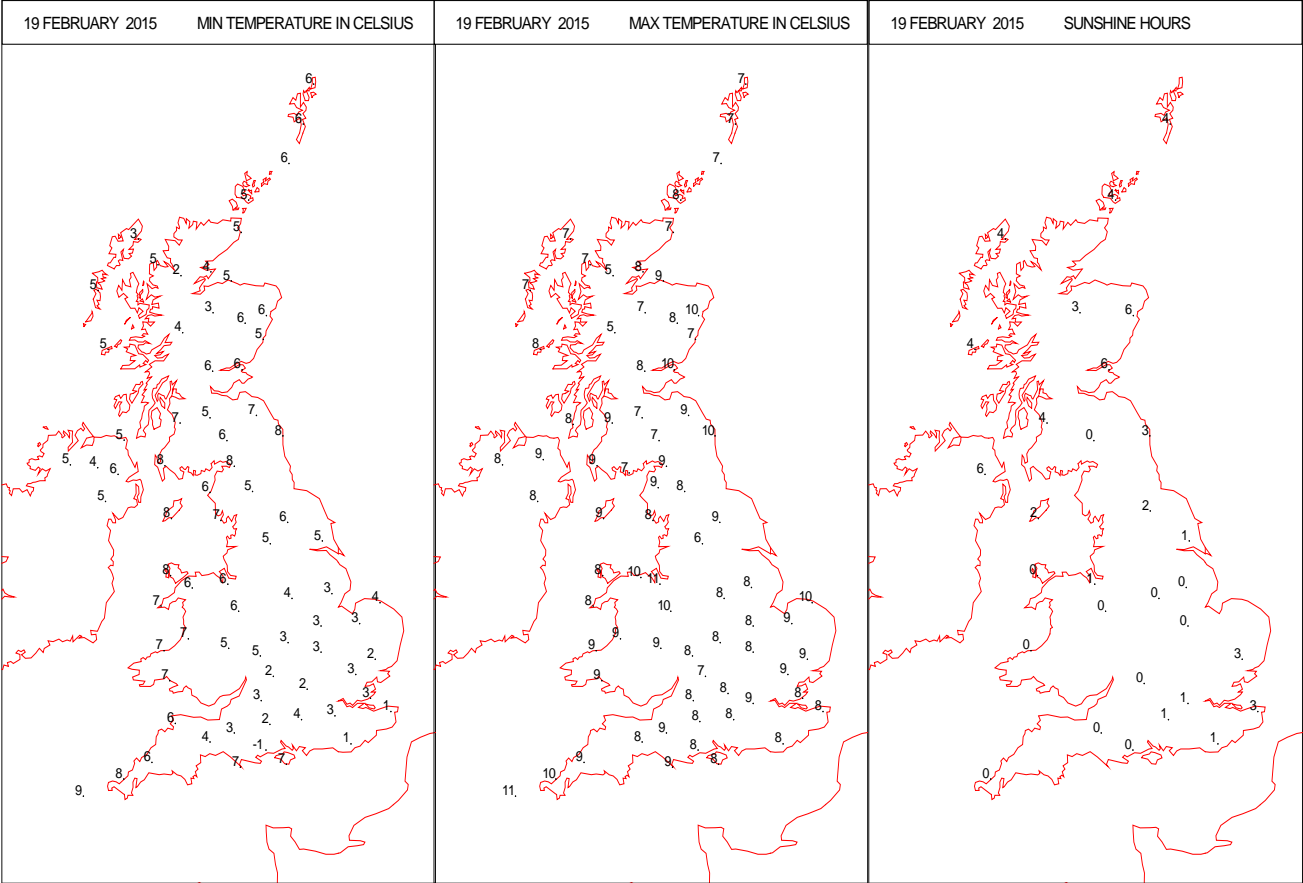


# SIGNIFICANT WEATHER

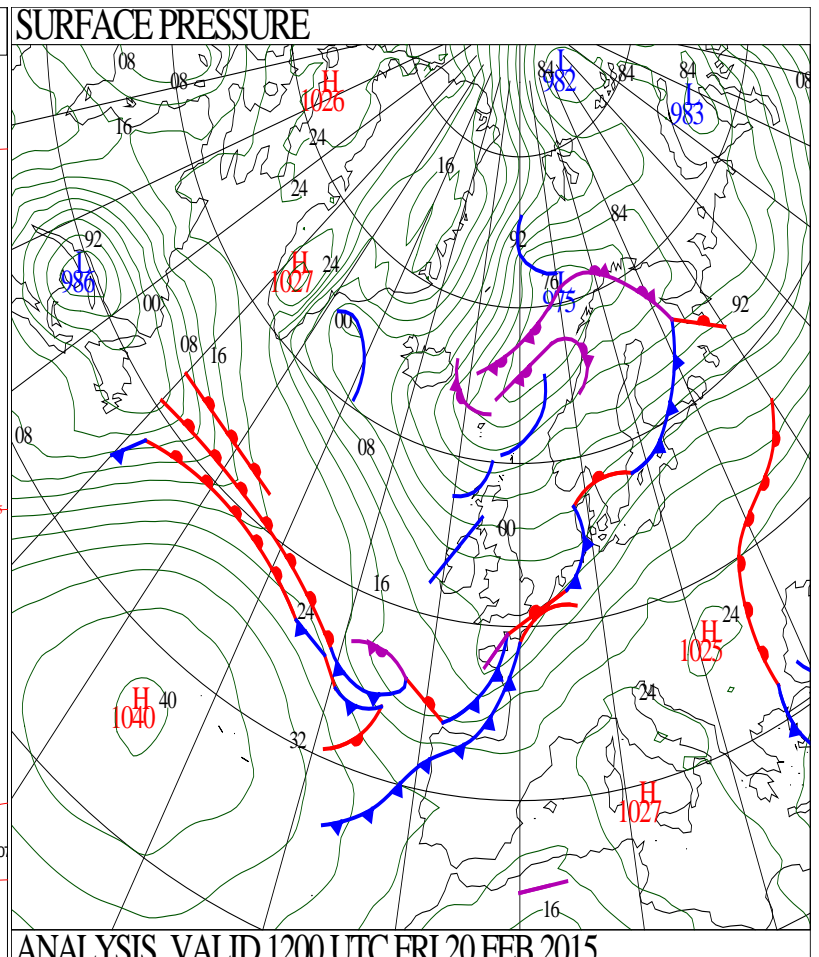
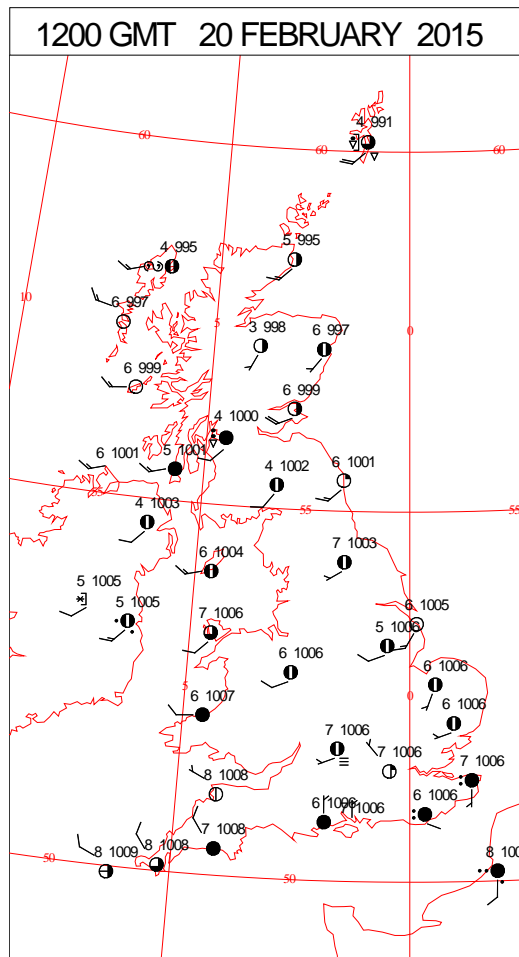
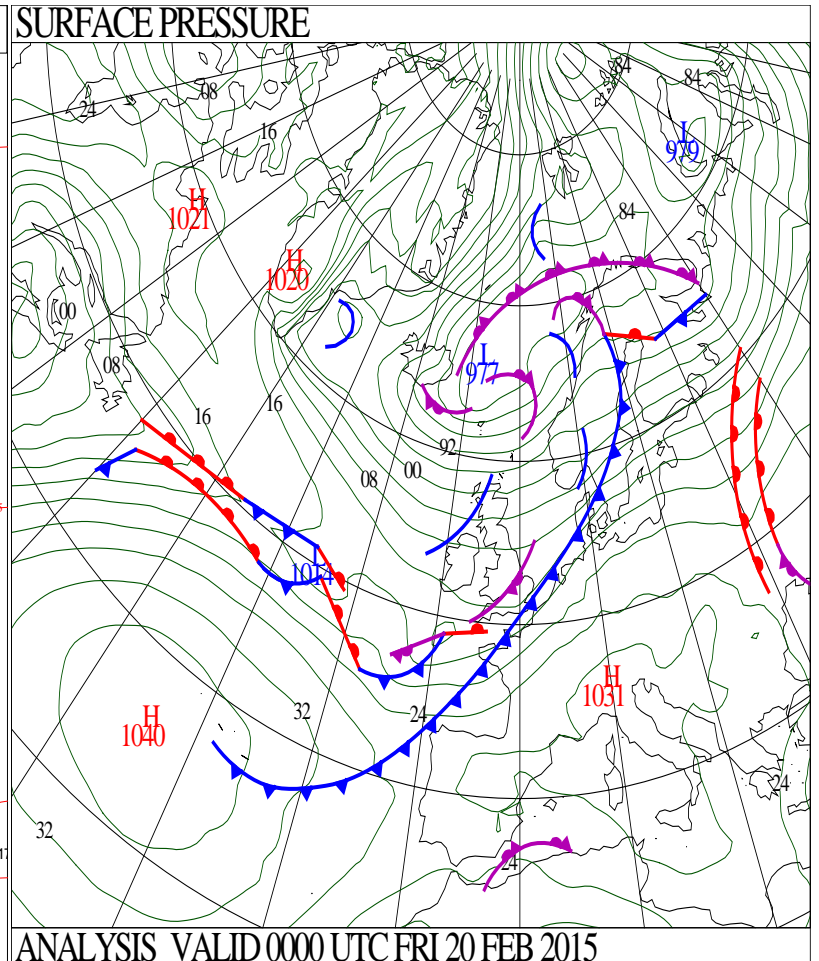
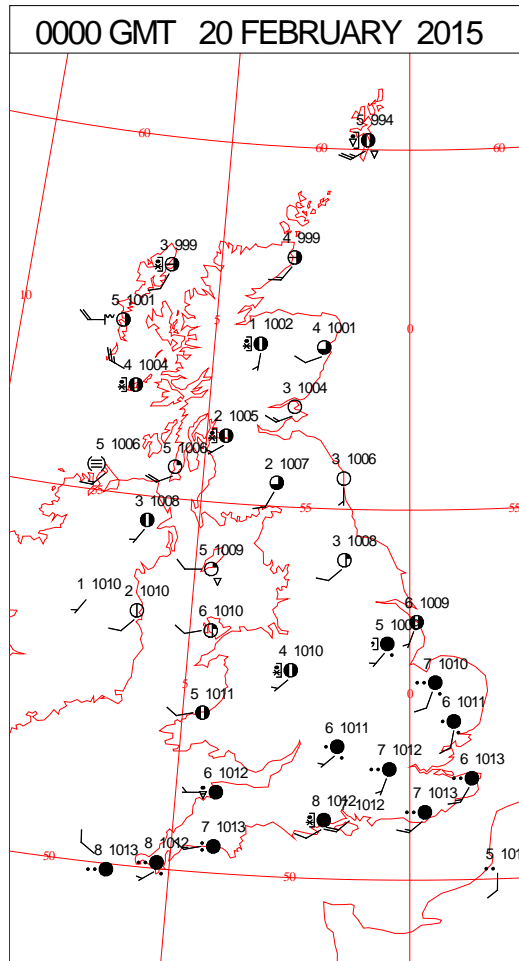
0600 GMT 19 FEBRUARY 2015	SIG WEATHER	1200 GMT 19 FEBRUARY 2015	SIG WEATHER	<p><b>Summary of UK Weather for Thursday 19 February 2015.</b>  Rain across Scotland and the north-west of England moved south-east during the course of the night to lie across central England, Wales and into south-west England by dawn. The rain was occasionally heavy in the west, whilst more patchy in nature in the east.</p> <p>There were also some strong gusts ahead of, and during, the rain, with 51 knots recorded at Capel Curig in Wales. Blustery showers moved into Scotland and Northern Ireland behind the rain.</p> <p>Ahead of the rain, it remained dry with clear spells in the far south-east, allowing a local frost there.</p> <p>During the day, the broad band of rain continued to push slowly south-eastwards; reaching the far south-east by mid-afternoon. Behind this, another area of showery rain pushed in across south-western parts, meaning that it remained cloudy and wet across much of England and Wales.</p> <p>Across Northern Ireland, Scotland and eventually parts of the north of England, there was a mixture of sunny spells and showers.</p> <p>The winds gradually eased through the day for most, but it remained rather windy in the far south-east and far north-west.</p>
1800 GMT 19 FEBRUARY 2015	SIG WEATHER	0000 GMT 20 FEBRUARY 2015	SIG WEATHER	<p><b>EXTREMES</b>  <b>Highest Maximum:</b>  11.3 Murlough, Co. Down  11.3 Nettlecombe, Somerset  11.3 St. Marys Airport, Isles of Scilly  <b>Lowest Maximum:</b>  5.4 Tyndrum No3, Perthshire  <b>Lowest Minimum:</b>  -1.5 Oyne, Aberdeenshire  <b>Lowest Grass Minimum:</b>  -5.4 Nettlecombe, Somerset  <b>Most Rain:</b>  27.1 Shanklin, Isle of Wight  <b>Most Sun:</b>  7.3 Strathly East, Sutherland</p>



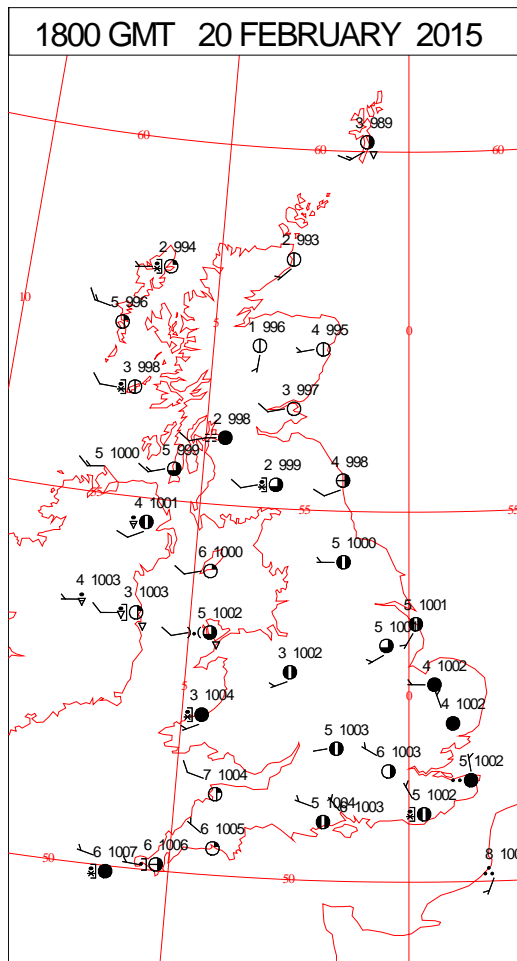
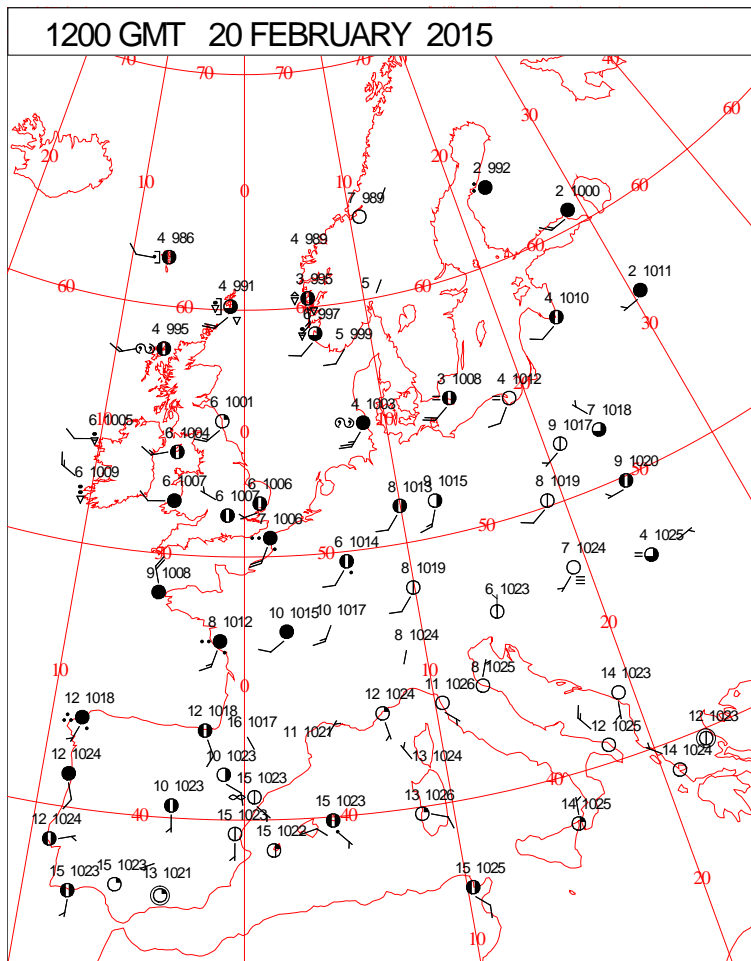
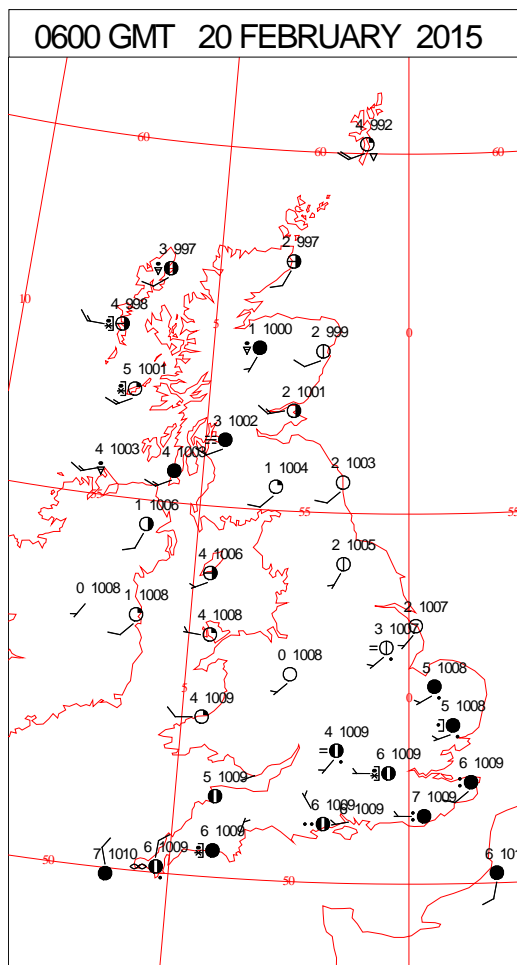
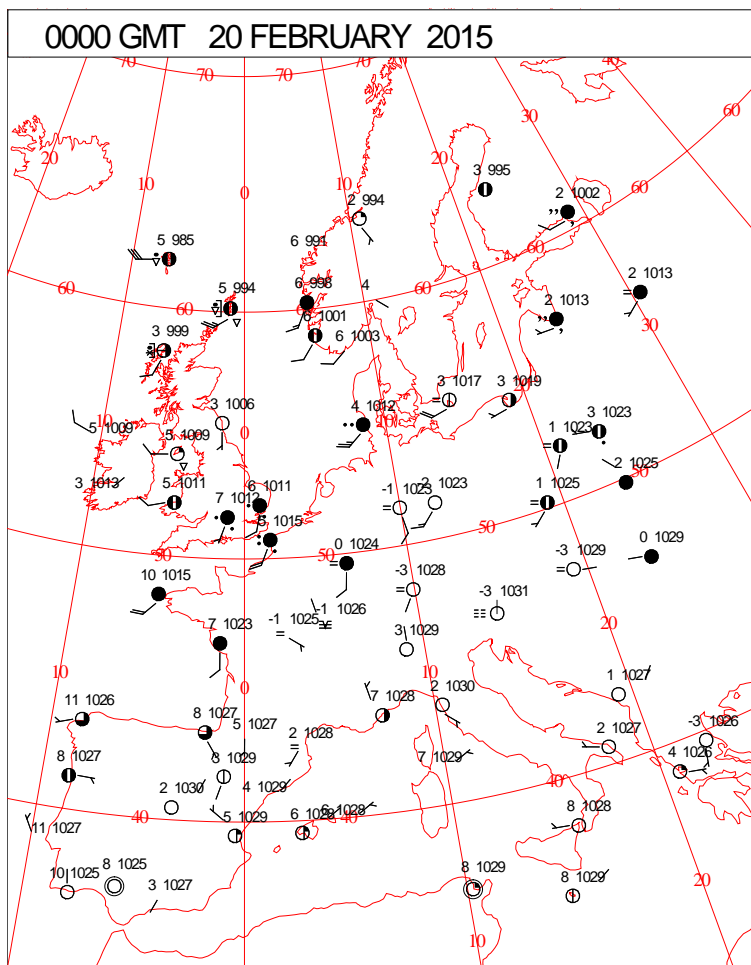
DAILY CLIMATE DATA



# DAILY WEATHER SUMMARY



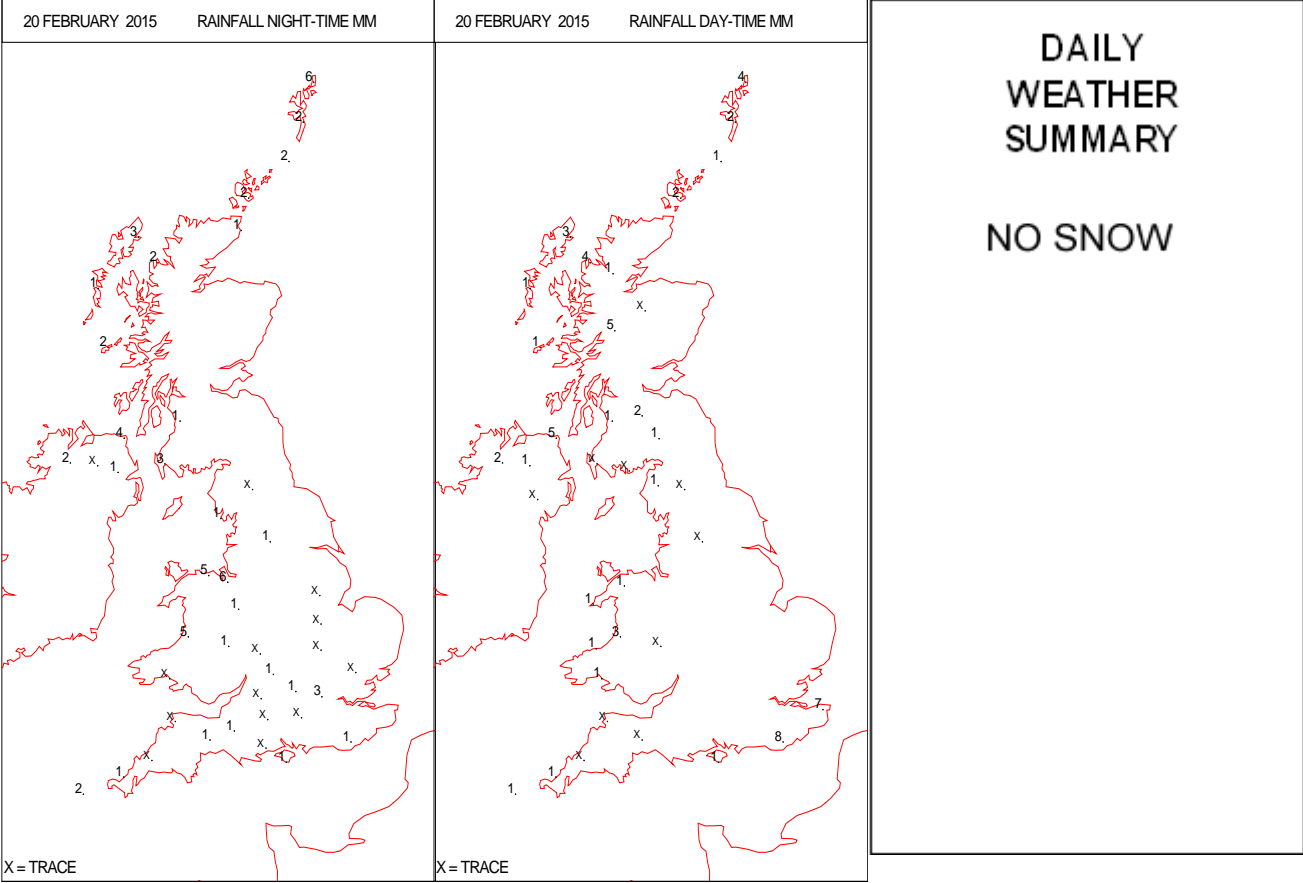
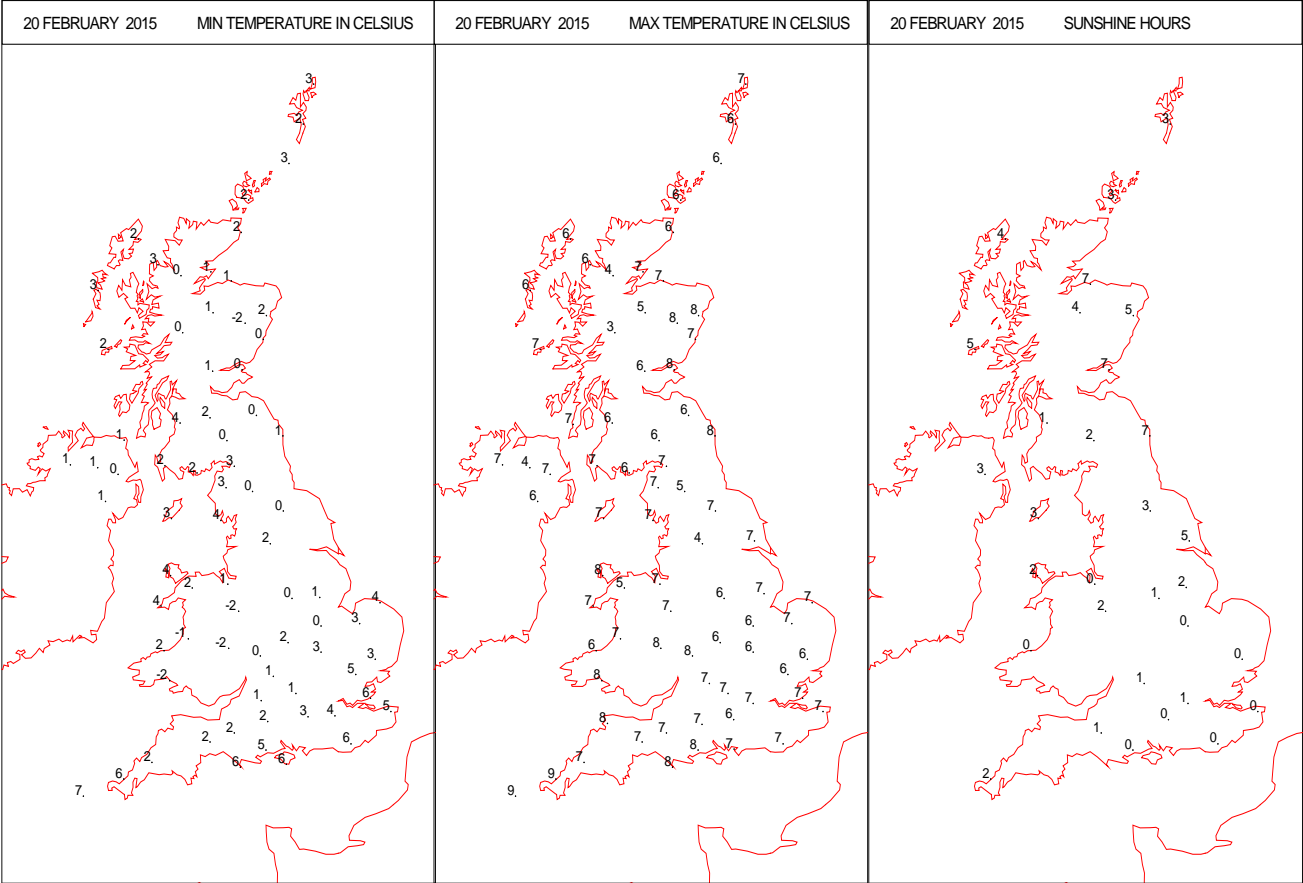
# SURFACE REPORTS



SIGNIFICANT WEATHER

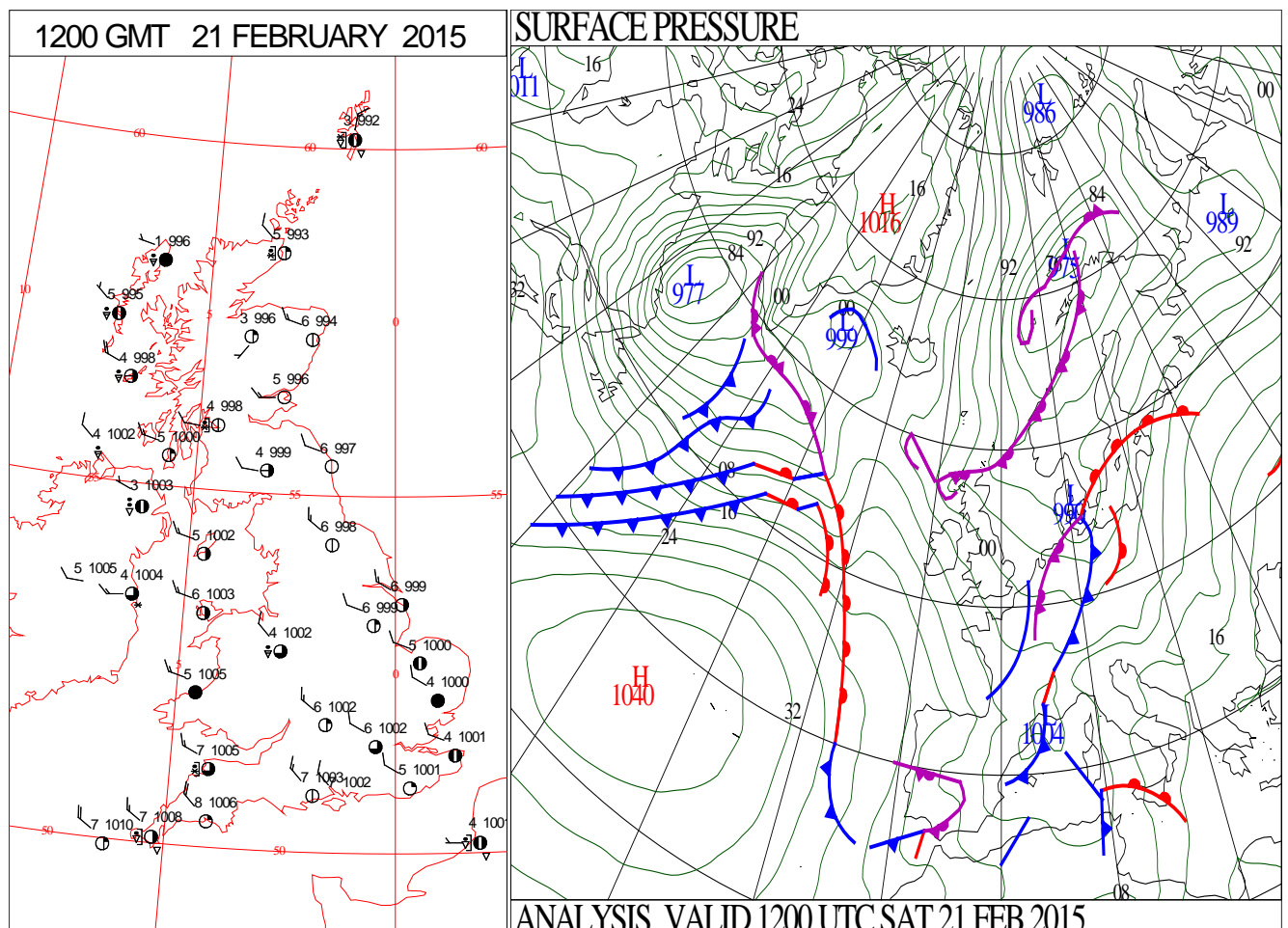
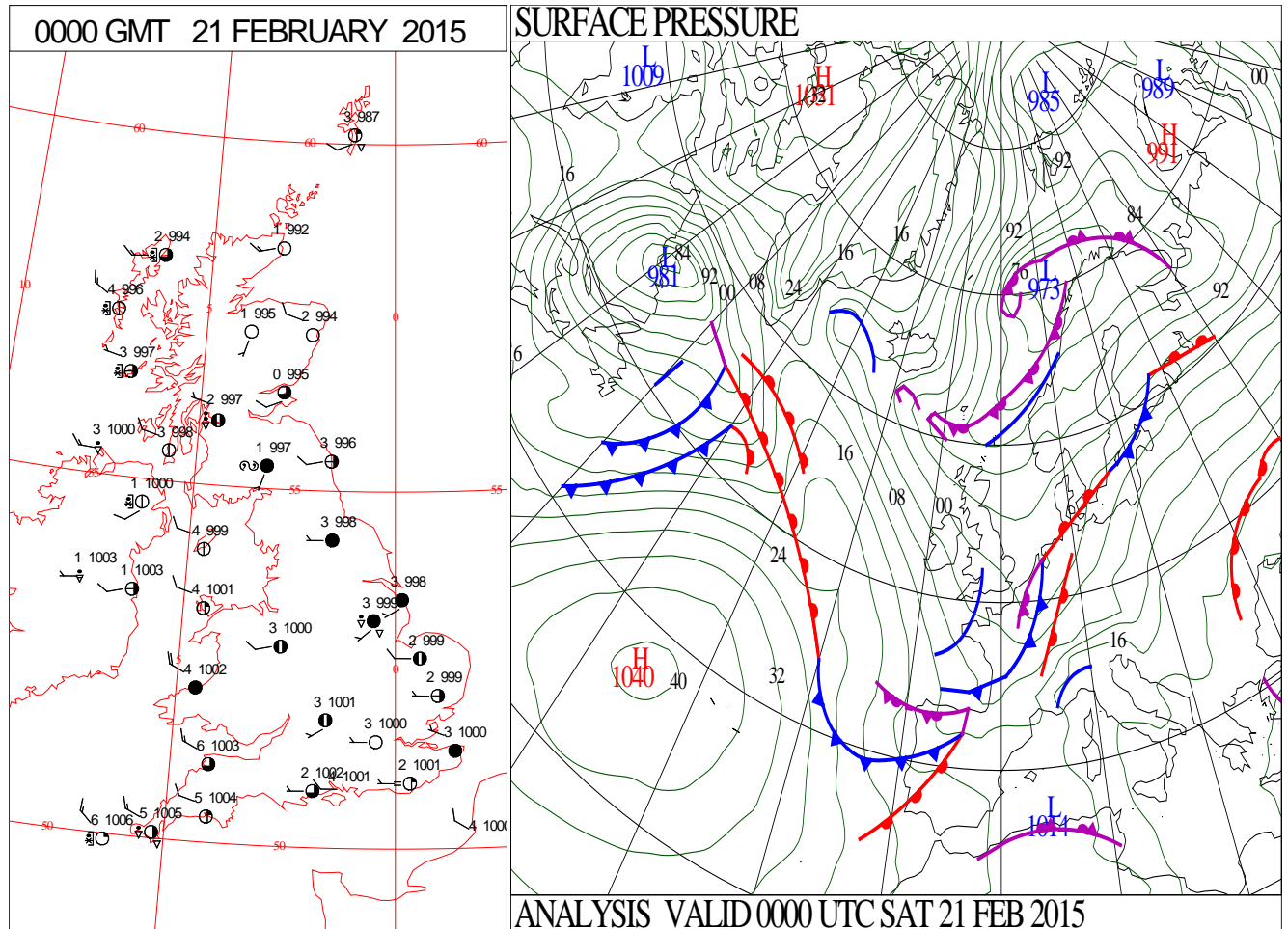
0600 GMT 20 FEBRUARY 2015	SIG WEATHER	1200 GMT 20 FEBRUARY 2015	SIG WEATHER	<p><b>Summary of UK Weather for Friday 20 February 2015.</b></p> <p>Outbreaks of rain across south-west England, the Midlands, south-east England and East Anglia became confined to south Hampshire, Sussex, Surrey and Kent by dawn. As the rain cleared, some mist and fog patches formed locally over the moist ground in southern Wales and south-west England.</p> <p>Elsewhere, there were clear spells and showers during the course of the night. The showers were most frequent and blustery across western parts of Northern Ireland and western Scotland, where they were wintry over the hills. Under the clear skies a local frost was able to form.</p> <p>It was a cold night for most, but remained mild under the cloud in the south.</p> <p>Patchy mist and fog lifted during the morning across the south.</p> <p>Wintry showers continued to affect parts of Northern Ireland and Scotland, and the rain continued across the far south-east of England.</p> <p>Elsewhere was dry with sunny spells. Conditions remained similar into the afternoon, with some showers affecting west Wales and south-west England.</p> <p>Rain in the far south-east cleared into the channel through the evening.</p> <p>Temperatures were close to, or just below average.</p>
1800 GMT 20 FEBRUARY 2015	SIG WEATHER	0000 GMT 21 FEBRUARY 2015	SIG WEATHER	
				<p><b>EXTREMES</b></p> <p><b>Highest Maximum:</b> 9.9 Drummond Castle, Perthshire</p> <p><b>Lowest Maximum:</b> 4.3 Resallach, Sutherland</p> <p><b>Lowest Minimum:</b> -4.1 Katesbridge, Co. Down</p> <p><b>Lowest Grass Minimum:</b> -7.7 Katesbridge, Co. Down</p> <p><b>Most Rain:</b> 23.4 Achfary, Sutherland</p> <p><b>Most Sun:</b> 8.1 Strathy East, Sutherland</p>

DAILY CLIMATE DATA

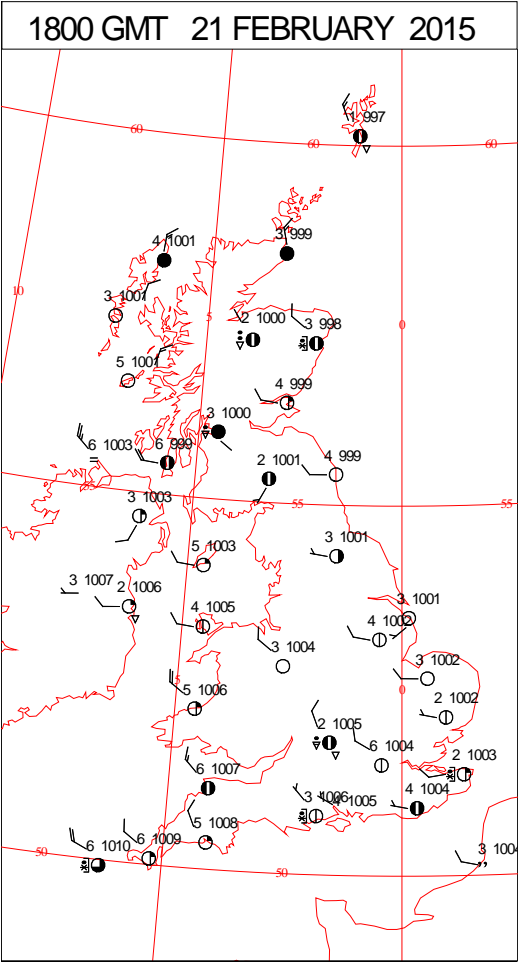
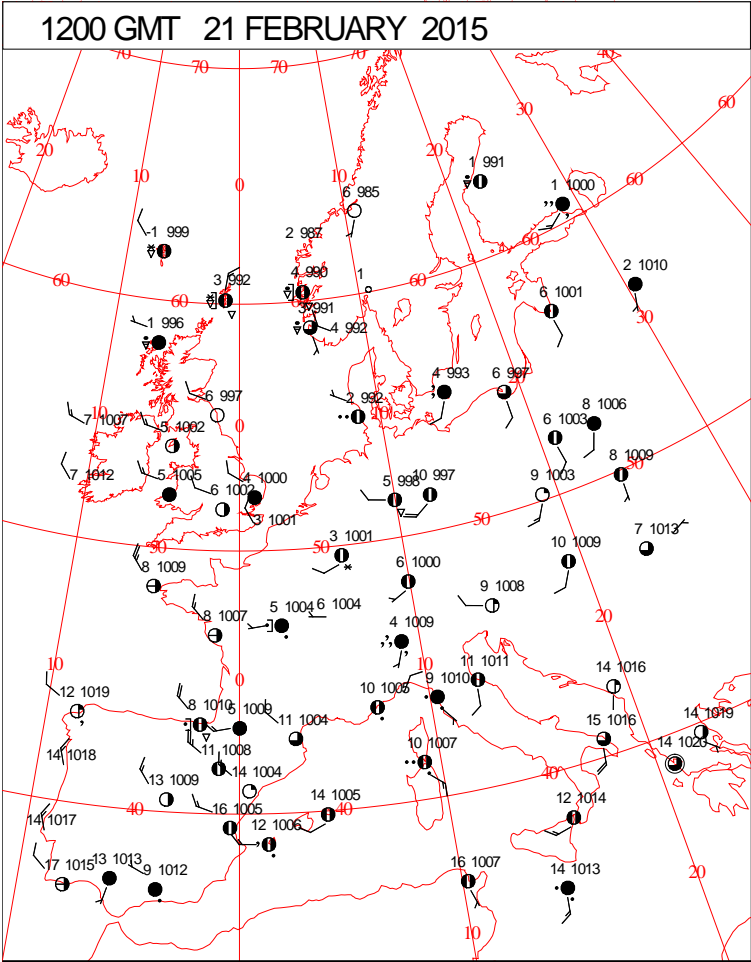
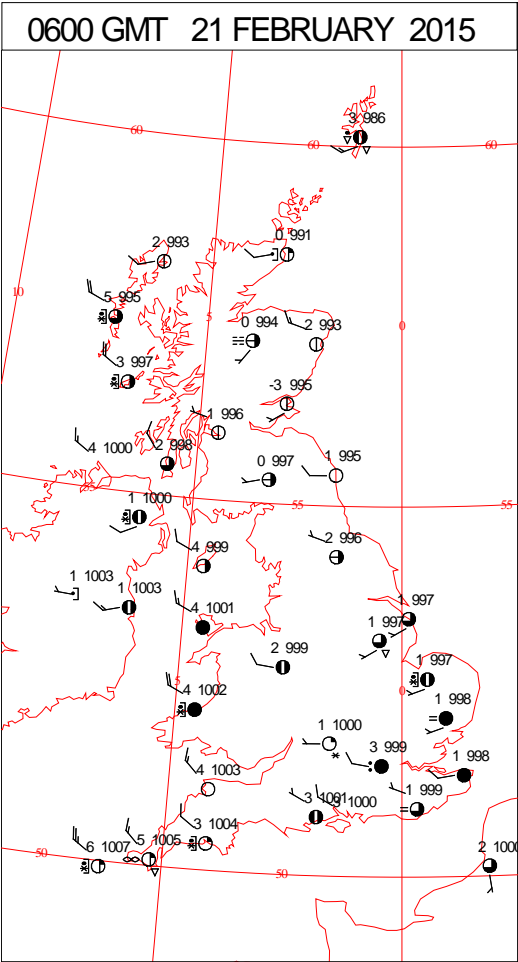
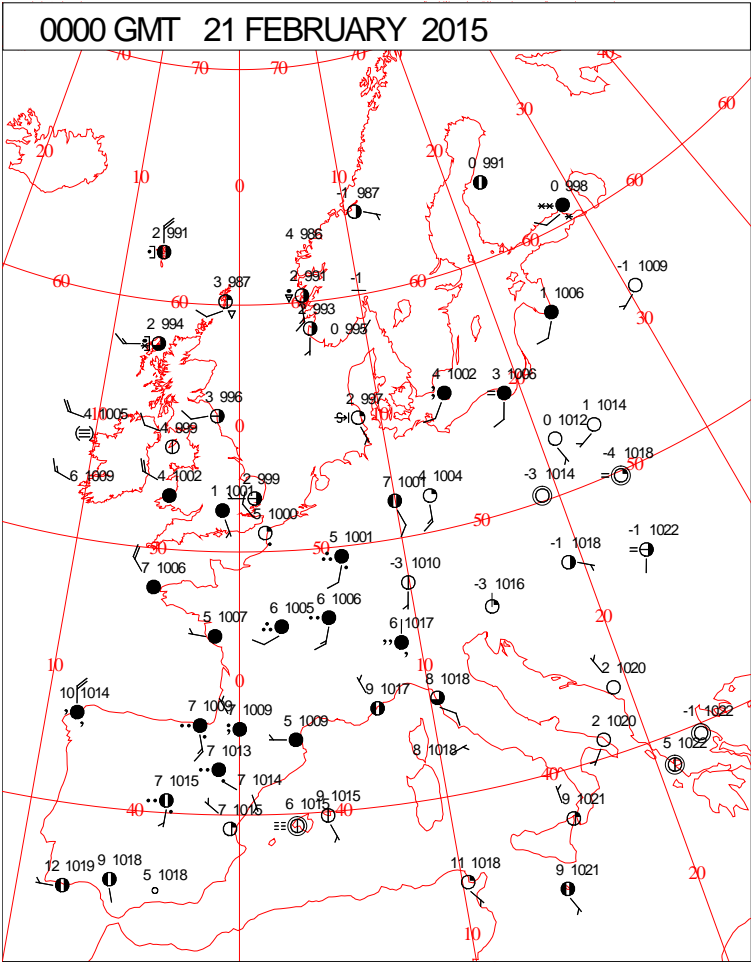




# DAILY WEATHER SUMMARY



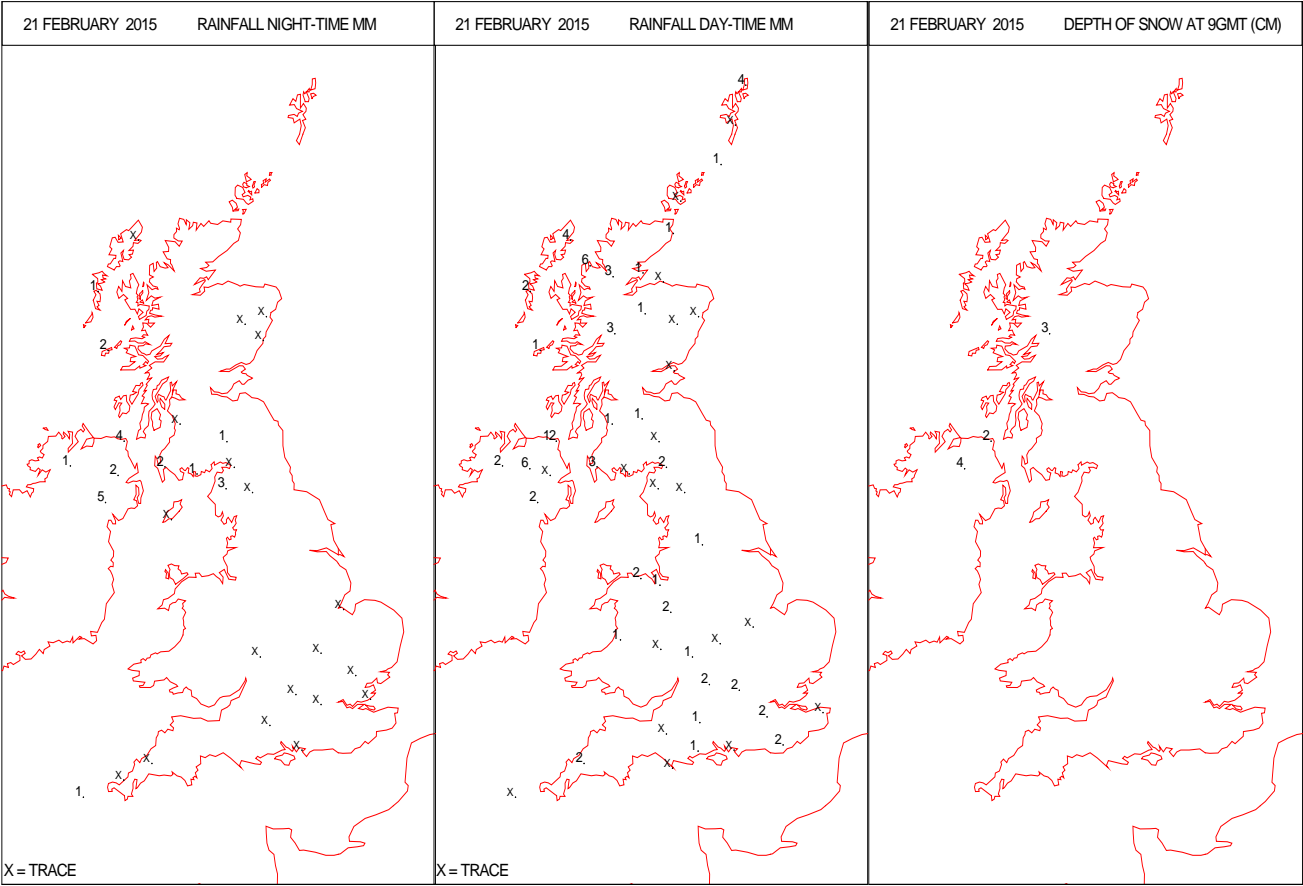
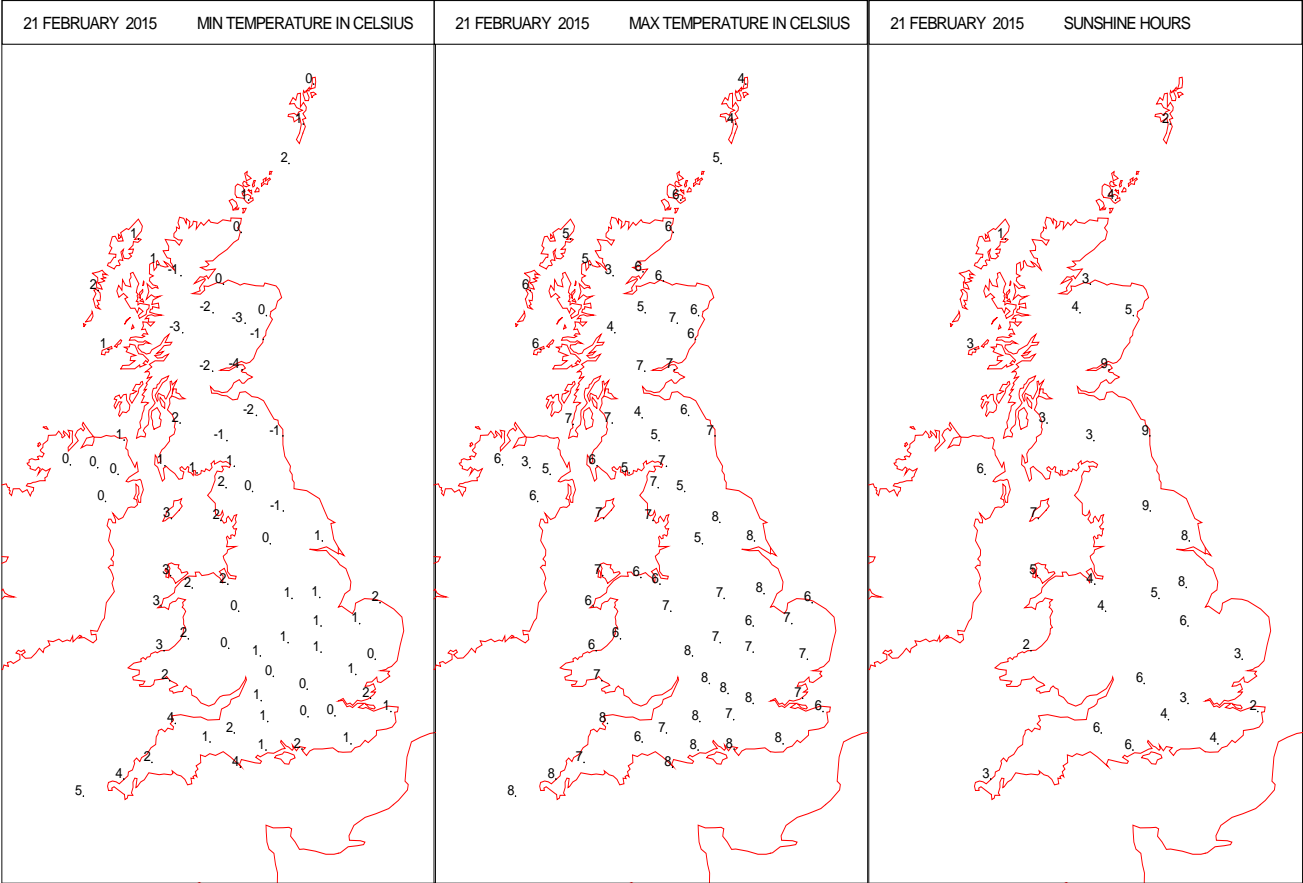
SURFACE REPORTS



SIGNIFICANT WEATHER

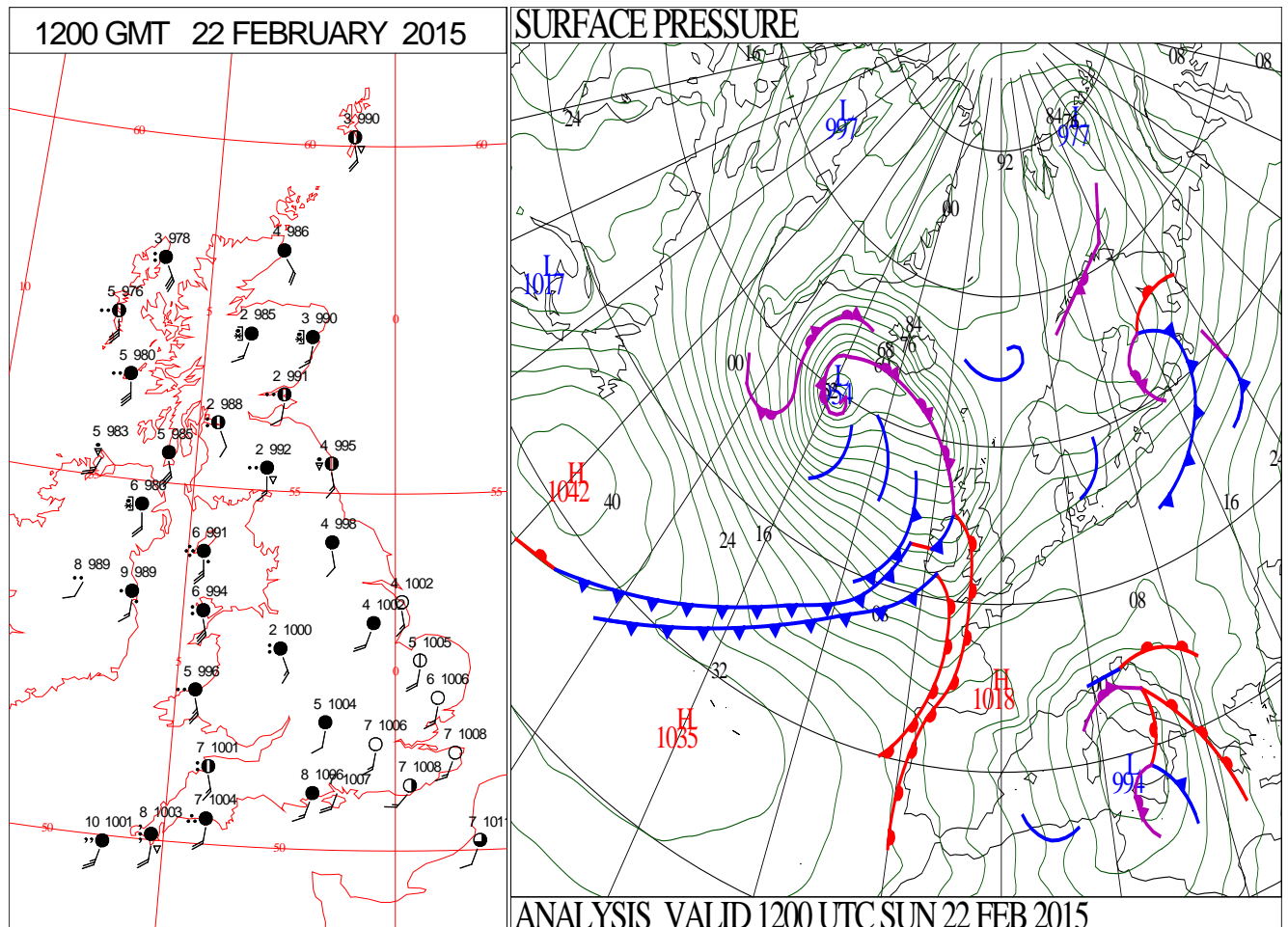
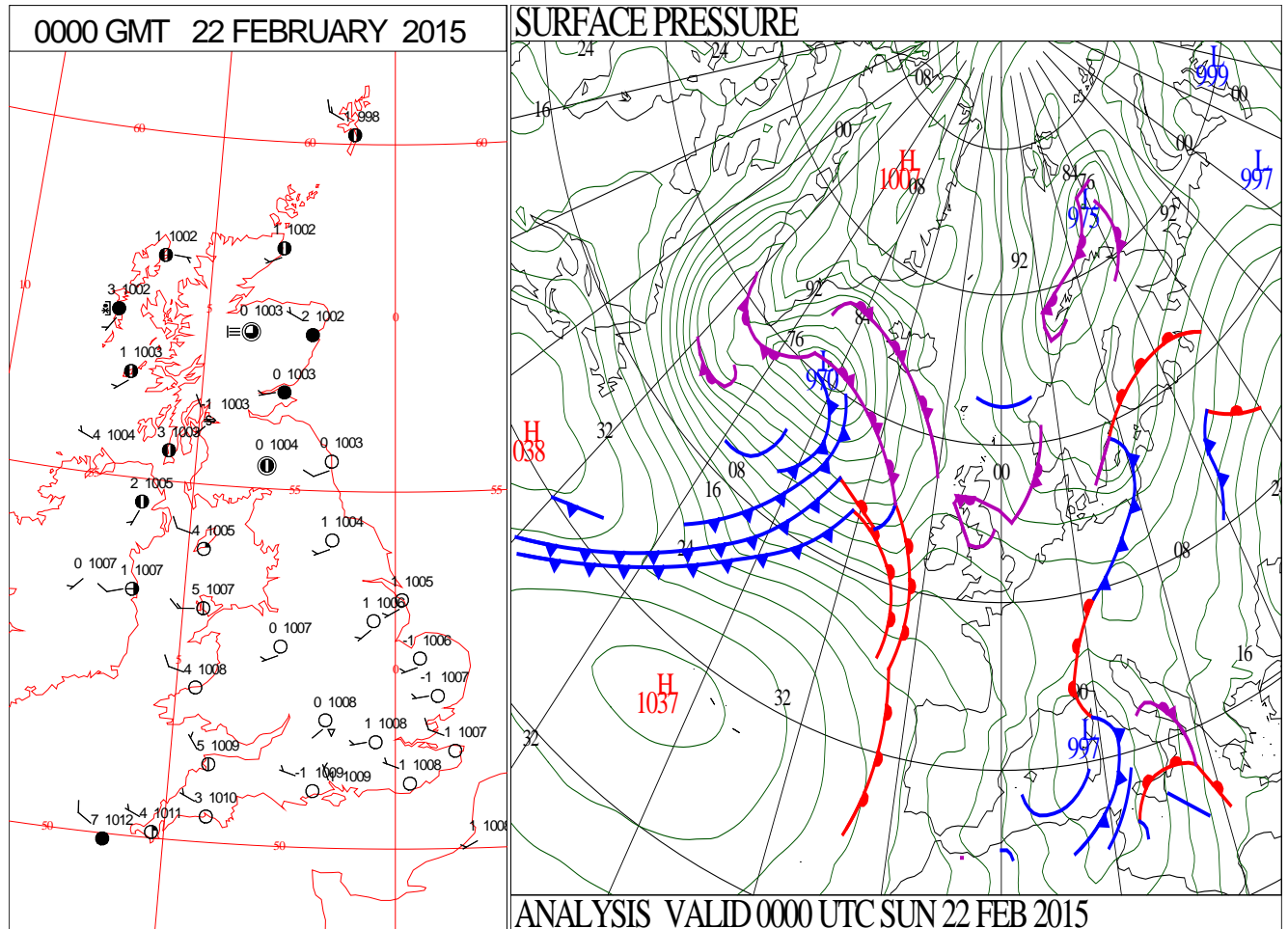
0600 GMT 21 FEBRUARY 2015	SIG WEATHER	1200 GMT 21 FEBRUARY 2015	SIG WEATHER	<p><b>Summary of UK Weather for Saturday 21 February 2015.</b> Wintry showers continued to affect western areas overnight, these being heaviest and most frequent across Northern Ireland and western Scotland, bringing small accumulations of snow even to low levels. The showers also pushed as far south as south-east England towards the end of the night, bringing some light snow to low levels.</p> <p>Elsewhere, it was a generally dry night with clear spells. It was cold, with temperatures below freezing in places.</p> <p>It was a chilly morning with some rain, sleet and snow bringing some slight accumulations of snow to south-eastern areas. Further wintry showers also fed into north-western parts of the U.K., with localised accumulations.</p> <p>Through the day, most places saw sunny spells, but wintry showers continued to spread south-eastwards across many areas, bringing mostly rain and hail to lower levels, with some sleet or snow on hills.</p> <p>Through the evening, many of the showers eased away, although some continued in places, mainly across western areas. Elsewhere, it was generally clear, although cloud thickened across Ireland from the west.</p> <p>Temperatures across the country were generally below average for the time of year.</p>
1800 GMT 21 FEBRUARY 2015	SIG WEATHER	0000 GMT 22 FEBRUARY 2015	SIG WEATHER	<p><b>EXTREMES</b> <b>Highest Maximum:</b> 10.1 Hunterston No3, Ayrshire <b>Lowest Maximum:</b> 2.7 Kinbrace Hatchery, Sutherland <b>Lowest Minimum:</b> -3.5 Durriss, Aberdeenshire -3.5 Leuchars, Fife <b>Lowest Grass Minimum:</b> -10.2 Durriss, Aberdeenshire <b>Most Rain:</b> 17.0 Dipple Wellfield, Moray <b>Most Sun:</b> 9.3 Boulmer, Northumberland</p>

DAILY CLIMATE DATA



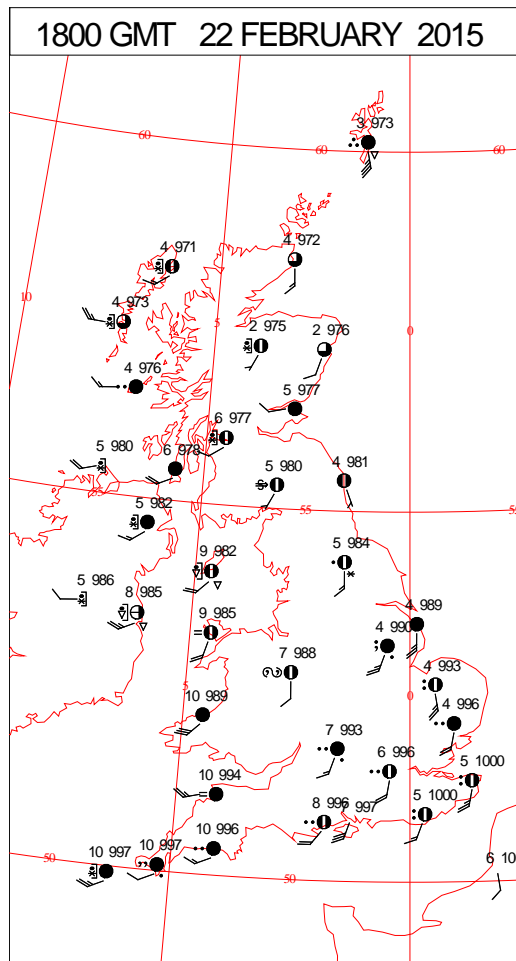
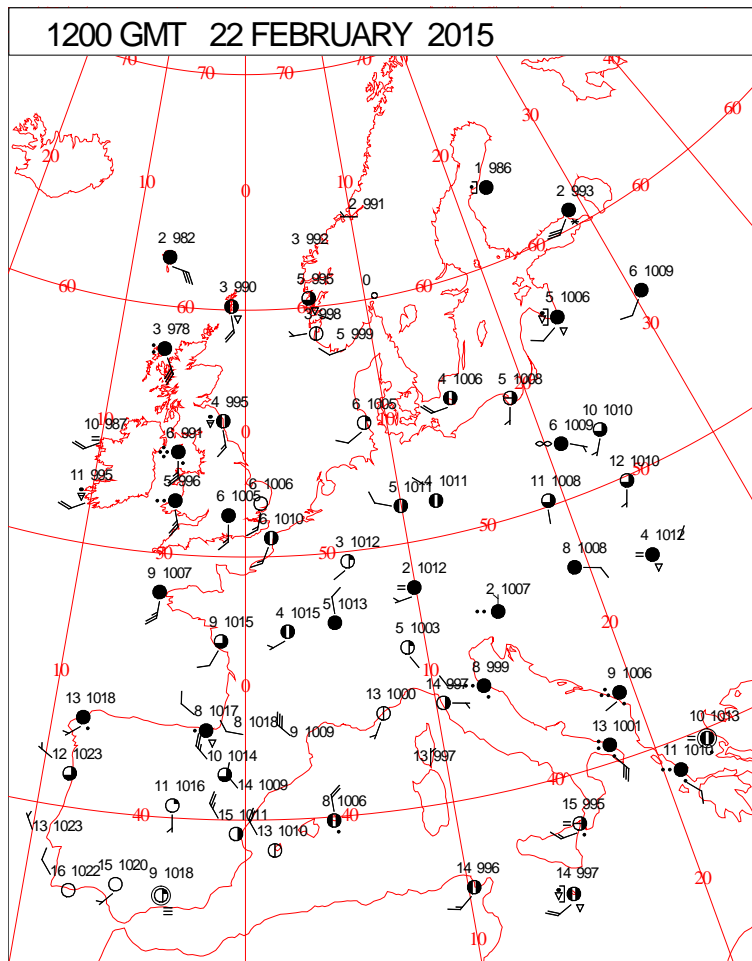
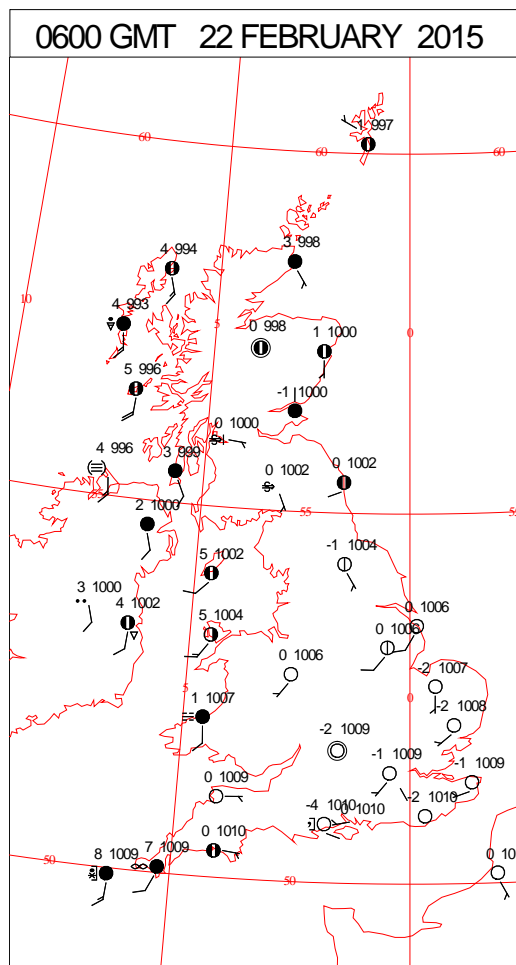
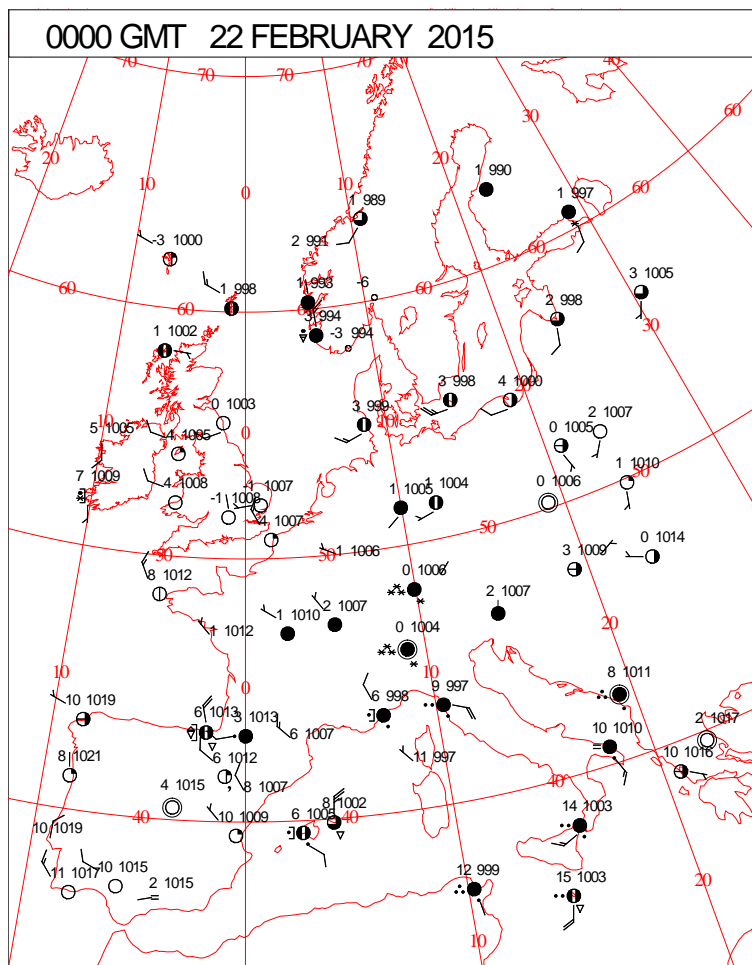


# DAILY WEATHER SUMMARY





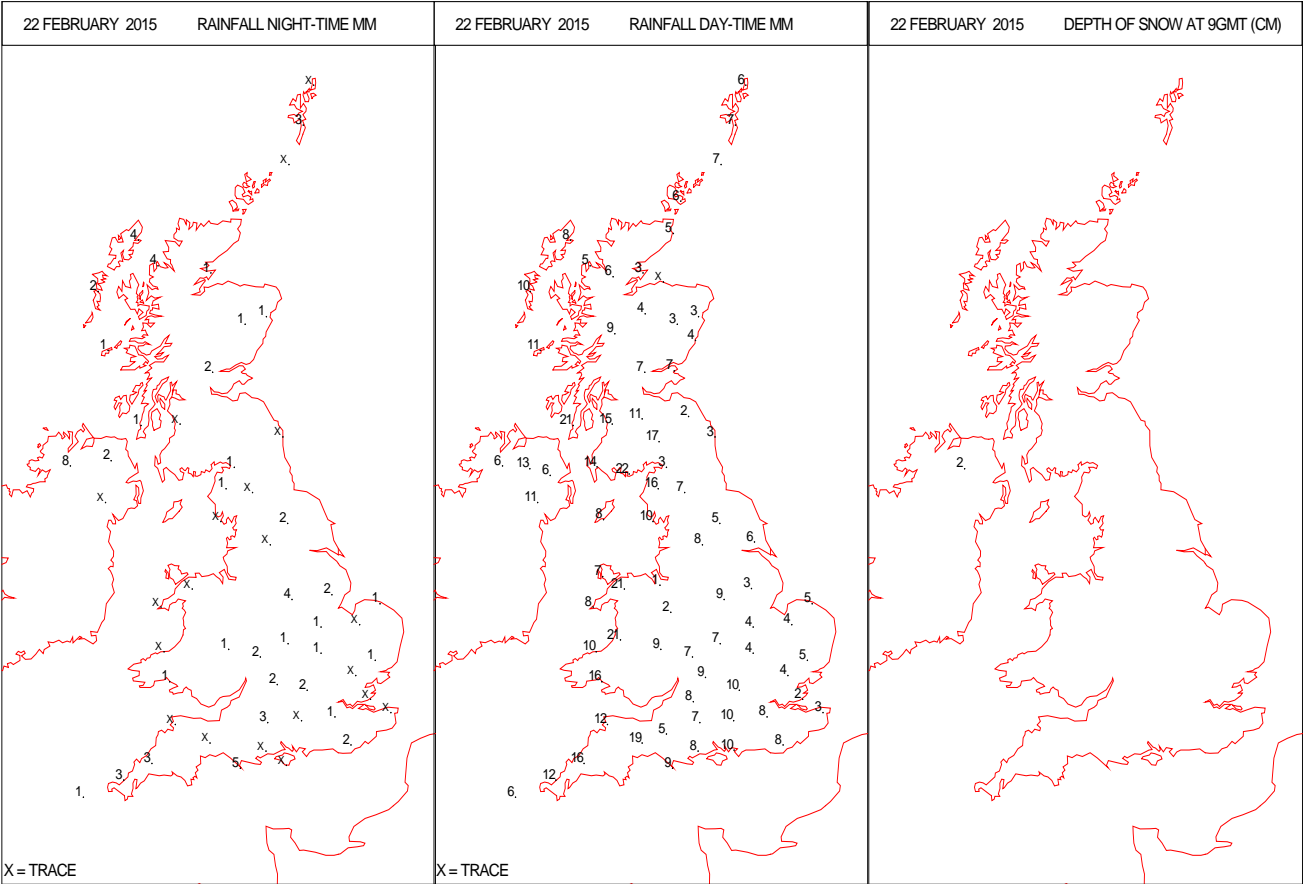
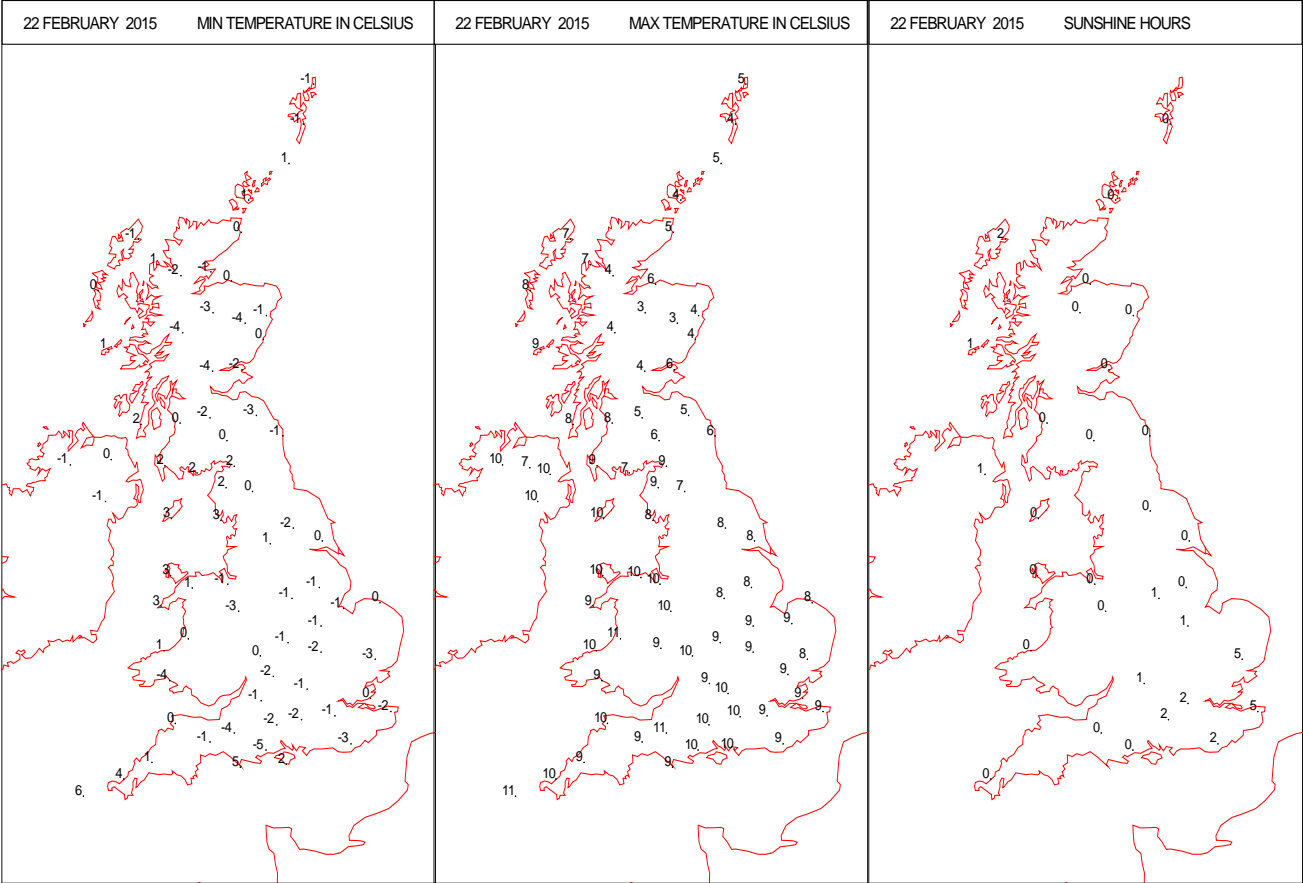
# SURFACE REPORTS



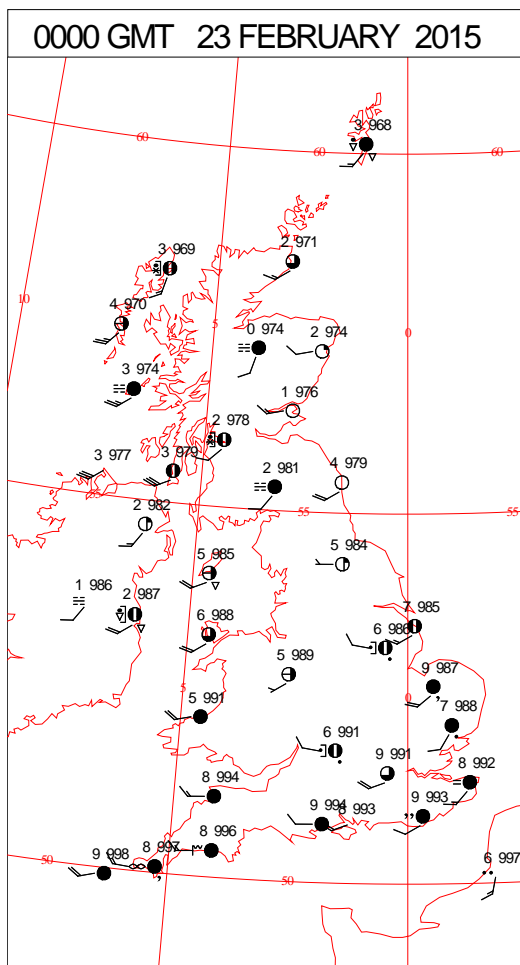
SIGNIFICANT WEATHER

0600 GMT 22 FEBRUARY 2015	SIG WEATHER	1200 GMT 22 FEBRUARY 2015	SIG WEATHER	<p><b>Summary of UK Weather for Sunday 22 February 2015.</b></p> <p>It was a generally quiet night across the U.K., with light winds and largely clear skies. This led to a cold night, with temperatures widely falling below freezing. There were also isolated mist and fog patches.</p> <p>Cloud thickened through the night across Ireland with rain pushing in, reaching the Province by dawn.</p> <p>It was a fairly sunny start to the day across the east of the country, before cloud thickened there. The rain continued to spread from the west, affecting the western side of the country by midday.</p> <p>In the north snow fell, giving some coverings across parts of Cumbria and Scotland.</p> <p>The precipitation continued to move across the country, finally clearing the far south-east during the first part of the evening.</p> <p>As well as the arrival of the rain and snow, winds strengthened significantly, with gusts reaching gale force in exposed parts of the west.</p> <p>Behind the rain, clearer conditions with showers followed, turning wintry over high ground, especially in the north-west.</p> <p>It was a rather cold day generally across the country, with temperatures mostly below average, although it turned milder across southern parts of England for a time.</p>
1800 GMT 22 FEBRUARY 2015	SIG WEATHER	0000 GMT 23 FEBRUARY 2015	SIG WEATHER	
				<p><b>EXTREMES</b></p> <p><b>Highest Maximum:</b> 11.6 Murlough, Co. Down</p> <p><b>Lowest Maximum:</b> 2.2 Faskally, Perthshire</p> <p><b>Lowest Minimum:</b> -5.9 Benson, Oxfordshire</p> <p><b>Lowest Grass Minimum:</b> -10.6 Benson, Oxfordshire</p> <p><b>Most Rain:</b> 39.6 Alltdearg House, Isle of Skye</p> <p><b>Most Sun:</b> 4.9 Manston, Kent</p>

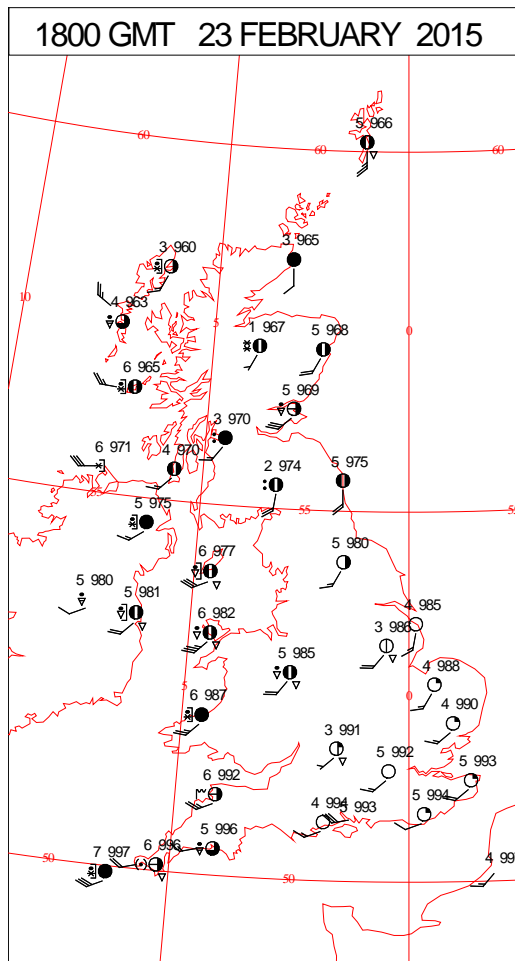
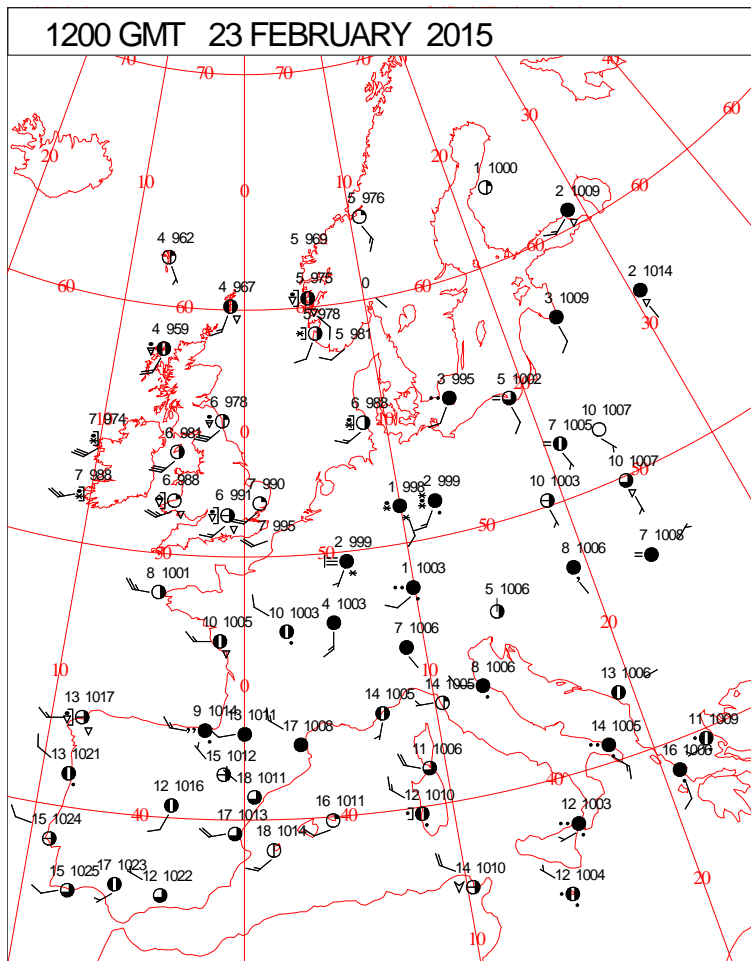
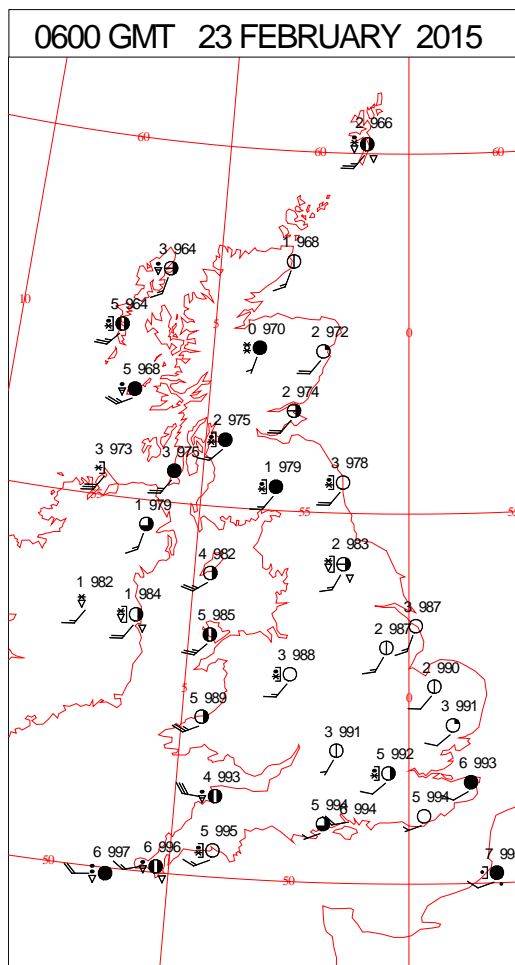
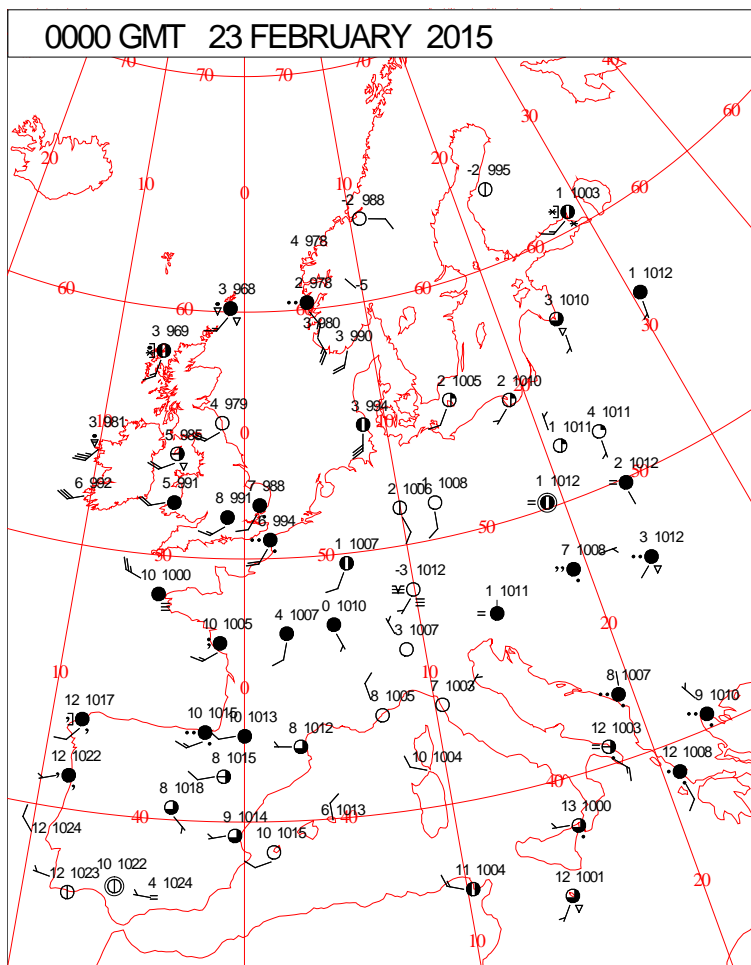
DAILY CLIMATE DATA



# DAILY WEATHER SUMMARY



# SURFACE REPORTS

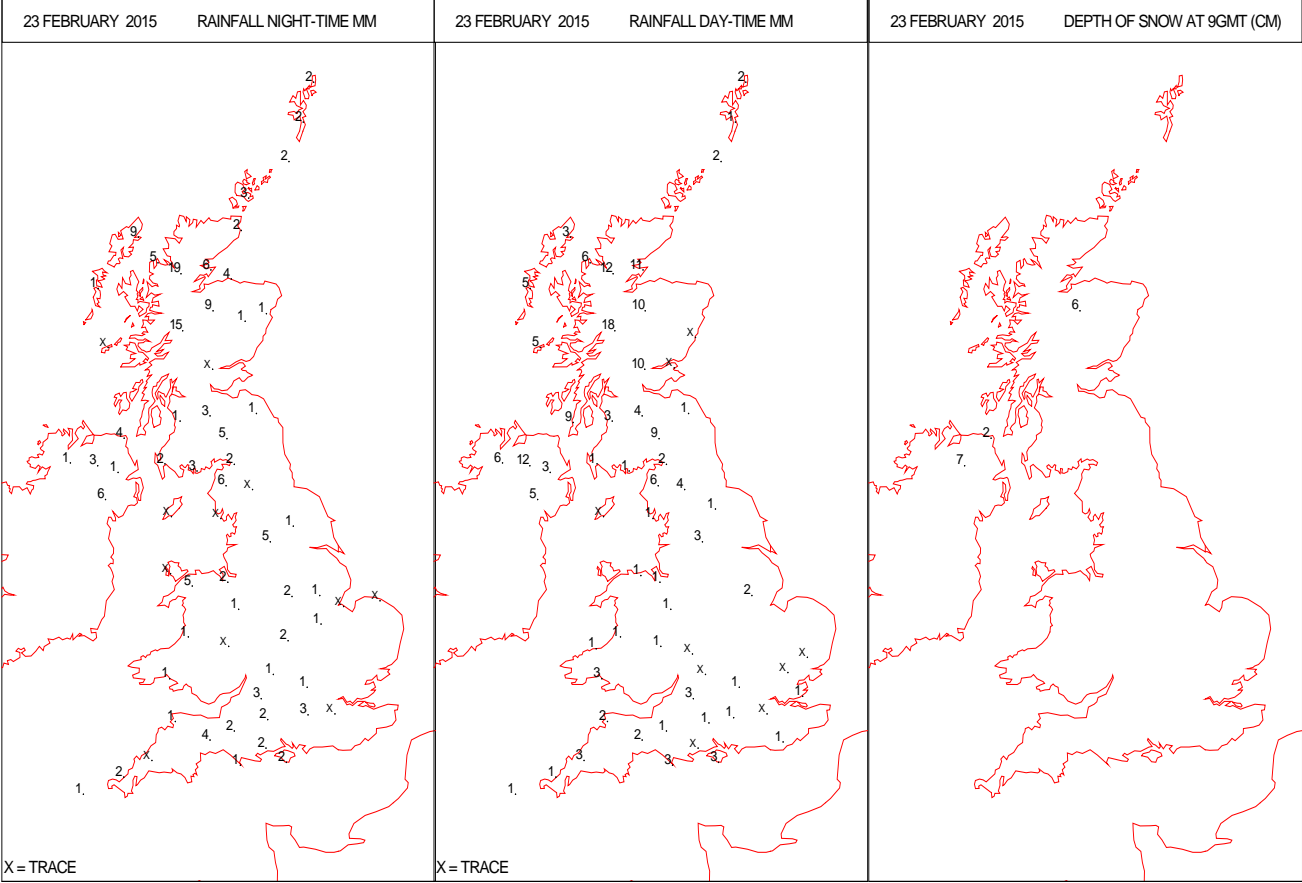
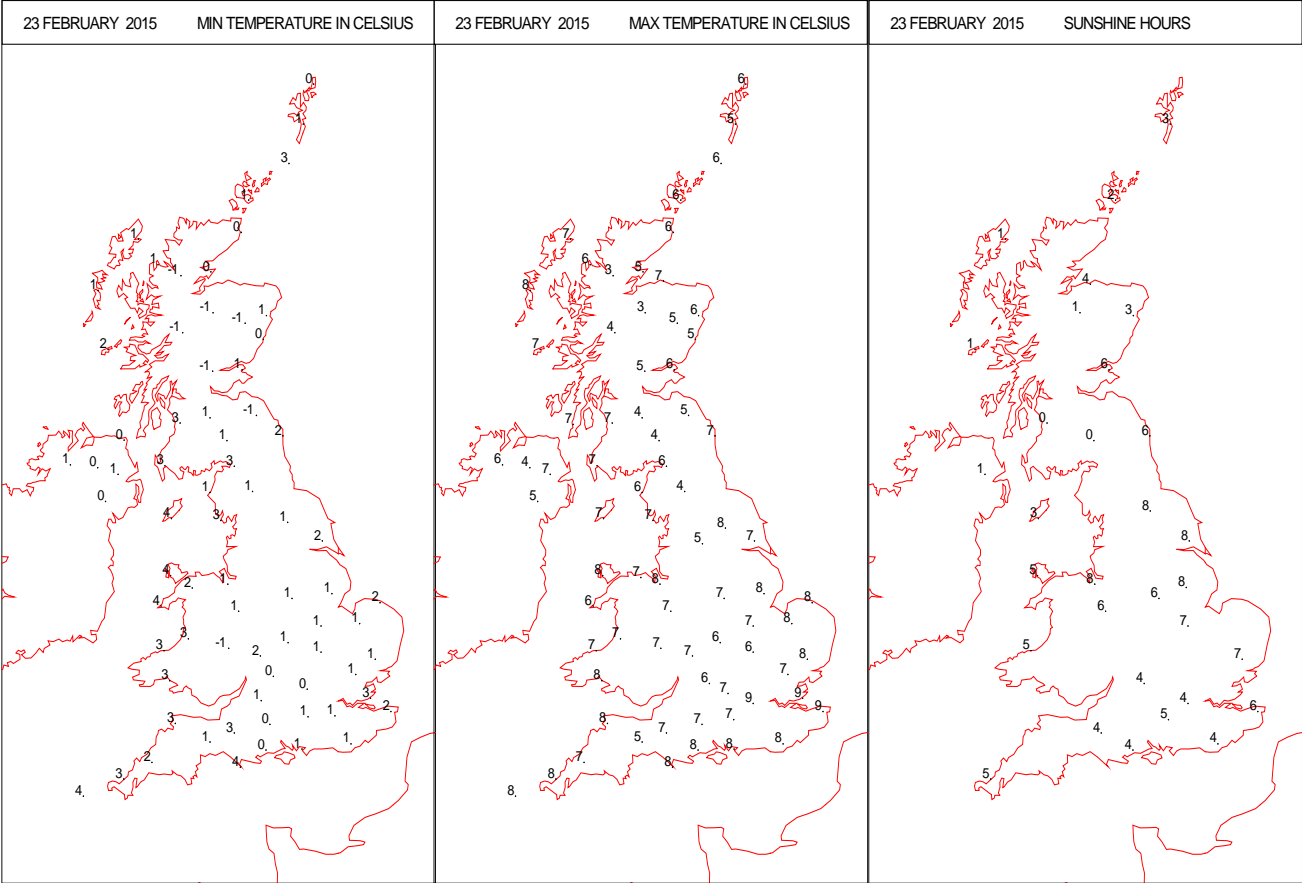




# SIGNIFICANT WEATHER

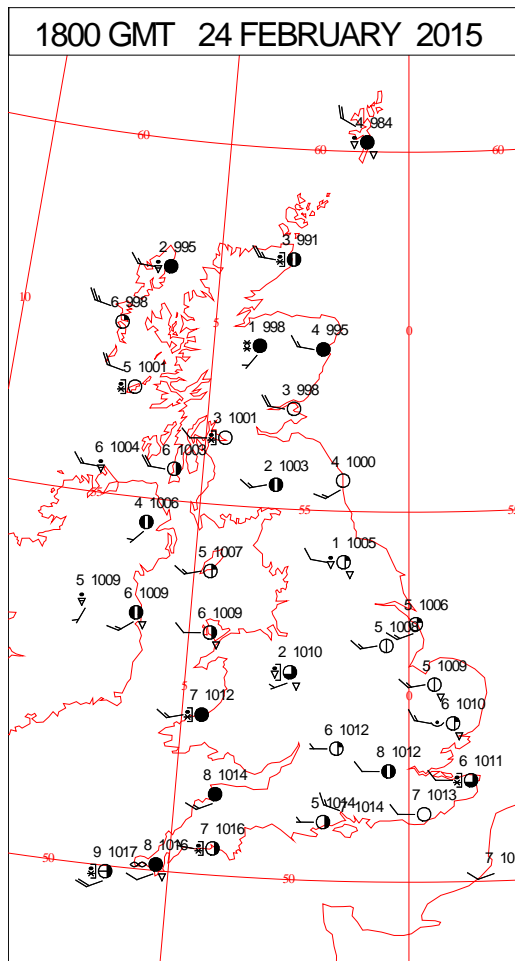
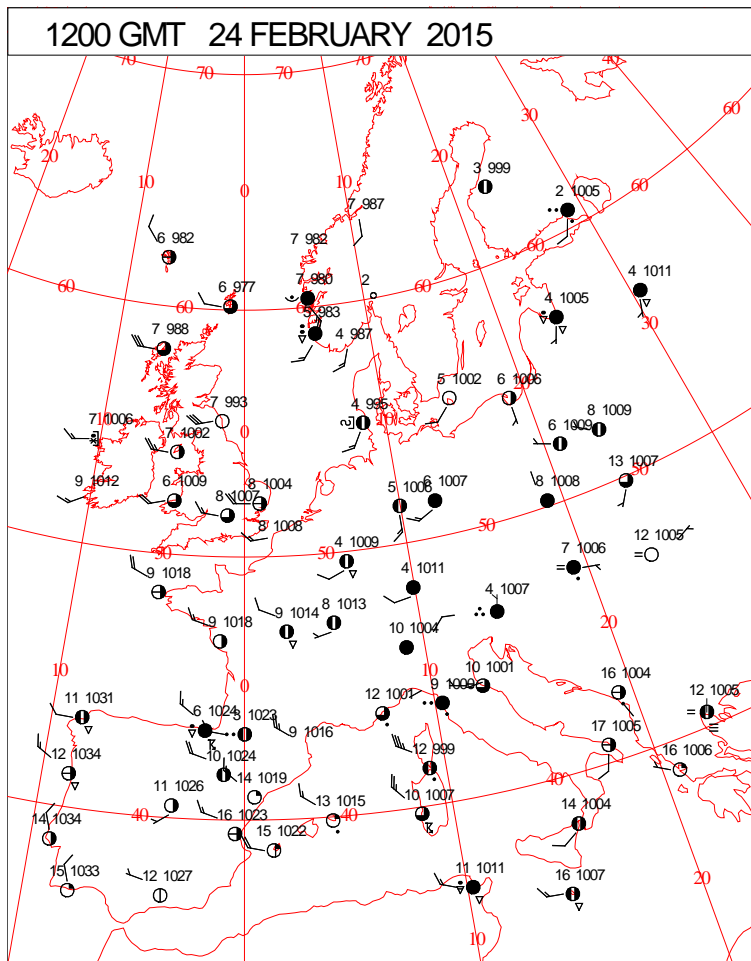
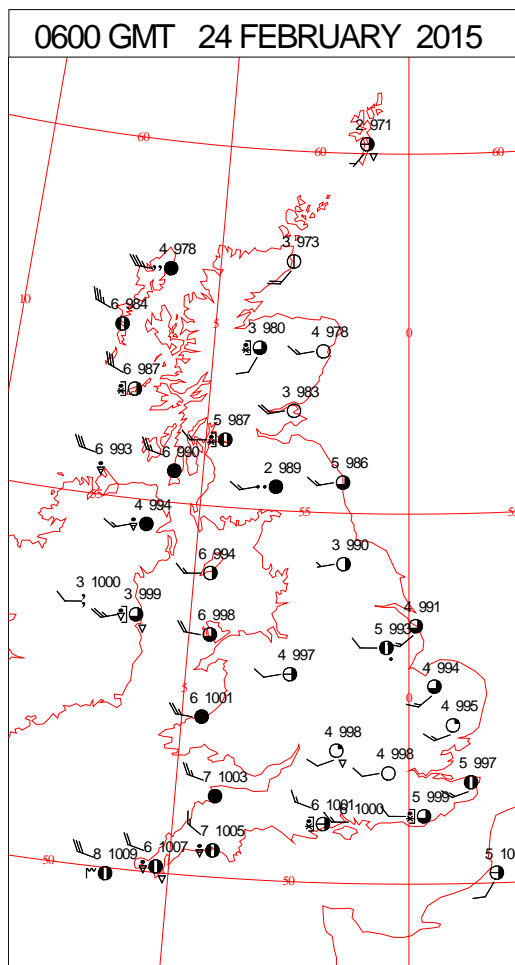
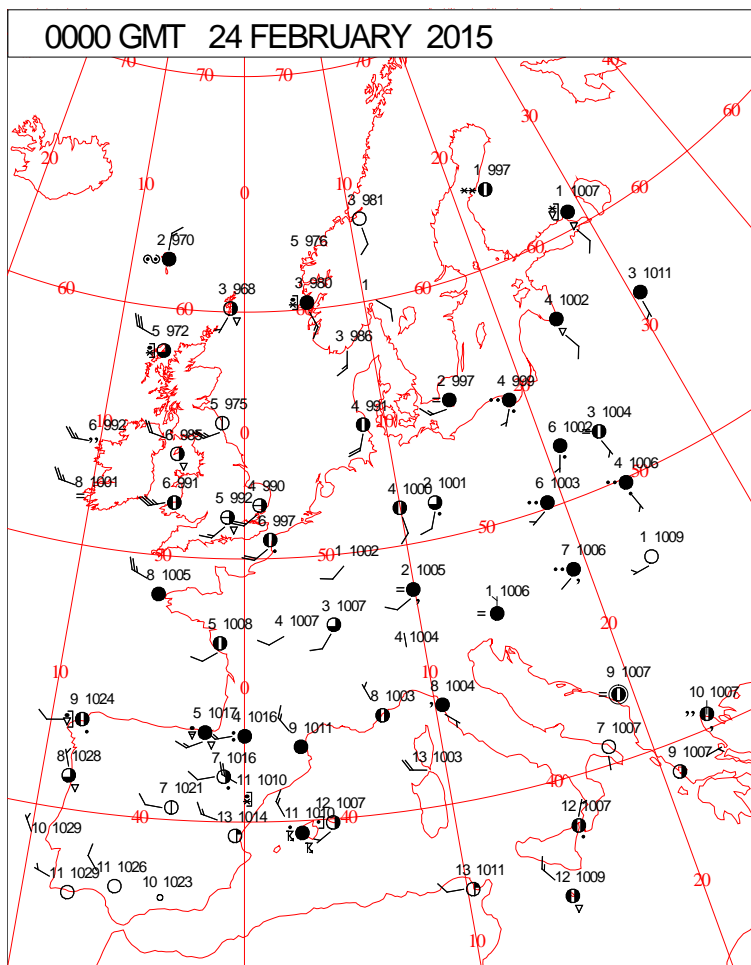
0600 GMT 23 FEBRUARY 2015	SIG WEATHER	1200 GMT 23 FEBRUARY 2015	SIG WEATHER	<p><b>Summary of UK Weather for Monday 23 February 2015.</b>            Cloud and persistent rain gradually cleared south-eastwards through the night, leaving clear skies with showers flowing into northern and western areas.</p> <p>Across Scotland and Northern Ireland, many of these showers were wintry, giving some snow accumulations across higher ground. Winds remained strong, particularly across western areas.</p> <p>A cold and windy day followed, with sunny spells and heavy showers. The showers were most frequent and thundery across western and north-western parts, falling as snow over the hills, and mainly sleet and hail down to sea level.</p> <p>Eastern parts saw the best of the drier and sunnier weather, however even here there were a few showers.</p> <p>The winds were strong throughout the day, with gales in places and locally severe gales across western coasts. A gust of 64 knots was recorded at Aberdaron.</p> <p>The showers turned less wintry into the night, although the strong winds continued, with thunder affecting the south-west of England.</p> <p>Temperatures were generally average across the north of the country, and above average in the south-east.</p>
1800 GMT 23 FEBRUARY 2015	SIG WEATHER	0000 GMT 24 FEBRUARY 2015	SIG WEATHER	<p><b>EXTREMES</b></p> <p><b>Highest Maximum:</b>            10.6 Bognor Regis, West Sussex</p> <p><b>Lowest Maximum:</b>            3.0 Lentrane, Inverness-Shire</p> <p><b>Lowest Minimum:</b>            -3.0 Cassley, Sutherland</p> <p><b>Lowest Grass Minimum:</b>            -6.6 Nettlecombe, Somerset</p> <p><b>Most Rain:</b>            42.6 Tyndrum No3, Perthshire</p> <p><b>Most Sun:</b>            8.8 Saltfleetby St Clements, Lincolnshire            8.8 Whitby, North Yorkshire</p>

DAILY CLIMATE DATA



Crown Copyright 2015, All Rights Reserved

# SURFACE REPORTS

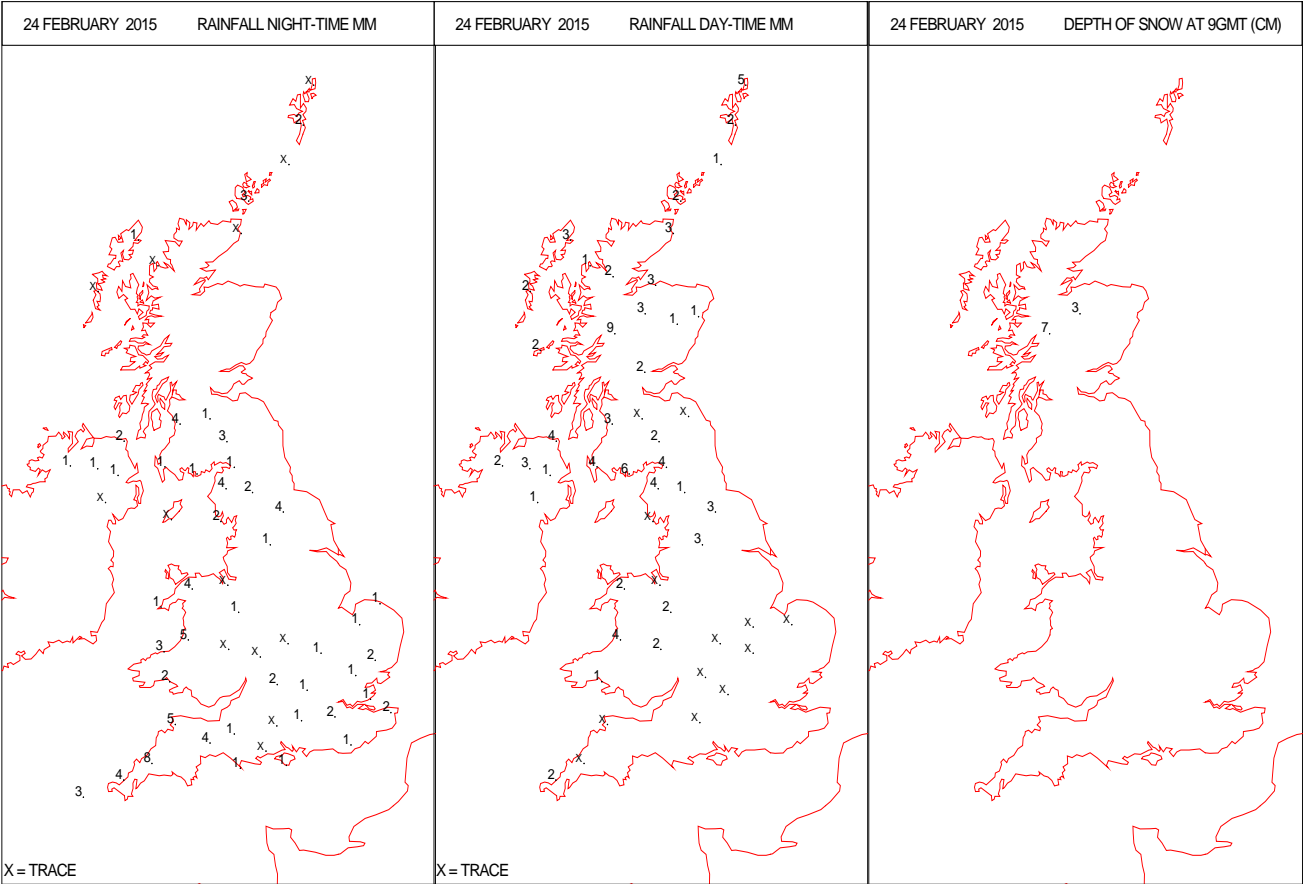
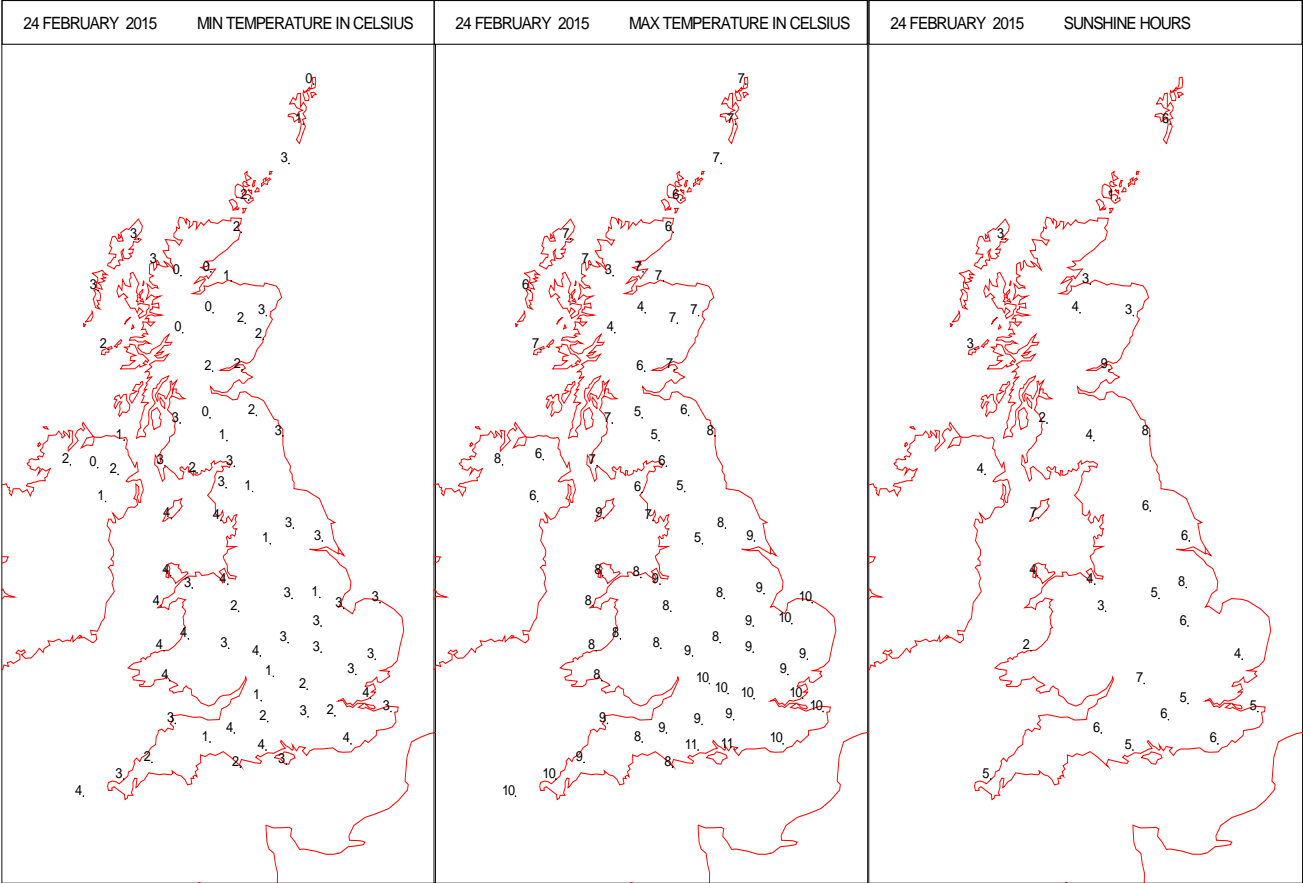


SIGNIFICANT WEATHER

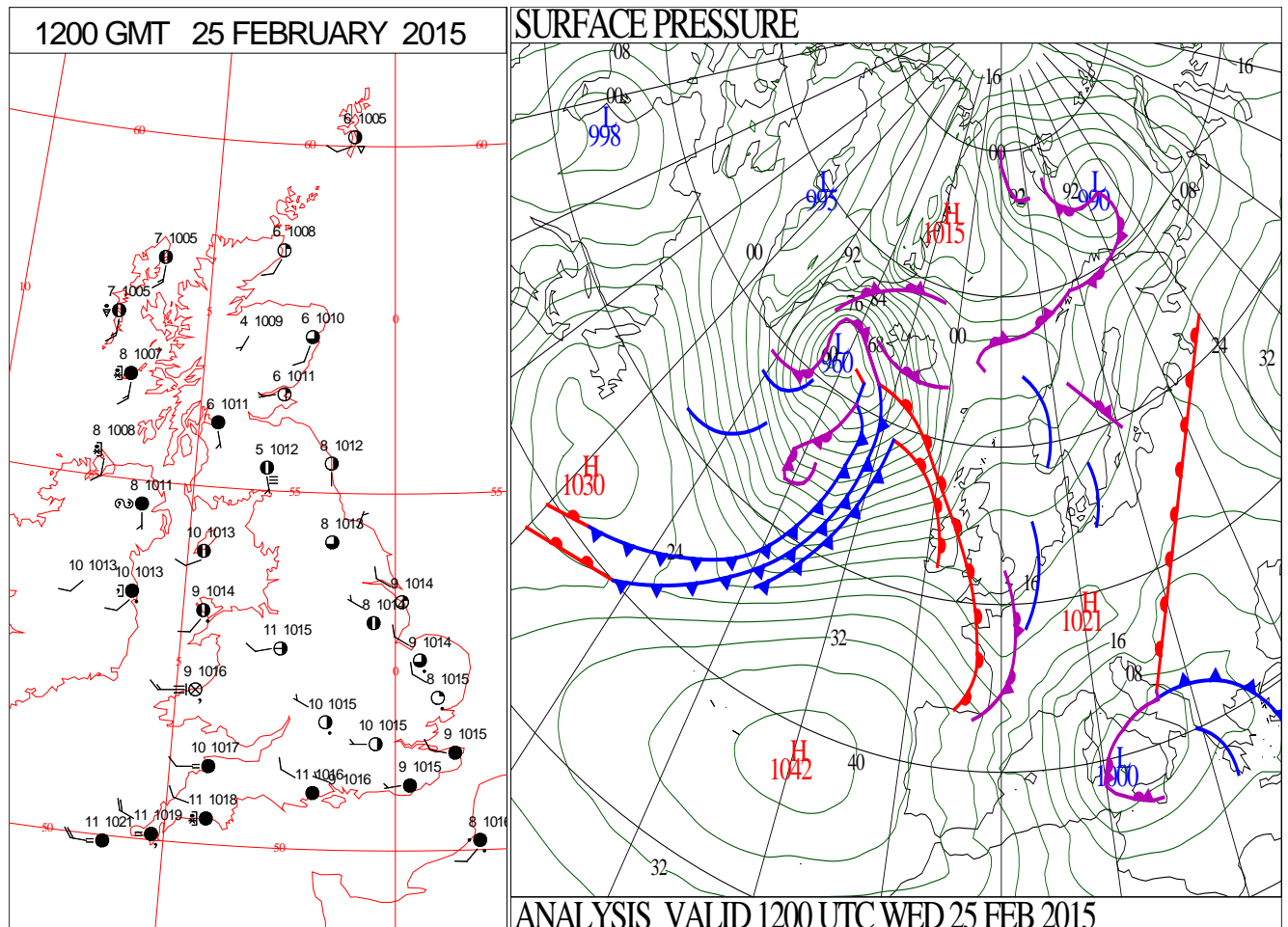
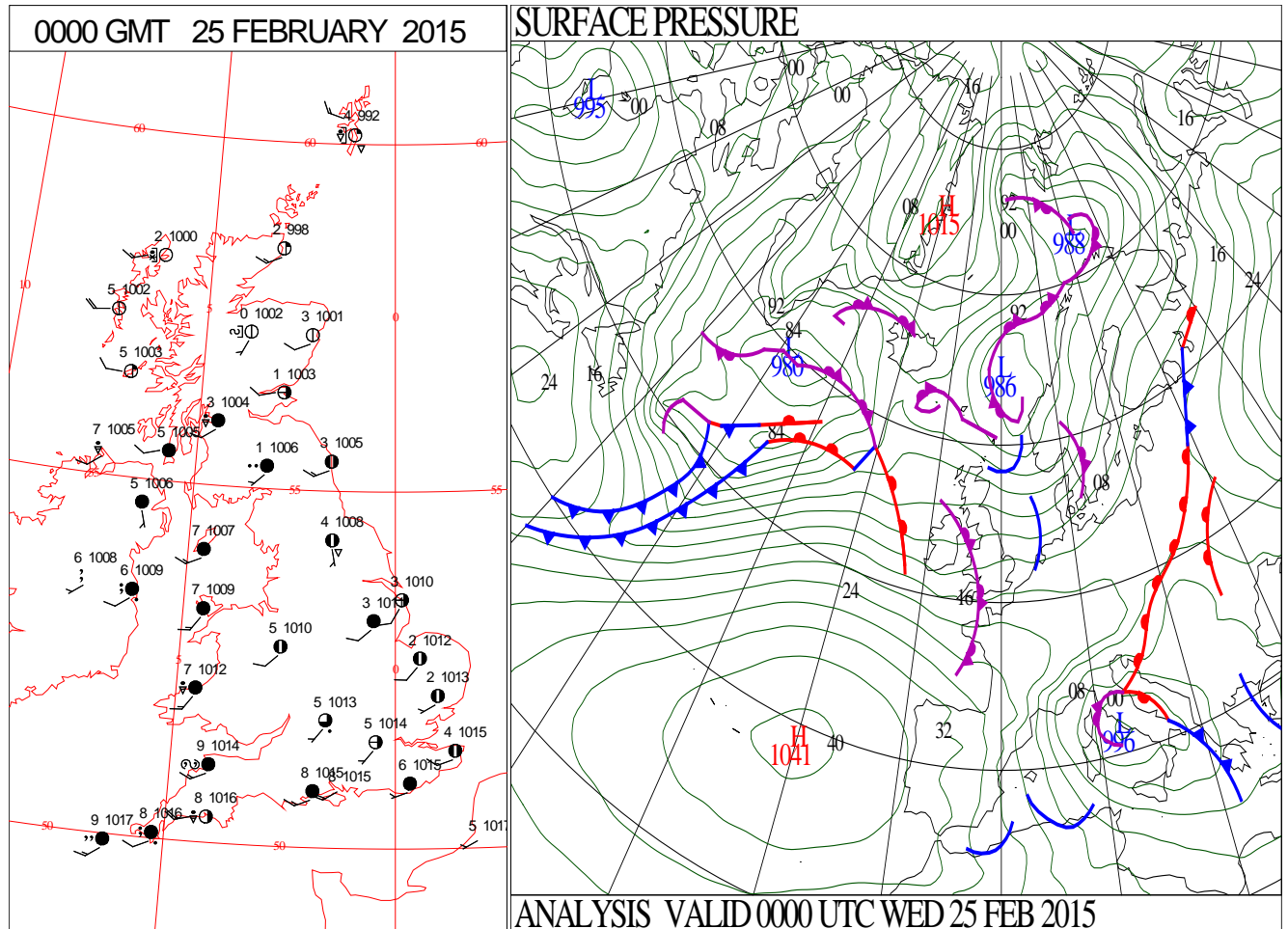
0600 GMT 24 FEBRUARY 2015	SIG WEATHER	1200 GMT 24 FEBRUARY 2015	SIG WEATHER	<p><b>Summary of UK Weather for Tuesday 24 February 2015.</b></p> <p>Showers, thundery at times with strong gusty winds, filtered into the north-west of Scotland and Northern Ireland, falling as snow over the hills during the early hours. Showers also affected parts of Wales and the south-west, whilst the south-east remained largely dry with some good clear breaks.</p> <p>Through the day, much of the country stayed dry, with plenty of sunny spells, especially across the south and east.</p> <p>However, blustery showers continued to feed into north-western parts of the country through the day. These included thundery activity, with a mixture of rain, hail and snow at times, although these did ease later. The strongest gust was in association with a heavy thundery sleet shower at 1400 UTC at Machrihanish, where 58 knots was recorded.</p> <p>The showers gradually eased in the north, whilst outbreaks of rain slowly moved into the west during the first part of the evening, affecting Northern Ireland and Wales for a time.</p> <p>Temperatures were generally above average in the south, and around average in the north of the country.</p>
1800 GMT 24 FEBRUARY 2015	SIG WEATHER	0000 GMT 25 FEBRUARY 2015	SIG WEATHER	
				<p><b>EXTREMES</b></p> <p><b>Highest Maximum:</b></p> <p>10.8 St. James's Park, Greater London</p> <p>10.8 Teignmouth, Devon</p> <p><b>Lowest Maximum:</b></p> <p>4.5 Albemarle, Northumberland</p> <p>4.5 Altnaharra No2, Sutherland</p> <p>4.5 Cromdale, Nairnshire</p> <p><b>Lowest Minimum:</b></p> <p>-0.5 Castlereagh, Co. Down</p> <p><b>Lowest Grass Minimum:</b></p> <p>-3.2 Lerwick, Shetland</p> <p><b>Most Rain:</b></p> <p>23.0 Dipple, Wellfield, Moray</p> <p><b>Most Sun:</b></p> <p>9.1 Weymouth, Wyke Regis, Dorset</p>



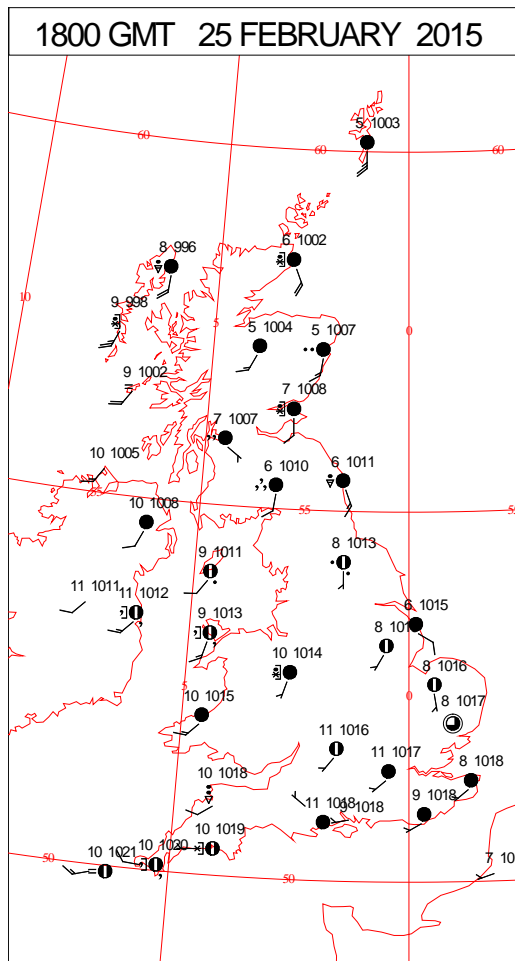
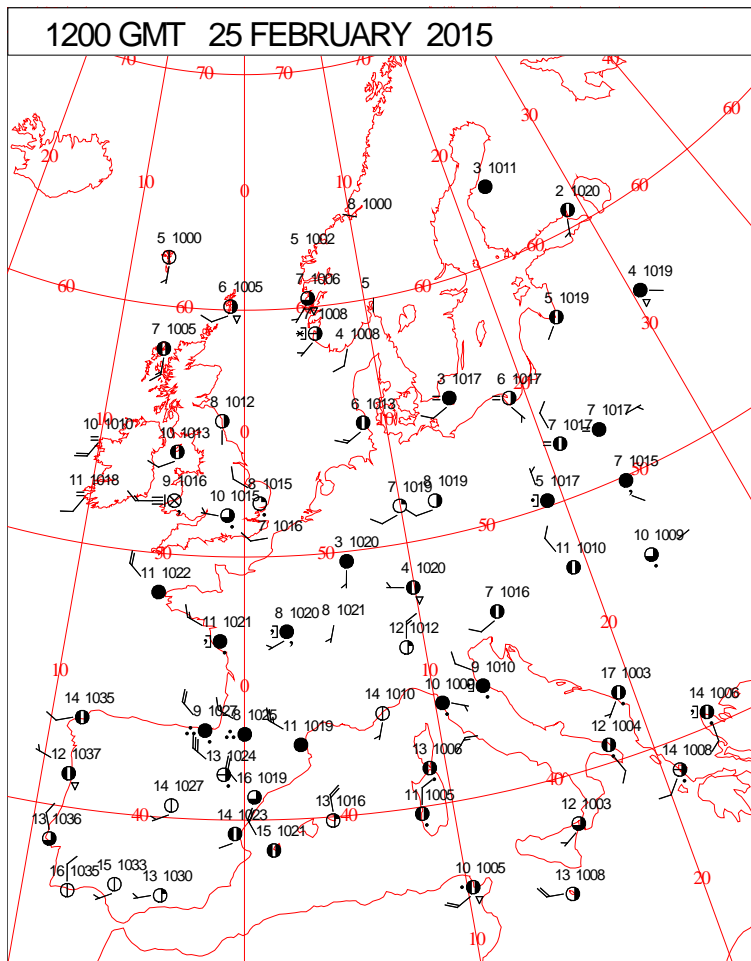
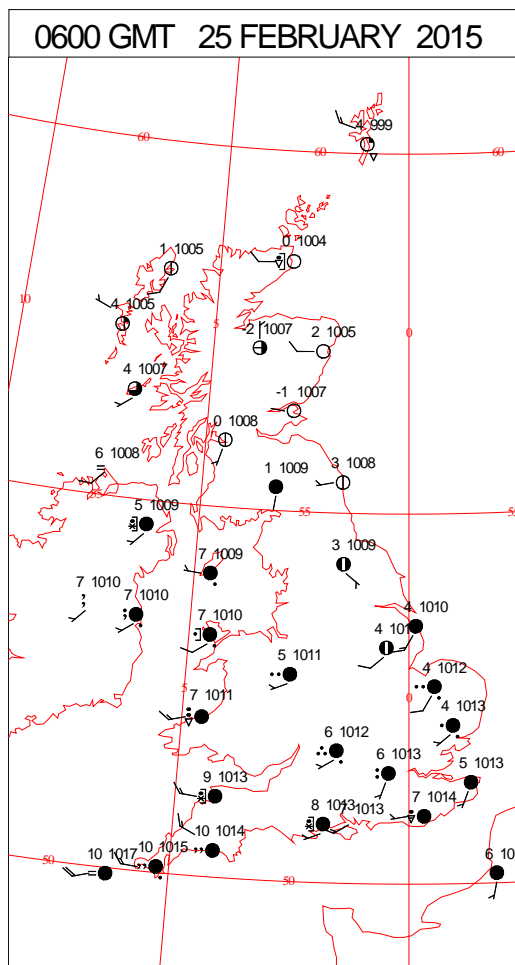
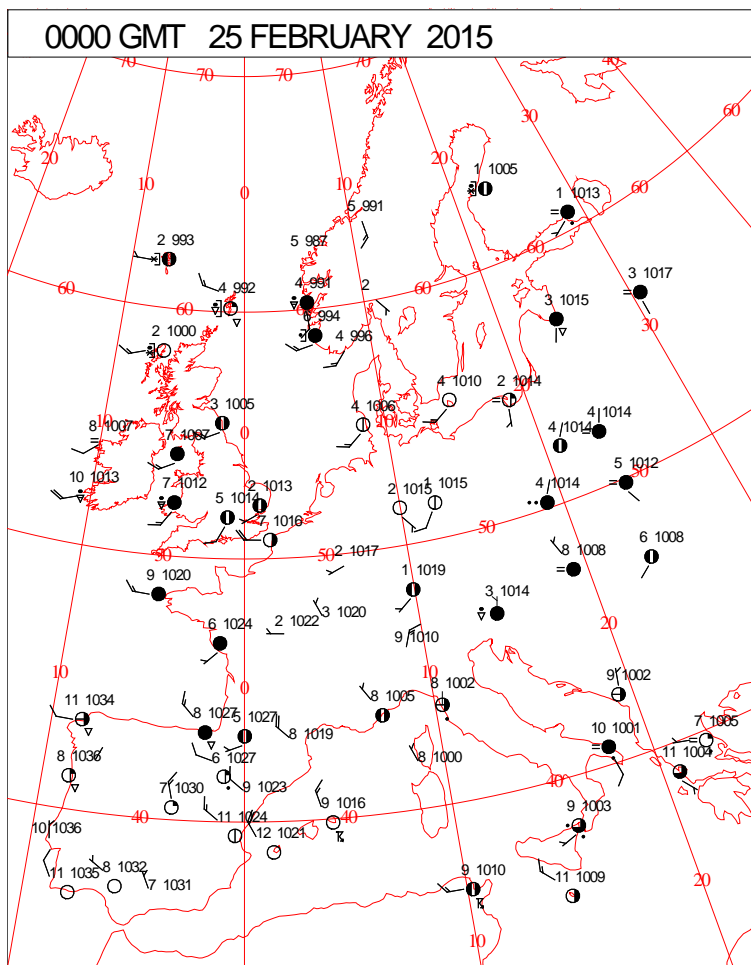
DAILY CLIMATE DATA



# DAILY WEATHER SUMMARY



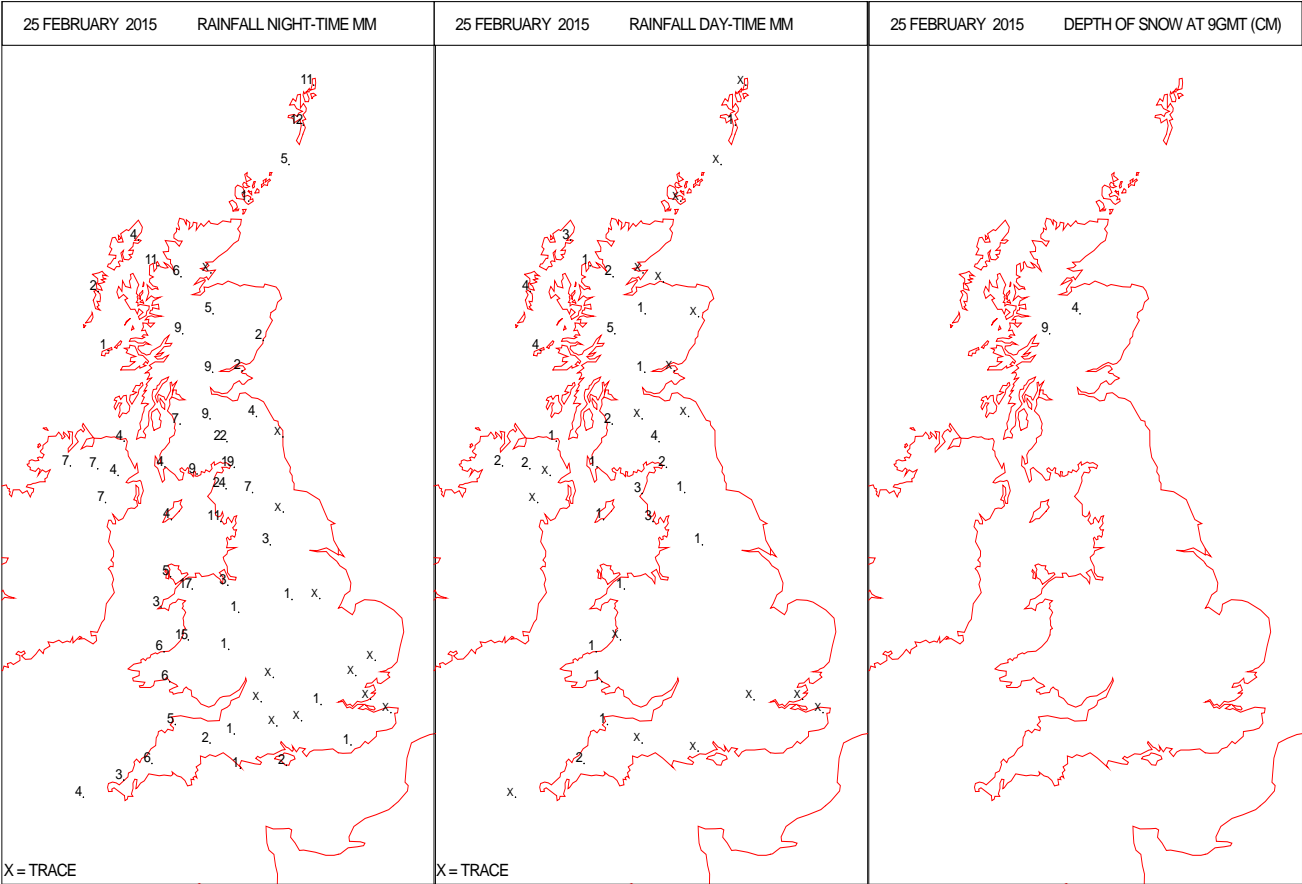
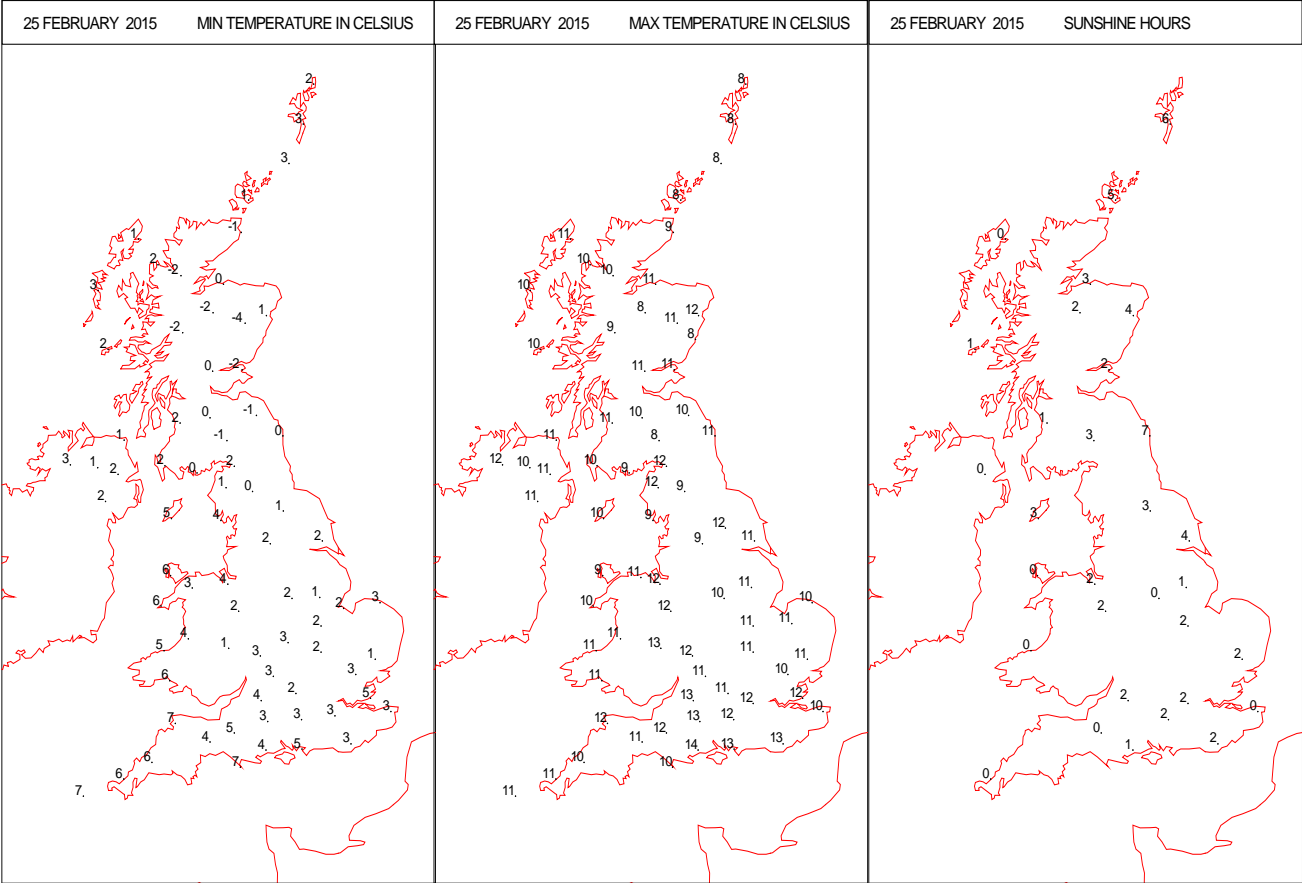
# SURFACE REPORTS



# SIGNIFICANT WEATHER

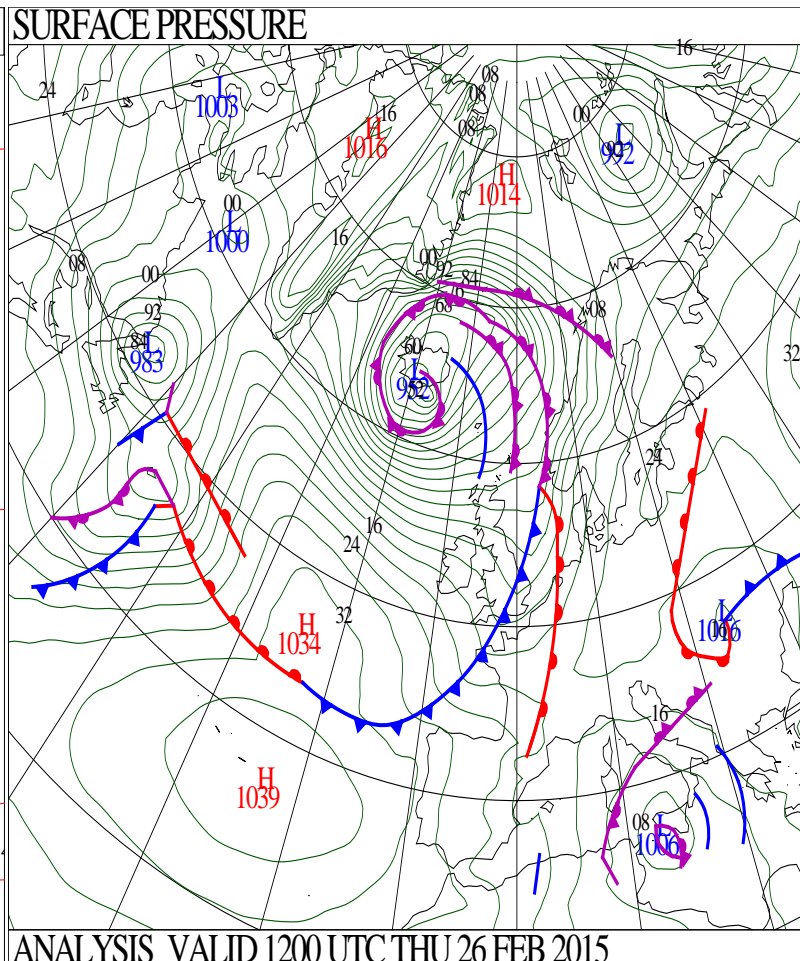
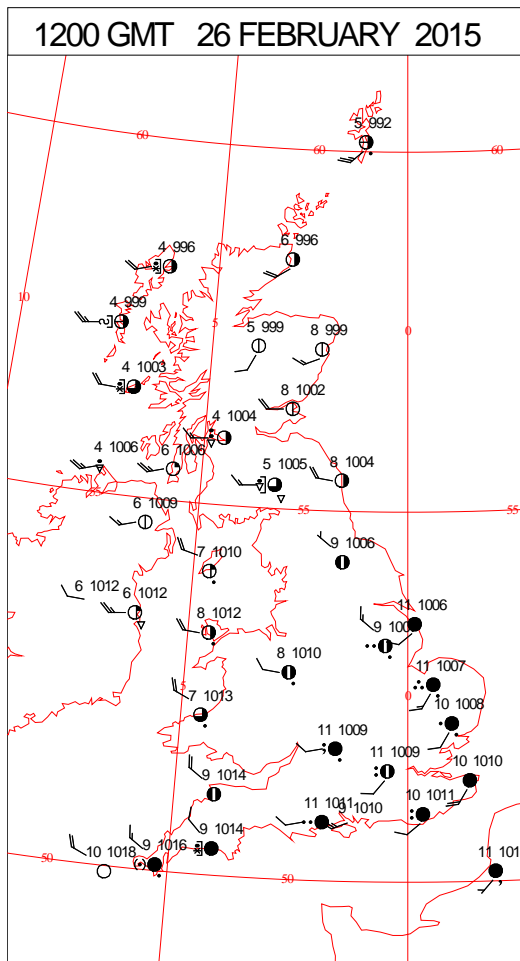
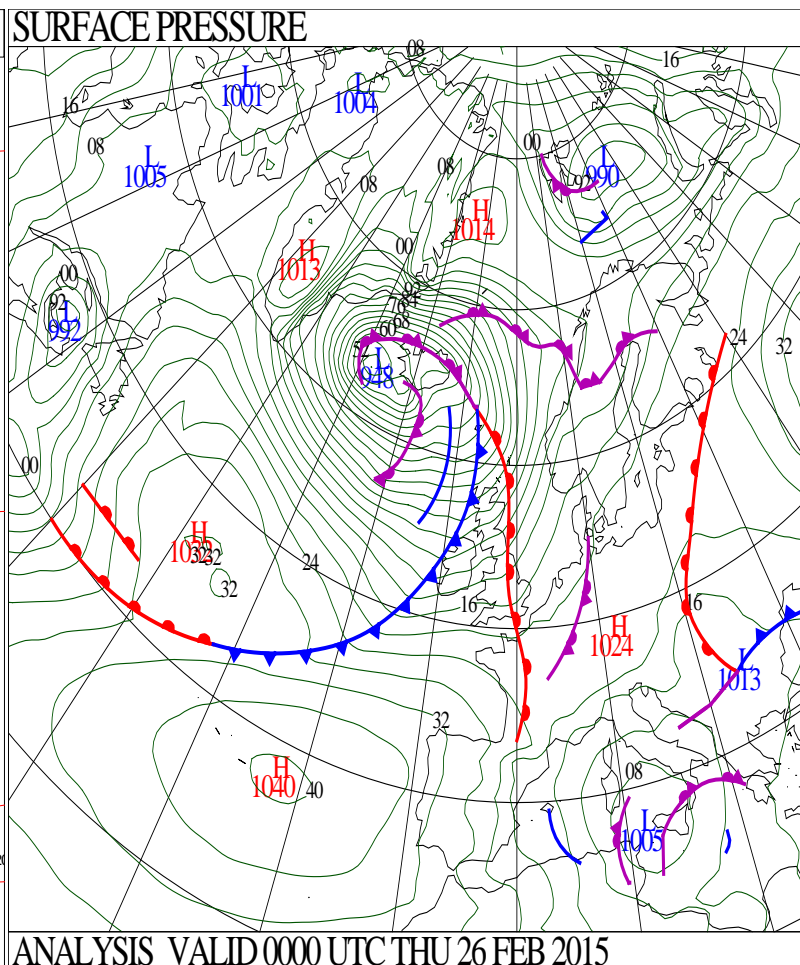
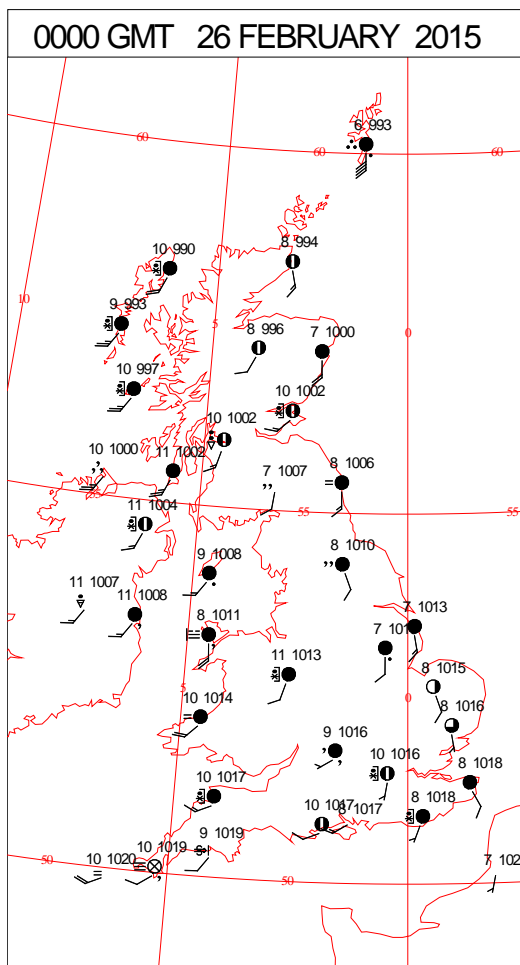
0600 GMT 25 FEBRUARY 2015	SIG WEATHER	1200 GMT 25 FEBRUARY 2015	SIG WEATHER	<p><b>Summary of UK Weather for Wednesday 25 February 2015.</b>  Rain and drizzle continued to feed into western parts of England and Wales during the early hours, whilst the showers across the north of Scotland faded away. Winds also eased.</p> <p>By dawn, rain and drizzle had spread to the east of England, with low cloud, hill fog and milder air beginning to spread into the south-west.</p> <p>Clearer skies developed in the north overnight, allowing temperatures to drop below freezing, with icy patches and a frost developing.</p> <p>Low cloud and hill fog persisted across the south-west during the day, with the low cloud gradually spreading eastwards across southern England into the afternoon.</p> <p>Thicker cloud at times then lead to some outbreaks of rain or drizzle, predominantly across western areas.</p> <p>Winds were also generally light, with the best of any sunshine across the far east and north of the country.</p> <p>Despite the cloud and outbreaks of drizzle, it was a very mild day, especially in the south and west, although temperatures remained closer to average in the far north and east.</p>
1800 GMT 25 FEBRUARY 2015	SIG WEATHER	0000 GMT 26 FEBRUARY 2015	SIG WEATHER	<p><b>EXTREMES</b>  <b>Highest Maximum:</b>  14.5 Ross-on-Wye, Hereford &amp; Worcester  <b>Lowest Maximum:</b>  6.4 Faskally, Perthshire  <b>Lowest Minimum:</b>  -4.2 Aboyne No2, Aberdeenshire  <b>Lowest Grass Minimum:</b>  -9.5 Aboyne No2, Aberdeenshire  <b>Most Rain:</b>  47.0 Loch Tormasad, North Uist  <b>Most Sun:</b>  6.7 Boulmer, Northumberland</p>

DAILY CLIMATE DATA

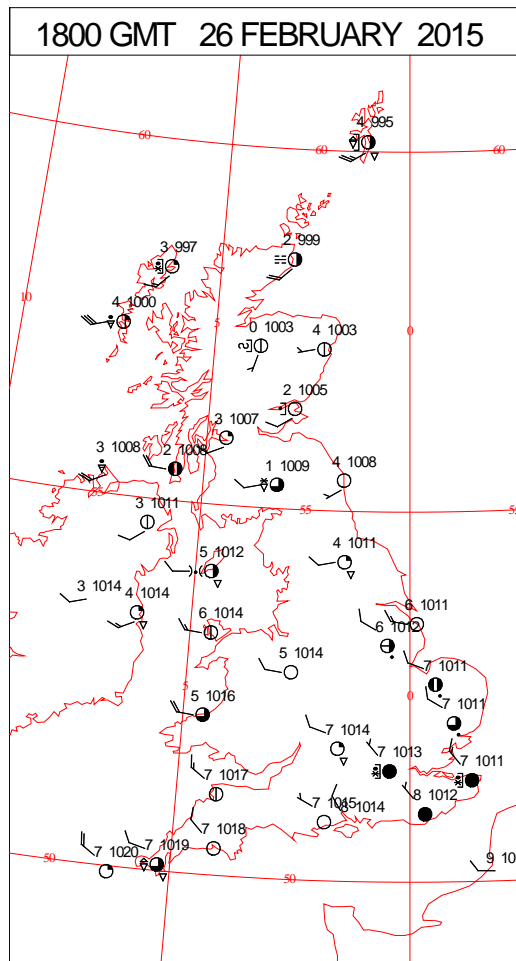
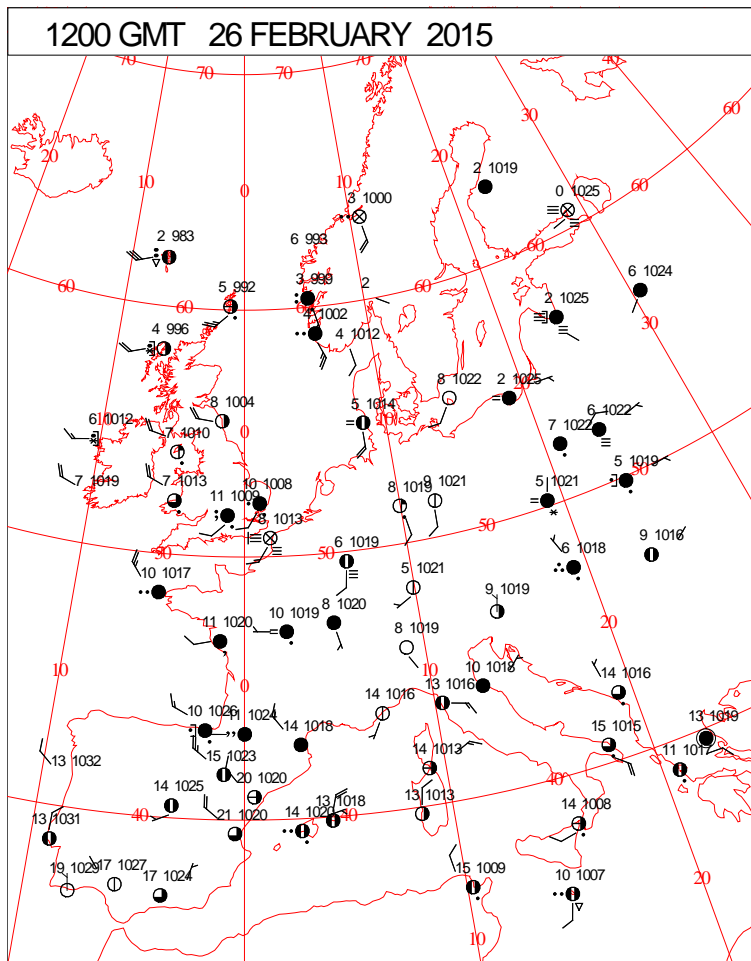
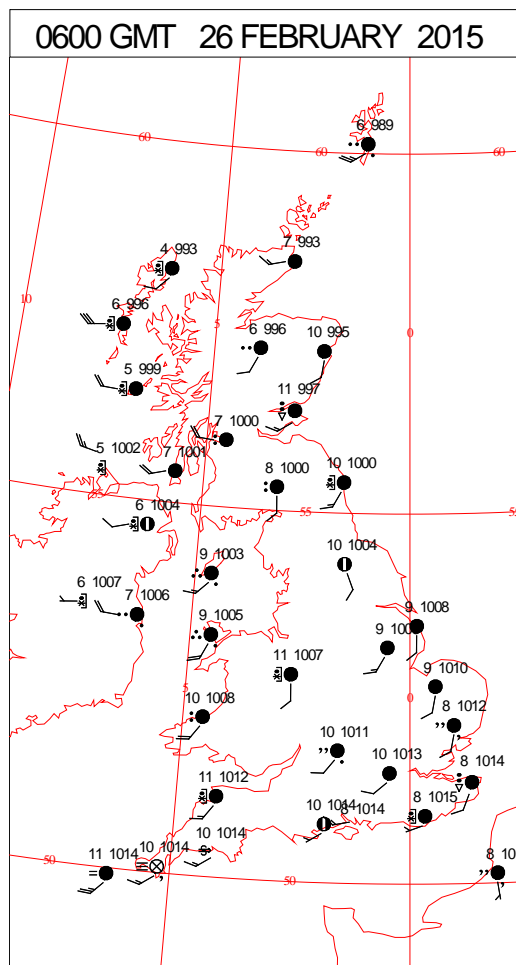
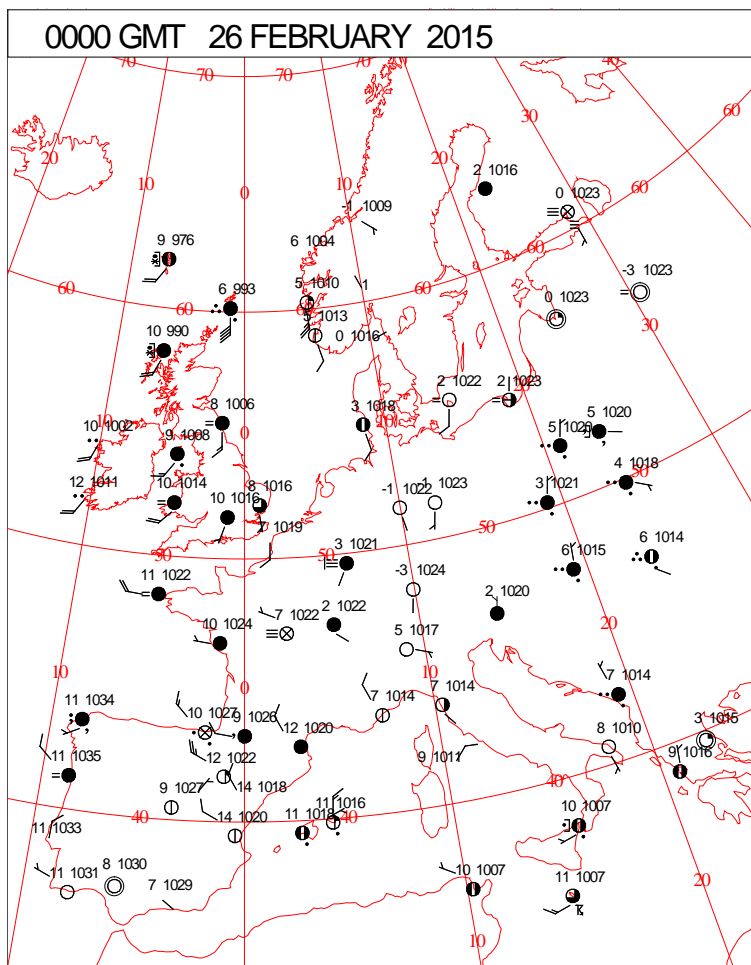




# DAILY WEATHER SUMMARY



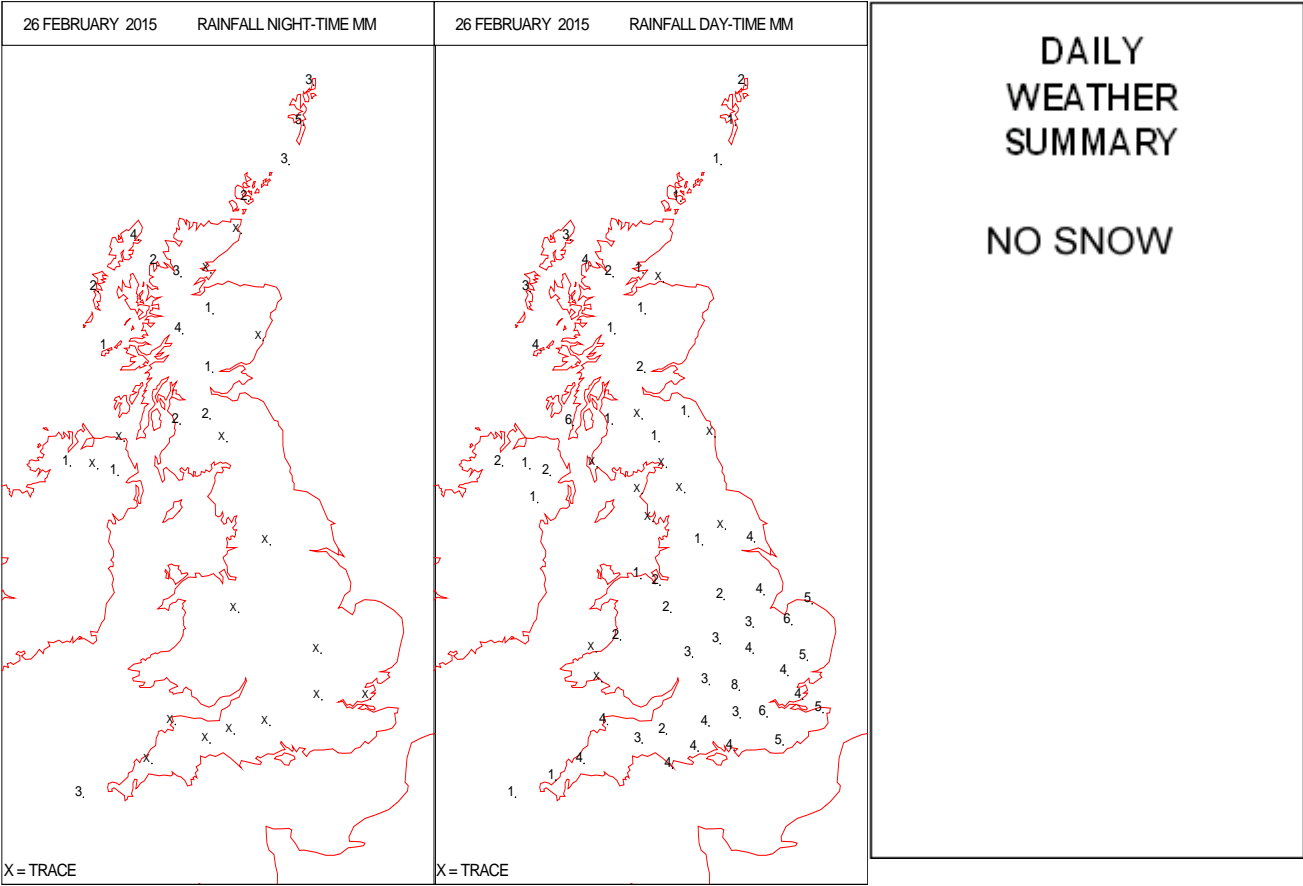
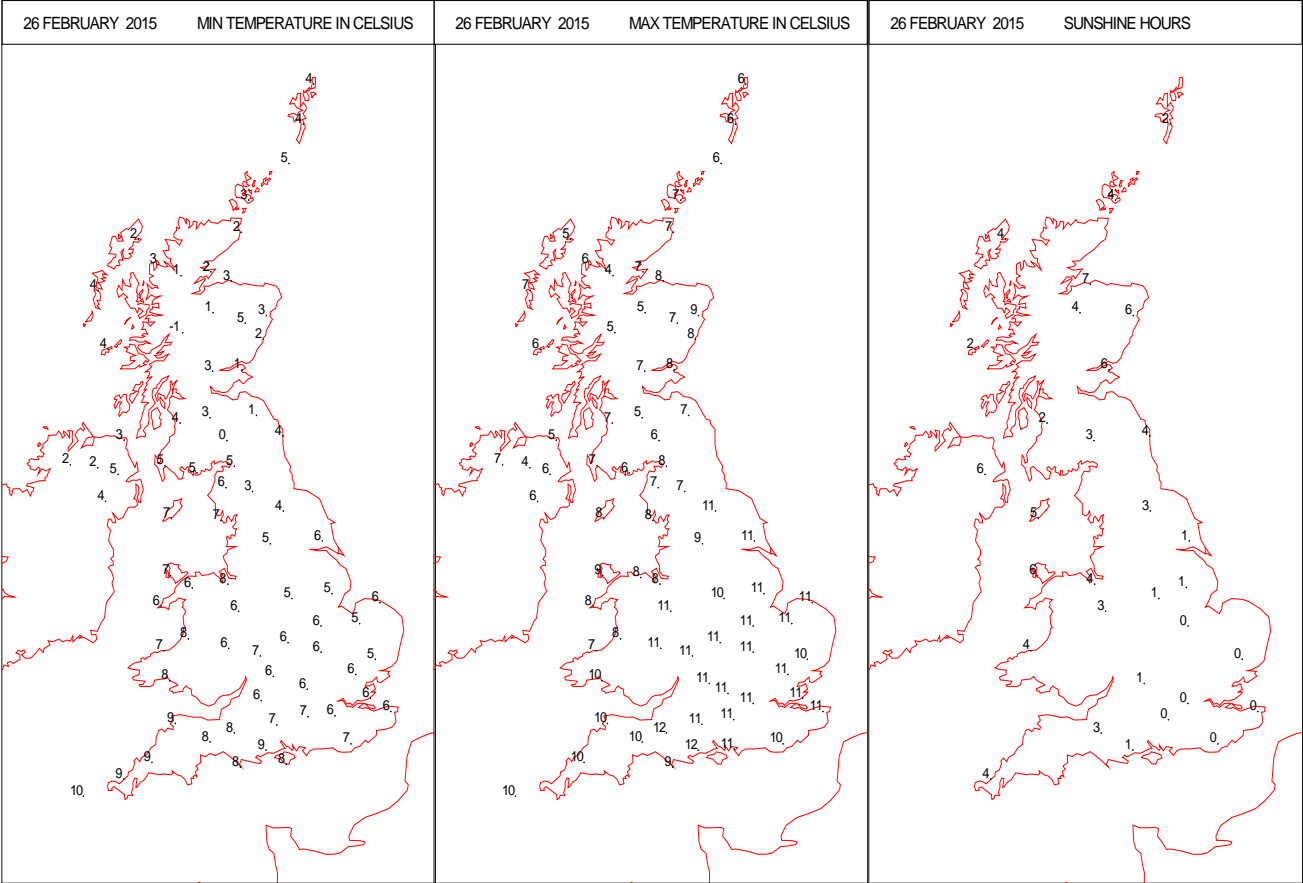
# SURFACE REPORTS



# SIGNIFICANT WEATHER

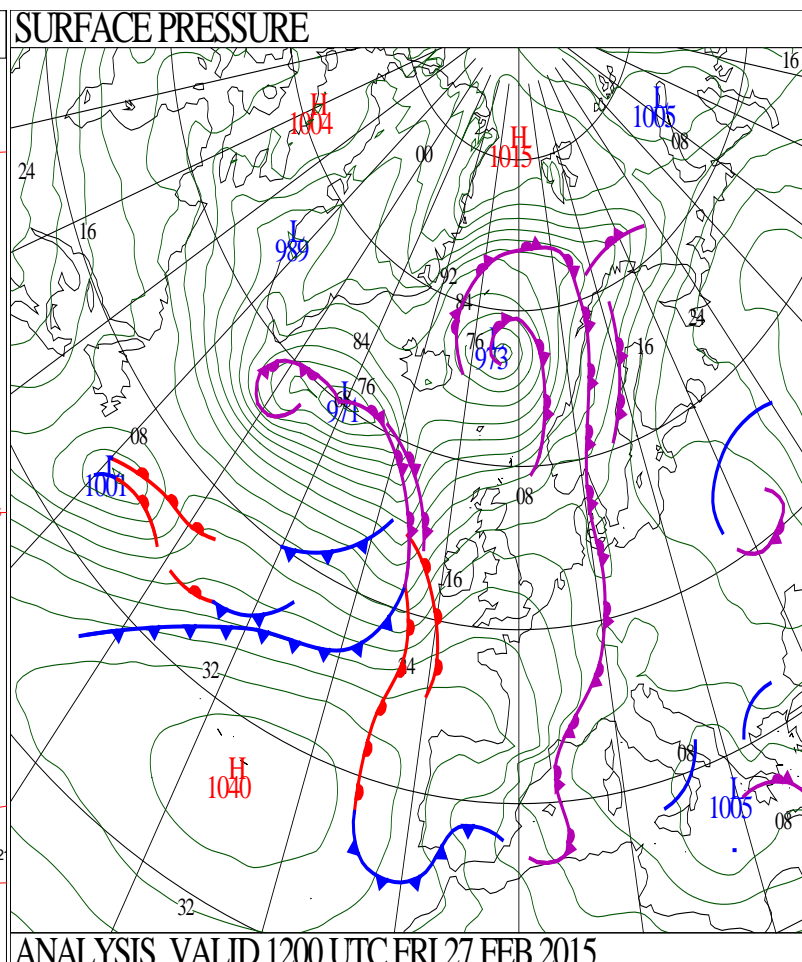
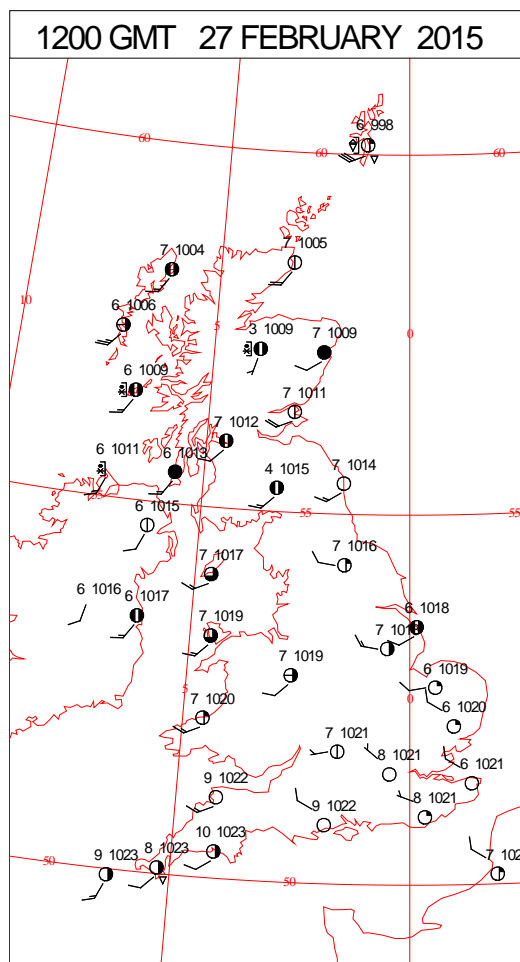
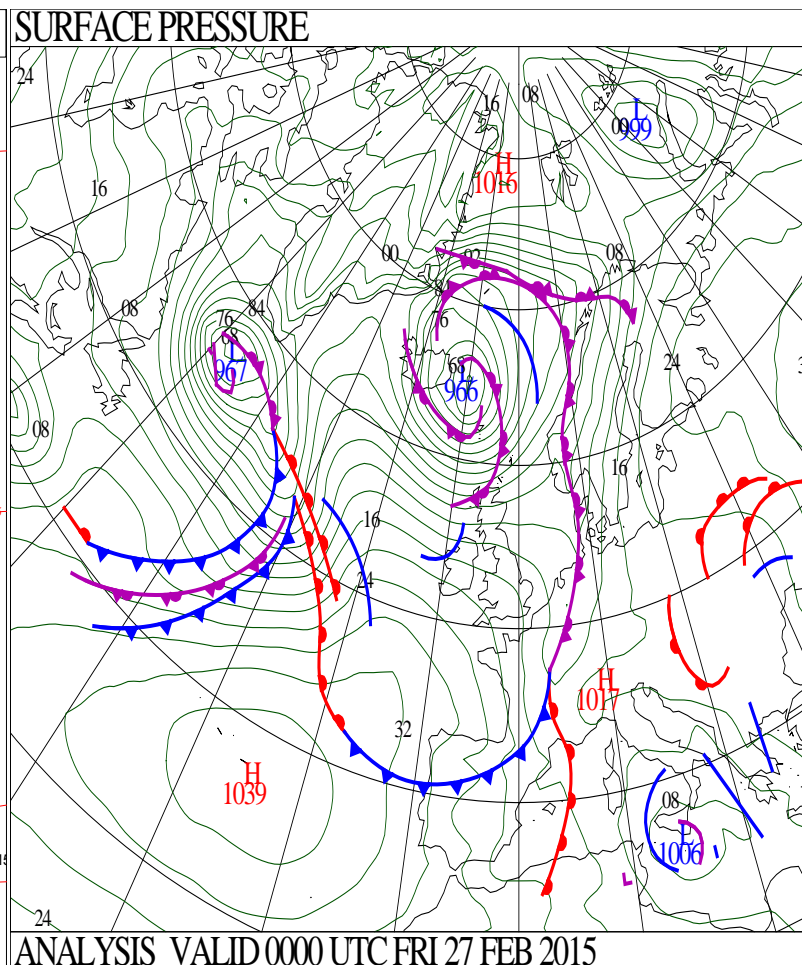
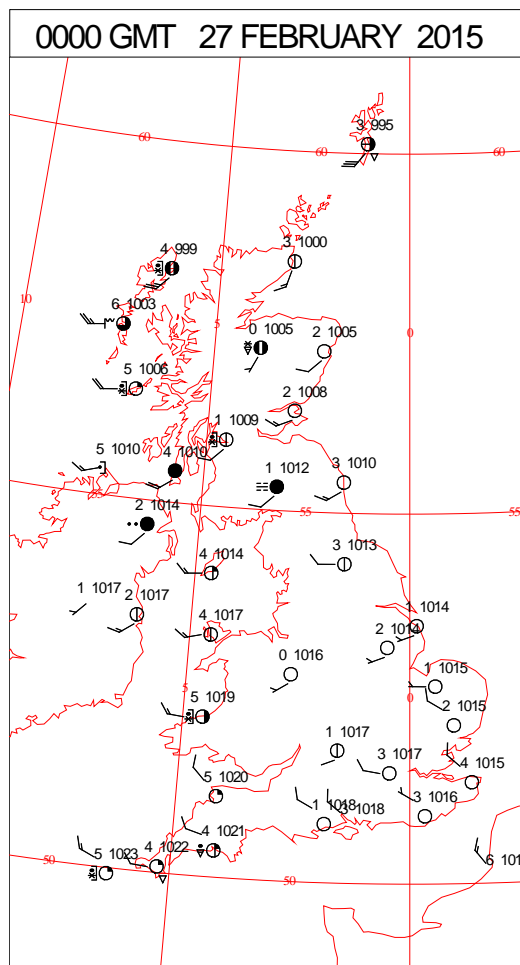
0600 GMT 26 FEBRUARY 2015	SIG WEATHER	1200 GMT 26 FEBRUARY 2015	SIG WEATHER	<p><b>Summary of UK Weather for Thursday 26 February 2015.</b></p> <p>It was a misty start to the day, with widespread low cloud and hill fog across much of England and Wales. It was also a very mild start across these areas, with temperatures into double figures Celsius.</p> <p>However, a band of rain pushed into Scotland through the early hours, introducing clearer and colder conditions to the north-west. The rain was heavy at times, especially across the north-western upslopes.</p> <p>As this pushed south-eastwards through the day, clearer conditions followed across much of the country, with all parts turning brighter and generally sunny through the afternoon.</p> <p>However, scattered blustery showers also followed across the north-west through the day, with wind gusts of 51 knots recorded at Islay Port Ellen and Lerwick. These showers also turned wintry, with some snow across the northern hills.</p> <p>Despite the very mild conditions at the start of the day, it gradually turned cooler as rain cleared away south-eastwards, leading to temperatures returning to close to the seasonal average, and below average across parts of the north-west, by dusk.</p>
1800 GMT 26 FEBRUARY 2015	SIG WEATHER	0000 GMT 27 FEBRUARY 2015	SIG WEATHER	<p><b>EXTREMES</b></p> <p><b>Highest Maximum:</b> 12.7 Rodney Stoke, Somerset</p> <p><b>Lowest Maximum:</b> 4.8 Resallach, Sutherland</p> <p><b>Lowest Minimum:</b> -1.9 Kinross, Kinross-Shire</p> <p><b>Lowest Grass Minimum:</b> -5.5 Kinross, Kinross-Shire</p> <p><b>Most Rain:</b> 18.8 Coille Mhorgil, Inverness-Shire</p> <p><b>Most Sun:</b> 7.3 Mylnefield, Angus</p>

DAILY CLIMATE DATA





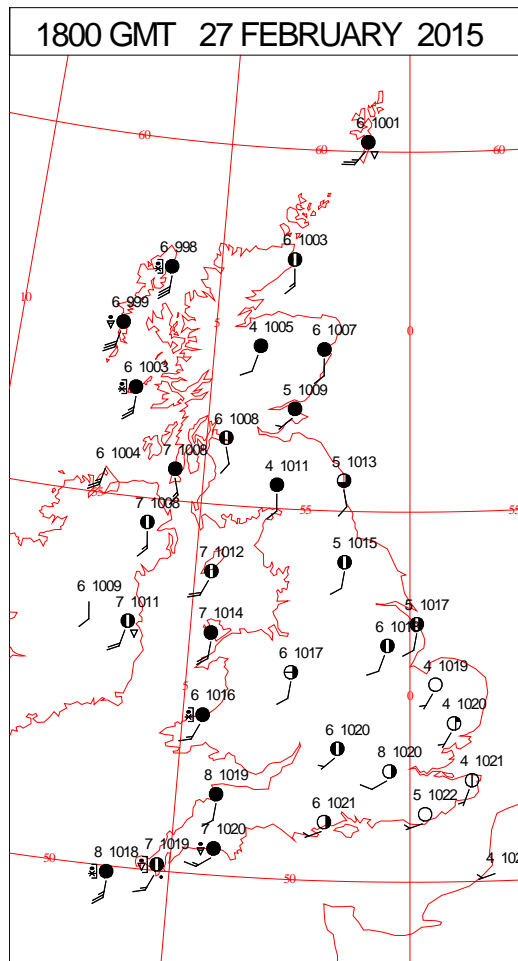
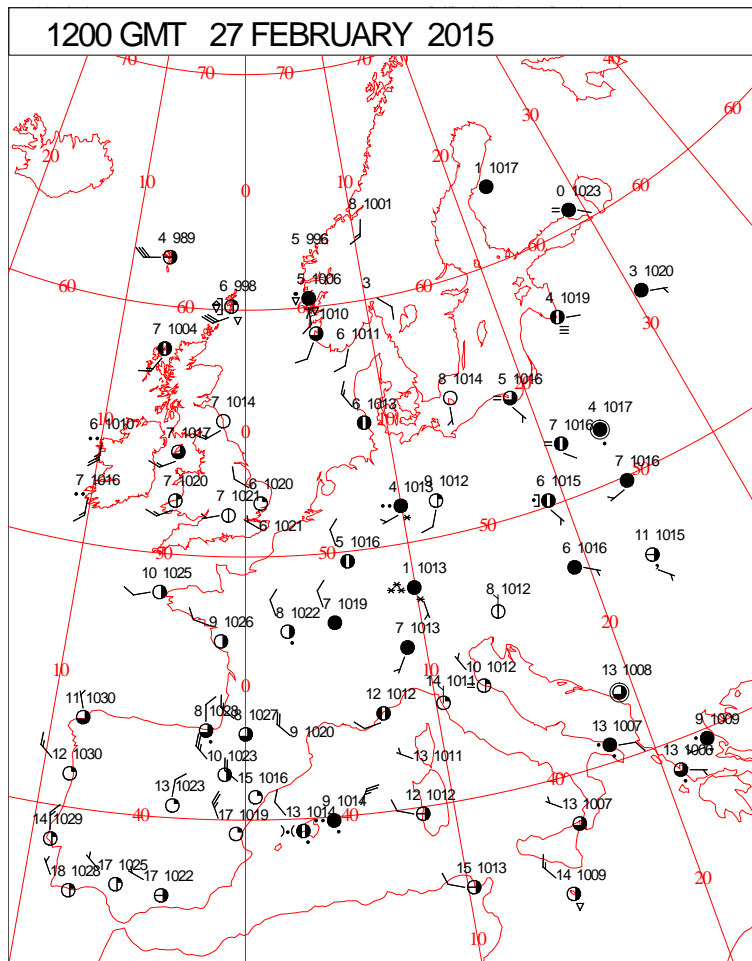
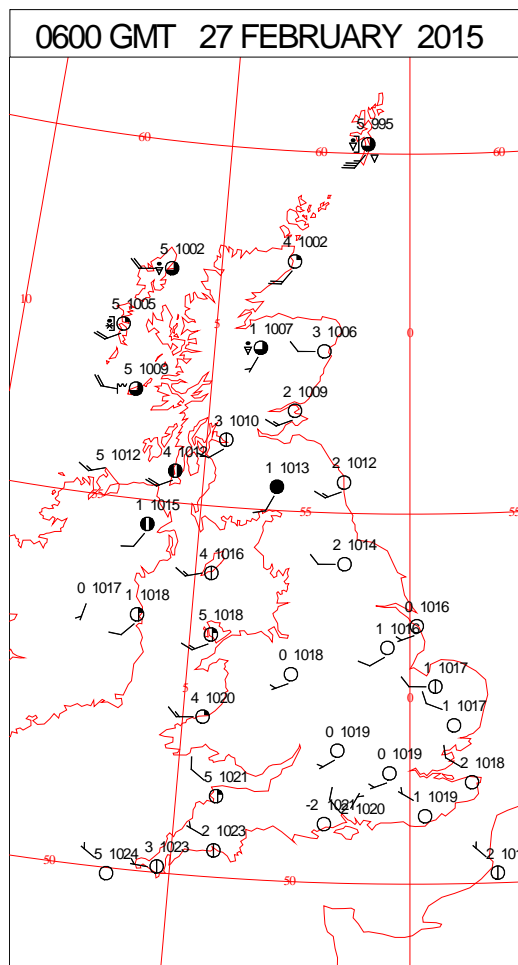
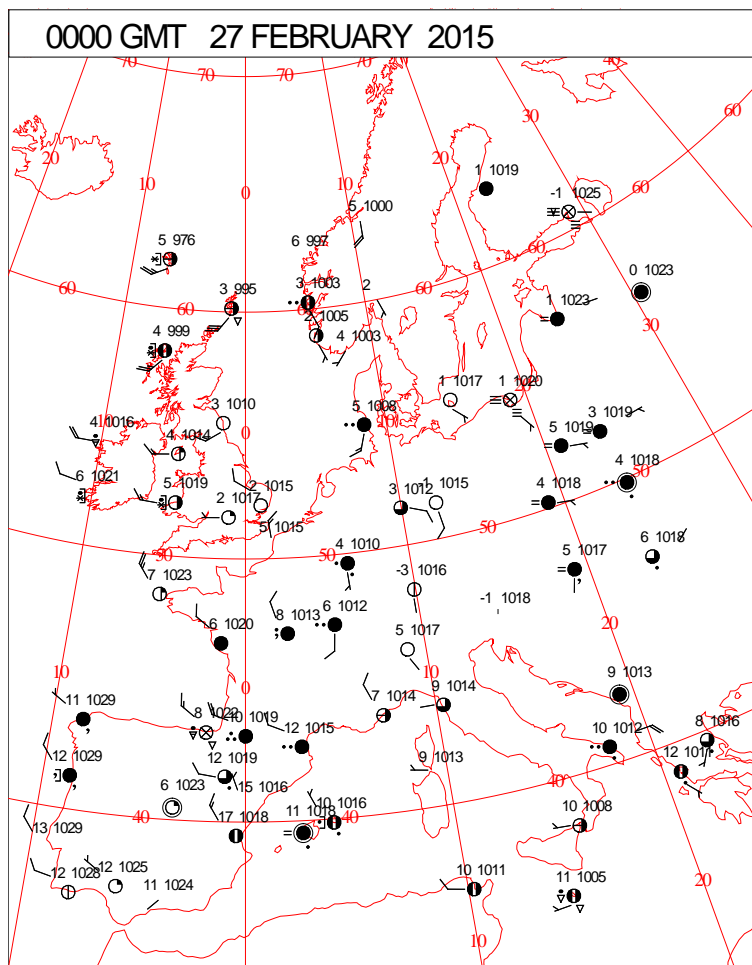
# DAILY WEATHER SUMMARY





Friday 27 February 2015

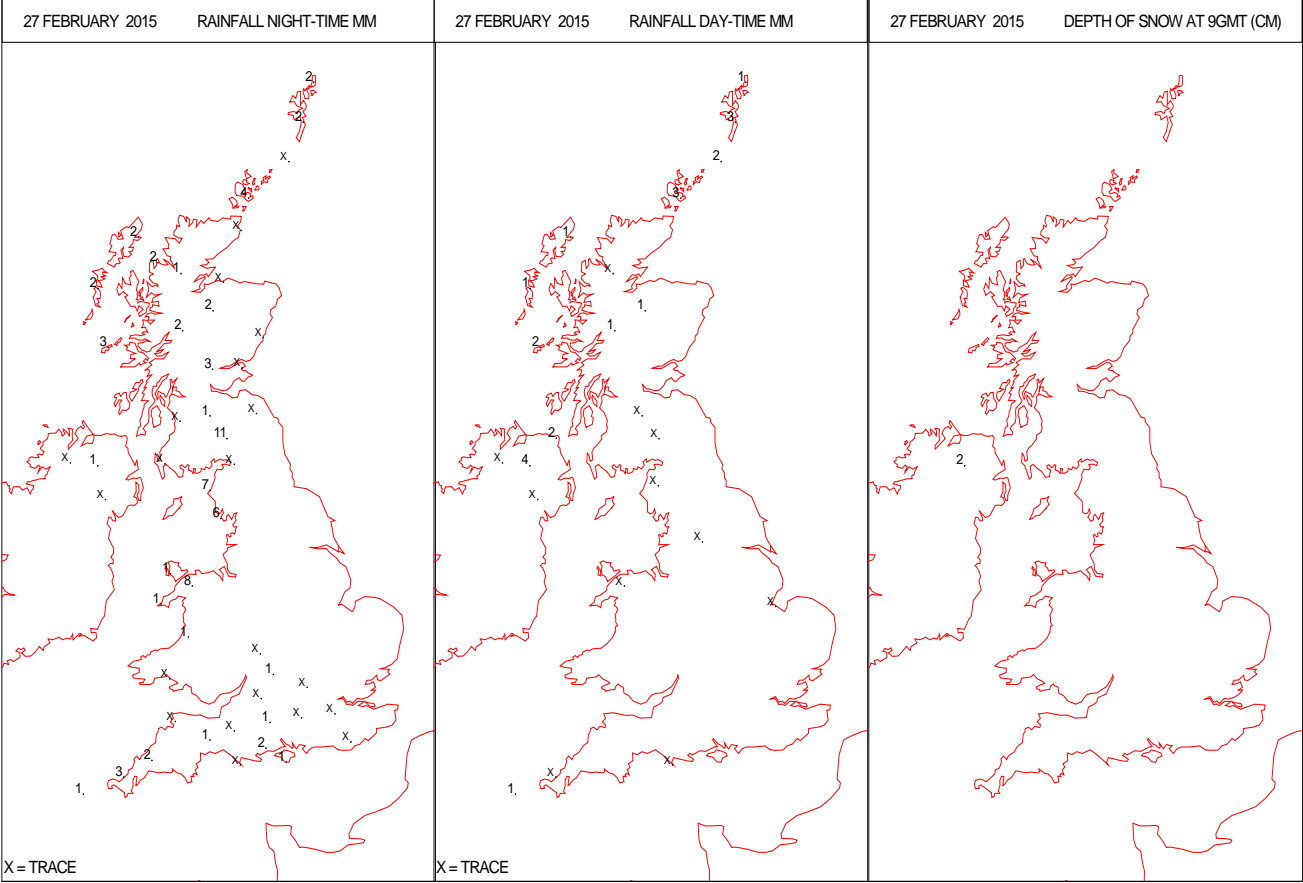
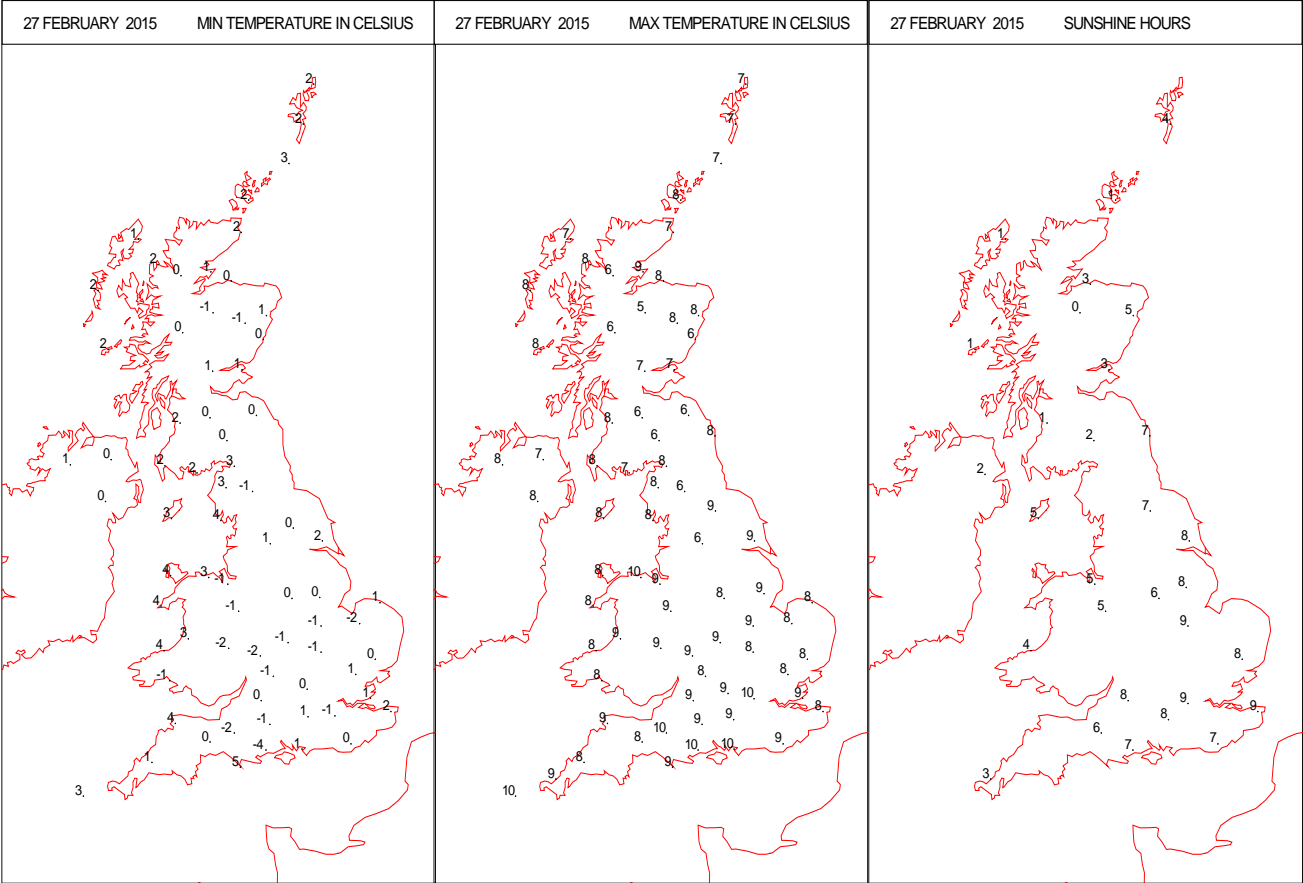
## SURFACE REPORTS



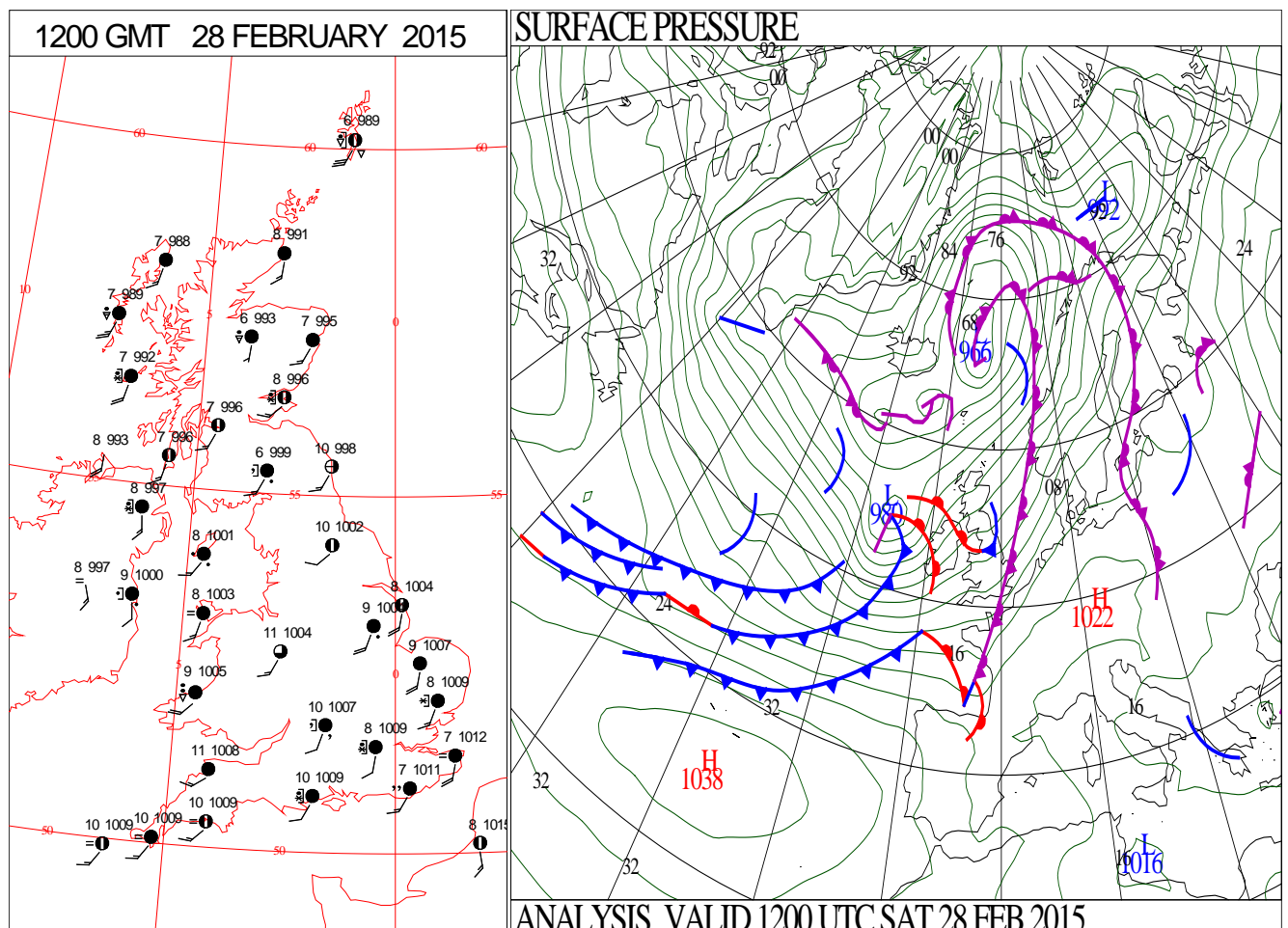
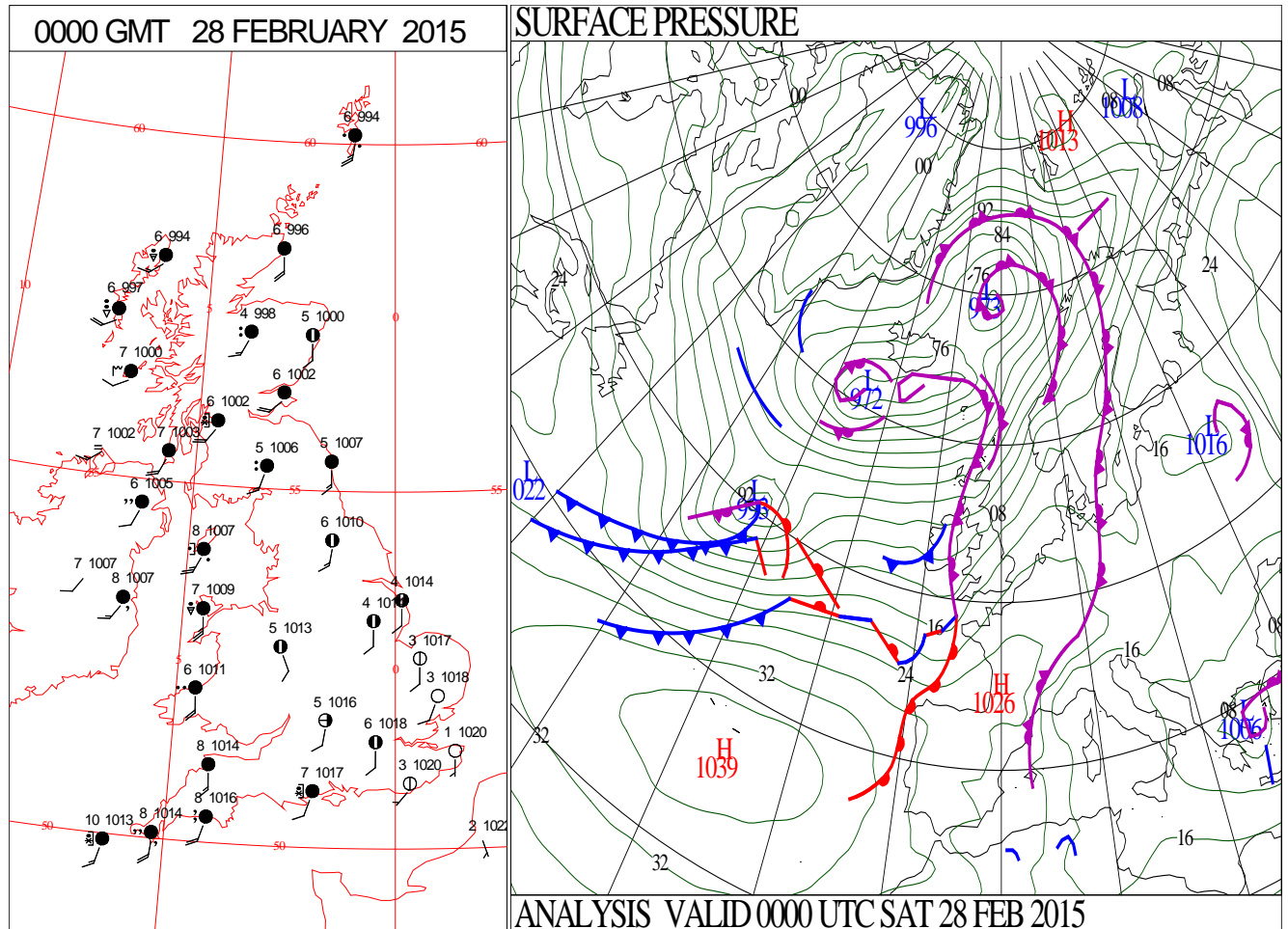
SIGNIFICANT WEATHER

0600 GMT 27 FEBRUARY 2015	SIG WEATHER	1200 GMT 27 FEBRUARY 2015	SIG WEATHER	<p><b>Summary of UK Weather for Friday 27 February 2015.</b></p> <p>Any remaining cloud cleared from the far south-east, to leave a clear and cold night for much of the country, with a moderate north-west to westerly breeze. However, blustery showers continued to push into the far north-west, turning wintry across hills, and leading to isolated icy patches developing.</p> <p>Temperatures were generally just below average for the time of year.</p> <p>The wintry showers in the north gradually eased through the day, becoming largely confined to just the far north of Scotland by the afternoon.</p> <p>Elsewhere there was a decent amount of sunshine, and it stayed generally dry for much of the day.</p> <p>Daytime temperatures were near or just above average for the time of year.</p> <p>Through the evening cloudier conditions pushed into western areas, with some outbreaks of rain or drizzle, hill fog and also strengthening winds.</p> <p>Eastern parts remained clear through the evening, allowing temperatures to drop.</p>
1800 GMT 27 FEBRUARY 2015	SIG WEATHER	0000 GMT 28 FEBRUARY 2015	SIG WEATHER	<p><b>EXTREMES</b></p> <p><b>Highest Maximum:</b> 11.0 Bournemouth, King's Park, Dorset</p> <p><b>Lowest Maximum:</b> 5.7 Crombie Country Park, Angus</p> <p><b>Lowest Minimum:</b> -3.5 Hurn, Dorset</p> <p><b>Lowest Grass Minimum:</b> -8.0 South Newington, Oxfordshire</p> <p><b>Most Rain:</b> 30.0 Loch Tormasad, North Uist</p> <p><b>Most Sun:</b> 10.1 Shanklin, Isle of Wight</p>

DAILY CLIMATE DATA

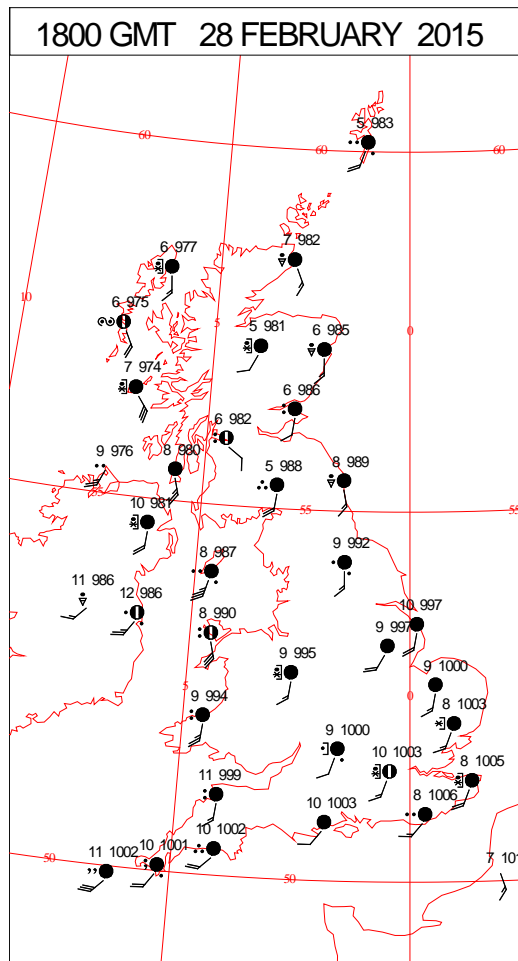
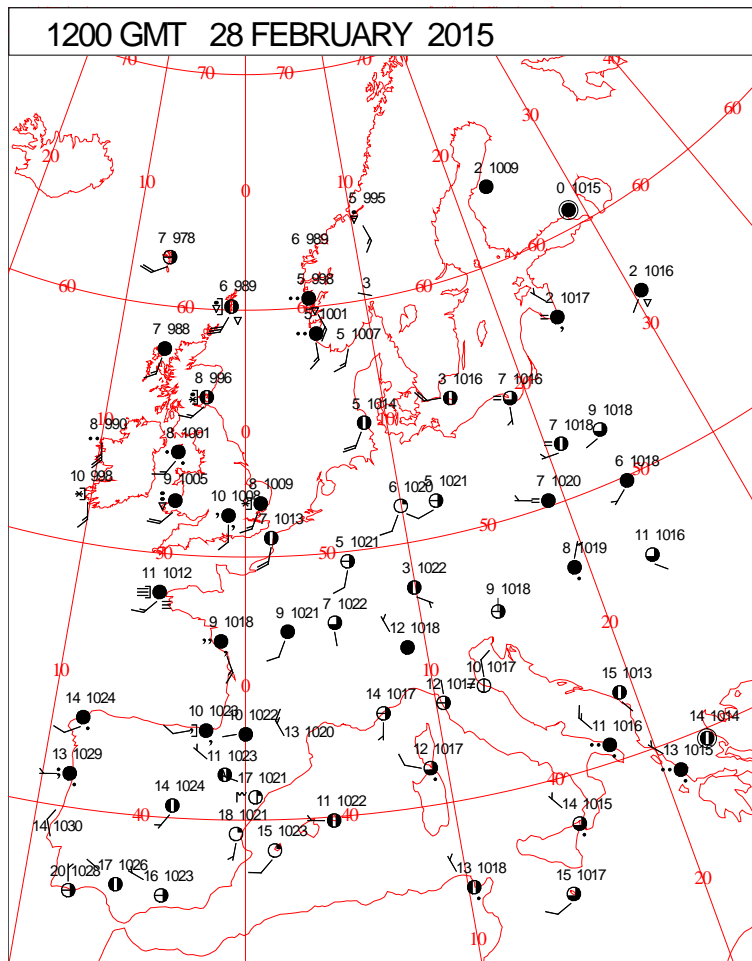
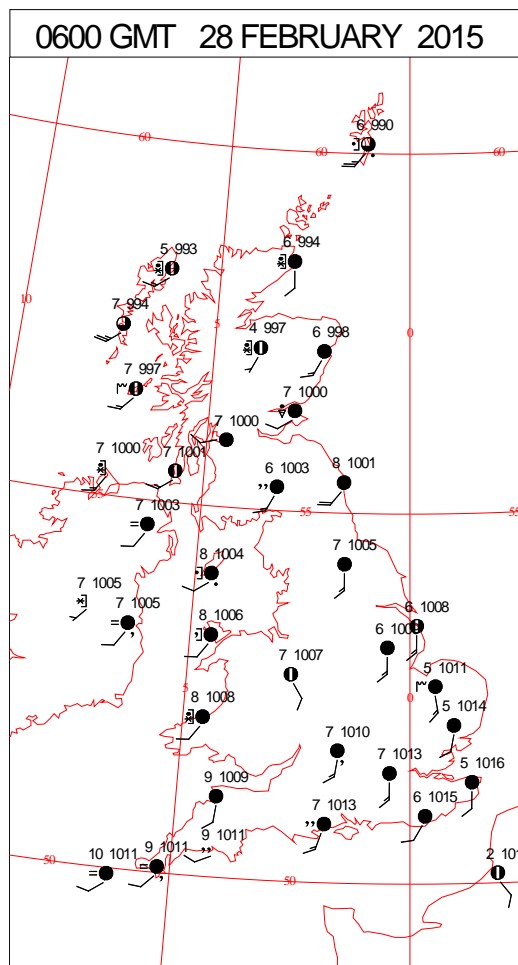
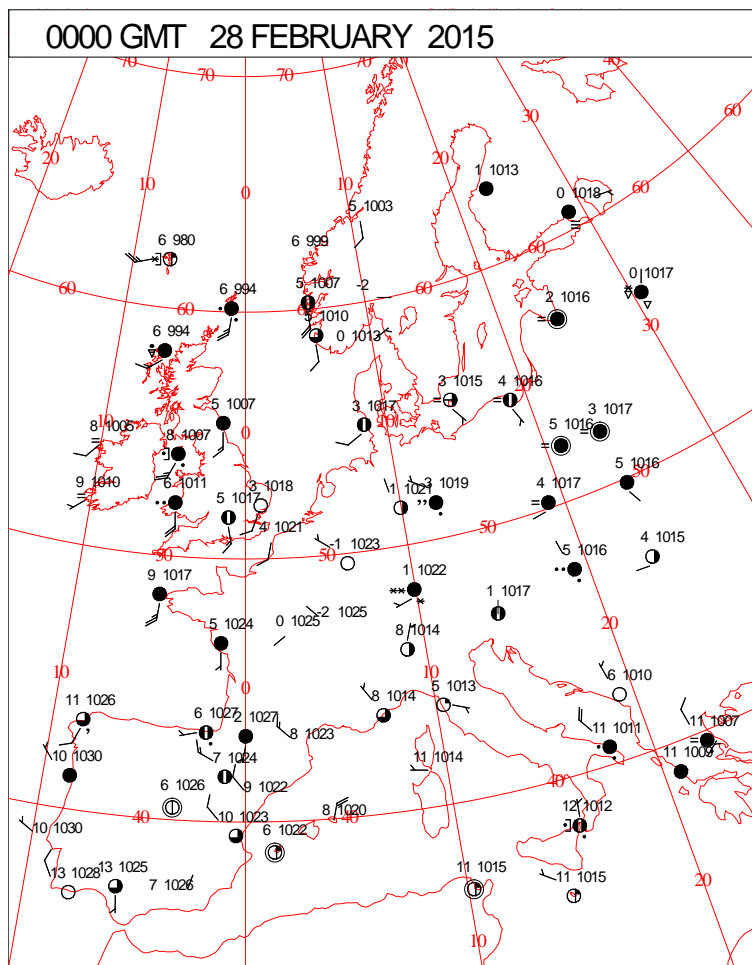


# DAILY WEATHER SUMMARY



Saturday 28 February 2015

## SURFACE REPORTS





SIGNIFICANT WEATHER

0600 GMT 28 FEBRUARY 2015	SIG WEATHER	1200 GMT 28 FEBRUARY 2015	SIG WEATHER	<p><b>Summary of UK Weather for Saturday 28 February 2015.</b></p> <p>Cloud and outbreaks of light rain and drizzle continued to push eastwards across the U.K. throughout the night. The cloud being particularly low along southern and south-western coasts, bringing fog patches at times.</p> <p>It was a breezy night, but winds did gradually ease slightly, particularly in the north.</p> <p>The cloud and patchy rain was brought in on milder air, replacing the early clear spells in the east and north-east. As a result the lowest temperatures were recorded in the early part of the night, as milder air steadily spread to all areas.</p> <p>Temperatures were generally near or just above average.</p> <p>The day started cloudy with some light rain/drizzle and patches of mist across much of the country. The cloud persisted through the day in many parts, although some places did see some brighter spells towards the end of the morning.</p> <p>Rain moved into the west during the afternoon, spreading eastwards to all parts, and heavy at times, mostly over western Scotland and Northern Ireland, but also in south-west England too.</p> <p>Temperatures were widely above average for the time of year.</p>
1800 GMT 28 FEBRUARY 2015	SIG WEATHER	0000 GMT 01 MARCH 2015	SIG WEATHER	
				<p><b>EXTREMES</b></p> <p><b>Highest Maximum:</b> 13.2 Hereford Credenhill, Hereford &amp; Worcester</p> <p><b>Lowest Maximum:</b> 6.3 Lerwick, Shetland</p> <p><b>Lowest Minimum:</b> 0.0 Castlereagh, Co. Down</p> <p><b>Lowest Grass Minimum:</b> -5.8 Lingwood Strumpshaw Hall, Norfolk</p> <p><b>Most Rain:</b> 70.4 Alltdearg House, Isle of Skye</p> <p><b>Most Sun:</b> 4.0 Culdrose, Cornwall</p>

DAILY CLIMATE DATA

