

DAILY WEATHER SUMMARY

FOR

THURSDAY 1 NOVEMBER 1984

London Weather Centre 284-286 High Holborn London WC1V 7HX

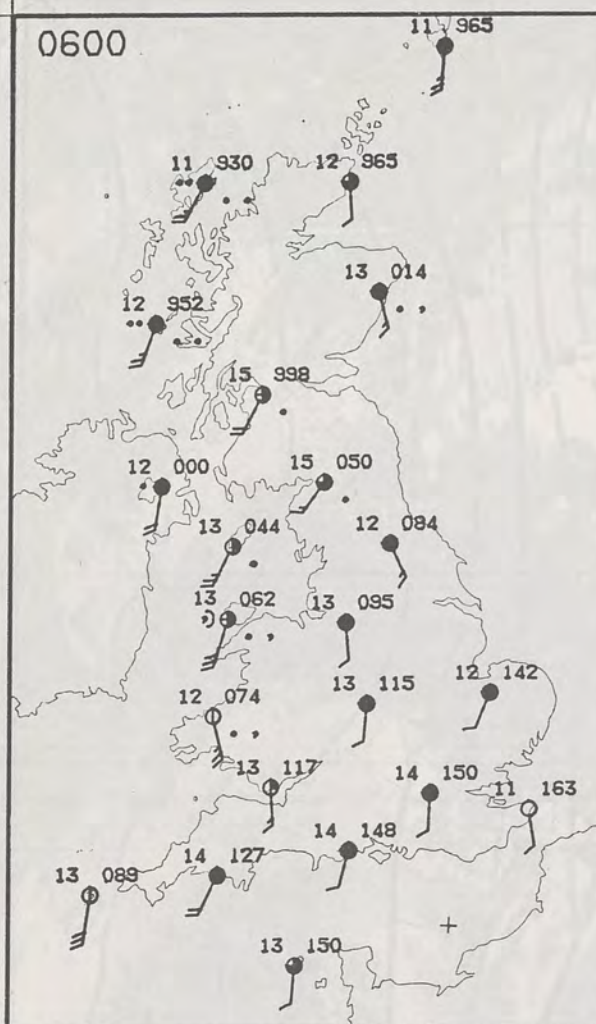
© Crown Copyright 1984 All rights reserved

1 NOV 84 AT 0600 1 NOV 84 AT 1200 1 NOV 84 AT 1800 1 NOV 84 AT 2400

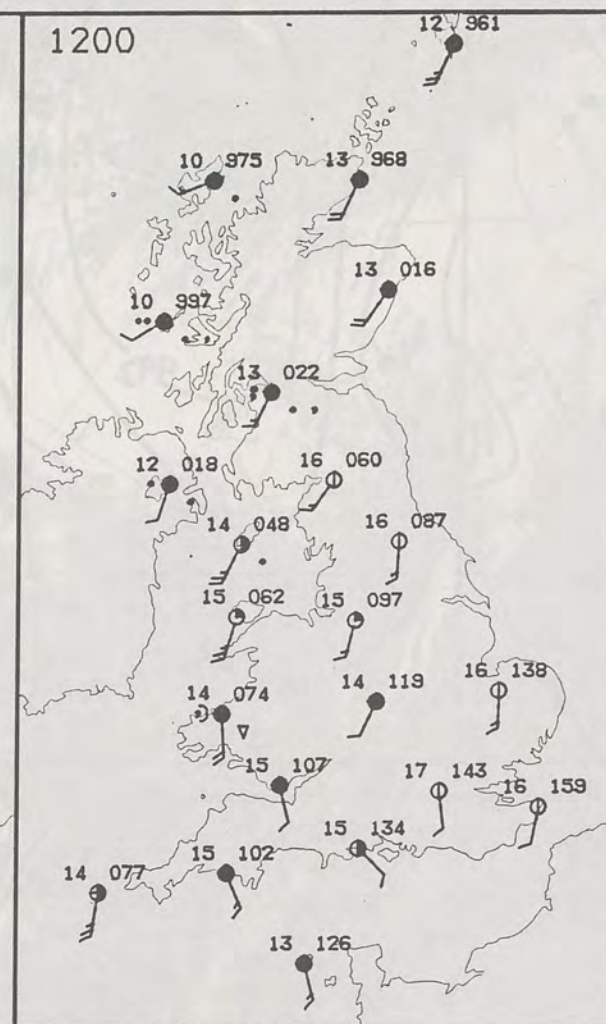
Warm front Cold front Occlusion

METEOLOGICAL OFFICE

0600

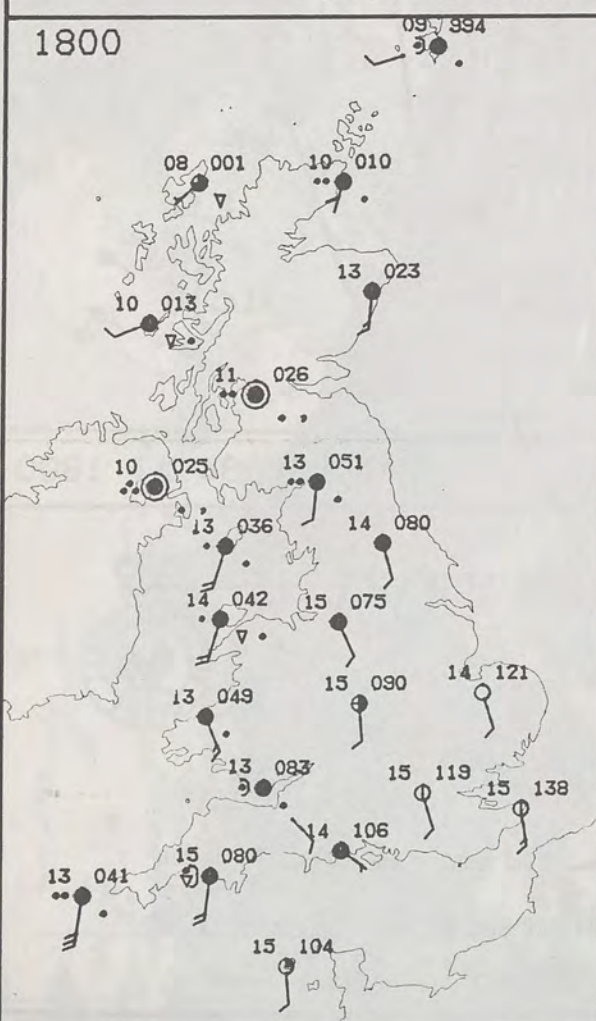


1200

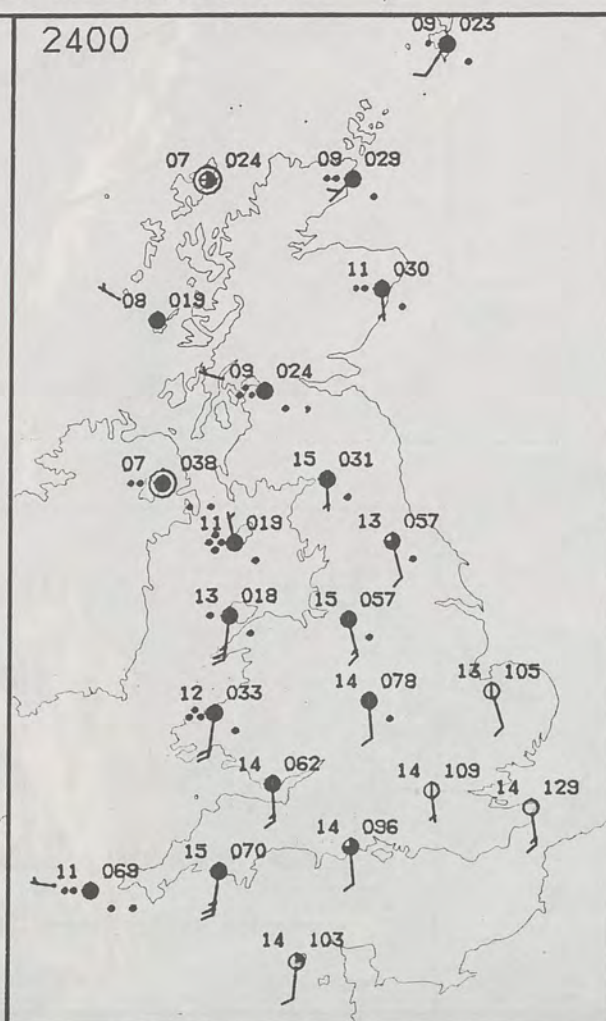


PLOTTED SURFACE OBSERVATIONS

1800



2400



THURSDAY
1 NOVEMBER 1984

SUMMARY
OF
BRITISH WEATHER

Over Scotland and Northern Ireland cloud gradually thickened from the west during the night and morning. Parts of eastern Scotland, however, had a bright morning. Outbreaks of rain spread slowly east, but southeast Scotland stayed dry until evening. Some places in Northern Ireland and western Scotland had several hours of quite heavy rain, but they became generally drier in the evening.

Most of England and Wales stayed dry, and after a cloudy start in places, much of the eastern half of England had a sunny day. Further west cloud was more extensive, though there were sunny spells, and northwest England had quite a lot of sunshine.

During the afternoon there were some outbreaks of rain over West and North Wales, and in the evening rain spread to parts of southwest and northwest England.

Over Scotland it was warm apart from the Western Isles where it was near normal. It was also near normal over Northern Ireland and western coasts of England and Wales. The rest of England and Wales became very warm with temperatures near to long-term records. On the first of November two years ago the afternoon temperature reached 19°C whilst in 1946 at Prestatyn near Rhyl in North Wales a temperature of 22°C was recorded.

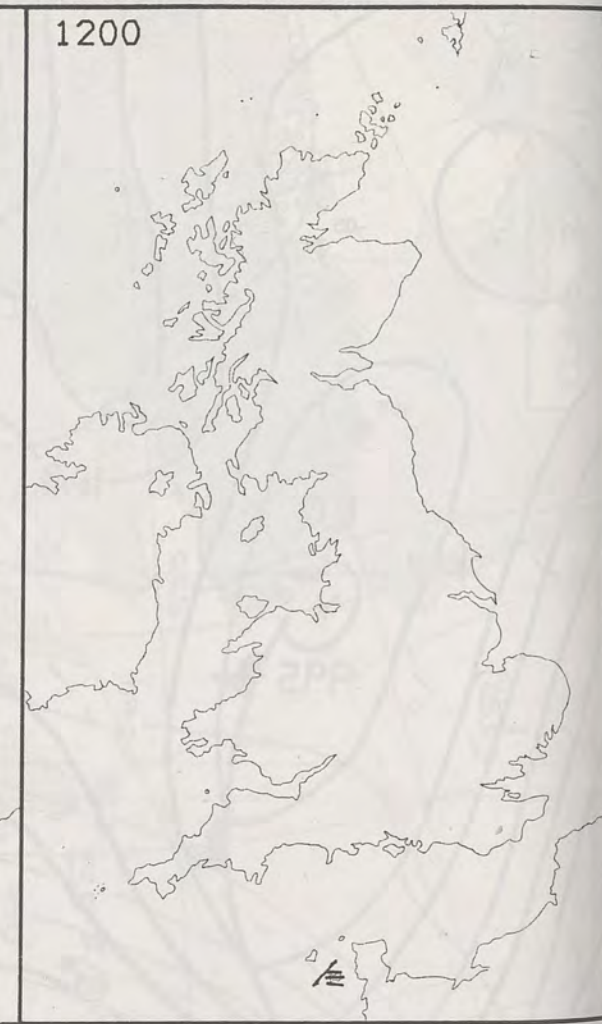
London Weather Centre
284-286 High Holborn
London WC1V 7HX
All times are GMT

© Crown Copyright 1984 All rights reserved

0600

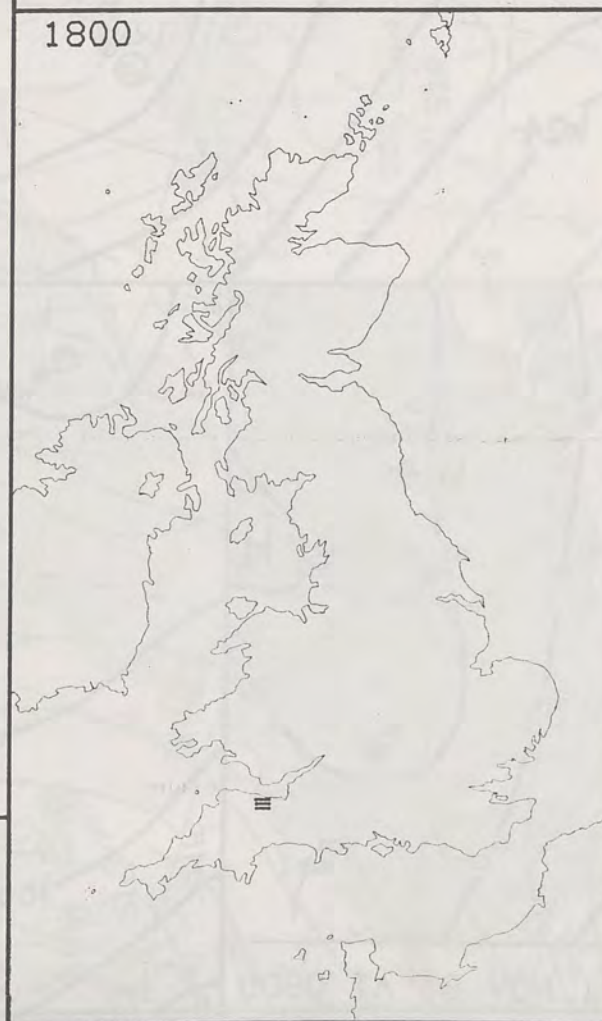


1200



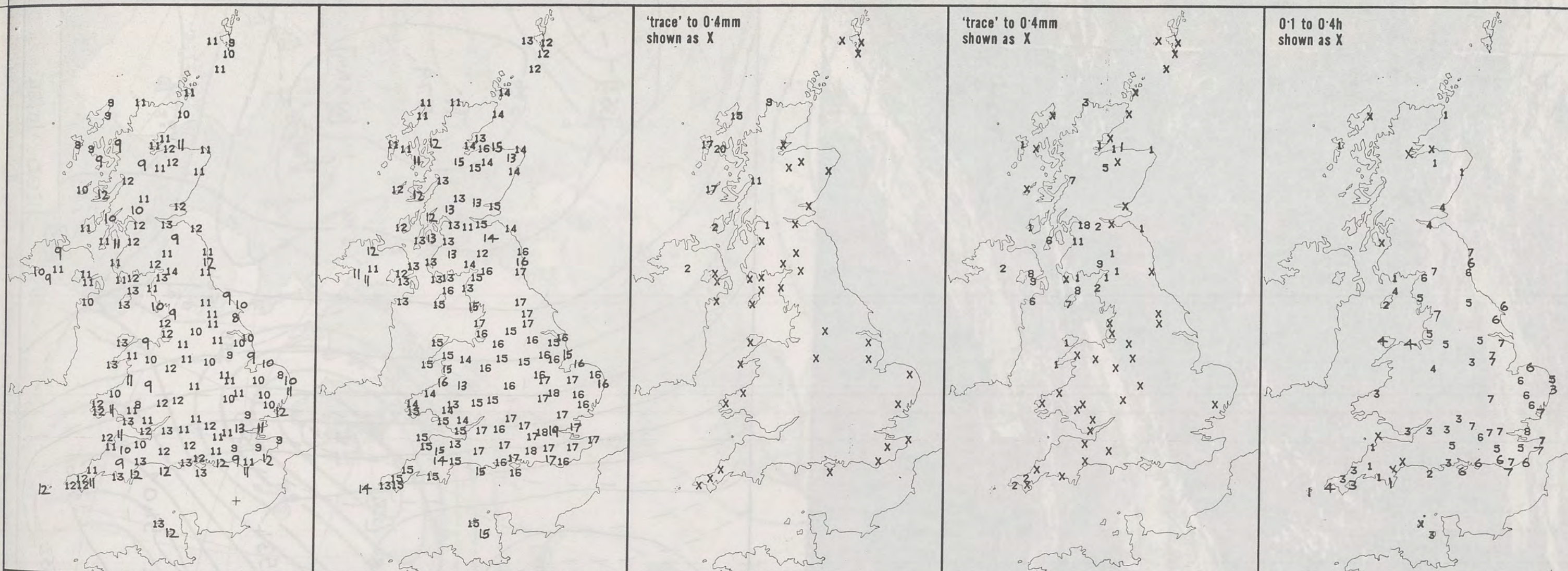
SIGNIFICANT WEATHER CHARTS

1800



2400





NIGHT MINIMUM TEMPERATURE (°C)
For 12-hour period ending
0900 ON 1 NOV 84

DAY MAXIMUM TEMPERATURE (°C)
For 12-hour period ending
2100 ON 1 NOV 84

RAINFALL (mm)
For 12-hour period ending
0900 ON 1 NOV 84

RAINFALL (mm)
For 12-hour period ending
2100 ON 1 NOV 84

SUNSHINE (hours)
Dawn to dusk
1 NOV 84

EXTREMES FOR THURSDAY 1ST NOVEMBER 1984

Highest maximum : 19.1°C London Weather Centre (Highest November temperature in Central London since 4th November 1946)

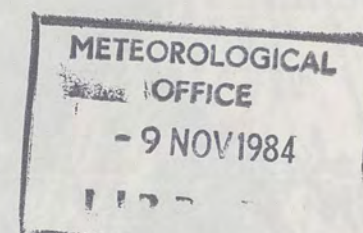
Lowest maximum : 10.5°C Butt of Lewis (Outer Hebrides) and Neist Point (Isle of Skye)

Lowest minimum : 8.0°C Coltishall (Norfolk)

Lowest grass minimum : 2.6°C Windy Head (Grampian), Waddington (Nr Lincoln) and Herstmonceux (East Sussex)

Most rain (24 hours from 0900 GMT) : 26.2 mm Sloy (Loch Lomond)

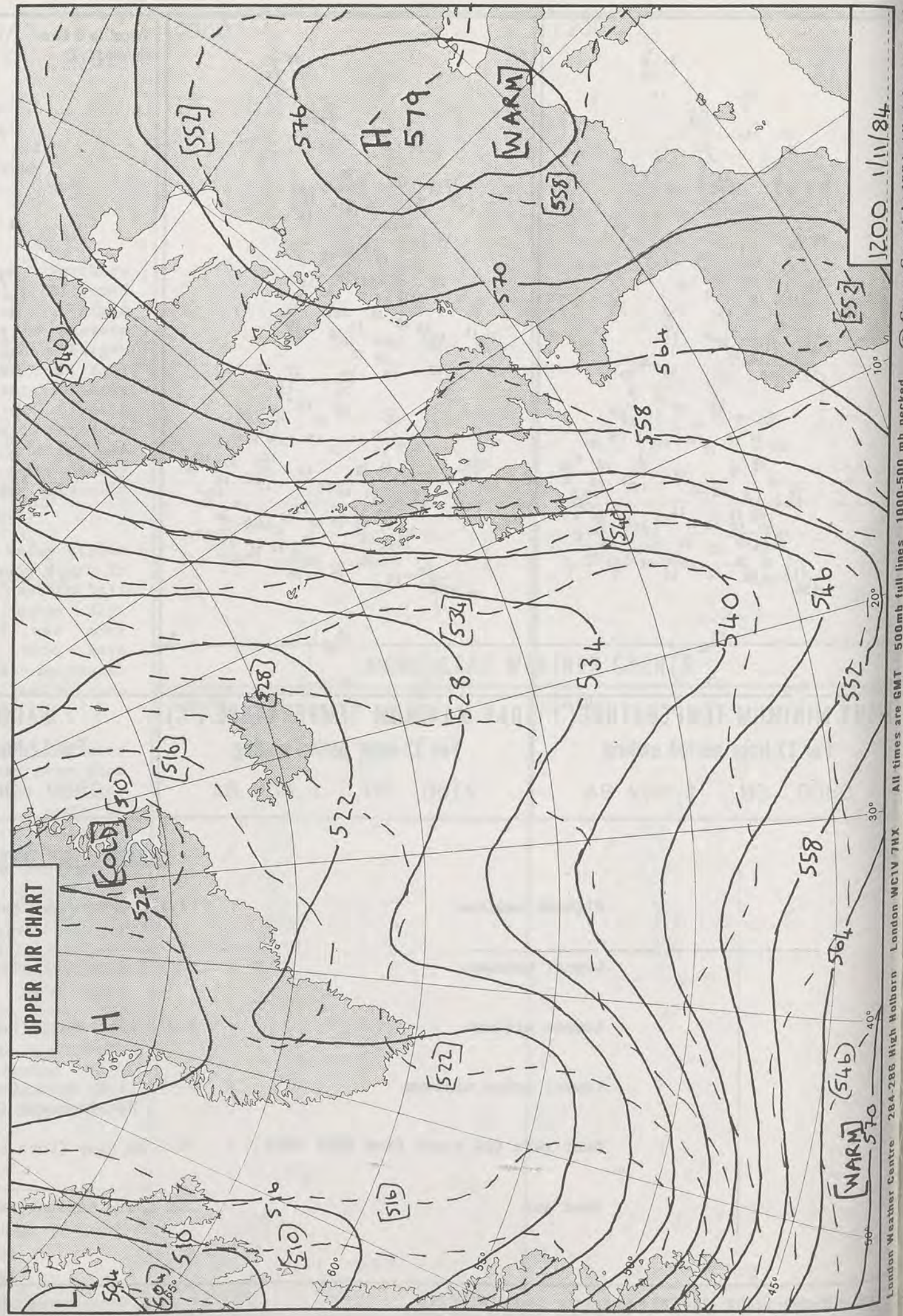
Most sun : 7.6 hours Shoeburyness (Essex)

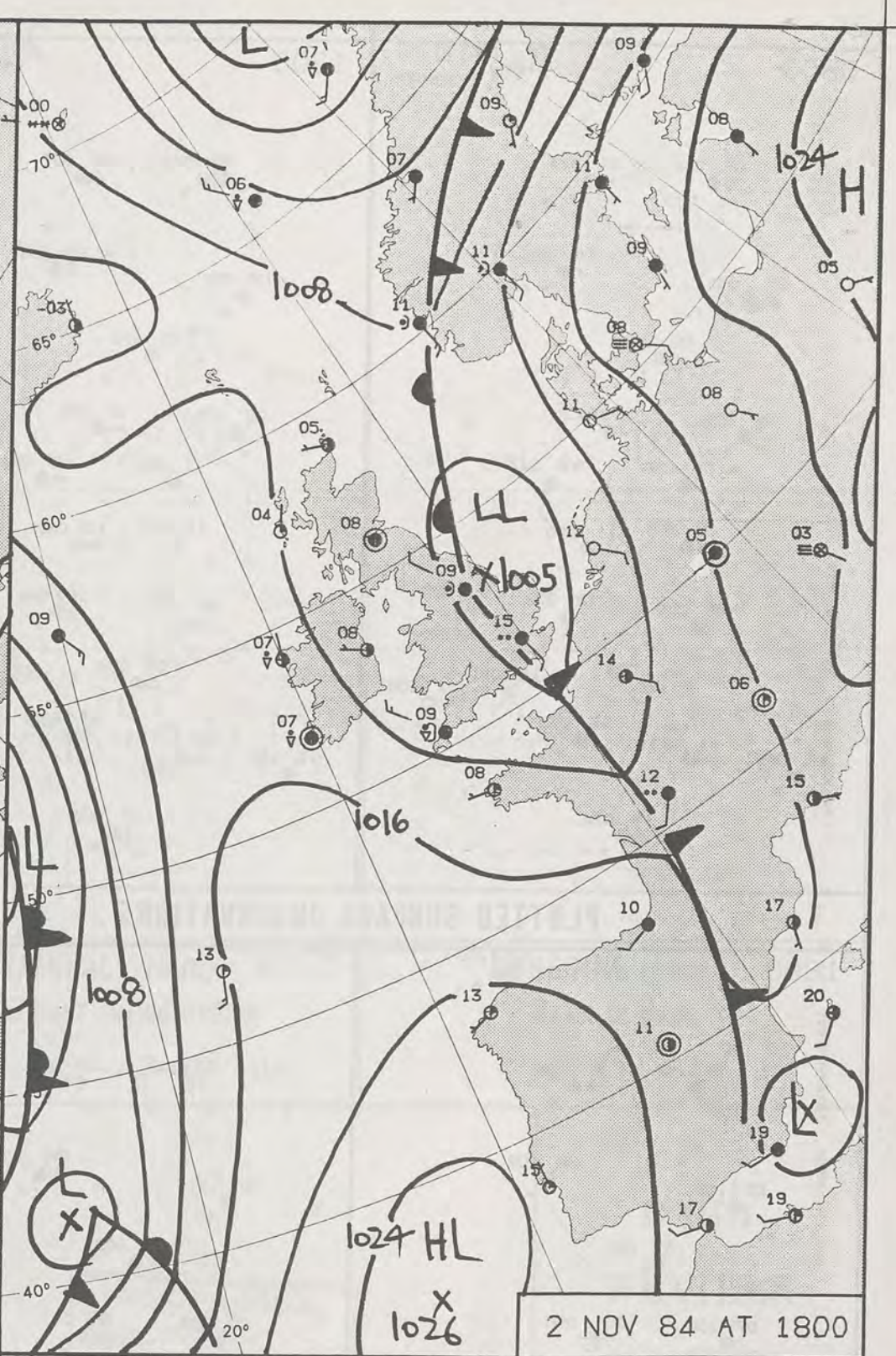
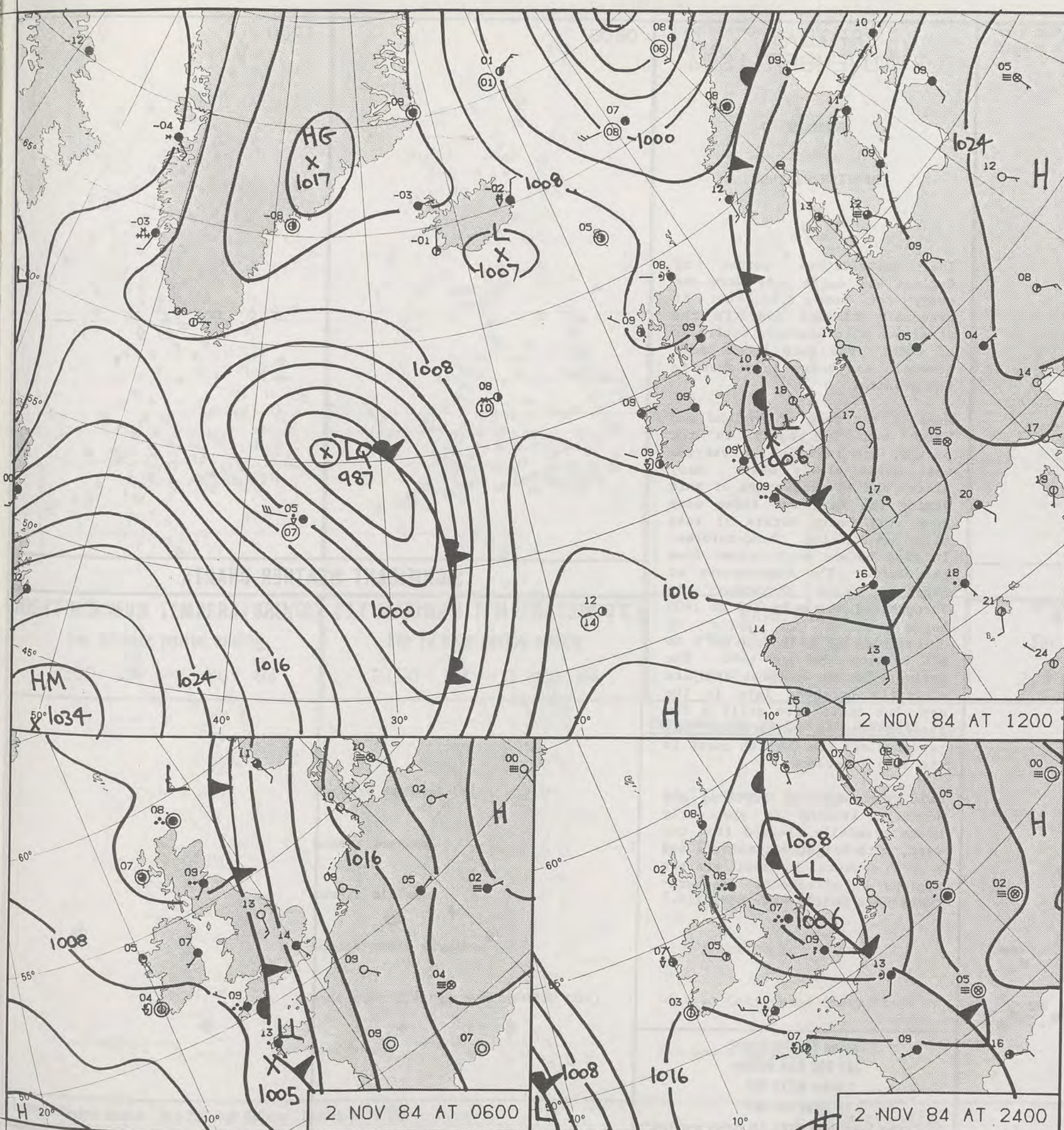


**DAILY
WEATHER
SUMMARY**



© Crown Copyright 1984
All rights reserved








DAILY WEATHER SUMMARY

FOR

FRIDAY 2 NOVEMBER 1984

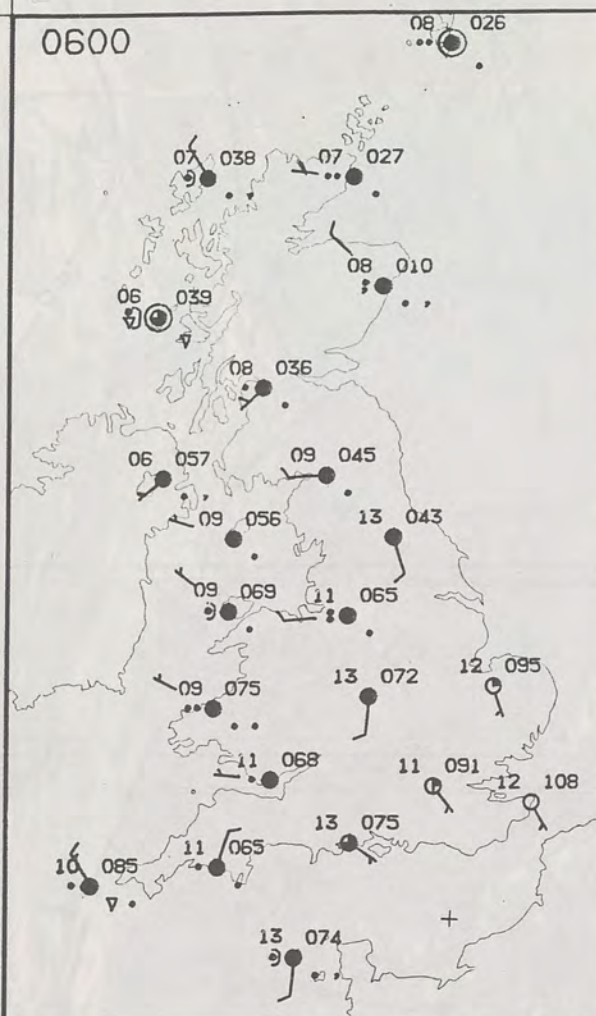
 Warm front
  Cold front
  Occlusion

London Weather Centre 284-286 High Holborn London WC1V 7HX

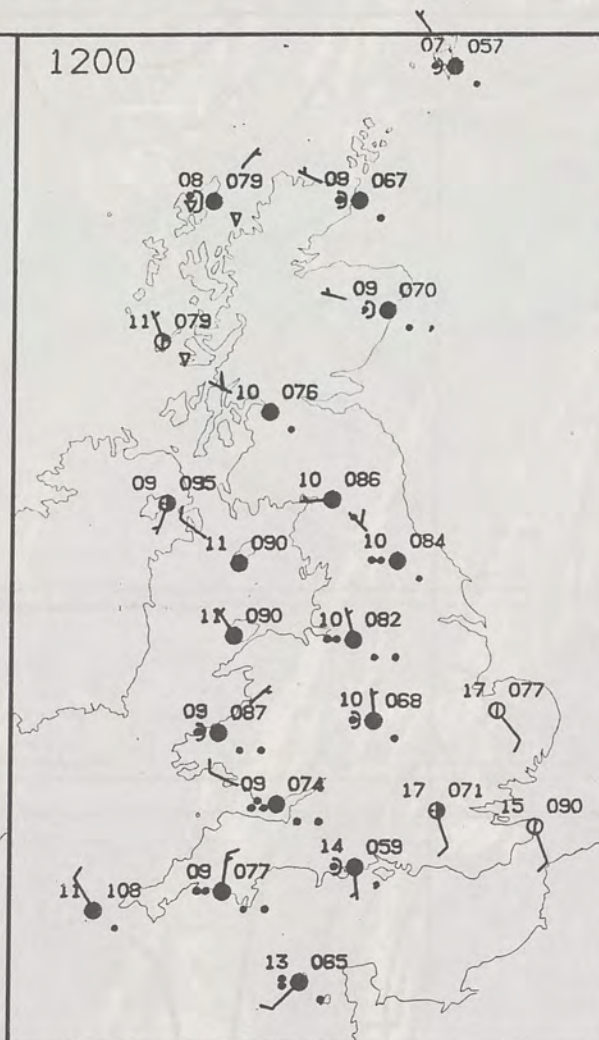
© Crown Copyright 1984 All rights reserved



0600



1200



FRIDAY
2 NOVEMBER 1984

SUMMARY
OF
BRITISH WEATHER

The southeastern corner of England was again very warm and sunny for some time, but it gradually clouded over in the afternoon with scattered outbreaks of rain. The rain became more general, and heavy in places in the evening.

Much of the rest of England and Wales was dry early in the period, but rain in the extreme west moved slowly east. Many places had several hours of rain during the day, and there were some very heavy bursts of rain with one or two thunderstorms. It also became much colder from the west. The temperature at Shawbury (near Shrewsbury in Shropshire) was only 7°C at 1400 hours whilst in parts of Oxfordshire it fell from 14°C to 8°C between 1500 and 1600. The far west became somewhat drier and a little brighter late in the day, but there were still a few showers and a waterspout was reported off the Cornish coast in the late afternoon.

Rain over much of Scotland and Northern Ireland in the early hours gradually cleared from the west, with brighter intervals and a few showers in most western regions by afternoon. Temperatures were mostly near normal.

London Weather Centre
284-286 High Holborn
London WC1V 7HX
All times are GMT

© Crown Copyright 1984 All rights reserved

0600

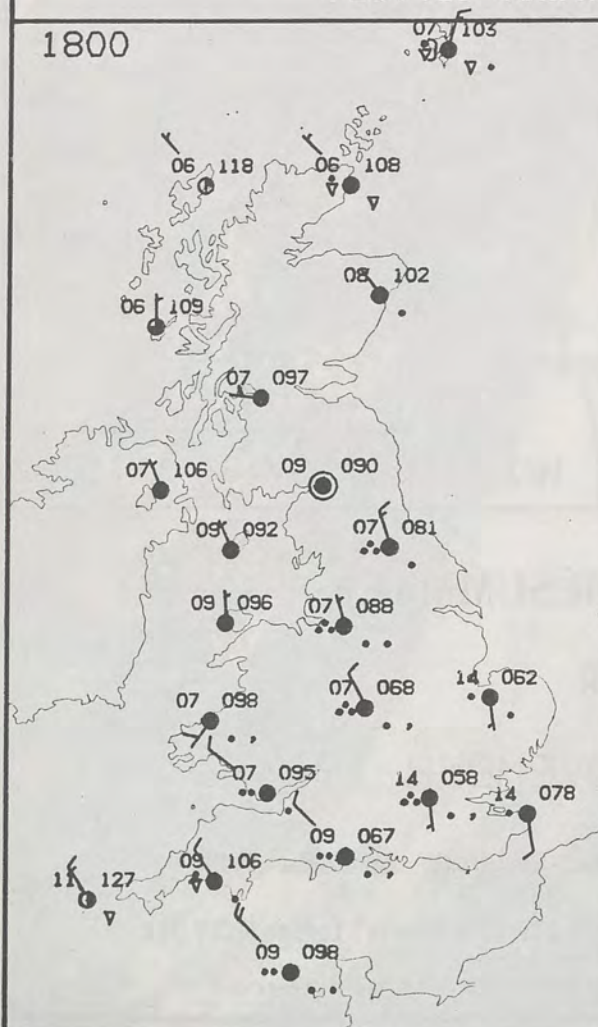


1200

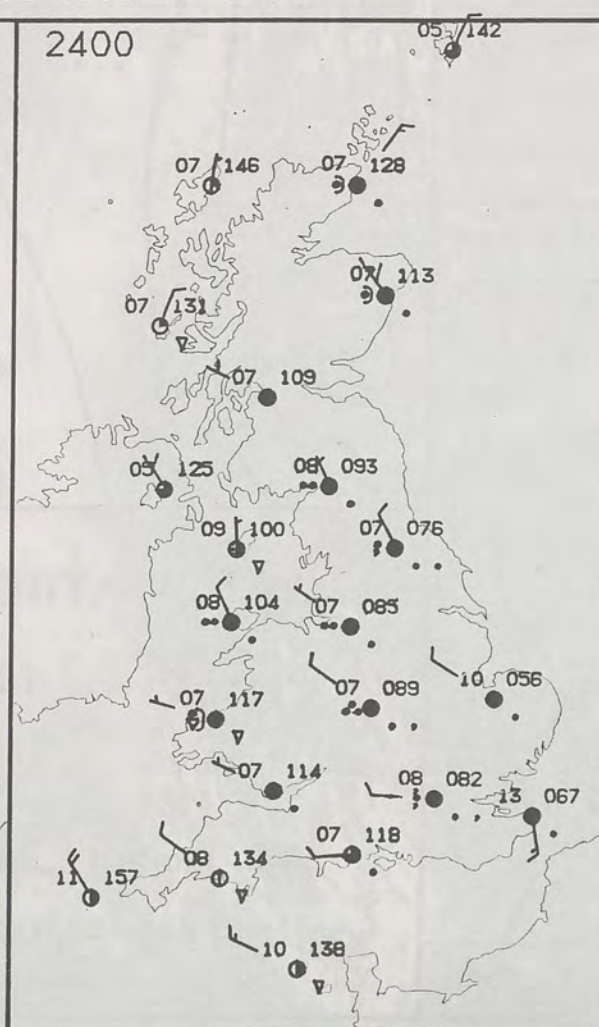


PLOTTED SURFACE OBSERVATIONS

1800

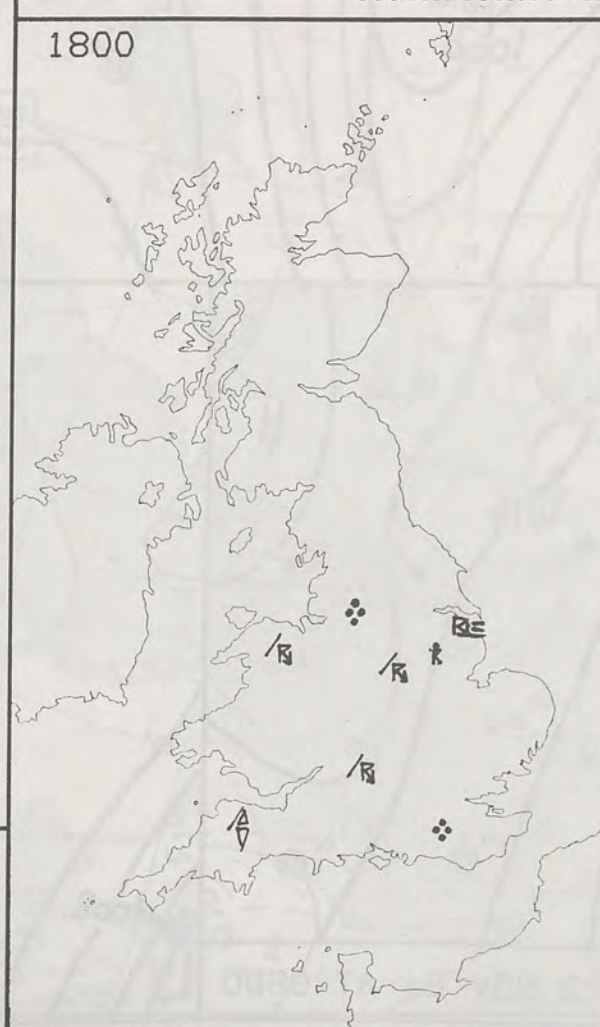


2400

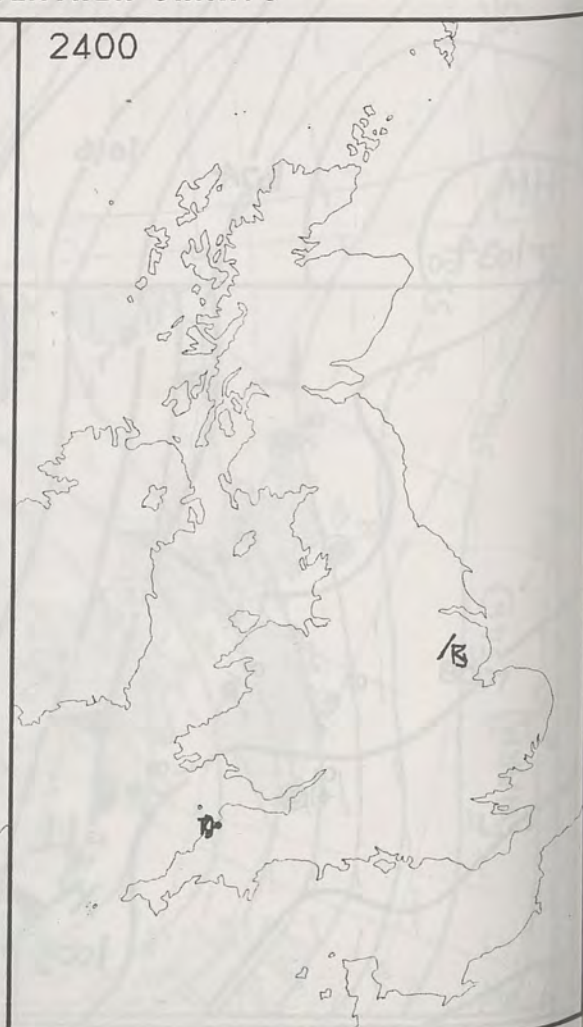


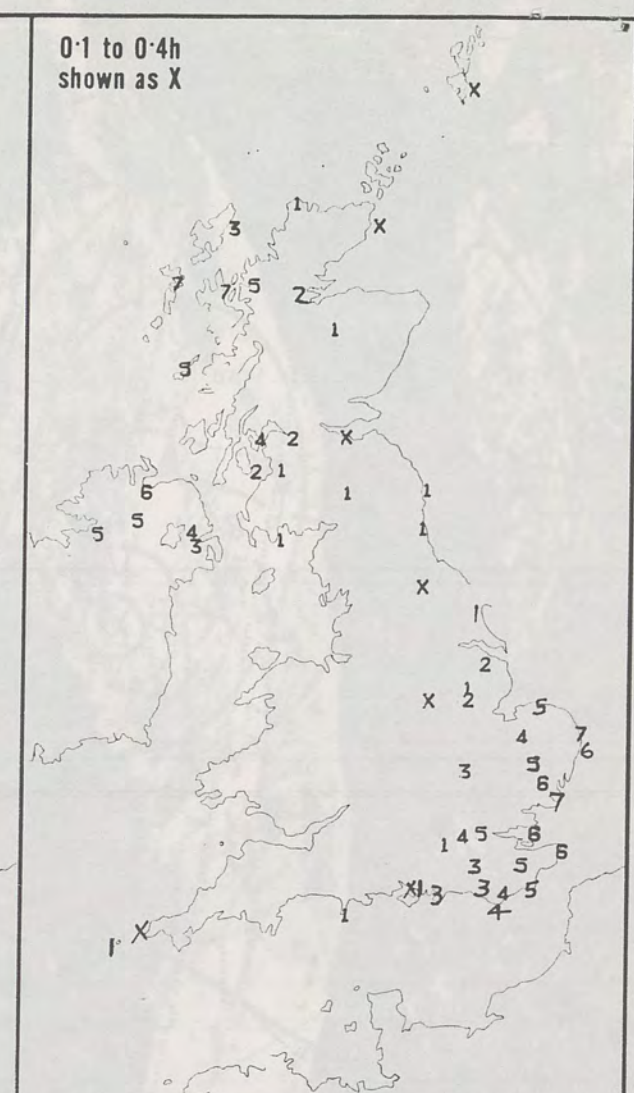
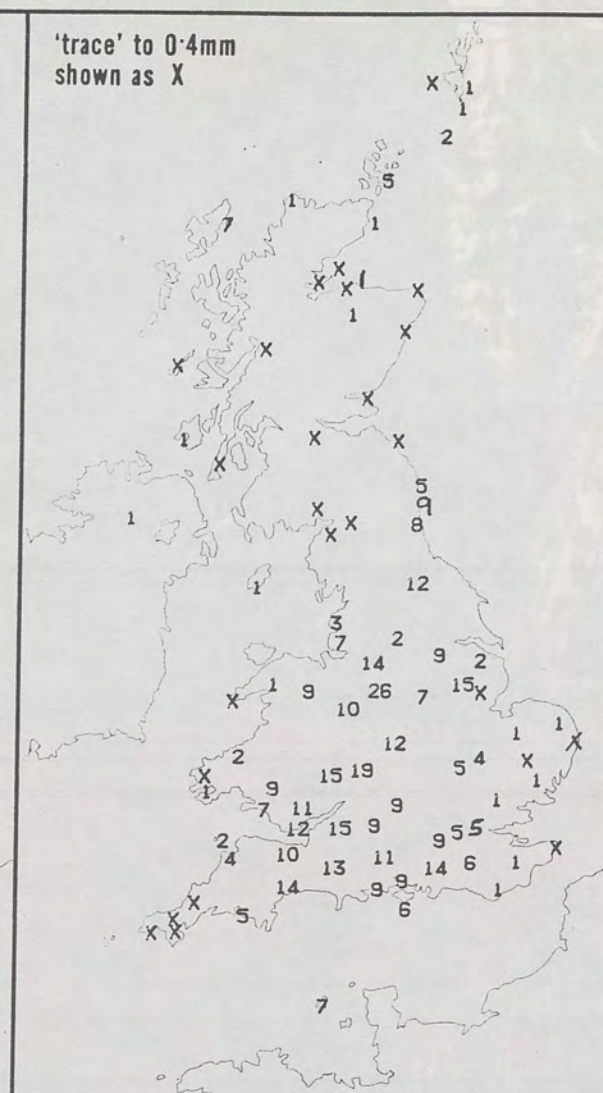
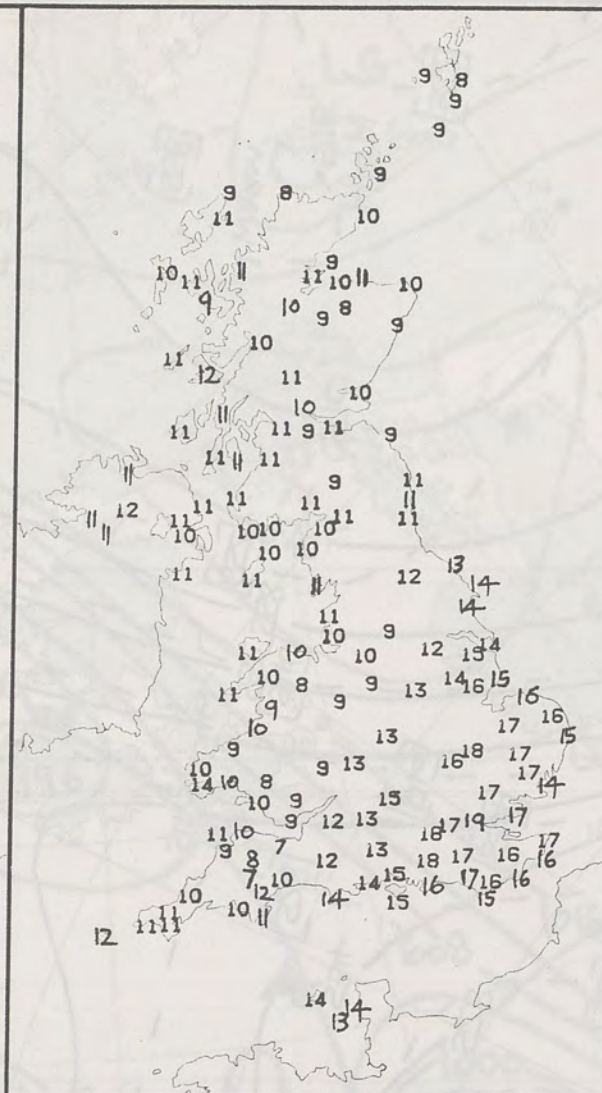
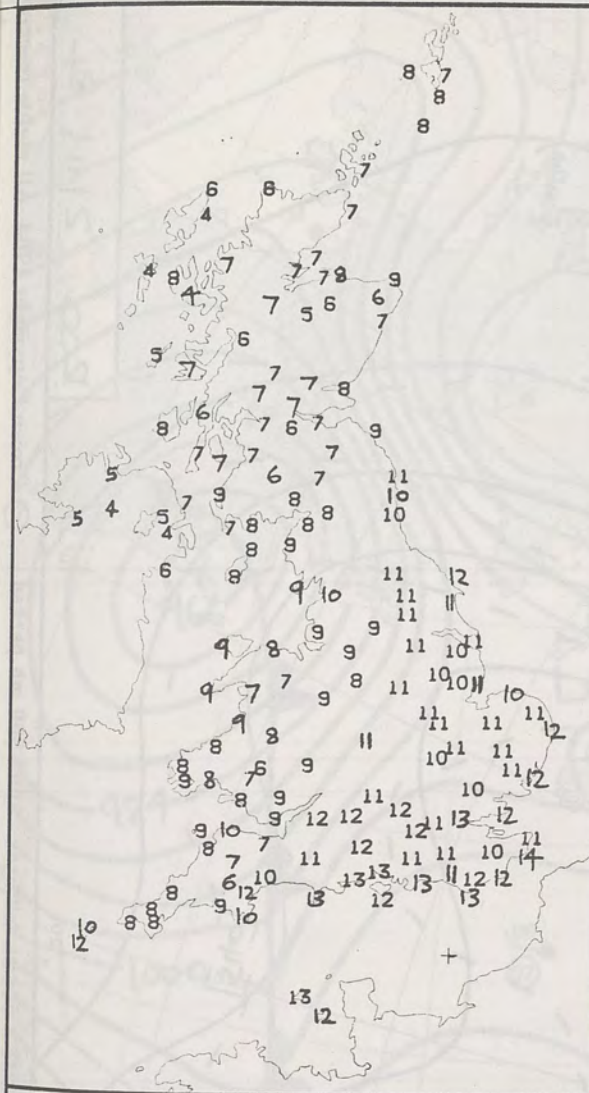
SIGNIFICANT WEATHER CHARTS

1800



2400





NIGHT MINIMUM TEMPERATURE (°C)
For 12-hour period ending
0900 ON 2 NOV 84

DAY MAXIMUM TEMPERATURE (°C)
For 12-hour period ending
2100 ON 2 NOV 84

RAINFALL (mm)
For 12-hour period ending
0900 ON 2 NOV 84

RAINFALL (mm)
For 12-hour period ending
2100 ON 2 NOV 84

SUNSHINE (hours)
Dawn to dusk
2 NOV 84

EXTREMES FOR FRIDAY 2ND NOVEMBER 1984

Highest maximum : 18.5°C London Weather Centre

Lowest maximum : 6.9°C Okehampton (Devon)

Lowest minimum : 3.6°C Benbecula (Outer Hebrides)

Lowest grass minimum : -1.5°C Benbecula

Most rain (24 hours from 0900 GMT) : 46.0 mm Cellarhead (Near Stoke on Trent)

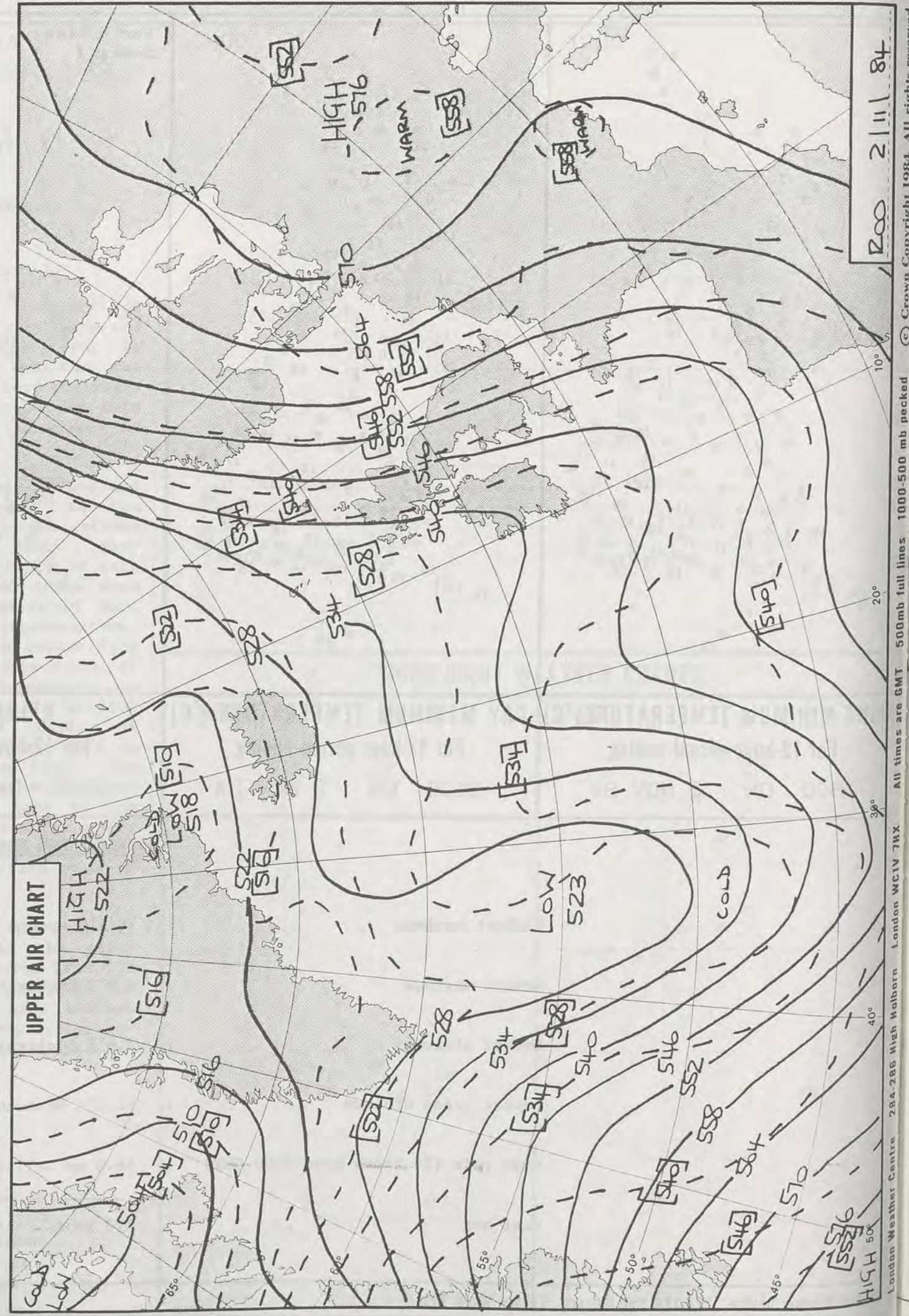
Most sun : 7.3 hours Benbecula



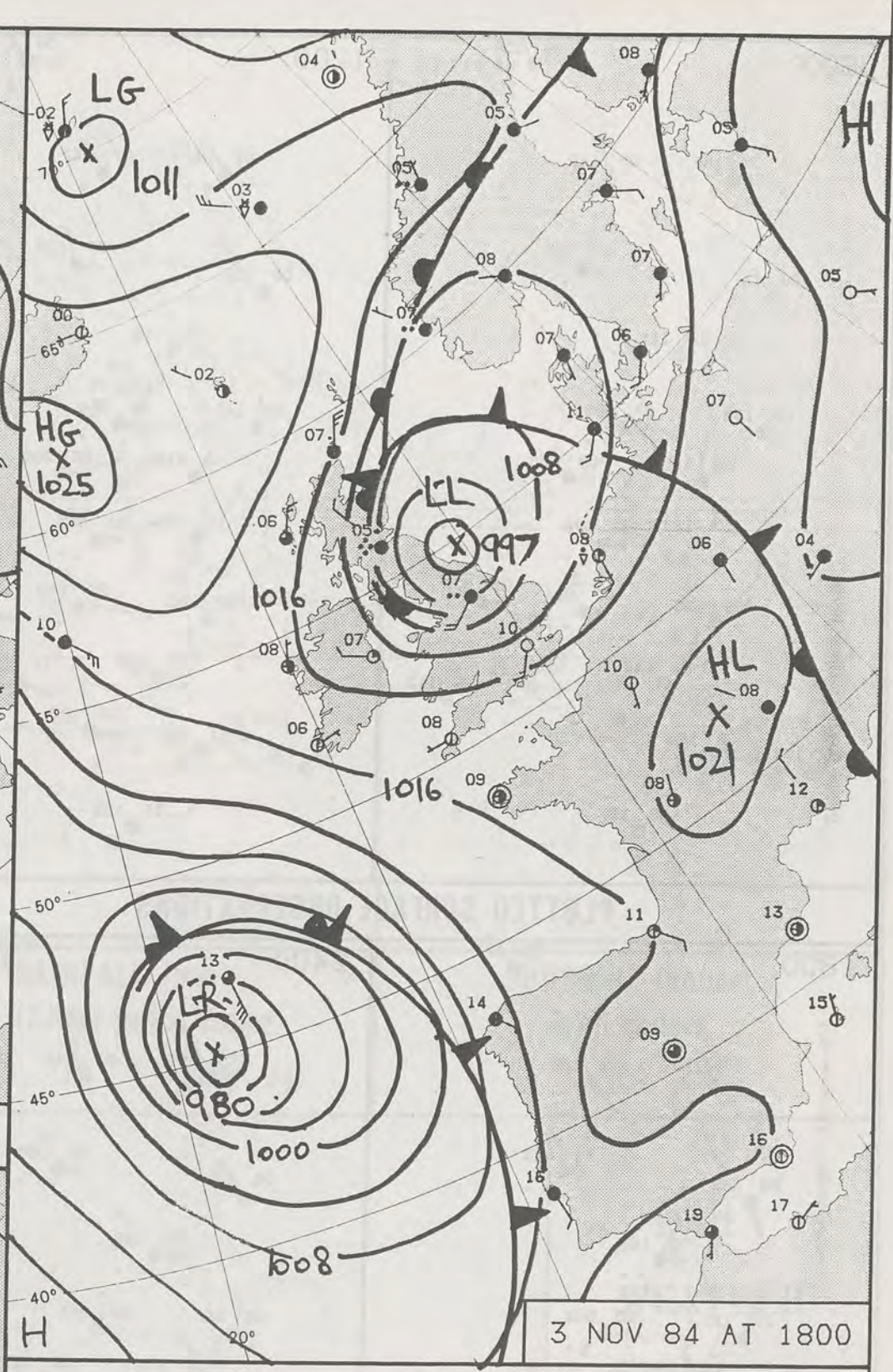
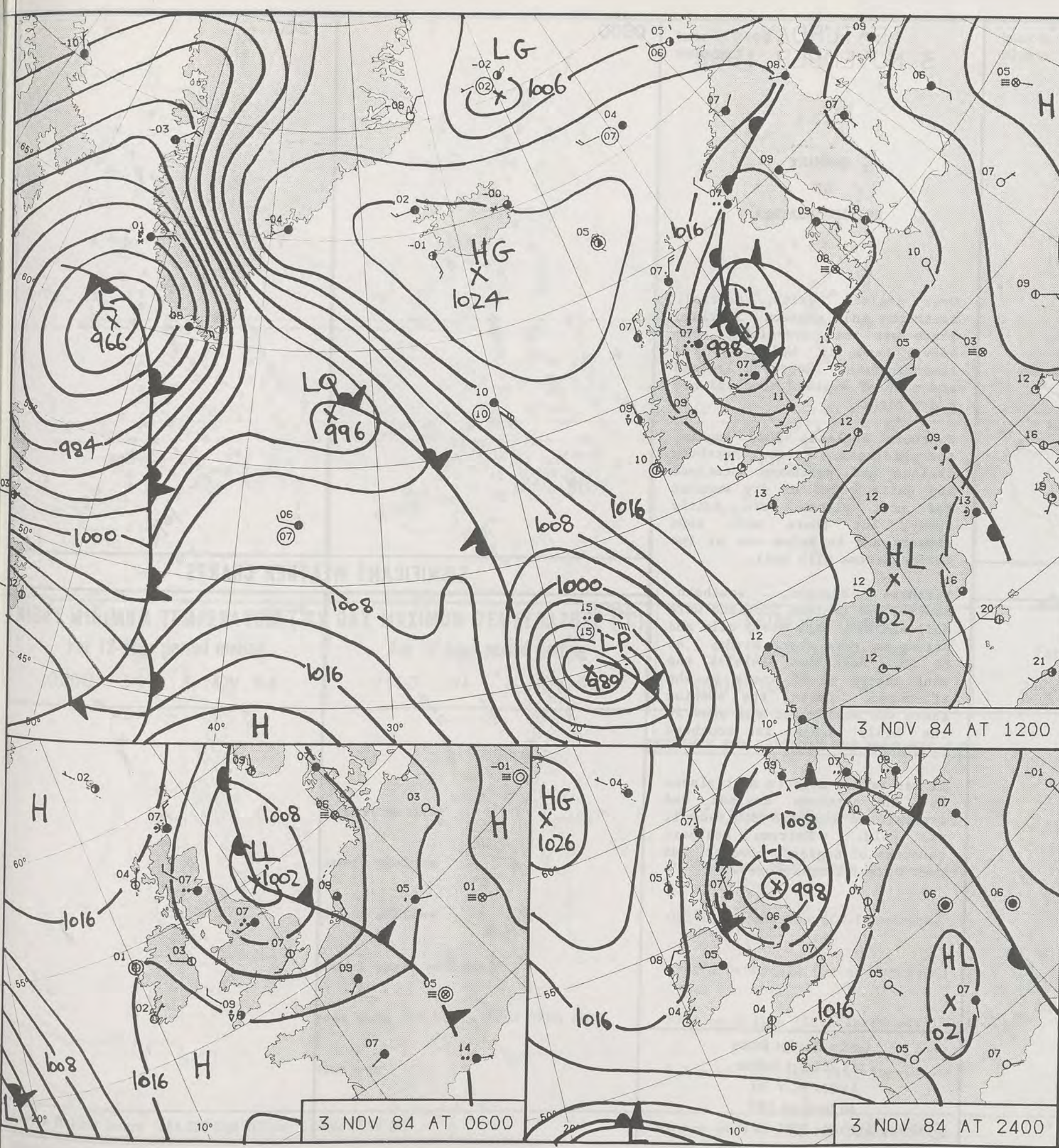
**DAILY
WEATHER
SUMMARY**



© Crown Copyright 1984
All rights reserved



200 2111 84
All times are GMT 500mb full lines 1000-500 mb pecked © Crown Copyright 1984 All rights reserved
London Weather Centre 284-286 High Holborn London WC1V 7HX



DAILY WEATHER SUMMARY

FOR

SATURDAY 3 NOVEMBER 1984

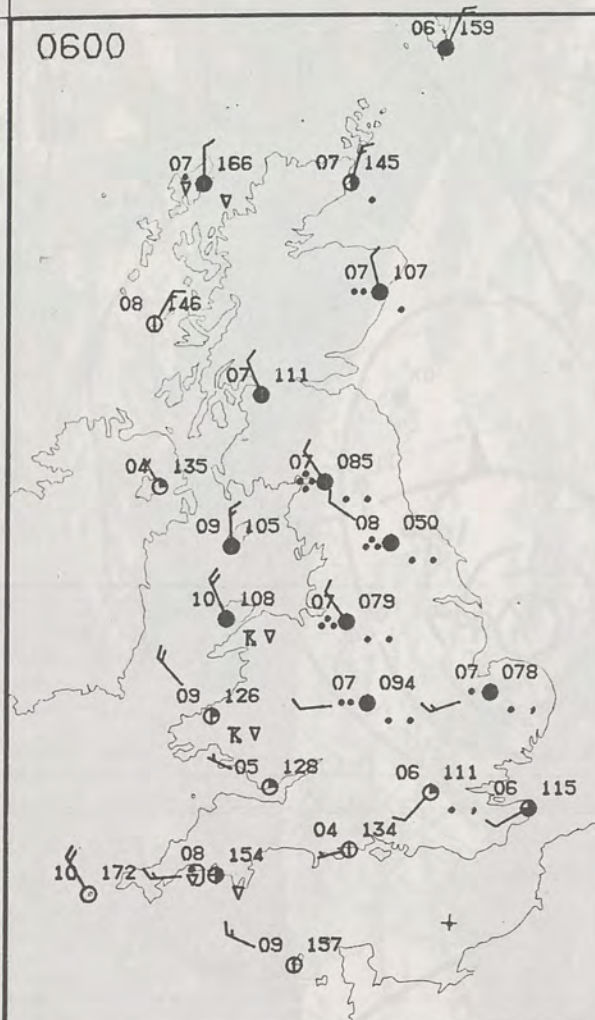
London Weather Centre 284-286 High Holborn London WC1V 7HX

© Crown Copyright 1984 All rights reserved

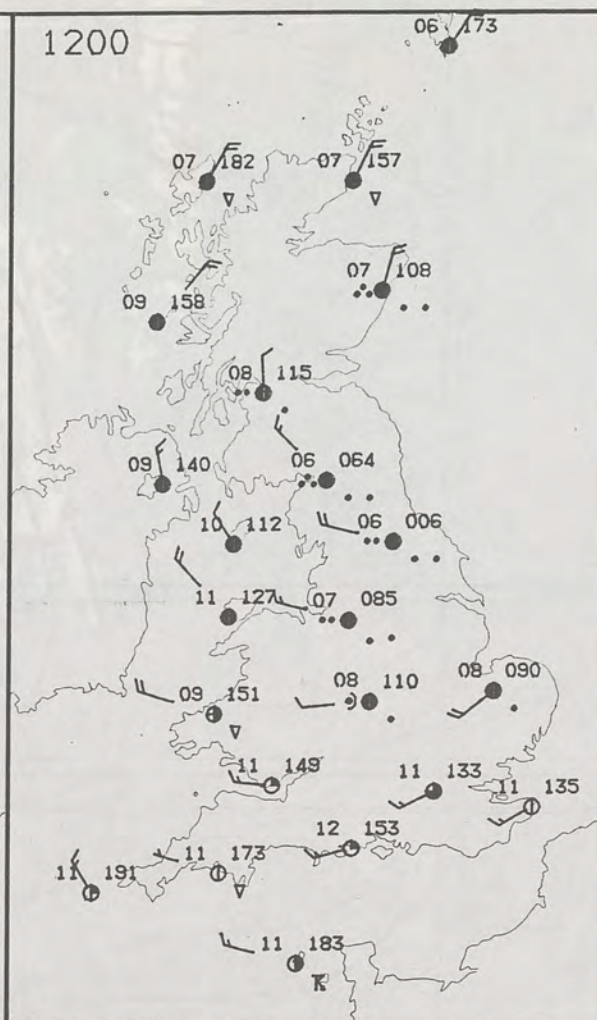
 Warm front  Cold front  Occlusion



0600

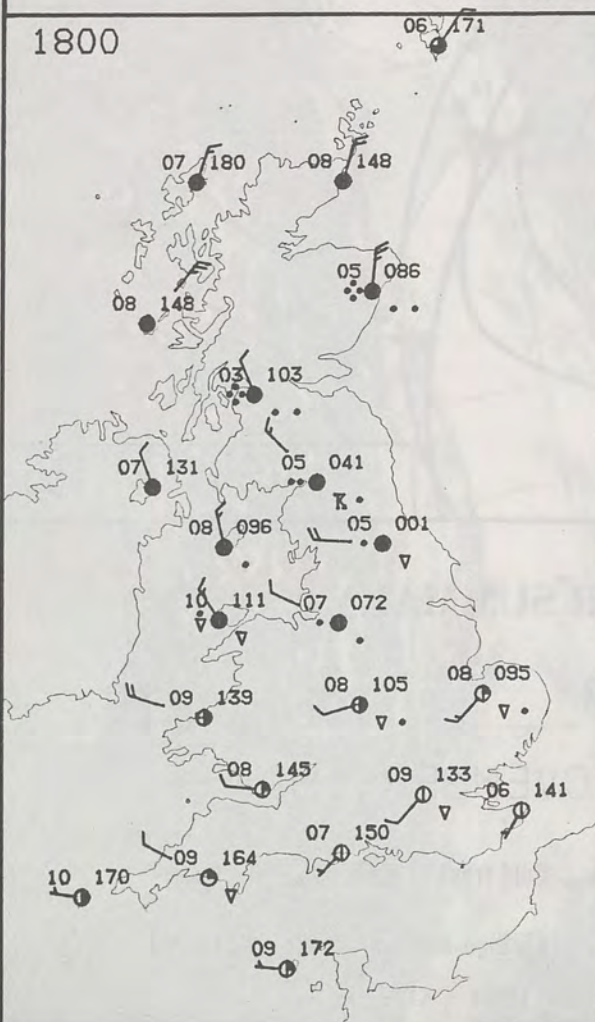


1200

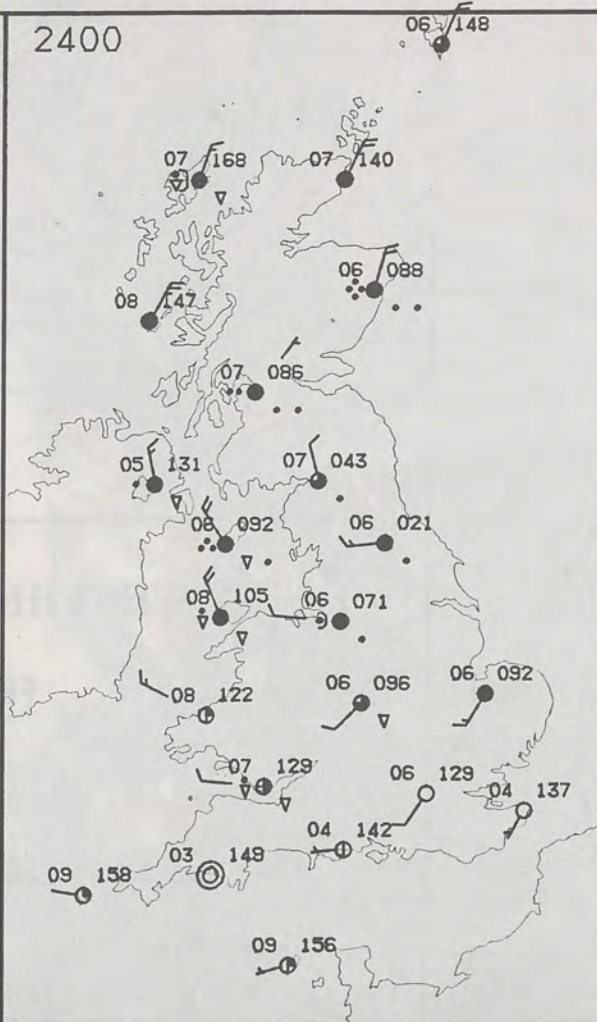


PLOTTED SURFACE OBSERVATIONS

1800



2400



SATURDAY
3 NOVEMBER 1984

SUMMARY
OF
BRITISH WEATHER

Over England, Wales, central, southern and eastern Scotland there was rain overnight, some heavy, and in Wales a few thunderstorms. Northern Ireland and much of western Scotland had a dry night.

Southern England, East Anglia, the Midlands, Wales, Northern Ireland and northwest Scotland had quite a lot of dry weather and most places were fairly sunny, but there were some showers and in Wales one or two thunderstorms with hail.

Northern England, southern, central and eastern Scotland were dull and wet, with heavy rain and strong to gale force winds. At St Abbs Head near Berwick the wind gusted to 85 knots in the afternoon. During the evening there was some sleet and snow in the hilly areas in southern Scotland.

It was rather cold in most places but in northern England and central and southern Scotland it was cold. Extreme southern counties of England, however, had near normal temperatures.

London Weather Centre
284-286 High Holborn
London WC1V 7HX
All times are GMT

© Crown Copyright 1984 All rights reserved

0600



1200



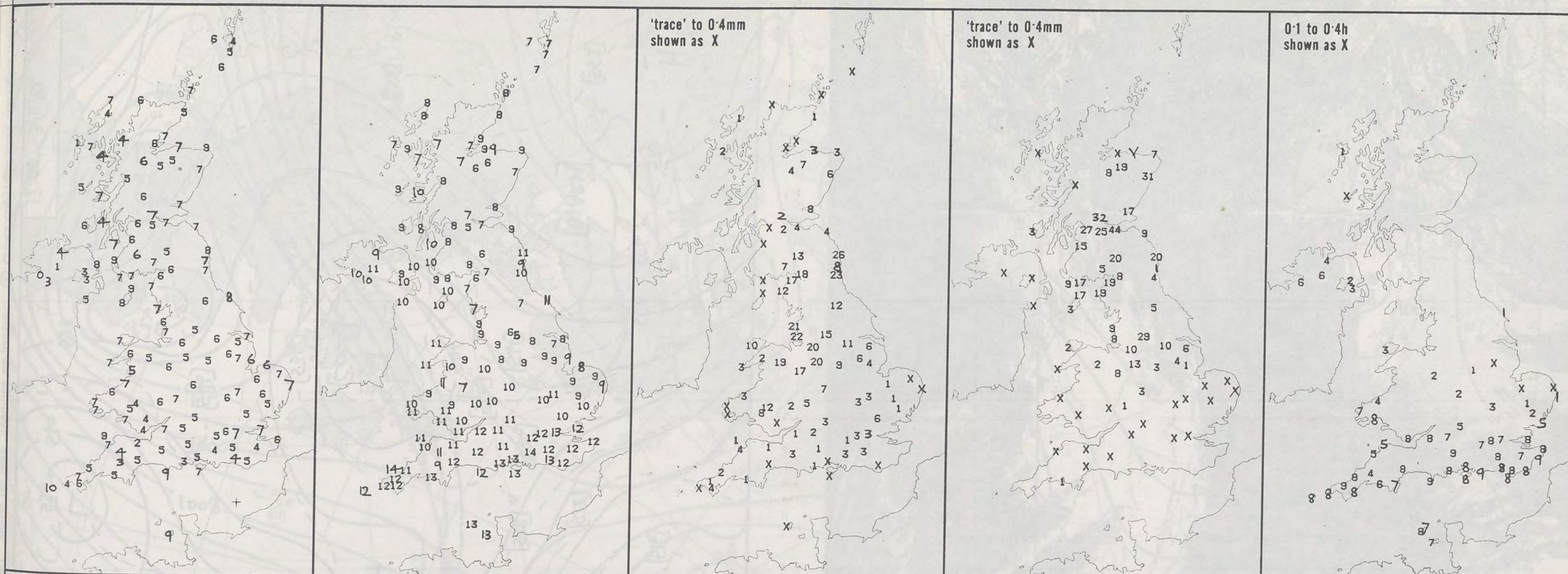
SIGNIFICANT WEATHER CHARTS

1800



2400





NIGHT MINIMUM TEMPERATURE (°C) For 12-hour period ending 0900 ON 3 NOV 84	DAY MAXIMUM TEMPERATURE (°C) For 12-hour period ending 2100 ON 3 NOV 84	RAINFALL (mm) For 12-hour period ending 0900 ON 3 NOV 84	RAINFALL (mm) For 12-hour period ending 2100 ON 3 NOV 84	SUNSHINE (hours) Dawn to dusk 3 NOV 84
--	--	---	---	---

EXTREMES FOR SATURDAY 3RD NOVEMBER 1984

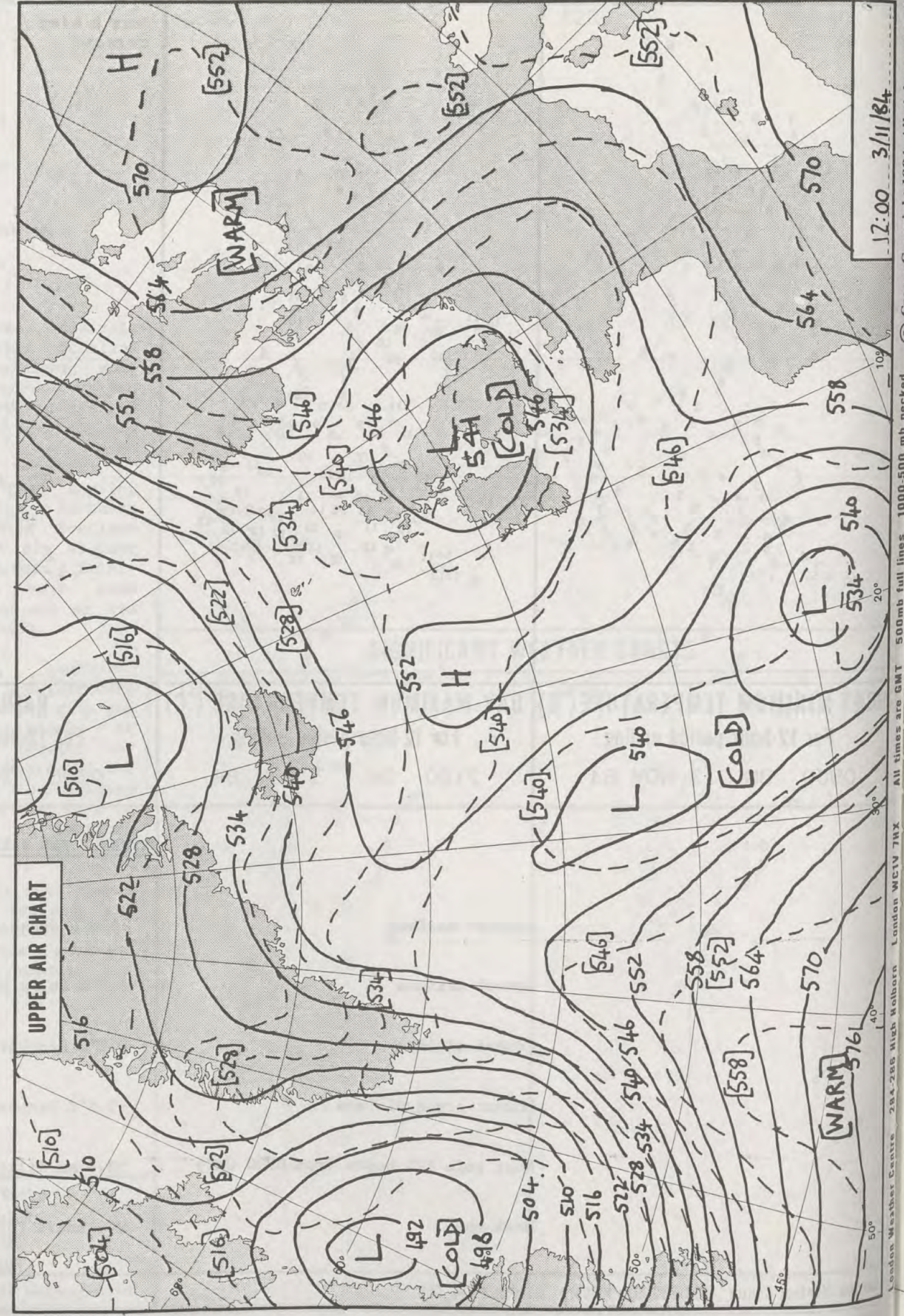
Highest maximum	: 14.0°C Newquay (Cornwall)
Lowest maximum	: 5.0°C Emley Moor (Near Huddersfield)
Lowest minimum	: 0.2°C Knockarevan (Co Fermanagh)
Lowest grass minimum	: -5.5°C Benbecula (Outer Hebrides)
Most rain (24 hours from 0900 GMT)	: 53.8 mm Killin (Loch Tay/Central Region)
Most sun	: 9.1 hours Portland Bill (Dorset)

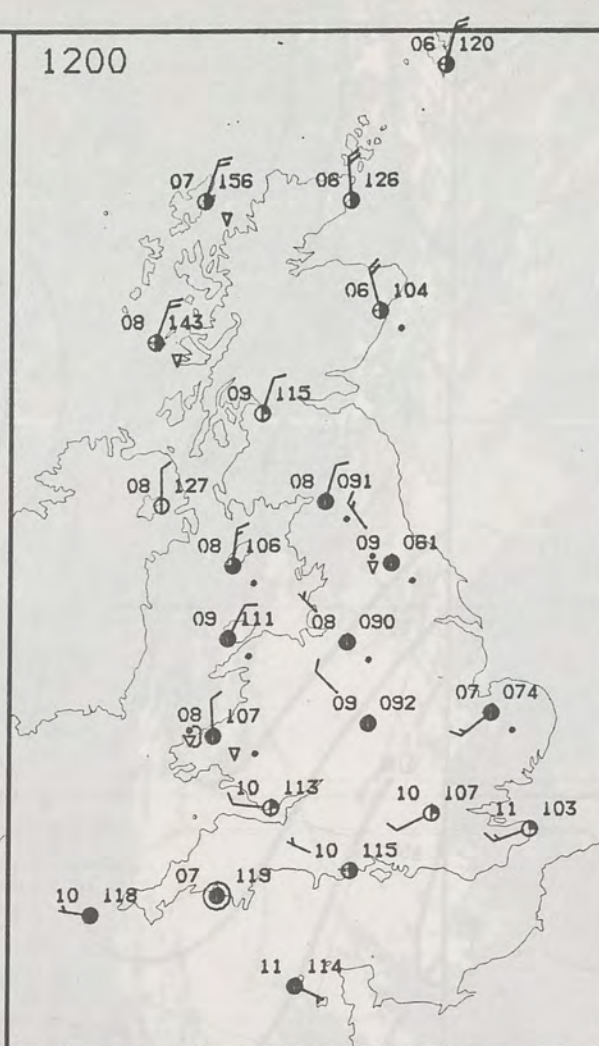
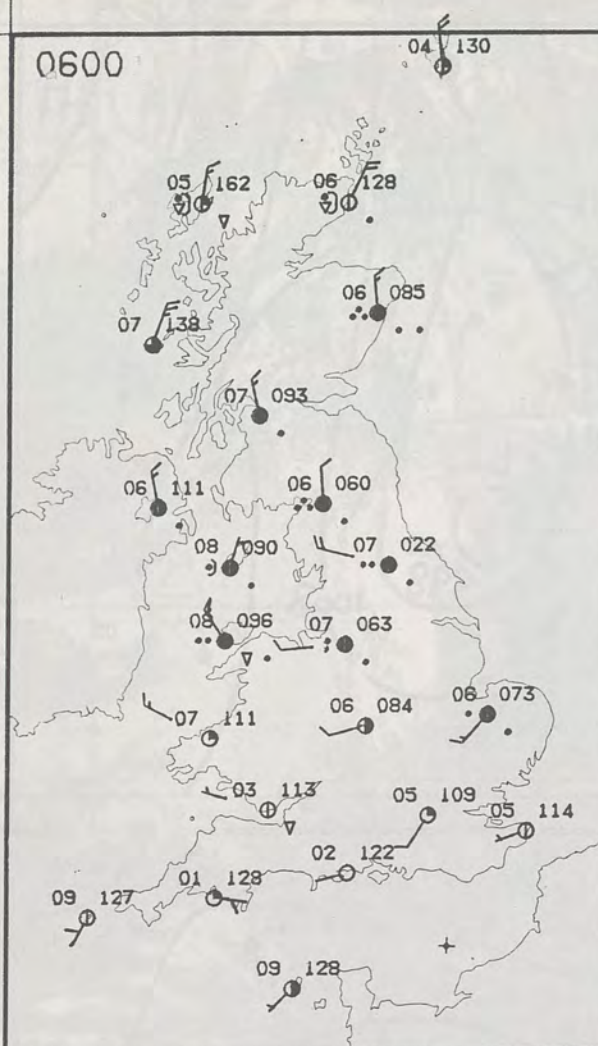
METEOROLOGICAL
 OFFICE
 - 9 NOV 1984
 LIBRARY

**DAILY
 WEATHER
 SUMMARY**

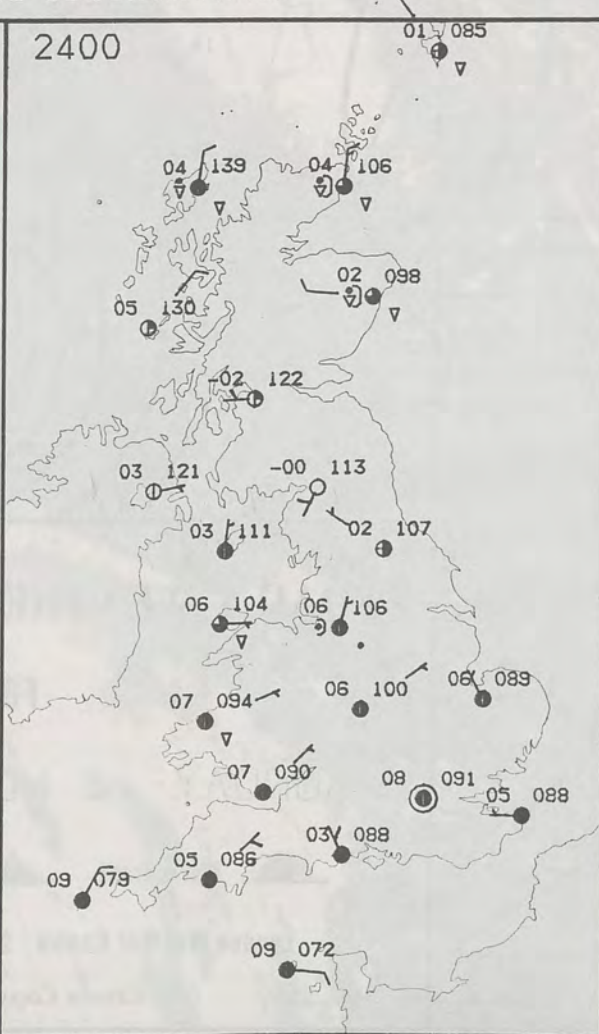
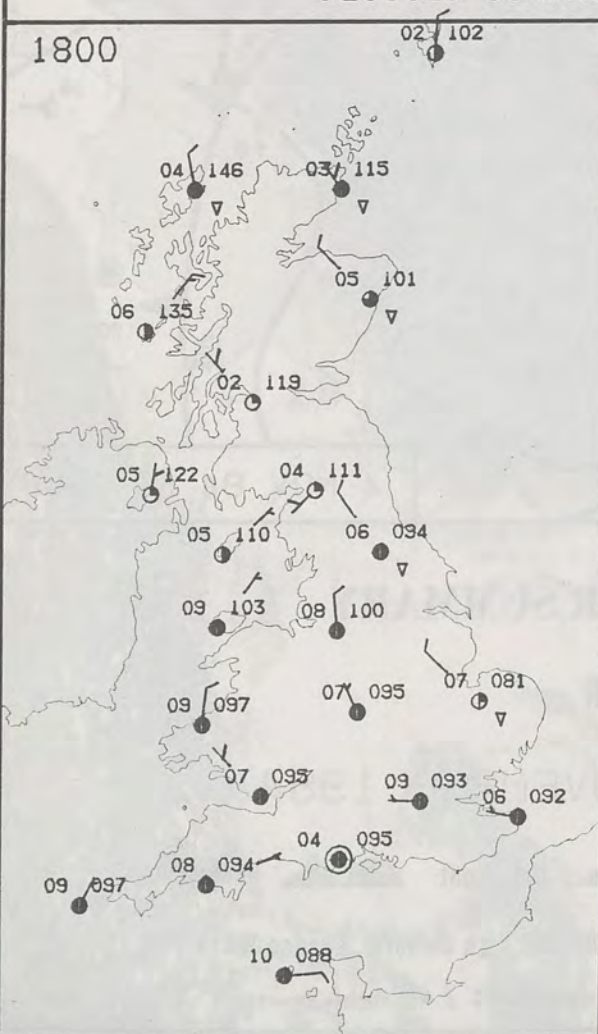


© Crown Copyright 1984
 All rights reserved





PLOTTED SURFACE OBSERVATIONS



SUNDAY
4 NOVEMBER 1984

SUMMARY OF BRITISH WEATHER

Overnight there was heavy rain in southern, central and eastern Scotland and northern England. There was also some rain in parts of Northern Ireland, North Wales and Norfolk. In southern Scotland and northern England there was some snow in hilly areas.

Much of southern England, South Wales, the Midlands and East Anglia had a dry, clear, cold night.

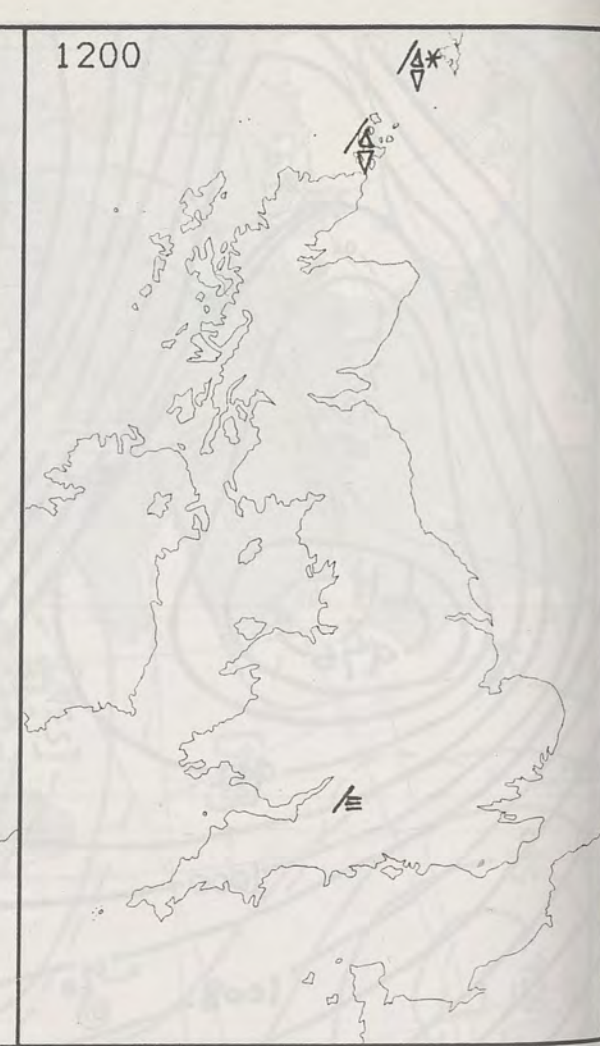
In southern England, South Wales, much of the Midlands and East Anglia along with Northern Ireland and northern and western Scotland most places were bright, with some sunshine, but there were a few showers in West Wales and northern and western Scotland.

Southern, central and eastern Scotland, northern England and parts of Norfolk had more rain in the morning, but the weather brightened up around midday and most places had a dry afternoon and evening with some sunshine. There were showers in eastern England and northeast Scotland, with snow showers in the evening in the Northern Isles and eastern Scotland.

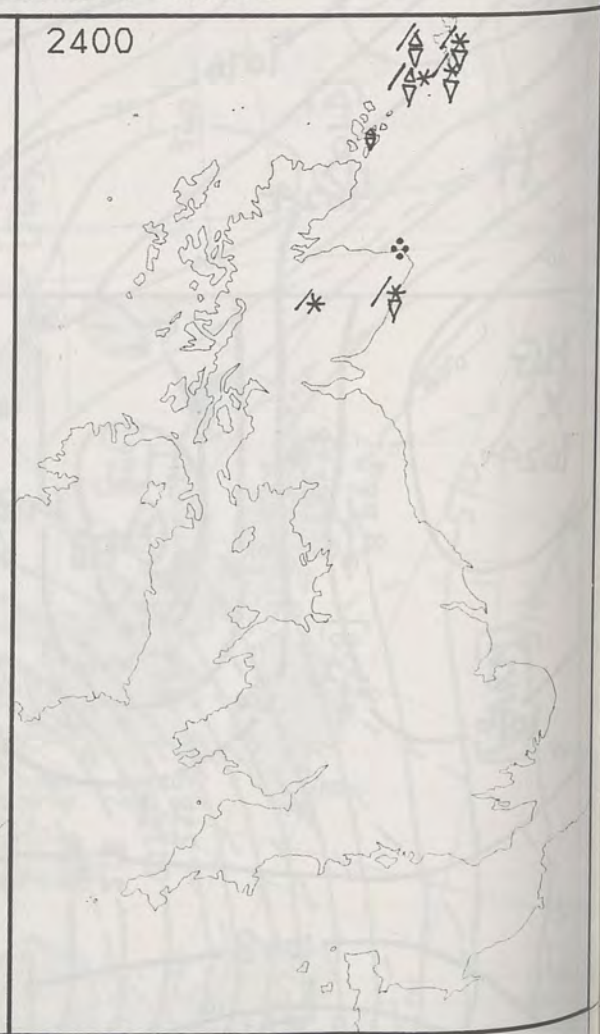
It was a rather cold day almost everywhere. A gust of 70 knots was reported from St. Abbs Head near Berwick at about 0600 hours.

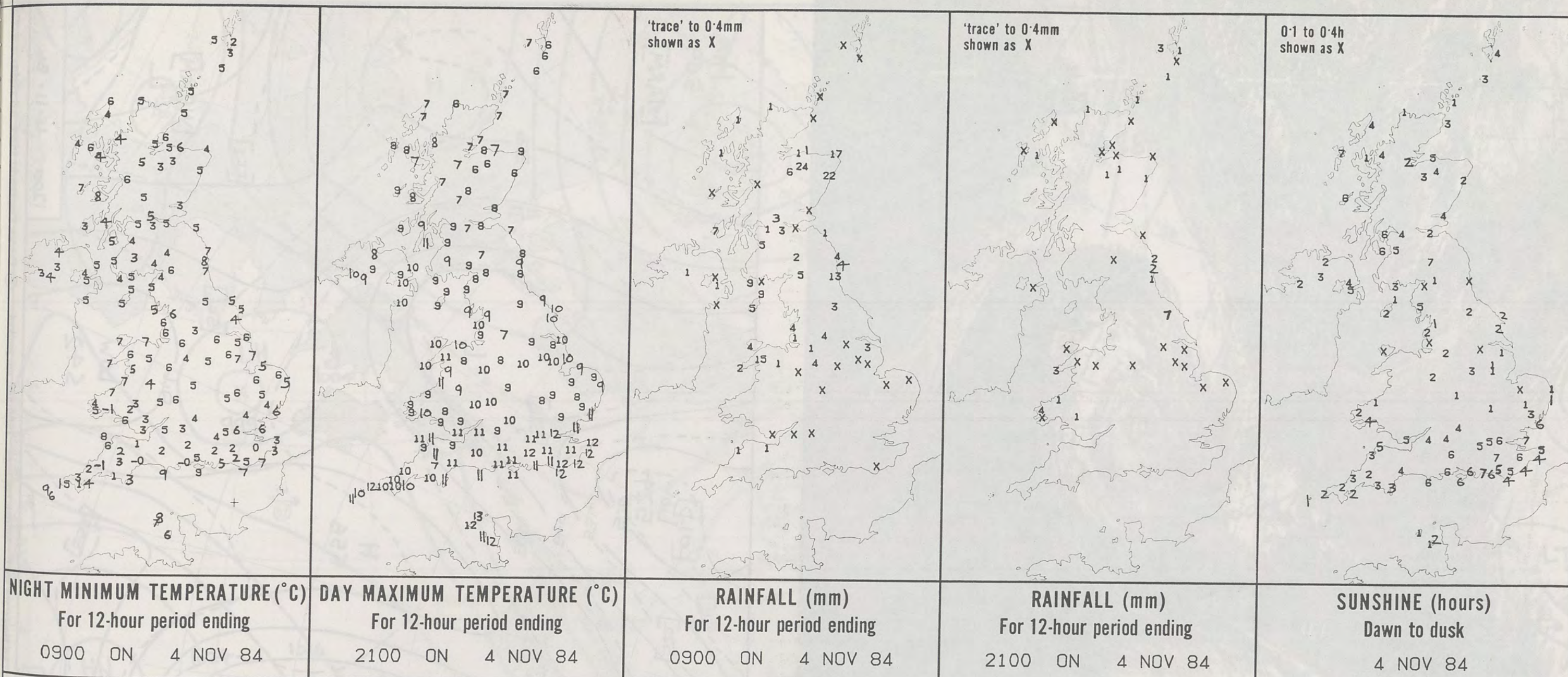
London Weather Centre
284-286 High Holborn
London WC1V 7HX
All times are GMT

© Crown Copyright 1984 All rights reserved



SIGNIFICANT WEATHER CHARTS





EXTREMES FOR SUNDAY 4H NOVEMBER 1984

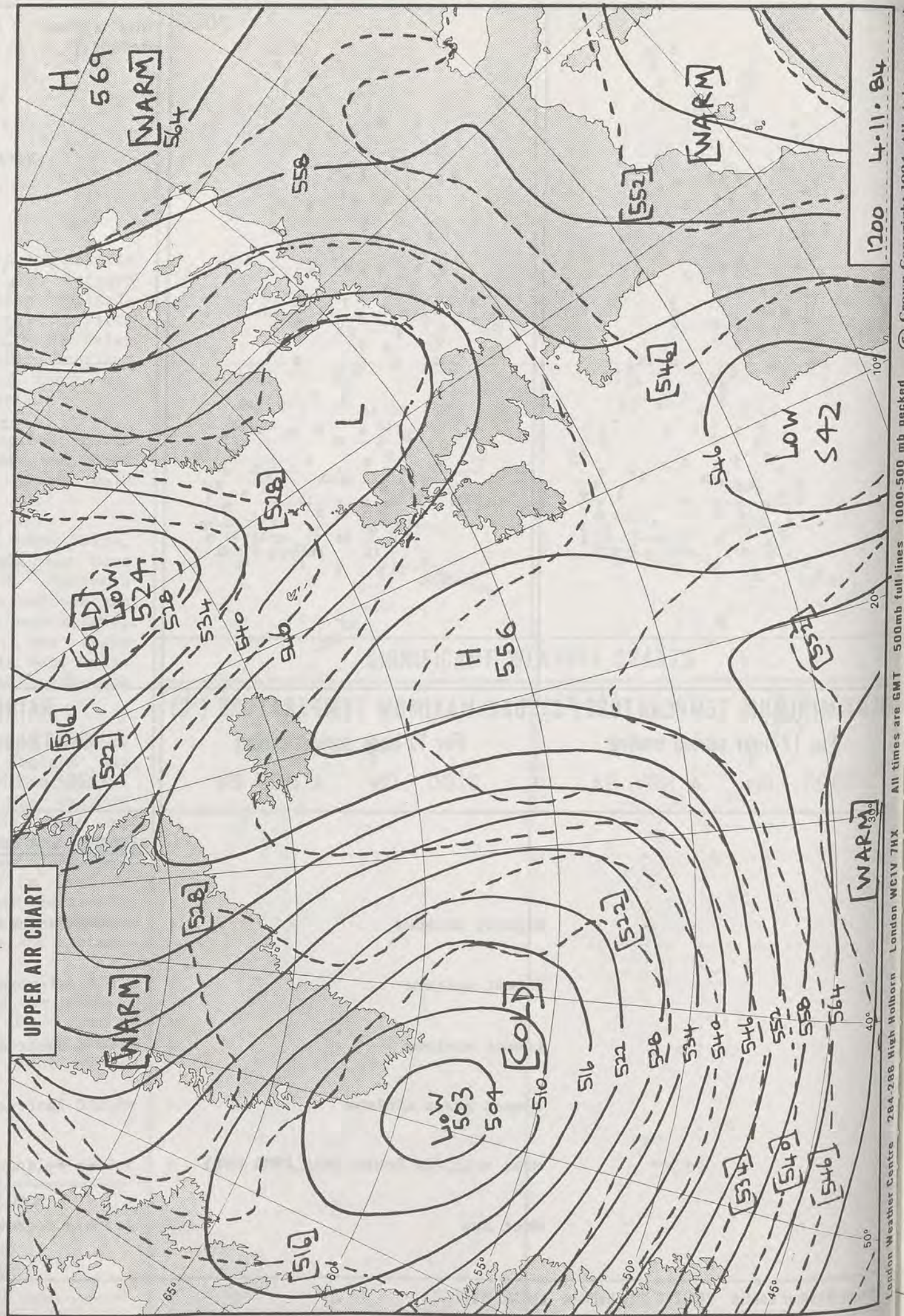
Highest maximum	: 13.0°C Guernsey (L'Ancrese)
Lowest maximum	: 5.6°C Aviemore (Highland)
Lowest minimum	: -1.0°C Bastreet (Cornwall)
Lowest grass minimum	: -6.6°C Bastreet (Cornwall)
Most rain (24 hours from 0900 GMT)	: 9.1 mm Fylingdales (North Yorkshire)
Most sun	: 7.3 hrs Bognor Regis (Sussex)



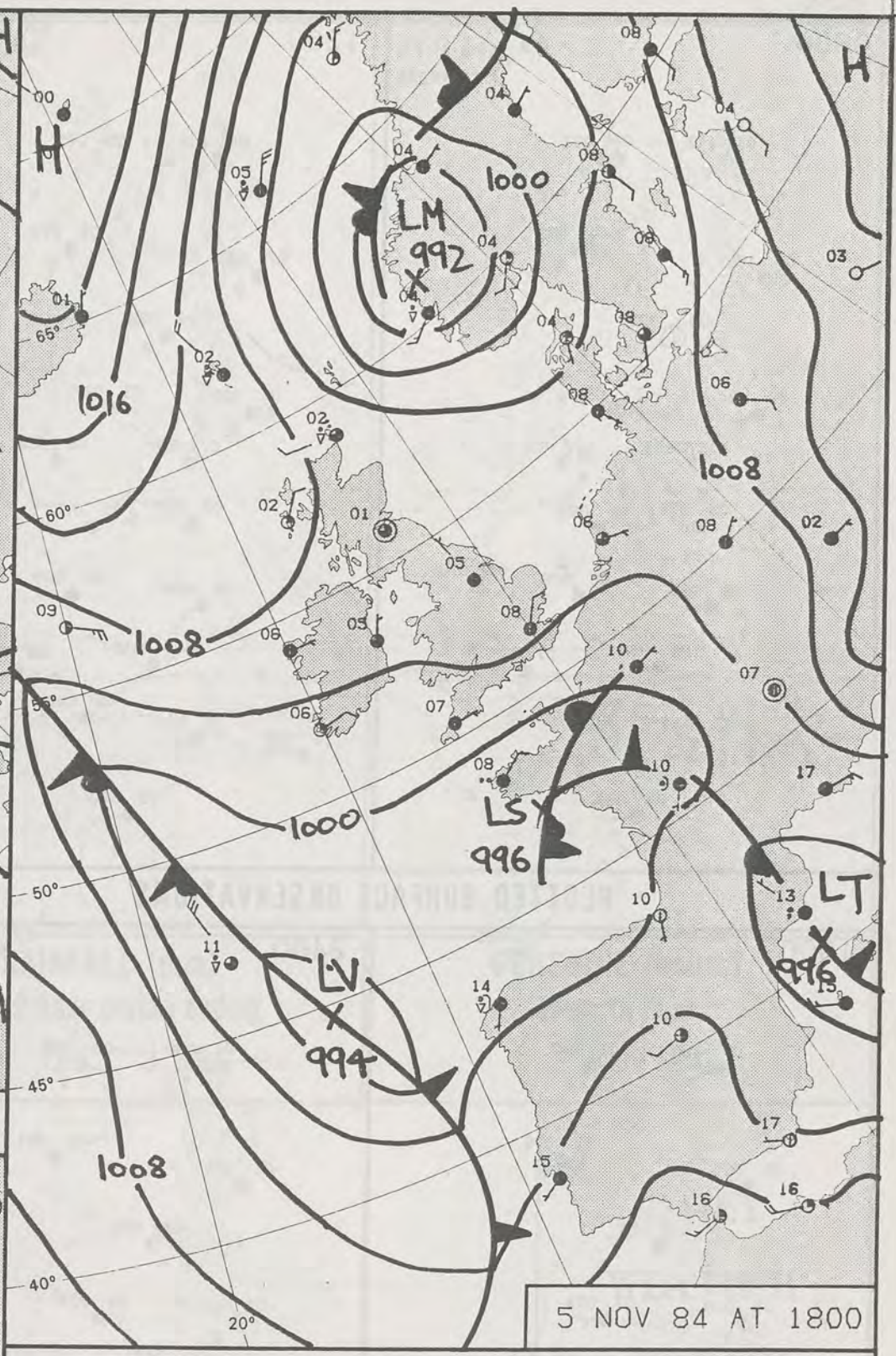
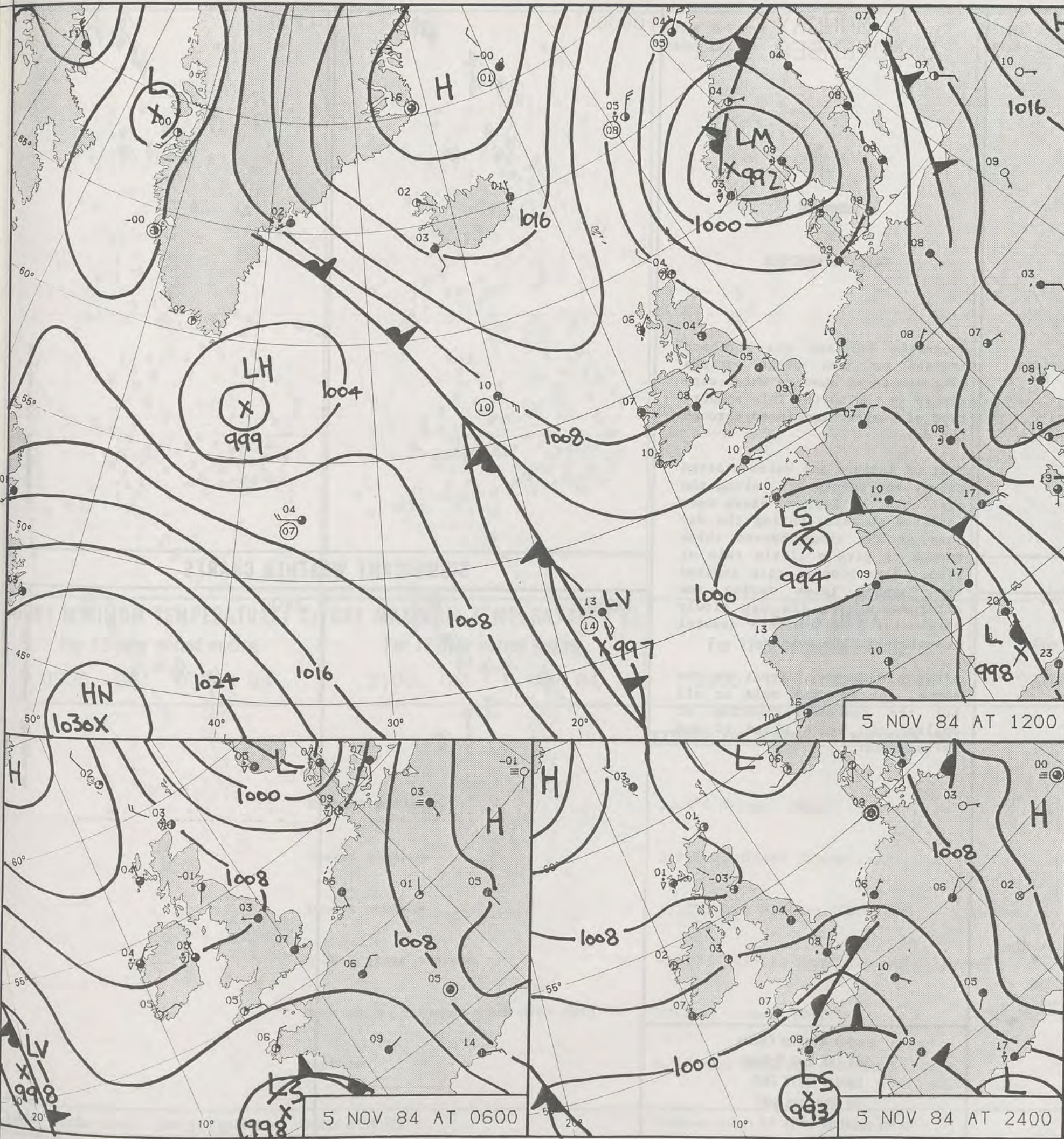
**DAILY
WEATHER
SUMMARY**



© Crown Copyright 1984
All rights reserved



1200 4.11.84
All times are GMT 500mb full lines 1000-500 mb pecked © Crown Copyright 1984 All rights reserved
WARM
London Weather Centre 284-286 High Holborn London WC1V 7HX



DAILY WEATHER SUMMARY

FOR

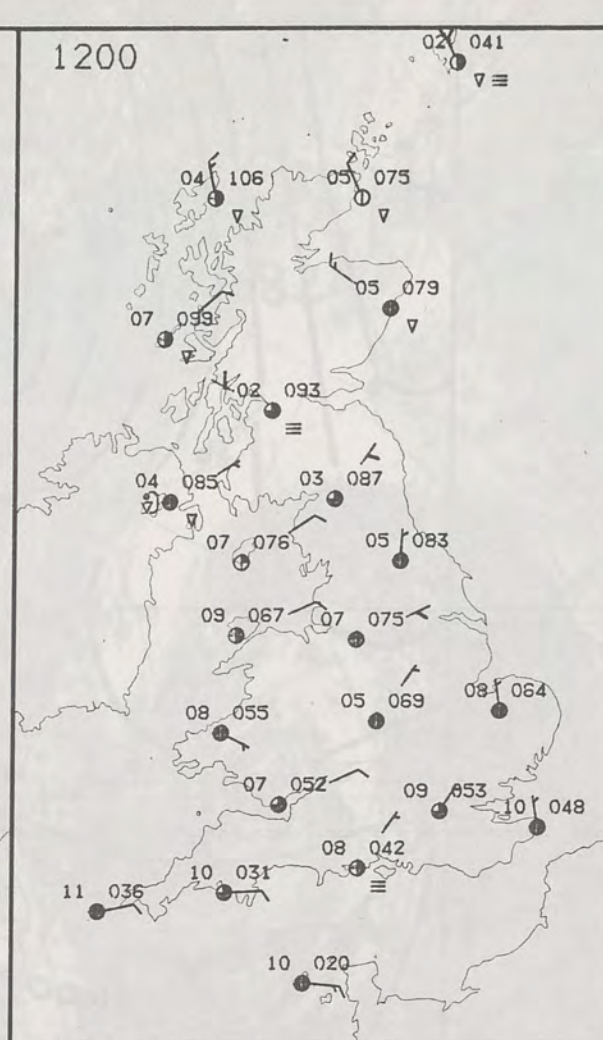
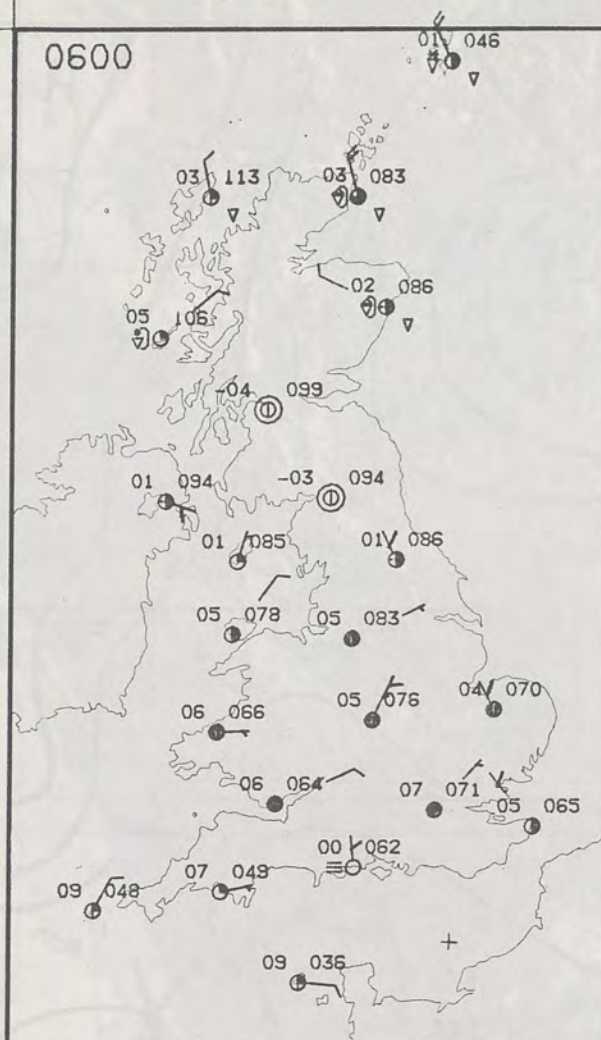
MONDAY 5 NOVEMBER 1984

Warm front Cold front Occlusion

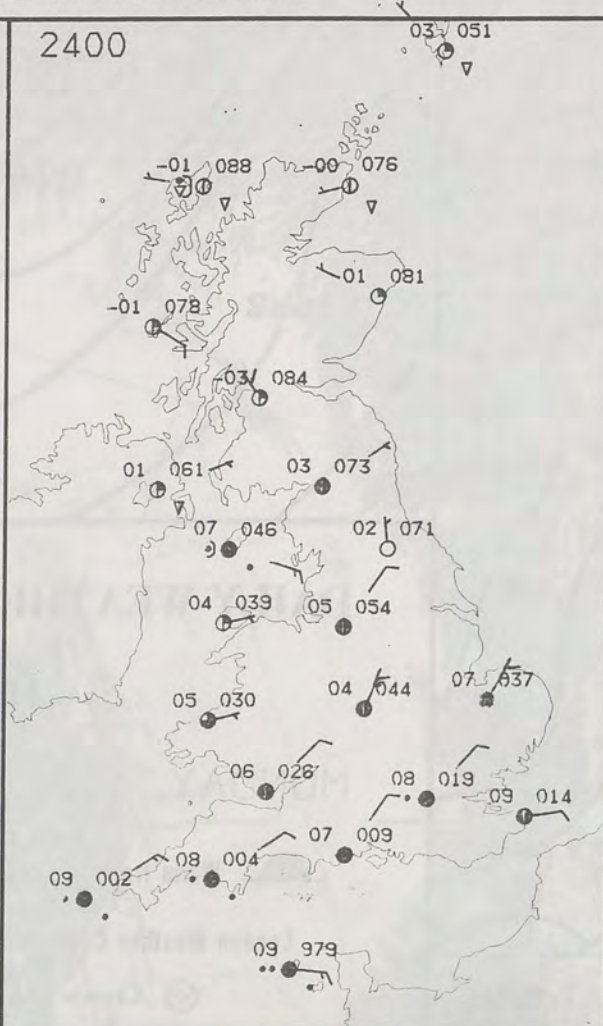
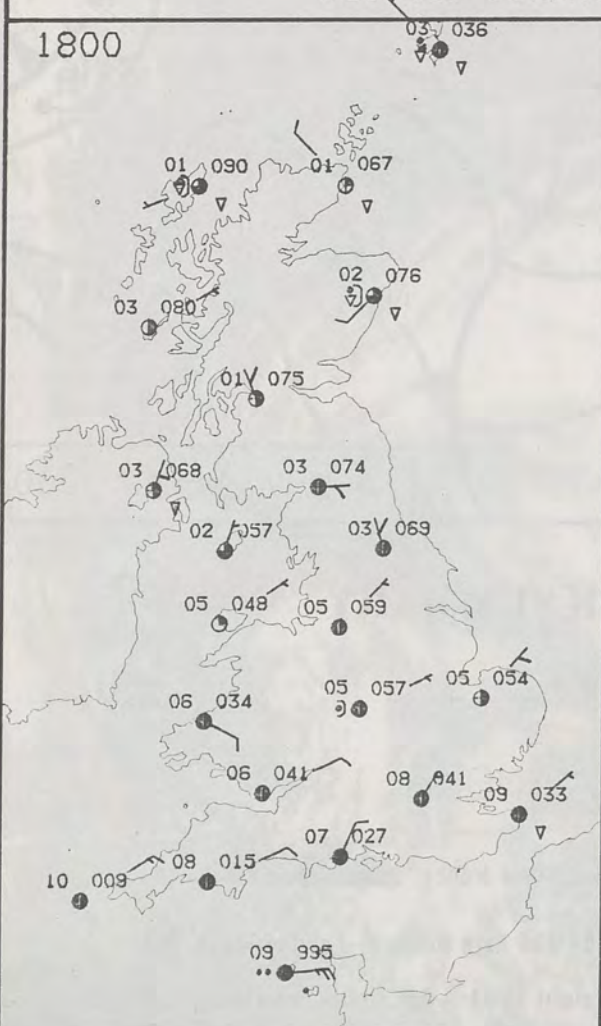
London Weather Centre 284-286 High Holborn London WC1V 7HX

© Crown Copyright 1984 All rights reserved





PLOTTED SURFACE OBSERVATIONS



MONDAY
5 NOVEMBER 1984

SUMMARY OF BRITISH WEATHER

Overnight Scotland and Northern Ireland had some clear periods with scattered showers which were wintry in the north. This showery type of weather continued through the day.

Most of England and Wales started cloudy but mainly dry. Along the east coast of England there were isolated showers. During the day some of the cloud became thick enough to give a little rain at times. More general rain reached the Channel Isles during the afternoon edging its way slowly northwards into southern coastal counties by late evening.

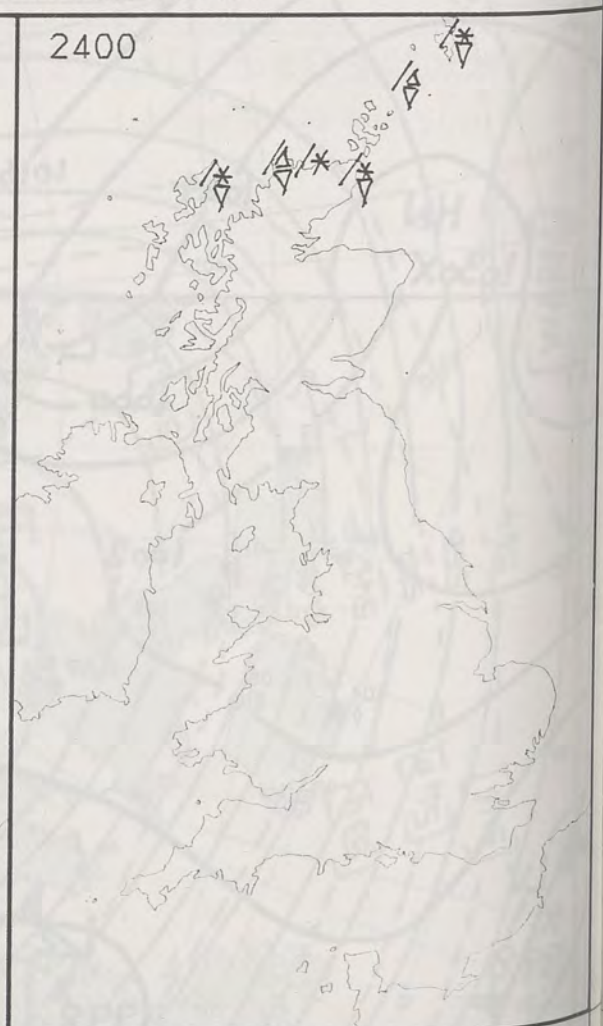
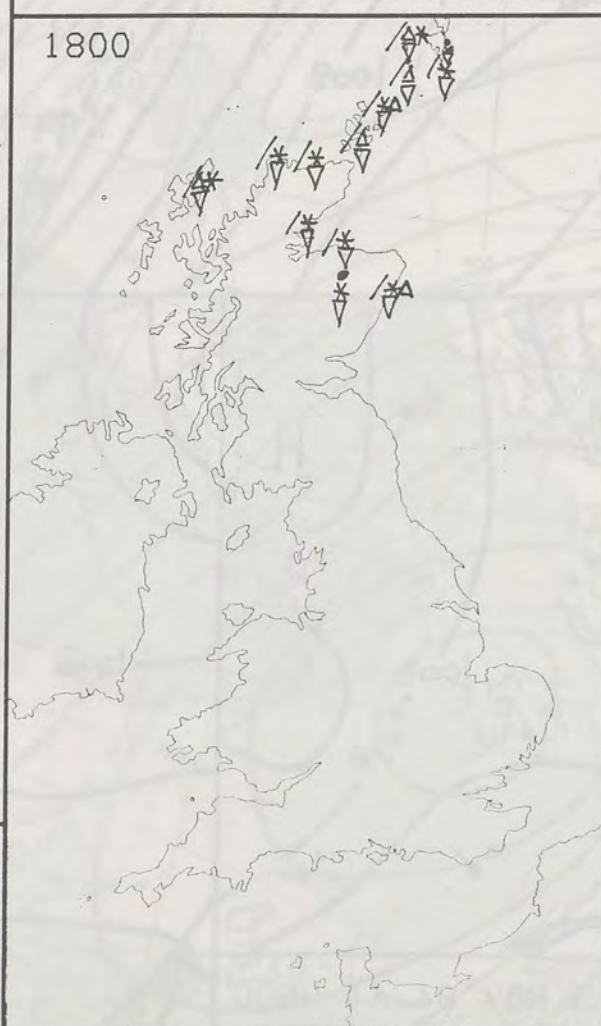
After a widespread frost in the north, the day was cold in all but the southern counties of England and Wales where it was rather cold.

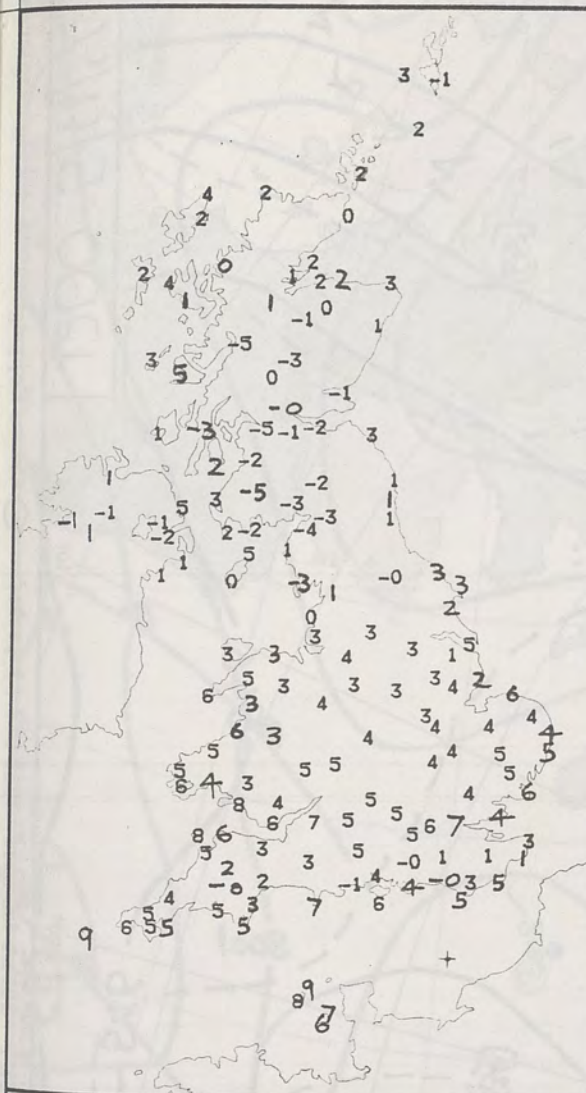
London Weather Centre
284-286 High Holborn
London WC1V 7HX
All times are GMT

© Crown Copyright 1984 All rights reserved

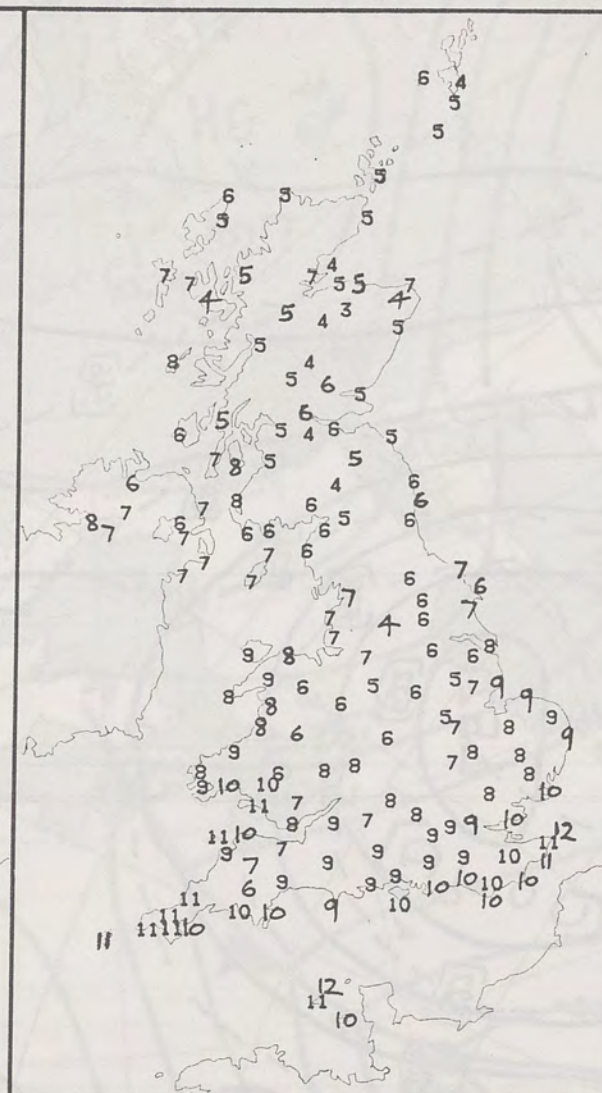


SIGNIFICANT WEATHER CHARTS

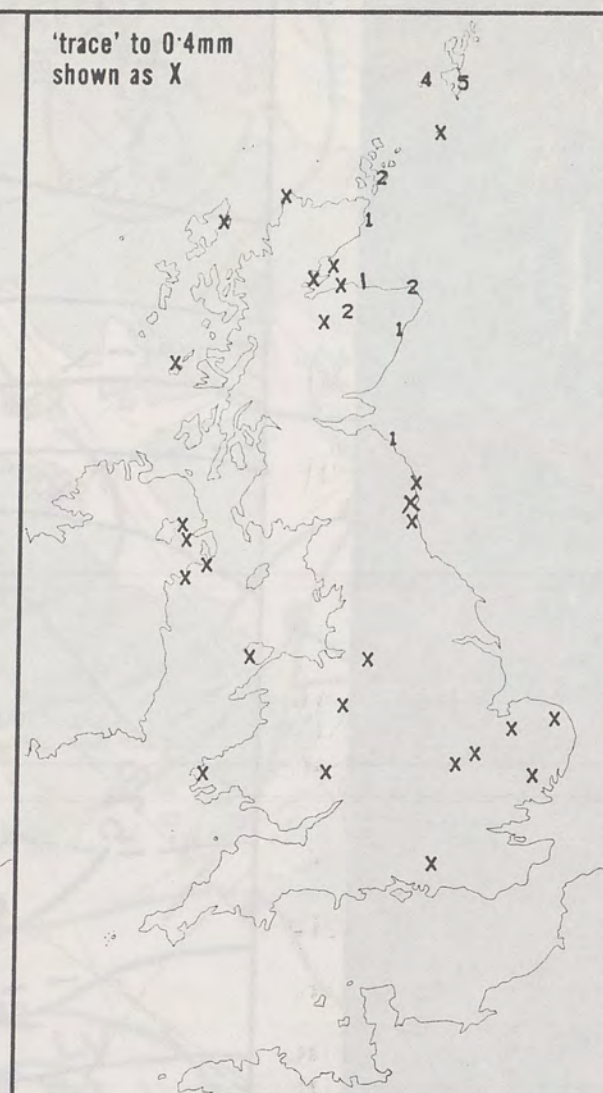




NIGHT MINIMUM TEMPERATURE (°C)
For 12-hour period ending
0900 ON 5 NOV 84



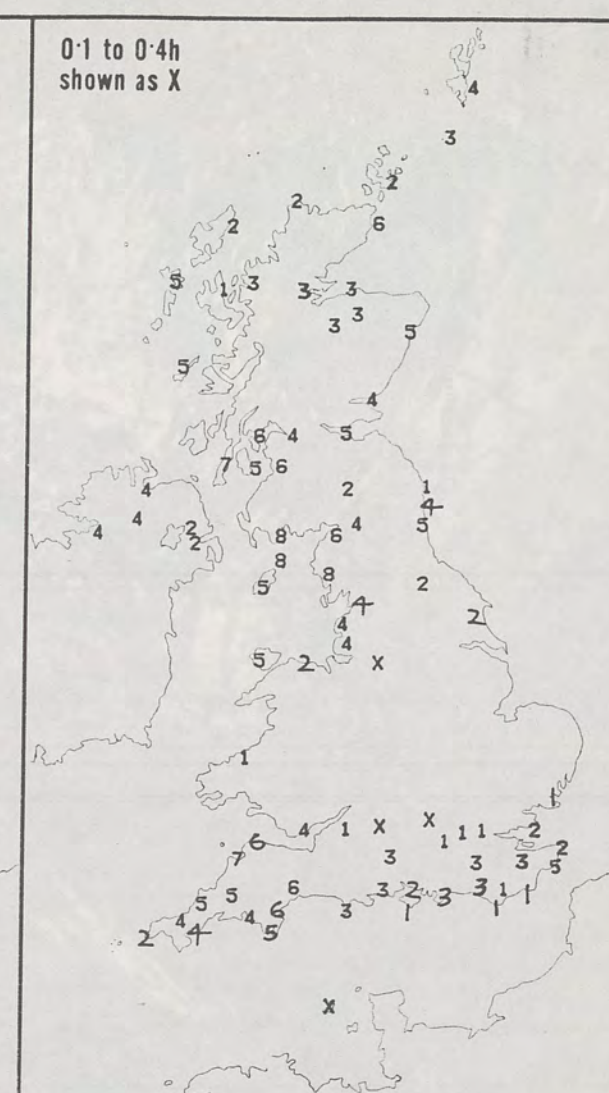
DAY MAXIMUM TEMPERATURE (°C)
For 12-hour period ending
2100 ON 5 NOV 84



RAINFALL (mm)
For 12-hour period ending
0900 ON 5 NOV 84



RAINFALL (mm)
For 12-hour period ending
2100 ON 5 NOV 84



SUNSHINE (hours)
Dawn to dusk
5 NOV 84

EXTREMES FOR MONDAY 5TH NOVEMBER 1984

Highest maximum	: 12.4°C Margate (Kent)
Lowest maximum	: 2.9°C Glenlivet (Grampian)
Lowest minimum	: -5.3°C Fort William (Lochaber)
Lowest grass minimum	: -10.5°C Glenlee (Dumfries and Galloway)
Most rain (24 hours from 0900 GMT)	: 13.2 mm Cromer (Norfolk)
Most sun	: 8.3 hours Eskmeals (Cumbria)

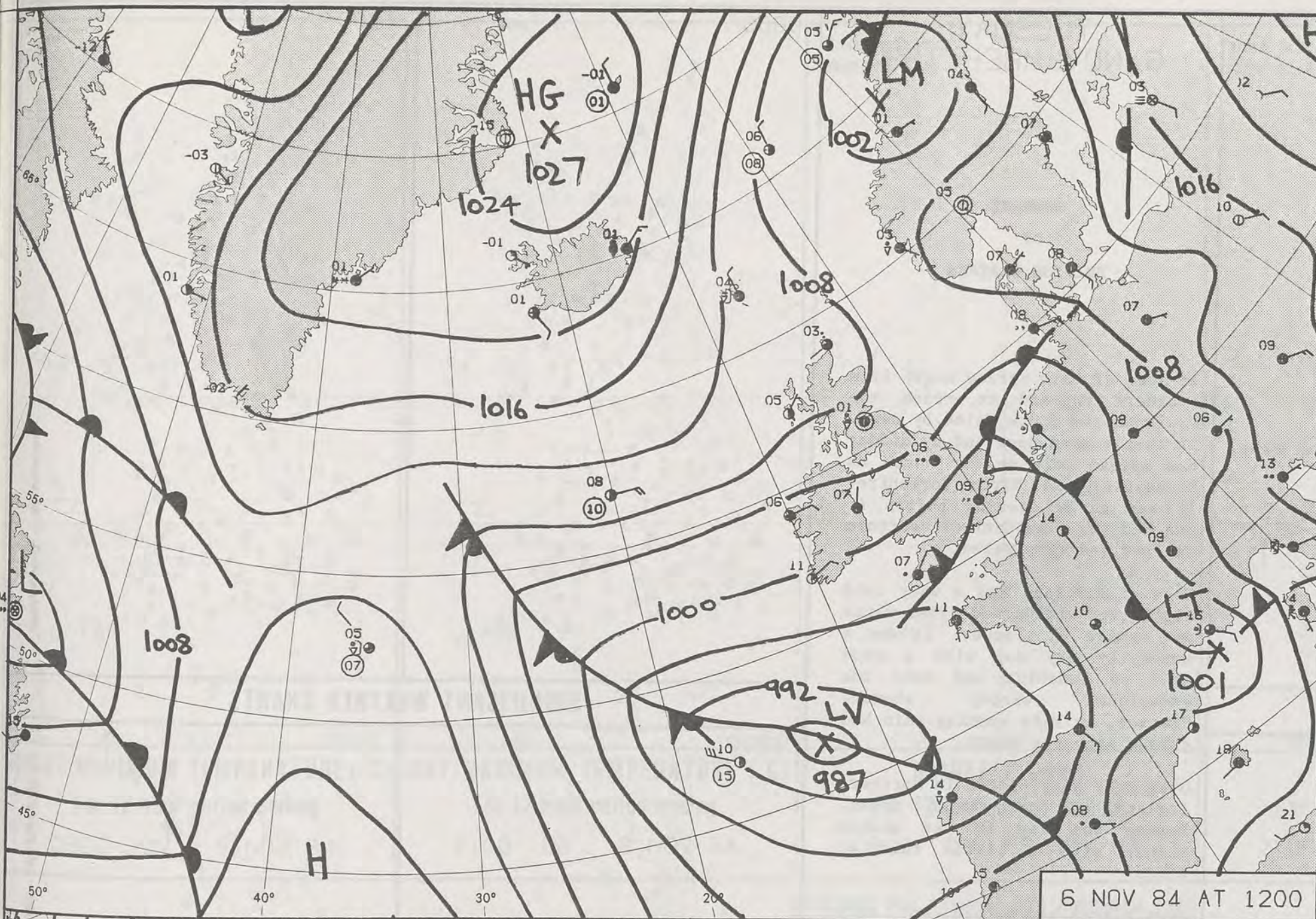
METEOROLOGICAL
OFFICE
- 9 NOV 1984
LIBRARY

**DAILY
WEATHER
SUMMARY**

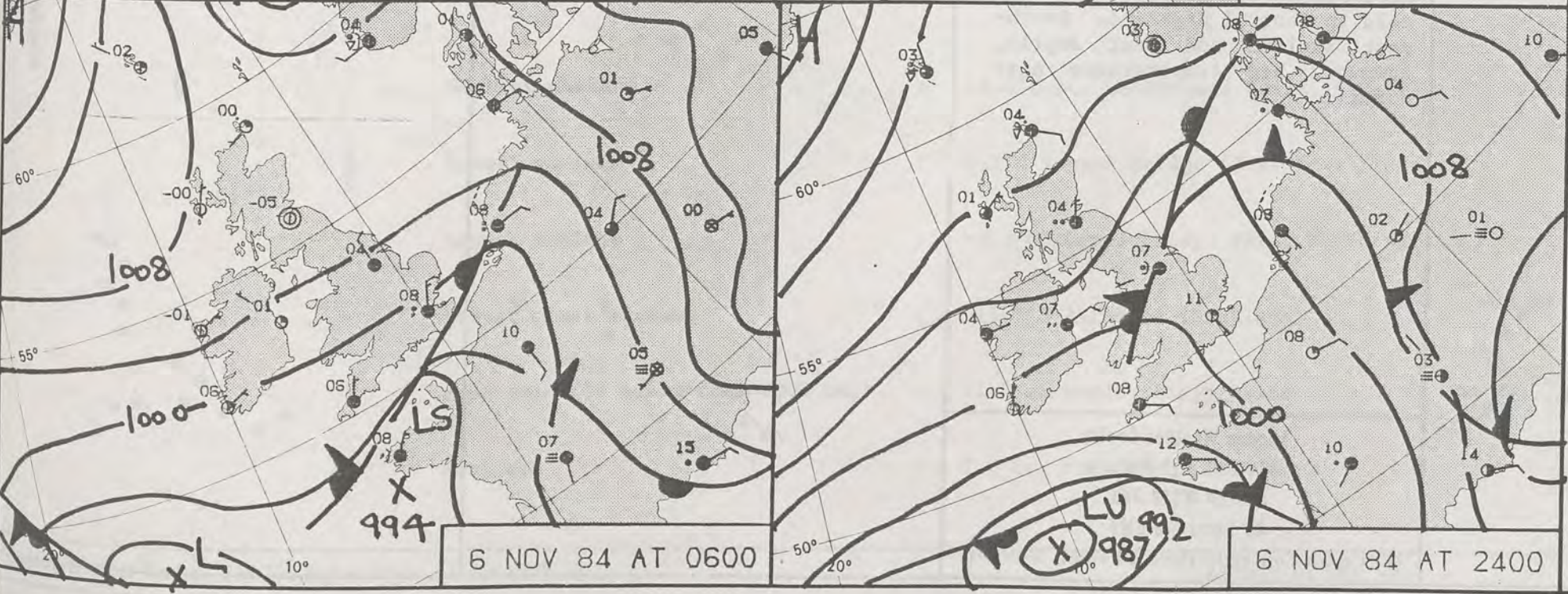


© Crown Copyright 1984
All rights reserved

1200 5/11/84
55220
1240 30
500mb full lines 1000-500 mb pecked
All times are GMT
London WCI V 7HX
284-286 High Holborn
London Weather Centre
© Crown Copyright 1984 All rights reserved

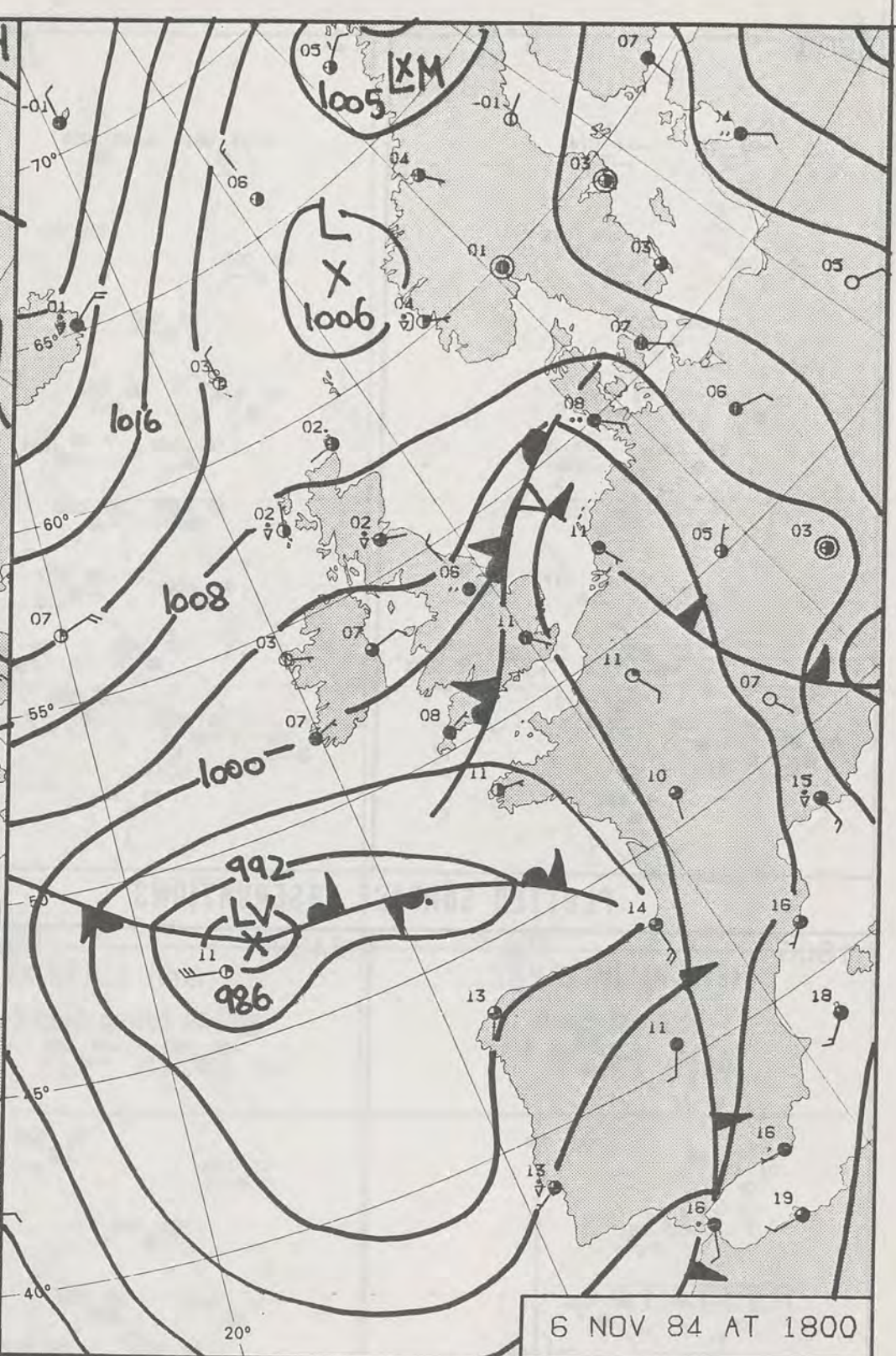


6 NOV 84 AT 1200



6 NOV 84 AT 0600

6 NOV 84 AT 2400



6 NOV 84 AT 1800

DAILY WEATHER SUMMARY

FOR

TUESDAY 6 NOVEMBER 1984

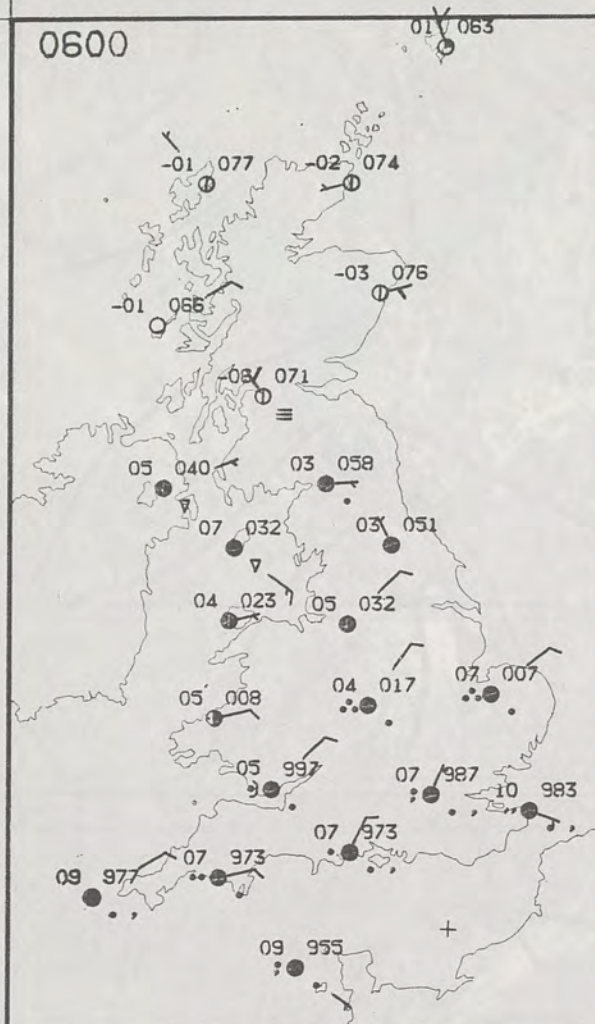
Warm front Cold front Occlusion

London Weather Centre 284-286 High Holborn London WC1V 7HX

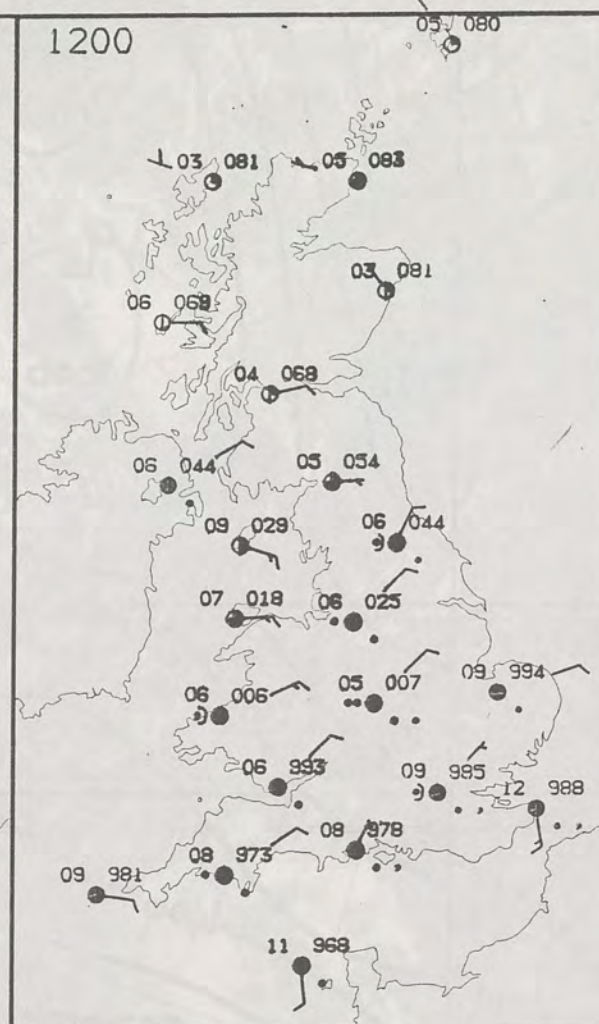
© Crown Copyright 1984 All rights reserved



0600



1200



TUESDAY
6 NOVEMBER 1984

SUMMARY
OF
BRITISH WEATHER

An area of rain spread north from southern England to reach the Midlands and South Wales by dawn. It then slowed down and by midday had spread only as far north as Merseyside and North Yorkshire. It was early evening before it reached the remainder of northern England and West Wales.

Most of Scotland had a very cold night with widespread frost which was severe in places. It was a generally dry day with a good deal of sunshine and only the occasional wintry shower. However, by late evening rain had spread into the south.

Overnight some places in Northern Ireland had a slight frost. During the day it was mostly cloudy with a little rain at times.

Most places had a cold day; very cold in Central Highland. South-east England and East Anglia, however, had temperatures near normal.

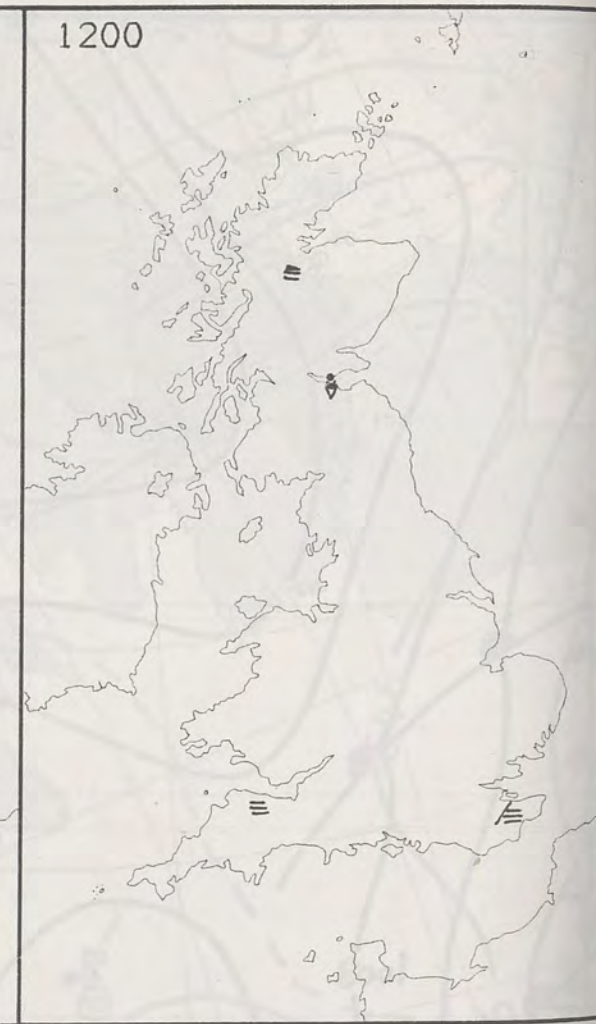
London Weather Centre
284-286 High Holborn
London WC1V 7HX
All times are GMT

© Crown Copyright 1984 All rights reserved

0600

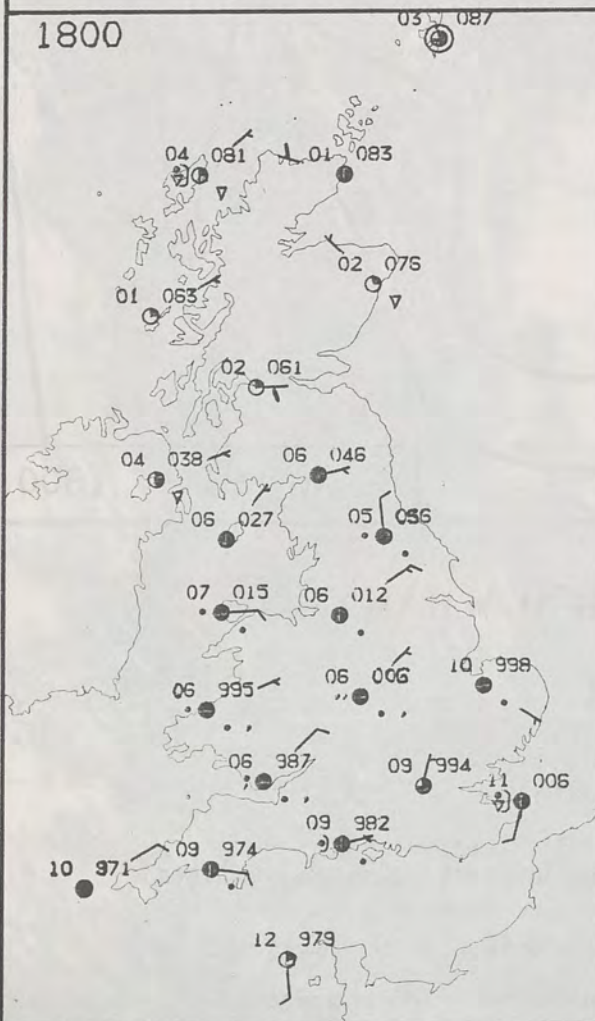


1200

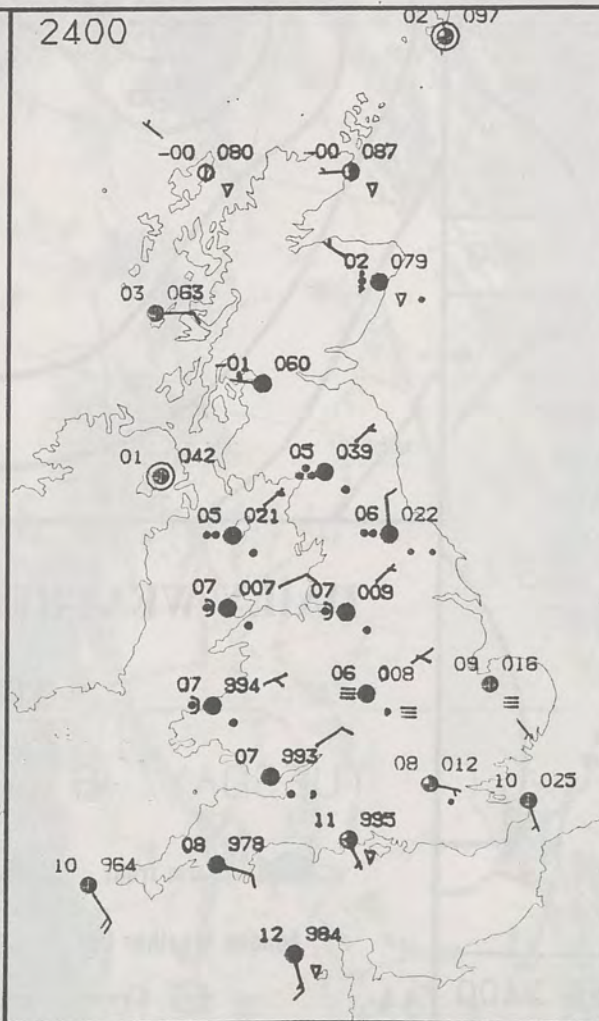


PLOTTED SURFACE OBSERVATIONS

1800



2400

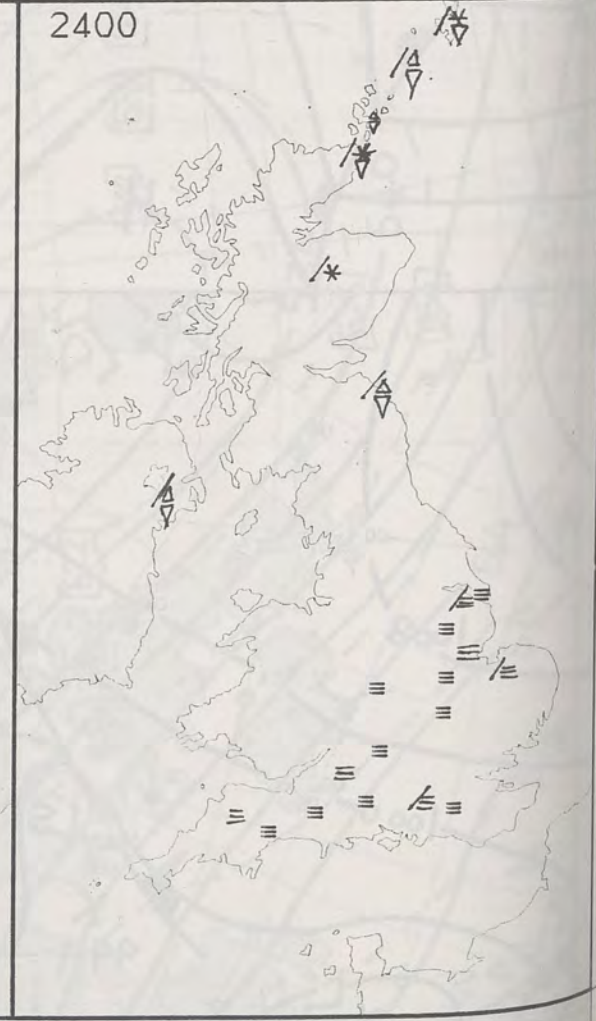


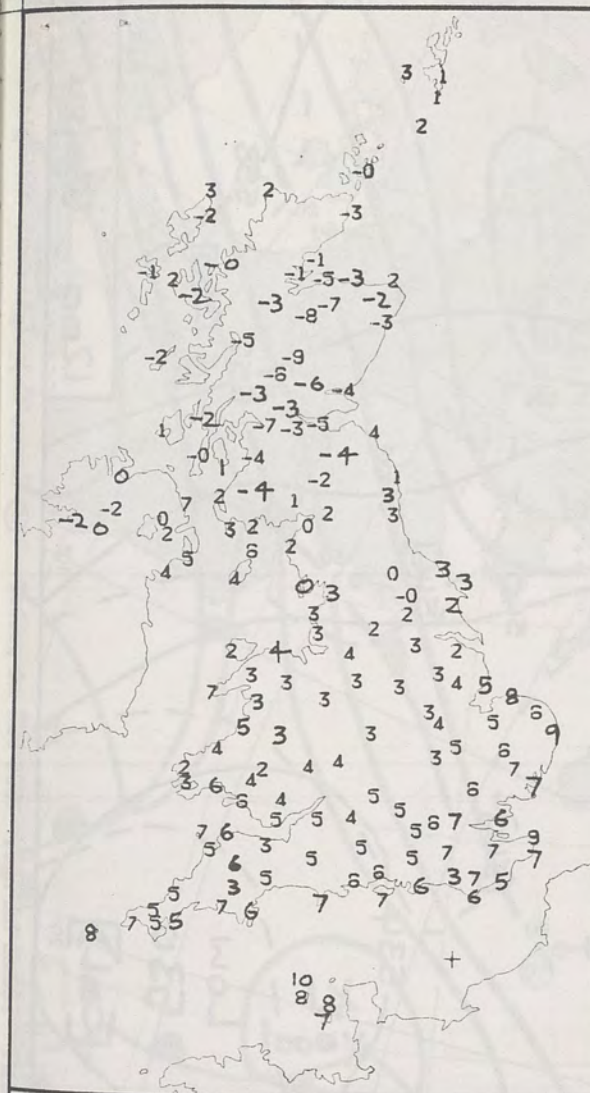
SIGNIFICANT WEATHER CHARTS

1800

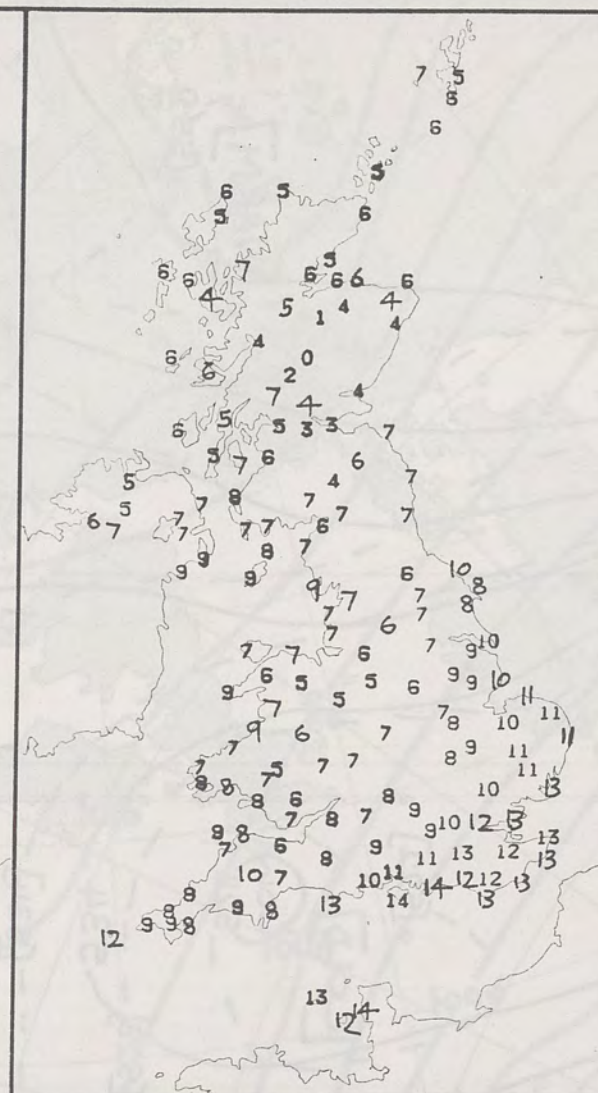


2400

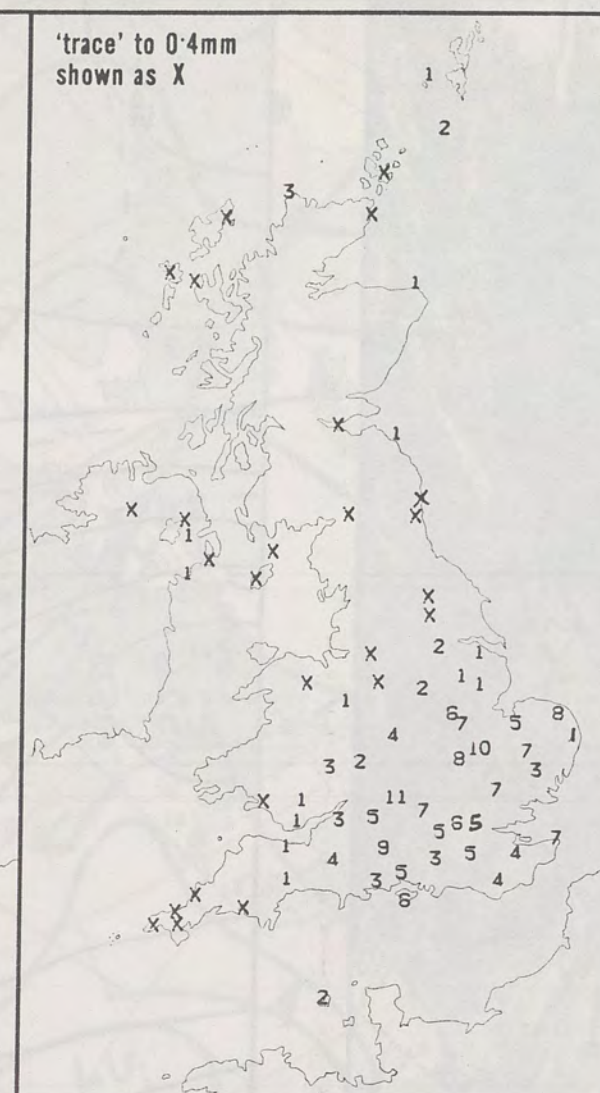




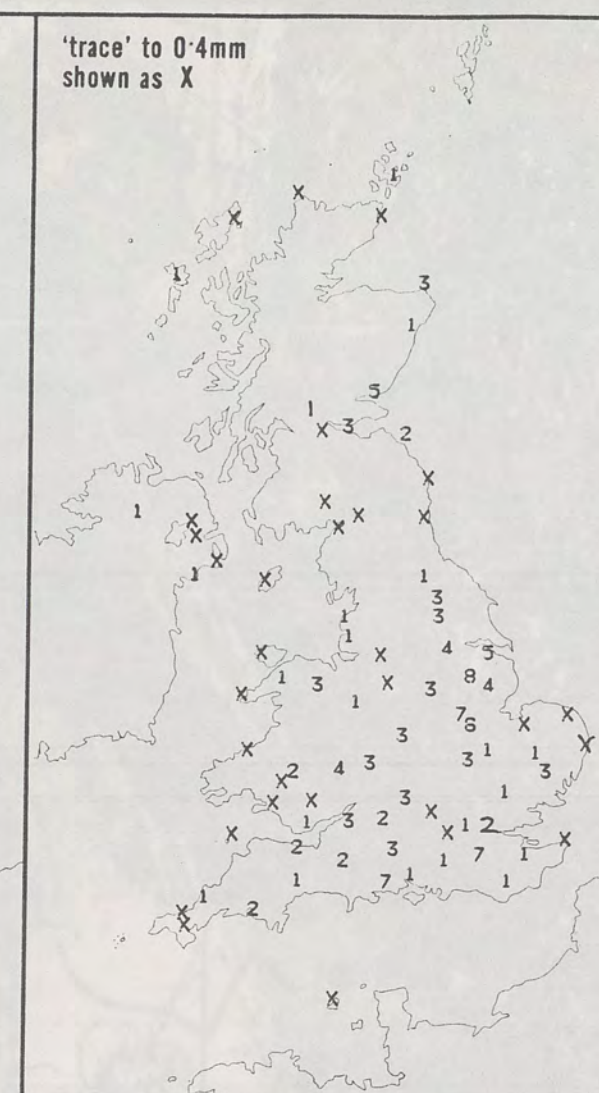
NIGHT MINIMUM TEMPERATURE (°C)
For 12-hour period ending
0900 ON 6 NOV 84



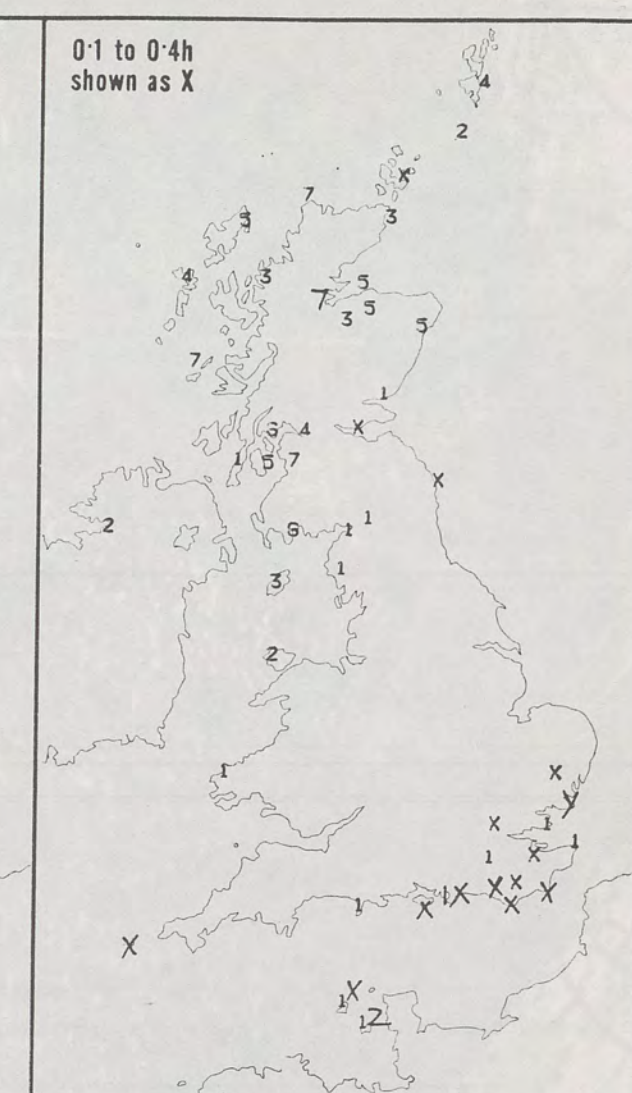
DAY MAXIMUM TEMPERATURE (°C)
For 12-hour period ending
2100 ON 6 NOV 84



RAINFALL (mm)
For 12-hour period ending
0900 ON 6 NOV 84



RAINFALL (mm)
For 12-hour period ending
2100 ON 6 NOV 84



SUNSHINE (hours)
Dawn to dusk
6 NOV 84

EXTREMES FOR TUESDAY 6TH NOVEMBER 1984

Highest maximum	: 14.0°C St. Catherines Point (I.O.W.)
Lowest maximum	: 0.2°C Tummel Bridge (Near Perth/Tayside)
Lowest minimum	: -8.7°C Tummel Bridge (Near Perth/Tayside)
Lowest grass minimum	: -11.5°C Aviemore (Highland)
Most rain (24 hours from 0900 GMT)	: 11.2 mm Huddersfield/Oakes
Most sun	: 7.4 hrs Prestwick (Near Ayr)


METEOROLOGICAL
OFFICE
16 NOV 1984
LIBRARY

**DAILY
WEATHER
SUMMARY**

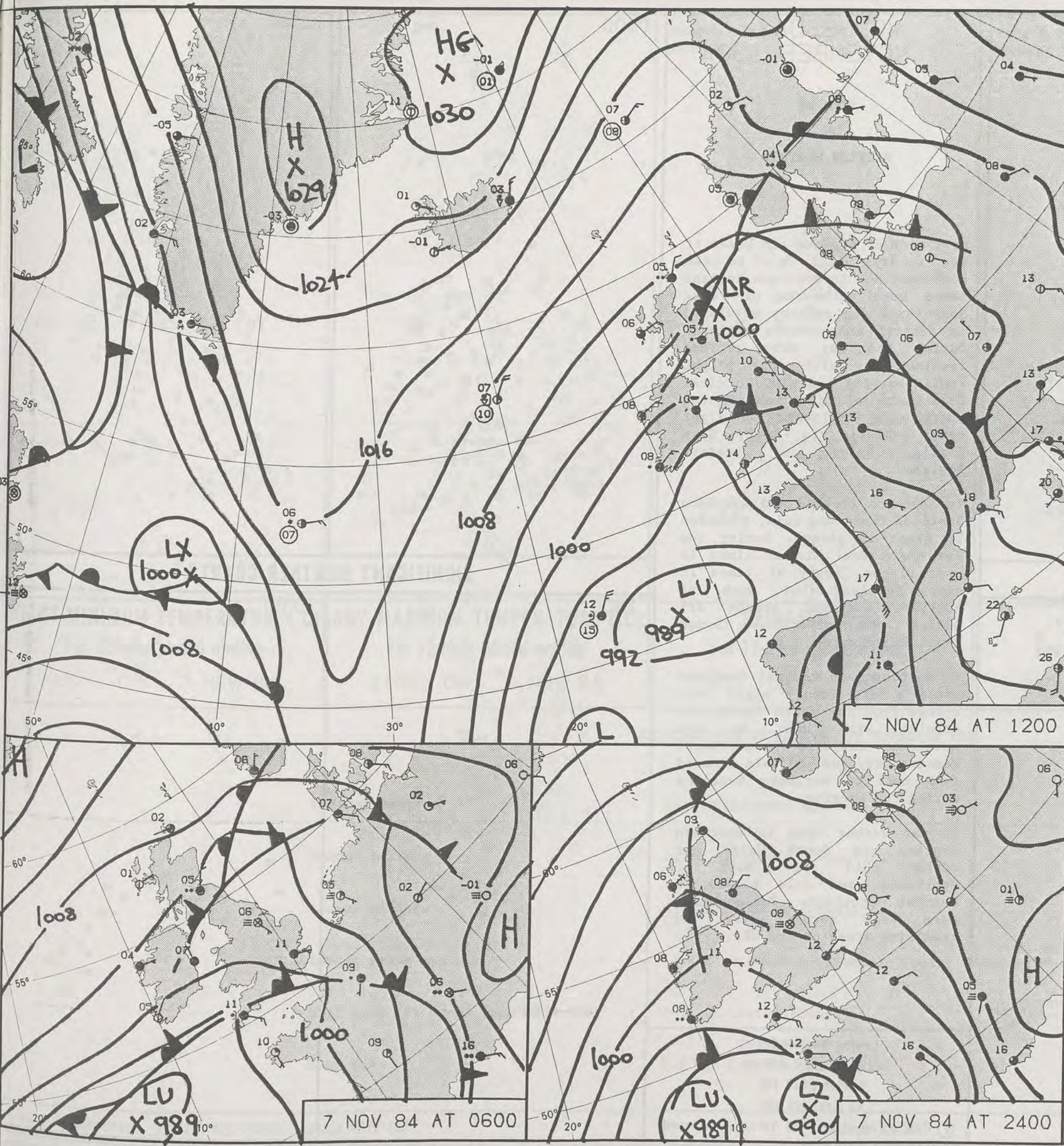


© Crown Copyright 1984
All rights reserved

0541

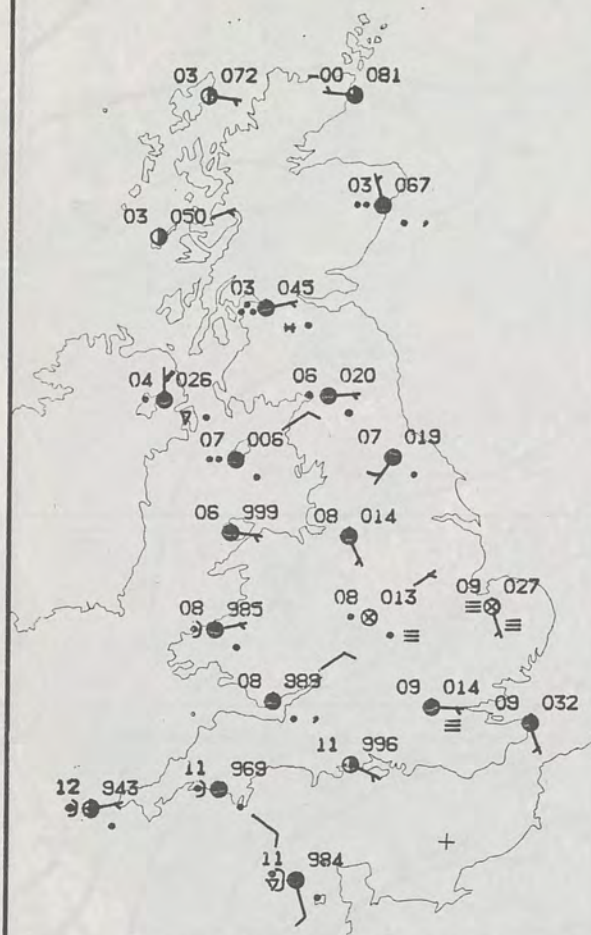


1200 6/11/84
Crown Copyright 1984 All rights reserved
London Weather Centre 284-286 High Holborn London WC1V 7HX
All times are GMT 500mb full lines 1000-500 mb packed
© Crown Copyright 1984 All rights reserved



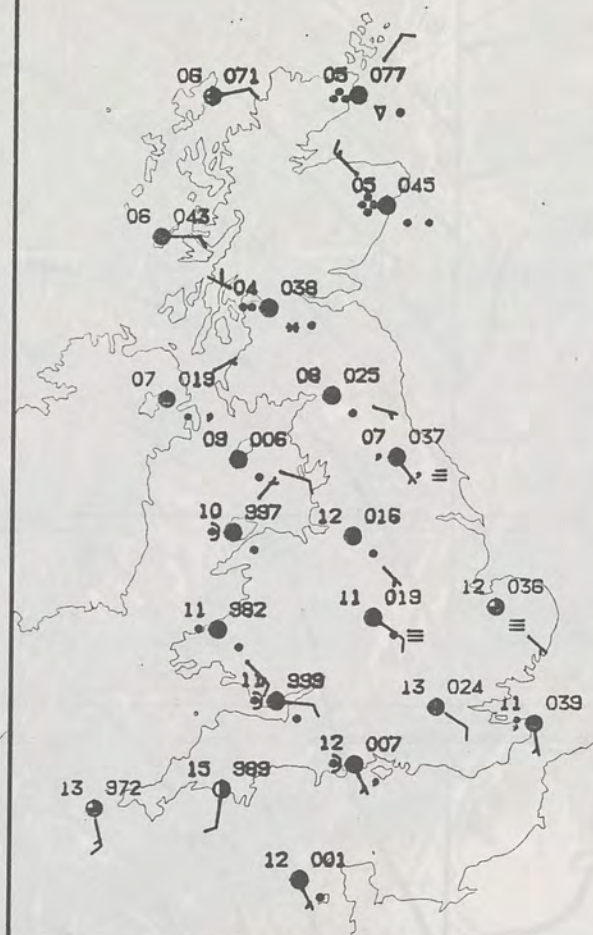
0600

01 099



1200

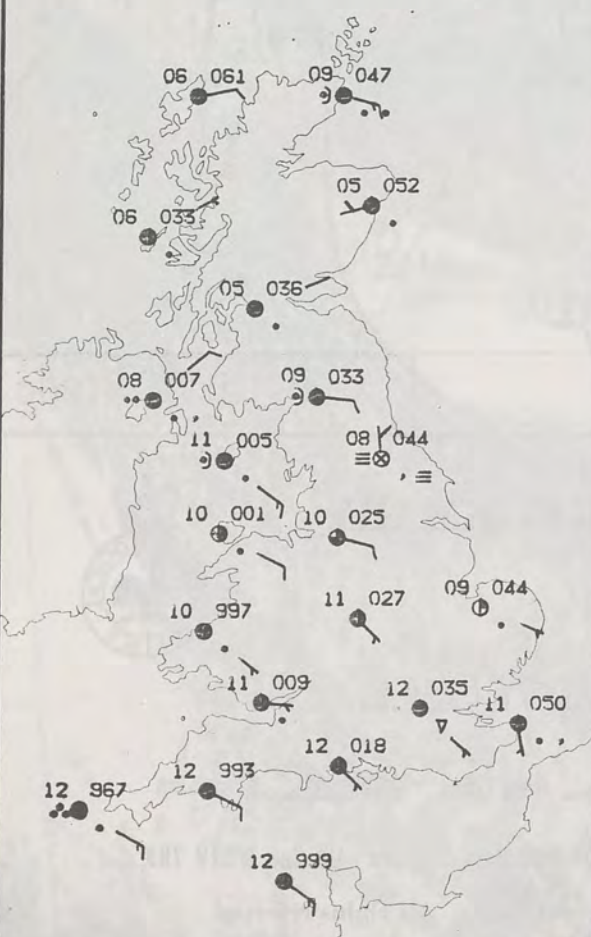
06 100



PLOTTED SURFACE OBSERVATIONS

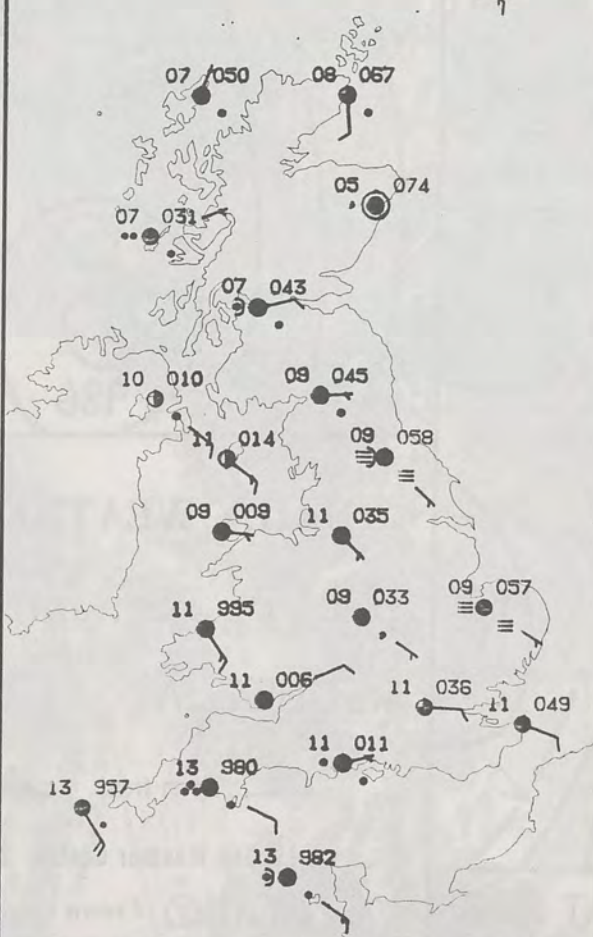
1800

07 094



2400

09 092

WEDNESDAY
7 NOVEMBER 1984SUMMARY
OF
BRITISH WEATHER

Over much of England and Wales it was a dry night but in the southwest and in northern England there were outbreaks of rain. Some thick fog patches developed in central and eastern England. During the day many regions remained dry with some bright spells but fog was slow to clear from parts of Lincolnshire, and there were outbreaks of light rain, chiefly in Kent, East Anglia, Wales and western England.

In Northern Ireland and southern Scotland there was rain, preceded by sleet in places. During the day there was rain at times in most places, heavy at times in east Scotland but much of southern Scotland became dry during the afternoon though remaining cloudy.

In northern and central Scotland after a dry frosty night rain spread from the south during the morning with snow on the mountains. Parts of the northwest remained dry and the rain cleared from most of northern Scotland during the evening.

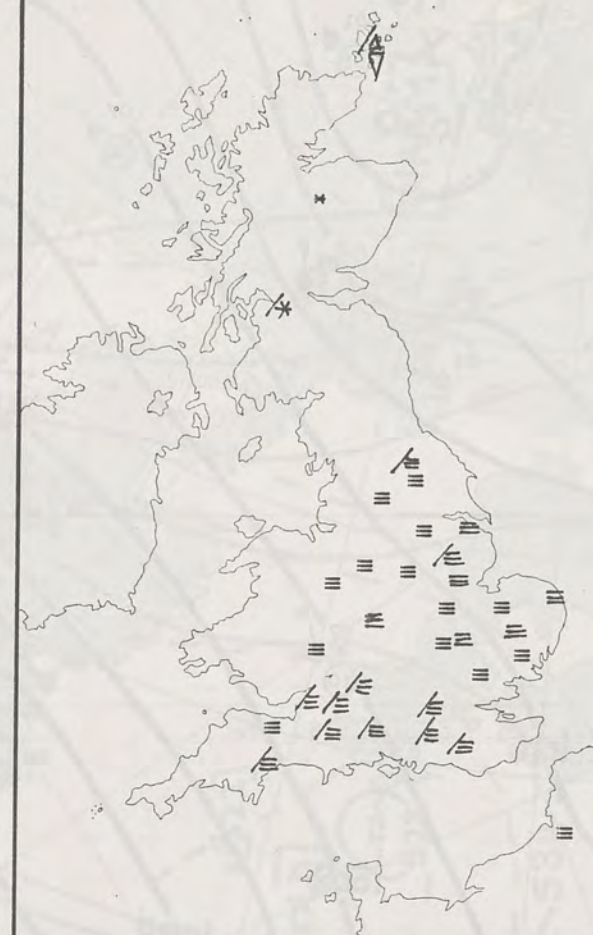
It was rather warm in southern England and South Wales but rather cold over much of Scotland; even cold inland in central Scotland. Temperatures were near normal over the remaining areas of the UK.

London Weather Centre
284-286 High Holborn
London WC1V 7HX
All times are GMT

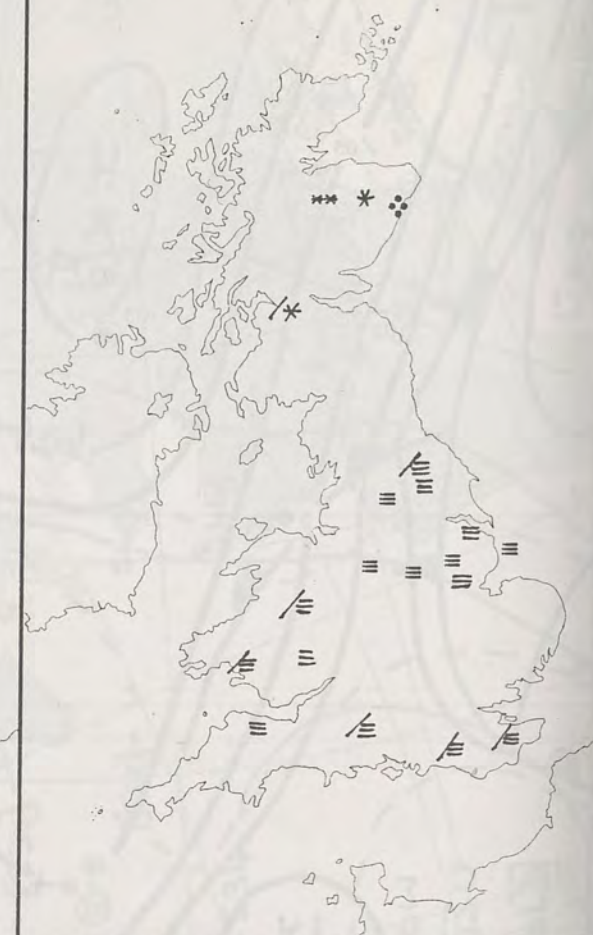
© Crown Copyright 1984 All rights reserved

0600

3402

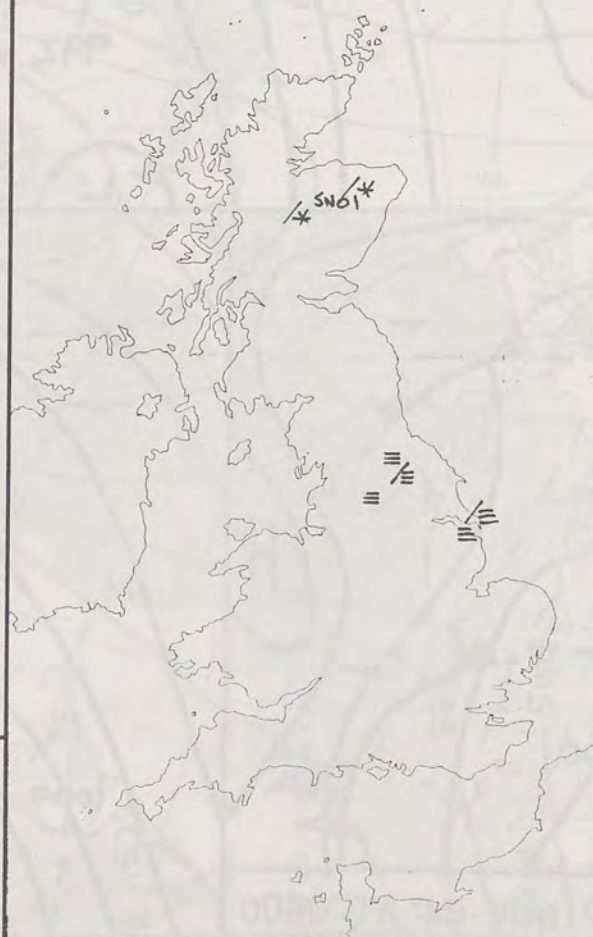


1200

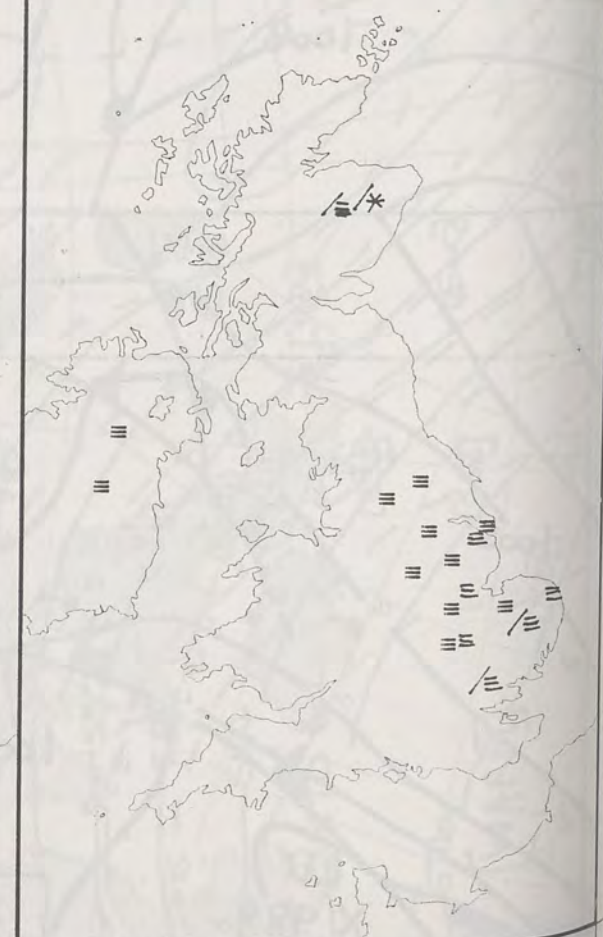


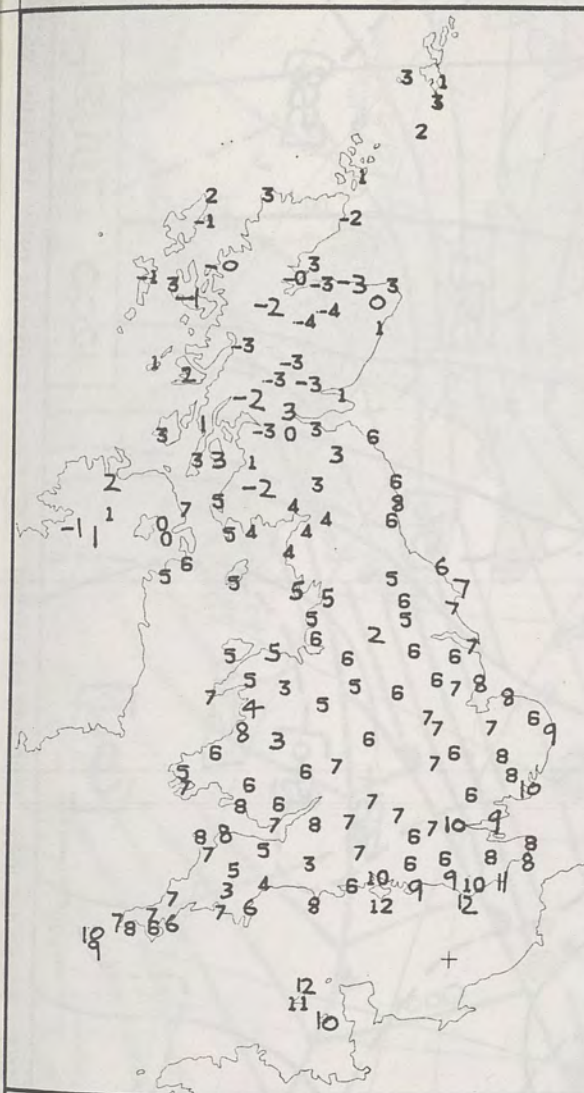
SIGNIFICANT WEATHER CHARTS

1800

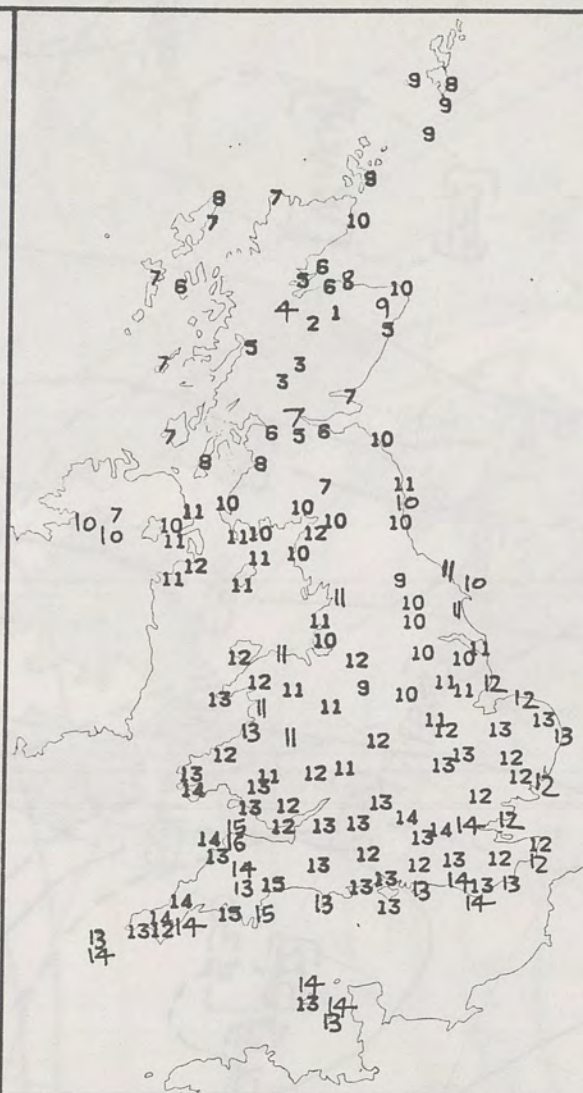


2400

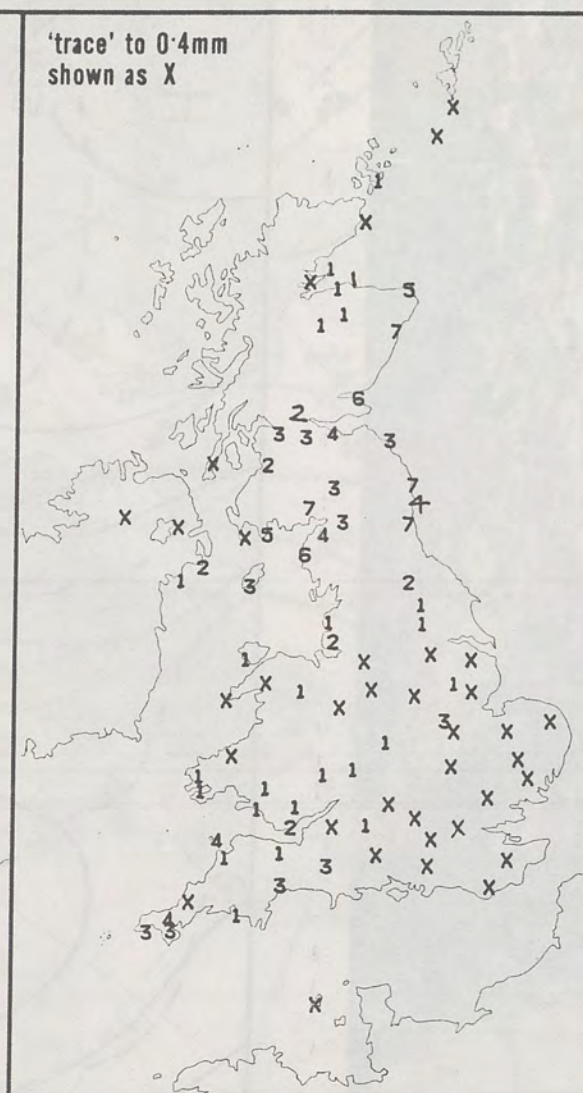




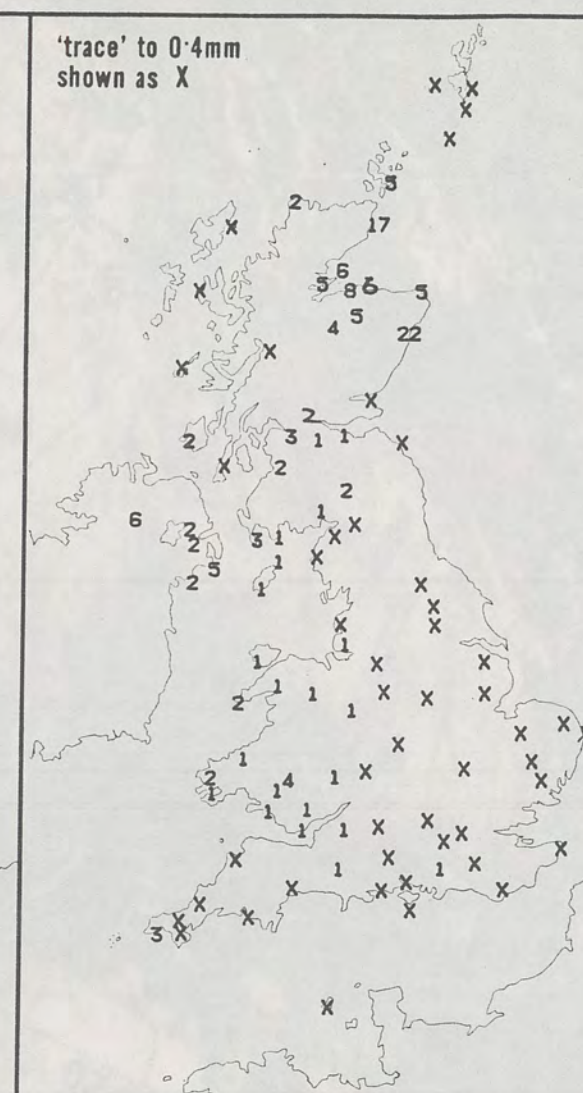
NIGHT MINIMUM TEMPERATURE (°C)
For 12-hour period ending
0900 ON 7 NOV 84



DAY MAXIMUM TEMPERATURE (°C)
For 12-hour period ending
2100 ON 7 NOV 84



RAINFALL (mm)
For 12-hour period ending
0900 ON 7 NOV 84



RAINFALL (mm)
For 12-hour period ending
2100 ON 7 NOV 84



SUNSHINE (hours)
Dawn to dusk
7 NOV 84

EXTREMES FOR WEDNESDAY 7TH NOVEMBER 1984

Highest maximum	: 16.0°C Chivenor (Devon)
Lowest maximum	: 1.2°C Glenlivet (Grampian)
Lowest minimum	: -4.2°C Aviemore (Highland)
Lowest grass minimum	: -7.4°C Aviemore & Benbecula (Outer Hebrides)
Most rain (24 hours from 0900 GMT)	: 28.1 mm Exeter (Devon)
Most sun	: 4.5 hrs Penzance (Cornwall)



**DAILY
WEATHER
SUMMARY**

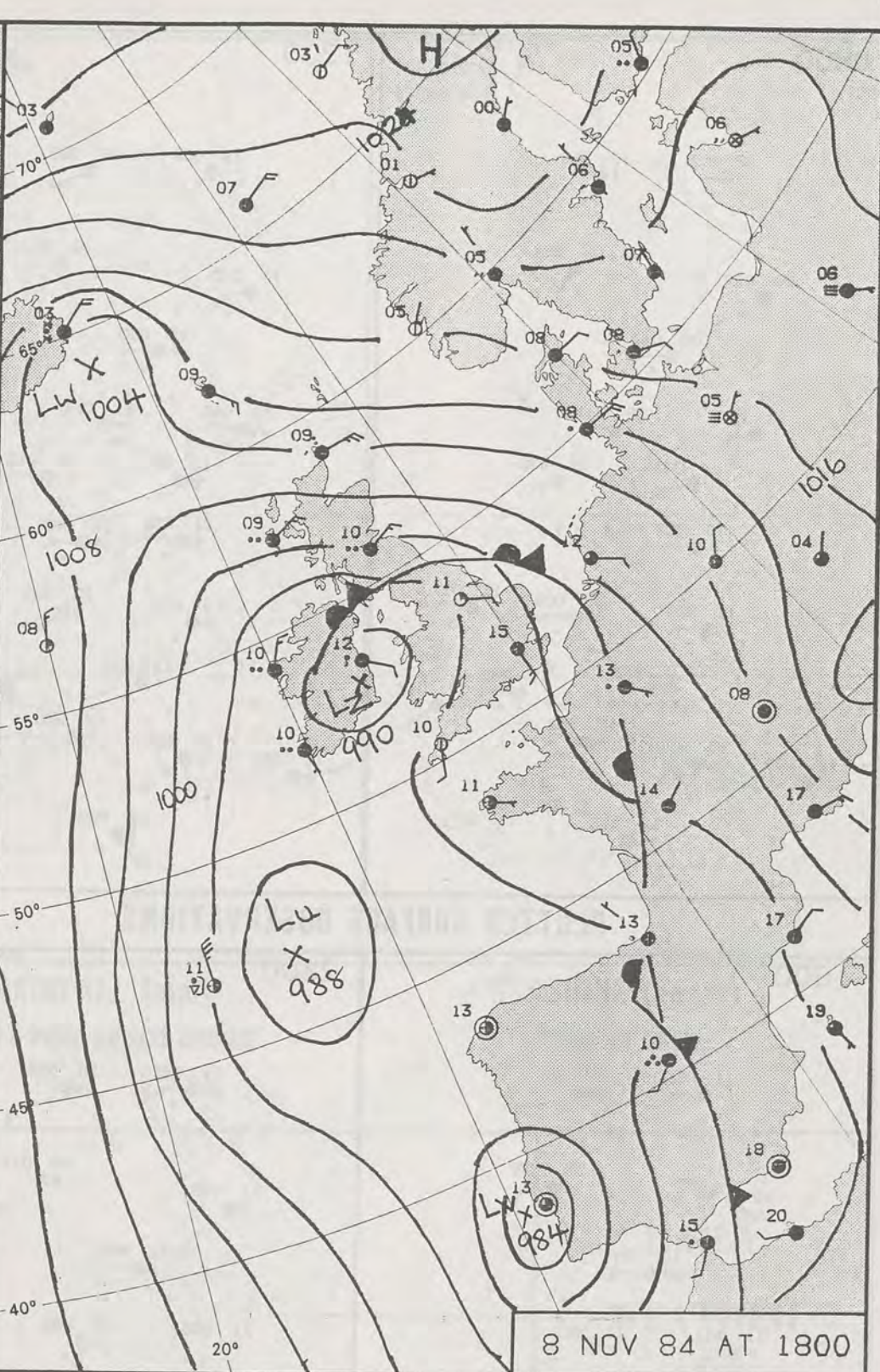
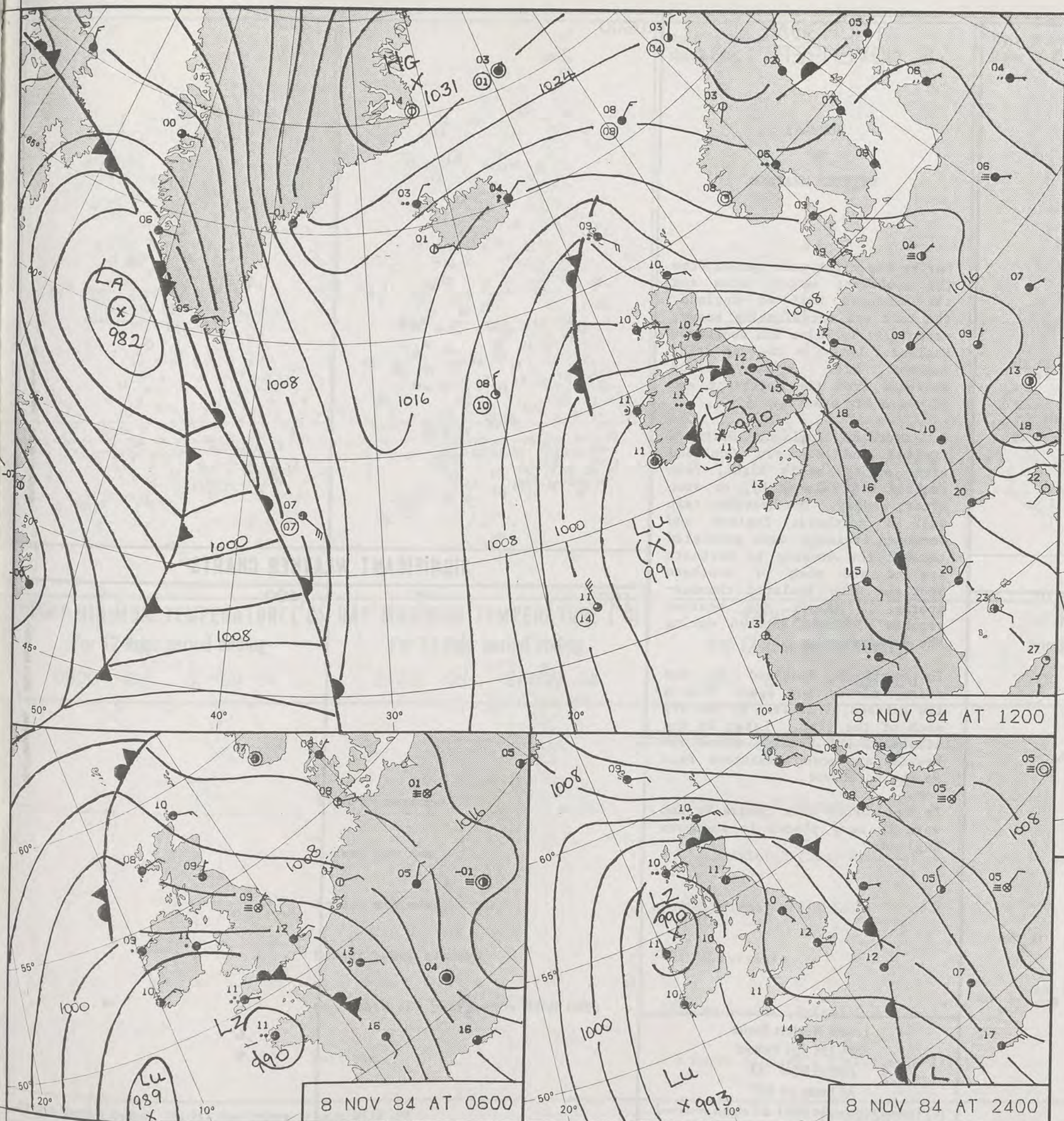


© Crown Copyright 1984
All rights reserved

INFRARED
0528



1200 7/11/84
[564] H
London Weather Centre 284-286 High Holborn London WC1V 7HX All times are GMT 500mb full lines 1000-500 mb pecked © Crown Copyright 1984 All rights reserved



DAILY WEATHER SUMMARY

FOR

THURSDAY 8 NOVEMBER 1984

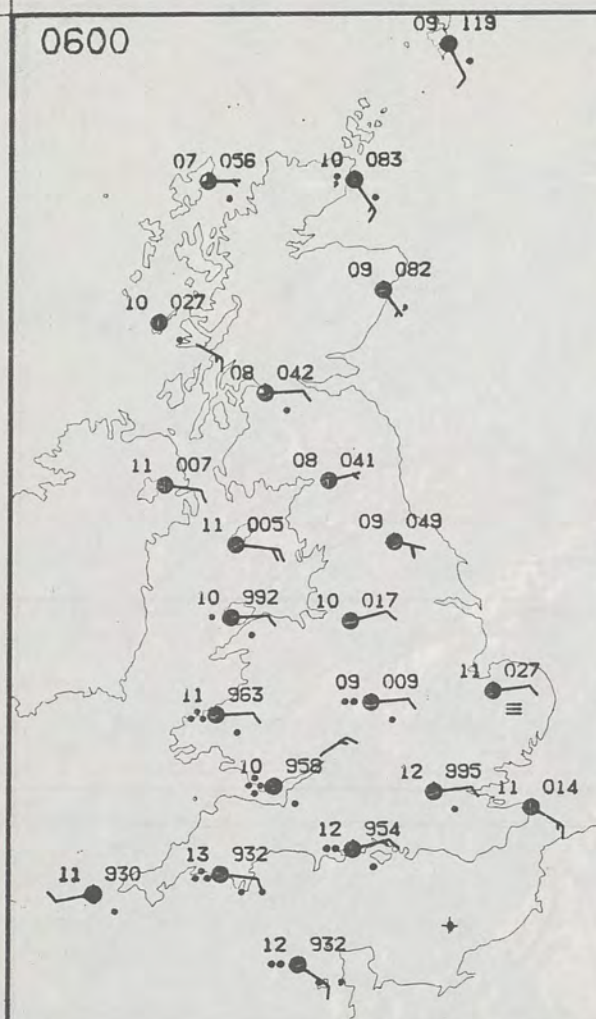
Warm front Cold front Occlusion

London Weather Centre 284-286 High Holborn London WC1V 7HX

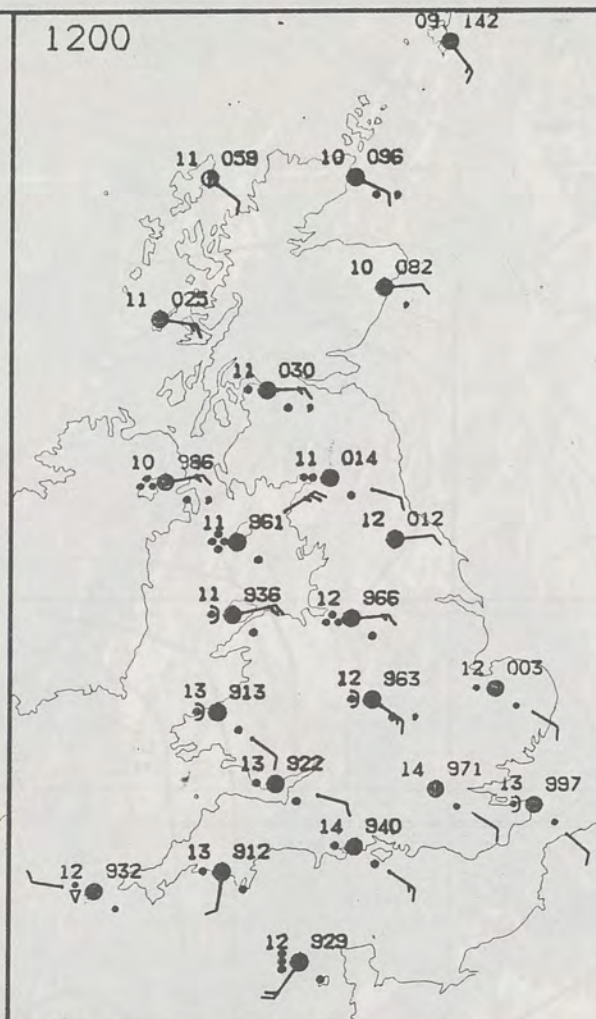
© Crown Copyright 1984 All rights reserved



0600

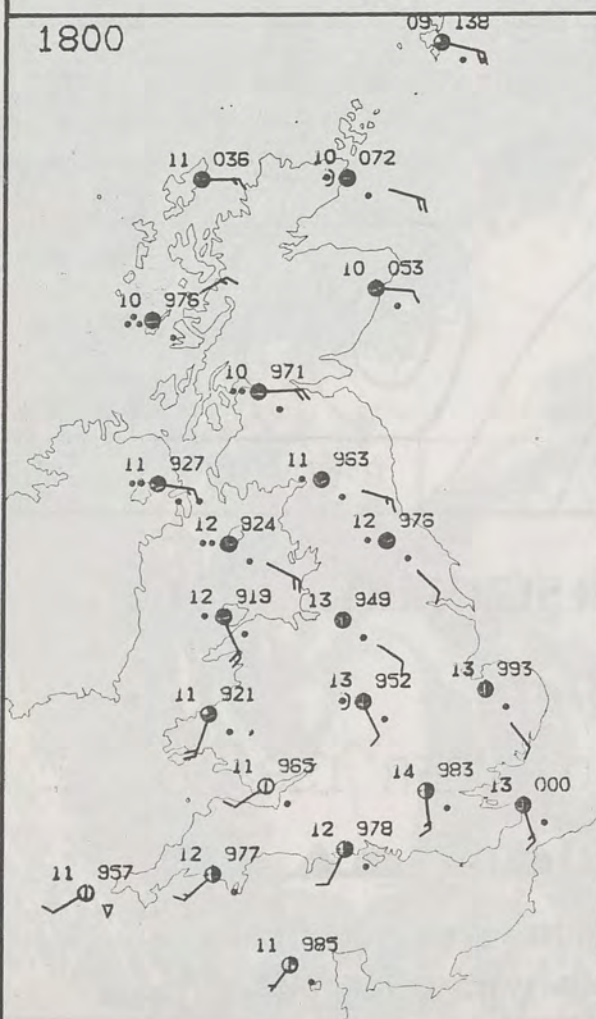


1200

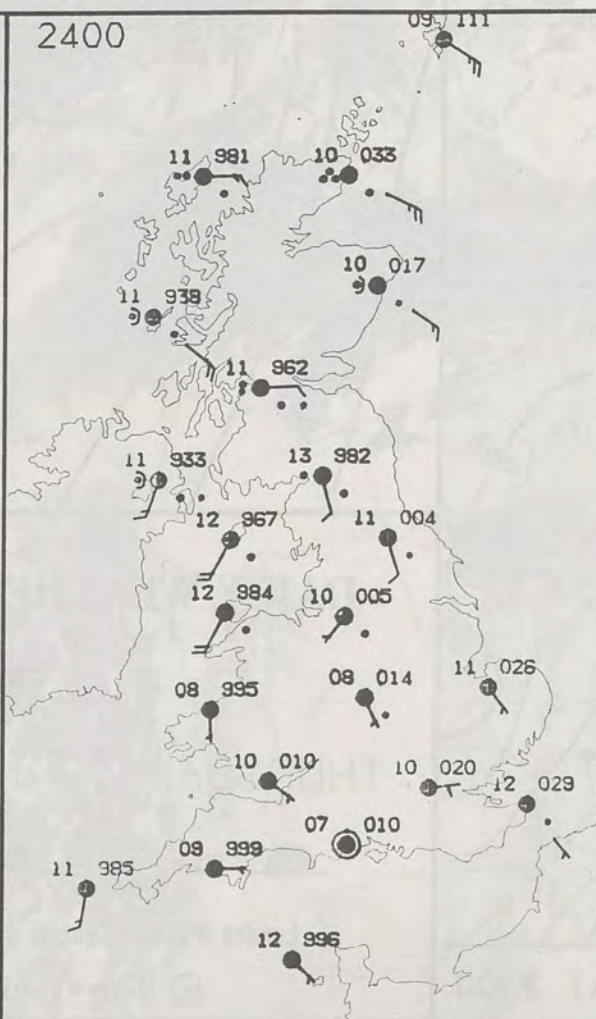


PLOTTED SURFACE OBSERVATIONS

1800



2400

THURSDAY
8 NOVEMBER 1984SUMMARY
OF
BRITISH WEATHER

During the night rain spread from the southwest across Wales and the southern half of England, the rain was occasionally heavy, especially in Wales and southwest England. Later in the day drier weather with broken cloud followed from the southwest and it was a dry evening.

In northern England, Northern Ireland and southern Scotland after a dry, misty night, rain reached most places by, or soon after, midday. The heaviest rain was in northwest England and Northern Ireland. Rain persisted through the evening in Northern Ireland and much of southern Scotland with isolated thunderstorms. Mainly dry weather reached northern England during the evening.

In northern Scotland it was mainly cloudy but apart from a few patches of drizzle it was dry much of the time. Later in the afternoon and evening there was heavier and more persistent rain in the northwest.

It was rather warm generally and warm in many places in southern England.

London Weather Centre
284-286 High Holborn
London WC1V 7HX
All times are GMT

© Crown Copyright 1984 All rights reserved

0600

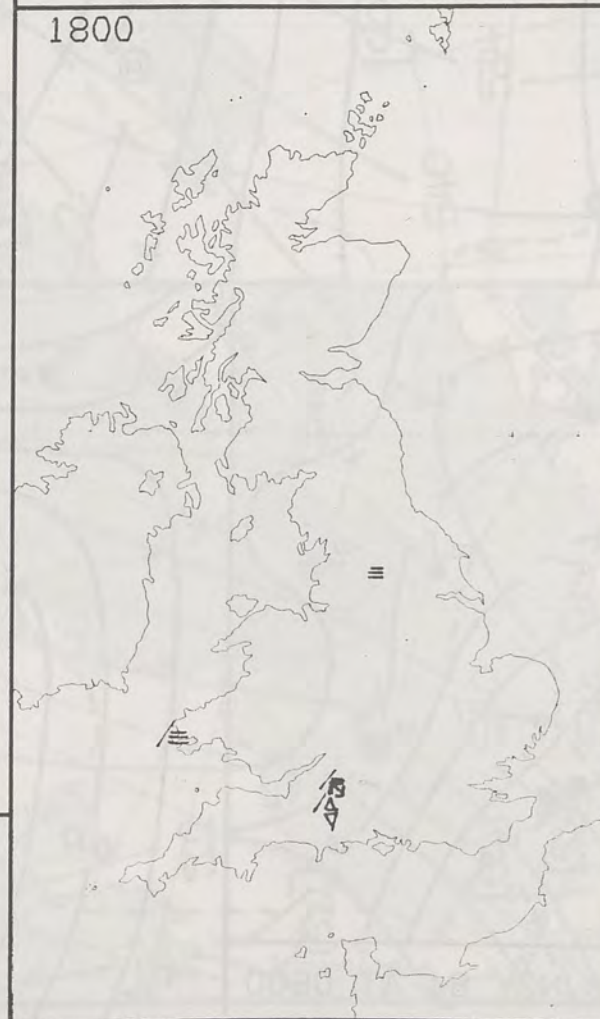


1200

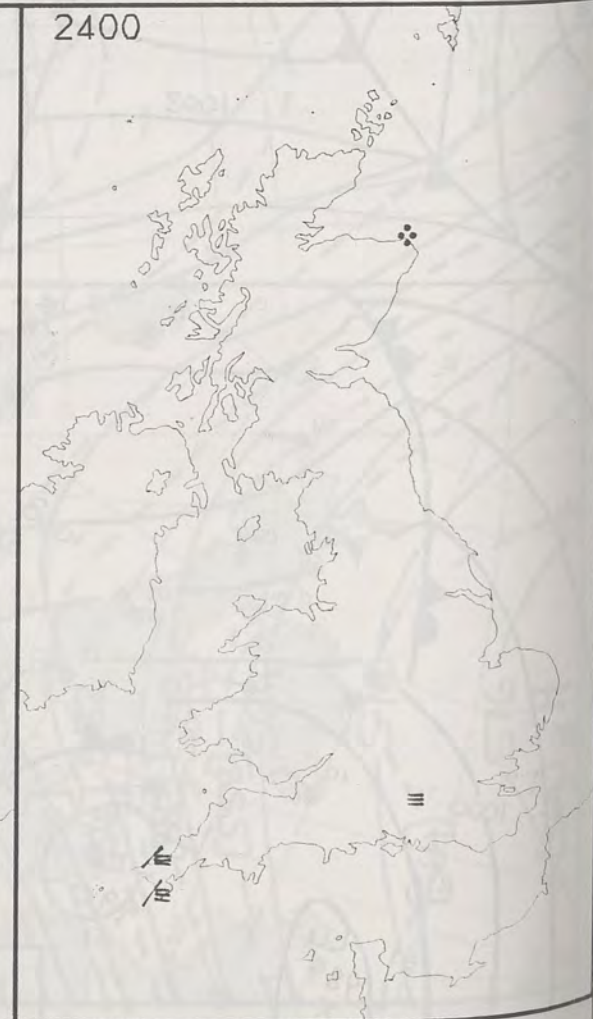


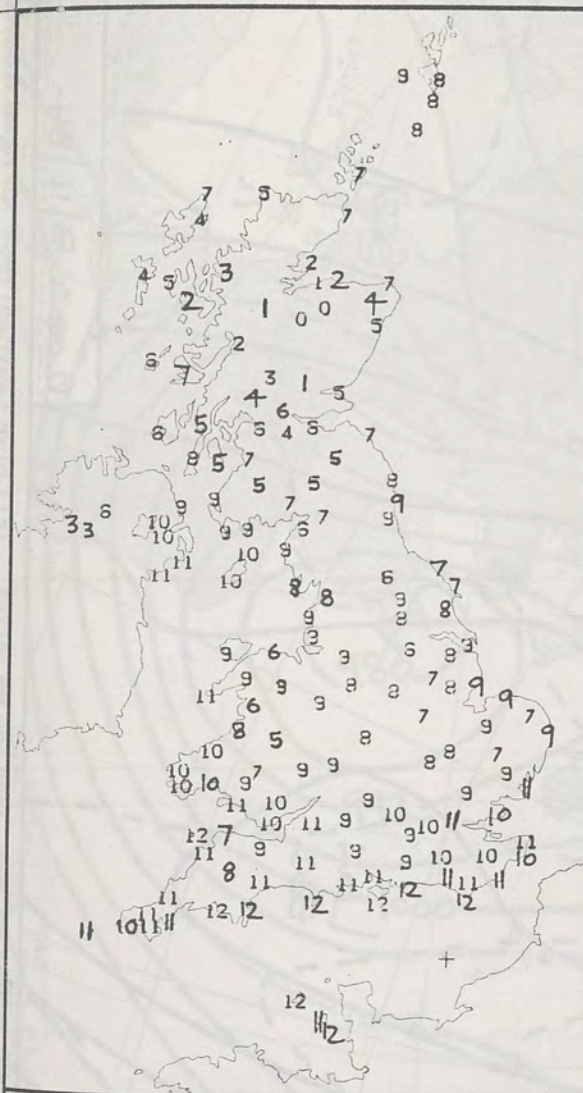
SIGNIFICANT WEATHER CHARTS

1800

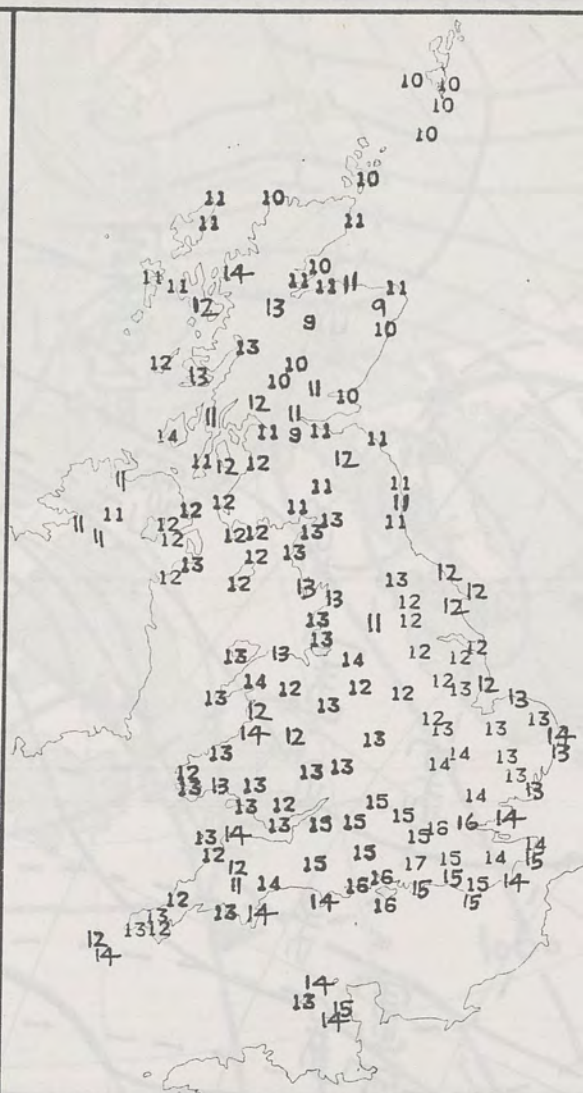


2400

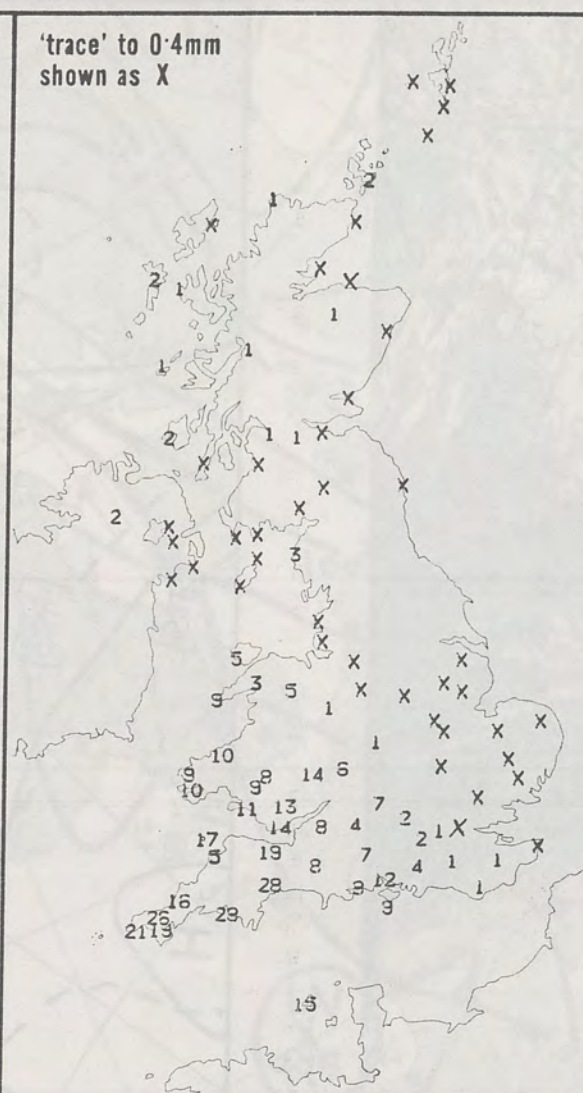




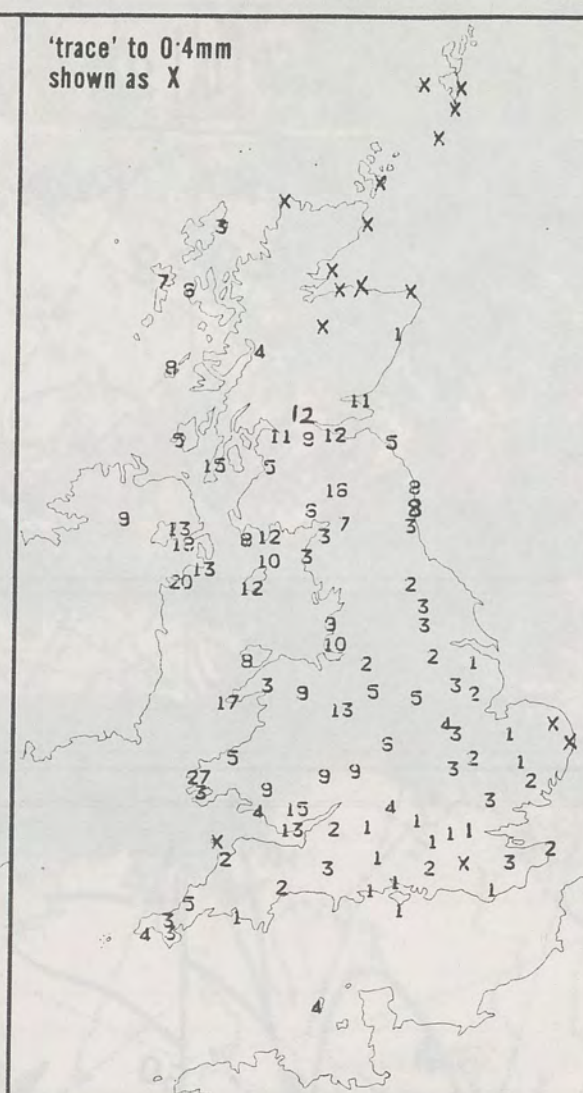
NIGHT MINIMUM TEMPERATURE (°C)
For 12-hour period ending
0900 ON 8 NOV 84



DAY MAXIMUM TEMPERATURE (°C)
For 12-hour period ending
2100 ON 8 NOV 84



RAINFALL (mm)
For 12-hour period ending
0900 ON 8 NOV 84



RAINFALL (mm)
For 12-hour period ending
2100 ON 8 NOV 84



SUNSHINE (hours)
Dawn to dusk
8 NOV 84

EXTREMES FOR THURSDAY 8TH NOVEMBER 1984

Highest maximum	: 16.8°C Liphook (Hampshire)
Lowest maximum	: 9.2°C Salsburgh (Near Glasgow)
Lowest minimum	: 0.0°C Aviemore (Highland)
Lowest grass minimum	: -2.5°C Aviemore
Most rain (24 hours from 0900 GMT)	: 27.0 mm Brawdy (Dyfed)
Most sun	: 4.2 hours St Mary's (Isles of Scilly)



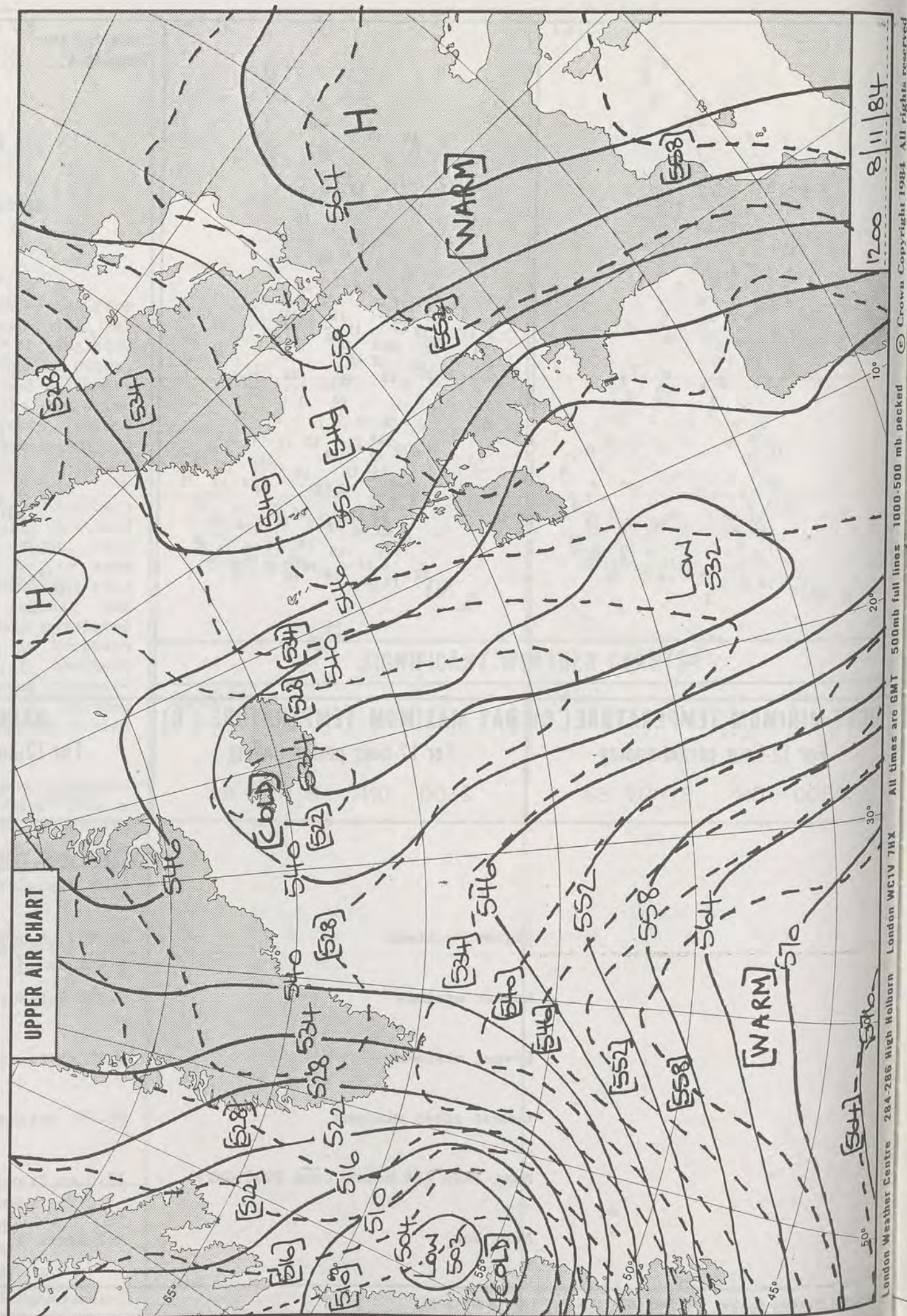
**DAILY
WEATHER
SUMMARY**



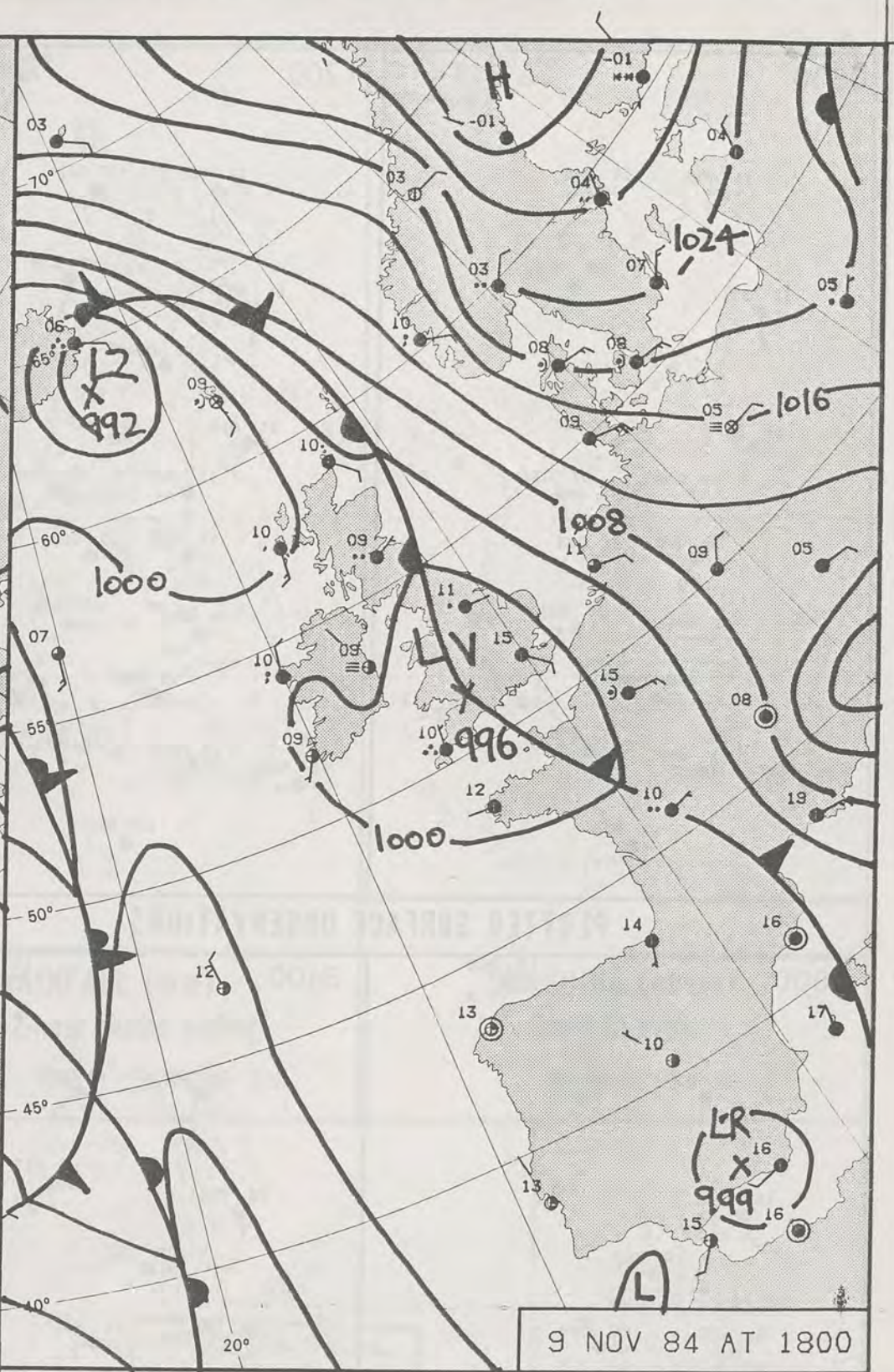

© Crown Copyright 1984
All rights reserved

0828

INFRARED



1200 8/11/84
All times are GMT 500mb full lines 1000-500 mb pecked
London Weather Centre 284-286 High Holborn London WC1V 7HX
© Crown Copyright 1984 All rights reserved



DAILY WEATHER SUMMARY

FOR

FRIDAY 9 NOVEMBER 1984

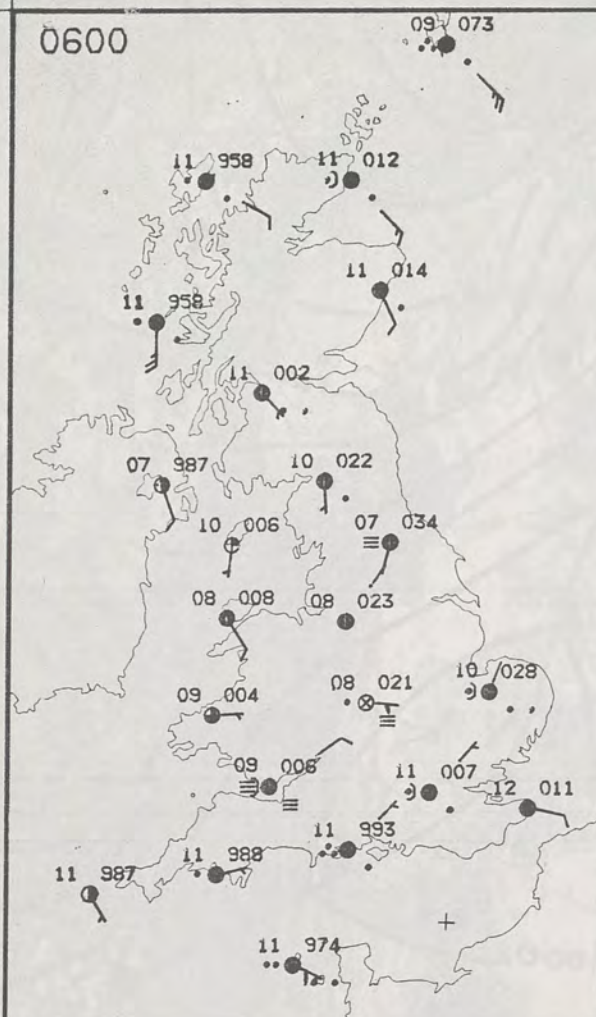
Warm front Cold front Occlusion

London Weather Centre 284-286 High Holborn London WC1V 7HX

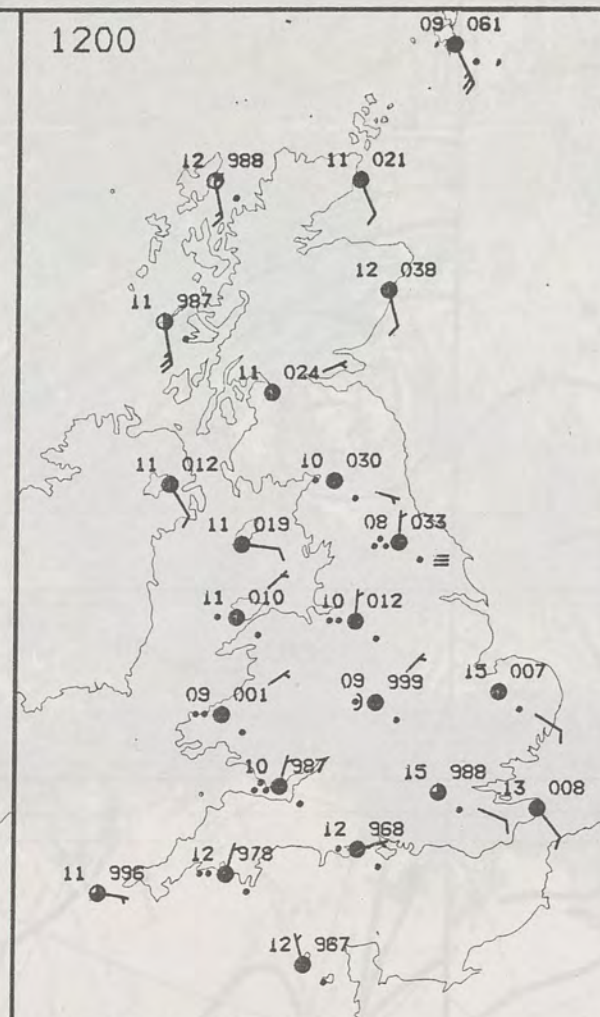
© Crown Copyright 1984 All rights reserved



0600

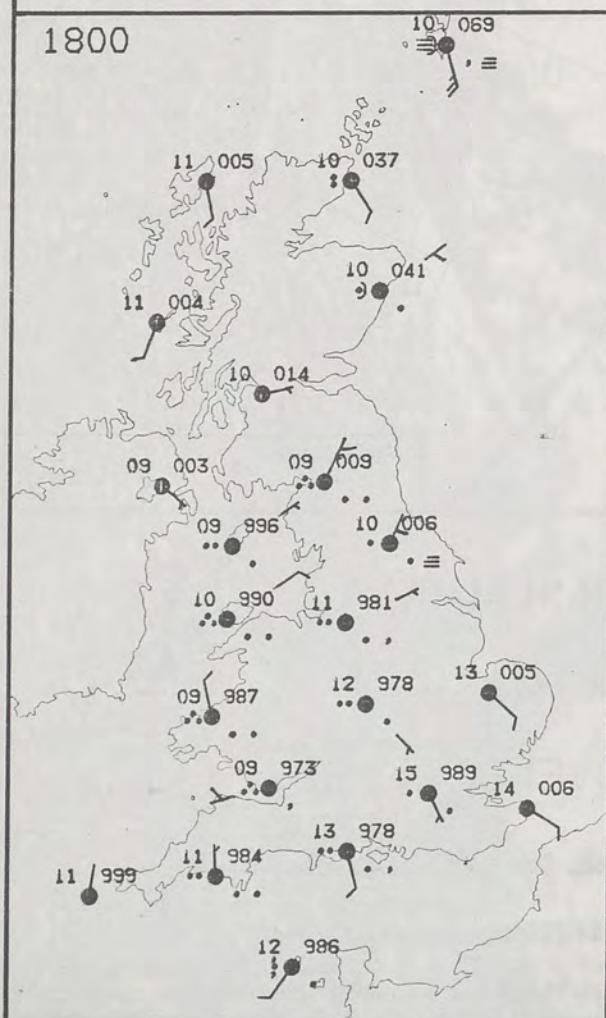


1200

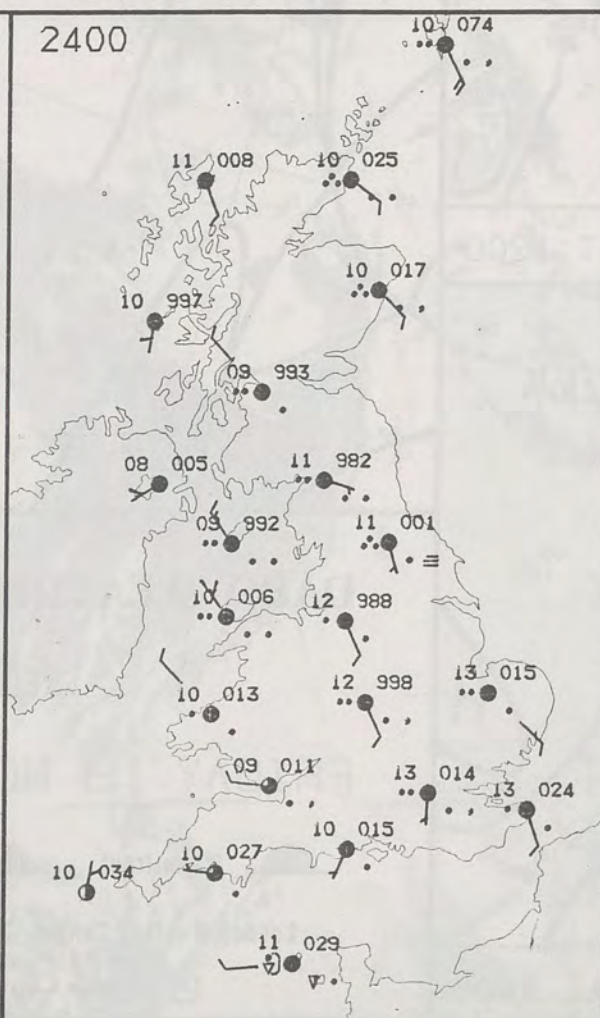


PLOTTED SURFACE OBSERVATIONS

1800



2400

FRIDAY
9 NOVEMBER 1984SUMMARY
OF
BRITISH WEATHER

Much of Britain had a dry and misty night. Scotland did, however, have some outbreaks of rain and a further area of rain moved into southern parts of England towards morning.

During the day the rain continued to move north reaching southern Scotland by the middle of the day and eastern Scotland during the afternoon. East Anglia and southeast England stayed dry until the evening. The rain in eastern England deposited dust over cars and on the ground. It was reported as being yellow, brown and red and probably originated in North Africa.

Northern Ireland and western Scotland stayed dry with some sunny periods.

Temperatures were warm or rather warm.

London Weather Centre
284-286 High Holborn
London WC1V 7HX
All times are GMT

© Crown Copyright 1984 All rights reserved

0600

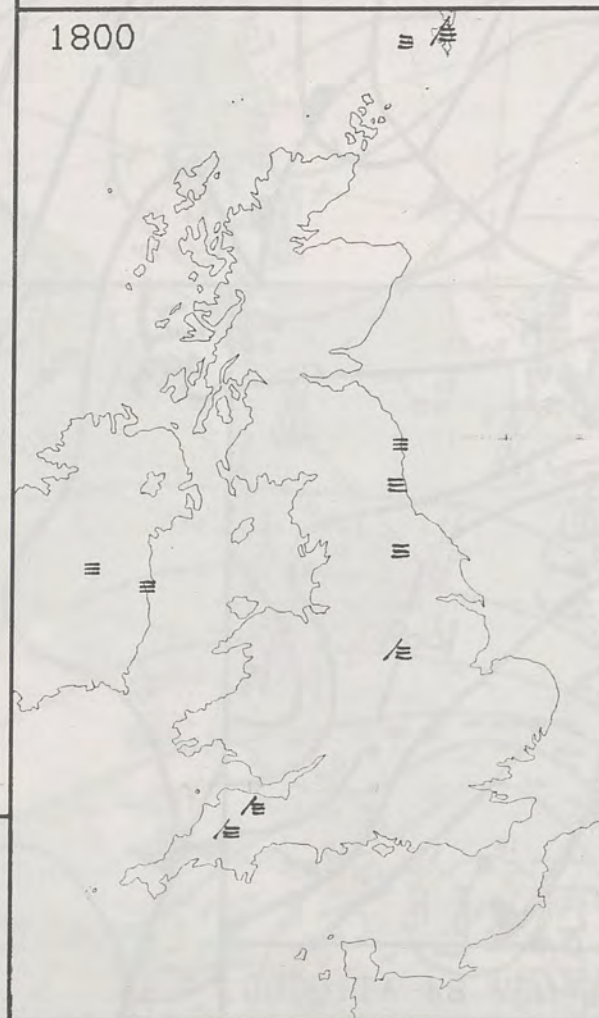


1200

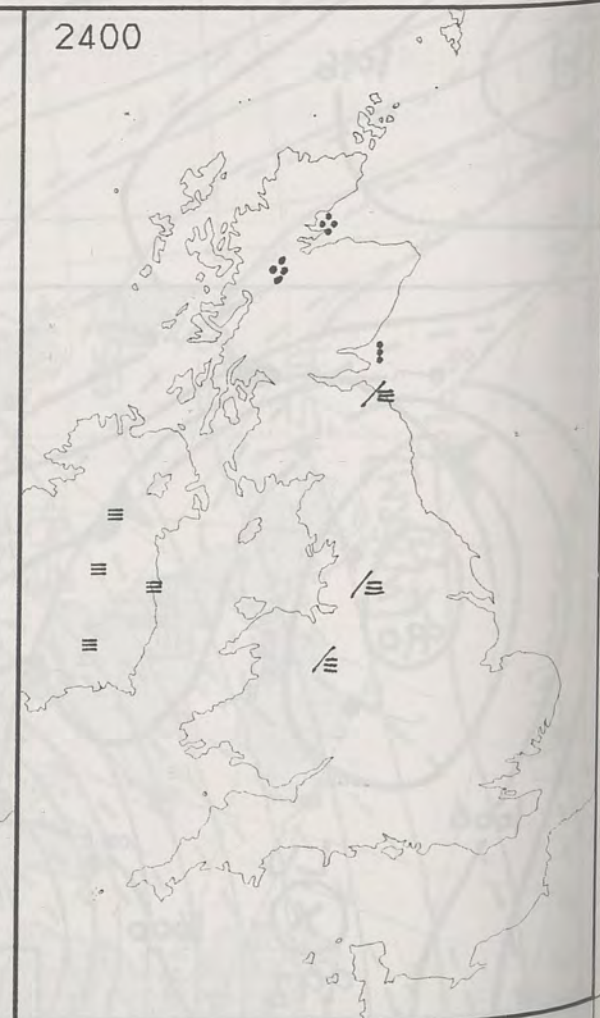


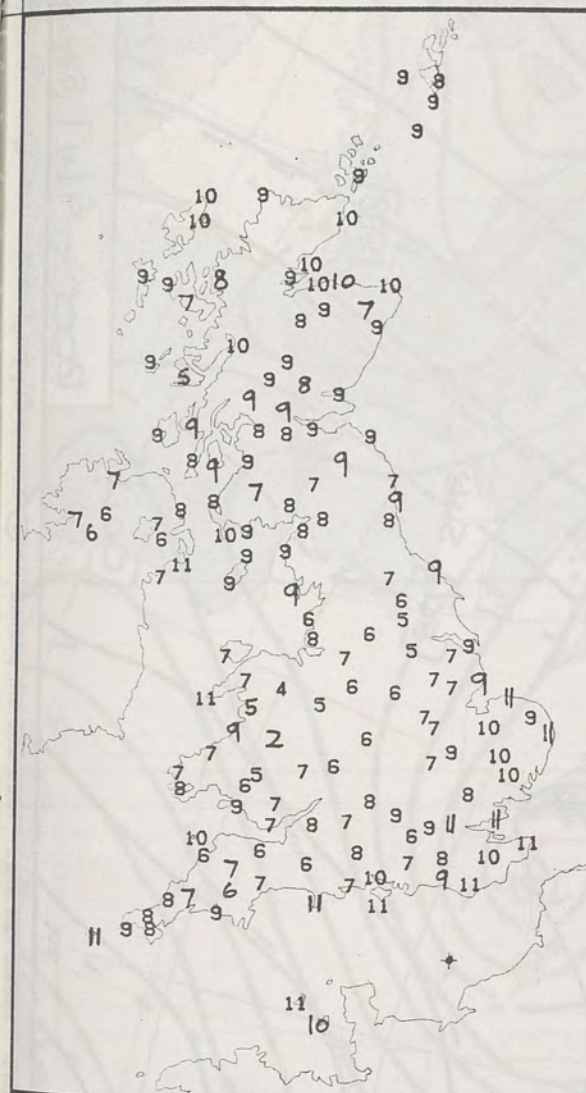
SIGNIFICANT WEATHER CHARTS

1800

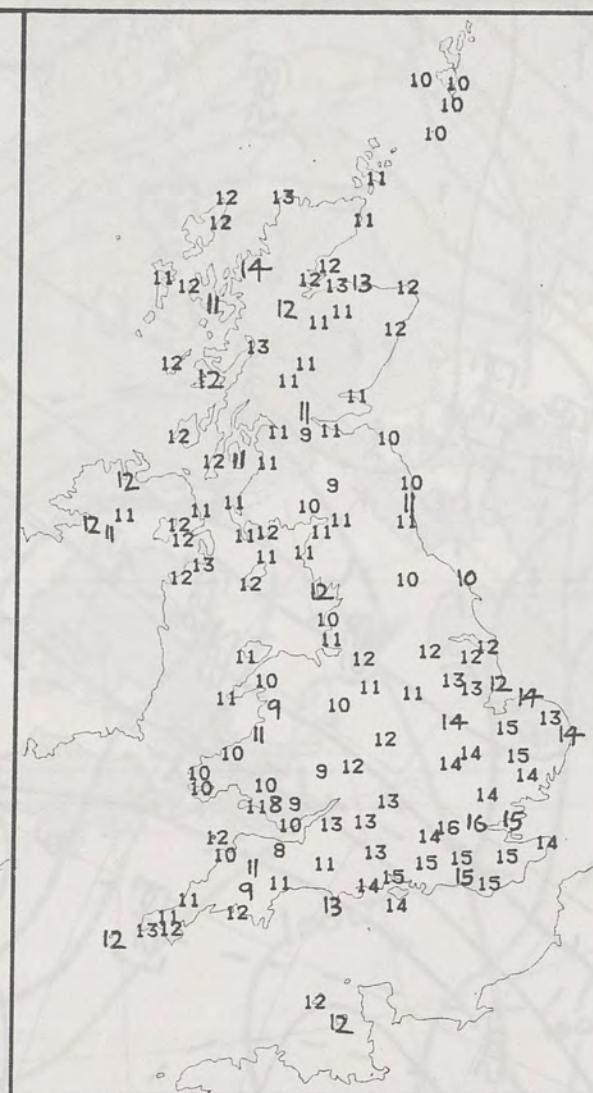


2400

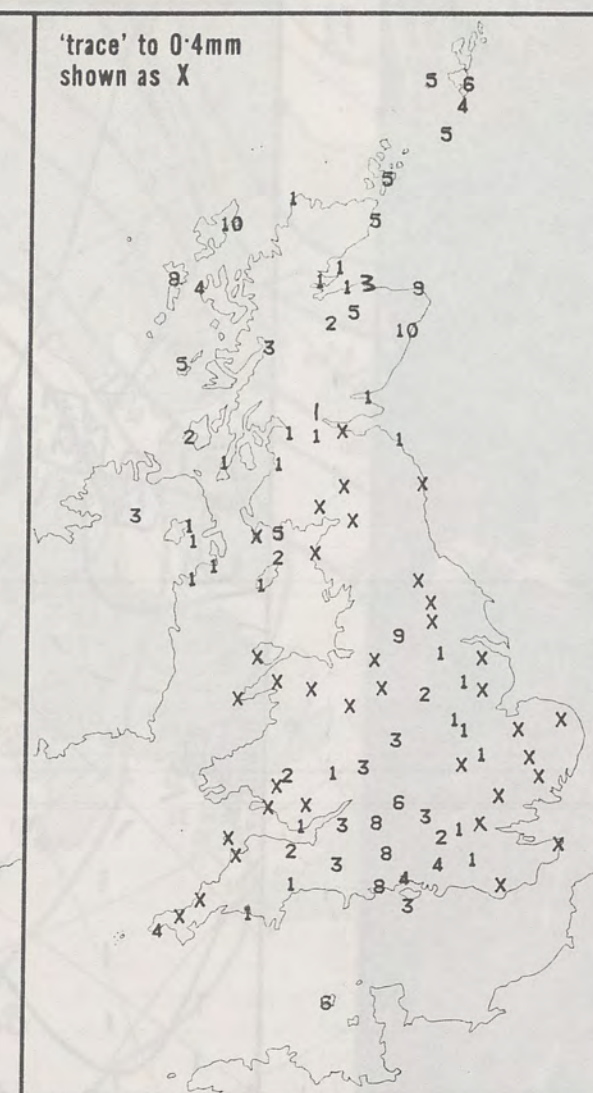




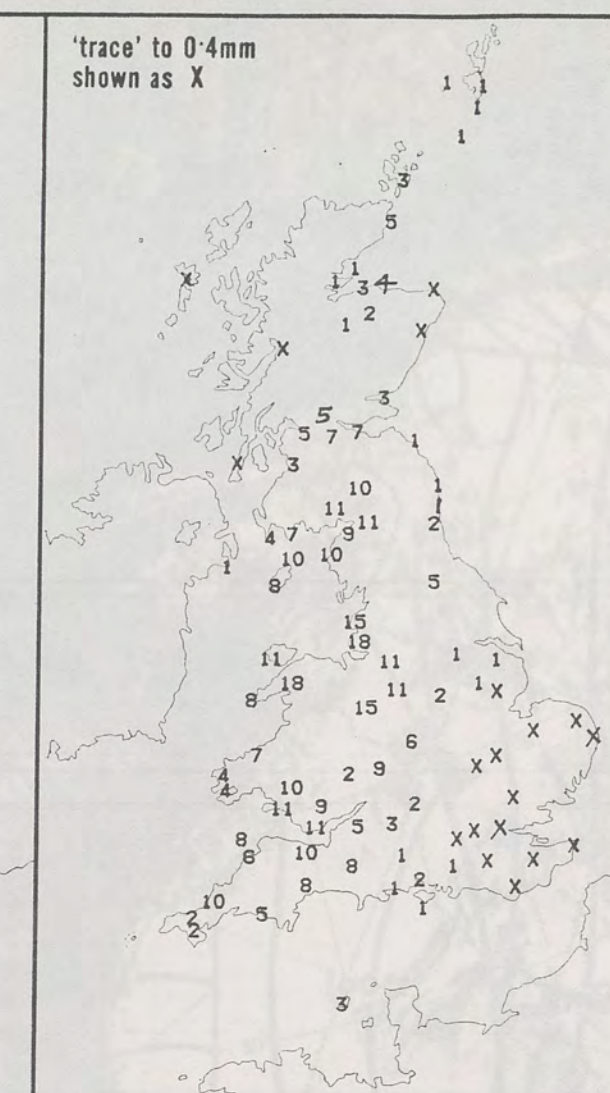
NIGHT MINIMUM TEMPERATURE (°C)
For 12-hour period ending
0900 ON 9 NOV 84



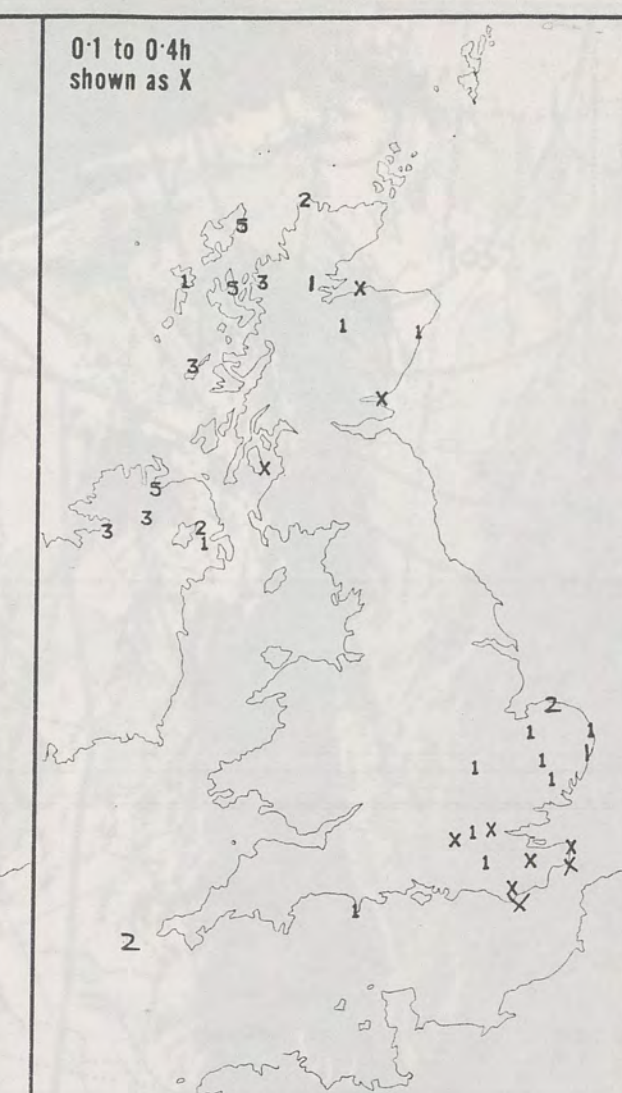
DAY MAXIMUM TEMPERATURE (°C)
For 12-hour period ending
2100 ON 9 NOV 84



RAINFALL (mm)
For 12-hour period ending
0900 ON 9 NOV 84



RAINFALL (mm)
For 12-hour period ending
2100 ON 9 NOV 84



SUNSHINE (hours)
Dawn to dusk
9 NOV 84

EXTREMES FOR FRIDAY 9TH NOVEMBER 1984

Highest maximum : 16.0°C London Weather Centre

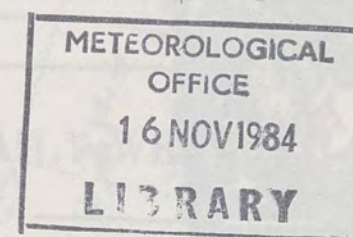
Lowest maximum : 7.9°C Cwmbargoed (Mid Glamorgan)

Lowest minimum : 2.2°C St Harmon (Powys)

Lowest grass minimum : 0.0°C Huddersfield/Oakes

Most rain (24 hours from 0900 GMT) : 29.2 mm Tummel Bridge (Near Perth/Tayside) and Eskdalemuir (Dumfries and Galloway)

Most sun : 5.4 hours Stornoway (Outer Hebrides)



**DAILY
WEATHER
SUMMARY**




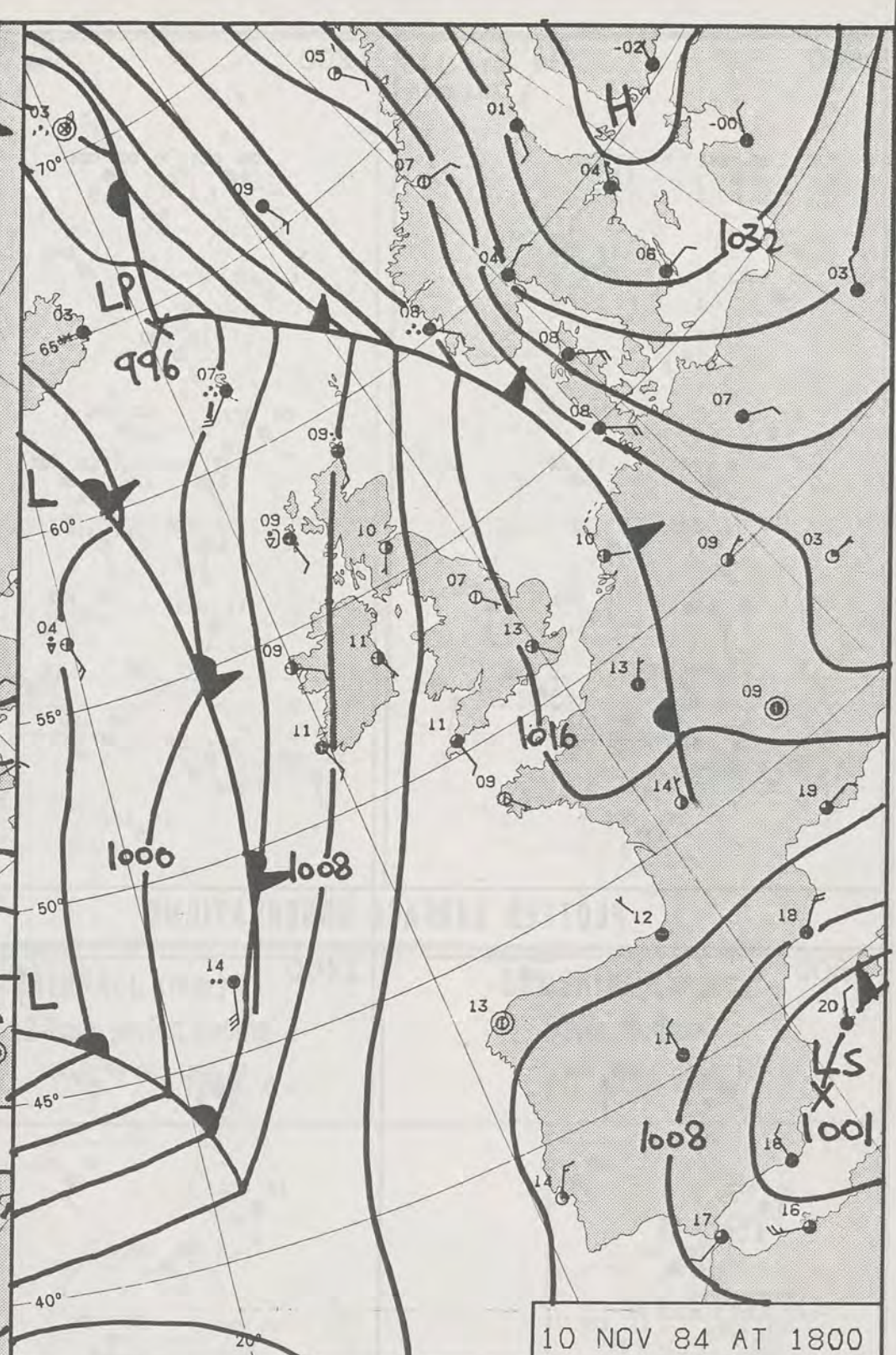
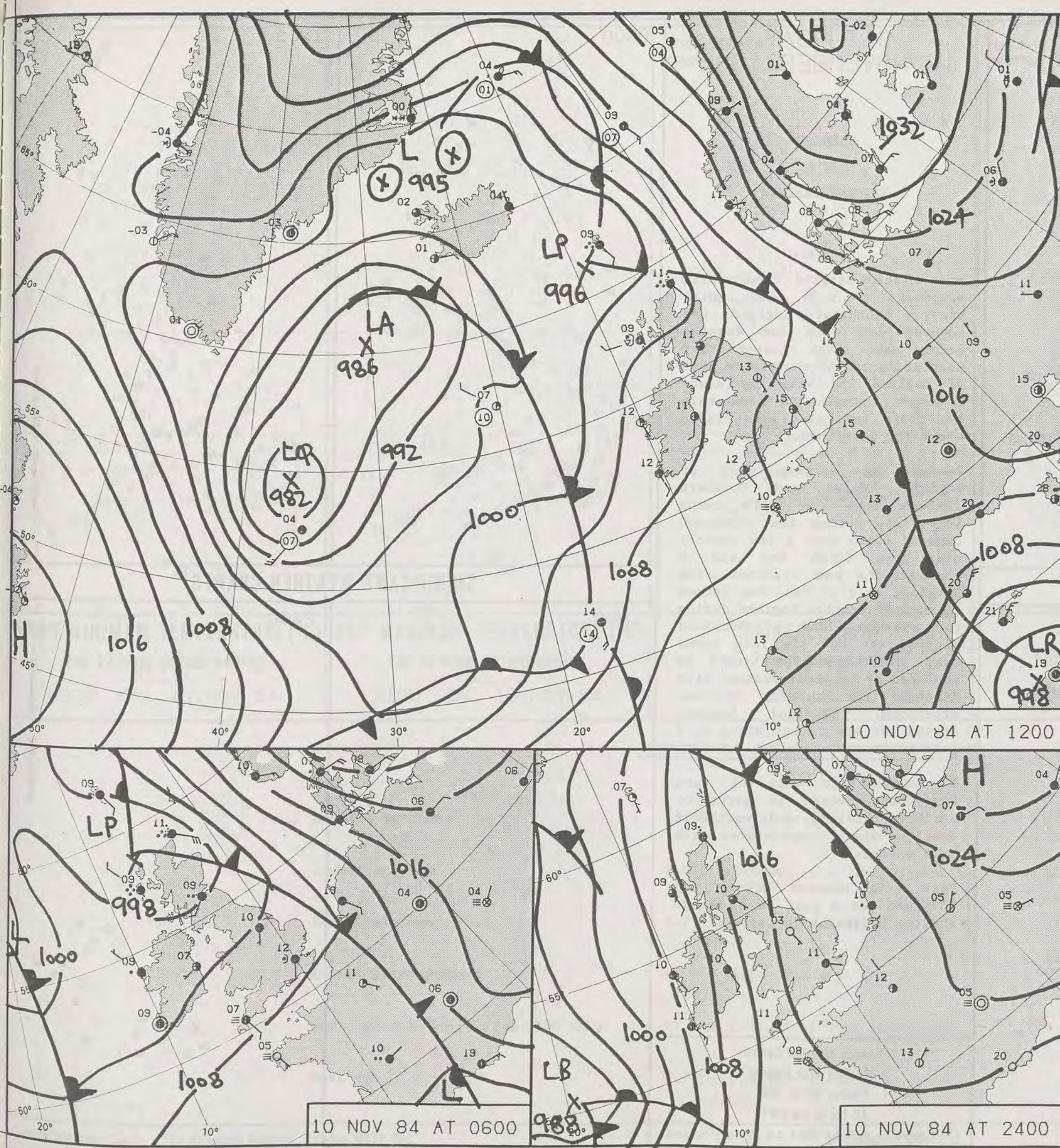
© Crown Copyright 1984
All rights reserved

London Weather Centre 284-286 High Holborn London WC1V 7HX

All times are GMT

08450





DAILY WEATHER SUMMARY

FOR

SATURDAY 10 NOVEMBER 1984

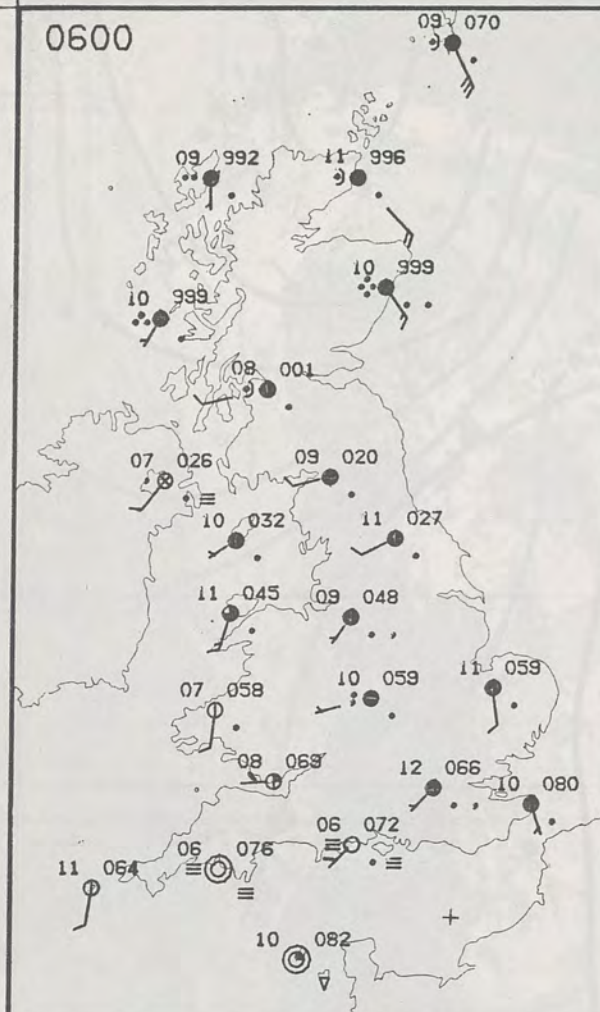
London Weather Centre 284-286 High Holborn London WC1V 7HX

© Crown Copyright 1984 All rights reserved

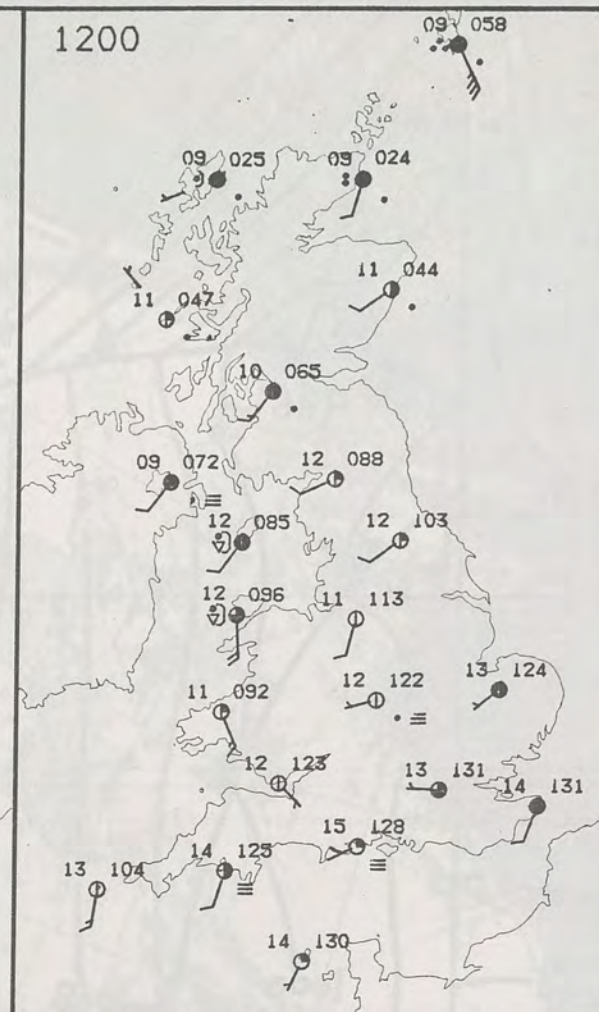
Warm front Cold front Occlusion

METEOLOGICAL OFFICE

0600

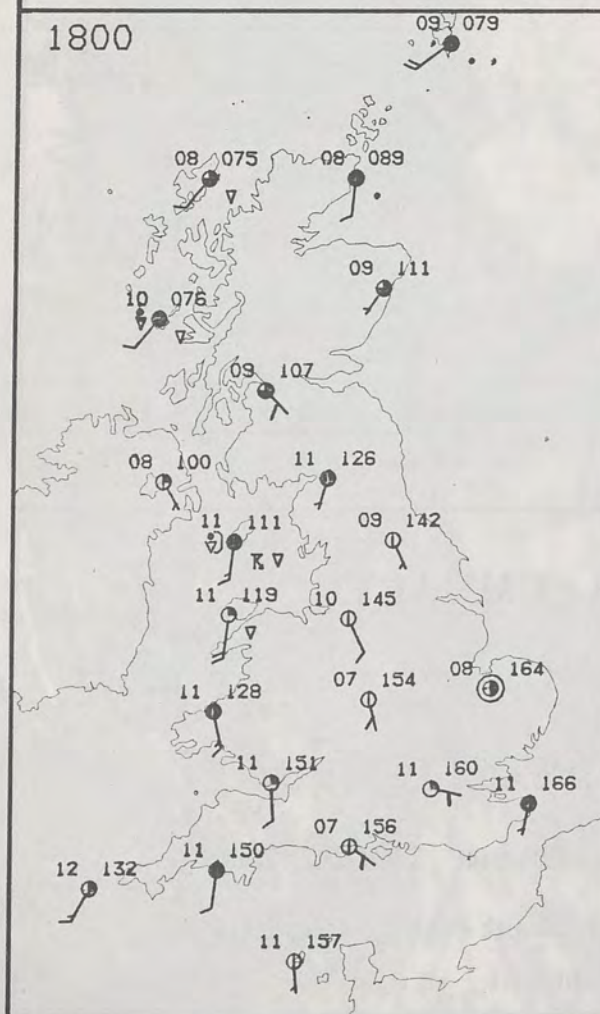


1200

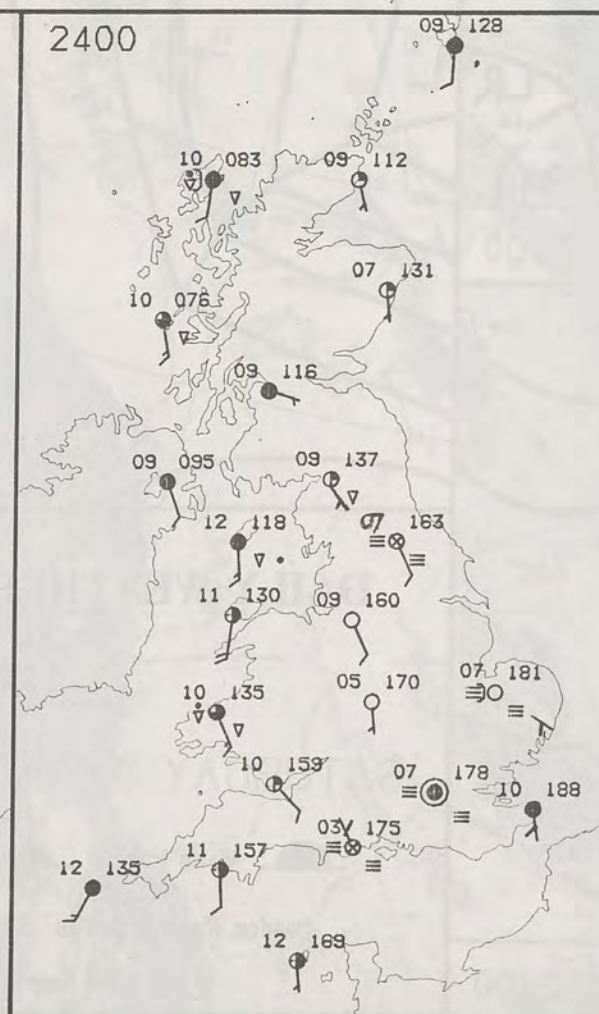


PLOTTED SURFACE OBSERVATIONS

1800



2400

SATURDAY
10 NOVEMBER 1984SUMMARY
OF
BRITISH WEATHER

Most places started cloudy with outbreaks of rain, some quite heavy. Southwest England was however dry with fog forming before dawn. This clearer drier weather spread northwards to most of England and Wales by dawn. Northern Ireland had some rain but there were also some places where fog developed.

During the morning much of England, Wales and Northern Ireland were dry with sunny intervals. During the afternoon however there were a few showers near the Irish Sea and a thunderstorm was reported from Douglas, Isle of Man. Fog formed in much of eastern England during the evening. Much of Scotland started wet but the rain moved away northeastwards to be replaced by brighter weather with just a few showers by the afternoon. Shetland however stayed wet and rather windy till late in the evening.

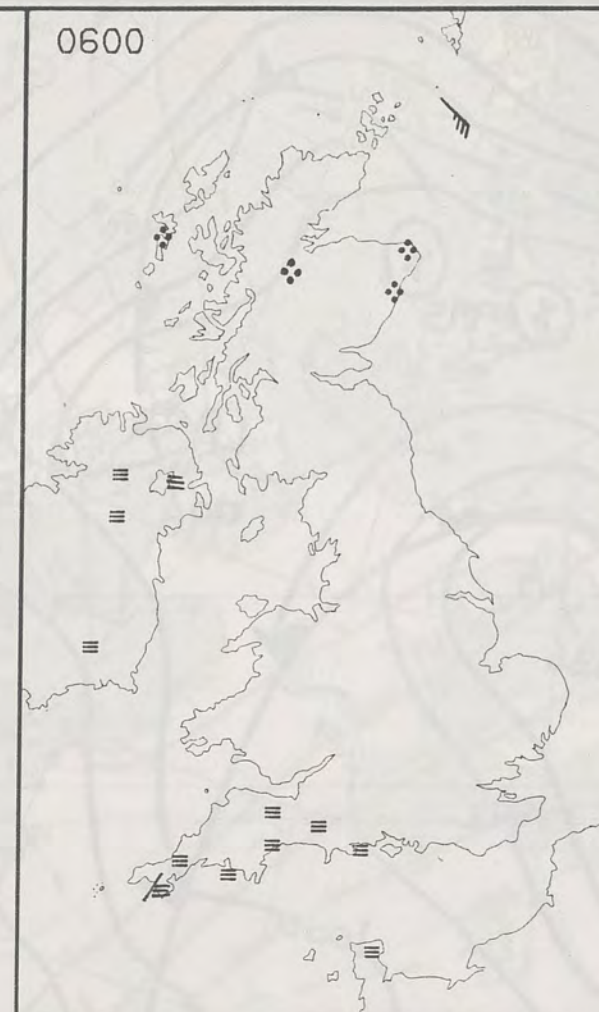
It was rather warm or warm everywhere except in parts of Northern Ireland and northwest Scotland where temperatures were near normal.

Fair Isle between Orkney and Shetland had a gust of 63 knots shortly before midday.

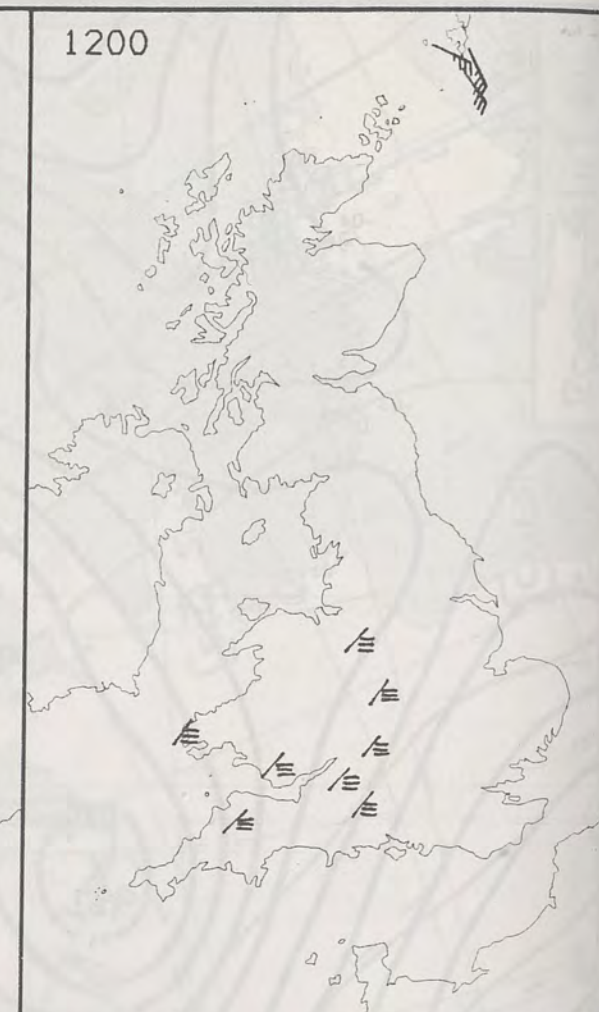
London Weather Centre
284-286 High Holborn
London WC1V 7HX
All times are GMT

© Crown Copyright 1984 All rights reserved

0600

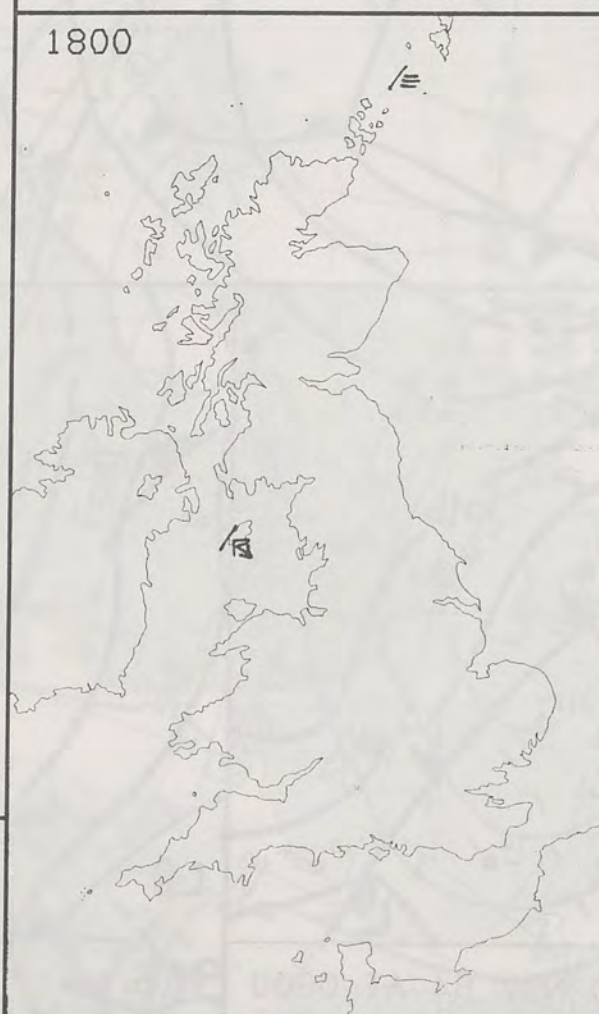


1200

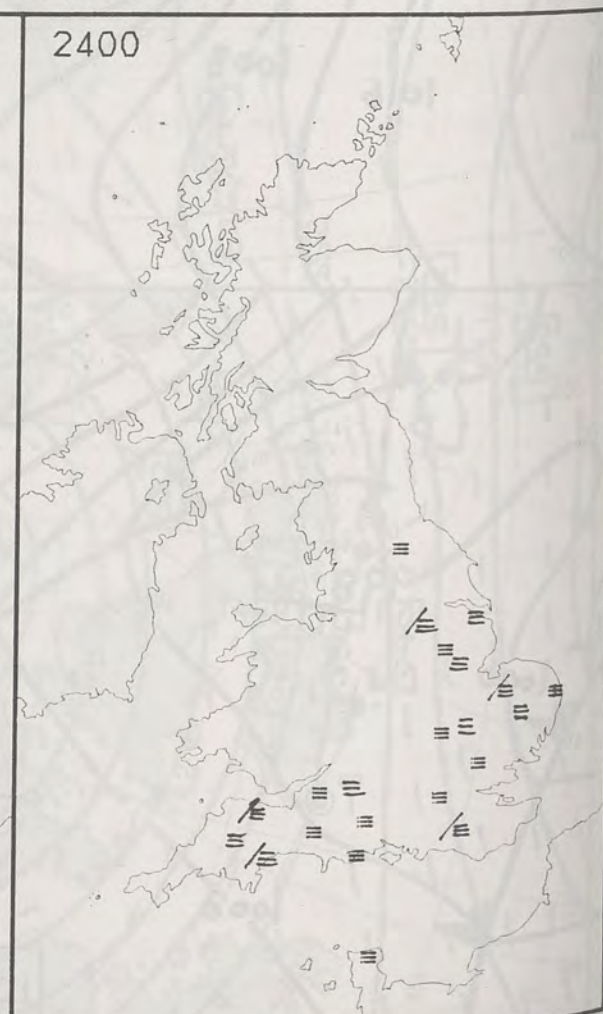


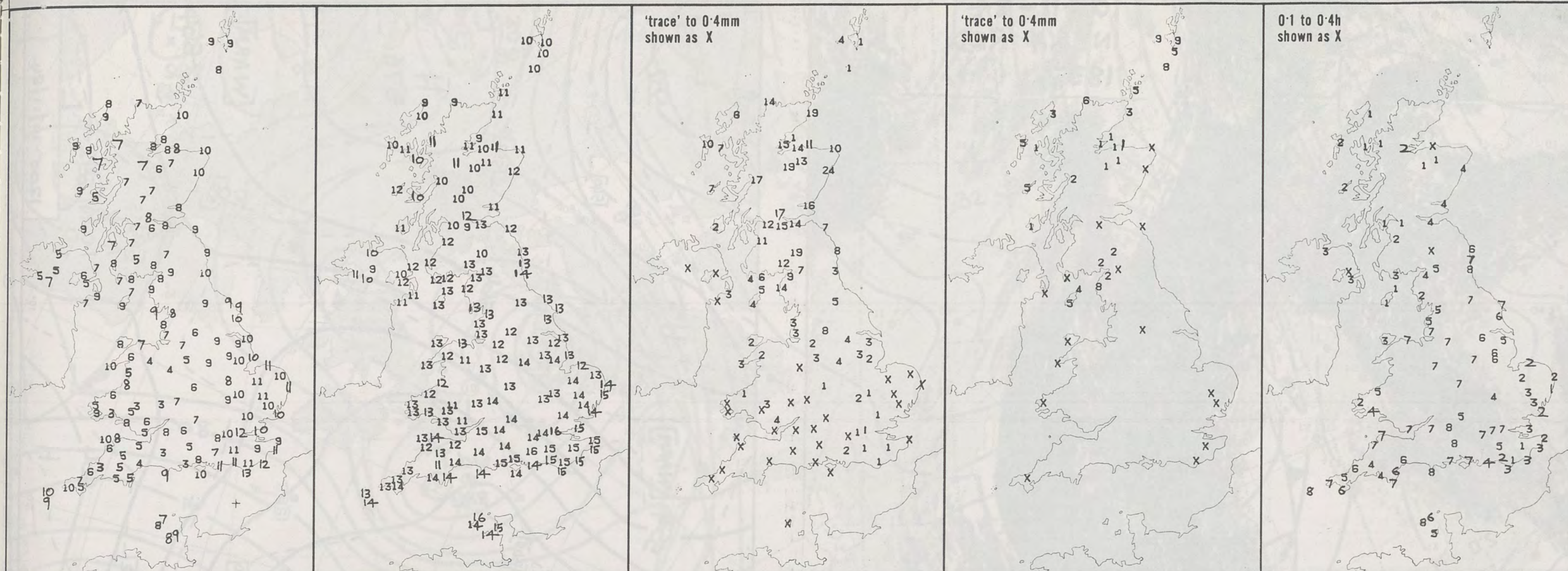
SIGNIFICANT WEATHER CHARTS

1800



2400

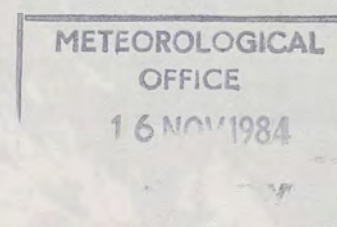




NIGHT MINIMUM TEMPERATURE (°C) For 12-hour period ending 0900 ON 10 NOV 84	DAY MAXIMUM TEMPERATURE (°C) For 12-hour period ending 2100 ON 10 NOV 84	RAINFALL (mm) For 12-hour period ending 0900 ON 10 NOV 84	RAINFALL (mm) For 12-hour period ending 2100 ON 10 NOV 84	SUNSHINE (hours) Dawn to dusk 10 NOV 84
--	--	---	---	---

EXTREMES FOR SATURDAY 10TH NOVEMBER 1984

Highest maximum	: 15.9°C London Weather Centre
Lowest maximum	: 8.9°C Salsburgh (Nr. Glasgow) and Carrigans (Co. Tyrone)
Lowest minimum	: 2.7°C Bastreet (Cornwall)
Lowest grass minimum	: -1.8°C Exton (Exmoor)
Most rain (24 hours from 0900 GMT)	: 13.7 mm Collafirth Hill (Shetland)
Most sun	: 8.3 hrs Guernsey Airport



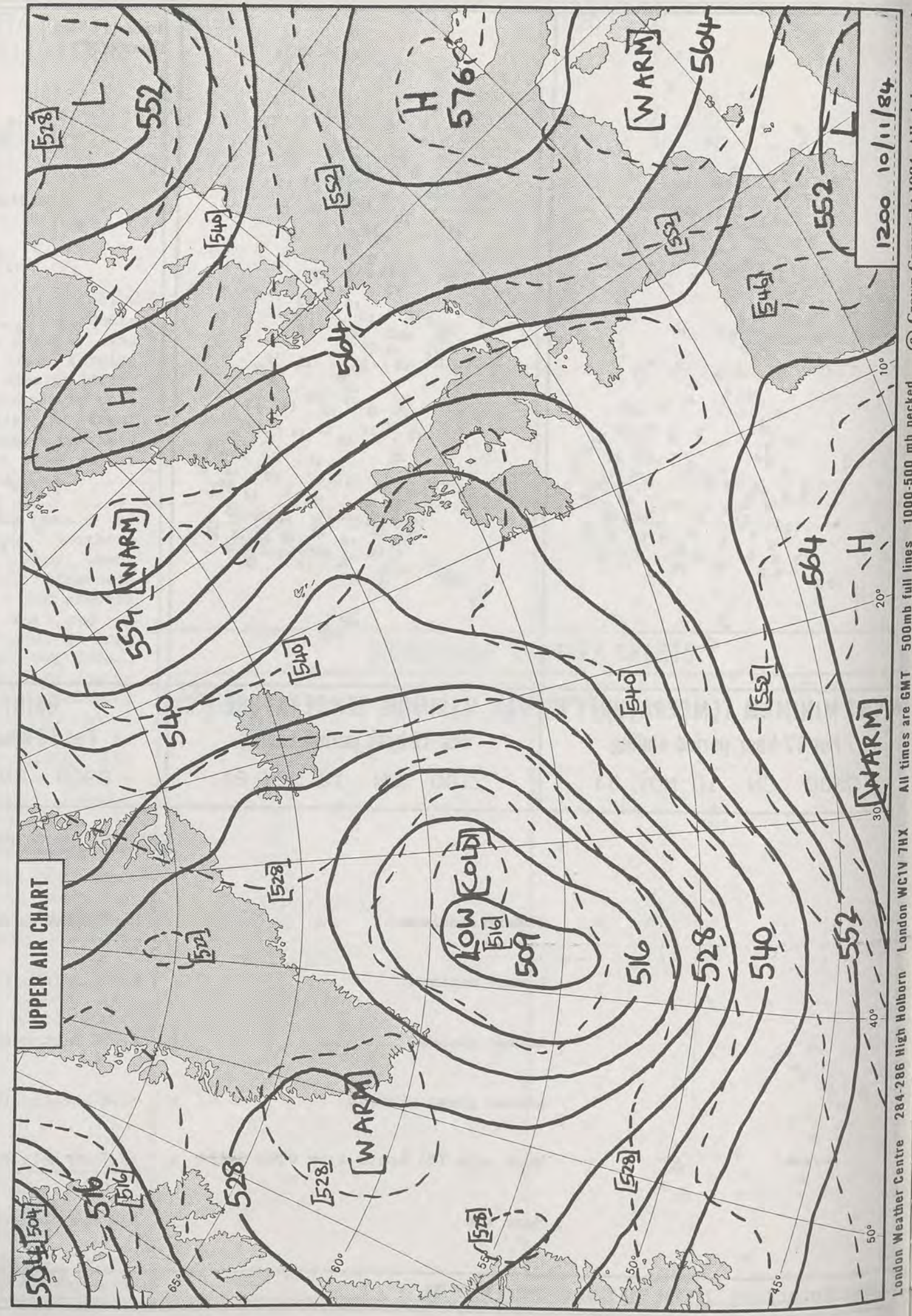

DAILY WEATHER SUMMARY

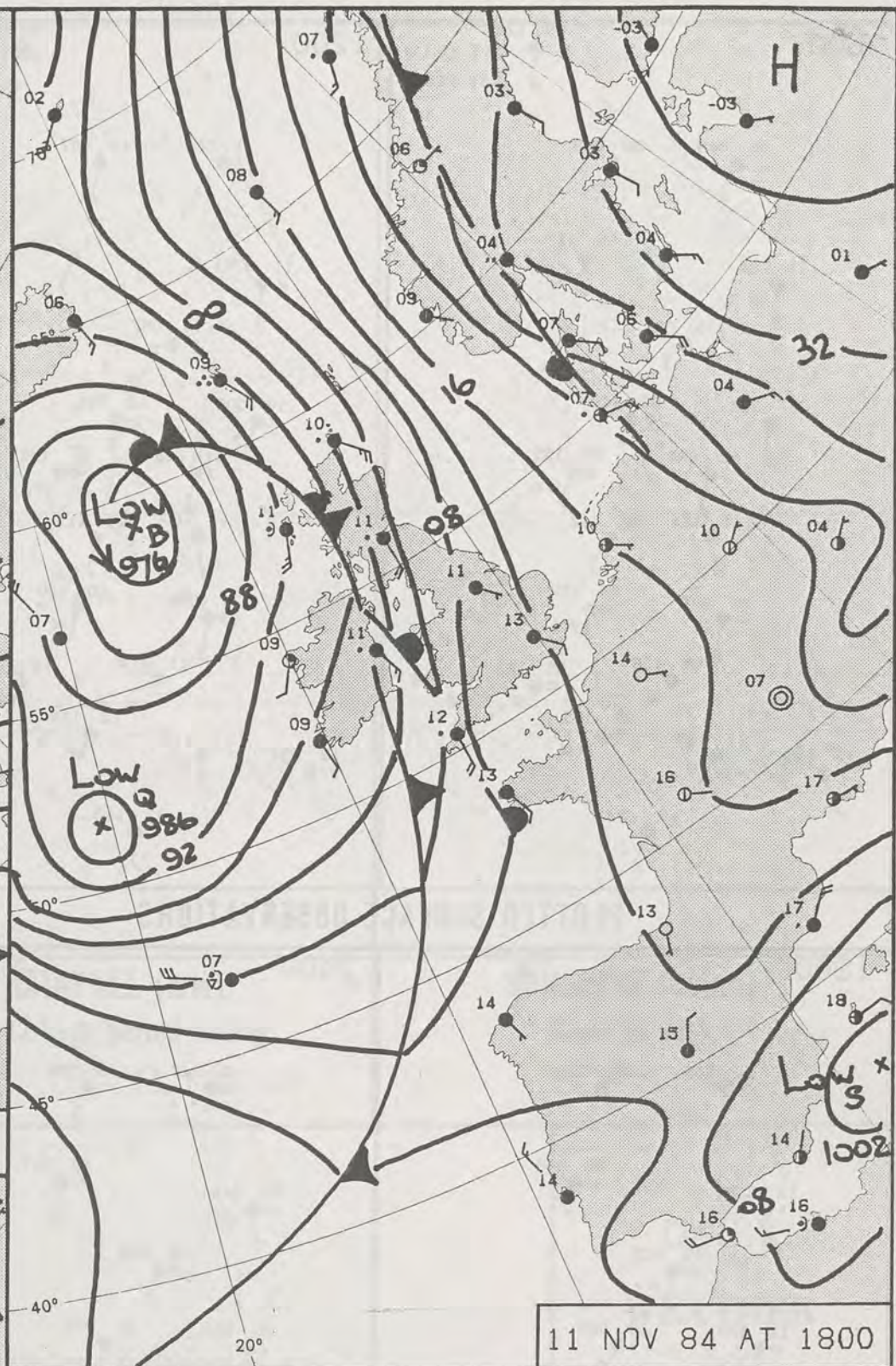
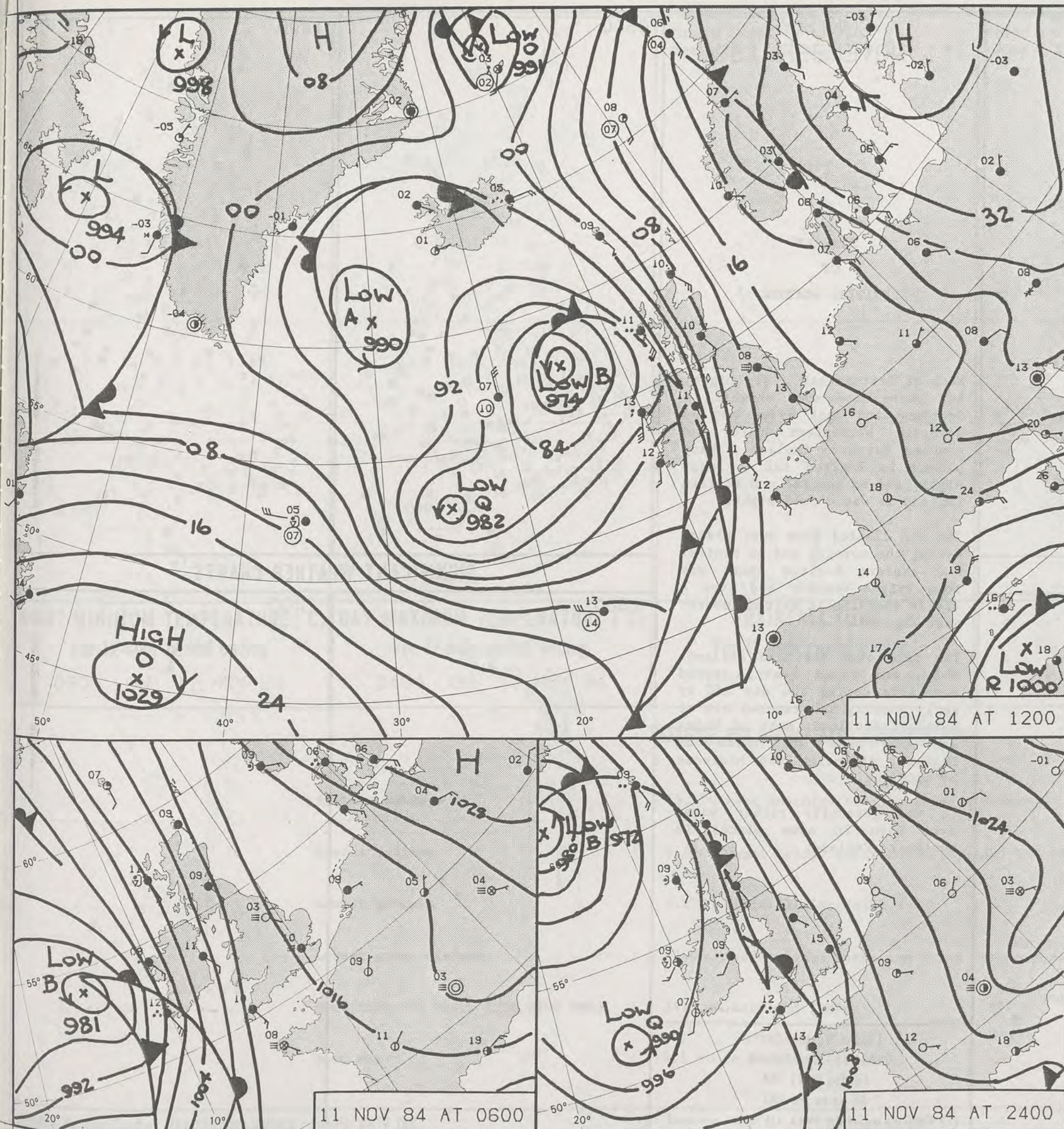


© Crown Copyright 1984
All rights reserved

London Weather Centre 284-286 High Holborn London WC1V 7HX

All times are GMT





DAILY WEATHER SUMMARY

FOR

SUNDAY 11 NOVEMBER 1984

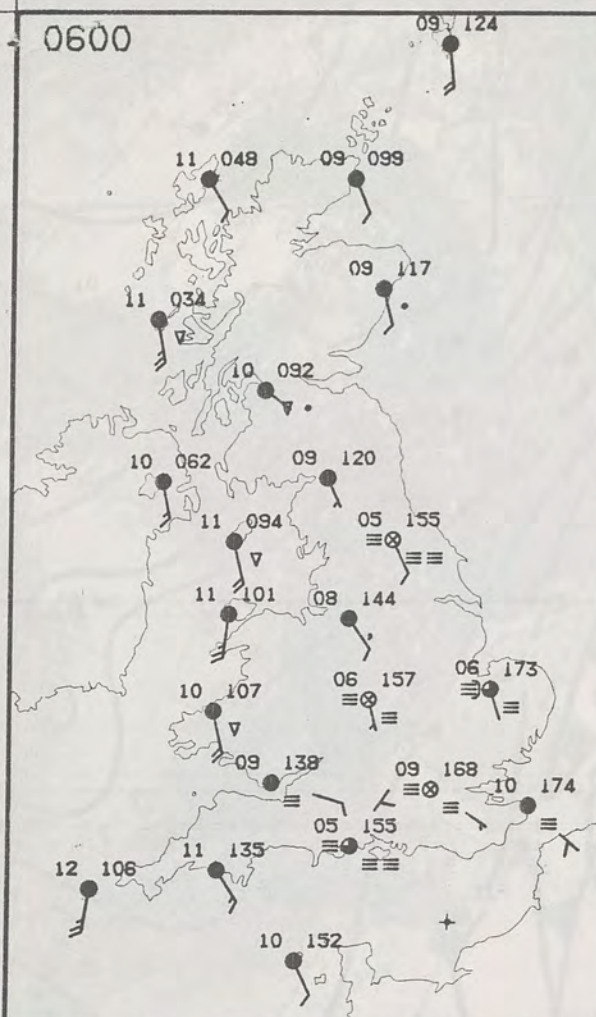
Warm front Cold front Occlusion

London Weather Centre 284-286 High Holborn London WC1V 7HX

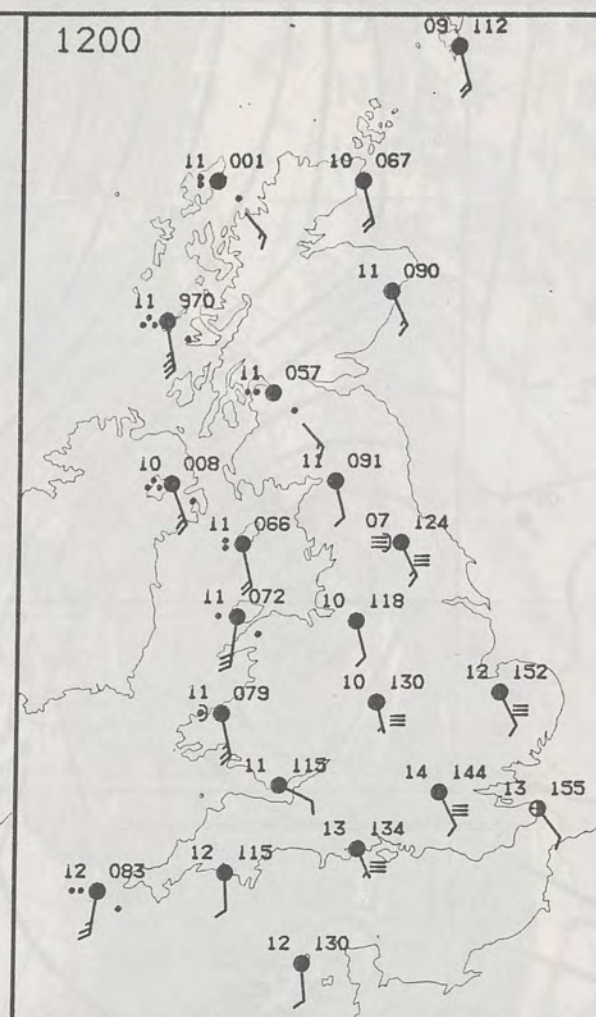
© Crown Copyright 1984 All rights reserved



0600



1200



SUNDAY
11 NOVEMBER 1984

SUMMARY
OF
BRITISH WEATHER

Much of Britain had a dry night, but there were some showers in Scotland and West Wales and by daybreak persistent rain had reached Northern Ireland. Many places in England had a foggy night, and in central and eastern England it was a cold night.

The fog cleared from most places during the morning and in central and eastern England there was some bright weather and even a little sunshine in extreme south-east England.

The rain over Northern Ireland, which was often heavy, spread eastwards during the day and by early evening had reached all of mainland Scotland, much of Wales and the west and north of England, affecting the Midlands by midnight.

It was generally rather warm, even warm in some places in southeast England.

London Weather Centre
284-286 High Holborn
London WC1V 7HX
All times are GMT

© Crown Copyright 1984 All rights reserved

0600

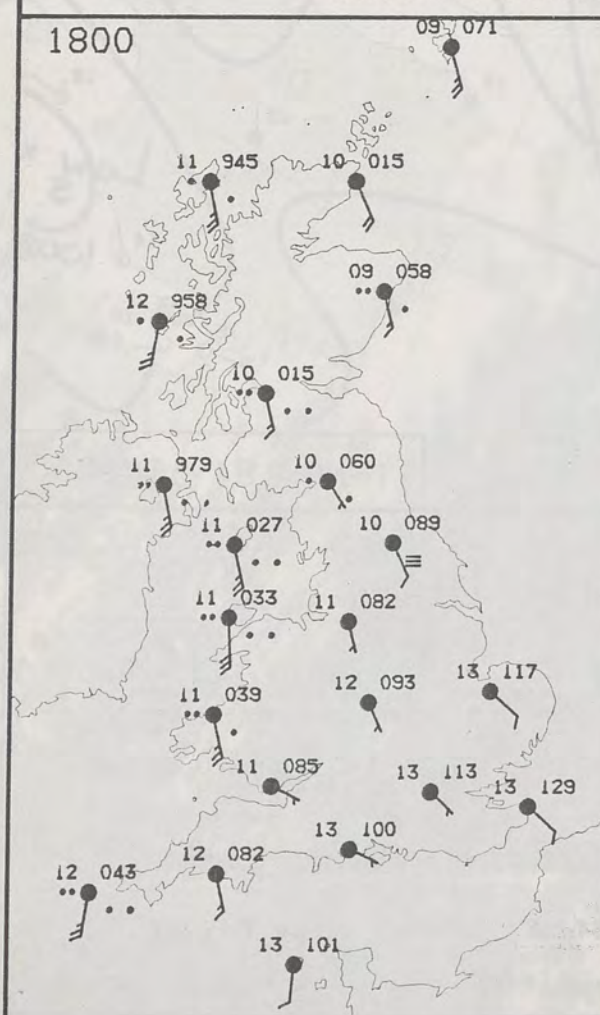


1200

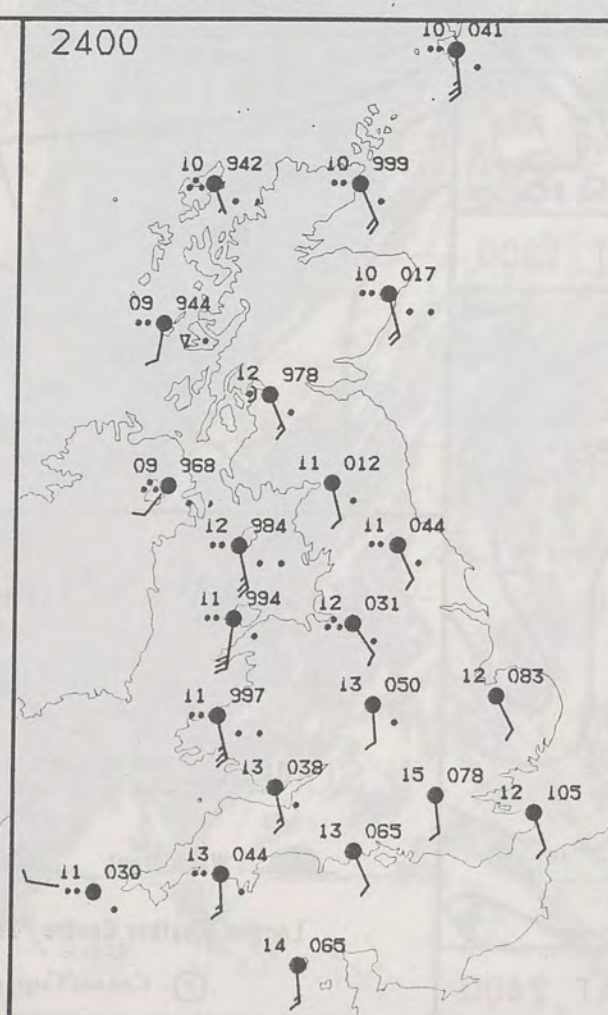


PLOTTED SURFACE OBSERVATIONS

1800

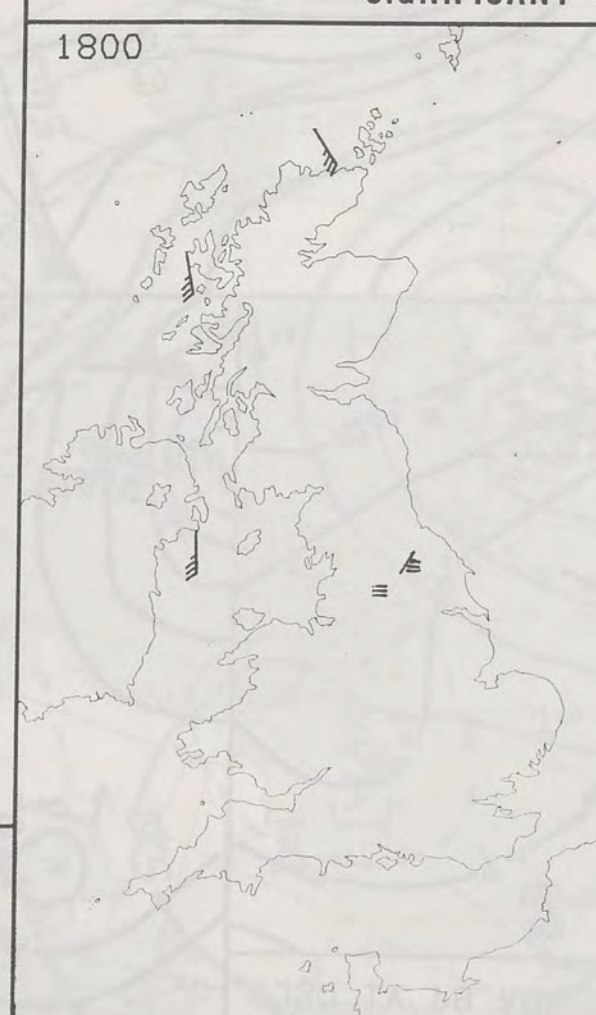


2400

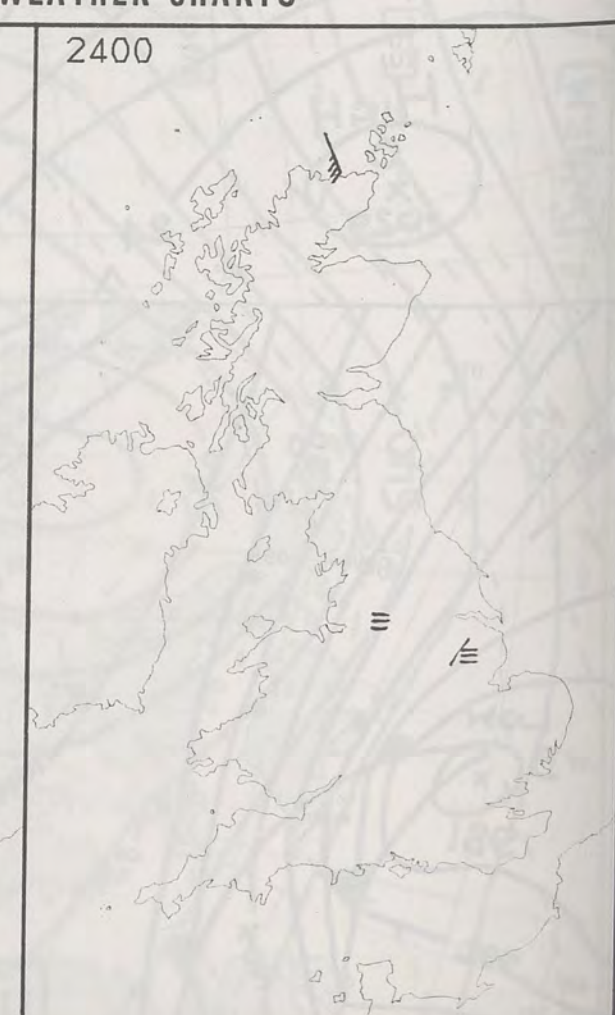


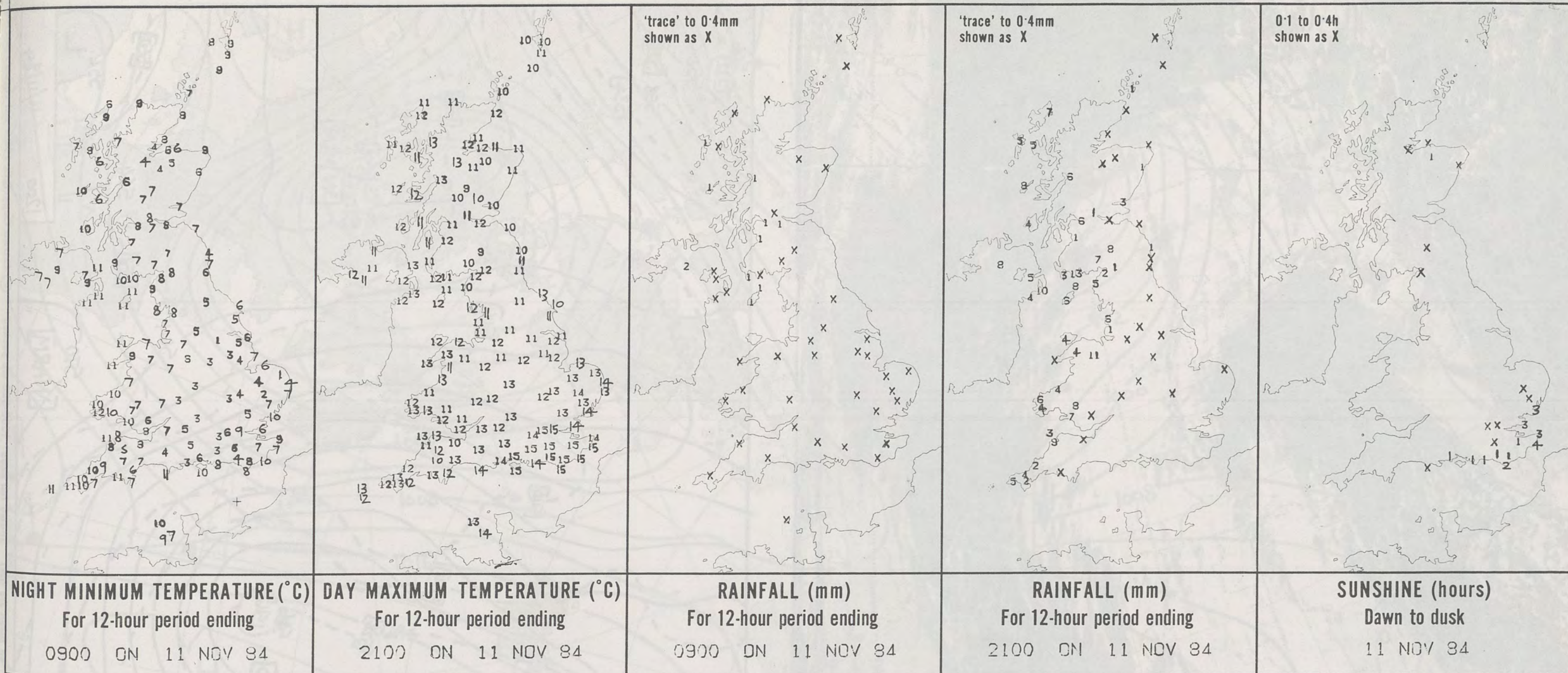
SIGNIFICANT WEATHER CHARTS

1800



2400





EXTREMES FOR SUNDAY 11TH NOVEMBER 1984

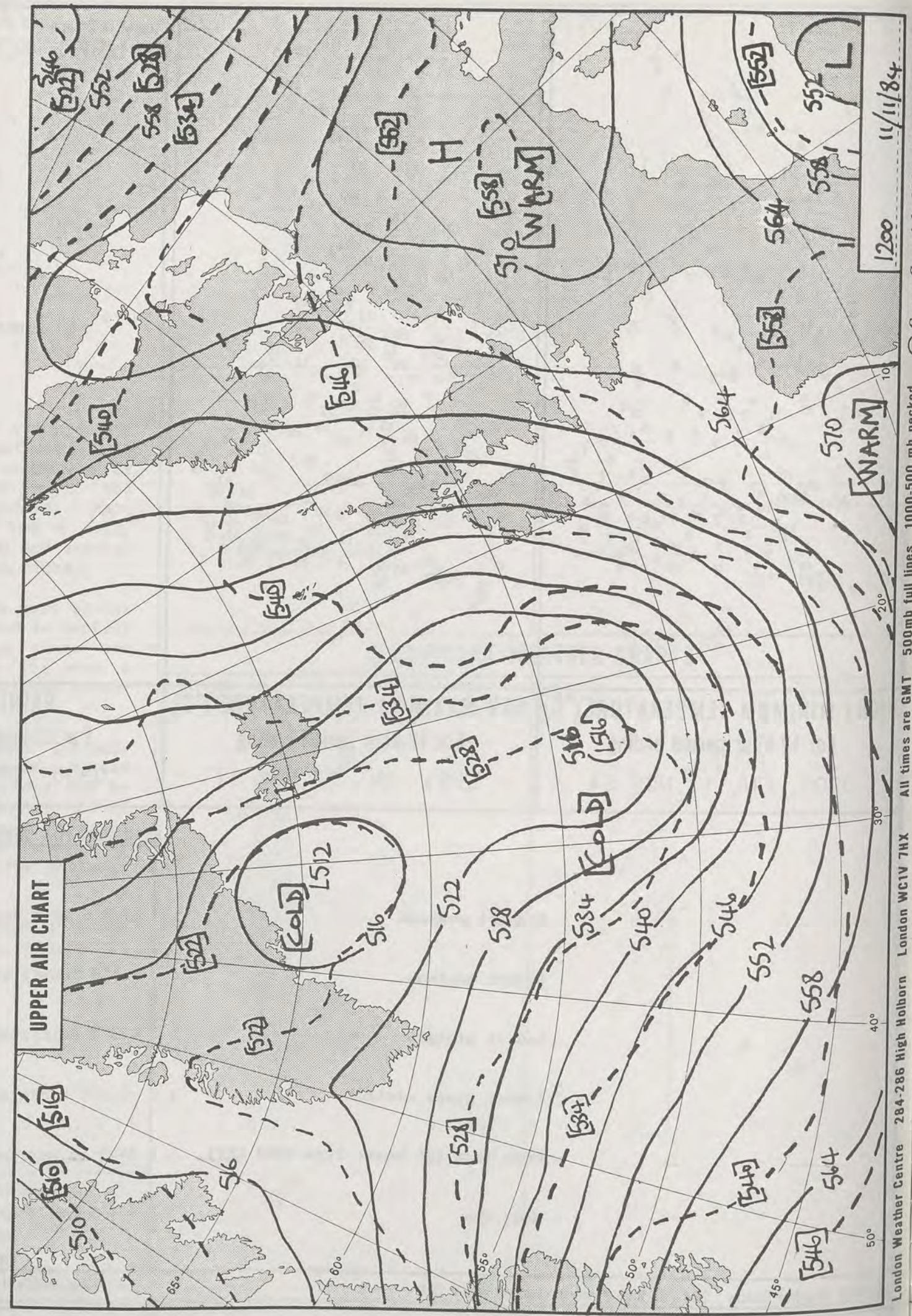
Highest maximum	: 15.5°C East Hoathly (Near Lewes/East Sussex)
Lowest maximum	: 9.5°C Tummel Bridge (Near Perth/Tayside) and Eskdalemuir (Dumfries and Galloway)
Lowest minimum	: 0.8°C Coltishall (Norfolk)
Lowest grass minimum	: -2.0°C Huddersfield/Oakes and Brize Norton (Oxfordshire)
Most rain (24 hours from 0900 GMT)	: 34.5 mm Hartland (Devon)
Most sun	: 4.1 hours Folkestone (Kent)

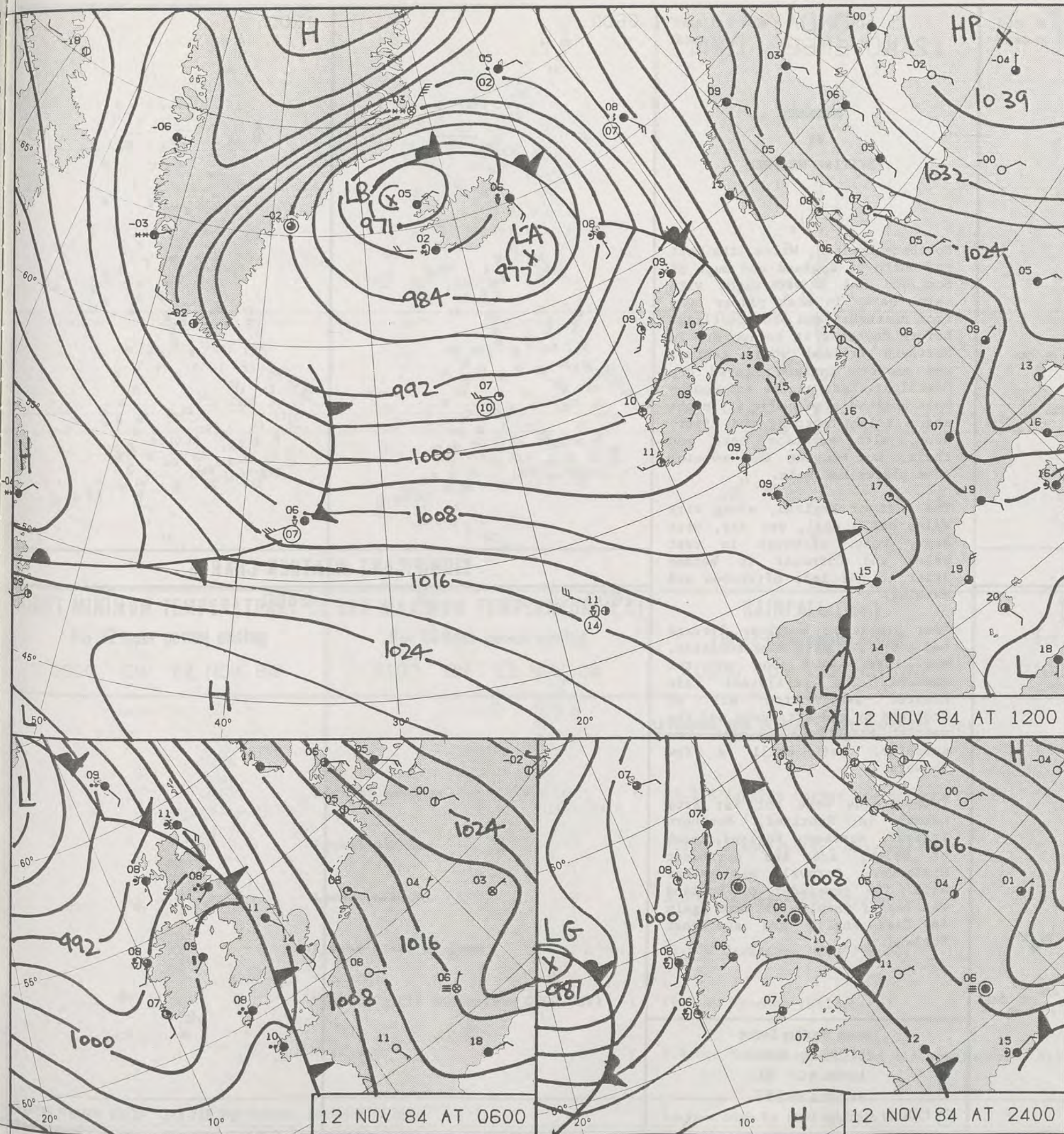


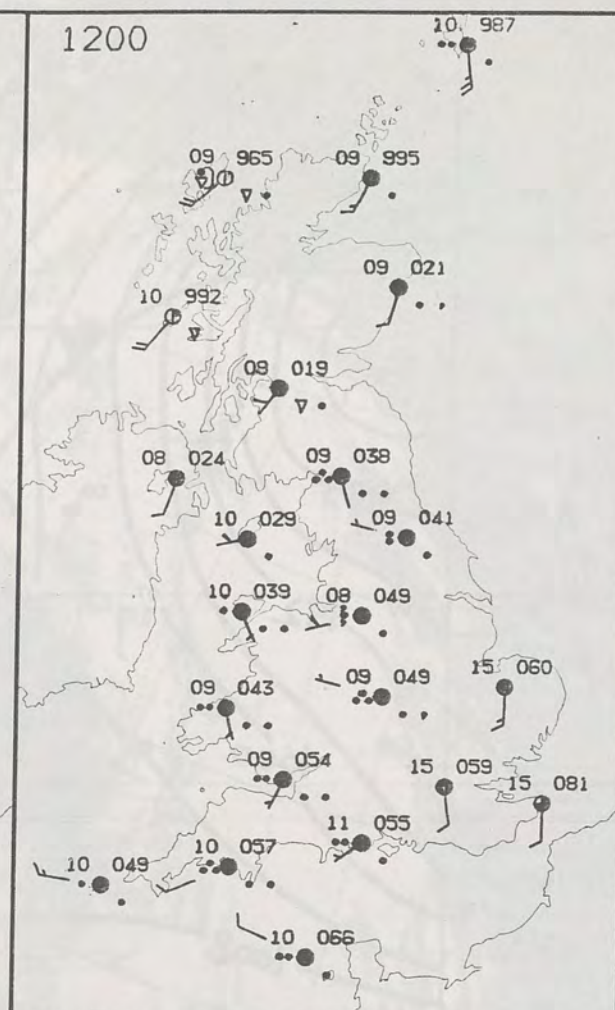
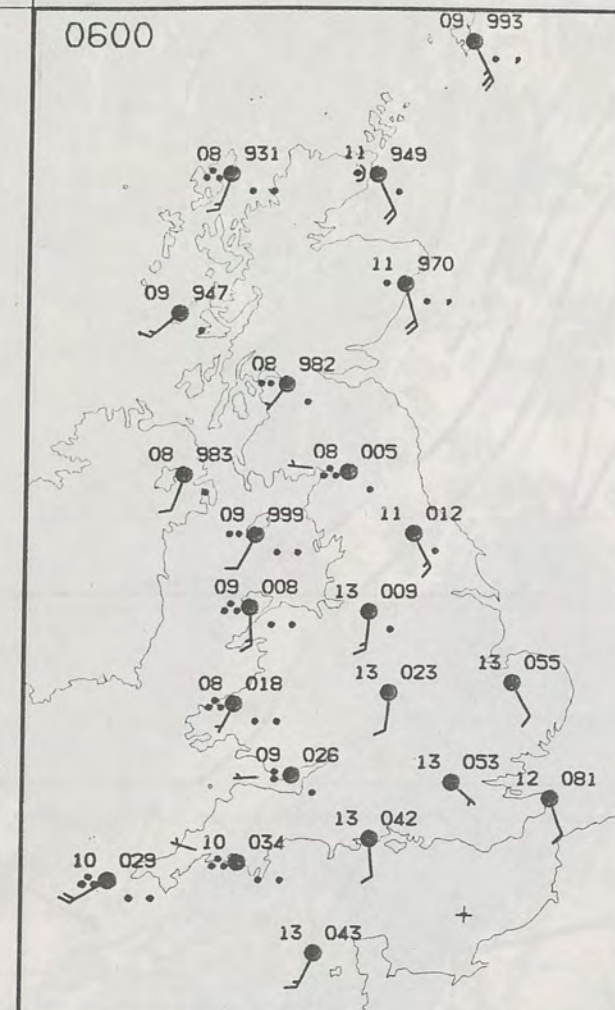
**DAILY
WEATHER
SUMMARY**



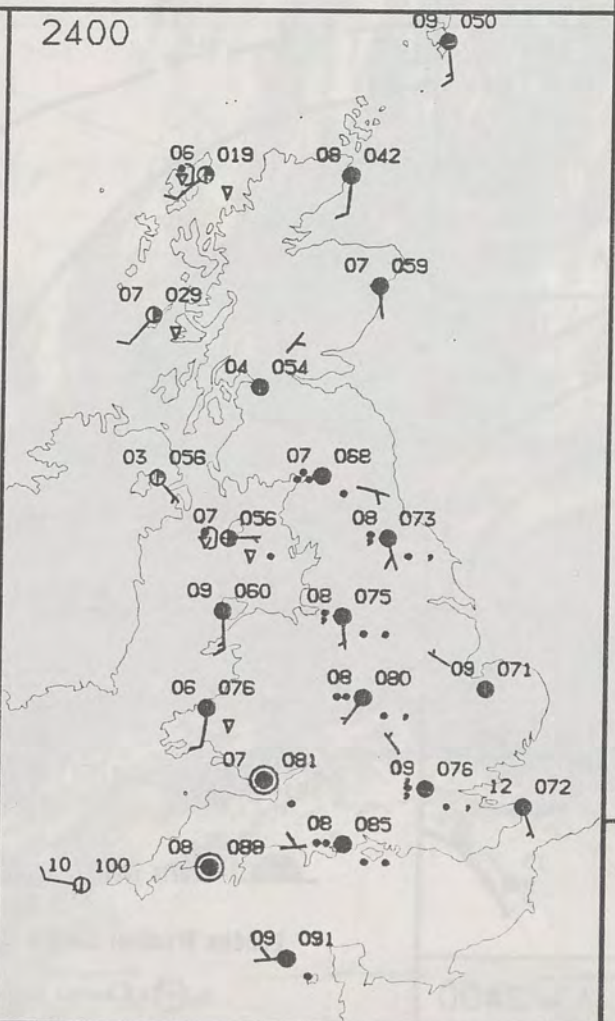
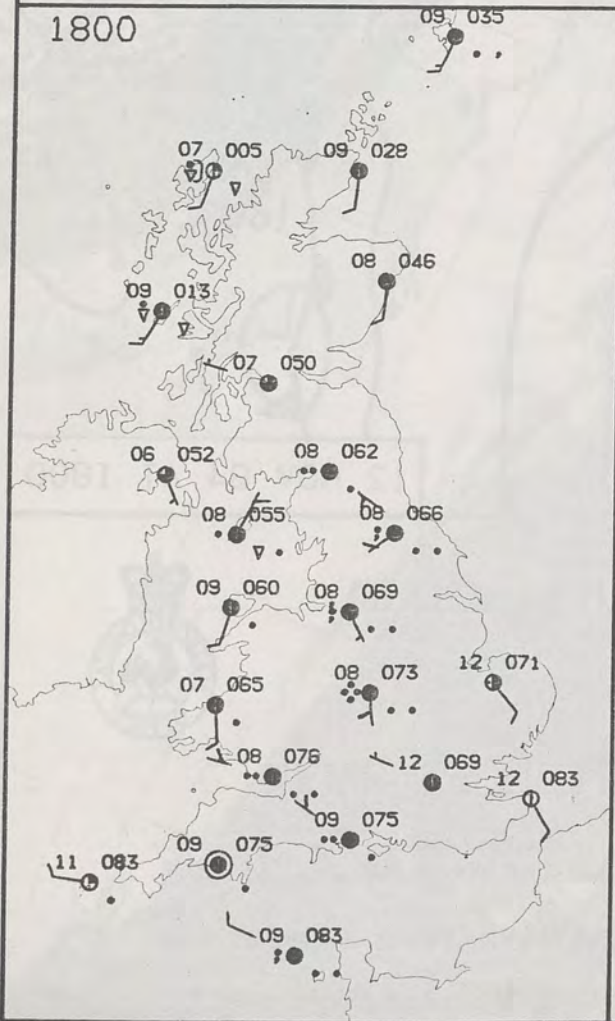
© Crown Copyright 1984
All rights reserved







PLOTTED SURFACE OBSERVATIONS



MONDAY
12 NOVEMBER 1984

**SUMMARY
OF
BRITISH WEATHER**

Northern Ireland, Wales, the west and north of England and much of Scotland had a wet night with rain, heavy in most places away from northeast and east Scotland. Before daybreak it became dry in Northern Ireland while central and eastern England stayed dry overnight. East Anglia and south-east England also had a dry night and a bright morning and afternoon, with sunshine here and there, but during the evening some places had rain.

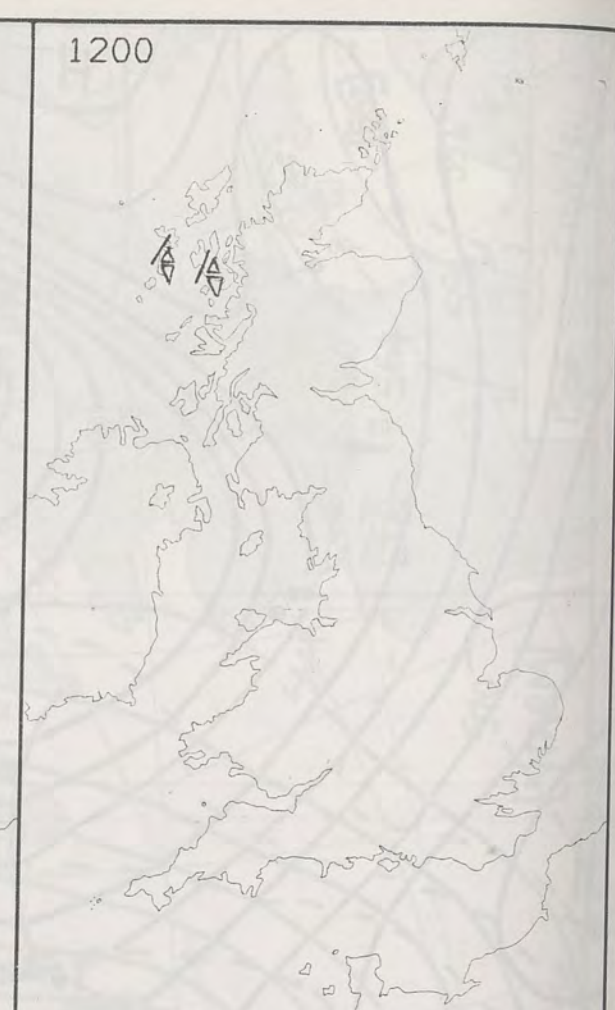
The rest of England, along with Wales had a dull, wet day, with heavy rain, although in west Wales and Cornwall it became drier in the late afternoon and evening.

Most places in Northern Ireland had a dry day with some sunshine, but there were one or two showers. The persistent rain cleared away from all of Scotland by mid-afternoon and the weather brightened up with some sunshine, but still a few showers.

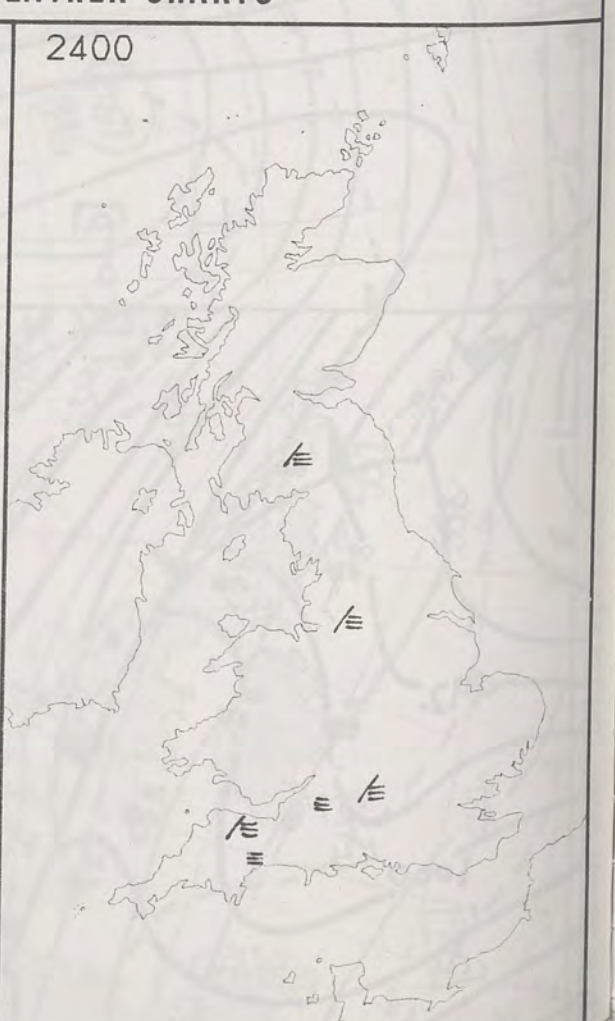
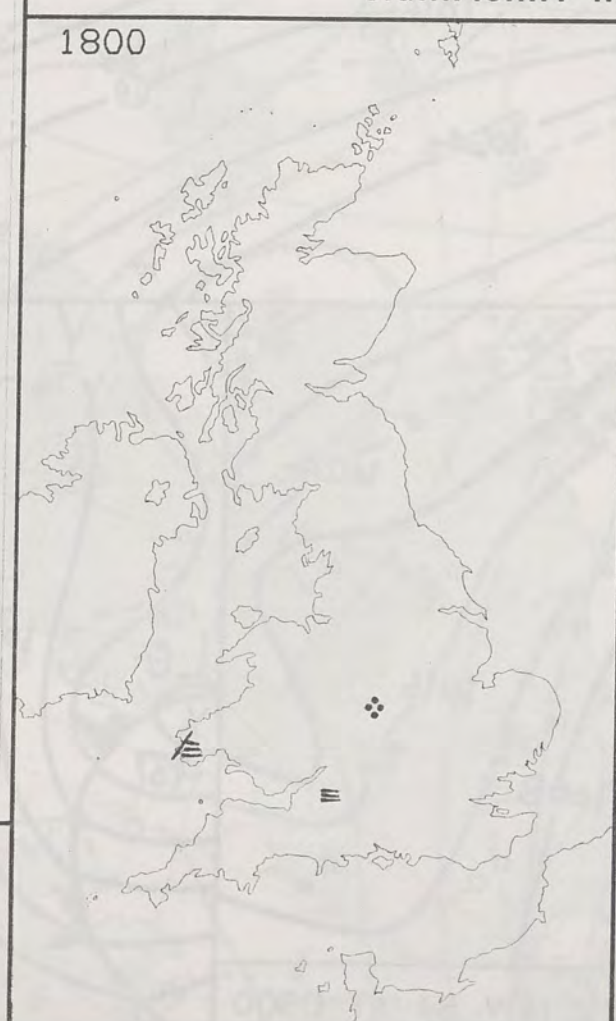
Temperatures were not far from normal in Scotland, Northern Ireland, northern England, much of Wales, and the northwest Midlands. Cornwall was rather cold. The remainder of England was rather warm, even warm again in East Anglia and southeast England.

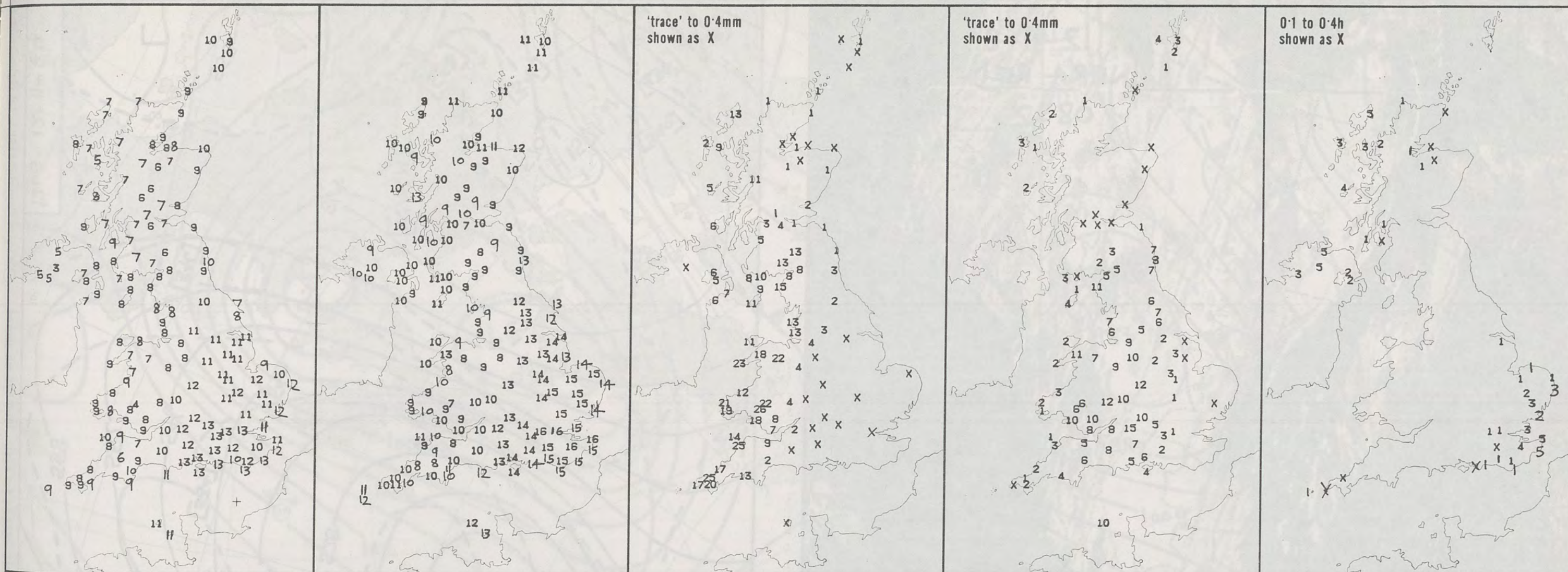
London Weather Centre
284-286 High Holborn
London WC1V 7HX
All times are GMT

© Crown Copyright 1984 All rights reserved



SIGNIFICANT WEATHER CHARTS





NIGHT MINIMUM TEMPERATURE (°C) For 12-hour period ending 0900 ON 12 NOV 84	DAY MAXIMUM TEMPERATURE (°C) For 12-hour period ending 2100 ON 12 NOV 84	RAINFALL (mm) For 12-hour period ending 0900 ON 12 NOV 84	RAINFALL (mm) For 12-hour period ending 2100 ON 12 NOV 84	SUNSHINE (hours) Dawn to dusk 12 NOV 84
--	--	---	---	---

EXTREMES FOR MONDAY 12TH NOVEMBER 1984

Highest maximum	: 16.3°C Jubilee Corner and Margate (Kent)
Lowest maximum	: 7.5°C Salsburgh (Nr. Glasgow)
Lowest minimum	: 3.0°C Carrigans (Co. Tyrone)
Lowest grass minimum	: -1.1°C Carrigans (Co. Tyrone)
Most rain (24 hours from 0900 GMT)	: 16.9 mm Lyneham (Wiltshire)
Most sun	: 5.4 hrs Manston (Kent) and Stornoway (Outer Hebrides)

METEOROLOGICAL
OFFICE
16 NOV 1984
LIBRARY

DAILY WEATHER SUMMARY

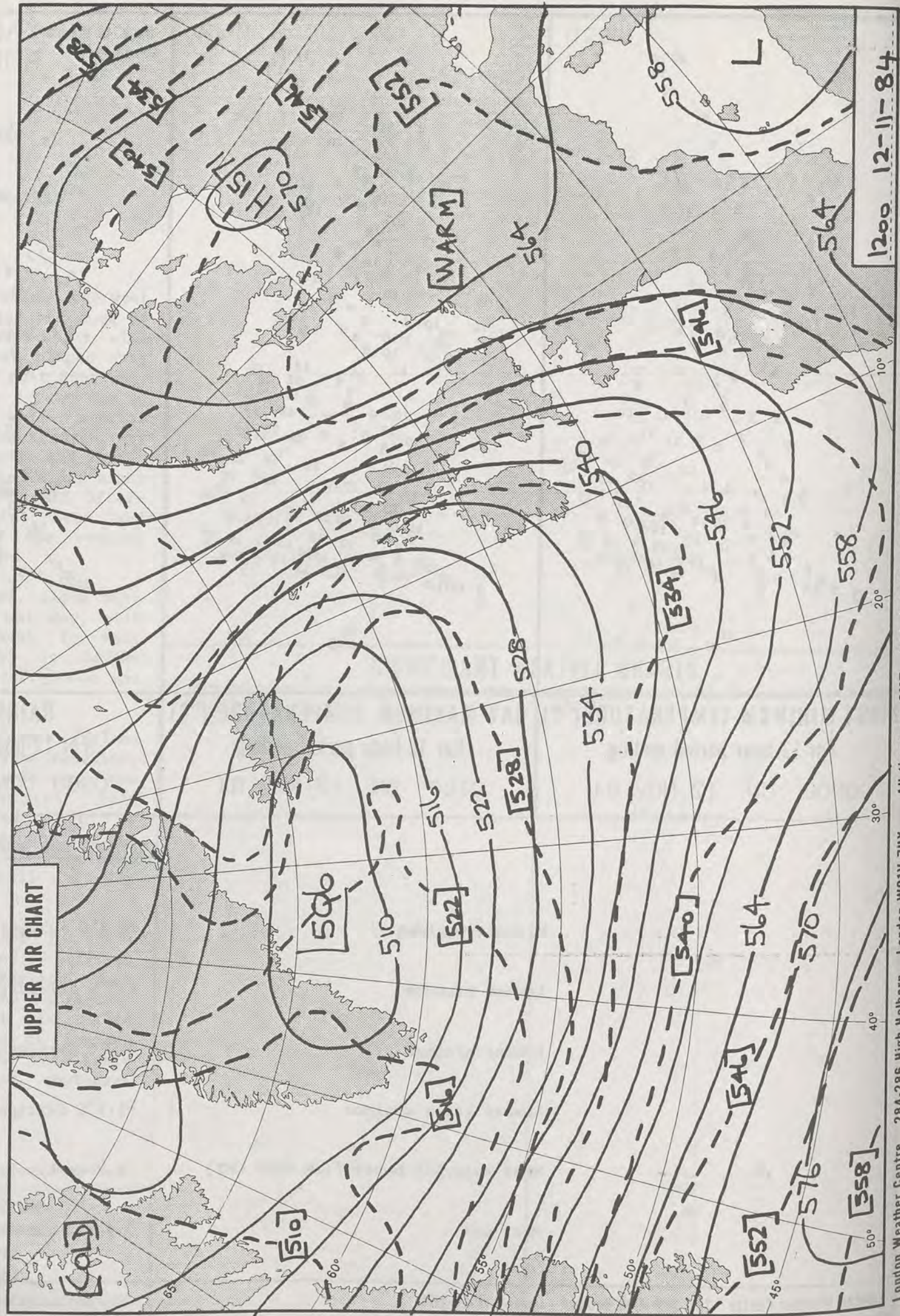


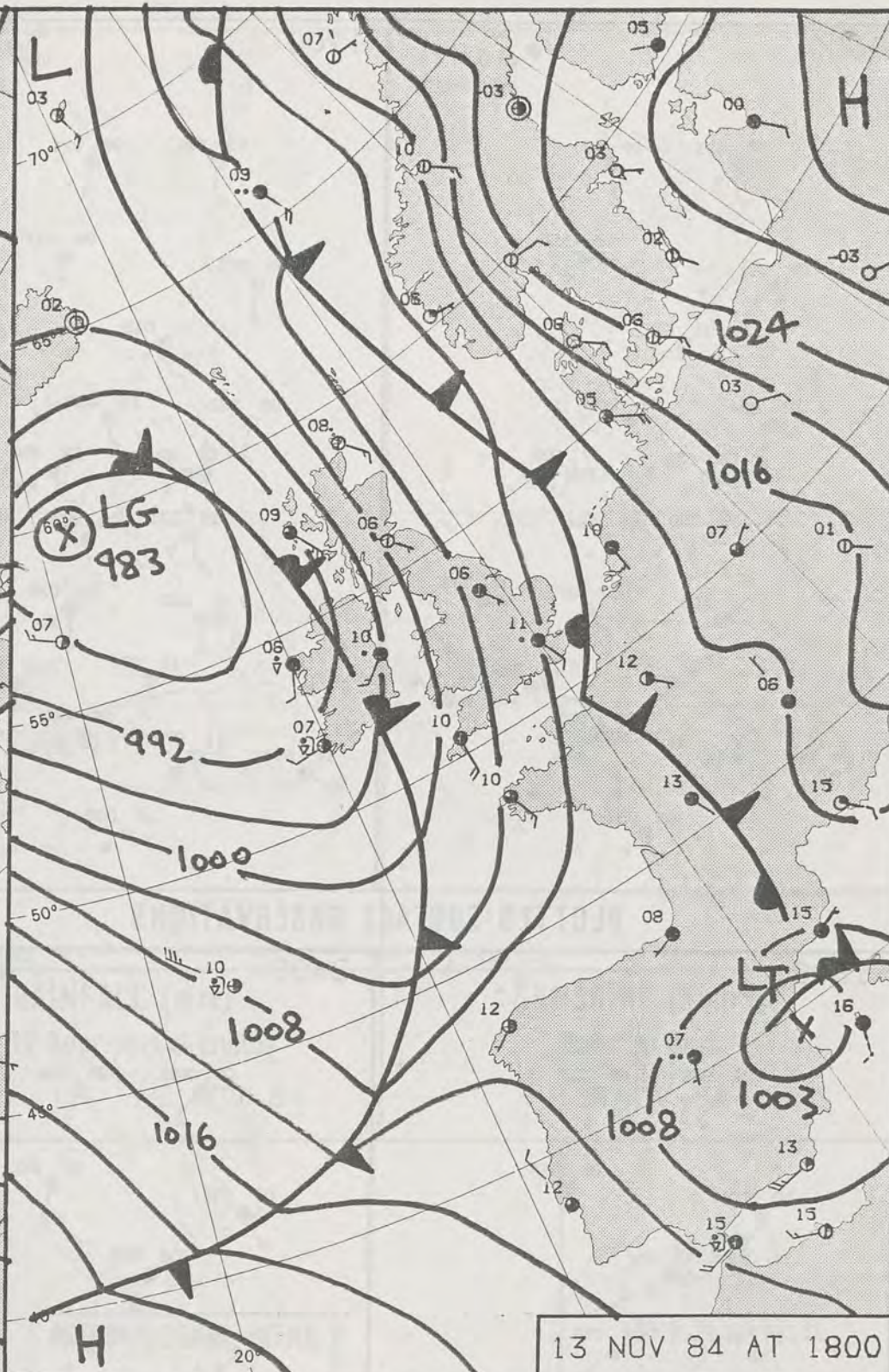
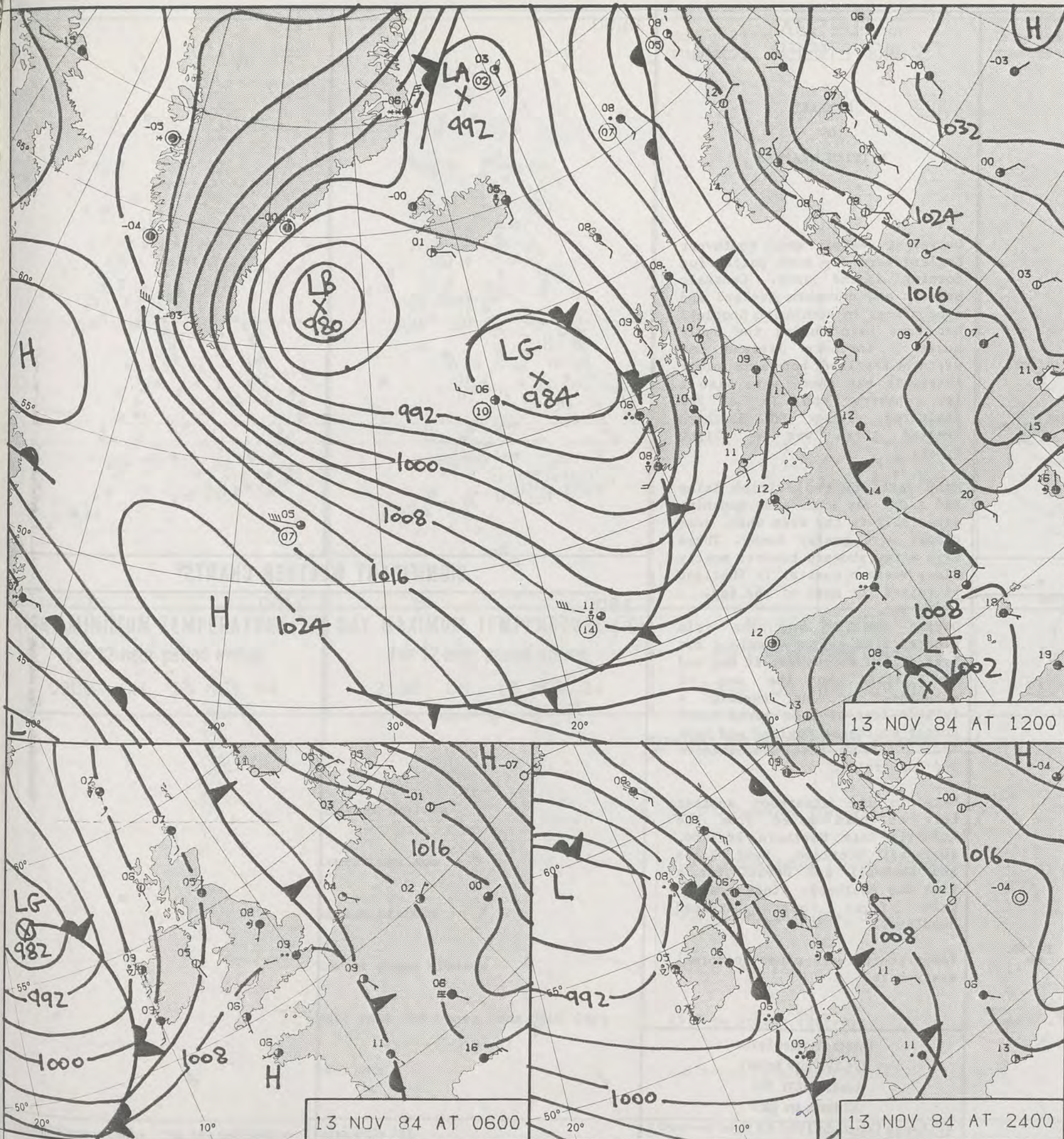
© Crown Copyright 1984
All rights reserved

London Weather Centre 284-286 High Holborn London WC1V 7HX

All times are GMT

12-11-84
 INFRARED
 0832





DAILY WEATHER SUMMARY

FOR

TUESDAY 13 NOVEMBER 1984

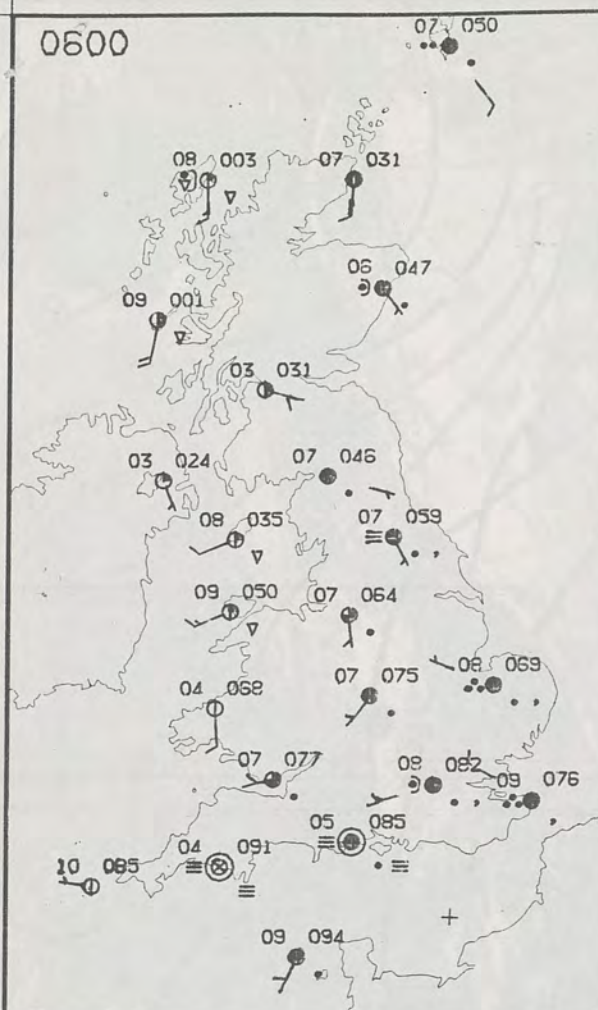
Warm front Cold front Occlusion

London Weather Centre 284-286 High Holborn London WC1V 7HX

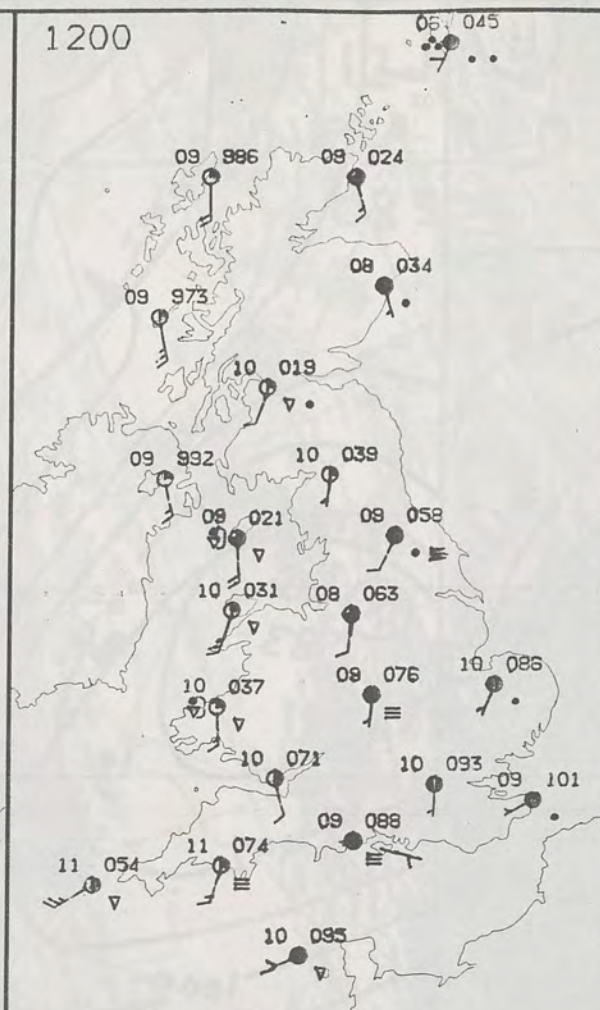
© Crown Copyright 1984 All rights reserved



0600

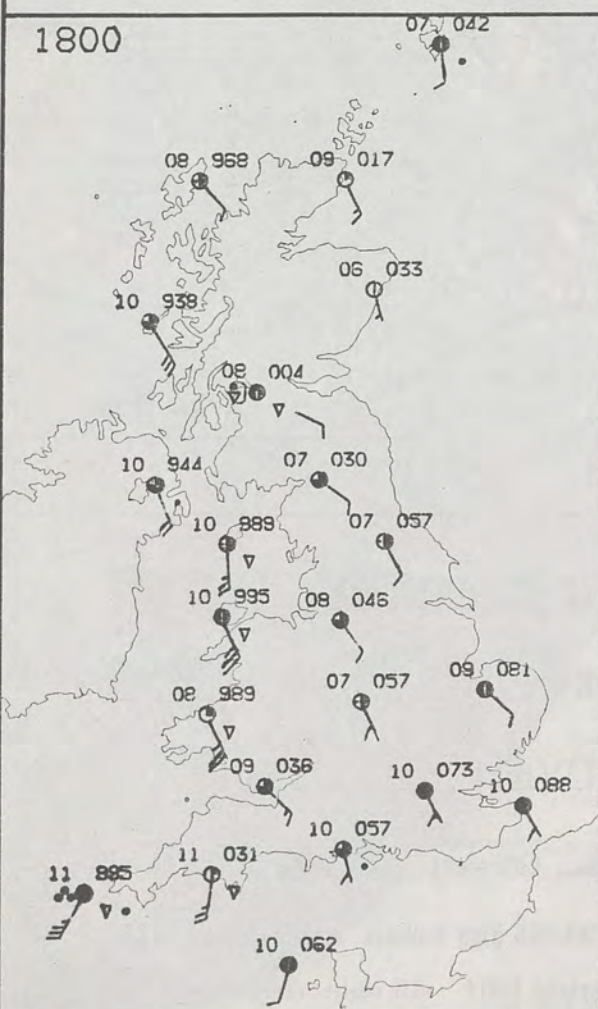


1200

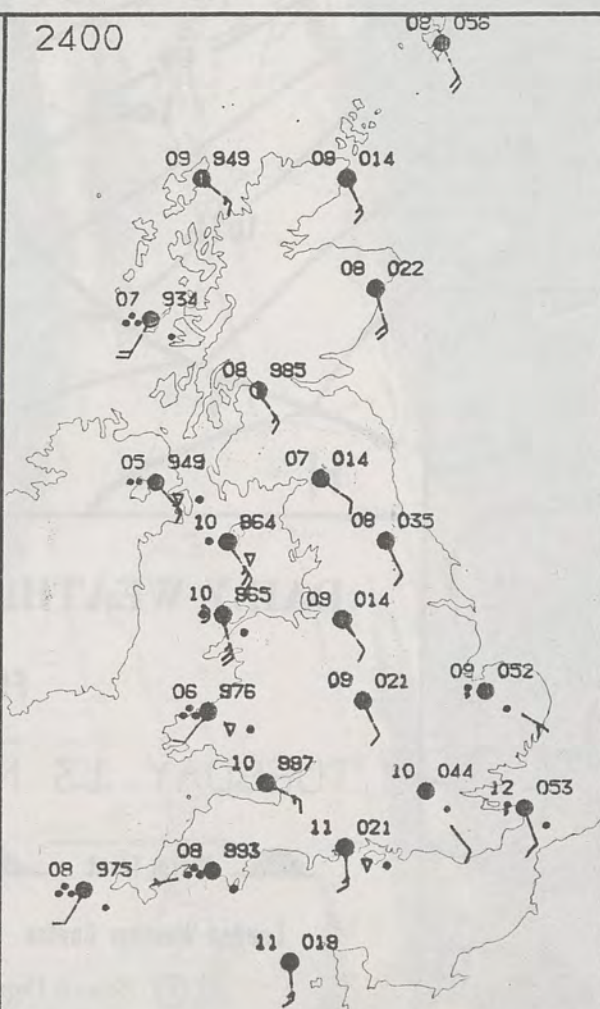


PLOTTED SURFACE OBSERVATIONS

1800



2400



TUESDAY
13 NOVEMBER 1984

SUMMARY
OF
BRITISH WEATHER

Overnight Wales and southwest England were dry with patchy fog forming around dawn. Central, eastern and northern England and some places in southeast Scotland had some rain during the early hours. Northern Ireland and western Scotland had some clear intervals but there were also a few showers and in a few sheltered places in Northern Ireland there was a slight frost.

Many parts of the British Isles had a dry day with some sunshine especially in the west where some places were mostly sunny. There were a few showers however mostly along western coasts. In Shetland it rained for most of the day.

During the morning the rain cleared from eastern England but East Anglia and southeast England saw little in the way of sunshine. In the evening a further area of rain moved north across southeast England and East Anglia and up into Lincolnshire and Humberside.

Late in the afternoon another belt of rain moved from the Atlantic into Northern Ireland, southwest Scotland, West Wales and Cornwall and Devon. For a time the southerly winds reached gale force near exposed headlands.

Temperatures were close to normal everywhere.

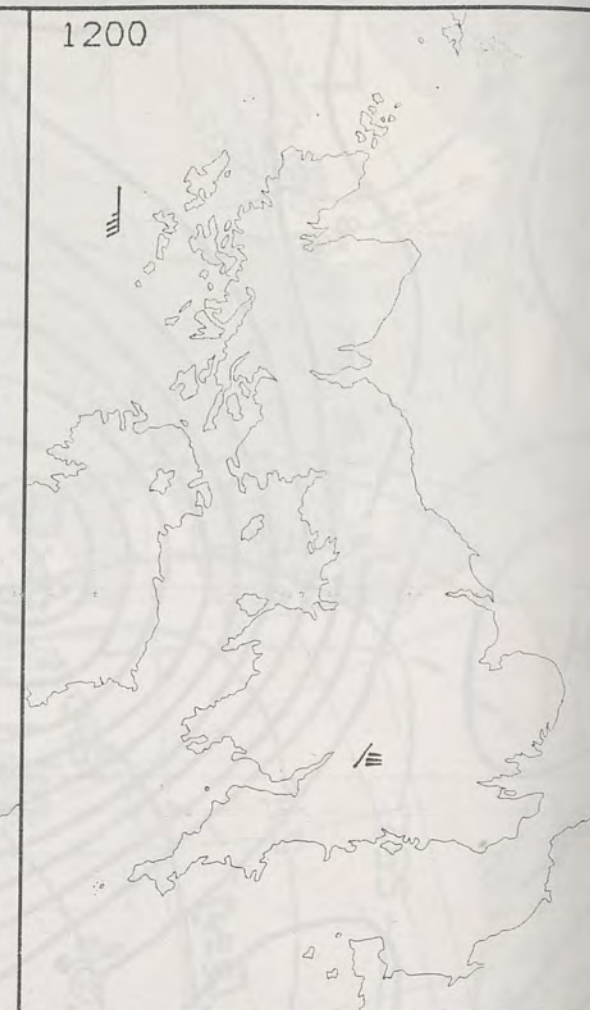
London Weather Centre
284-286 High Holborn
London WC1V 7HX
All times are GMT

© Crown Copyright 1984 All rights reserved

0600

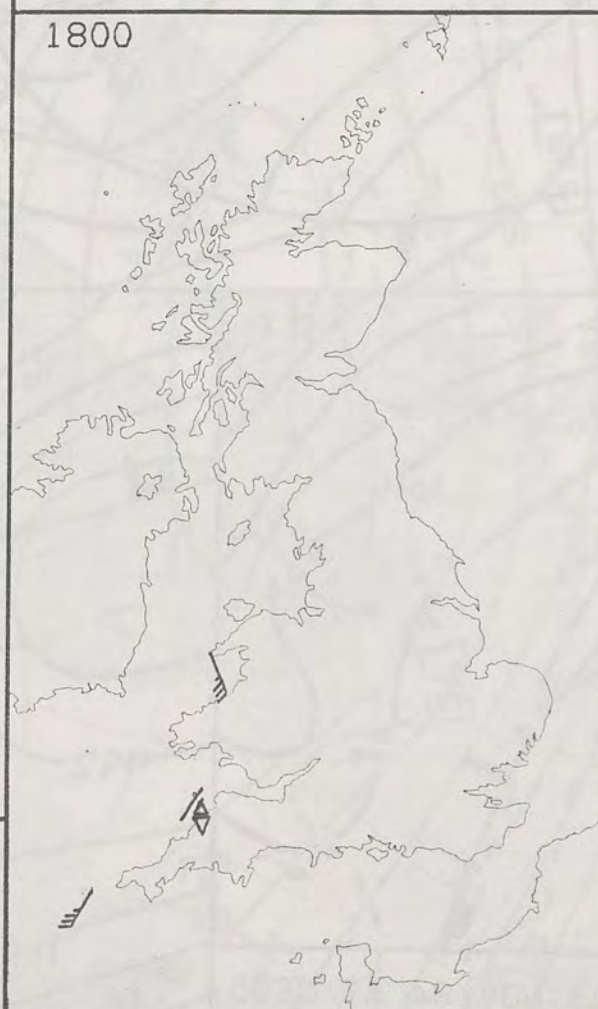


1200

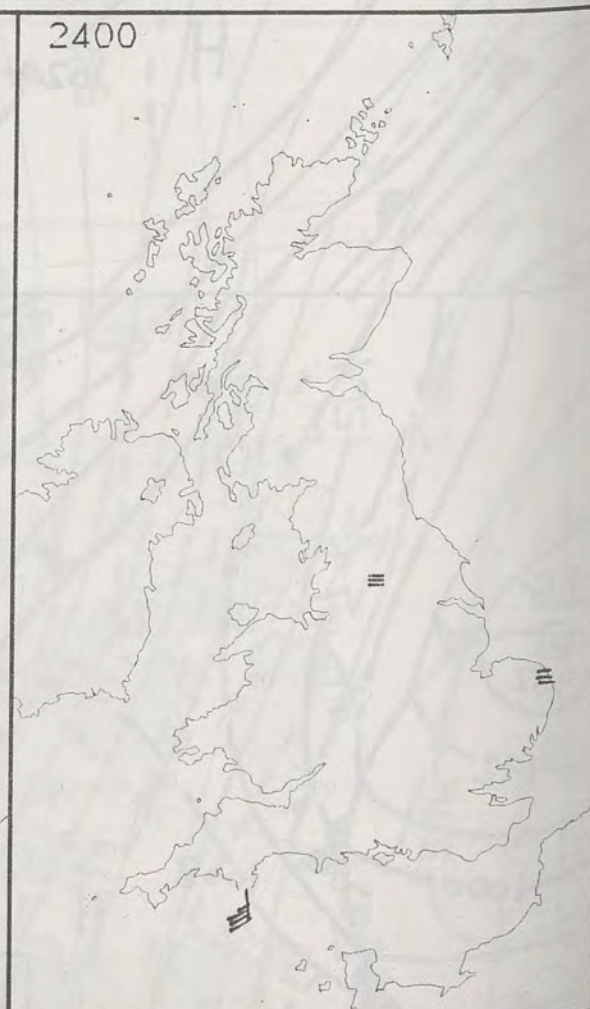


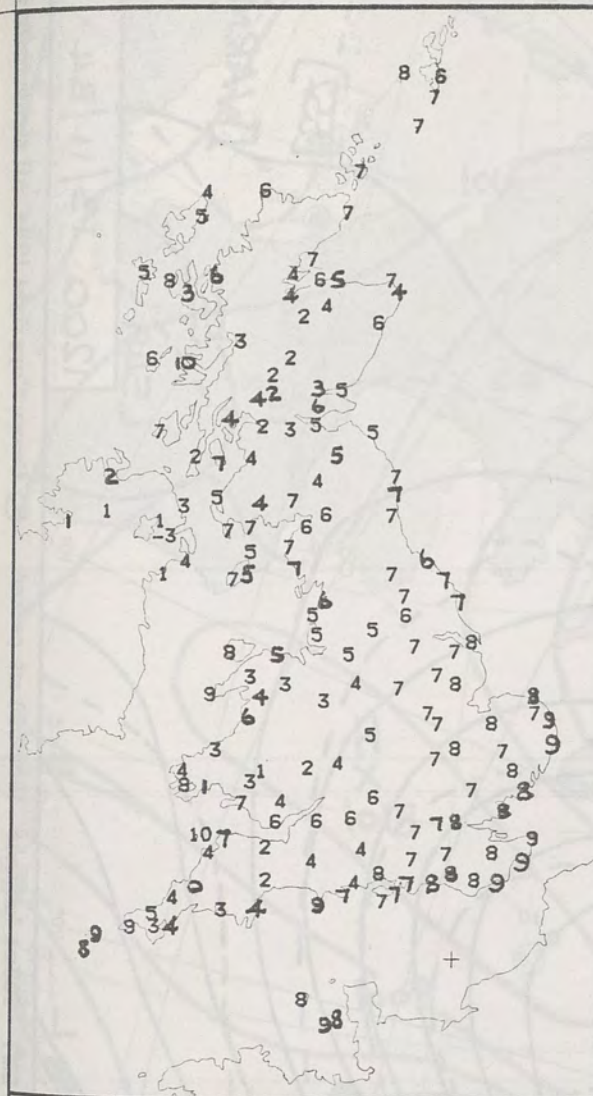
SIGNIFICANT WEATHER CHARTS

1800

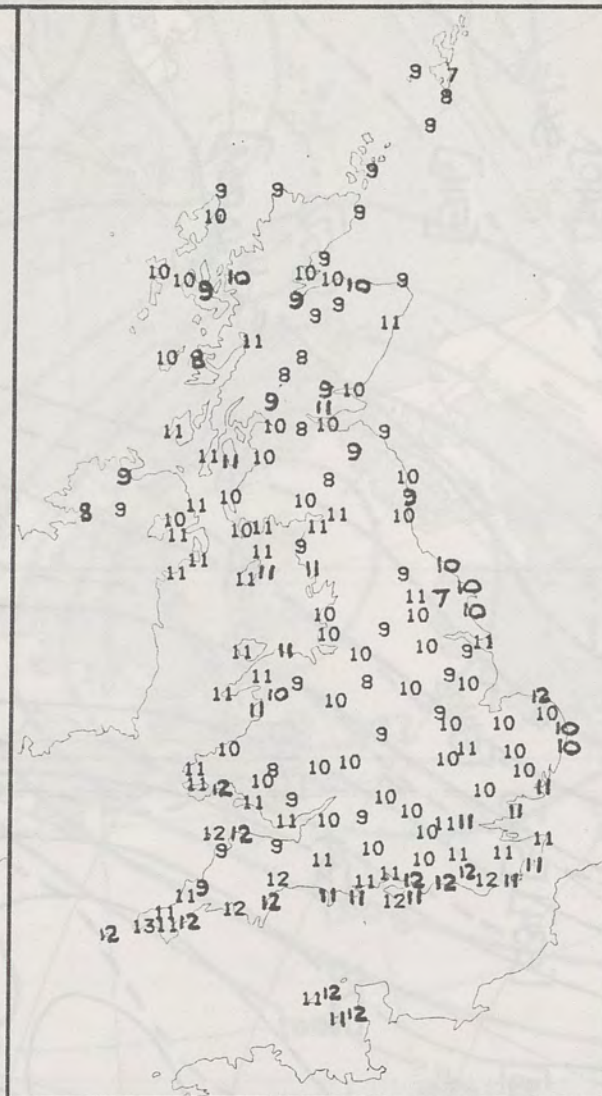


2400

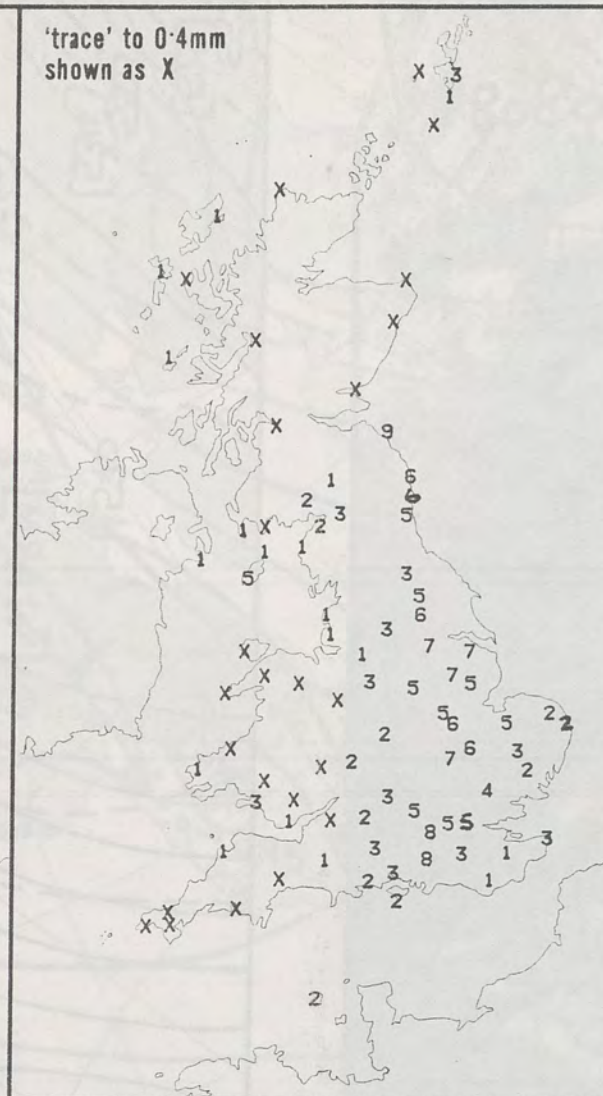




NIGHT MINIMUM TEMPERATURE (°C)
For 12-hour period ending
0900 ON 13 NOV 84



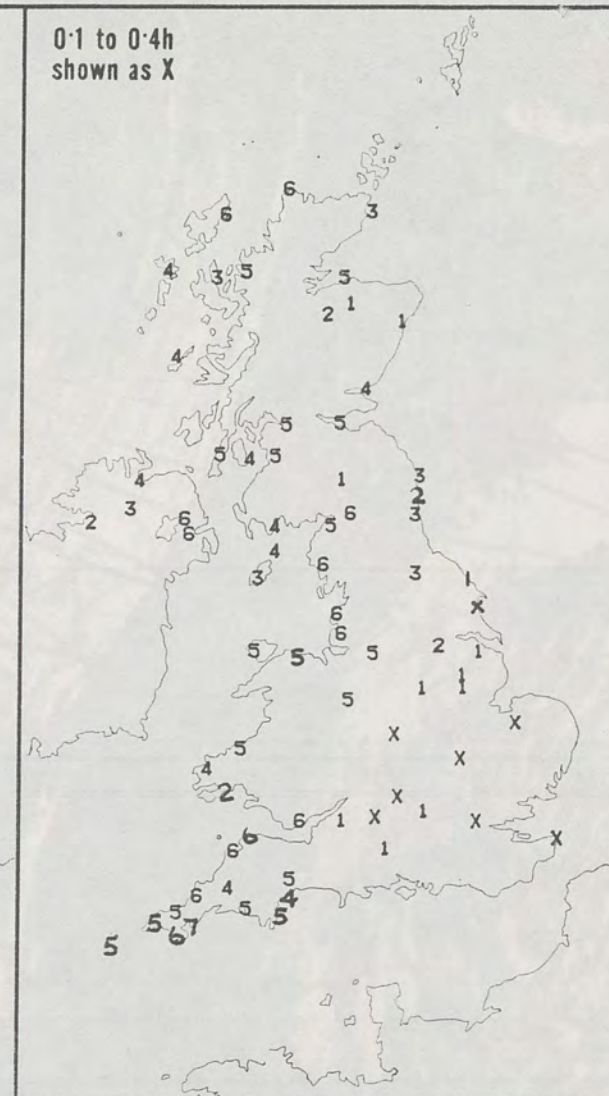
DAY MAXIMUM TEMPERATURE (°C)
For 12-hour period ending
2100 ON 13 NOV 84



RAINFALL (mm)
For 12-hour period ending
0900 ON 13 NOV 84



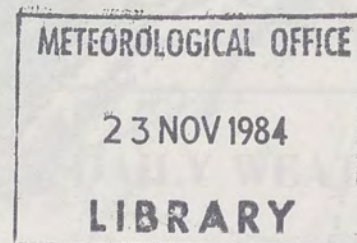
RAINFALL (mm)
For 12-hour period ending
2100 ON 13 NOV 84



SUNSHINE (hours)
Dawn to dusk
13 NOV 84

EXTREMES FOR TUESDAY 13TH NOVEMBER 1984

Highest maximum	: 12.8°C Penzance (Cornwall)
Lowest maximum	: 7.0°C Fylingdales (North Yorkshire)
Lowest minimum	: -2.5°C Long Kesh (Co. Down)
Lowest grass minimum	: -5.3°C Long Kesh
Most rain (24 hours from 0900 GMT)	: 25.7 mm Brawdy (Dyfed)
Most sun	: 6.8 hours Falmouth (Devon)

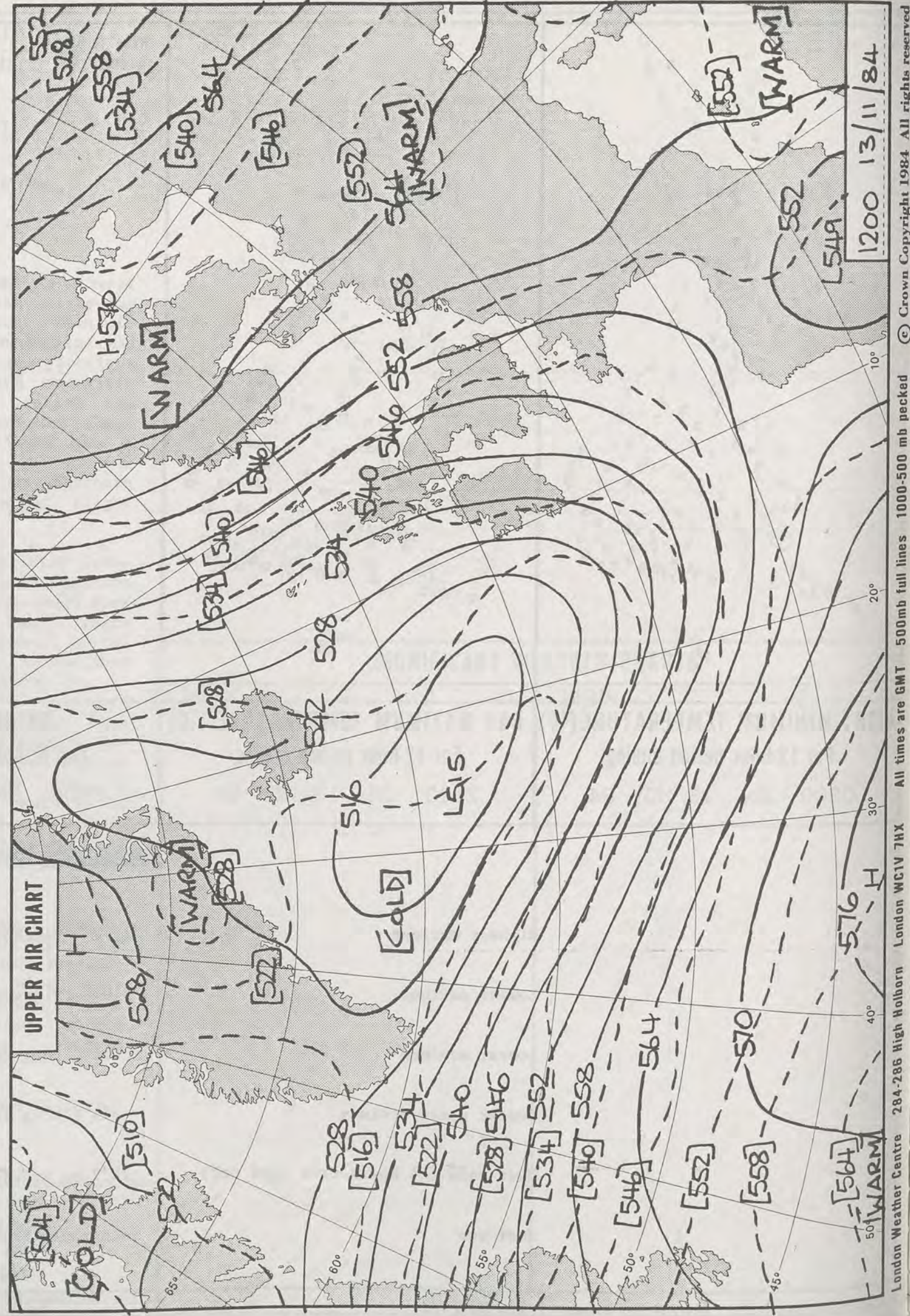


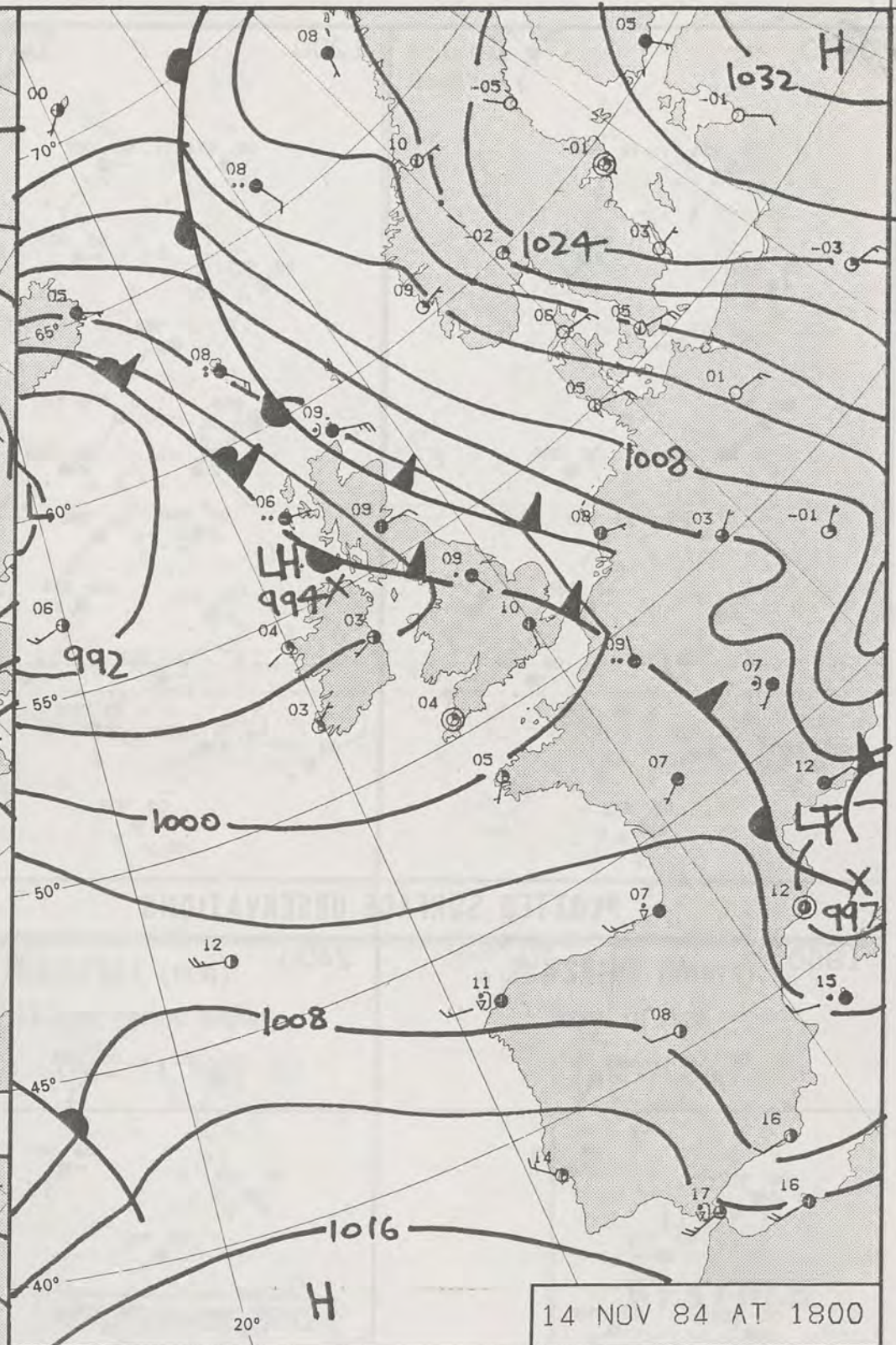
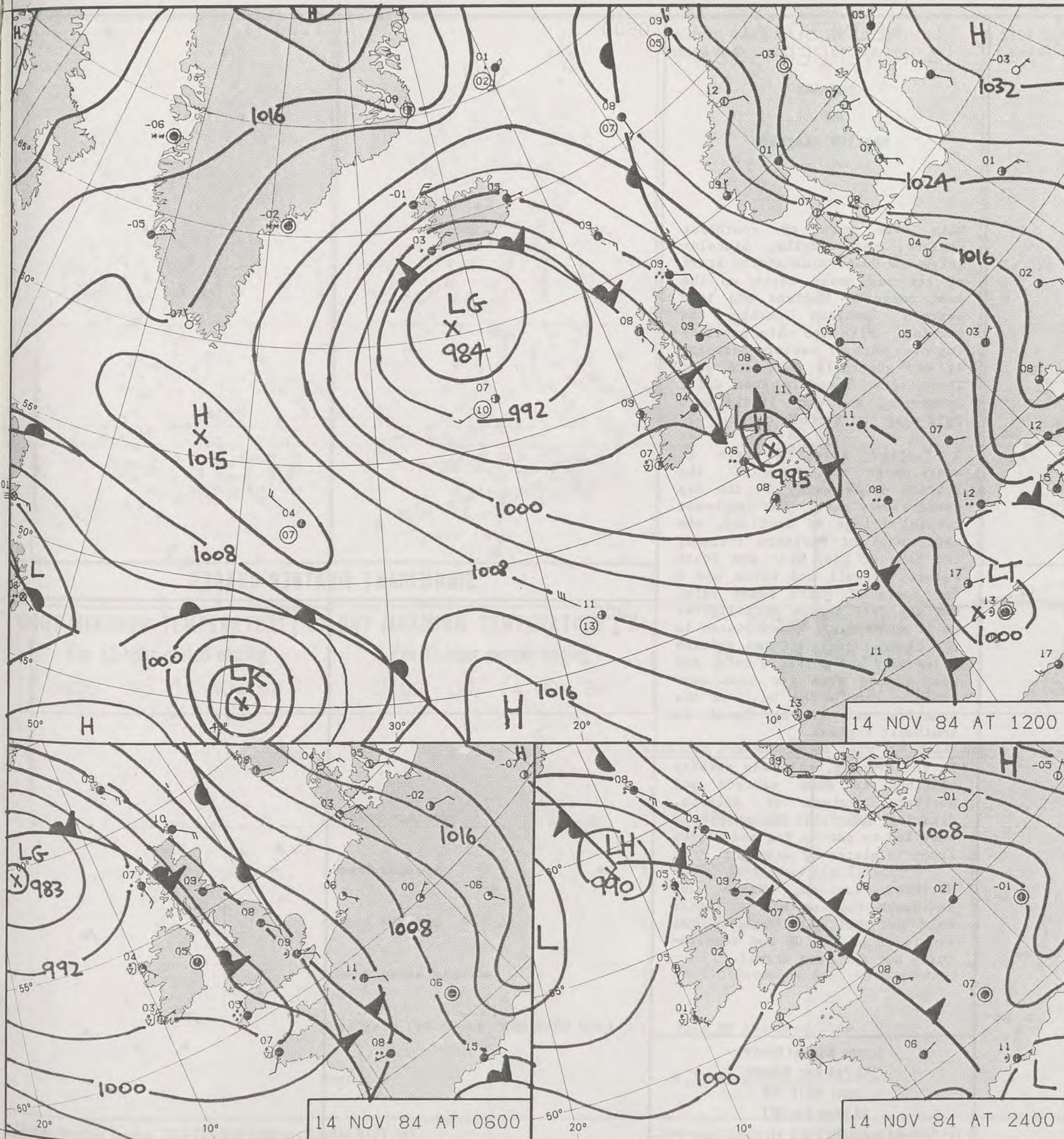
**DAILY
WEATHER
SUMMARY**



© Crown Copyright 1984
All rights reserved

13-11-84 0808
 INFRARED
 0803





DAILY WEATHER SUMMARY

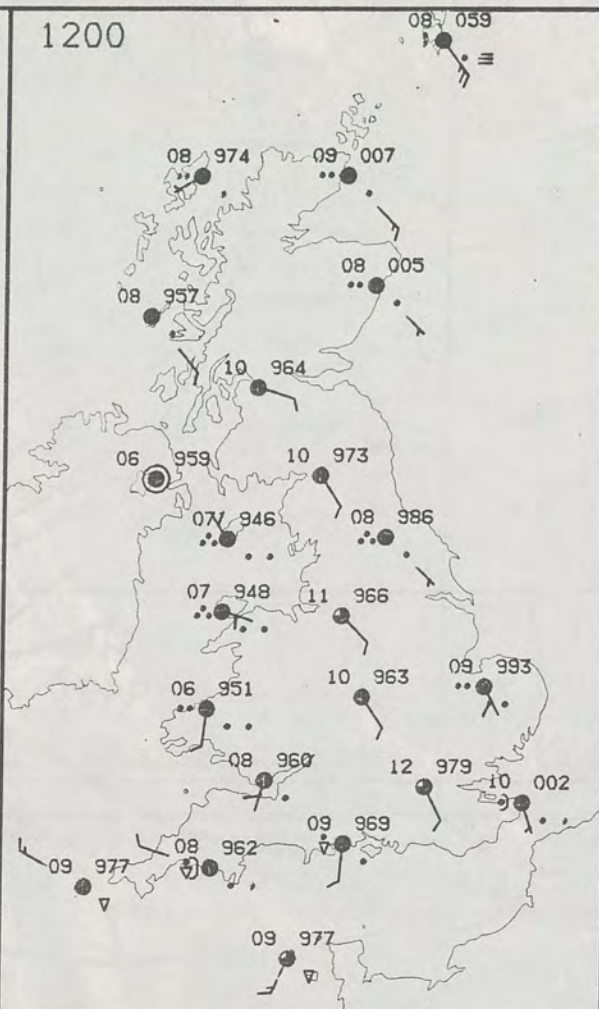
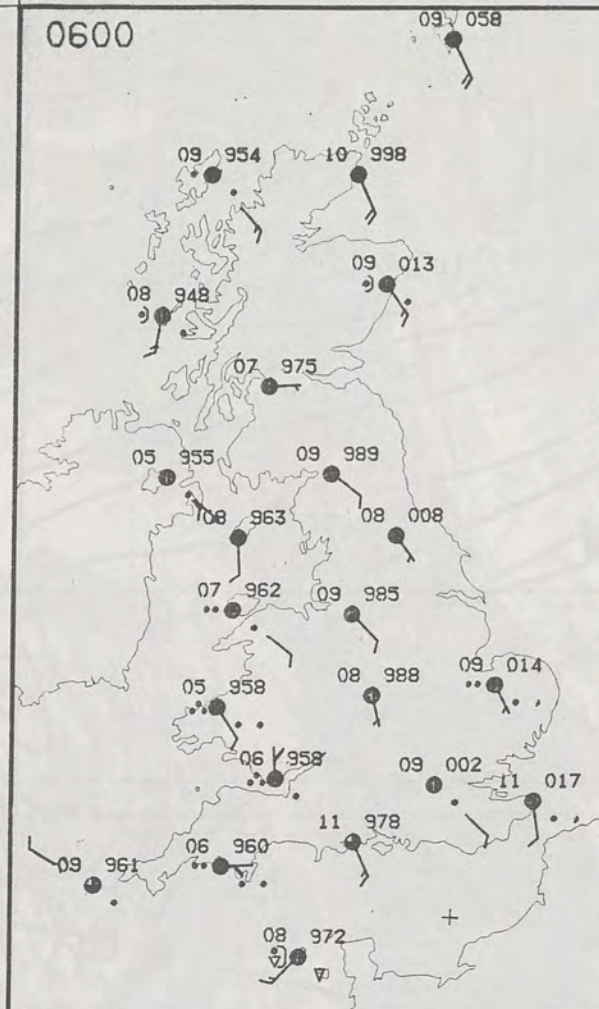
FOR

WEDNESDAY 14 NOVEMBER 1984

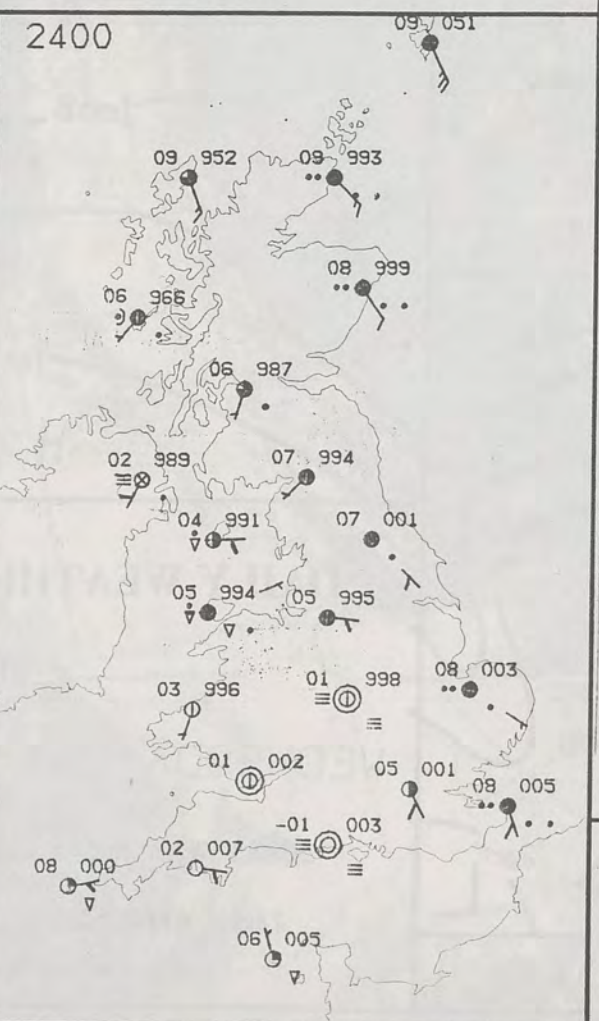
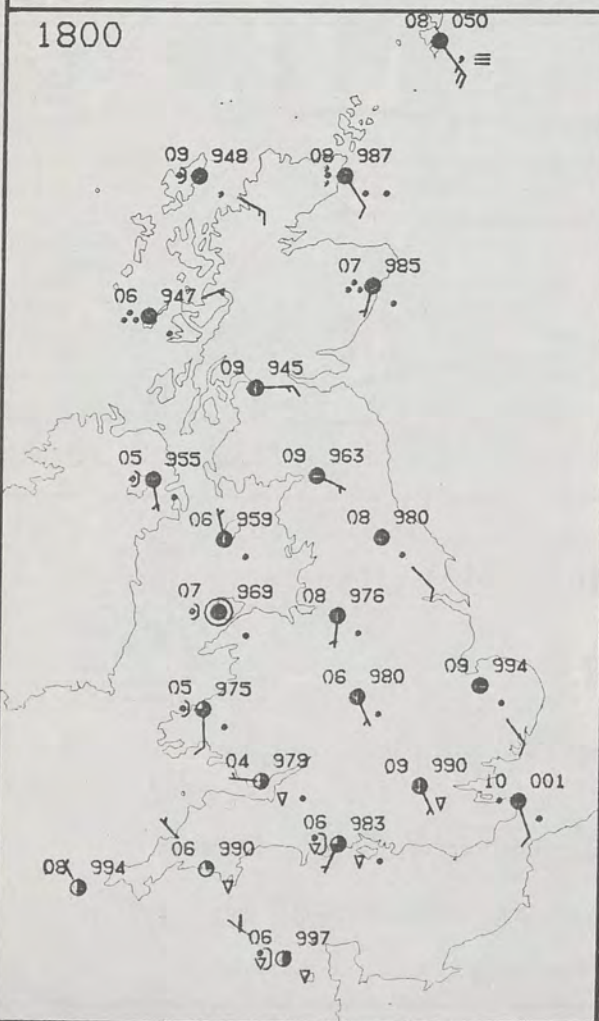
London Weather Centre 284-286 High Holborn London WC1V 7HX

© Crown Copyright 1984 All rights reserved

Legend: Warm front (solid line with semicircles), Cold front (solid line with triangles), Occlusion (solid line with alternating semicircles and triangles).



PLOTTED SURFACE OBSERVATIONS



WEDNESDAY
14 NOVEMBER 1984

**SUMMARY
OF
BRITISH WEATHER**

Rain over much of southeast England, East Anglia, Lincolnshire and Humberside at the start of the day moved north up the east coast of England and into eastern Scotland during the morning. With the rain persisting over much of eastern Britain, it was generally dull and wet. There were, however, some drier intervals, and very little rain fell near the Norfolk coast.

A further area of rain in westernmost regions of the British Isles early in the day moved slowly east. The southwest coastal fringe of Scotland, the east coast of Northern Ireland, the Isle of Man, West and South Wales, Cornwall and Devon had a few hours of quite heavy rain, but the rain became much lighter as it moved east. Many places in the central strip of the British Isles only had a little rain, and some places even saw some sunshine - though the best of the sunshine was to be found in southwest England.

In the evening, rain was chiefly confined to some eastern and northern regions of Britain. Clearing skies in the south and west led to patchy fog and slight frost in places by midnight.

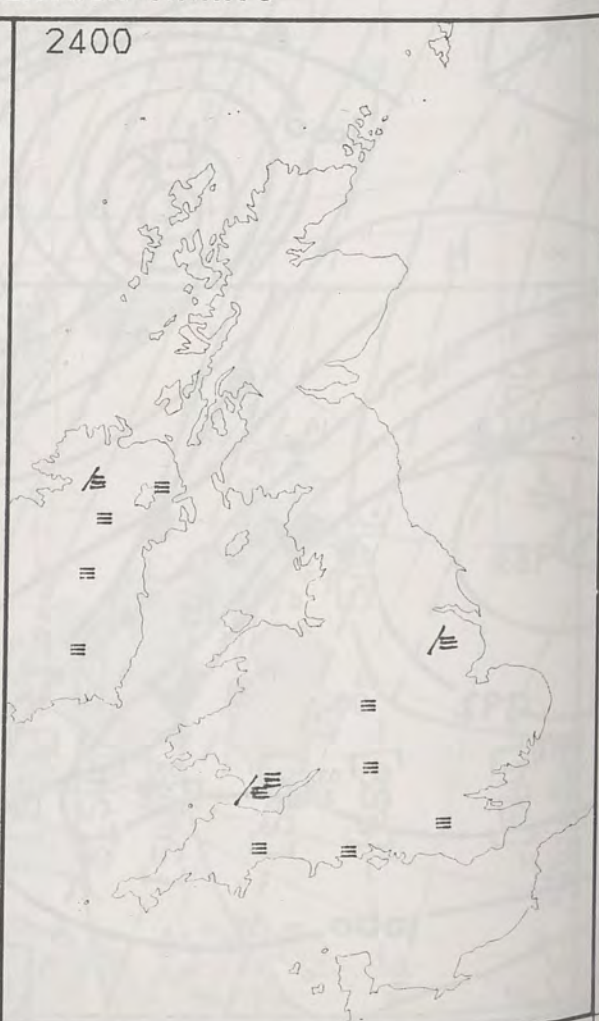
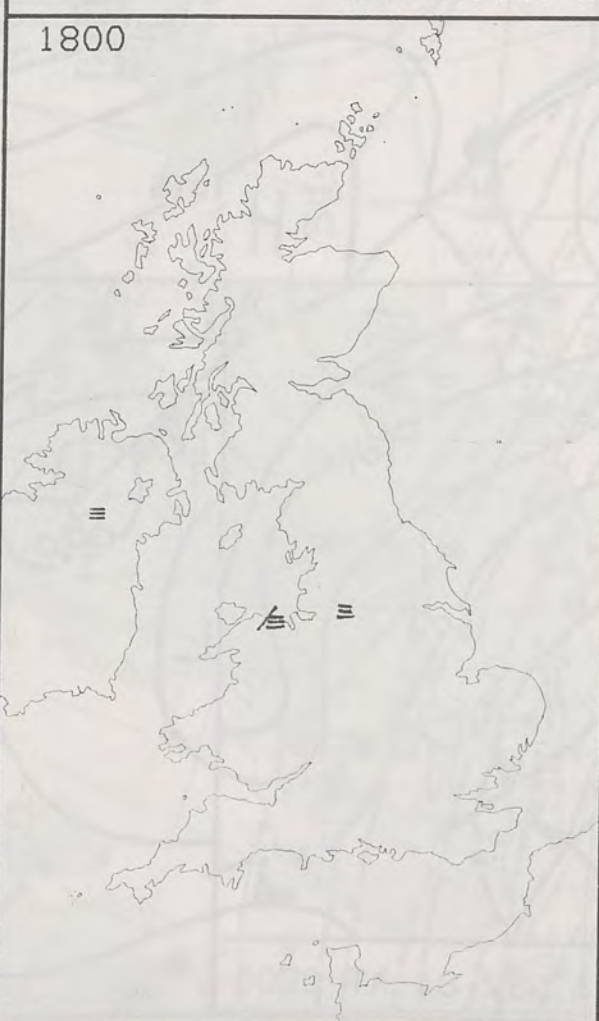
Northern Ireland, Wales and southwest England had a rather cold or cold day, however the remainder of the UK had temperatures not far from normal.

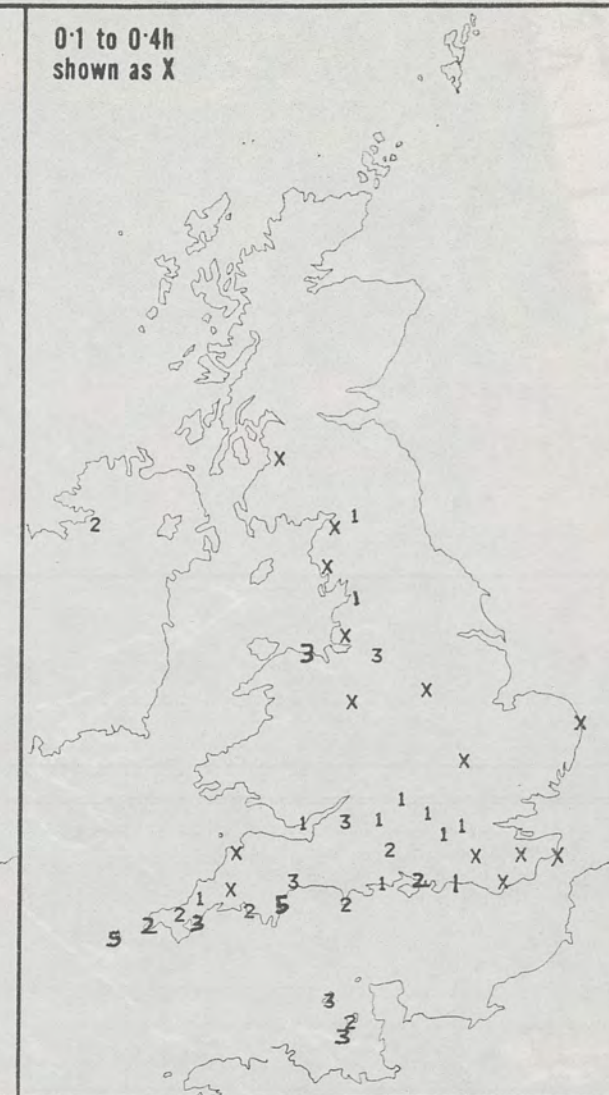
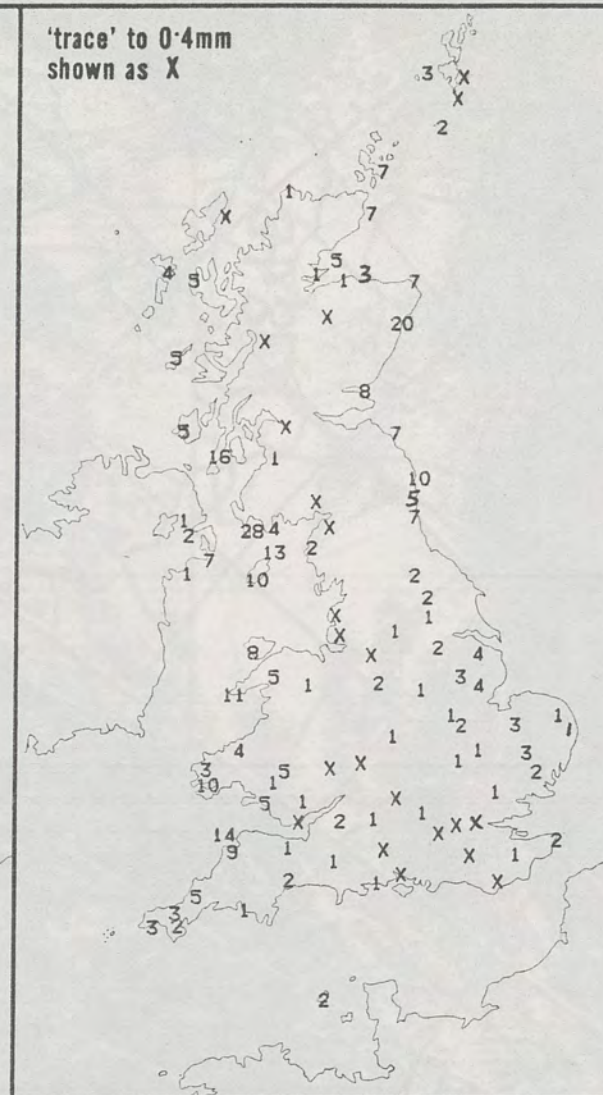
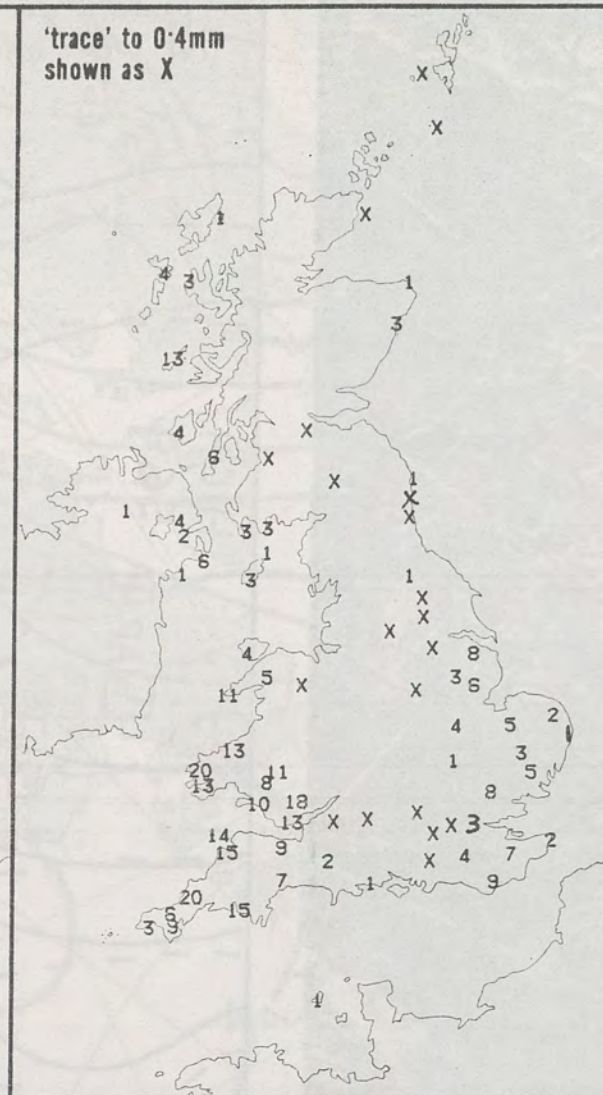
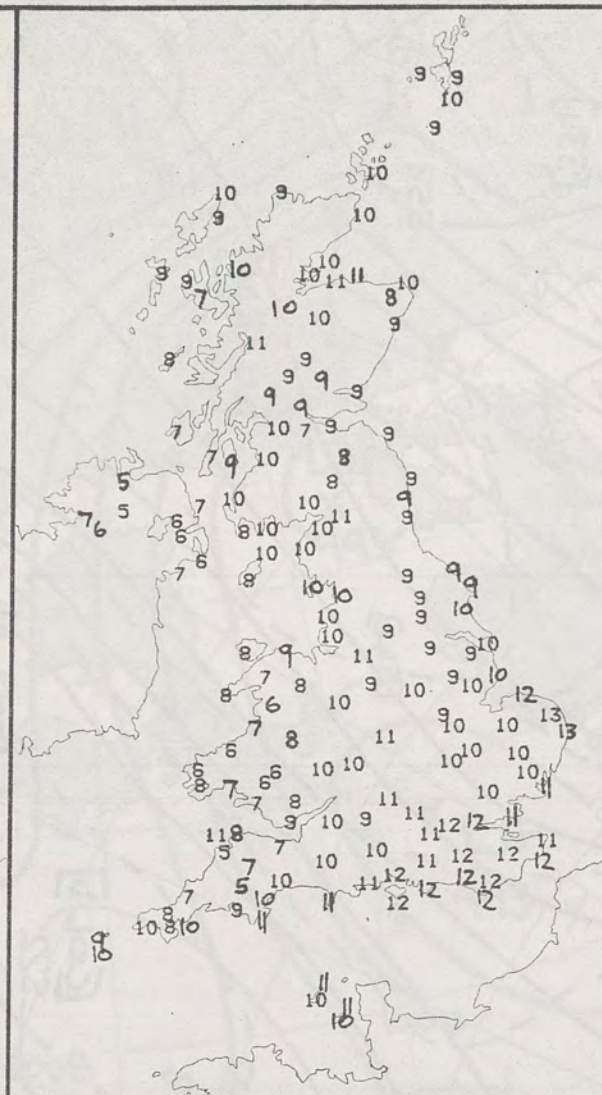
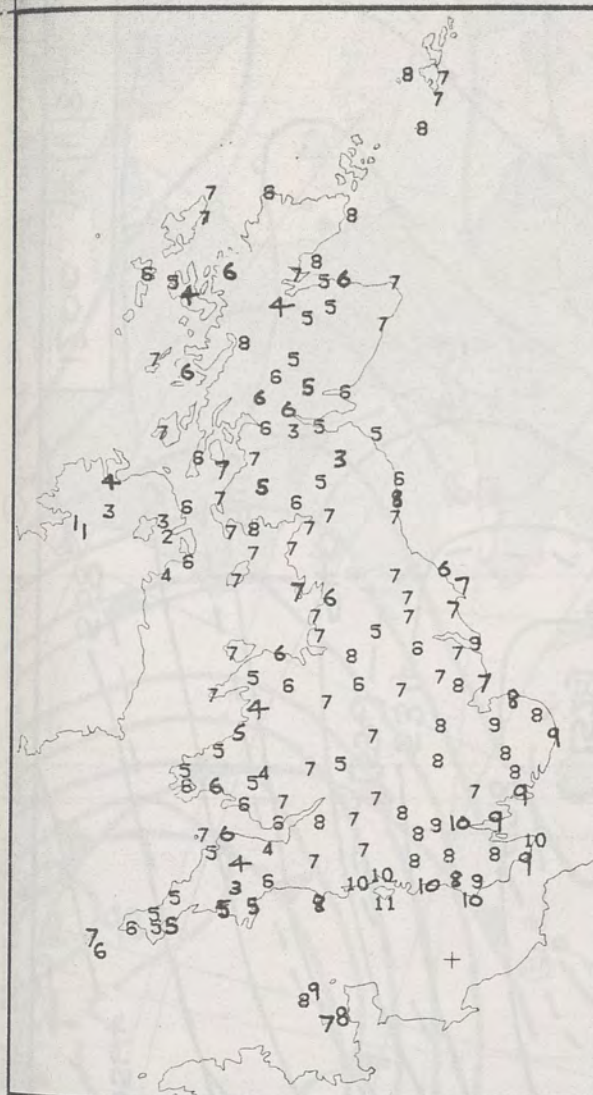
London Weather Centre
284-286 High Holborn
London WC1V 7HX
All times are GMT

© Crown Copyright 1984 All rights reserved



SIGNIFICANT WEATHER CHARTS





NIGHT MINIMUM TEMPERATURE (°C)
For 12-hour period ending
0900 ON 14 NOV 84

DAY MAXIMUM TEMPERATURE (°C)
For 12-hour period ending
2100 ON 14 NOV 84

RAINFALL (mm)
For 12-hour period ending
0900 ON 14 NOV 84

RAINFALL (mm)
For 12-hour period ending
2100 ON 14 NOV 84

SUNSHINE (hours)
Dawn to dusk
14 NOV 84

EXTREMES FOR WEDNESDAY 14TH NOVEMBER 1984

Highest maximum : 12.9°C Hemsby (Norfolk)

Lowest maximum : 4.7°C Carrigans (Co Tyrone)

Lowest minimum : 0.6°C Corgary (Co. Fermanagh)

Lowest grass minimum : -1.6°C Carmoney (Co. Londonderry)

Most rain (24 hours from 0900 GMT) : 35.2 mm Aberdeen/Dyce

Most sun : 4.7 hours Torquay (Devon)

METEOROLOGICAL OFFICE
23 NOV 1984
LIBRARY

**DAILY
WEATHER
SUMMARY**



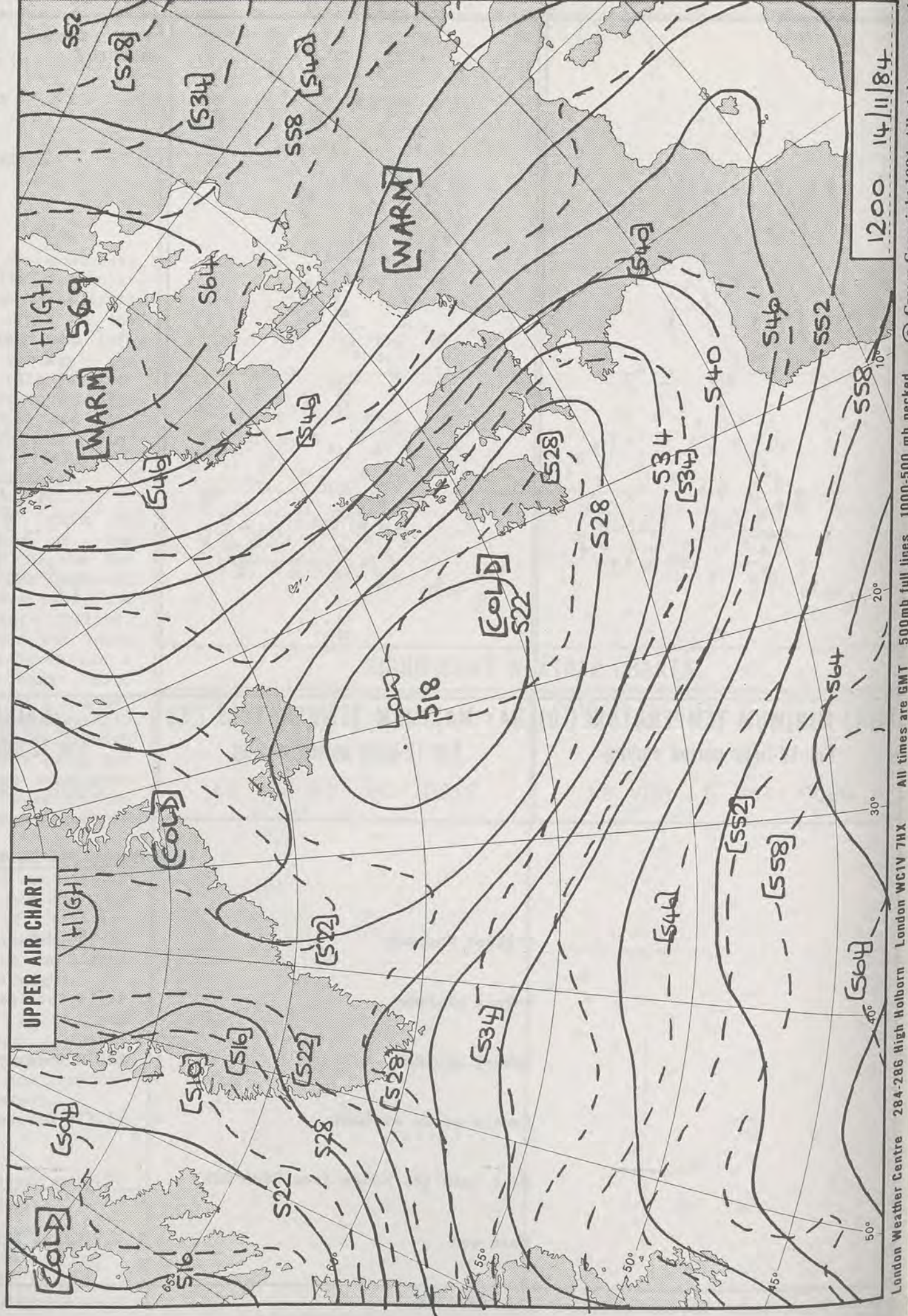
© Crown Copyright 1984
All rights reserved

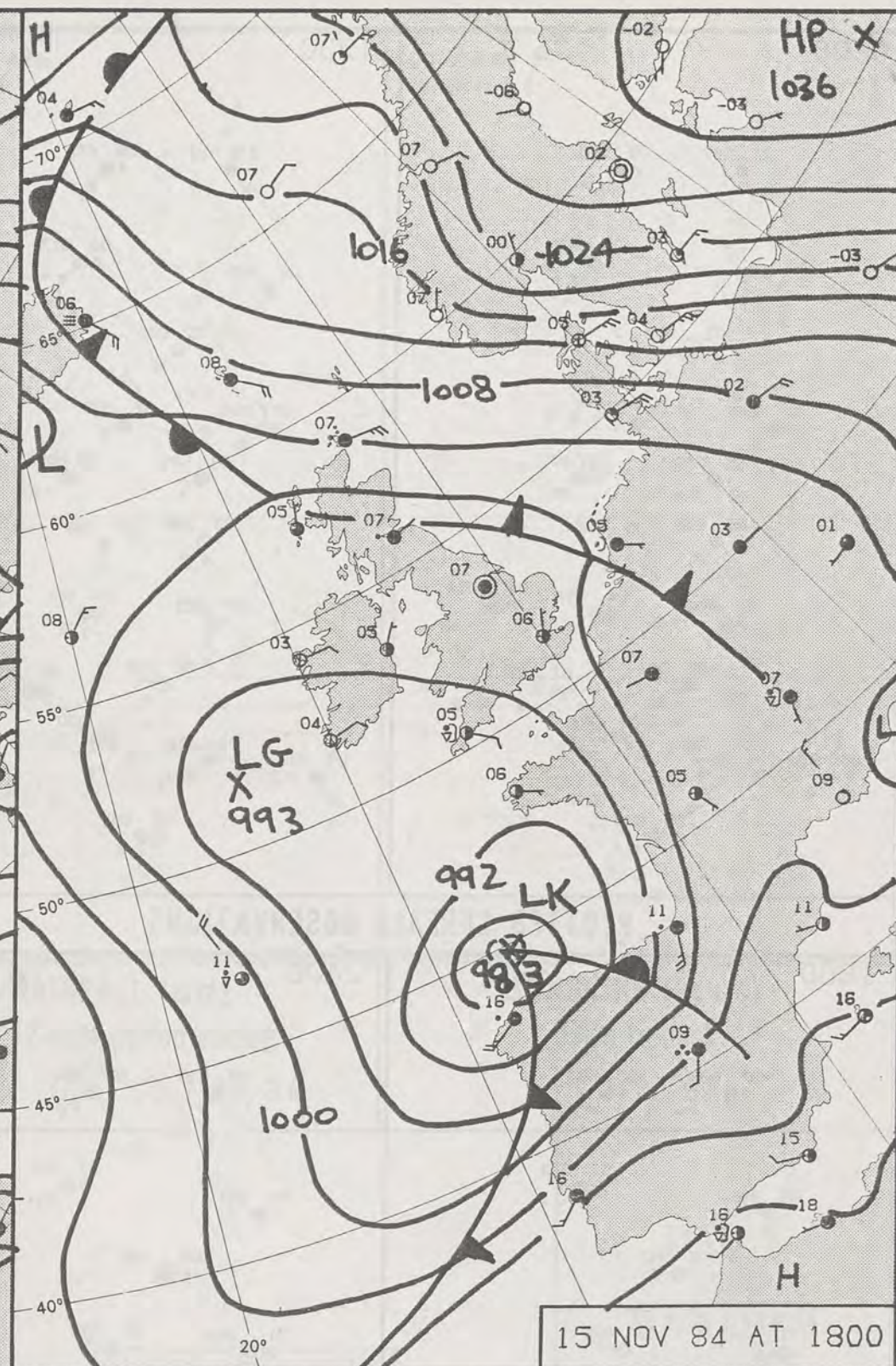

14-11-84
INFRA RED

1709

1848

2031





DAILY WEATHER SUMMARY

FOR

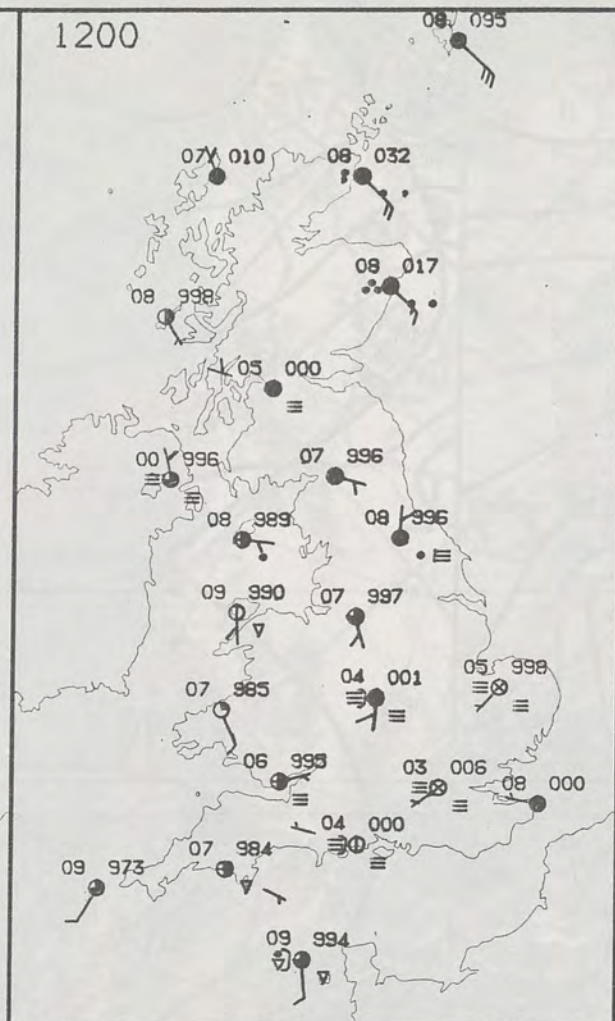
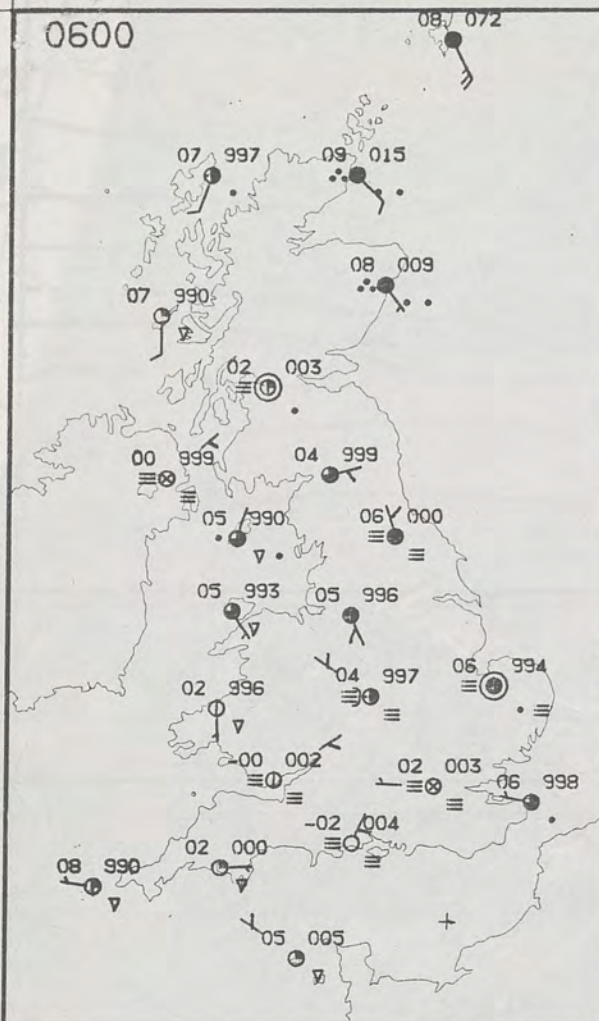
THURSDAY 15 NOVEMBER 1984

Warm front Cold front Occlusion

London Weather Centre 284-286 High Holborn London WC1V 7HX

© Crown Copyright 1984 All rights reserved





THURSDAY
15 NOVEMBER 1984

**SUMMARY
OF
BRITISH WEATHER**

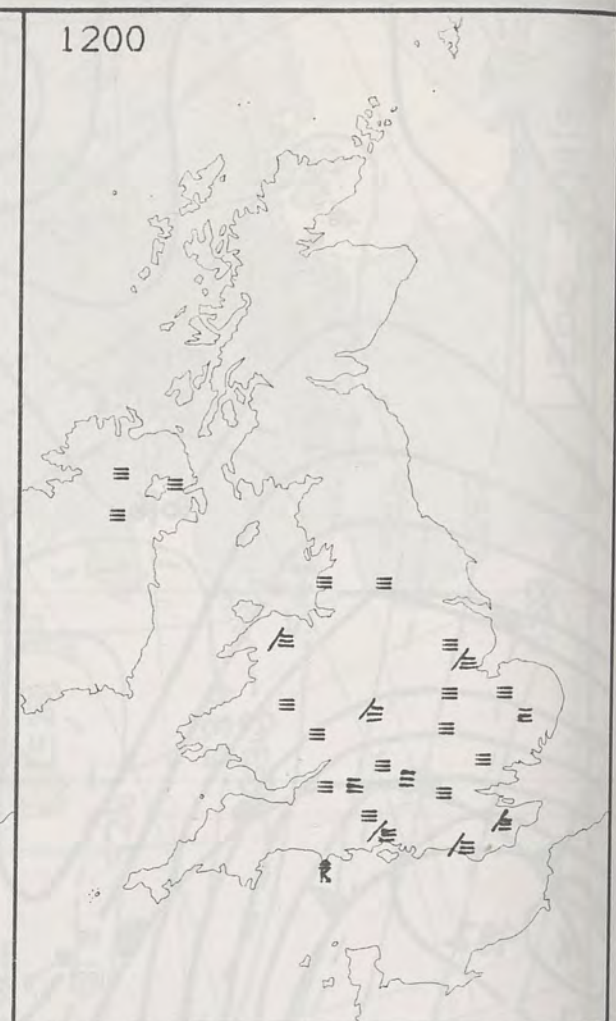
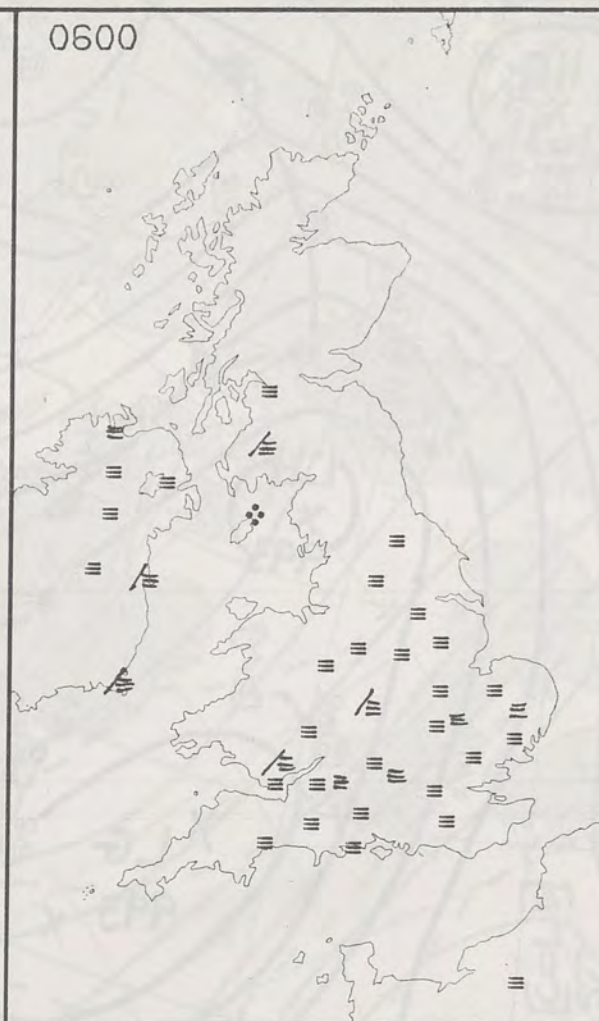
The eastern half of Scotland and northeast England had a wet night. Elsewhere skies cleared with many places becoming foggy before morning. Only extreme southwest England, West Wales and northwest Scotland escaped the fog. Southern England, Wales and Northern Ireland had widespread air frost.

During the day fog persisted in central and eastern England and Wales and over Northern Ireland. Over the rest of England and Wales, and southwest Scotland the sun broke through to give a fairly sunny day. Along the southern coast and over southwest England there were a few heavy showers, some with hail and thunder. Over northeast England and eastern Scotland it continued to rain for much of the day and at times the rain was quite heavy. By dusk the fog was back into much of England, Wales and Northern Ireland. However southwest England, the Channel Islands, West Wales and western Scotland stayed clear of fog but there were a few more showers in southwest England.

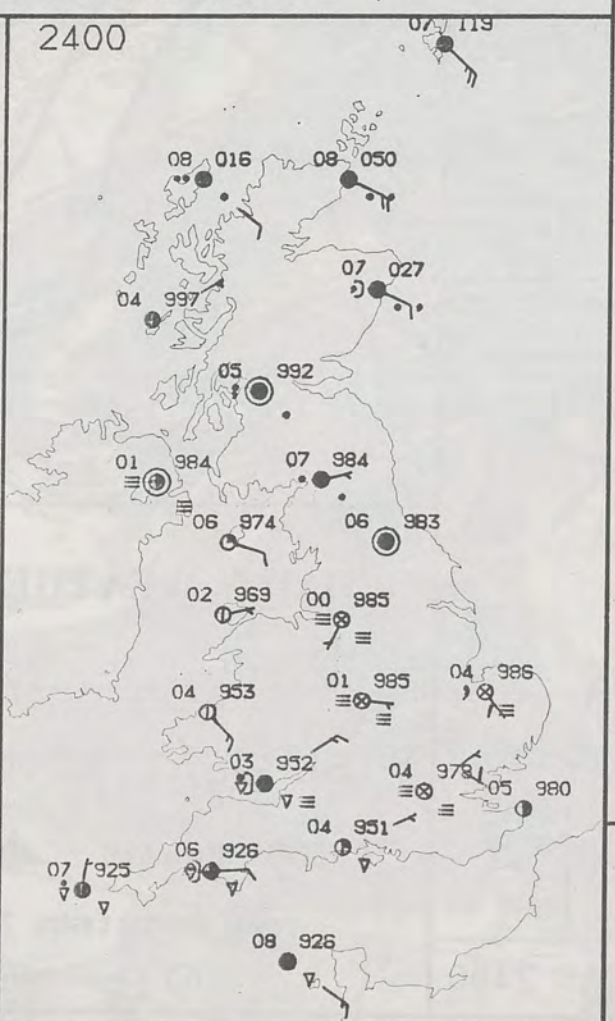
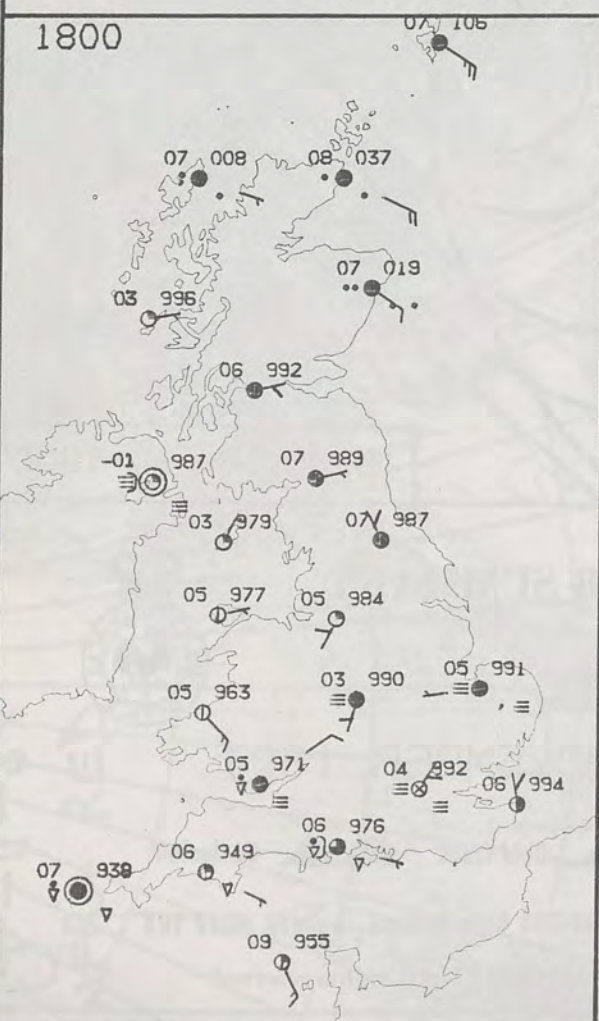
Temperatures were mostly near or a little below normal but where fog persisted all day in Northern Ireland, eastern Wales, and eastern and central England it was cold even very cold in some places.

London Weather Centre
284-286 High Holborn
London WC1V 7HX
All times are GMT

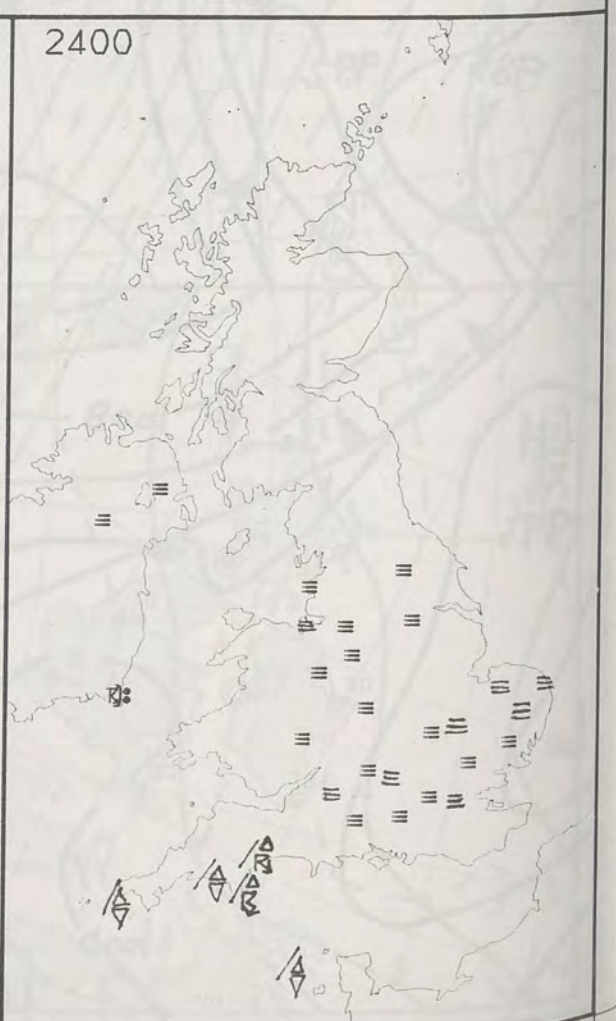
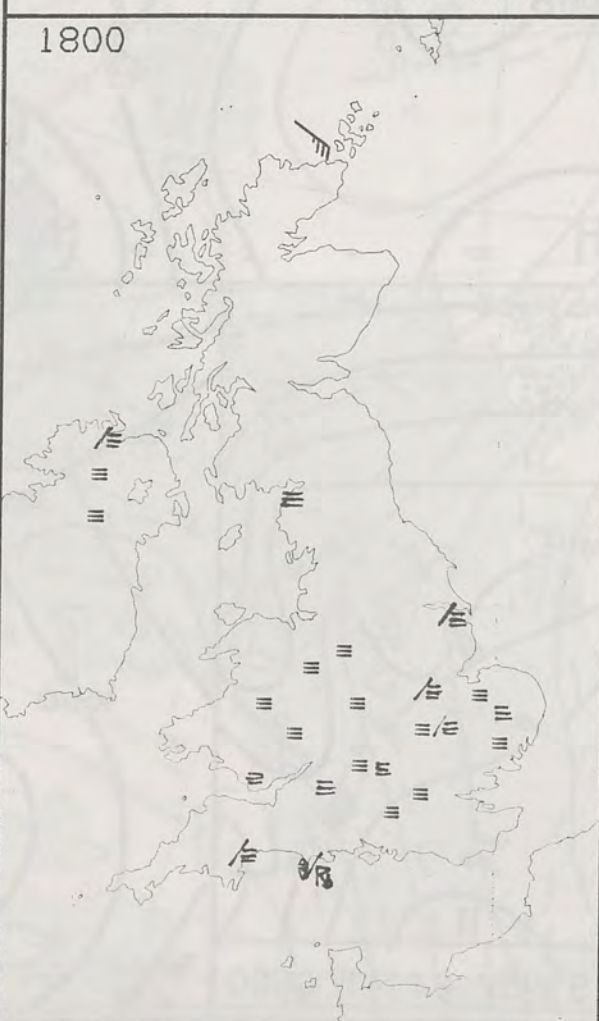
© Crown Copyright 1984 All rights reserved

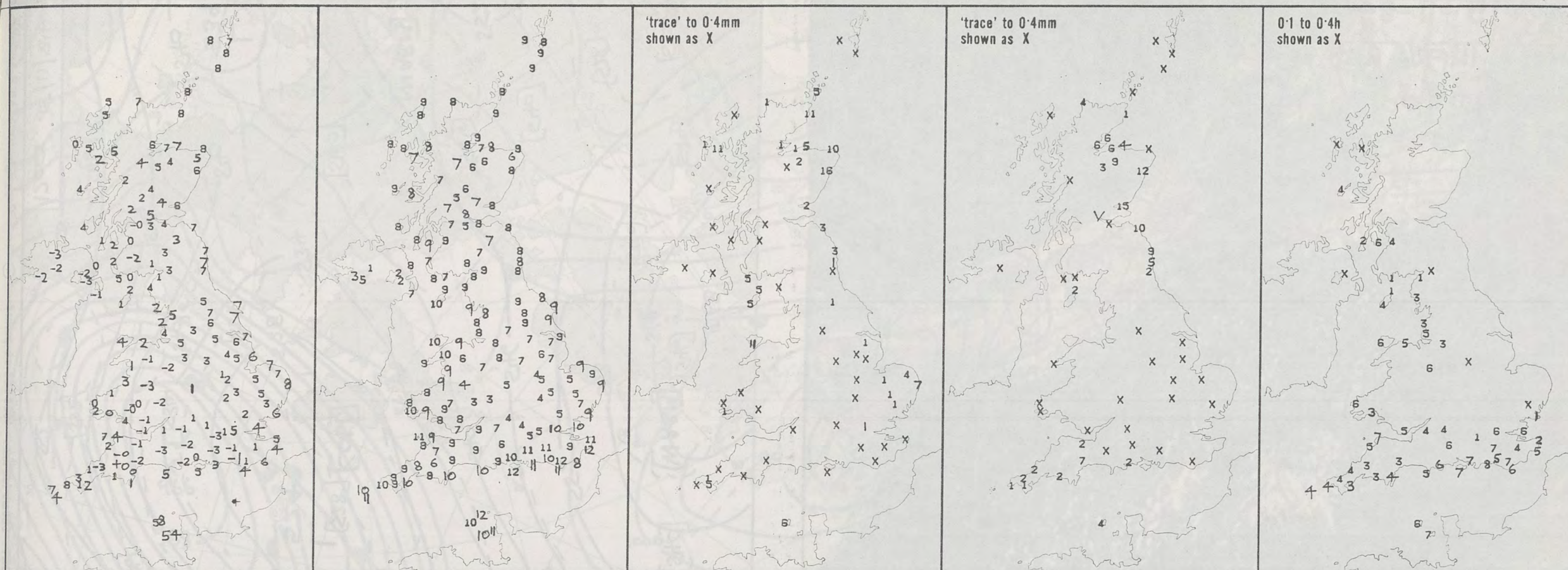


PLOTTED SURFACE OBSERVATIONS



SIGNIFICANT WEATHER CHARTS





NIGHT MINIMUM TEMPERATURE (°C) For 12-hour period ending 0900 ON 15 NOV 84	DAY MAXIMUM TEMPERATURE (°C) For 12-hour period ending 2100 ON 15 NOV 84	RAINFALL (mm) For 12-hour period ending 0900 ON 15 NOV 84	RAINFALL (mm) For 12-hour period ending 2100 ON 15 NOV 84	SUNSHINE (hours) Dawn to dusk 15 NOV 84
---	---	--	--	--

EXTREMES FOR THURSDAY 15TH NOVEMBER 1984

Highest maximum	:	12.0°C Folkestone (Kent)
Lowest maximum	:	1.5°C Carrigans (Co Tyrone)
Lowest minimum	:	-3.5°C Bastreet (Cornwall) and Long Kesh (Co Down)
Lowest grass minimum	:	-7.2°C South Farnborough (Hampshire)
Most rain (24 hours from 0900 GMT)	:	28.4 mm Torquay (Devon)
Most sun	:	7.9 hrs Worthing (Sussex)

METEOROLOGICAL OFFICE
23 NOV 1984
LIBRARY

**DAILY
WEATHER
SUMMARY**

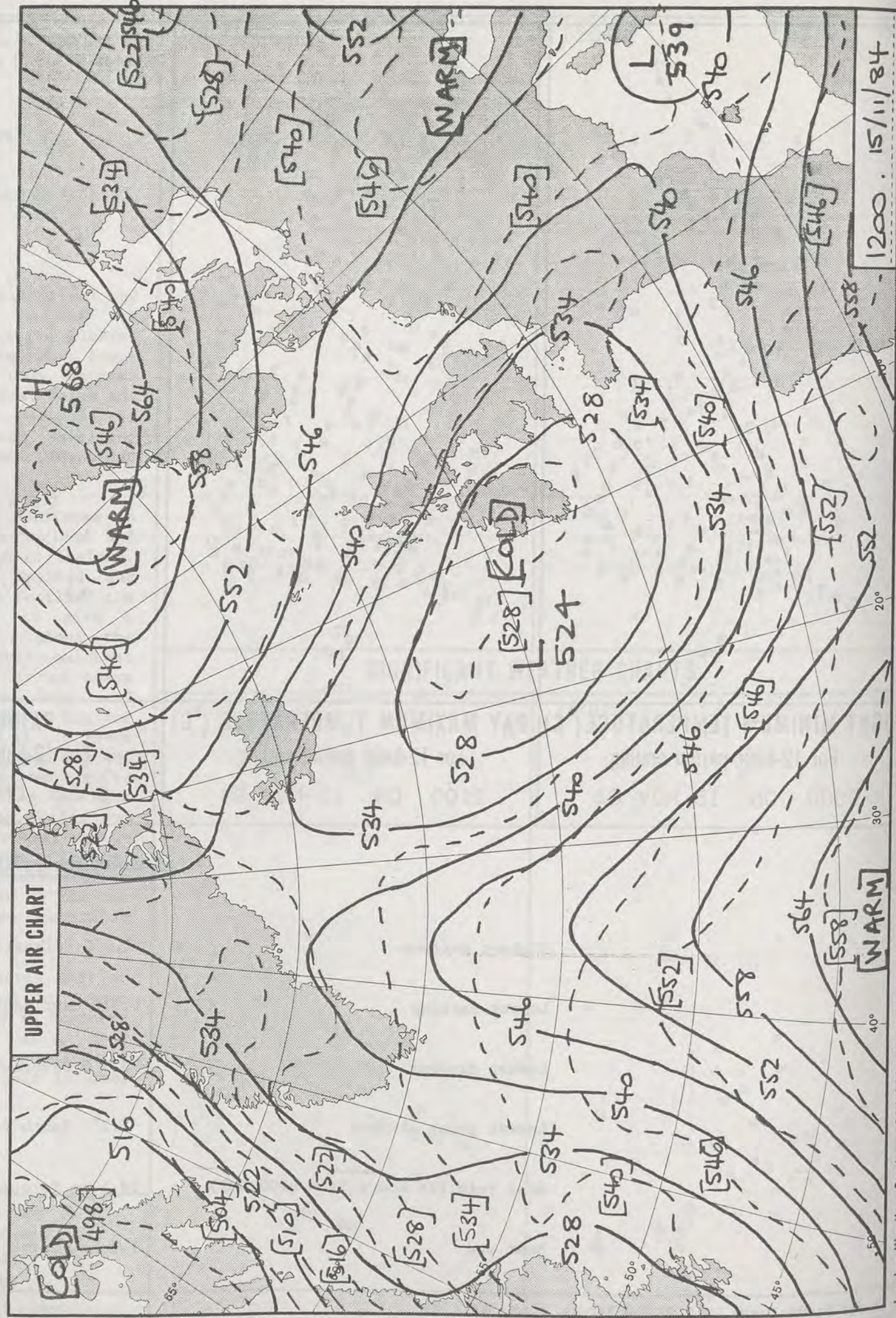


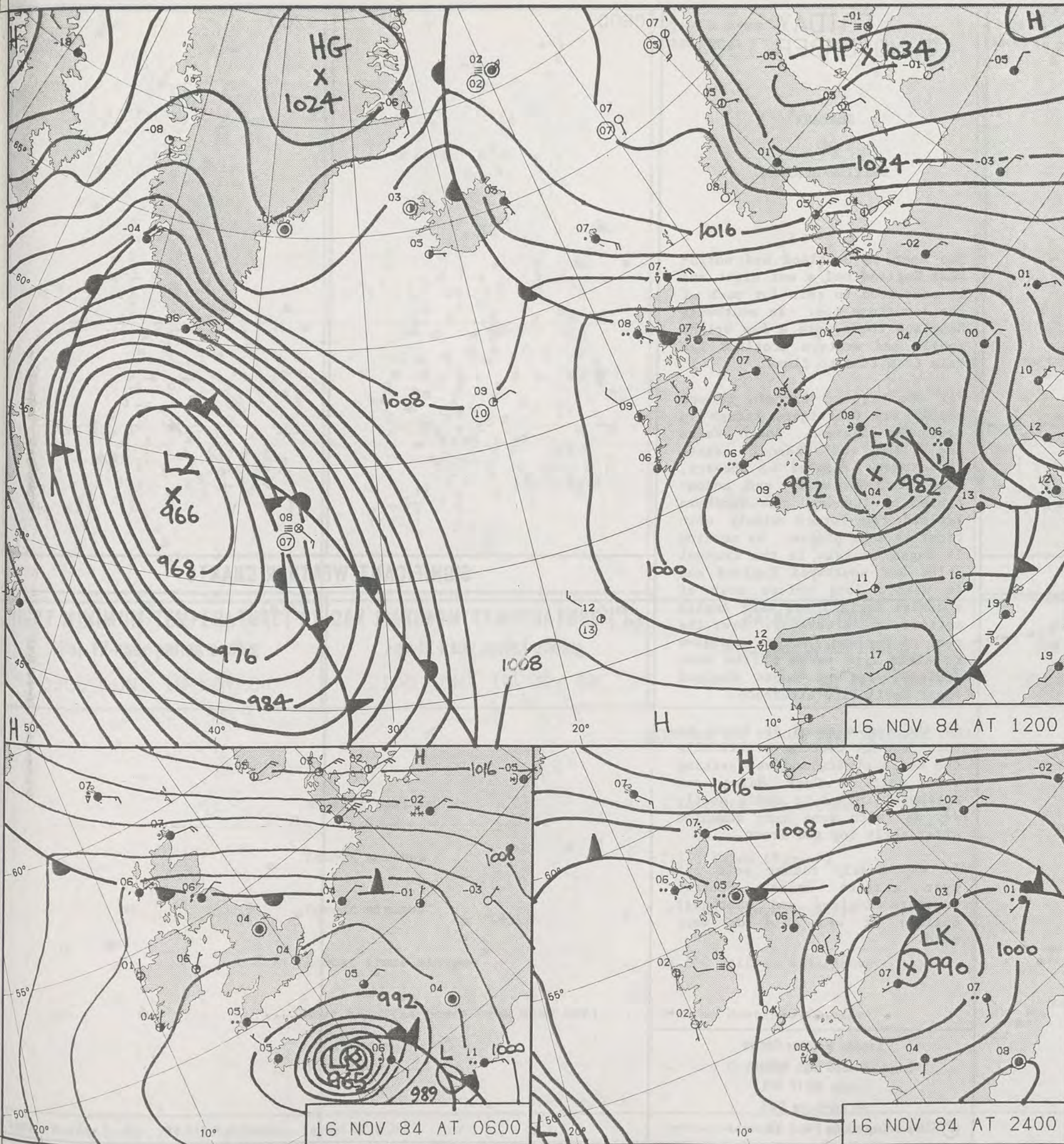
© Crown Copyright 1984
All rights reserved

15-11-84

INFRA RED

0900





DAILY WEATHER SUMMARY

FOR

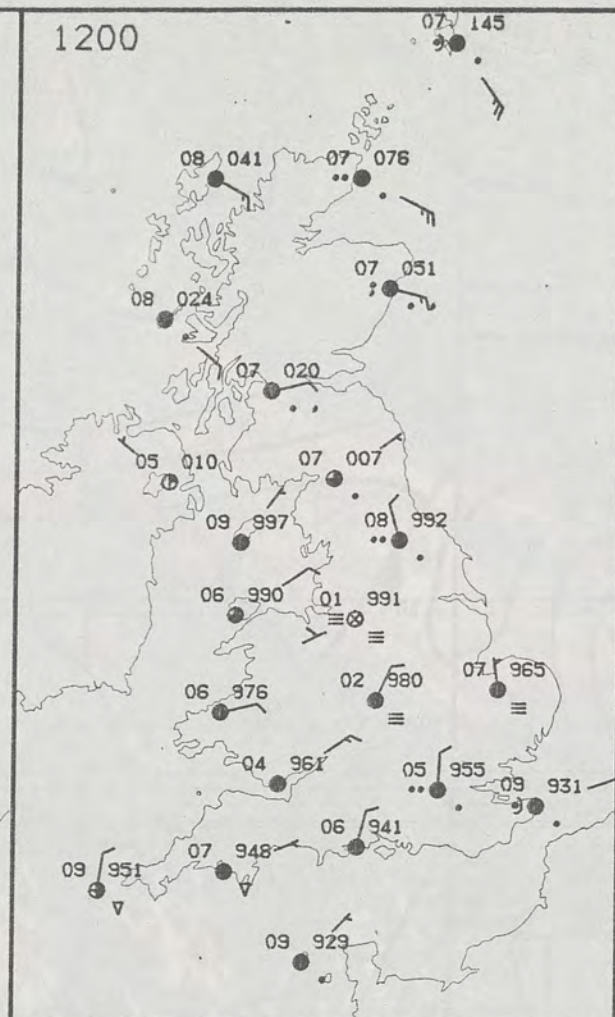
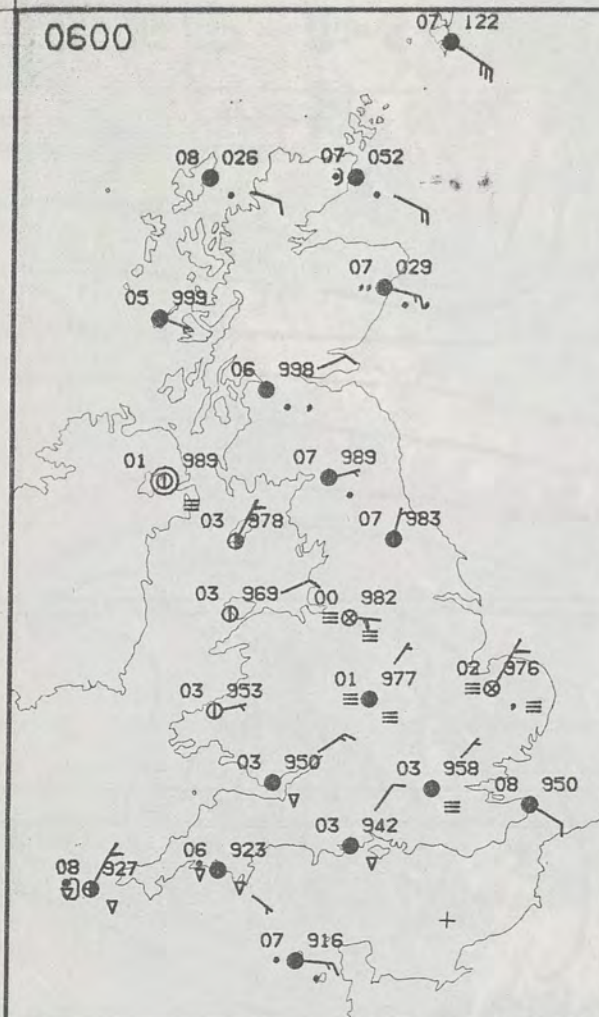
FRIDAY 16 NOVEMBER 1984

Warm front Cold front Occlusion

London Weather Centre 284-286 High Holborn London WC1V 7HX

© Crown Copyright 1984 All rights reserved





FRIDAY
16 NOVEMBER 1984

SUMMARY
OF
BRITISH WEATHER

The east of Scotland and north-east England had a wet night and it continued to rain for much of the day there too. In southwest Scotland there were a few bright spells and western Scotland had rain from time to time.

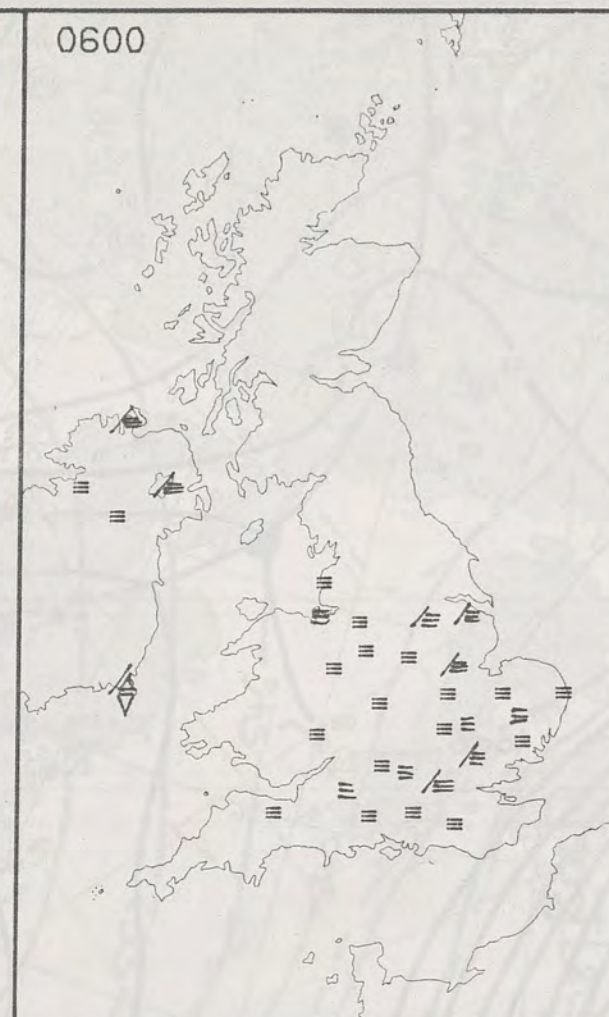
For the rest of Britain it was mostly dry overnight, though in southwest England, South Wales and along the Channel coasts there were a number of showers, some of them heavy and accompanied by thunder. In Northern Ireland fog formed widely with frost in some places. By morning it began to rain in the Channel Isles and southwest England and it wasn't long before most of southern England and East Anglia settled into a wet day. Over the rest of England the fog was slow to clear with parts of the West Midlands and northwest England foggy until late afternoon.

As the fog cleared it began to rain and by evening practically the whole of England was getting some rain. Over Wales and Northern Ireland it was a mostly dry day with some hazy sunshine after early fog and frost.

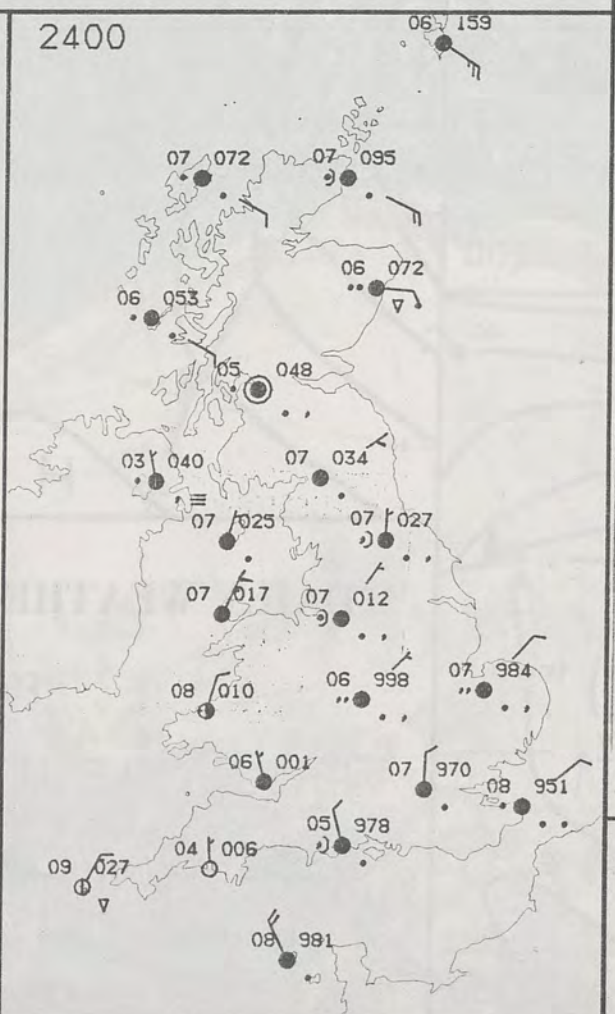
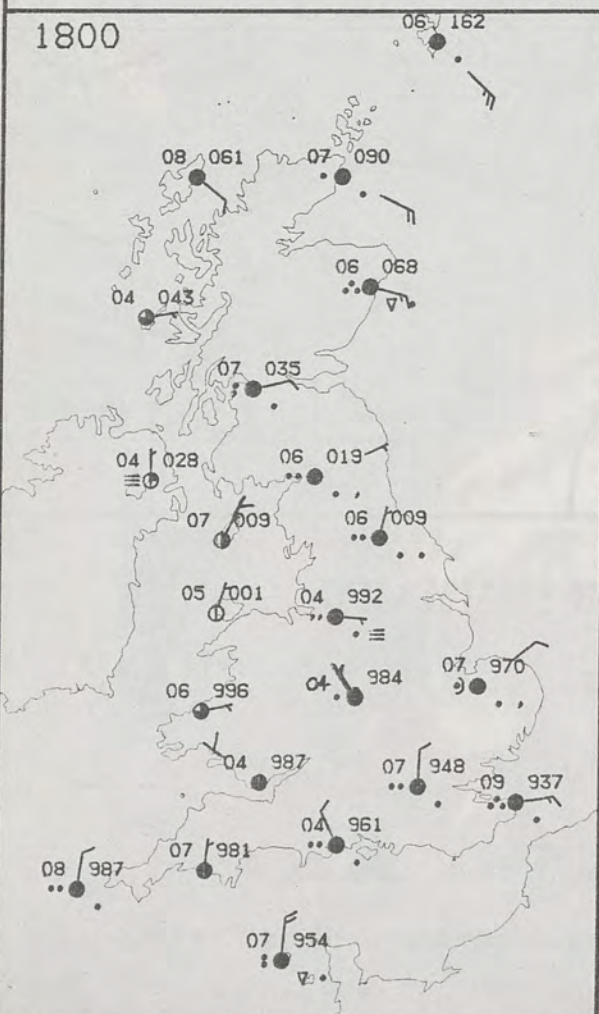
It was mostly rather cold but over eastern Wales, central southern England and southwest England it was cold or very cold.

London Weather Centre
284-286 High Holborn
London WC1V 7HX
All times are GMT

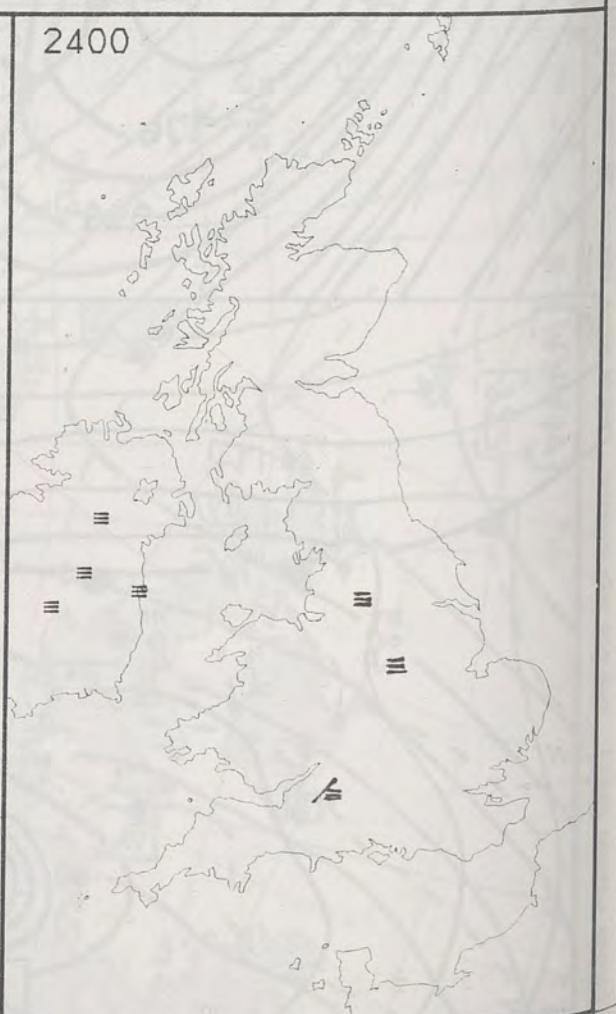
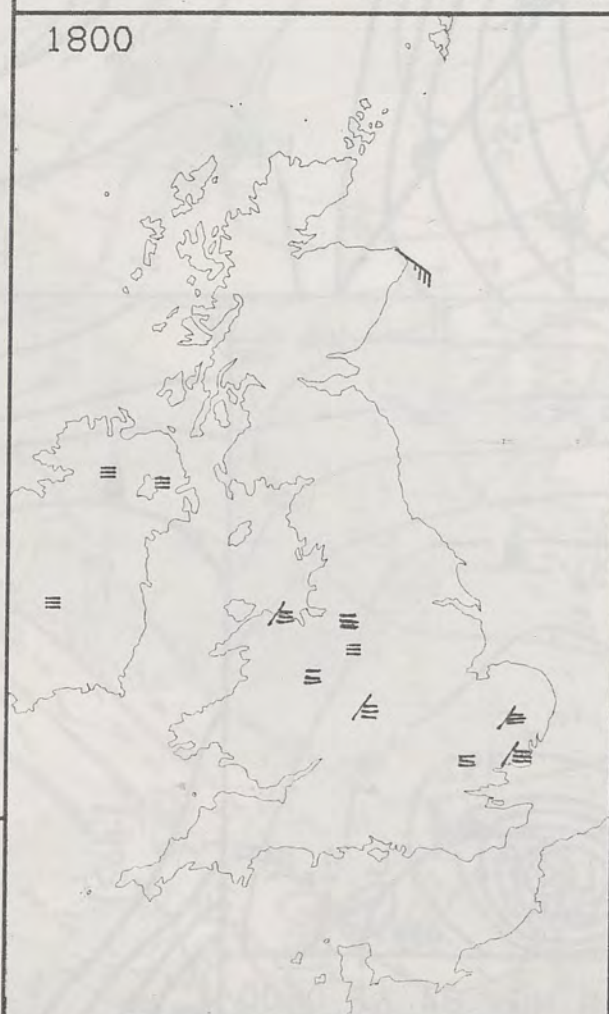
© Crown Copyright 1984 All rights reserved

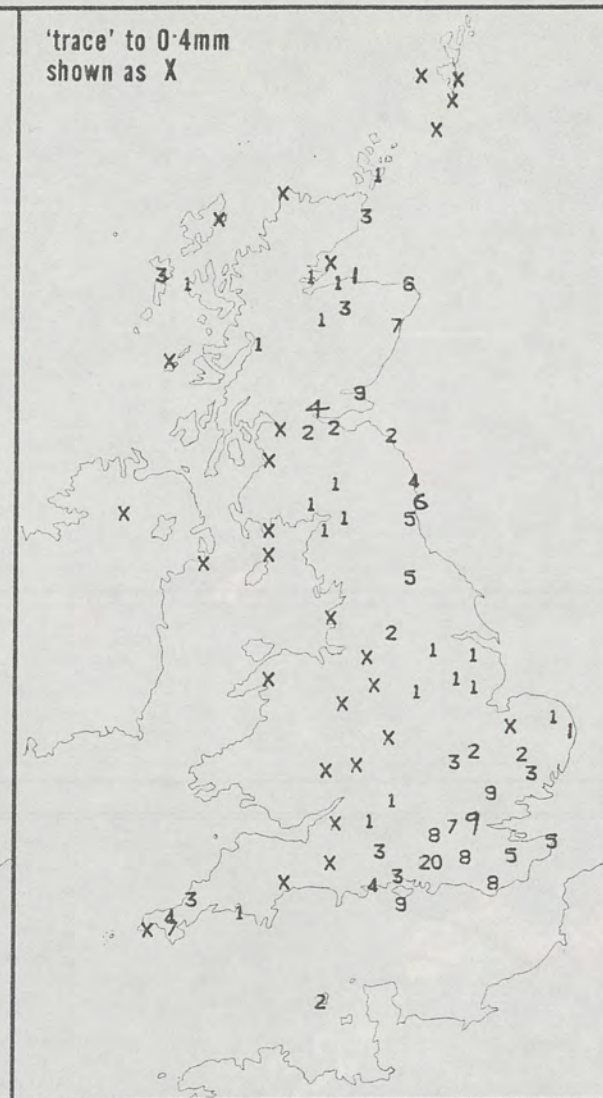
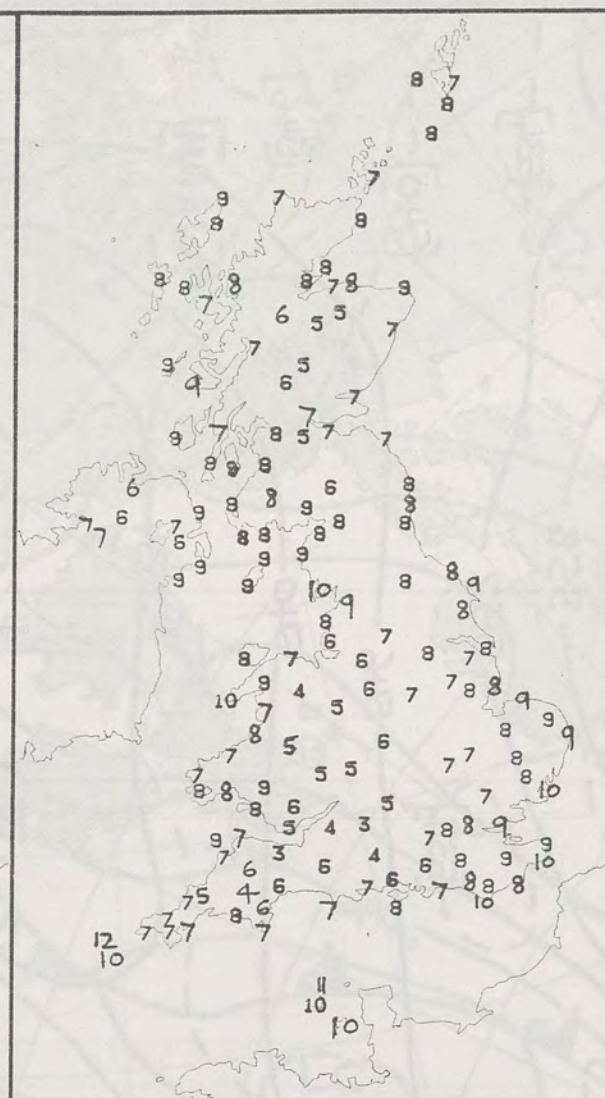
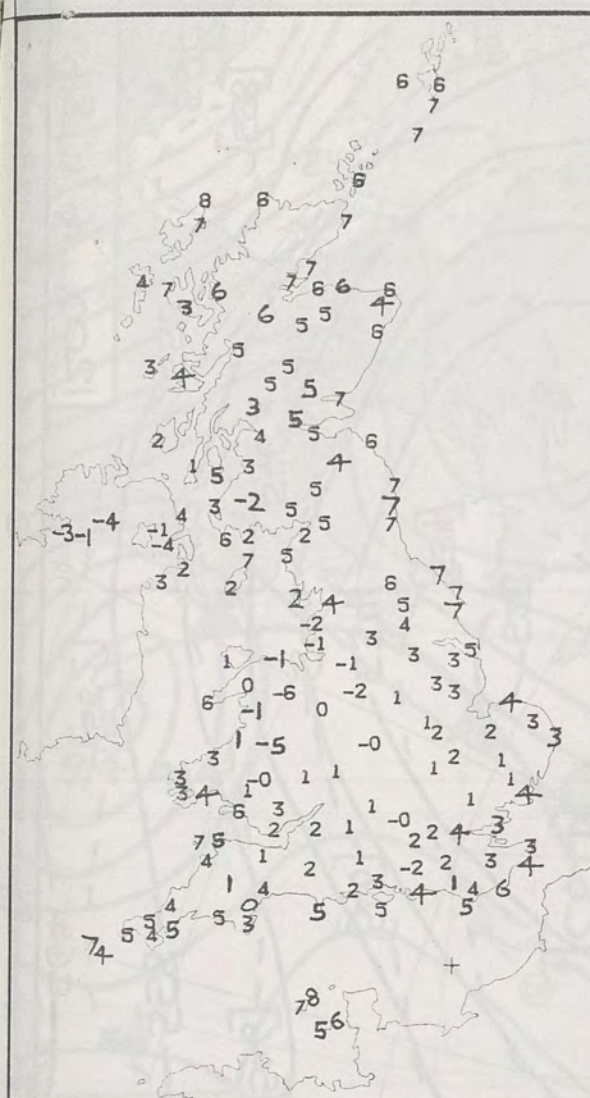


PLOTTED SURFACE OBSERVATIONS



SIGNIFICANT WEATHER CHARTS





NIGHT MINIMUM TEMPERATURE (°C)
For 12-hour period ending
0900 ON 16 NOV 84

DAY MAXIMUM TEMPERATURE (°C)
For 12-hour period ending
2100 ON 16 NOV 84

RAINFALL (mm)
For 12-hour period ending
0900 ON 16 NOV 84

RAINFALL (mm)
For 12-hour period ending
2100 ON 16 NOV 84

SUNSHINE (hours)
Dawn to dusk
16 NOV 84

EXTREMES FOR FRIDAY 16TH NOVEMBER 1984

Highest maximum : 11.8°C St. Mary's (Isles of Scilly)

Lowest maximum : 3.2°C Exton (Exmoor)

Lowest minimum : -6.0°C Cynwyd (Clwyd)

Lowest grass minimum : -8.5°C Belfast/Aldergrove

Most rain (24 hours from 0900 GMT) : 28.0 mm Hastings (Sussex)

Most sun : 5.3 hrs Corgary (Co Fermanagh)

METEOROLOGICAL OFFICE
23 NOV 1984
LIBRARY

**DAILY
WEATHER
SUMMARY**

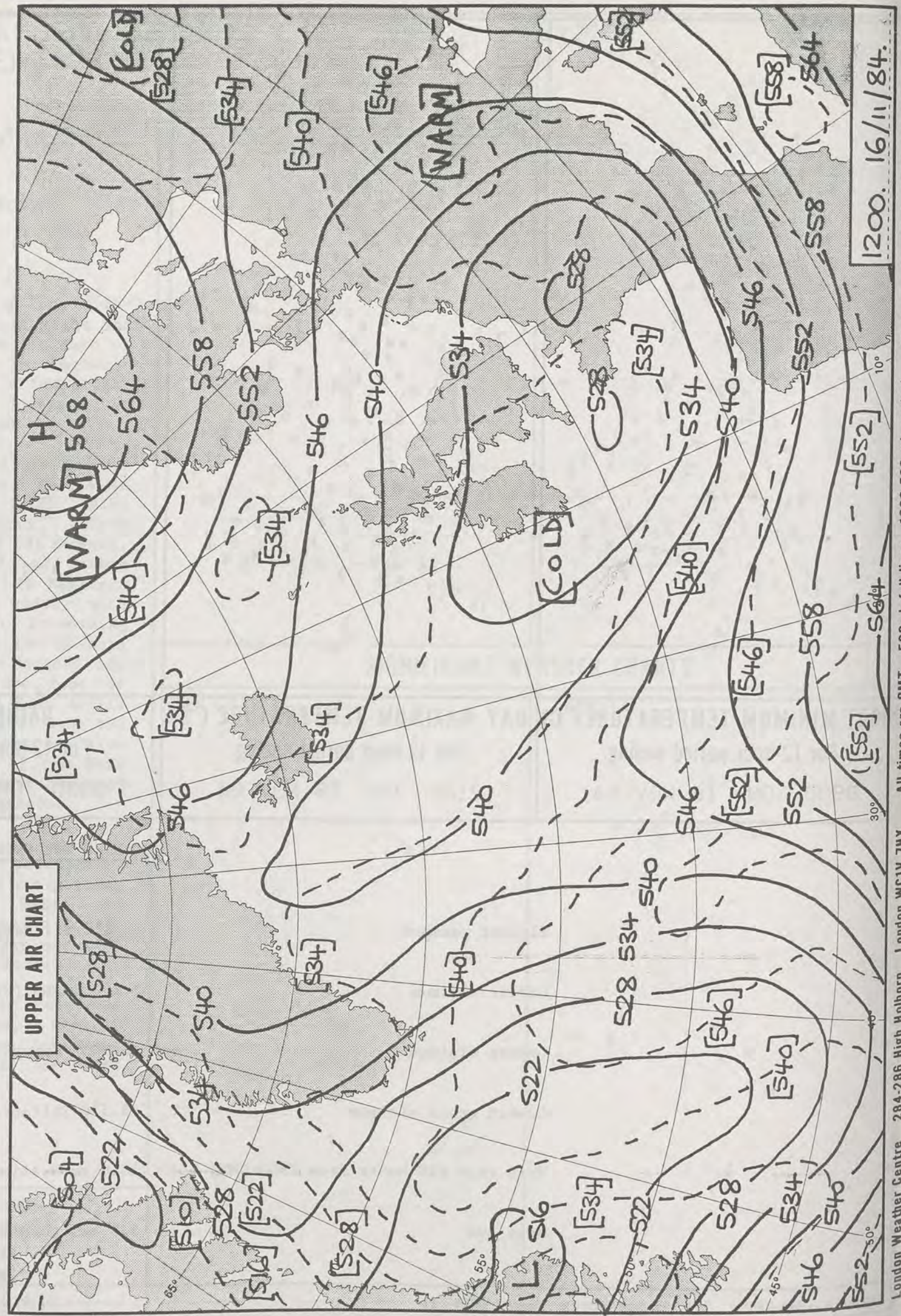


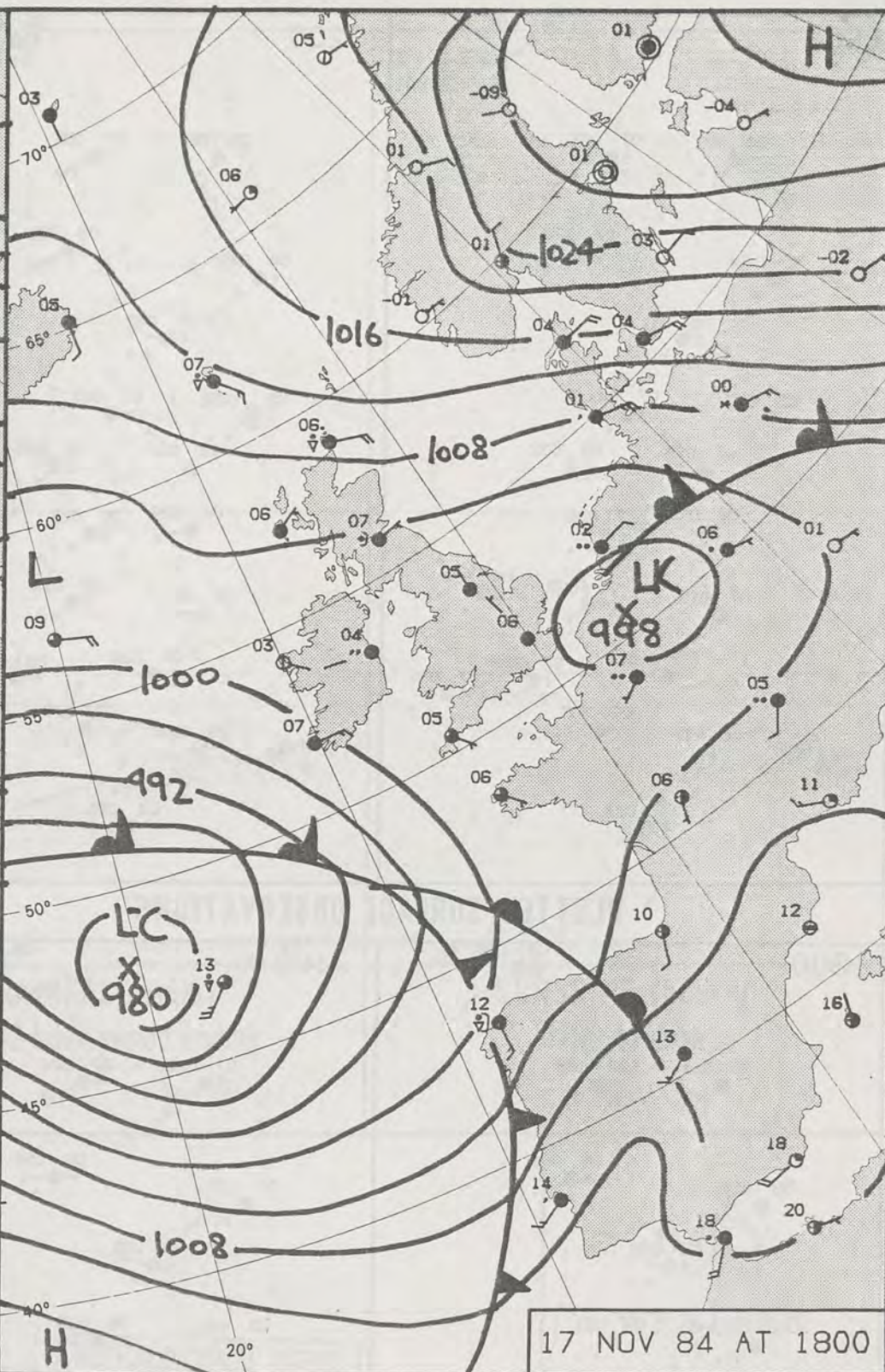

© Crown Copyright 1984
All rights reserved

London Weather Centre 284-286 High Holborn London WC1V 7HX

All times are GMT

16/11/84 INFRARED
1438





DAILY WEATHER SUMMARY

FOR

SATURDAY 17 NOVEMBER 1984

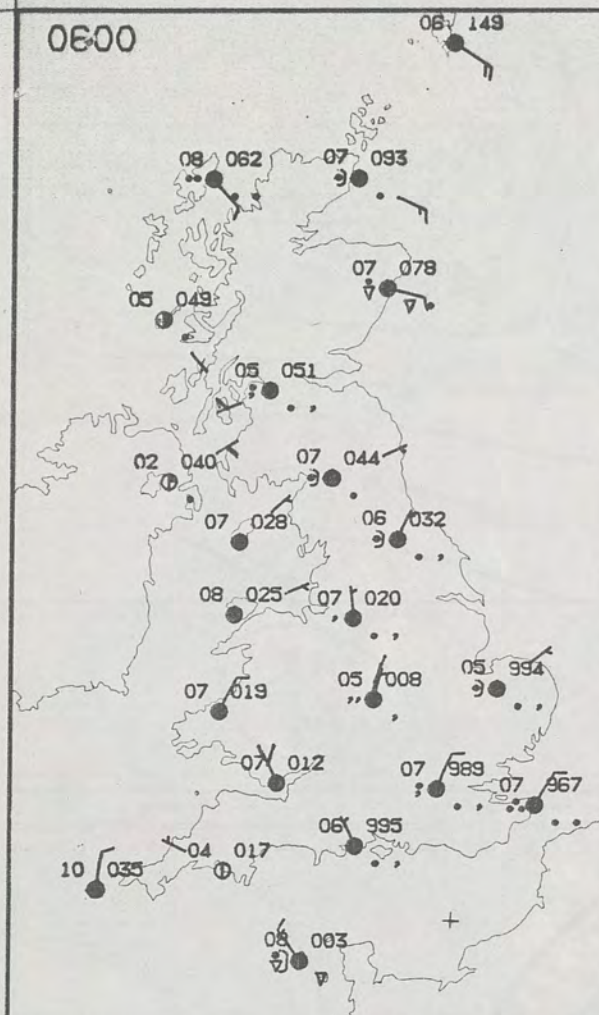
Warm front Cold front Occlusion

London Weather Centre 284-286 High Holborn London WC1V 7HX

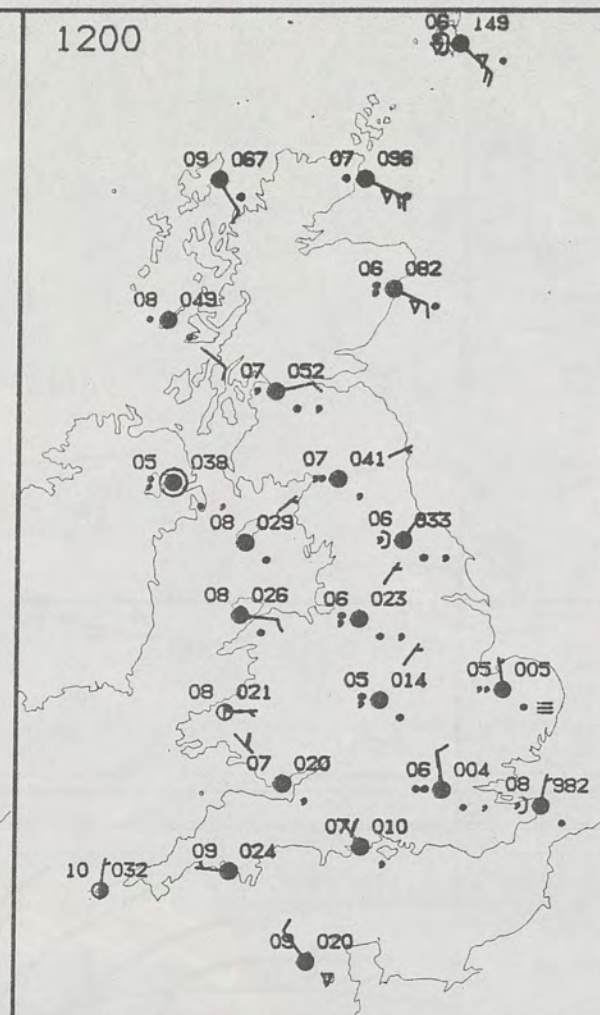
© Crown Copyright 1984 All rights reserved



0600



1200



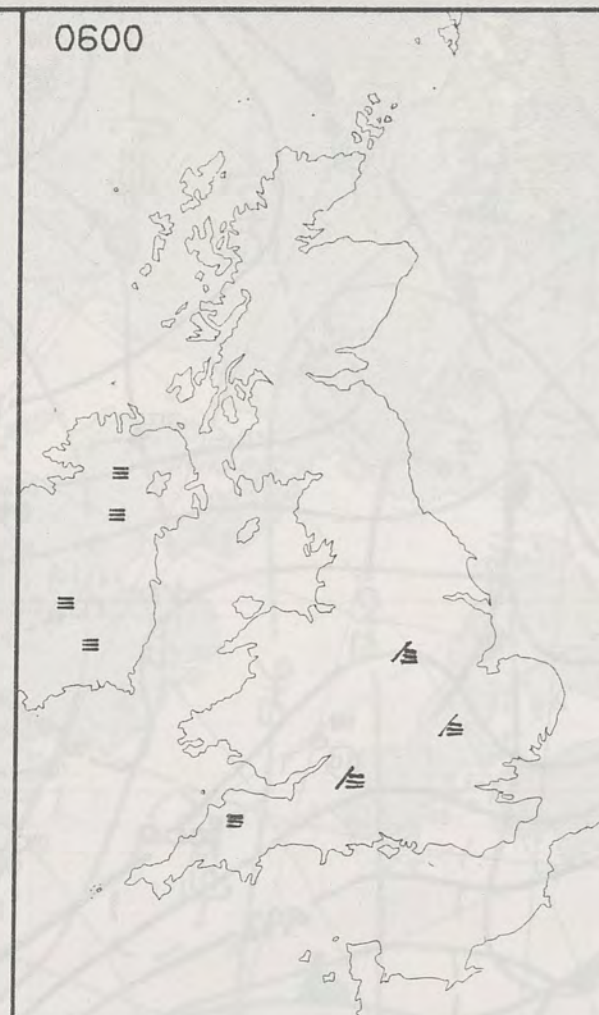
SATURDAY
17 NOVEMBER 1984

SUMMARY
OF
BRITISH WEATHER

In most regions it was cloudy and misty with rain or drizzle at times but during the afternoon and evening there were dry periods especially in central southern England and in Northern Ireland.

In southwestern counties of both England and Wales it was mainly dry and there were sunny periods especially in Cornwall and Dyfed.

0600

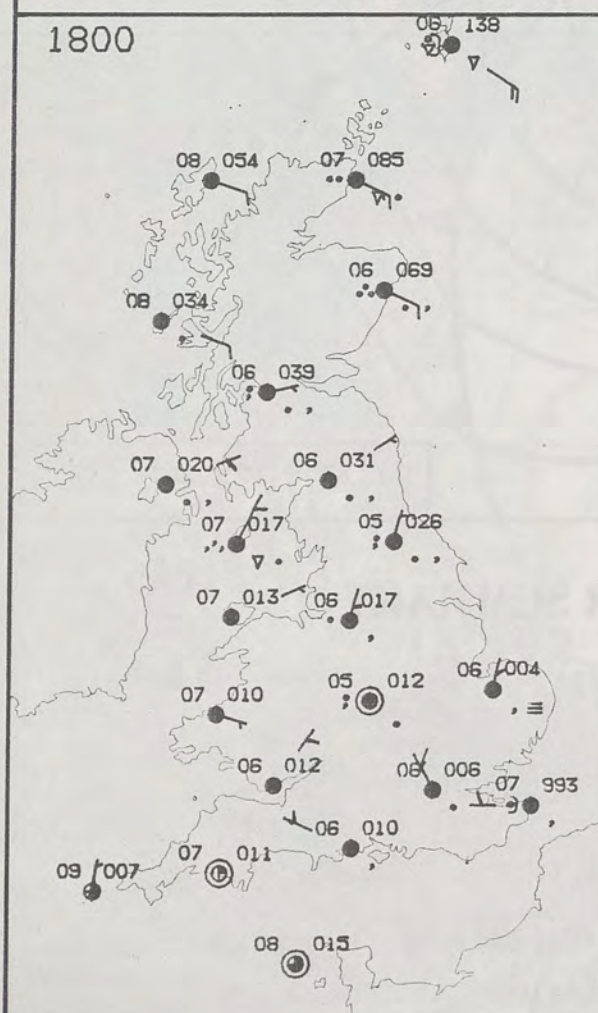


1200

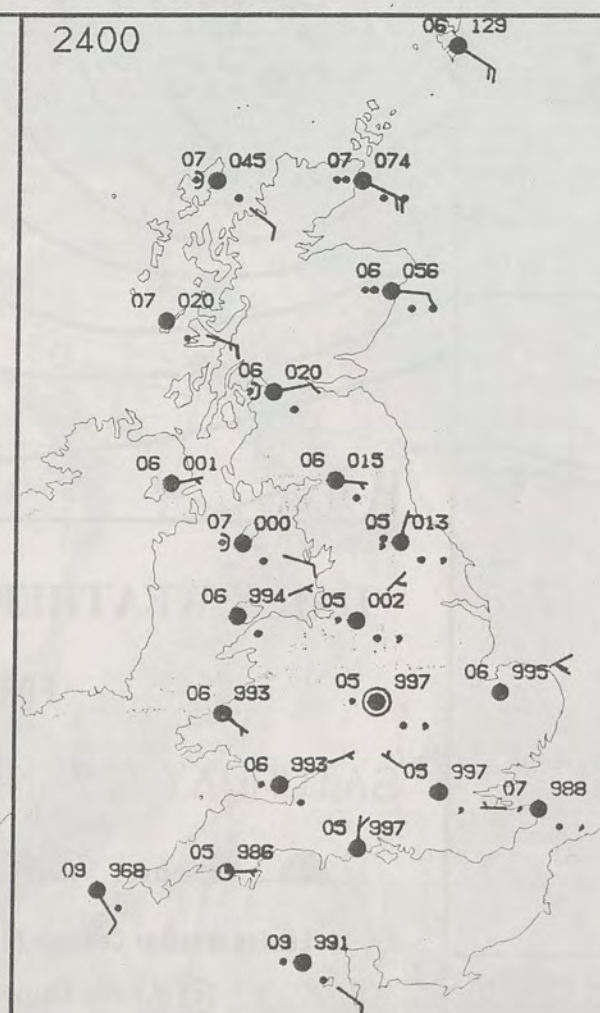


PLOTTED SURFACE OBSERVATIONS

1800

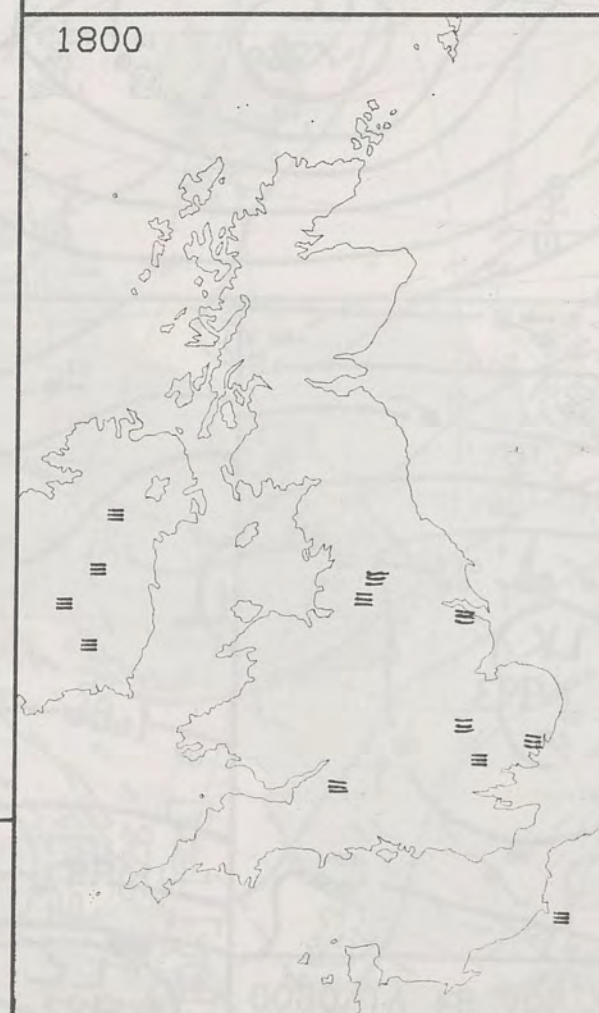


2400

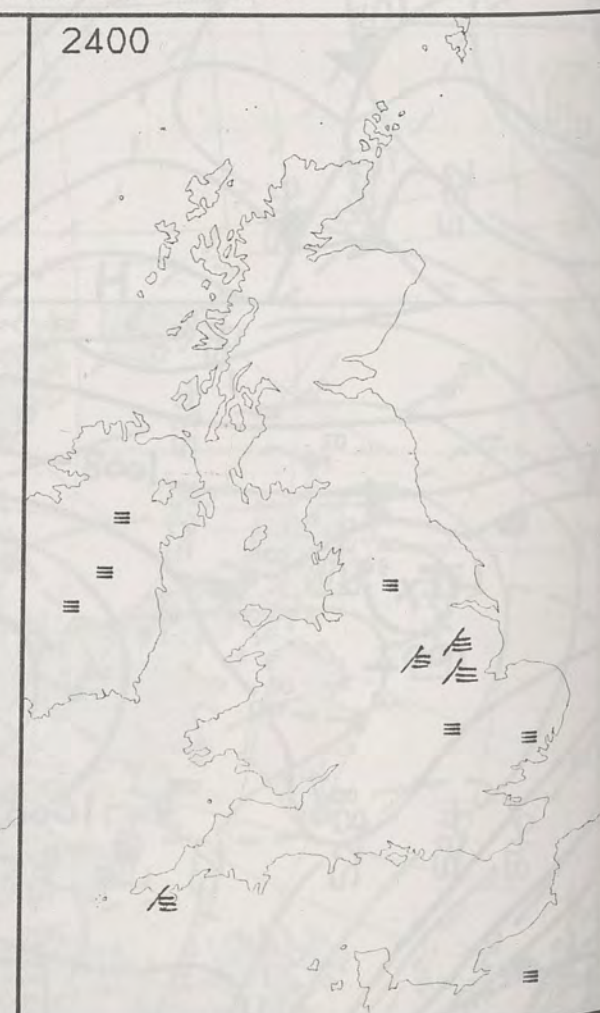


SIGNIFICANT WEATHER CHARTS

1800



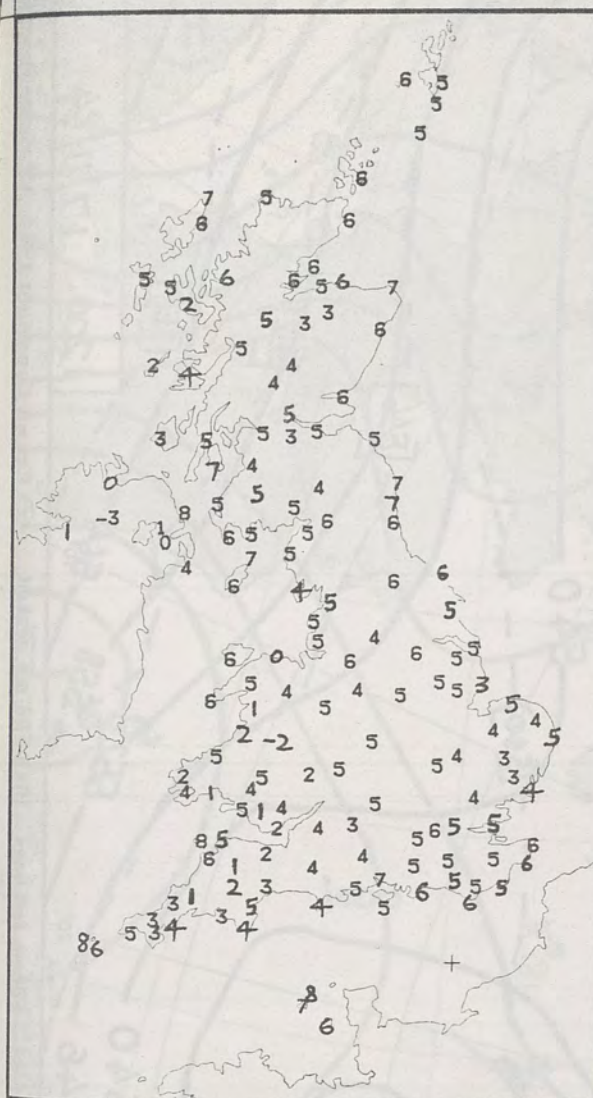
2400



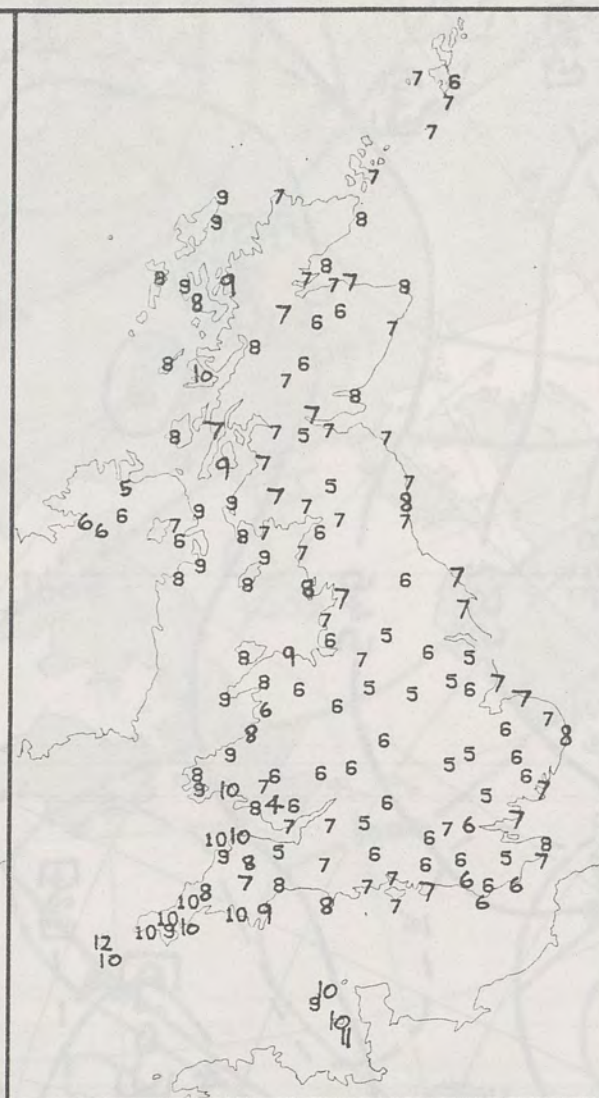
Overnight there was a slight frost in parts of Wales and Northern Ireland. It was a rather cold day in most regions except for parts of southwest England and the northern half of Scotland where temperatures were near normal. Some places in the Midlands, southeast and central southern England were cold.

London Weather Centre
284-286 High Holborn
London WC1V 7HX
All times are GMT

© Crown Copyright 1984 All rights reserved



NIGHT MINIMUM TEMPERATURE (°C)
For 12-hour period ending
0900 ON 17 NOV 84



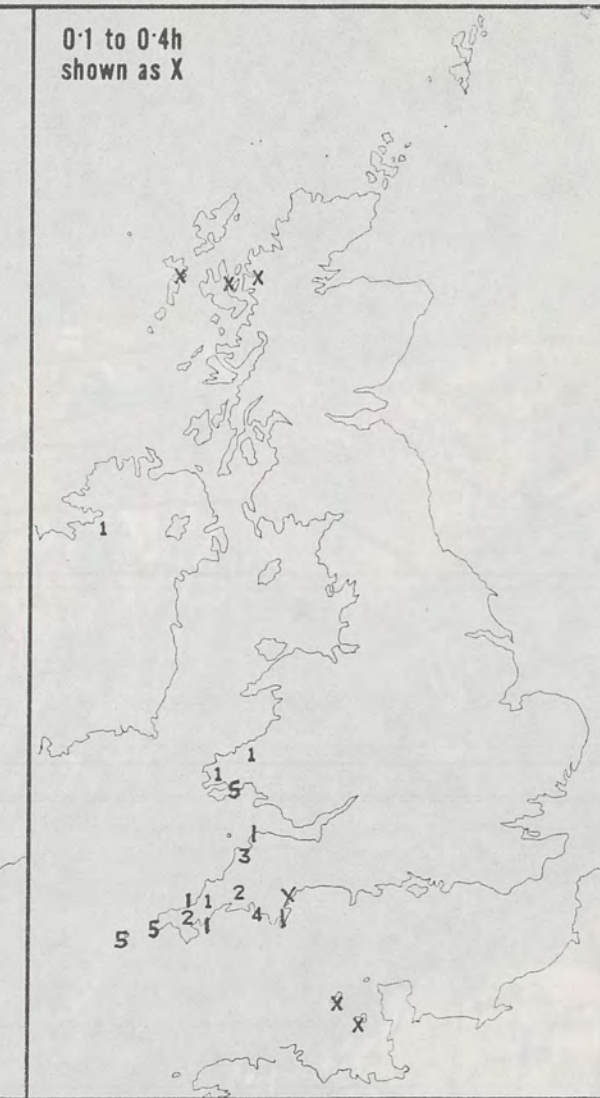
DAY MAXIMUM TEMPERATURE (°C)
For 12-hour period ending
2100 ON 17 NOV 84



RAINFALL (mm)
For 12-hour period ending
0900 ON 17 NOV 84



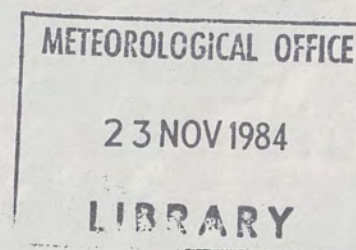
RAINFALL (mm)
For 12-hour period ending
2100 ON 17 NOV 84



SUNSHINE (hours)
Dawn to dusk
17 NOV 84

EXTREMES FOR SATURDAY 17TH NOVEMBER 1984

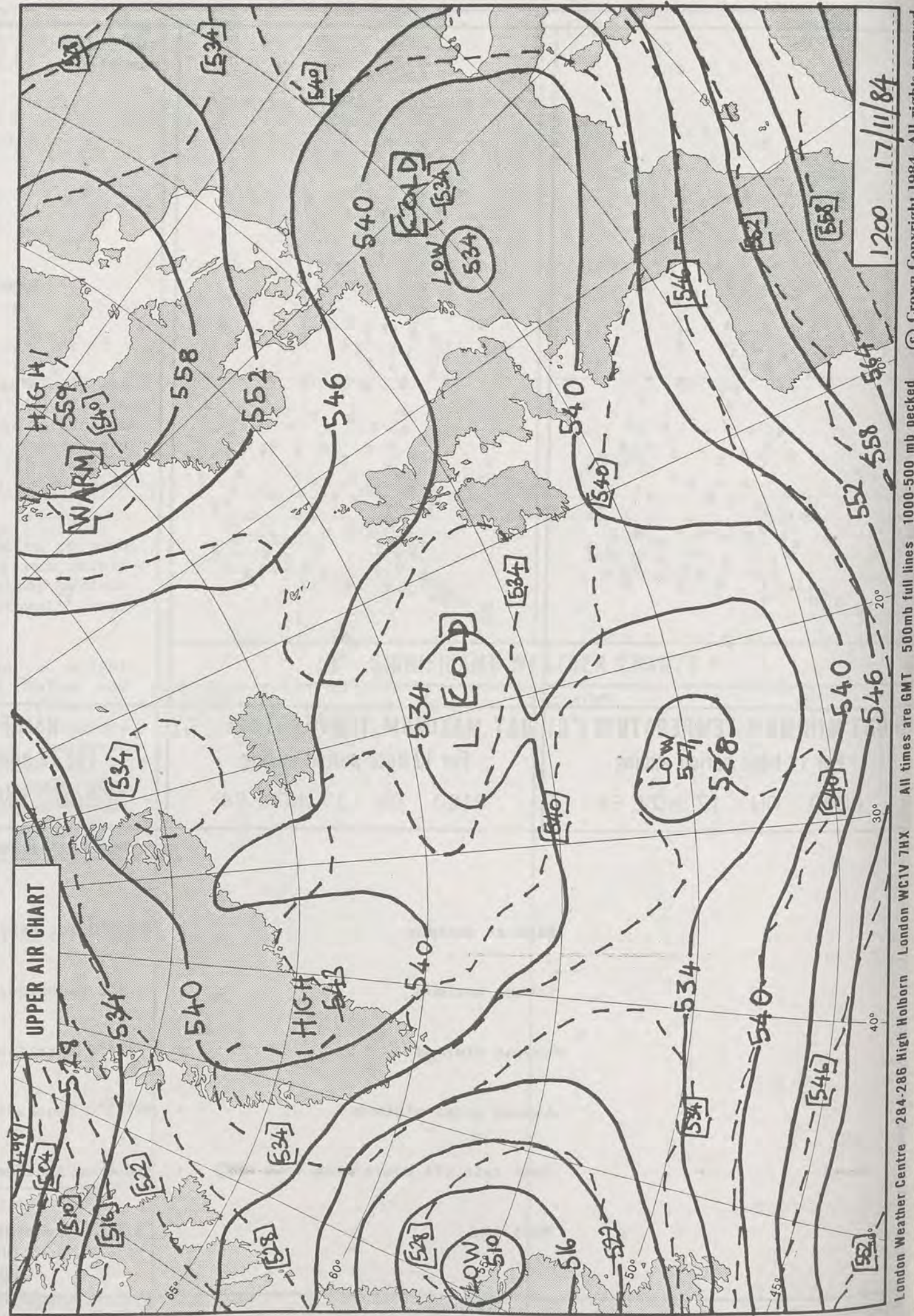

Highest maximum	: 12.2°C St. Mary's (Isles of Scilly)
Lowest maximum	: 4.2°C Cwmbargoed (Mid Glamorgan)
Lowest minimum	: -3.4°C Carrigans (Co Tyrone)
Lowest grass minimum	: -5.3°C Knockarevan (Co Fermanagh)
Most rain (24 hours from 0900 GMT)	: 16.0 mm Aberdeen/Dyce
Most sun	: 5.1 hrs Penzance (Cornwall)



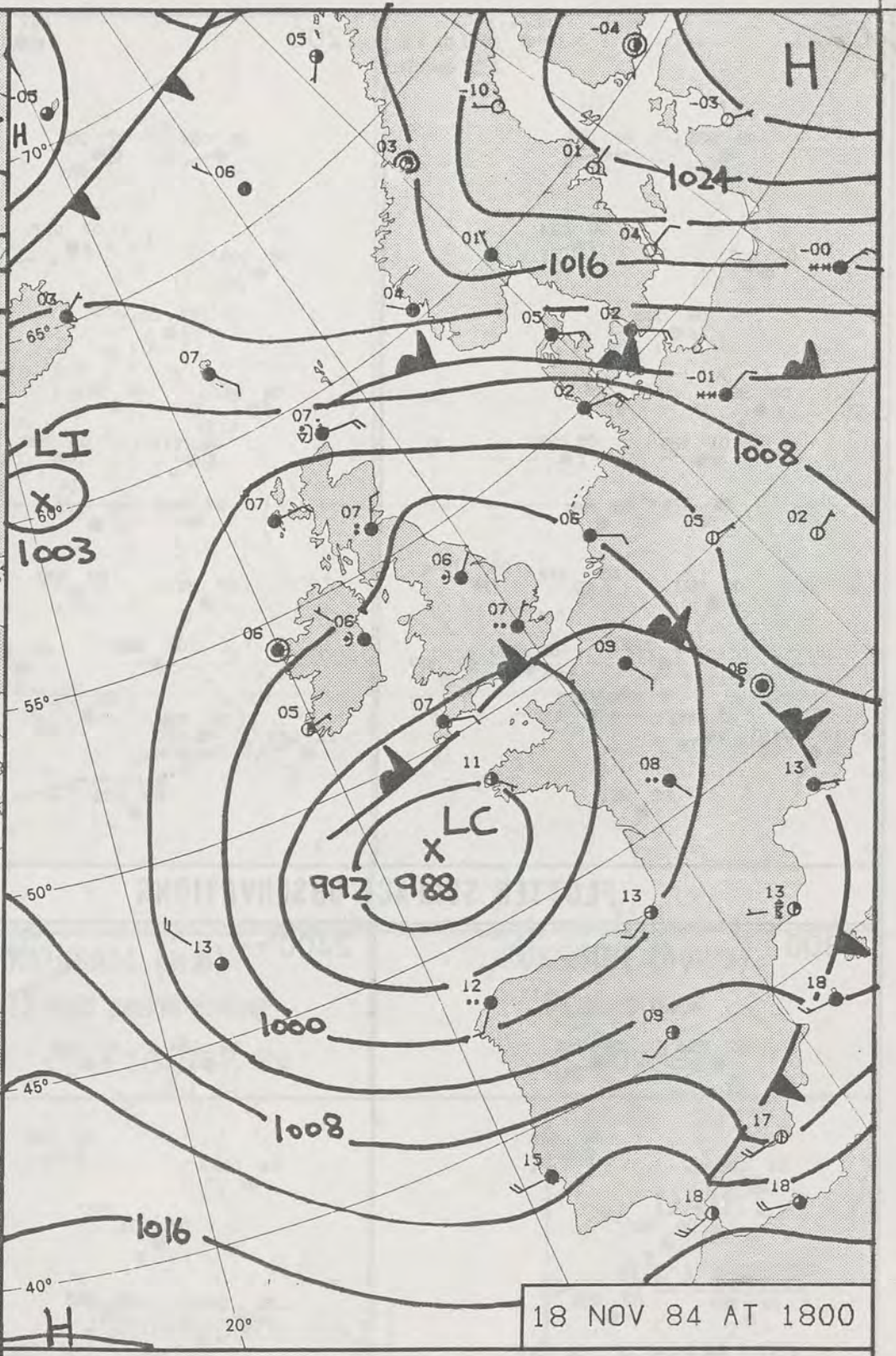
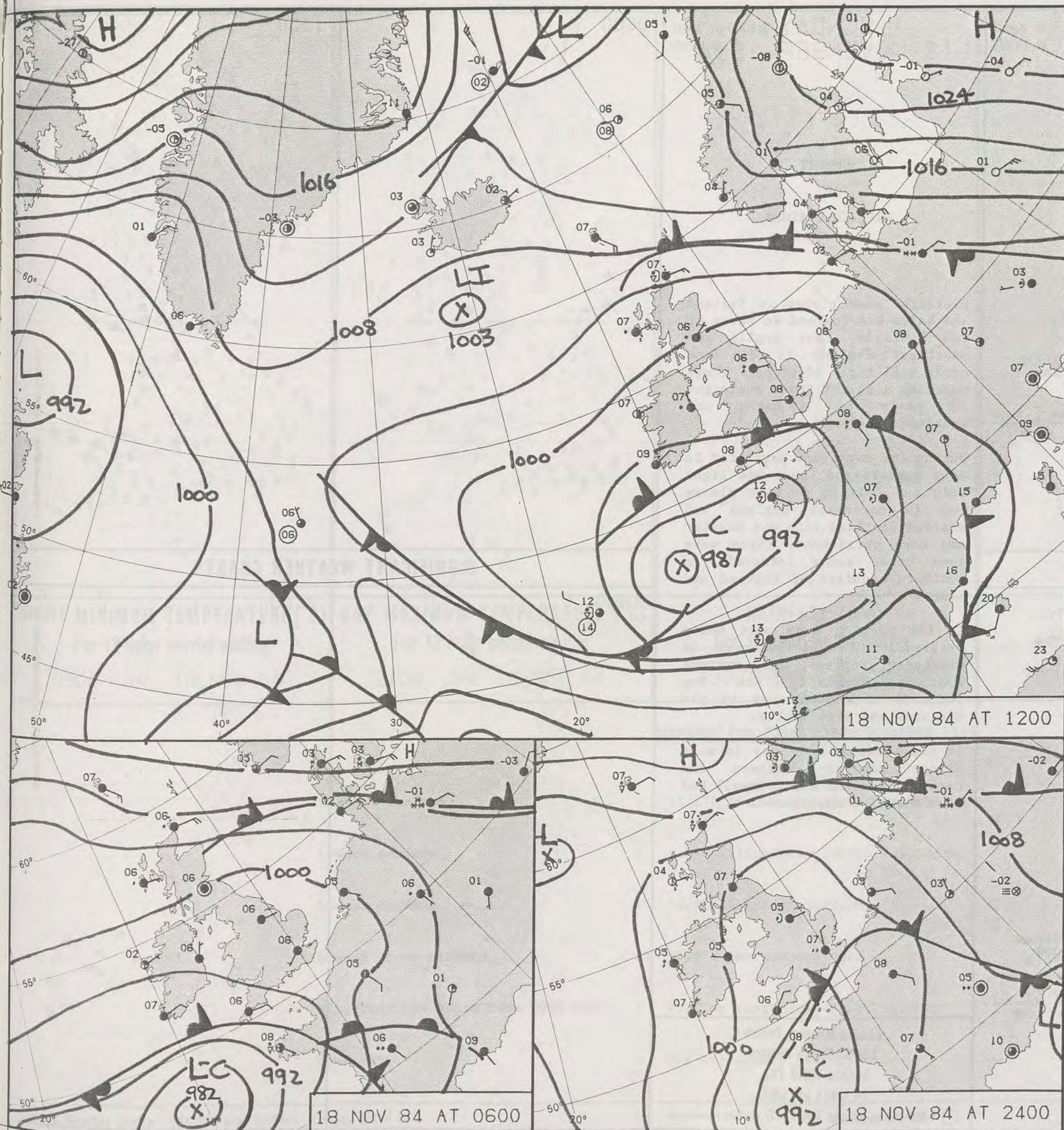
**DAILY
WEATHER
SUMMARY**



© Crown Copyright 1984
All rights reserved



1200 17/11/84
© Crown Copyright 1984 All rights reserved
500mb full lines 1000-500 mb pecked
All times are GMT
London Weather Centre 284-286 High Holborn London WC1V 7HX



DAILY WEATHER SUMMARY

FOR

SUNDAY 18 NOVEMBER 1984

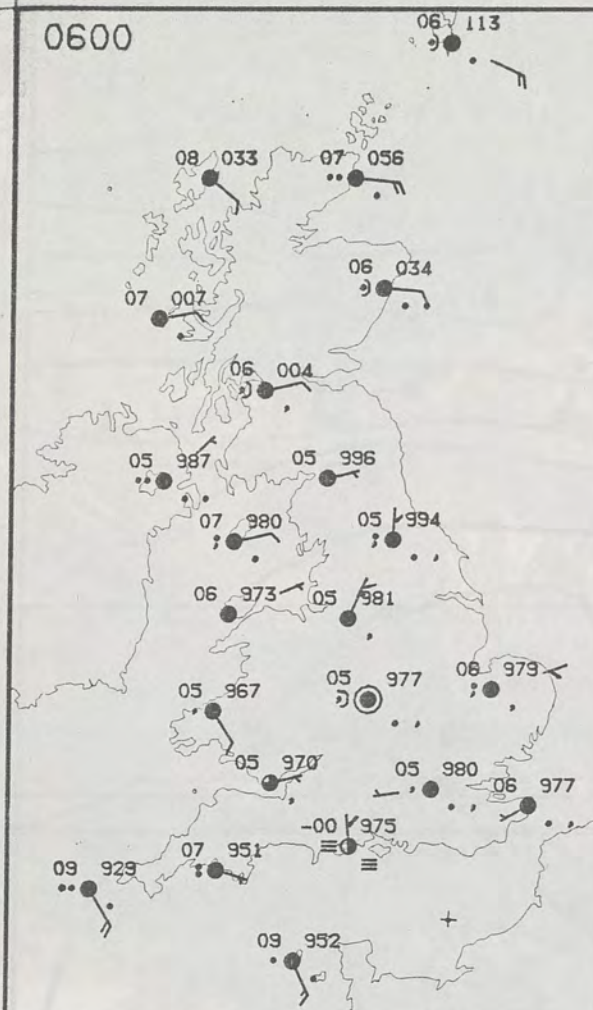
Warm front Cold front Occlusion

London Weather Centre 284-286 High Holborn London WC1V 7HX

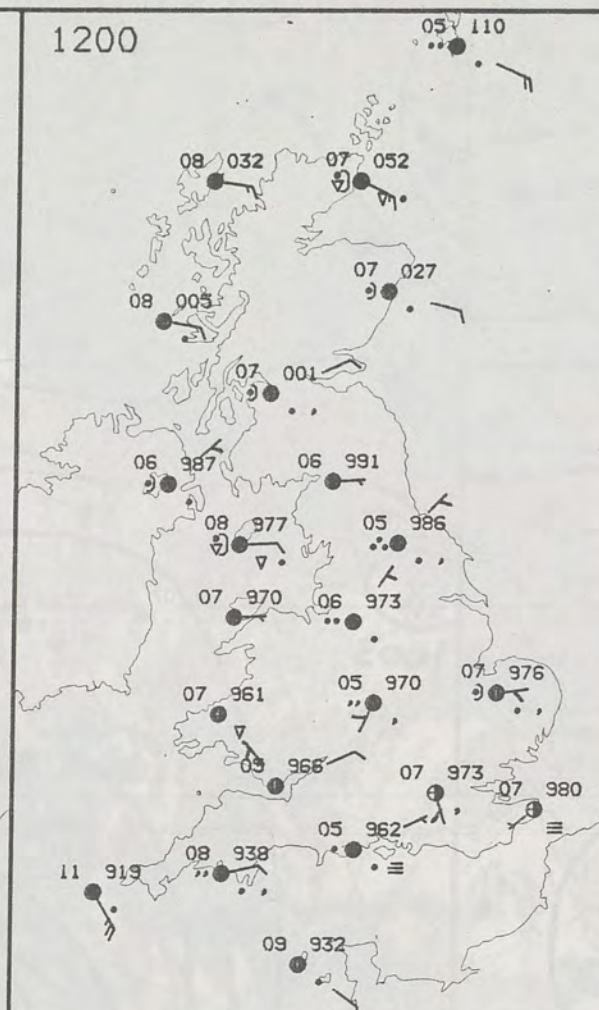
© Crown Copyright 1984 All rights reserved



0600



1200



SUNDAY
18 NOVEMBER 1984

SUMMARY
OF
BRITISH WEATHER

Overnight some places in England and Wales had fog and in parts of the Midlands, East Anglia and southeast England it did not clear till early afternoon. There was also a slight frost overnight in parts of southern and southwest England.

During the day cloud persisted in most regions and there was light rain and drizzle in many places but in northeast England and eastern Scotland rain was heavier and more persistent. There were some brief sunny intervals in southern counties of England and Wales.

In the evening some more heavy outbreaks of rain occurred in northeast England and extreme southeast England, and fog returned to many places in the Midlands and East Anglia.

It was a rather cold day in most places however northern and central Scotland and Cornwall had near normal temperatures.

London Weather Centre
284-286 High Holborn
London WC1V 7HX
All times are GMT

© Crown Copyright 1984 All rights reserved

0600

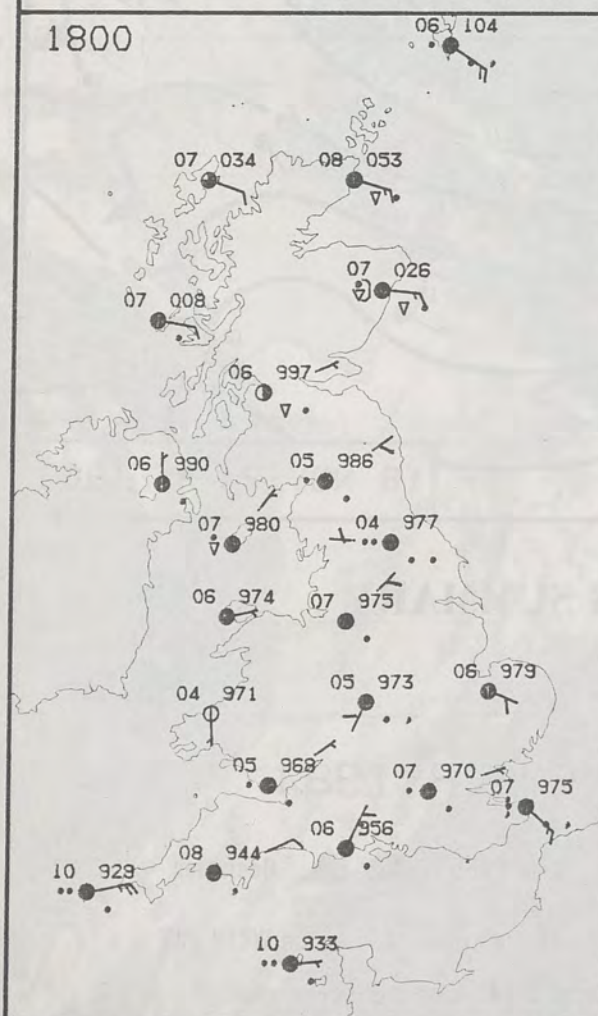


1200

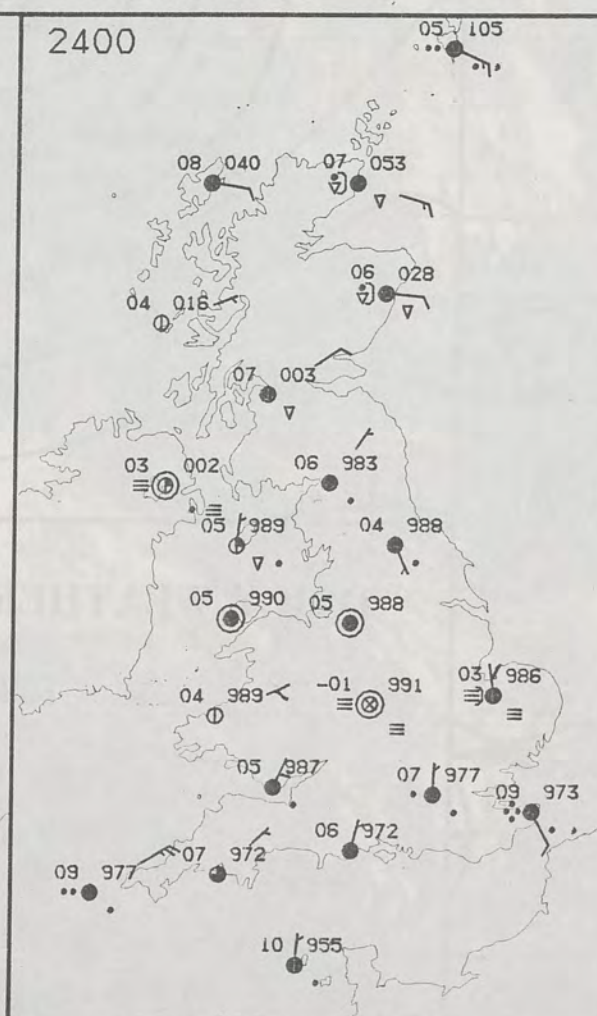


PLOTTED SURFACE OBSERVATIONS

1800



2400

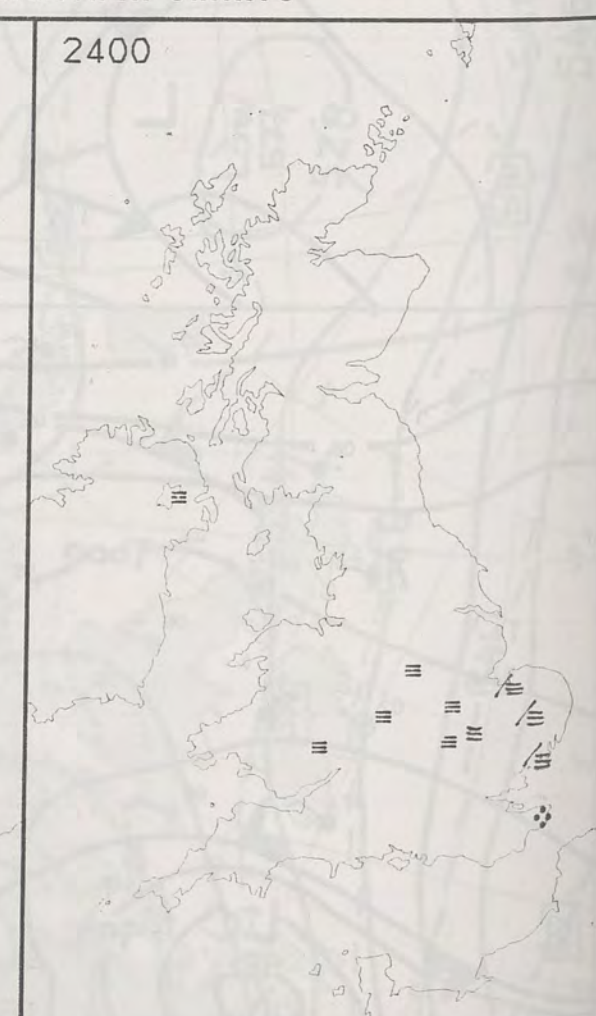


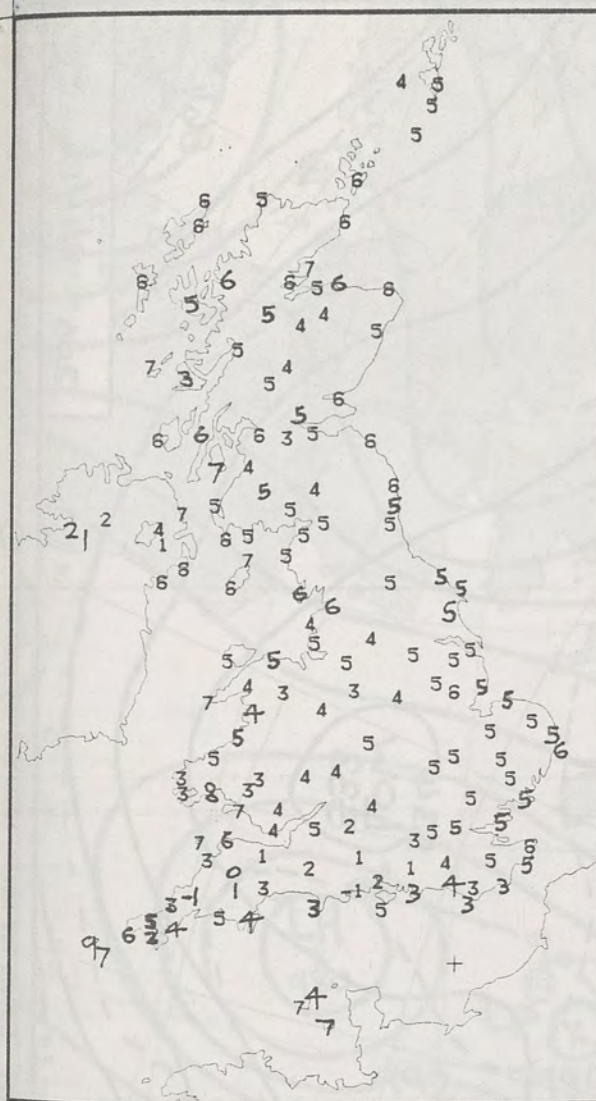
SIGNIFICANT WEATHER CHARTS

1800

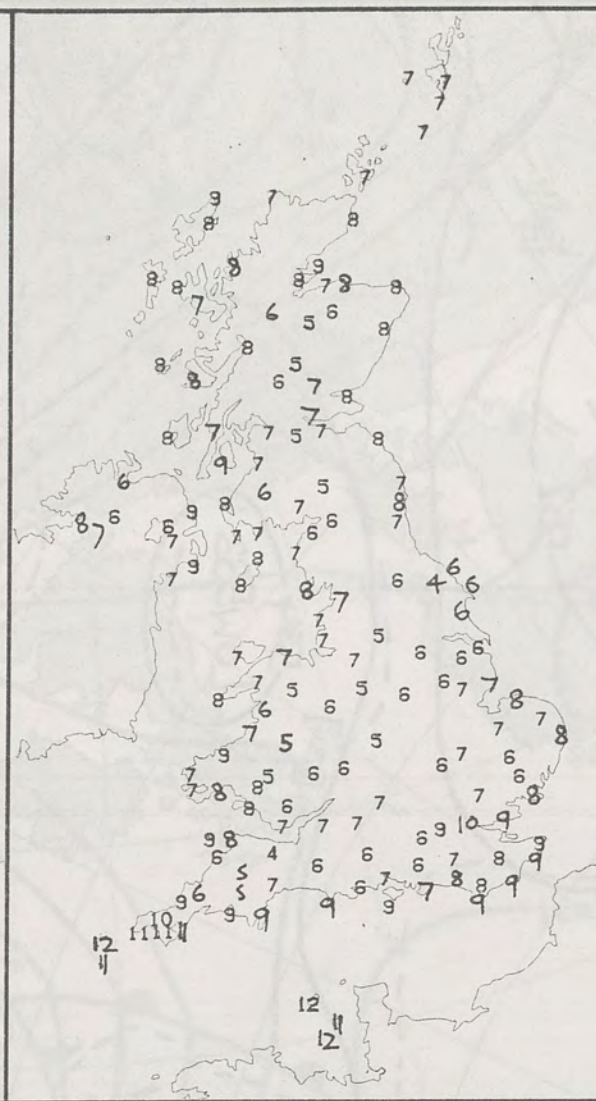


2400





NIGHT MINIMUM TEMPERATURE (°C)
For 12-hour period ending
0900 ON 18 NOV 84



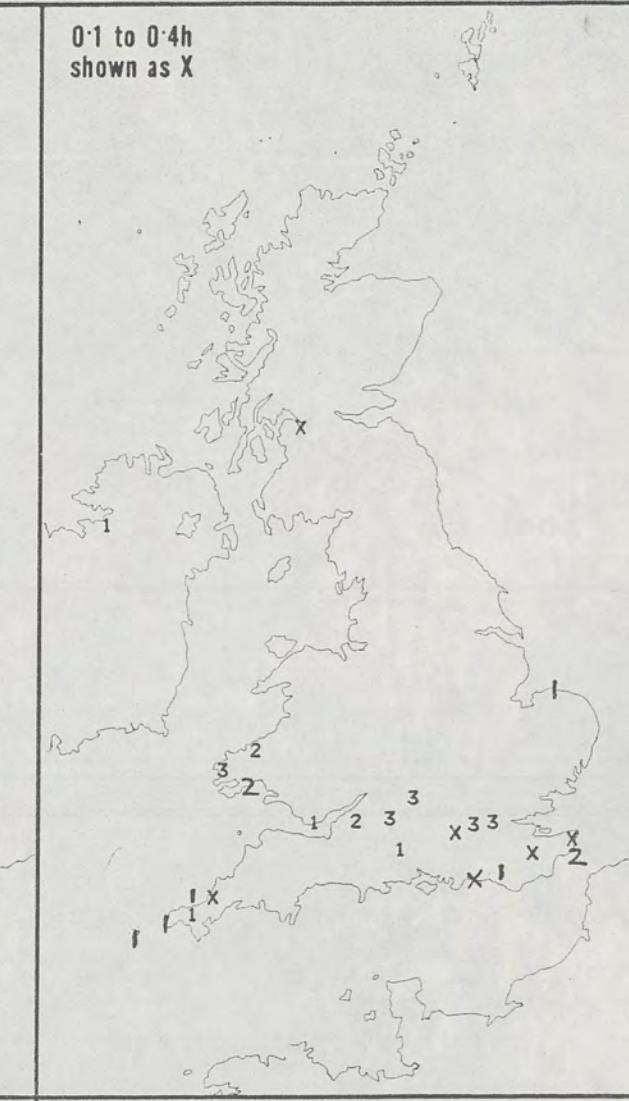
DAY MAXIMUM TEMPERATURE (°C)
For 12-hour period ending
2100 ON 18 NOV 84



RAINFALL (mm)
For 12-hour period ending
0900 ON 18 NOV 84



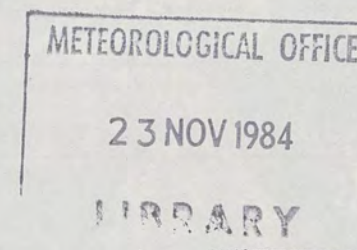
RAINFALL (mm)
For 12-hour period ending
2100 ON 18 NOV 84



SUNSHINE (hours)
Dawn to dusk
18 NOV 84

EXTREMES FOR SUNDAY 18TH NOVEMBER 1984

Highest maximum	: 11.7°C St. Mary's (Isles of Scilly)
Lowest maximum	: 4.0°C Fylingdales (North Yorkshire)
Lowest minimum	: -0.9°C Bournemouth/Hurn
Lowest grass minimum	: -3.5°C Bournemouth/Hurn
Most rain (24 hours from 0900 GMT)	: 41.7 mm Eastbourne (East Sussex)
Most sun	: 3.4 hrs Brawdy (Dyfed)



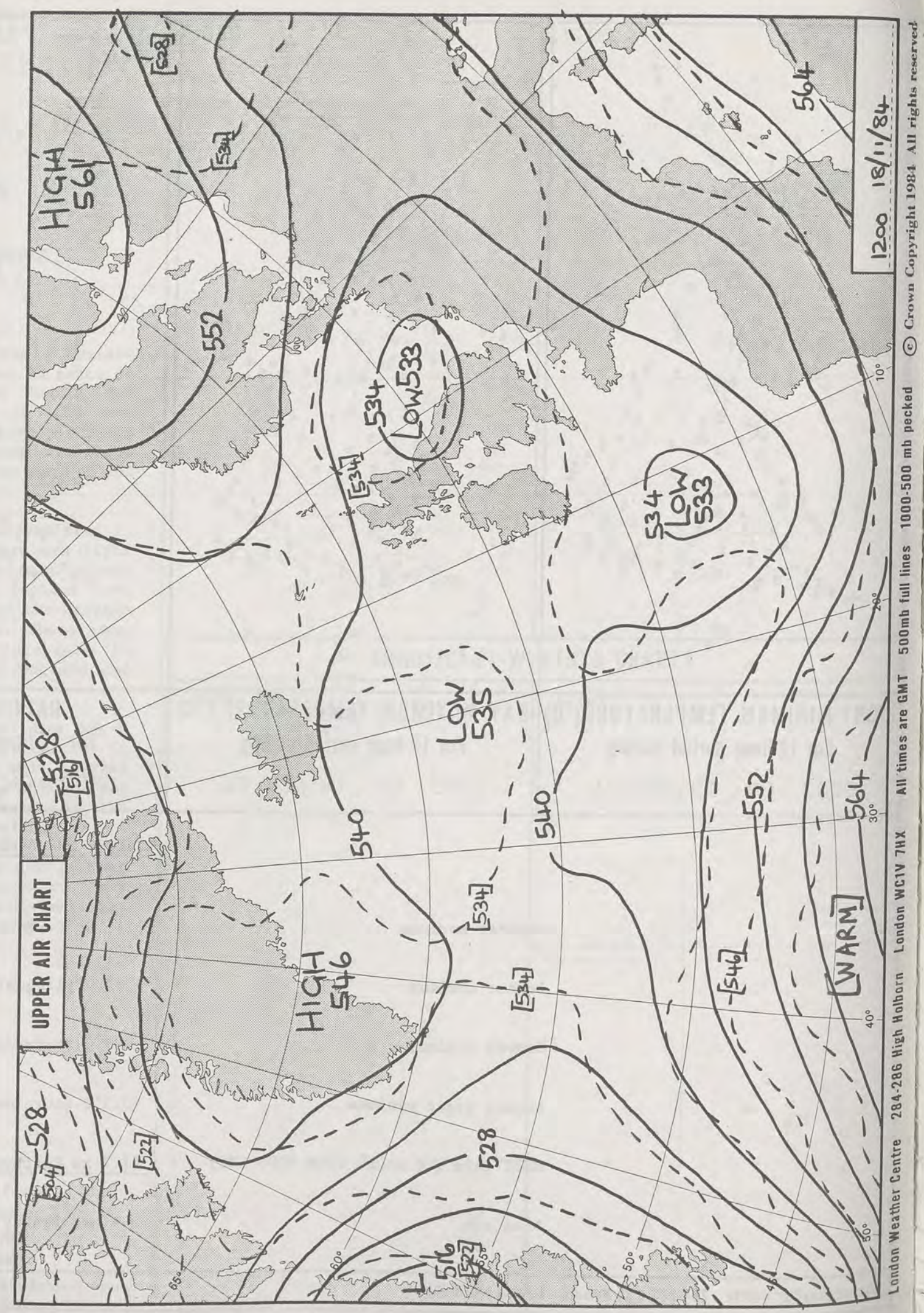
**DAILY
WEATHER
SUMMARY**

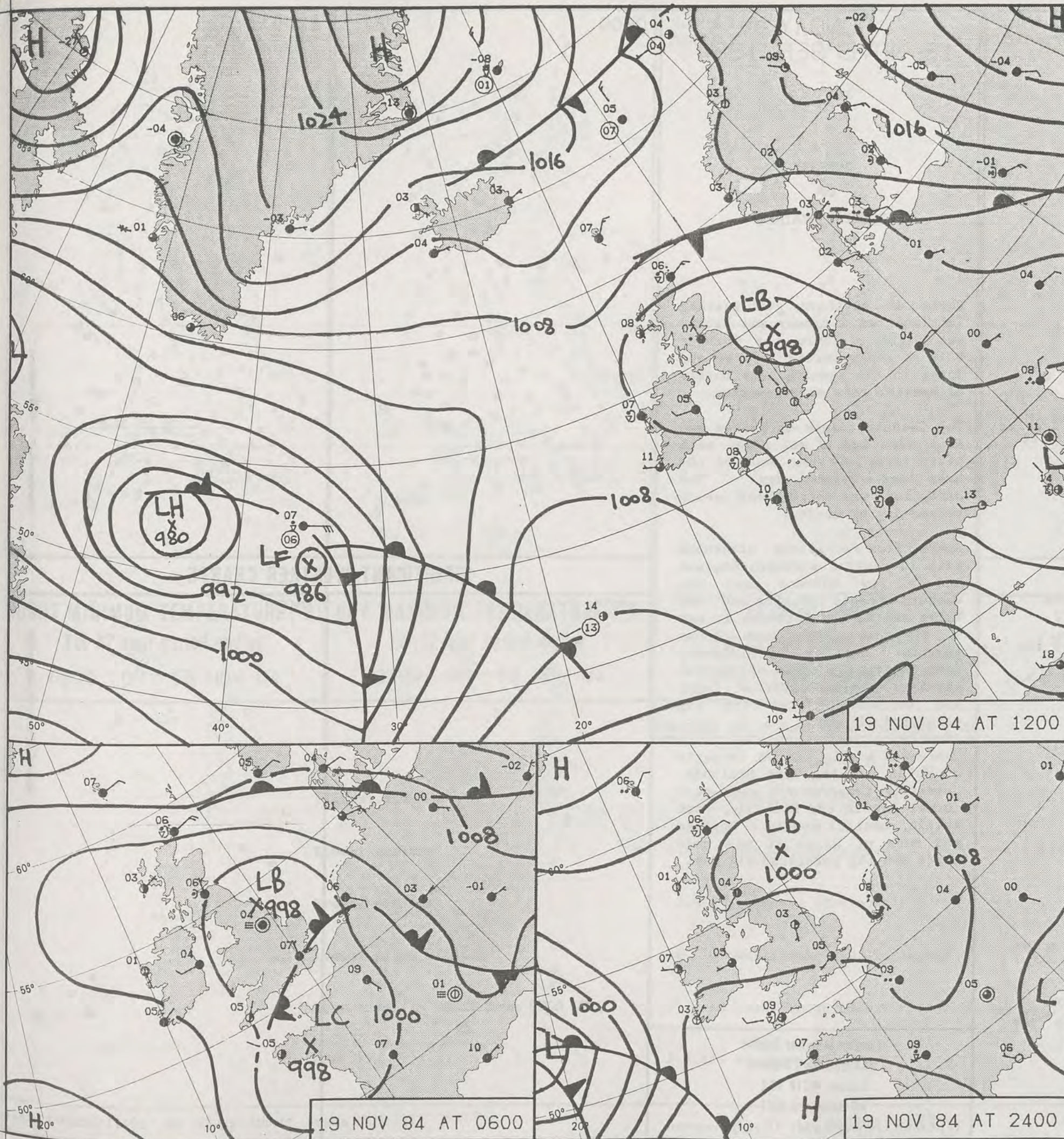


© Crown Copyright 1984
All rights reserved

London Weather Centre 284-286 High Holborn London WC1V 7HX

All times are GMT





DAILY WEATHER SUMMARY

FOR

MONDAY 19 NOVEMBER 1984

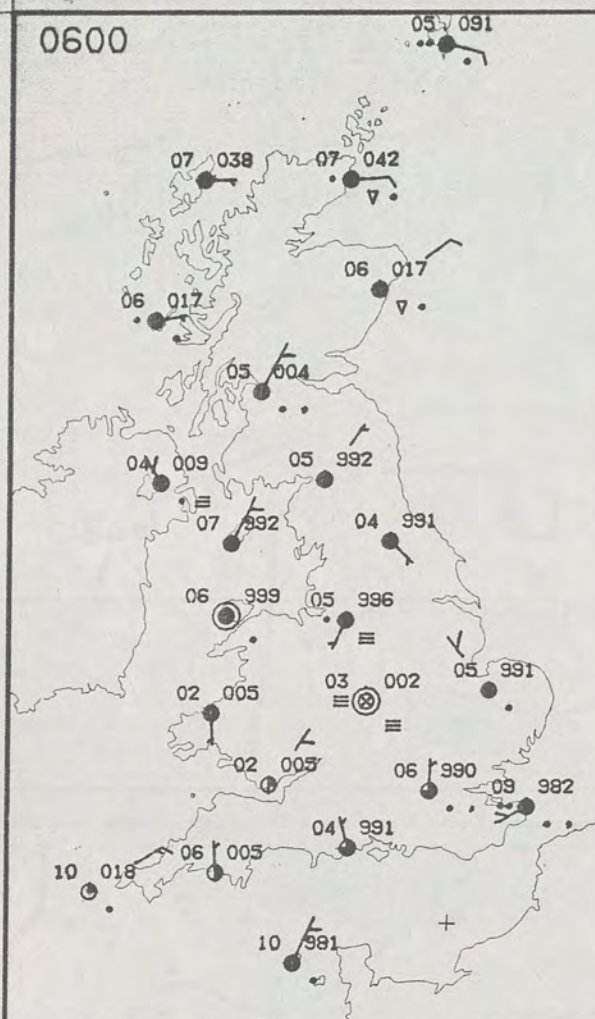
Warm front Cold front Occlusion

London Weather Centre 284-286 High Holborn London WC1V 7HX

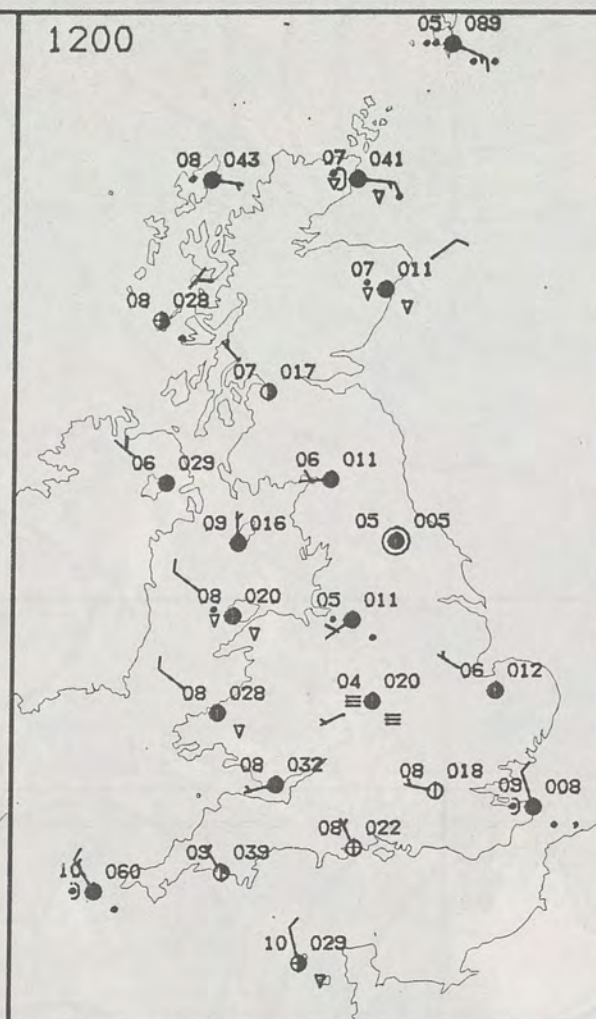
© Crown Copyright 1984 All rights reserved



0600



1200



MONDAY
19 NOVEMBER 1984

SUMMARY
OF
BRITISH WEATHER

Parts of northern and eastern Scotland had a cloudy and rather wet night. There was further rain at times during the day and later in the evening some bursts of heavier rain were reported.

The Channel coasts of Sussex and Kent also had a wet night with heavy rain. By dawn most of the area had become dry. The exception was east Kent which became dry by midday.

Apart from a little afternoon rain in central northern England and a few showers near the western coasts of England and Wales and in the Hebrides it was a dry day with some sunny periods. Most of the Midlands, East Anglia and parts of central southern England started foggy and in some places the fog persisted all day.

There was a slight frost in parts of Wales and the West Midlands. Generally temperatures were near normal but in the Midlands, East Anglia, central southern England and much of Wales it was cold where the fog persisted all day.

London Weather Centre
284-286 High Holborn
London WC1V 7HX
All times are GMT

© Crown Copyright 1984 All rights reserved

0600

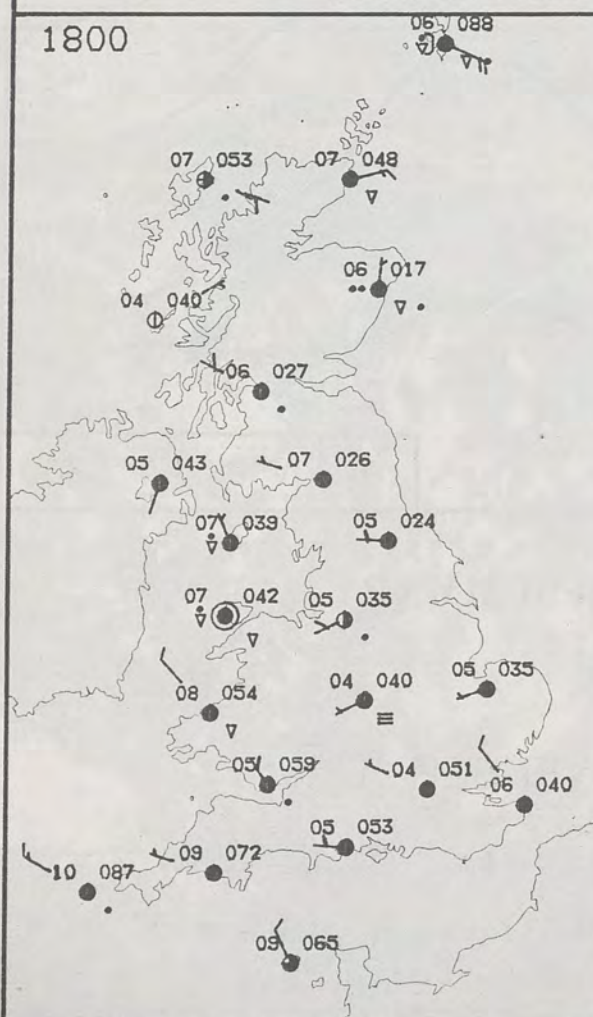


1200

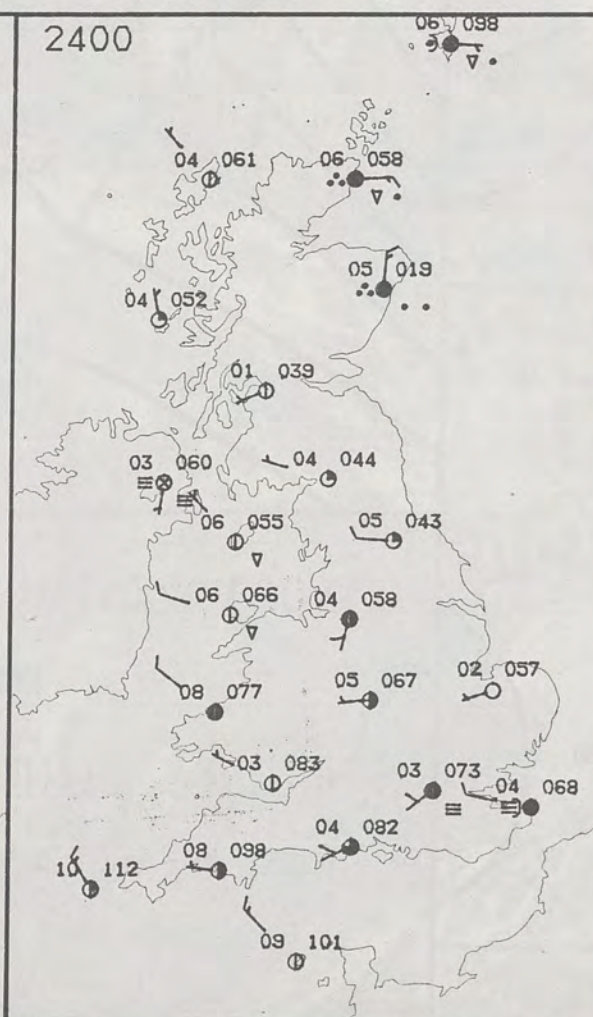


PLOTTED SURFACE OBSERVATIONS

1800



2400

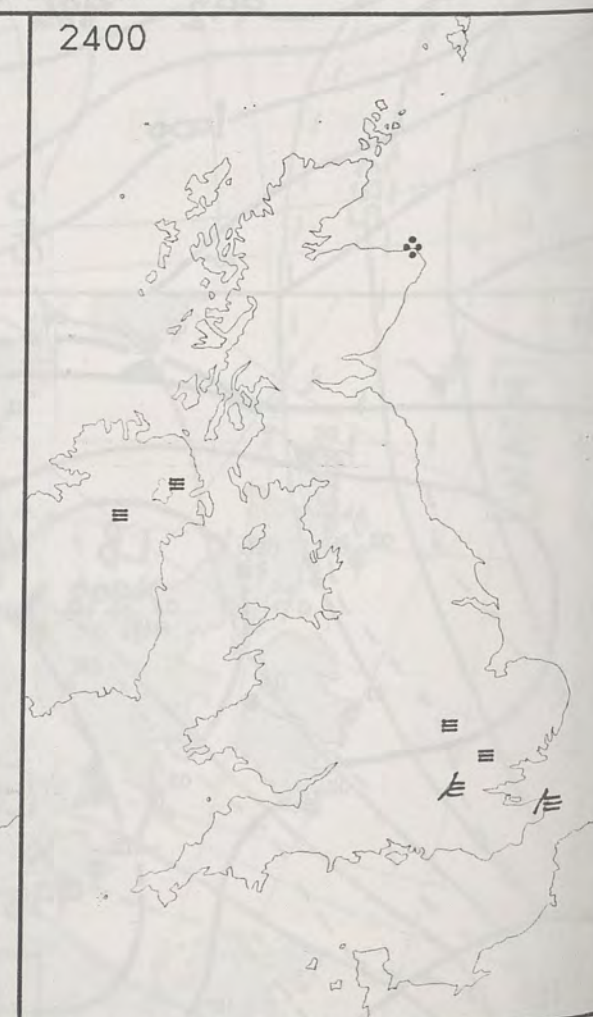


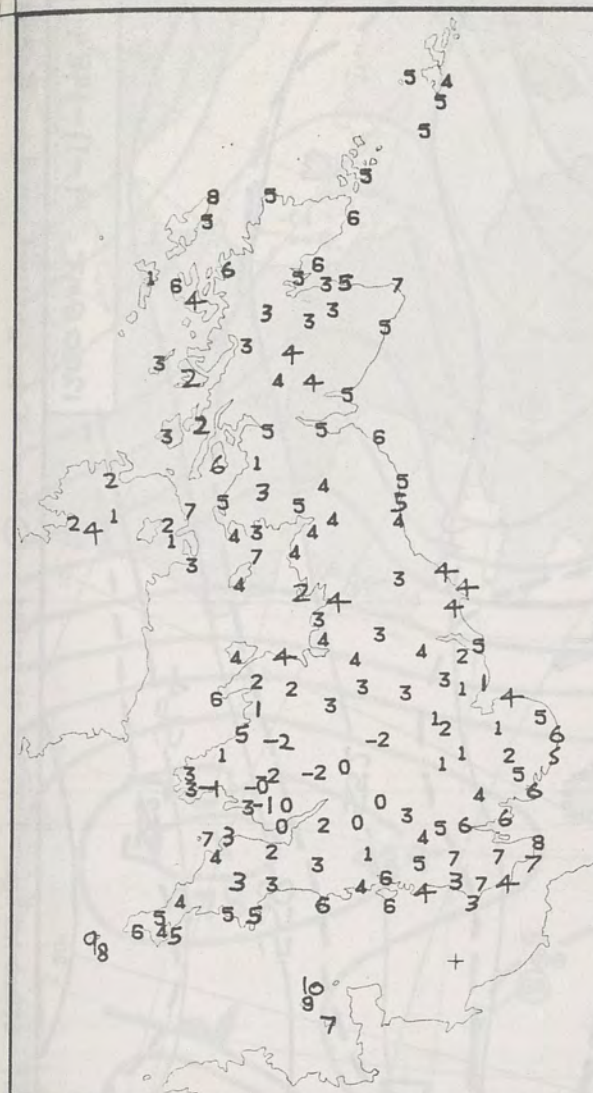
SIGNIFICANT WEATHER CHARTS

1800

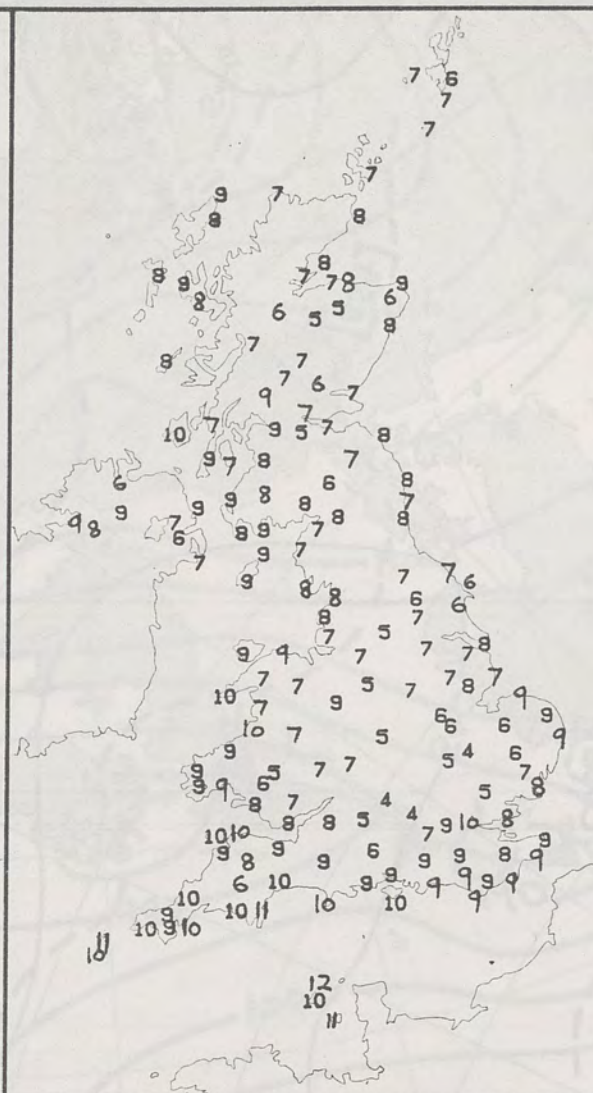


2400

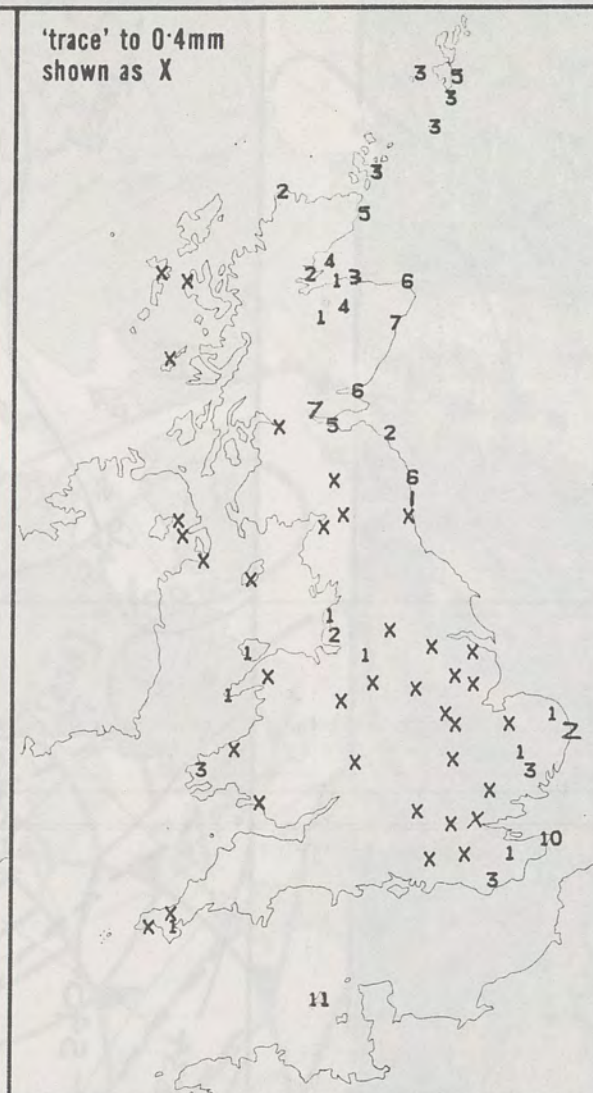




NIGHT MINIMUM TEMPERATURE (°C)
For 12-hour period ending
0900 ON 19 NOV 84



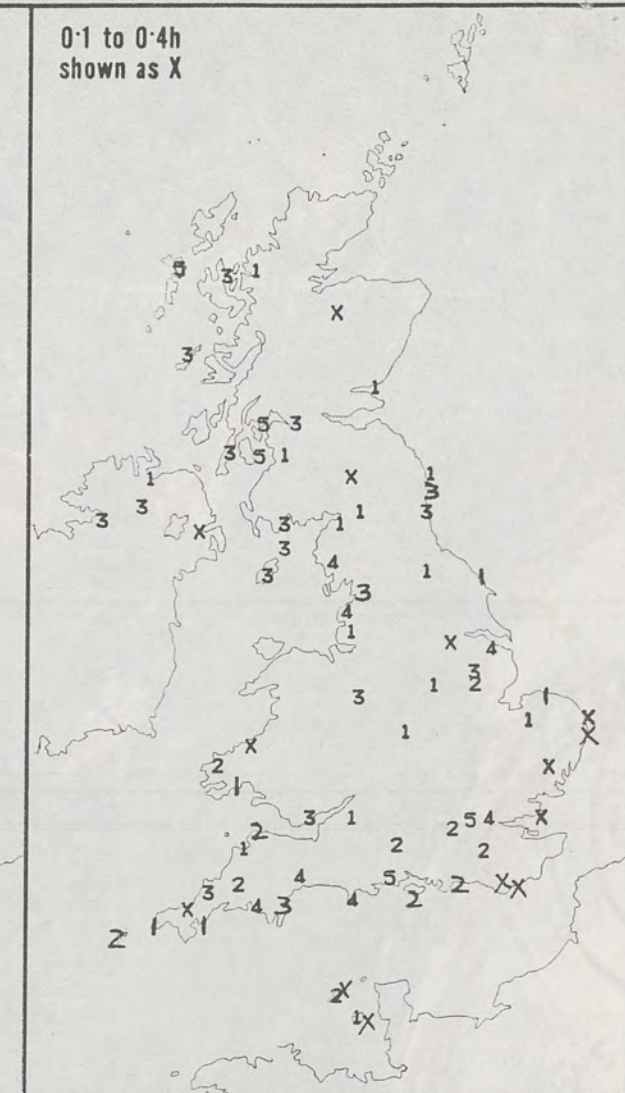
DAY MAXIMUM TEMPERATURE (°C)
For 12-hour period ending
2100 ON 19 NOV 84



RAINFALL (mm)
For 12-hour period ending
0900 ON 19 NOV 84



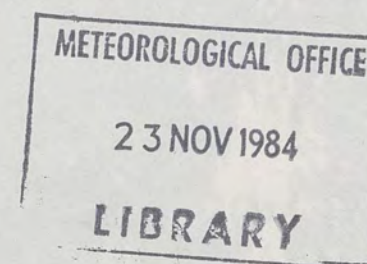
RAINFALL (mm)
For 12-hour period ending
2100 ON 19 NOV 84



SUNSHINE (hours)
Dawn to dusk
19 NOV 84

EXTREMES FOR MONDAY 19TH NOVEMBER 1984

Highest maximum	: 12.2°C Guernsey (L'Ancrese)
Lowest maximum	: 4.4°C Wyton (Nr Huntingdon), Brize Norton & Benson (Oxfordshire)
Lowest minimum	: -2.4°C Treacastle (Powys)
Lowest grass minimum	: -6.4°C Cwmbargoed (Mid Glamorgan)
Most rain (24 hours from 0900 GMT)	: 29.7 mm Lossiemouth (Moray Firth)
Most sun	: 5.4 hrs Bournemouth/Hurn



**DAILY
WEATHER
SUMMARY**



© Crown Copyright 1984
All rights reserved

19-11-84 INFRA RED

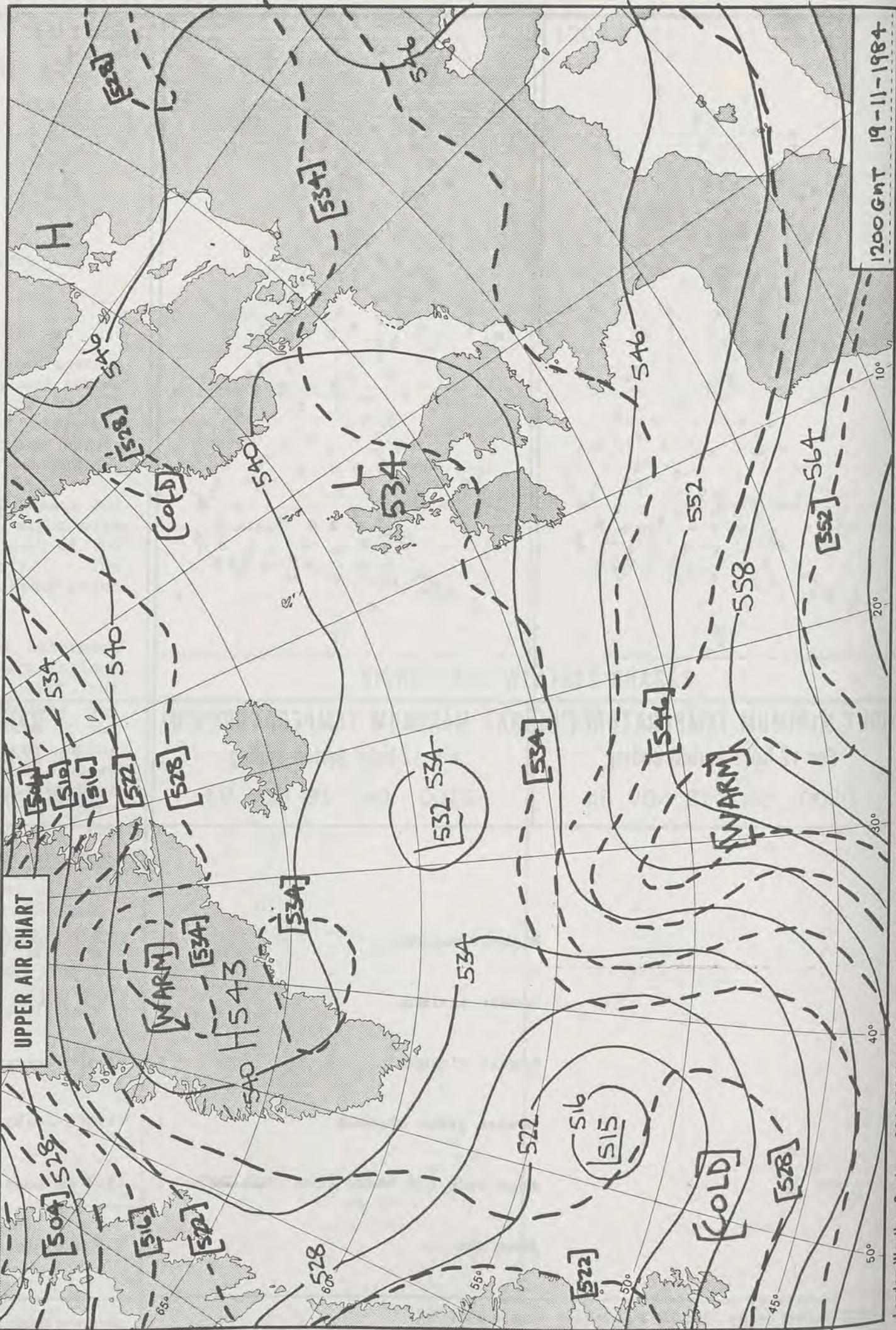
1821

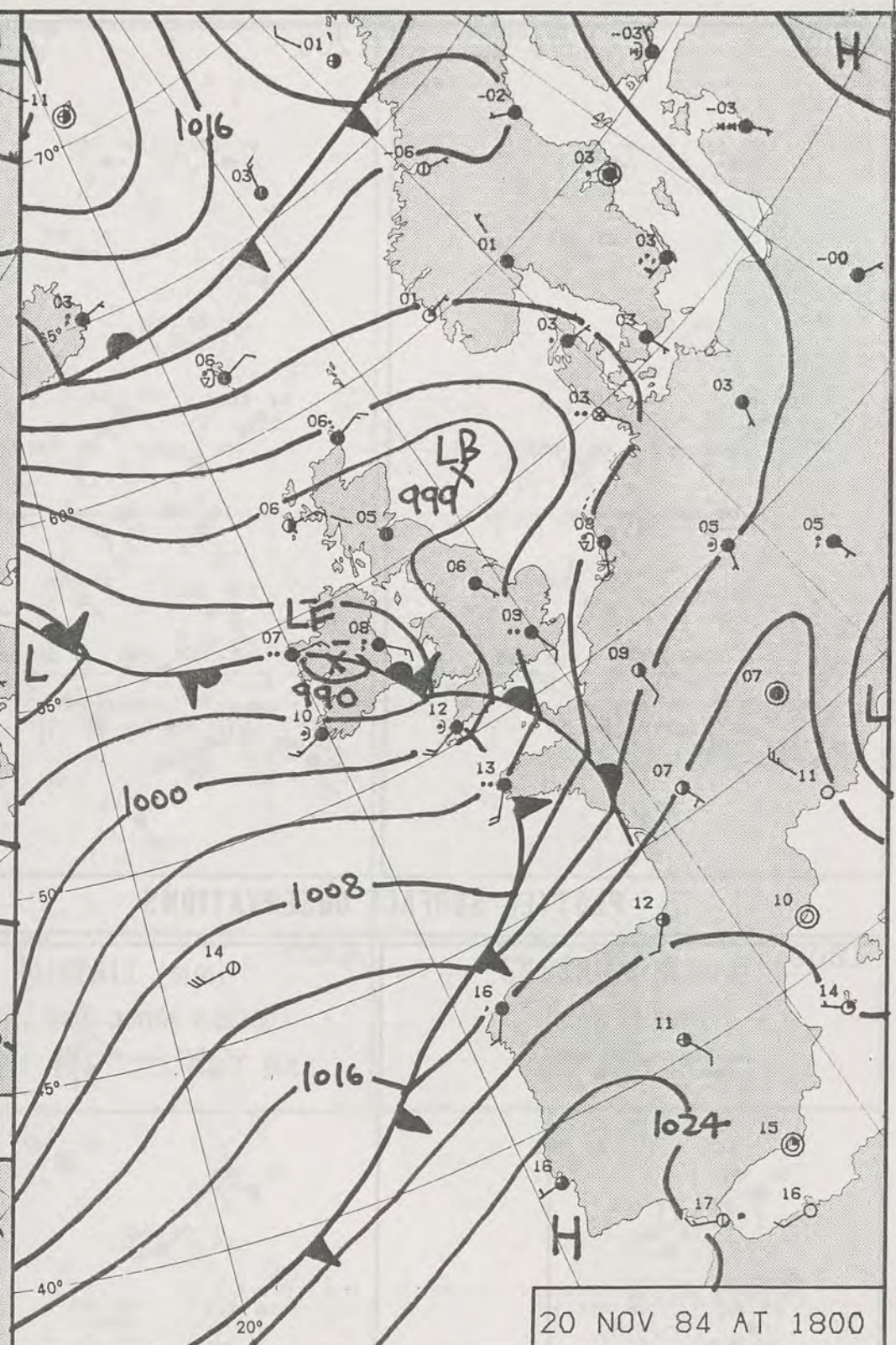
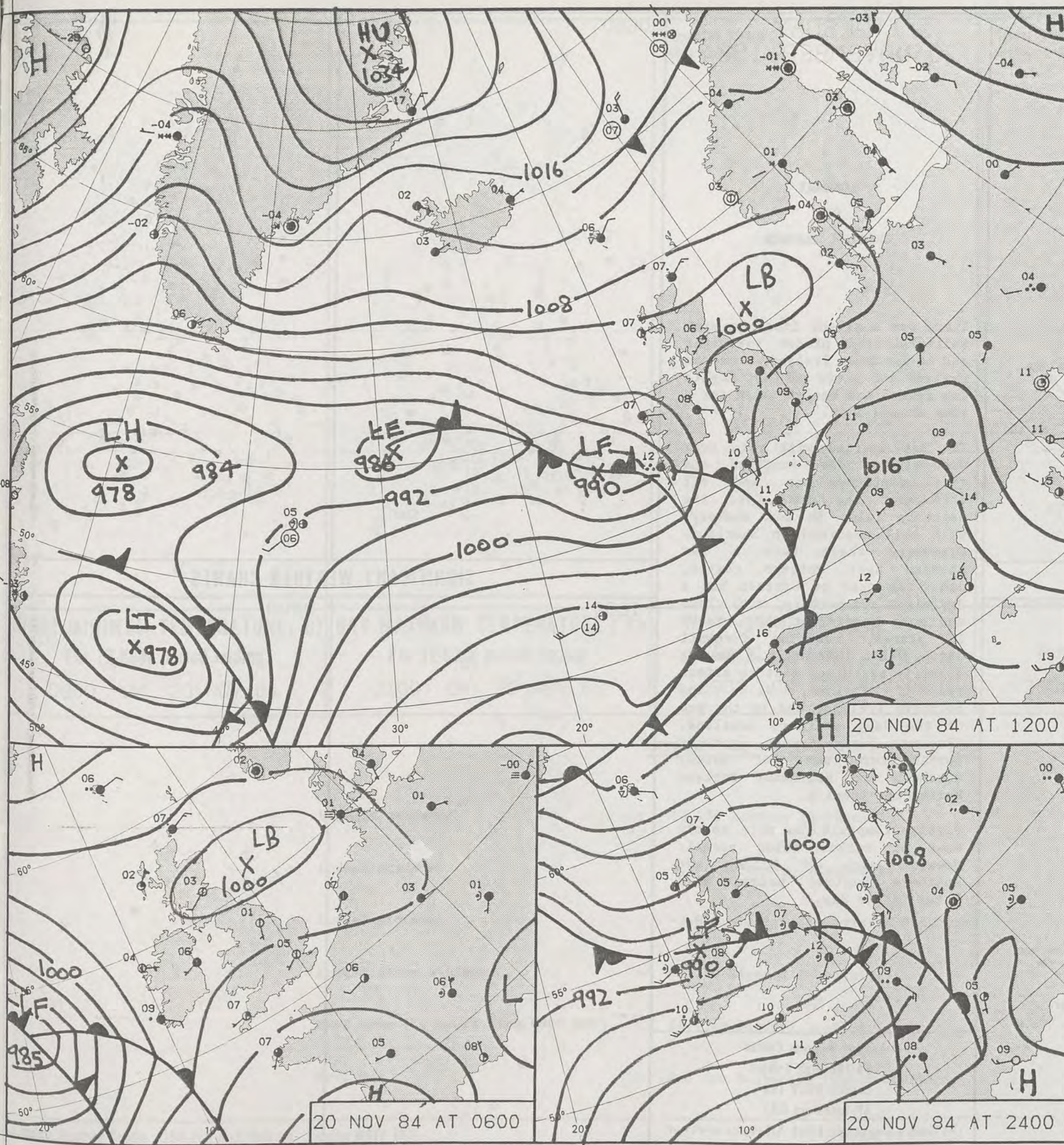
2.0

50

1.0

1.0





DAILY WEATHER SUMMARY

FOR

TUESDAY 20 NOVEMBER 1984

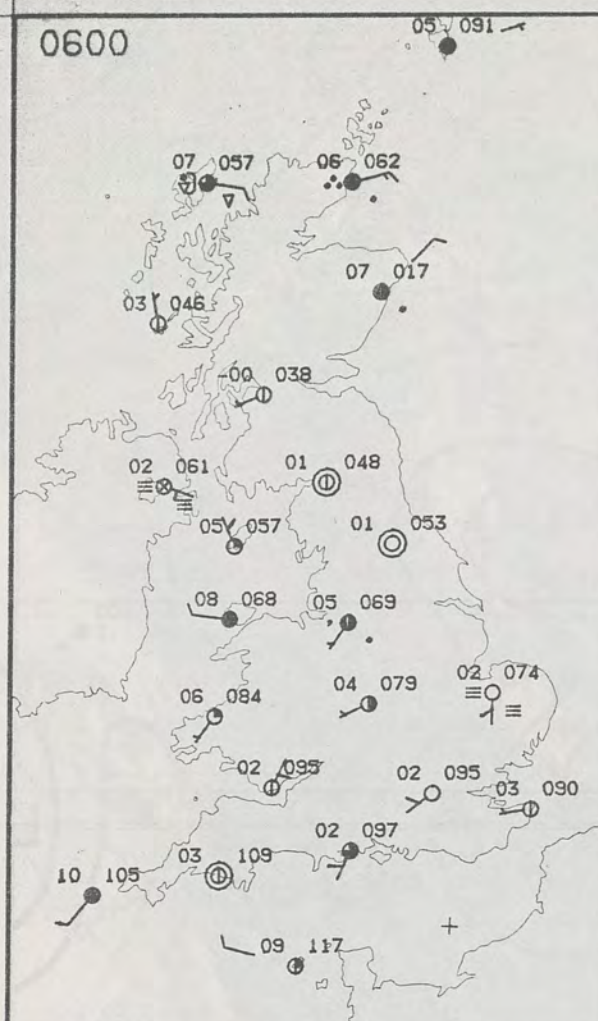
Warm front Cold front Occlusion

London Weather Centre 284-286 High Holborn London WC1V 7HX

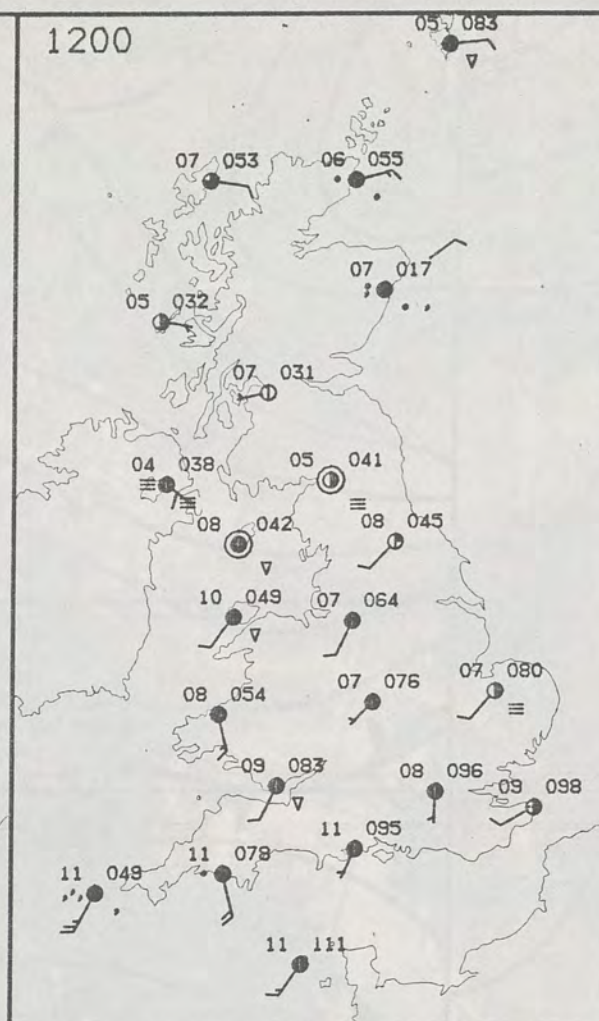
© Crown Copyright 1984 All rights reserved



0600



1200

TUESDAY
20 NOVEMBER 1984SUMMARY
OF
BRITISH WEATHER

There was a slight frost in many well-sheltered places overnight and in Northern Ireland, southern England and parts of East Anglia fog formed and became thick for a time around dawn.

The day started with rain over much of northeast Scotland, and this continued on and off throughout the day. Over the Northern Isles it was showery, with hail reported in Shetland. Elsewhere there were a few showers near western coasts, otherwise most of Britain had a dry night and morning, with cloud and more persistent rain, heavy in places, reaching Cornwall during the morning and moving steadily north and east to affect all of England, Wales and Northern Ireland, and by the end of the day, southern Scotland. Clearer but showery weather spread into most of Wales, southern and southwest England during the evening.

Daytime temperatures were mostly near or rather below normal. However much of Wales, and southern England became mild later in the day.

London Weather Centre
284-286 High Holborn
London WC1V 7HX
All times are GMT

© Crown Copyright 1984 All rights reserved

0600

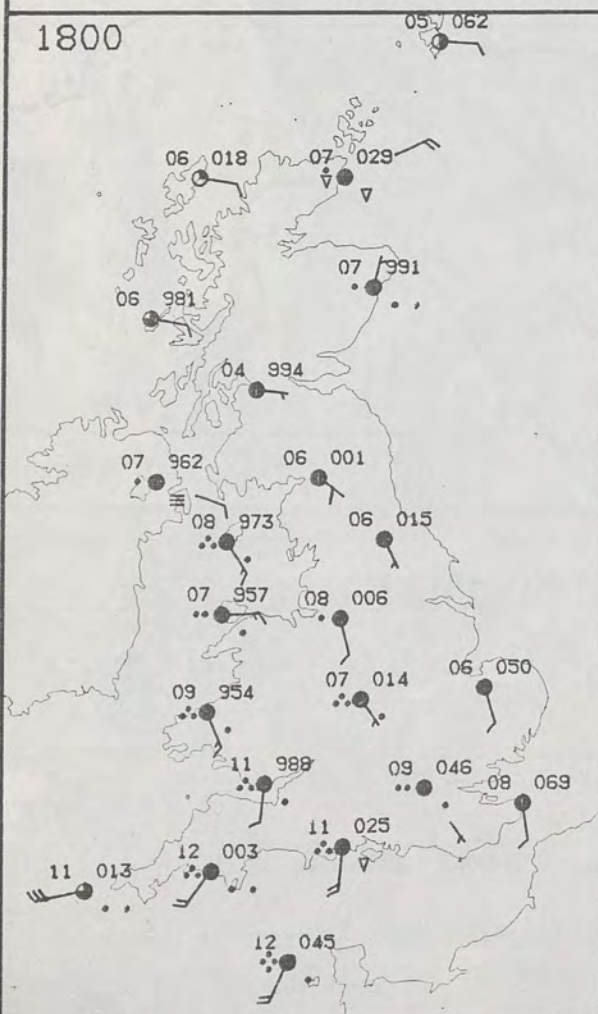


1200

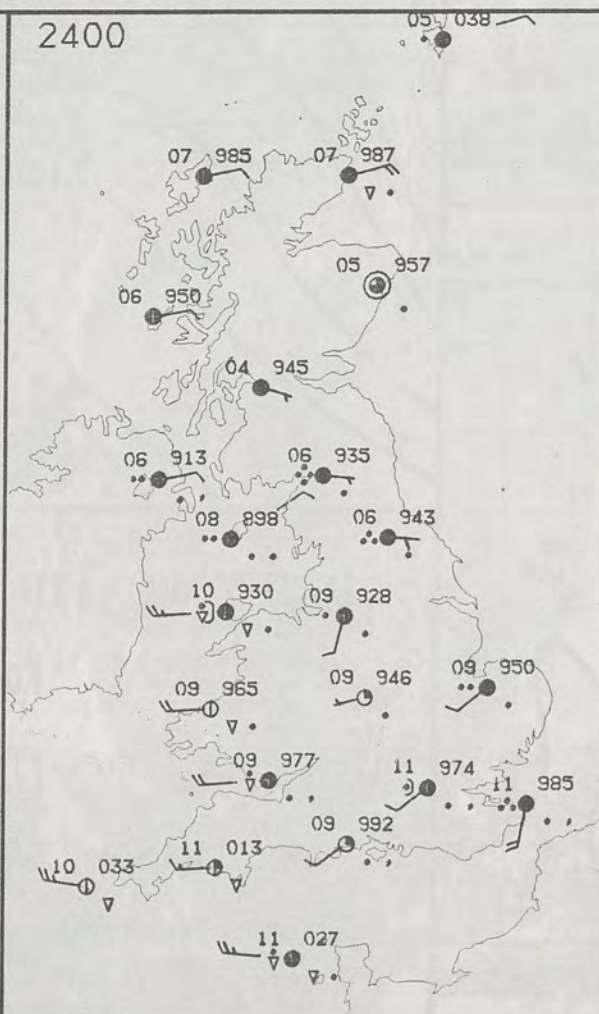


PLOTTED SURFACE OBSERVATIONS

1800



2400

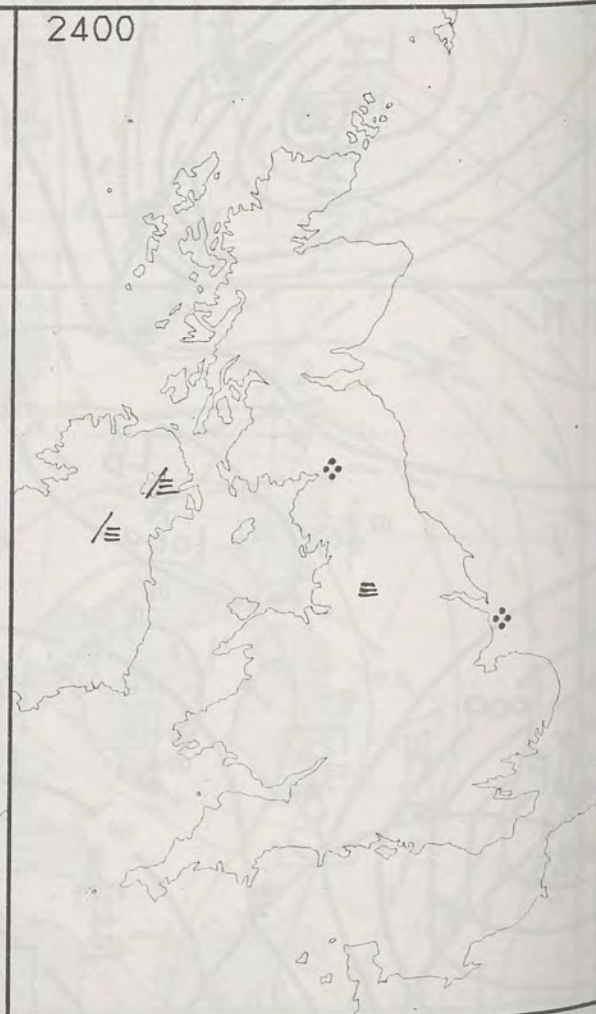


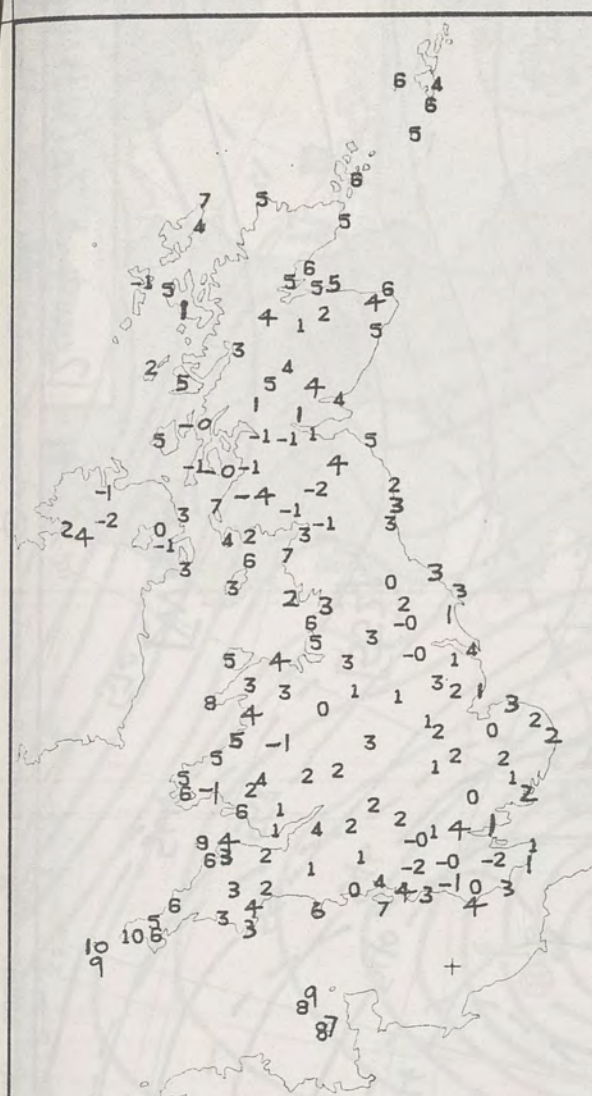
SIGNIFICANT WEATHER CHARTS

1800

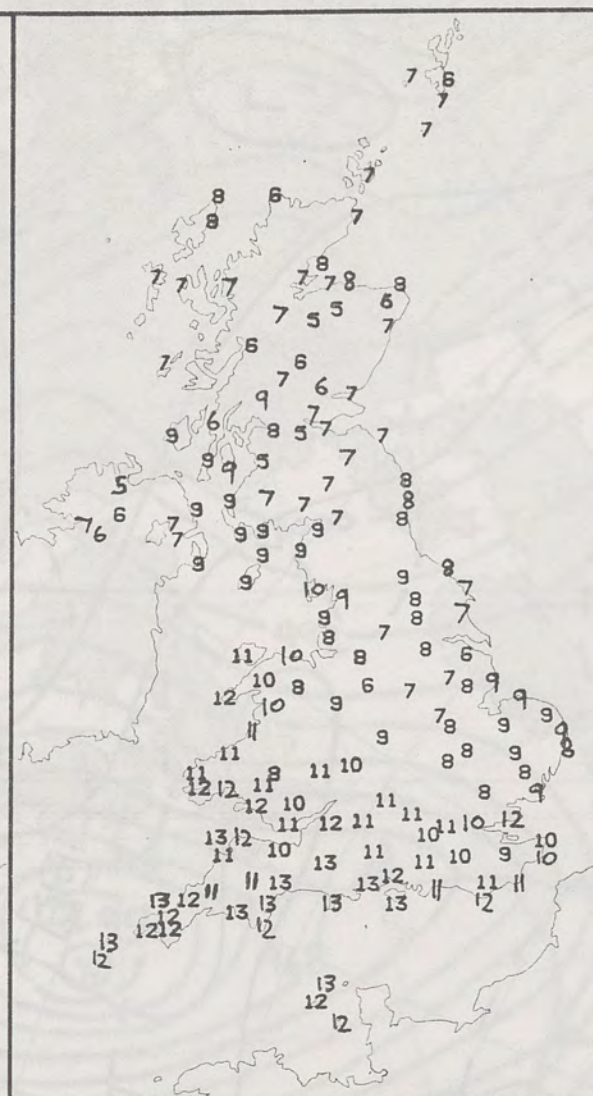


2400

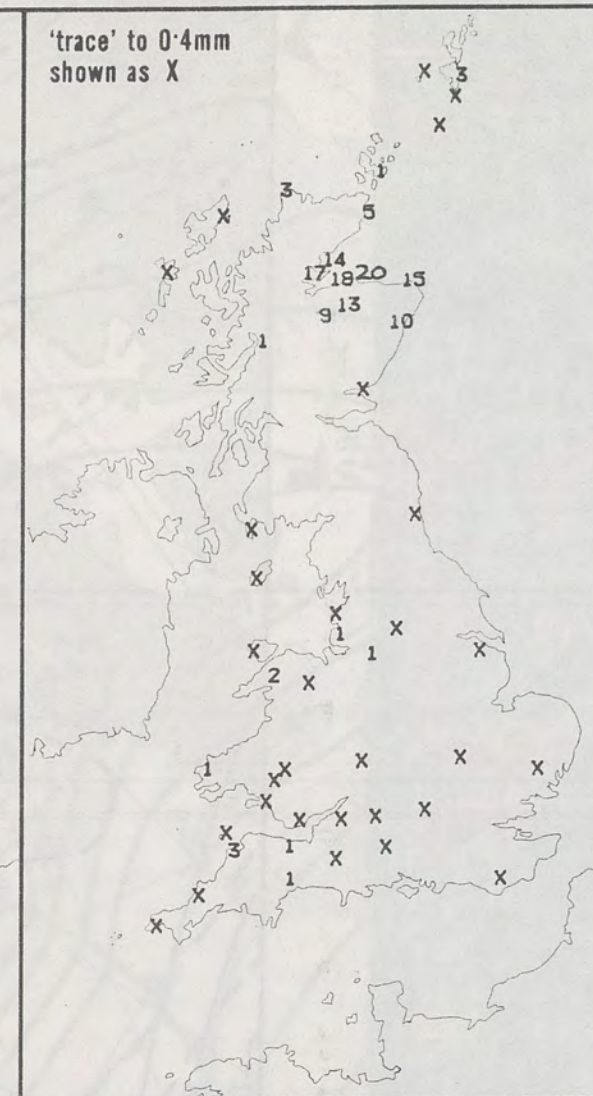




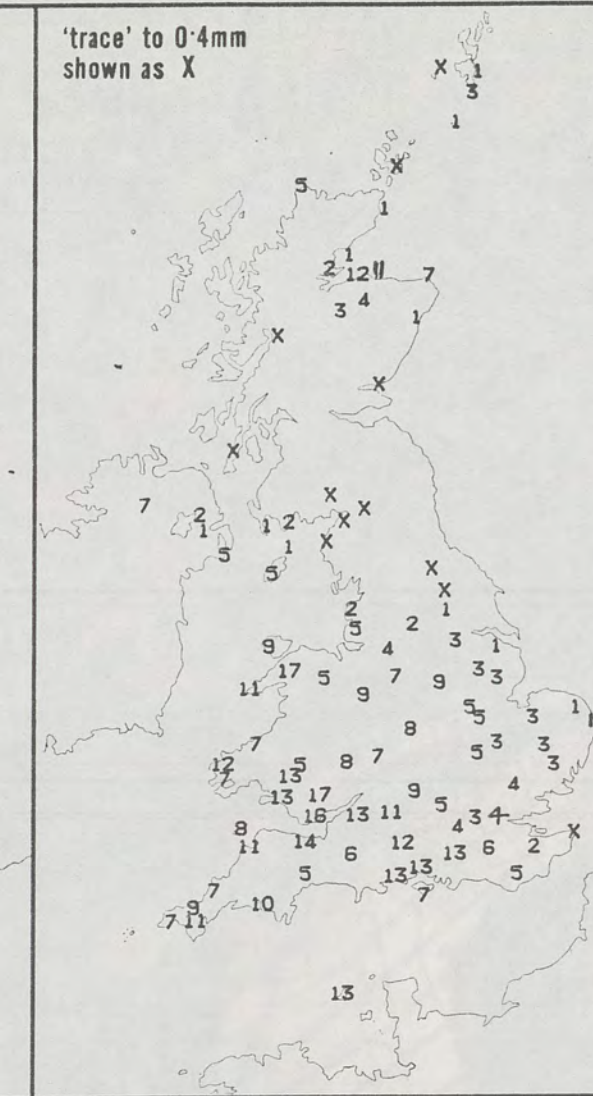
NIGHT MINIMUM TEMPERATURE (°C)
For 12-hour period ending
0900 ON 20 NOV 84



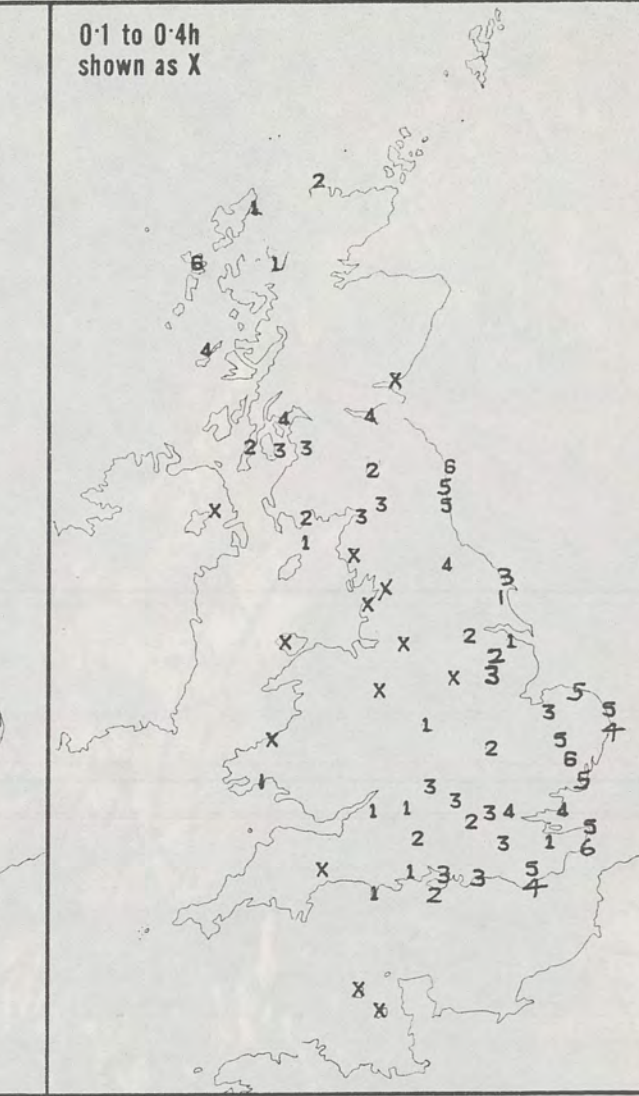
DAY MAXIMUM TEMPERATURE (°C)
For 12-hour period ending
2100 ON 20 NOV 84



RAINFALL (mm)
For 12-hour period ending
0900 ON 20 NOV 84



RAINFALL (mm)
For 12-hour period ending
2100 ON 20 NOV 84



SUNSHINE (hours)
Dawn to dusk
20 NOV 84

EXTREMES FOR TUESDAY 20TH NOVEMBER 1984

Highest maximum : 13.1°C Newquay (Cornwall)

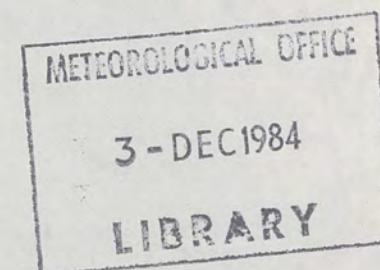
Lowest maximum : 4.5°C Aviemore (Highland)

Lowest minimum : -3.8°C Glenlee (Dumfries & Galloway)

Lowest grass minimum : -6.2°C Liphook (Hampshire)

Most rain (24 hours from 0900 GMT) : 21.4 mm Cardiff Weather Centre

Most sun : 6.3 hrs Benbecula (Outer Hebrides)



**DAILY
WEATHER
SUMMARY**

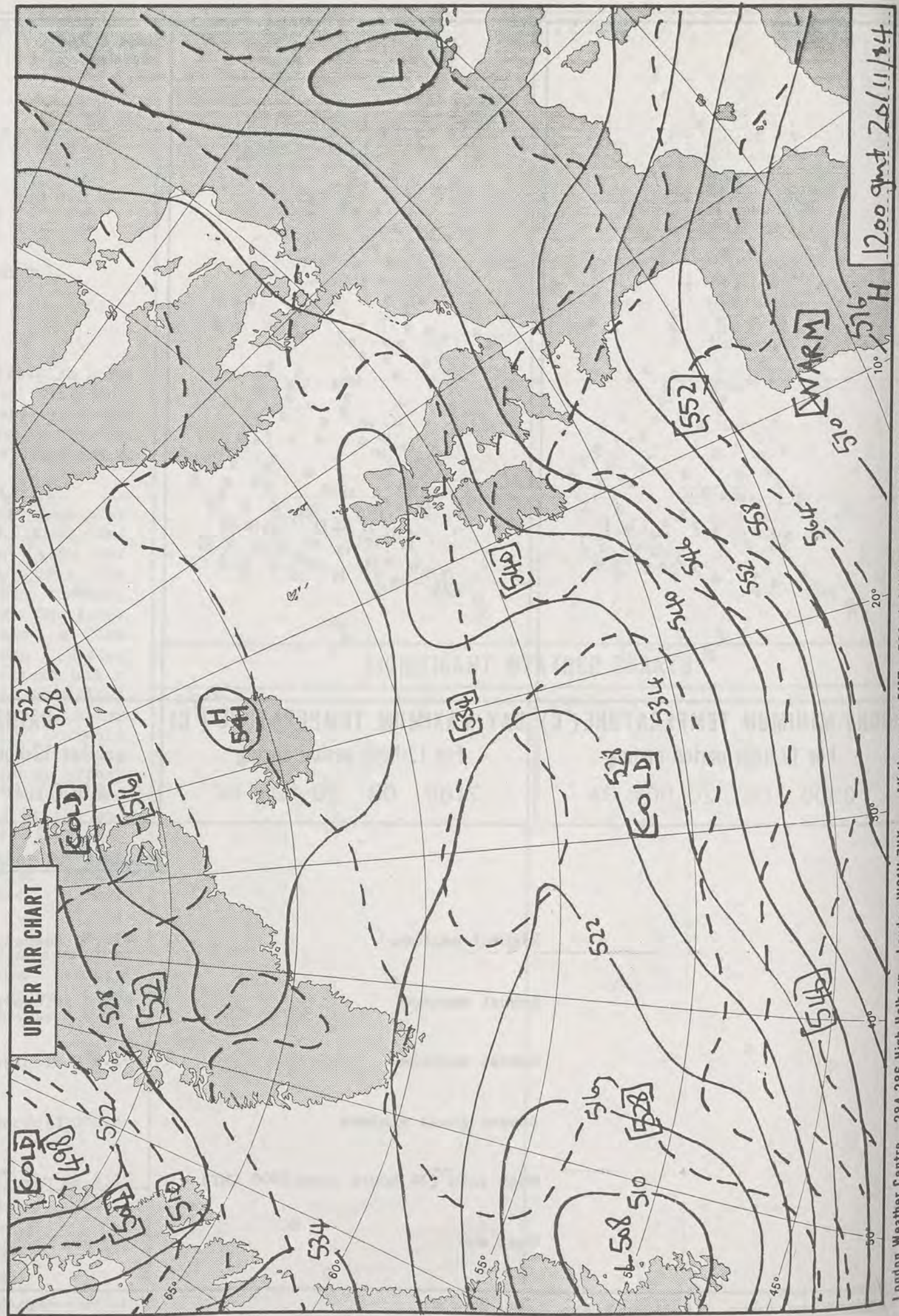


© Crown Copyright 1984
All rights reserved

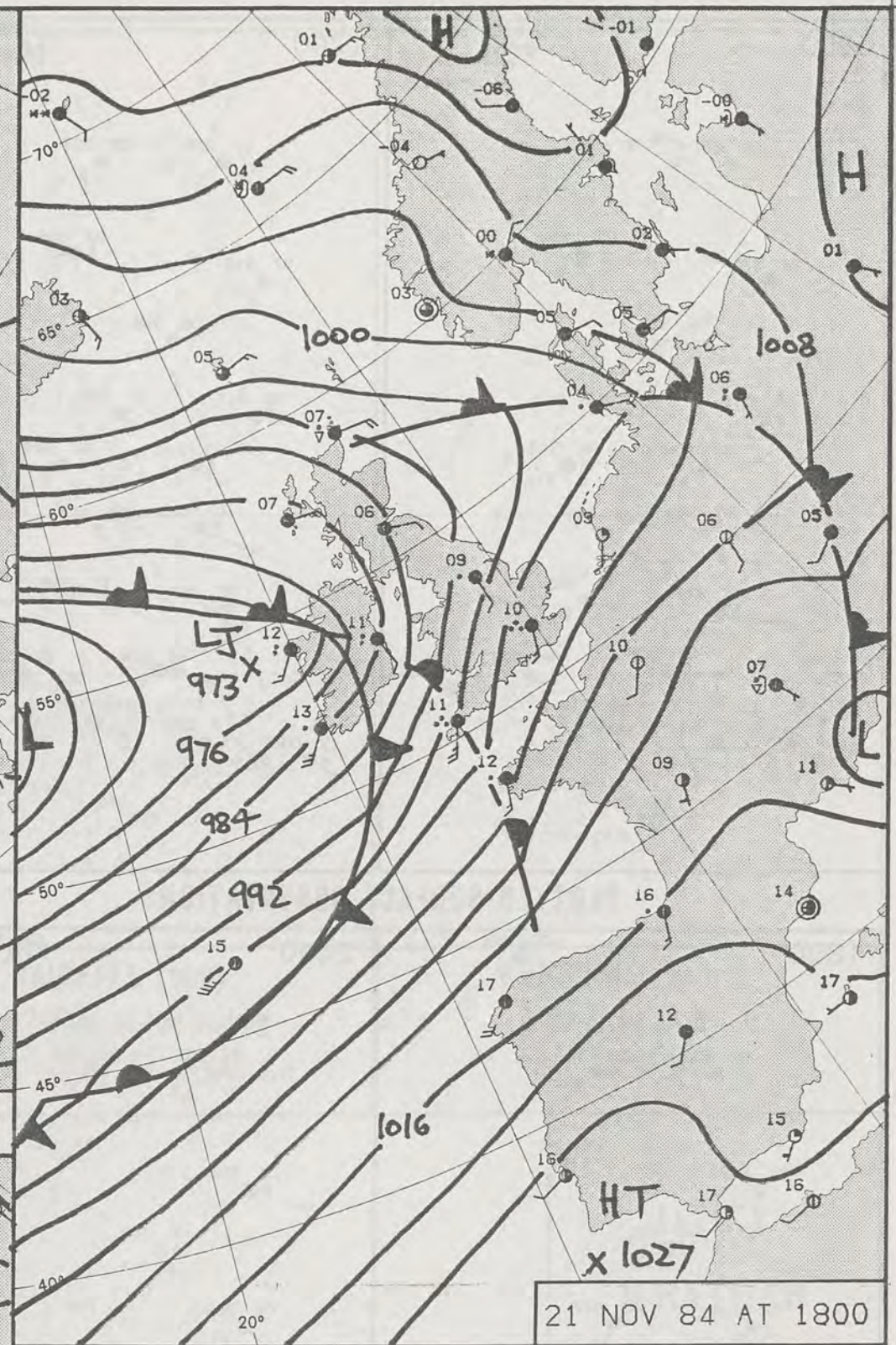
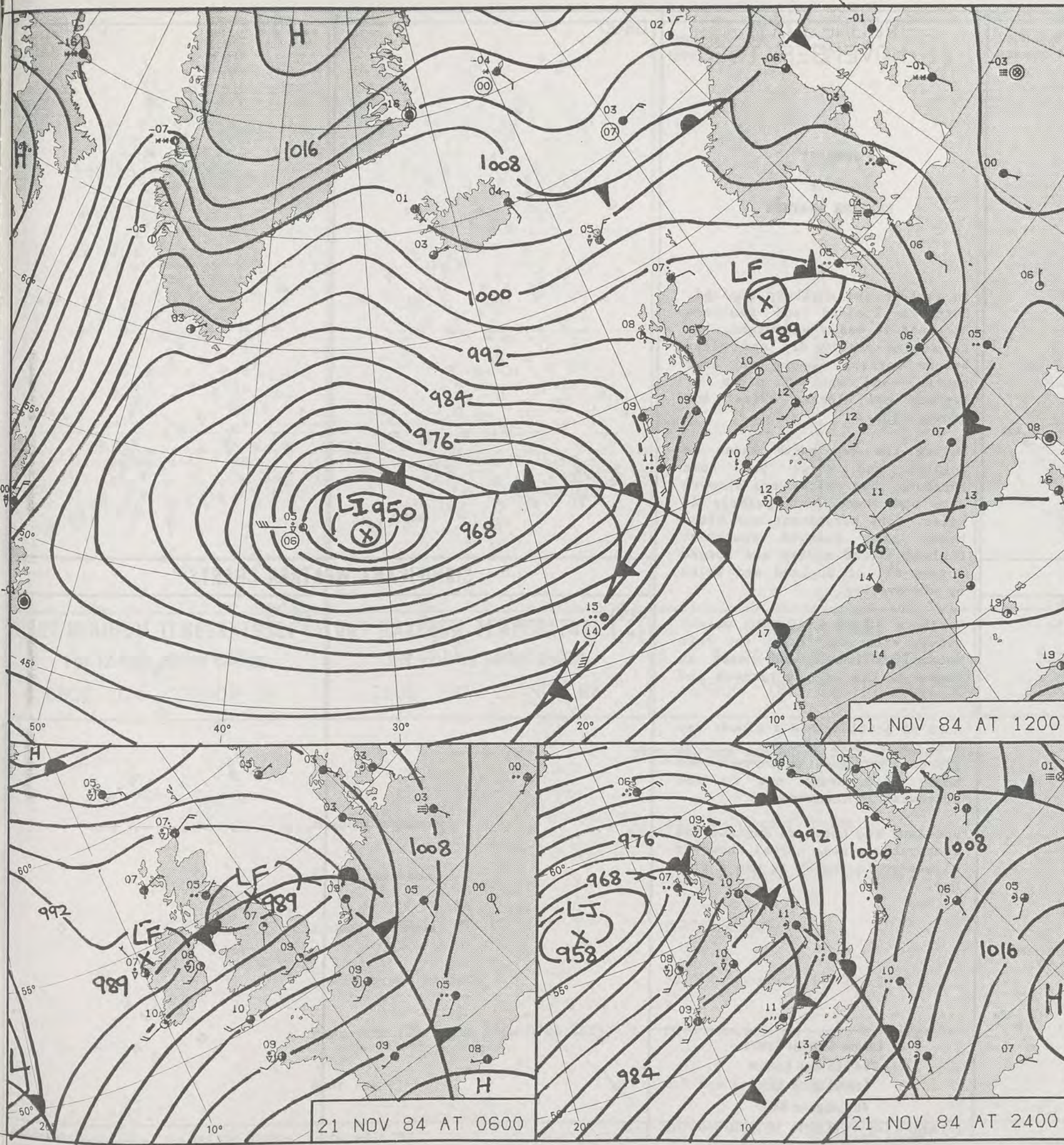
London Weather Centre 284-286 High Holborn London WC1V 7HX

All times are GMT

1530



London Weather Centre 284-286 High Holborn London WC1V 7HX All times are GMT 500mb full lines 1000-500 mb pecked © Crown Copyright 1984 All rights reserved
1200 GMT 20/11/84



DAILY WEATHER SUMMARY

FOR

WEDNESDAY 21 NOVEMBER 1984

Warm front Cold front Occlusion

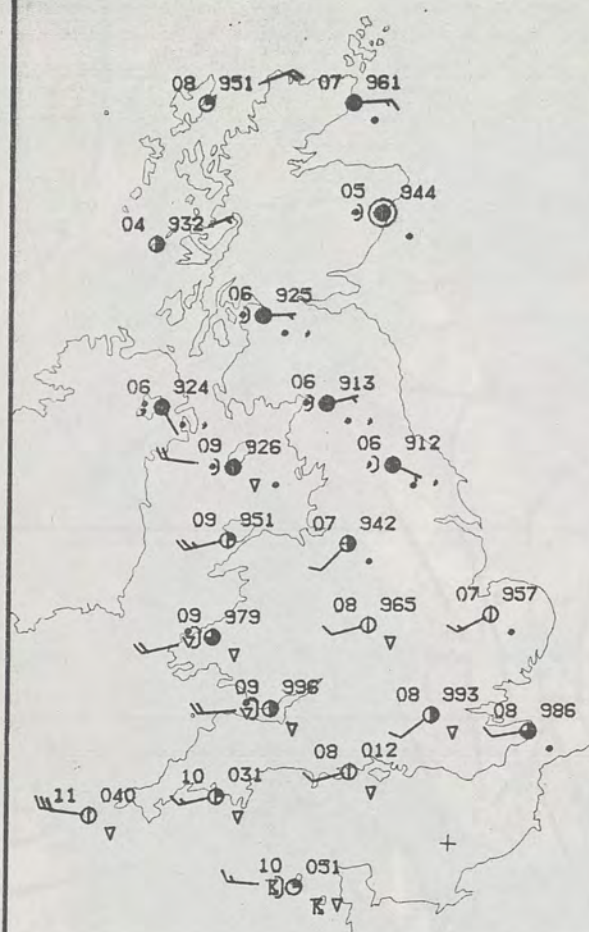
London Weather Centre 284-286 High Holborn London WC1V 7HX

© Crown Copyright 1984 All rights reserved



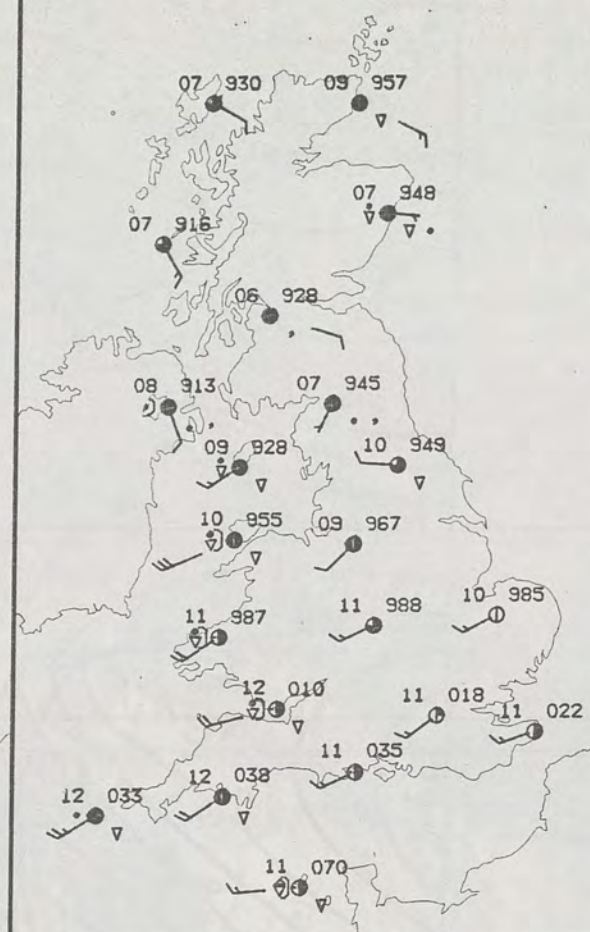
0600

05 015



1200

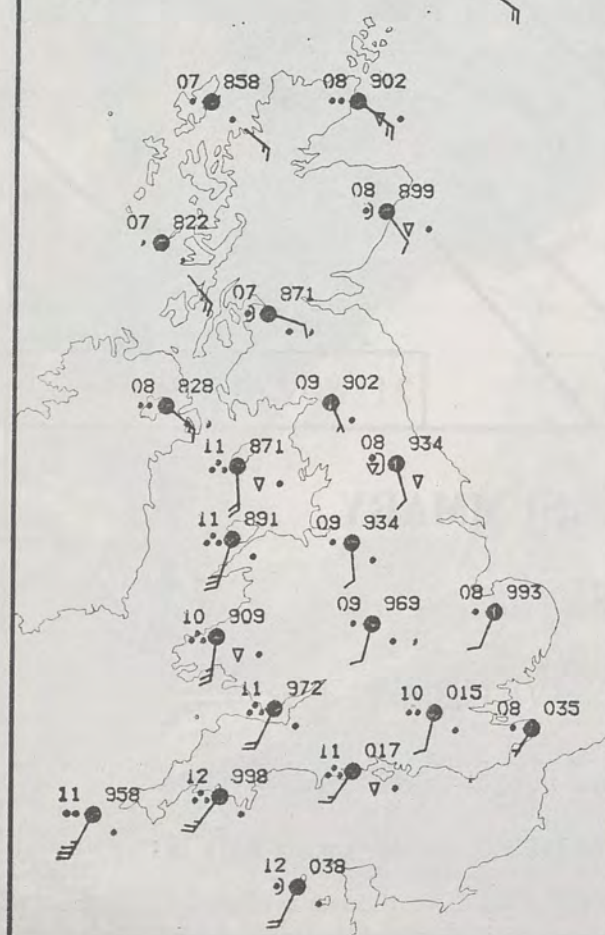
06 999



PLOTTED SURFACE OBSERVATIONS

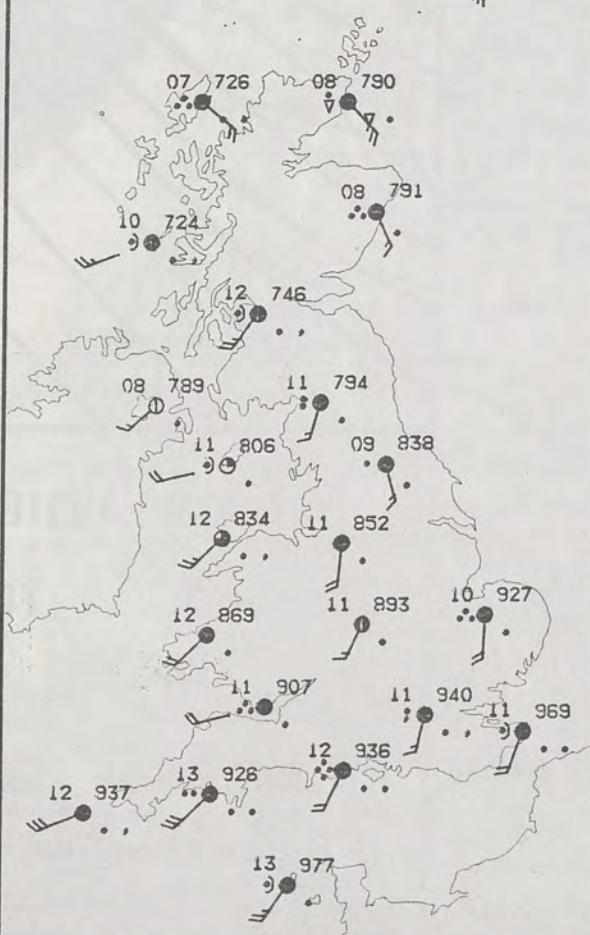
1800

07 964



2400

07 871

WEDNESDAY
21 NOVEMBER 1984SUMMARY
OF
BRITISH WEATHER

In eastern and northern England, Northern Ireland and southern Scotland it was a wet night, but it became mostly dry and clear before morning. Wales and some central and western parts of England had clearer skies, but showers too.

During the day most places in England and Wales had some sunshine, but there were showers here and there, particularly in Wales. More persistent and often heavy rain reached southwest England around midday and spread across all of England and Wales by mid-evening.

Northern Ireland was mainly cloudy with some rain; the rain became continuous and heavy at times in the late afternoon and evening.

Much of Scotland had a cloudy day and there were showers in many places, but more persistent and heavy rain broke out in the southwest in the evening.

Scotland and northern England had temperatures near normal, however elsewhere in the UK it was a mild day.

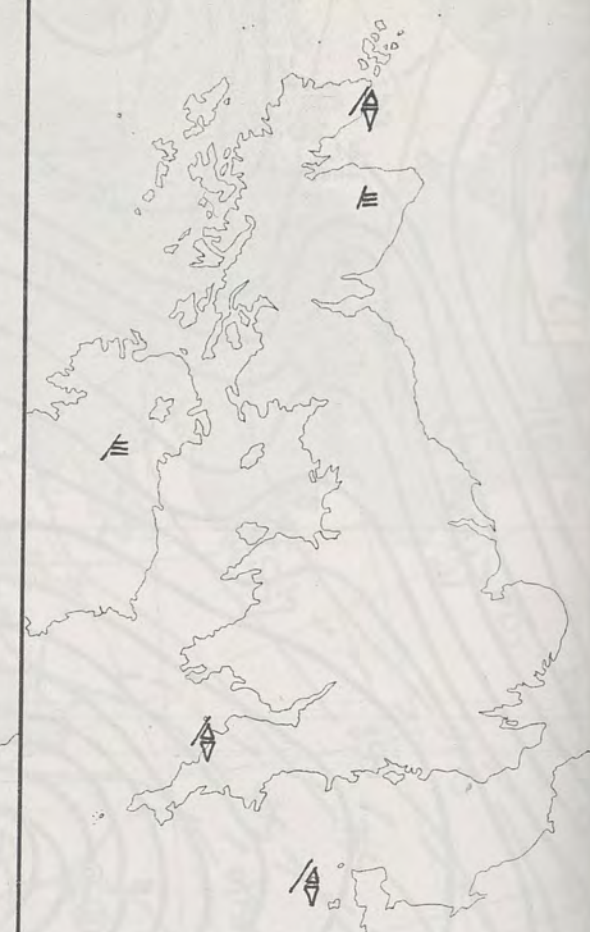
London Weather Centre
284-286 High Holborn
London WC1V 7HX
All times are GMT

© Crown Copyright 1984 All rights reserved

0600



1200

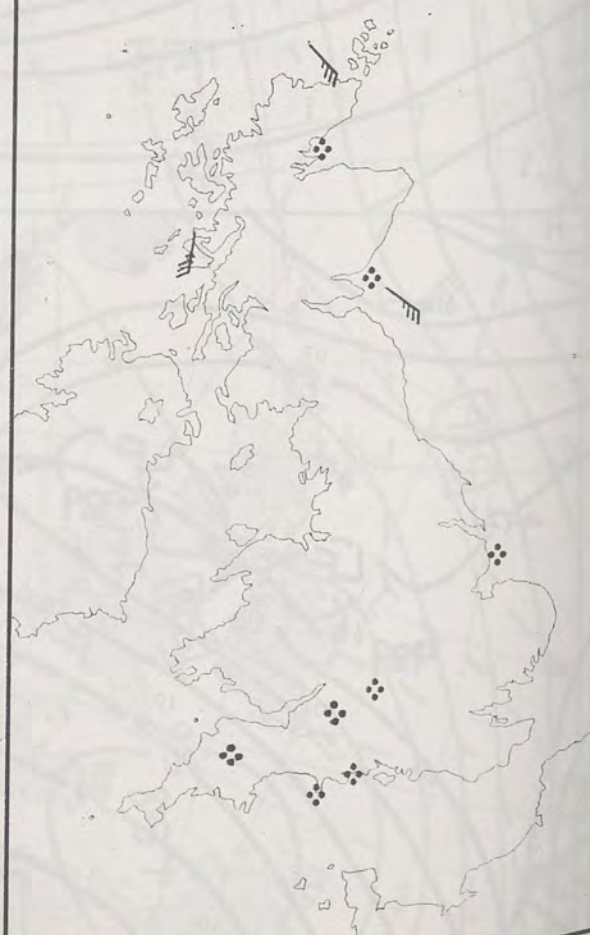


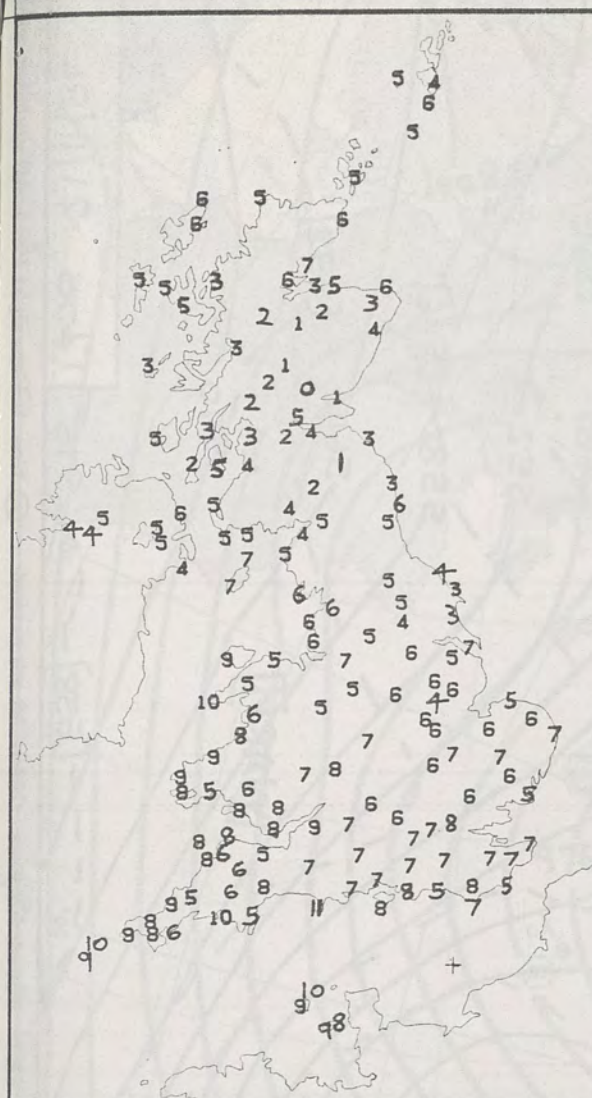
SIGNIFICANT WEATHER CHARTS

1800

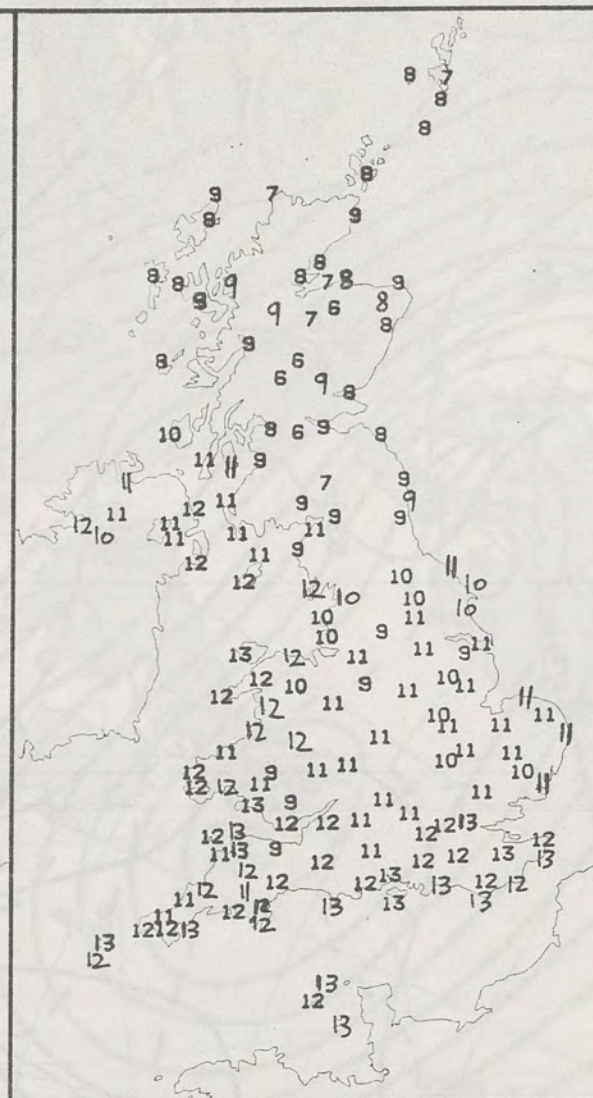


2400

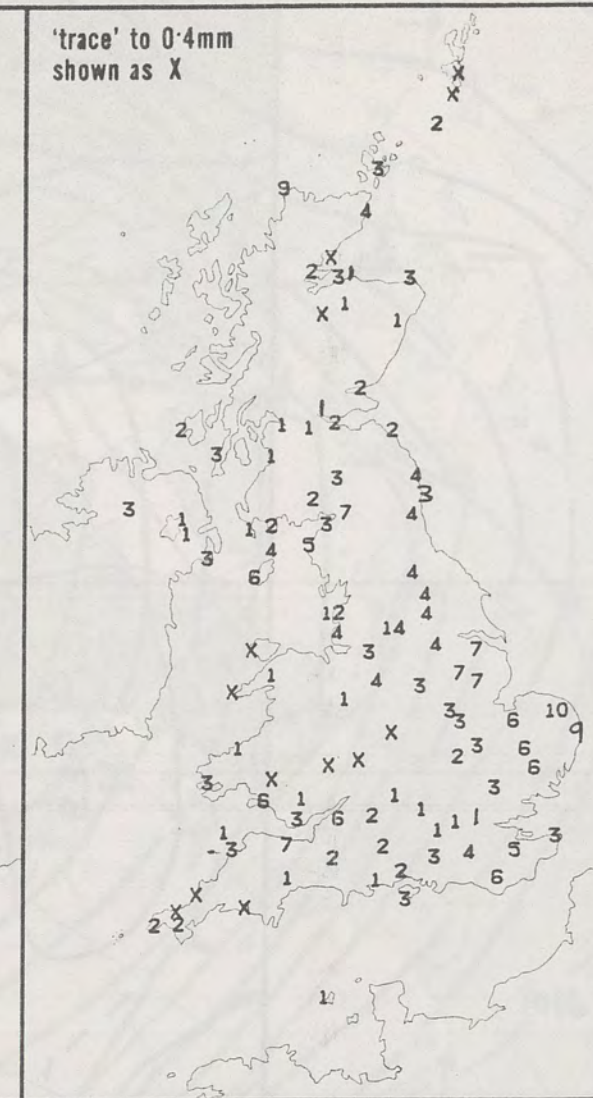




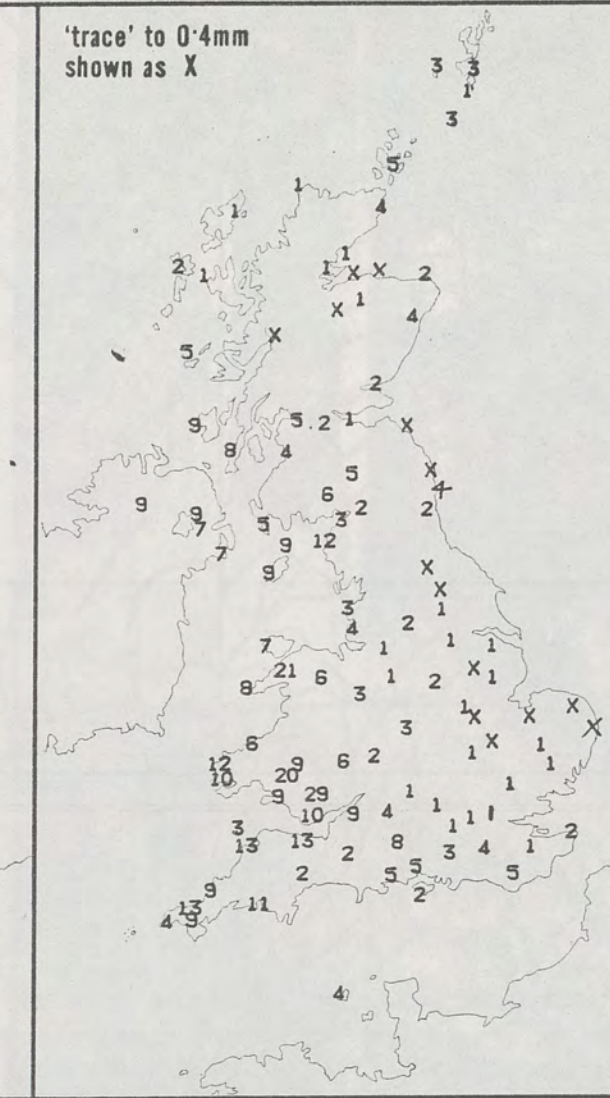
NIGHT MINIMUM TEMPERATURE (°C)
For 12-hour period ending
0900 ON 21 NOV 84



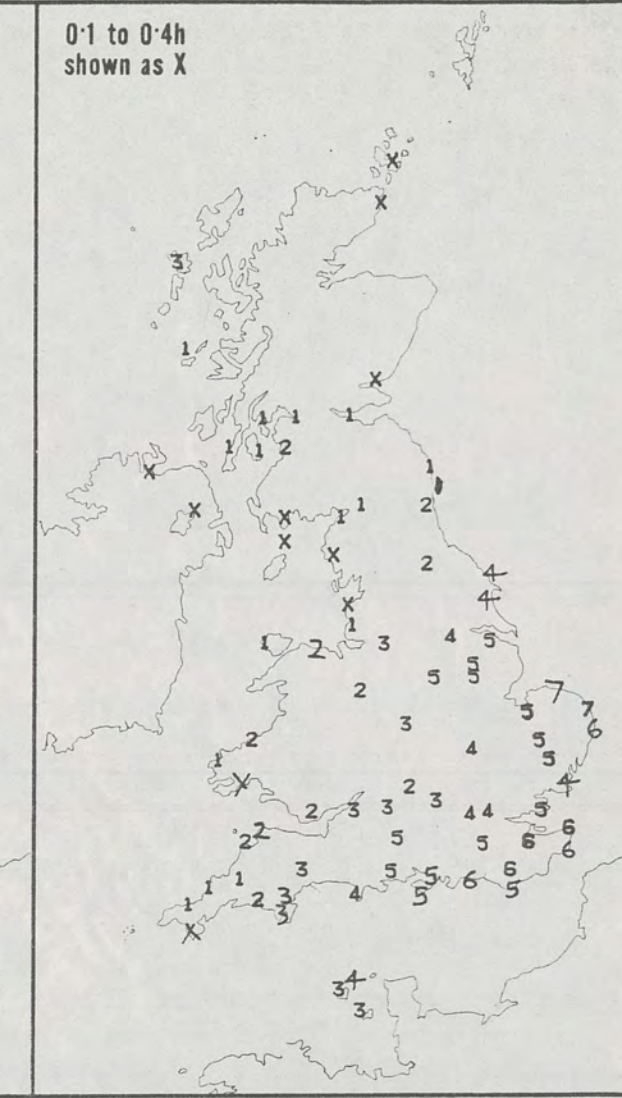
DAY MAXIMUM TEMPERATURE (°C)
For 12-hour period ending
2100 ON 21 NOV 84



RAINFALL (mm)
For 12-hour period ending
0900 ON 21 NOV 84



RAINFALL (mm)
For 12-hour period ending
2100 ON 21 NOV 84



SUNSHINE (hours)
Dawn to dusk
21 NOV 84

EXTREMES FOR WEDNESDAY 21ST NOVEMBER 1984

Highest maximum : 13.5°C Chivenor (Devon)

Lowest maximum : 6.2°C Salsburgh (Nr. Glasgow)

Lowest minimum : 0.4°C Perth/Scone

Lowest grass minimum : -2.0°C Pitreavie (Fife)

Most rain (24 hours from 0900 GMT) : 60.5 mm Cilfynydd (Mid Glamorgan)

Most sun : 6.8 hrs Hemsby (Norfolk)

METEOROLOGICAL OFFICE
3-DEC1984
LIBRARY

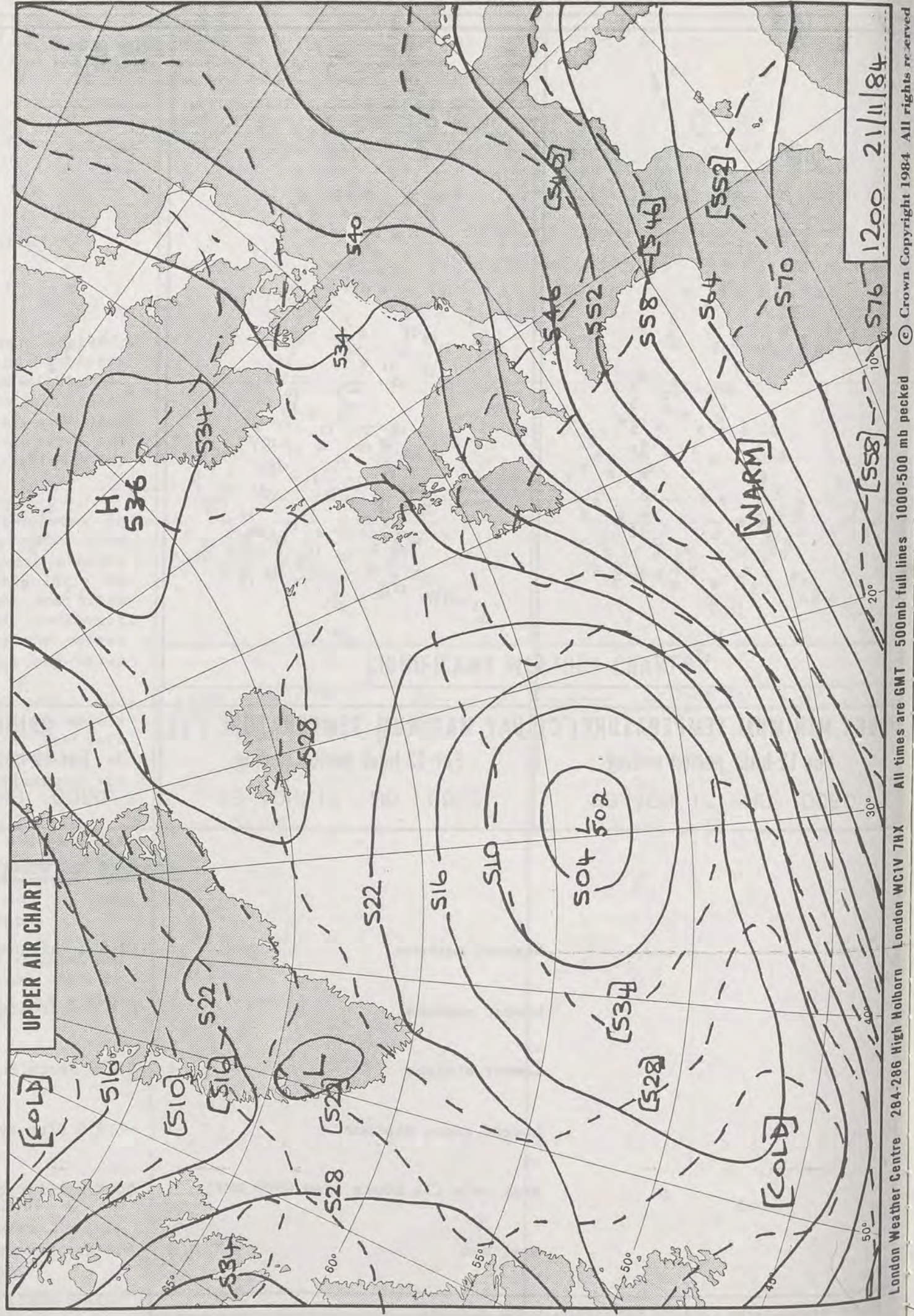
**DAILY
WEATHER
SUMMARY**

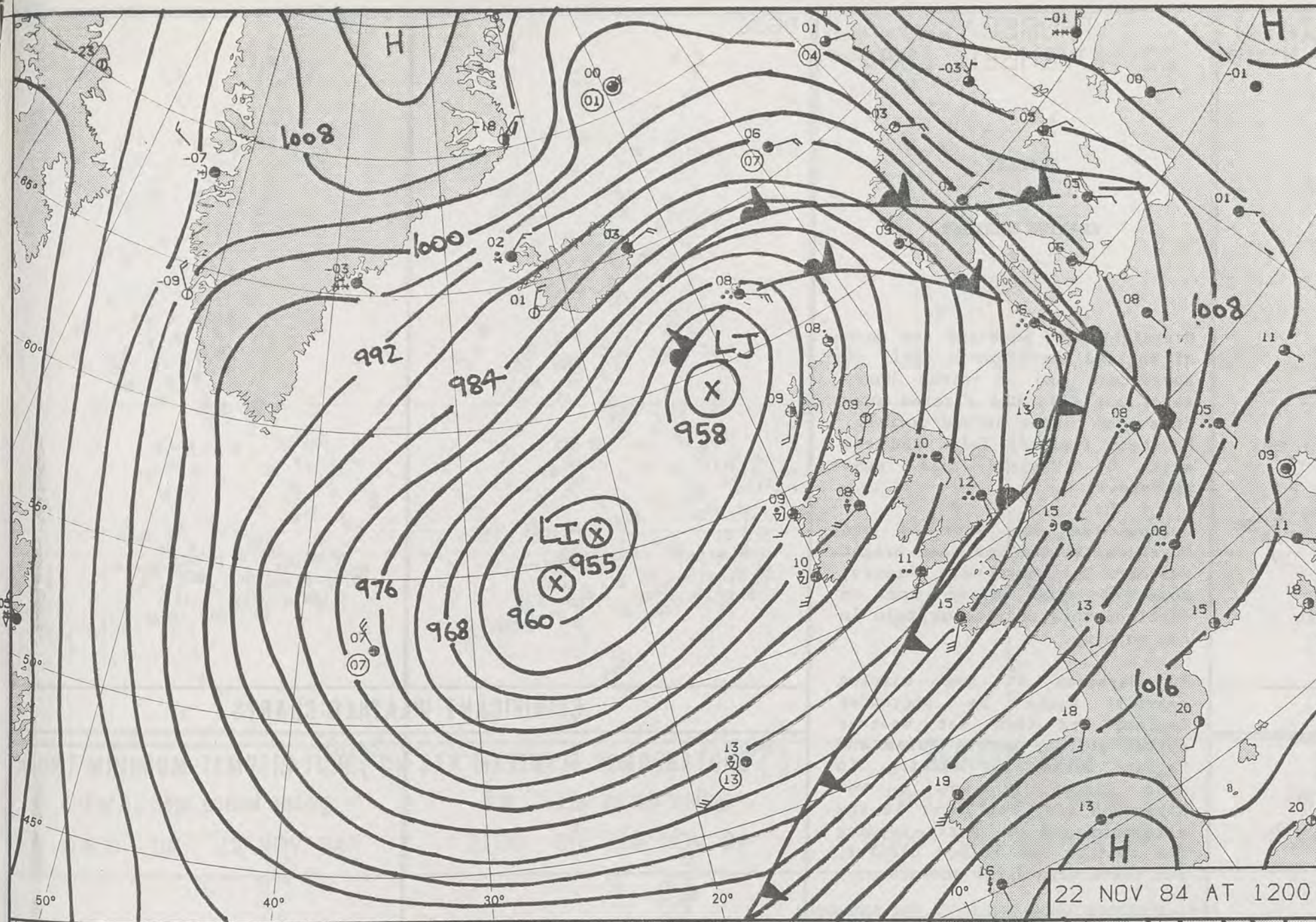


© Crown Copyright 1984
All rights reserved

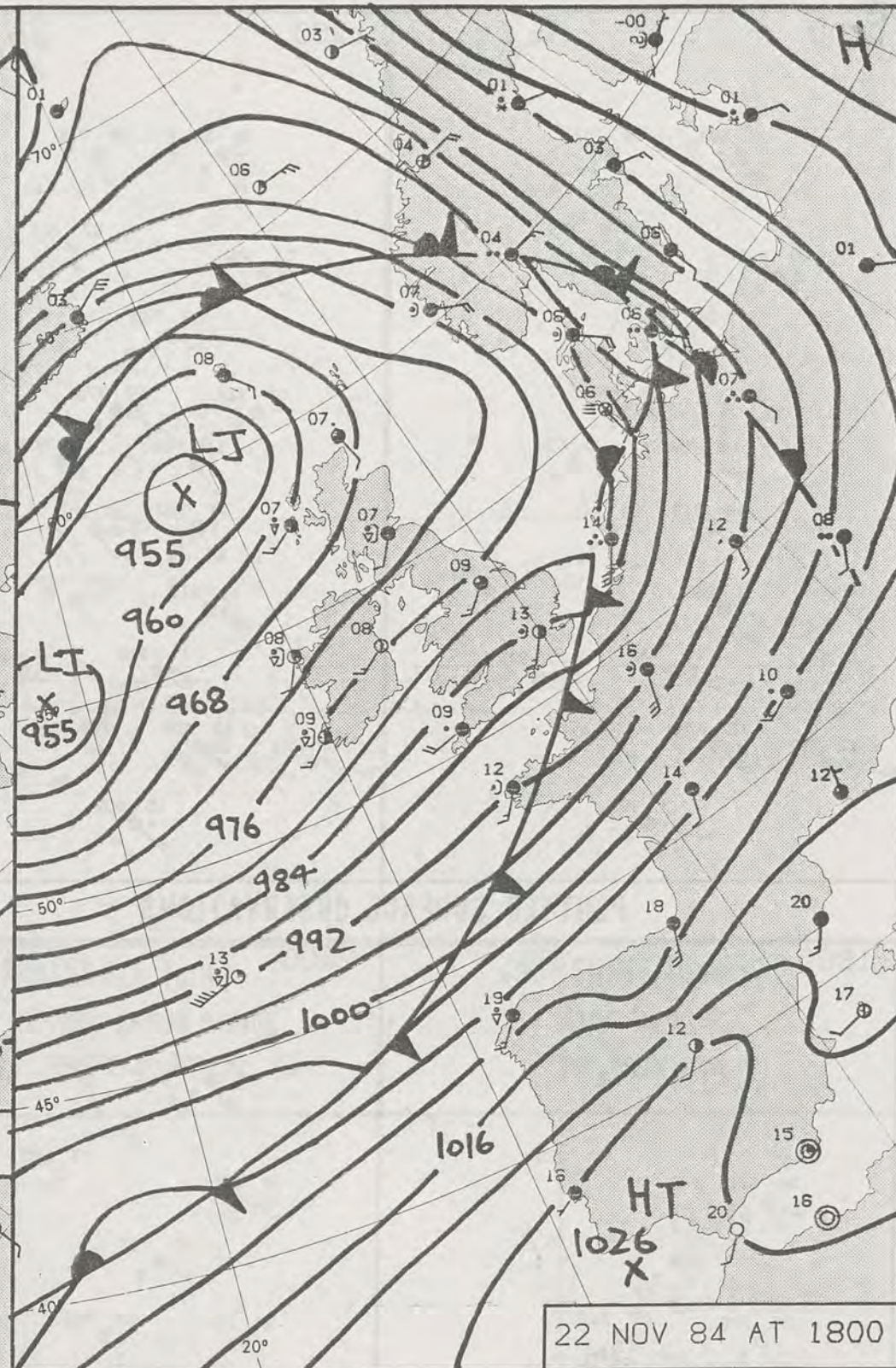
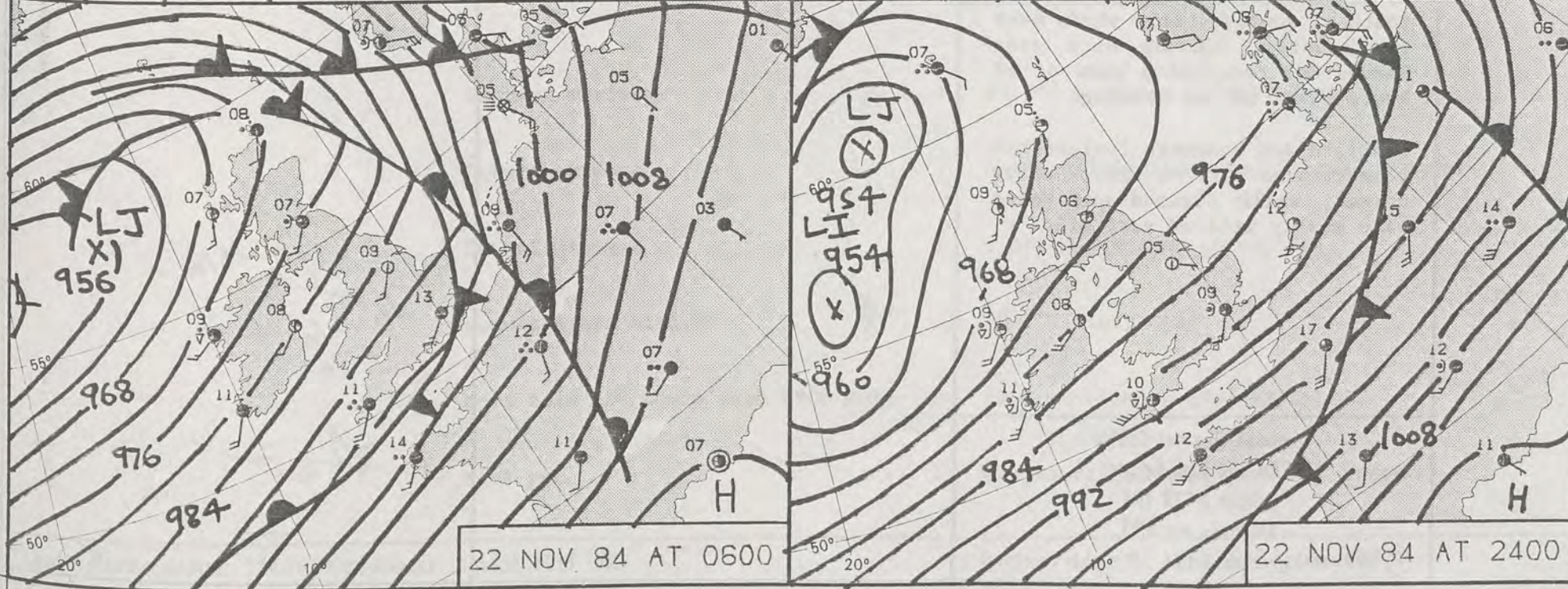
21-11-84
INFRA RED
1900

5





22 NOV 84 AT 1200



DAILY WEATHER SUMMARY

FOR

THURSDAY 22 NOVEMBER 1984

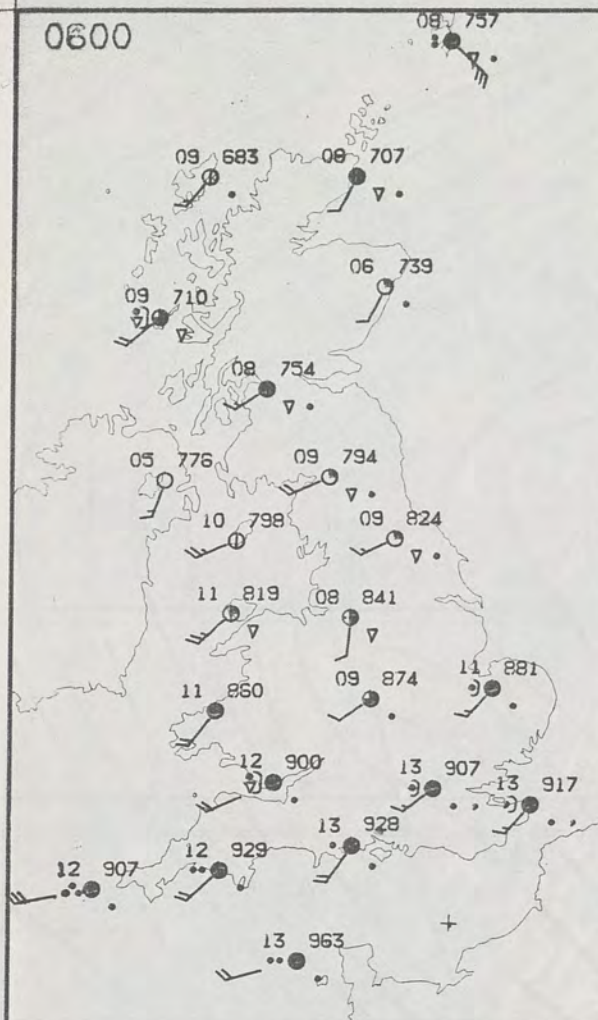
Warm front Cold front Occlusion

London Weather Centre 284-286 High Holborn London WC1V 7HX

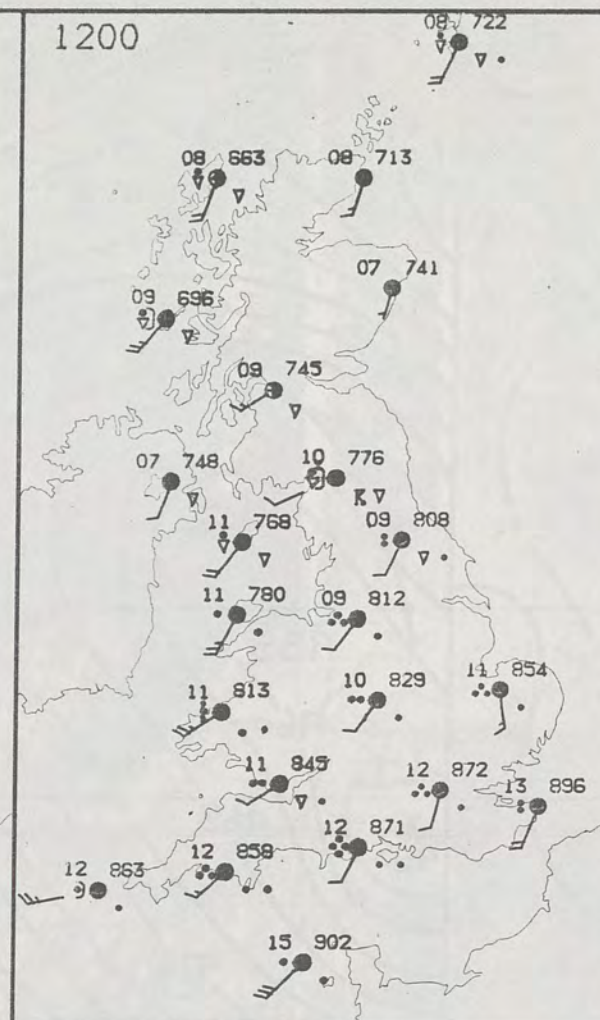
© Crown Copyright 1984 All rights reserved



0600



1200



THURSDAY
22 NOVEMBER 1984

SUMMARY
OF
BRITISH WEATHER

Overnight over Scotland and much of England there was a spell of persistent and at times heavy rain, but this had cleared away from most places before morning. Northern Ireland, Wales and the west of England had some showers.

During the day Scotland and Northern Ireland had some bright weather, but there were showers, some of them heavy and in Shetland more continuous rain in the morning.

By daybreak it was raining heavily again in southwest England and this wet weather spread quickly across Wales and England during the morning. In most places it was a wet afternoon too, but later in the afternoon and the early evening the weather had turned clearer, but there were still showers.

There were strong to gale force south or southwesterly winds over the country, Gwennap Head near Land's End recorded a gust of 68 knots later in the evening.

Scotland and Northern Ireland had temperatures near or rather above normal, while England and Wales were mostly mild or very mild.

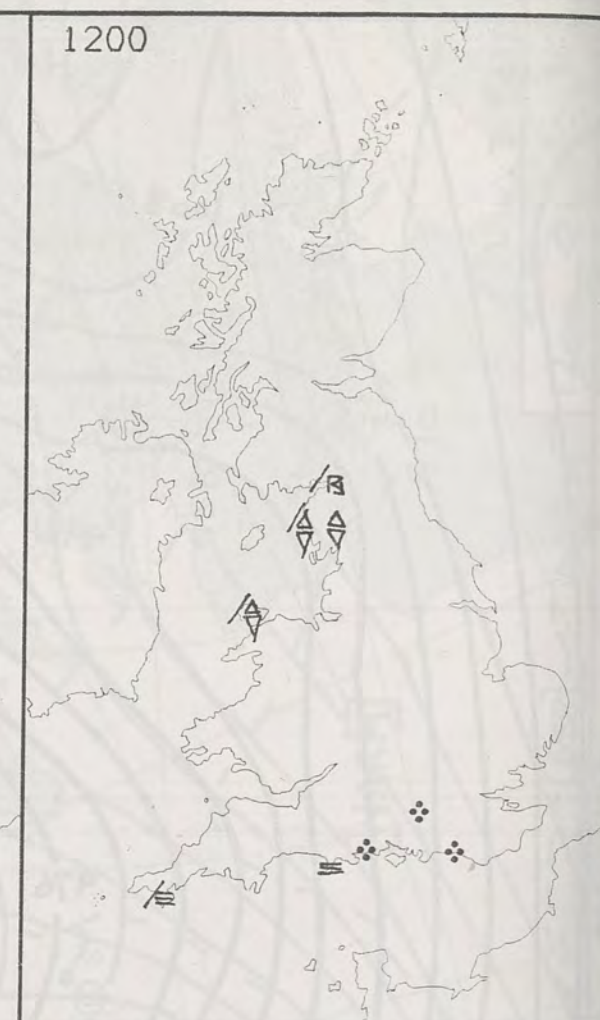
London Weather Centre
284-286 High Holborn
London WC1V 7HX
All times are GMT

© Crown Copyright 1984 All rights reserved

0600

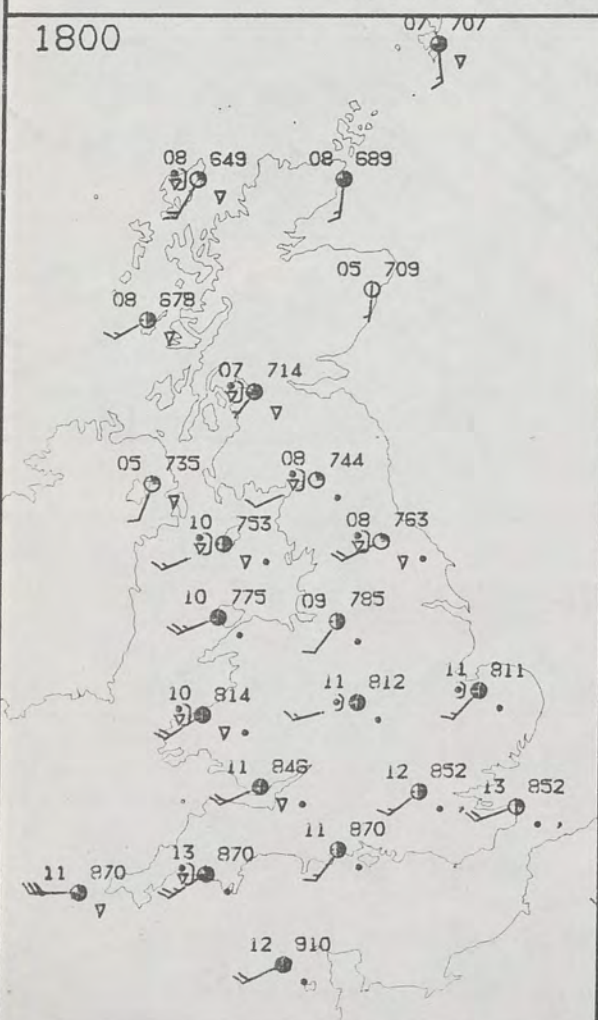


1200

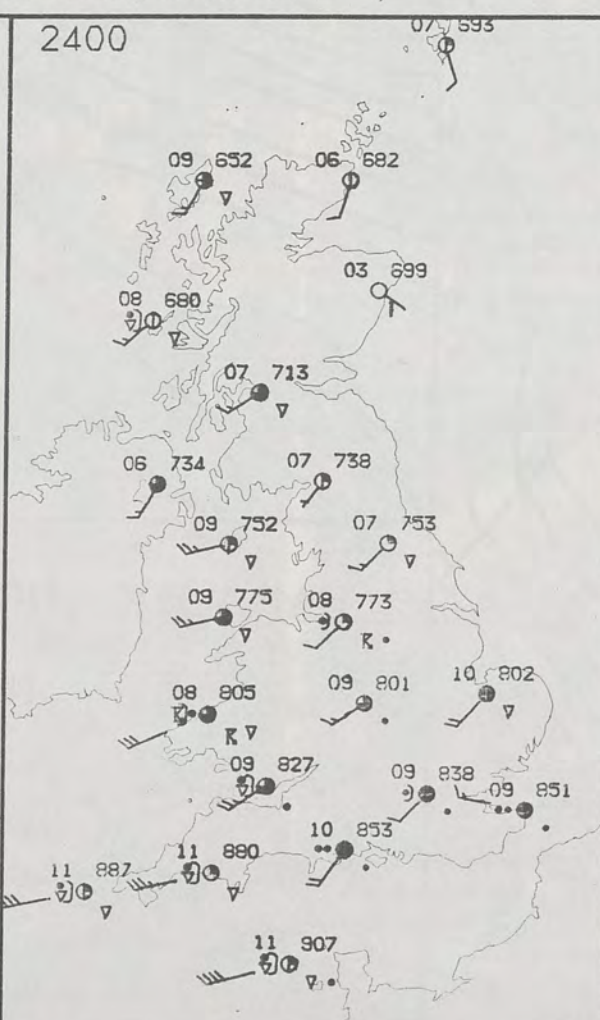


PLOTTED SURFACE OBSERVATIONS

1800



2400

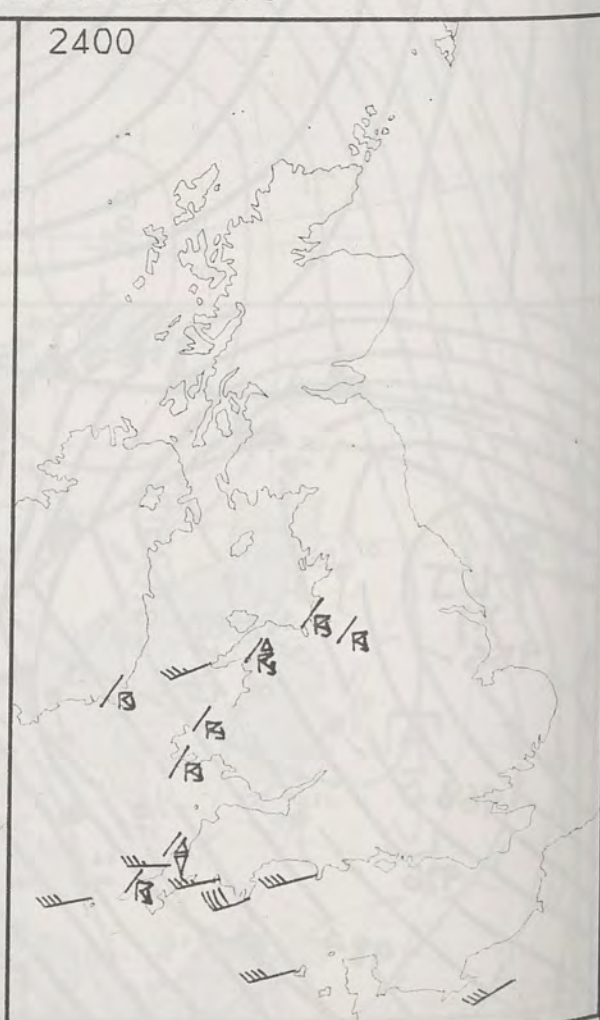


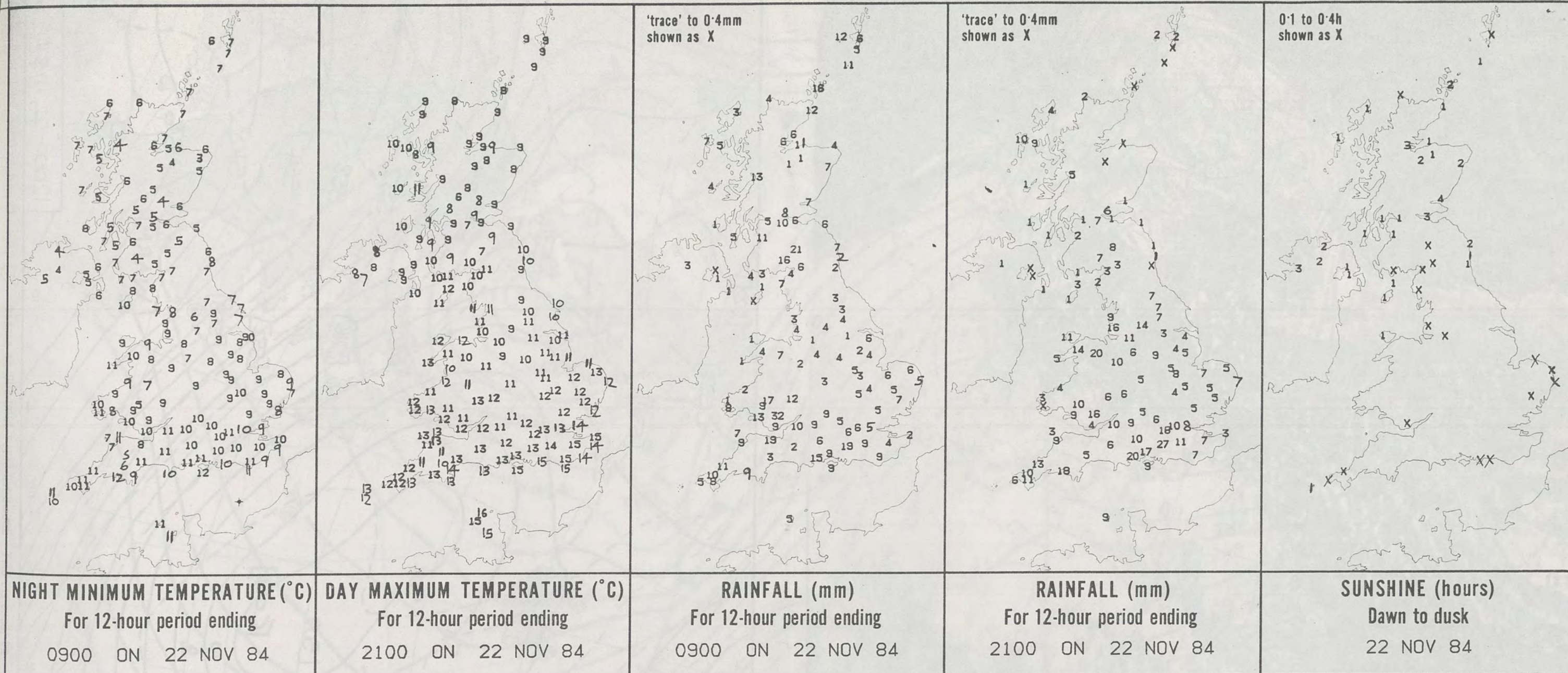
SIGNIFICANT WEATHER CHARTS

1800



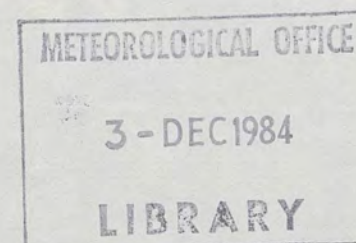
2400





EXTREMES FOR THURSDAY 22ND NOVEMBER 1984

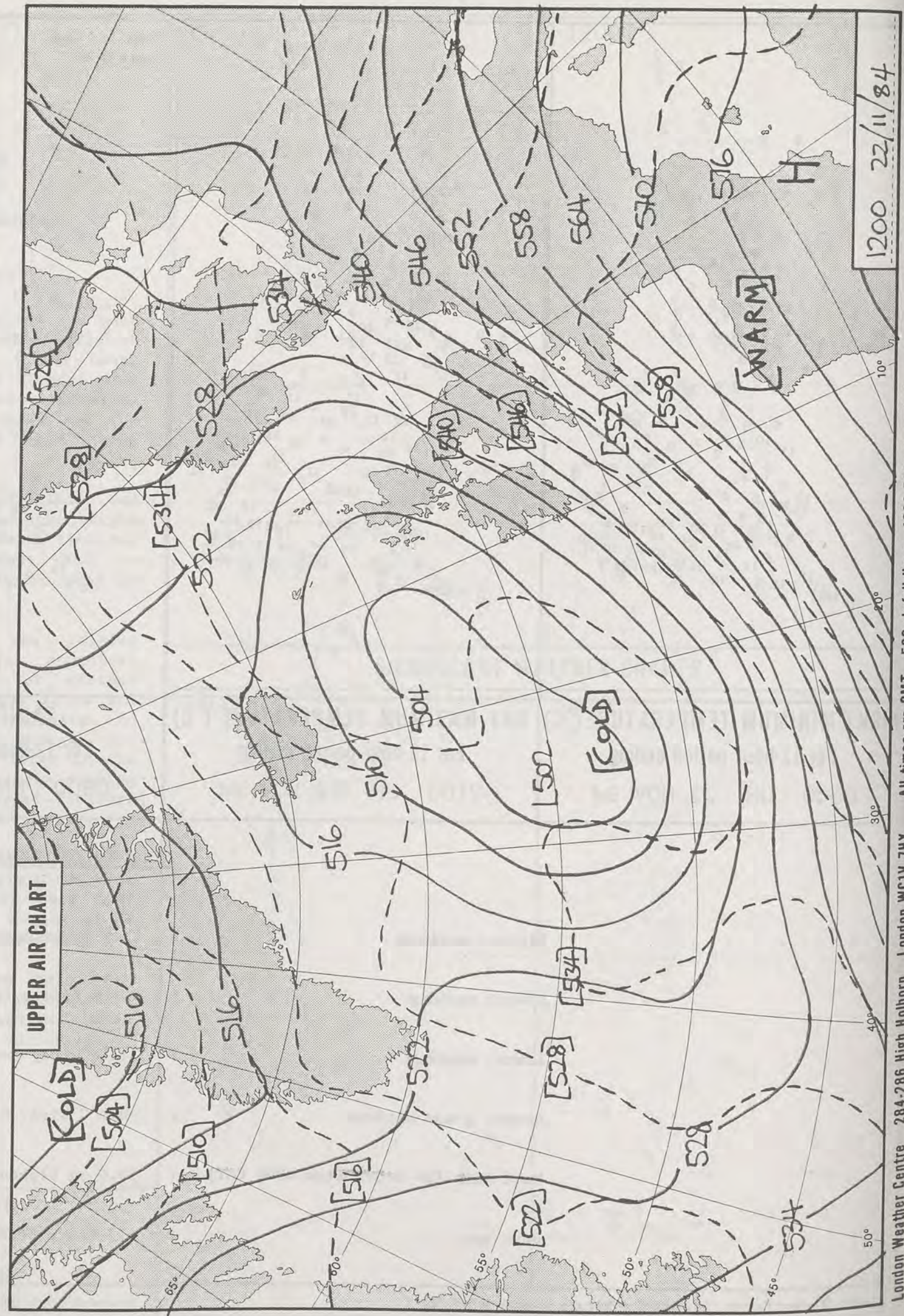
Highest maximum	: 15.9°C Guernsey (L'Ancrese)
Lowest maximum	: 6.4°C Killin (Loch Tay/Central Region)
Lowest minimum	: 3.2°C Windy Head (Grampian)
Lowest grass minimum	: -0.1°C Windy Head
Most rain (24 hours from 0900 GMT)	: 39.6 mm Liphook (Hampshire)
Most sun	: 4.3 hours Leuchars (Near St Andrews)

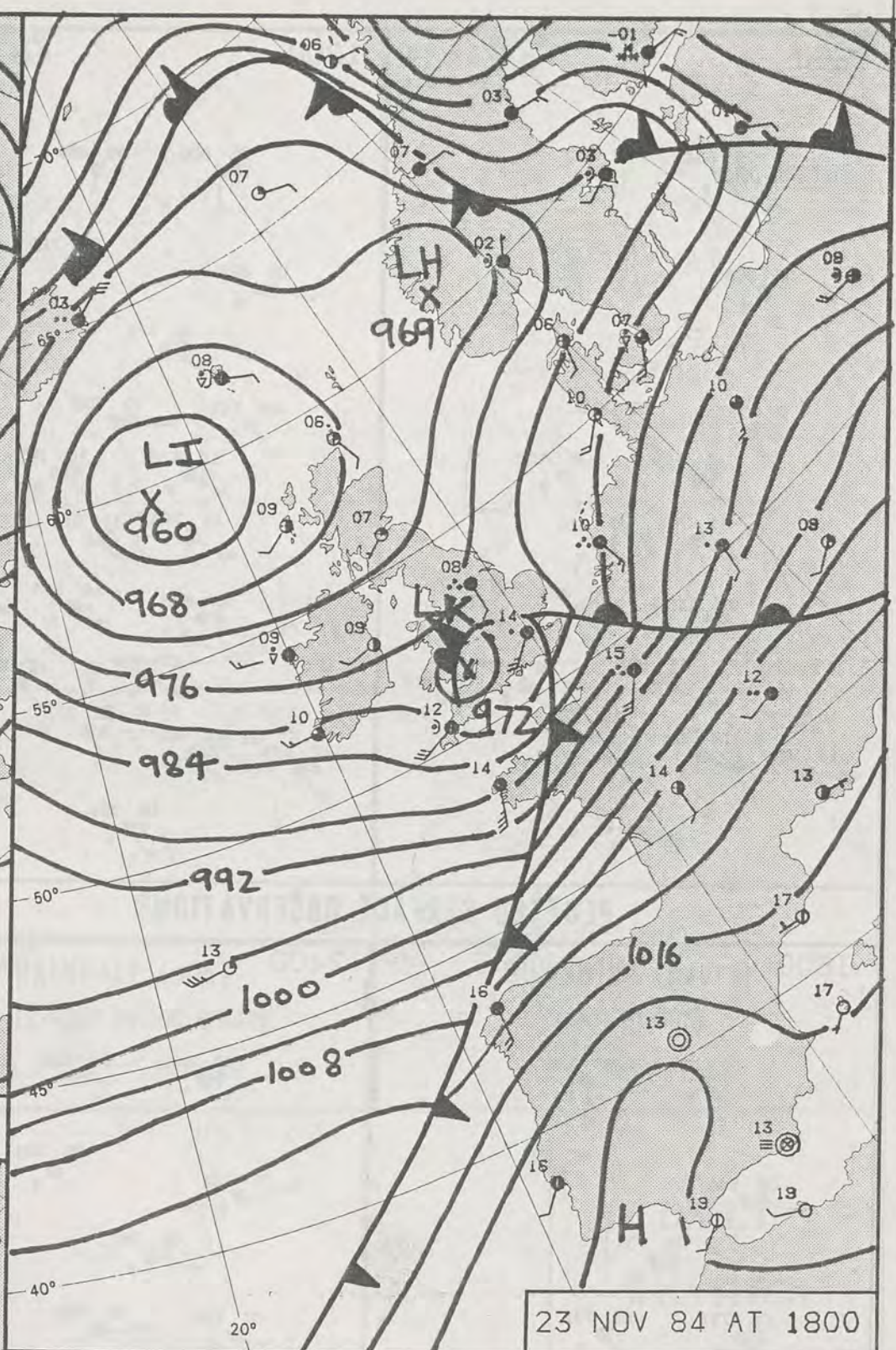
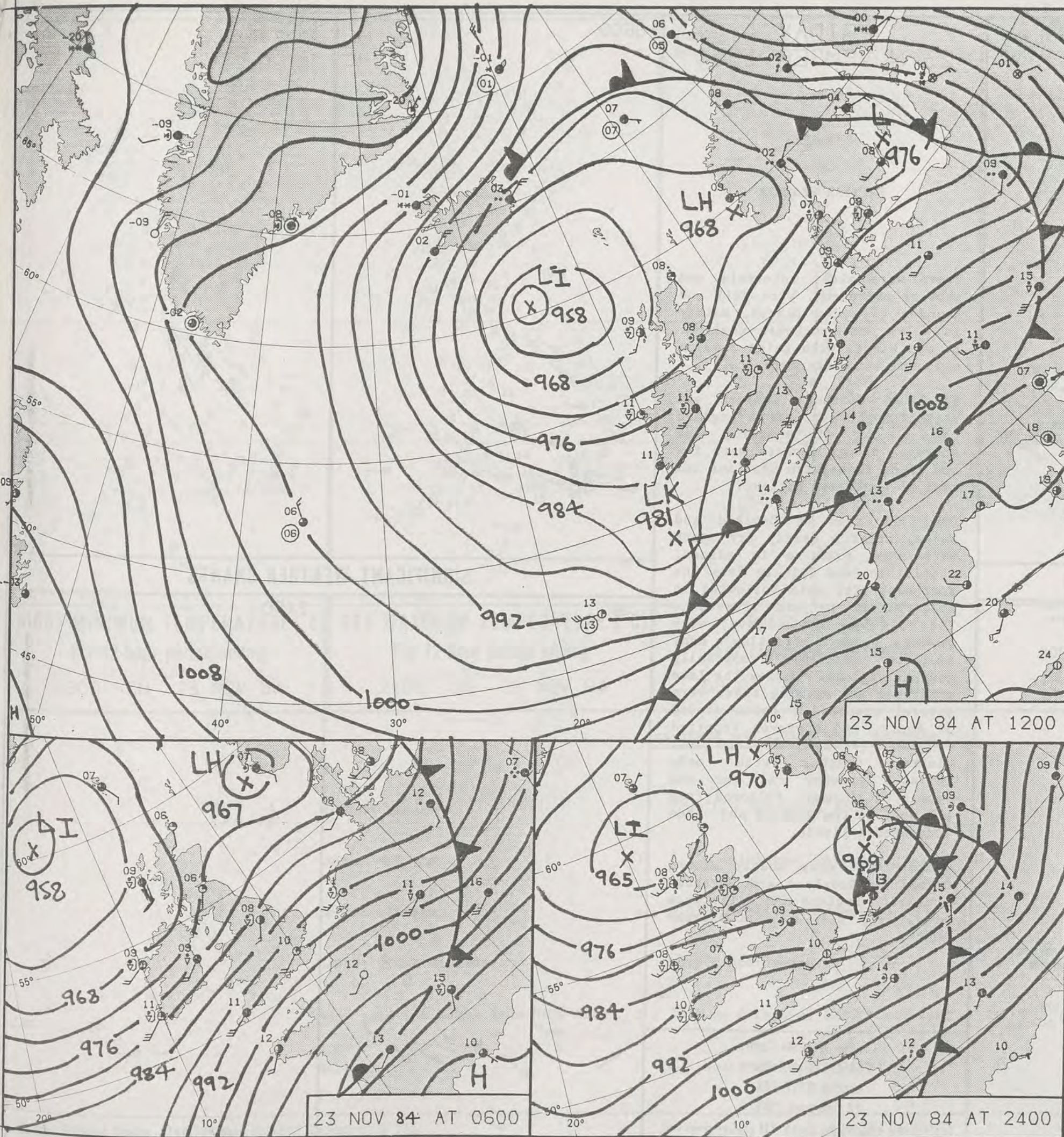


**DAILY
WEATHER
SUMMARY**



© Crown Copyright 1984
All rights reserved





DAILY WEATHER SUMMARY

FOR

FRIDAY 23 NOVEMBER 1984

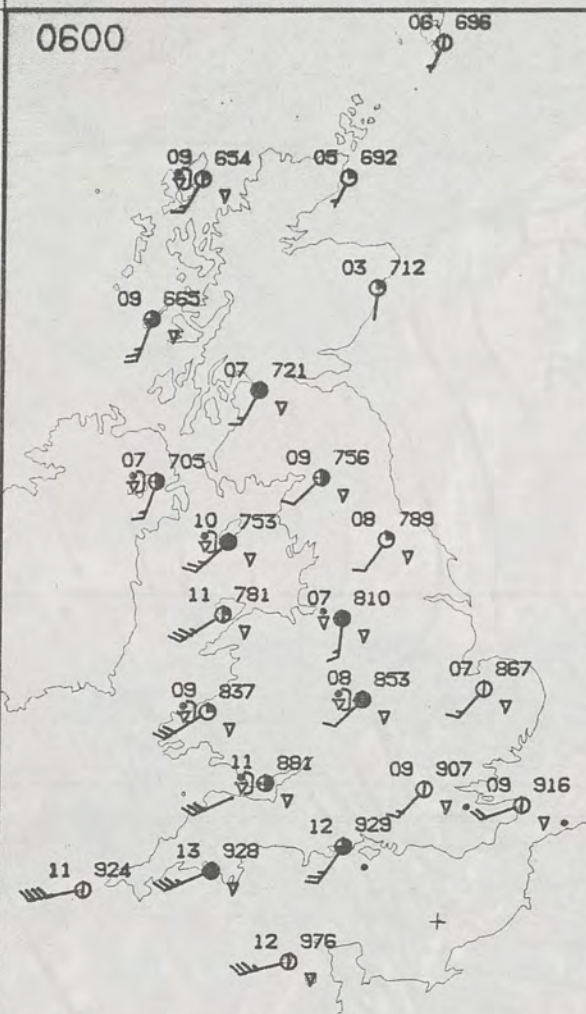
Warm front Cold front Occlusion

London Weather Centre 284-286 High Holborn London WC1V 7HX

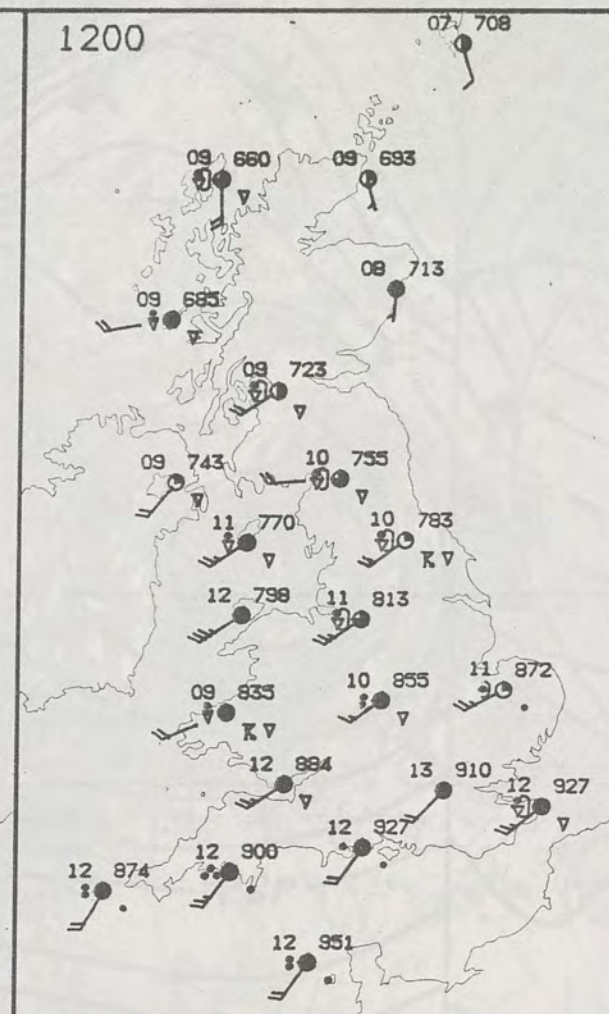
© Crown Copyright 1984 All rights reserved



0600



1200

FRIDAY
23 NOVEMBER 1984SUMMARY
OF
BRITISH WEATHER

There were clear intervals and showers overnight, with hail and thunder in a few places, mainly in Wales and southwest England. It was windy, with gales towards southern and western coasts.

Scotland, Northern Ireland and northernmost counties of England had a day of sunshine and showers, though showers were few and light in eastern Scotland and most of northeast England.

Over the rest of England and Wales, after a mainly dry start with some sunshine in places, cloud thickened quickly from the southwest with rain following to most places by mid afternoon. The rain was often heavy, with severe gales affecting many southern counties, especially coastal regions. During the late afternoon and evening there were several reports of gusts around 80 knots, and Newhaven reported 82 knots (95 mph) at 1800 GMT. Clearer weather with only isolated showers and the odd report of thunder, followed from the west in the evening and winds moderated a little.

Temperatures were mostly around normal in Scotland and Northern Ireland. England and Wales were mild, very mild in the extreme south.

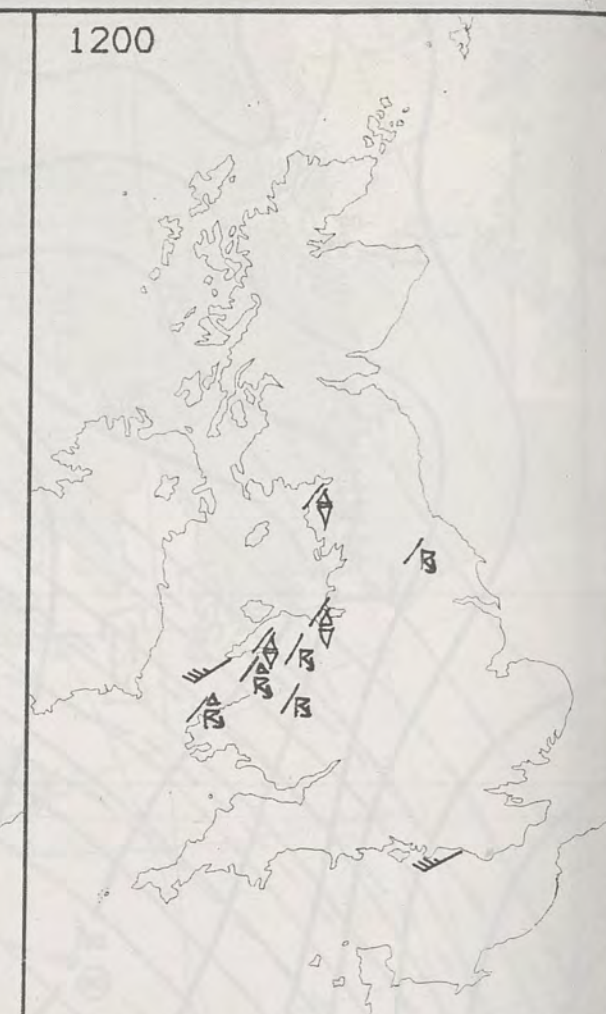
London Weather Centre
284-286 High Holborn
London WC1V 7HX
All times are GMT

© Crown Copyright 1984 All rights reserved

0600

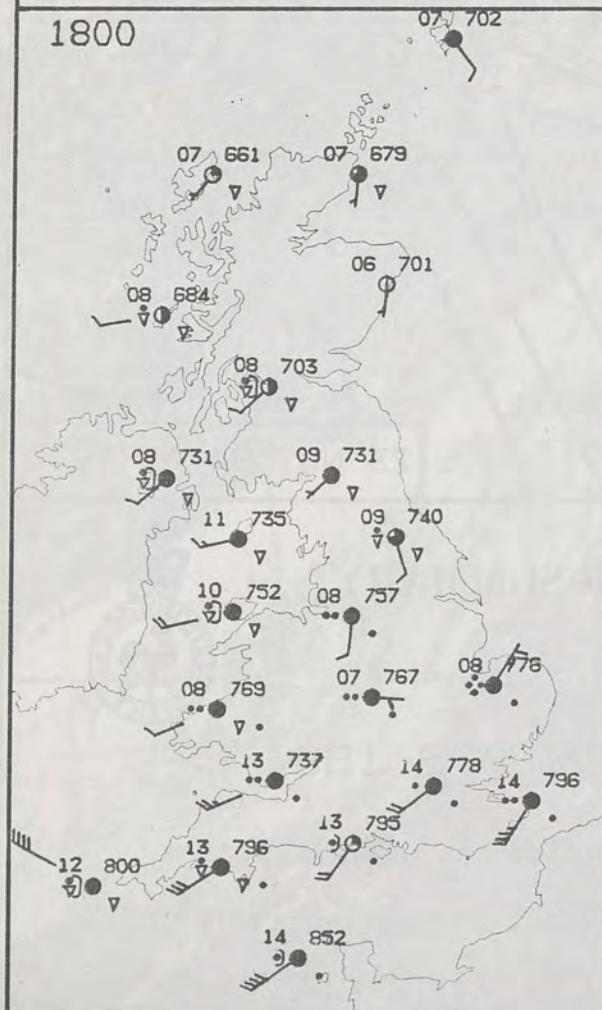


1200

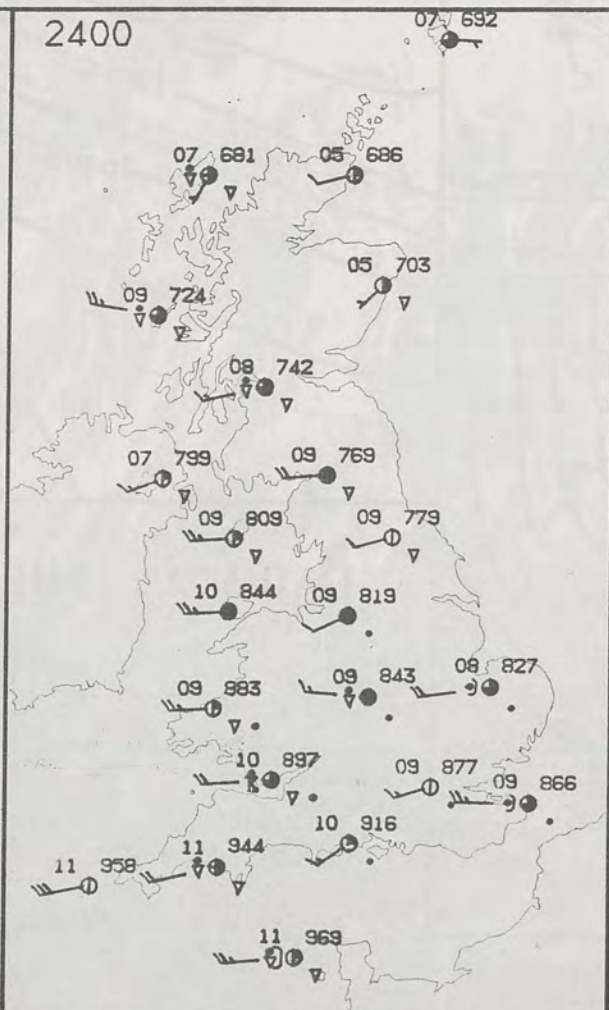


PLOTTED SURFACE OBSERVATIONS

1800

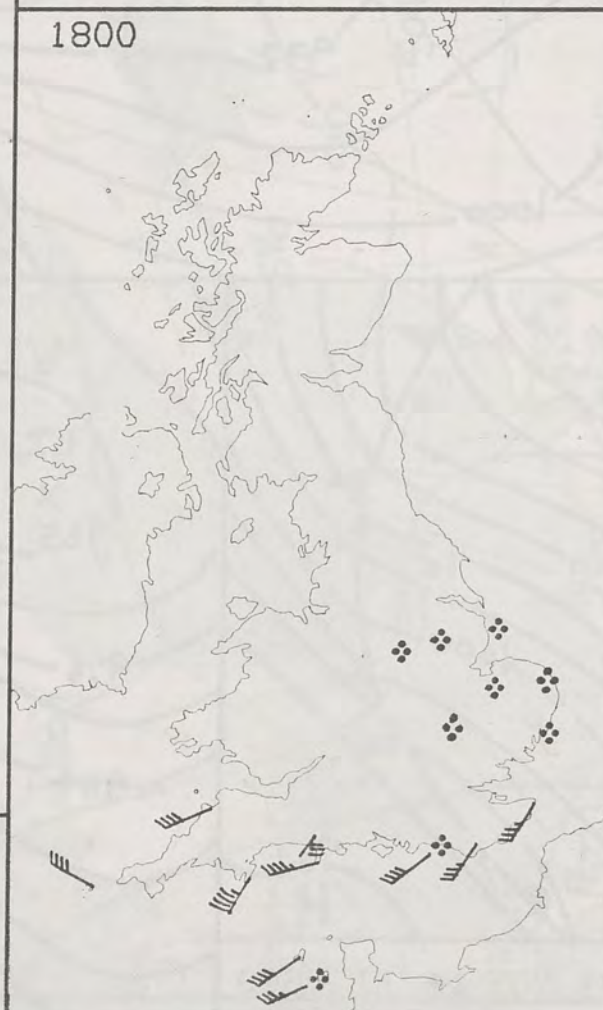


2400

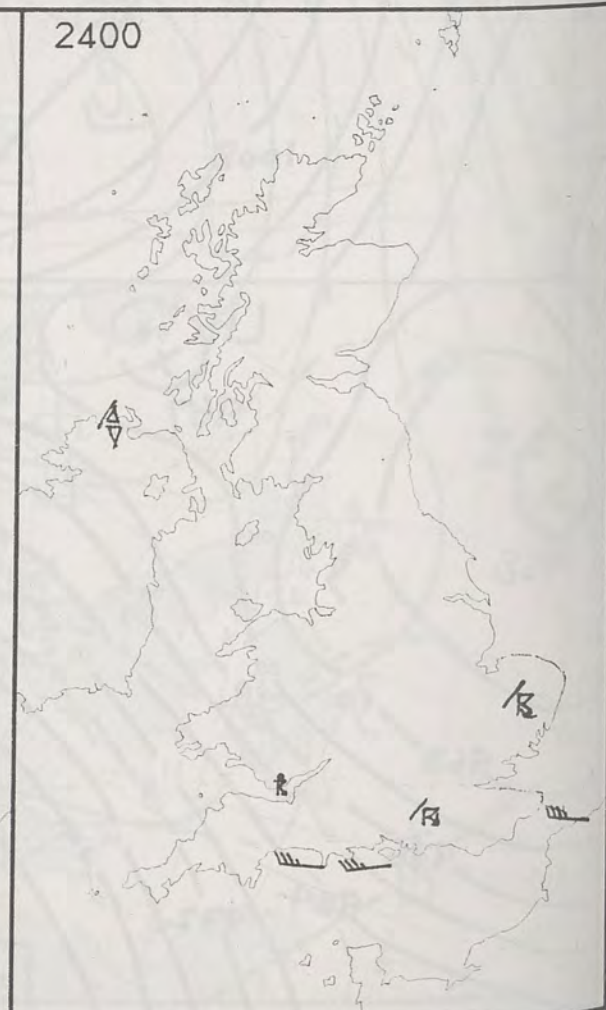


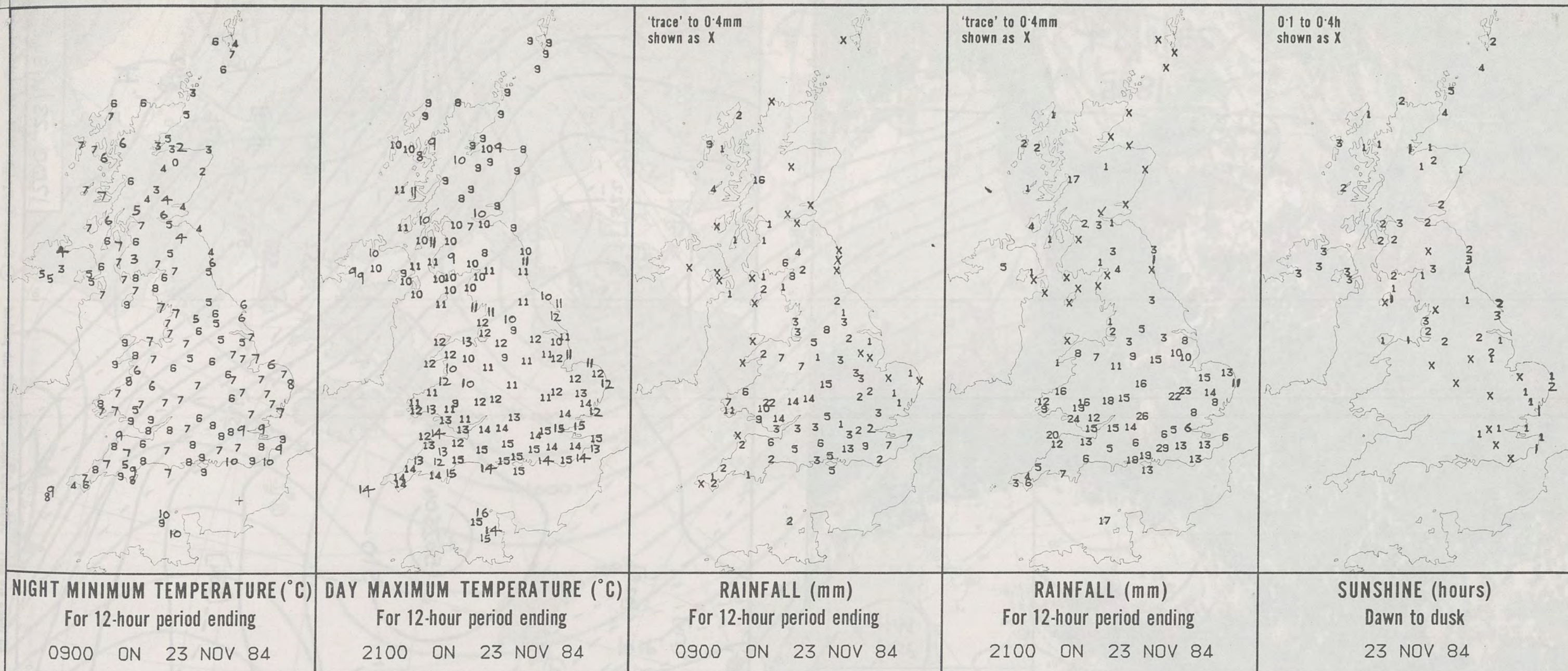
SIGNIFICANT WEATHER CHARTS

1800



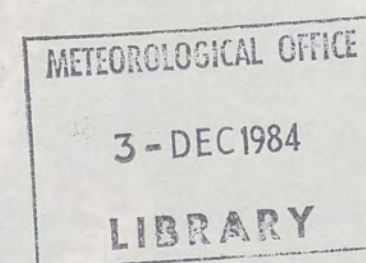
2400





EXTREMES FOR FRIDAY 23RD NOVEMBER 1984

Highest maximum	: 15.6°C Guernsey (L'Ancresse)
Lowest maximum	: 7.5°C Salsburgh (Near Glasgow)
Lowest minimum	: 0.0°C Glenlivet (Grampian)
Lowest grass minimum	: -3.5°C Aberdeen/Dyce
Most rain (24 hours from 0900 GMT)	: 33.1 mm Cilfynydd (Mid Glamorgan)
Most sun	: 4.5 hours Kirkwall (Orkney)



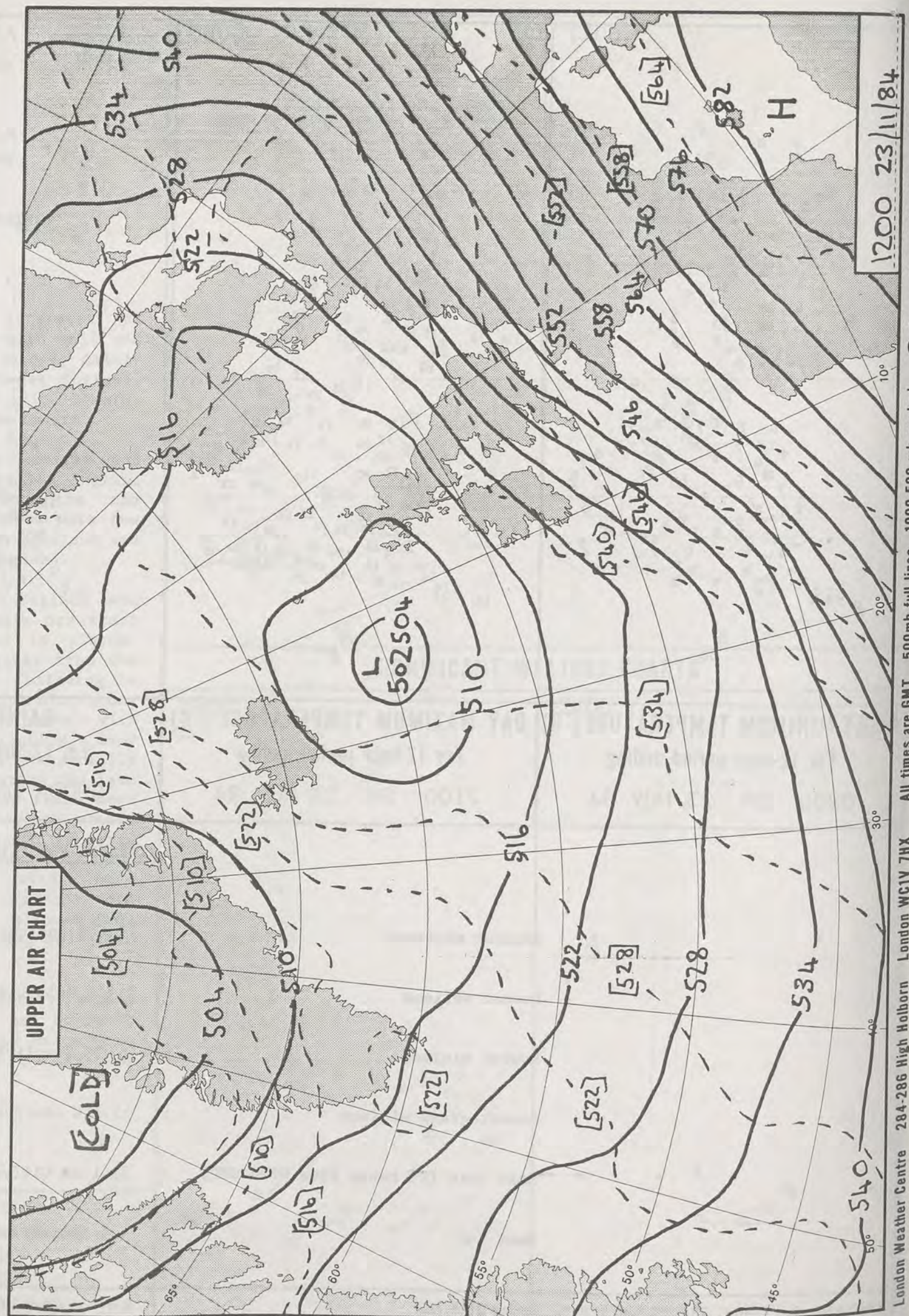
**DAILY
WEATHER
SUMMARY**

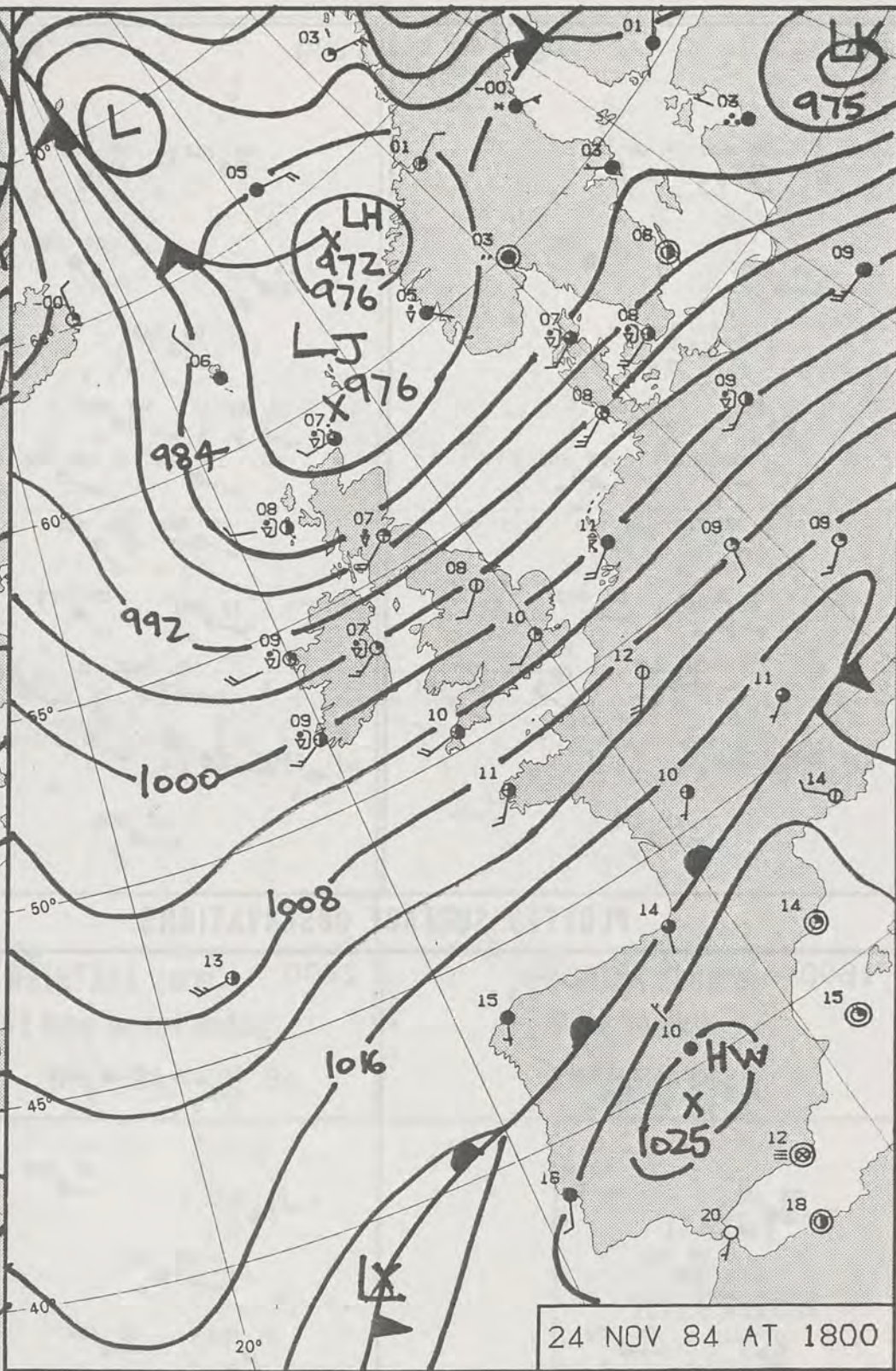
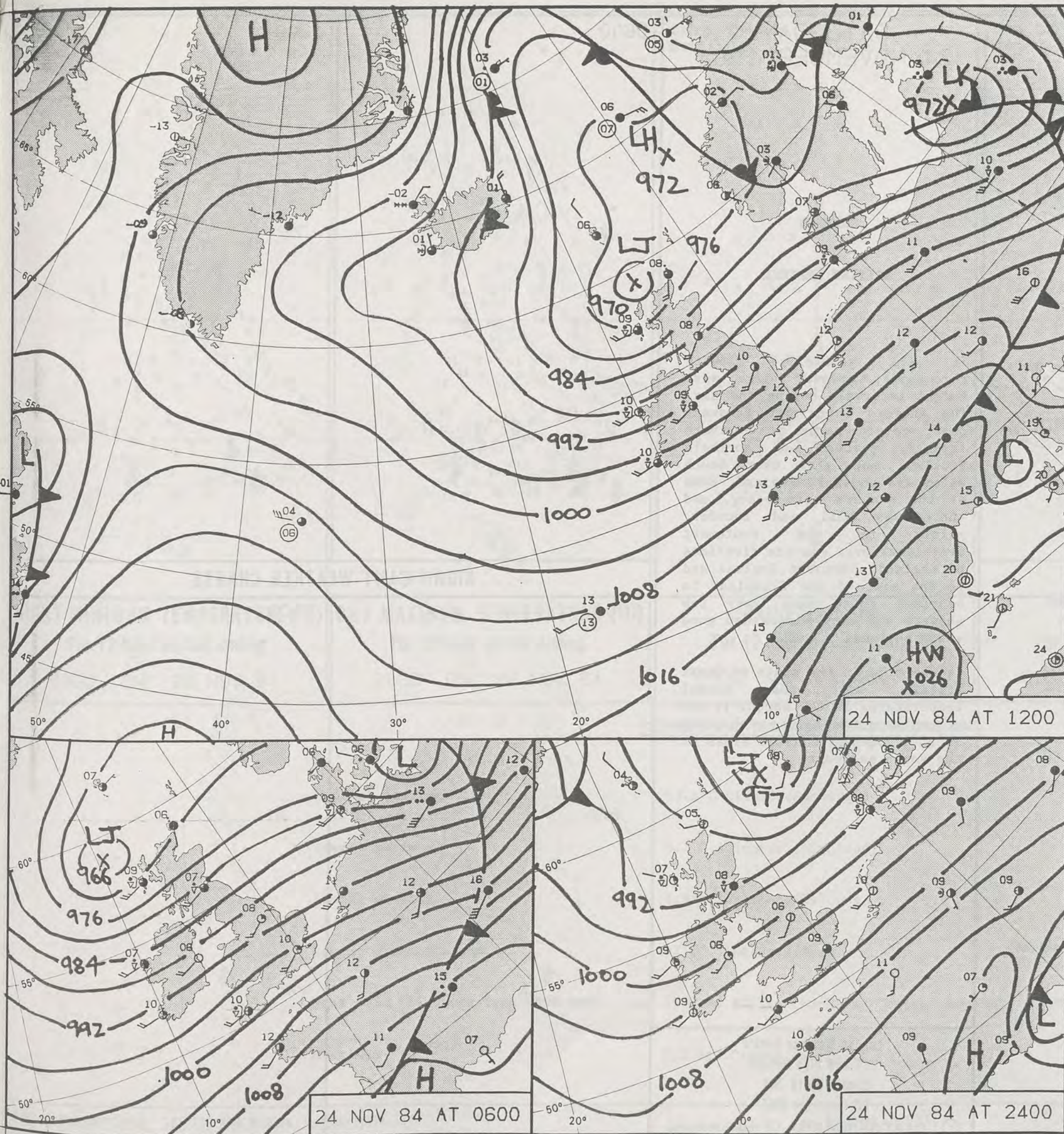


© Crown Copyright 1984
All rights reserved

23/11/84
1825

INFRA
RED





DAILY WEATHER SUMMARY

FOR

SATURDAY 24 NOVEMBER 1984

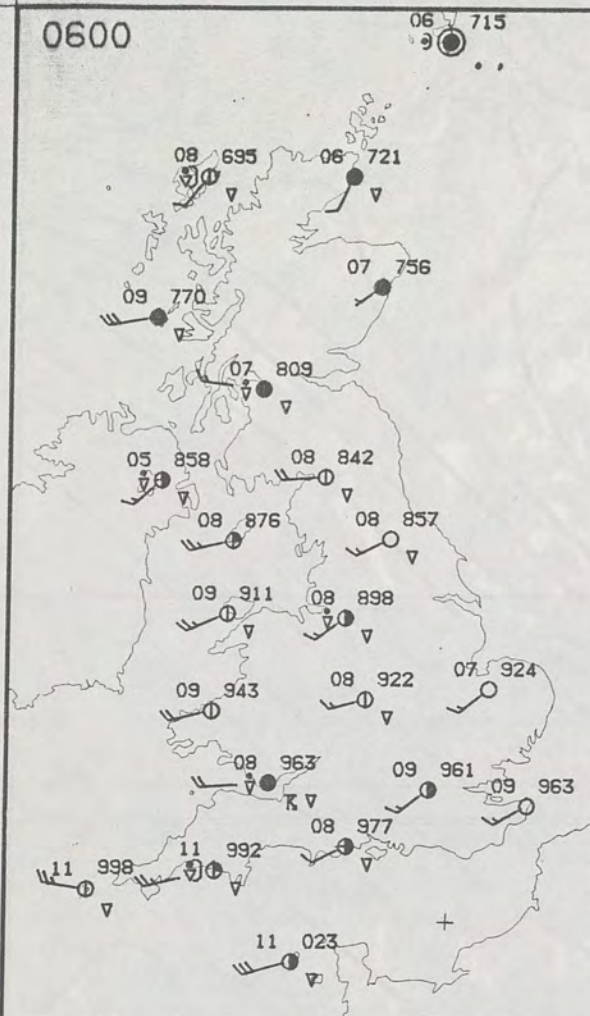
Warm front Cold front Occlusion

London Weather Centre 284-286 High Holborn London WC1V 7HX

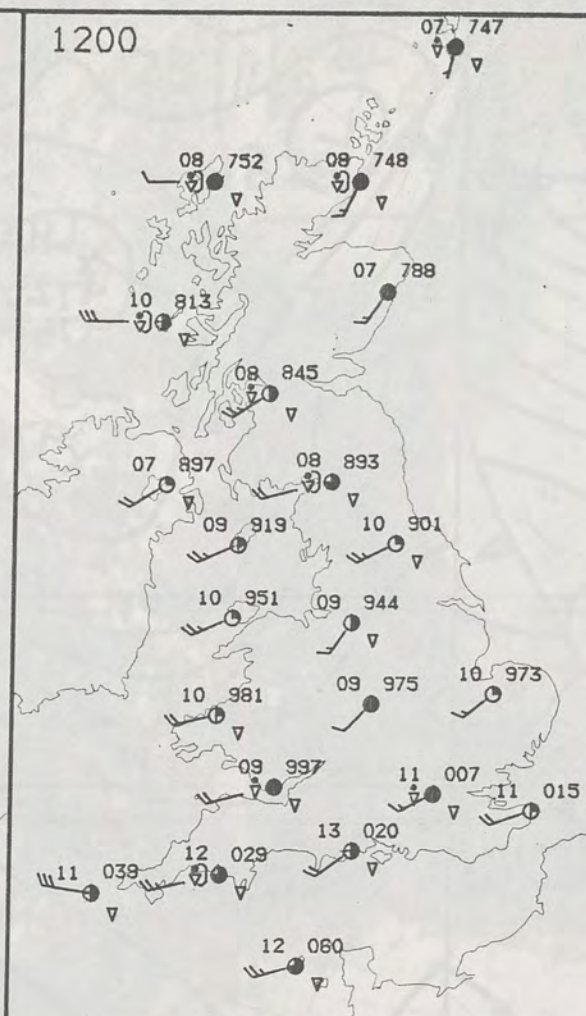
© Crown Copyright 1984 All rights reserved



0600



1200



SATURDAY
24 NOVEMBER 1984

SUMMARY
OF
BRITISH WEATHER

It was generally showery throughout, however there were bright intervals during the day. The showers were most frequent over western parts of Northern Ireland, western and northern Scotland and also over South Wales and southern England. Some of the showers were heavy, and there was hail and thunder, mainly in the southwest overnight. Over eastern districts of England, Northern Ireland and to the east of the Grampians in Scotland there were very few showers and many places had good sunny periods.

It was mild in the south of Great Britain, with near normal temperatures in the north. It was generally quite windy, with gales in some exposed coastal areas of the south and east.

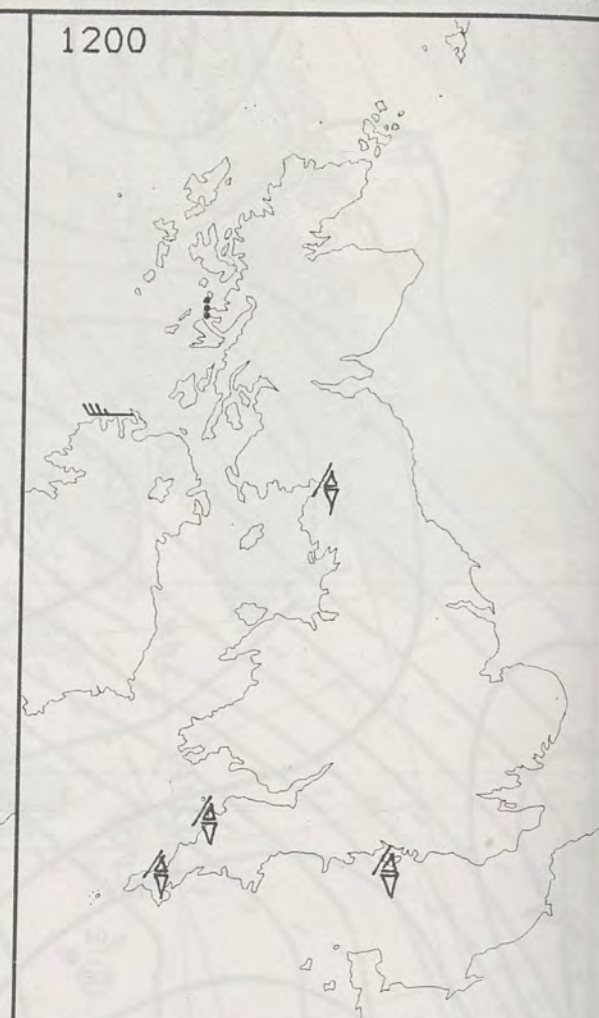
London Weather Centre
284-286 High Holborn
London WC1V 7HX
All times are GMT

© Crown Copyright 1984 All rights reserved

0600

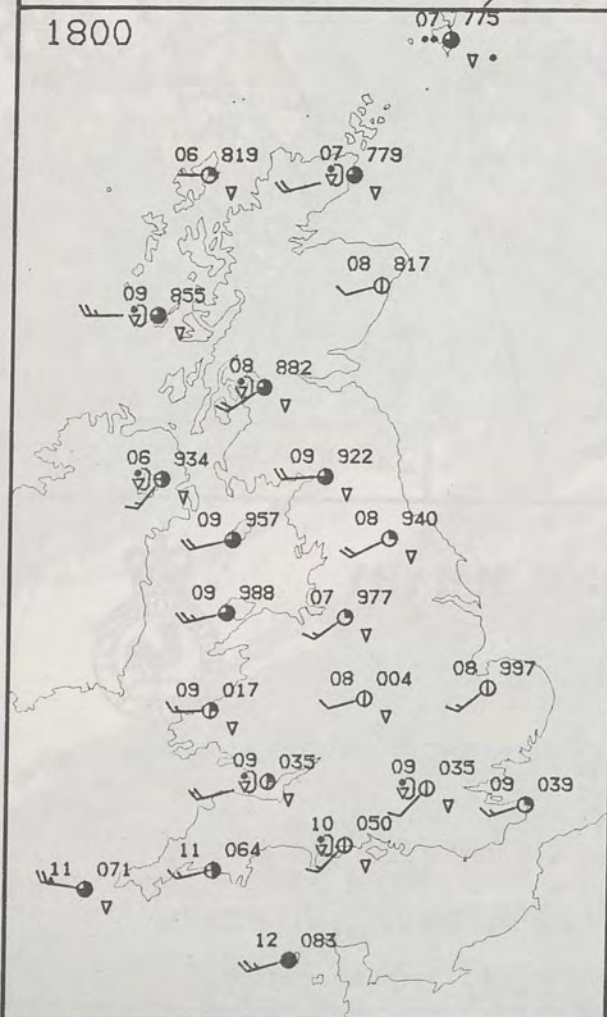


1200

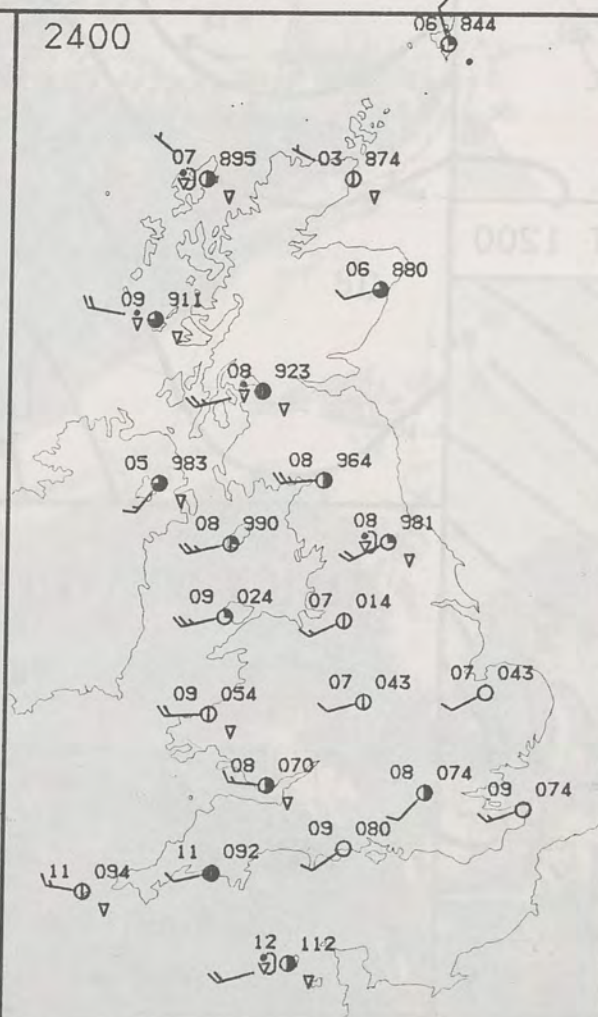


PLOTTED SURFACE OBSERVATIONS

1800

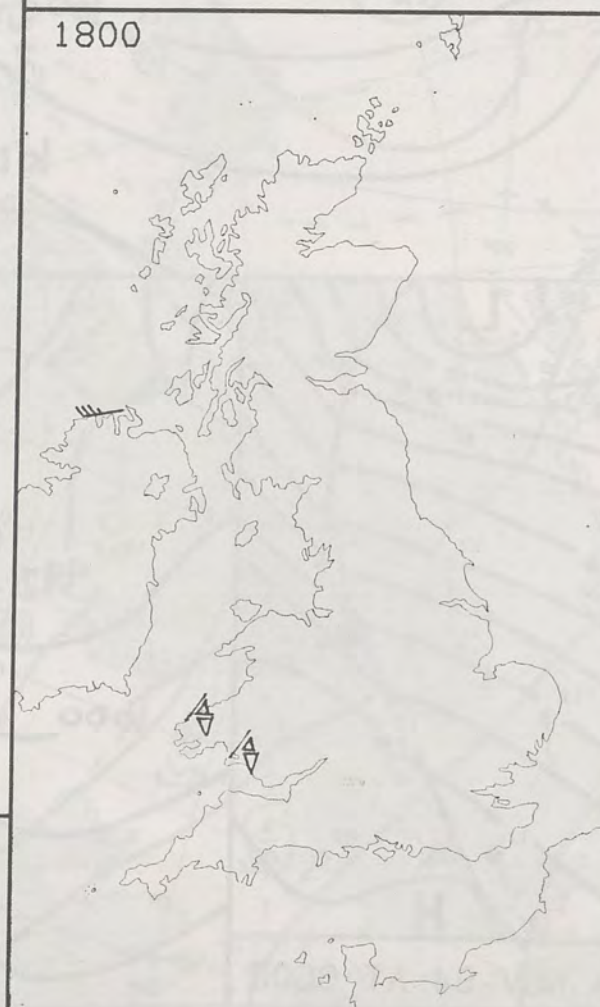


2400

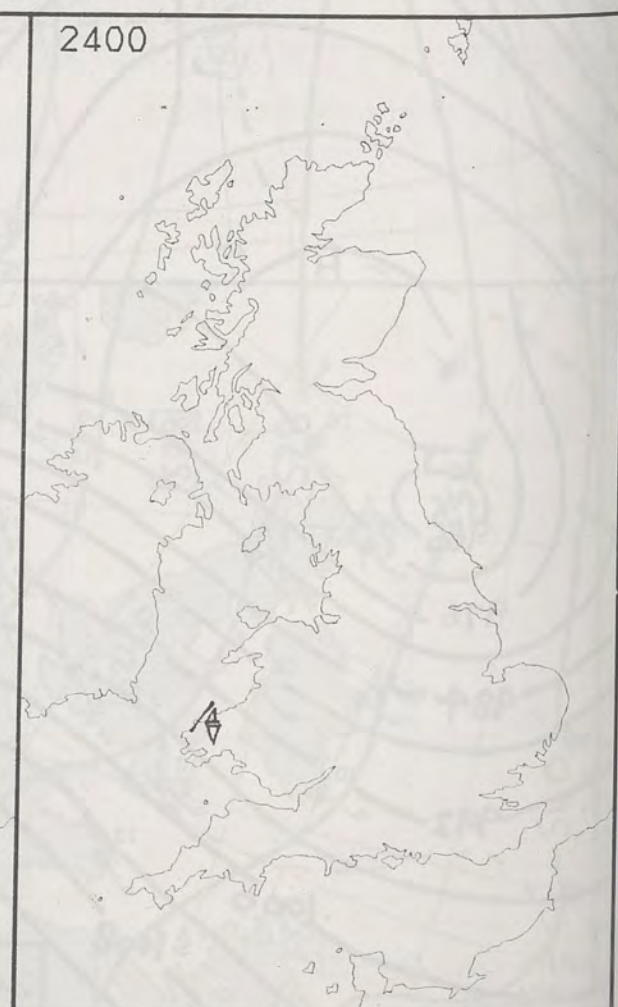


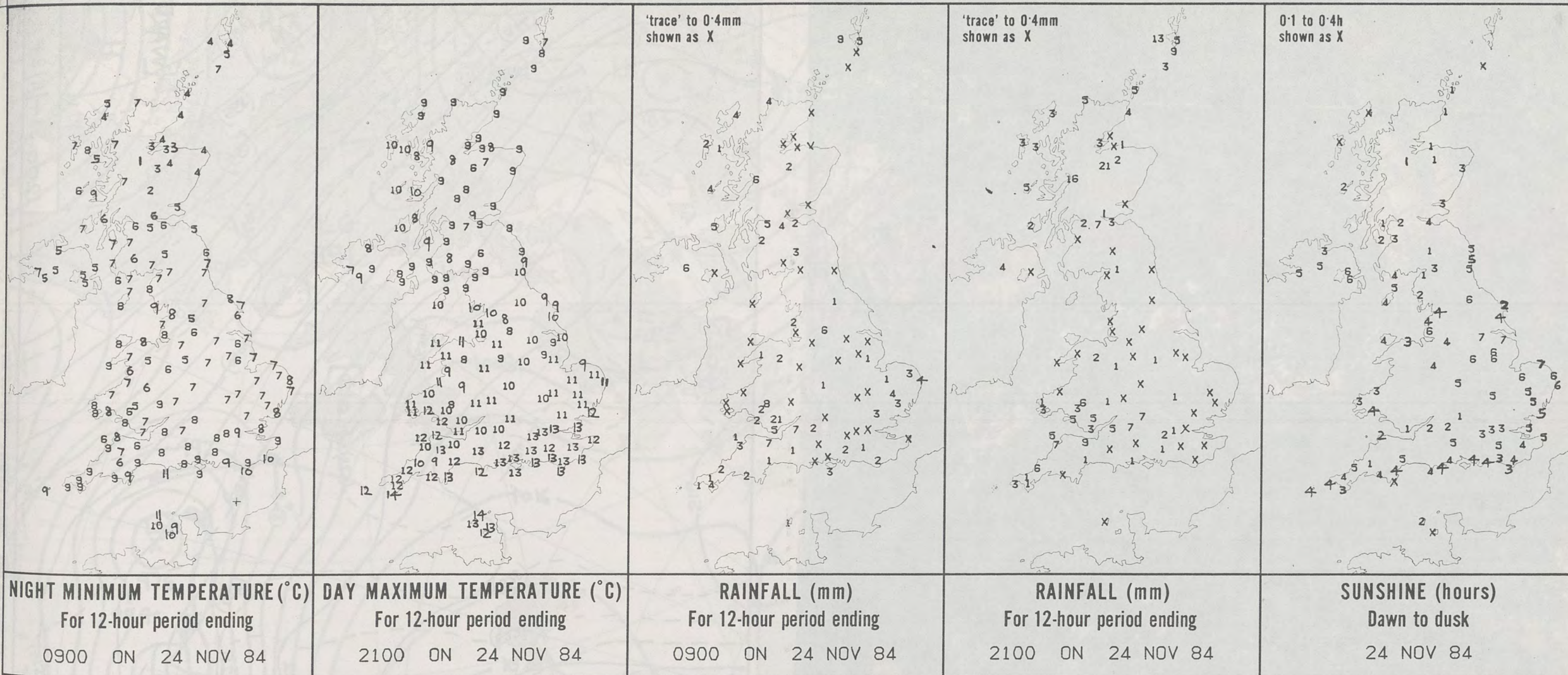
SIGNIFICANT WEATHER CHARTS

1800




2400





EXTREMES FOR SATURDAY 24TH NOVEMBER 1984

Highest maximum	: 13.9°C Lizard (Cornwall)
Lowest maximum	: 6.1°C Aviemore (Highland)
Lowest minimum	: 1.3°C Inverness/Dalcross
Lowest grass minimum	: -2.2°C Aberdeen/Dyce
Most rain (24 hours from 0900 GMT)	: 35.0 mm Killin (Loch Tay/Central Region)
Most sun	: 7.5 hrs Cromer (Norfolk)

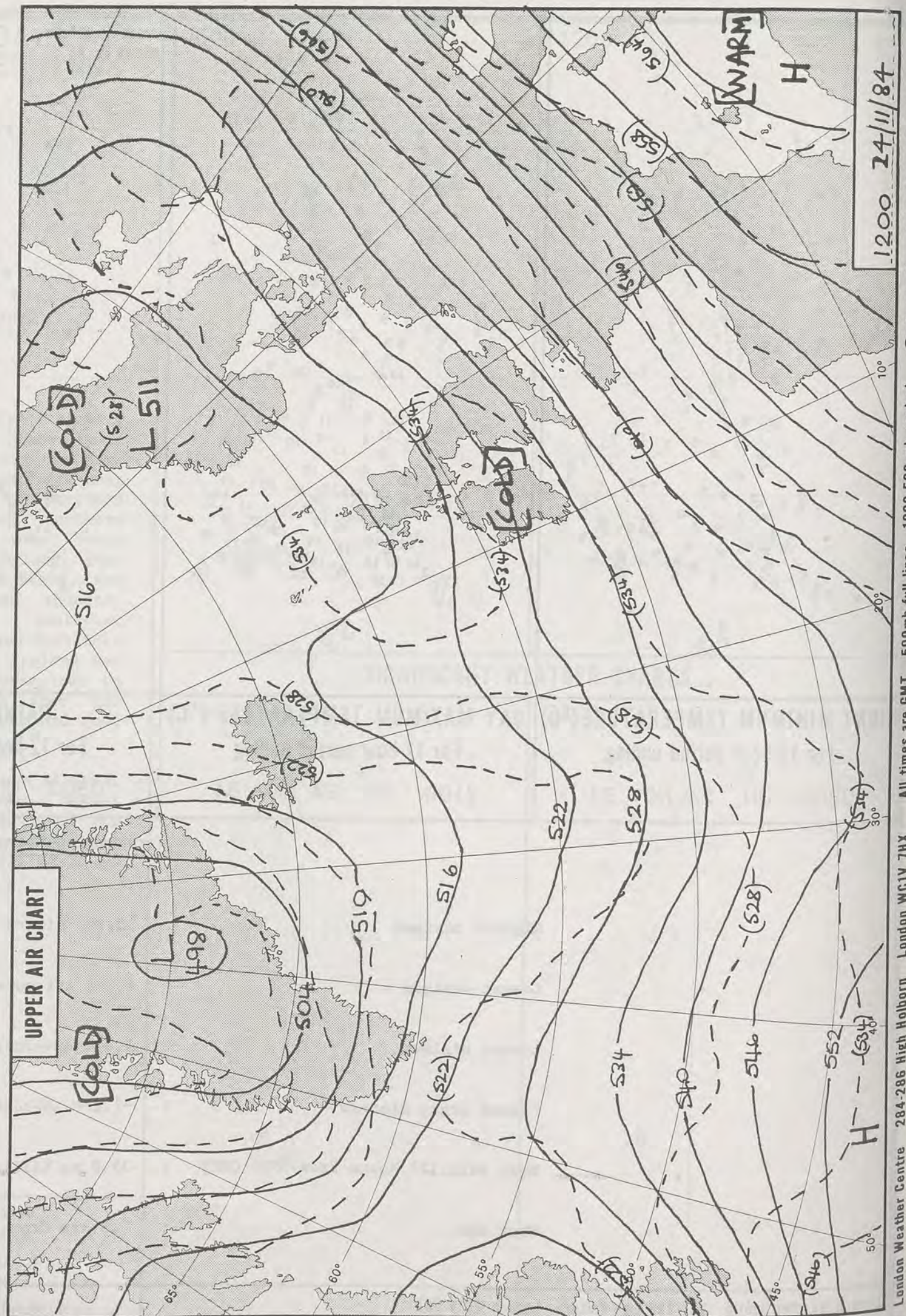


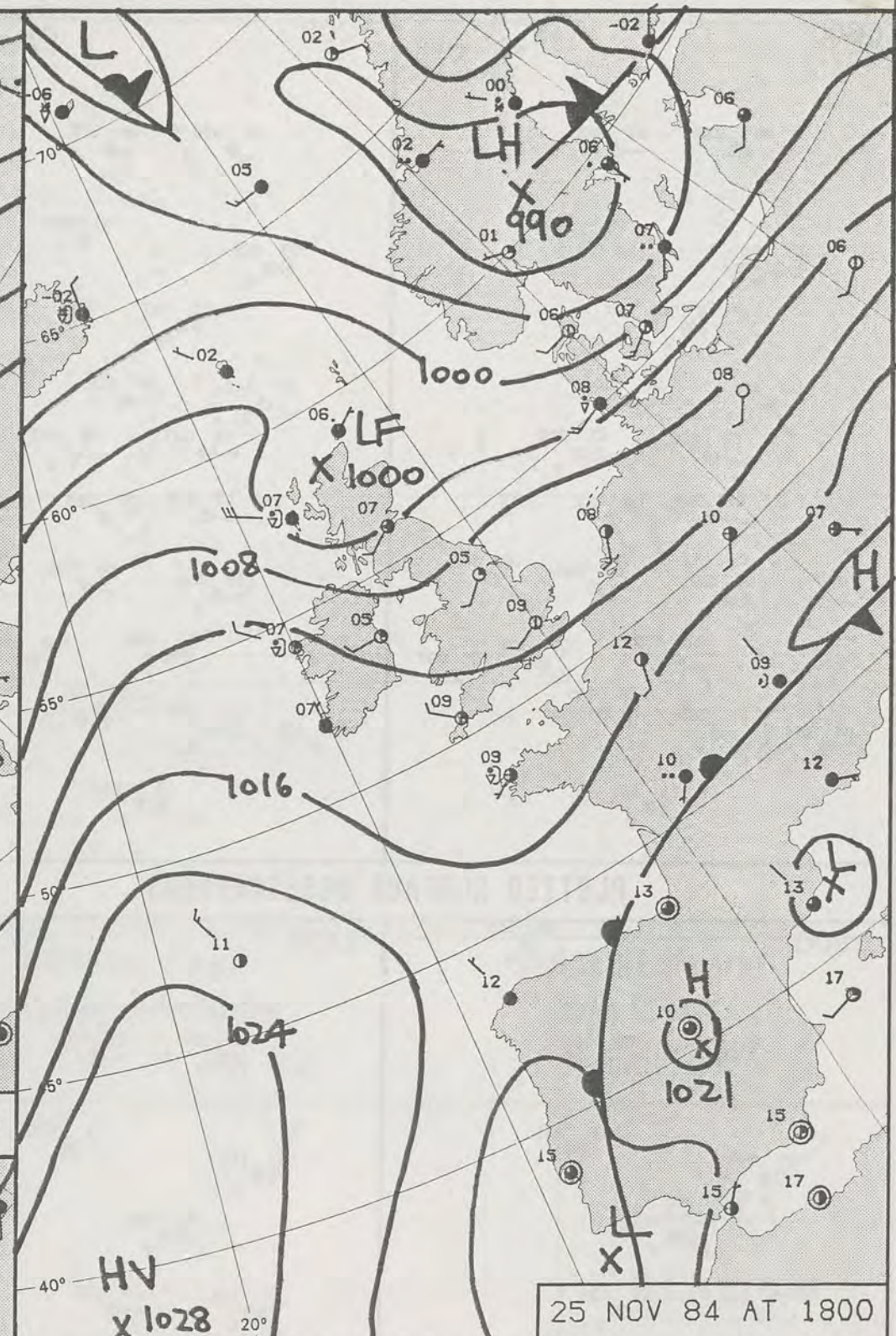
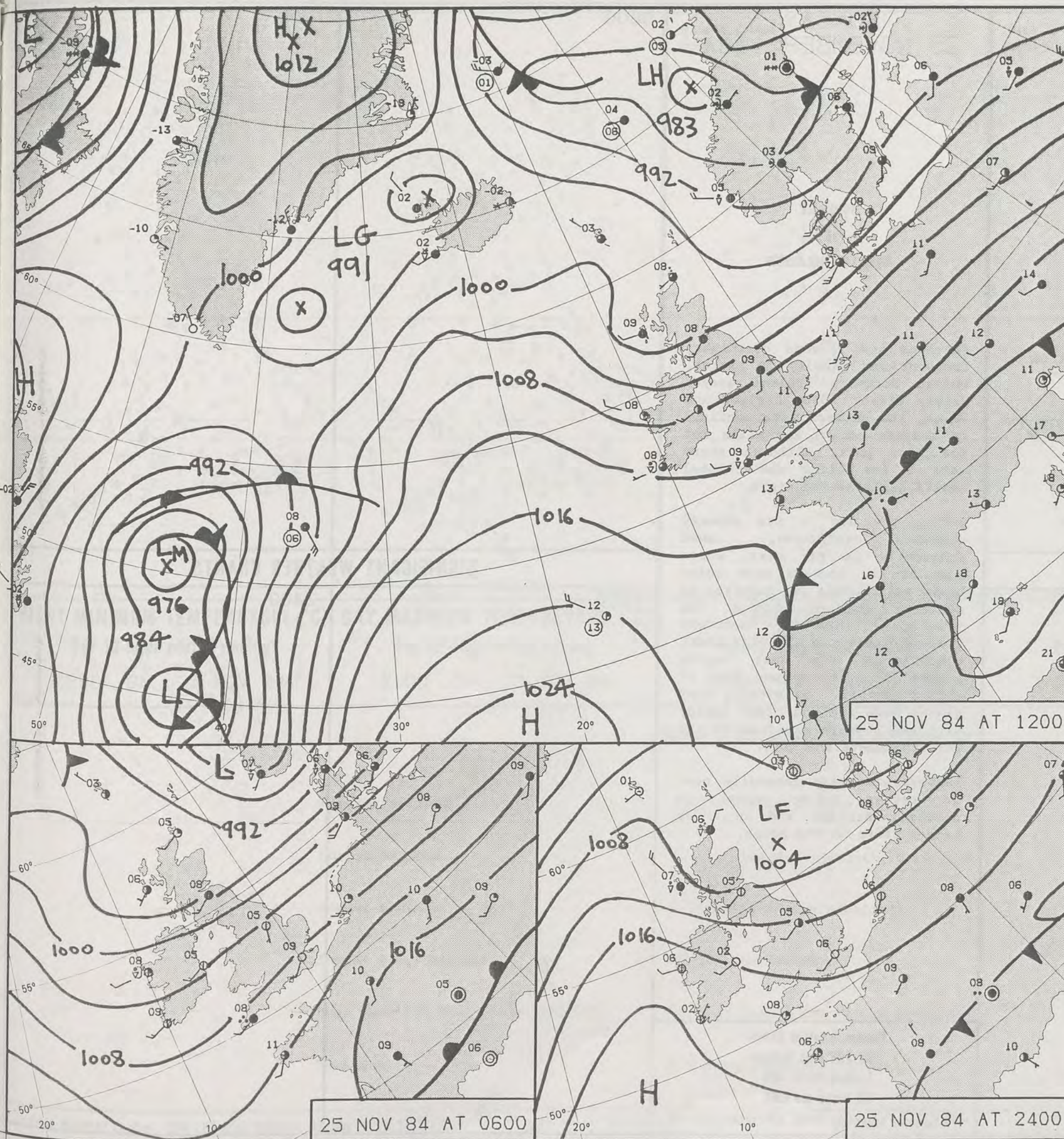
**DAILY
WEATHER
SUMMARY**






© Crown Copyright 1984
All rights reserved

24/11/84 INFRARED
1800





DAILY WEATHER SUMMARY FOR SUNDAY 25 NOVEMBER 1984

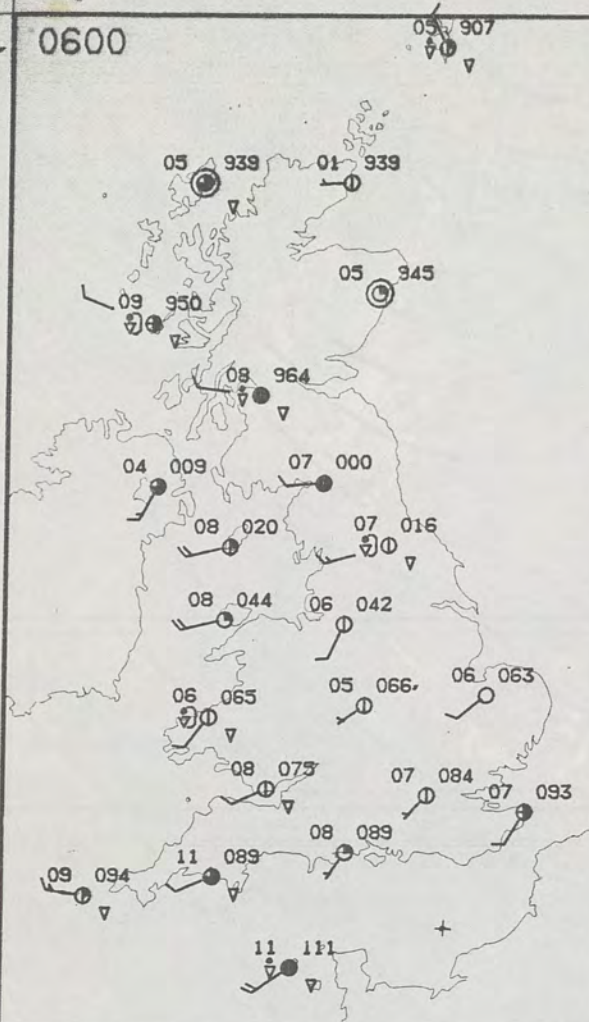
 Warm front
  Cold front
  Occlusion

London Weather Centre 284-286 High Holborn London WC1V 7HX

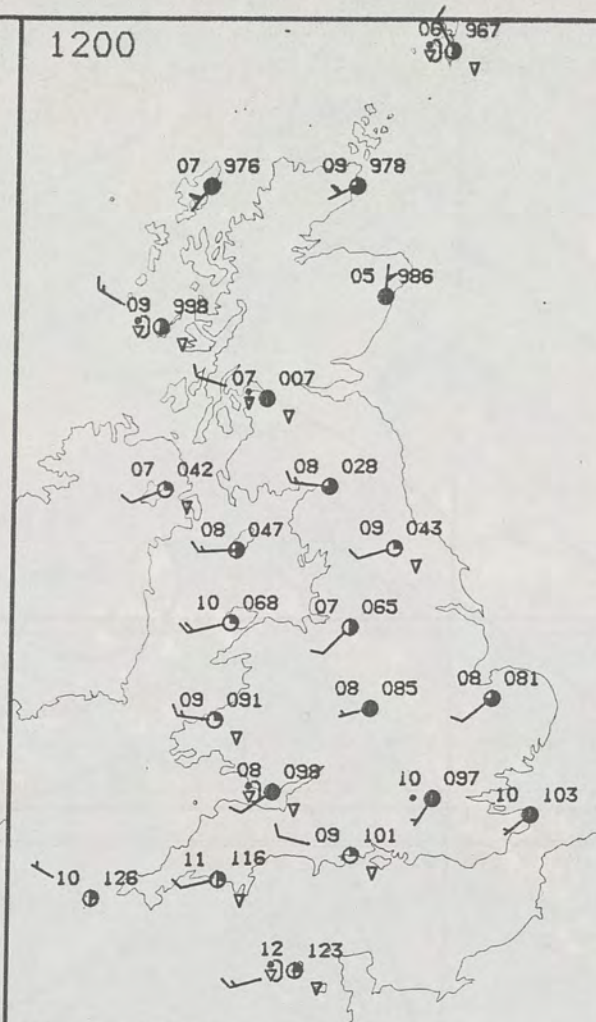
© Crown Copyright 1984 All rights reserved



0600

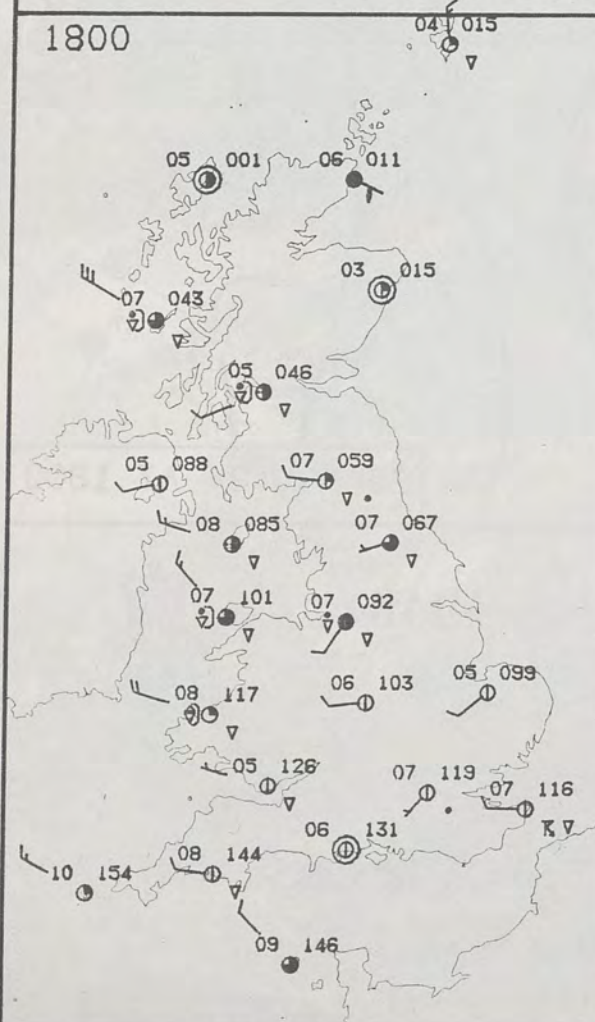


1200

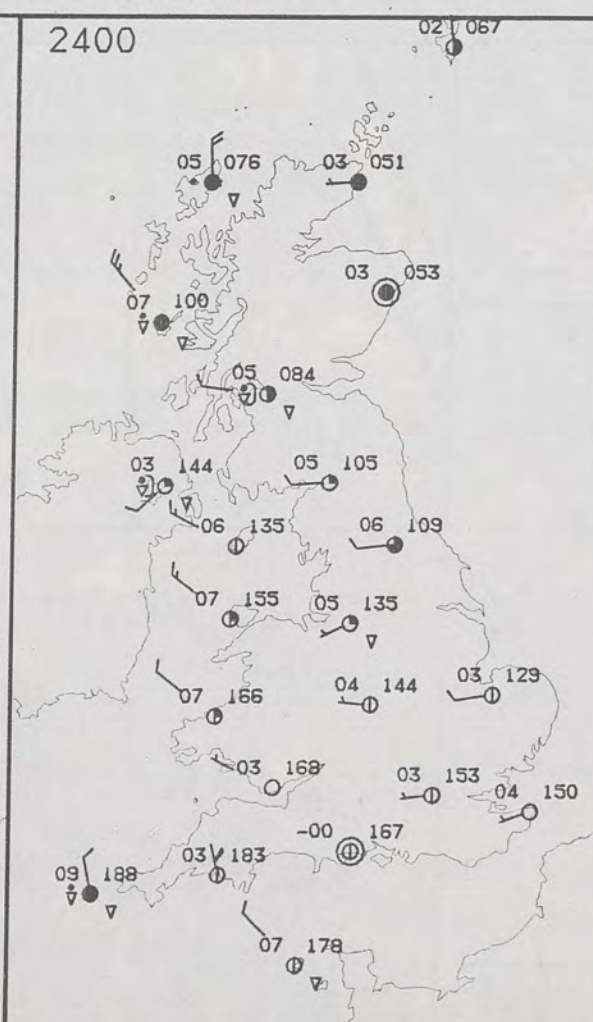


PLOTTED SURFACE OBSERVATIONS

1800



2400

SUNDAY
25 NOVEMBER 1984SUMMARY
OF
BRITISH WEATHER

Scotland had showers overnight, frequent and squally in places, whilst Northern Ireland stayed mainly clear. Over England and Wales, the showers were confined to western coasts and hills for the most part, although there were a few along the Channel coasts later in the night.

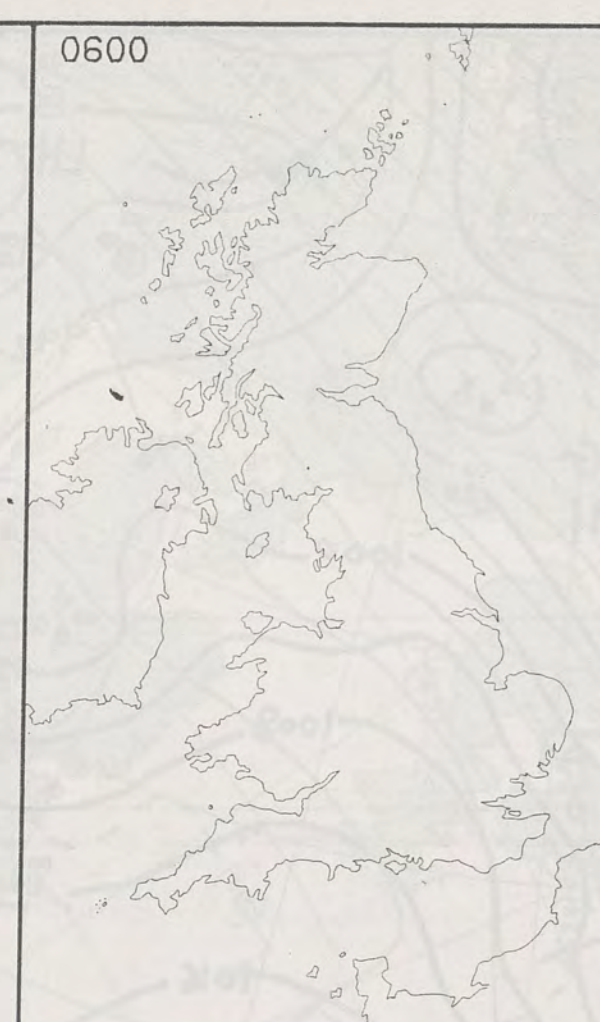
During the day it was showery almost everywhere, most frequently in the west, where some of the showers were quite heavy and thunder was reported in southern England during the morning. However, Northern Ireland, parts of the Midlands, Lincolnshire and East Anglia stayed dry, with a good deal of bright weather. By evening many places were dry and clear again, with the showers confined to the western coasts and hill.

Temperatures were generally near or rather below normal in northern Britain and near or rather above in the south.

London Weather Centre
284-286 High Holborn
London WC1V 7HX
All times are GMT

© Crown Copyright 1984 All rights reserved

0600

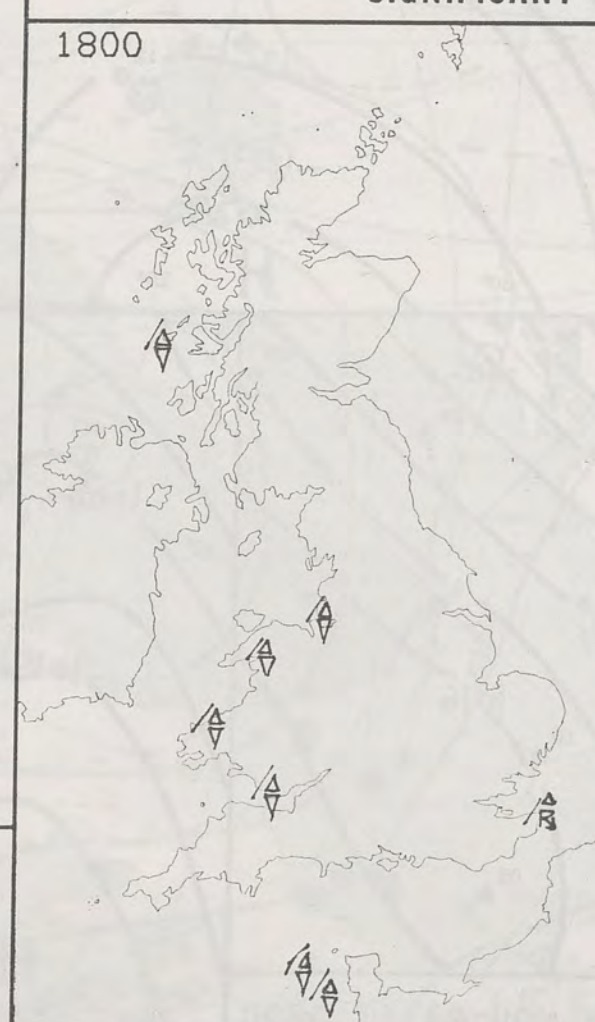


1200

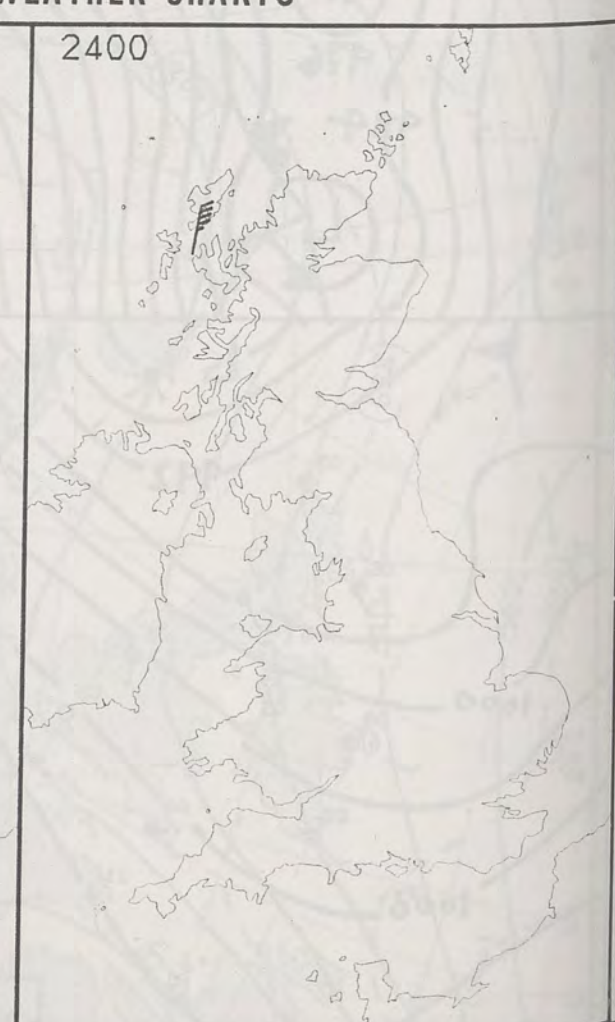


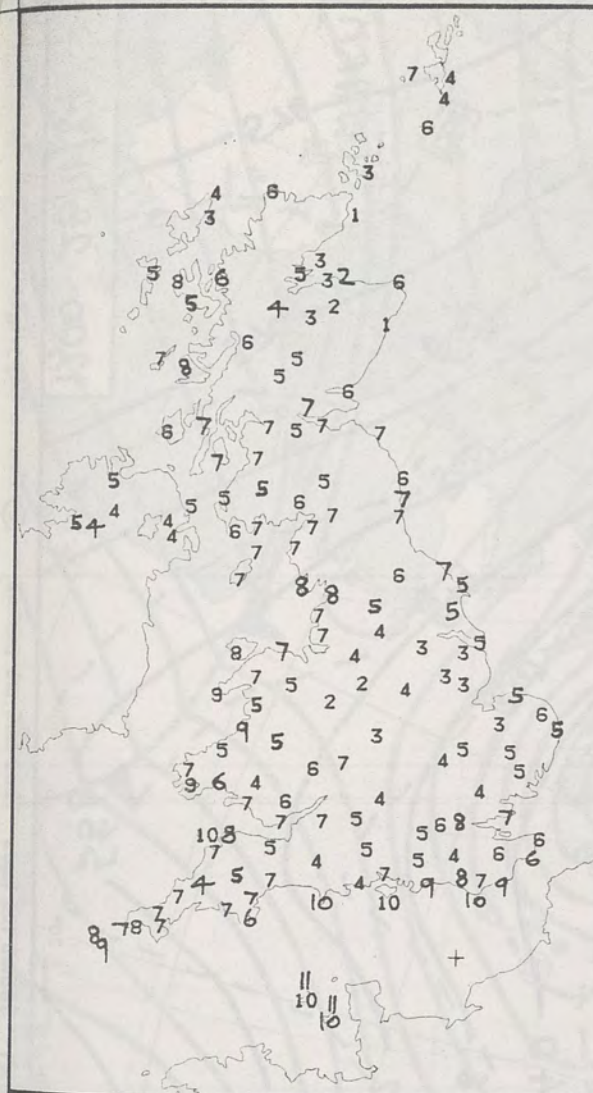
SIGNIFICANT WEATHER CHARTS

1800

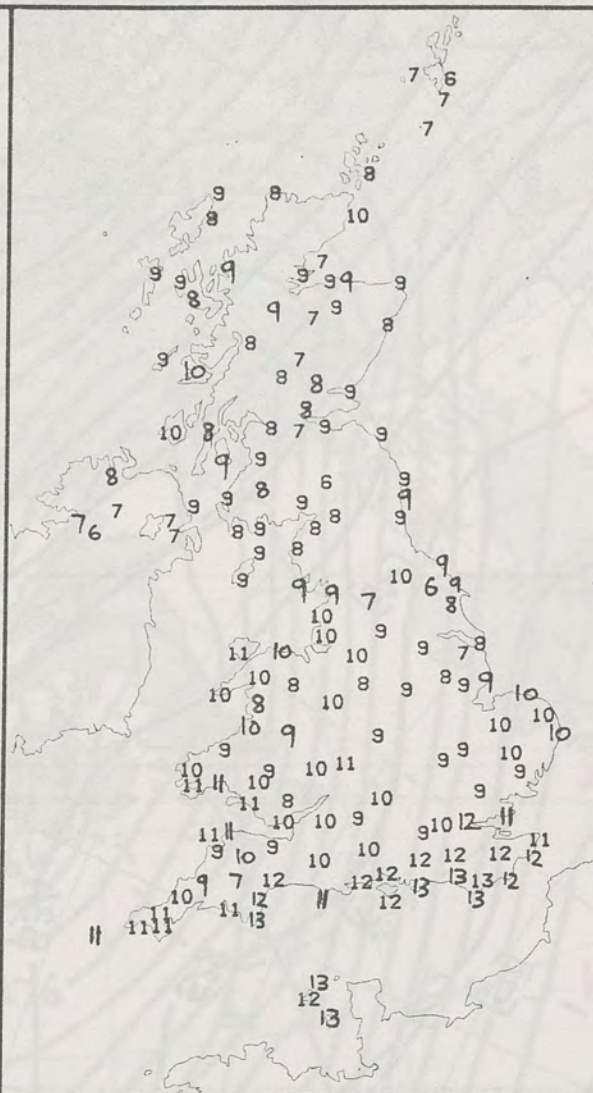


2400





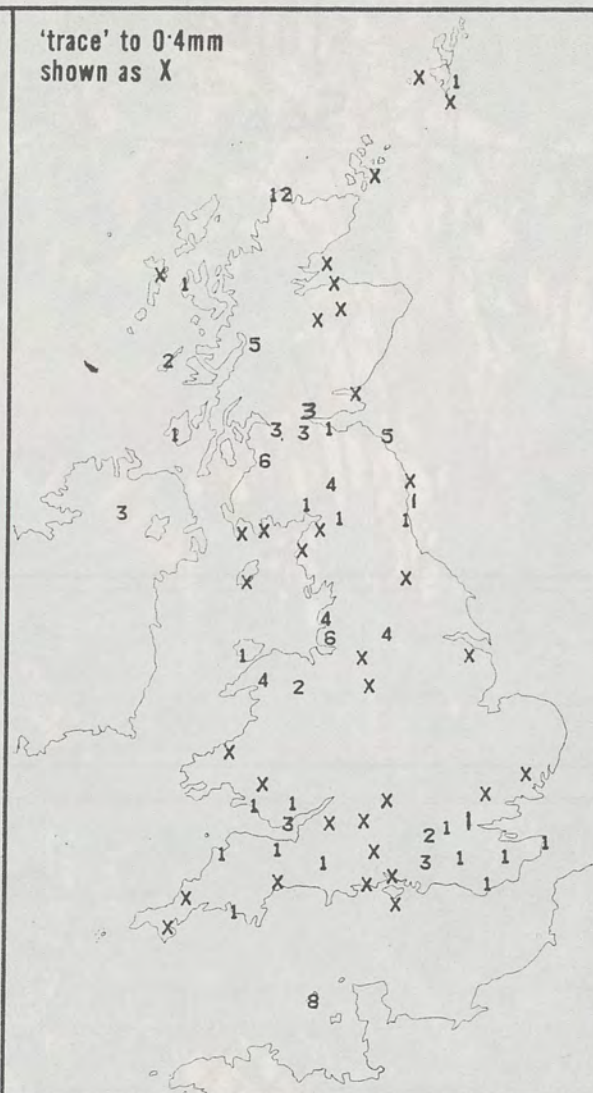
NIGHT MINIMUM TEMPERATURE (°C)
For 12-hour period ending
0900 ON 25 NOV 84



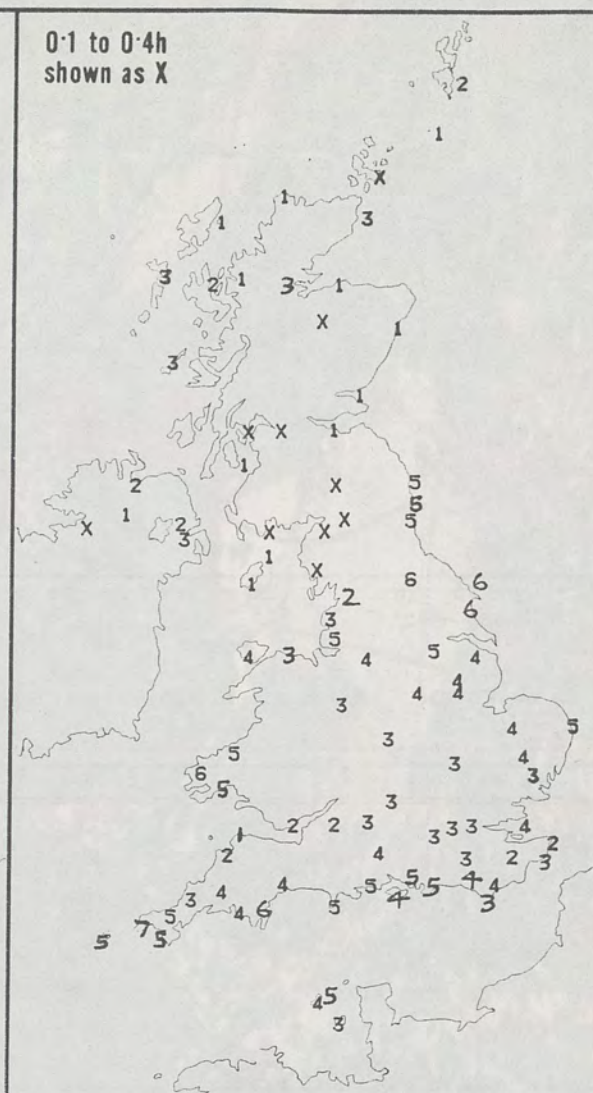
DAY MAXIMUM TEMPERATURE (°C)
For 12-hour period ending
2100 ON 25 NOV 84



RAINFALL (mm)
For 12-hour period ending
0900 ON 25 NOV 84



RAINFALL (mm)
For 12-hour period ending
2100 ON 25 NOV 84



SUNSHINE (hours)
Dawn to dusk
25 NOV 84

EXTREMES FOR SUNDAY 25TH NOVEMBER 1984

Highest maximum	: 13.2°C Jersey/St Helier
Lowest maximum	: 6.0°C Fylingdales (North Yorkshire)
Lowest minimum	: 0.7°C Wick (North Scotland)
Lowest grass minimum	: -3.3°C Aberdeen/Dyce
Most rain (24 hours from 0900 GMT)	: 22.4 mm Cape Wrath (North Scotland)
Most sun	: 6.8 hours Penzance (Cornwall)

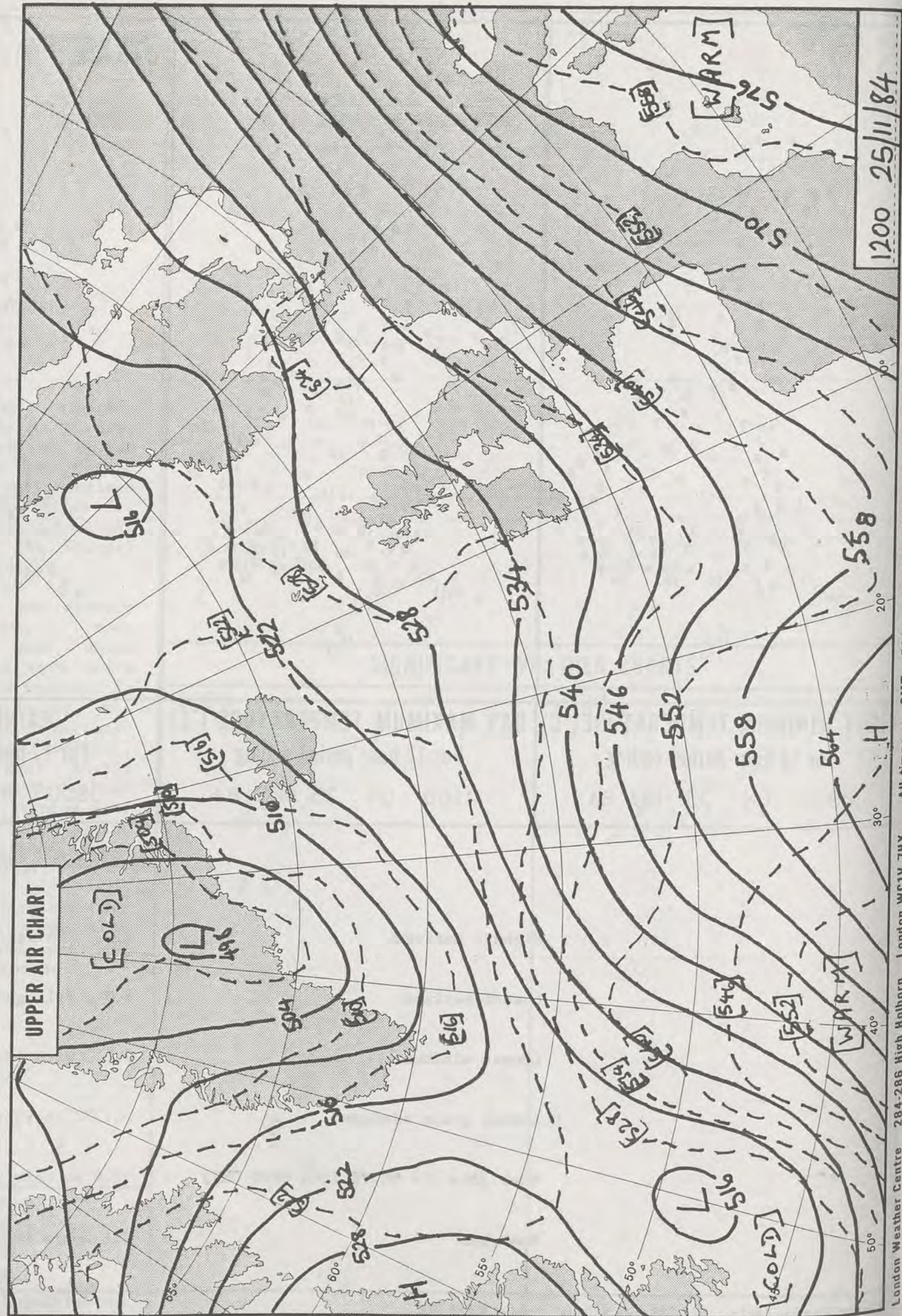
METEOROLOGICAL OFFICE
3-DEC1984
LIBRARY

**DAILY
WEATHER
SUMMARY**

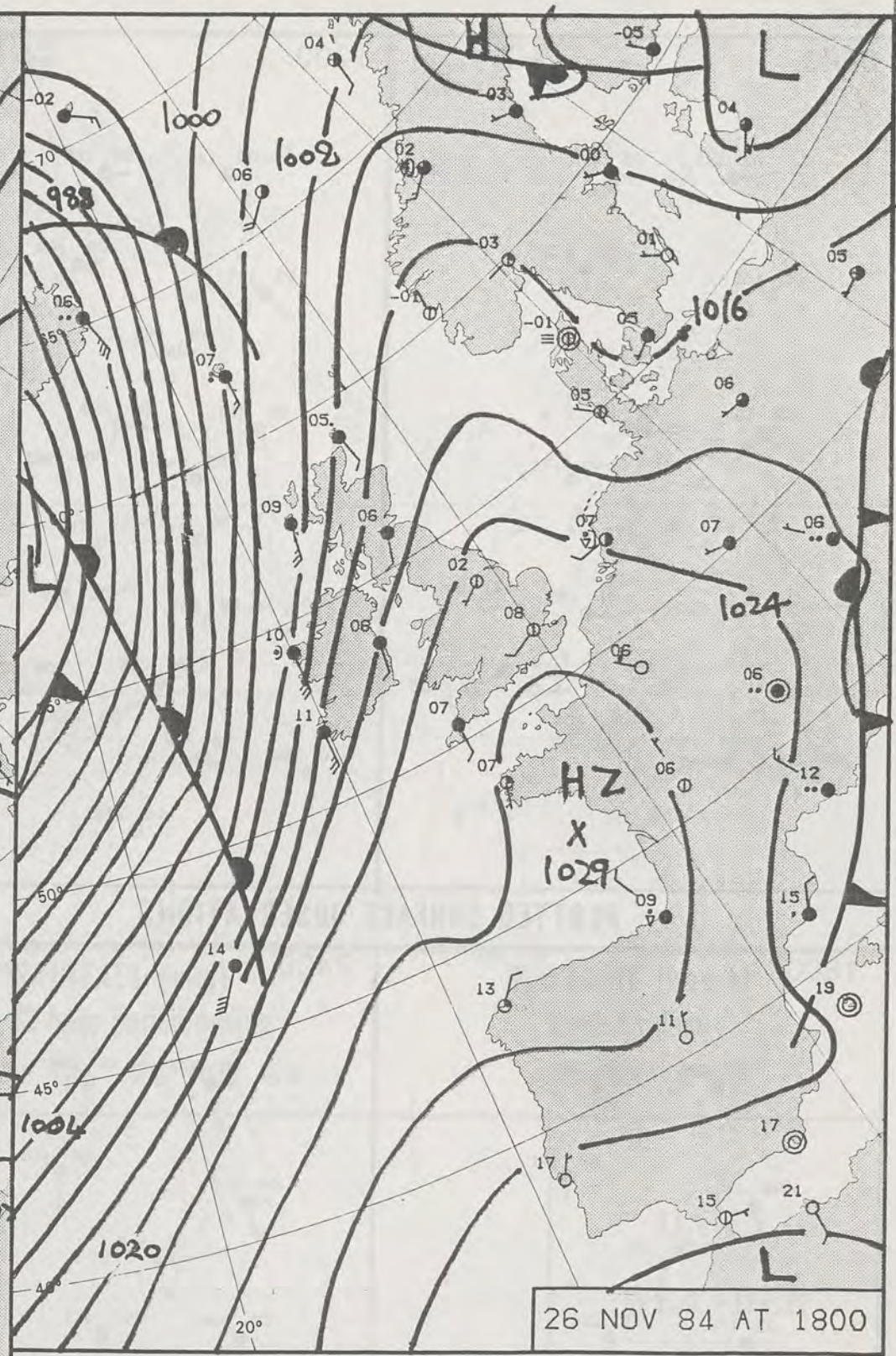
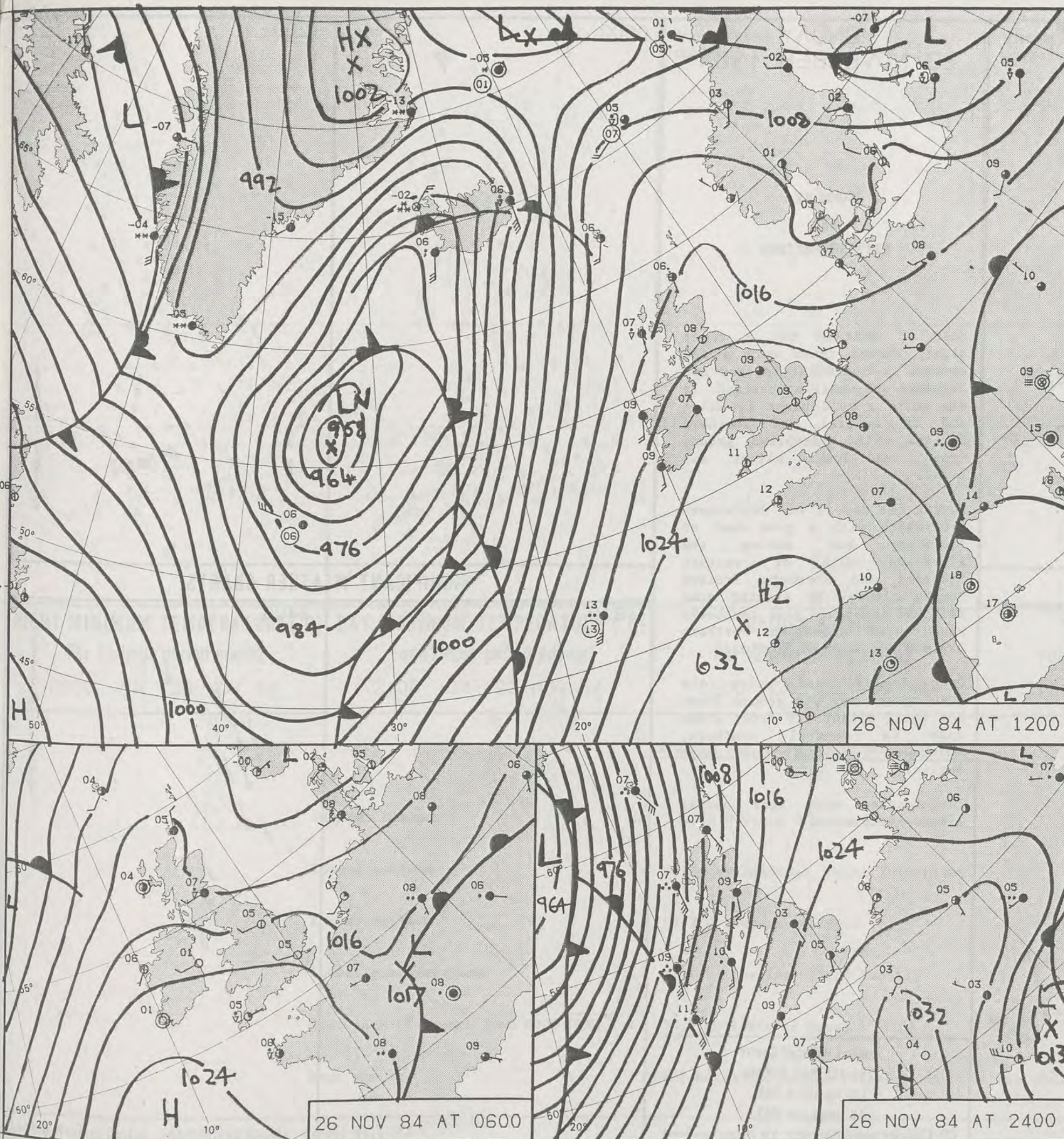


© Crown Copyright 1984
All rights reserved

25/11/84 INFRARED
0506 RED



1200 25/11/84
London Weather Centre 284-286 High Holborn London WC1V 7HX
All times are GMT
500mb full lines 1000-500 mb pecked
© Crown Copyright 1984 All rights reserved



DAILY WEATHER SUMMARY

FOR

MONDAY 26 NOVEMBER 1984

Warm front Cold front Occlusion

London Weather Centre 284-286 High Holborn London WC1V 7HX

© Crown Copyright 1984 All rights reserved



MONDAY
26 NOVEMBER 1984

SUMMARY
OF
BRITISH WEATHER

Most of Britain had a clear night, though there were a few showers in southwest England and northern and western Scotland. It was quite a cold night in Wales and in central and southern England with widespread ground frost and local slight air frost.

During the day it was dry almost everywhere with a good deal of sunshine, but during the afternoon much of western Scotland and Northern Ireland became cloudy. By evening some rain and strong to gale southerly winds were affecting Northern Ireland and western Scotland.

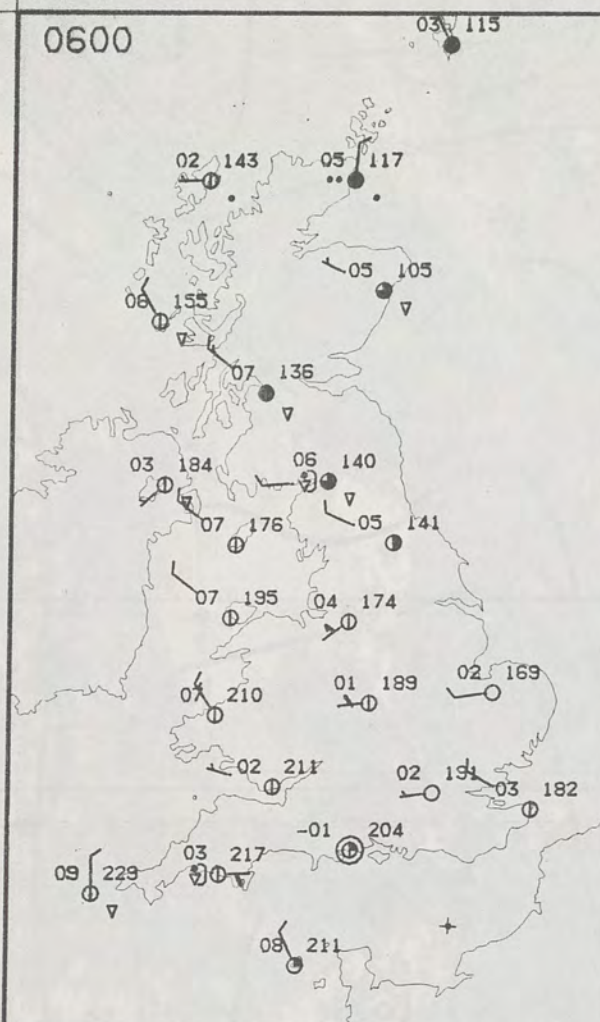
Over England and Wales the evening was dry with ground frost and local slight air frost after dusk in central southern, southeast England and East Anglia.

Temperatures were near normal almost everywhere.

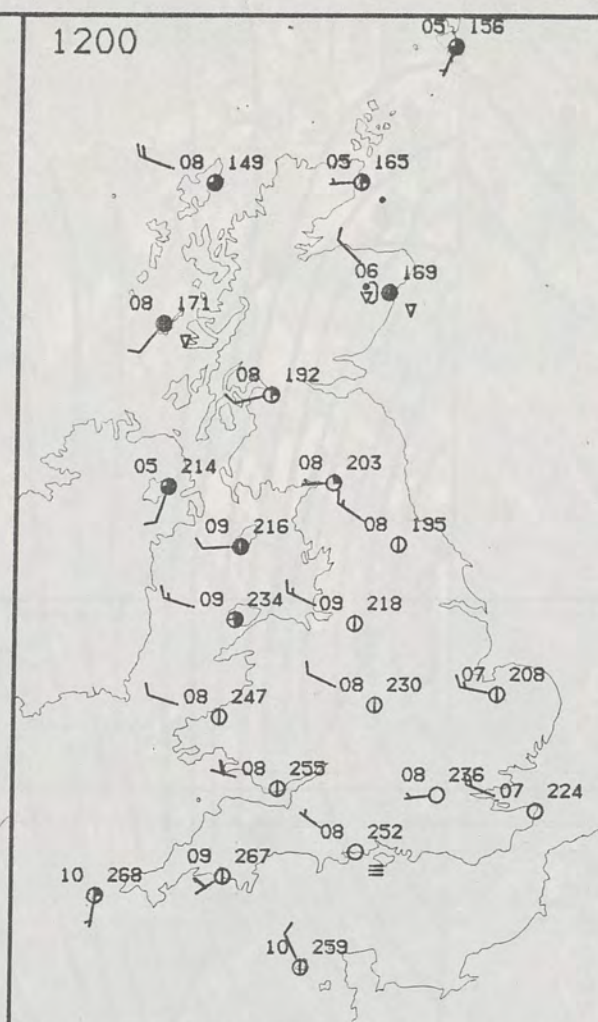
London Weather Centre
284-286 High Holborn
London WC1V 7HX
All times are GMT

© Crown Copyright 1984 All rights reserved

0600

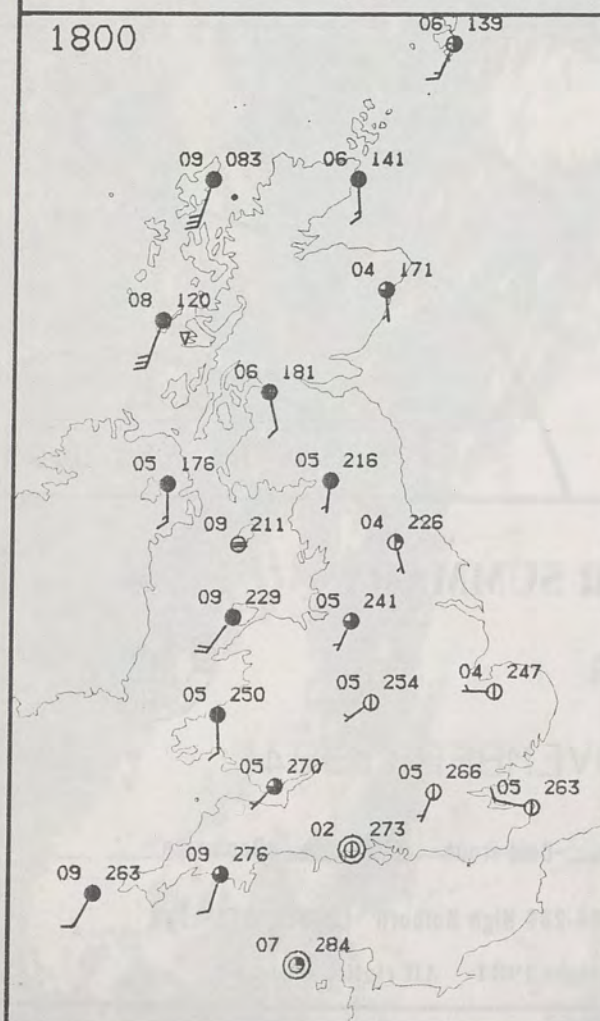


1200

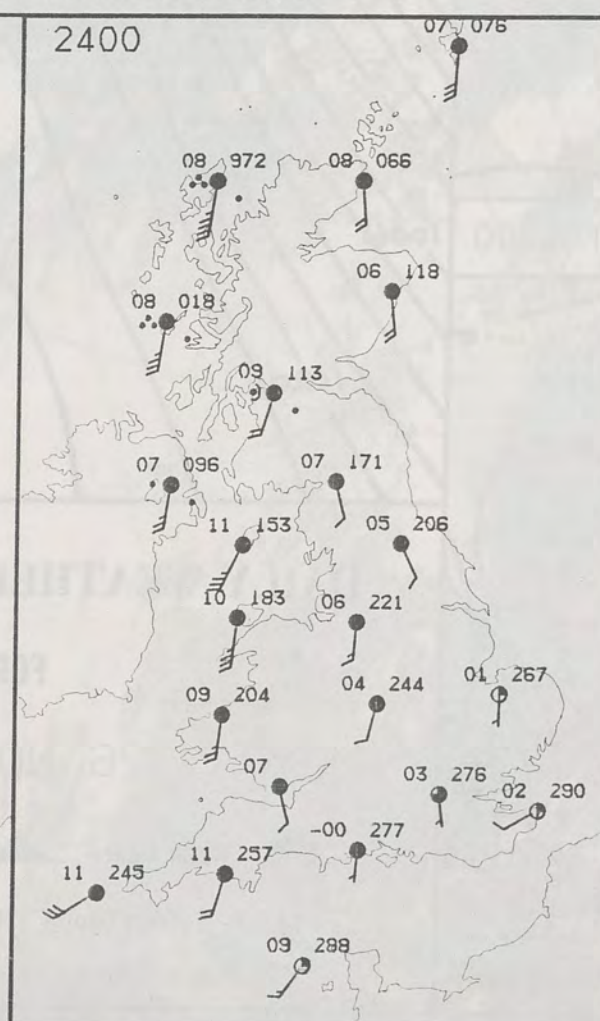


PLOTTED SURFACE OBSERVATIONS

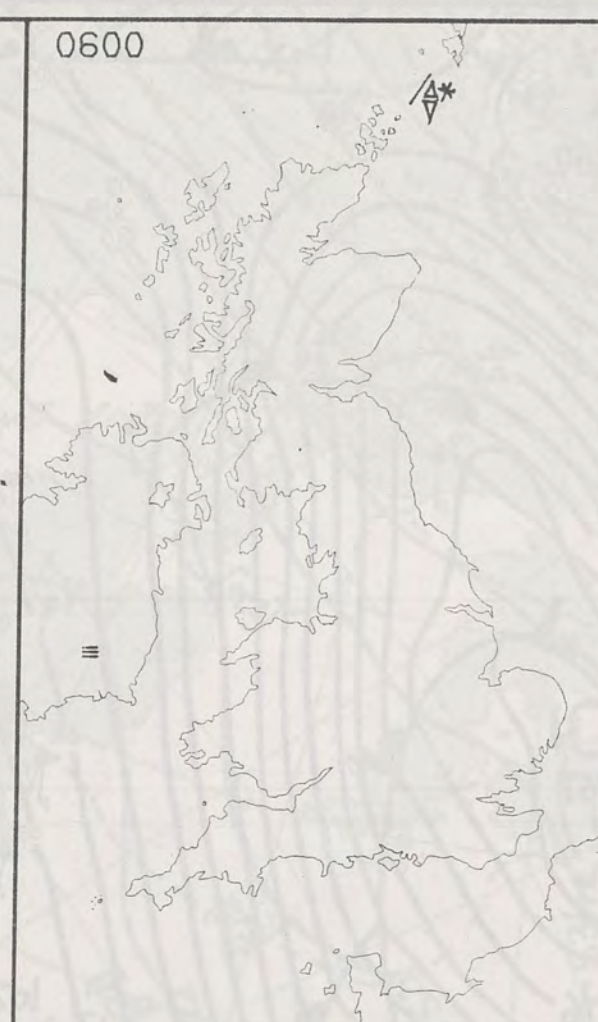
1800



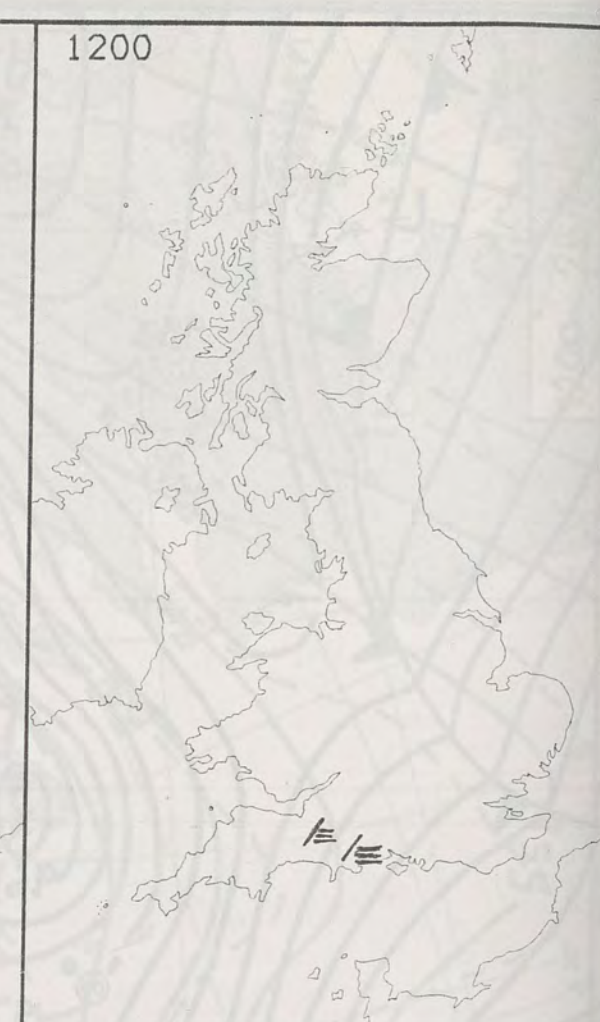
2400



0600

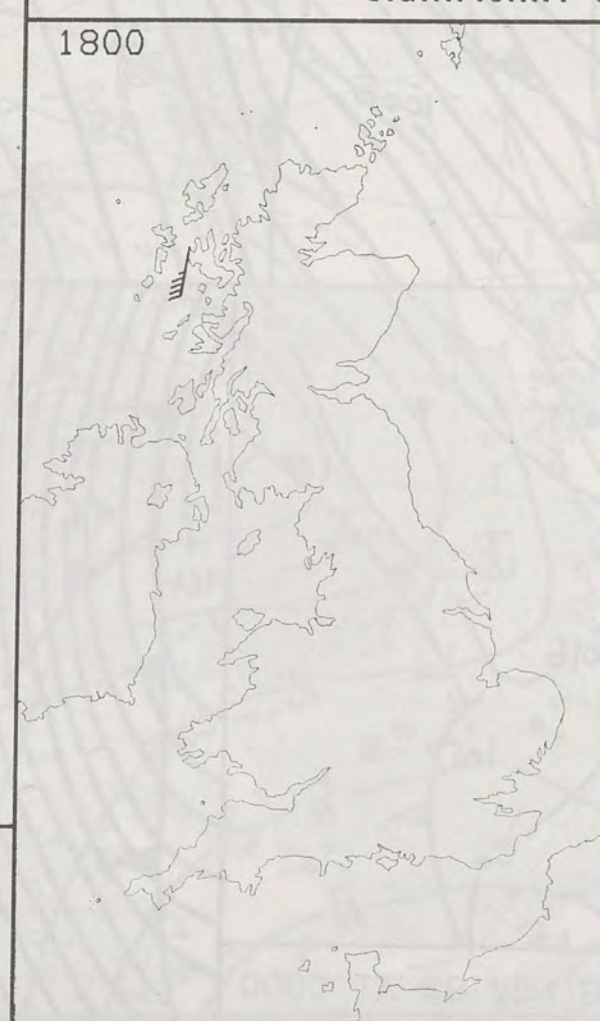


1200

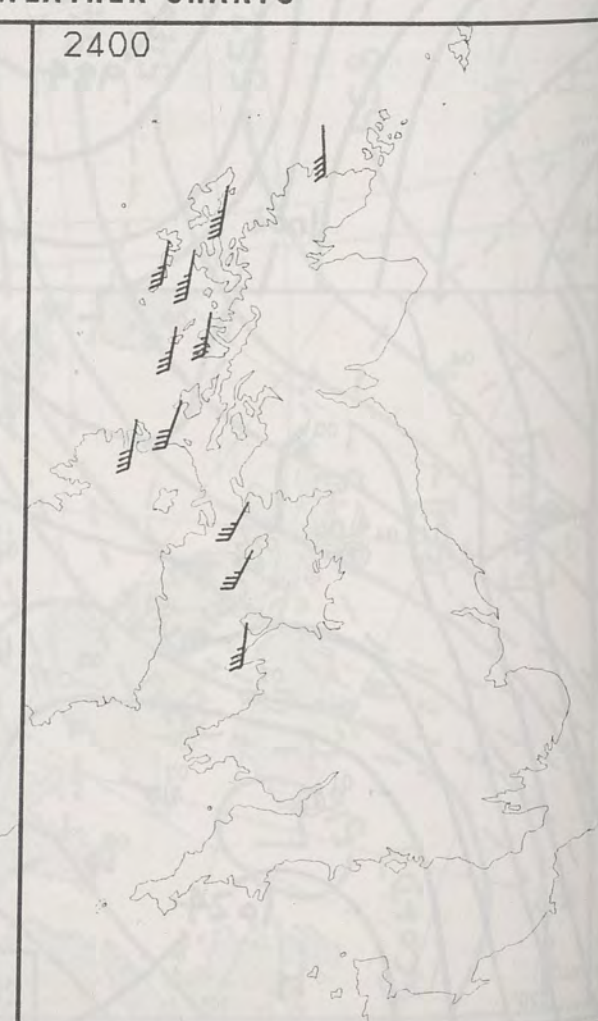


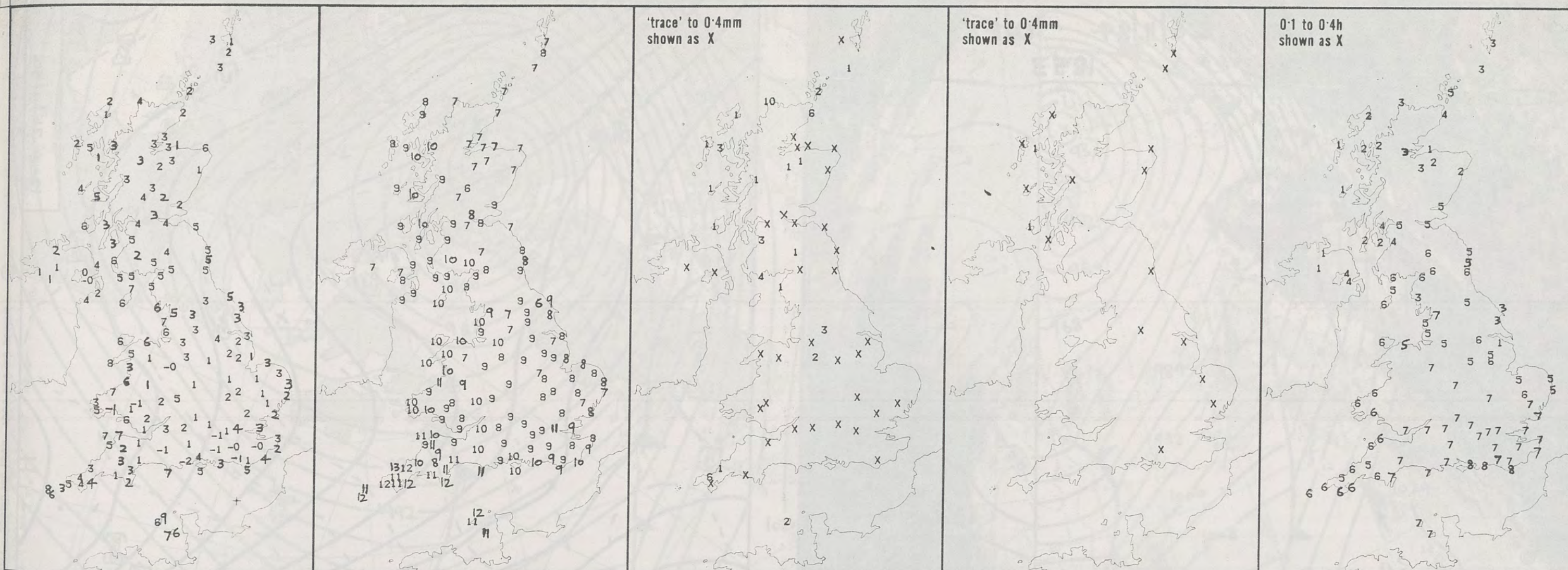
SIGNIFICANT WEATHER CHARTS

1800



2400





NIGHT MINIMUM TEMPERATURE (°C) For 12-hour period ending 0900 ON 26 NOV 84	DAY MAXIMUM TEMPERATURE (°C) For 12-hour period ending 2100 ON 26 NOV 84	RAINFALL (mm) For 12-hour period ending 0900 ON 26 NOV 84	RAINFALL (mm) For 12-hour period ending 2100 ON 26 NOV 84	SUNSHINE (hours) Dawn to dusk 26 NOV 84
---	---	--	--	--

EXTREMES FOR MONDAY 26TH NOVEMBER 1984

Highest maximum	: 13.3°C Newquay (Cornwall)
Lowest maximum	: 6.2°C Fylingdales (North Yorkshire)
Lowest minimum	: -1.9°C Bournemouth/Hurn
Lowest grass minimum	: -7.6°C Yeovilton (Near Yeovil)
Most rain (24 hours from 0900 GMT)	: 38.5 mm (Isle of Skye)
Most sun	: 7.7 hours Eastbourne (Sussex) and Southsea (Hampshire)

METEOROLOGICAL OFFICE
3-DEC1984
LIBRARY

**DAILY
WEATHER
SUMMARY**

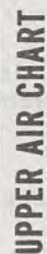


© Crown Copyright 1984
All rights reserved

26/11/84

1853

INFRARED



1200 26/11/84

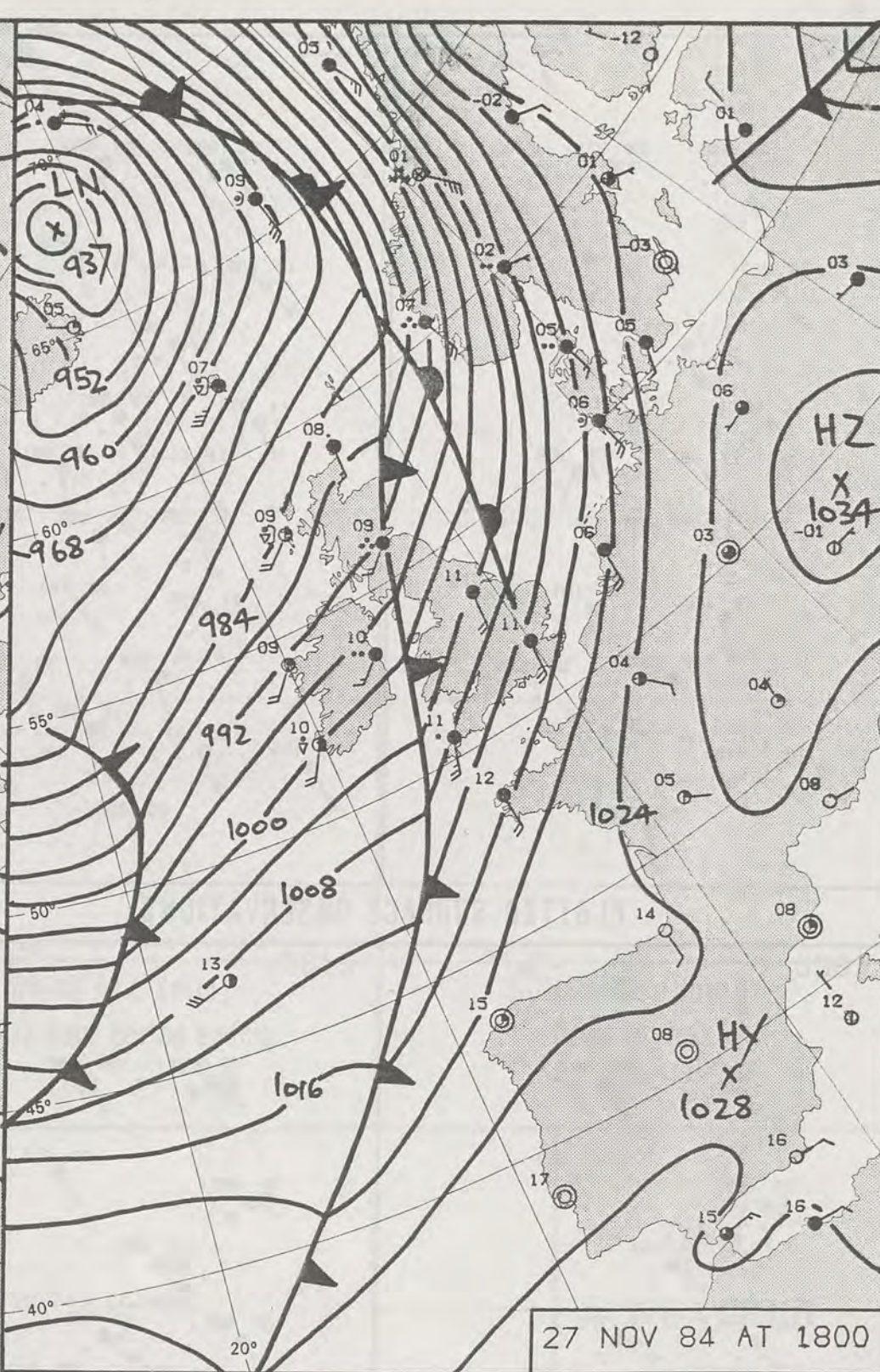
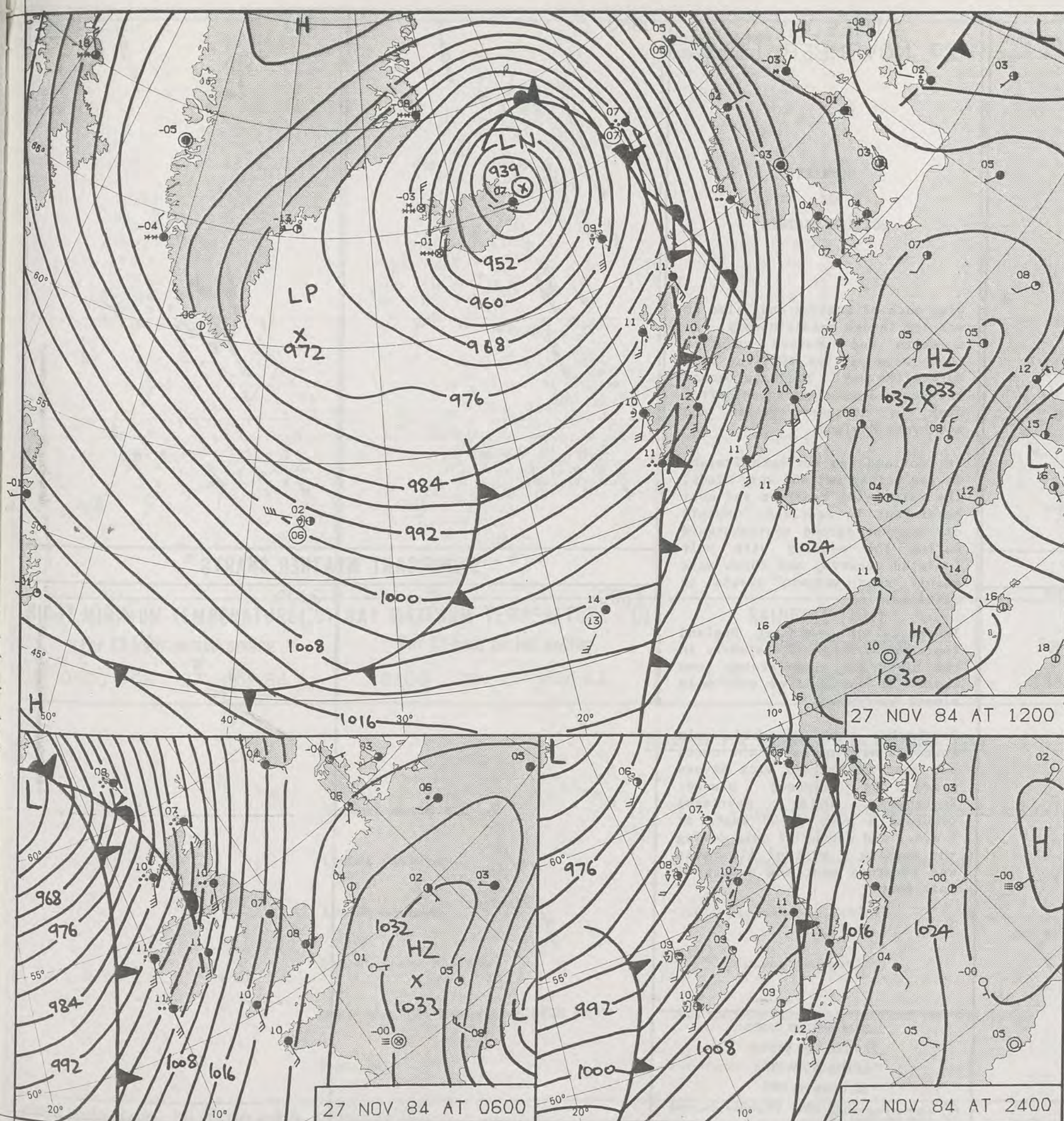
All times are GMT 500mb full lines 1000-500 mb pecked

London WC1V 7HX

284-286 High Holborn

London Weather Centre

© Crown Copyright 1984. All rights reserved.



DAILY WEATHER SUMMARY

FOR

TUESDAY 27 NOVEMBER 1984

London Weather Centre 284-286 High Holborn London WC1V 7HX

© Crown Copyright 1984 All rights reserved

Warm front Cold front Occlusion

Meteorological Office

TUESDAY
27 NOVEMBER 1984

SUMMARY
OF
BRITISH WEATHER

Over much of England and Wales it was dry though mainly cloudy. In northern and western counties there were patches of light rain during the day. The rain became heavier and more persistent after dusk in northwest Wales and northwest England.

In Scotland and Northern Ireland it was mainly wet and very windy, the rain being heaviest and most persistent in Scotland. Mainly dry weather spread southeastward during the evening with only isolated showers, and these were mainly near western coasts of Scotland.

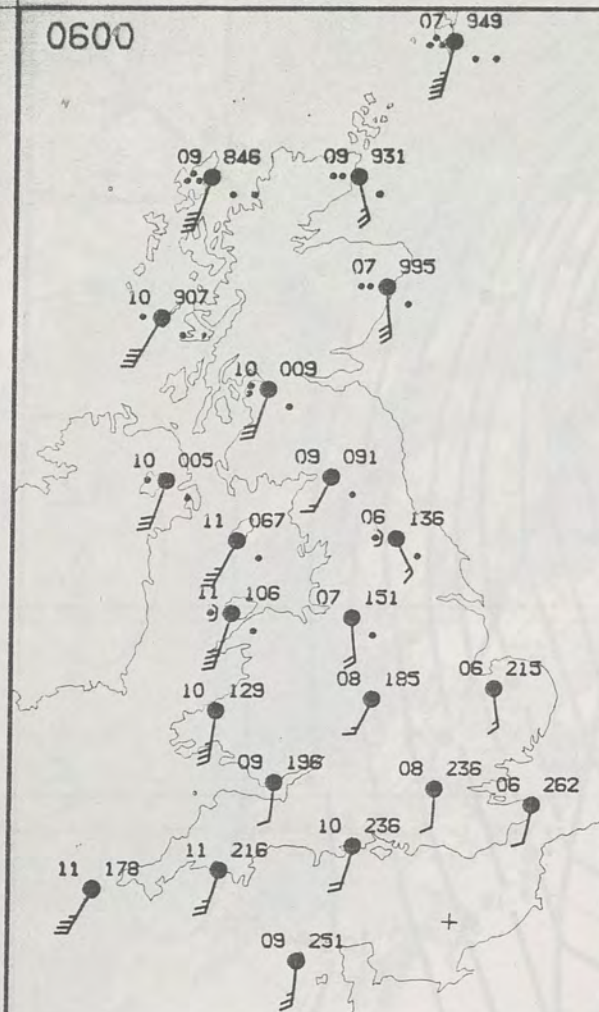
In parts of southeast England there was a slight frost early in the night but temperatures soon rose. It was mild or very mild almost everywhere.

Southerly winds reached gale force in many parts of the north and west of Britain with severe gales in exposed places. Stornoway (Outer Hebrides) recorded a gust of 69 knots at 5 a.m., and worthy of note during the morning a gust of 112 knots was recorded near the summit of Cairngorm.

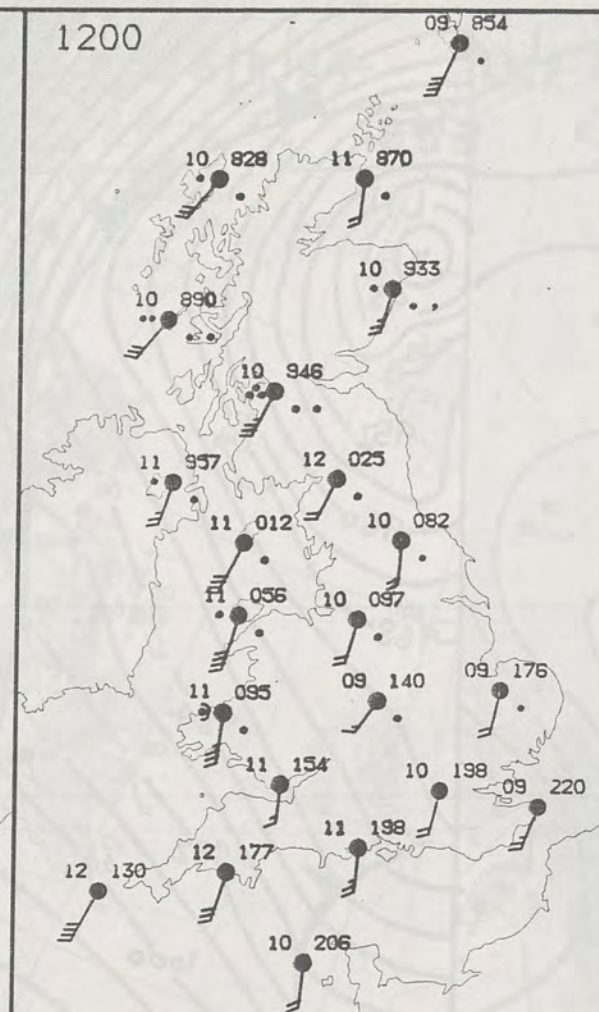
London Weather Centre
284-286 High Holborn
London WC1V 7HX
All times are GMT

© Crown Copyright 1984 All rights reserved

0600

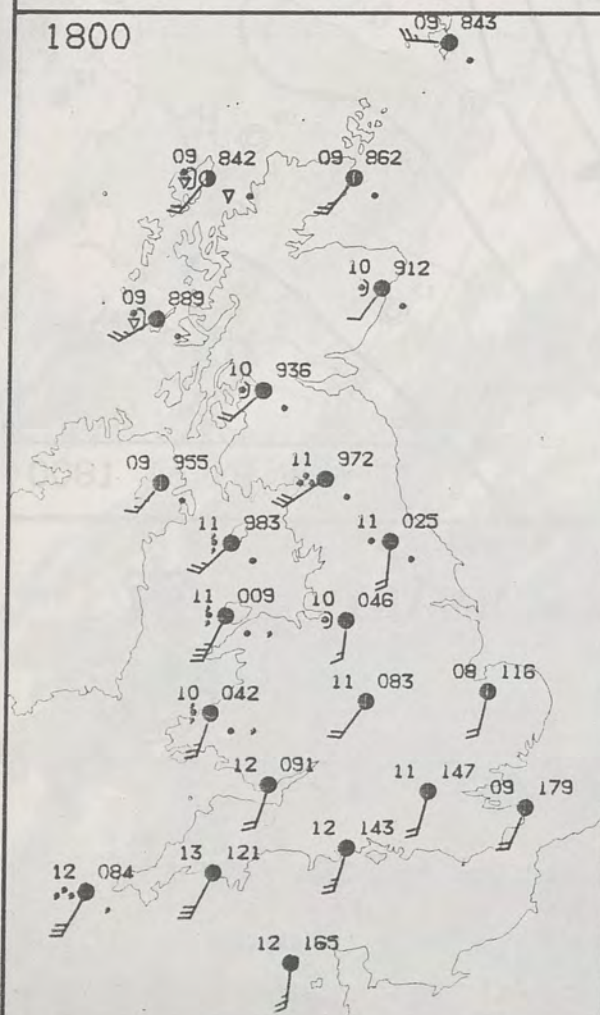


1200

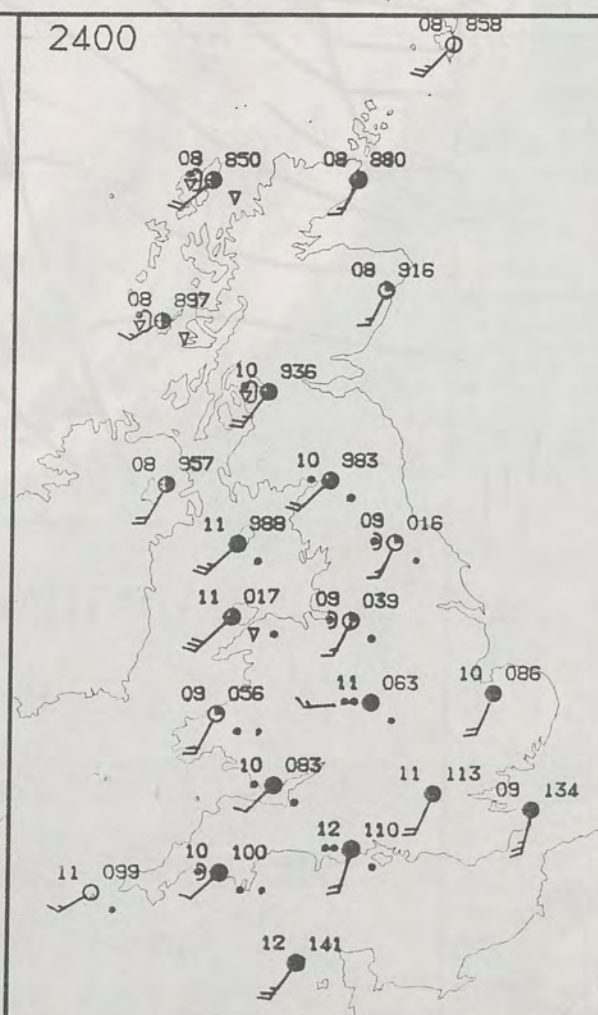


PLOTTED SURFACE OBSERVATIONS

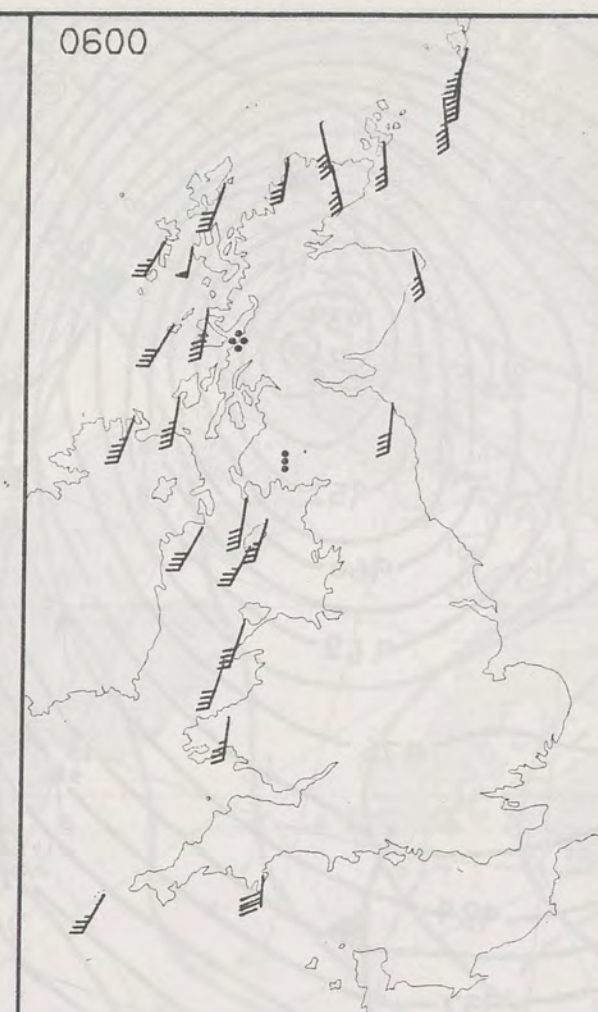
1800



2400



0600



1200

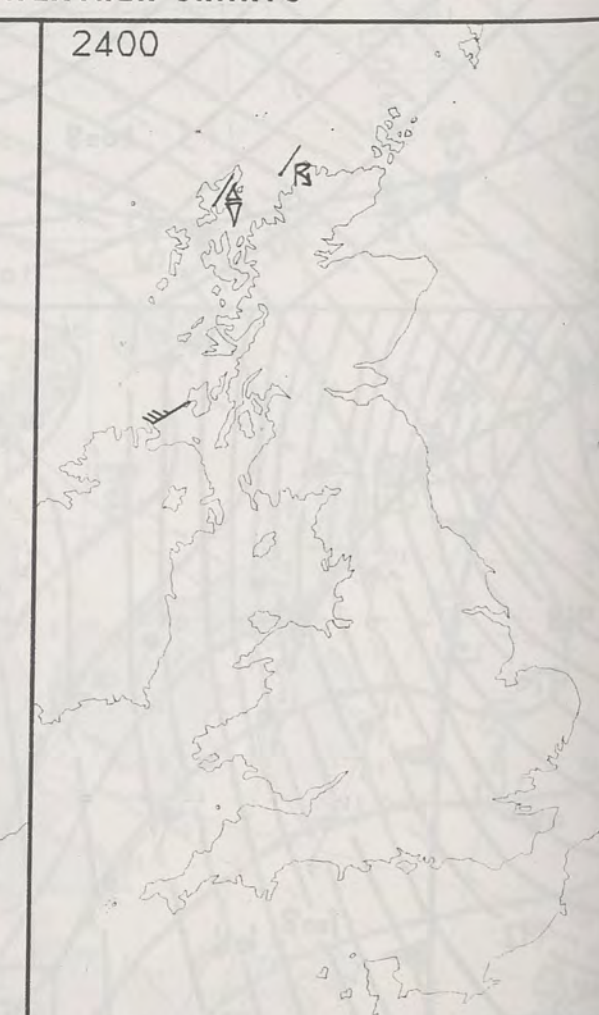


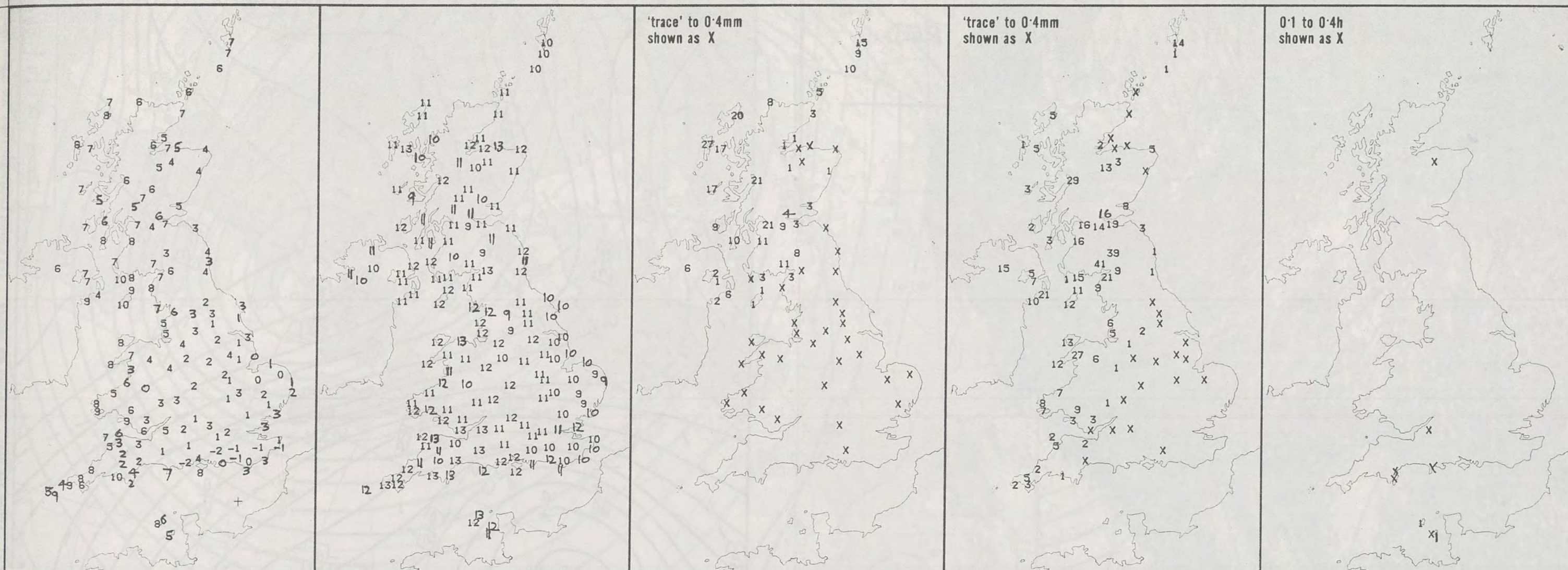
SIGNIFICANT WEATHER CHARTS

1800



2400

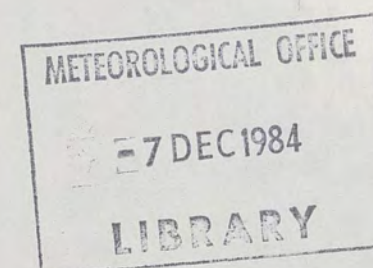




NIGHT MINIMUM TEMPERATURE (°C) For 12-hour period ending 0900 ON 27 NOV 84	DAY MAXIMUM TEMPERATURE (°C) For 12-hour period ending 2100 ON 27 NOV 84	RAINFALL (mm) For 12-hour period ending 0900 ON 27 NOV 84	RAINFALL (mm) For 12-hour period ending 2100 ON 27 NOV 84	SUNSHINE (hours) Dawn to dusk 27 NOV 84
--	--	---	---	---

EXTREMES FOR THURSDAY 27TH NOVEMBER 1984

Highest maximum	: 12.9°C Ilfracombe and Chivenor (Devon) and Colwyn Bay (Clwyd)
Lowest maximum	: 8.3°C Fylingdales (North Yorkshire)
Lowest minimum	: -2.4°C Liphook (Hampshire)
Lowest grass minimum	: -6.7°C Liphook (Hampshire)
Most rain (24 hours from 0900 GMT)	: 54.5 mm Eskdalemuir (Dumfries and Galloway)
Most sun	: 0.9 hours Jersey/St Helier



DAILY WEATHER SUMMARY

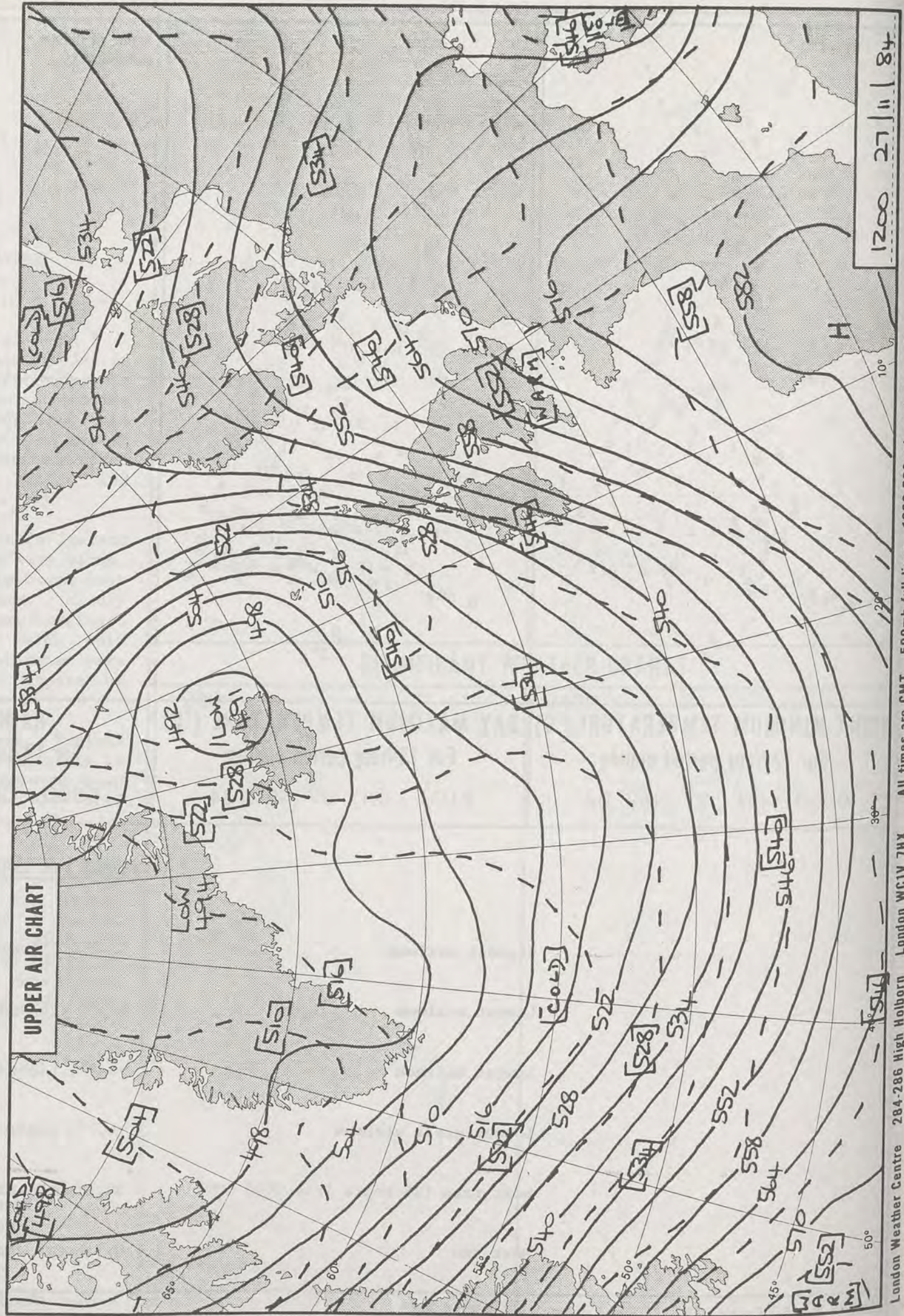


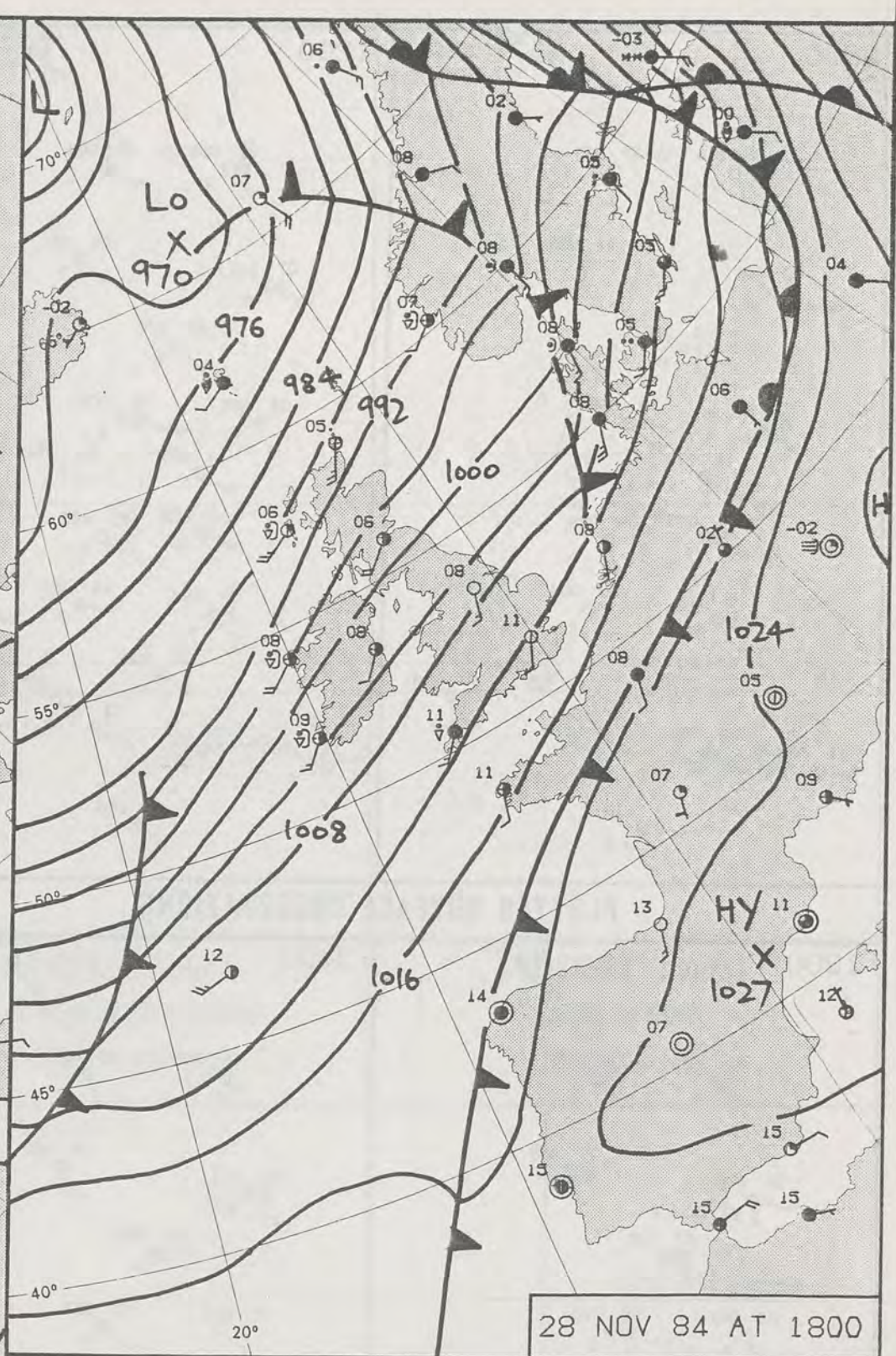
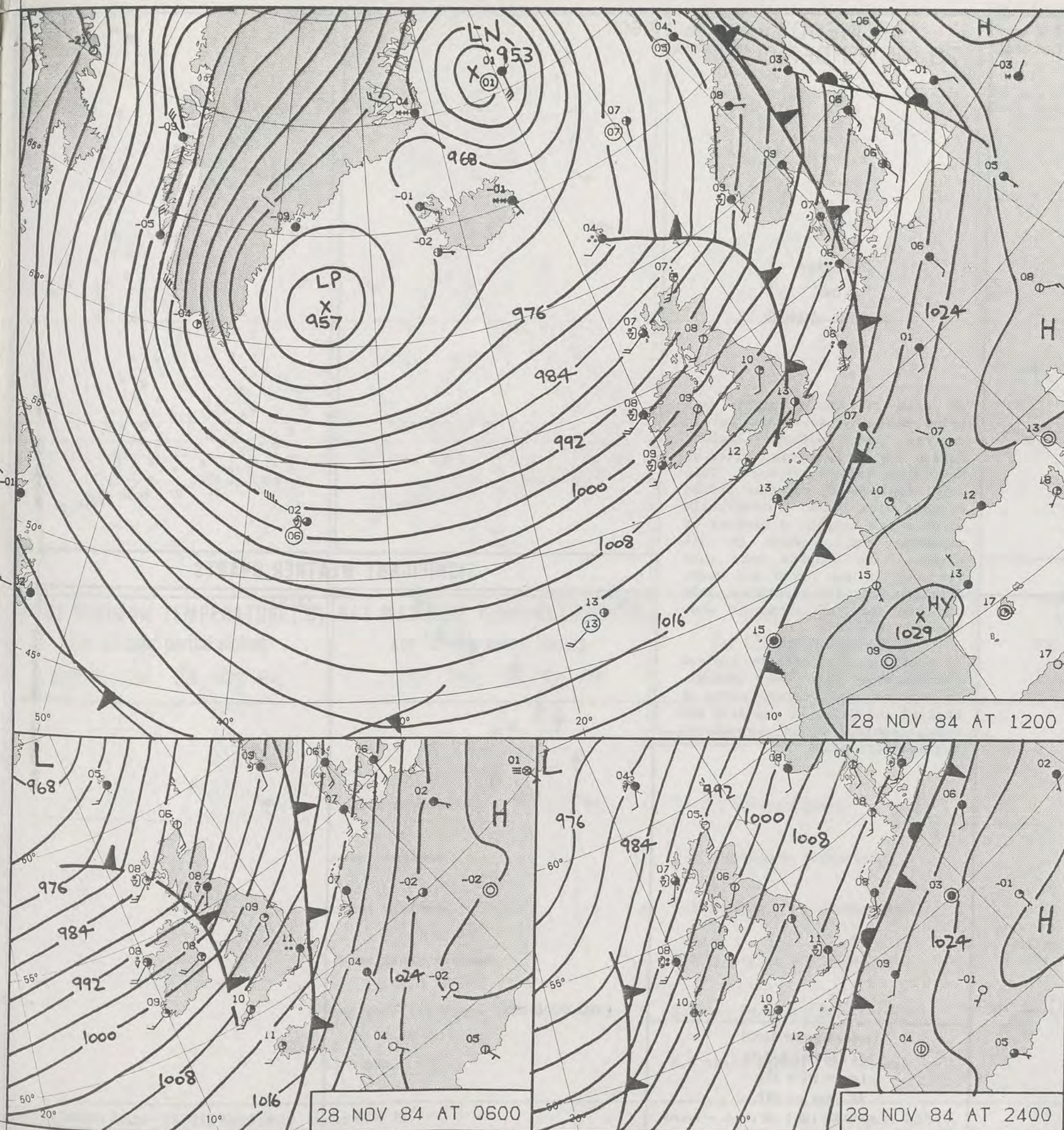
© Crown Copyright 1984
All rights reserved

27/11/84

1544

INFRA RED





DAILY WEATHER SUMMARY

FOR

WEDNESDAY 28 NOVEMBER 1984

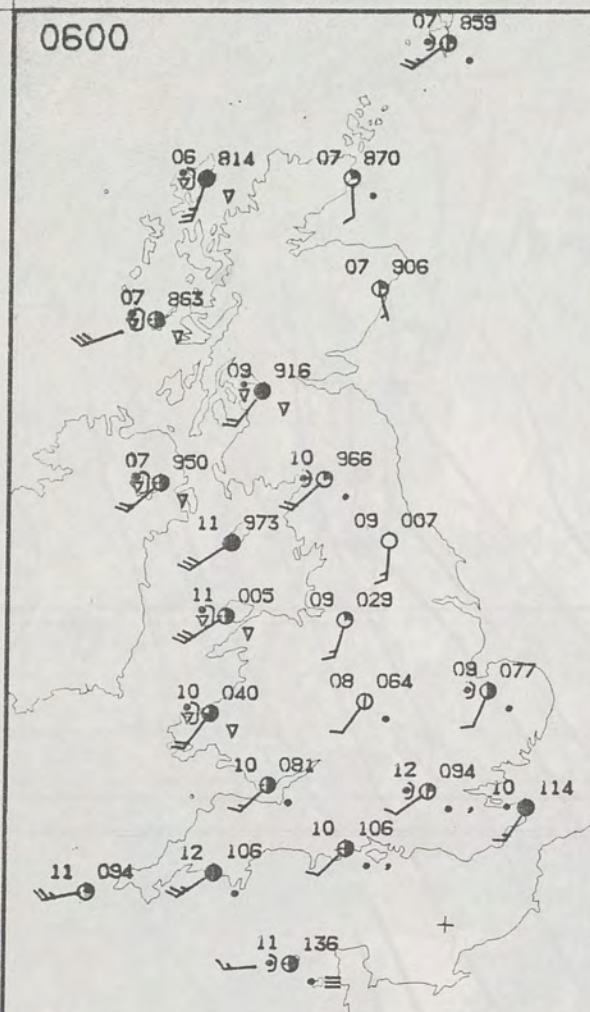
London Weather Centre 284-286 High Holborn London WC1V 7HX

© Crown Copyright 1984 All rights reserved

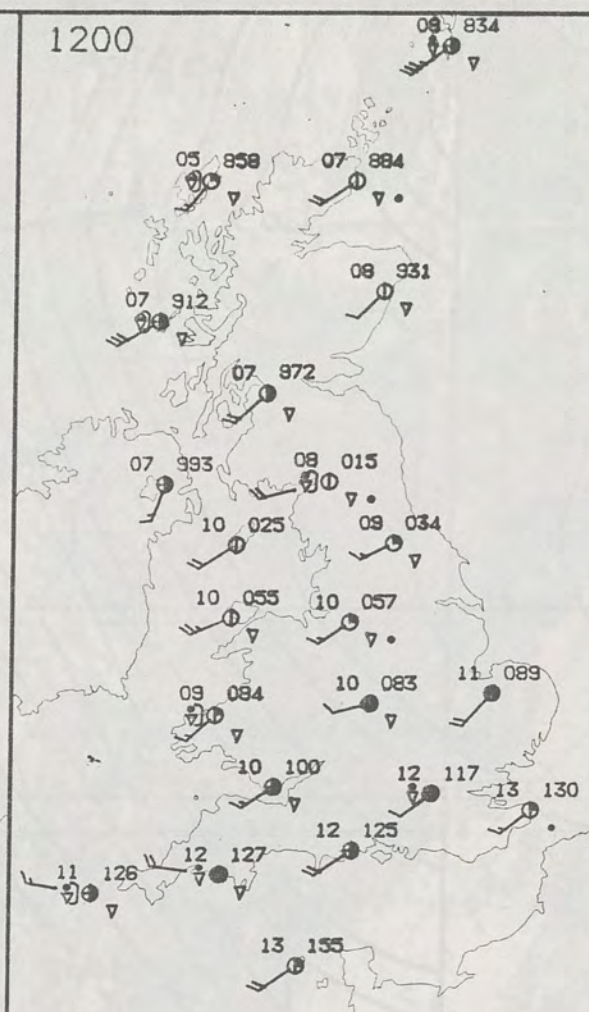
Legend:
Warm front
Cold front
Occlusion

Met Office logo

0600



1200



WEDNESDAY
28 NOVEMBER 1984

SUMMARY
OF
BRITISH WEATHER

An area of mainly light rain moved steadily southeast across central and southern England during the early hours, clearing Kent soon after daybreak. This left the whole of the United Kingdom with brisk southwesterly winds which brought a mixture of sunshine and showers to all parts. The showers were most frequent in the north and west. Over the Scottish mountains, some of them were of sleet or snow later in the day.

In Scotland and Northern Ireland temperatures were near normal. In northern and western parts of England and Wales it was mild and over central and southeast England very mild.

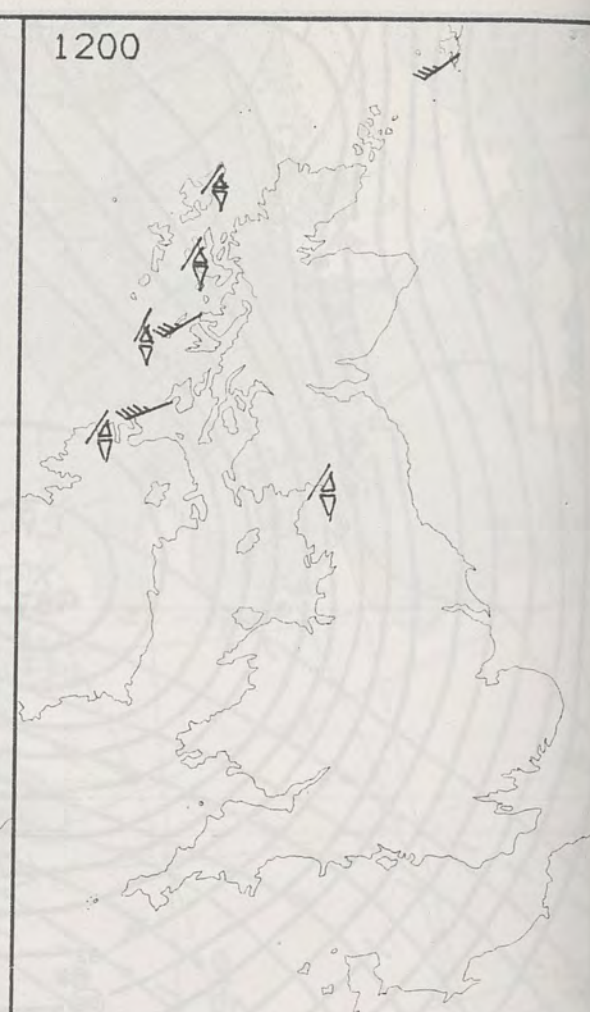
London Weather Centre
284-286 High Holborn
London WC1V 7HX
All times are GMT

© Crown Copyright 1984 All rights reserved

0600

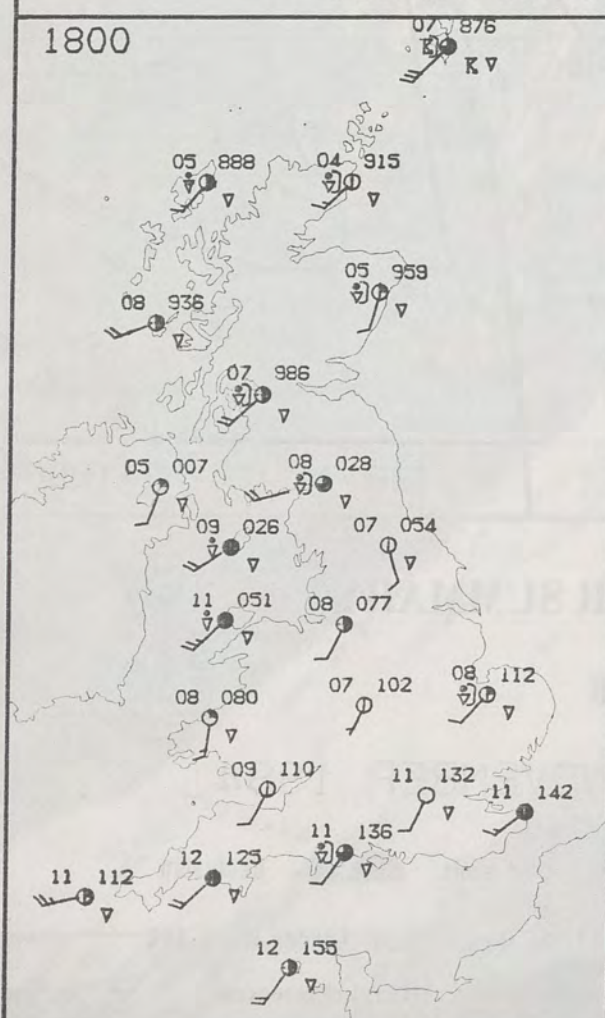


1200

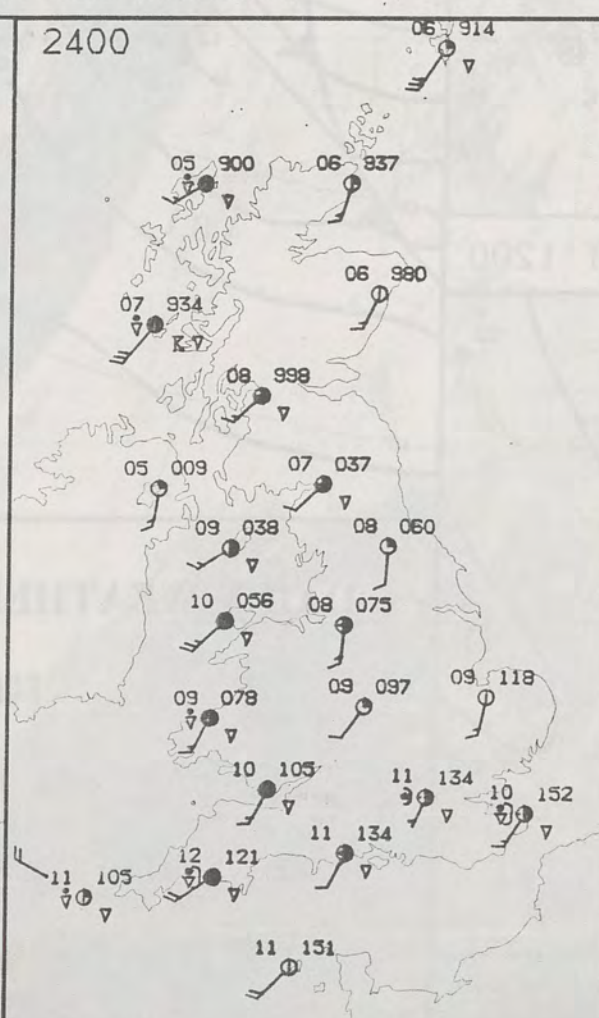


PLOTTED SURFACE OBSERVATIONS

1800



2400

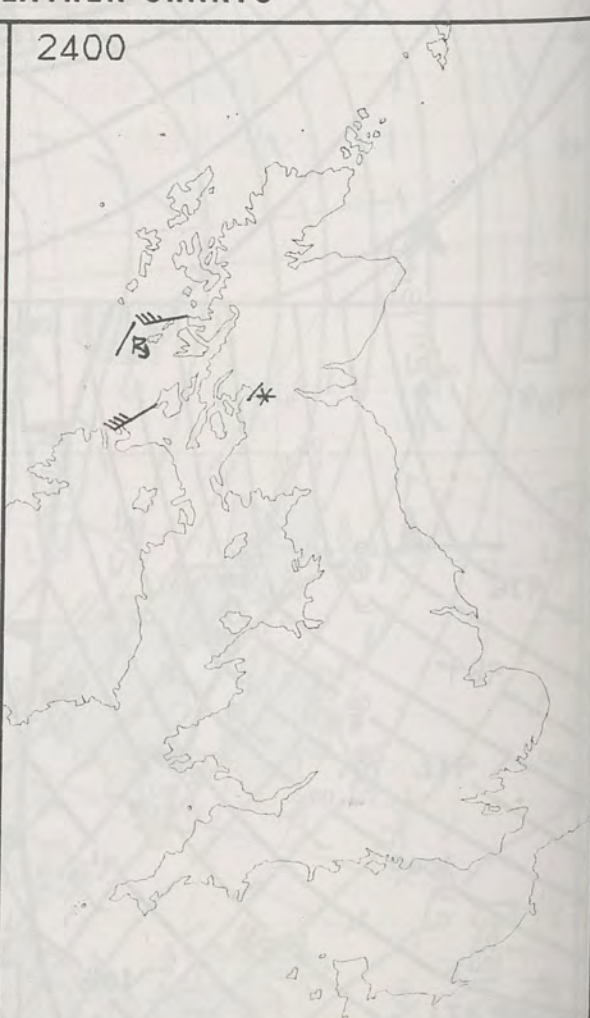


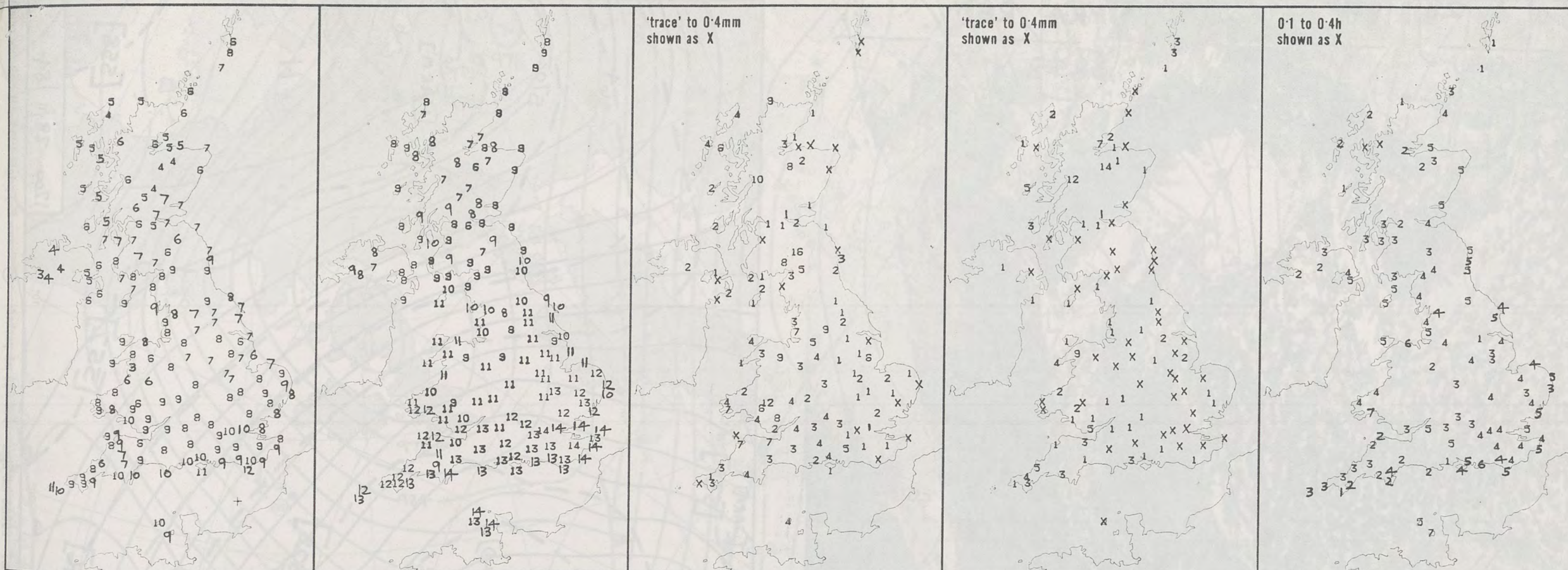
SIGNIFICANT WEATHER CHARTS

1800



2400

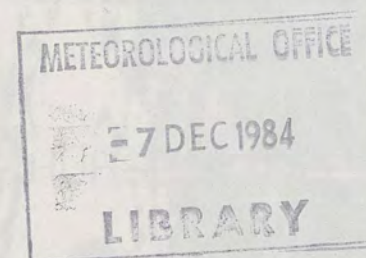




NIGHT MINIMUM TEMPERATURE (°C) For 12-hour period ending 0900 ON 28 NOV 84	DAY MAXIMUM TEMPERATURE (°C) For 12-hour period ending 2100 ON 28 NOV 84	RAINFALL (mm) For 12-hour period ending 0900 ON 28 NOV 84	RAINFALL (mm) For 12-hour period ending 2100 ON 28 NOV 84	SUNSHINE (hours) Dawn to dusk 28 NOV 84
---	---	--	--	--

EXTREMES FOR WEDNESDAY 28TH NOVEMBER 1984

Highest maximum	: 14.2°C Margate (Kent)
Lowest maximum	: 5.6°C Aviemore (Highland)
Lowest minimum	: 3.3°C Corgary (Co Fermanagh)
Lowest grass minimum	: 0.0°C Corgary (Co Fermanagh)
Most rain (24 hours from 0900 GMT)	: 25.2 mm Fort William (Lochaber)
Most sun	: 6.9 hours Jersey (St Helier)



**DAILY
WEATHER
SUMMARY**

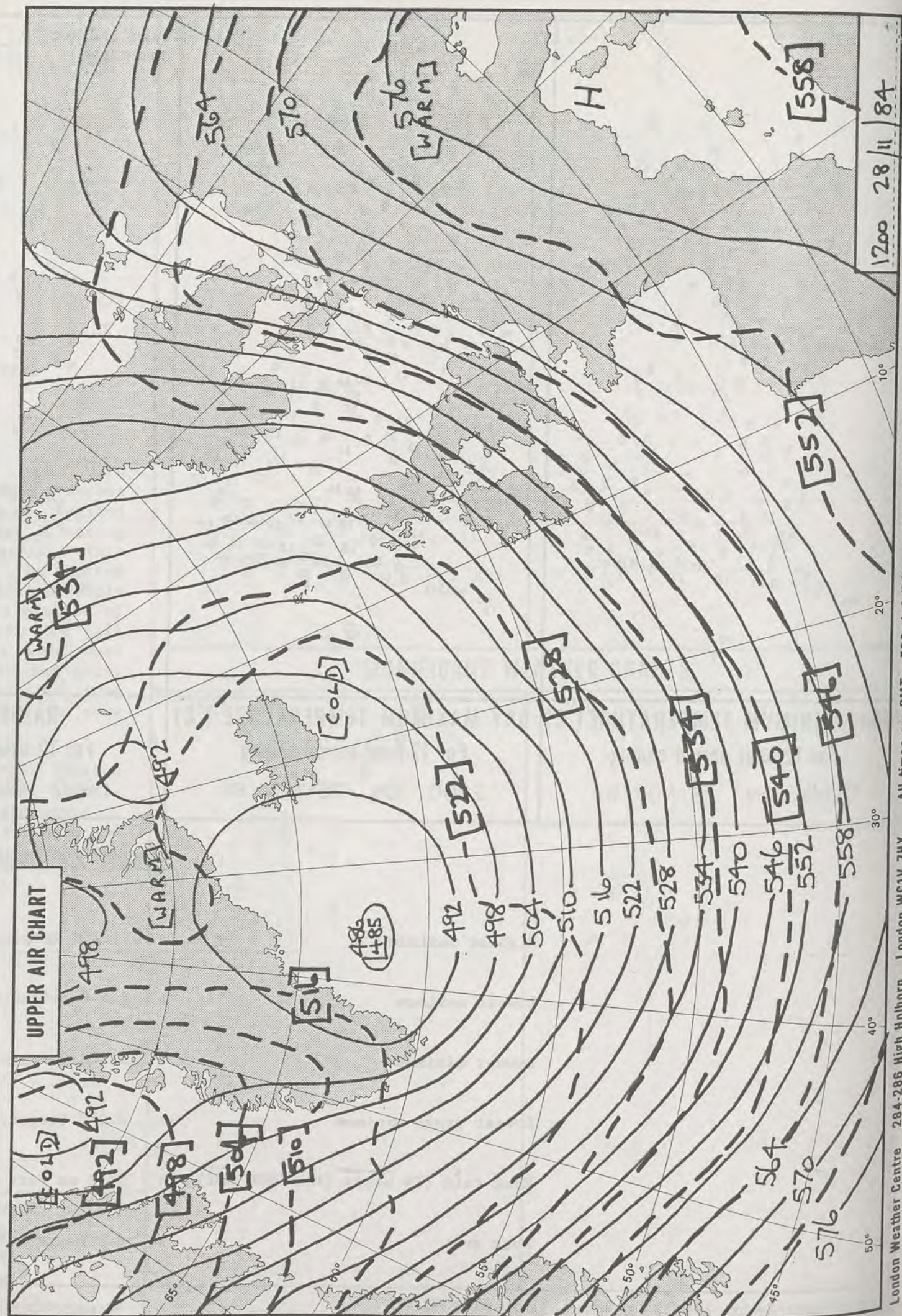


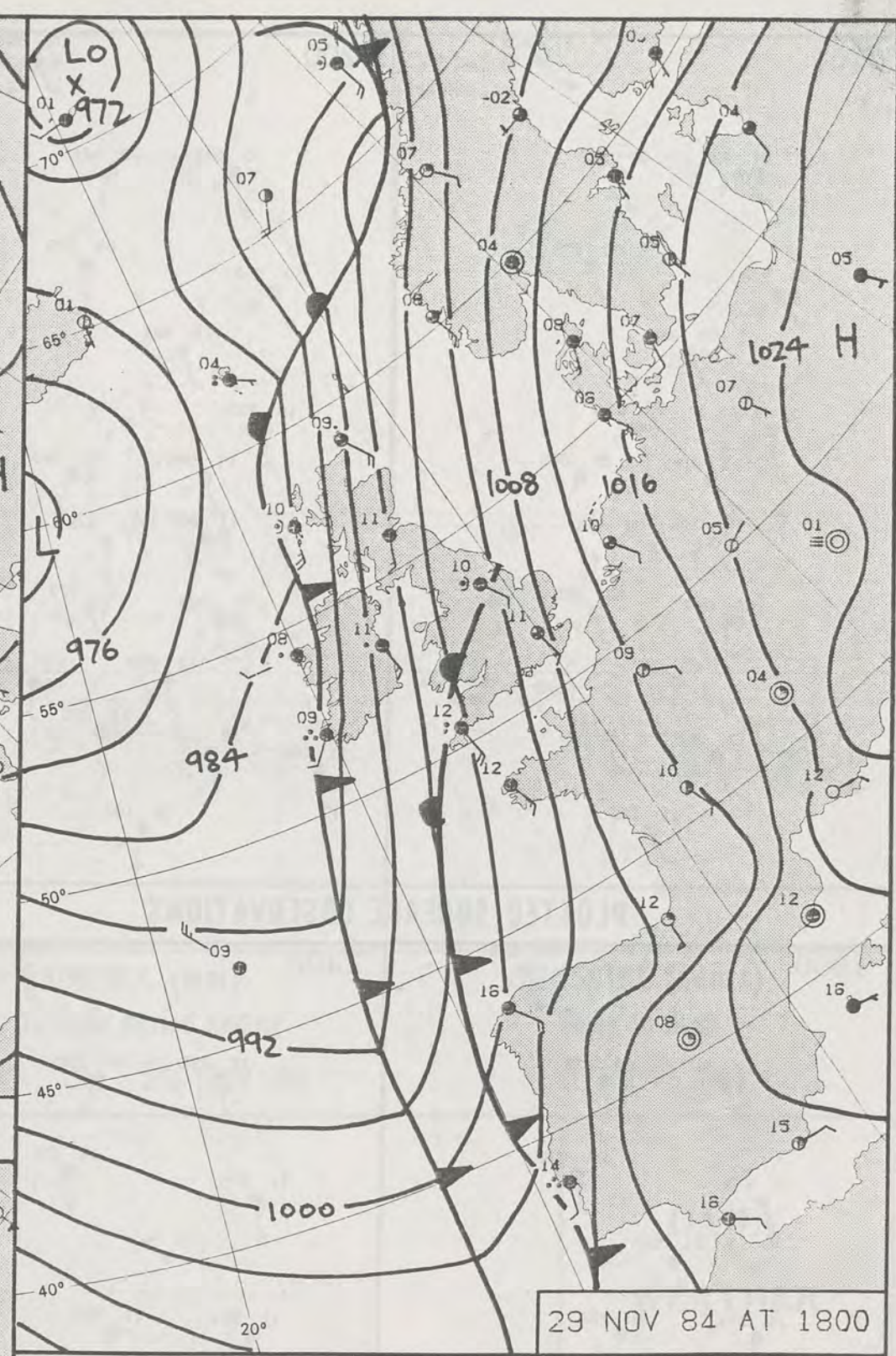
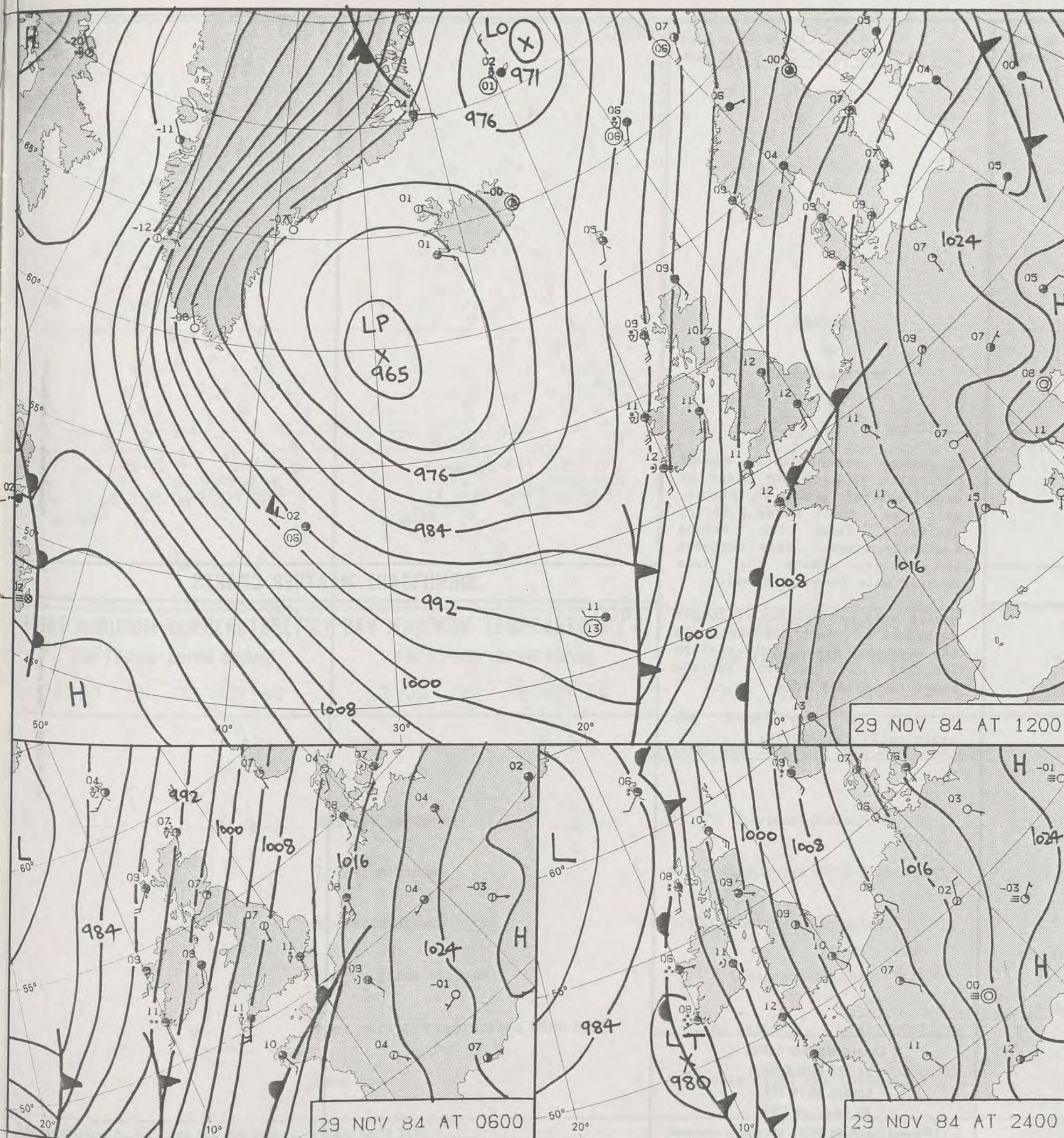
© Crown Copyright 1984
All rights reserved

28/11/84

INFRA RED

0848





DAILY WEATHER SUMMARY

FOR

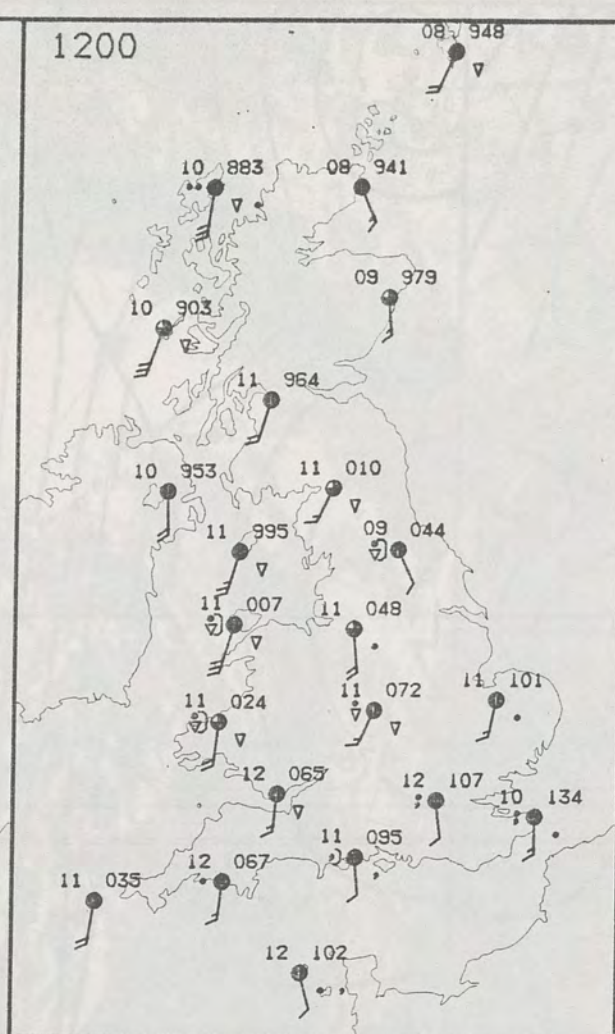
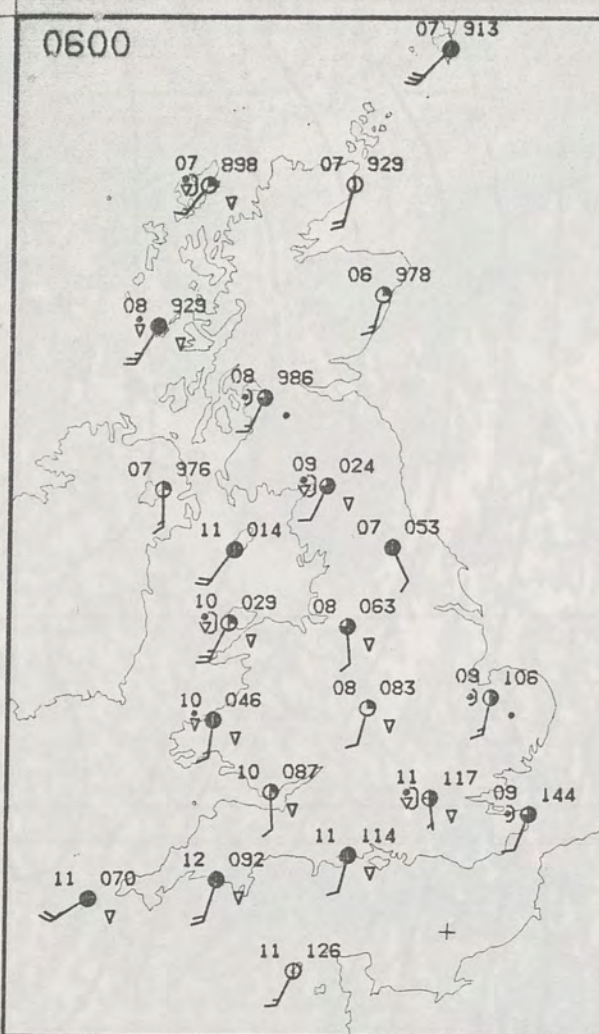
THURSDAY 29 NOVEMBER 1984



Warm front Cold front Occlusion

London Weather Centre 284-286 High Holborn London WC1V 7HX

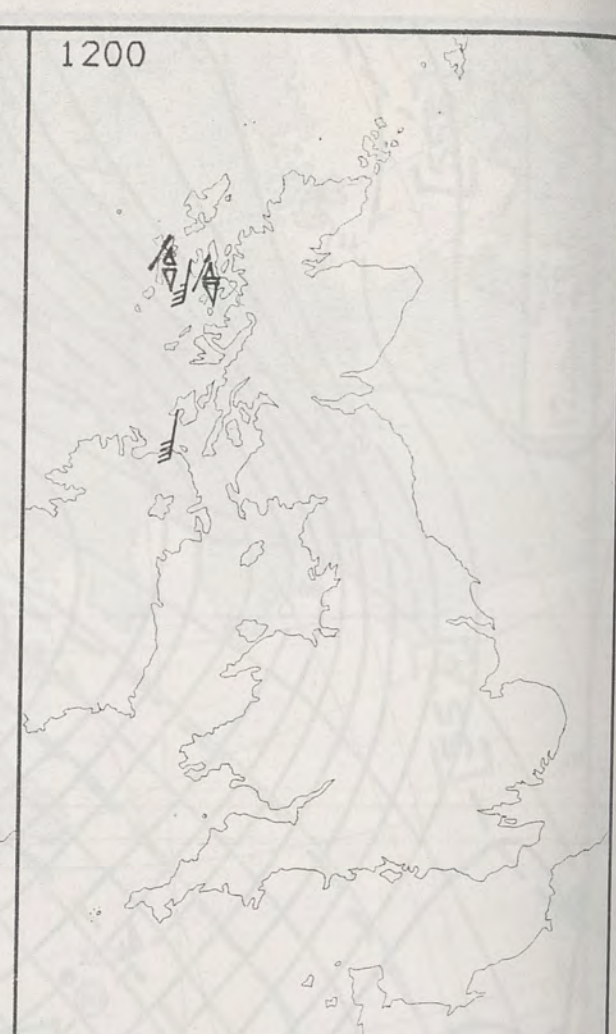
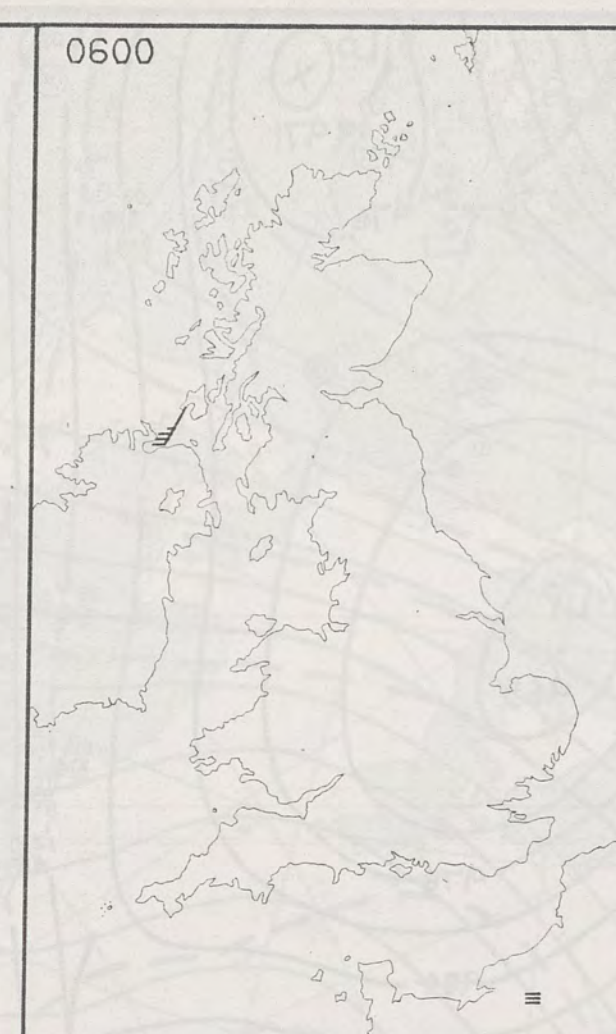
© Crown Copyright 1984 All rights reserved



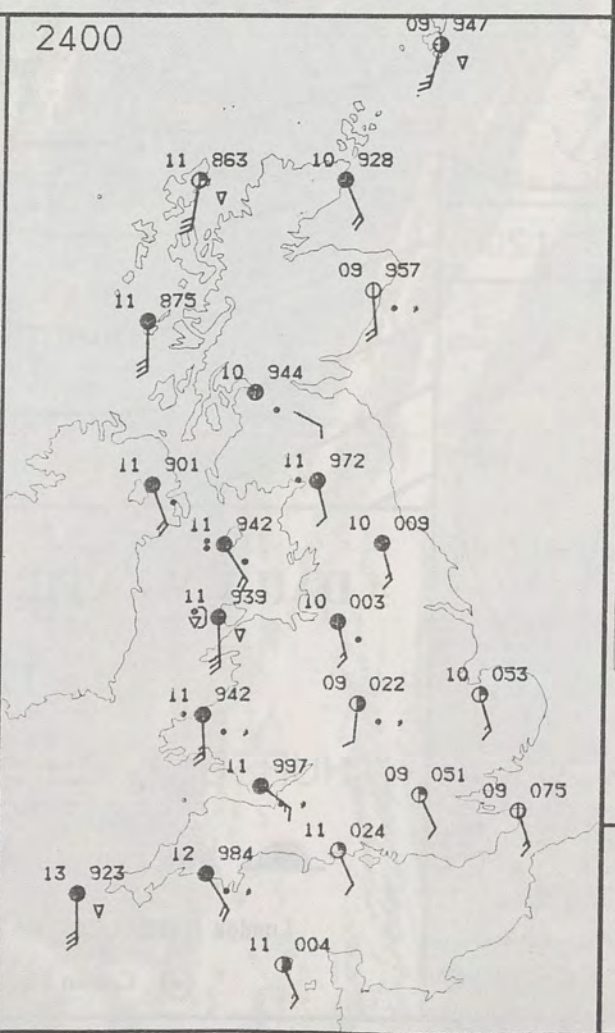
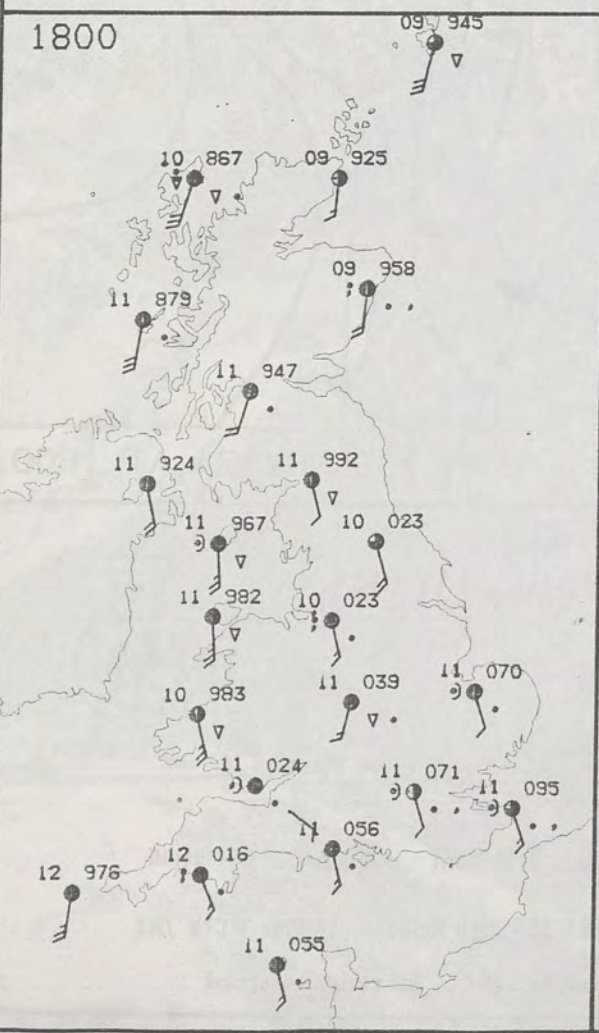
THURSDAY
29 NOVEMBER 1984

SUMMARY
OF
BRITISH WEATHER

It was a predominantly cloudy day, with most of any clear or sunny weather being in places, such as the Moray Firth, sheltered from the strong southerly winds. Near northern and western coasts the winds reached gale force at times.



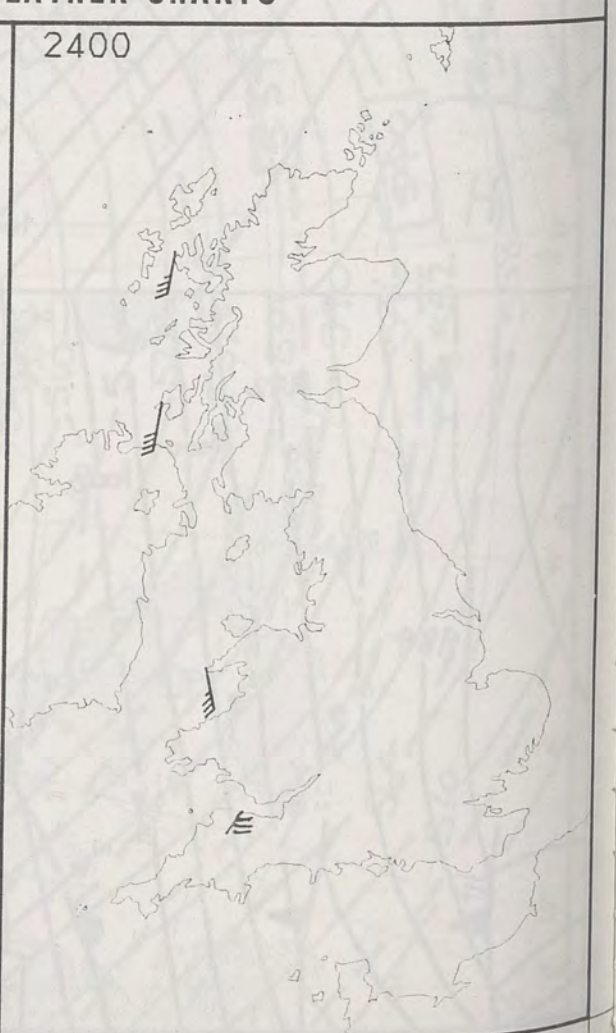
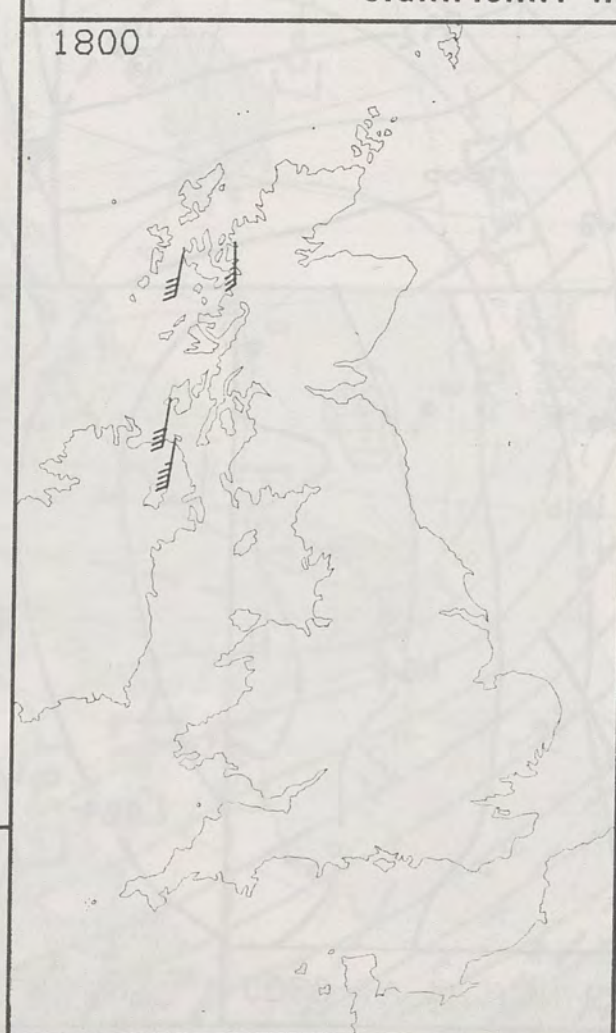
PLOTTED SURFACE OBSERVATIONS



Most places had showers or longer outbreaks of rain, especially in the west and north, only eastern Scotland and eastern England remaining mainly dry.

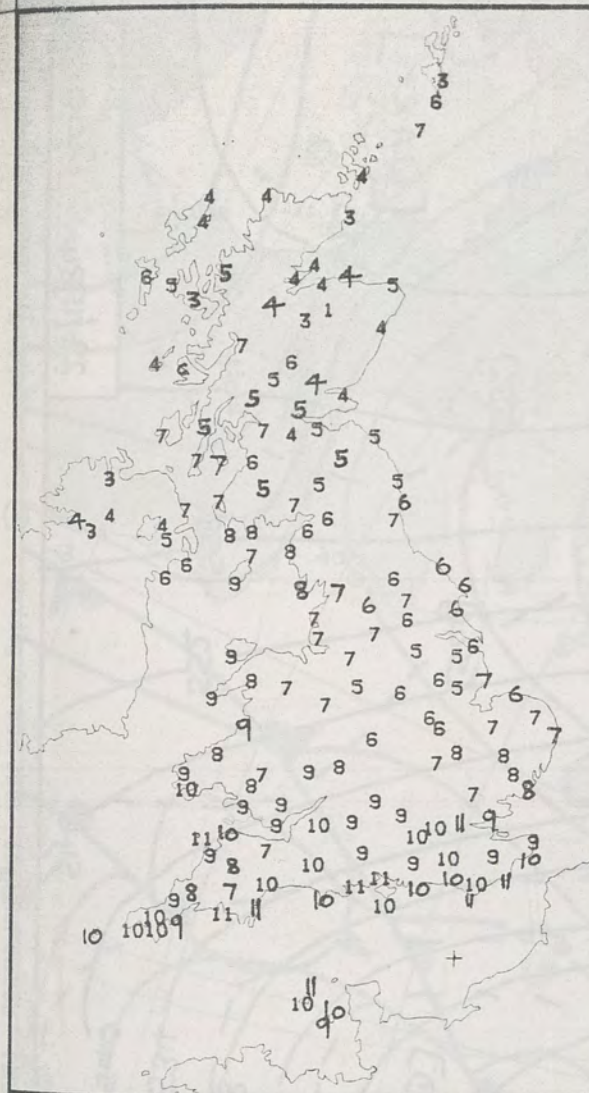
It was a very mild day practically everywhere.

SIGNIFICANT WEATHER CHARTS

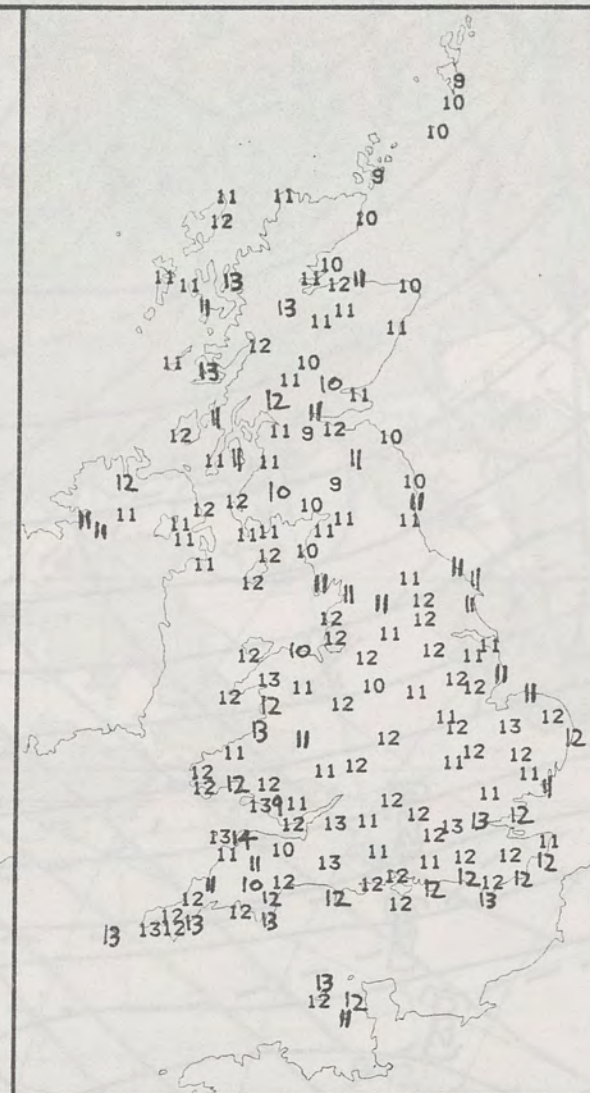


London Weather Centre
284-286 High Holborn
London WC1V 7HX
All times are GMT

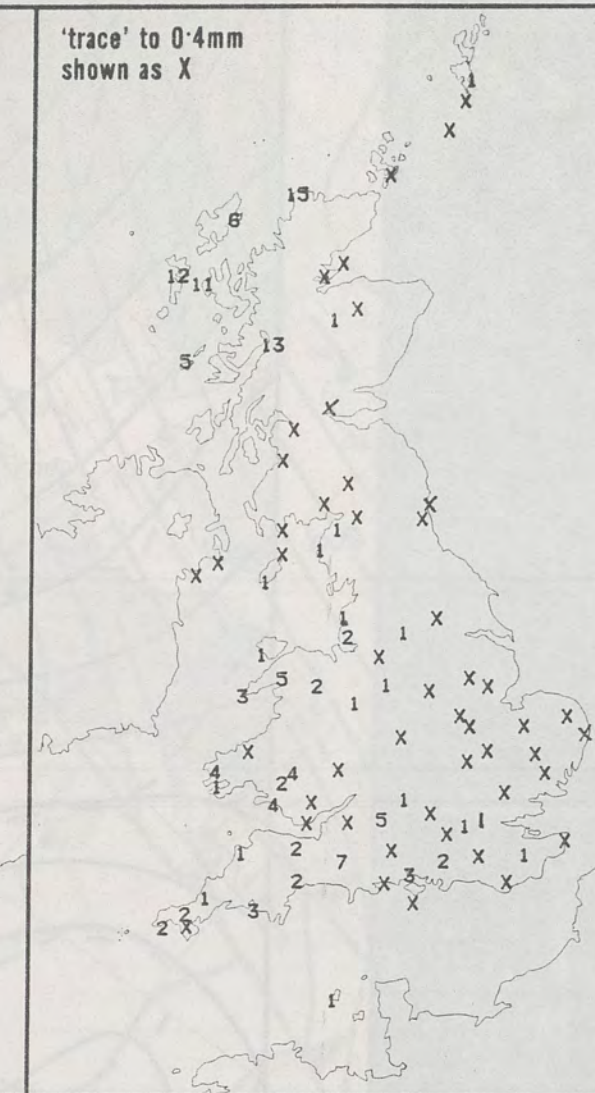
© Crown Copyright 1984 All rights reserved



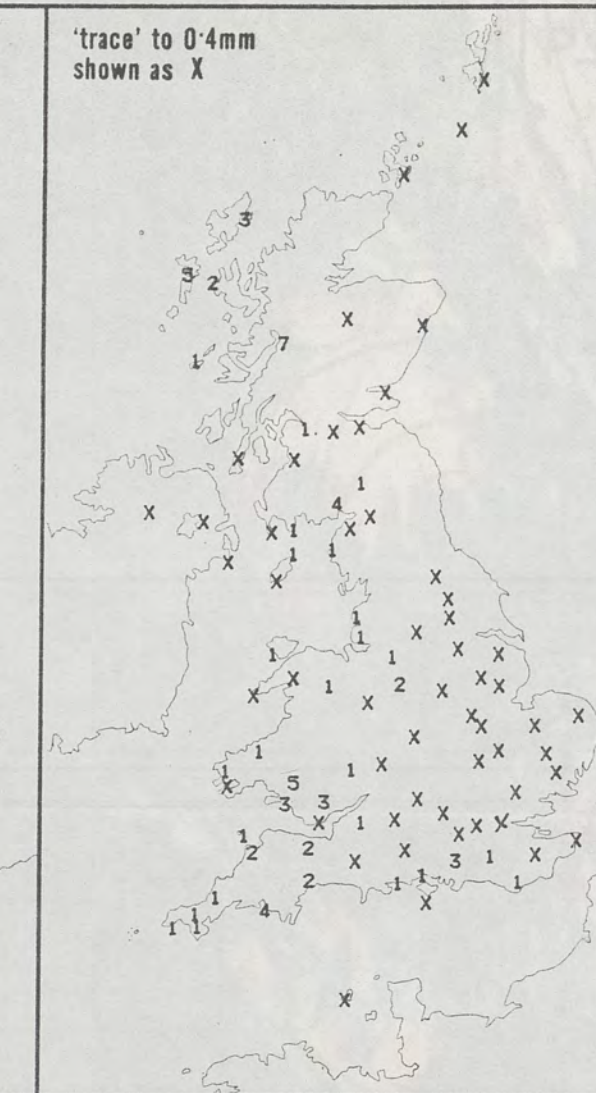
NIGHT MINIMUM TEMPERATURE (°C)
For 12-hour period ending
0900 ON 29 NOV 84



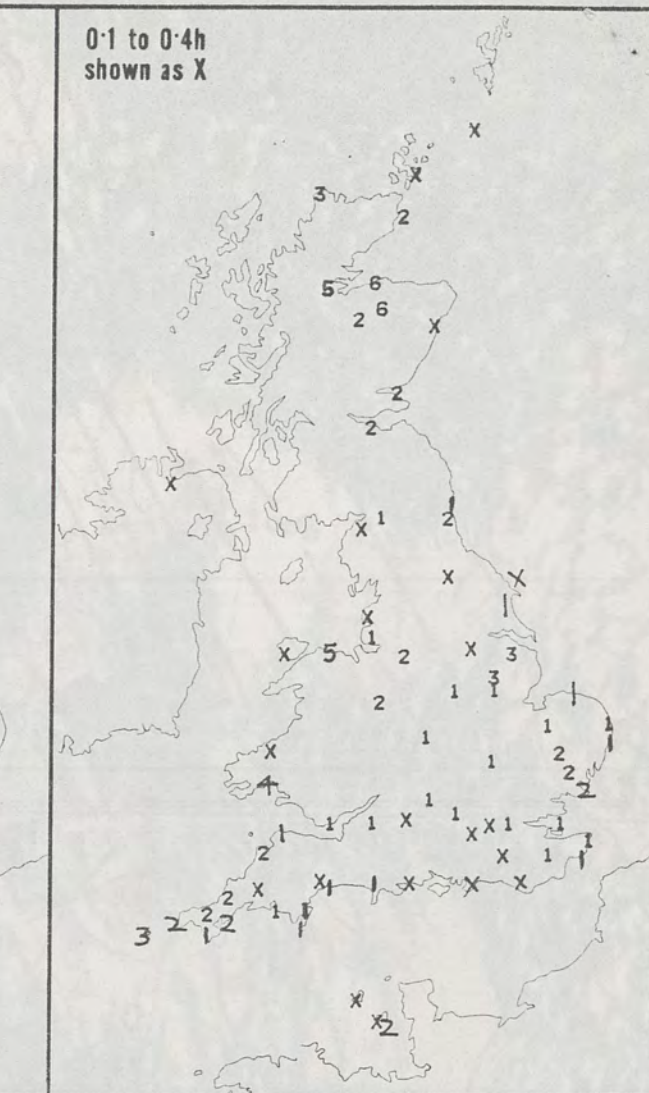
DAY MAXIMUM TEMPERATURE (°C)
For 12-hour period ending
2100 ON 29 NOV 84



RAINFALL (mm)
For 12-hour period ending
0900 ON 29 NOV 84



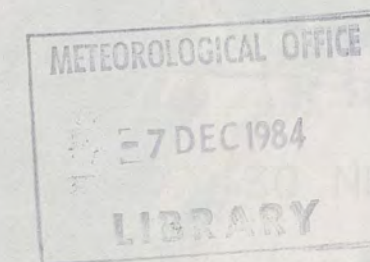
RAINFALL (mm)
For 12-hour period ending
2100 ON 29 NOV 84



SUNSHINE (hours)
Dawn to dusk
29 NOV 84

EXTREMES FOR THURSDAY 29TH NOVEMBER 1984

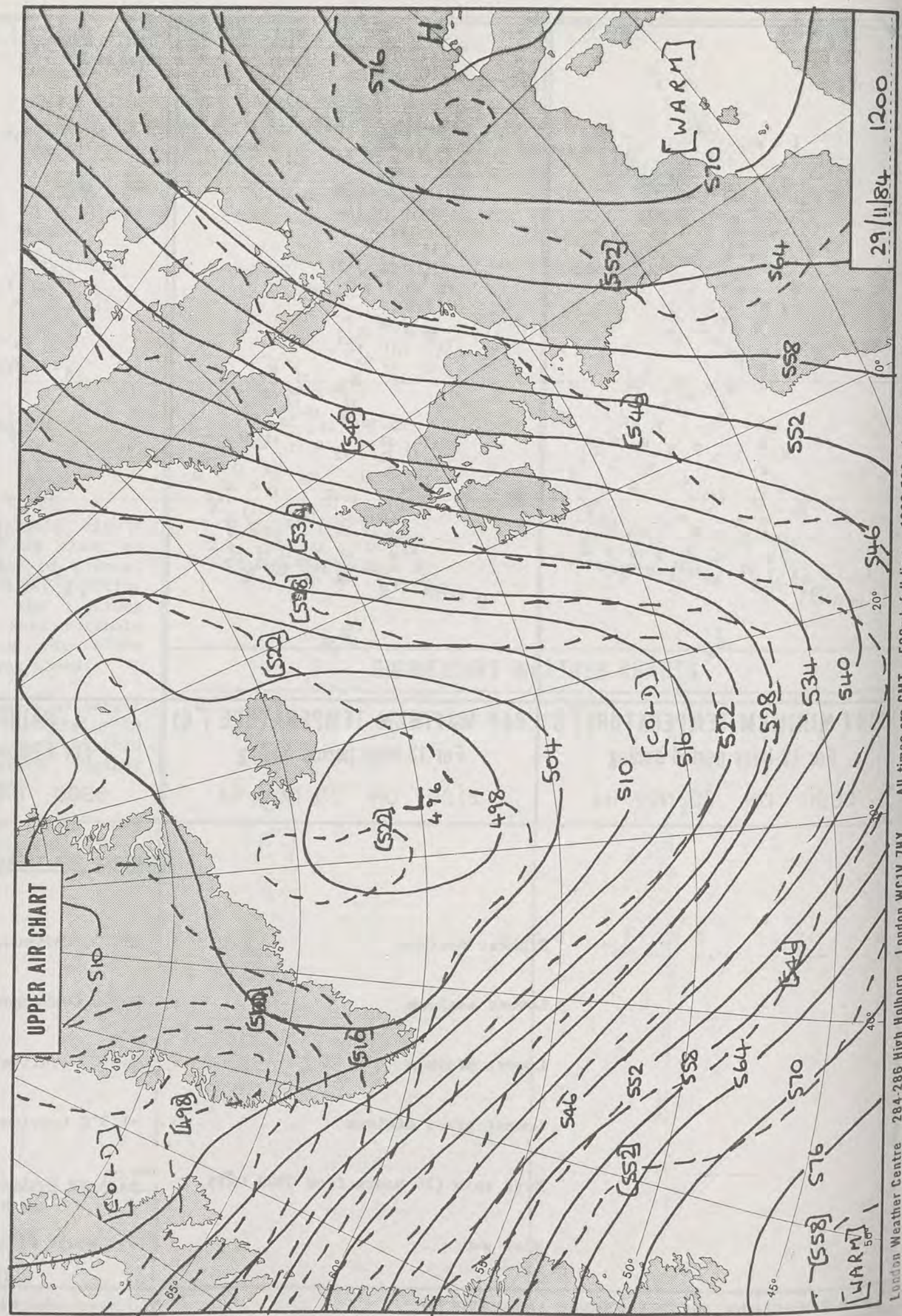
Highest maximum	: 13.7°C Chivenor (Devon)
Lowest maximum	: 9.0°C Cwmbargoed (Mid Glamorgan)
Lowest minimum	: 0.5°C Glenlivet (Grampian)
Lowest grass minimum	: -1.3°C Lossiemouth (Moray Firth)
Most rain (24 hours from 0900 GMT)	: 42.1 mm Benbecula (Outer Hebrides)
Most sun	: 5.9 hours Glenlivet (Grampian)

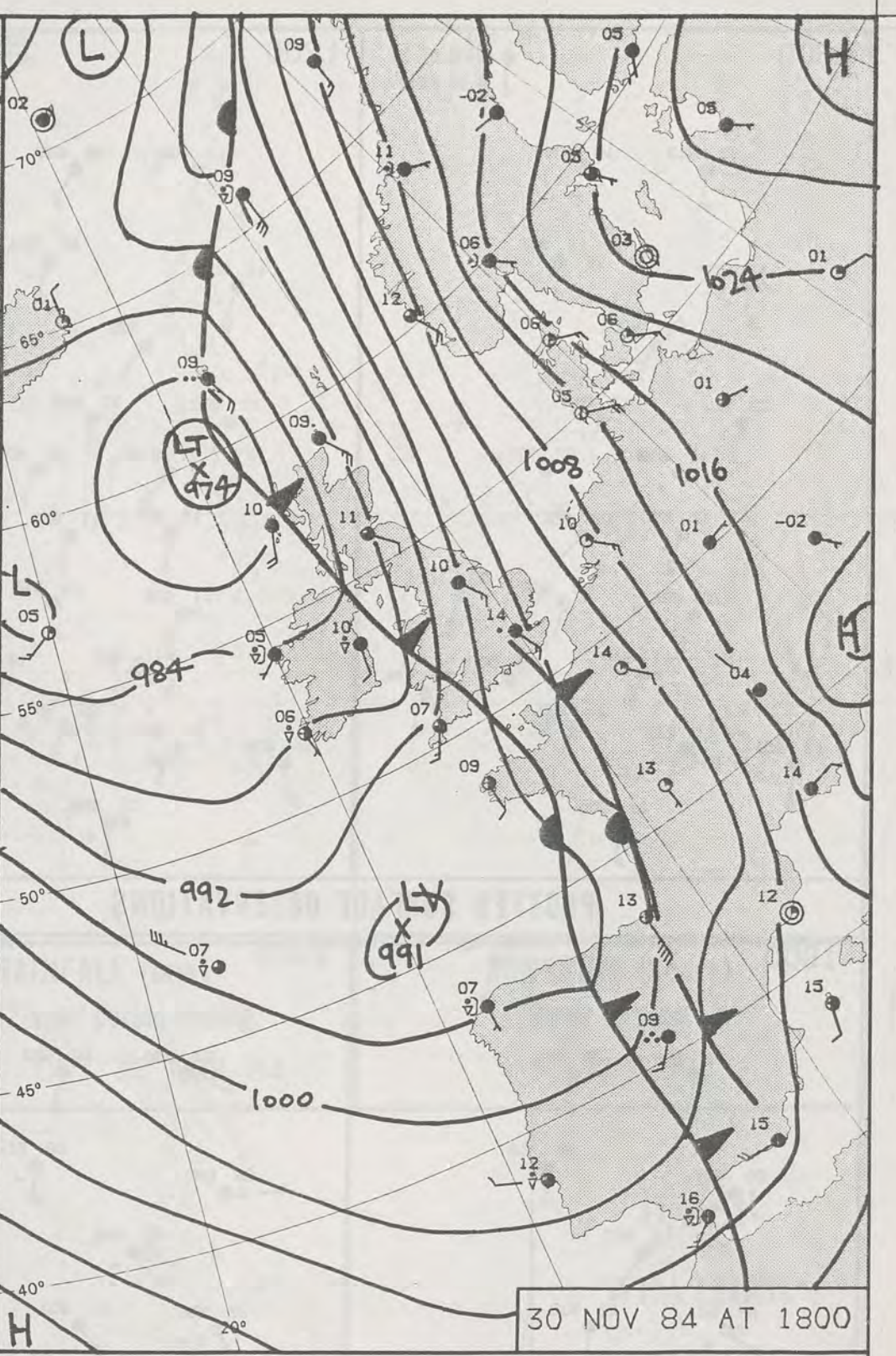
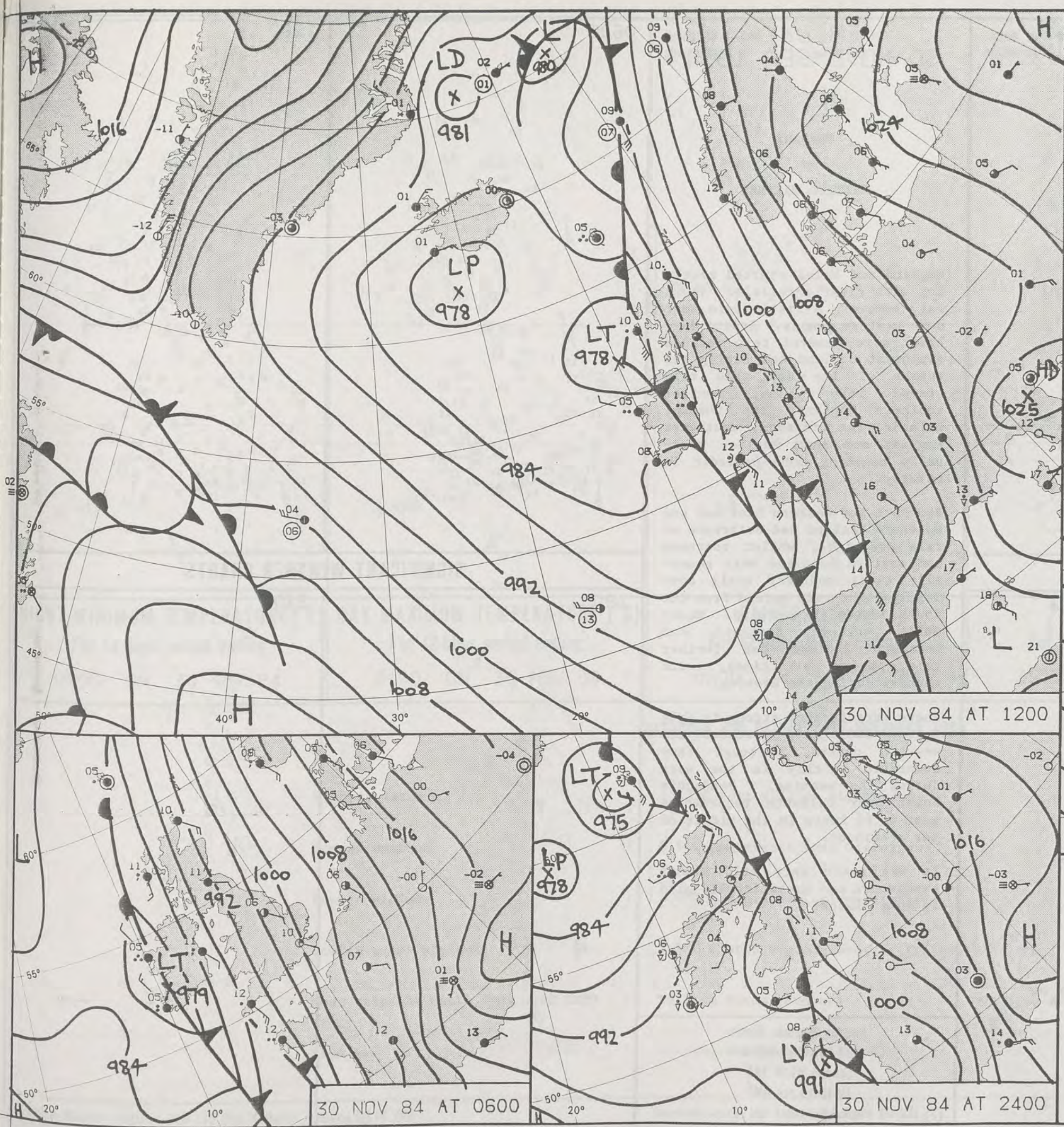


**DAILY
WEATHER
SUMMARY**



© Crown Copyright 1984
All rights reserved





DAILY WEATHER SUMMARY

FOR

FRIDAY 30 NOVEMBER 1984

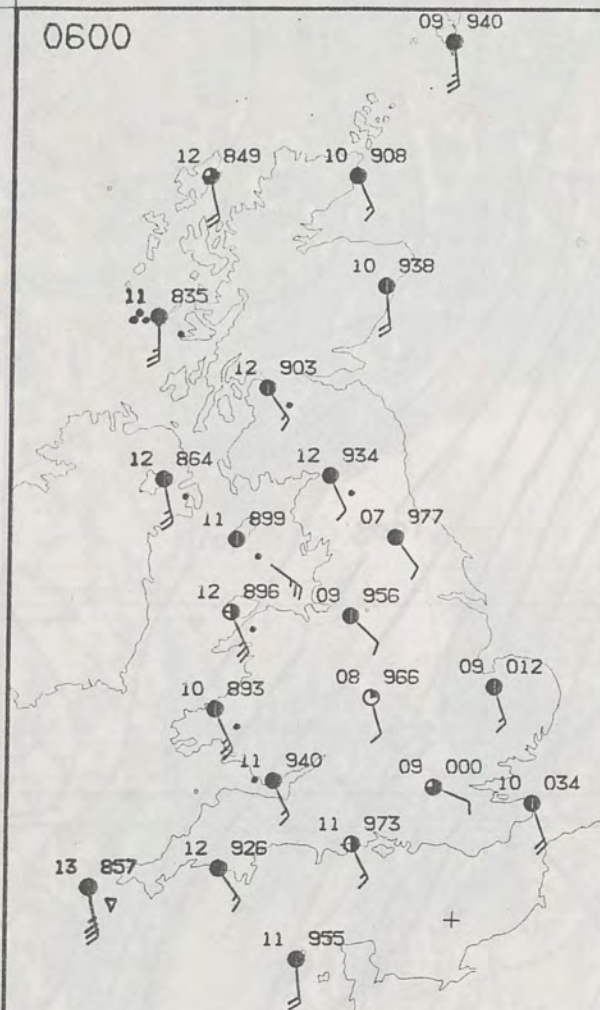
Warm front Cold front Occlusion

London Weather Centre 284-286 High Holborn London WC1V 7HX

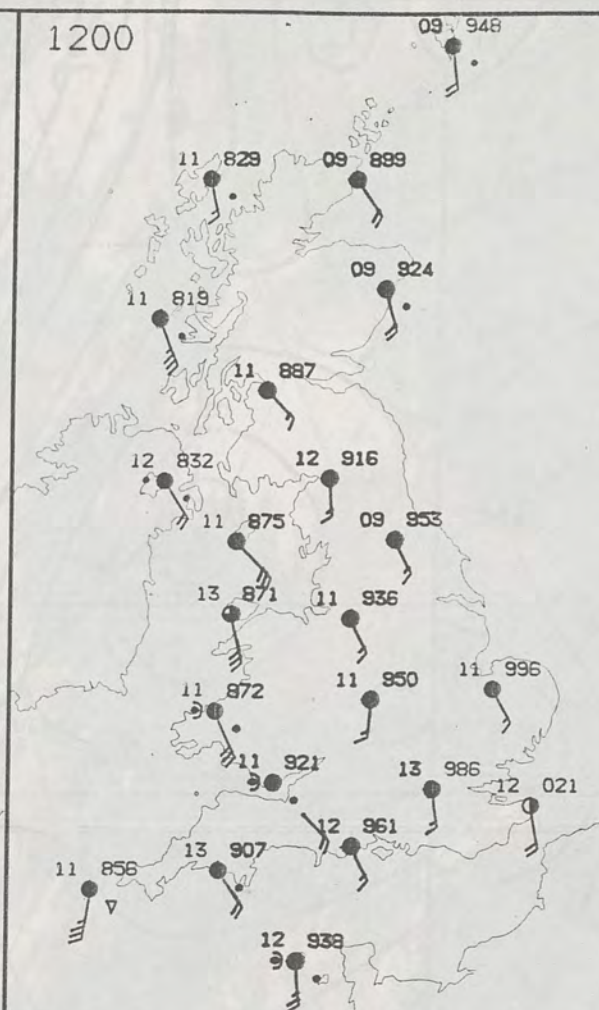
© Crown Copyright 1984 All rights reserved



0600

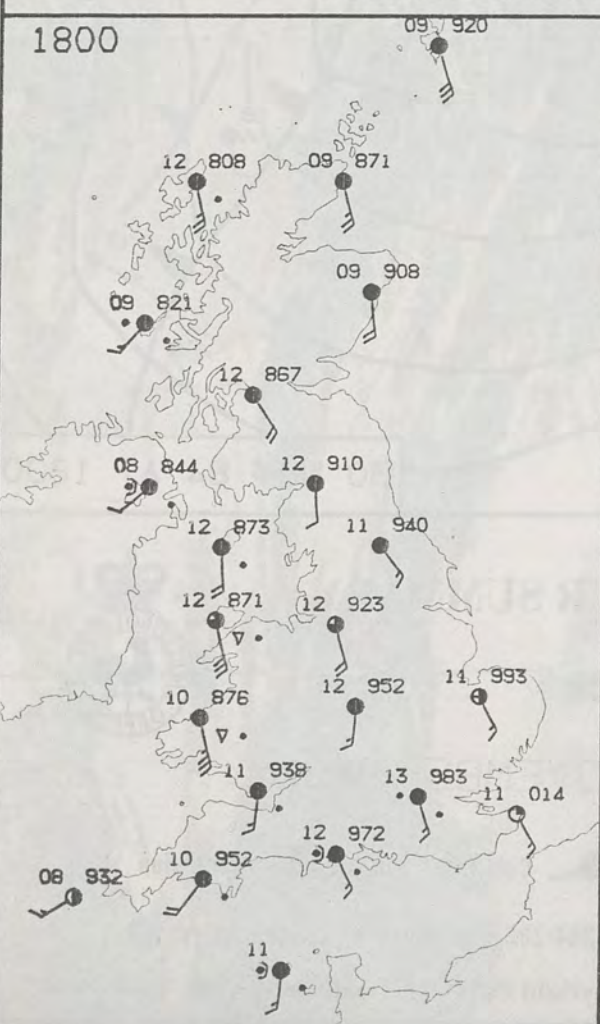


1200

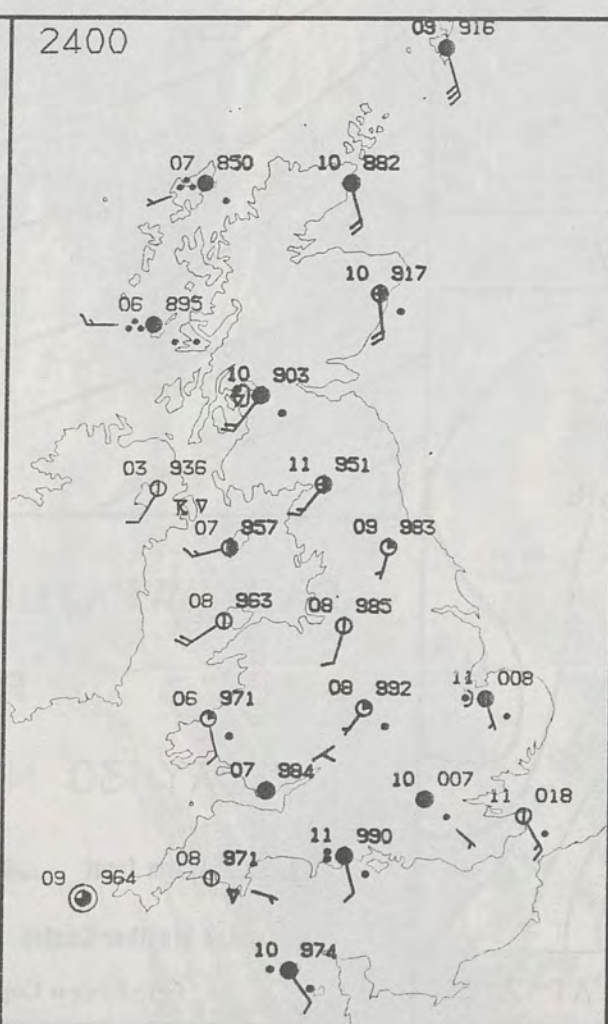


PLOTTED SURFACE OBSERVATIONS

1800



2400

FRIDAY
30 NOVEMBER 1984SUMMARY
OF
BRITISH WEATHER

England and Wales started mostly dry with clear intervals. There was, however, a little rain near some western coasts. Around day-break more general rain reached southwest England and during the course of the day this rain spread into Wales, central southern England, the Channel Islands, the Midlands, southeast England and East Anglia, gradually becoming more sporadic in nature.

Southern and western Scotland and Northern Ireland had outbreaks of rain overnight, whilst northern and eastern Scotland were generally clear and dry until some mainly light rain spread from the south during the morning. Meanwhile western Scotland and Northern Ireland had further rain, heavy at times, with thunder during the evening.

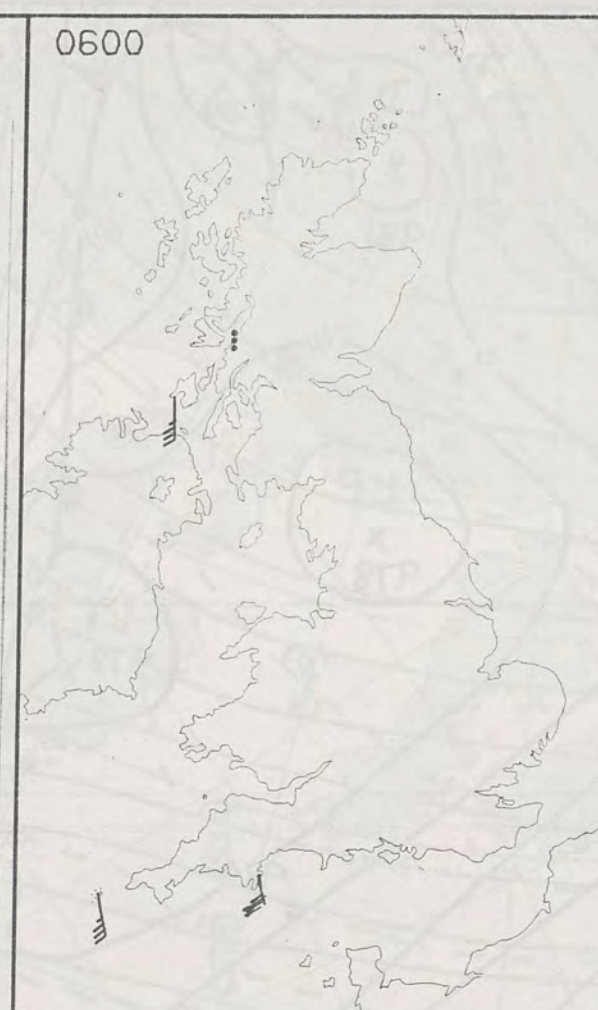
There were further strong to gale force winds near northern and western coasts, although they moderated quickly in the west during the evening. Pendennis Point near Falmouth recorded a gust of 62 knots in the middle of the afternoon.

It was again very mild almost everywhere and exceptionally mild in some places.

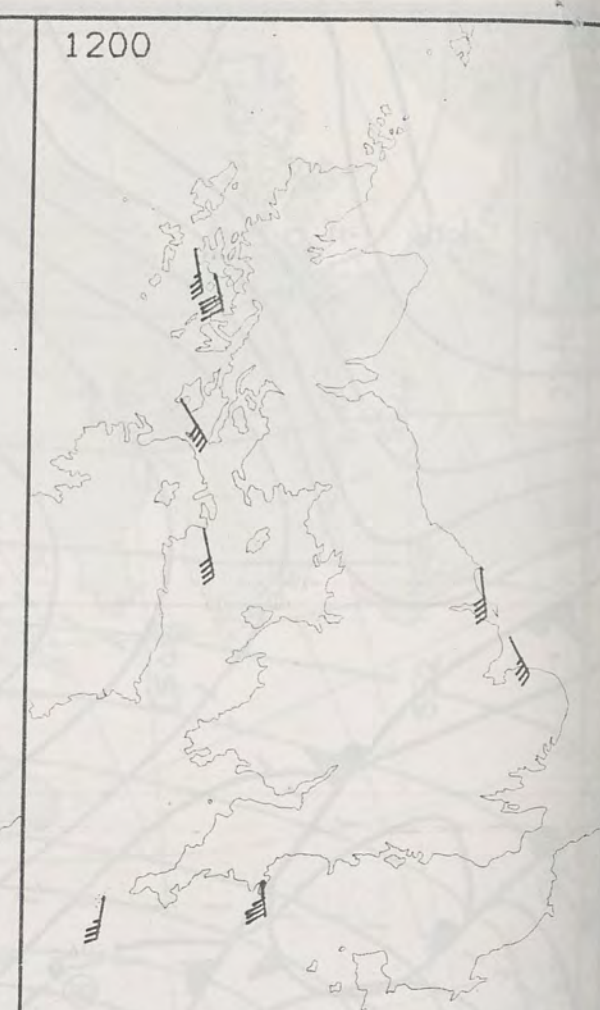
London Weather Centre
284-286 High Holborn
London WC1V 7HX
All times are GMT

© Crown Copyright 1984 All rights reserved

0600

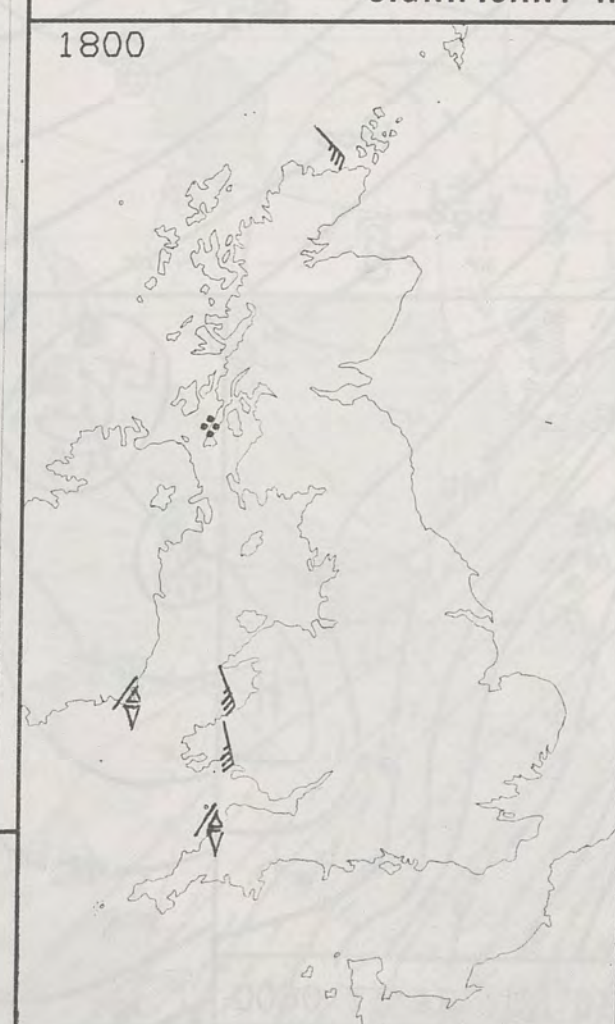


1200

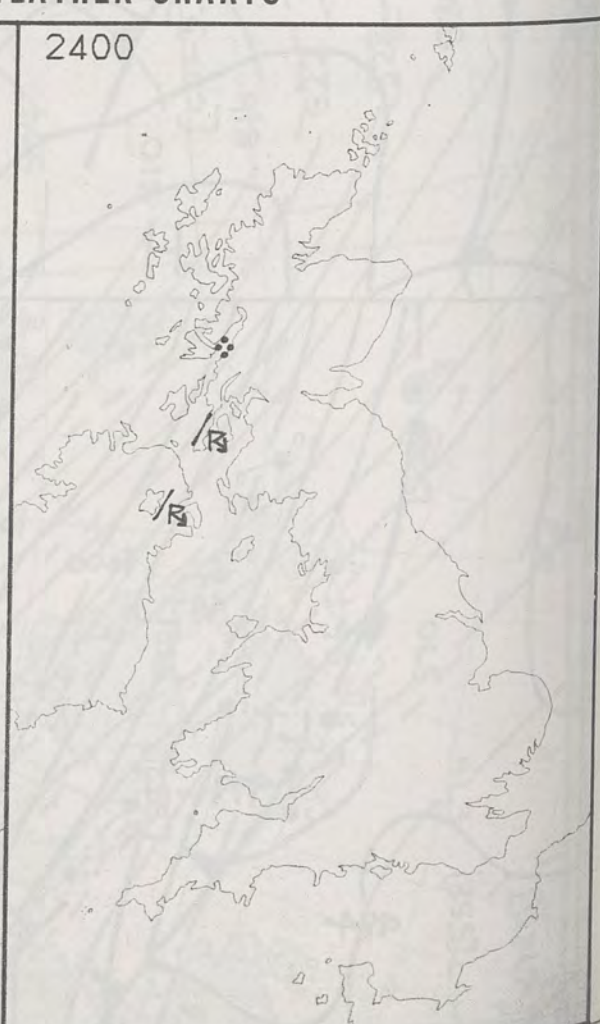


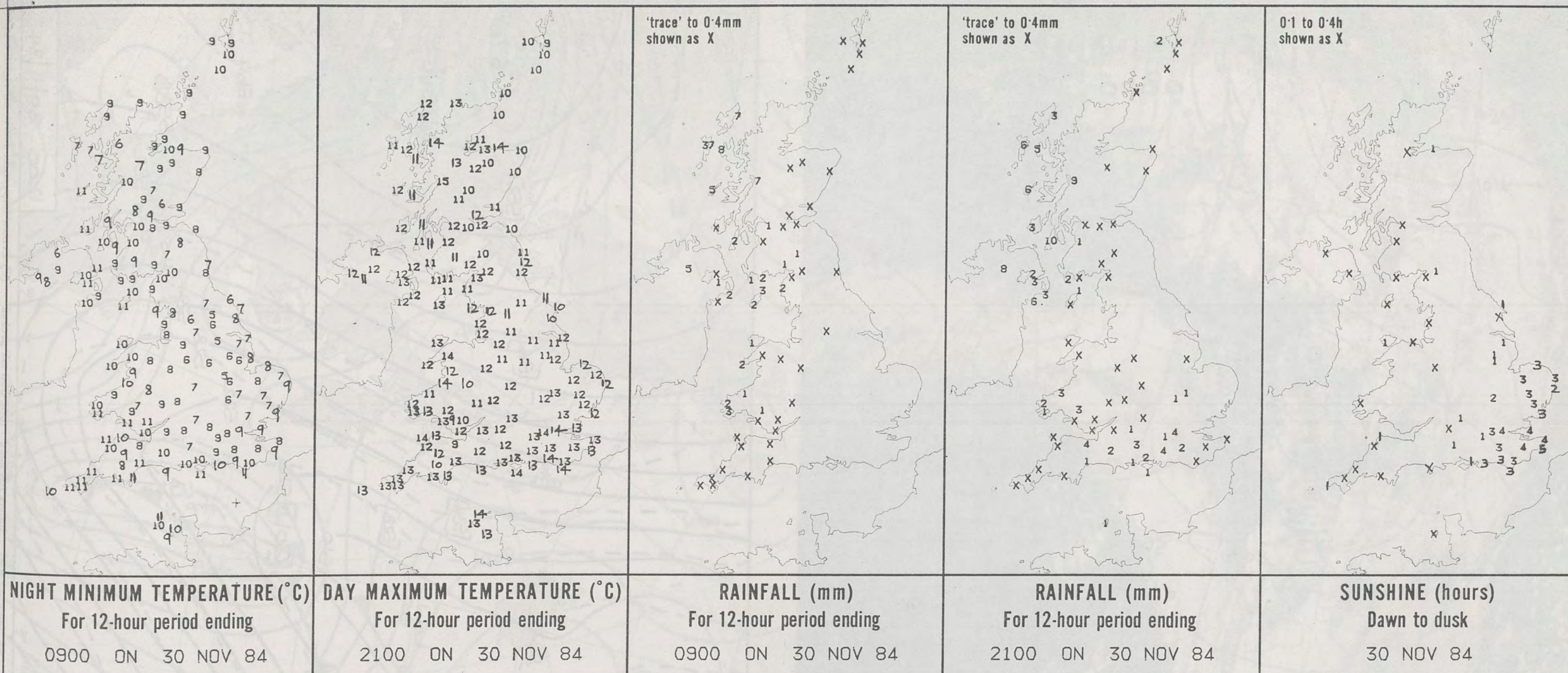
SIGNIFICANT WEATHER CHARTS

1800



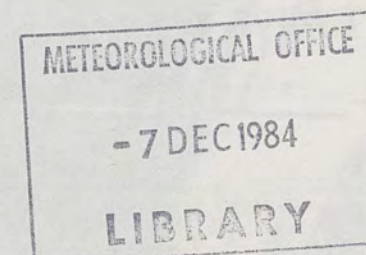
2400





EXTREMES FOR FRIDAY 30TH NOVEMBER 1984

Highest maximum	:	15.3°C Fort William (Lochaber)
Lowest maximum	:	8.9°C Cwmbargoed (Mid Glamorgan)
Lowest minimum	:	5.3°C Cottesmore (Leicestershire)
Lowest grass minimum	:	2.3°C Church Fenton (Near Selby/Yorkshire)
Most rain (24 hours from 0900 GMT)	:	18.9 mm Exton (Exmoor)
Most sun	:	4.7 hours Folkestone (Kent)



**DAILY
WEATHER
SUMMARY**



© Crown Copyright 1984
All rights reserved

30/11/84

INFRA RED

0800

