

DAILY WEATHER SUMMARY
FOR Monday 1ST November 1982

Warm front Cold front Occlusion

All times are GMT

NOT FOR LOAN

London Weather Centre 284 High Holborn London WC1V 7HX

© Crown copyright

0600 hours
1.11.1982



1200 hours
1.11.1982



1800 hours
1.11.1982



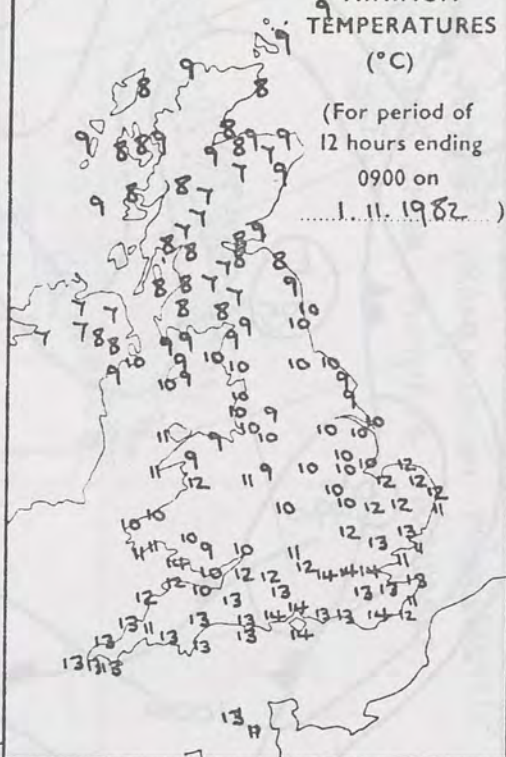
2400 hours
1.11.1982



METEOROLOGICAL OFFICE
- 3 NOV 1982
LIBRARY

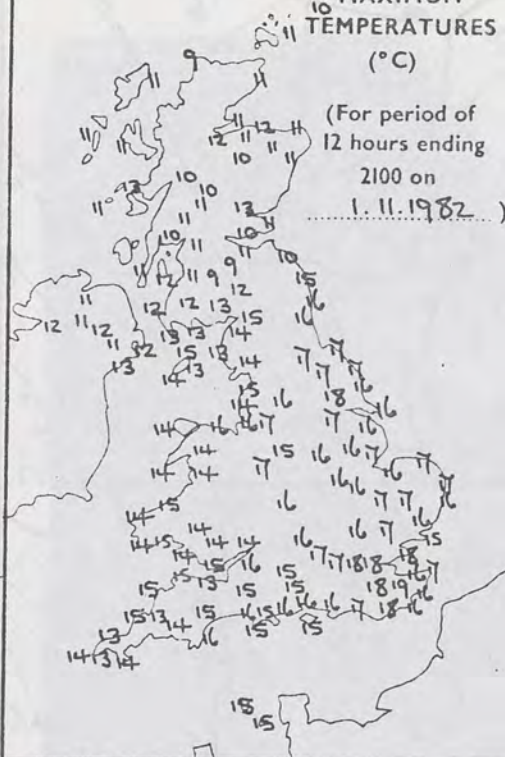
MINIMUM
TEMPERATURES
(°C)

(For period of
12 hours ending
0900 on
1.11.1982.)



MAXIMUM
TEMPERATURES
(°C)

(For period of
12 hours ending
2100 on
1.11.1982.)



SUNSHINE
(h)

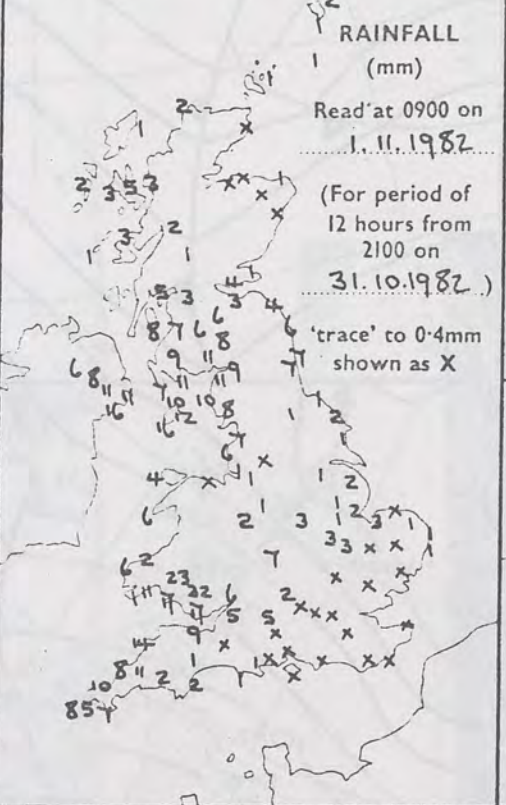
Dawn to dusk
1.11.1982
0.1 to 0.4h
shown as X



RAINFALL
(mm)

Read at 0900 on
1.11.1982

(For period of
12 hours from
2100 on
31.10.1982.)



RAINFALL
(mm)

Read at 2100 on
1.11.1982

(For period of
12 hours from
0900)



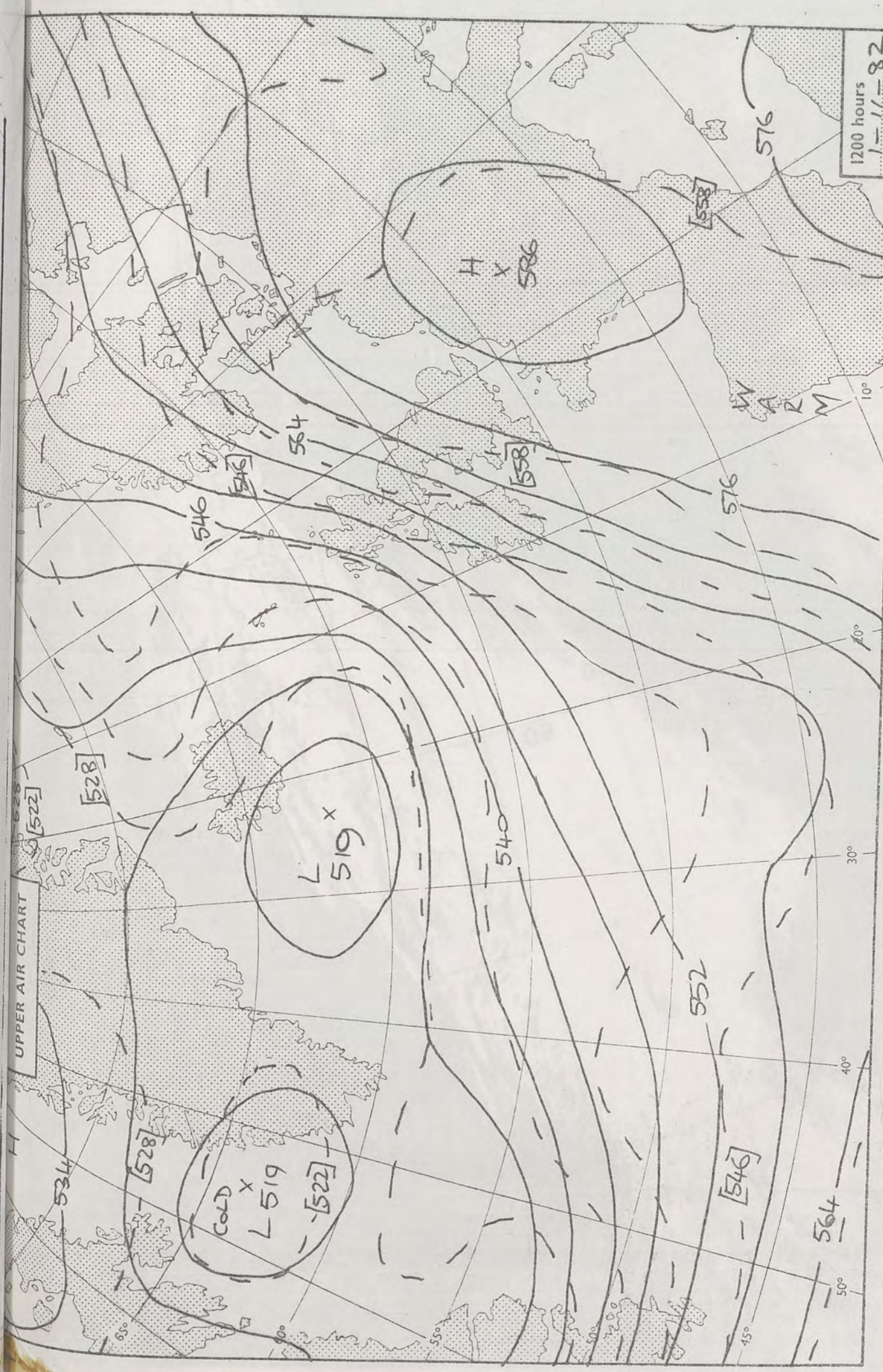
SUMMARY OF BRITISH WEATHER

In southeast England the night was dry in most places, but over the rest of England and in Wales, Northern Ireland and Scotland it was wet with quite a lot of heavy rain. It was a very warm night over much of Britain. During the morning, the weather brightened up in northwest Scotland and Northern Ireland and this brighter weather with some showers reached all of Scotland and parts of northern England in the afternoon. Over the rest of England and in Wales, most places had a cloudy day, but there was a little sunshine in the southeast. There was rain and drizzle in many places, especially in the west of England and in Wales. In Northern Ireland and Scotland, temperatures were close to normal, but over England and Wales it was a very warm day in most places.

'Extremes' for MONDAY 1ST NOVEMBER 1982

| | |
|----------------------------------|-------------------------------------|
| Highest maximum | : 18.8°C Jubilee Corner (Kent) |
| Lowest minimum | : 6.5°C Knockarevan (Co Fermanagh) |
| Lowest grass minimum | : 5.3°C Knockarevan |
| Most rain (24 hours from 0900 h) | : 14.5mm Trecastle (Powys) |
| Most sun | : 5.2hrs Guernsey (L'Anse-aux-Loup) |


ht
d,
st
t
t
a
f
a
ite
and
ht
IER
as X
4h
982
dusk
NE



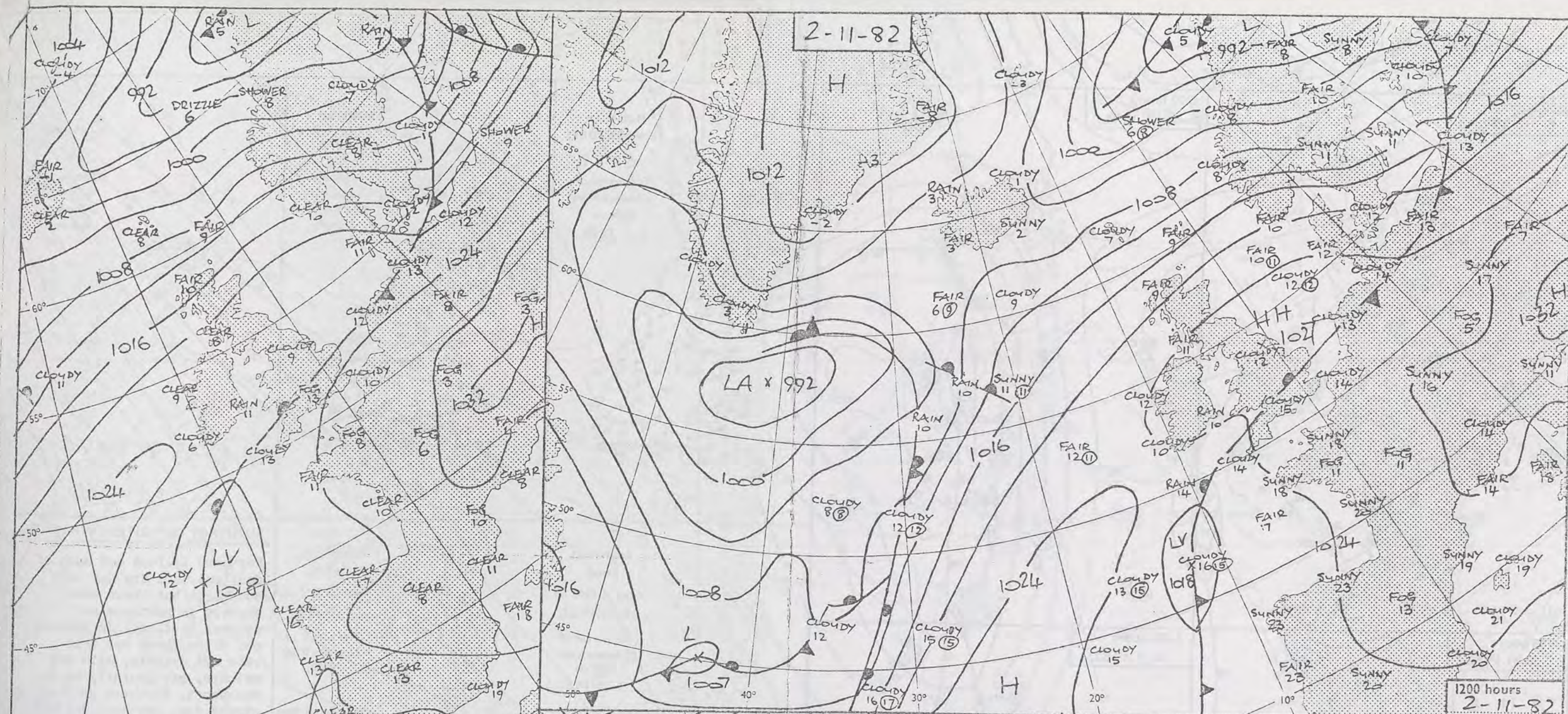
London Weather Centre 284 High Holborn London WC1V 7HX
All times are GMT
© Crown copyright
500 mb full lines
1000-500 mb pecked

INFRA-RE
J-II-82

1448






RA-RE
11-82
48



0600 hours
2-11-82

DAILY WEATHER SUMMARY FOR Tuesday 2ND November 1982

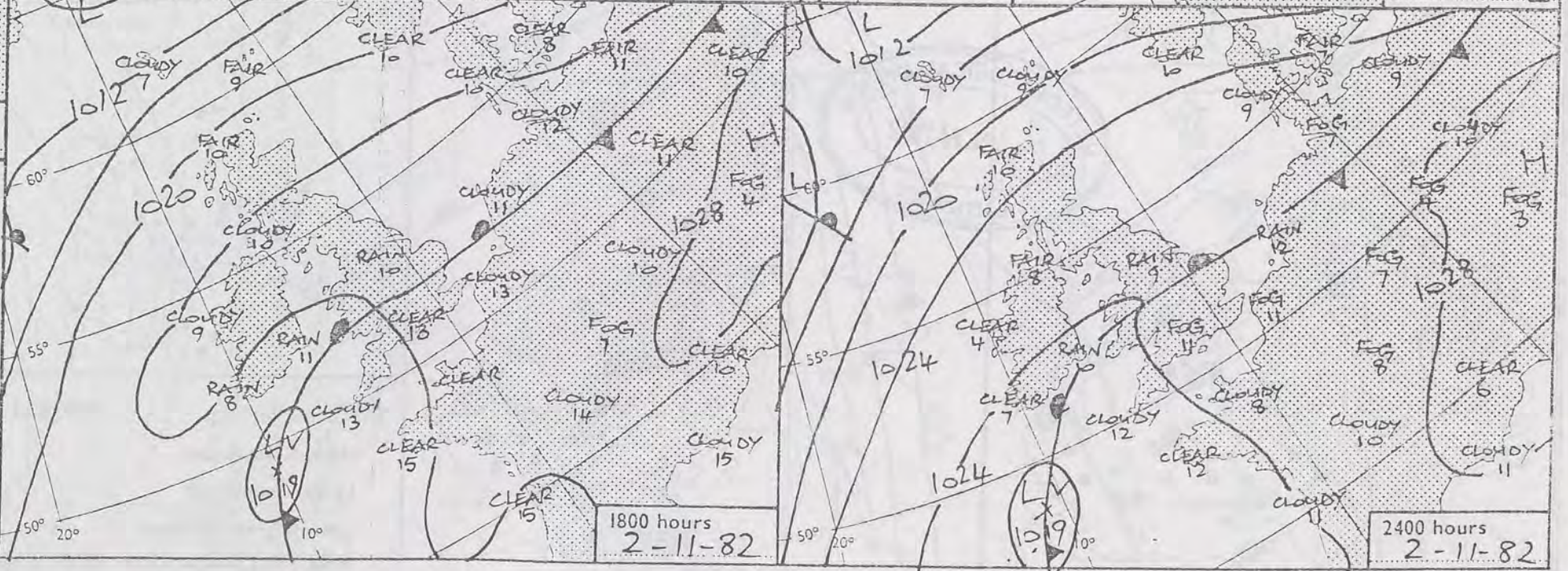
 Warm front
  Cold front
  Occlusion

All times are GMT

NOT FOR LOAN

London Weather Centre 284 High Holborn London WC1V 7HX

© Crown copyright

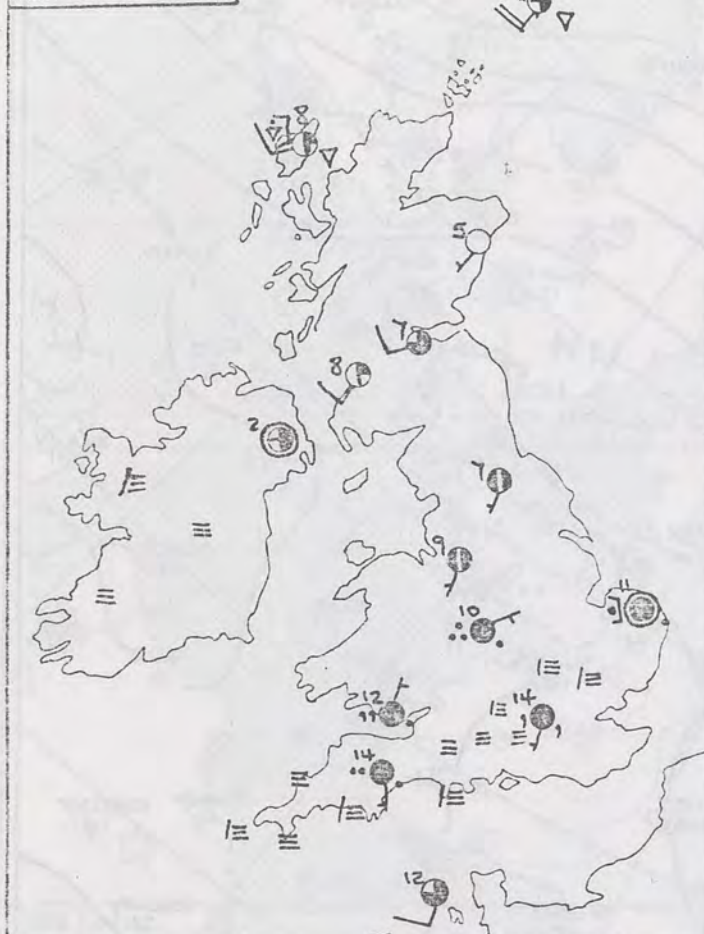


1200 hours
2-11-82

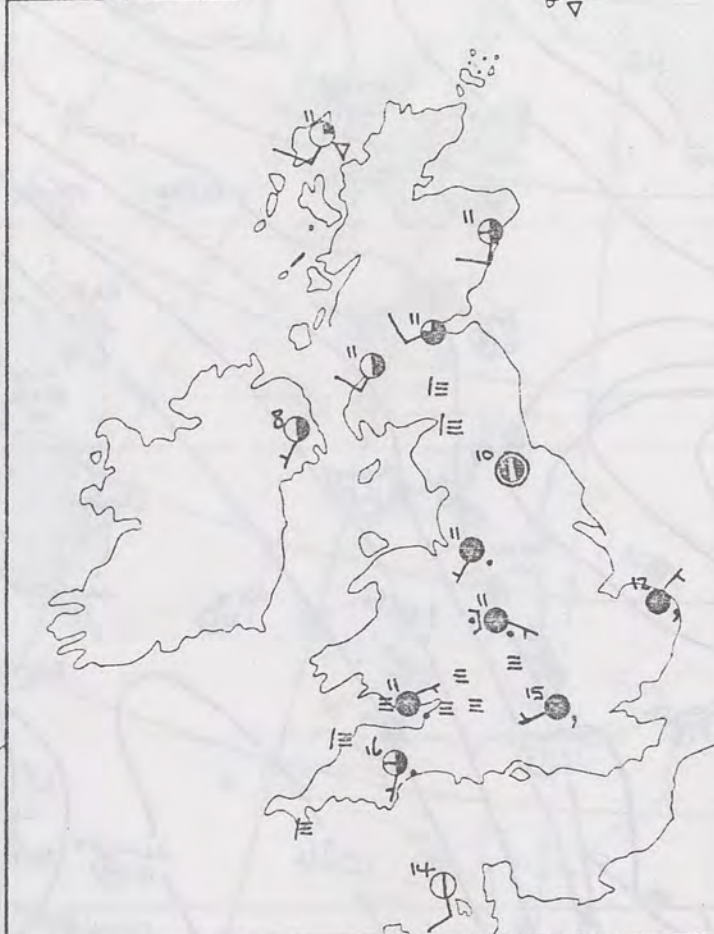
1800 hours
2-11-82

2400 hours
2-11-82

0600 hours
2.11.1982



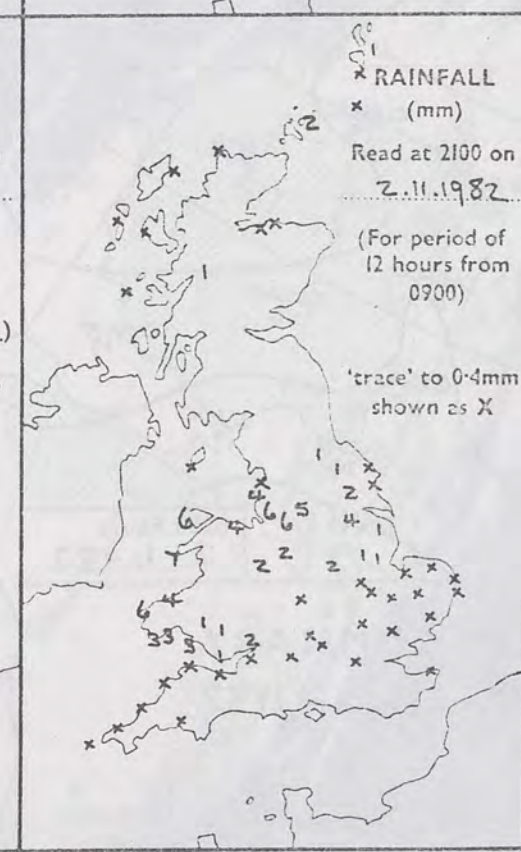
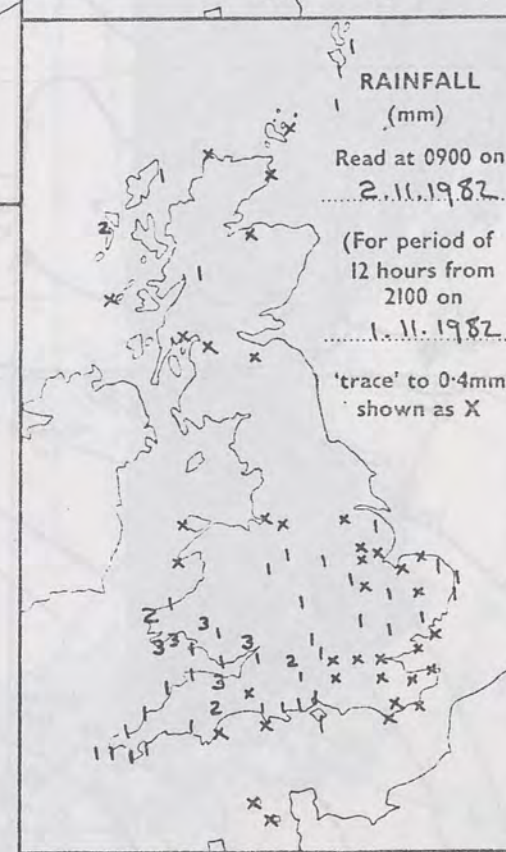
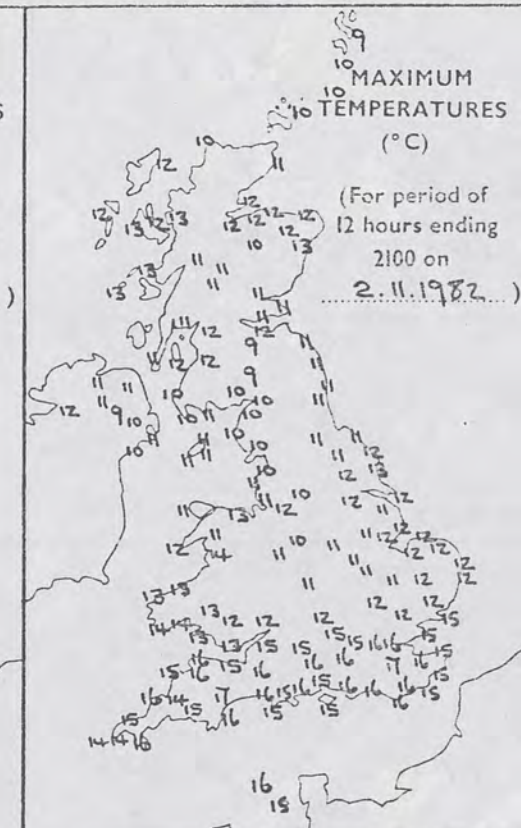
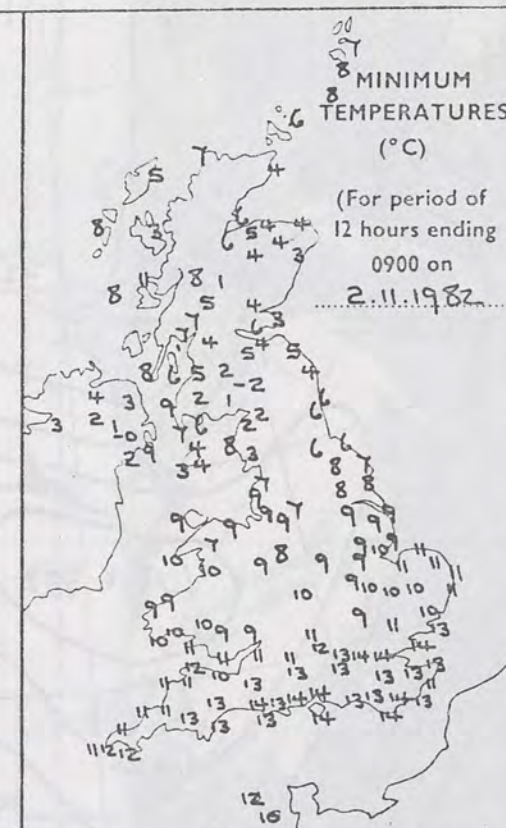

1200 hours
2.11.1982



1800 hours
2.11.1982



2400 hours
2.11.1982

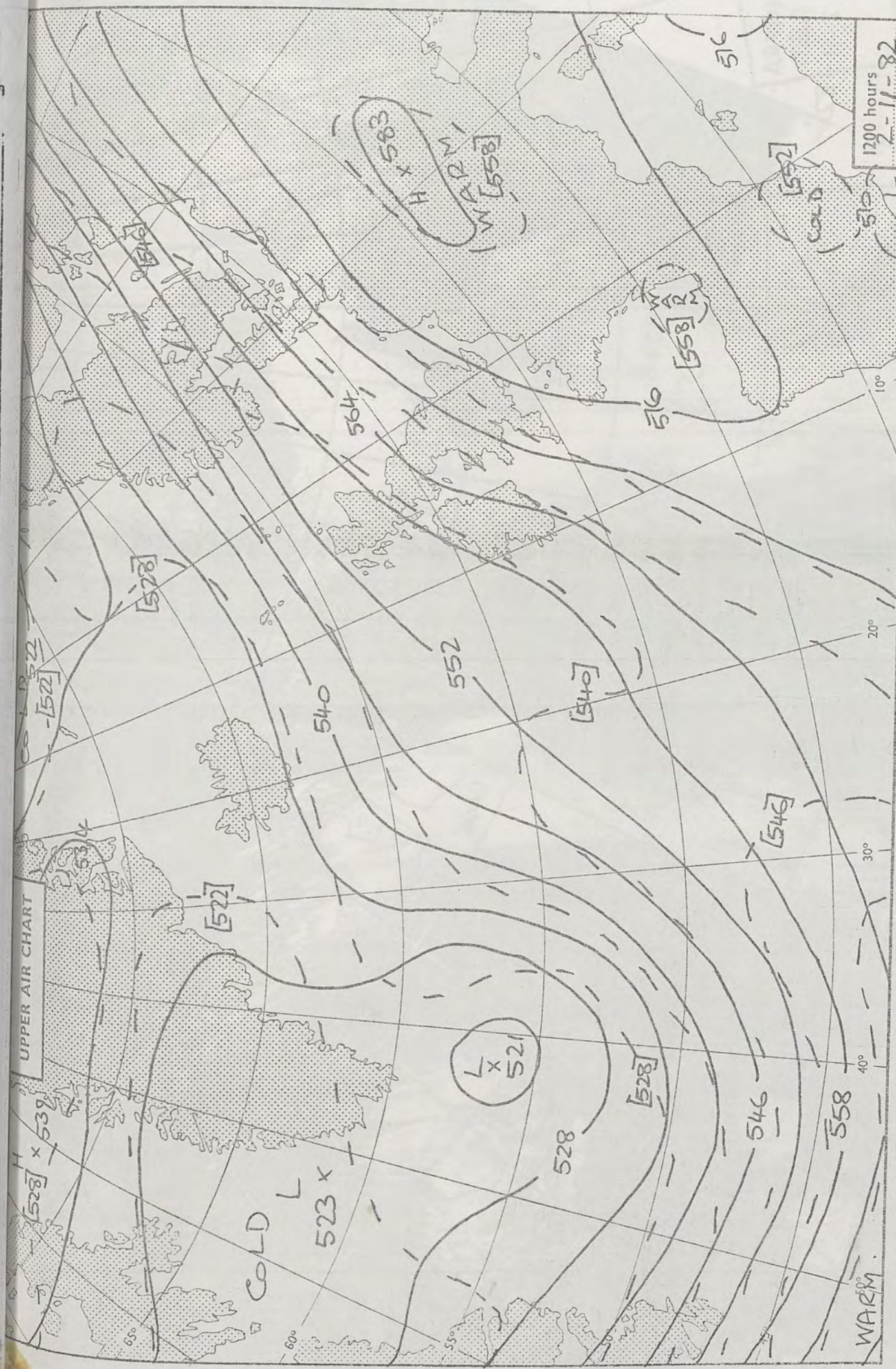


SUMMARY OF BRITISH WEATHER

Northern Ireland and much of Scotland were dry and cold overnight but there were showers in northern and western Scotland. In England and Wales there was some rain and drizzle, with fog patches, particularly in the southwest. Northern England stayed dry. Northern Ireland and much of Scotland had a dry, bright day, but there were more showers in northern and western Scotland. The Isle of Man and Border counties of northern England were dry for much of the day. Rain reached the Isle of Man in the evening, while other parts of northern England had rain from mid-afternoon onwards. Wales, the Midlands and East Anglia had a dull, misty day, with rain and drizzle, and fog became widespread in the evening. Southern counties of England and the Channel Islands were dry and bright with some sunshine. Temperatures over much of Britain were near normal, but in the south it was warm.

'Extremes' for TUESDAY 2ND NOVEMBER 1982

| | |
|----------------------------------|--|
| Highest maximum | : 17°C Shanklin, Poole and Gatwick (West Sussex) |
| Lowest minimum | : -1.7°C Eskdalemuir |
| Lowest grass minimum | : -5.5°C Eskdalemuir |
| Most rain (24 hours from 0900 h) | : 26.6mm Trawsfynydd (Gwynedd) |
| Most sun | : 8.3hrs Guernsey Airport |



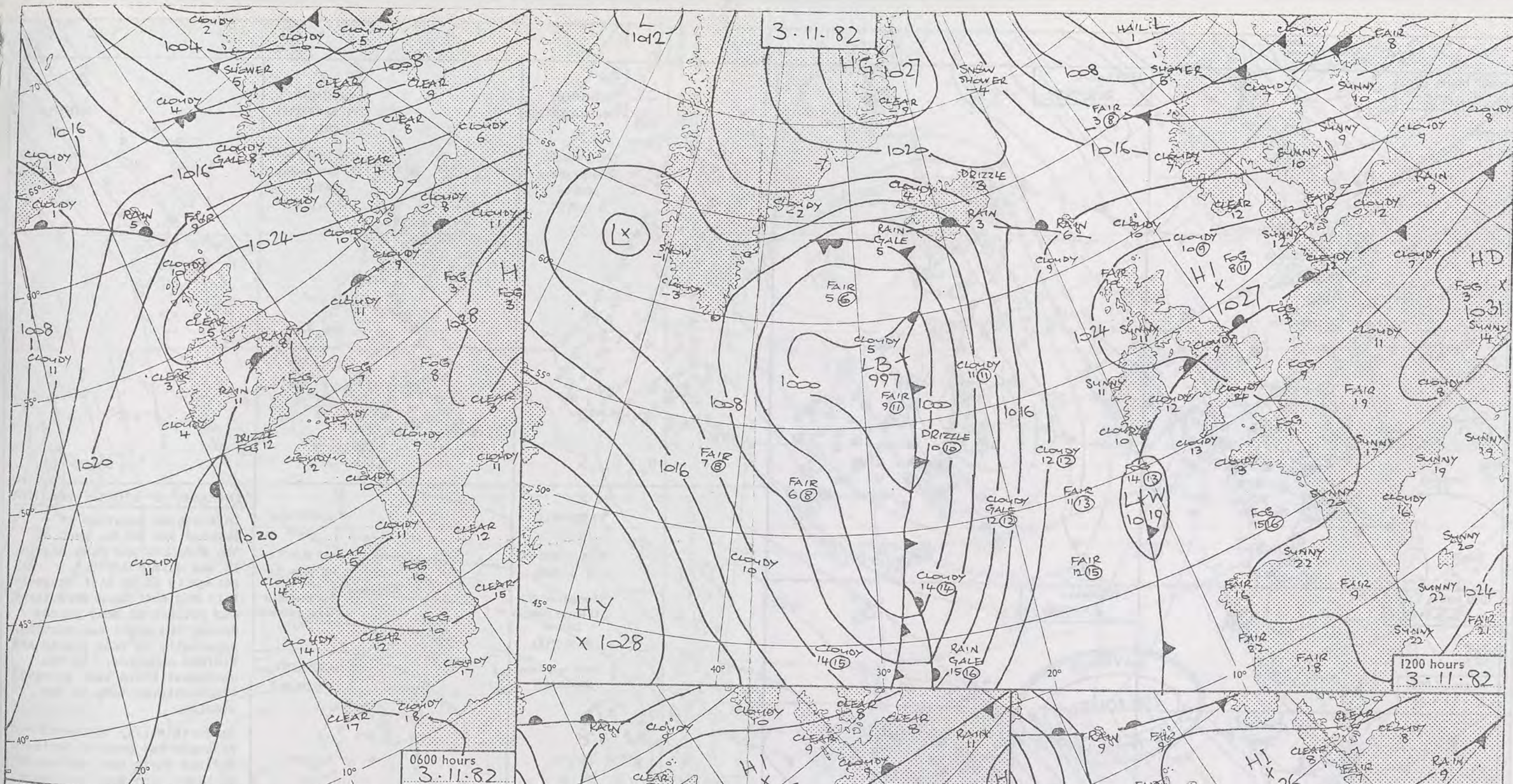
London Weather Centre 284 High Holborn London WC1V 7HX

All times are GMT




© Crown copyright

500 mb full lines
1000-500 mb pecked





DAILY WEATHER SUMMARY
FOR Wednesday 3RD November 1982

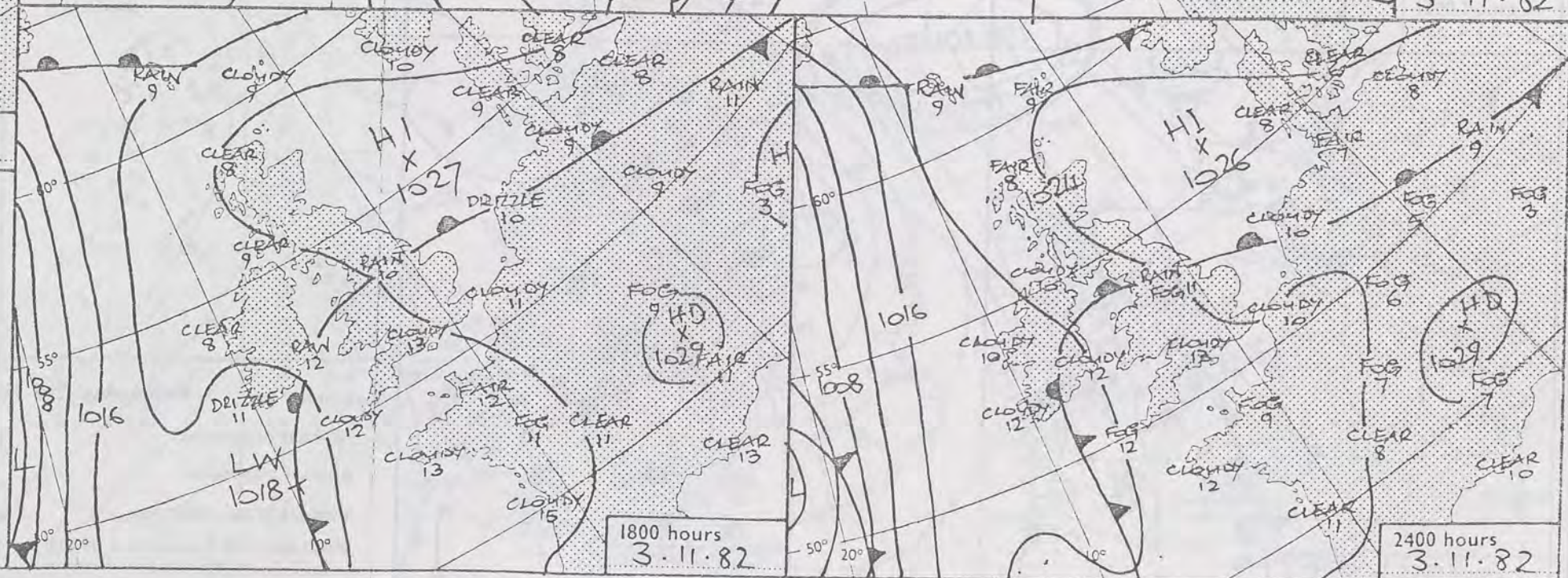
 Warm front
  Cold front
  Occlusion

All times are GMT

NOT FOR LOAN

London Weather Centre 284 High Holborn London WC1V 7HX

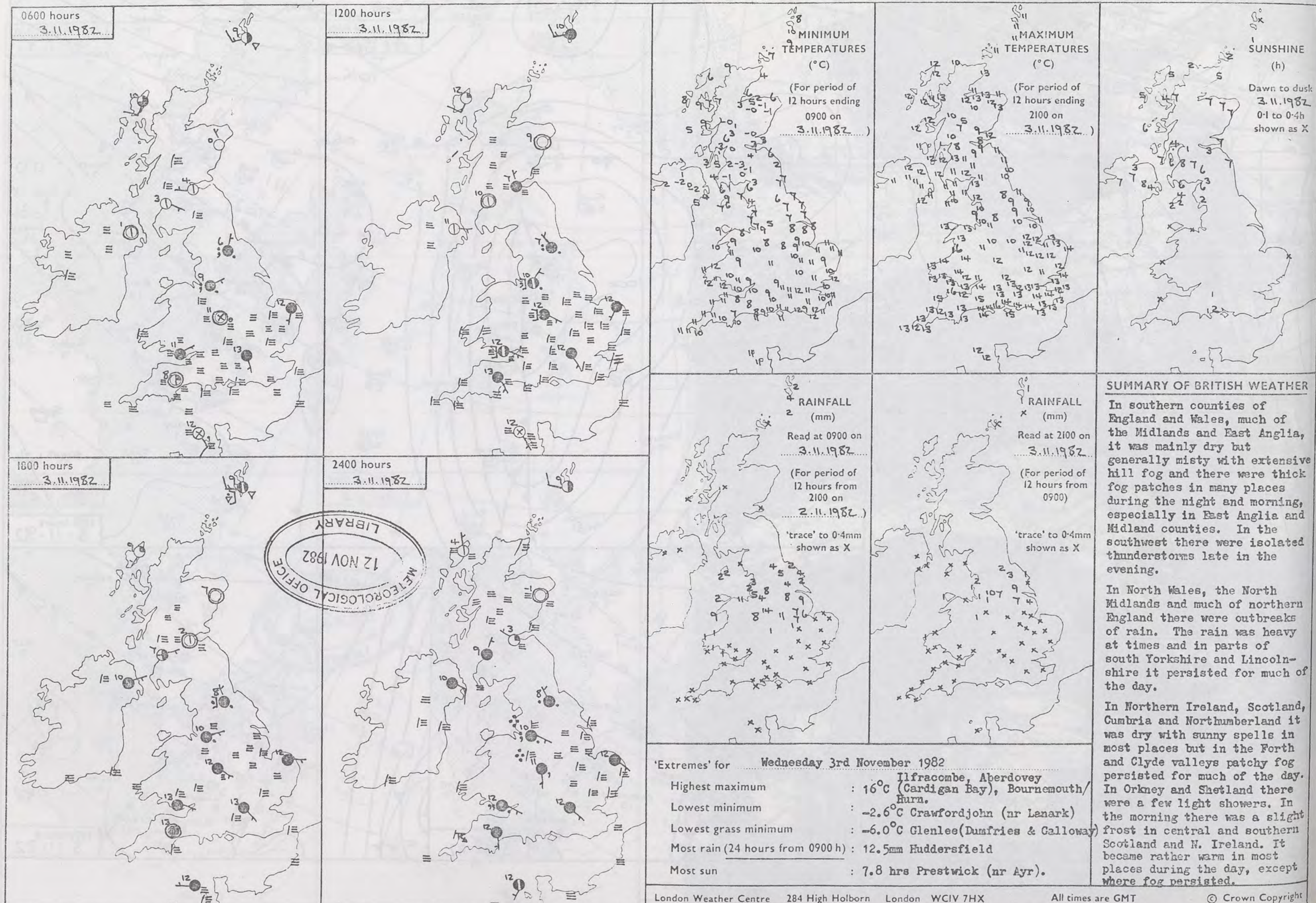
© Crown copyright



1200 hours
3.11.82

1800 hours
3.11.82

2400 hours
3.11.82



NE
dusk
982
0-4h
as X

HER

ia,
sive
ck

g,
nd

ed

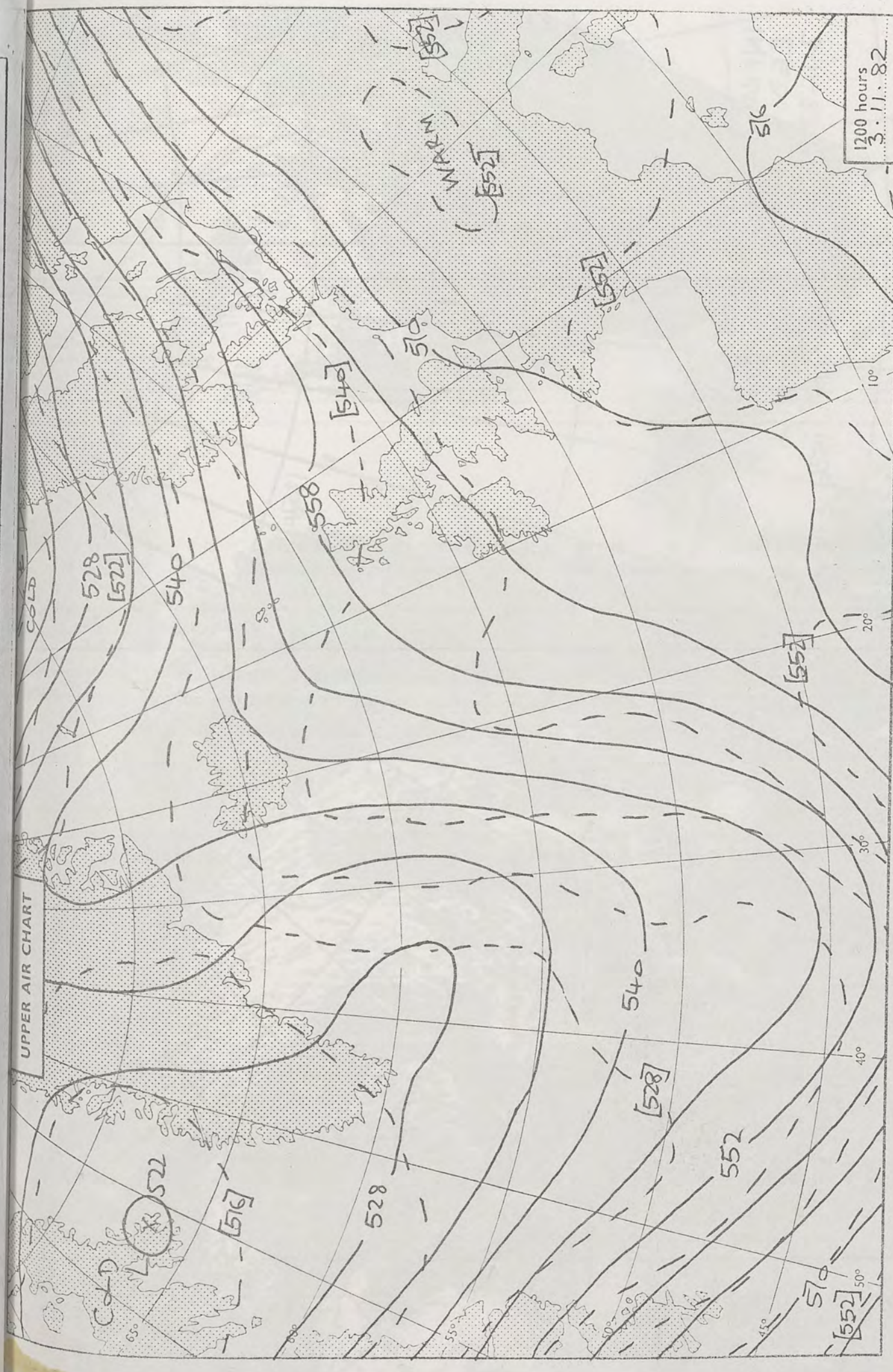
rn
s
y

of

nd,
it
n
h
g
ay.
e
n
ght
rn

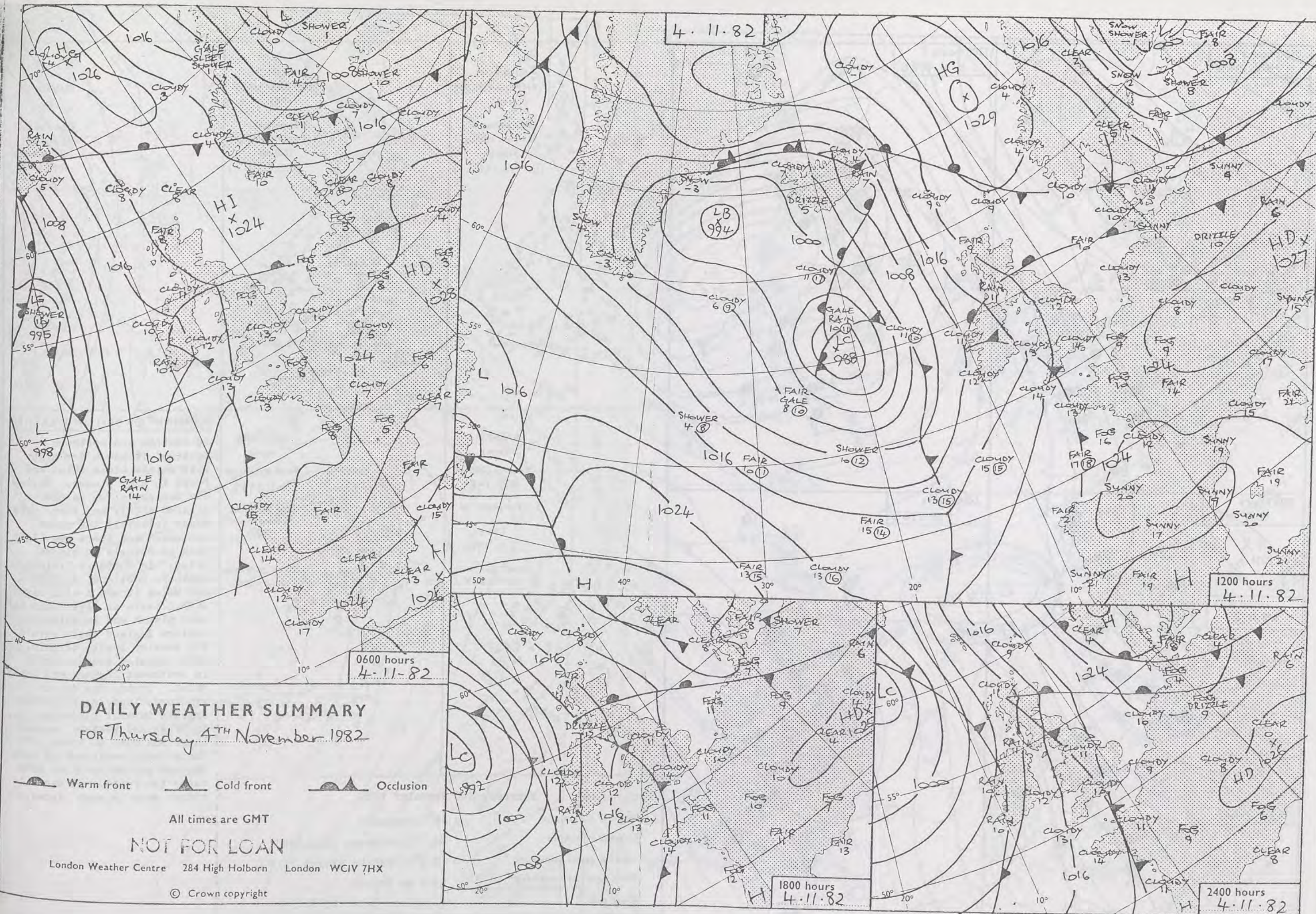
ot

ight



London Weather Centre 234 High Holborn London WC1V 7HX
All times are GMT
© Crown copyright
500 mb 1000-500 mb
full lines 1000-500 mb
pecked





0600 hours
4.11.1982



1200 hours
4.11.1982



1800 hours
4.11.1982



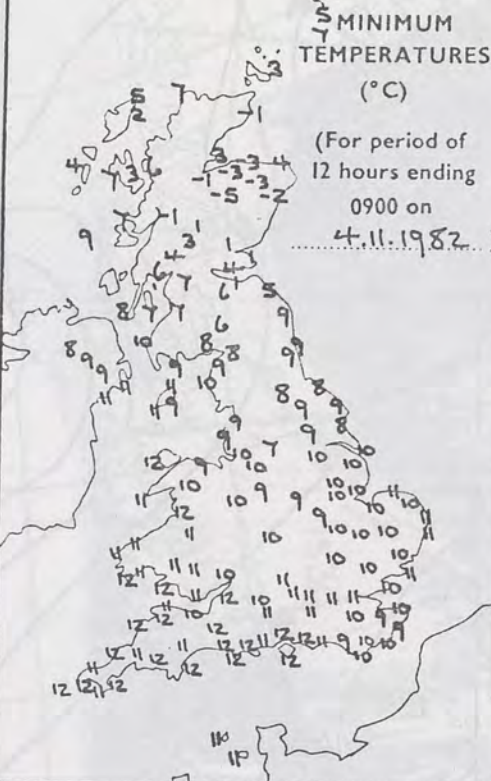
2400 hours
4.11.1982



METEOROLOGICAL OFFICE
12 NOV 1982
LIBRARY

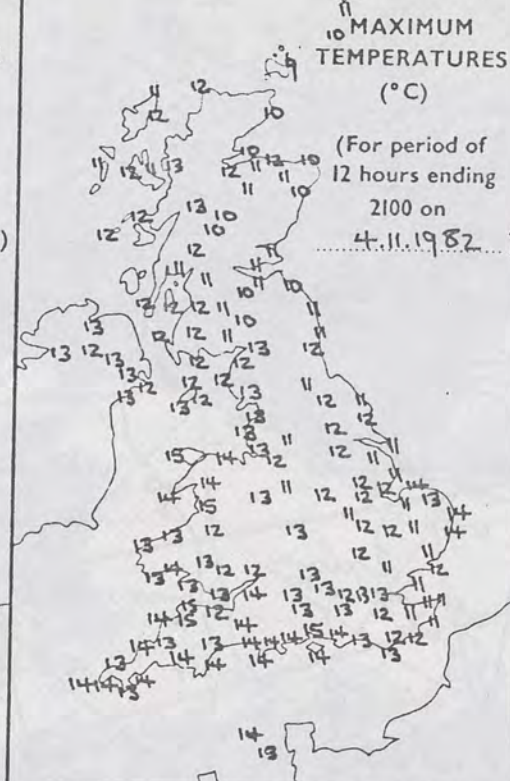
MINIMUM
TEMPERATURES
(°C)

(For period of
12 hours ending
0900 on
4.11.1982...)



MAXIMUM
TEMPERATURES
(°C)

(For period of
12 hours ending
2100 on
4.11.1982...)



SUNSHINE
(h)

Dawn to dusk
4.11.1982
0.1 to 0.4h
shown as X



RAINFALL
(mm)

Read at 0900 on
4.11.1982

(For period of
12 hours from
2100 on
3.11.1982...)

'trace' to 0.4mm
shown as X

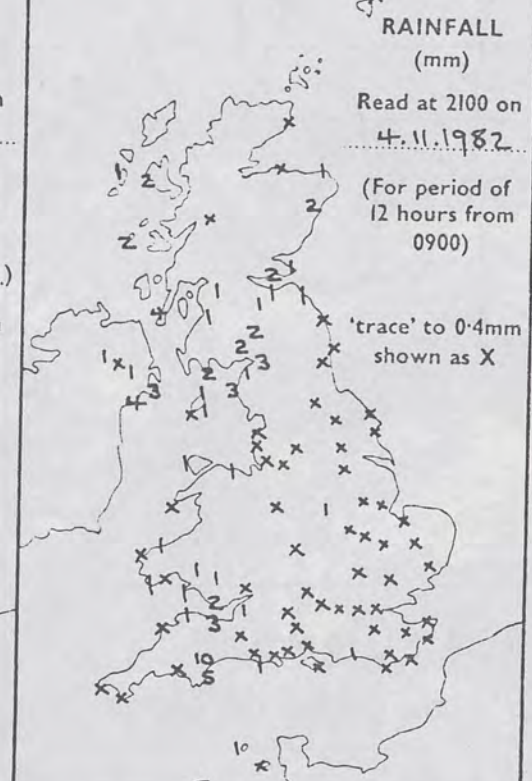


RAINFALL
(mm)

Read at 2100 on
4.11.1982

(For period of
12 hours from
0900)

'trace' to 0.4mm
shown as X



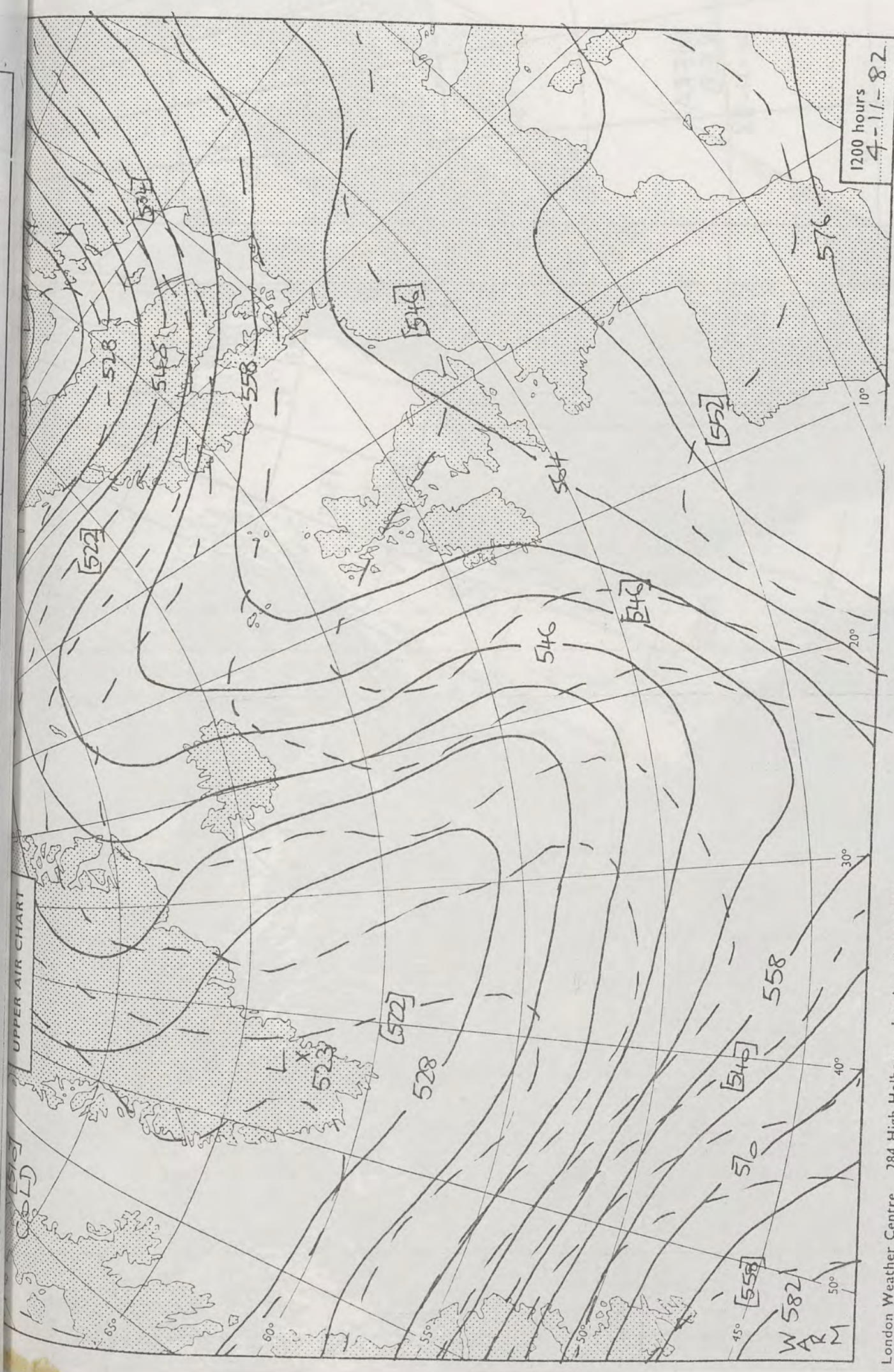
SUMMARY OF BRITISH WEATHER

In central and northern Scotland it was a dry night with mainly clear skies and frost in many places. During the day early fog patches cleared slowly and there were sunny intervals but cloud increased and there was light rain or drizzle in places later. In Northern Ireland, southern Scotland, England and Wales it was a mild night with drizzle or light rain in many places and in Wales and western England there were a few heavier bursts of rain, with isolated thunderstorms in southwest England and South Wales. During the day it remained cloudy with further drizzle in most places and in Wales and western England there was rain at times. In the extreme southwest of both England and Wales there were sunny intervals. It was rather warm in most places.

'Extremes' for Thursday 4th November 1982

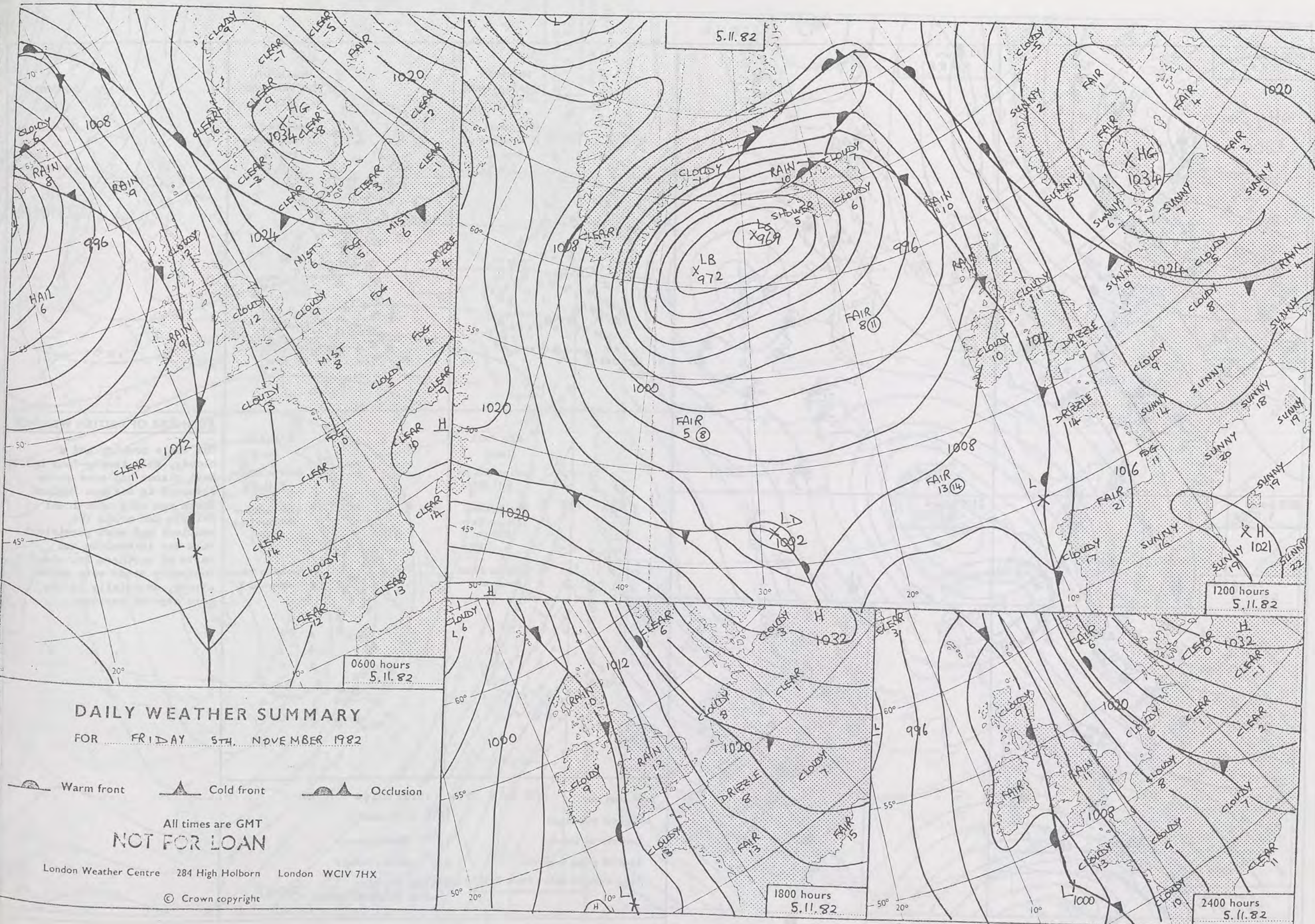
| | |
|----------------------------------|--------------------------------|
| Highest maximum | : 16°C Penzance |
| Lowest minimum | : -4.9°C Aviemore (Highland) |
| Lowest grass minimum | : -7.3°C Kinloss (Moray Firth) |
| Most rain (24 hours from 0900 h) | : 13.6 mm Exeter |
| Most sun | : 4.7 hours Isles of Scilly |

LINE
o dusk
982
0.4h
as X
HER
t
d
ing
ere
ht
t
ht
in
d
a
uth
r
d
n
th
ht



London Weather Centre 284 High Holborn London WC1V 7HX
All times are GMT
©
yright
500 mb full lines
1000-500 mb pecked





0600 hours
5.11.82




1200 hours
5.11.82



1800 hours
5.11.82

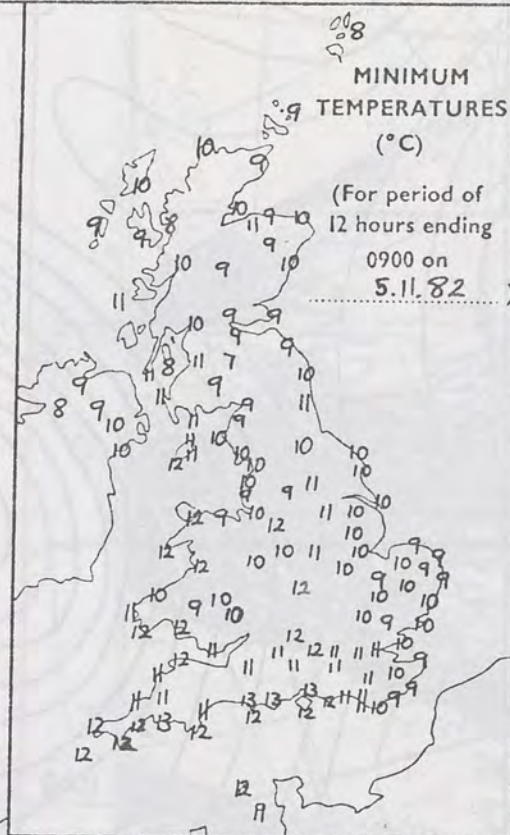


2400 hours
5.11.82



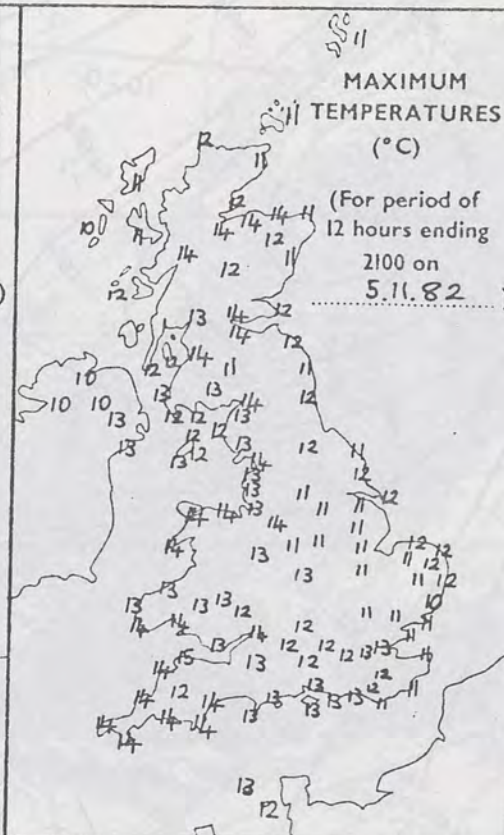
MINIMUM
TEMPERATURES
(°C)

(For period of
12 hours ending
0900 on
5.11.82)



MAXIMUM
TEMPERATURES
(°C)

(For period of
12 hours ending
2100 on
5.11.82)



SUNSHINE
(h)

Dawn to dusk
0.1 to 0.4h
shown as X

NIL
EVERYWHERE

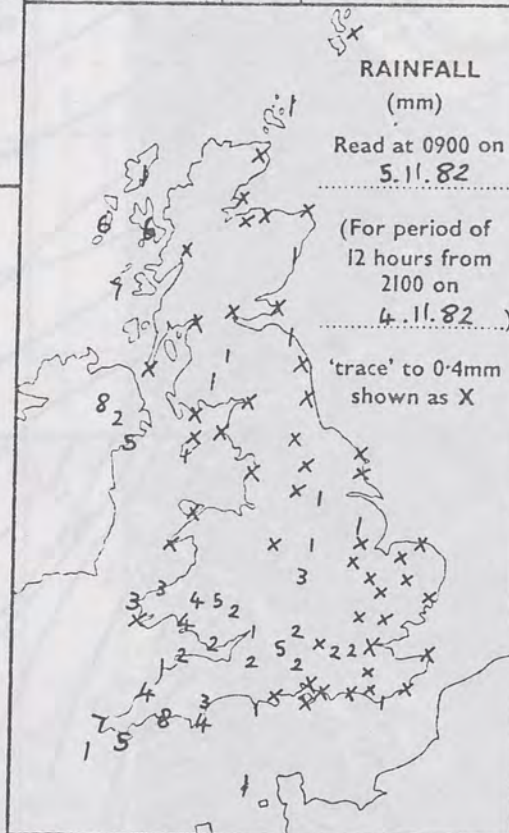


RAINFALL
(mm)

Read at 0900 on
5.11.82

(For period of
12 hours from
2100 on
4.11.82)

'trace' to 0.4mm
shown as X

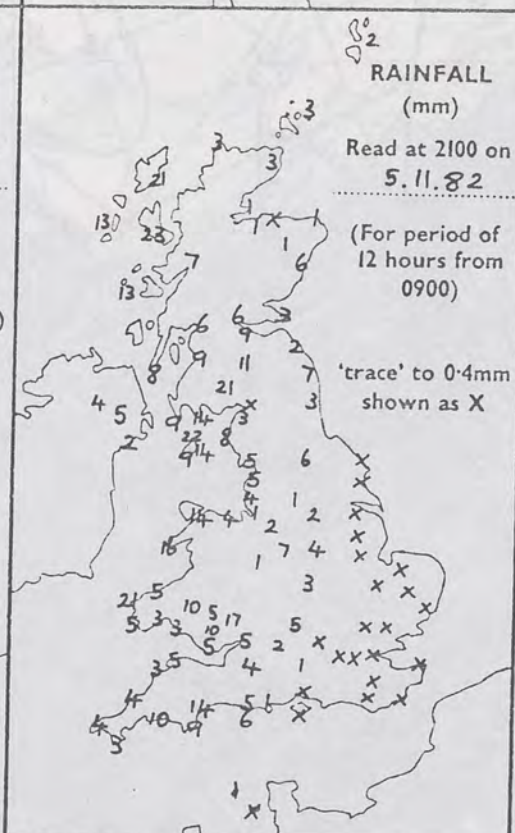


RAINFALL
(mm)

Read at 2100 on
5.11.82

(For period of
12 hours from
0900)

'trace' to 0.4mm
shown as X

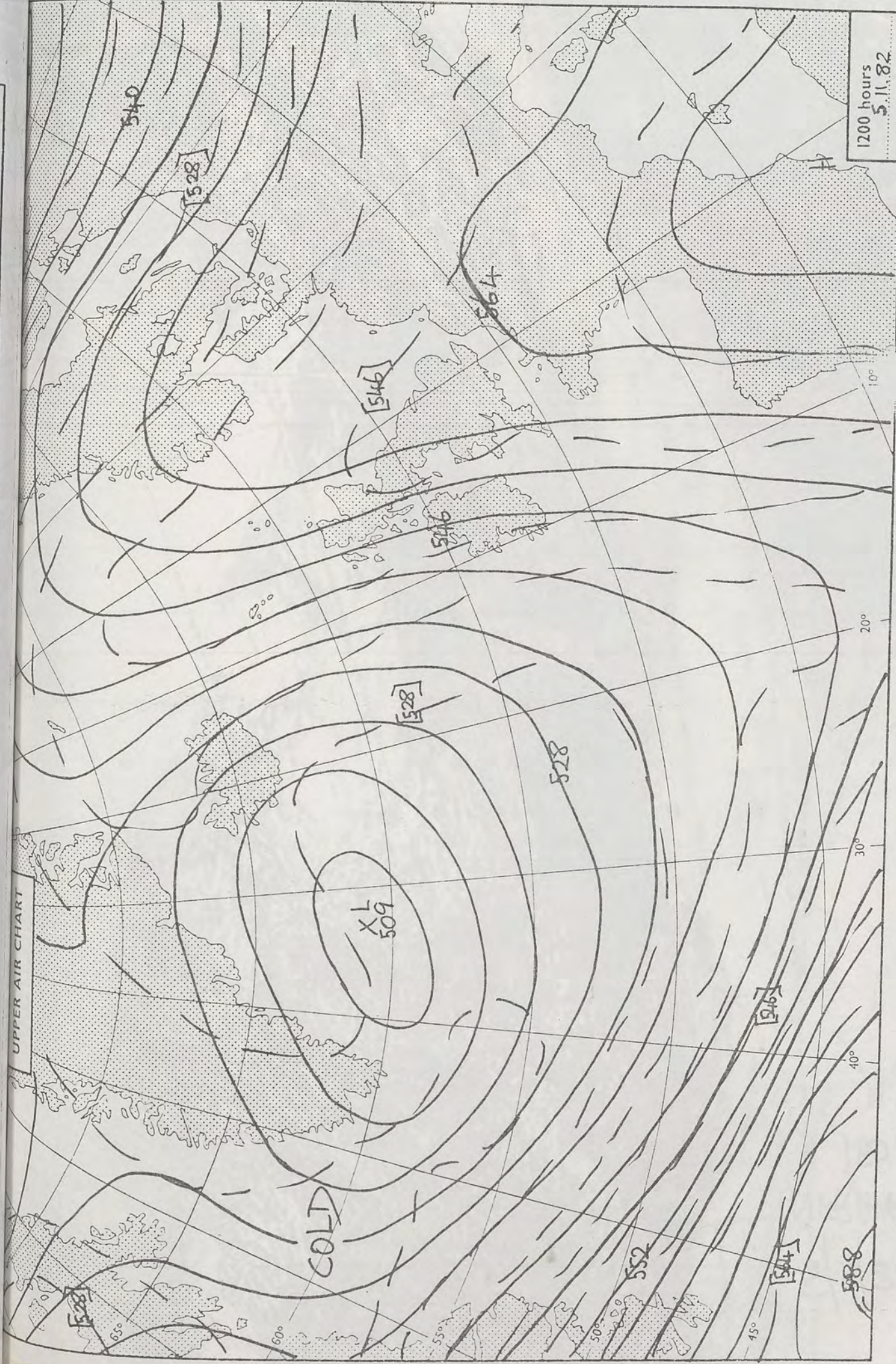


SUMMARY OF BRITISH WEATHER

The whole country had a cloudy, mild twenty-four hours. Most places had some rain, although in eastern England there was only occasional drizzle and mist. The heaviest and most persistent rain was in western and parts of northern Britain. Southerly winds were quite strong, especially in the more exposed regions.

'Extremes' for FRIDAY 5TH. NOVEMBER 1982

Highest maximum : 15°C Ilfracombe
Lowest minimum : 7.1°C Eskdalemuir
Lowest grass minimum : 4.5°C Eskdalemuir
Most rain (24 hours from 0900 h) : 61.1mm Brawdy
52.5mm Milford Haven (Dyfed)




London Weather Centre 284 High Holborn London WC1V 7HX

All times are GMT

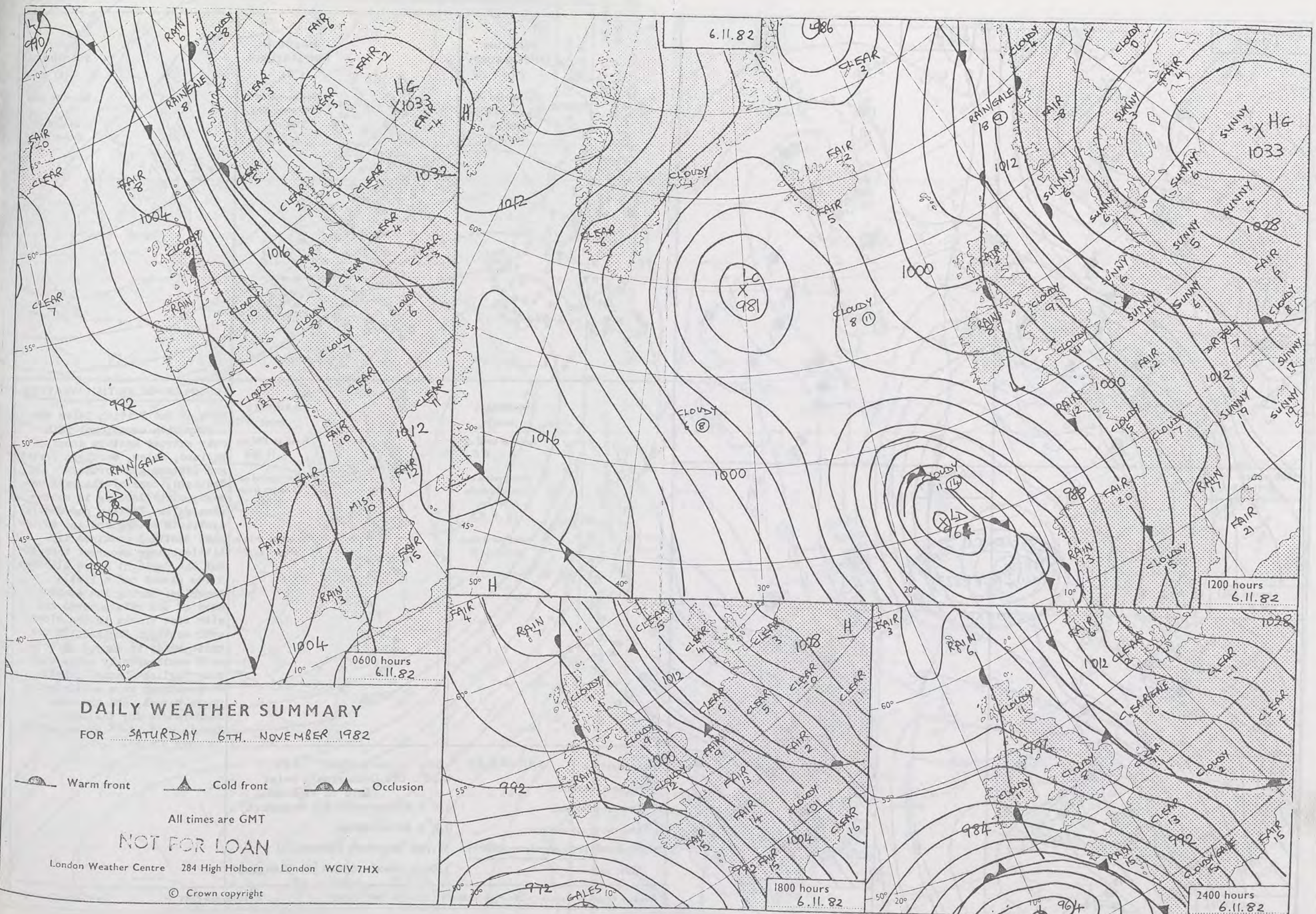
©

ight

1200 hours
5.11.82
500 mb full lines
1000-500 mb pecked



5/11/82
INRA-RB
1504



DAILY WEATHER SUMMARY

FOR SATURDAY 6TH. NOVEMBER 1982

Warm front Cold front Occlusion

All times are GMT

NOT FOR LOAN

London Weather Centre 284 High Holborn London WC1V 7HX

© Crown copyright

0600 hours
6.11.82



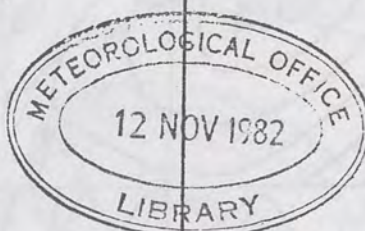
1200 hours
6.11.82



1800 hours
6.11.82

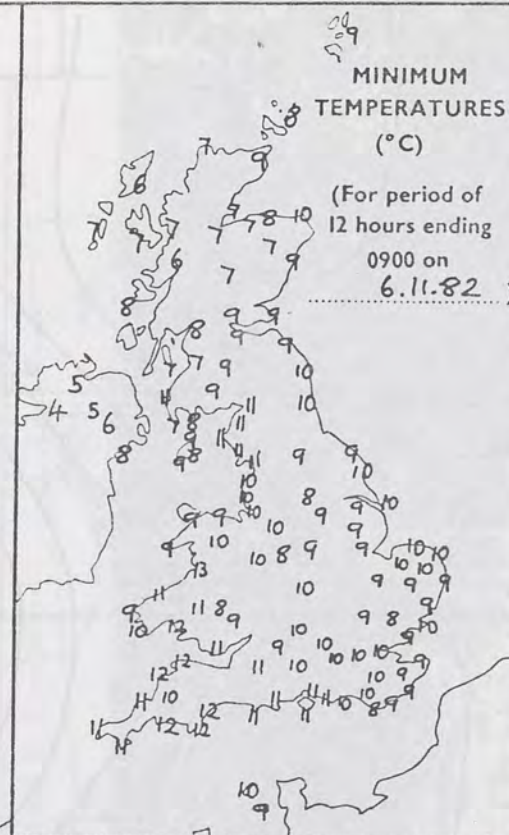


2400 hours
6.11.82



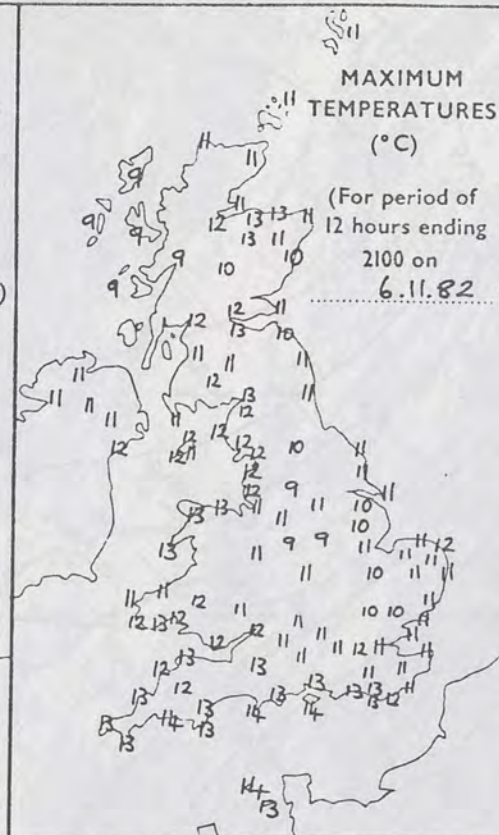
MINIMUM
TEMPERATURES
(°C)

(For period of
12 hours ending
0900 on
6.11.82)



MAXIMUM
TEMPERATURES
(°C)

(For period of
12 hours ending
2100 on
6.11.82)



SUNSHINE
(h)

Dawn to dusk
0.1 to 0.4h
shown as X

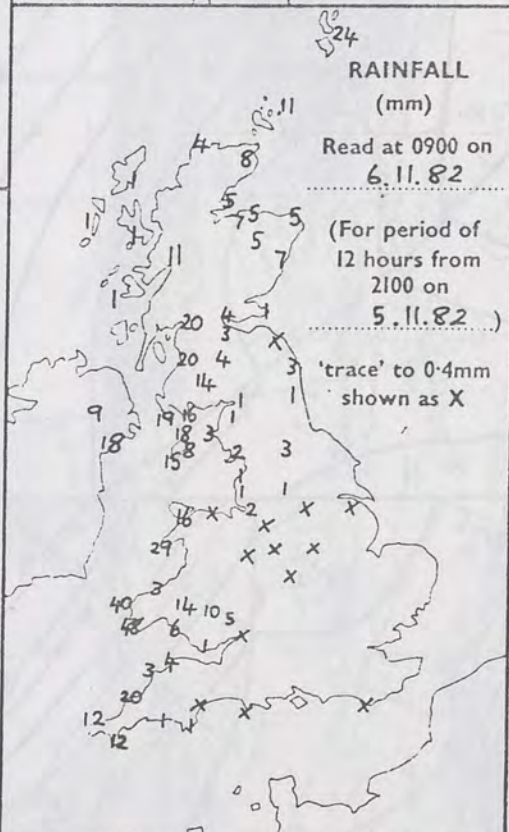


RAINFALL
(mm)

Read at 0900 on
6.11.82

(For period of
12 hours from
2100 on
5.11.82)

'trace' to 0.4mm
shown as X

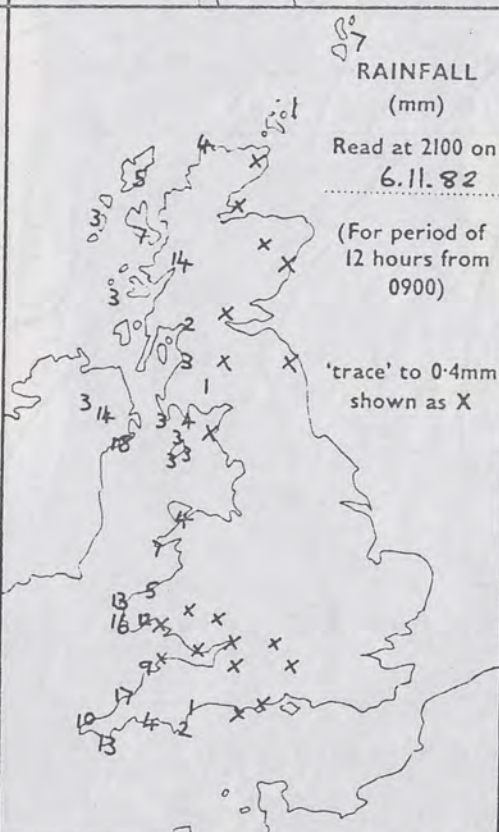


RAINFALL
(mm)

Read at 2100 on
6.11.82

(For period of
12 hours from
0900)

'trace' to 0.4mm
shown as X

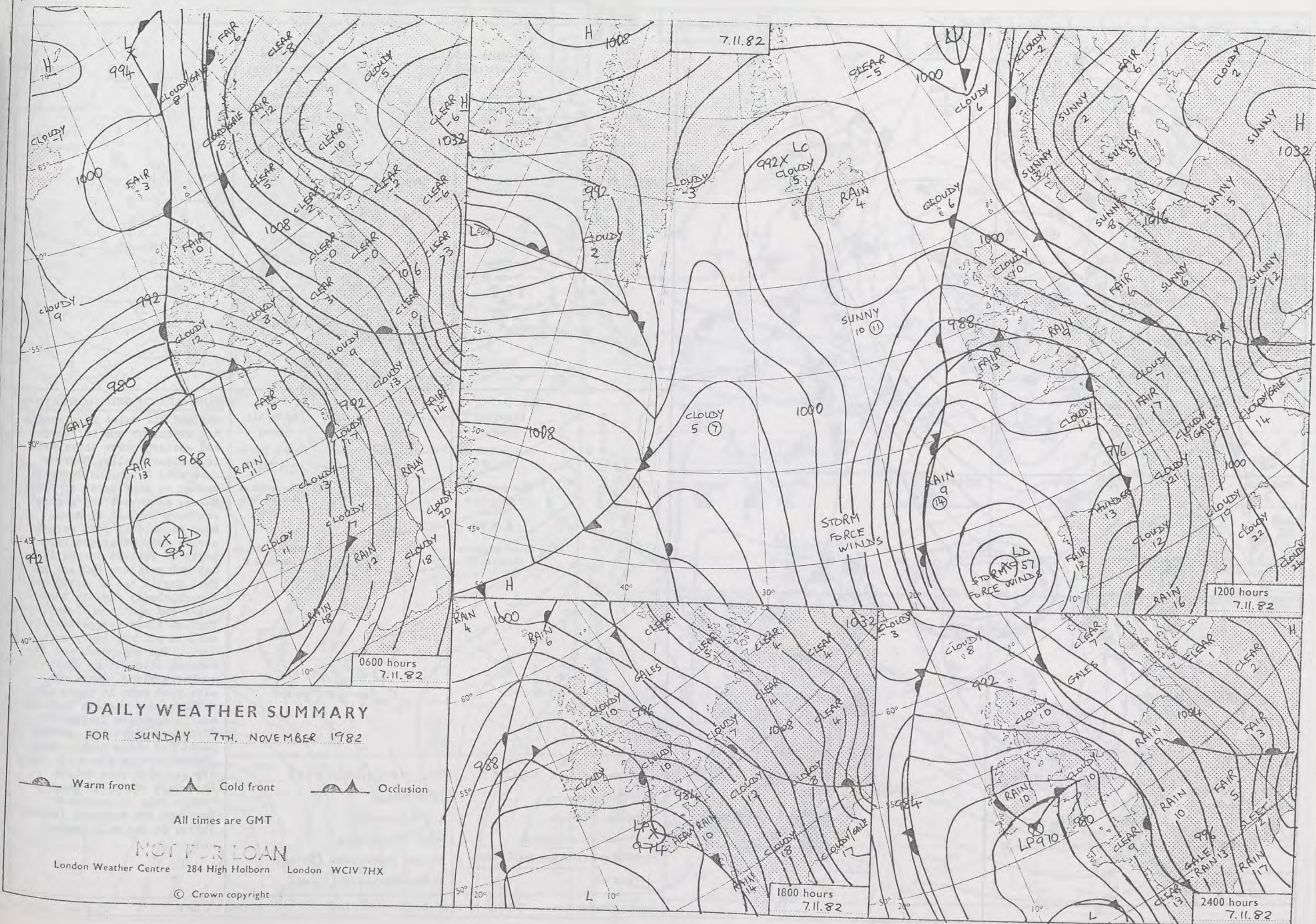


SUMMARY OF BRITISH WEATHER

Much of the British Isles was cloudy with occasional rain over extreme western areas of England, Wales, Northern Ireland and western and northern Scotland. Some of the rain was heavy with flooding in south-west Wales. Eastern and central districts of England and south-east Scotland remained dry. Little change occurred throughout the daylight hours although a few places had a little sunshine. During the evening most of the rain petered out with some breaks in the cloud over southern England. It was quite windy in many districts with southeasterly gales over some English Channel coasts. Temperatures were mostly well up to normal, and the mean temperature for the month so far is up to 4-5° above normal in many places.

'Extremes' for **SATURDAY 6TH NOVEMBER 1982**
 Highest maximum : 14.0°C St. Catherine's Point (Isle of Wight)
 Lowest minimum : 3.6°C Knockarevan (Co Fermanagh)
 Lowest grass minimum : 0.2°C Knockarevan
 Most rain (24 hours from 0900 h) : 37.7mm Bastreet (Cornwall)
 Most sun : 3.0hrs Crawfordjohn (Nr Glasgow)





0600 hours
7.11.82




1200 hours
7.11.82



1800 hours
7.11.82

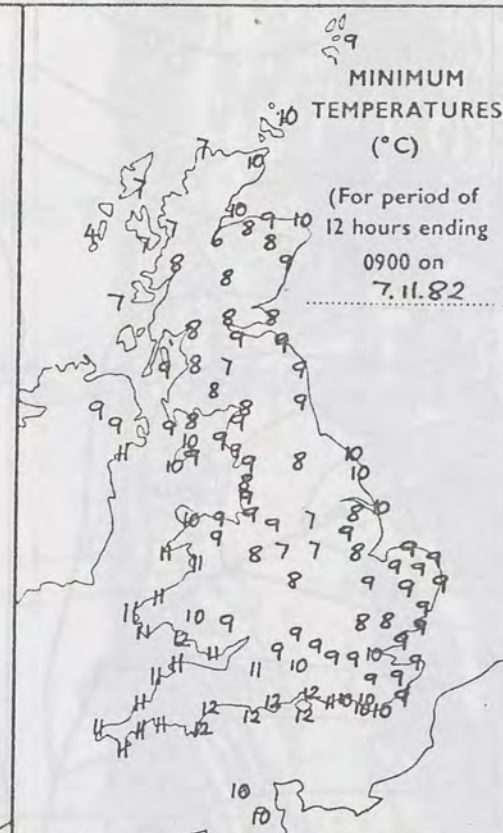


2400 hours
7.11.82



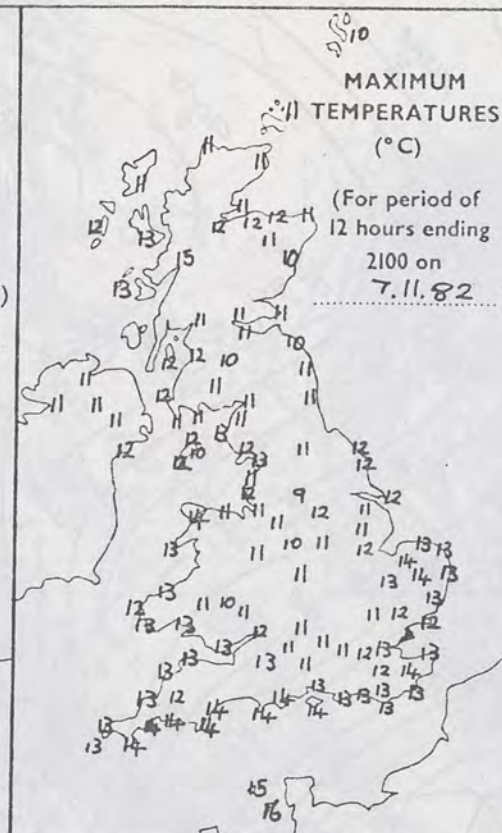
MINIMUM
TEMPERATURES
(°C)

(For period of
12 hours ending
0900 on
7.11.82)



MAXIMUM
TEMPERATURES
(°C)

(For period of
12 hours ending
2100 on
7.11.82)



SUNSHINE
(h)

Dawn to dusk

0.1 to 0.4h
shown as X

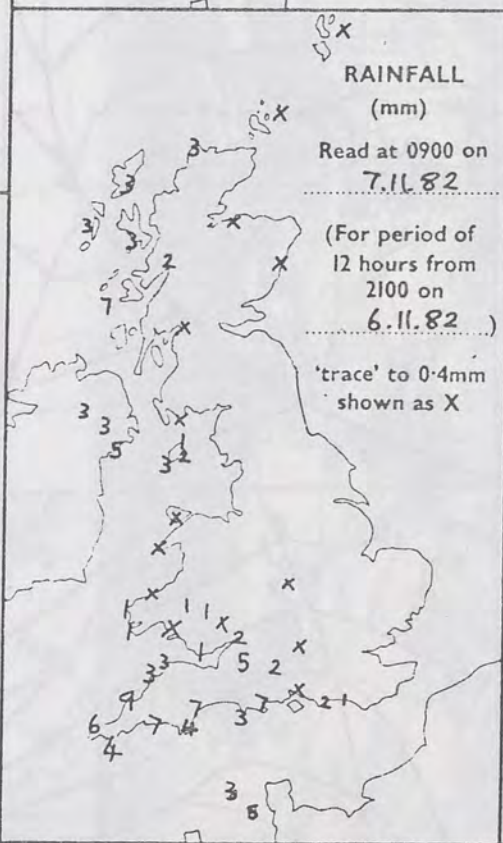


RAINFALL
(mm)

Read at 0900 on
7.11.82

(For period of
12 hours from
2100 on
6.11.82)

'trace' to 0.4mm
shown as X

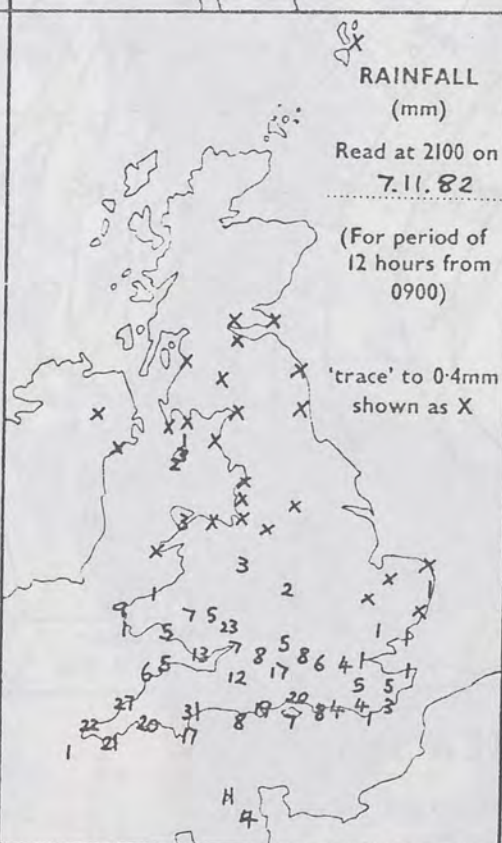


RAINFALL
(mm)

Read at 2100 on
7.11.82

(For period of
12 hours from
0900)

'trace' to 0.4mm
shown as X




SUMMARY OF BRITISH WEATHER

England and Wales were mostly dry overnight and in central and eastern parts there were long clear spells. However rain over Devon and Cornwall spread to many parts of South Wales, southwest and central southern England by dawn. Some occasional rain spread across many other southern parts of Britain during the day but northern England and East Anglia had a mostly dry though cloudy day. In South Wales and southern areas of England there was persistent and, in places, heavy rain during the afternoon and evening with strong south-easterly winds. There was also some rain in parts of northern and western Scotland and in Northern Ireland at first overnight but eastern parts had a dry night. Many places here in the north had a dry day with some bright intervals but there was a little rain in southwest Scotland and Northern Ireland later. It was mild again.

'Extremes' for SUNDAY 7TH. NOVEMBER 1982

| | |
|----------------------------------|-----------------------------|
| Highest maximum | : 16°C Jersey |
| Lowest minimum | : 4.0°C Benbecula |
| Lowest grass minimum | : -0.3°C Benbecula |
| Most rain (24 hours from 0900 h) | : 52.5mm Okehampton (Devon) |
| Most sun | : 1.4hr Aberporth (Dyfed) |




London Weather Centre 284 High Holborn London WC1V 7HX

All times are GMT

© Crown copyright

500 mb full lines
1000-500 mb pecked



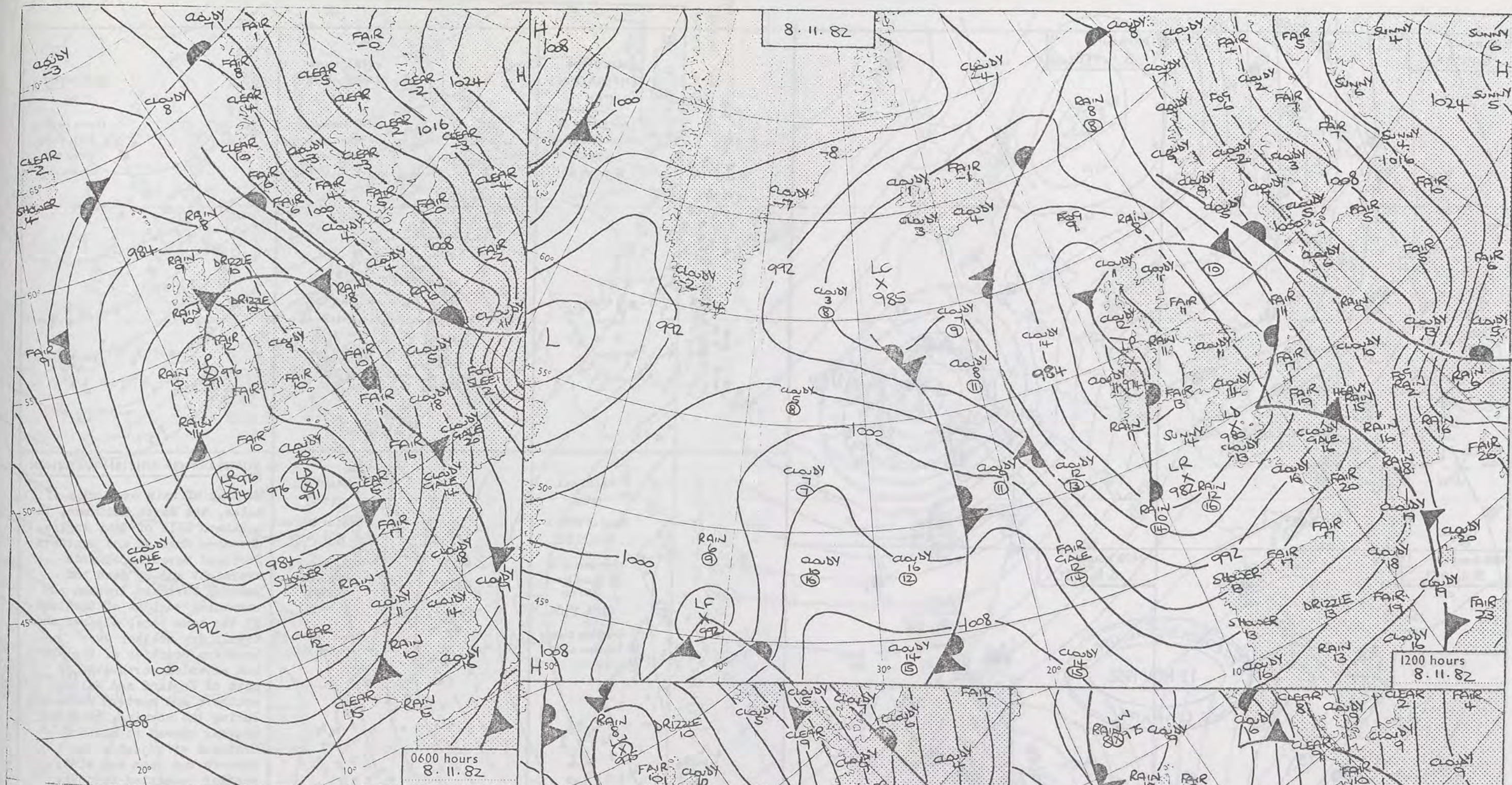
INRA-RE

7/11/82
1440

50

50

50



DAILY WEATHER SUMMARY

FOR MONDAY 8TH NOVEMBER 1982

Warm front Cold front Occlusion

All times are GMT

NOT FOR LOAN

London Weather Centre 284 High Holborn London WC1V 7HX

© Crown copyright

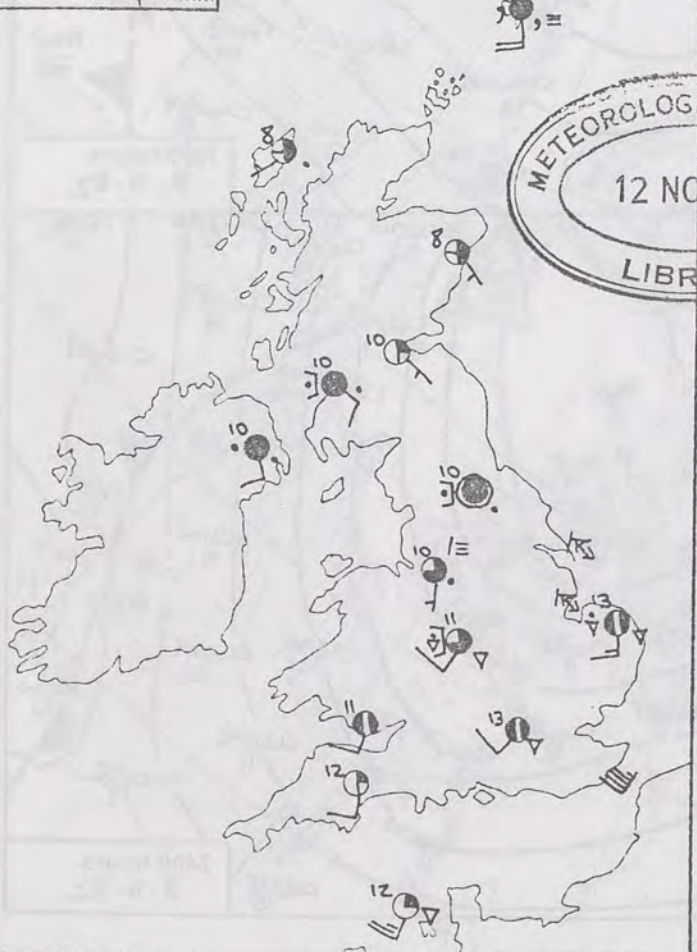
0600 hours
8.11.1982




1200 hours
8.11.1982



1800 hours
8.11.1982

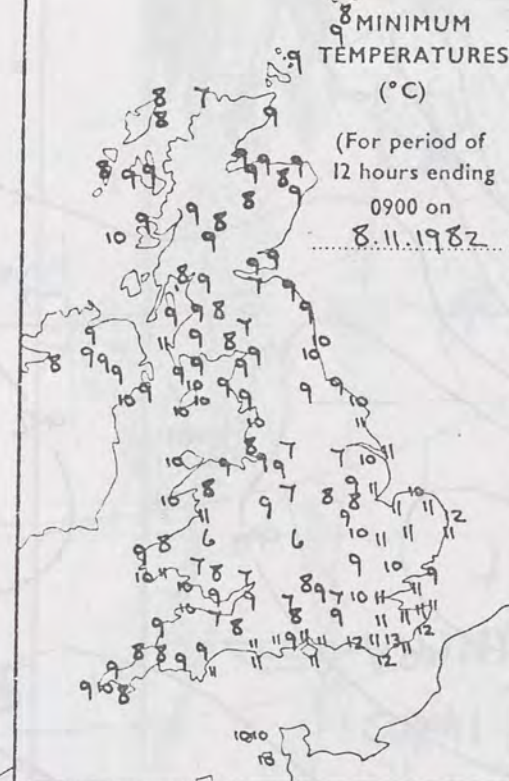


2400 hours
8.11.1982



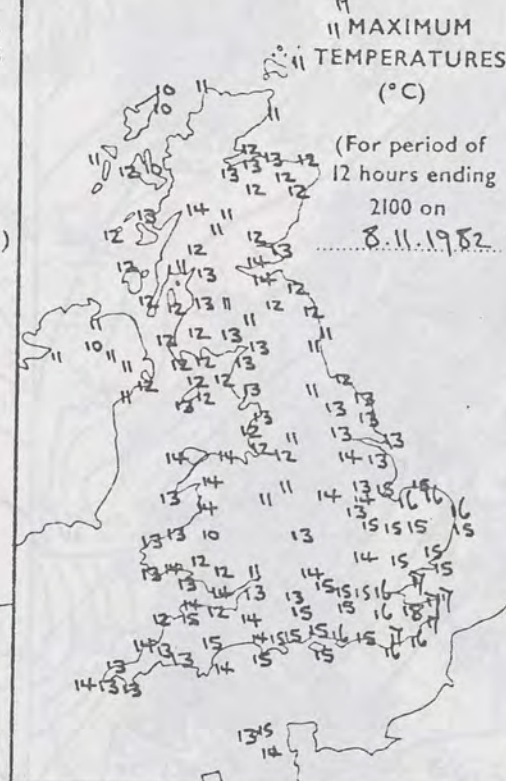
MINIMUM
TEMPERATURES
(°C)

(For period of
12 hours ending
0900 on
8.11.1982.)



MAXIMUM
TEMPERATURES
(°C)

(For period of
12 hours ending
2100 on
8.11.1982.)



SUNSHINE
(h)

Dawn to dusk
8.11.1982
0.1 to 0.4h
shown as X

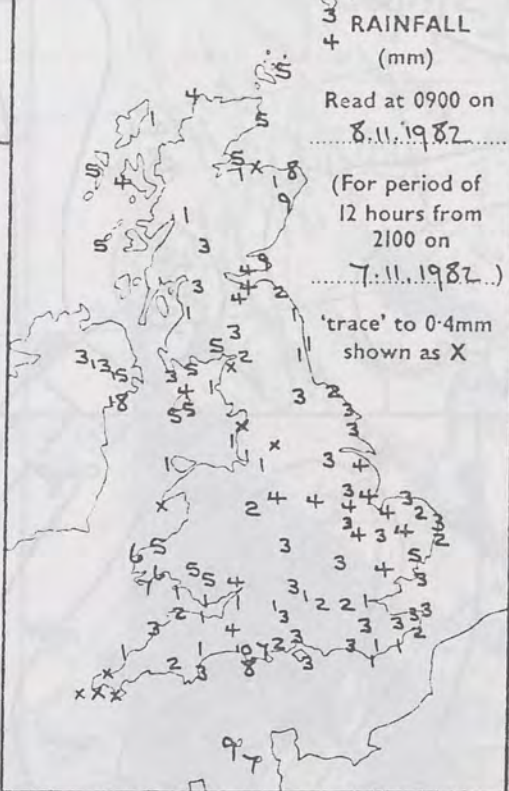


RAINFALL
(mm)

Read at 0900 on
8.11.1982

(For period of
12 hours from
2100 on
7.11.1982.)

'trace' to 0.4mm
shown as X

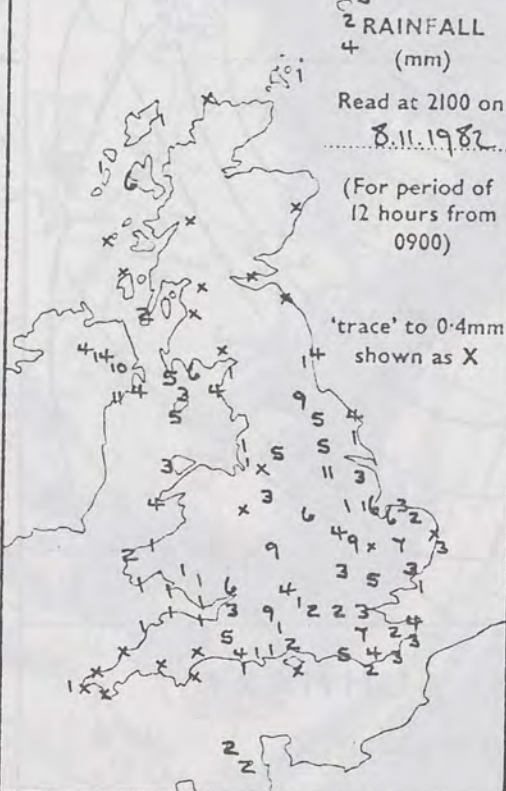


RAINFALL
(mm)

Read at 2100 on
8.11.1982

(For period of
12 hours from
0900)

'trace' to 0.4mm
shown as X



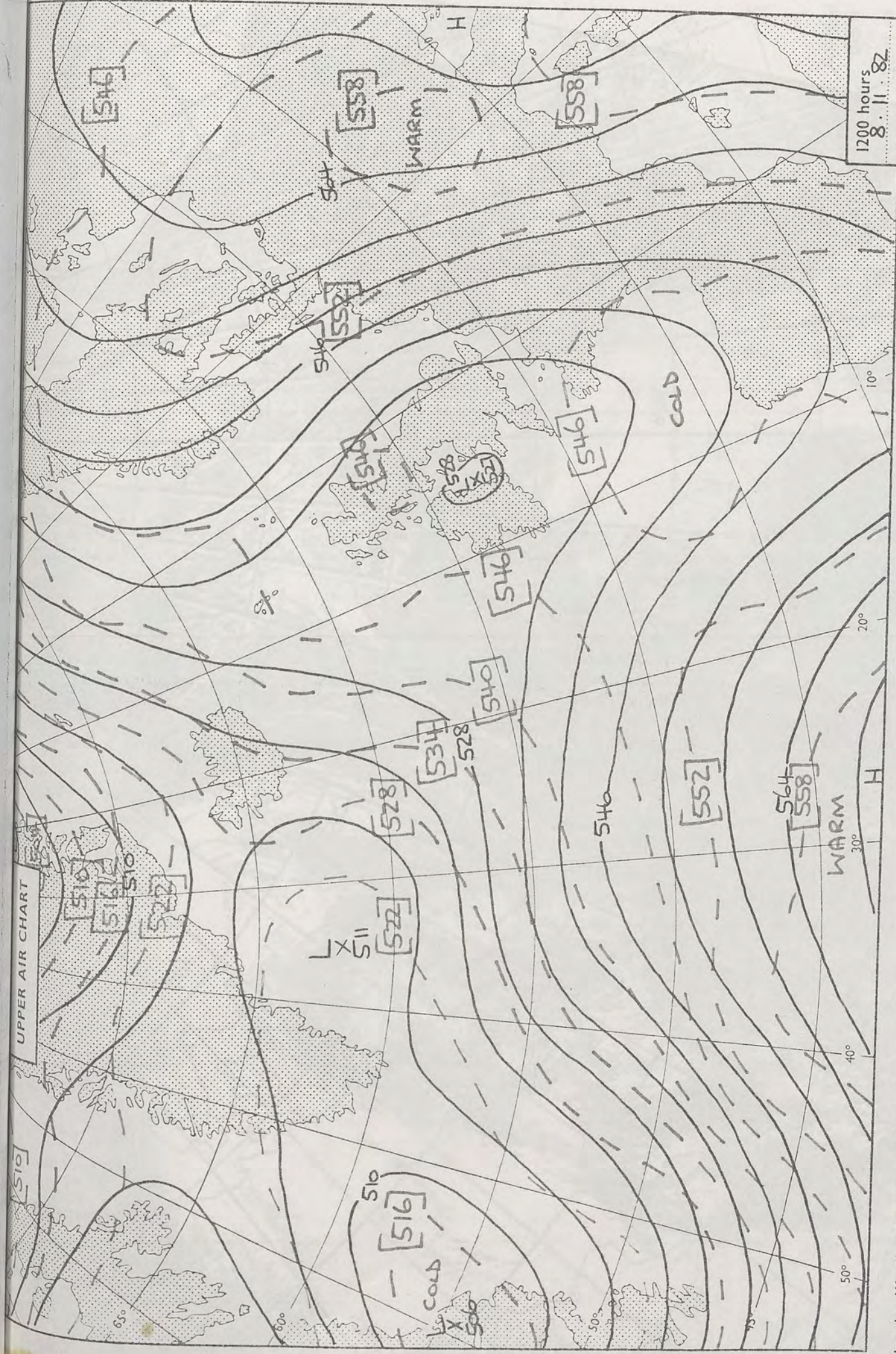
SUMMARY OF BRITISH WEATHER

An area of rain over much of Wales, the North Midlands, the northern half of East Anglia, northern England and southern Scotland moved northwards overnight and by dawn had reached Northern Ireland and remaining regions of Scotland. At the same time, clearer and mostly dry weather over southern counties of England had extended northwards to most of England and Wales, southern and eastern Scotland. During the morning, brighter weather spread to most of Scotland with just a few showers but rain and misty weather persisted into the evening in Shetland. Northern Ireland had rain for much of the day, heavy at times. England and Wales had a few sunny intervals and showers although there were good sunny periods in southwest England. Showers were fairly widespread in southern, central and eastern parts of England, heavy and prolonged at times with thunder reported in some eastern counties of England. It was rather warm generally but warm in southeast England.

'Extremes' for

MONDAY 8TH NOVEMBER 1982

| | |
|----------------------------------|-----------------------------------|
| Highest maximum | : 18.2°C Jubilee Corner (Kent) |
| Lowest minimum | : 6.2°C Birmingham Airport |
| Lowest grass minimum | : 1.2°C Birmingham Airport |
| Most rain (24 hours from 0900 h) | : 16.2mm Coningsby (Lincolnshire) |
| Most sun | : 6.5hrs Penzance |




London Weather Centre 284 High Holborn London WC1V 7HX

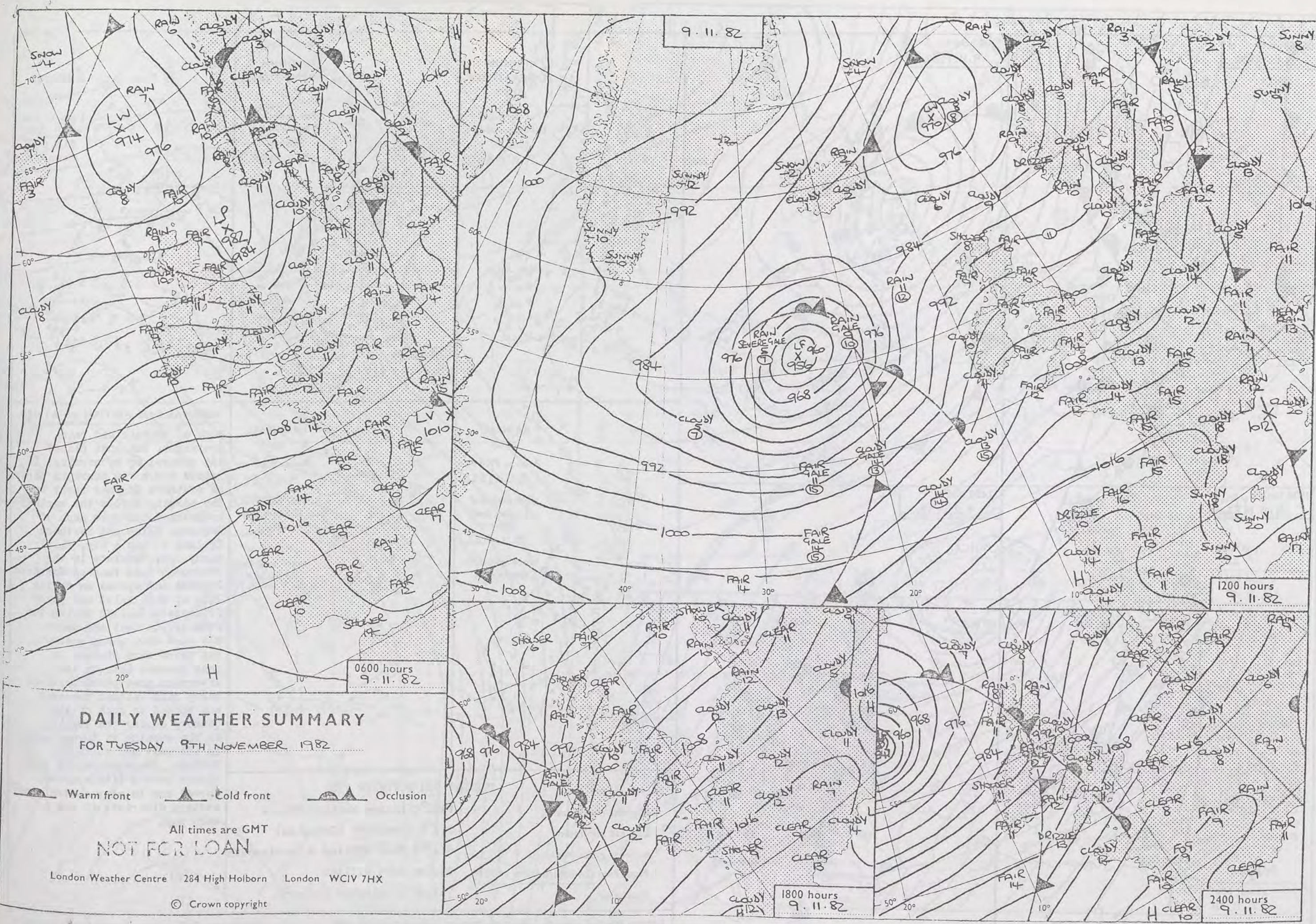
All times are GMT

1200 hours 8.11.82

500 mb full lines
1000-500 mb pecked

© Crown copyright





DAILY WEATHER SUMMARY

FOR TUESDAY 9TH NOVEMBER 1982

Warm front Cold front Occlusion

All times are GMT

NOT FOR LOAN

London Weather Centre 284 High Holborn London WC1V 7HX

© Crown copyright

0600 hours
9.11.1982



1200 hours
9.11.1982



1800 hours
9.11.1982



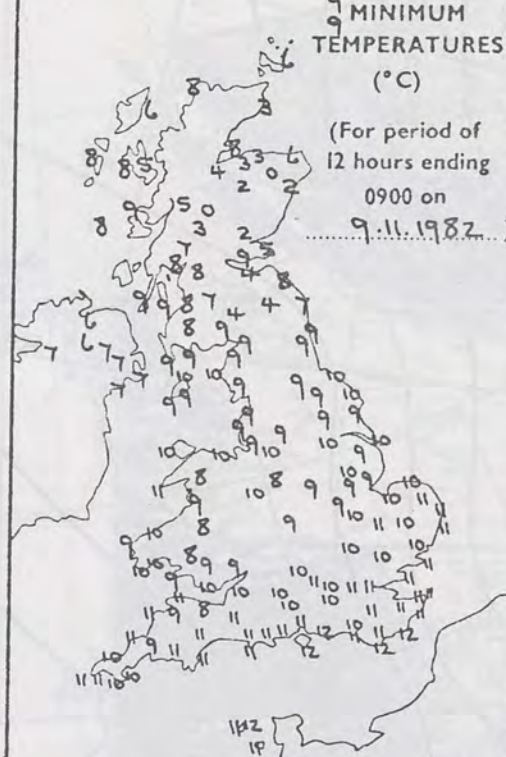
2400 hours
9.11.1982



METEOROLOGICAL OFFICE
12 NOV 1982
LIBRARY

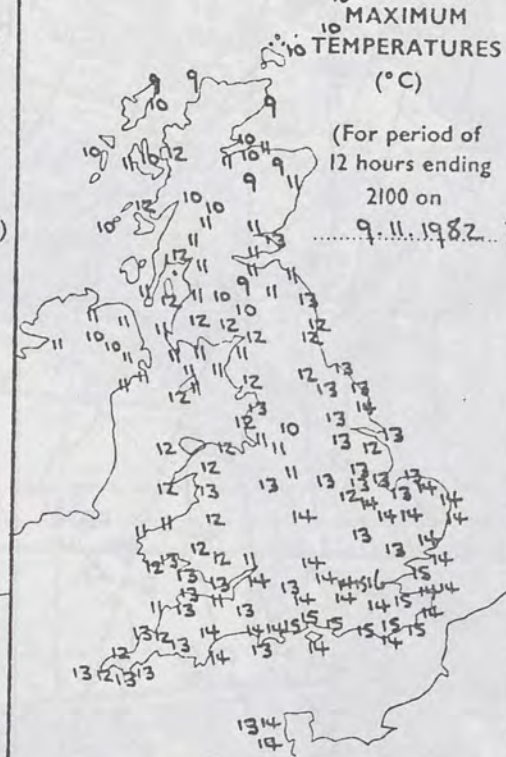
MINIMUM
TEMPERATURES
(°C)

(For period of
12 hours ending
0900 on
9.11.1982...)



MAXIMUM
TEMPERATURES
(°C)

(For period of
12 hours ending
2100 on
9.11.1982...)



SUNSHINE
(h)

Dawn to dusk
9.11.1982
0.1 to 0.4h
shown as X



RAINFALL
(mm)

Read at 0900 on
9.11.1982

(For period of
12 hours from
2100 on
8.11.1982)

'trace' to 0.4mm
shown as X

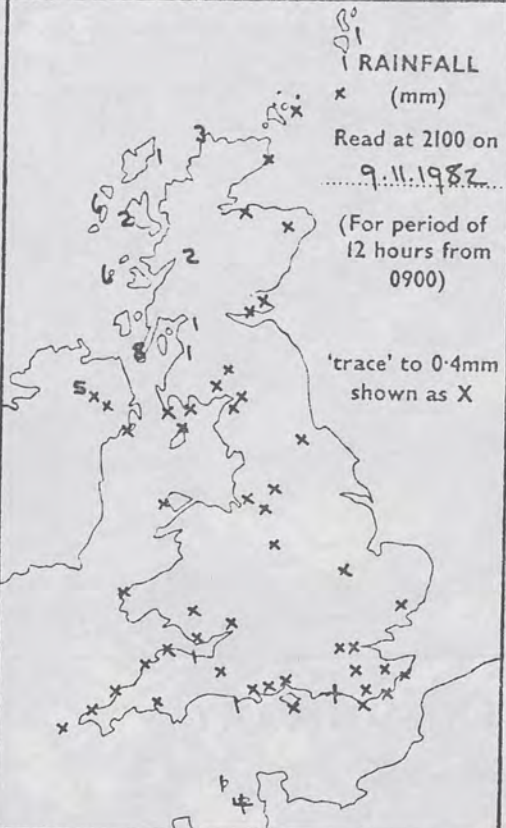


RAINFALL
(mm)

Read at 2100 on
9.11.1982

(For period of
12 hours from
0900)

'trace' to 0.4mm
shown as X



SUMMARY OF BRITISH WEATHER

Much of Britain had rain overnight, but most places had cleared up by morning. It rained for a few hours in parts of southern England early in the morning before the weather brightened up. Over much of England, Wales and Northern Ireland it was a dry, fairly sunny day, but late in the afternoon rain reached Northern Ireland and spread on to the Isle of Man, Wales and parts of western England during the evening. In Scotland there was some dry, sunny weather, but there were showers in many places. Late in the afternoon more persistent and heavy rain reached the west and spread to much of the country during the evening. In the evening it turned windy in the west and north of Britain. Temperatures in most places were a little above normal and in many central and eastern districts it was a warm day.


'Extremes' for TUESDAY 9TH NOVEMBER 1982

| | |
|----------------------------------|-------------------------------------|
| Highest maximum | : 15.6°C London Weather Centre |
| Lowest minimum | : 0.3°C Glenlivet (Grampian) |
| Lowest grass minimum | : -1.7°C Fort William & Lossiemouth |
| Most rain (24 hours from 0900 h) | : 26.6mm Fort William |
| Most sun | : 7.1hrs Birmingham Airport |

London Weather Centre 284 High Holborn London WC1V 7HX

All times are GMT

© Crown Copyright

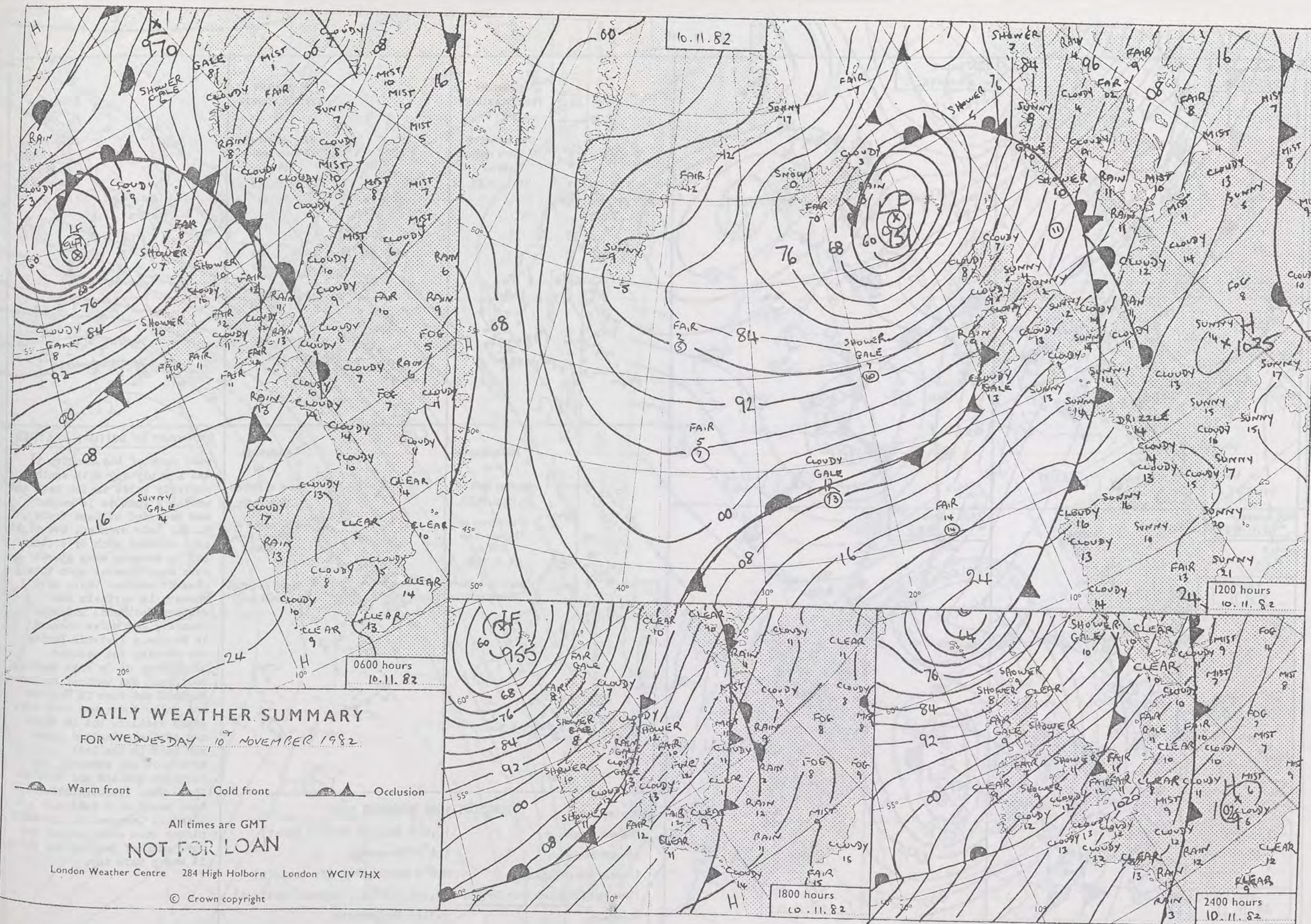


INRA
RED
9:11:82

1605

1422

1243



DAILY WEATHER SUMMARY
FOR WEDNESDAY 10th NOVEMBER 1982

Warm front Cold front Occlusion

All times are GMT
NOT FOR LOAN

London Weather Centre 284 High Holborn London WC1V 7HX
© Crown copyright

0600 hours
10.11.1982



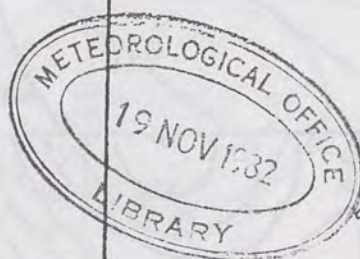
1200 hours
10.11.1982



1800 hours
10.11.1982

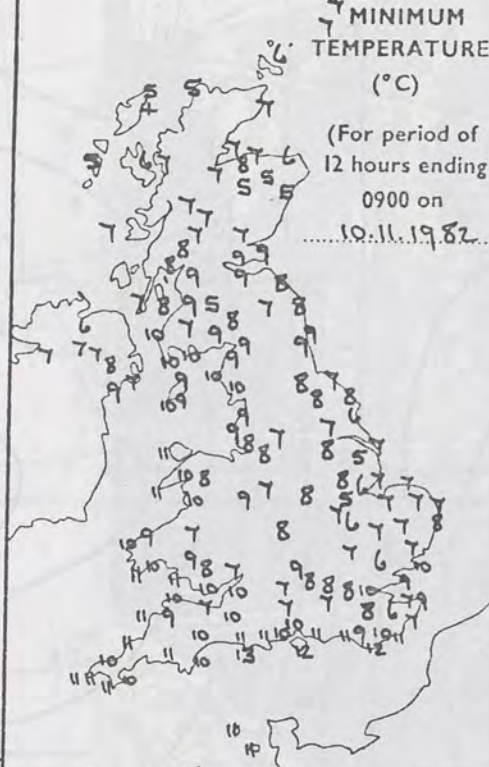


2400 hours
10.11.1982



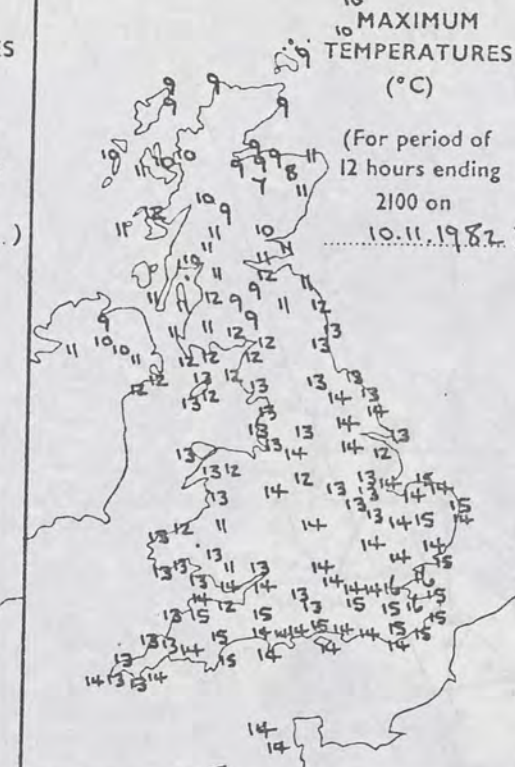
MINIMUM
TEMPERATURES
(°C)

(For period of
12 hours ending
0900 on
10.11.1982)



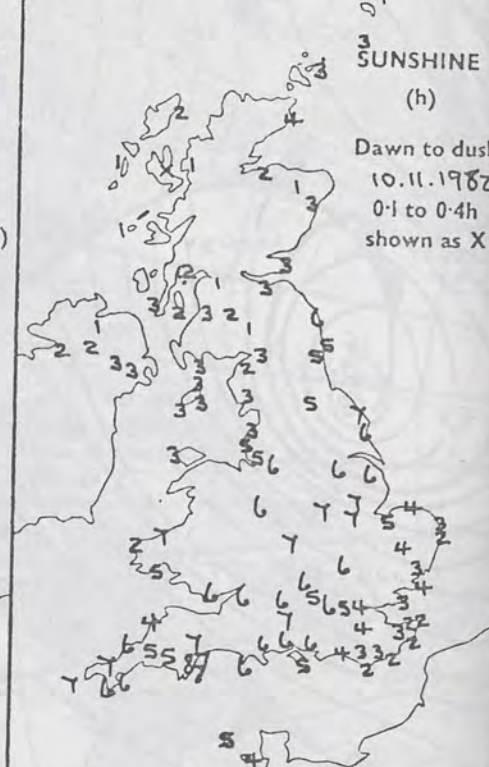
MAXIMUM
TEMPERATURES
(°C)

(For period of
12 hours ending
2100 on
10.11.1982)



SUNSHINE
(h)

Dawn to dusk
10.11.1982
0.1 to 0.4h
shown as X

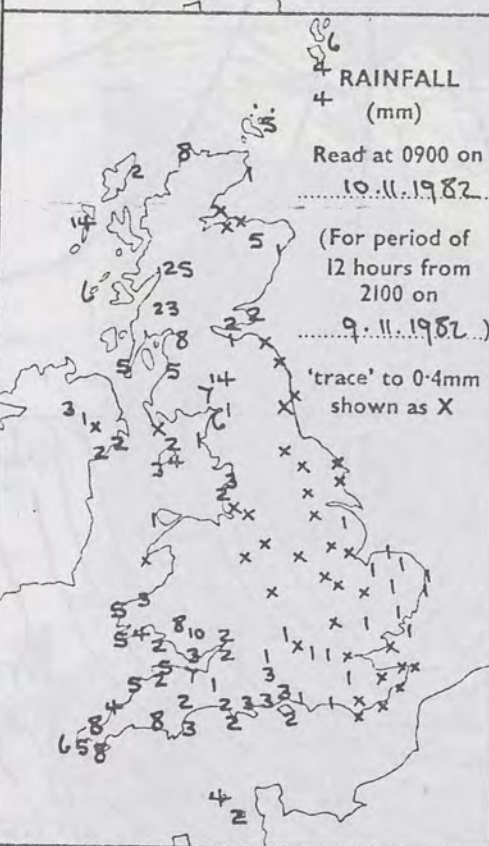


RAINFALL
(mm)

Read at 0900 on
10.11.1982

(For period of
12 hours from
2100 on
9.11.1982)

'trace' to 0.4mm
shown as X



RAINFALL
(mm)

Read at 2100 on
10.11.1982

(For period of
12 hours from
0900)

'trace' to 0.4mm
shown as X

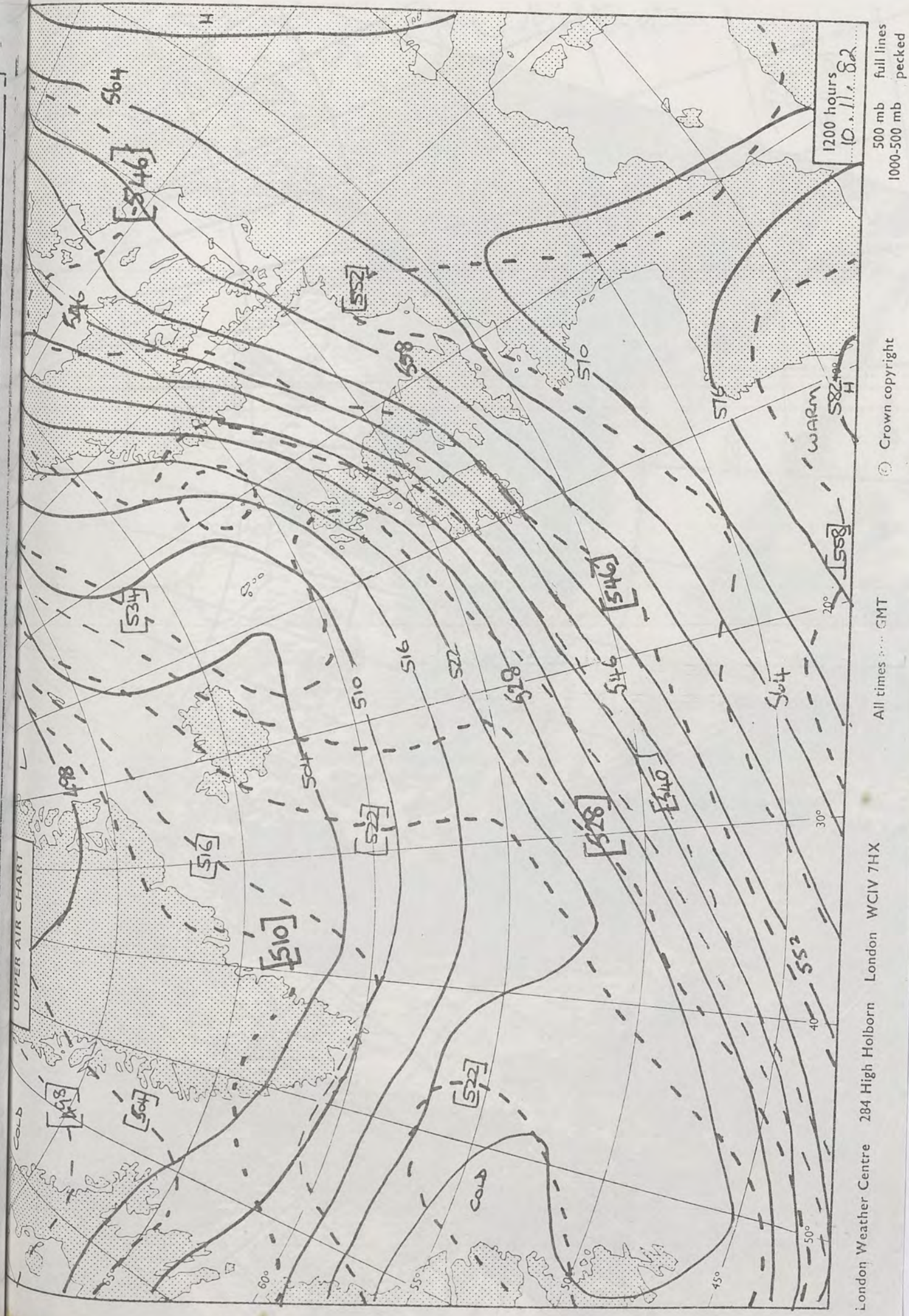


SUMMARY OF BRITISH WEATHER

Over much of the country it was a windy day with south-westerly gales in the west and north. A gust to 74 knots was recorded at Cape Wrath in the late evening. Overnight rain crossed much of Britain but by morning many places were dry. However with this clearer weather there were showers in northern and western Scotland, and some thunder, and a few showers in Northern Ireland. During the morning the weather brightened up in East Anglia, southeast and central southern England and then in England and Wales there was some dry, sunny weather, but in Wales and northern England there was rain in the late afternoon and evening. In Northern Ireland and Scotland there were frequent showers, some heavy with hail and thunder. Temperatures in most places were above normal and over much of England and Wales it was a warm day.

'Extremes' for WEDNESDAY 10TH NOVEMBER 1982

| | |
|----------------------------------|------------------------------------|
| Highest maximum | : 16.0°C Jubilee Corner (Kent) |
| Lowest minimum | : 4.4°C Stornoway |
| Lowest grass minimum | : 0.8°C Waddington (Nr Lincoln) |
| Most rain (24 hours from 0900 h) | : 25.3mm Killin (Central Scotland) |
| Most sun | : 8.1hrs Teignmouth |



London Weather Centre 284 High Holborn London WC1V 7HX

284 High Holborn London WC1V 7HX

284 High Holborn

London

WCIV 7HX

All times are GMT

All times GMT

© Crown copyright

© Crown copyright


1200 hours
10.11.82

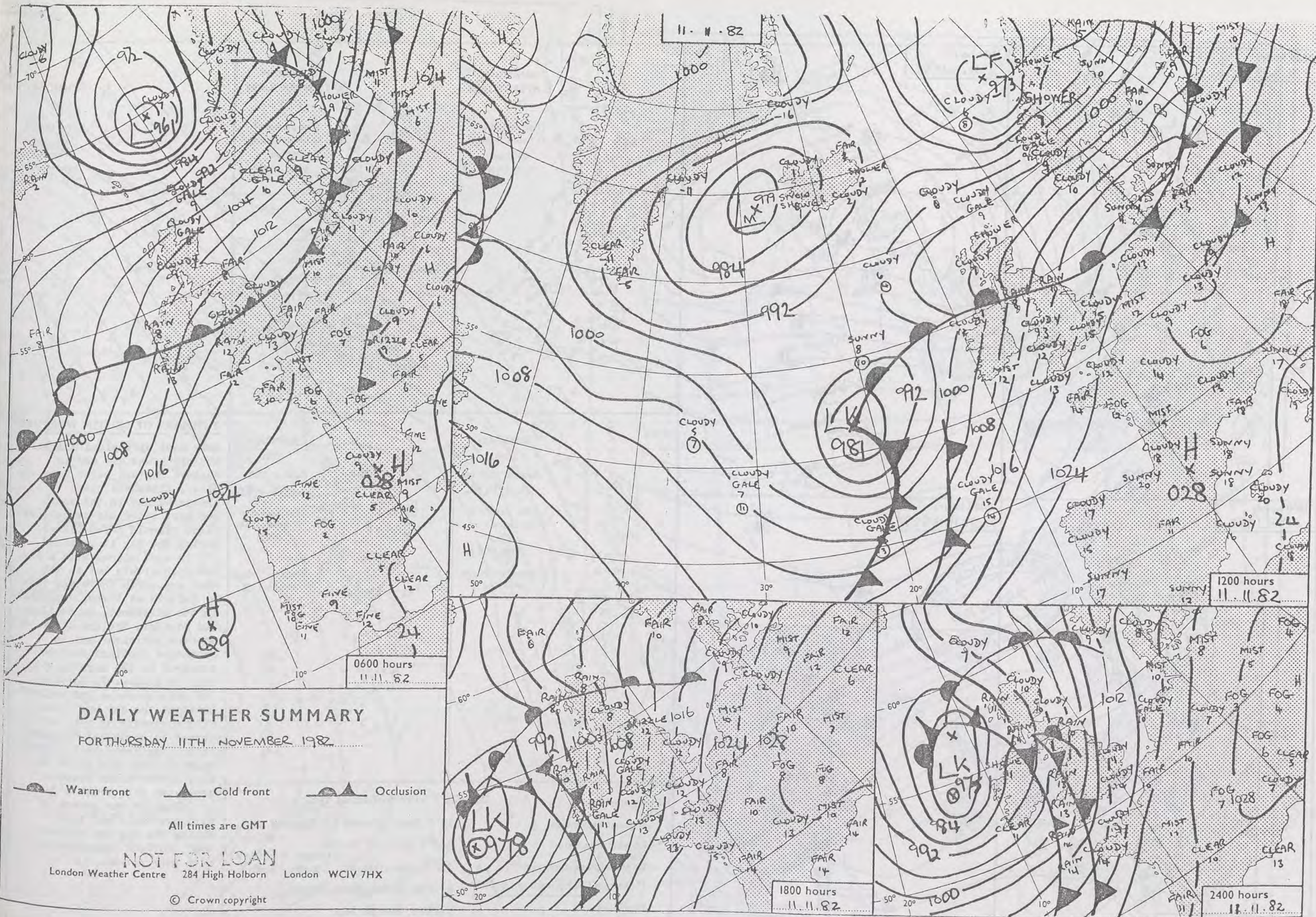
1200 hours
10.11.82

| | |
|-------------|------------|
| 500 mb | full lines |
| 1000-500 mb | pecked |

| | |
|--------|------------|
| 500 mb | full lines |
|--------|------------|

| | |
|--------|------------|
| 500 mb | full lines |
|--------|------------|





0600 hours
11.11.1982



1200 hours
11.11.1982



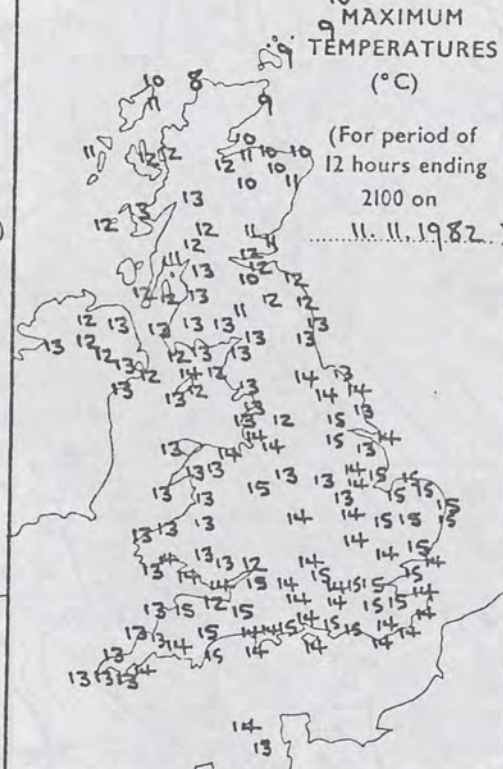
MINIMUM
TEMPERATURES
(°C)

(For period of
12 hours ending
0900 on
11.11.1982...)



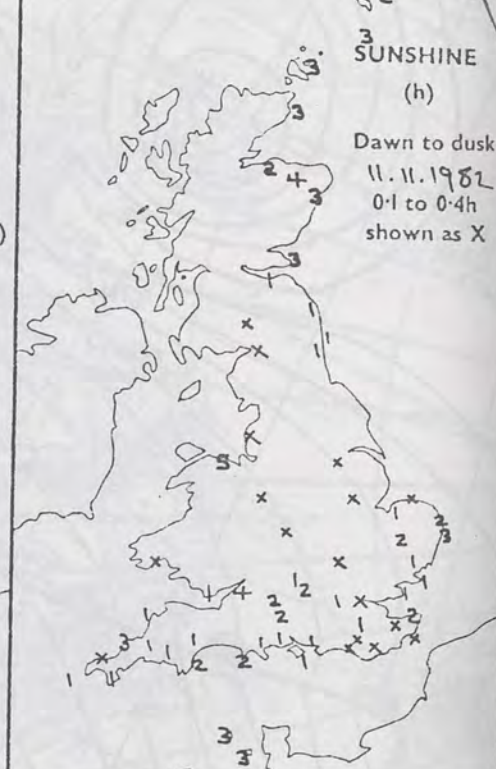
MAXIMUM
TEMPERATURES
(°C)

(For period of
12 hours ending
2100 on
11.11.1982...)



SUNSHINE
(h)


Dawn to dusk
11.11.1982
0.1 to 0.4h
shown as X



1800 hours
11.11.1982



2400 hours
11.11.1982

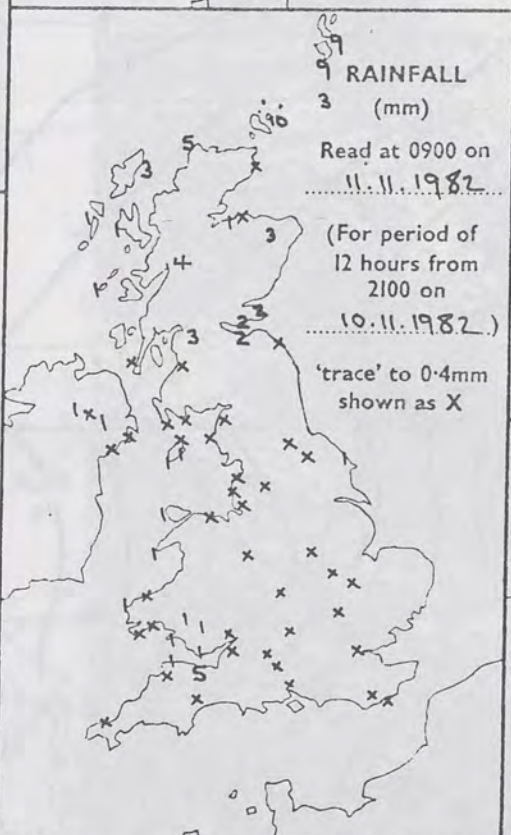


RAINFALL
(mm)

Read at 0900 on
11.11.1982...

(For period of
12 hours from
2100 on
10.11.1982...)

'trace' to 0.4mm
shown as X



RAINFALL
(mm)

Read at 2100 on
11.11.1982...

(For period of
12 hours from
0900)

'trace' to 0.4mm
shown as X



SUMMARY OF BRITISH WEATHER

Over most of England and Wales the night was dry and in eastern England skies were clear. Elsewhere cloud increased and in the south and west there was drizzle or light rain in a few places. During the day it remained dry in most places with a few sunny intervals but in the west and north there was rain or drizzle at times, especially in the northwest. In Scotland and Northern Ireland there were showers overnight and in northeast Scotland showers occurred in the morning with hail in places. In Northern Ireland, southern and western Scotland the day was cloudy with outbreaks of rain which spread to northeast Scotland later. Southwest or southerly winds reached gale force in many northern and western areas, (at Cape Wrath a gust of 74Kts). It was generally mild overnight and warm during the day but in northeast Scotland temperatures were near normal.

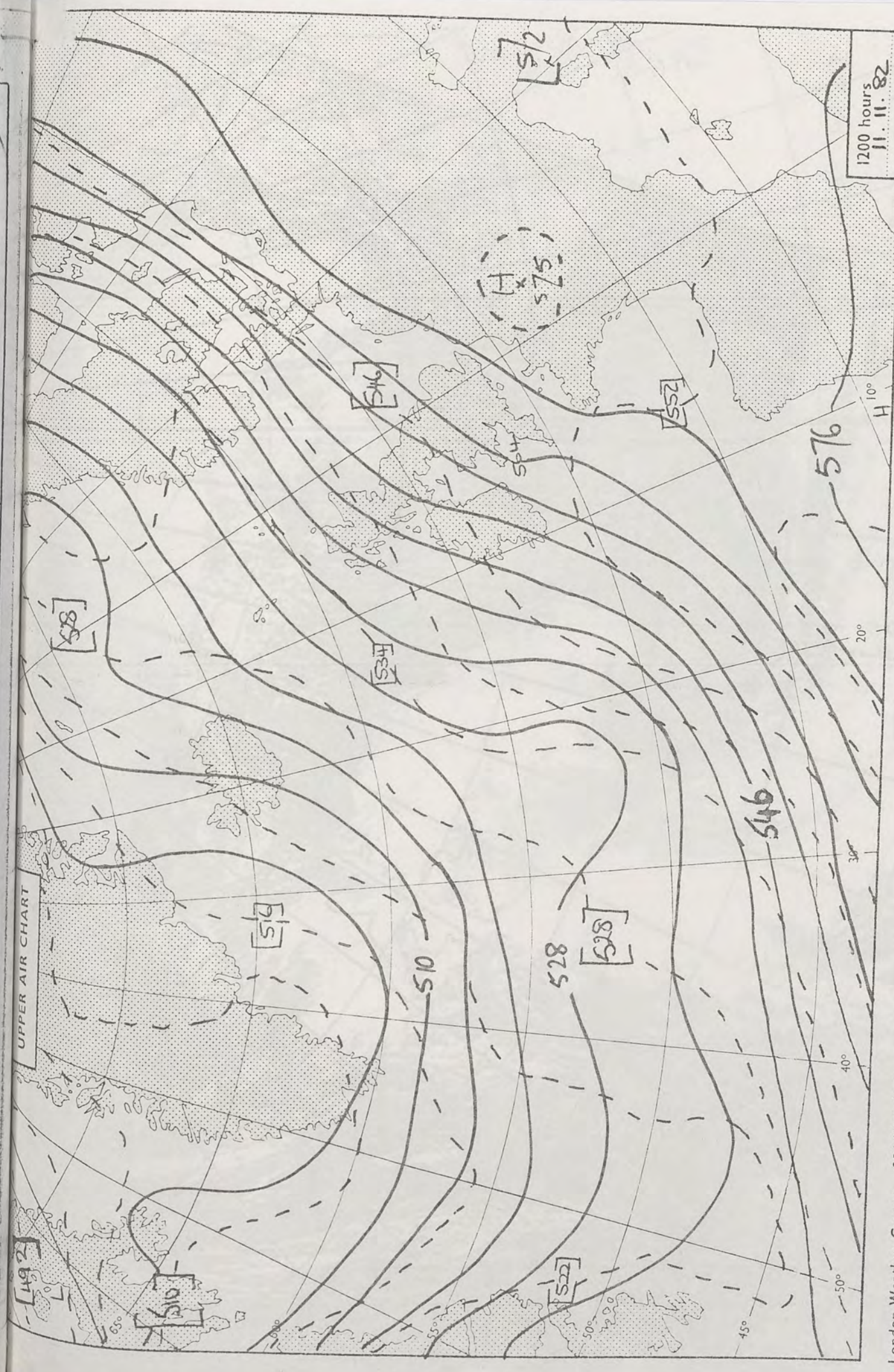
| 'Extremes' for THURSDAY 11TH NOVEMBER 1982 | |
|--|---|
| Highest maximum | : 15°C Many places in England and Wales |
| Lowest minimum | : 3.3°C Butt of Lewis (Outer Hebrides) |
| Lowest grass minimum | : 0.8°C Lossiemouth (Moray Firth) |
| Most rain (24 hours from 0900 h) | : 52.2mm Okehampton (Devon) |
| Most sun | : 5.2hrs Colwyn Bay |

INE
o dusk
982
0-4h
as X

HER
les
or
ew
in
ally
nd
were

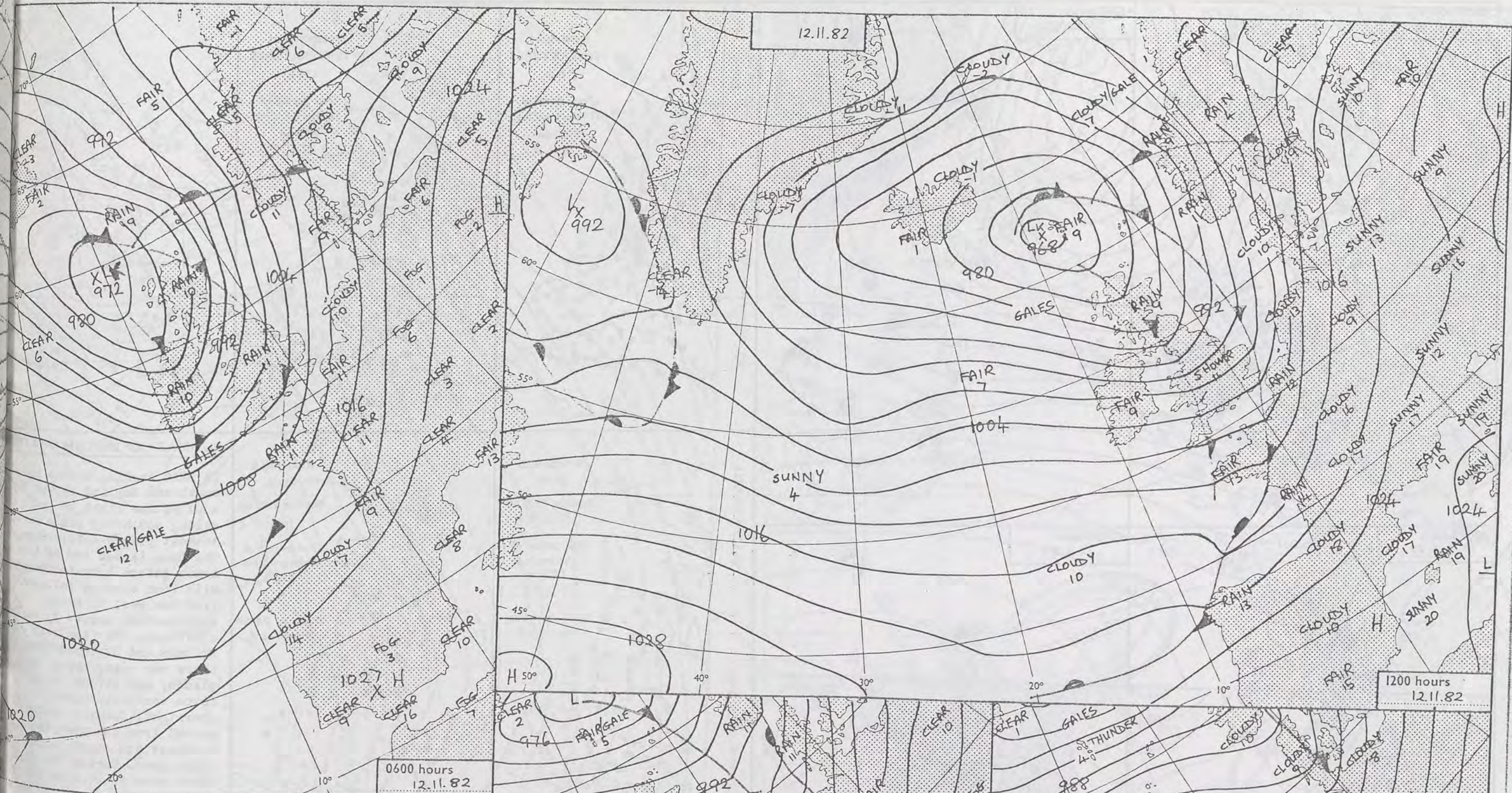
n
rn
y

ght






London Weather Centre 284 High Holborn London WC1V 7HX
All times are GMT
© Crown copyright
1200 hours 11.11.82
500 mb full lines
1000-500 mb pecked





DAILY WEATHER SUMMARY

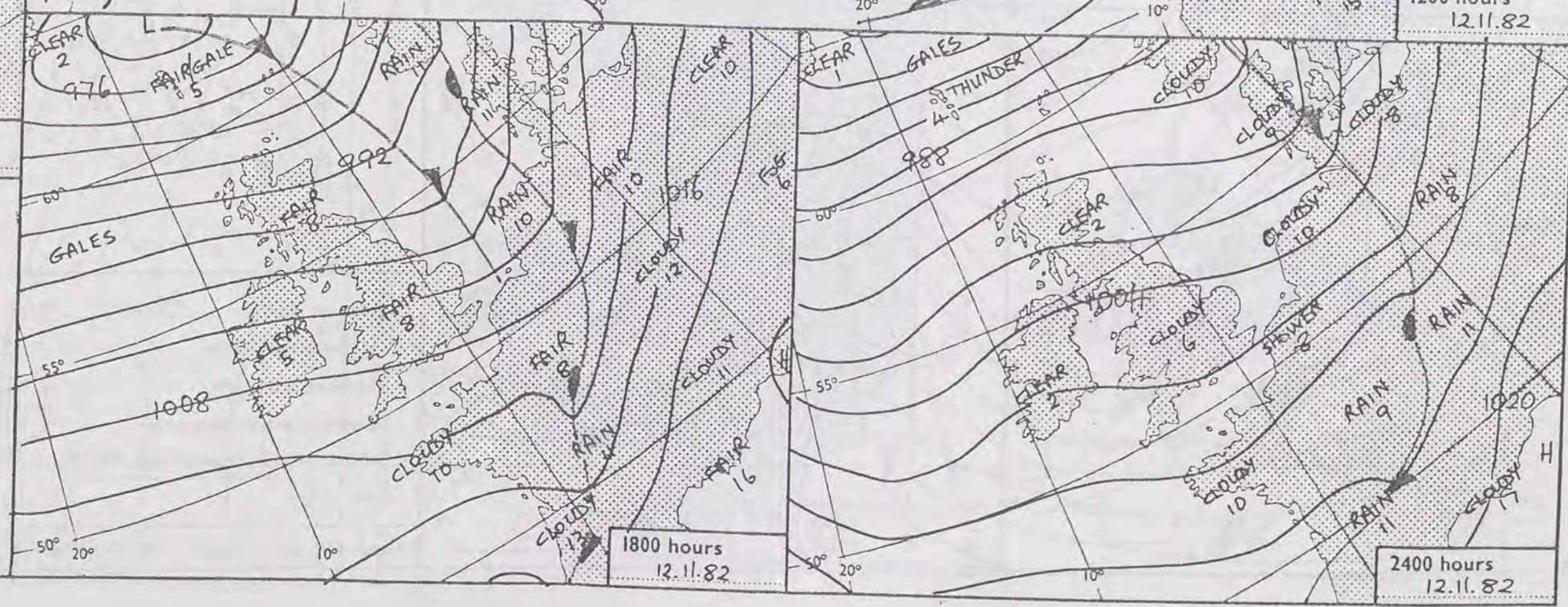
FOR FRIDAY 12TH NOVEMBER 1982

 Warm front
  Cold front
  Occlusion

All times are GMT
NOT FOR LOAN

London Weather Centre 284 High Holborn London WC1V 7HX

© Crown copyright



0600 hours
12.11.82




1200 hours
12.11.82



1800 hours
12.11.82

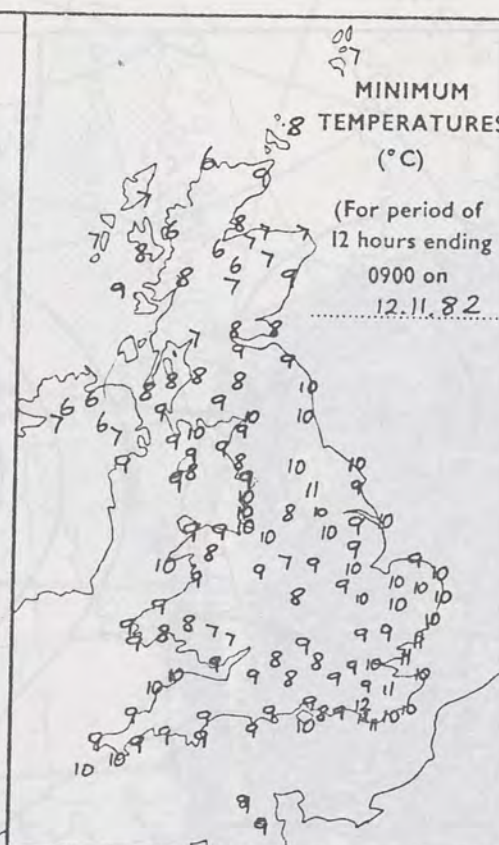


2400 hours
12.11.82



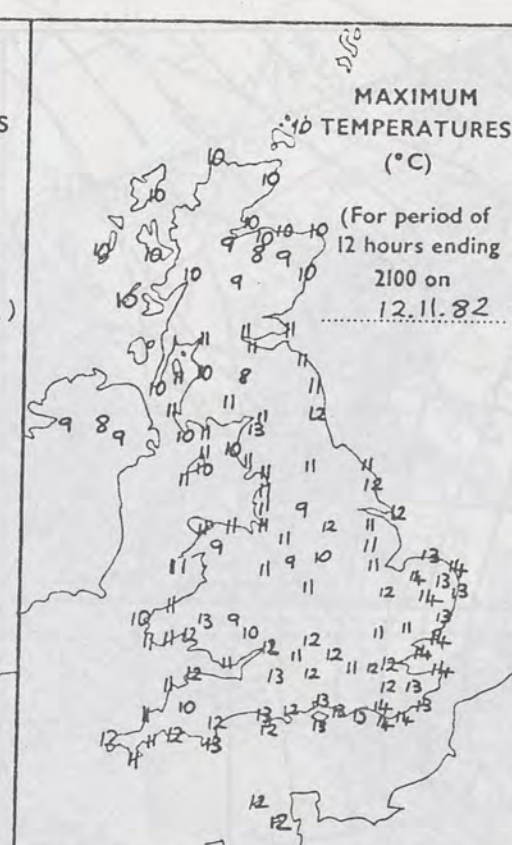
MINIMUM
TEMPERATURES
(°C)

(For period of
12 hours ending
0900 on
12.11.82)



MAXIMUM
TEMPERATURES
(°C)

(For period of
12 hours ending
2100 on
12.11.82)



SUNSHINE
(h)

Dawn to

0.1 to 1.0
shown as X

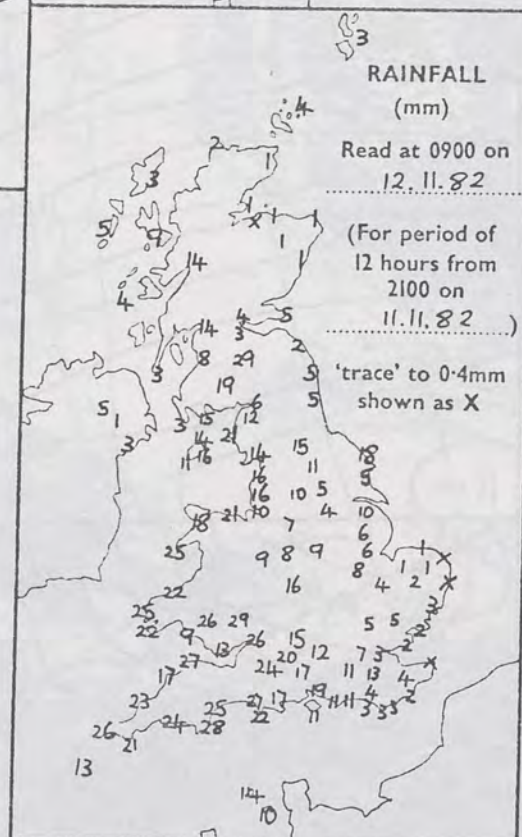


RAINFALL
(mm)

Read at 0900 on
12.11.82

(For period of
12 hours from
2100 on
11.11.82)

'trace' to 0.4mm
shown as X

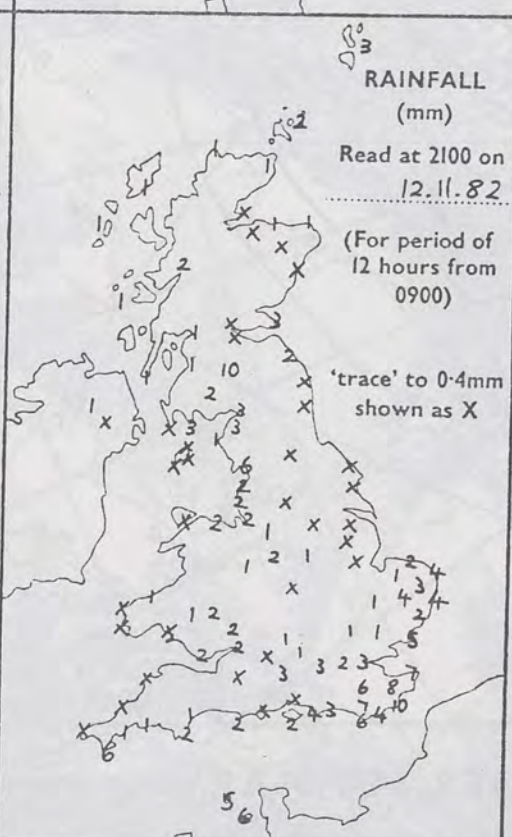


RAINFALL
(mm)

Read at 2100 on
12.11.82

(For period of
12 hours from
0900)

'trace' to 0.4mm
shown as X



SUMMARY OF BRITISH WEATHER

In East Anglia, London and southeast England it was dry most of the night but rain strong southerly winds spread to most places before dawn. The rain lasted two or three hours before brighter weather with some showers followed from the west to reach southeastern coasts by early afternoon. Over the rest of Britain and Northern Ireland there was rain, heavy in places, and strong to gale force southerly winds overnight. Clearer weather spread from the west to reach northeastern coasts soon after dawn. During the day there were showers in all parts; the heaviest and most frequent showers were in the northwest with hail in places. There were bright spells in parts of southwest England a good deal of sunshine. There were severe westerly gales for a time in parts of the north and west, with a gust of 76Kt at Cape Wrath. A whirlwind was reported at Pulborough (W. Sussex) around 0820; greenhouses, dustbins and tiles were reported flying through the air.

'Extremes' for FRIDAY 12TH. NOVEMBER 1982

Highest maximum : 15°C Littlehampton
Lowest minimum : 5.6°C Aviemore
Lowest grass minimum : 2.0°C Pitreavie
Most rain (24 hours from 0900 h) : 14.4mm Jersey
Most sun : 5.3hrs Falmouth

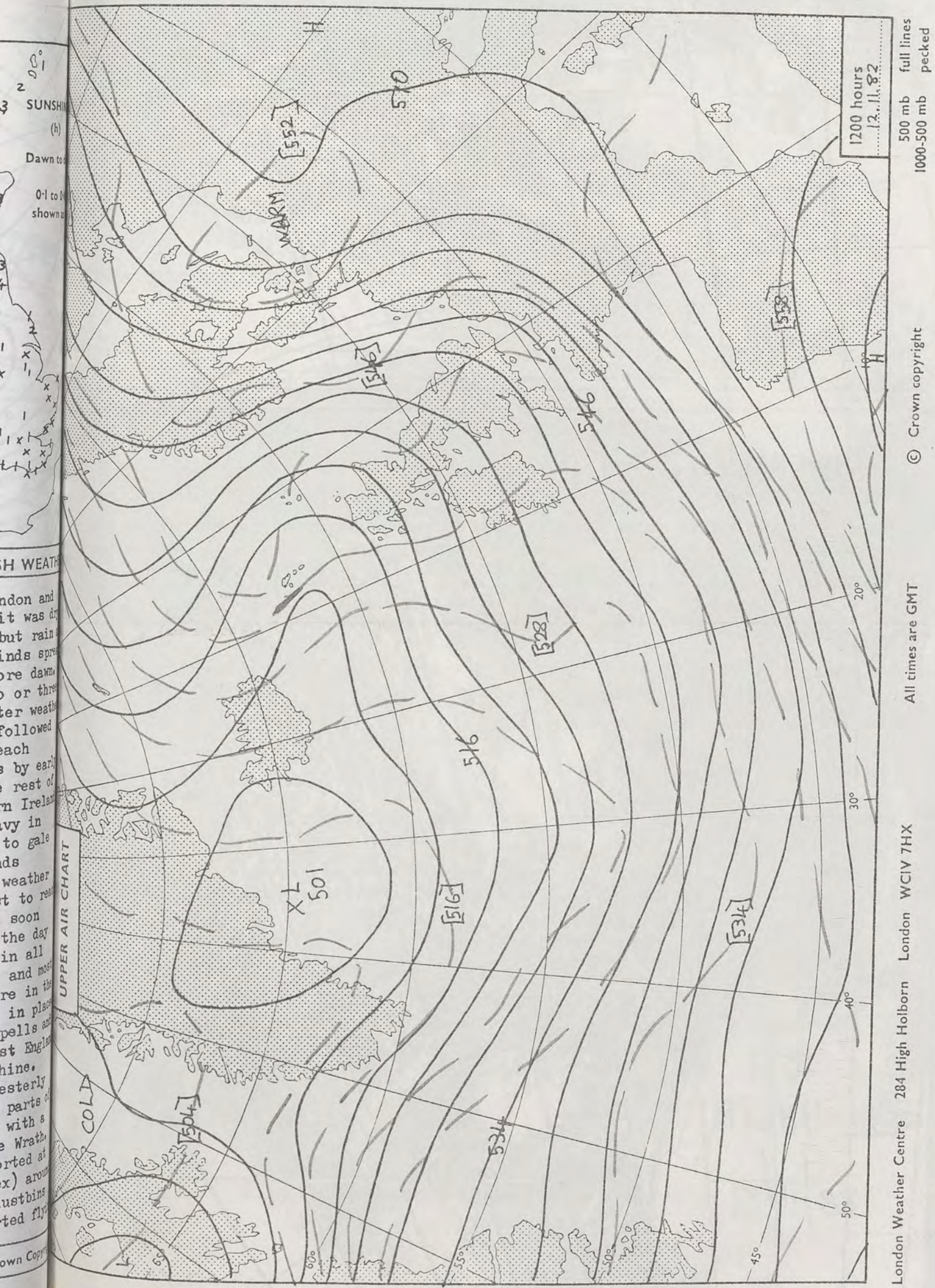
London Weather Centre 284 High Holborn London WC1V 7HX

All times are GMT

© Crown Copyright

UPPER AIR CHART

COLD

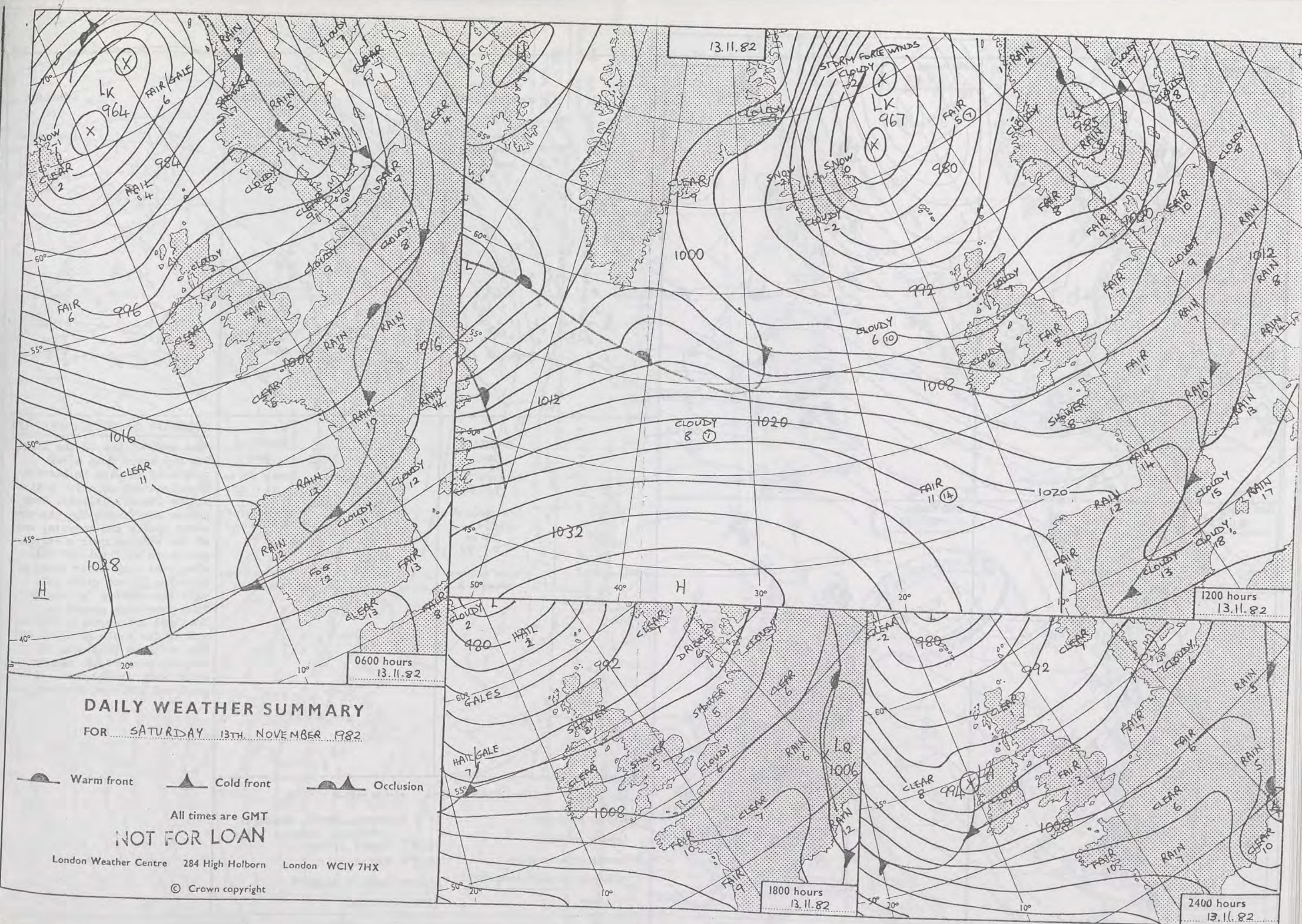




1521

N FRA-RED

12/11/82



0600 hours
13.11.82



1200 hours
13.11.82



1800 hours
13.11.82

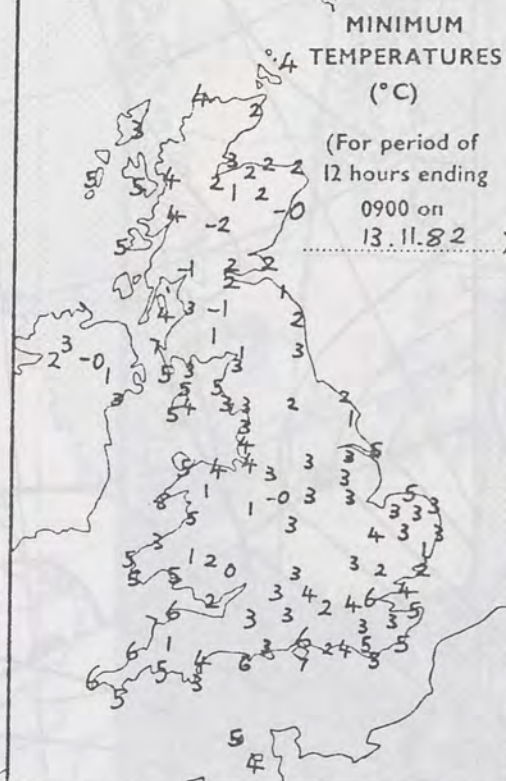


2400 hours
13.11.82



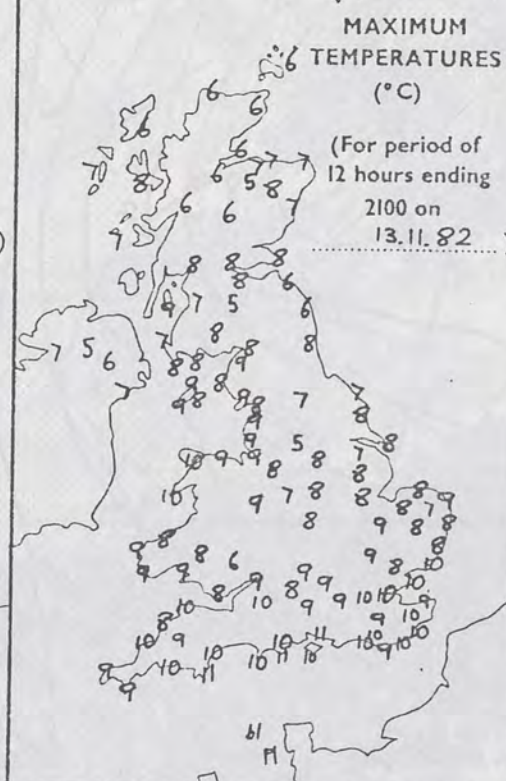
MINIMUM
TEMPERATURES
(°C)

(For period of
12 hours ending
0900 on
13.11.82)



MAXIMUM
TEMPERATURES
(°C)

(For period of
12 hours ending
2100 on
13.11.82)



SUNSHINE
(h)
Dawn to dusk
0.1 to 0.4h
shown as X



RAINFALL
(mm)

Read at 0900 on
13.11.82

(For period of
12 hours from
2100 on
12.11.82)

'trace' to 0.4mm
shown as X



RAINFALL
(mm)

Read at 2100 on
13.11.82

(For period of
12 hours from
0900)

'trace' to 0.4mm
shown as X




SUMMARY OF BRITISH WEATHER

Over most of the UK the night was dry apart from a few scattered showers in western districts and rain for a time in the Channel Islands. Some places had frost. The day saw sunny spells and showers, most of the showers over western districts at first but later also over many other areas of Britain. It was quite cold with the showers falling as snow over high ground in Scotland and northern England and as far south as Wales and the southern Pennines. By evening some of the showers were heavy in the west, with hail and isolated thunder.

'Extremes' for SATURDAY 13TH NOVEMBER 1982

Highest maximum : 11°C Southsea, Poole, Swanage,
Torquay, Channel Isles
Lowest minimum : -2.0°C Tummel Bridge
Lowest grass minimum : -5.4°C Eskdalemuir
Most rain (24 hours from 0900 h) : 29.2mm Cardiff Airport
Most sun : 7.1hr Southsea



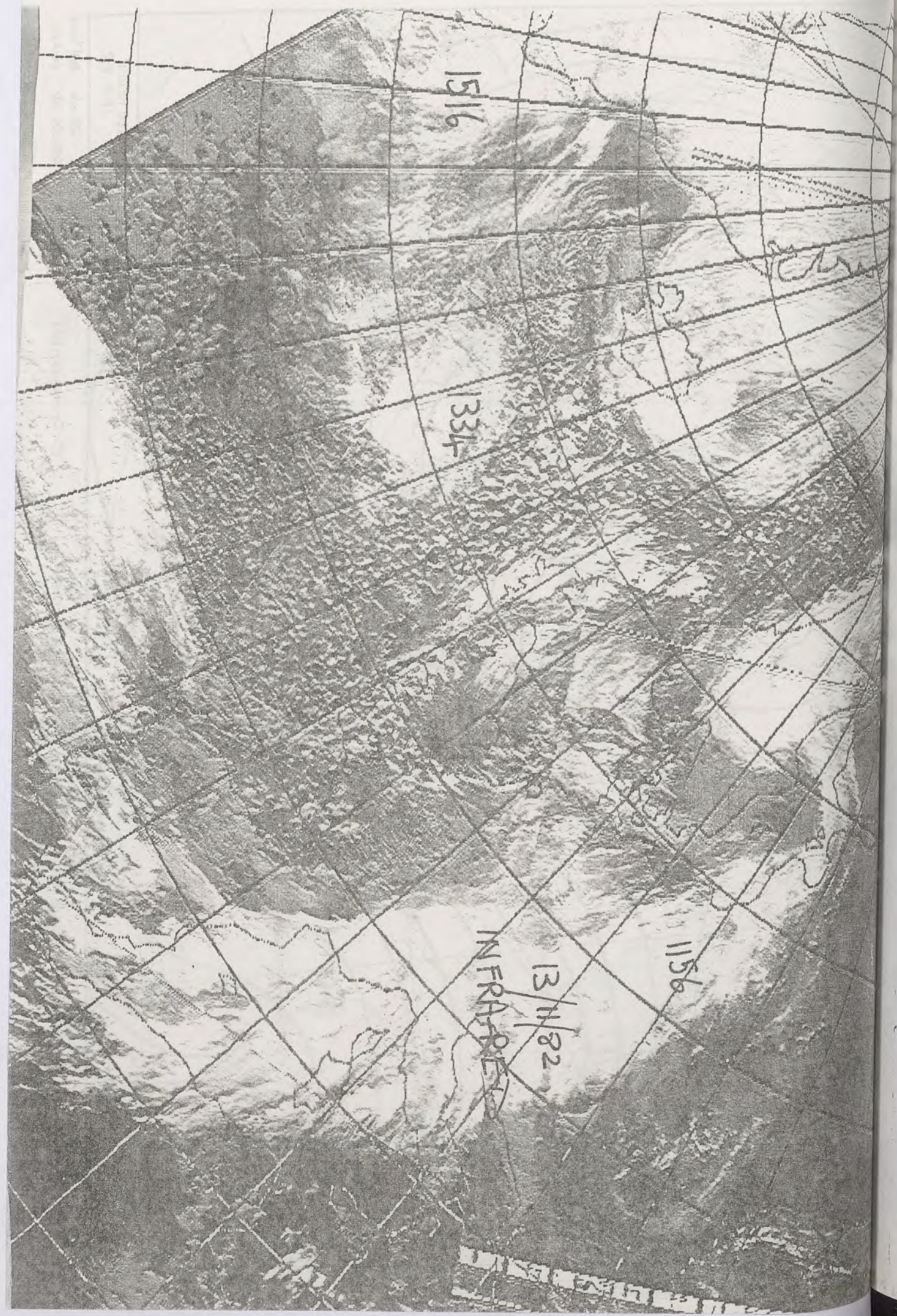
1200 hours
13.11.82

500 mb full lines
1000-500 mb pecked

© Crown copyright

All times are GMT

London Weather Centre 284 High Holborn London WC1V 7HX



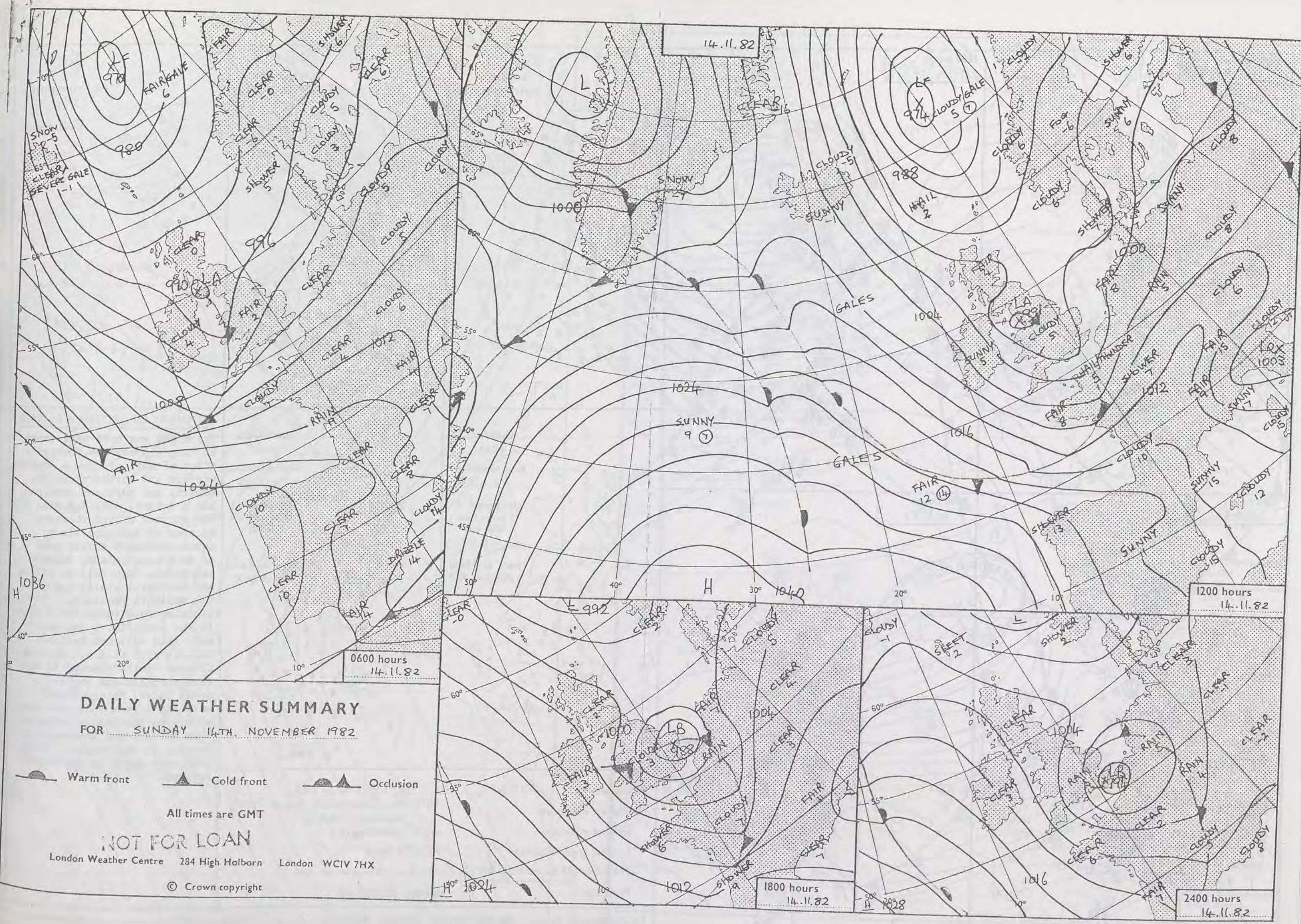
1516

1334

1156

13/11/82

INFRARED



DAILY WEATHER SUMMARY

FOR SUNDAY 14TH. NOVEMBER 1982

Warm front Cold front Occlusion

All times are GMT

NOT FOR LOAN

London Weather Centre 284 High Holborn London WC1V 7HX

© Crown copyright

14.11.82

0600 hours
14.11.82

1200 hours
14.11.82

1800 hours
14.11.82

2400 hours
14.11.82

0600 hours
14.11.82




1200 hours
14.11.82



1800 hours
14.11.82

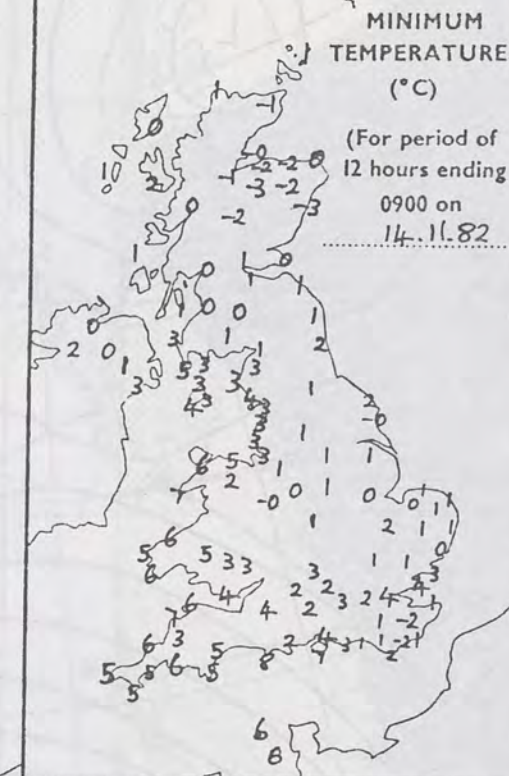


2400 hours
14.11.82



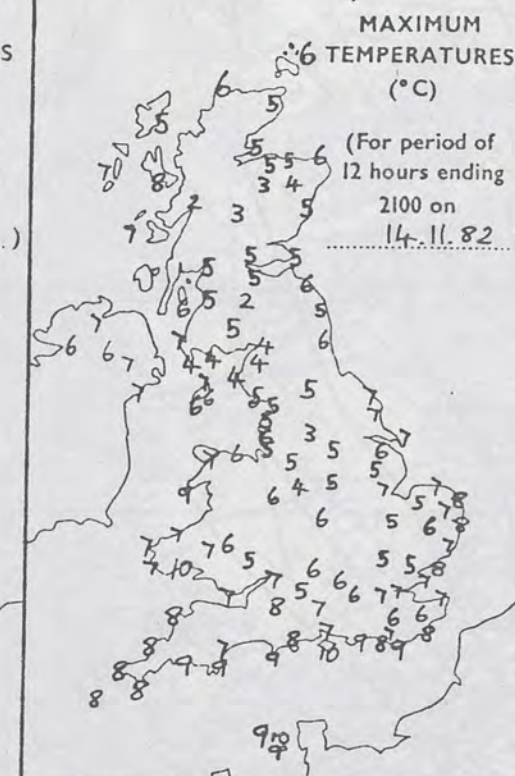
MINIMUM
TEMPERATURES
(°C)

(For period of
12 hours ending
0900 on
14.11.82)



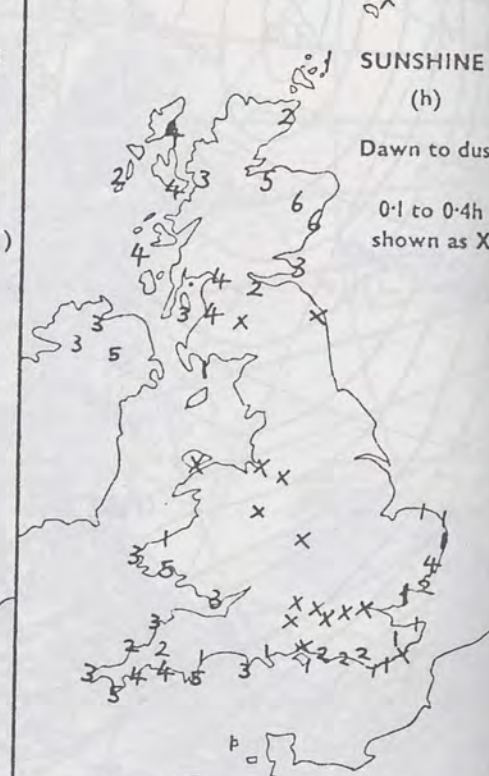
MAXIMUM
TEMPERATURES
(°C)

(For period of
12 hours ending
2100 on
14.11.82)



SUNSHINE
(h)

Dawn to dusk
0.1 to 0.4h
shown as X

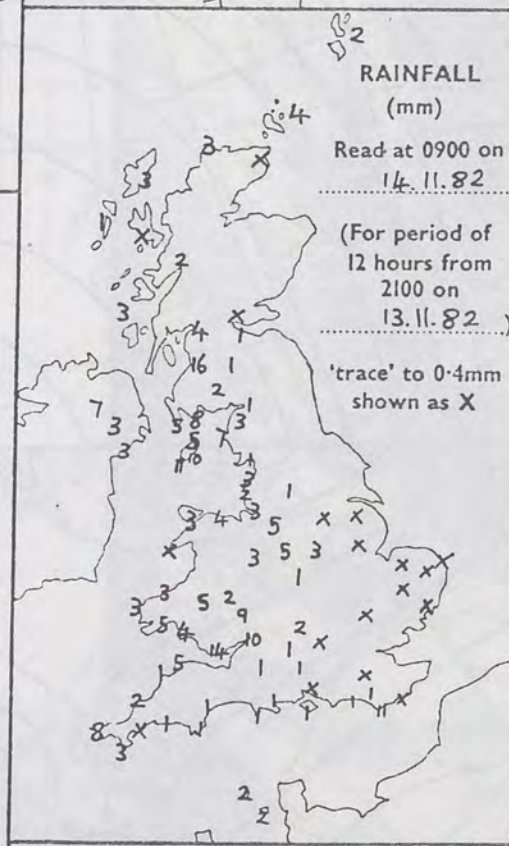


RAINFALL
(mm)

Read at 0900 on
14.11.82

(For period of
12 hours from
2100 on
13.11.82)

'trace' to 0.4mm
shown as X

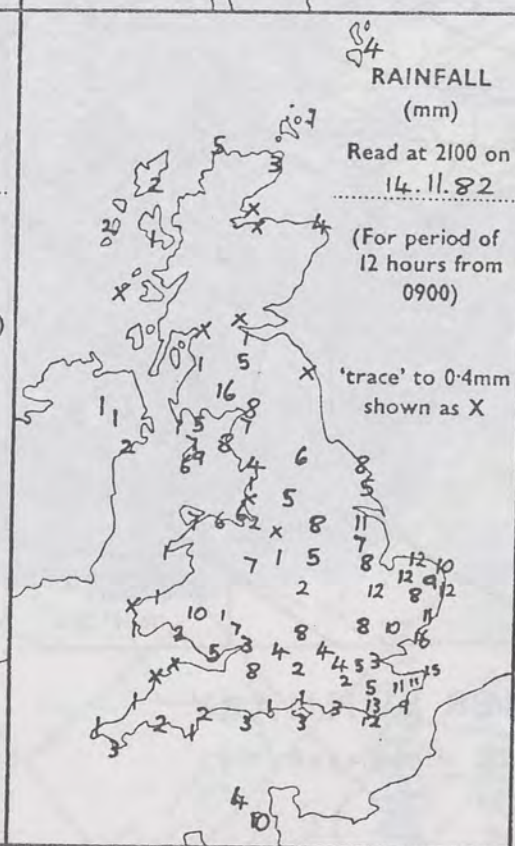


RAINFALL
(mm)

Read at 2100 on
14.11.82

(For period of
12 hours from
0900)

'trace' to 0.4mm
shown as X



SUMMARY OF BRITISH WEATHER

The night was cold with frost in many places, and showers - often of hail or snow - towards western and northern coasts. Central and northern Scotland had a bright, cold day with a few further wintry showers. An area of rain and sleet moved southeast across most of Northern Ireland, England and Wales. Snow fell on hills, and was particularly heavy in the Southern Pennines, blocking some roads for a time. In the south there was mostly only rain - though hail and thunder also occurred locally. Clearer weather spread to the more northern and western areas later, though there were still some showers - and severe northwesterly gales on some western and southwestern coasts. In the evening, sleet fell over parts of southeast England.

'Extremes' for SUNDAY 14TH NOVEMBER 1982

Highest maximum : 10°C St. Catherine's Point (IOW),
Guernsey, Tenby
Lowest minimum : -3.2°C Aviemore
Lowest grass minimum : -6.9°C Dyce
Most rain (24 hours from 0900 h) : 26.2mm, Clacton-on-Sea.
Most sun : 6.4hr Glenlivet

INE

dusk

0-4h
as X

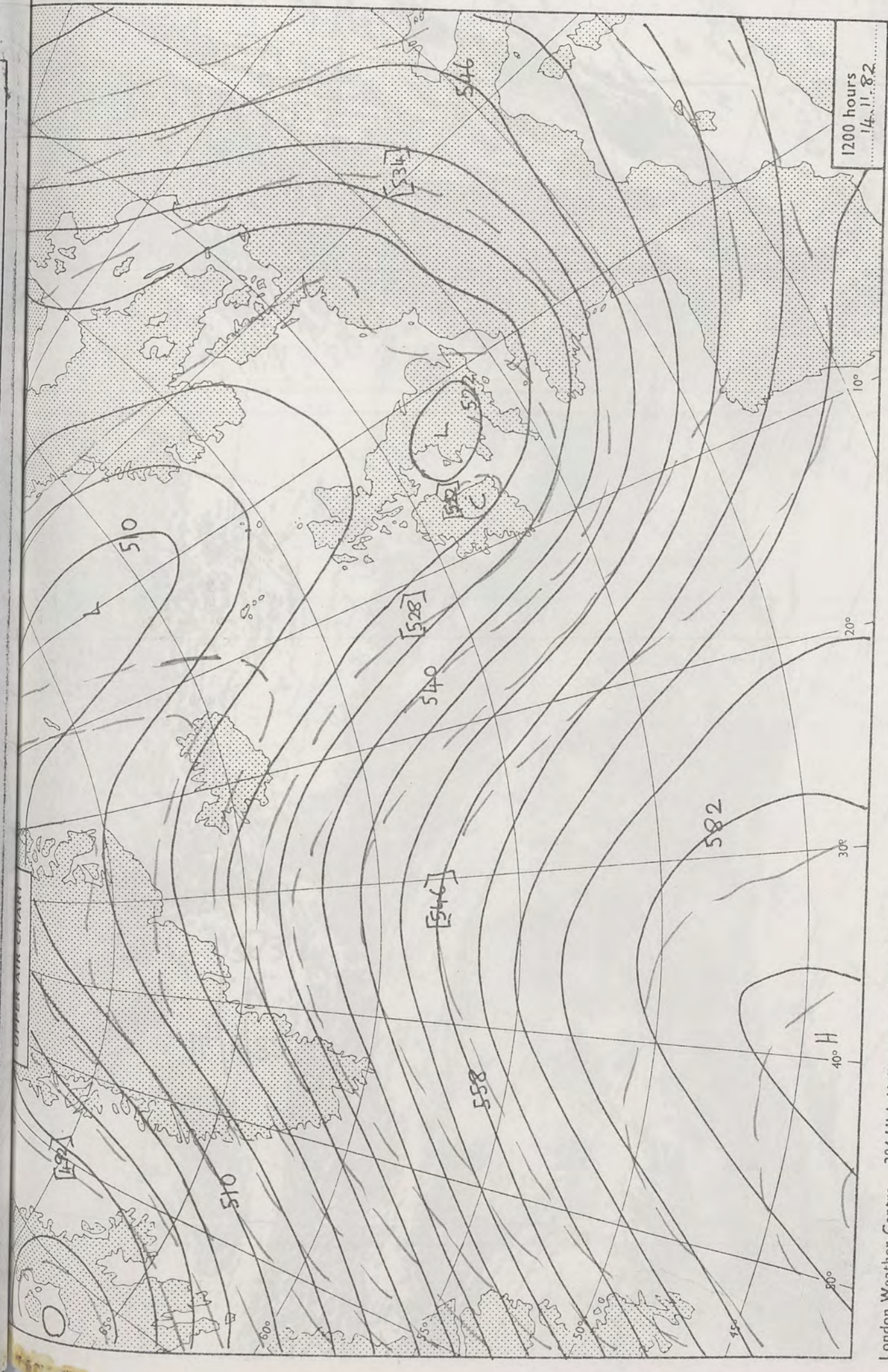
IER

at
-
ards
ad
a

s,
n
me.
y
y.
e

d
n
t

ht



1200 hours
14.11.82

500 mb full lines
1000-500 mb pecked

© Crown copyright

All times are GMT

London Weather Centre 284 High Holborn London WC1V 7HX



50

10

10

20

14/11/82
I.R.
0353

0600 hours
15.11.1982



1200 hours
15.11.1982



1800 hours
15.11.1982

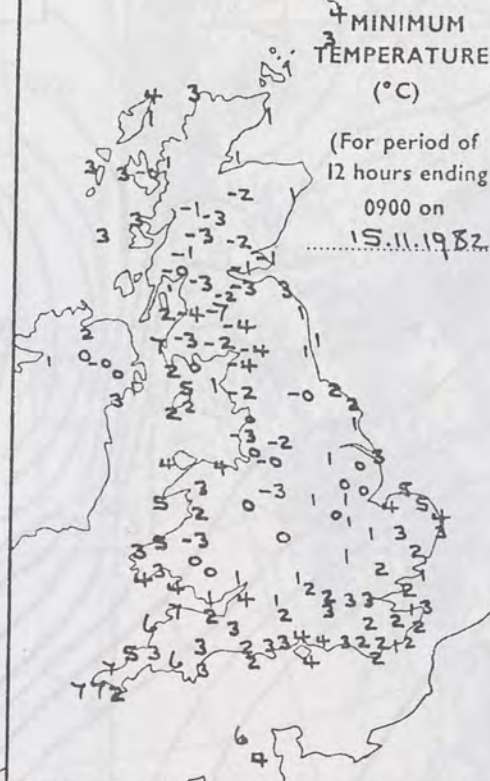


2400 hours
15.11.1982



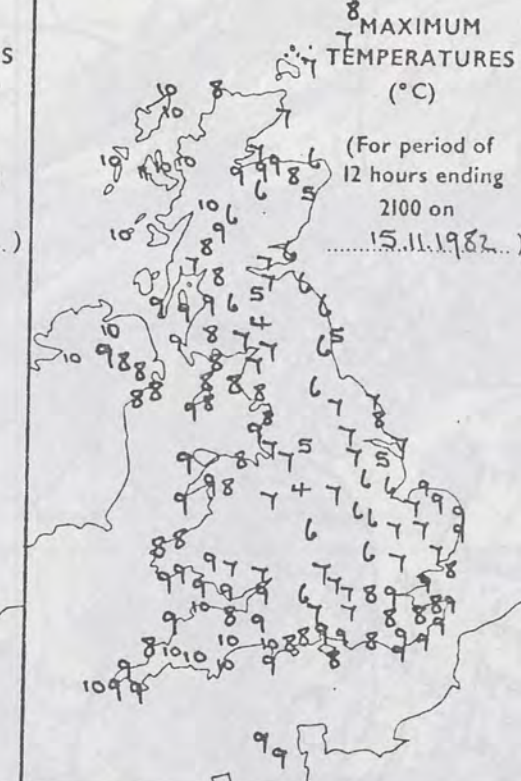
MINIMUM
TEMPERATURES
(°C)

(For period of
12 hours ending
0900 on
15.11.1982.)



MAXIMUM
TEMPERATURES
(°C)

(For period of
12 hours ending
2100 on
15.11.1982.)



SUNSHINE
(h)

Dawn to dusk
15.11.1982
0.1 to 0.4h
shown as X

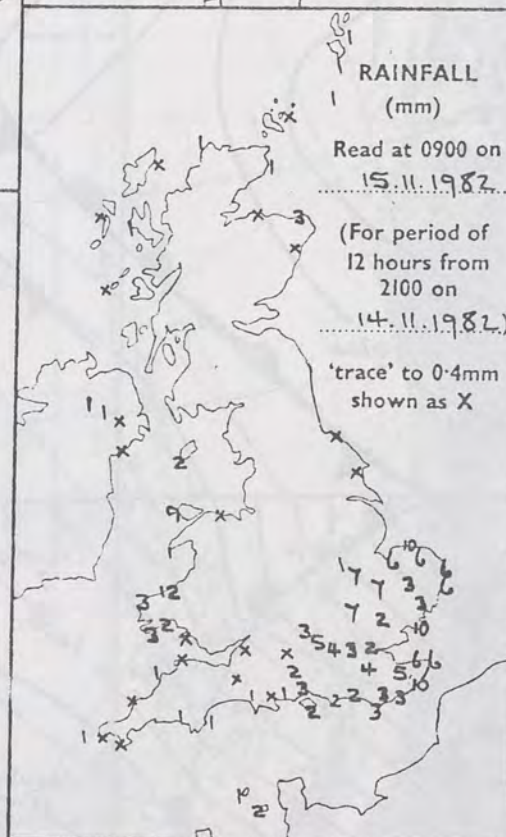


RAINFALL
(mm)

Read at 0900 on
15.11.1982

(For period of
12 hours from
2100 on
14.11.1982.)

'trace' to 0.4mm
shown as X

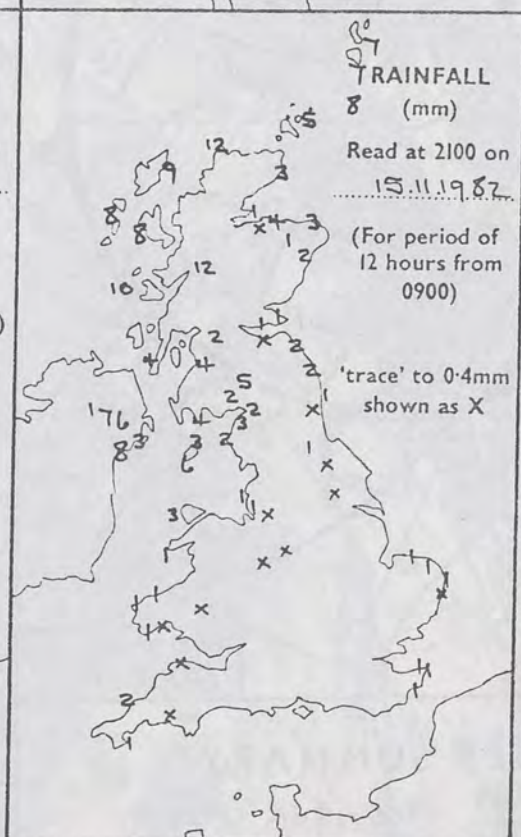


RAINFALL
(mm)

Read at 2100 on
15.11.1982

(For period of
12 hours from
0900)

'trace' to 0.4mm
shown as X



SUMMARY OF BRITISH WEATHER

Southeast England and East Anglia were wet and windy at first but most parts were dry and sunny by mid-morning. Elsewhere, apart from a few wintry showers around exposed western and northern coasts it was a dry clear cold night with a widespread frost, moderate in parts of southern Scotland. Later in the night, cloud began to thicken in NW Scotland and occasional rain spread from the west in the late morning. Though most other parts started the day dry and sunny the cloud in the NW spread steadily south and east with rain reaching all of western Scotland, parts of Northern Ireland and NW England by dusk and the whole of Scotland, Northern Ireland and northern England by late evening. By that time the rain had become heavy in parts of Scotland. Much of central and southern England had an early evening frost but although still dry at midnight the increasing cloud and freshening winds were beginning to raise the temperature. It became mild in the NW but elsewhere was rather cold for mid-Nov.

| 'Extremes' for MONDAY 15TH NOVEMBER 1982 | |
|--|--|
| Highest maximum | : 10.5°C Neist Point (Skye) |
| Lowest minimum | : -6.6°C Crawfordjohn (Nr Lanark) |
| Lowest grass minimum | : -10.3°C Crawfordjohn |
| Most rain (24 hours from 0900 h) | : 36.1mm Sloy (Nr Loch Lomond), Bognor Regis, Southsea and Guernsey Airport. |
| Most sun | : 7.6hr |

NE
dusk
1982
04h
as X

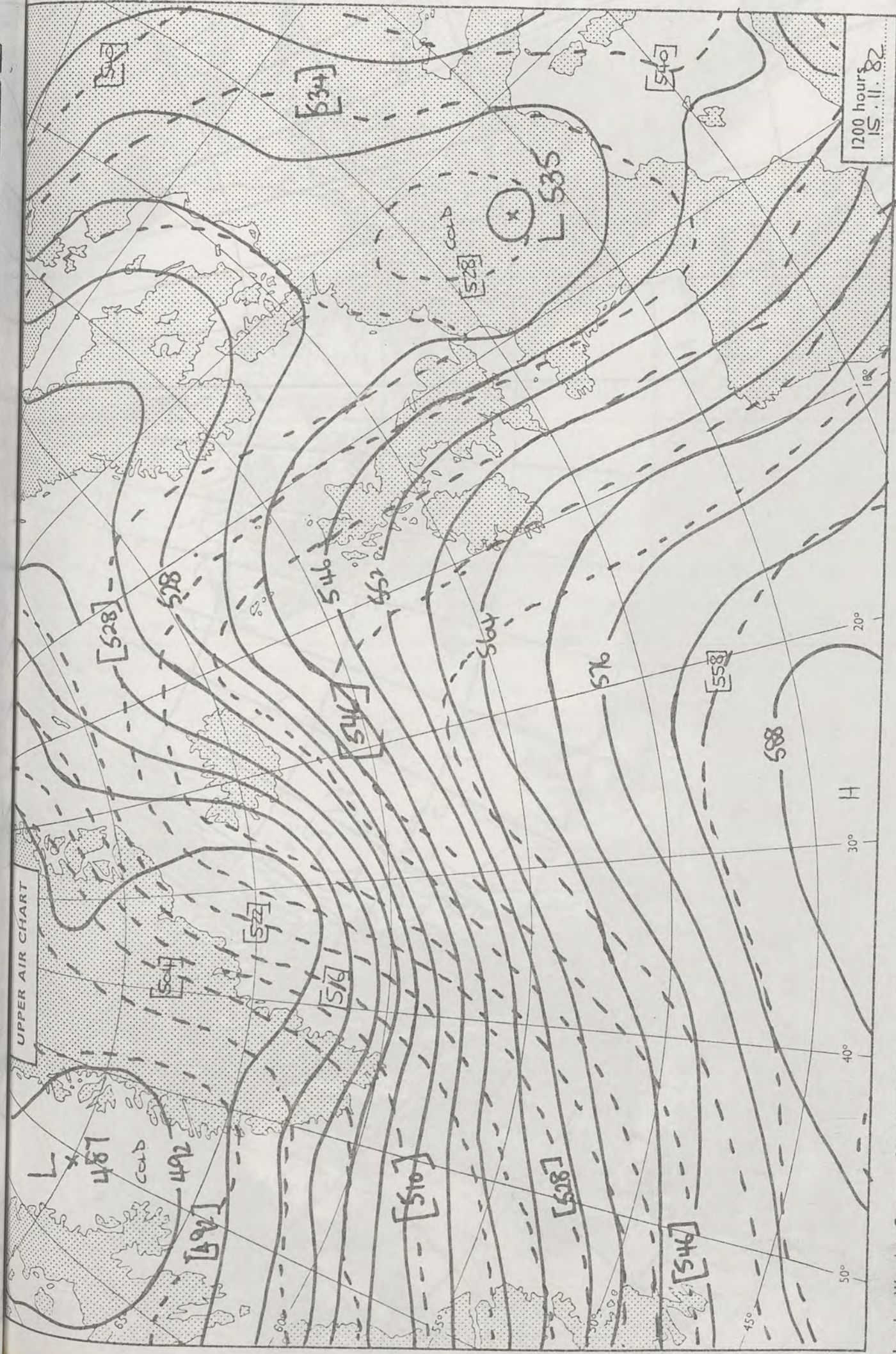
HER

t
ry
ed
ht
rm
t,

n
st
he
l
of
and

d
in
d
y
ng
e

ht

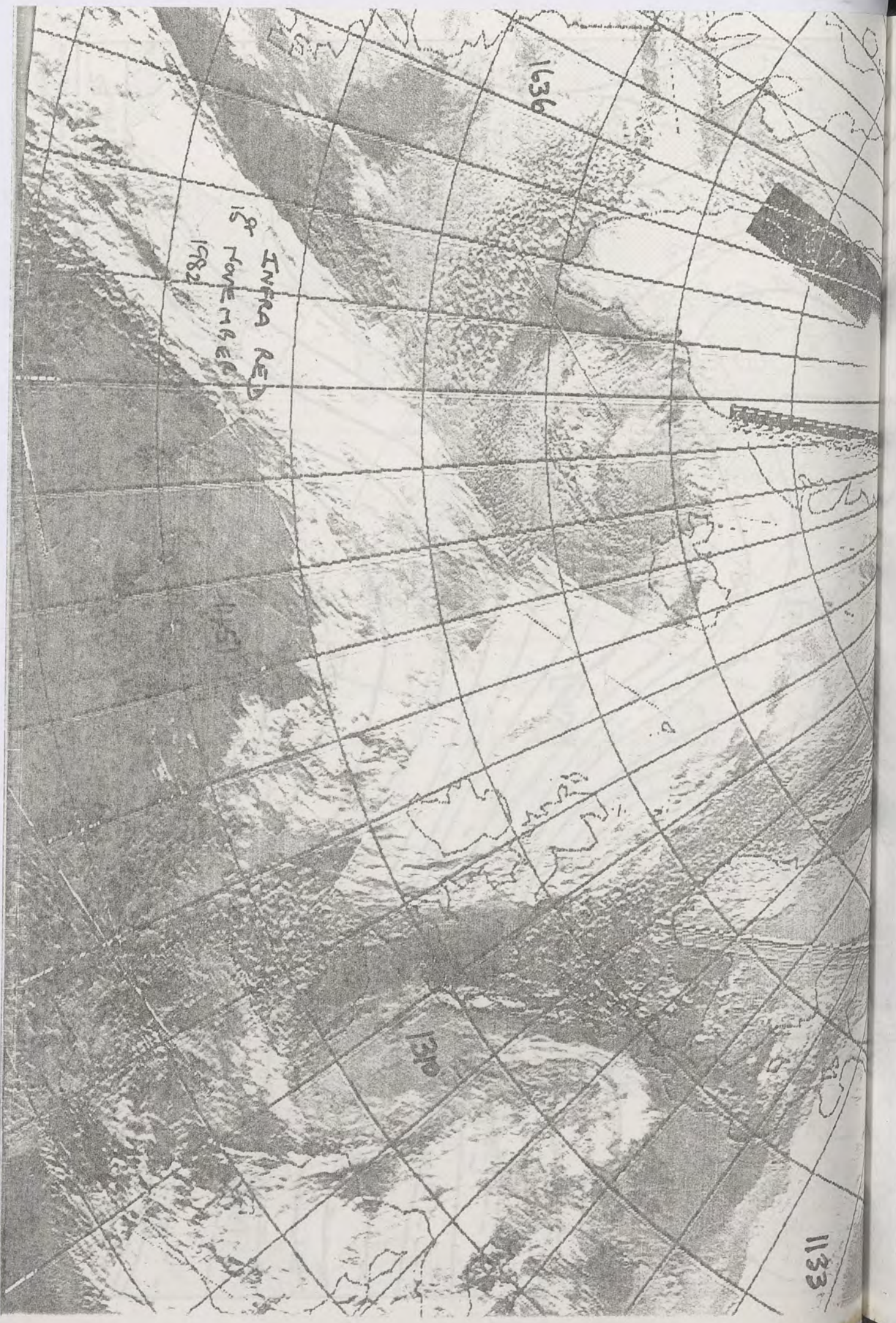


London Weather Centre 284 High Holborn London WC1V 7HX

All times are GMT

© Crown copyright

1200 hours
15.11.82
500 mb full lines
1000-500 mb pecked



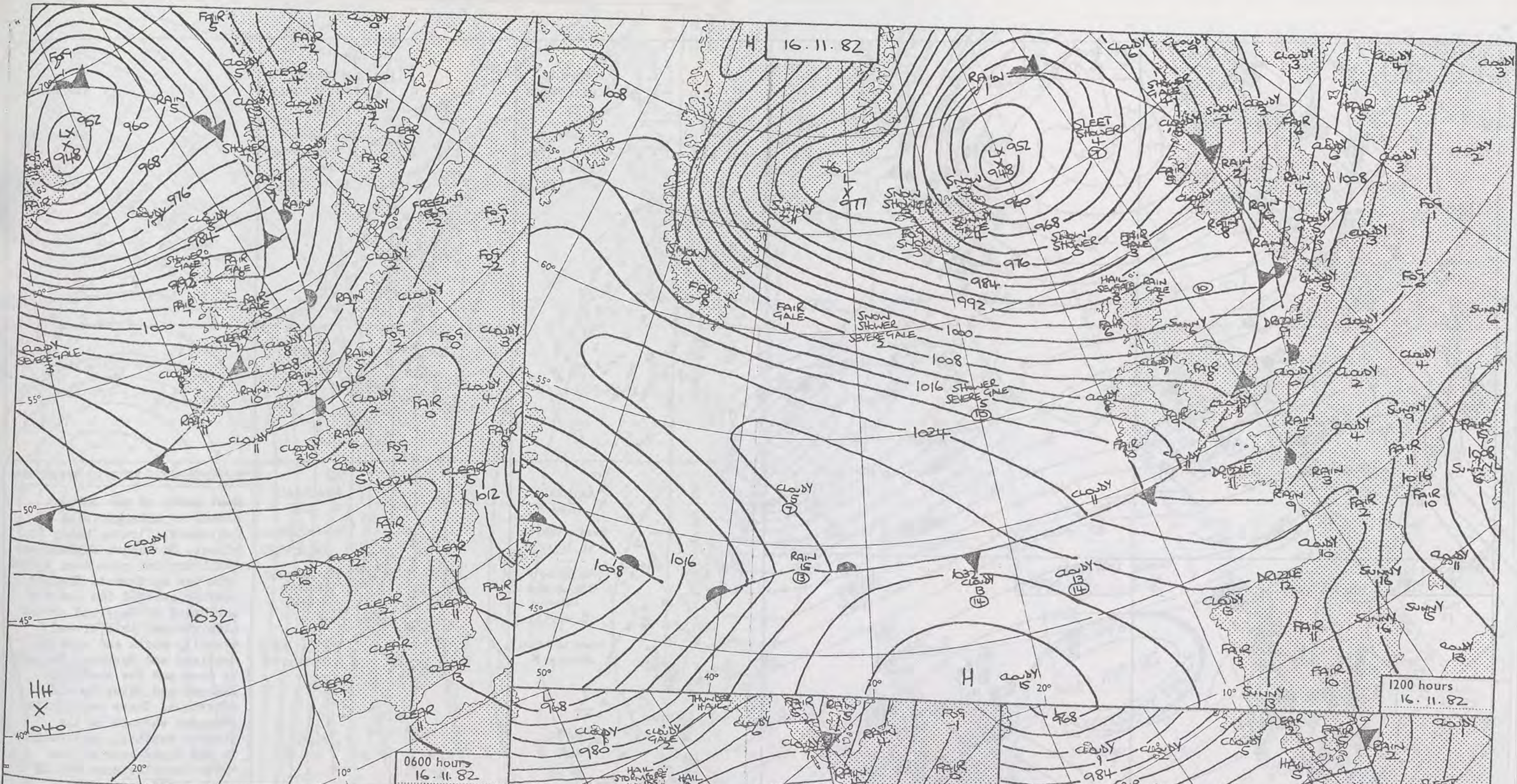
1636

INTRA RED
18 NOVEMBER
1982

1131

1131

1133



DAILY WEATHER SUMMARY

FORTUESDAY 16TH NOVEMBER 1982

Warm front Cold front Occlusion

All times are GMT
NOT FOR LOAN

London Weather Centre 284 High Holborn London WC1V 7HX

© Crown copyright

0600 hours
16.11.1982

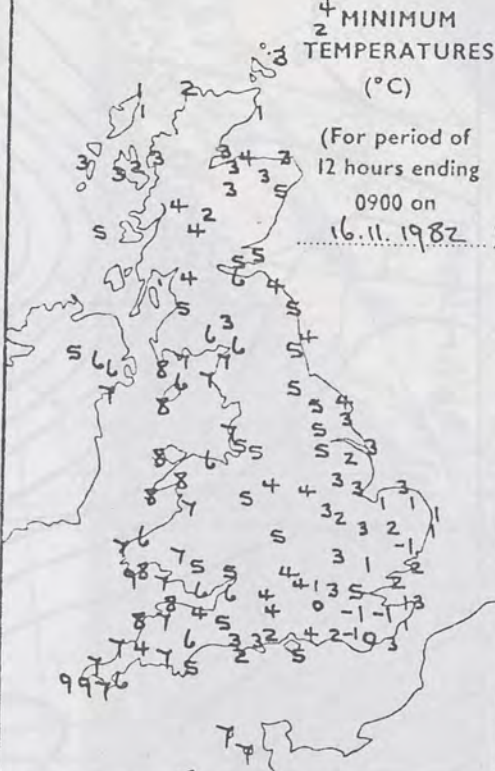


1200 hours
16.11.1982



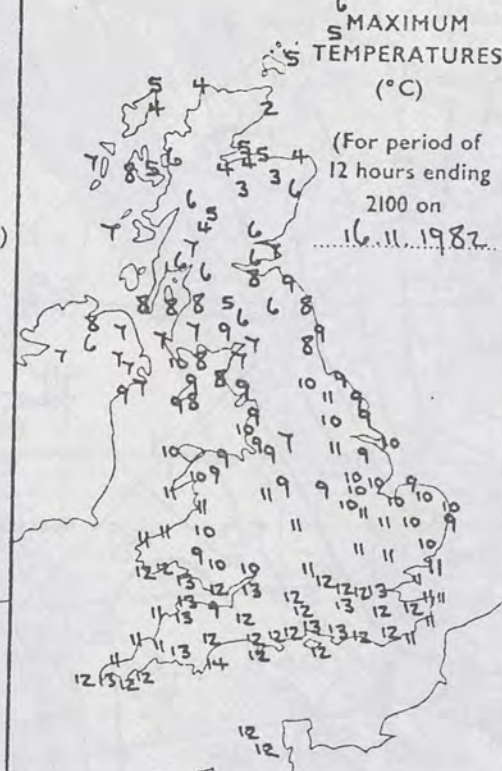
MINIMUM
TEMPERATURES
(°C)

(For period of
12 hours ending
0900 on
16.11.1982)



MAXIMUM
TEMPERATURES
(°C)

(For period of
12 hours ending
2100 on
16.11.1982)

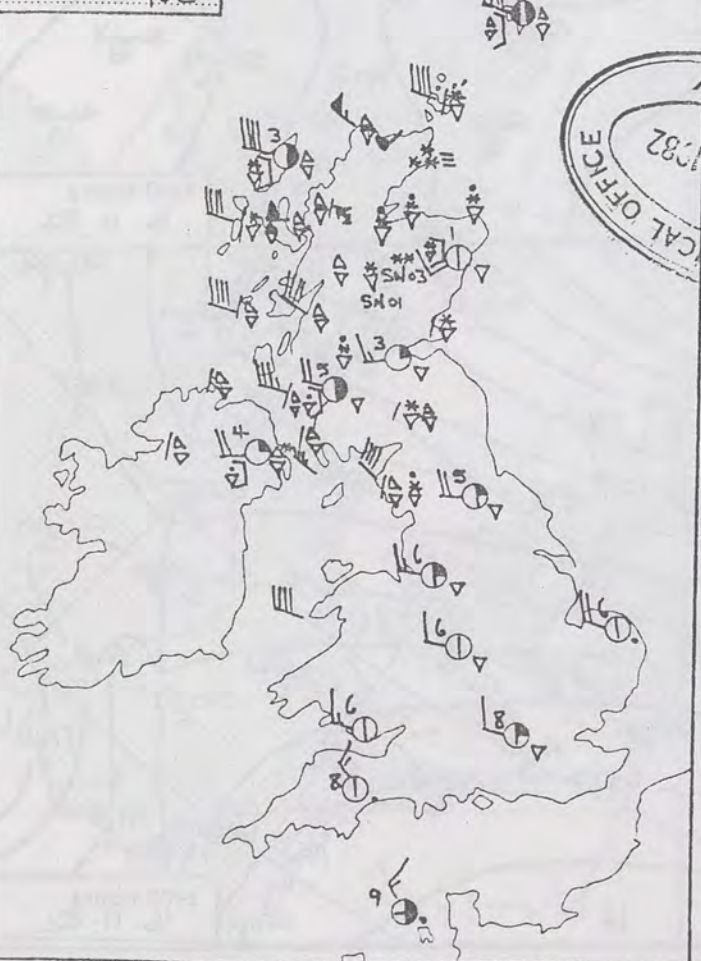


SUNSHINE
(h)

Dawn to dusk
16.11.1982
0.1 to 0.4h
shown as X



1800 hours
16.11.1982



2400 hours
16.11.1982



RAINFALL
(mm)

Read at 0900 on
16.11.1982

(For period of
12 hours from
2100 on
15.11.1982)

'trace' to 0.4mm
shown as X

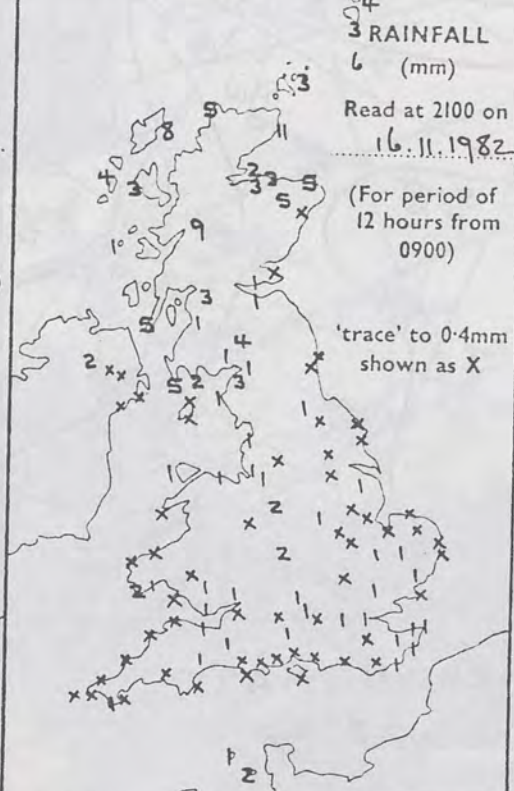


RAINFALL
(mm)

Read at 2100 on
16.11.1982

(For period of
12 hours from
0900)

'trace' to 0.4mm
shown as X



SUMMARY OF BRITISH WEATHER

Most parts of the UK were cloudy at midnight with outbreaks of rain, heavy in places. Southeast England was still dry but rain soon spread from the northwest. Clearer weather reached the extreme northwest of Scotland around midnight and this spread steadily south and east to Scotland and Northern Ireland by dawn and the whole of England and Wales by mid-afternoon. There were quite frequent showers in the clearer weather, particularly in the first hour or two after the clearance but in central and eastern parts of England and Wales the showers died out during the afternoon and evening. Showers continued through the evening in Scotland and Northern Ireland, with hail and snow in many places, and isolated thunderstorms in Scotland. There were severe gales in west and north Scotland. A gust of 81Kts was reported at Keiss near Wick in the early evening. Temperatures ranged from above normal in the south to below normal in the north.

| TUESDAY 16TH NOVEMBER 1982 | |
|----------------------------------|--|
| Highest maximum | : 14°C Torquay |
| Lowest minimum | : -1.0°C East Hoathly (Nr Lewes) |
| Lowest grass minimum | : -5.9°C East Hoathly |
| Most rain (24 hours from 0900 h) | : 33.7mm Glenlee (Dumfries & Galloway) |
| Most sun | : 6.5hrs Leuchars (Fife) |

INE

o dusk
1982
0-4h
as X

HER

was
read
r
ad

nd

ly

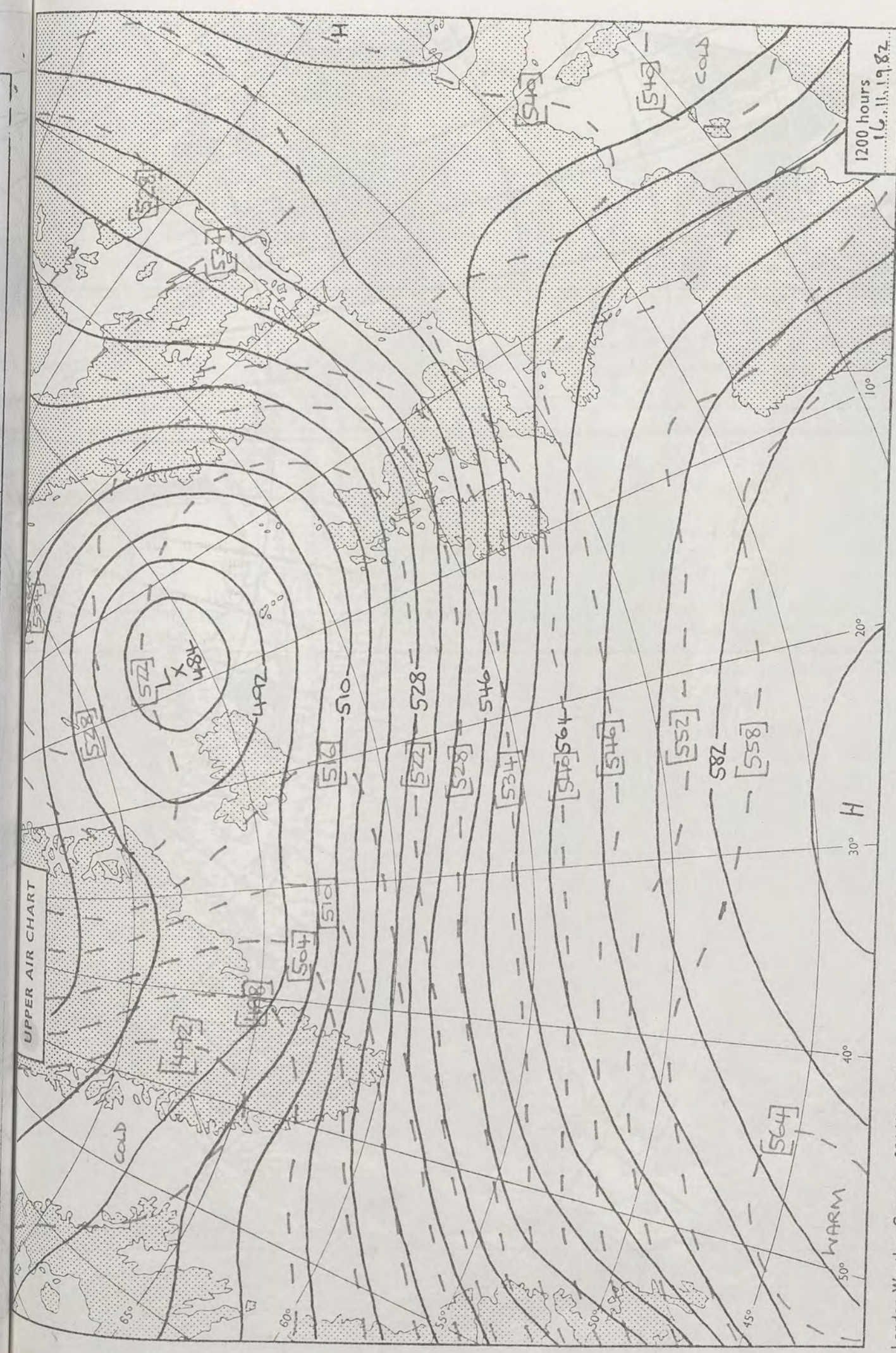
f
rs
on
ued

ad,

re
th
as

ve

ht




1200 hours
1982

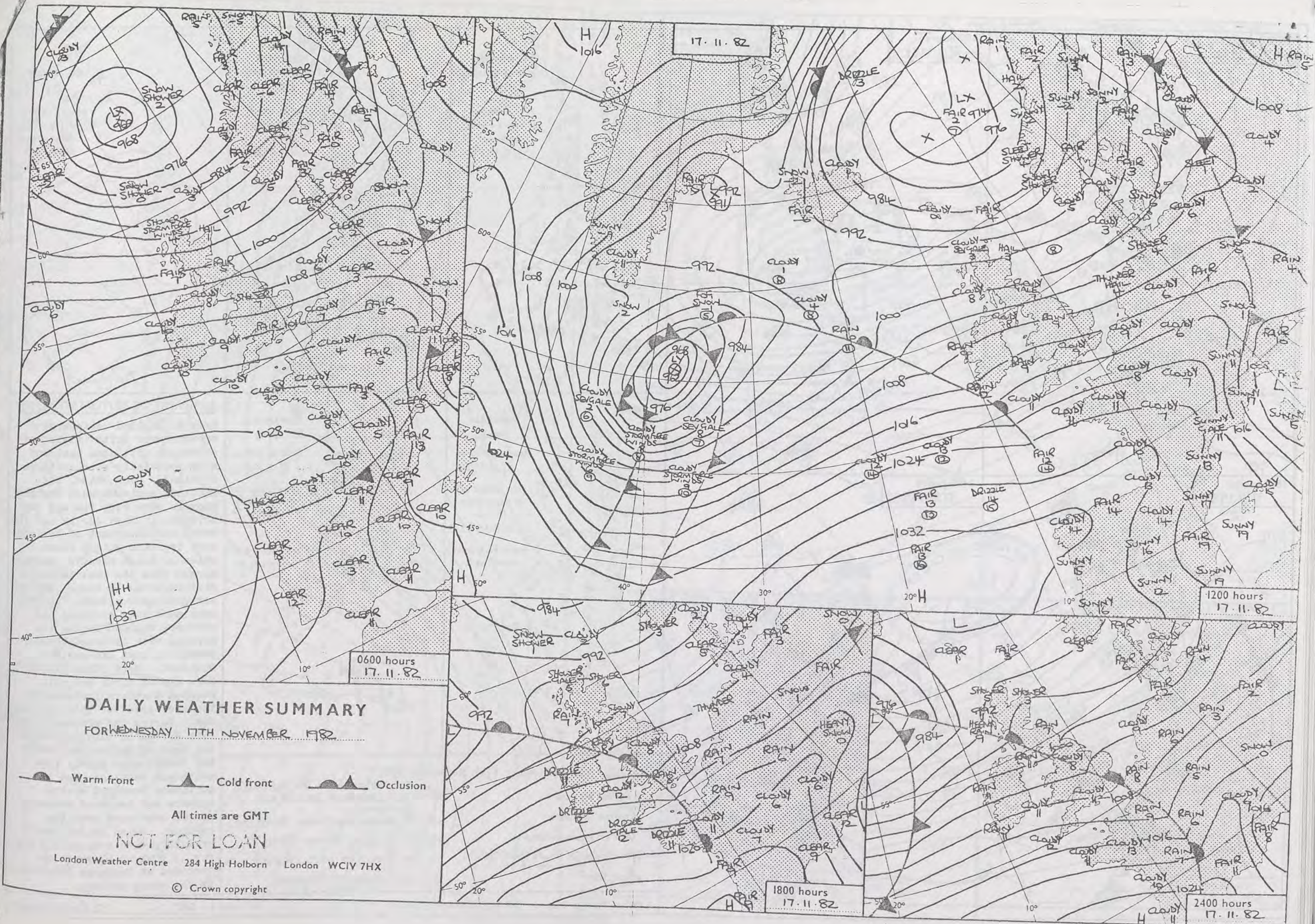
500 mb full lines
1000-500 mb pecked

© Crown copyright

All times are GMT

London Weather Centre 284 High Holborn London WC1V 7HX





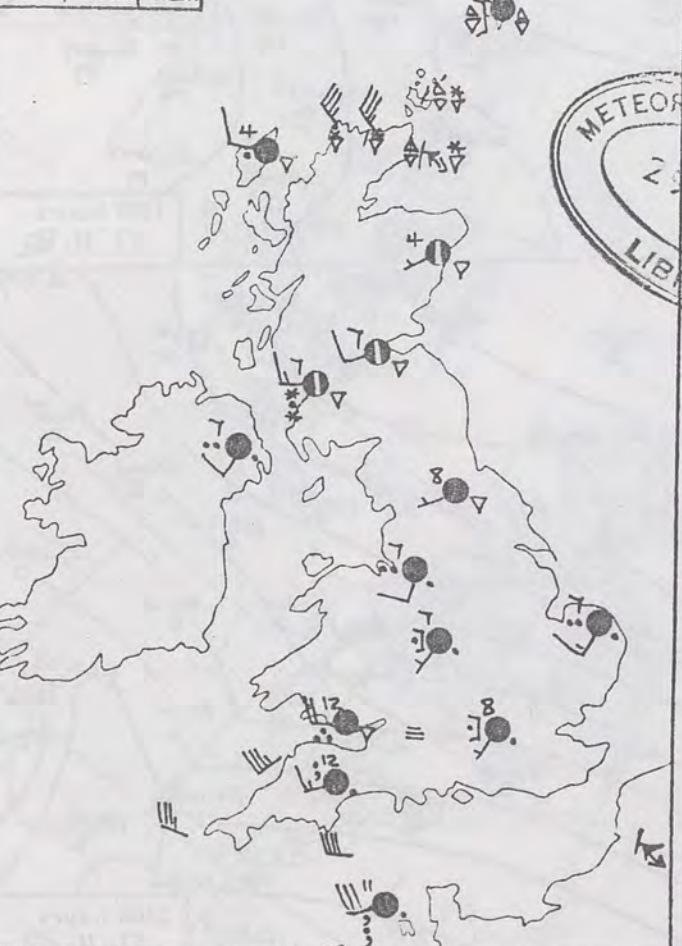
0600 hours
17.11.1982



1200 hours
17.11.1982



1800 hours
17.11.1982



2400 hours
17.11.1982



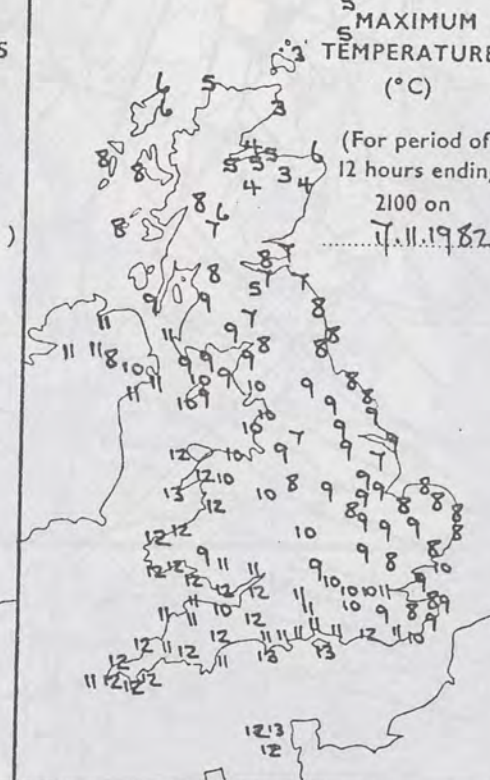
MINIMUM
TEMPERATURES
(°C)

(For period of
12 hours ending
0900 on
17.11.1982)



MAXIMUM
TEMPERATURES
(°C)

(For period of
12 hours ending
2100 on
17.11.1982)



SUNSHINE
(h)

Dawn to dusk
17.11.1982
0.1 to 0.4h
shown as X



RAINFALL
(mm)

Read at 0900 on
17.11.1982

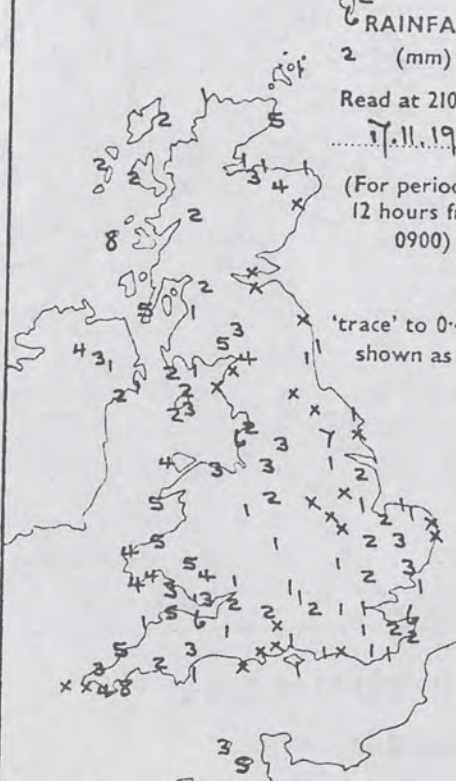
(For period of
12 hours from
2100 on
16.11.1982)



RAINFALL
(mm)

Read at 2100 on
17.11.1982

(For period of
12 hours from
0900)



SUMMARY OF BRITISH WEATHER

From N. England northwards showers were quite widespread overnight with some hail and snow especially over northern Scotland. Over Wales, the Midlands and southwest England showers were very few and far between. East Anglia and the south and southeast of England were dry with mainly clear skies although cloudier weather spread from the west to reach eastern areas by dawn. The day was generally cloudy. Showers continued over Scotland and northern England during the morning with isolated thunderstorms in west and north Scotland. Most other places were dry at first but rain reached Northern Ireland and the west coast of Wales by mid-day. During the afternoon the rain spread on quickly across the rest of England and Wales but rather more slowly into southwest Scotland, and in northeast Scotland wintry showers and isolated thunderstorms continued into the evening. Gales in Scotland gradually died away during the day. A gust to 67 knots was recorded at Sumburgh (Shetland) in the early morning.

'Extremes' for Wednesday 17th November 1982

| | |
|----------------------------------|---|
| Highest maximum | : 13°C St Catherine's Pt, Portland Bill, Bardsey Island and Guernsey. |
| Lowest minimum | : -1.0°C Stornoway (Outer Hebrides) |
| Lowest grass minimum | : -5.3°C Jubilee Corner (Kent) |
| Most rain (24 hours from 0900 h) | : 34.1mm Sloy (nr Loch Lomond) |
| Most sun | : 1.3 hrs Kirkwall (Orkney) |

NE
dusk
982
4h
s X

ER

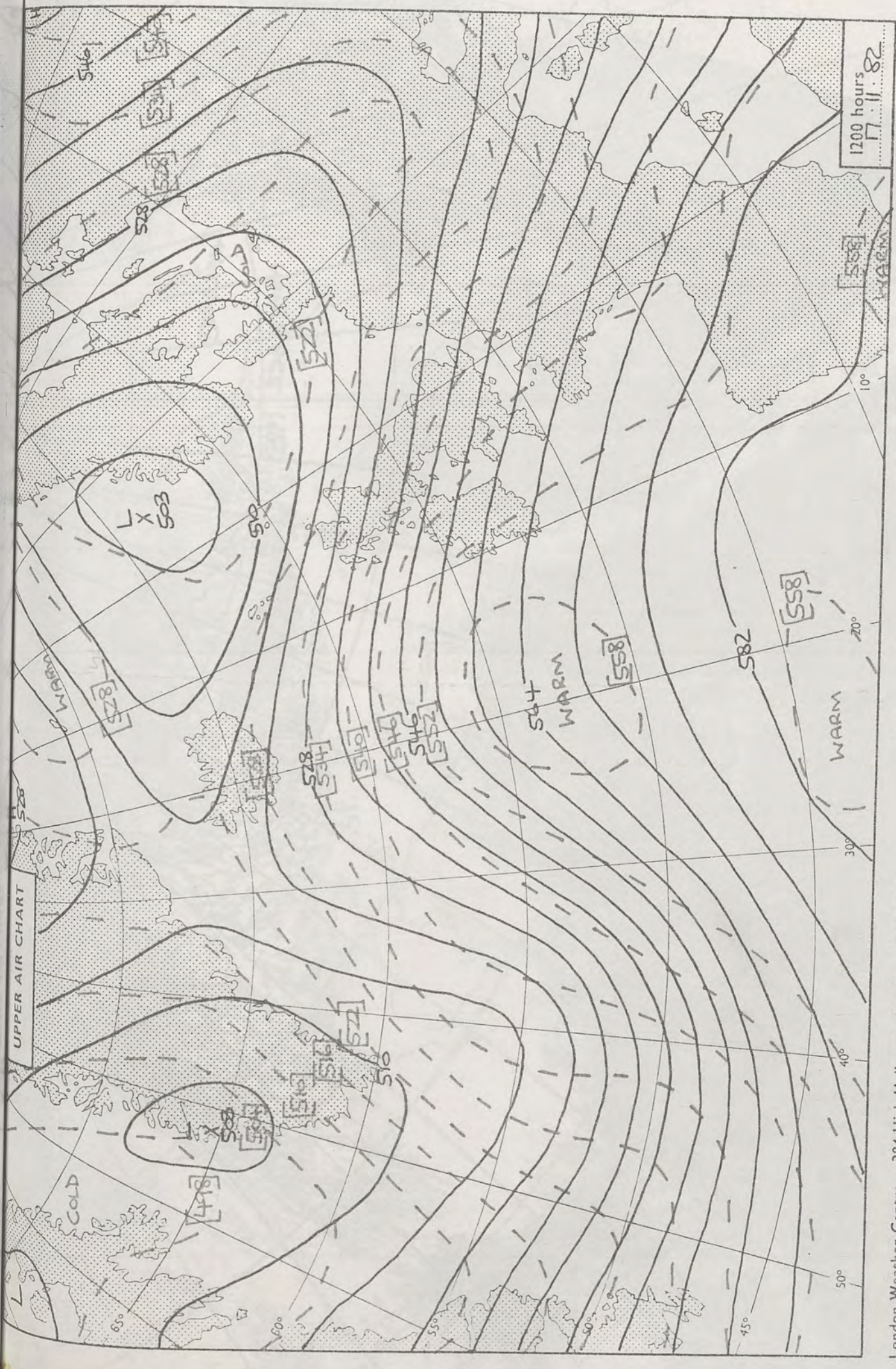
d

nd
r the
nd
her
lay
s

d-
e

)

t




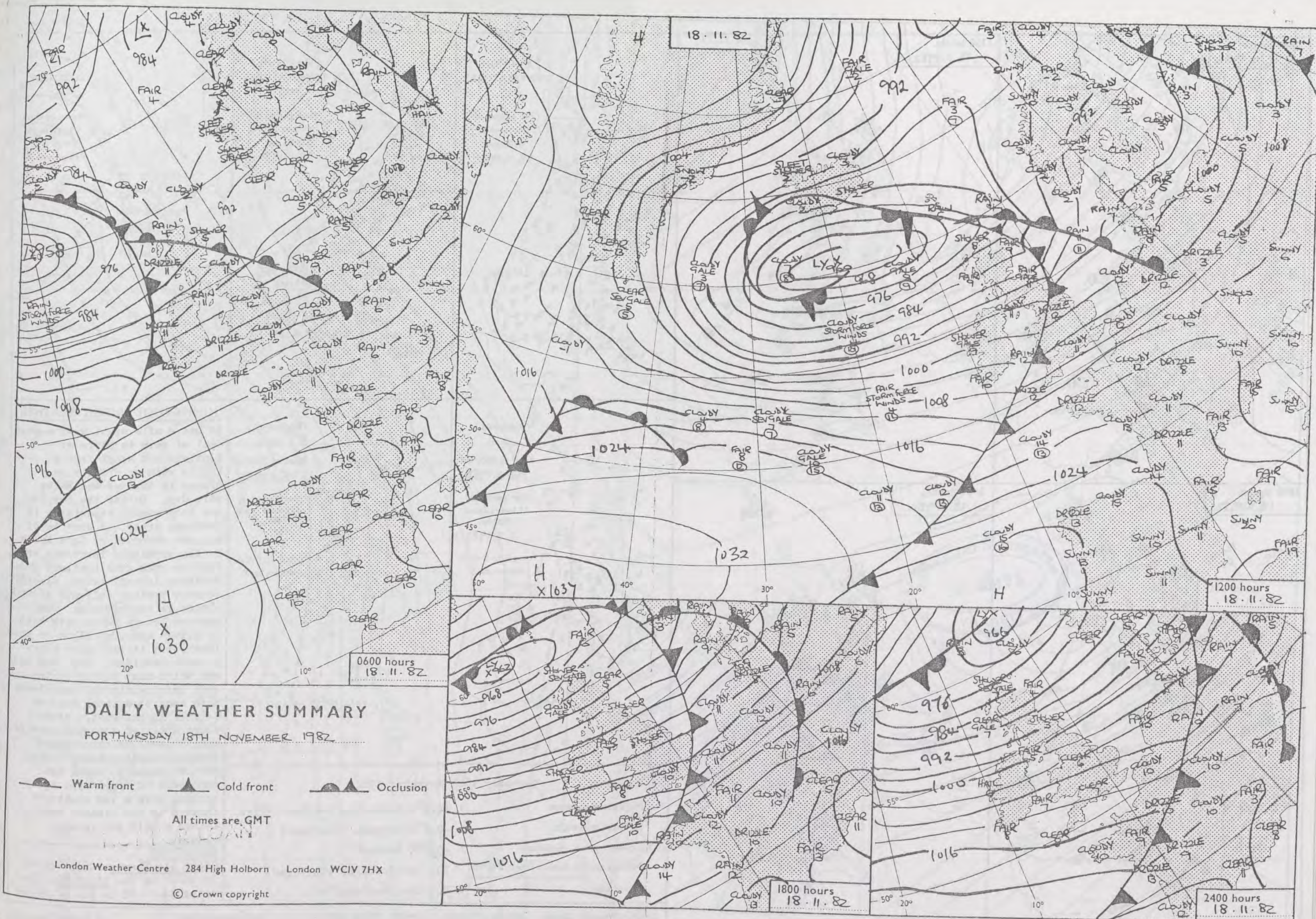
London Weather Centre 284 High Holborn London WC1V 7HX

All times are GMT

© Crown copyright

1200 hours
17.11.82
500 mb full lines
1000-500 mb pecked





0600 hours
18.11.1982



1200 hours
18.11.1982



1800 hours
18.11.1982



2400 hours
18.11.1982



METEOROLOGICAL OFFICE
29 NOV 1982
LIBRARY

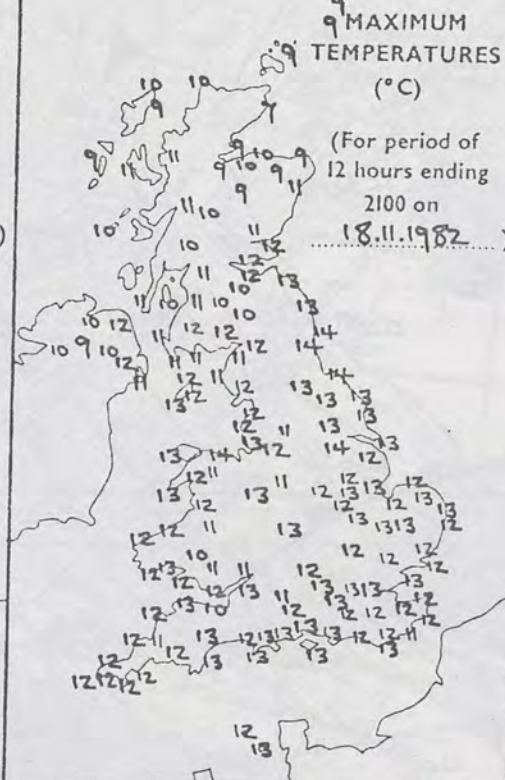
MINIMUM
TEMPERATURES
(°C)

(For period of
12 hours ending
0900 on
18.11.1982)



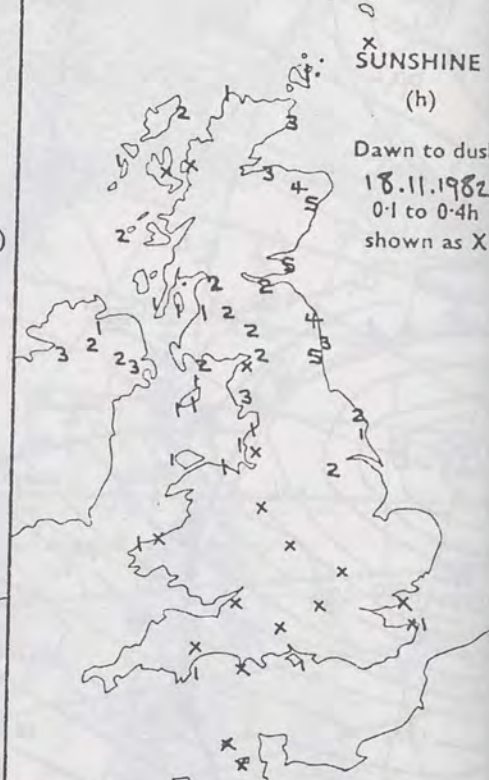
MAXIMUM
TEMPERATURES
(°C)

(For period of
12 hours ending
2100 on
18.11.1982)



SUNSHINE
(h)

Dawn to dusk
18.11.1982
0.1 to 0.4h
shown as X



RAINFALL
(mm)

Read at 0900 on
18.11.1982

(For period of
12 hours from
2100 on
17.11.1982)

'trace' to 0.4mm
shown as X

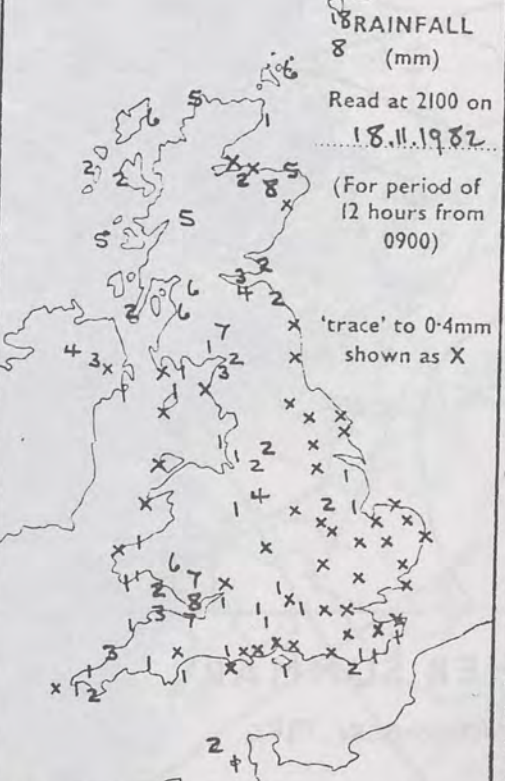


RAINFALL
(mm)

Read at 2100 on
18.11.1982

(For period of
12 hours from
0900)

'trace' to 0.4mm
shown as X



SUMMARY OF BRITISH WEATHER

It was a mild night with a good deal of rain in parts of Scotland but apart from a little rain or drizzle many places in England and Wales were dry. During the day it was very windy, especially in northern areas. A gust to 63 kts was recorded at Cape Wrath in the evening. There was some further rain over Scotland and Northern Ireland before clearer showery weather followed to most places in the morning. The showers became heavy with hail in places and some sleet or snow later, but it was quite sunny in east Scotland. Over England and Wales many places in the east were mainly dry and cloudy with some occasional rain or drizzle in the west. After a short spell of somewhat heavier rain clearer weather spread southeastwards quickly during the afternoon to reach the southeast of England by early evening with a few scattered showers in the clearer weather. It was a mild day in most places.

CORRECTION

Upper Air Charts: Chart dated 30.10.82 is for 31.10.82. Chart dated 31.10.82 is for 30.10.82

'Extremes' for Thursday 18th November 1982

Highest maximum : 14.4°C Newcastle Weather Centre
Lowest minimum : -0.6°C Lerwick (Shetland)
Lowest grass minimum : -5.0°C Lerwick
Most rain (24 hours from 0900 h) : 30.7 mm Sumburgh (Shetland)
Most sun : 5.2 hrs Aberdeen/Dyce.

London Weather Centre 284 High Holborn London WC1V 7HX

All times are GMT

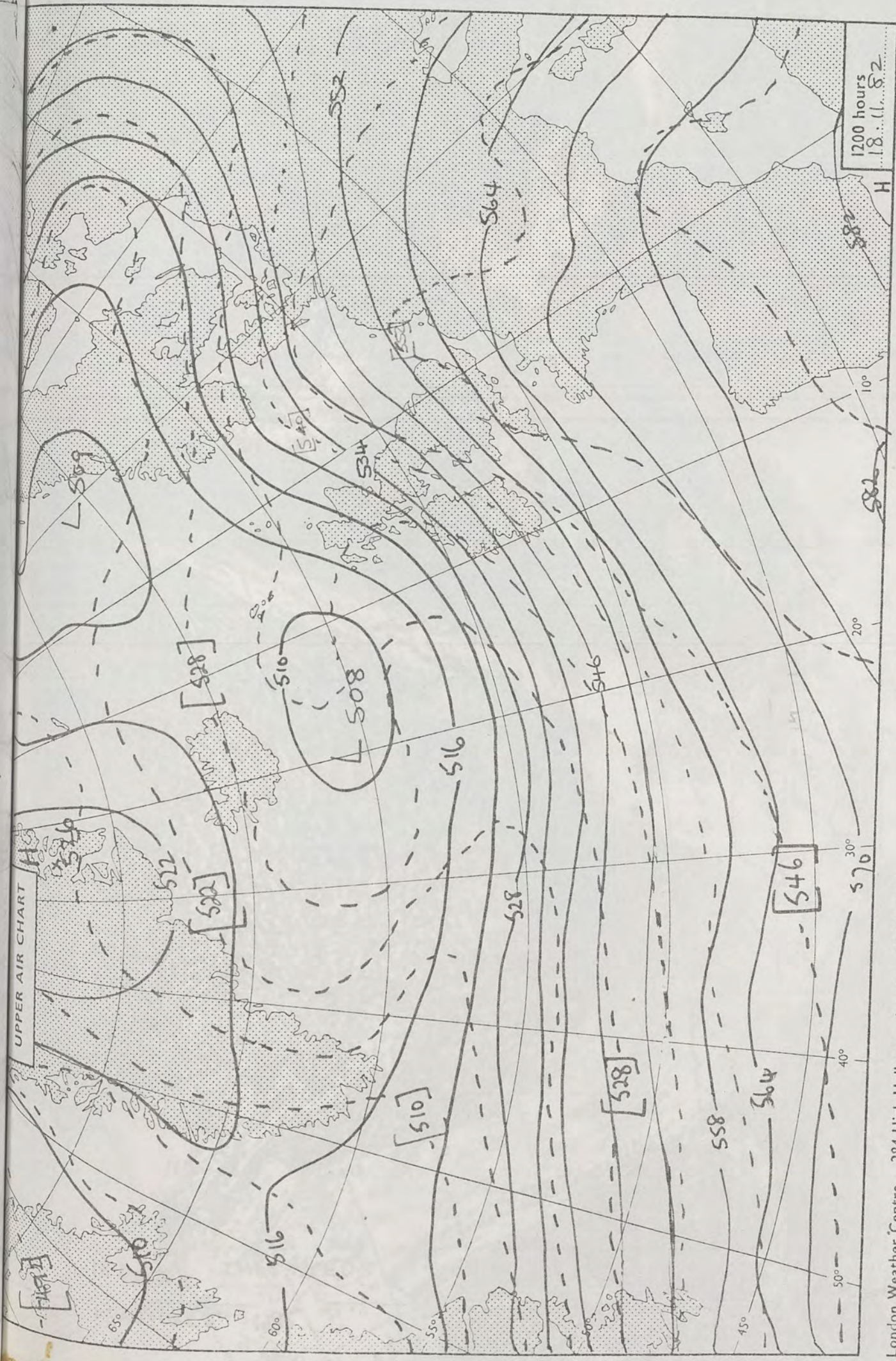
© Crown Copyright

NE
dusk
982
4h
as X

ER
ood

n
3
th
ome
nd
er
ost
1
now
nd
dy
er

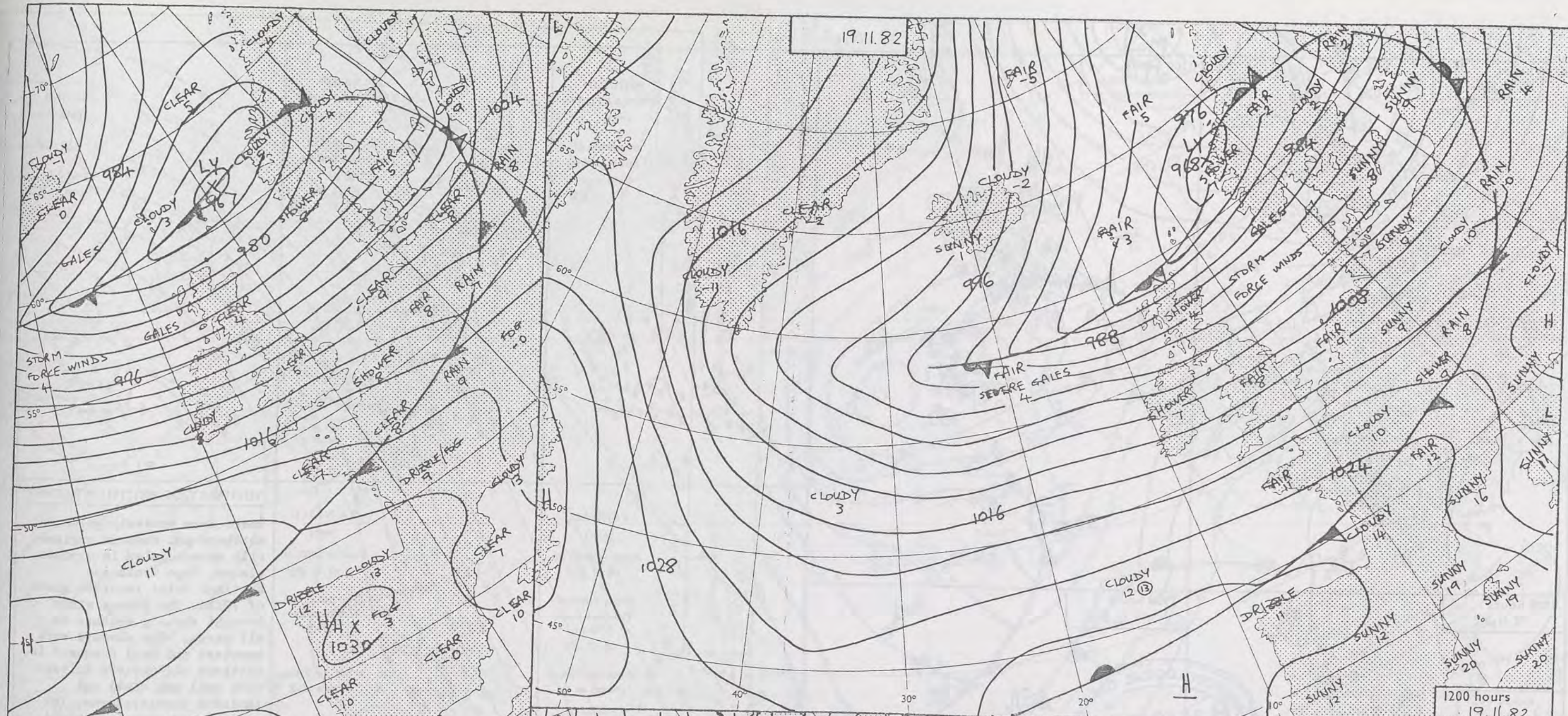
c.
t
at








1407Z
INFRARED
18 NOVEMBER 1982

19.11.82



0600 hours
19.11.82

DAILY WEATHER SUMMARY FOR FRIDAY 19TH NOVEMBER 1982

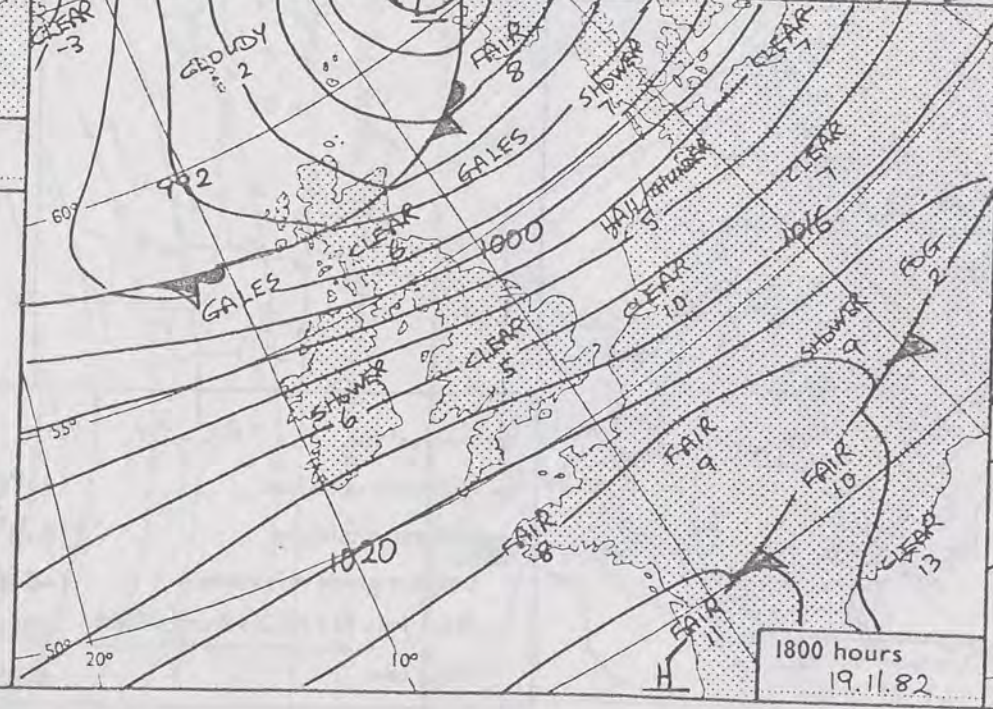
 Warm front
  Cold front
  Occlusion

All times are GMT

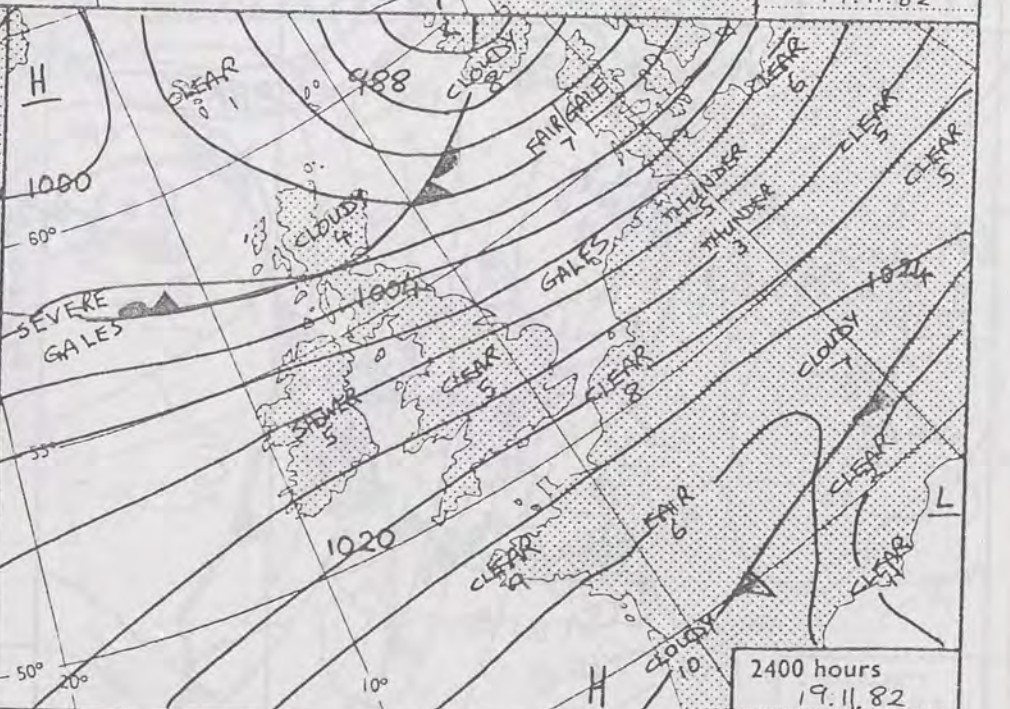
NOT FOR LOAN

London Weather Centre 284 High Holborn London WC1V 7HX

© Crown copyright



1800 hours
19.11.82



1200 hours
19.11.82

2400 hours
19.11.82

0600 hours
19.11.82




1200 hours
19.11.82



1800 hours
19.11.82

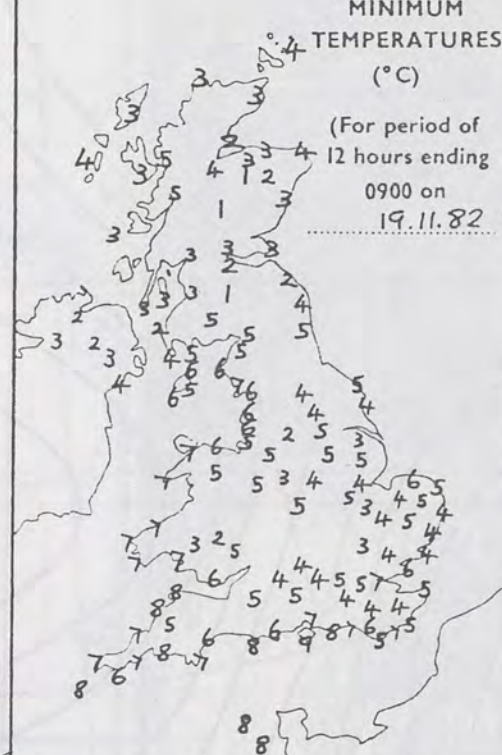


2400 hours
19.11.82



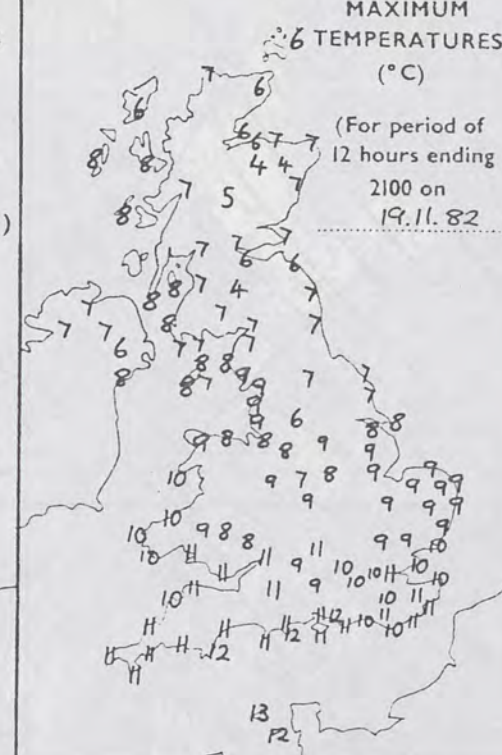
MINIMUM
TEMPERATURES
(°C)

(For period of
12 hours ending
0900 on
19.11.82)



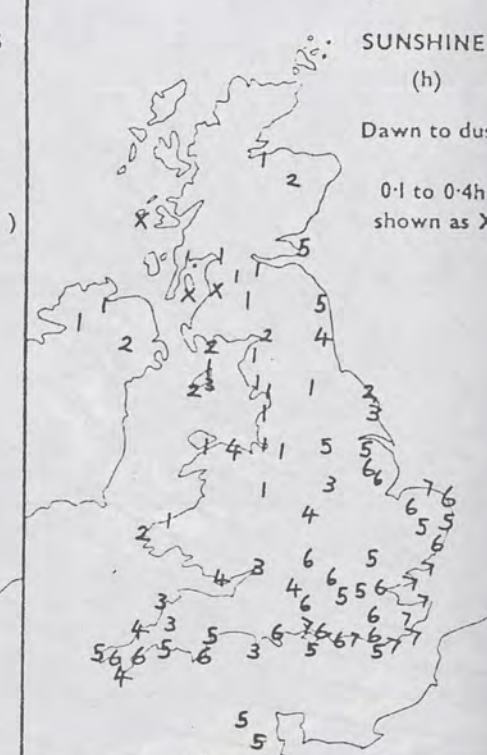
MAXIMUM
TEMPERATURES
(°C)

(For period of
12 hours ending
2100 on
19.11.82)



SUNSHINE
(h)

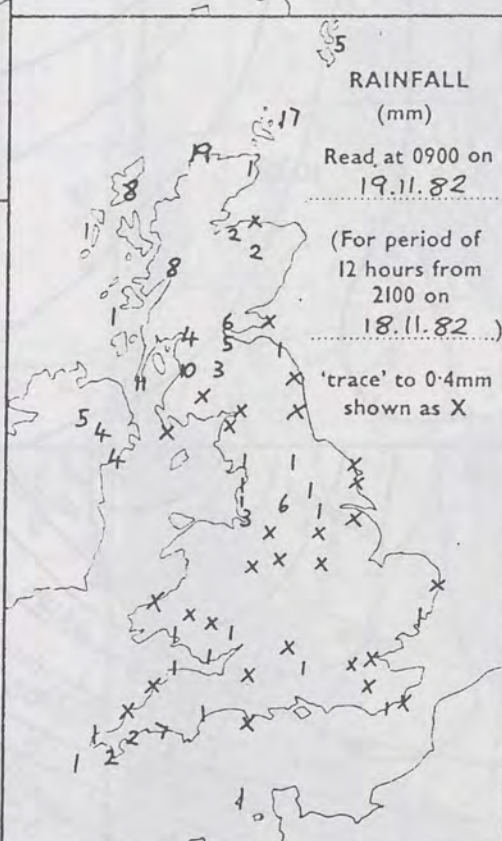
Dawn to dusk
0.1 to 0.4h
shown as X



RAINFALL
(mm)

Read at 0900 on
19.11.82

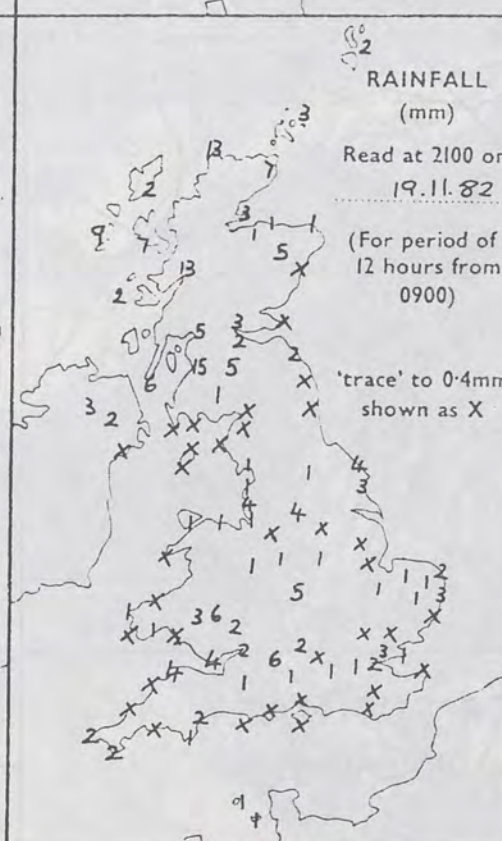
(For period of
12 hours from
2100 on
18.11.82...)



RAINFALL
(mm)

Read at 2100 on
19.11.82

(For period of
12 hours from
0900)



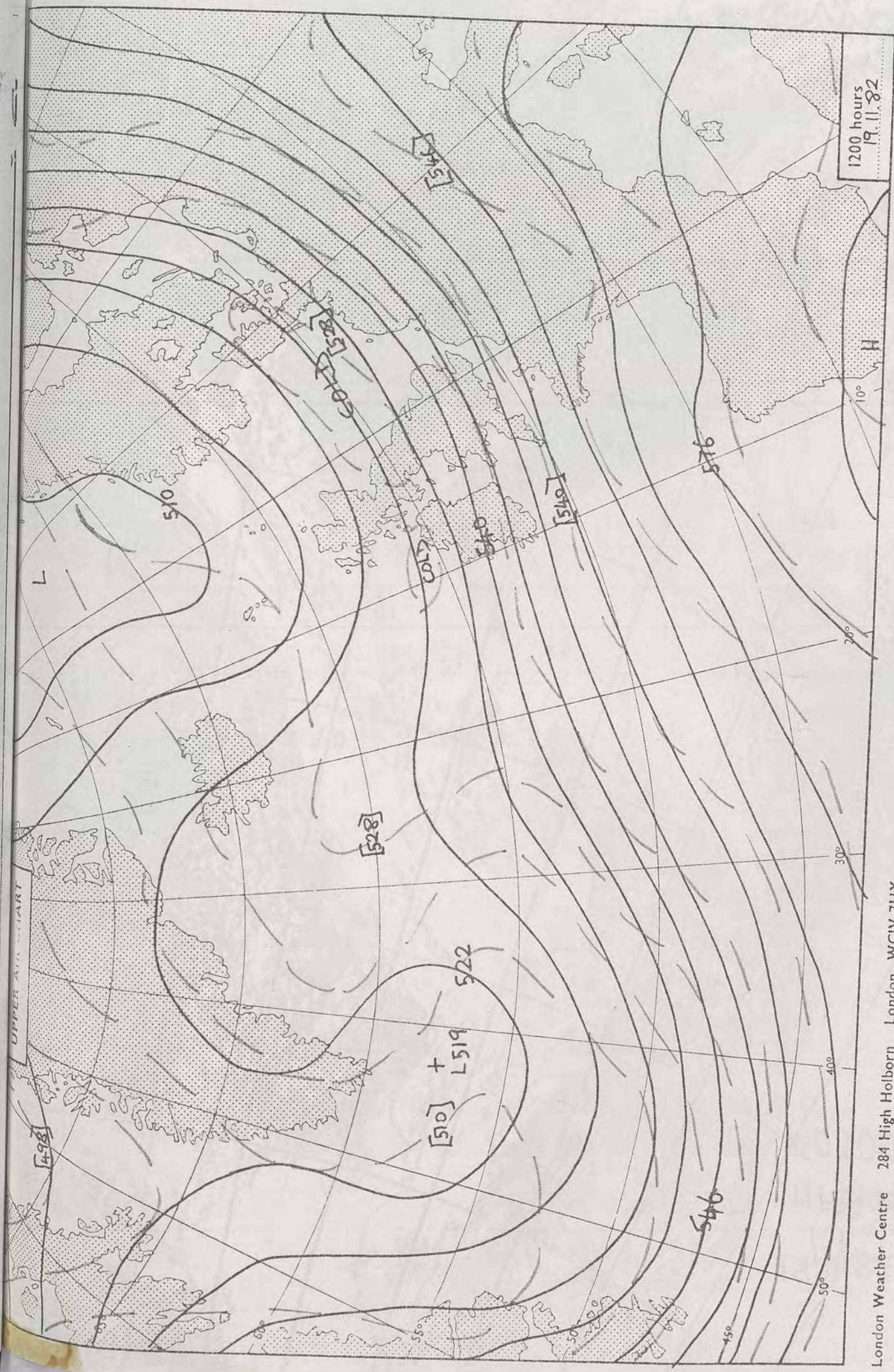
SUMMARY OF BRITISH WEATHER

There were westerly gales in northern and western regions with severe gales in exposed places. Cape Wrath and Hartland Point recorded gusts of 70Kts. The strong winds brought showery weather to all parts. The showers were heaviest and most frequent in northern and western Britain with hail and sleet and isolated thunderstorms. In central and eastern England there was a good deal of sunshine and showers were very brief and isolated until later in the afternoon and early evening, when there were heavier showers in places, and in the Midlands and East Anglia there were isolated thunderstorms. Although it was cold in the wind, temperatures were mostly close to the seasonal average.

'Extremes' for FRIDAY 19TH NOVEMBER 1982

Highest maximum : 13°C Guernsey
Lowest minimum : 0.5°C Aviemore
Lowest grass minimum : -2.0°C Brize Norton
Most rain (24 hours from 0900 h) : 25.4mm Fort William
Most sun : 6.9hr Folkestone, Clacton

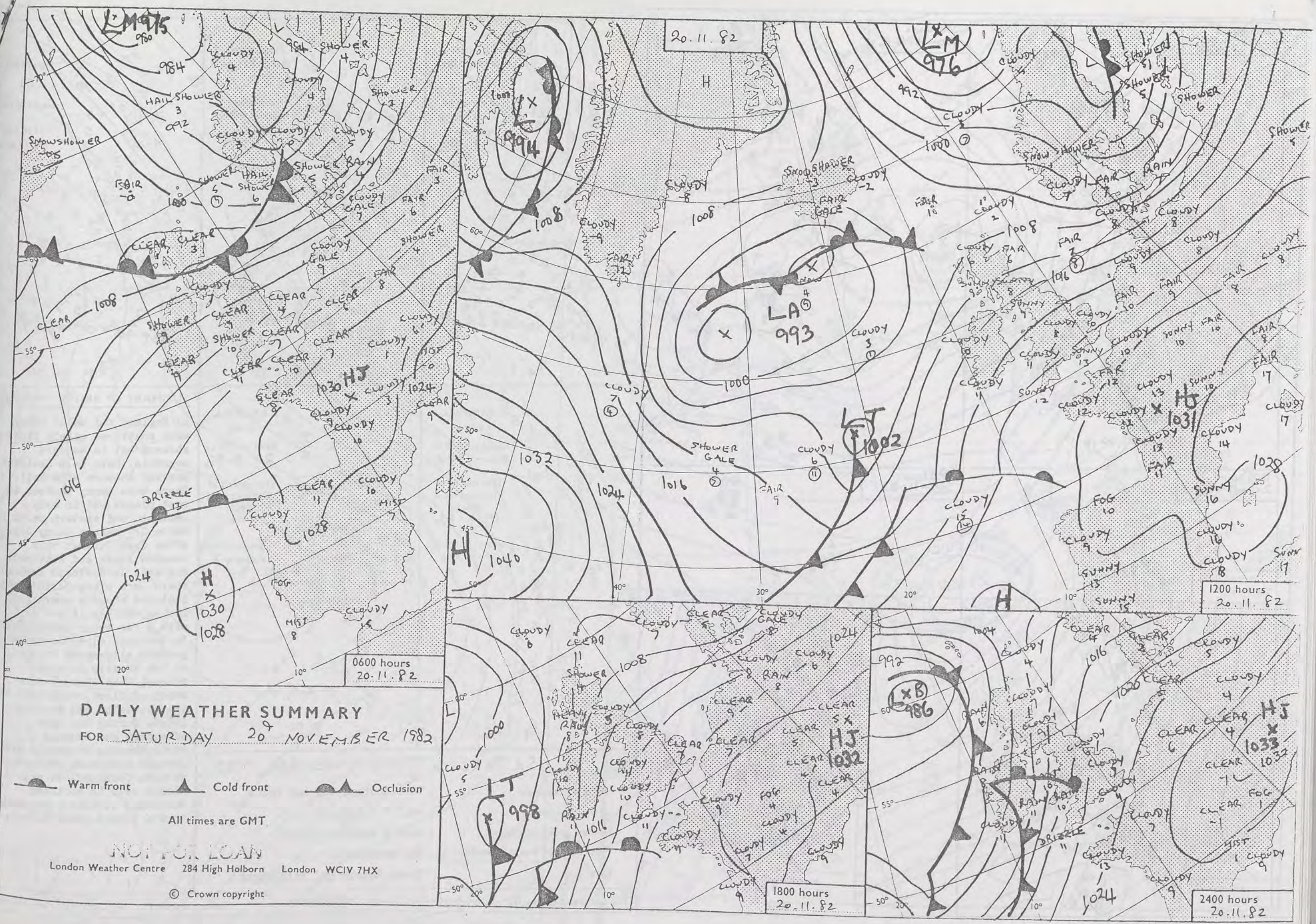
NE
dusk
4h
s X
HER
n
s
d
ts
e
ln
a
1
re
nd
e.
ght





19/11/82
INRA-RE
-0500

20.11.82



DAILY WEATHER SUMMARY
FOR SATURDAY 20 NOVEMBER 1982

Warm front Cold front Occlusion

All times are GMT.

NOT FOR LOAN

London Weather Centre 284 High Holborn London WC1V 7HX

© Crown copyright

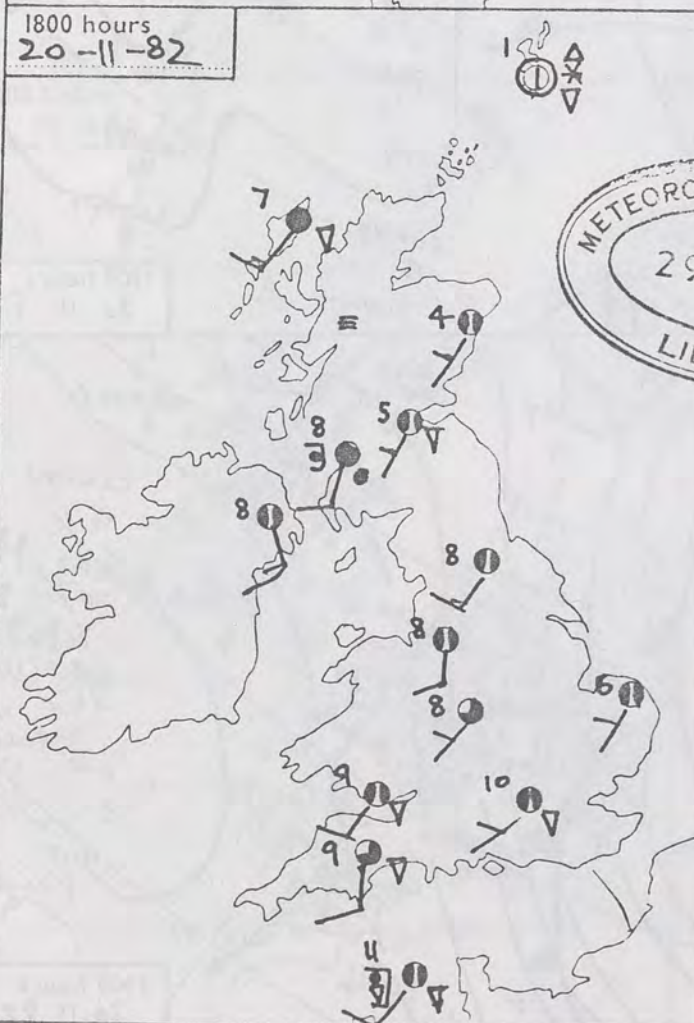
0600 hours
20-11-82




1200 hours
20-11-82



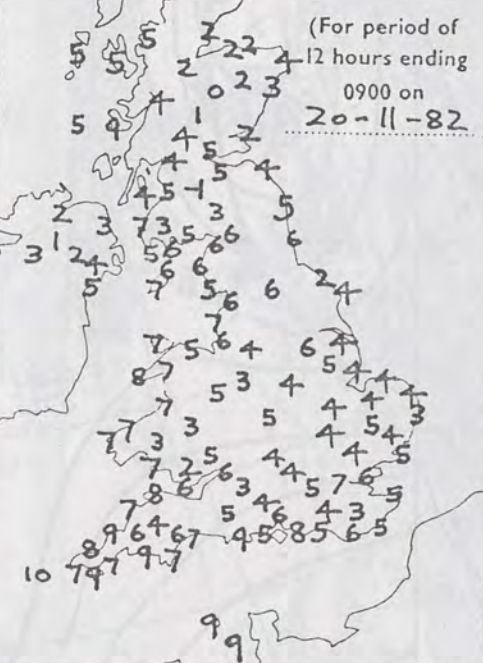
1800 hours
20-11-82



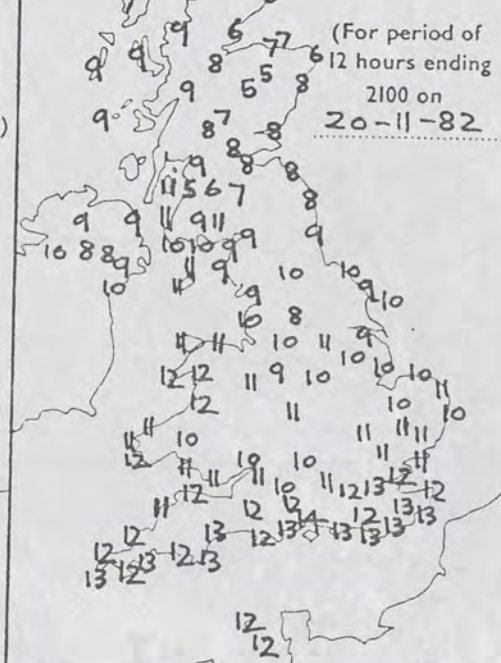
2400 hours
20-11-82



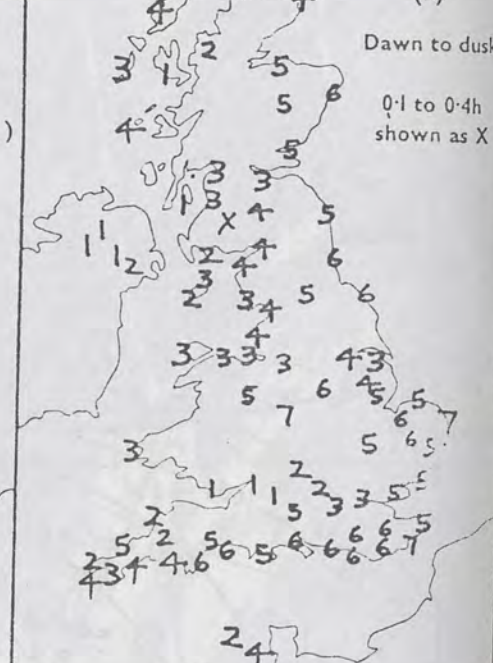
3 MINIMUM
TEMPERATURES
(°C)



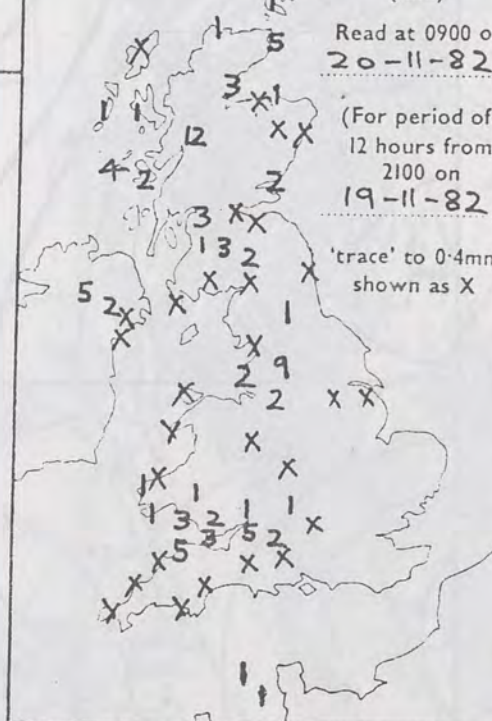
6 MAXIMUM
TEMPERATURES
(°C)



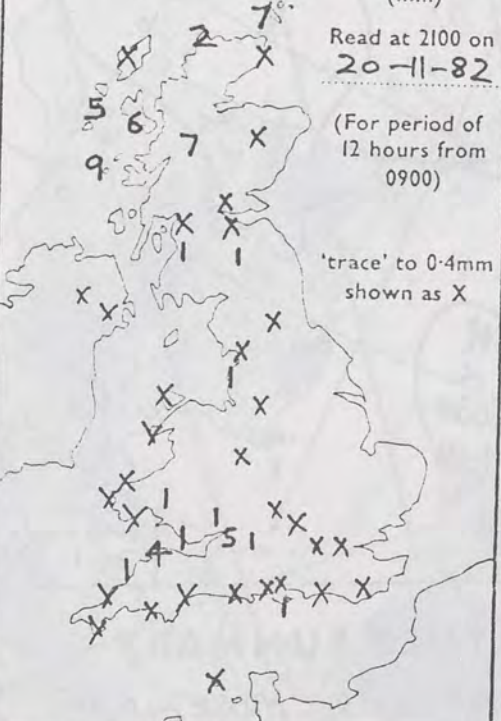
2 SUNSHINE
(h)



5 RAINFALL
(mm)



5 RAINFALL
(mm)



SUMMARY OF BRITISH WEATHER

In England and Wales there were scattered mainly light showers but in western counties there were isolated heavier showers with hail. There were sunny periods in most places and in many southern and eastern parts it was a dry mainly sunny day. After dusk further rain reached Wales and southwest England. In Northern Ireland there were clear periods and isolated showers overnight. During the day it was dry with a few sunny intervals. In Scotland clear or sunny periods alternated with one or two showers in most places. Some showers were heavy at first, with hail over the mountains and Northern Isles. During the late afternoon and evening strengthening southerly winds brought outbreaks of rain to western Scotland. It was rather cold in northern Scotland, elsewhere temperatures were a little above normal.

'Extremes' for SATURDAY 20th NOVEMBER 1982

| | |
|----------------------------------|-------------------------------|
| Highest maximum | : 14°C Southampton and Poole |
| Lowest minimum | : -0.5°C Saltsburgh |
| Lowest grass minimum | : -3.2°C Jubilee Corner |
| Most rain (24 hours from 0900 h) | : 36.1mm Prabost |
| Most sun | : 7.1hr Hemsby and Folkestone |

NSHINE
(h)
own to dusk
l to 0.4h
own as X

5
65
55
5
7

ATHER

re
ght
ated
l.
in
ts it
ay.

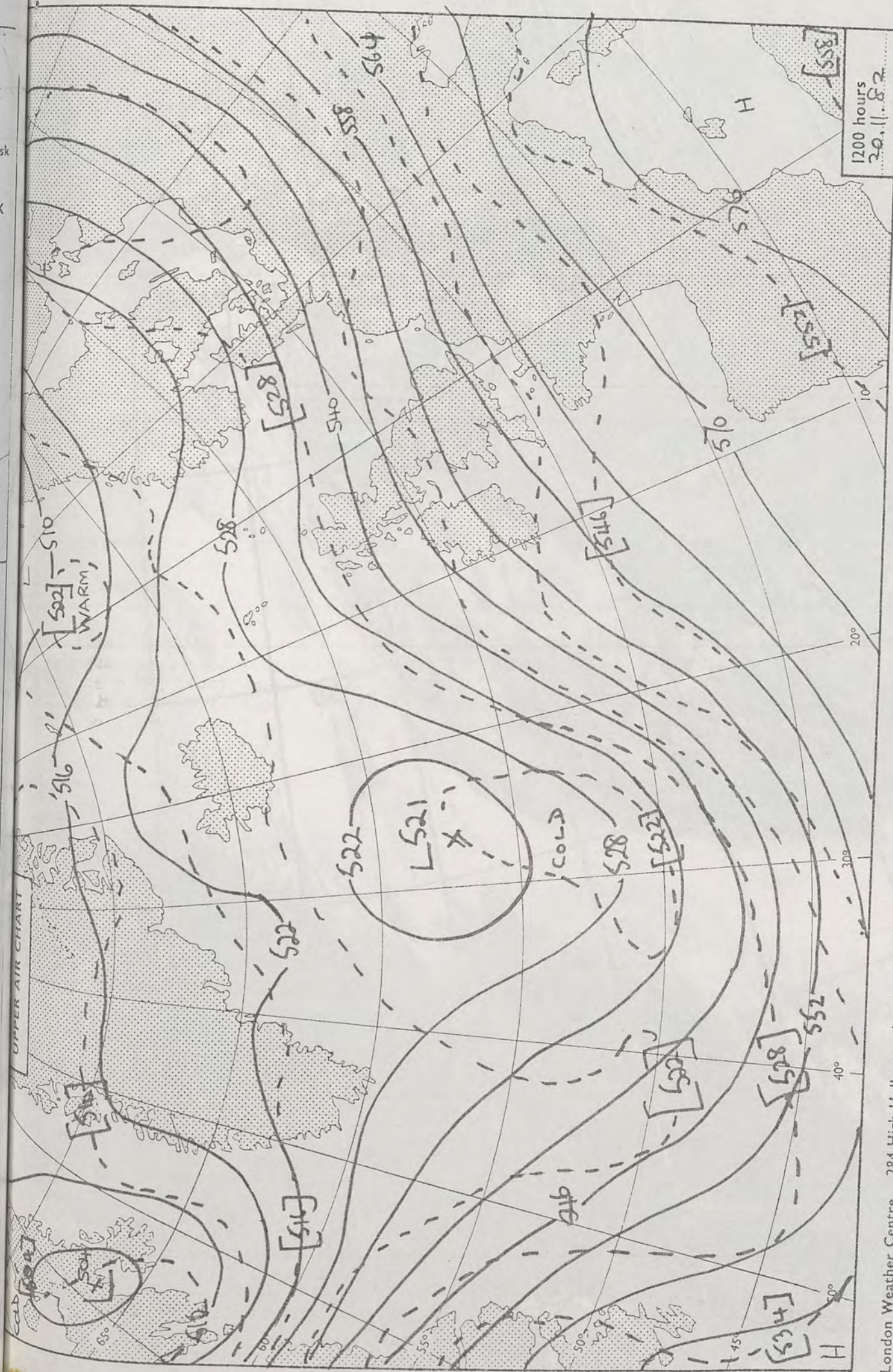
est
land
and
t.
s.
y
ne

over
n

inds
to

atures
l.

yright




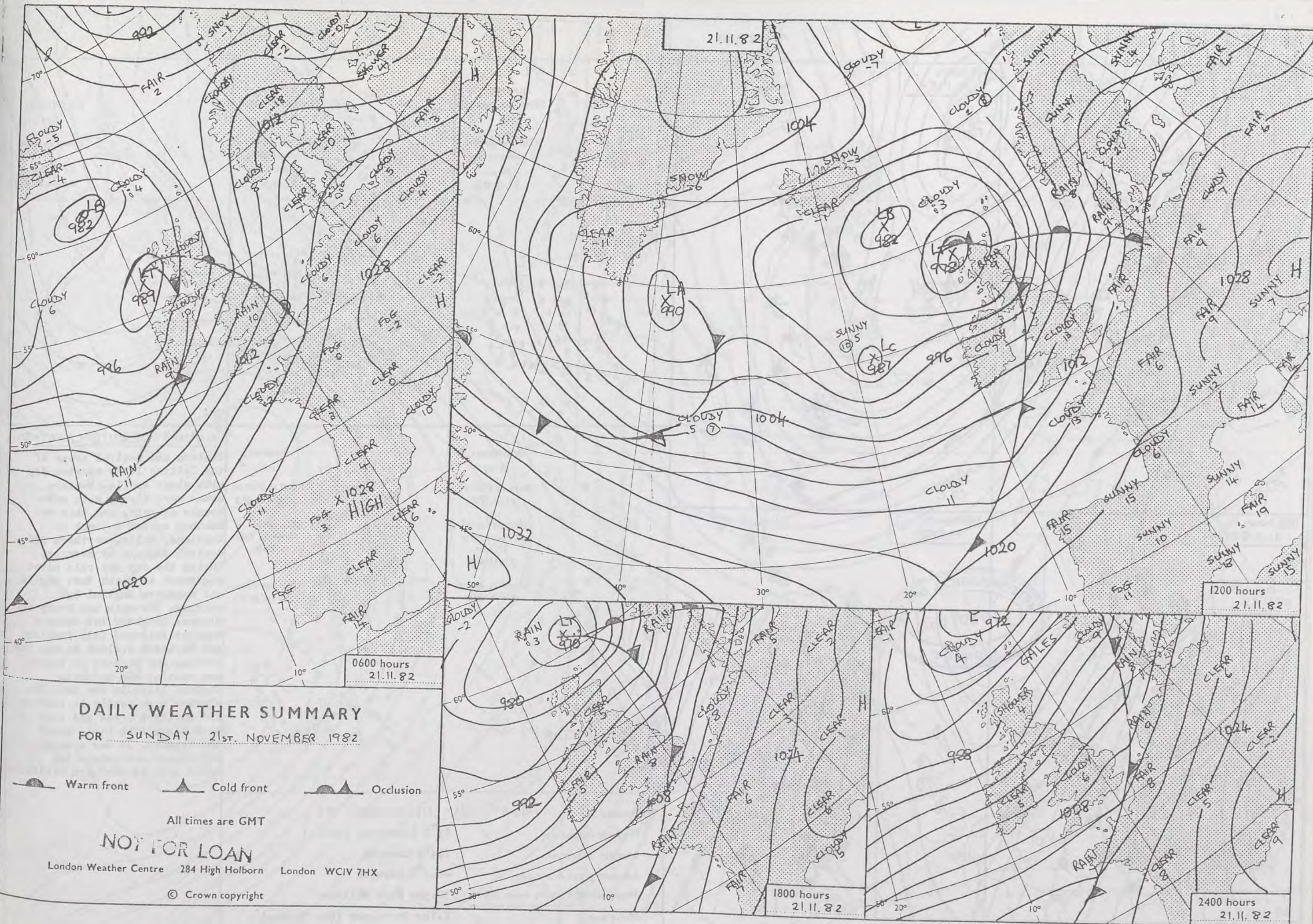
London Weather Centre 284 High Holborn London WC1V 7HX

All times are GMT

© Crown copyright

1200 hours
29.11.82
500 mb full lines
1000-500 mb pecked





0600 hours
21.11.82




1200 hours
21.11.82



1800 hours
21.11.82



2400 hours
21.11.82



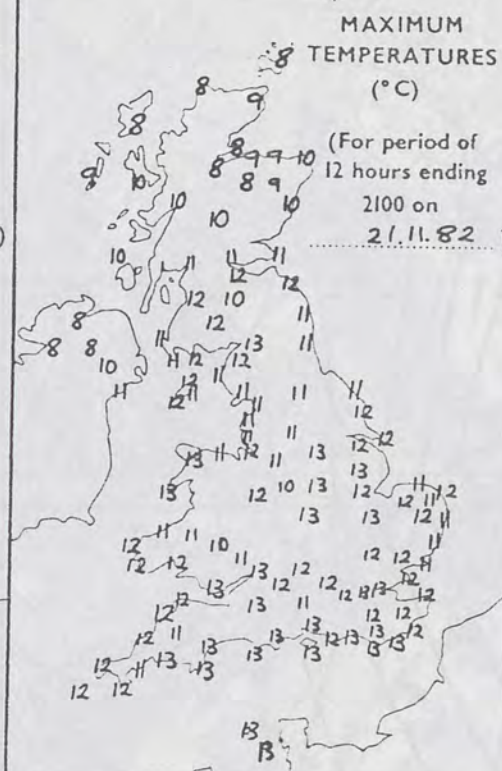
MINIMUM
TEMPERATURES
(°C)

(For period of
12 hours ending
0900 on
21.11.82)



MAXIMUM
TEMPERATURES
(°C)

(For period of
12 hours ending
2100 on
21.11.82)



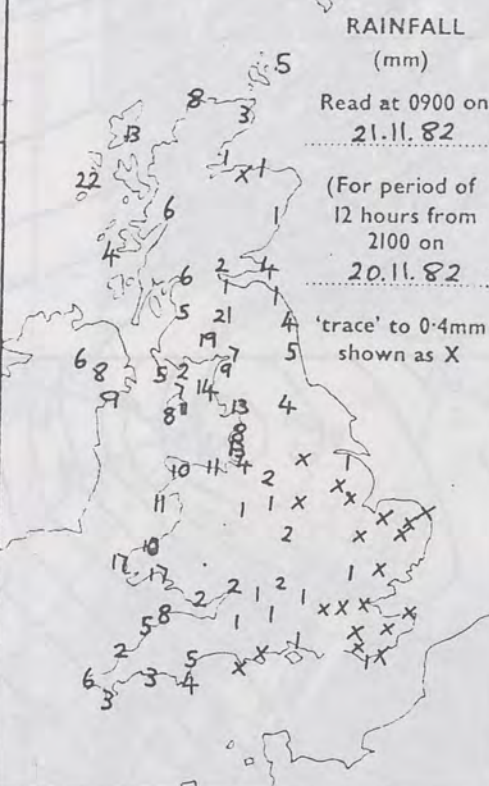
SUNSHINE
(h)

Down to dusk
0.1 to 0.4h
shown as X



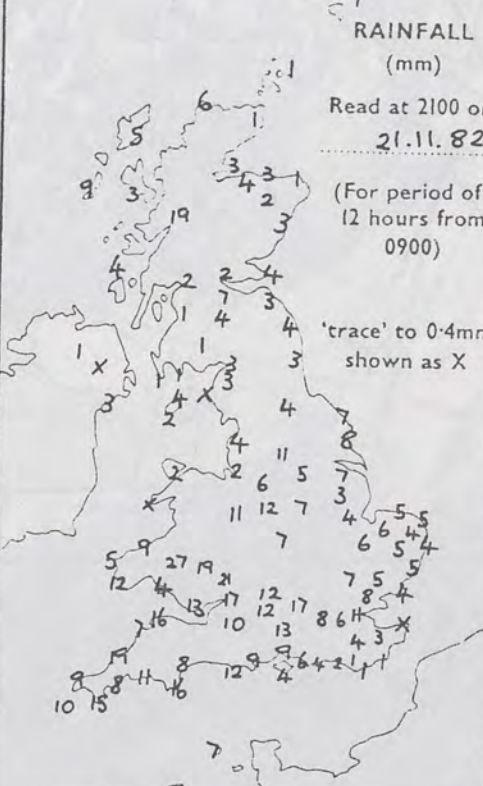
RAINFALL
(mm)

Read at 0900 on
21.11.82
(For period of
12 hours from
2100 on
20.11.82)



RAINFALL
(mm)

Read at 2100 on
21.11.82
(For period of
12 hours from
0900)

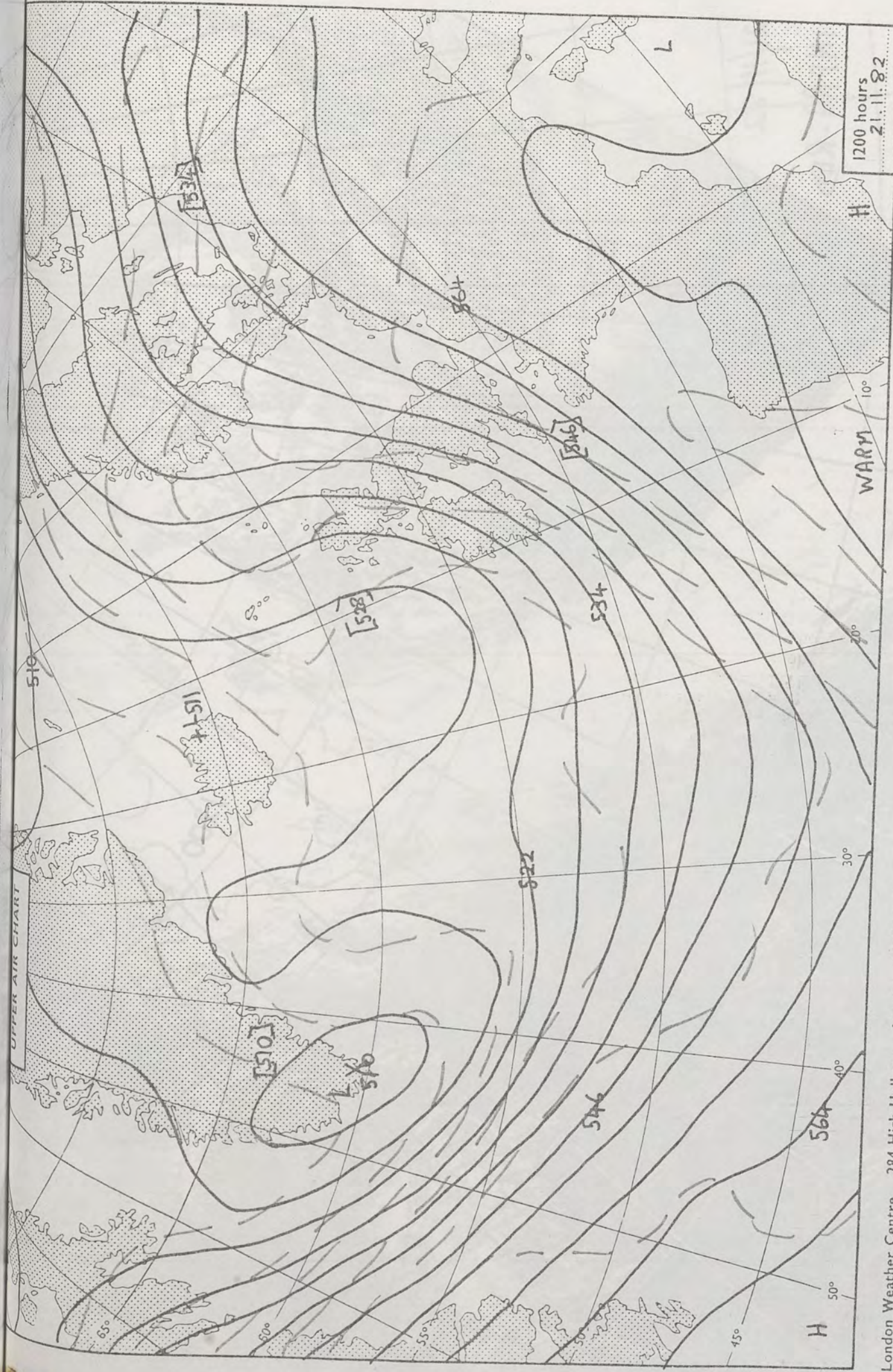


SUMMARY OF BRITISH WEATHER

Eastern and central areas of the British Isles started dry with clear spells. Western areas were cloudy with outbreaks of rain, and this wet weather spread to much of Scotland, Wales, northern and central England by morning. During the day the rain moved southeast to reach East Anglia and southern England by evening. The rain was heavy in places. Brighter but showery weather followed into Scotland and Northern Ireland during the morning and to most of Wales and central and northern England later in the day. The showers were mostly in western and northern areas and some were heavy with hail, sleet and thunder. It was a windy day almost everywhere but quite mild in southern districts.

'Extremes' for SUNDAY 21st. NOVEMBER 1982

Highest maximum : 13°C (numerous places)
Lowest minimum : 1.4°C Lerwick
Lowest grass minimum : -6.3°C Lerwick
Most rain (24 hours from 0900 h) : 30.9mm Fort William
Most sun : 2.1hr Carrigans (Co. Tyrone)




London Weather Centre 284 High Holborn London WC1V 7HX

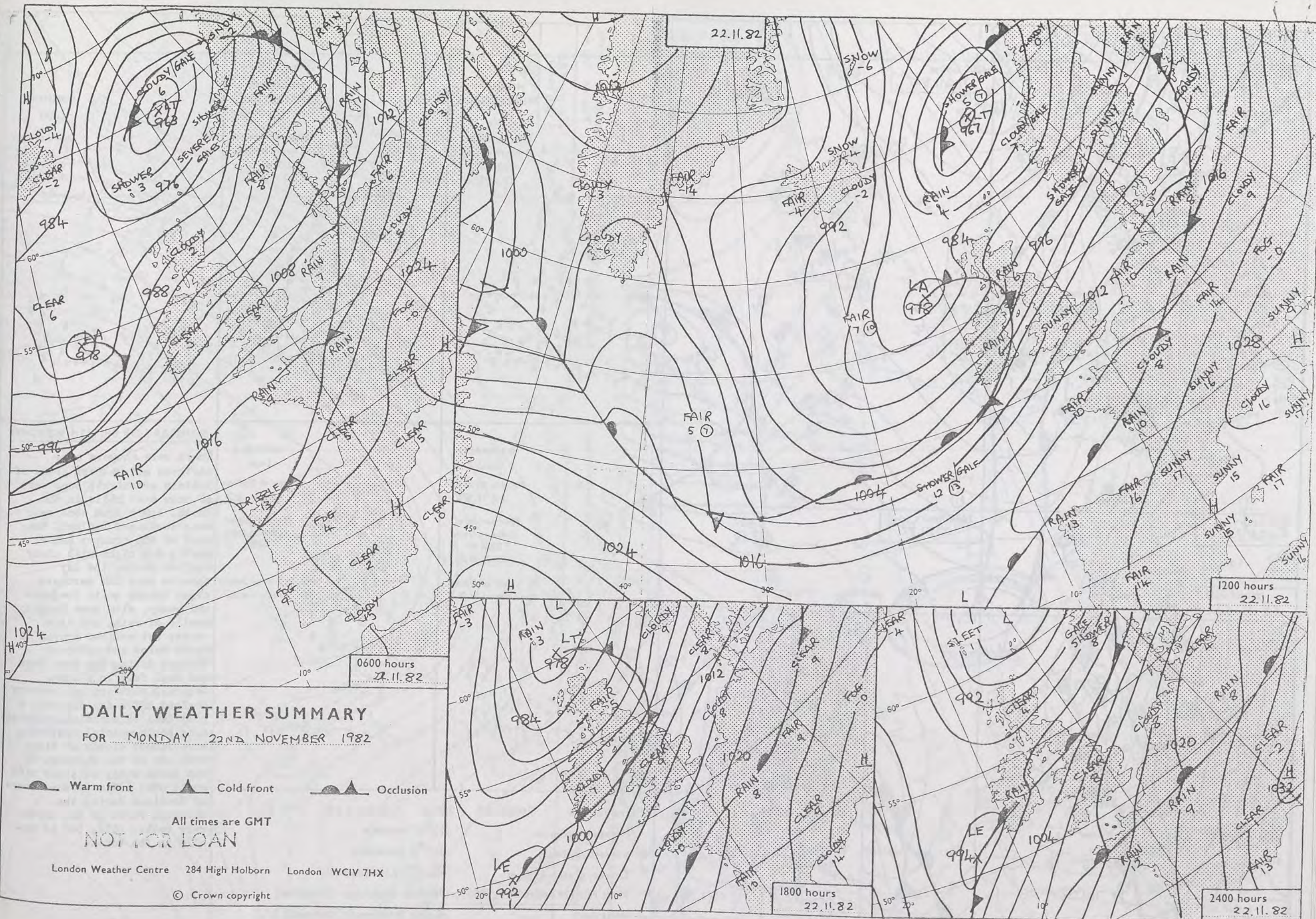
All times are GMT

© Crown copyright

500 mb full lines
1000-500 mb pecked



21/11/82
INFRA-RED



0600 hours
22.11.82




1200 hours
22.11.82



1800 hours
22.11.82



2400 hours
22.11.82



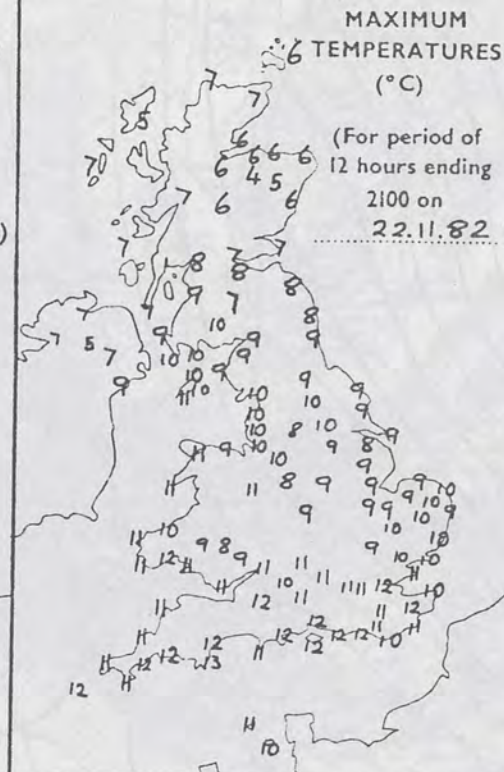
MINIMUM TEMPERATURES (°C)

(For period of 12 hours ending 0900 on 22.11.82)



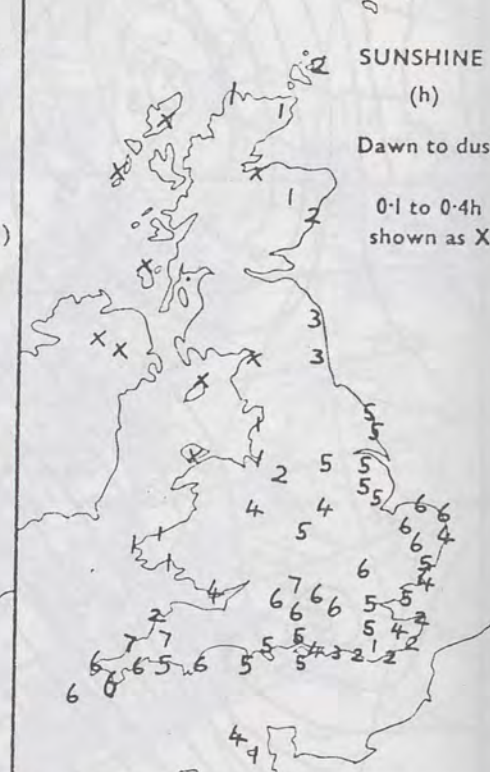
MAXIMUM TEMPERATURES (°C)

(For period of 12 hours ending 2100 on 22.11.82)



SUNSHINE (h)

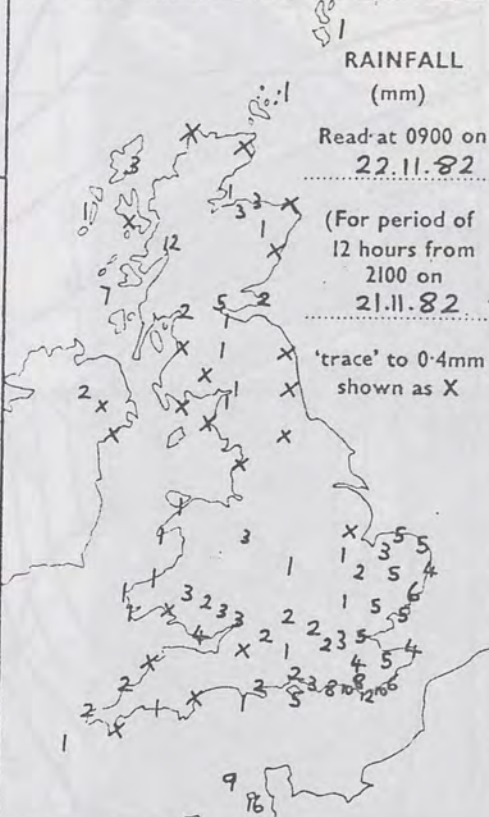
Dawn to dusk
0.1 to 0.4h shown as X



RAINFALL (mm)

Read at 0900 on 22.11.82

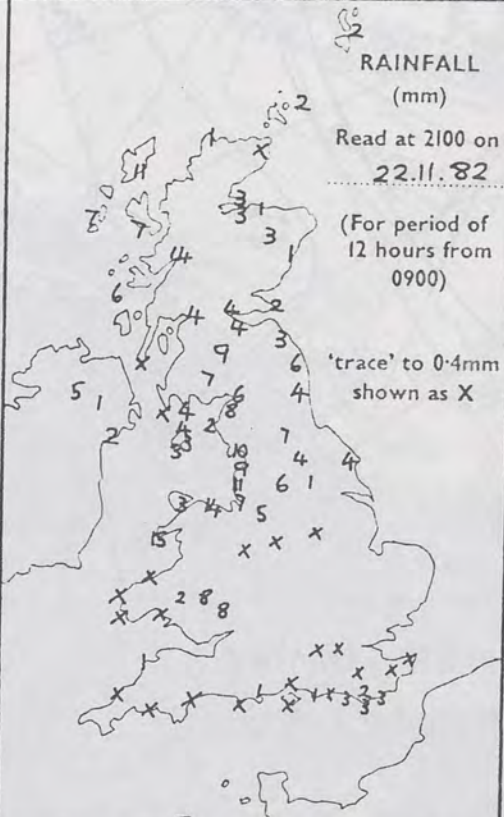
(For period of 12 hours from 2100 on 21.11.82)



RAINFALL (mm)

Read at 2100 on 22.11.82

(For period of 12 hours from 0900)



SUMMARY OF BRITISH WEATHER

There were showers over northern and western areas of Britain overnight; some were of snow over hills in the north. Apart from some rain over southeast England, the rest of the country had a mostly dry night with clear spells. During the day showers over the northern areas became quite frequent and heavy, with some longer spells of rain, and this rather wet weather spread to North Wales and northern England during the day. Snow and hail fell in places. Central, southern and eastern England had a dry day with a good deal of sunshine, although some south coastal districts were rather cloudy at times with one or two showers. It was quite windy at times with gusts over 60Kts in some areas of Scotland during the morning. Parts of the north were rather cold, but it was mild in the south.

'Extremes' for MONDAY 22ND NOVEMBER 1982

| | |
|----------------------------------|----------------------------|
| Highest maximum | :13°C Torquay |
| Lowest minimum | :0.5°C Aviemore |
| Lowest grass minimum | : -3.1°C Lossiemouth |
| Most rain (24 hours from 0900 h) | :26.7mm Aspatria (Cumbria) |
| Most sun | :6.8hr Bastreet (Cornwall) |

NE

dusk

4h
as X

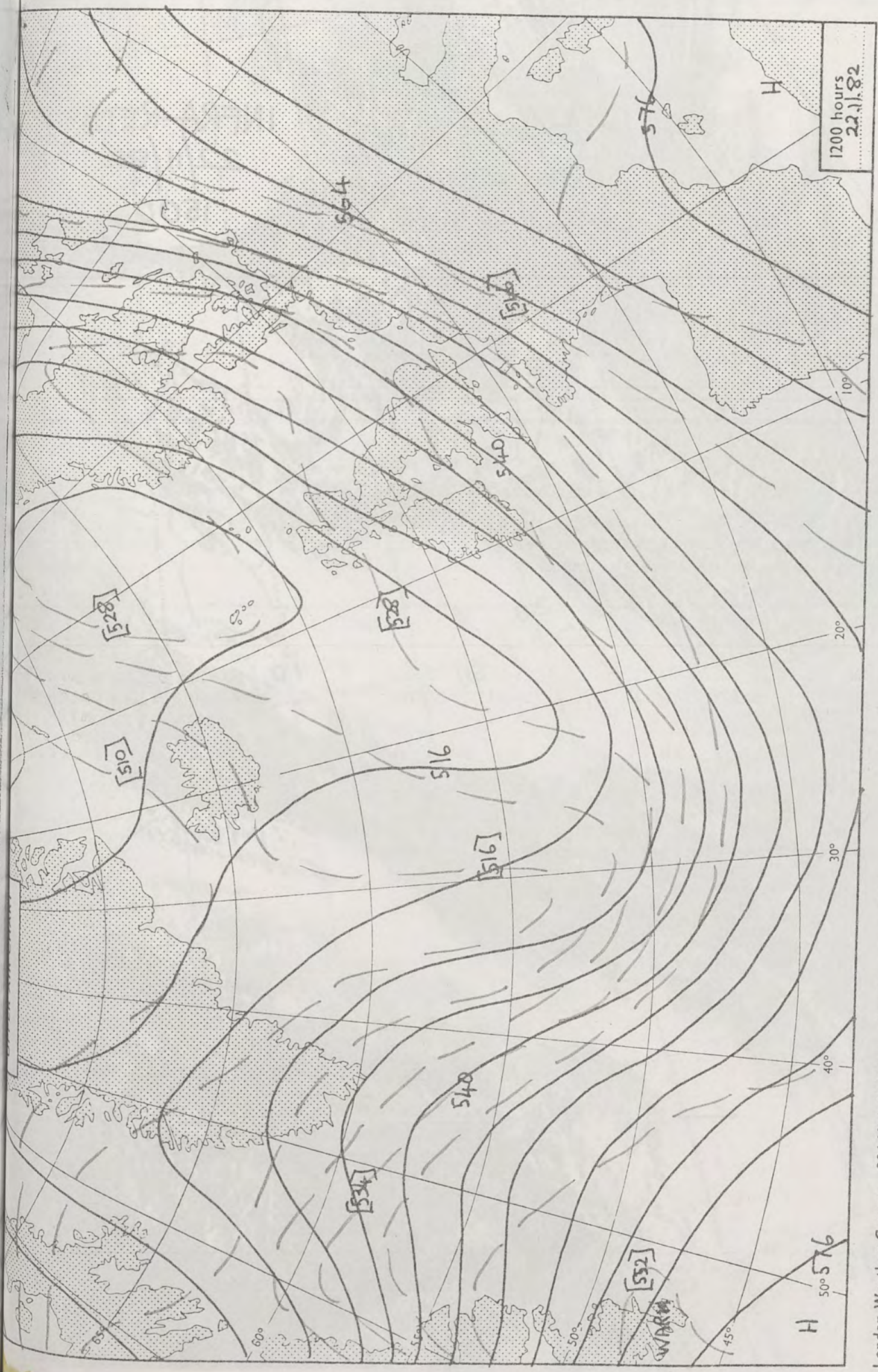
ER

f

gh

g

nt



1200 hours
22.11.82

500 mb full lines
1000-500 mb pecked

© Crown copyright


All times are GMT

London Weather Centre 284 High Holborn London WC1V 7HX

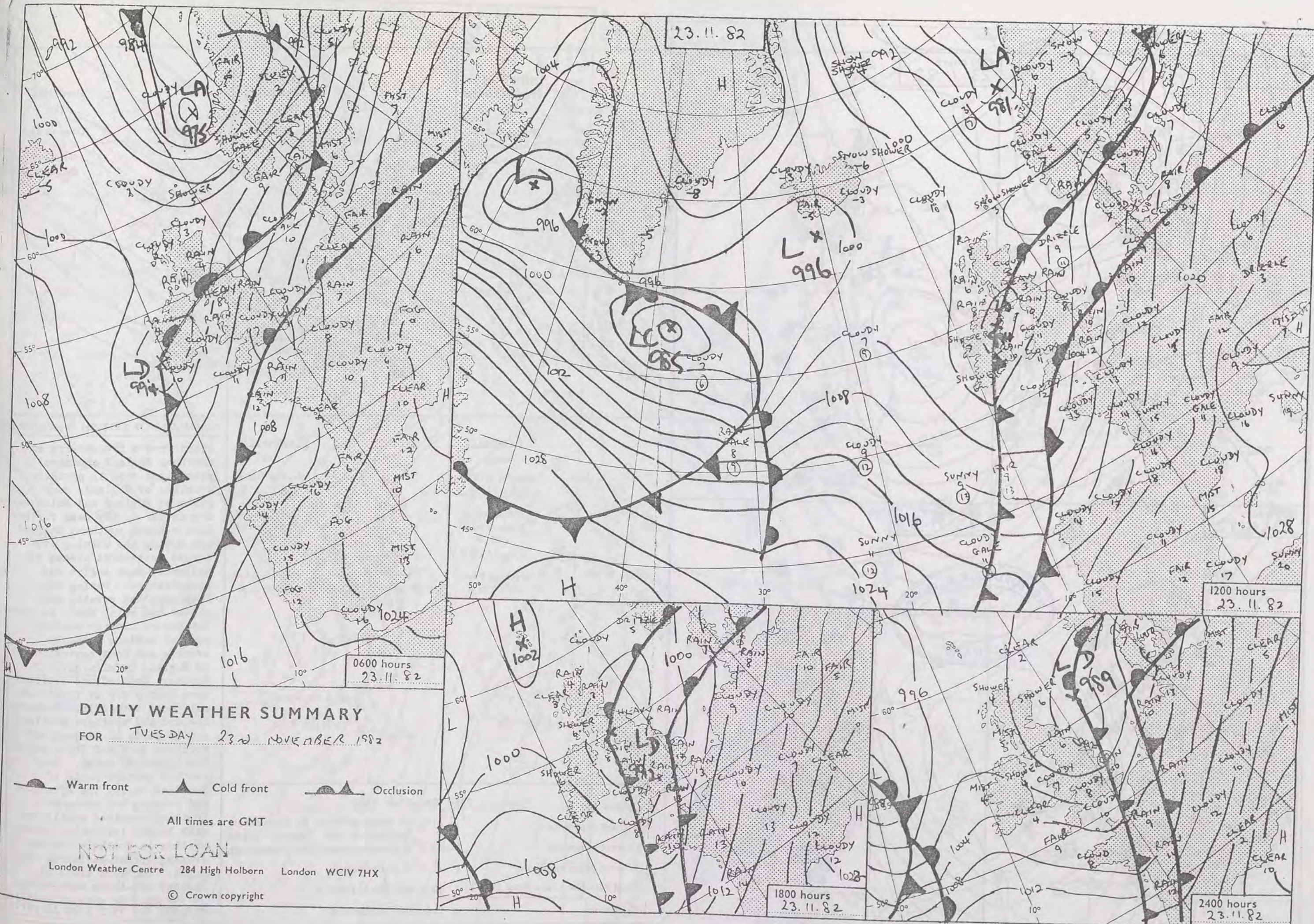
INFRA-RED

22/11/82

1500



23.11.82



DAILY WEATHER SUMMARY

FOR TUESDAY 23rd NOVEMBER 1982

Warm front Cold front Occlusion

All times are GMT

NOT FOR LOAN

London Weather Centre 284 High Holborn London WC1V 7HX

© Crown copyright

0600 hours
23.11.82



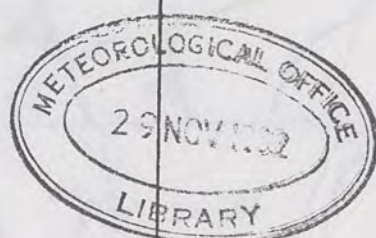
1200 hours
23.11.82



1800 hours
23.11.82

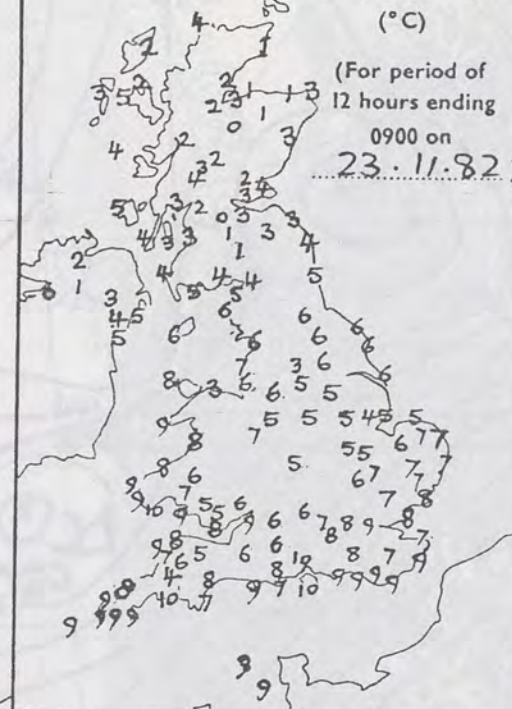


2400 hours
23.11.82



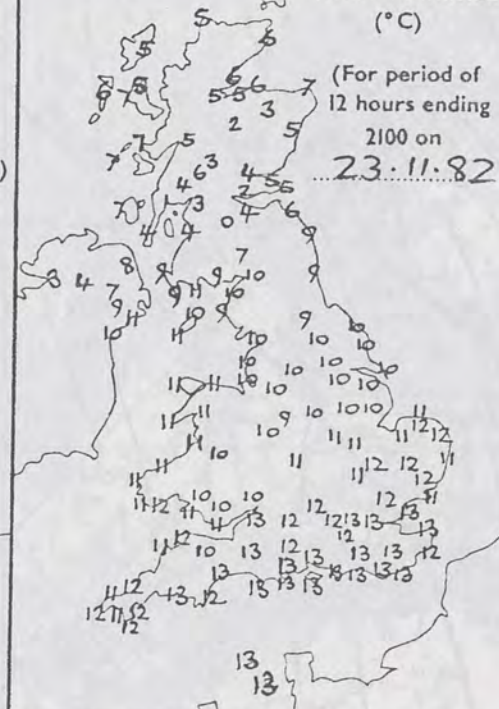
MINIMUM
TEMPERATURES
(°C)

(For period of
12 hours ending
0900 on
23.11.82)



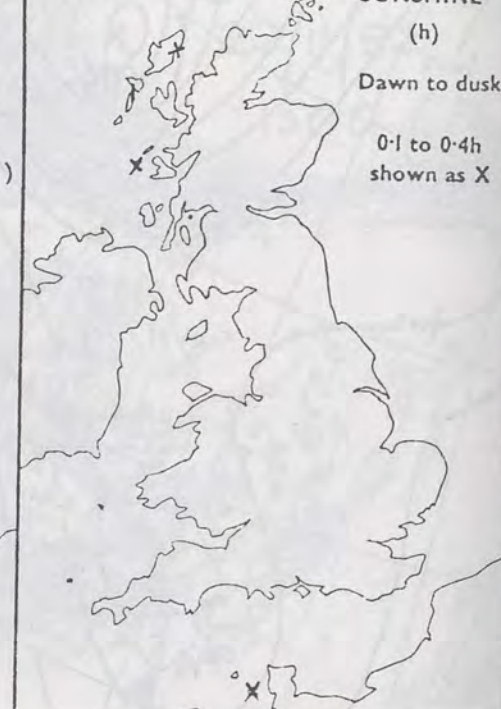
MAXIMUM
TEMPERATURES
(°C)

(For period of
12 hours ending
2100 on
23.11.82)



SUNSHINE
(h)

Dawn to dusk
0.1 to 0.4h
shown as X

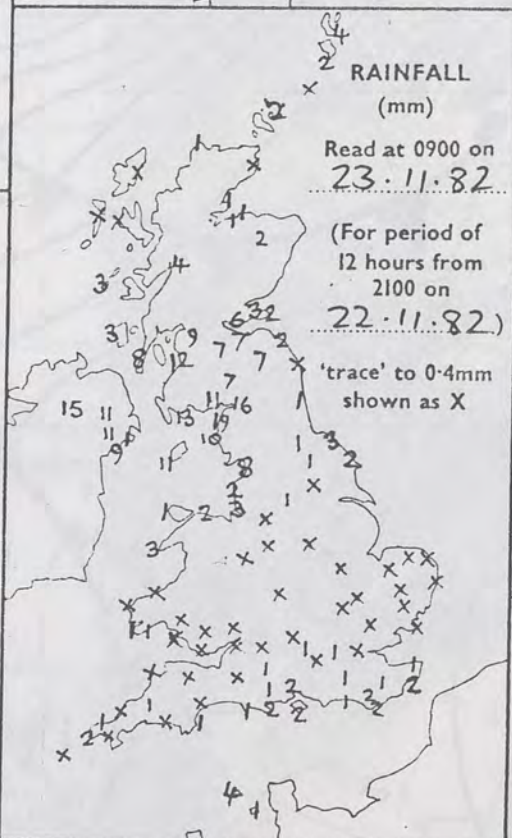


RAINFALL
(mm)

Read at 0900 on
23.11.82

(For period of
12 hours from
2100 on
22.11.82)

'trace' to 0.4mm
shown as X

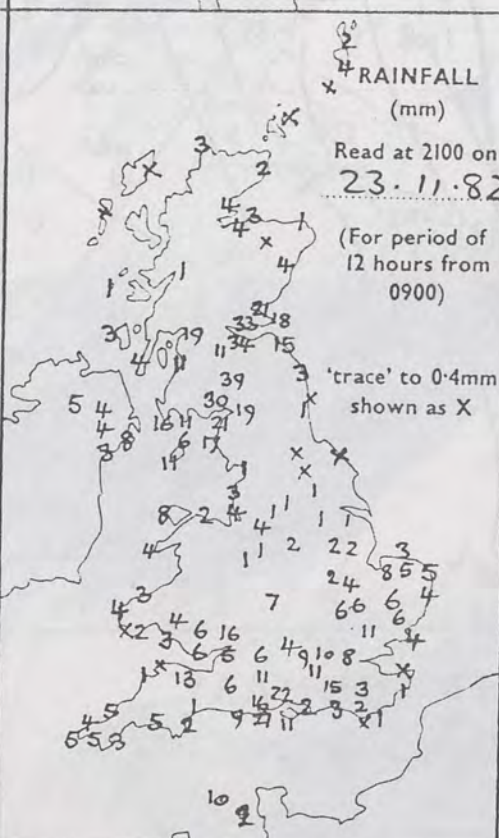


RAINFALL
(mm)

Read at 2100 on
23.11.82

(For period of
12 hours from
0900)

'trace' to 0.4mm
shown as X

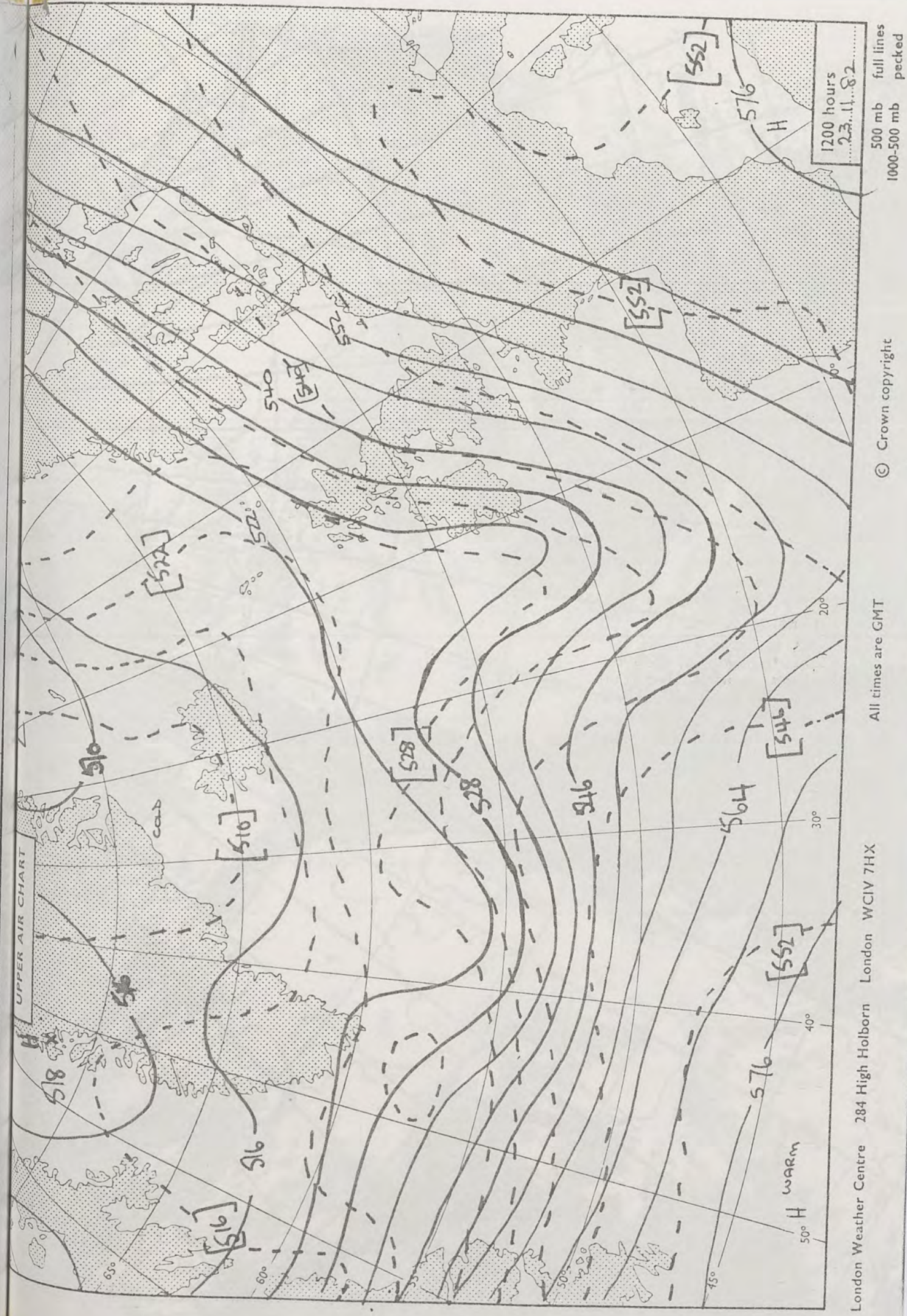


SUMMARY OF BRITISH WEATHER

Apart from a few showers in southern England and more persistent rain in northern counties of England, many parts of England and Wales were dry at first. By dawn further rain reached southern England and during the morning it spread northwards across the Midlands, East Anglia and Lincolnshire. During the afternoon and evening many places had rain, heavy at times but drier, clearer weather reached western areas by evening and most central parts of England by midnight. Northern Ireland and Scotland were mostly dry at first but rain soon spread into Northern Ireland and southern Scotland and in parts of central and southern Scotland there was a few inches of snow. Rain reached eastern parts of Scotland during the afternoon and evening but western Scotland remained mostly dry with bright intervals. Drier weather in Northern Ireland by evening spread eastwards overnight. Southern areas of England and Wales were windy. It was mild in much of southern England and very cold in parts of Scotland.

'Extremes' for Tuesday 23rd November 1982


Highest maximum : 13°C At many places in Southern England & the Channel Isles.
Lowest minimum : -0.2°C Knockarevan (Co Fermanagh)
Lowest grass minimum : -1.3°C Stornoway
Most rain (24 hours from 0900 h) : 40.0 mm Eskdalemuir
Most sun : 1.4 hrs Benbecula



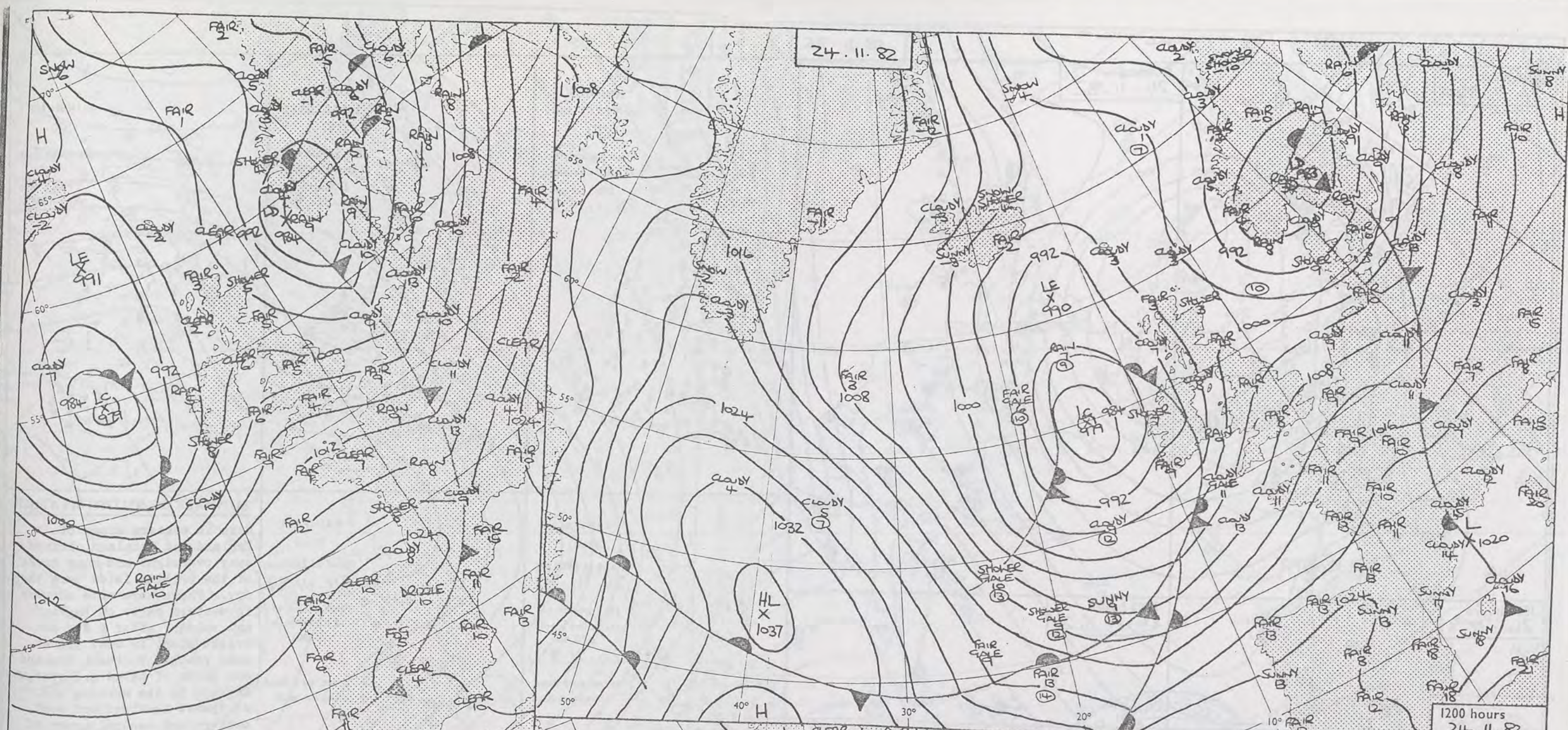
© Crown copyright

All times are GMT

London Weather Centre 284 High Holborn London WC1V 7HX






24.11.82



0600 hours
24.11.82

DAILY WEATHER SUMMARY FOR WEDNESDAY 24TH NOVEMBER 1982

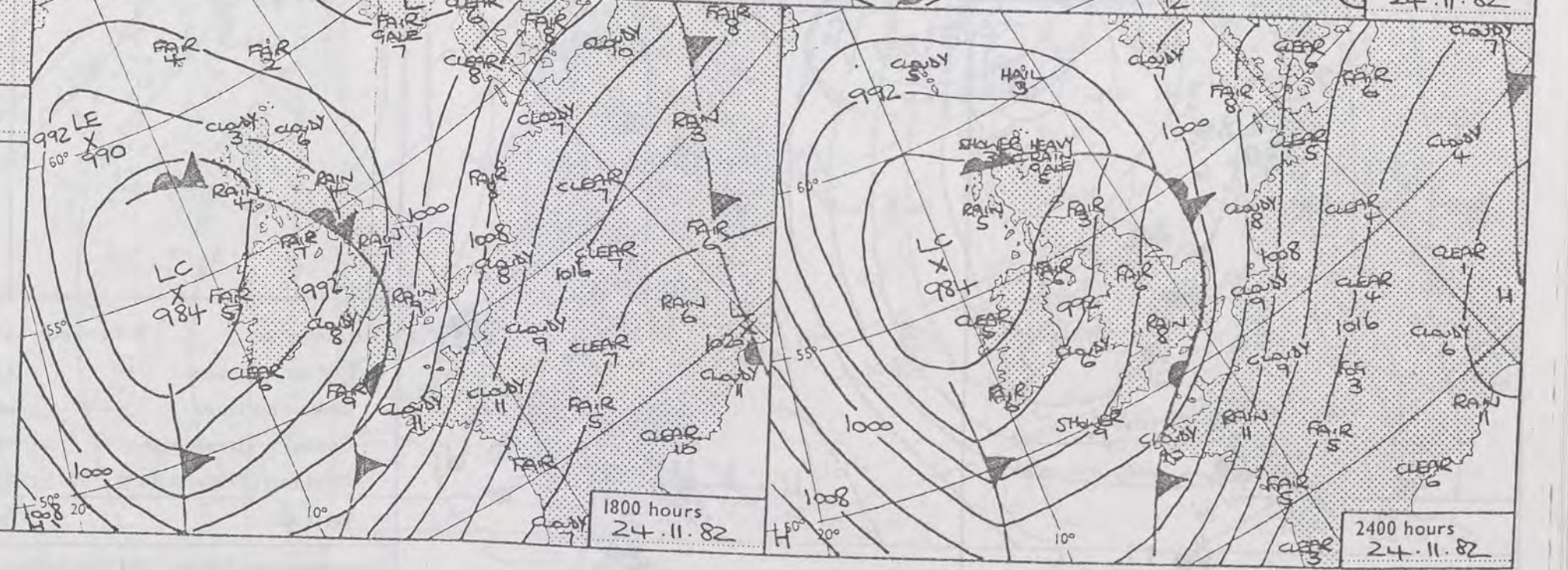
 Warm front  Cold front  Occlusion

All times are GMT

NOT FOR LOAN

London Weather Centre 284 High Holborn London WC1V 7HX

© Crown copyright



1200 hours
24.11.82

1800 hours
24.11.82

2400 hours
24.11.82

0600 hours
24.11.82




1200 hours
24.11.82



1800 hours
24.11.82

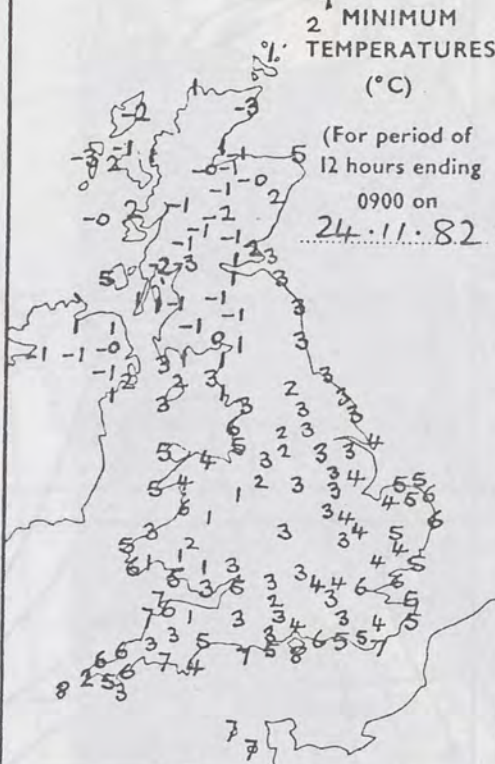


2400 hours
24.11.82



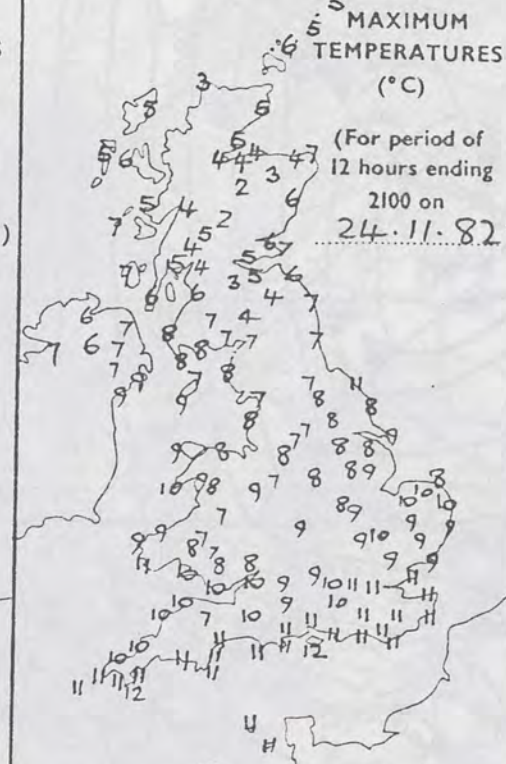
2 MINIMUM
TEMPERATURES
(°C)

(For period of
12 hours ending
0900 on
24.11.82)



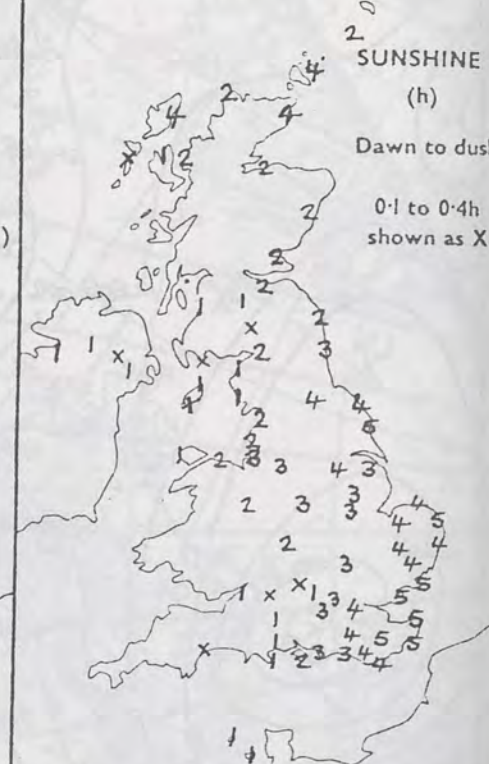
5 MAXIMUM
TEMPERATURES
(°C)

(For period of
12 hours ending
2100 on
24.11.82)



2 SUNSHINE
(h)

Dawn to dusk
0.1 to 0.4h
shown as X

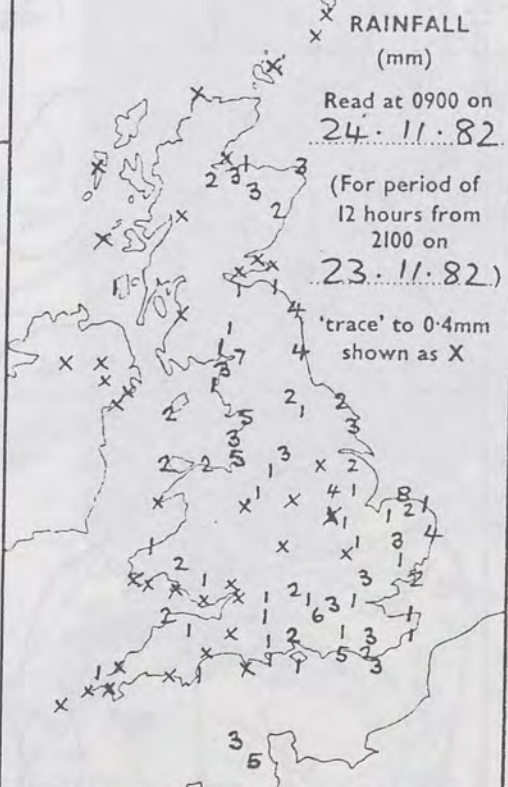


X RAINFALL
(mm)

Read at 0900 on
24.11.82

(For period of
12 hours from
2100 on
23.11.82)

'trace' to 0.4mm
shown as X

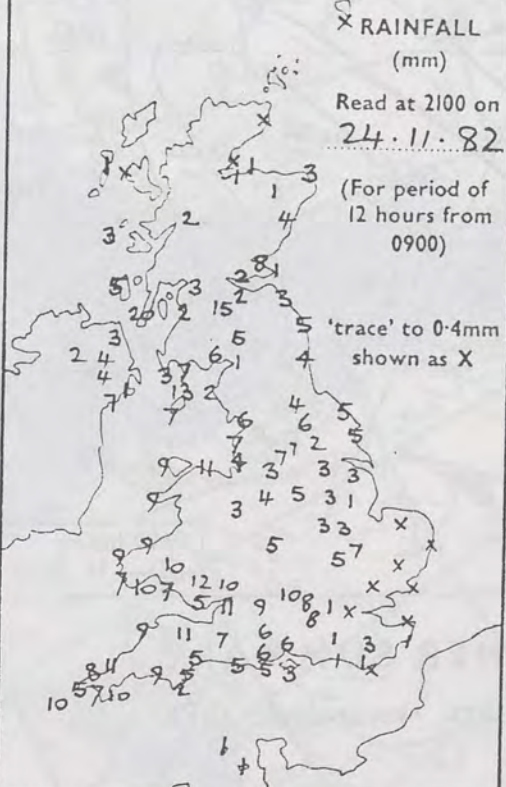


X RAINFALL
(mm)

Read at 2100 on
24.11.82

(For period of
12 hours from
0900)

'trace' to 0.4mm
shown as X



SUMMARY OF BRITISH WEATHER

Rain in eastern areas of England and Scotland cleared away overnight and many areas of the British Isles were then dry. There were some showers in western parts of England and Wales. After a dry and bright start in most places, rain reached Northern Ireland and parts of Wales and southwest England in the morning and southwest Scotland and most western and central areas of the country during the afternoon. By evening rain spread to northern Scotland and eastern areas of England with some snow in the north, especially in the Central Highlands. Some of the rain was heavy and accompanied by gale force winds. A gust of 63 kts was recorded at the Lizard in Cornwall. Clearer weather but with showers in the south and west reached Northern Ireland in the afternoon and most of southern Scotland, England and Wales by midnight. Temperatures were near normal in England and Wales. It was cold in Scotland.

'Extremes' for Wednesday 24th November 1982

| | |
|----------------------------------|-------------------------------------|
| Highest maximum | : 11.6°C St Catherine's Point (IOW) |
| Lowest minimum | : -2.8°C Glasgow Airport |
| Lowest grass minimum | : -8.3°C Tiree (Inner Hebrides) |
| Most rain (24 hours from 0900 h) | : 34.5mm Trawsfynydd (Gwynedd) |
| Most sun | : 5.4 hrs Folkestone |

INE

o dusk

0-4h

as X

HER

d

as

hen

rs

and

west

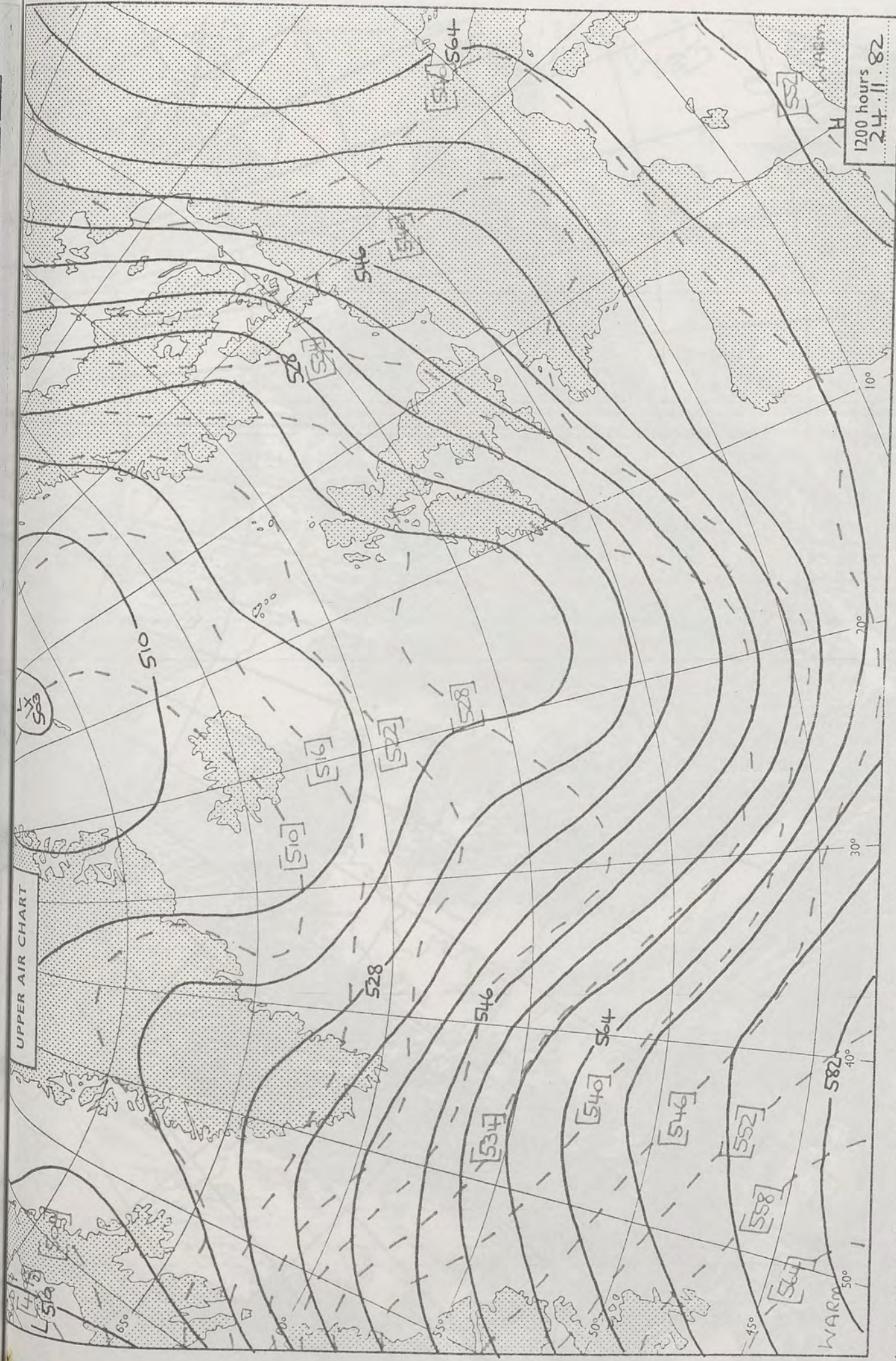
d

h

by

and

ght



1200 hours
24.11.82

500 mb
1000-500 mb


© Crown copyright

GMT

All times

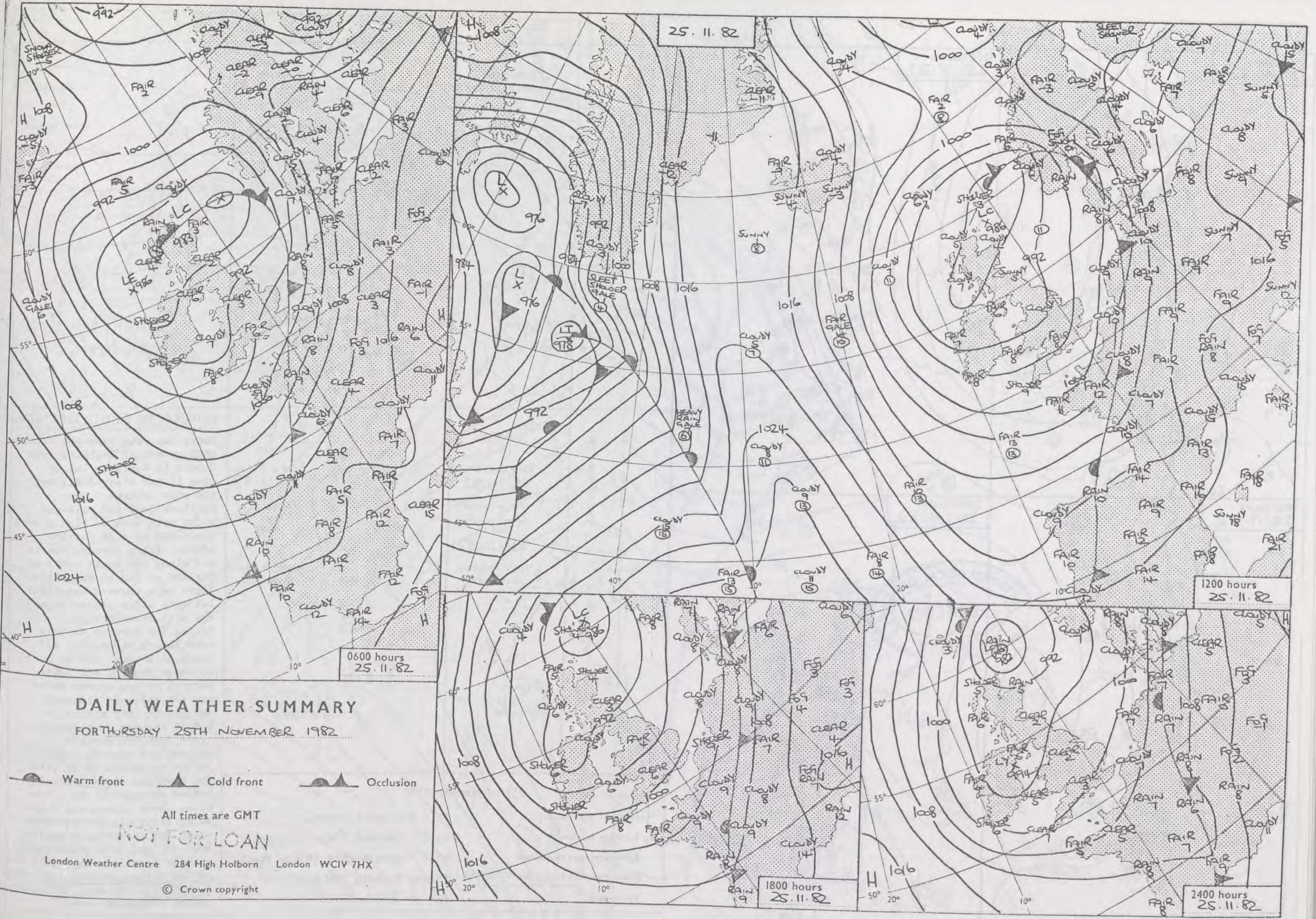
London WCIV 7HX

London Weather Centre
284 High Holborn



24.11.82

25. 11. 82



DAILY WEATHER SUMMARY

FOR THURSDAY 25TH NOVEMBER 1982

Warm front Cold front Occlusion

All times are GMT

NOT FOR LOAN

London Weather Centre 284 High Holborn London WC1V 7HX

© Crown copyright

1200 hours
25. 11. 82

1800 hours
25. 11. 82

2400 hours
25. 11. 82

0600 hours
25.11.82




1200 hours
25.11.82



1800 hours
25.11.82

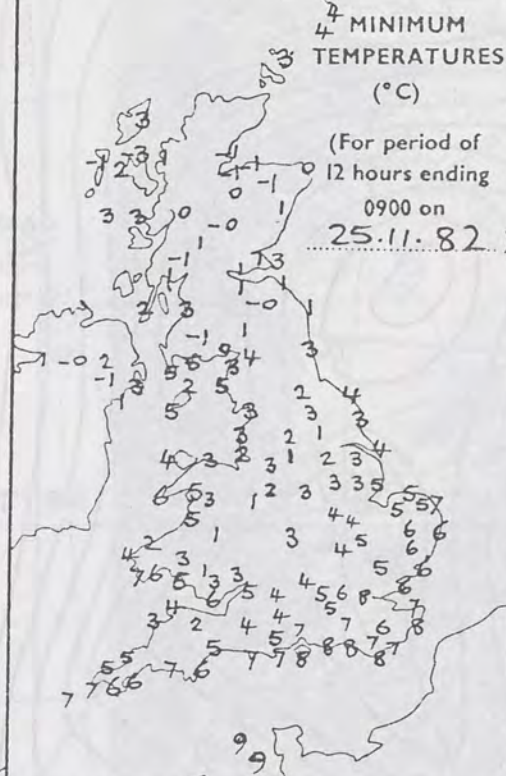


2400 hours
25.11.82



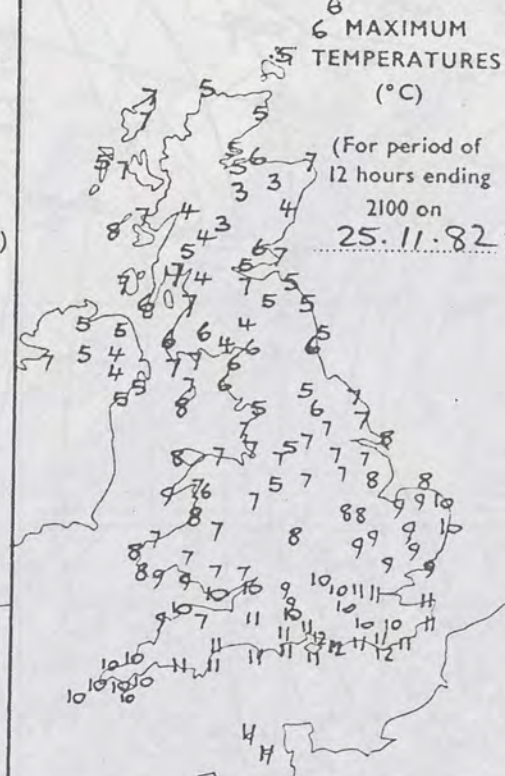
4 MINIMUM
TEMPERATURES
(°C)

(For period of
12 hours ending
0900 on
25.11.82)



6 MAXIMUM
TEMPERATURES
(°C)

(For period of
12 hours ending
2100 on
25.11.82)



SUNSHINE
(h)

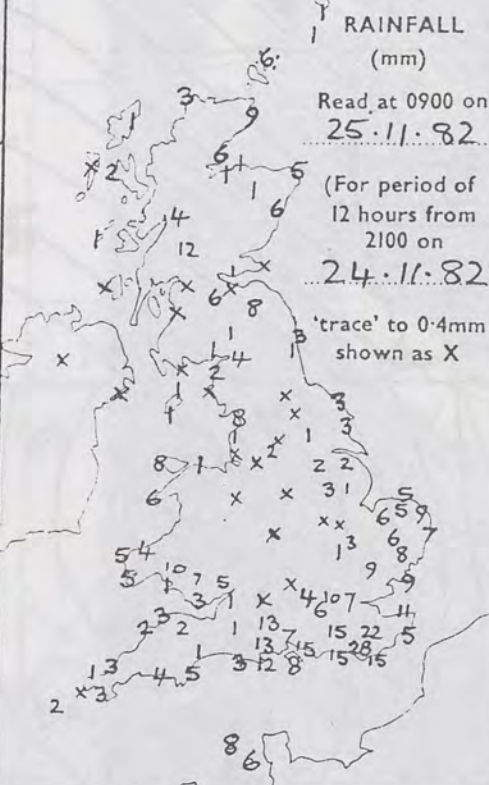
Dawn to dusk
0.1 to 0.4h
shown as X



1 RAINFALL
(mm)

Read at 0900 on
25.11.82

(For period of
12 hours from
2100 on
24.11.82)



4 RAINFALL
(mm)

Read at 2100 on
25.11.82

(For period of
12 hours from
0900)



SUMMARY OF BRITISH WEATHER

There was rain over the south-east corner of England, from Dorset to Norfolk, but by dawn it had cleared all but the east of Kent. Over northern Scotland rain and sleet with snow on high ground continued to edge further north. Along western coasts and along the south coast of England as far as Hampshire there were showers overnight but most other places were dry with clear periods. During the morning showers soon became widespread and heavy with some thunder over southern England and later showers spread across Wales and the Midlands although it was mid to late afternoon before showers, prolonged at times, reached northeast England and eastern Scotland. In the far north of Scotland the rain and sleet gradually turned showery in the afternoon. Most places had some sunny intervals and it was a sunny day in parts of south-west England with temperatures near to normal in the south but it was rather cold in the north.

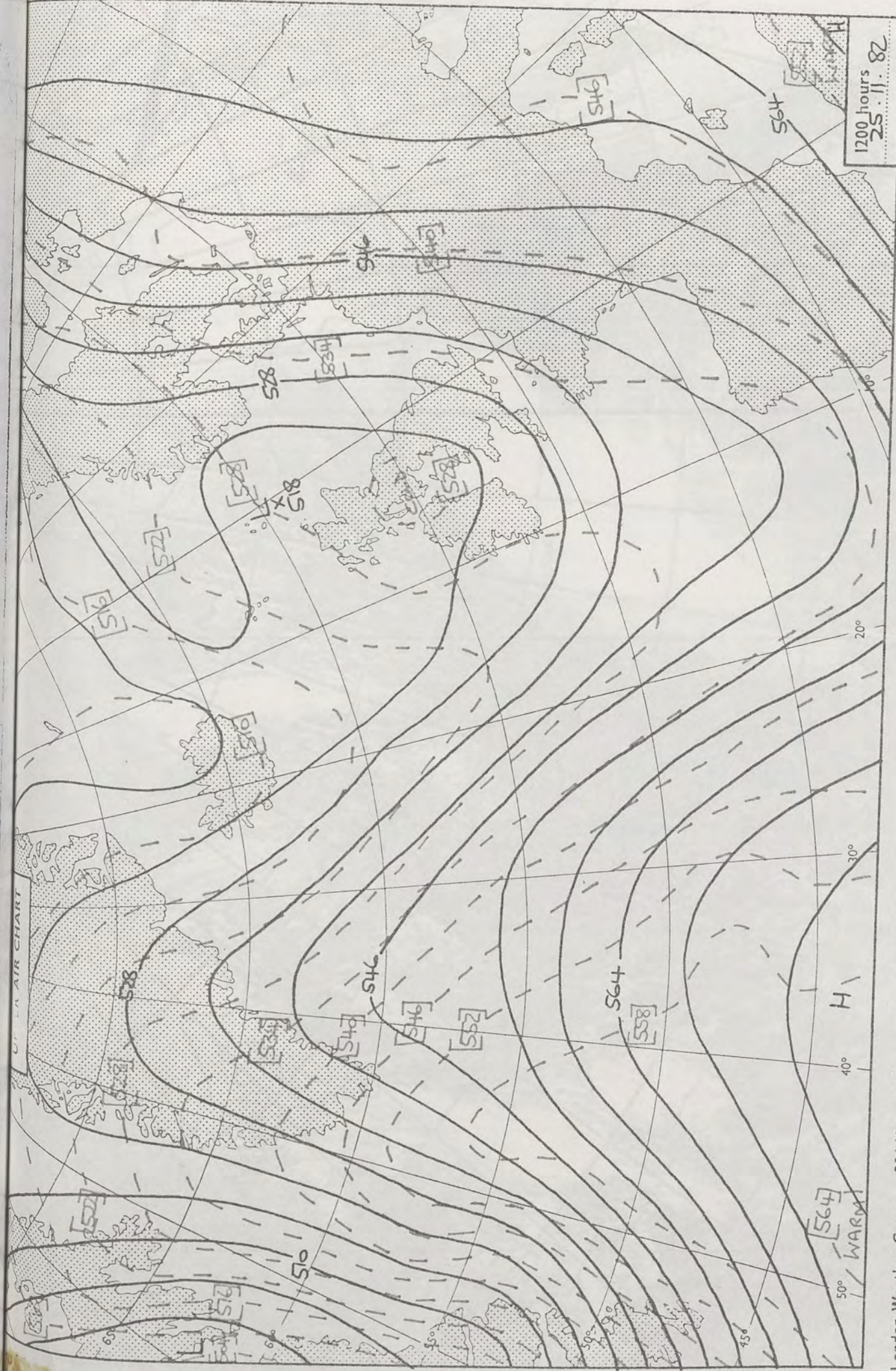
CORRECTION 17th Nov. 1800h UK
chart: PRESTWICK

'Extremes' for 25th November 1982
Highest maximum : 12°C Southeast Coast.
Lowest minimum : -3.5°C Prabost (Isle of Skye)
Lowest grass minimum : -6.7°C Lossiemouth (Moray Firth)
Most rain (24 hours from 0900 h) : 16.4mm Diabaig (NW Scotland)
Most sun : 6.4 hrs Torquay

London Weather Centre 284 High Holborn London WC1V 7HX

All times are GMT

© Crown Copyright

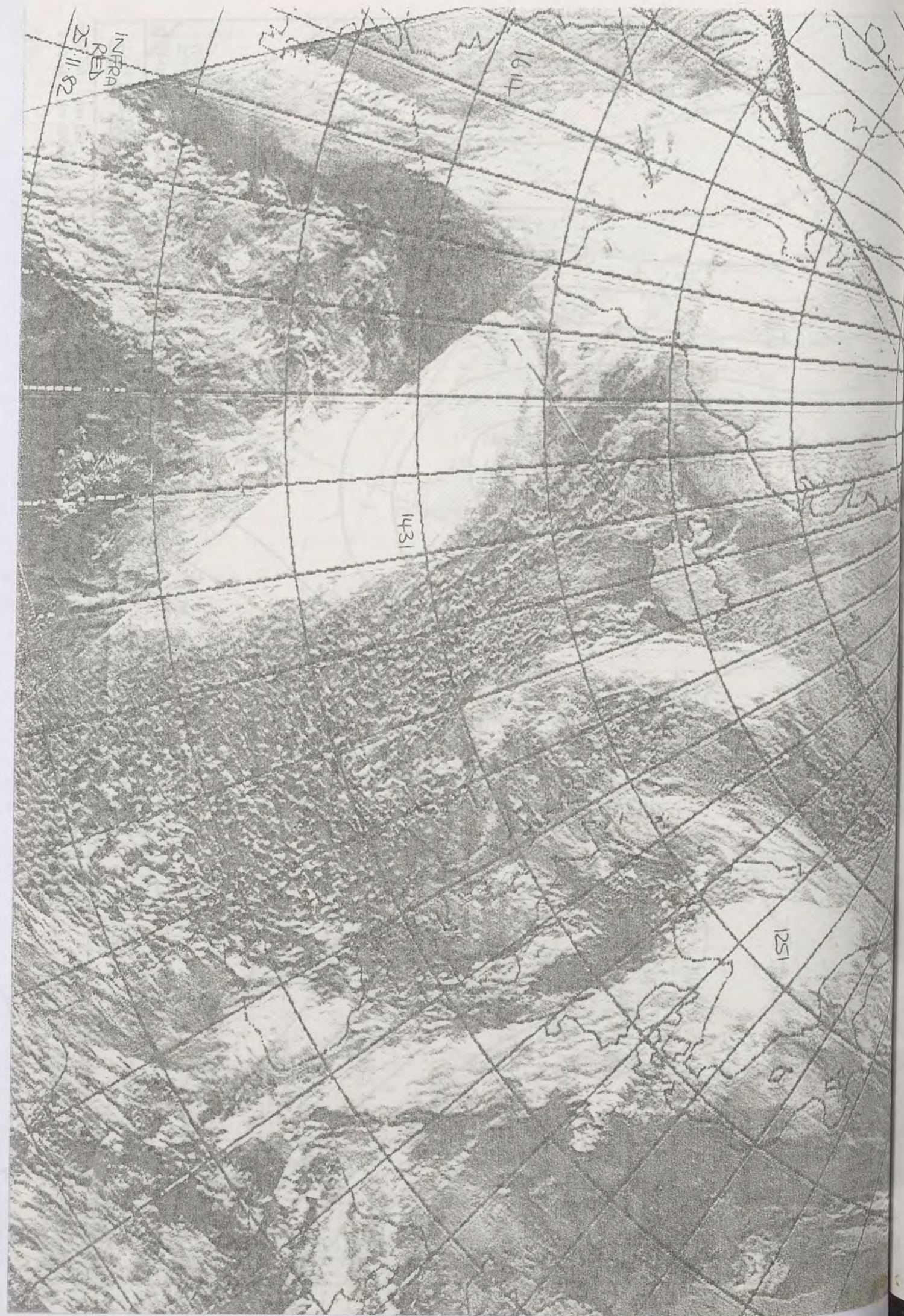


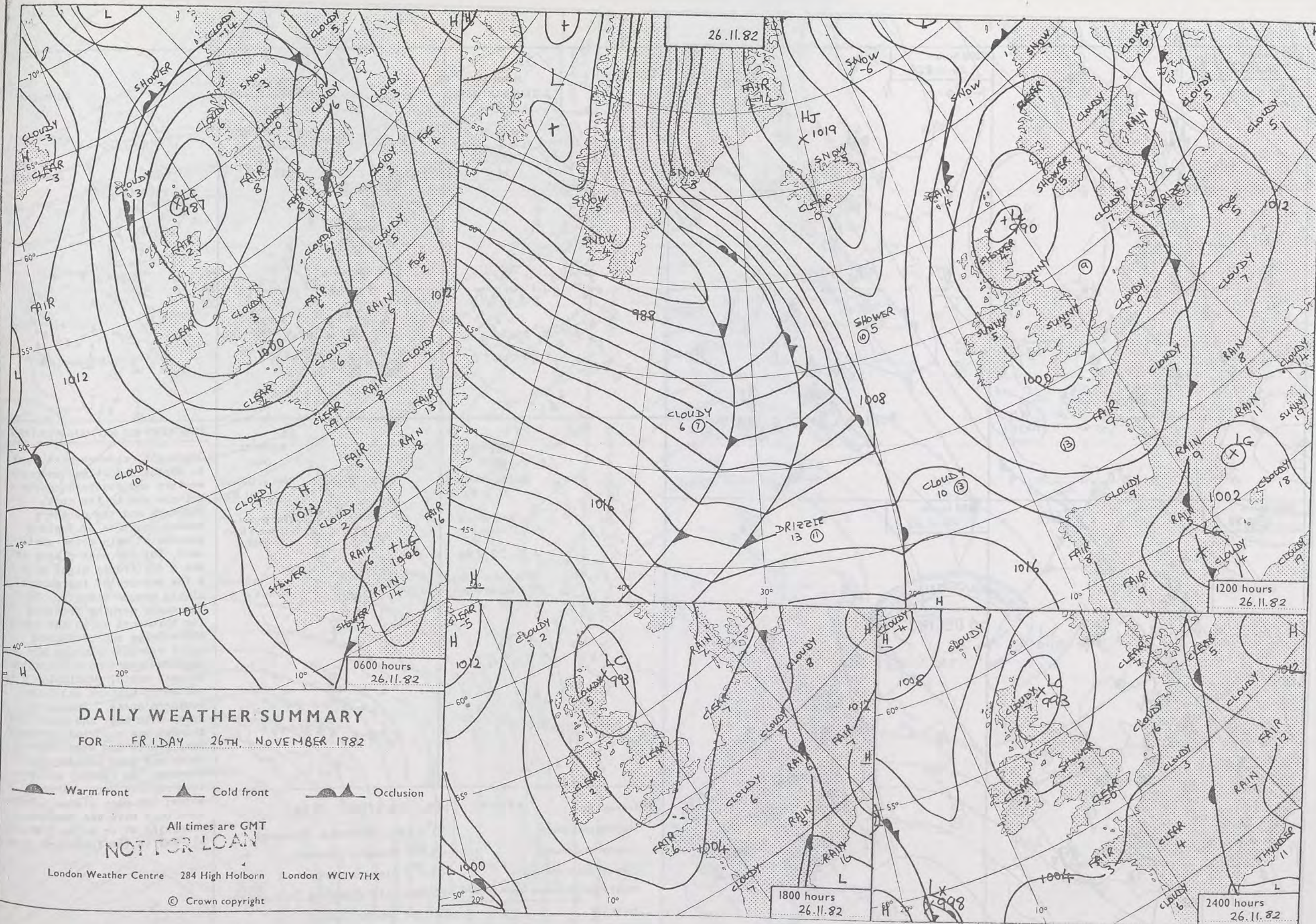
London Weather Centre 284 High Holborn London WC1V 7HX

All times are GMT

© Crown copyright

500 mb full lines
1000-500 mb pecked

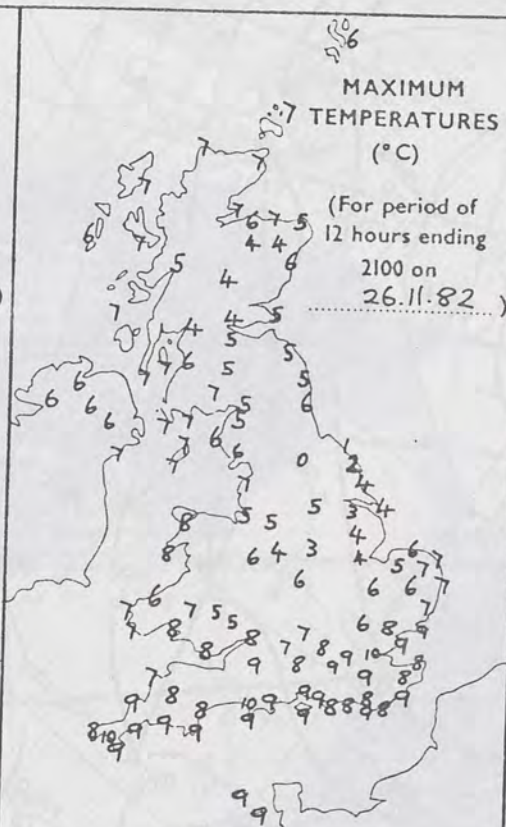
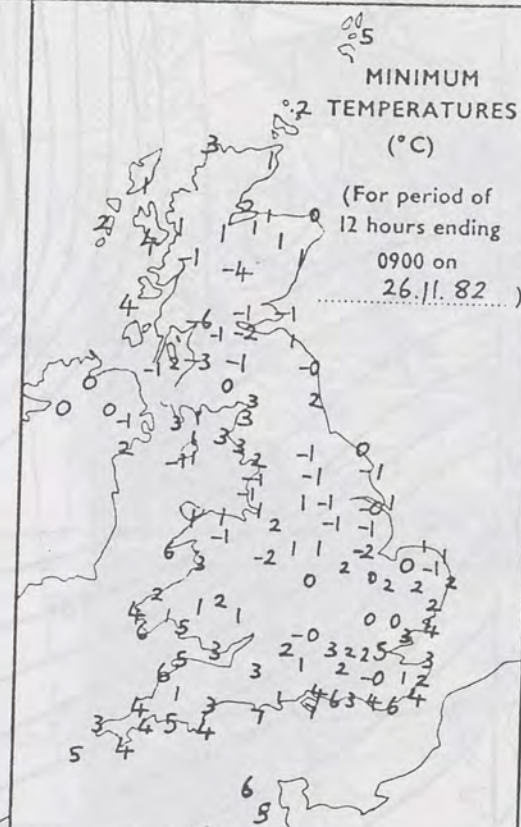




0600 hours
26.11.82



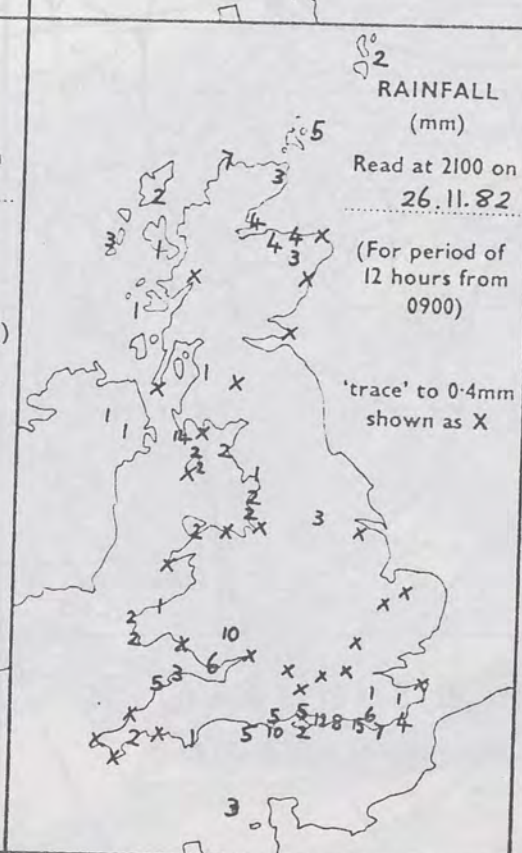
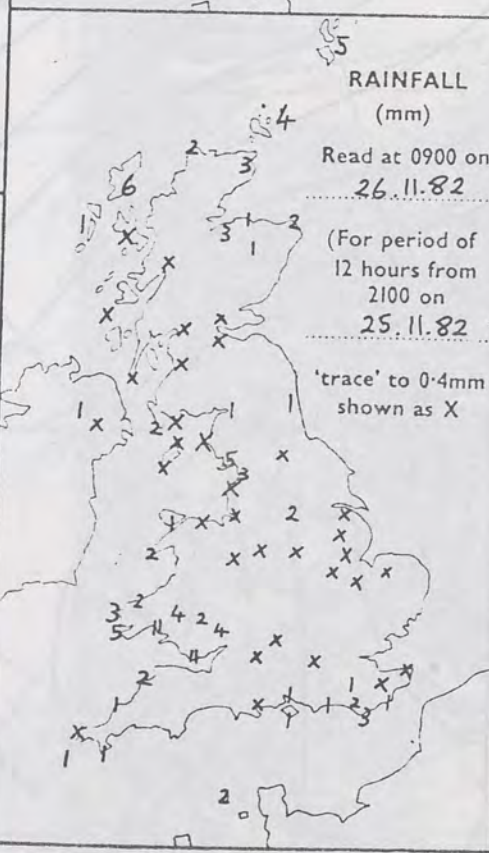
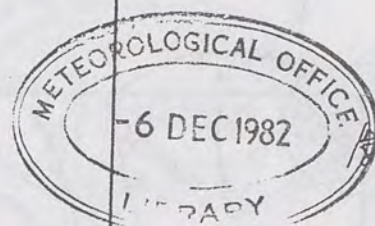
1200 hours
26.11.82



1800 hours
26.11.82



2400 hours
26.11.82



SUMMARY OF BRITISH WEATHER

Overnight, showers persisted in northern Scotland and near western and southern coasts of Britain and in the north Midlands and the northern border counties of England patches of rain moved eastward, but for most places it was a dry frosty night with a few patches of fog particularly around Glasgow. In the early morning freezing fog thickened up in the Yorkshire Dales and persisted until evening. During the day showers became more widespread in many areas, particularly in northern, western and later southern areas. Some were heavy with hail and sleet and thunder was reported in Sussex. Many places had some sunshine and some escaped the showers. In coastal areas temperatures were near to normal but many places inland were cold with the temperature remaining at or below freezing all day in the Yorkshire Dales.

'Extremes' for FRIDAY 26TH. NOVEMBER 1982

| | |
|----------------------------------|------------------------------------|
| Highest maximum | : 10°C LWC, Weymouth, Penzance |
| Lowest minimum | : -5.8°C Glasgow Airport |
| Lowest grass minimum | : -8.6°C Glasgow Airport |
| Most rain (24 hours from 0900 h) | : 24.8mm Littlehampton (W. Sussex) |
| Most sun | : 6.9 hr Benson (Oxon) |

SHINE
h)
to dusk
o 0-4h
wn as X

HER
ted
near
ts of


it
h
c-

rk-
day
read
in

nd
sex.

nd
are
ng
es.

ght



London Weather Centre 284 High Holborn London WC1V 7HX

All times are GMT

© Crown copyright

1200 hours
26.11.82

500 mb full lines
1000-500 mb pecked



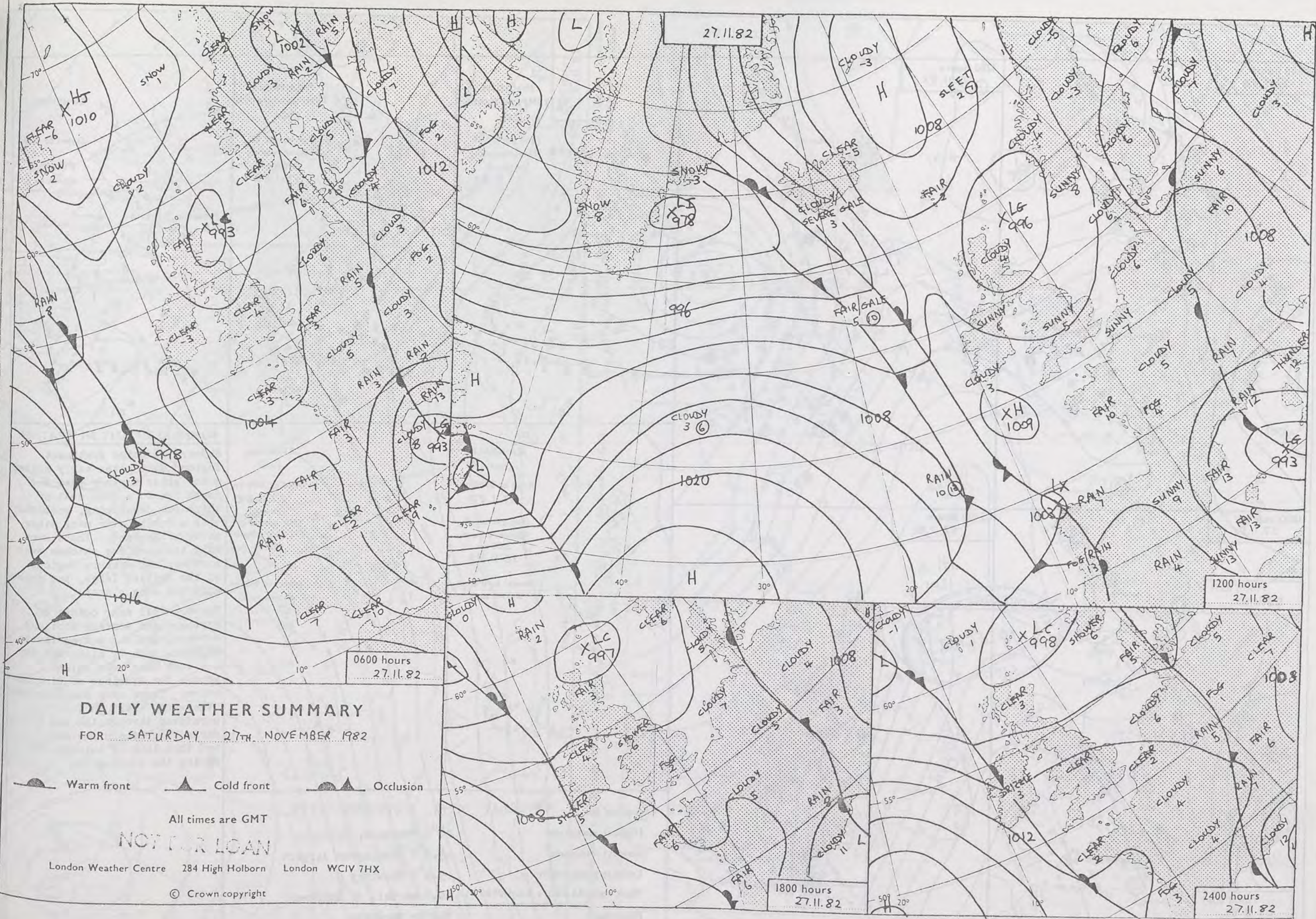
26/11/82
INFRA-RED
1412

20

50

50

10



0600 hours
27.11.82




1200 hours
27.11.82



1800 hours
27.11.82

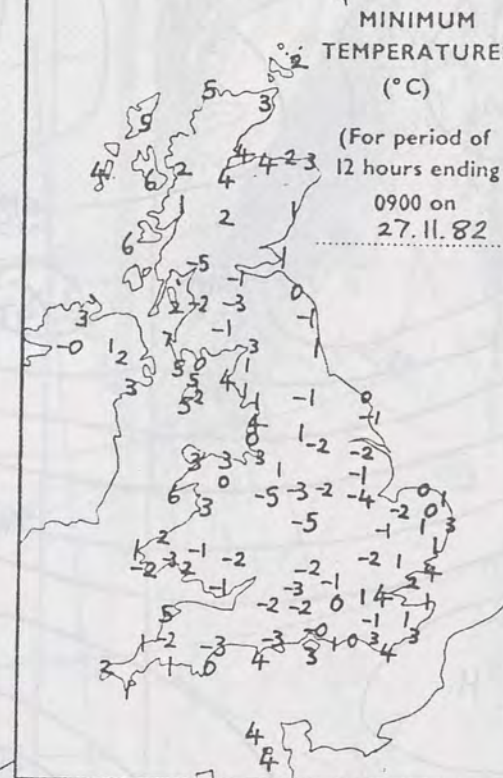


2400 hours
27.11.82



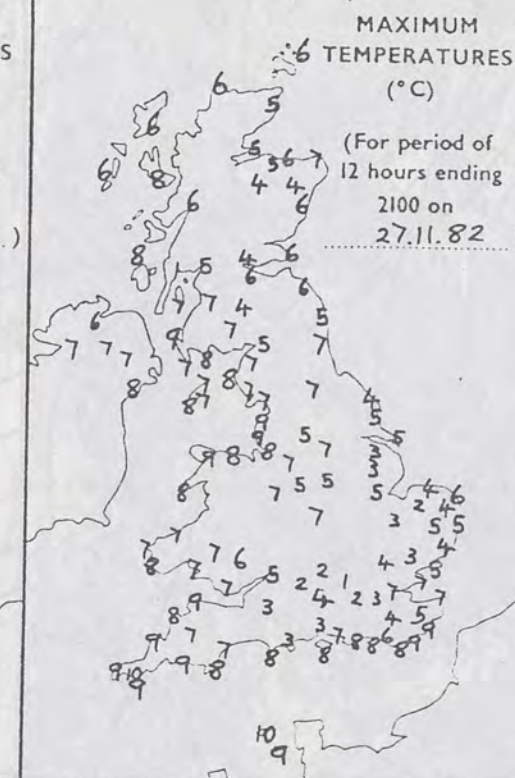
MINIMUM
TEMPERATURES
(°C)

(For period of
12 hours ending
0900 on
27.11.82.)



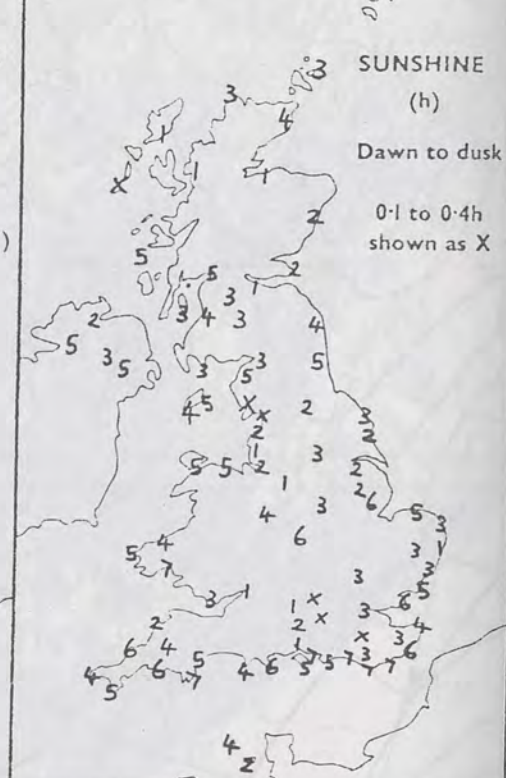
MAXIMUM
TEMPERATURES
(°C)

(For period of
12 hours ending
2100 on
27.11.82.)



SUNSHINE
(h)

Dawn to dusk
0.1 to 0.4h
shown as X

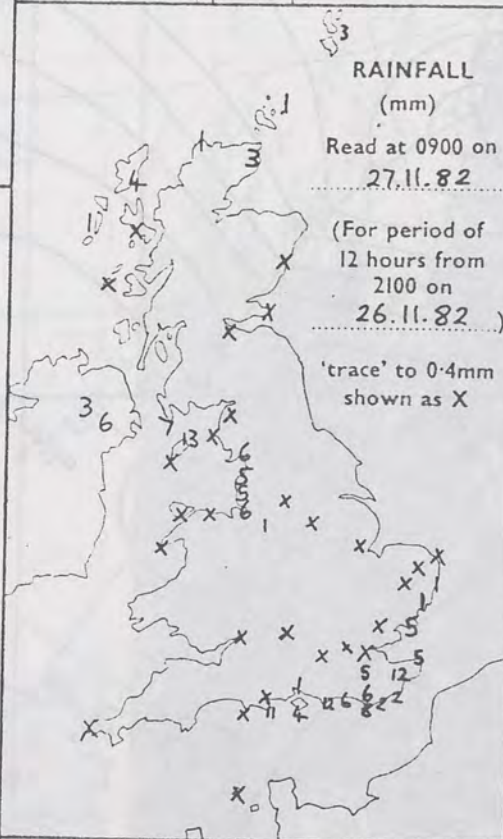


RAINFALL
(mm)

Read at 0900 on
27.11.82

(For period of
12 hours from
2100 on
26.11.82.)

'trace' to 0.4mm
shown as X

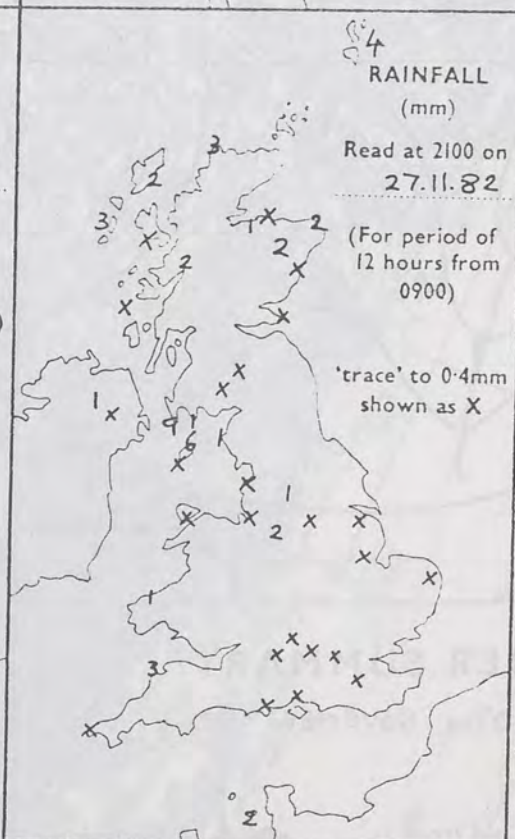


RAINFALL
(mm)

Read at 2100 on
27.11.82

(For period of
12 hours from
0900)

'trace' to 0.4mm
shown as X



SUMMARY OF BRITISH WEATHER

Showers affected southeast England during the early hours; clear skies further west and north led to a good deal of thick fog developing, combined with a frost, over many other parts of England. There were only isolated fog patches over northern and western regions of the British Isles, but frost affected many places.

Showers fell near coasts of northern and western Scotland, Northern Ireland and northwest England, both by night and day and some came well inland across the Pennines to Lincolnshire. There were sunny periods otherwise, although fog persisted through the day in parts of southern England - and then largely thinned out during the evening.

'Extremes' for SATURDAY 27TH NOVEMBER 1982

Highest maximum : 10°C Penzance, Guernsey
Lowest minimum : -5.0°C Birmingham Airport
Lowest grass minimum : -9.9°C Shawbury
Most rain (24 hours from 0900 h) : 10.2 mm Mull of Galloway
Most sun : 7.0 hr Worthing

NE

dusk

0.4h
as X

HER

rs;

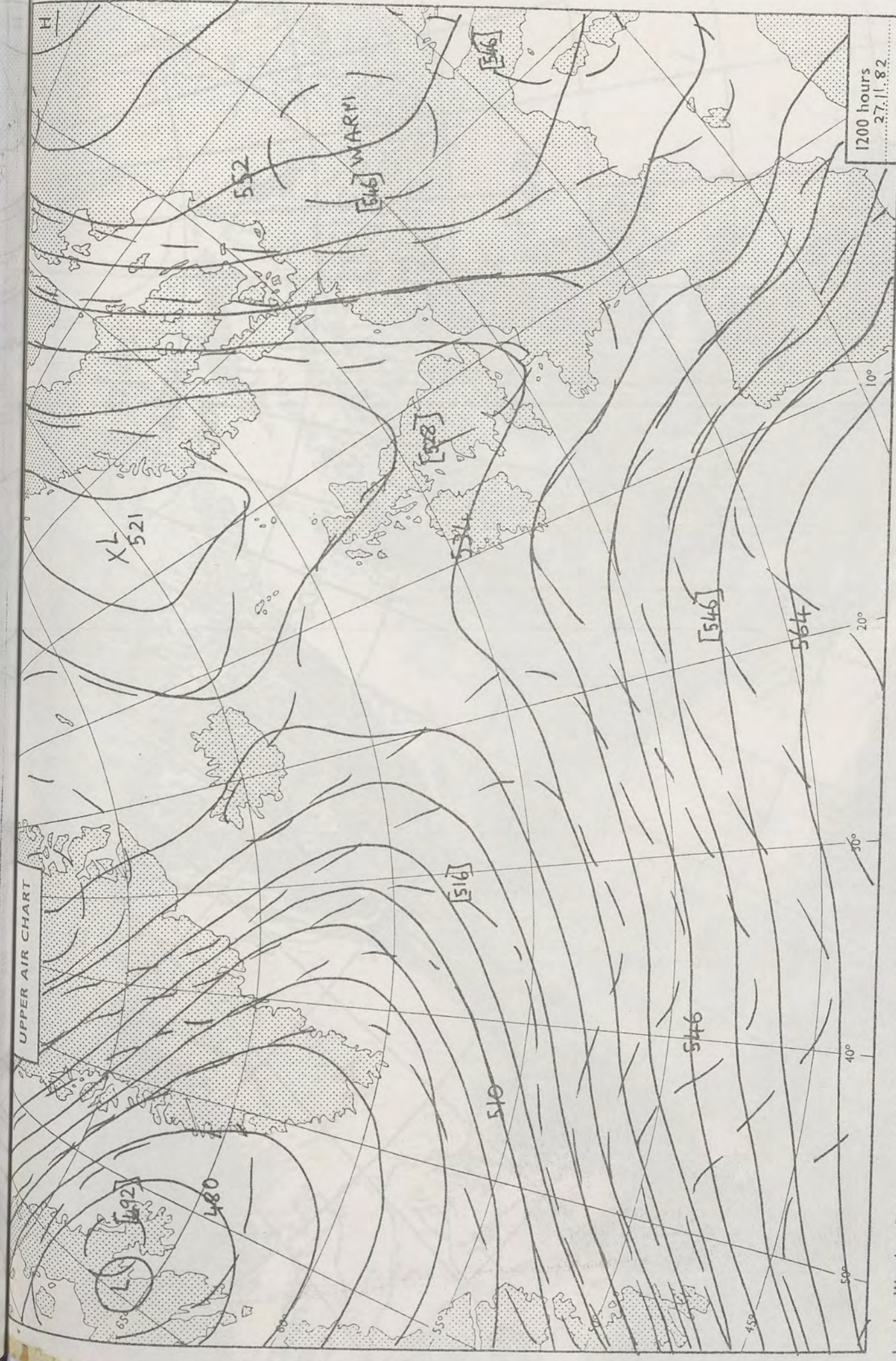
ed
r
e
er

ost

d,
st
ay

n-
ode

ht




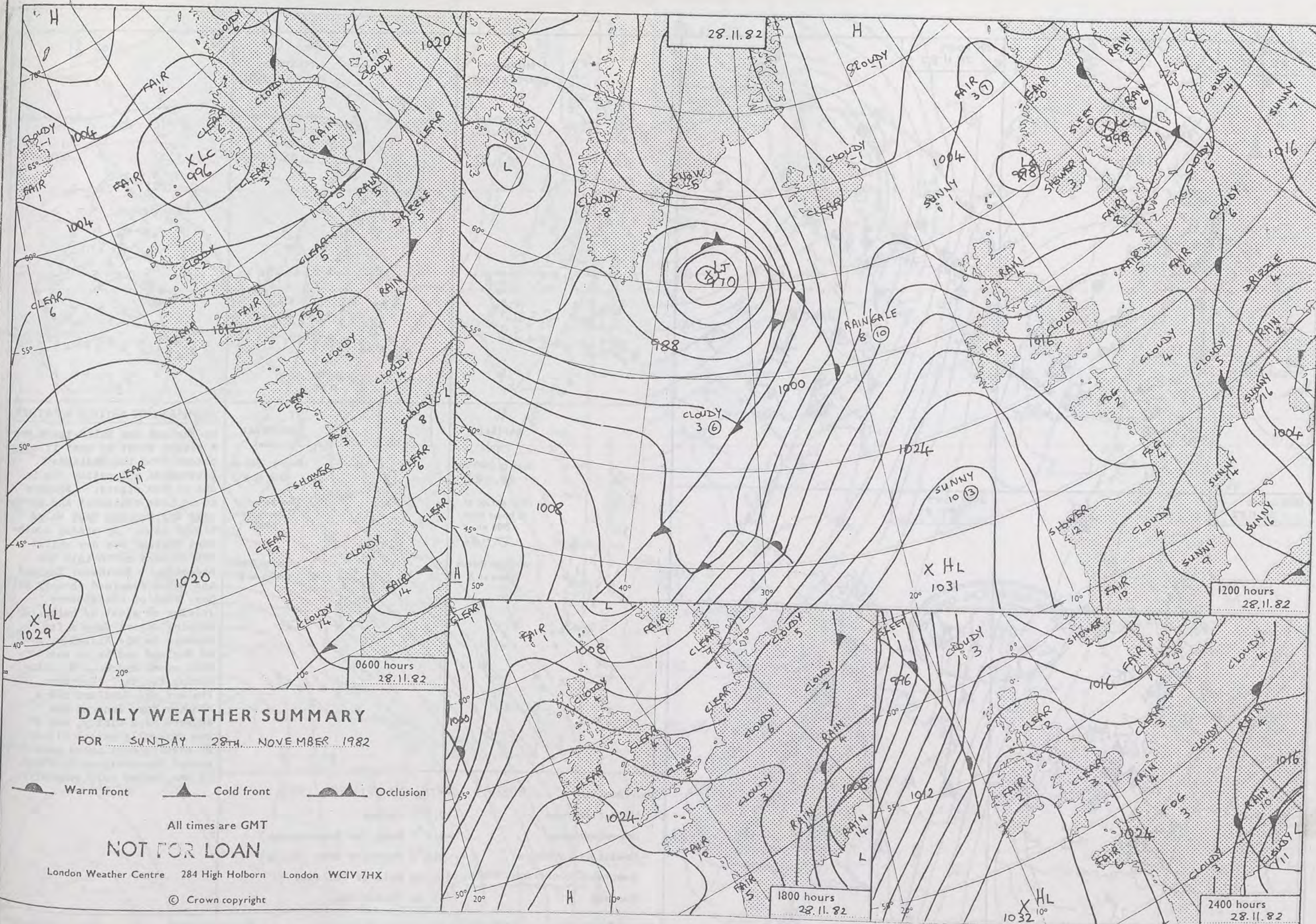
London Weather Centre 284 High Holborn London WC1V 7HX

All times are GMT

© Crown copyright

1200 hours
27.11.82
500 mb full lines
1000-500 mb pecked





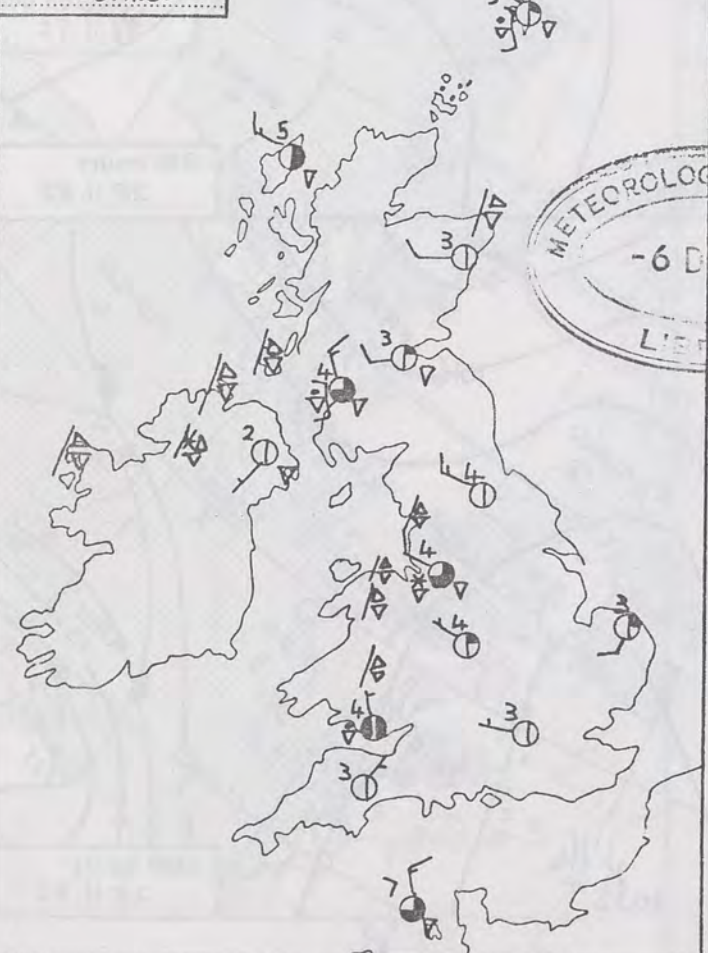
0600 hours
28.11.82




1200 hours
28.11.82



1800 hours
28.11.82

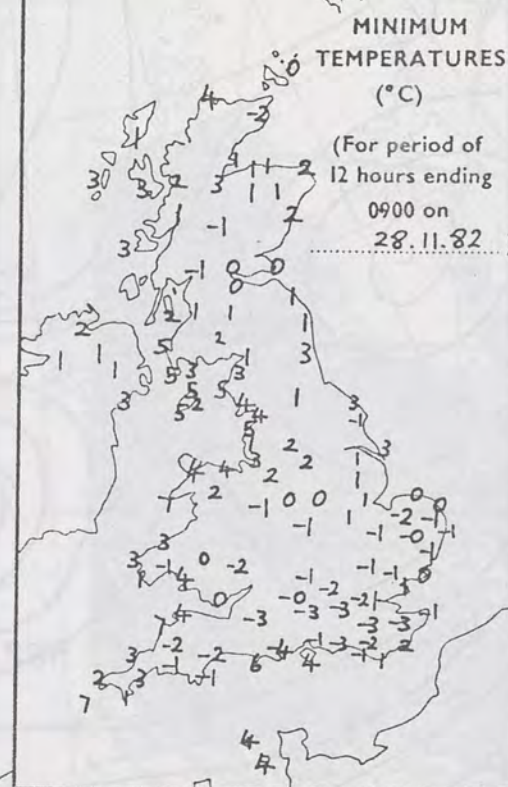


2400 hours
28.11.82



MINIMUM
TEMPERATURES
(°C)

(For period of
12 hours ending
0900 on
28.11.82)



MAXIMUM
TEMPERATURES
(°C)

(For period of
12 hours ending
2100 on
28.11.82)



SUNSHINE
(h)

Dawn to dusk
0.1 to 0.4h
shown as X

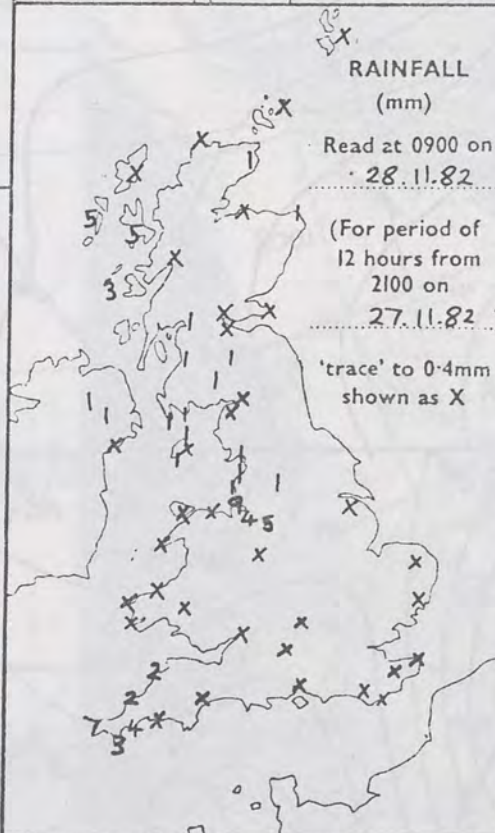


RAINFALL
(mm)

Read at 0900 on
28.11.82

(For period of
12 hours from
2100 on
27.11.82)

'trace' to 0.4mm
shown as X



RAINFALL
(mm)

Read at 2100 on
28.11.82

(For period of
12 hours from
0900)

'trace' to 0.4mm
shown as X



SUMMARY OF BRITISH WEATHER

In England and Wales there was a slight frost in most inland places from the Midlands southwards and patchy fog in one or two places. Showers moved into southwest and north-west England and West Wales around dawn. By midday southwest England was dry whilst a few showers moved into the Midlands. Northwest England and Wales remained showery all day, some of the showers falling as sleet or hail. By evening, apart from a few showers in the Midlands, most of England and Wales was dry. Most areas had some sunshine during the day. Northern Ireland and Scotland had a showery day, many of the showers were wintry, and it was generally rather cloudy. By evening most areas were dry, except for northern Scotland. It was rather cold generally.

'Extremes' for SUNDAY 28TH NOVEMBER 1982

Highest maximum : 10.5°C Jersey
Lowest minimum : -4.4°C Hurn (nr Bournemouth)
Lowest grass minimum : -9.0°C Boscombe Down (Wilts)
Most rain (24 hours from 0900 h) : 16.8mm Mull of Galloway
Most sun : 6.9 hr Folkestone

London Weather Centre 284 High Holborn London WC1V 7HX

All times are GMT

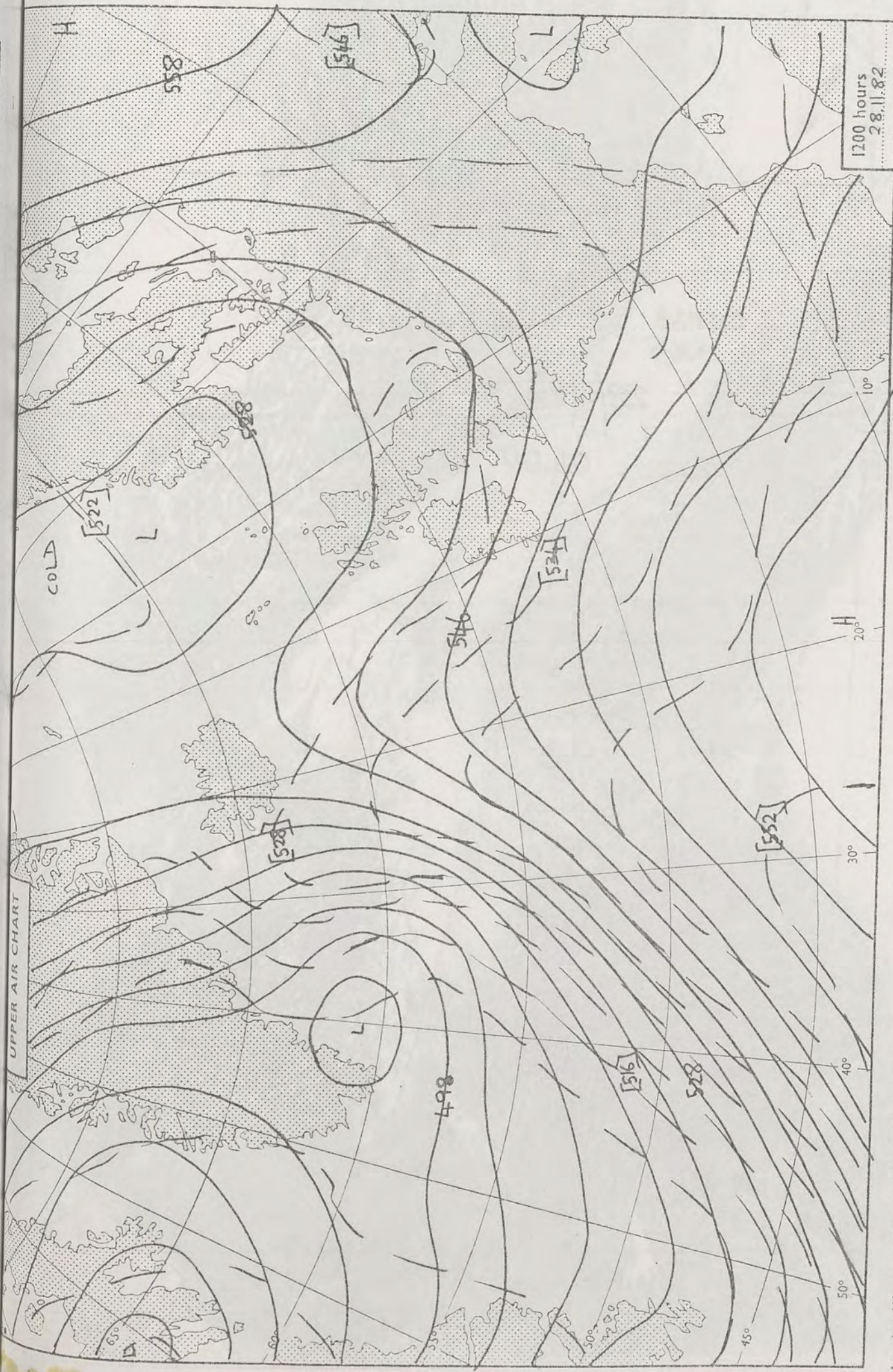
© Crown Copyright

HINE
to dusk
0-4h
n as X

OTHER
was
and
in
rs
orth-
s
uth-
t a
and
all
By
ost
ry.
ne

dry,
d.
y.

right




1200 hours
28.11.82

500 mb full lines
1000-500 mb pecked

© Crown copyright

All times are GMT

London Weather Centre 284 High Holborn London WC1V 7HX



INFLA
RED

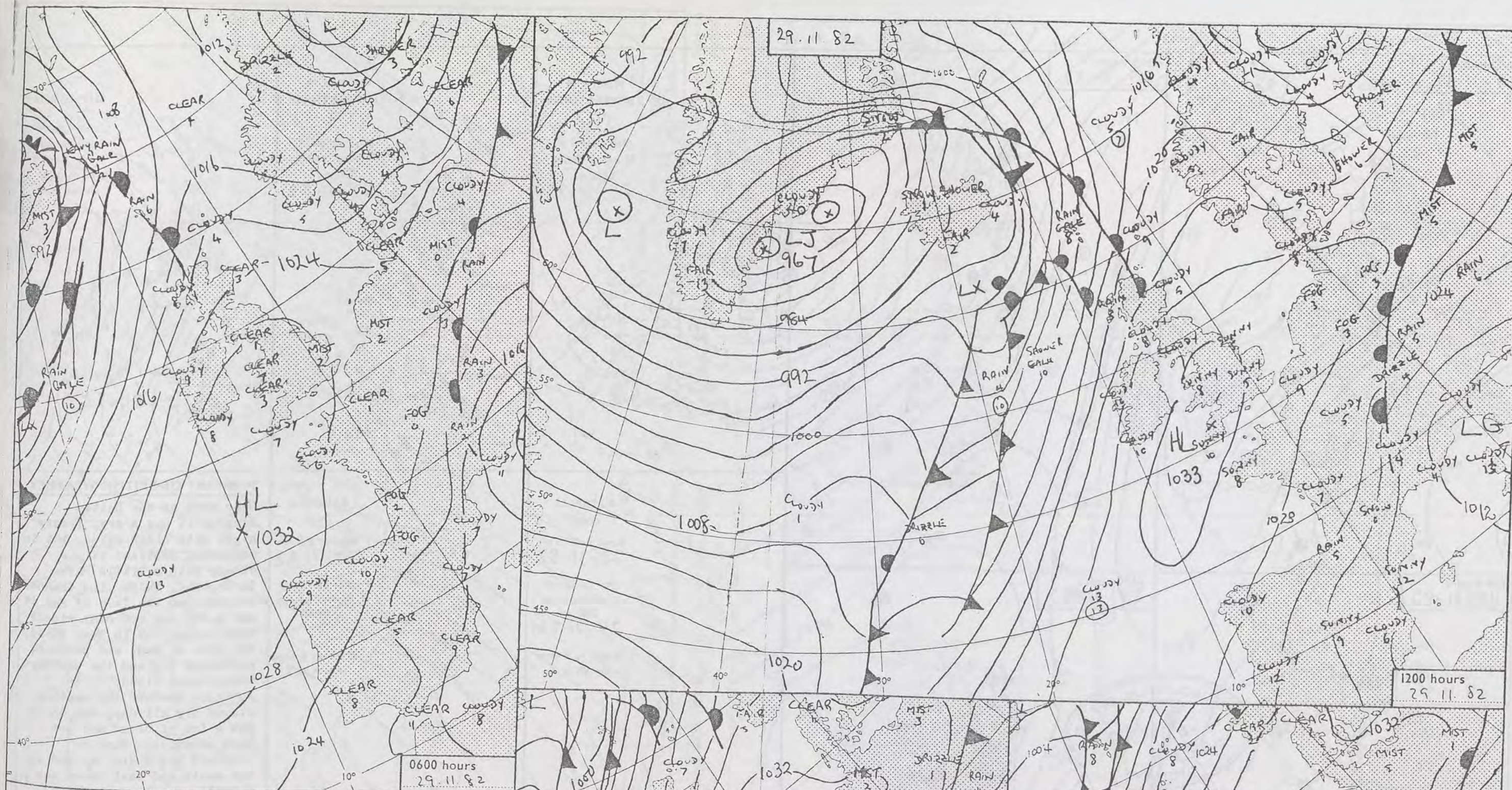
28/11/82

0400

10




50

10



DAILY WEATHER SUMMARY

FOR Monday 29 November 1982

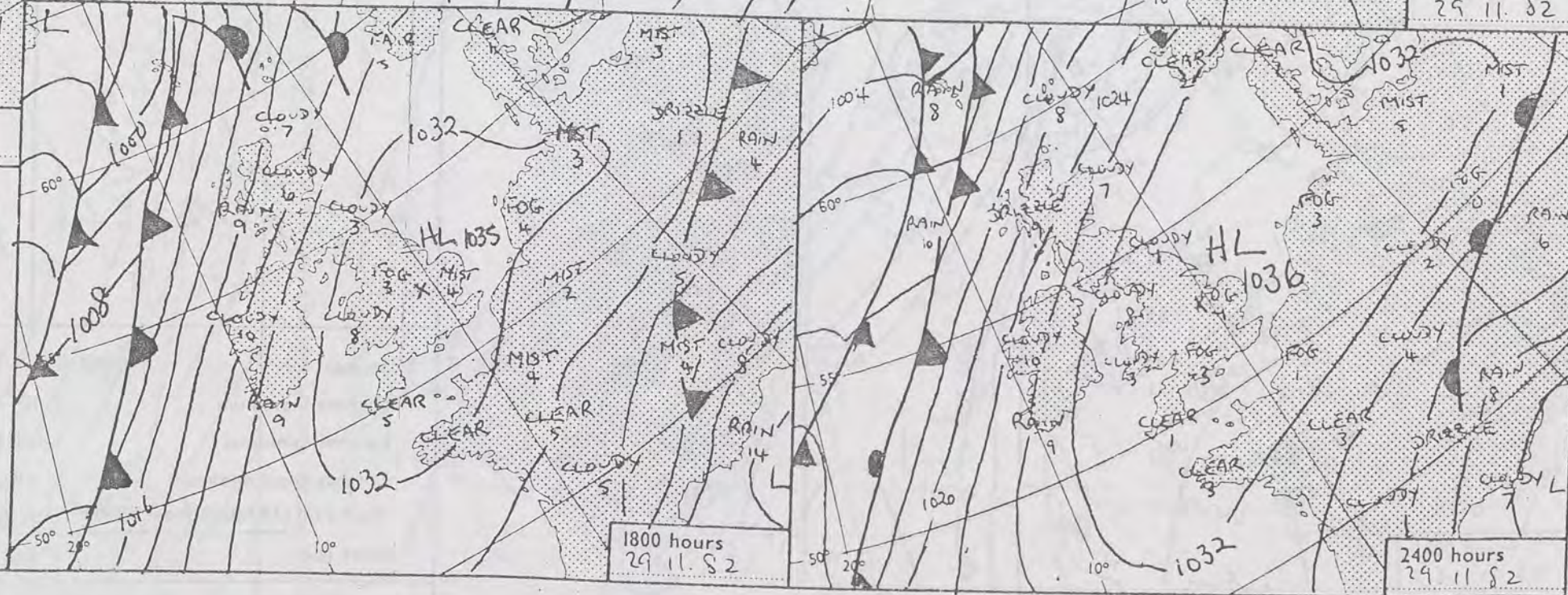
 Warm front
  Cold front
  Occlusion

All times are GMT

NOT FOR LOAN

London Weather Centre 284 High Holborn London WC1V 7HX

© Crown copyright



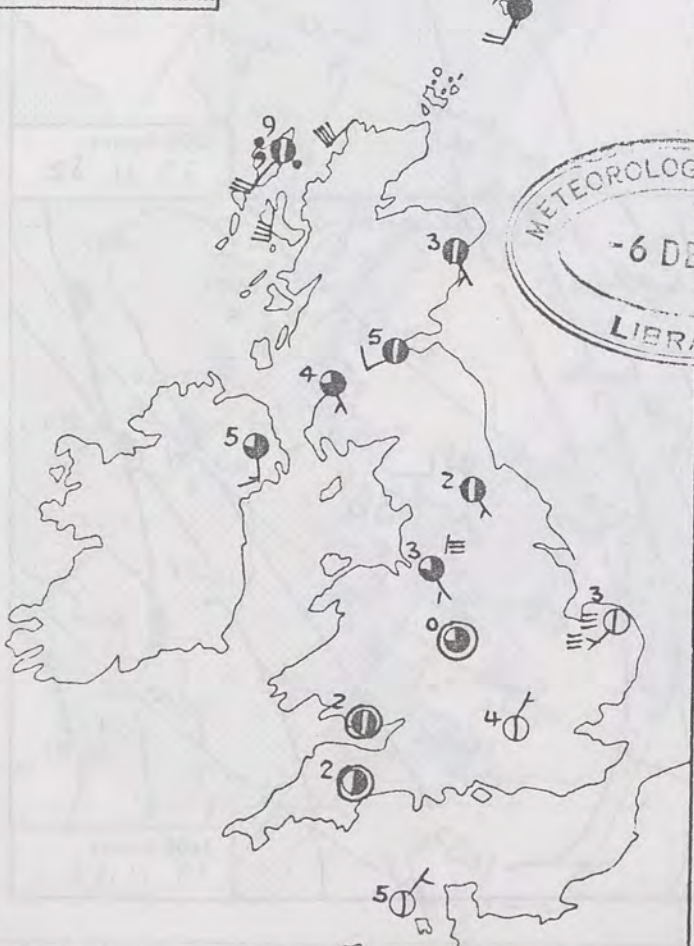
0600 hours
29-11-82



1200 hours
29-11-82



1800 hours
29-11-82

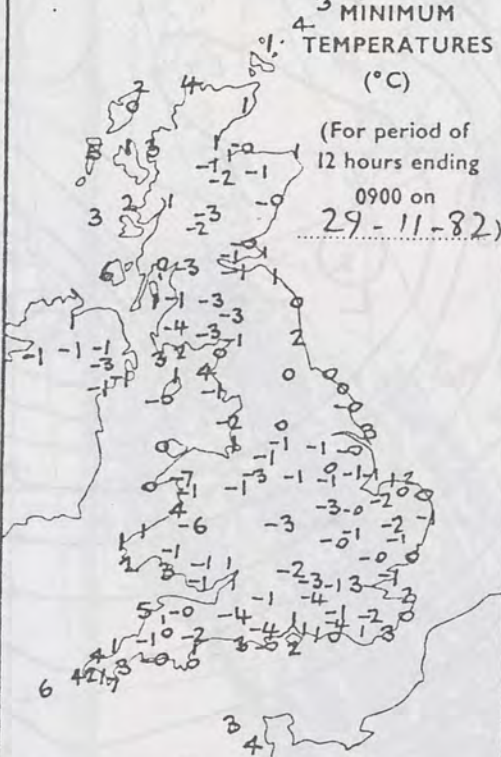


2400 hours
29-11-82



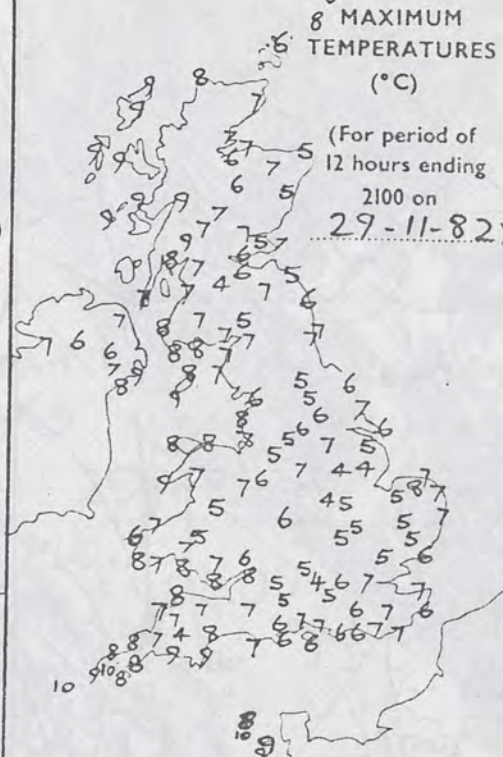
MINIMUM TEMPERATURES (°C)

(For period of 12 hours ending 0900 on 29-11-82)



MAXIMUM TEMPERATURES (°C)

(For period of 12 hours ending 2100 on 29-11-82)



SUNSHINE (h)

Dawn to dusk
0.1 to 0.4h shown as X

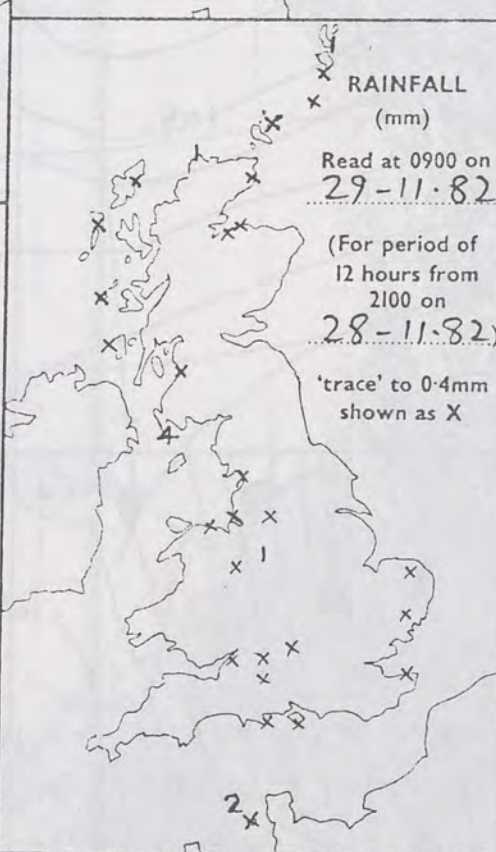


RAINFALL (mm)

Read at 0900 on 29-11-82

(For period of 12 hours from 2100 on 28-11-82)

'trace' to 0.4mm shown as X

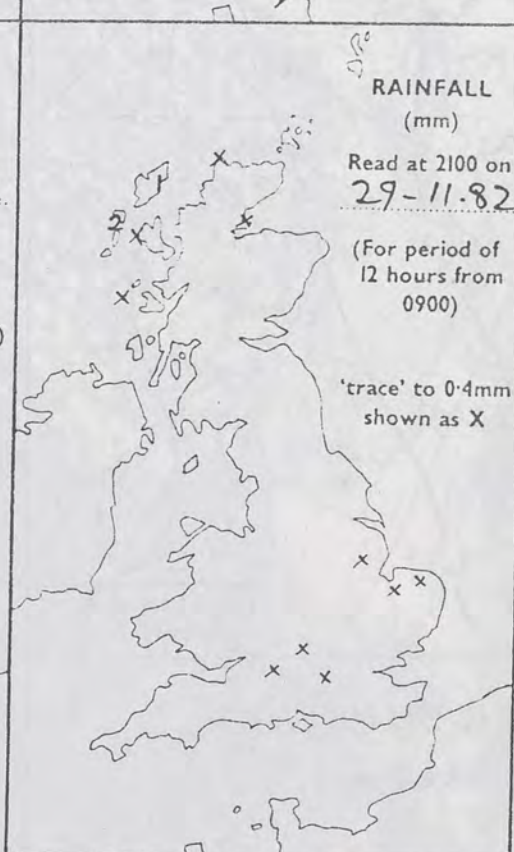


RAINFALL (mm)

Read at 2100 on 29-11-82

(For period of 12 hours from 0900)

'trace' to 0.4mm shown as X



SUMMARY OF BRITISH WEATHER

Over much of the United Kingdom it was a dry, frosty night with clear skies, but in northeast Scotland it was cloudy with a little rain. In England, Wales, the Channel Islands and the Isle of Man it was a dry day and many places were sunny, but in West Wales, the Isle of Man, and parts of northwest England the weather turned more cloudy. In Northern Ireland the weather stayed dry all day, but there was a lot of cloud and not much sunshine. Much of Scotland had a dry day and in the south and east there was a little sunshine, but here too there was a lot of cloud and in the Western Isles there was a little rain and drizzle. Temperatures in many places were below normal.

'Extremes' for Monday 29th November 1982

| | |
|----------------------------------|-------------------------------------|
| Highest maximum | : 10°C Isles of Scilly, Guernsey, |
| Lowest minimum | : -6.9°C Nantmor (Gwynedd) Penzance |
| Lowest grass minimum | : -10.1°C Beaufort Park (Berks) |
| Most rain (24 hours from 0900 h) | : 4.7mm Benbecula (Outer Hebrides) |
| Most sun | : 7.2 hrs Southsea & Jersey resort. |

INE

o dusk

0-4h
as X

HER

ty
t in

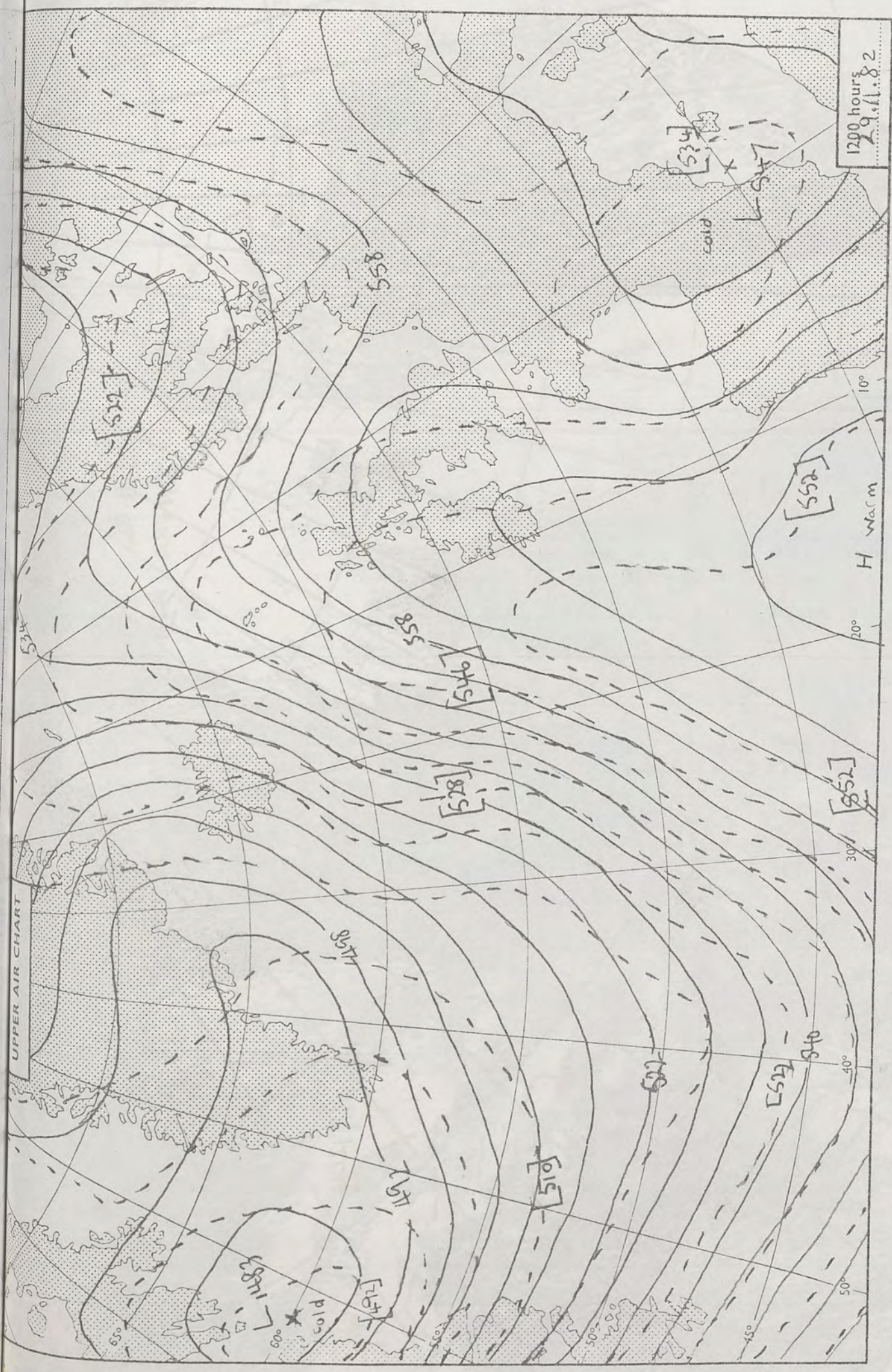
annel
n it
ces
es,
of
her

r
re

in
s

d
ere
le.

htc




1200 hours
29.11.82

500 mb full lines
1000-500 mb pecked

© Crown copyright

All times are GMT

London Weather Centre 284 High Holborn London WC1V 7HX



30.11.82

1037
1038

HEAVY
SNOW
-3
984
CLEAR
-6
974

HL
1038

1200 hours
30.11.82

HLX
1039
MIST
3
1036

1800 hours
30.11.82

2400 hours
30.11.82

DAILY WEATHER SUMMARY

FOR TUESDAY, 30th DECEMBER 1982
NOVEMBER

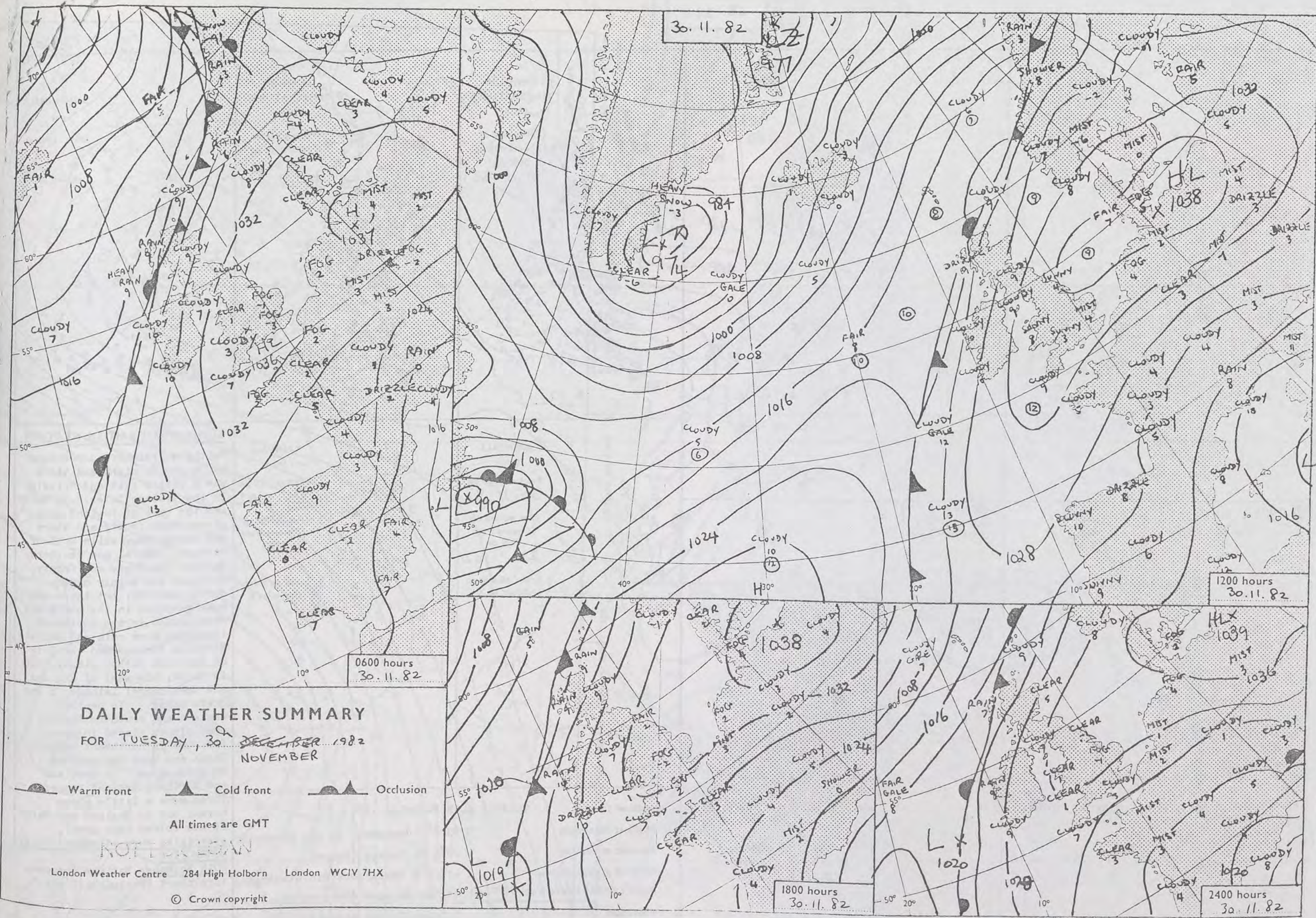
Warm front Cold front Occlusion

All times are GMT

NOT FOR LOAN

London Weather Centre 284 High Holborn London WC1V 7HX

© Crown copyright



0600 hours
30.11.82

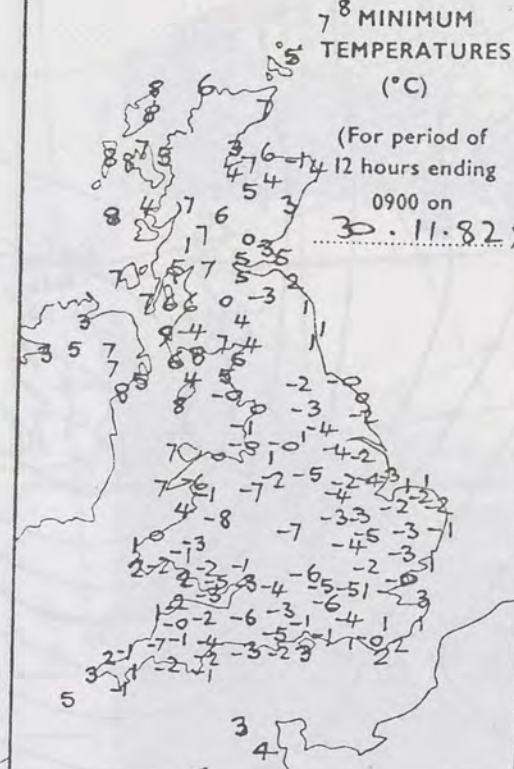


1200 hours
30.11.82



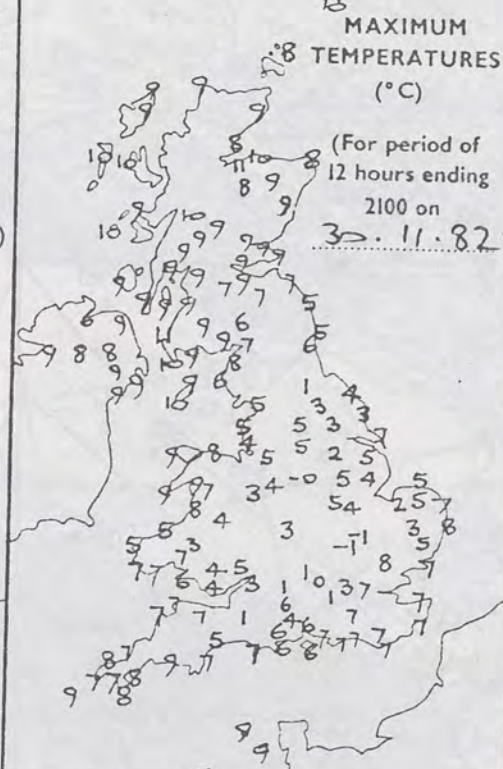
MINIMUM
TEMPERATURES
(°C)

(For period of
12 hours ending
0900 on
30.11.82)



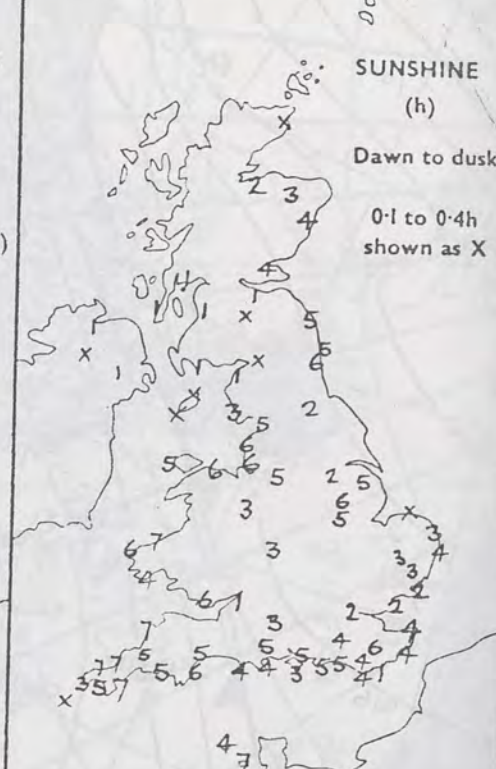
MAXIMUM
TEMPERATURES
(°C)

(For period of
12 hours ending
2100 on
30.11.82)



SUNSHINE
(h)


Dawn to dusk
0.1 to 0.4h
shown as X



1800 hours
30.11.82



2400 hours
30.11.82

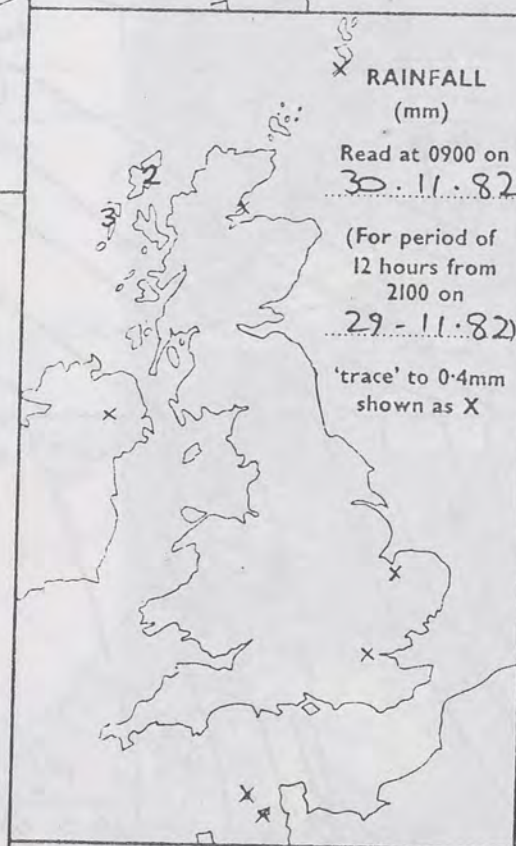


RAINFALL
(mm)

Read at 0900 on
30.11.82

(For period of
12 hours from
2100 on
29.11.82)

'trace' to 0.4mm
shown as X

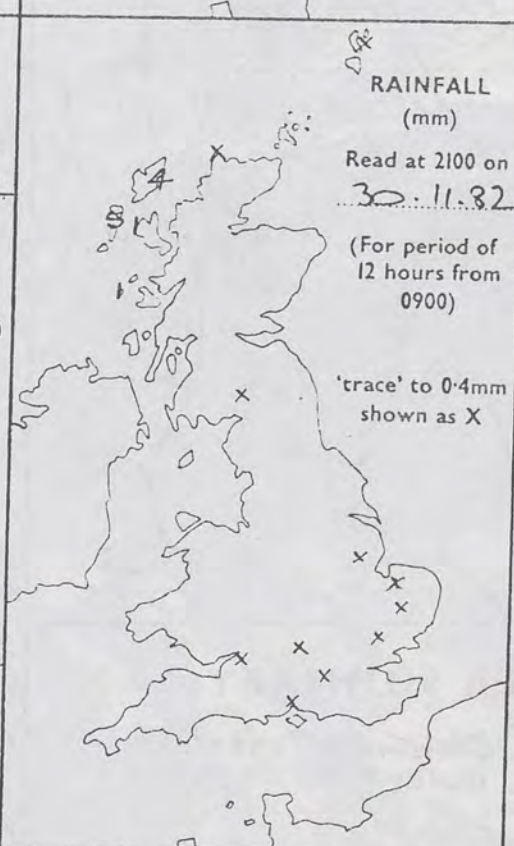


RAINFALL
(mm)

Read at 2100 on
30.11.82

(For period of
12 hours from
0900)

'trace' to 0.4mm
shown as X



SUMMARY OF BRITISH WEATHER

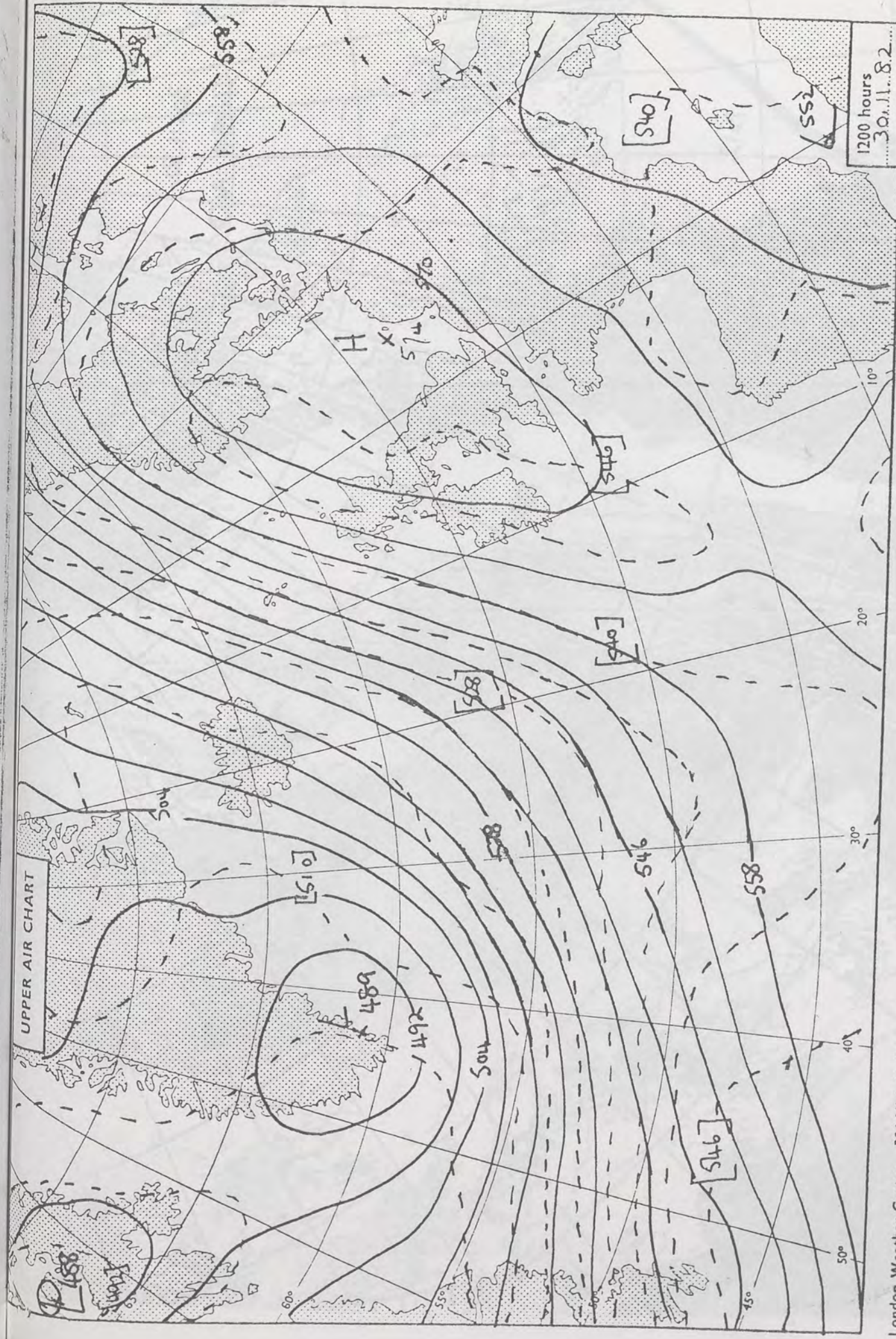
Northern Ireland and Scotland had a cloudy night and there was a little rain and drizzle in the Western Isles. In Wales and the west of England many places were frosty and there was patchy fog, while much of eastern, central and southern England was foggy and frosty. Scotland was mainly cloudy during the day, but there was some sunshine in the north and east, while in the northwest there was some rain and drizzle. Northern Ireland and the Isle of Man were rather cloudy, but in Wales, the west of England and the Channel Islands it was quite sunny. In central, eastern and southern England some places stayed foggy all day, but in northeast England, Essex and Kent the weather brightened up. In Scotland and Northern Ireland temperatures were a little above normal but in England and Wales it was colder than usual, especially where it stayed foggy.

CORRECTION

20th November Maximum temperature chart Prestwick: 9 not 5.

'Extremes' for Tuesday 30th November 1982

Highest maximum : 10.8°C Corsewell Pt (Nr Stranraer)
Lowest minimum : -8°C St Harmon (Powys)
Lowest grass minimum : -11.5°C Cwmbargoed (Mid Glamorgan)
Most rain (24 hours from 0900 h) : 11.1mm Prabost (Isle of Skye)
Most sun : 7.0 hrs Jersey Airport



London Weather Centre 284 High Holborn London WC1V 7LUV

All times are GMT

© Crown copyright

| | 500 mb | full lines |
|--|-------------|------------|
| | 1000-500 mb | packed |

