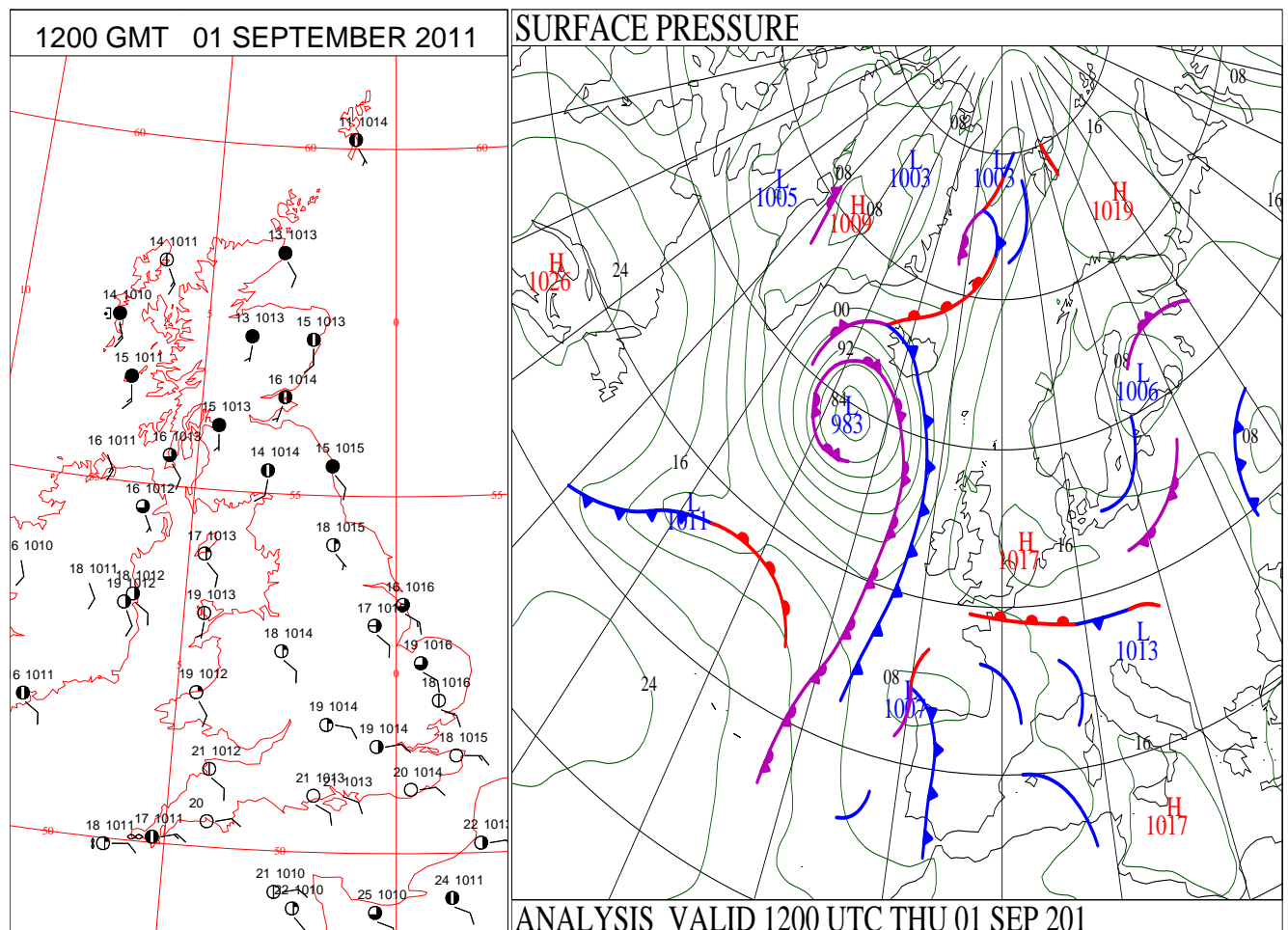
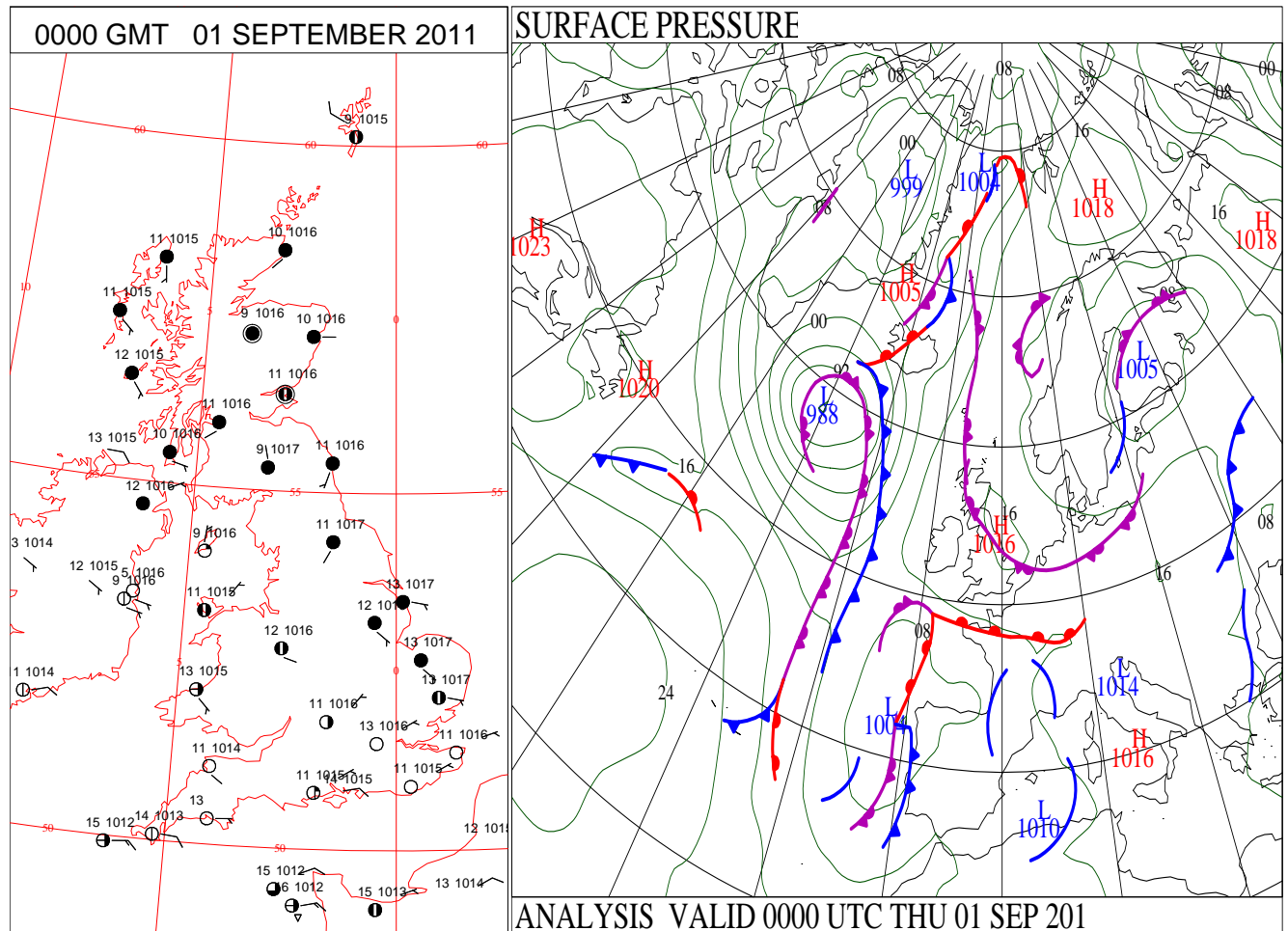
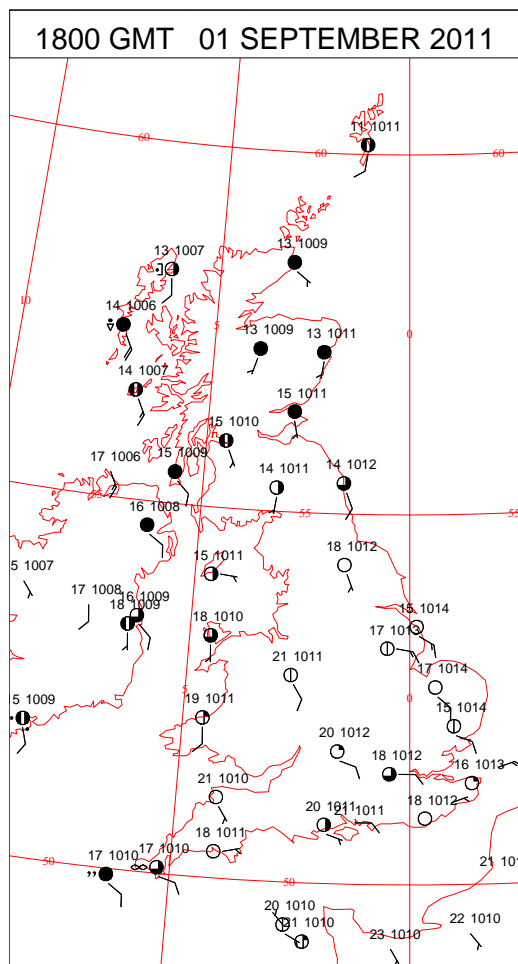
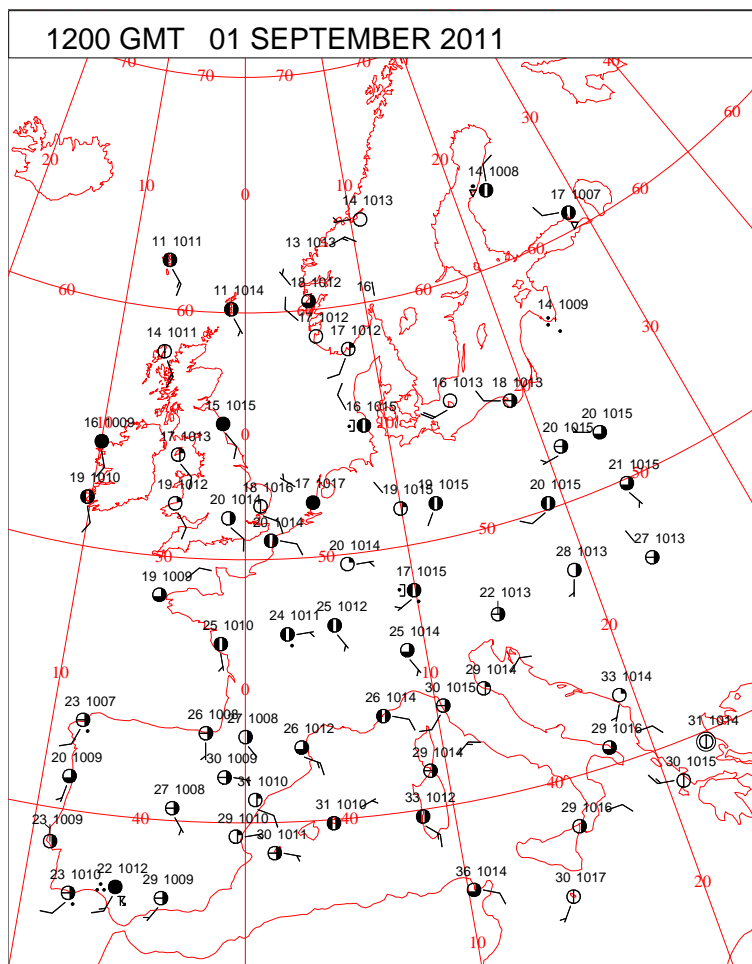
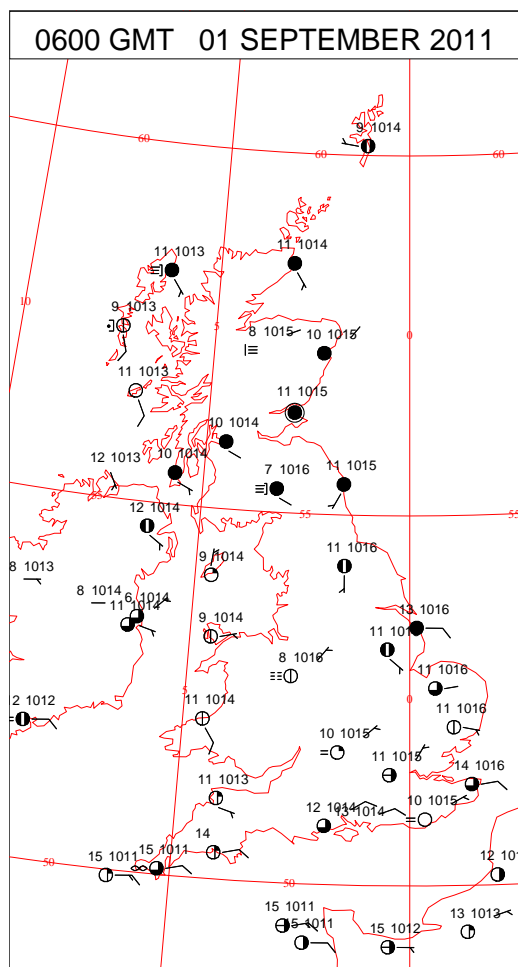
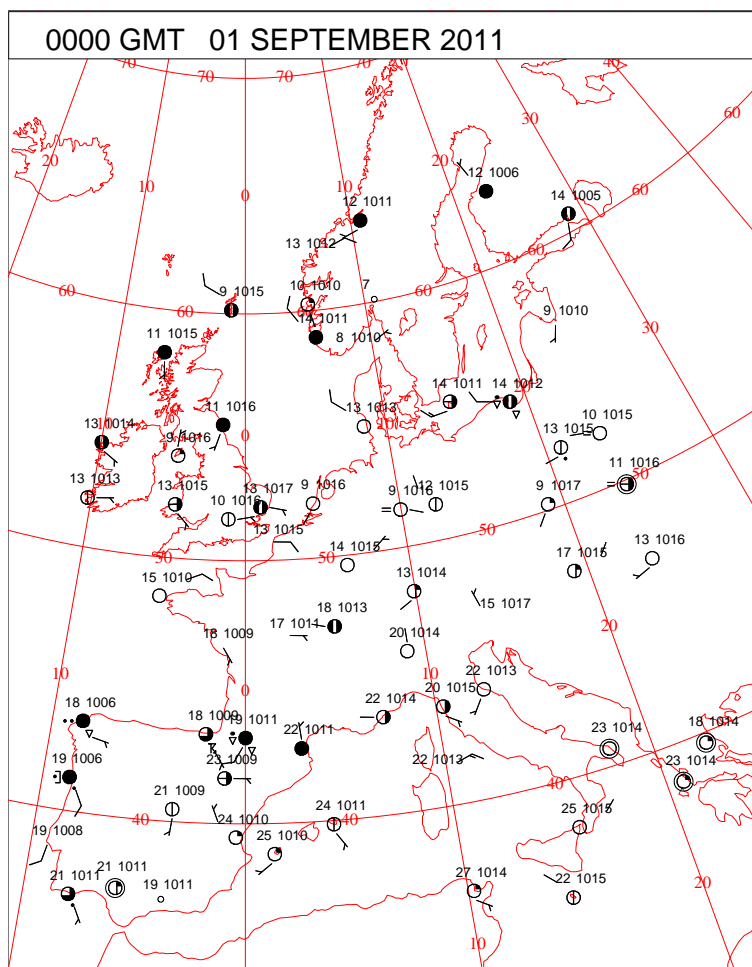


# DAILY WEATHER SUMMARY



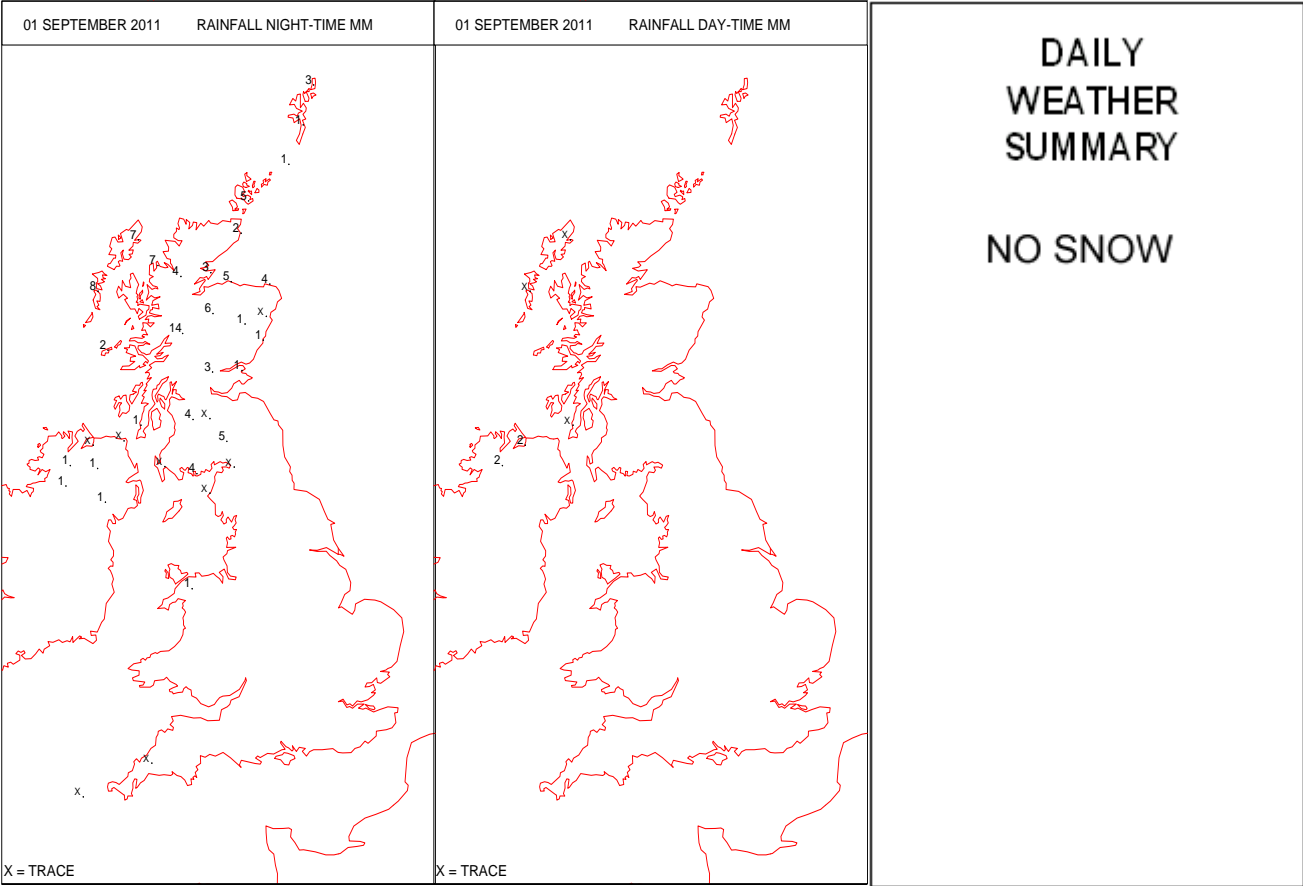
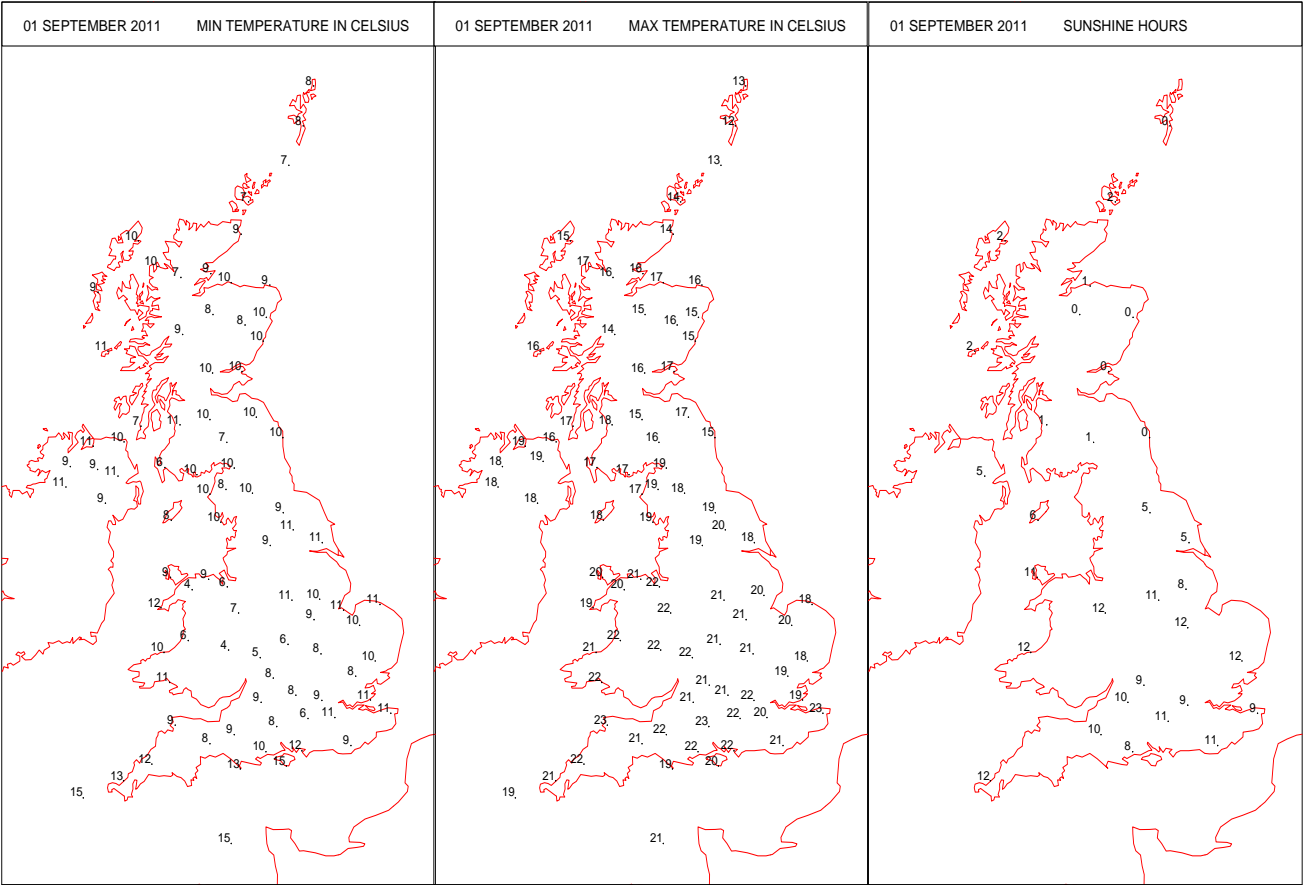
# SURFACE REPORTS



SIGNIFICANT WEATHER

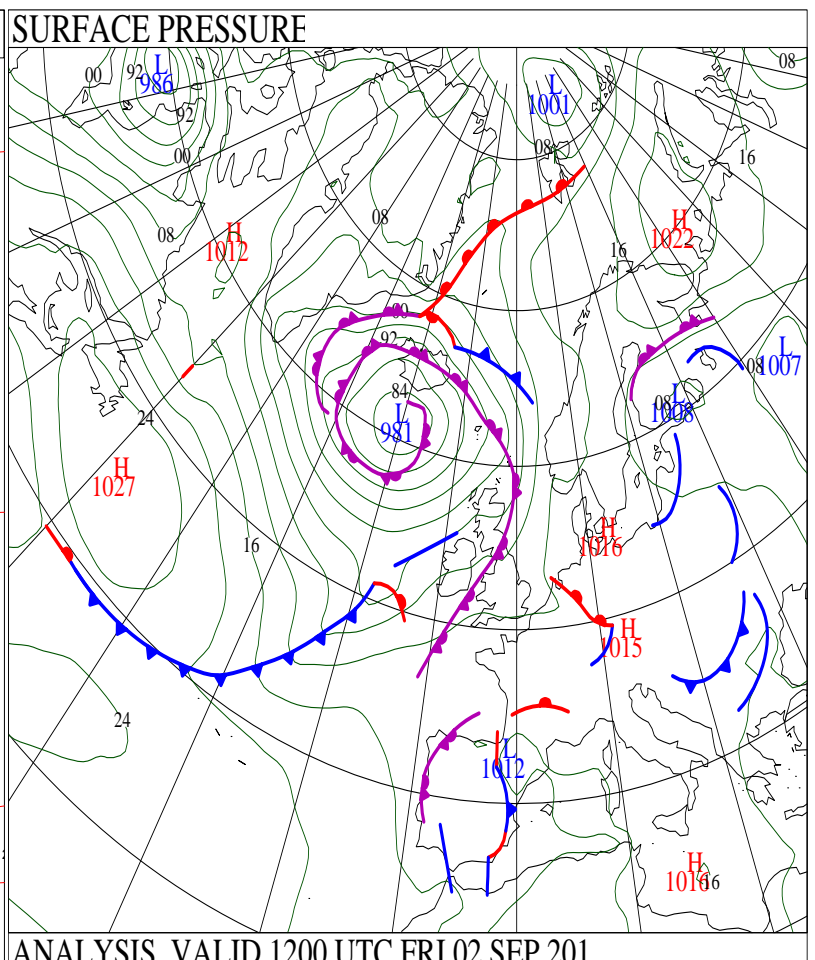
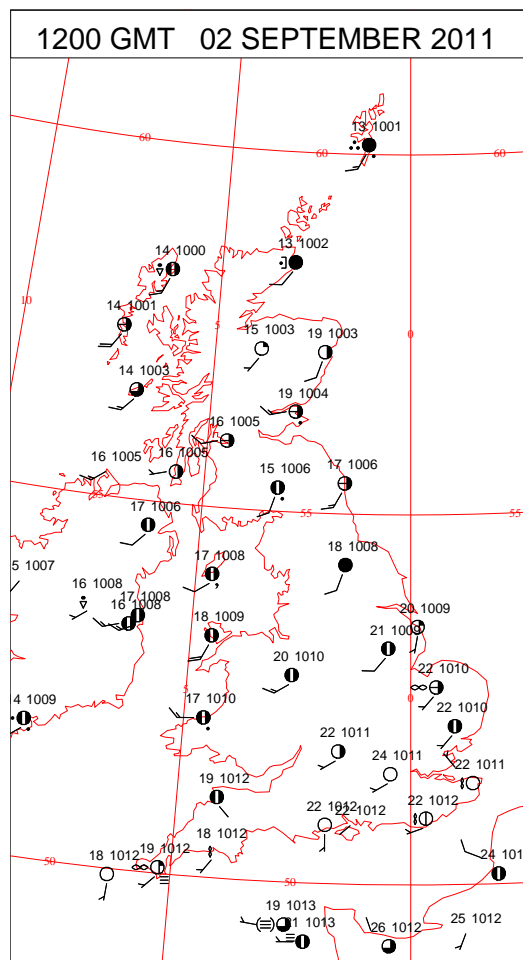
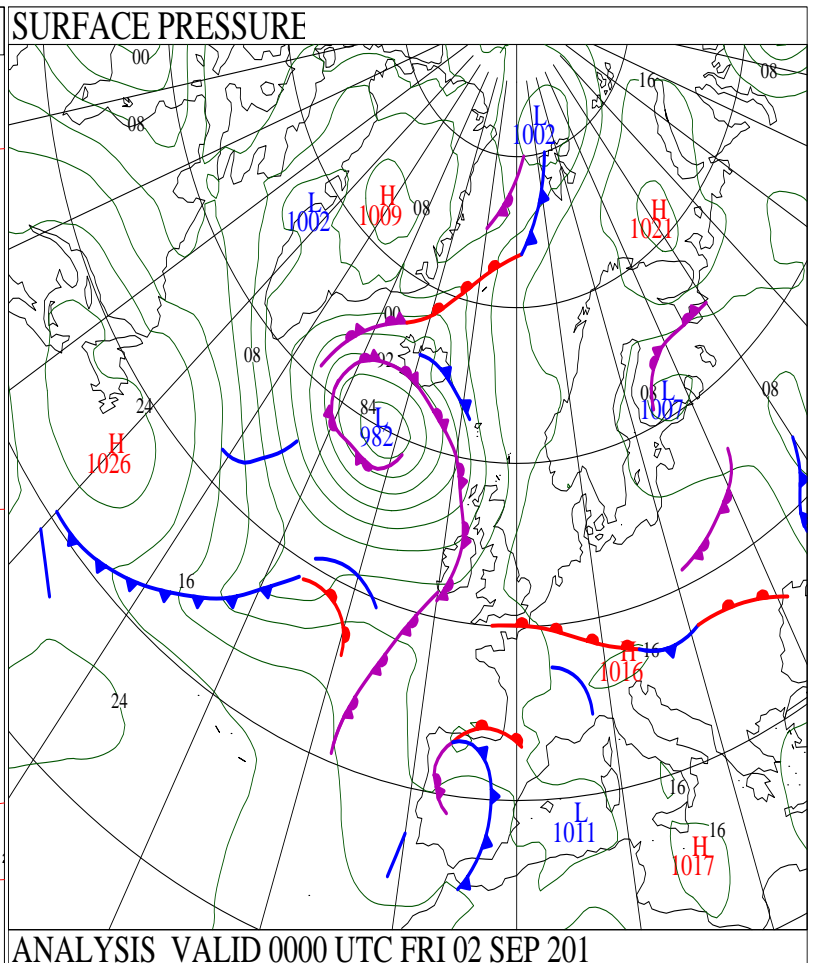
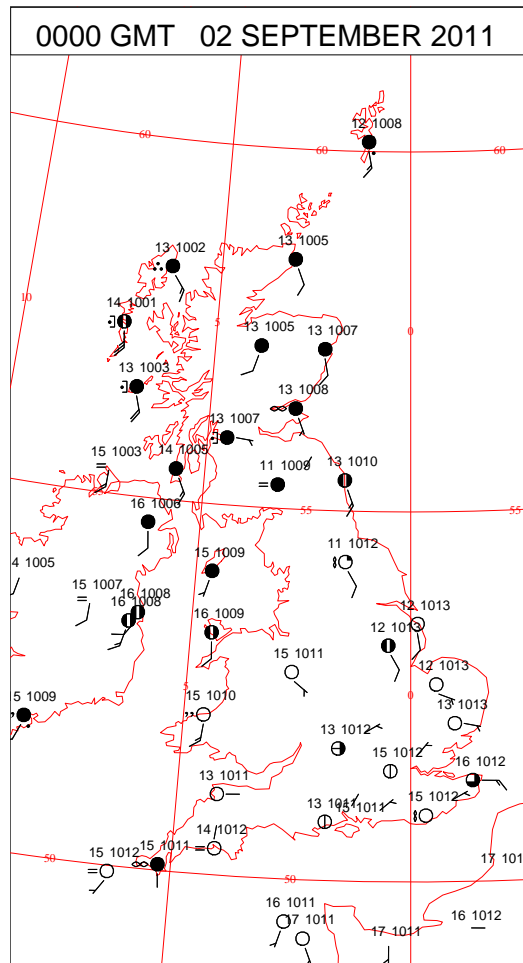
0600 GMT 01 SEPTEMBER 2011	SIG WEATHER	1200 GMT 01 SEPTEMBER 2011	SIG WEATHER	<p><b>Summary of UK Weather for Thursday 01 September 2011.</b></p> <p>There was some patchy mist and fog across much of central and southern England at first. It was a cool start across much of southern and central England, as well as Wales, with temperatures here widely into single figures.</p> <p>Through the day, most of England and Wales saw lengthy spells of sunshine, with any cloud breaking up by the afternoon, although patchy fair weather cloud did develop in its place.</p> <p>Further north across Scotland and Northern Ireland, it remained rather cloudy with only limited bright or sunny spells, these mainly confined to southern and eastern Scotland. Most of these areas remained dry, however outbreaks of rain reached the Western Isles by the evening, and later spread to Northern Ireland and western parts of mainland Scotland.</p> <p>Also in these areas a brisk south-westerly wind developed, but elsewhere winds were generally light to moderate east or south-easterly.</p> <p>Temperatures generally became a little above normal through the day, and were rather warm in some places in southern England.</p>
1800 GMT 01 SEPTEMBER 2011	SIG WEATHER	0000 GMT 02 SEPTEMBER 2011	SIG WEATHER	
				<p><b>EXTREMES</b></p> <p><b>Highest Maximum:</b> 23.9 Jersey Airport, Jersey</p> <p><b>Lowest Maximum:</b> 12.4 Lerwick, Shetland</p> <p><b>Lowest Minimum:</b> 3.5 Shobdon Airfield, Hereford &amp; Worcester</p> <p><b>Lowest Grass Minimum:</b> 0.3 Shawbury, Shropshire</p> <p><b>Most Rain:</b> 14.4 Tulloch Bridge, Inverness-Shire</p> <p><b>Most Sun:</b> 12.3 Wittering, Cambridgeshire 12.3 Wattisham, Suffolk</p>

DAILY CLIMATE DATA

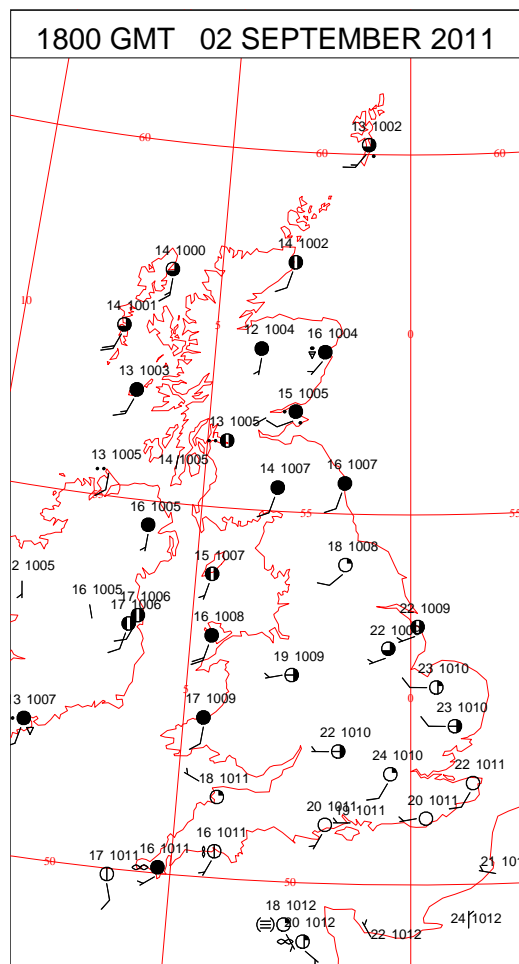
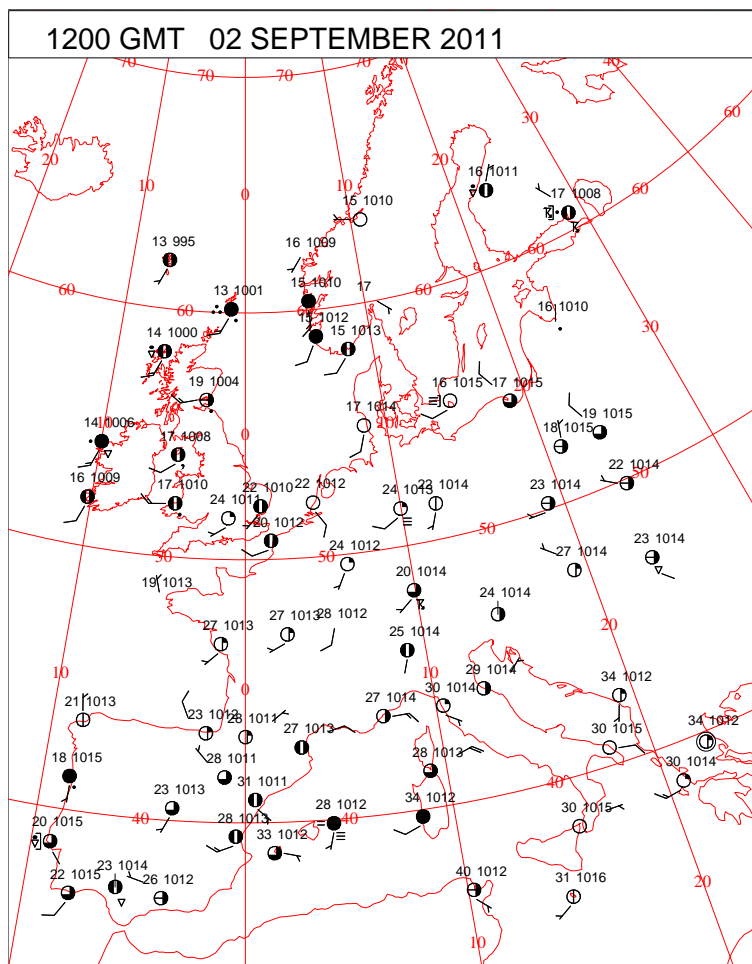
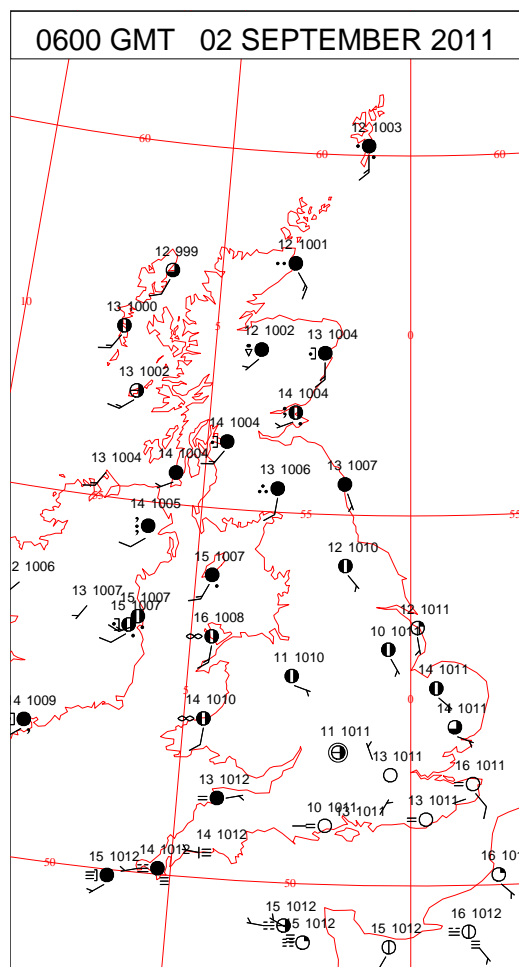
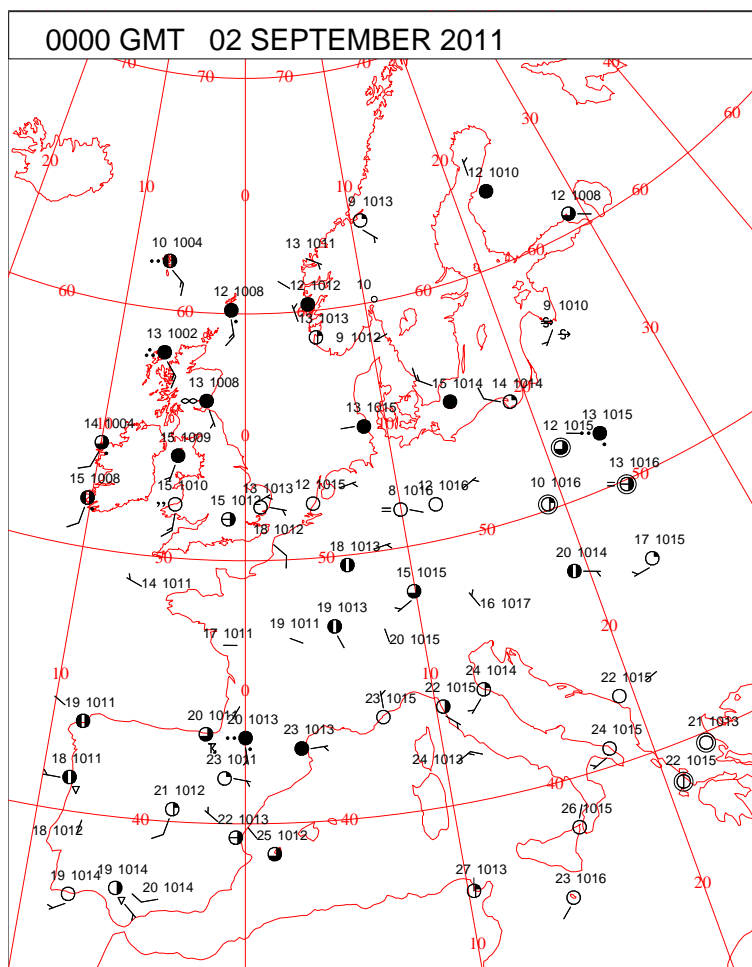




# DAILY WEATHER SUMMARY



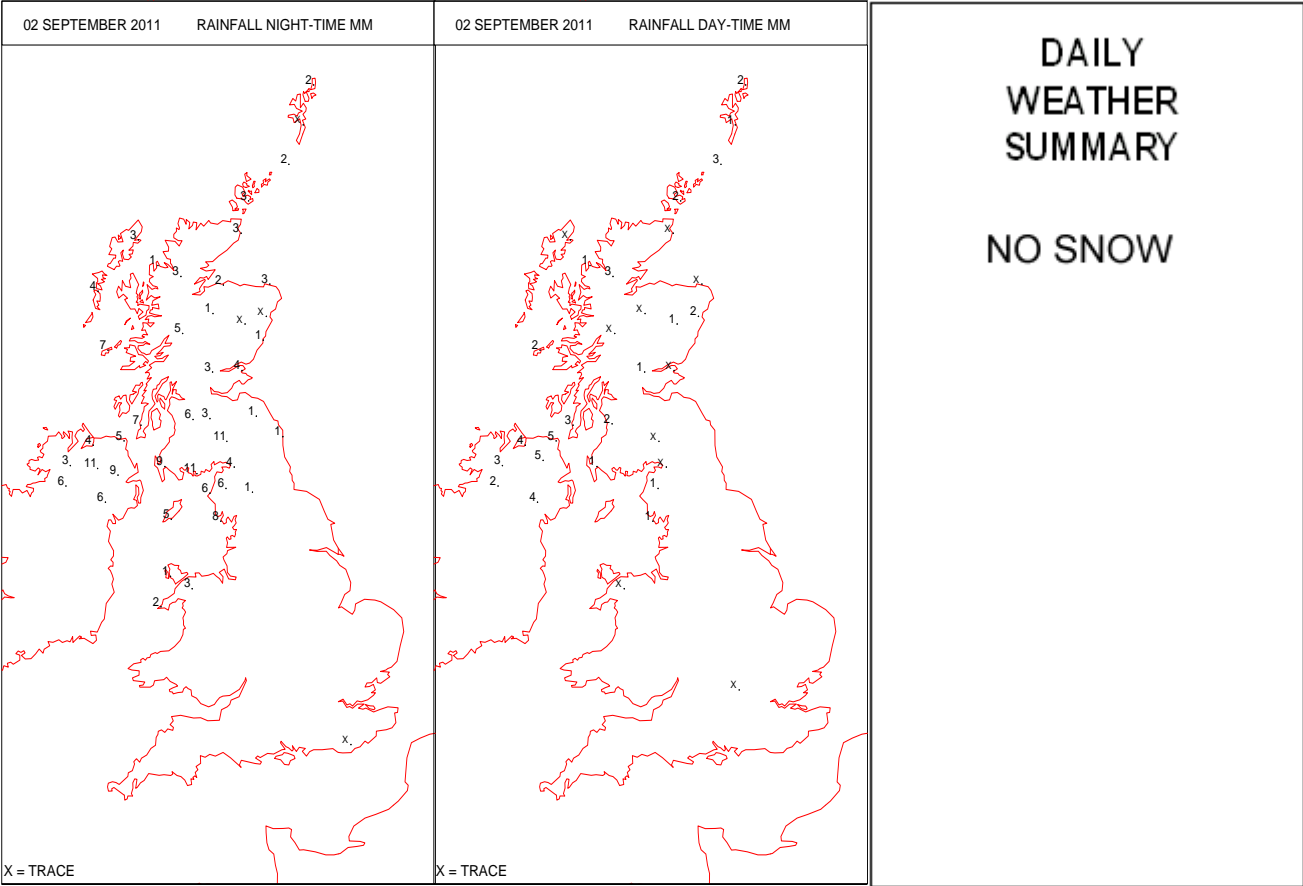
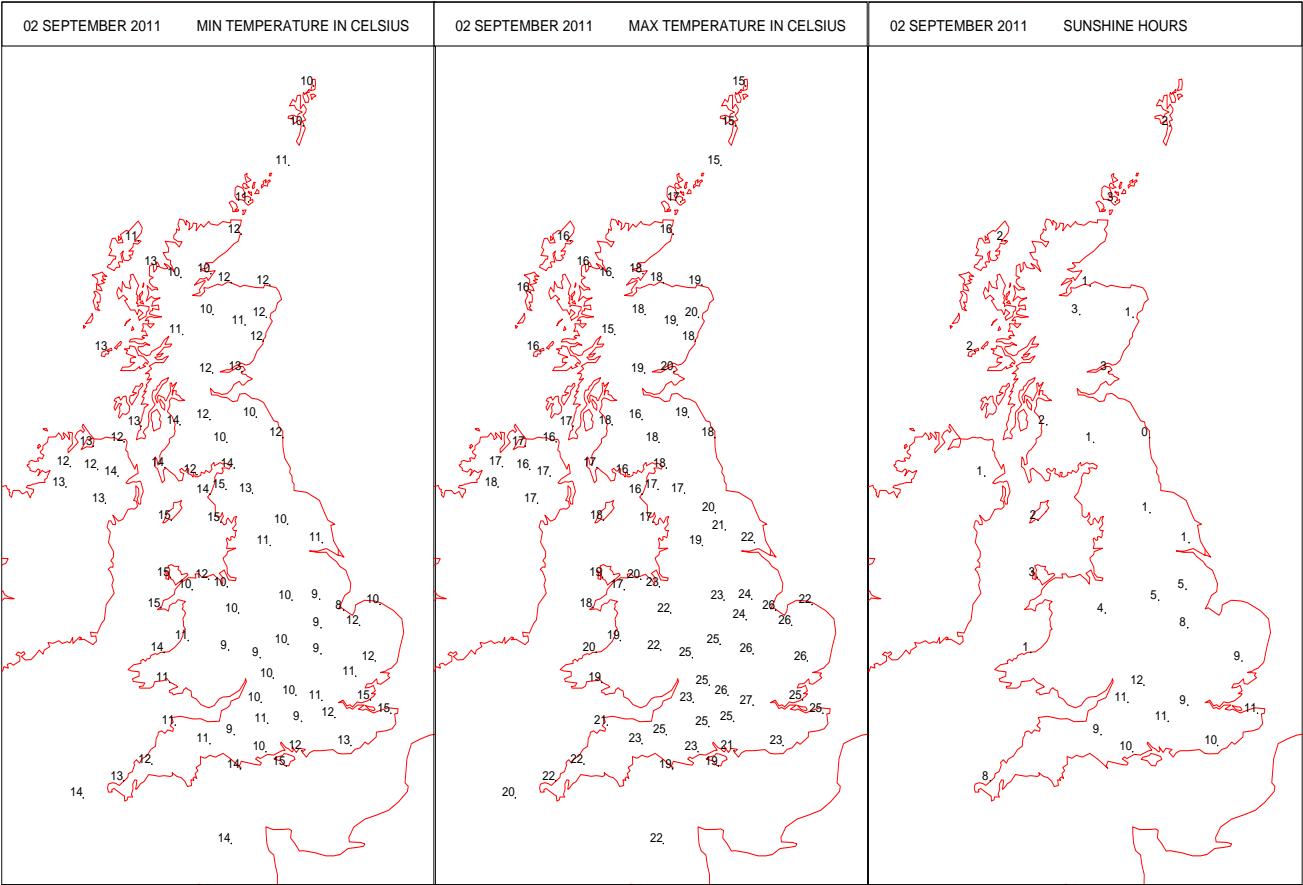
# SURFACE REPORTS



# SIGNIFICANT WEATHER

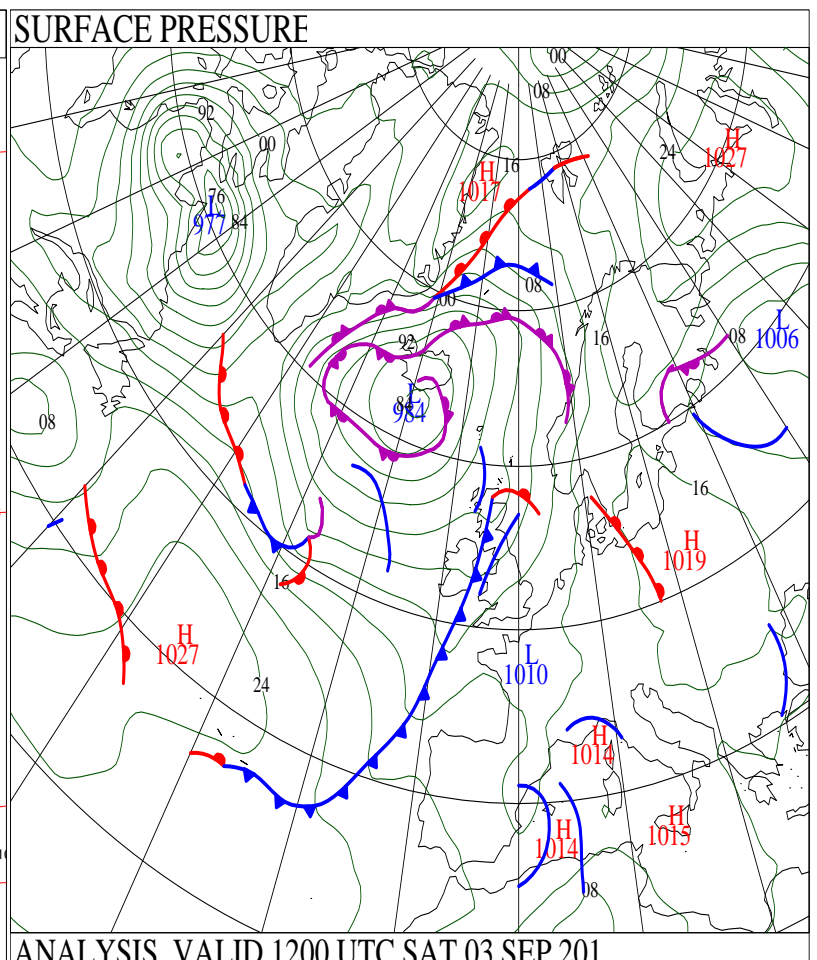
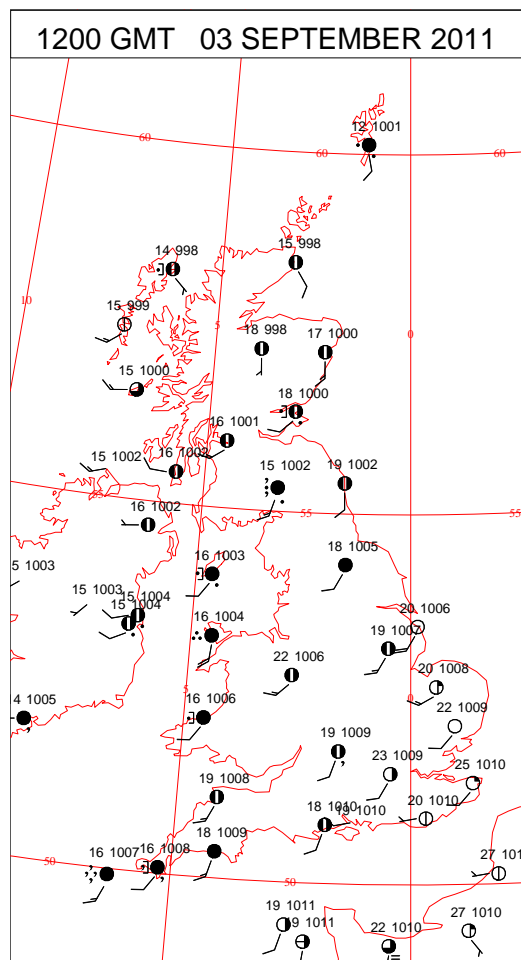
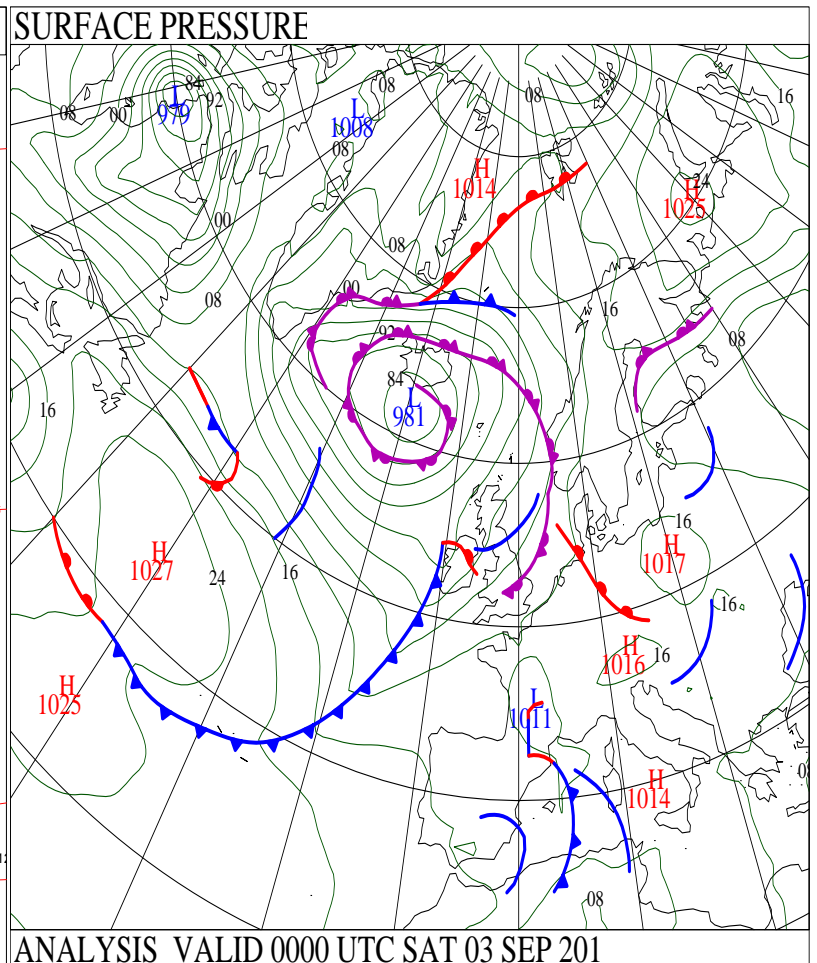
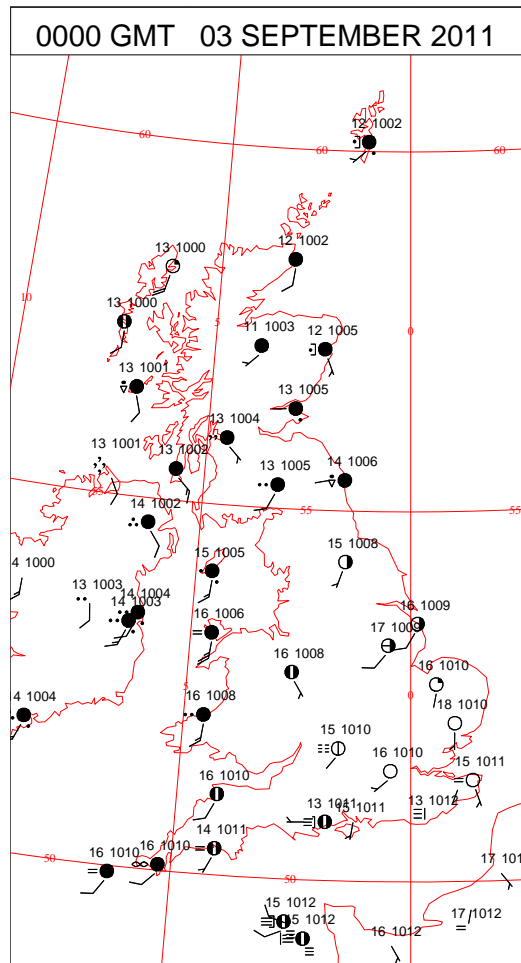
0600 GMT 02 SEPTEMBER 2011	SIG WEATHER	1200 GMT 02 SEPTEMBER 2011	SIG WEATHER	<p><b>Summary of UK Weather for Friday 02 September 2011.</b>  Most of England and Wales had a dry day with good sunny spells, although this sunshine did turn hazy at times.  However there were some mist and fog patches at first, which were slow to clear in places, and in the case of some southern and western coasts, it remained rather dull all day.  Also, during the afternoon, some fair weather cloud developed inland, giving a few light showers across southern England.  For Scotland and Northern Ireland it was a rather cloudy start with a few showers. However, during the afternoon and evening more persistent outbreaks of rain, some of which were heavy, spread across Northern Ireland and later into parts of central and southern Scotland.  Winds were mainly light, although it was rather breezy across western Scotland.  Across much of England and Wales it was a rather warm day, with the highest temperatures recorded across southern England, whereas under the cloud across more northern parts, it was markedly cooler.</p>
1800 GMT 02 SEPTEMBER 2011	SIG WEATHER	0000 GMT 03 SEPTEMBER 2011	SIG WEATHER	<p><b>EXTREMES</b>  <b>Highest Maximum:</b>  27.0 Heathrow, Greater London  <b>Lowest Maximum:</b>  14.5 Lerwick, Shetland  14.5 Fair Isle, Shetland  <b>Lowest Minimum:</b>  8.3 Holbeach No 2, Lincolnshire  <b>Lowest Grass Minimum:</b>  5.9 Lyneham, Wiltshire  5.9 Bedford, Bedfordshire  5.9 South Farnborough, Hampshire  <b>Most Rain:</b>  15.0 Lough Fea, Londonderry  <b>Most Sun:</b>  11.5 Brize Norton, Oxfordshire</p>

DAILY CLIMATE DATA



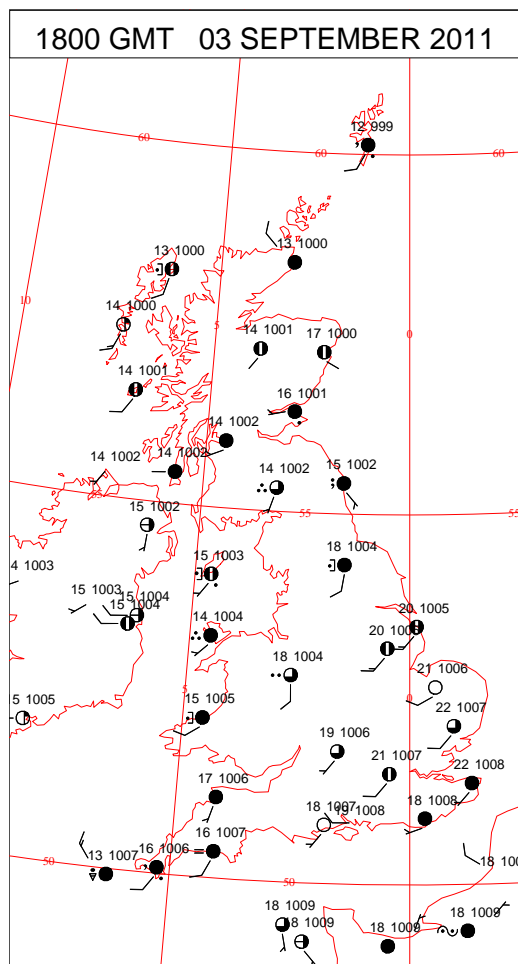
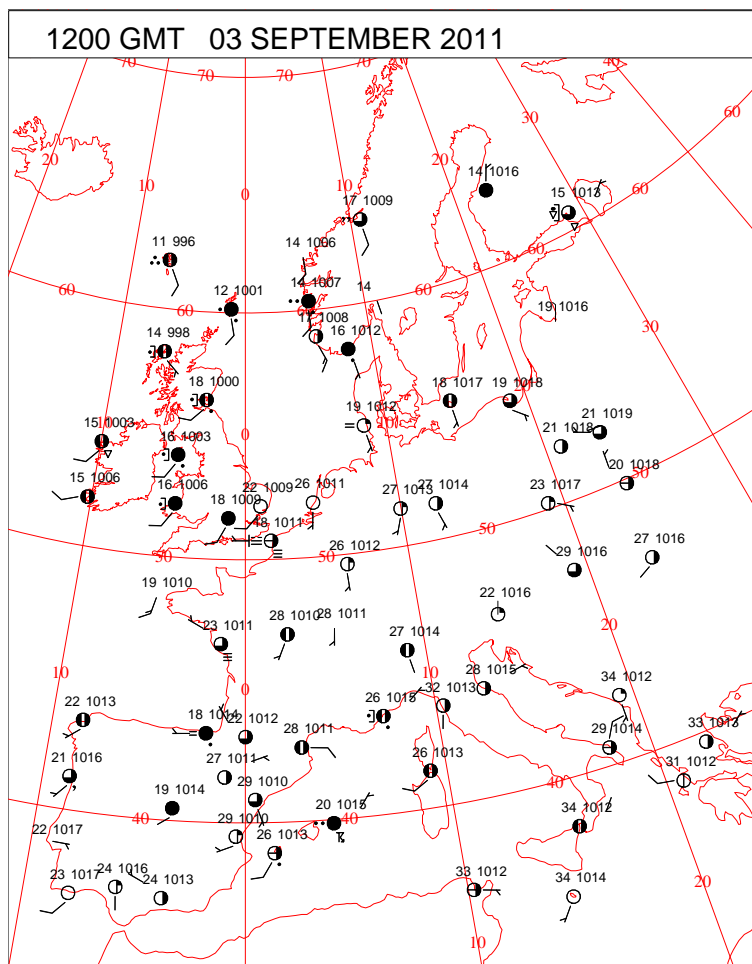
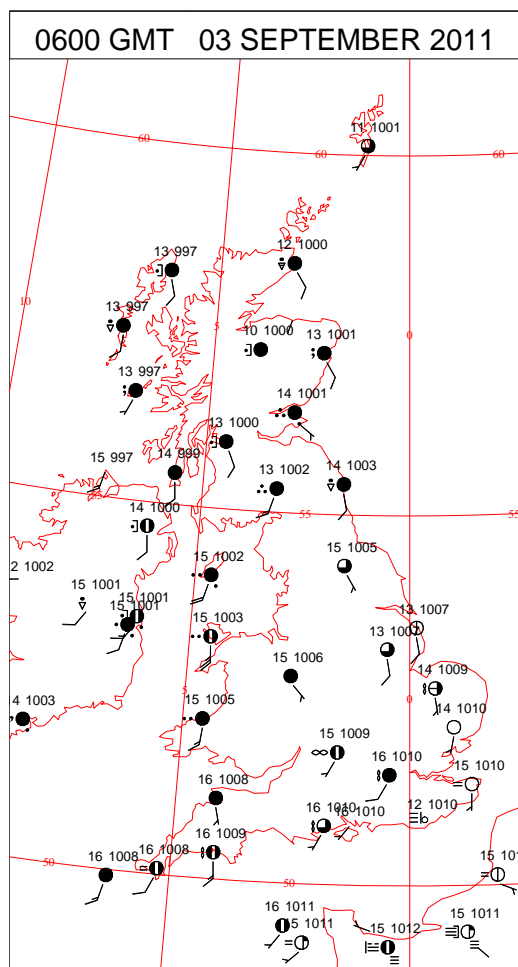
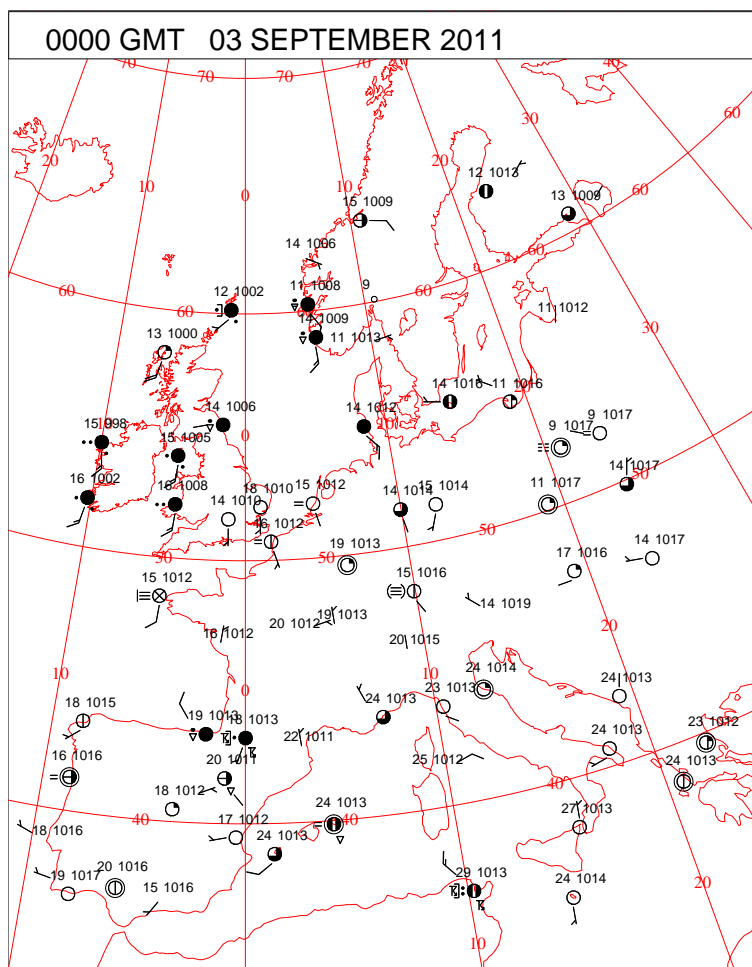


# DAILY WEATHER SUMMARY





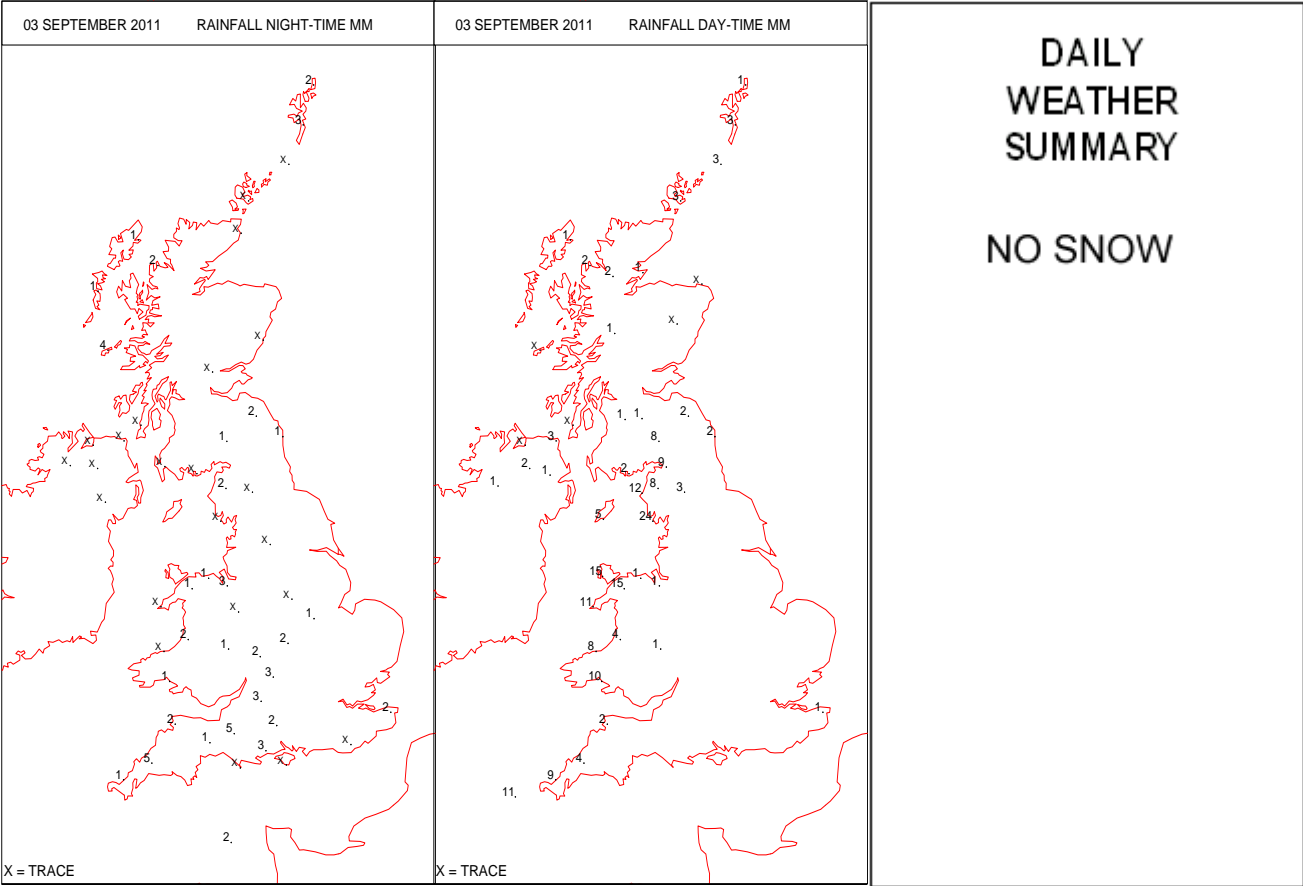
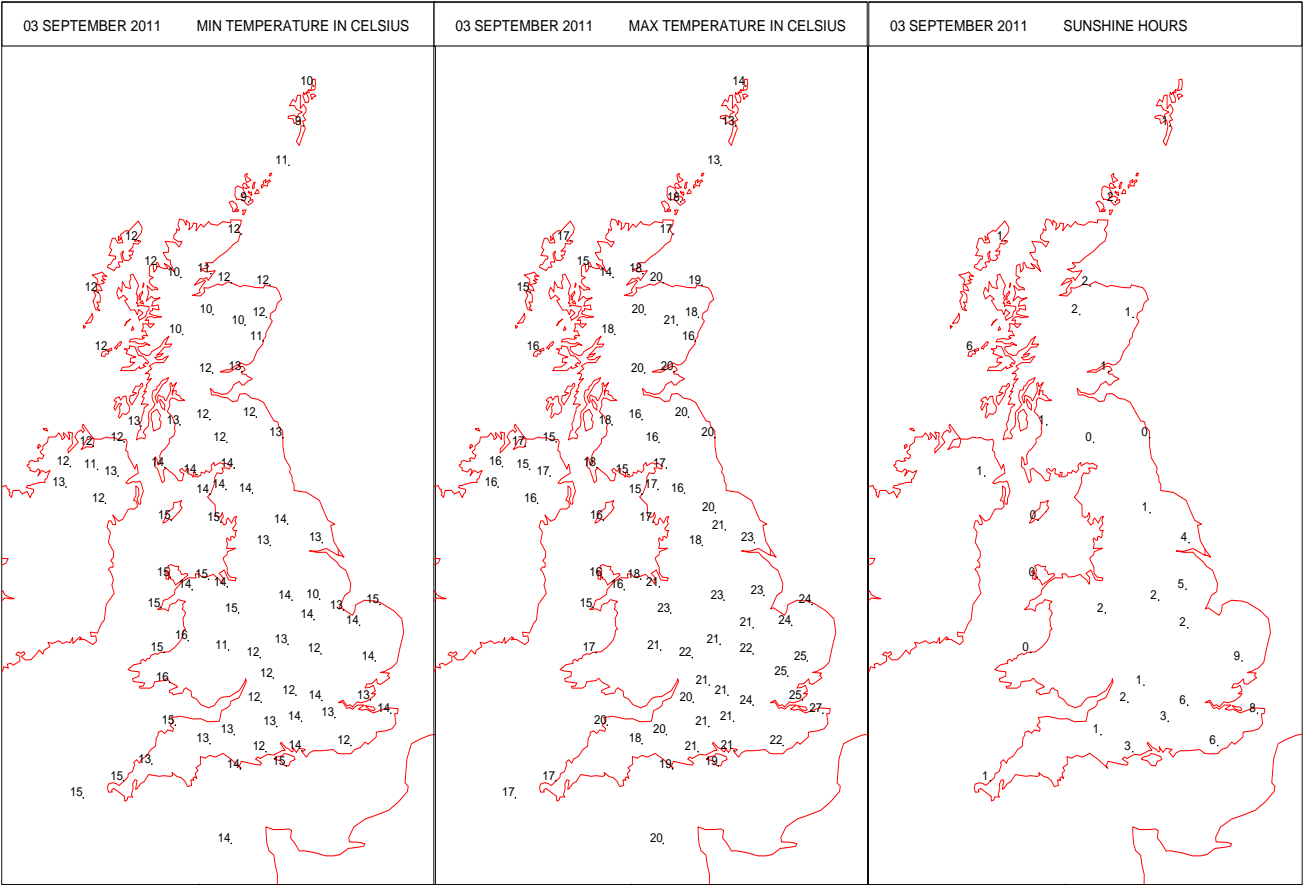
# SURFACE REPORTS



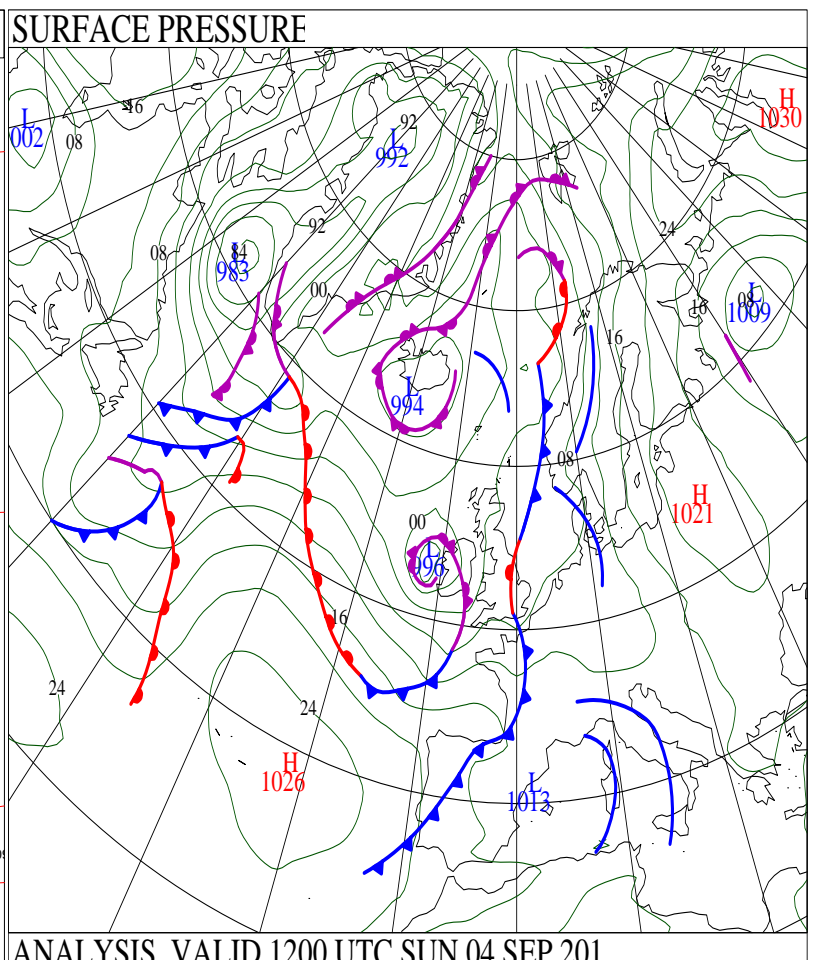
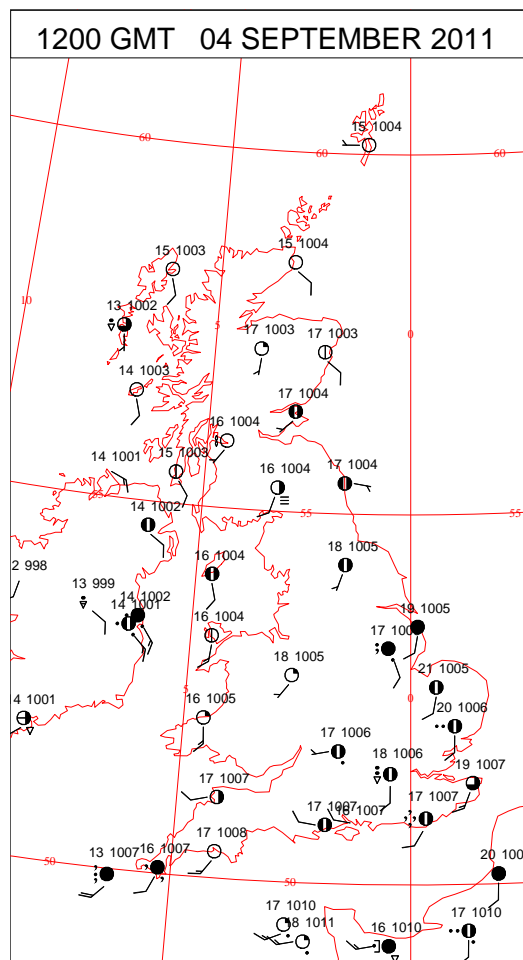
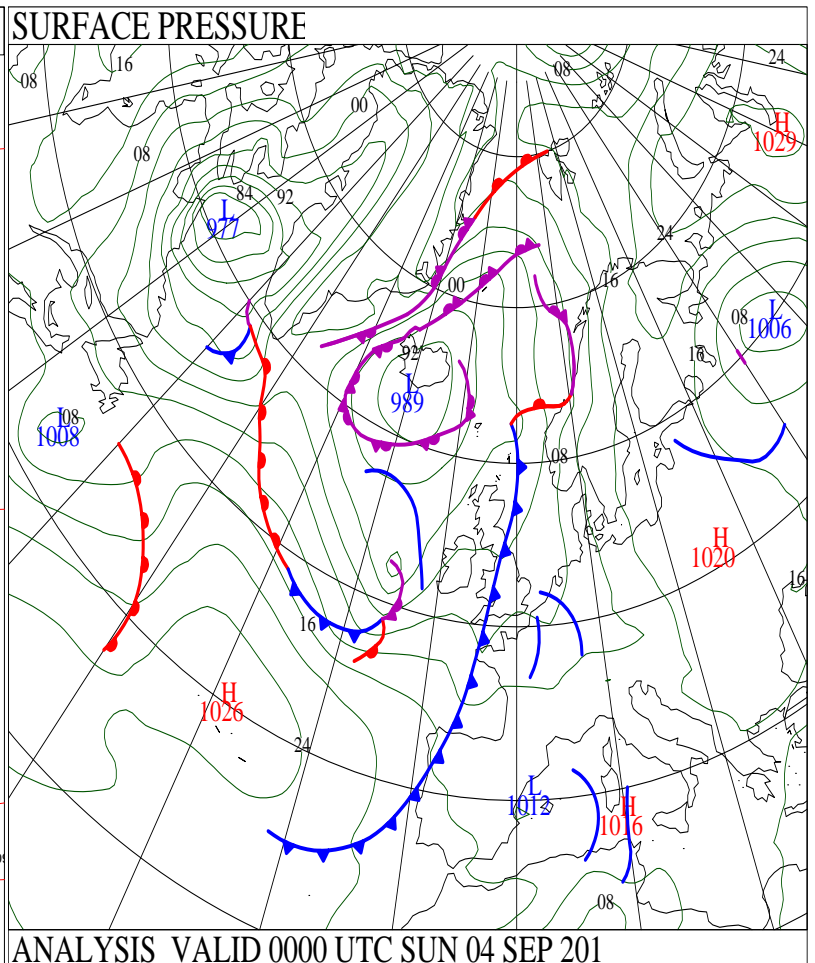
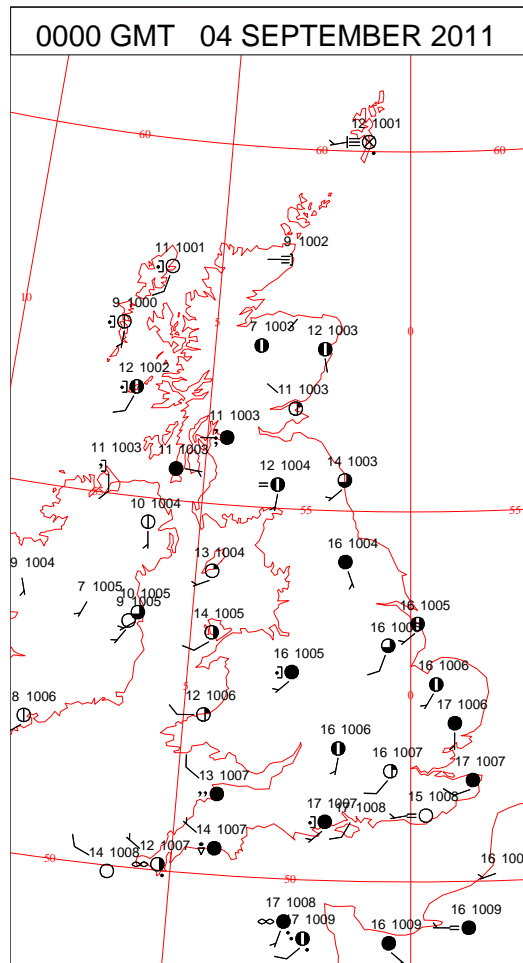
# SIGNIFICANT WEATHER

0600 GMT 03 SEPTEMBER 2011	SIG WEATHER	1200 GMT 03 SEPTEMBER 2011	SIG WEATHER	<p><b>Summary of UK Weather for Saturday 03 September 2011.</b></p> <p>It was a dull, grey and misty start across large parts of England and Wales, with low cloud and occasional drizzle, especially on south-west facing coasts and hills, most of which were also shrouded in mist or fog.</p> <p>During the morning it generally brightened up, with the most sunshine across eastern England.</p> <p>However, a band of rain across northern England as well as northern and western Wales edged slowly south-east, reaching parts of central southern England shortly before midnight.</p> <p>Also, a band of thundery rain just edged into the far south-east of England during the evening.</p> <p>Across Scotland and Northern Ireland, it was a rather cloudy start with outbreaks of rain in places, these heavy across Caithness and Sutherland.</p> <p>However, it did brighten up from the north-west, with sunshine developing in places, although there were also a few showers.</p> <p>Highest temperatures were recorded in south-east England.</p>
1800 GMT 03 SEPTEMBER 2011	SIG WEATHER	0000 GMT 04 SEPTEMBER 2011	SIG WEATHER	<p><b>EXTREMES</b></p> <p><b>Highest Maximum:</b> 26.7 Manston, Kent</p> <p><b>Lowest Maximum:</b> 13.3 Lerwick, Shetland 13.3 Fair Isle, Shetland</p> <p><b>Lowest Minimum:</b> 9.0 Kirkwall, Orkney</p> <p><b>Lowest Grass Minimum:</b> 6.4 Lerwick, Shetland</p> <p><b>Most Rain:</b> 24.4 Walney Island, Cumbria</p> <p><b>Most Sun:</b> 8.7 Wattisham, Suffolk</p>

DAILY CLIMATE DATA

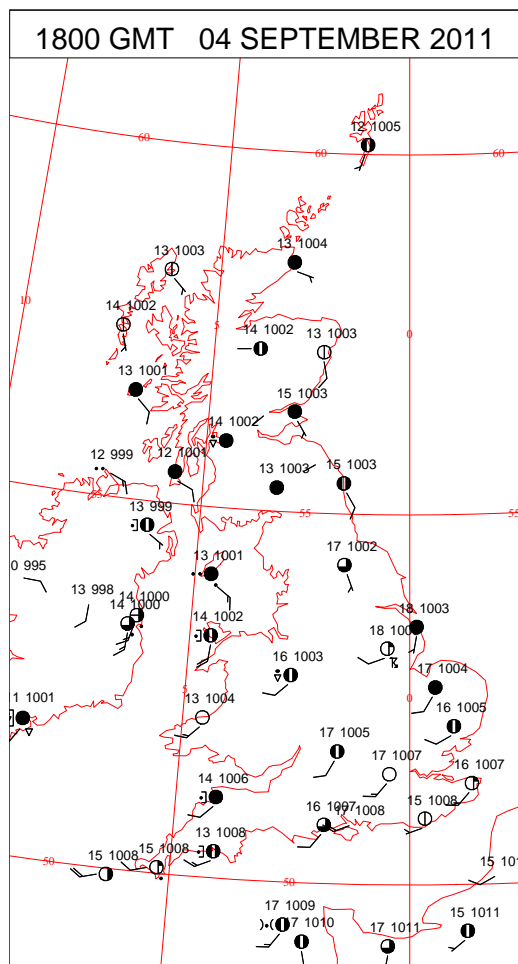
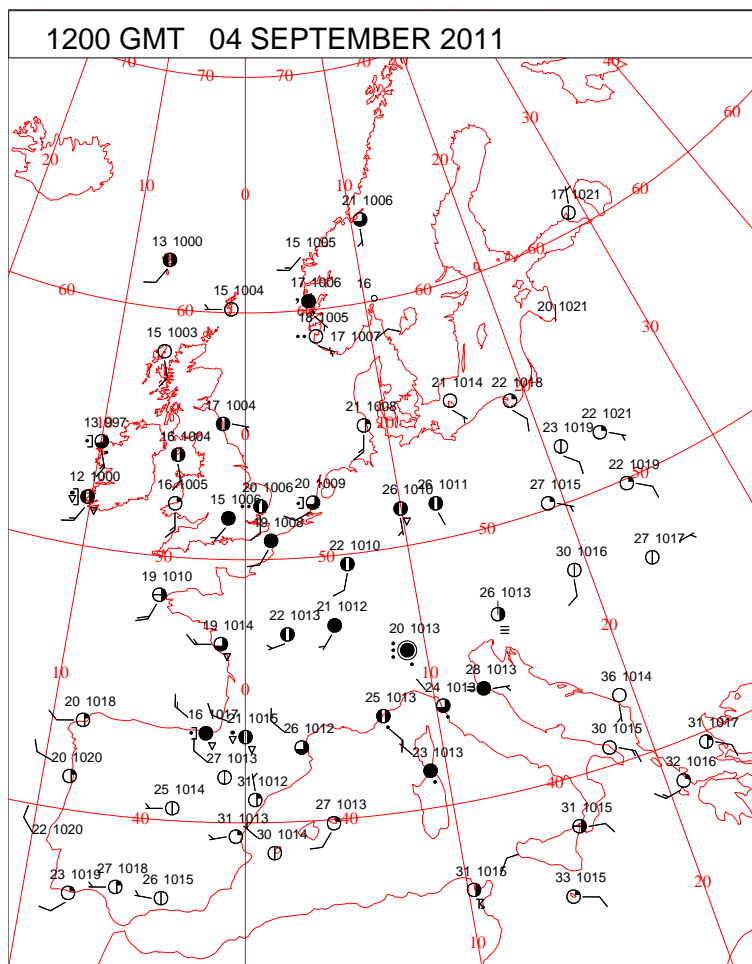
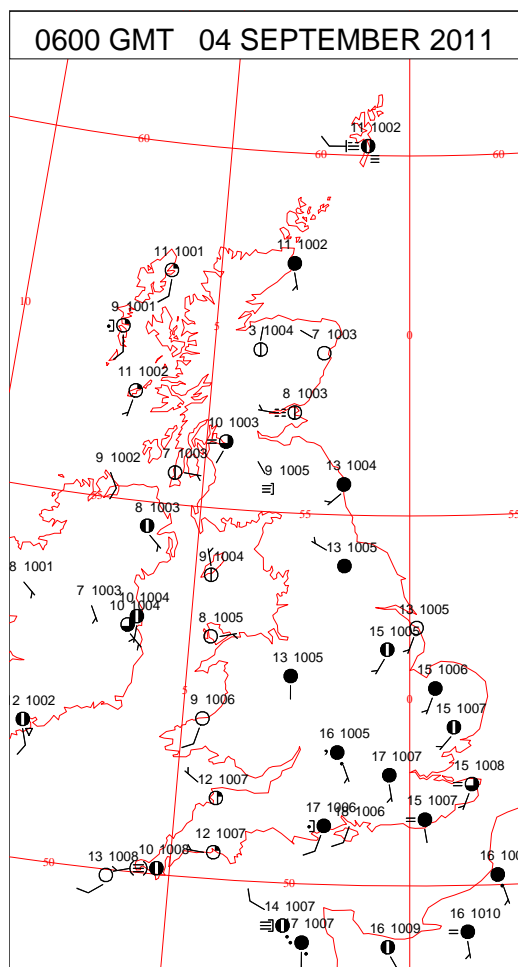
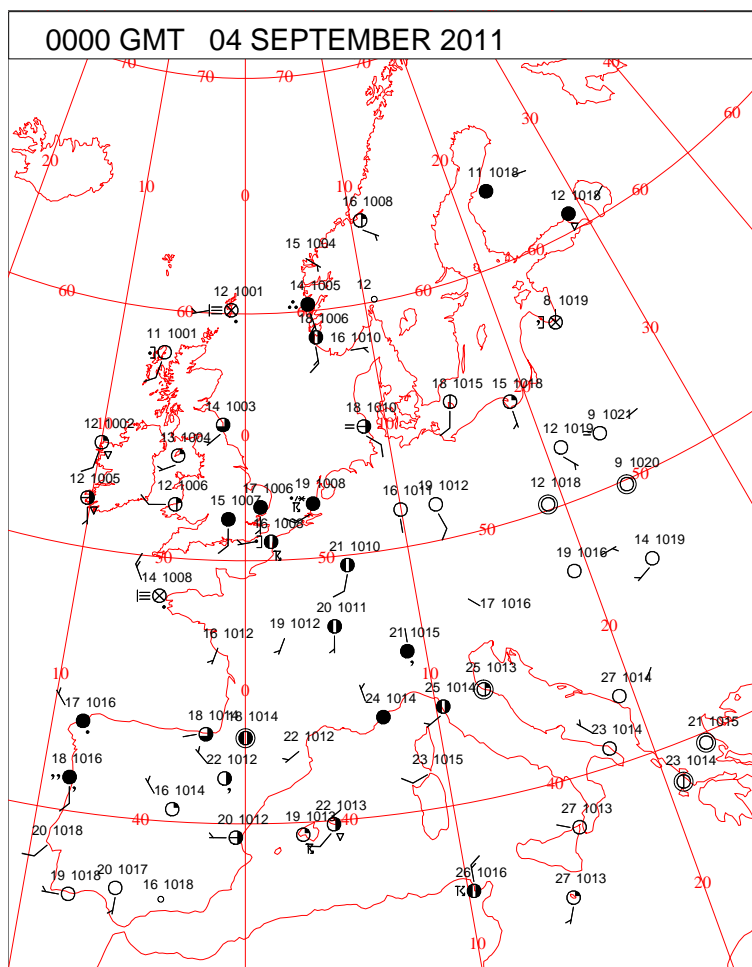


# DAILY WEATHER SUMMARY



Sunday 4 September 2011

## SURFACE REPORTS

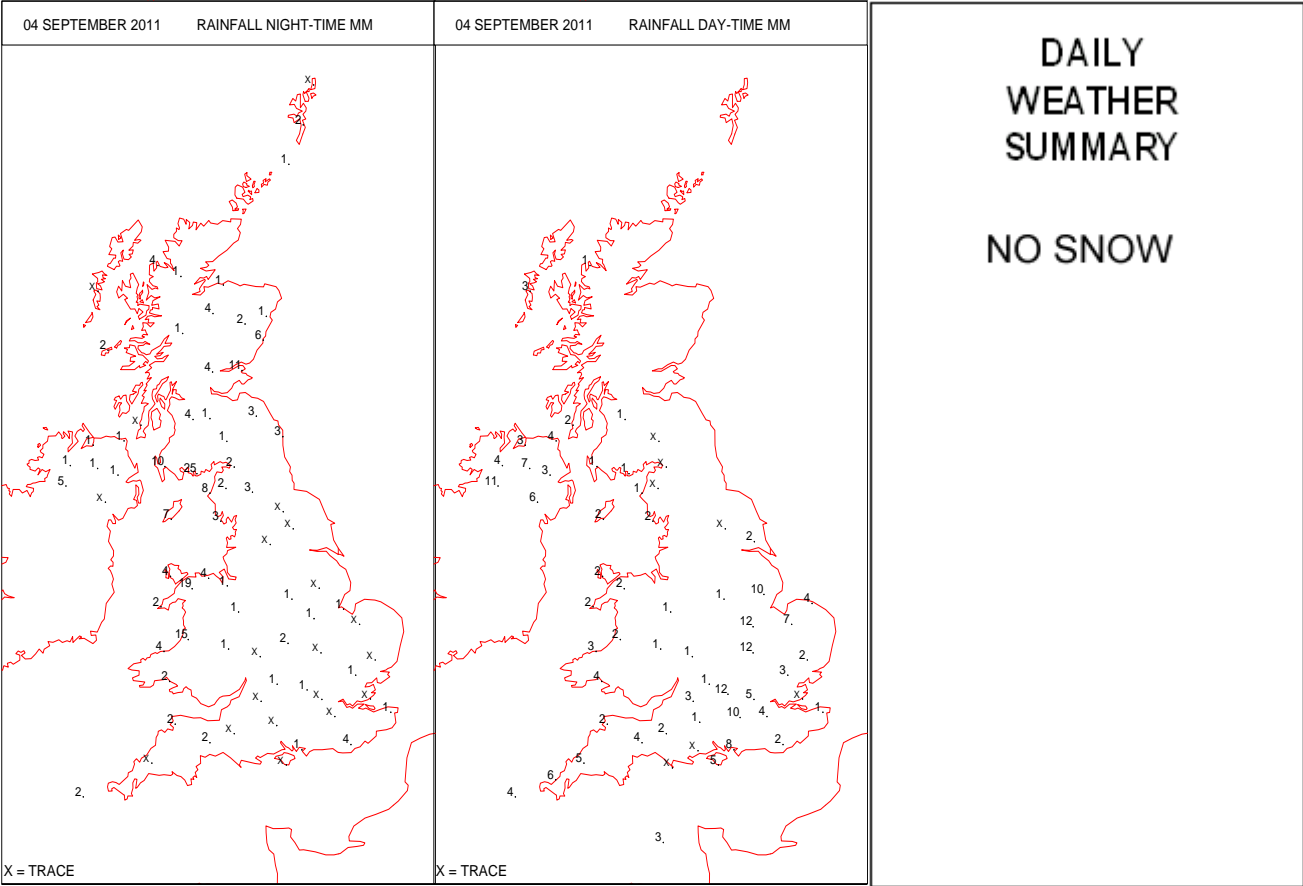
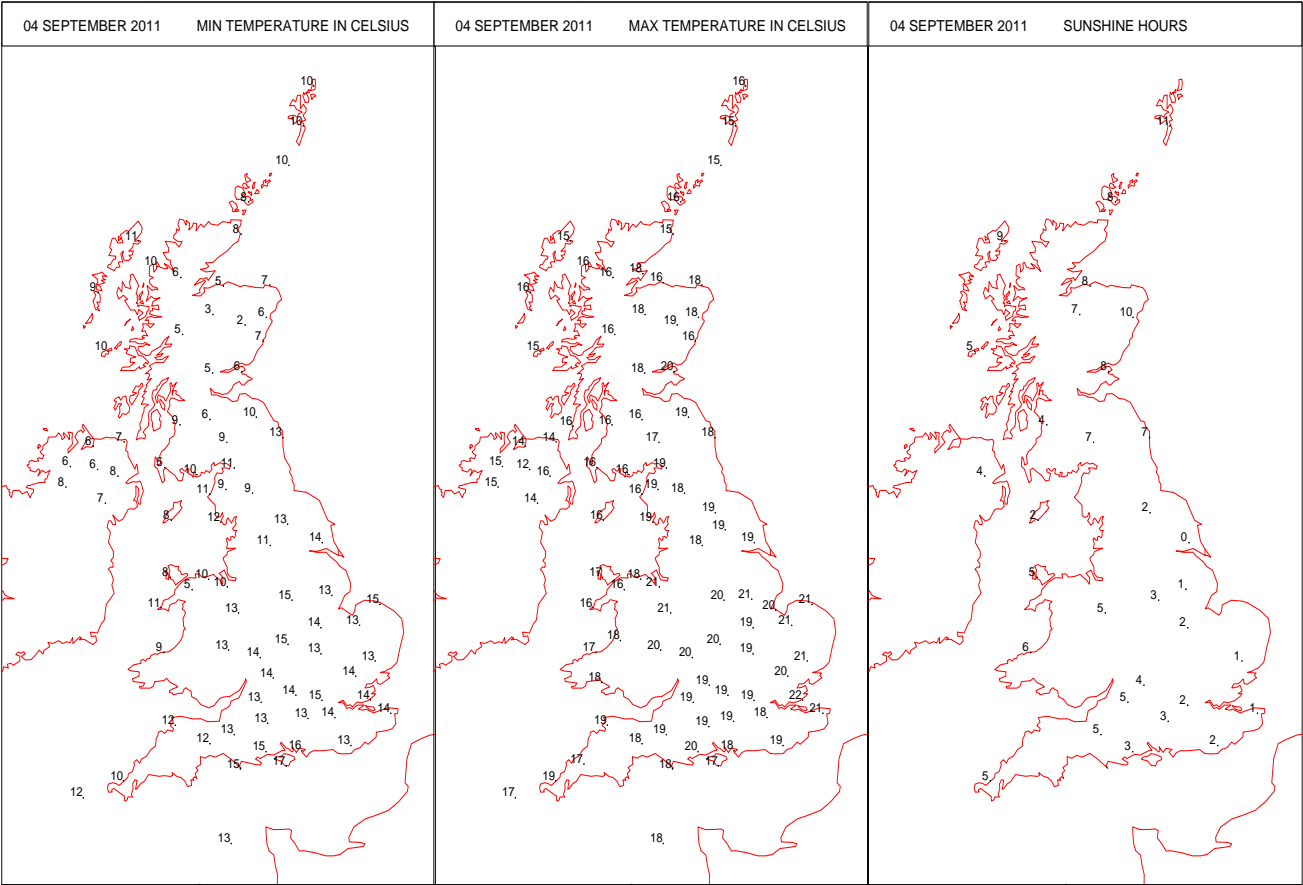




# SIGNIFICANT WEATHER

0600 GMT 04 SEPTEMBER 2011	SIG WEATHER	1200 GMT 04 SEPTEMBER 2011	SIG WEATHER	<p><b>Summary of UK Weather for Sunday 04 September 2011.</b></p> <p>Many parts of central, southern and eastern England and Wales started mostly cloudy with occasional rain, this mainly from central southern England, through the Midlands, to Yorkshire and the Humber.</p> <p>Further west and north, over south-west England, Wales, north-west England and much of Scotland and Northern Ireland, the day started bright with some sunny spells and a few mist or fog patches in valleys.</p> <p>The brighter skies gradually extended east through the morning, with many places seeing some sunshine for a time.</p> <p>The rain further east spread eastwards and northwards into south-east England and East Anglia, becoming locally heavy during the afternoon.</p> <p>Following the brighter period, a narrow band of quite heavy rain and increasingly strong south or south-westerly winds followed into Northern Ireland, Wales and south-west England during the late afternoon. This band of rain continued northwards and eastwards through the evening, with clearer skies and heavy showers following by dusk into the far west, together with occasional gales on some coasts.</p>
1800 GMT 04 SEPTEMBER 2011	SIG WEATHER	0000 GMT 05 SEPTEMBER 2011	SIG WEATHER	<p><b>EXTREMES</b></p> <p><b>Highest Maximum:</b> 21.5 Shoeburyness, Essex</p> <p><b>Lowest Maximum:</b> 11.9 Lough Fea, Londonderry</p> <p><b>Lowest Minimum:</b> 1.7 Aboyne No 2, Aberdeenshire</p> <p><b>Lowest Grass Minimum:</b> -1.4 Aboyne No 2, Aberdeenshire</p> <p><b>Most Rain:</b> 26.4 Dundrennan, Kirkcudbrightshire</p> <p><b>Most Sun:</b> 10.9 Lerwick, Shetland</p>

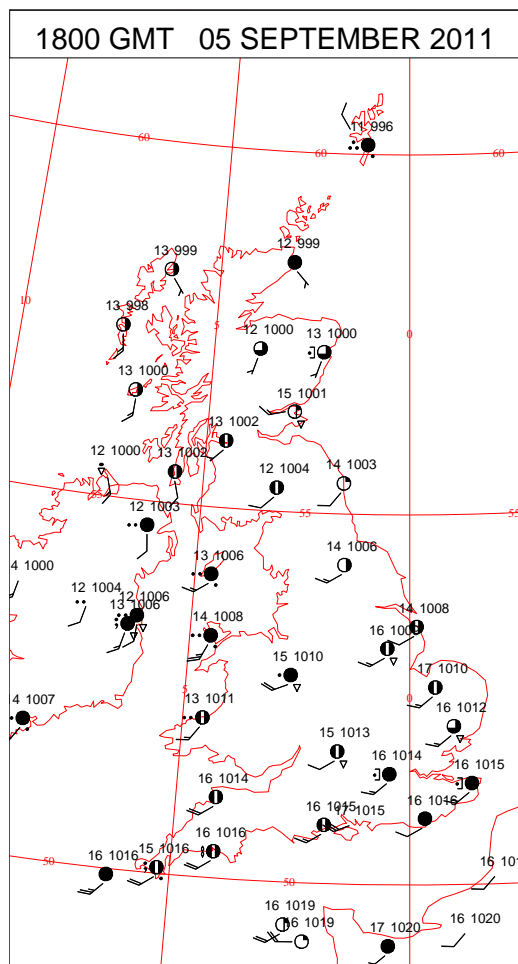
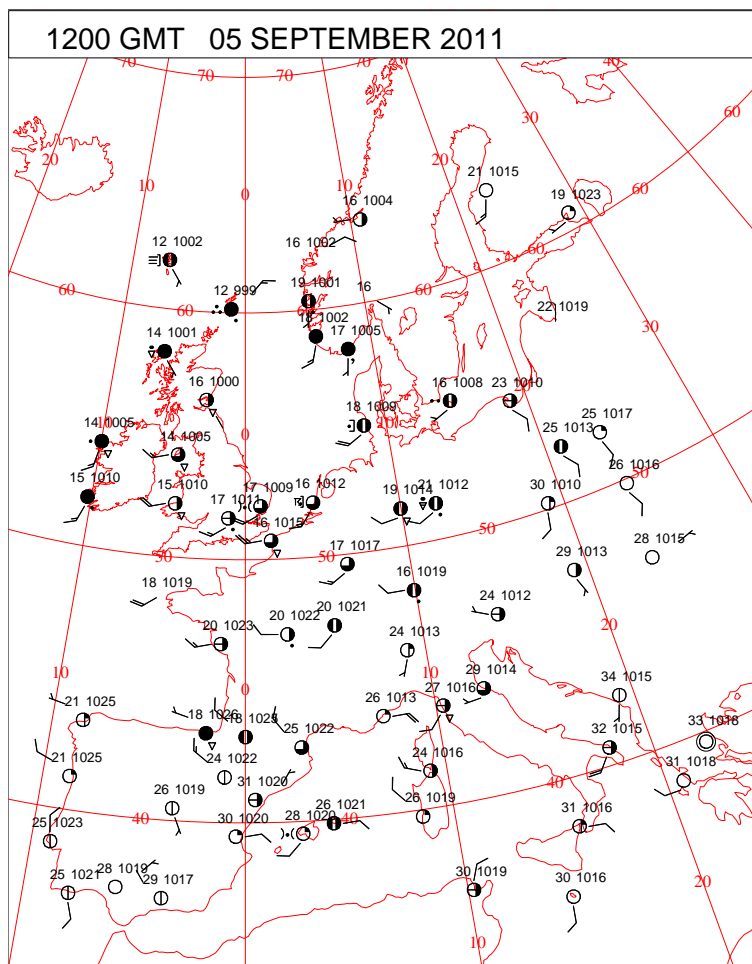
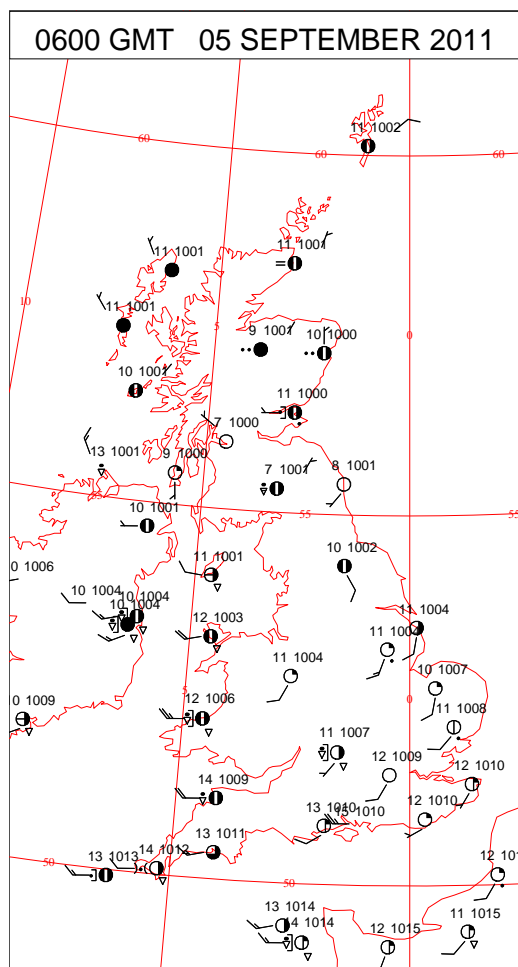
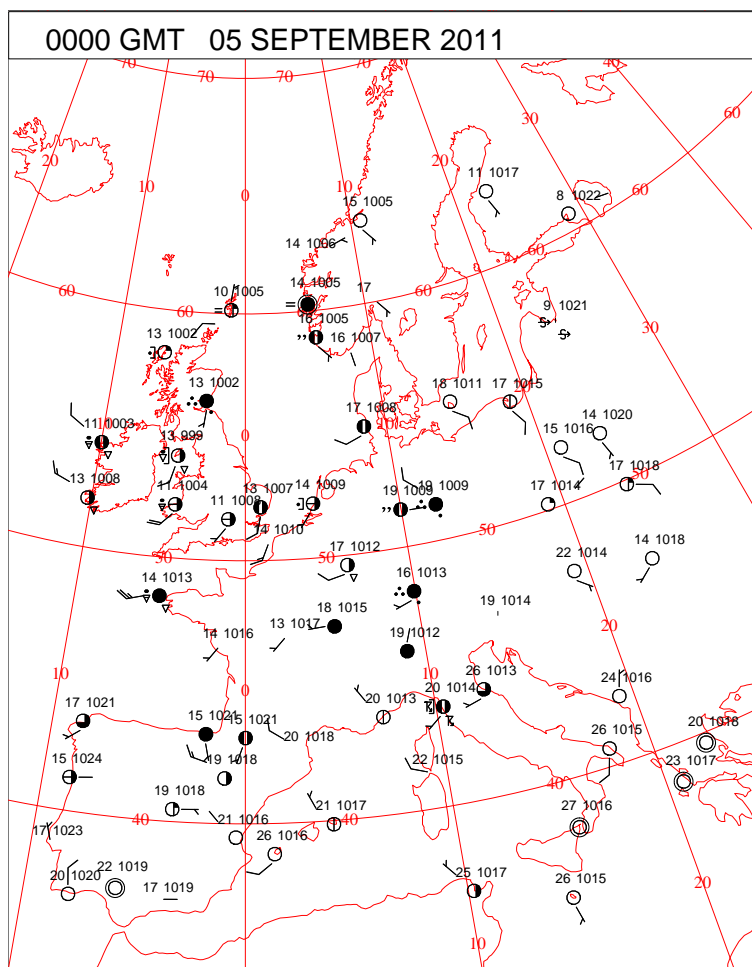
DAILY CLIMATE DATA



Crown Copyright 2011, All Rights Reserved

Monday 5 September 2011

## SURFACE REPORTS

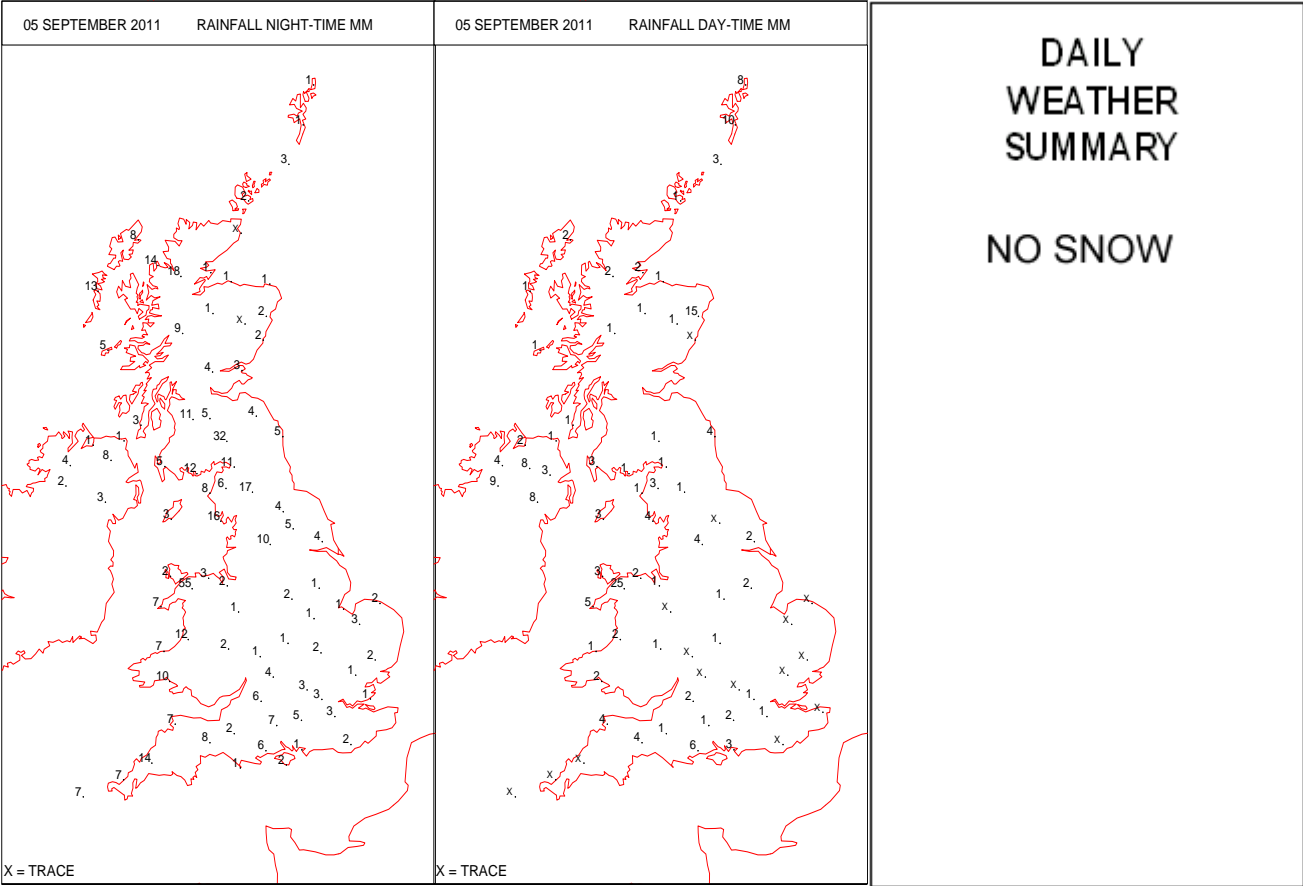
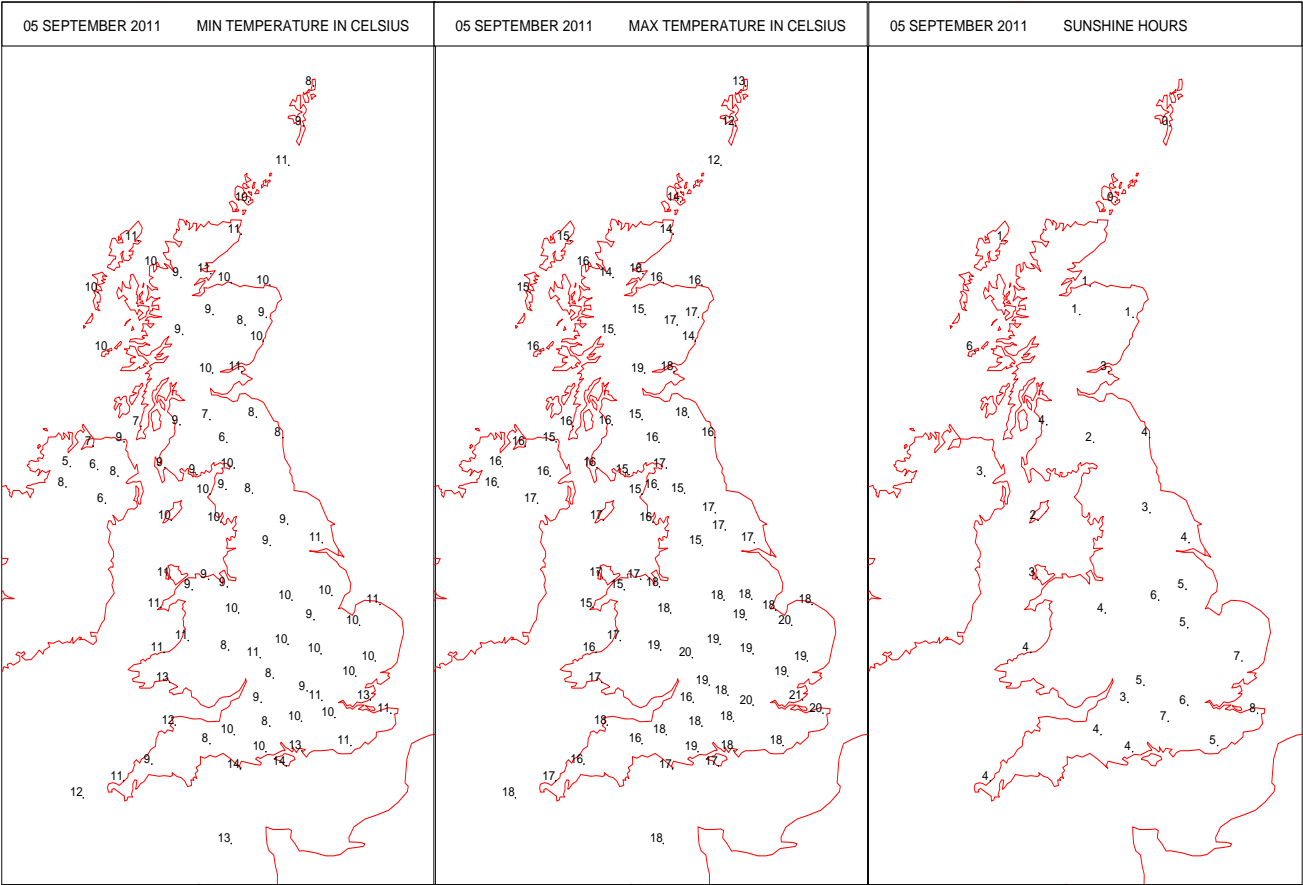


# SIGNIFICANT WEATHER

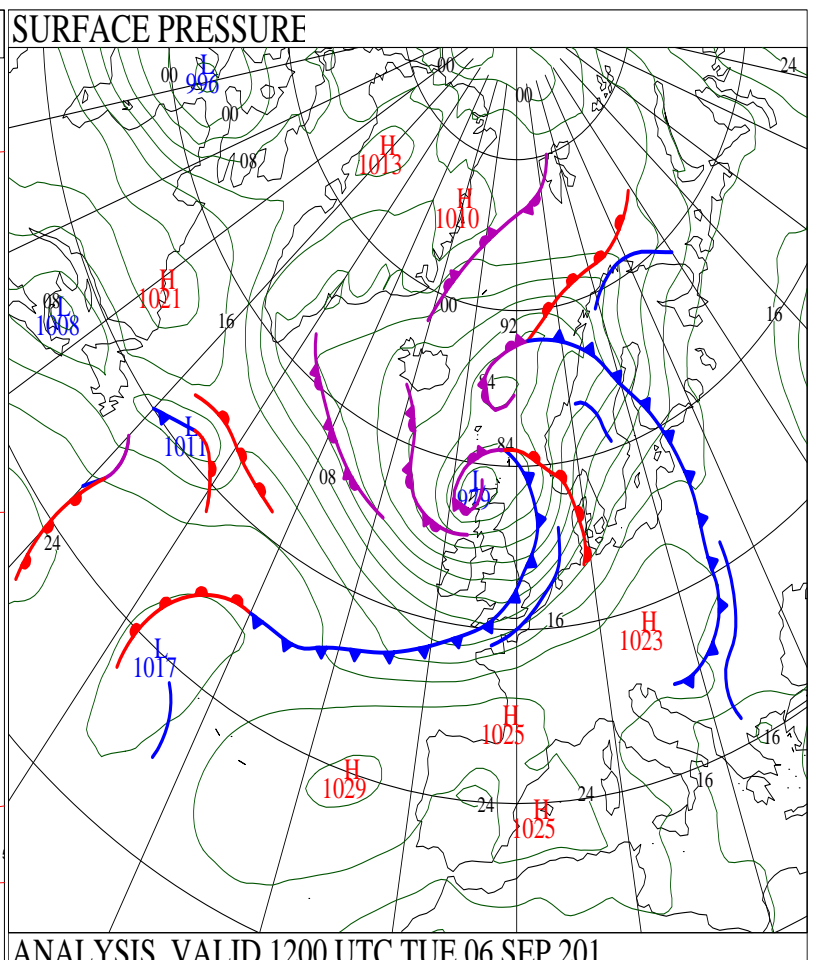
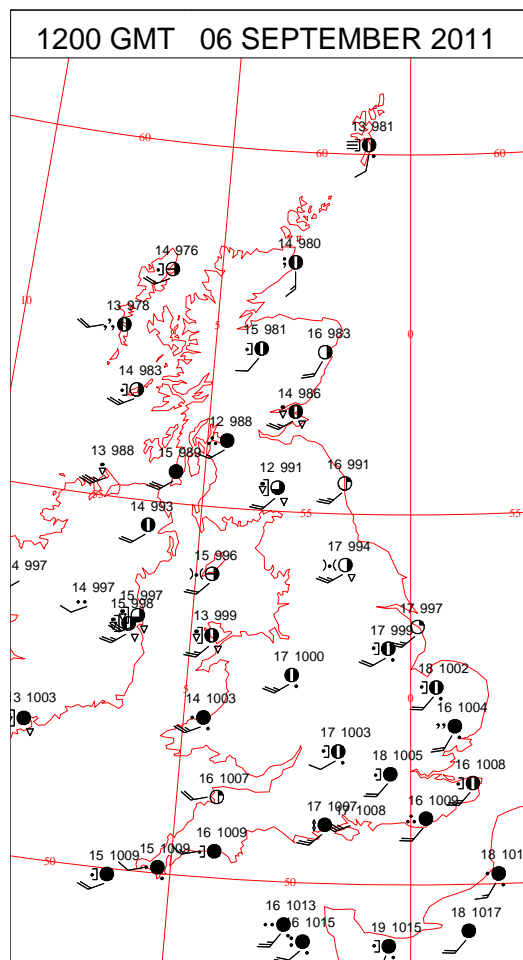
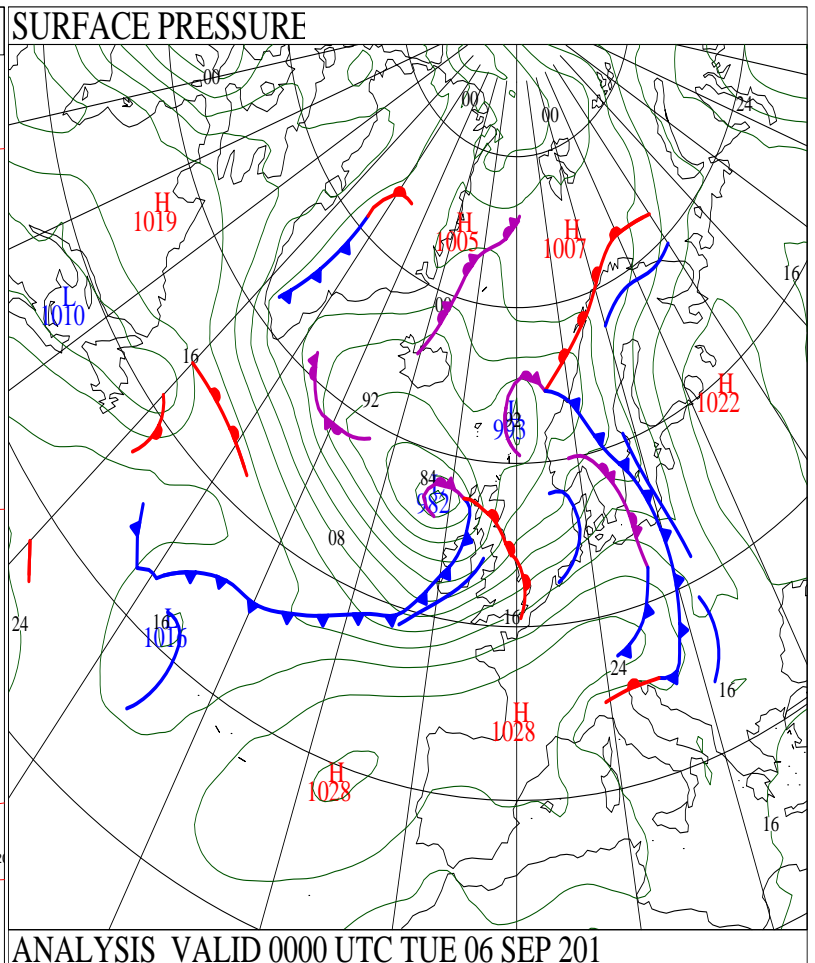
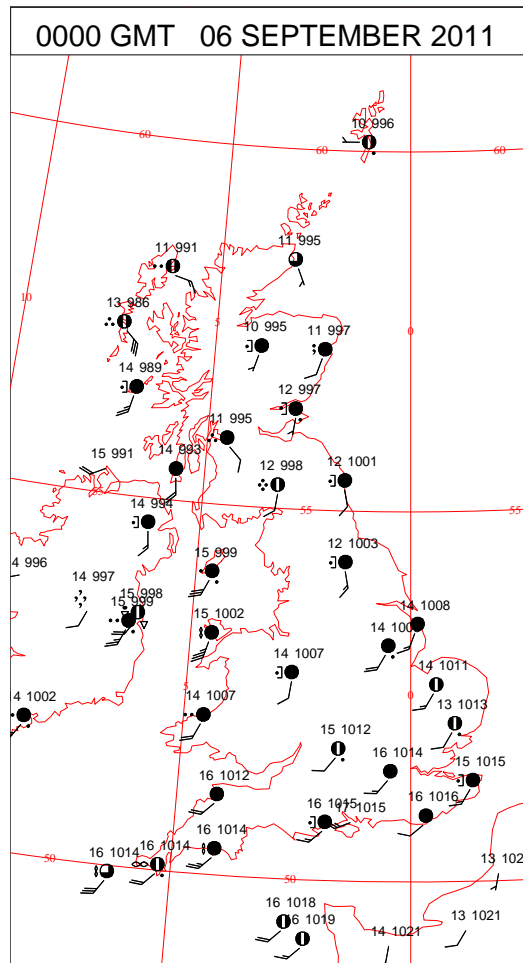
0600 GMT 05 SEPTEMBER 2011	SIG WEATHER	1200 GMT 05 SEPTEMBER 2011	SIG WEATHER	<p><b>Summary of UK Weather for Monday 05 September 2011.</b> It was a rather breezy and unsettled day across much of the U.K.</p> <p>There were, however, some sunny spells in many places at first, especially in the south and east, but showers in the north and west spread right across the country. Many areas had some sharp and blustery showers at some point during the day. The showers were generally heaviest across north-east England, where some thunderstorms developed.</p> <p>During the afternoon, cloud rapidly spread from the west with rain reaching Wales and Northern Ireland by dusk, turning heavy and persistent over the hills.</p> <p>Outbreaks of rain continued north and east through the evening, reaching north-west England and western Scotland by midnight.</p> <p>The west to south-westerly wind continued to strengthen with gales around some southern English coasts.</p> <p>It was a rather cool day in most places, with south-east England seeing the highest temperatures.</p>
1800 GMT 05 SEPTEMBER 2011	SIG WEATHER	0000 GMT 06 SEPTEMBER 2011	SIG WEATHER	
				<p><b>EXTREMES</b></p> <p><b>Highest Maximum:</b> 20.6 Shoeburyness, Essex</p> <p><b>Lowest Maximum:</b> 12.1 Lerwick, Shetland</p> <p><b>Lowest Minimum:</b> 4.6 Castlederg, Tyrone</p> <p><b>Lowest Grass Minimum:</b> 1.1 Lough Fea, Londonderry</p> <p><b>Most Rain:</b> 79.6 Capel Curig No 3, Gwynedd</p> <p><b>Most Sun:</b> 10.3 Guernsey Airport, Guernsey</p>



DAILY CLIMATE DATA

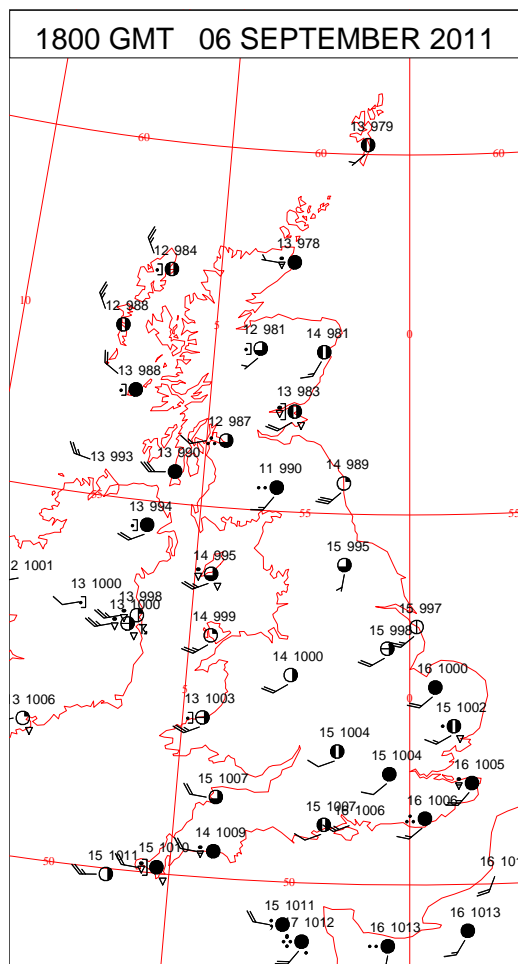
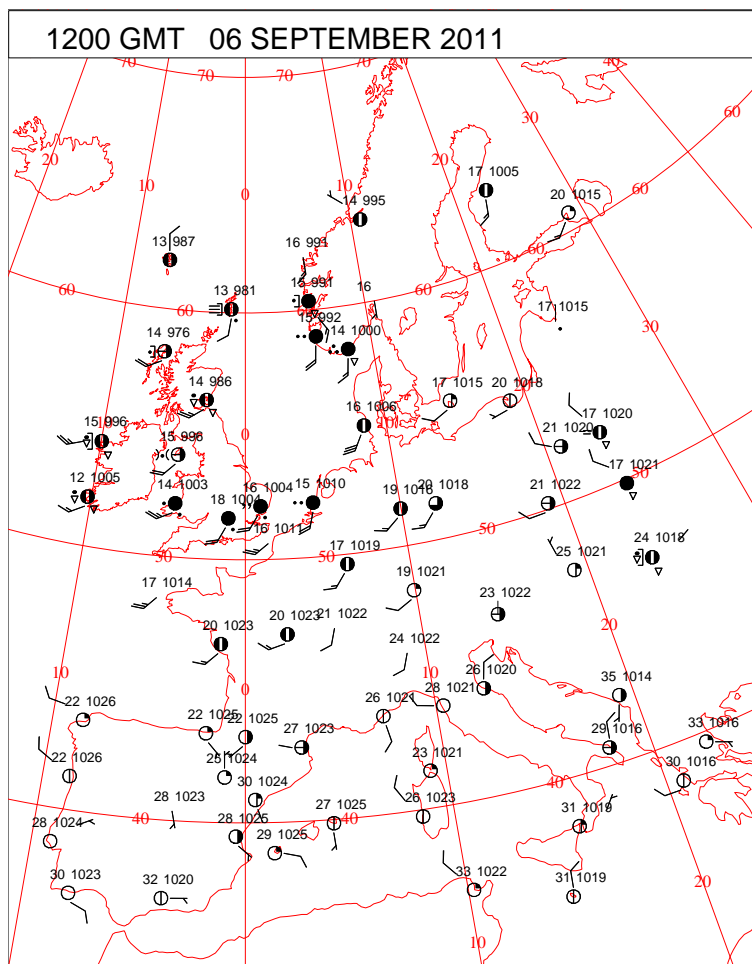
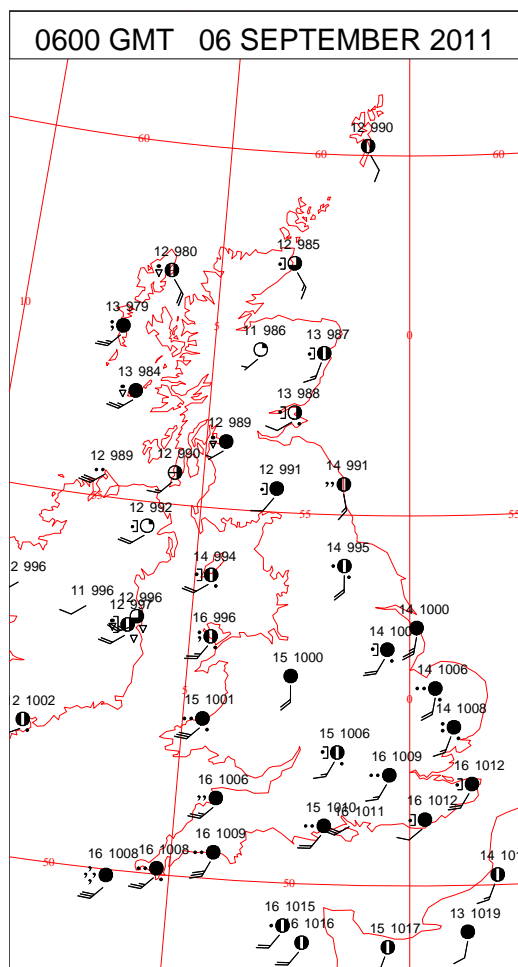
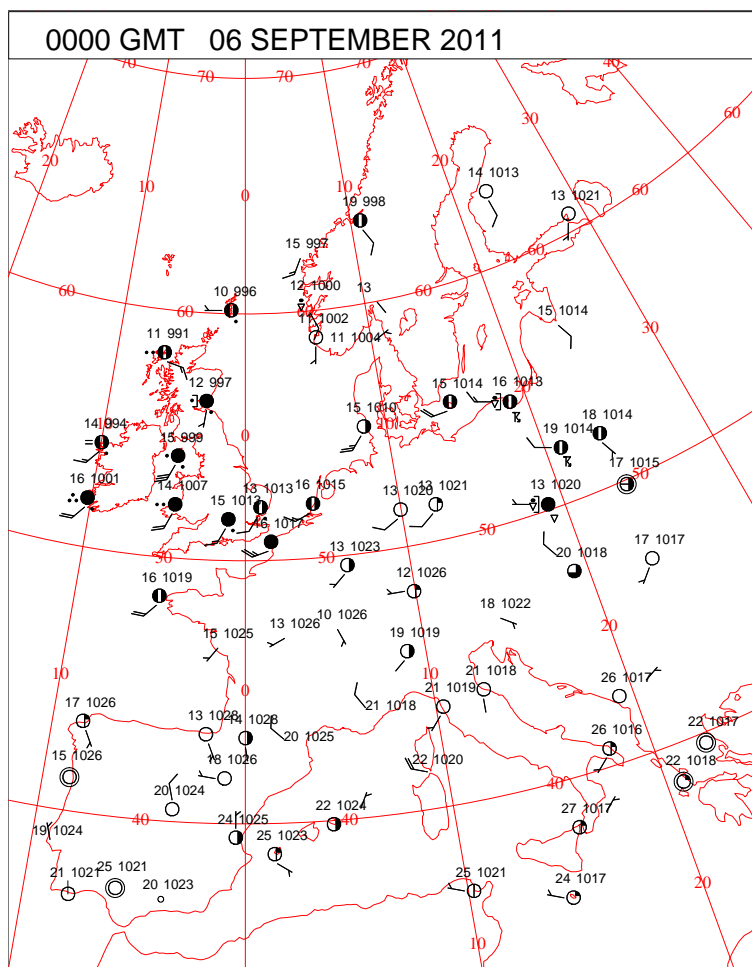


# DAILY WEATHER SUMMARY



Tuesday 6 September 2011

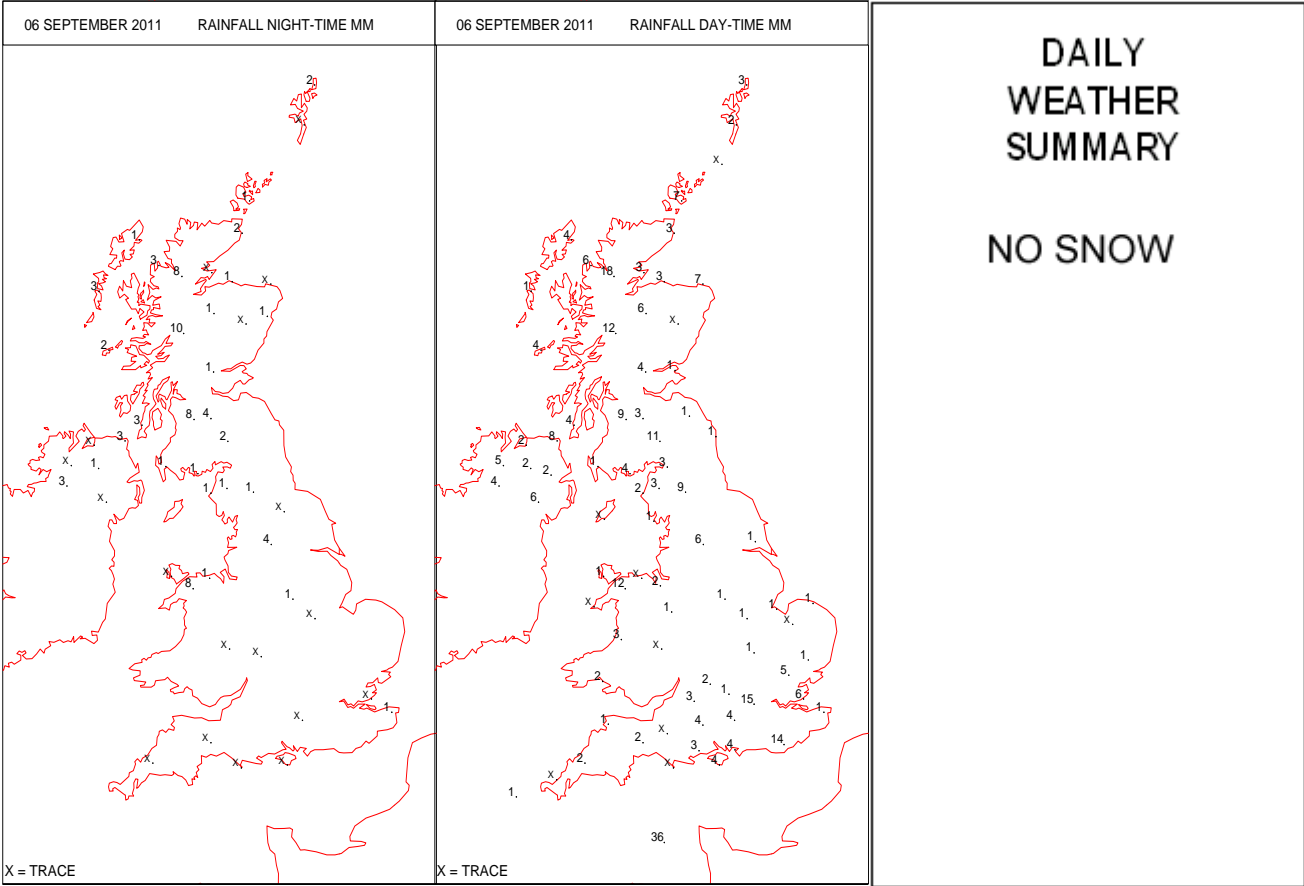
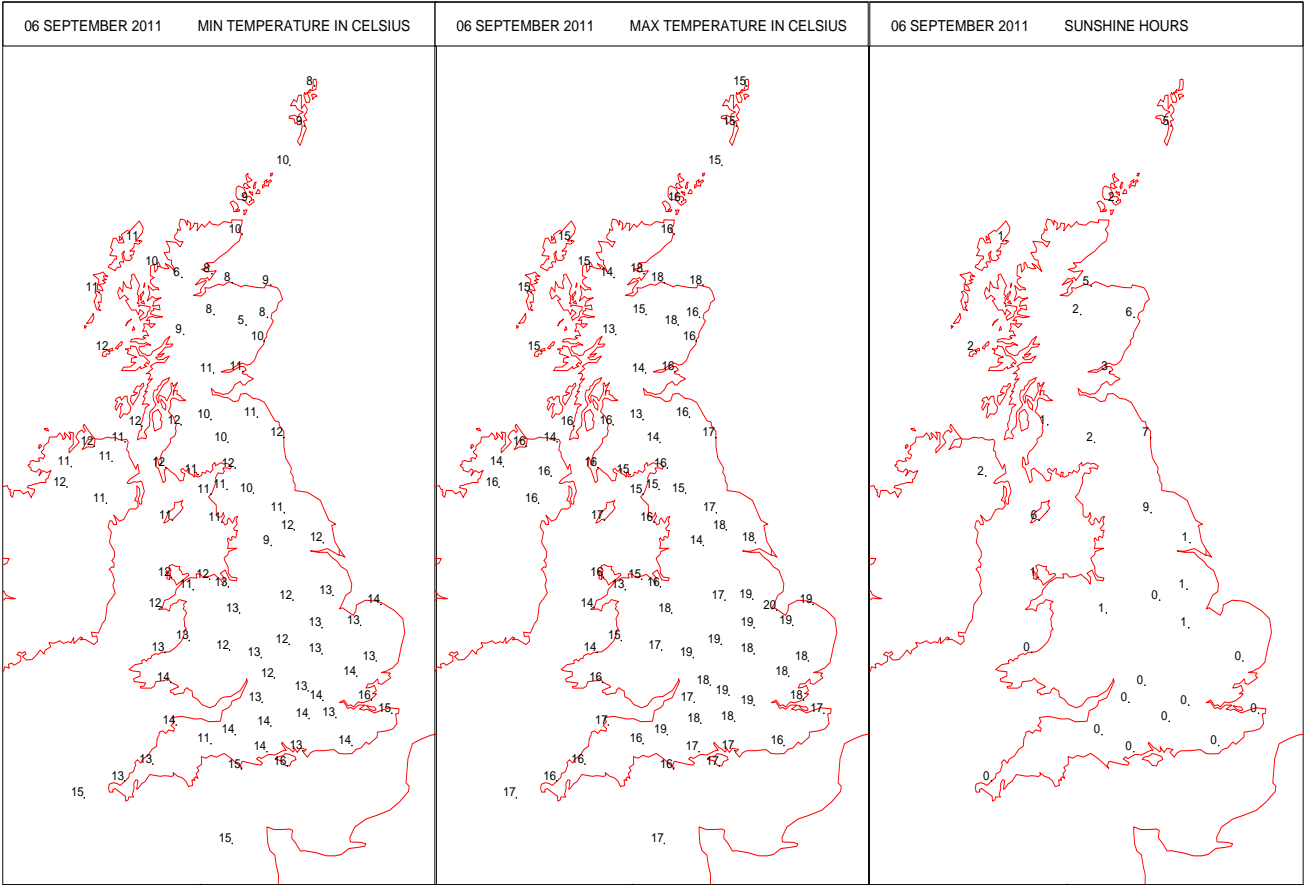
## SURFACE REPORTS



# SIGNIFICANT WEATHER

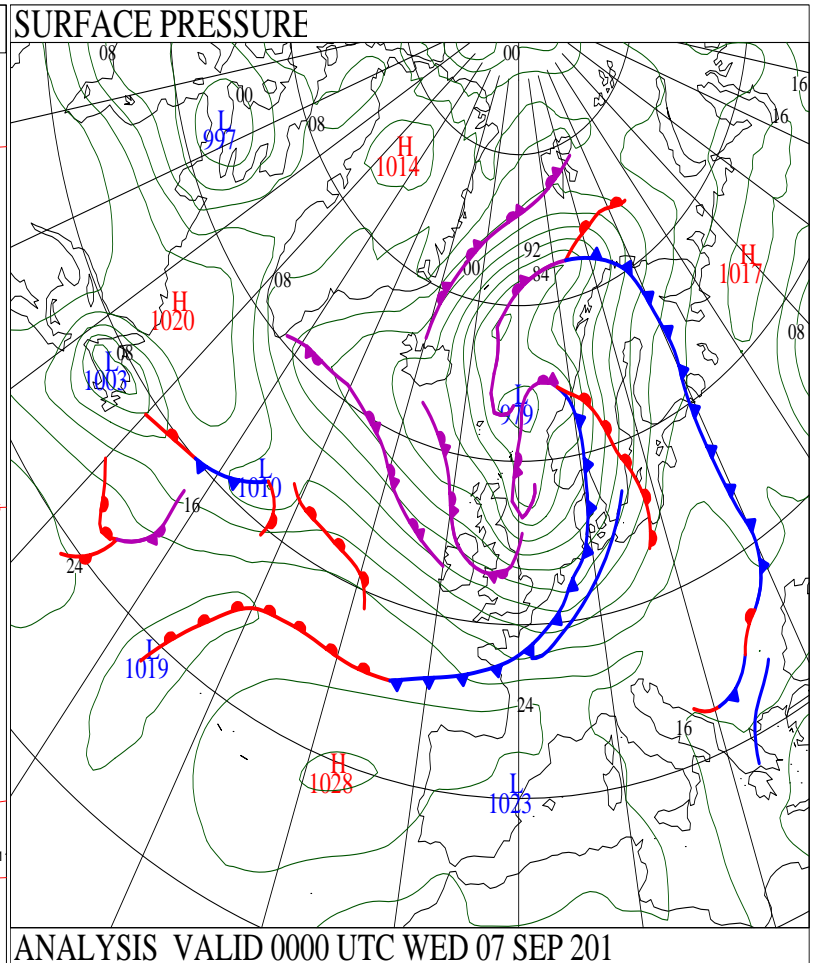
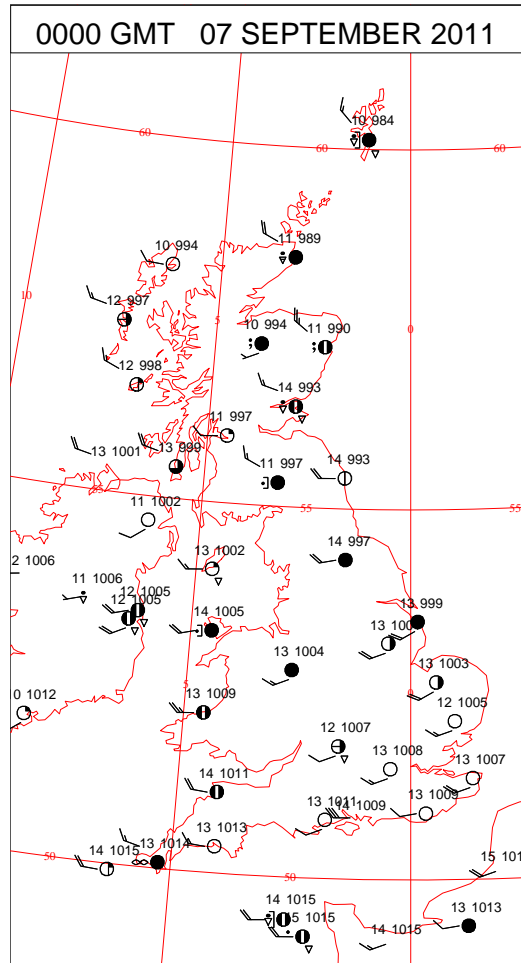
0600 GMT 06 SEPTEMBER 2011	SIG WEATHER	1200 GMT 06 SEPTEMBER 2011	SIG WEATHER	<p><b>Summary of UK Weather for Tuesday 06 September 2011.</b>  It was a wet and very windy day for most, with a band of heavy and persistent rain spreading east across England and Wales during the early hours.</p> <p>This cleared to scattered showers by the end of the morning, some of these heavy at times.</p> <p>Further north, the hills in north Wales and north-west England saw some of the largest rainfall totals through the day.</p> <p>Northern Ireland and Scotland saw fairly persistent rain for much of the day, but by early evening, this had begun to ease.</p> <p>However, showers elsewhere continued during the evening, staying heavy across north-west Wales and England. By midnight, most places were dry with lighter showers across the west of the U.K.</p> <p>West to south-westerly winds were generally very strong, reaching gale-force along exposed southern and western coasts. The strongest gust was recorded at The Needles, Isle of Wight, late in the morning with 76 knots. Gales were also recorded along the southern coast of England, and to the east of the Pennines.</p> <p>Temperatures were close to, or slightly below average.</p>
1800 GMT 06 SEPTEMBER 2011	SIG WEATHER	0000 GMT 07 SEPTEMBER 2011	SIG WEATHER	<p><b>EXTREMES</b>  <b>Highest Maximum:</b>  19.6 Holbeach No 2, Lincolnshire  <b>Lowest Maximum:</b>  13.1 Capel Curig No 3, Gwynedd  13.1 Tulloch Bridge, Inverness-Shire  <b>Lowest Minimum:</b>  4.9 Aboyne No 2, Aberdeenshire  <b>Lowest Grass Minimum:</b>  1.8 Aboyne No 2, Aberdeenshire  <b>Most Rain:</b>  35.8 Guernsey Airport, Guernsey  <b>Most Sun:</b>  8.5 Leeming, North Yorkshire</p>

DAILY CLIMATE DATA

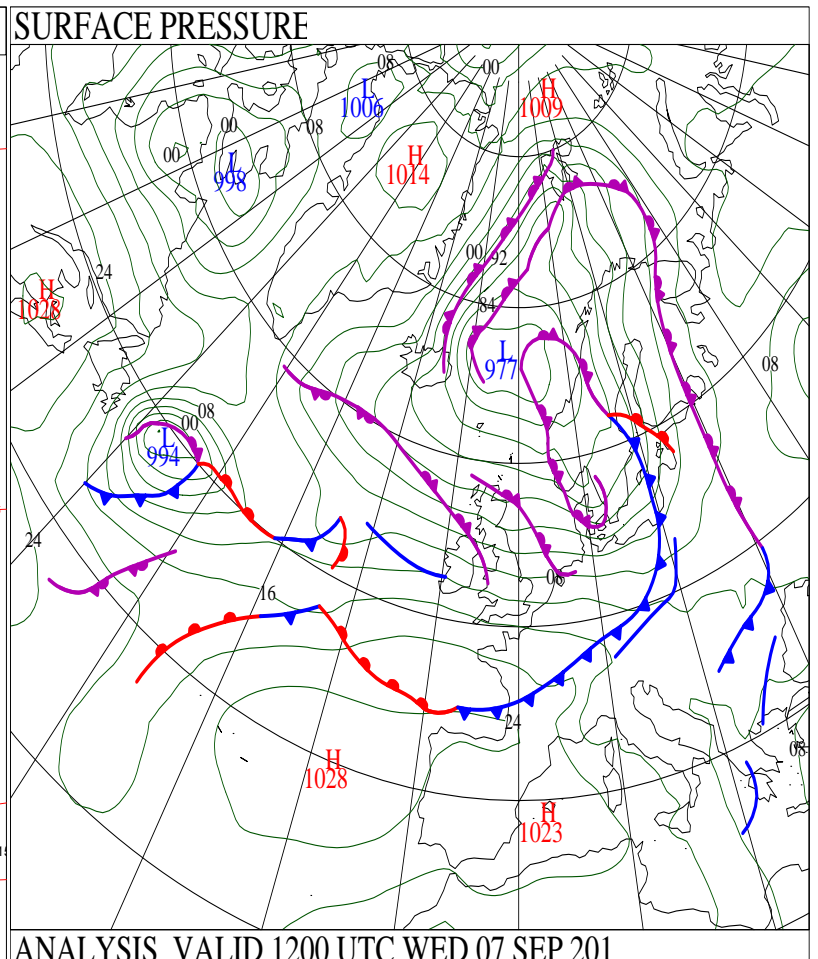
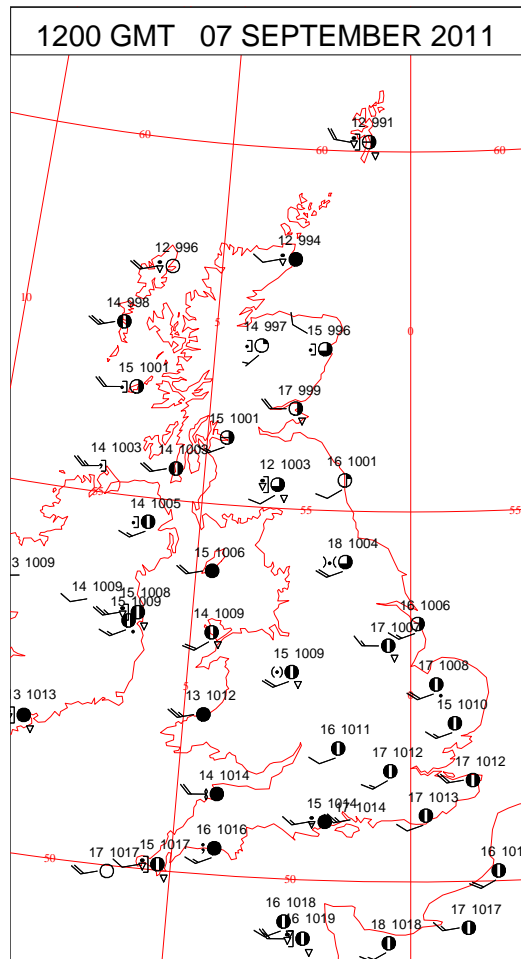




# DAILY WEATHER SUMMARY



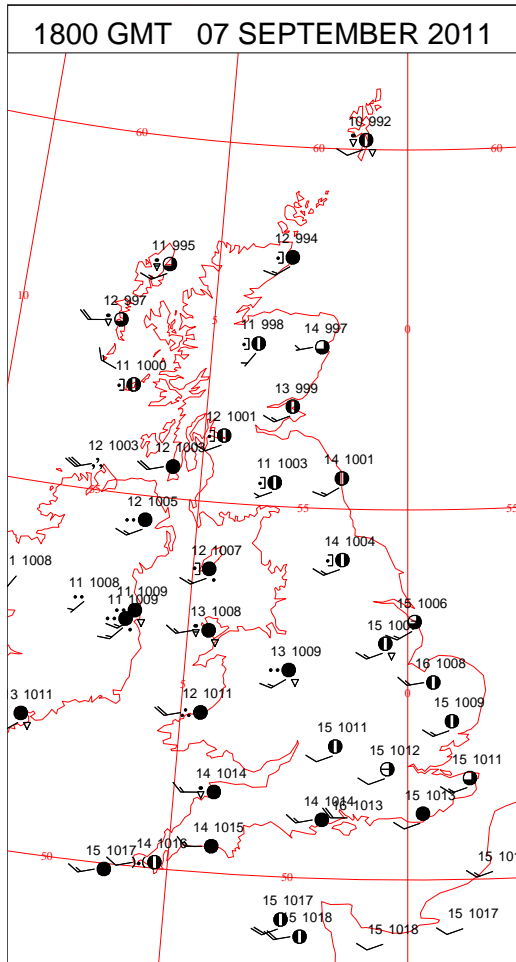
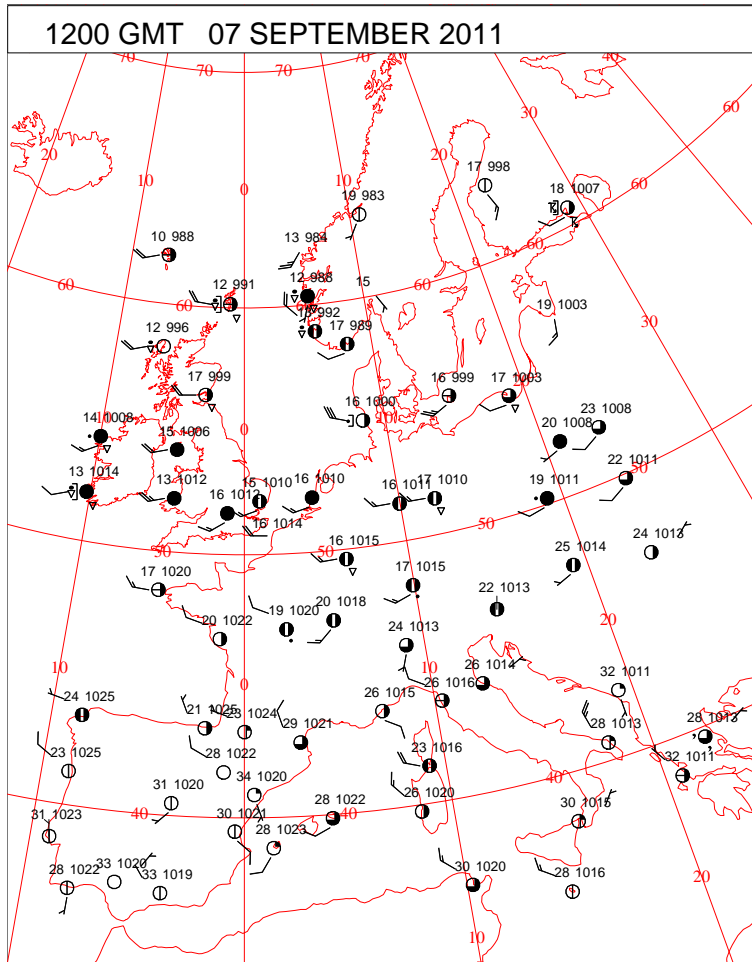
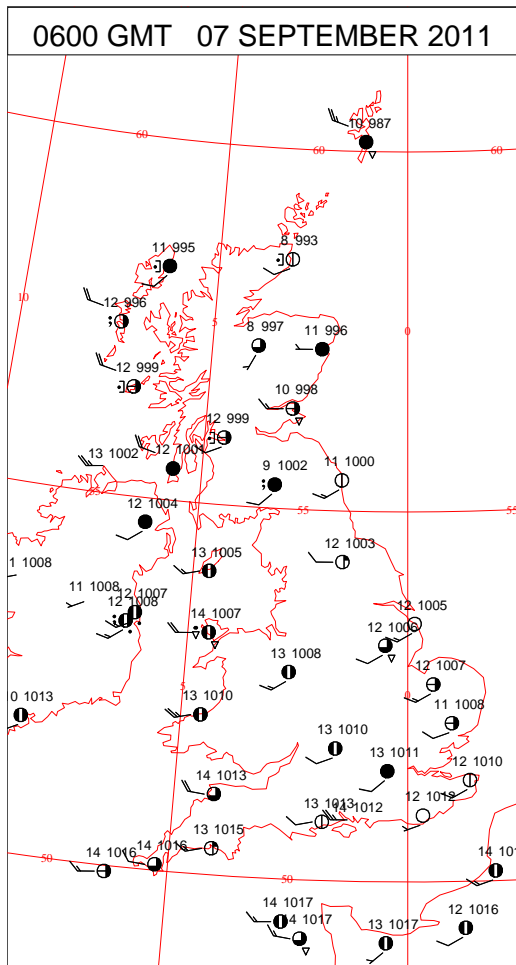
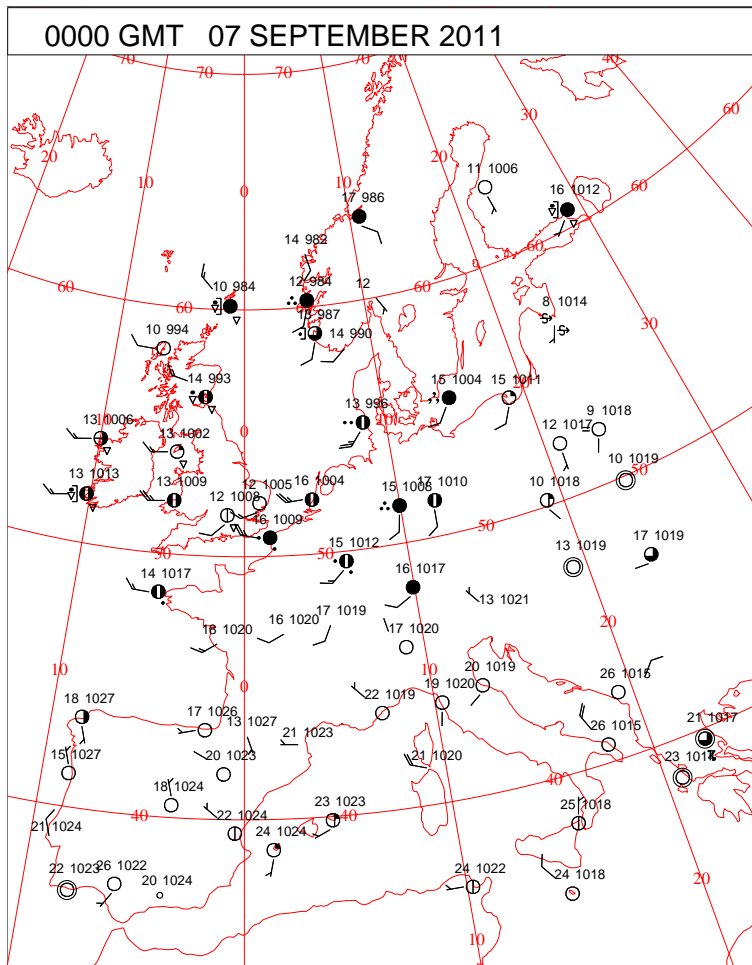
ANALYSIS VALID 0000 UTC WED 07 SEP 201



ANALYSIS VALID 1200 UTC WED 07 SEP 201

Wednesday 7 September 2011

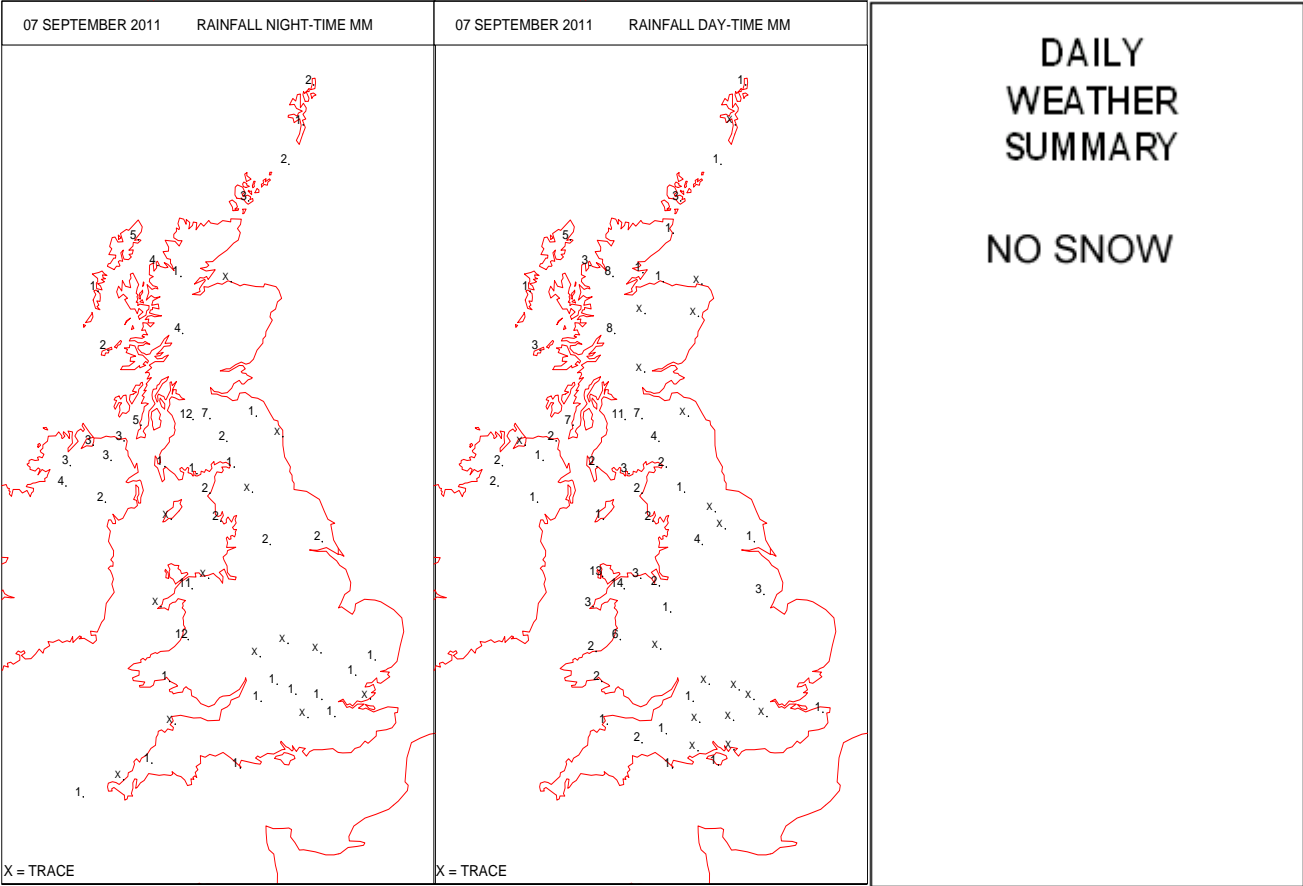
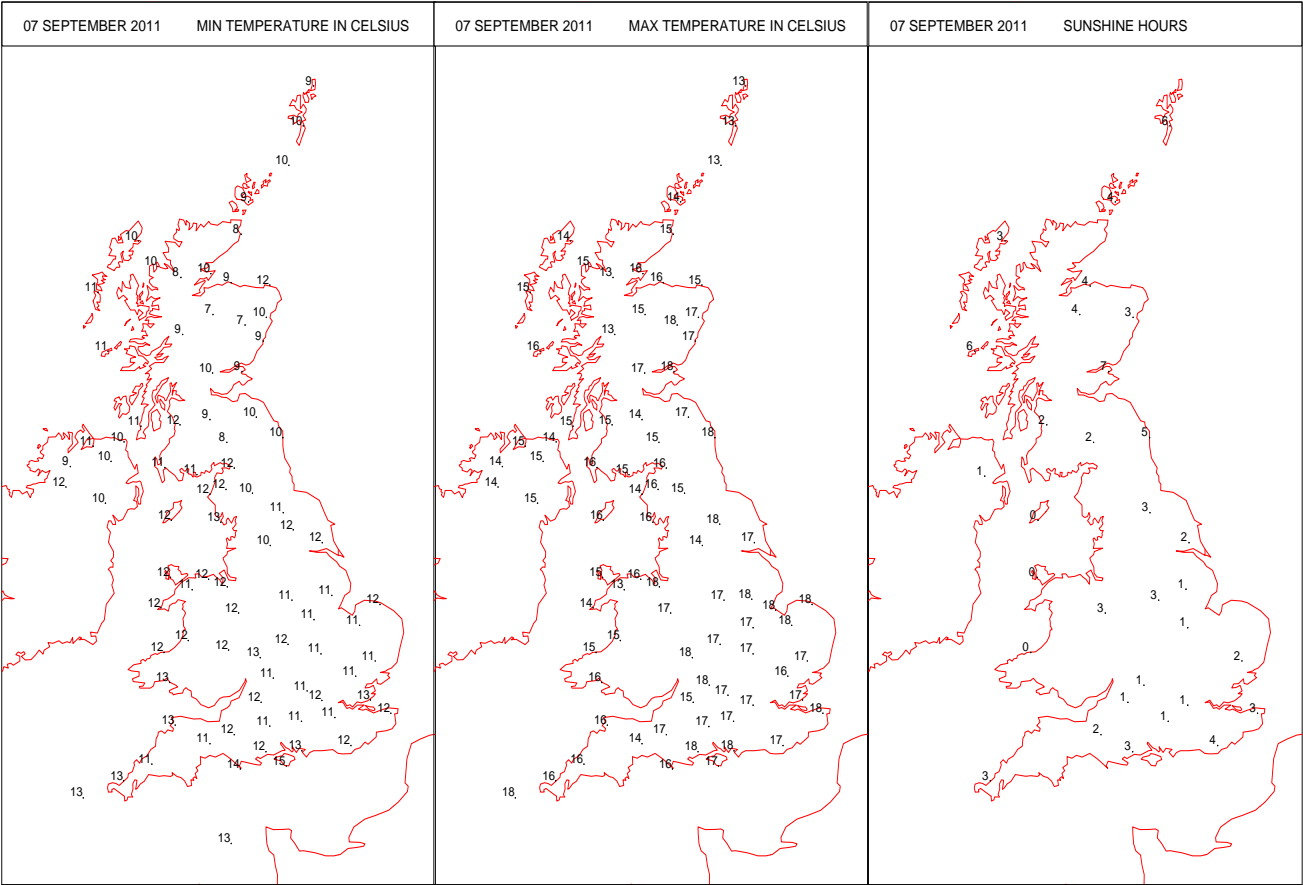
## SURFACE REPORTS



# SIGNIFICANT WEATHER

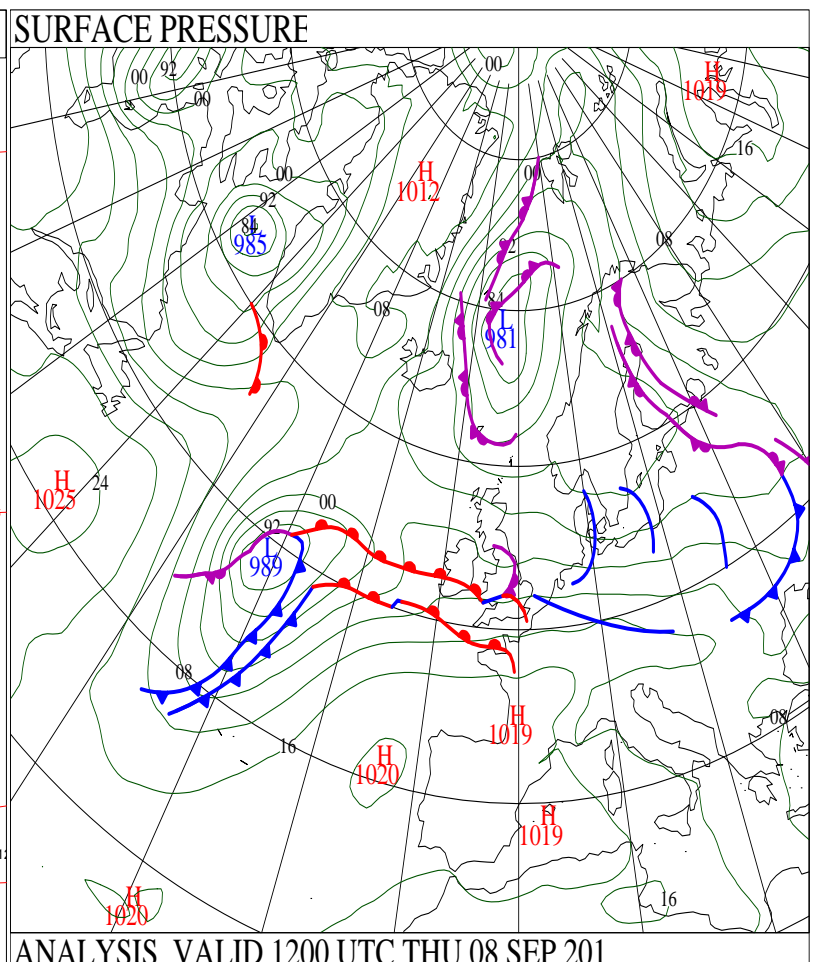
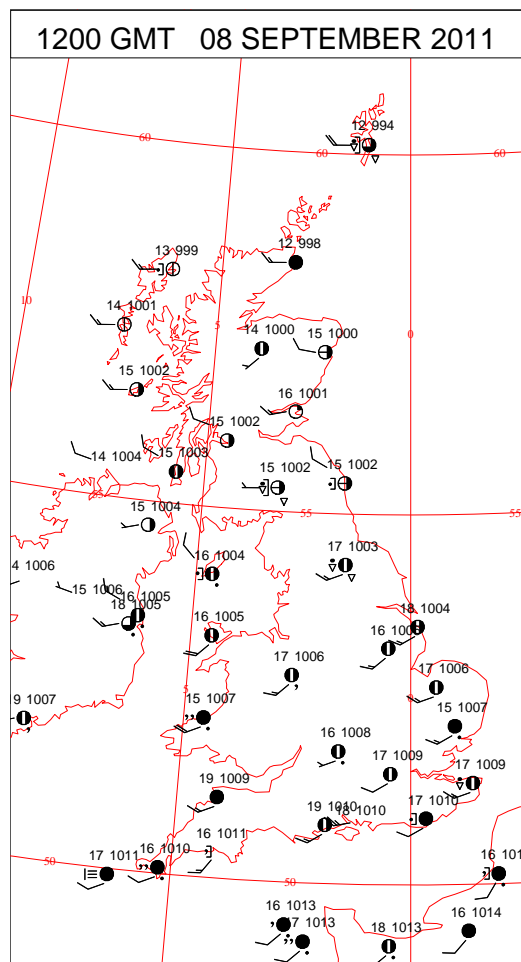
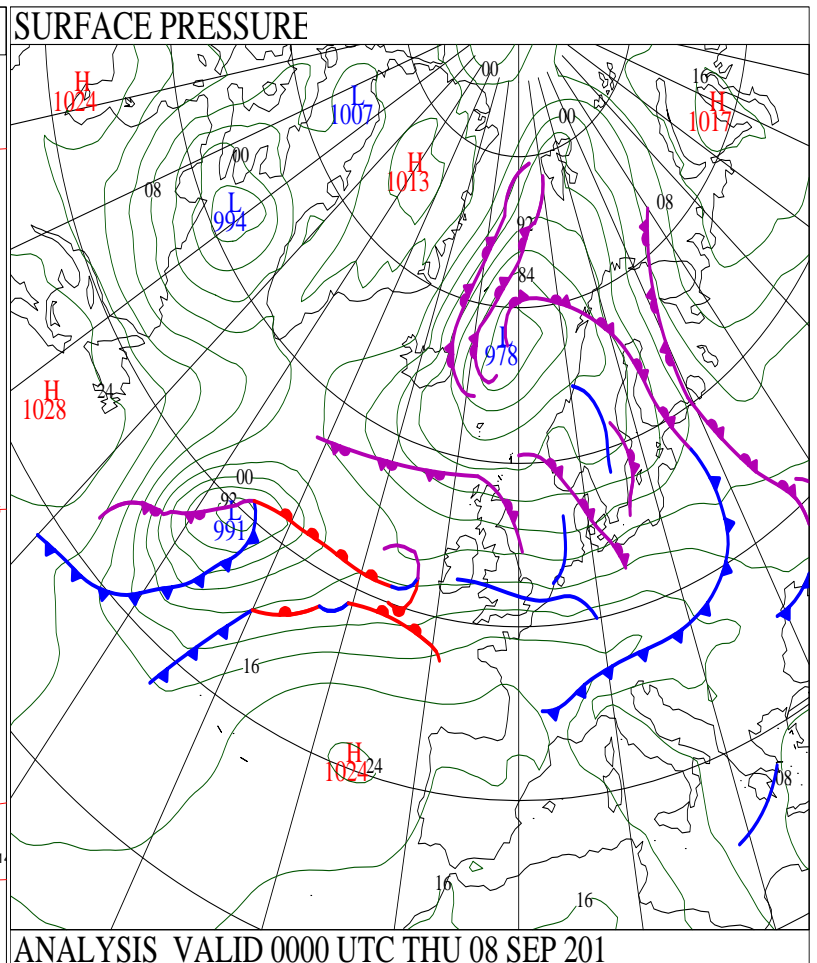
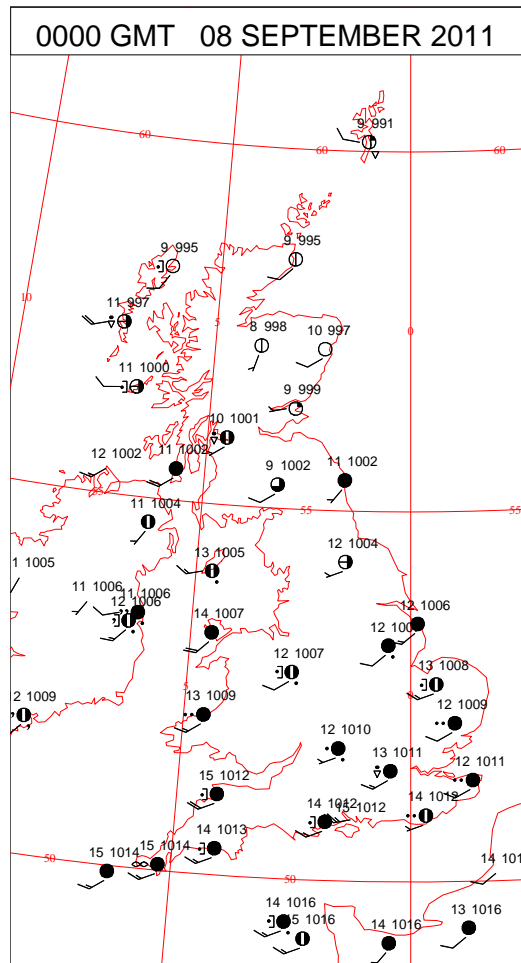
0600 GMT 07 SEPTEMBER 2011	SIG WEATHER	1200 GMT 07 SEPTEMBER 2011	SIG WEATHER	<p><b>Summary of UK Weather for Wednesday 07 September 2011.</b></p> <p>It was a rather cloudy and windy day across the U.K.</p> <p>Frequent showers affected western parts throughout, and although they were generally short lived, there were some heavy and thundery ones. These showers also made slow progress across the country, with many eastern parts remaining dry.</p> <p>By the evening these showers had merged into longer spells of rain across Wales and western England, with some heavier bursts here. These outbreaks of rain made more rapid progress eastwards into the Midlands compared to the showers earlier in the day.</p> <p>Although it was a fairly breezy day across the U.K., the west to south-westerly winds were somewhat lighter than the previous day.</p> <p>Temperatures, on the whole, were rather suppressed by the cloud and brisk winds, and the highest temperatures were recorded in the Midlands.</p>
1800 GMT 07 SEPTEMBER 2011	SIG WEATHER	0000 GMT 08 SEPTEMBER 2011	SIG WEATHER	<p><b>EXTREMES</b></p> <p><b>Highest Maximum:</b> 18.4 Coningsby, Lincolnshire</p> <p><b>Lowest Maximum:</b> 12.6 Lerwick, Shetland</p> <p><b>Lowest Minimum:</b> 7.2 Aviemore, Inverness-Shire</p> <p><b>Lowest Grass Minimum:</b> 3.5 Aboyne No 2, Aberdeenshire</p> <p><b>Most Rain:</b> 24.8 Capel Curig No 3, Gwynedd</p> <p><b>Most Sun:</b> 6.9 Leuchars, Fife</p>

DAILY CLIMATE DATA



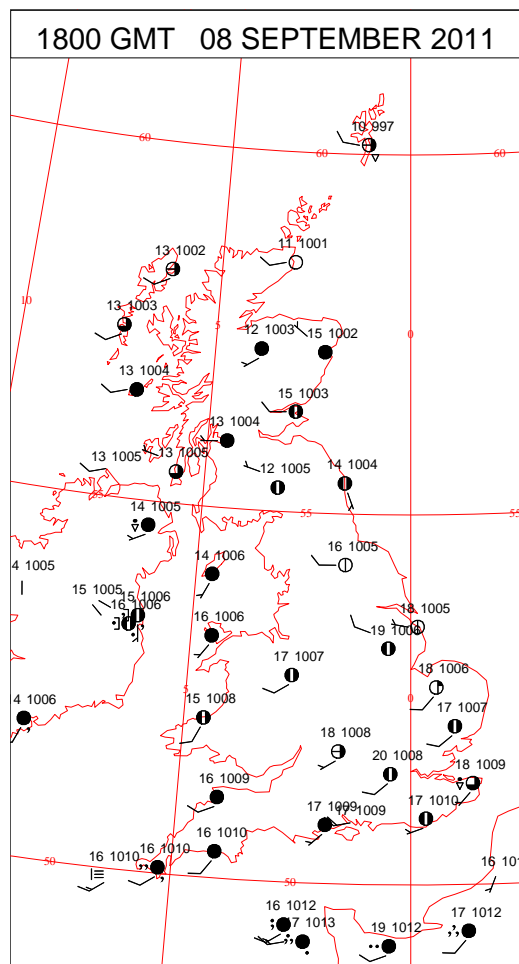
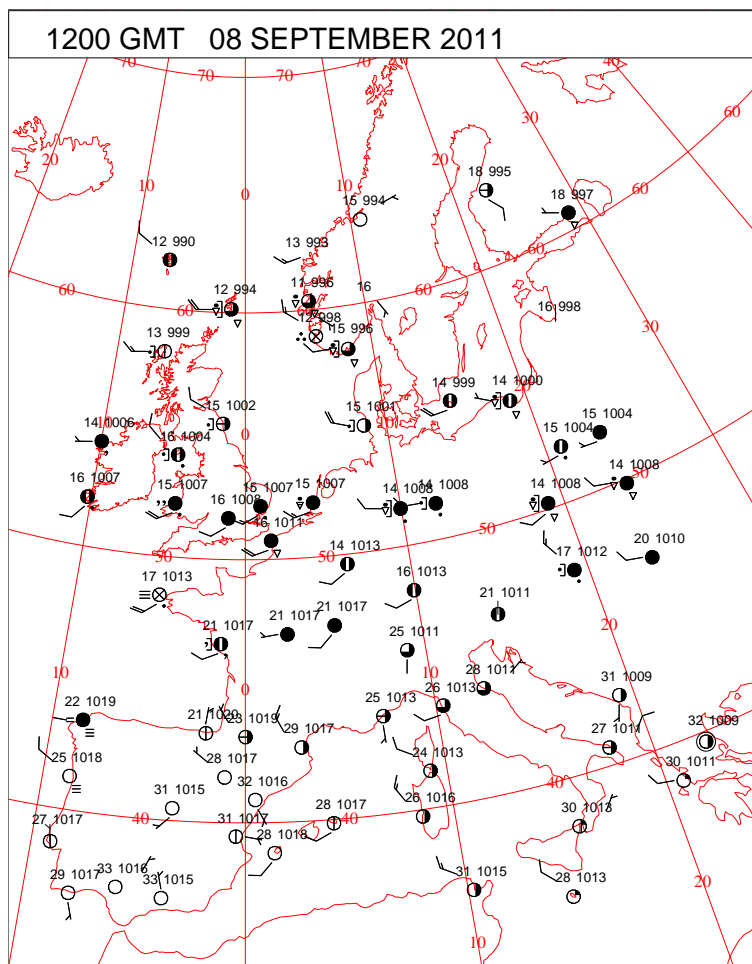
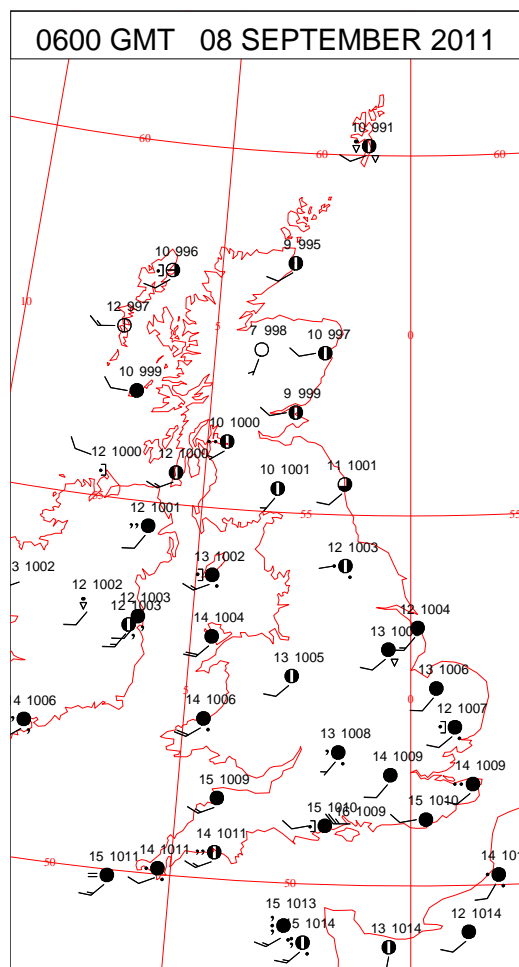
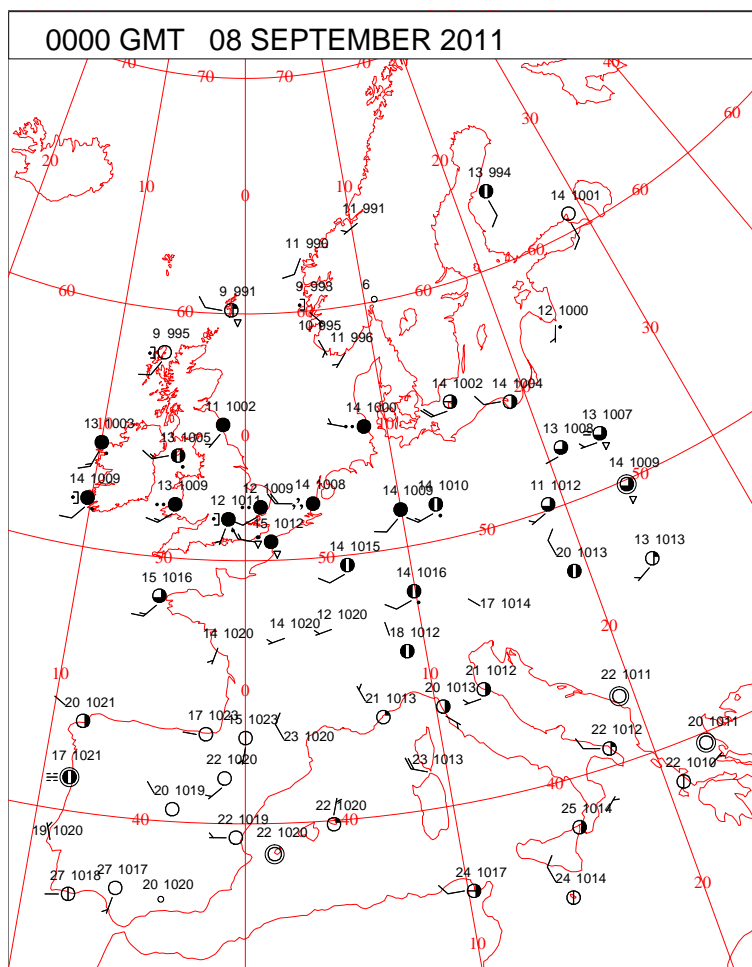


# DAILY WEATHER SUMMARY





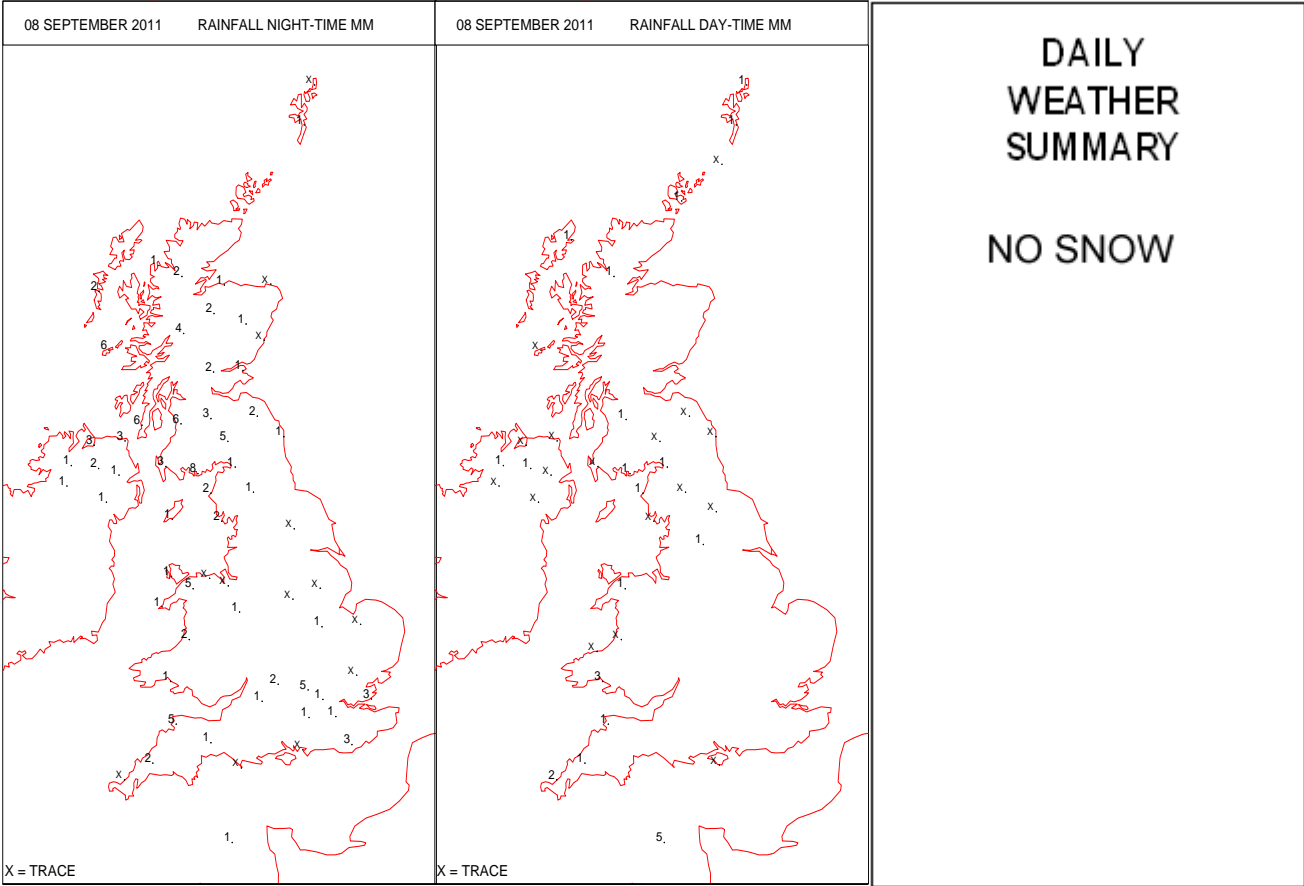
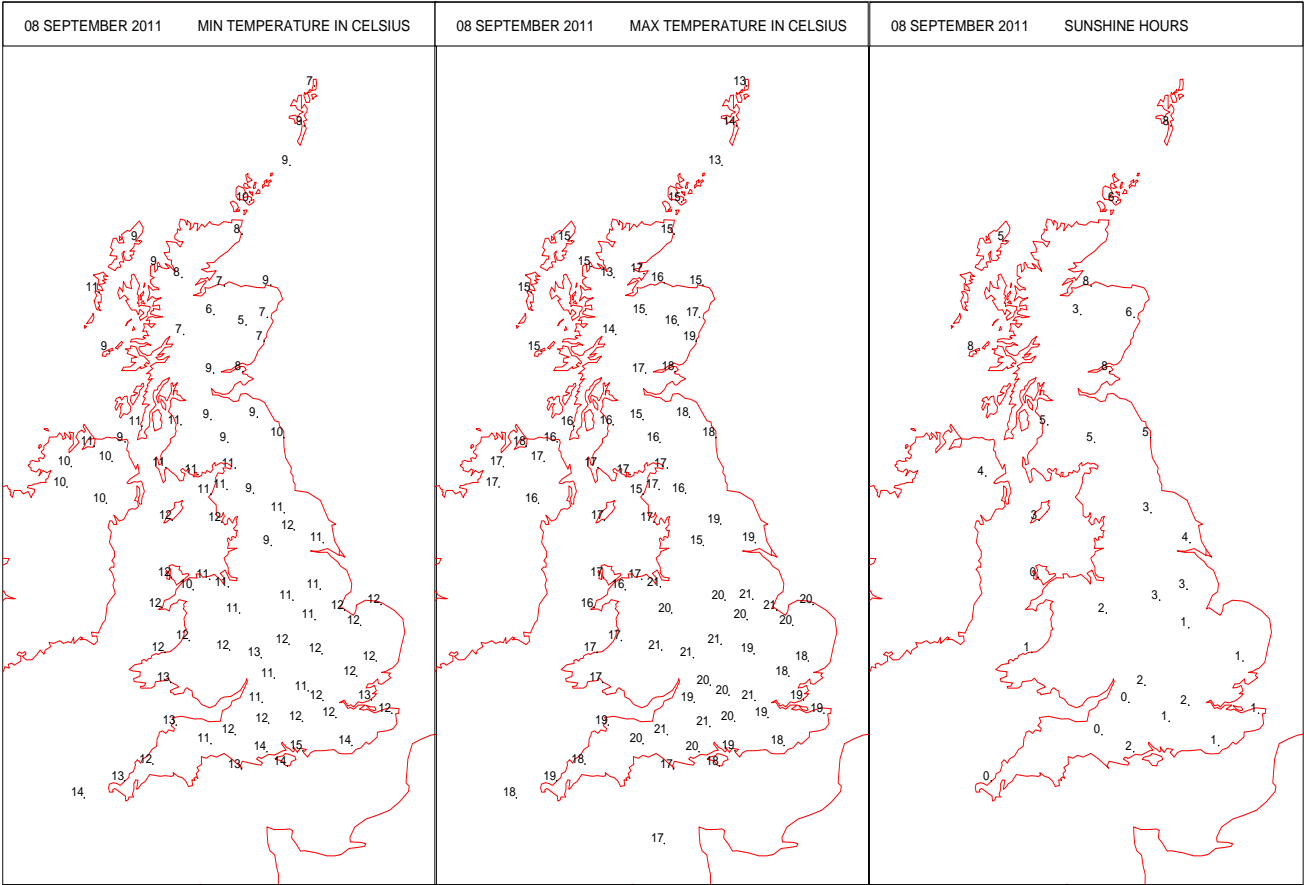
# SURFACE REPORTS



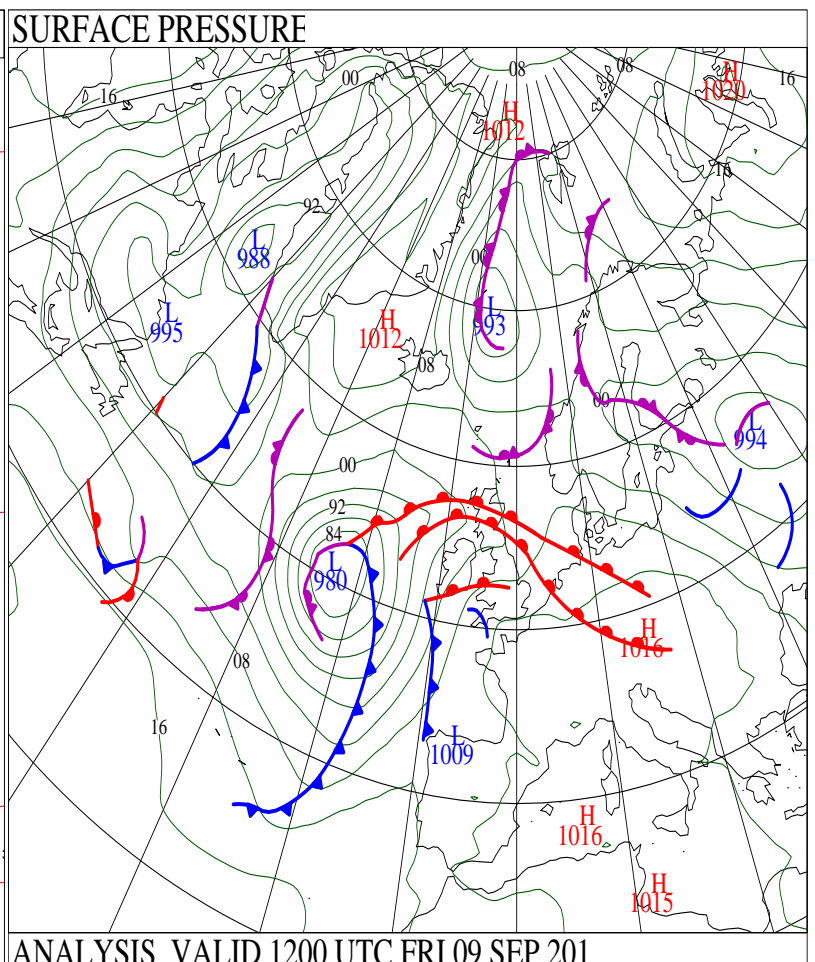
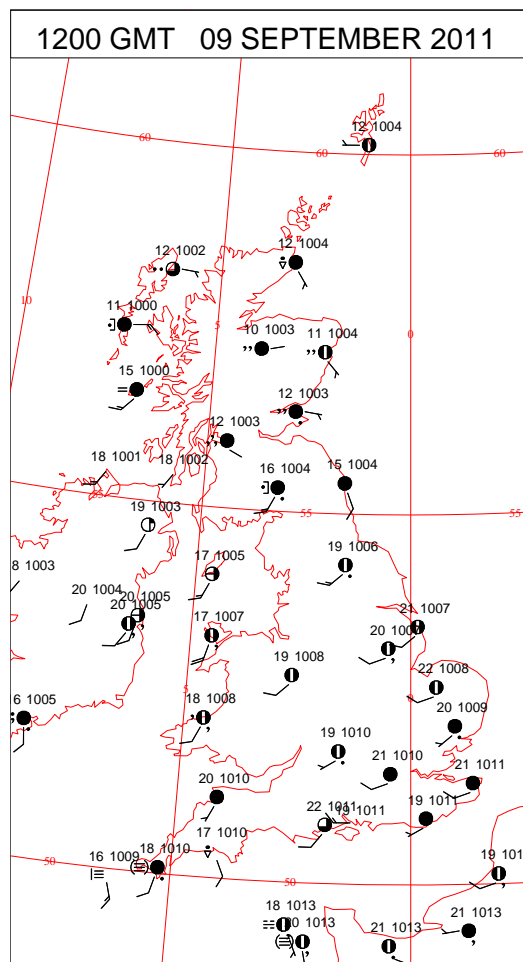
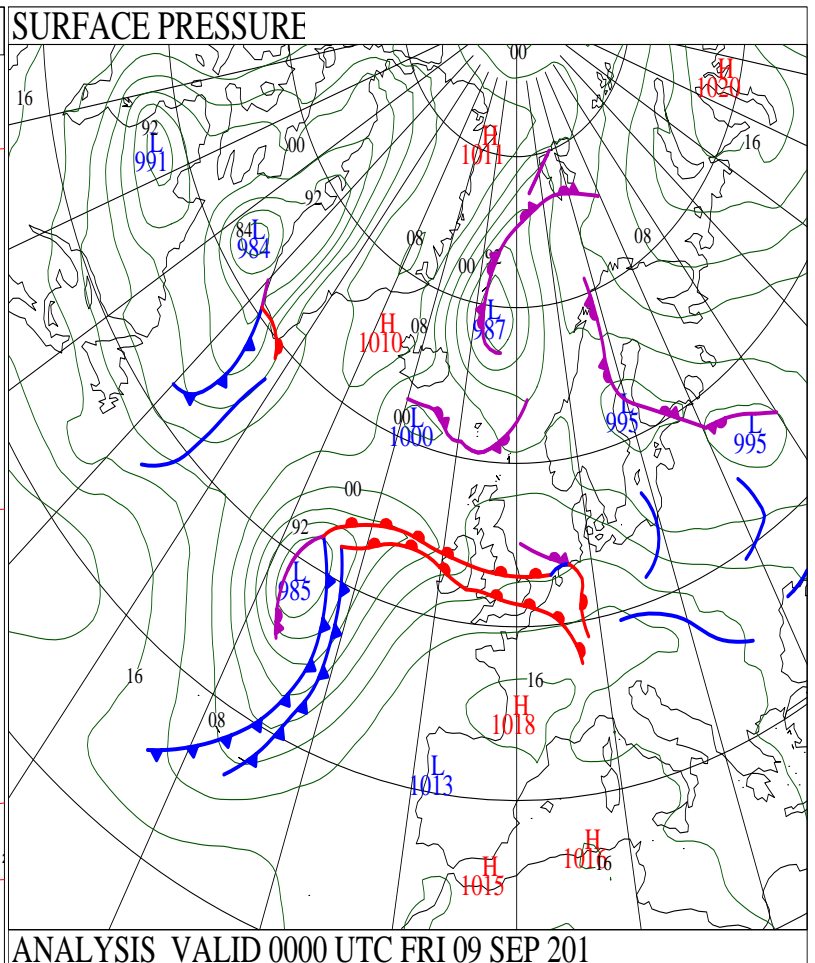
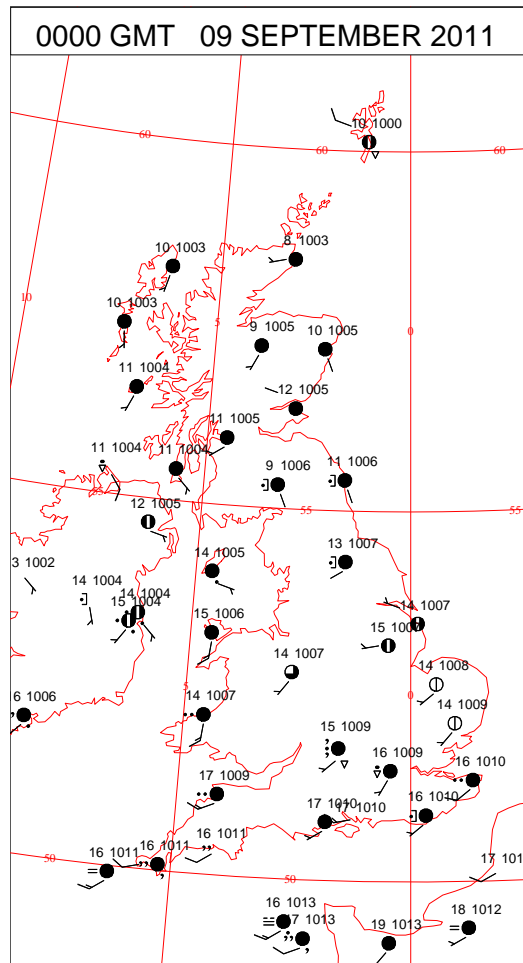
SIGNIFICANT WEATHER

0600 GMT 08 SEPTEMBER 2011	SIG WEATHER	1200 GMT 08 SEPTEMBER 2011	SIG WEATHER	<p><b>Summary of UK Weather for Thursday 08 September 2011.</b></p> <p>The weather was a three way split across the U.K.</p> <p>Across Northern Ireland, southern Scotland and northern England, it was a rather cloudy start with outbreaks of showery rain. These were heavy at times, particularly across the North York Moors.</p> <p>Drier and brighter conditions then became prevalent for a time during the afternoon, particularly across eastern parts, before a more defined area of cloud, with outbreaks of rain spread from the east during the evening.</p> <p>Across northern Scotland it was a largely dry and bright day, although there were scattered showers across western parts. However, even here cloud amounts increased during the evening.</p> <p>Further south across the U.K. it was a generally cloudy start, with outbreaks of mainly light rain and drizzle, these largely affecting the hills of western Wales and south-west England. There were some bright or sunny spells, particularly to the lee of high ground, and these became quite extensive across the Midlands and eastern England through the afternoon.</p> <p>Across southern and western coasts it became increasingly mist, with low cloud becoming quite extensive.</p> <p>Most places saw maximum temperatures into the high teens, however there were a few locations that reached the low twenties Celsius.</p>
1800 GMT 08 SEPTEMBER 2011	SIG WEATHER	0000 GMT 09 SEPTEMBER 2011	SIG WEATHER	
				<p><b>EXTREMES</b></p> <p><b>Highest Maximum:</b> 21.2 Hawarden Airport, Clwyd 21.2 Cranwell, Lincolnshire</p> <p><b>Lowest Maximum:</b> 13.1 Baltasound No 2, Shetland</p> <p><b>Lowest Minimum:</b> 5.4 Aboyne No 2, Aberdeenshire</p> <p><b>Lowest Grass Minimum:</b> 0.1 Aboyne No 2, Aberdeenshire</p> <p><b>Most Rain:</b> 8.4 Dundrennan, Kirkcudbrightshire</p> <p><b>Most Sun:</b> 10.0 Fair Isle, Shetland</p>

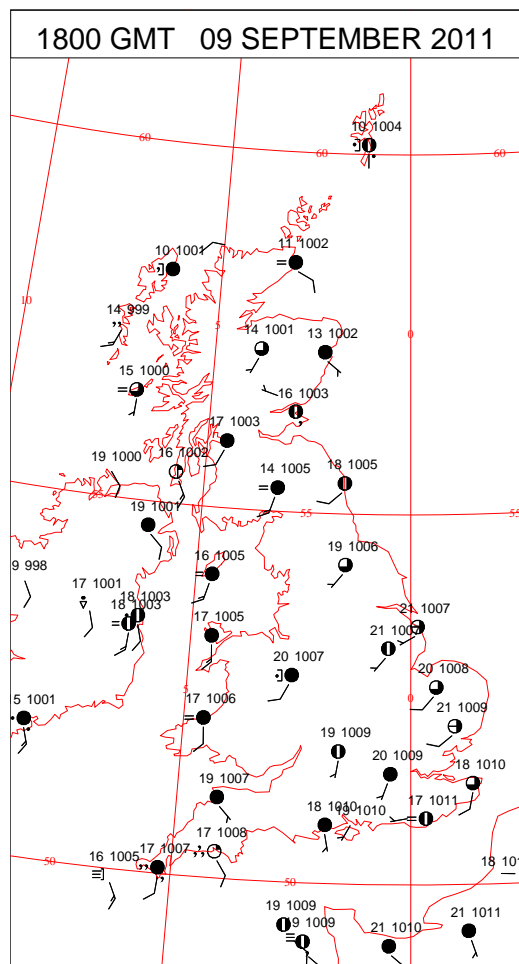
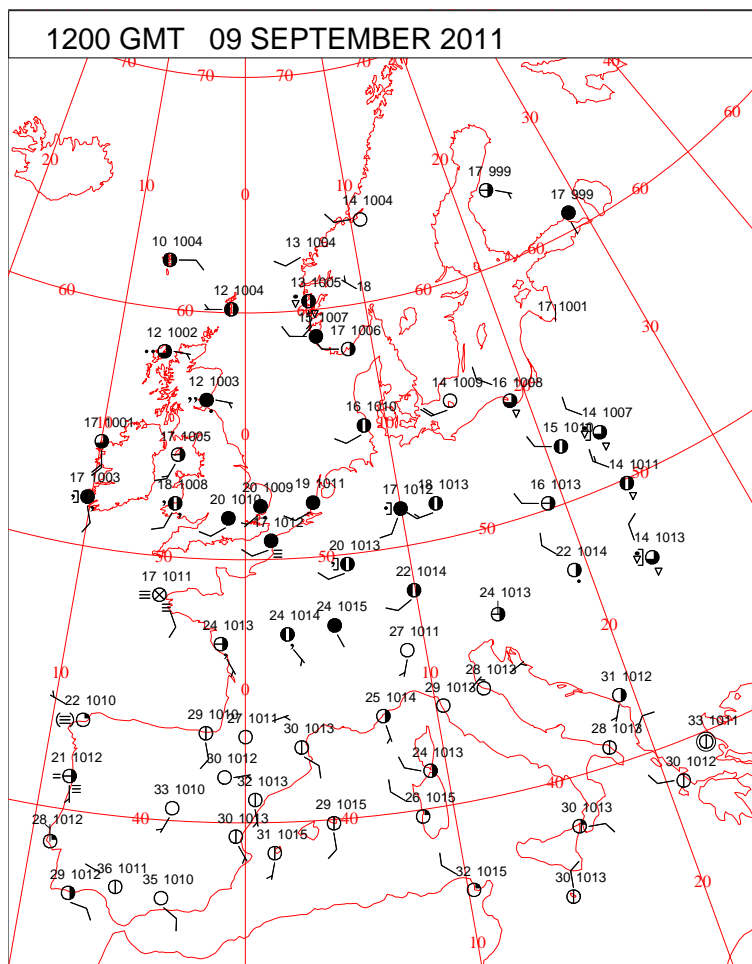
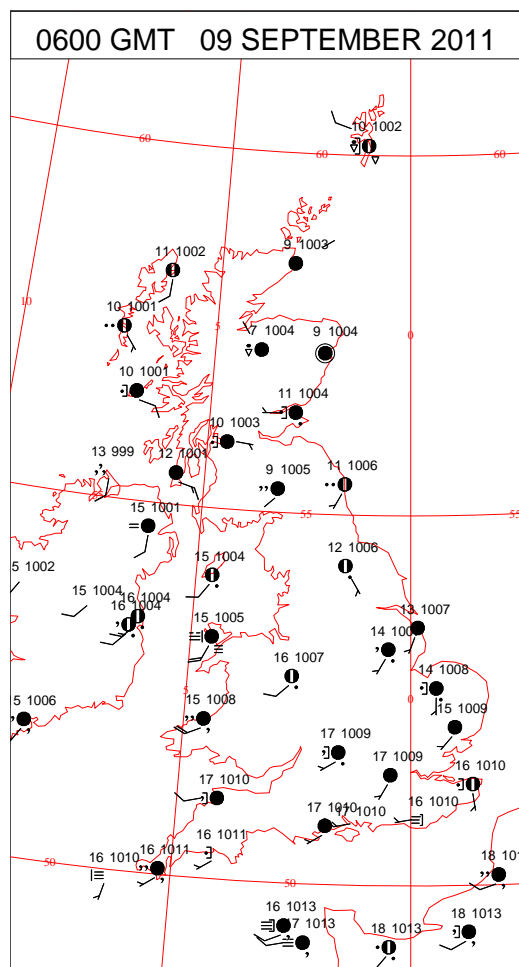
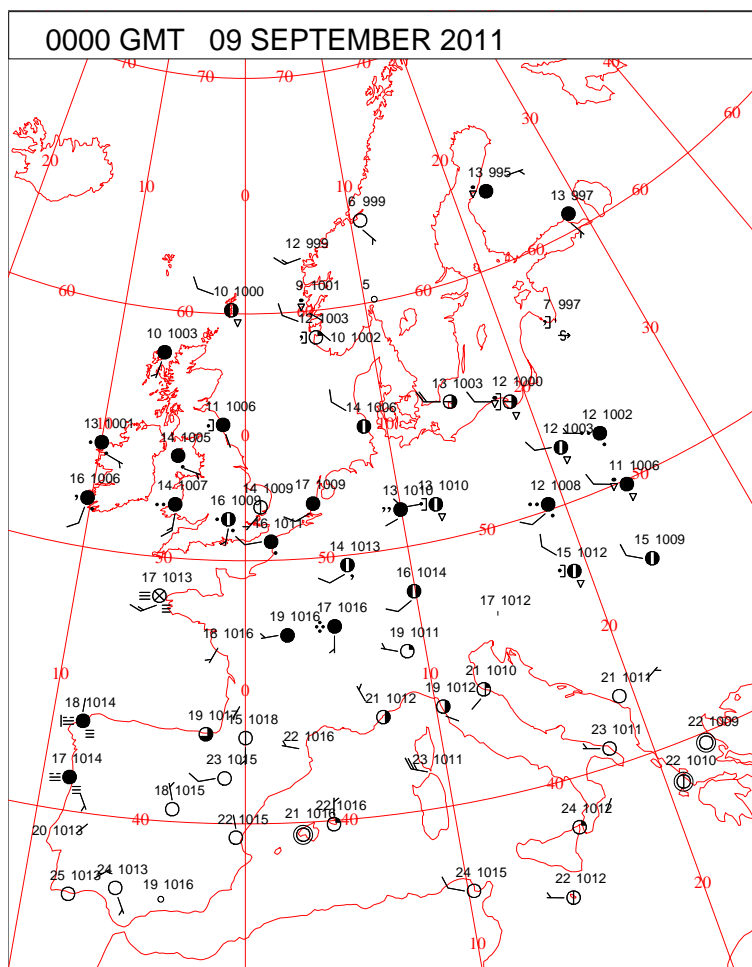
DAILY CLIMATE DATA



# DAILY WEATHER SUMMARY



# SURFACE REPORTS

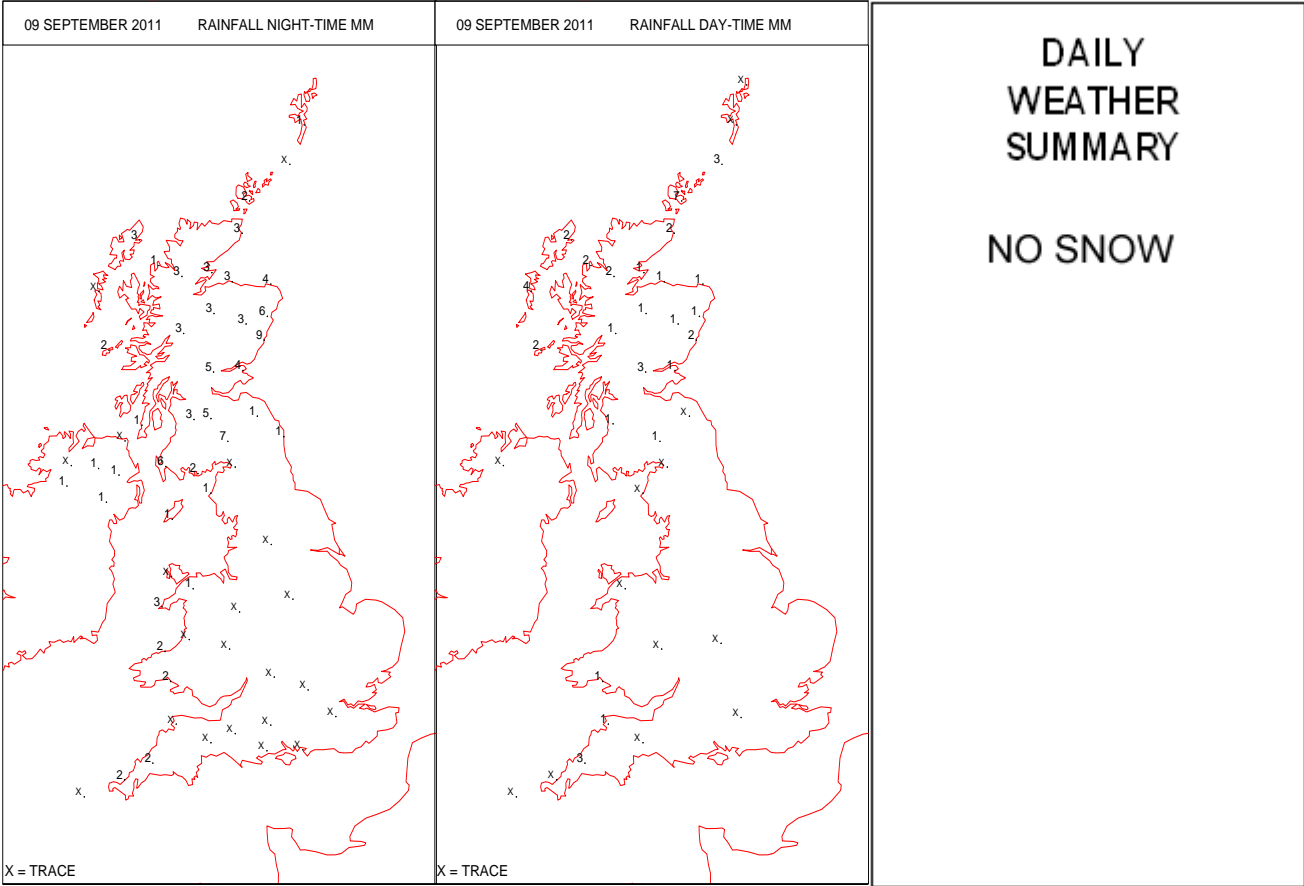
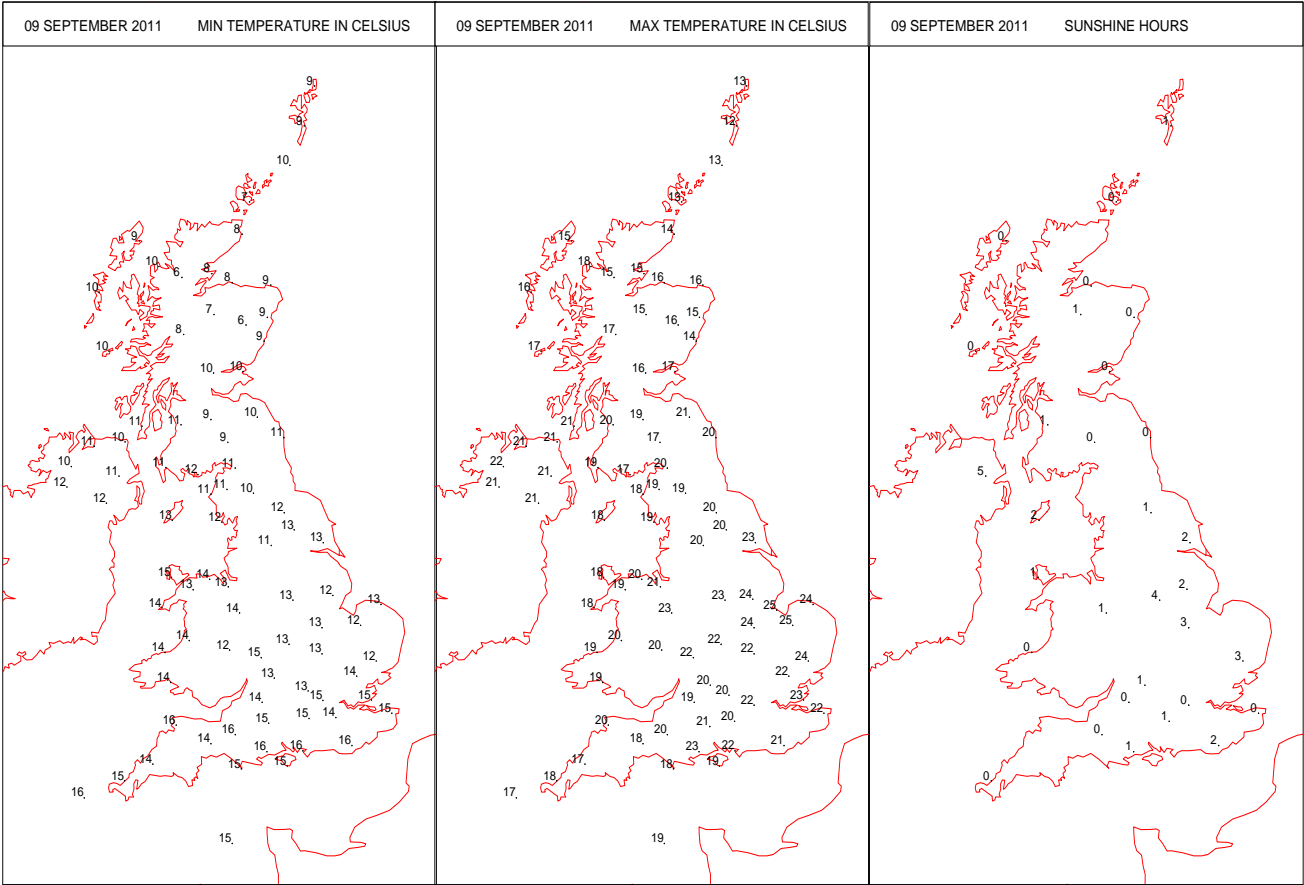




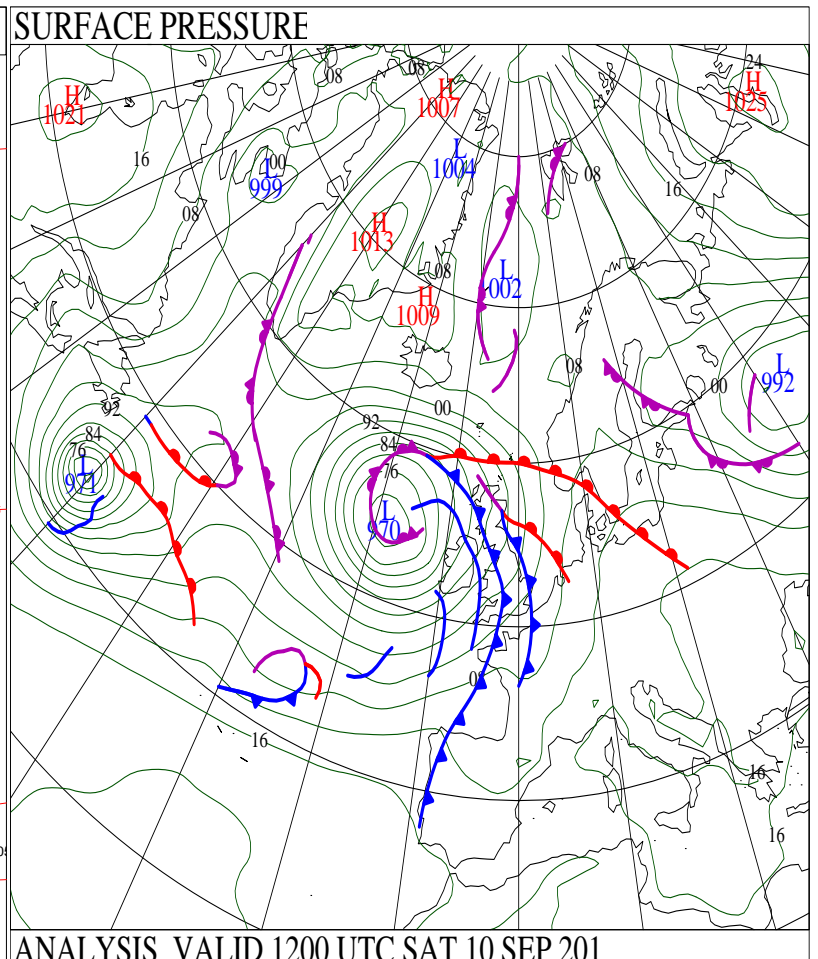
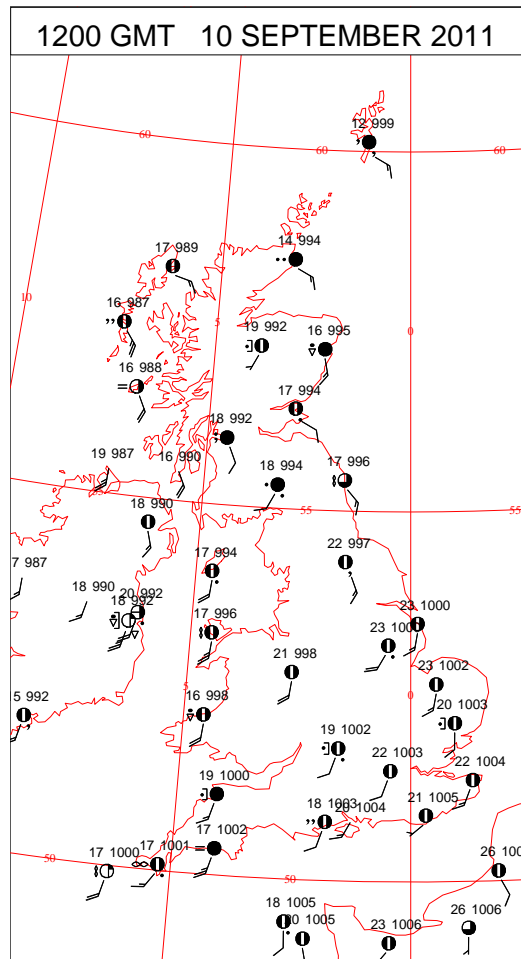
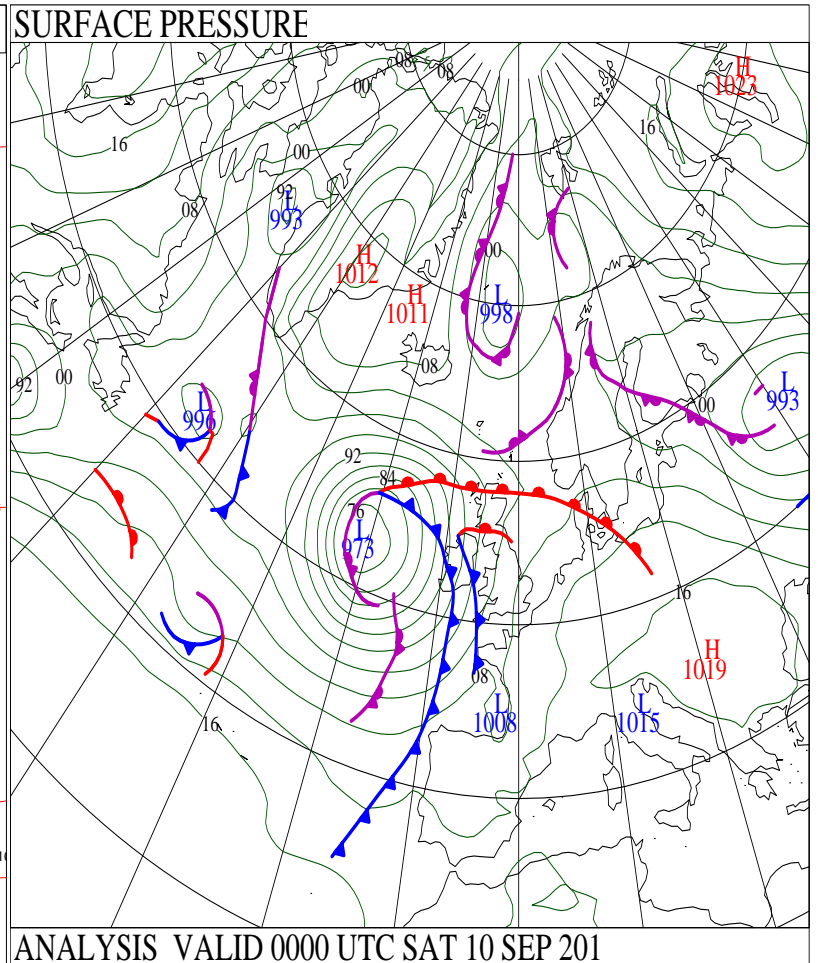
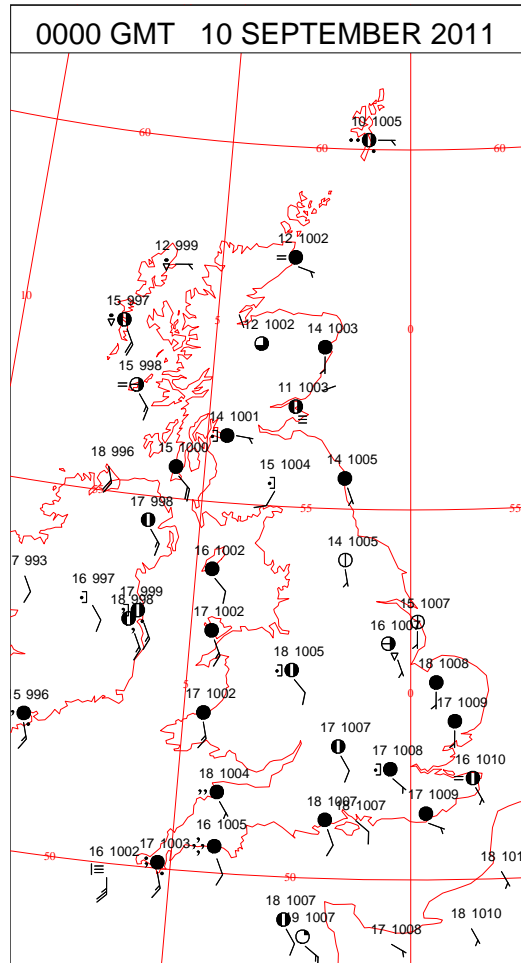
# SIGNIFICANT WEATHER

0600 GMT 09 SEPTEMBER 2011	SIG WEATHER	1200 GMT 09 SEPTEMBER 2011	SIG WEATHER	<p><b>Summary of UK Weather for Friday 09 September 2011.</b>            It was a damp, cloudy and very mild night across many parts of the country.</p> <p>Northern parts of the U.K. saw a band of rain slowly pushing northwards. Further south a few heavy pulses of rain moved eastwards, mainly affecting the south-east of England, the west Midlands and north Wales.</p> <p>It became generally dry towards dawn in southern areas, although it remained humid and rather cloudy, with hill fog across western parts in particular.</p> <p>During the morning, parts of northern Scotland saw spells of heavy rain, although for the most part the rain became lighter and more patchy as it drifted northwards through the day.</p> <p>The rest of the U.K. was generally cloudy throughout, with the odd spot of drizzle falling in western parts, whilst the east of the country saw one or two cloud breaks and sunny intervals.</p> <p>Around the middle of the day thundery showers moved into the far south-west, continuing north-eastwards into the Midlands during the afternoon, but progressively easing, along with the rain moving away from the far north of Scotland.</p> <p>It was a warm and humid day countrywide, with the muggy feel continuing into the night.</p>
1800 GMT 09 SEPTEMBER 2011	SIG WEATHER	0000 GMT 10 SEPTEMBER 2011	SIG WEATHER	<p><b>EXTREMES</b>  <b>Highest Maximum:</b>            24.6 Holbeach No 2, Lincolnshire            24.6 Marham, Norfolk  <b>Lowest Maximum:</b>            12.0 Lerwick, Shetland  <b>Lowest Minimum:</b>            6.0 Aboyne No 2, Aberdeenshire  <b>Lowest Grass Minimum:</b>            4.2 Loch Glascarnoch, Ross &amp; Cromarty  <b>Most Rain:</b>            10.6 Inverbervie No 2, Kincardineshire  <b>Most Sun:</b>            4.7 Aldergrove, Antrim</p>

DAILY CLIMATE DATA

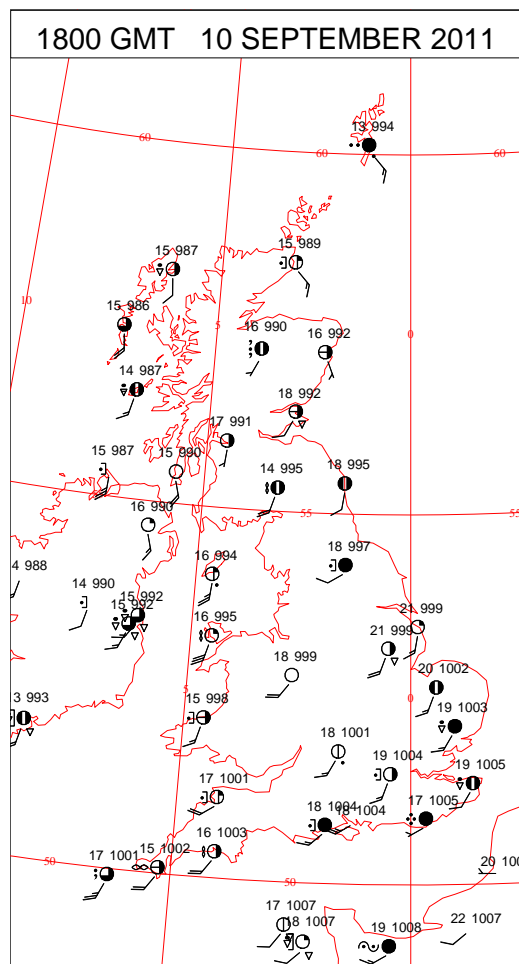
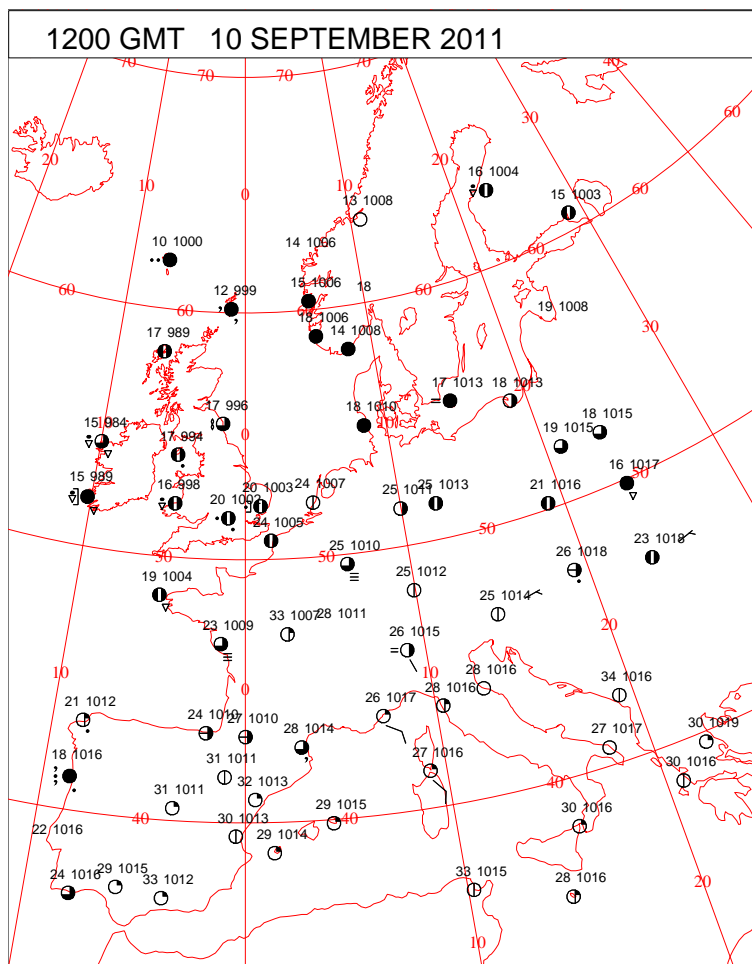
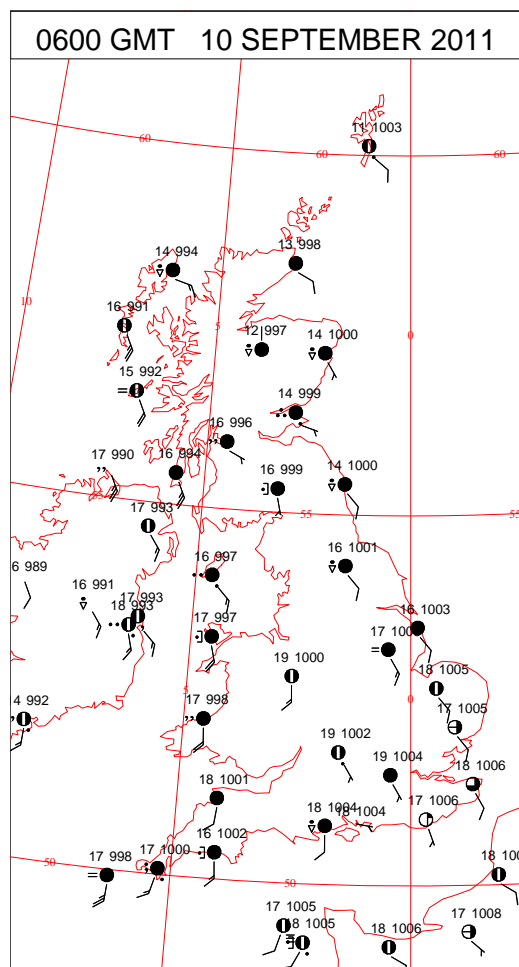
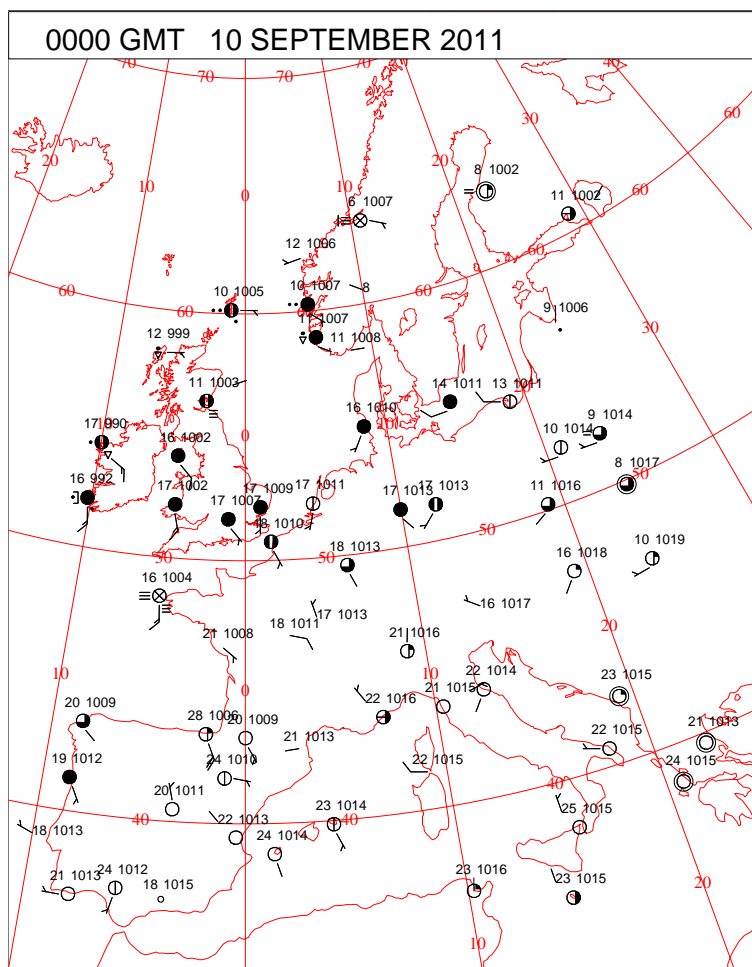


# DAILY WEATHER SUMMARY



Saturday 10 September 2011

## SURFACE REPORTS

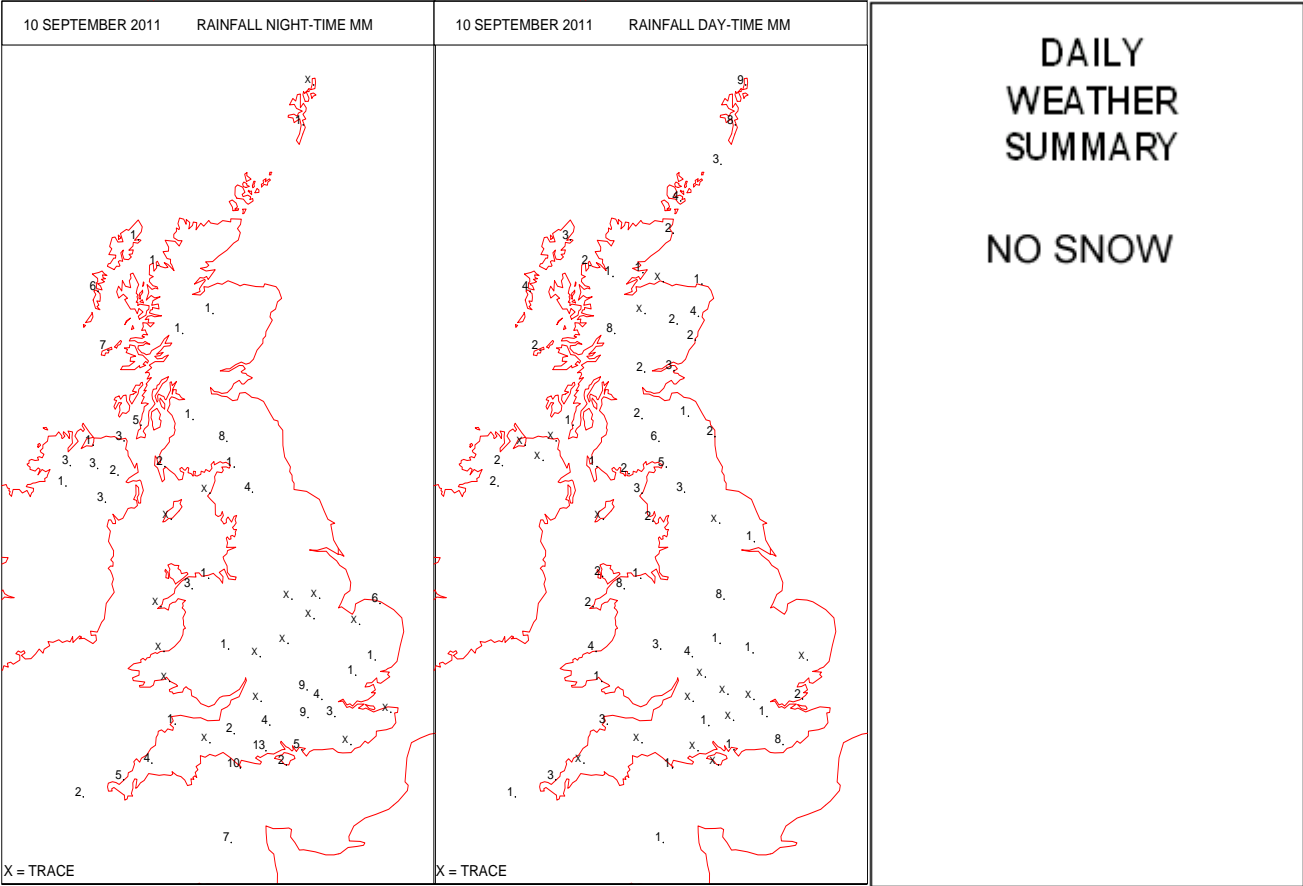
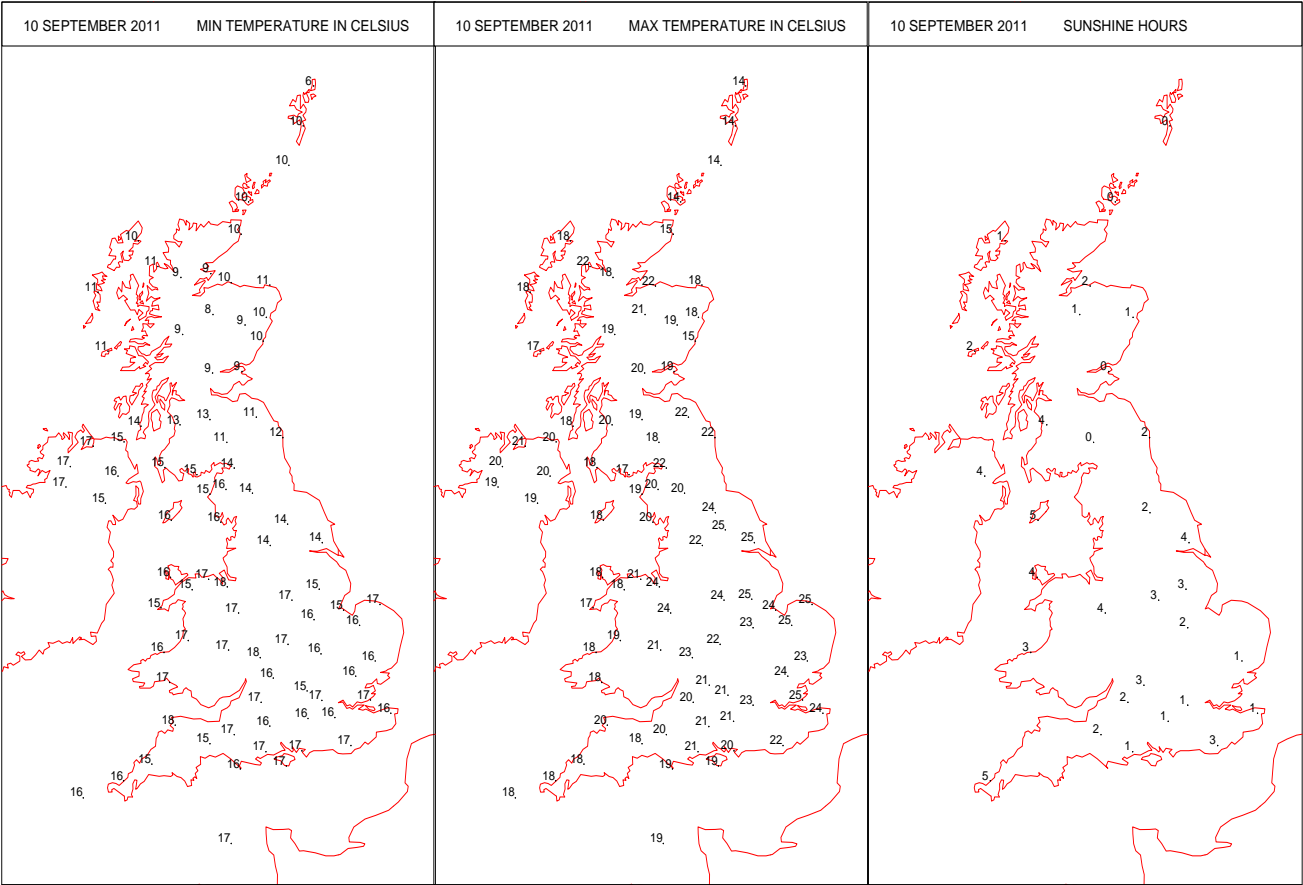


# SIGNIFICANT WEATHER

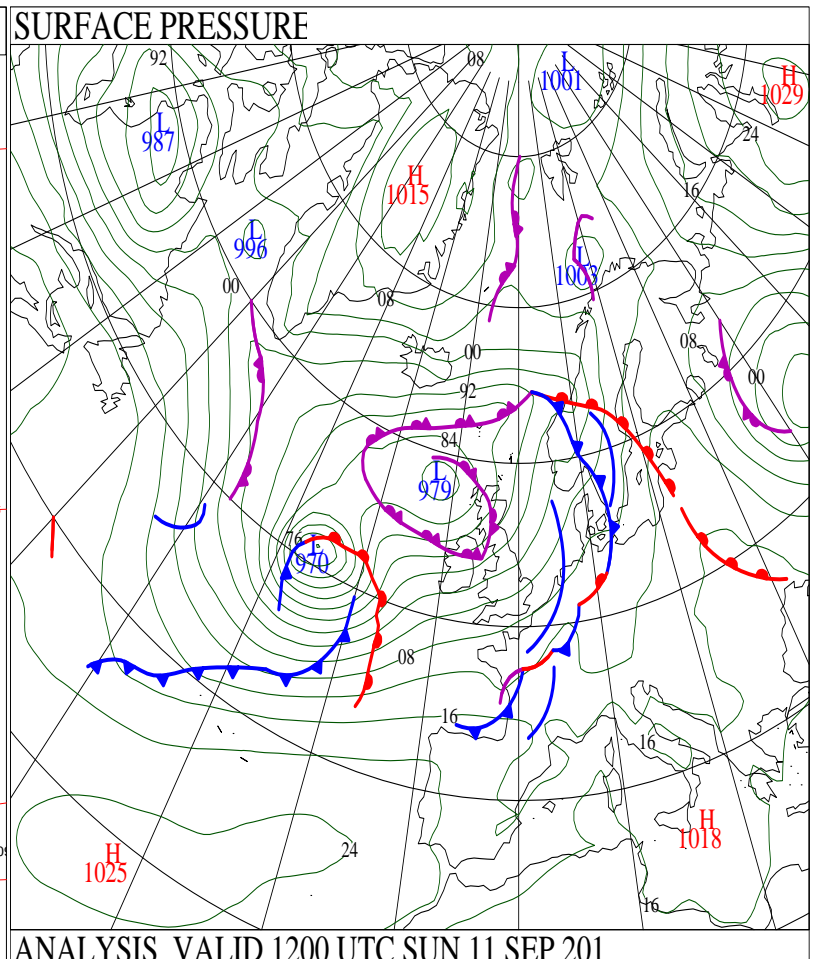
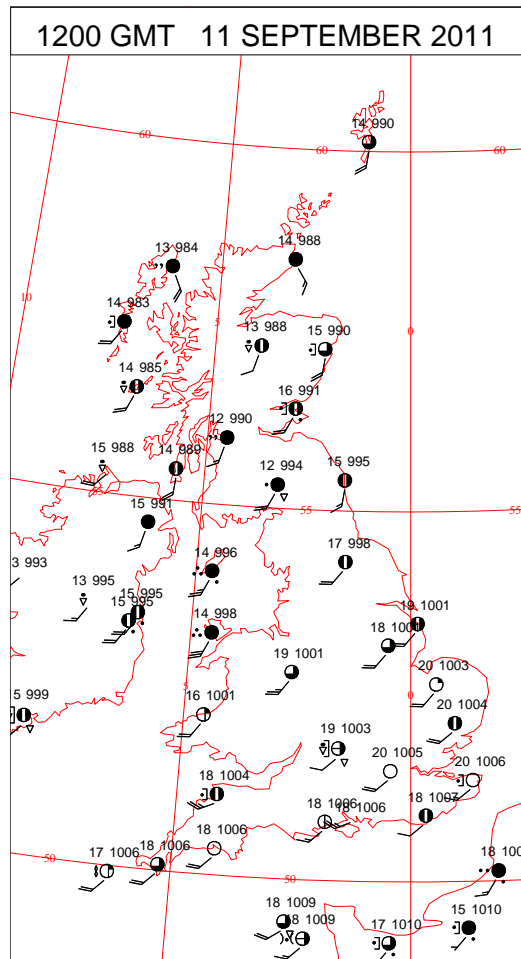
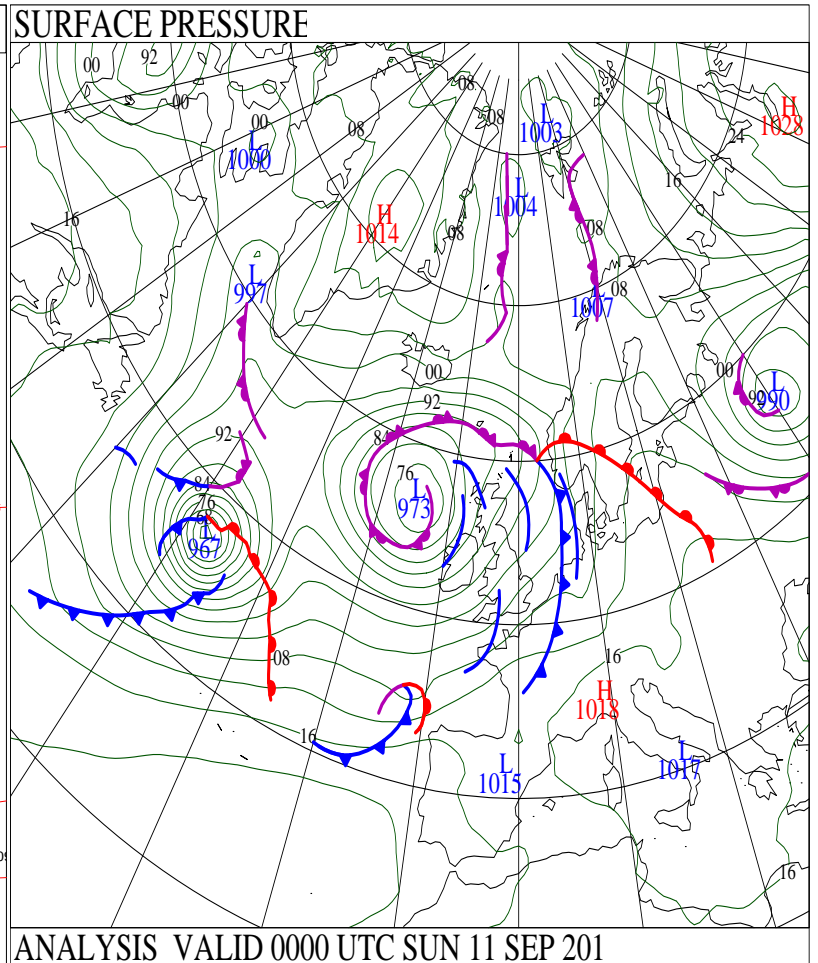
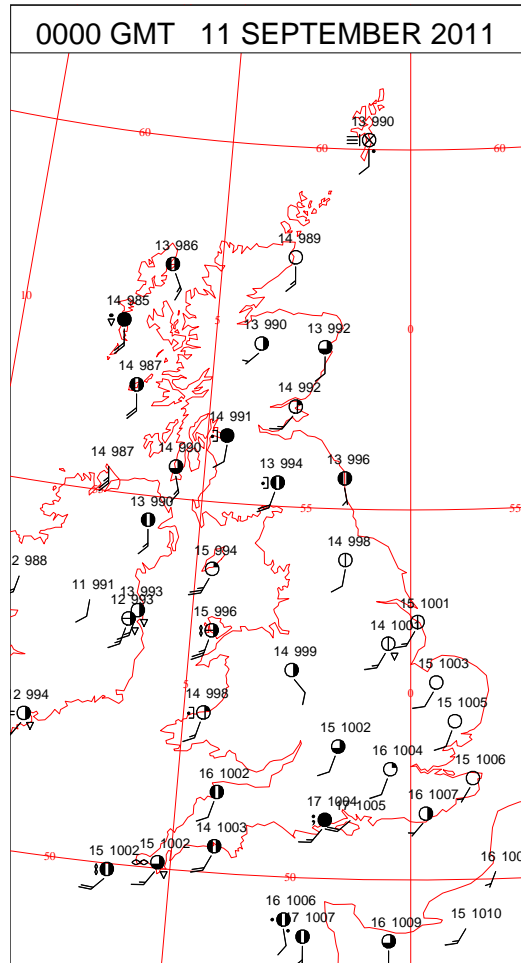
0600 GMT 10 SEPTEMBER 2011	SIG WEATHER	1200 GMT 10 SEPTEMBER 2011	SIG WEATHER	<p><b>Summary of UK Weather for Saturday 10 September 2011.</b>            It was a very mild start across much of the U.K., with very humid air giving extensive low cloud, hill fog and mist patches.            Scotland saw spells of occasionally heavy rain, with the odd thundery burst, whilst the rest of the U.K. saw a few spells of mainly light and drizzly rain, especially in the west.            The morning continued muggy, with the brisk south-westerly wind in some parts doing relatively little to alleviate this.            Later in the morning, whilst the heaviest spells of rain moved eastwards from most of Scotland, pulses of heavy and thundery rain followed into southern counties of England.            The afternoon saw increasingly bright and fresh weather move in from the west, with some sunny spells here.            The sunny spells were occasionally mirrored in parts of the east, however the oppressive feel persisted here, with warm and even locally very warm conditions for the time of year.            By the evening, many parts of the country were dry, although thundery downpours did continue to affect some areas.</p>
1800 GMT 10 SEPTEMBER 2011	SIG WEATHER	0000 GMT 11 SEPTEMBER 2011	SIG WEATHER	<p><b>EXTREMES</b>  <b>Highest Maximum:</b>            25.0 Leconfield, Humberside            25.0 Weybourne, Norfolk  <b>Lowest Maximum:</b>            13.5 Lerwick, Shetland            13.5 Fair Isle, Shetland  <b>Lowest Minimum:</b>            5.8 Baltasound No 2, Shetland  <b>Lowest Grass Minimum:</b>            3.7 Baltasound No 2, Shetland  <b>Most Rain:</b>            14.4 Eskdalemuir, Dumfriesshire  <b>Most Sun:</b>            5.0 Camborne, Cornwall</p>



DAILY CLIMATE DATA

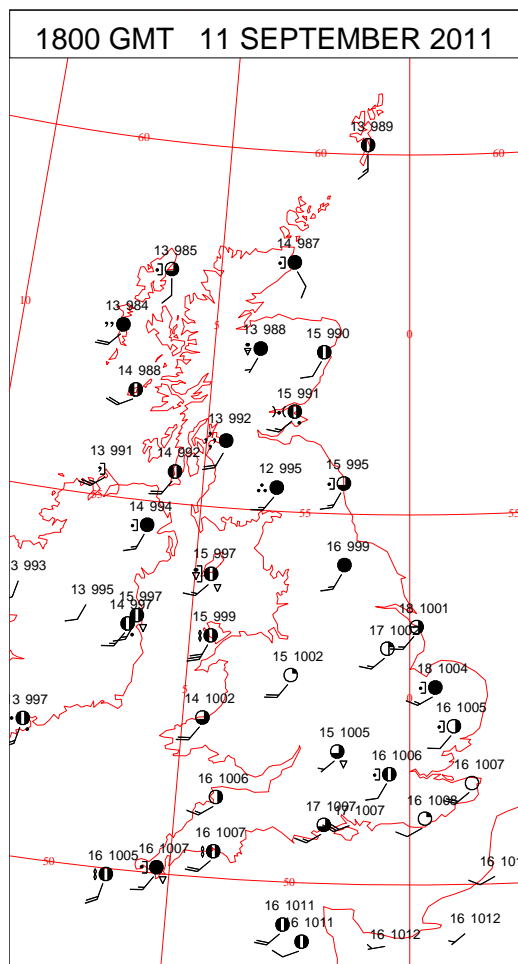
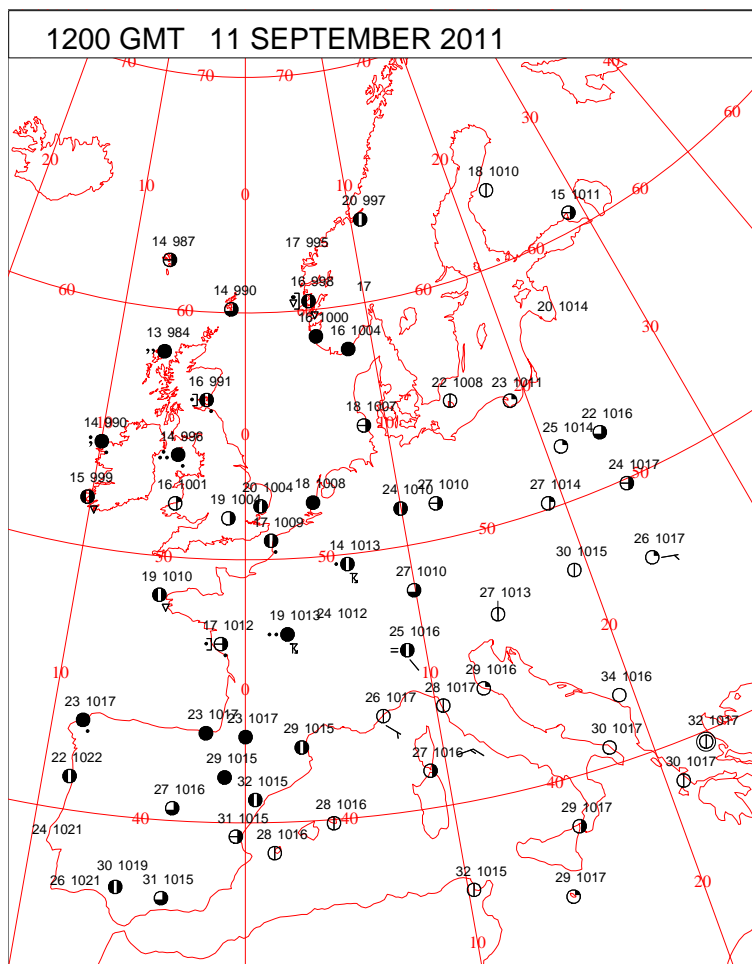
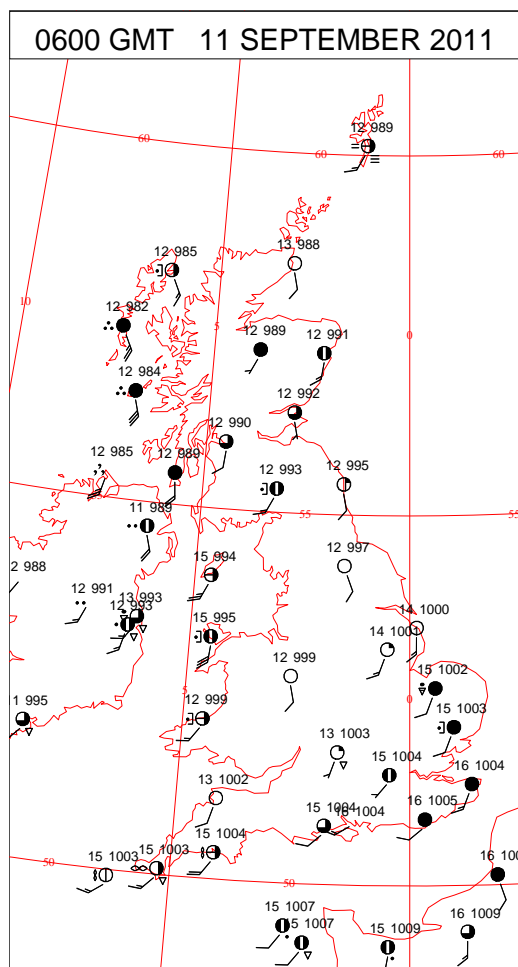
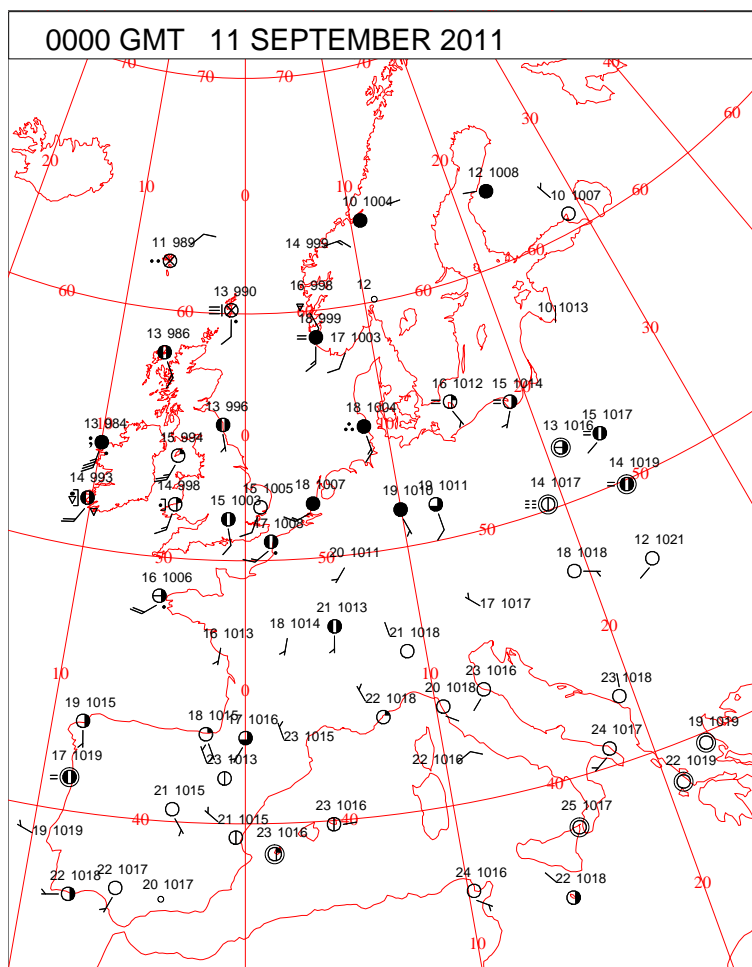


# DAILY WEATHER SUMMARY



Sunday 11 September 2011

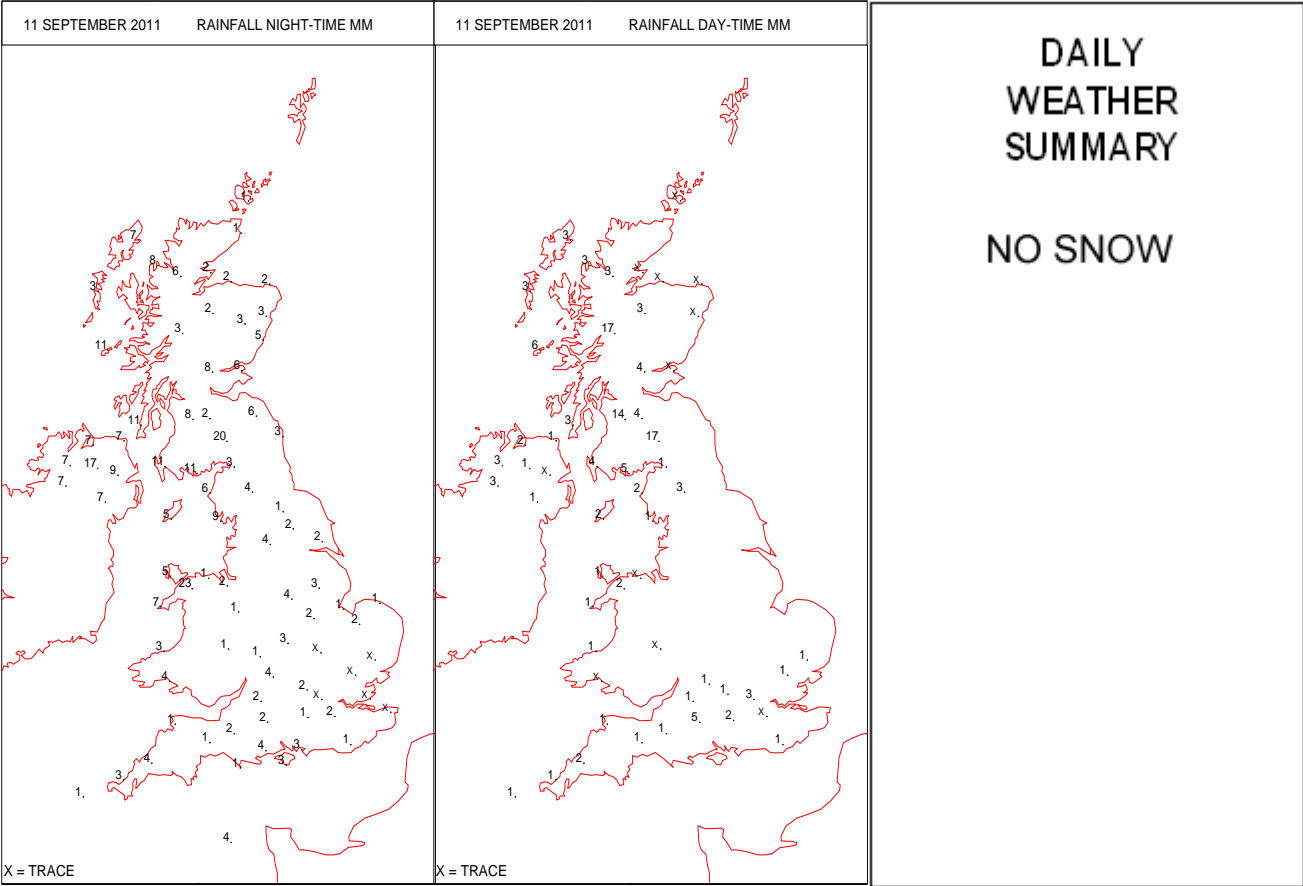
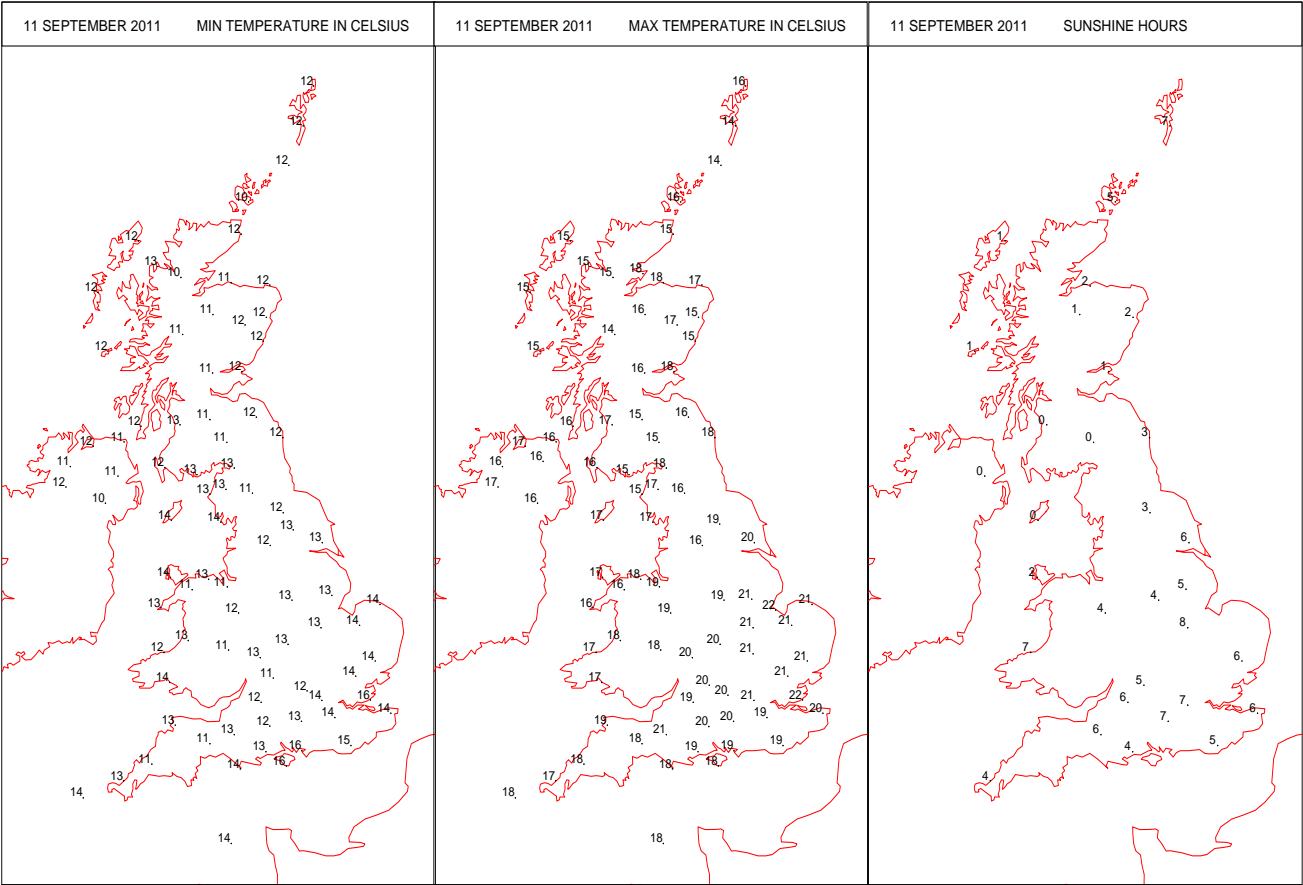
## SURFACE REPORTS



# SIGNIFICANT WEATHER

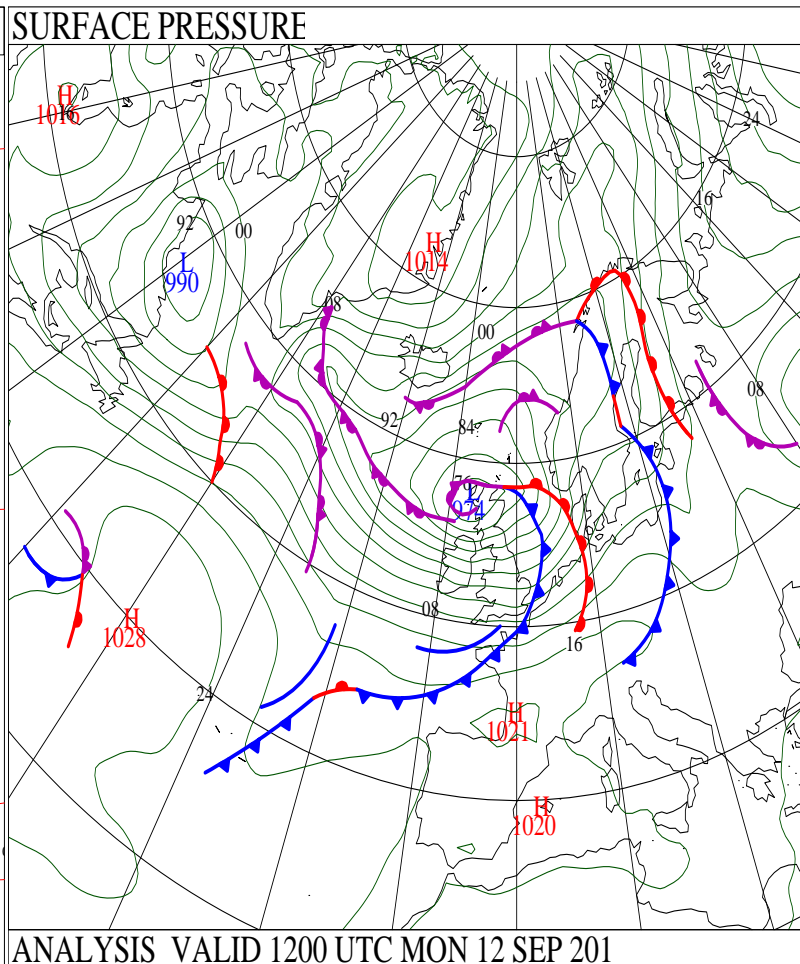
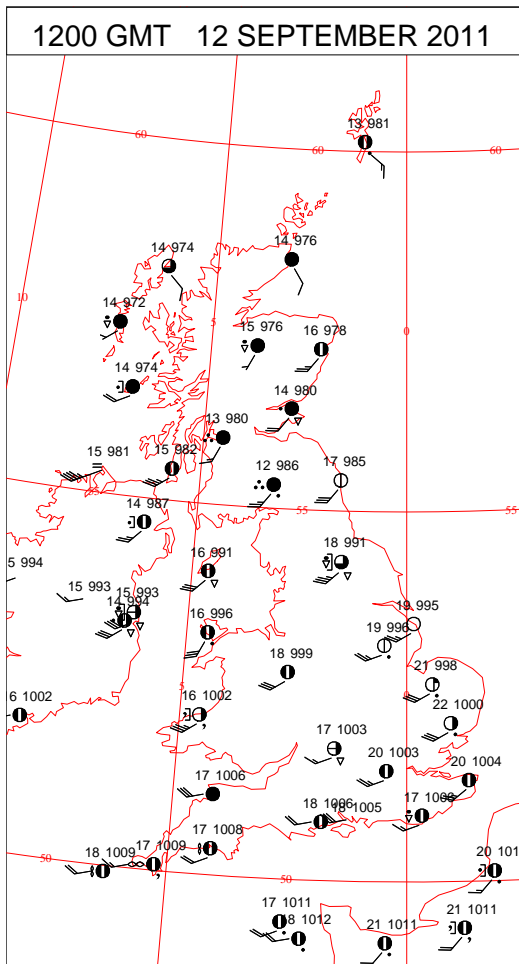
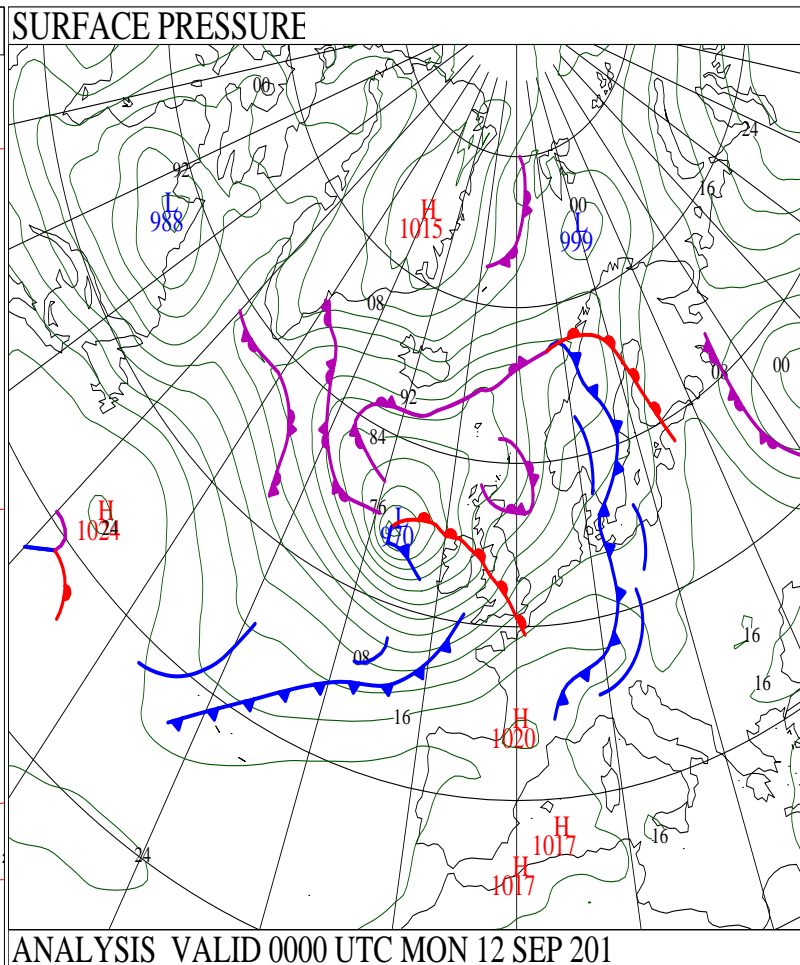
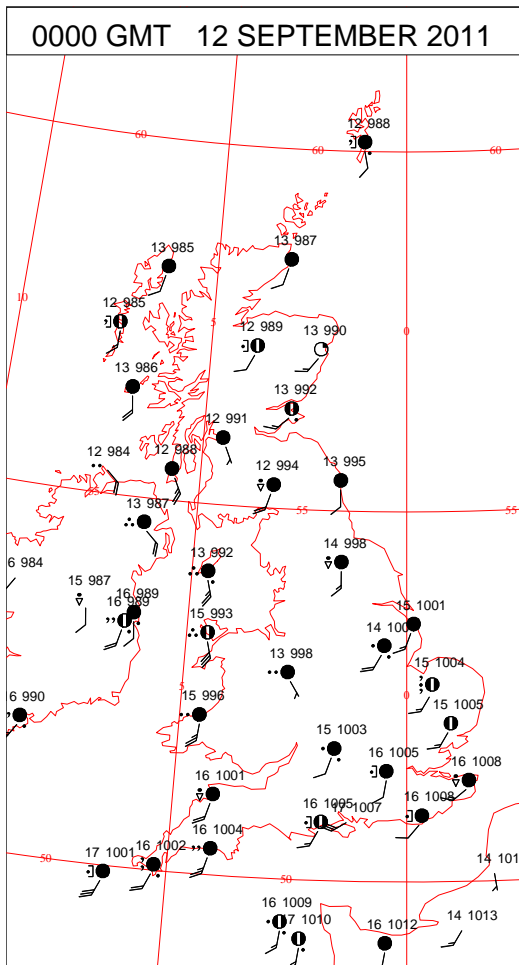
0600 GMT 11 SEPTEMBER 2011	SIG WEATHER	1200 GMT 11 SEPTEMBER 2011	SIG WEATHER	<p><b>Summary of UK Weather for Sunday 11 September 2011.</b>            Northern Ireland had a rather wet morning, becoming drier through the afternoon, with the rain becoming more patchy and light.            Western Scotland had a wet morning, with patchy rain spreading over the Highlands and Grampians, reaching the north-east during the afternoon. However, parts of Aberdeenshire and Moray in particular, largely escaped, and saw very little in the way of rain. It was very windy over many parts of Scotland, with southerly gales in places.            South-east England had a cloudy start with a few light showers, but brighter weather elsewhere soon spread to all areas, with many parts of England and eastern Wales having spells of sunshine for a time.            Scattered showers, some heavy in south-west England, Wales and northern England during the morning, spread north-east but became isolated with many southern parts of the country becoming dry during the afternoon.            Northern England turned more cloudy during the morning with patchy rain, especially across Cumbria and Northumberland, where it turned persistent and heavy for a time.            Through the evening southerly winds strengthened in the west, with gales around many western coasts by midnight.            Additionally bands of rain started moving up from the south-west, affecting many parts of the country overnight.            Temperatures were average in most areas but above in the south.</p>
1800 GMT 11 SEPTEMBER 2011	SIG WEATHER	0000 GMT 12 SEPTEMBER 2011	SIG WEATHER	<p><b>EXTREMES</b>  <b>Highest Maximum:</b>            21.8 Holbeach No 2, Lincolnshire  <b>Lowest Maximum:</b>            14.1 Tulloch Bridge, Inverness-Shire  <b>Lowest Minimum:</b>            10.1 Kirkwall, Orkney  <b>Lowest Grass Minimum:</b>            4.7 Leuchars, Fife  <b>Most Rain:</b>            36.8 Eskdalemuir, Dumfriesshire  <b>Most Sun:</b>            8.3 Fair Isle, Shetland</p>

DAILY CLIMATE DATA

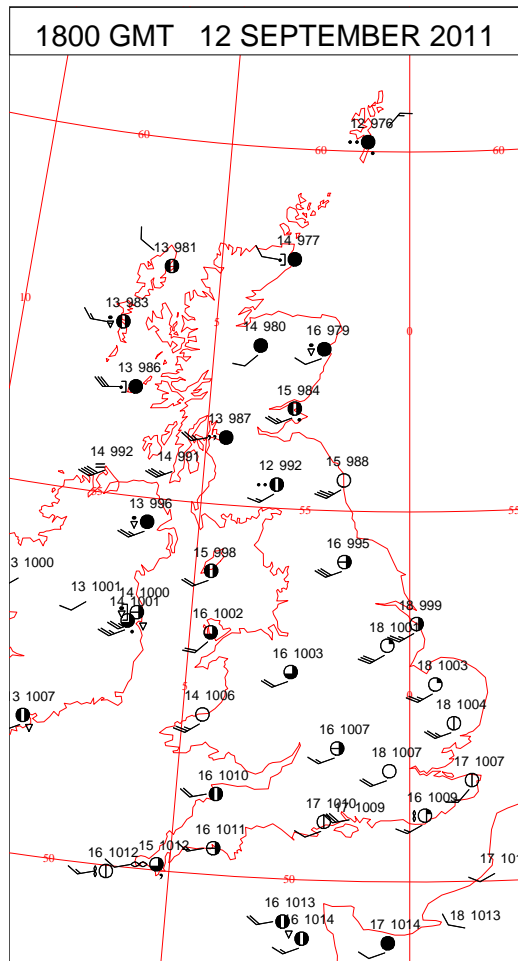
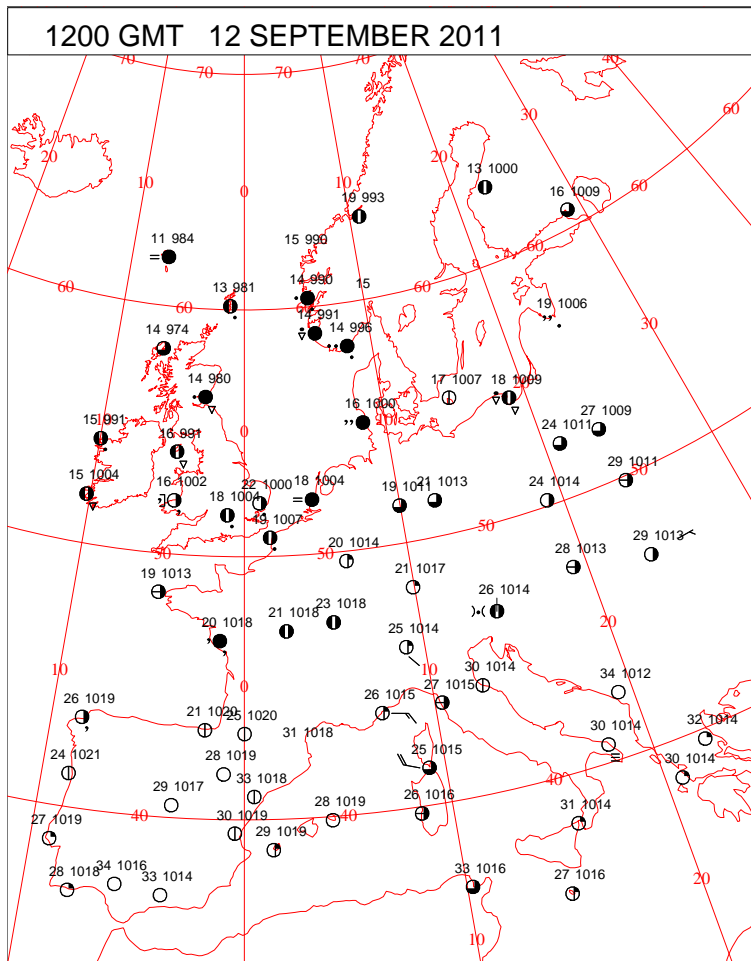
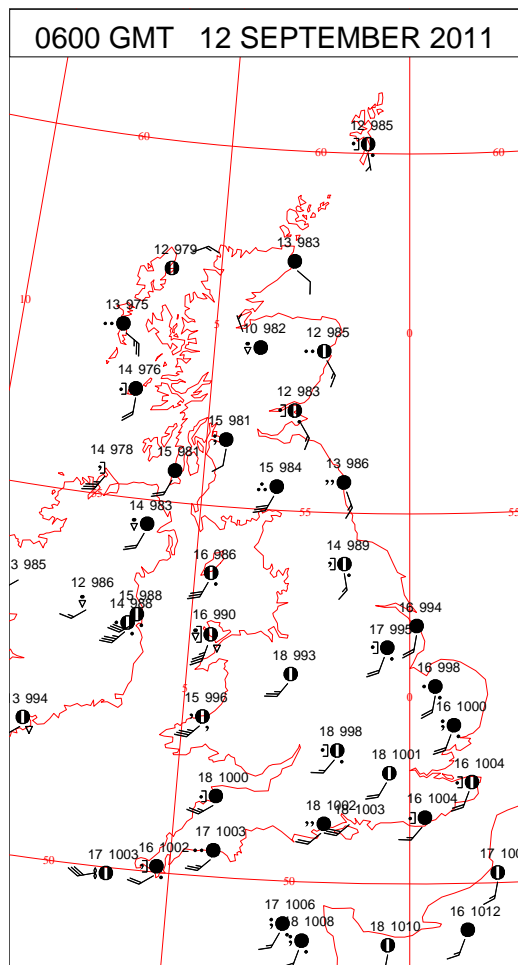
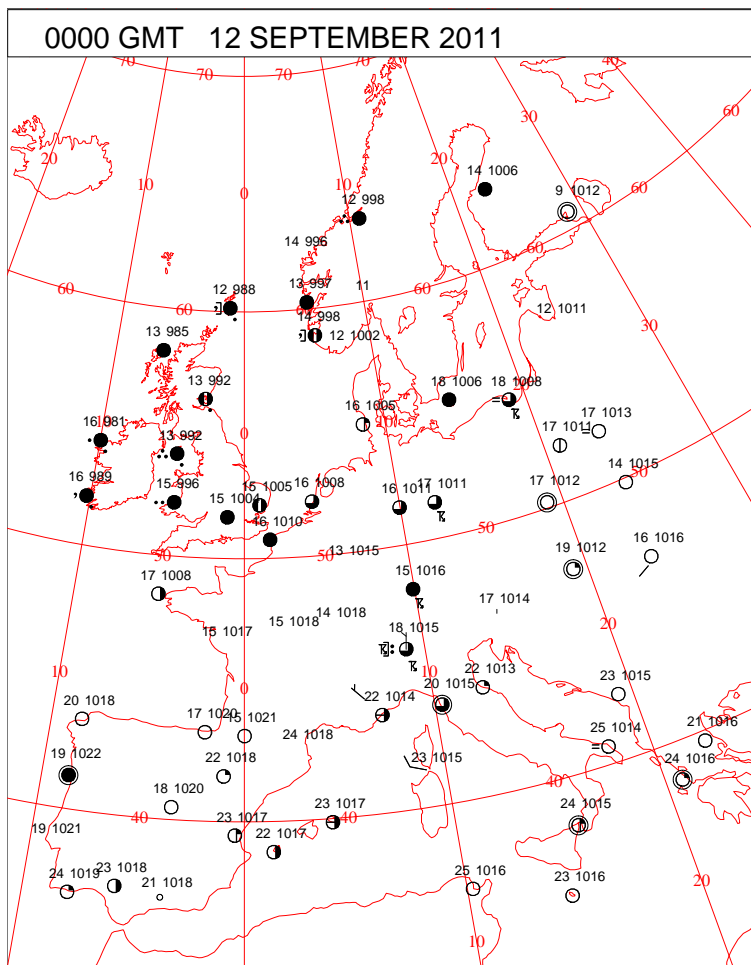




# DAILY WEATHER SUMMARY



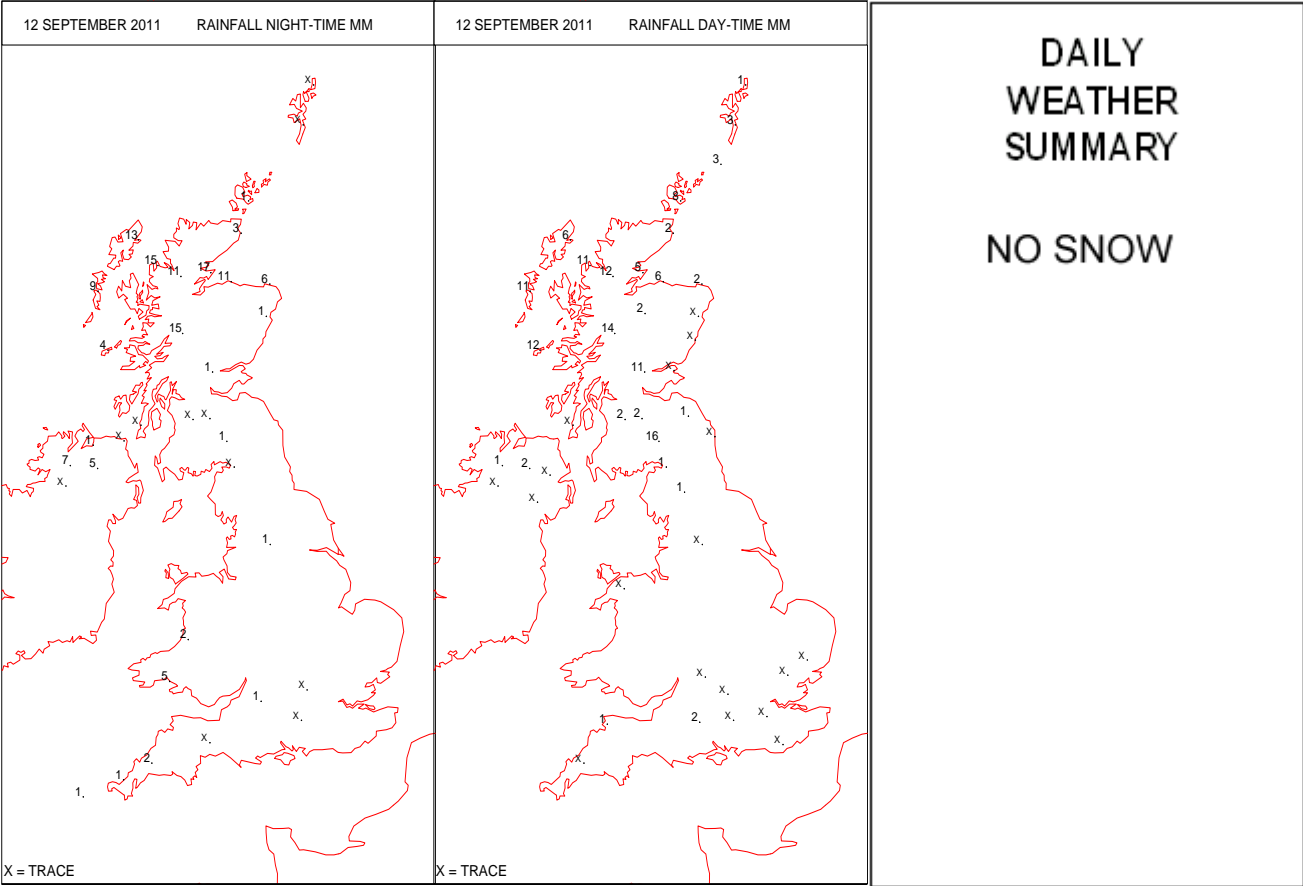
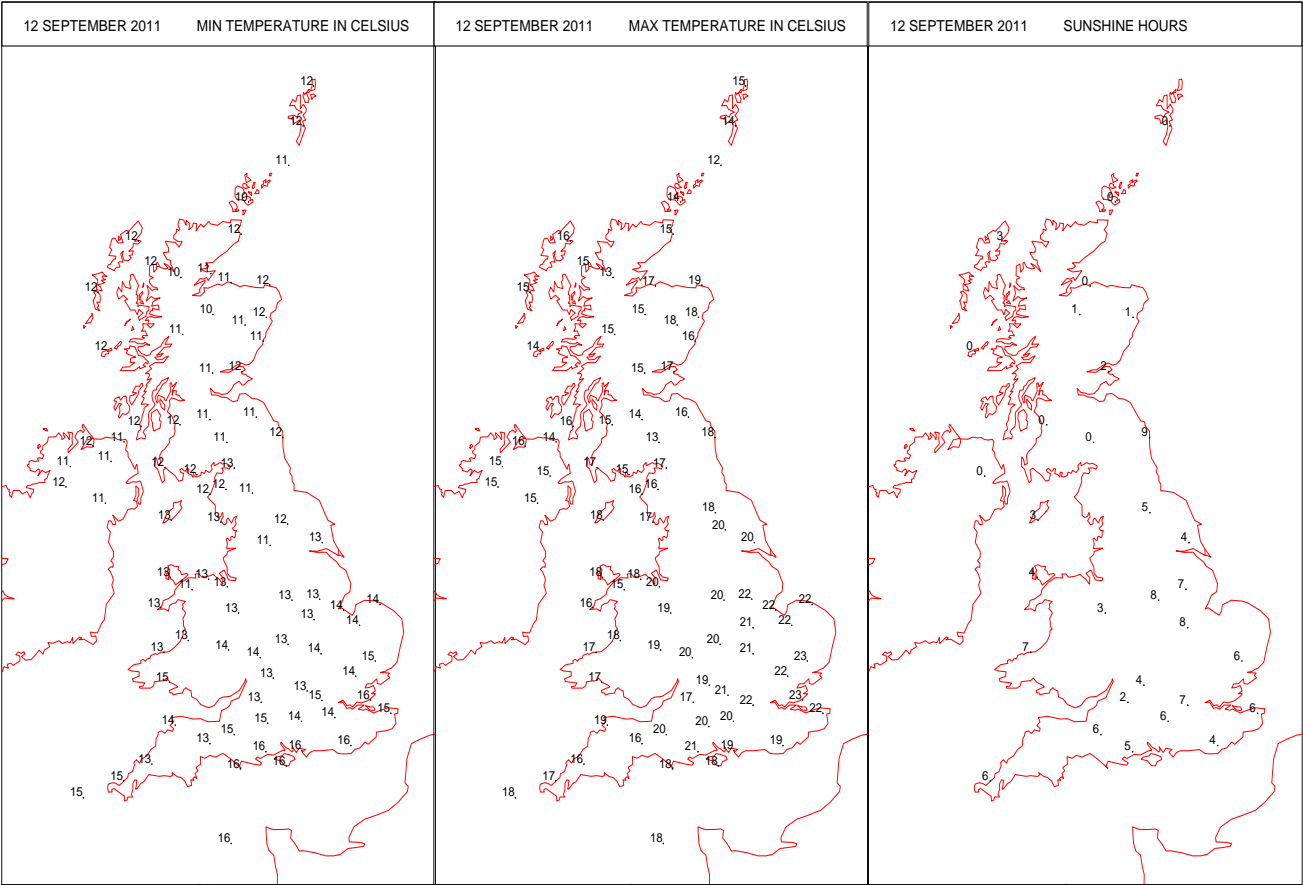
# SURFACE REPORTS



# SIGNIFICANT WEATHER

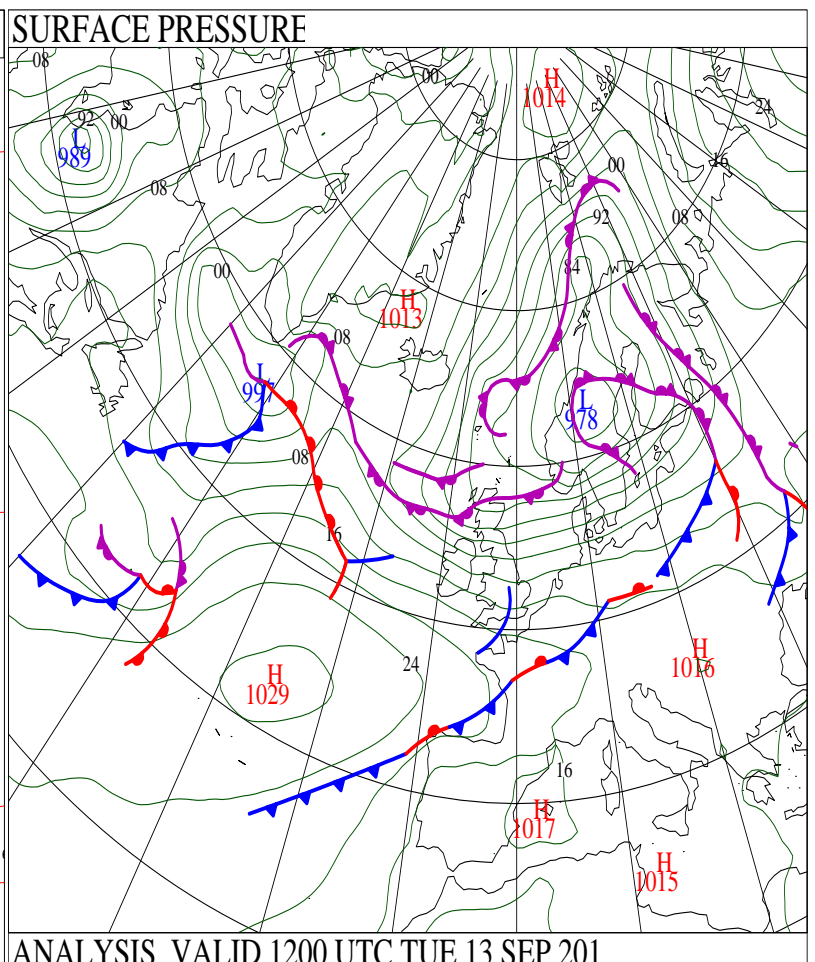
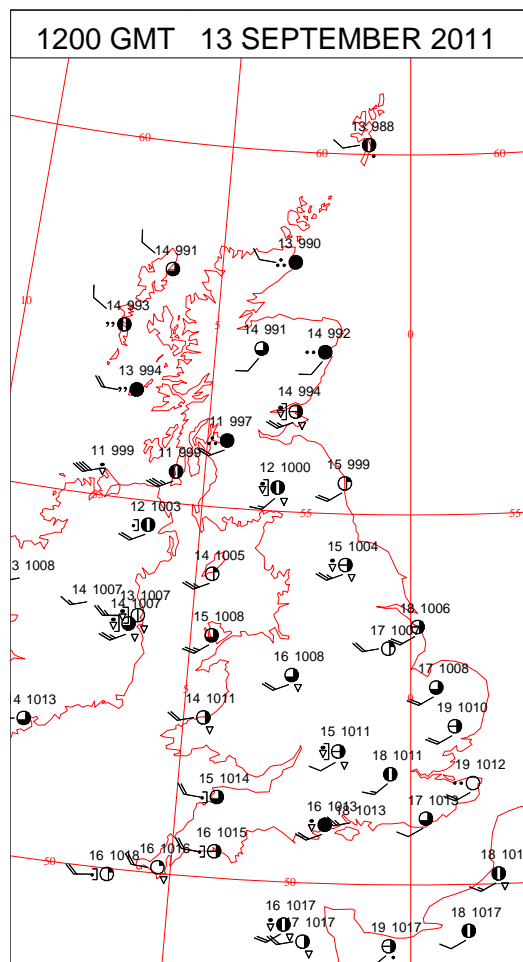
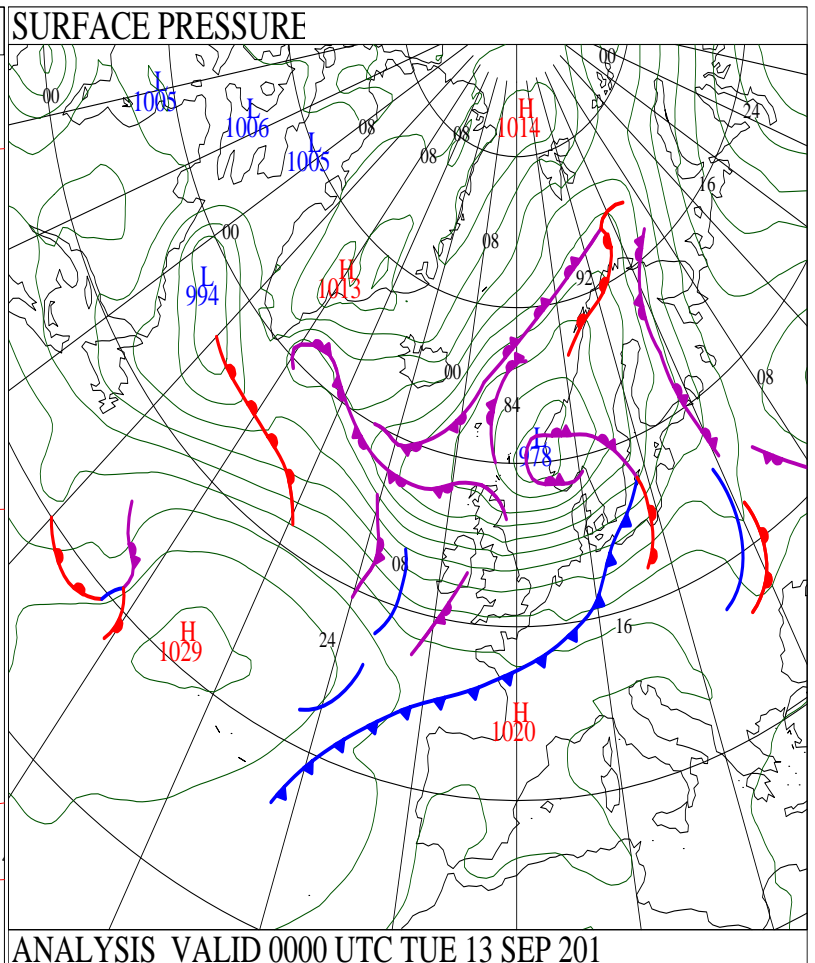
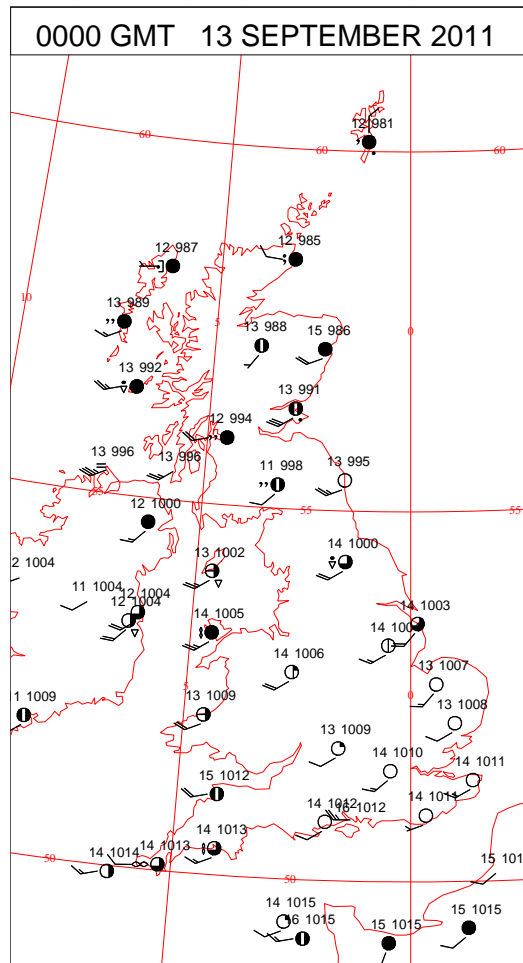
0600 GMT 12 SEPTEMBER 2011	SIG WEATHER	1200 GMT 12 SEPTEMBER 2011	SIG WEATHER	<p><b>Summary of UK Weather for Monday 12 September 2011.</b>  The arrival of post-tropical cyclone Katia gave a very windy day across the whole of the U.K., with the strongest winds across north Wales, Northern Ireland, southern Scotland and parts of northern England.</p> <p>Capel Curig in north Wales saw the strongest gust of wind, 71 knots, at 0600 UTC. The strong winds led to fallen trees, structural damage, and disruption to transport and power networks.</p> <p>Aside from the wind, there were early outbreaks of rain and drizzle in England and Wales. These cleared in the afternoon, with skies brightening and spells of sunshine developing.</p> <p>In northern areas outbreaks of rain continued for much of the day. Western and north-western Scotland were particularly wet, with heavy and persistent rain for much of the day.</p> <p>Despite the wind, temperatures were widely above average for mid September.</p>
1800 GMT 12 SEPTEMBER 2011	SIG WEATHER	0000 GMT 13 SEPTEMBER 2011	SIG WEATHER	<p><b>EXTREMES</b></p> <p><b>Highest Maximum:</b> 22.9 Wattisham, Suffolk</p> <p><b>Lowest Maximum:</b> 12.3 Fair Isle, Shetland</p> <p><b>Lowest Minimum:</b> 9.7 Loch Glascarnoch, Ross &amp; Cromarty</p> <p><b>Lowest Grass Minimum:</b> 8.2 Tain Range, Ross &amp; Cromarty</p> <p>8.2 Lossiemouth, Moray</p> <p><b>Most Rain:</b> 29.2 Tulloch Bridge, Inverness-Shire</p> <p><b>Most Sun:</b> 8.5 Boulmer, Northumberland</p>

DAILY CLIMATE DATA



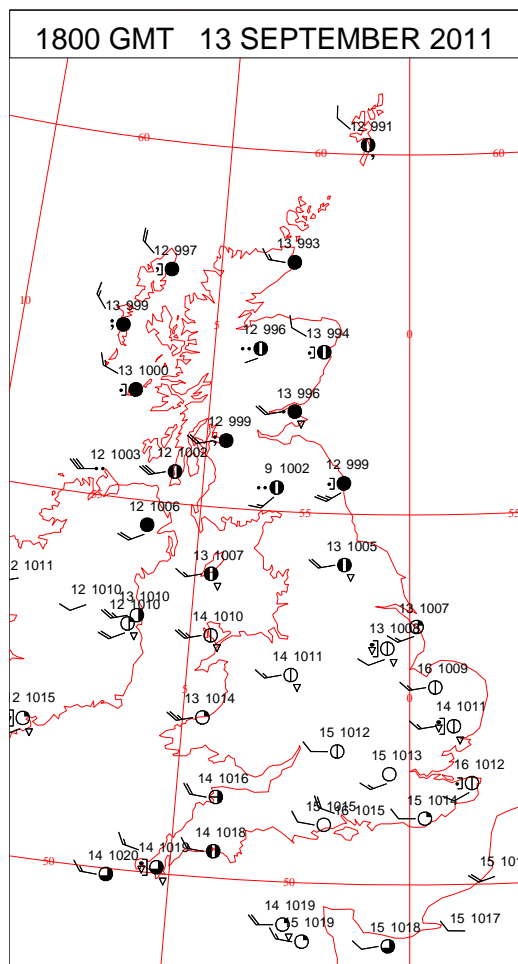
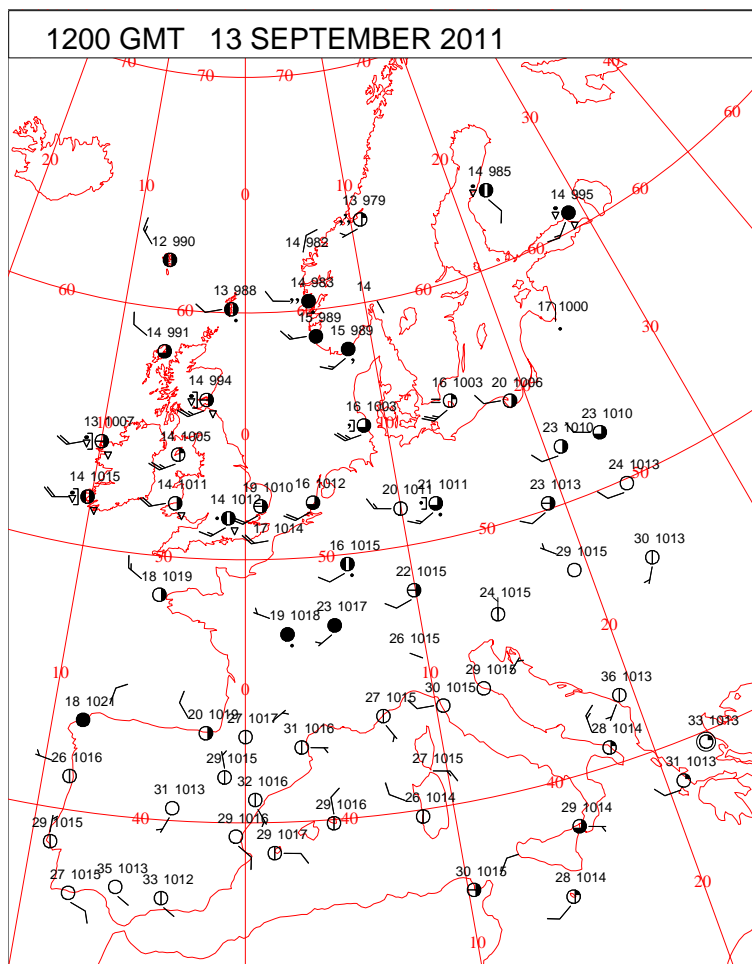
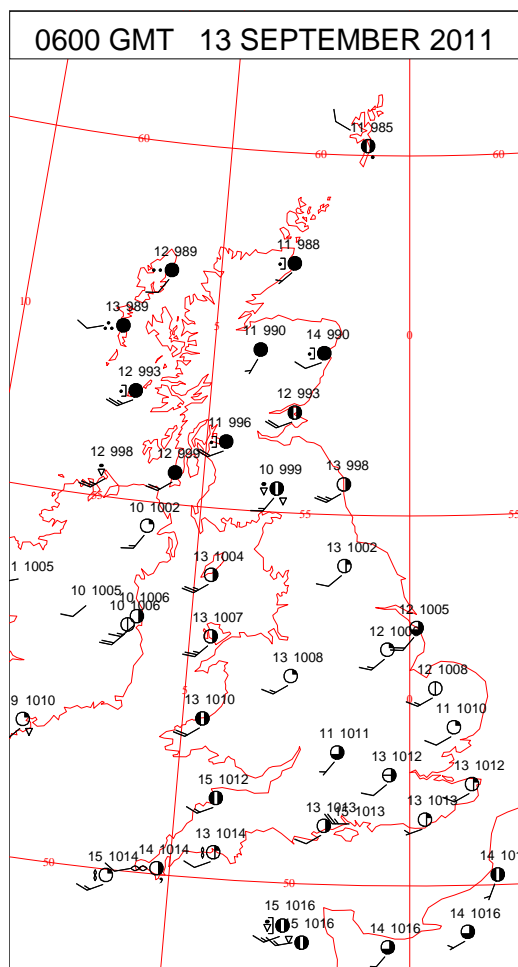
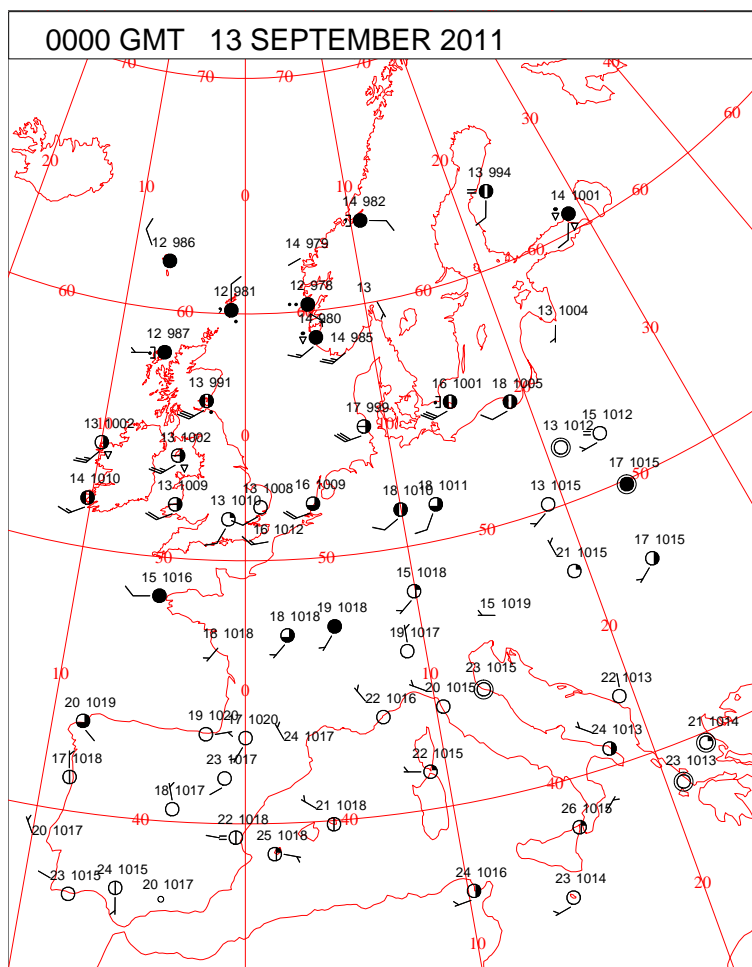


# DAILY WEATHER SUMMARY

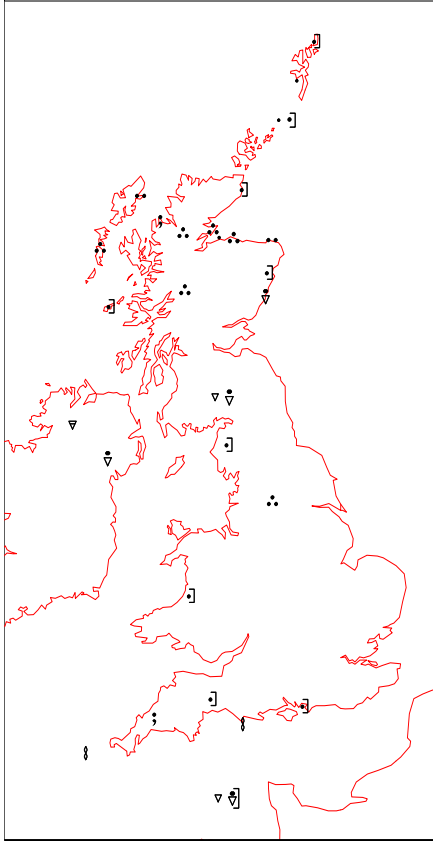
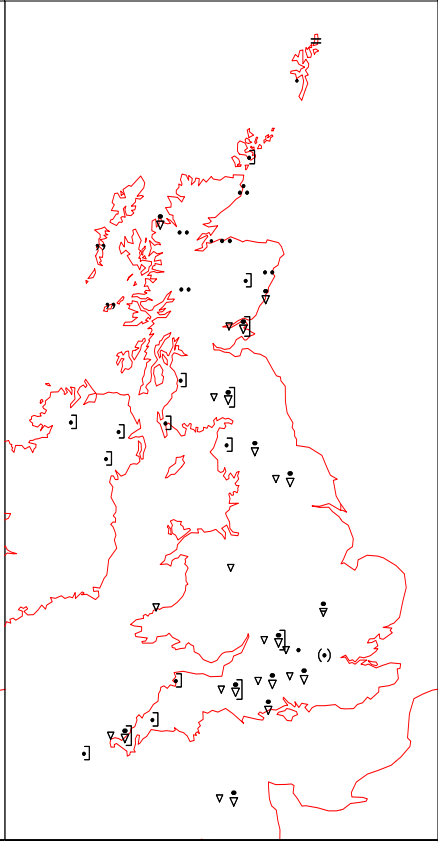
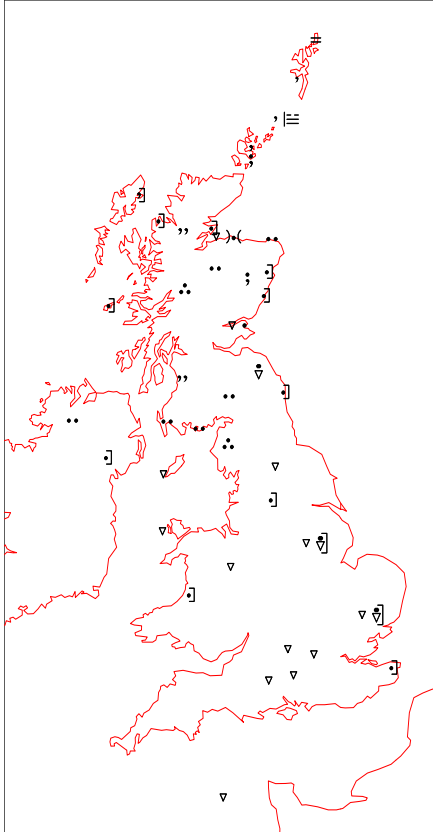
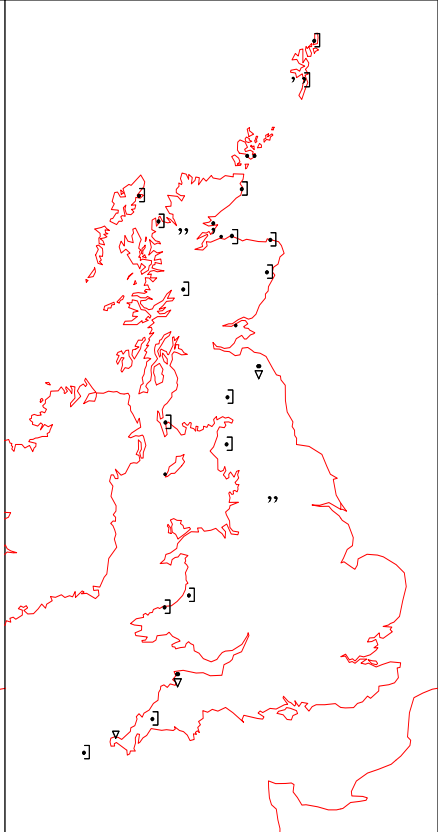




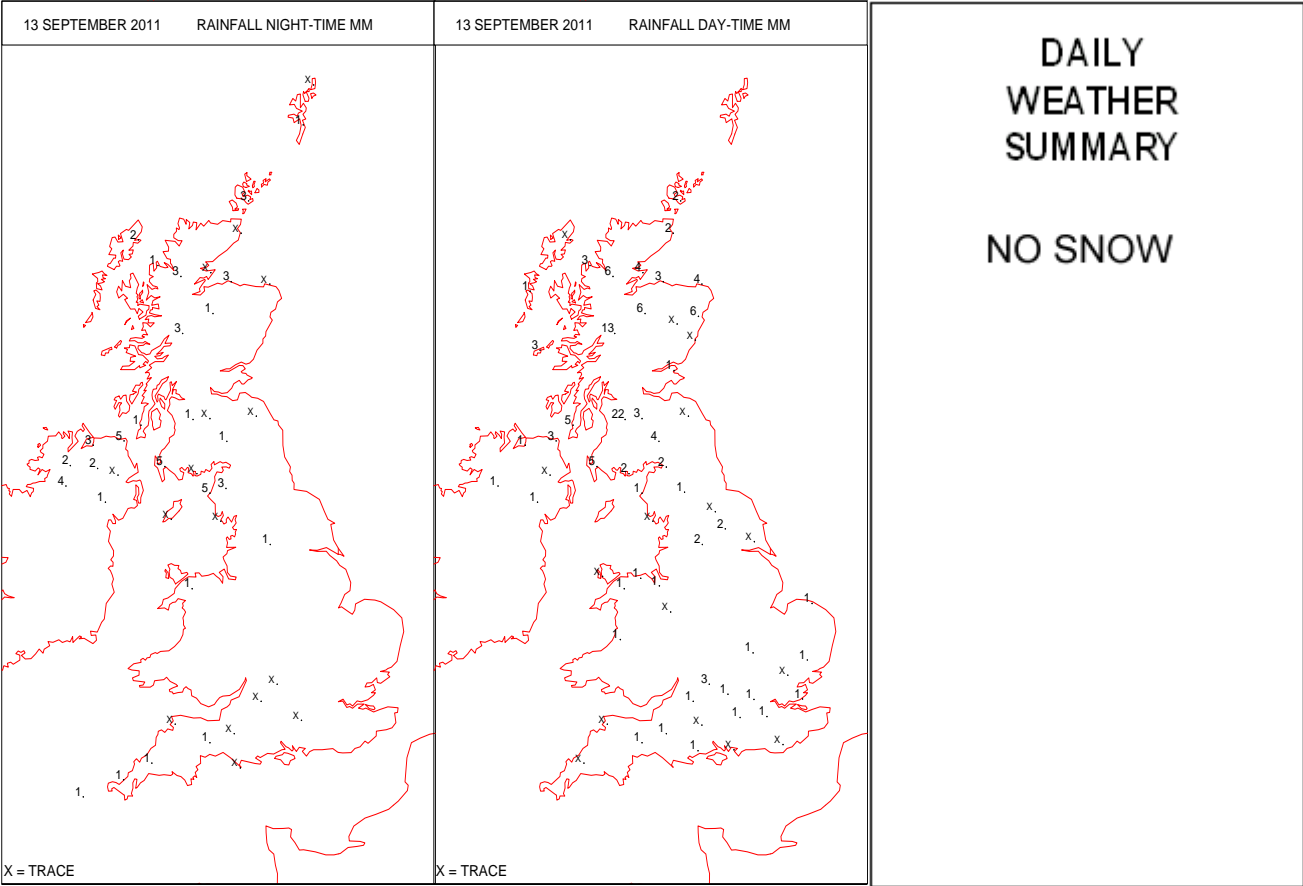
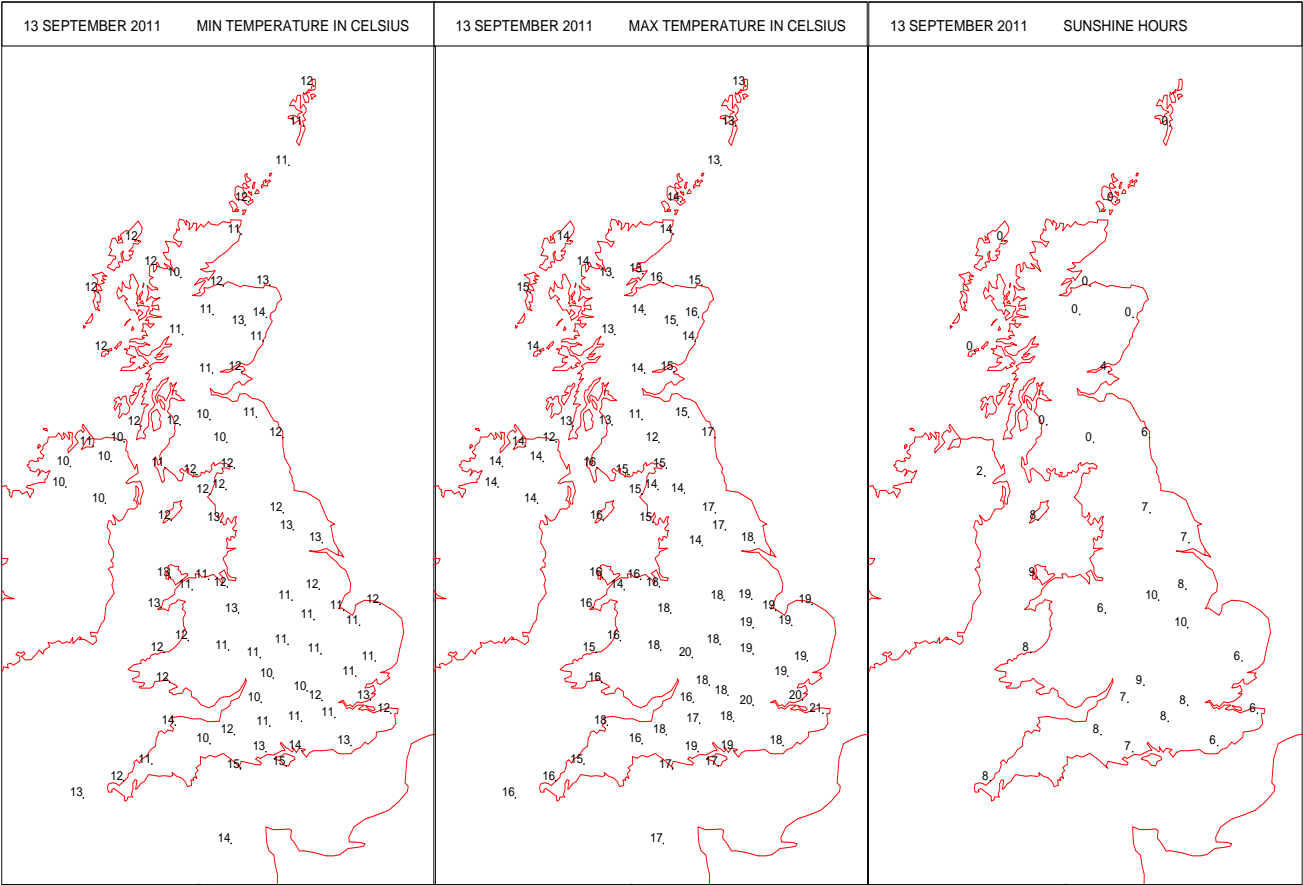
# SURFACE REPORTS



# SIGNIFICANT WEATHER

0600 GMT 13 SEPTEMBER 2011	SIG WEATHER	1200 GMT 13 SEPTEMBER 2011	SIG WEATHER	<p><b>Summary of UK Weather for Tuesday 13 September 2011.</b>            There was something of a north-south divide in the weather across the U.K.</p> <p>For many parts of Scotland and Northern Ireland, it was another predominantly cloudy day, with outbreaks of rain, again heavy and persistent at times across western Scotland in particular. However, Shetland remained largely dry.</p> <p>Further to the south, it was a much brighter start with some sunshine in many places, particularly across central and eastern England.</p> <p>However, a line of heavy showers moved eastwards across southern England and south Wales, through the morning, with a good scattering of showers following in the afternoon. These showers did tend to die away through the evening, with clear spells developing in many areas.</p> <p>Through the evening, the outbreaks of rain to the north slowly began to fragment and sink southwards in to northern England.</p> <p>It was another windy day, although less windy than the previous day.</p> <p>Maximum temperatures were just below average, and rather suppressed in the wetter zone.</p>
				
1800 GMT 13 SEPTEMBER 2011	SIG WEATHER	0000 GMT 14 SEPTEMBER 2011	SIG WEATHER	<p><b>EXTREMES</b>  <b>Highest Maximum:</b>            20.5 Manston, Kent  <b>Lowest Maximum:</b>            11.1 Drumalbin, Lanarkshire  <b>Lowest Minimum:</b>            9.5 Glenanne No 2, Armagh            9.5 Eskdalemuir, Dumfriesshire  <b>Lowest Grass Minimum:</b>            6.3 Rhyl No 2, Clwyd  <b>Most Rain:</b>            23.0 Saughall, Ayrshire  <b>Most Sun:</b>            9.9 Nottingham, Watnall</p>
				

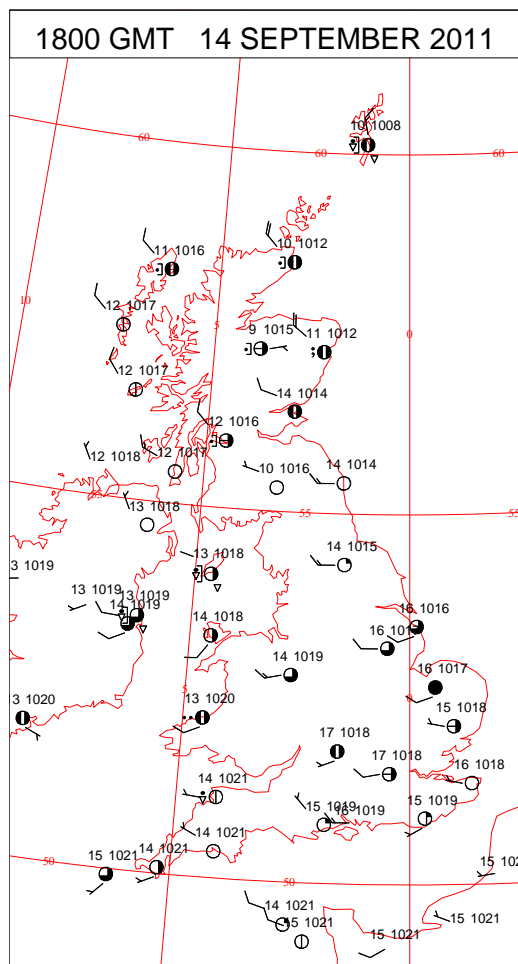
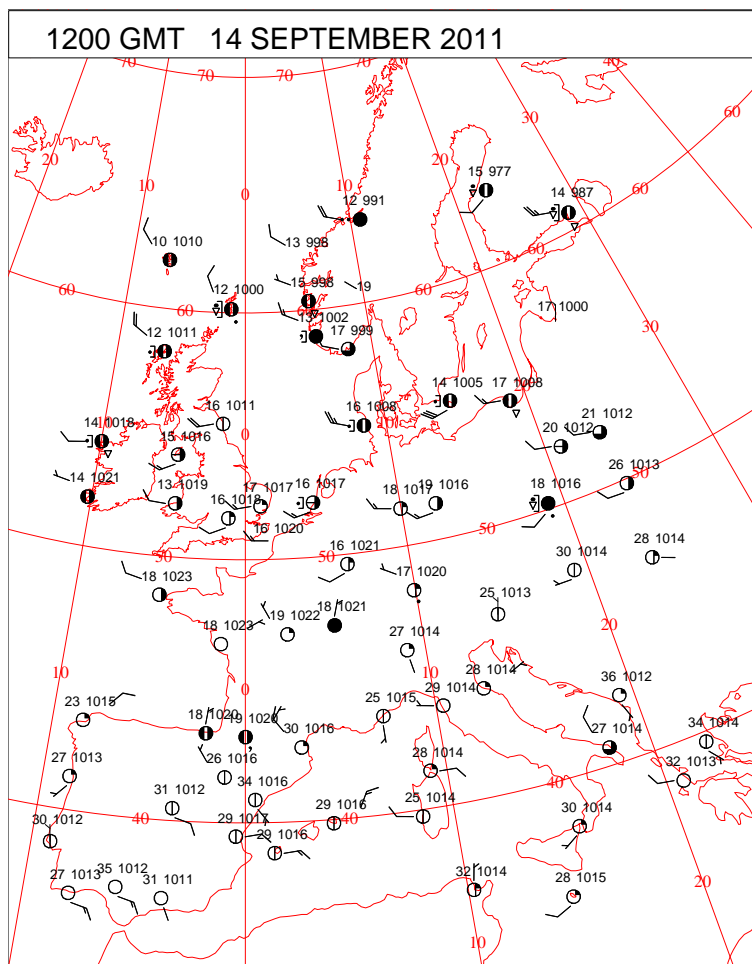
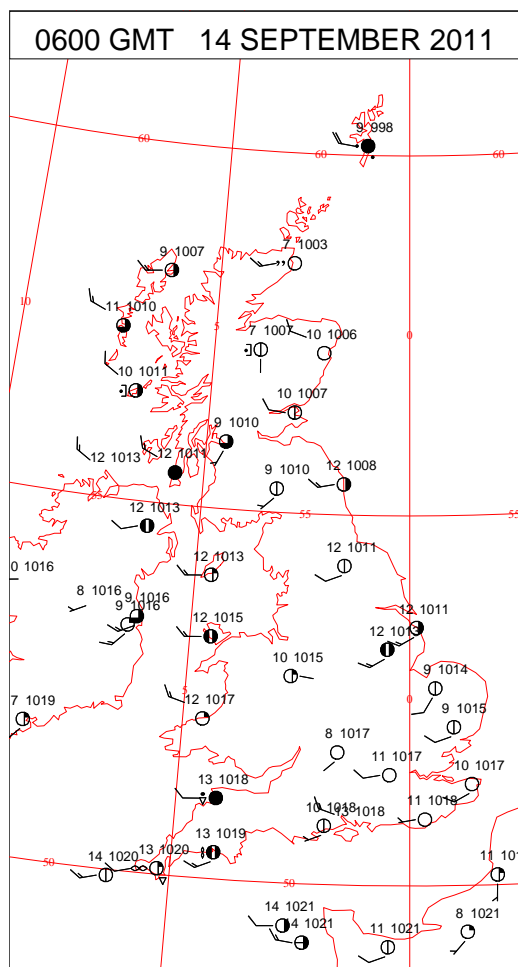
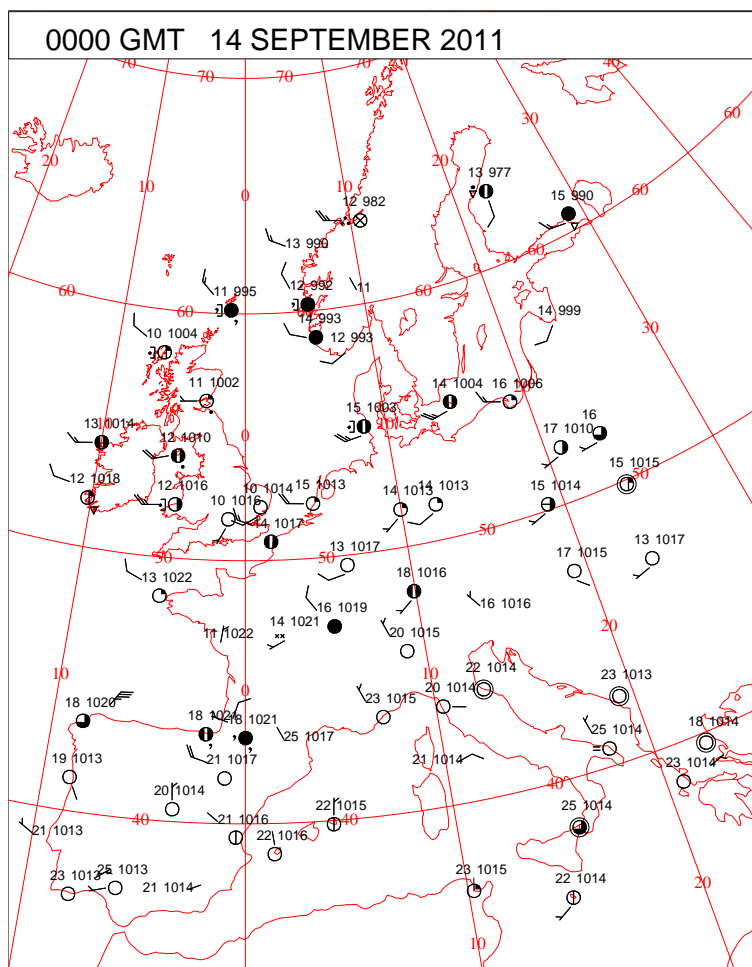
DAILY CLIMATE DATA





Wednesday 14 September 2011

## SURFACE REPORTS

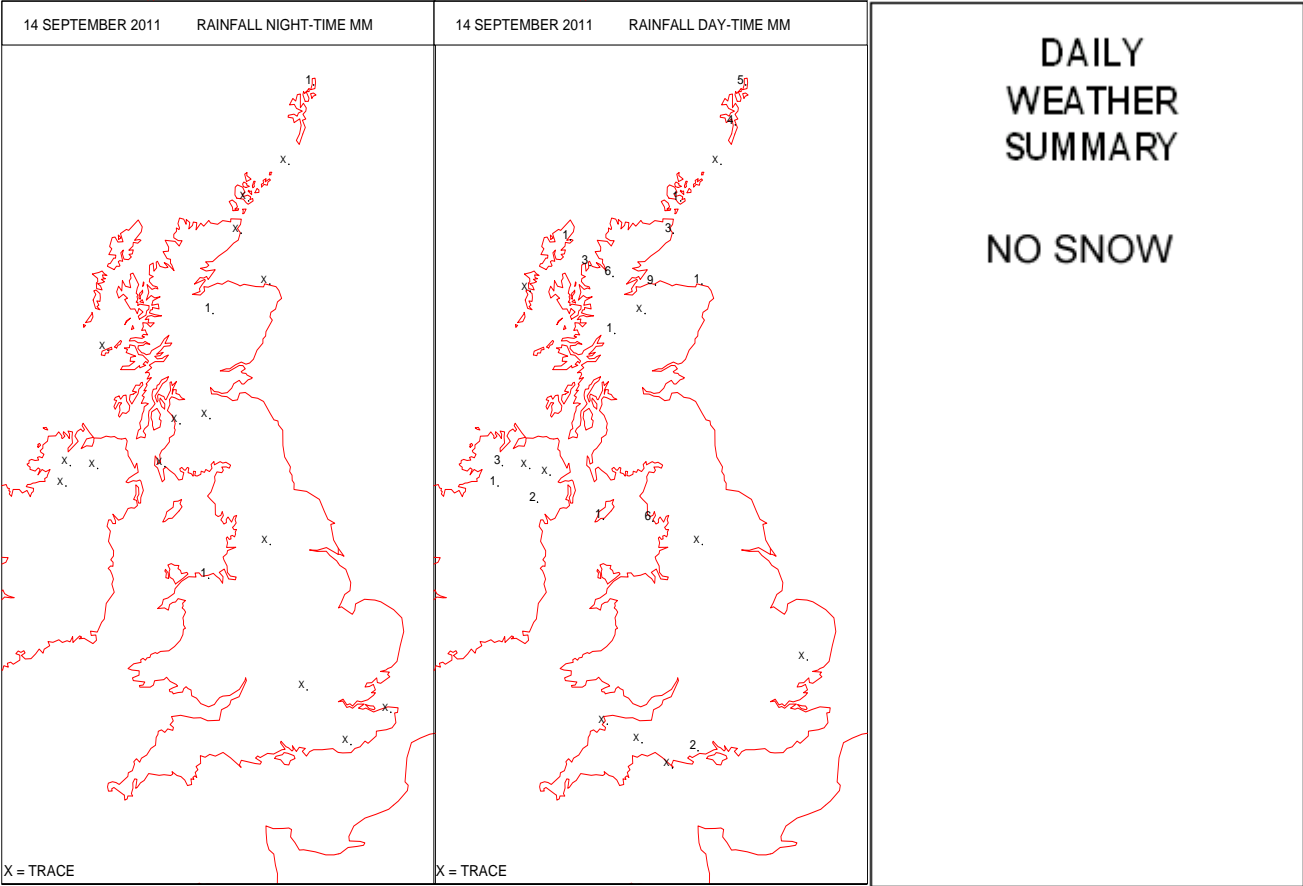
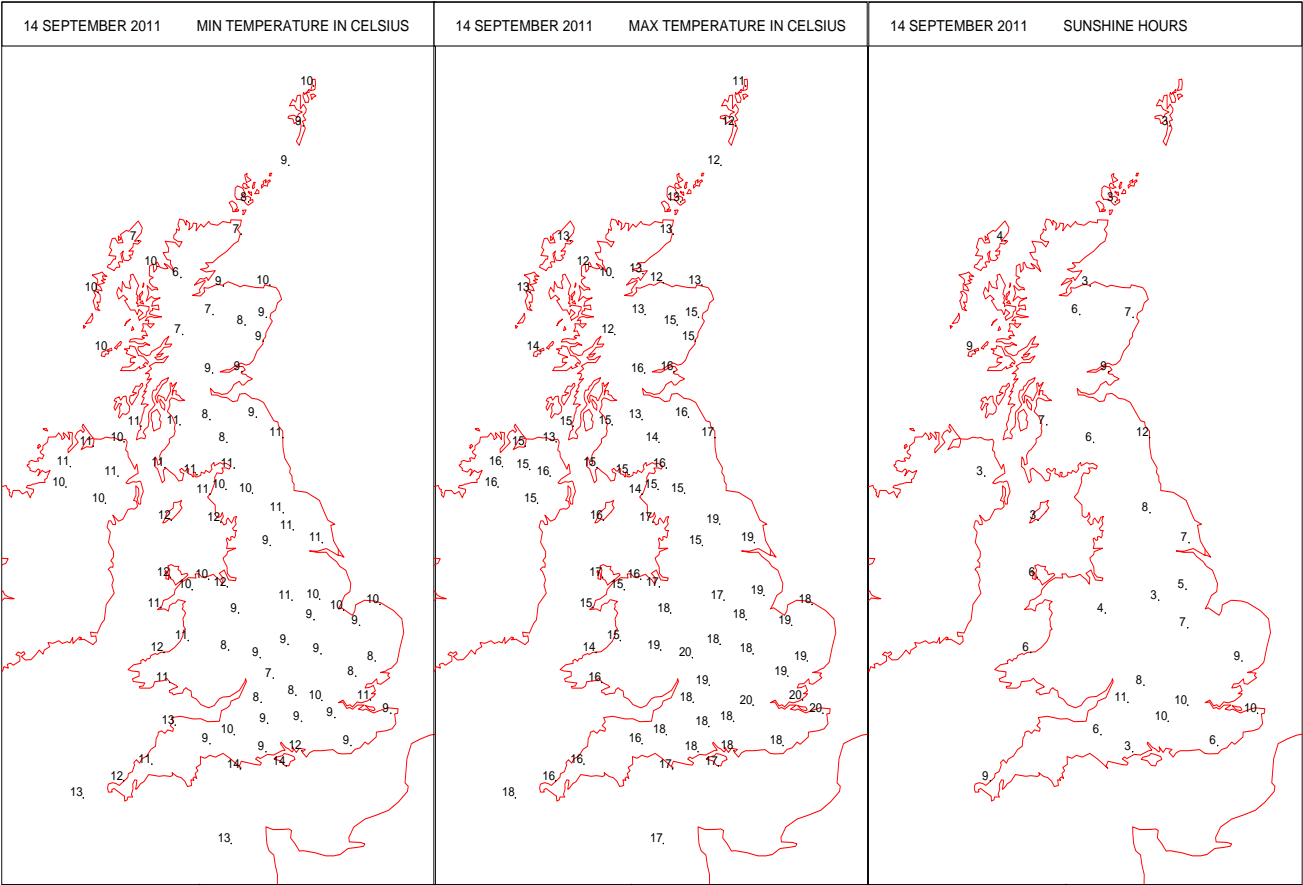




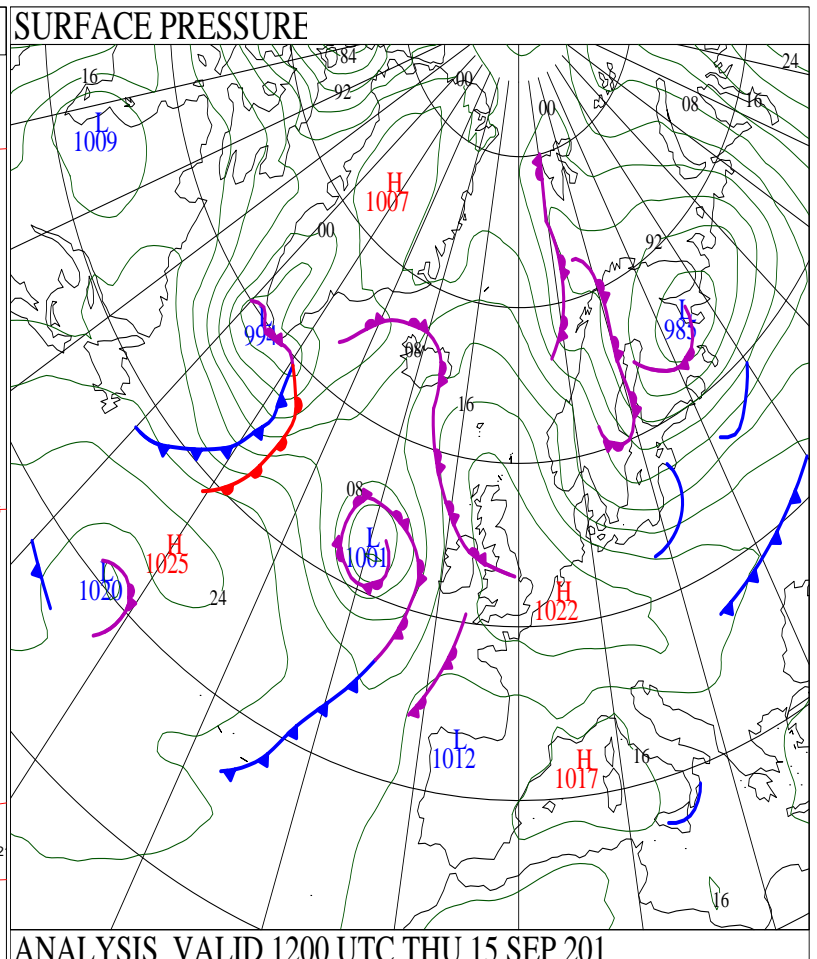
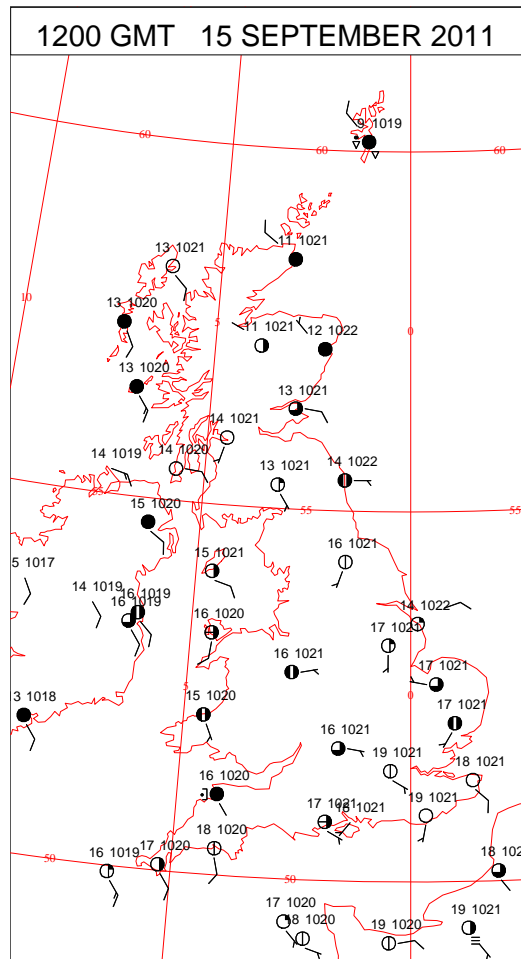
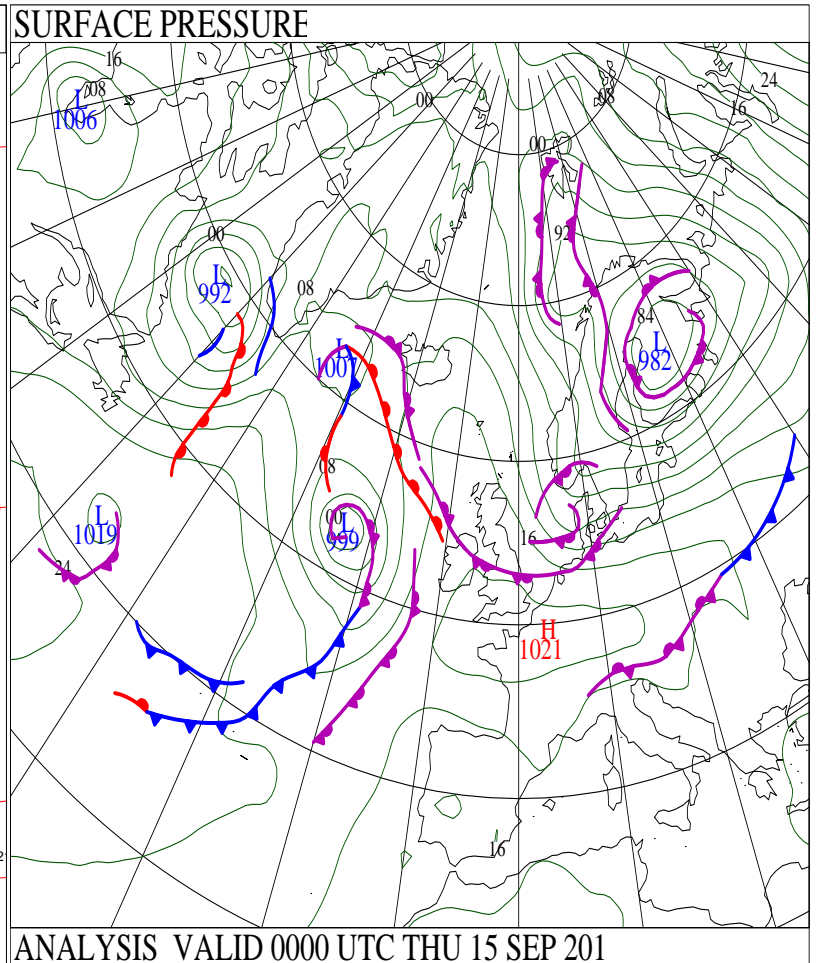
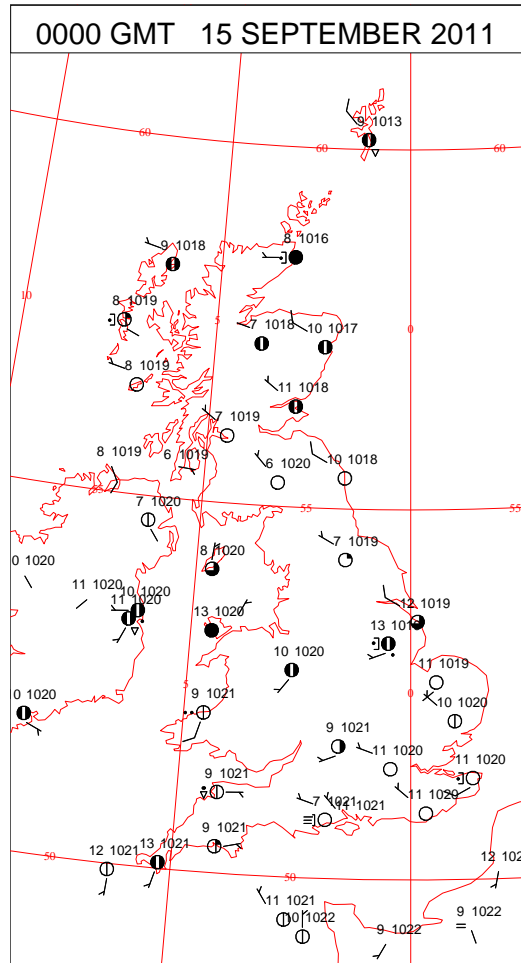
# SIGNIFICANT WEATHER

0600 GMT 14 SEPTEMBER 2011	SIG WEATHER	1200 GMT 14 SEPTEMBER 2011	SIG WEATHER	<p><b>Summary of UK Weather for Wednesday 14 September 2011.</b></p> <p>It was a rather unsettled day across Scotland, with gusty west to north-westerly winds, which were particularly strong in the north-east. It was also fairly cloudy with outbreaks of light rain, particularly across northern parts, however some sunny spells also developed, chiefly towards the south and east.</p> <p>Elsewhere winds were generally lighter than recent days, although it remained rather breezy in north-east England for a time.</p> <p>Much of England and Wales saw a dry day with long spells of sunshine, particularly across southern England, with some fair weather cloud developing at times, mainly across the Midlands and Wales.</p> <p>There was a scattering of showers across the south-west of England at first, but these died off quickly through the morning.</p> <p>However, there was a band of thicker cloud and light rain that straddled Northern Ireland and northern England, which slowly sank south into parts of northern Wales and the north Midlands by the end of the day.</p> <p>The highest temperatures were recorded in south-east England.</p>
1800 GMT 14 SEPTEMBER 2011	SIG WEATHER	0000 GMT 15 SEPTEMBER 2011	SIG WEATHER	<p><b>EXTREMES</b></p> <p><b>Highest Maximum:</b> 20.0 Heathrow, Greater London 20.0 Manston, Kent</p> <p><b>Lowest Maximum:</b> 9.9 Loch Glascarnoch, Ross &amp; Cromarty</p> <p><b>Lowest Minimum:</b> 6.3 Loch Glascarnoch, Ross &amp; Cromarty</p> <p><b>Lowest Grass Minimum:</b> 3.7 Shawbury, Shropshire</p> <p><b>Most Rain:</b> 8.8 Kinloss, Moray</p> <p><b>Most Sun:</b> 11.7 Boulmer, Northumberland</p>

DAILY CLIMATE DATA

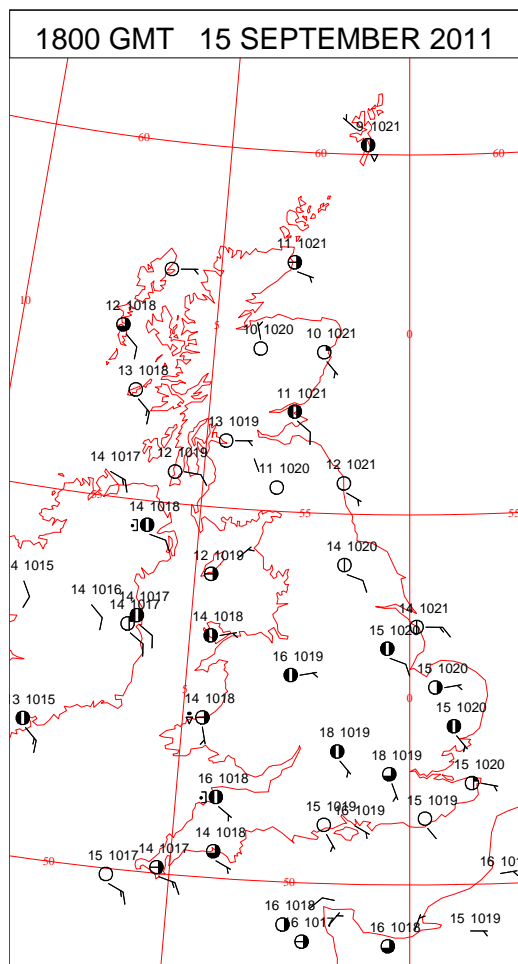
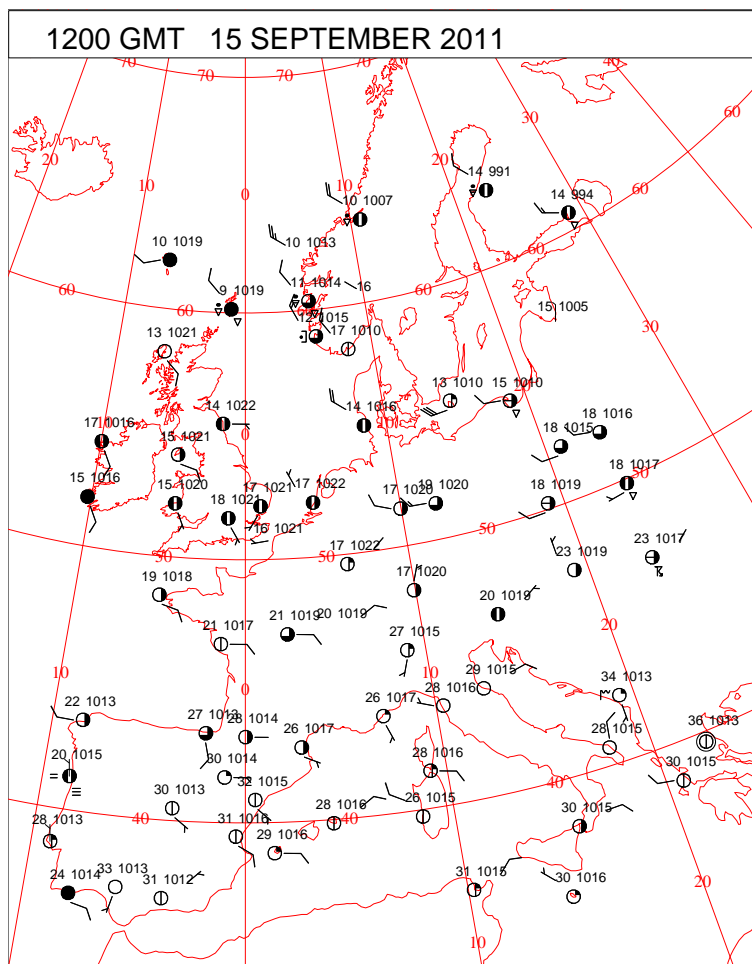
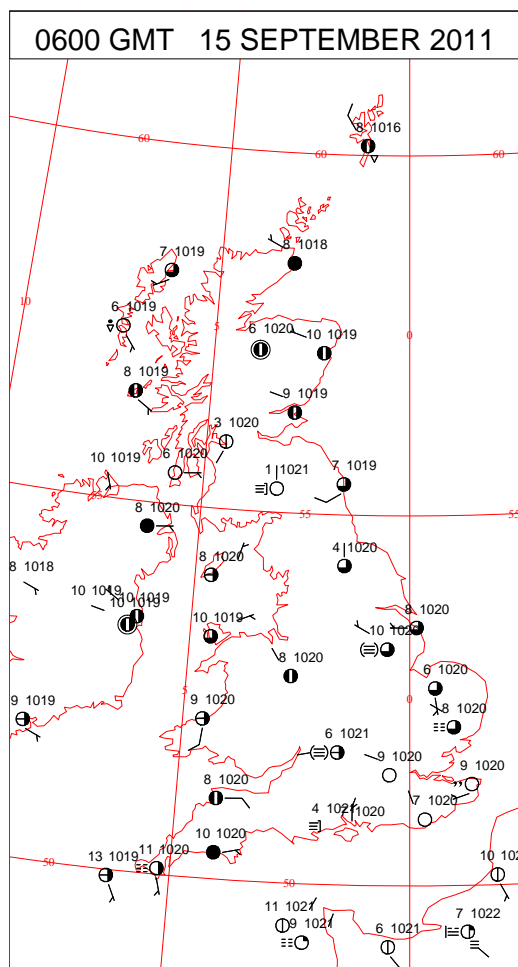
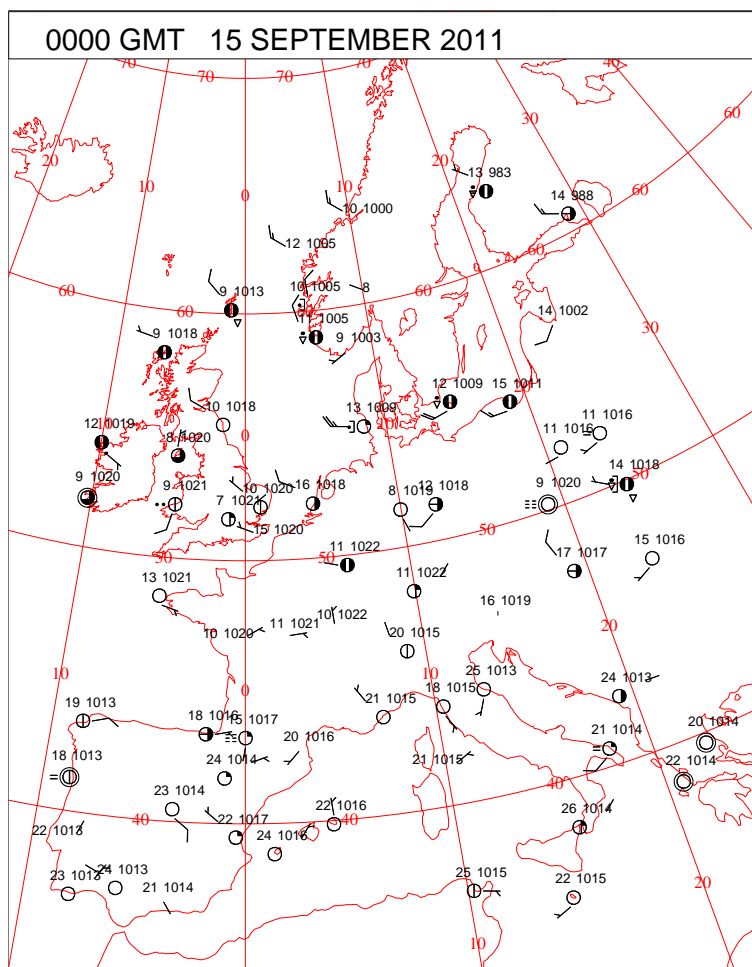


# DAILY WEATHER SUMMARY



Thursday 15 September 2011

## SURFACE REPORTS

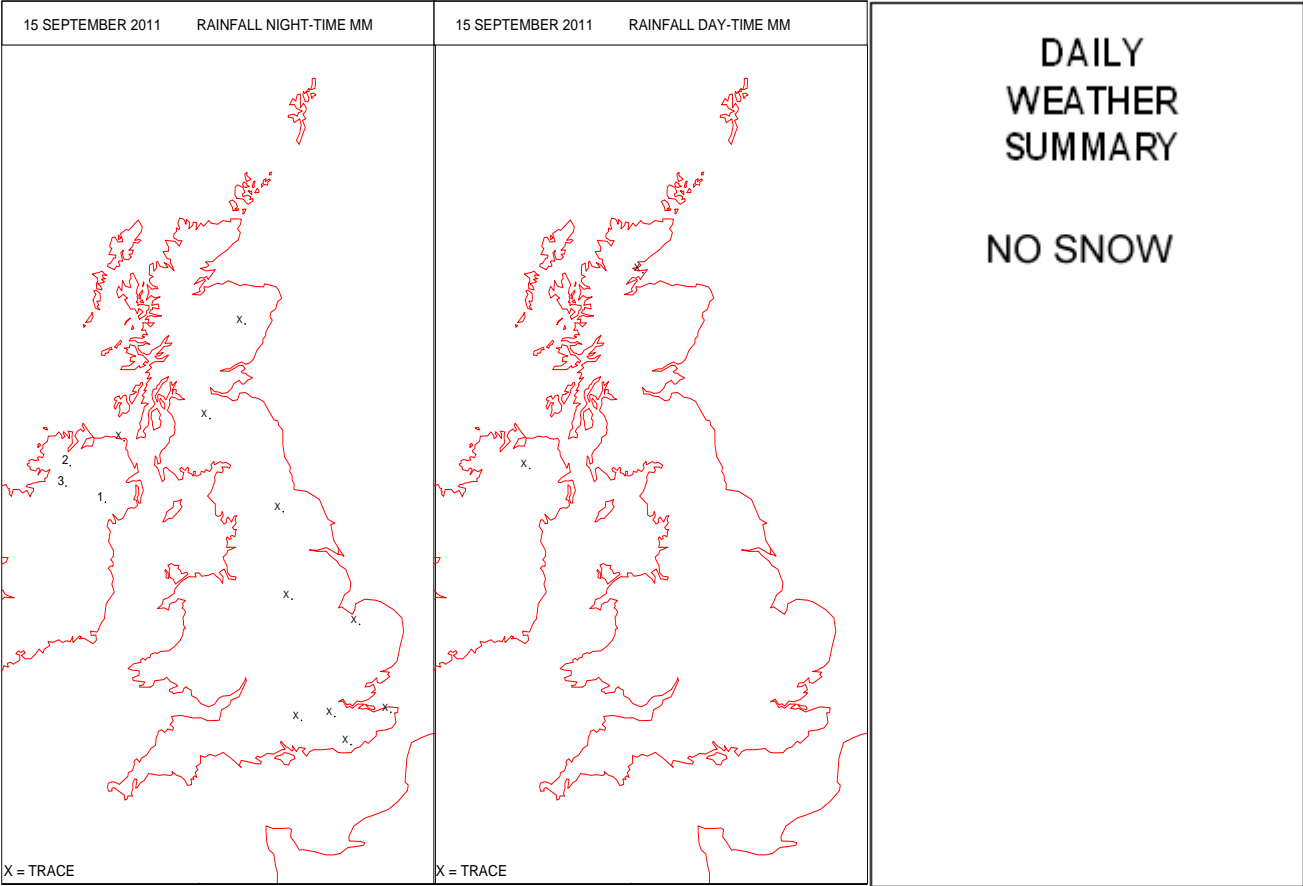
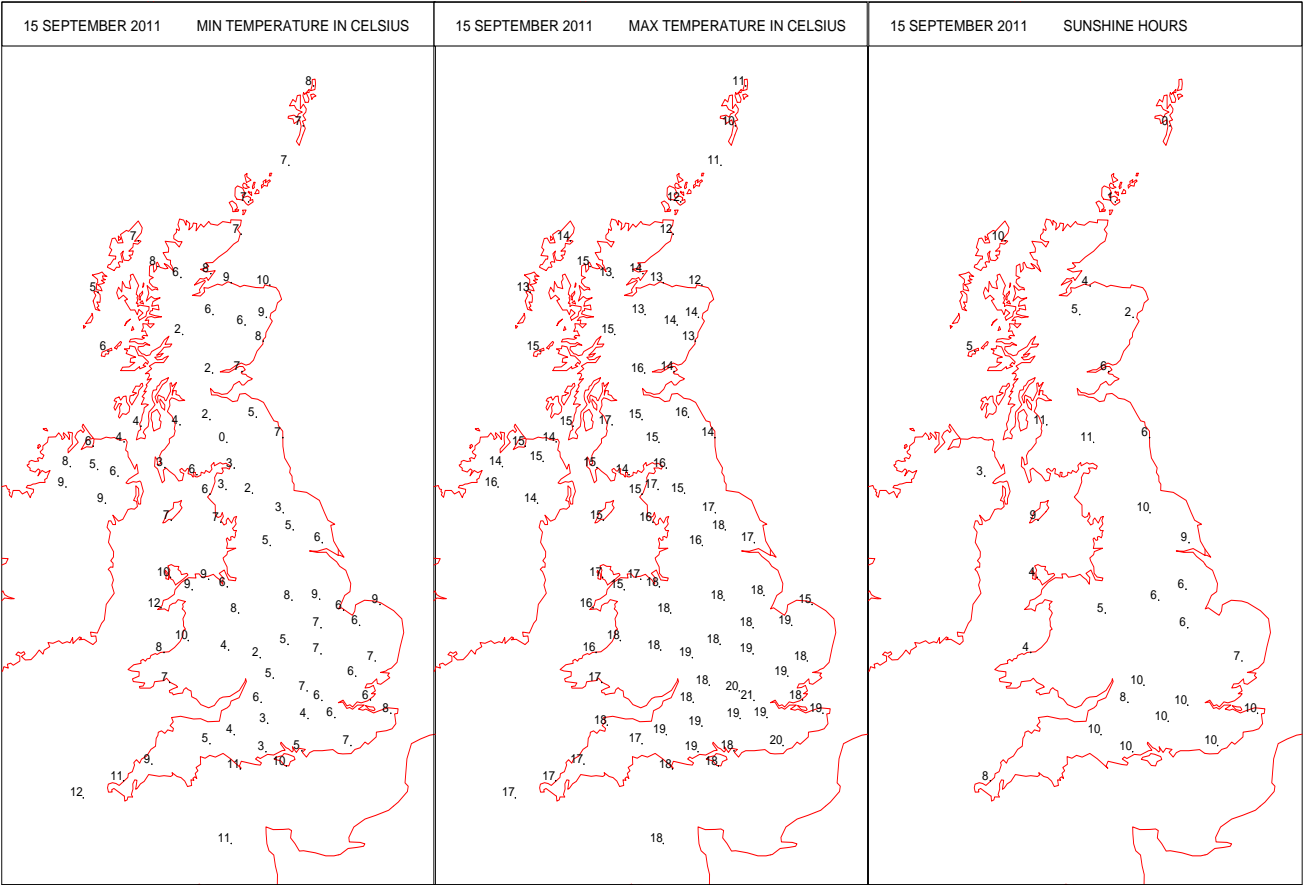


# SIGNIFICANT WEATHER

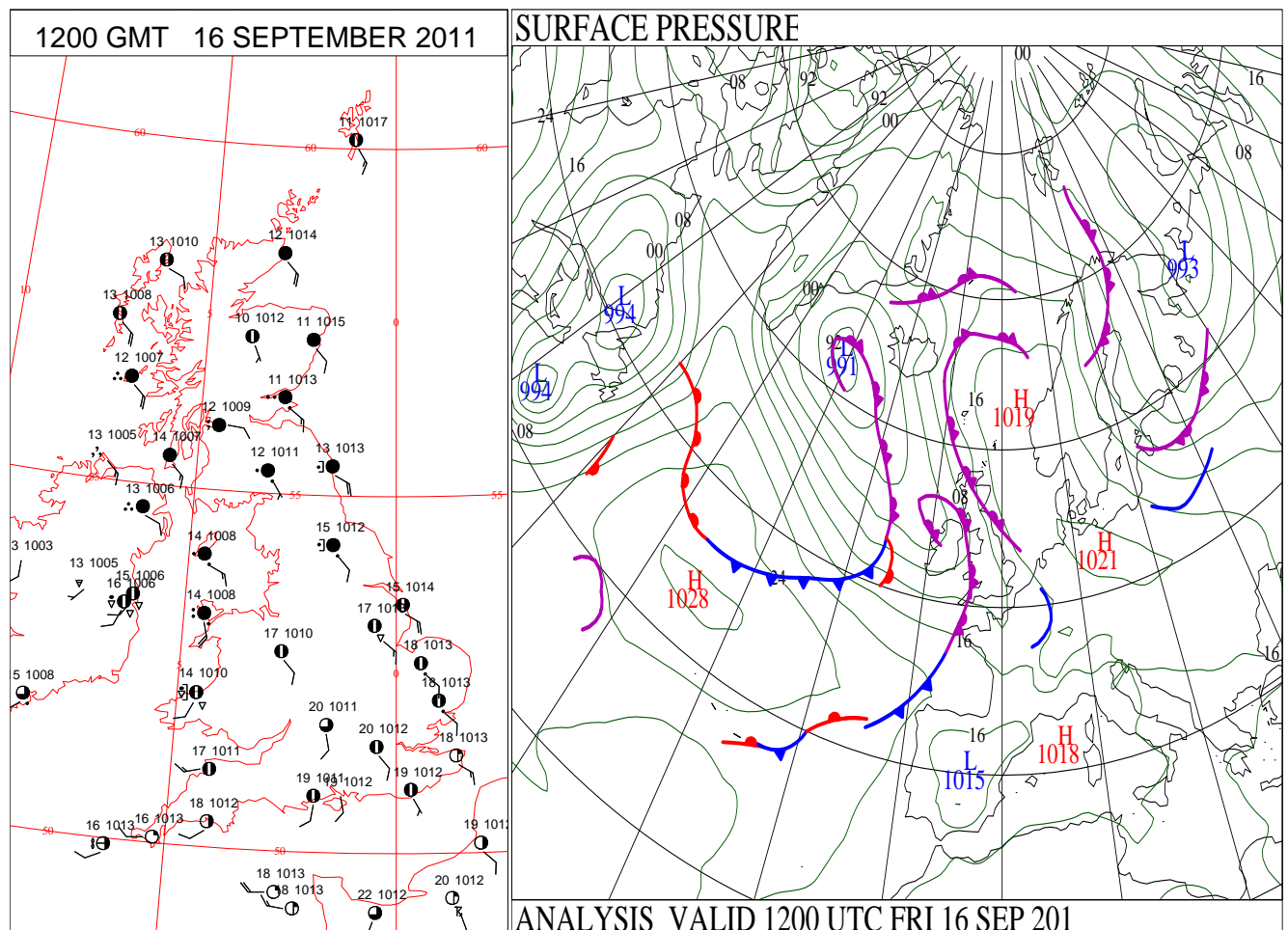
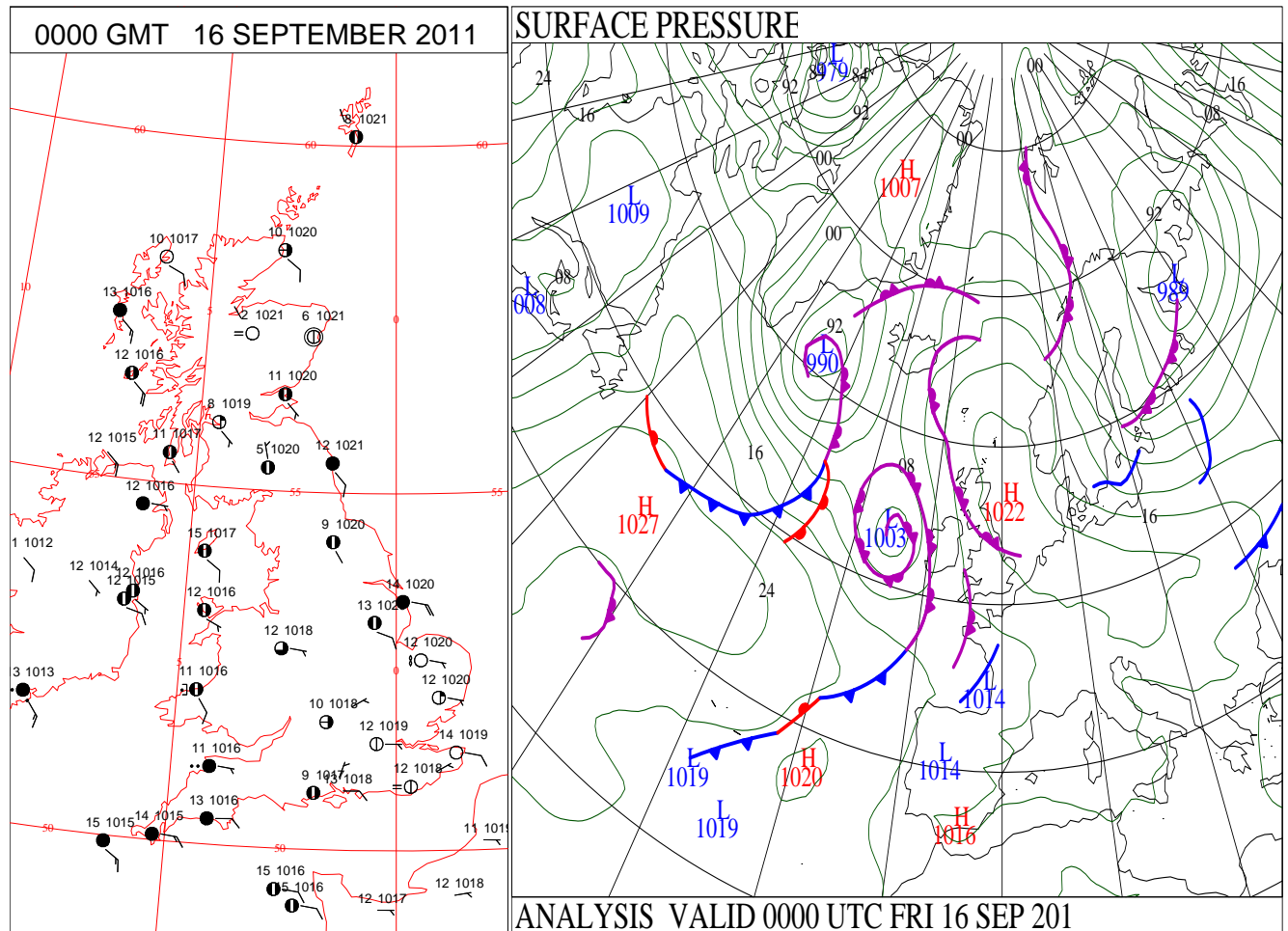
0600 GMT 15 SEPTEMBER 2011	SIG WEATHER	1200 GMT 15 SEPTEMBER 2011	SIG WEATHER	<p><b>Summary of UK Weather for Thursday 15 September 2011.</b>  It was a dry night across the vast majority of the U.K., with clear spells in many parts allowing the temperature to fall away by the dawn period.</p> <p>After a chilly but bright start, it was then a largely dry and fine day countrywide, with plenty of sunny spells and a light south-easterly breeze. The best of the sunshine was felt in the north of the U.K. throughout, especially over northern England and much of Scotland, with the south of the country seeing a little more in the way of high cloud at times, particularly later on.</p> <p>Northern Ireland was generally a little cloudier, particularly during the afternoon, but aside from isolated patches of light rain, it remained dry here too.</p> <p>During the evening, the cloud began to thicken in western areas, with the east again seeing an early dip in temperatures under clearer skies.</p> <p>Temperatures were around average for the time of year in most parts, particularly under the influence of any sunny spells.</p>
1800 GMT 15 SEPTEMBER 2011	SIG WEATHER	0000 GMT 16 SEPTEMBER 2011	SIG WEATHER	<p><b>EXTREMES</b>  <b>Highest Maximum:</b>  21.0 Northolt, Greater London  <b>Lowest Maximum:</b>  9.8 Lerwick, Shetland  <b>Lowest Minimum:</b>  0.3 Eskdalemuir, Dumfriesshire  <b>Lowest Grass Minimum:</b>  -1.9 Eskdalemuir, Dumfriesshire  <b>Most Rain:</b>  2.6 St Angelo, Fermanagh  <b>Most Sun:</b>  10.8 Guernsey Airport, Guernsey  10.8 Jersey Airport, Jersey  10.8 Prestwick Gannet, Ayrshire</p>



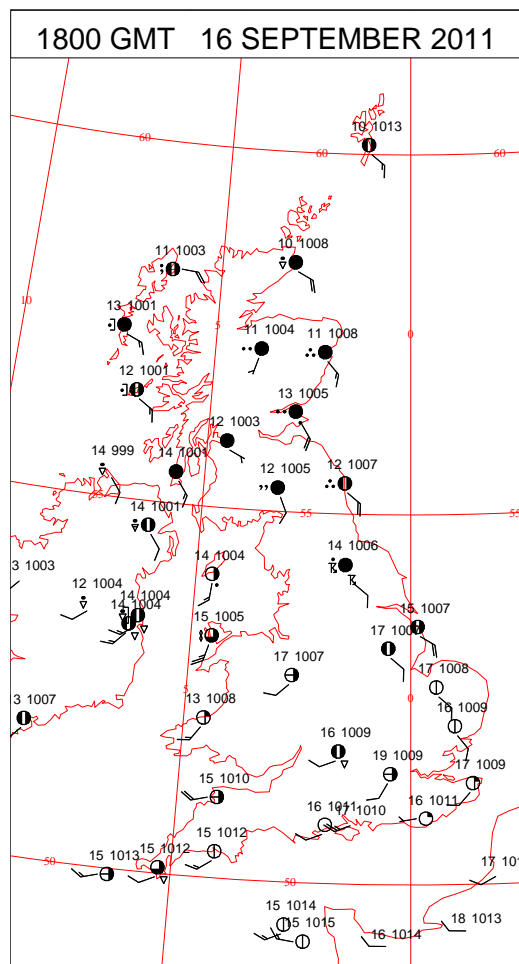
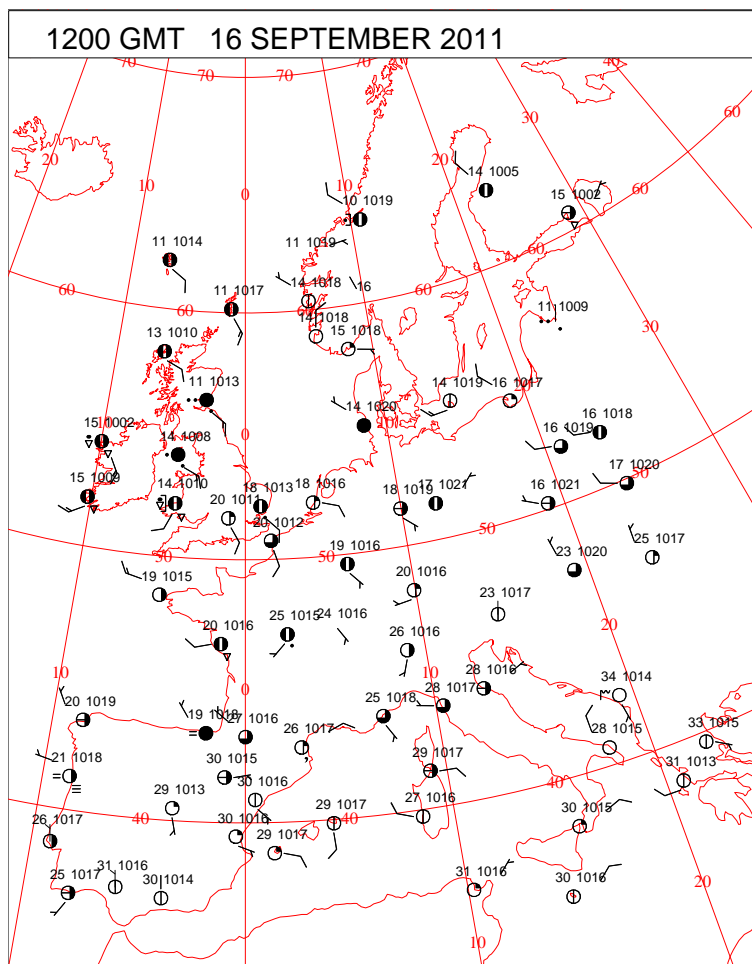
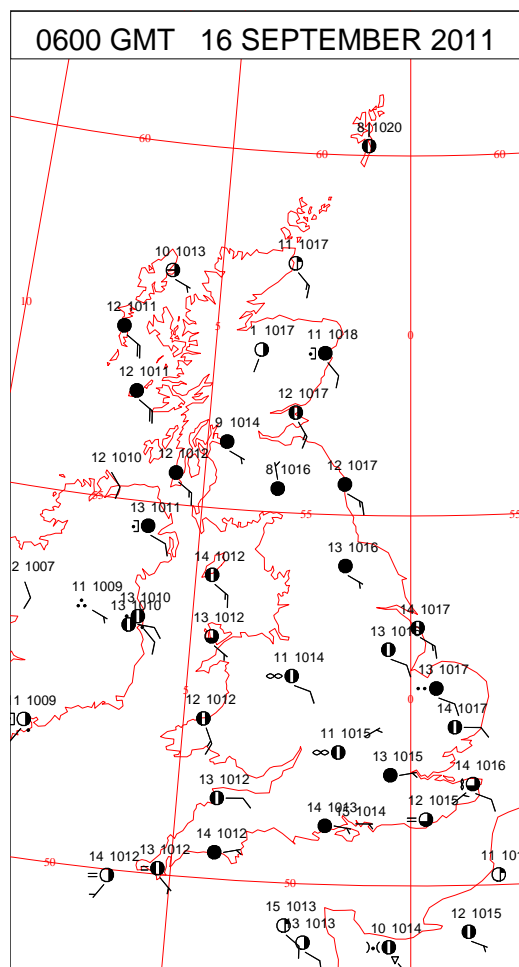
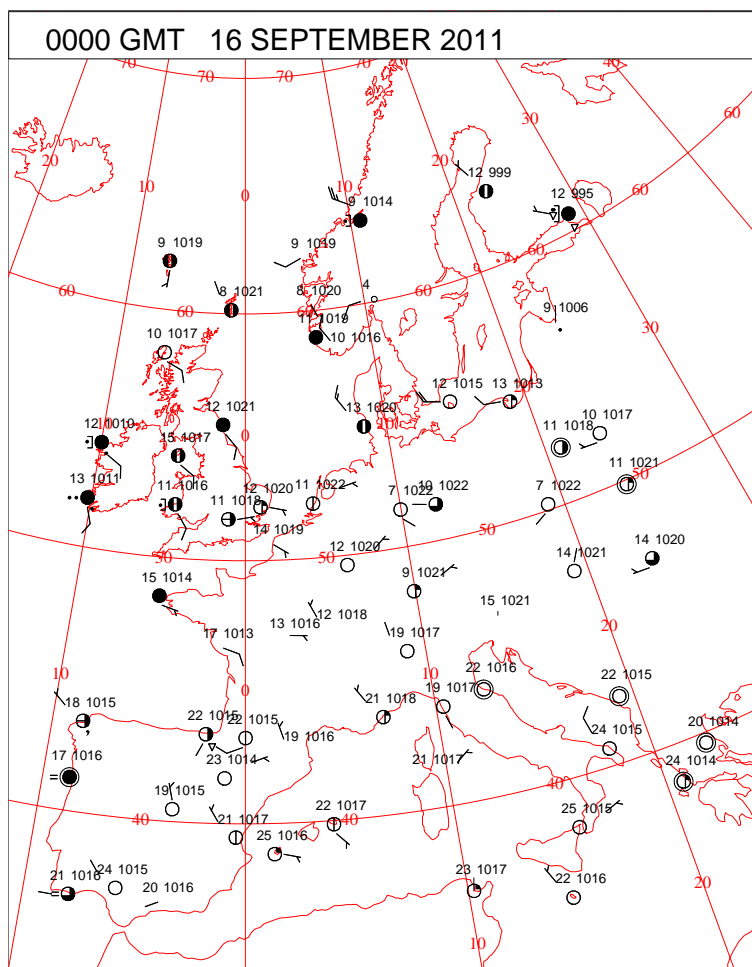
DAILY CLIMATE DATA



# DAILY WEATHER SUMMARY



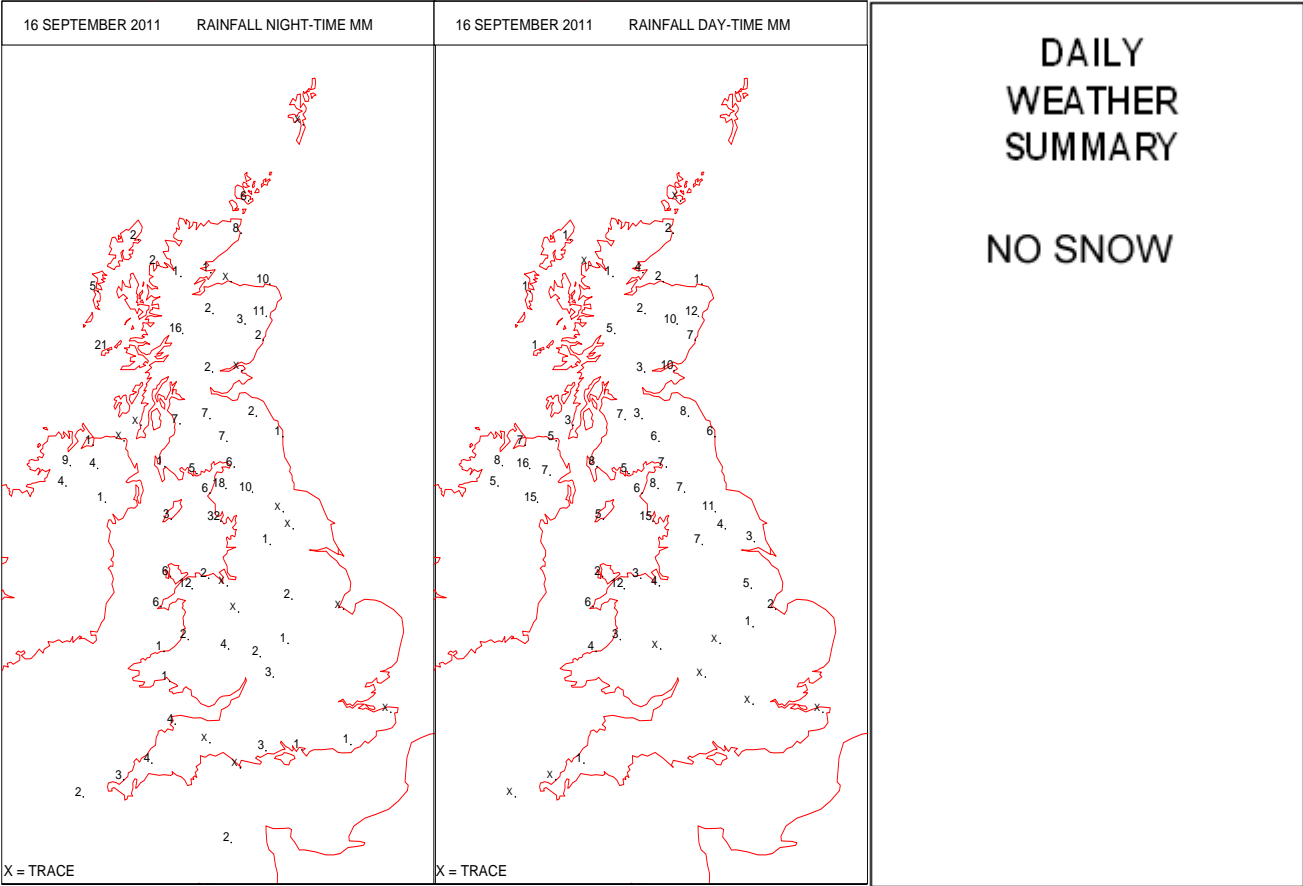
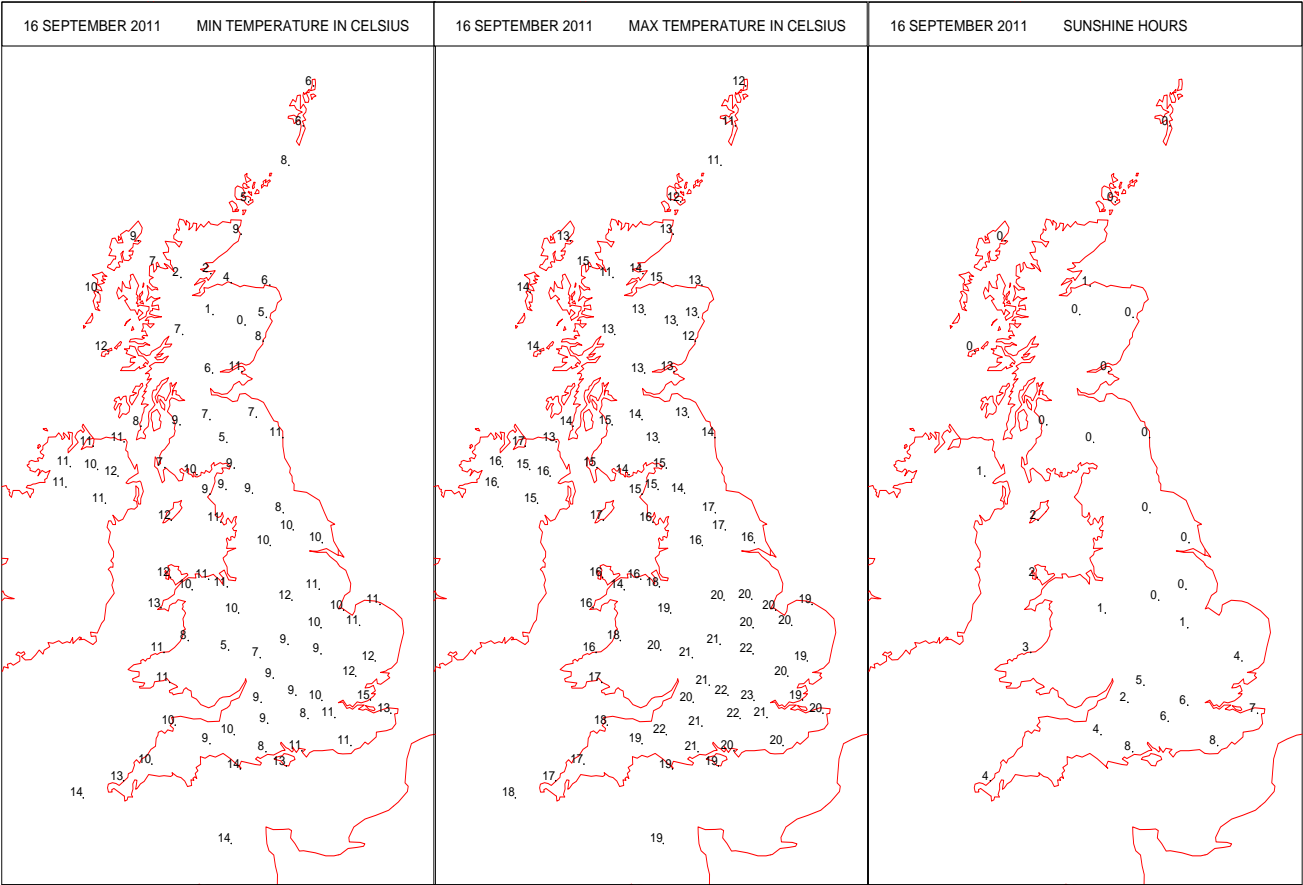
# **SURFACE REPORTS**



# SIGNIFICANT WEATHER

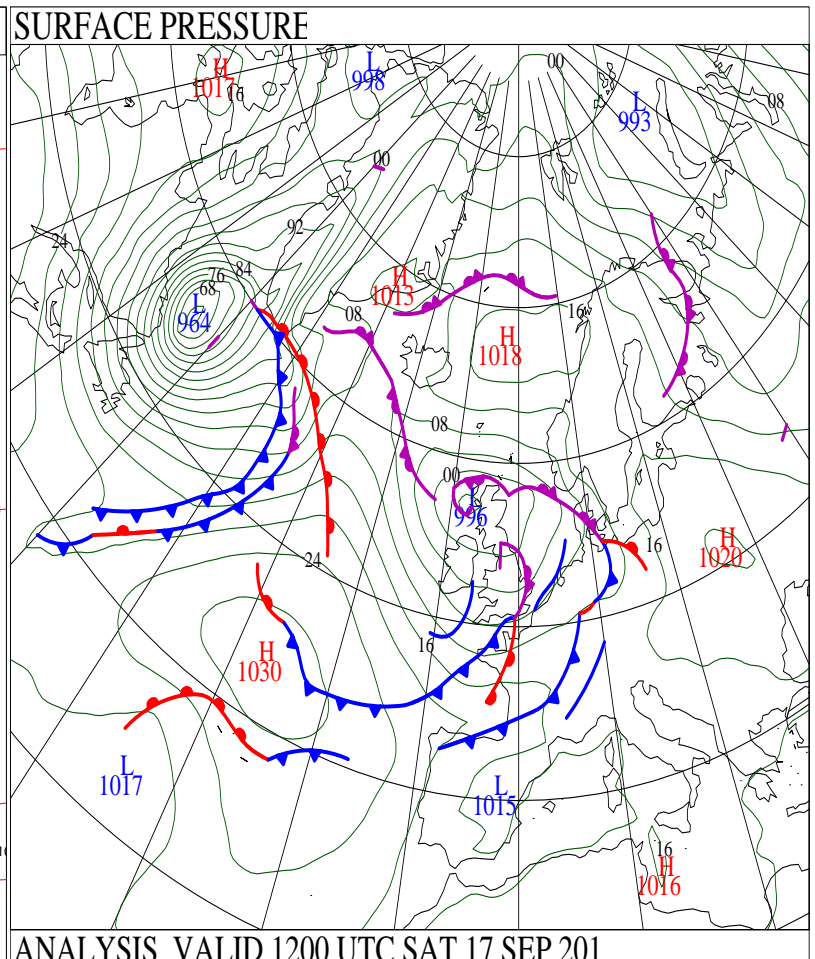
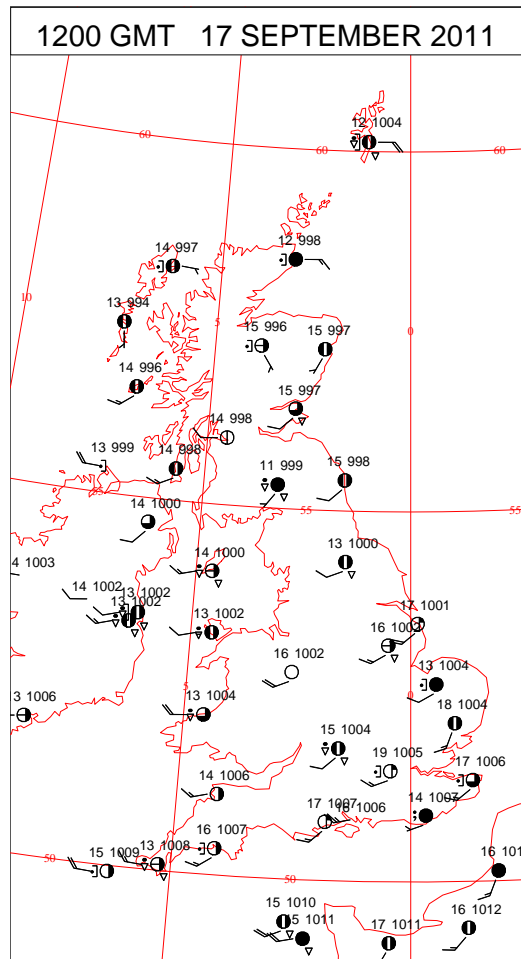
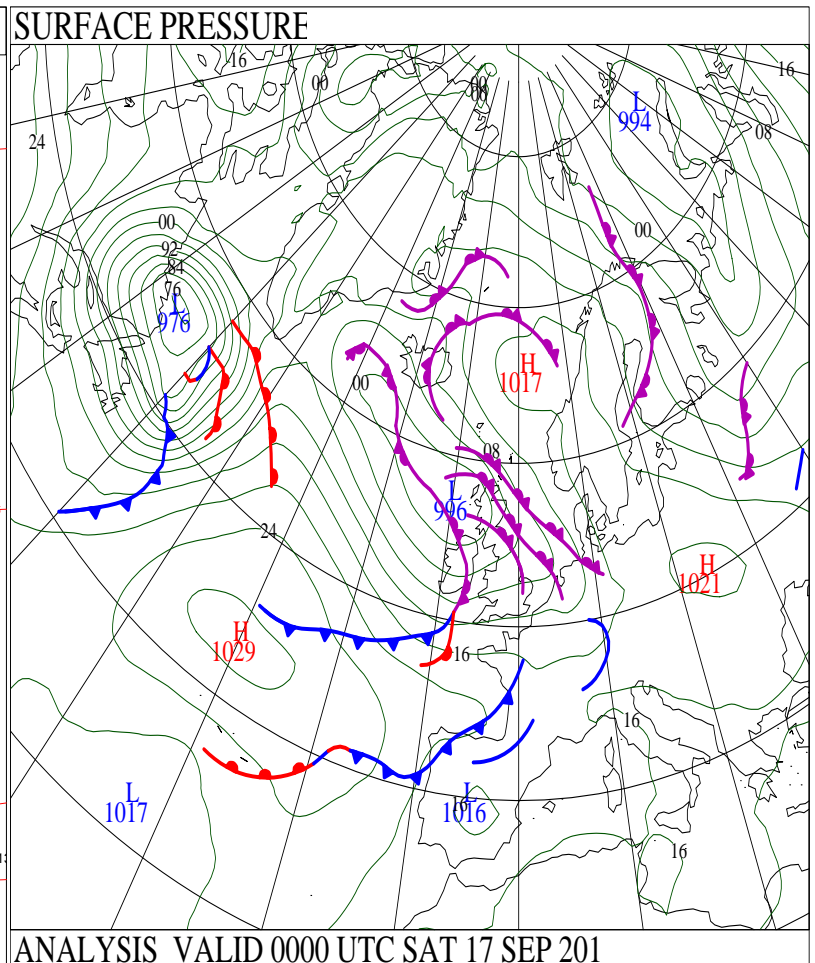
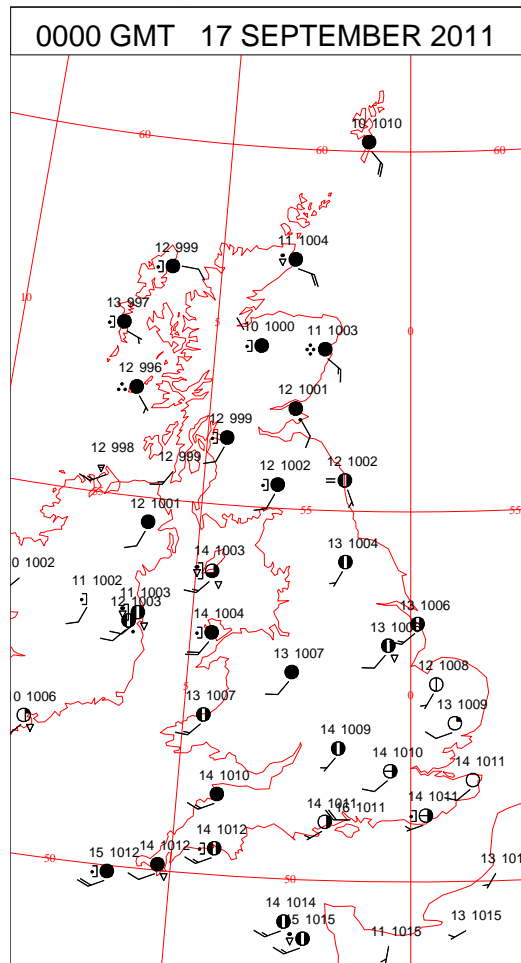
0600 GMT 16 SEPTEMBER 2011	SIG WEATHER	1200 GMT 16 SEPTEMBER 2011	SIG WEATHER	<p><b>Summary of UK Weather for Friday 16 September 2011.</b></p> <p>It was a dry night for most, with largely clear skies across parts of Scotland allowing a local grass frost.</p> <p>The exceptions to the largely dry theme were isolated showers falling over southern England, and a band of rain affecting the west of Northern Ireland around dawn.</p> <p>During the morning, the rain in the far west steadily pushed north-eastwards to give some heavy rain for Northern Ireland and western parts of Scotland.</p> <p>Ahead of this, scattered showers developed for all but the southern U.K., turning increasingly heavy and thundery as they reached eastern England.</p> <p>Into the afternoon, much of the country saw showers or longer spells of rain, with these moving quickly through most parts on the brisk wind, but lingering in the north-east under the calmer conditions there.</p> <p>The south and especially south-east of England remained largely dry with some sunny spells.</p> <p>The evening saw further thunderstorms break out within the band of rain as it pushed from eastern areas of the country into the North Sea. Scattered showers followed across western parts of the country on the breeze.</p>
1800 GMT 16 SEPTEMBER 2011	SIG WEATHER	0000 GMT 17 SEPTEMBER 2011	SIG WEATHER	<p><b>EXTREMES</b></p> <p><b>Highest Maximum:</b> 22.7 Heathrow, Greater London</p> <p><b>Lowest Maximum:</b> 10.6 Loch Glascarnoch, Ross &amp; Cromarty</p> <p><b>Lowest Minimum:</b> 0.3 Aboyne No 2, Aberdeenshire</p> <p><b>Lowest Grass Minimum:</b> -1.9 Aboyne No 2, Aberdeenshire</p> <p><b>Most Rain:</b> 47.0 Walney Island, Cumbria</p> <p><b>Most Sun:</b> 10.0 Guernsey Airport, Guernsey</p>

DAILY CLIMATE DATA

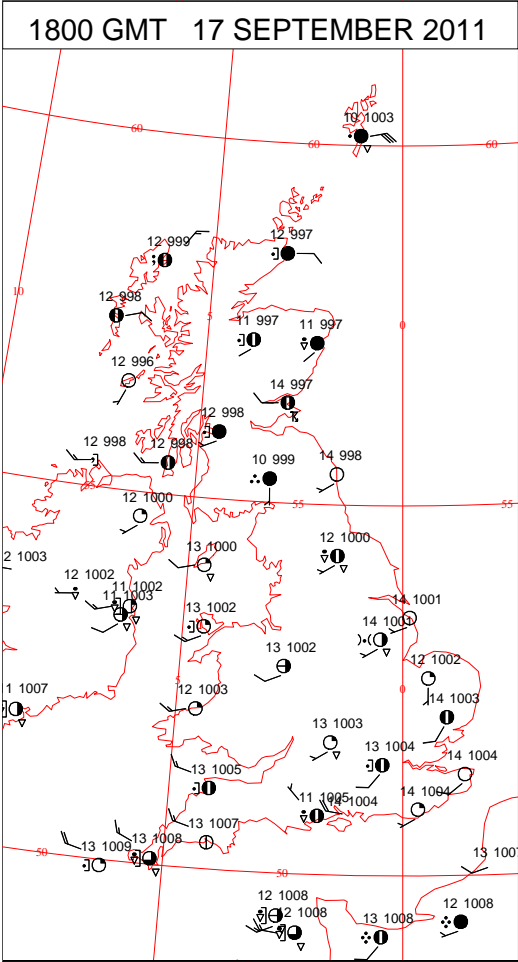
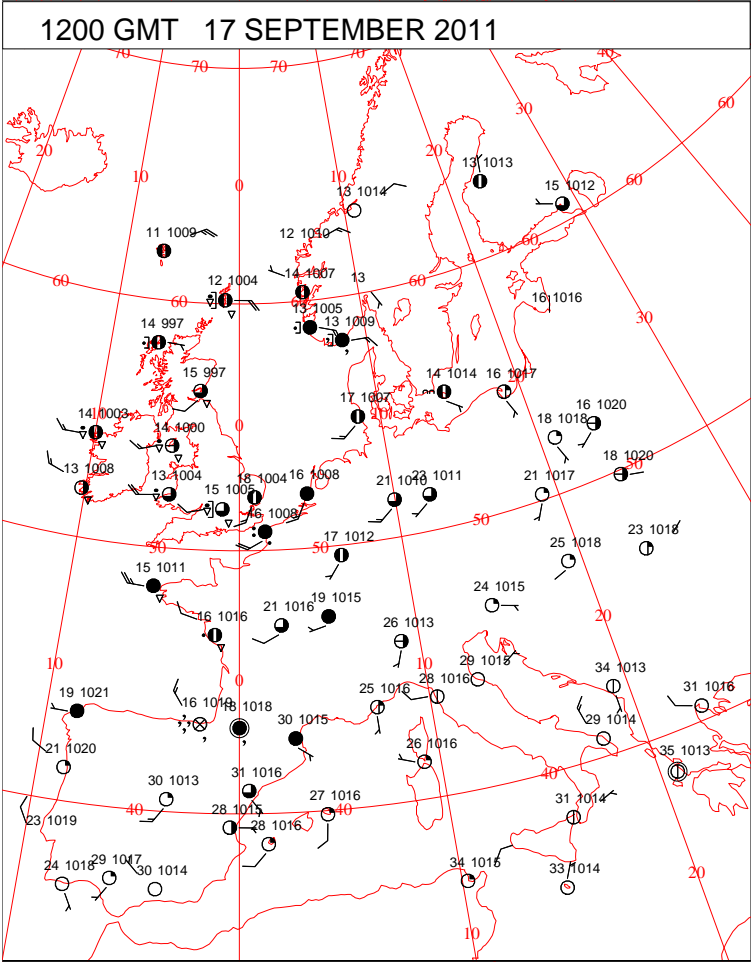
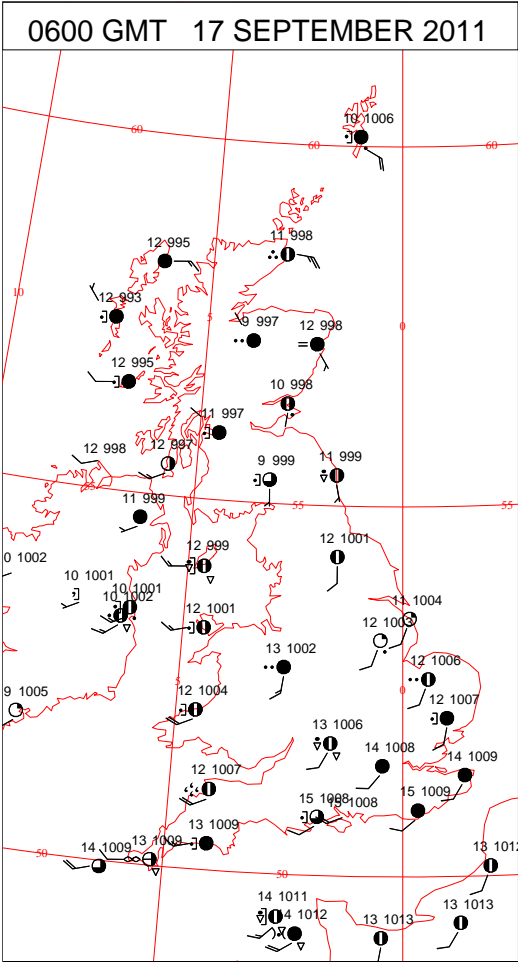
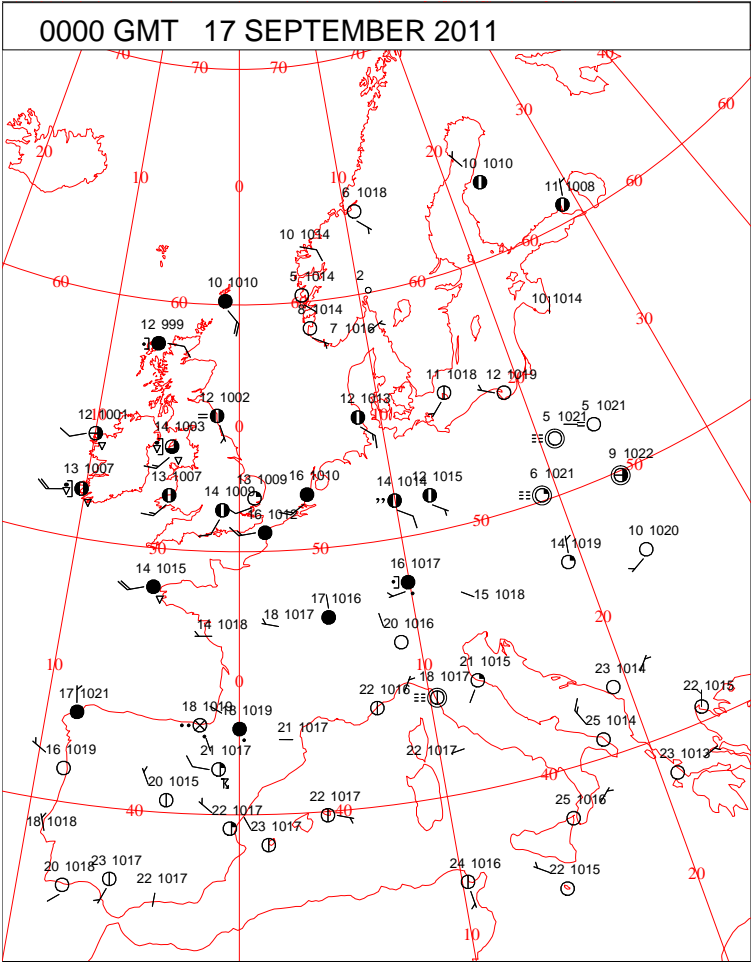




# DAILY WEATHER SUMMARY



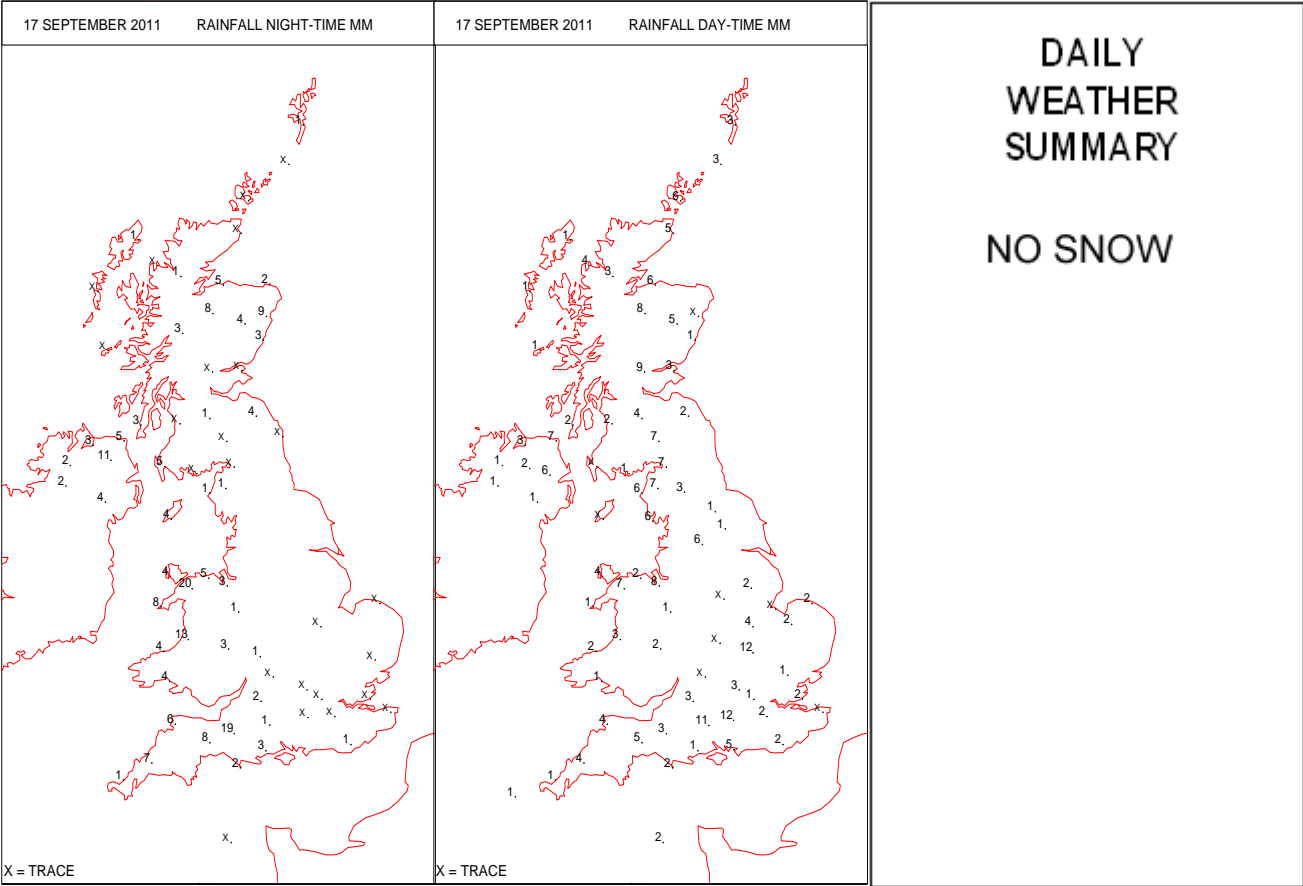
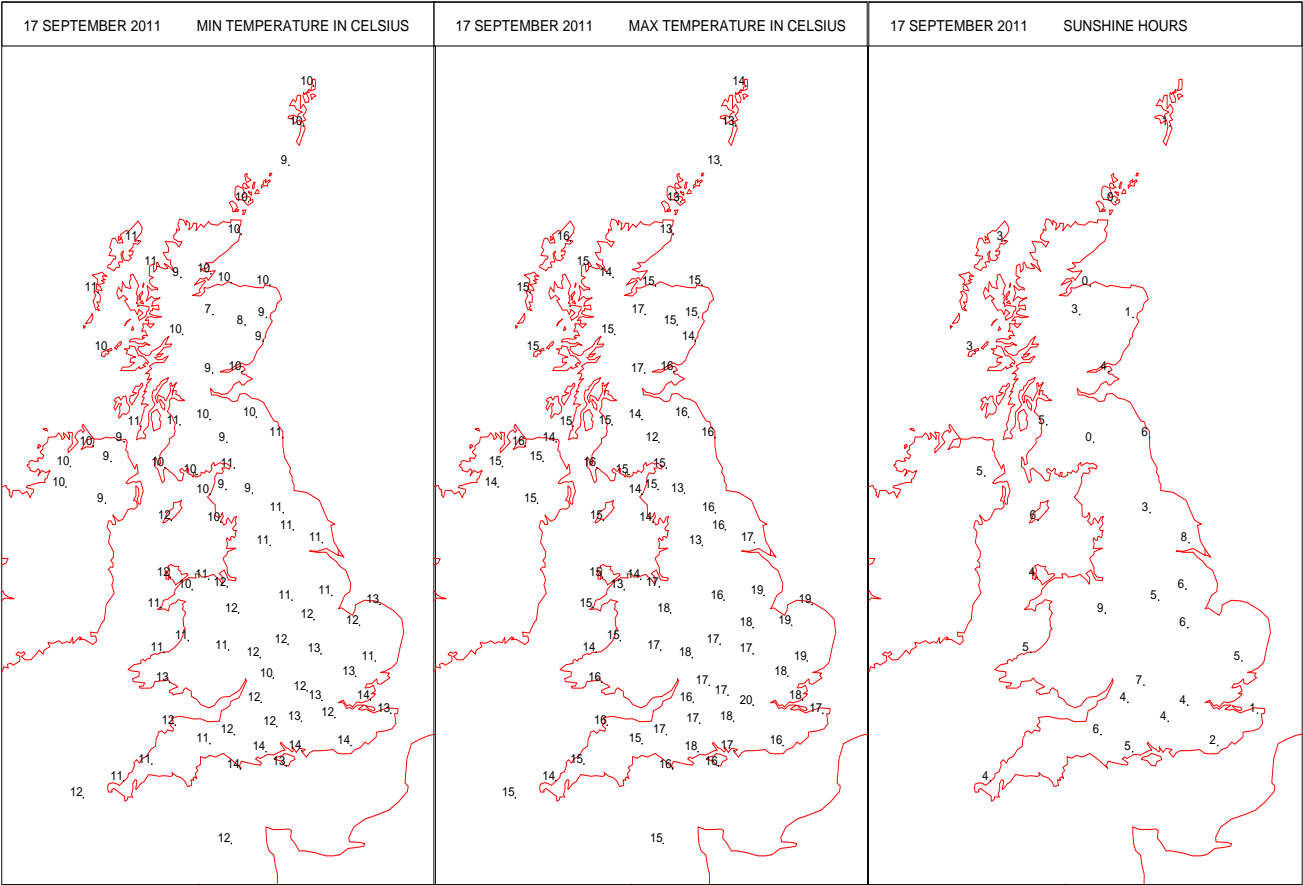
SURFACE REPORTS



# SIGNIFICANT WEATHER

0600 GMT 17 SEPTEMBER 2011	SIG WEATHER	1200 GMT 17 SEPTEMBER 2011	SIG WEATHER	<p><b>Summary of UK Weather for Saturday 17 September 2011.</b>  It was a rather cloudy night early on, with outbreaks of rain affecting many parts of the U.K. at times, but especially so across parts of western Scotland and north-western England.</p> <p>During the morning the rain across north-western England turned increasingly heavy and thundery.</p> <p>The rest of England, Wales and Scotland also saw showers from early morning onwards, and by the afternoon many of these had become thundery, particularly in southern England.</p> <p>Northern Ireland also saw rain at times, but generally the rain here tended to be lighter than elsewhere.</p> <p>The showers were also accompanied by some gusty winds with many southern coastal areas seeing some particularly strong gusts of wind at times during the afternoon.</p> <p>In between the showers some sunny spells did develop, but with all the wind and rain temperatures were cooler than of late, returning temperatures to around average or a little below for the time of year.</p>
1800 GMT 17 SEPTEMBER 2011	SIG WEATHER	0000 GMT 18 SEPTEMBER 2011	SIG WEATHER	<p><b>EXTREMES</b>  <b>Highest Maximum:</b>  19.6 Heathrow, Greater London  <b>Lowest Maximum:</b>  11.6 Eskdalemuir, Dumfriesshire  <b>Lowest Minimum:</b>  7.4 Aviemore, Inverness-Shire  <b>Lowest Grass Minimum:</b>  4.1 Leuchars, Fife  <b>Most Rain:</b>  27.8 Capel Curig No 3, Gwynedd  <b>Most Sun:</b>  8.5 Shawbury, Shropshire</p>

DAILY CLIMATE DATA



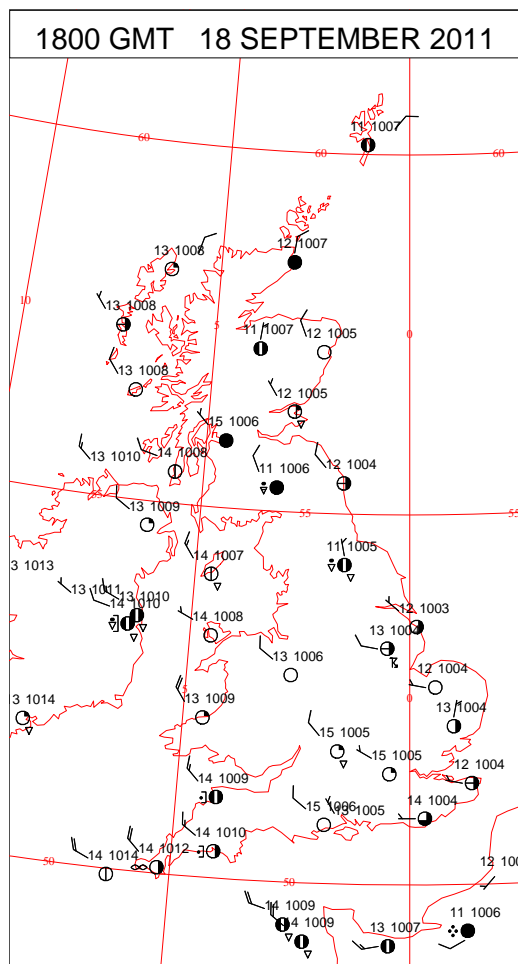
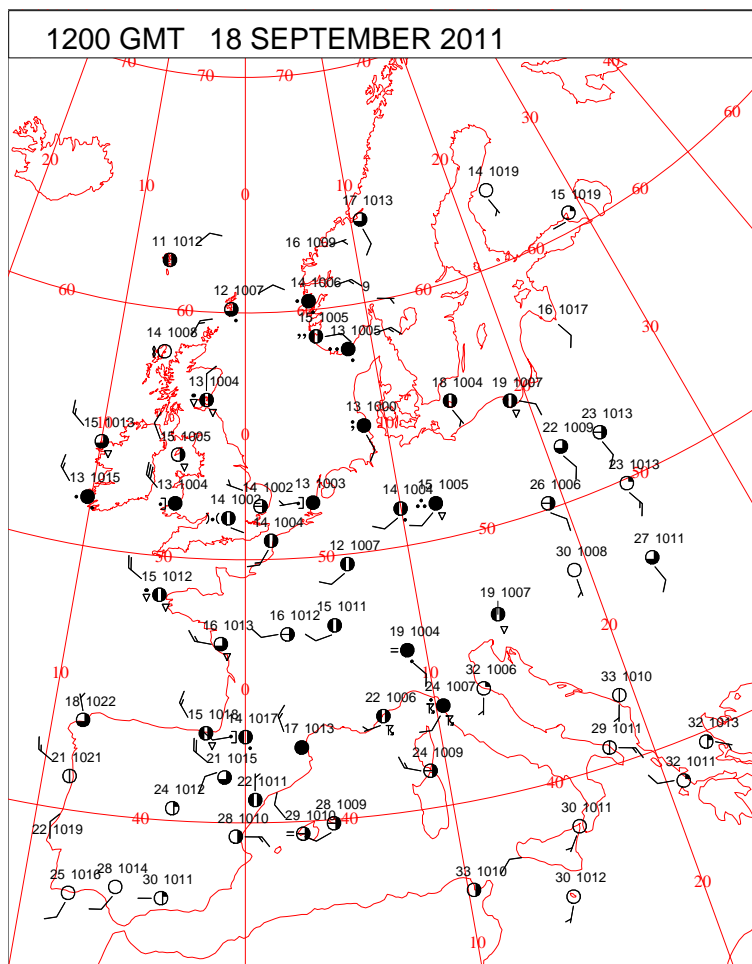
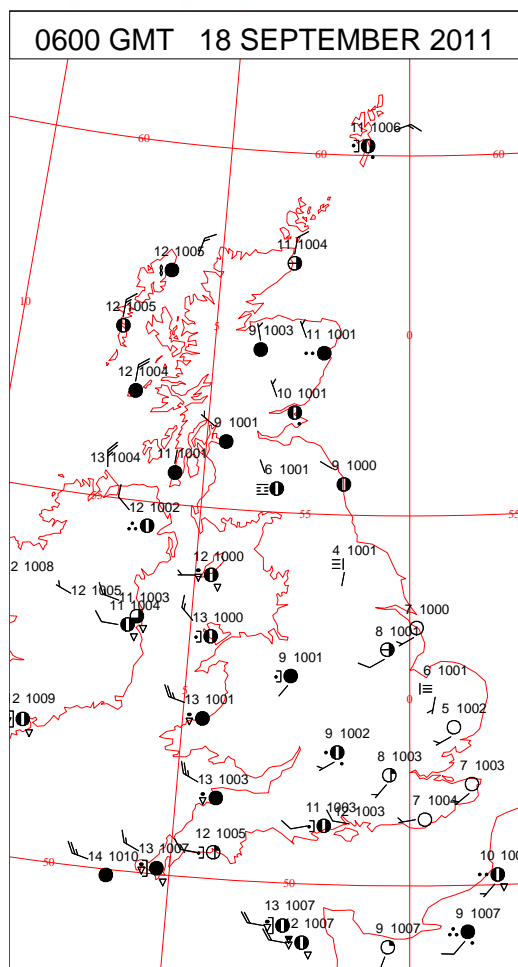
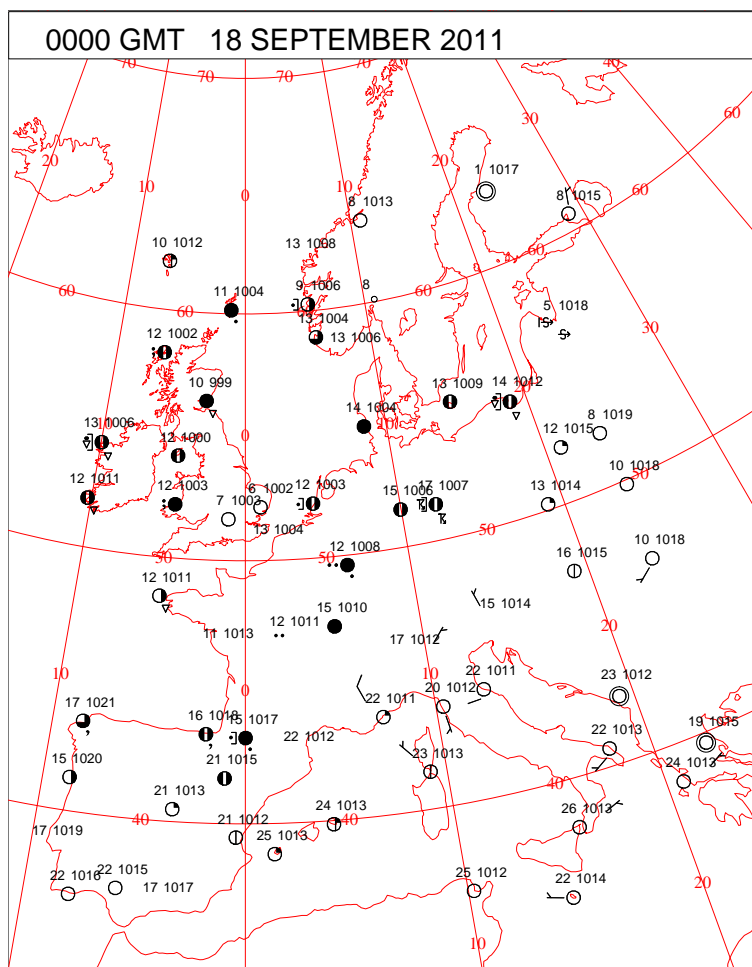


Crown Copyright 2011, All Rights Reserved



Sunday 18 September 2011

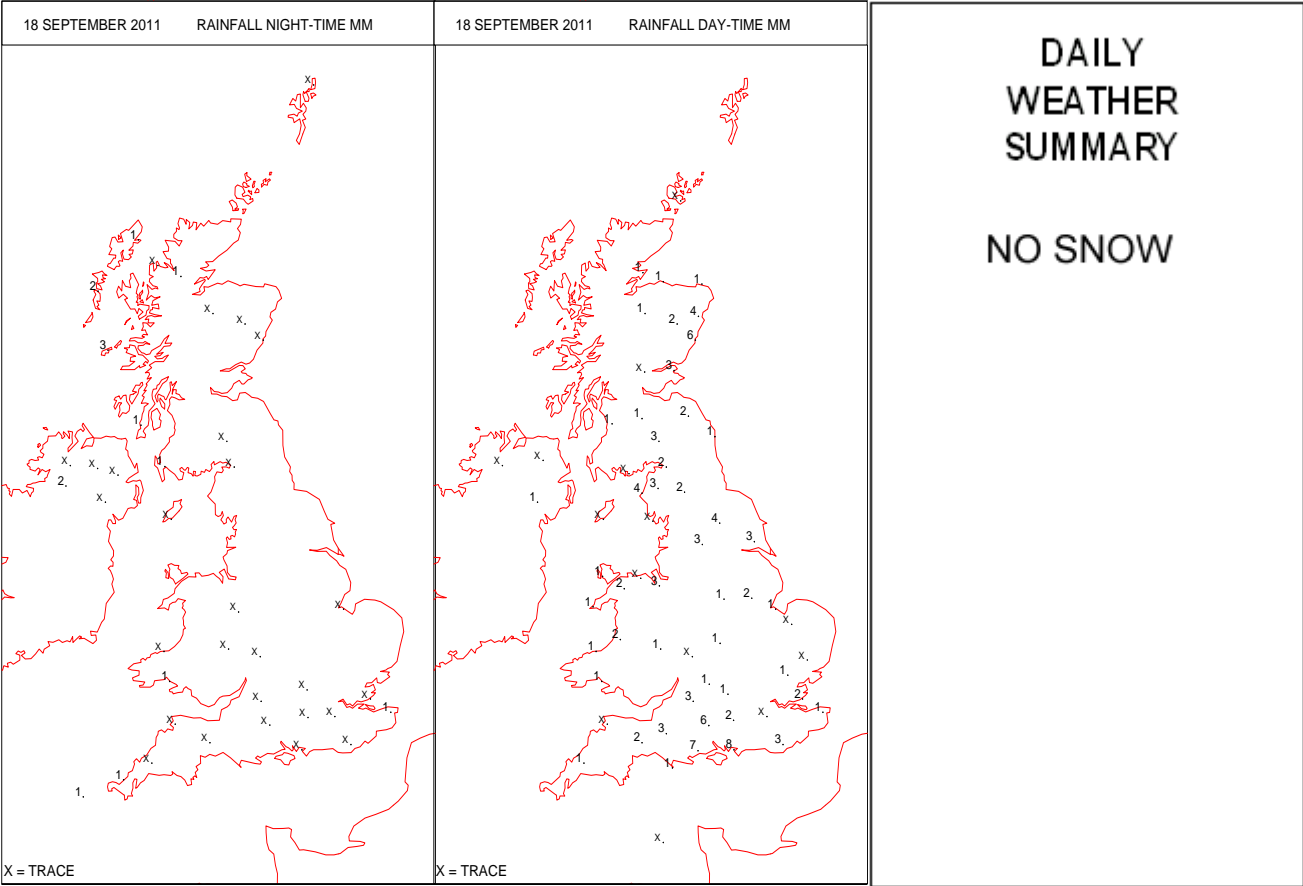
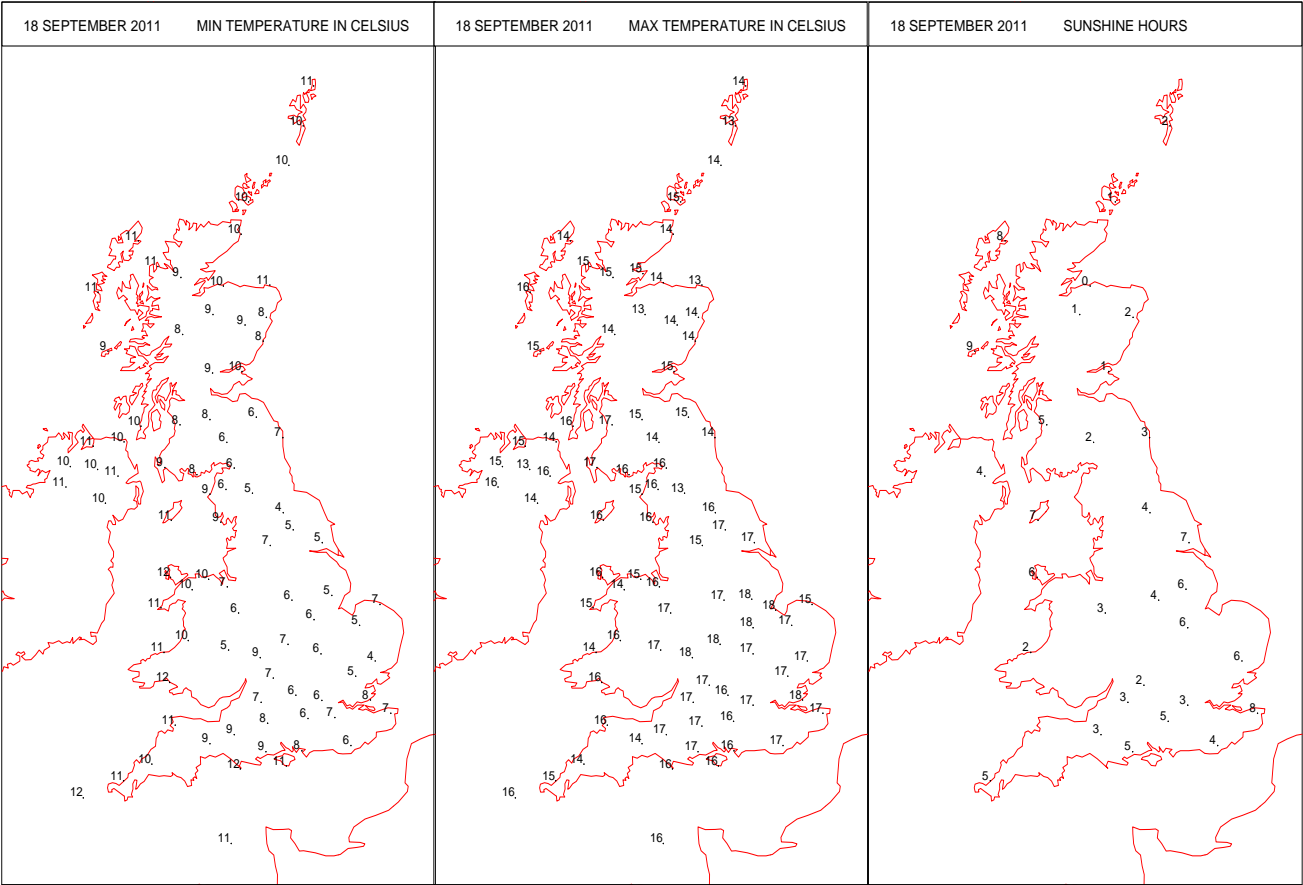
## SURFACE REPORTS



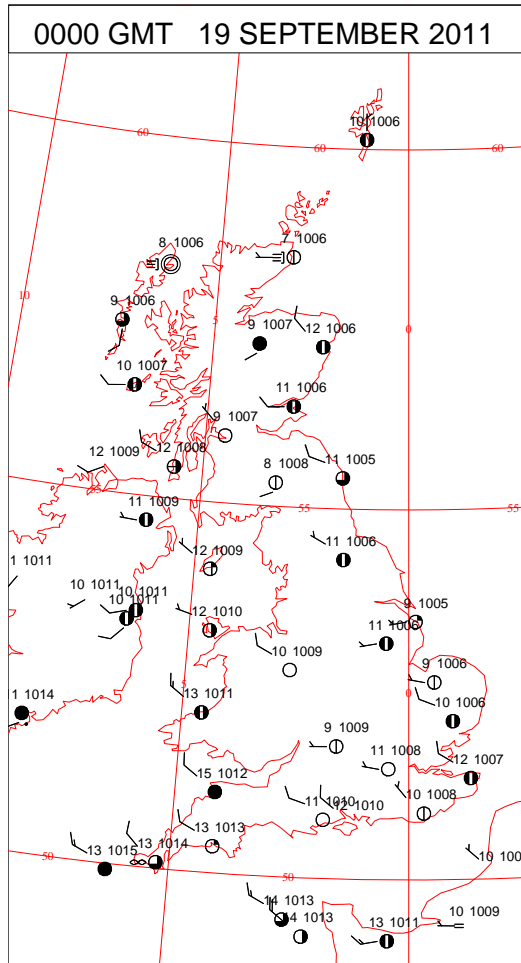
# SIGNIFICANT WEATHER

0600 GMT 18 SEPTEMBER 2011	SIG WEATHER	1200 GMT 18 SEPTEMBER 2011	SIG WEATHER	<p><b>Summary of UK Weather for Sunday 18 September 2011.</b>  Outbreaks of showery rain affected many western areas of the U.K. overnight, with the heaviest bursts reported across parts of north-west England and Wales.</p> <p>By dawn, the heaviest rain was moving across south-west England.</p> <p>Some heavy showery rain, with isolated thunder, also moved into eastern Scotland.</p> <p>Elsewhere, it was a largely dry and cool early morning with some clear spells, and isolated patches of mist or fog.</p> <p>Through the day, the area of showery rain slowly cleared from south-west England, whilst at the same time, showers became more widespread across other parts of England and southern Scotland. Some thunderstorms were reported from central southern England northwards towards the south Pennines.</p> <p>For Northern Ireland, most of Wales and the rest of Scotland, it was a brighter afternoon, with some sunshine.</p> <p>It was a windy day across south-west England, but elsewhere winds were fairly light.</p> <p>Temperatures were average or a little below.</p>
1800 GMT 18 SEPTEMBER 2011	SIG WEATHER	0000 GMT 19 SEPTEMBER 2011	SIG WEATHER	<p><b>EXTREMES</b>  <b>Highest Maximum:</b>  18.1 Pershore, Hereford &amp; Worcester  18.1 Cranwell, Lincolnshire  <b>Lowest Maximum:</b>  12.7 Aviemore, Inverness-Shire  <b>Lowest Minimum:</b>  3.5 Leeming, North Yorkshire  <b>Lowest Grass Minimum:</b>  -0.6 Coningsby, Lincolnshire  <b>Most Rain:</b>  7.8 Thorney Island, West Sussex  <b>Most Sun:</b>  8.6 Tiree, Argyll</p>

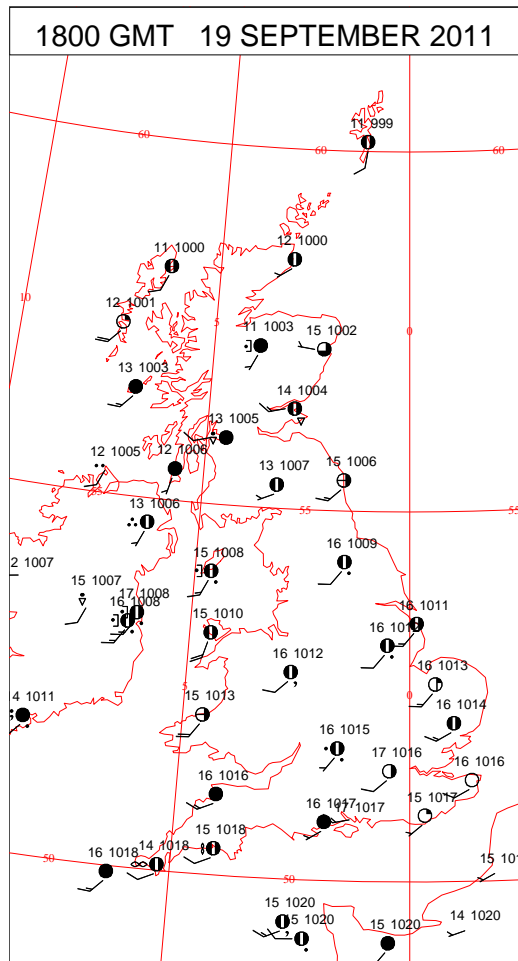
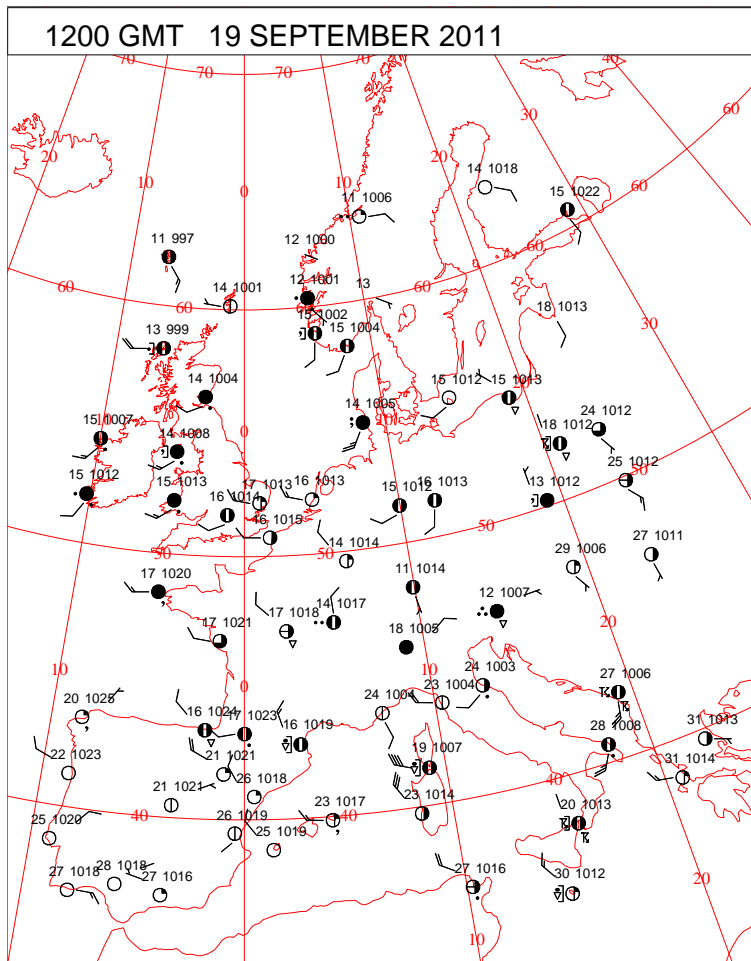
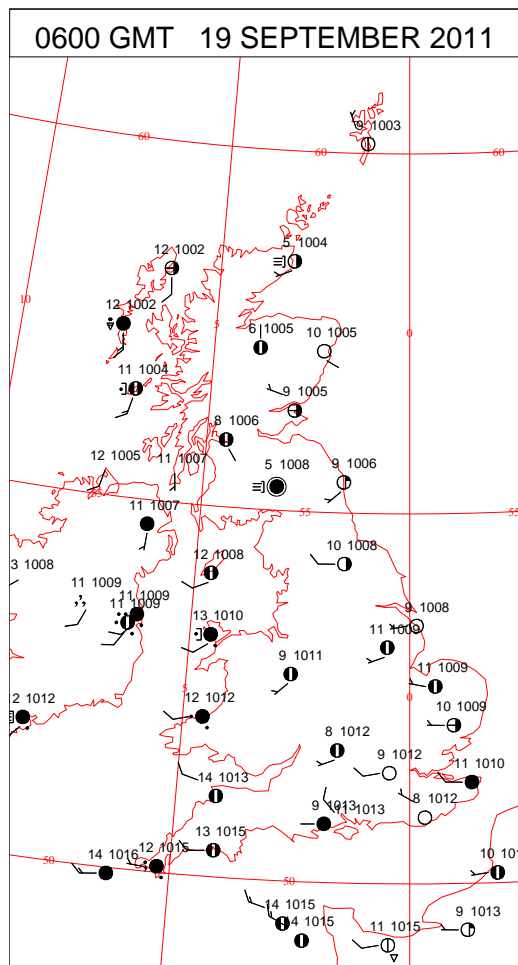
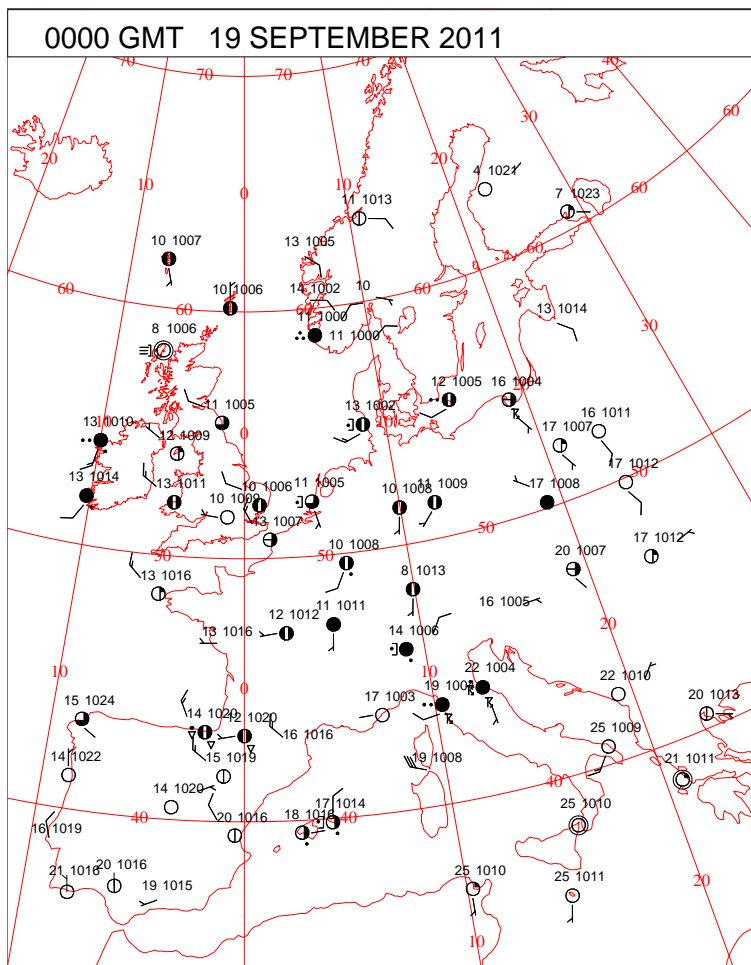
DAILY CLIMATE DATA



# DAILY WEATHER SUMMARY



# SURFACE REPORTS

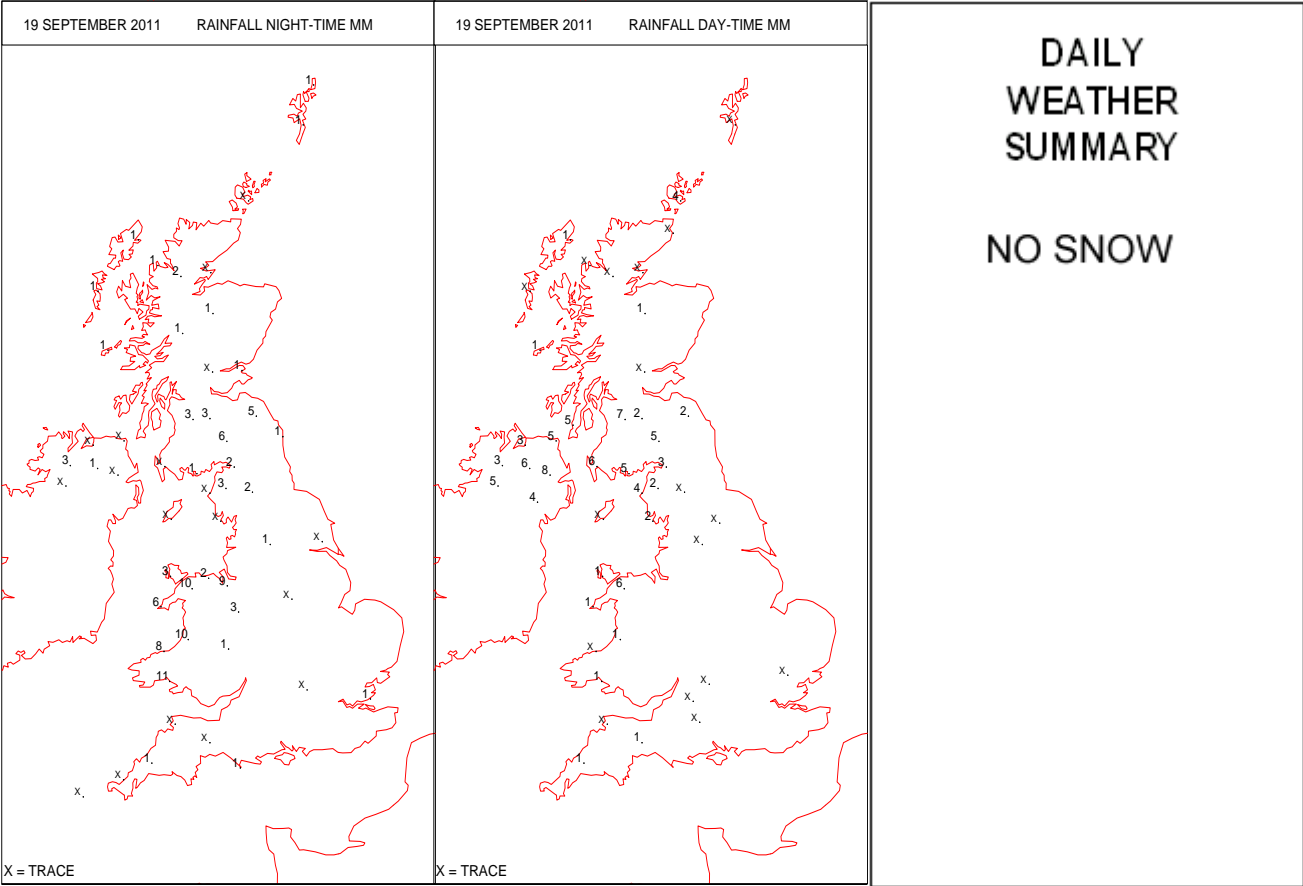
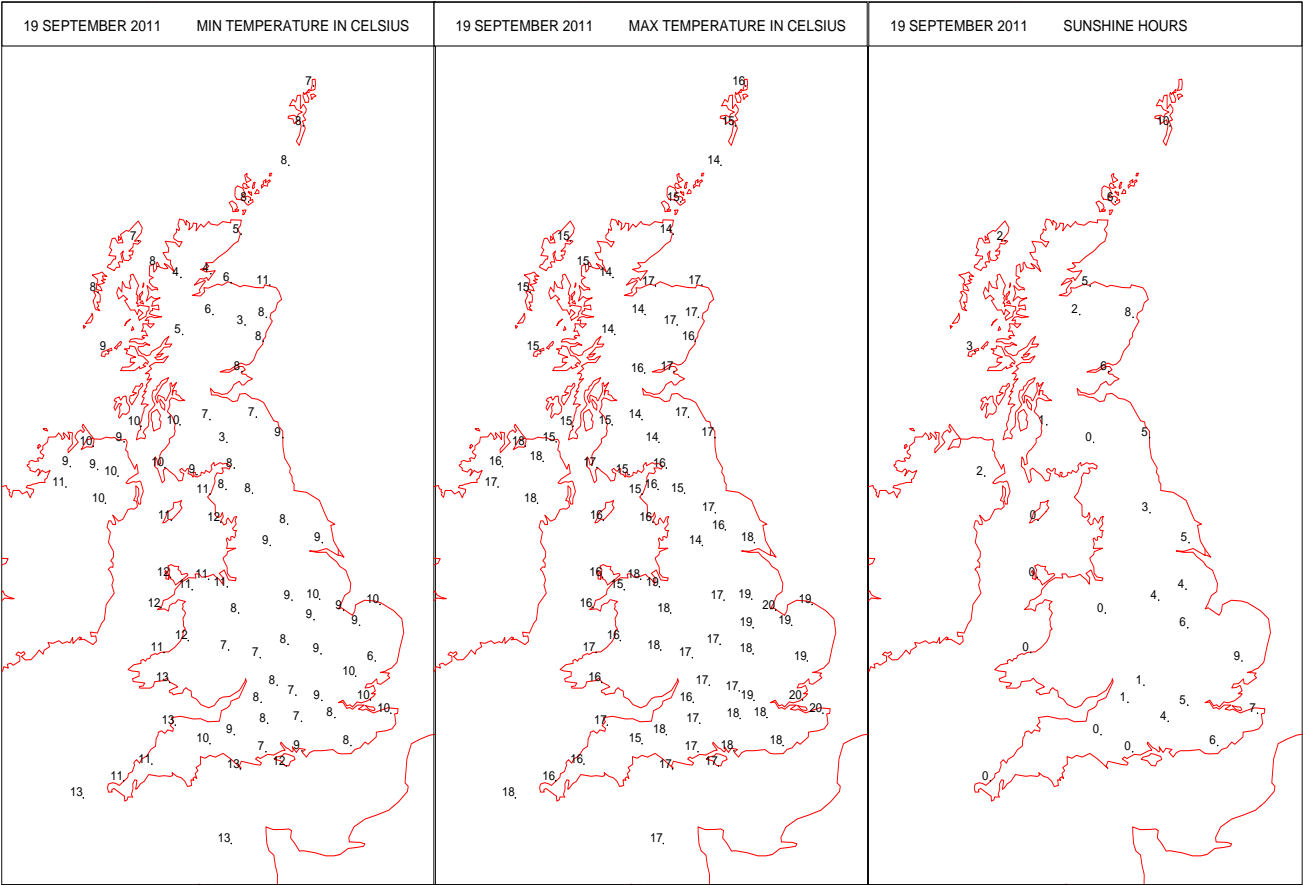




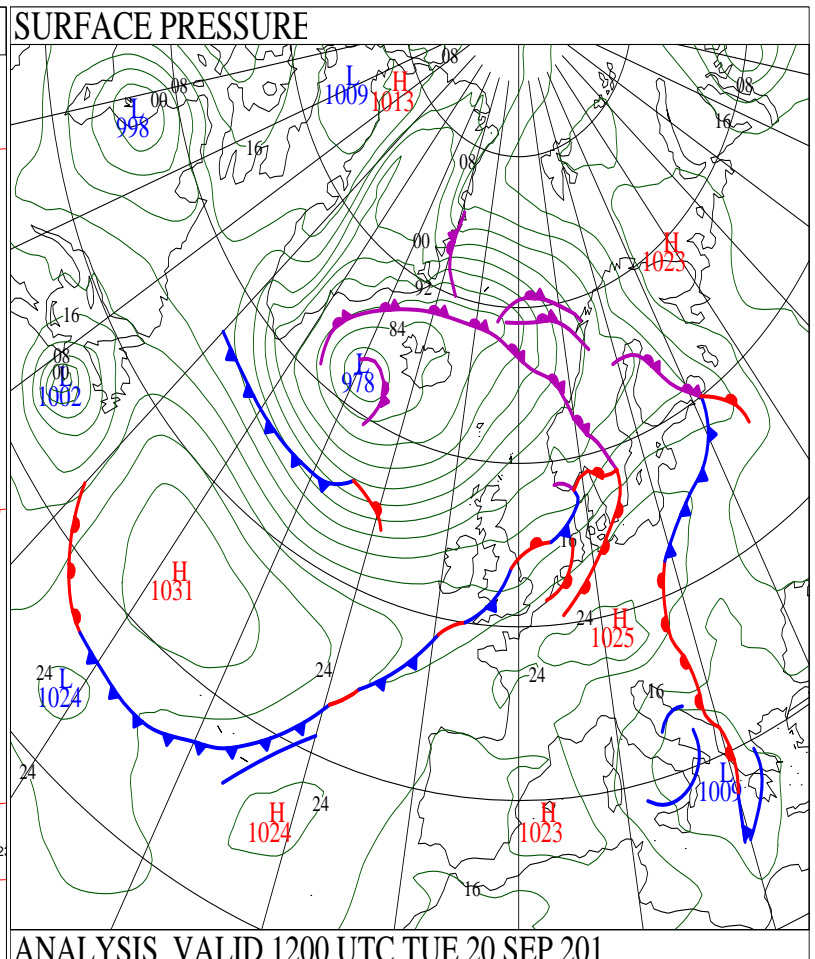
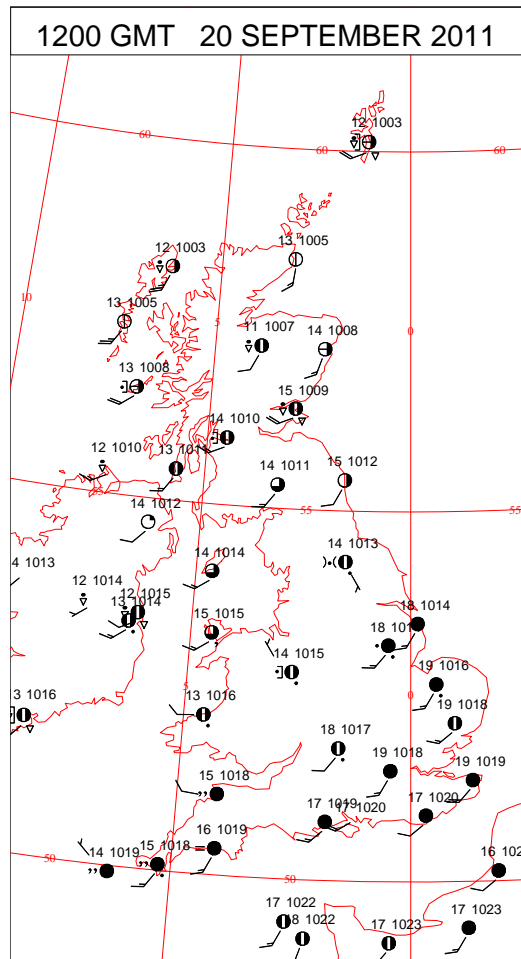
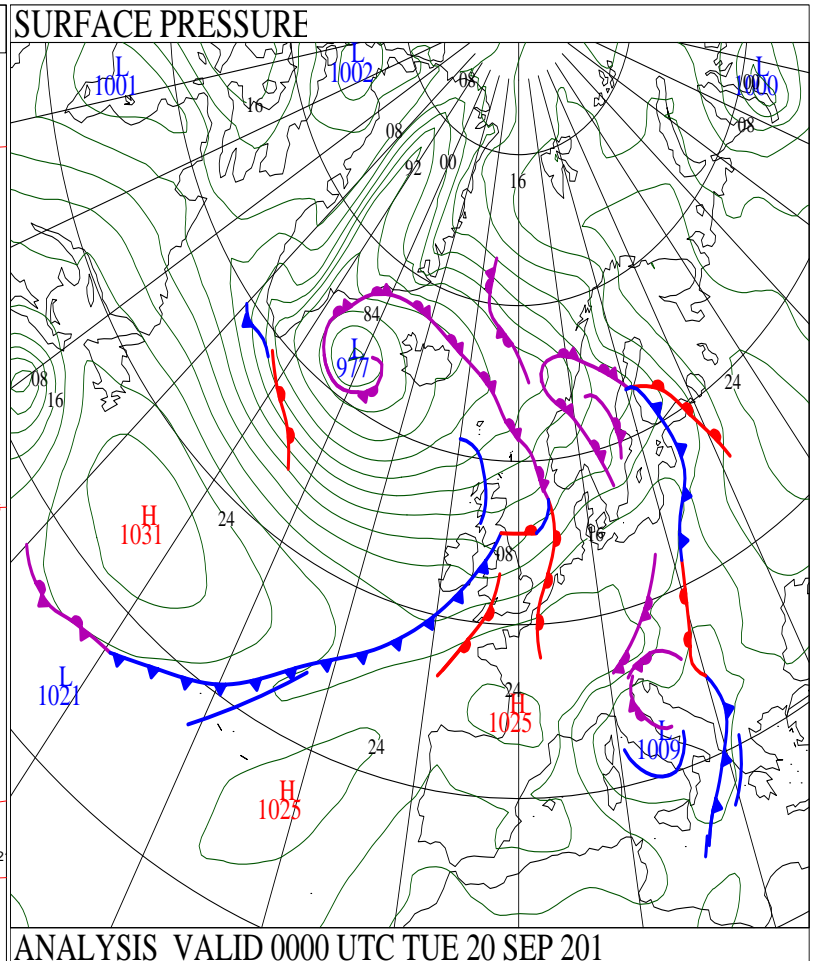
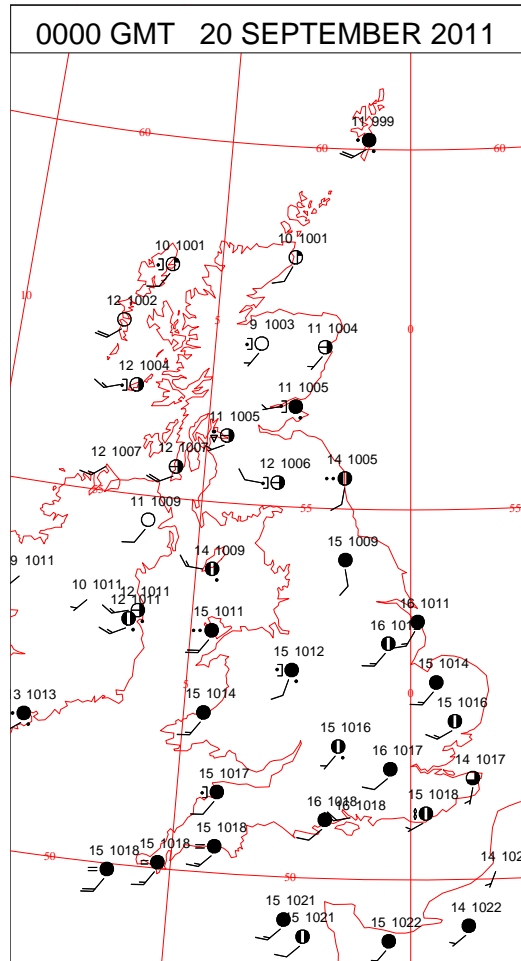
# SIGNIFICANT WEATHER

0600 GMT 19 SEPTEMBER 2011	SIG WEATHER	1200 GMT 19 SEPTEMBER 2011	SIG WEATHER	<p><b>Summary of UK Weather for Monday 19 September 2011.</b>  The early hours were rather cloudy in western parts of the U.K., with some spells of mostly light rain in places.  In contrast a brief ridge of high pressure gave a drier night in the east, which also allowed some clear spells to develop. However, these clearer skies did lead to a chilly start in places in the east, whilst in the west with the cloudier skies, temperatures stayed relatively mild overnight.  The drier and more settled conditions in the east continued throughout the day, with some spells of sunshine developing in places. Towards the second half of the afternoon, skies turned increasingly cloudy across most parts of the east.  Further west remained cloudy and dull throughout the day, with further spells of rain across many areas, especially in Northern Ireland and southern Scotland.  These areas saw a pulse of more heavy and persistent rain move across the area during the afternoon and evening.  Temperatures were on the whole a little below average for September, but in the sunnier conditions in the south-east, temperatures did rise just above average in places.</p>
1800 GMT 19 SEPTEMBER 2011	SIG WEATHER	0000 GMT 20 SEPTEMBER 2011	SIG WEATHER	<p><b>EXTREMES</b>  <b>Highest Maximum:</b>  20.1 Manston, Kent  <b>Lowest Maximum:</b>  13.7 Drumalbin, Lanarkshire  <b>Lowest Minimum:</b>  3.1 Eskdalemuir, Dumfriesshire  <b>Lowest Grass Minimum:</b>  0.4 Tain Range, Ross &amp; Cromarty  <b>Most Rain:</b>  15.2 Capel Curig No 3, Gwynedd  <b>Most Sun:</b>  9.5 Lerwick, Shetland</p>

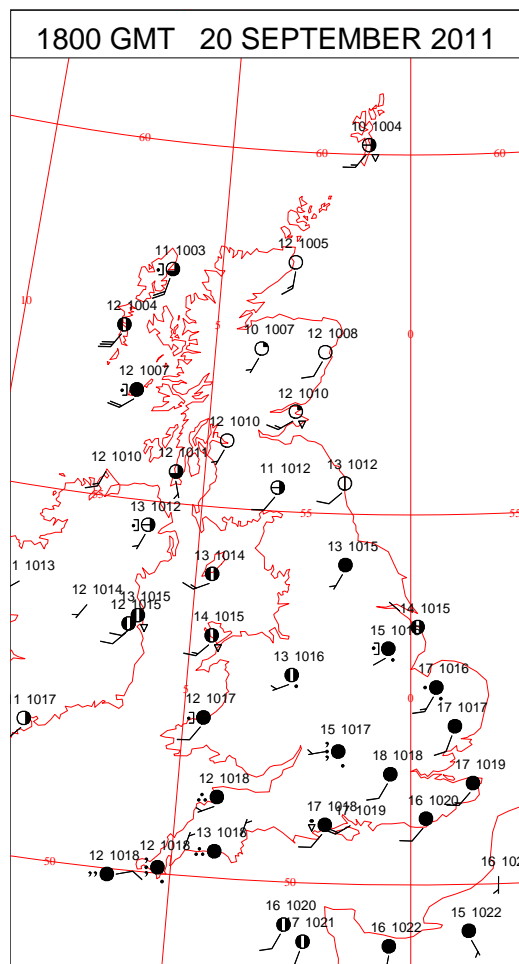
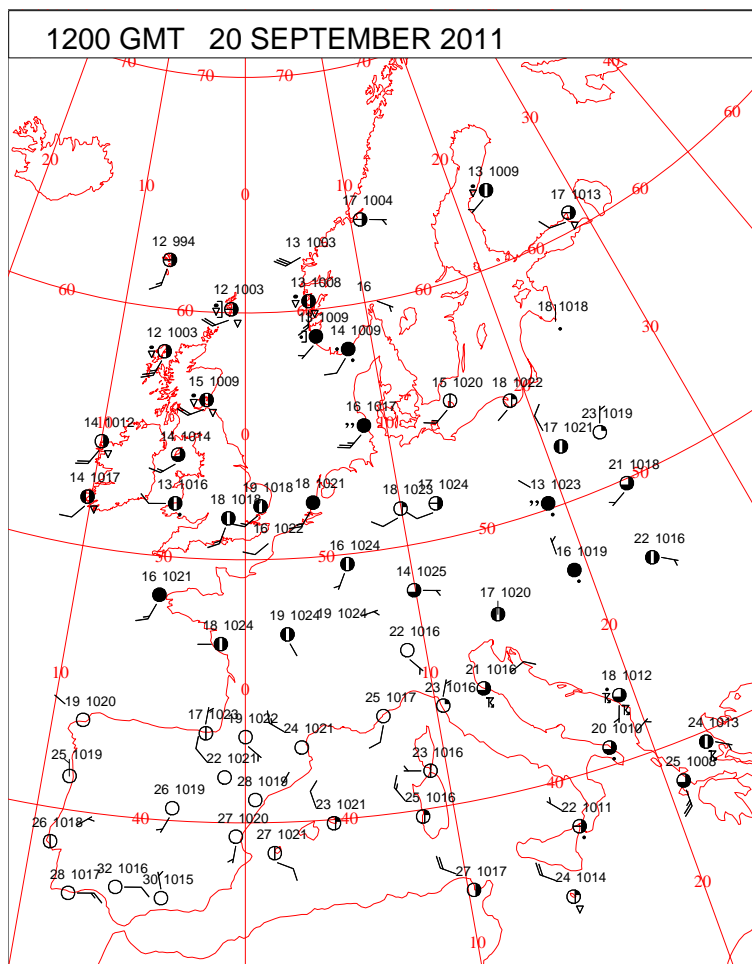
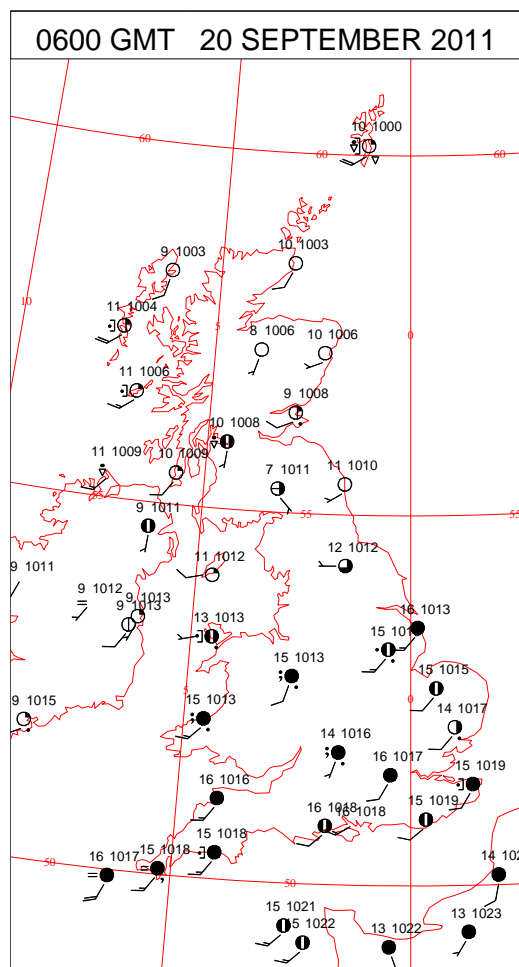
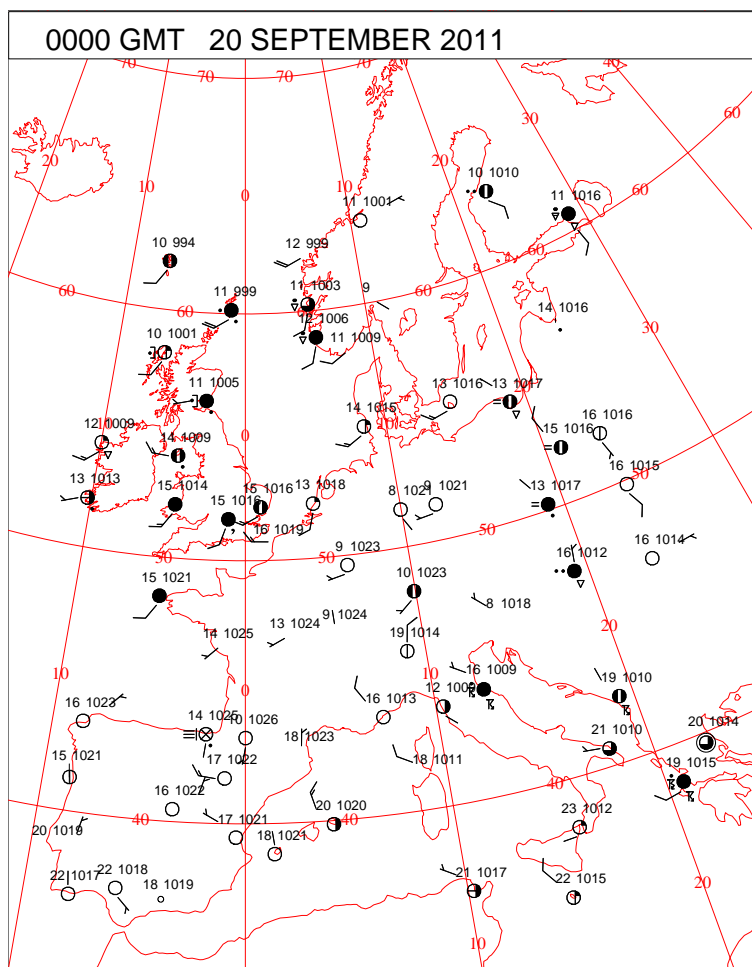
DAILY CLIMATE DATA



# DAILY WEATHER SUMMARY



# SURFACE REPORTS

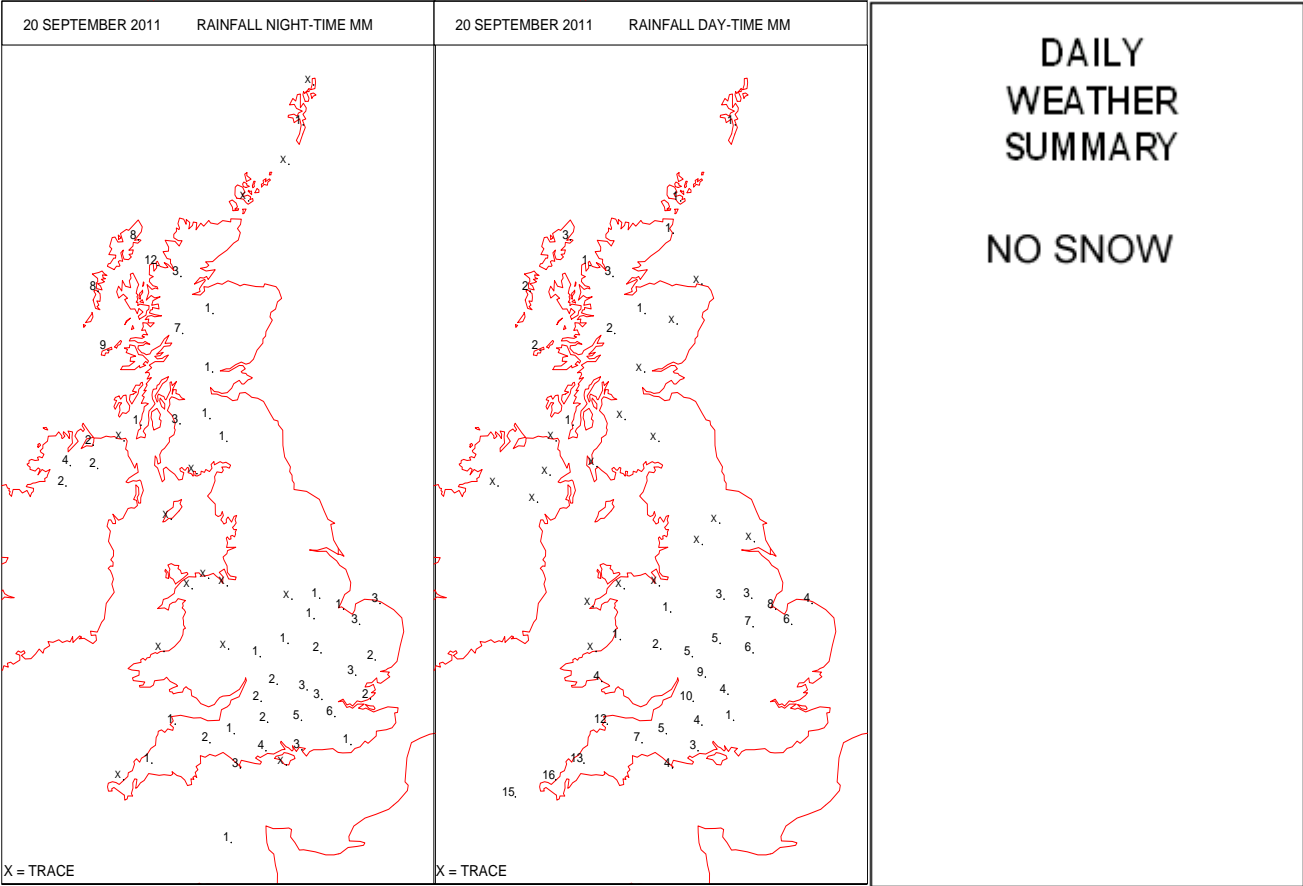
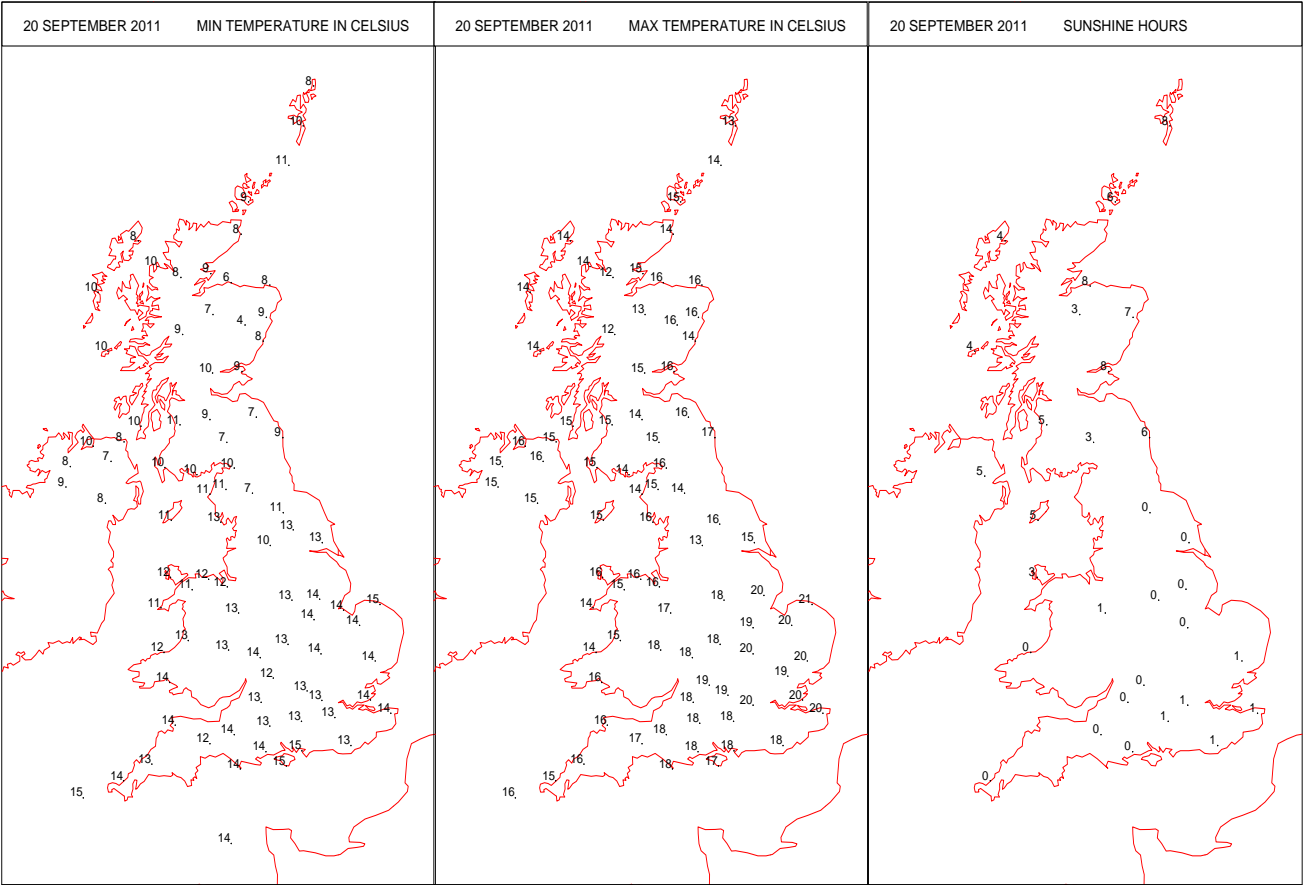


# SIGNIFICANT WEATHER

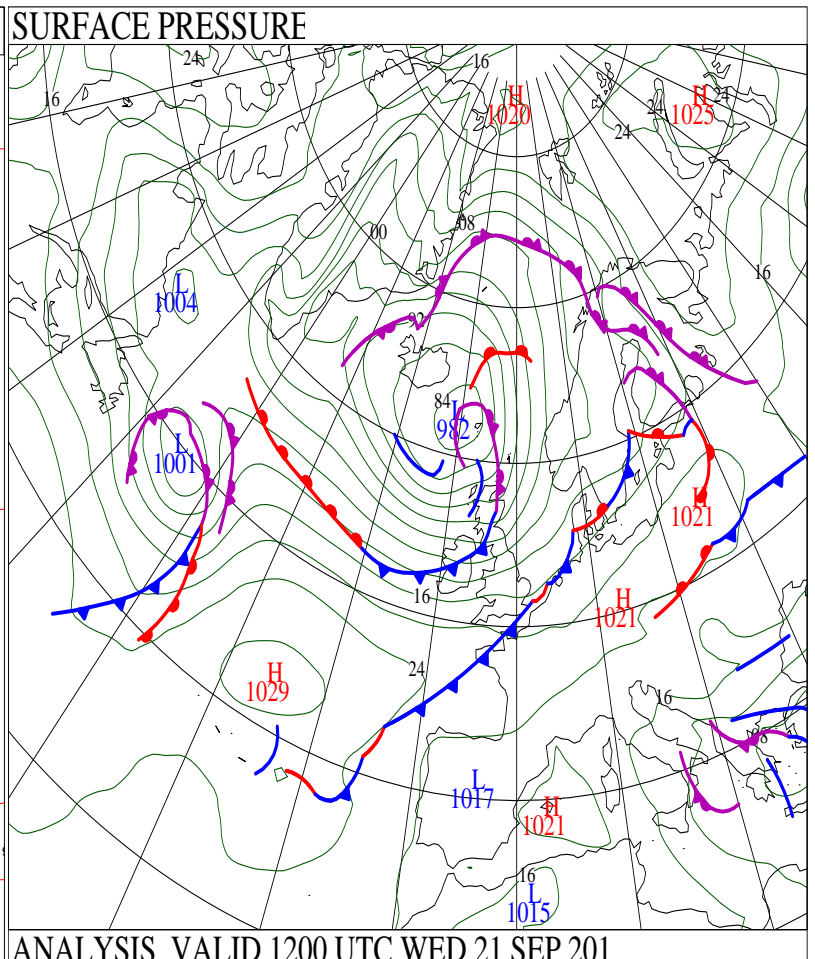
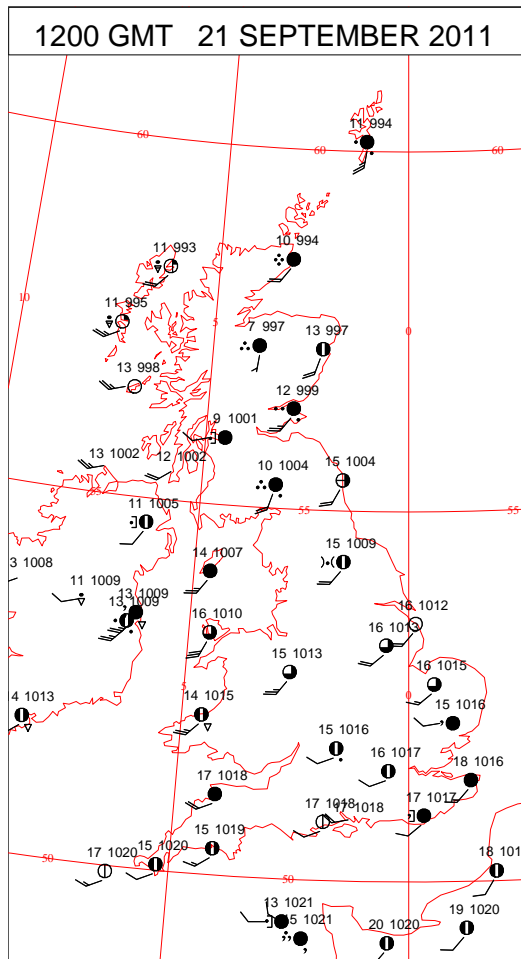
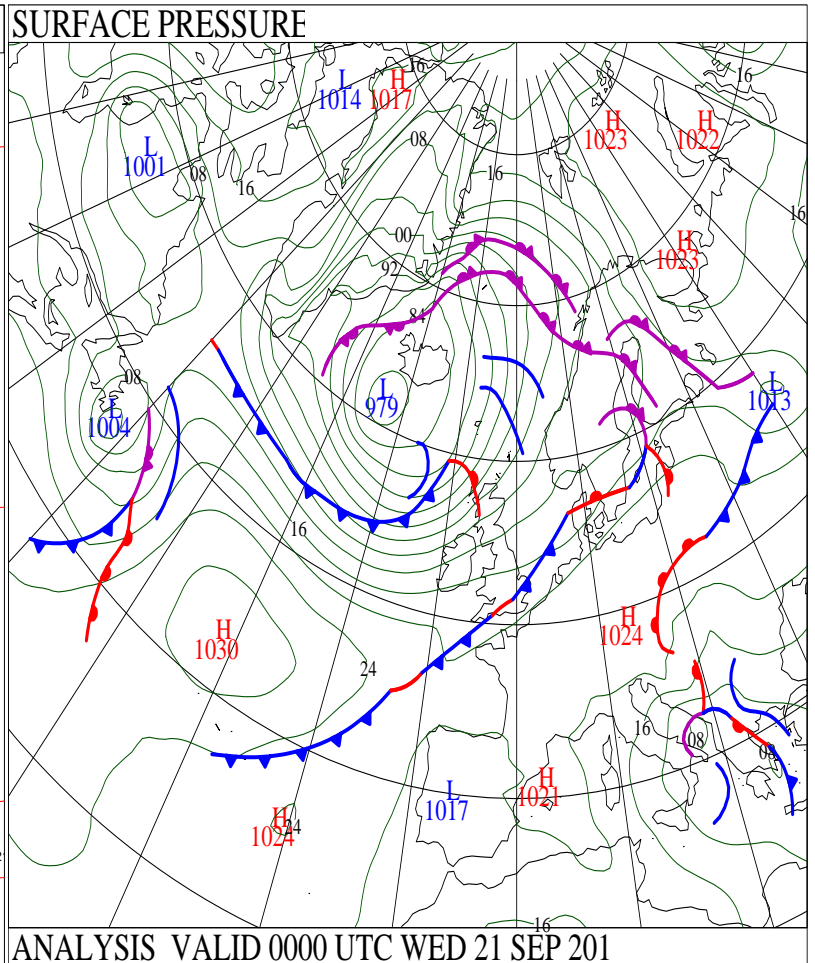
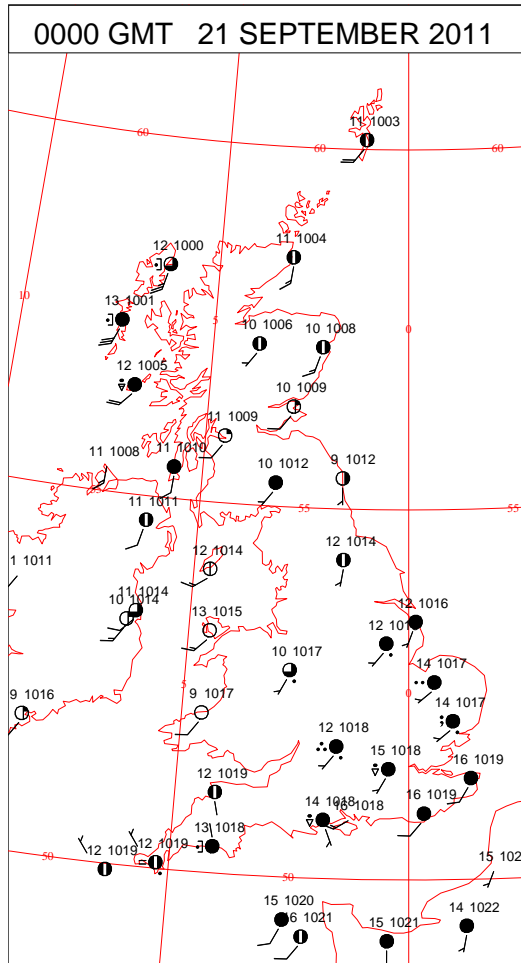
0600 GMT 20 SEPTEMBER 2011	SIG WEATHER	1200 GMT 20 SEPTEMBER 2011	SIG WEATHER	<p><b>Summary of UK Weather for Tuesday 20 September 2011.</b>            During the night, a band of occasionally heavy rain lying across central parts of the U.K. continued to move southwards, with dry, mild and cloudy conditions ahead of this to the south-east.</p> <p>Behind the rain, to the north-west, it was a cooler night, with scattered showers moving in on the south-westerly wind.</p> <p>Around dawn, the rain moved out of northern England, coming to lie over Wales and parts of the Midlands, with the heaviest bursts over windward slopes of the Welsh mountain ranges.</p> <p>The band of rain steadily moved south-eastwards during the day, giving persistent and occasionally heavy rain for parts of south-western England, southern Wales and the Midlands in particular.</p> <p>The brightest weather throughout the day was in Northern Ireland, Scotland and latterly northern England, with plenty of sunny spells here, occasionally interrupted in western parts by isolated showers.</p> <p>The south-east of the country did also see some sunny intervals, especially towards the coast, but cloud progressively thickened and lowered towards the evening as the rain approached, with the clearer, cooler and showery conditions continuing in the north-west.</p>
1800 GMT 20 SEPTEMBER 2011	SIG WEATHER	0000 GMT 21 SEPTEMBER 2011	SIG WEATHER	<p><b>EXTREMES</b>  <b>Highest Maximum:</b>            20.5 Weybourne, Norfolk  <b>Lowest Maximum:</b>            11.6 Tulloch Bridge, Inverness-Shire  <b>Lowest Minimum:</b>            3.9 Aboyne No 2, Aberdeenshire  <b>Lowest Grass Minimum:</b>            0.7 Aboyne No 2, Aberdeenshire  <b>Most Rain:</b>            16.8 Camborne, Cornwall  <b>Most Sun:</b>            7.7 Leuchars, Fife            7.7 Kinloss, Moray</p>



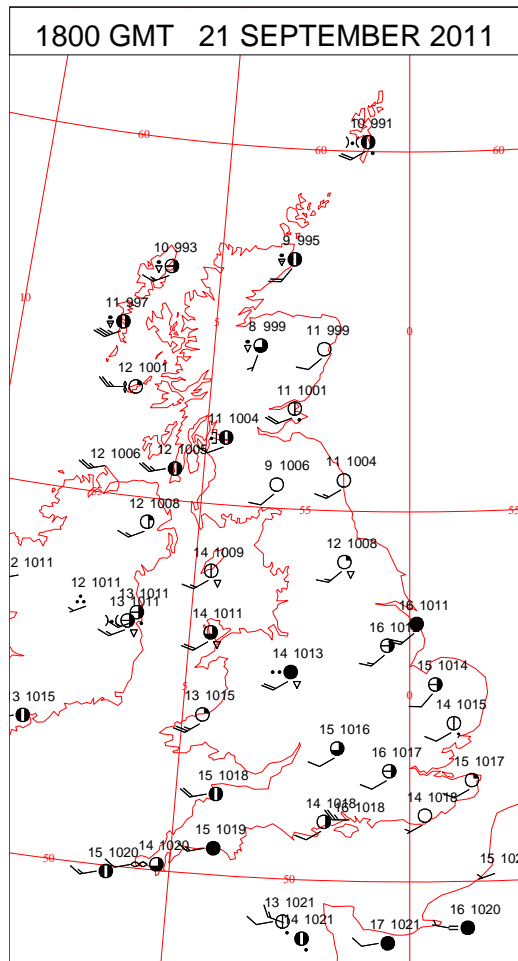
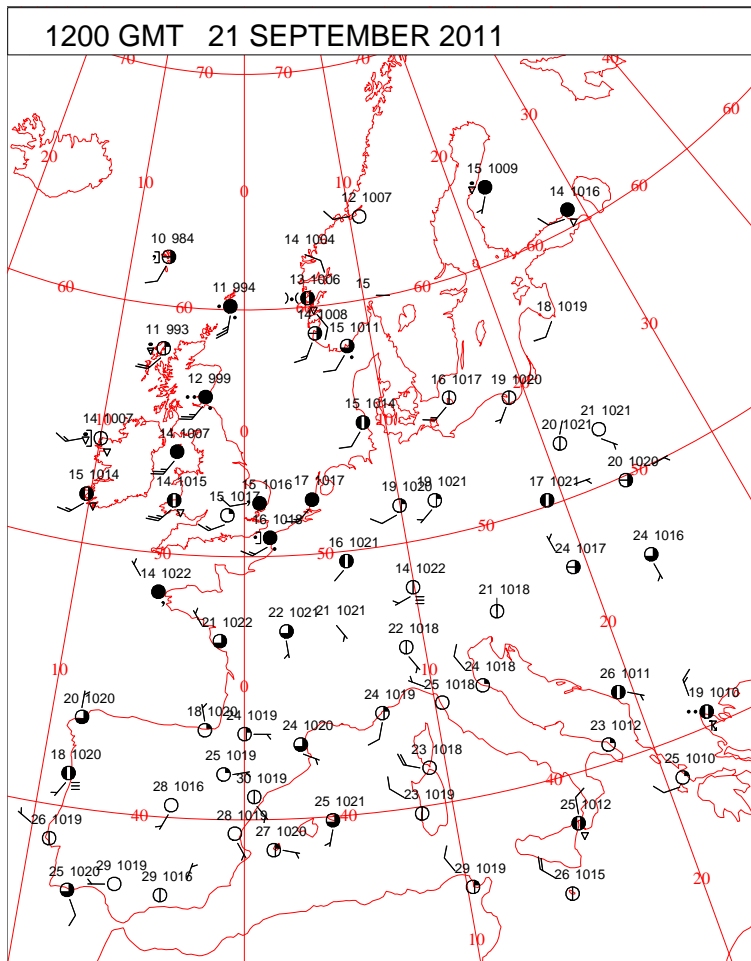
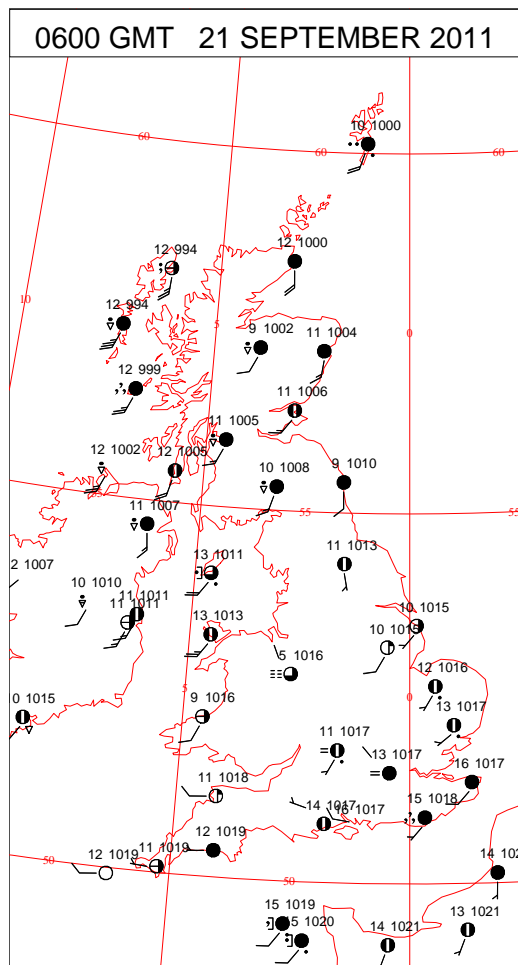
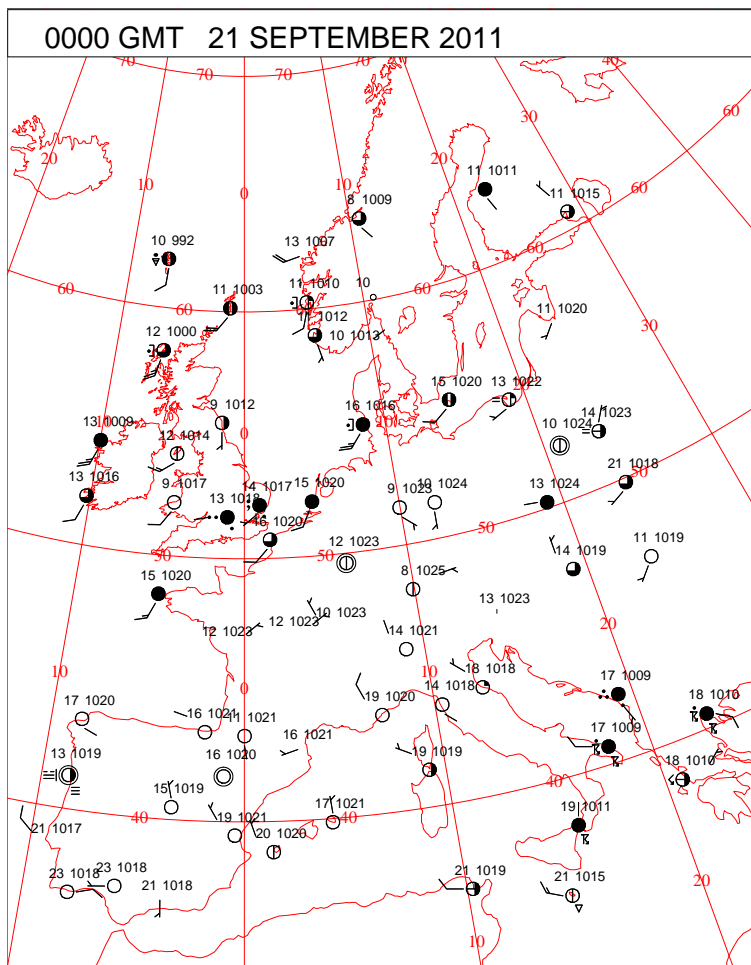
DAILY CLIMATE DATA



# DAILY WEATHER SUMMARY



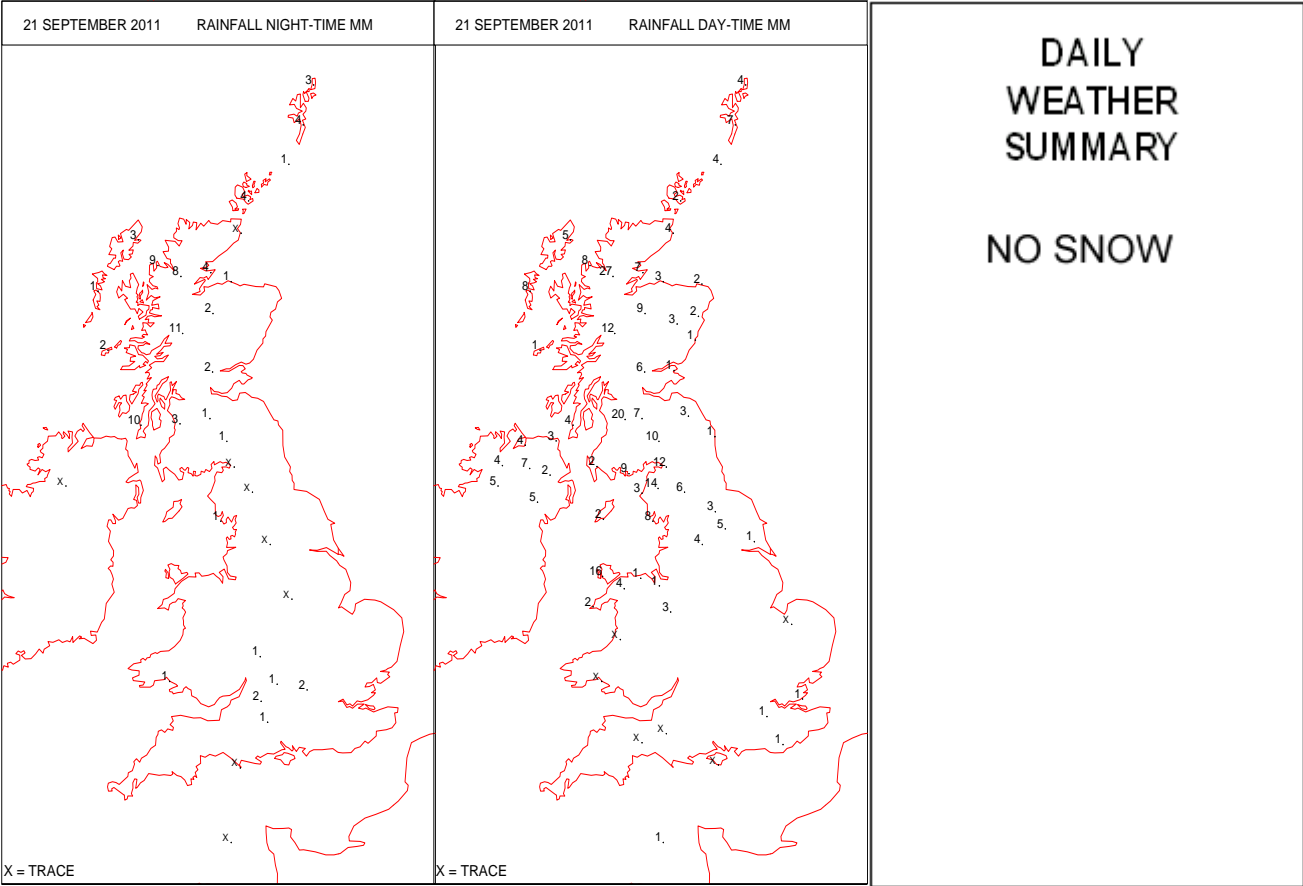
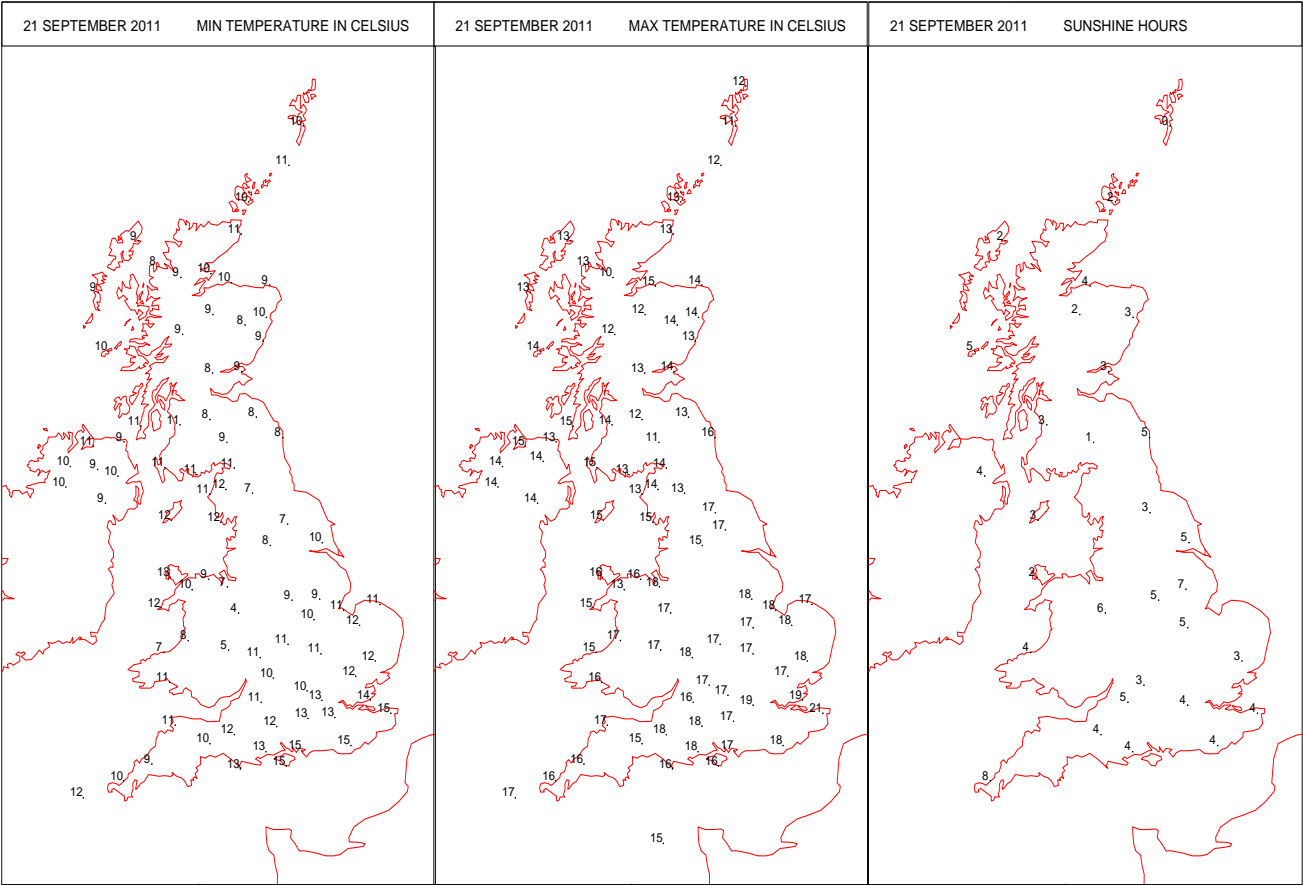
# SURFACE REPORTS



# SIGNIFICANT WEATHER

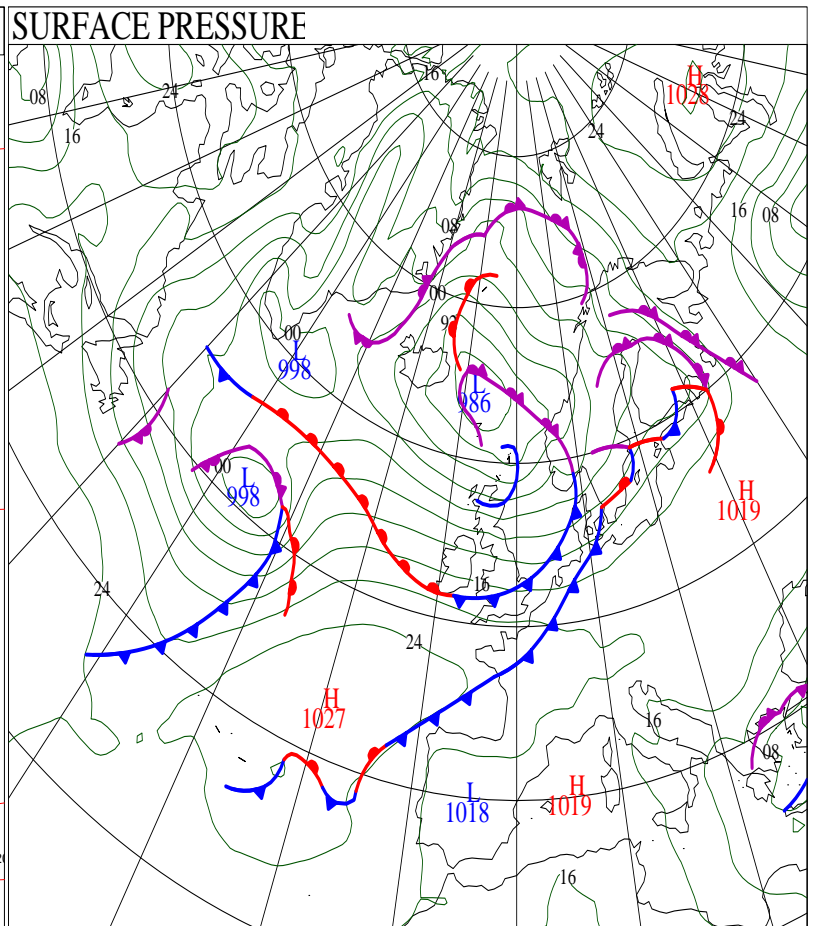
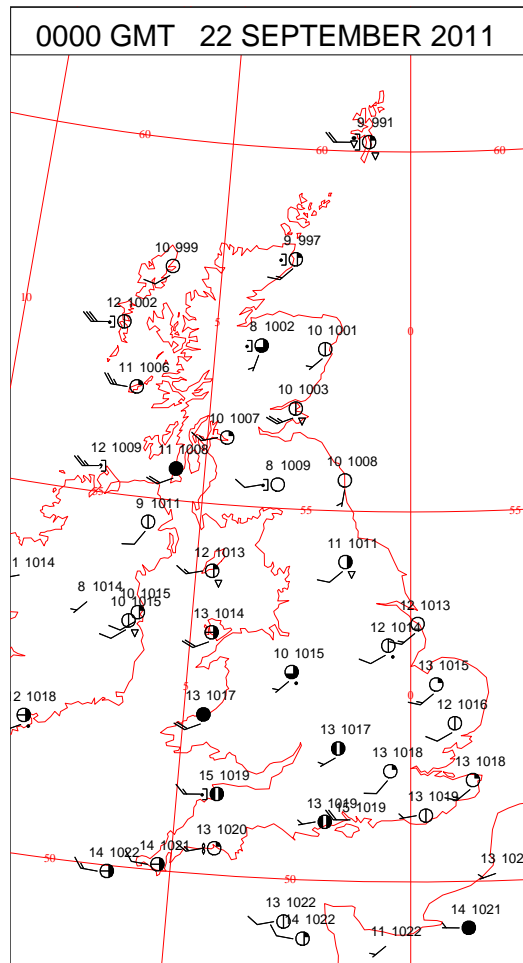
0600 GMT 21 SEPTEMBER 2011	SIG WEATHER	1200 GMT 21 SEPTEMBER 2011	SIG WEATHER	<p><b>Summary of UK Weather for Wednesday 21 September 2011.</b></p> <p>For much of the country it was a dry night with clear spells over central parts. In the south-east of England, a weakening band of rain edged eastwards towards dawn, whilst in the far north-west, brisk winds brought spells of rain, occasionally heavy.</p> <p>The rain in the north-west spread south-eastwards during the morning, the heaviest pulses over north-western Scotland.</p> <p>Much of the rest of the U.K. started dry with some sunshine and just isolated light showers drifting into western parts.</p> <p>The rain in the south-east had ceased by lunchtime, with cloud breaking here to give some sunshine and amongst the highest temperatures in the country, slightly above average for the time of year.</p> <p>Meanwhile, the band of rain in the north-west continued its progress south-eastwards into the afternoon, with heavy and thundery showers following in its wake into the north-west of the country.</p> <p>The rainband narrowed as it moved through northern England during the afternoon, although it gave a short period of heavy rain and squally winds, before it eventually began to die away into the evening.</p> <p>Blustery showers continued in north-western parts, with some late sunny spells elsewhere.</p>
1800 GMT 21 SEPTEMBER 2011	SIG WEATHER	0000 GMT 22 SEPTEMBER 2011	SIG WEATHER	<p><b>EXTREMES</b></p> <p><b>Highest Maximum:</b> 21.2 Manston, Kent</p> <p><b>Lowest Maximum:</b> 10.3 Loch Glascarnoch, Ross &amp; Cromarty</p> <p><b>Lowest Minimum:</b> 3.6 Shawbury, Shropshire</p> <p><b>Lowest Grass Minimum:</b> -1.5 Shawbury, Shropshire</p> <p><b>Most Rain:</b> 34.8 Loch Glascarnoch, Ross &amp; Cromarty</p> <p><b>Most Sun:</b> 7.9 Camborne, Cornwall</p>

DAILY CLIMATE DATA

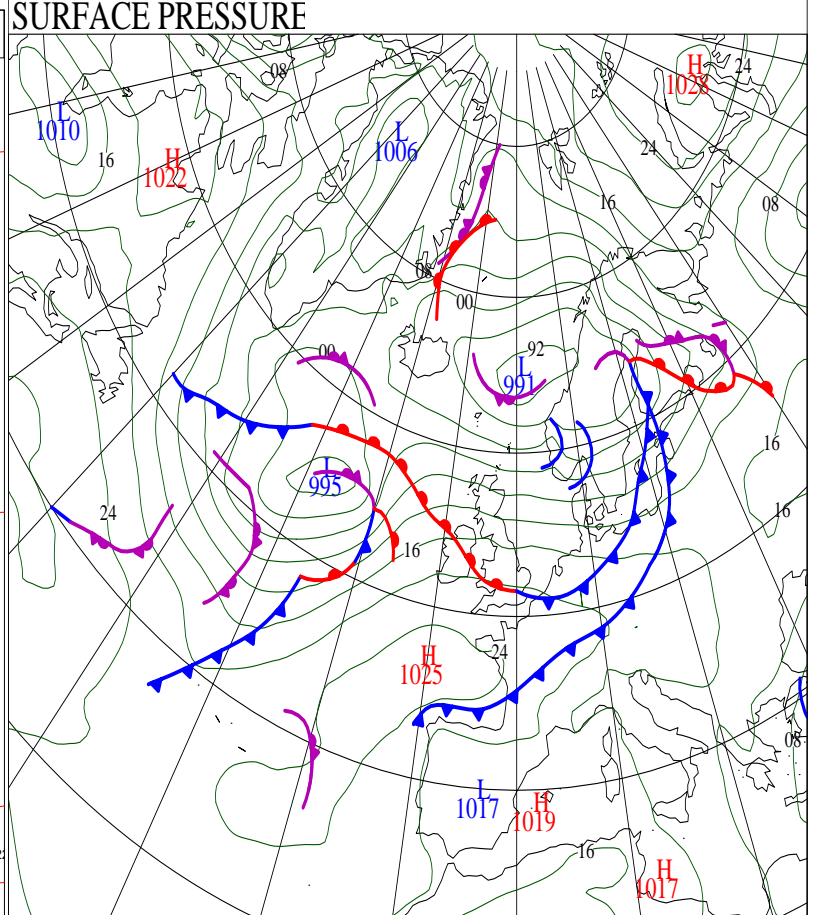
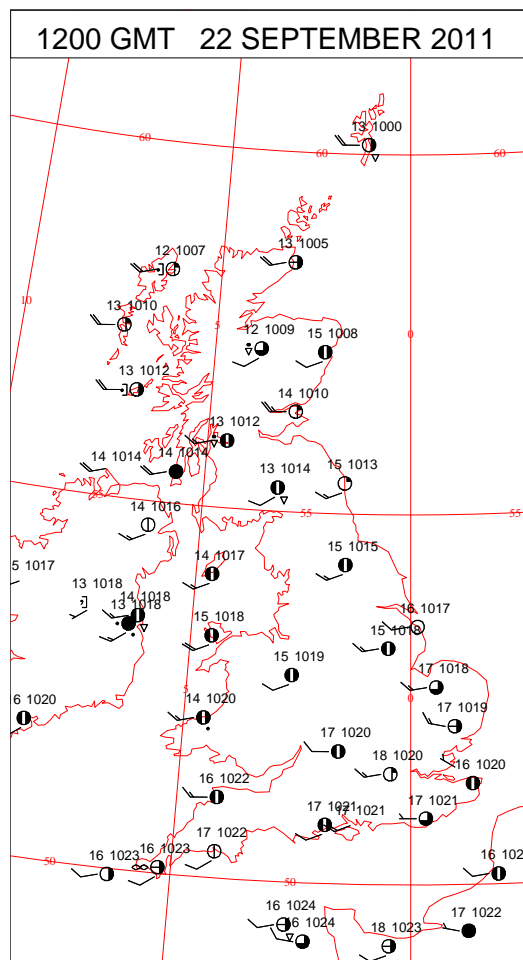




# DAILY WEATHER SUMMARY

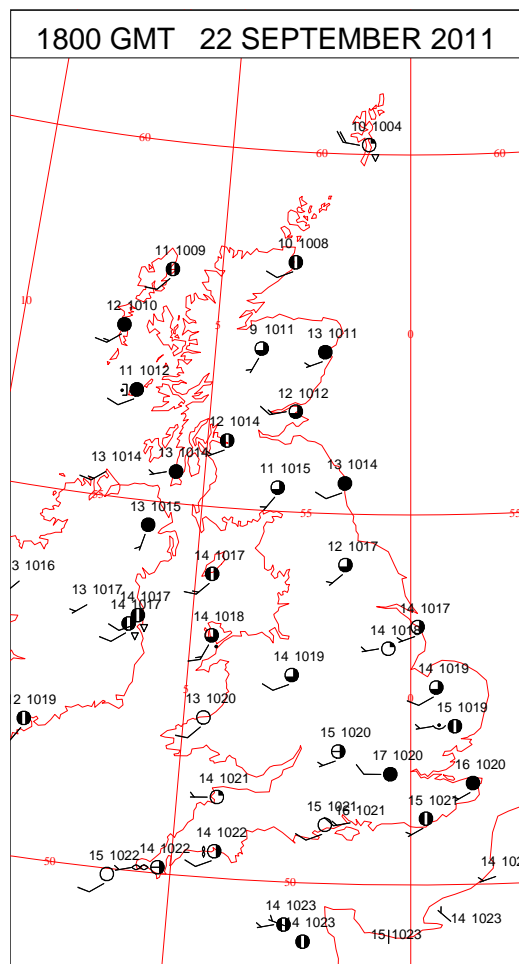
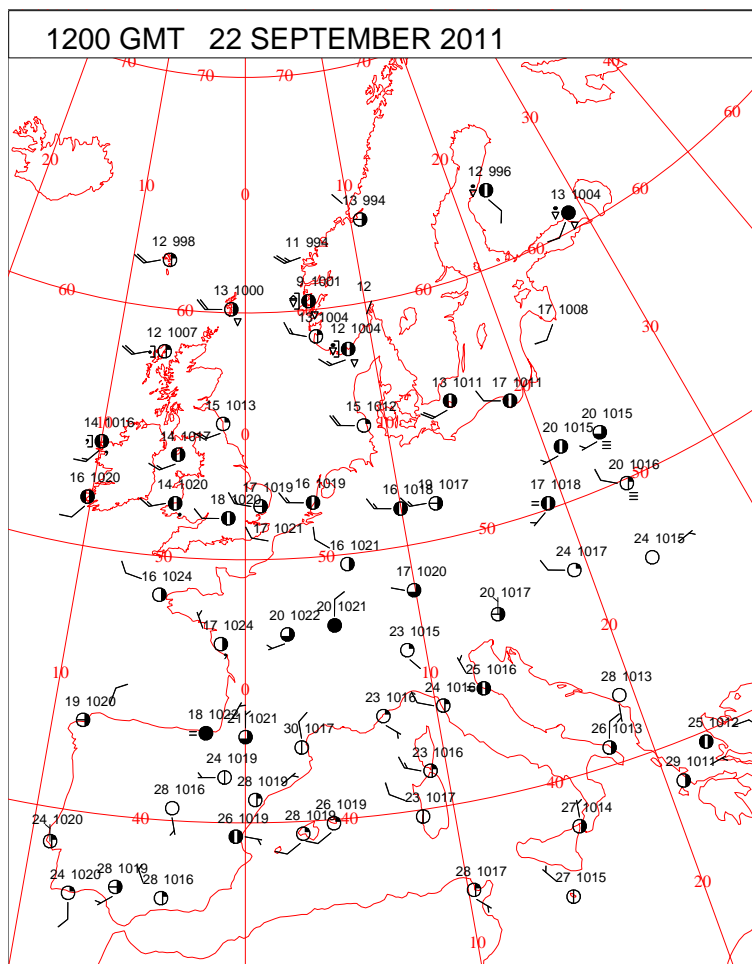
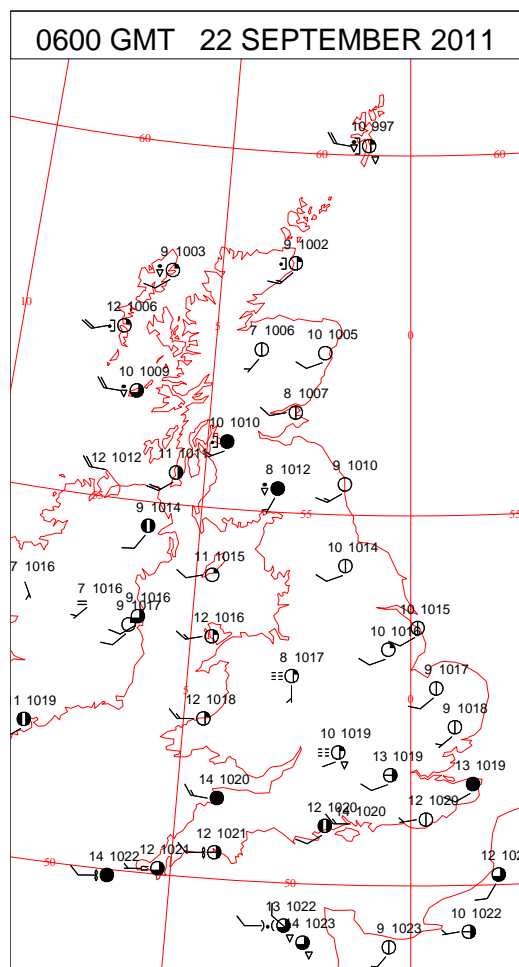
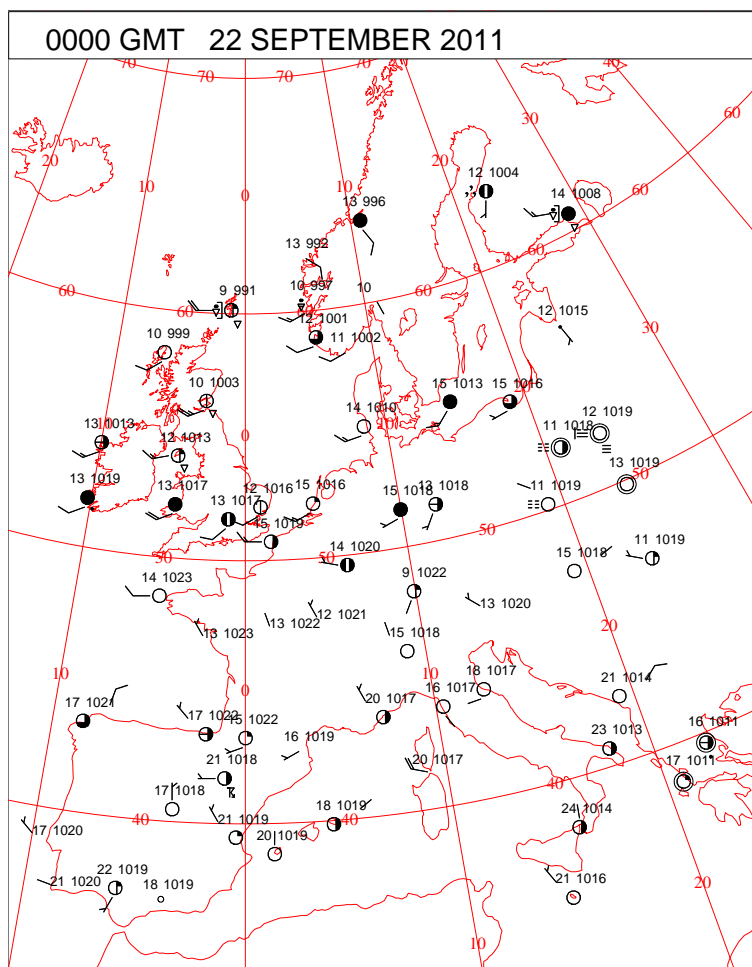


ANALYSIS VALID 0000 UTC THU 22 SEP 201



ANALYSIS VALID 1200 UTC THU 22 SEP 201

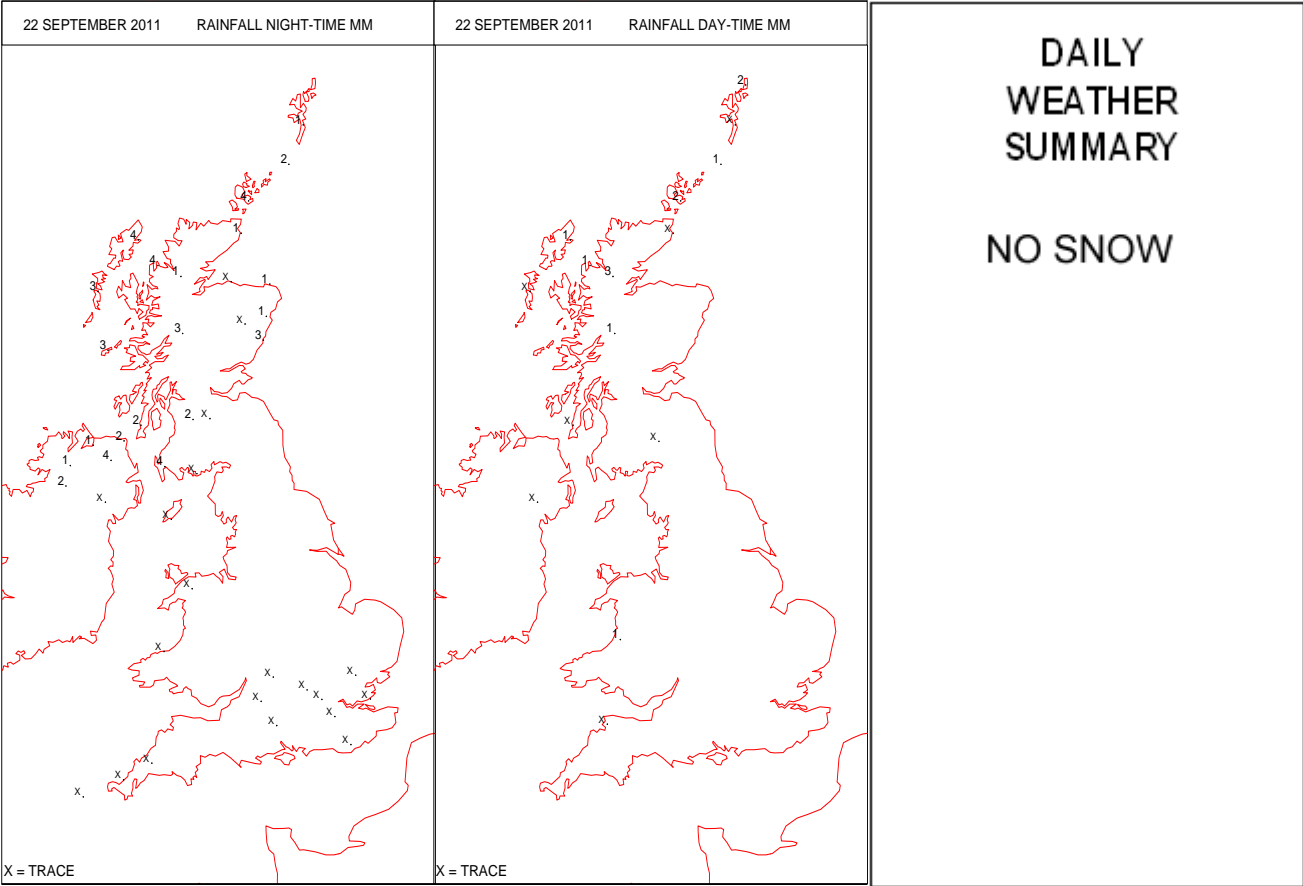
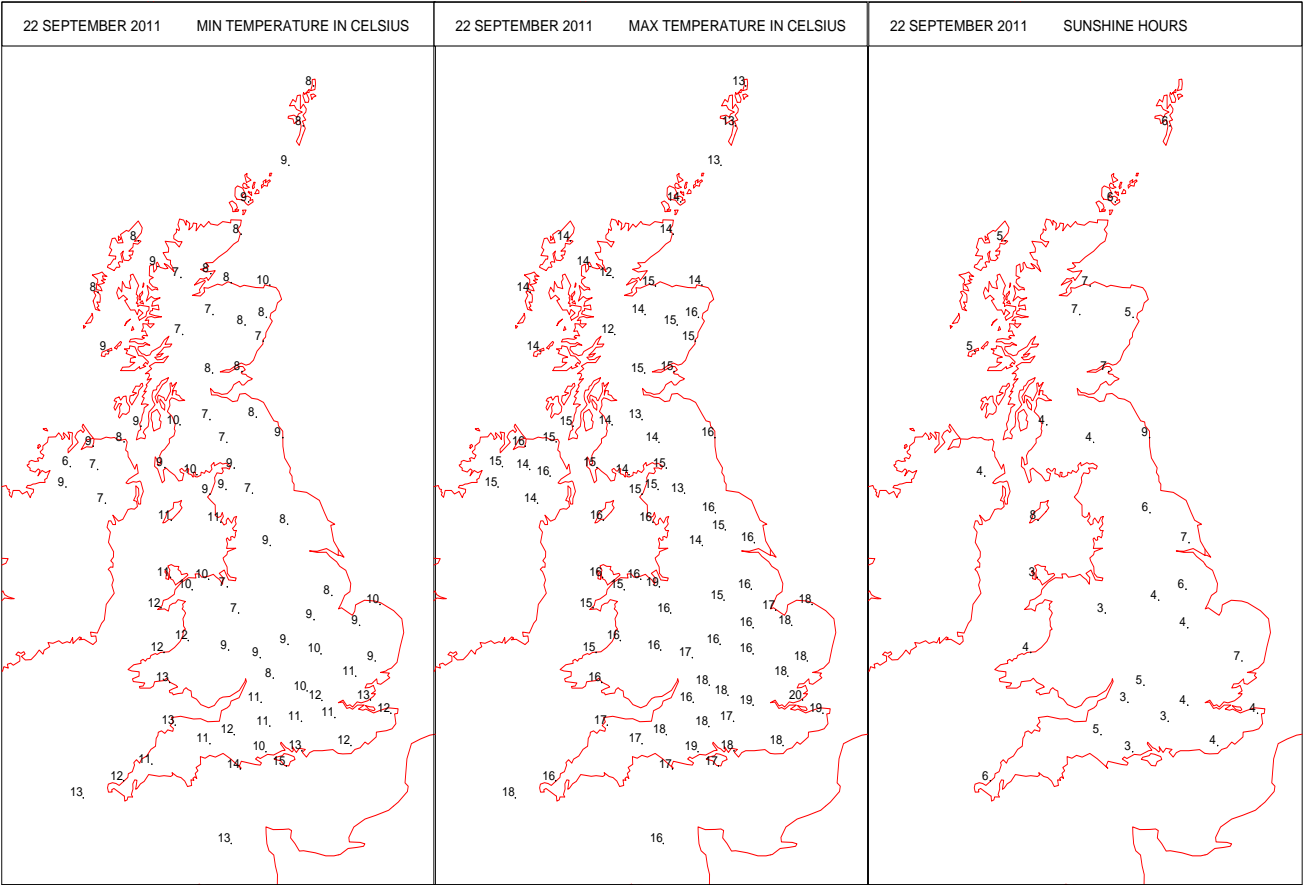
# SURFACE REPORTS



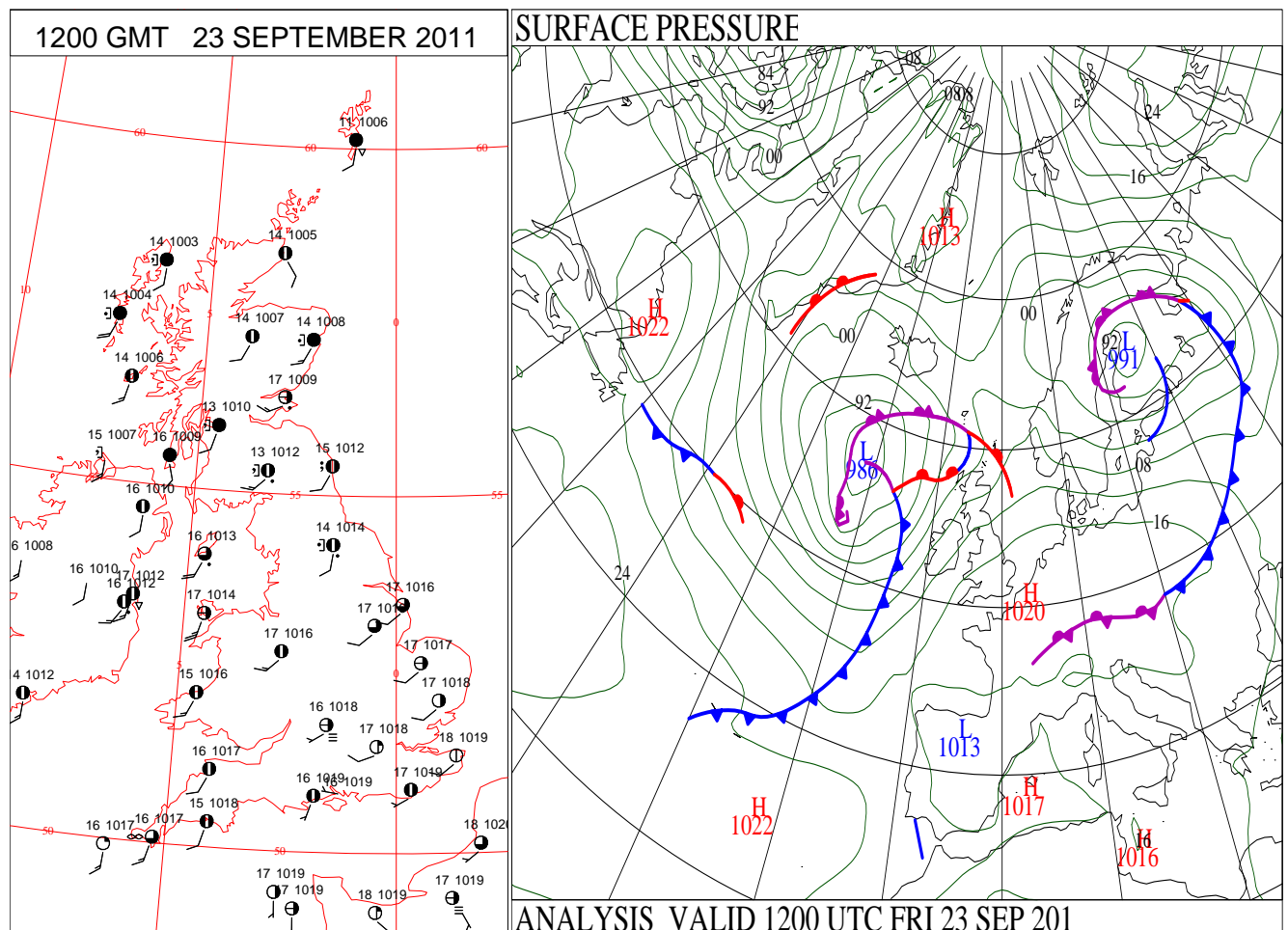
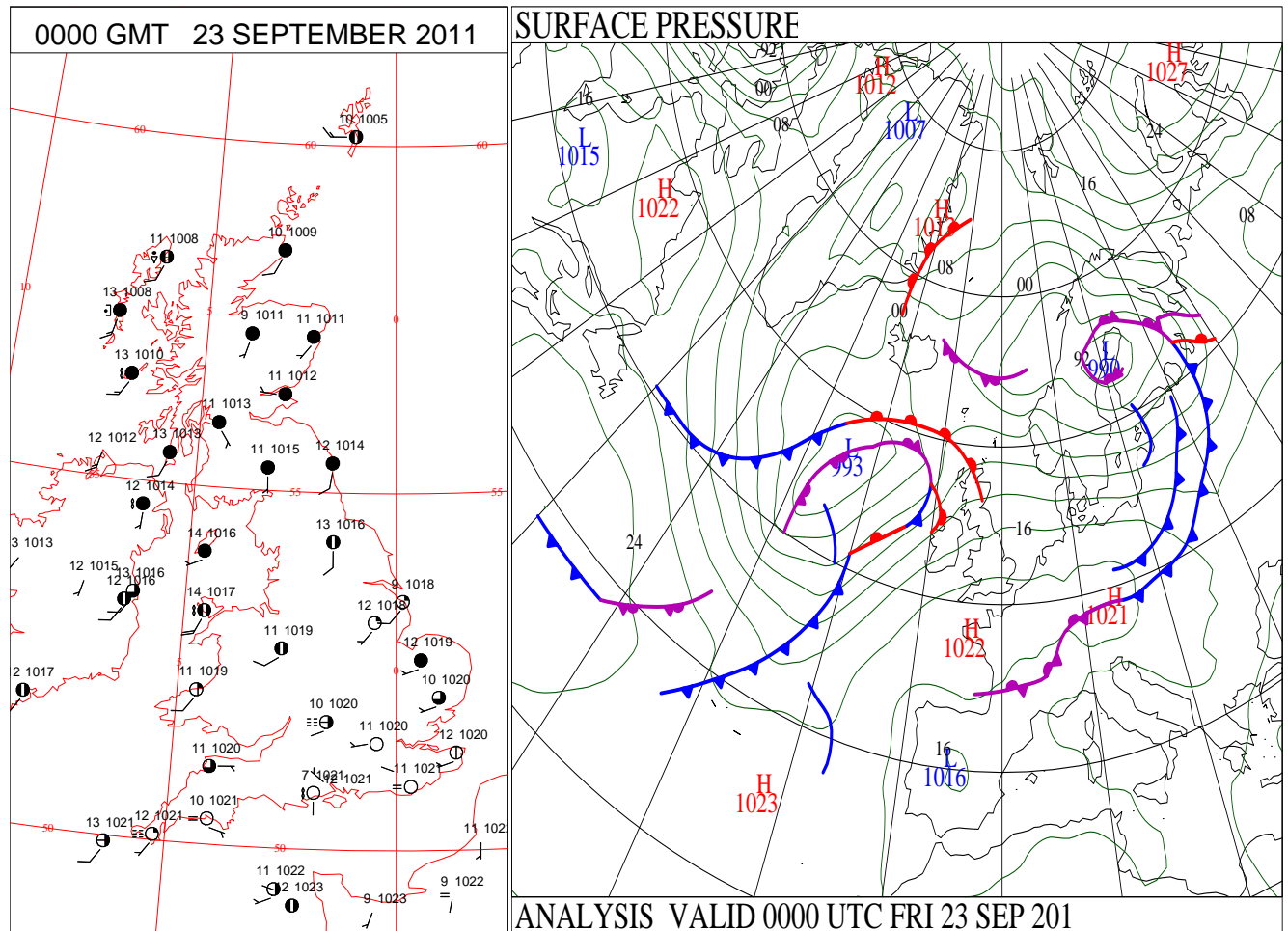
# SIGNIFICANT WEATHER

0600 GMT 22 SEPTEMBER 2011	SIG WEATHER	1200 GMT 22 SEPTEMBER 2011	SIG WEATHER	<p><b>Summary of UK Weather for Thursday 22 September 2011.</b>            Western and northern Scotland had a mixture of sunshine and showers during the day, heaviest and most frequent in the far north-west, but tending to ease through the afternoon.</p> <p>There were also a few isolated light showers across the south-west of England, Wales, the north-west of England and Northern Ireland, although many places remained dry with variable amounts of cloud.</p> <p>North-east England, the Midlands, central southern England, East Anglia and south-east England stayed generally dry with variable amounts of cloud and sunny periods, especially during the morning.</p> <p>It was a breezy day in the north, with gusty conditions to the east of high ground.</p> <p>Temperatures were close to, or just above average for late September, with maximums generally in the high teens Celsius.</p>
1800 GMT 22 SEPTEMBER 2011	SIG WEATHER	0000 GMT 23 SEPTEMBER 2011	SIG WEATHER	<p><b>EXTREMES</b>  <b>Highest Maximum:</b>            19.7 Shoeburyness, Essex  <b>Lowest Maximum:</b>            12.0 Tulloch Bridge, Inverness-Shire  <b>Lowest Minimum:</b>            6.3 Castlederg, Tyrone  <b>Lowest Grass Minimum:</b>            0.8 Shawbury, Shropshire  <b>Most Rain:</b>            6.0 Kirkwall, Orkney  <b>Most Sun:</b>            9.4 Jersey Airport, Jersey</p>

DAILY CLIMATE DATA



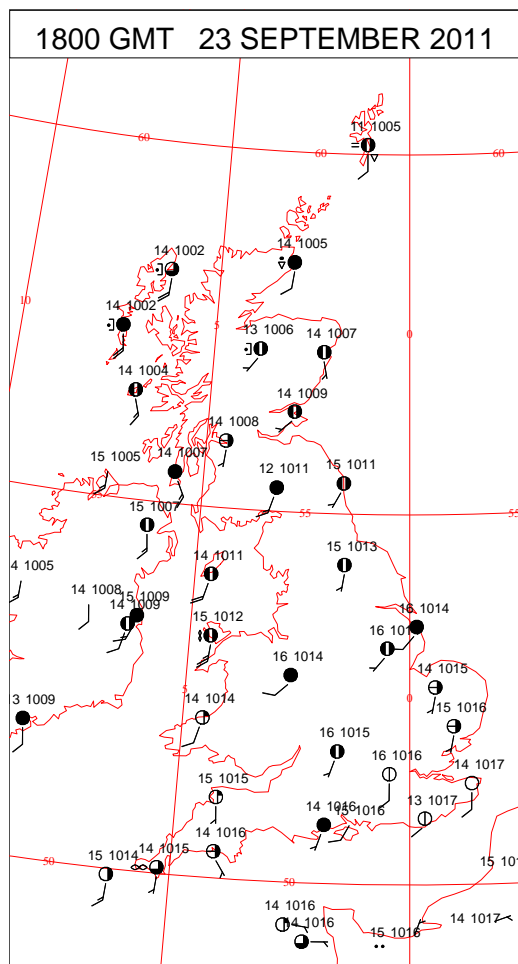
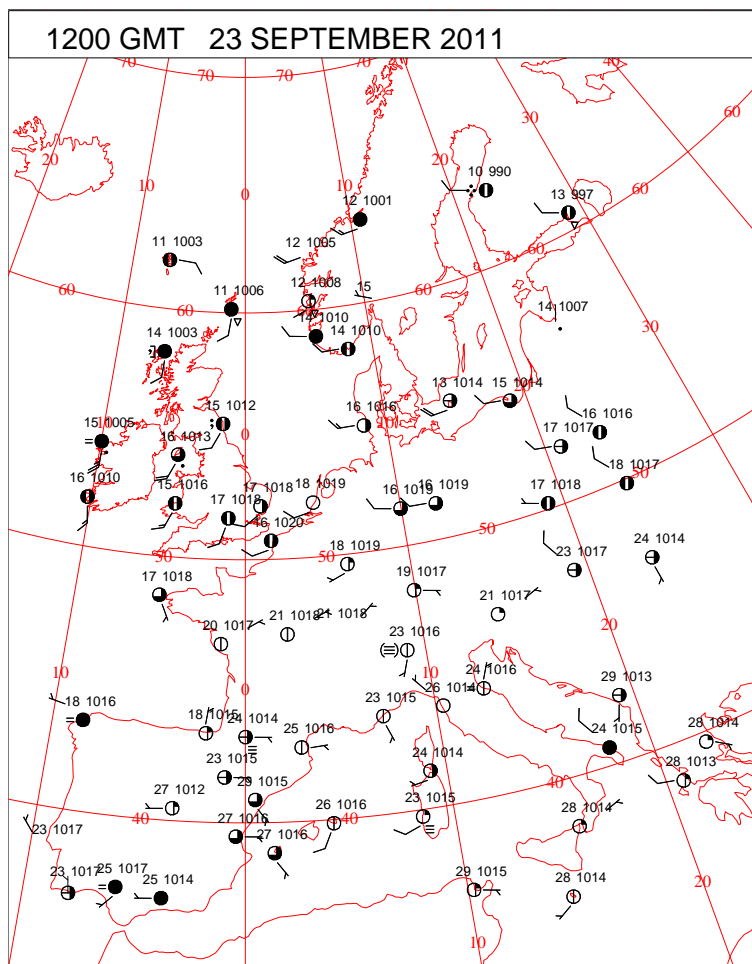
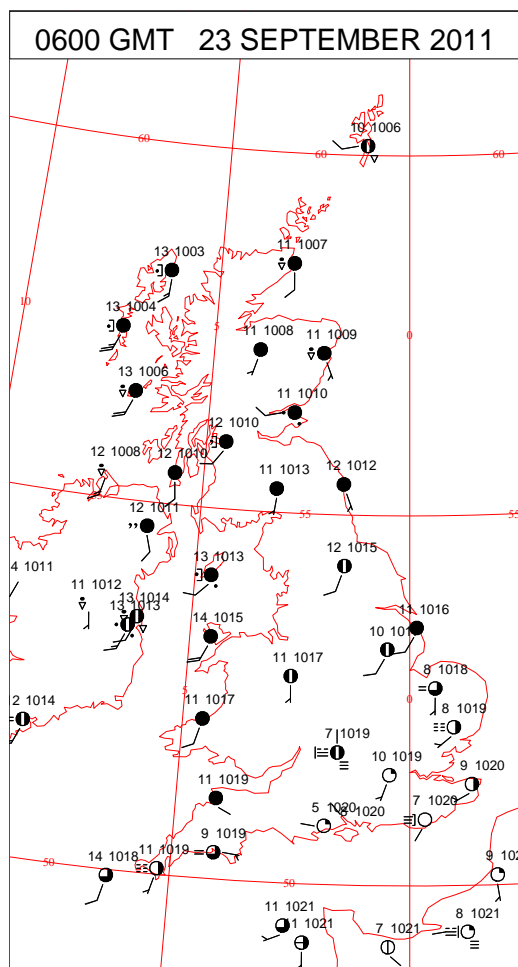
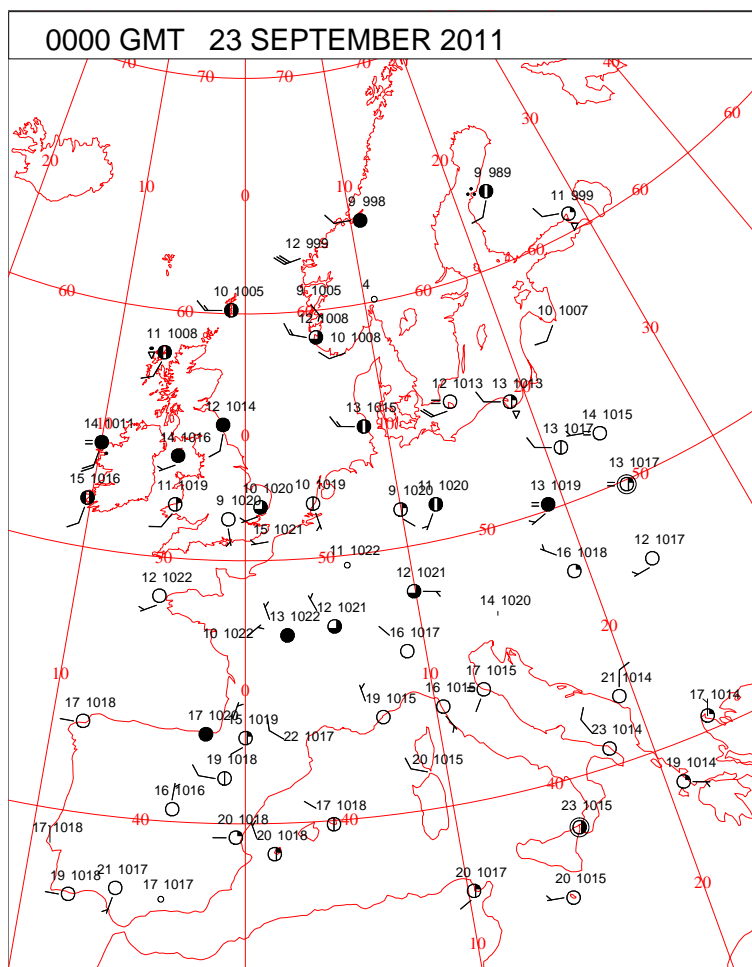
# DAILY WEATHER SUMMARY





Friday 23 September 2011

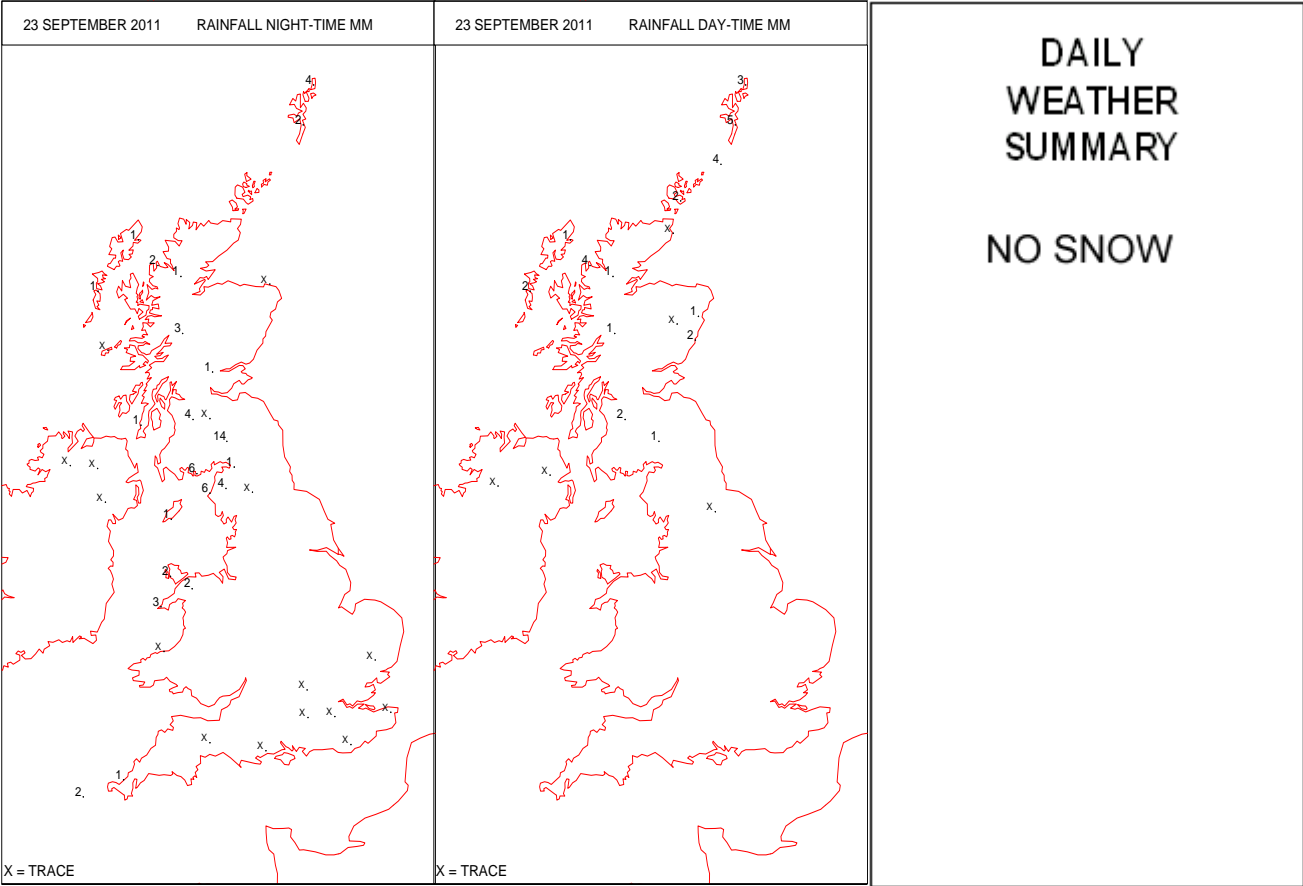
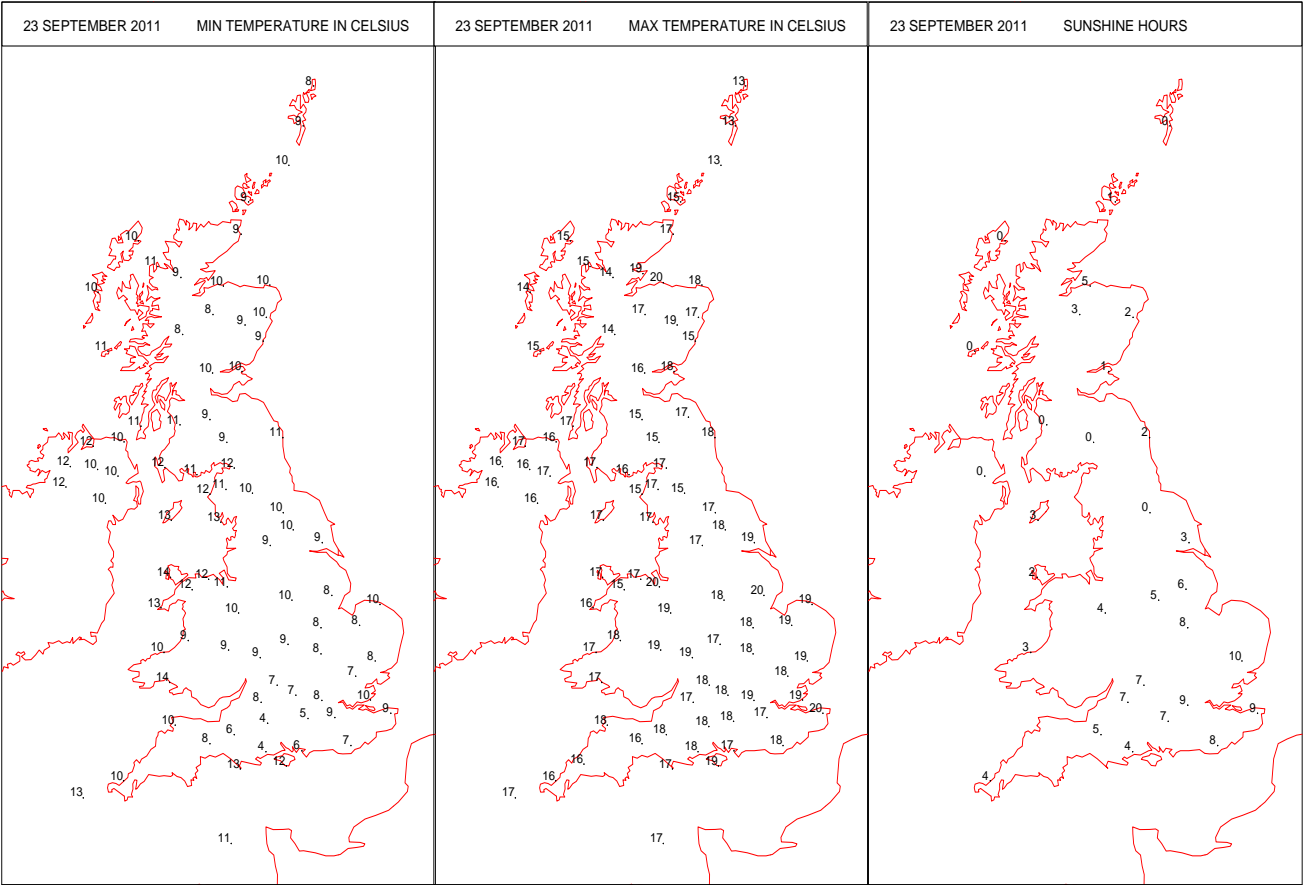
## SURFACE REPORTS



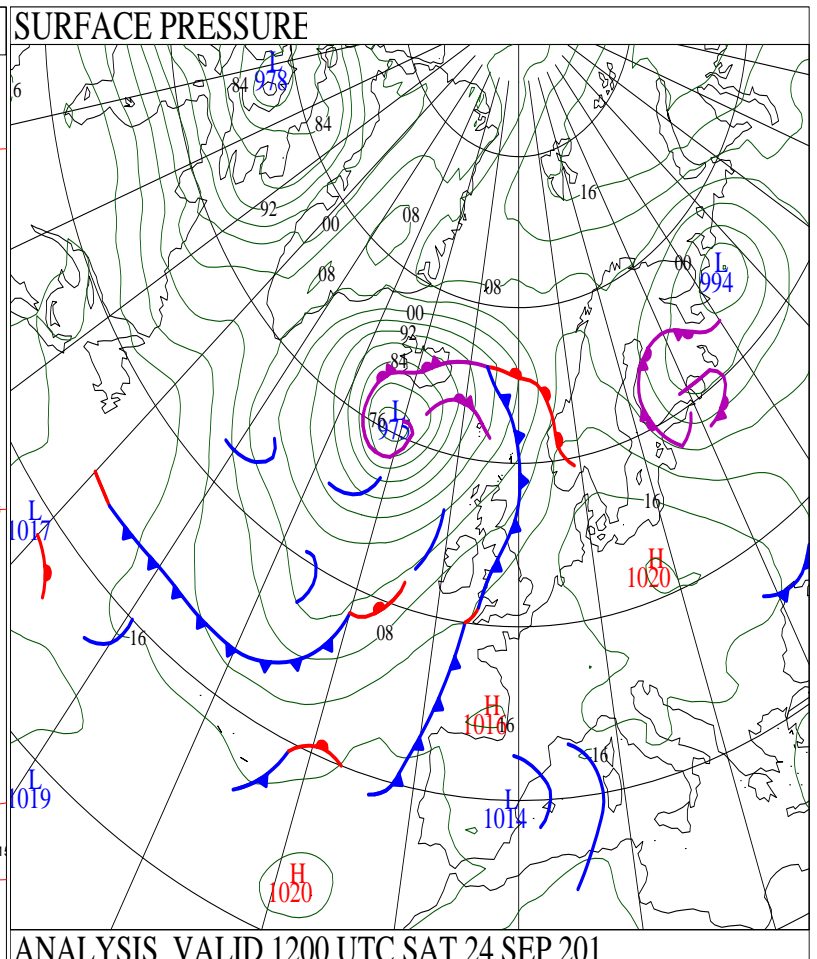
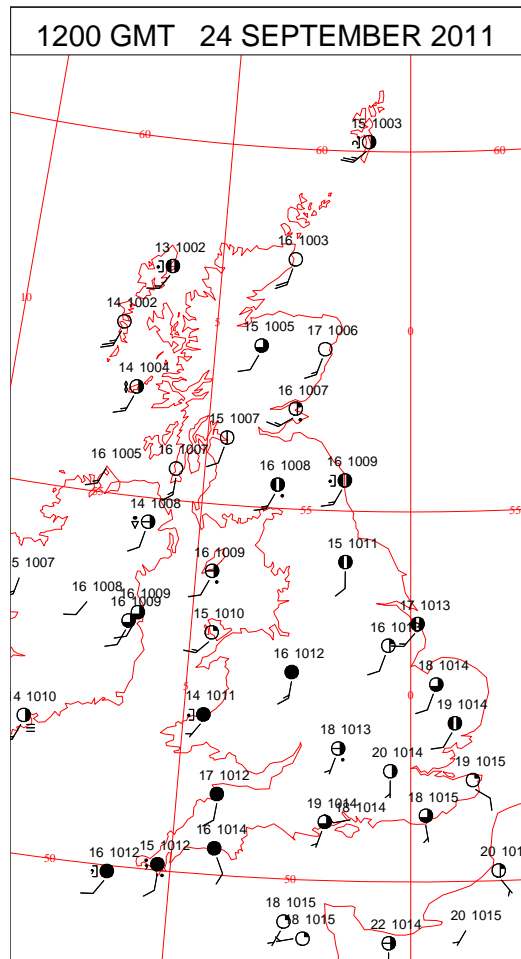
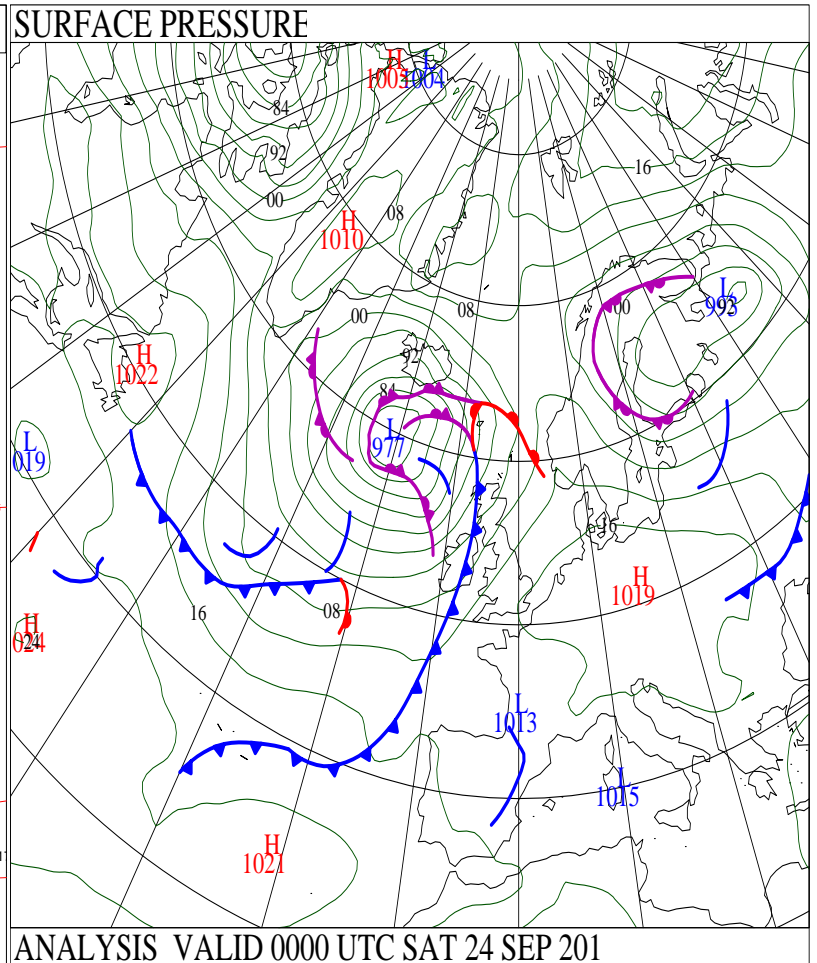
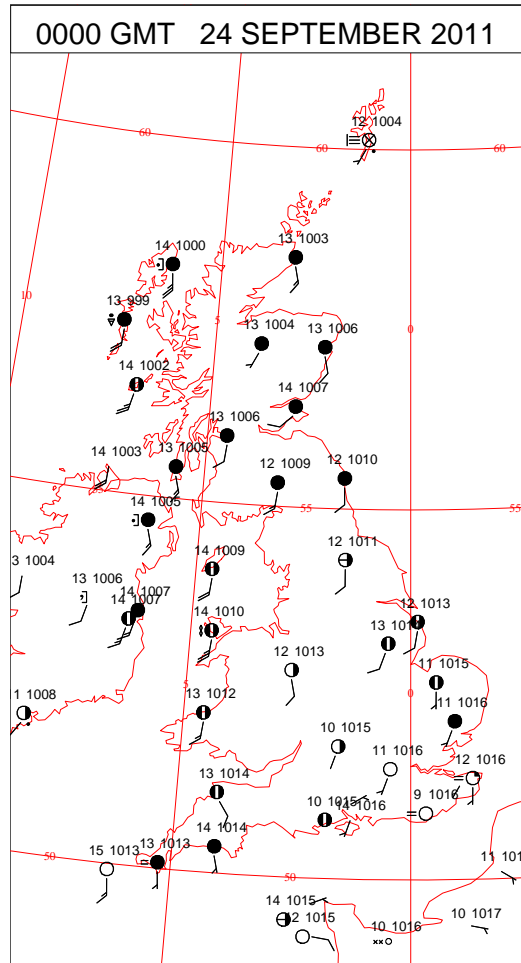
# SIGNIFICANT WEATHER

0600 GMT 23 SEPTEMBER 2011	SIG WEATHER	1200 GMT 23 SEPTEMBER 2011	SIG WEATHER	<p><b>Summary of UK Weather for Friday 23 September 2010.</b>  This was a day of widespread heavy rain or showers across much of the U.K.</p> <p>North-east Scotland had a particularly wet day, with persistent and at times fairly heavy rain for much of the day. There were reports of flooding across parts of Moray and Aberdeenshire for example.</p> <p>For much of the rest of the country, away from the Northern and Western Isles and the western side of Northern Ireland, where it was a reasonably dry day, it was a day of heavy, thundery showers.</p> <p>These developed through the morning, and lasted throughout the afternoon and well into the evening.</p> <p>It did however become drier across south Wales and south-west England during the evening, though even then, there were still a scattering of showers.</p> <p>It was quite a windy day across northern Scotland, with the stronger winds starting to edge southwards by the end of the day.</p> <p>It was cooler across the country generally, compared to the previous day, although maximum temperatures across southern England were still slightly above average.</p>
1800 GMT 23 SEPTEMBER 2011	SIG WEATHER	0000 GMT 24 SEPTEMBER 2011	SIG WEATHER	<p><b>EXTREMES</b>  <b>Highest Maximum:</b>  19.9 Holbeach No 2, Lincolnshire  <b>Lowest Maximum:</b>  12.6 Baltasound No 2, Shetland  <b>Lowest Minimum:</b>  4.1 Hurn, Dorset  <b>Lowest Grass Minimum:</b>  0.6 Boscombe Down, Wiltshire  <b>Most Rain:</b>  15.4 Eskdalemuir, Dumfriesshire  <b>Most Sun:</b>  9.6 Wattisham, Suffolk</p>

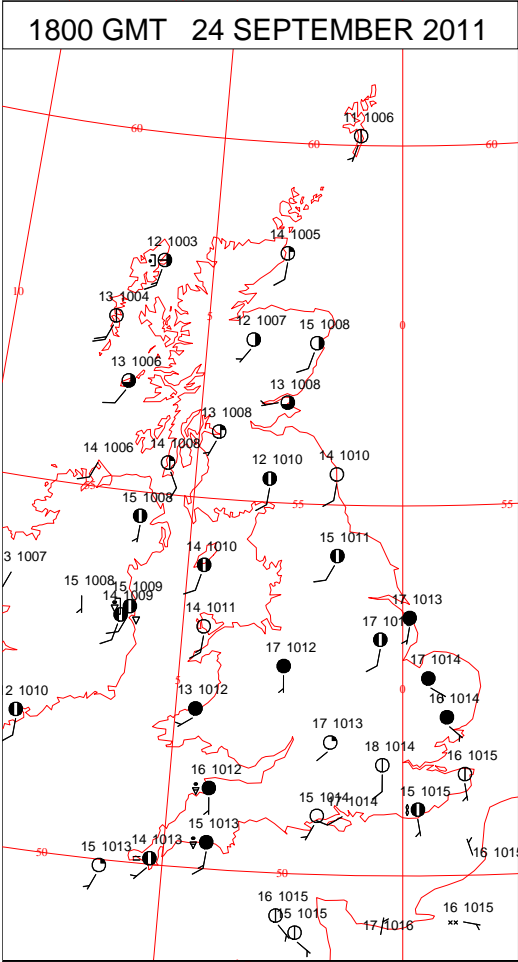
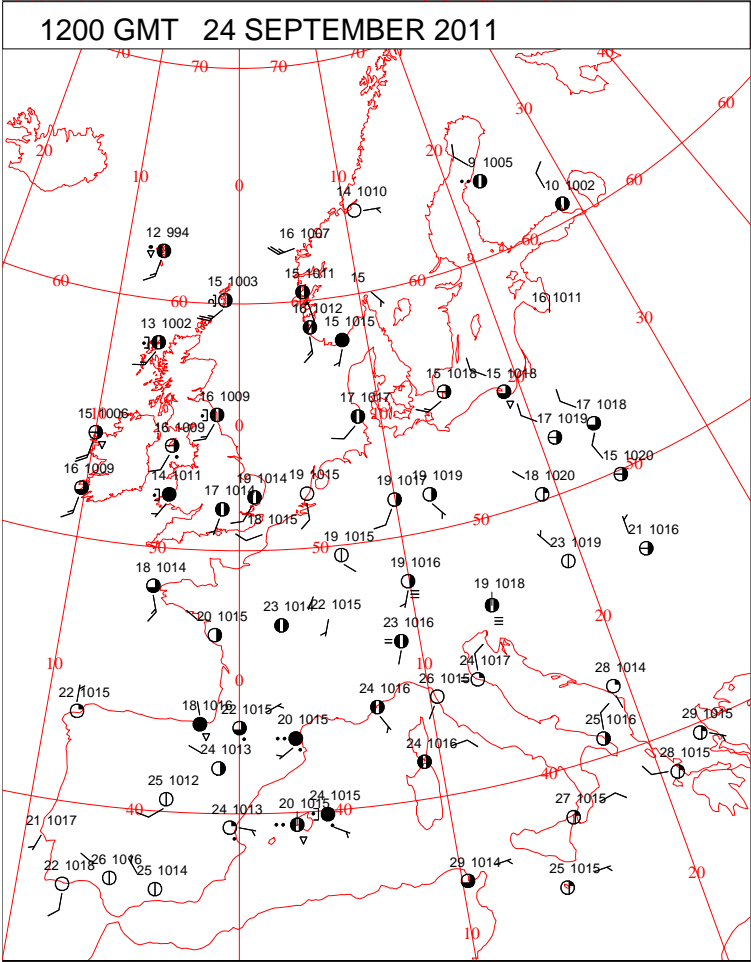
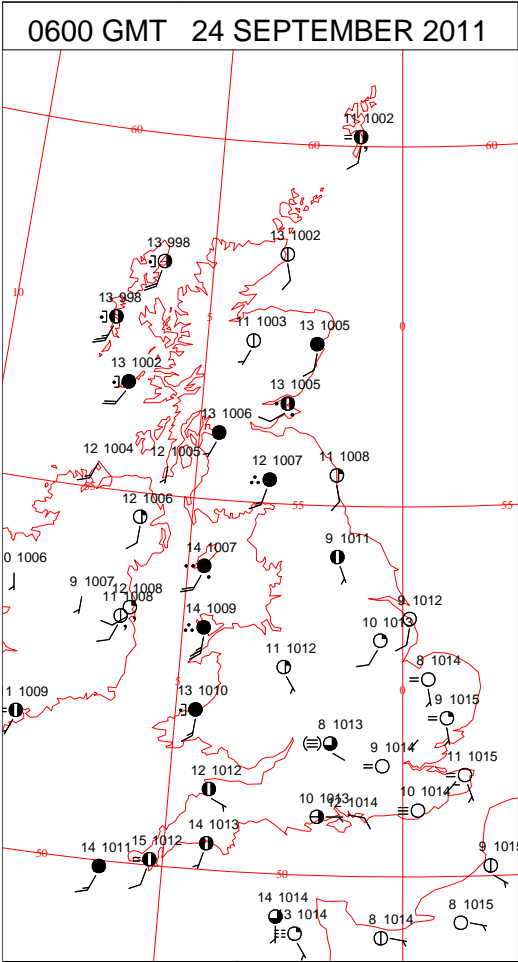
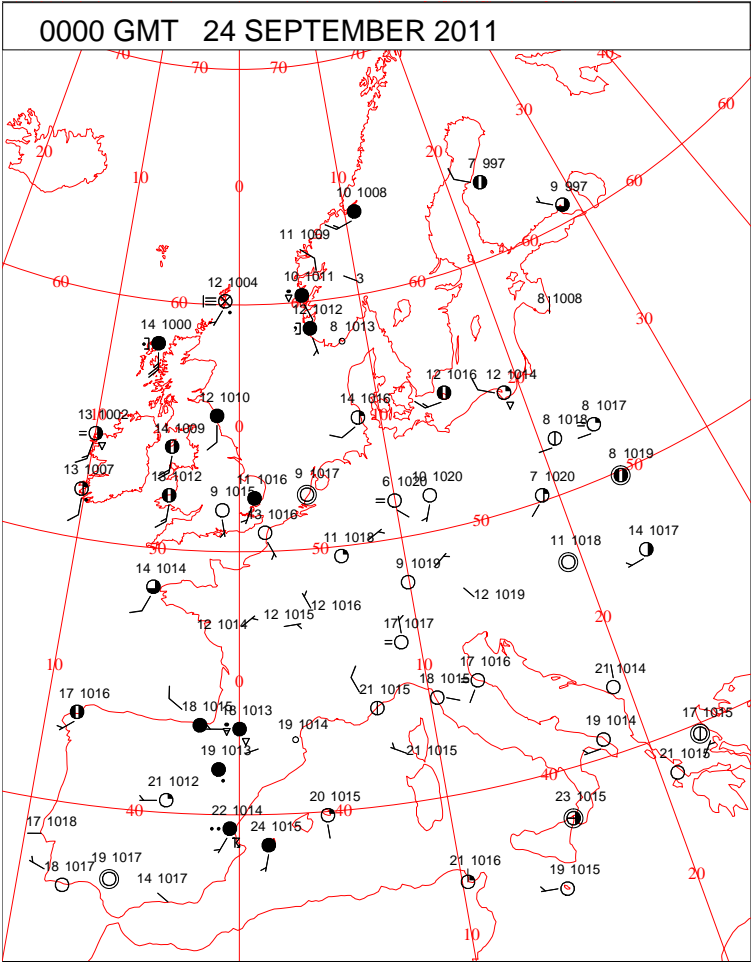
DAILY CLIMATE DATA



# DAILY WEATHER SUMMARY



SURFACE REPORTS

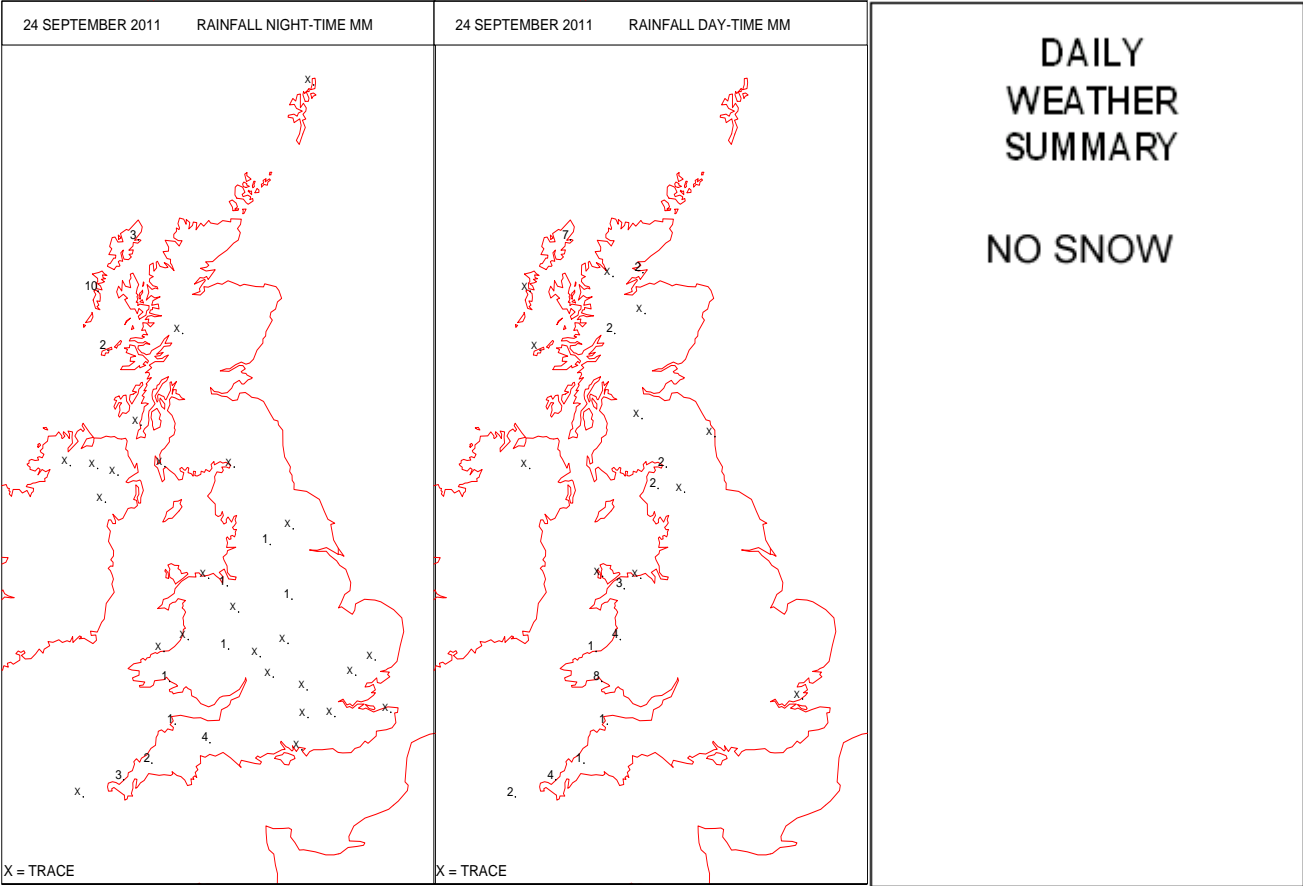
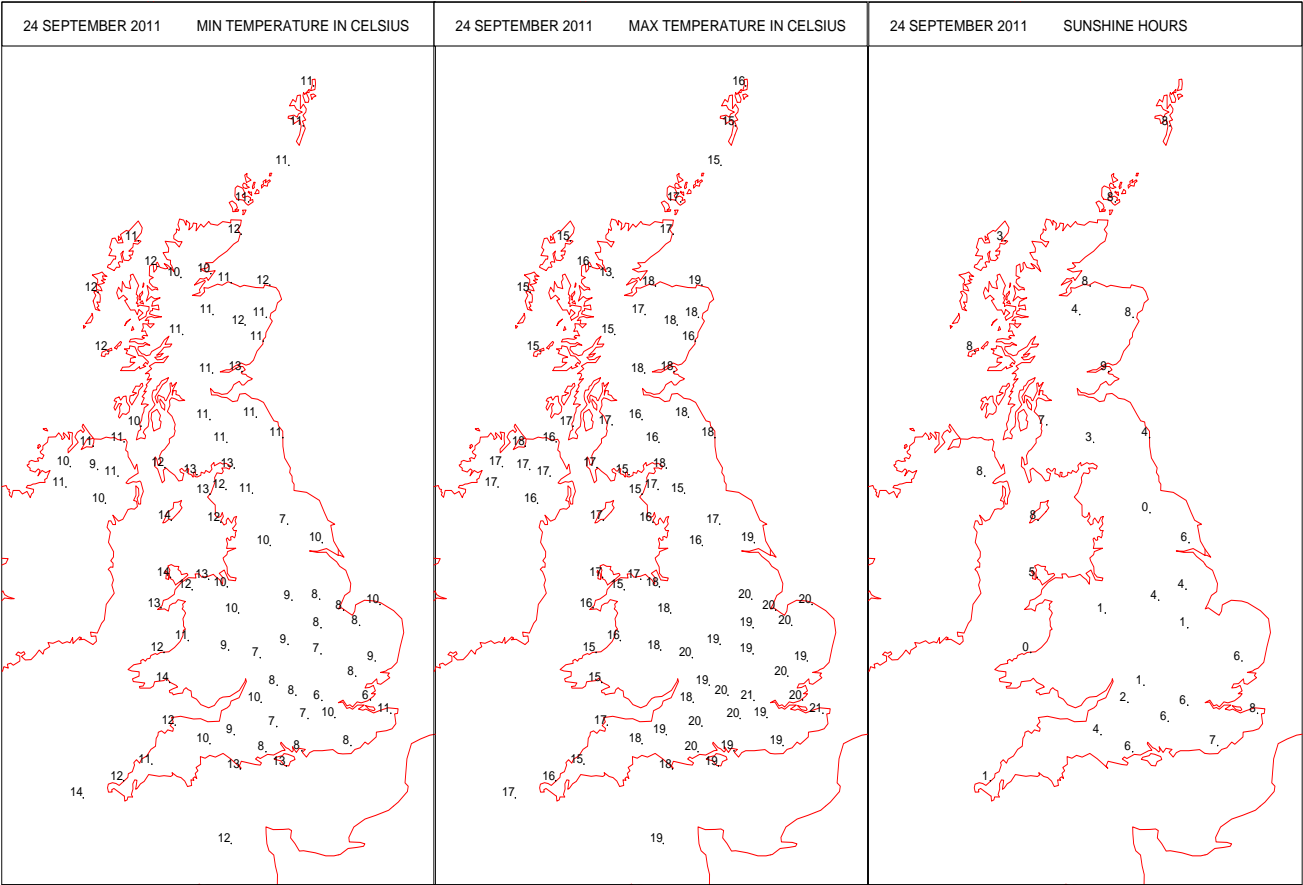




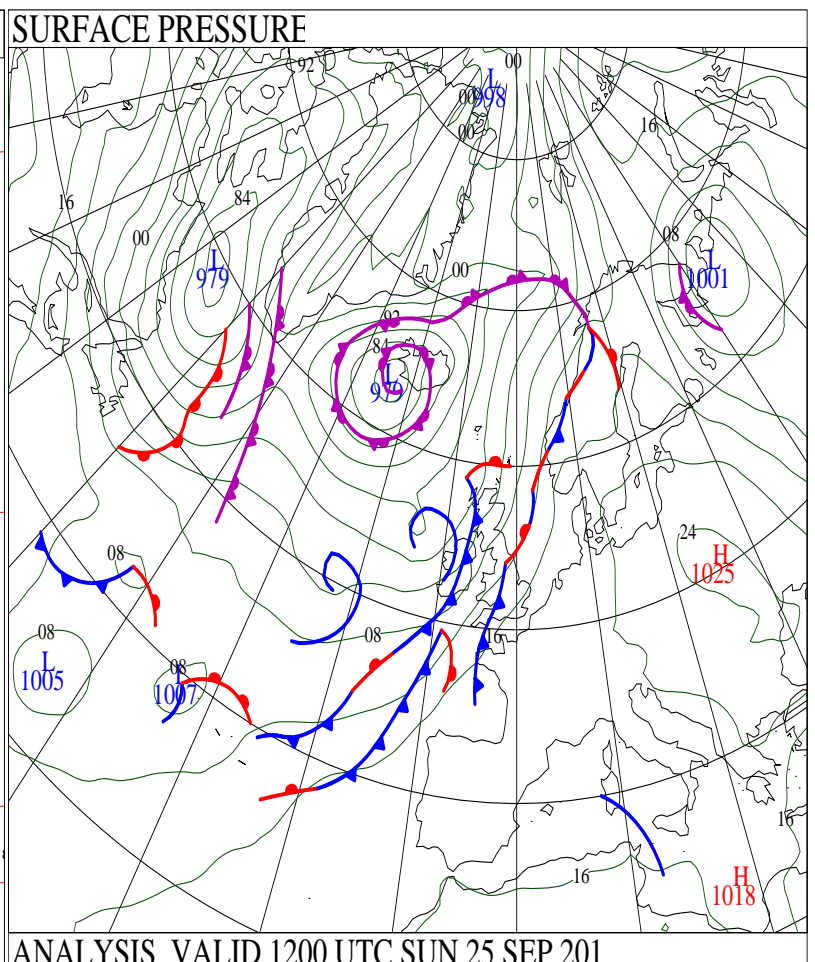
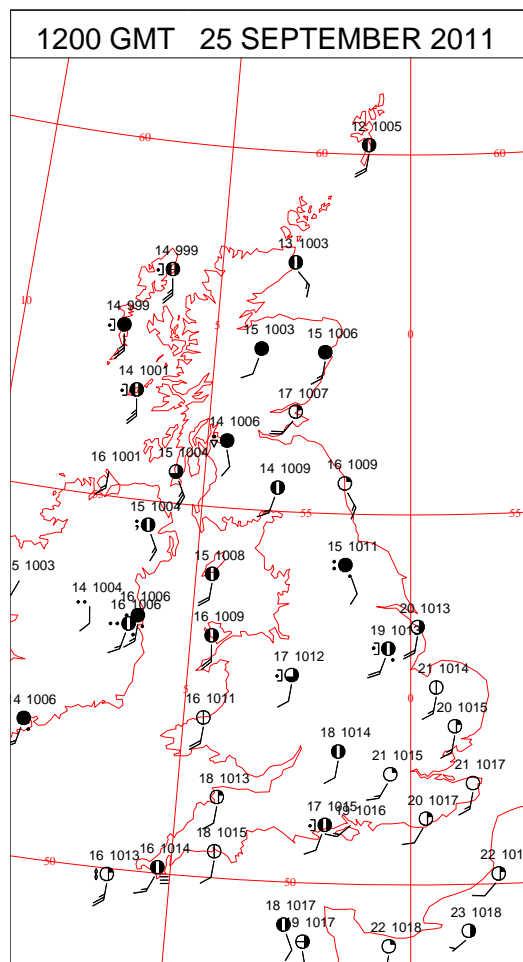
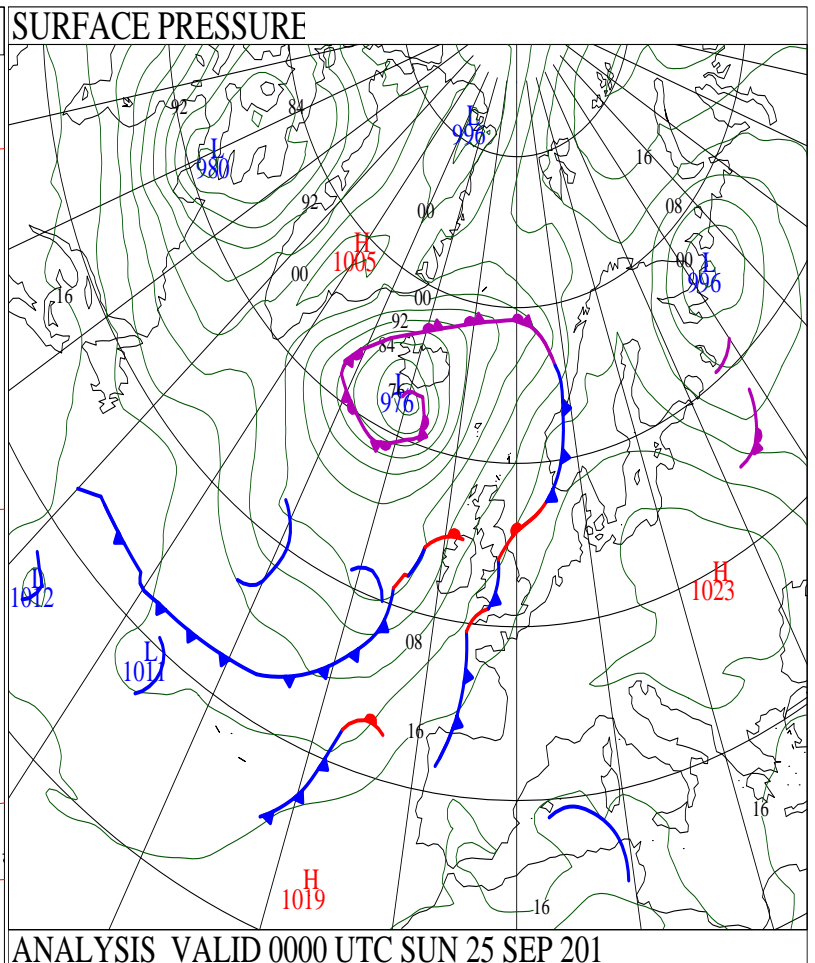
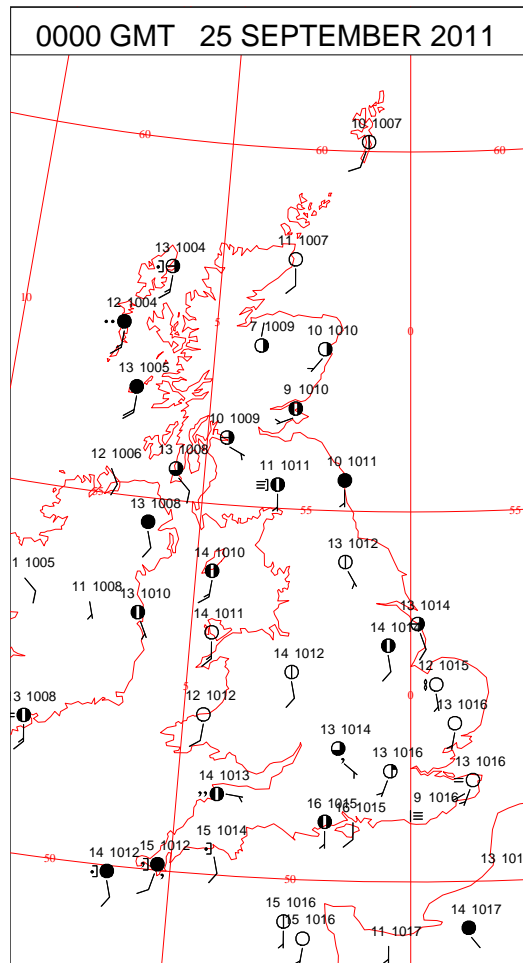
# SIGNIFICANT WEATHER

0600 GMT 24 SEPTEMBER 2011	SIG WEATHER	1200 GMT 24 SEPTEMBER 2011	SIG WEATHER	<p><b>Summary of UK Weather for Saturday 24 September 2011.</b>            It was a rather cloudy start to the day across northern and western England, southern Scotland, and much of Wales. There were outbreaks of rain in places, particularly across north-west Wales and the Scottish Borders, and later in the morning, Cumbria and Lancashire.</p> <p>Either side of this area, skies were much clearer during the early hours, however scattered showers affected the north-west of Scotland.</p> <p>Clear spells allowed some mist and fog to develop in East Anglia and south-east England, which cleared by mid morning, leaving a bright start to the day.</p> <p>Through the afternoon, some outbreaks of rain moved into the Midlands, with brighter spells in the north-east of England and southern Scotland.</p> <p>South-east England remained dry with sunny spells through the afternoon.</p> <p>Showers continued across north-west Scotland, and developed in north-west Northern Ireland, although with sunny spells too.</p> <p>Through the evening cloud increased across the north and west of the country.</p> <p>Temperatures on the whole were around average for late September, but in the sunshine in the east became warm.</p>
1800 GMT 24 SEPTEMBER 2011	SIG WEATHER	0000 GMT 25 SEPTEMBER 2011	SIG WEATHER	<p><b>EXTREMES</b>  <b>Highest Maximum:</b>            21.2 Northolt, Greater London  <b>Lowest Maximum:</b>            13.3 Loch Glascarnoch, Ross &amp; Cromarty  <b>Lowest Minimum:</b>            5.5 Shoeburyness, Essex  <b>Lowest Grass Minimum:</b>            1.7 Pershore, Hereford &amp; Worcester  <b>Most Rain:</b>            9.8 South Uist, Western Isles  <b>Most Sun:</b>            9.8 Jersey Airport, Jersey</p>

DAILY CLIMATE DATA

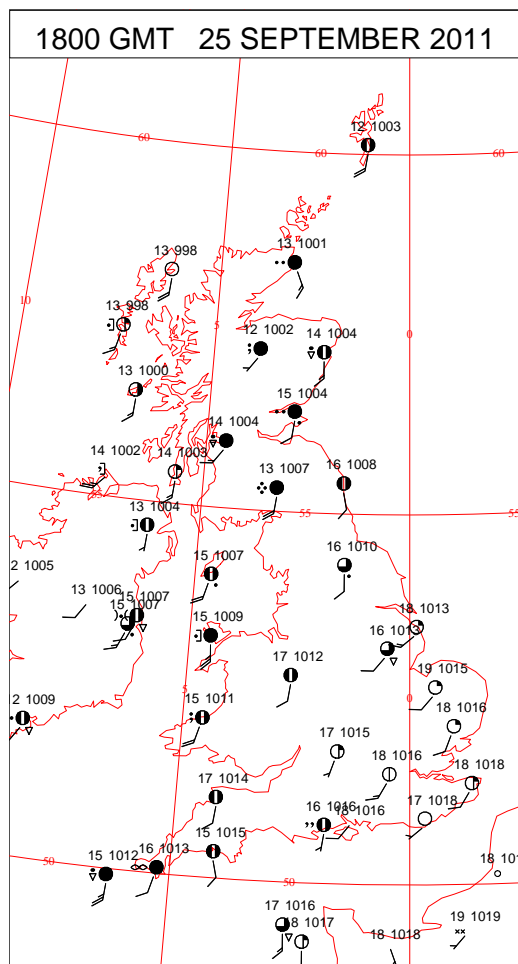
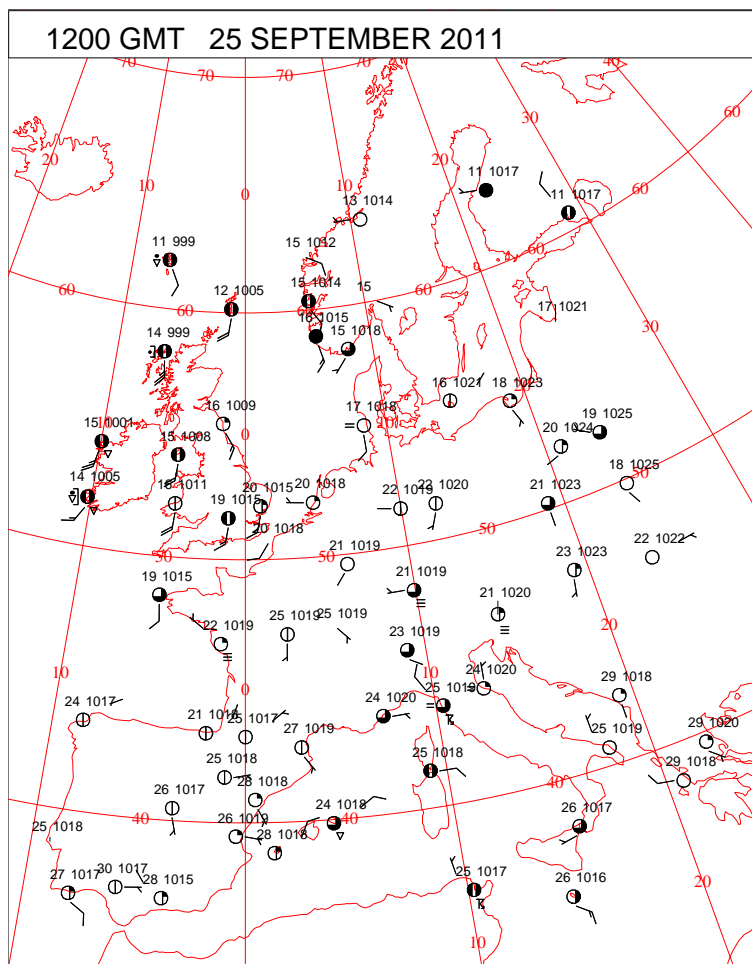
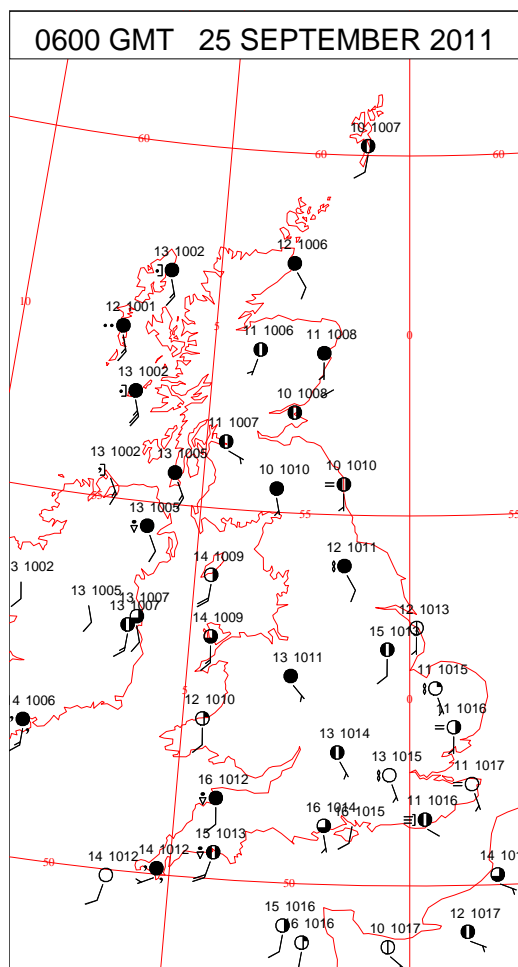
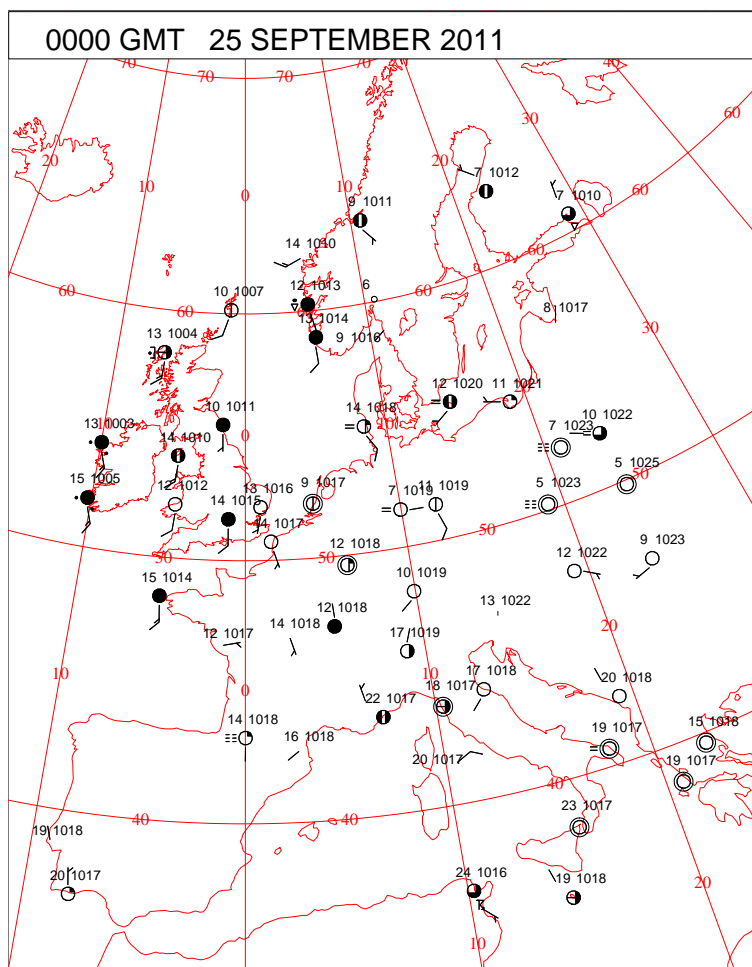


# DAILY WEATHER SUMMARY

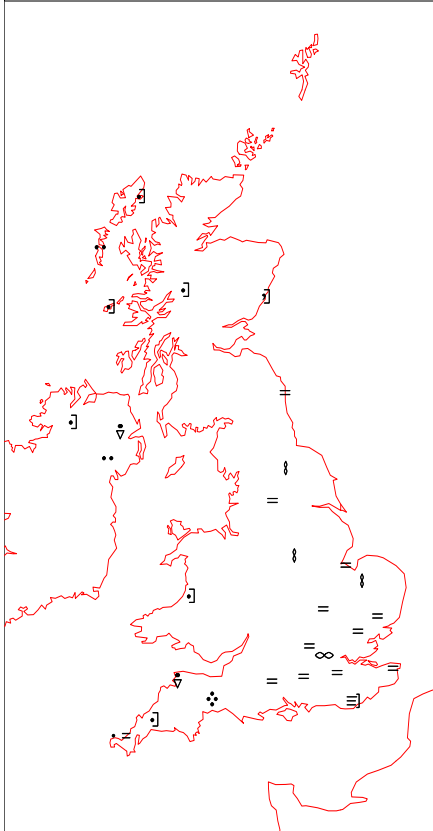
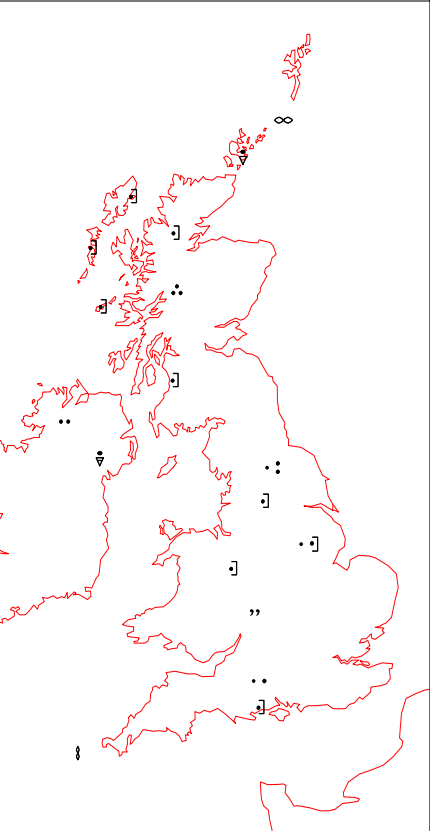
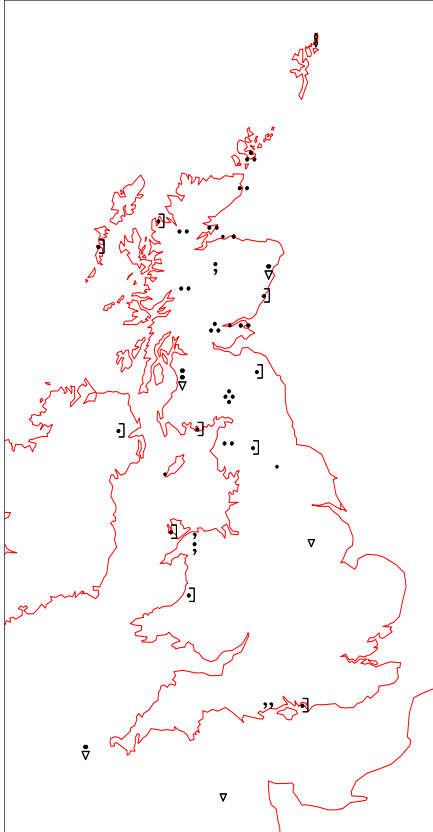
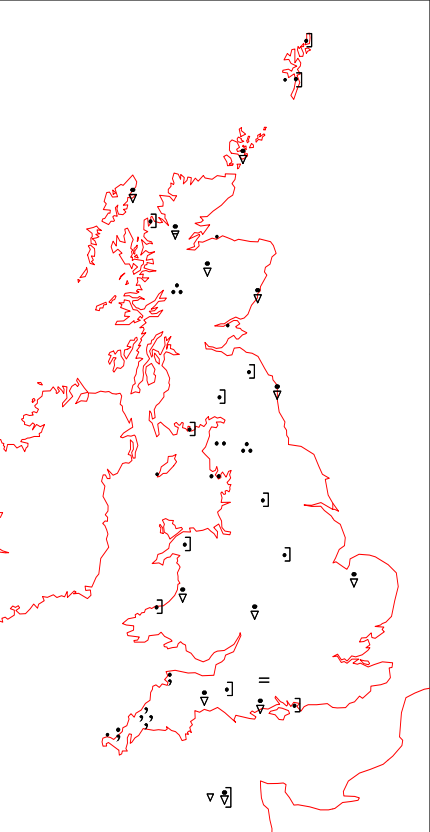


Sunday 25 September 2011

## SURFACE REPORTS

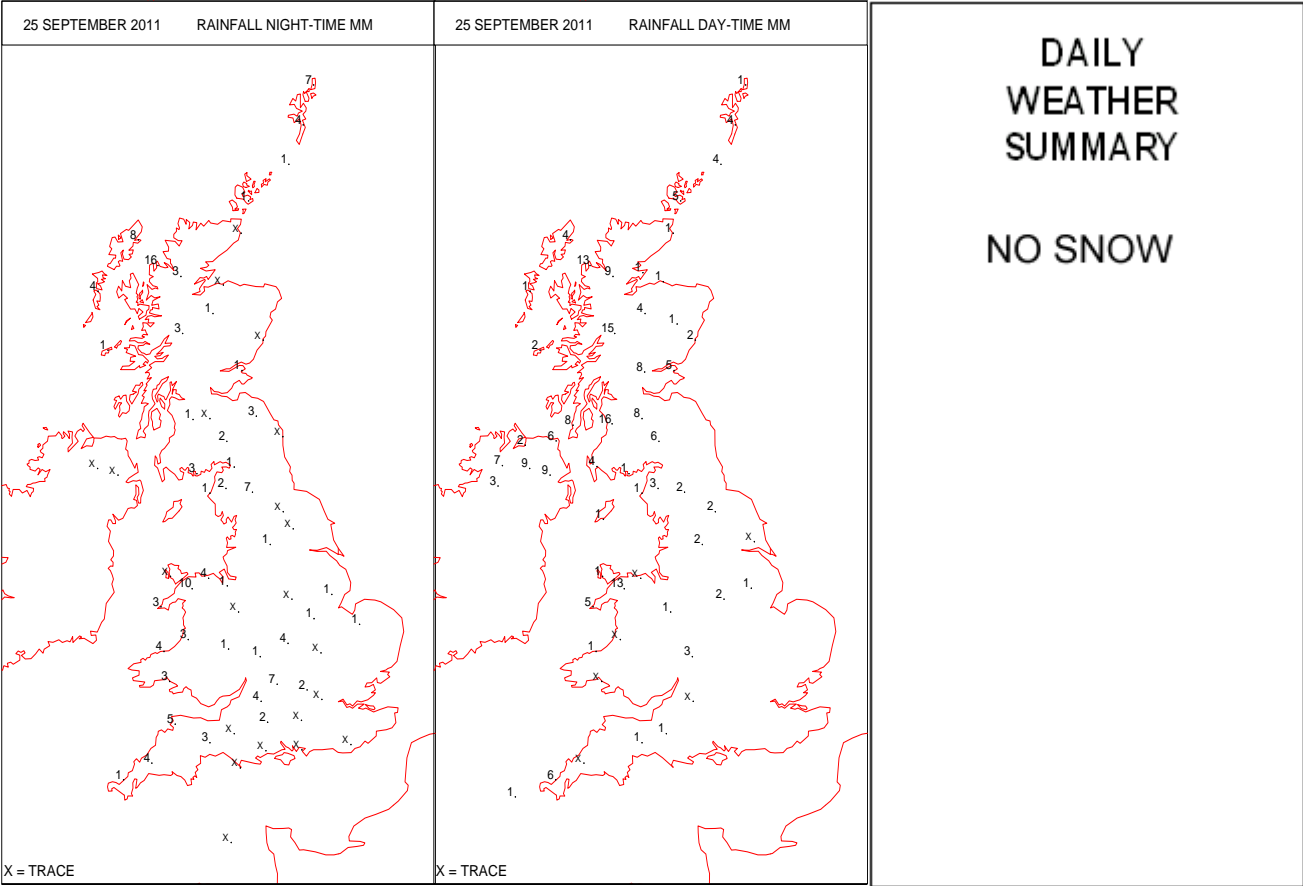
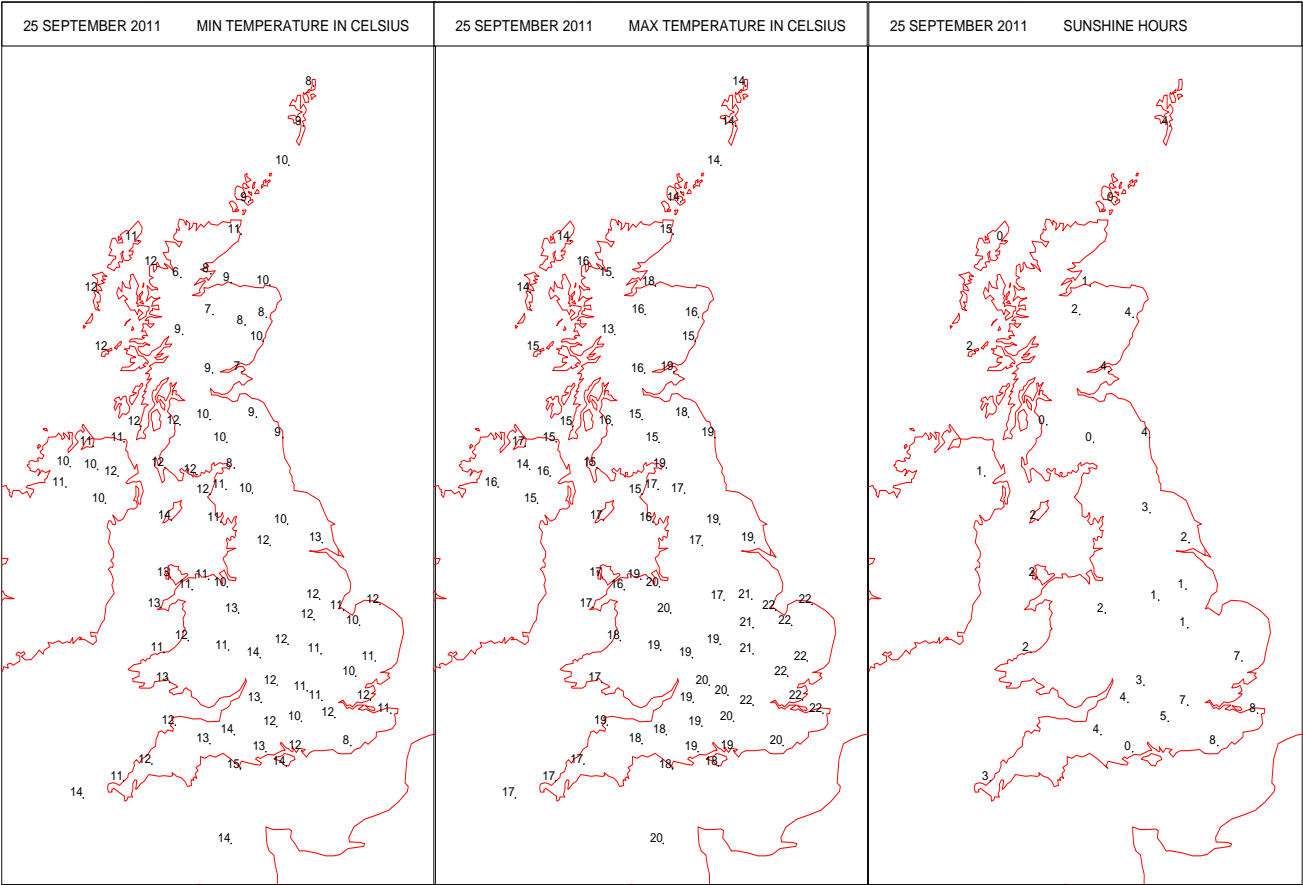


# SIGNIFICANT WEATHER

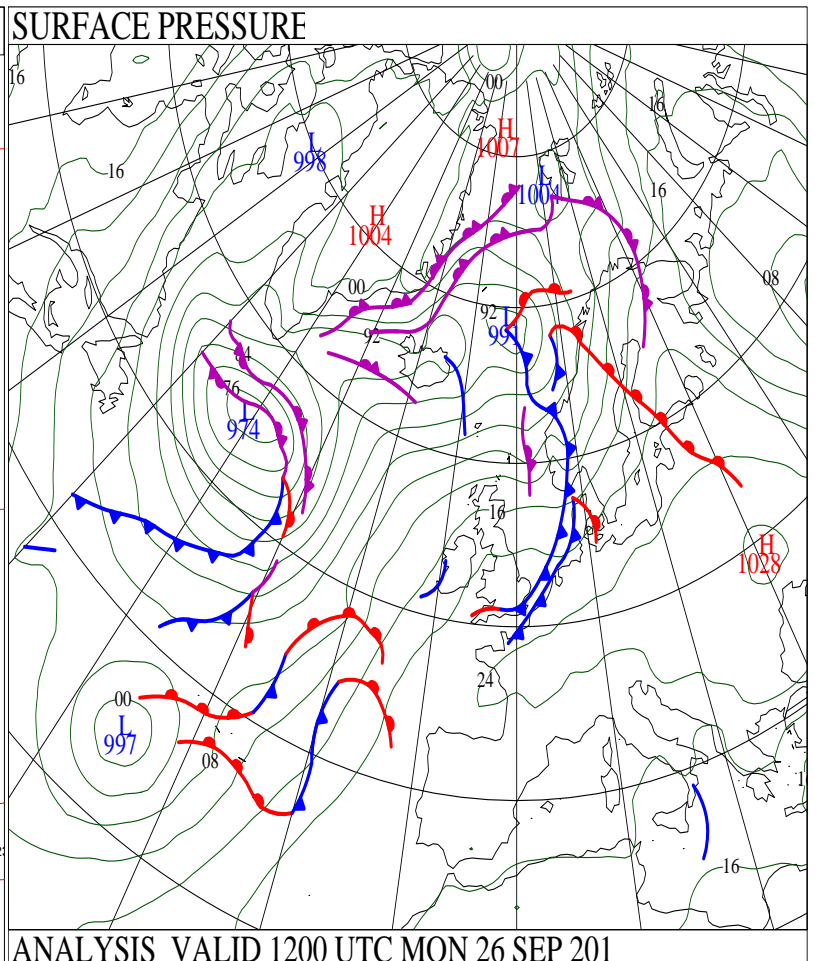
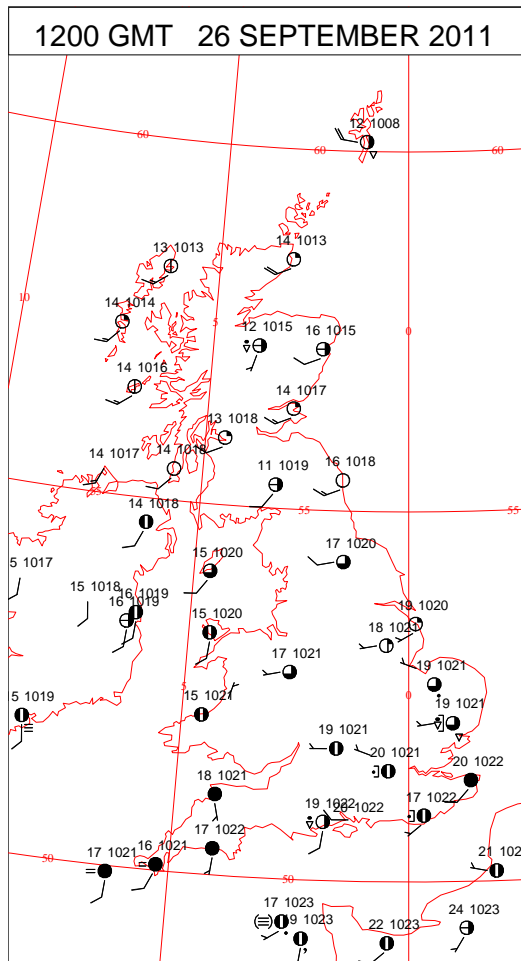
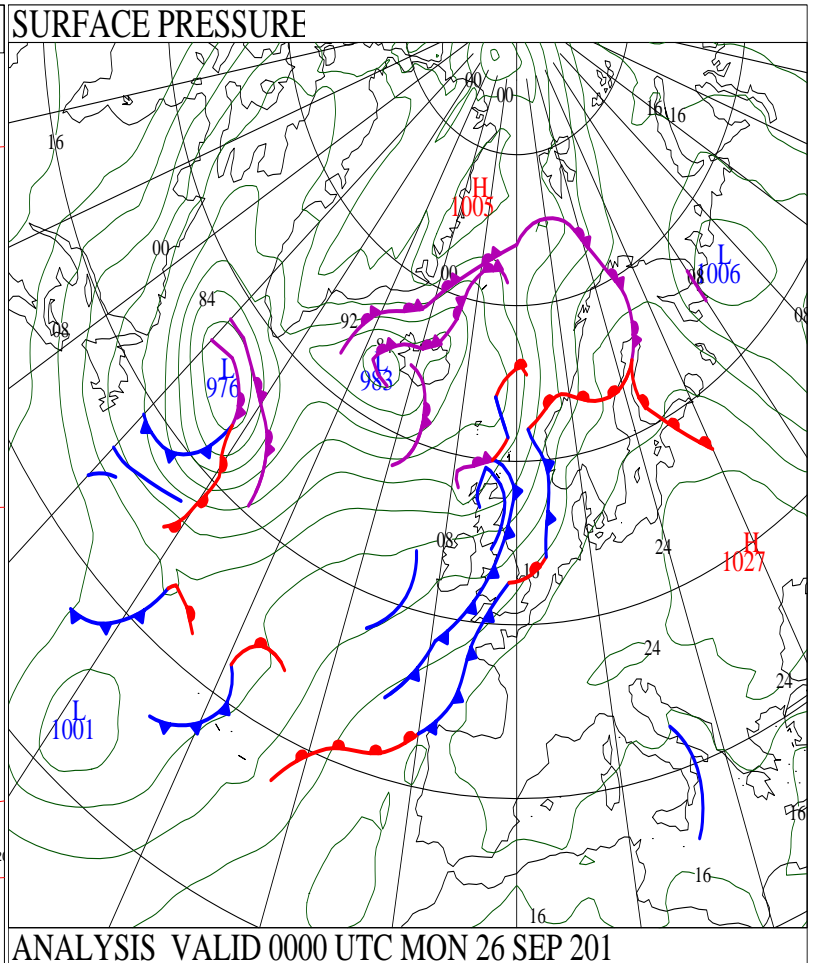
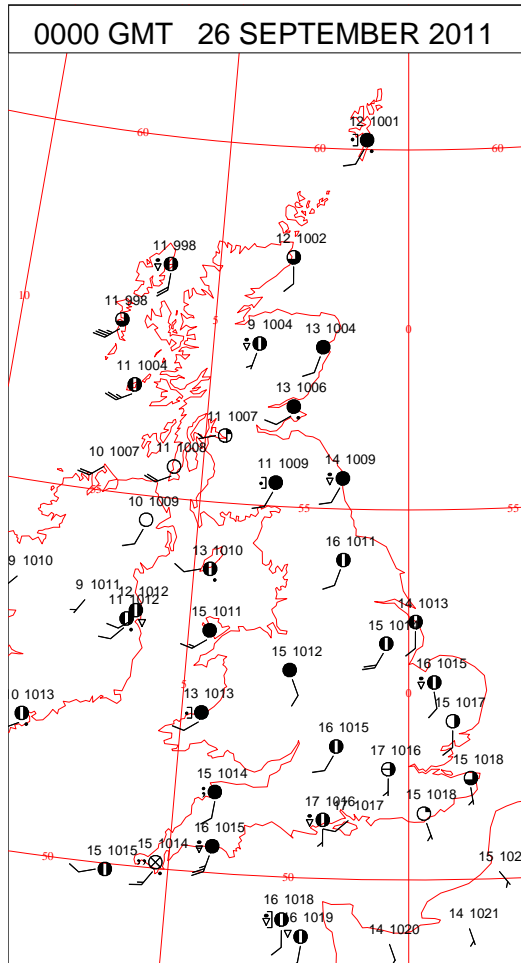
0600 GMT 25 SEPTEMBER 2011	SIG WEATHER	1200 GMT 25 SEPTEMBER 2011	SIG WEATHER	<p><b>Summary of UK Weather for Sunday 25 September 2011.</b>            It was a cloudy start for some areas, with outbreaks of rain from south-west England, stretching through southern and western Wales, the Midlands and across to North Yorkshire. This turned rather heavy at times, although eased through the afternoon, leaving some sunny spells.</p> <p>Another band of rain, heavy at times, pushed into north-west Scotland at first, then into Northern Ireland through the morning, and gradually moved across Scotland and into north-western England and Wales by the evening.</p> <p>There were strong winds associated with this, giving gale force gusts over parts of Scotland.</p> <p>Rain turned to showers across Northern Ireland and northern Scotland by the evening, with some brighter spells late in the day, although strong winds returned for a time during the evening.</p> <p>Elsewhere it was a dry day, with plenty of sunny spells once early mist and fog cleared.</p> <p>It was warm in most areas, although temperatures were closer to average for the time of year in the rain in the north-west.</p>
				
1800 GMT 25 SEPTEMBER 2011	SIG WEATHER	0000 GMT 26 SEPTEMBER 2011	SIG WEATHER	<p><b>EXTREMES</b>  <b>Highest Maximum:</b>            22.1 Shoeburyness, Essex            22.1 Marham, Norfolk            22.1 Manston, Kent  <b>Lowest Maximum:</b>            12.8 Tulloch Bridge, Inverness-Shire  <b>Lowest Minimum:</b>            6.4 Loch Glascarnoch, Ross &amp; Cromarty  <b>Lowest Grass Minimum:</b>            2.3 Leuchars, Fife  <b>Most Rain:</b>            29.0 Aultbea No 2, Ross &amp; Cromarty  <b>Most Sun:</b>            8.1 Herstmonceux, East Sussex</p>
				



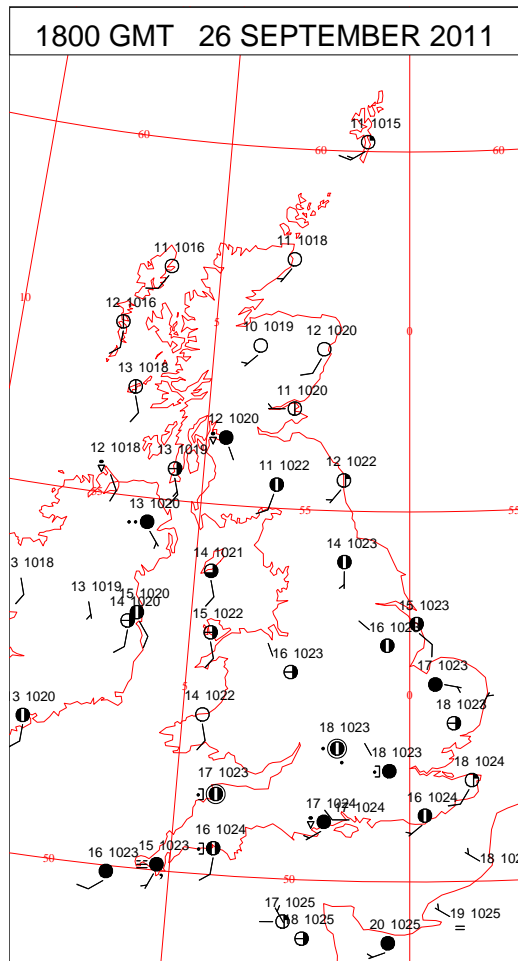
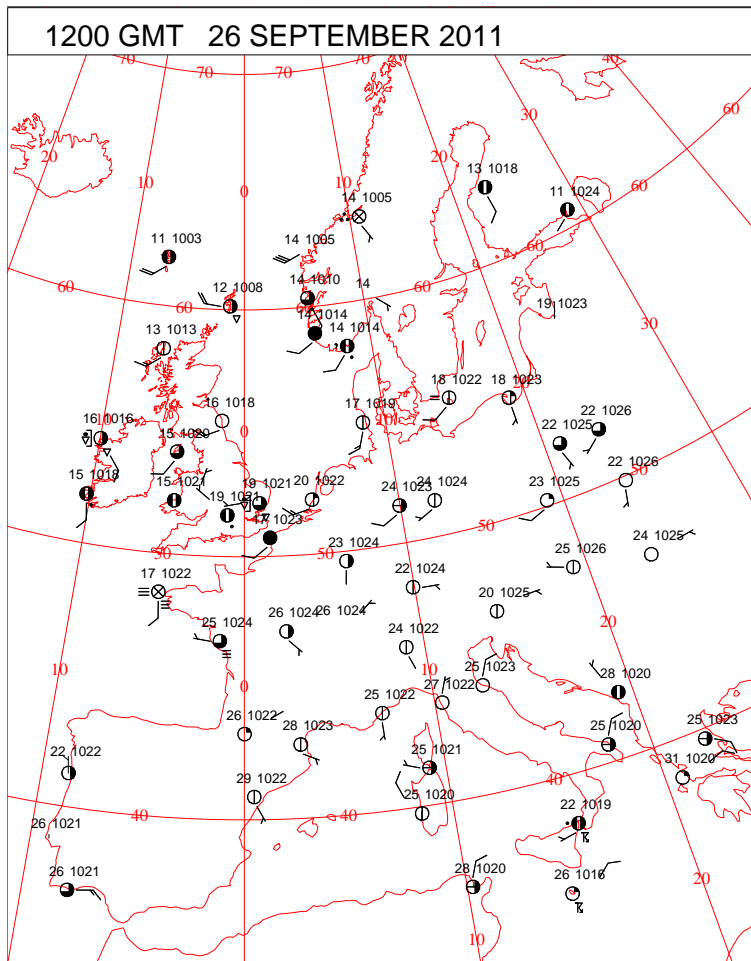
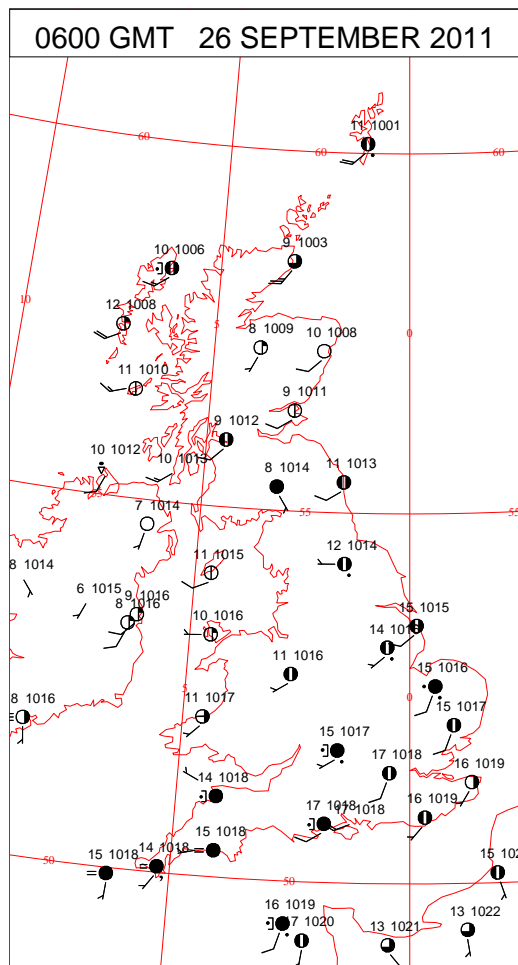
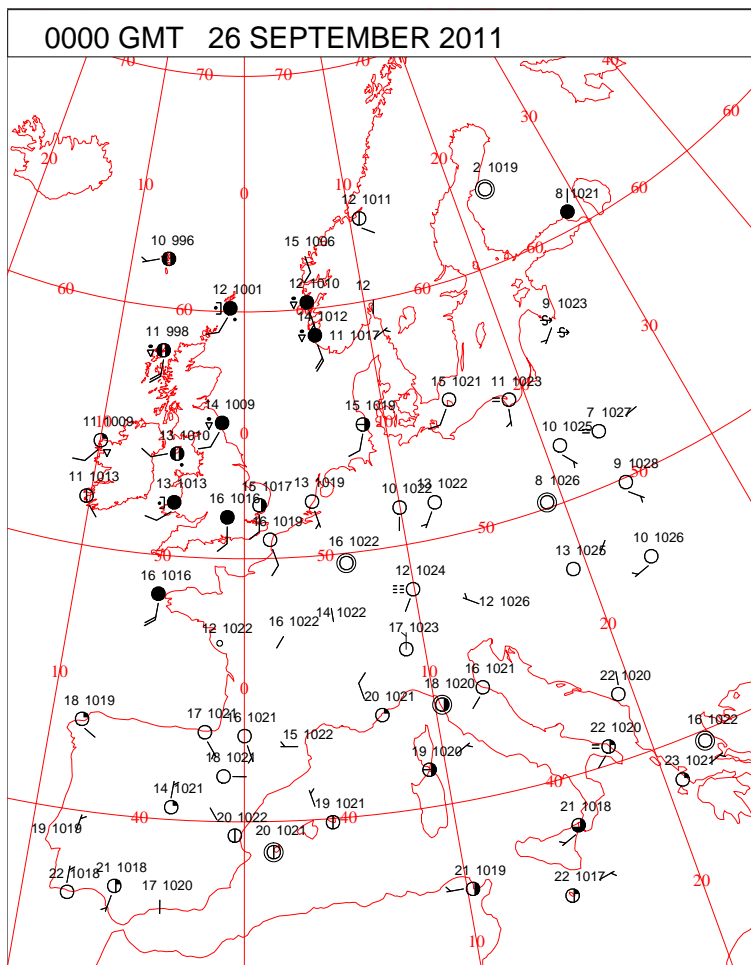
DAILY CLIMATE DATA



# DAILY WEATHER SUMMARY



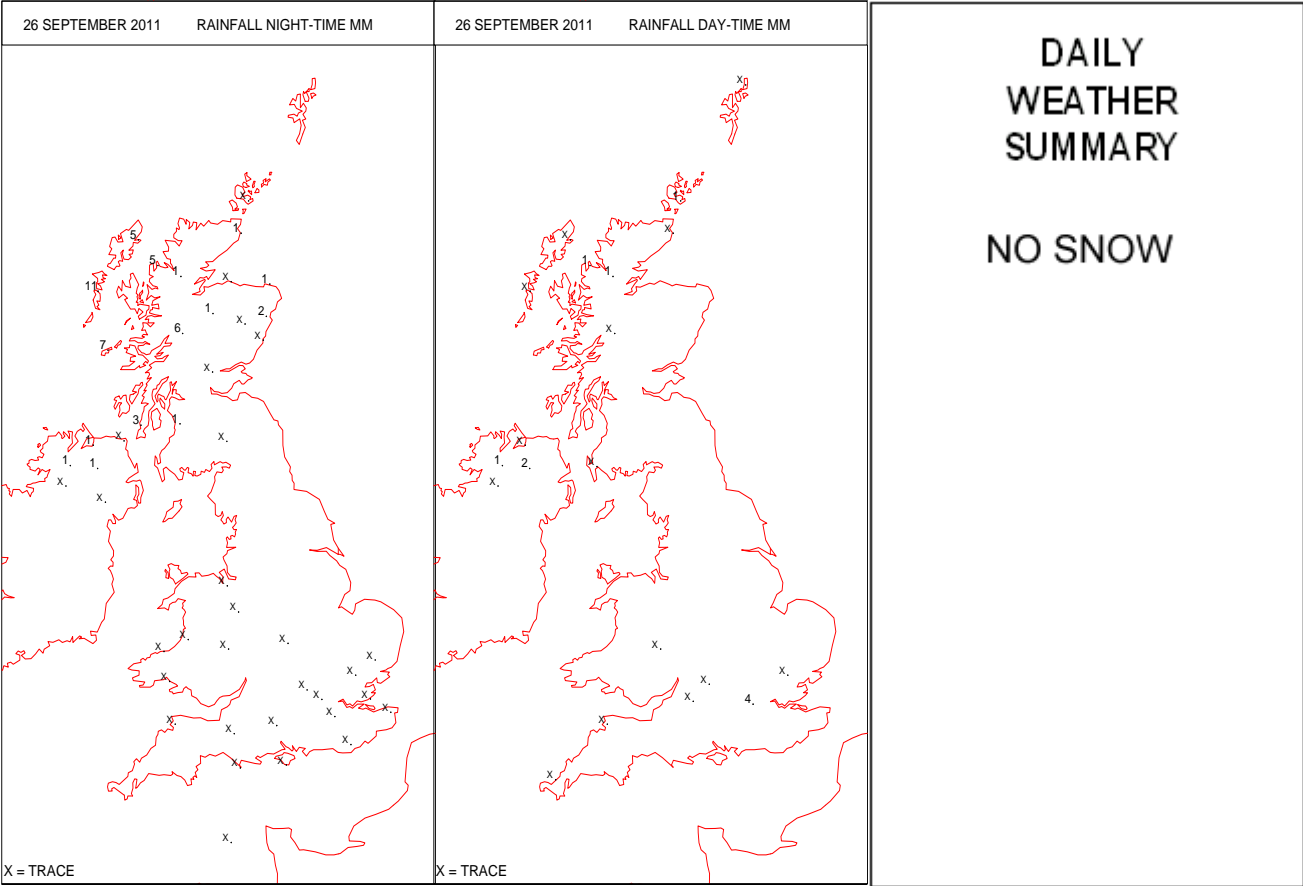
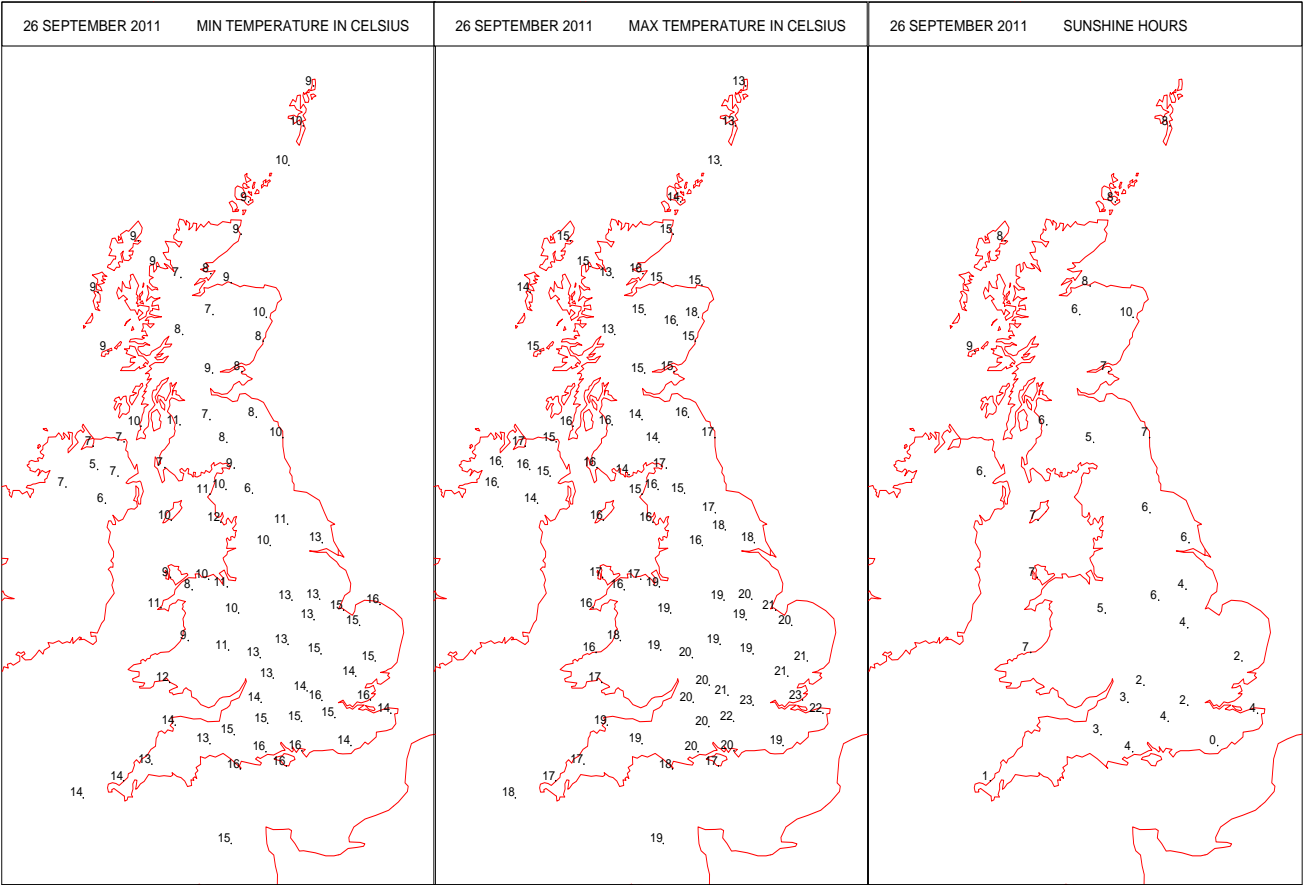
# SURFACE REPORTS



SIGNIFICANT WEATHER

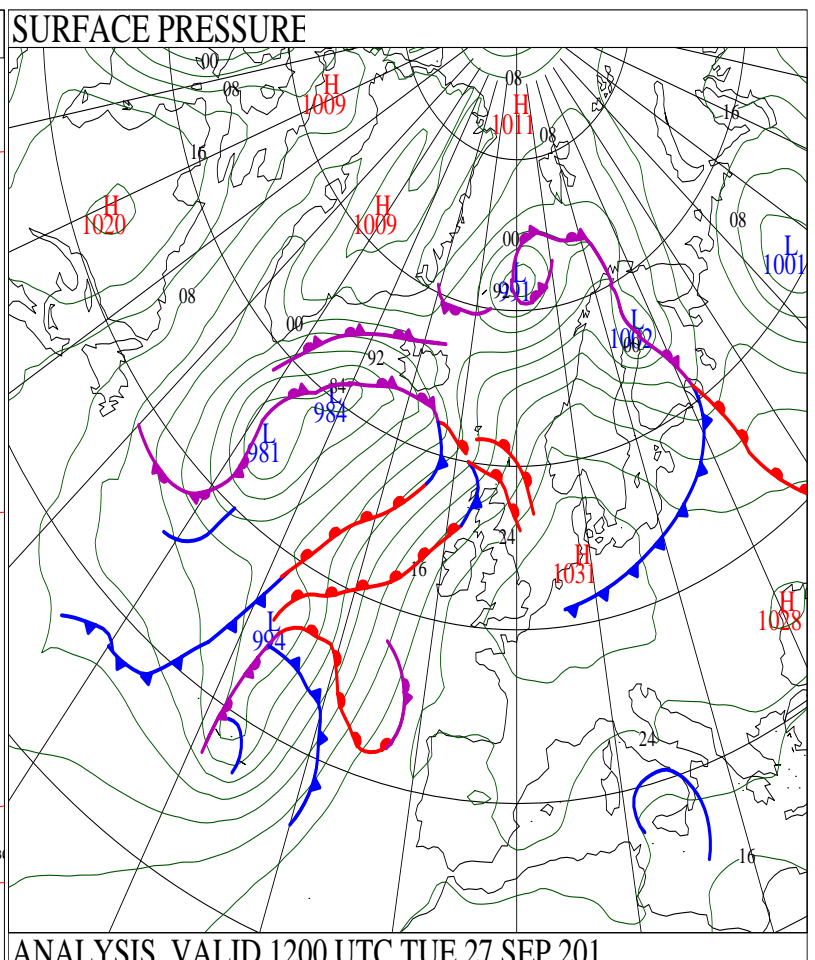
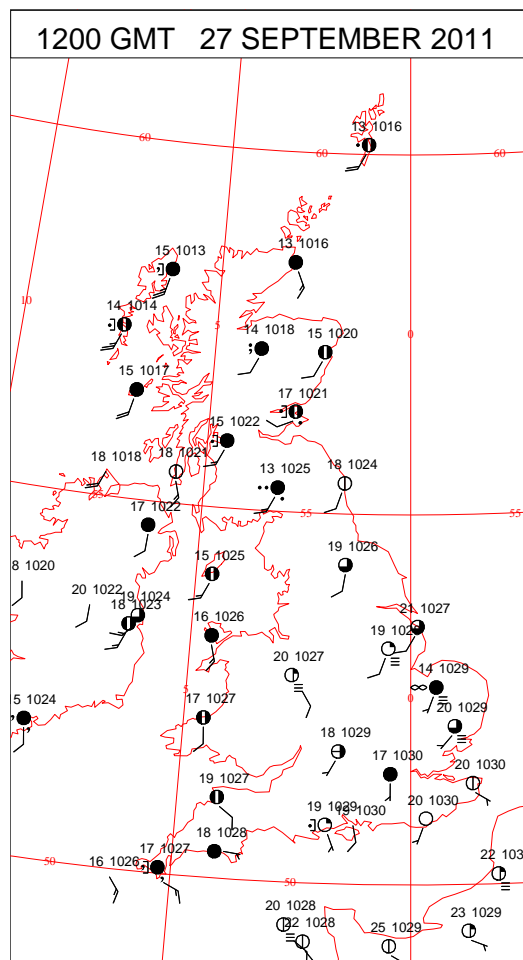
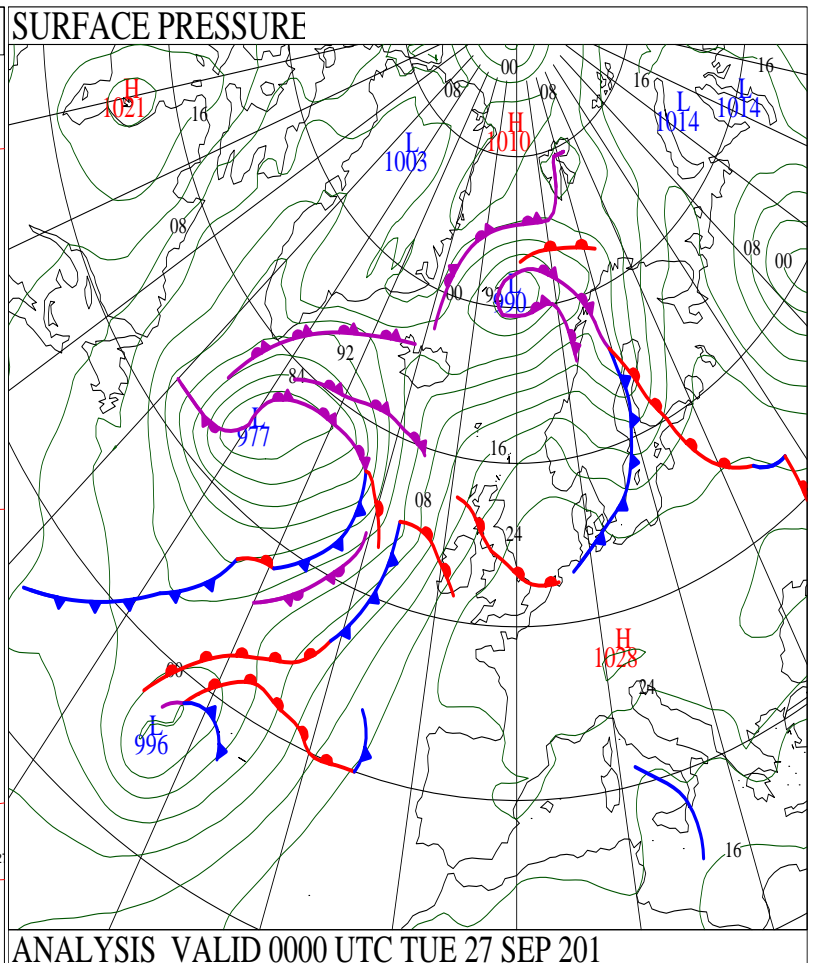
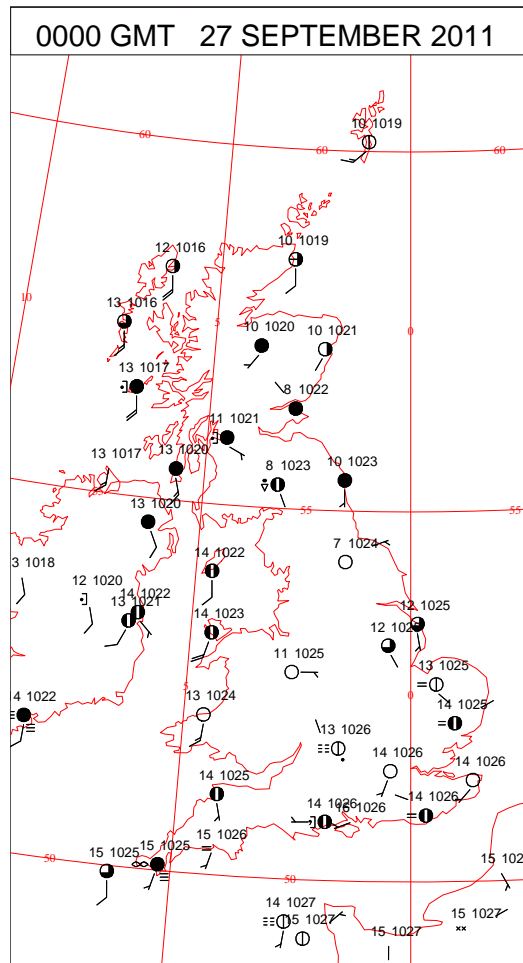
0600 GMT 26 SEPTEMBER 2011	SIG WEATHER	1200 GMT 26 SEPTEMBER 2011	SIG WEATHER	<p><b>Summary of UK Weather for Monday 26 September 2011.</b> England and Wales had a mild and cloudy night with outbreaks of rain.</p> <p>Scotland had some heavy showers, merging across the Outer Hebrides into a longer spell of rain, but Northern Ireland remained generally dry.</p> <p>Many areas had a bright or sunny day, although it was cloudier at first across England and south Wales, with some light rain.</p> <p>There was also an area of heavy showers at first in northern Scotland, but these cleared away eastwards, and then Scotland and Northern Ireland had a generally sunny day, but with showers in the west.</p> <p>Cloud broke elsewhere with most areas seeing some sunshine.</p> <p>However, a number of heavy showers developed in a line from Somerset, through Wiltshire to London later in the afternoon, and moved into Essex during the evening.</p> <p>A few lighter showers also developed for a time in south Wales.</p> <p>Cloud and rain spread to Northern Ireland and to parts of western Scotland by evening.</p> <p>Temperatures were around or slightly above average for late September.</p>
1800 GMT 26 SEPTEMBER 2011	SIG WEATHER	0000 GMT 27 SEPTEMBER 2011	SIG WEATHER	
				<p><b>EXTREMES</b></p> <p><b>Highest Maximum:</b> 22.9 Shoeburyness, Essex</p> <p><b>Lowest Maximum:</b> 12.7 Fair Isle, Shetland</p> <p><b>Lowest Minimum:</b> 2.8 Castlederg, Tyrone</p> <p><b>Lowest Grass Minimum:</b> -0.2 Lough Fea, Londonderry</p> <p><b>Most Rain:</b> 11.0 South Uist, Western Isles</p> <p><b>Most Sun:</b> 9.5 Dyce, Aberdeenshire</p>

DAILY CLIMATE DATA

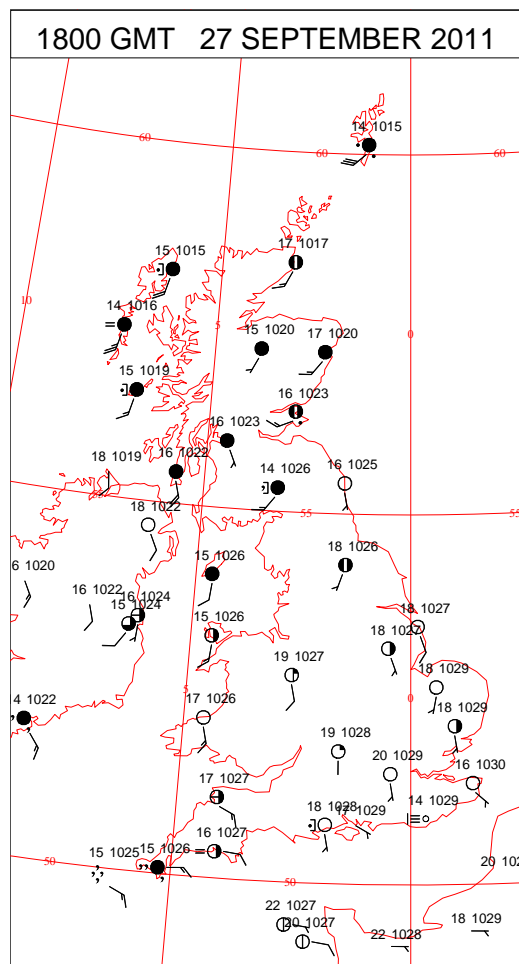
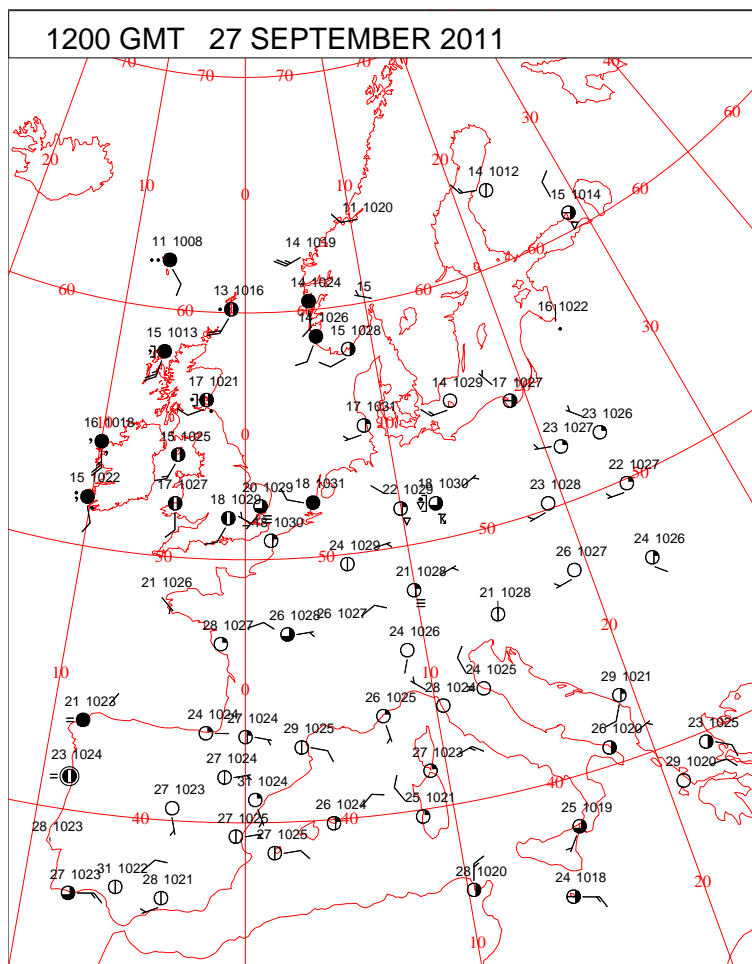
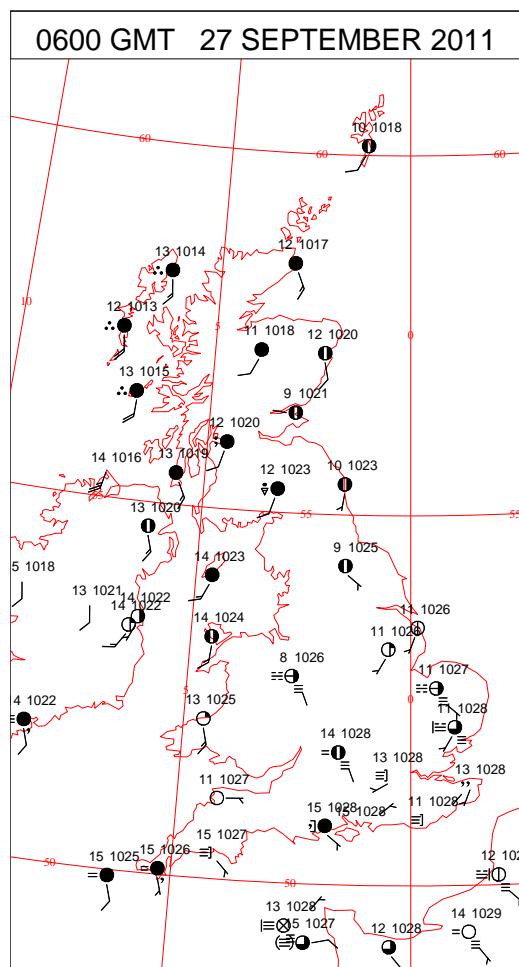
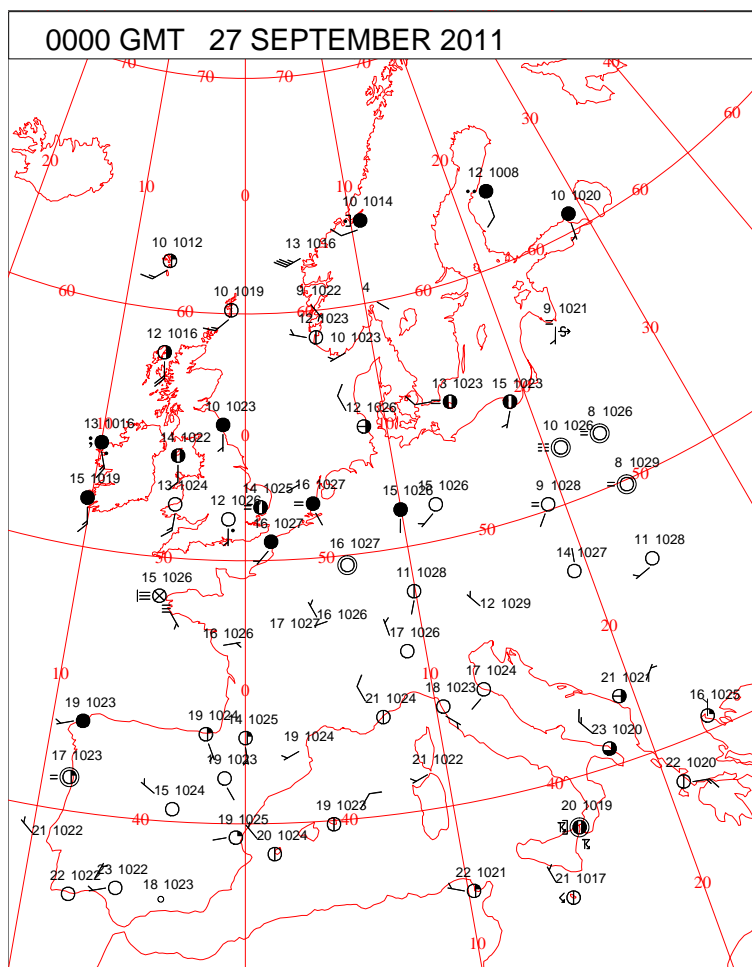




# DAILY WEATHER SUMMARY



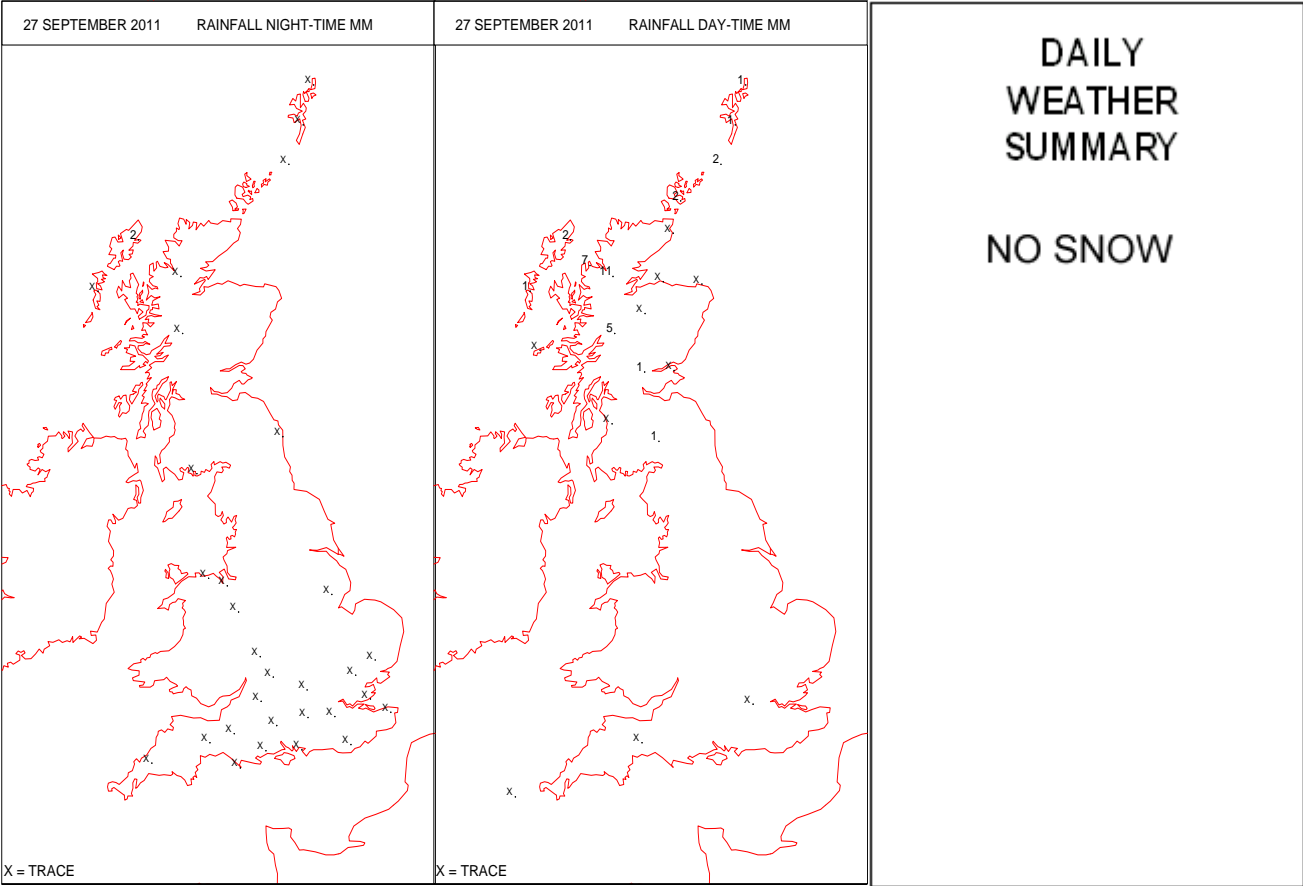
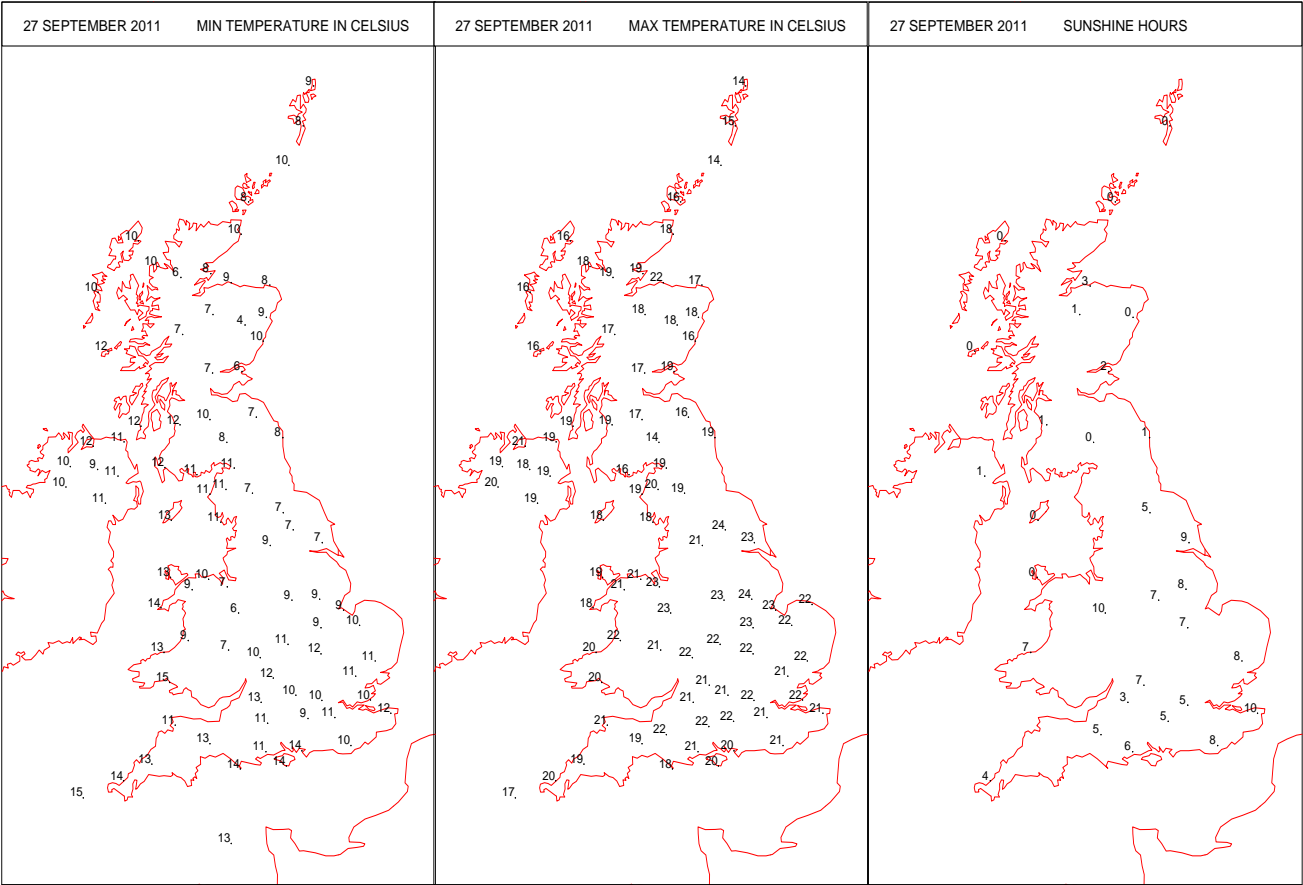
# SURFACE REPORTS



# SIGNIFICANT WEATHER

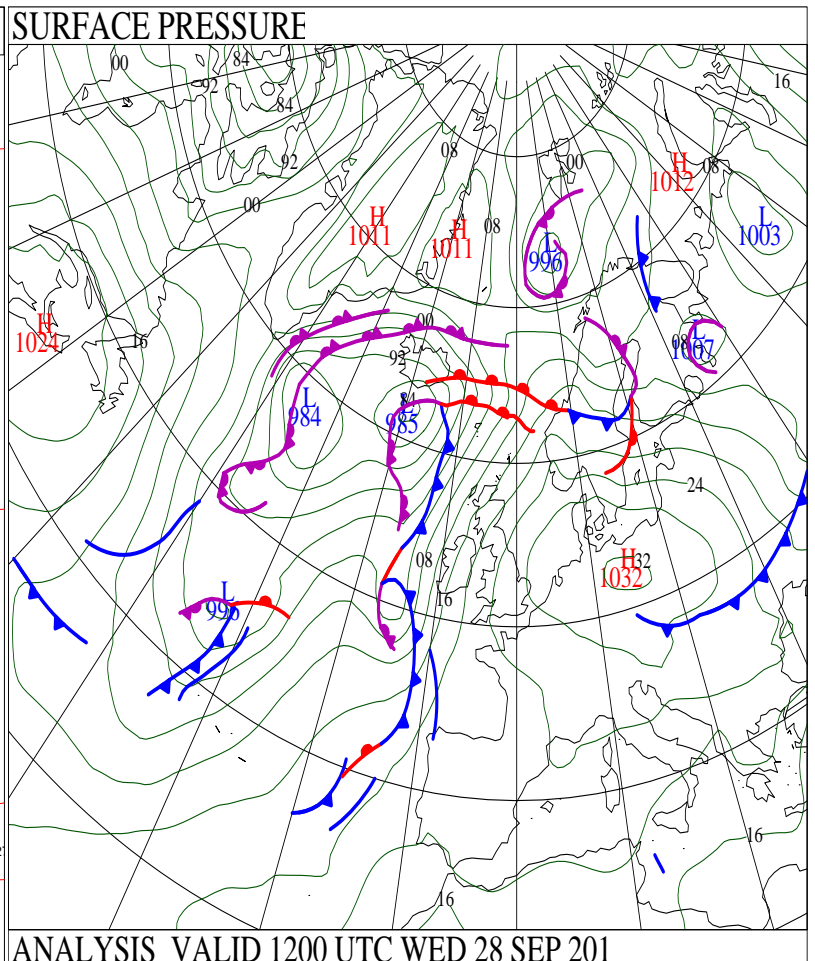
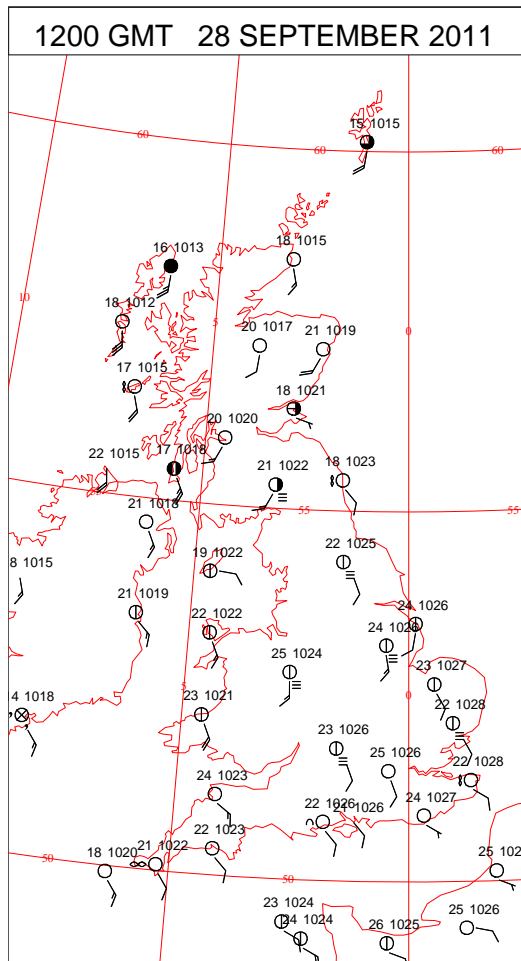
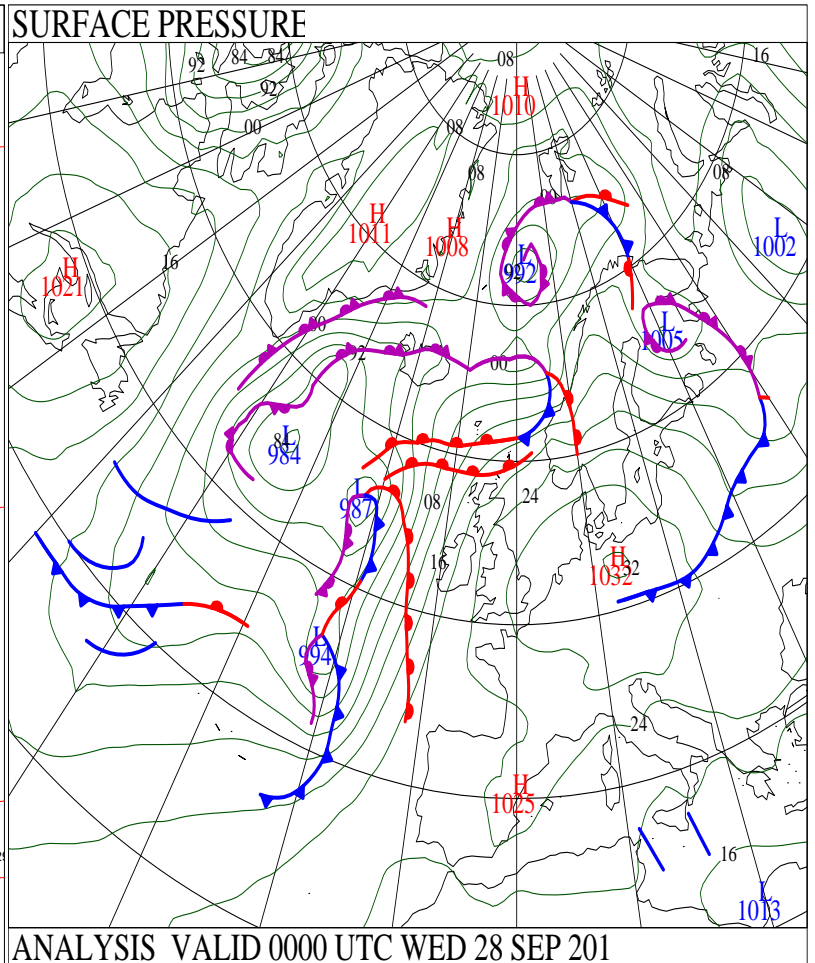
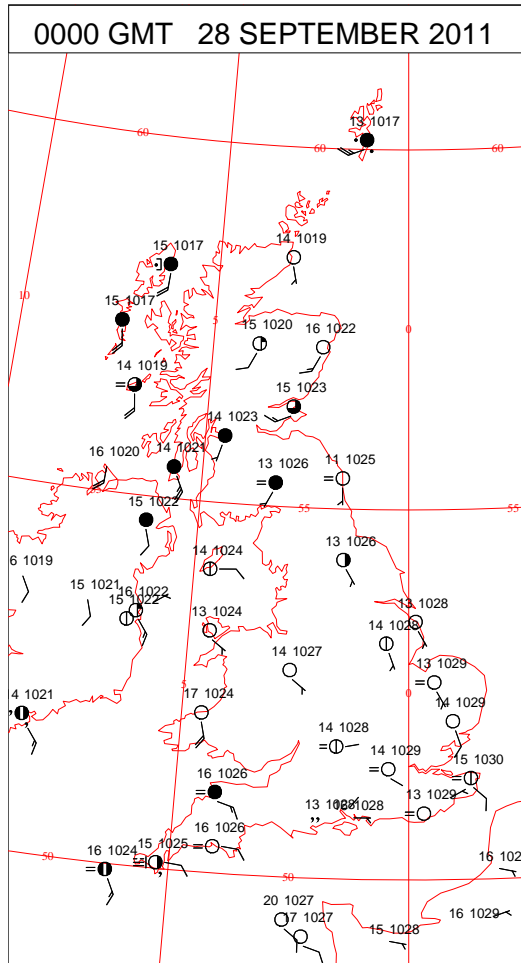
0600 GMT 27 SEPTEMBER 2011	SIG WEATHER	1200 GMT 27 SEPTEMBER 2011	SIG WEATHER	<p><b>Summary of UK Weather for Tuesday 27 September 2011.</b>            For Scotland and Northern Ireland, it was a rather cloudy and damp night, with some particularly persistent rain across western Scotland.</p> <p>Elsewhere was mostly dry with low cloud and some mist and fog, especially across the southern half of the U.K.</p> <p>Cloud gradually thinned and broke across England and Wales during the day, leaving plenty of sunshine for most, but low cloud remained in parts of east Devon, giving a dull and misty day with some light drizzle.</p> <p>Scotland saw further rain, heavy at times on western hills, but generally dry with a little brightness for Northern Ireland.</p> <p>It was quite a windy day for Scotland, Northern Ireland and northern England, but winds elsewhere were lighter.</p> <p>Rain continued at times across north-west Scotland during the evening, and drizzle persisted further south along the English Channel coasts and the Isles of Scilly.</p>
1800 GMT 27 SEPTEMBER 2011	SIG WEATHER	0000 GMT 28 SEPTEMBER 2011	SIG WEATHER	<p>Temperatures were near average for Scotland and Northern Ireland, but well above average for much of England and Wales.</p>
				<p><b>EXTREMES</b></p> <p><b>Highest Maximum:</b> 24.6 Jersey Airport, Jersey</p> <p><b>Lowest Maximum:</b> 13.5 Fair Isle, Shetland</p> <p><b>Lowest Minimum:</b> 4.3 Aboyne No 2, Aberdeenshire</p> <p><b>Lowest Grass Minimum:</b> 0.7 Leuchars, Fife</p> <p><b>Most Rain:</b> 11.0 Loch Glascarnoch, Ross &amp; Cromarty</p> <p><b>Most Sun:</b> 10.0 Jersey Airport, Jersey</p>

DAILY CLIMATE DATA



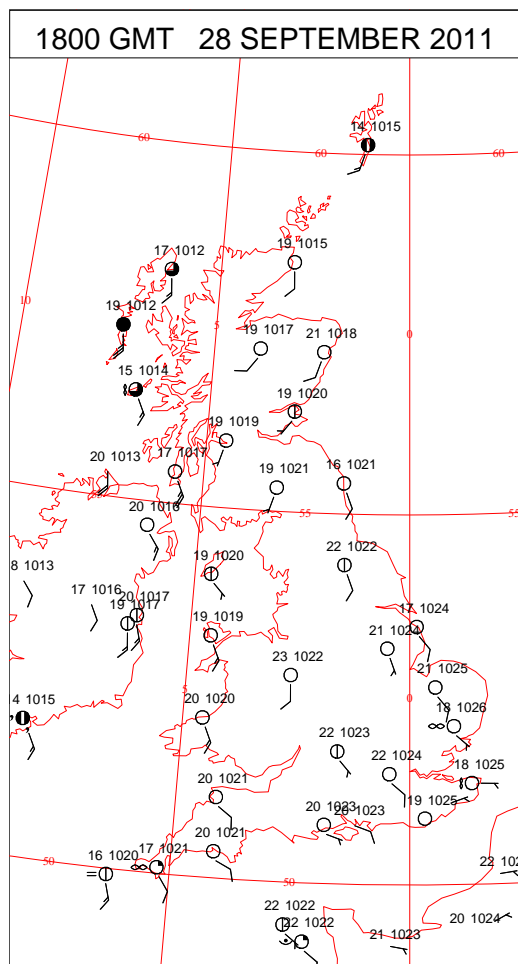
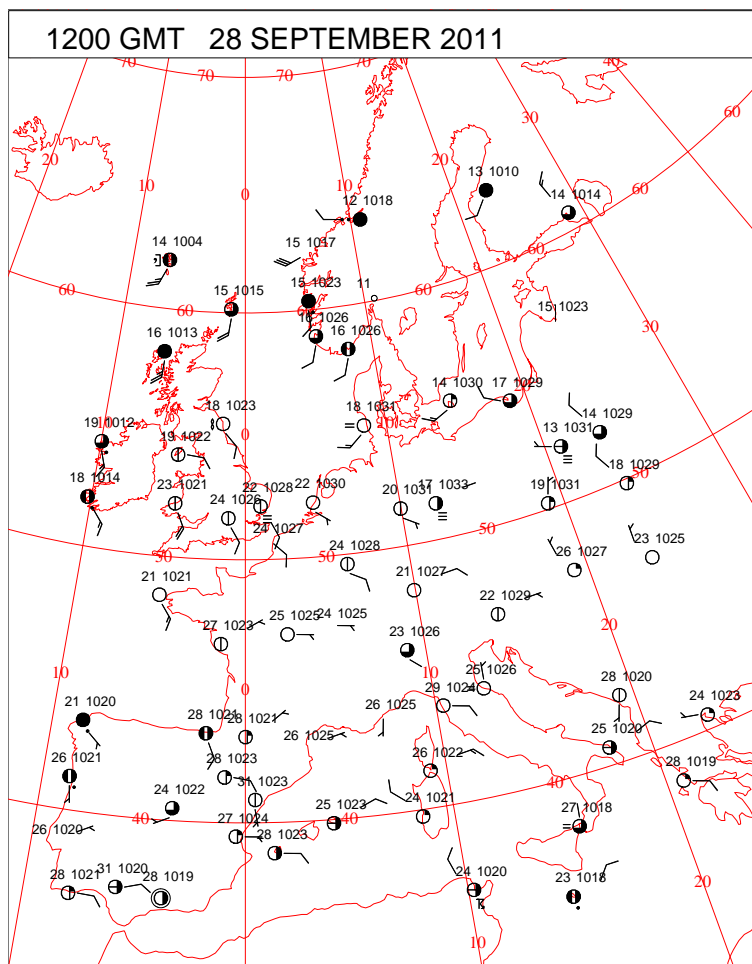
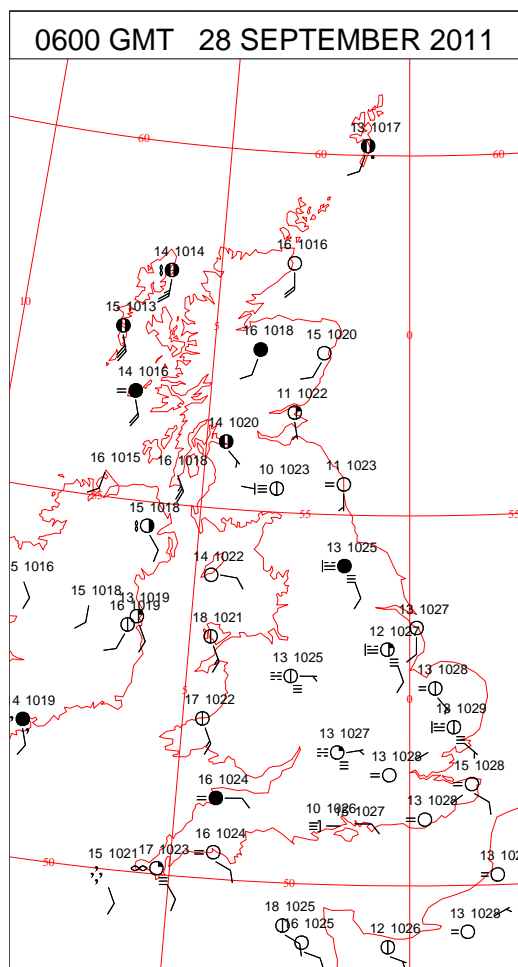
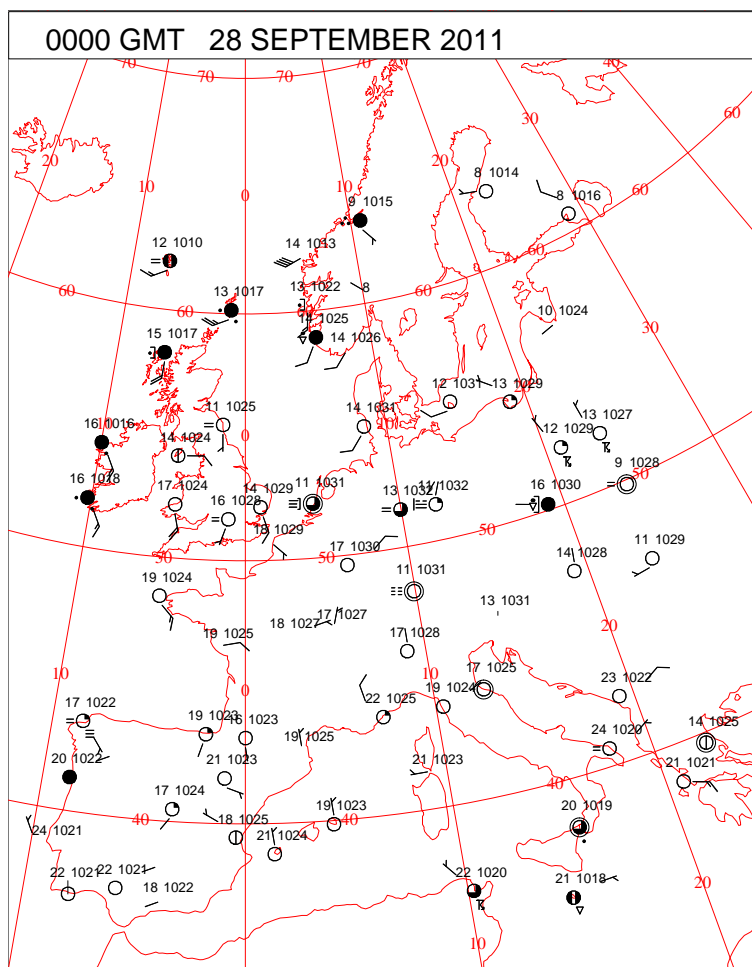


# DAILY WEATHER SUMMARY





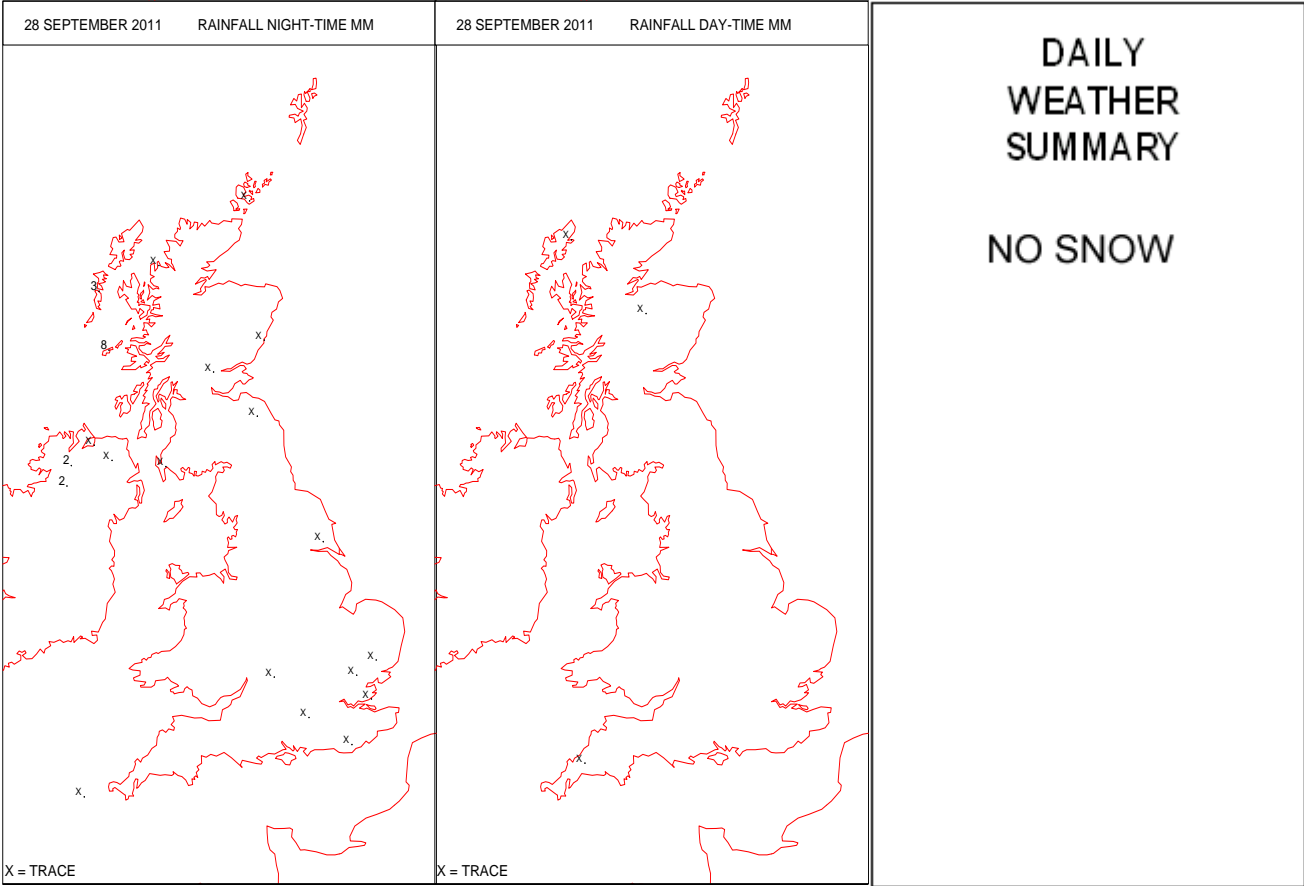
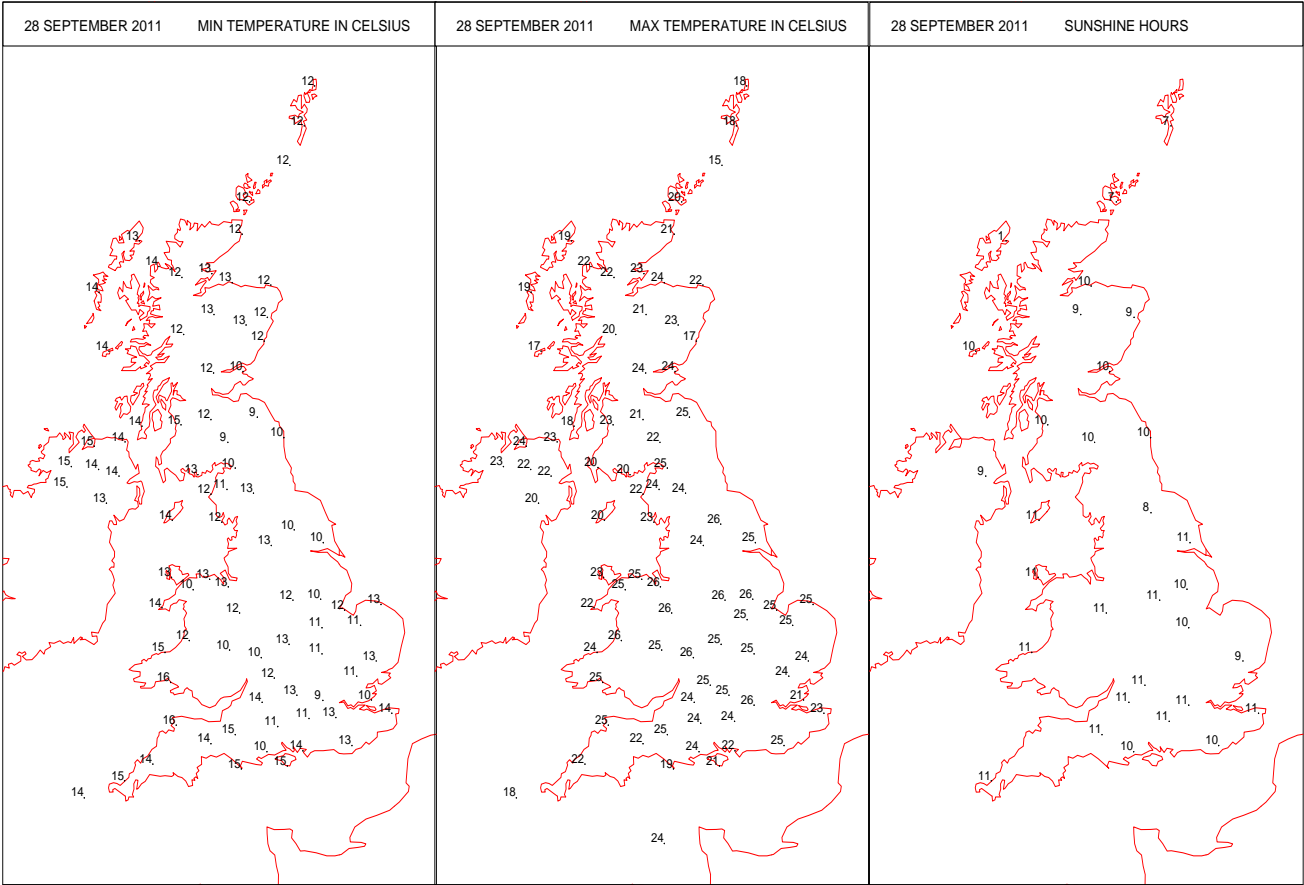
# SURFACE REPORTS



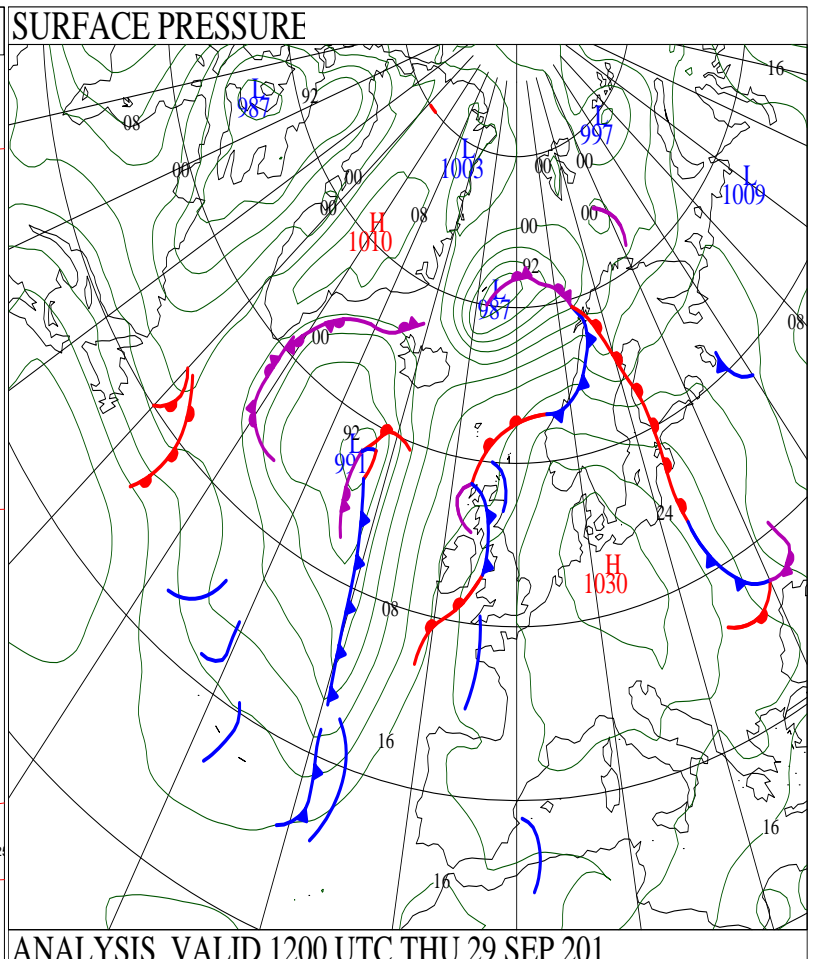
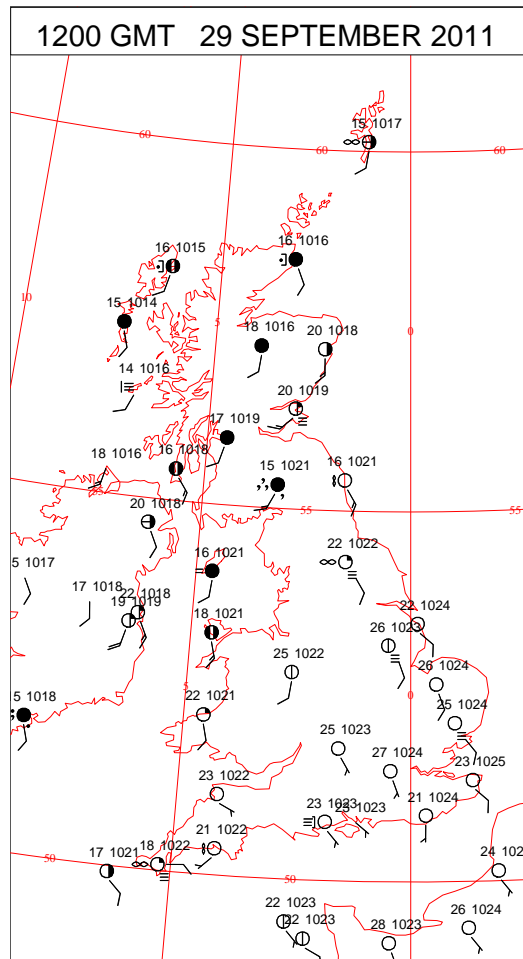
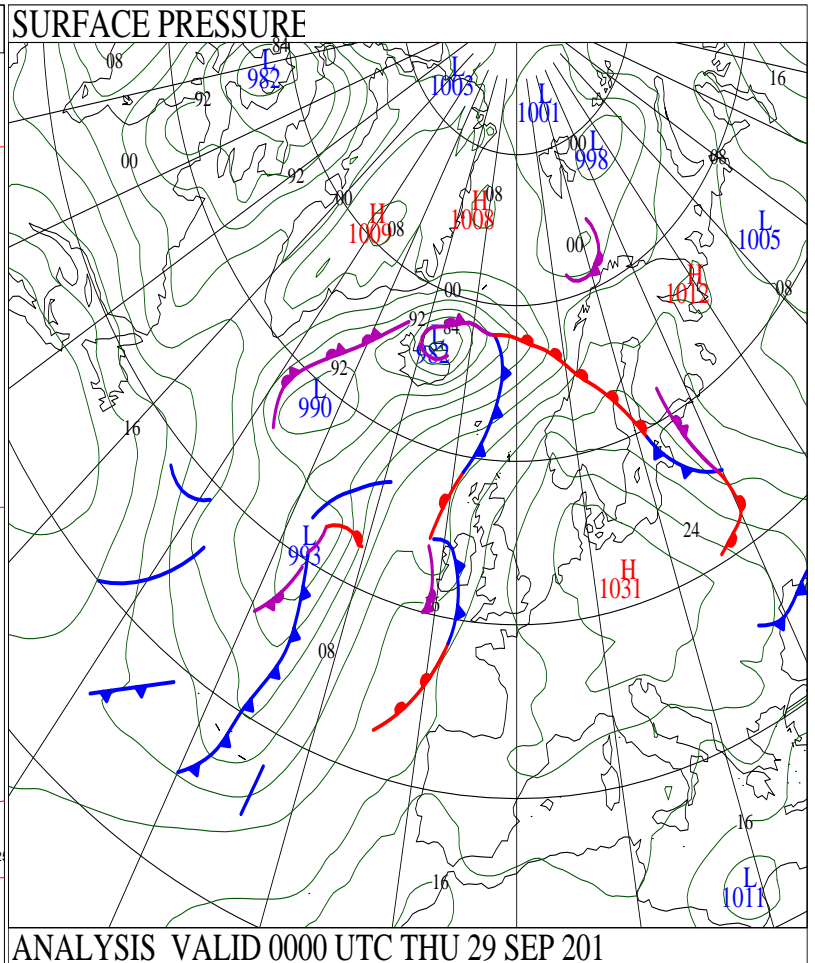
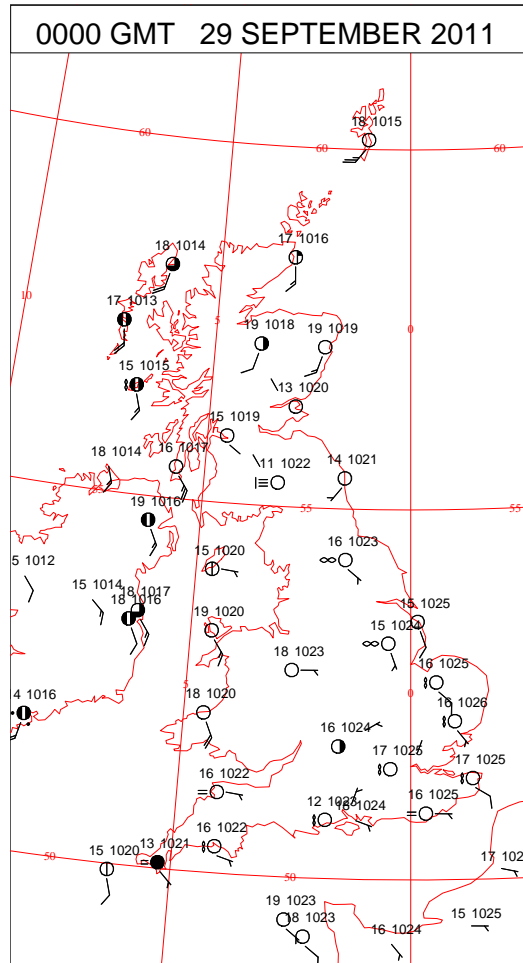
# SIGNIFICANT WEATHER

0600 GMT 28 SEPTEMBER 2011	SIG WEATHER	1200 GMT 28 SEPTEMBER 2011	SIG WEATHER	<p><b>Summary of UK Weather for Wednesday 28 September 2011.</b></p> <p>Much of the U.K. was dry and largely clear during the early hours, with the exception of some patchy light drizzle and fog along the English Channel coast, and also some light rain in north-west Scotland.</p> <p>Patchy fog in parts of the south cleared quickly during the morning, which left most parts of England and Wales, Scotland and Northern Ireland with a dry, bright and sunny day.</p> <p>However, cloud increased across western Ireland and the Western Isles of Scotland during the afternoon, bringing some outbreaks of mostly light rain.</p> <p>It was a very warm day generally, with temperatures well above average for late September. The warmest parts of the country were across south-east England.</p>
1800 GMT 28 SEPTEMBER 2011	SIG WEATHER	0000 GMT 29 SEPTEMBER 2011	SIG WEATHER	<p><b>EXTREMES</b></p> <p><b>Highest Maximum:</b> 26.4 Northolt, Greater London</p> <p><b>Lowest Maximum:</b> 15.0 Fair Isle, Shetland</p> <p><b>Lowest Minimum:</b> 8.7 Eskdalemuir, Dumfriesshire</p> <p><b>Lowest Grass Minimum:</b> 4.6 Leuchars, Fife</p> <p><b>Most Rain:</b> 8.0 Tiree, Argyll</p> <p><b>Most Sun:</b> 11.2 Aberporth, Dyfed</p>

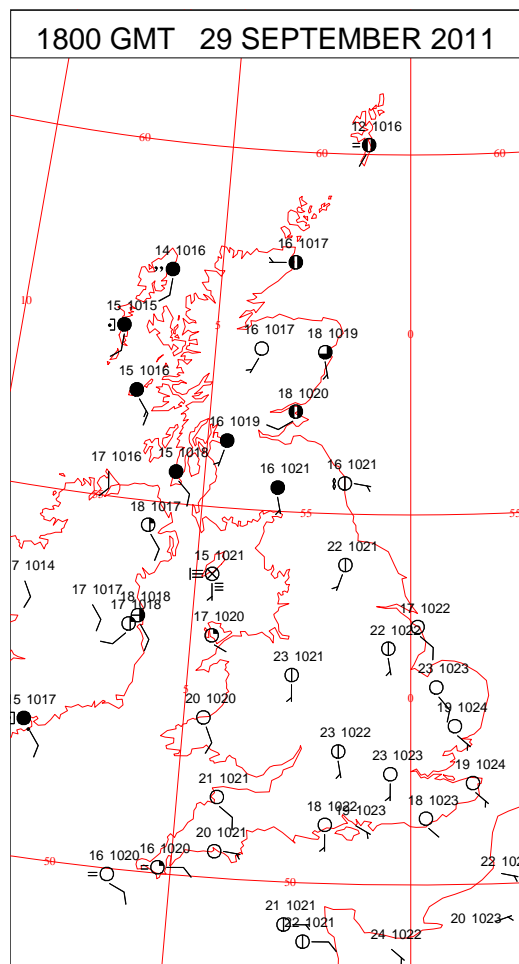
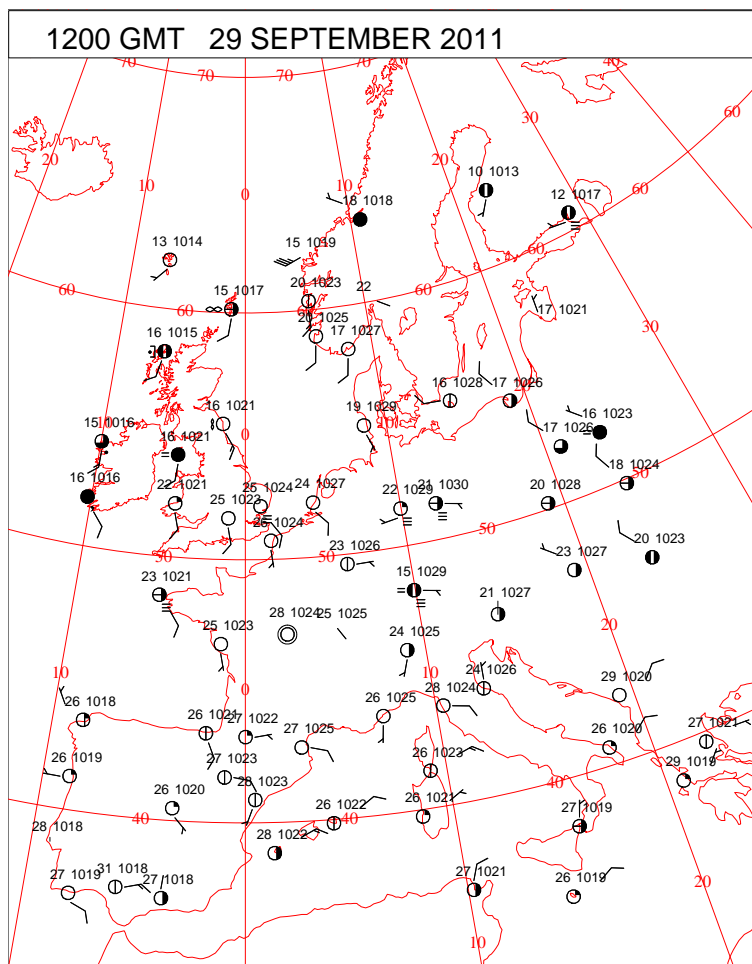
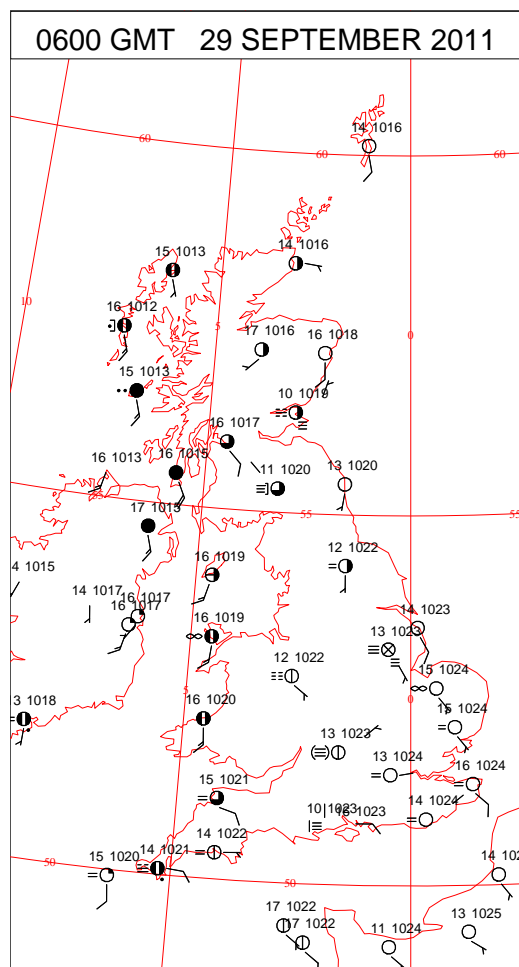
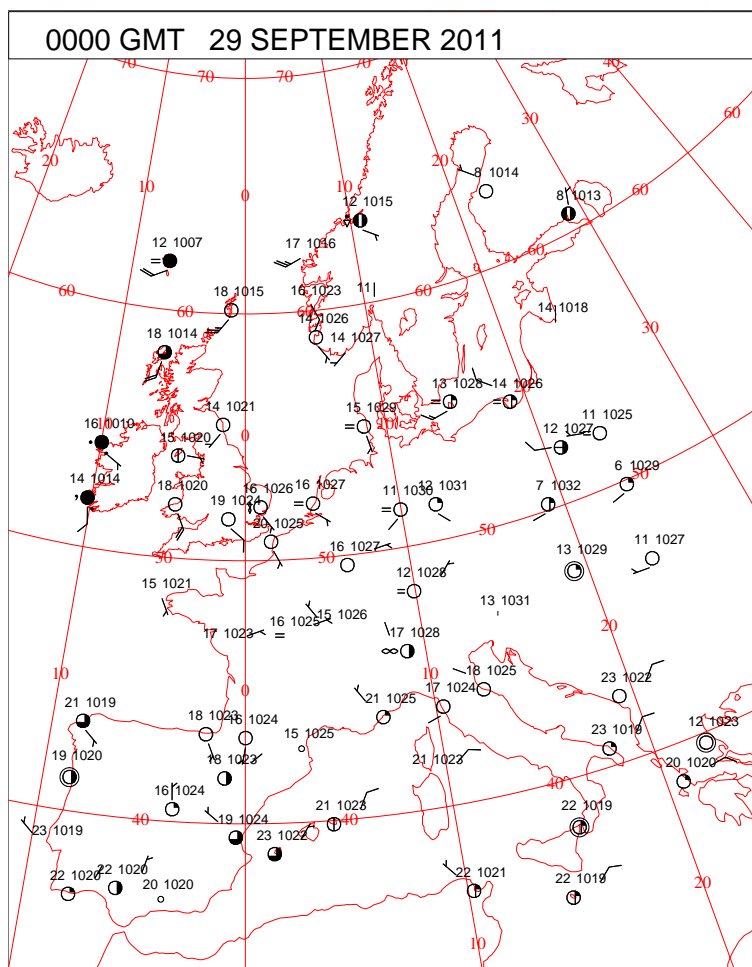
DAILY CLIMATE DATA



# DAILY WEATHER SUMMARY



# SURFACE REPORTS

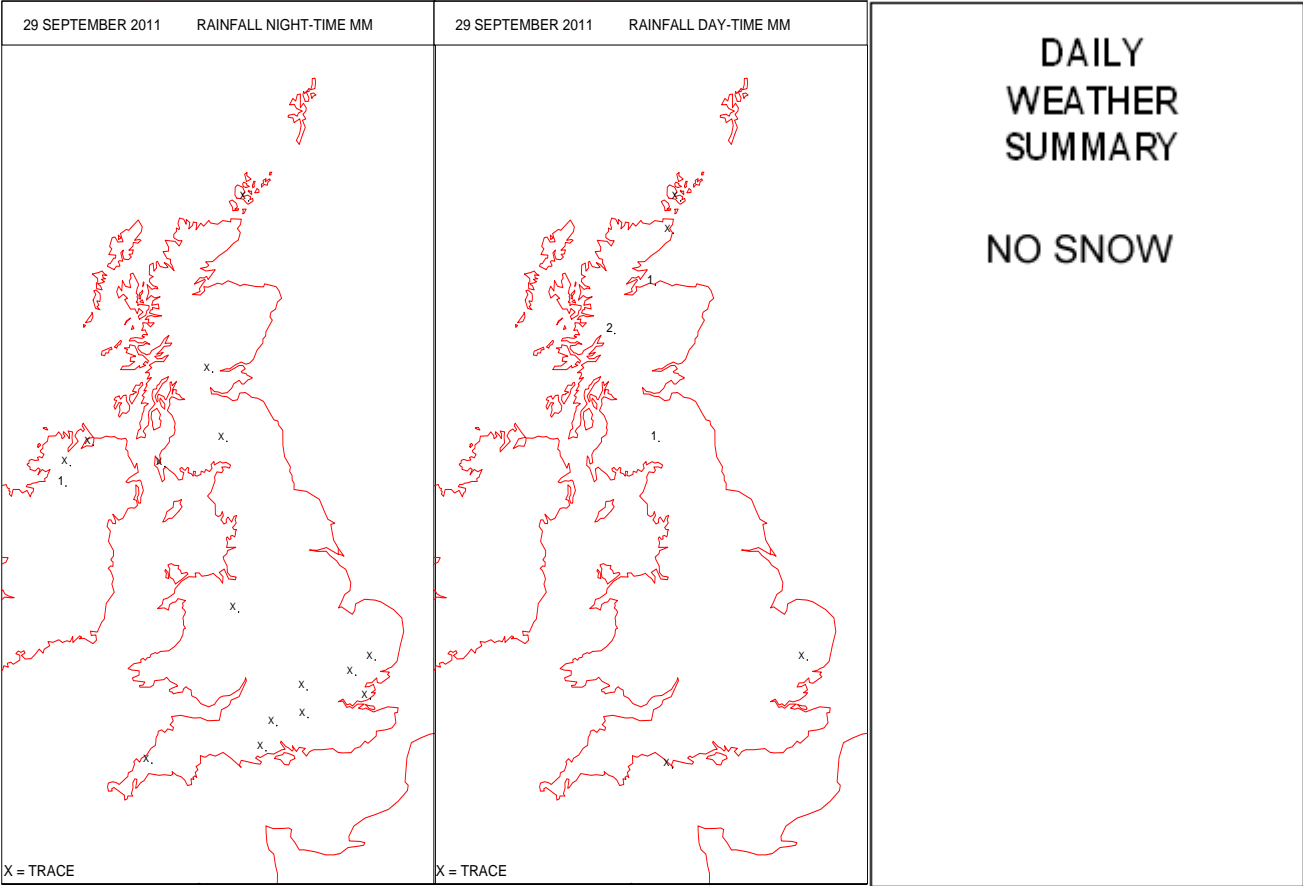
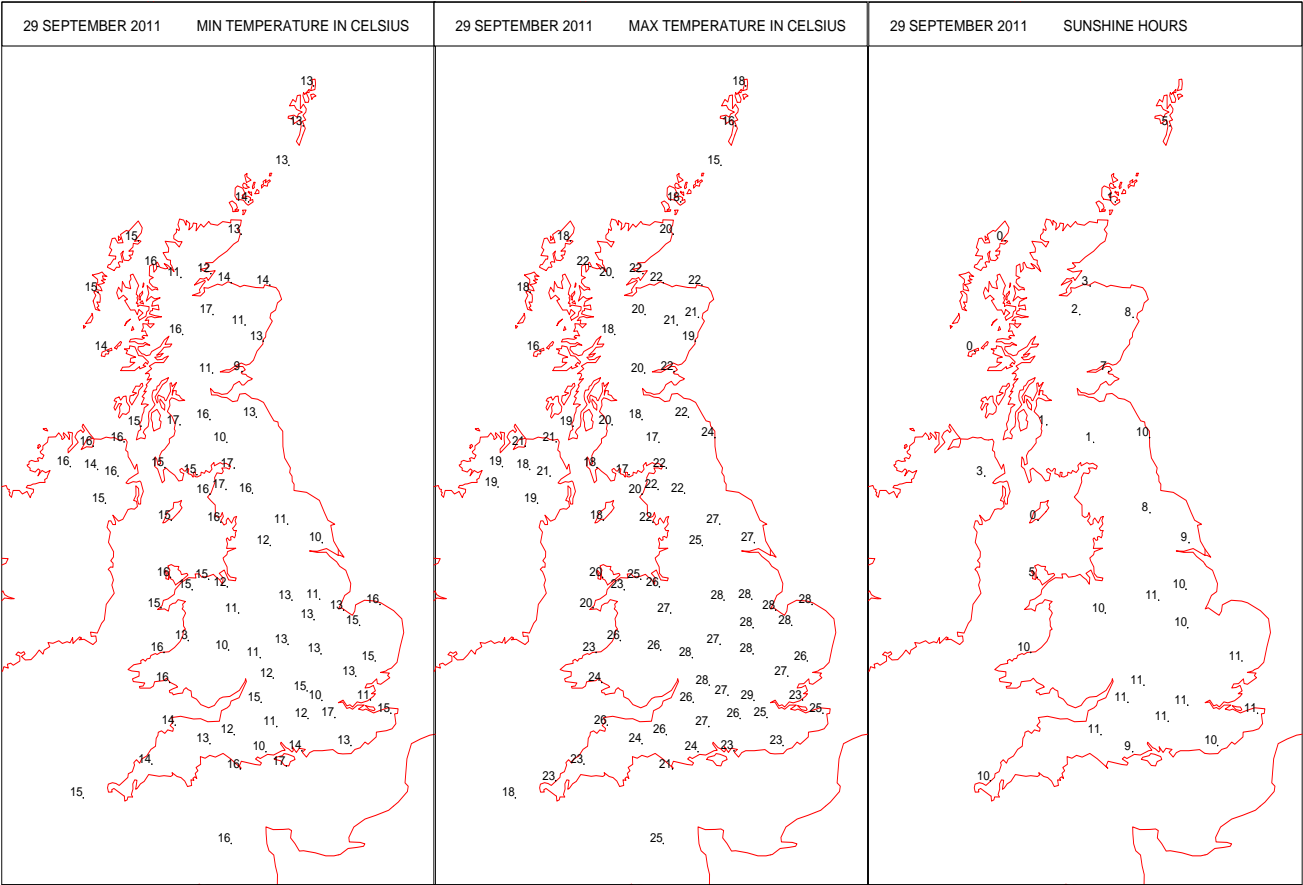




# SIGNIFICANT WEATHER

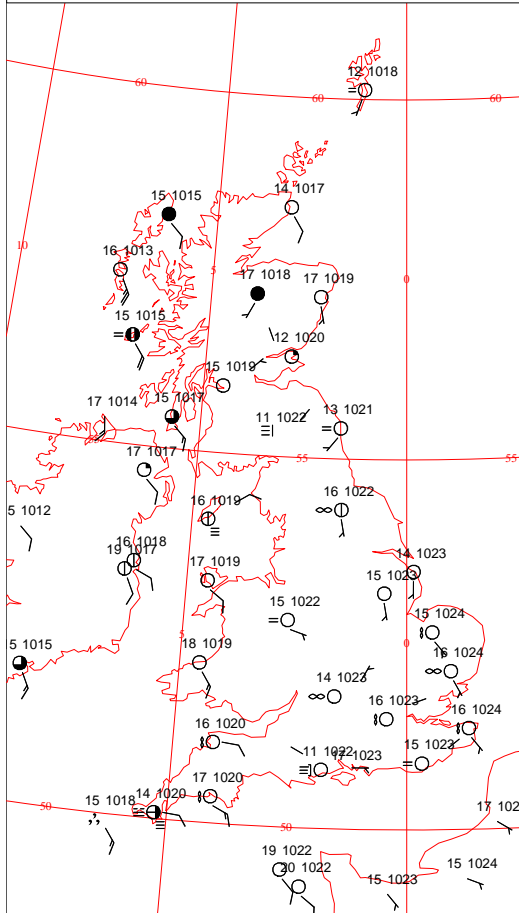
0600 GMT 29 SEPTEMBER 2011	SIG WEATHER	1200 GMT 29 SEPTEMBER 2011	SIG WEATHER	<p><b>Summary of UK Weather for Thursday 29 September 2011.</b>  It was a fairly cloudy night across much of Northern Ireland and Scotland, with a little rain across central parts of Scotland at times.</p> <p>Further south, mist and fog developed across parts of England and Wales, lingering into the morning. This largely cleared by mid-morning, leaving a dry, sunny and exceptionally warm day in most areas. Some mist and fog persisted around coasts in the west and south-west into the early afternoon.</p> <p>Skies remained clearer in southern and eastern parts of Scotland, where there was more of a breeze.</p> <p>It was cloudier across Northern Ireland and north-west Scotland through the day, with outbreaks of light rain at times for Scotland. However, some sunshine did break through across Northern Ireland early in the afternoon.</p> <p>Temperatures were well above average again, with the warmest parts across south-east England.</p>
1800 GMT 29 SEPTEMBER 2011	SIG WEATHER	0000 GMT 30 SEPTEMBER 2011	SIG WEATHER	<p><b>EXTREMES</b>  <b>Highest Maximum:</b>  28.5 Northolt, Greater London  <b>Lowest Maximum:</b>  14.7 Fair Isle, Shetland  <b>Lowest Minimum:</b>  8.8 Leuchars, Fife  <b>Lowest Grass Minimum:</b>  4.9 Leuchars, Fife  <b>Most Rain:</b>  1.8 Tulloch Bridge, Inverness-Shire  <b>Most Sun:</b>  11.0 Manston, Kent  11.0 Odiham, Hampshire</p>

DAILY CLIMATE DATA

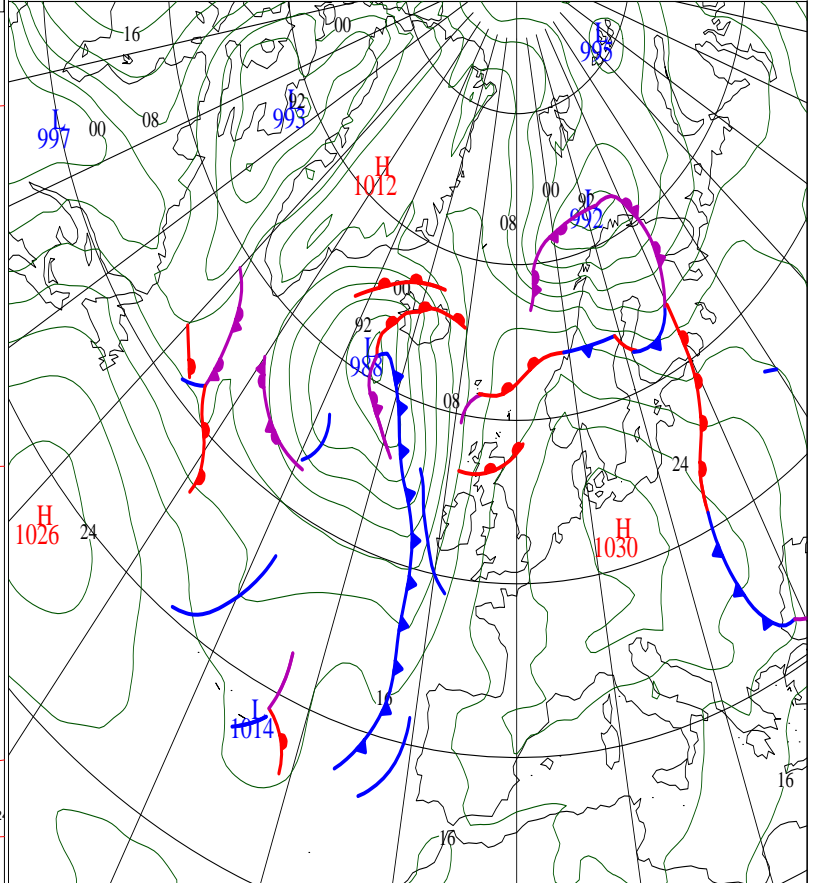


## DAILY WEATHER SUMMARY

0000 GMT 30 SEPTEMBER 2011

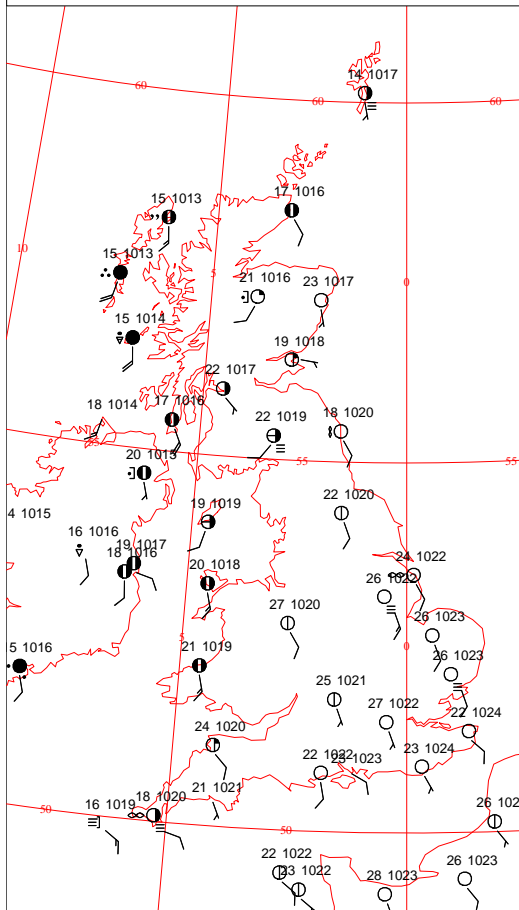


## SURFACE PRESSURE

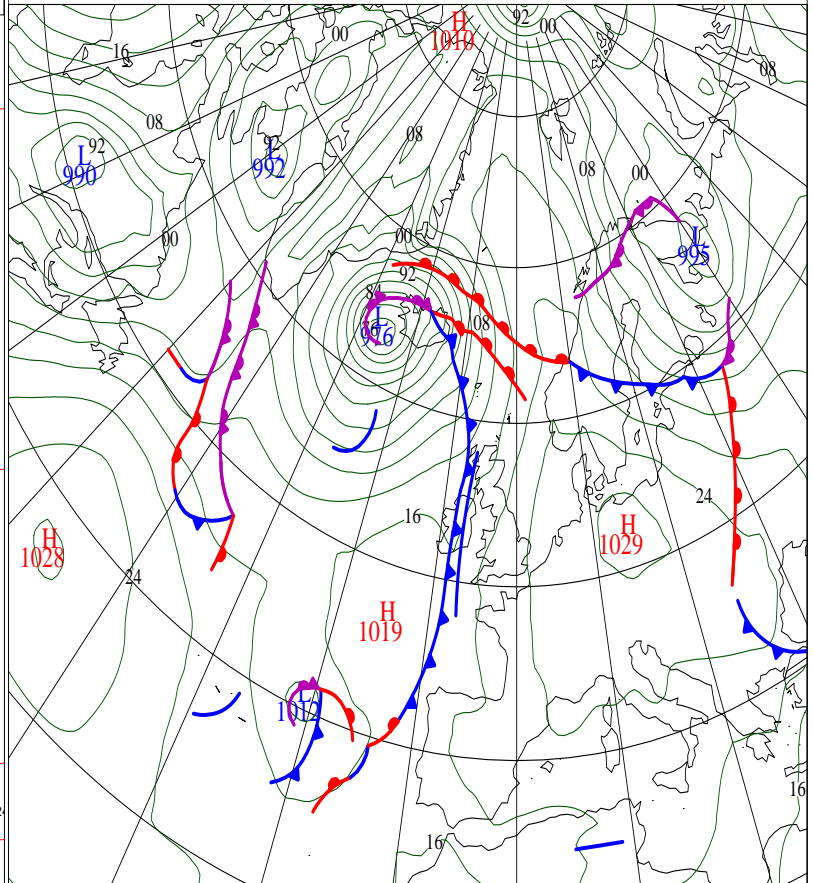


ANALYSIS VALID 0000 UTC FRI 30 SEP 201

1200 GMT 30 SEPTEMBER 2011



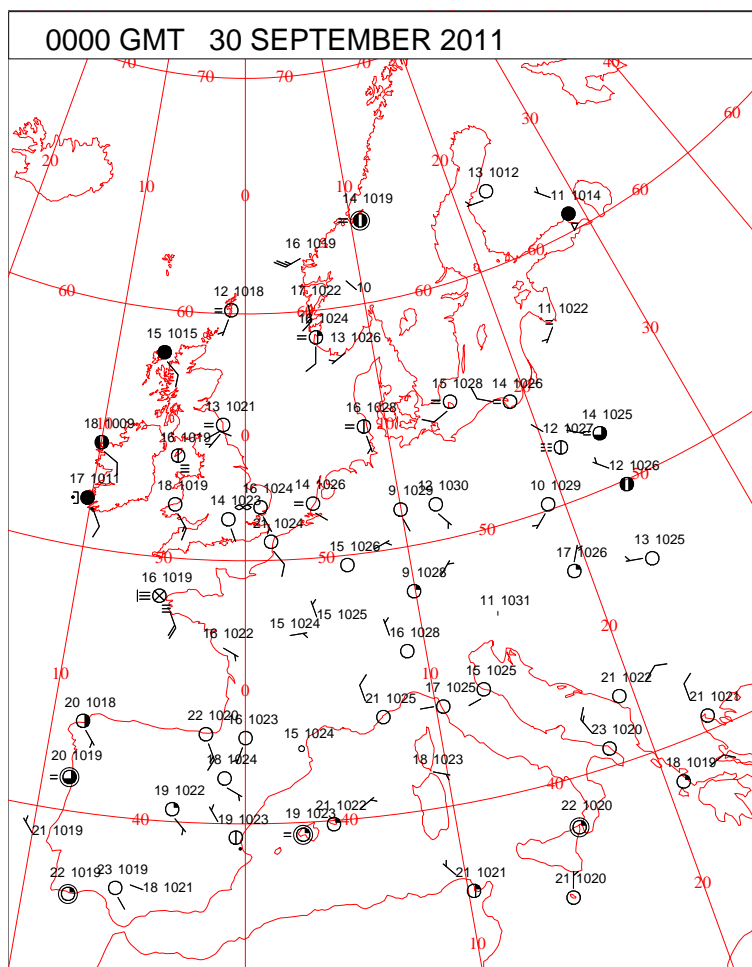
## SURFACE PRESSURE



ANALYSIS VALID 1200 UTC FRI 30 SEP 201

Friday 30 September 2011

## SURFACE REPORTS



# SIGNIFICANT WEATHER

0600 GMT 30 SEPTEMBER 2011	SIG WEATHER	1200 GMT 30 SEPTEMBER 2011	SIG WEATHER	<p><b>Summary of UK Weather for Friday 30 September 2011.</b></p> <p>There was patchy mist or fog to start the day across parts of southern and eastern England and southern Scotland.</p> <p>Elsewhere was mostly clear, although cloud and outbreaks of rain spread to the west of Northern Ireland by dawn.</p> <p>The mist and fog lifted fairly quickly through the morning, but lingered into the early afternoon across the far south-west of England.</p> <p>It was then a dry and exceptionally warm day once again across much of the country, with sunshine in most areas. This turned a little hazy in Wales and western parts of Scotland and England, as high cloud spilled across.</p> <p>Outbreaks of rain, heavy at times, continued eastwards across Northern Ireland through the day, pushing into western Scotland through the afternoon.</p> <p>By the evening, the rain had spread across much of northern Scotland, and just reached western parts of Wales during the first part of the night.</p> <p>Temperatures were well above the seasonal average. The hottest part of the country was across the Midlands.</p>
1800 GMT 30 SEPTEMBER 2011	SIG WEATHER	0000 GMT 01 OCTOBER 2011	SIG WEATHER	<p><b>EXTREMES</b></p> <p><b>Highest Maximum:</b> 28.9 Nottingham, Nottinghamshire 28.9 Cranwell, Lincolnshire</p> <p><b>Lowest Maximum:</b> 15.4 Tiree, Argyll</p> <p><b>Lowest Minimum:</b> 7.7 Leconfield, Humberside</p> <p><b>Lowest Grass Minimum:</b> 4.2 Loch Glascarnoch, Ross &amp; Cromarty</p> <p><b>Most Rain:</b> 31.4 Glenanne No 2, Armagh</p> <p><b>Most Sun:</b> 10.8 Manston, Kent 10.8 Yeovilton, Somerset</p>



DAILY CLIMATE DATA

