




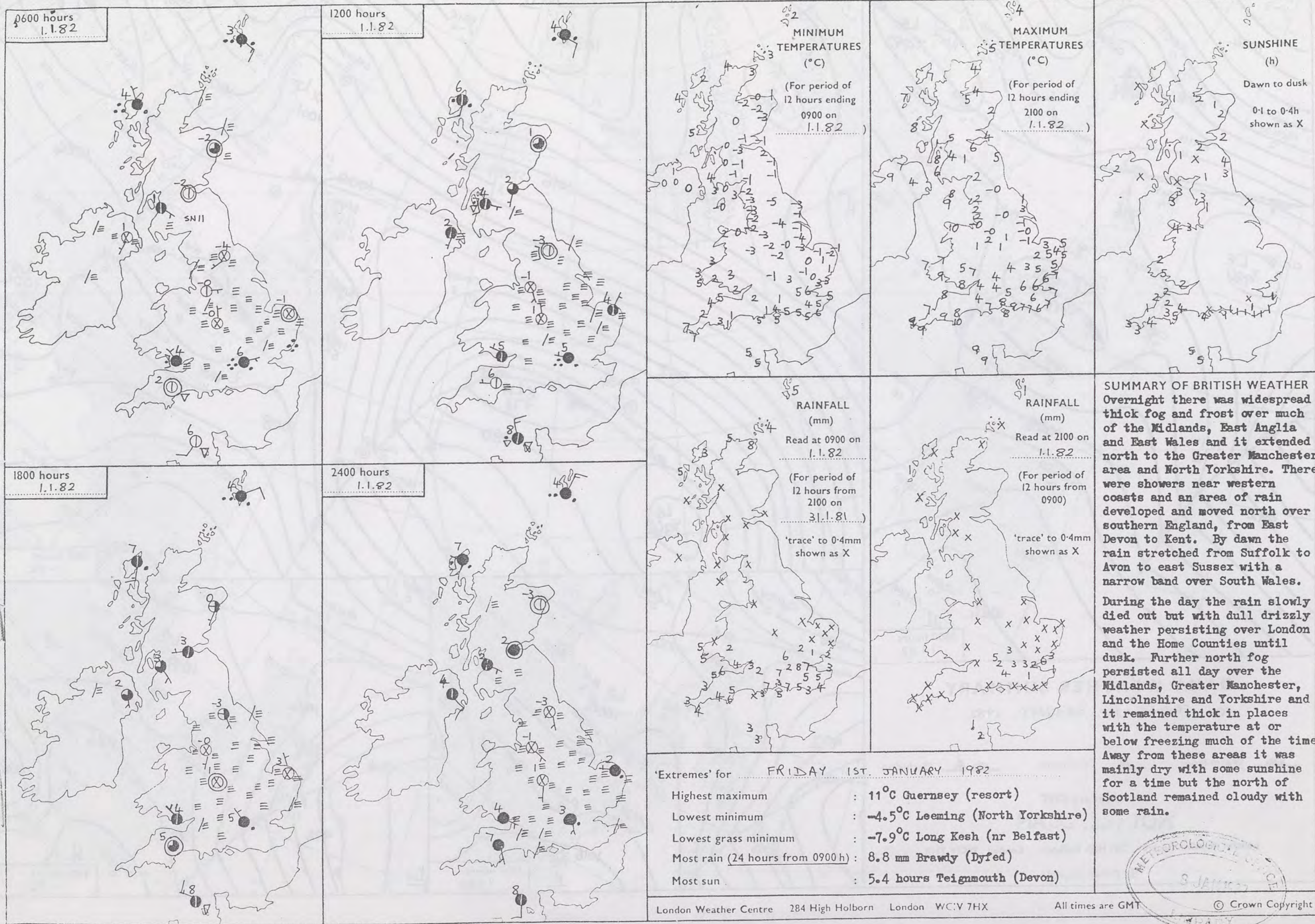
DAILY WEATHER SUMMARY
FOR FRIDAY 1st JANUARY 1982

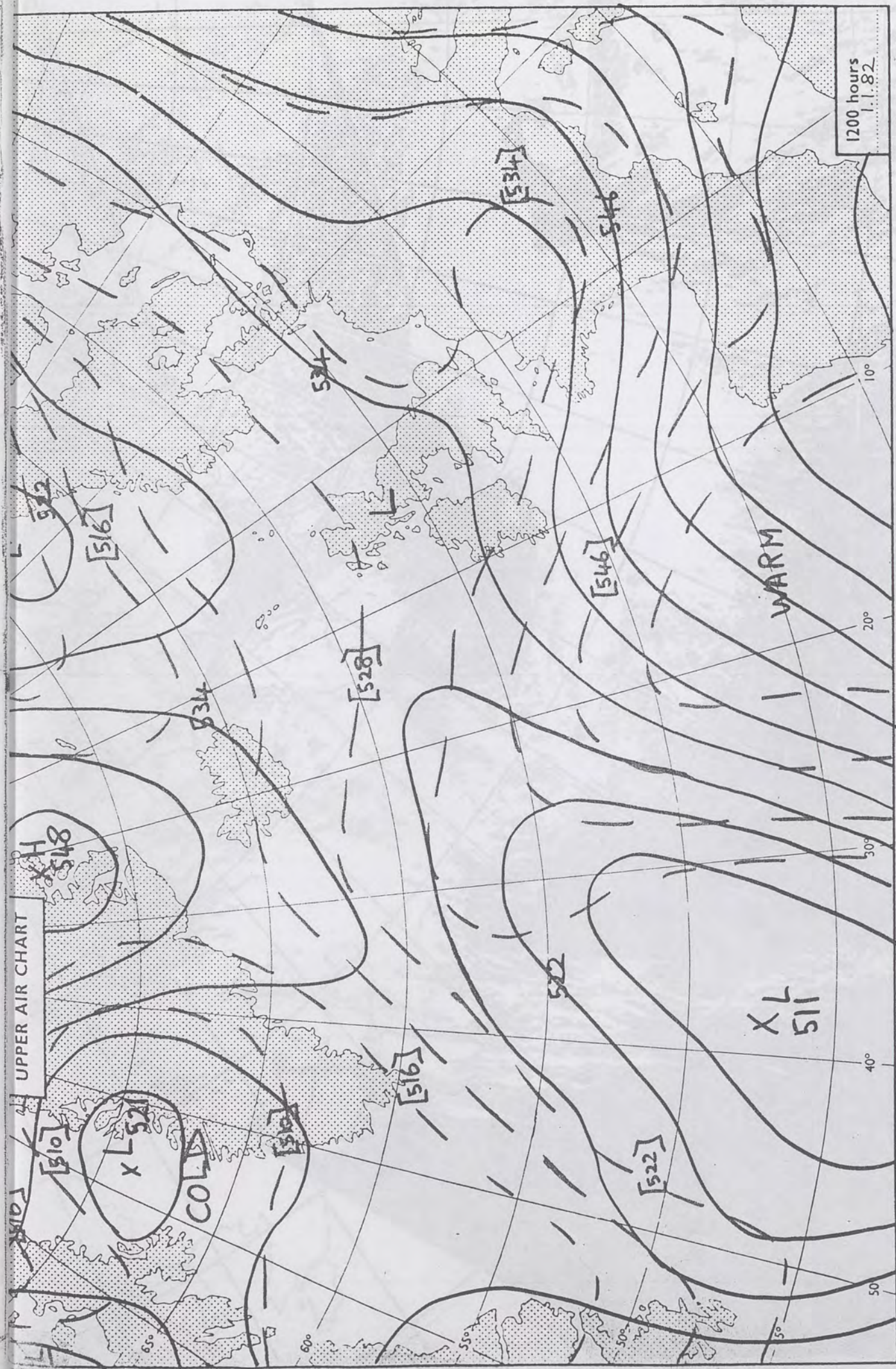
 Warm front  Cold front  Occlusion

All times are GMT
NOT FOR LOAN

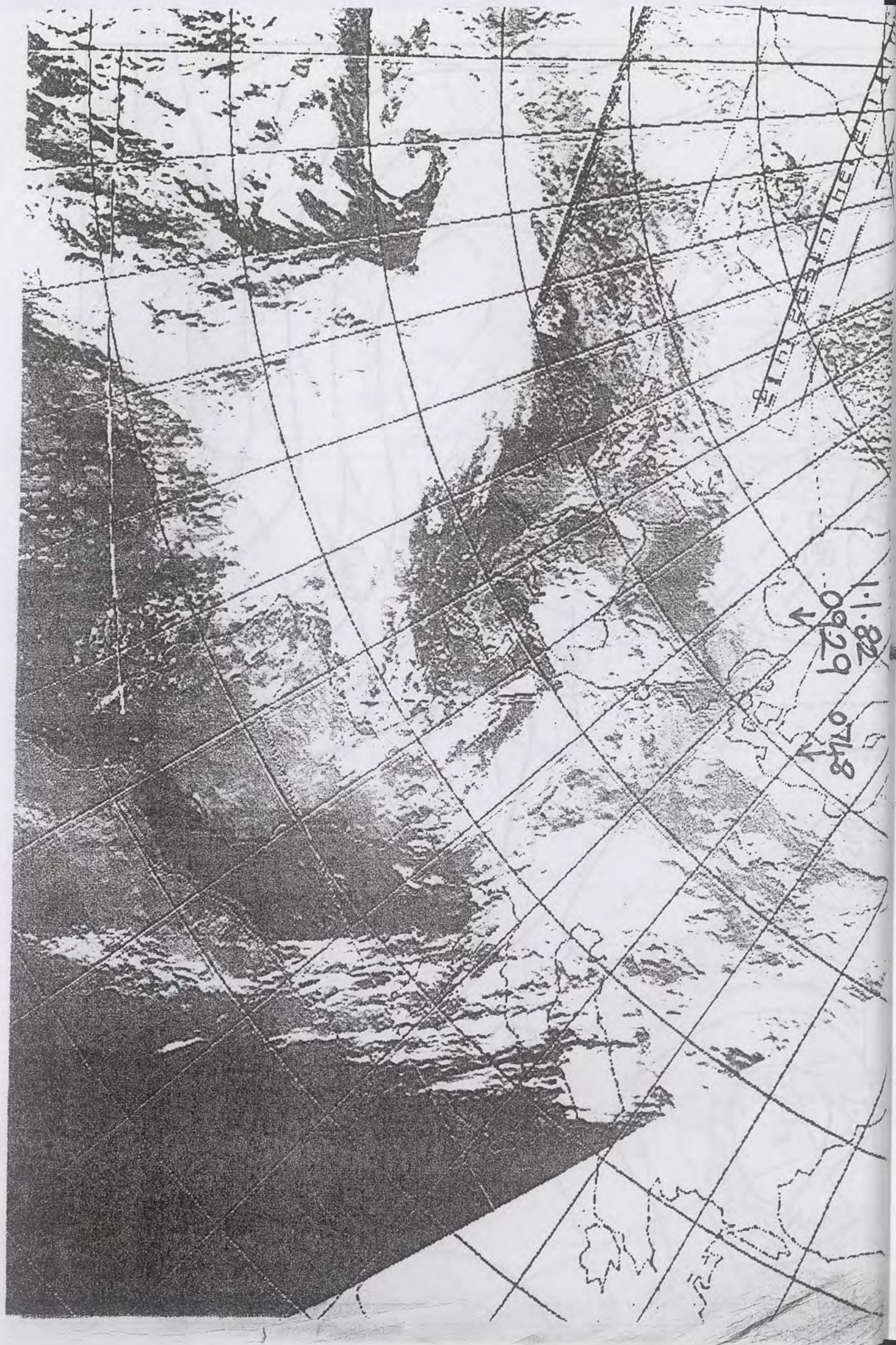
London Weather Centre 284 High Holborn London WC1V 7HX

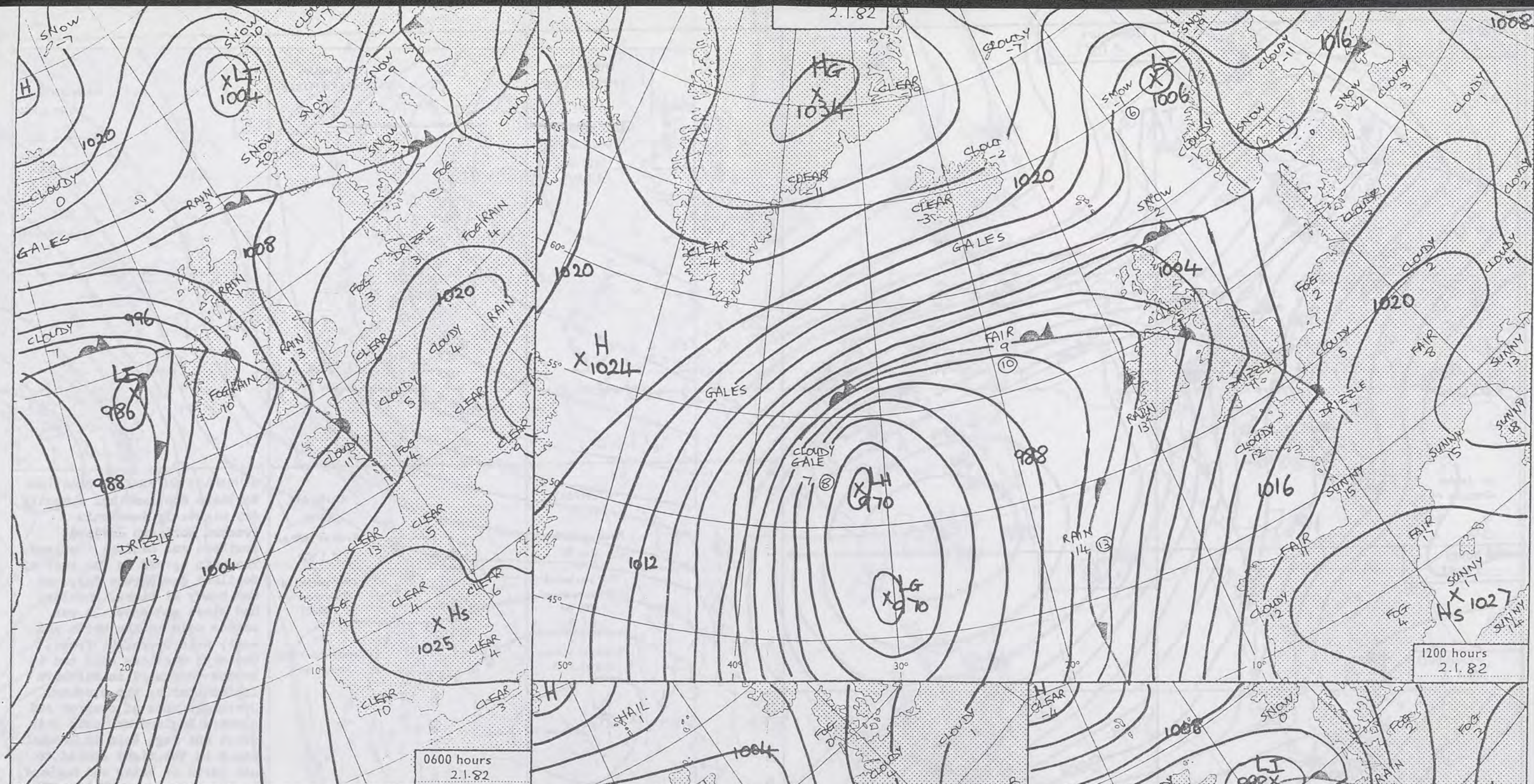
© Crown copyright








London Weather Centre 284 High Holborn London WC1V 7HX © Crown copyright All times are GMT 1200 hours 1.1.82 500 mb full lines 1000-500 mb pecked





DAILY WEATHER SUMMARY

FOR SATURDAY 2ND JANUARY 1982

 Warm front
  Cold front
  Occlusion

All times are GMT

NOT FOR LOAN

London Weather Centre 284 High Holborn London WC1V 7HX

© Crown copyright

0600 hours
2.1.82



1200 hours
2.1.82



1800 hours
2.1.82

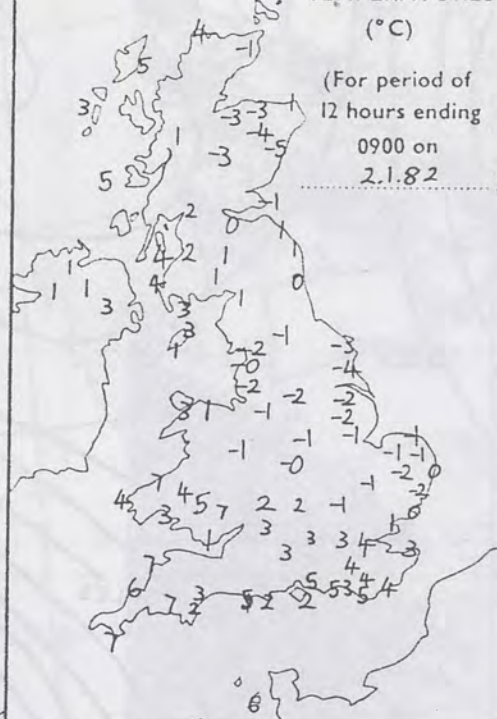


2400 hours
2.1.82



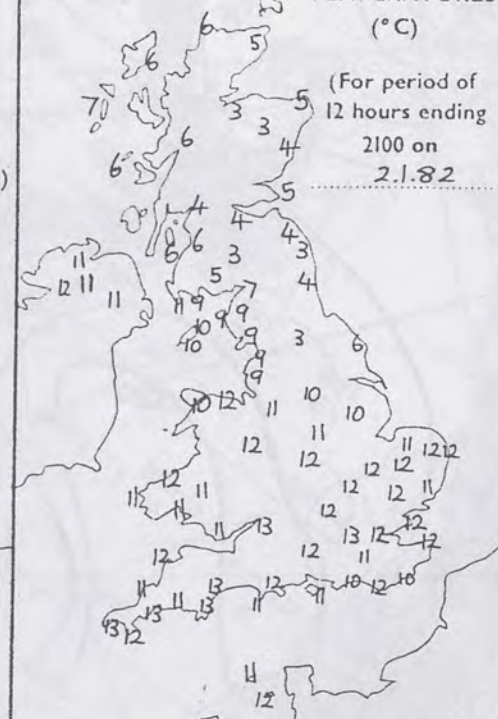
MINIMUM
TEMPERATURES
(°C)

(For period of
12 hours ending
0900 on
2.1.82)



MAXIMUM
TEMPERATURES
(°C)

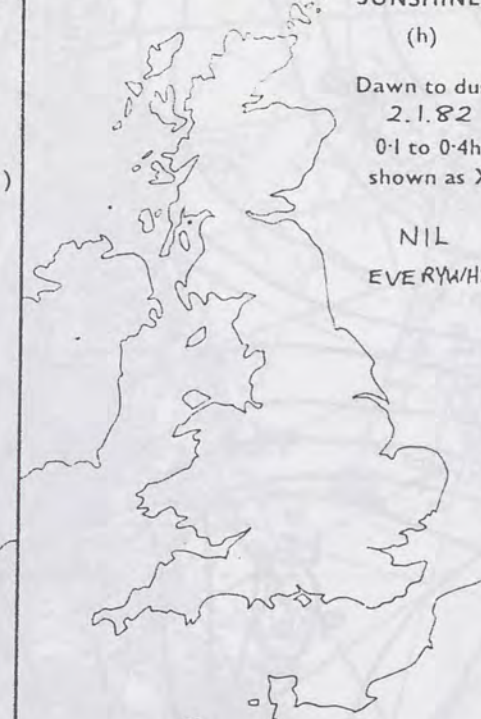
(For period of
12 hours ending
2100 on
2.1.82)



SUNSHINE
(h)

Down to dusk
2.1.82
0.1 to 0.4h
shown as X

NIL
EVERYWHERE

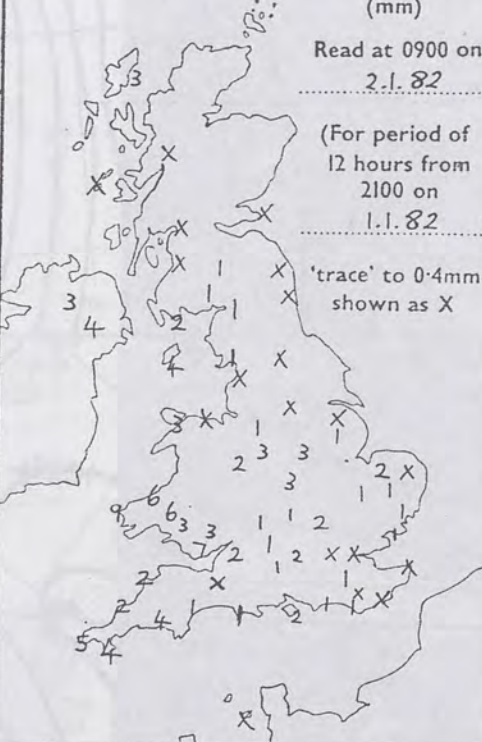


RAINFALL
(mm)

Read at 0900 on
2.1.82

(For period of
12 hours from
2100 on
1.1.82)

'trace' to 0.4mm
shown as X

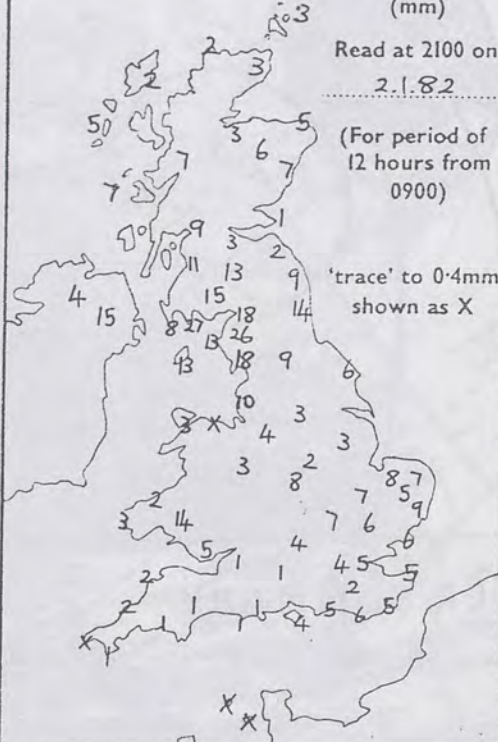


RAINFALL
(mm)

Read at 2100 on
2.1.82

(For period of
12 hours from
0900)


'trace' to 0.4mm
shown as X

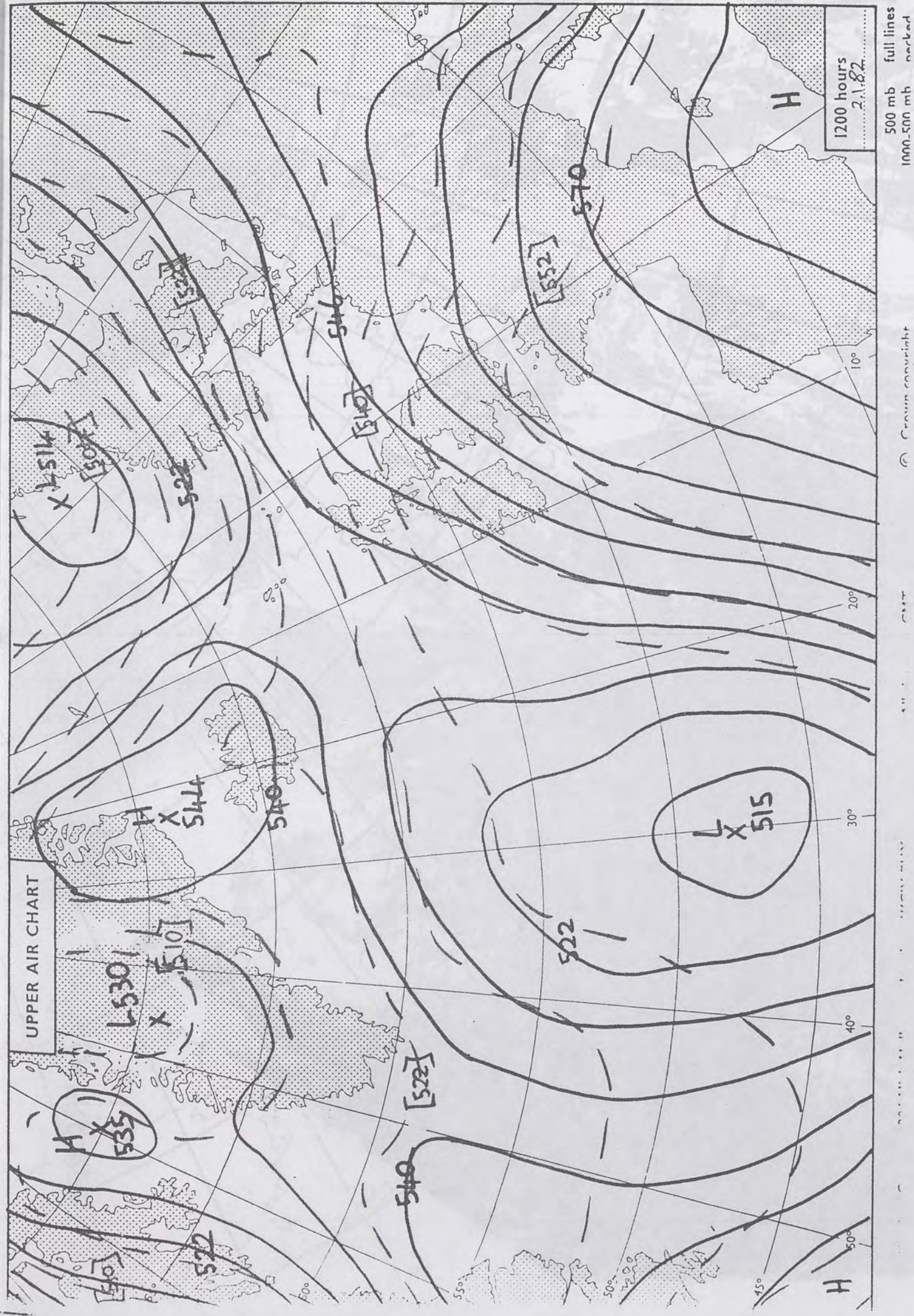


SUMMARY OF BRITISH WEATHER
Northern Scotland had a mostly dry night. By dawn rain reached Northern Ireland, southern and central Scotland. The rain spread to the rest of Scotland during the day, and was heavy at times. Shetland had sleet and snow. It was rather cold in the north and east, with overnight frost. The west was less cold and it became very mild in Northern Ireland during the evening. Overnight much of central and eastern England was cold with frost and fog. Rain in Cornwall early in the night spread to all parts of Wales and England by late morning. During the evening much of England and Wales became drier. There was mist and fog, especially in the west. The southwest was mild overnight and by the end of the day it was very mild everywhere.

'Extremes' for SATURDAY 2ND JANUARY 1982

Highest maximum : 13°C Parts of SW
Lowest minimum : -4.5°C Dyce
Lowest grass minimum : -6.0°C Dyce
Most rain (24 hours from 0900 h) : 54mm Aspatria (Cumbria)
Most sun : Nil

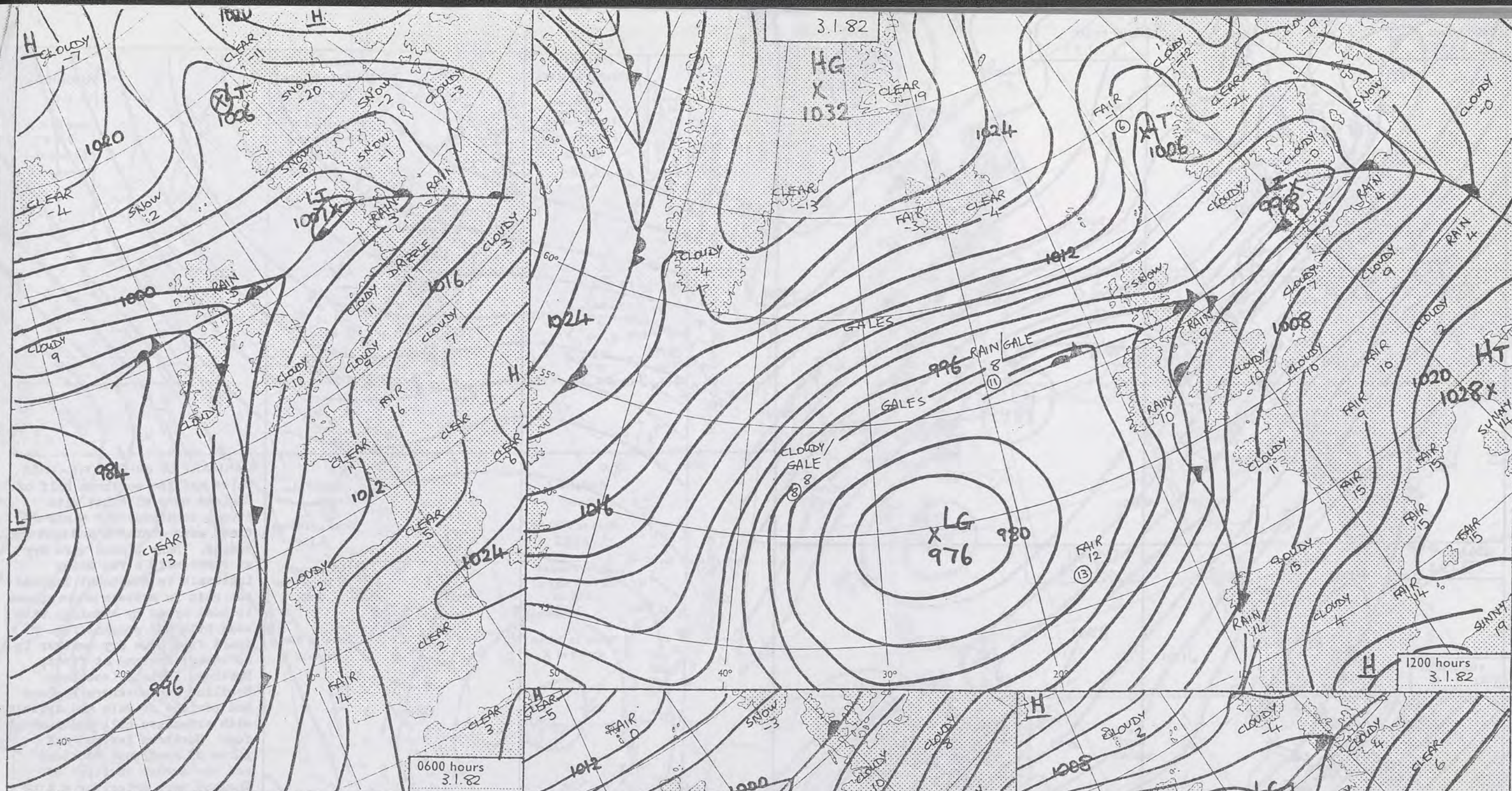






~~0704~~




INFRA-RED
2-1-82



DAILY WEATHER SUMMARY

FOR SUNDAY 31st JANUARY 1982

NOT FOR LOAN

 Warm front
  Cold front
  Occlusion

All times are GMT

London Weather Centre 284 High Holborn London WC1V 7HX

© Crown copyright

0600 hours
3.1.82



1200 hours
3.1.82



1800 hours
3.1.82

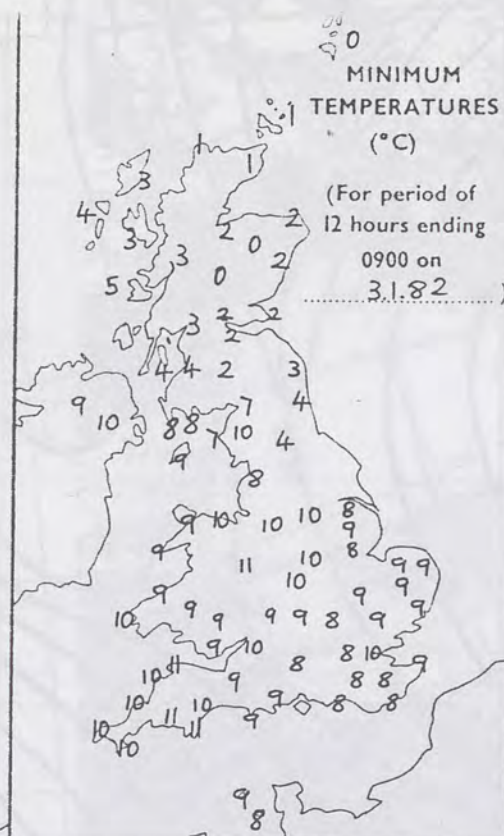


2400 hours
3.1.82



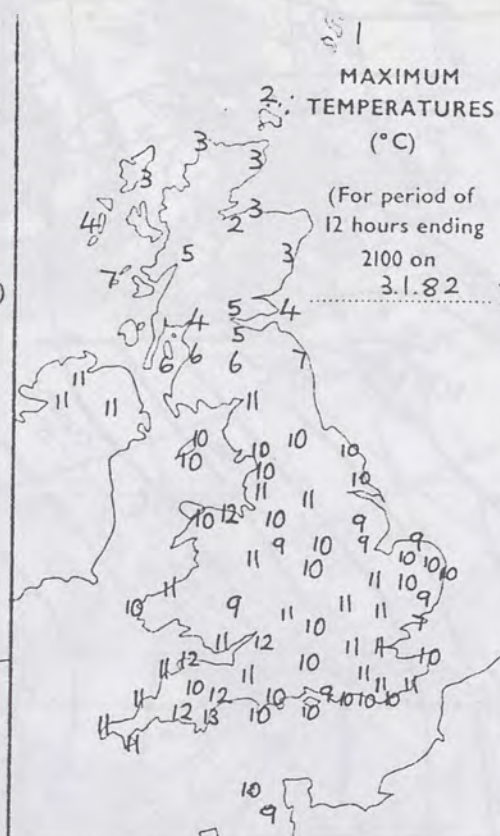
MINIMUM
TEMPERATURES
(°C)

(For period of
12 hours ending
0900 on
3.1.82)



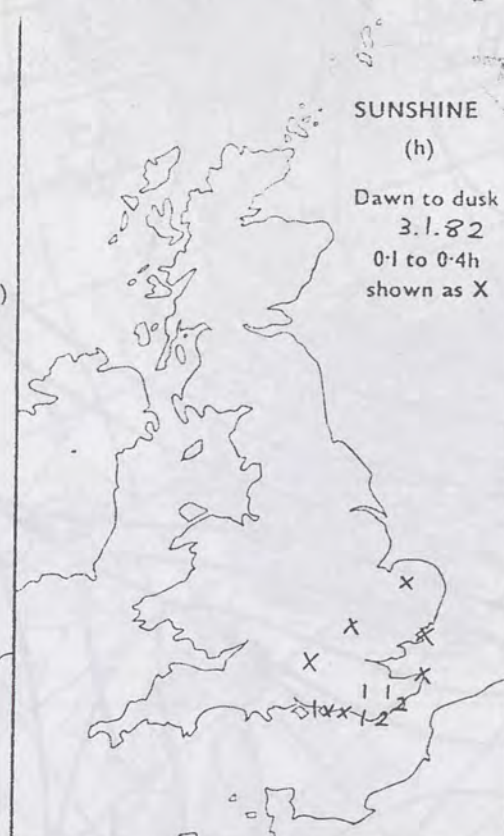
MAXIMUM
TEMPERATURES
(°C)

(For period of
12 hours ending
2100 on
3.1.82)



SUNSHINE
(h)

Dawn to dusk
3.1.82
0.1 to 0.4h
shown as X

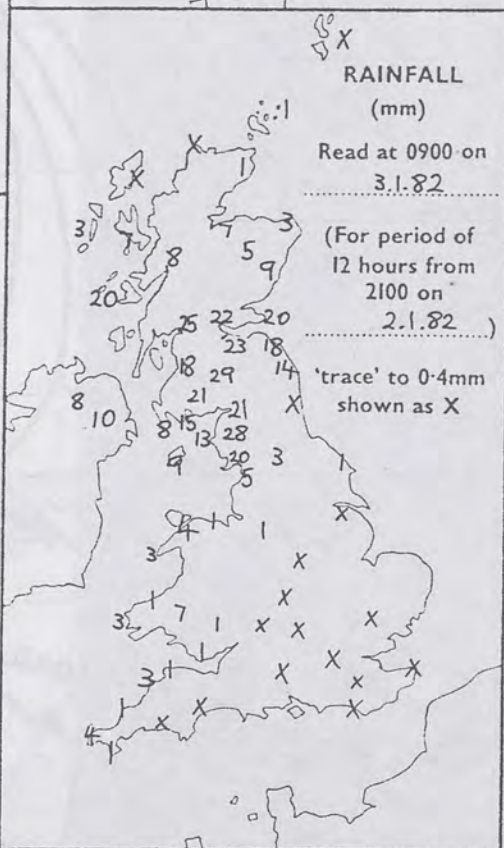


RAINFALL
(mm)

Read at 0900 on
3.1.82

(For period of
12 hours from
2100 on
2.1.82)

'trace' to 0.4mm
shown as X

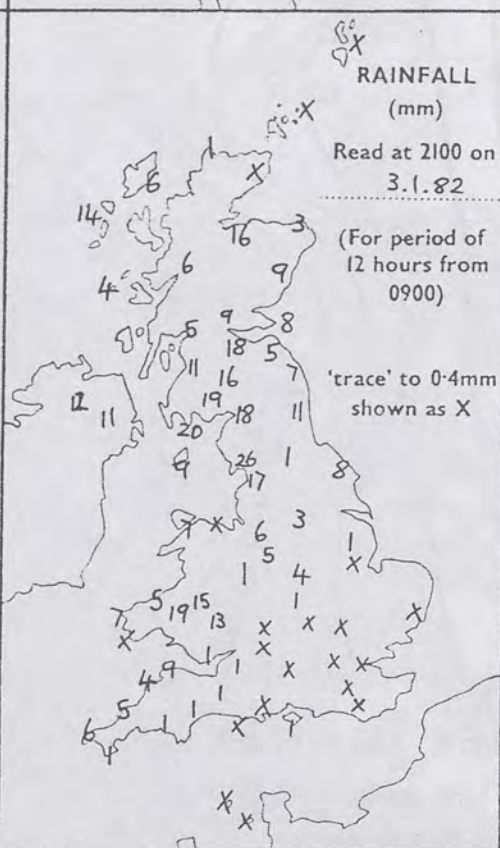


RAINFALL
(mm)

Read at 2100 on
3.1.82

(For period of
12 hours from
0900)

'trace' to 0.4mm
shown as X



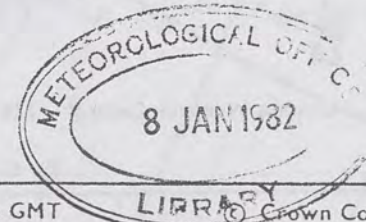
SUMMARY OF BRITISH WEATHER
Wales and the southern half of England were mild but with strong southwesterly winds at times near southern and western coasts. Many places were dry at first with a few sunny intervals in southeast England but rain in western parts spread to most areas by evening, with some hill and coastal fog. Apart from some dry weather in northeast England at first, Northern Ireland, southern Scotland and northern England had periods of rain and drizzle with extensive hill and coastal fog. Northern Ireland and parts of southwest Scotland and the Border counties of England were drier for a time but further rain, heavy and persistent, spread to many areas by evening. Northern Scotland was rather cold with rain at times and snow over the mountains but during the day rain turned to snow in many places with drifting in the strong northeasterly winds.

'Extremes' for SUNDAY 3RD JANUARY 1982

Highest maximum : 13°C Teignmouth (E. Devon)
Lowest minimum : 0.1°C Lerwick (Shetland)
Lowest grass minimum : -1.4°C Lerwick
Most rain (24 hours from 0900 h) : 62 mm Glenlee (Dumfries and Galloway)
Most sun : 2.0 hrs Folkestone

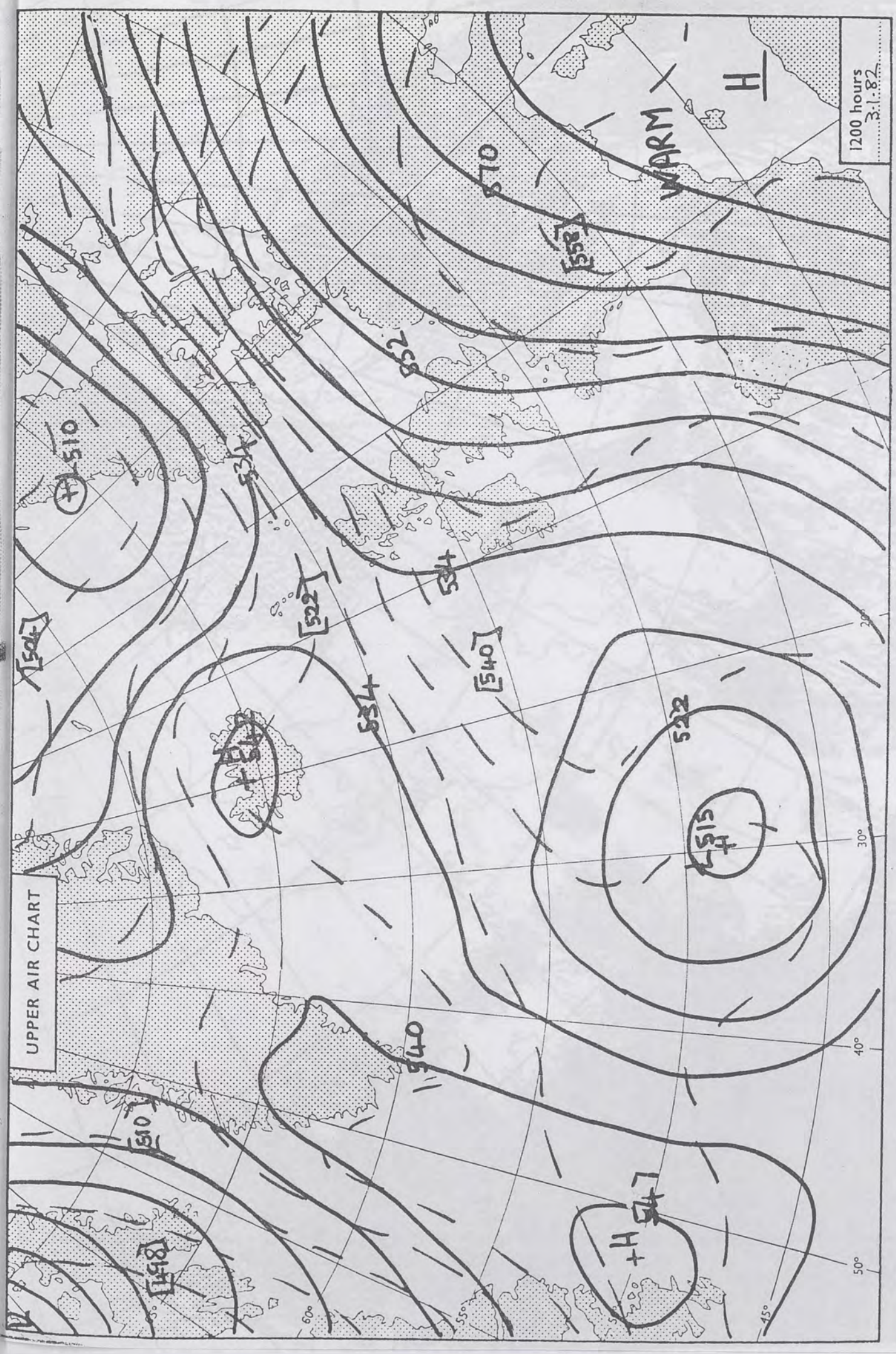
London Weather Centre 284 High Holborn London WC1V 7HX

All times are GMT

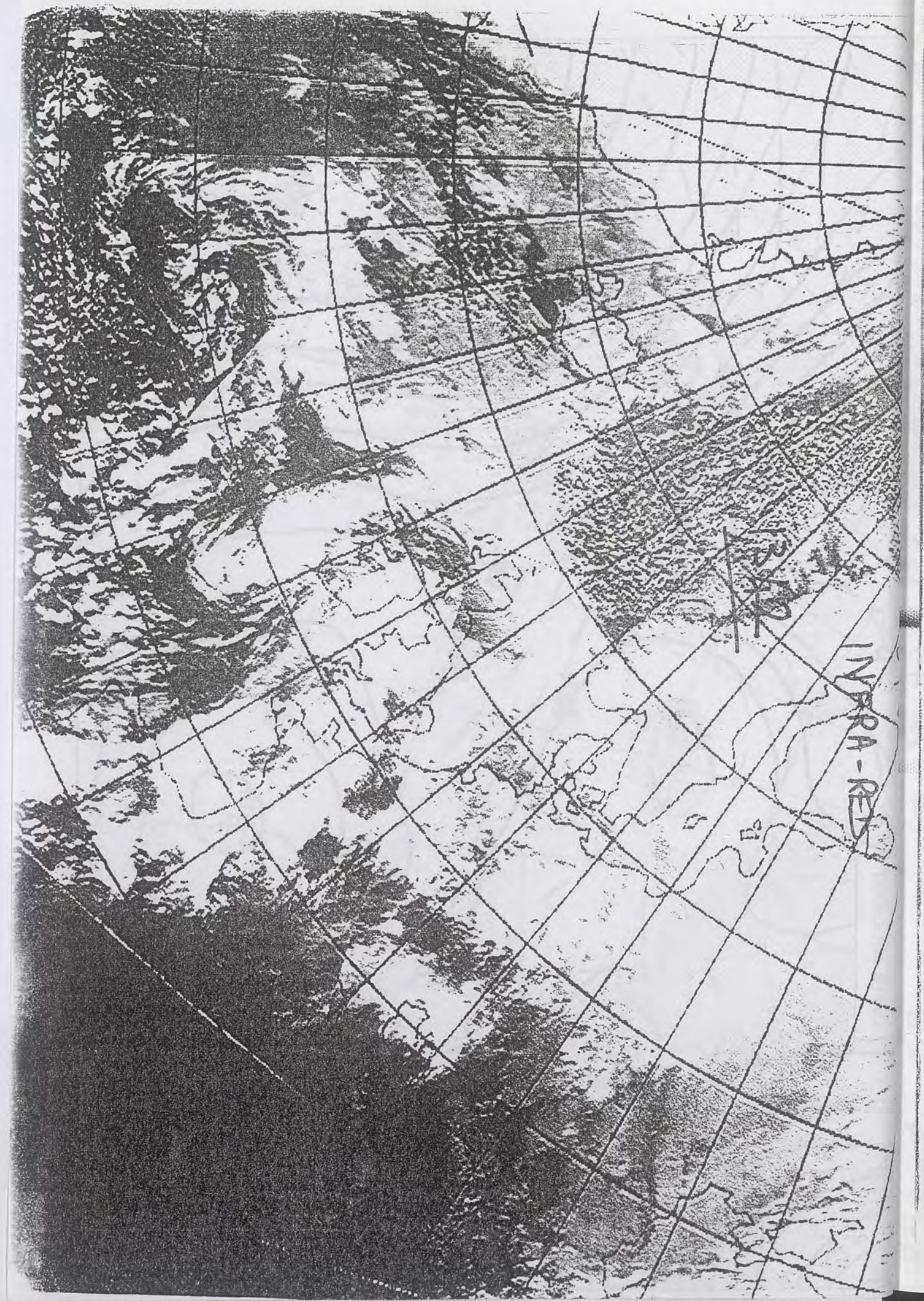


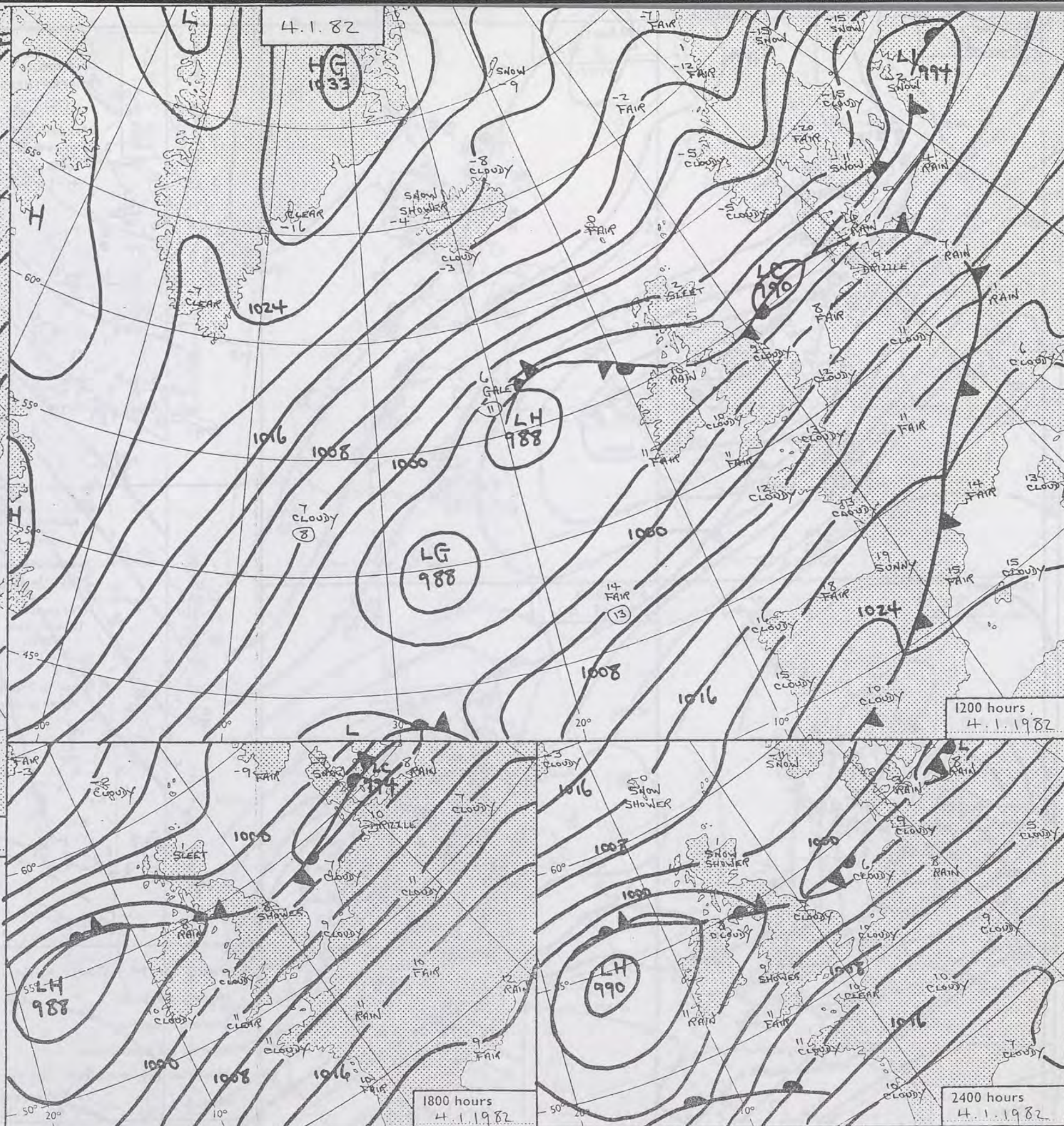
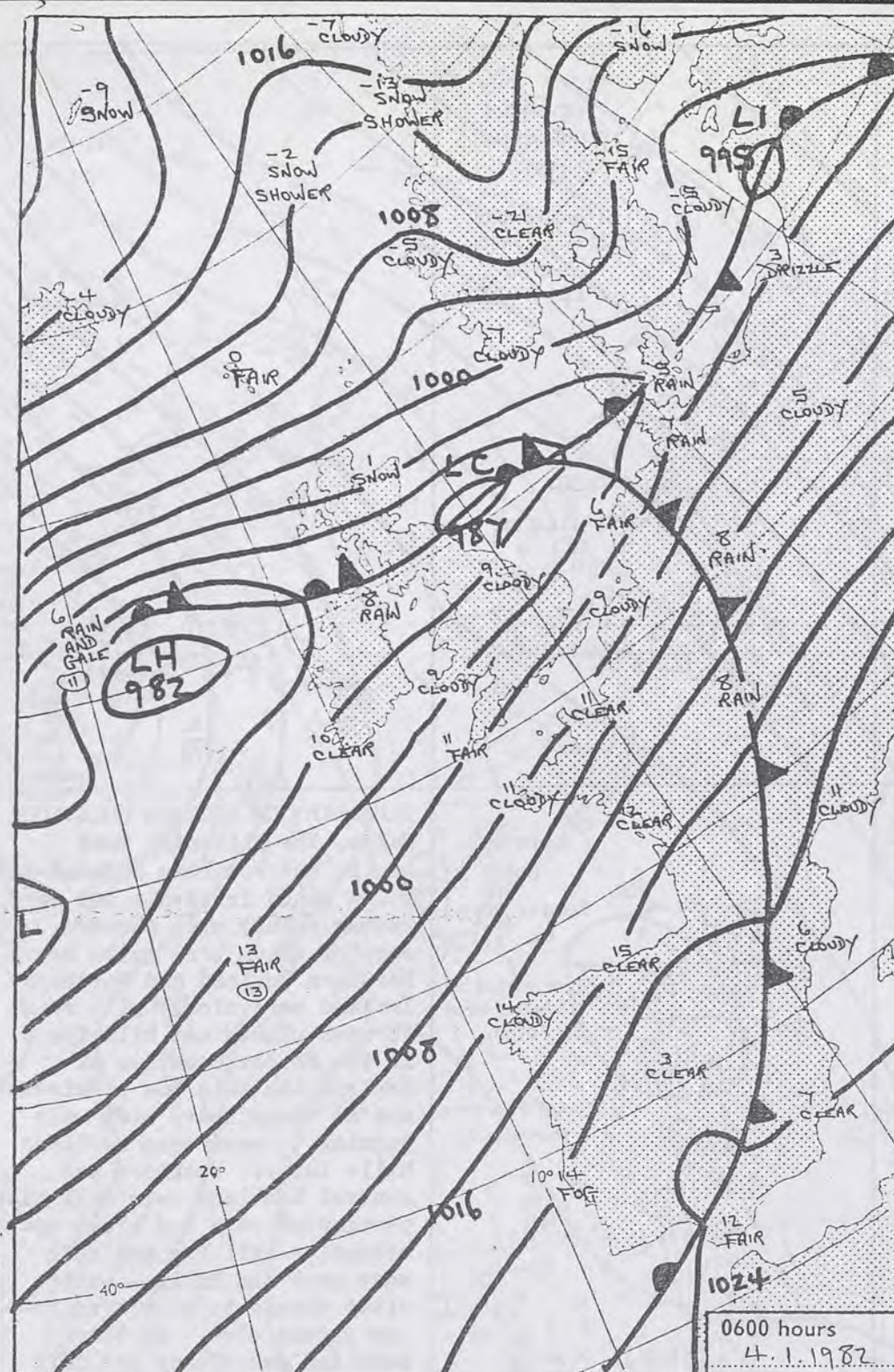
Library Crown Copyright

UPPER AIR CHART






London Weather Centre 784 High Holborn London WC1V 7HX All times are GMT © Crown copyright 1200 hours 31-82 500 mb full lines 1000-500 mb pecked





DAILY WEATHER SUMMARY FOR MONDAY 4th JANUARY 1982

NOT FOR LOAN

 Warm front
  Cold front
  Occlusion

All times are GMT

London Weather Centre 284 High Holborn London WC1V 7HX

© Crown copyright

0600 hours
4.1.82



1200 hours
4.1.82



1800 hours
4.1.82

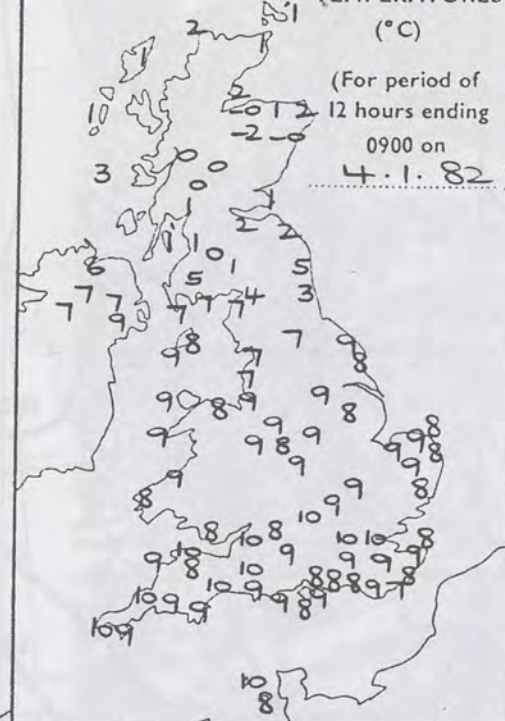


2400 hours
4.1.82



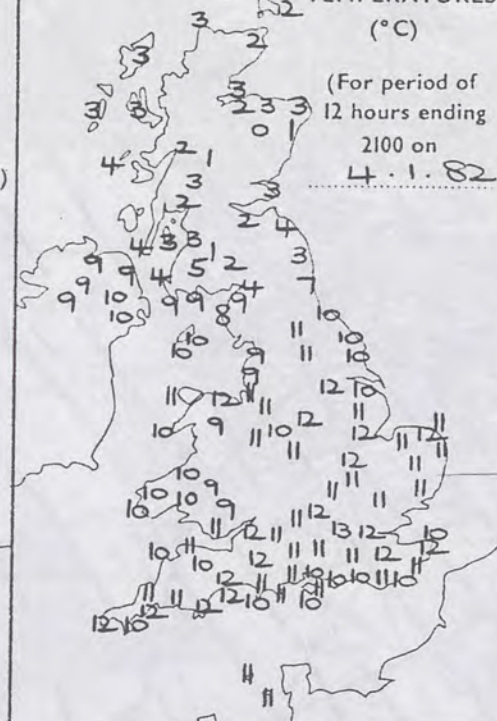
MINIMUM
TEMPERATURES
(°C)

(For period of
12 hours ending
0900 on
4.1.82)



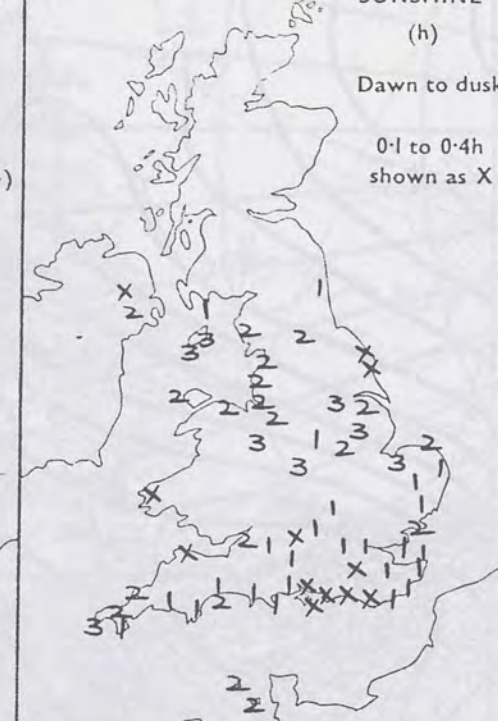
MAXIMUM
TEMPERATURES
(°C)

(For period of
12 hours ending
2100 on
4.1.82)



SUNSHINE
(h)

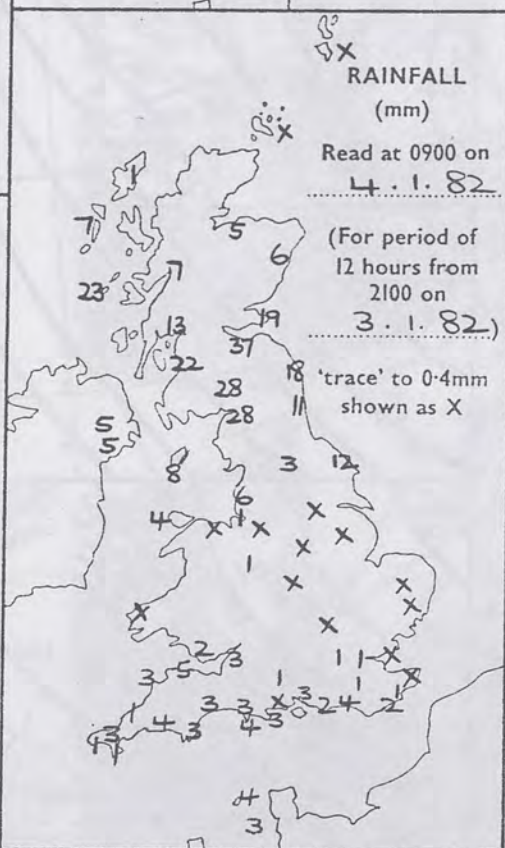
Down to dusk
0.1 to 0.4h
shown as X



RAINFALL
(mm)

Read at 0900 on
4.1.82

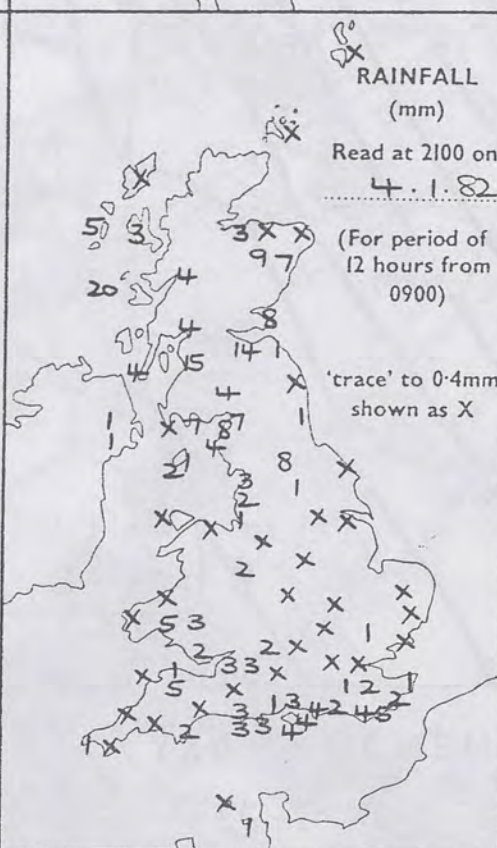
(For period of
12 hours from
2100 on
3.1.82)



RAINFALL
(mm)

Read at 2100 on
4.1.82

(For period of
12 hours from
0900)



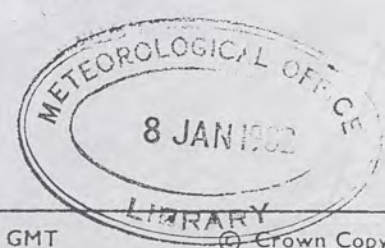
SUMMARY OF BRITISH WEATHER
Wales, the Midlands, East Anglia and southern England had a few sunny intervals but were rather cloudy with showers, some of which were quite heavy. Northern England and Northern Ireland were cloudy with rain in most places and hill fog. In the Border counties of England the rain was persistent and at times heavy with rain turning to snow over northern hills later. Southern and central Scotland were dull with persistent rain and sleet and extensive hill fog and with snow over the hills. Later sleet turned to snow over some low ground also. Northern Scotland was cloudy and very cold with snow in many parts. There were moderate or heavy falls of snow in places with drifting in the fresh to strong northeasterly winds, especially in the Highlands. The Northern Isles however were brighter with wintry showers.

'Extremes' for MONDAY 4TH JANUARY 1982

Highest maximum	: 12.6°C at Heathrow
Lowest minimum	: -2°C at Glenlivet (Grampian)
Lowest grass minimum	: -4°C at Glenlivet
Most rain (24 hours from 0900 h)	: 36.8 mm at Tiree (Western Isles)
Most sun	: 2.9 hrs at Birmingham Airport

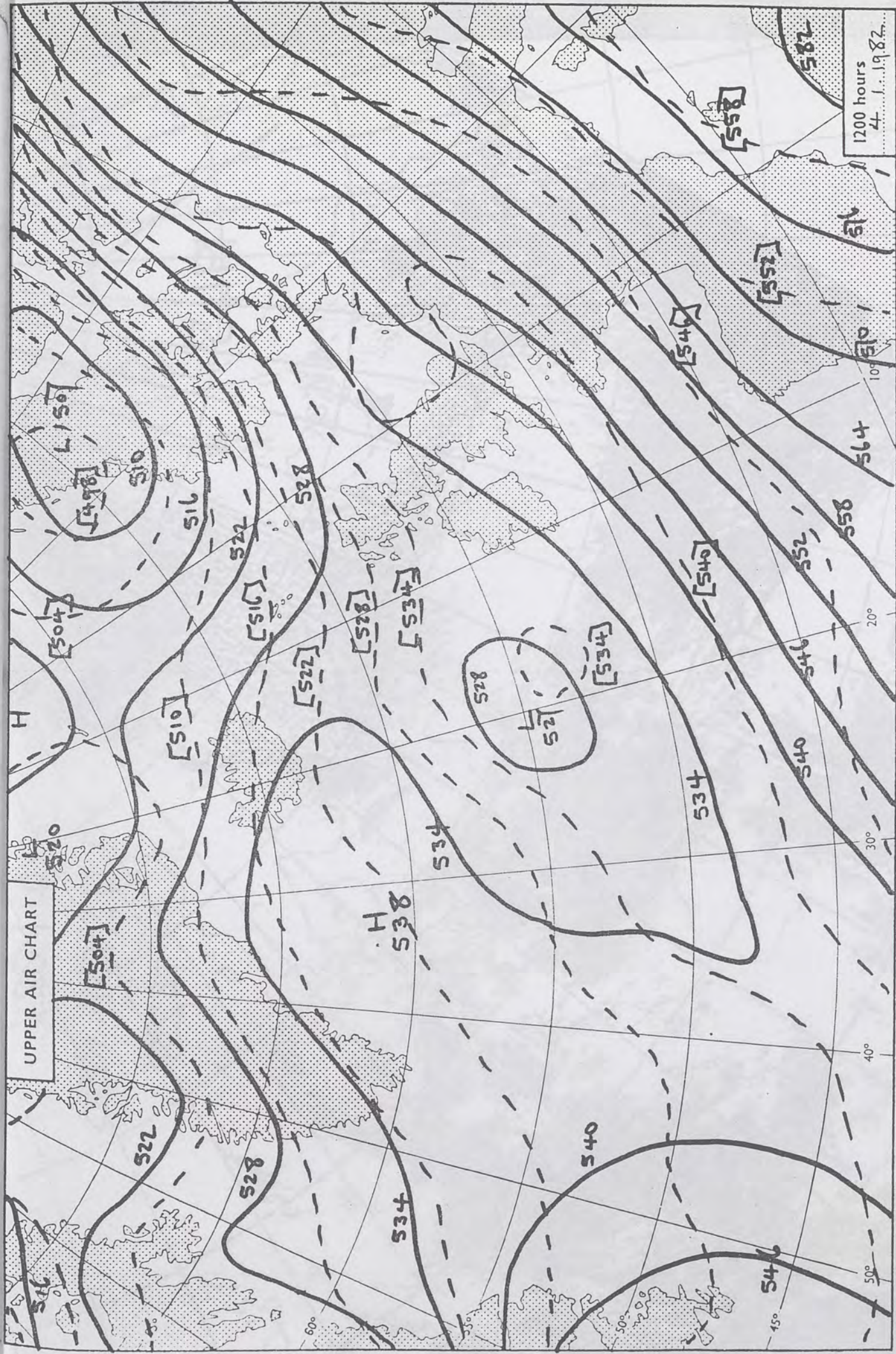
London Weather Centre 284 High Holborn London WC1V 7HX

All times are GMT




© Crown Copyright

UPPER AIR CHART



London Weather Centre 784 High Holborn London WC1V 7HX All times are GMT © Crown copyright 500 mb full lines 1000-500 mb pecked

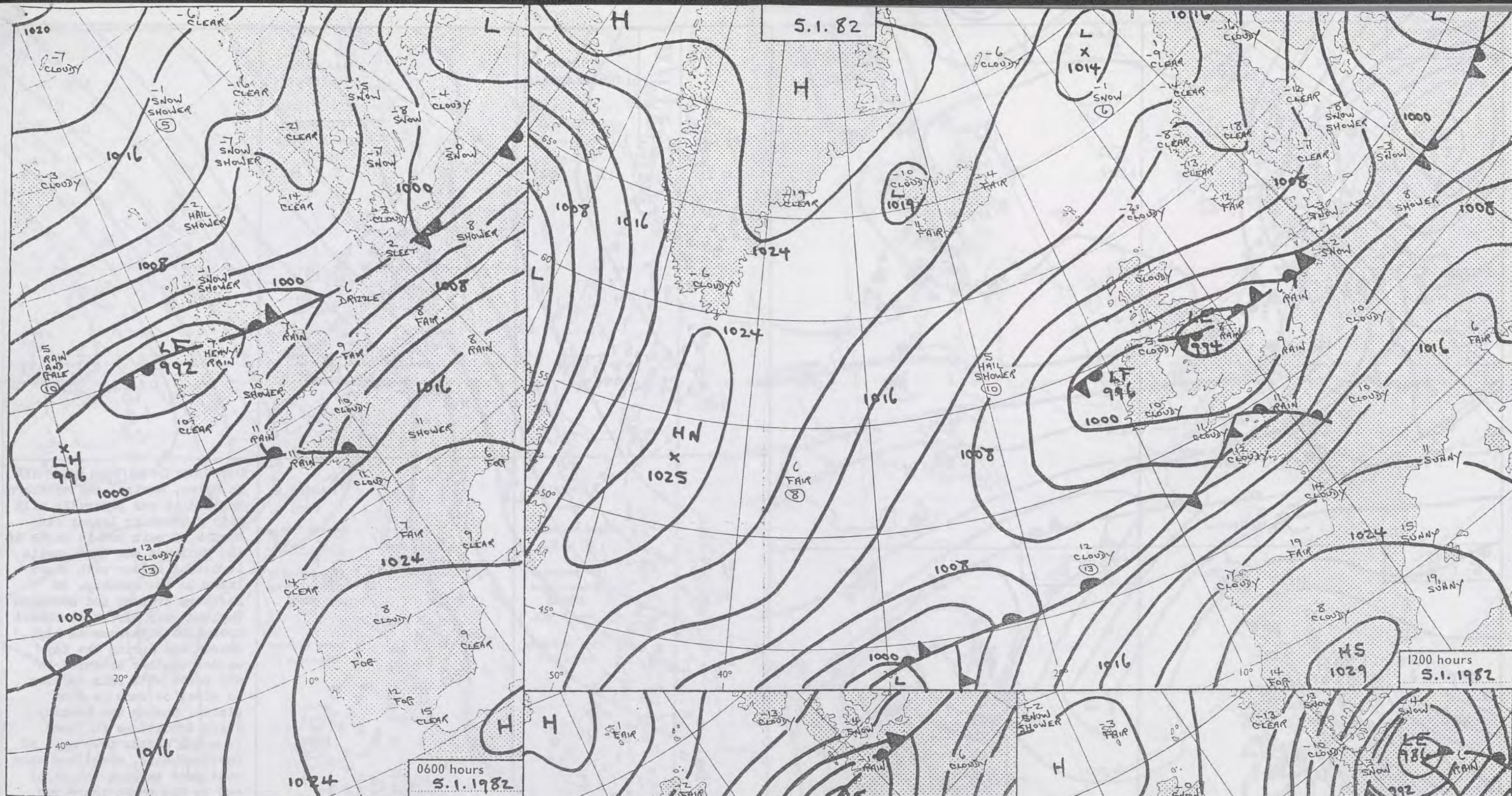


1945




1962

INFRARED

4:1-82



DAILY WEATHER SUMMARY FOR TUESDAY 5th JANUARY 1982

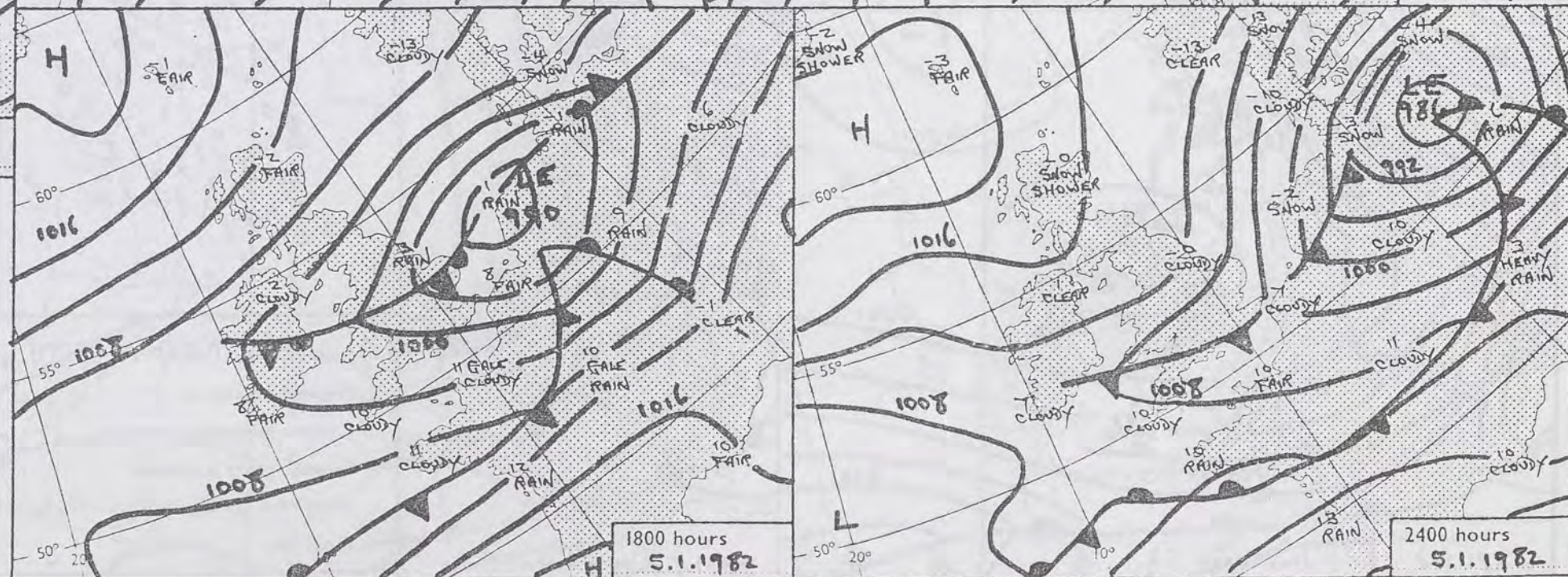
 Warm front
  Cold front
  Occlusion

All times are GMT

NOT FOR LOAN

London Weather Centre 284 High Holborn London WC1V 7HX

© Crown copyright



1200 hours
5.1.1982

1800 hours
5.1.1982

2400 hours
5.1.1982

[illegible]

1200 hours
5. 1. 82

The map shows the British Isles with various symbols and numbers. Symbols include circles with numbers (e.g., 3, 5, 6, 7, 8, 9, 10, 11), stars, triangles, and other geometric shapes. Some symbols are accompanied by small text or numbers. A small drawing of a person with a backpack is in the top right corner.

1800 hours
5. 1. 82

2400 hours
5. 1. 82

[illegible]

20-1

MAXIMUM TEMPERATURES
(°C)

(For period of 12 hours ending 2100 on 5.1.82)

Map showing maximum temperatures (°C) for the period of 12 hours ending 2100 on 5.1.82. The map includes temperature readings for various locations across the British Isles.

Key temperature readings (°C) shown on the map:

- Ireland: 2, 3, 4, 5, 6, 7, 8, 9, 10, 11, 12, 13, 14, 15, 16, 17, 18, 19, 20, 21, 22, 23, 24, 25, 26, 27, 28, 29, 30, 31, 32, 33, 34, 35, 36, 37, 38, 39, 40, 41, 42, 43, 44, 45, 46, 47, 48, 49, 50, 51, 52, 53, 54, 55, 56, 57, 58, 59, 60, 61, 62, 63, 64, 65, 66, 67, 68, 69, 70, 71, 72, 73, 74, 75, 76, 77, 78, 79, 80, 81, 82, 83, 84, 85, 86, 87, 88, 89, 90, 91, 92, 93, 94, 95, 96, 97, 98, 99, 100
- Great Britain: 1, 2, 3, 4, 5, 6, 7, 8, 9, 10, 11, 12, 13, 14, 15, 16, 17, 18, 19, 20, 21, 22, 23, 24, 25, 26, 27, 28, 29, 30, 31, 32, 33, 34, 35, 36, 37, 38, 39, 40, 41, 42, 43, 44, 45, 46, 47, 48, 49, 50, 51, 52, 53, 54, 55, 56, 57, 58, 59, 60, 61, 62, 63, 64, 65, 66, 67, 68, 69, 70, 71, 72, 73, 74, 75, 76, 77, 78, 79, 80, 81, 82, 83, 84, 85, 86, 87, 88, 89, 90, 91, 92, 93, 94, 95, 96, 97, 98, 99, 100
- Wales: 1, 2, 3, 4, 5, 6, 7, 8, 9, 10, 11, 12, 13, 14, 15, 16, 17, 18, 19, 20, 21, 22, 23, 24, 25, 26, 27, 28, 29, 30, 31, 32, 33, 34, 35, 36, 37, 38, 39, 40, 41, 42, 43, 44, 45, 46, 47, 48, 49, 50, 51, 52, 53, 54, 55, 56, 57, 58, 59, 60, 61, 62, 63, 64, 65, 66, 67, 68, 69, 70, 71, 72, 73, 74, 75, 76, 77, 78, 79, 80, 81, 82, 83, 84, 85, 86, 87, 88, 89, 90, 91, 92, 93, 94, 95, 96, 97, 98, 99, 100
- Scotland: 1, 2, 3, 4, 5, 6, 7, 8, 9, 10, 11, 12, 13, 14, 15, 16, 17, 18, 19, 20, 21, 22, 23, 24, 25, 26, 27, 28, 29, 30, 31, 32, 33, 34, 35, 36, 37, 38, 39, 40, 41, 42, 43, 44, 45, 46, 47, 48, 49, 50, 51, 52, 53, 54, 55, 56, 57, 58, 59, 60, 61, 62, 63, 64, 65, 66, 67, 68, 69, 70, 71, 72, 73, 74, 75, 76, 77, 78, 79, 80, 81, 82, 83, 84, 85, 86, 87, 88, 89, 90, 91, 92, 93, 94, 95, 96, 97, 98, 99, 100

SUNSHIN
(h)

Dawn to dusk

0.1 to 0.4h
shown as X

0°
 X
RAINFALL
 (mm)
 Read at 0900 on
5.1.82
 (For period of
 12 hours from
 2100 on
4.1.82.)
 'trace' to 0.4mm
 shown as X

RAINFALL
(mm)

Read at 2100 on
5.1.82

(For period of
12 hours from
0900)

'trace' to 0.4 mm
shown as X

SUMMARY OF BRITISH WEATHER
In Wales, central and southern England it was generally mild with showers or longer outbreaks of rain but in parts of the Midlands and East Anglia it turned colder with sleet later in the evening. In Northern Ireland and northern England rain spread southward overnight with snow on high ground and during the day colder weather extended to all parts with rain turning to sleet or snow in most places. During the evening drier conditions followed from the north. Over much of Scotland hail, sleet and snow continued through the night but in the north there was clearer showery weather. During the day brighter weather with scattered wintry showers gradually spread southwards but in southern Scotland snow persisted until evening. In places there was fog at times.

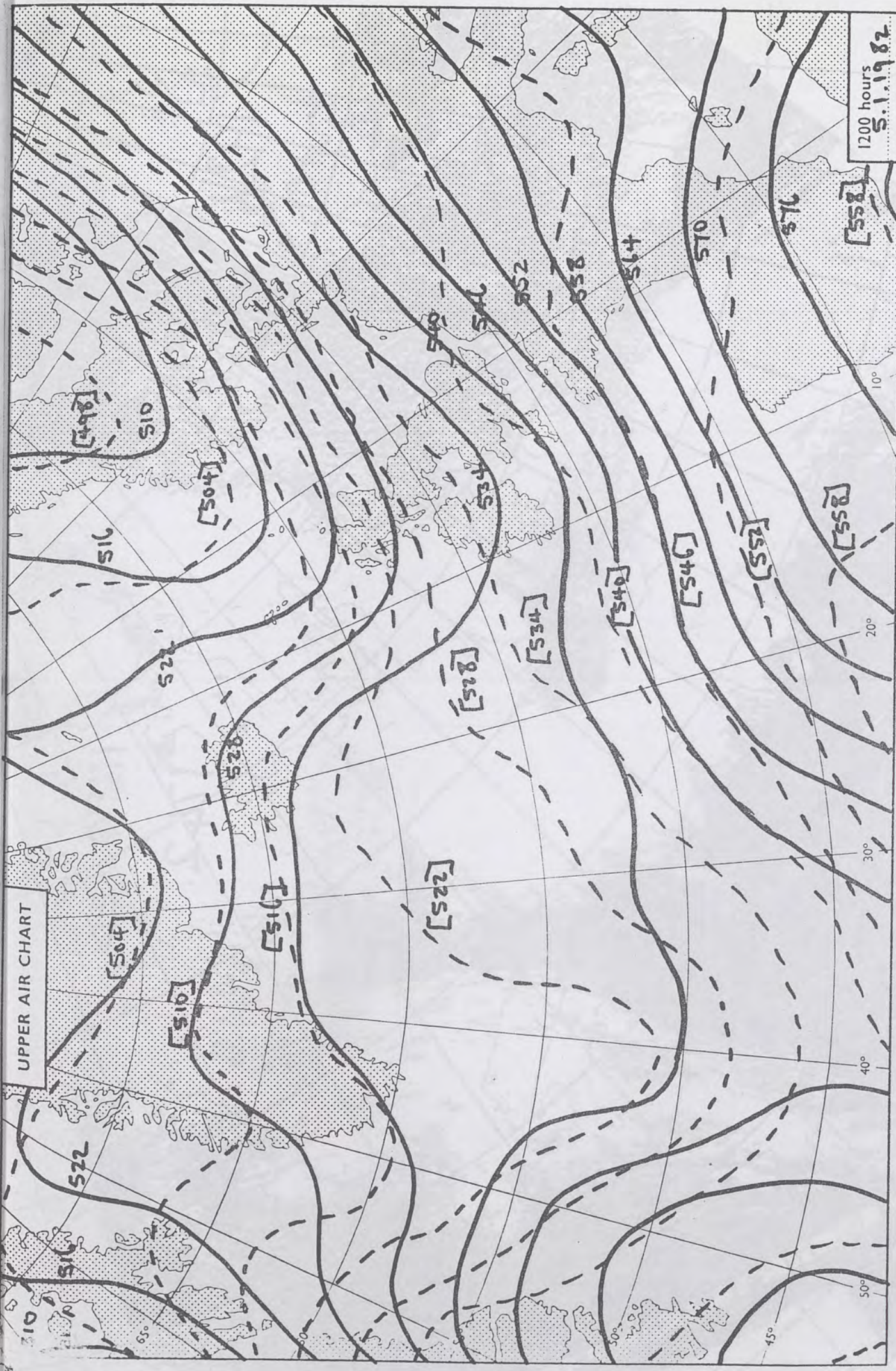
Highest maximum	: 12°C at London, East Devon and Guernsey (Resort)
Lowest minimum	: -3°C at Glenlivet (Grampian) and Lerwick
Lowest grass minimum	: -5.7°C at Lerwick
Most rain (24 hours from 0900 h)	: 19.9mm at Eskdalemuir
Most sun	: 3.1 hrs at Benbecula

London Weather Centre 284 High Holborn London WC1V 7HX

All times are GMT

© Crown Copyright

UPPER AIR CHART



UPPER AIR CHART

London Weather Centre 284 High Holborn London WC1V 7HX

1200 hours 5.1.1982

500 mb full lines
1000-500 mb pecked

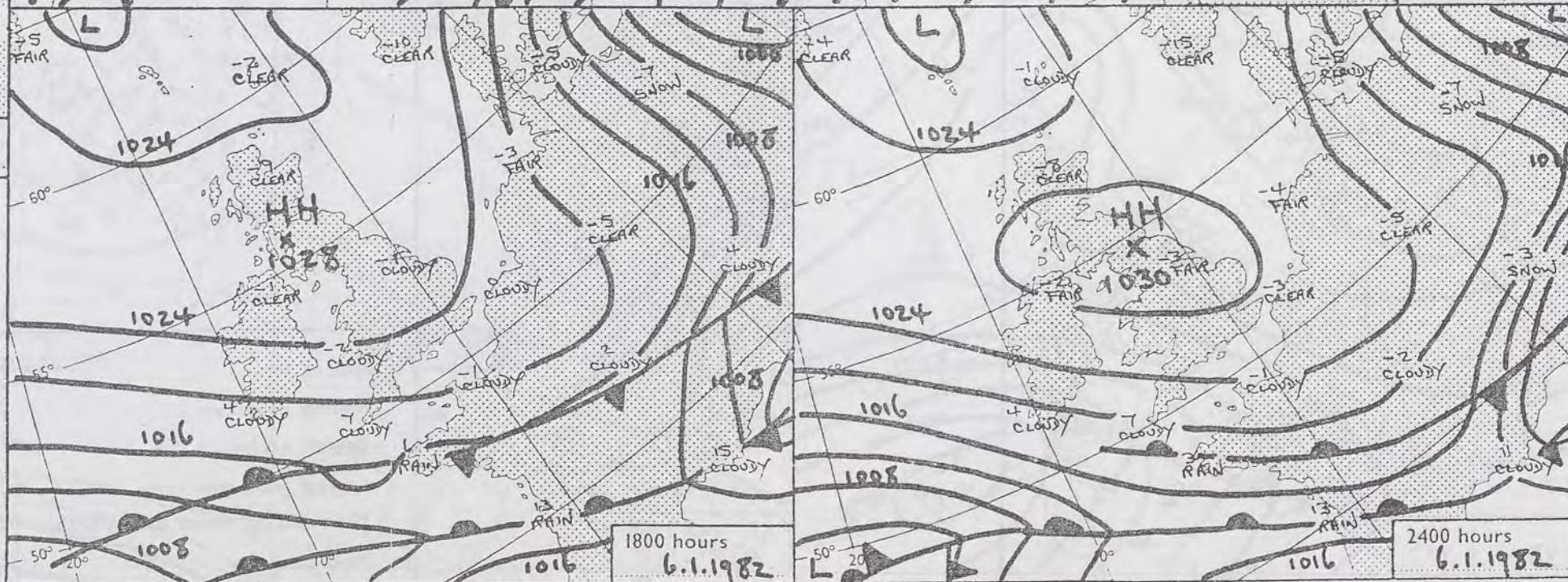
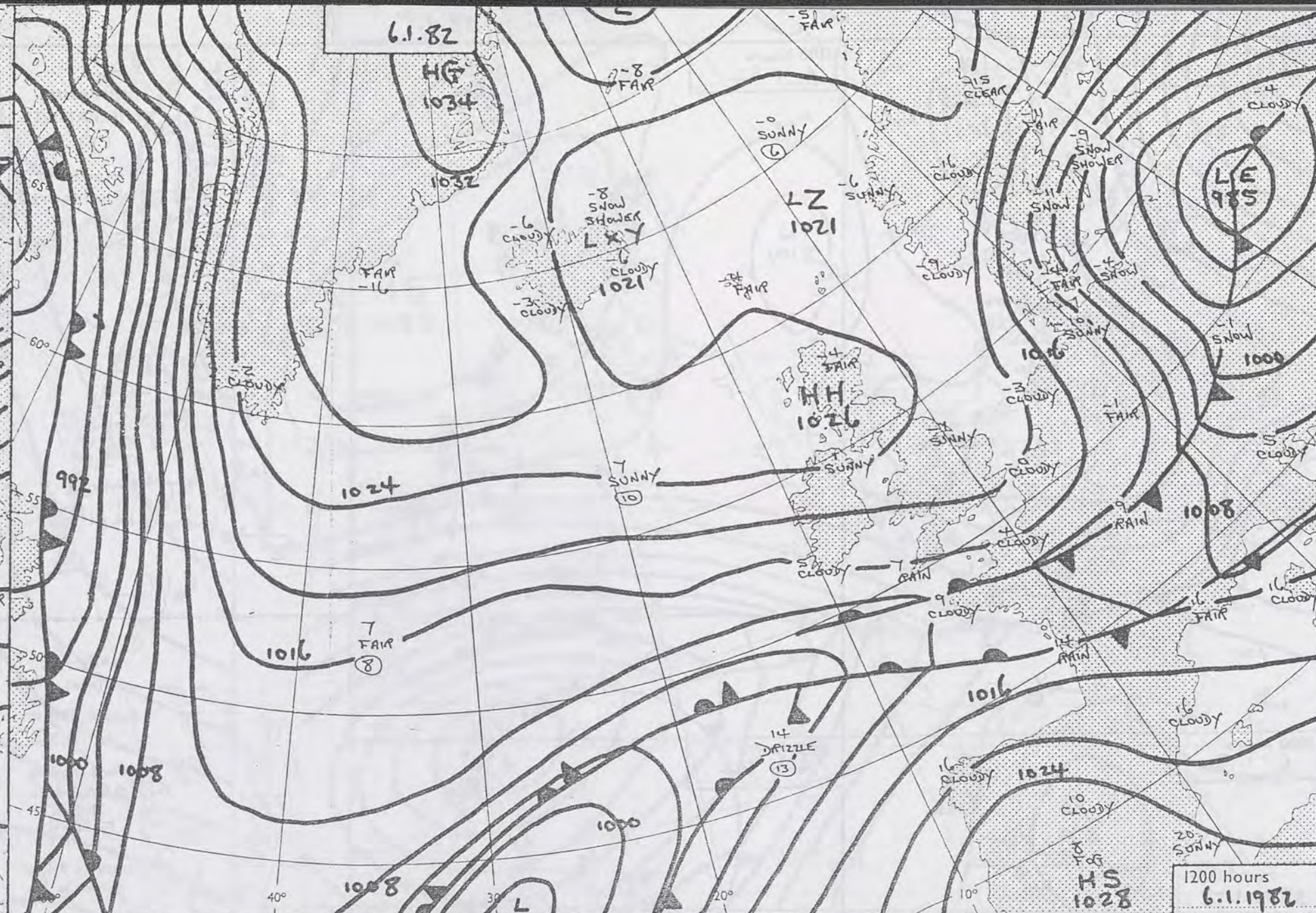
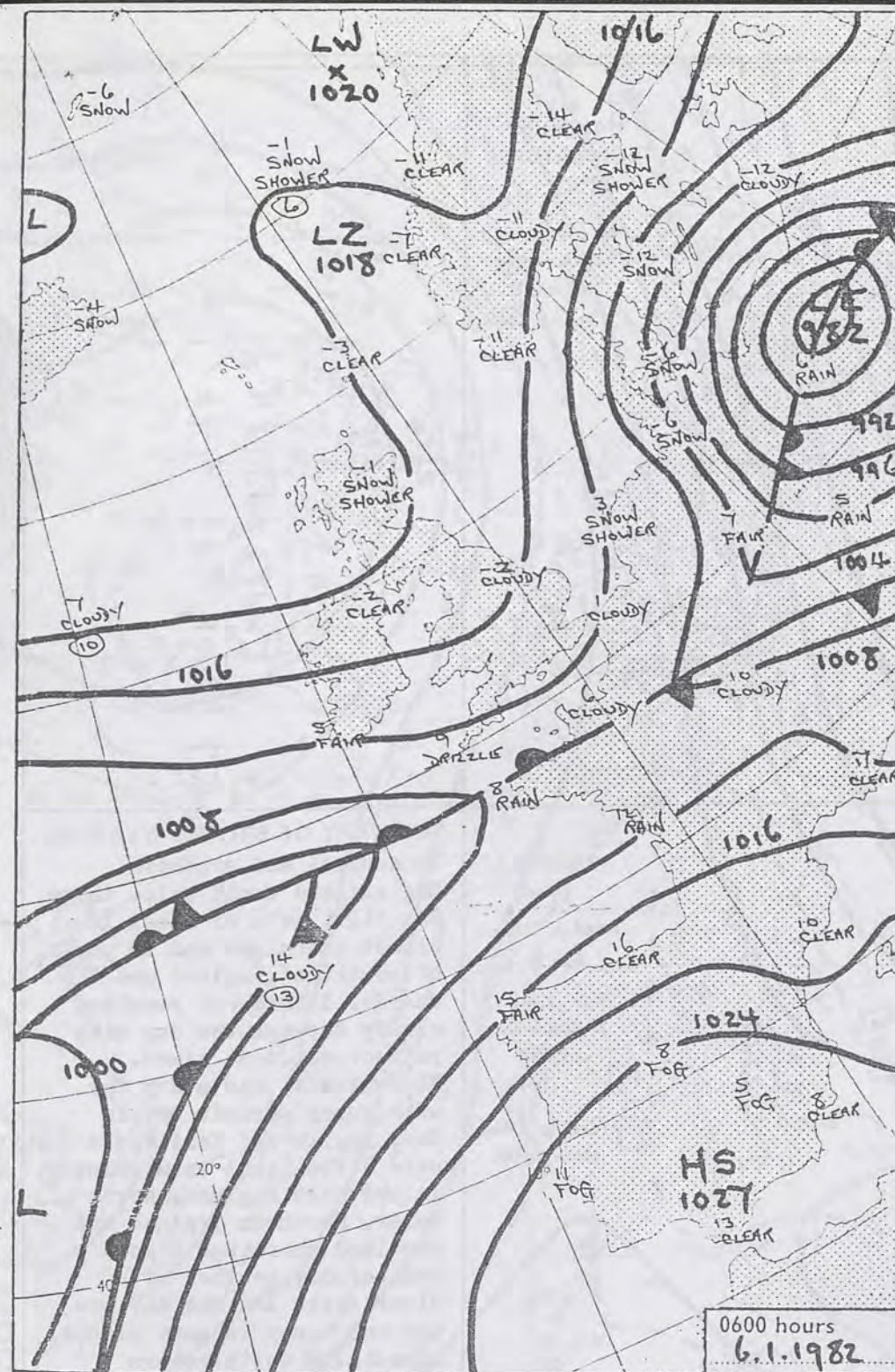
© Crown copyright

All times are GMT




二五

一五二

19



DAILY WEATHER SUMMARY FOR WEDNESDAY 6th JANUARY 1982

 Warm front
  Cold front
  Occlusion

All times are GMT

NOT FOR LOAN

London Weather Centre 284 High Holborn London WC1V 7HX

© Crown copyright

0600 hours
6.1.82



1200 hours
6.1.82



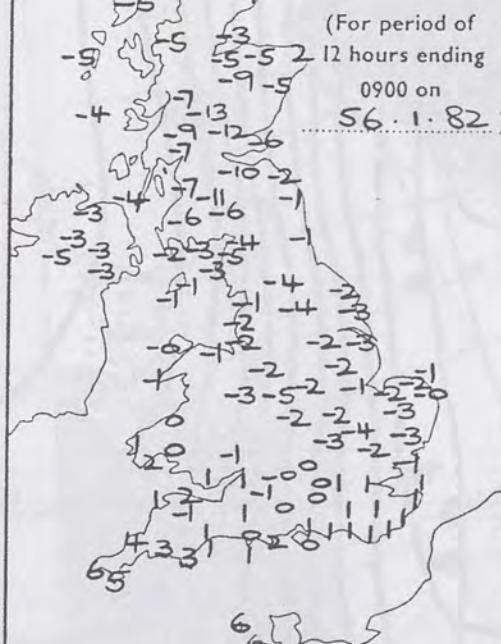
1800 hours
6.1.82



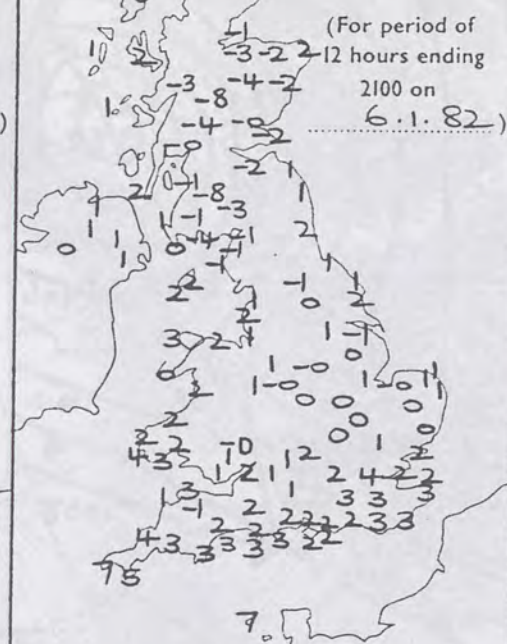
2400 hours
6.1.82



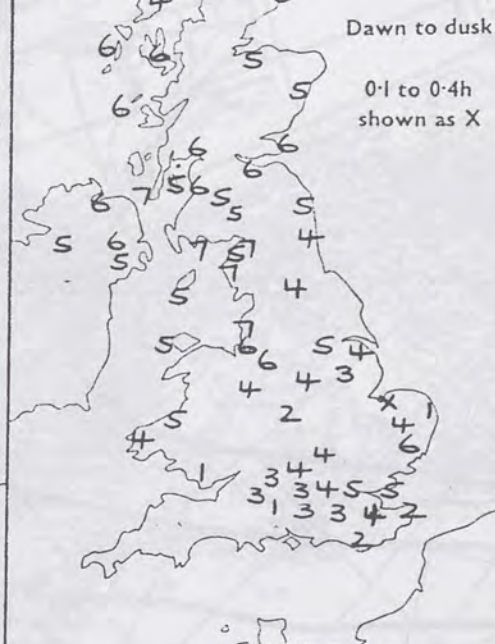
MINIMUM
TEMPERATURES
(°C)



MAXIMUM
TEMPERATURES
(°C)

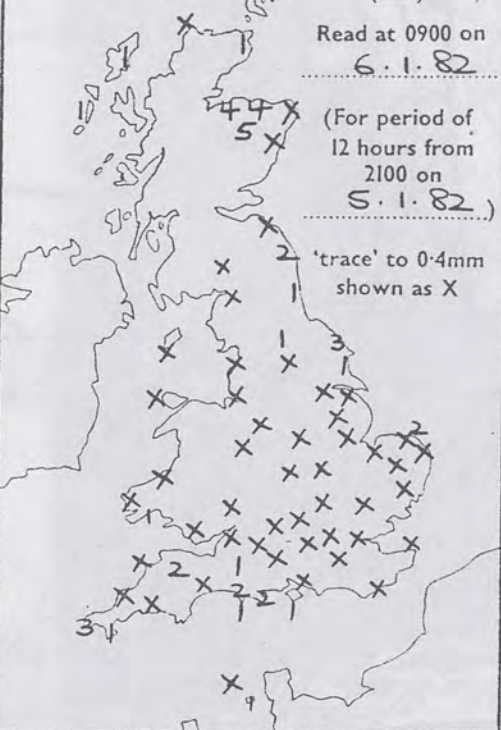


SUNSHINE
(h)
Dawn to dusk
0.1 to 0.4h
shown as X



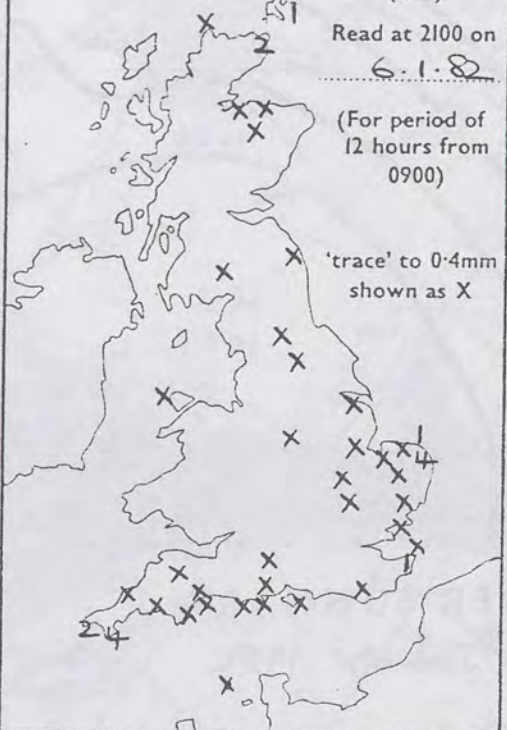
RAINFALL
(mm)

Read at 0900 on
6.1.82
(For period of
12 hours from
2100 on
5.1.82)



RAINFALL
(mm)

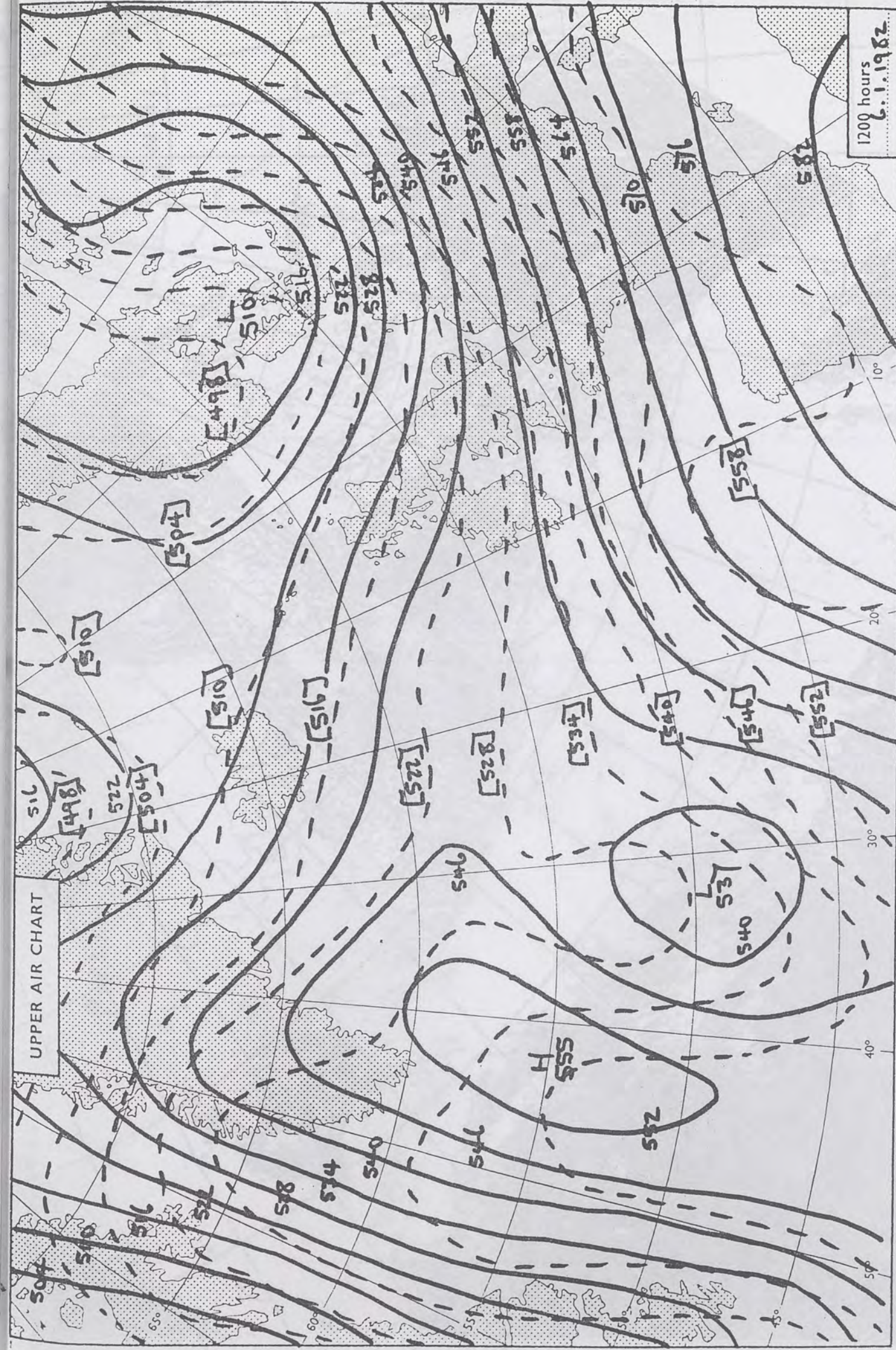
Read at 2100 on
6.1.82
(For period of
12 hours from
0900)



SUMMARY OF BRITISH WEATHER
In central and southern England and South Wales there was light rain or sleet in places overnight and in parts of southwest England and the Channel Islands it remained cloudy through the day with rain or sleet at times. Elsewhere it was a dry day with sunny periods but in East Anglia and Kent there were a few light snow showers. In northern England, North Wales, Northern Ireland and Scotland there was a good deal of dry weather with clear skies and the day was dry and sunny in many places, especially northwestern regions. In northeast Scotland and eastern counties of England there were scattered snow showers. Frost persisted through the day over much of Scotland and parts of northern England.

'Extremes' for 6TH JANUARY 1982.
Highest maximum : 7°C at Penzance
Lowest minimum : -13°C at Tummel Bridge (Tayside)
Lowest grass minimum : -17.5°C at Edinburgh Airport
Most rain (24 hours from 0900 h) : 6.4mm at Lerwick
Most sun : 6.6 hrs at Carlisle, Eskmeals (Cumbria) Maohrihanish (Kintyre)

UPPER AIR CHART



Met. Office, London

All times are GMT

© Crown copyright

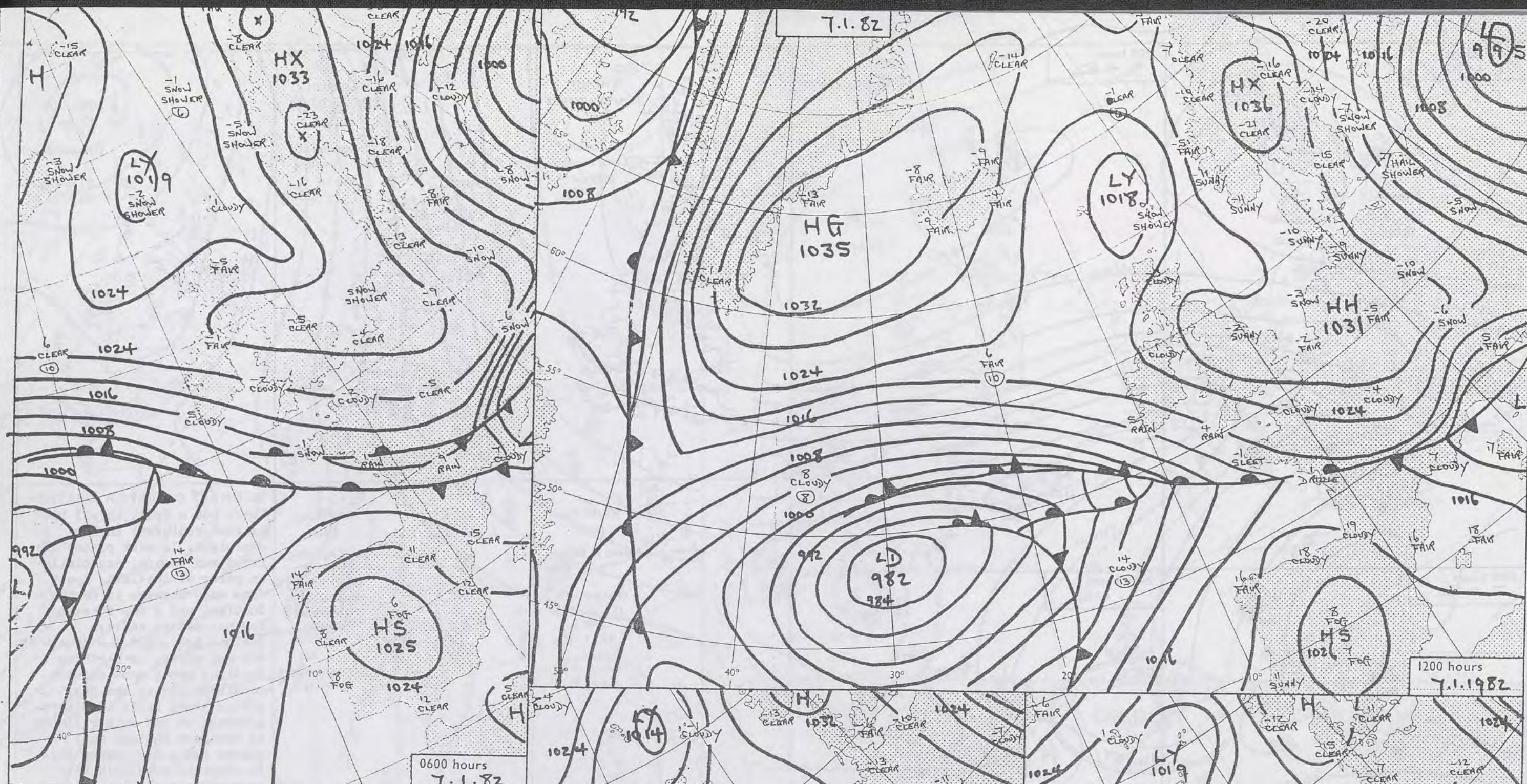
500 mb full lines
1000-500 mb pecked






1442

NFR SED 1129

992



DAILY WEATHER SUMMARY
FOR THURSDAY 7th JANUARY 1982

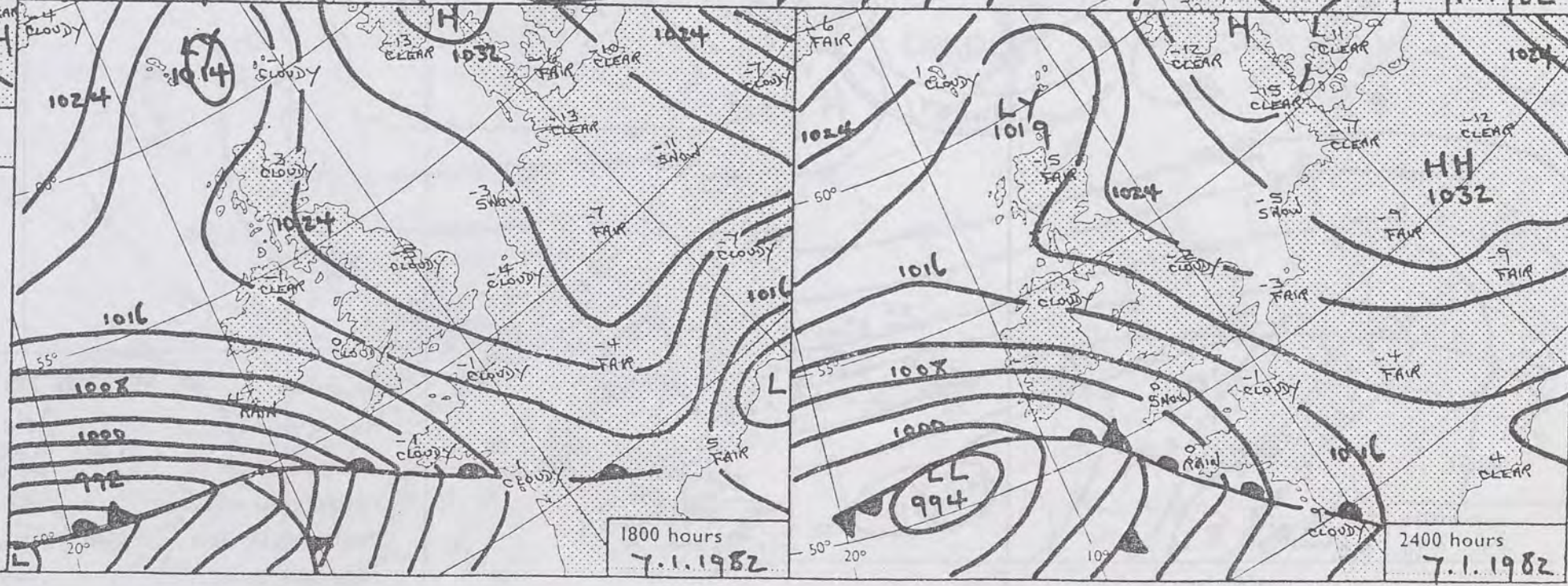
 Warm front
  Cold front
  Occlusion

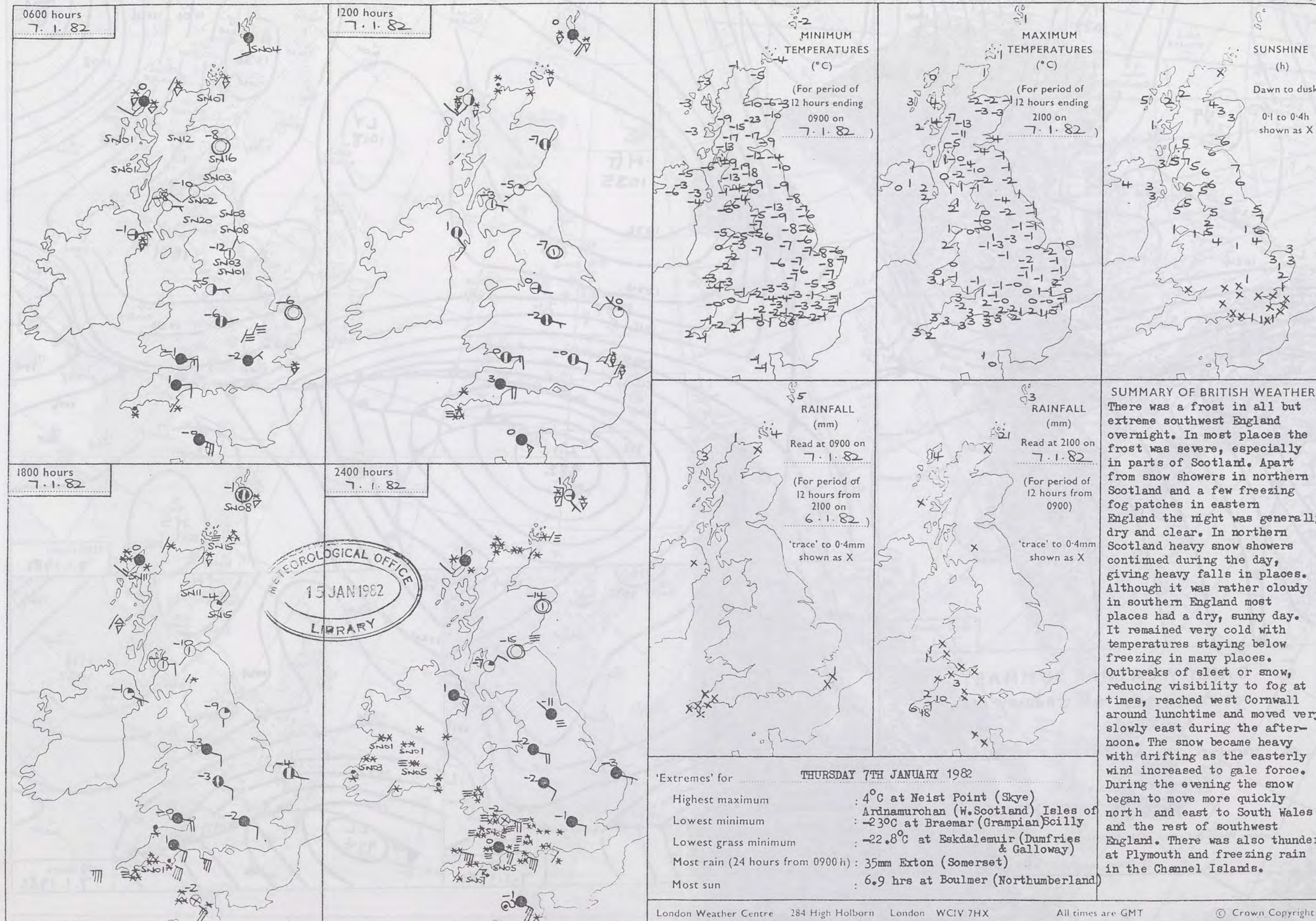
All times are GMT

NOT FOR LOAN

London Weather Centre 284 High Holborn London WC1V 7HX

© Crown copyright



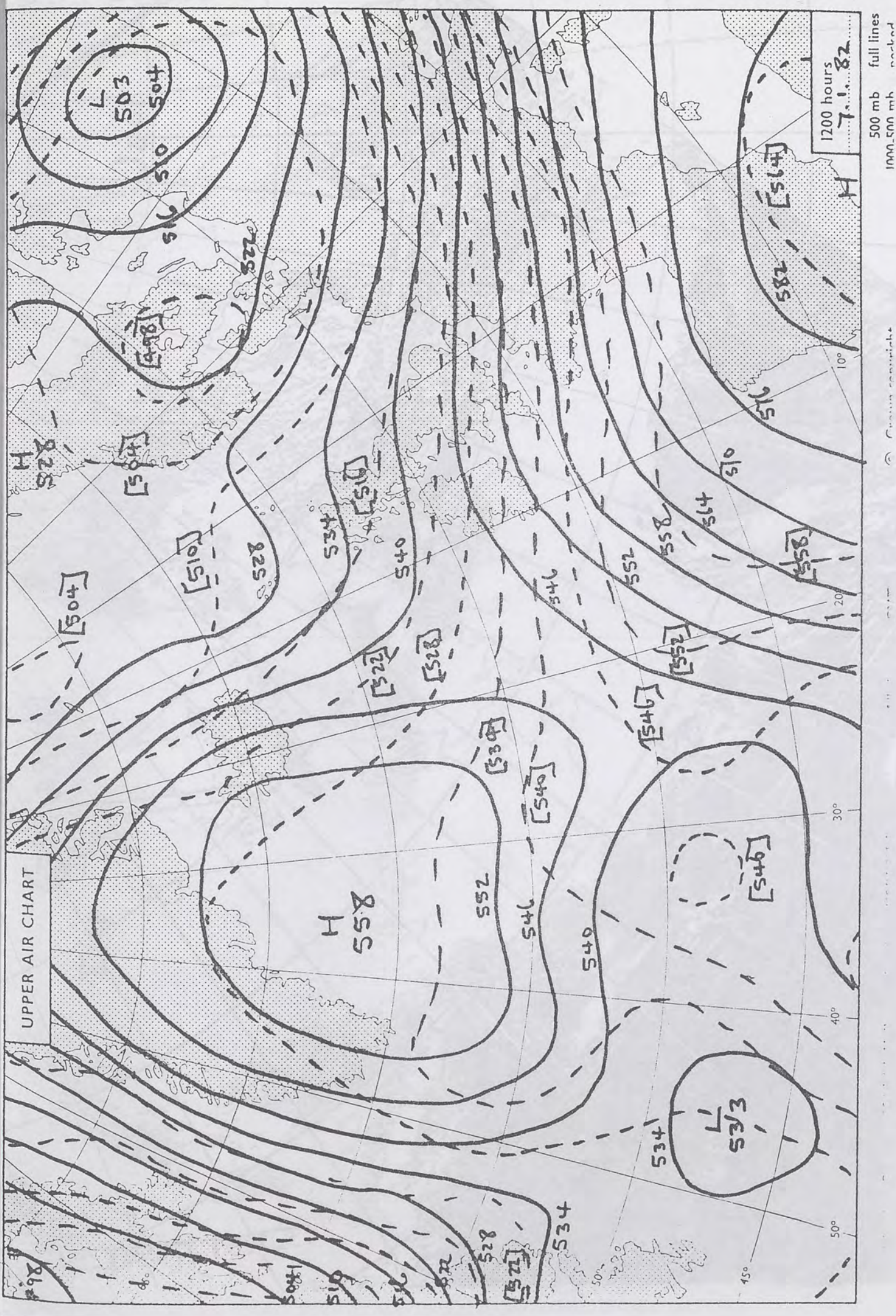


METEOROLOGICAL OFFICE
15 JAN 1982
LIBRARY

'Extremes' for THURSDAY 7TH JANUARY 1982

Highest maximum	: 4°C at Neist Point (Skye)
Lowest minimum	: -23°C at Braemar (Grampian)
Lowest grass minimum	: -22.8°C at Eskdalemuir (Dumfries & Galloway)
Most rain (24 hours from 0900 h)	: 35mm Exton (Somerset)
Most sun	: 6.9 hrs at Boulmer (Northumberland)

UPPER AIR CHART



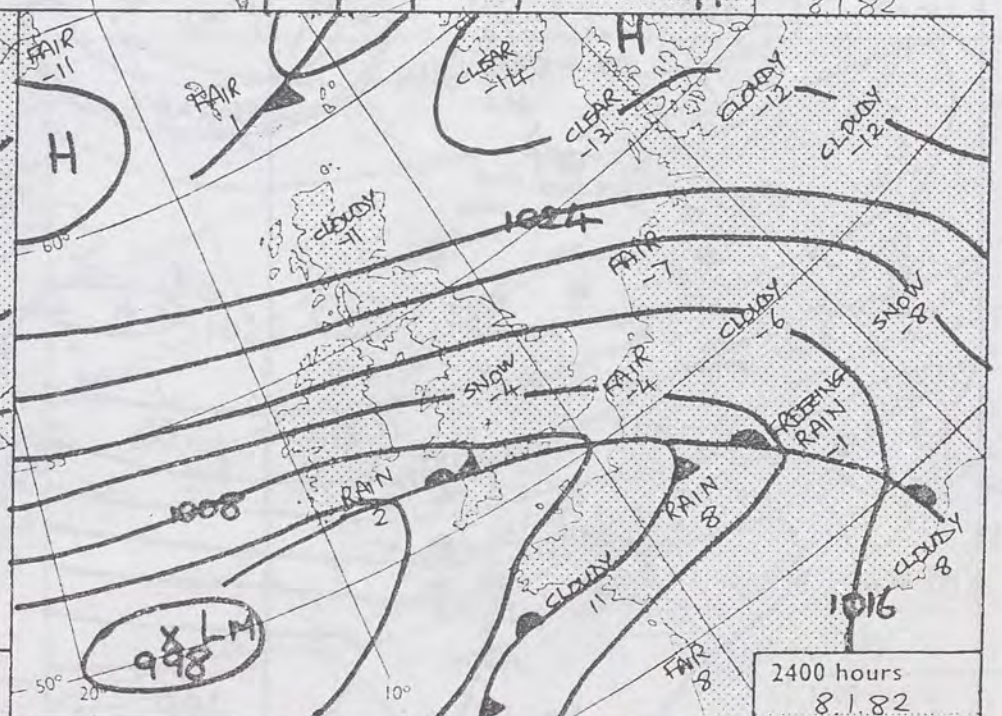
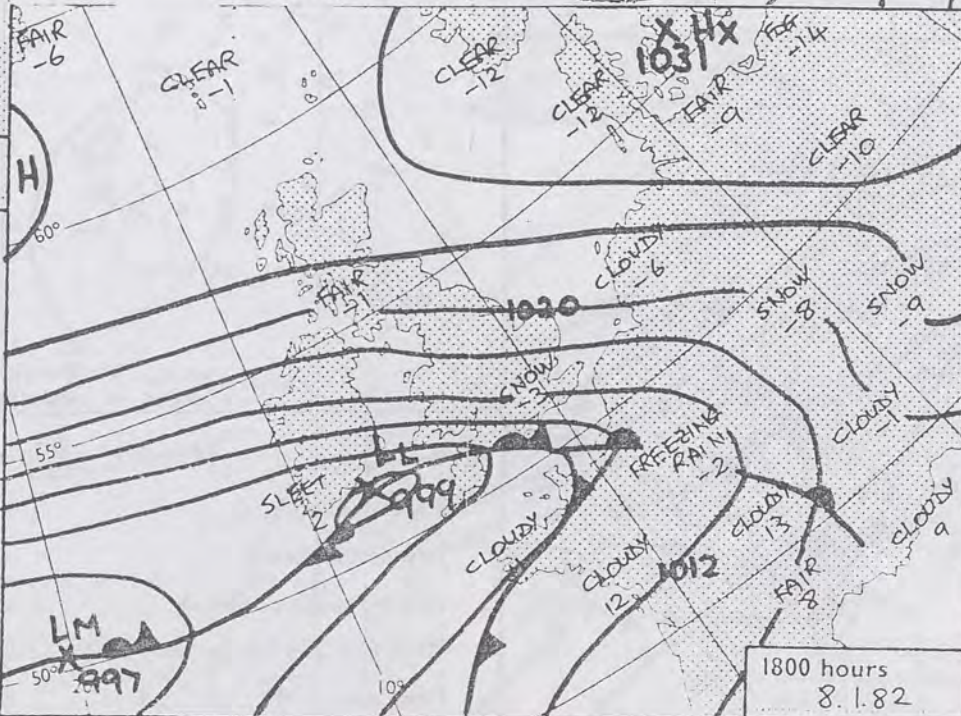
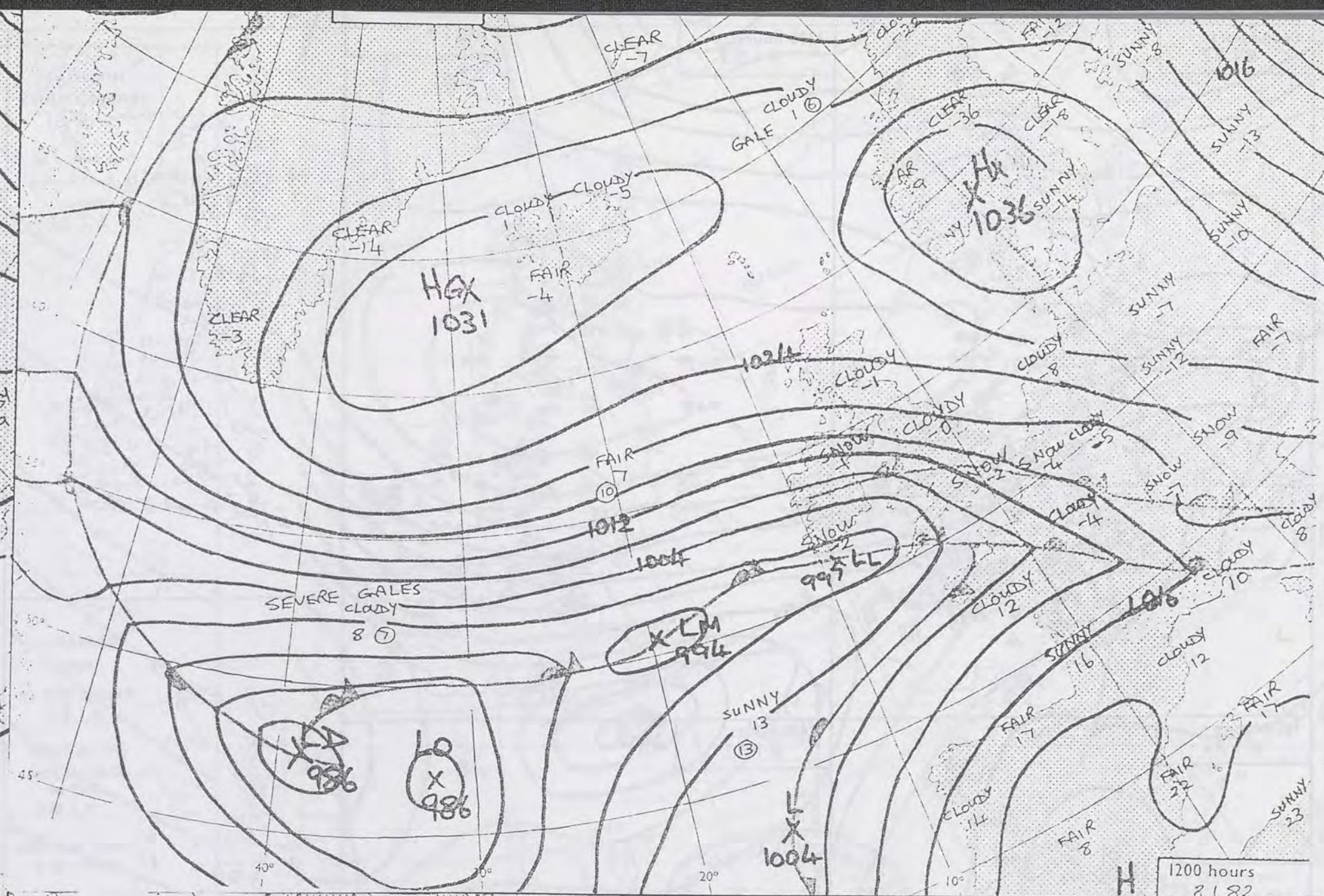
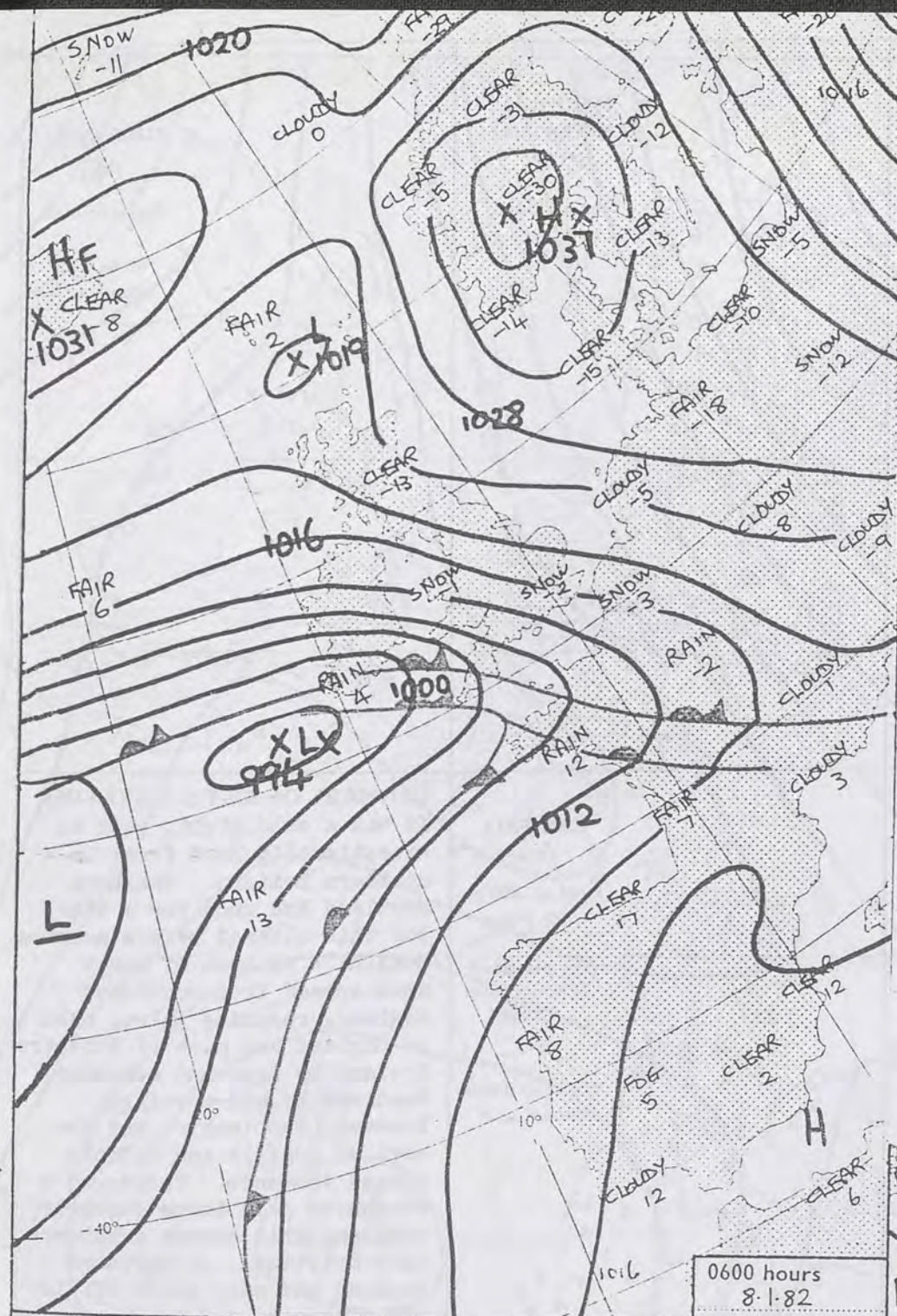


1436




1275

1161 (2)

1118



DAILY WEATHER SUMMARY FOR FRIDAY 8TH JANUARY 1982

 Warm front
  Cold front
  Occlusion

All times are GMT

NOT FOR LOAN

London Weather Centre 284 High Holborn London WC1V 7HX

© Crown copyright

0600 hours
8.1.82



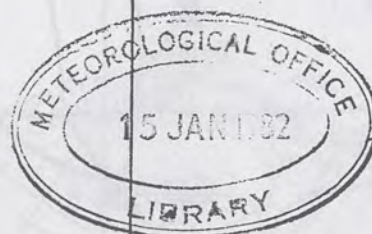
1200 hours
8.1.82



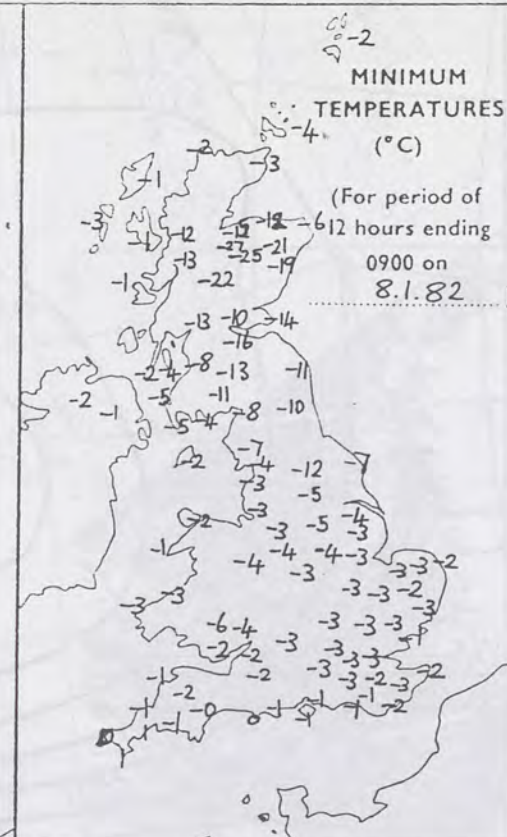
1800 hours
8.1.82



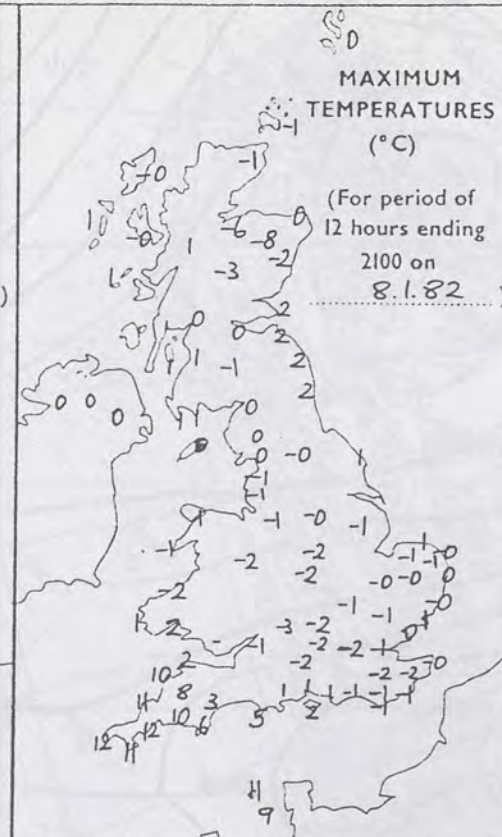
2400 hours
8.1.82



MINIMUM
TEMPERATURES
(°C)



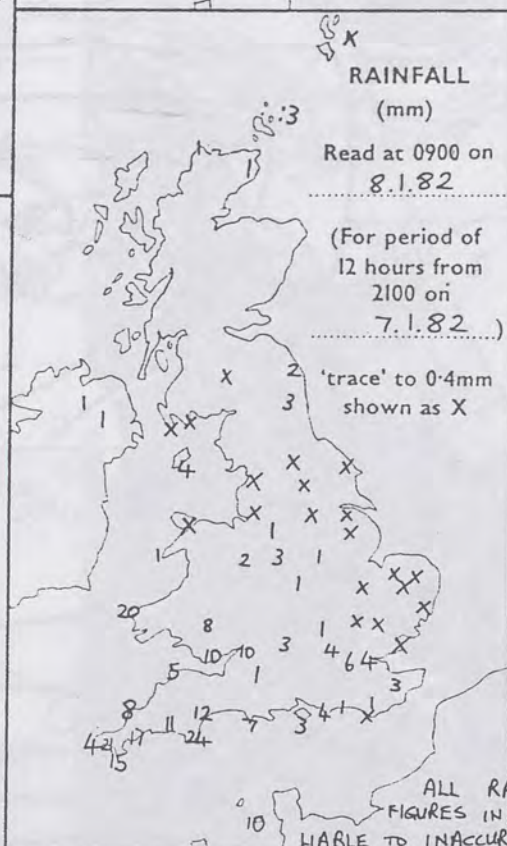
MAXIMUM
TEMPERATURES
(°C)



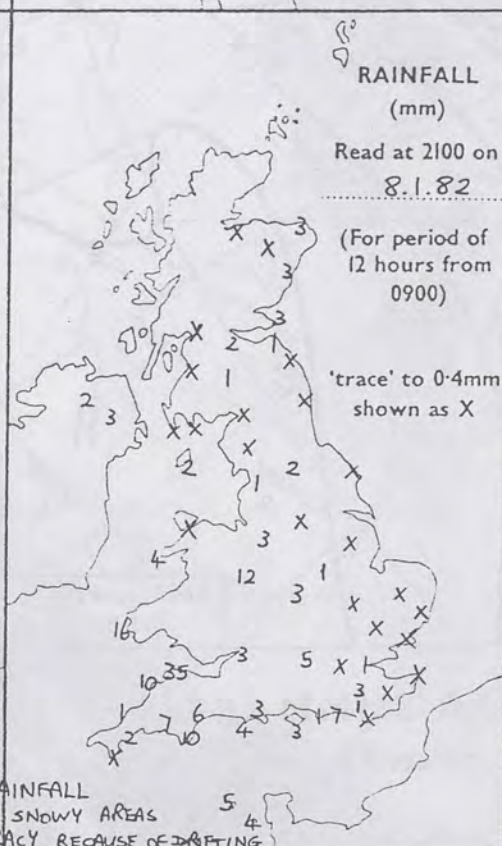
SUNSHINE
(h)



RAINFALL
(mm)



RAINFALL
(mm)



SUMMARY OF BRITISH WEATHER
It was a cold night, with an exceptionally hard frost in northern Britain. Northern Scotland had snow for a time, but this cleared before morning. Meanwhile an area of heavy snow spread from southwest England, reaching Wales, much of England and much of Northern Ireland by dawn and southern Scotland by mid-morning. However Lincolnshire and the east of Norfolk and Suffolk missed the snow. There was a strong to gale force easterly wind and this caused considerable drifting. In northern England the snow eased off in the afternoon and in the southwest of England the weather turned mild and brightened up, but over much of the country there was snow for most of the day. In central and northern Scotland there were some snow showers but many places had a dry, sunny day. Temperatures stayed below freezing all day nearly everywhere.

'Extremes' for **FRIDAY 8TH JANUARY 1982**

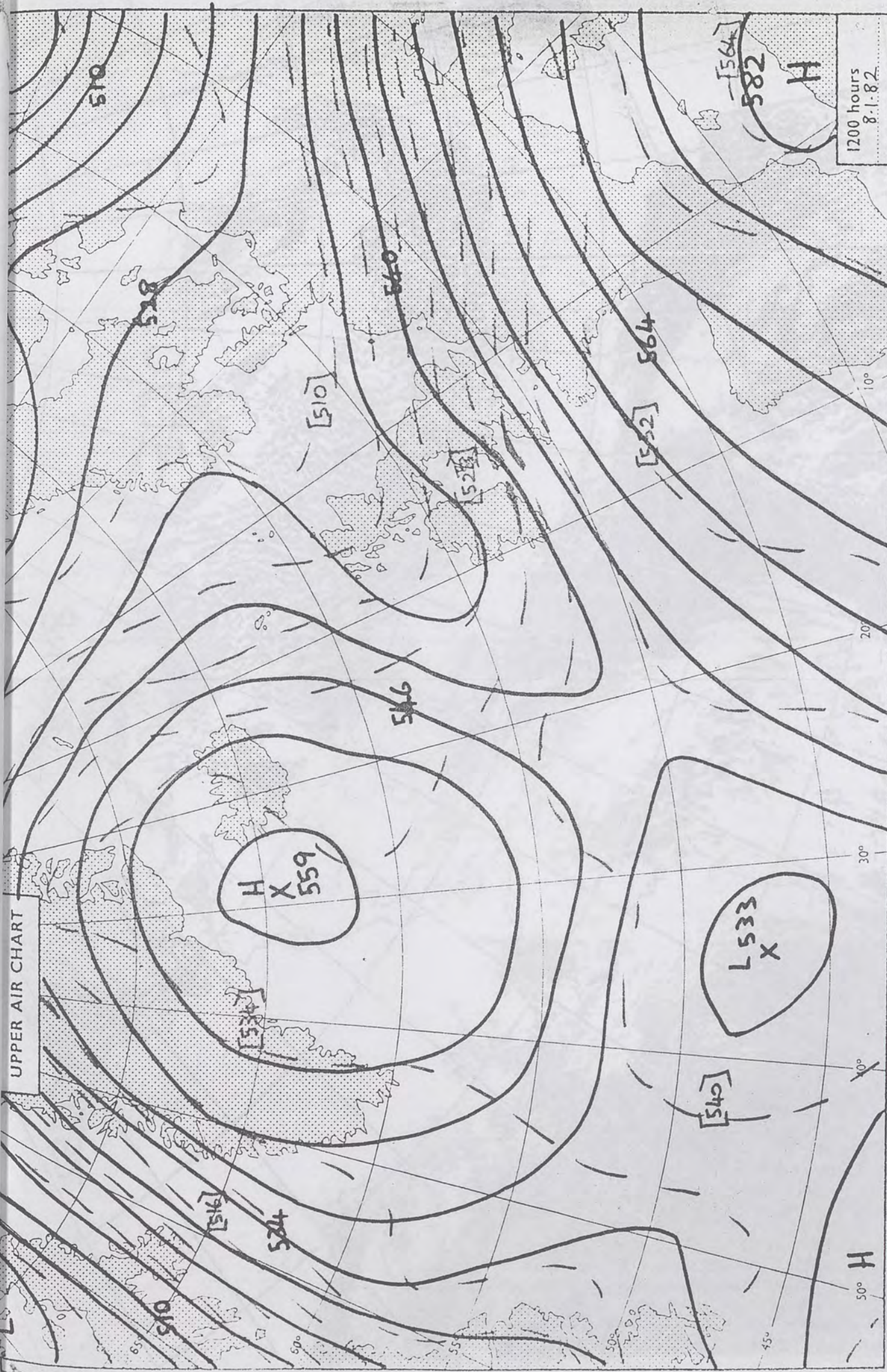
Highest maximum	: 12°C Falmouth, Penzance
Lowest minimum	: -26.8°C Grantown-on-Spey (Highland)
Lowest grass minimum	: -31.3°C Grantown-on-Spey
Most rain (24 hours from 0900 h)	: 50.5 mm Ilfracombe
Most sun	: 6.4 hours Stornoway

London Weather Centre 284 High Holborn London WC1V 7HX

All times are GMT

© Crown Copyright


UPPER AIR CHART



London Weather Centre 284 High Holborn London WC1V 7HX

All times are GMT

© Crown copyright

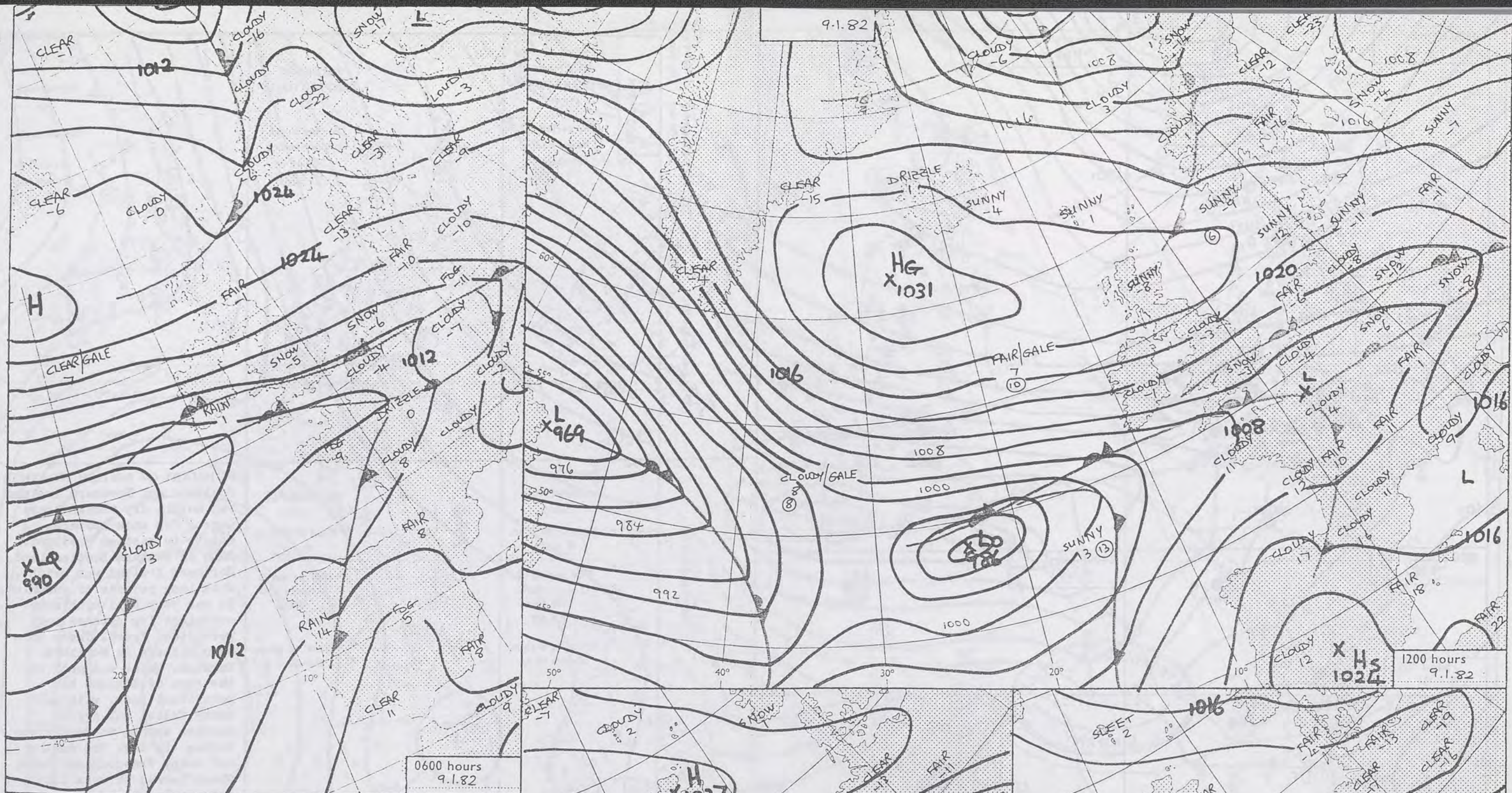


0615

8.1.82




0432

0252



DAILY WEATHER SUMMARY

FOR SATURDAY 9TH JANUARY 1982

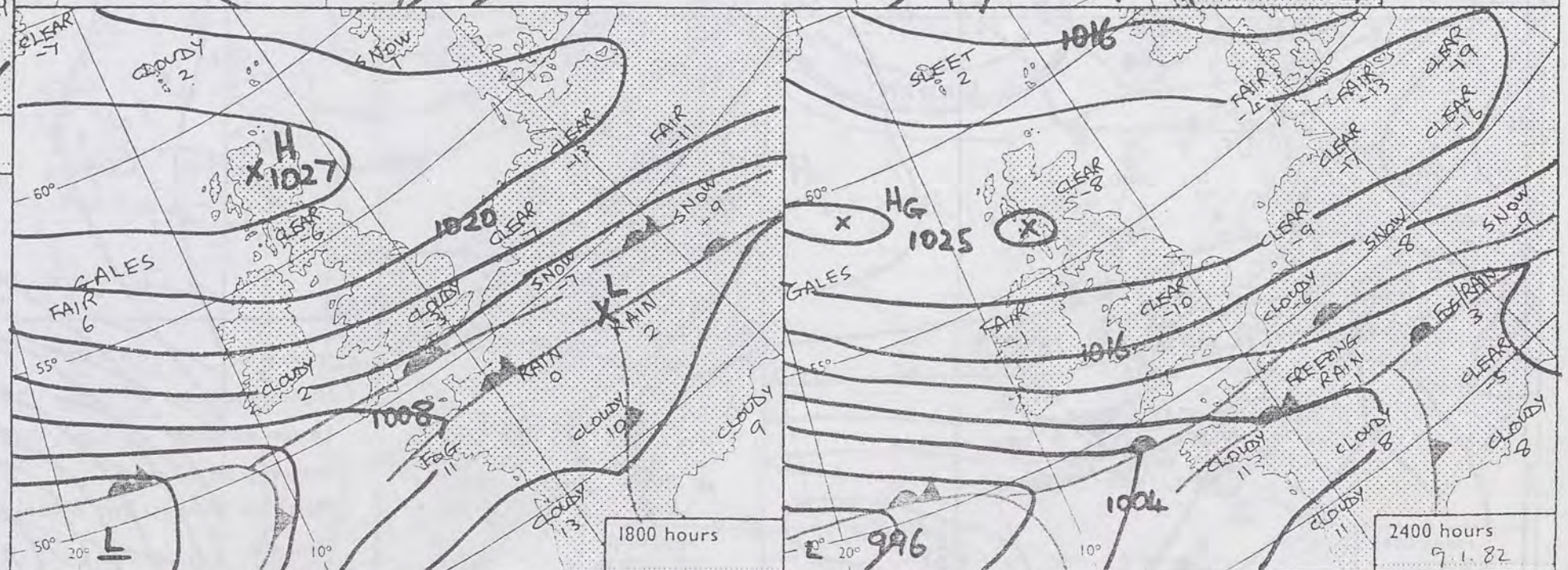
 Warm front
  Cold front
  Occlusion

All times are GMT

NOT FOR LOAN

London Weather Centre 284 High Holborn London WC1V 7HX

© Crown copyright



0600 hours
9.1.82



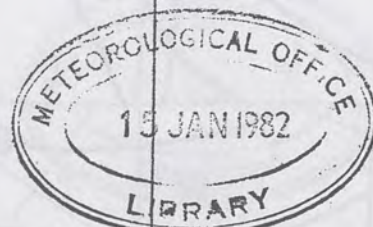
1200 hours
9.1.82



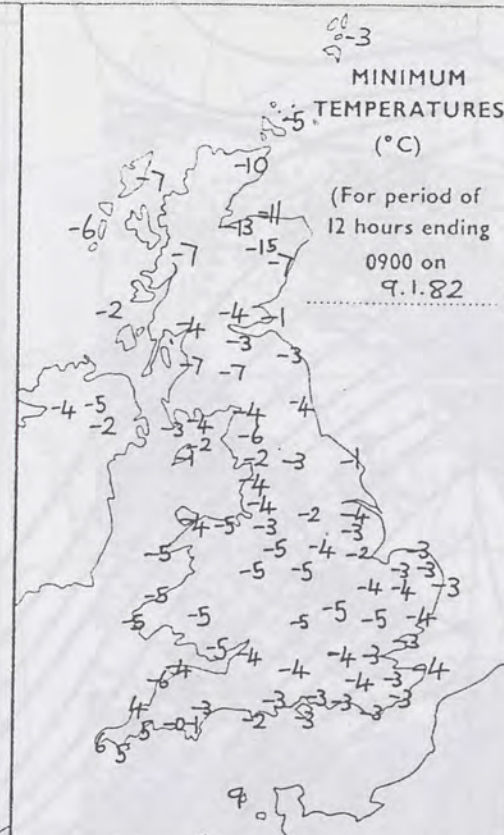
1800 hours
9.1.82



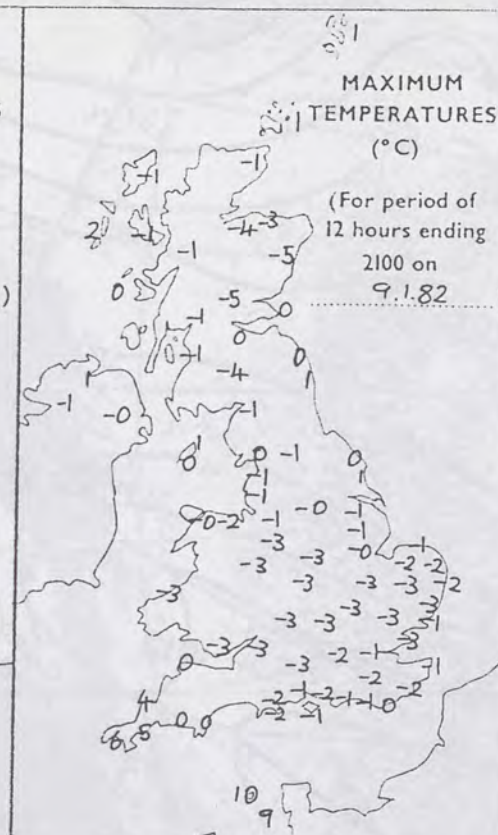
2400 hours
9.1.82



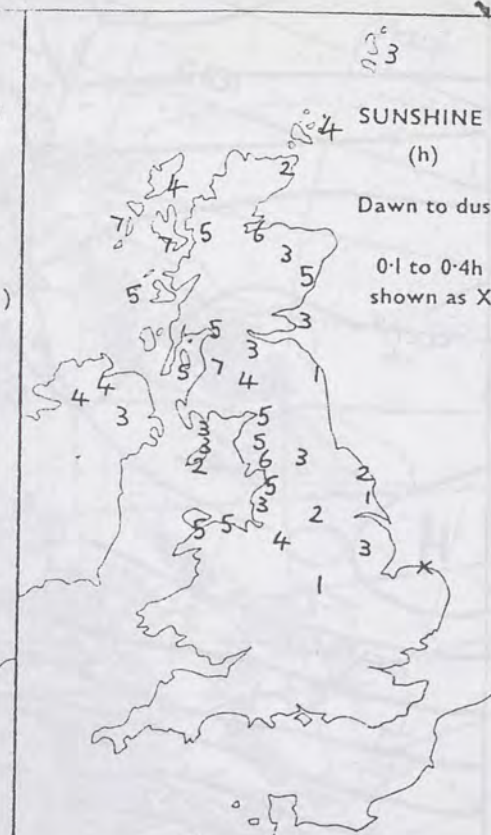
MINIMUM
TEMPERATURES
(°C)



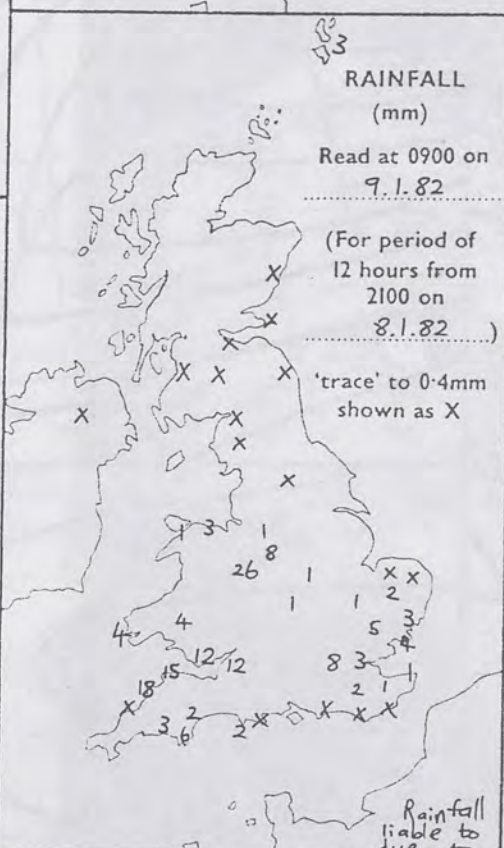
MAXIMUM
TEMPERATURES
(°C)



SUNSHINE
(h)



RAINFALL
(mm)



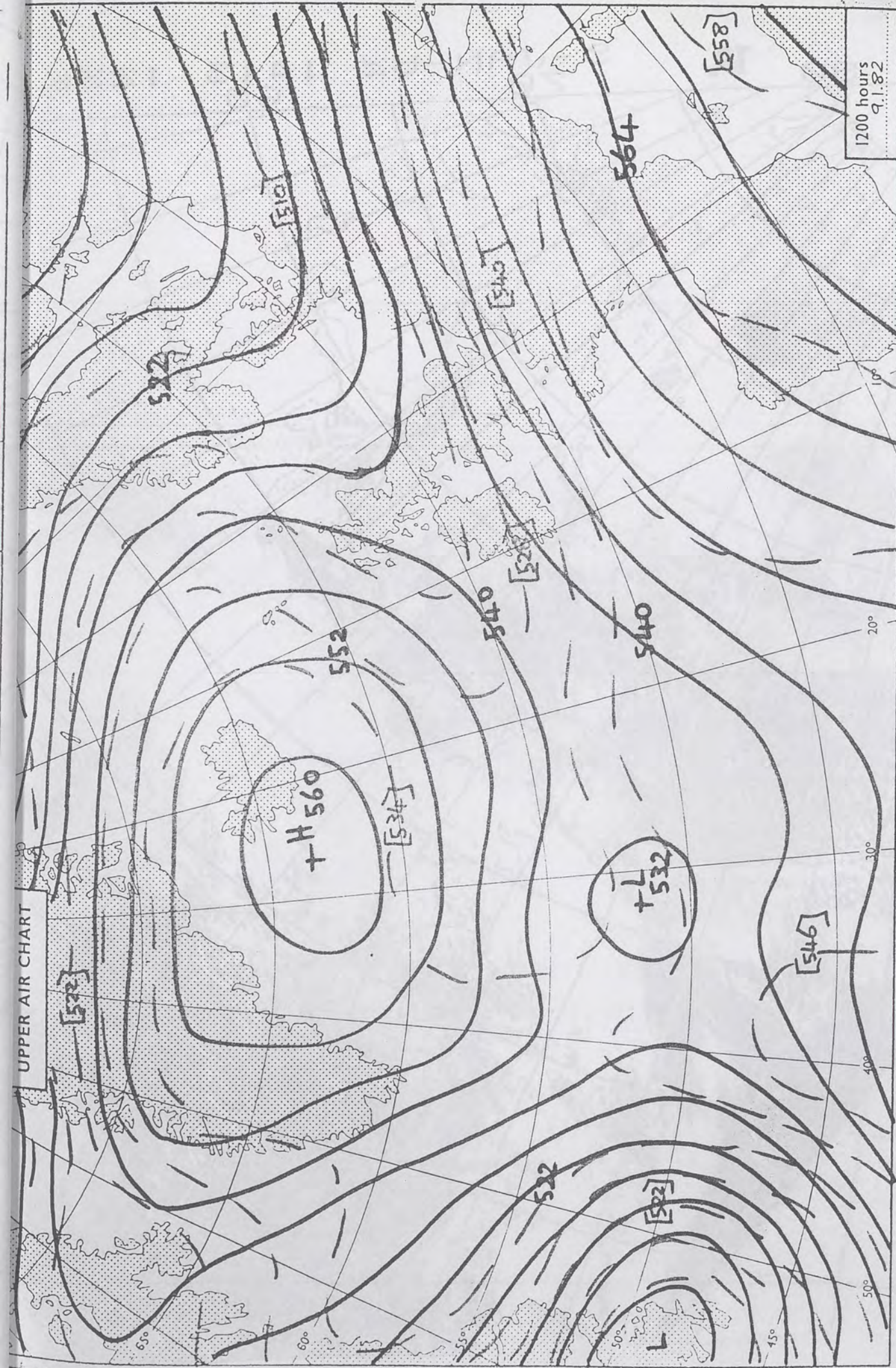
RAINFALL
(mm)



SUMMARY OF BRITISH WEATHER
Scotland and Northern Ireland was mostly dry though there were a few snow showers, mainly in eastern Scotland. Much of western Scotland and Northern Ireland was bright, with long periods of sunshine. It was very cold with some overnight fog patches and persistent frost. There were snow showers in Northern England. Wales and much of the rest of England had persistent snow, with some heavy falls, but drier weather spread to most areas during the day. The southwest had rain, freezing at times, which turned to snow later, before clearing from most parts. It was generally very cold, though the extreme southwest was mild at first. A keen easterly wind added to the cold over southern Britain.

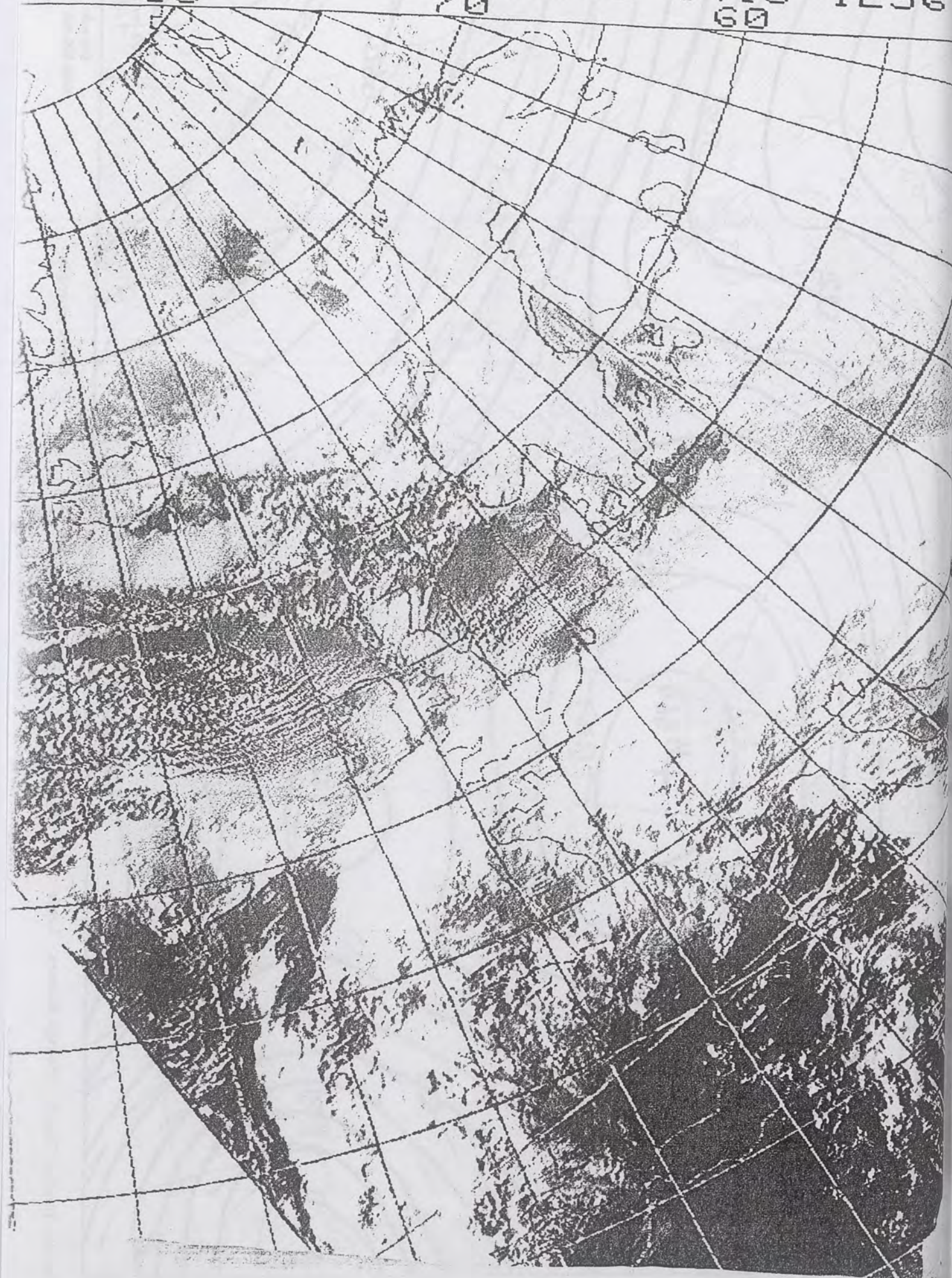
'Extremes' for SATURDAY 9TH. JANUARY 1982

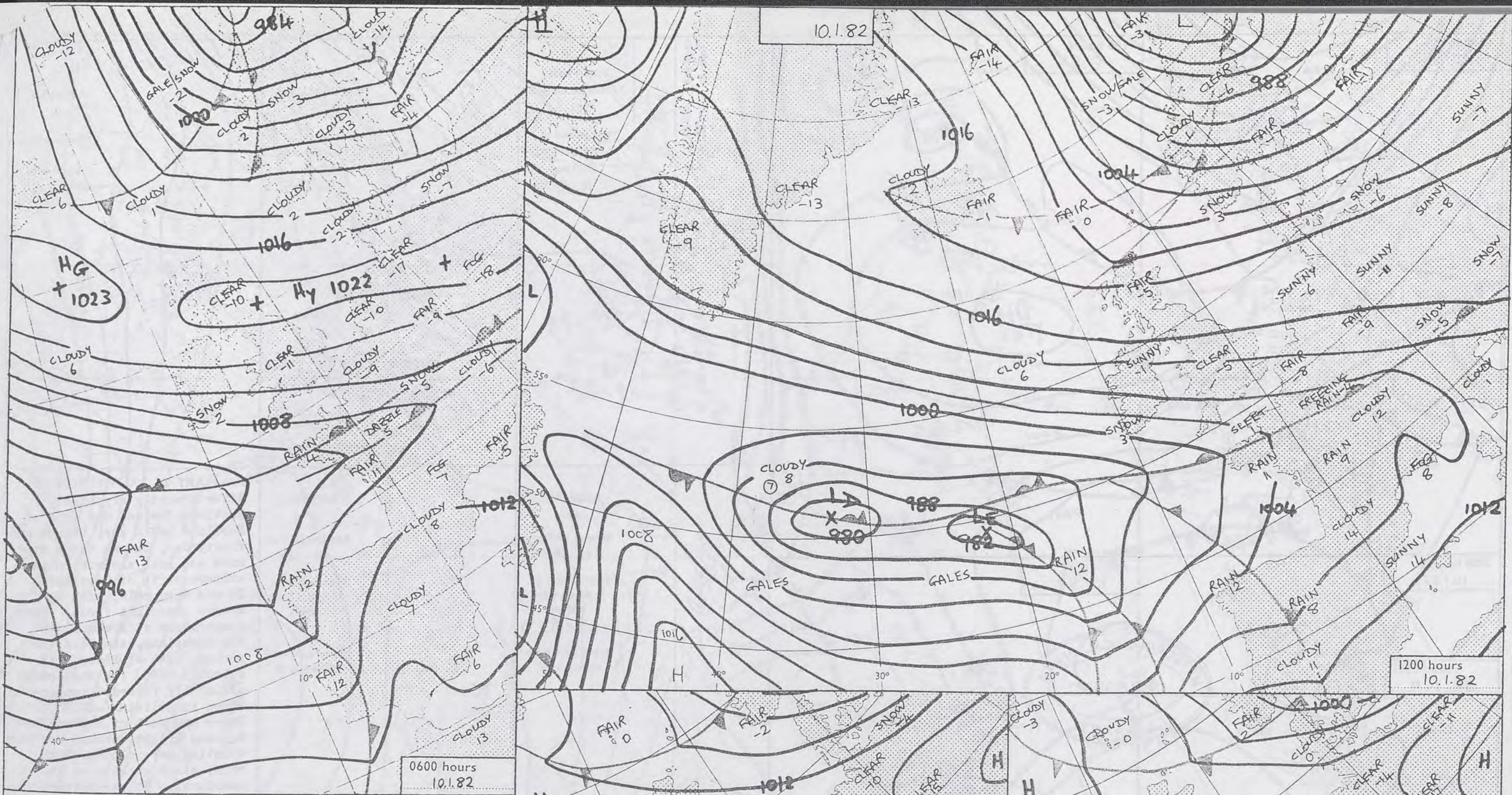
Highest maximum	: 9.6°C Guernsey
Lowest minimum	: -15°C Glenlivet
Lowest grass minimum	: -18°C Glenlivet
Most rain (24 hours from 0900 h)	: 15.0mm Guernsey
Most sun	: 6.9 hrs. Prabost (Skye)



80 IR




9-JAN-82 1413 1236
70 60





DAILY WEATHER SUMMARY

FOR SUNDAY 10TH JANUARY 1982

 Warm front
  Cold front
  Occlusion

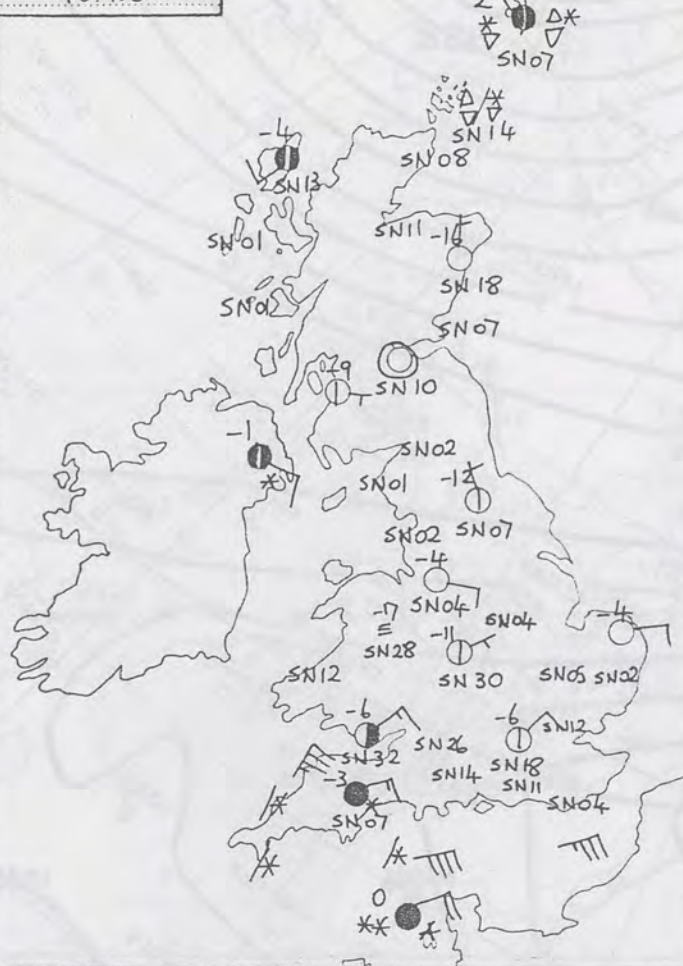
All times are GMT

NOT FOR LOAN

London Weather Centre 284 High Holborn London WC1V 7HX

© Crown copyright

0600 hours
10.1.82



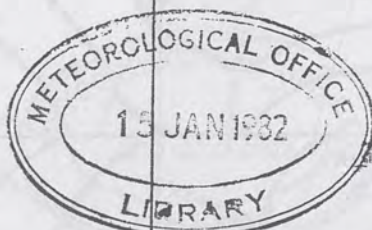
1200 hours
10.1.82



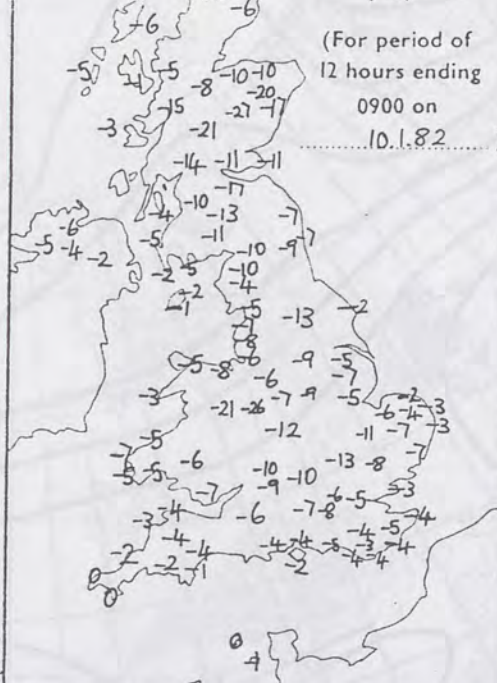
1800 hours
10.1.82



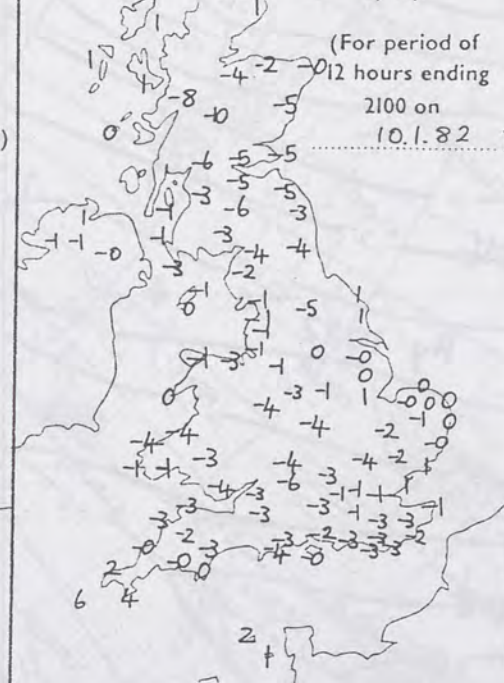
2400 hours
10.1.82



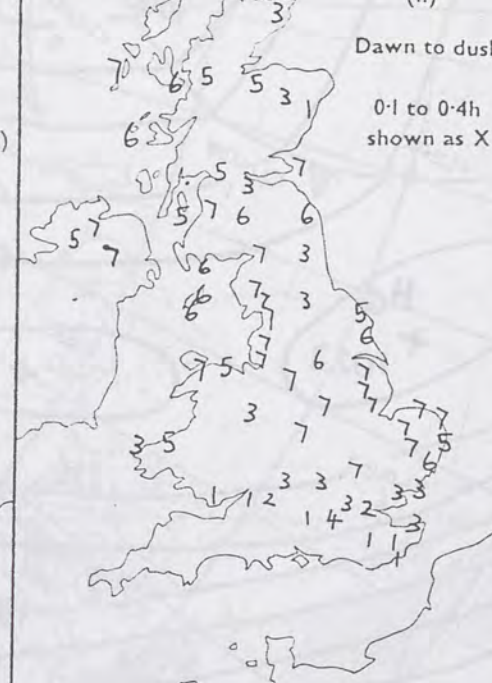
MINIMUM
TEMPERATURES
(°C)



MAXIMUM
TEMPERATURES
(°C)



SUNSHINE
(h)



RAINFALL
(mm)

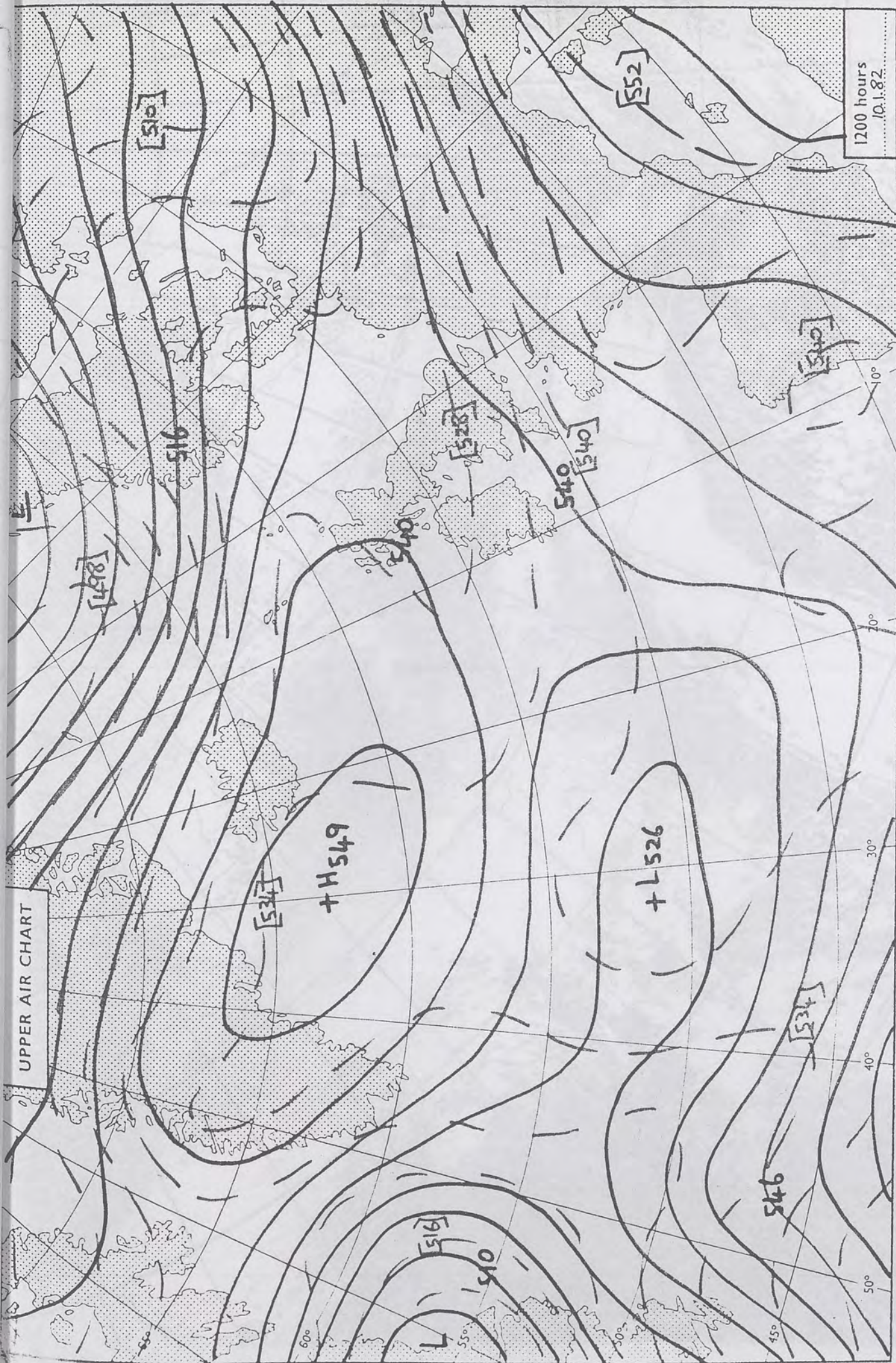


RAINFALL
(mm)




SUMMARY OF BRITISH WEATHER
After a mostly dry night, Northern Ireland and much of Scotland had a dry, bright and frosty day, though there were snow and hail showers in the extreme north of Scotland. It was very cold, with very severe overnight frost. The temperature at Braemar, in the Grampians, equalled the record, (set at Braemar in February 1895) for the lowest officially recorded temperature in Britain (-27.2°C). Wales and much of England was dry and bright, though southern counties were cloudy, with rain, sleet or snow in the southwest. It was bitterly cold with a keen easterly wind adding to the severity of the overnight frost, whilst in Shropshire, sheltered from the wind by hills to the east, the temperature fell to a new English record low of -26.1°C at Newport.

'Extremes' for SUNDAY 10TH JANUARY 1982
Highest maximum : 6°C Scilly
Lowest minimum : -27.2°C Braemar
Lowest grass minimum : -26.8°C Shawbury (Newport and Braemar not available)
Most rain (24 hours from 0900 h) : 22.3 mm Jersey
Most sun : 7.1 hours Ringway, Hemsby



London Weather Centre 784 High Holborn London WC1V 7HY
All times are GMT
© Crown copyright
500 mb full lines
1000-500 mb pecked
1200 hours 10.1.82



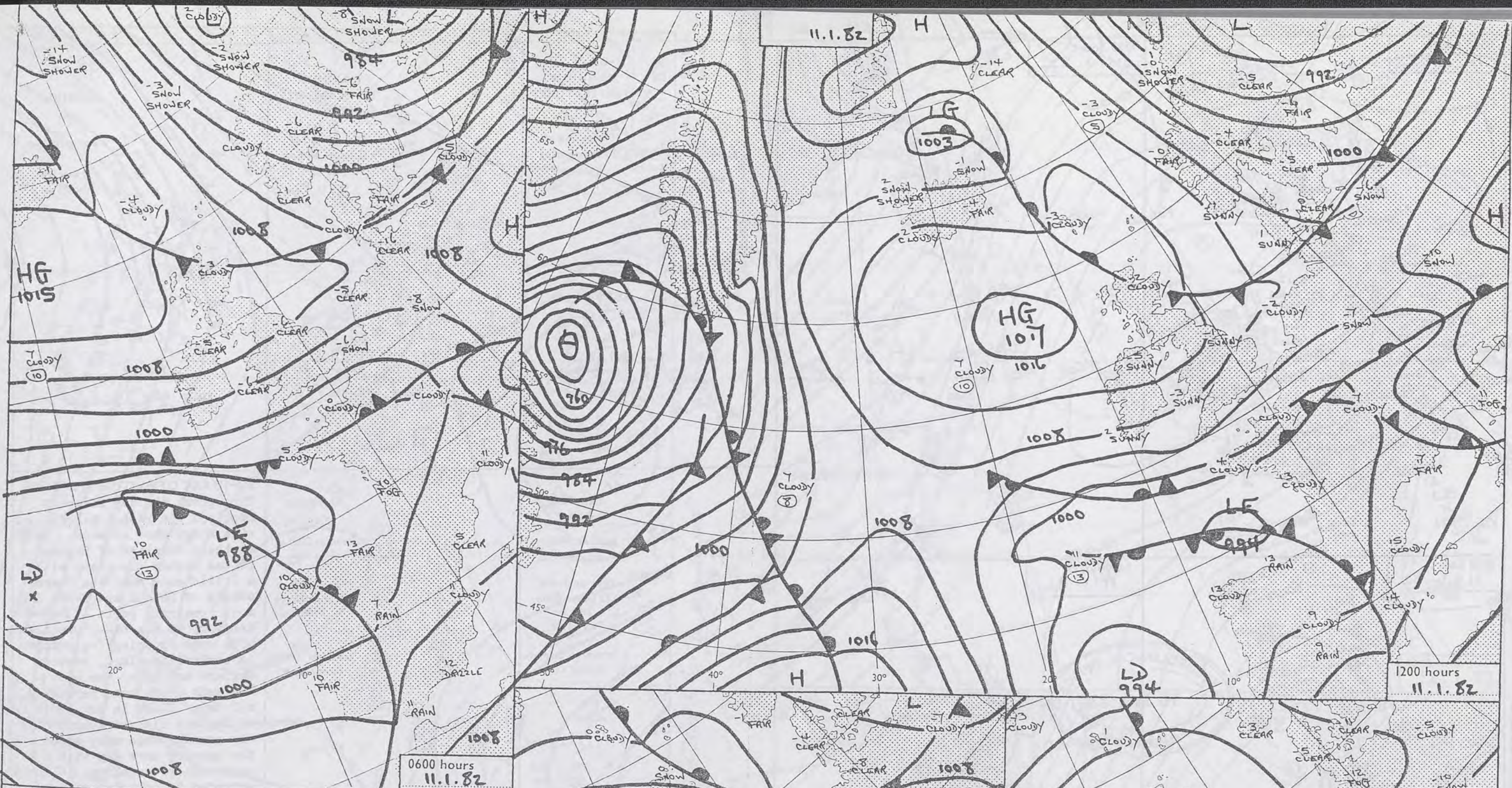
140

INFRARED
10-1-82




HG
1015

T
CLOS
10

A x



DAILY WEATHER SUMMARY FOR MONDAY 11th JANUARY 1982

 Warm front
  Cold front
  Occlusion

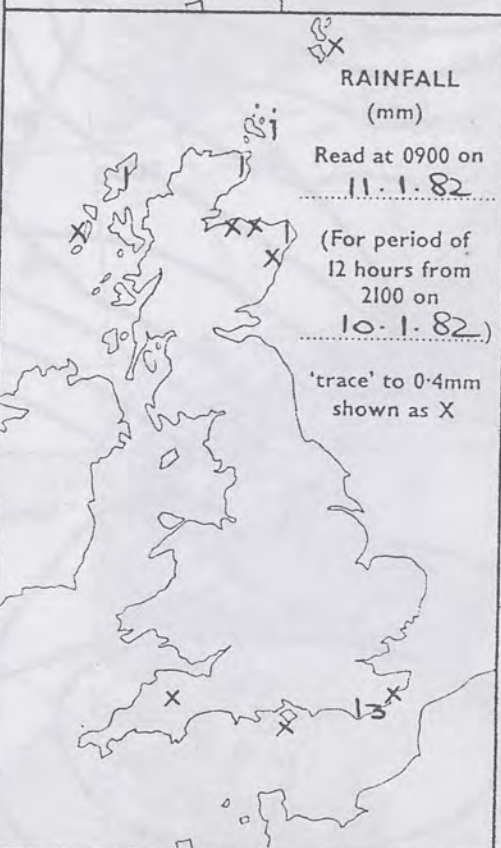
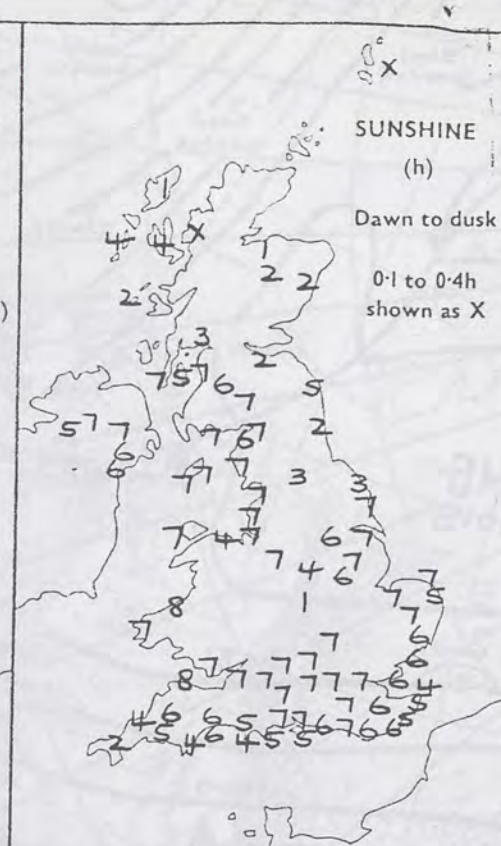
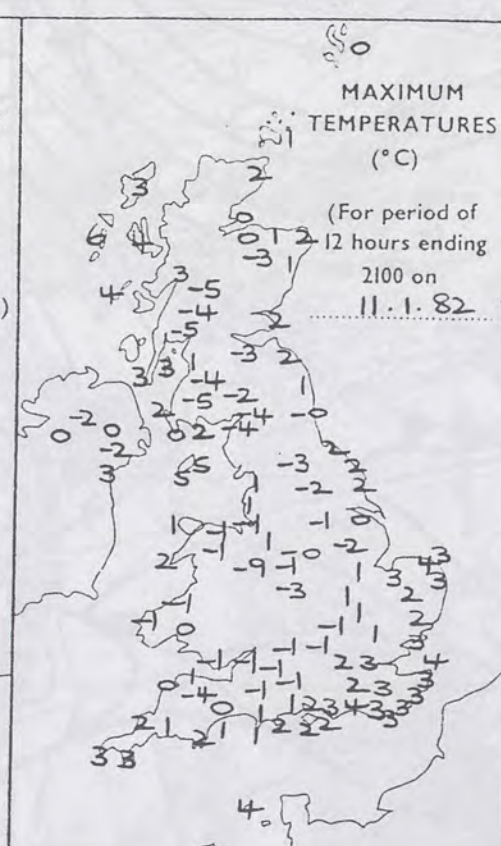
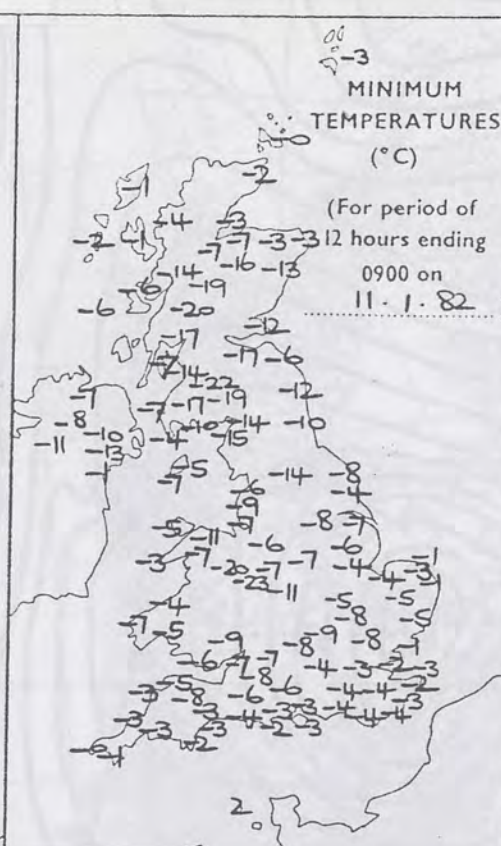
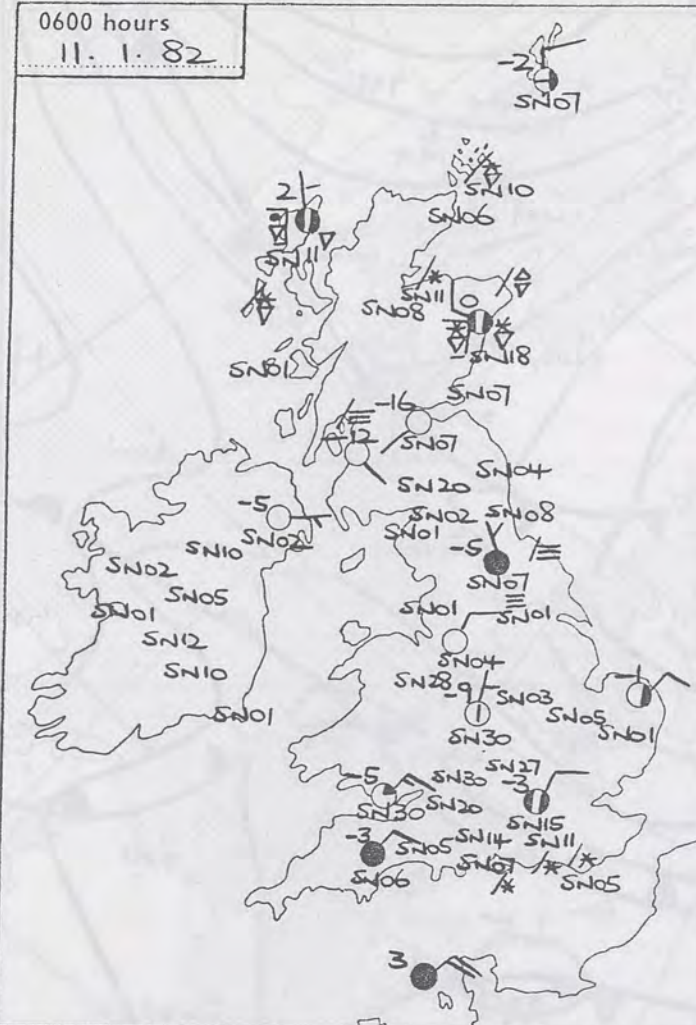
All times are GMT
NOT FOR LOAN

London Weather Centre 284 High Holborn London WC1V 7HX

© Crown copyright

0600 hours
11.1.82


1200 hours
11.1.82

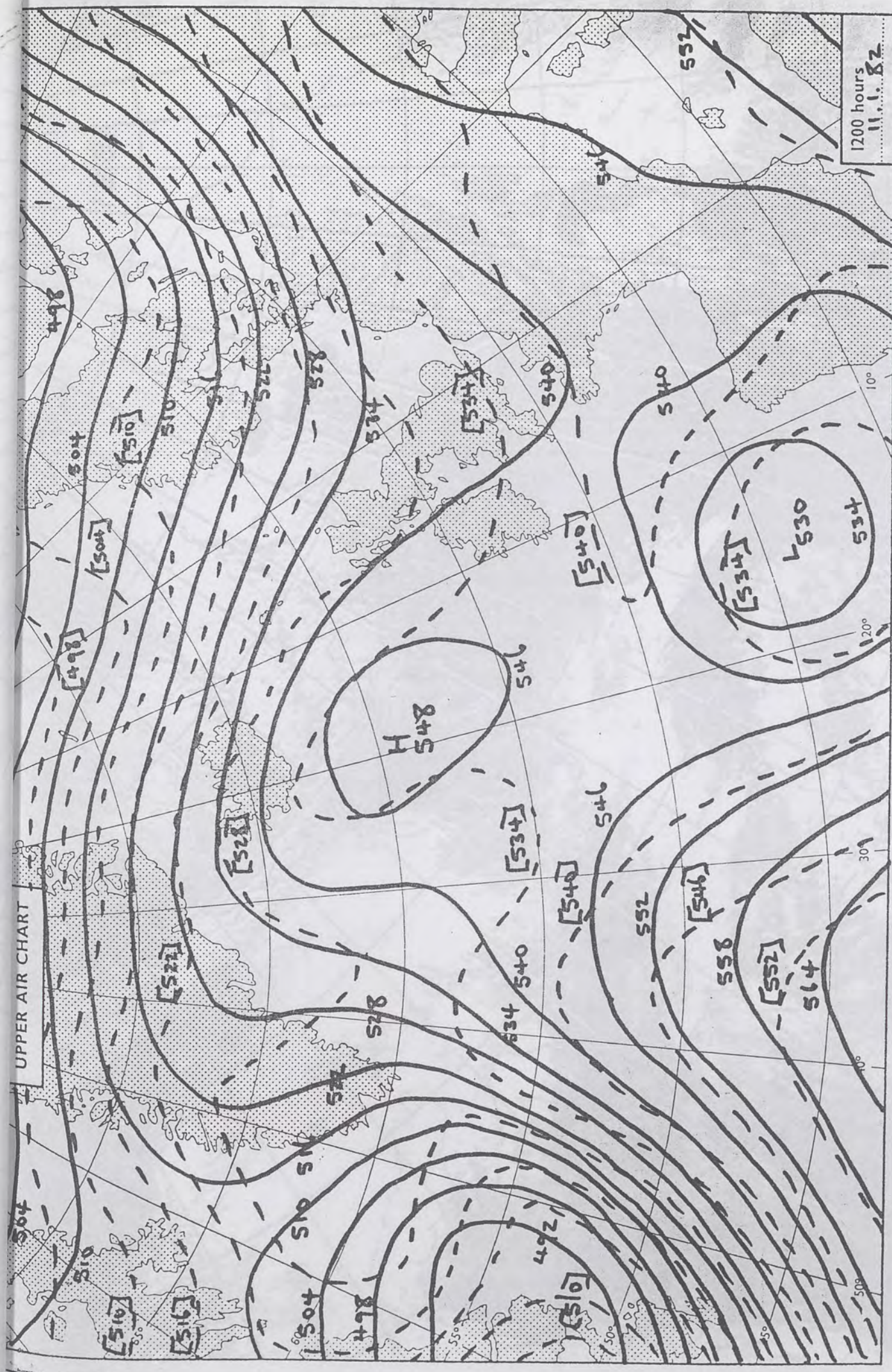


SUMMARY OF BRITISH WEATHER
Throughout the day northern Scotland was rather cloudy with a few snow showers. In southern counties of England it was cloudy overnight with a little snow near the Channel coasts of Sussex and Kent. In most remaining parts of Britain however, it was clear overnight with some freezing fog patches in central Scotland, eastern England and later the west Midlands where some persisted all day. Cloud in the south of England cleared away during the morning then many areas of the country were dry with a good deal of sunshine. Cloud extended to eastern, central and southern Scotland and eastern England during the afternoon. During the evening cloud spread into East Anglia and some central and south-eastern areas of England. In eastern England this cloud gave a little light sleet or snow and freezing rain, but were well scattered and amounts were extremely small.

'Extremes' for

Highest maximum	: 6.4°C at Benbecula (Western Isles)
Lowest minimum	: -23.3°C at Newport (Shropshire)
Lowest grass minimum	: -25.6°C at Shawbury (Shropshire)
Most rain (24 hours from 0900 h)	: 4 mm at Fraserburgh (Grampian)
Most sun	: 7.6 hrs at Ilfracombe and Aberporth (Dyfed)

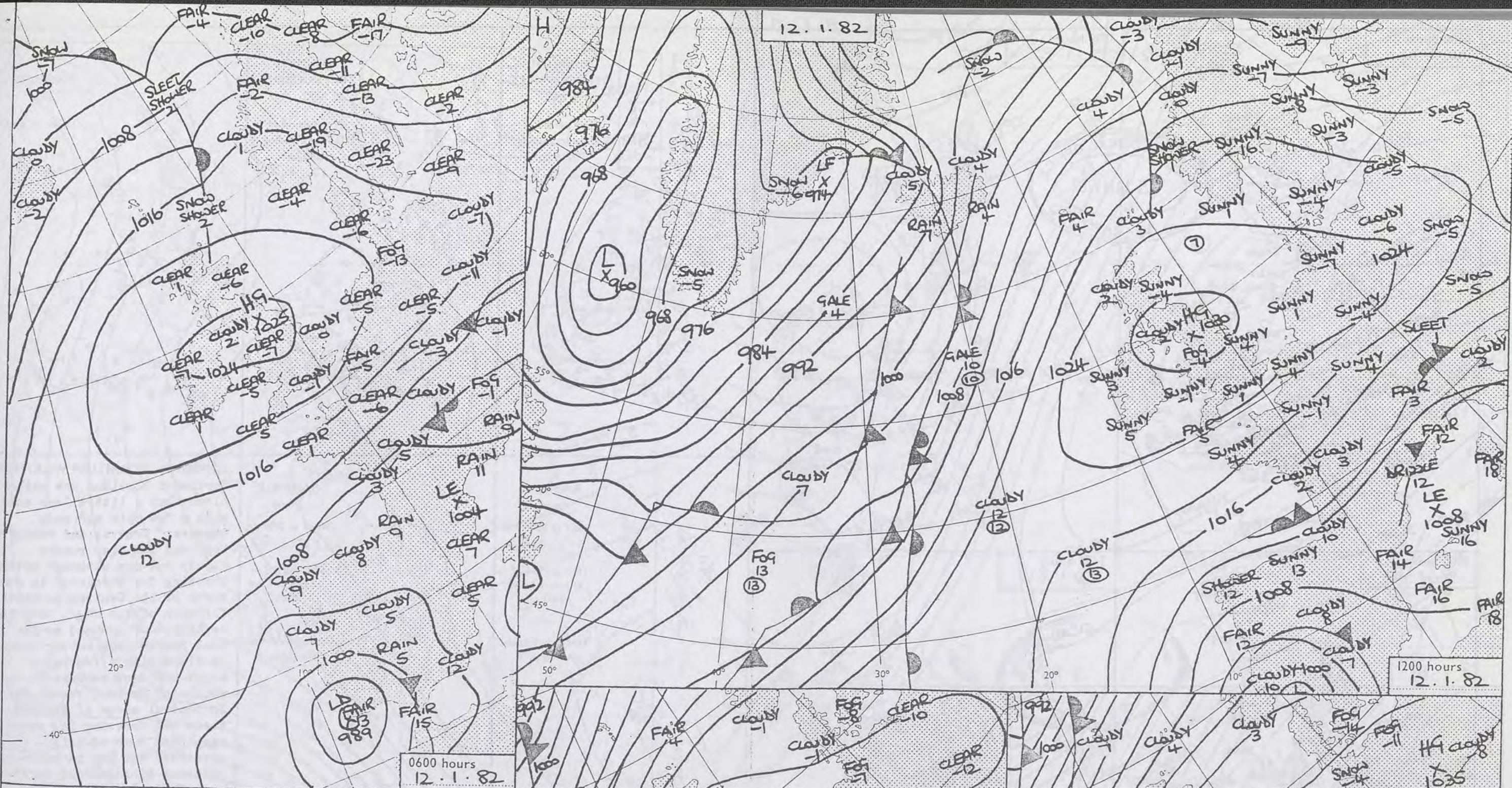







London Weather Centre 284 High Holborn London WC1V 7HX All times are GMT © Crown copyright

1200 hours full lines
500 mb 1000-500 mb
11.1.82 pecked





DAILY WEATHER SUMMARY FOR TUESDAY 12TH JANUARY 1982

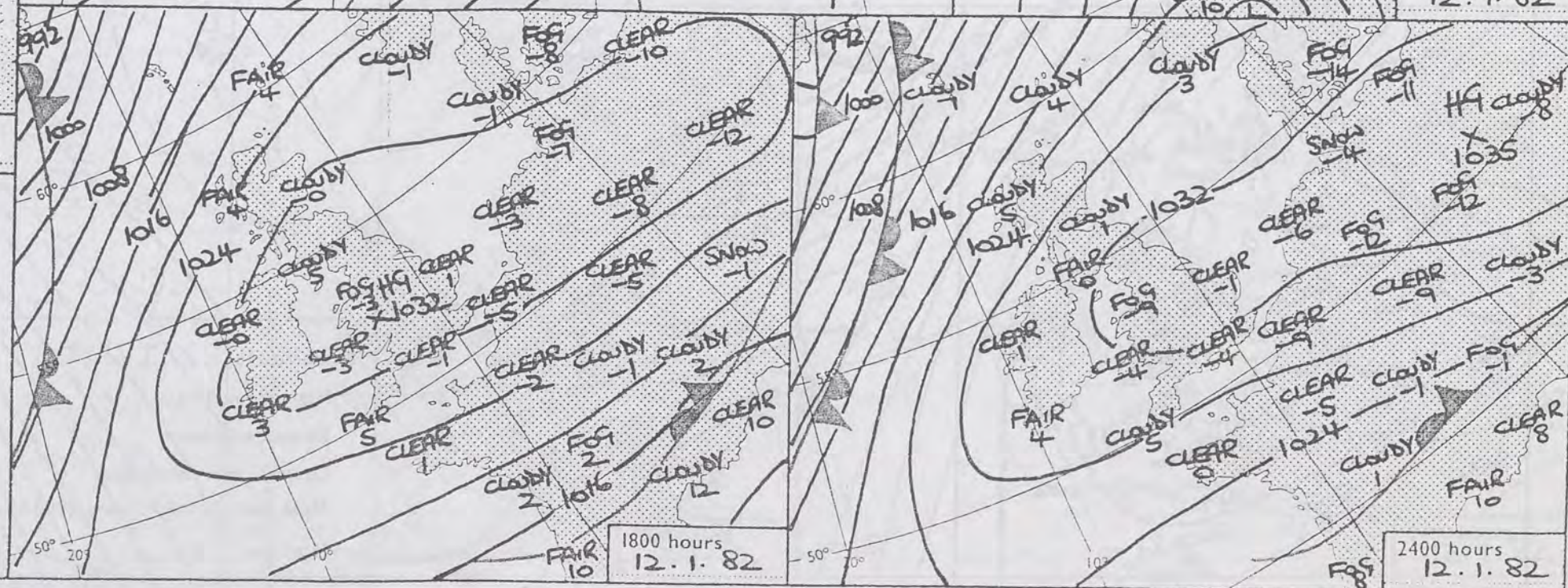
 Warm front
  Cold front
  Occlusion

All times are GMT

NOT FOR LOAN

London Weather Centre 284 High Holborn London WC1V 7HX


© Crown copyright



2400 hours
12. 1. 82

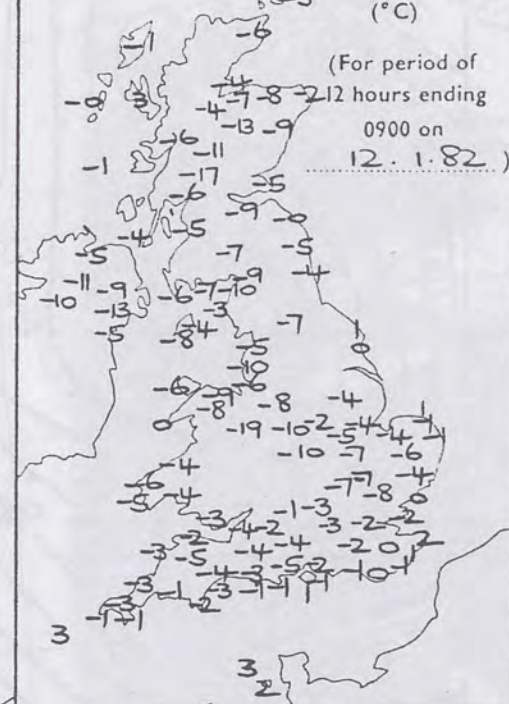
0600 hours
12.1.82

1200 hours
12.1.82



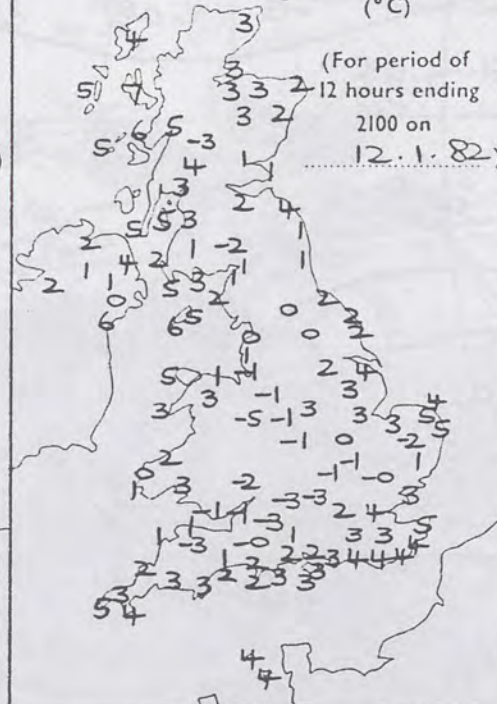
MINIMUM
TEMPERATURES
(°C)

(For period of
12 hours ending
0900 on
12.1.82)



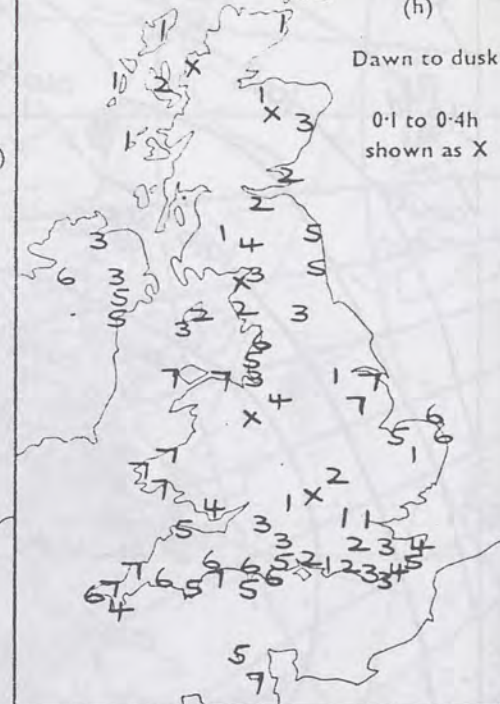
MAXIMUM
TEMPERATURES
(°C)

(For period of
12 hours ending
2100 on
12.1.82)



SUNSHINE
(h)

Dawn to dusk
0.1 to 0.4h
shown as X



1800 hours
12.1.82

2400 hours
12.1.82

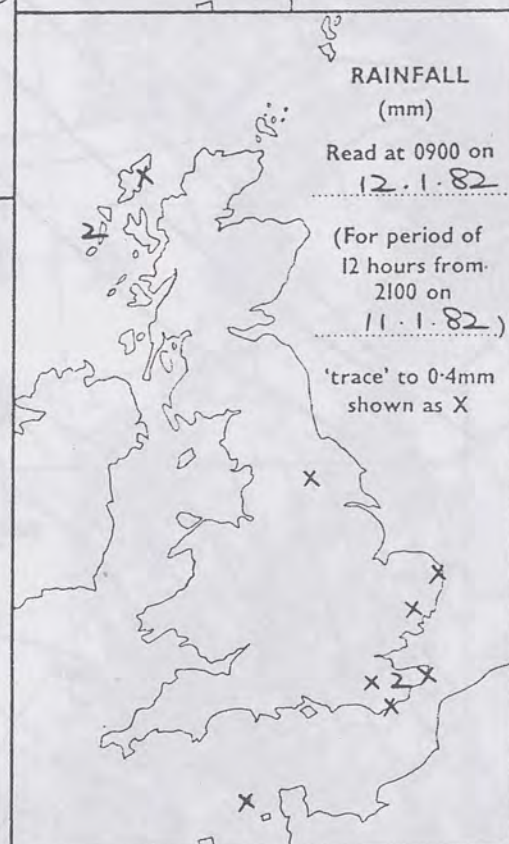


RAINFALL
(mm)

Read at 0900 on
12.1.82

(For period of
12 hours from
2100 on
11.1.82)

'trace' to 0.4mm
shown as X



RAINFALL
(mm)

Read at 2100 on
12.1.82

(For period of
12 hours from
0900)

'trace' to 0.4mm
shown as X



SUMMARY OF BRITISH WEATHER
Northwest Scotland was rather cloudy but a little less cold with a few rain and snow showers. Central and southern Scotland was also rather cloudy but dry although patchy freezing fog persisted in some parts of the Central Lowlands for much of the day. Eastern, central southern and south-east England was rather cloudy at times with a few rain, sleet and snow showers in southeast England overnight. In central areas of England there was freezing fog overnight and some of this persisted all day in parts of the west Midlands and north-west England. Otherwise remaining western areas of England together with Wales and Northern Ireland had a dry day with a fair amount of sunshine in most places. By evening freezing fog was fairly extensive in central and northern parts of England, East Anglia and some parts of South and East Wales and central southern England.

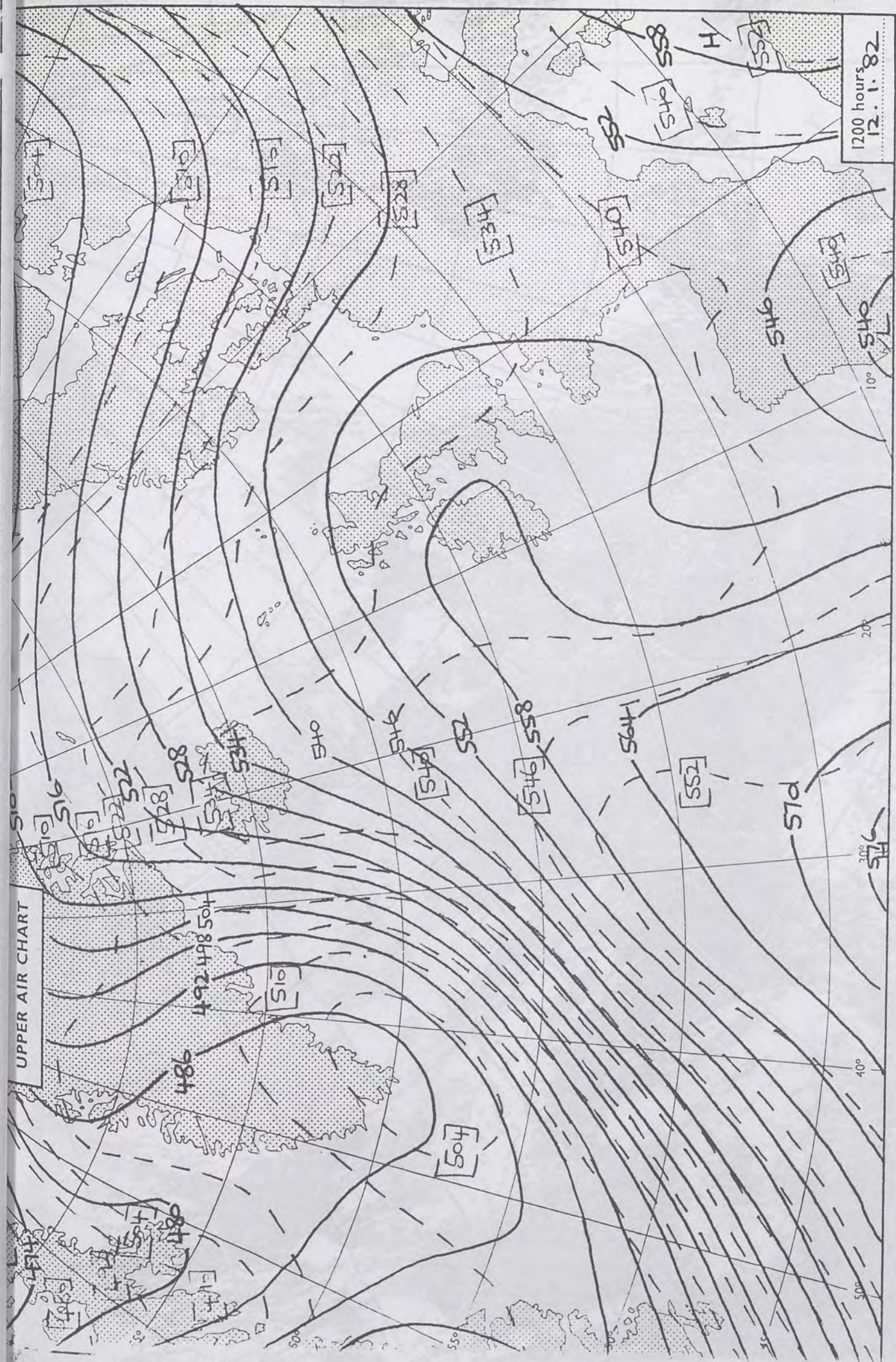
'Extremes' for TUESDAY 12TH JANUARY 1982
Highest maximum : 6.7°C Neist Point (Isle of Skye)
Lowest minimum : -18.7°C Shawbury (Shropshire)
Lowest grass minimum : -21.5°C Shawbury
Most rain (24 hours from 0900 h) : 1.2mm Tiree (Western Isles)
Most sun : 7.4hrs Valley (Anglesey), Aberporth and Brawdy (Dyfed)

London Weather Centre 284 High Holborn London WC1V 7HX

All times are GMT

© Crown Copyright

UPPER AIR CHART



London Weather Centre 284 High Holborn London WC1V 7HX

© Crown copyright

All times are GMT

500 mb full lines
1000-500 mb pecked



0600 hours
13.1.82



1200 hours
13.1.82



1800 hours
13.1.82

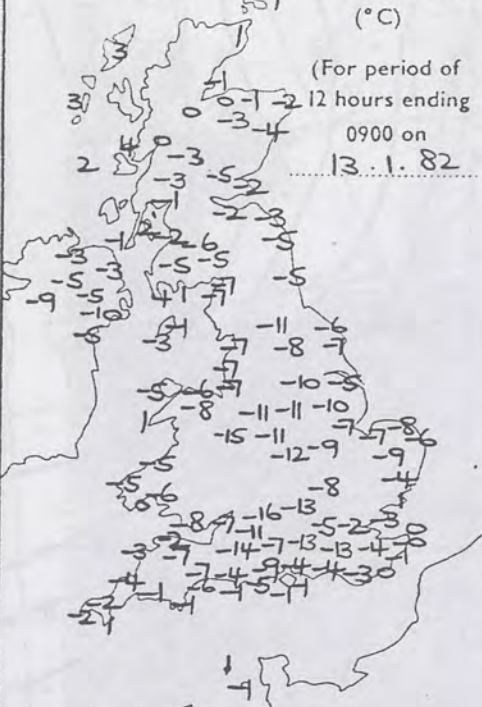


2400 hours
13.1.82



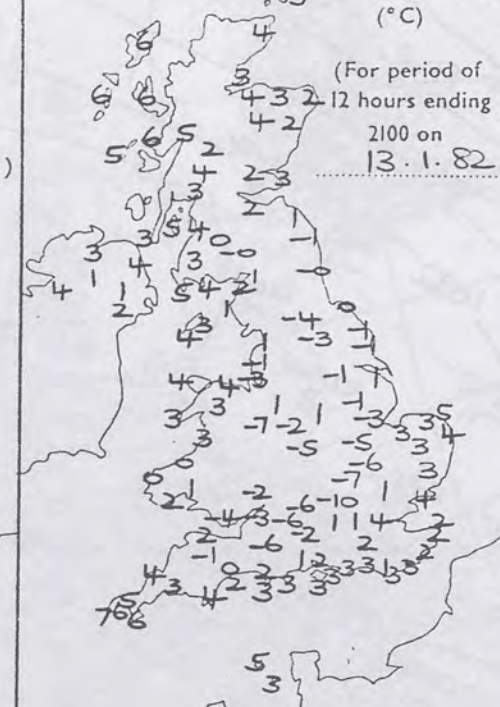
MINIMUM
TEMPERATURES
(°C)

(For period of
12 hours ending
0900 on
13.1.82)



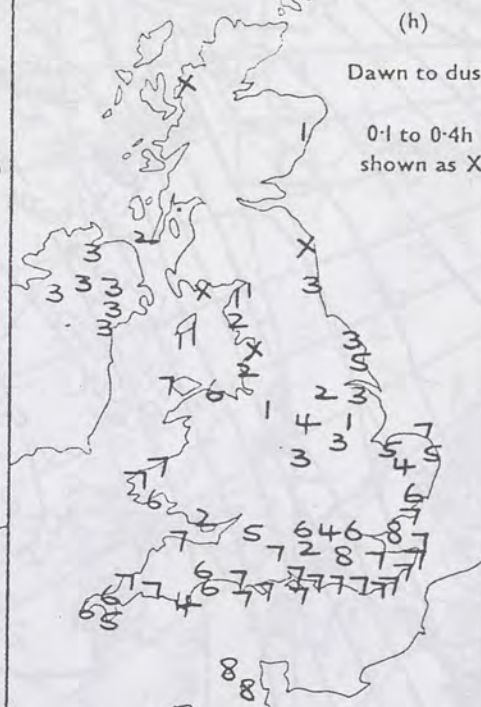
MAXIMUM
TEMPERATURES
(°C)

(For period of
12 hours ending
2100 on
13.1.82)



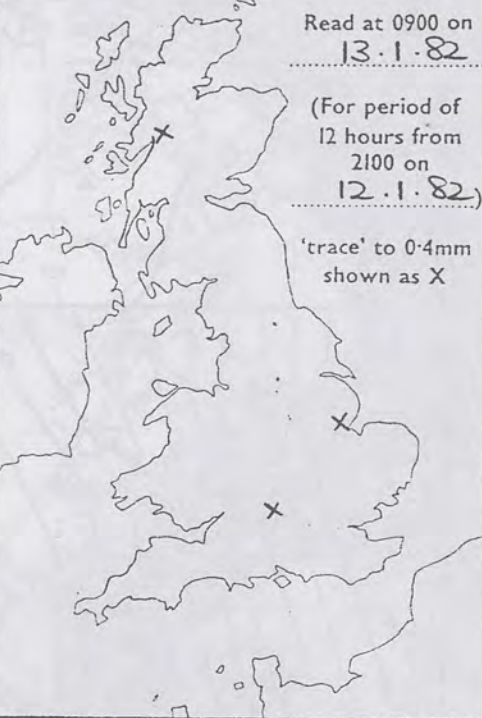
SUNSHINE
(h)

Dawn to dusk
0.1 to 0.4h
shown as X



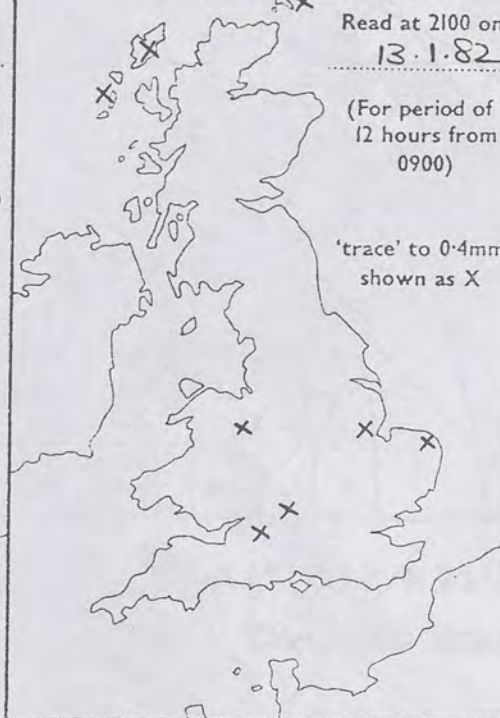
RAINFALL
(mm)

Read at 0900 on
13.1.82
(For period of
12 hours from
2100 on
12.1.82)



RAINFALL
(mm)

Read at 2100 on
13.1.82
(For period of
12 hours from
0900)



SUMMARY OF BRITISH WEATHER
North and west Scotland were mostly cloudy with temperatures near normal. There was occasional light rain in the Western Isles and in Northern Isles there was rain or sleet. The wind was fresh south to southwesterly, increasing strong to gale force later in the day. Northern Ireland, southern and eastern Scotland were also rather cloudy but dry. The freshening south-southwest wind caused lying snow to drift. England and Wales after severe frost overnight remained dry, and many places had a good deal of sunshine. Inland areas of England and eastern Wales had extensive freezing fog, and this remained all day in many areas, and in these places it stayed very cold. Inland winds were very light but along southern and western coasts it was moderate occasionally fresh.

'Extremes' for WEDNESDAY 13TH JANUARY 1982
Highest maximum : 7.0°C Gwennap Head (SW Cornwall)
Lowest minimum : -16.0°C Brize Norton (Oxfordshire)
Lowest grass minimum : -17.8°C Brize Norton
Most rain (24 hours from 0900h) : 9.5mm Neist Point (Isle of Skye)
Most sun : 7.8 hrs at Jersey Airport.

London Weather Centre 284 High Holborn London WC1V 7HX

All times are GMT

© Crown Copyright

UPPER AIR CHART

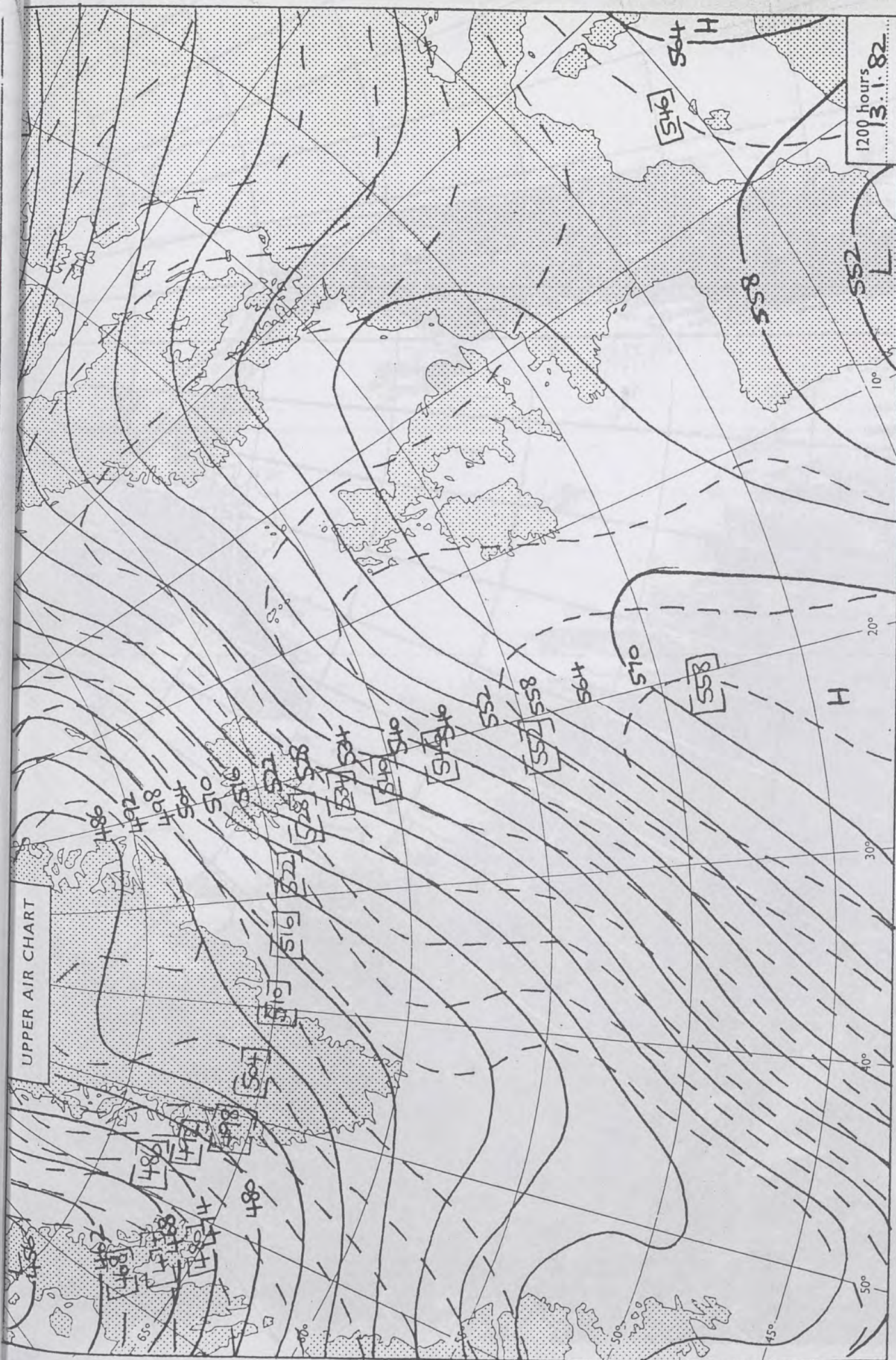
SHINE
h)
to dusk
o 0-4h
vn as X

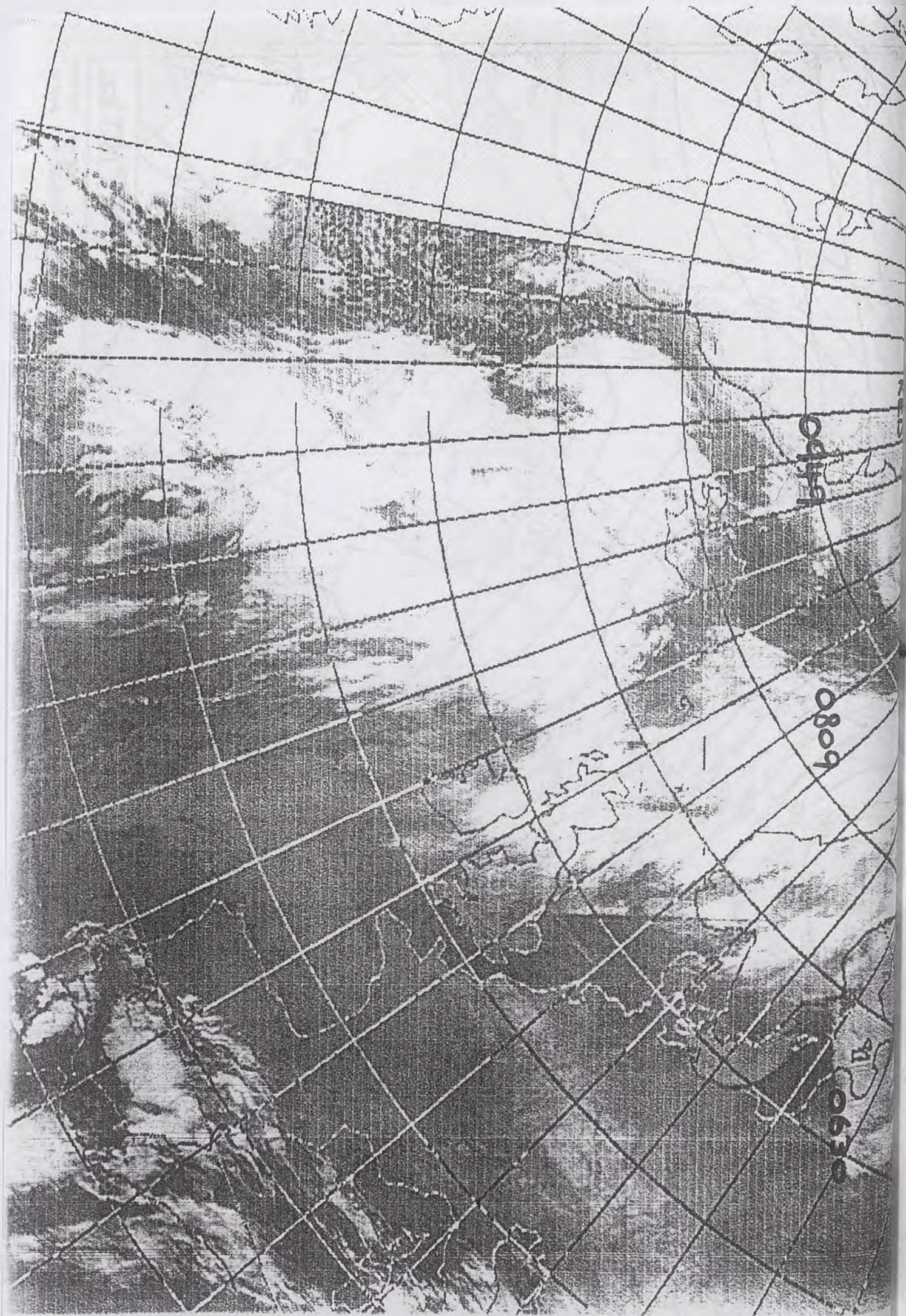
ATHER
were
atures

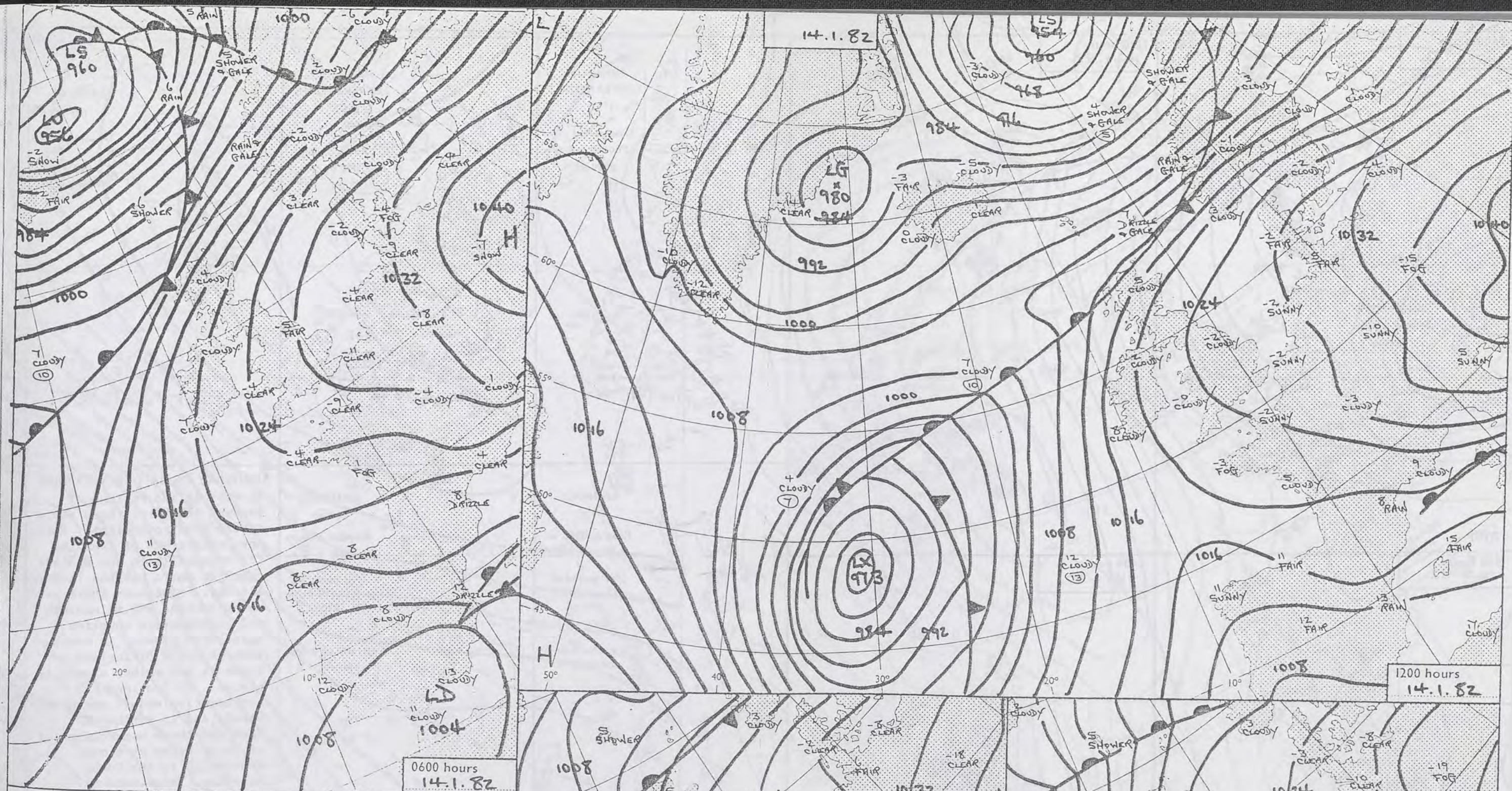
the
hern
leet.
to

r in
d,
land
ut
h-
ng
nd
over-
any
sun-
ngland
ensive
ained
d in
ry
very
nd
erate




pyright







DAILY WEATHER SUMMARY FOR THURSDAY 14th JANUARY 1982

 Warm front
  Cold front
  Occlusion

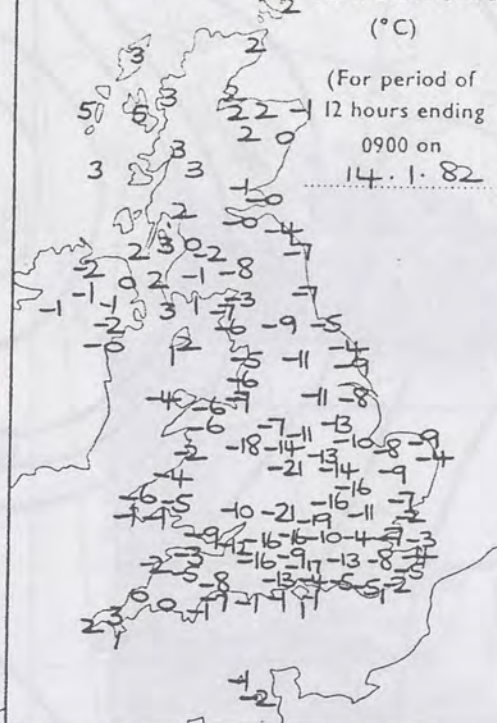
All times are GMT
NOT FOR LOAN

London Weather Centre 284 High Holborn London WC1V 7HX

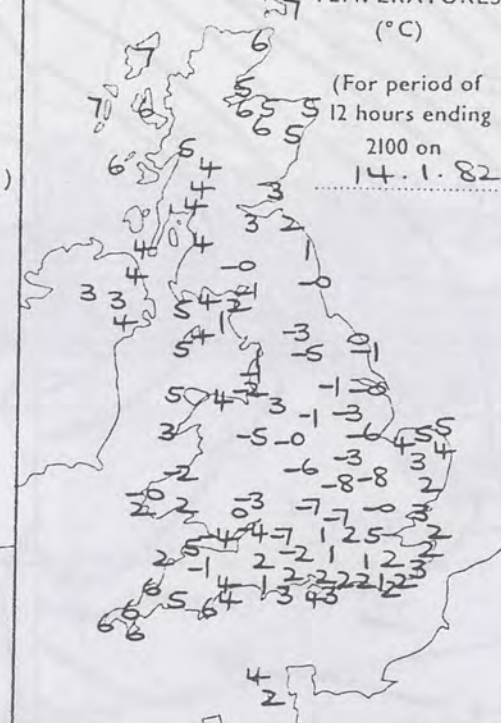
© Crown copyright



(For period of
12 hours ending
0900 on
14.1.82



(For period of
\$ 12 hours ending
2100 on
14.1.82



(h)

Dawn to dusk

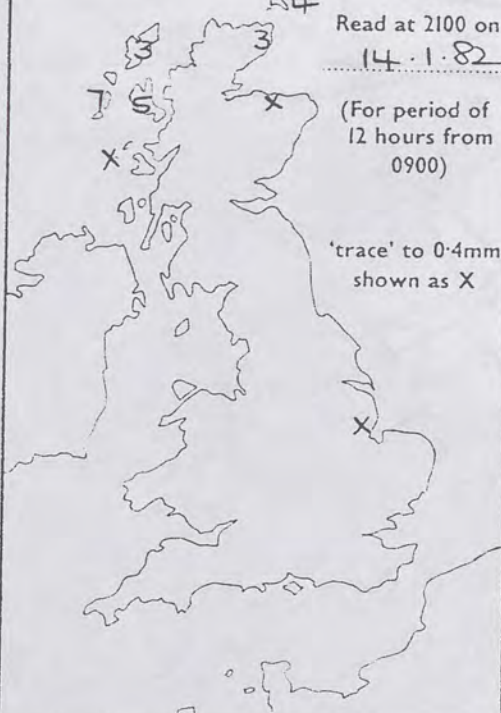
0.1 to 0.4h
shown as X



Read at 0900 on
14.1.82



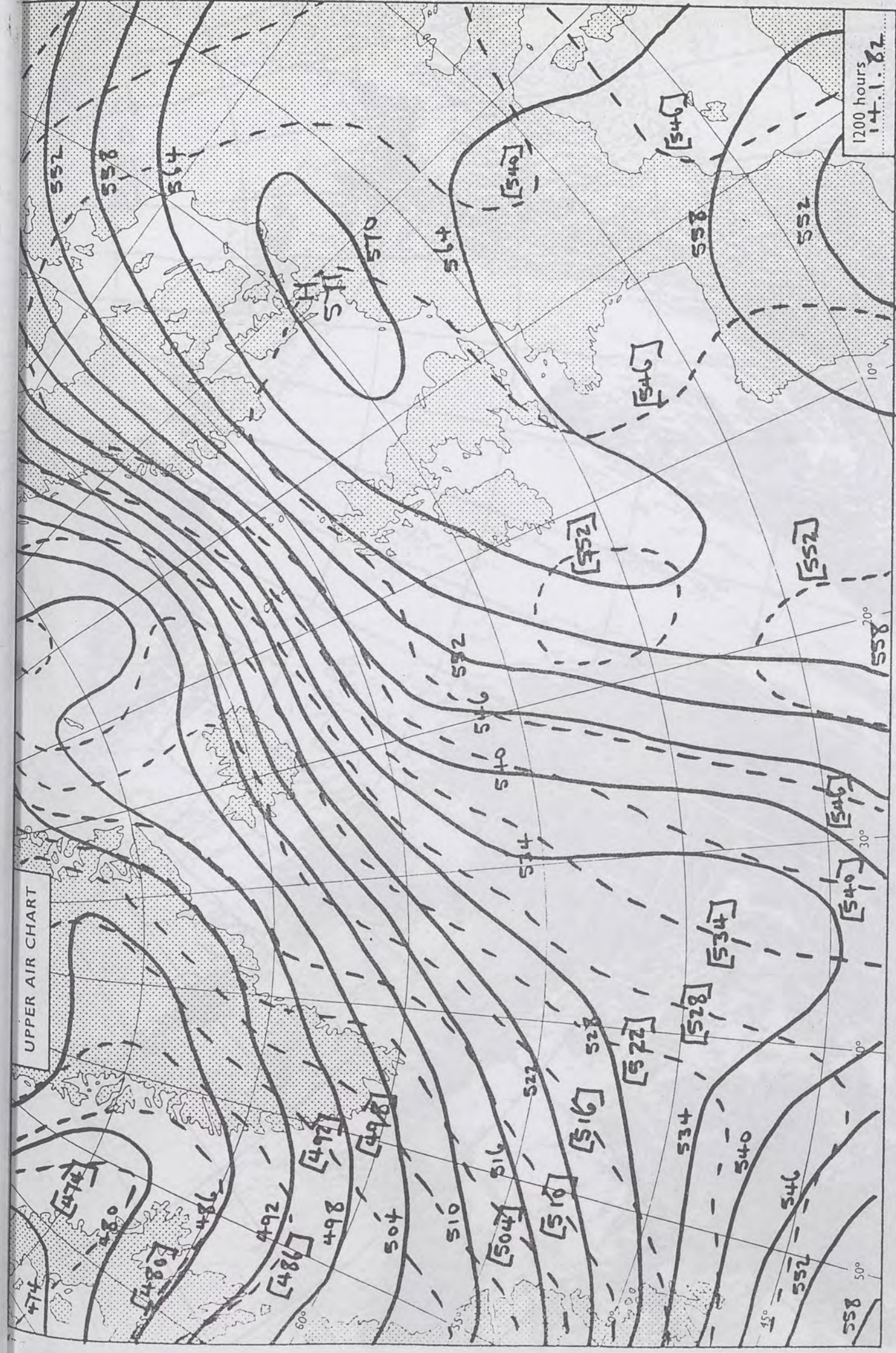
Read at 2100 on
14.1.82




SUMMARY OF BRITISH WEATHER

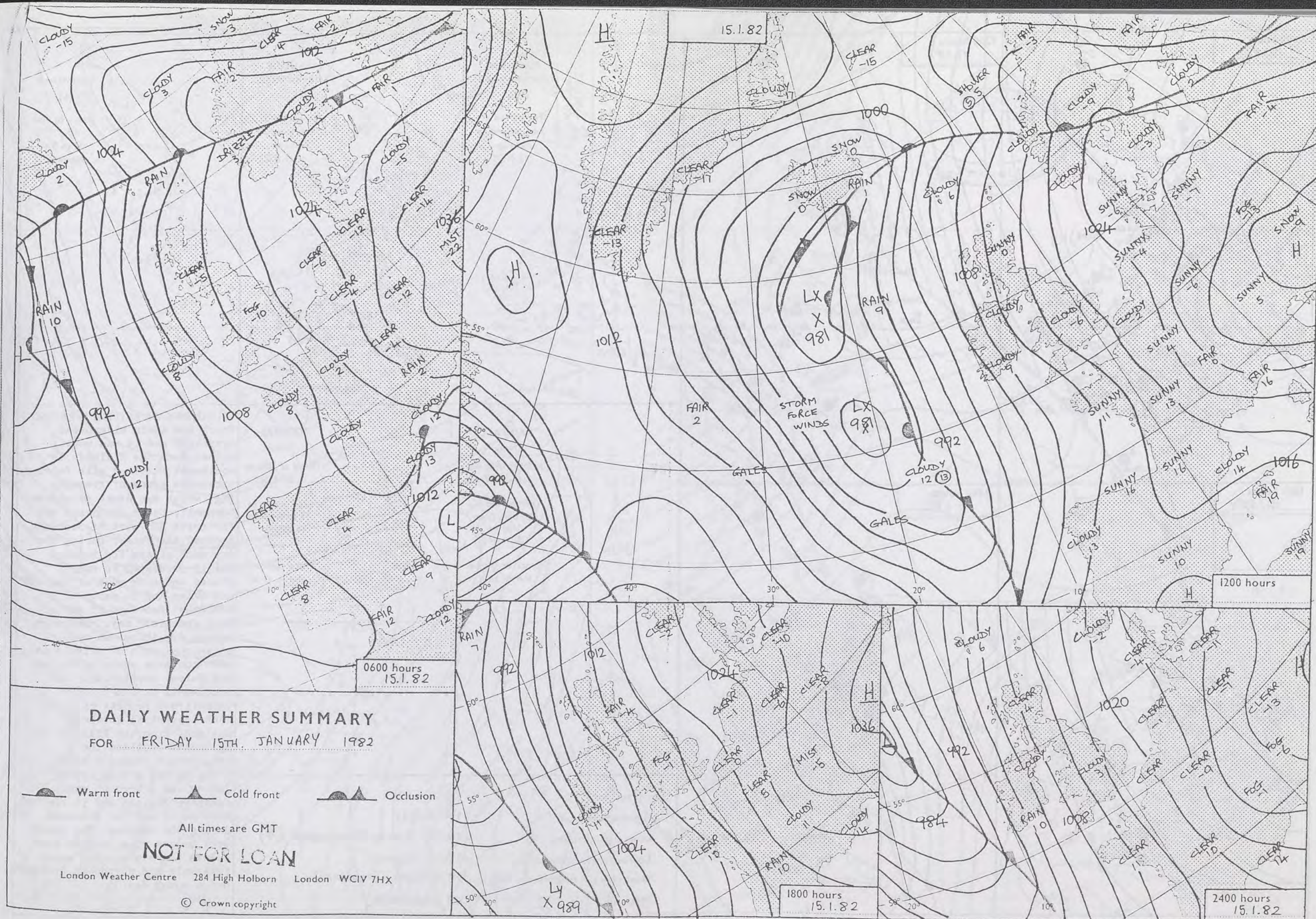
In most inland regions of England and Wales there was a severe frost overnight. There were also areas of freezing fog especially in the Midland counties where patches lingered all day. Elsewhere there were sunny periods and in eastern and southeastern counties skies were clear. In south-western parts of England and Wales it was rather cloudy in places. In Scotland and Northern Ireland it was mainly cloudy and in northwest Scotland there were outbreaks of rain, heavy at times, especially in the Outer Hebrides. Elsewhere it remained dry but southwesterly winds caused some drifting of lying snow in southern, central and eastern Scotland. In the extreme north and west of Scotland the winds were strong to gale force, especially during the morning. In the north and west of Scotland temperatures were near or slightly above normal.

Highest maximum : 7.5°C at Benbecula
 Lowest minimum : -20.8°C at Birmingham Airport
 Lowest grass minimum : -26.9°C at Birmingham Airport
 Most rain (24 hours from 0900 h) : 7.5 mm at Benbecula
 Most sun : 7.5 hrs at Clacton & Folkestone



London Weather Centre 284 High Holborn London WC1V 7HX © Crown copyright All times are GMT





DAILY WEATHER SUMMARY

FOR FRIDAY 15TH JANUARY 1982

Warm front Cold front Occlusion

All times are GMT

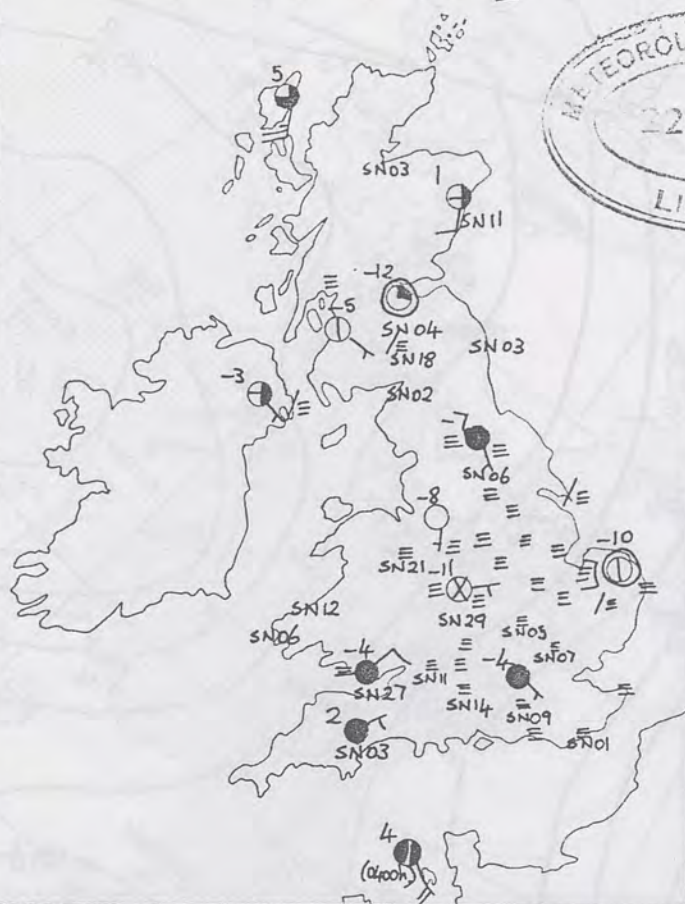

NOT FOR LOAN

London Weather Centre 284 High Holborn London WC1V 7HX

© Crown copyright

0600 hours
15.1.82

1200 hours
15.1.82



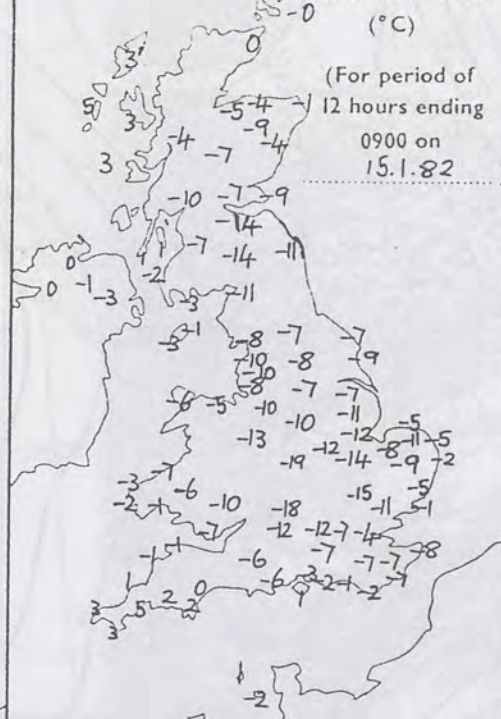
1800 hours
15.1.82

2400 hours
15.1.82



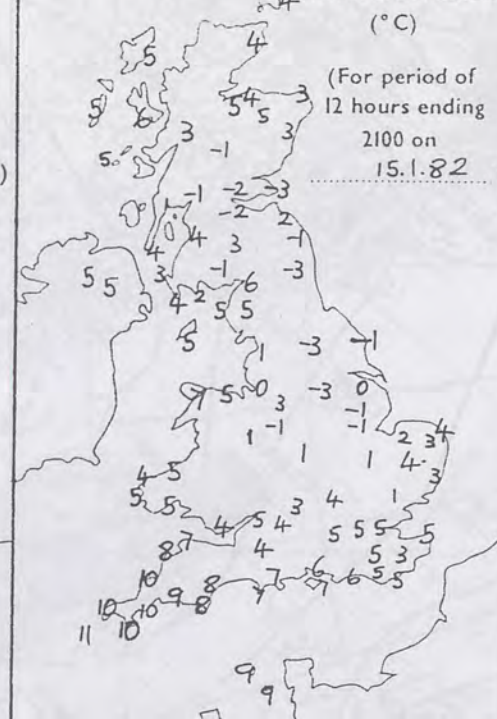
MINIMUM
TEMPERATURES
(°C)

(For period of
12 hours ending
0900 on
15.1.82)



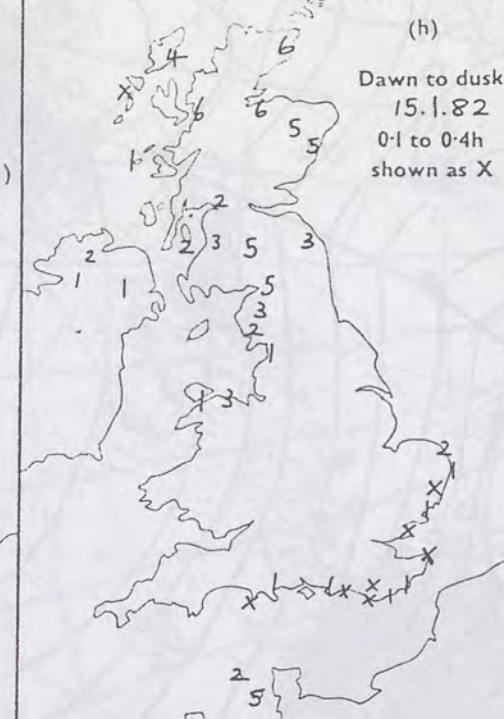
MAXIMUM
TEMPERATURES
(°C)

(For period of
12 hours ending
2100 on
15.1.82)



SUNSHINE
(h)

Dawn to dusk
15.1.82
0.1 to 0.4h
shown as X



RAINFALL
(mm)

Read at 0900 on
15.1.82

(For period of
12 hours from
2100 on
14.1.82)

'trace' to 0.4mm
shown as X

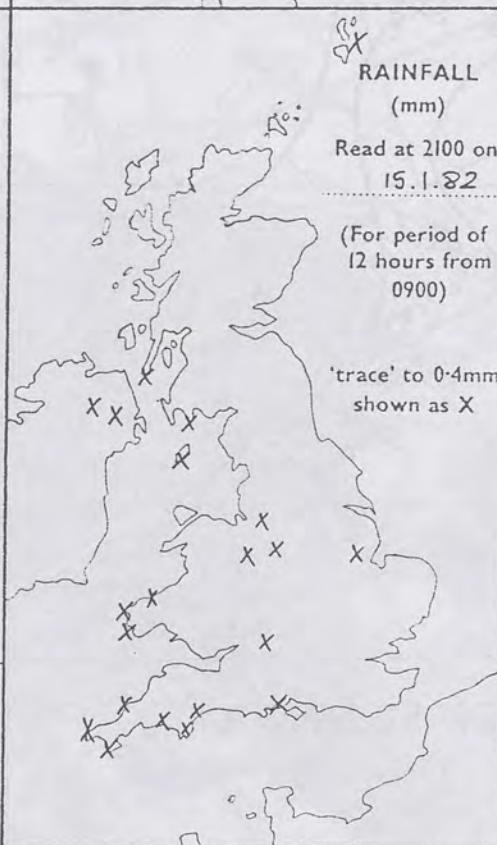


RAINFALL
(mm)

Read at 2100 on
15.1.82

(For period of
12 hours from
0900)

'trace' to 0.4mm
shown as X



SUMMARY OF BRITISH WEATHER
Frost was again widespread overnight and it was very severe from the Midlands to southeast Scotland with fairly extensive areas of freezing fog, which was dense in places. Cornwall, South Devon and the far north and west of Scotland escaped the frost. During the day much of the fog thinned but it persisted in many places and over much of England and Wales and in parts of southeast Scotland it was a dull and misty day. Although mainly dry there was some occasional rain or drizzle in some southern parts of England and Wales, particularly the southwest, and there were unconfirmed reports of light snow in central southern England. From the Midlands to Southeast Scotland the temperature remained below freezing but a thaw set in during the afternoon over southern England and it reached East Wales and the Midlands during the evening. The southwest became mild. Around some coasts there were some sunny intervals and northeast Scotland had a sunny day.

'Extremes' for **FRIDAY 15TH JANUARY 1982**
Highest maximum : 11°C Scilly
Lowest minimum : -19.0°C Elmdon (Birmingham A/P)
Lowest grass minimum : -23.5°C Elmdon
Most rain (24 hours from 0900 h) : 7mm Corgary (Fermanagh)
Most sun : 6.2 hours Wick

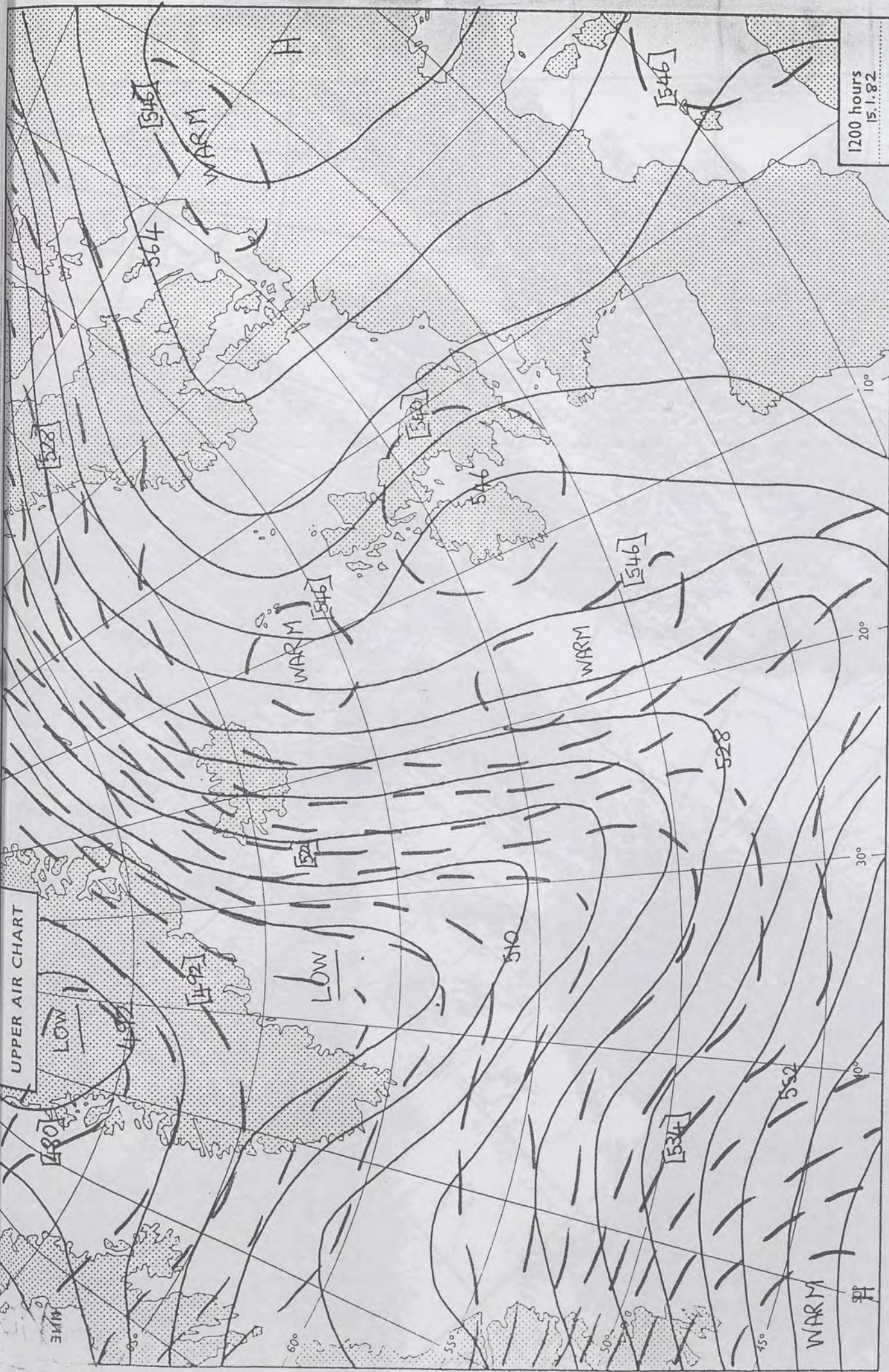
London Weather Centre 284 High Holborn London WC1V 7HX


All times are GMT

© Crown Copyright

UPPER AIR CHART

UPPER AIR CHART






2031

1849

IN

RE
X
LX
9TT
SBU

1849



DAILY WEATHER SUMMARY
FOR SATURDAY 16TH JANUARY 1982

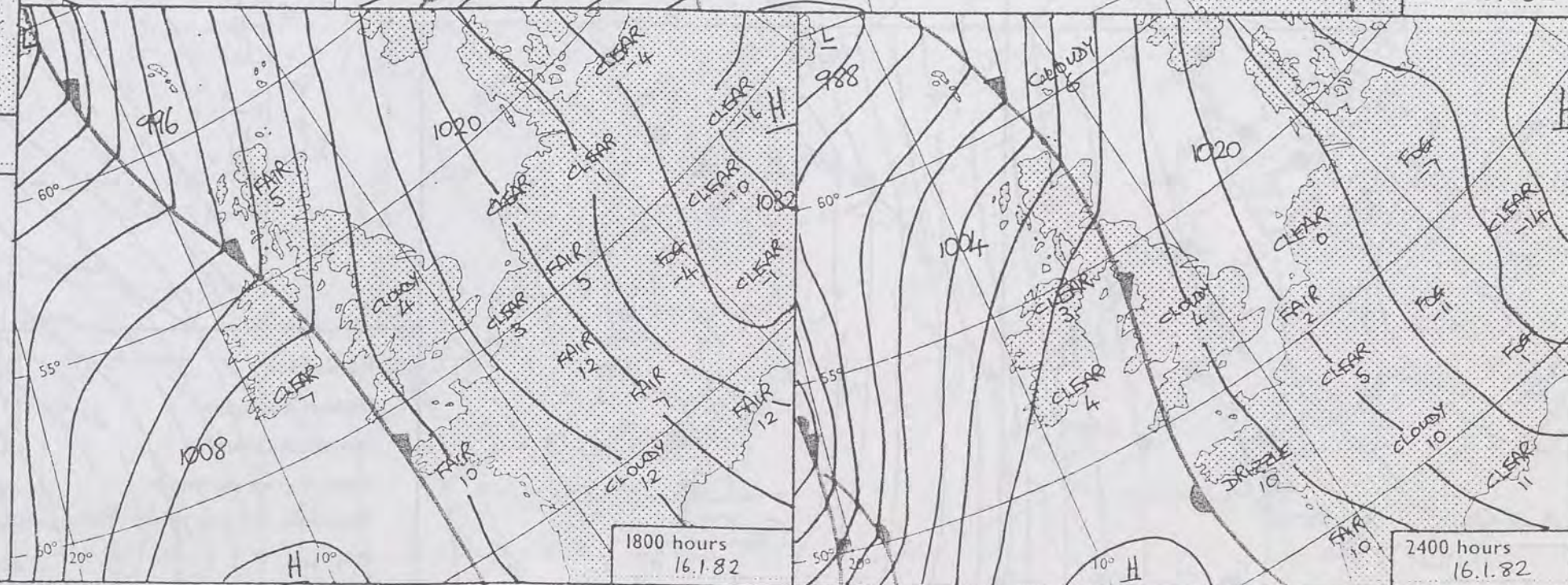
Warm front Cold front Occlusion

All times are GMT

NOT FOR LOAN


London Weather Centre 284 High Holborn London WC1V 7HX

© Crown copyright



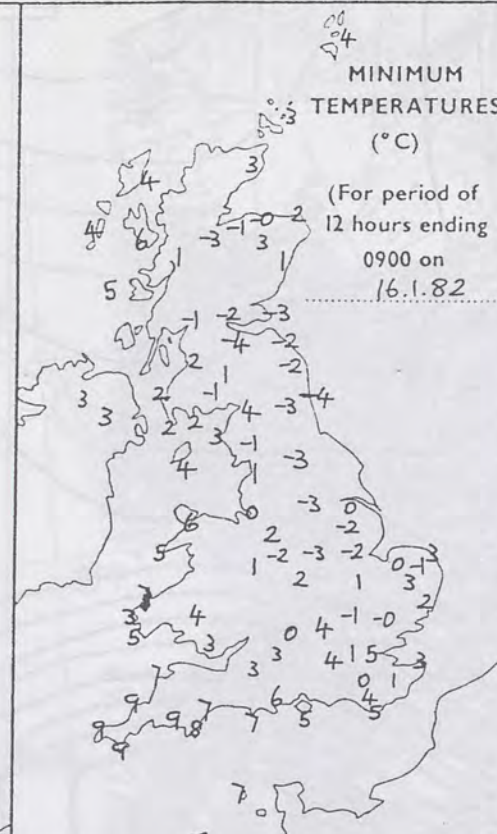
0600 hours
16.1.82

1200 hours
16.1.82



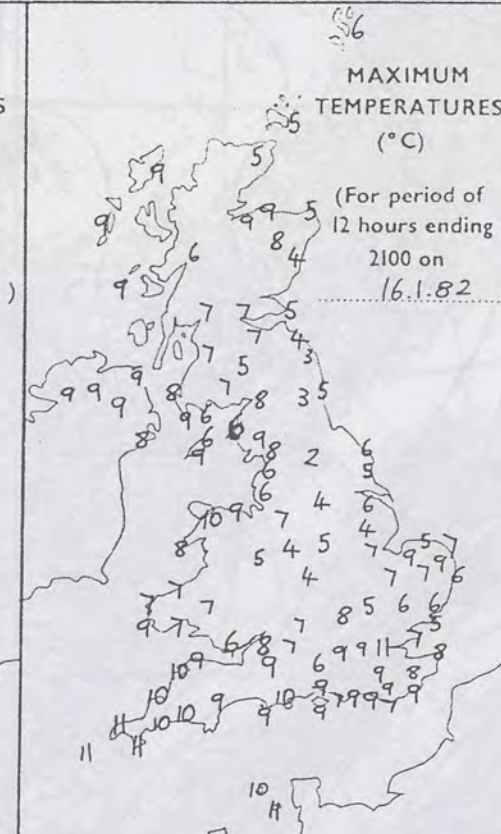
MINIMUM
TEMPERATURES
(°C)

(For period of
12 hours ending
0900 on
16.1.82)



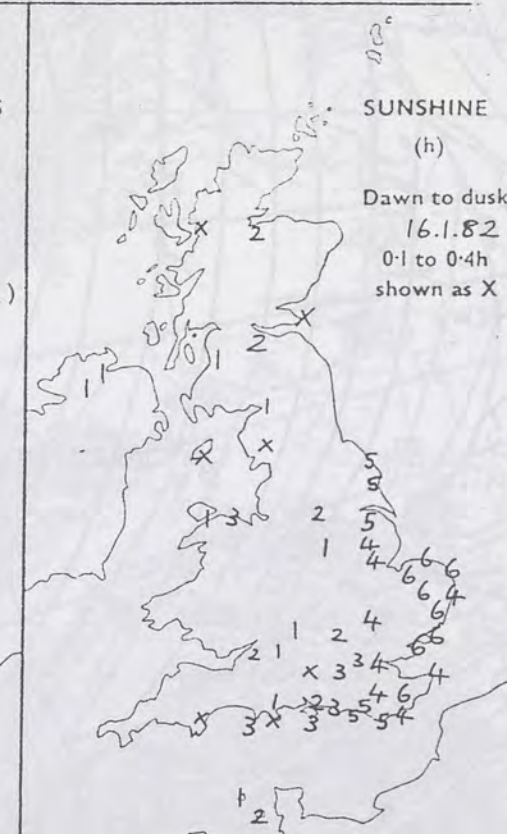
MAXIMUM
TEMPERATURES
(°C)

(For period of
12 hours ending
2100 on
16.1.82)



SUNSHINE
(h)

Dawn to dusk
16.1.82
0.1 to 0.4h
shown as X

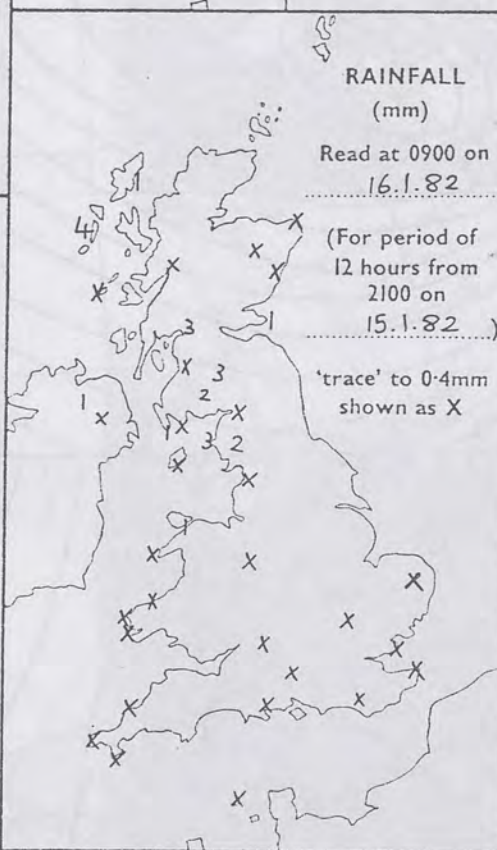


RAINFALL
(mm)

Read at 0900 on
16.1.82

(For period of
12 hours from
2100 on
15.1.82)

'trace' to 0.4mm
shown as X

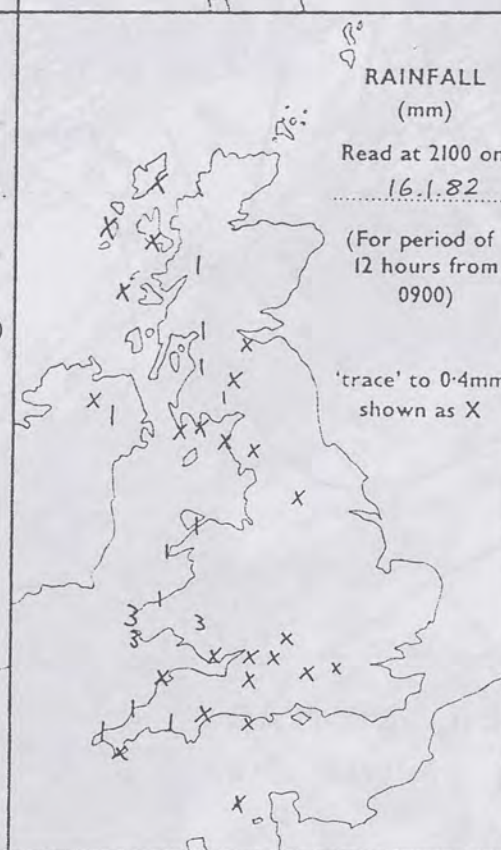


RAINFALL
(mm)

Read at 2100 on
16.1.82

(For period of
12 hours from
0900)

'trace' to 0.4mm
shown as X



SUMMARY OF BRITISH WEATHER
Although there was a frost and some freezing fog in the east, particularly in north-east England and southeast Scotland, the thaw continued to move northwards from southern England across the Midlands and East Wales overnight. During the day there was a steady thaw over most areas and temperatures generally were above freezing but in southeast Scotland and northeast England, where fog persisted in places, it was rather cold. Most areas had a cloudy and misty day and there was some light rain at times over Scotland, Northern Ireland, Wales and southwest England but with dry and brighter weather in sheltered parts of North Wales and northwest England. Eastern and southern England had the best of the sunny periods, especially the coastal counties with a southeast wind off the sea.

'Extremes' for SATURDAY 16TH JANUARY 1982


Highest maximum : 11°C Scilly
Lowest minimum : -4°C Tynemouth, Turnhouse
Lowest grass minimum : -9.8°C Leuchars
Most rain (24 hours from 0900 h) : 8mm Cwnbargoed (mid-Glamorgan)
Most sun : 6.4 hrs Jubilee Corner (mid-Kent)

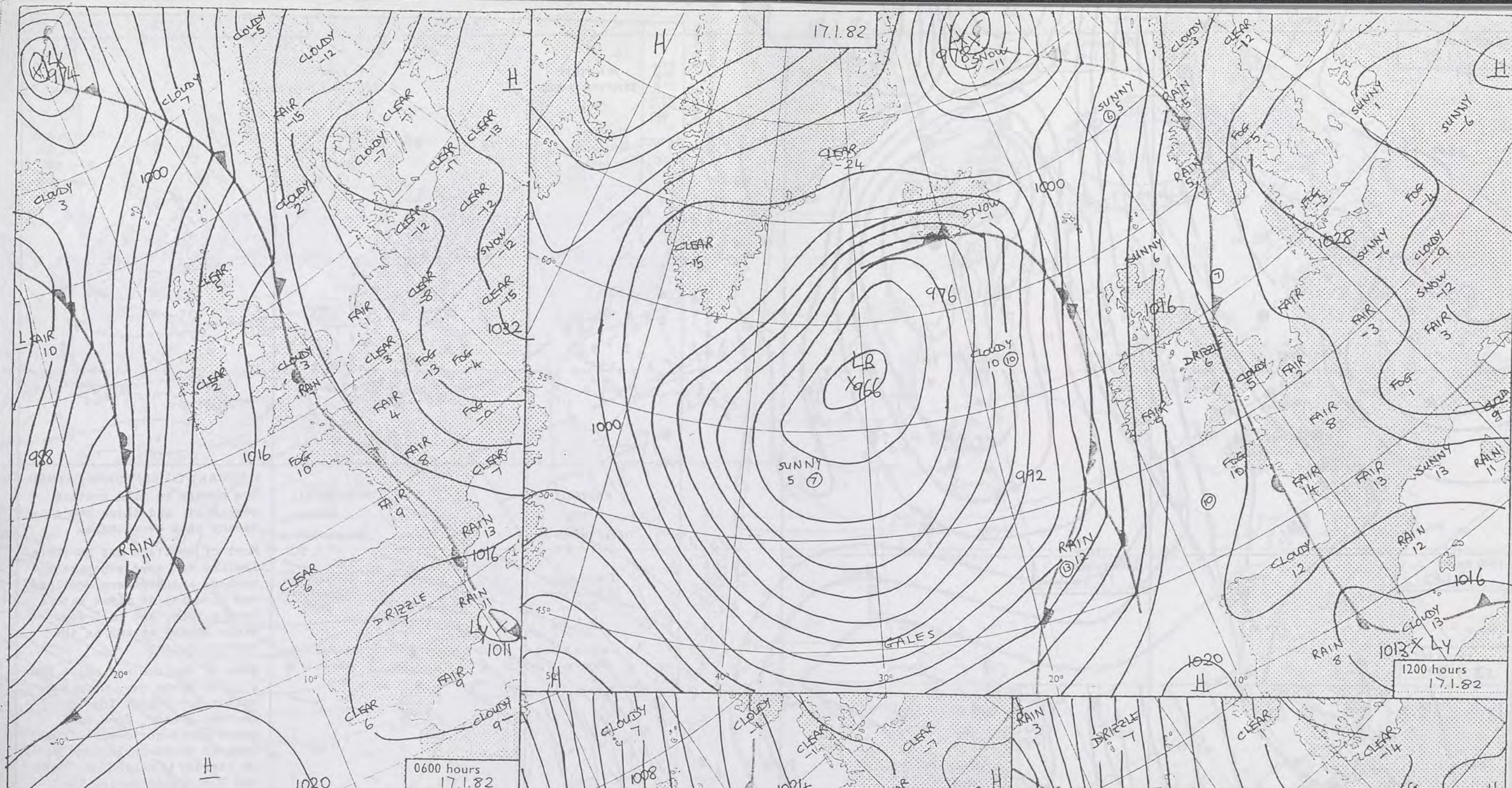
London Weather Centre 284 High Holborn London WC1V 7HX

All times are GMT




© Crown Copyright

UPPER AIR CHART





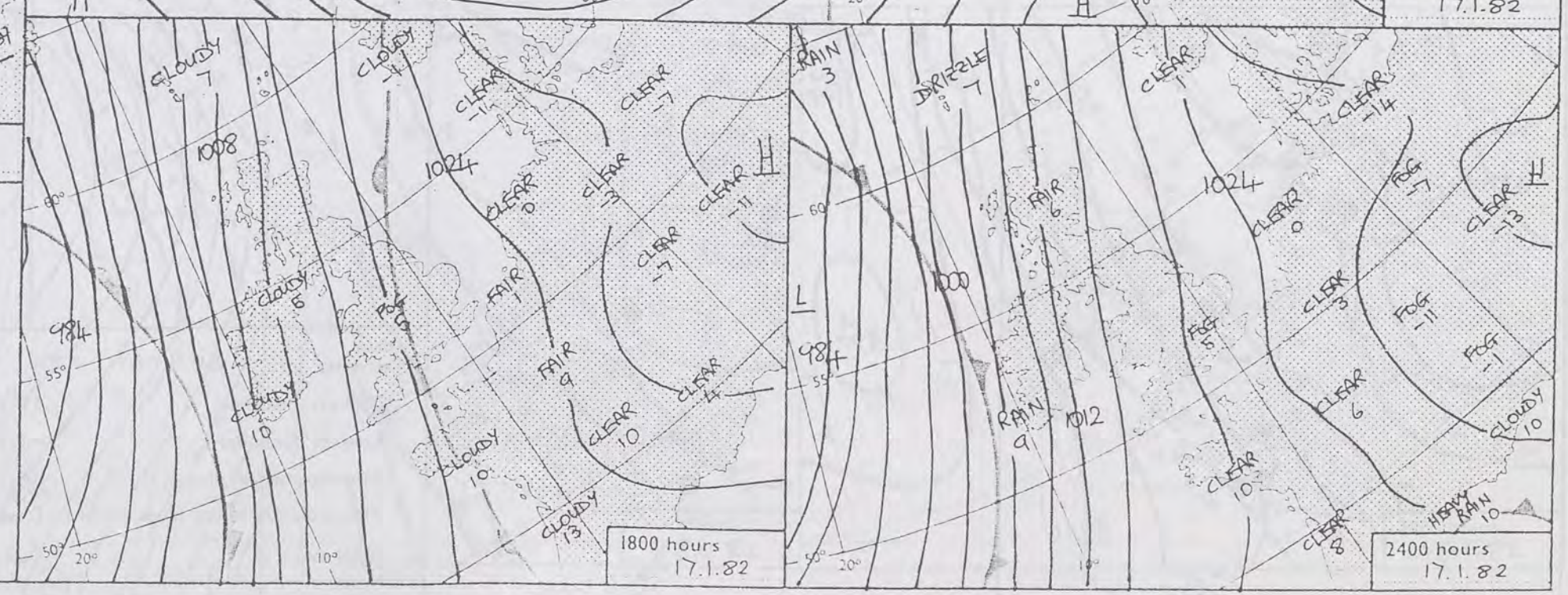
DAILY WEATHER SUMMARY FOR SUNDAY 17TH JANUARY 1982

 Warm front
  Cold front
  Occlusion

All times are GMT
NOT FOR LOAN

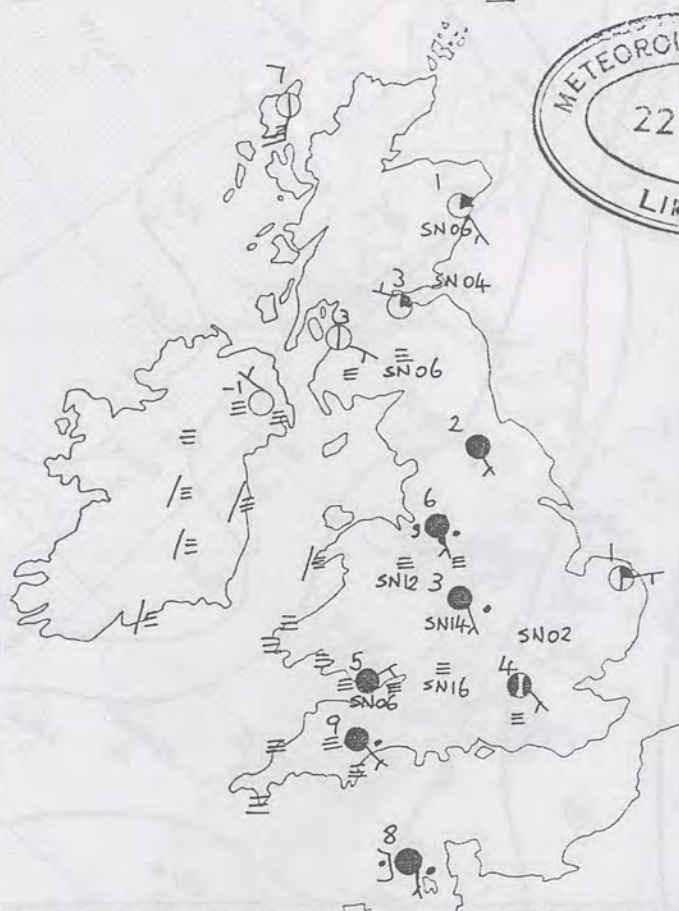
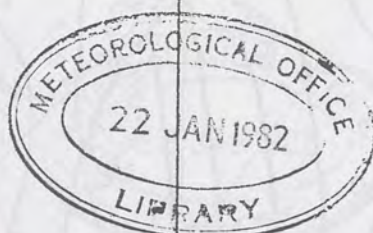
London Weather Centre 284 High Holborn London WC1V 7HX

© Crown copyright



0600 hours
17.1.82

1200 hours
17.1.82



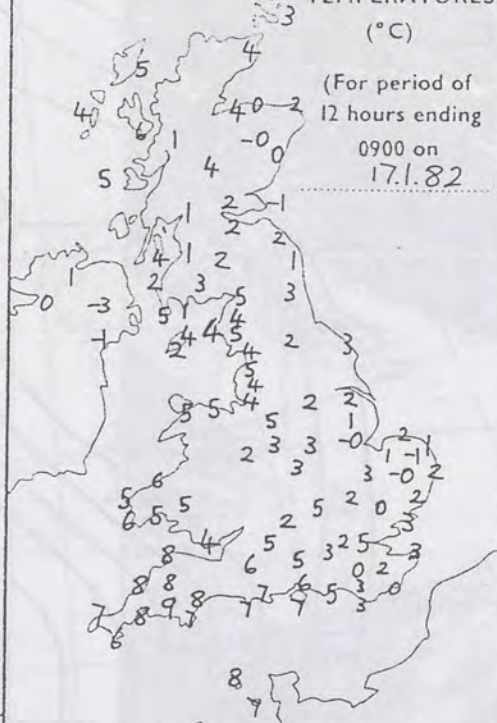
1800 hours
17.1.82

2400 hours
17.1.82



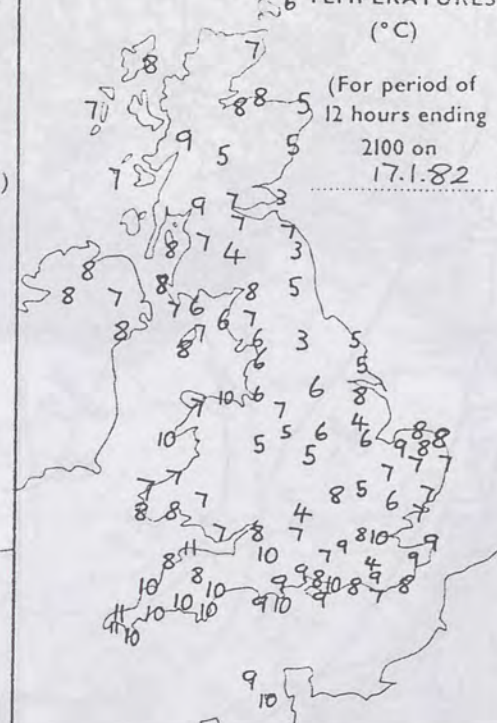
MINIMUM
TEMPERATURES
(°C)

(For period of
12 hours ending
0900 on
17.1.82)



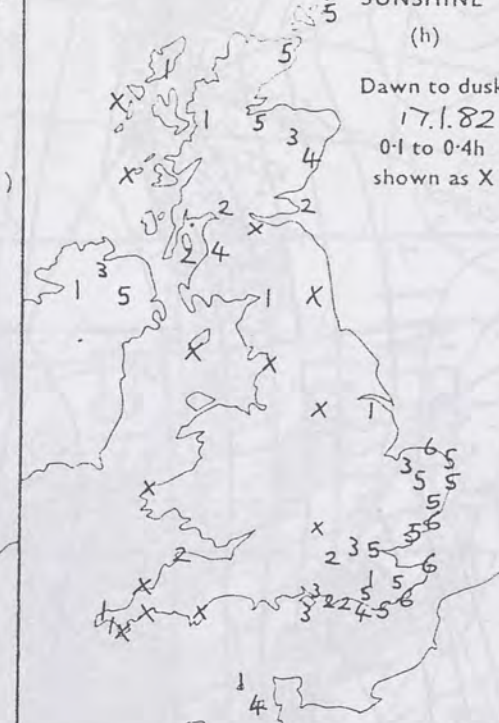
MAXIMUM
TEMPERATURES
(°C)

(For period of
12 hours ending
2100 on
17.1.82)



SUNSHINE
(h)

Dawn to dusk
17.1.82
0.1 to 0.4h
shown as X



RAINFALL
(mm)

Read at 0900 on
17.1.82

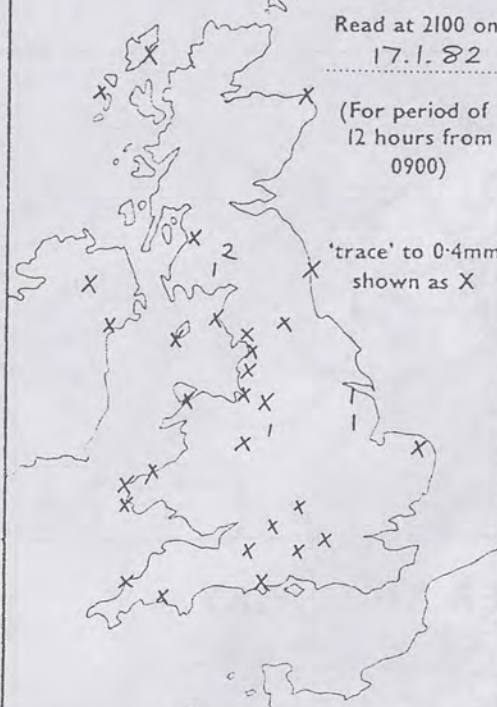
(For period of
12 hours from
2100 on
16.1.82)



RAINFALL
(mm)

Read at 2100 on
17.1.82

(For period of
12 hours from
0900)



SUMMARY OF BRITISH WEATHER

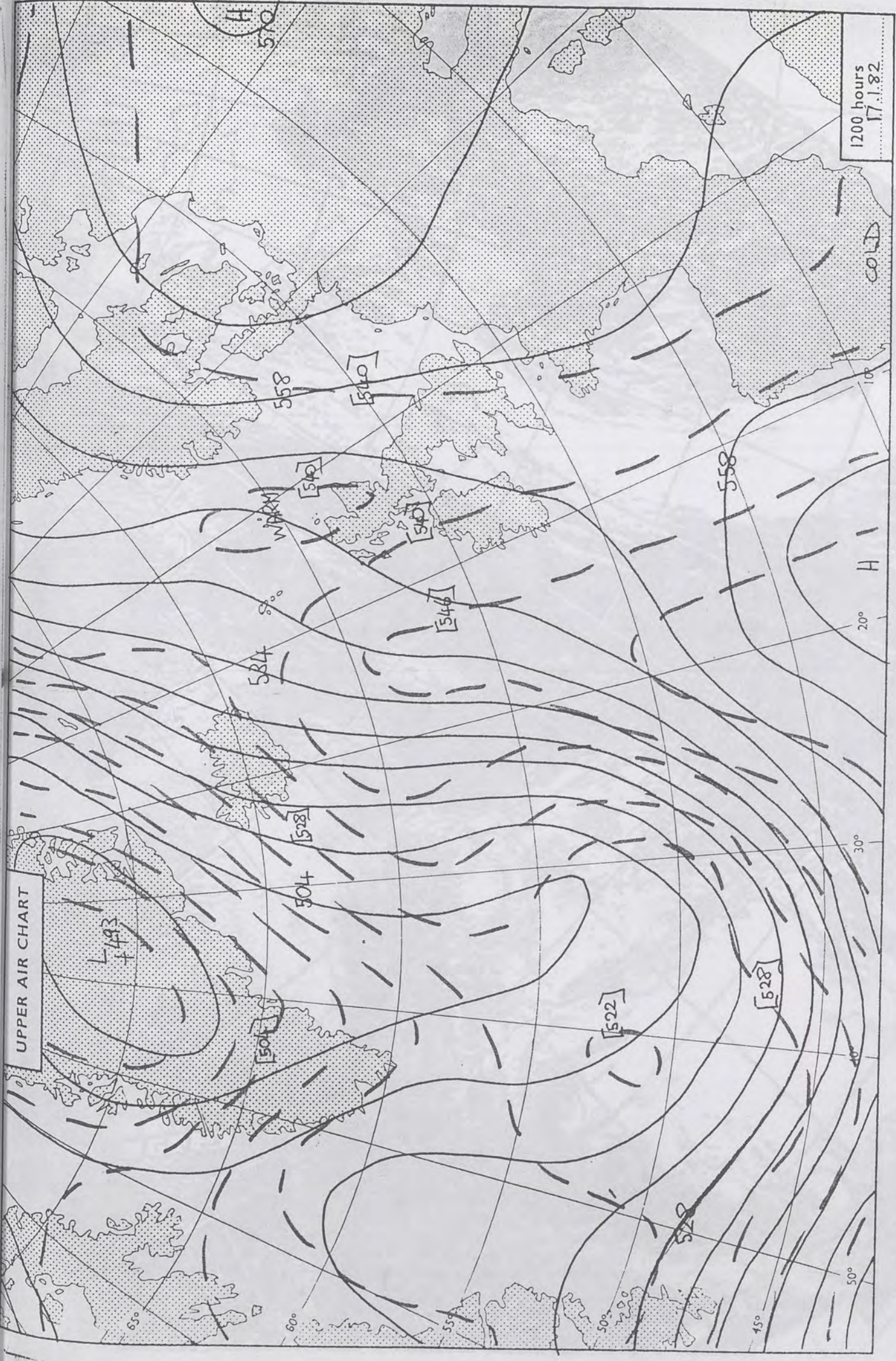
The change to mild weather continued, and there was a steady thaw everywhere.

Most of Scotland and Northern Ireland had some sunshine but western and southern Scotland was cloudier at times with a little rain, and hill fog. Winds became strong in the Western Isles.

Much of England and Wales had a dull, misty day, with some rather persistent fog in central areas. Some rain moved north-north-east from central southern England early in the day to reach Lincolnshire and Humberside during the morning, whilst some other areas had drizzle at times. The extreme south-west brightened a little, whilst much of East Anglia, London and south-east England had quite a sunny day.

'Extremes' for SUNDAY 17TH JANUARY 1982

Highest maximum	: 11°C Penzance, Camborne, Ilfracombe
Lowest minimum	: -2.9°C Aldergrove
Lowest grass minimum	: -6.6°C Long Kesh
Most rain (24 hours from 0900 h)	: 8 mm Glenlee (Dumfries and Galloway)
Most sun	: 6.0 hr Clacton-on-Sea



1200 hours 17.1.82

500 mb full lines
1000-500 mb becked

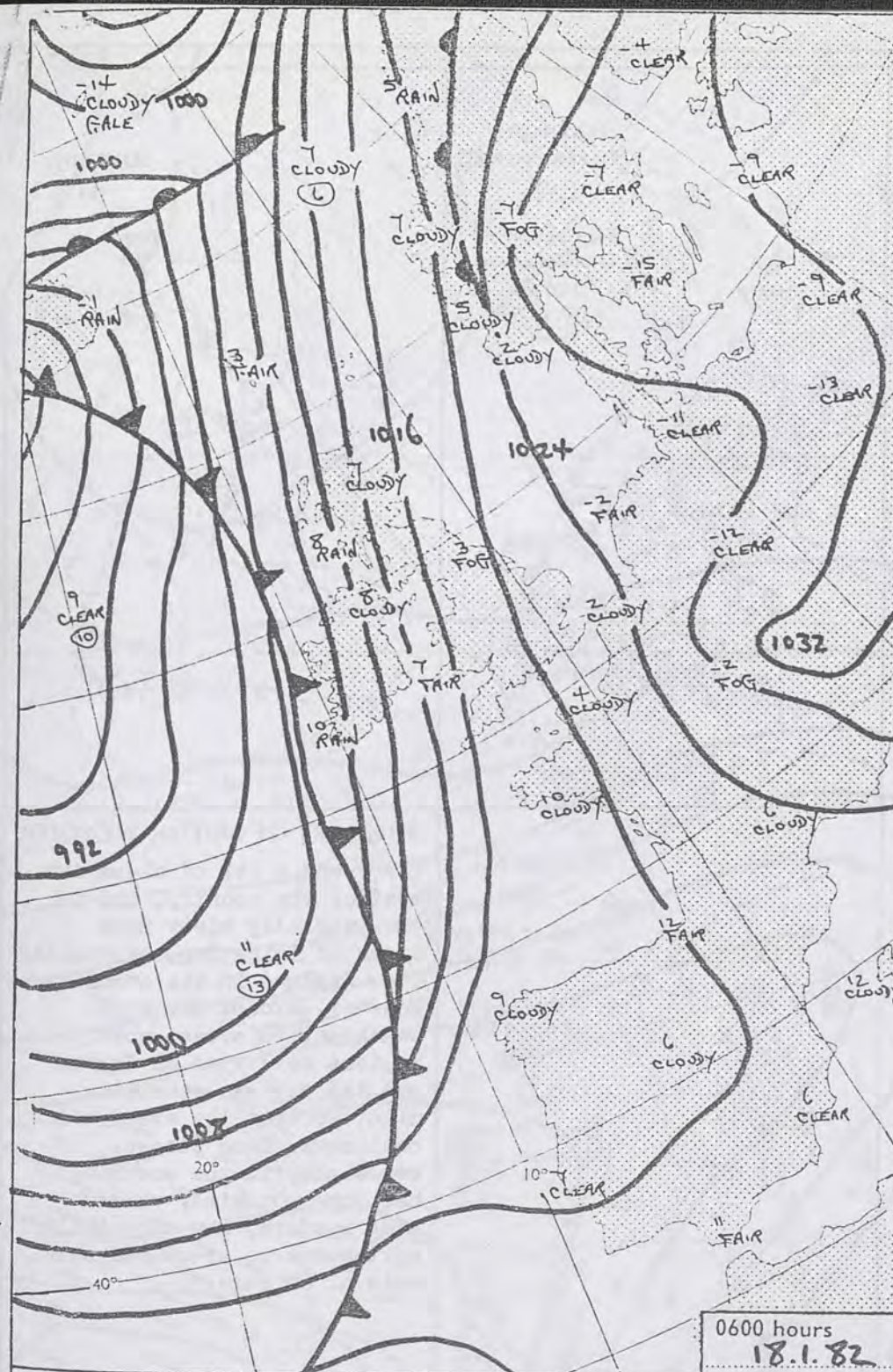
UPPER AIR CHART

All times are GMT




© Crown copyright

London Weather Centre 784 High Holborn London WC1V 7TH





DAILY WEATHER SUMMARY FOR MONDAY 18th JANUARY 1982

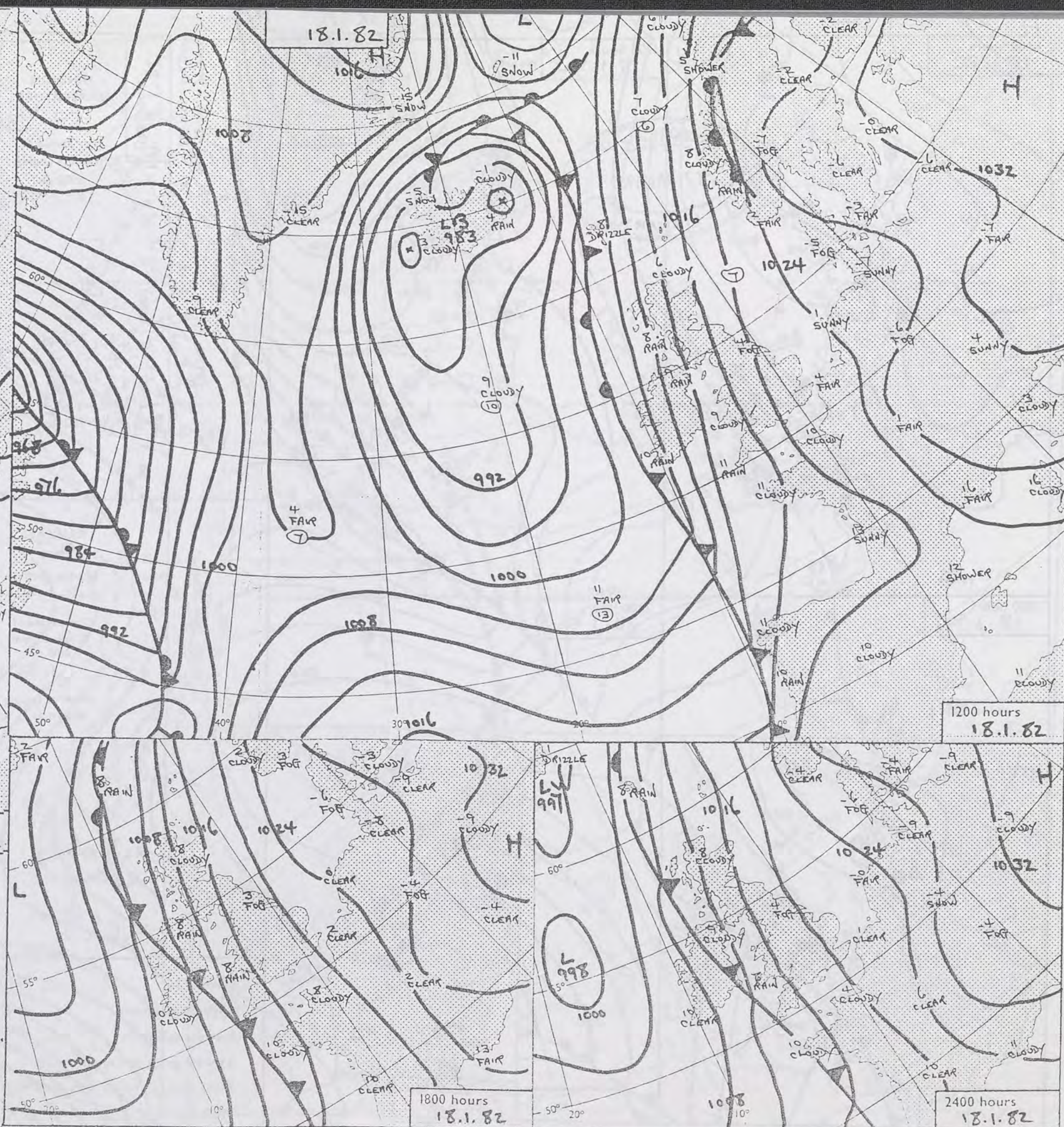
 Warm front
  Cold front
  Occlusion

All times are GMT

NOT FOR LOAN

London Weather Centre 284 High Holborn London WC1V 7HX

© Crown copyright



0600 hours
18.1.82



1200 hours
18.1.82



1800 hours
18.1.82

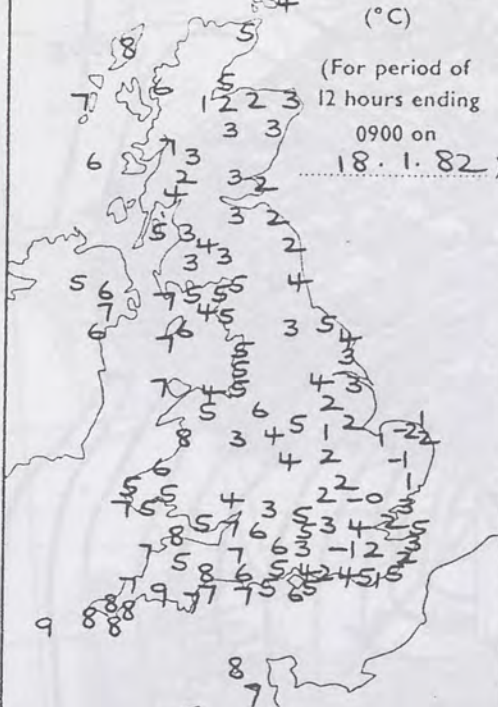


2400 hours
18.1.82



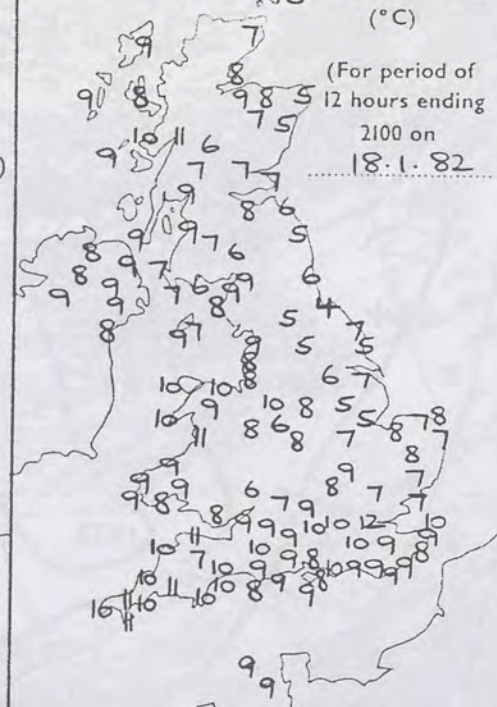
MINIMUM
TEMPERATURES
(°C)

(For period of
12 hours ending
0900 on
18.1.82)



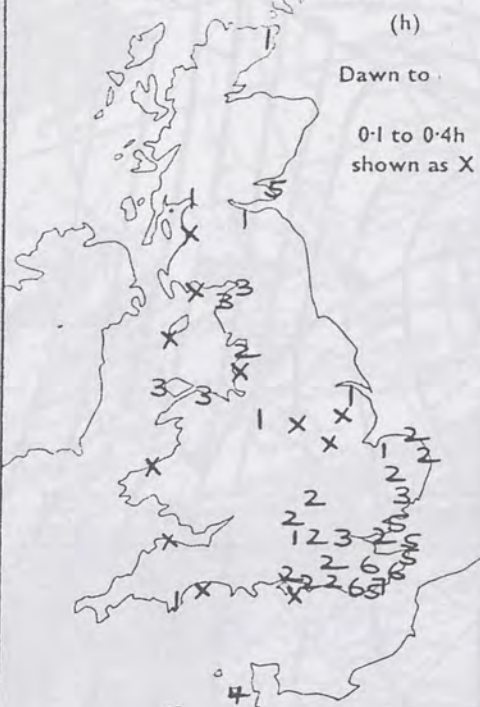
MAXIMUM
TEMPERATURES
(°C)

(For period of
12 hours ending
2100 on
18.1.82)



SUNSHINE
(h)

Dawn to
0.1 to 0.4h
shown as X



RAINFALL
(mm)

Read at 0900 on
18.1.82

(For period of
12 hours from
2100 on
17.1.82)

'trace' to 0.4mm
shown as X



RAINFALL
(mm)

Read at 2100 on
18.1.82

(For period of
12 hours from
0900)

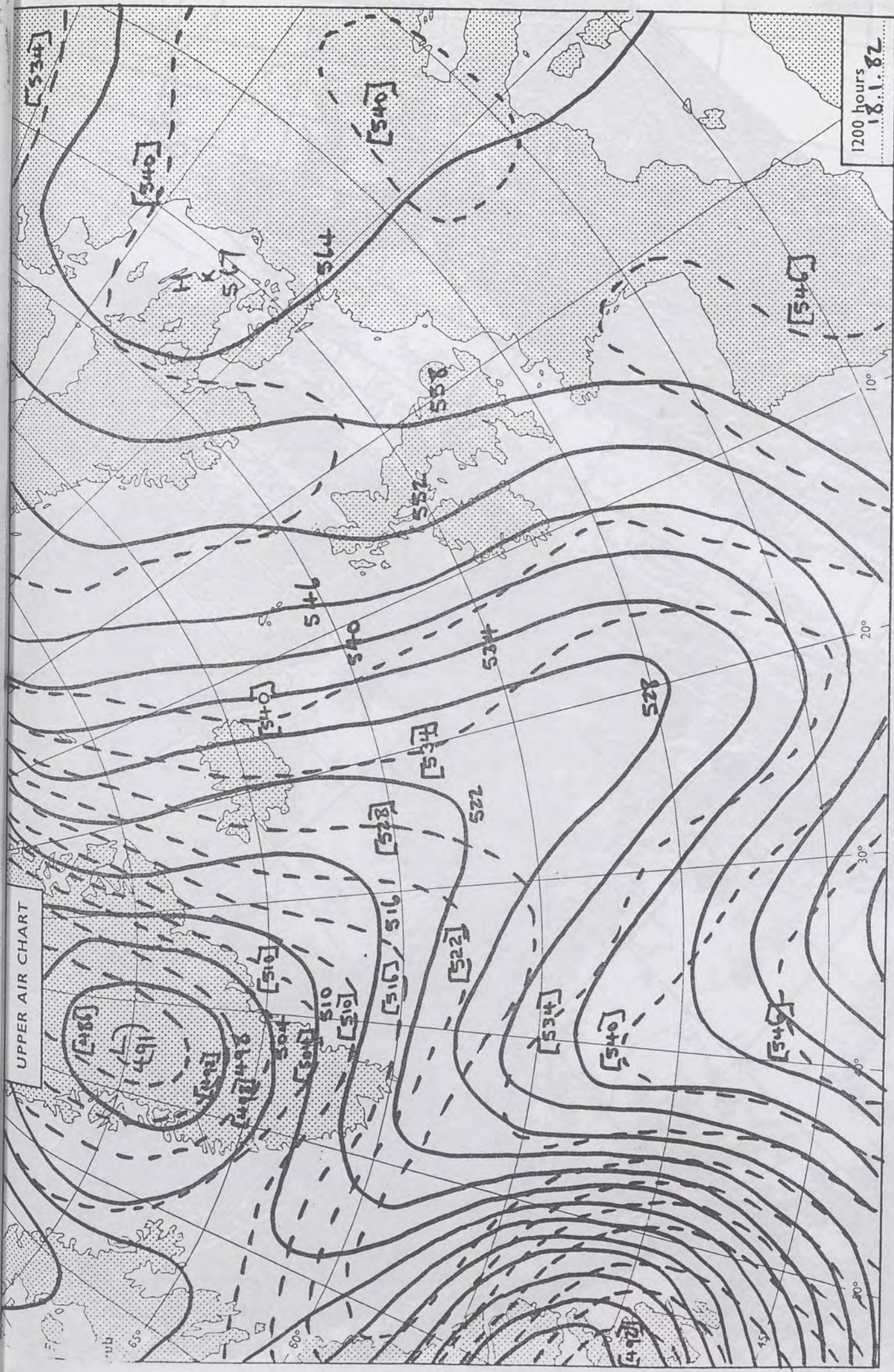
'trace' to 0.4mm
shown as X



SUMMARY OF BRITISH WEATHER

There was a lot of cloud over most of the country, and it was generally misty with areas of thick fog, especially over England in the morning. However, except for some southeastern areas, most regions were free of frost, and the day was generally mild, so that the steady thaw continued. Some places, especially in the southeast, had some sunshine, whilst some western, and especially northwestern, areas had some rain or drizzle.

'Extremes' for MONDAY 18TH JANUARY 1982	
Highest maximum	: 12.4°C at London Weather Centre
Lowest minimum	: -1.7°C at Coltishall (Norfolk)
Lowest grass minimum	: -5.3°C at Lossiemouth (Nr Elgin)
Most rain (24 hours from 0900h)	: 9mm at Sloy (Nr Loch Lomond, Strathclyde)
Most sun	: 6.6 hrs at Hastings



London Weather Centre 284 High Holborn London WC1V 7HX

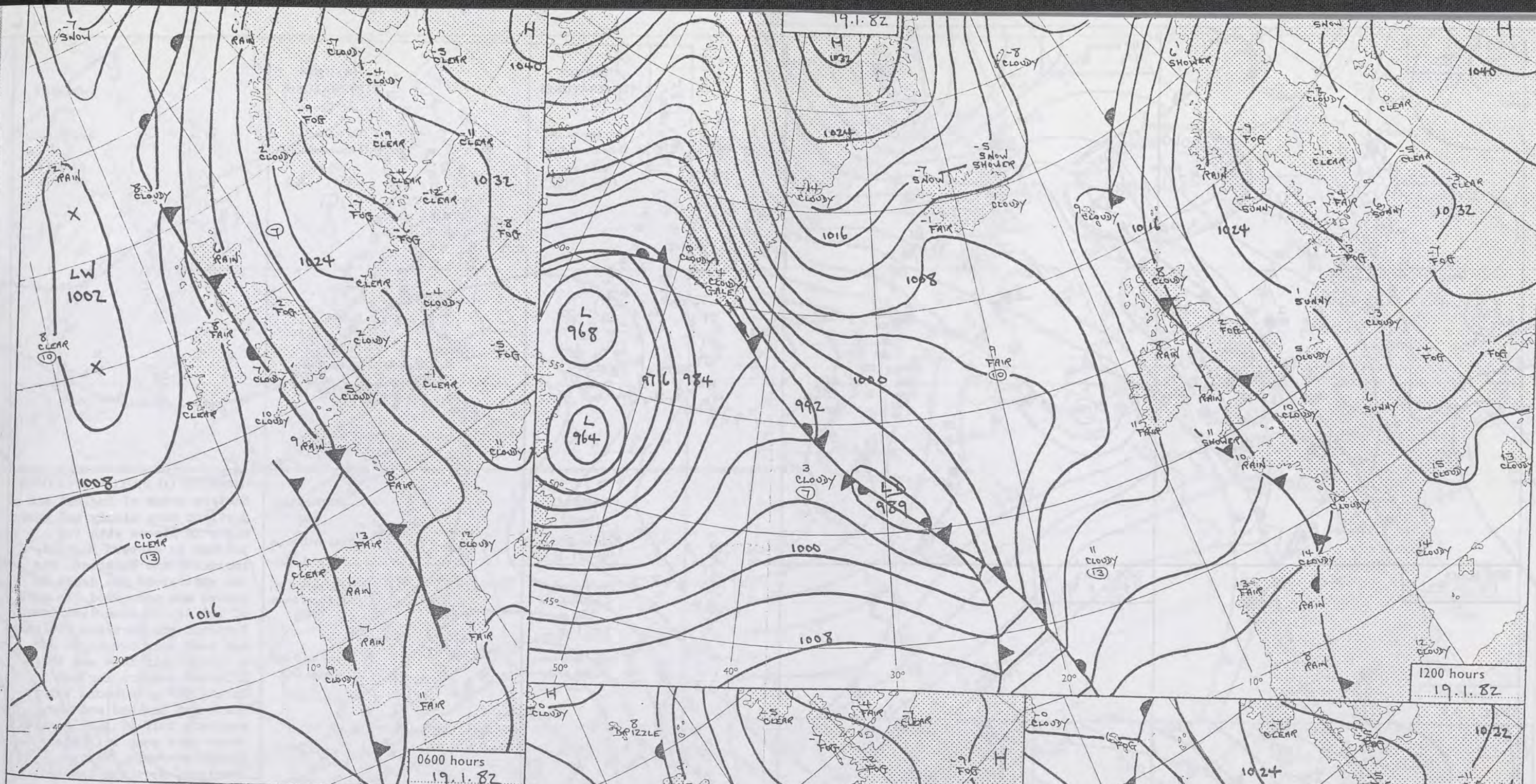
All times are GMT

© Crown copyright




1200 hours
18:1:82

	500 mb	full lines
	1000-500 mb	pecked





DAILY WEATHER SUMMARY FOR TUESDAY 19th JANUARY 1982

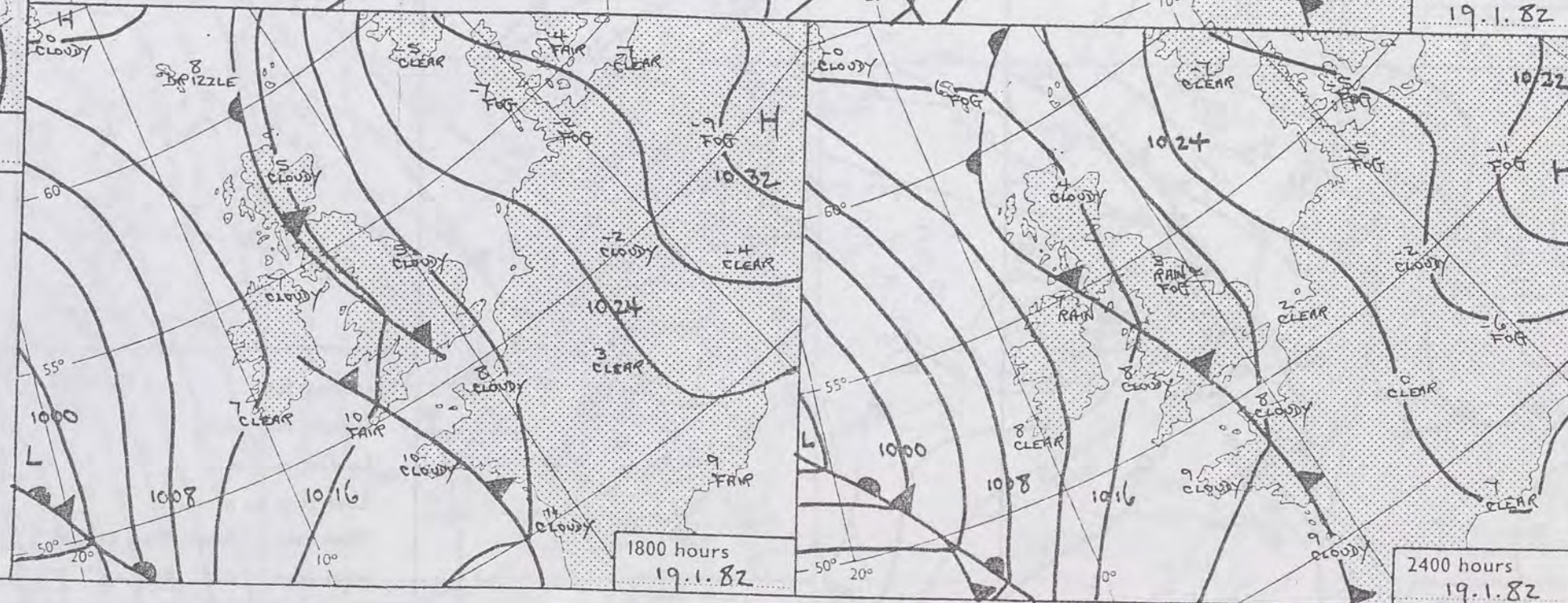
 Warm front
  Cold front
  Occlusion

All times are GMT

NOT FOR LOAN

London Weather Centre 284 High Holborn London WC1V 7HX

© Crown copyright



0600 hours
19.1.82



1200 hours
19.1.82



1800 hours
19.1.82

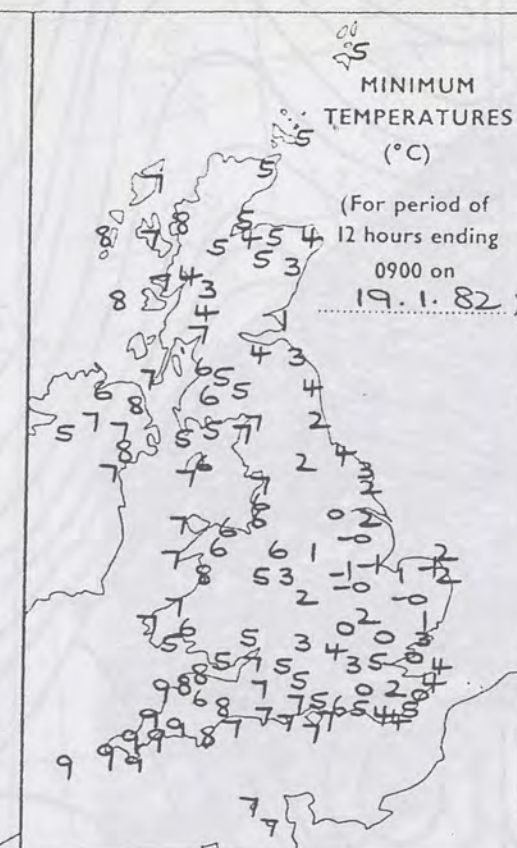


2400 hours
19.1.82



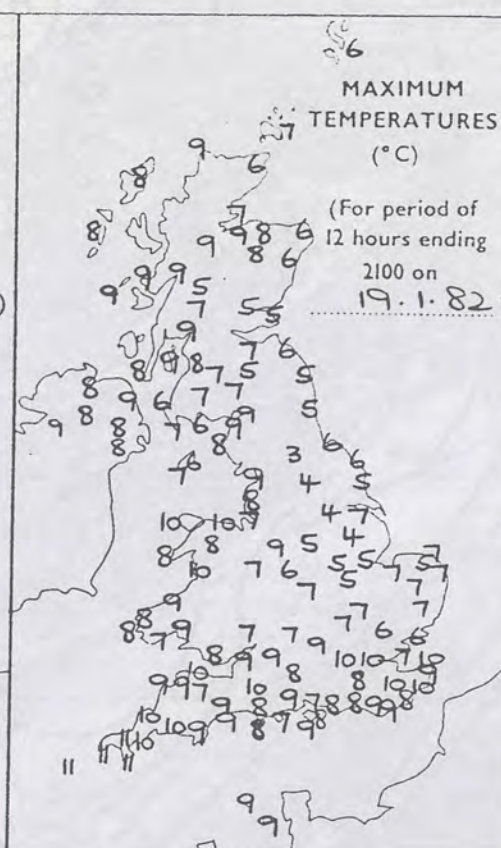
MINIMUM
TEMPERATURES
(°C)

(For period of
12 hours ending
0900 on
19.1.82)



MAXIMUM
TEMPERATURES
(°C)

(For period of
12 hours ending
2100 on
19.1.82)



SUNSHINE
(h)

Dawn to dusk
0.1 to 0.4h
shown as X

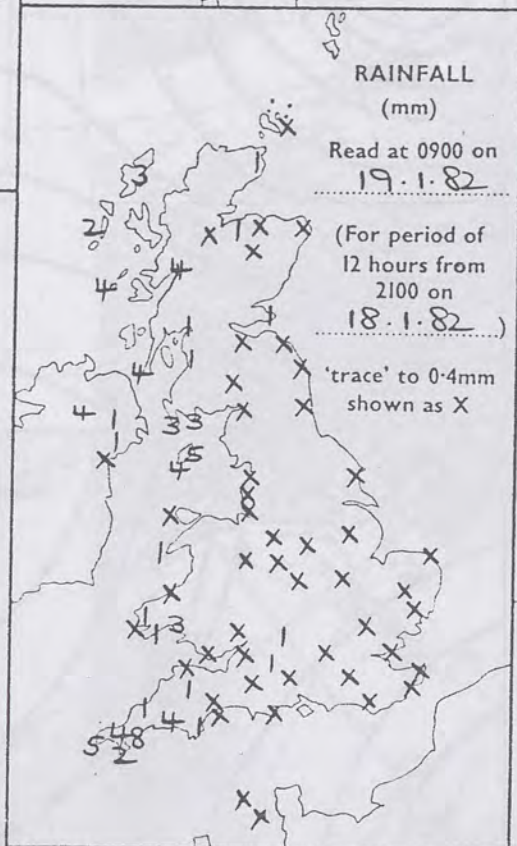


RAINFALL
(mm)

Read at 0900 on
19.1.82

(For period of
12 hours from
2100 on
18.1.82)

'trace' to 0.4mm
shown as X



RAINFALL
(mm)

Read at 2100 on
19.1.82

(For period of
12 hours from
0900)

'trace' to 0.4mm
shown as X



SUMMARY OF BRITISH WEATHER
Eastern areas of England and Scotland were cloudy and very misty in places with fog patches in eastern England, including the Pennines. Fog was widespread and dense in places and persisted for much of the day in some districts. Scotland and Northern Ireland had some rain overnight and a little rain here and there affected eastern England during the afternoon, but in southeast England and the southern half of East Anglia there were some bright or sunny intervals. Western Scotland, Northern Ireland, Western and central areas of England and the Channel Islands were cloudy with rain or drizzle at times. In western Scotland some of the rain was rather heavy and in these western areas there was some hill and coastal fog. Clearer weather however reached southwest England during the evening. Most areas except eastern England were mild with light or moderate southerly or southeasterly winds.

'Extremes' for TUESDAY 19TH JANUARY 1982

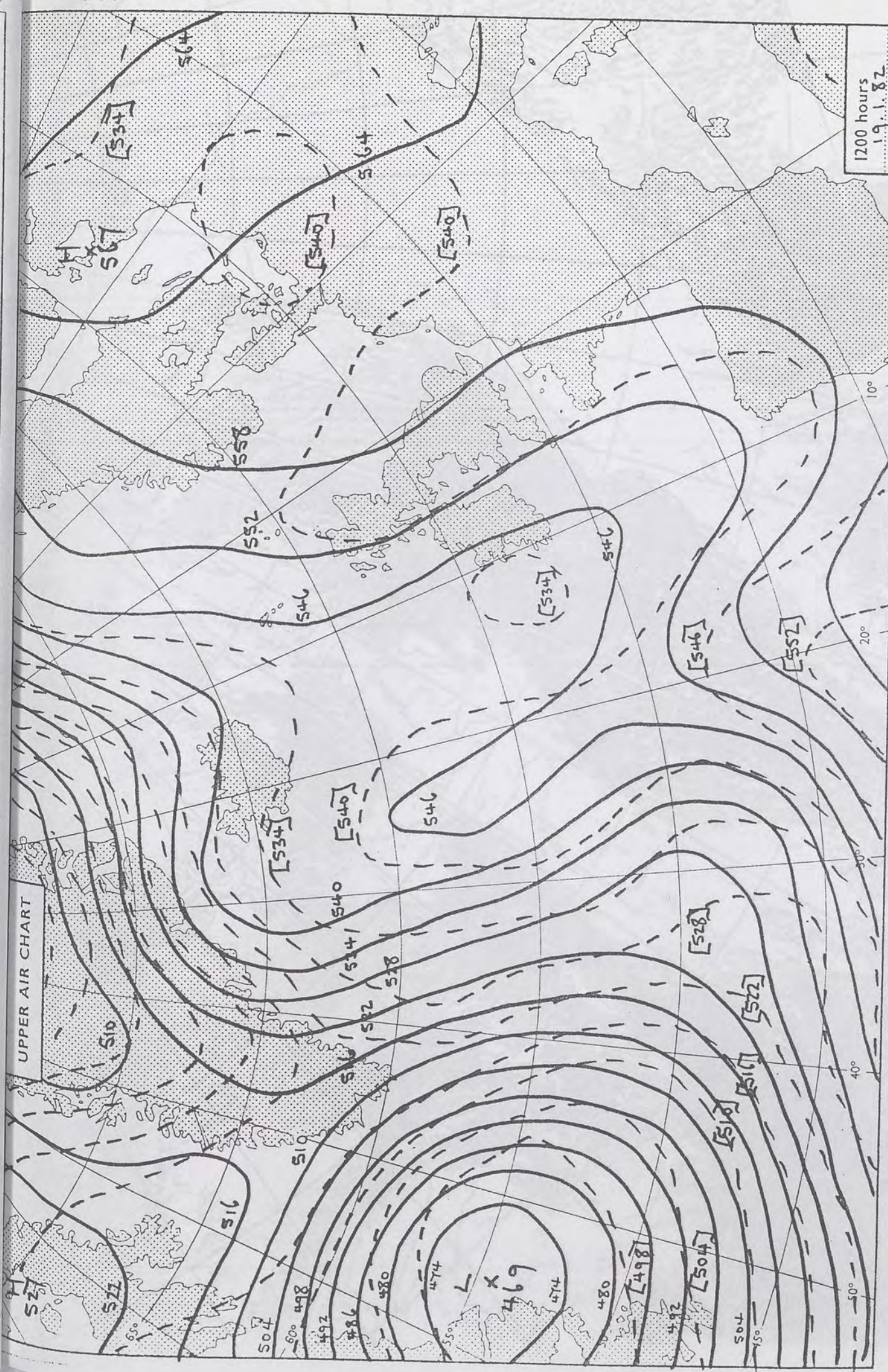
Highest maximum	: 11°C Isles of Scilly, Penzance
Lowest minimum	: -1.4°C Cranwell (Lincolnshire), Cornwall
Lowest grass minimum	: -4.7°C Coningsby (Lincolnshire)
Most rain (24 hours from 0900 h)	: 12.5mm Brawdy (Dyfed)
Most sun	: 4.2 hrs Folkestone

London Weather Centre 284 High Holborn London WC1V 7HX

All times are GMT

© Crown Copyright

UPPER AIR CHART




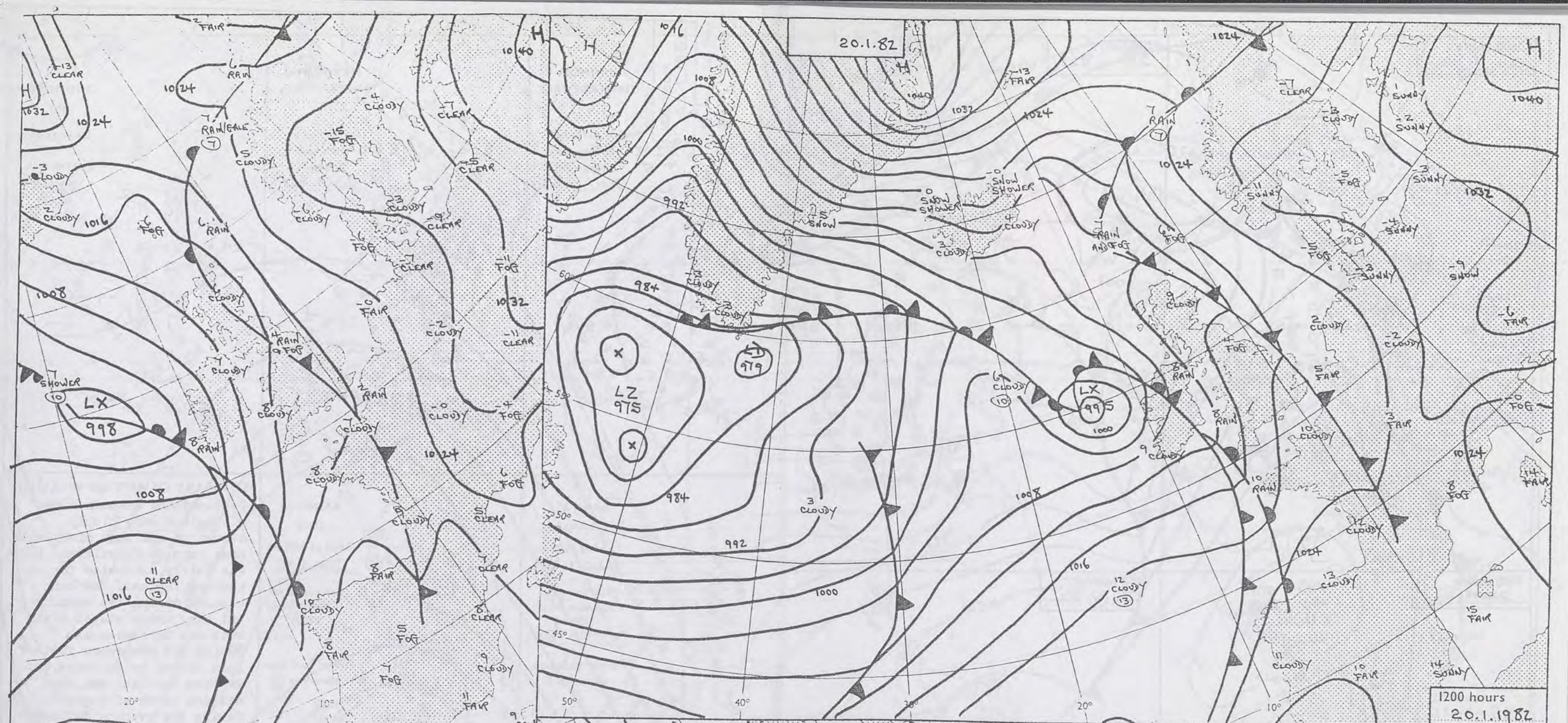
London Weather Centre 284 High Holborn London WC1V 7HX

All times are GMT

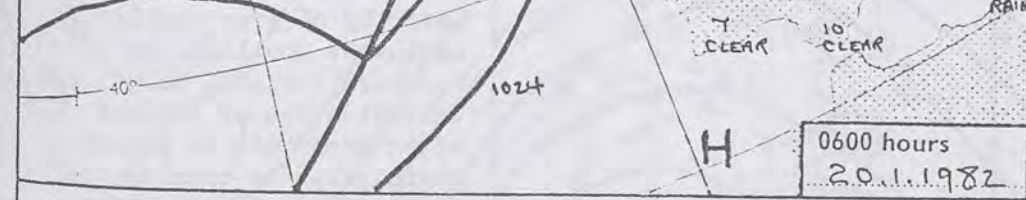
© Crown copyright

1200 hours
19.1.82
500 mb full lines
1000-500 mb pecked

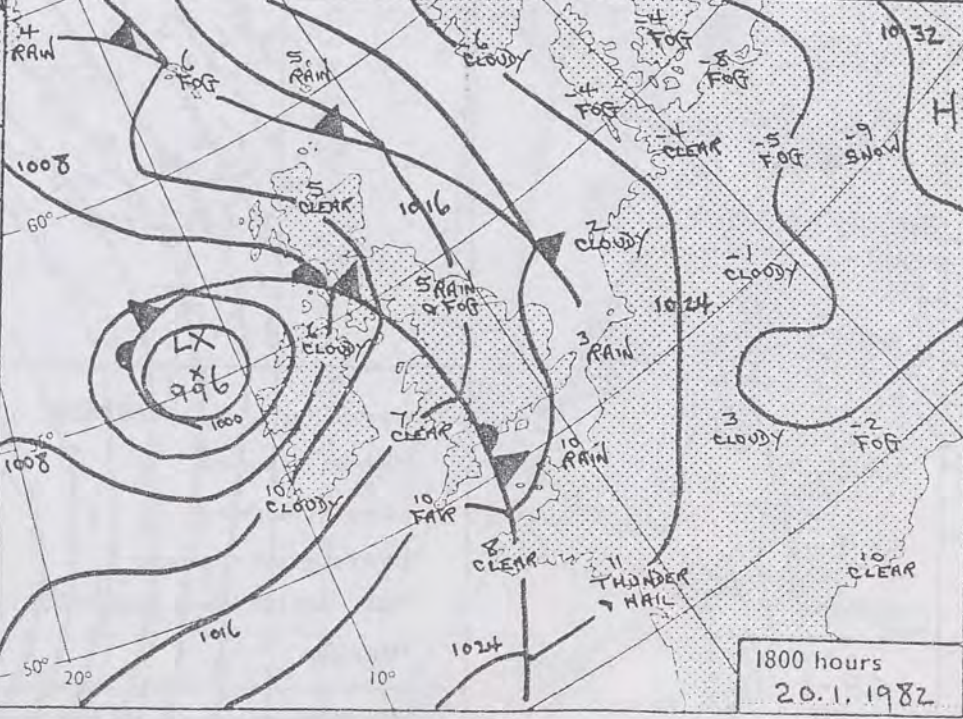




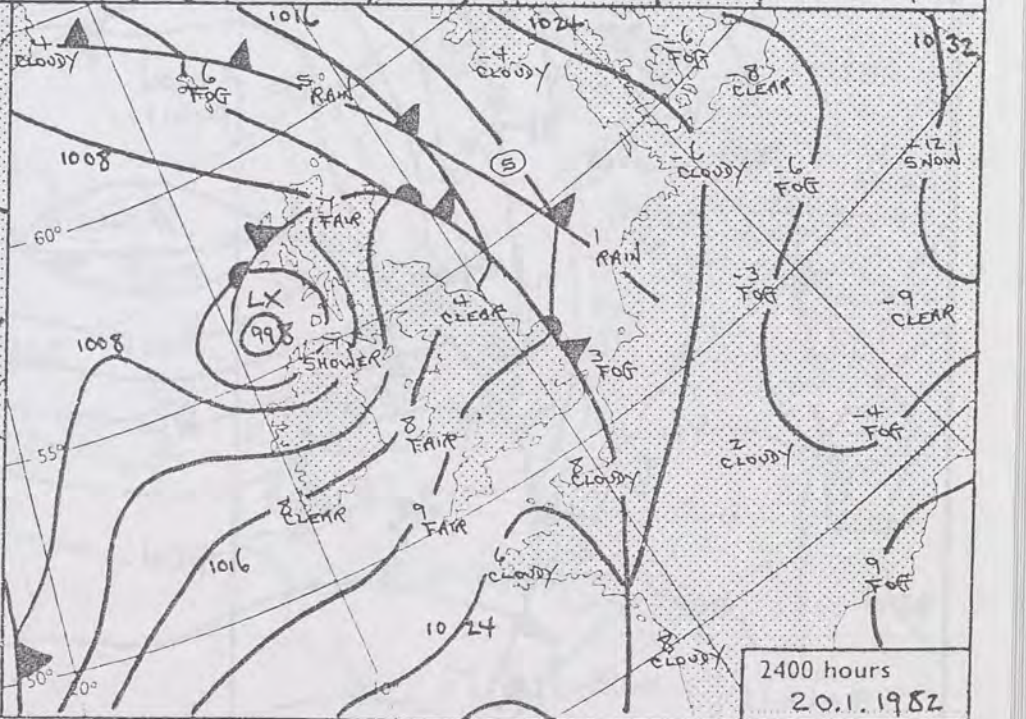
1200 hours
20.1.1982



0600 hours
20.1.1982






1800 hours
20.1.1982



2400 hours
20.1.1982

DAILY WEATHER SUMMARY FOR WEDNESDAY 20th JANUARY 1982

 Warm front
  Cold front
  Occlusion

All times are GMT


NOT FOR LOAN

London Weather Centre 284 High Holborn London WC1V 7HX

© Crown copyright

0600 hours
20.1.82

1200 hours
20.1.82



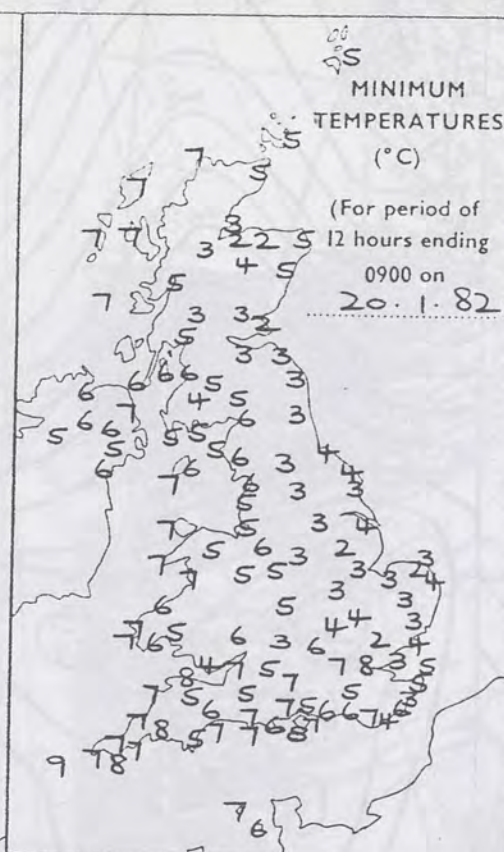
1800 hours
20.1.82

2400 hours
20.1.82



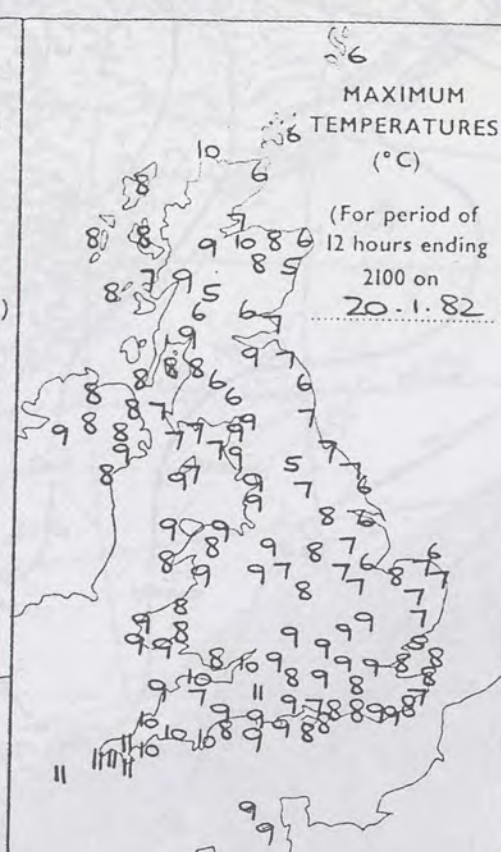
MINIMUM
TEMPERATURES
(°C)

(For period of
12 hours ending
0900 on
20.1.82)



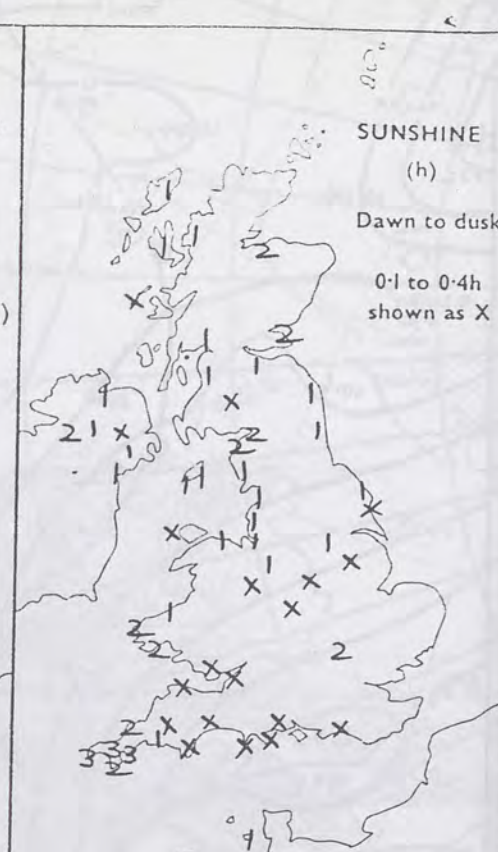
MAXIMUM
TEMPERATURES
(°C)

(For period of
12 hours ending
2100 on
20.1.82)



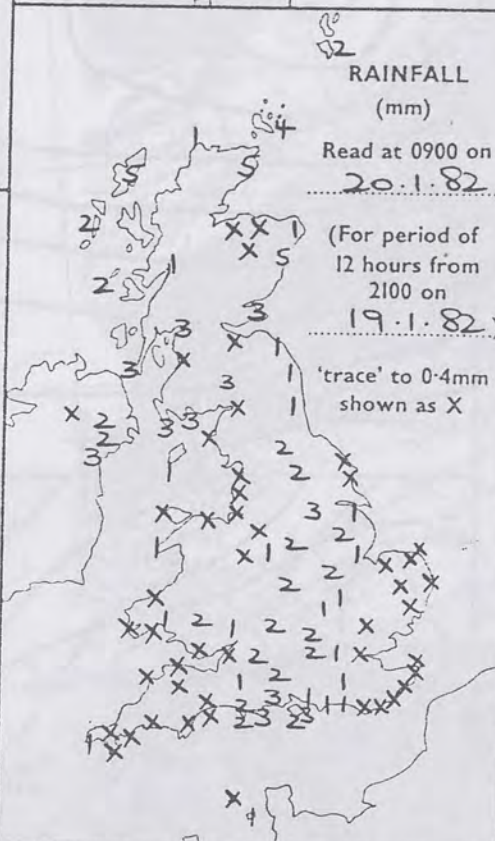
SUNSHINE
(h)

Dawn to dusk
0.1 to 0.4h
shown as X



RAINFALL
(mm)

Read at 0900 on
20.1.82
(For period of
12 hours from
2100 on
19.1.82)



RAINFALL
(mm)

Read at 2100 on
20.1.82
(For period of
12 hours from
0900)



SUMMARY OF BRITISH WEATHER
Scotland and eastern areas of England were cloudy overnight and very misty with some rain or drizzle and there was fairly extensive fog in eastern England. The rain cleared during the morning but many areas stayed misty with fog in some areas. During the afternoon further rain spread to southern and western Scotland and then eastern parts of England during the evening followed later by clearer weather in southwest Scotland. In Northern Ireland, Wales, and central areas of England after some rain in places overnight, the morning started dry and bright but further rain reached Northern Ireland, Southwest Wales and Cornwall in the late morning, spreading to all parts in the afternoon and remaining areas by evening with a few showers in Northern Ireland. Western areas of Britain were quite windy. It was mild in most areas.

'Extremes' for WEDNESDAY 20TH JANUARY 1982.

Highest maximum	: 11.1°C at Yeovilton (Somerset)
Lowest minimum	: 1.9°C at Lossiemouth, Leuchars (Fife) Stansted
Lowest grass minimum	: -1.5°C at Lossiemouth (N Grampian)
Most rain (24 hours from 0900 h):	21mm Sloy (Nr Loch Lomond, Strathclyde)
Most sun	: 3.5 hrs at Penzance


London Weather Centre 284 High Holborn London WC1V 7HX

All times are GMT

© Crown Copyright

UPPER AIR CHART

UPPER AIR CHART




1200 hours
20.1.1982

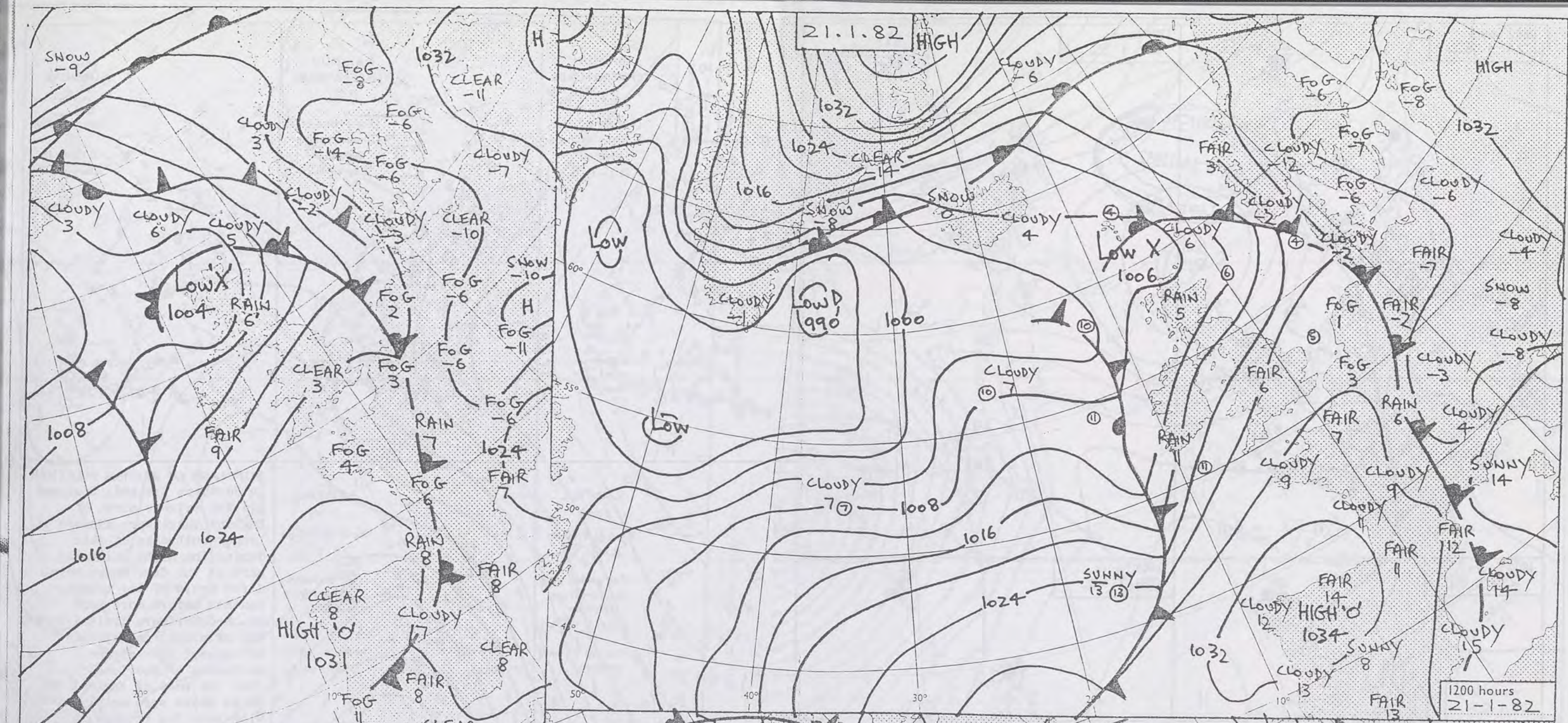
500 mb full lines
1000-500 mb pecked

© Crown copyright

All times are GMT




London Weather Centre 284 High Holborn London WC1V 7HX





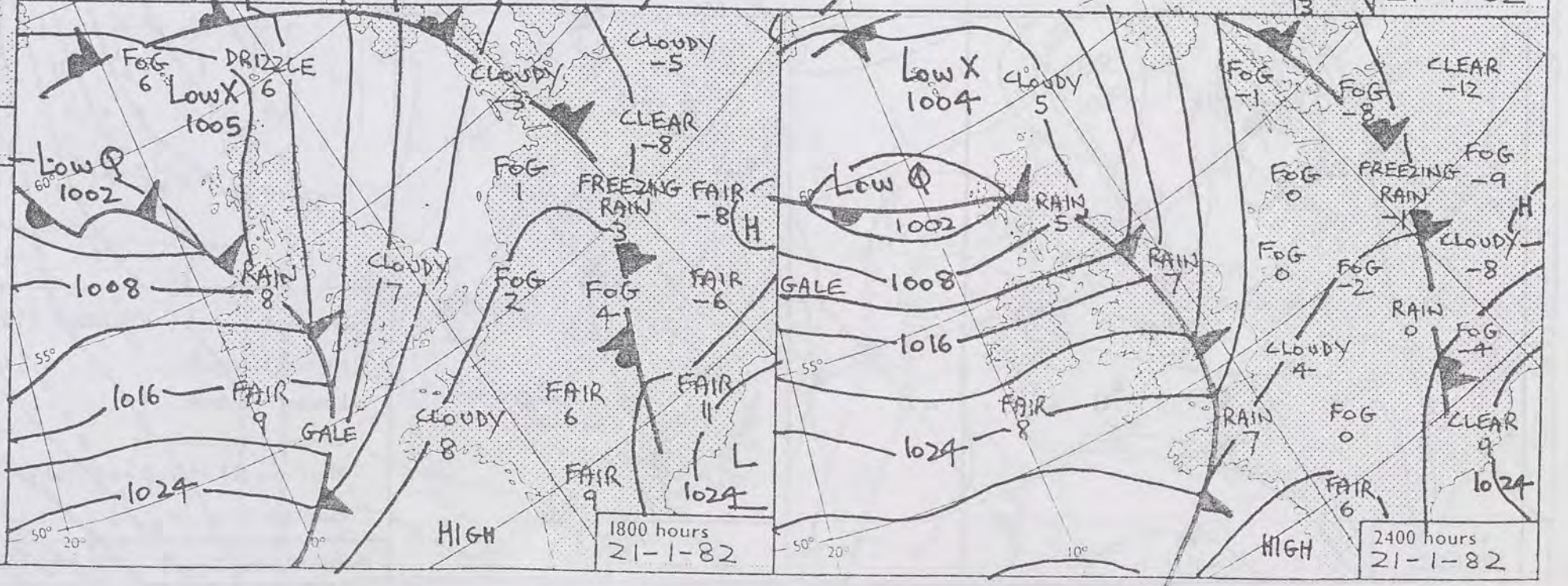
1200 hours
21-1-82

DAILY WEATHER SUMMARY FOR THURSDAY 21st JANUARY 1982

 Warm front
  Cold front
  Occlusion

All times are GMT
NOT FOR LOAN

London Weather Centre 284 High Holborn London WC1V 7HX
© Crown copyright



1800 hours
21-1-82

2400 hours
21-1-82

0600 hours
21.1.82



1200 hours
21.1.82



1800 hours
21.1.82

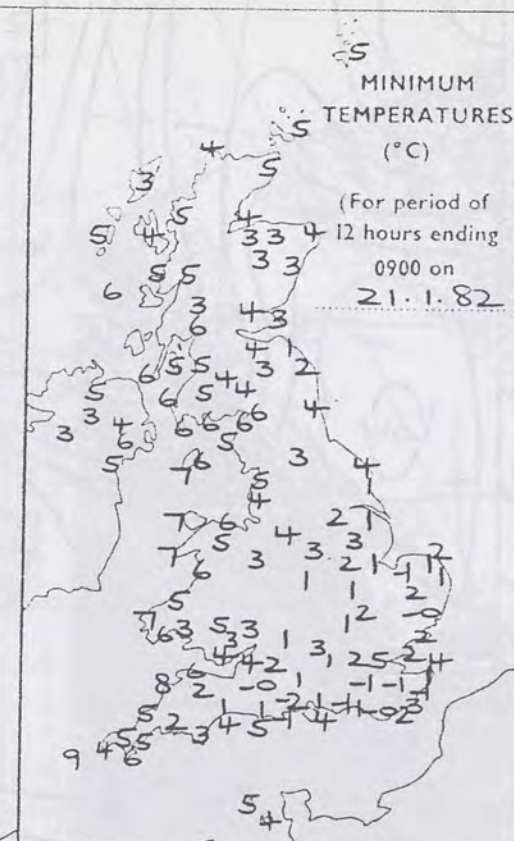


2400 hours
21.1.82



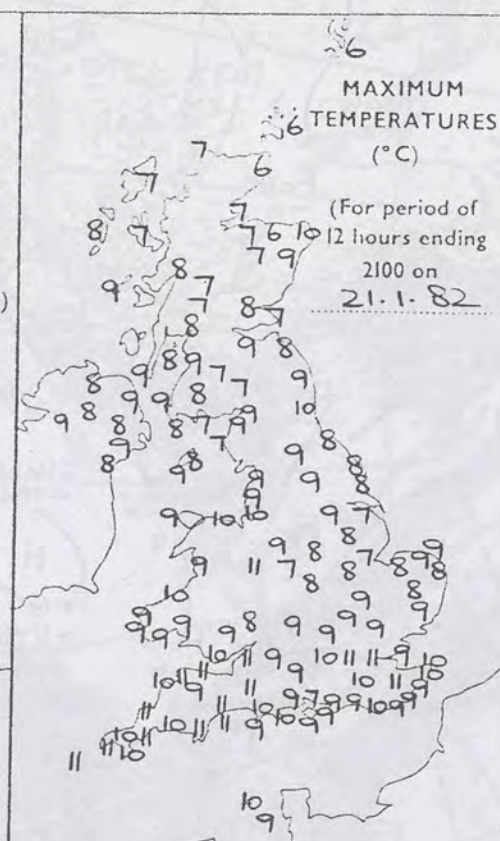
MINIMUM
TEMPERATURES
(°C)

(For period of
12 hours ending
0900 on
21.1.82)



MAXIMUM
TEMPERATURES
(°C)

(For period of
12 hours ending
2100 on
21.1.82)



SUNSHINE
(h)

Dawn to dusk
0.1 to 0.4h
shown as X

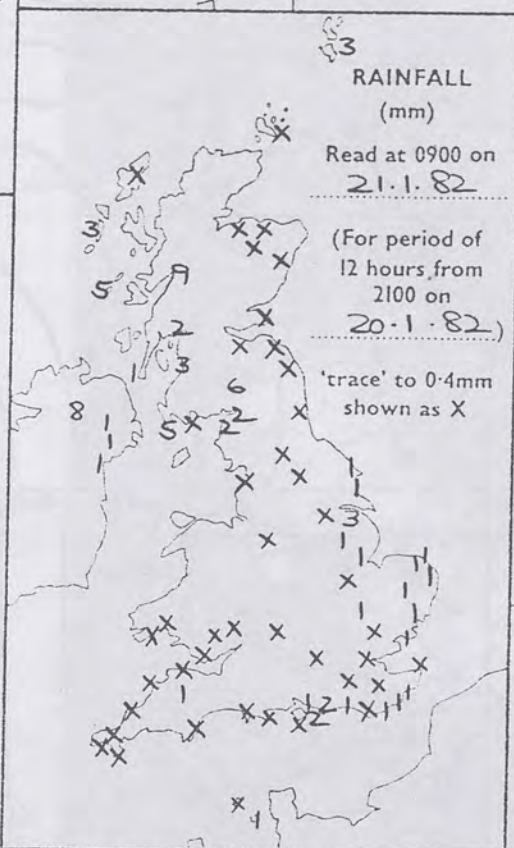


RAINFALL
(mm)

Read at 0900 on
21.1.82

(For period of
12 hours from
2100 on
20.1.82)

'trace' to 0.4mm
shown as X



RAINFALL
(mm)

Read at 2100 on
21.1.82

(For period of
12 hours from
0900)

'trace' to 0.4mm
shown as X



SUMMARY OF BRITISH WEATHER
In Northern Ireland, Scotland and the extreme north of England there were showers or longer outbreaks of rain during the night and early part of the day. There were a few hours of dry bright weather before more rain reached Northern Ireland during the afternoon and spread to all except the extreme northeast of Scotland. Over the rest of England and Wales skies were mainly clear with some fog patches in places overnight. In East Anglia and southeast England the day was dry and mainly sunny. Further west and north cloud increased and rain spread from the west during the evening. Clearer weather followed into southwestern areas. It was generally mild or very mild.

'Extremes' for THURSDAY 21ST JANUARY 1982.

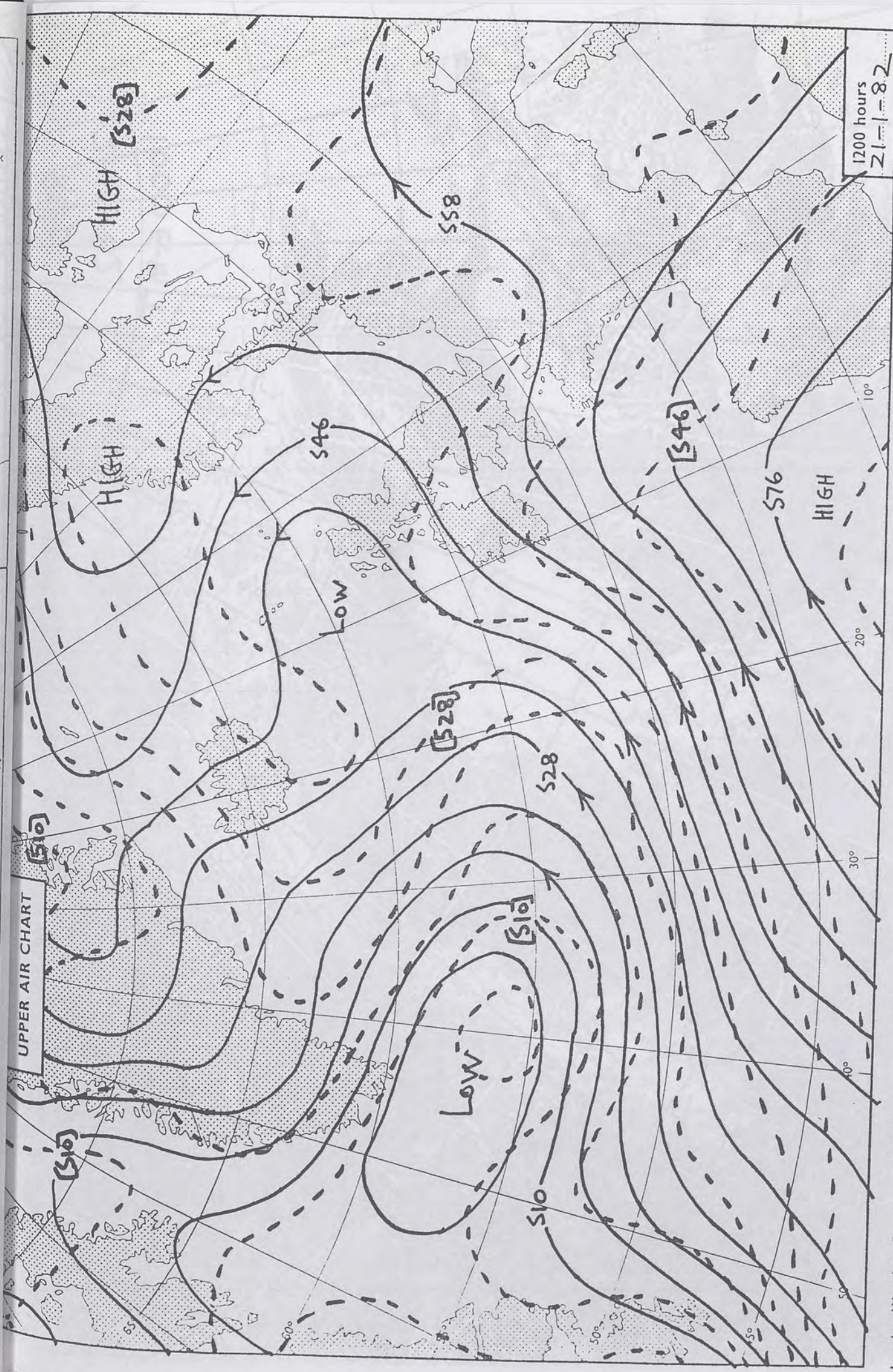
Highest maximum	: 11.5°C at Chivenor (N. Devon)
Lowest minimum	: -1.6°C at Hurn Airport (Dorset)
Lowest grass minimum	: -6.1°C at Farnborough (Hampshire)
Most rain (24 hours from 0900 h)	: 19mm at Sloy
Most sun	: 7.5 hrs at Folkestone

London Weather Centre 284 High Holborn London WC1V 7HX

All times are GMT

© Crown Copyright

UPPER AIR CHART




London Weather Centre 284 High Holborn London WC1V 7HX

All times are GMT

© Crown copyright

500 mb full lines
1000-500 mb pecked

RED
21-1-82
1000 GMT




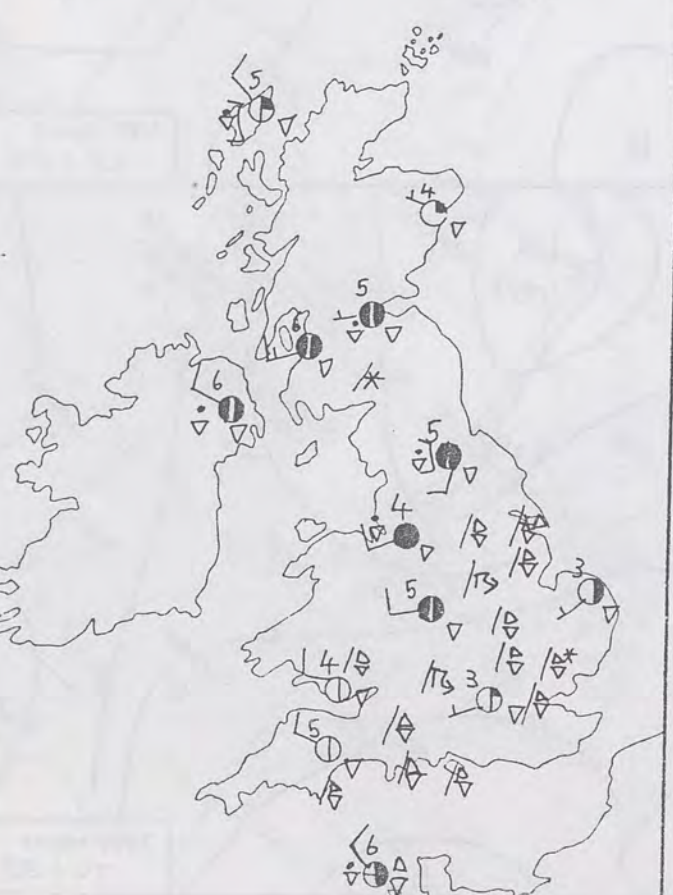
0600 hours
22.1.82

1200 hours
22.1.82



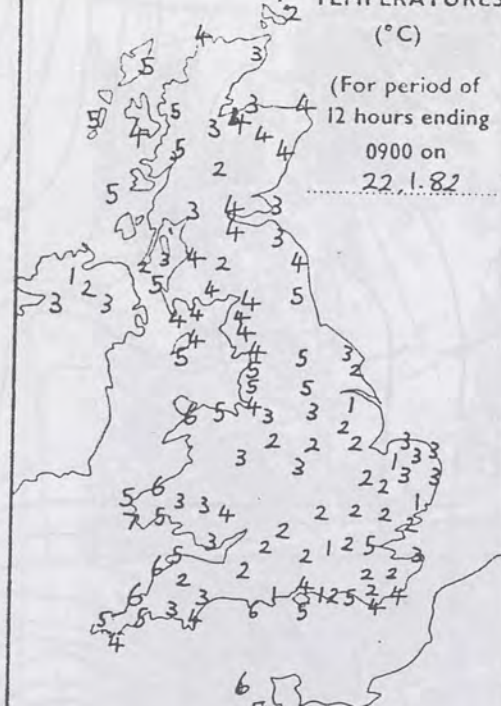
1800 hours
22.1.82

2400 hours
22.1.82



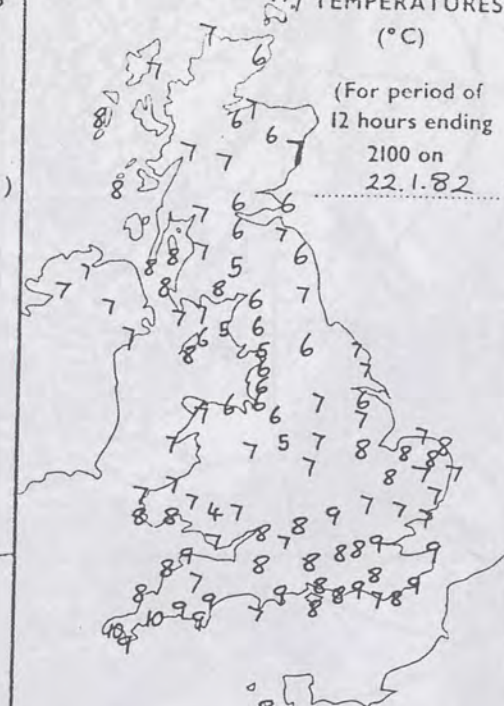
MINIMUM
TEMPERATURES
(°C)

(For period of
12 hours ending
0900 on
22.1.82)



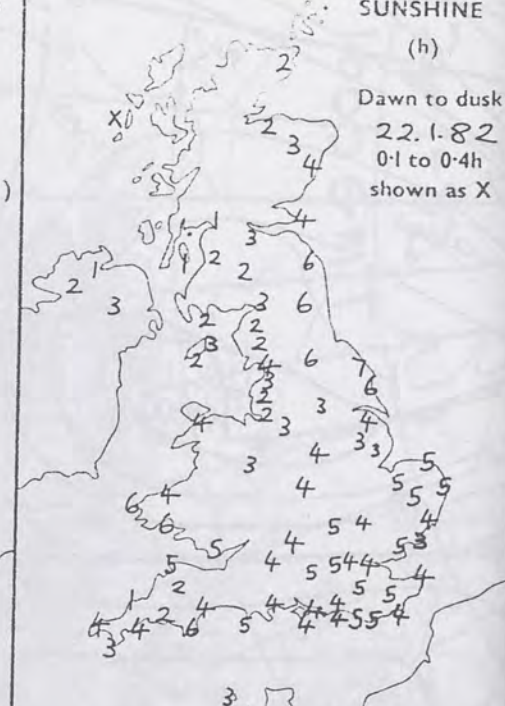
MAXIMUM
TEMPERATURES
(°C)

(For period of
12 hours ending
2100 on
22.1.82)



SUNSHINE
(h)

Dawn to dusk
22.1.82
0.1 to 0.4h
shown as X

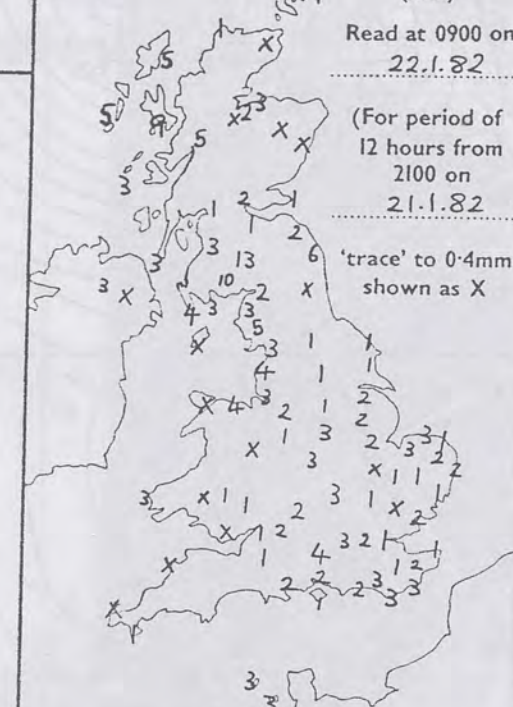


RAINFALL
(mm)

Read at 0900 on
22.1.82

(For period of
12 hours from
2100 on
21.1.82)

'trace' to 0.4mm
shown as X

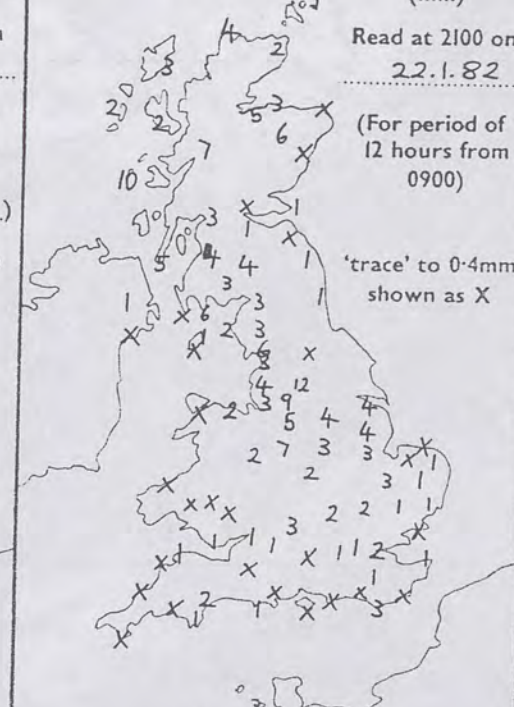


RAINFALL
(mm)

Read at 2100 on
22.1.82

(For period of
12 hours from
0900)

'trace' to 0.4mm
shown as X



SUMMARY OF BRITISH WEATHER

Overnight rain cleared from eastern England during the early hours to leave mainly clear skies over England, Wales and Northern Ireland though there were isolated showers in northern England. During the day more showers developed, firstly in the west but several bands of showers moved from west to east later in the day. The showers were heavy in places with widespread hail and one or two reports of thunder and snow. There were sunny periods in all regions. In the evening an area of rain and some snow, moved southeast across central and eastern England. In Scotland it was mainly cloudy with outbreaks of rain overnight. During the day there were showers and some longer periods of rain with some snow on hills, but sunny intervals too, especially in eastern Scotland. Temperatures were mostly above normal, but fell sharply in the showers, which were also accompanied by squally winds.

'Extremes' for FRIDAY 22ND JANUARY 1982

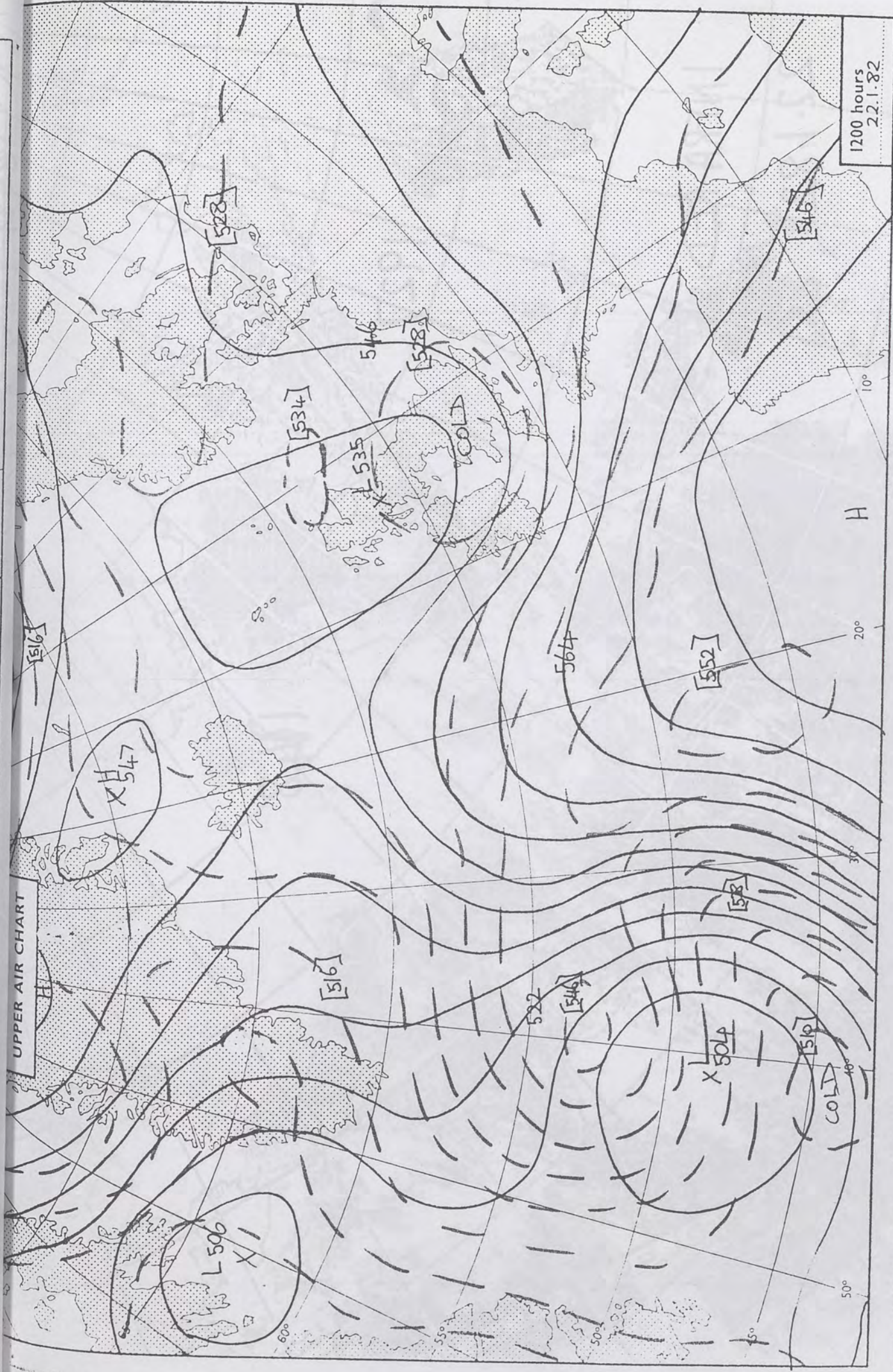
Highest maximum : 10°C Falmouth, Penzance
Lowest minimum : 1.0°C Marham (Near Kings Lynn)
Lowest grass minimum : -4°C Jubilee Corner (mid Kent)
Most rain (24 hours from 0900 h) : 11.0mm Tiree
Most sun : 6.6 hours Scarborough

London Weather Centre 284 High Holborn London WC1V 7HX

All times are GMT

© Crown Copyright

UPPER AIR CHART

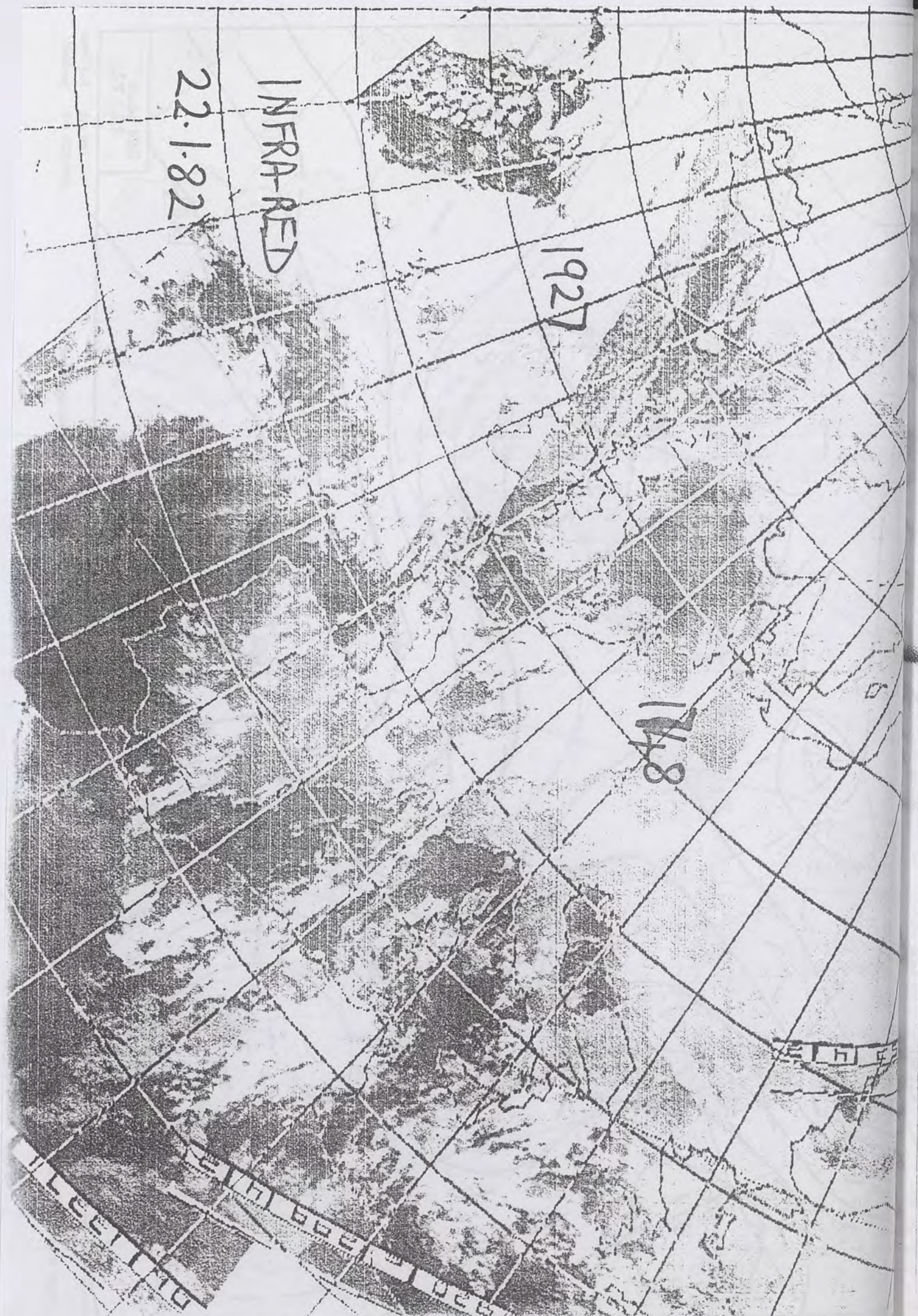


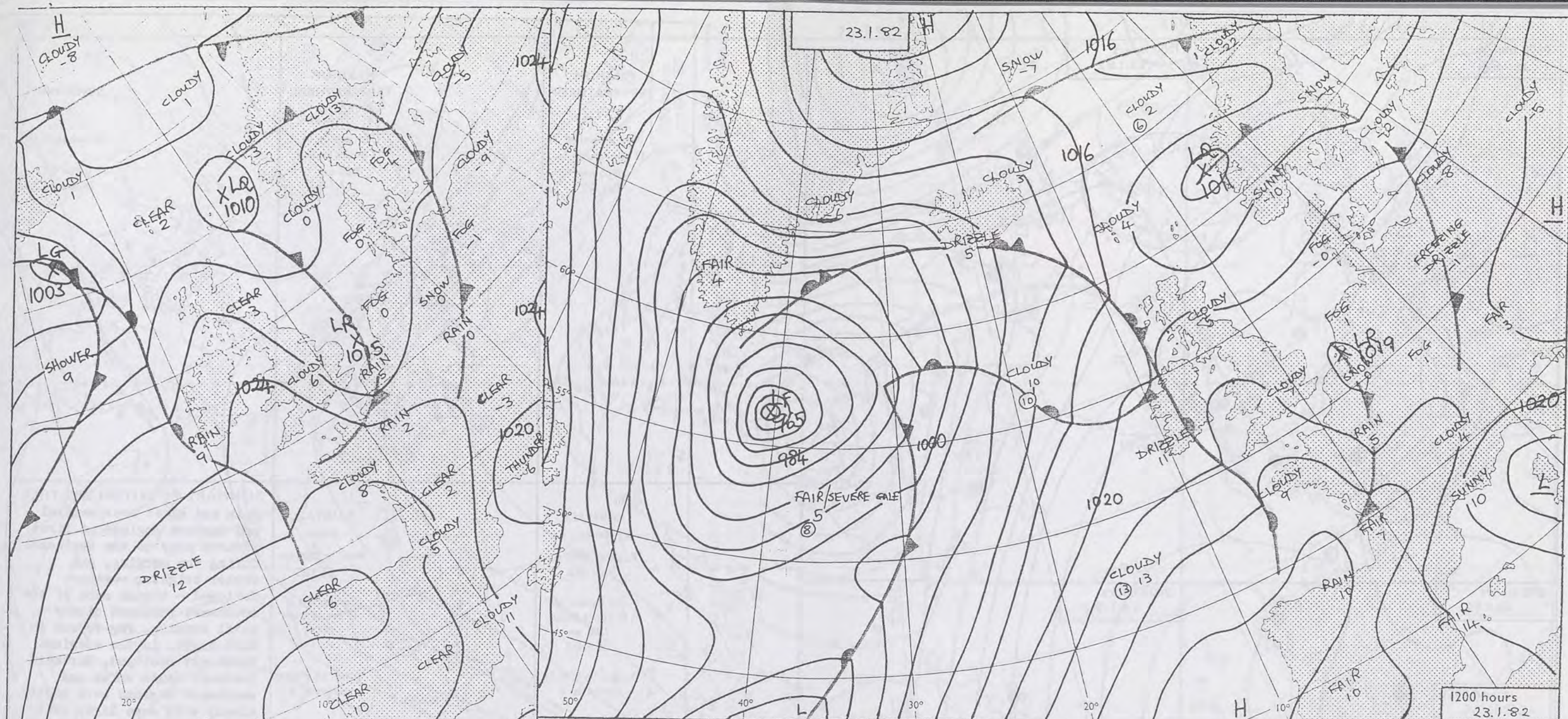
London Weather Centre	284 High Holborn	London	WC1V 7HX
-----------------------	------------------	--------	----------

All times are GMT

© Crown copyright

	500 mb	full lines
1000-500 mb	pecked	








0600 hours
23.1.82

1200 hours
23.1.82

DAILY WEATHER SUMMARY FOR SATURDAY JANUARY 23RD.82

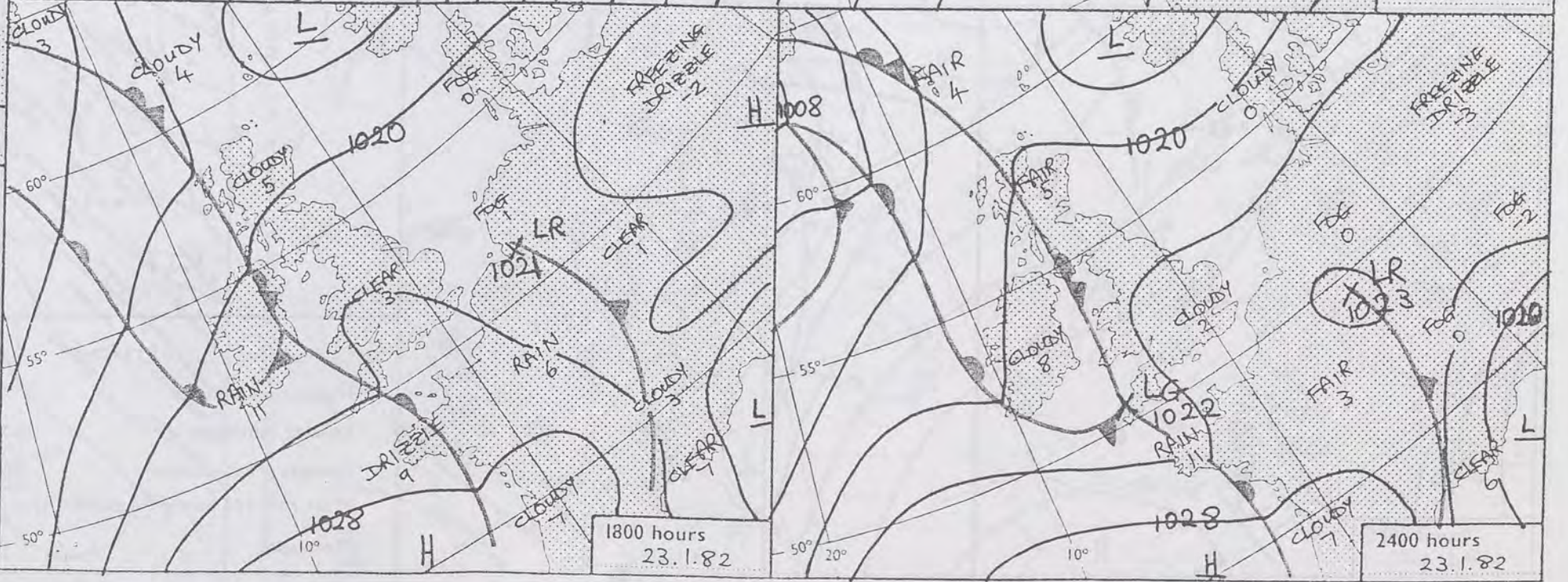
 Warm front
  Cold front
  Occlusion

All times are GMT

NOT FOR LOAN

London Weather Centre 284 High Holborn London WC1V 7HX

© Crown copyright



1800 hours
23.1.82

2400 hours
23.1.82

0600 hours
23.1.82




1200 hours
23.1.82



1800 hours
23.1.82

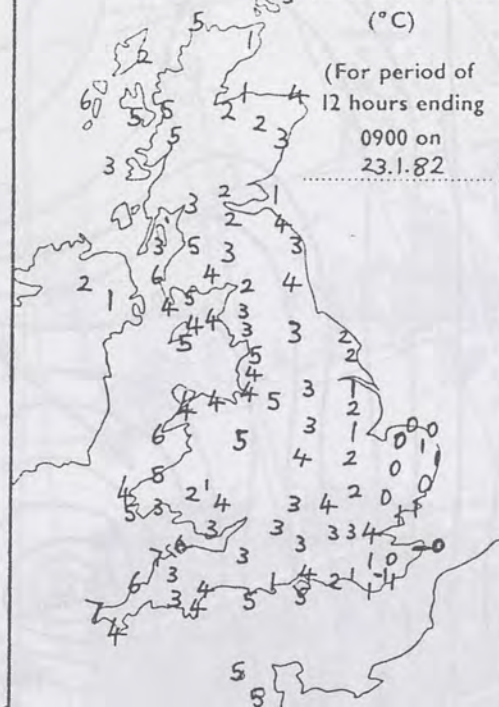


2400 hours
23.1.82



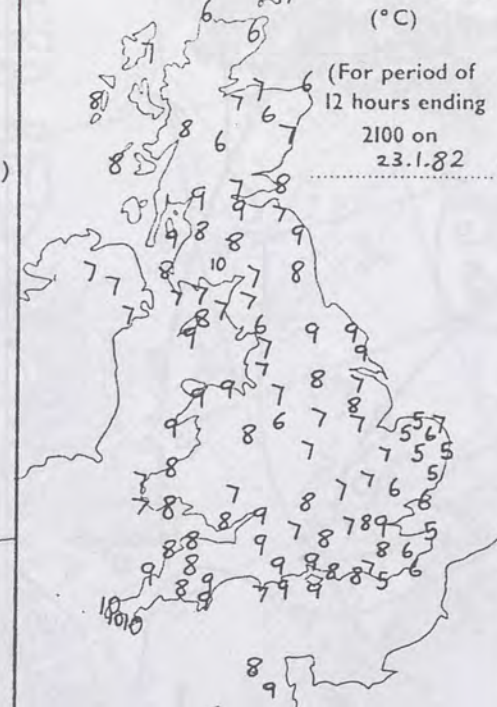
MINIMUM
TEMPERATURES
(°C)

(For period of
12 hours ending
0900 on
23.1.82)



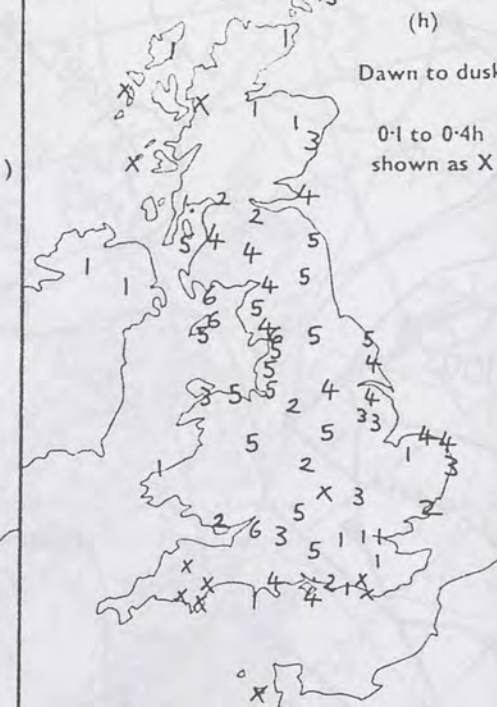
MAXIMUM
TEMPERATURES
(°C)

(For period of
12 hours ending
2100 on
23.1.82)



SUNSHINE
(h)

Dawn to dusk
0.1 to 0.4h
shown as X

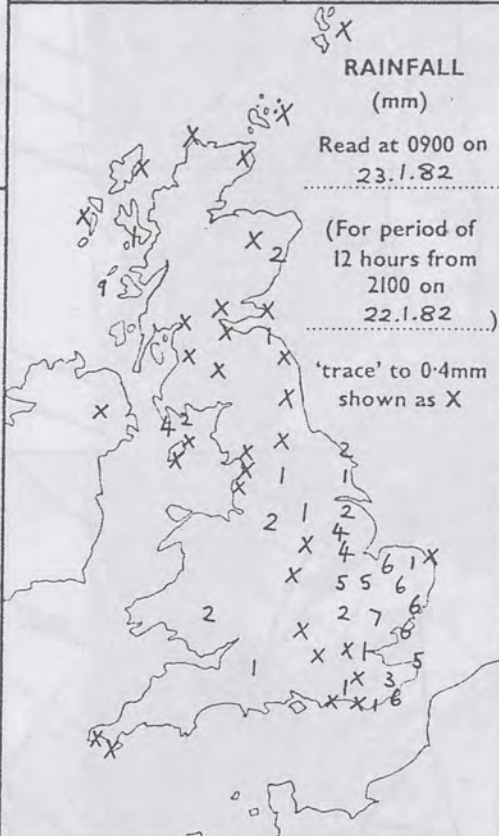


RAINFALL
(mm)

Read at 0900 on
23.1.82

(For period of
12 hours from
2100 on
22.1.82)

'trace' to 0.4mm
shown as X

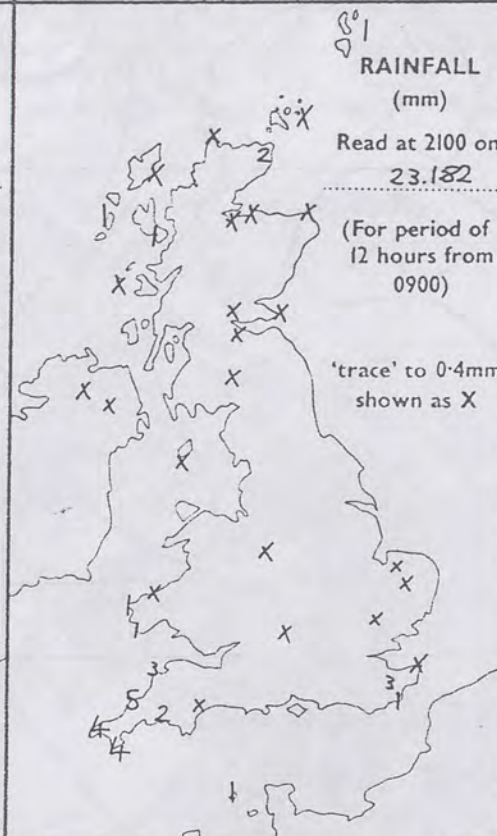


RAINFALL
(mm)

Read at 2100 on
23.1.82

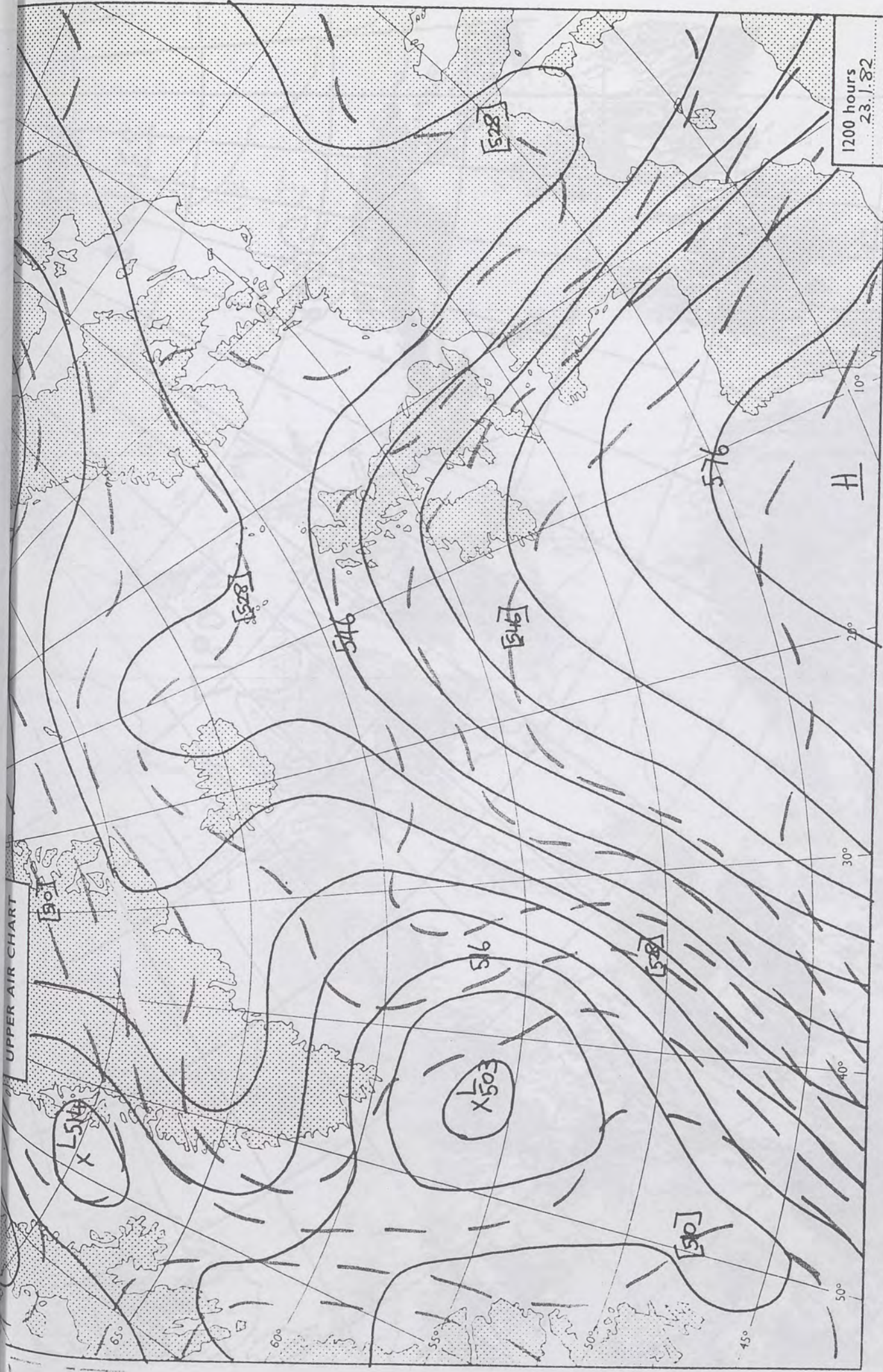
(For period of
12 hours from
0900)

'trace' to 0.4mm
shown as X



SUMMARY OF BRITISH WEATHER
Rain and sleet over central and eastern England at first cleared away to the southeast during the morning, and rather brighter weather followed - though much of the southeast remained cloudy until evening. Fog formed in East Anglia in the evening. Northwest Scotland, Northern Ireland, South Wales and southwest England were mostly cloudy with some light rain or drizzle - becoming heavier in the southwest in the evening, when many western coastal areas became foggy. North Wales, northern England and eastern Scotland had sunny spells, but with a few showers in northeast Scotland. Most places were quite mild though temperatures were near normal in East Anglia and Kent.

'Extremes' for SATURDAY 23RD JANUARY 1982
Highest maximum : 10°C Southwest Cornwall, Dumfries
Lowest minimum : -1°C East Hoathly (East Sussex)
Lowest grass minimum : -5.5°C Gatwick Airport
Most rain (24 hours from 0900 h) : 18.2mm St Mawgan, Near Newquay
Most sun : 6.4 hours Morecambe



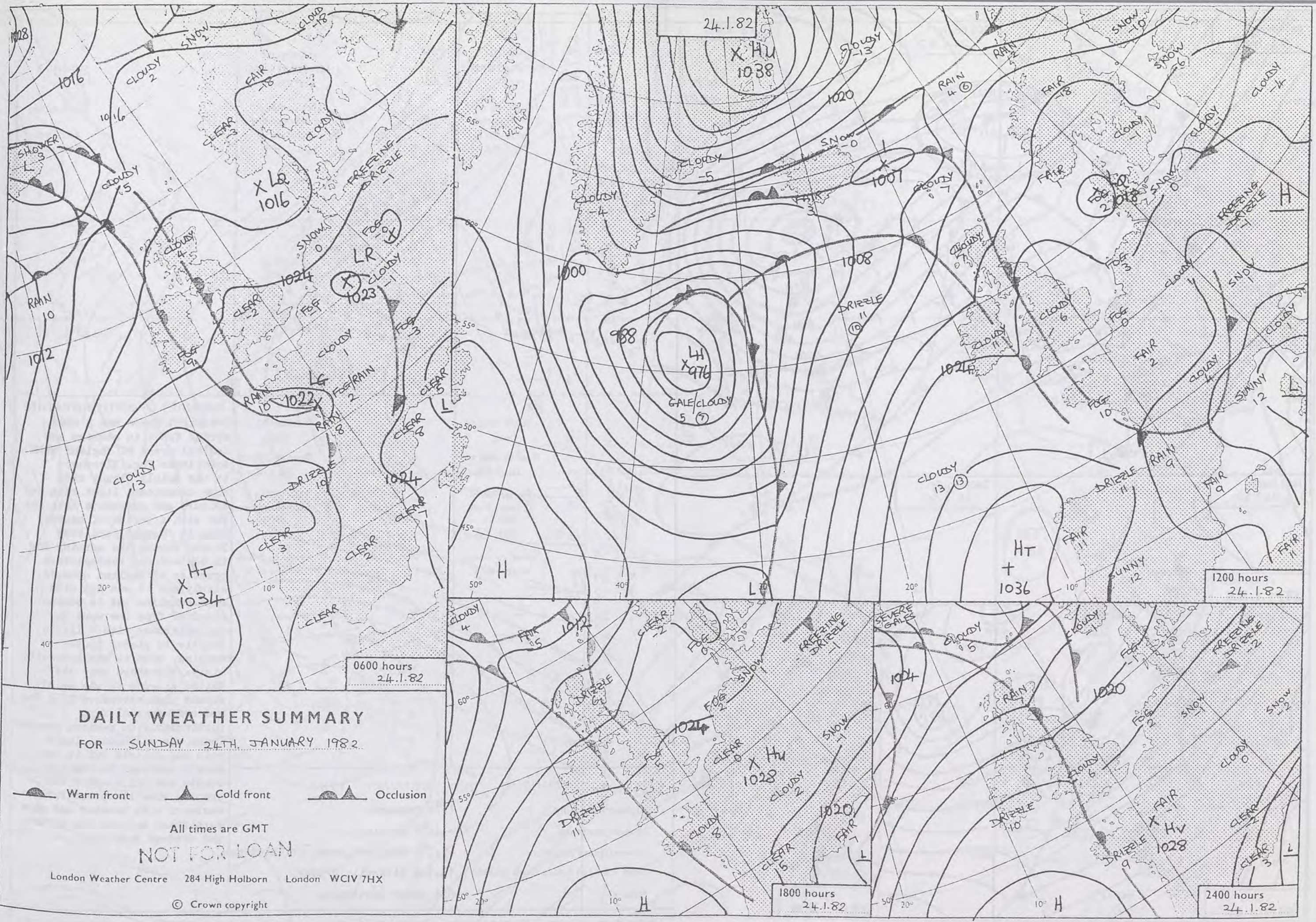
London Weather Centre 284 High Holborn London WC1V 7HX

All times are GMT

© Crown copyright

500 mb full lines
1000-500 mb pecked





DAILY WEATHER SUMMARY

FOR SUNDAY 24TH JANUARY 1982

Warm front Cold front Occlusion

All times are GMT

NOT FOR LOAN

London Weather Centre 284 High Holborn London WC1V 7HX

© Crown copyright

0600 hours
24.1.82


1200 hours
24.1.82

1800 hours
24.1.82

2400 hours
24.1.82

0600 hours
24.1.82

1200 hours
24.1.82



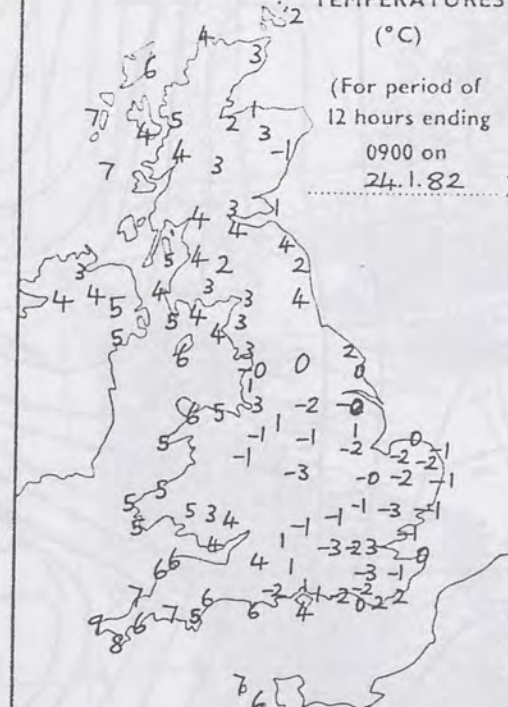
1800 hours
24.1.82

2400 hours
24.1.82



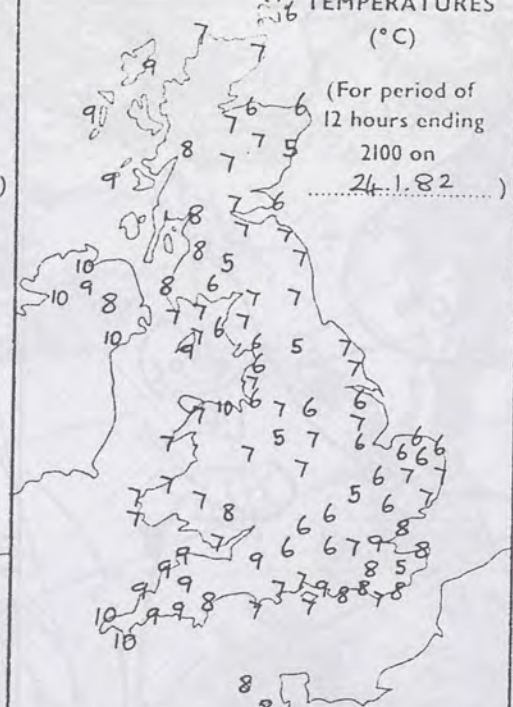
MINIMUM
TEMPERATURES
(°C)

(For period of
12 hours ending
0900 on
24.1.82)

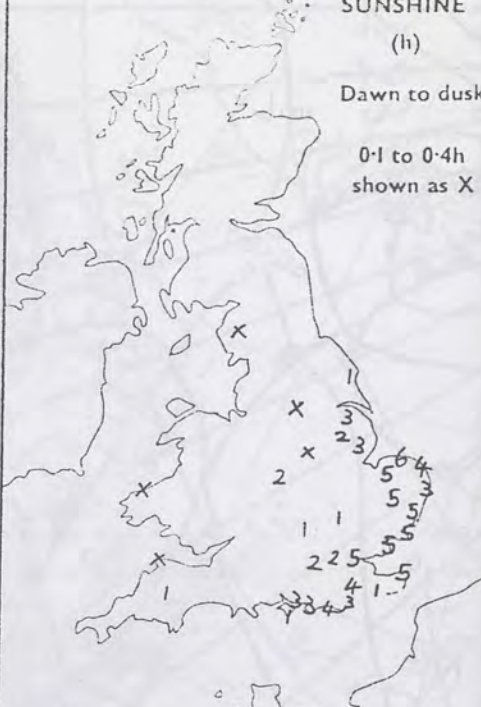


MAXIMUM
TEMPERATURES
(°C)

(For period of
12 hours ending
2100 on
24.1.82)

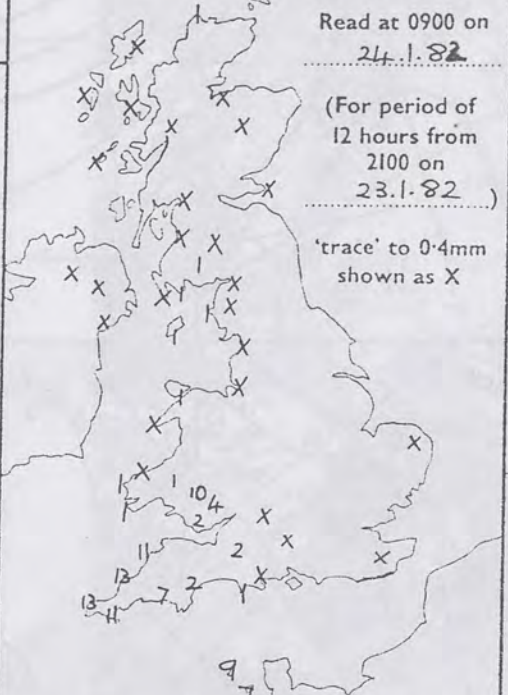


SUNSHINE
(h)
Dawn to dusk
0.1 to 0.4h
shown as X



RAINFALL
(mm)

Read at 0900 on
24.1.82
(For period of
12 hours from
2100 on
23.1.82)



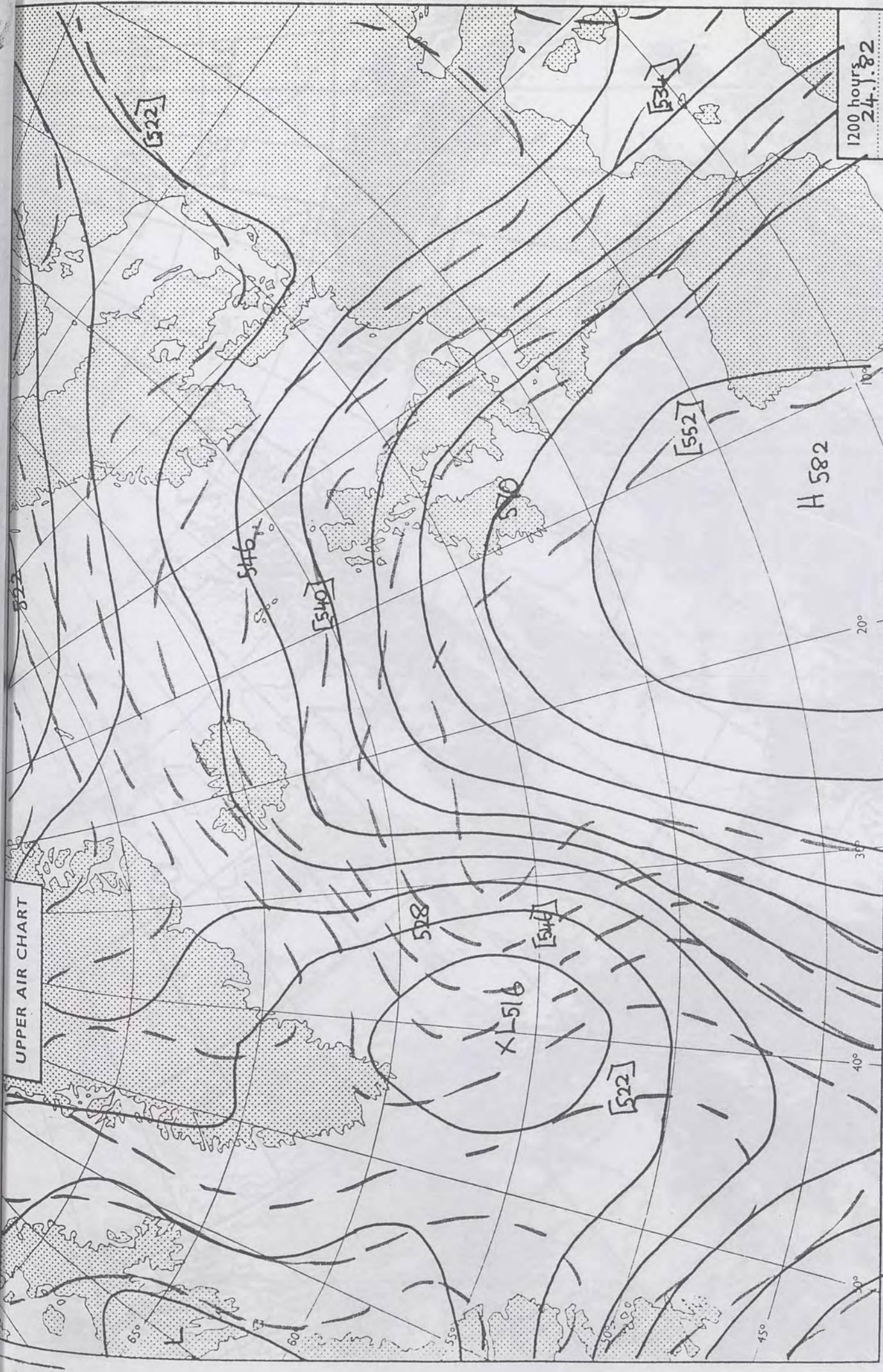
RAINFALL
(mm)

Read at 2100 on
24.1.82
(For period of
12 hours from
0900)



SUMMARY OF BRITISH WEATHER
Overnight there was a wide-spread frost in eastern and central areas of England with some dense fog. Elsewhere it was mainly cloudy with some occasional light rain and drizzle and extensive hill fog but with a period of heavier rain in Cornwall and West Devon. During the morning fog in eastern and southeastern counties of England cleared slowly and it was dry with some sunshine but it became cloudier from the west in the afternoon with a little drizzle in places in the evening, when it was generally misty. Elsewhere over the United Kingdom it was mainly cloudy with extensive hill fog and some coastal fog, particularly on western coasts. There was occasional light rain and drizzle but it was mostly confined to western coasts and hills until the evening when it spread further eastward with heavier and more persistent rain in the north and west of Scotland.

'Extremes' for **SUNDAY 24TH JANUARY 1982**
Highest maximum : 11°C Penzance
Lowest minimum : -3.4°C Gatwick
Lowest grass minimum : -7.7°C Beaufort Park, Nr. Reading
Most rain (24 hours from 0900 h) : 13.9mm Kirkwall (Orkney)
Most sun : 6.1 hours Eastbourne



UPPER AIR CHART

1200 hours
24.1.82

500 mb full lines
1000-500 mb pecked

London Weather Centre 284 High Holborn London WC1V 7HX

All times are GMT


© Crown copyright

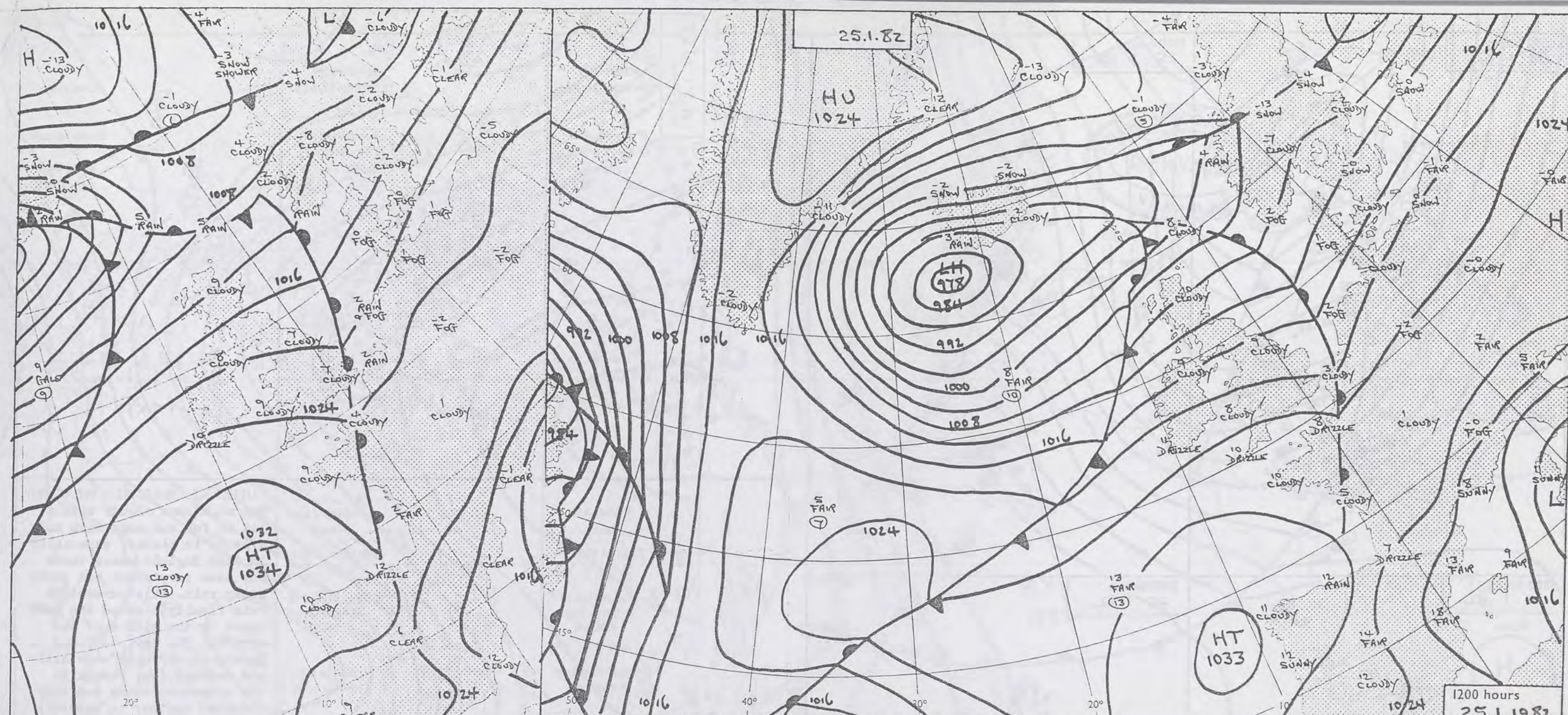
INERA-RE

24.1.82




0447

0306





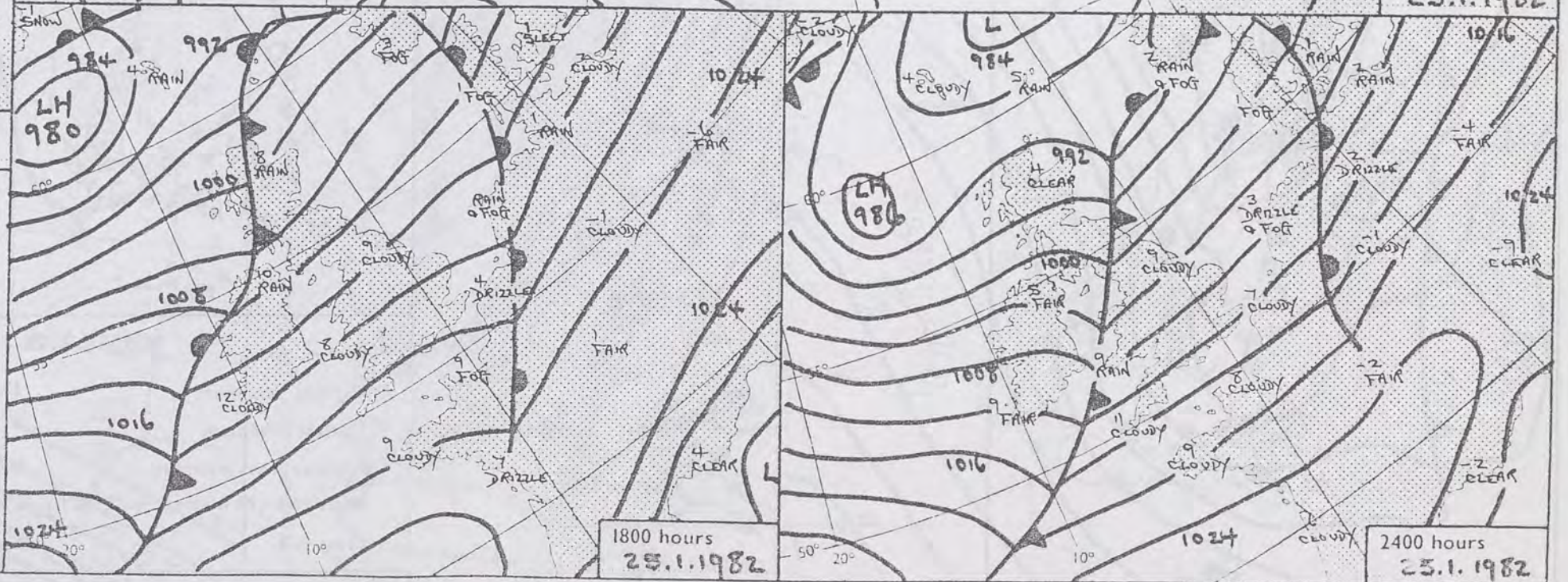
DAILY WEATHER SUMMARY FOR MONDAY 25th JANUARY 1982

 Warm front
  Cold front
  Occlusion

All times are GMT
NOT FOR LOAN


London Weather Centre 284 High Holborn London WC1V 7HX

© Crown copyright



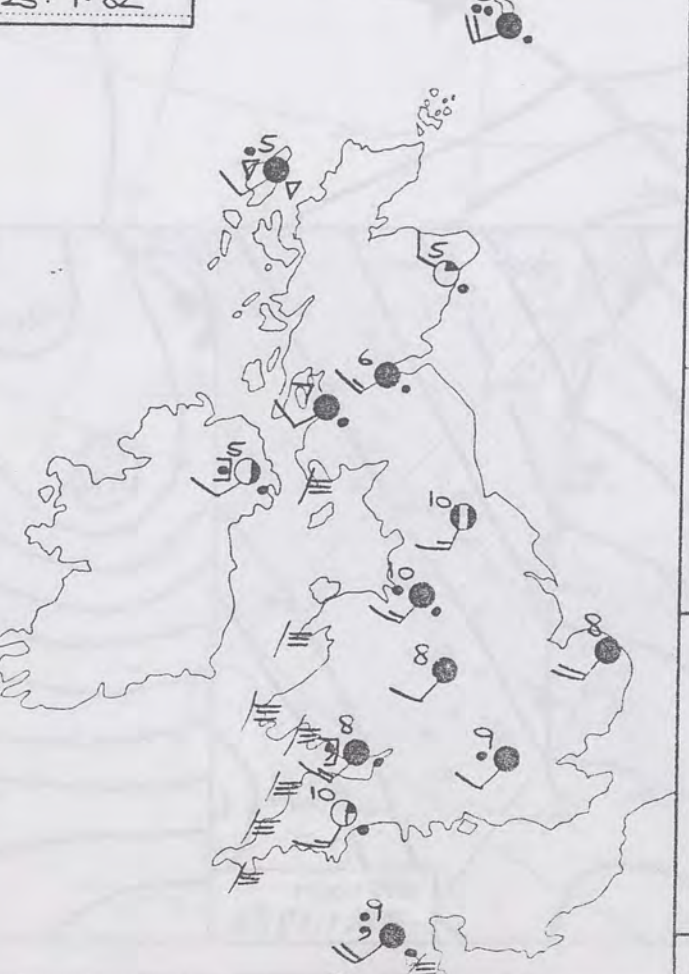
0600 hours
25.1.82

1200 hours
25.1.82



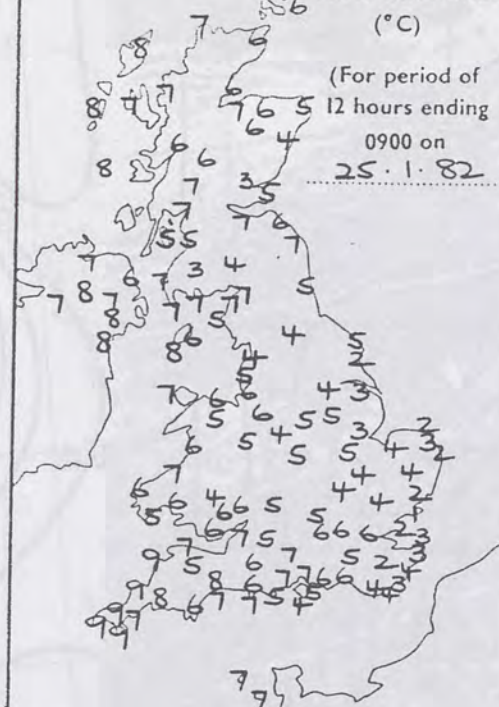
1800 hours
25.1.82

2400 hours
25.1.82



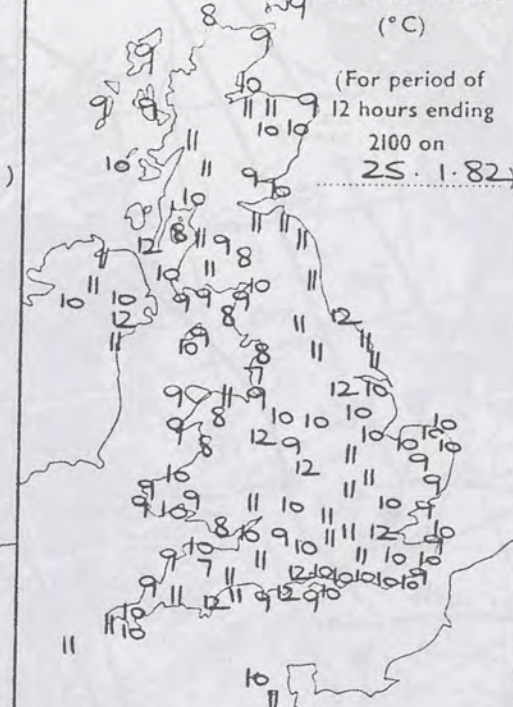
MINIMUM
TEMPERATURES
(°C)

(For period of
12 hours ending
0900 on
25.1.82)



MAXIMUM
TEMPERATURES
(°C)

(For period of
12 hours ending
2100 on
25.1.82)



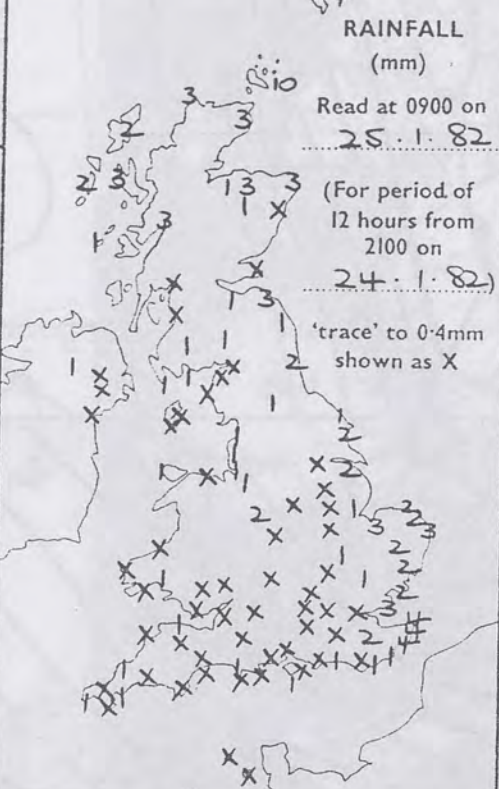
SUNSHINE
(h)
Dawn to dusk
0.1 to 0.4h
shown as X



RAINFALL
(mm)

Read at 0900 on
25.1.82

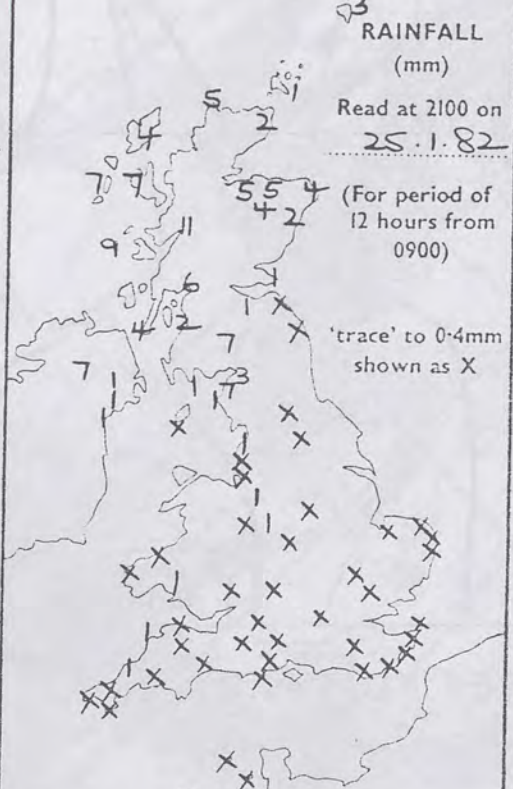
(For period of
12 hours from
2100 on
24.1.82)



RAINFALL
(mm)

Read at 2100 on
25.1.82

(For period of
12 hours from
0900)



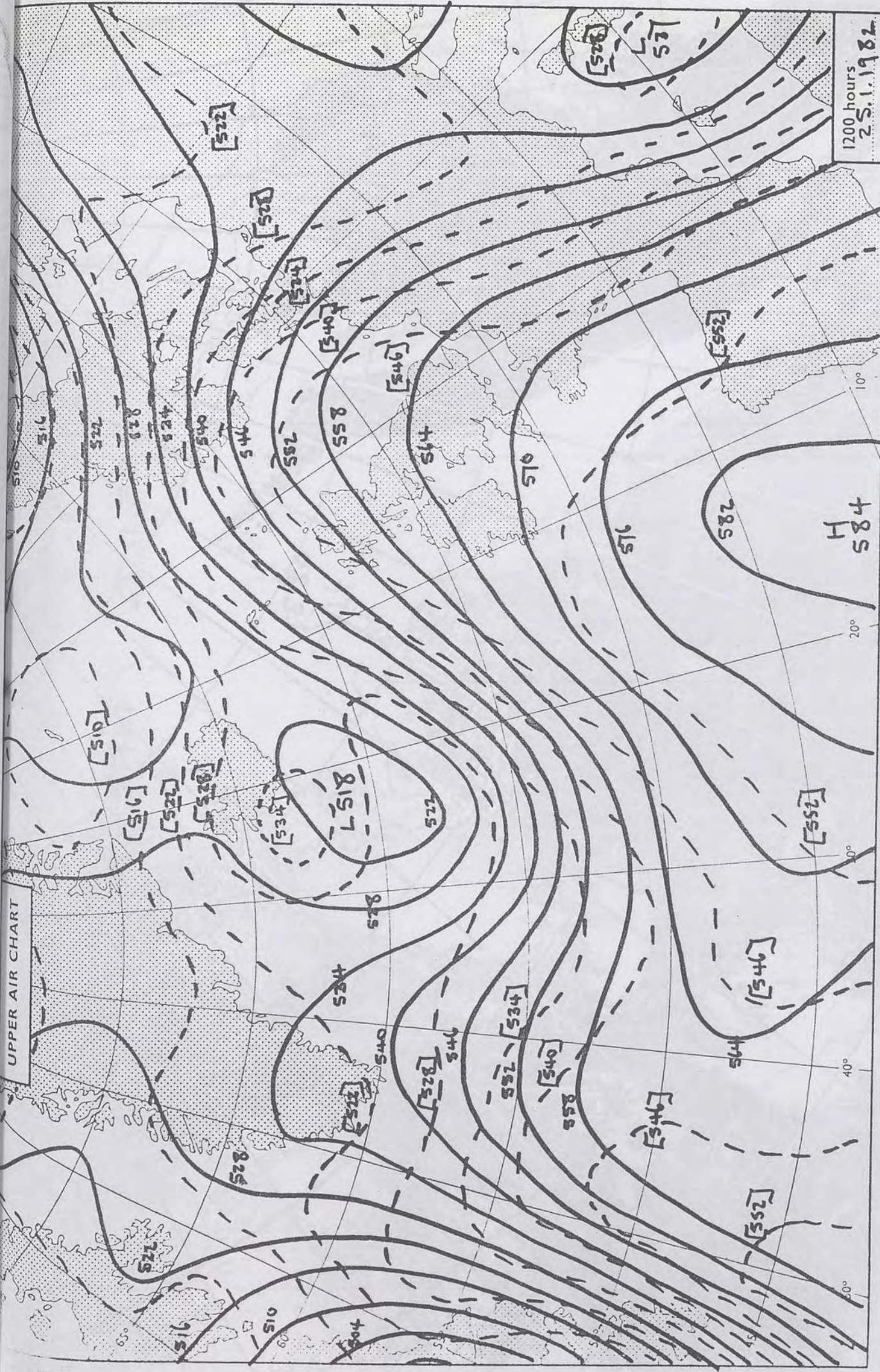
SUMMARY OF BRITISH WEATHER

The night was cloudy with a lot of fog and some rain and drizzle in places, especially in east England where there was some persistent and quite heavy rain. This persistent rain finally cleared the east coast by the middle of the morning. The day, too, was mainly cloudy with some hill and coastal fog, though in the afternoon there was some brighter weather in central, southern and eastern England. Many places had a mainly dry day, but there was rain and drizzle, particularly in western districts of England, Northern Ireland and Scotland with some heavy and persistent rain in Northern Ireland and Scotland in the late afternoon and evening. Northern Ireland and much of Scotland was drier again by midnight. It was a mild or very mild day nearly everywhere.

MONDAY 25TH JANUARY 1982.

Highest maximum	: 12.0°C at London Weather Centre
Lowest minimum	: 1°C at Clacton
Lowest grass minimum	: -3.3°C at Coltishall
Most rain (24 hours from 0900 h)	: 27mm at Sloy
Most sun	: 2.4 hours at Penzance

UPPER AIR CHART

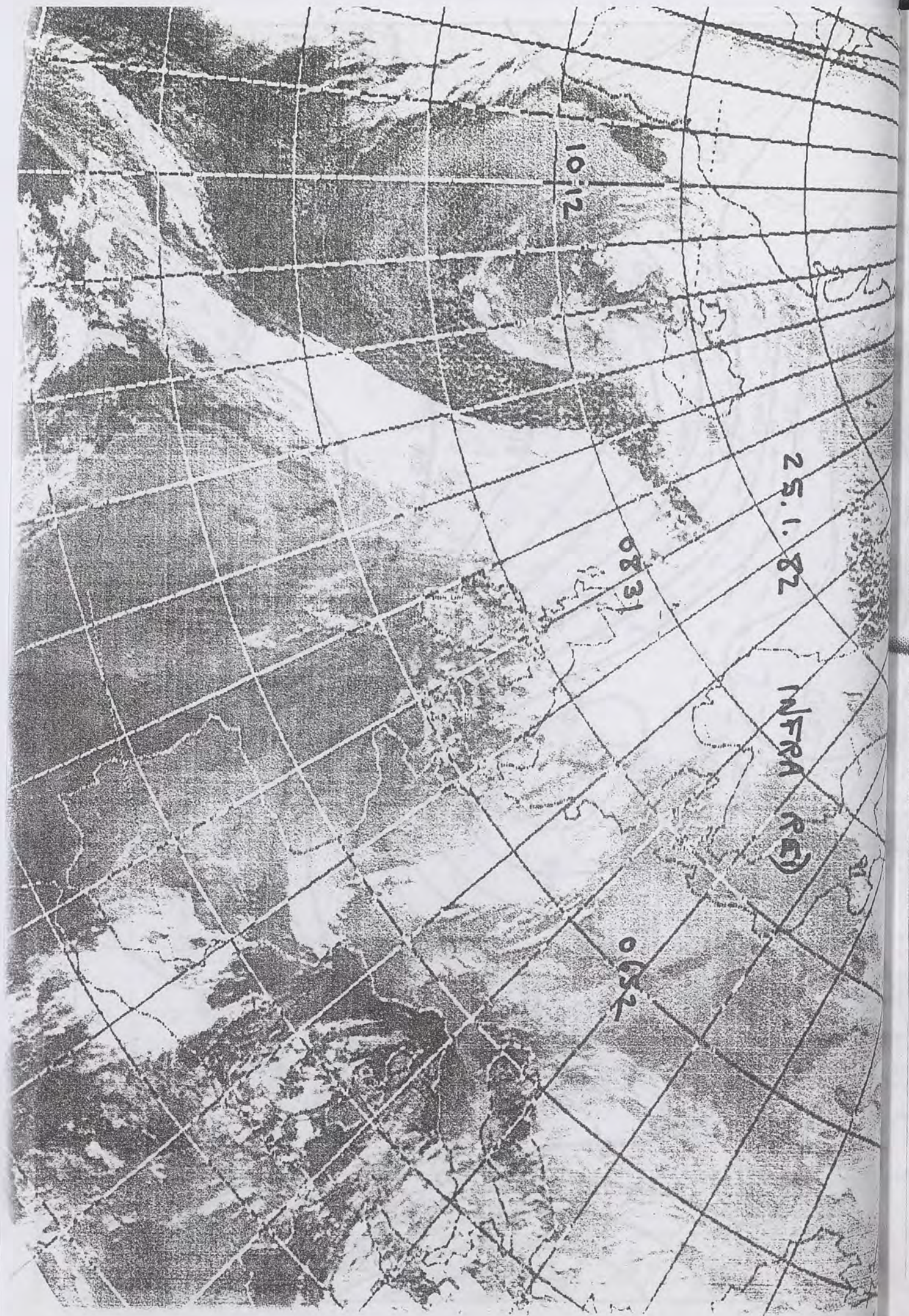


London Weather Centre 284 High Holborn London WC1V 7HX

All times are GMT

© Crown copyright

500 mb full lines
1000-500 mb pecked



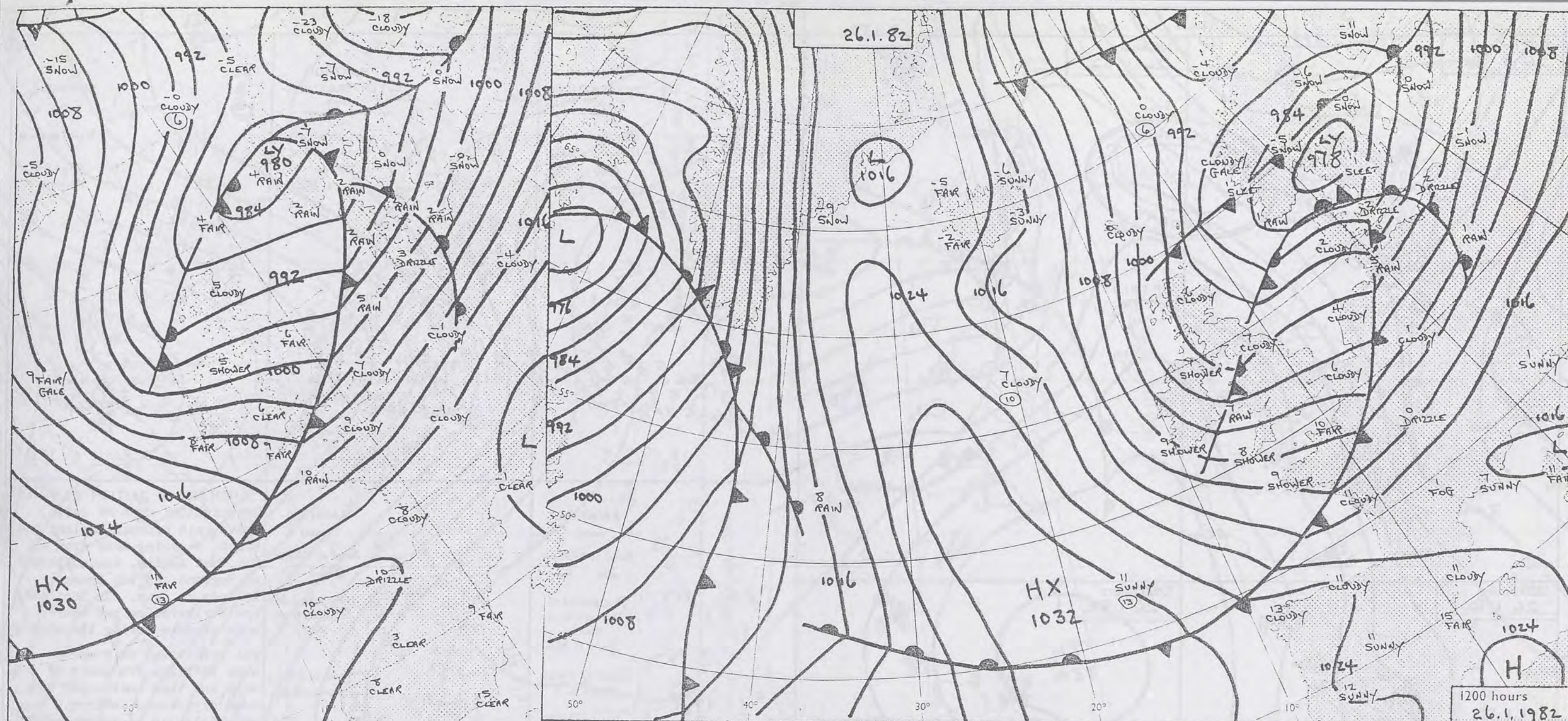
10-12

25.1.82

INFRA (red)




0831

0652



1200 hours
26.1.1982

DAILY WEATHER SUMMARY FOR TUESDAY 26th JANUARY 1982

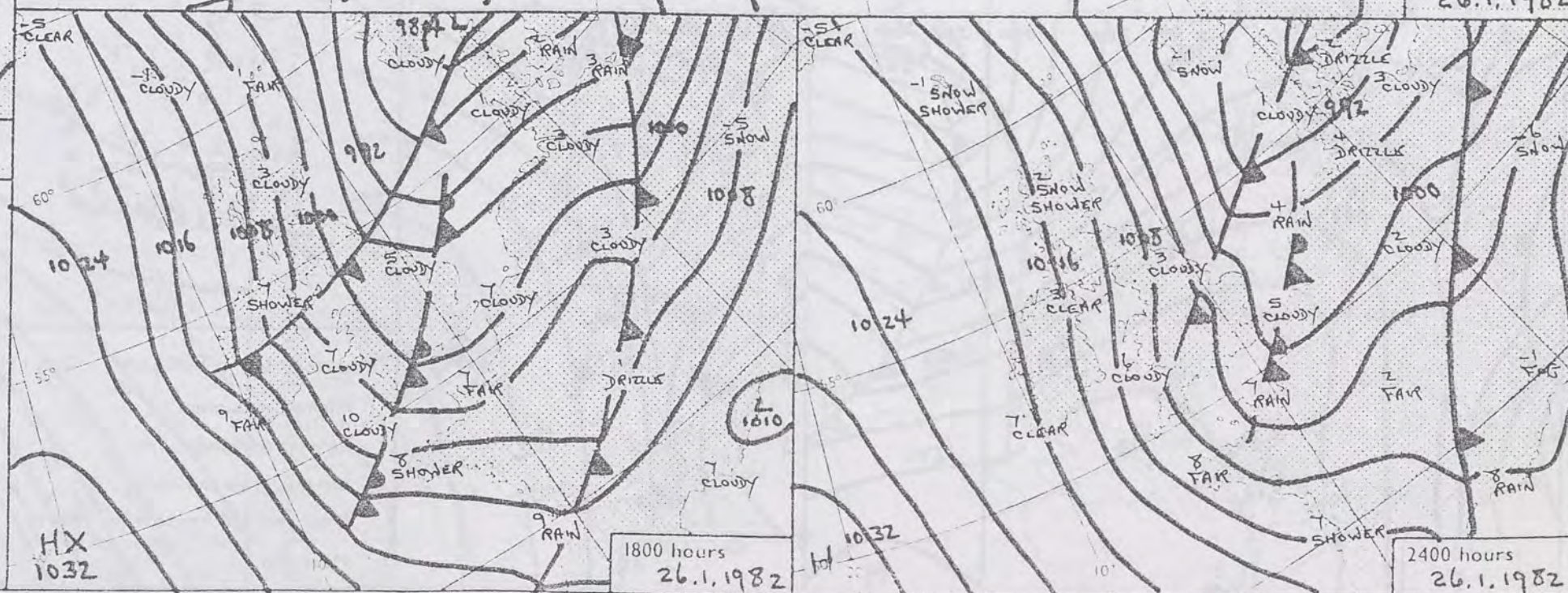
 Warm front
  Cold front
  Occlusion

All times are GMT

NOT FOR LOAN

London Weather Centre 284 High Holborn London WC1V 7HX

© Crown copyright



1800 hours
26.1.1982

2400 hours
26.1.1982

0600 hours
26.1.82




1200 hours
26.1.82



1800 hours
26.1.82

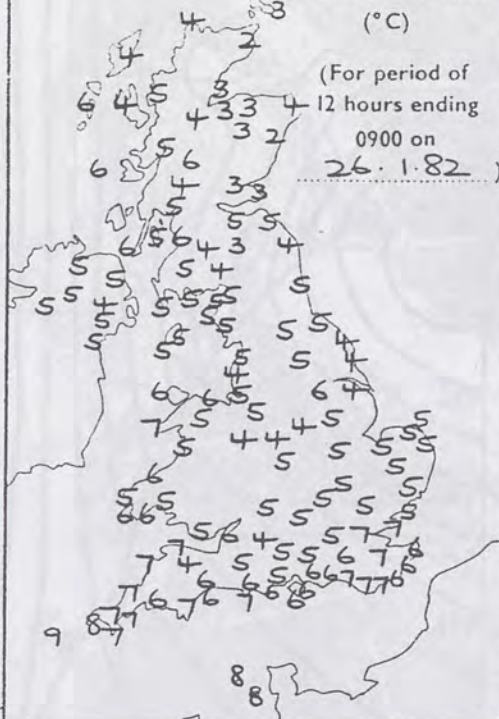


2400 hours
26.1.82



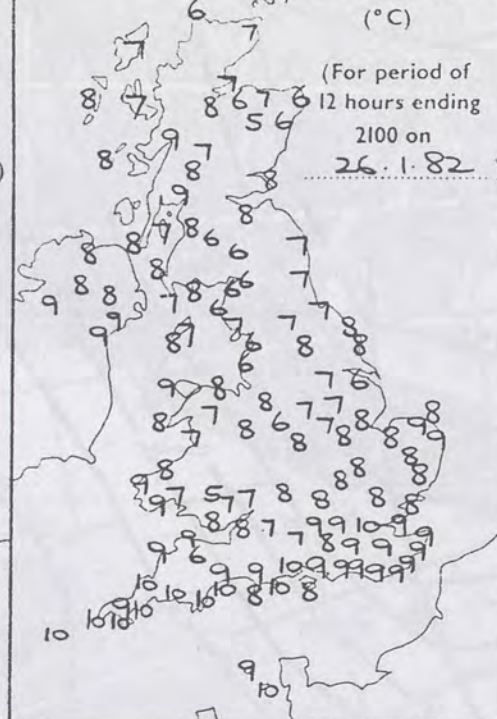
MINIMUM
TEMPERATURES
(°C)

(For period of
12 hours ending
0900 on
26.1.82)



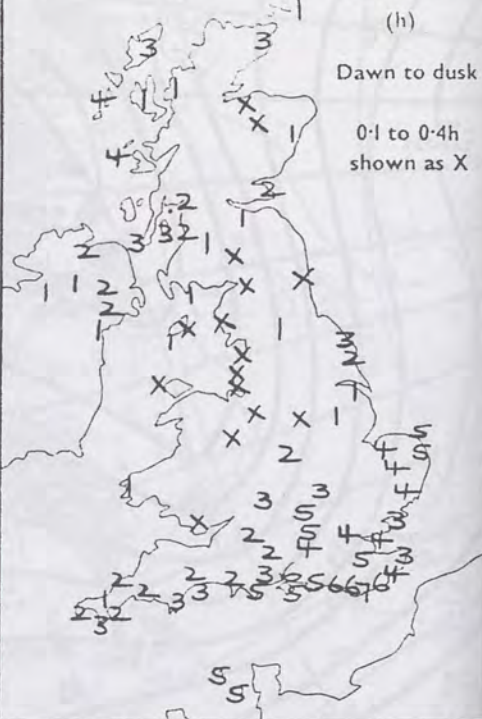
MAXIMUM
TEMPERATURES
(°C)

(For period of
12 hours ending
2100 on
26.1.82)



SUNSHINE
(h)

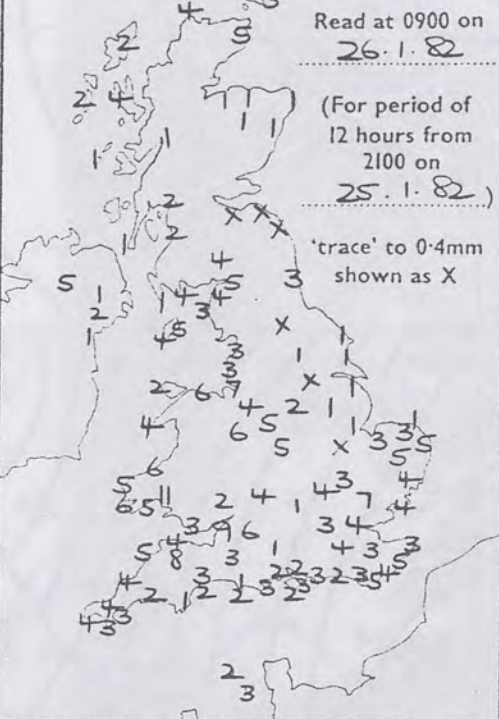
Down to dusk
0.1 to 0.4h
shown as X



RAINFALL
(mm)

Read at 0900 on
26.1.82

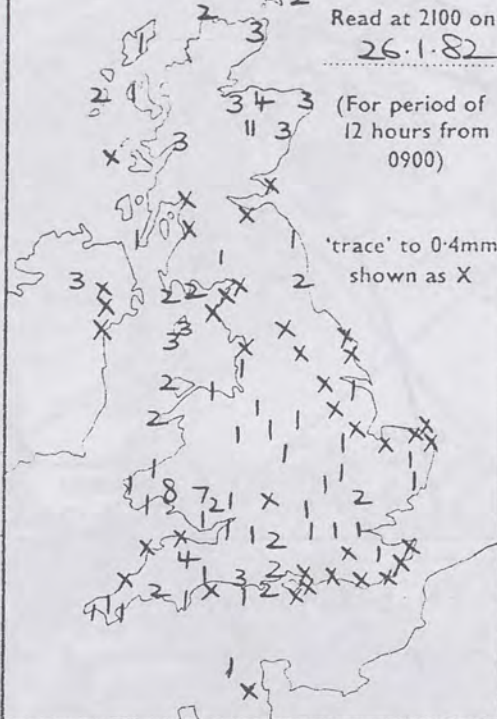
(For period of
12 hours from
2100 on
25.1.82)



RAINFALL
(mm)

Read at 2100 on
26.1.82

(For period of
12 hours from
0900)



SUMMARY OF BRITISH WEATHER
Overnight an area of quite heavy rain crossed England and Wales, clearing away from all but East Anglia, the southeast of England and the Channel Islands by dawn. In Scotland and Northern Ireland there were showers during the night.

The persistent rain moved away within a few hours of dawn and then most areas had some dry, sunny weather, especially in southern England. There were showers in many places and Northern Ireland, northern, central and eastern England had a few hours of continuous rain in the afternoon. As the weather turned colder in northern Scotland, the showers fell as snow and hail. It was windy on coasts, the north or northwesterly wind reaching gale force, especially later.

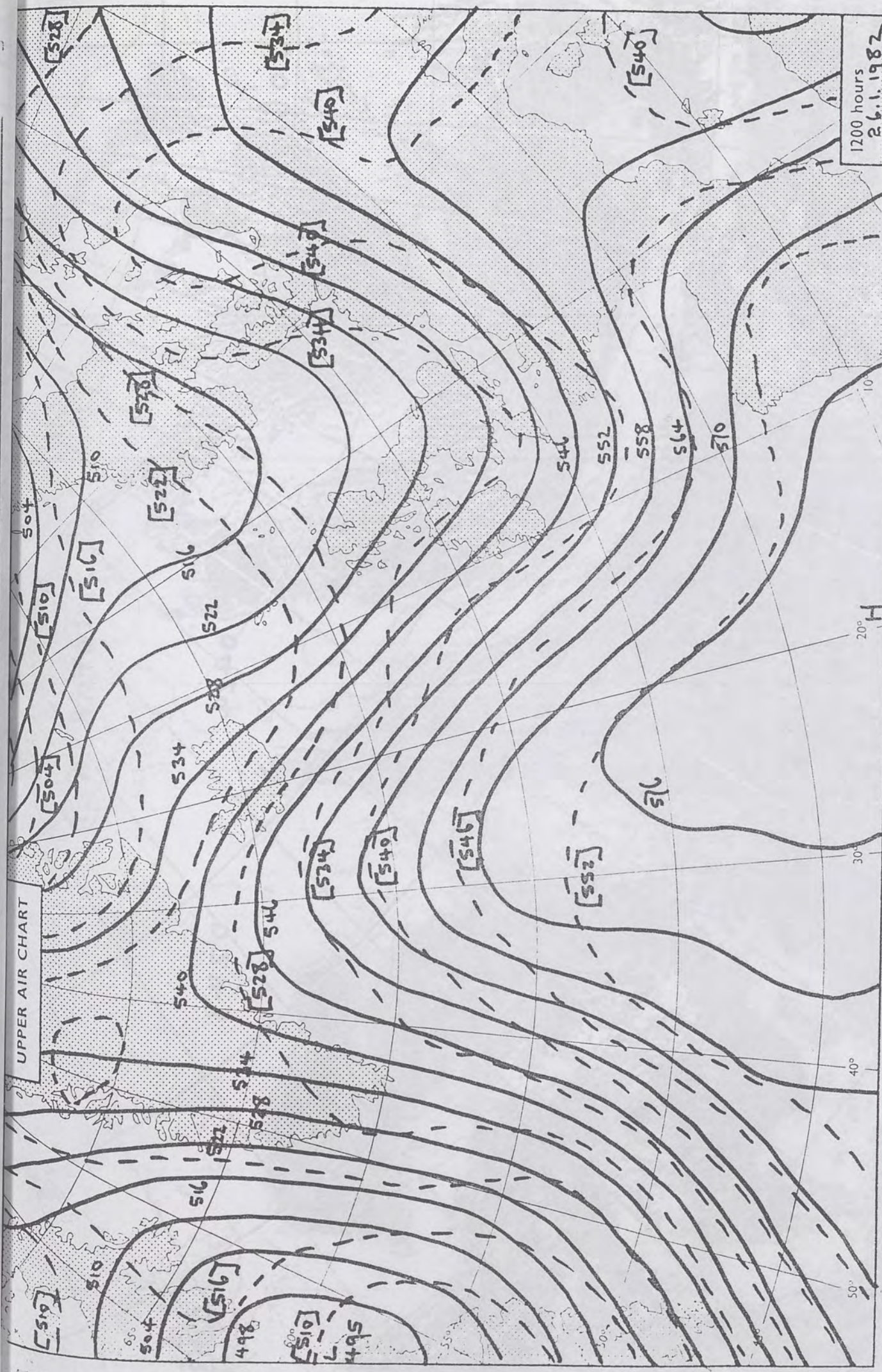
'Extremes' for TUESDAY 26TH JANUARY 1982

Highest maximum	: 10.2°C London Weather Centre
Lowest minimum	: 1.9°C Dyce Airport (Aberdeen)
Lowest grass minimum	: -1.1°C Dyce Airport
Most rain (24 hours from 0900 h)	: 15mm Trawsfynydd (Gwynedd)
Most sun	: 6.5 hours Eastbourne

London Weather Centre 284 High Holborn London WC1V 7HX

All times are GMT

© Crown Copyright

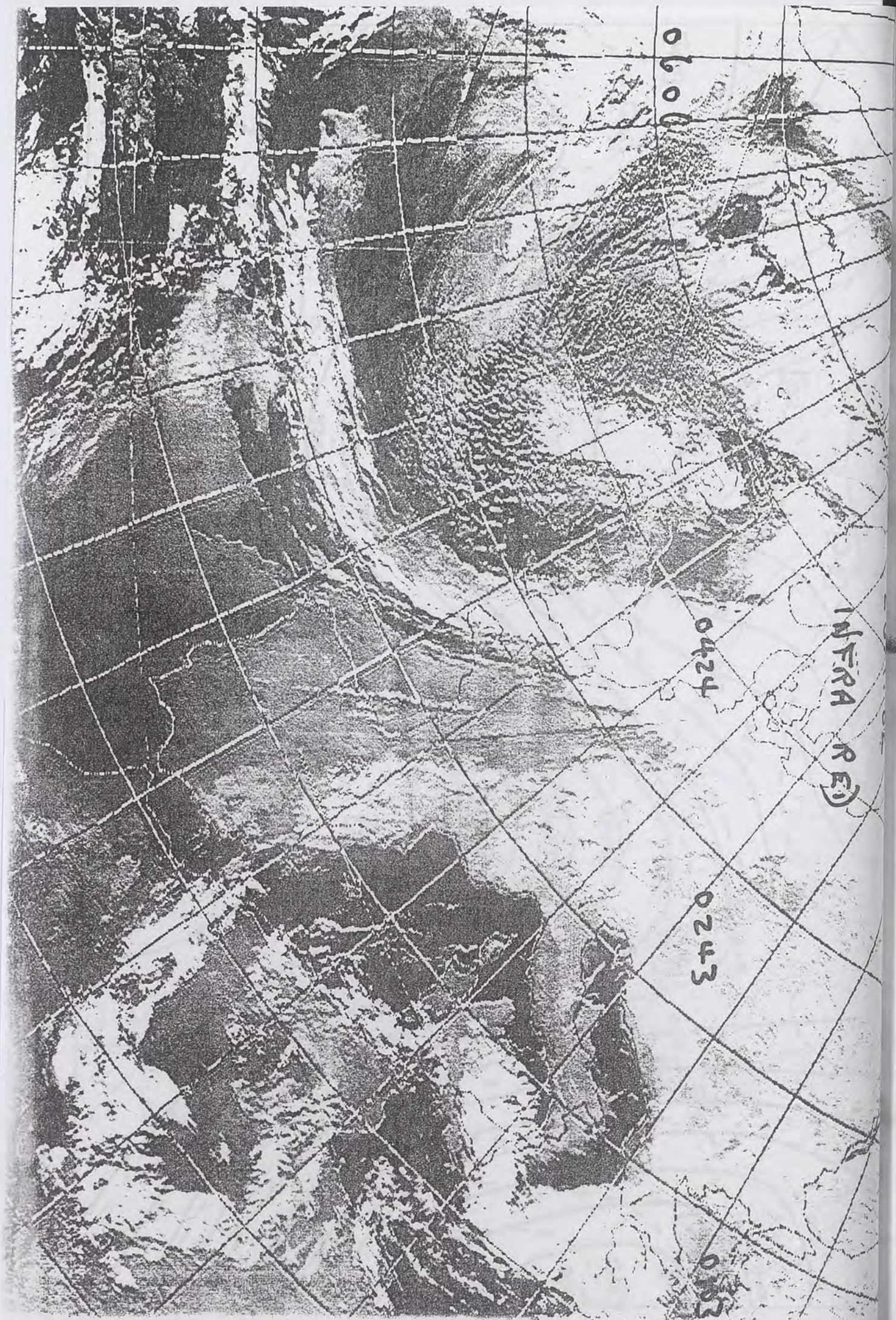


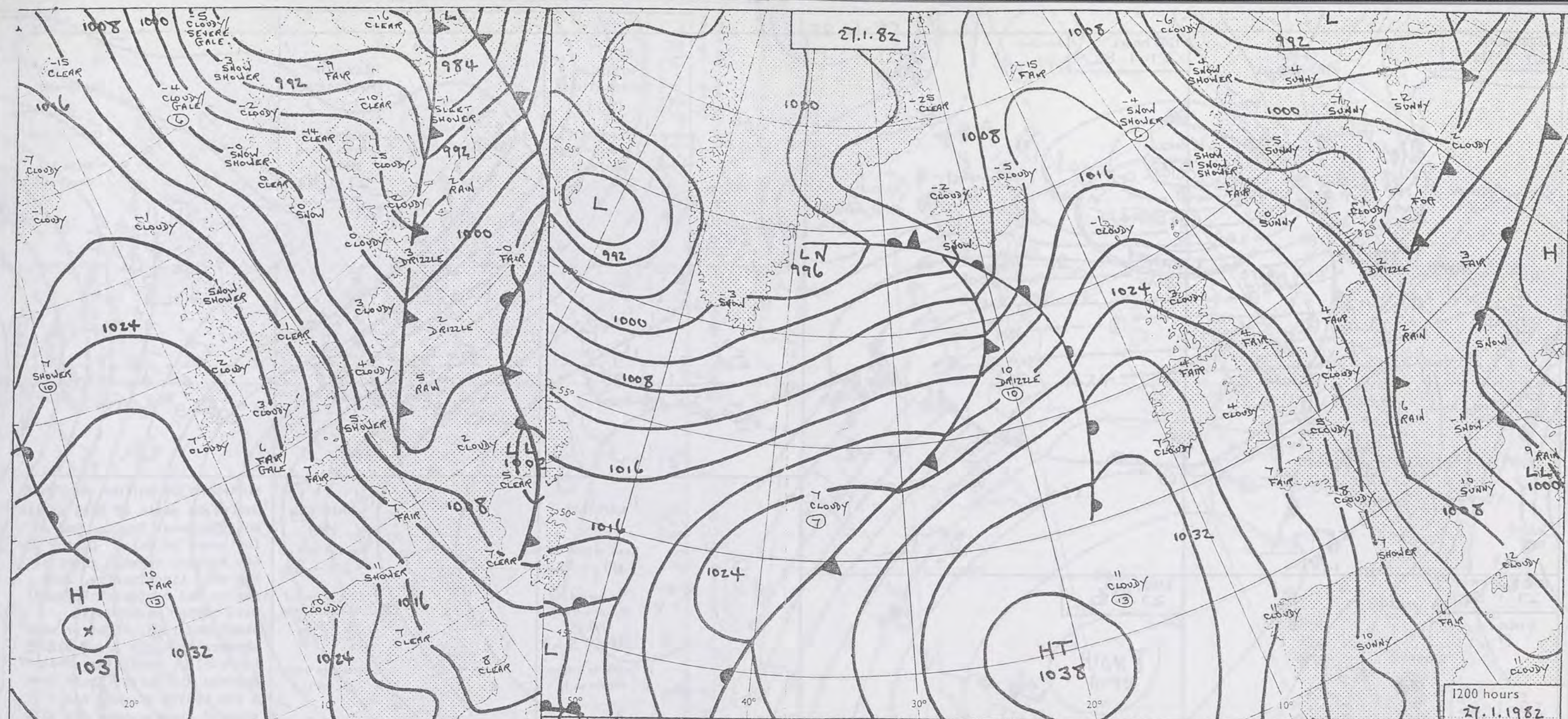
London Weather Centre 284 High Holborn London WC1V 7HX

© Crown copyright

All times are GMT




500 mb full lines
1000-500 mb pecked





0600 hours
27.1.1982

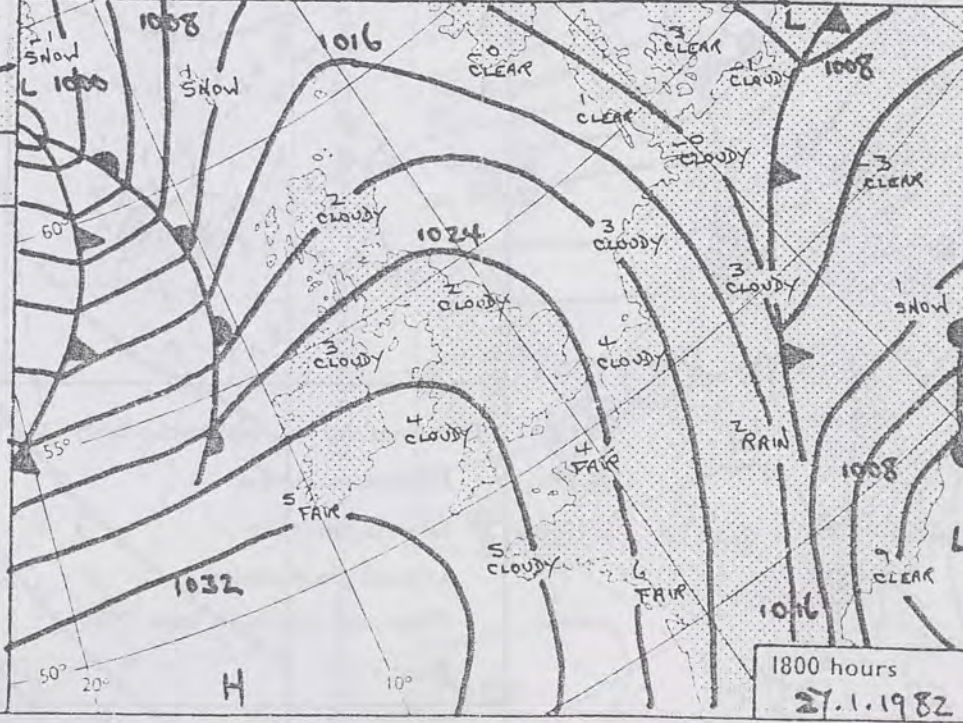
DAILY WEATHER SUMMARY FOR WEDNESDAY 27th JANUARY 1982

 Warm front
  Cold front
  Occlusion

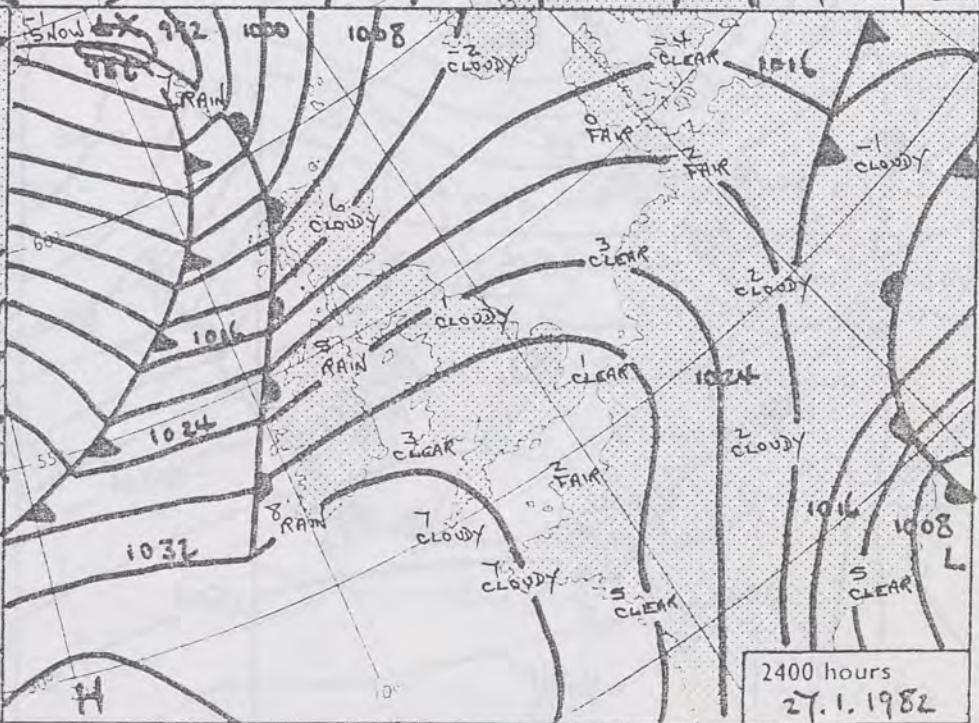
All times are GMT
NOT FOR LOAN

London Weather Centre 284 High Holborn London WC1V 7HX

© Crown copyright



1800 hours
27.1.1982



2400 hours
27.1.1982

1200 hours
27.1.1982

0600 hours
27. 1. 82




1200 hours
27. 1. 82



1800 hours
27. 1. 82

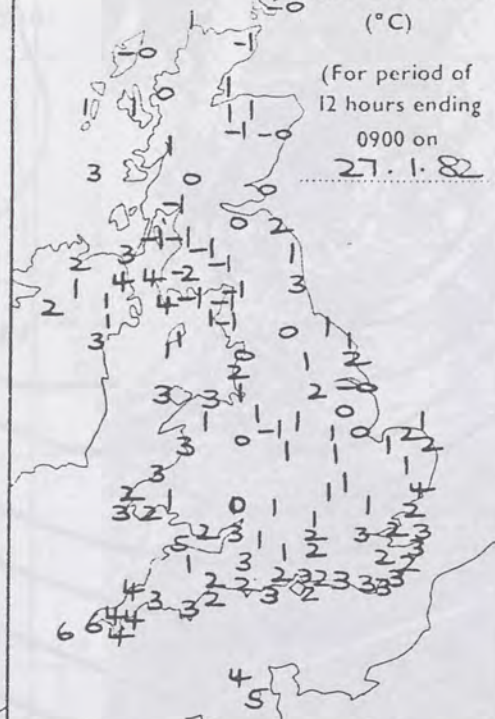


2400 hours
27. 1. 82



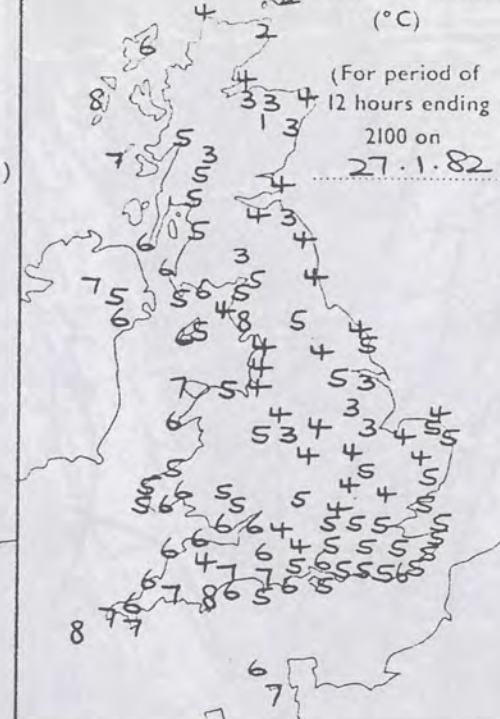
MINIMUM
TEMPERATURES
(°C)

(For period of
12 hours ending
0900 on
27. 1. 82)

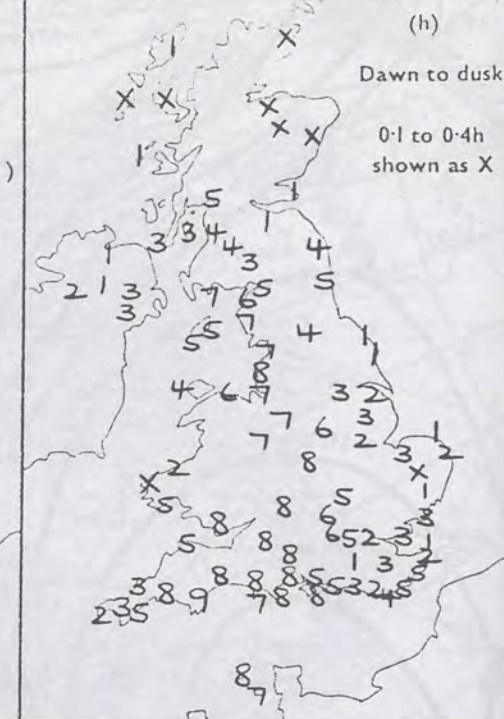


MAXIMUM
TEMPERATURES
(°C)

(For period of
12 hours ending
2100 on
27. 1. 82)



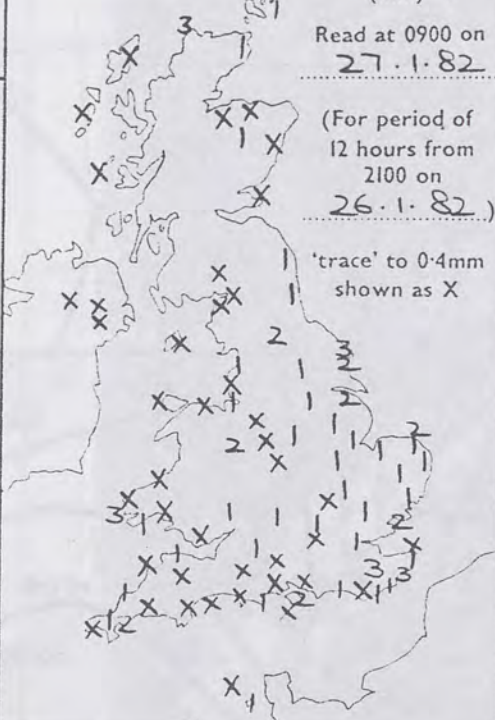
SUNSHINE
(h)
Dawn to dusk
0.1 to 0.4h
shown as X



RAINFALL
(mm)

Read at 0900 on
27. 1. 82

(For period of
12 hours from
2100 on
26. 1. 82)



RAINFALL
(mm)

Read at 2100 on
27. 1. 82

(For period of
12 hours from
0900)



SUMMARY OF BRITISH WEATHER

Overnight parts of East Anglia and southeast England had a few hours of rain. During the day eastern coastal areas of England, Lincolnshire, East Anglia and southeast England were rather cloudy with scattered rain, sleet or snow showers and only brief sunny intervals. Remaining areas of England and Wales, apart from a few wintry showers near exposed coasts, were dry with a good deal of sunshine. Northern Ireland and much of Scotland were mainly dry with sunny intervals but near northern and eastern coasts of Scotland it was rather cloudy with occasional sleet, snow or hail showers. However, by evening rain reached northwest Scotland, preceded by sleet in north and northeast Scotland and some snow over the mountains. Most areas of Britain, except southwest England, were cold or rather cold. The fresh to strong northerly winds over eastern and southern areas eased gradually during the day, but in northern and western Scotland the S to SW winds increased to gale force at times during the evening.

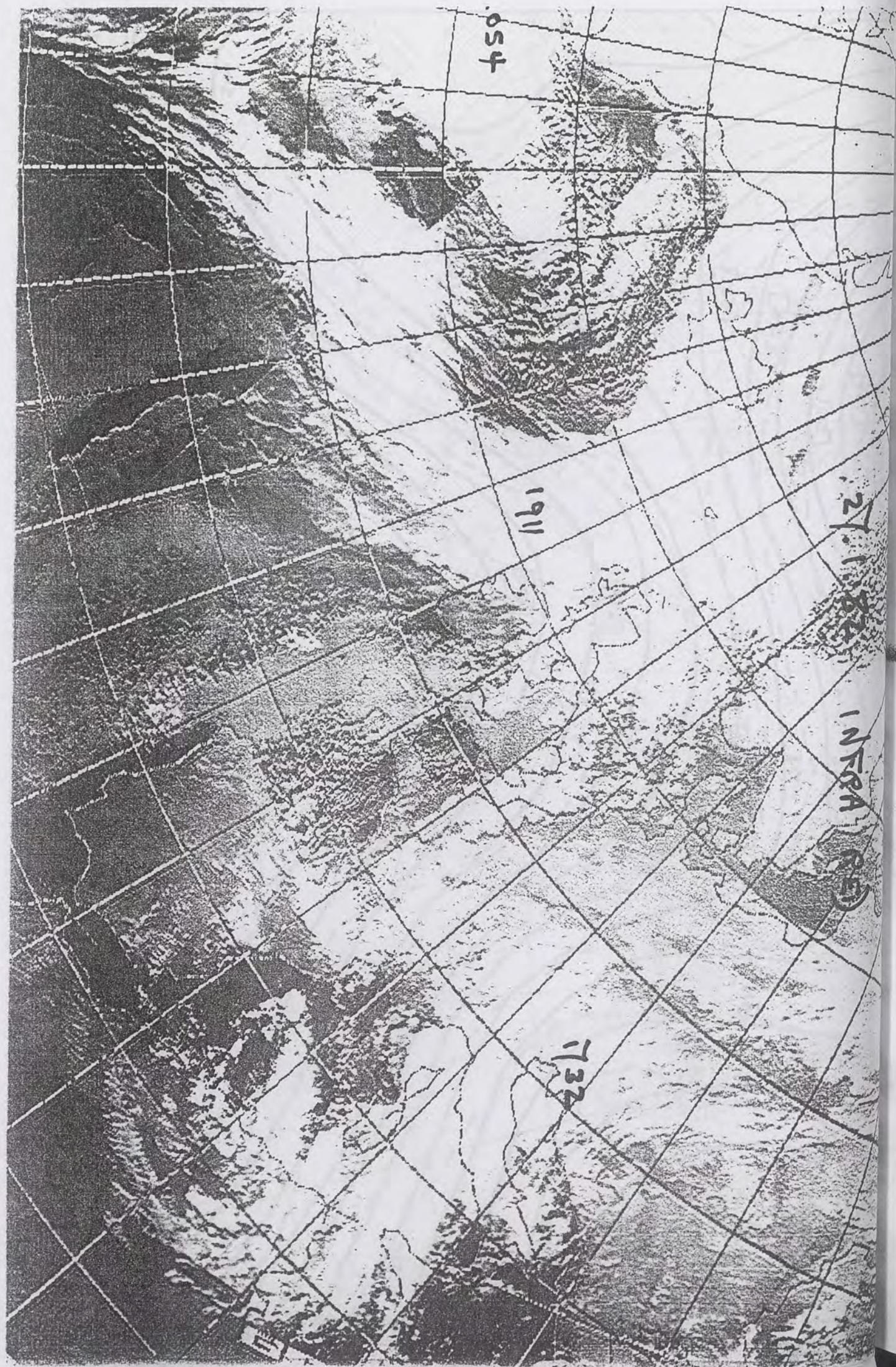
'Extremes' for WEDNESDAY 27TH JANUARY 1982

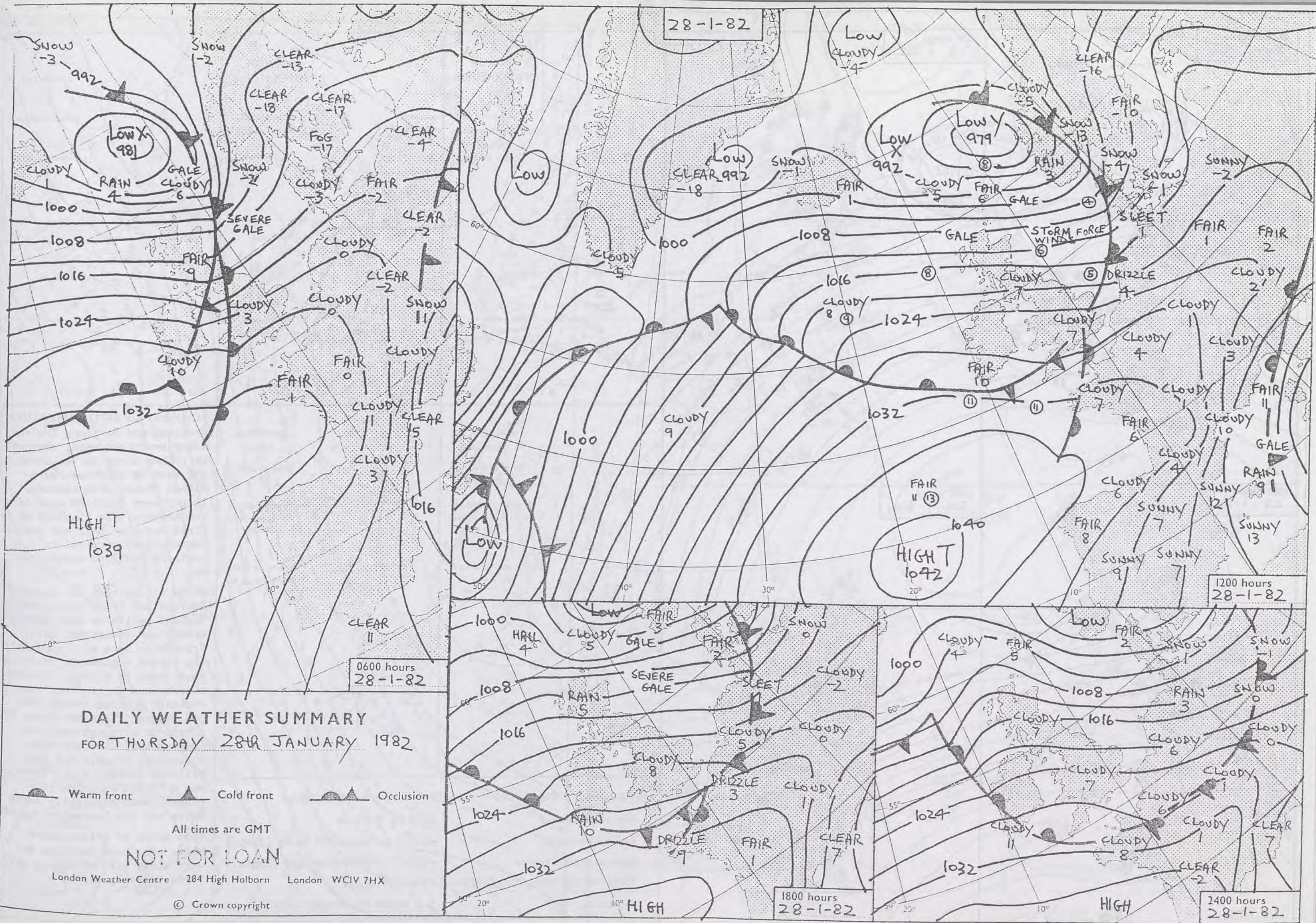
Highest maximum	: 8°C at Torquay
Lowest minimum	: -1.8°C Glenlee (Dumfries and Galloway)
Lowest grass minimum	: -6.0°C Eskmeals (Cumbria)
Most rain (24 hours from 0900 h)	: 15mm Fort William and Sloy
Most sun	: 8.5 hrs Teignmouth (S. Devon)

London Weather Centre 284 High Holborn London WC1V 7HX

All times are GMT

© Crown Copyright





DAILY WEATHER SUMMARY
FOR THURSDAY 28th JANUARY 1982

Warm front Cold front Occlusion

All times are GMT

NOT FOR LOAN

London Weather Centre 284 High Holborn London WC1V 7HX

© Crown copyright

0600 hours
28.1.82



1200 hours
28.1.82



1800 hours
28.1.82

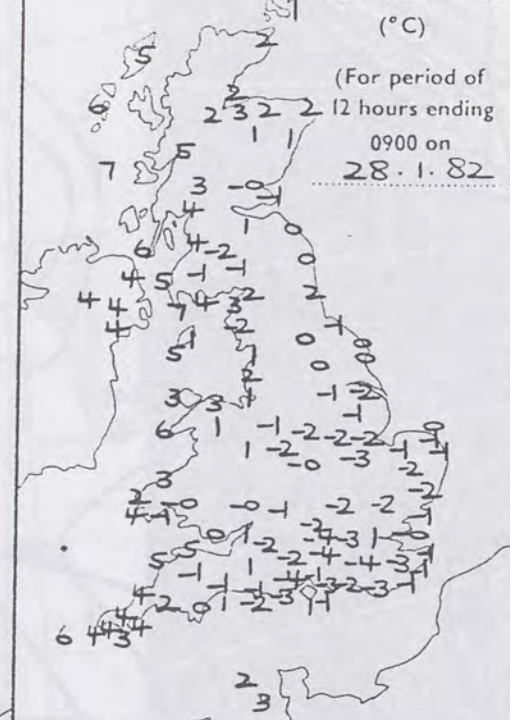


2400 hours
28.1.82



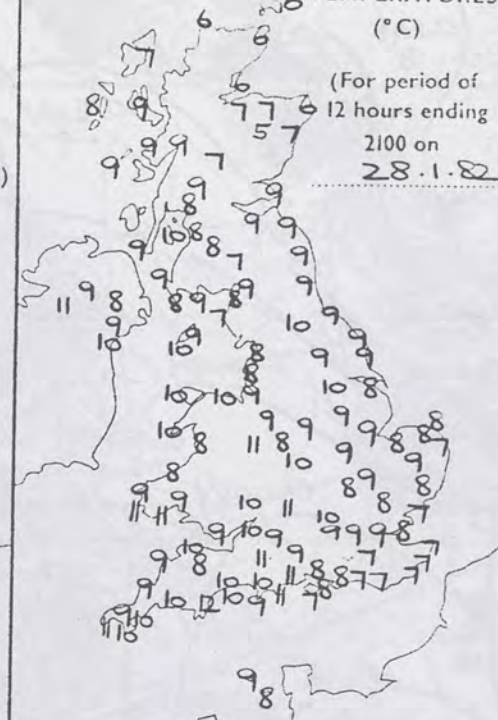
MINIMUM
TEMPERATURES
(°C)

(For period of
12 hours ending
0900 on
28.1.82)



MAXIMUM
TEMPERATURES
(°C)

(For period of
12 hours ending
2100 on
28.1.82)



SUNSHINE
(h)

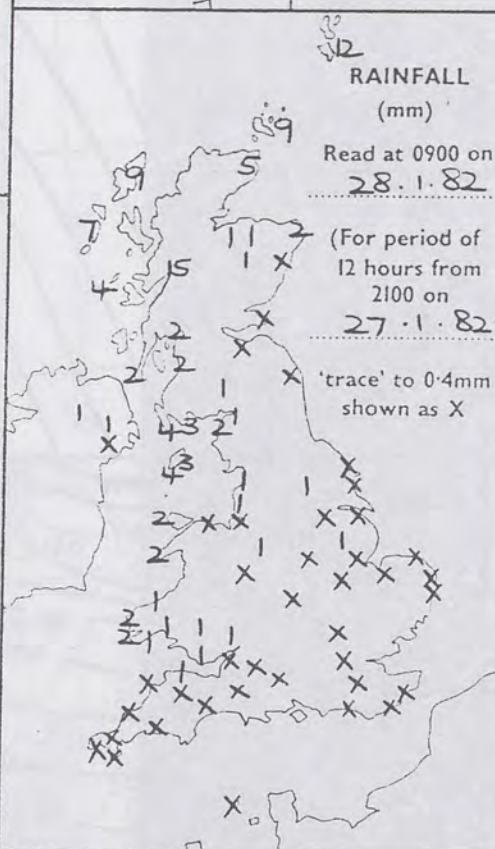
Dawn to dusk
0.1 to 0.4h
shown as X



RAINFALL
(mm)

Read at 0900 on
28.1.82

(For period of
12 hours from
2100 on
27.1.82)



RAINFALL
(mm)

Read at 2100 on
28.1.82

(For period of
12 hours from
0900)



SUMMARY OF BRITISH WEATHER
Scotland and Northern Ireland after overnight rain, some of it rather heavy in the north and west of Scotland, were rather cloudy with showers. In northern Scotland some of the showers were thundery at first and some hail and snow showers also occurred in northern Scotland during the day.

Parts of southern and eastern England had frost overnight. England and Wales were mostly cloudy and occasional rain, drizzle or snow with some hill fog spread southwards reaching most parts by midday. However clearer and dry weather reached northern England around dawn and extended to most places by afternoon although southwest England stayed cloudy with occasional drizzle and some hill and coastal fog. There was a little sunshine in places, more especially North Wales and the Lancashire coast.

Most areas of Britain were mild. Northern Scotland was very windy with strong to gale force westerly winds.

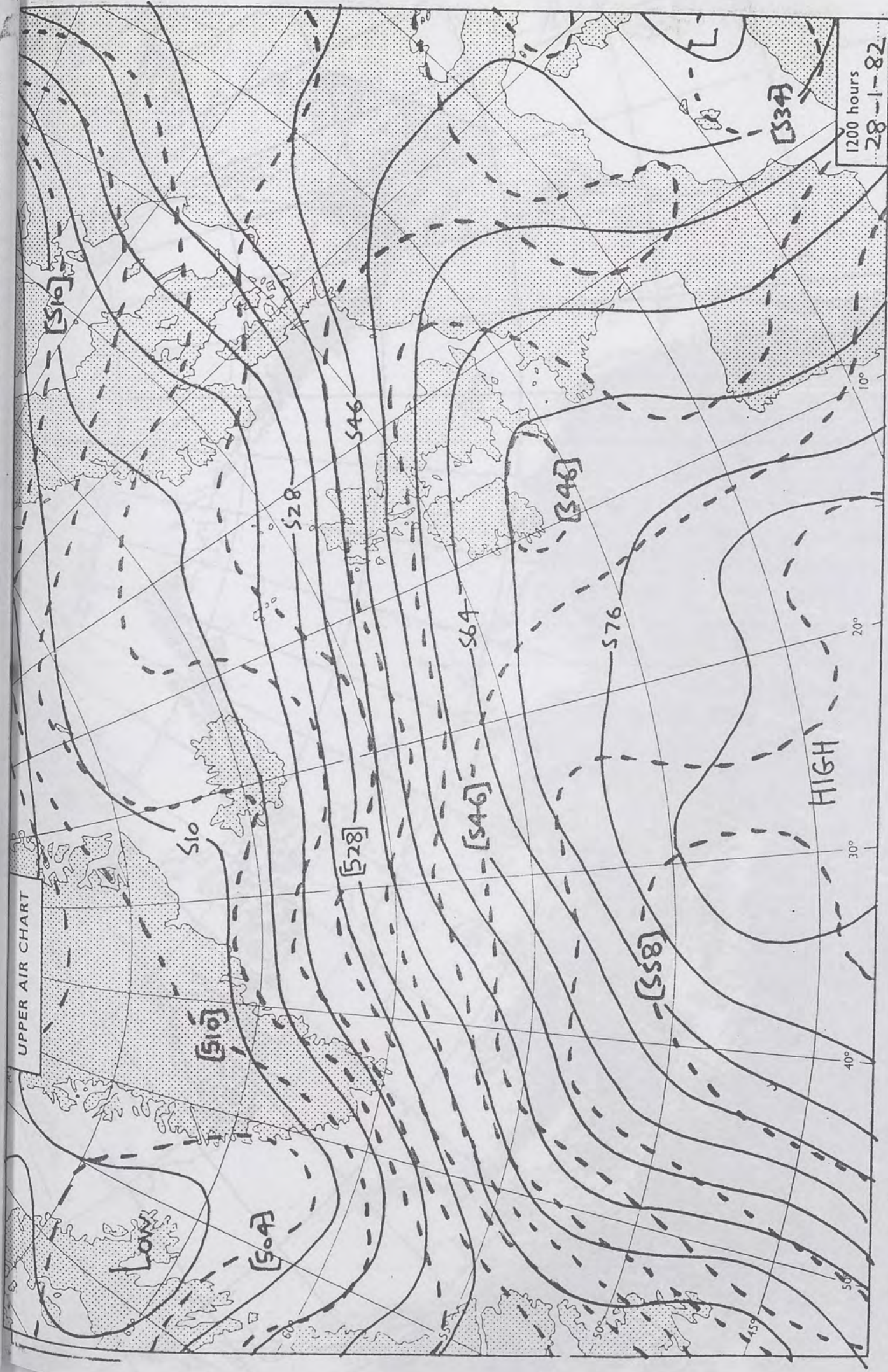
'Extremes' for THURSDAY 28TH JANUARY 1982

Highest maximum	: 12°C at Torquay
Lowest minimum	: -4.4°C at Beaufort Park (Berks)
Lowest grass minimum	: -10.1°C at Farnborough (Hants)
Most rain (24 hours from 0900 h)	: 27 mm at Sloy.
Most sun	: 5.0 hours at Brawdy (Dyfed)

London Weather Centre 284 High Holborn London WC1V 7HX

All times are GMT

© Crown Copyright



London Weather Centre 284 High Holborn London WC1V 7HX

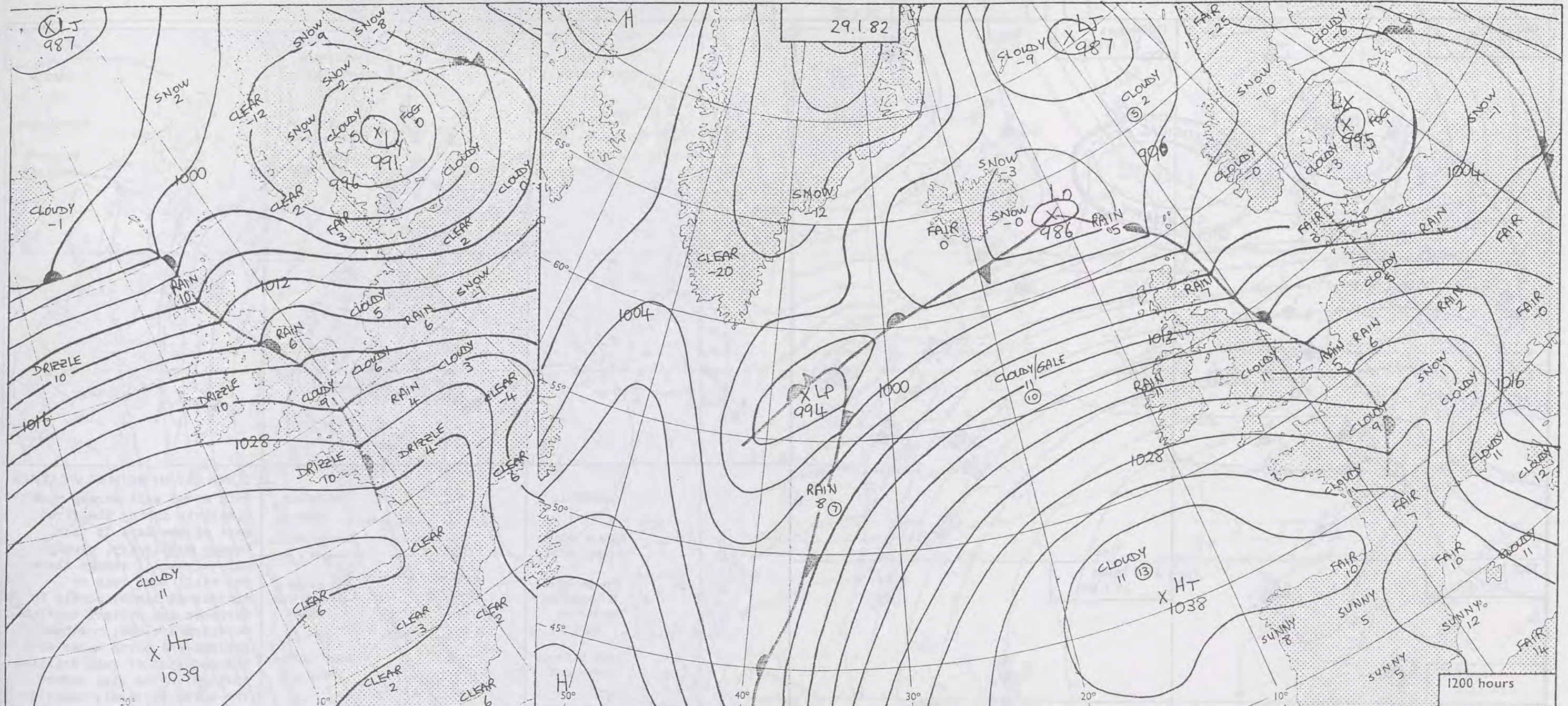
All times are GMT

© Crown copyright

1200 hours
28-1-82

500 mb full lines
1000-500 mb pecked

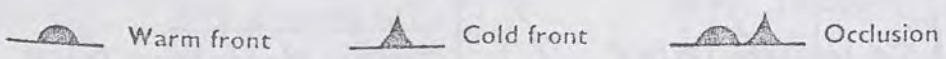




0600 hours
29.1.82

DAILY WEATHER SUMMARY

FOR FRIDAY 29TH JANUARY 1982

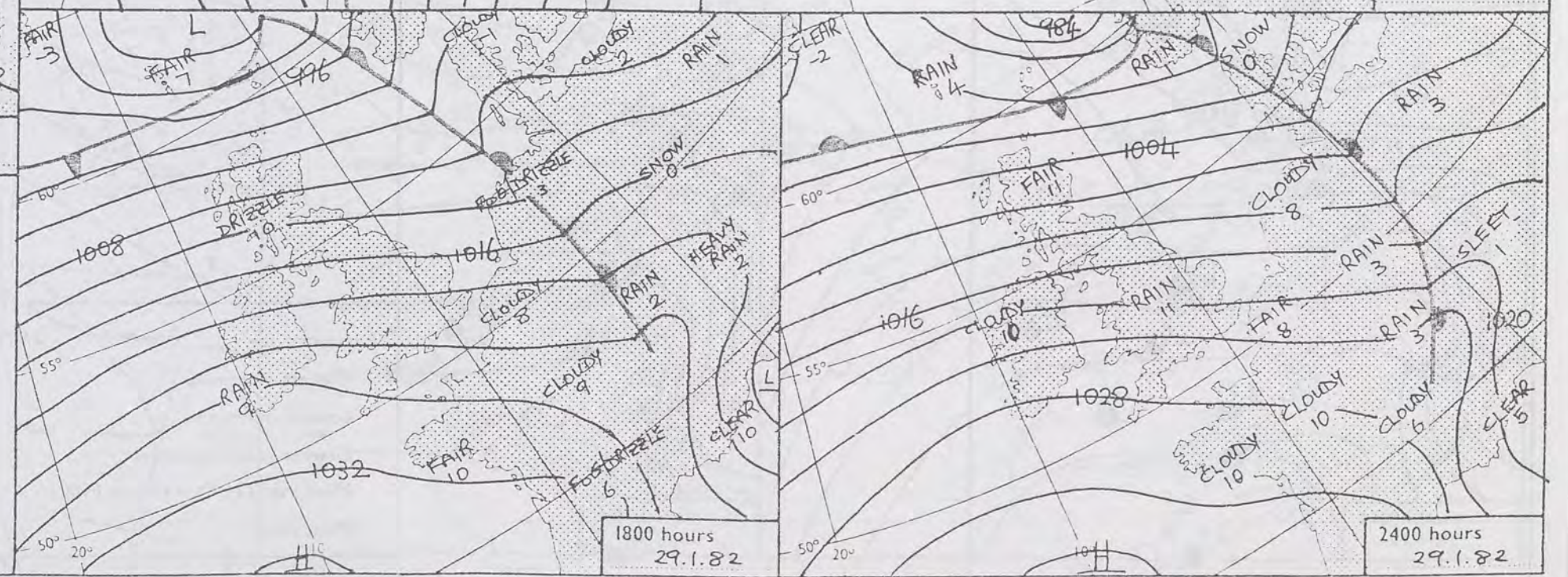


All times are GMT

NOT FOR LOAN

London Weather Centre 284 High Holborn London WC1V 7HX

© Crown copyright



1800 hours
29.1.82

2400 hours
29.1.82

0600 hours
29.1.82



1200 hours
29.1.82



1800 hours
29.1.82

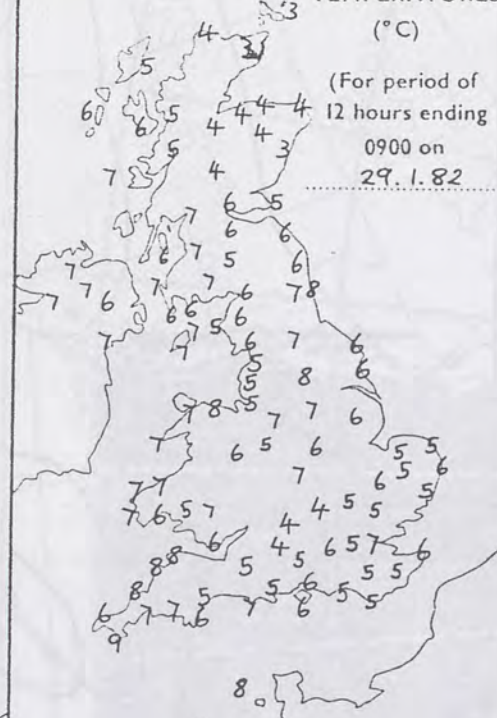


2400 hours
29.1.82



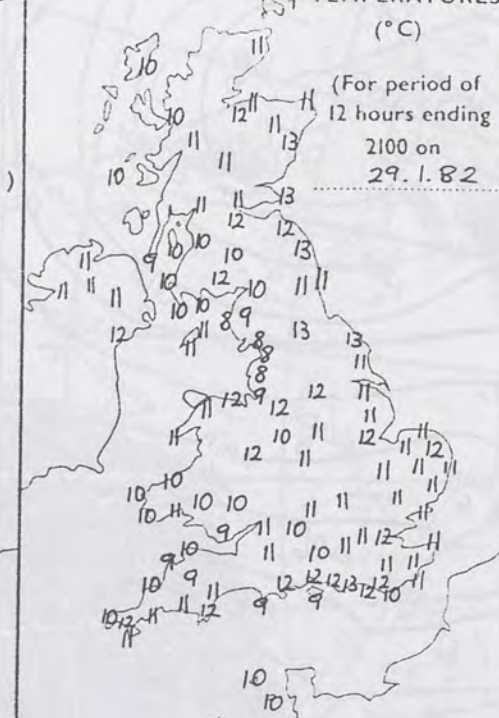
MINIMUM
TEMPERATURES
(°C)

(For period of
12 hours ending
0900 on
29.1.82)



MAXIMUM
TEMPERATURES
(°C)

(For period of
12 hours ending
2100 on
29.1.82)



SUNSHINE
(h)

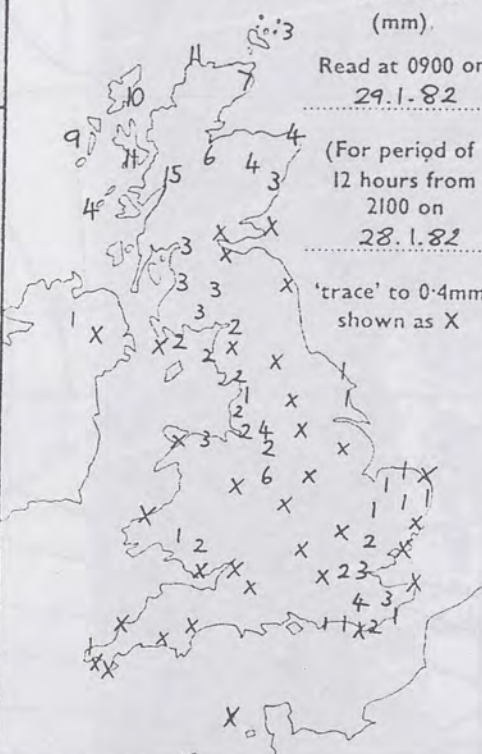
Dawn to dusk
0.1 to 0.4h
shown as X



RAINFALL
(mm)

Read at 0900 on
29.1.82

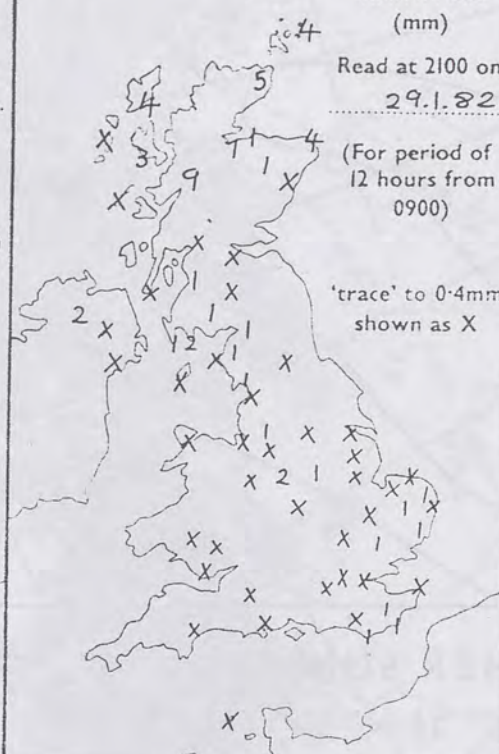
(For period of
12 hours from
2100 on
28.1.82)



RAINFALL
(mm)

Read at 2100 on
29.1.82

(For period of
12 hours from
0900)



SUMMARY OF BRITISH WEATHER

Rain moved east across most districts during the first part of the day. It then became mostly dry, cloudy and very mild, though there was still some rain or drizzle at times, mostly in northern and western Scotland, Northern Ireland, northwest England and North Wales with the odd spot of rain drifting through in the wind across the north Midlands, Lincolnshire and East Anglia. Places with hills sheltering them from the northwest had some sunshine. It was generally rather windy, with gales in some northern districts.

Corrections

25th January 1982

1200 UK Chart: Temperature at Ringway: 2

27th January 1982

Maximum Temperature: Delete '8' in Cumbria.

'Extremes' for FRIDAY 29TH JANUARY 1982

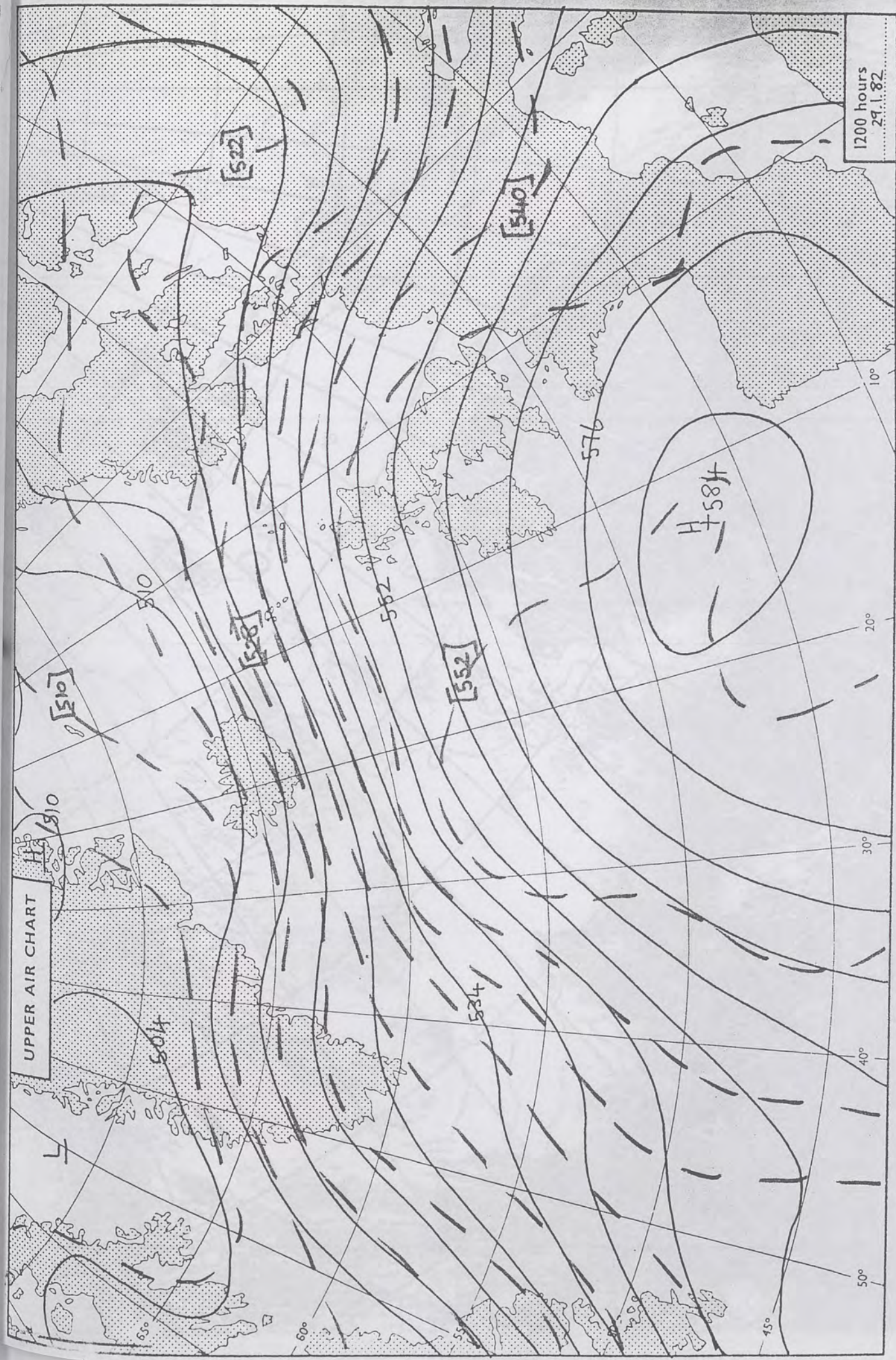
Highest maximum : 13.5°C Leuchars (Fife)
Lowest minimum : 3.0°C Lerwick (Shetland)
Lowest grass minimum : 0.1°C Yeovilton, Gatwick
Most rain (24 hours from 0900 h) : 18.8mm Stornoway
Most sun : 3.1 hours Leuchars

London Weather Centre 284 High Holborn London WC1V 7HX

All times are GMT

© Crown Copyright

UPPER AIR CHART




1200 hours
29.1.82

500 mb full lines
1000-500 mb dashed

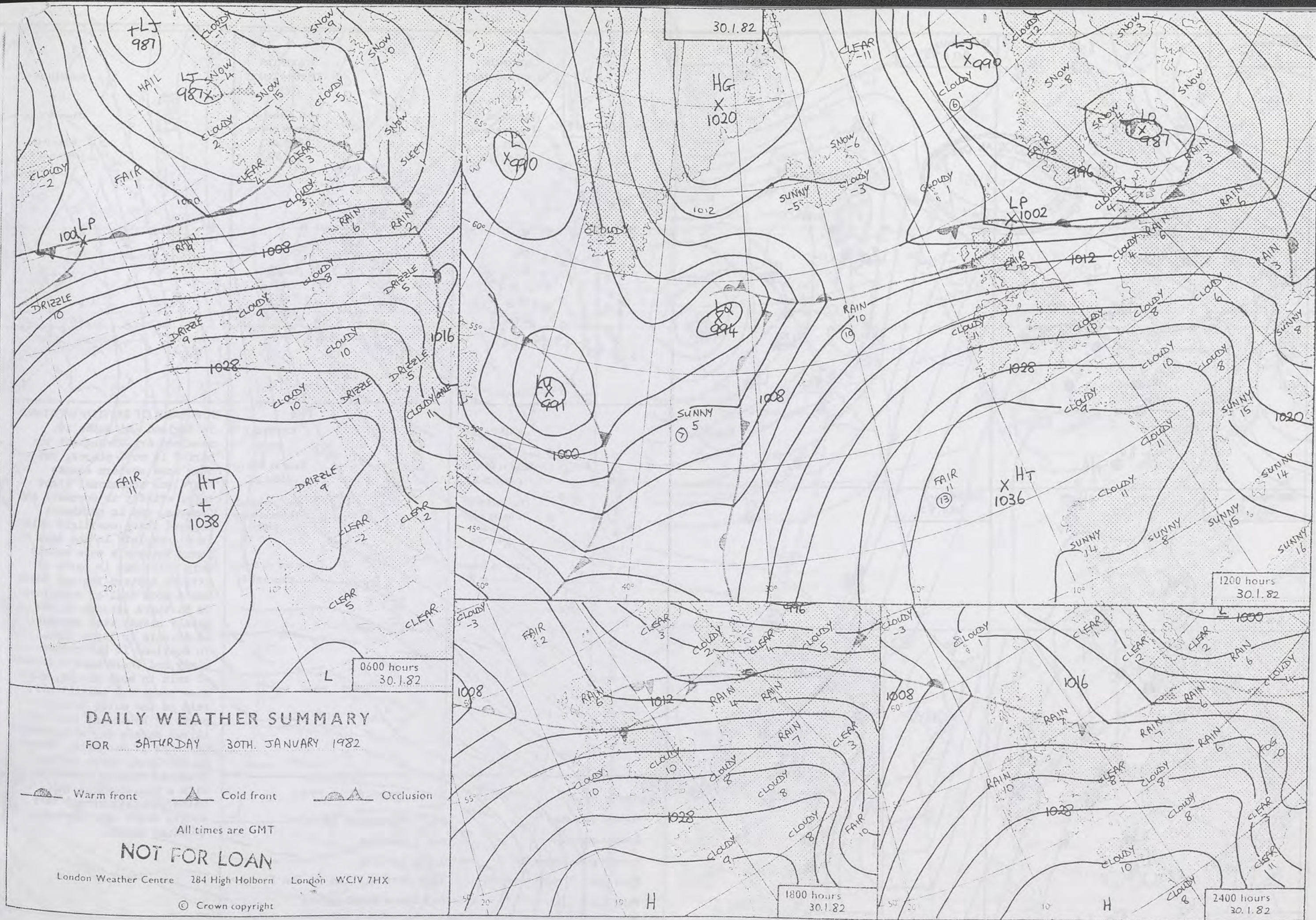
Pressure contours

Wind




Temperature



29.1.82



DAILY WEATHER SUMMARY
FOR SATURDAY 30TH JANUARY 1982

 Warm front  Cold front  Occlusion

All times are GMT

NOT FOR LOAN

London Weather Centre 284 High Holborn London WC1V 7HX

© Crown copyright

0600 hours
30.1.82

1200 hours
30.1.82

MINIMUM
TEMPERATURES
(°C)


MAXIMUM
TEMPERATURES
(°C)

SUNSHINE
(h)

(For period of
12 hours ending
0900 on
30.1.82)

(For period of
12 hours ending
2100 on
30.1.82)

Dawn to dusk
0.1 to 0.4h
shown as X



1800 hours
30.1.82

2400 hours
30.1.82

RAINFALL
(mm)

RAINFALL
(mm)

Read at 0900 on
30.1.82

Read at 2100 on
30.1.82

(For period of
12 hours from
2100 on
29.1.82)

(For period of
12 hours from
0900)

'trace' to 0.4mm
shown as X

'trace' to 0.4mm
shown as X

SUMMARY OF BRITISH WEATHER

In England and Wales it remained dry throughout the period in most places, but near some western coasts there was occasional light rain, chiefly in Cornwall and Cumbria, and in northeast England there was light rain in places late in the day. Sunny intervals were mostly very brief but in parts of extreme eastern England there was a good deal of sunshine. In Northern Ireland it was mainly cloudy with patches of drizzle or light rain. In Scotland it was rather windy and there were outbreaks of rain in most places, with some heavy and persistent rain in the north but in parts of southeast Scotland it was mainly dry with sunny periods. It was mild, except in Shetland, where colder brighter weather prevailed with a few showers. This colder weather spread very slowly south into northern Scotland later.

'Extremes' for SATURDAY 30TH JANUARY 1982


Highest maximum	: 13.7°C Leuchars (Fife)
Lowest minimum	: 2.8°C Lerwick
Lowest grass minimum	: 0.6°C Lerwick
Most rain (24 hours from 0900 h)	: 14mm Fort William Nr Ben Nevis
Most sun	: 6.3 hours Bridlington

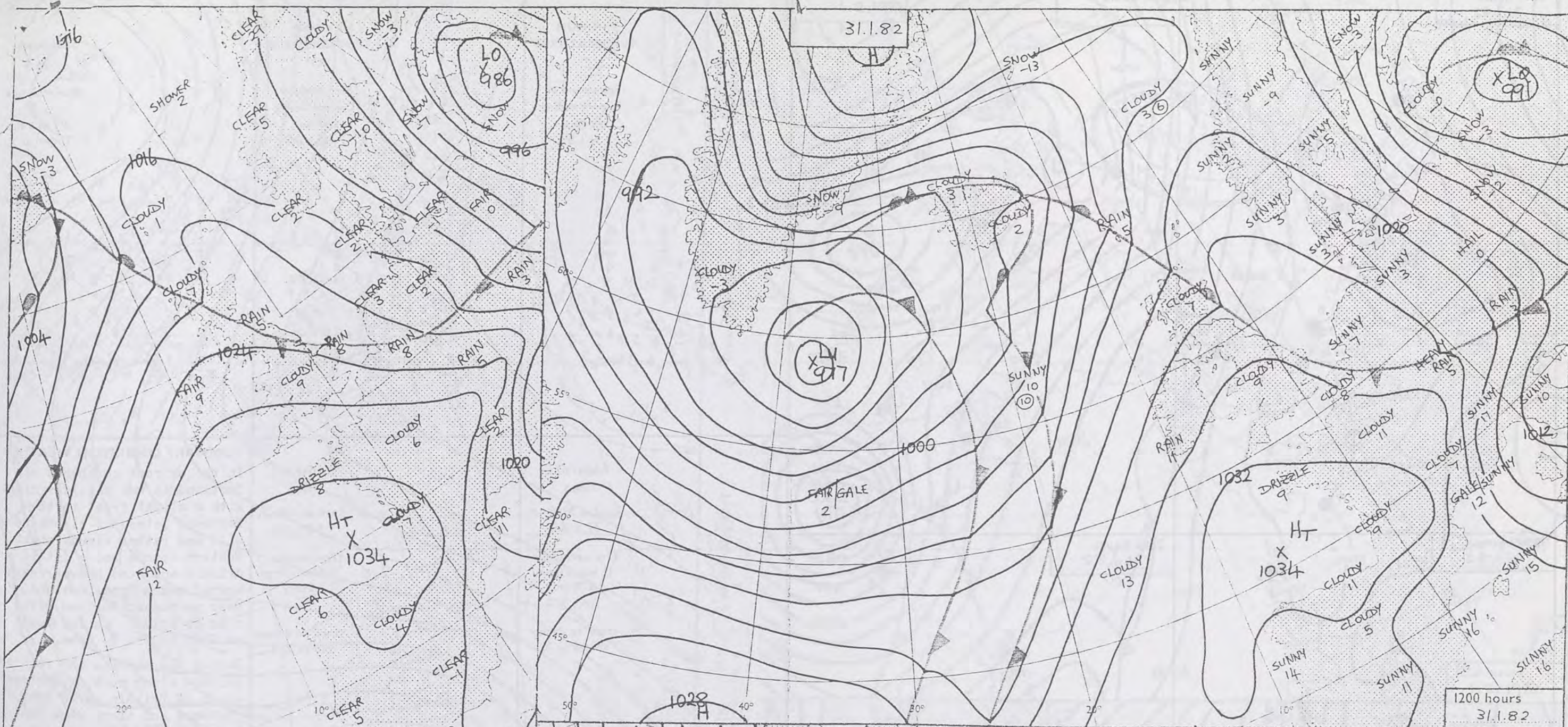
London Weather Centre 284 High Holborn London WC1V 7HX

All times are GMT

© Crown Copyright

UPPER AIR CHART





0600 hours
31.1.82

1200 hours
31.1.82

DAILY WEATHER SUMMARY FOR SUNDAY 31ST. JANUARY 1982

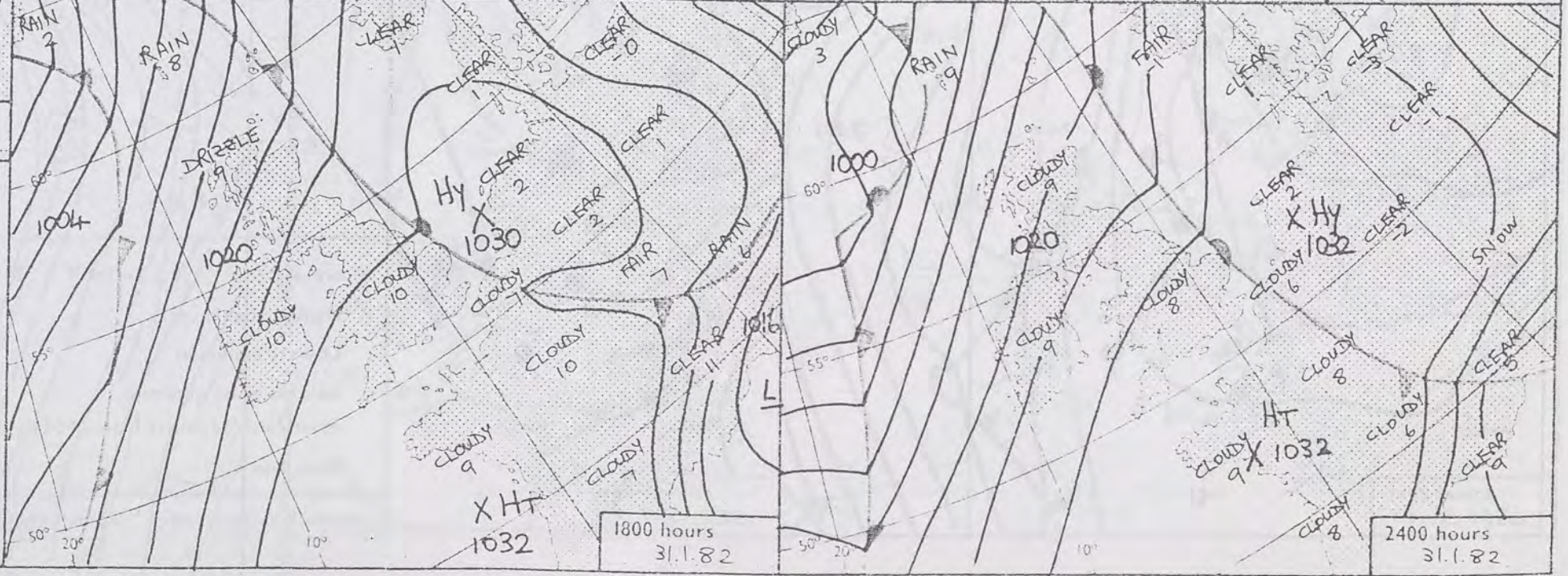
Warm front Cold front Occlusion

All times are GMT

NOT FOR LOAN

London Weather Centre 284 High Holborn London WC1V 7HX

© Crown copyright



1800 hours
31.1.82

2400 hours
31.1.82

0600 hours
31.1.82

1200 hours
31.1.82



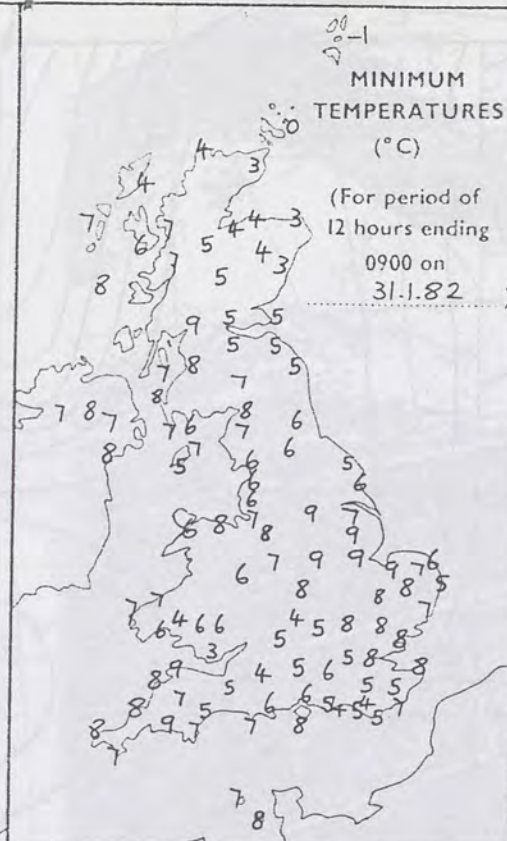
1800 hours
31.1.82

2400 hours
31.1.82



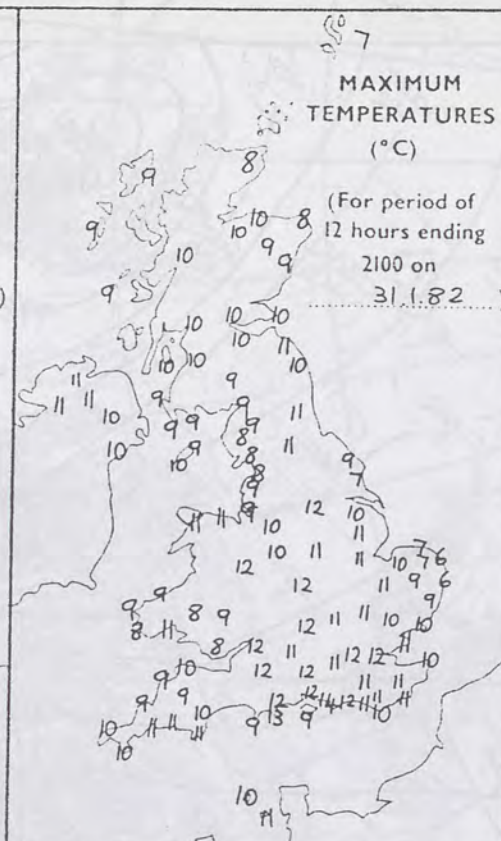
MINIMUM
TEMPERATURES
(°C)

(For period of
12 hours ending
0900 on
31.1.82)



MAXIMUM
TEMPERATURES
(°C)

(For period of
12 hours ending
2100 on
31.1.82)



SUNSHINE
(h)

Dawn to dusk
0.1 to 0.4h
shown as X

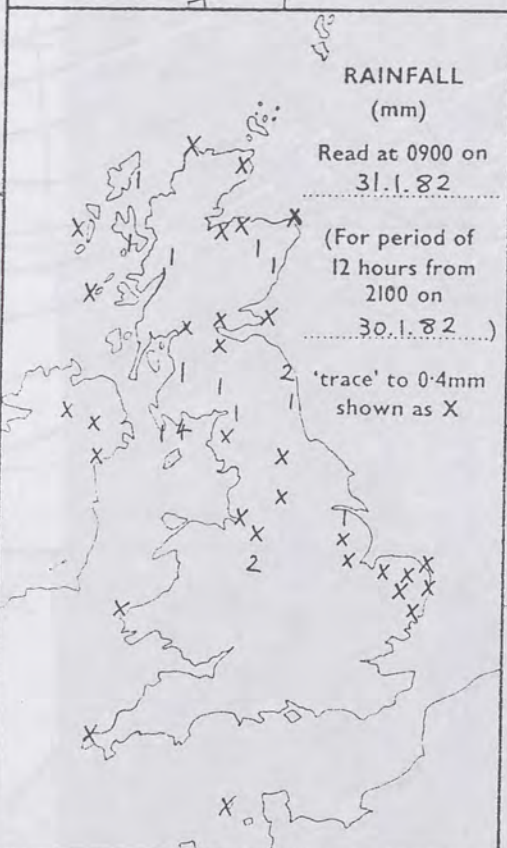


RAINFALL
(mm)

Read at 0900 on
31.1.82

(For period of
12 hours from
2100 on
30.1.82)

'trace' to 0.4mm
shown as X



RAINFALL
(mm)

Read at 2100 on
31.1.82

(For period of
12 hours from
0900)

'trace' to 0.4mm
shown as X



SUMMARY OF BRITISH WEATHER

In the extreme northeast of Scotland it was a colder night with a slight frost in the Northern Isles but elsewhere a mild and rather cloudy night. Western coasts had a little drizzle and some heavier rain spread south from Scotland over northeast England with rain or drizzle as far south as East Anglia by dawn.

During the morning the rain or drizzle along much of the east coast of Britain moved away eastward and there were some bright periods but drizzle persisted in parts of East Anglia and east Kent. Near western coasts and hills there was again some drizzle in places and patchy fog, especially in the southwest although most places had a dry day with some sunny intervals. Much of central southern England had a sunny, very mild day. Elsewhere it was generally mild, although temperatures were only normal in Norfolk.

'Extremes' for SUNDAY 31st JANUARY 1982

Highest maximum	: 13.7°C Littlehampton
Lowest minimum	: -1.2°C Lerwick
Lowest grass minimum	: -6.4°C Lerwick
Most rain (24 hours from 0900 h)	: 4 mm Prabost (Skye)
Most sun	: 7.6 hours Lyneham (Wiltshire)

London Weather Centre 264 High Holborn London WC1V 7HX

All times are GMT

© Crown Copyright

UPPER AIR CHART

HER
f
ight
re a
ht.
e
ain
h
th
n or
east
y
ne
ere
dry
ls.
ild
ally
right

