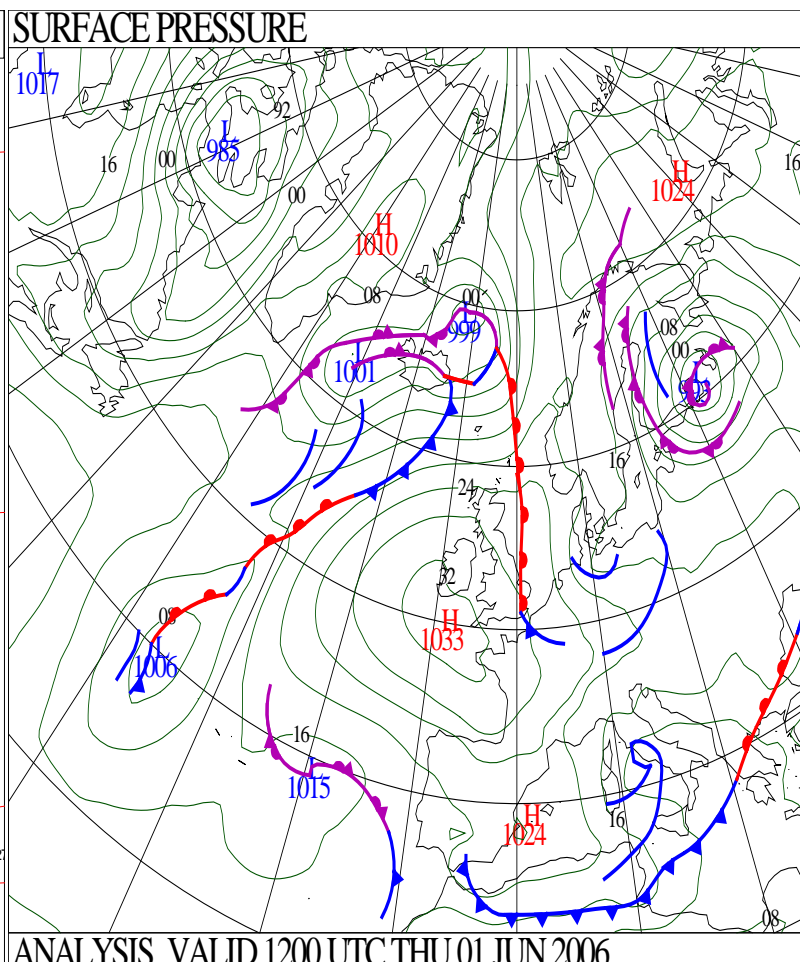
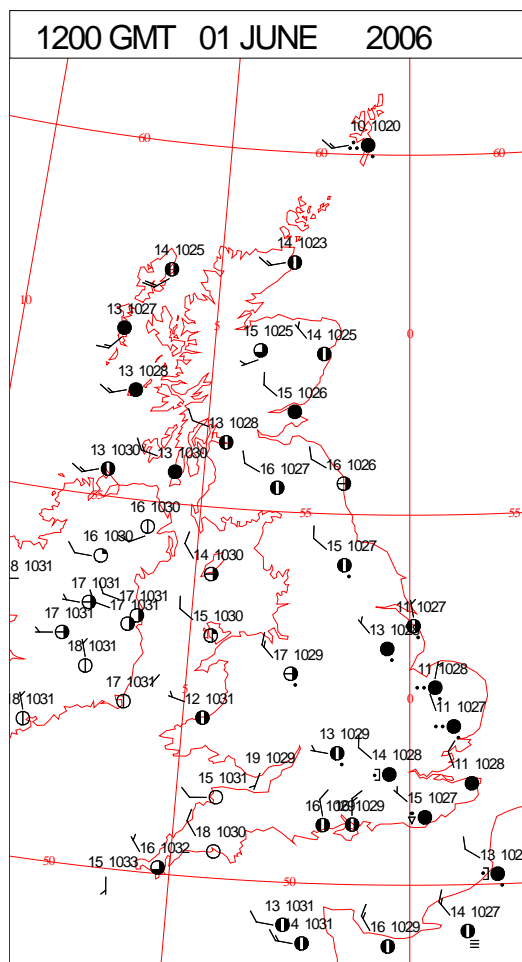
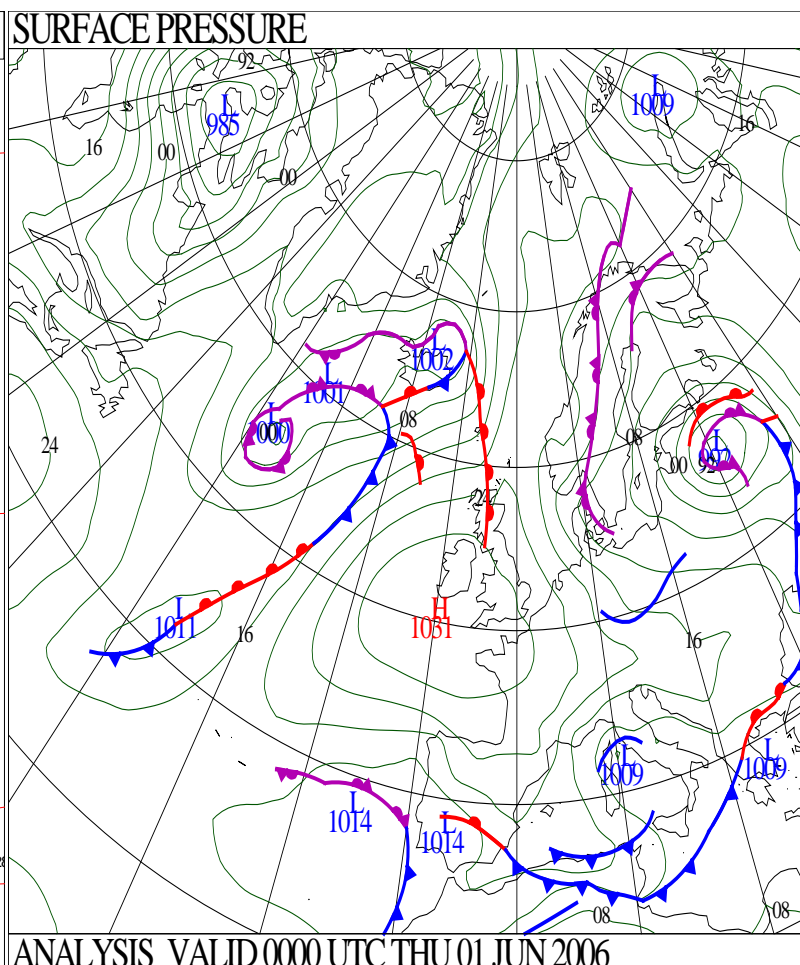
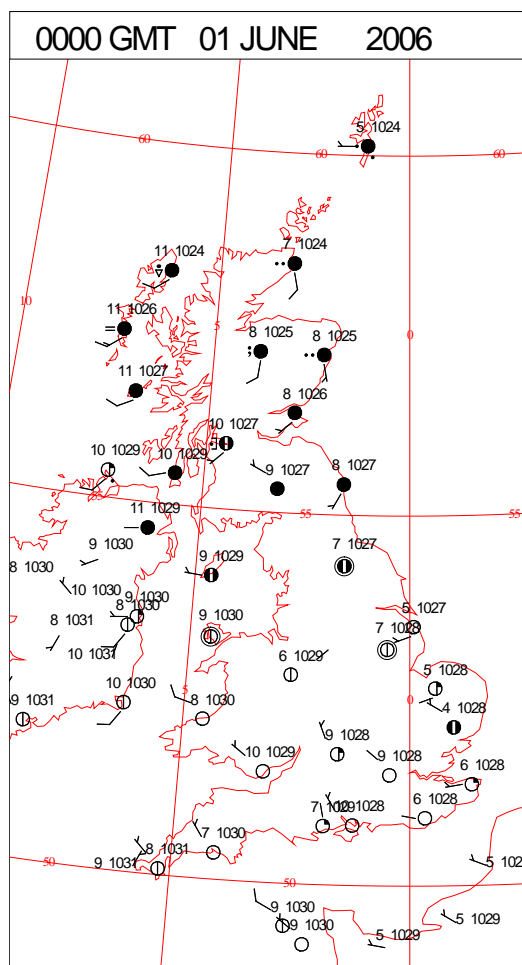
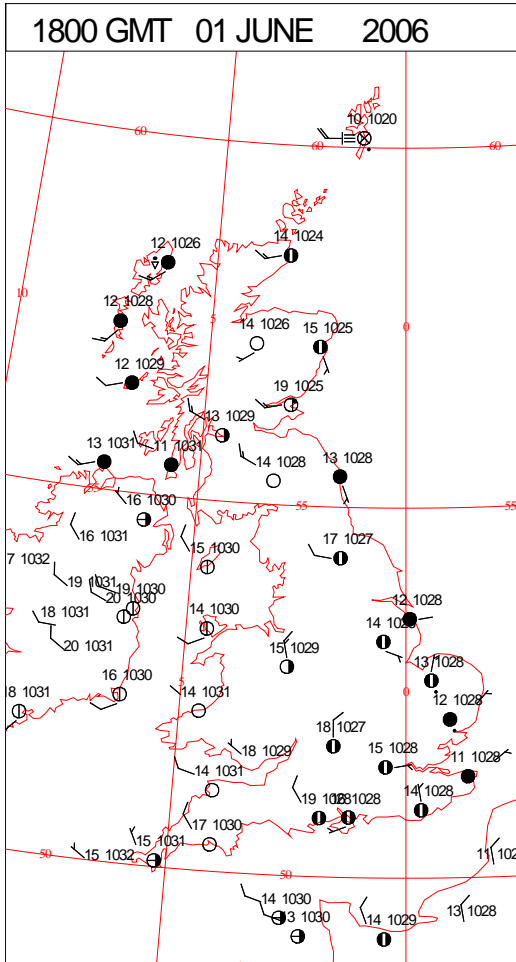
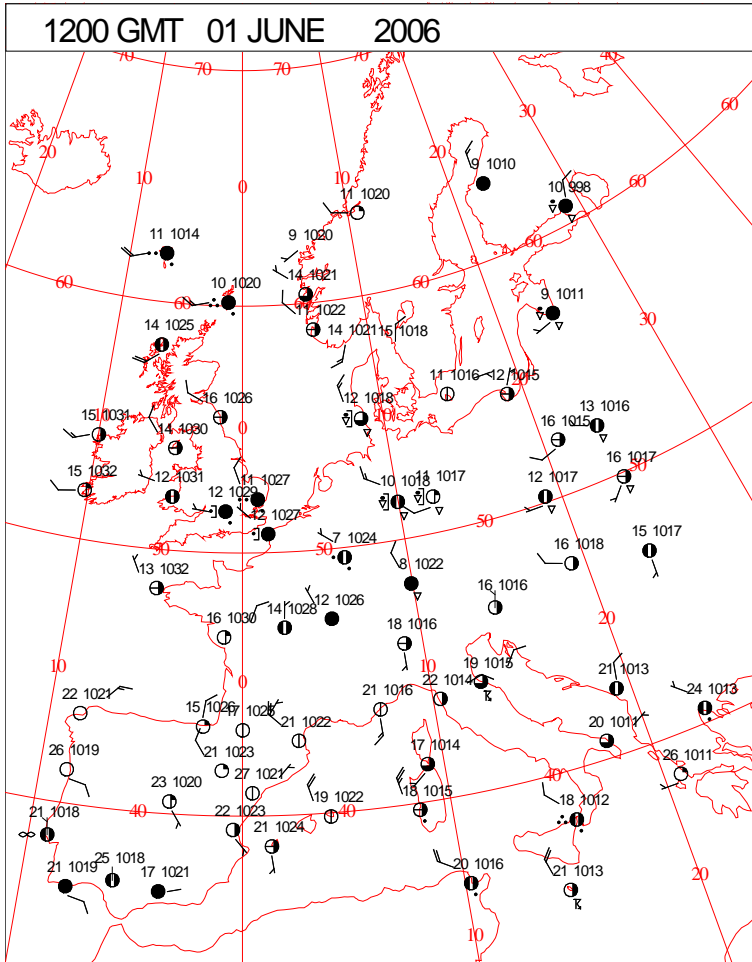
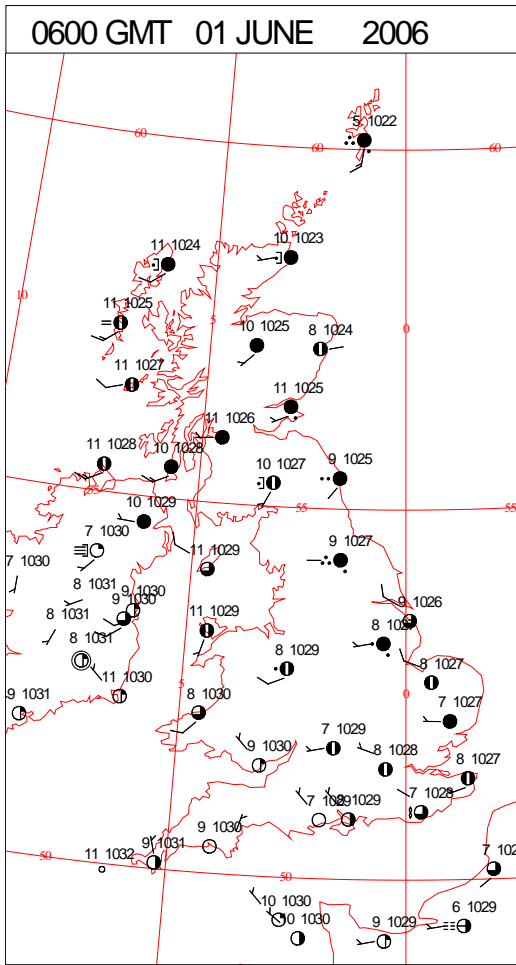
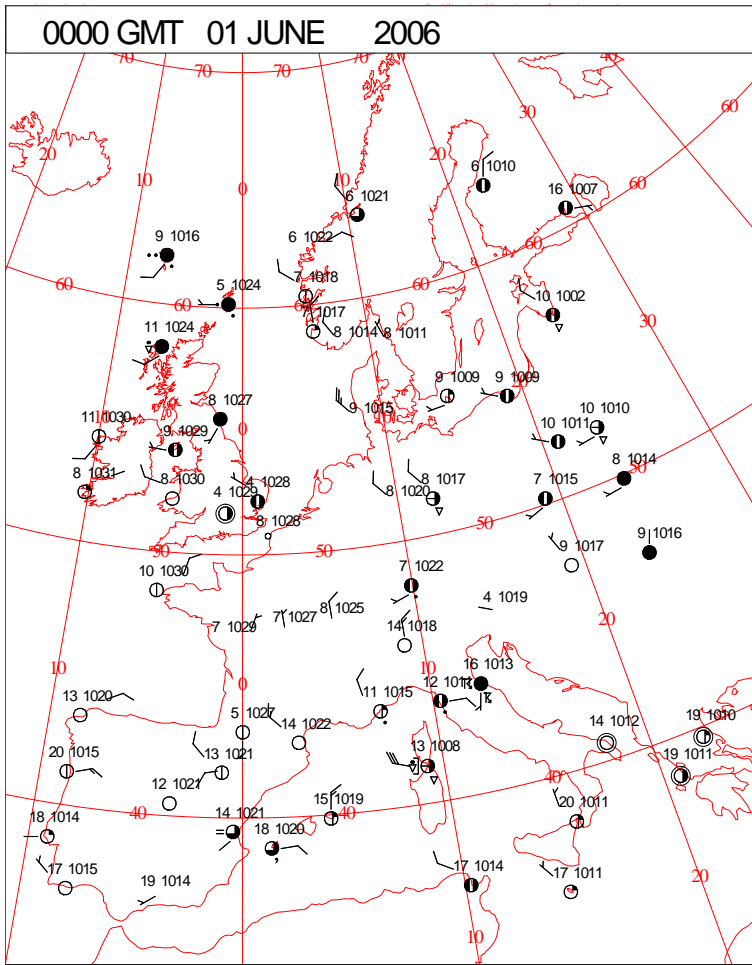


# DAILY WEATHER SUMMARY



Thursday 1 June 2006

## SURFACE REPORTS

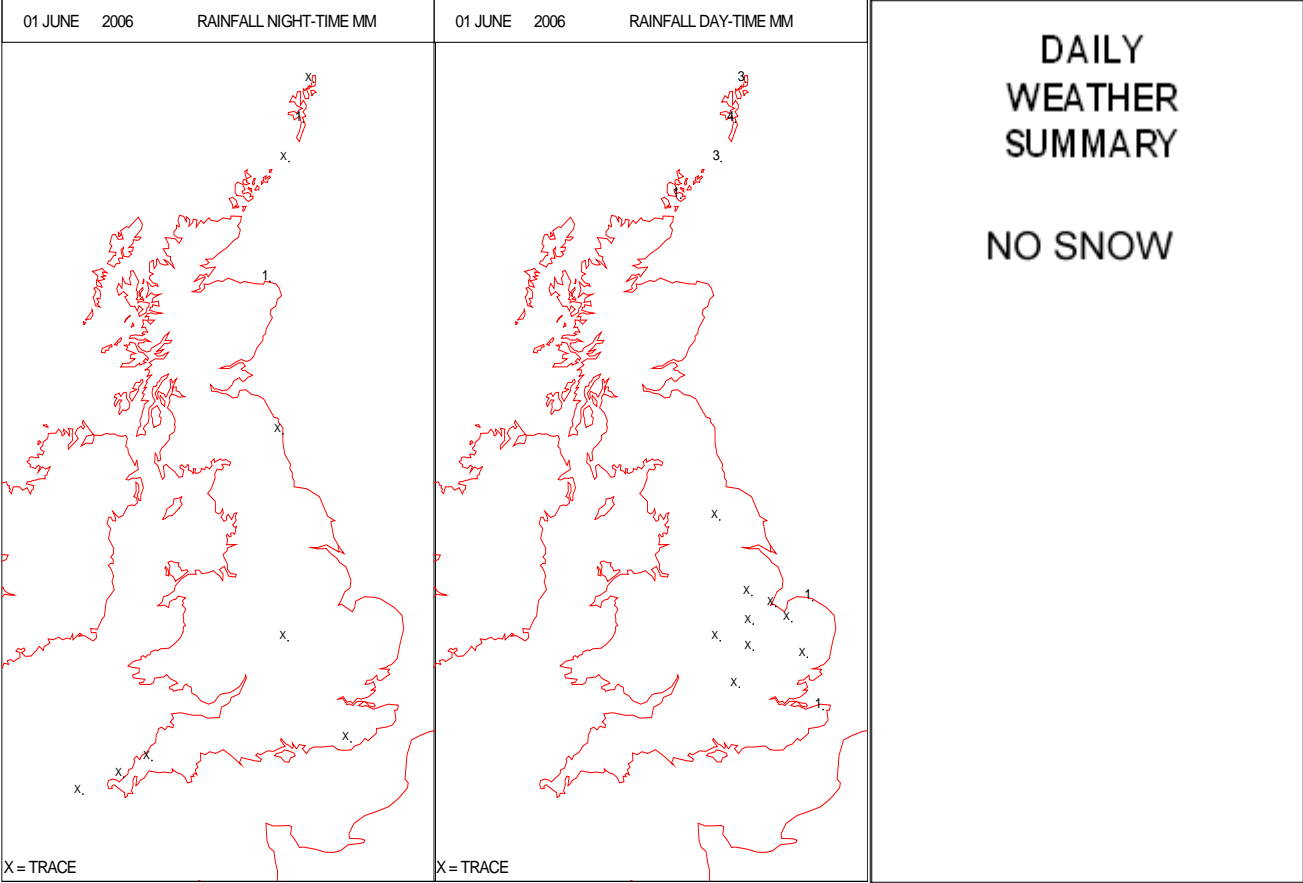
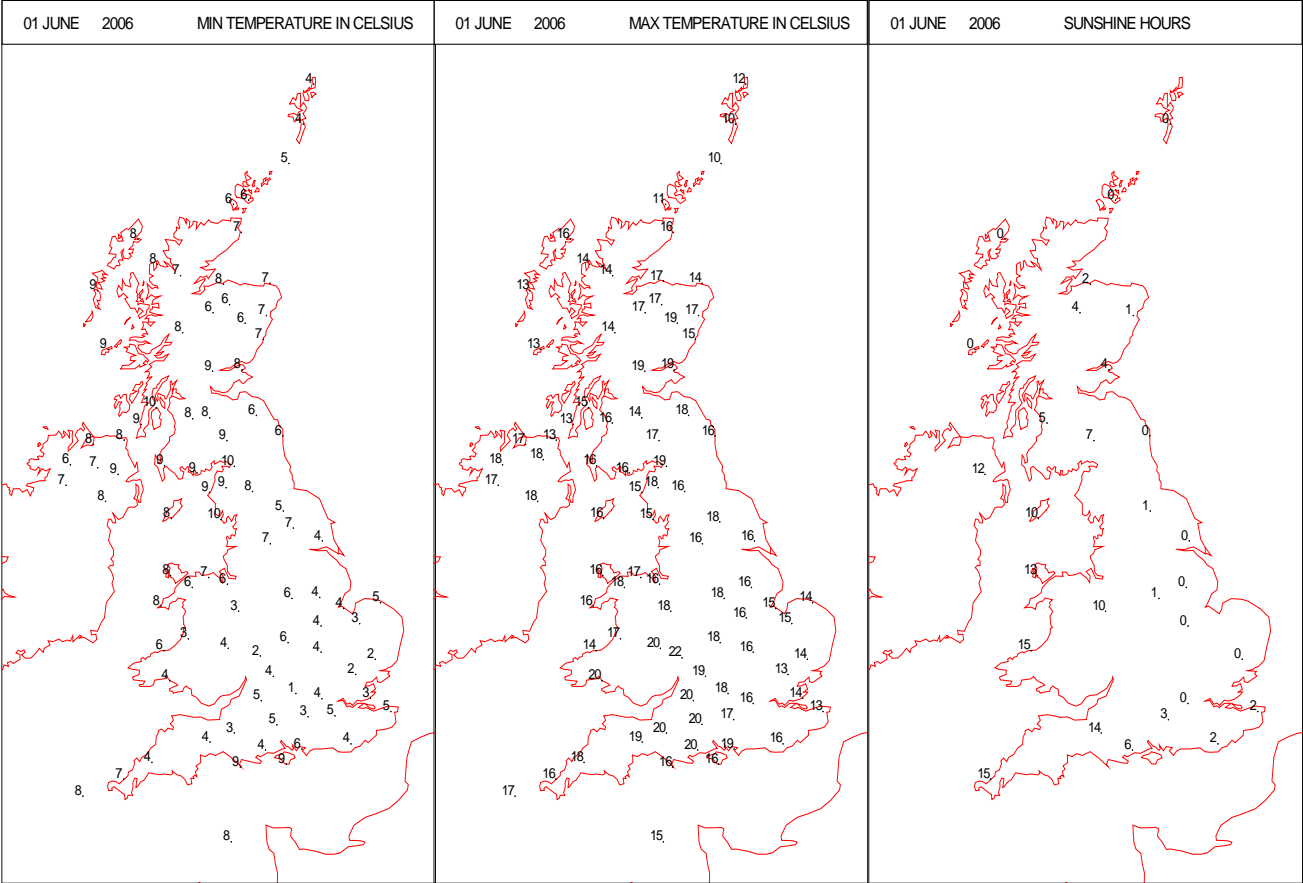


Crown Copyright 2006, All Rights Reserved

# SIGNIFICANT WEATHER

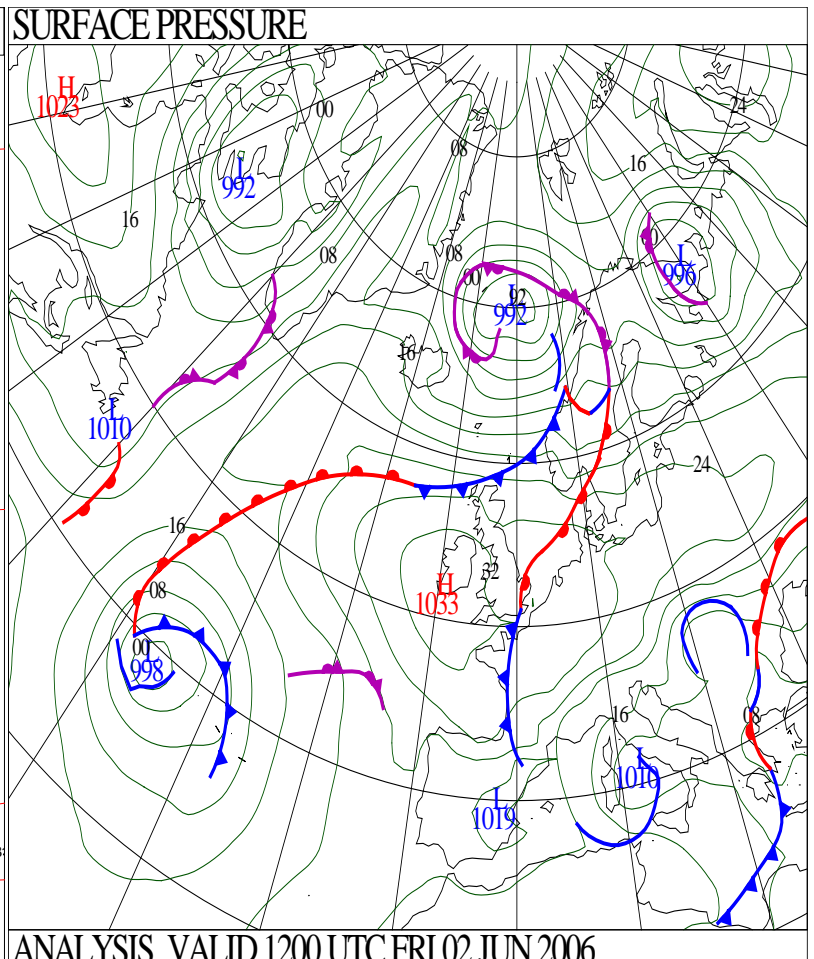
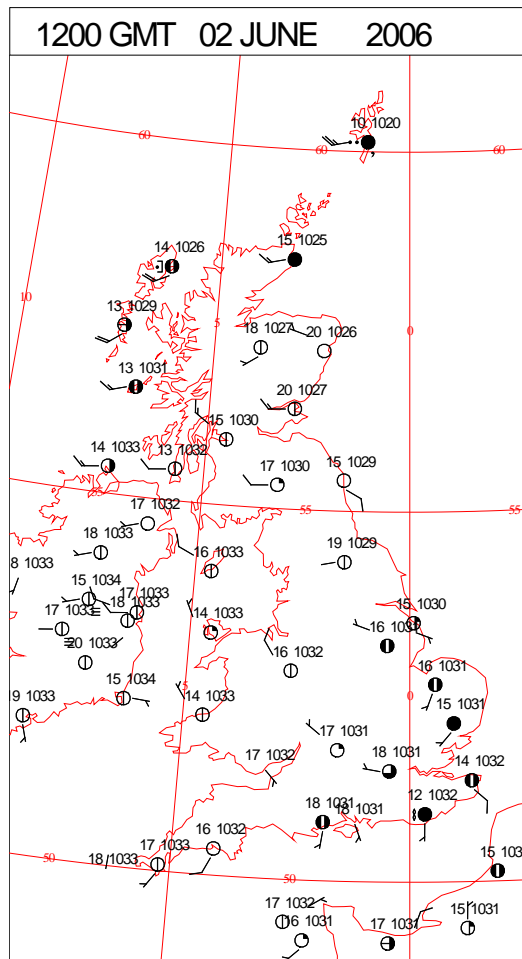
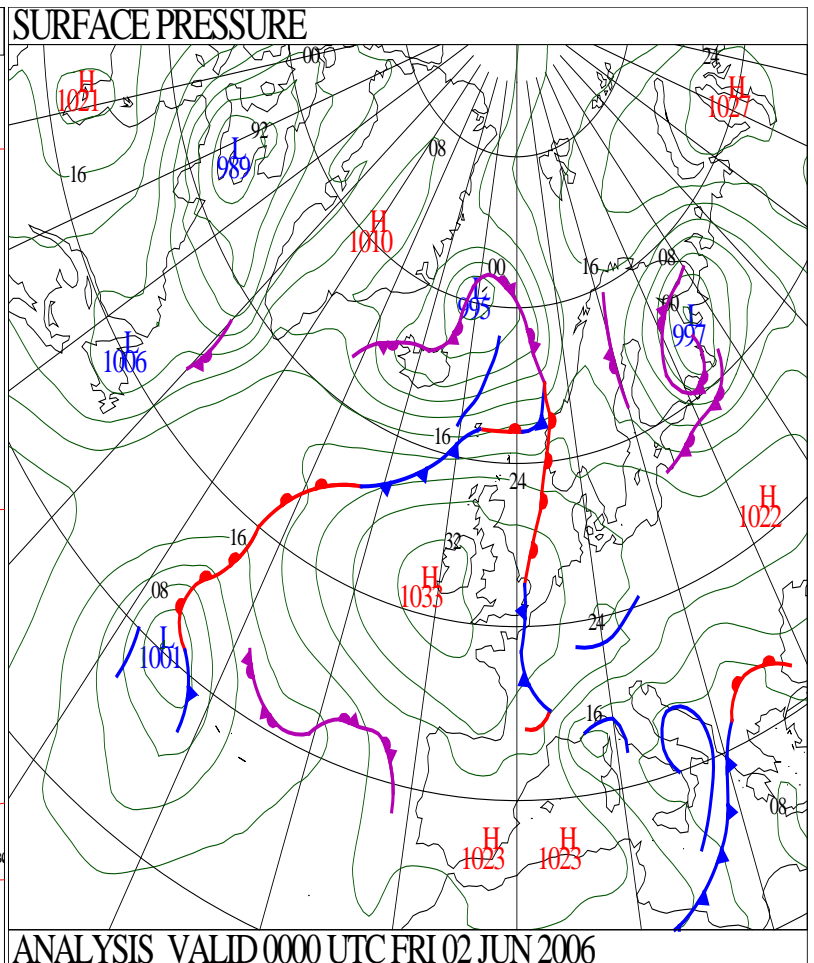
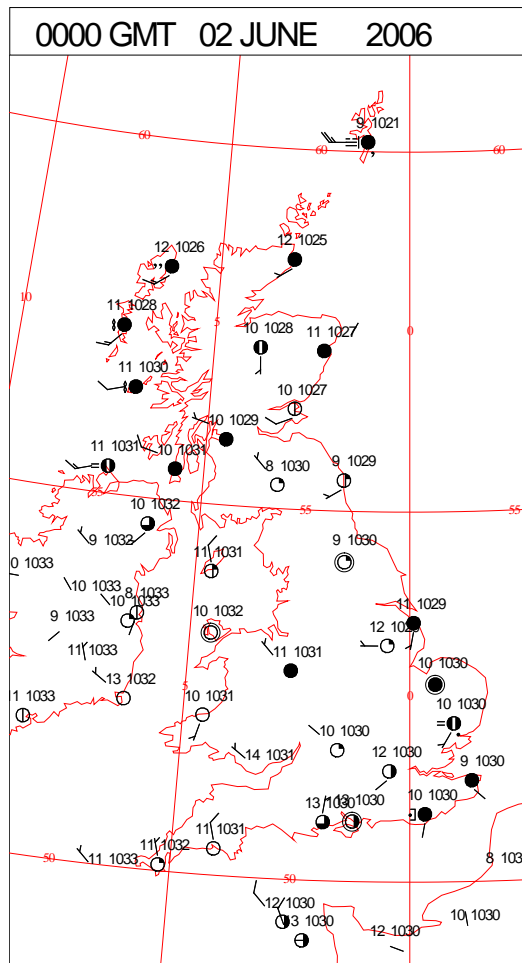
0600 GMT 01 JUNE 2006	SIG WEATHER	1200 GMT 01 JUNE 2006	SIG WEATHER	<p><b>Summary of UK Weather for Thursday 01 June 2006.</b></p> <p>Northern Ireland had a dry night with variable cloud. There was some rain over Scotland but this eased northeast to be over the Northern Isles by morning. A few showers followed to western parts. Much of Wales and western England had a dry night with clear skies, but further east cloud spread south through the night. There was some rain over northeast England and into parts of East Anglia and the Midlands by morning.</p> <p>Northern Ireland started cloudy but then had plenty of sunshine. The rain over the Northern Isles finally cleared in the late afternoon leaving a legacy of some fog, low cloud and drizzle. It was rather cloudy over western Scotland but sunny spells developed elsewhere.</p> <p>Wales and much of western England had a dry, largely sunny day. There was some thicker cloud and outbreaks of rain over the Midlands at first. Eastern counties of England were mostly cloudy with some outbreaks of rain and drizzle but these largely petered out by evening except over East Anglia.</p> <p>Temperatures were mostly near average. It was warm over Northern Ireland and cool over parts of eastern England.</p>
1800 GMT 01 JUNE 2006	SIG WEATHER	0000 GMT 02 JUNE 2006	SIG WEATHER	<p><b>EXTREMES</b></p> <p><b>Highest Maximum:</b> 21.8 Great Malvern, Hereford &amp; Worcester</p> <p><b>Lowest Maximum:</b> 10.0 Lerwick, Shetland</p> <p><b>Lowest Minimum:</b> 0.9 Benson, Oxfordshire</p> <p><b>Lowest Grass Minimum:</b> -2.5 Shawbury, Shropshire</p> <p><b>Most Rain:</b> 5.0 Lerwick, Shetland</p> <p><b>Most Sun:</b> 15.1 Camborne, Cornwall</p>

DAILY CLIMATE DATA



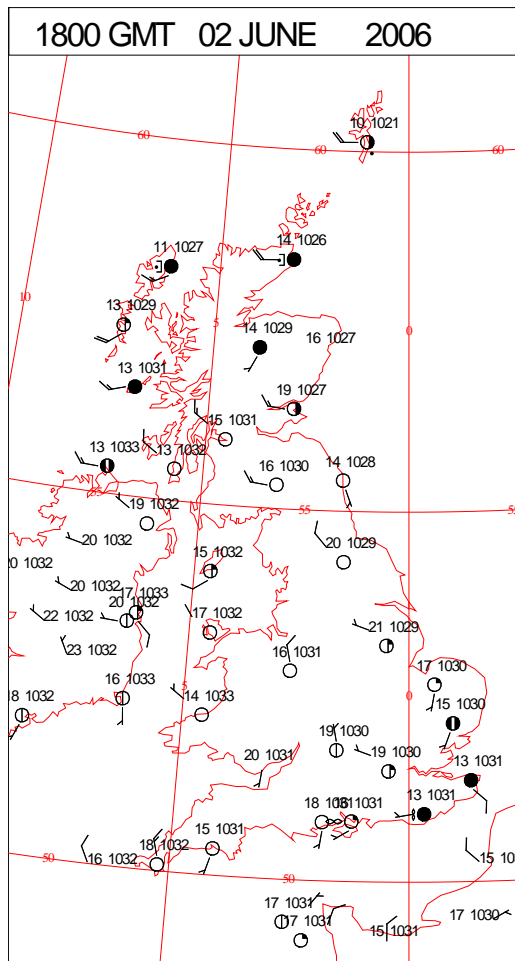
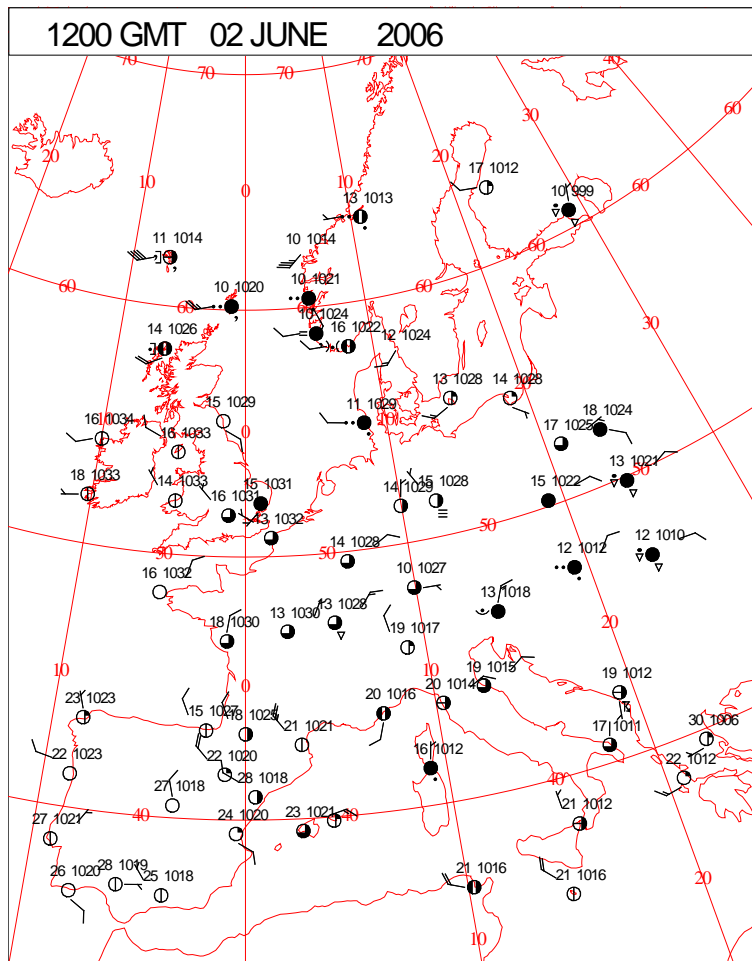
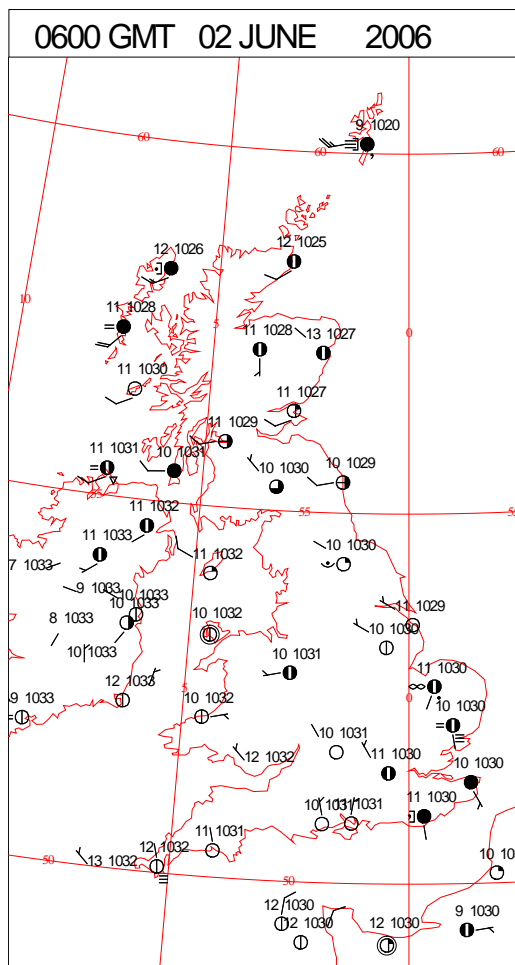
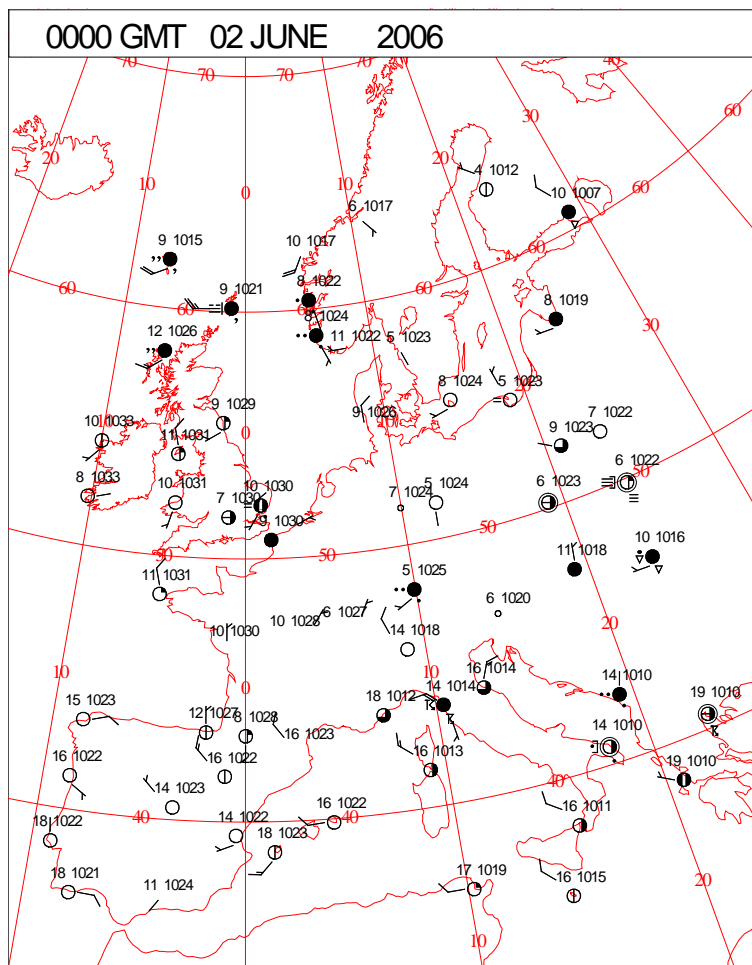


## DAILY WEATHER SUMMARY



Friday 2 June 2006

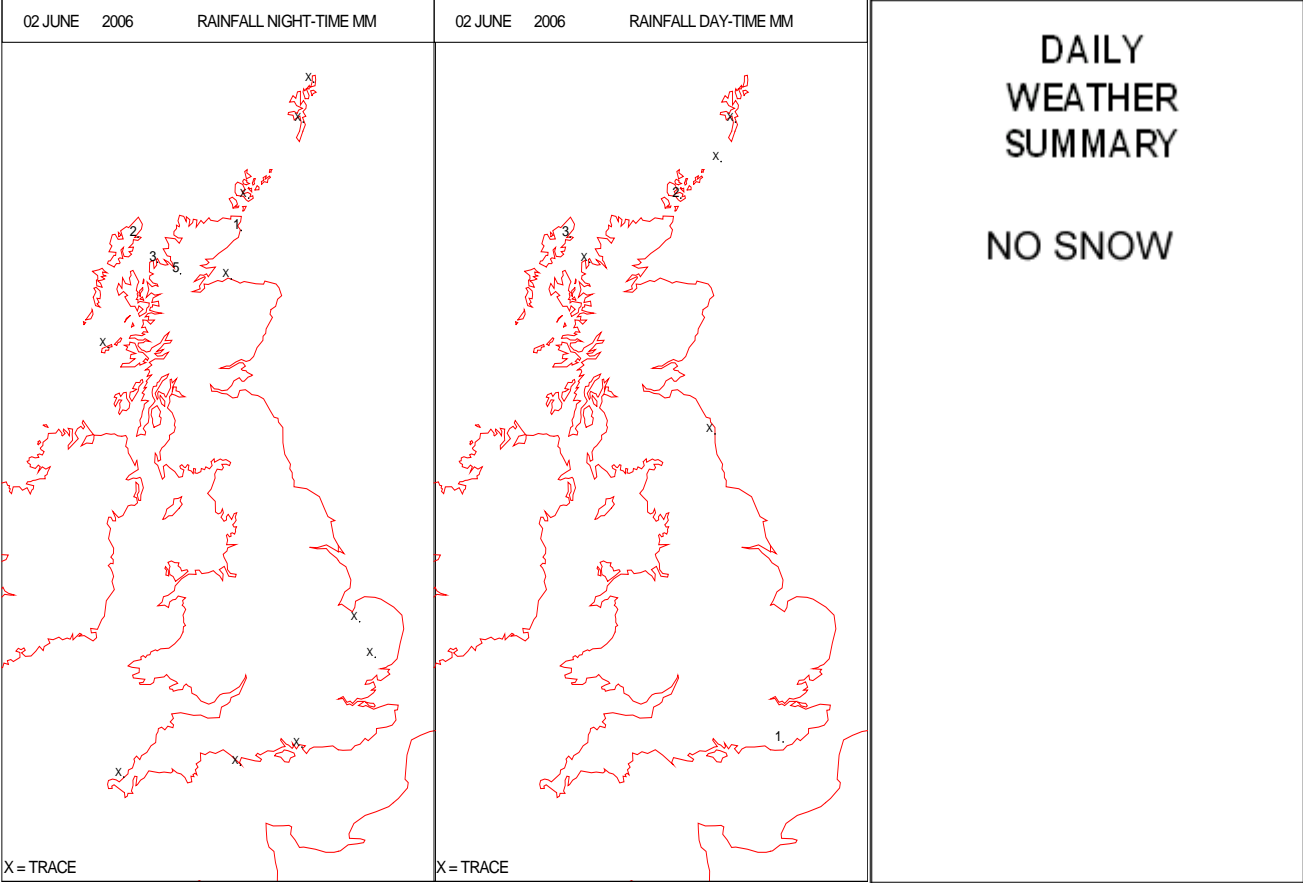
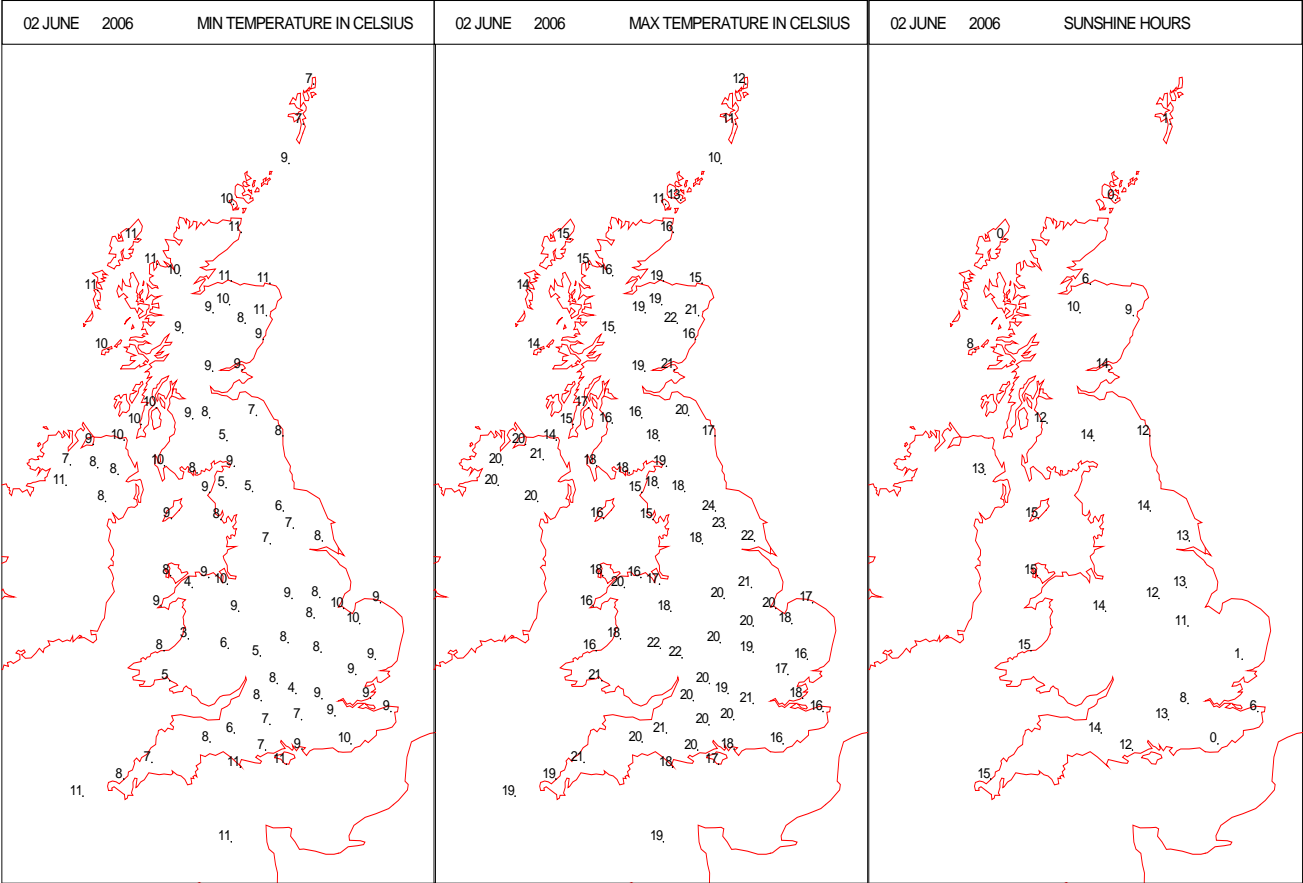
## SURFACE REPORTS



# SIGNIFICANT WEATHER

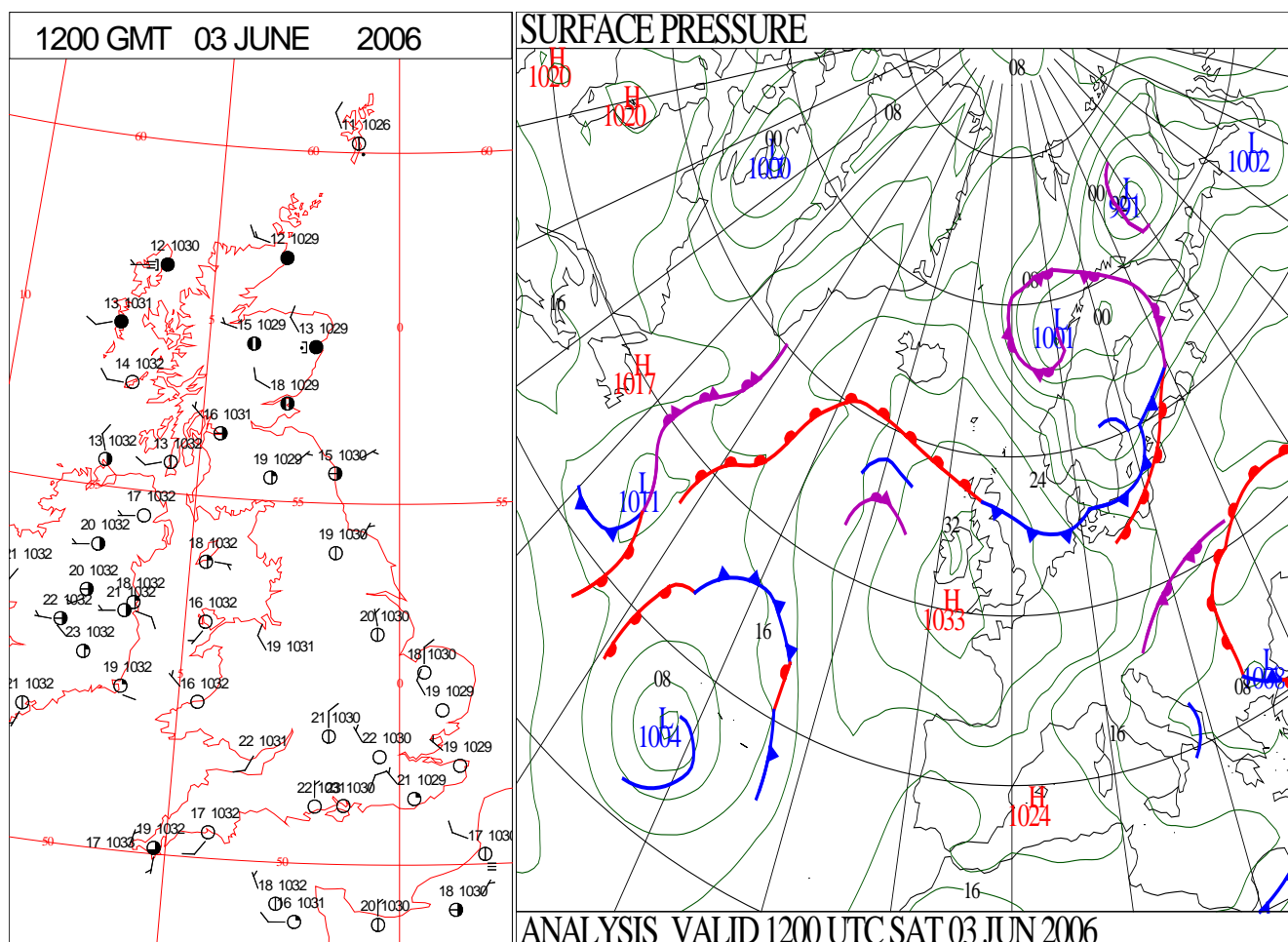
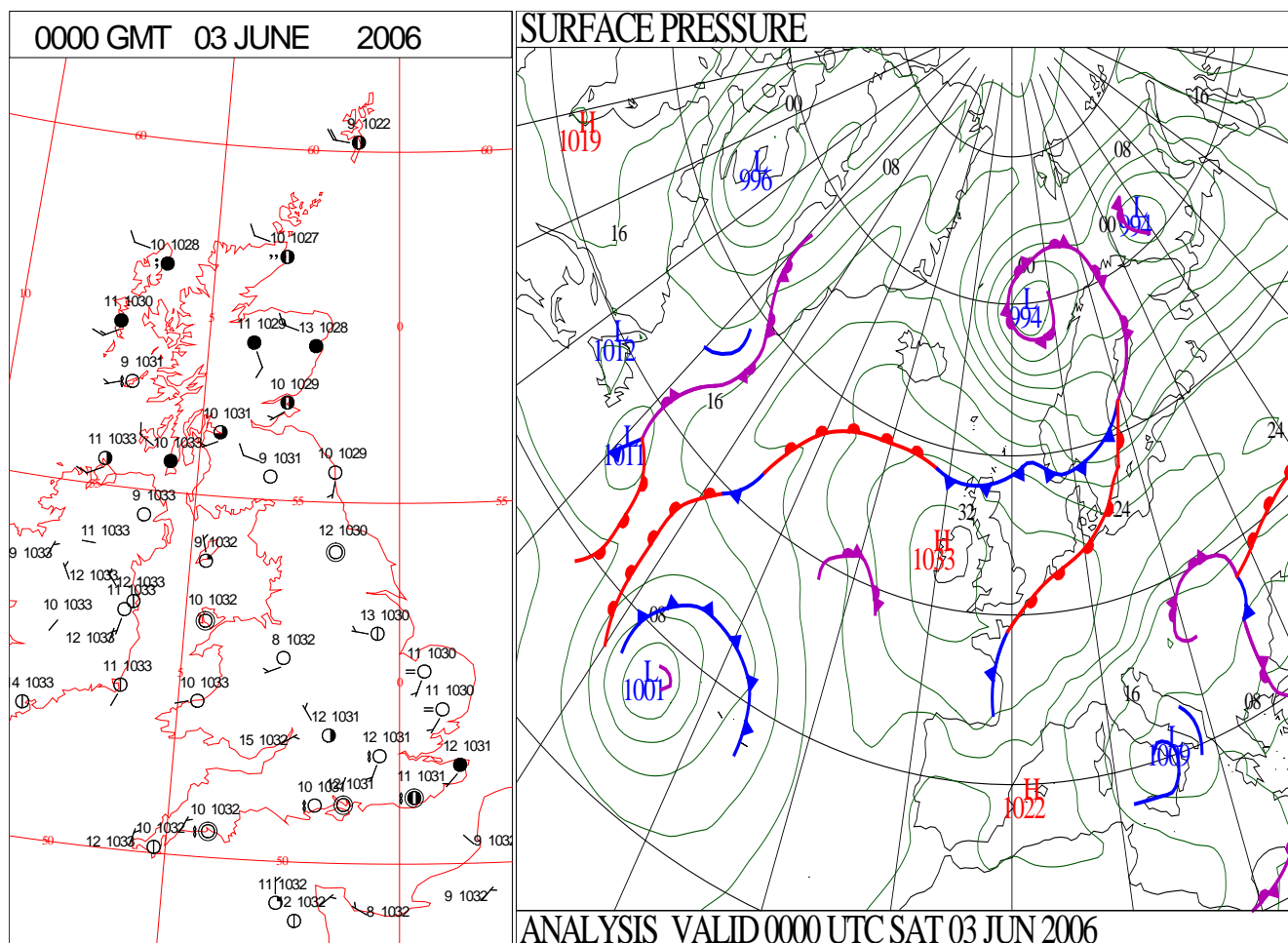
0600 GMT 02 JUNE 2006	SIG WEATHER	1200 GMT 02 JUNE 2006	SIG WEATHER	<p><b>Summary of UK Weather for Friday 02 June 2006.</b></p> <p>There was a fair amount of cloud across Scotland, Northern Ireland and the east and southeast of England overnight, giving the odd patch of light rain. Elsewhere across the UK, it was dry with clear spells, although a few mist patches formed in places by the morning.</p> <p>Cloud continued to affect the north and west of Scotland, as well as much of southeast England during the day, bringing further patchy light rain at times. Remaining areas settled into a fine day however, with plenty of sunshine developing, and it turned reasonably warm in some parts as a result.</p> <p>The cloudy and locally damp conditions persisted across much of northern and northwestern Scotland through the evening, whilst the cloud across southeast England began to break up and clear from the northwest, lingering across Kent until the end of the day. Some high cloud affected northern and central parts of England, but elsewhere the day ended dry and settled, with little in the way of cloud around.</p> <p>Temperatures struggled to around normal where the cloud persisted, but were warm to very warm, even locally hot elsewhere.</p>
1800 GMT 02 JUNE 2006	SIG WEATHER	0000 GMT 03 JUNE 2006	SIG WEATHER	<p><b>EXTREMES</b></p> <p><b>Highest Maximum:</b> 23.6 Leeming, North Yorkshire</p> <p><b>Lowest Maximum:</b> 10.2 Fair Isle, Shetland</p> <p><b>Lowest Minimum:</b> 3.3 Trawsgoed, Dyfed</p> <p><b>Lowest Grass Minimum:</b> -0.3 Dishforth Airfield, North Yorkshire</p> <p><b>Most Rain:</b> 5.2 Stornoway Airport, Western Isles</p> <p><b>Most Sun:</b> 15.3 St Mawgan, Cornwall 15.3 Lyneham, Wiltshire</p>

DAILY CLIMATE DATA



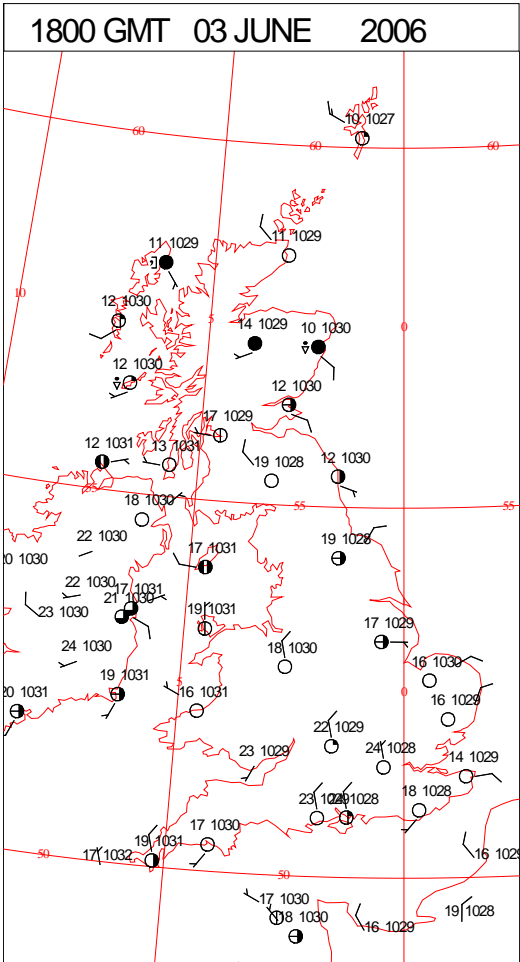
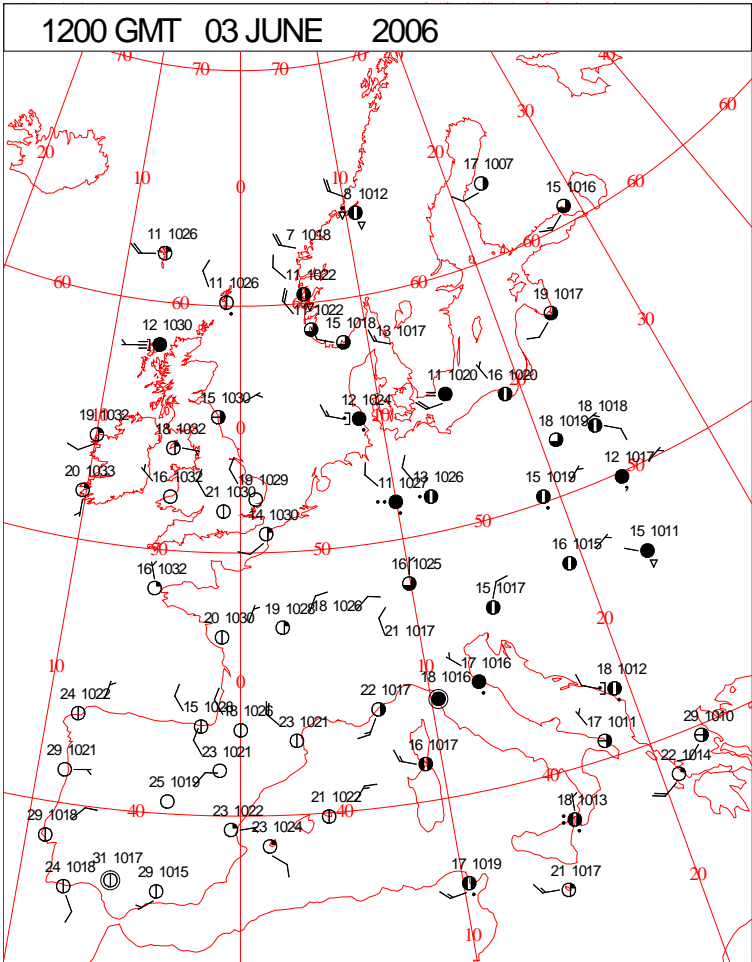
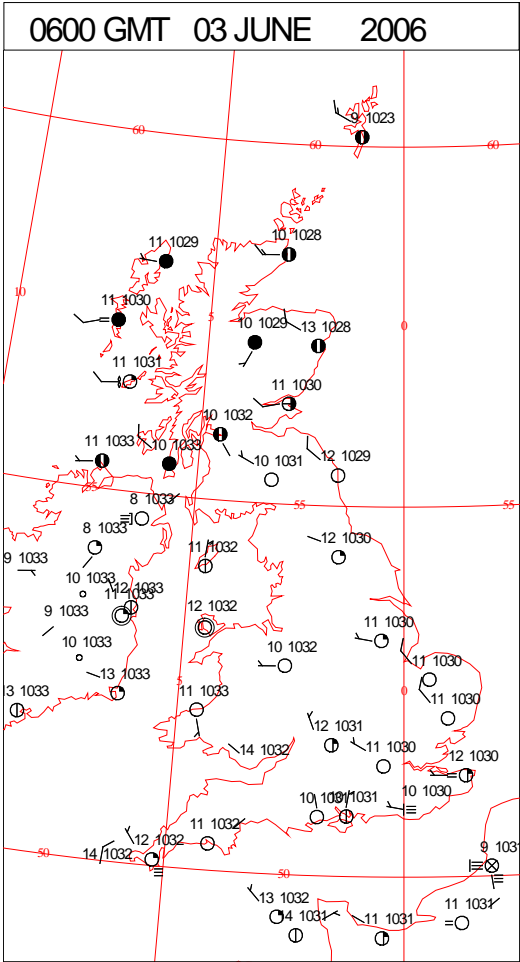
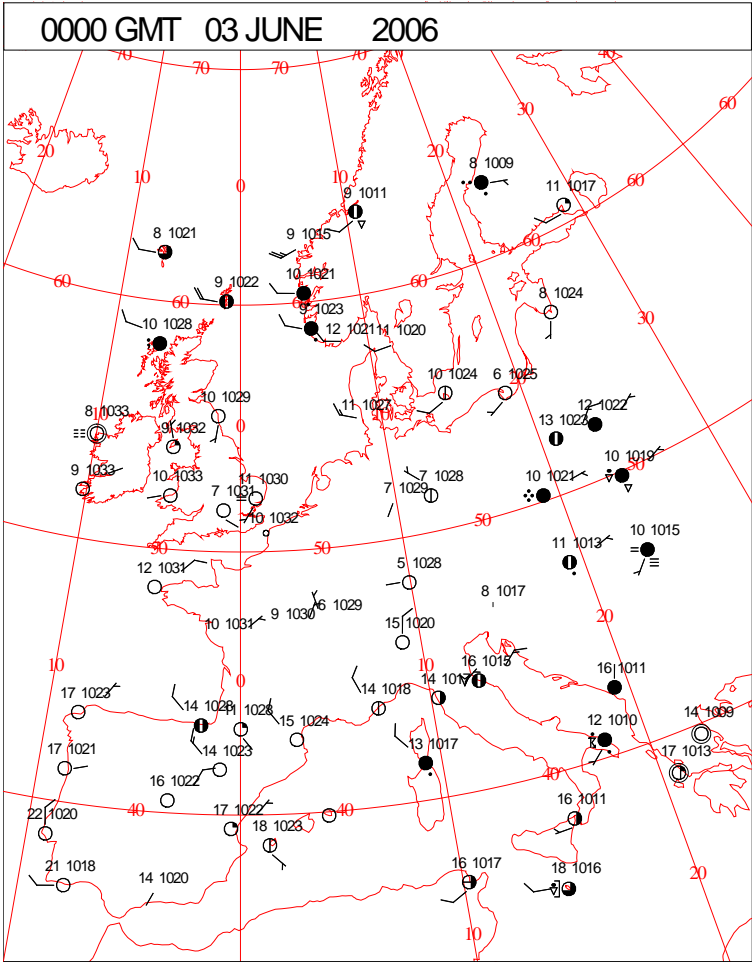


# DAILY WEATHER SUMMARY





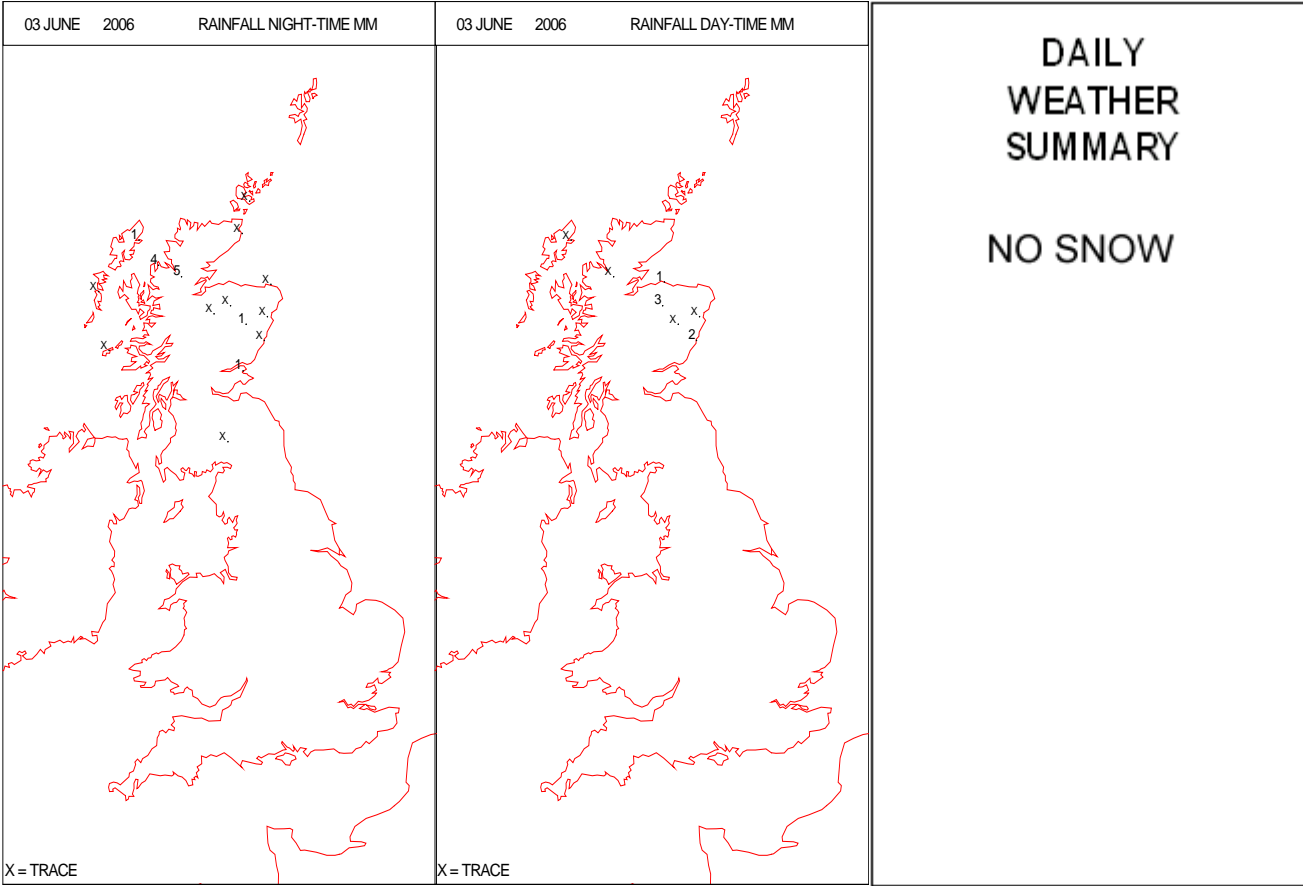
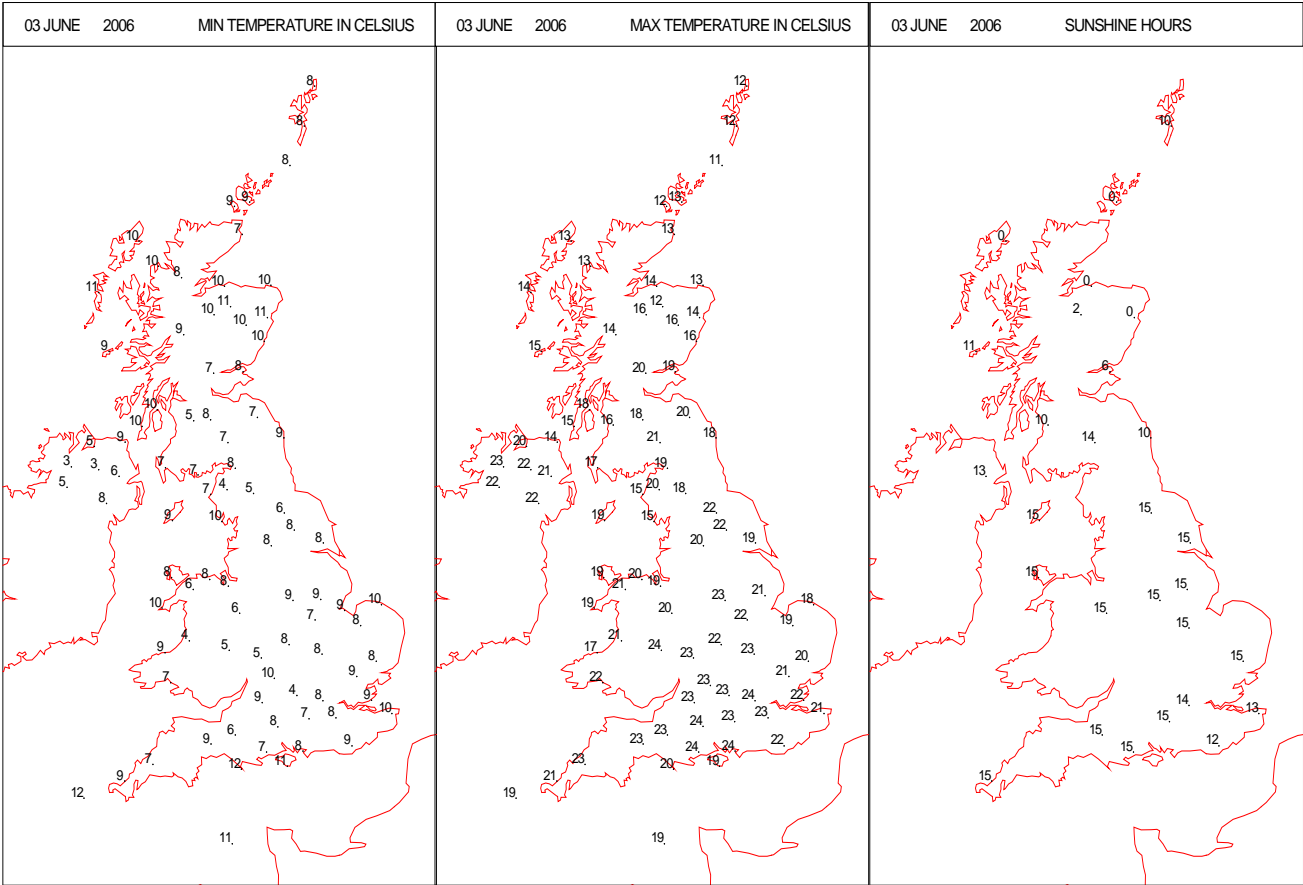
SURFACE REPORTS



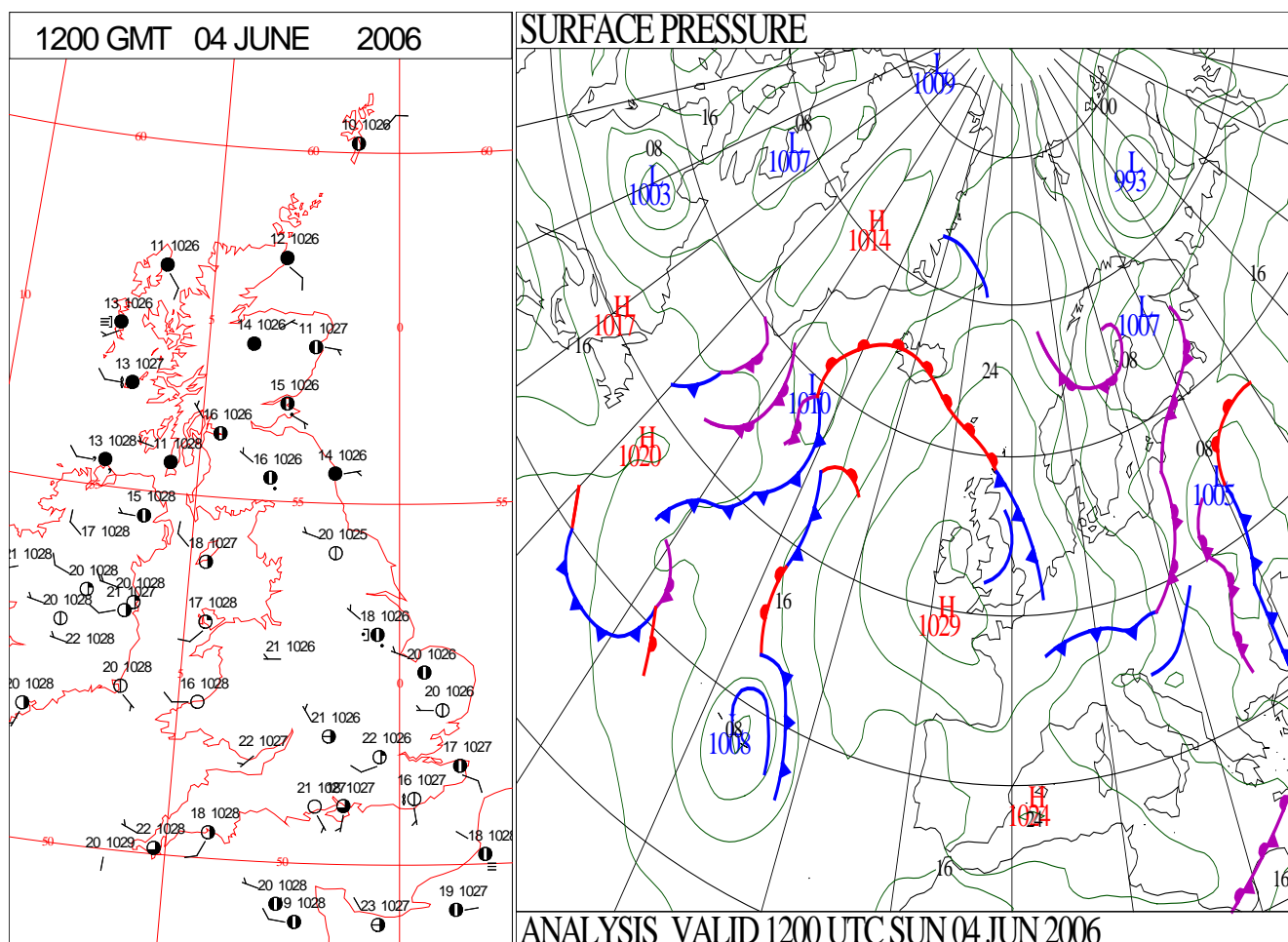
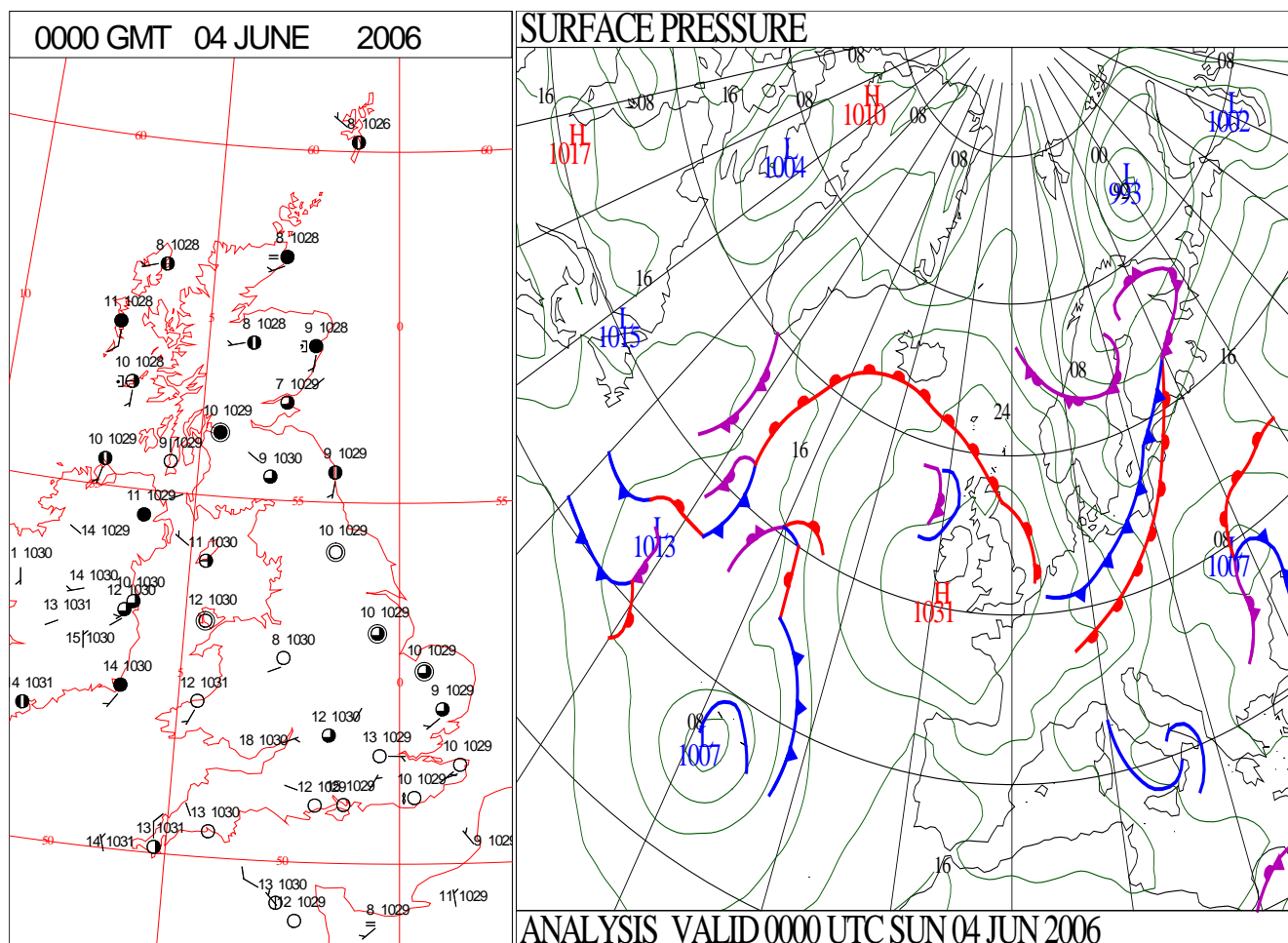
SIGNIFICANT WEATHER

0600 GMT 03 JUNE 2006	SIG WEATHER	1200 GMT 03 JUNE 2006	SIG WEATHER	<p><b>Summary of UK Weather for Saturday 03 June 2006.</b></p> <p>Initially patchy rain affected the fringes of northern and northeast Scotland but this slid away during the night leaving rather cloudy skies in its wake and some pockets of drizzle. It was also a rather cloudy night across central Scotland and the northern fringes of Northern Ireland. Across the rest of the UK it was a dry night with fairly clear skies. A few isolated and short-lived fog patches developed across Sussex.</p> <p>Cloud and patchy light rain and drizzle continued to plague the far north of Scotland and there was the odd shower elsewhere across northern Scotland. However, across the rest of Scotland, including Shetland, it was a dry day with sunny periods. Southern Scotland in particular enjoyed a mostly sunny day. For Northern Ireland, England and Wales it was a dry day with sunny skies. Some patchy cloud did develop and high cloud made the sunshine hazy at times.</p> <p>Temperatures were close to normal across the Northern and Western Isles, down the east coast and in some other coastal parts. However, generally it was very warm or hot across the UK.</p>
1800 GMT 03 JUNE 2006	SIG WEATHER	0000 GMT 04 JUNE 2006	SIG WEATHER	<p><b>EXTREMES</b></p> <p><b>Highest Maximum:</b> 25.0 Great Malvern, Hereford &amp; Worcester</p> <p><b>Lowest Maximum:</b> 10.9 Fair Isle, Shetland</p> <p><b>Lowest Minimum:</b> 2.5 Lough Fea, Londonderry</p> <p><b>Lowest Grass Minimum:</b> -1.5 Dishforth Airfield, North Yorkshire</p> <p><b>Most Rain:</b> 5.2 Loch Glascarnoch, Ross &amp; Cromarty</p> <p><b>Most Sun:</b> 15.7 Jersey: Airport, Jersey</p>

DAILY CLIMATE DATA

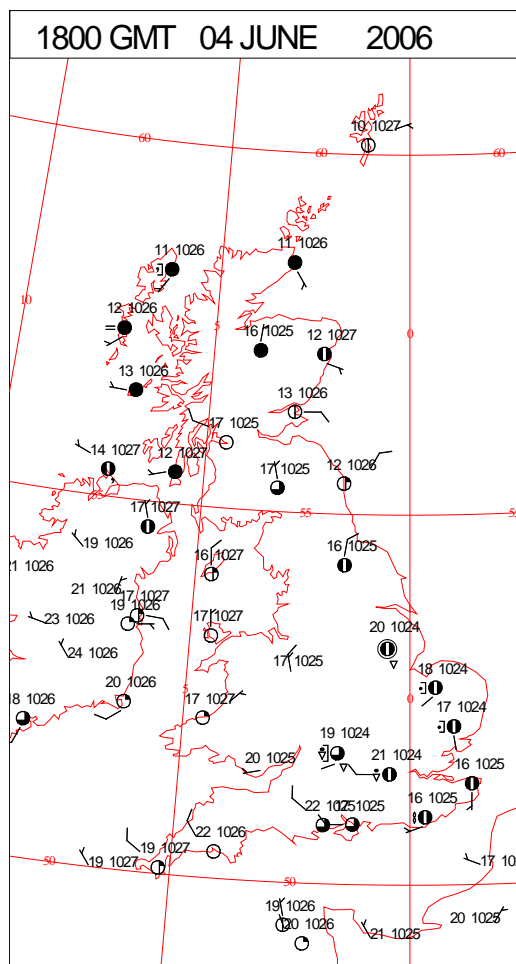
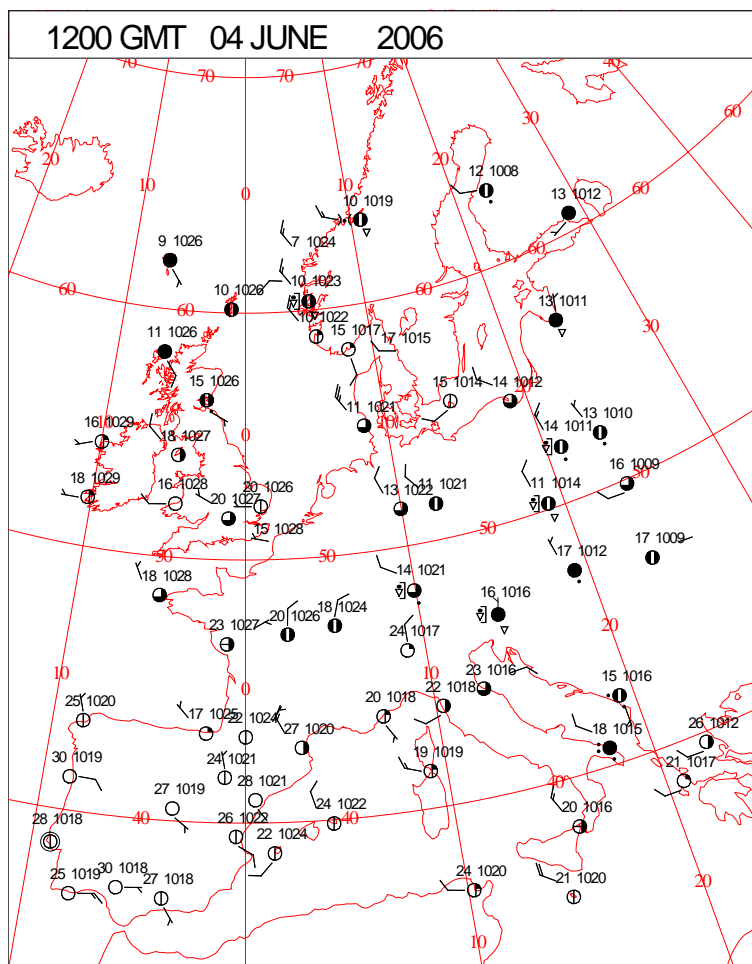
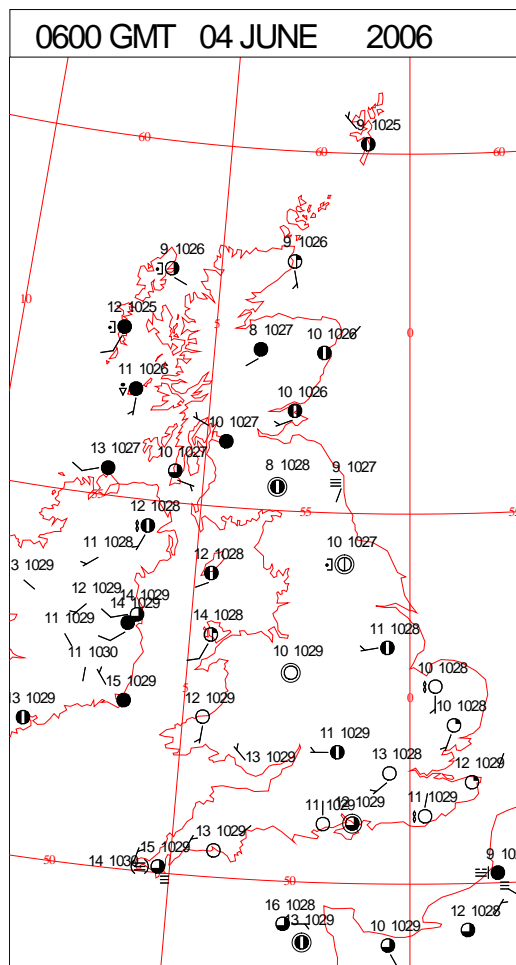
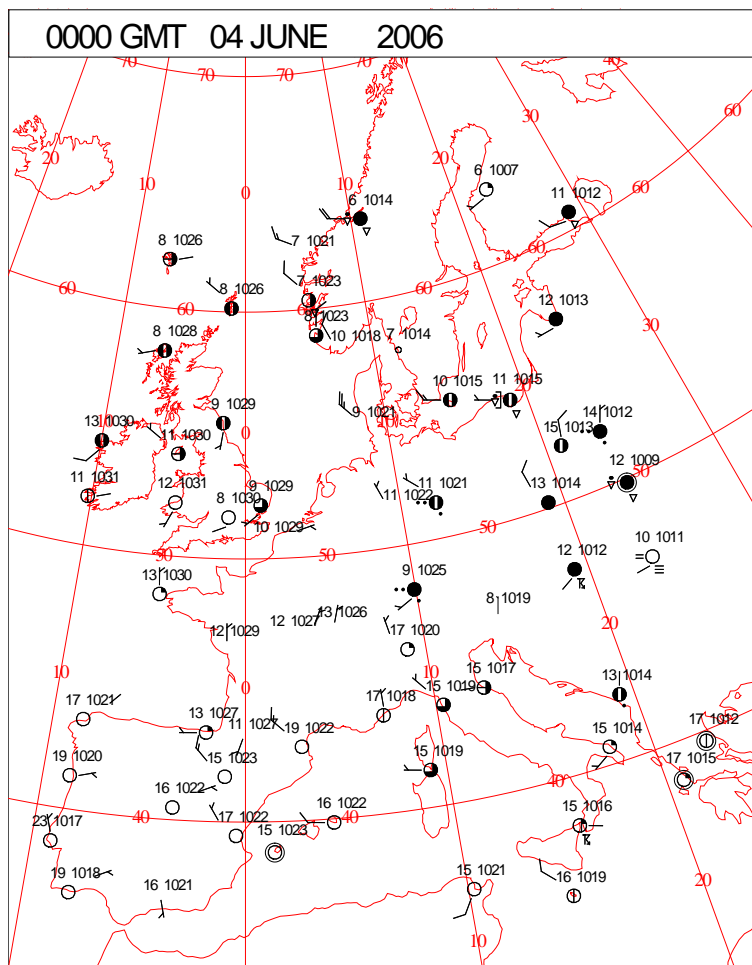


# DAILY WEATHER SUMMARY



Sunday 4 June 2006

## SURFACE REPORTS

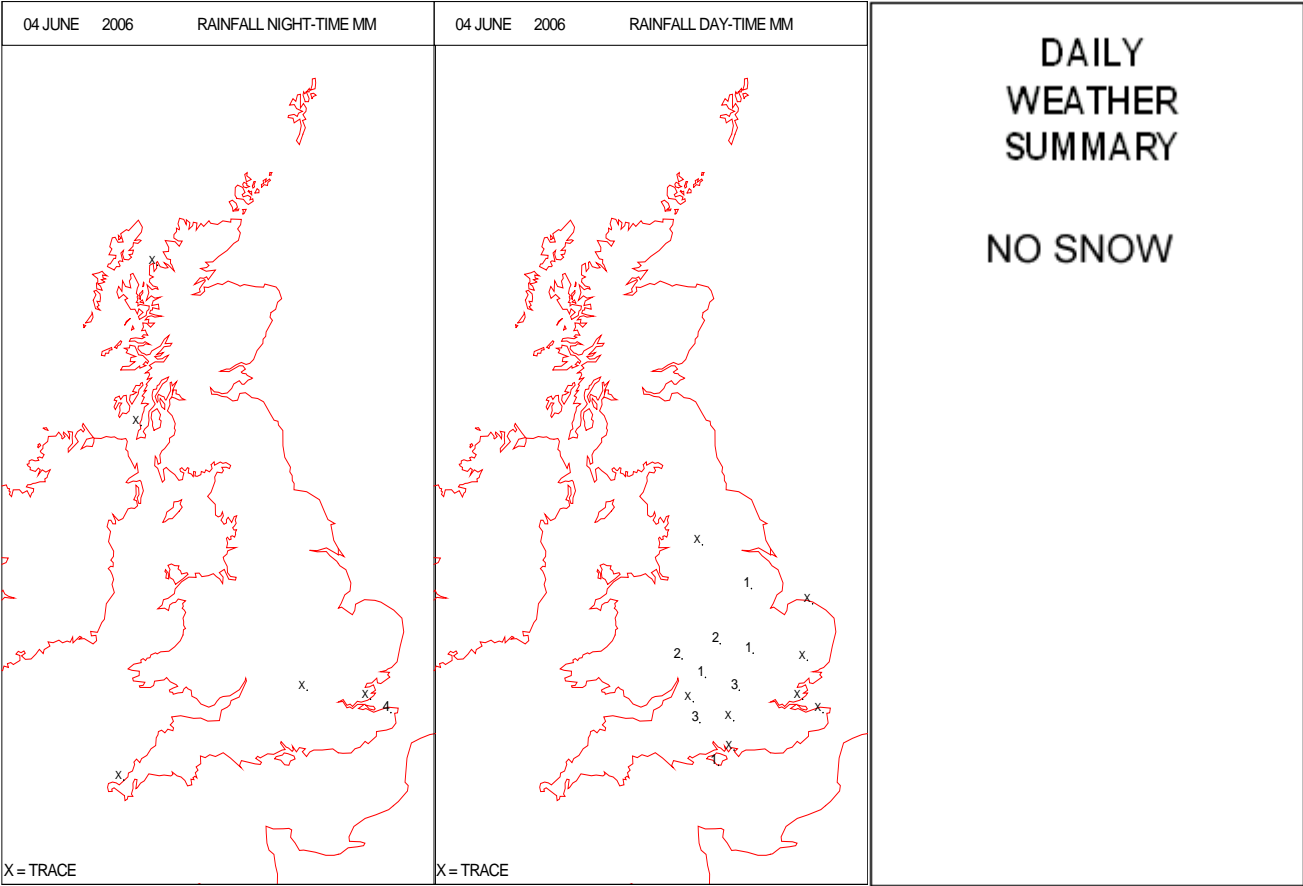
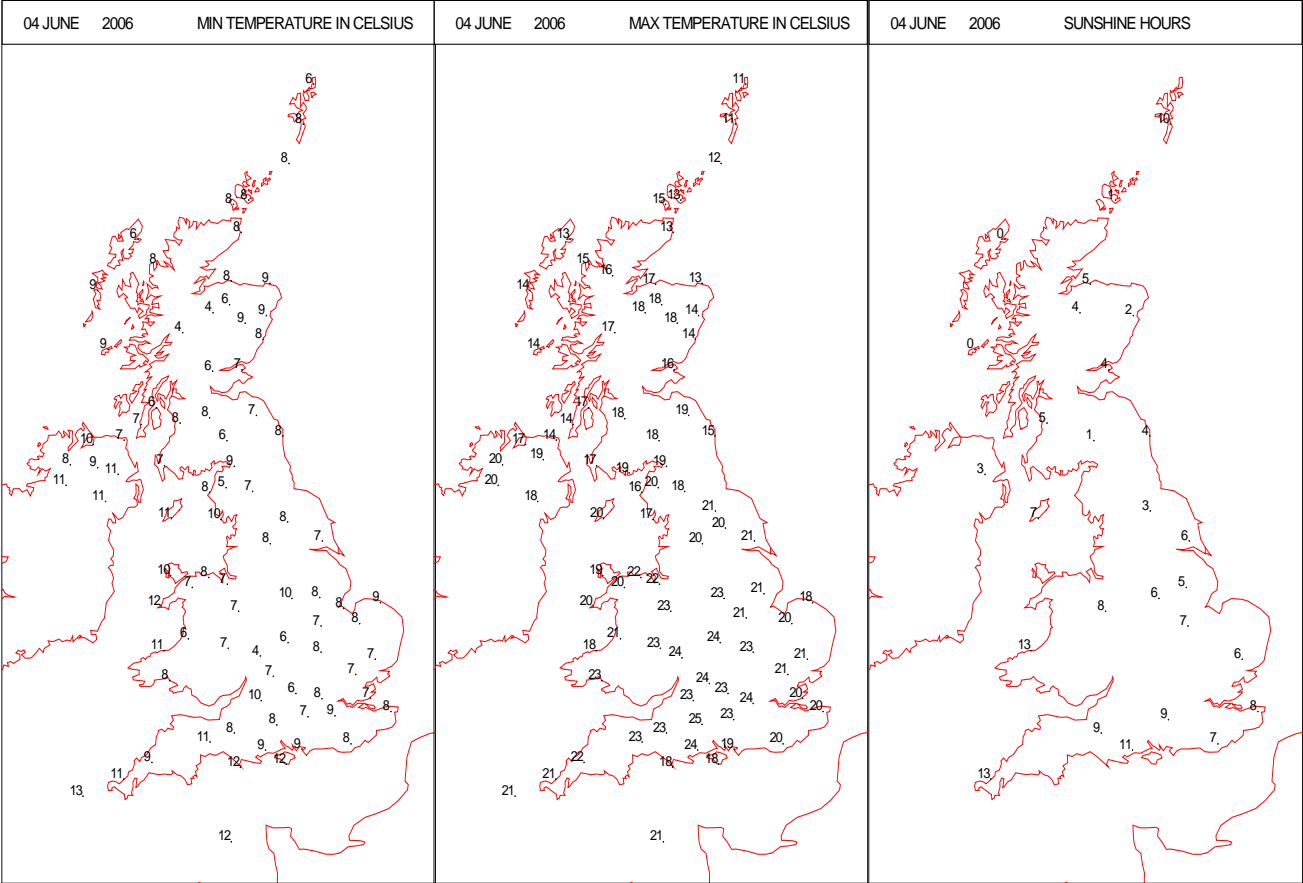




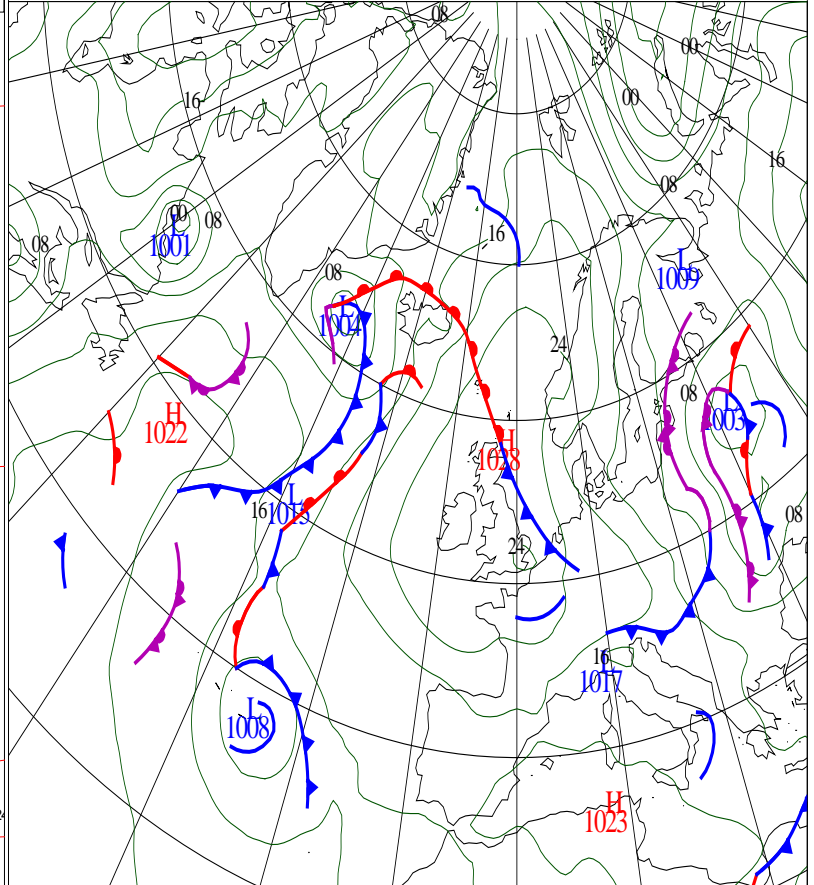
SIGNIFICANT WEATHER

0600 GMT 04 JUNE 2006	SIG WEATHER	1200 GMT 04 JUNE 2006	SIG WEATHER	<p><b>Summary of UK Weather for Sunday 04 June 2006.</b></p> <p>A band of showery rain moved eastwards across the Western Isles and northwest Scotland during the night with a few showers also developing across southern Scotland. For the rest of Scotland and Northern Ireland it was a dry but rather cloudy night. Across England and Wales skies were clearer but some short-lived mist and fog patches developed.</p> <p>The showery rain band across Scotland continued east, clearing the east coast around mid-morning. At the same time the showers in the south push into northern England with these sinking southeast into Lincolnshire by midday. The showers continued to push south across East Anglia and into southeast England during the afternoon while further showers broke out across the Midland and southern England. Some were thundery but generally rain amounts were small. Elsewhere it was dry. Southwest England had the best of the sunshine while Northern Ireland was rather cloudy.</p> <p>Temperatures were close to normal across the Northern and Western Isles, down the east coast and in some other coastal parts. However, generally it was very warm across the UK and locally hot.</p>
1800 GMT 04 JUNE 2006	SIG WEATHER	0000 GMT 05 JUNE 2006	SIG WEATHER	
				<p><b>EXTREMES</b></p> <p><b>Highest Maximum:</b> 24.6 Boscombe Down, Wiltshire</p> <p><b>Lowest Maximum:</b> 11.1 Baltasound No 2, Shetland</p> <p><b>Lowest Minimum:</b> 3.6 Tulloch Bridge, Inverness-Shire</p> <p><b>Lowest Grass Minimum:</b> -1.7 Tulloch Bridge, Inverness-Shire</p> <p><b>Most Rain:</b> 4.2 Manston, Kent</p> <p><b>Most Sun:</b> 14.5 Lerwick, Shetland</p>

DAILY CLIMATE DATA

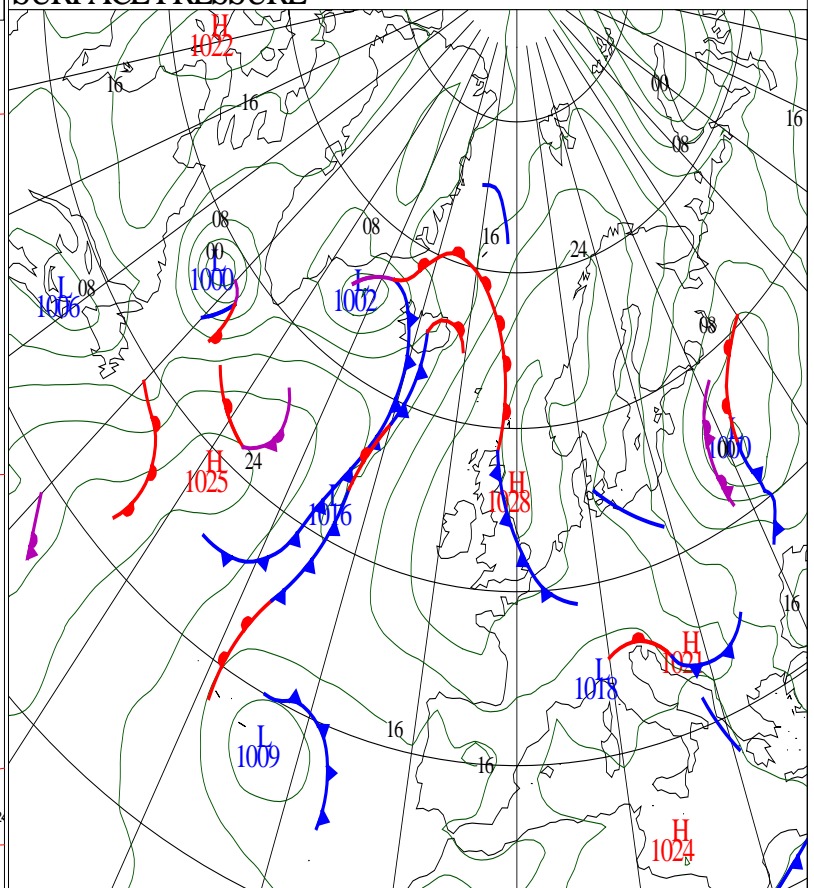


## SURFACE PRESSURE



1200 GMT 05 JUNE 2006

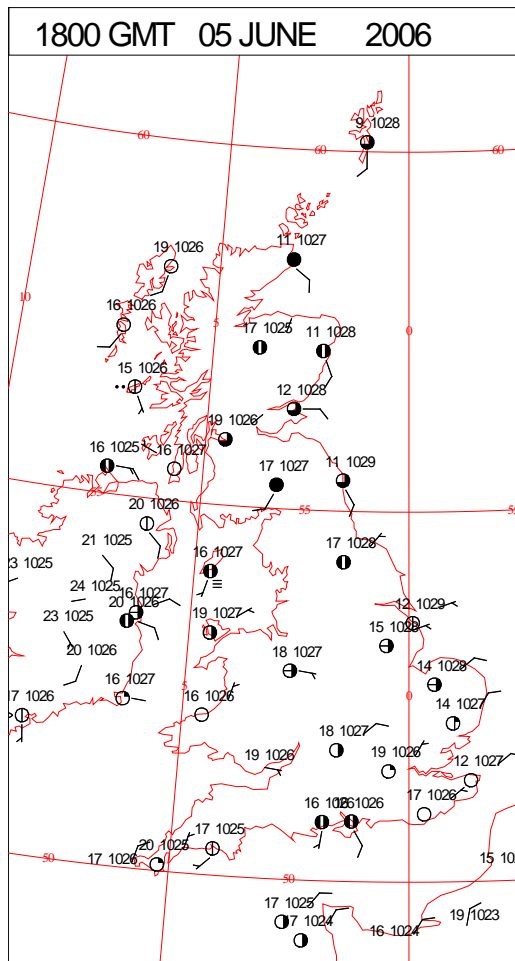
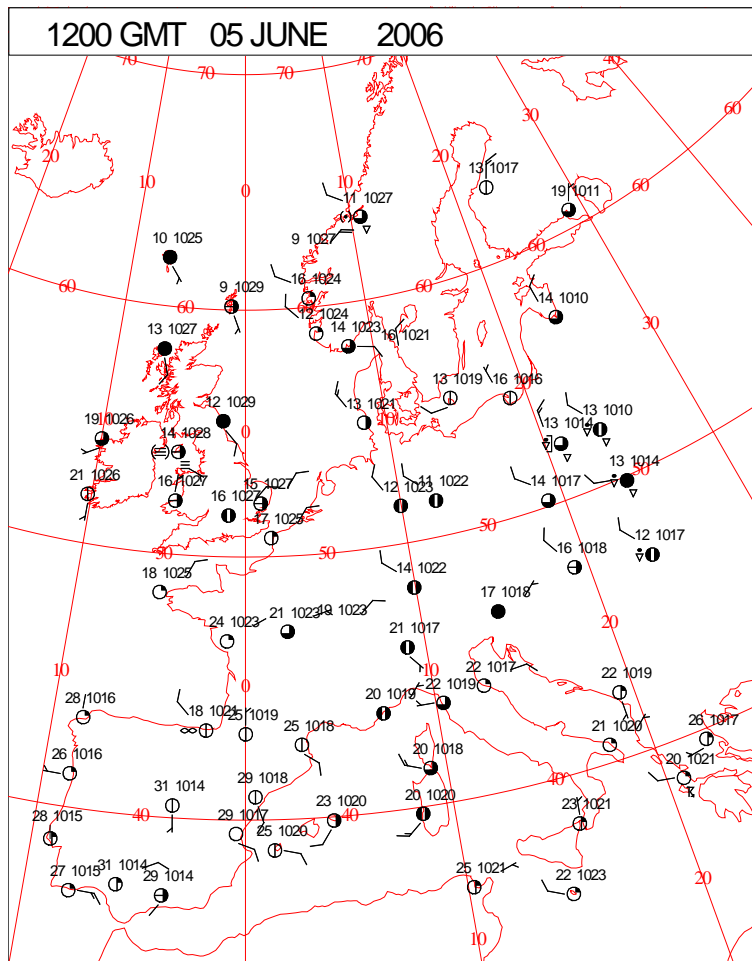
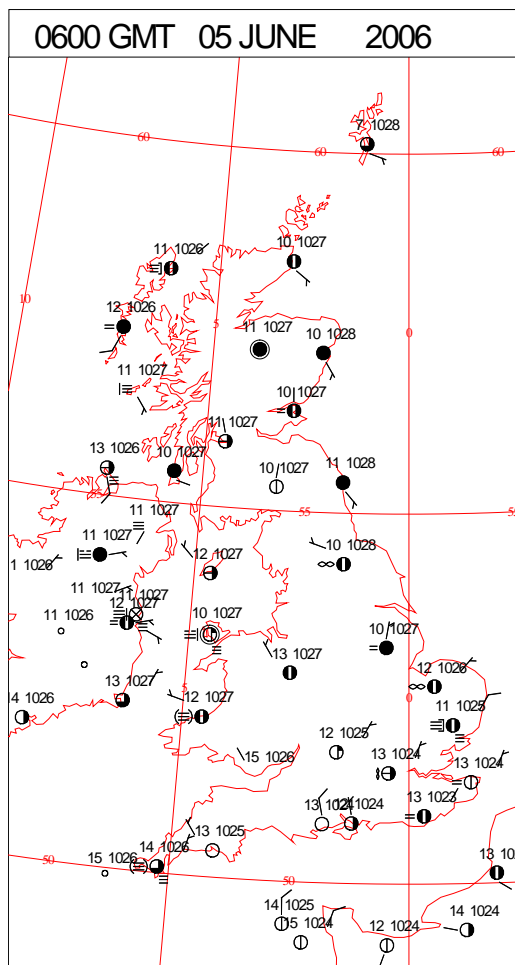
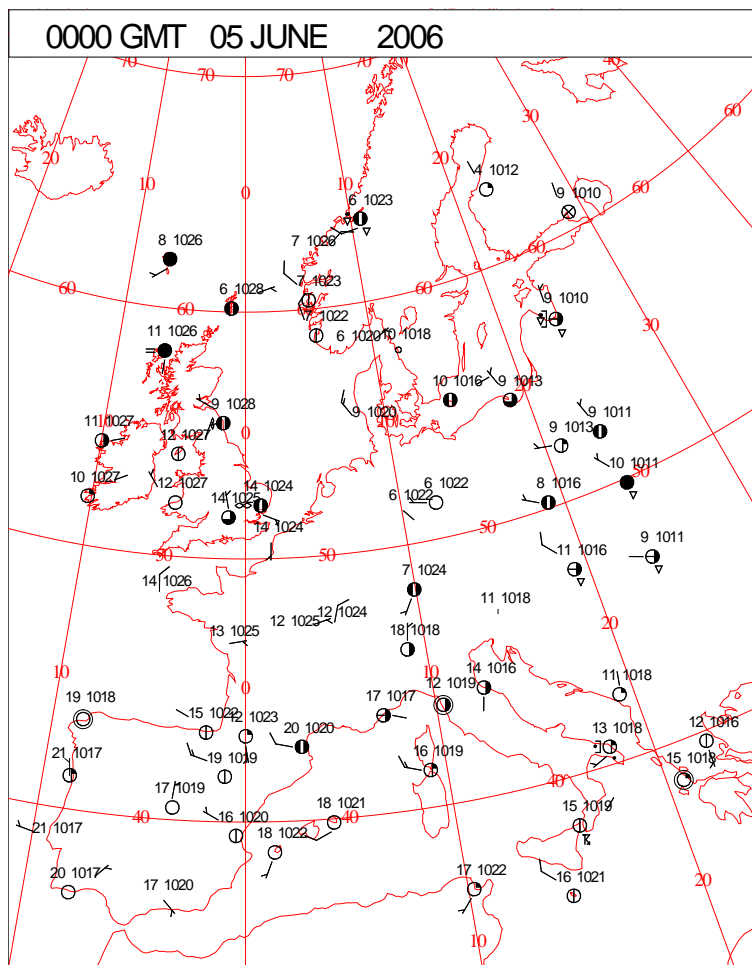
## SURFACE PRESSURE



ANALYSIS VALID 1200 UTC MON 05 JUN 2006

Monday 5 June 2006

## SURFACE REPORTS

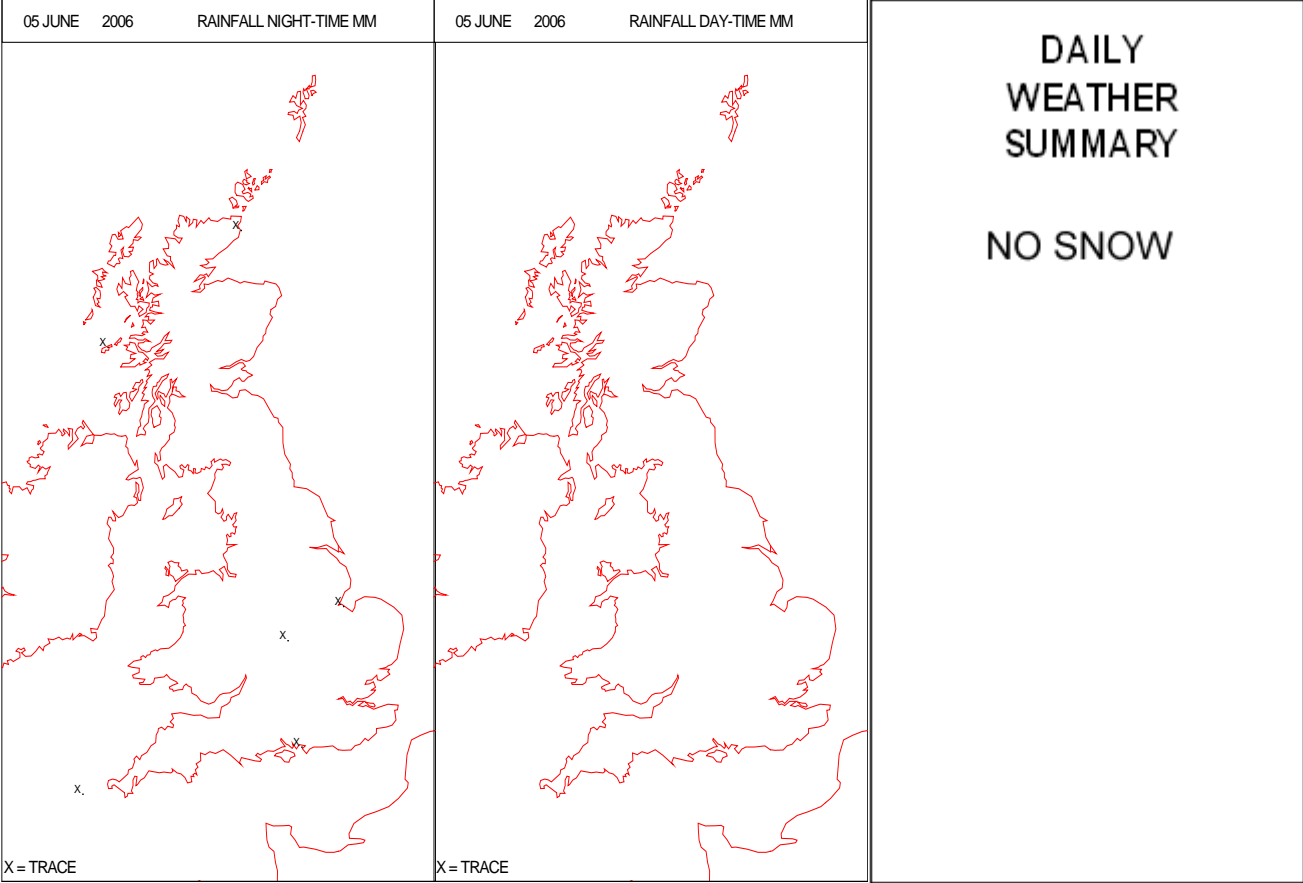
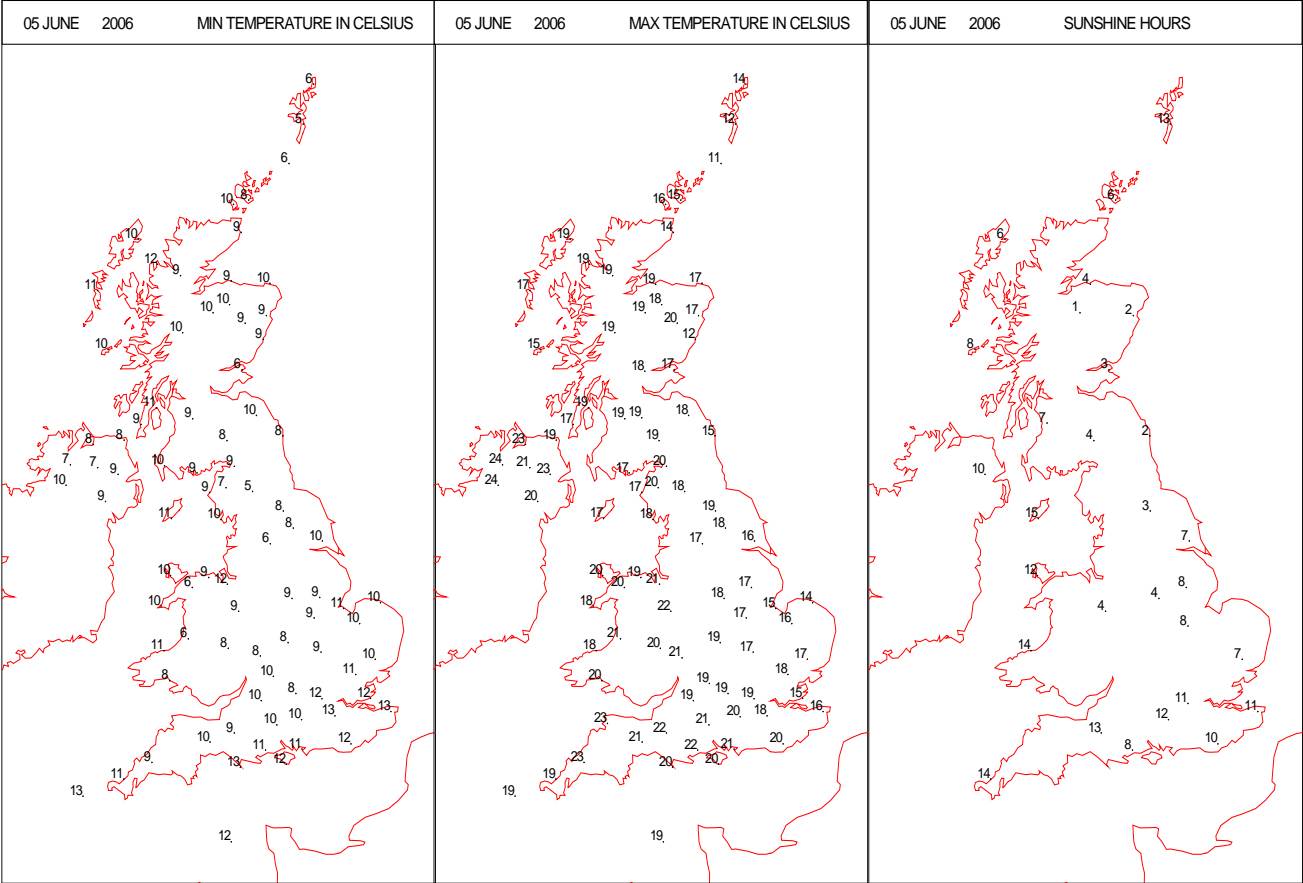


# SIGNIFICANT WEATHER

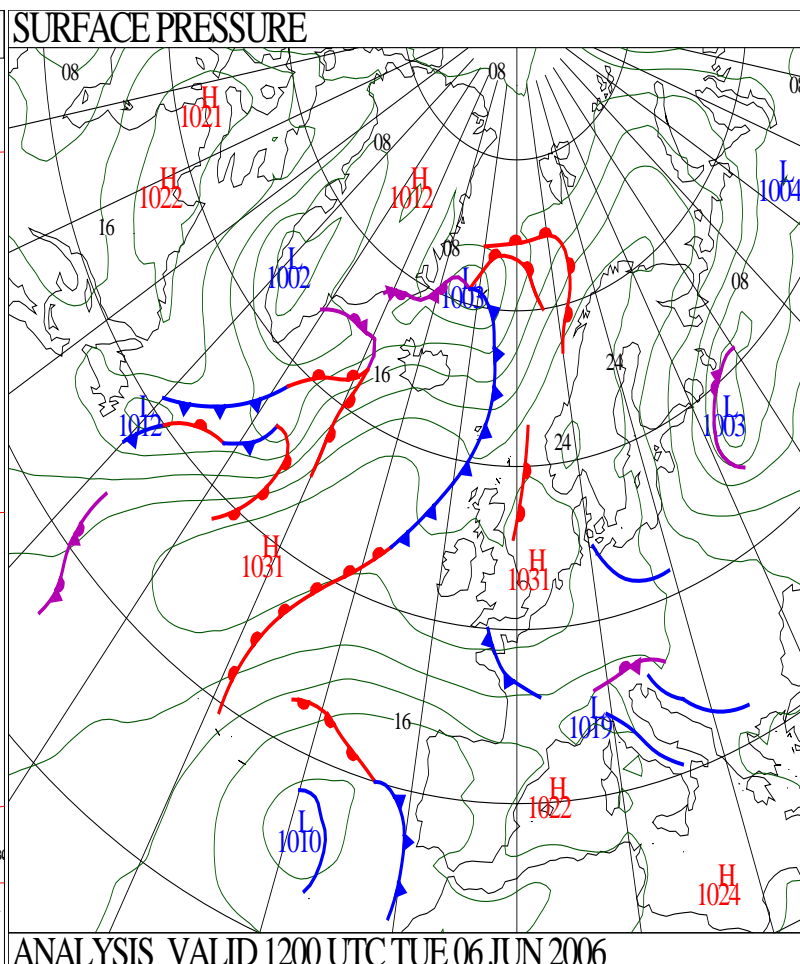
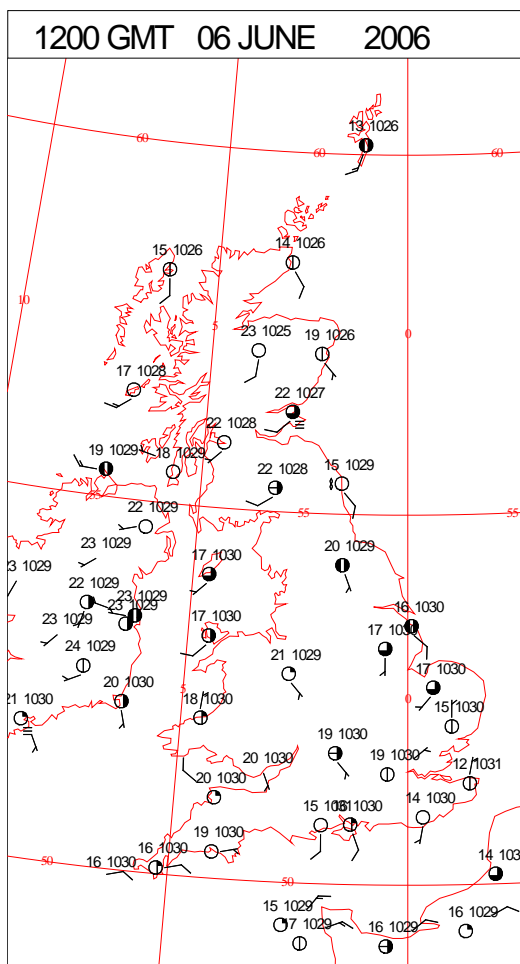
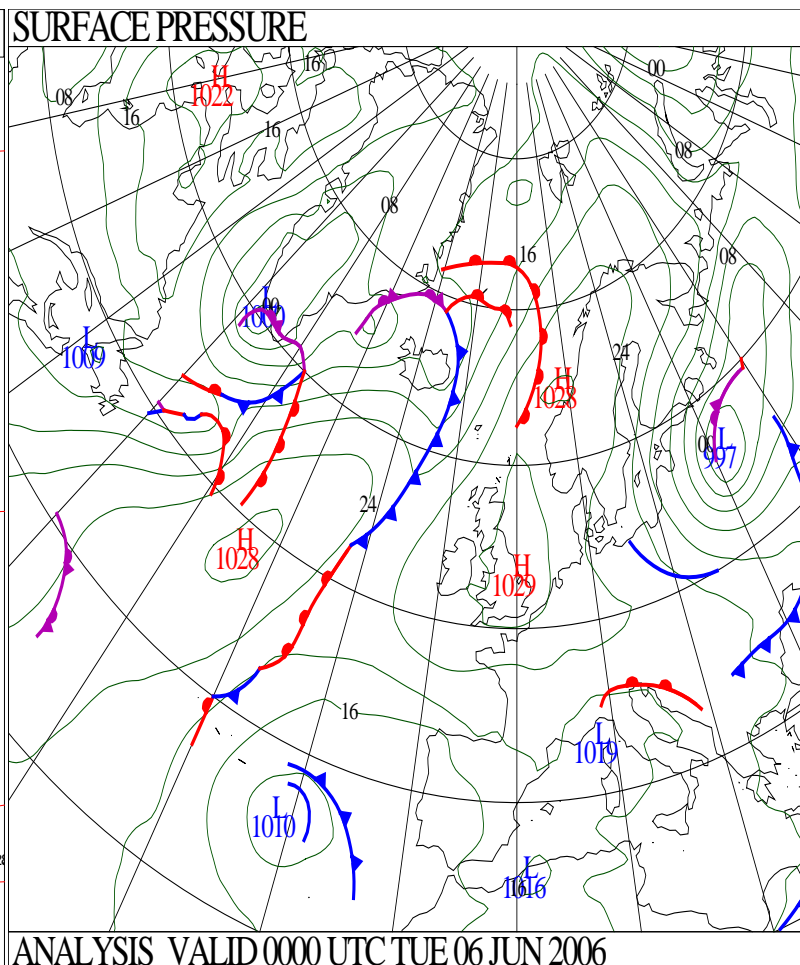
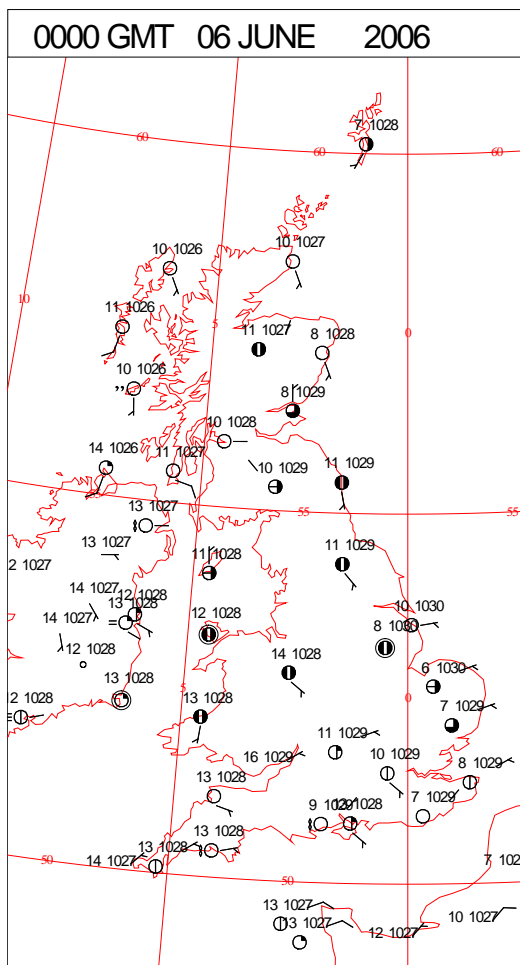
0600 GMT 05 JUNE 2006	SIG WEATHER	1200 GMT 05 JUNE 2006	SIG WEATHER	<p><b>Summary of UK Weather for Monday 05 June 2006.</b></p> <p>There were a few very light showers around the southeast of England in the early hours but otherwise it was dry with clear periods. Towards dawn the clear periods led to some mist and fog formation, the latter especially in Northern Ireland and The Hebrides, whilst misty low cloud affected some eastern coastal areas.</p> <p>After dawn the misty low cloud on the east coast extended further south and west, but across southwest England and much of Wales in was a bright, fairly sunny start to the day. The remainder of the morning was then sunny in Devon and Cornwall, whilst elsewhere the cloud slowly thinned as it progressed southwest-wards.</p> <p>All parts were dry into the afternoon with just isolated coastal fog patches and rather more persistent cloud down the east coast. Most of the country continued fine into the evening, with most cloud inland slowly melting away.</p> <p>Temperatures were hot in inland parts of Northern Ireland, warm over much of the south and the western half of mainland UK, but near normal or rather cool on the eastern side and especially the North Sea coasts.</p>
1800 GMT 05 JUNE 2006	SIG WEATHER	0000 GMT 06 JUNE 2006	SIG WEATHER	<p><b>EXTREMES</b></p> <p><b>Highest Maximum:</b> 24.4 Castlederg, Tyrone</p> <p><b>Lowest Maximum:</b> 11.3 Fair Isle, Shetland</p> <p><b>Lowest Minimum:</b> 5.1 Lerwick, Shetland</p> <p><b>Lowest Grass Minimum:</b> 0.4 Leuchars, Fife</p> <p><b>Most Rain:</b> 0.2 Tiree, Argyll (In Strathclyde) 0.2 Scilly: St Marys Air, Isles Of Scilly 0.2 Holbeach No 2, Lincolnshire</p> <p><b>Most Sun:</b> 15.2 Jersey: Airport, Jersey</p>



DAILY CLIMATE DATA

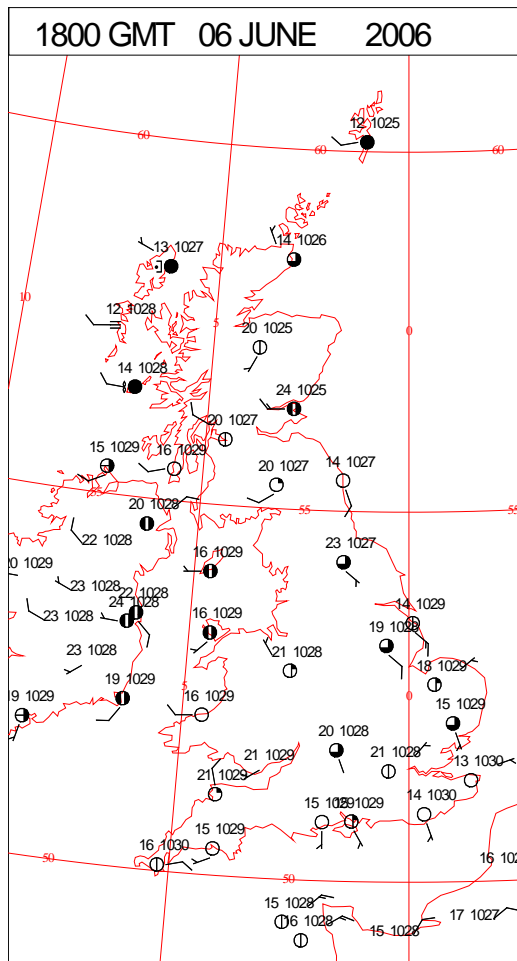
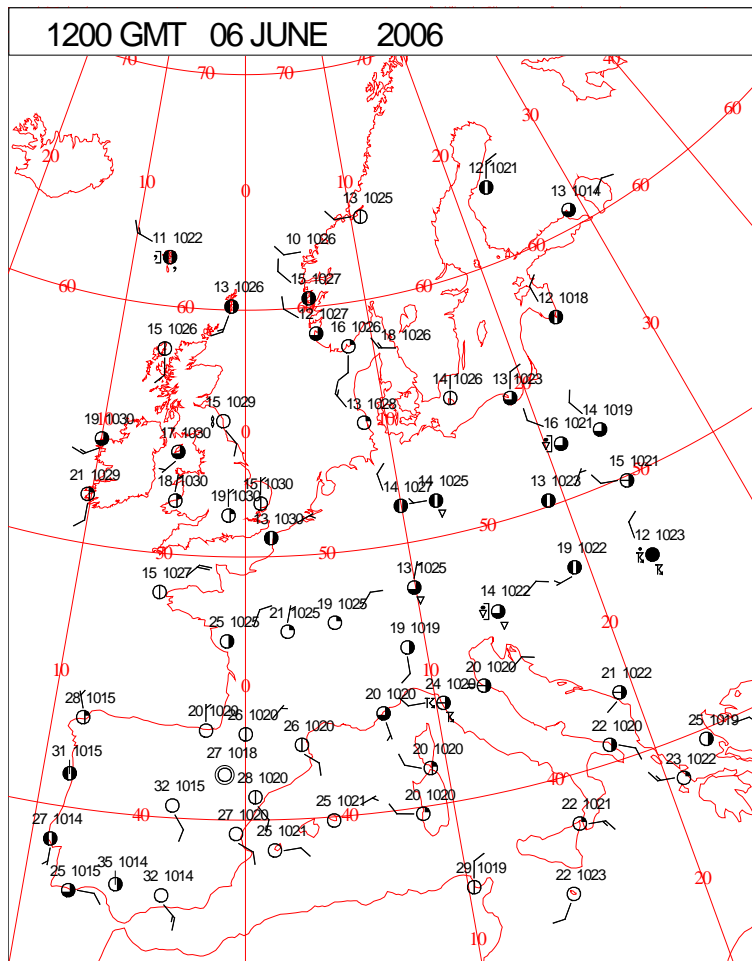
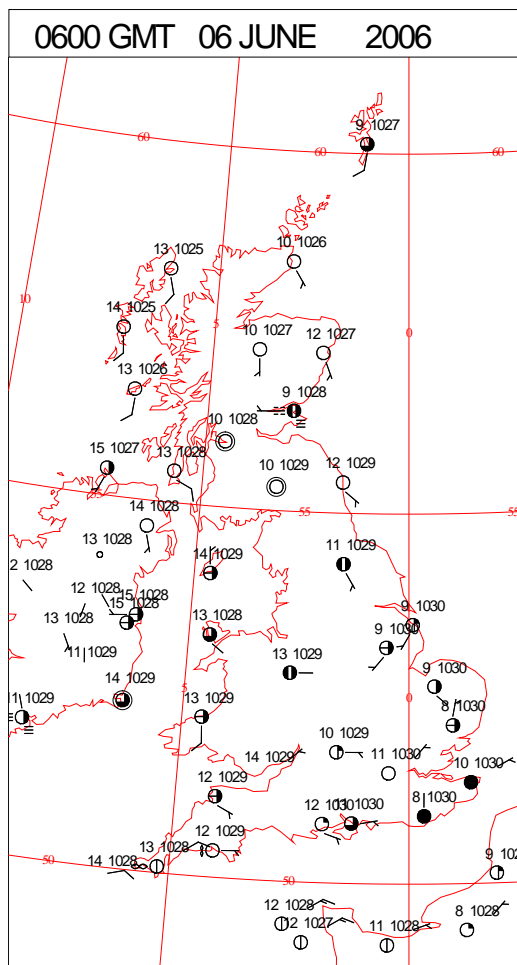
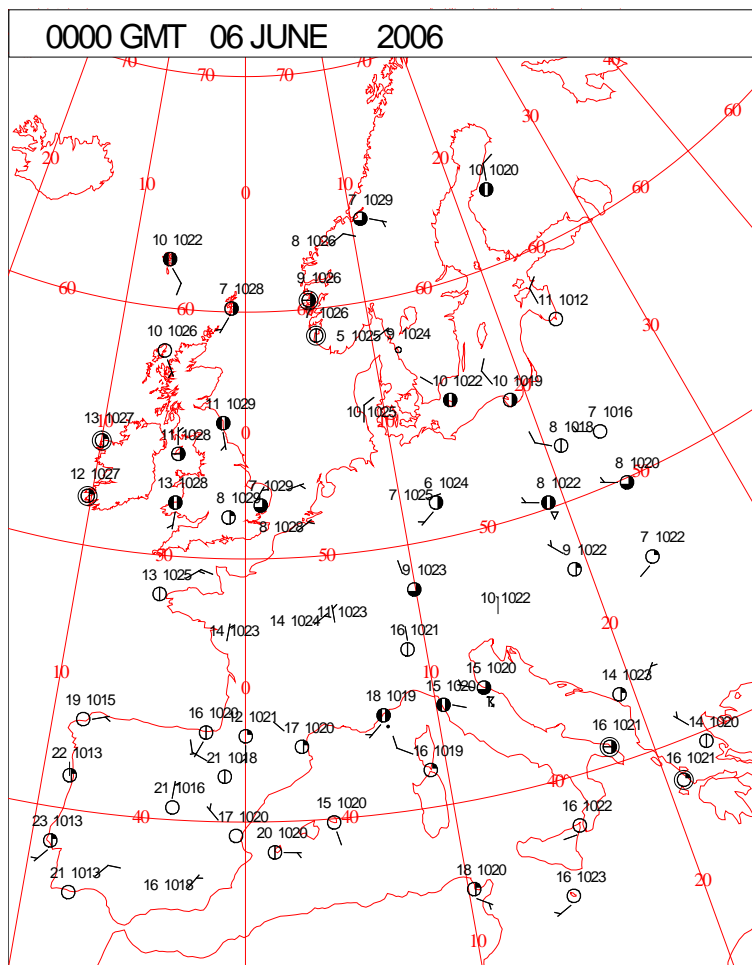


# DAILY WEATHER SUMMARY



Tuesday 6 June 2006

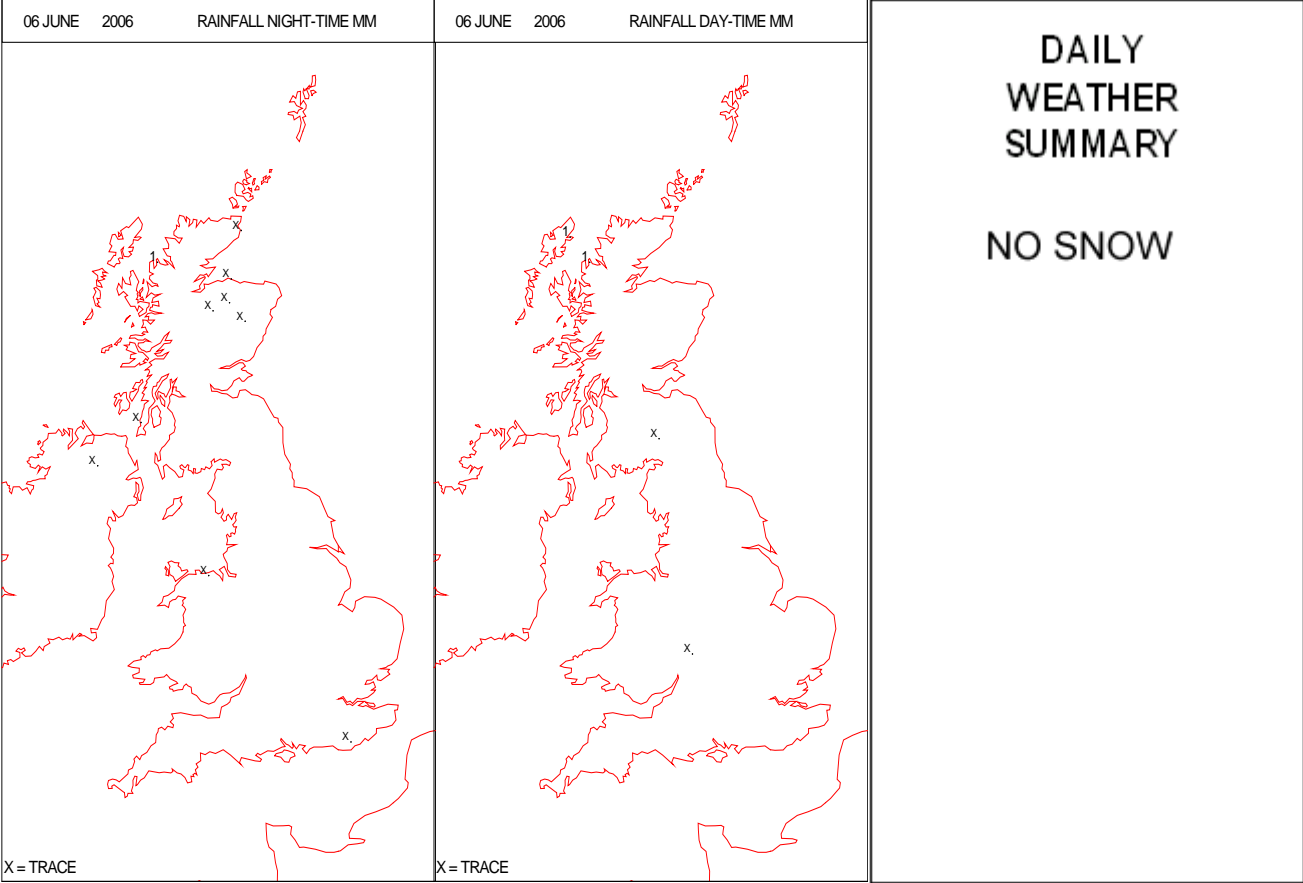
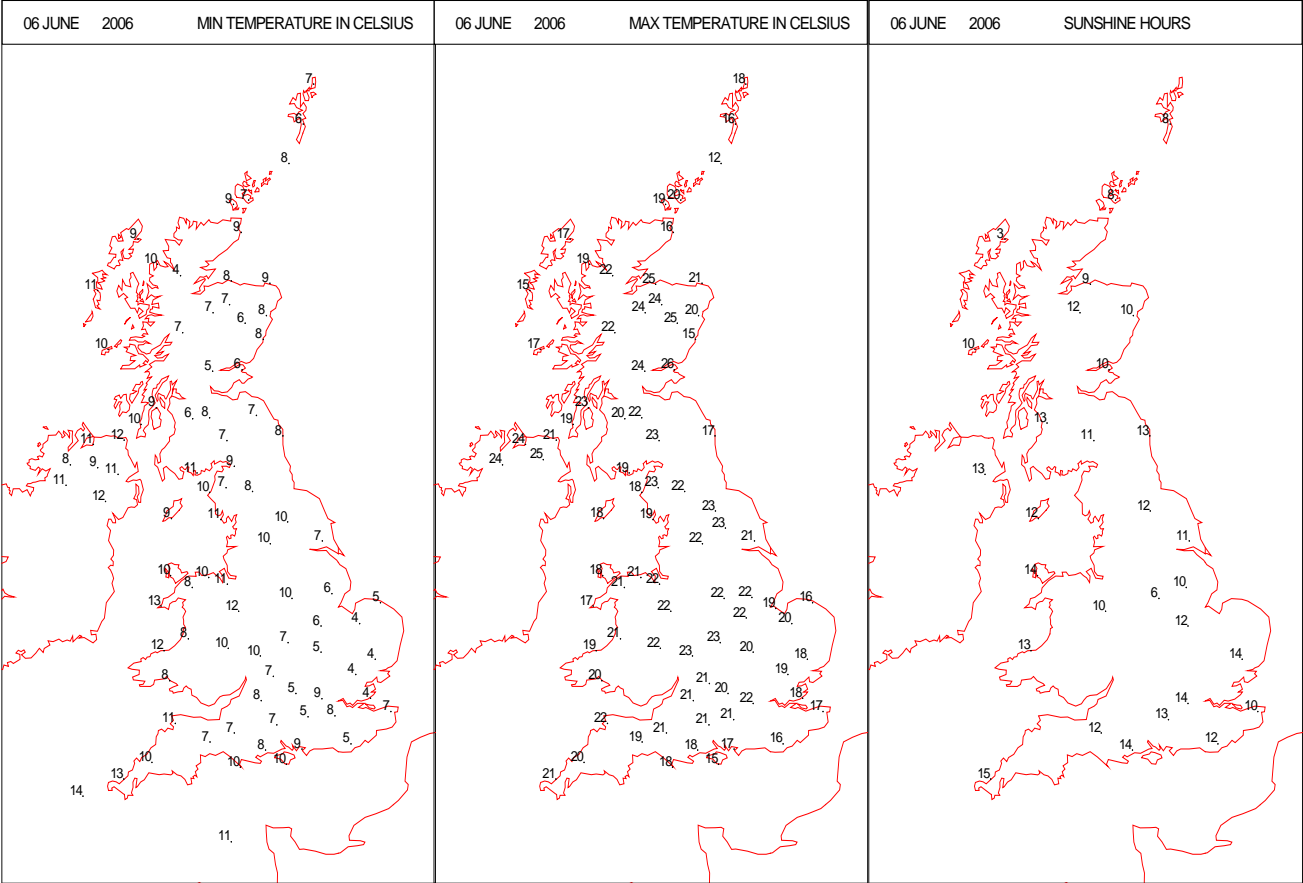
## SURFACE REPORTS



# SIGNIFICANT WEATHER

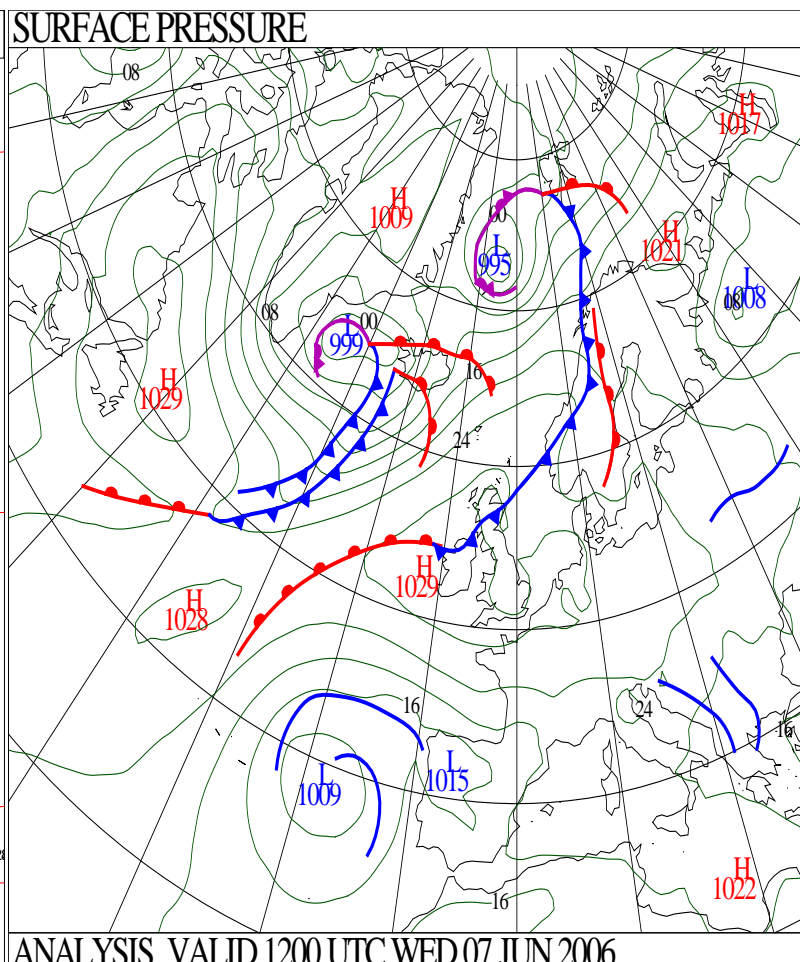
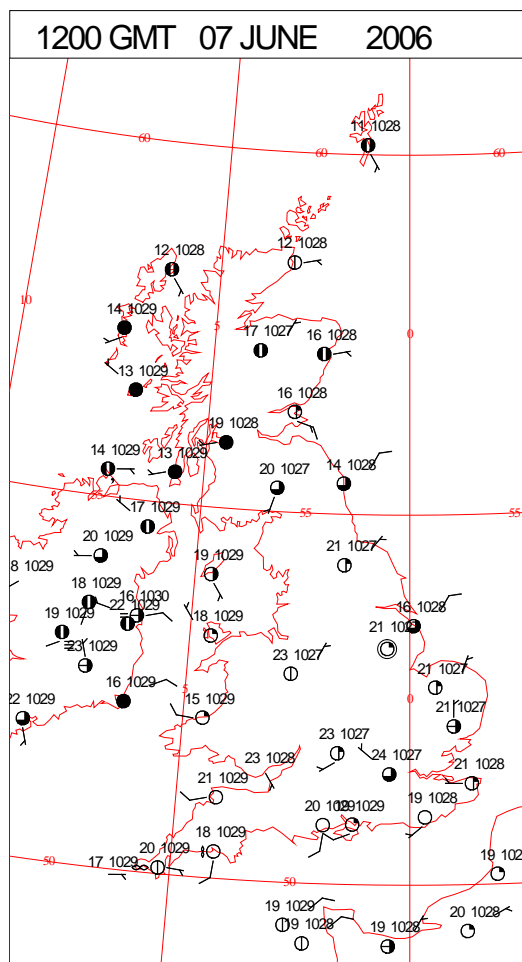
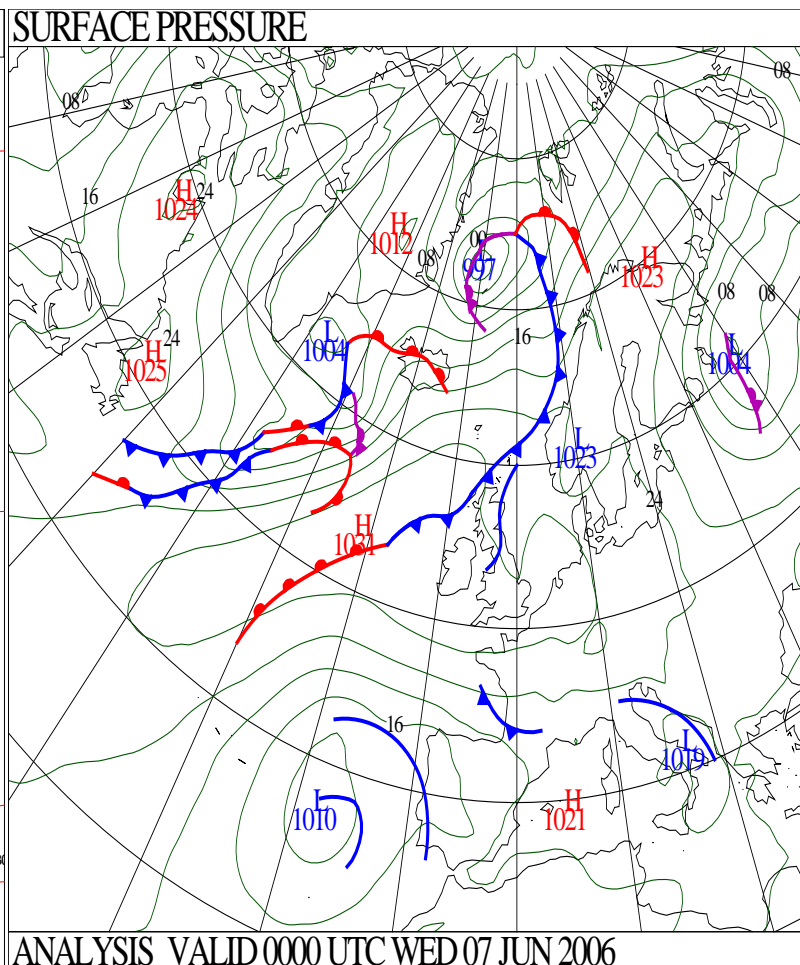
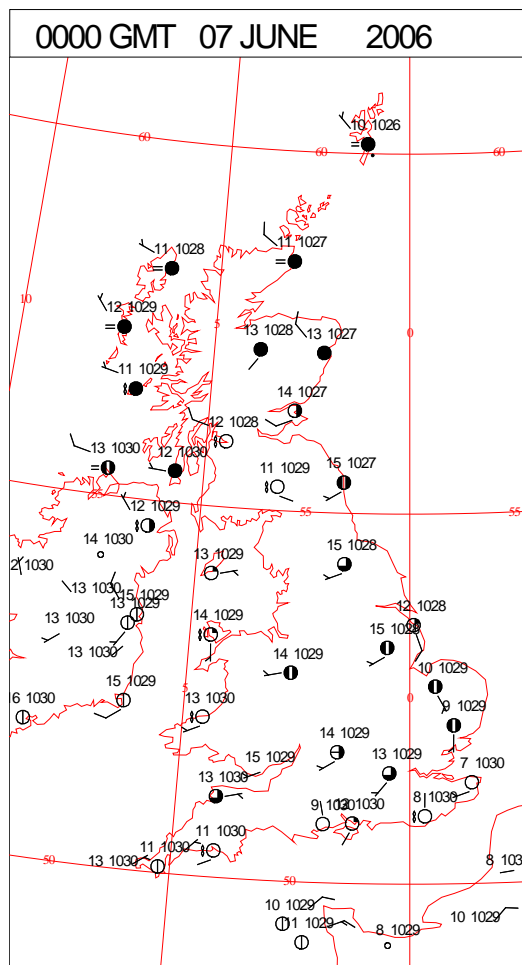
0600 GMT 06 JUNE 2006	SIG WEATHER	1200 GMT 06 JUNE 2006	SIG WEATHER	<p><b>Summary of UK Weather for Tuesday 06 June 2006.</b></p> <p>The night was dry with largely clear skies across much of the UK, with local mist and fog patches in places. It was a cold night in parts of East Anglia with a ground frost across Lincolnshire and Norfolk.</p> <p>Much of the country had a dry and sunny day with some warm inland temperatures. However sea breezes kept some coastal areas somewhat cooler. During the mid-to-late afternoon outbreaks of rain spread into The Hebrides and northwest Scotland. Scattered showers developed over northeast England and southern Scotland late in the afternoon with thunder reported from Carterhouse in the Borders.</p> <p>Early in the evening scattered showers developed over Northern Ireland and eastern Scotland, again thundery in places.</p> <p>Temperatures were very hot over much of Scotland, Northern Ireland and northern England, hot over much of Wales and very warm across the rest of England away from coastal areas. Around the southern and eastern coasts of England temperatures were normal or rather cool.</p>
1800 GMT 06 JUNE 2006	SIG WEATHER	0000 GMT 07 JUNE 2006	SIG WEATHER	<p><b>EXTREMES</b></p> <p><b>Highest Maximum:</b> 25.8 Leuchars, Fife</p> <p><b>Lowest Maximum:</b> 12.2 Fair Isle, Shetland</p> <p><b>Lowest Minimum:</b> 3.7 Andrewsfield, Essex</p> <p><b>Lowest Grass Minimum:</b> -1.2 Marham, Norfolk</p> <p><b>Most Rain:</b> 1.2 Aultbea No 2, Ross &amp; Cromarty</p> <p><b>Most Sun:</b> 15.4 Jersey: Airport, Jersey</p>

DAILY CLIMATE DATA





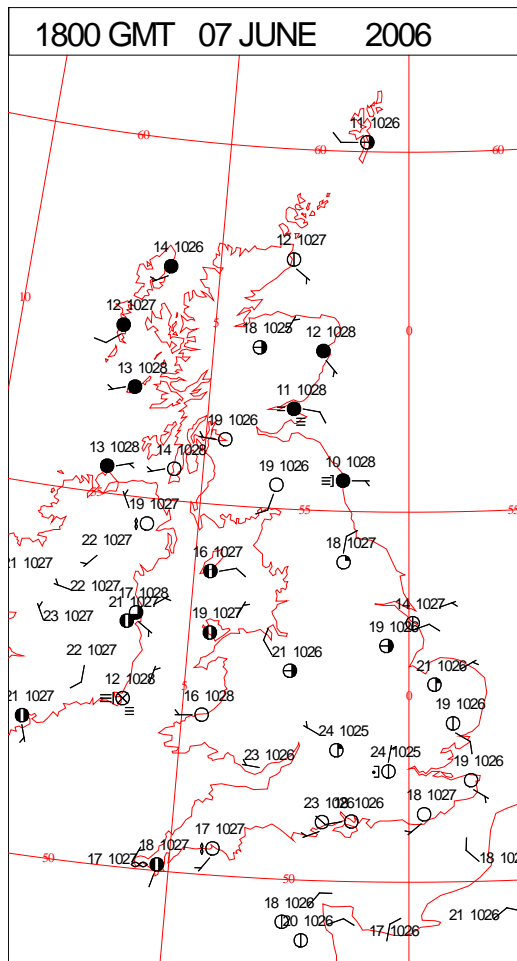
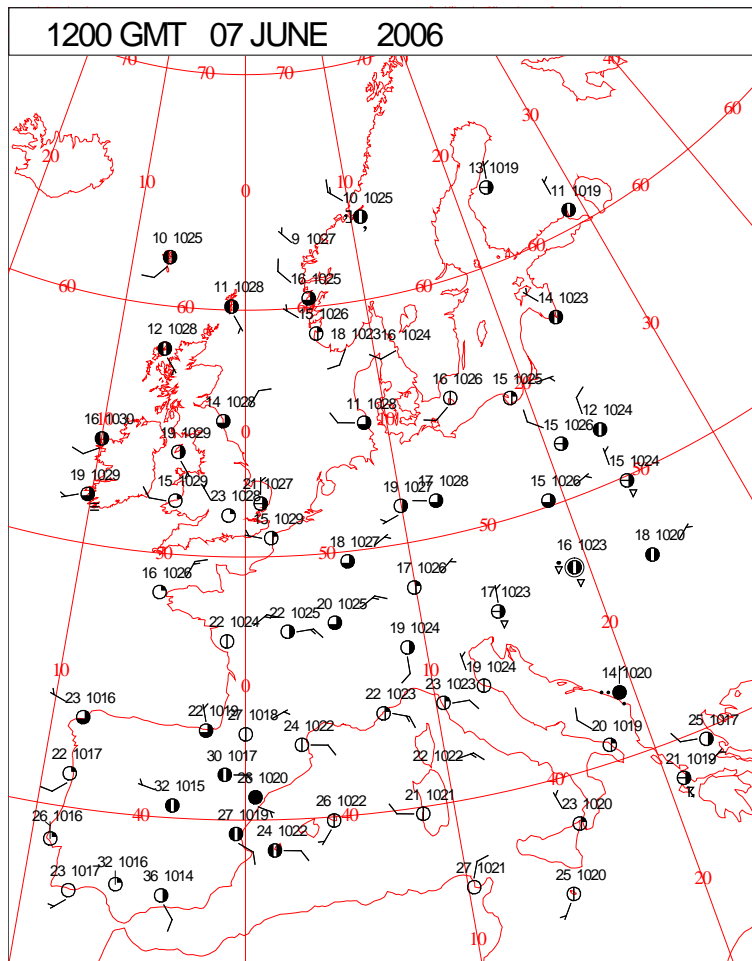
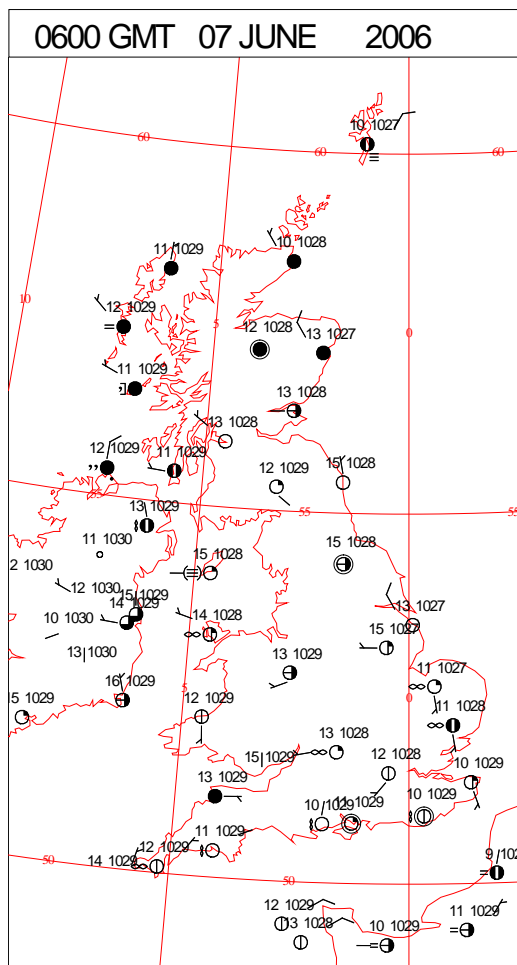
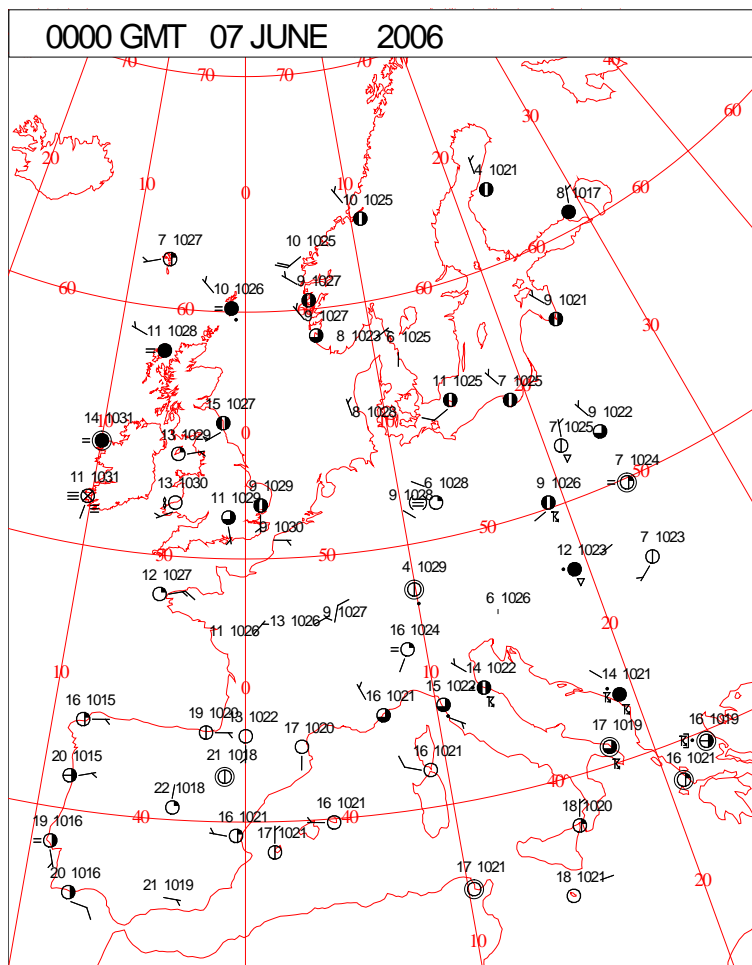
# DAILY WEATHER SUMMARY



ANALYSIS VALID 1200 UTC WED 07 JUN 2006

Wednesday 7 June 2006

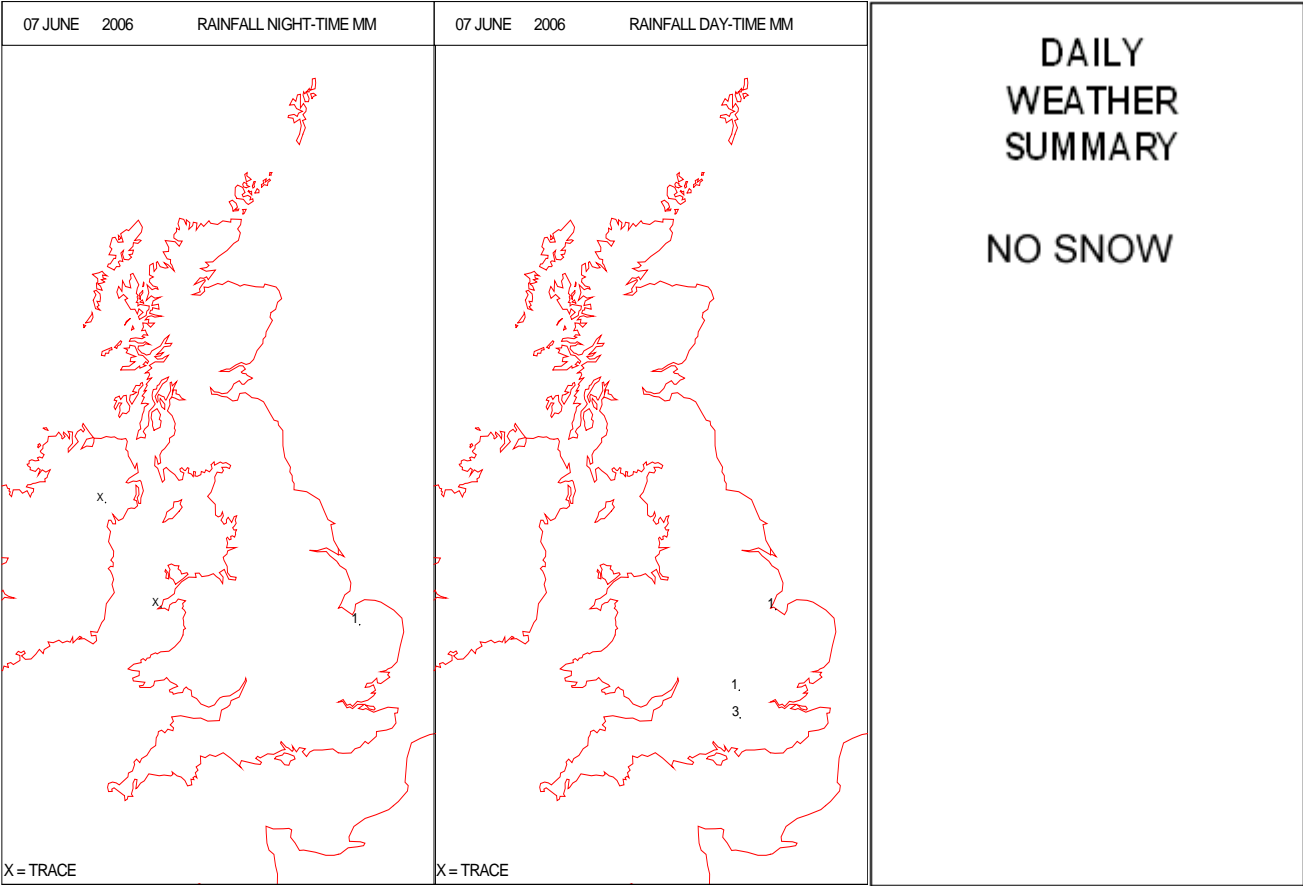
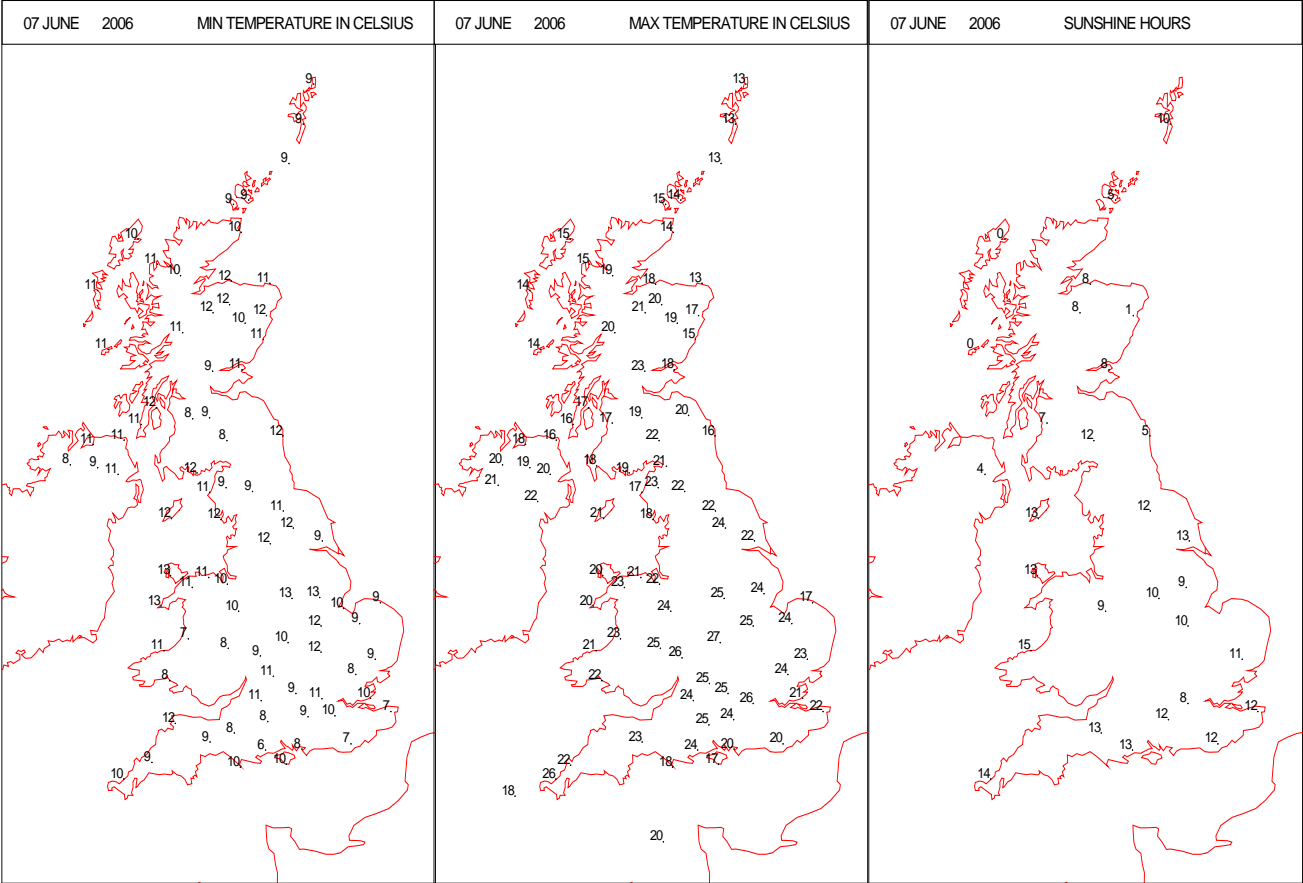
## SURFACE REPORTS



SIGNIFICANT WEATHER

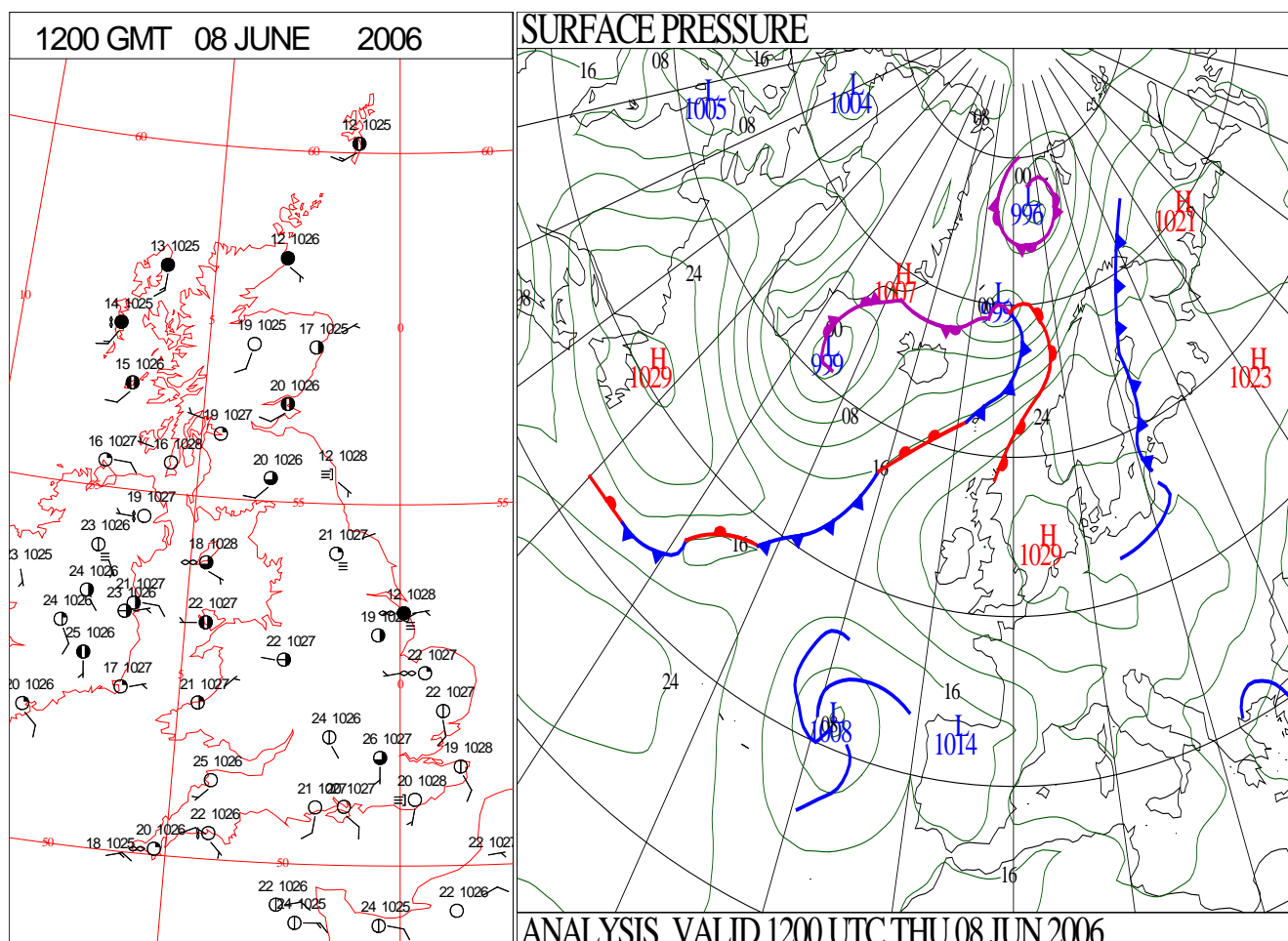
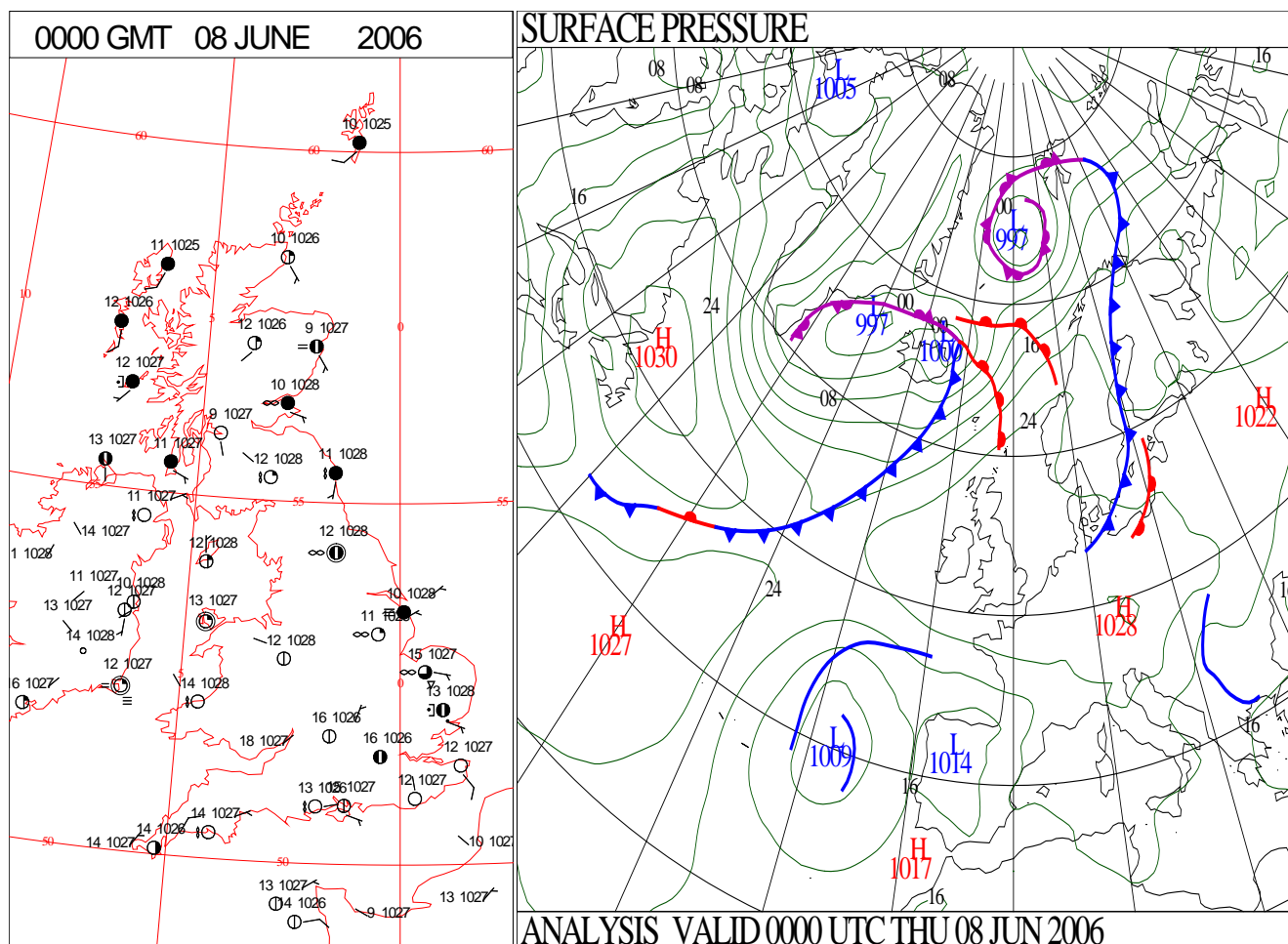
0600 GMT 07 JUNE 2006	SIG WEATHER	1200 GMT 07 JUNE 2006	SIG WEATHER	<p><b>Summary of UK Weather for Wednesday 07 June 2006.</b> Patchy light rain affected eastern parts of Scotland until 0100 UTC, then the whole of the UK was dry with clear spells. Fog patches developed during the early hours of the morning around coastal areas of north and west Scotland as well as south Wales. Most places had a dry, very warm and fairly sunny day, but scattered showers started to develop over East Anglia during the middle of the afternoon. These turned thundery over Suffolk and Essex but had cleared by late afternoon. During the early part of the evening thundery showers broke out over southern Oxfordshire, Berkshire and northern Hampshire, but these had died away by 2000 UTC. Western coastal areas of Scotland and Wales were plagued by low cloud and sea fog at times during the morning, but by late afternoon the emphasis for low cloud and sea fog had shifted to the east coast from Yorkshire northwards. Temperatures were very warm or hot across much of the UK away from coastal areas, where they were around normal.</p> <p><b>EXTREMES</b> <b>Highest Maximum:</b> 27.0 Church Lawford, Warwickshire <b>Lowest Maximum:</b> 12.7 Lerwick, Shetland <b>Lowest Minimum:</b> 6.1 Hurn, Dorset <b>Lowest Grass Minimum:</b> 2.4 Leuchars, Fife <b>Most Rain:</b> 2.8 South Farnborough, Hampshire <b>Most Sun:</b> 14.9 Guernsey: Airport, Guernsey</p>
1800 GMT 07 JUNE 2006	SIG WEATHER	0000 GMT 08 JUNE 2006	SIG WEATHER	

DAILY CLIMATE DATA



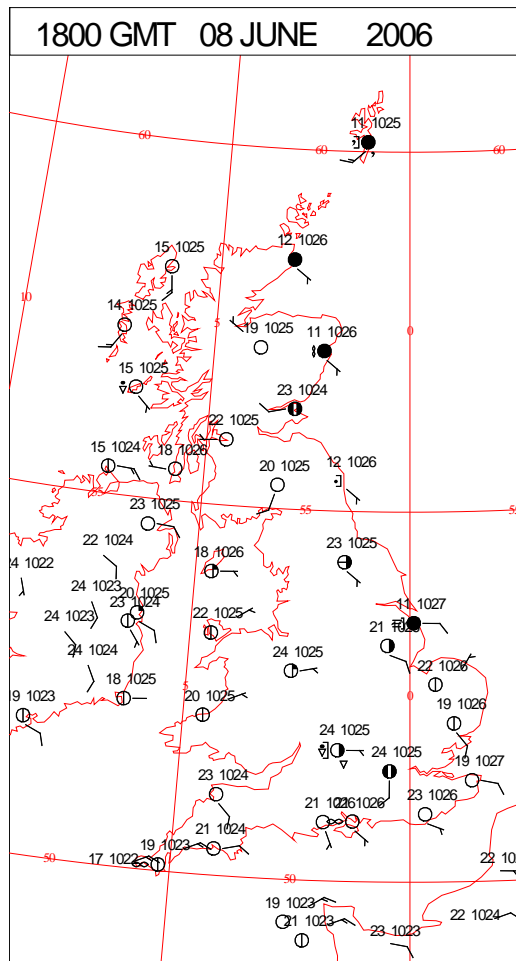
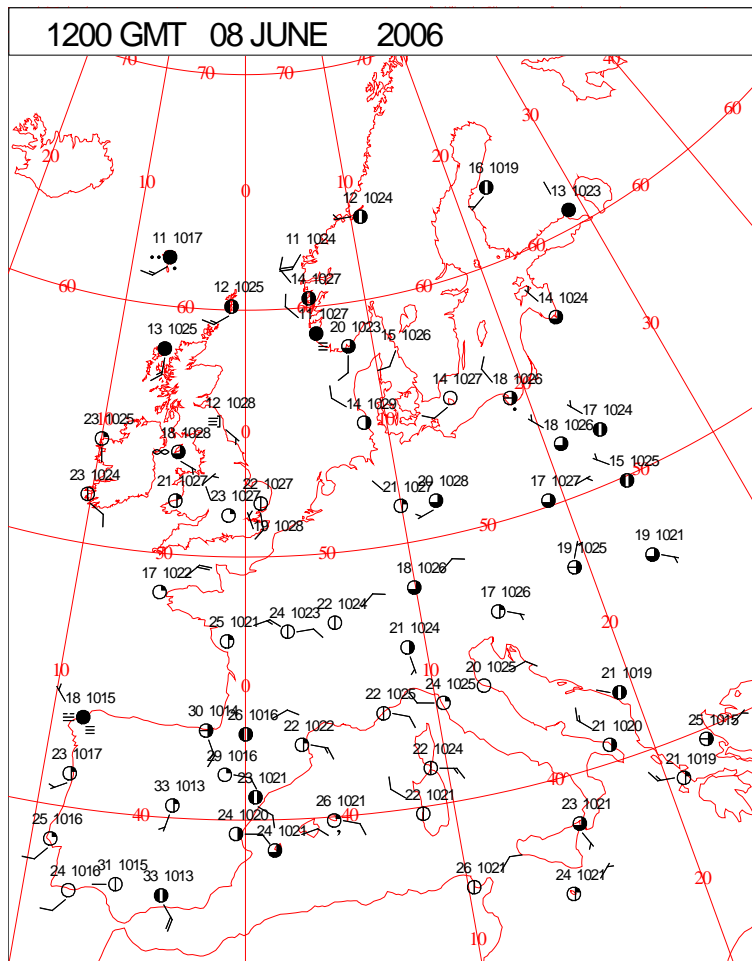
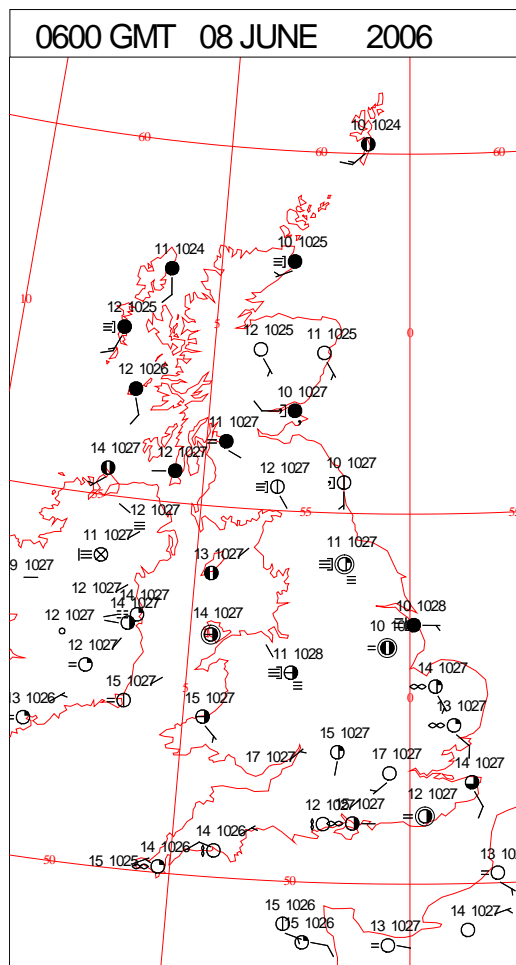
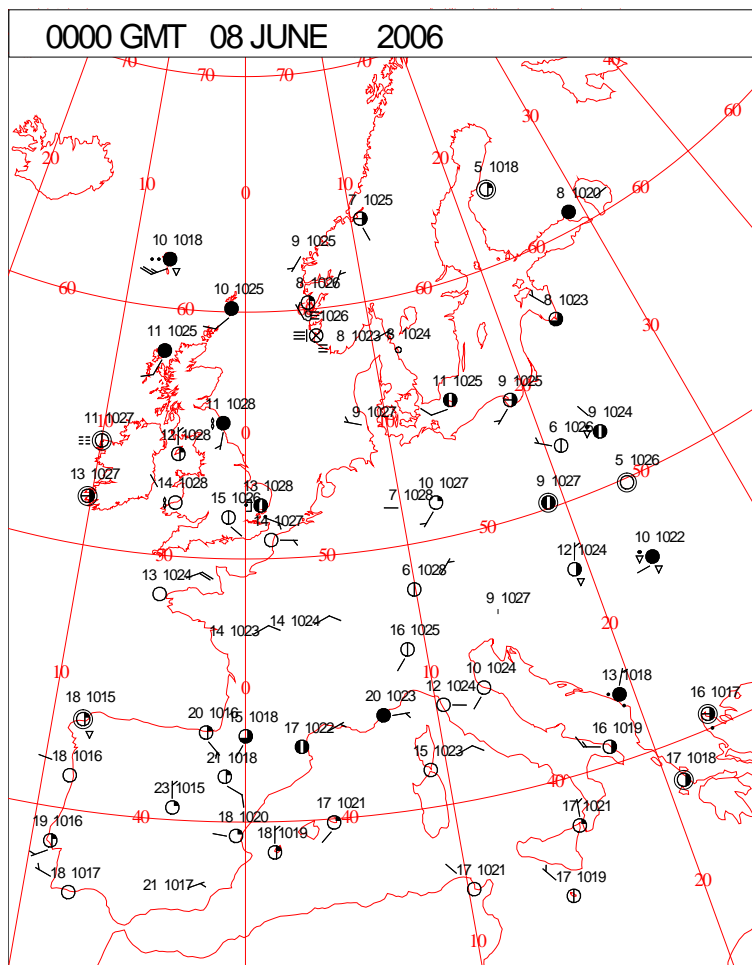


# DAILY WEATHER SUMMARY





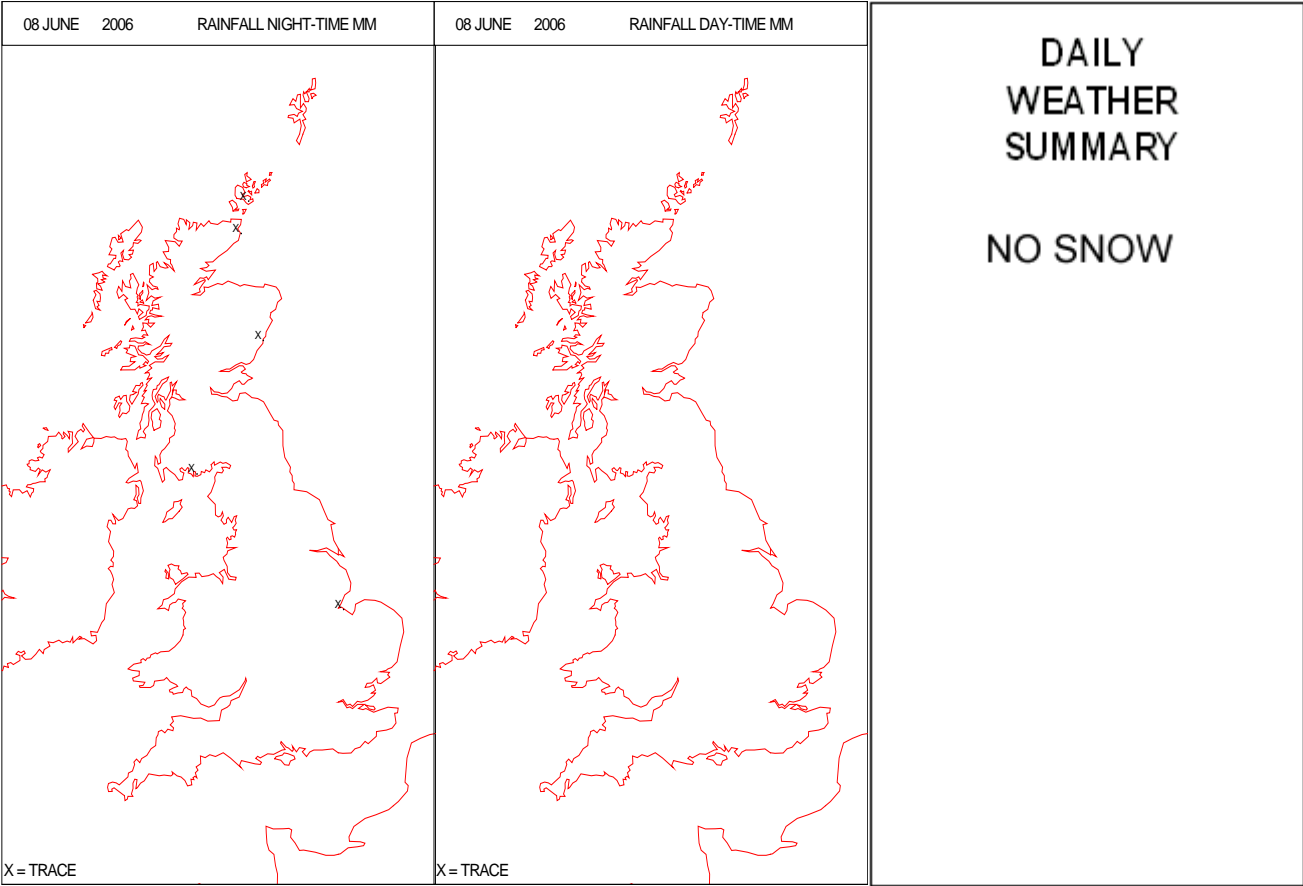
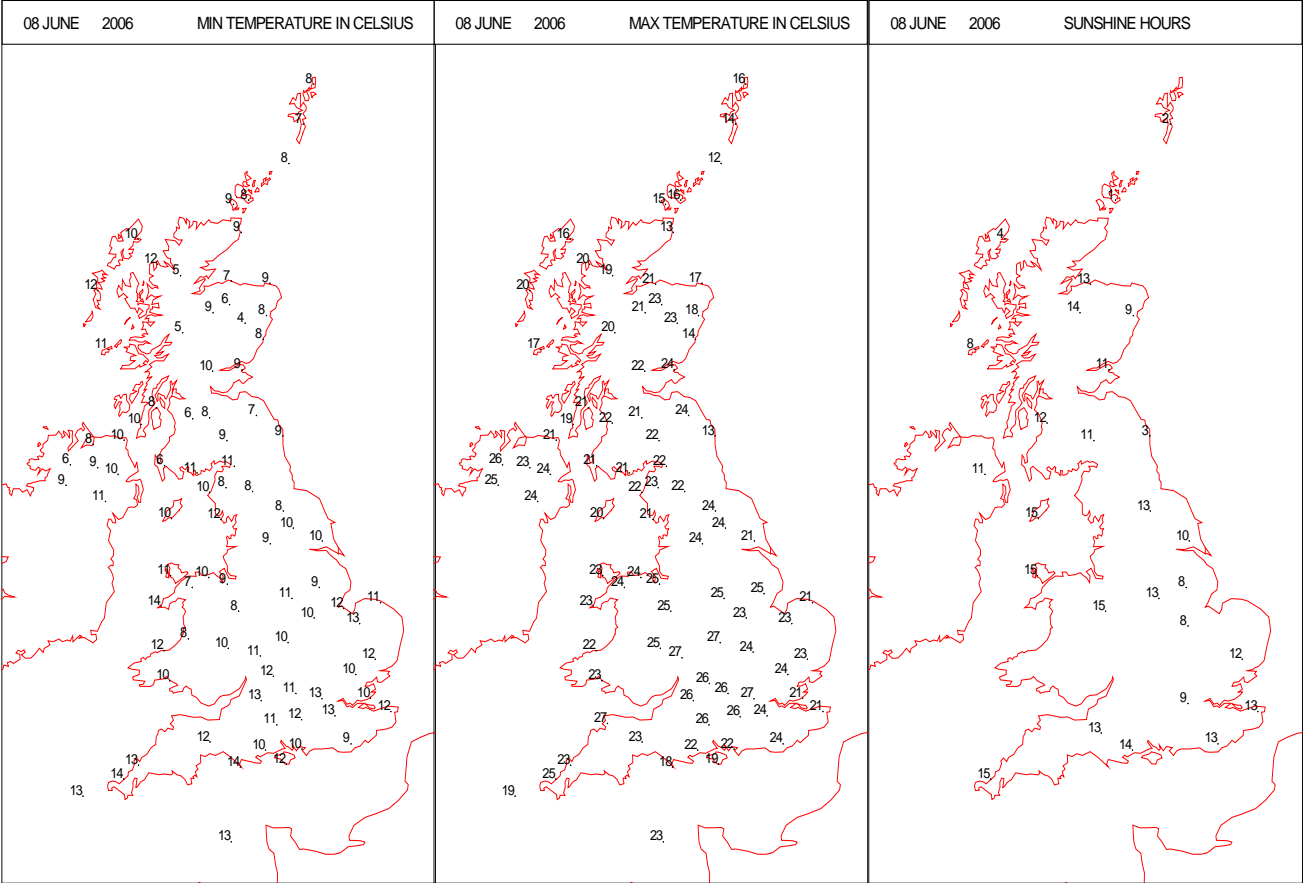
# SURFACE REPORTS



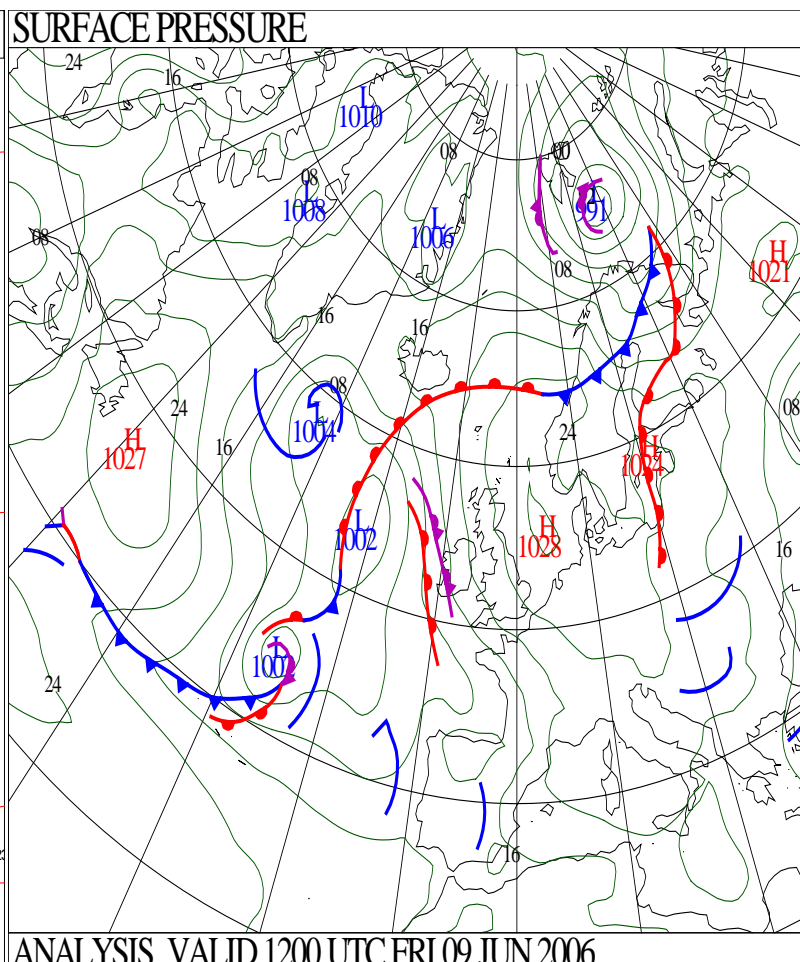
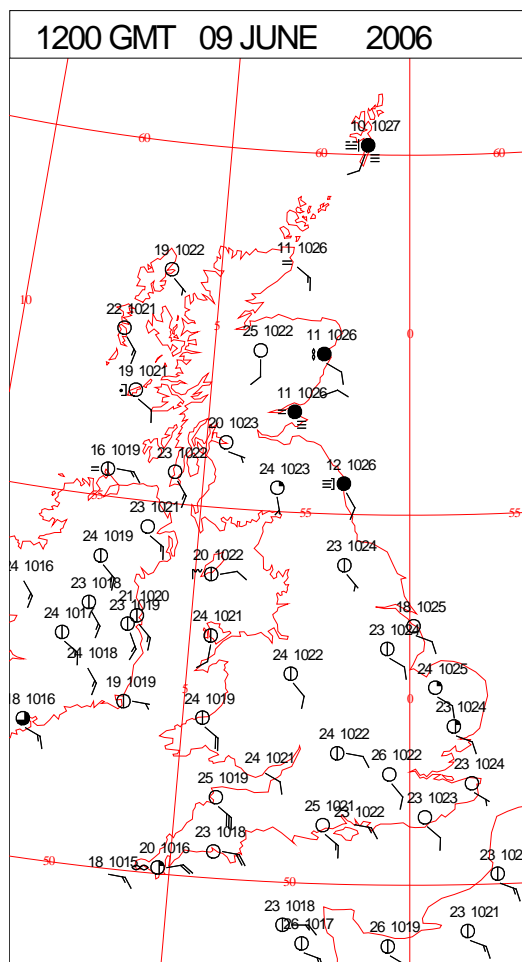
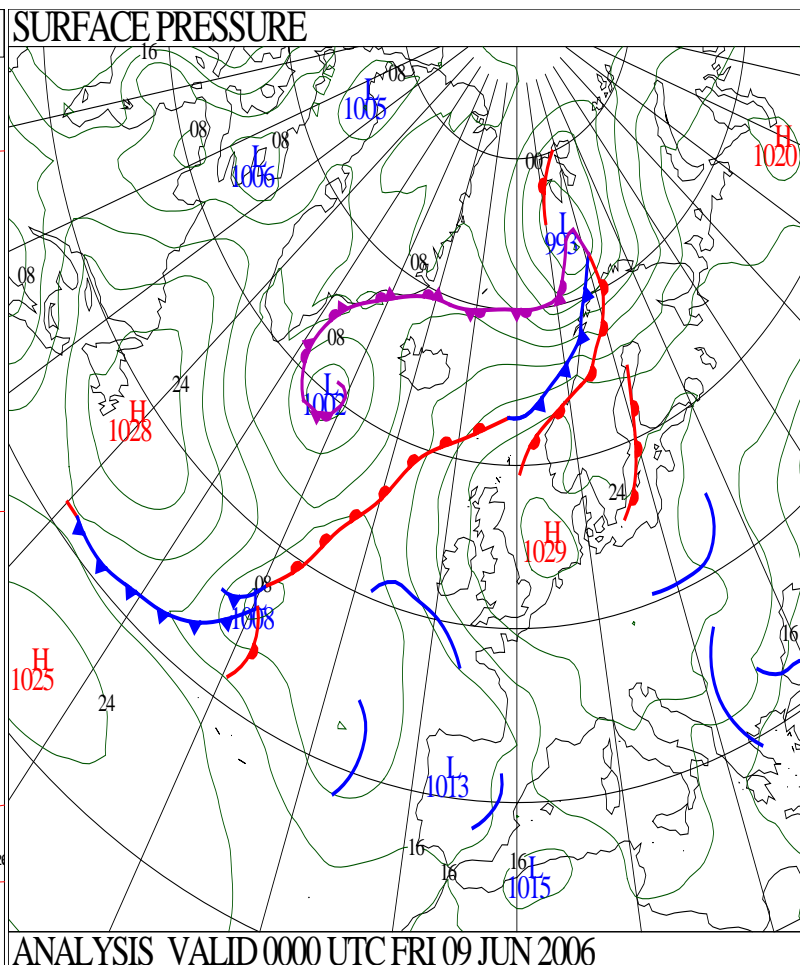
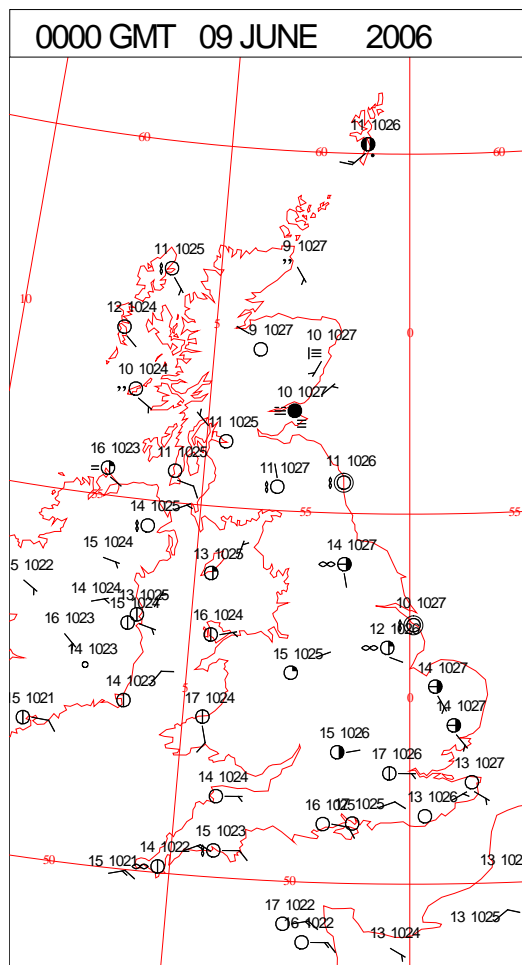
# SIGNIFICANT WEATHER

0600 GMT 08 JUNE 2006	SIG WEATHER	1200 GMT 08 JUNE 2006	SIG WEATHER	<p><b>Summary of UK Weather for Thursday 08 June 2006.</b></p> <p>Thundery showers over parts of Essex around midnight soon died out leaving much of the UK dry with clear spells. Patchy mist and fog formed, especially across central and northeast England, eastern Scotland and parts of the Northern Isles (where the odd spot of rain fell). The mist and fog dispersed inland during the morning, but sea fog remained close to the coast of northeast England, especially Northumberland. Elsewhere the weather was dry with a good deal of sunshine, with the exception of northwest Scotland where there was more cloud and the odd shower. A band of cloud extending from the Severn Estuary to London to Norfolk had developed by midday and this persisted throughout the afternoon giving very isolated slight showers. Elsewhere the generally dry and sunny conditions continued, and the best of the sunshine was in Cornwall with 16 hours recorded at Falmouth. There was little change in the evening.</p> <p>Temperatures away from windward coasts were generally in the hot or very hot category.</p>
1800 GMT 08 JUNE 2006	SIG WEATHER	0000 GMT 09 JUNE 2006	SIG WEATHER	<p><b>EXTREMES</b></p> <p><b>Highest Maximum:</b> 26.7 Chivenor, Devon 26.7 Great Malvern, Hereford &amp; Worcester</p> <p><b>Lowest Maximum:</b> 12.2 Fair Isle, Shetland</p> <p><b>Lowest Minimum:</b> 4.0 Aboyne No 2, Aberdeenshire</p> <p><b>Lowest Grass Minimum:</b> 0.4 Aboyne No 2, Aberdeenshire 0.4 Tulloch Bridge, Inverness-Shire</p> <p><b>Most Rain:</b> 0.2 Wick Airport, Caithness 0.2 Inverbervie No 2, Kincardineshire 0.2 Kirkwall, Orkney</p> <p><b>Most Sun:</b> 15.4 Camborne, Cornwall</p>

DAILY CLIMATE DATA

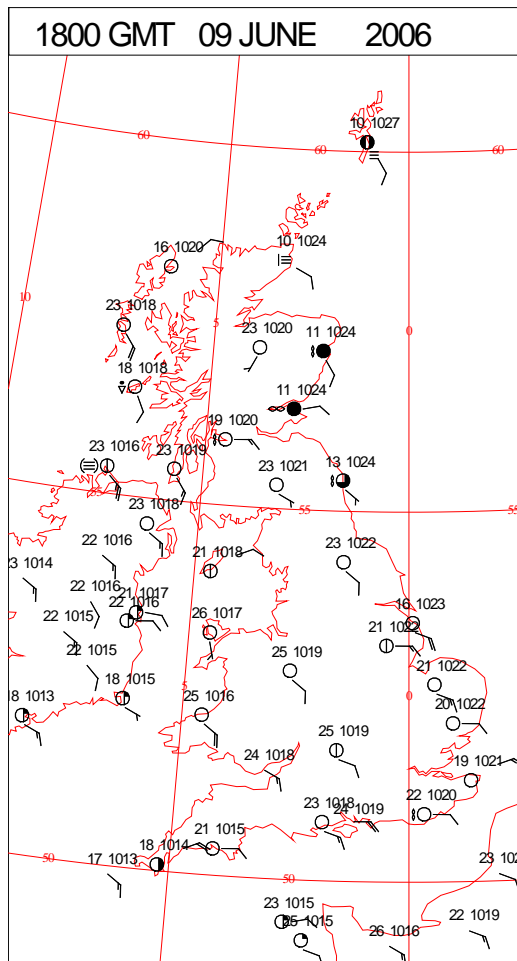
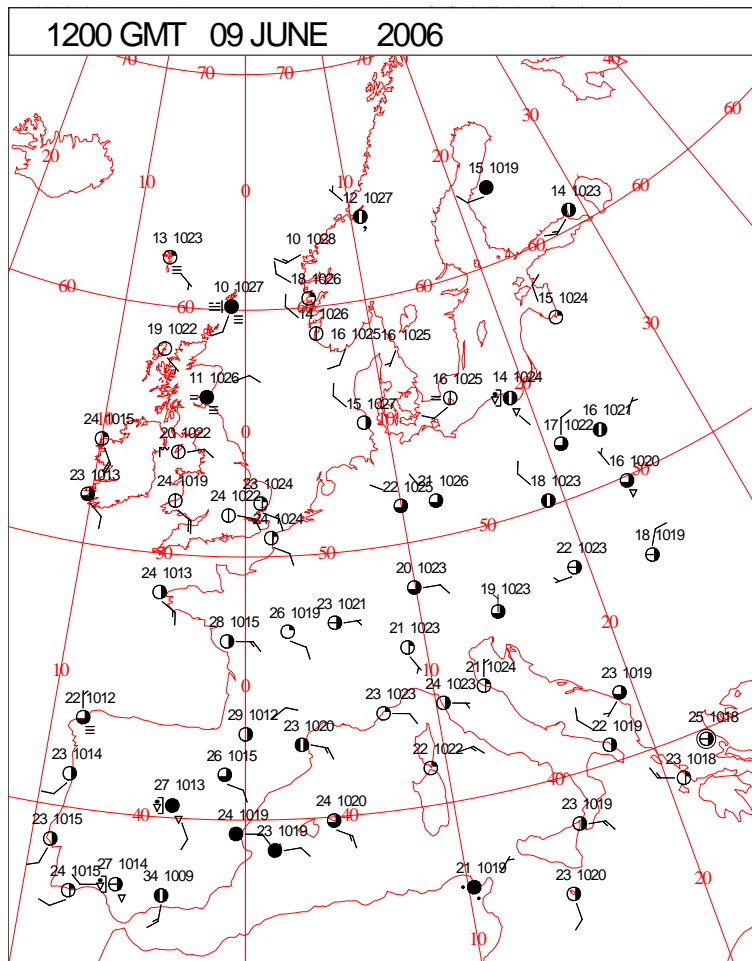
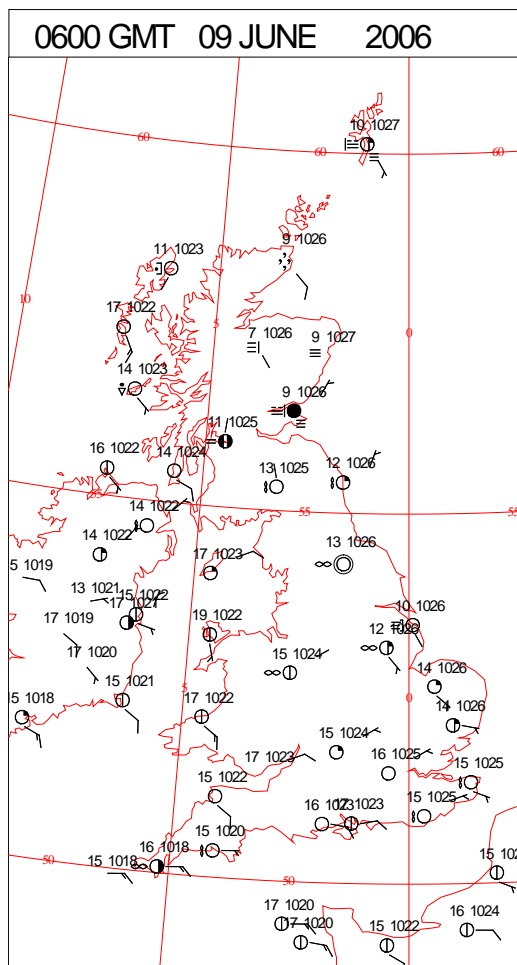
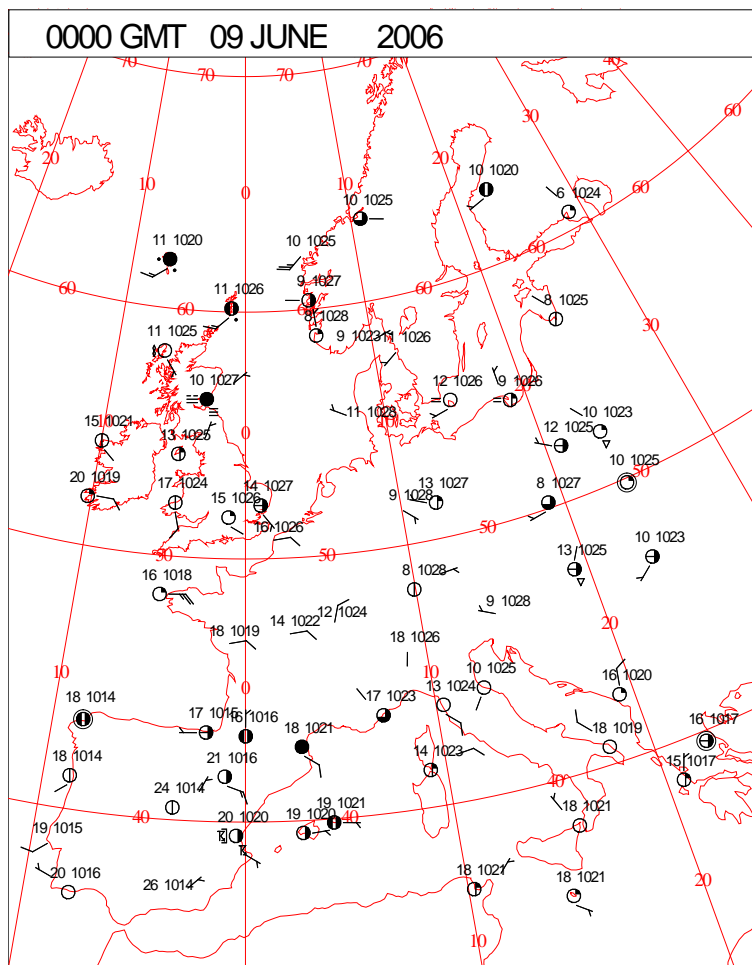


# DAILY WEATHER SUMMARY



Friday 9 June 2006

## SURFACE REPORTS

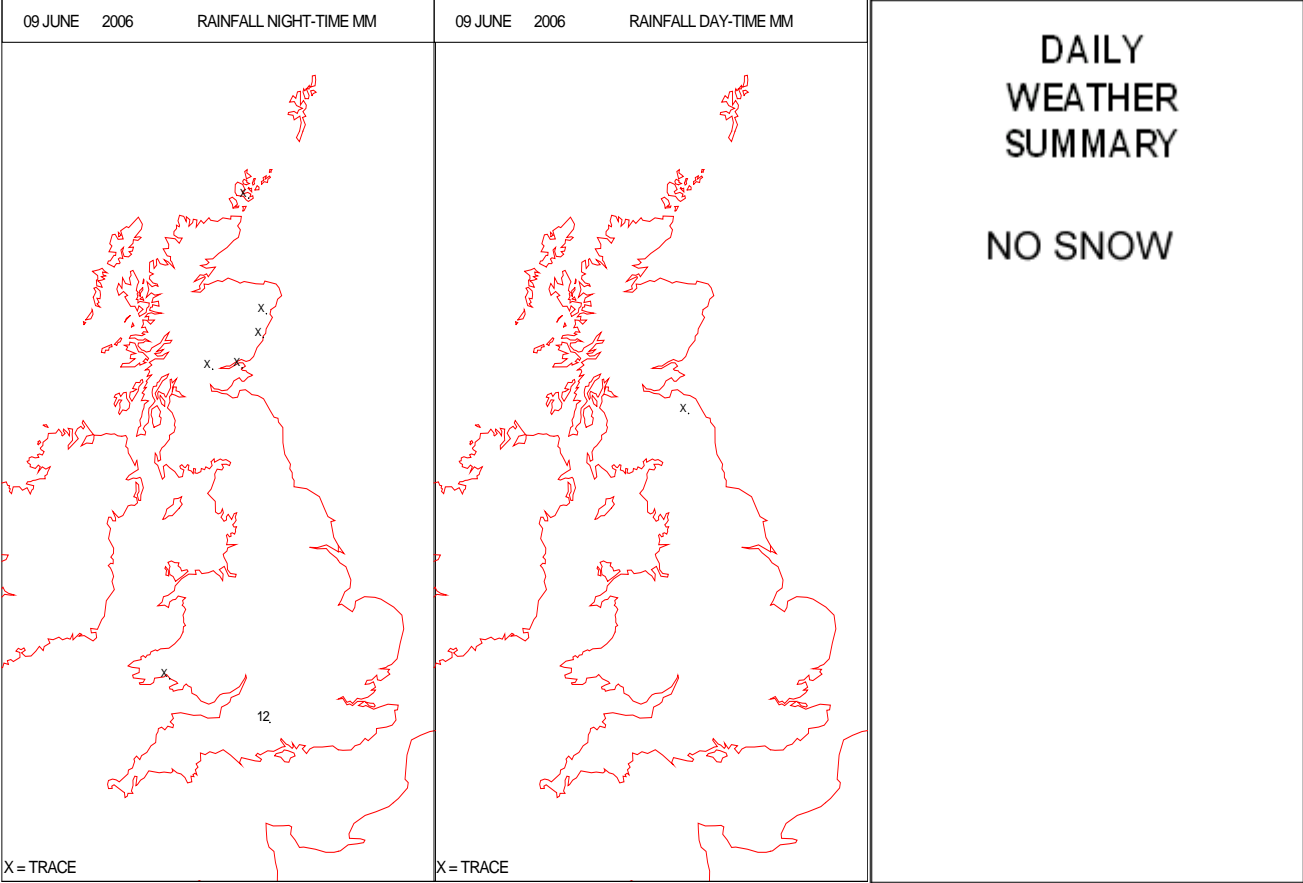
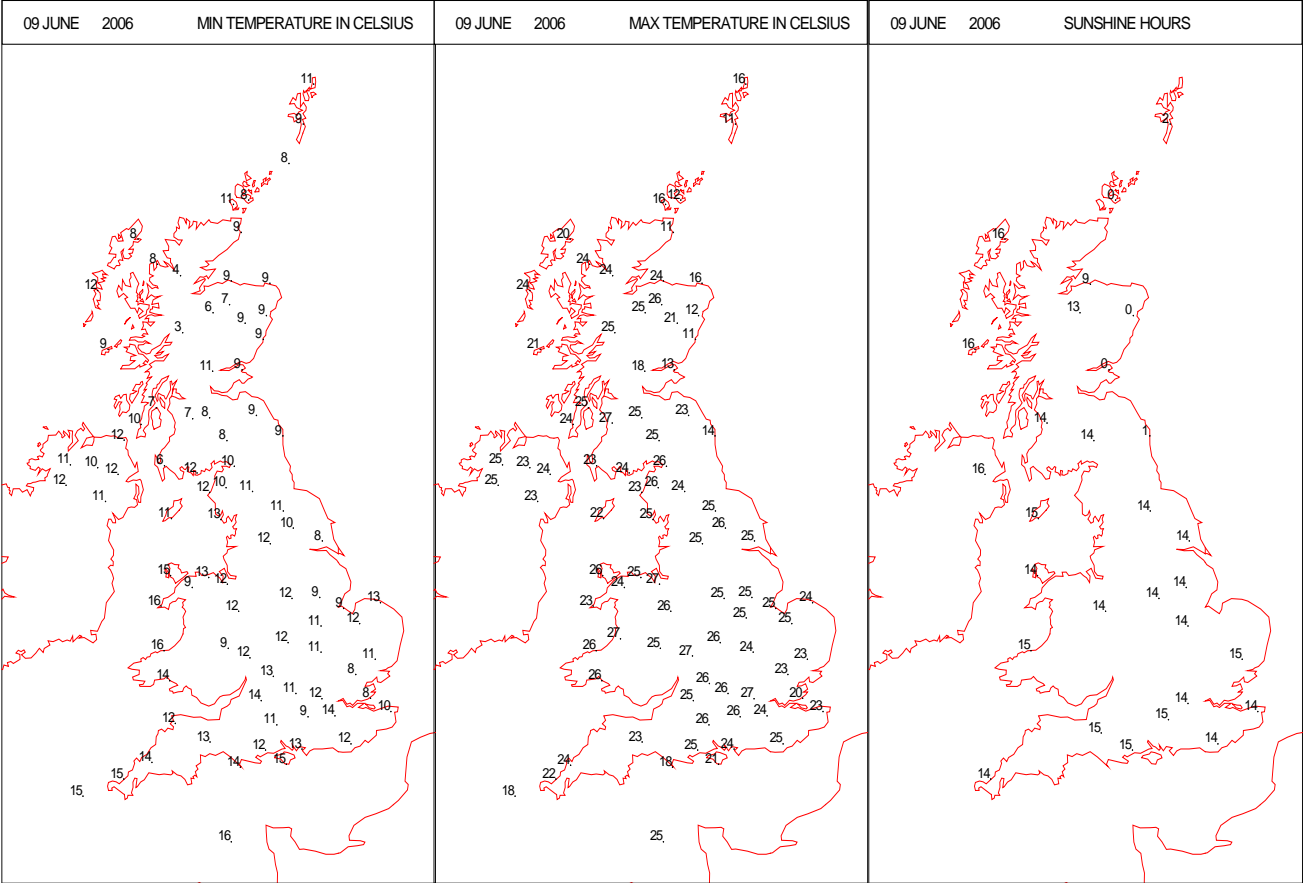




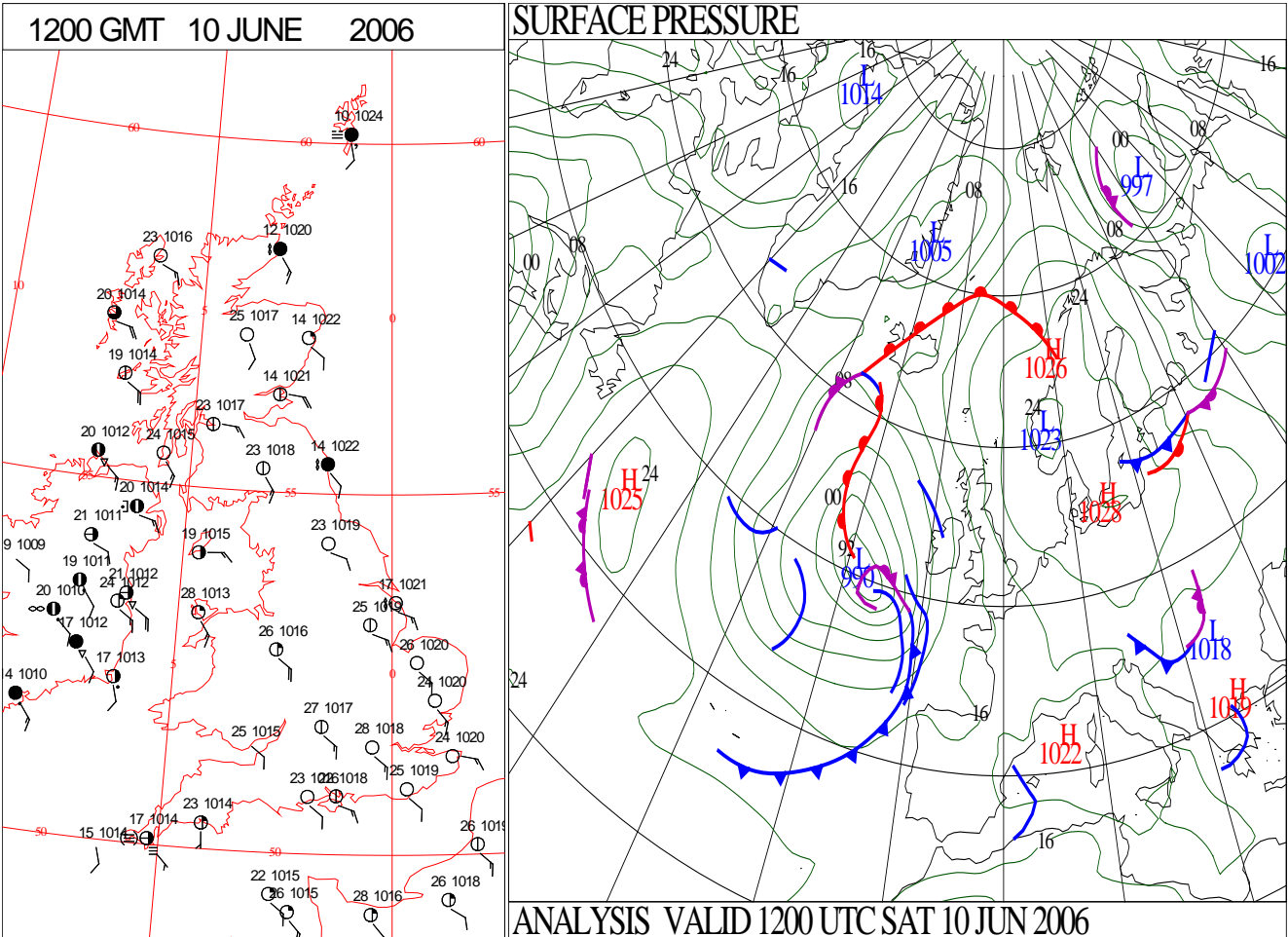
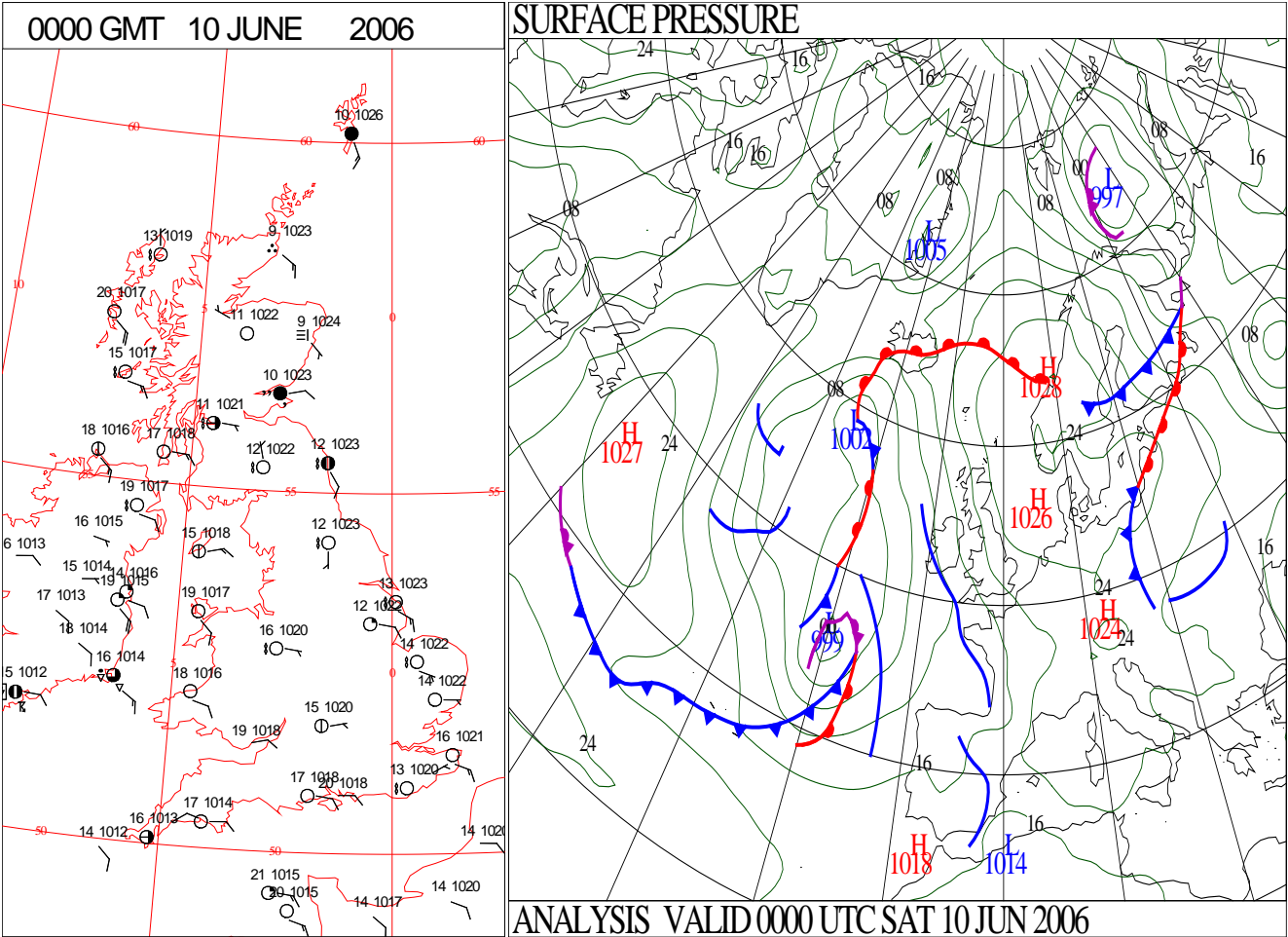
# SIGNIFICANT WEATHER

0600 GMT 09 JUNE 2006	SIG WEATHER	1200 GMT 09 JUNE 2006	SIG WEATHER	<p><b>Summary of UK Weather for Friday 09 June 2006.</b></p> <p>It was a dry night everywhere with skies largely clear right across the UK. The main exception was some fog and low cloud lapping on to the eastern side of Scotland. There were a few mist patches in northern and eastern England too.</p> <p>The day was dry and sunny almost everywhere although there was a brisk southeasterly wind in many places. Some low cloud continued to plague the east coast of Scotland, giving a few spots of drizzle in places in the morning. There was persistent fog in parts of the Northern Isles which only lifted later in the afternoon.</p> <p>After a sunny evening most places stayed clear after dark but the low cloud along the east coast of Scotland drifted a little further back inland. A few light showers also edged into Cornwall.</p> <p>It was mostly hot or very hot although temperatures were near normal around the south and east coast of England, and it was cool or rather cool in the mistier parts of eastern Scotland.</p>
1800 GMT 09 JUNE 2006	SIG WEATHER	0000 GMT 10 JUNE 2006	SIG WEATHER	<p><b>EXTREMES</b></p> <p><b>Highest Maximum:</b> 28.4 Jersey: Airport, Jersey</p> <p><b>Lowest Maximum:</b> 11.2 Wick Airport, Caithness</p> <p><b>Lowest Minimum:</b> 3.1 Tulloch Bridge, Inverness-Shire</p> <p><b>Lowest Grass Minimum:</b> -2.0 Tulloch Bridge, Inverness-Shire</p> <p><b>Most Rain:</b> 12.2 Boscombe Down, Wiltshire</p> <p><b>Most Sun:</b> 15.4 Brize Norton, Oxfordshire 15.4 Lyneham, Wiltshire</p>

DAILY CLIMATE DATA

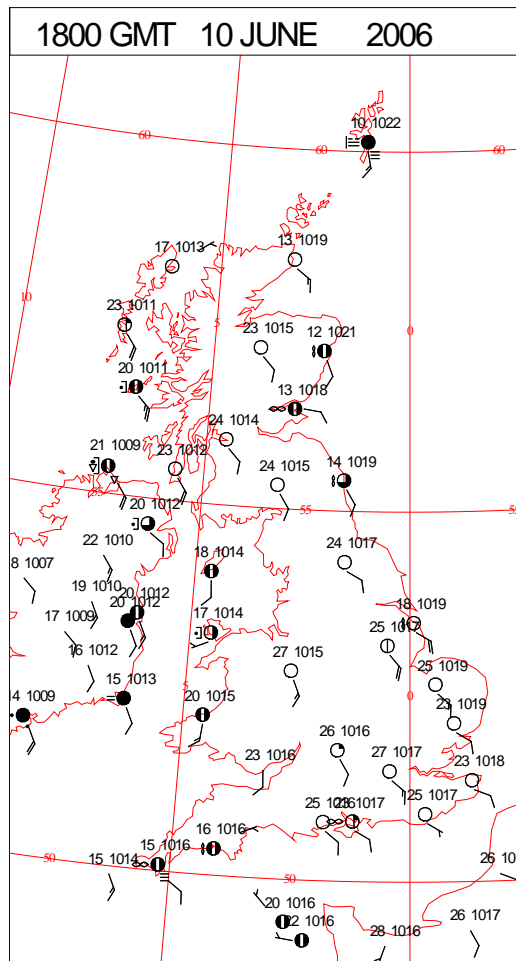
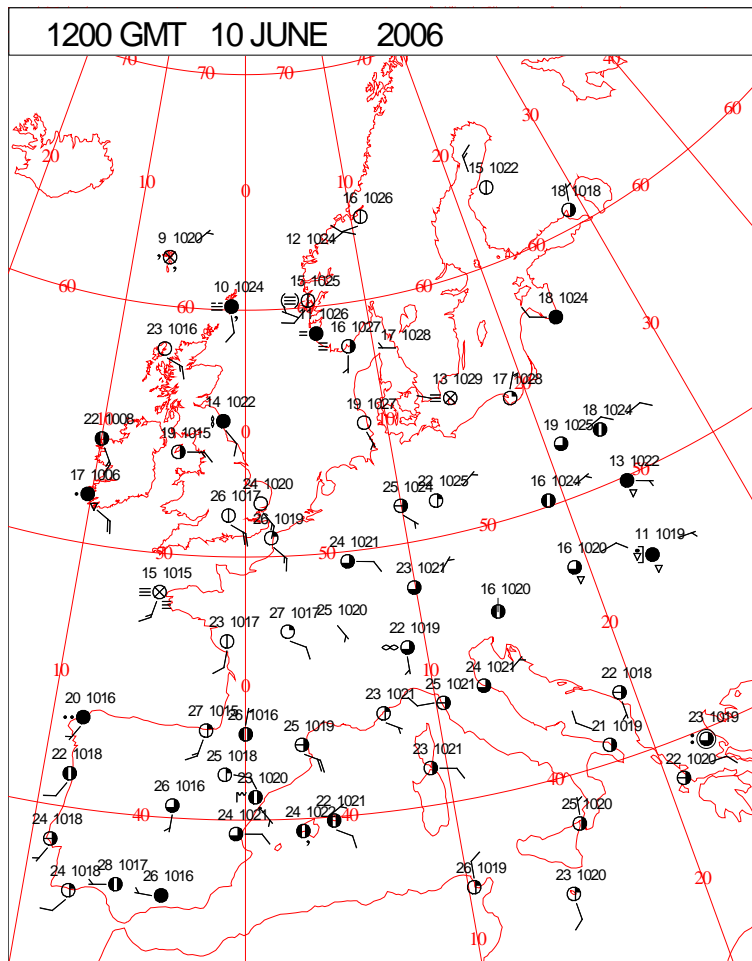
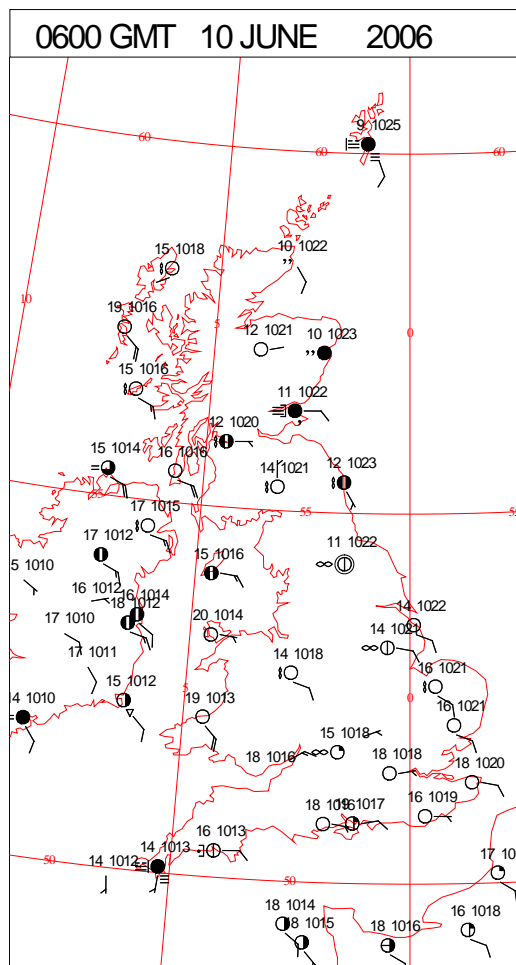
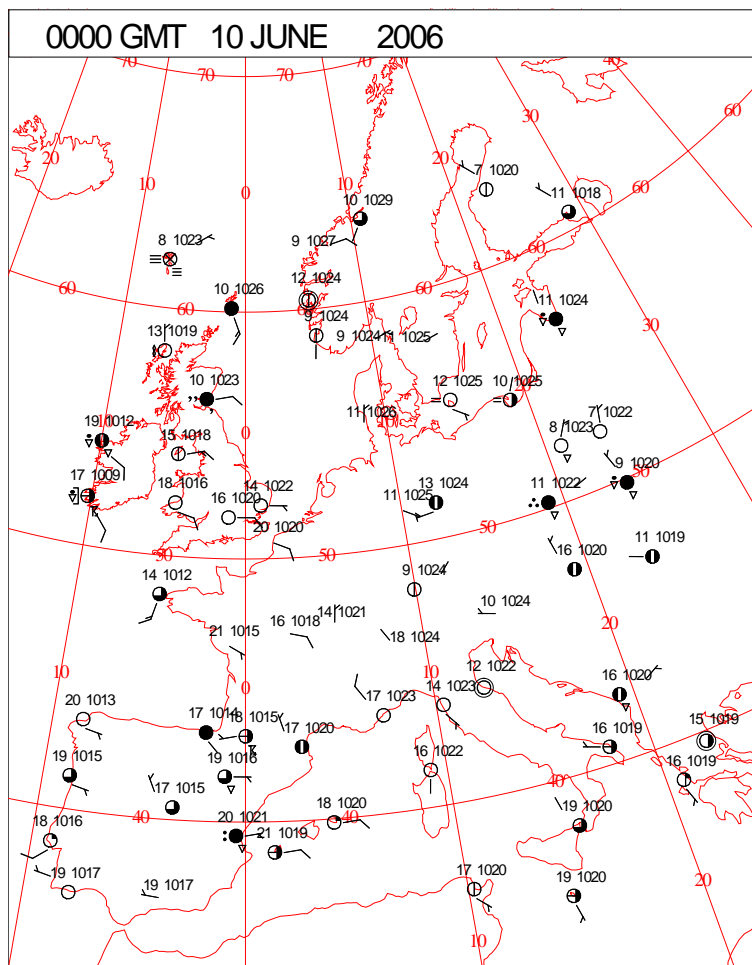


DAILY WEATHER SUMMARY



Saturday 10 June 2006

## SURFACE REPORTS

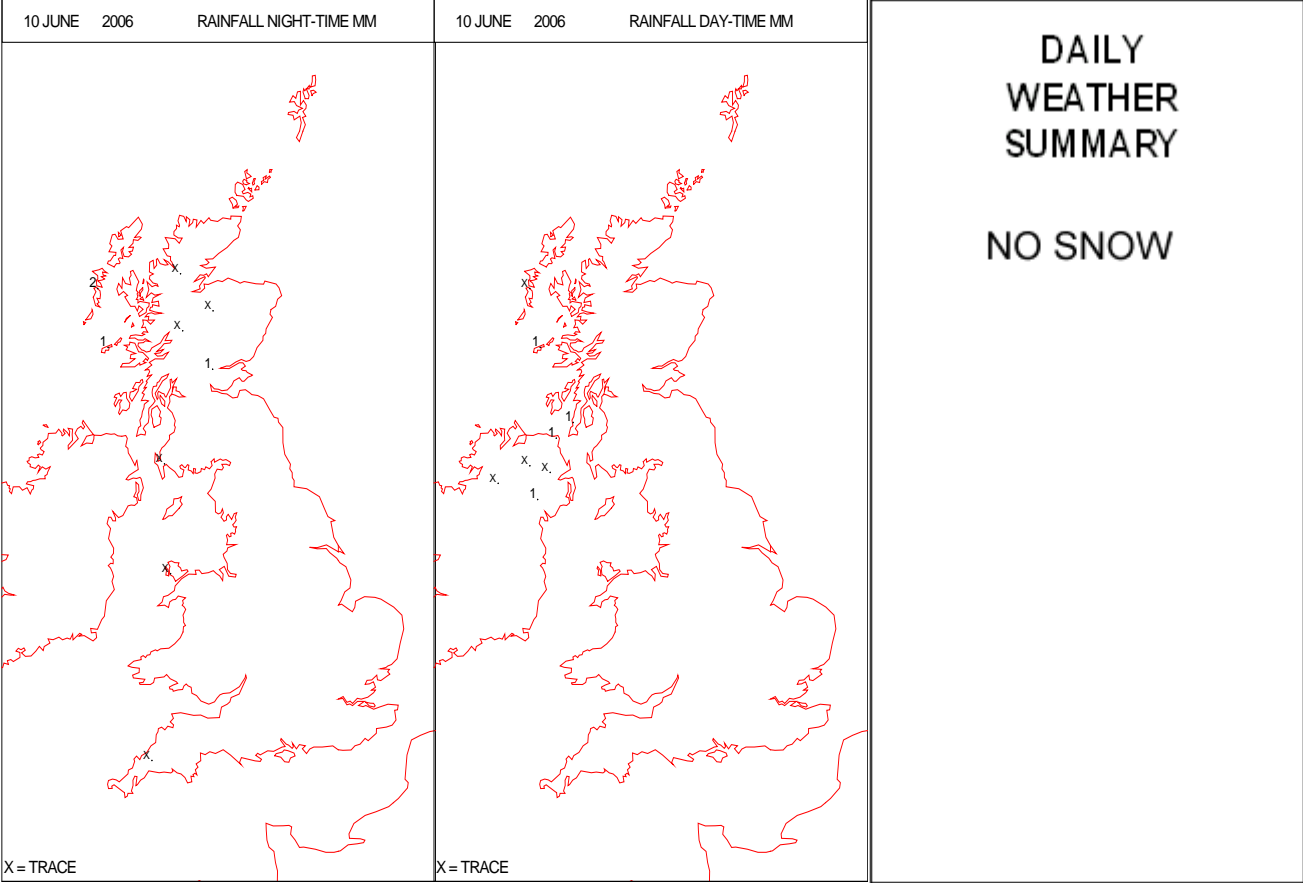
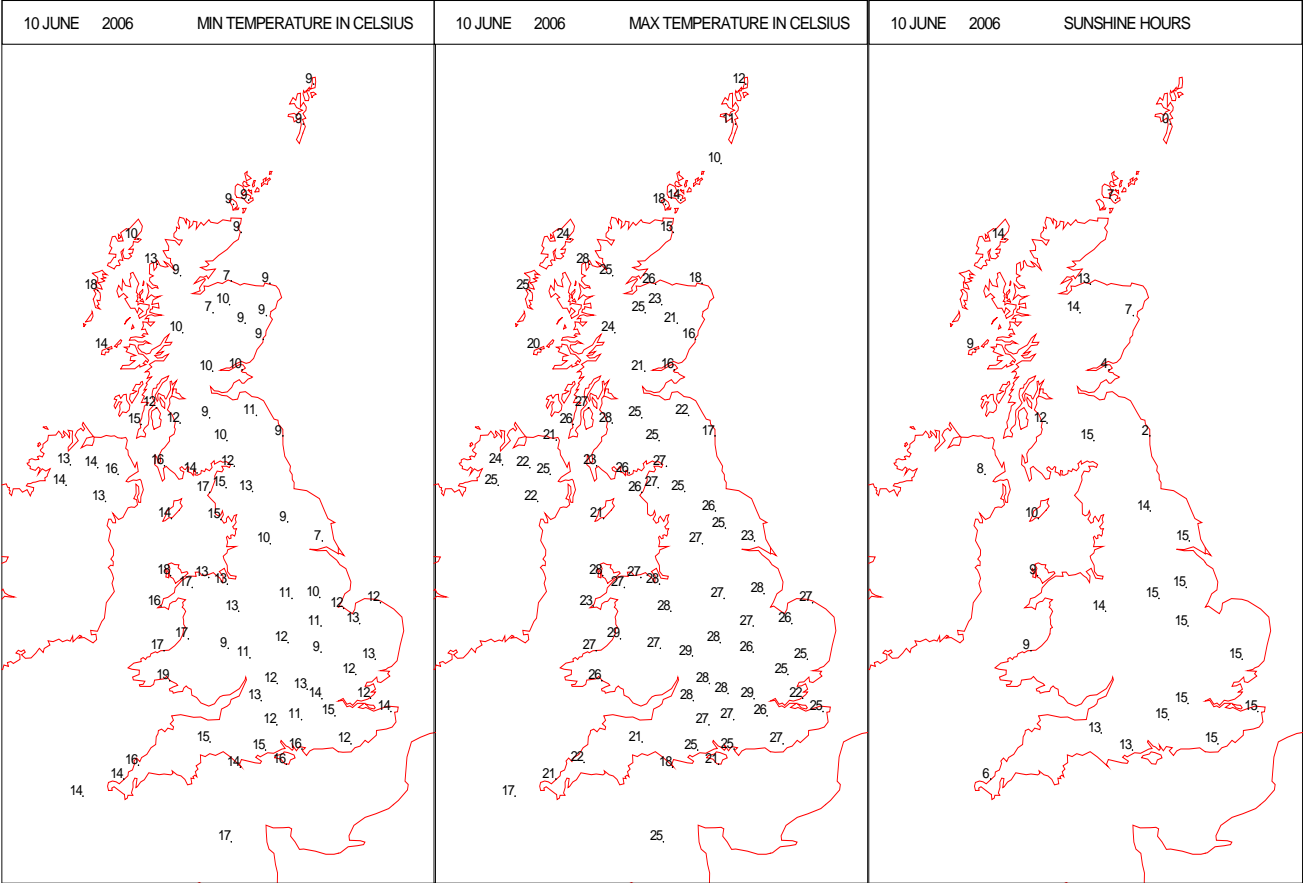


SIGNIFICANT WEATHER

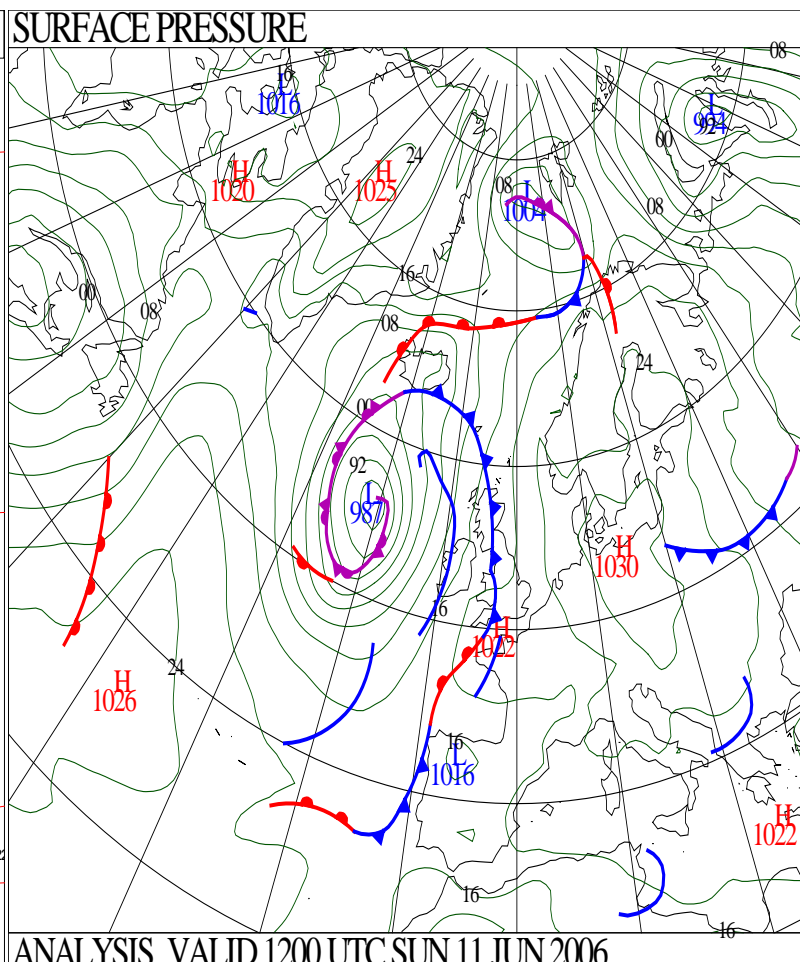
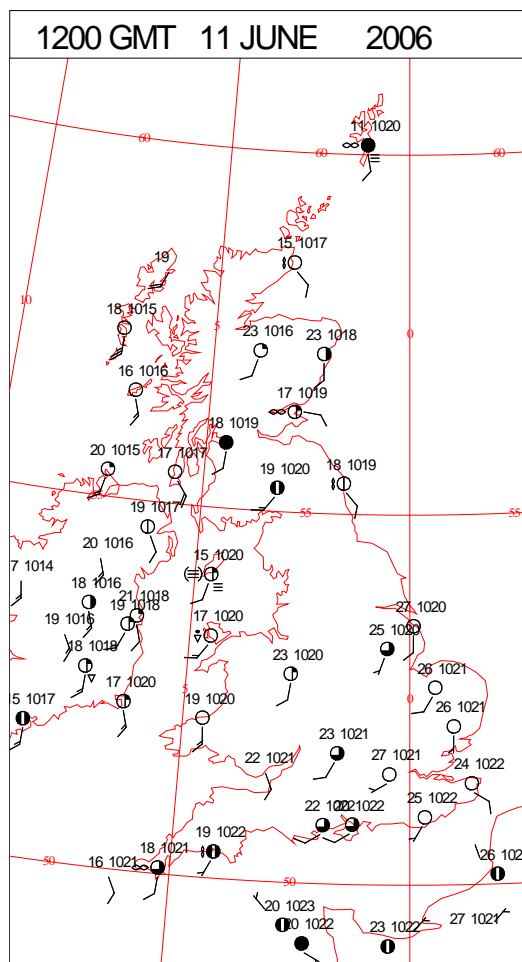
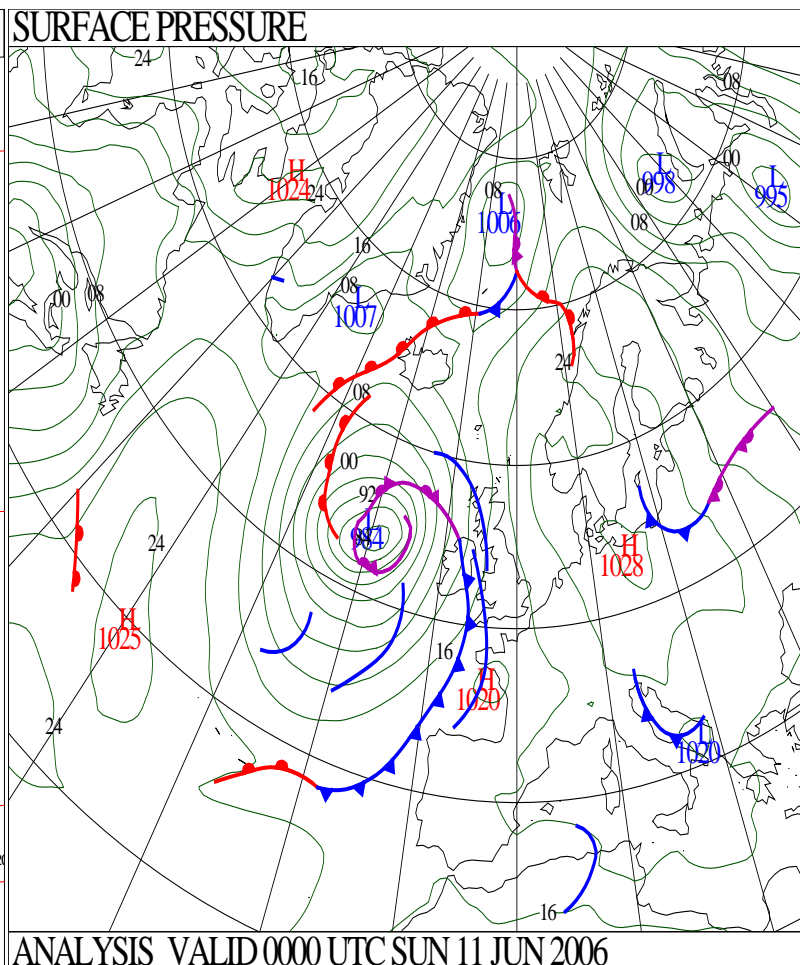
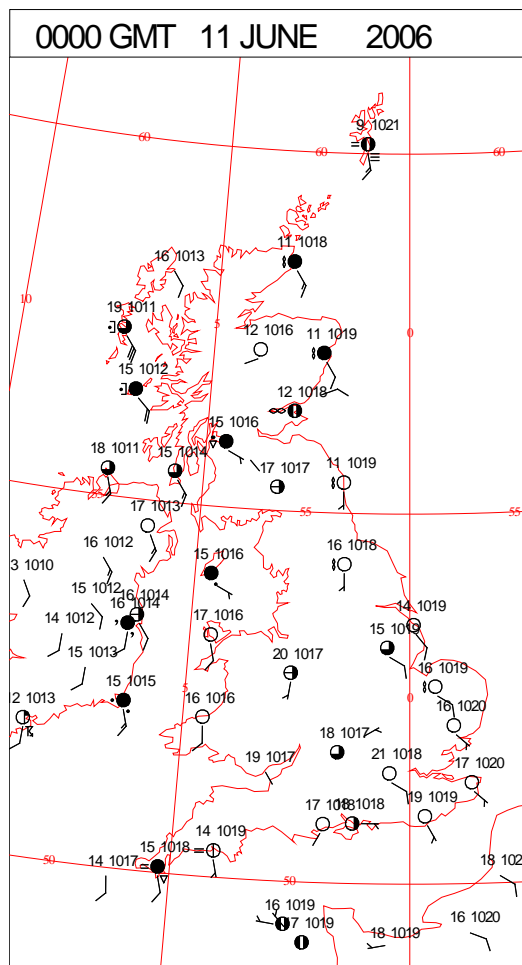
0600 GMT 10 JUNE 2006	SIG WEATHER	1200 GMT 10 JUNE 2006	SIG WEATHER	<p><b>Summary of UK Weather for Saturday 10 June 2006.</b></p> <p>It was a dry night across the UK, most places had clear skies and it was generally rather warm. However, low cloud and fog continued to feed off the North Sea and plague east Scotland and Shetland. Areas of high cloud moved across southwest England, west Wales, Northern Ireland and the Western Isles.</p> <p>The day was dry, sunny and hot for much of the country and many places saw little cloud. The main exception was east Scotland and Shetland where low cloud and fog was reluctant to clear. There was occasional light drizzle for Shetland but some sunshine broke through the gloom in the afternoon across the east coast of the mainland. Patchy cloud across western parts of the UK gradually became more extensive and during the evening showers broke out across Northern Ireland, north Wales, the Western Isles and the Isle of Man.</p> <p>Temperatures were generally in the hot or very hot category. In Northern Ireland and southwest England it was very warm and temperatures were locally near normal in coastal areas, particularly along the coast of northeast England and east Scotland, and in Orkney and Shetland.</p>
1800 GMT 10 JUNE 2006	SIG WEATHER	0000 GMT 11 JUNE 2006	SIG WEATHER	
				<p><b>EXTREMES</b></p> <p><b>Highest Maximum:</b> 29.4 Heathrow, Greater London</p> <p><b>Lowest Maximum:</b> 10.2 Fair Isle, Shetland</p> <p><b>Lowest Minimum:</b> 6.9 Lossiemouth, Moray (In Grampian Region)</p> <p><b>Lowest Grass Minimum:</b> 0.9 Lossiemouth, Moray (In Grampian Region)</p> <p><b>Most Rain:</b> 2.0 Tiree, Argyll (In Strathclyde)</p> <p><b>Most Sun:</b> 15.3 Waddington, Lincolnshire</p>



DAILY CLIMATE DATA

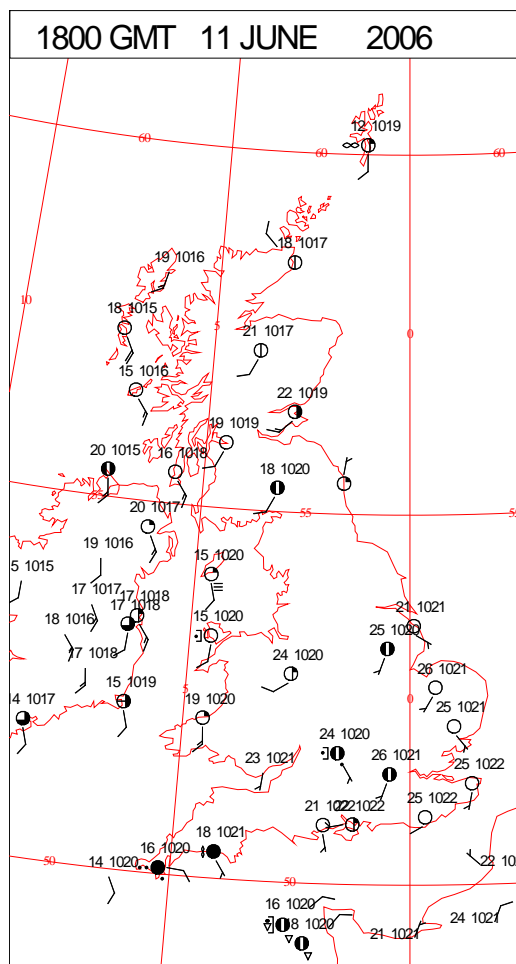
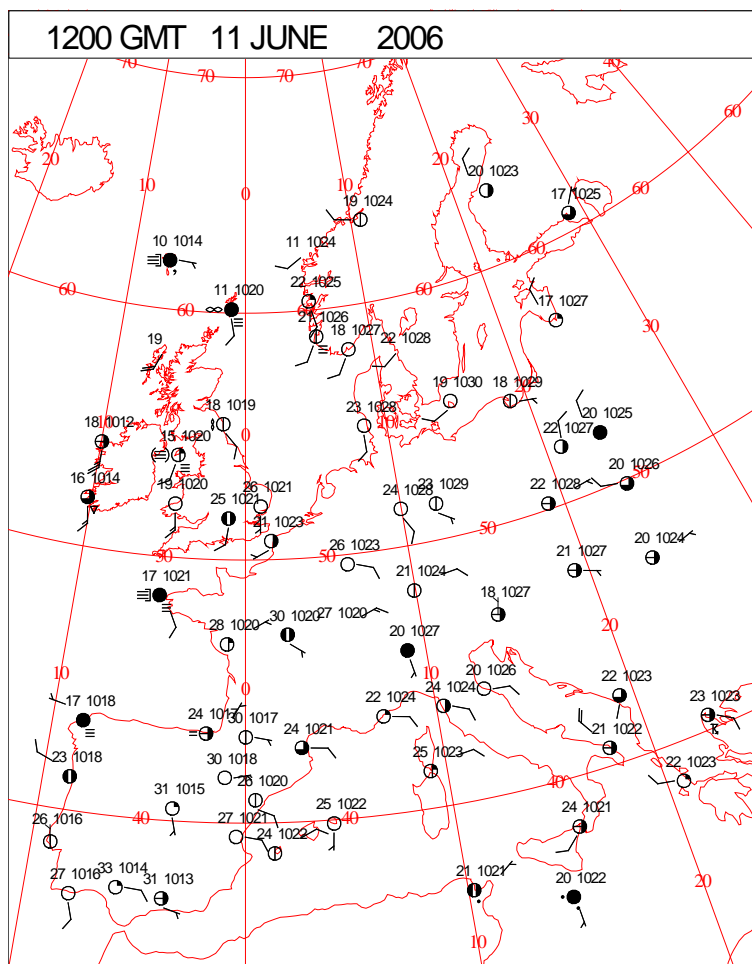
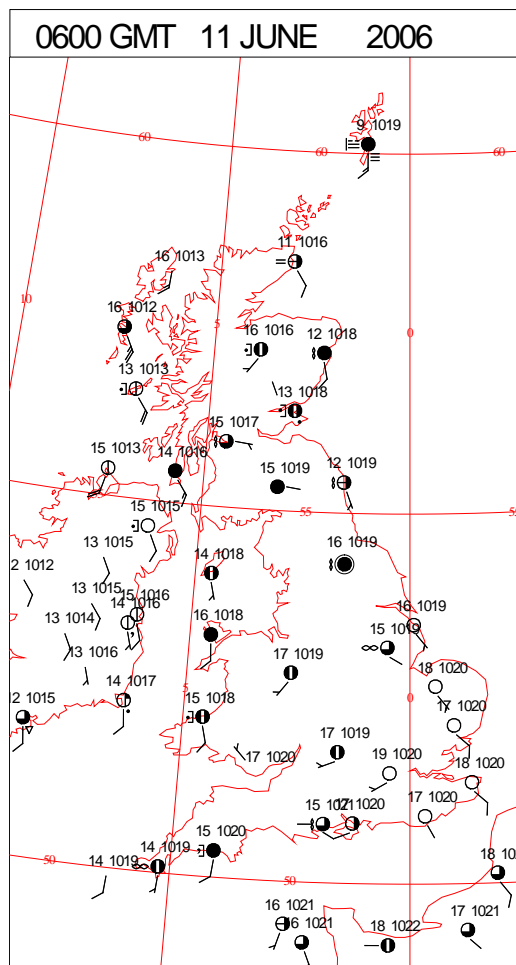
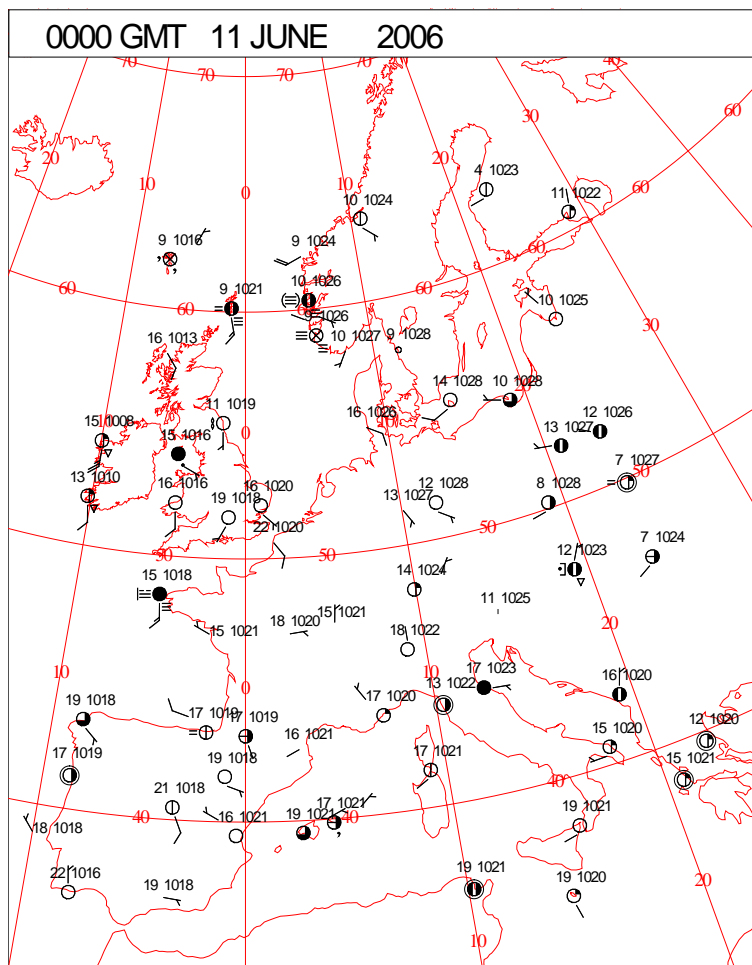


# DAILY WEATHER SUMMARY



Sunday 11 June 2006

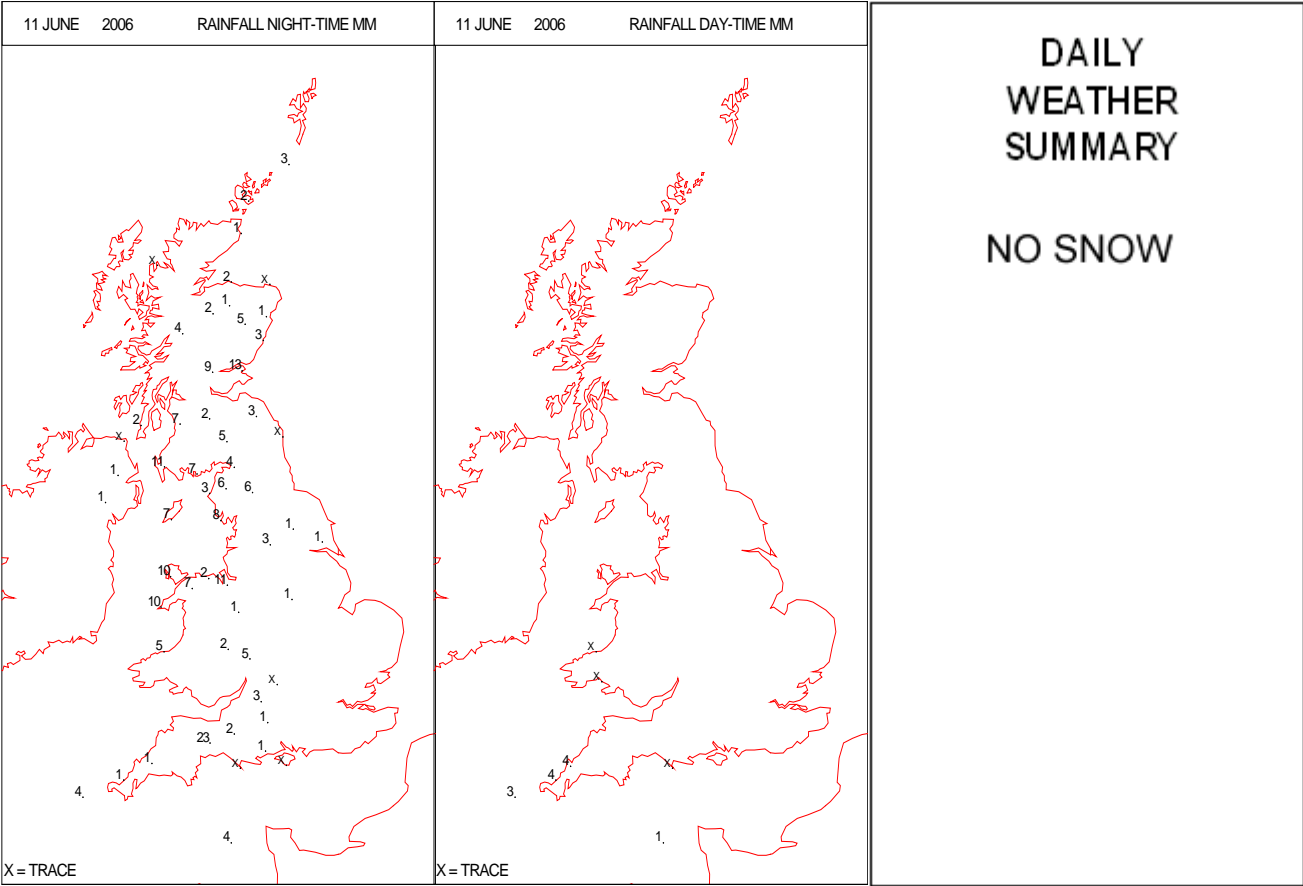
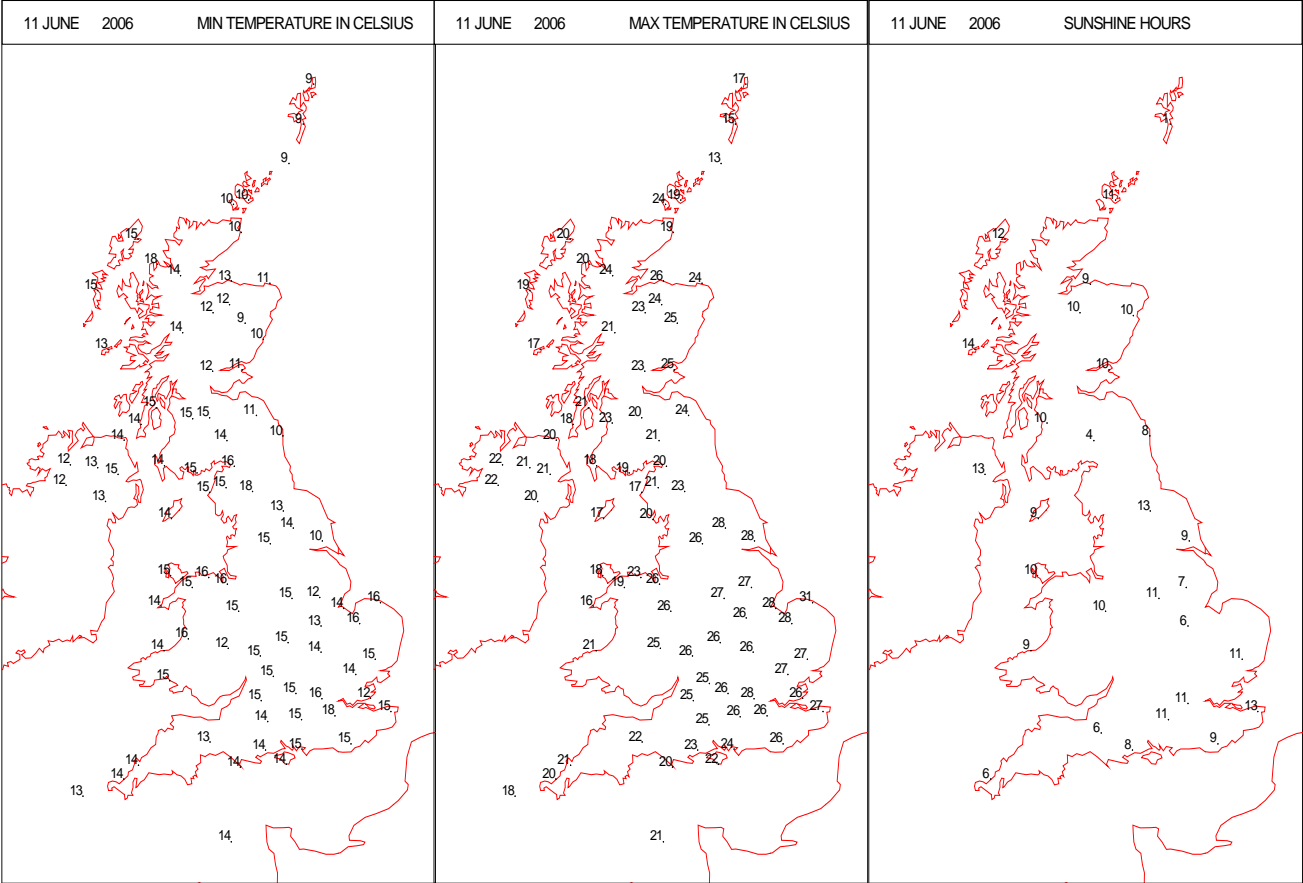
## SURFACE REPORTS



SIGNIFICANT WEATHER

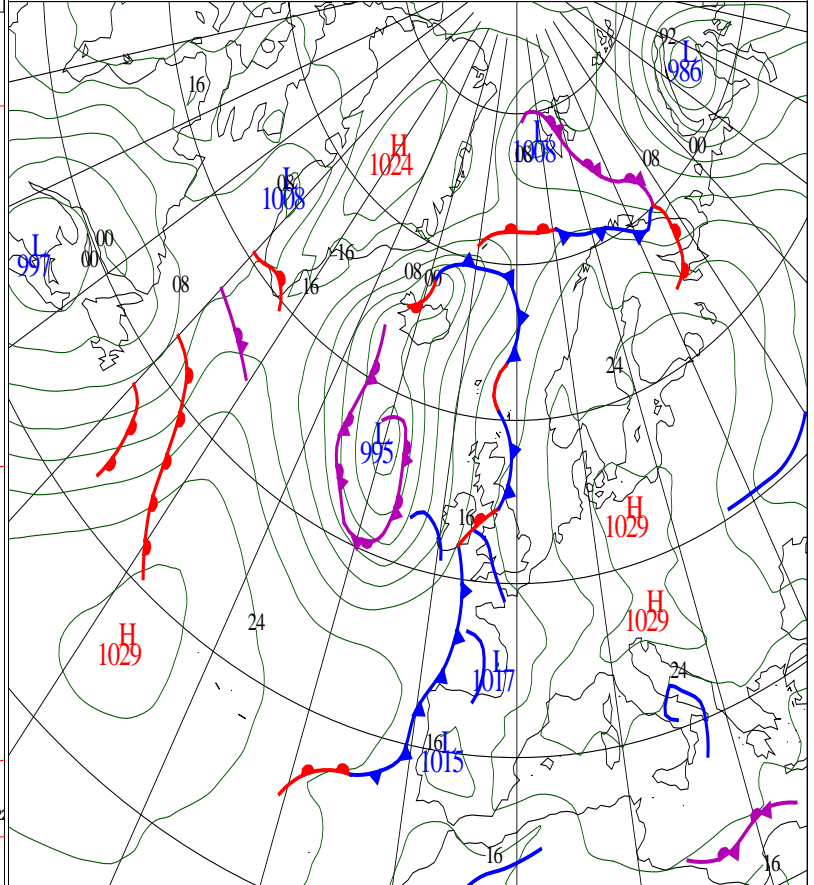
0600 GMT 11 JUNE 2006	SIG WEATHER	1200 GMT 11 JUNE 2006	SIG WEATHER	<p><b>Summary of UK Weather for Sunday 11 June 2006.</b></p> <p>It was a warm night across the whole of the UK. Most places remained dry under areas of thin high cloud but a band of light showery rain moved eastwards across Scotland. Low cloud, mist and hill fog plagued Shetland and some patchy low cloud and occasional drizzle also affected parts of southwest England.</p> <p>The day was generally dry and sunny across the UK, although high cloud made the sunshine rather hazy at times, particularly across eastern counties of England. There were some exceptions to the fine weather. For example, it was much cooler in Shetland under grey and misty skies, and sunshine amounts were a little restricted across parts of Wales and west Scotland due to thicker areas of cloud in the morning. Late in the afternoon and more particularly during the evening, extensive cloud and showery rain drifted northwards across southwest England and Wales. Some moderate outbreaks of rain occurred, notably across Cornwall and Pembrokeshire. Daytime temperatures were generally in the hot to very hot category across England and Scotland. It was very warm across Wales and Northern Ireland but only near normal across Shetland.</p>
1800 GMT 11 JUNE 2006	SIG WEATHER	0000 GMT 12 JUNE 2006	SIG WEATHER	
				<p><b>EXTREMES</b></p> <p><b>Highest Maximum:</b> 30.5 Weybourne, Norfolk</p> <p><b>Lowest Maximum:</b> 12.9 Fair Isle, Shetland</p> <p><b>Lowest Minimum:</b> 8.6 Lerwick, Shetland 8.6 Aboyne No 2, Aberdeenshire</p> <p><b>Lowest Grass Minimum:</b> 5.1 Aboyne No 2, Aberdeenshire</p> <p><b>Most Rain:</b> 23.0 Dunkeswell Aerodrome, Devon</p> <p><b>Most Sun:</b> 13.4 Lyneham, Wiltshire</p>

DAILY CLIMATE DATA



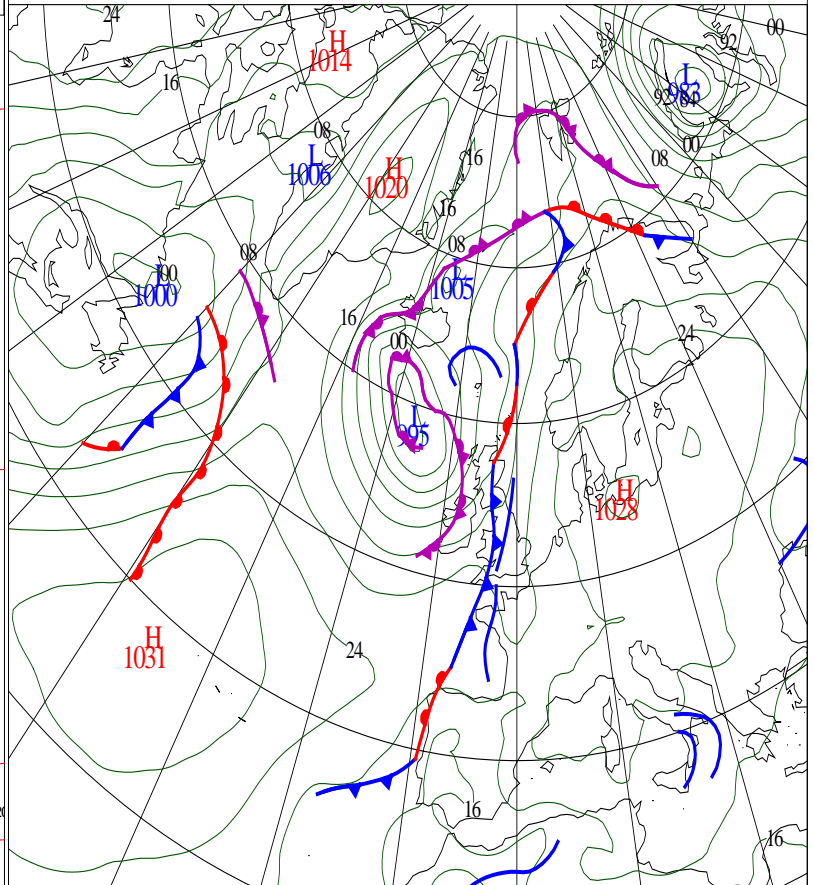


## SURFACE PRESSURE



ANALYSIS VALID 0000 UTC MON 12 JUN 2006

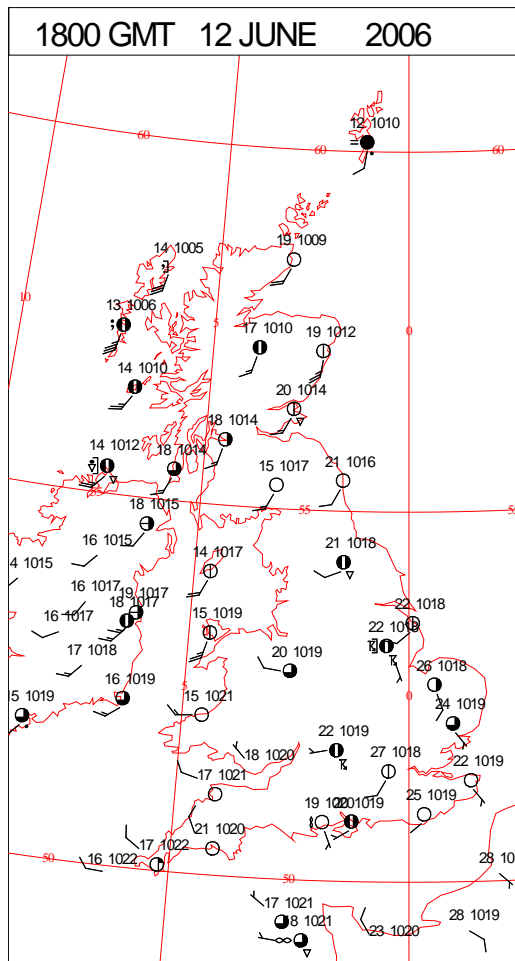
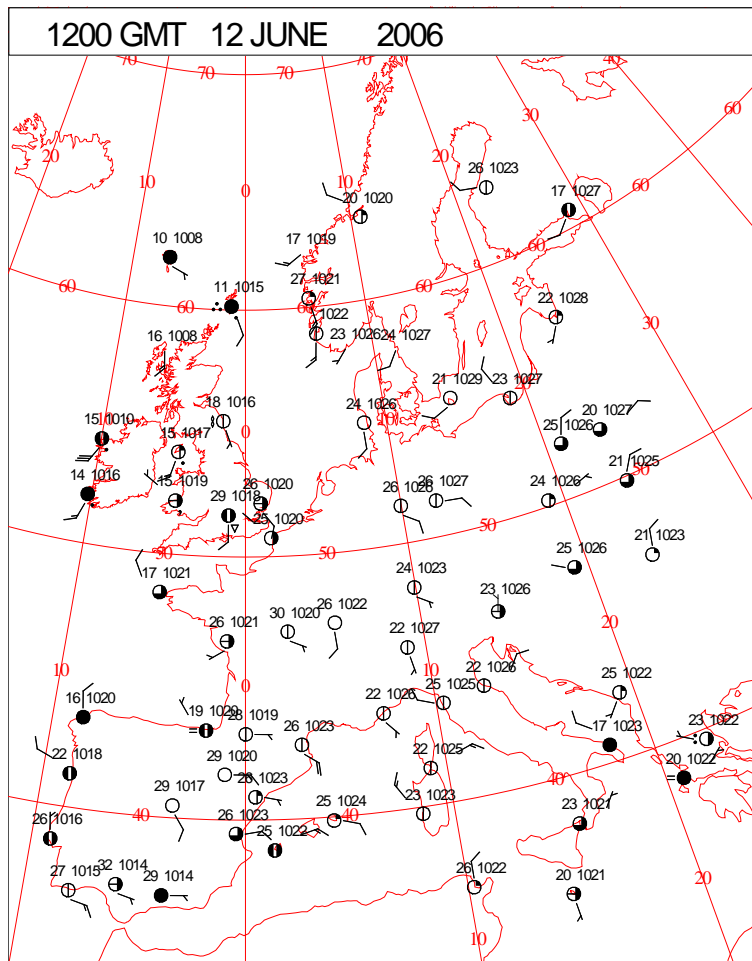
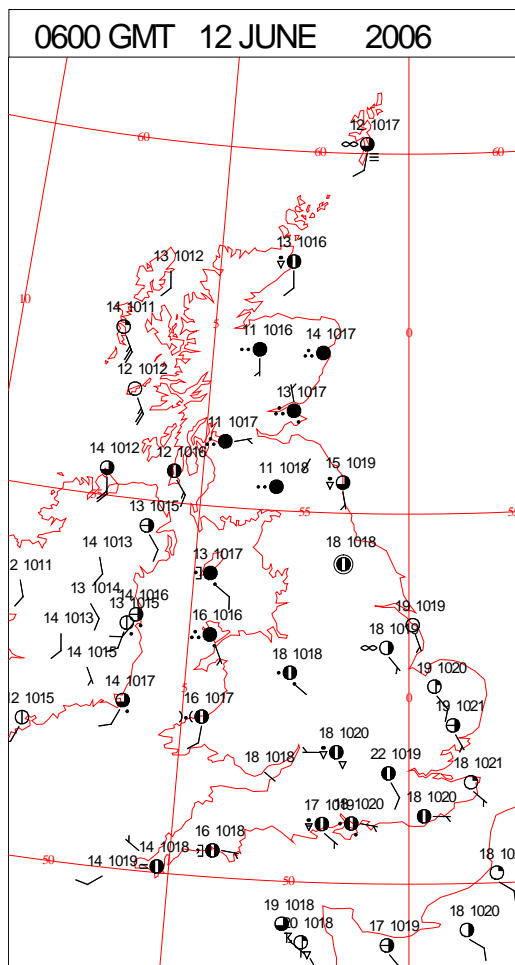
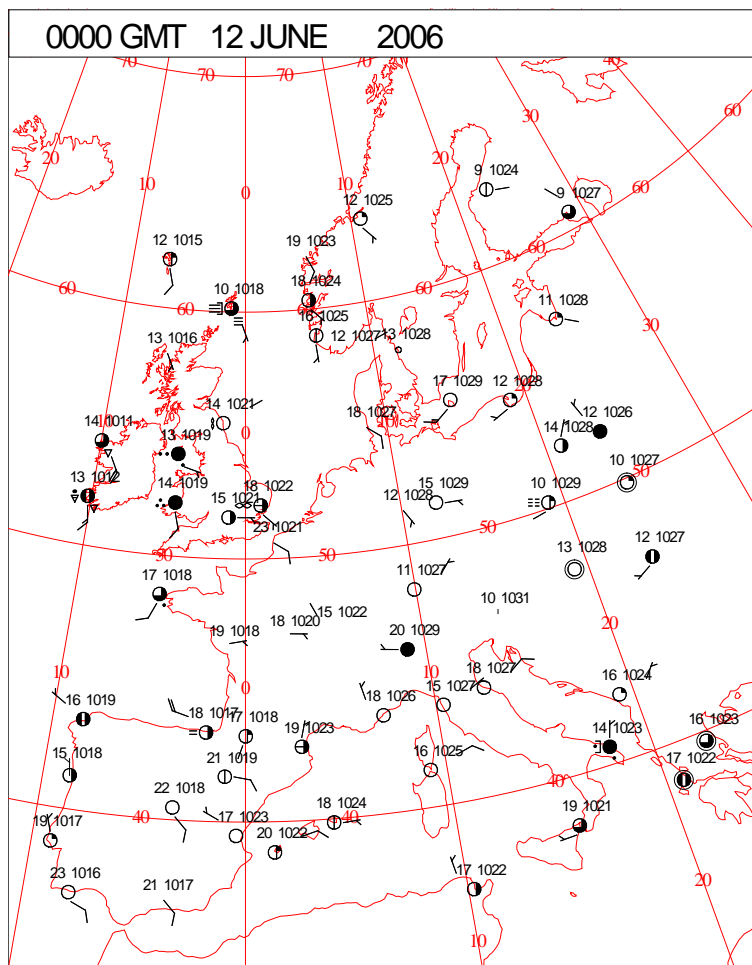
## SURFACE PRESSURE



ANALYSIS VALID 1200 UTC MON 12 JUN 2006

Monday 12 June 2006

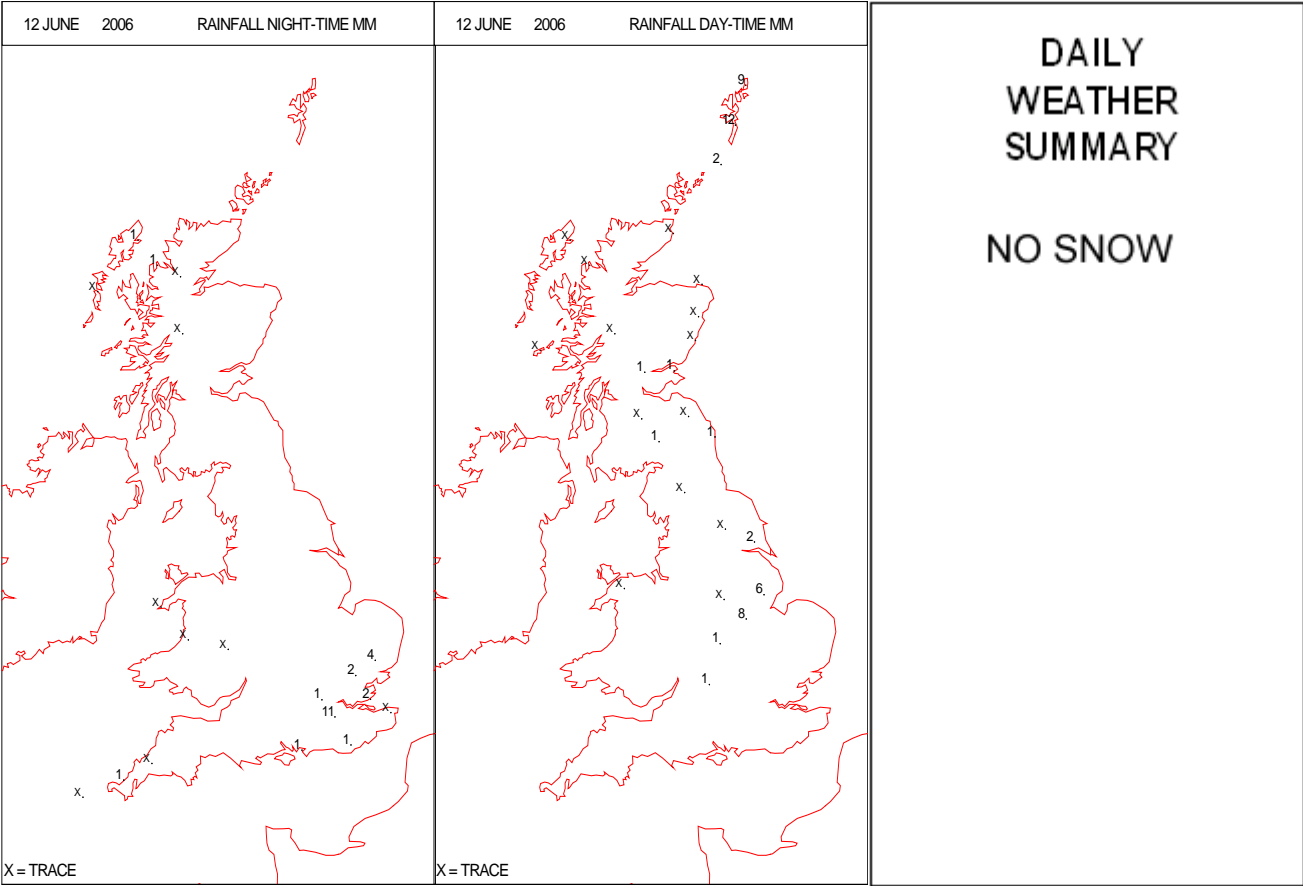
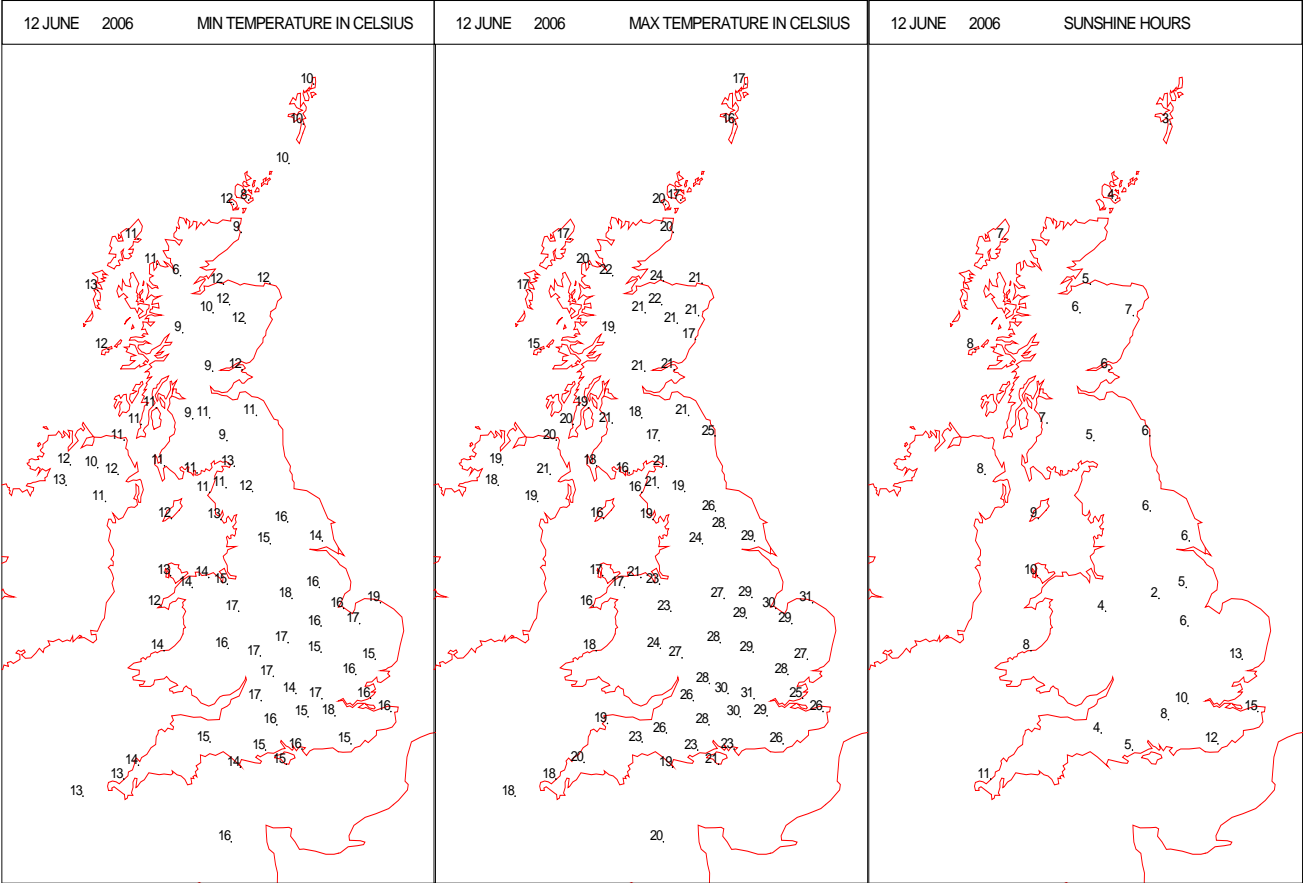
## SURFACE REPORTS



# SIGNIFICANT WEATHER

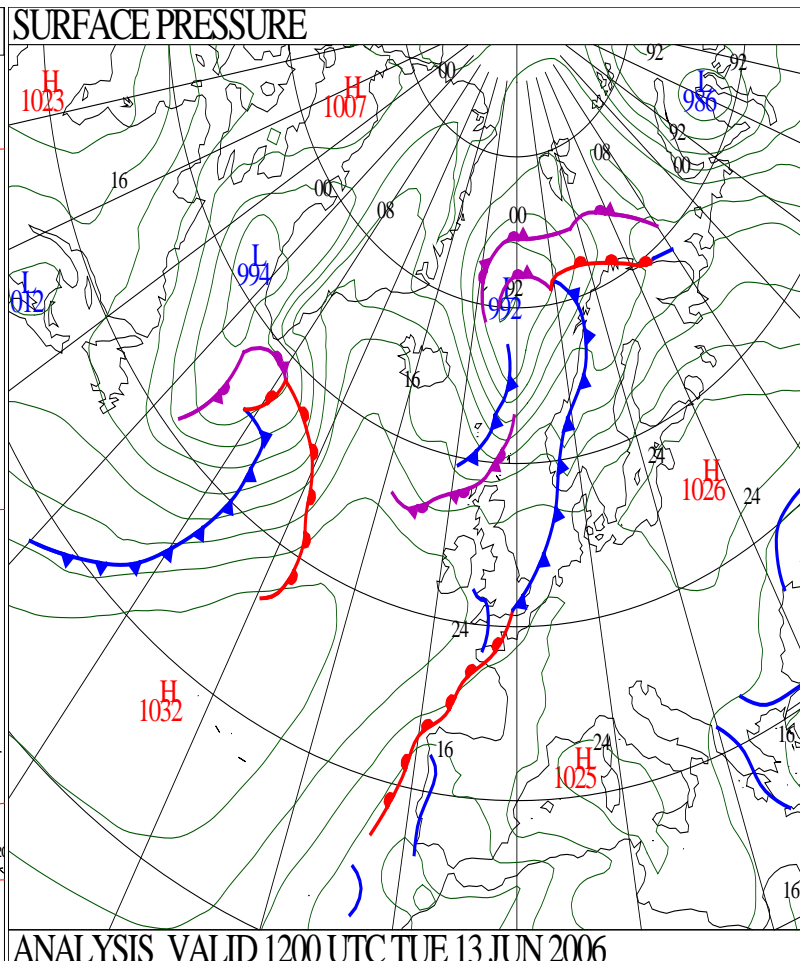
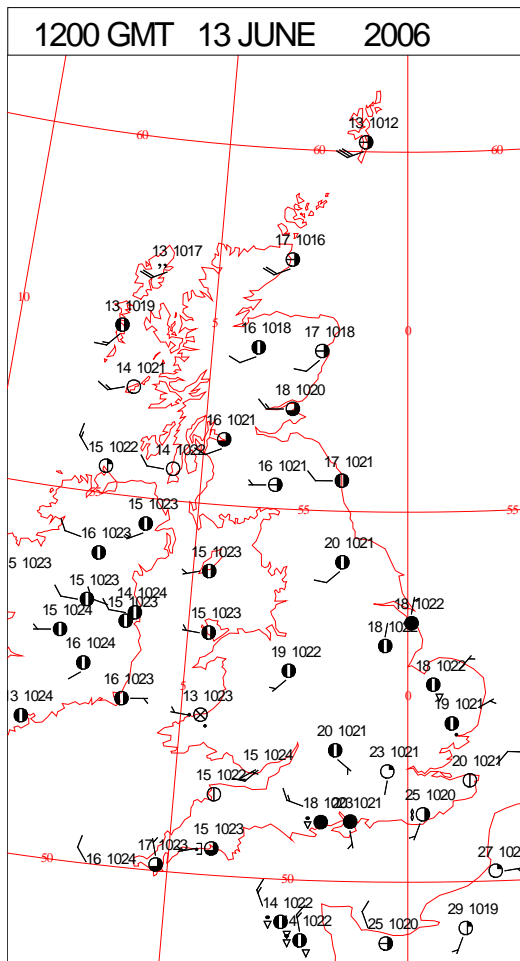
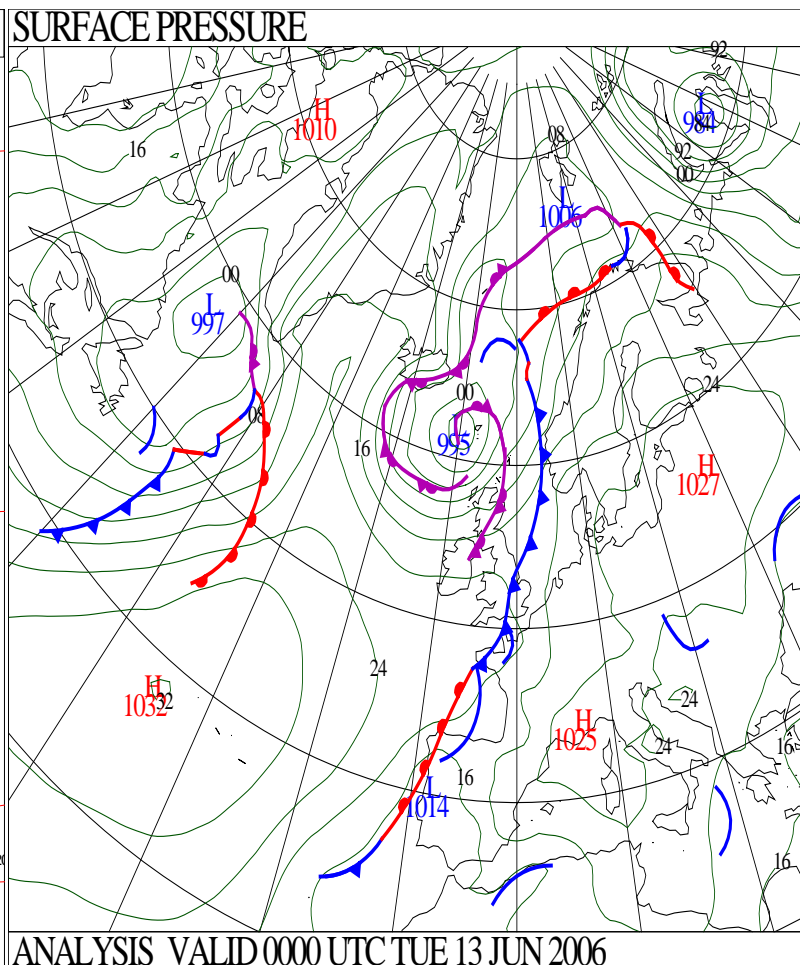
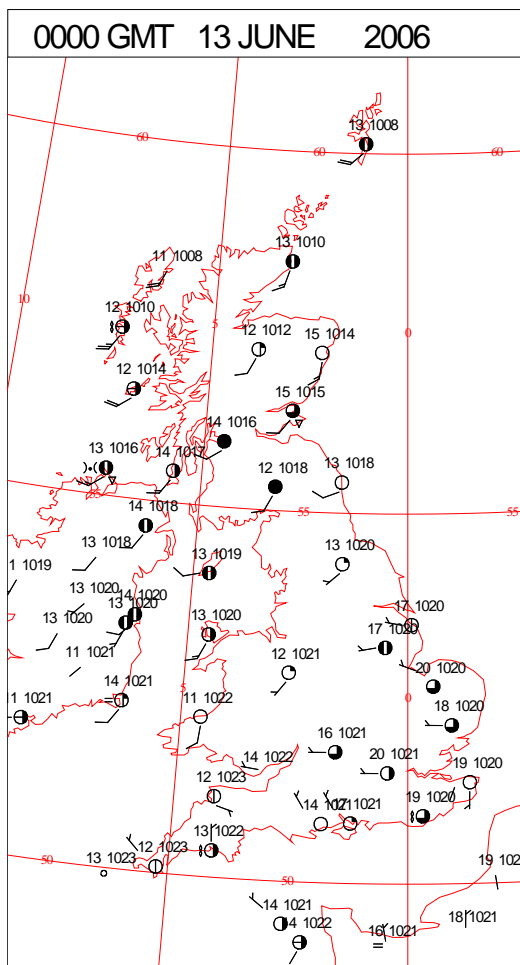
0600 GMT 12 JUNE 2006	SIG WEATHER	1200 GMT 12 JUNE 2006	SIG WEATHER	<p><b>Summary of UK Weather for Monday 12 June 2006.</b></p> <p>An area of showery rain, initially across Wales and west Cornwall, ran northwards during the night to affect northern England and eventually most of Scotland, whilst also brushing across eastern parts of Northern Ireland. Further showers developed across Dorset, Somerset and the Welsh marches, locally very heavy with thunder. Further east it remained mostly dry but sultry. During the morning the rain across northern England and Scotland cleared northeast. At the same time the thundery showers pushed northeast across the Midland and northeast England before clearing into the North Sea. During the afternoon further thunderstorms with torrential downpours and hail developed across the West Midlands with these extending northeast into Lincolnshire and Yorkshire before clearing during the evening. During the afternoon patchy rain also spread across western Scotland and Northern Ireland, petering out across the latter during the evening. Outside these areas it was mostly dry with sunny periods.</p> <p>It was warm across Northern Ireland and western fringes of the mainland and warm or very warm across the Northern Isles. However, for much of the UK it was hot or very hot.</p>
1800 GMT 12 JUNE 2006	SIG WEATHER	0000 GMT 13 JUNE 2006	SIG WEATHER	<p><b>EXTREMES</b></p> <p><b>Highest Maximum:</b> 31.4 Heathrow, Greater London</p> <p><b>Lowest Maximum:</b> 13.0 Fair Isle, Shetland</p> <p><b>Lowest Minimum:</b> 5.6 Loch Glascarnoch, Ross &amp; Cromarty</p> <p><b>Lowest Grass Minimum:</b> 1.2 Loch Glascarnoch, Ross &amp; Cromarty</p> <p><b>Most Rain:</b> 12.0 Lerwick, Shetland</p> <p><b>Most Sun:</b> 10.9 Camborne, Cornwall 10.9 St Mawgan, Cornwall</p>

DAILY CLIMATE DATA



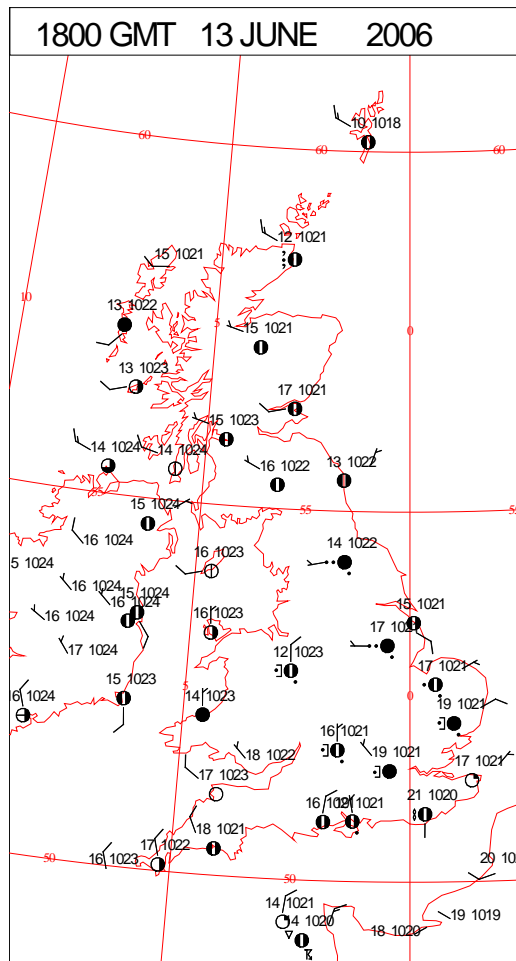
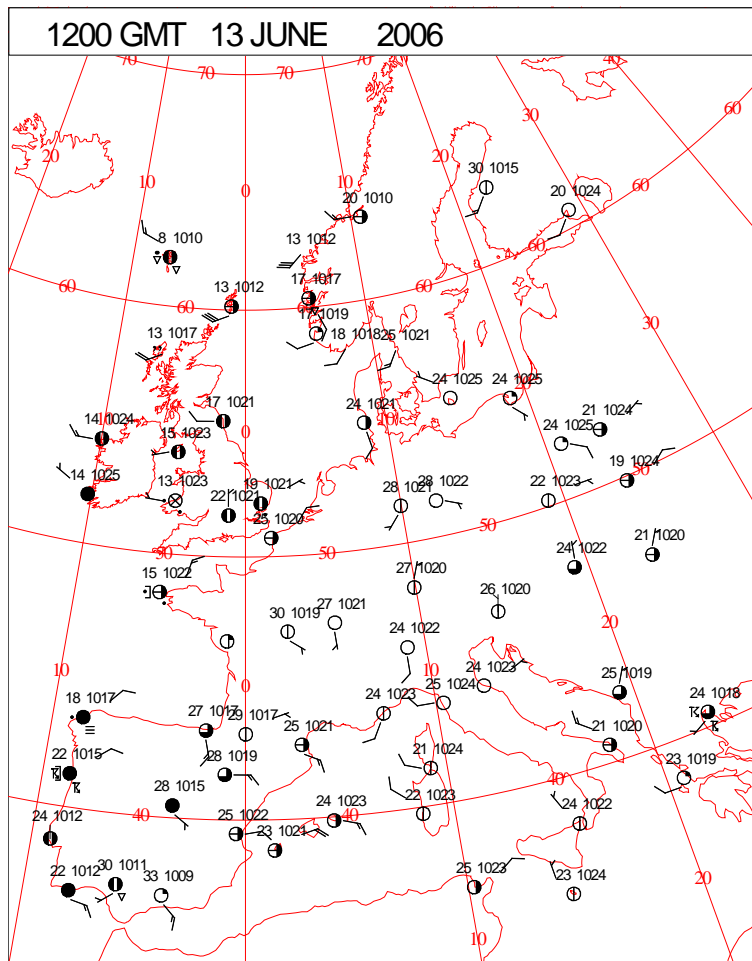
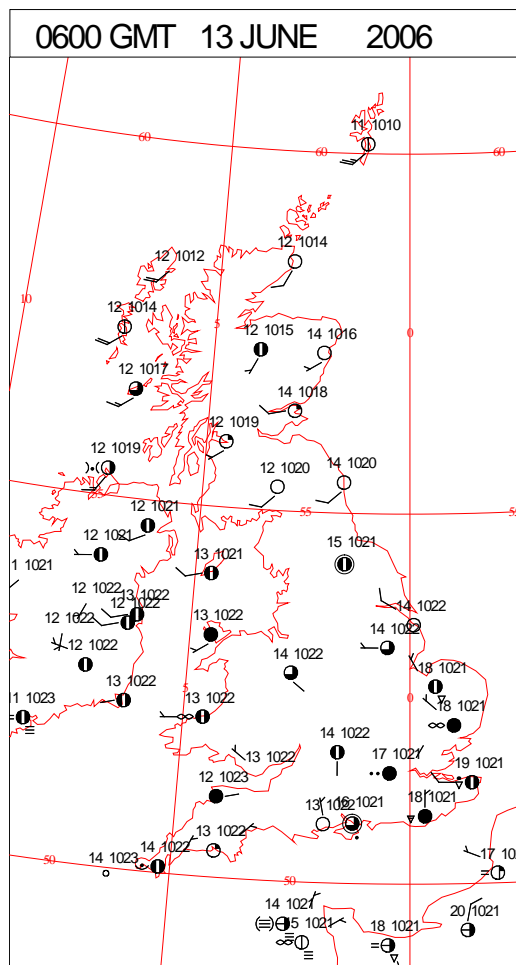
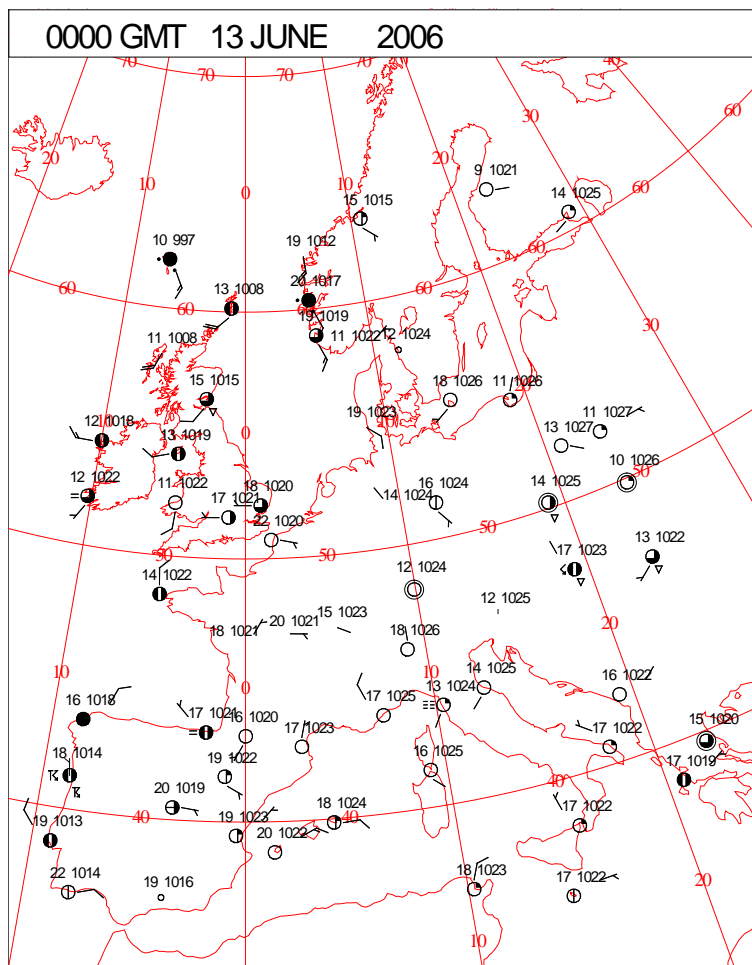


# DAILY WEATHER SUMMARY





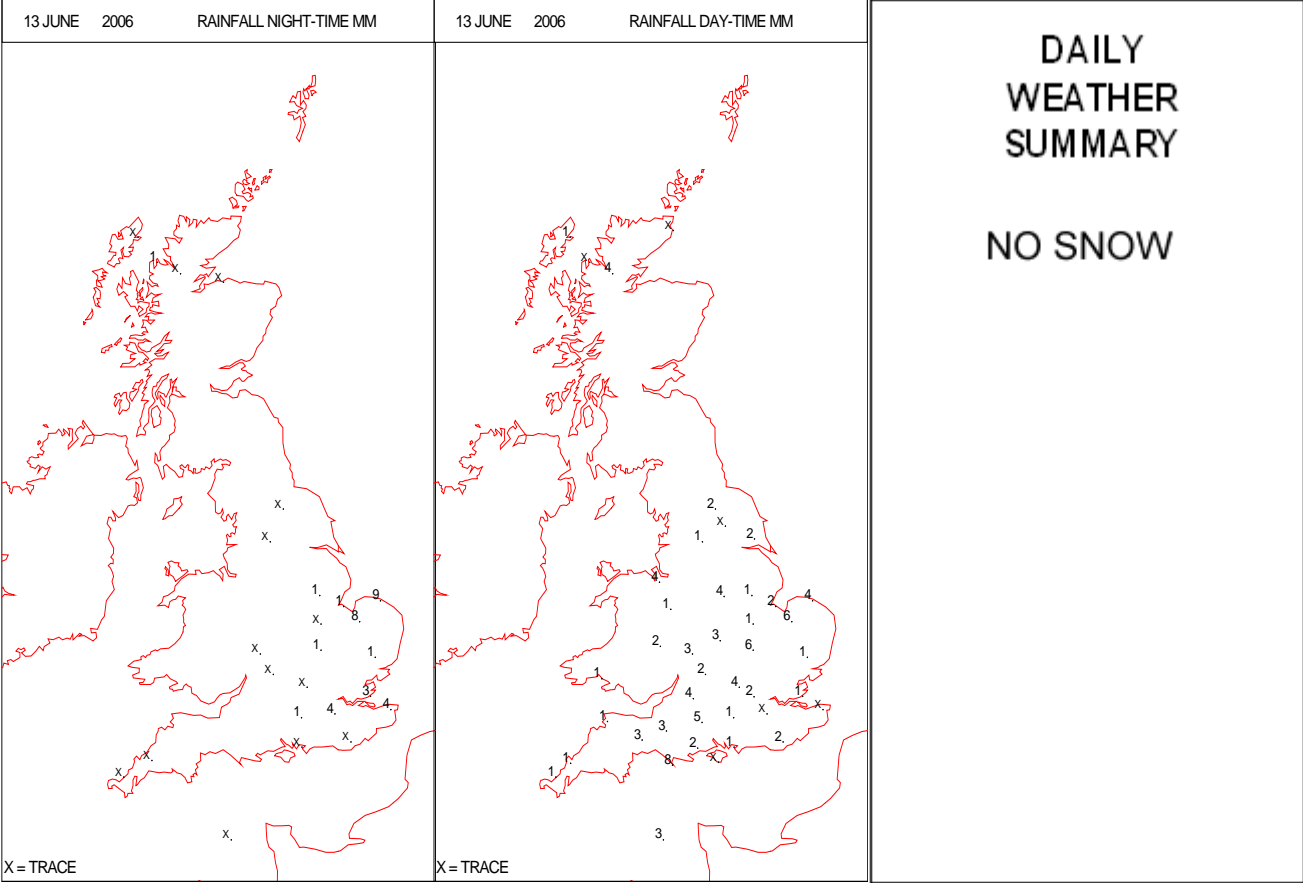
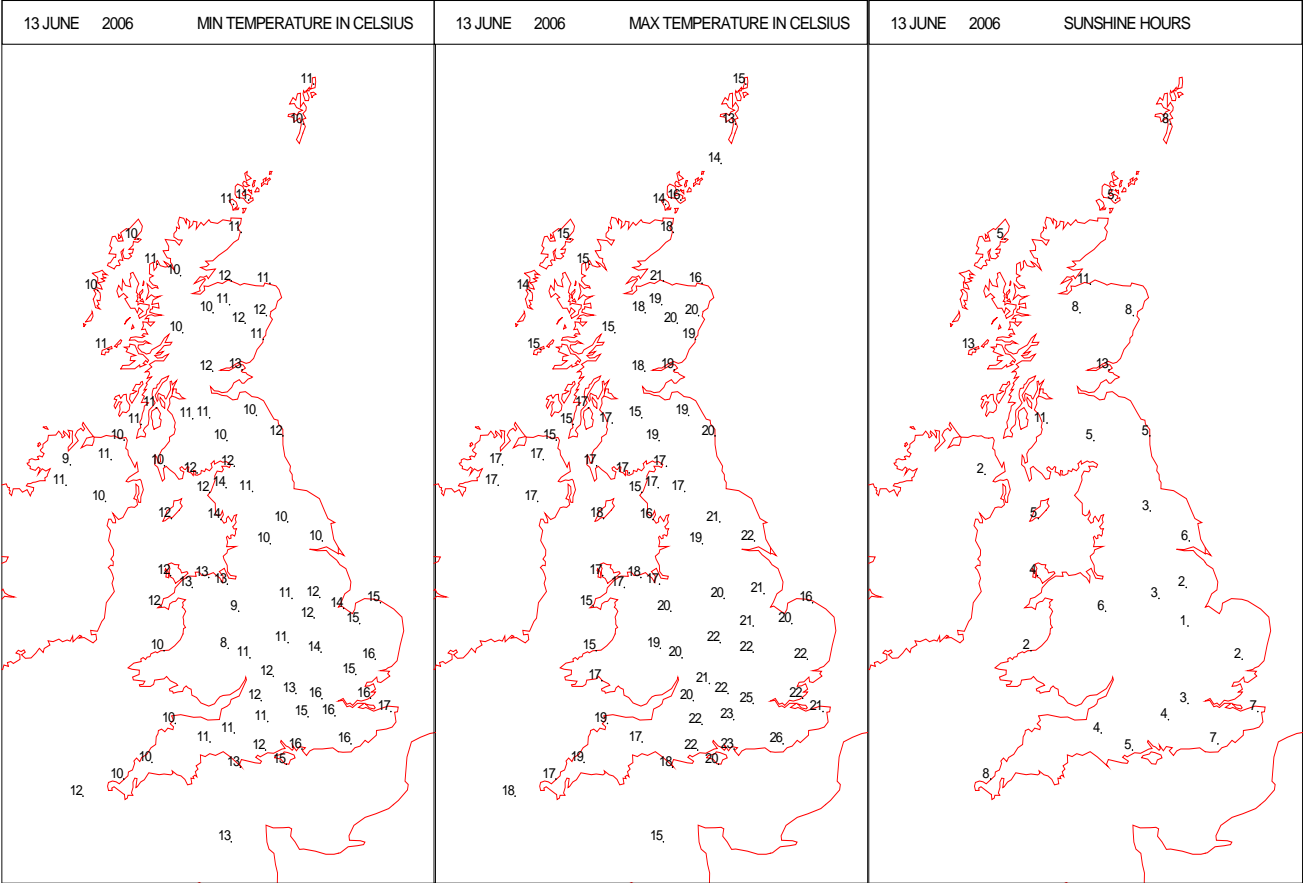
# SURFACE REPORTS



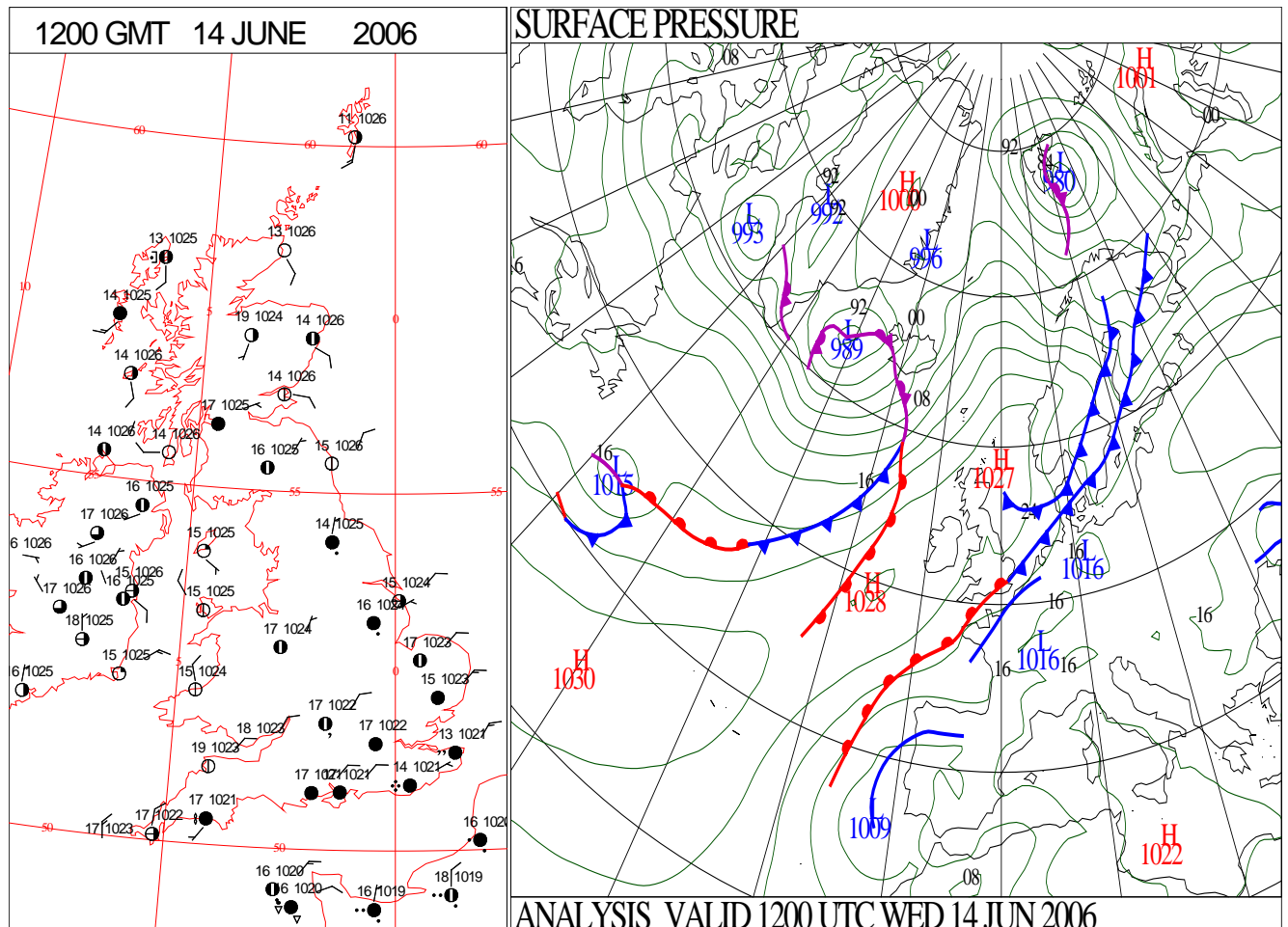
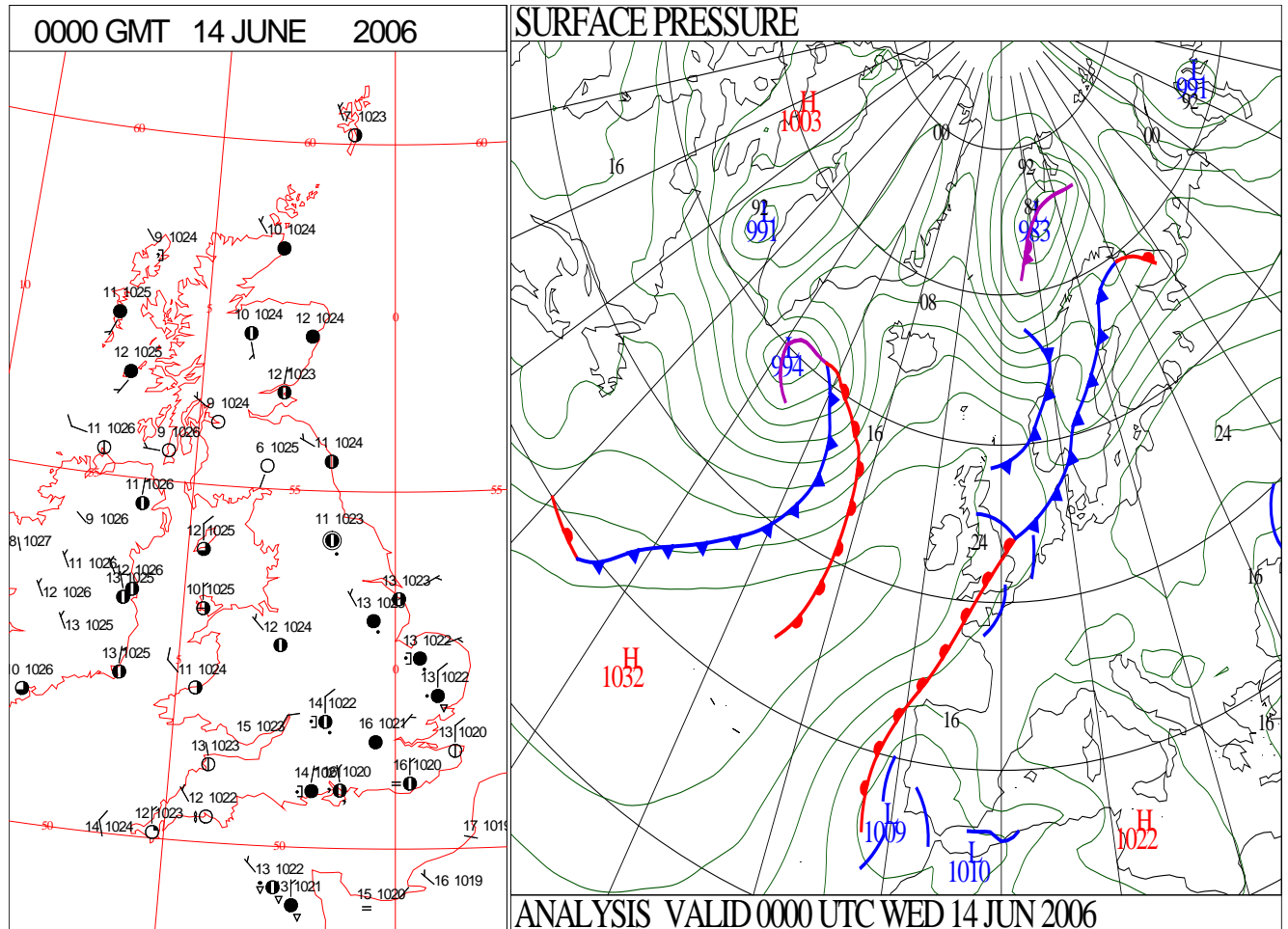
# SIGNIFICANT WEATHER

0600 GMT 13 JUNE 2006	SIG WEATHER	1200 GMT 13 JUNE 2006	SIG WEATHER	<p><b>Summary of UK Weather for Tuesday 13 June 2006.</b></p> <p>Most parts were dry through the early hours with clear spells in central and the more northeastern parts of England. In the southeast, thickening cloud brought outbreaks of rain across from France by morning. These outbreaks, heavy in places, ran fairly steadily north across counties from London eastwards during the morning rush hour and across East Anglia during the rest of the morning. Mid-morning onwards a further area of thundery rain moved north across Cornwall and Devon and by midday this was marching northeast into south Wales and parts of central southern England. Elsewhere it was dry and bright with some sunshine.</p> <p>Through the afternoon rain continued to move northeast and, as it arrived in the London area, became especially heavy and thundery. Here it lingered into the evening, but rain also affected most of Wales and crossed the Midlands, and northeast England by evening. Drier, much fresher conditions followed from the west, although a weak front brought patchy rain to the far northwest.</p> <p>Temperatures were very warm or hot in the southeast, and very warm in parts of Scotland, otherwise near or slightly above average.</p>
1800 GMT 13 JUNE 2006	SIG WEATHER	0000 GMT 14 JUNE 2006	SIG WEATHER	<p><b>EXTREMES</b></p> <p><b>Highest Maximum:</b> 25.8 Herstmonceux, East Sussex</p> <p><b>Lowest Maximum:</b> 13.3 Lerwick, Shetland</p> <p><b>Lowest Minimum:</b> 7.5 Shobdon Airfield, Hereford &amp; Worcester</p> <p><b>Lowest Grass Minimum:</b> 2.8 Dishforth Airfield, North Yorkshire</p> <p><b>Most Rain:</b> 13.4 Weybourne, Norfolk</p> <p><b>Most Sun:</b> 10.2 Saughall, Ayrshire</p>

DAILY CLIMATE DATA

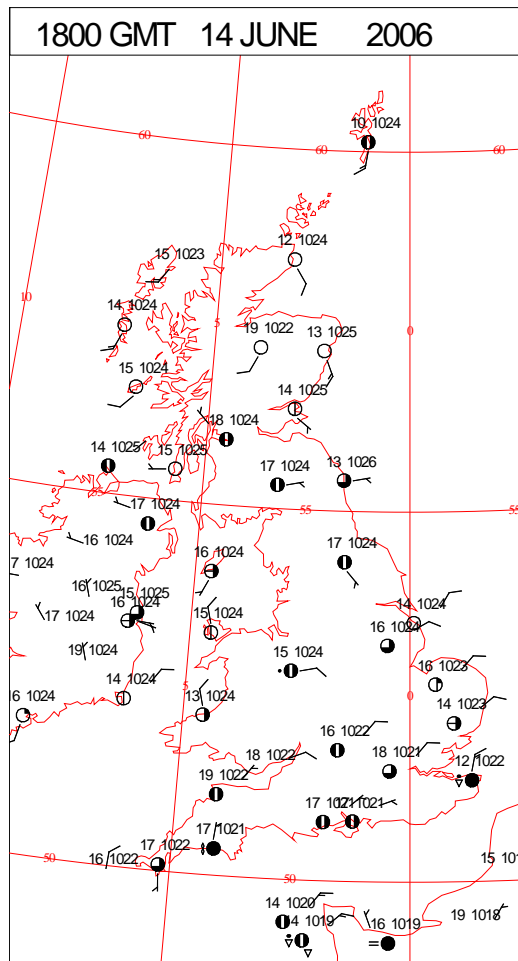
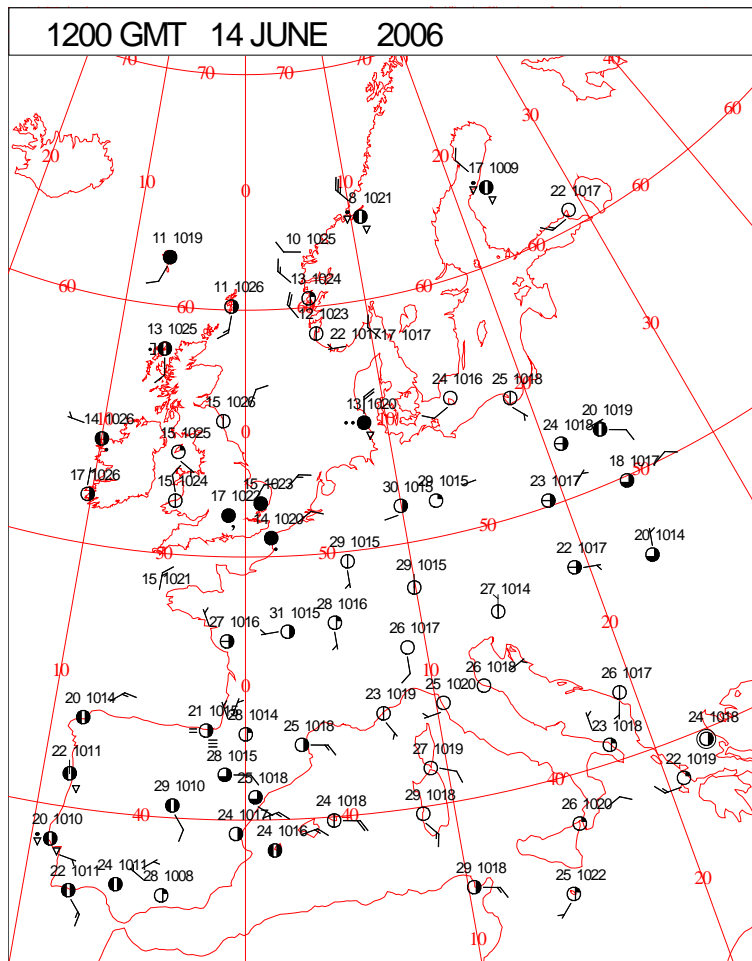
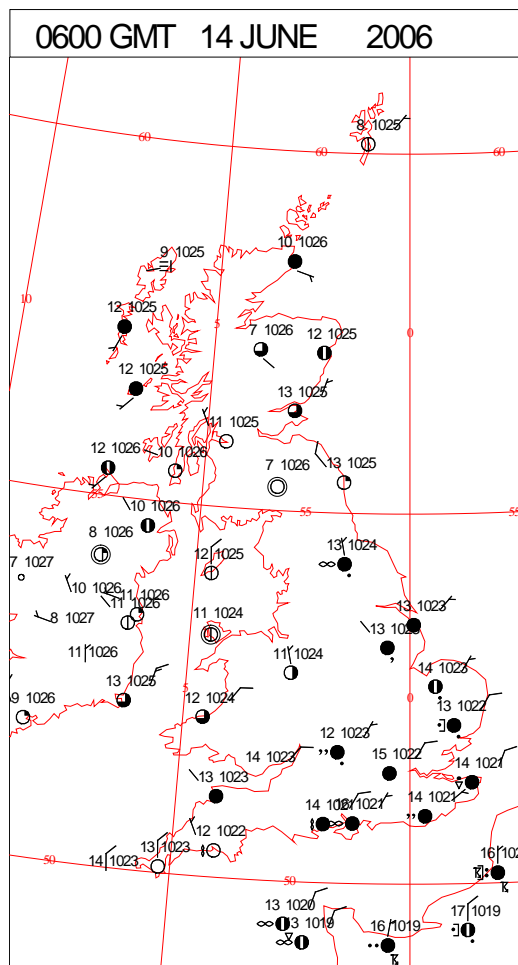
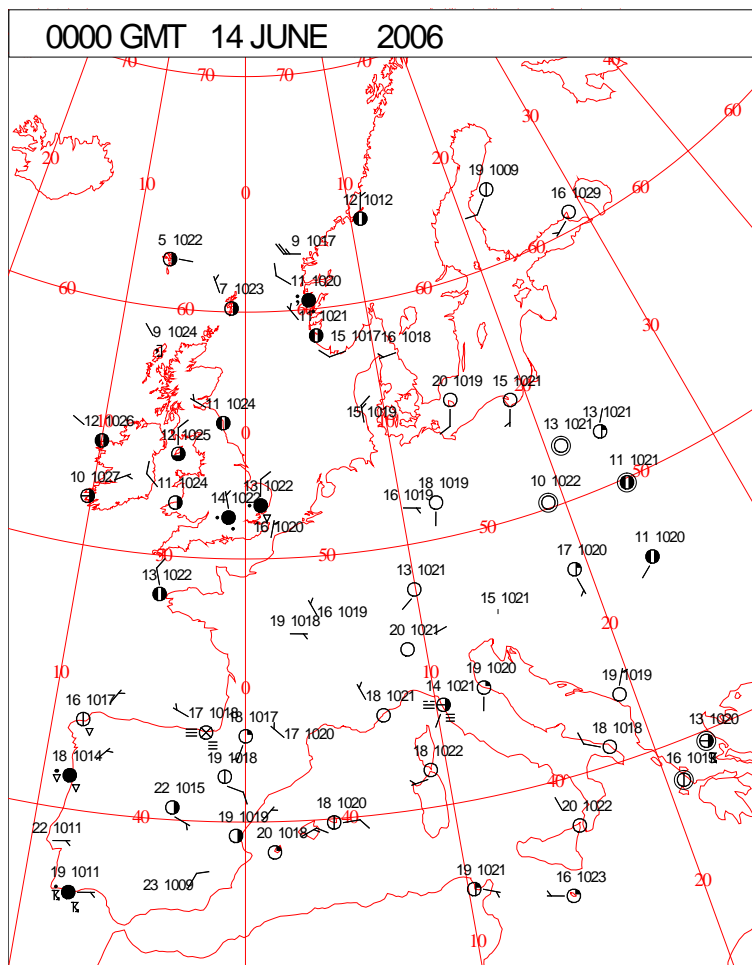


# DAILY WEATHER SUMMARY



Wednesday 14 June 2006

## SURFACE REPORTS

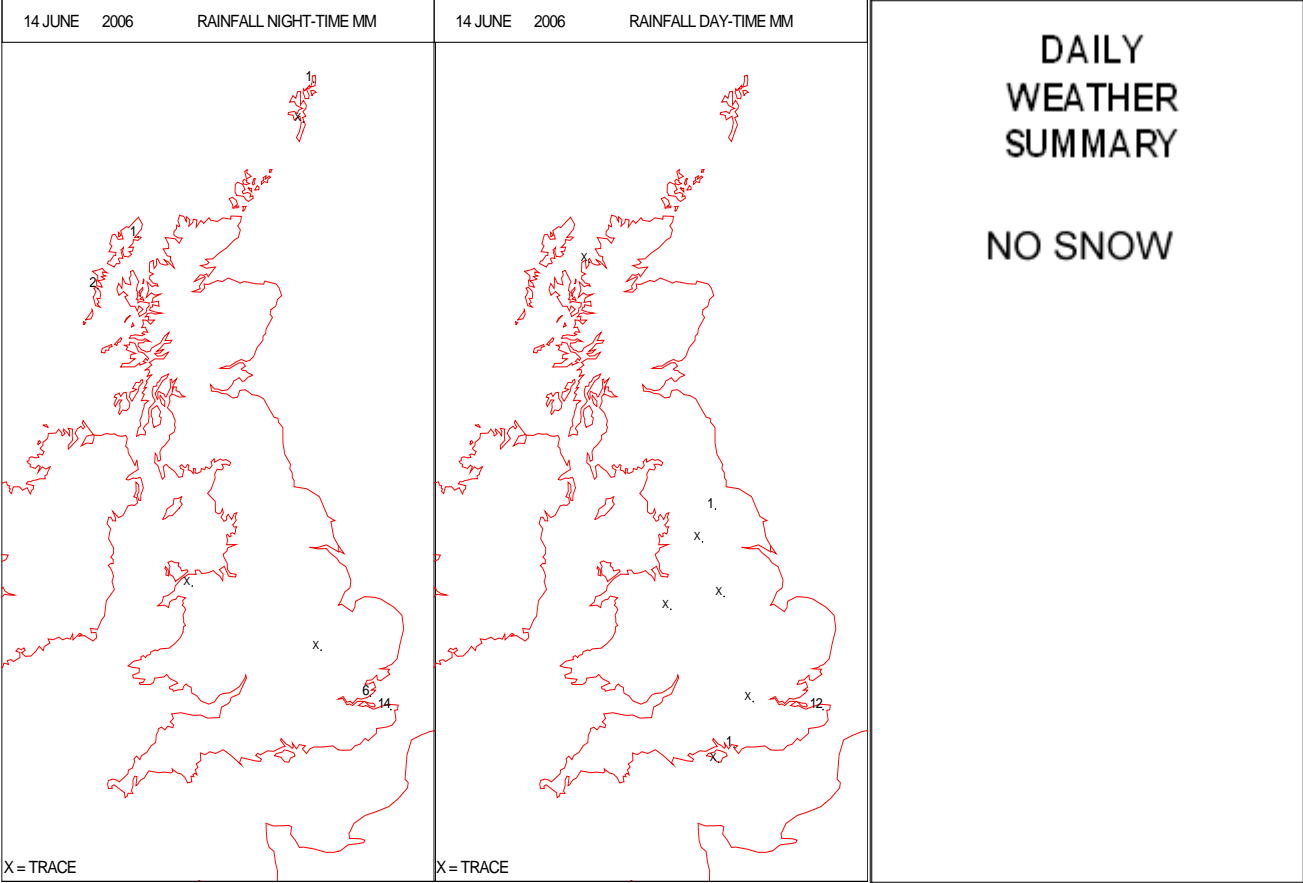
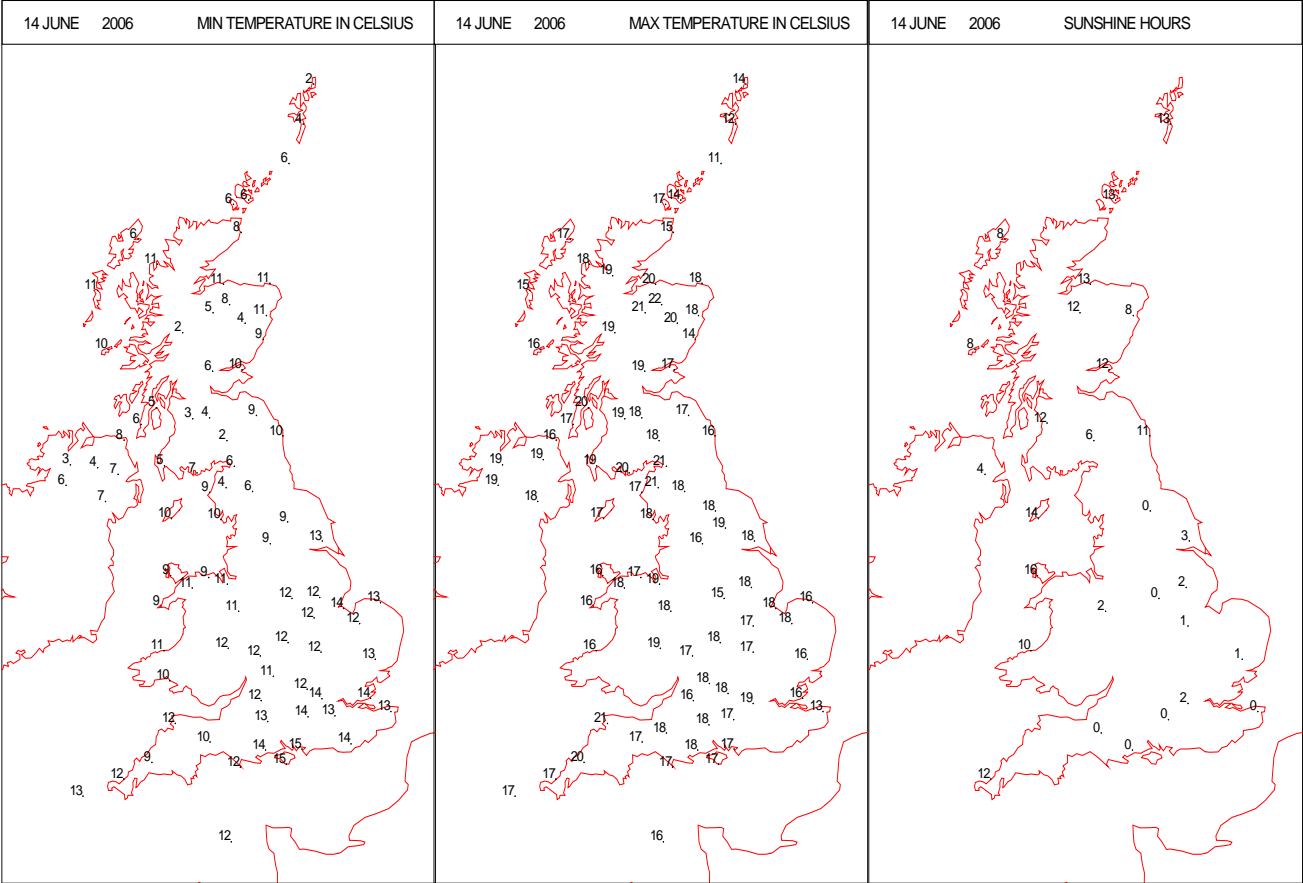




SIGNIFICANT WEATHER

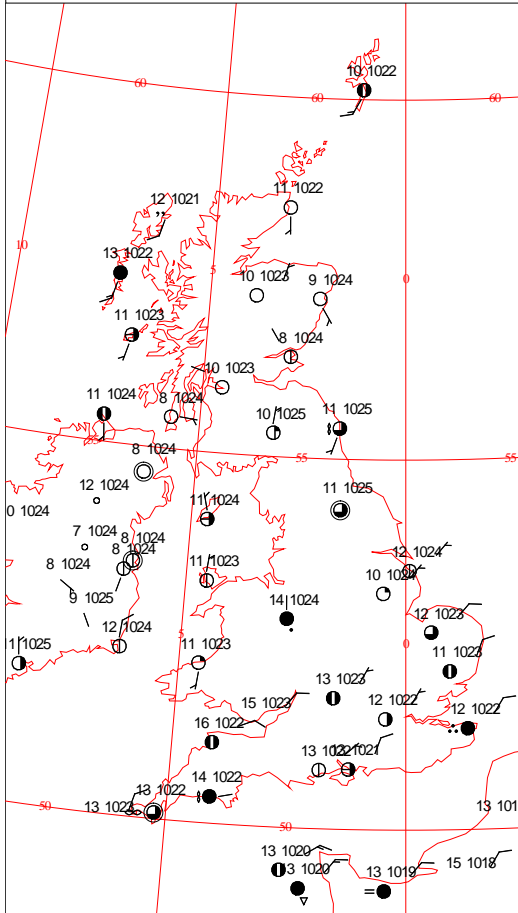
0600 GMT 14 JUNE 2006	SIG WEATHER	1200 GMT 14 JUNE 2006	SIG WEATHER	<p><b>Summary of UK Weather for Wednesday 14 June 2006.</b></p> <p>Through the early hours, southeast England was cloudy with outbreaks of rain, heavy at times. Northern and western parts of the country were mainly dry with some clear spells, which allowed a slight ground frost in sheltered localities in Scotland and the Lake District.</p> <p>By dawn some misty low cloud and drizzle were affecting central southern and eastern England, whilst near the English Channel increasingly heavy pulses of rain fed across East Sussex and Kent. The grey conditions persisted in the Midlands until midday. But further to the north and west it was a much brighter day with some lengthy sunshine on the Isle of Man, Anglesey, Newquay and many parts of Scotland. But across the extreme southeast the rain continued to be heavy at times through the afternoon and into the evening leading to some reports of locally one inch or more.</p> <p>Temperatures varied greatly across the country with the wetter southeast being cool and parts of the Midlands and East Anglia rather cool, whereas by contrast parts of Scotland, Cornwall and west Wales were warm or very warm.</p>
1800 GMT 14 JUNE 2006	SIG WEATHER	0000 GMT 15 JUNE 2006	SIG WEATHER	
				<p><b>EXTREMES</b></p> <p><b>Highest Maximum:</b> 21.8 Glenlivet, Banffshire</p> <p><b>Lowest Maximum:</b> 11.4 Fair Isle, Shetland</p> <p><b>Lowest Minimum:</b> 1.9 Eskdalemuir, Dumfriesshire</p> <p><b>Lowest Grass Minimum:</b> -2.9 Tulloch Bridge, Inverness-Shire</p> <p><b>Most Rain:</b> 25.6 Manston, Kent</p> <p><b>Most Sun:</b> 14.4 St Mawgan, Cornwall</p>

DAILY CLIMATE DATA

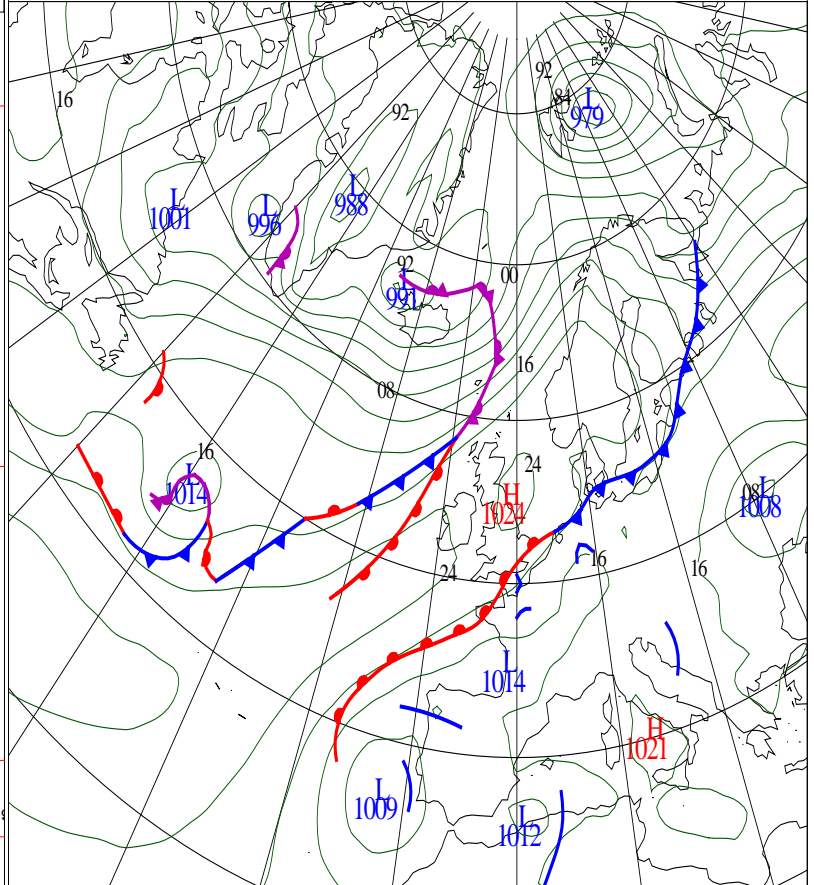


## DAILY WEATHER SUMMARY

0000 GMT 15 JUNE 2006

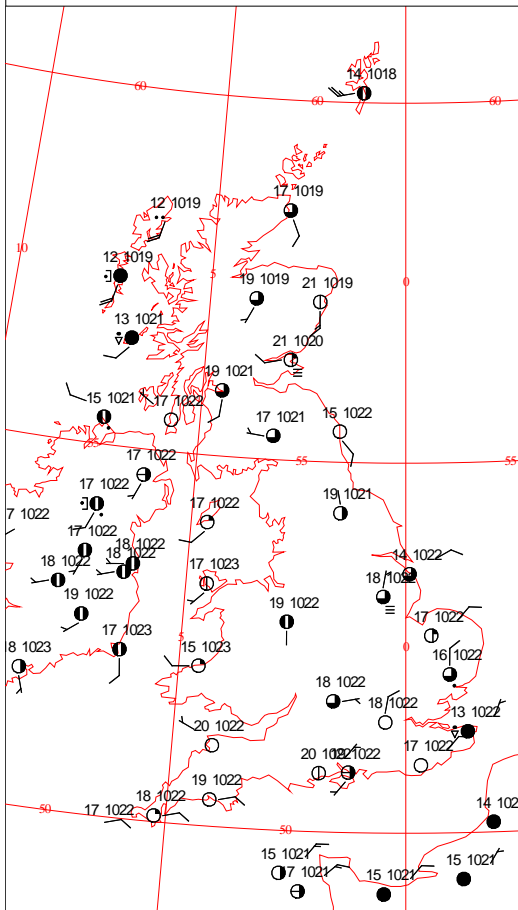


## SURFACE PRESSURE

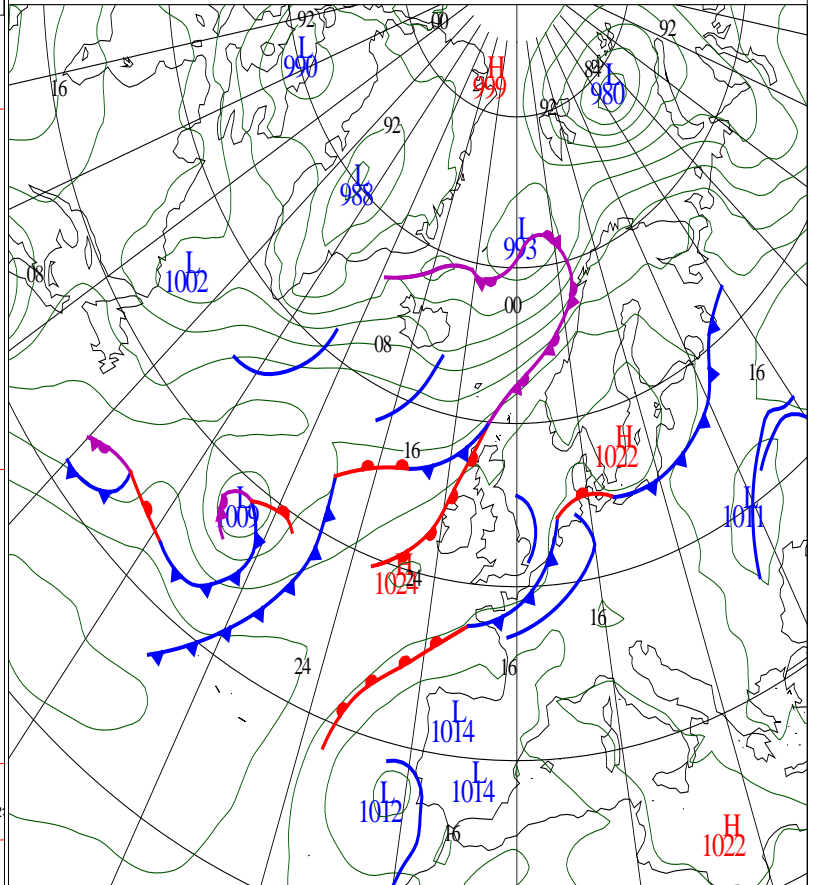


ANALYSIS VALID 0000 UTC THU 15 JUN 2006

1200 GMT 15 JUNE 2006



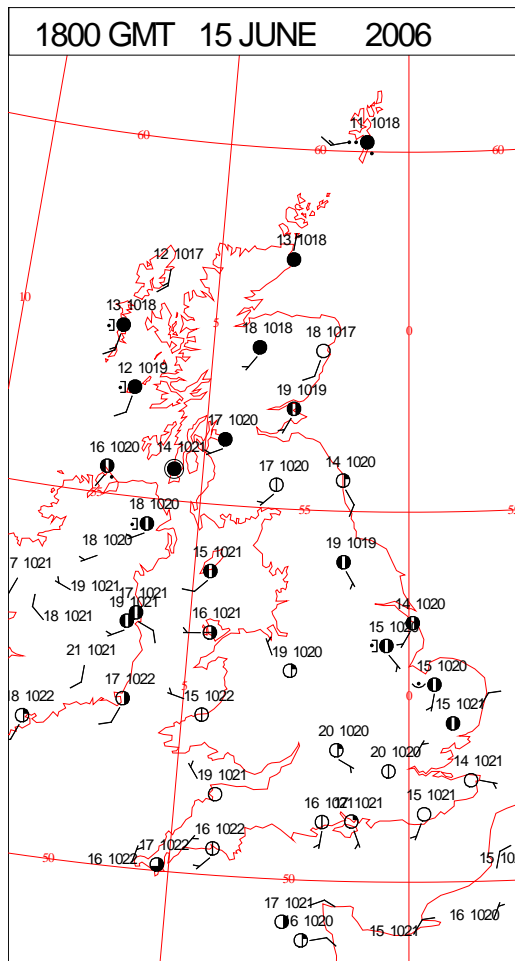
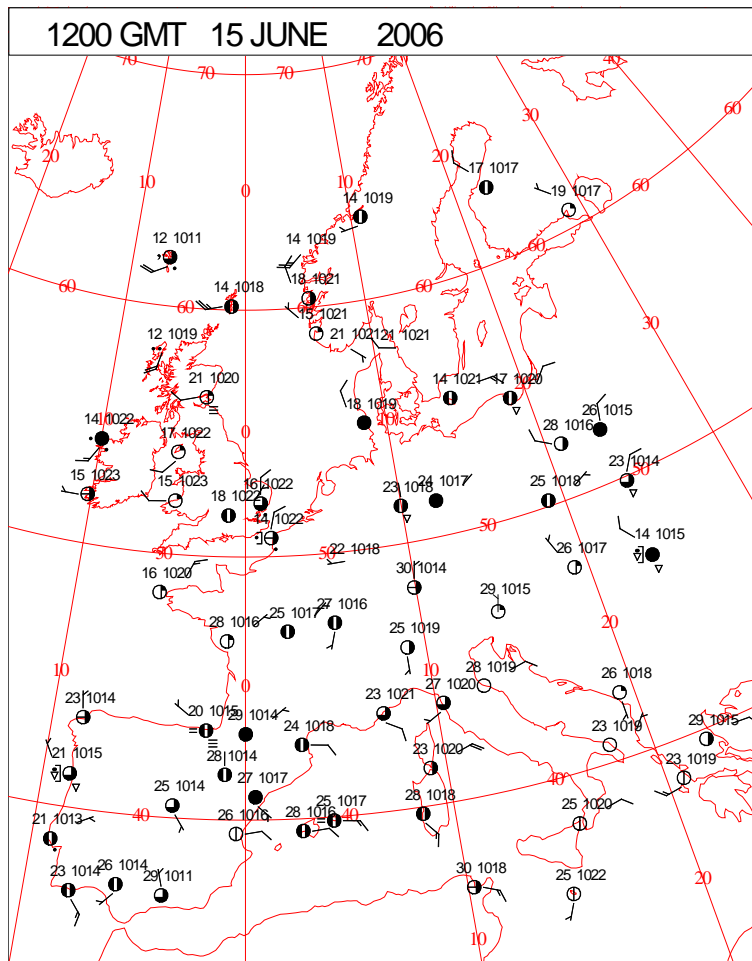
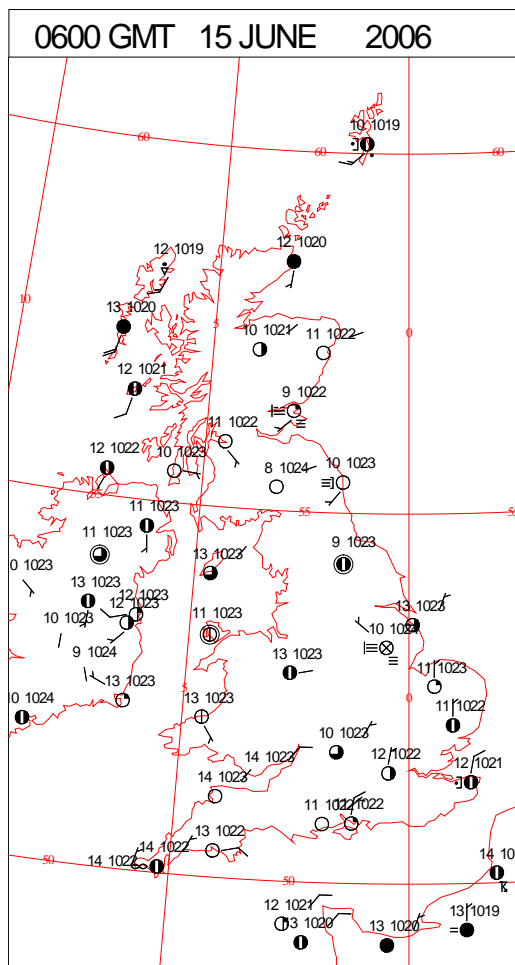
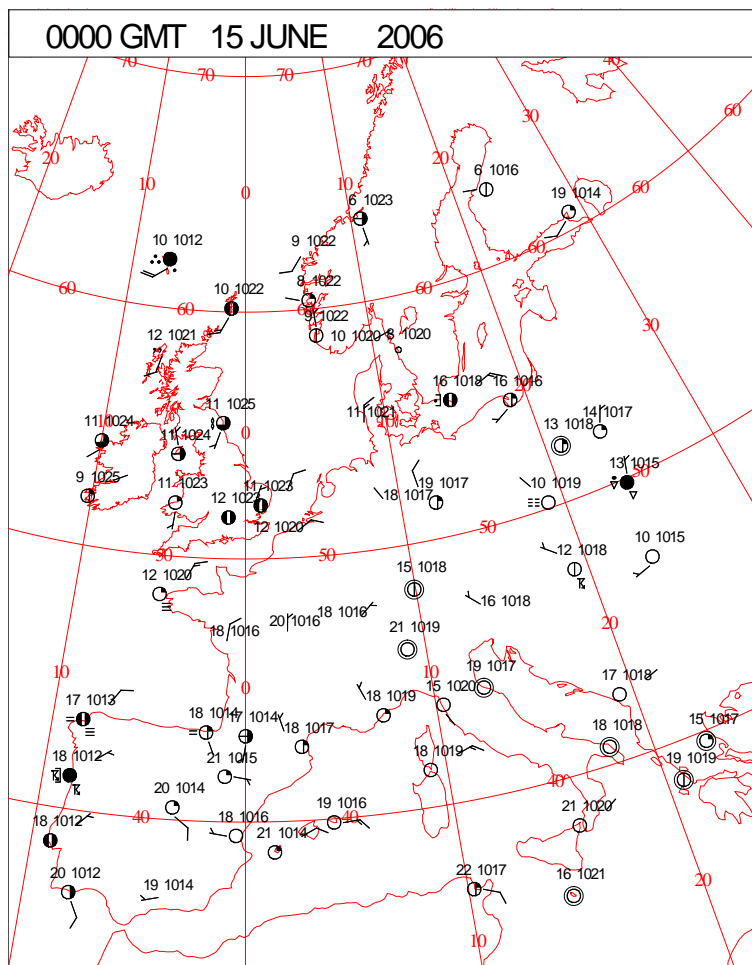
## SURFACE PRESSURE



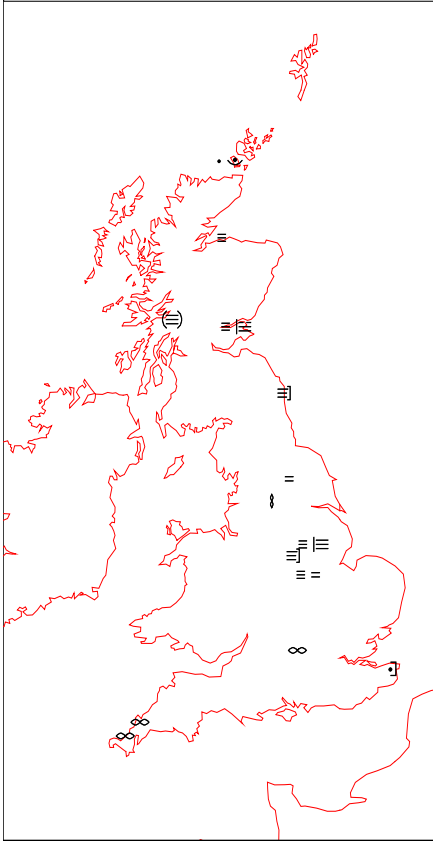
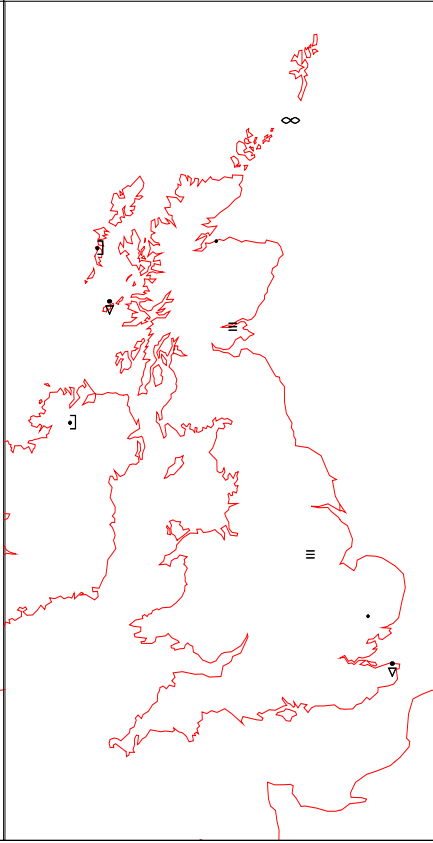
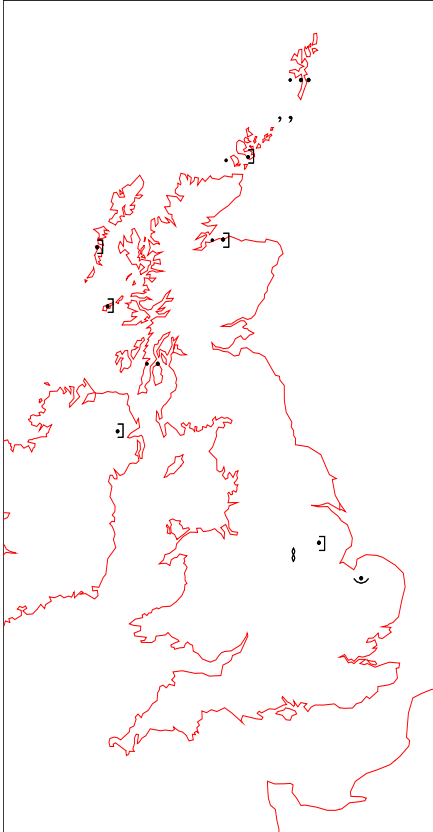
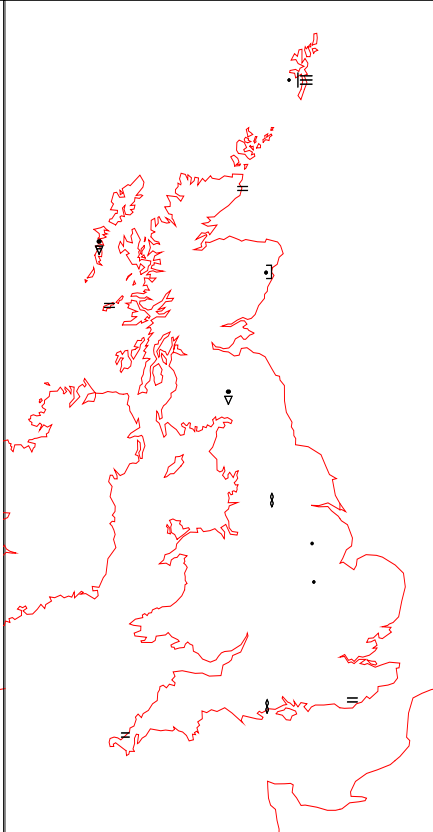
ANALYSIS VALID 1200 UTC THU 15 JUN 2006

Thursday 15 June 2006

## SURFACE REPORTS

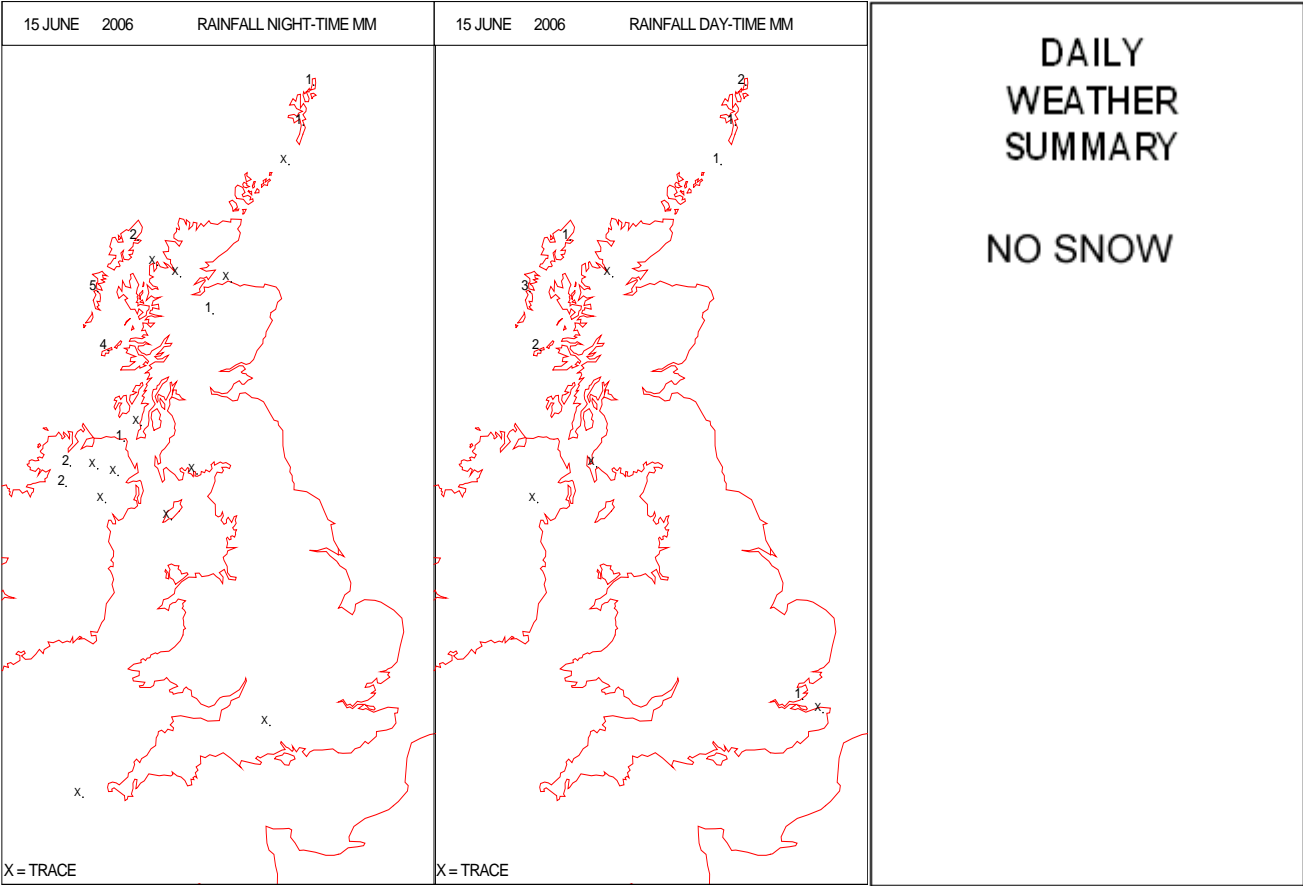
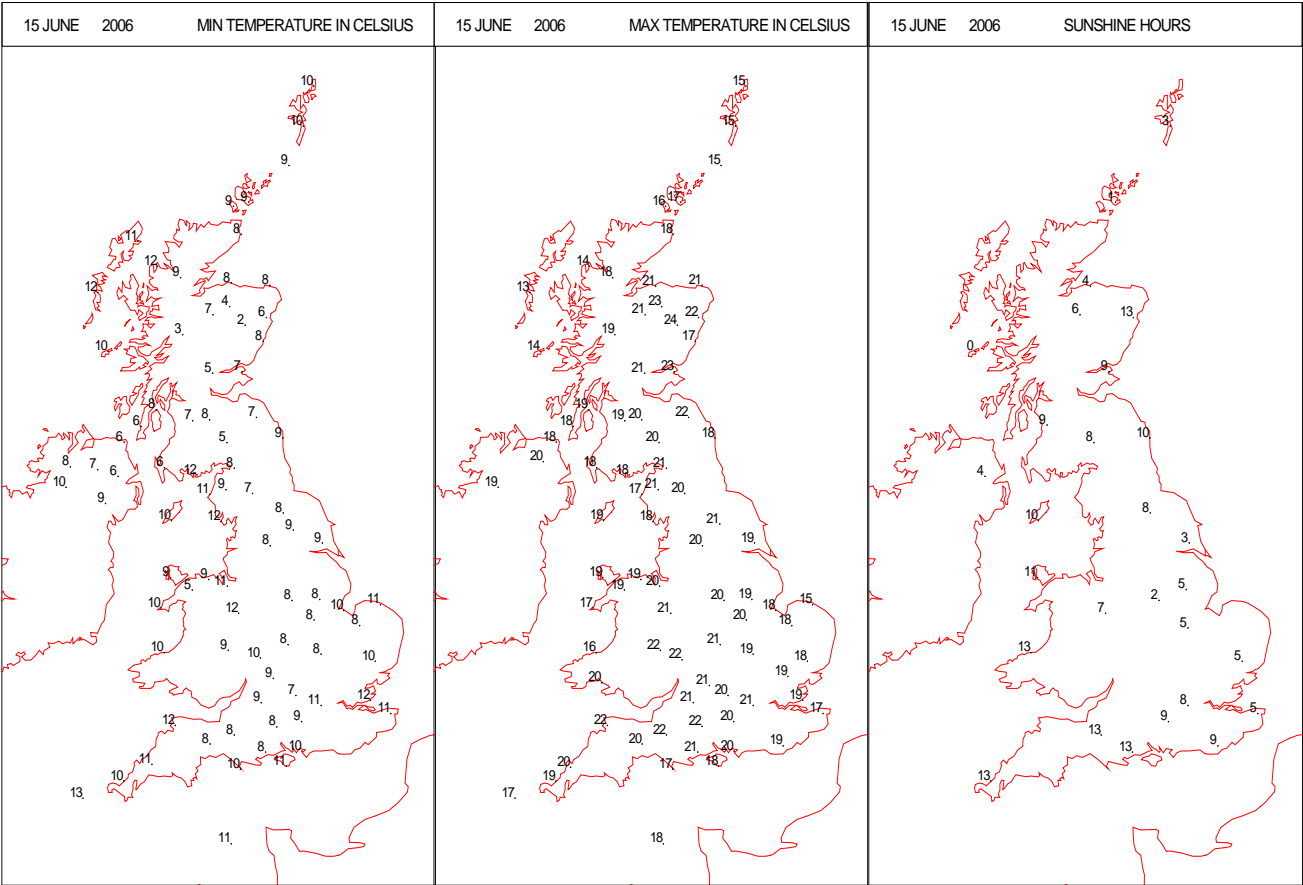


# SIGNIFICANT WEATHER

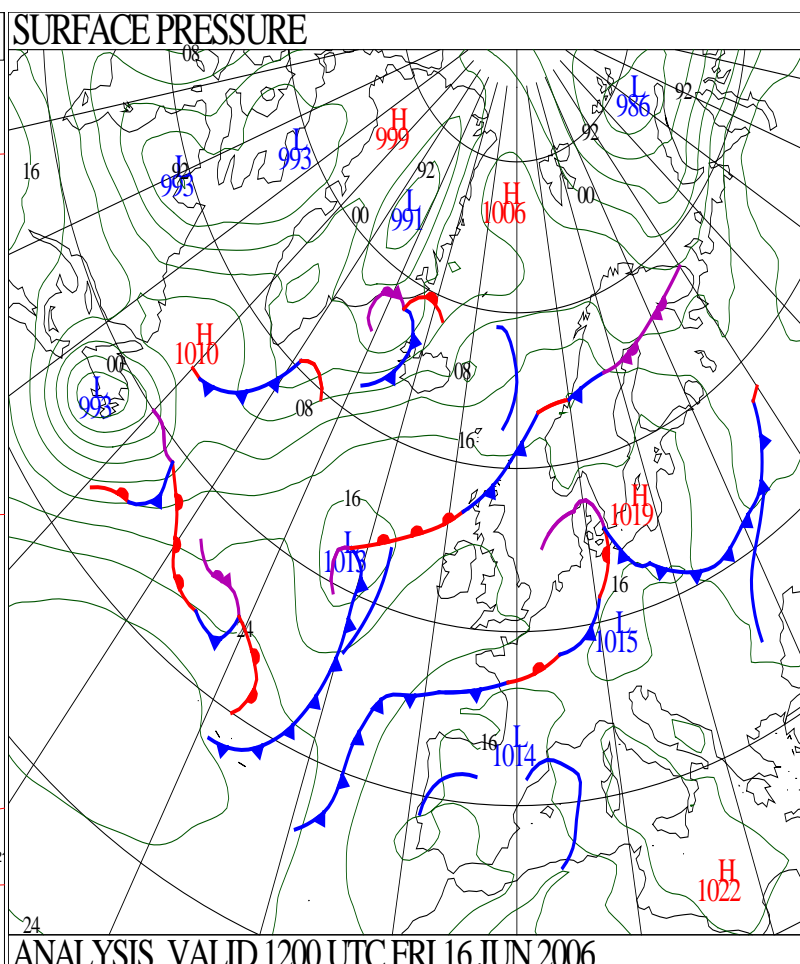
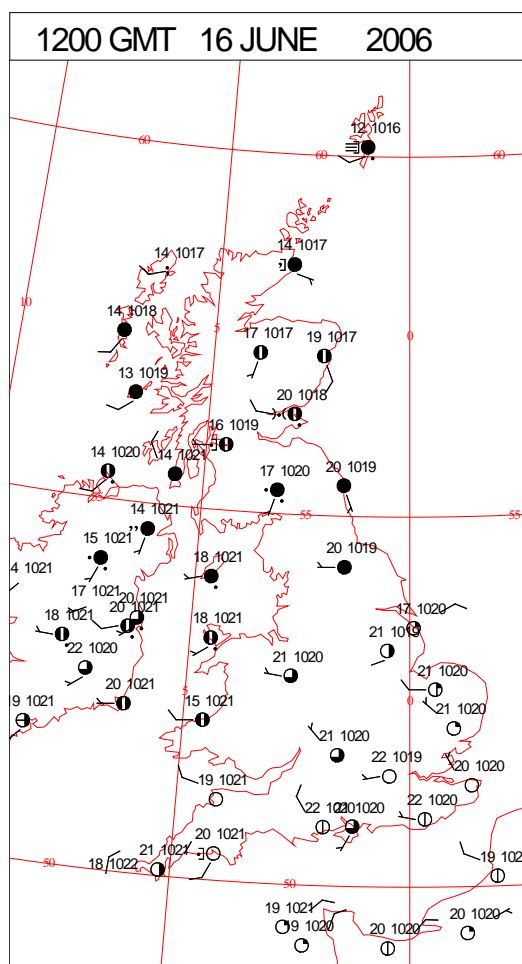
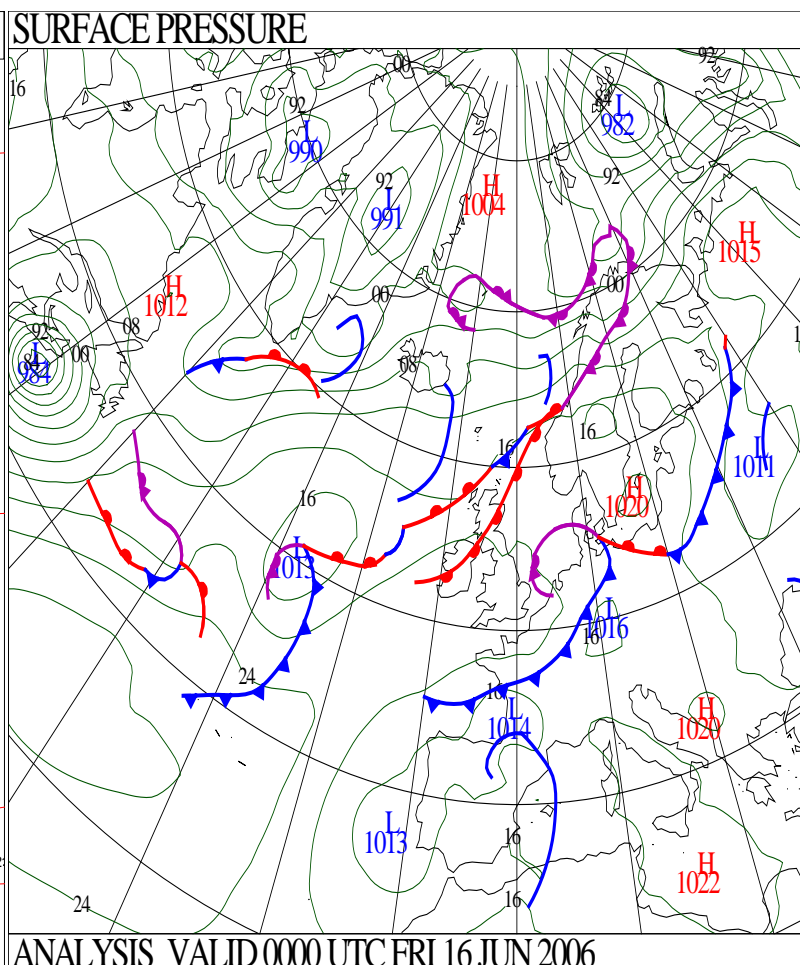
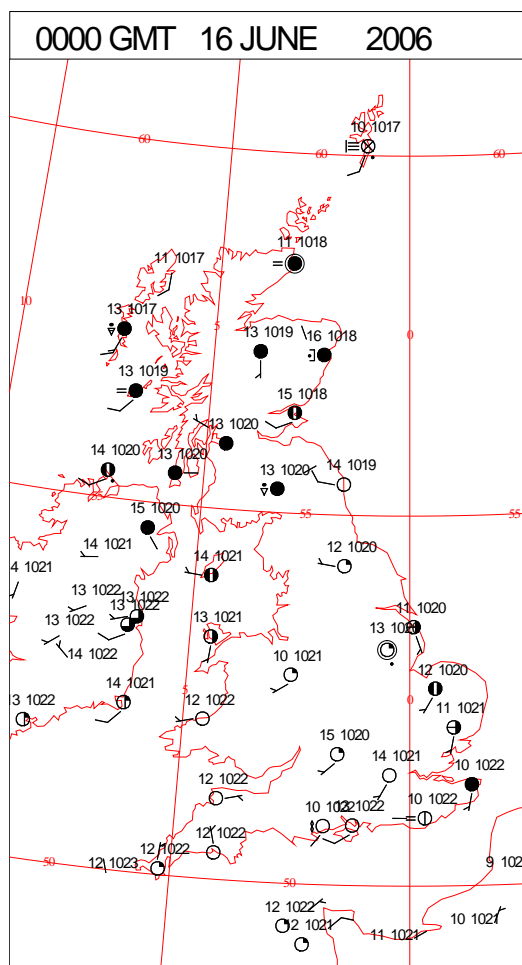
0600 GMT 15 JUNE 2006	SIG WEATHER	1200 GMT 15 JUNE 2006	SIG WEATHER	<p><b>Summary of UK Weather for Thursday 15 June 2006.</b></p> <p>Heavy showers affected areas around the Thames Estuary overnight with thunderstorms in the English Channel close to the southern Kent coast. Patchy rain spread into western and northern parts of Scotland and fog affected the east and northeast coast of England.</p> <p>During the morning further showers developed over southeast England. The rain continued over western and northern Scotland, with outbreaks arriving over western parts of Northern Ireland. Through the afternoon outbreaks of rain continued for much of Scotland and Northern Ireland with patchy light rain arriving over northeast England. However eastern Scotland saw dry and sunny weather with some high temperatures.</p> <p>Through the evening patchy light rain moved across the Irish Sea into northwest England and southern Scotland. The rain over northeast England cleared but pushed southwards into East Anglia.</p> <p>Temperatures were normal across East Anglia and southeast and eastern England. The rest of the UK was warm or very warm, although parts of eastern Scotland became hot.</p>
				
1800 GMT 15 JUNE 2006	SIG WEATHER	0000 GMT 16 JUNE 2006	SIG WEATHER	<p><b>EXTREMES</b></p> <p><b>Highest Maximum:</b> 24.3 Aboyne No 2, Aberdeenshire</p> <p><b>Lowest Maximum:</b> 13.2 South Uist, Western Isles</p> <p><b>Lowest Minimum:</b> 2.3 Aboyne No 2, Aberdeenshire</p> <p><b>Lowest Grass Minimum:</b> -1.9 Tulloch Bridge, Inverness-Shire</p> <p><b>Most Rain:</b> 7.2 South Uist, Western Isles</p> <p><b>Most Sun:</b> 14.4 Isle Of Portland, Dorset</p>
				



DAILY CLIMATE DATA

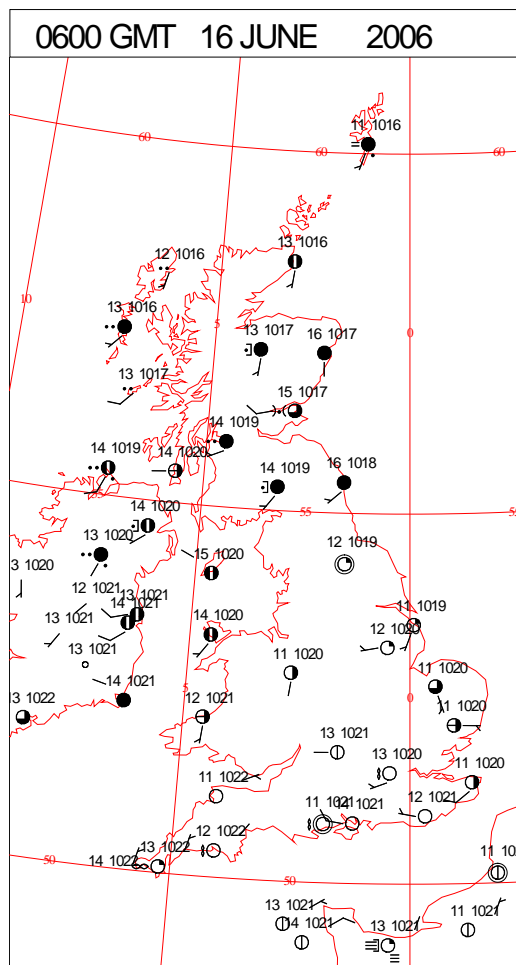
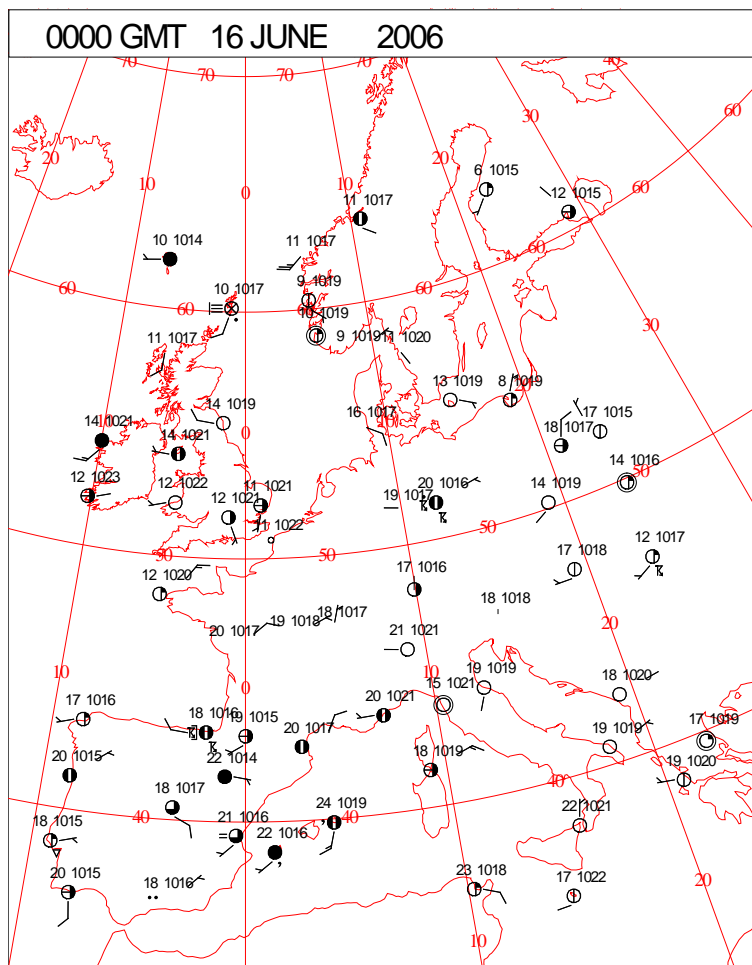


# DAILY WEATHER SUMMARY



Friday 16 June 2006

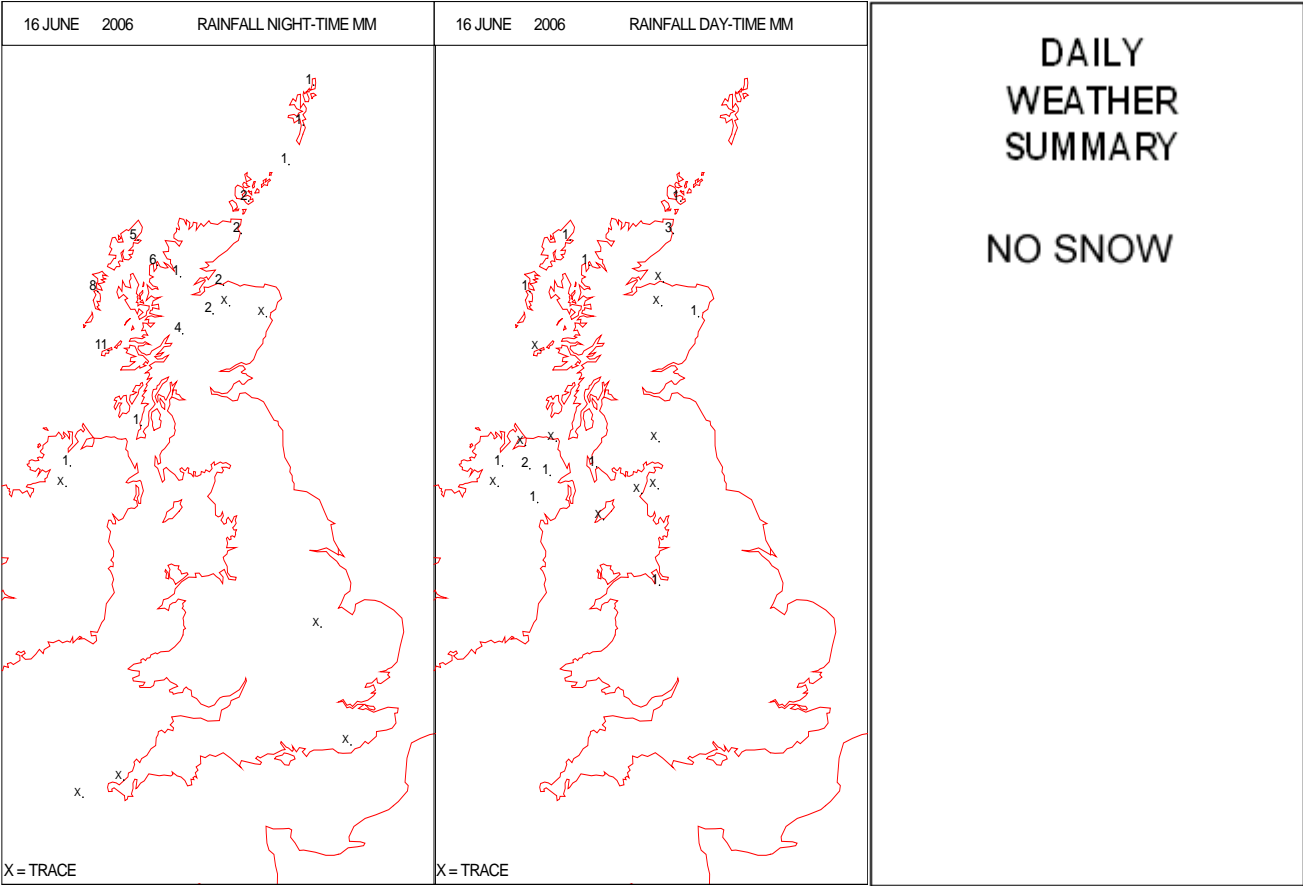
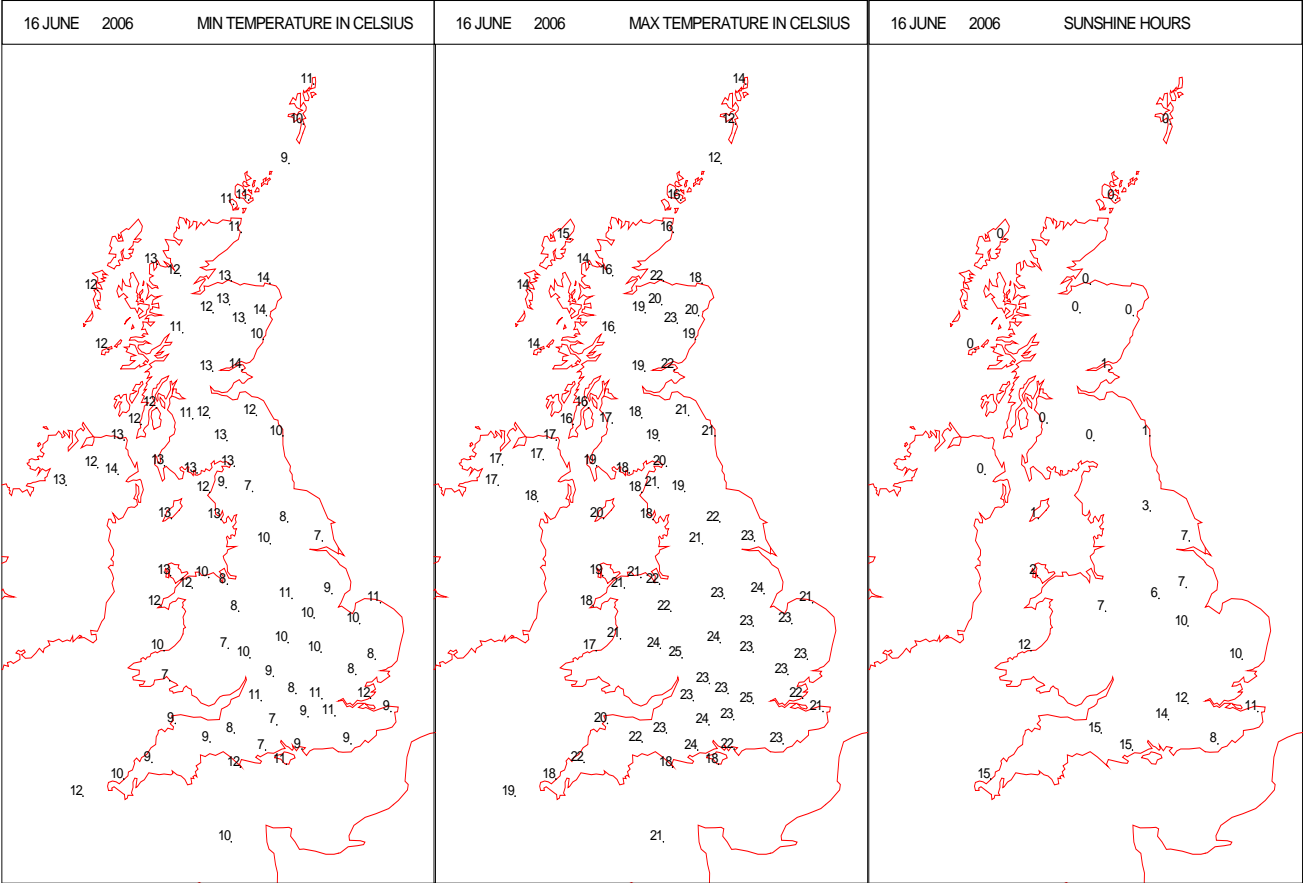
## SURFACE REPORTS



SIGNIFICANT WEATHER

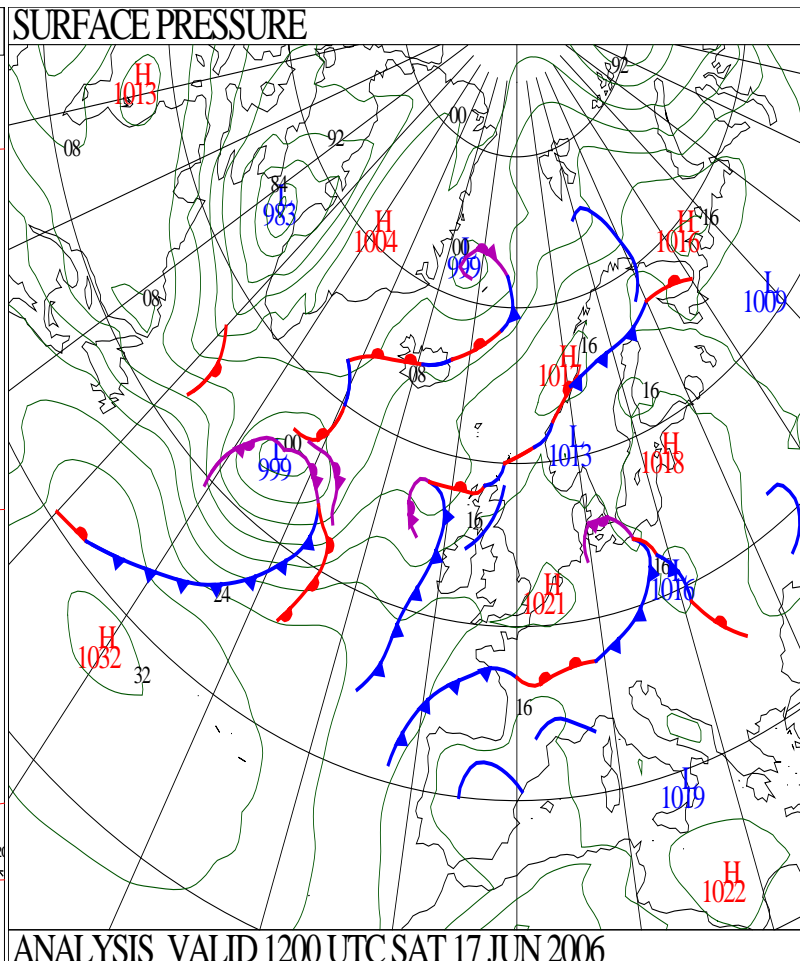
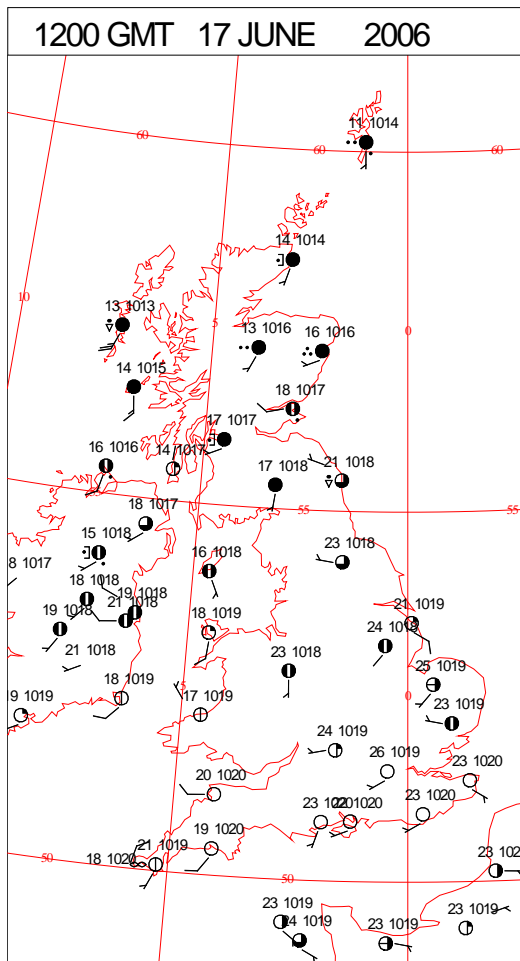
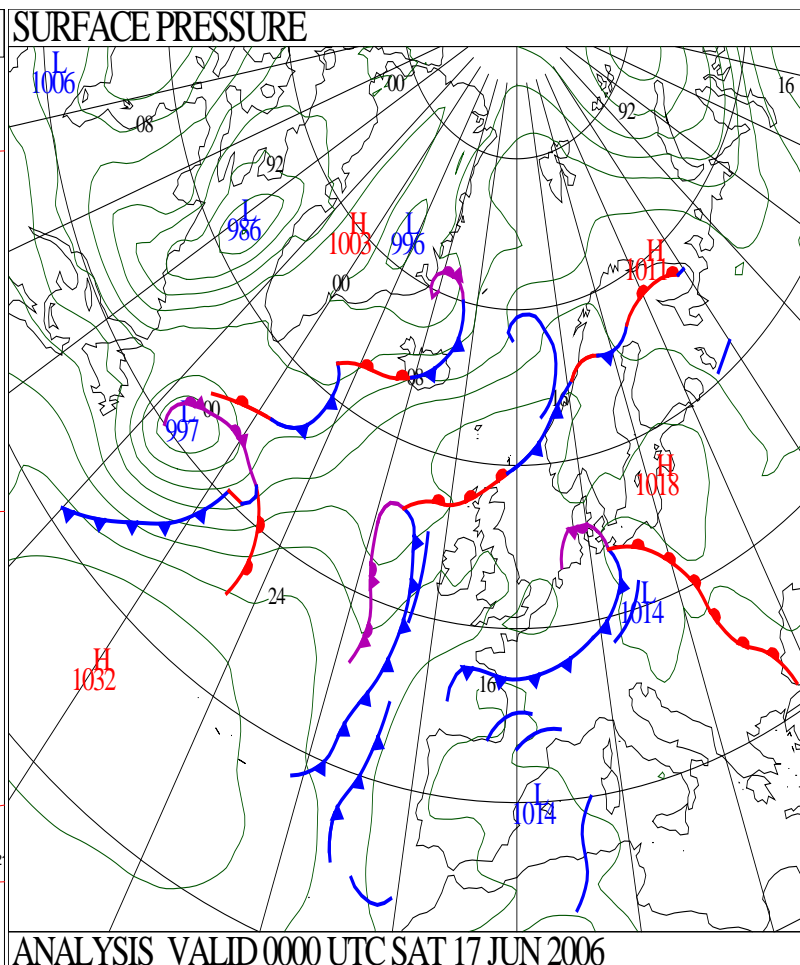
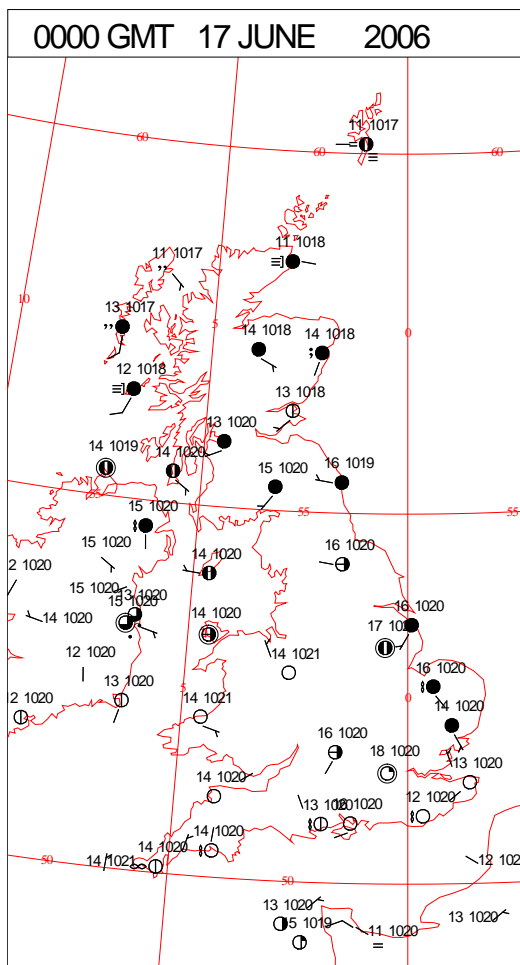
0600 GMT 16 JUNE 2006	SIG WEATHER	1200 GMT 16 JUNE 2006	SIG WEATHER	<p><b>Summary of UK Weather for Friday 16 June 2006.</b></p> <p>Outbreaks of rain affect much of Scotland and northern England overnight but towards dawn a more persistent band of rain spread into western Scotland and Northern Ireland. Showery outbreaks of rain also affected eastern parts of Norfolk and Suffolk during the night but had cleared by morning.</p> <p>The more persistent rain continued over Scotland, Northern Ireland and northwest England during the morning but tended to peter out around midday. However moist Atlantic air over Scotland kept many places damp through the afternoon and evening with drizzle at times. Fog also affected Orkney, Shetland and The Hebrides during the day. Patchy light rain occurred over North Wales and the west Midlands during the afternoon but had petered out by evening.</p> <p>During the evening much of Scotland, Northern Ireland and northern England remained cloudy with some light rain or drizzle in places.</p> <p>Temperatures generally were warm or very warm inland but many coastal areas had temperatures around normal.</p>
1800 GMT 16 JUNE 2006	SIG WEATHER	0000 GMT 17 JUNE 2006	SIG WEATHER	
				<p><b>EXTREMES</b></p> <p><b>Highest Maximum:</b> 24.7 Great Malvern, Hereford &amp; Worcester</p> <p><b>Lowest Maximum:</b> 11.7 Fair Isle, Shetland</p> <p><b>Lowest Minimum:</b> 6.5 Hurn, Dorset</p> <p><b>Lowest Grass Minimum:</b> 1.0 Dishforth Airfield, North Yorkshire</p> <p><b>Most Rain:</b> 11.2 Tiree, Argyll (In Strathclyde)</p> <p><b>Most Sun:</b> 15.4 Jersey: Airport, Jersey</p>

DAILY CLIMATE DATA



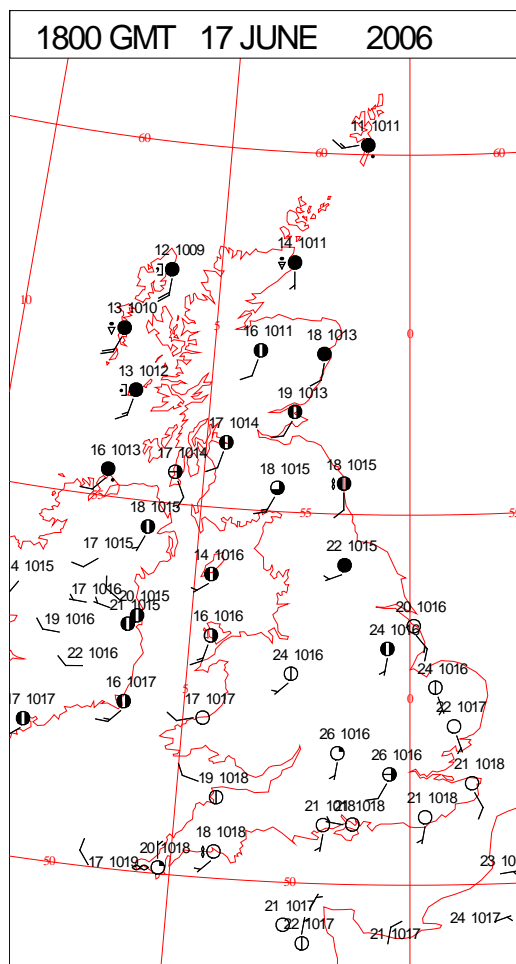
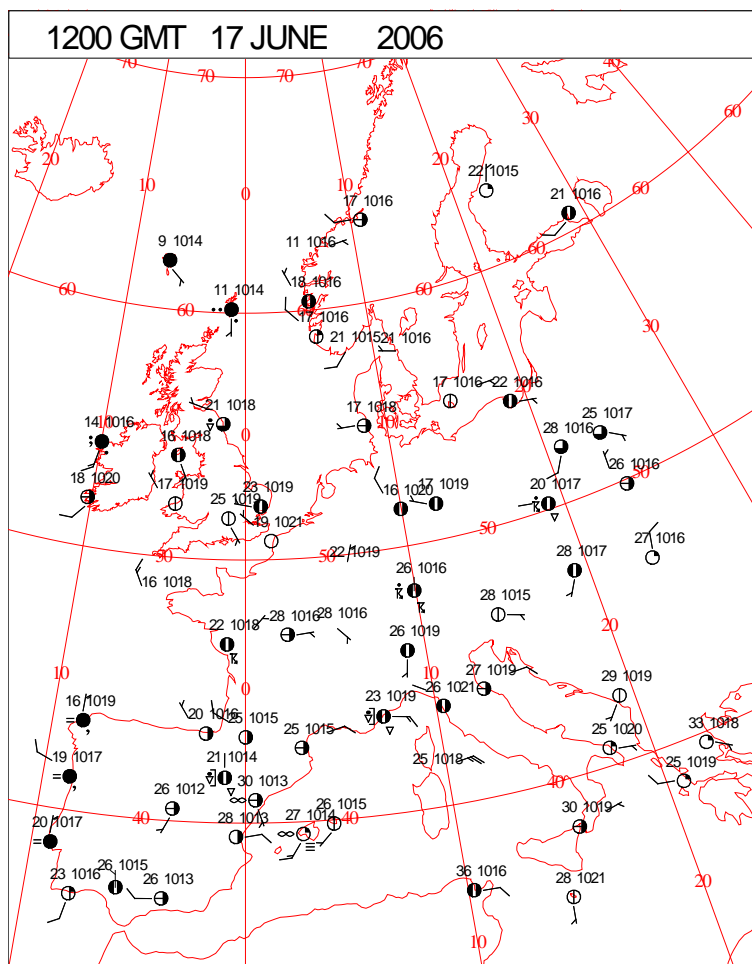
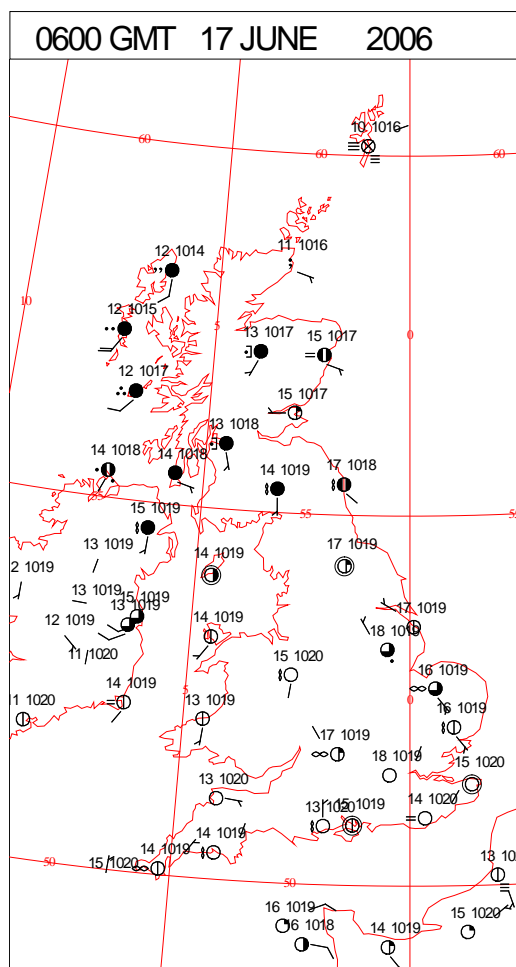
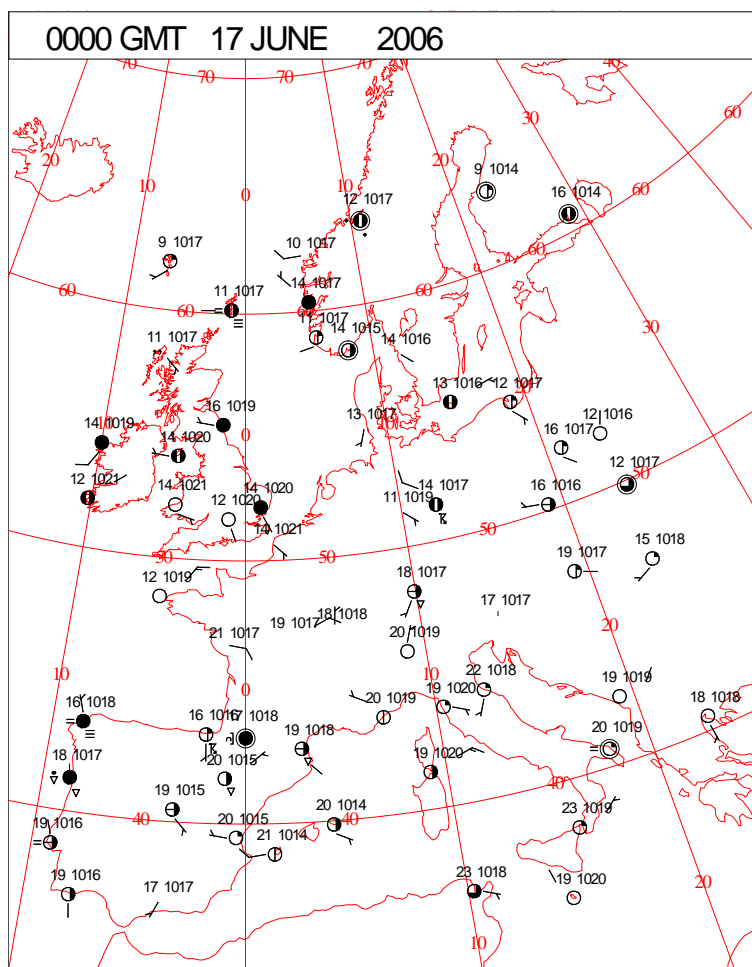


# DAILY WEATHER SUMMARY



Saturday 17 June 2006

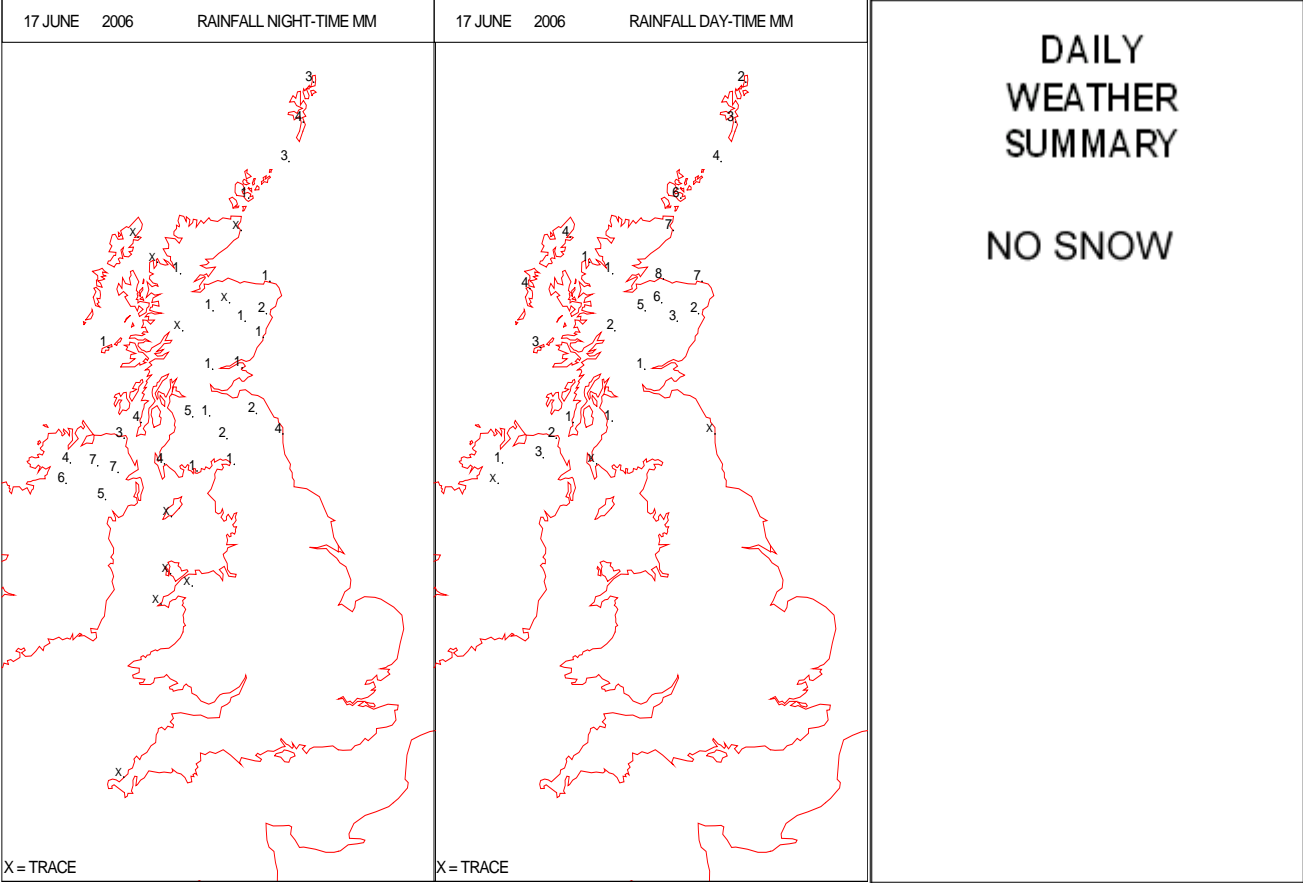
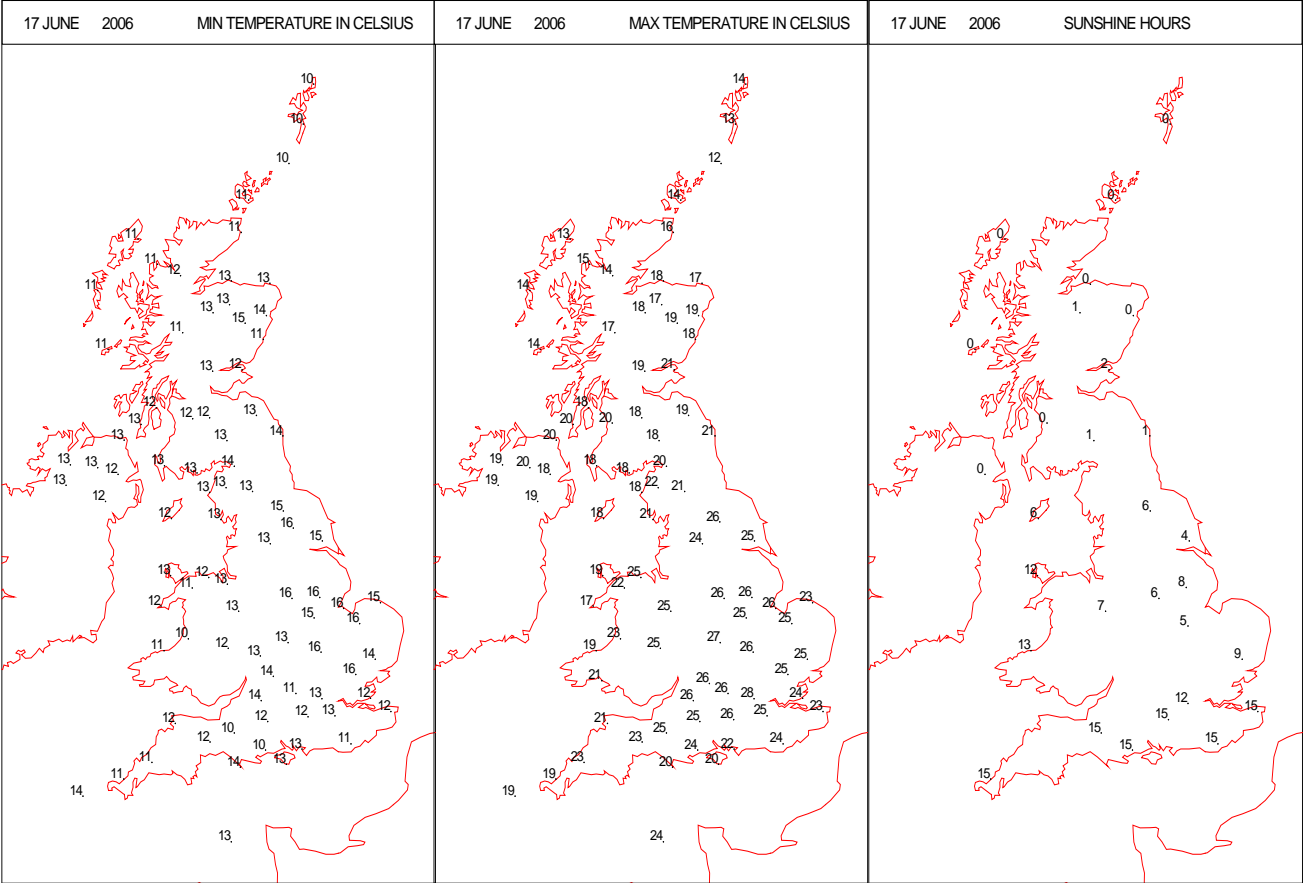
## SURFACE REPORTS



SIGNIFICANT WEATHER

0600 GMT 17 JUNE 2006	SIG WEATHER	1200 GMT 17 JUNE 2006	SIG WEATHER	<p><b>Summary of UK Weather for Saturday 17 June 2006.</b></p> <p>There was some rain over Northern Ireland overnight especially in the west. Western parts of Scotland had some steady and at times, quite heavy rain, with lighter outbreaks further east across The Highlands. There was low cloud and fog in the Northern Isles. Northern parts of England were cloudy but most of Wales and southern parts of England had clear skies.</p> <p>Northern Ireland had a cloudy day with some light rain at times. Rain initially over western parts of Scotland spread east and south, but fragmented across more southern parts and turned more showery to the north. The far north of Scotland stayed overcast with further rain and drizzle and in the northeast there was extensive misty low cloud and fog patches.</p> <p>The southern half of England and Wales stayed dry and largely sunny. Over northern England cloud generally increased through the day and northern parts had some showers in the afternoon and especially the evening.</p> <p>It was hot or very hot over most of England and Wales. It was mostly warm or very warm across Northern Ireland and Scotland and around western coasts.</p>
1800 GMT 17 JUNE 2006	SIG WEATHER	0000 GMT 18 JUNE 2006	SIG WEATHER	
				<p><b>EXTREMES</b></p> <p><b>Highest Maximum:</b> 28.0 Heathrow, Greater London</p> <p><b>Lowest Maximum:</b> 12.0 Fair Isle, Shetland</p> <p><b>Lowest Minimum:</b> 9.5 Fair Isle, Shetland</p> <p><b>Lowest Grass Minimum:</b> 6.0 Thorney Island, West Sussex</p> <p><b>Most Rain:</b> 9.8 Portglenone, Antrim</p> <p><b>Most Sun:</b> 15.1 Jersey: Airport, Jersey</p>

DAILY CLIMATE DATA



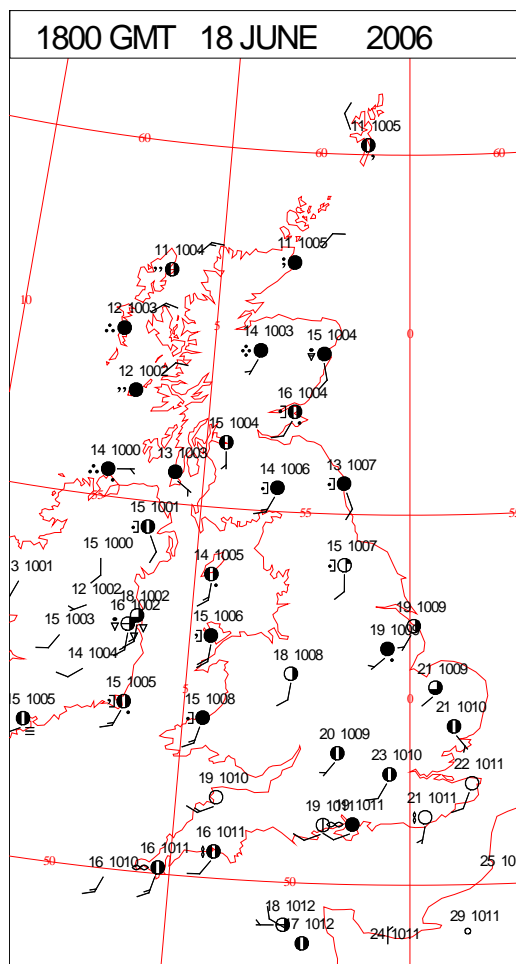
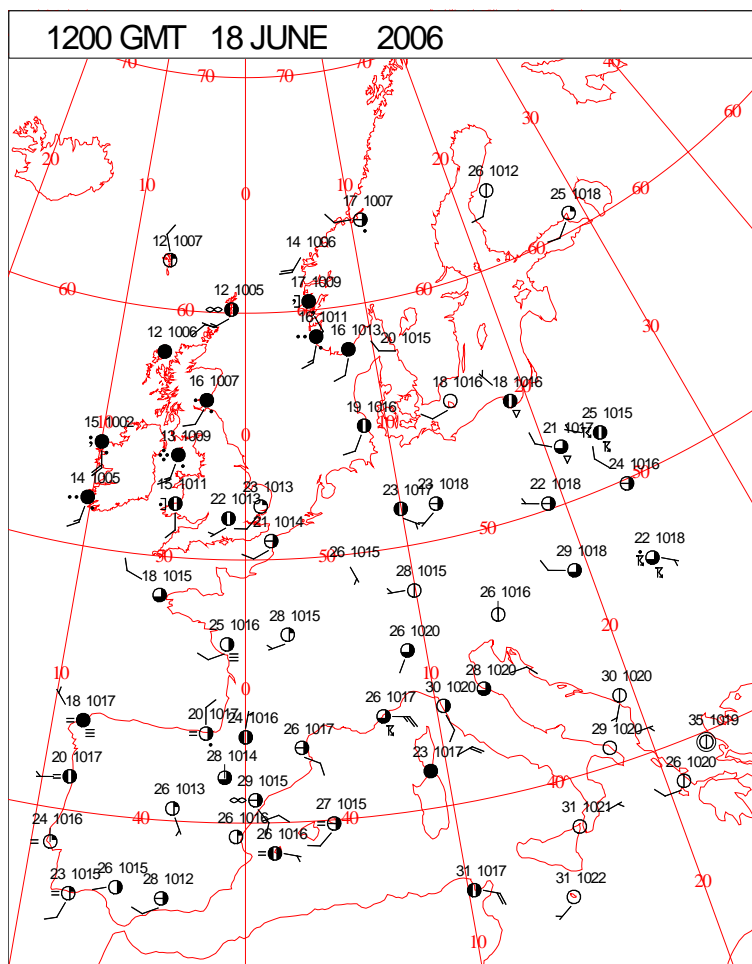
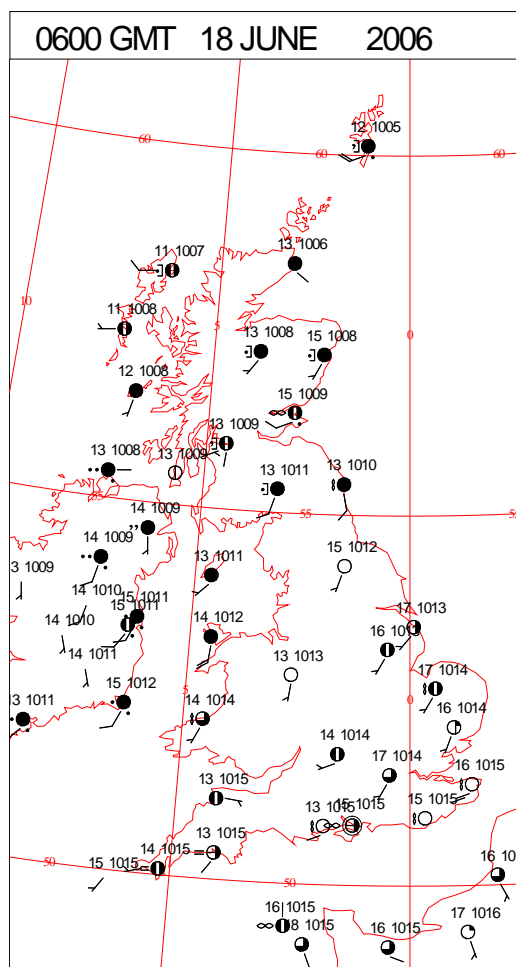
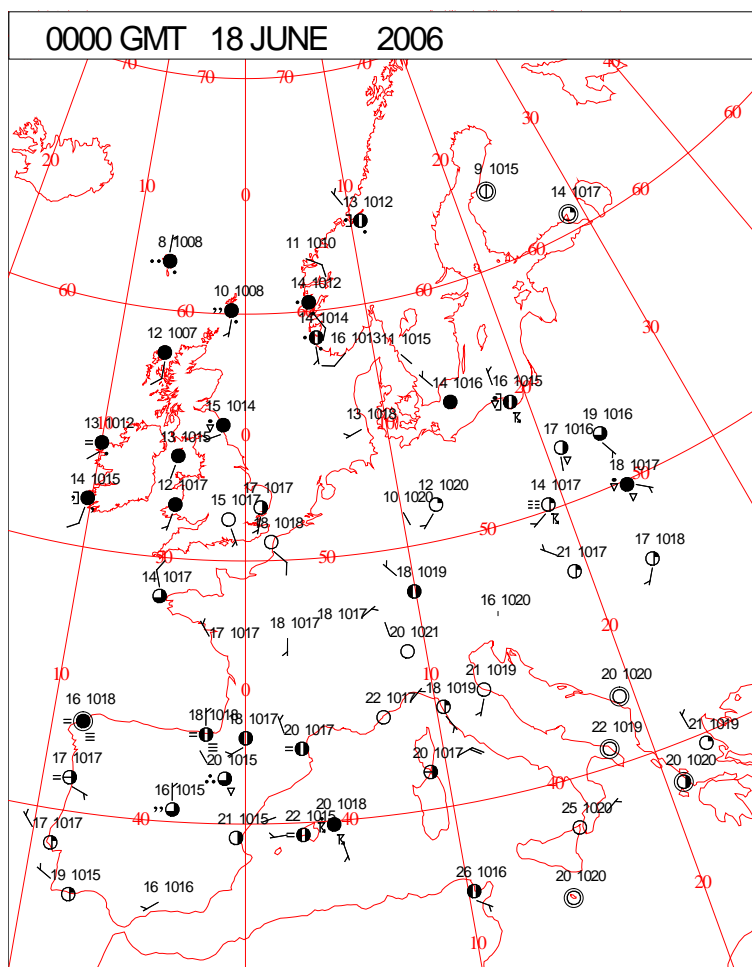


Crown Copyright 2006, All Rights Reserved



Sunday 18 June 2006

## SURFACE REPORTS

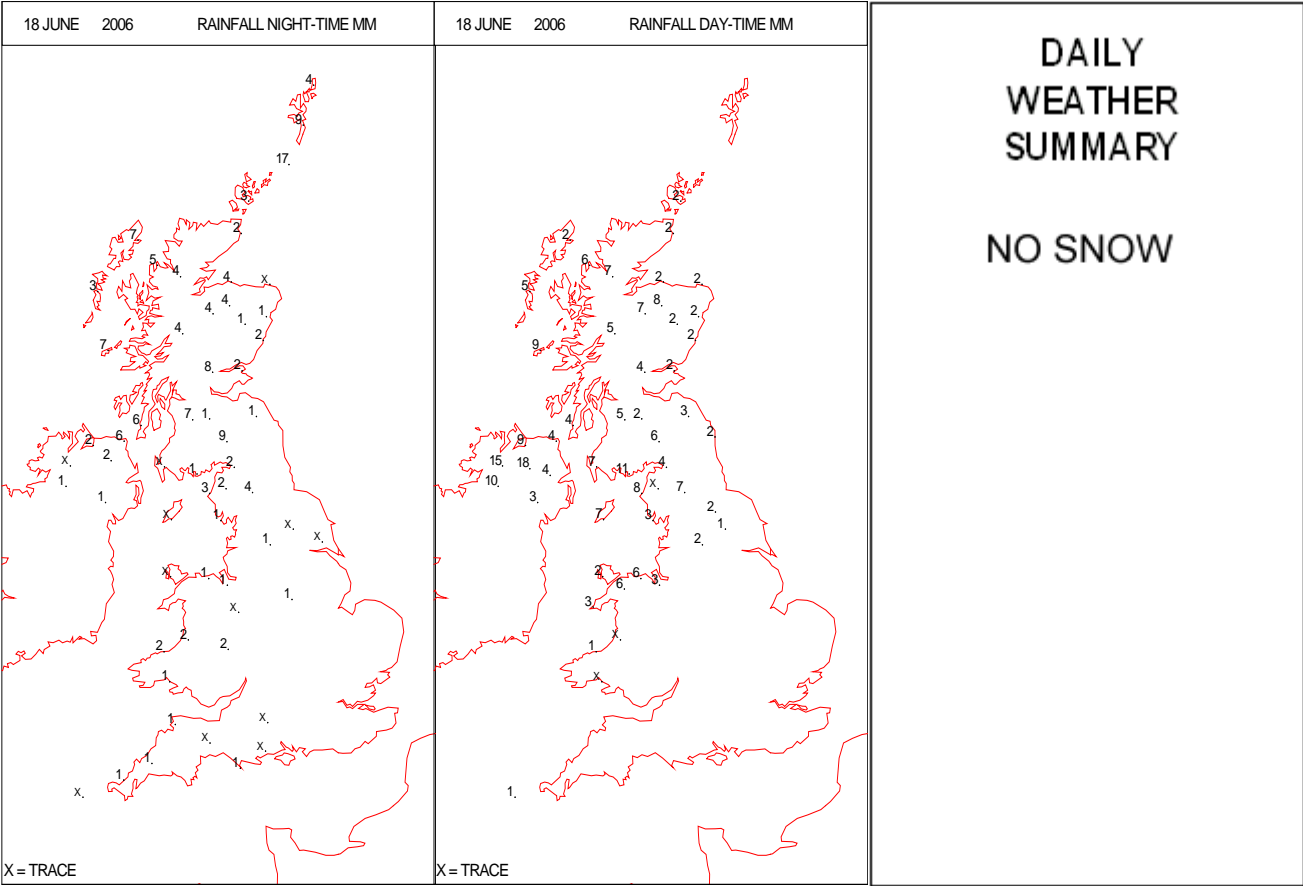
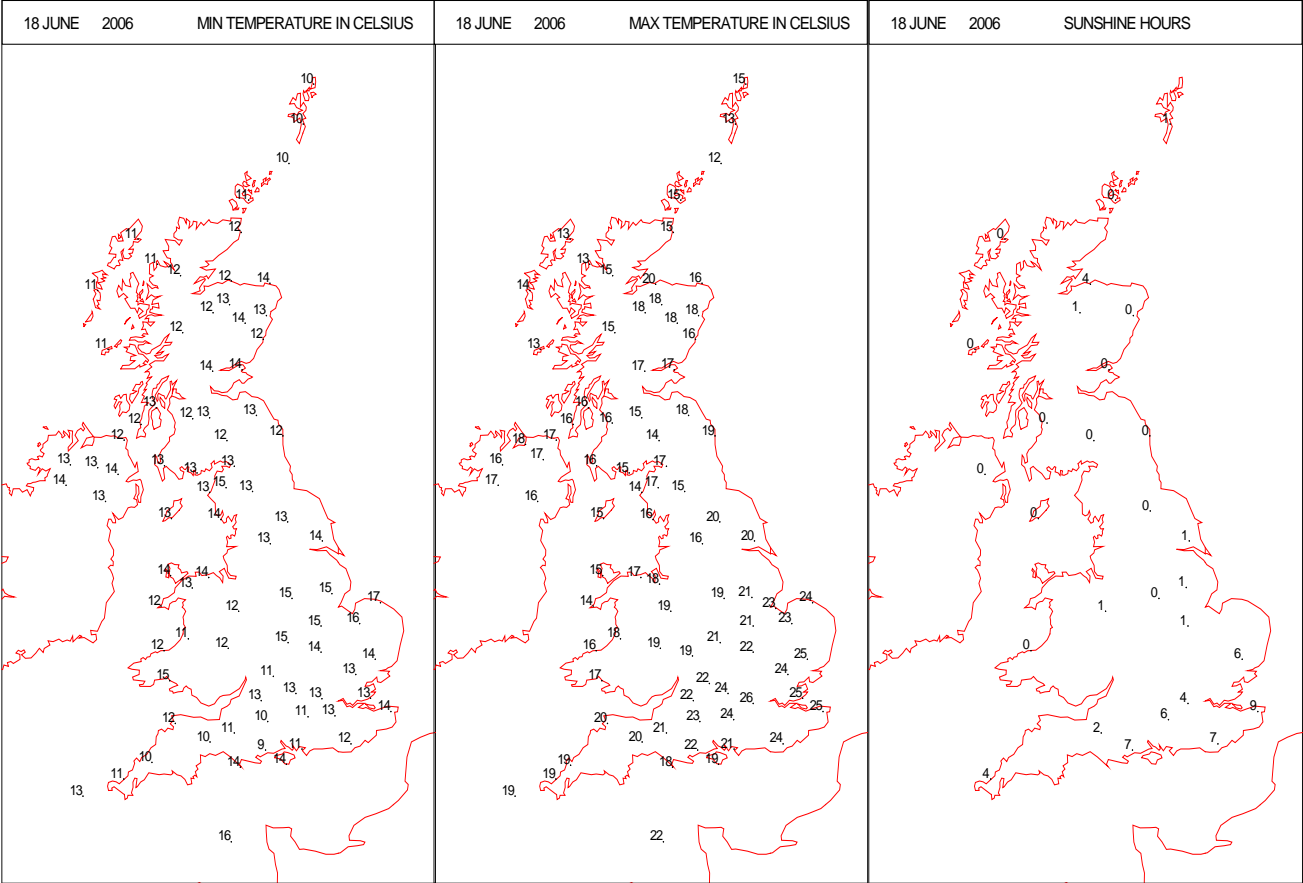


Crown Copyright 2006, All Rights Reserved

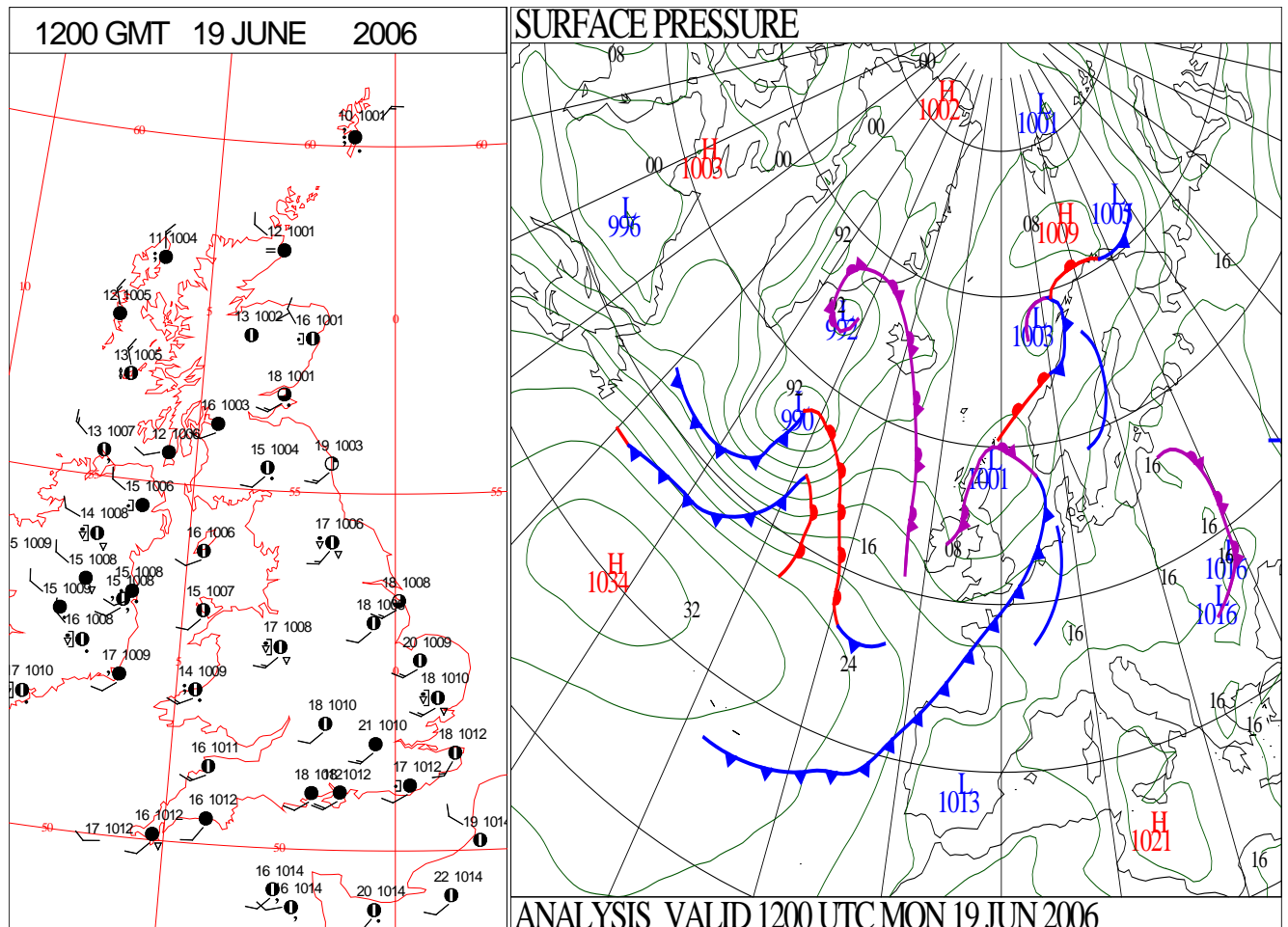
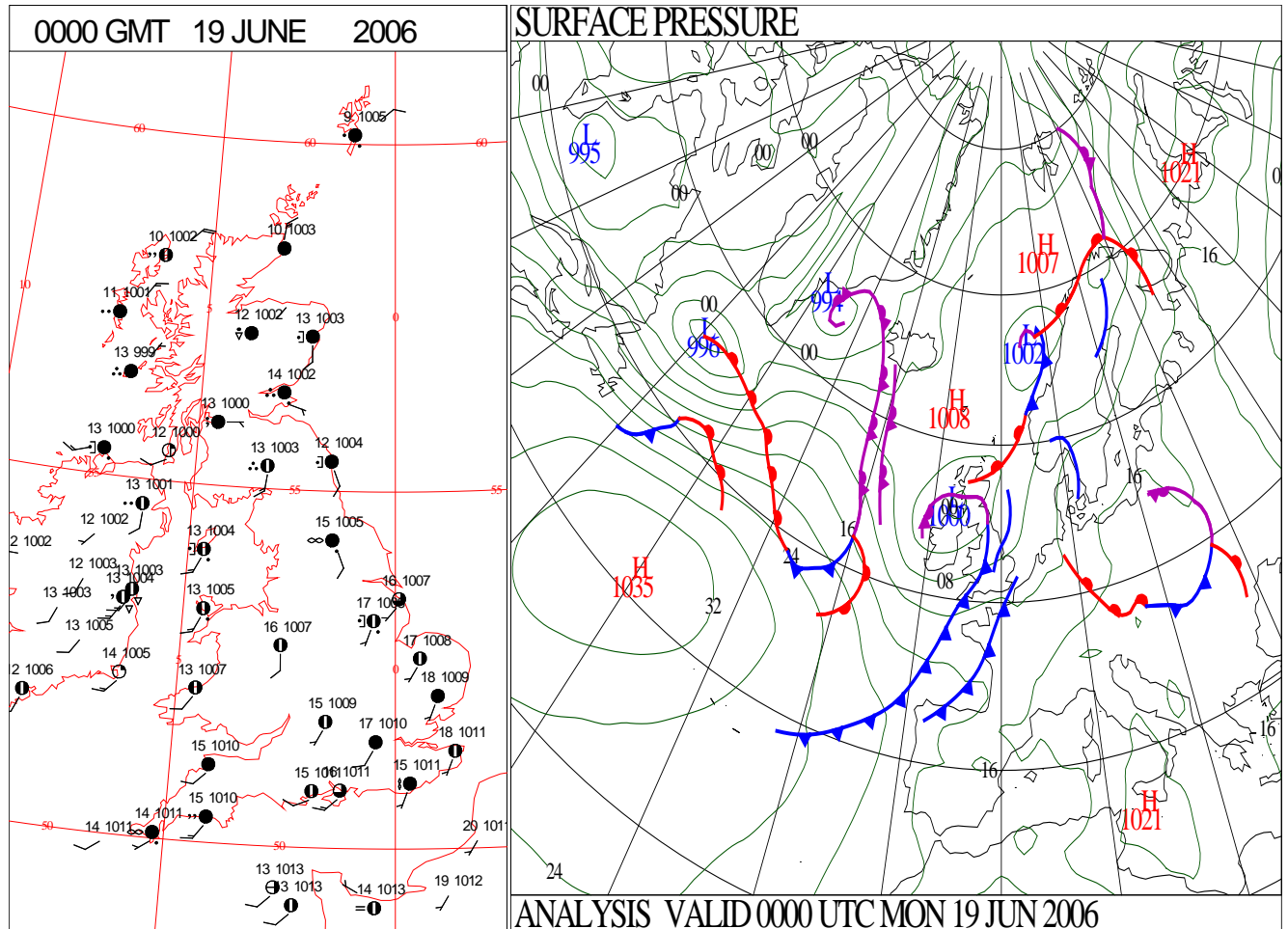
# SIGNIFICANT WEATHER

0600 GMT 18 JUNE 2006	SIG WEATHER	1200 GMT 18 JUNE 2006	SIG WEATHER	<p><b>Summary of UK Weather for Sunday 18 June 2006.</b></p> <p>Scotland, Northern Ireland and northern England had a cloudy night with outbreaks of rain pushing northeast. The rain cleared Northern Ireland during the early hours but a further area of locally heavy rain spread across later in the night. Wales and the rest of England remained dry. It was rather cloudy in the west, with some local mist over coasts and hills while clear spells persisted in the east.</p> <p>During the morning the rain across Northern Ireland spread northeastwards across Scotland but also eastwards across Wales, northern England and the north Midlands. During the afternoon the rain continued to push northeast, eventually reaching the Northern Isles while elsewhere the rain became more fragmented. Much of the southern half of England escaped the rain and despite a good deal of high cloud there were some lengthy sunny spells, particularly for southern counties. It remained dry across the south and east of England through the evening while outbreaks of rain affected other parts of the UK.</p> <p>It was very warm and locally hot across East Anglia, southeast and central southern England. Elsewhere temperatures were close to normal.</p>
1800 GMT 18 JUNE 2006	SIG WEATHER	0000 GMT 19 JUNE 2006	SIG WEATHER	<p><b>EXTREMES</b></p> <p><b>Highest Maximum:</b> 26.1 Heathrow, Greater London</p> <p><b>Lowest Maximum:</b> 12.2 Fair Isle, Shetland</p> <p><b>Lowest Minimum:</b> 9.3 Hurn, Dorset</p> <p><b>Lowest Grass Minimum:</b> 4.1 Boscombe Down, Wiltshire</p> <p><b>Most Rain:</b> 18.8 Lough Fea, Londonderry</p> <p><b>Most Sun:</b> 11.8 Jersey: Airport, Jersey</p>

DAILY CLIMATE DATA

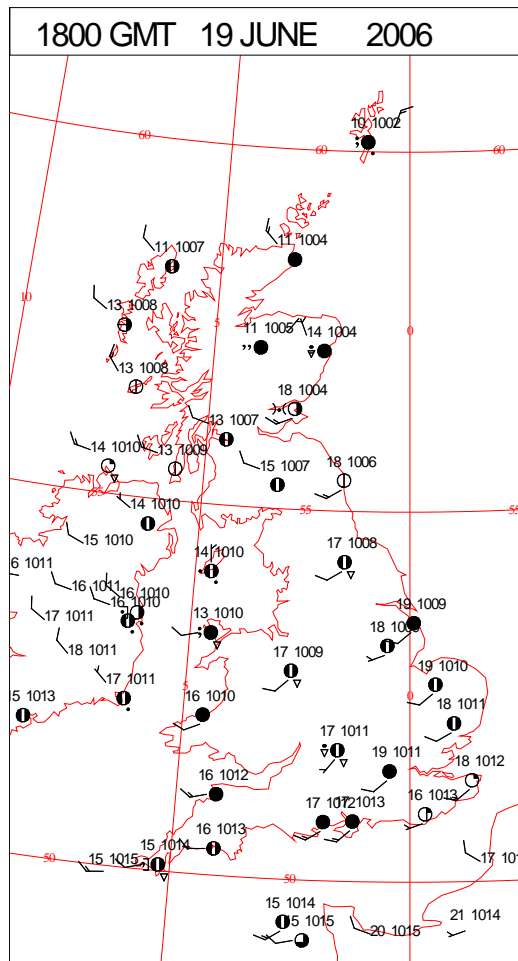
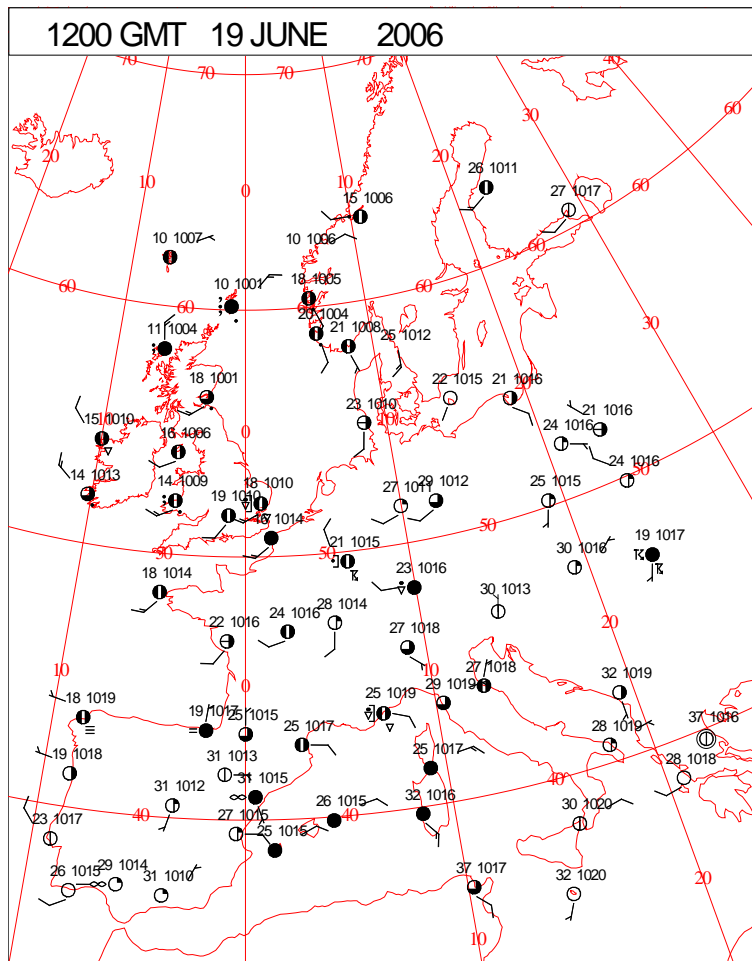
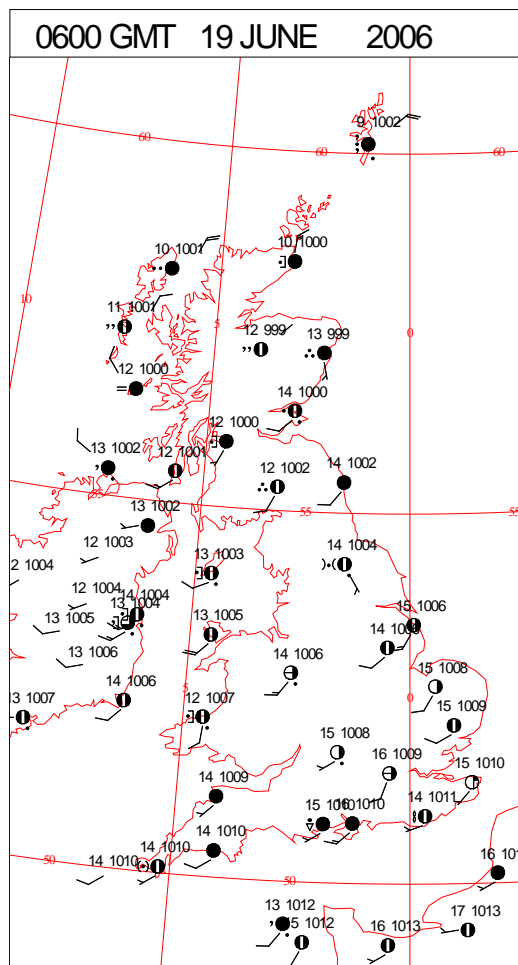
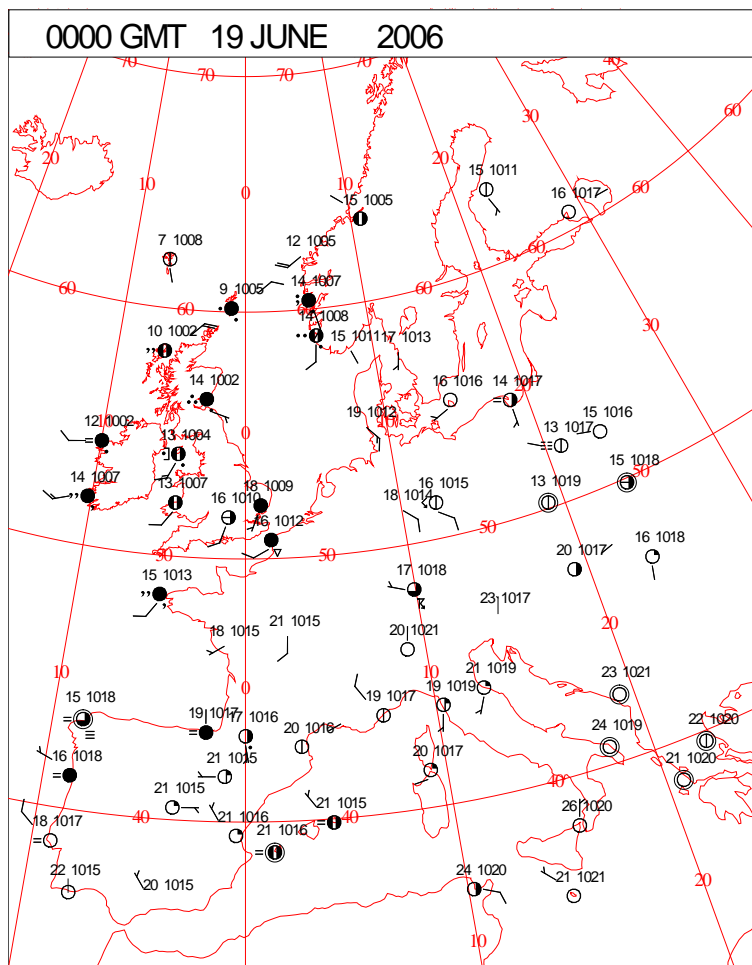


# DAILY WEATHER SUMMARY



Monday 19 June 2006

## SURFACE REPORTS

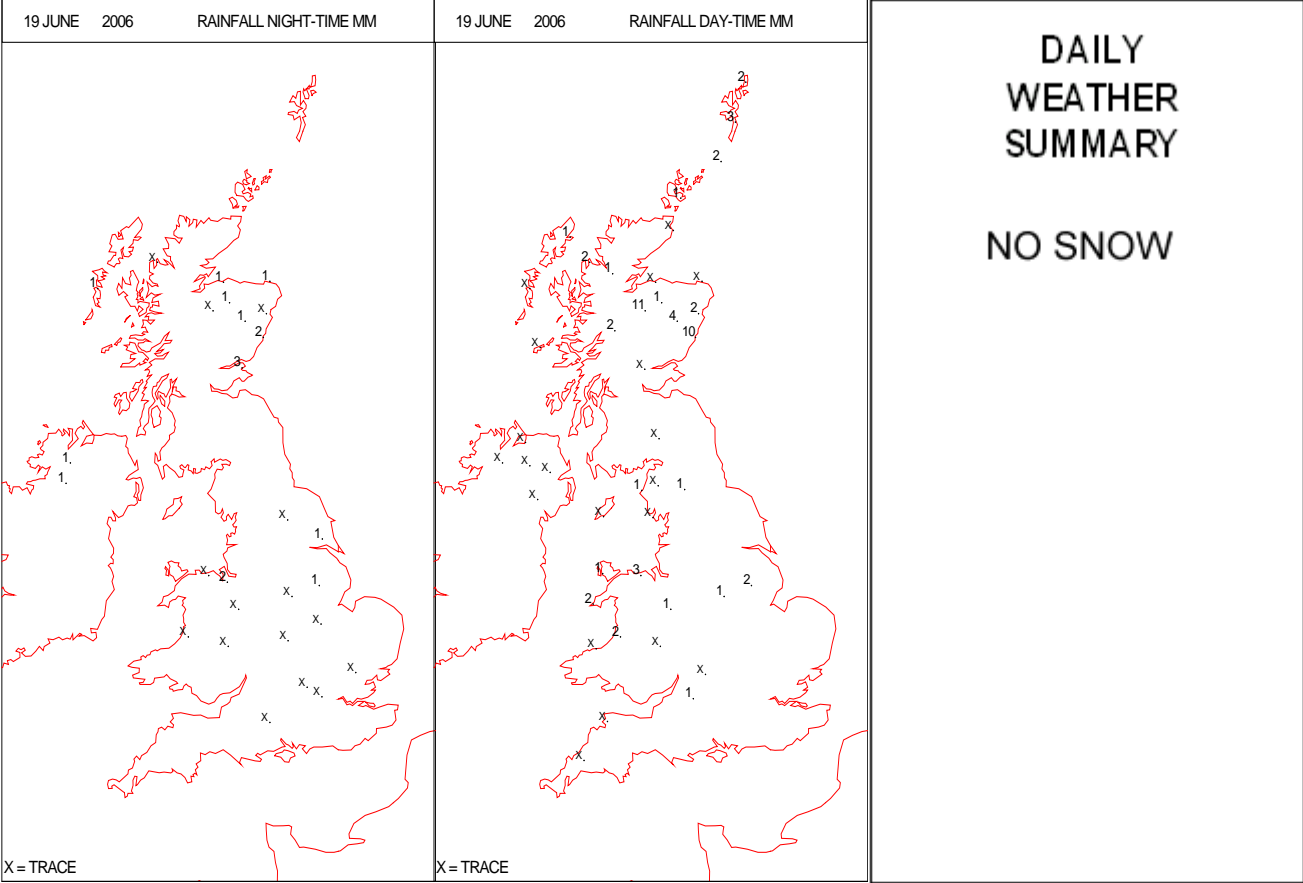
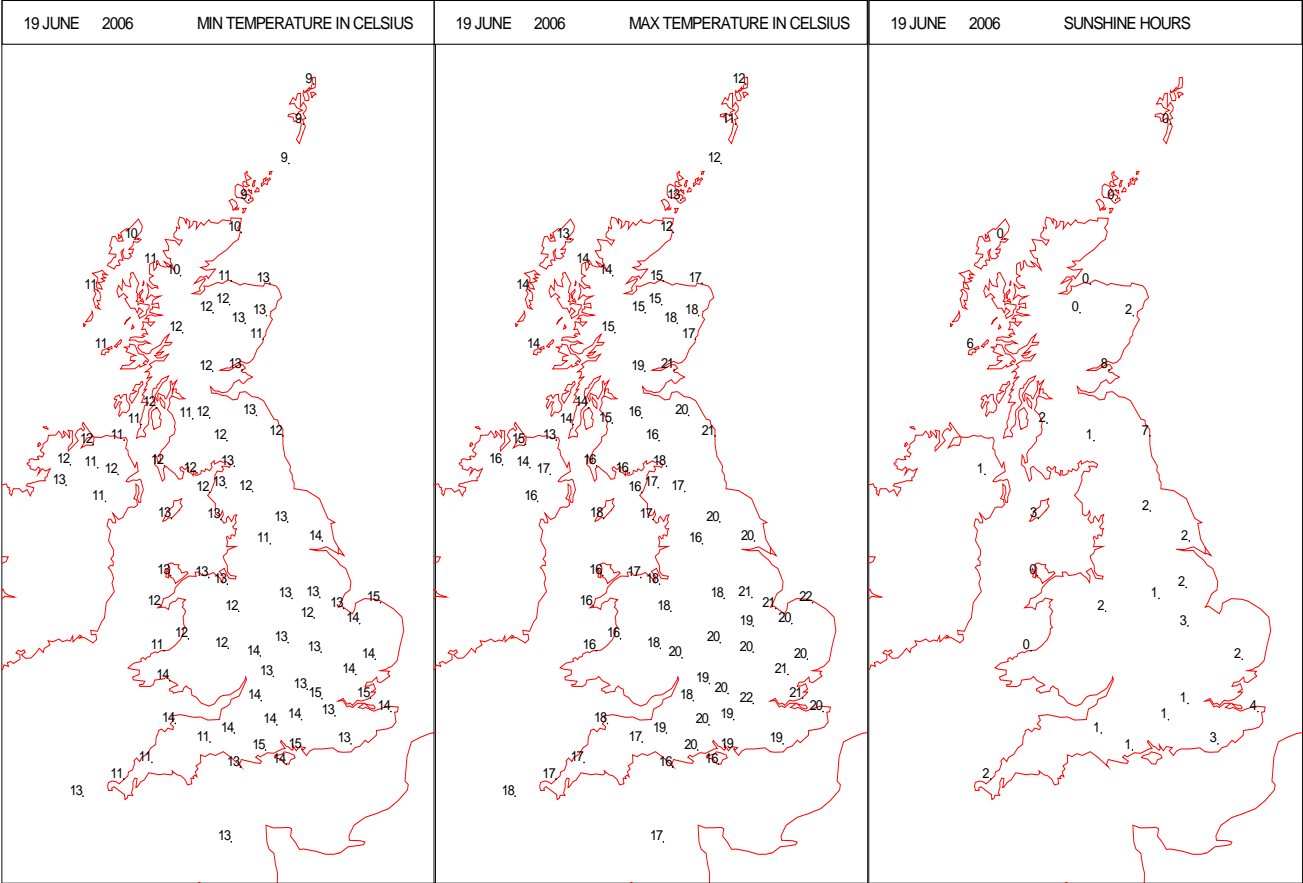




# SIGNIFICANT WEATHER

0600 GMT 19 JUNE 2006	SIG WEATHER	1200 GMT 19 JUNE 2006	SIG WEATHER	<p><b>Summary of UK Weather for Monday 19 June 2006.</b></p> <p>All but far northern Scotland began cloudy and wet with prolonged rain in central and southern Scotland. It was also wet in Northern Ireland and parts of northern England, but further south, although mainly cloudy, rain tended to be light and patchy.</p> <p>Some brief sunny spells continued in central and southern parts through the morning. However, there was some occasional light rain or drizzle, too. Across northern parts the persistent rain pushed away northeastwards through the morning, but it remained cloudy in the west, despite the cloud breaking to the east of the mountains.</p> <p>Scattered showers developed in the afternoon across various parts of the UK, which subsequently lingered well into the evening. Nevertheless there was also some sunshine, too. The earlier weather fronts were still giving rise to pockets of rain over the Northern Isles into the evening and through the evening, these slid down across northeastern Scotland.</p> <p>Temperatures in the brighter spots in the east, from Fife south were on the warm side of normal, with Fife itself, very warm, whilst elsewhere temperatures were near normal.</p>
1800 GMT 19 JUNE 2006	SIG WEATHER	0000 GMT 20 JUNE 2006	SIG WEATHER	<p><b>EXTREMES</b></p> <p><b>Highest Maximum:</b> 21.6 Heathrow, Greater London</p> <p><b>Lowest Maximum:</b> 11.1 Lerwick, Shetland</p> <p><b>Lowest Minimum:</b> 8.6 Lerwick, Shetland</p> <p><b>Lowest Grass Minimum:</b> 6.6 Trawsgoed, Dyfed</p> <p><b>Most Rain:</b> 11.8 Inverbervie No 2, Kincardineshire</p> <p><b>Most Sun:</b> 4.4 Marham, Norfolk</p>

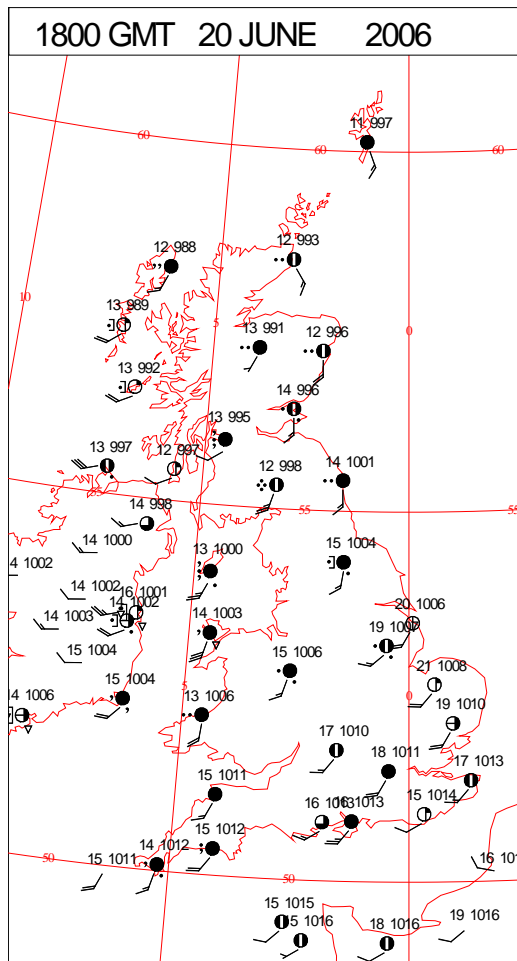
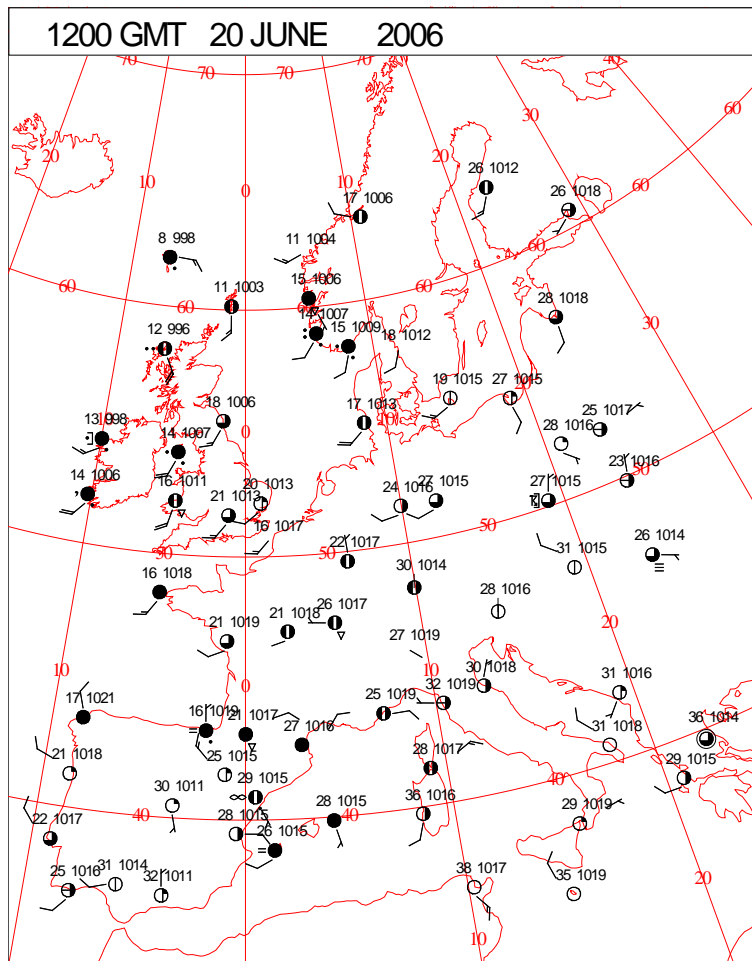
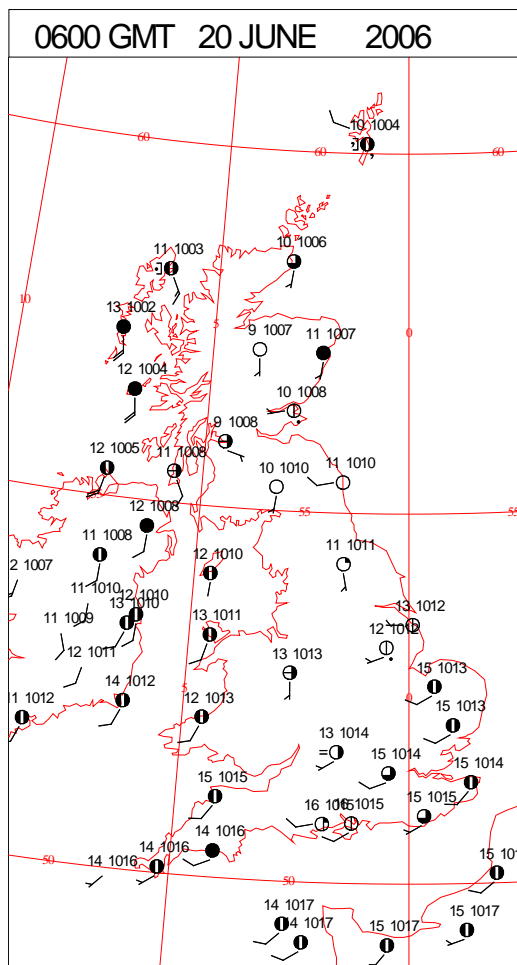
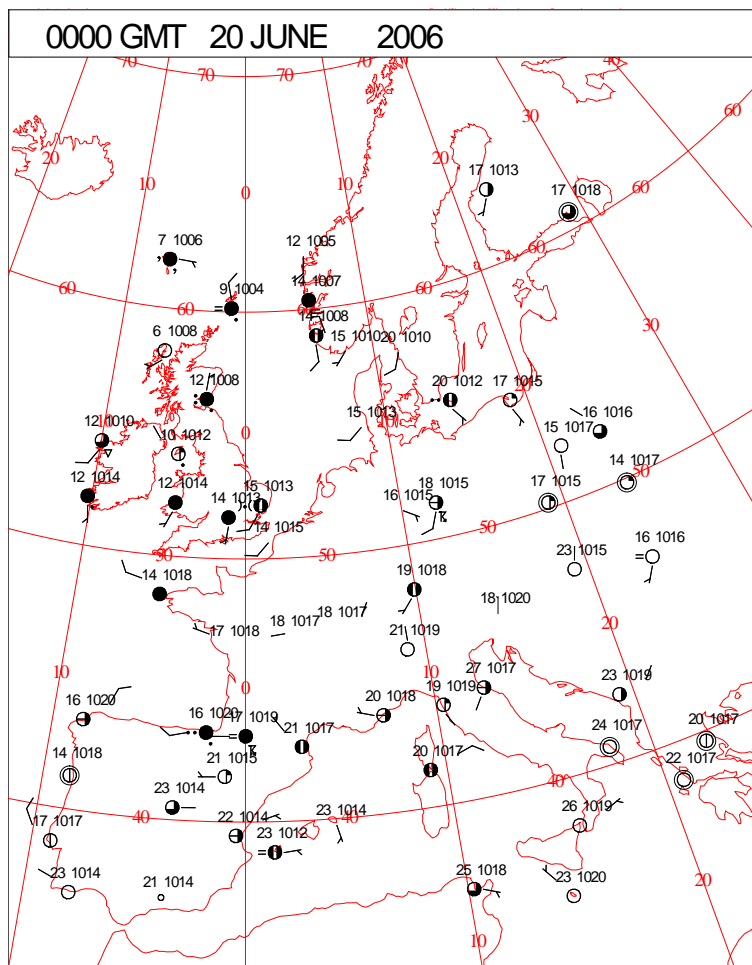
DAILY CLIMATE DATA





Tuesday 20 June 2006

## SURFACE REPORTS

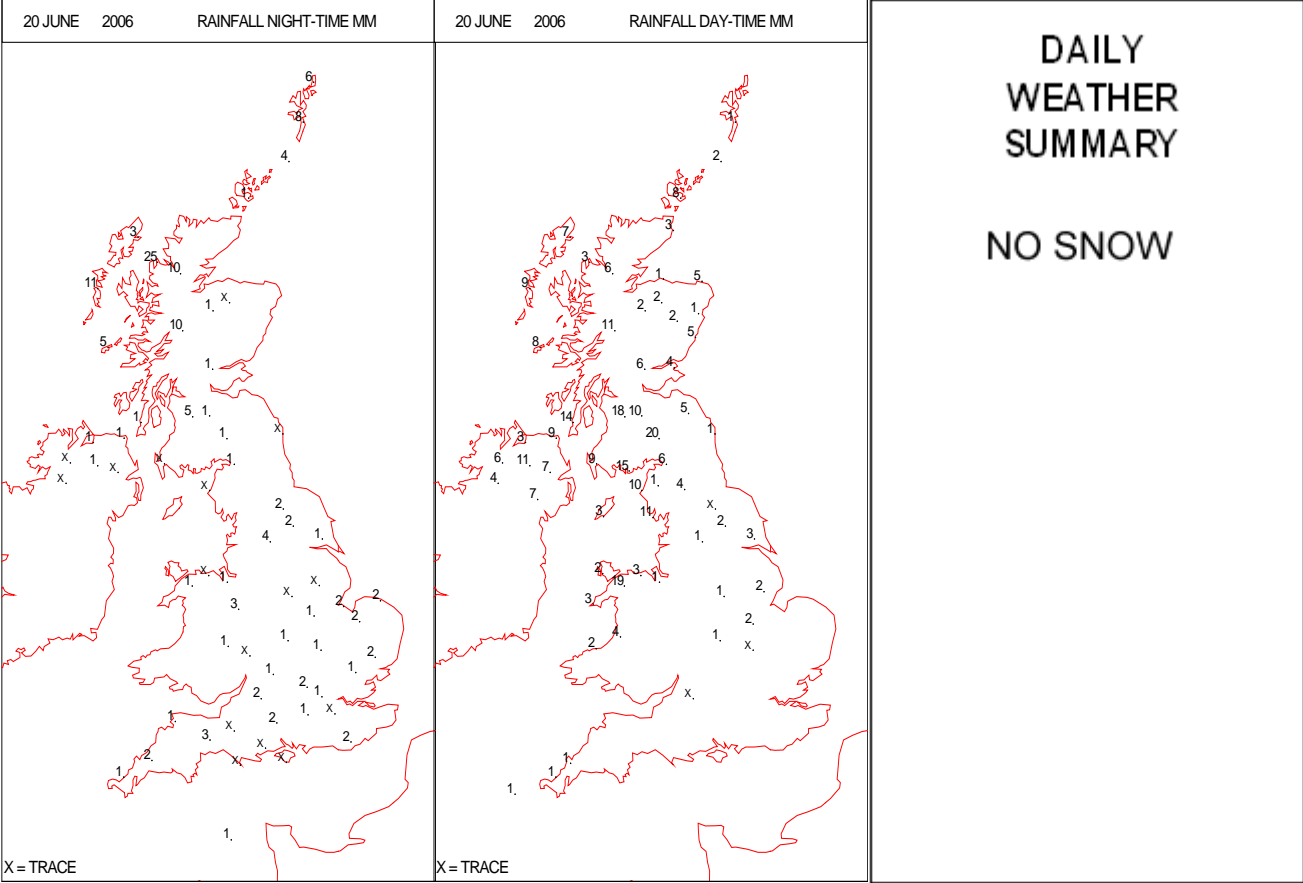
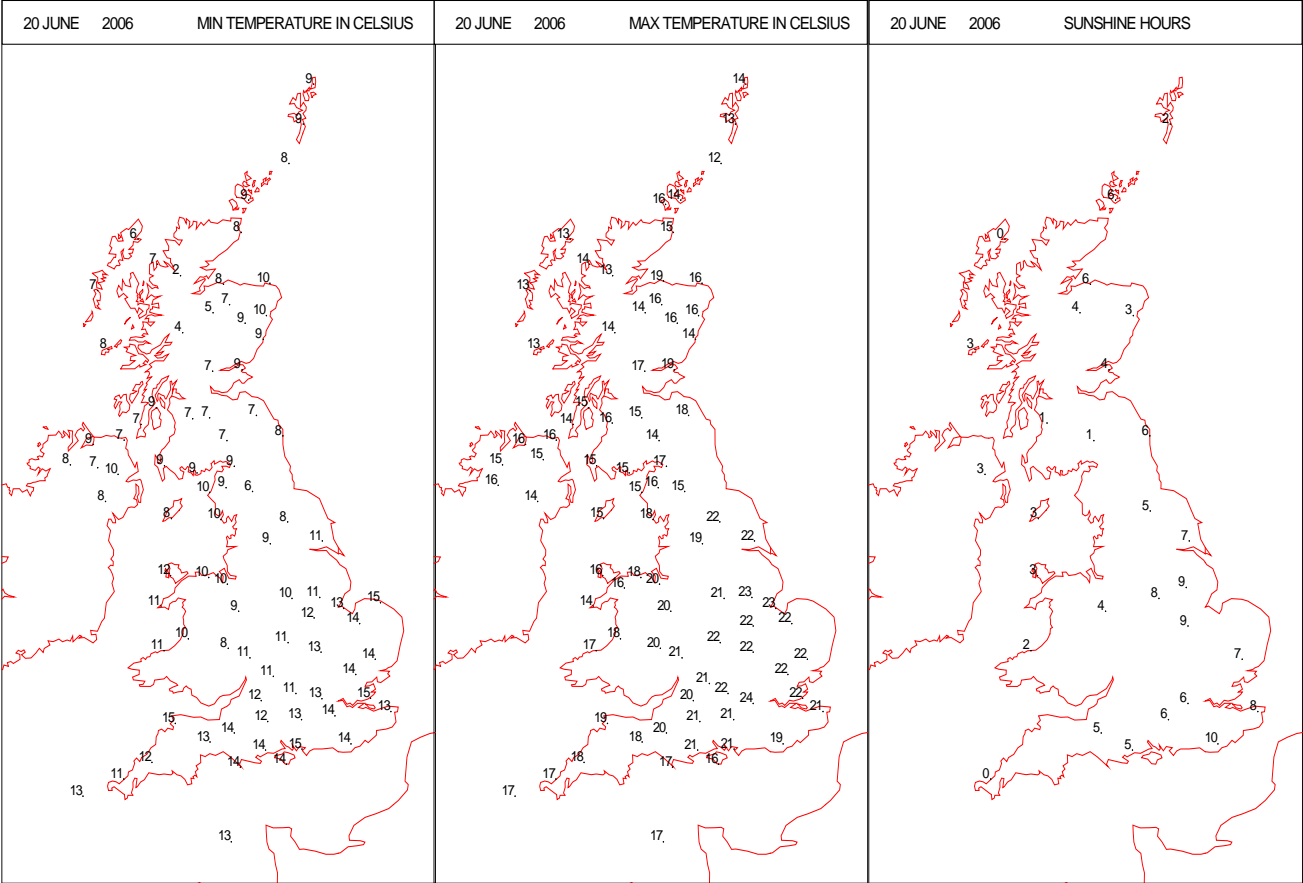


# SIGNIFICANT WEATHER

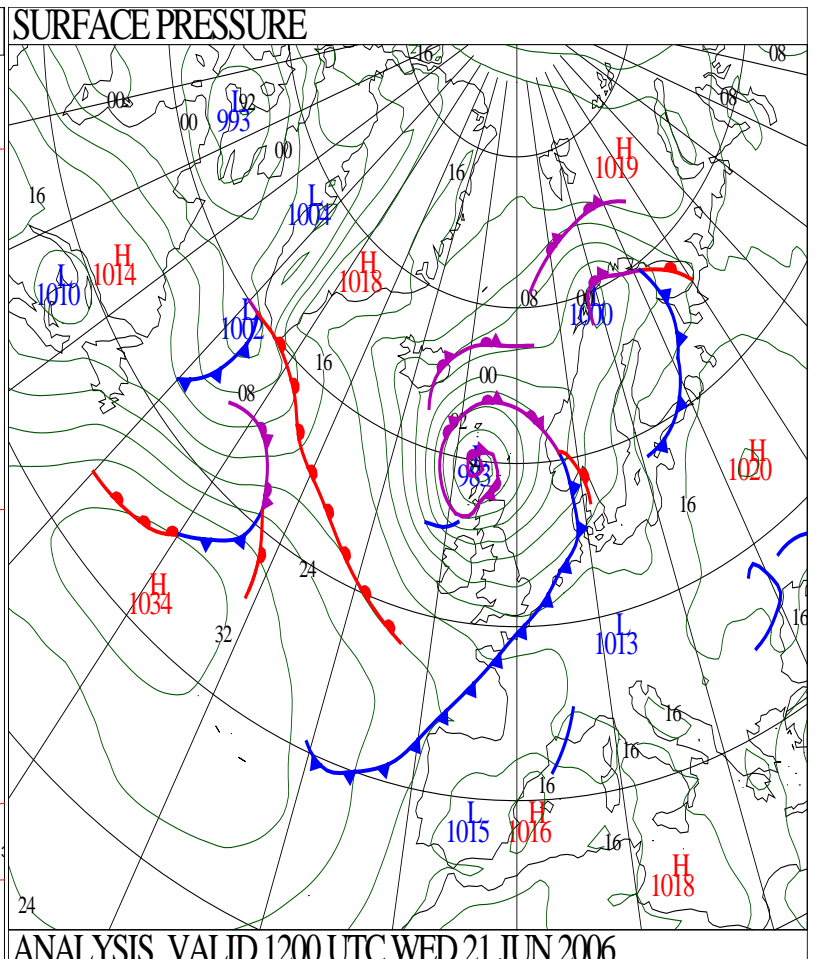
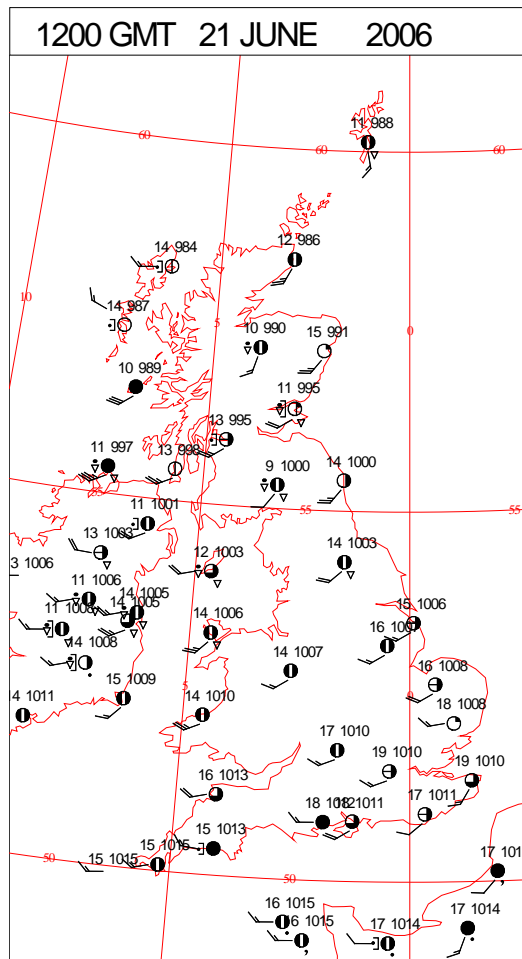
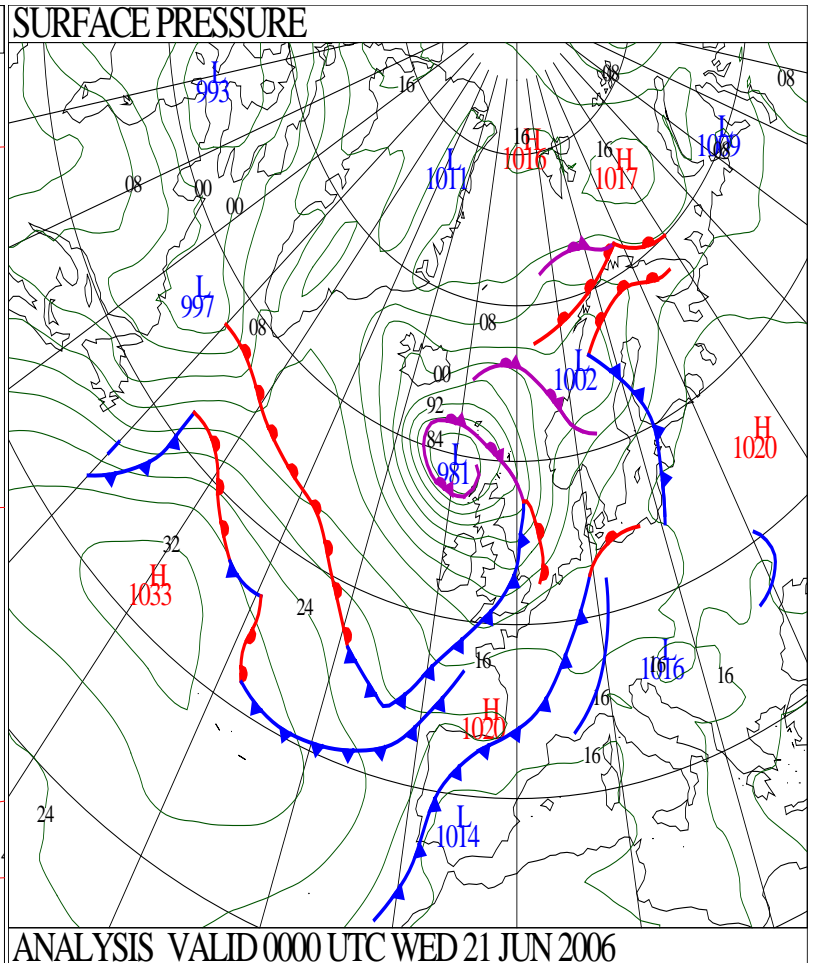
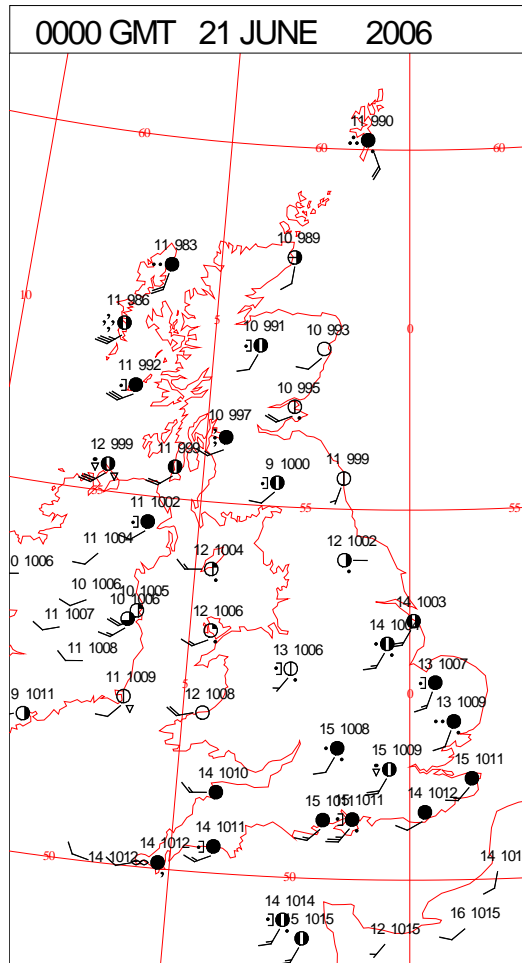
0600 GMT 20 JUNE 2006	SIG WEATHER	1200 GMT 20 JUNE 2006	SIG WEATHER	<p><b>Summary of UK Weather for Tuesday 20 June 2006.</b></p> <p>Easternmost parts of both Scotland and England were cloudy at first with some showery bursts of rain. Elsewhere though, it was dry with clear spells and in some western areas some misty low cloud cloaked the hill tops.</p> <p>Central parts of England and Scotland had some sunshine to start the morning, whilst western and eastern areas were rather cloudy. It was not long though, before fronts were arriving in the west of Northern Ireland with unusually strong south to southwest winds, for the time of year with a gust of 54 knots at Capel Curig. By midday rain had arrived over western Scotland, all of Northern Ireland with a few light showers in other western districts.</p> <p>Through the afternoon the rain pushed east to the rest of mainland Scotland and into northern England and west Wales, the rain was heaviest and most persistent in west Scotland. By evening though it was becoming dry in western Scotland and was dry in Northern Ireland, whilst as the rain progressed across southern parts of the UK it became increasingly weak.</p> <p>Temperatures were very warm in eastern England but generally near average elsewhere.</p>
1800 GMT 20 JUNE 2006	SIG WEATHER	0000 GMT 21 JUNE 2006	SIG WEATHER	<p><b>EXTREMES</b></p> <p><b>Highest Maximum:</b> 23.5 Heathrow, Greater London</p> <p><b>Lowest Maximum:</b> 11.8 Fair Isle, Shetland</p> <p><b>Lowest Minimum:</b> 2.2 Loch Glascarnoch, Ross &amp; Cromarty</p> <p><b>Lowest Grass Minimum:</b> -1.1 Tulloch Bridge, Inverness-Shire</p> <p><b>Most Rain:</b> 27.2 Aultbea No 2, Ross &amp; Cromarty</p> <p><b>Most Sun:</b> 11.1 Waddington, Lincolnshire</p>



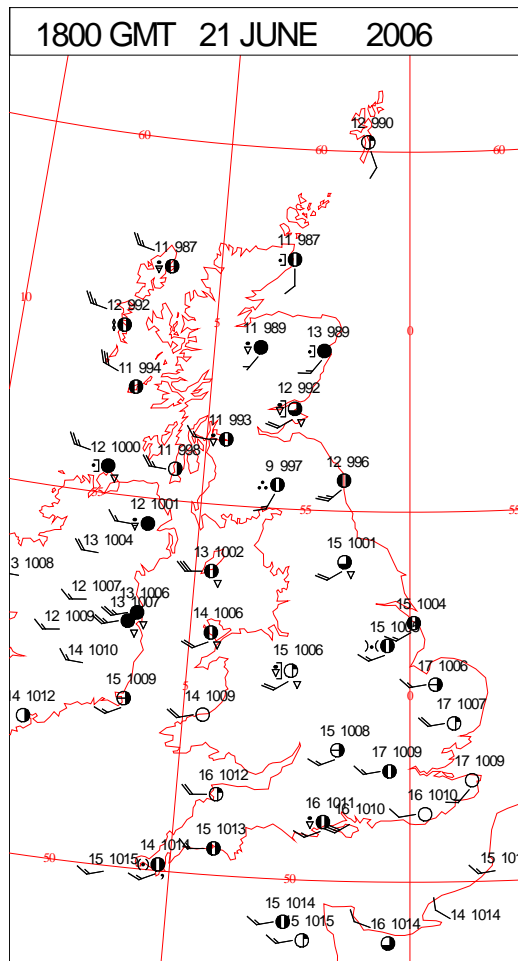
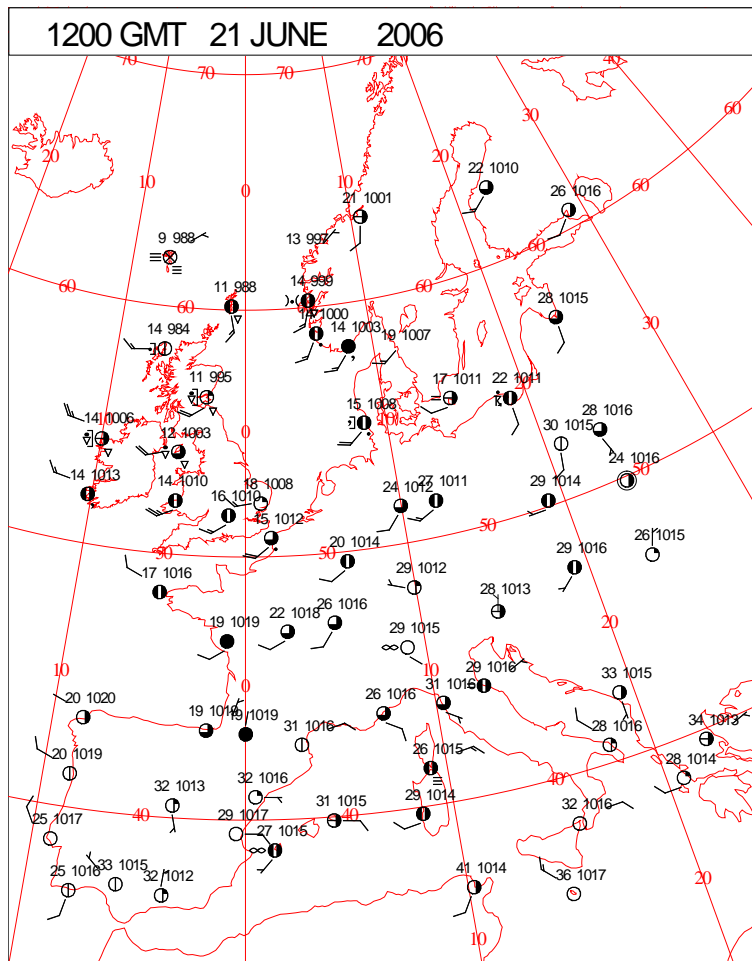
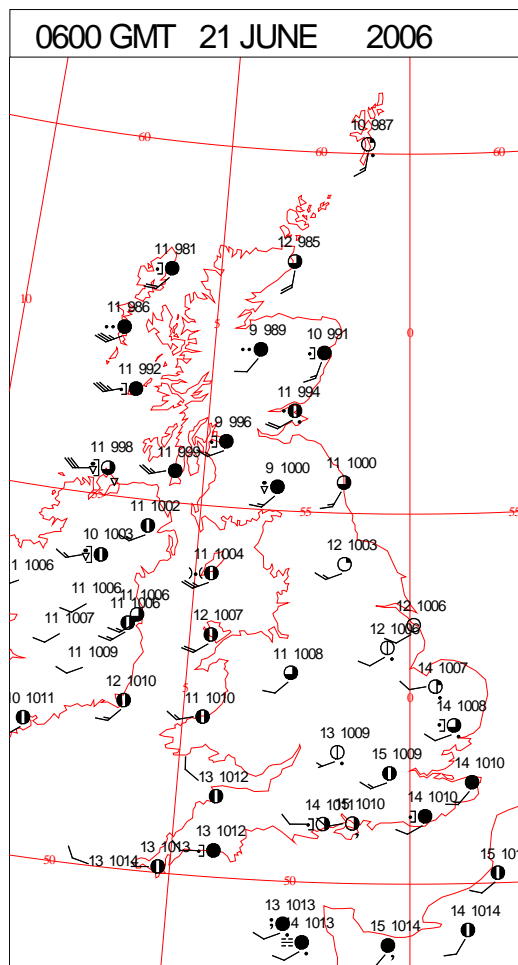
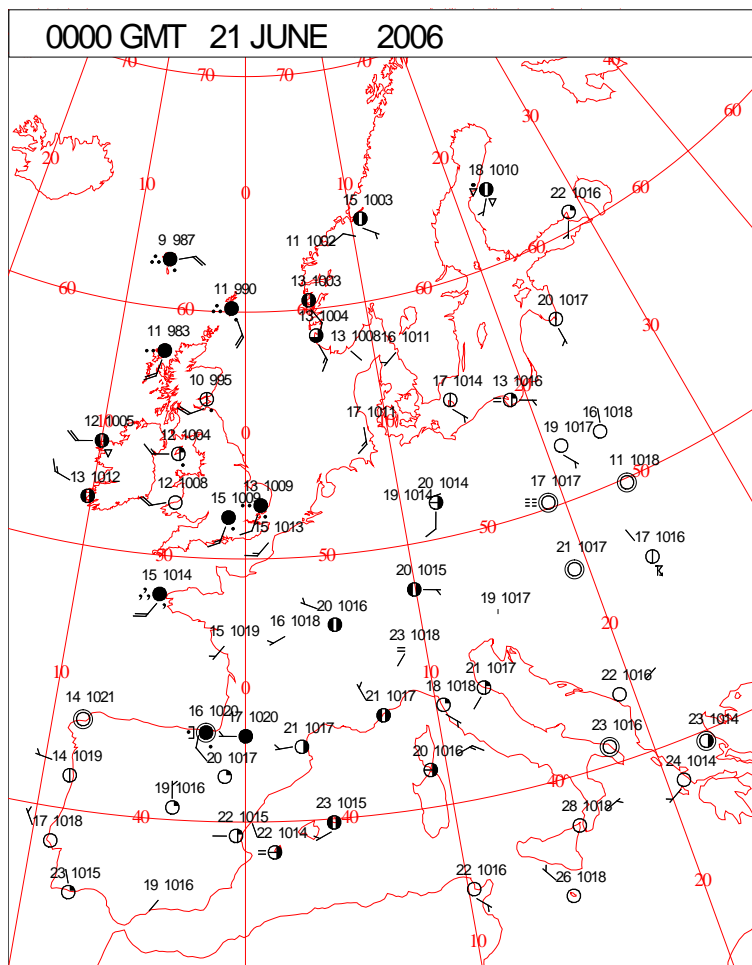
DAILY CLIMATE DATA



# DAILY WEATHER SUMMARY



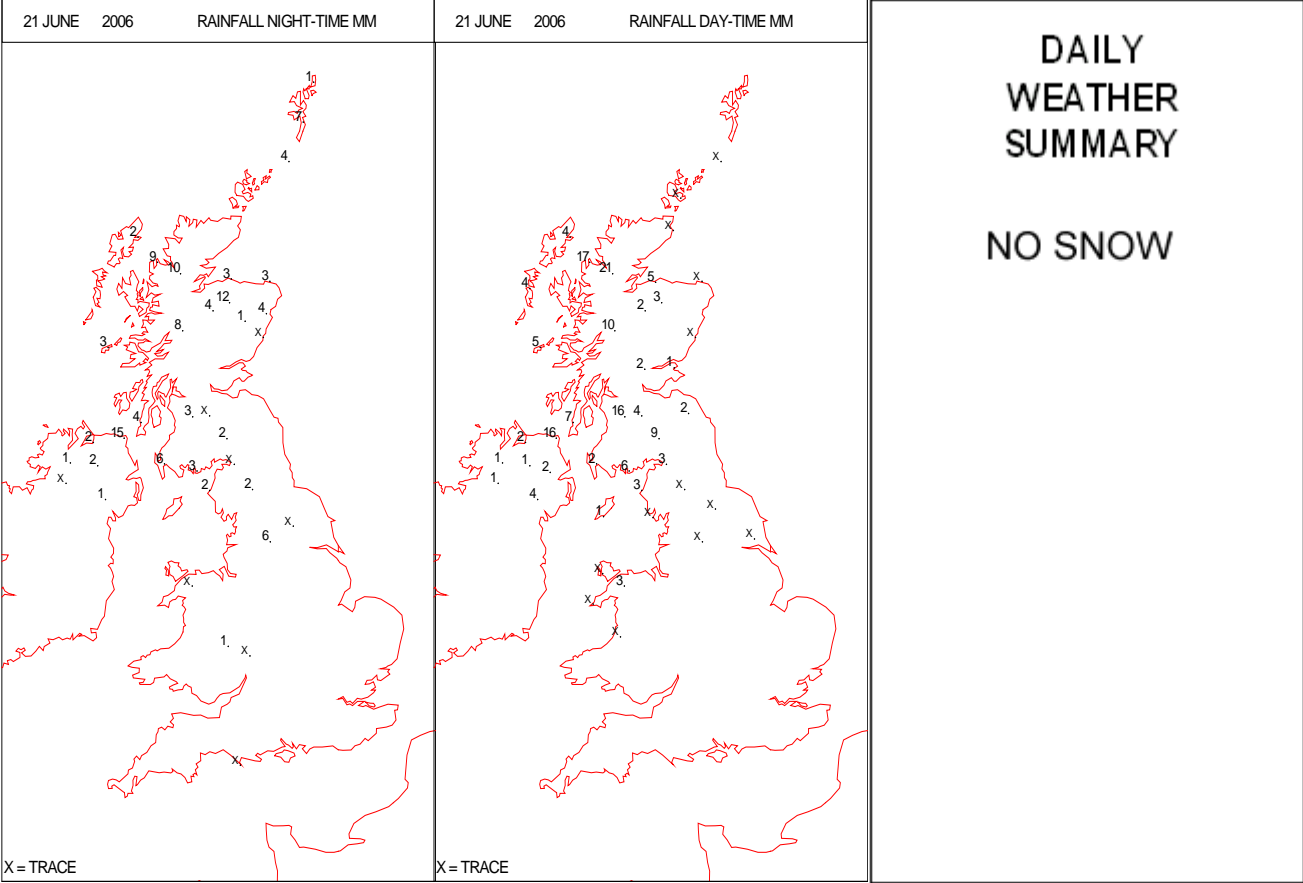
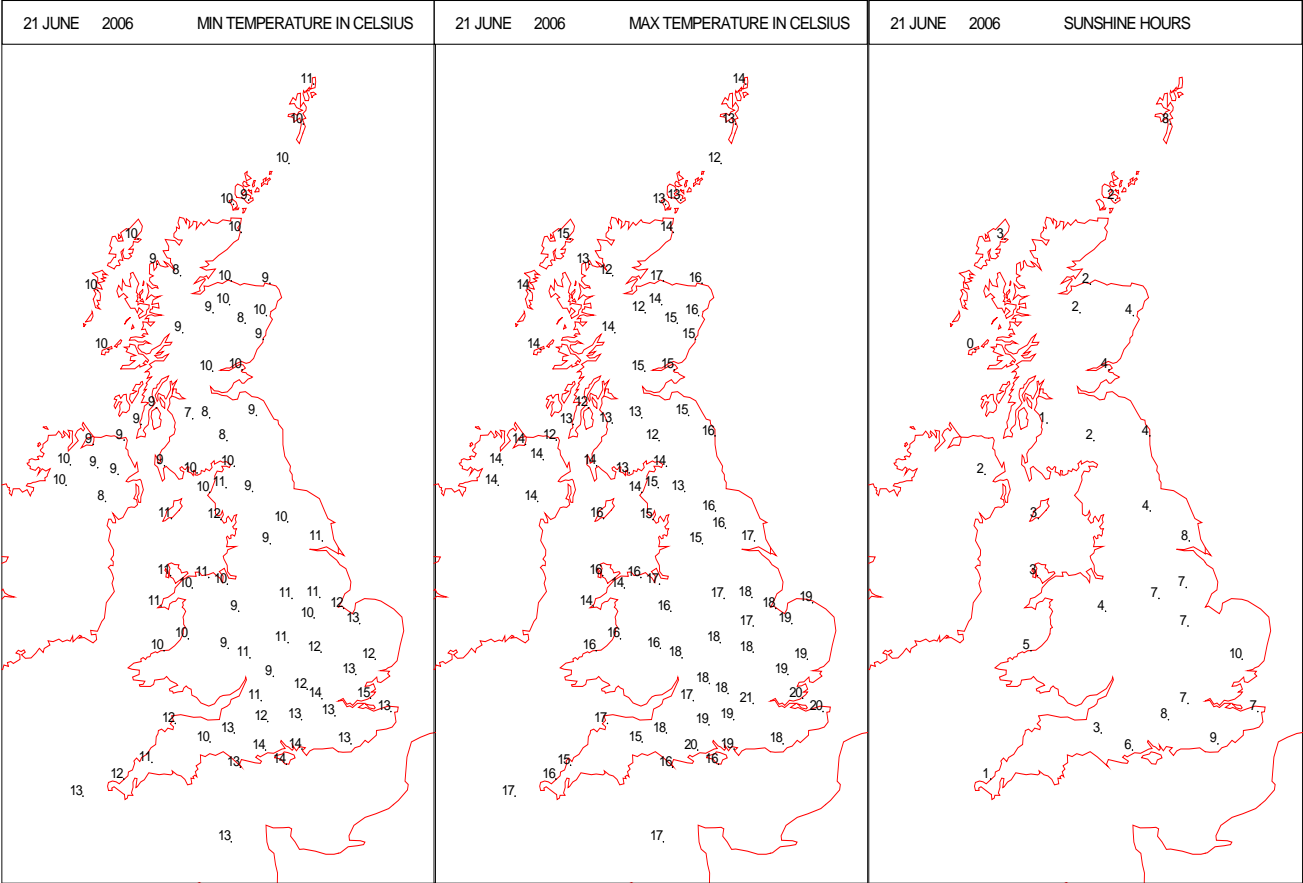
# SURFACE REPORTS



# SIGNIFICANT WEATHER

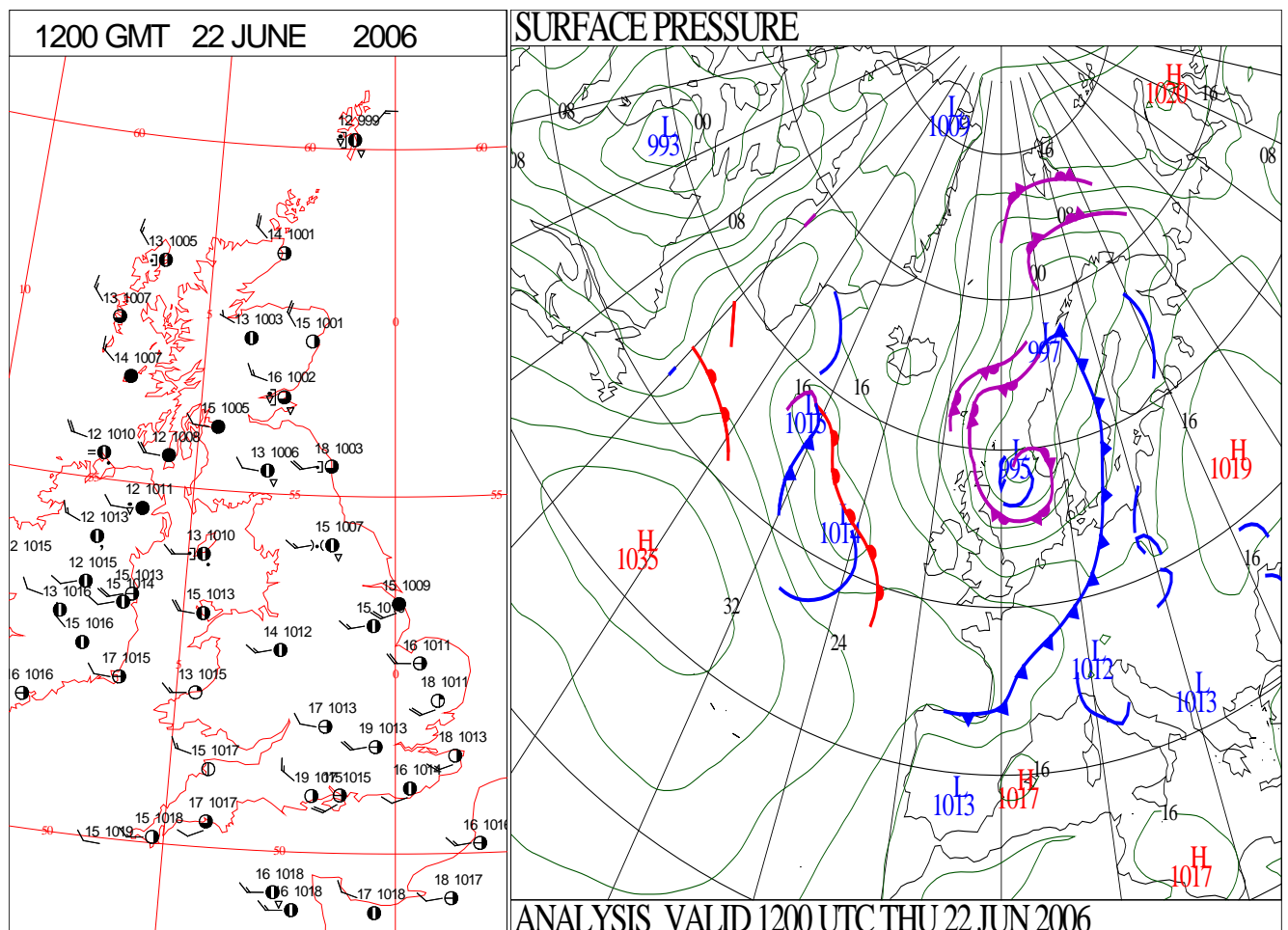
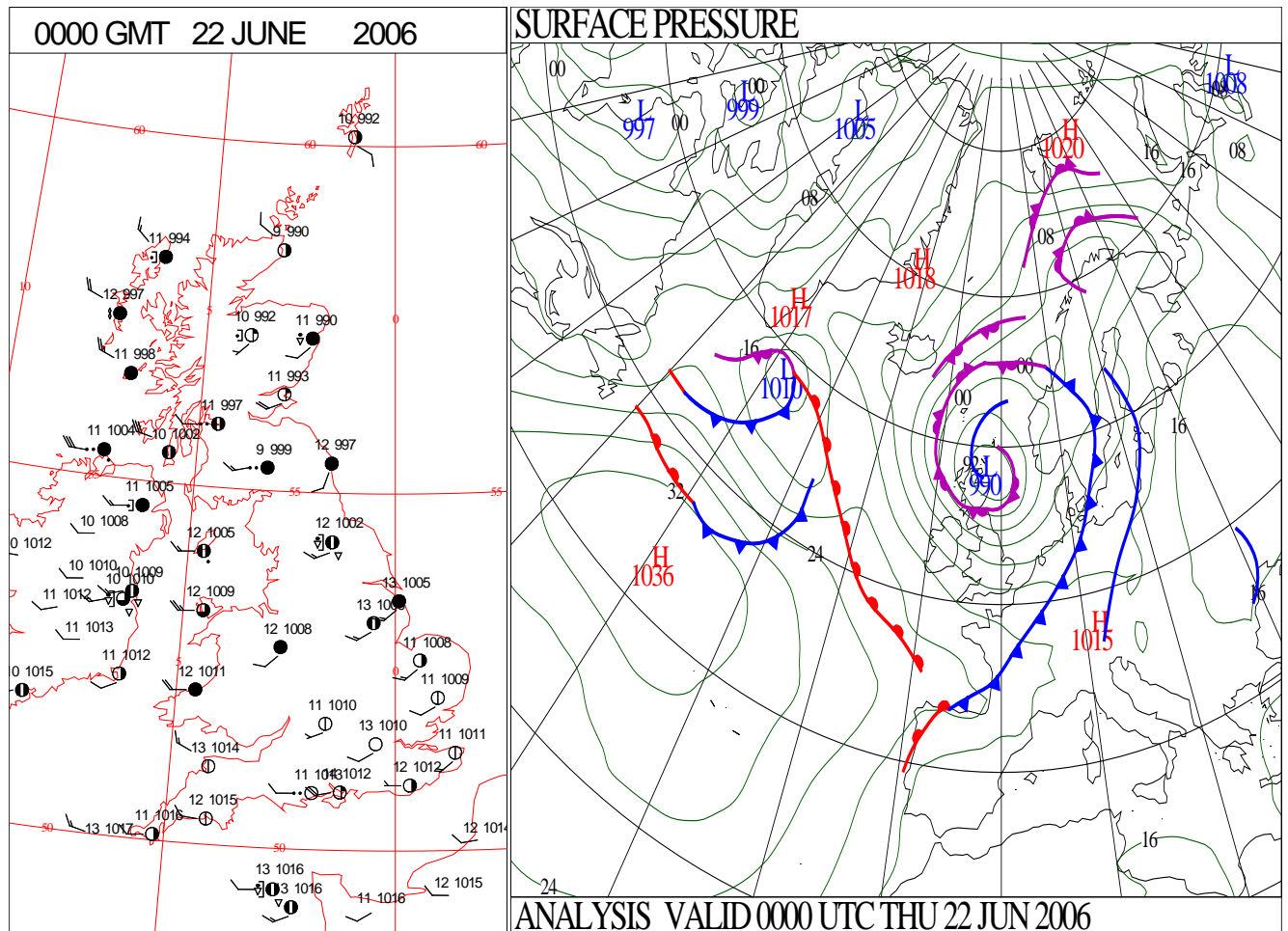
0600 GMT 21 JUNE 2006	SIG WEATHER	1200 GMT 21 JUNE 2006	SIG WEATHER	<p><b>Summary of UK Weather for Wednesday 21 June 2006.</b></p> <p>Showery outbreaks of rain affected areas southeast of a line from Scarborough to Cornwall, at first overnight, but with this clearing away southeast before morning. Across western Scotland rain gathered force overnight, some very heavy bursts especially across The Highlands and Stirling. For Northern Ireland it was a cloudy night with occasional showers, whilst remaining areas were drier with broken cloud. It was windy across all parts, but especially towards the northwest, where gales developed. During the day, as a deep depression tracked to the north of Scotland, this brought unusually wet and windy weather for the time of year to parts of Scotland. Parts of Western Scotland saw between one and two inches of rain falling, whilst westerly winds reached gusts as high as 55 to near 65 m.p.h.</p> <p>(There was a gust of 64 m.p.h. at South Uist Range at 0800 UTC).</p> <p>Some showery outbreaks of rain spilled further south at times across Northern Ireland and Northern England, with strong to gale-force winds here. Across remaining areas it was largely dry with sunny spells, though windy still. Maximum temperatures ranged from rather cool to near normal.</p>
1800 GMT 21 JUNE 2006	SIG WEATHER	0000 GMT 22 JUNE 2006	SIG WEATHER	
				<p><b>EXTREMES</b></p> <p><b>Highest Maximum:</b> 20.7 Heathrow, Greater London</p> <p><b>Lowest Maximum:</b> 11.8 Aviemore, Inverness-Shire</p> <p><b>Lowest Minimum:</b> 6.9 Saughall, Ayrshire</p> <p><b>Lowest Grass Minimum:</b> 3.8 Aboyne No 2, Aberdeenshire</p> <p><b>Most Rain:</b> 30.6 Loch Glascarnoch, Ross &amp; Cromarty</p> <p><b>Most Sun:</b> 11.6 Brize Norton, Oxfordshire</p>

DAILY CLIMATE DATA



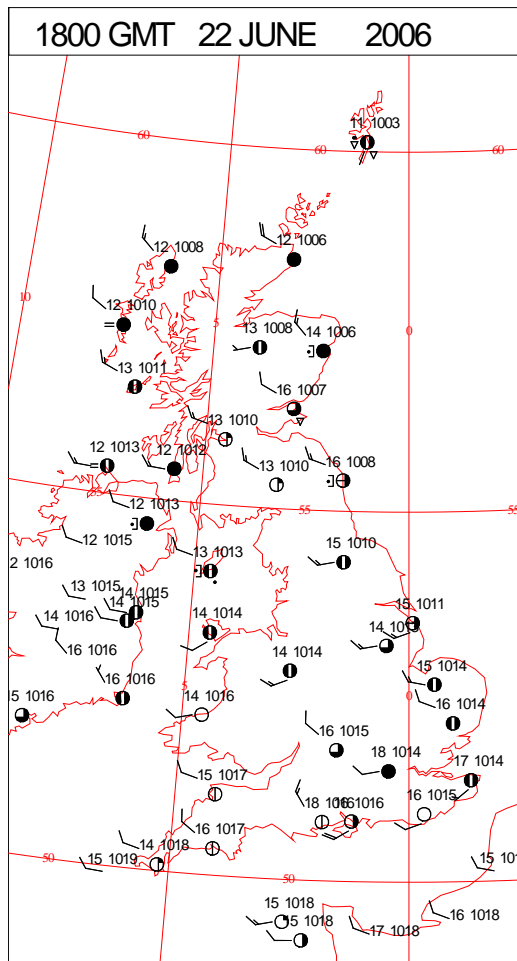
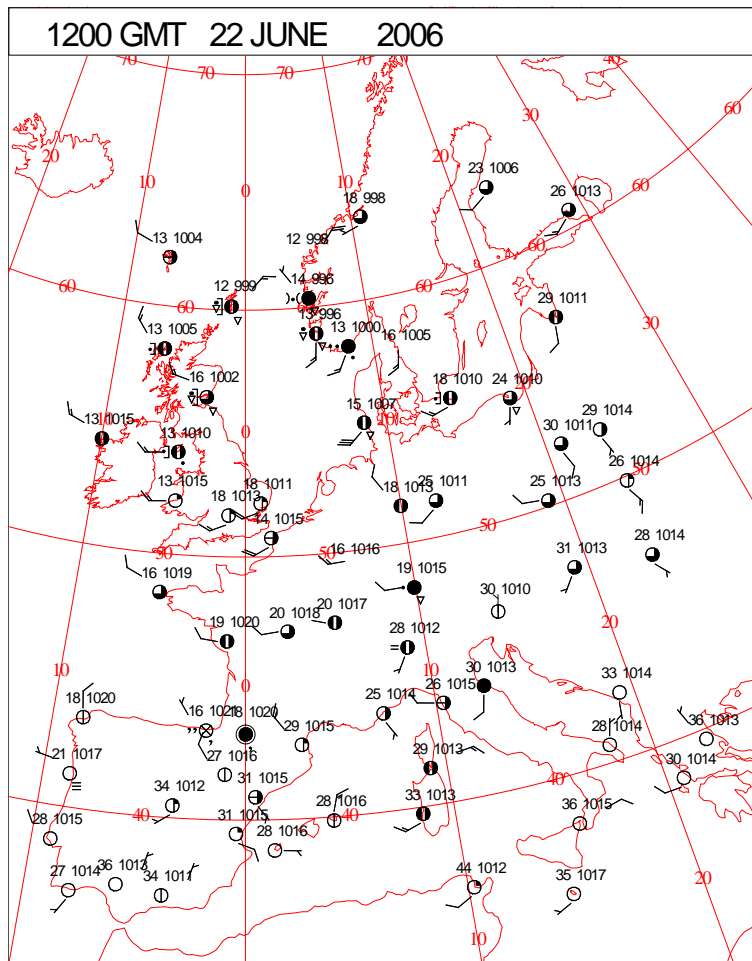
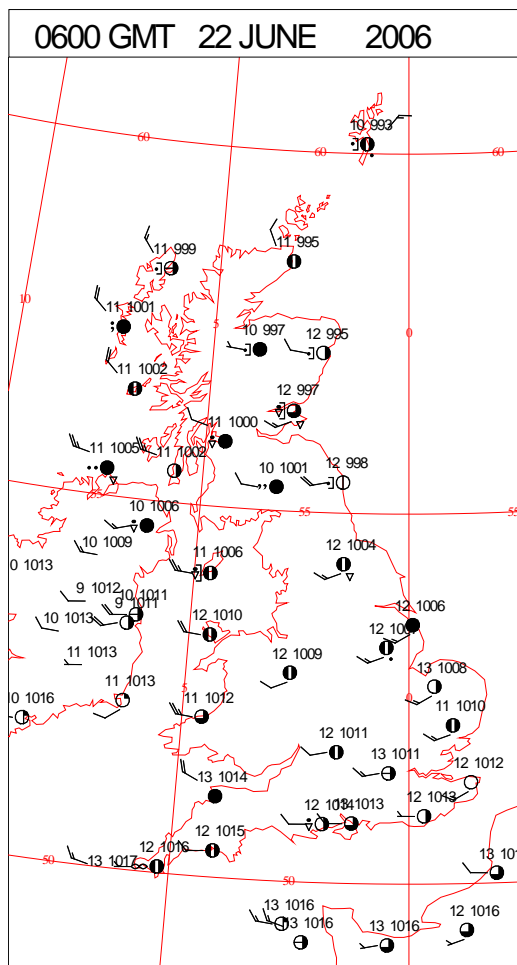
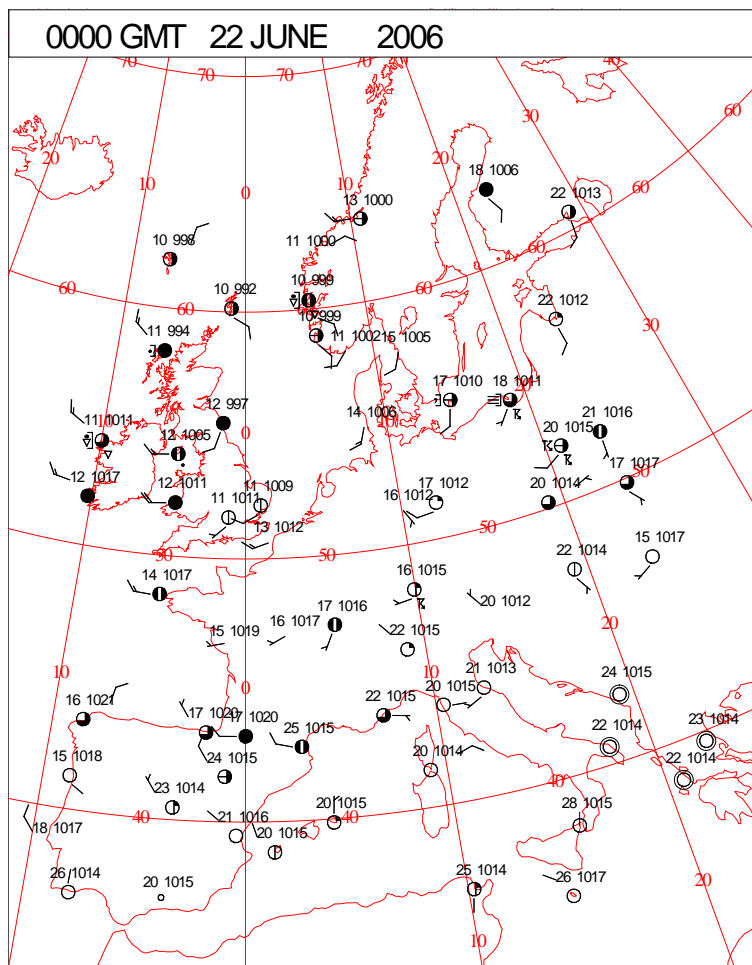


# DAILY WEATHER SUMMARY



Thursday 22 June 2006

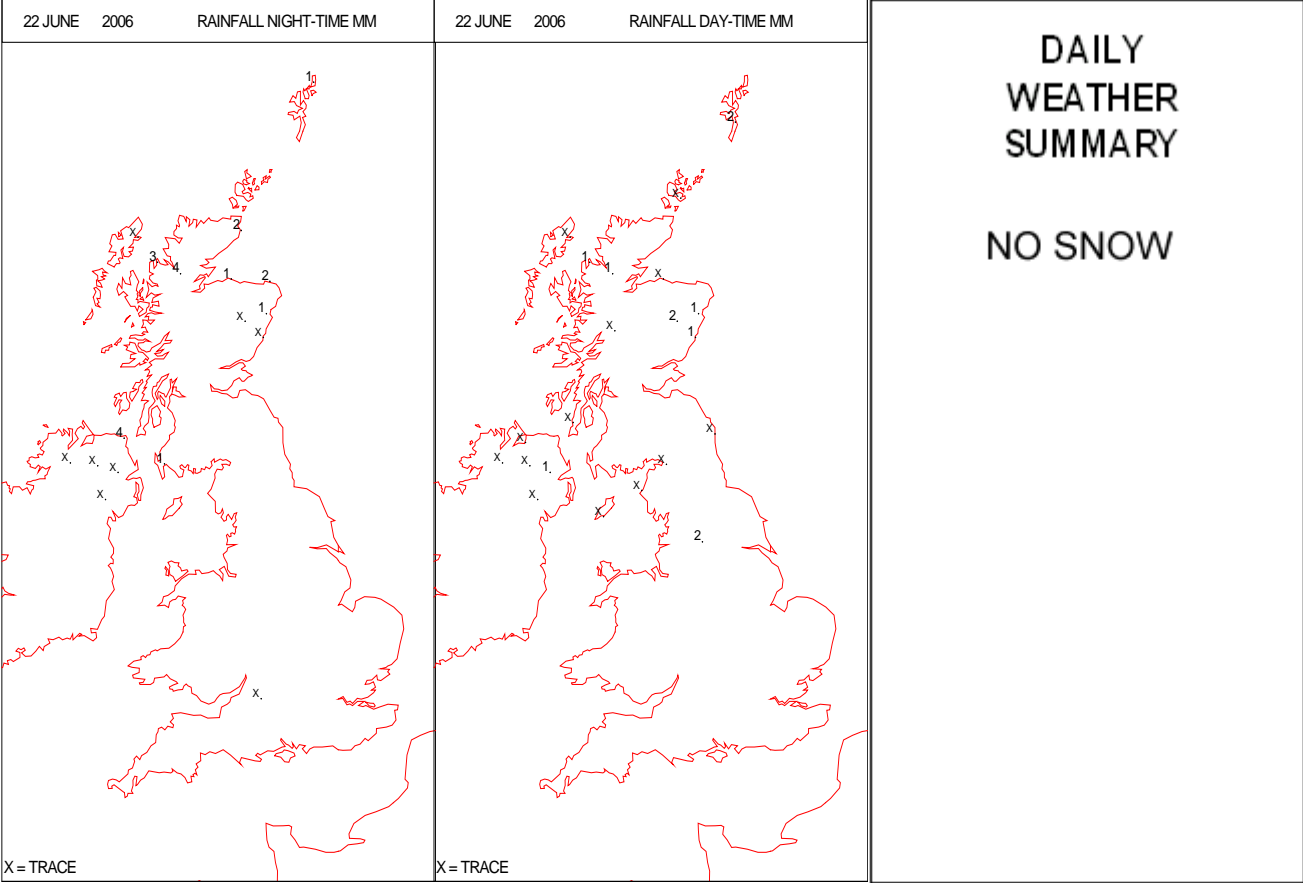
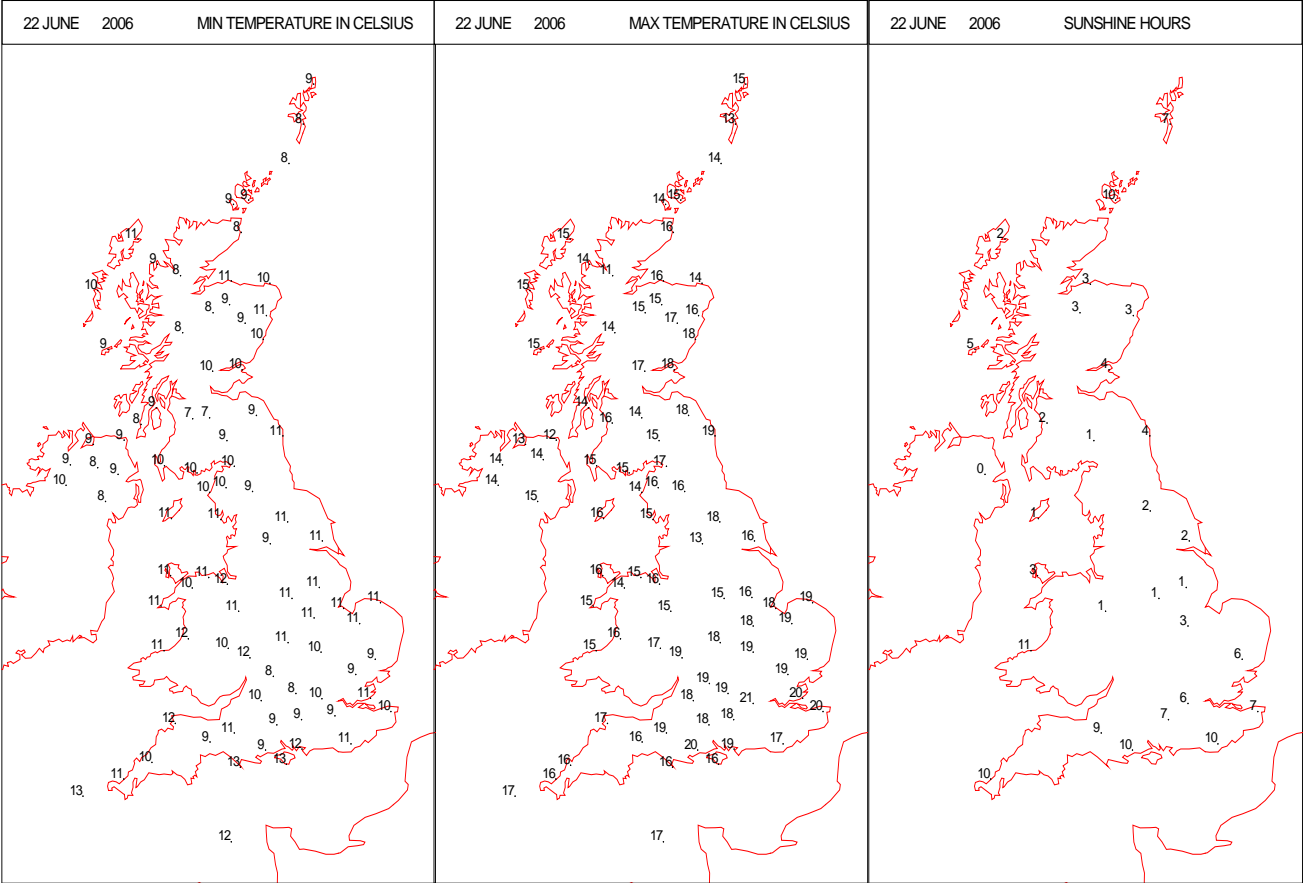
## SURFACE REPORTS



# SIGNIFICANT WEATHER

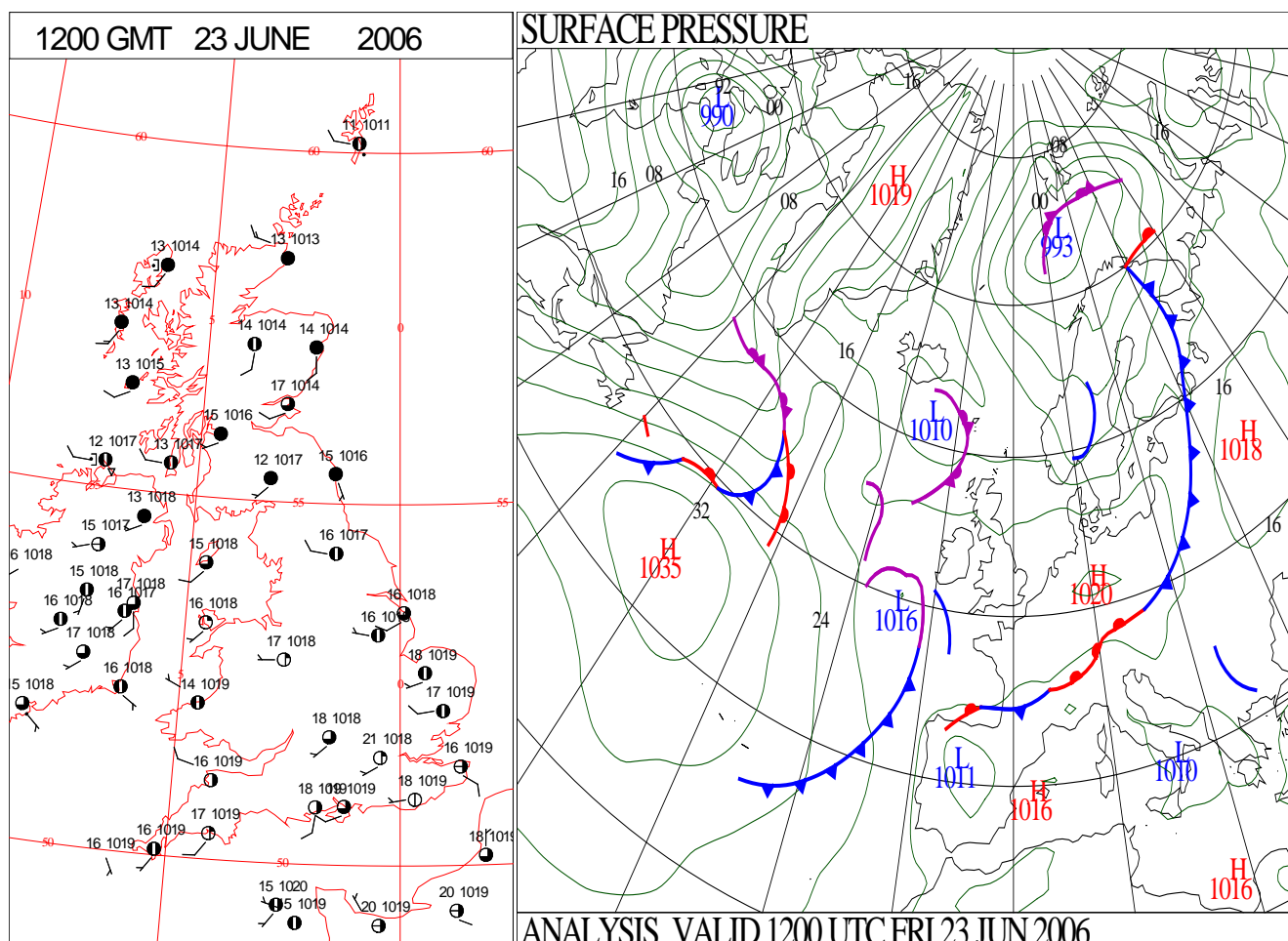
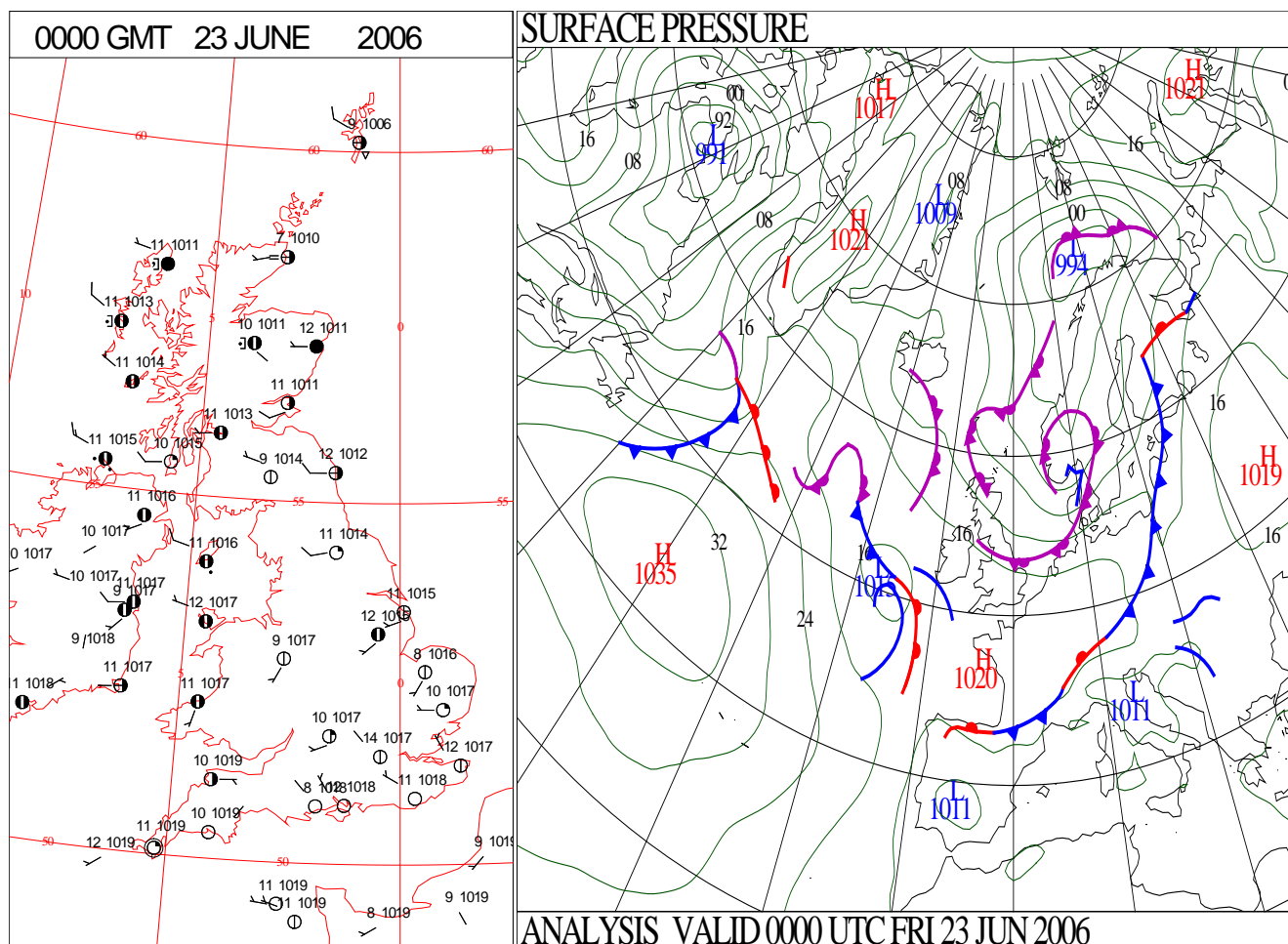
0600 GMT 22 JUNE 2006	SIG WEATHER	1200 GMT 22 JUNE 2006	SIG WEATHER	<p><b>Summary of UK Weather for Thursday 22 June 2006.</b></p> <p>Across the southeast of the UK it was largely dry and clear overnight, although cloud increased towards morning, not quite reaching areas southeast of Essex to West Sussex. Elsewhere, skies were largely cloudy. A deep depression tracking east away from northeast Scotland maintained swirls of cloud and showery outbreaks of rain across Scotland overnight, occasionally heavy, with some sporadic outbreaks of rain further south too across Northern Ireland and northern England. During the day as this depression moved away, the rain cleared with it, with bright or sunny intervals developing and, whilst blustery showers continued to drive southeast in the flow across Scotland, Northern Ireland and into northern England, these became lighter and fewer and further between. Across Wales and southern England, though a few light showers, it was largely dry with variable cloud and occasional sunshine, the best of the sunshine towards the south coast. Westerly winds remained brisk, more especially in the north, blowing strong to gale-force with gusts of 40–45 knots reported.</p> <p>Maximum temperatures ranged from rather cool in the wetter areas to near normal elsewhere..</p>
1800 GMT 22 JUNE 2006	SIG WEATHER	0000 GMT 23 JUNE 2006	SIG WEATHER	<p><b>EXTREMES</b></p> <p><b>Highest Maximum:</b> 21.0 Heathrow, Greater London</p> <p><b>Lowest Maximum:</b> 11.4 Lough Fea, Londonderry 11.4 Loch Glascarnoch, Ross &amp; Cromarty</p> <p><b>Lowest Minimum:</b> 6.5 Saughall, Ayrshire</p> <p><b>Lowest Grass Minimum:</b> 2.1 Fair Isle, Shetland</p> <p><b>Most Rain:</b> 5.6 Loch Glascarnoch, Ross &amp; Cromarty</p> <p><b>Most Sun:</b> 11.6 Brize Norton, Oxfordshire</p>

DAILY CLIMATE DATA





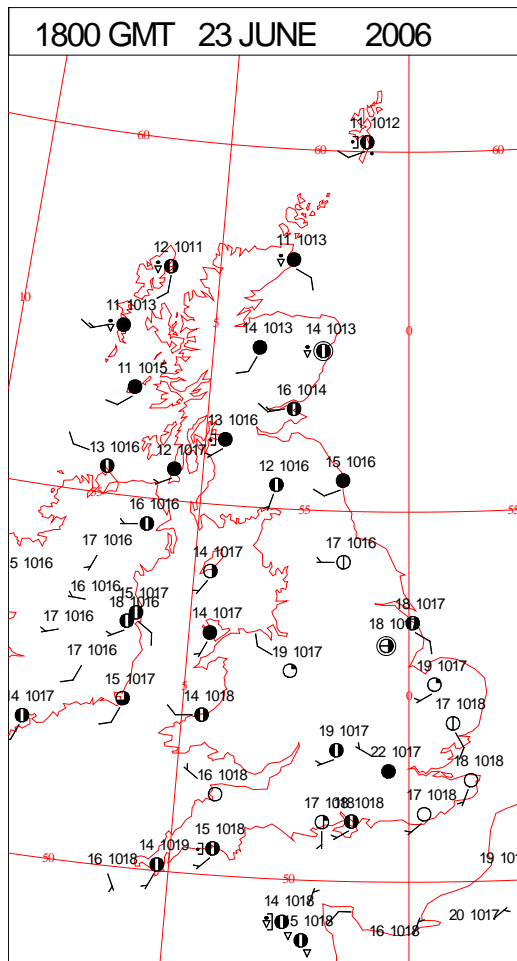
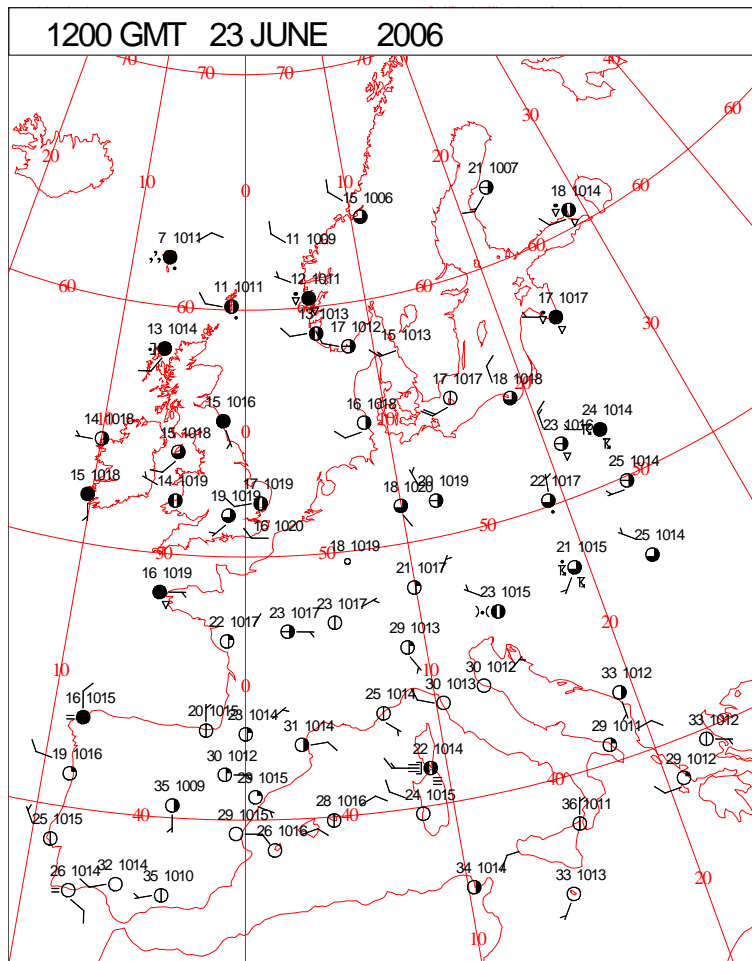
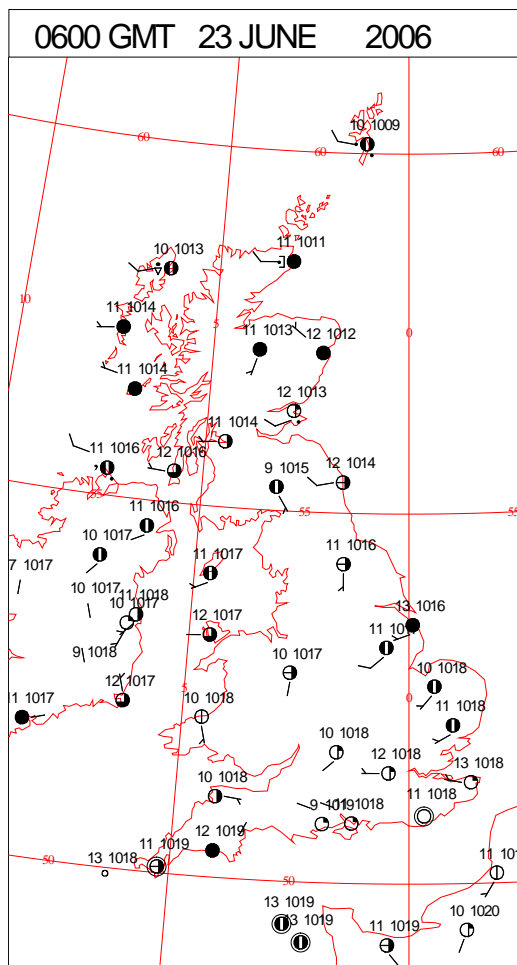
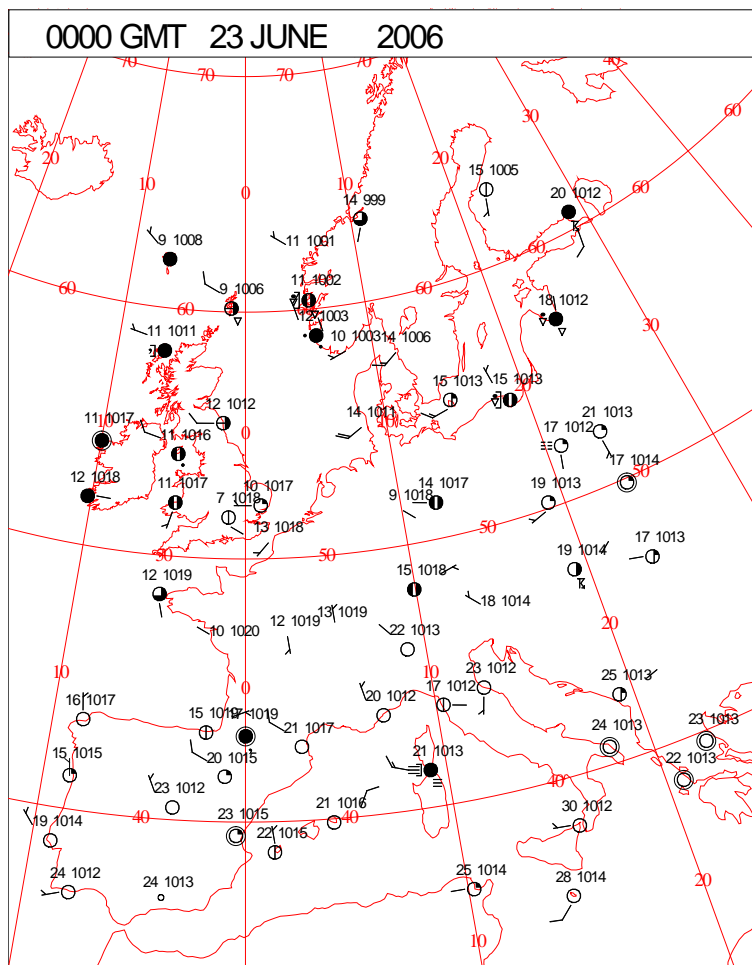
# DAILY WEATHER SUMMARY





Friday 23 June 2006

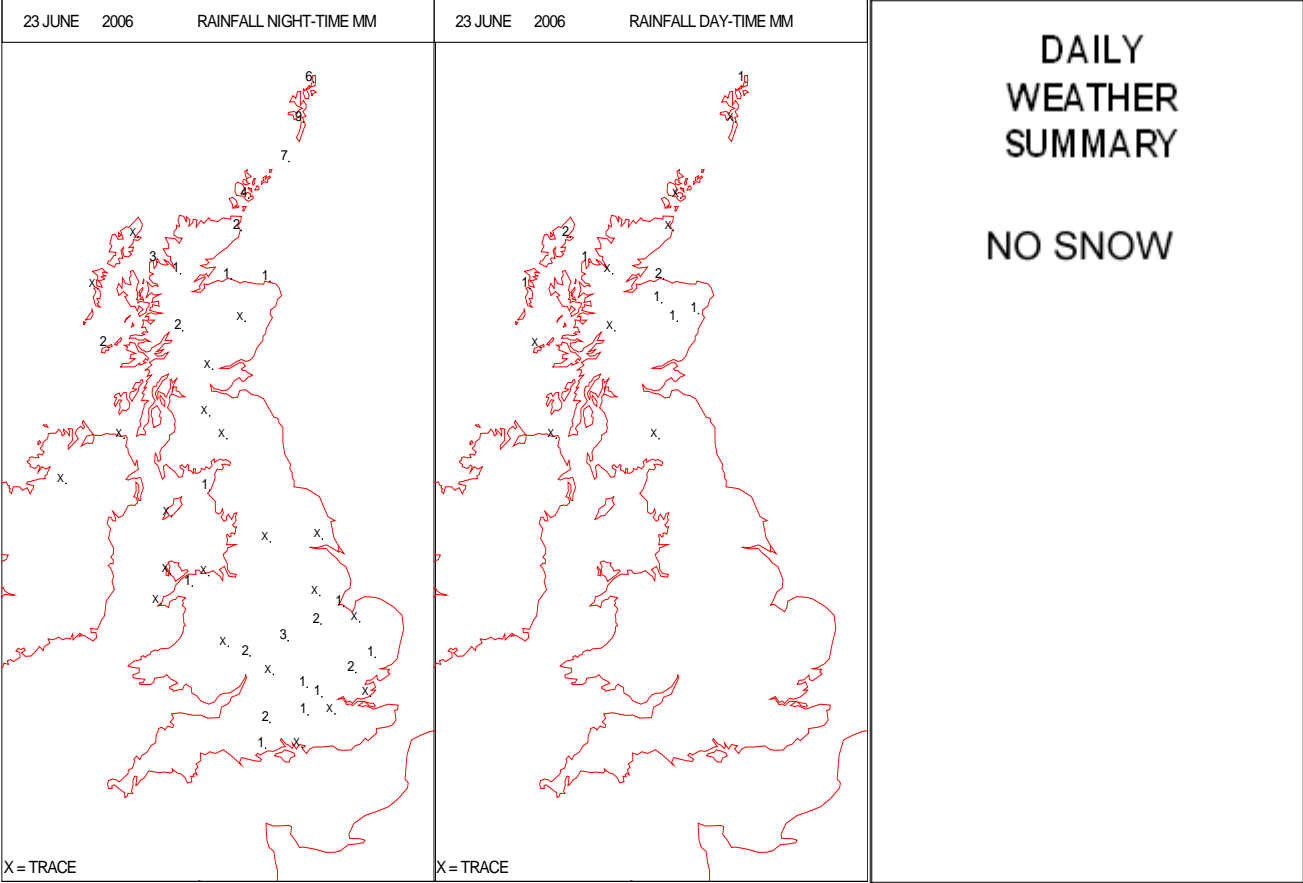
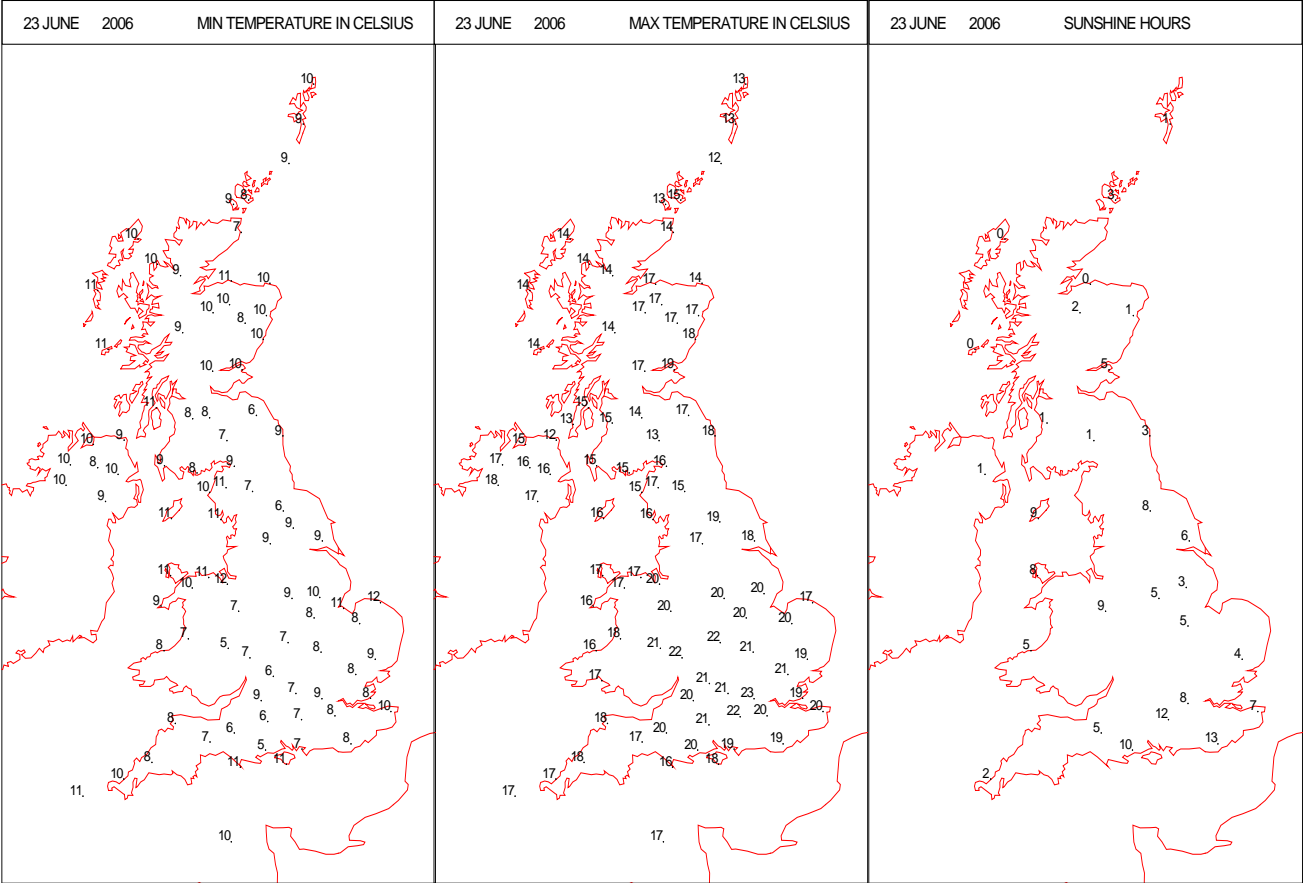
## SURFACE REPORTS



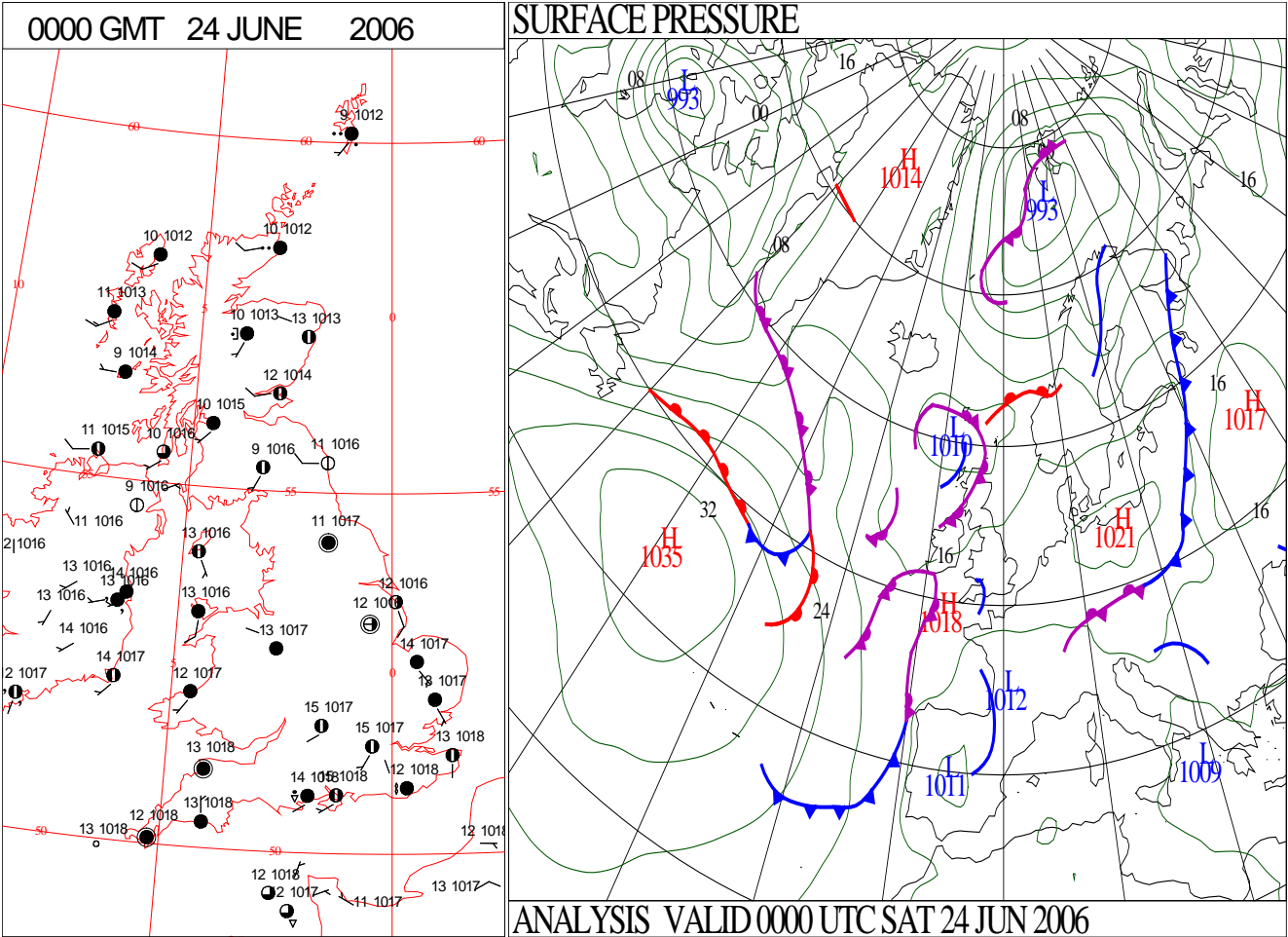
SIGNIFICANT WEATHER

0600 GMT 23 JUNE 2006	SIG WEATHER	1200 GMT 23 JUNE 2006	SIG WEATHER	<p><b>Summary of UK Weather for Friday 23 June 2006.</b></p> <p>Northern Ireland had a cloudy night and there was some light rain along the north coast. There was some rain over Scotland, especially the northeast and western fringes, with variable cloud elsewhere. Northern England was mostly cloudy with some light rain in a few places, whilst over southern England and much of Wales, cloud was broken. It was a chilly night in the southeast. Noctilucent cloud was observed from London in the early hours.</p> <p>Northern Ireland had a cloudy day and there were a few light showers in the north in the morning. Much of Scotland was cloudy but there were some sunny intervals in the east. There was further rain and drizzle in the northeast in the morning and across western areas, especially the northwest, through the afternoon and especially the evening.</p> <p>Northern England was rather cloudy and there was some early rain in places. There were sunny periods over much of the southern half of England and Wales. Cloud increased across southern areas later, particularly southwest England, with a little light rain reported along the south and some showers in the Channel Islands.</p> <p>Temperatures were mostly near or just above average.</p>
1800 GMT 23 JUNE 2006	SIG WEATHER	0000 GMT 24 JUNE 2006	SIG WEATHER	
				<p><b>EXTREMES</b></p> <p><b>Highest Maximum:</b> 22.7 Northolt, Greater London</p> <p><b>Lowest Maximum:</b> 12.2 Ballypatrick Forest, Antrim</p> <p><b>Lowest Minimum:</b> 4.7 Hurn, Dorset</p> <p><b>Lowest Grass Minimum:</b> -1.0 Thorney Island, West Sussex</p> <p><b>Most Rain:</b> 9.0 Lerwick, Shetland</p> <p><b>Most Sun:</b> 10.9 Brize Norton, Oxfordshire</p>

DAILY CLIMATE DATA



DAILY WEATHER SUMMARY



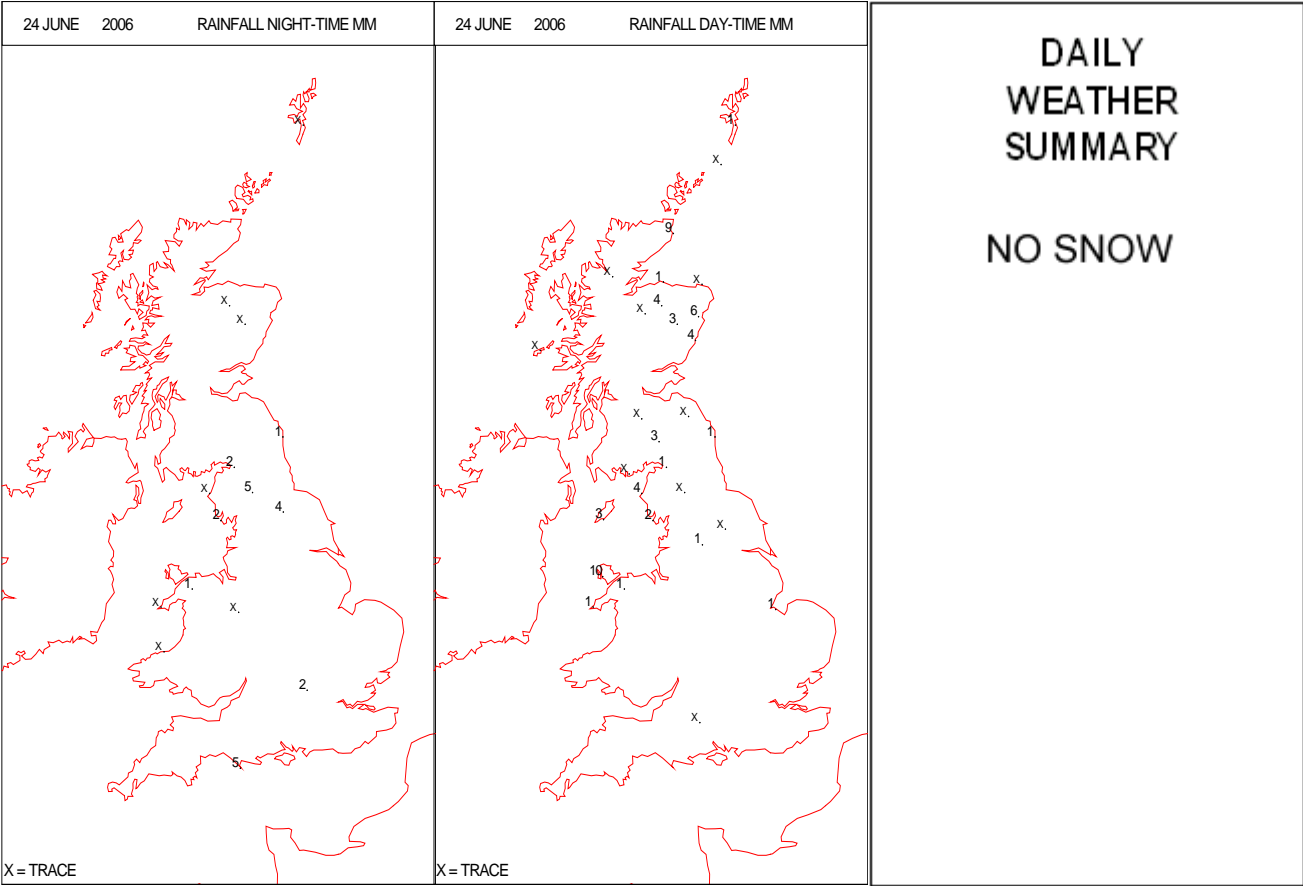
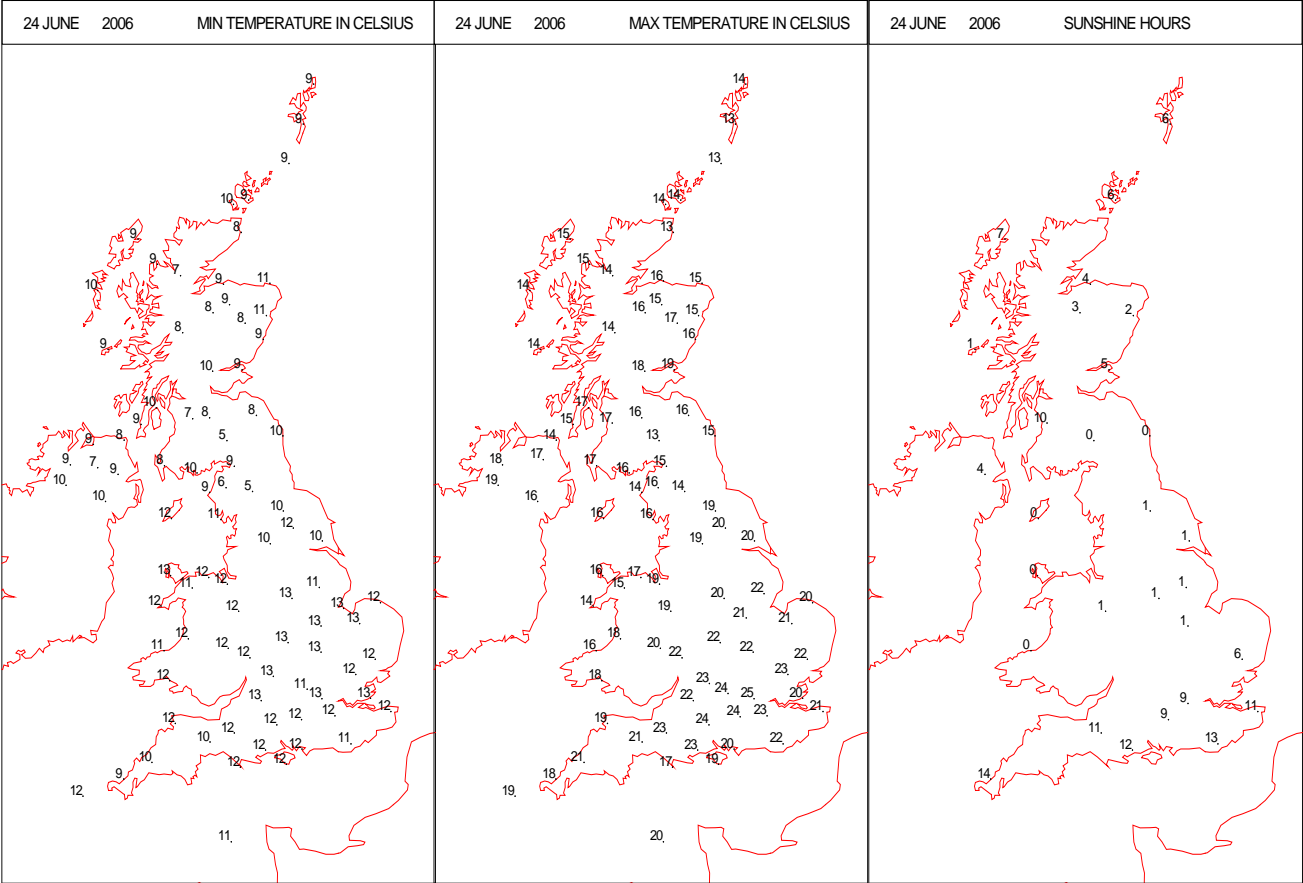




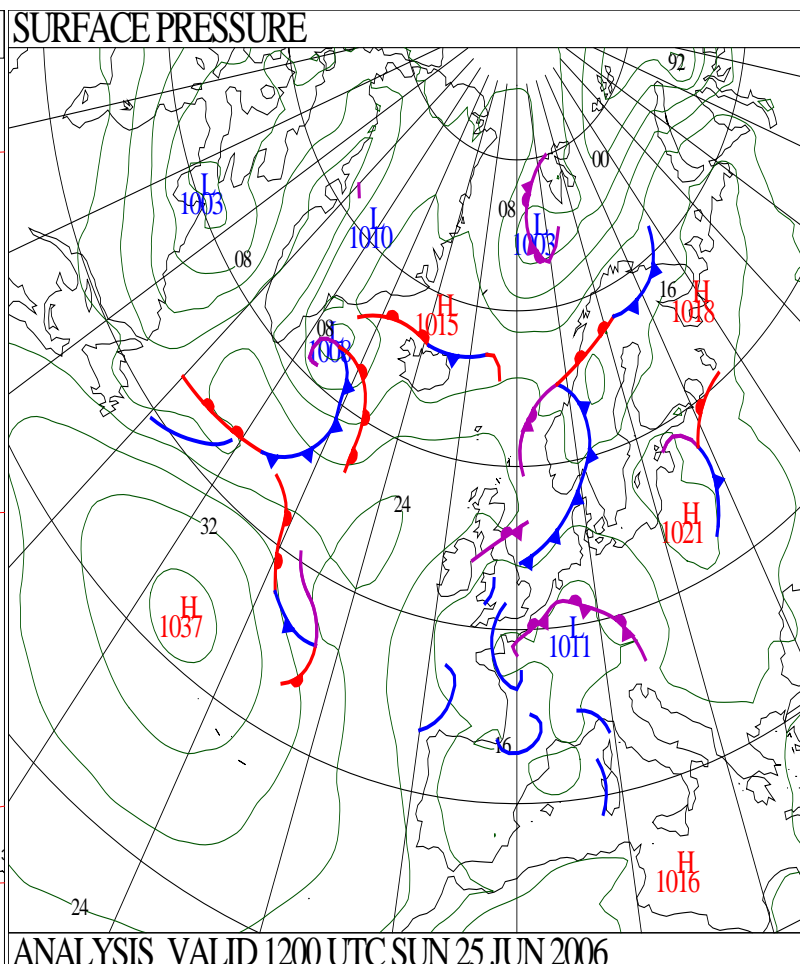
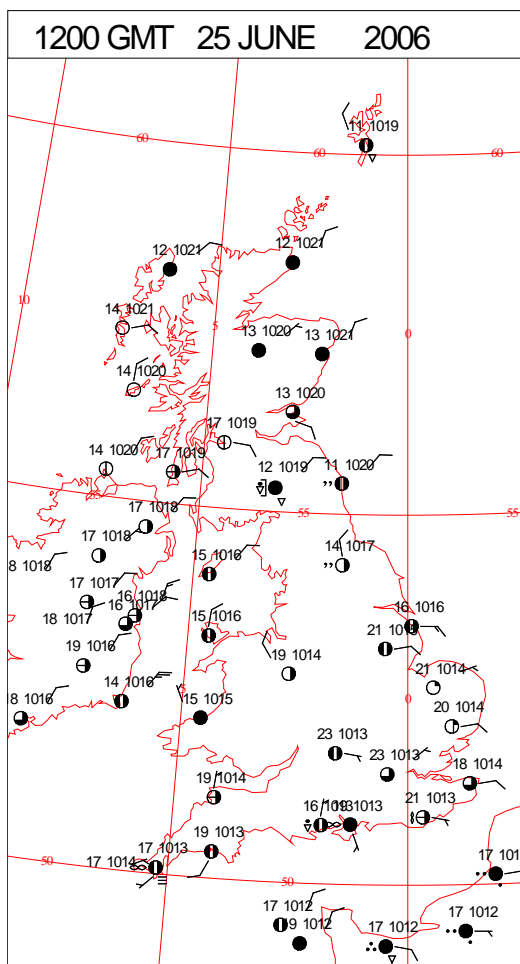
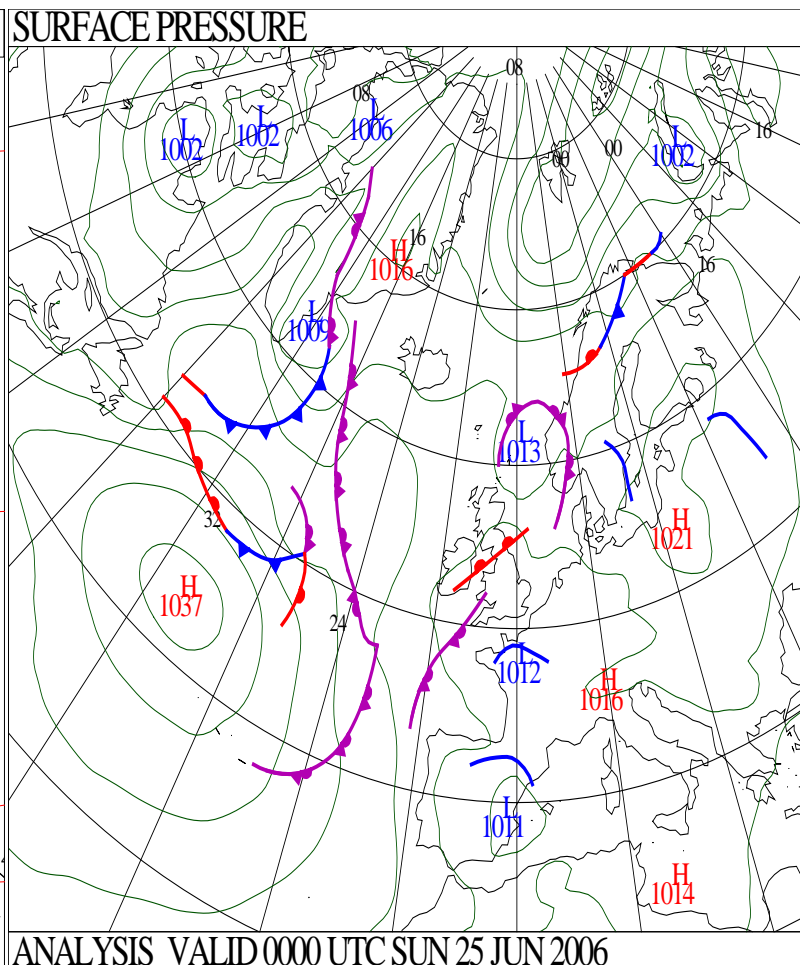
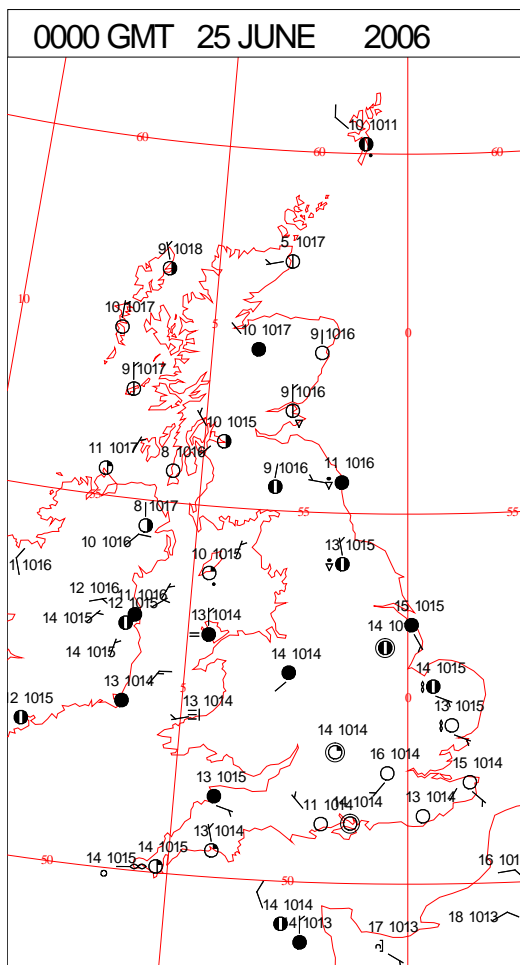
SIGNIFICANT WEATHER

0600 GMT 24 JUNE 2006	SIG WEATHER	1200 GMT 24 JUNE 2006	SIG WEATHER	<p><b>Summary of UK Weather for Saturday 24 June 2006.</b></p> <p>There were some outbreaks of rain in Northern Ireland overnight and over northern and northeastern parts of Scotland. Remaining parts of Scotland were largely dry and cloudy. Outbreaks of rain, with some moderate pulses in places, edged northeast across southern England into the Midlands and East Anglia, at the same time clearing the far south. Later in the night other pulses of rain spread to north Wales and northern England.</p> <p>Northern Ireland had some sporadic rain in the morning and a rather cloudy day, but there were some sunny spells in the afternoon. Much of Scotland was cloudy and there was further rain over the north and east well through the day. Western parts had some sunshine later. The Southern Uplands, northern England and north Wales had a cloudy day with rain at times. Sunny spells developed over southern England through the morning and later across parts of south Wales, the Midlands and East Anglia, as the rain edged north and petered out.</p> <p>Temperatures were mostly near average. It was rather cool in southern Scotland and parts of the Midlands and very warm over parts of southeast England.</p>
1800 GMT 24 JUNE 2006	SIG WEATHER	0000 GMT 25 JUNE 2006	SIG WEATHER	
				<p><b>EXTREMES</b></p> <p><b>Highest Maximum:</b> 25.1 Heathrow, Greater London</p> <p><b>Lowest Maximum:</b> 12.7 Lerwick, Shetland</p> <p><b>Lowest Minimum:</b> 5.0 Warcop Range, Cumbria</p> <p><b>Lowest Grass Minimum:</b> 1.8 Warcop Range, Cumbria</p> <p><b>Most Rain:</b> 9.6 Valley, Gwynnedd</p> <p><b>Most Sun:</b> 14.2 Camborne, Cornwall</p>

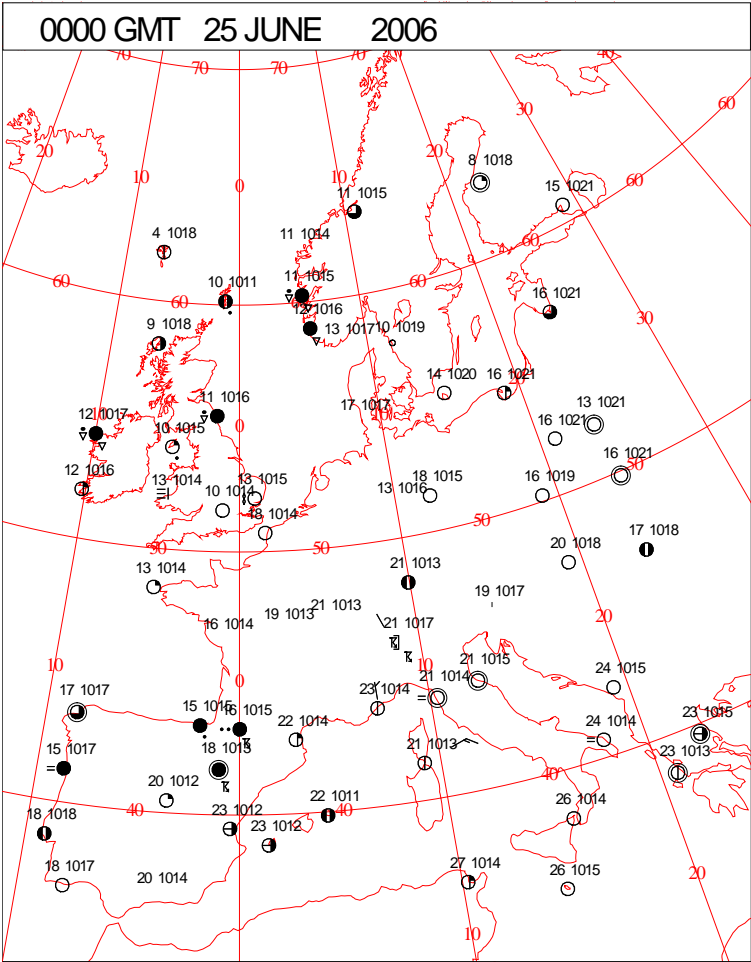
DAILY CLIMATE DATA



# DAILY WEATHER SUMMARY



SURFACE REPORTS

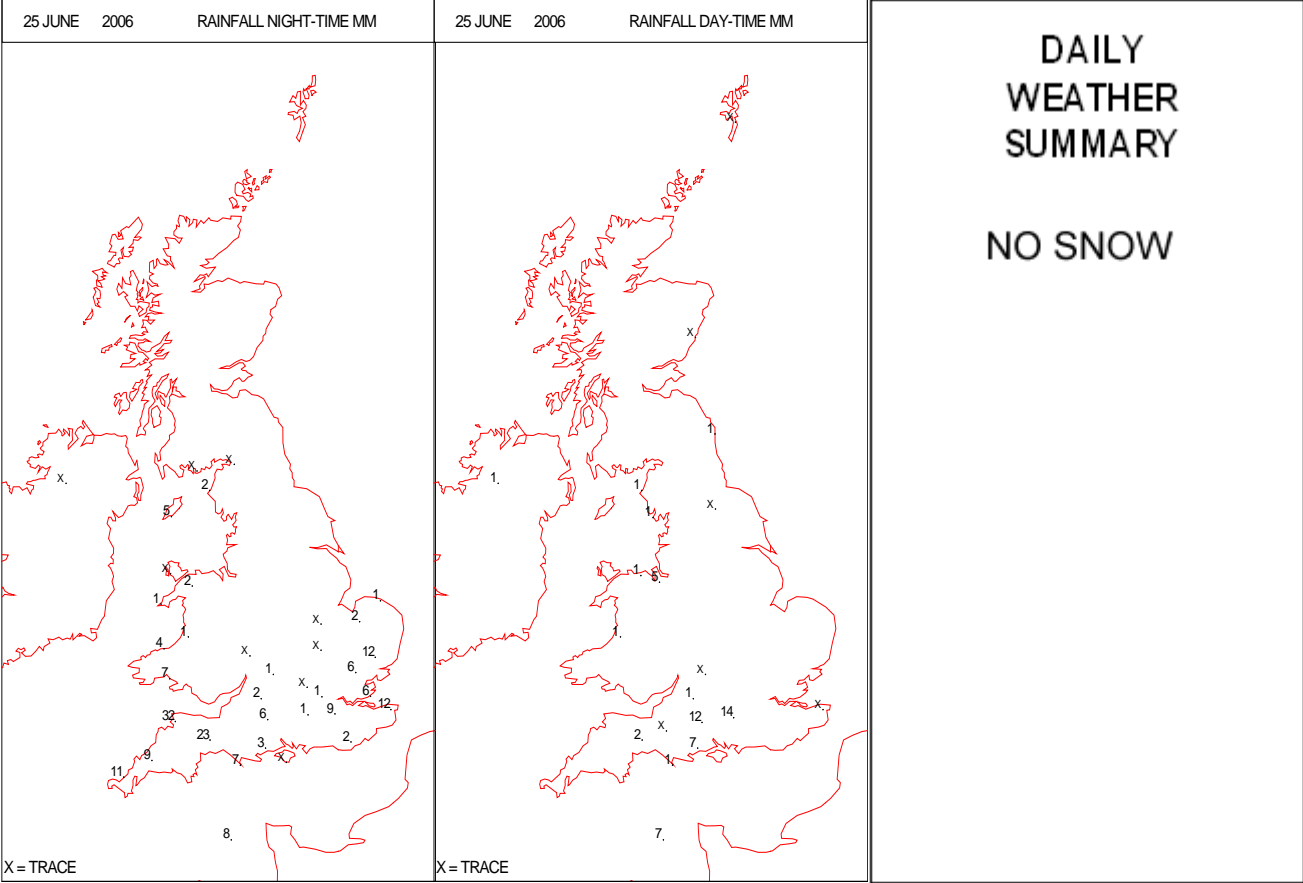
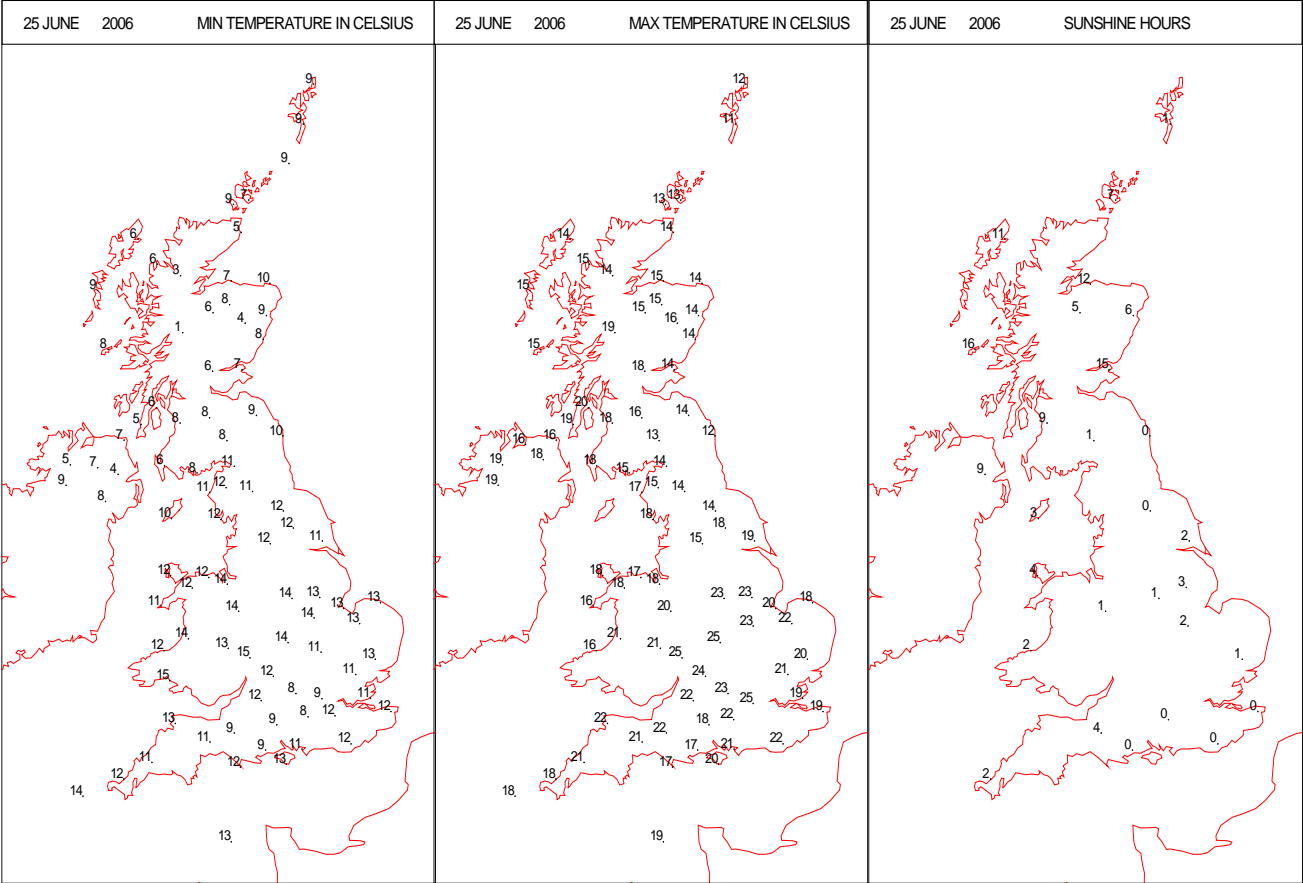


SIGNIFICANT WEATHER

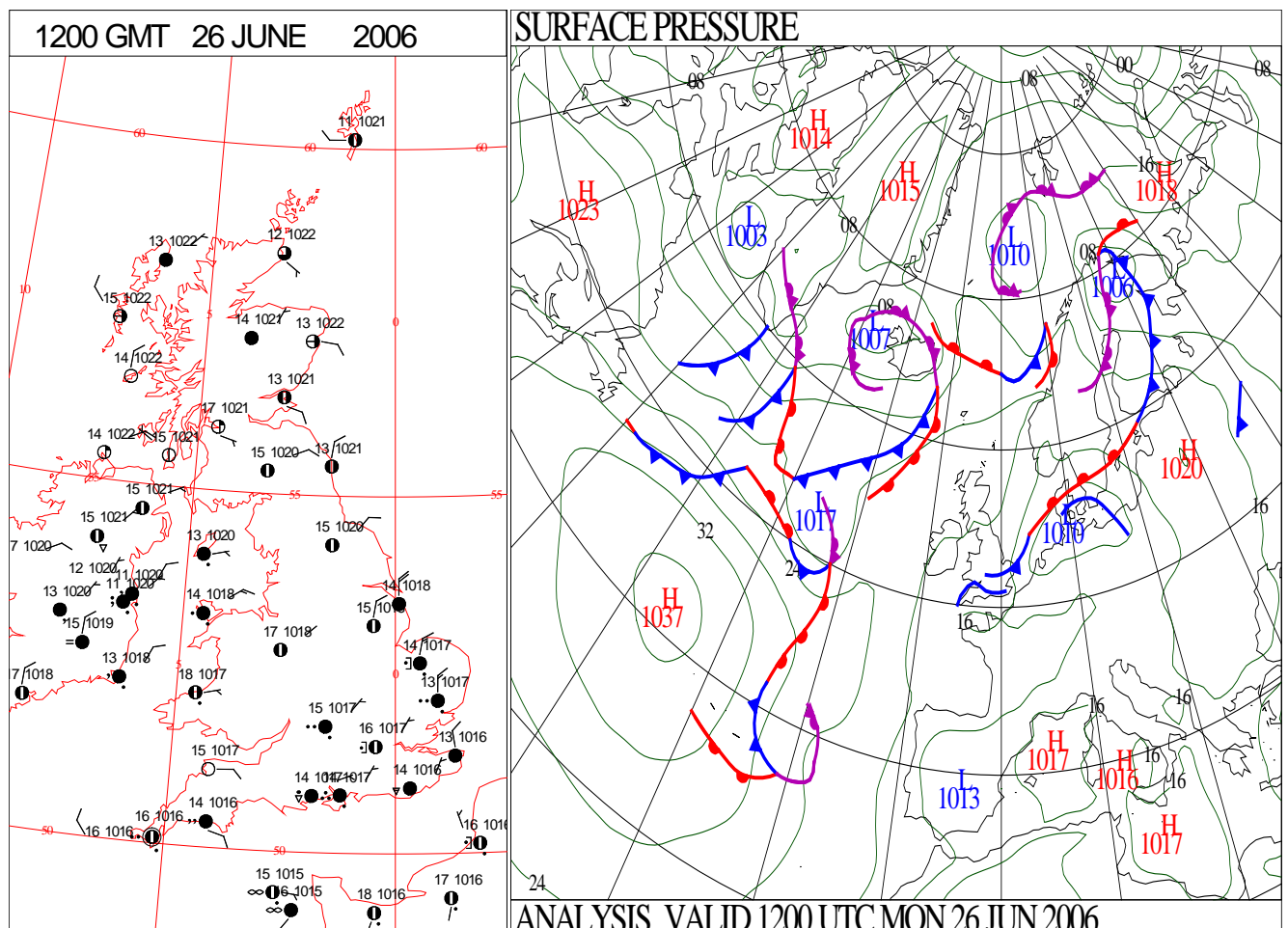
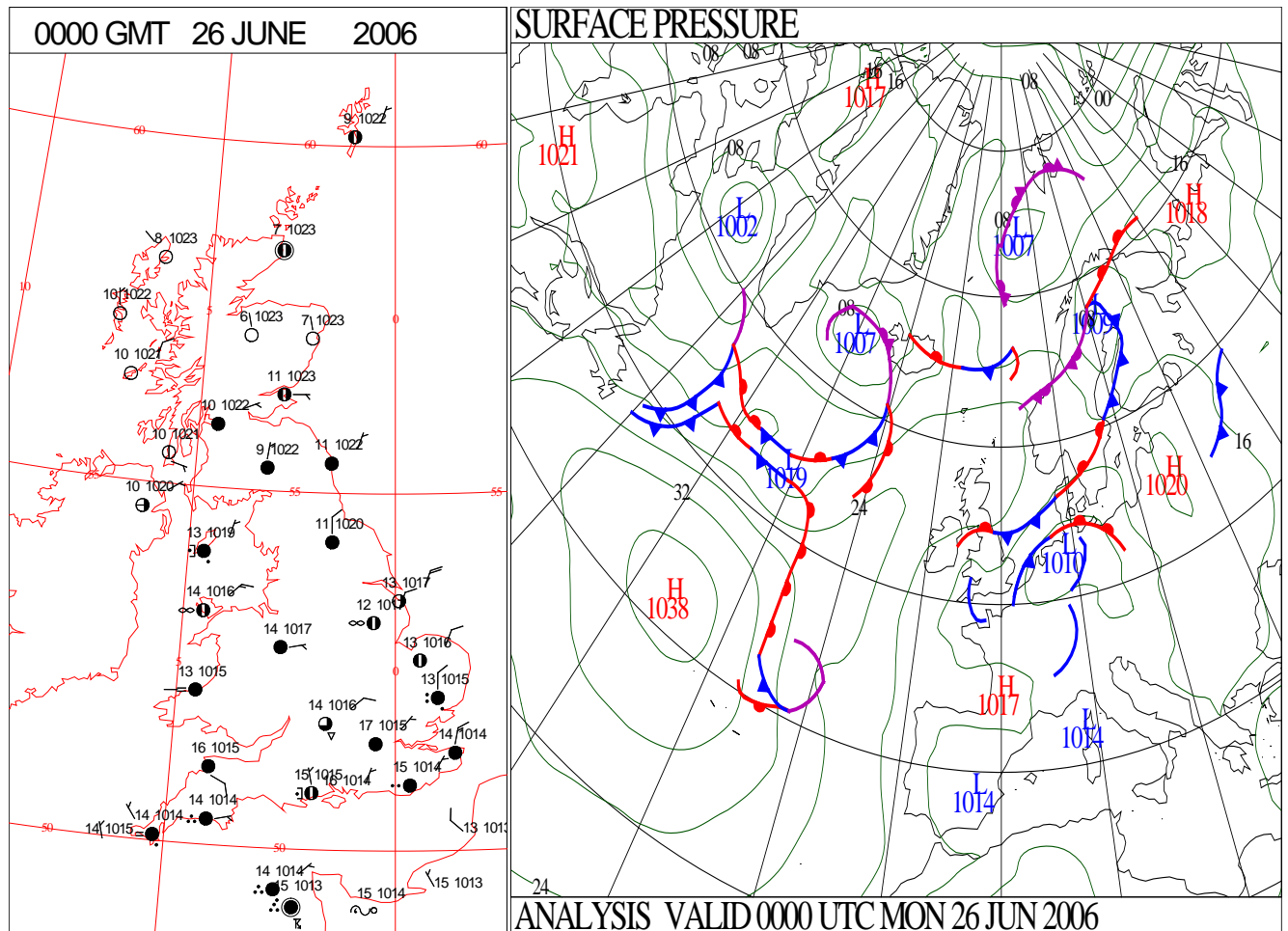
0600 GMT 25 JUNE 2006	SIG WEATHER	1200 GMT 25 JUNE 2006	SIG WEATHER	<p><b>Summary of UK Weather for Sunday 25 June 2006.</b></p> <p>Rain overnight affected southern Scotland and northern England with showers developing later in the night across Wales.</p> <p>Through the morning heavy showers developed over southern Hampshire, Dorset and Wiltshire and these expanded into the West Country during the afternoon. During the afternoon a well-defined funnel cloud was photographed near to Princetown on Dartmoor (Devon). Through the afternoon heavy showers also developed over eastern Wales and the west Midlands, and these turned thundery in places. Showers also formed over western and central Scotland during the afternoon. Throughout the day eastern England was plagued with low cloud and drizzle and fog over the York moors.</p> <p>The evening saw showers over Wales and the western half of England, thundery in places, and merging into longer spells of rain across the West Country. Rain also spread into southeast England and East Anglia.</p> <p>Temperatures were warm over southern England, rather cool over eastern England and east Scotland and around normal elsewhere.</p>
1800 GMT 25 JUNE 2006	SIG WEATHER	0000 GMT 26 JUNE 2006	SIG WEATHER	
				<p><b>EXTREMES</b></p> <p><b>Highest Maximum:</b> 24.9 Great Malvern, Hereford &amp; Worcester</p> <p><b>Lowest Maximum:</b> 11.3 Lerwick, Shetland</p> <p><b>Lowest Minimum:</b> 1.0 Tulloch Bridge, Inverness-Shire</p> <p><b>Lowest Grass Minimum:</b> -2.6 Tulloch Bridge, Inverness-Shire</p> <p><b>Most Rain:</b> 32.2 Chivenor, Devon</p> <p><b>Most Sun:</b> 5.9 Saughall, Ayrshire</p>



DAILY CLIMATE DATA

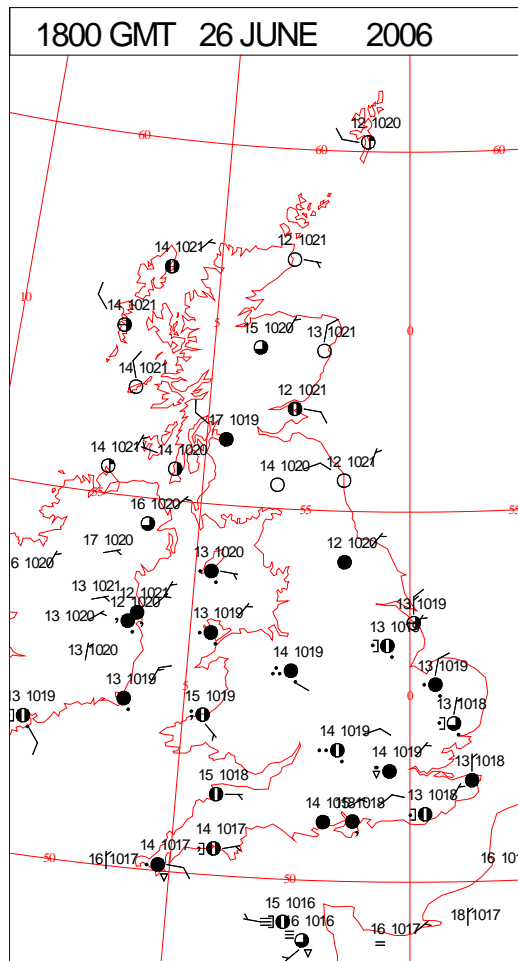
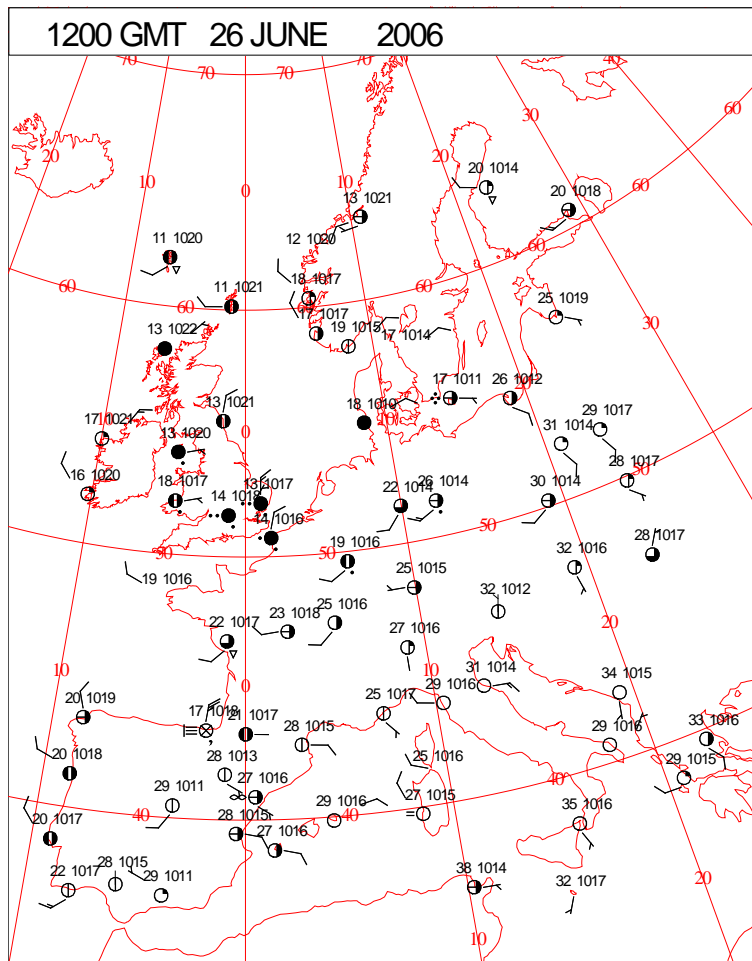
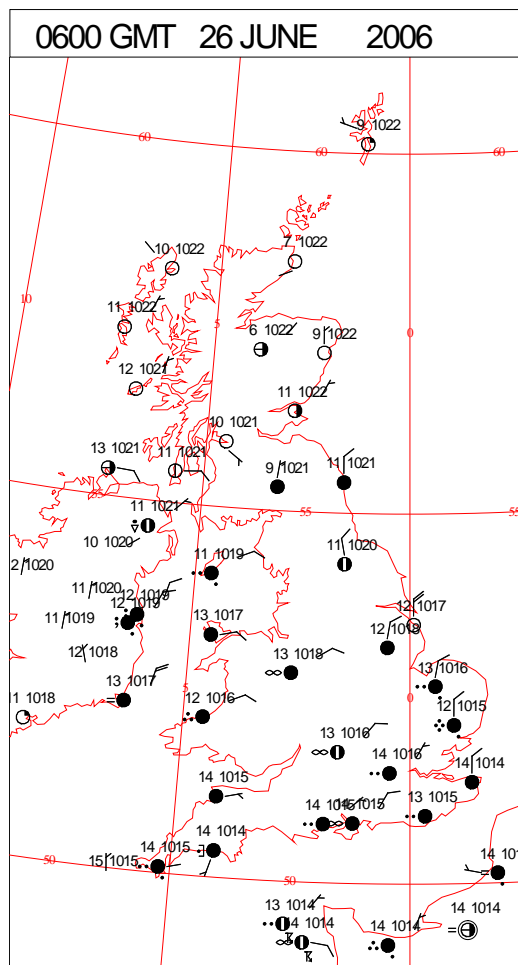
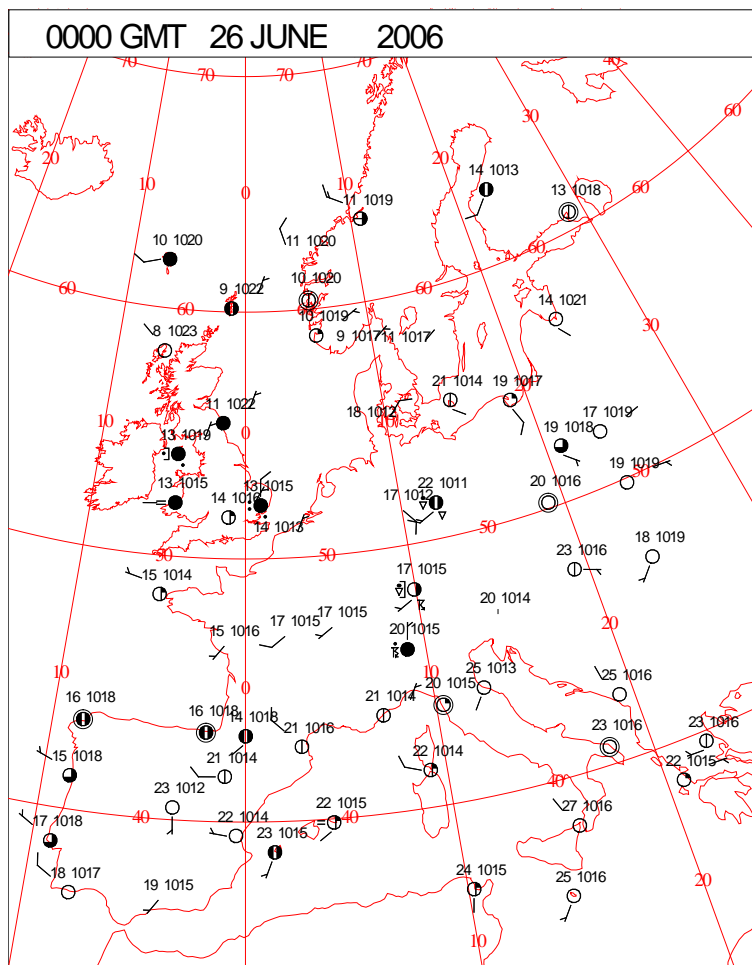


# DAILY WEATHER SUMMARY



Monday 26 June 2006

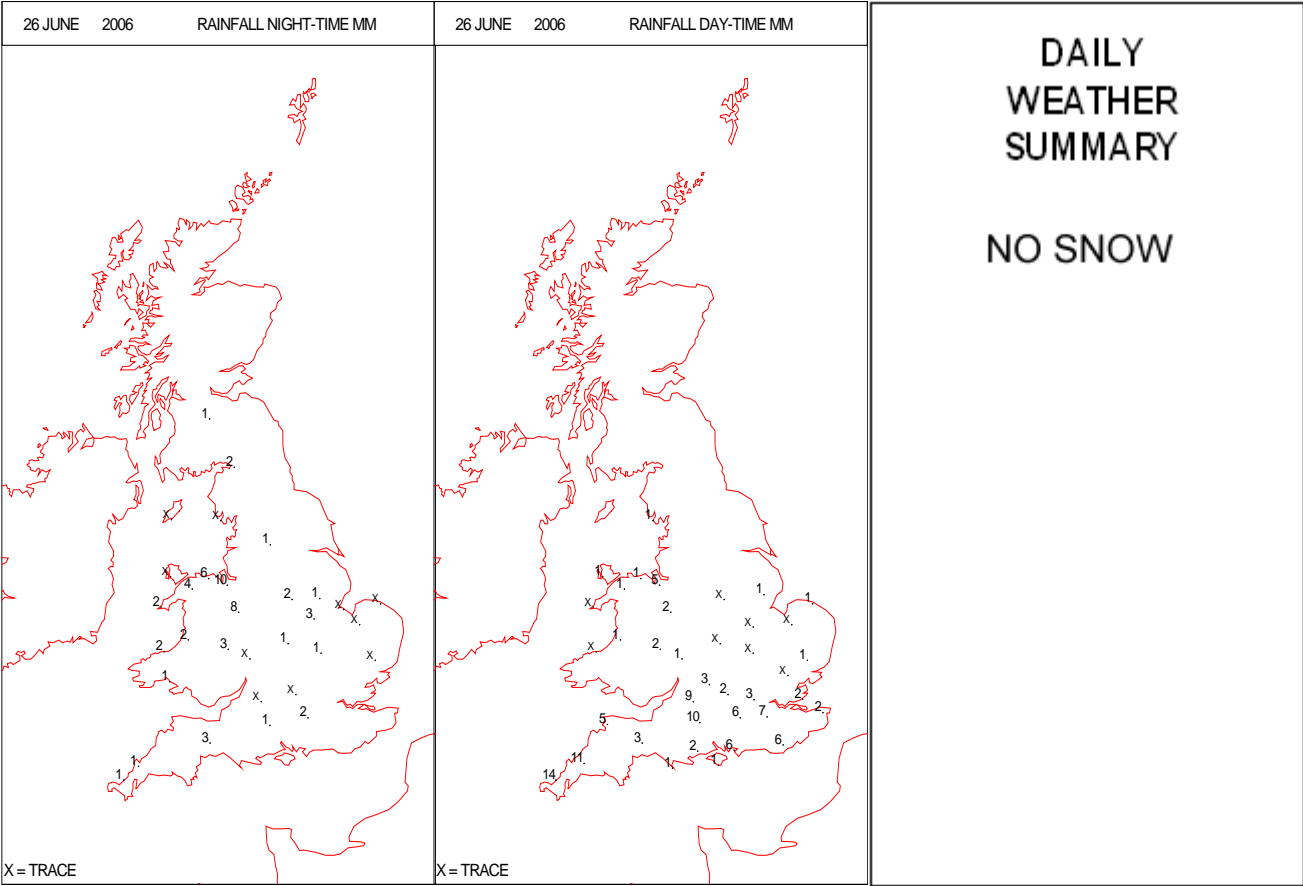
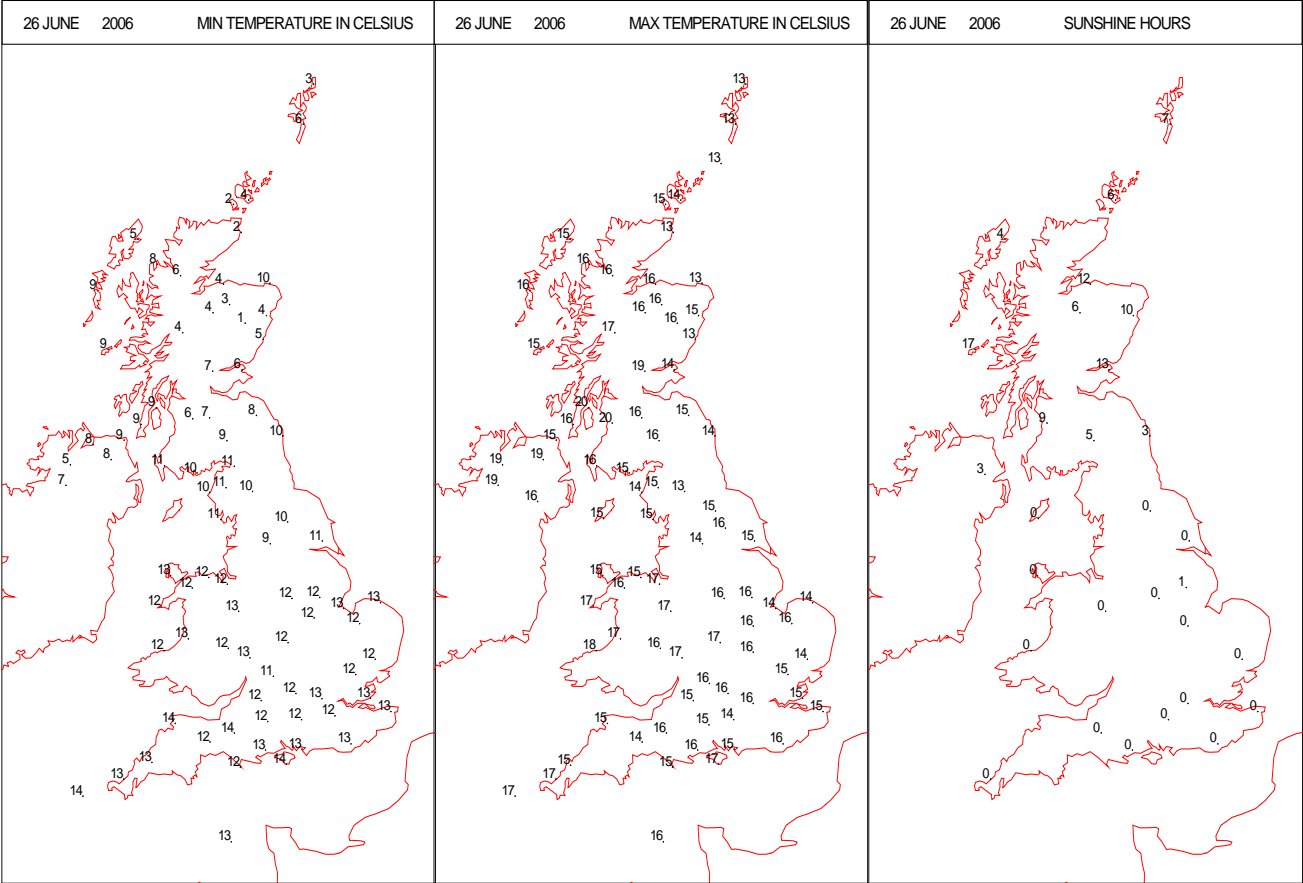
## SURFACE REPORTS



## SIGNIFICANT WEATHER

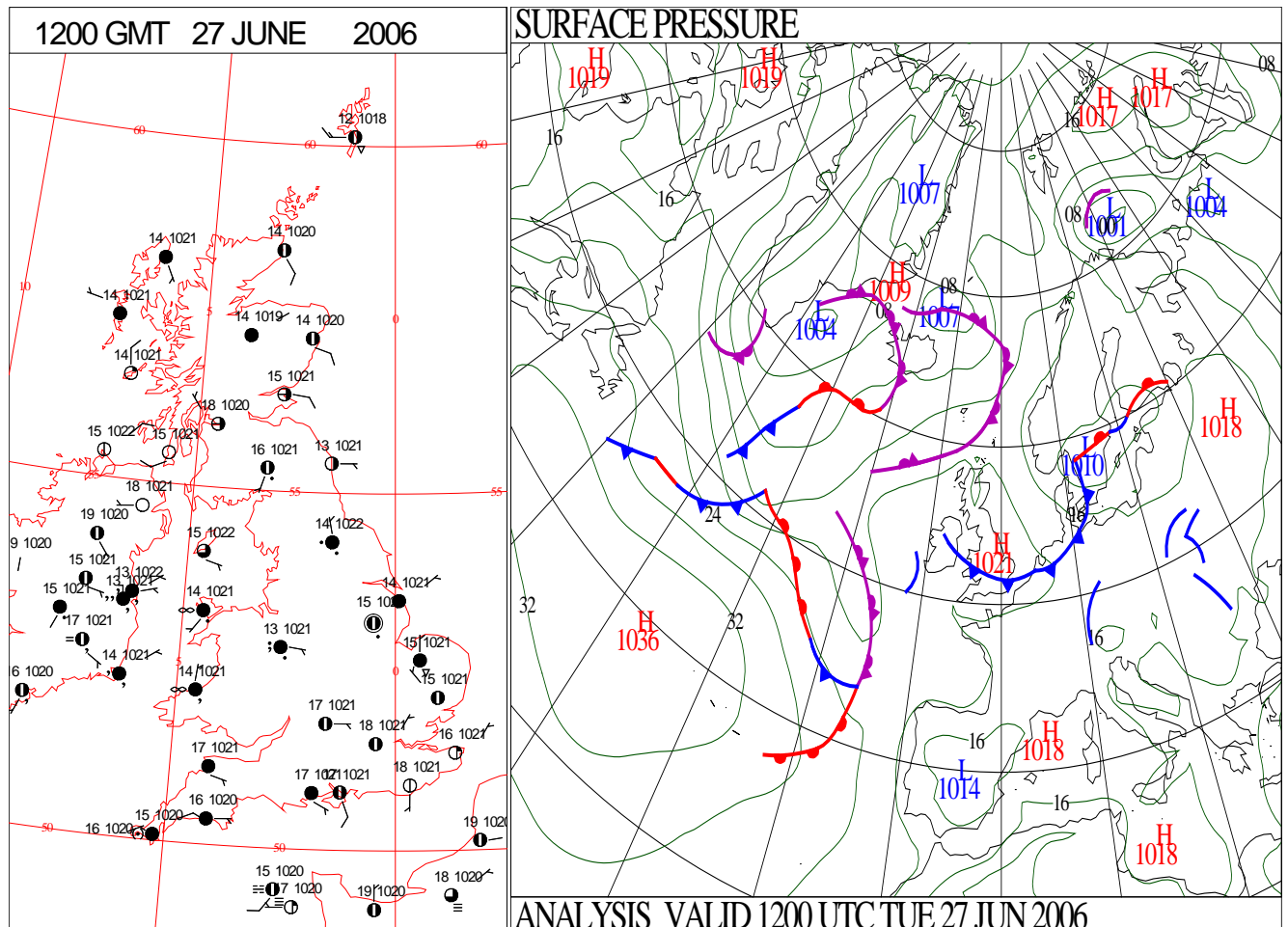
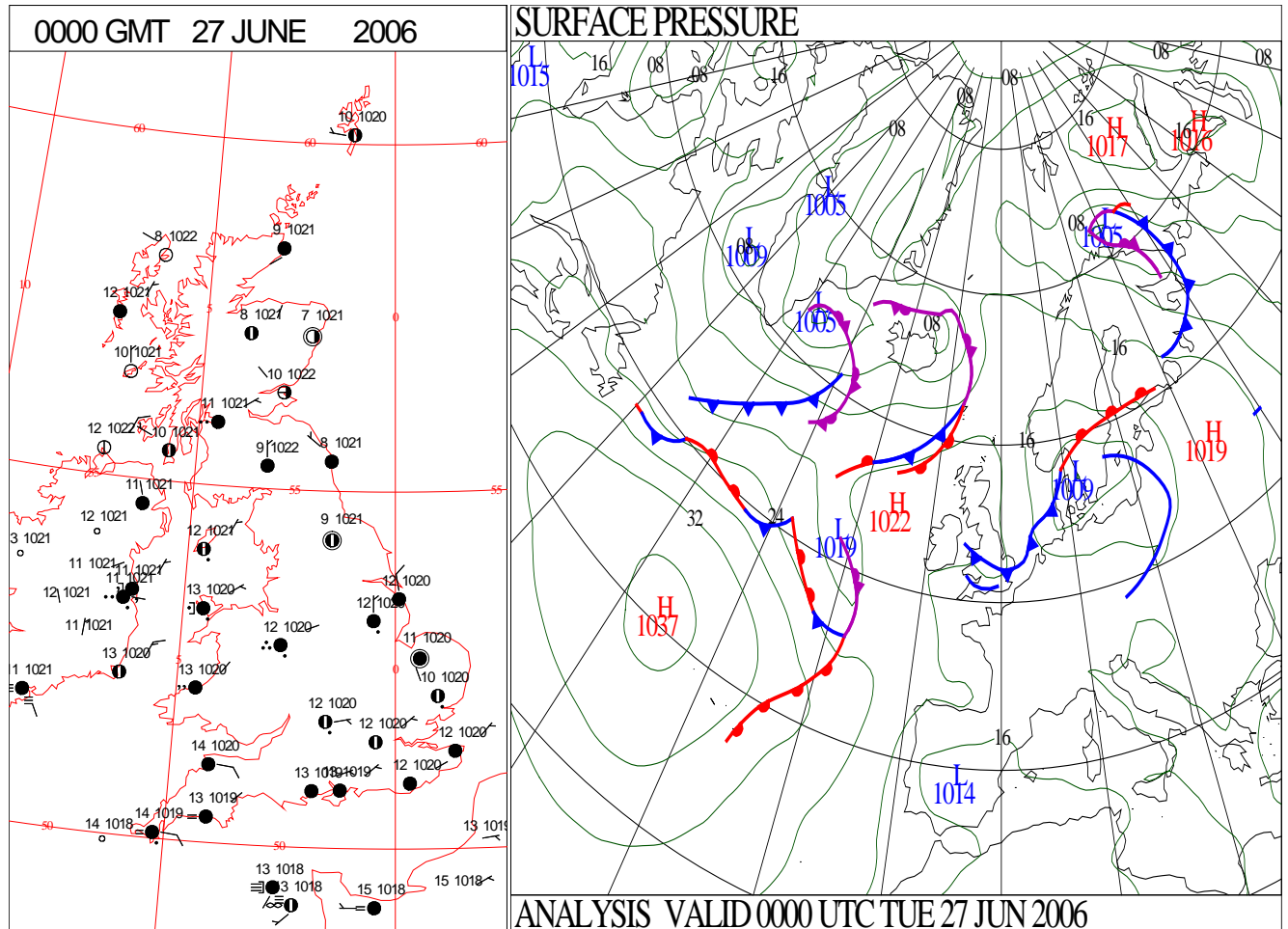
0600 GMT 26 JUNE 2006	SIG WEATHER	1200 GMT 26 JUNE 2006	SIG WEATHER	<p><b>Summary of UK Weather for Monday 26 June 2006.</b>  It was largely dry across Northern Ireland and Scotland overnight, with clear periods allowing some frost to develop across The Highlands. Further south over England and Wales it was mostly cloudy and murky in places with low pressure sitting across southwest England, with swirls of heavy, locally thundery rain running north and west, edging into Southern Wales at times. Meanwhile, outbreaks of occasional heavy rain moved into East Anglia and the Southeast and spread gradually west to merge with the rain already in the southwest. Over remaining areas of England and Wales it was largely dry. Across southern England and south Wales it remained cloudy and very cool day during the day with further outbreaks of rain, heavy at times, though through the afternoon the rain started to ease and become more patchy as it nudged slowly northwards into north Wales and parts of northern England. More than one inch of rain fell locally across Devon, Cornwall and south Wales. Scotland and Northern Ireland remained dry with good sunny spells, with temperatures highest here, locally warm over western parts of Scotland.</p>
1800 GMT 26 JUNE 2006	SIG WEATHER	0000 GMT 27 JUNE 2006	SIG WEATHER	<p><b>EXTREMES</b>  <b>Highest Maximum:</b>  19.9 Prestwick, Gannet, Ayrshire  <b>Lowest Maximum:</b>  12.5 Lerwick, Shetland  12.5 Inverbervie No 2, Kincardineshire  <b>Lowest Minimum:</b>  0.8 Aboyne No 2, Aberdeenshire  <b>Lowest Grass Minimum:</b>  -2.6 Aboyne No 2, Aberdeenshire  <b>Most Rain:</b>  14.8 Hawarden Airport, Clwyd  <b>Most Sun:</b>  12.2 Fair Isle, Shetland</p>

DAILY CLIMATE DATA



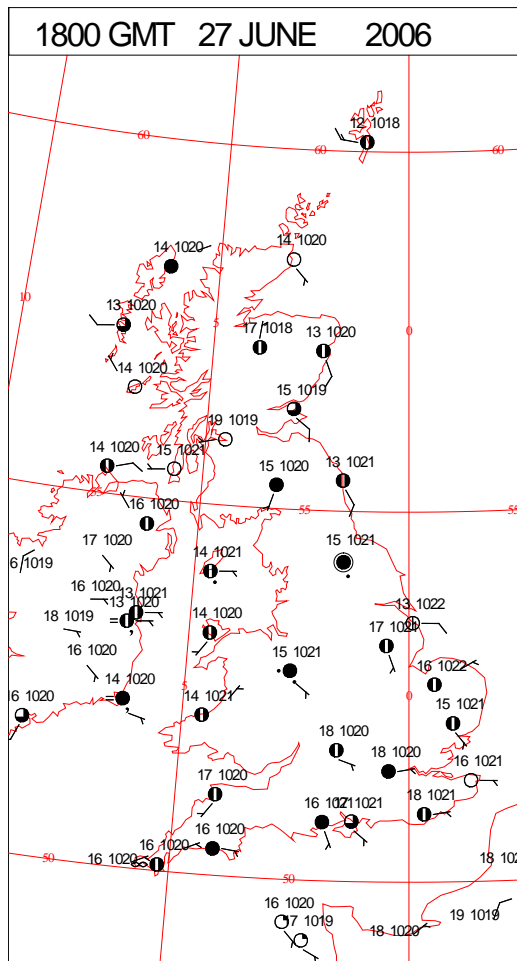
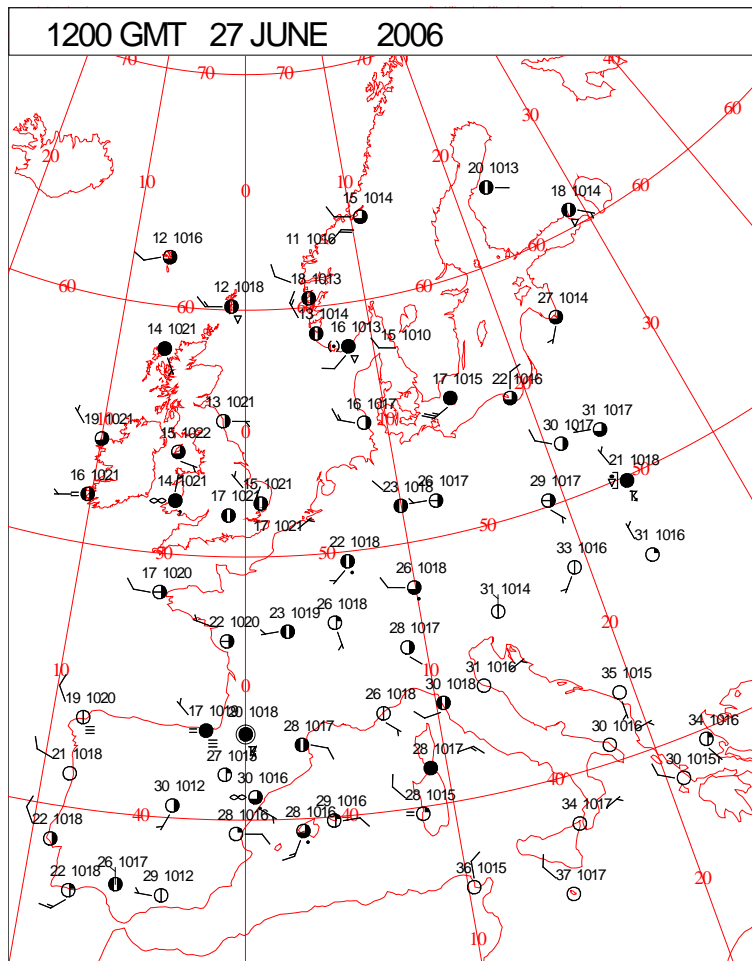
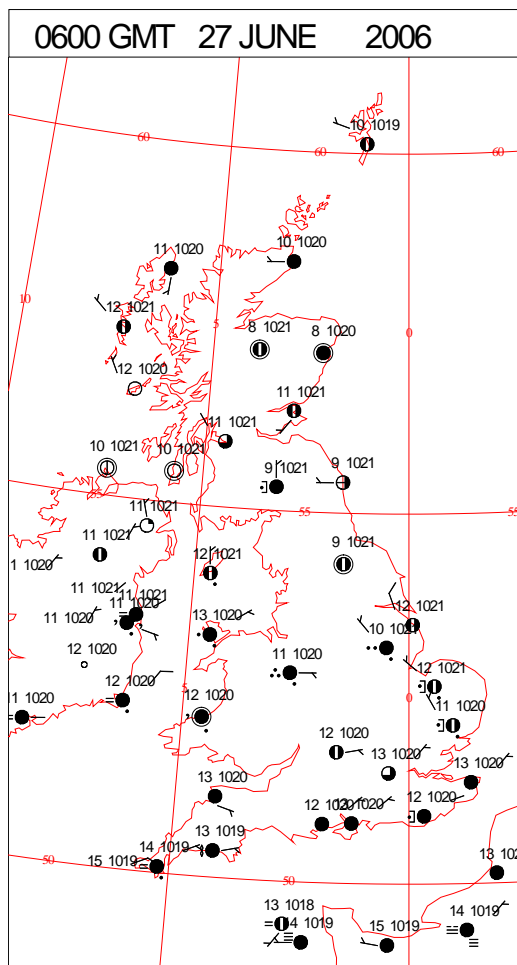
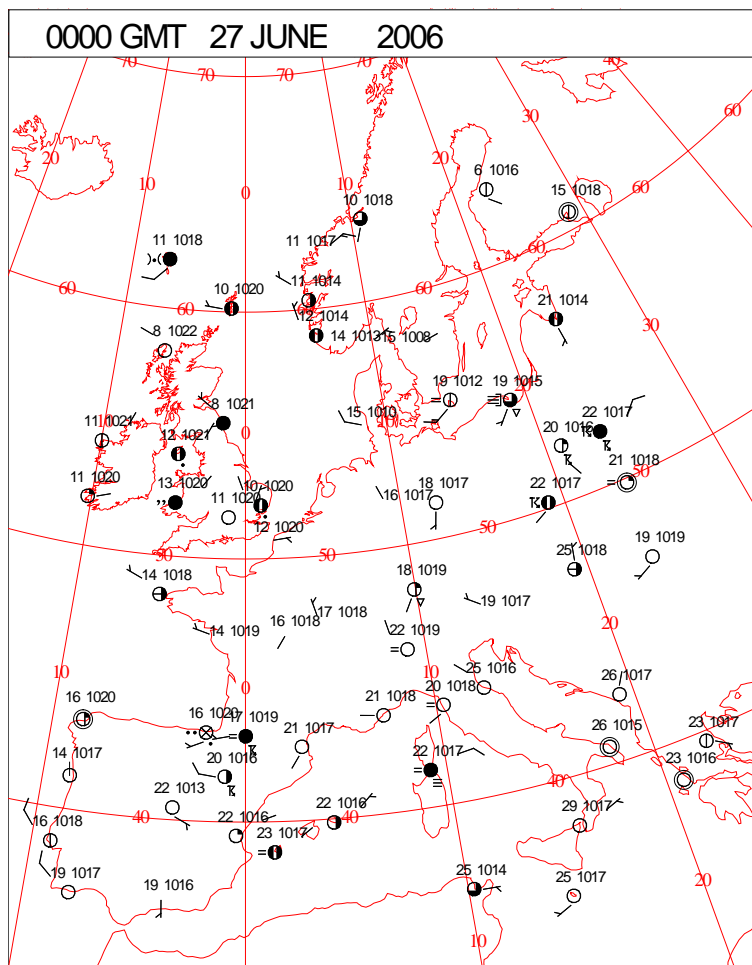


# DAILY WEATHER SUMMARY

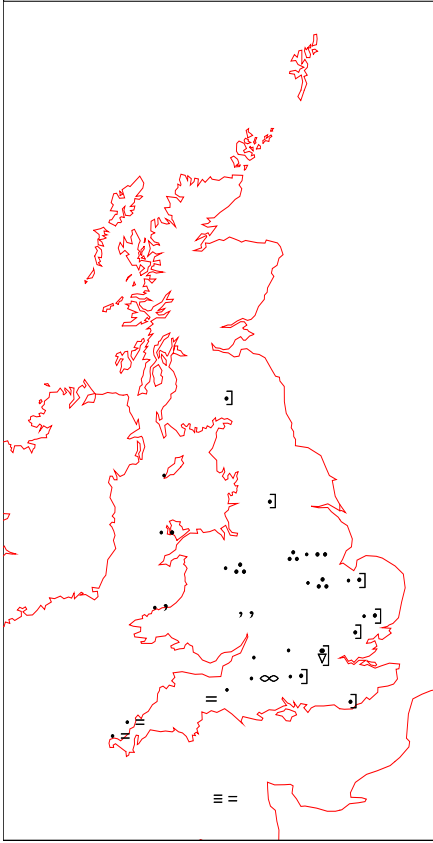
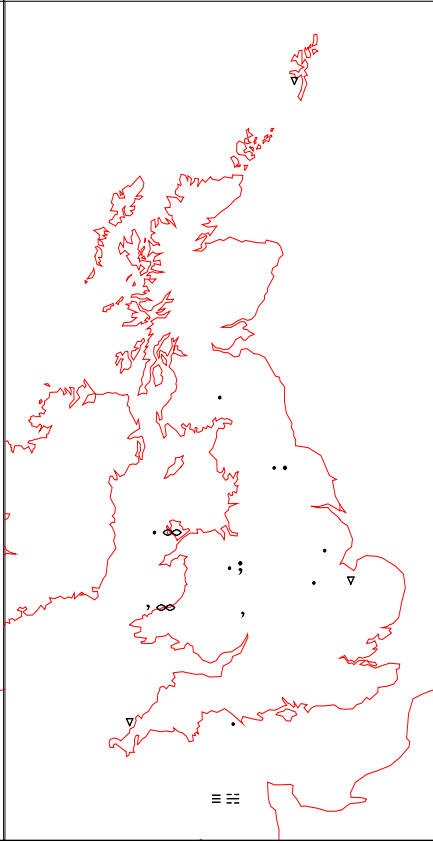
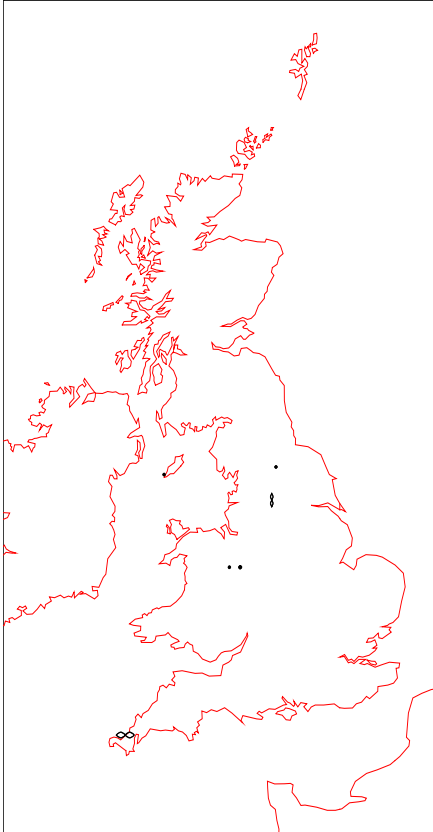
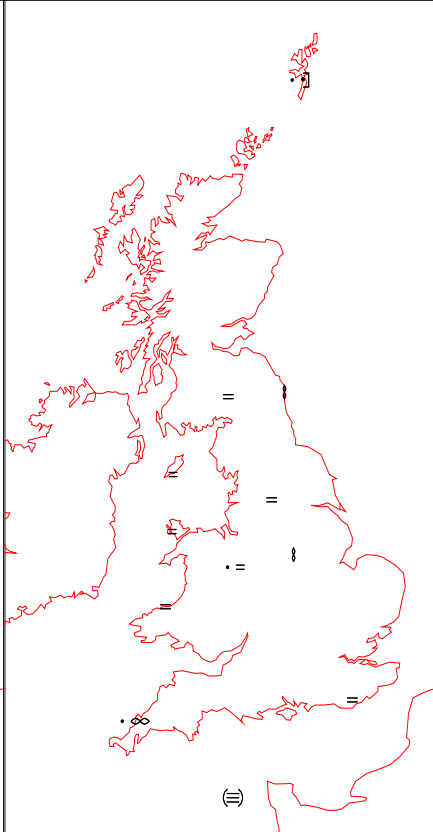


Tuesday 27 June 2006

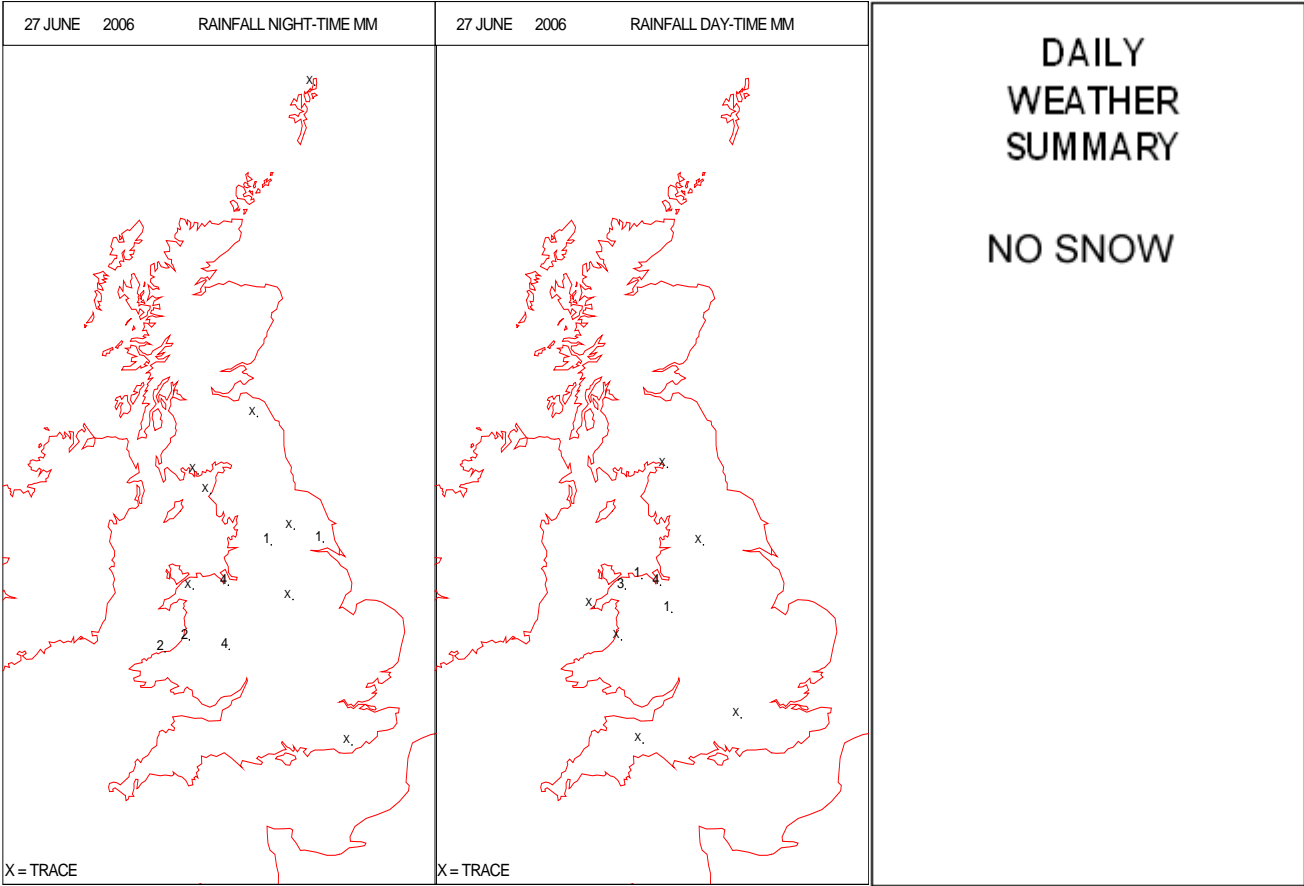
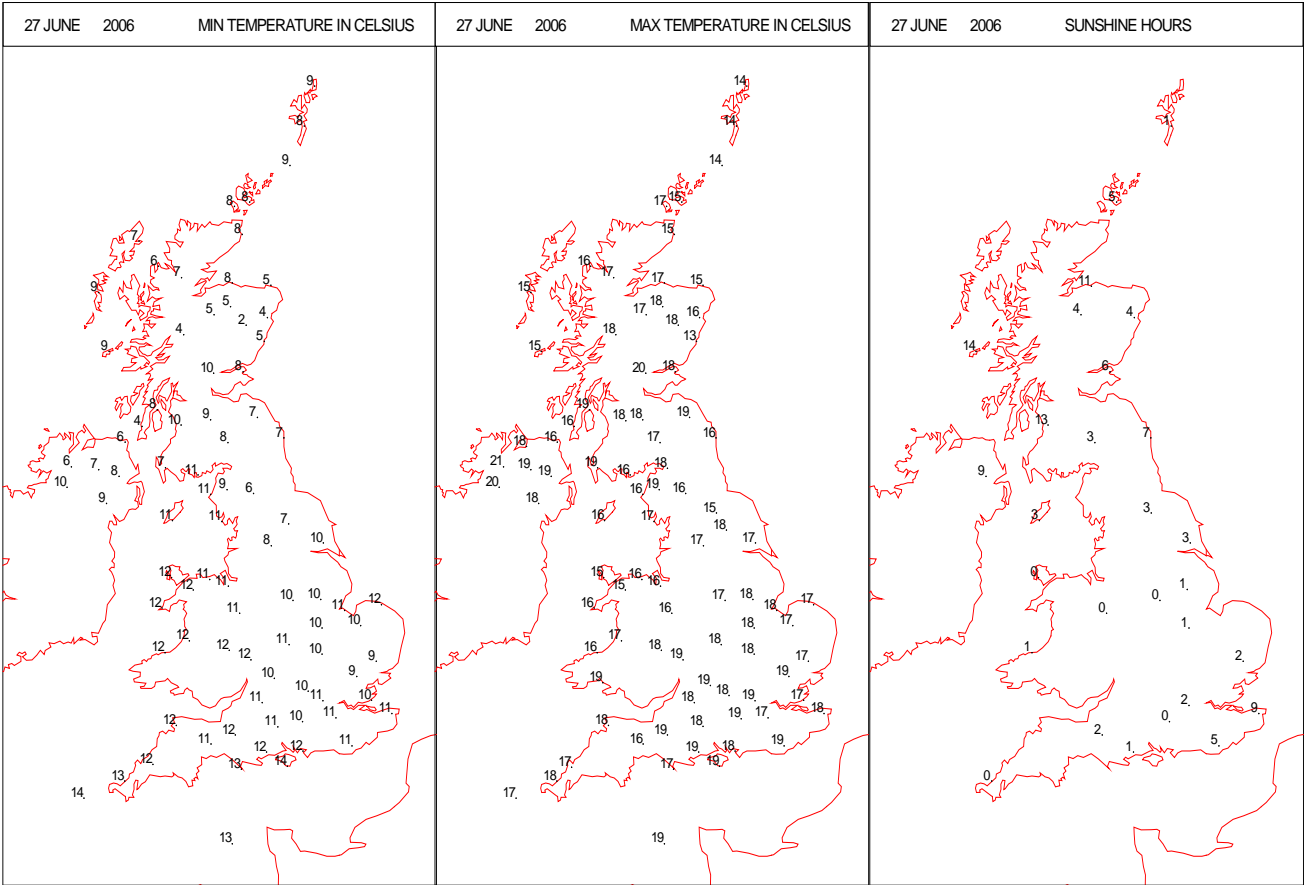
## SURFACE REPORTS



# SIGNIFICANT WEATHER

0600 GMT 27 JUNE 2006	SIG WEATHER	1200 GMT 27 JUNE 2006	SIG WEATHER	<p><b>Summary of UK Weather for Tuesday 27 June 2006.</b></p> <p>The majority of the UK started cloudy with outbreaks of rain from Manchester southwards, with the odd outbreaks too in western parts of Scotland. Eastern parts of northern England and Scotland had rather more broken cloud and were dry. There were still some outbreaks of rain across Wales and the Midlands and a few scattered elsewhere, too, but most places were dry. There was prolonged sunshine across western Scotland and Northern Ireland with some less extensive sunny spells in eastern parts of the north.</p> <p>Most places were dry in the afternoon but some patchy rain continued to affect east Wales and adjacent Midland counties, with just the odd light showers elsewhere. Once again it was Tiree in the Inner Hebrides where the most prolonged sunshine was seen, with Northern Ireland having the next best. Gradually though, the cloud was thinning and breaking across many parts but with the patchy rain doggedly persistent in the Welsh Marches.</p> <p>Temperatures were near average but locally a little below in places where it remained cloudy, such as Shropshire and Derbyshire or East Anglia.</p>
				
1800 GMT 27 JUNE 2006	SIG WEATHER	0000 GMT 28 JUNE 2006	SIG WEATHER	<p><b>EXTREMES</b></p> <p><b>Highest Maximum:</b> 20.8 Castlederg, Tyrone</p> <p><b>Lowest Maximum:</b> 13.3 Inverbervie No 2, Kincardineshire</p> <p><b>Lowest Minimum:</b> 2.1 Aboyne No 2, Aberdeenshire</p> <p><b>Lowest Grass Minimum:</b> -1.9 Aboyne No 2, Aberdeenshire</p> <p><b>Most Rain:</b> 7.4 Hawarden Airport, Clwyd</p> <p><b>Most Sun:</b> 7.4 Jersey: Airport, Jersey</p>
				

DAILY CLIMATE DATA





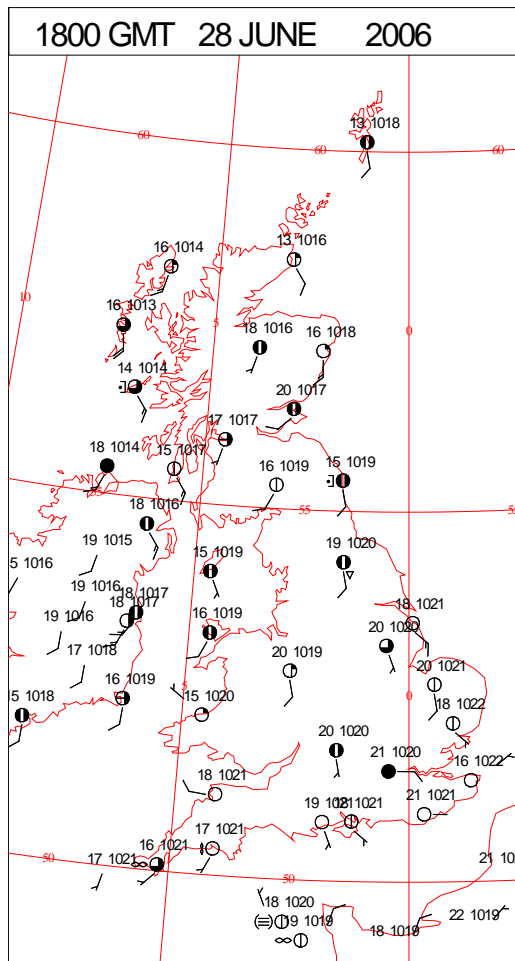
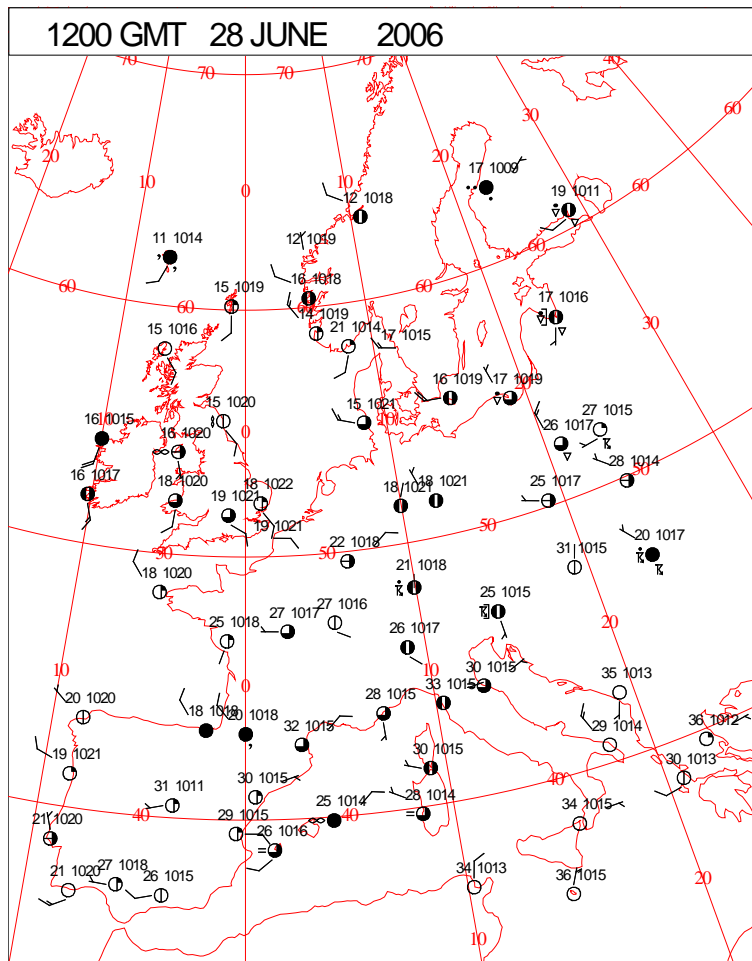
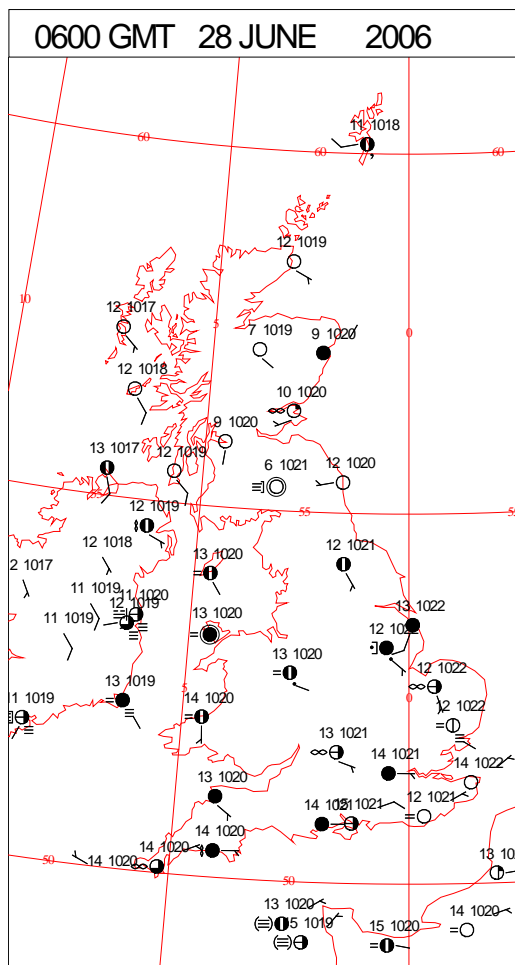
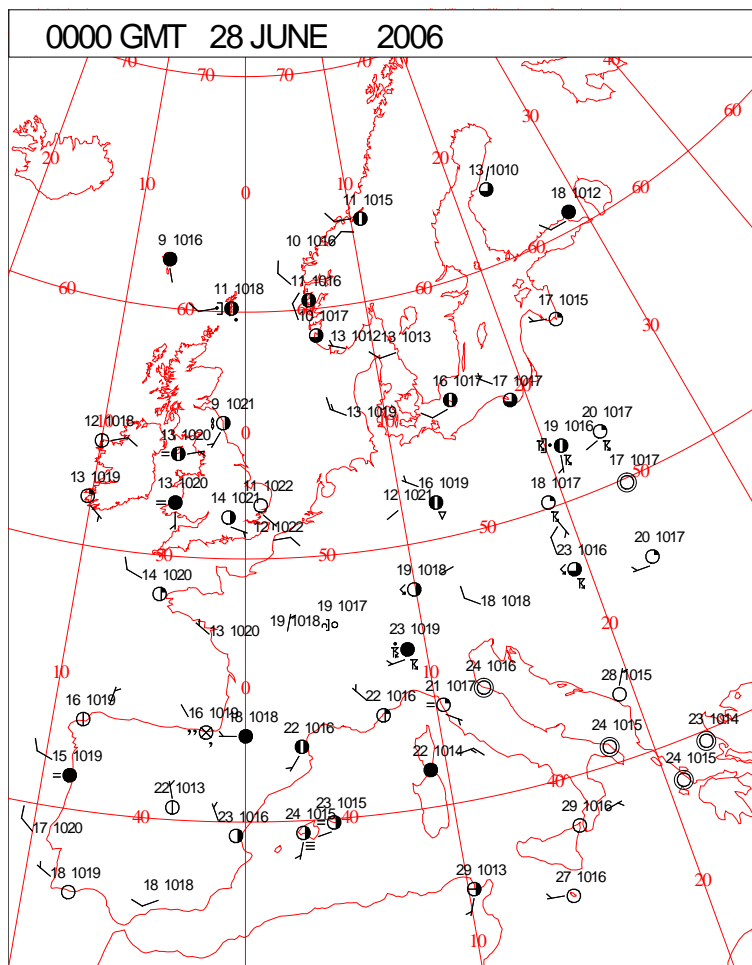
The map shows the distribution of the 1020 and 1018 lineages across the British Isles. The 1020 lineage is found throughout the British Isles, while the 1018 lineage is found only in the Shetland Islands. The map includes the British Isles and surrounding waters, with red lines indicating the 50°N and 55°N latitudes. Black dots represent sampling locations, and numbers indicate the number of individuals found. The 1020 lineage is widespread, while the 1018 lineage is found only in the Shetland Islands.

Crown Copyright 2006, All Rights Reserved



Wednesday 28 June 2006

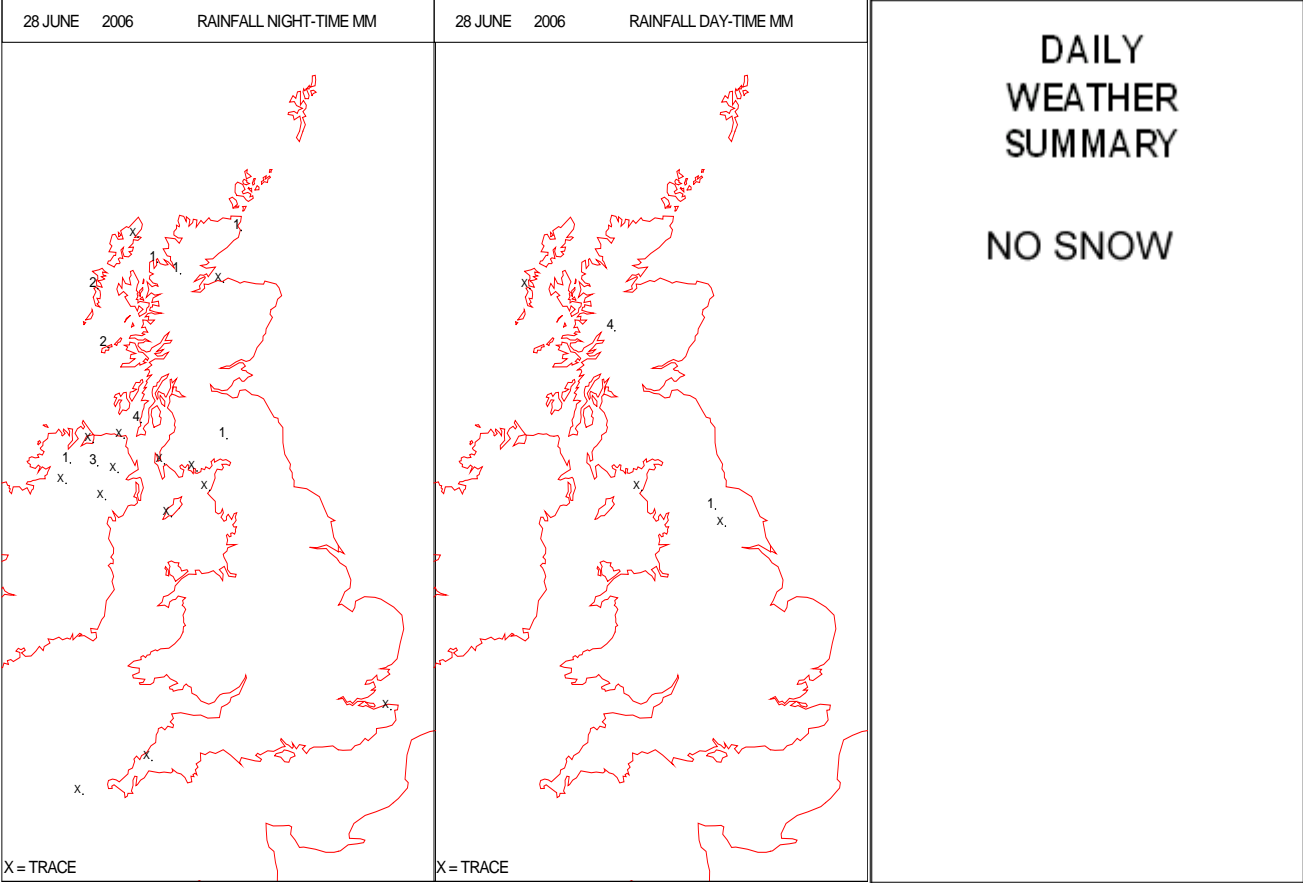
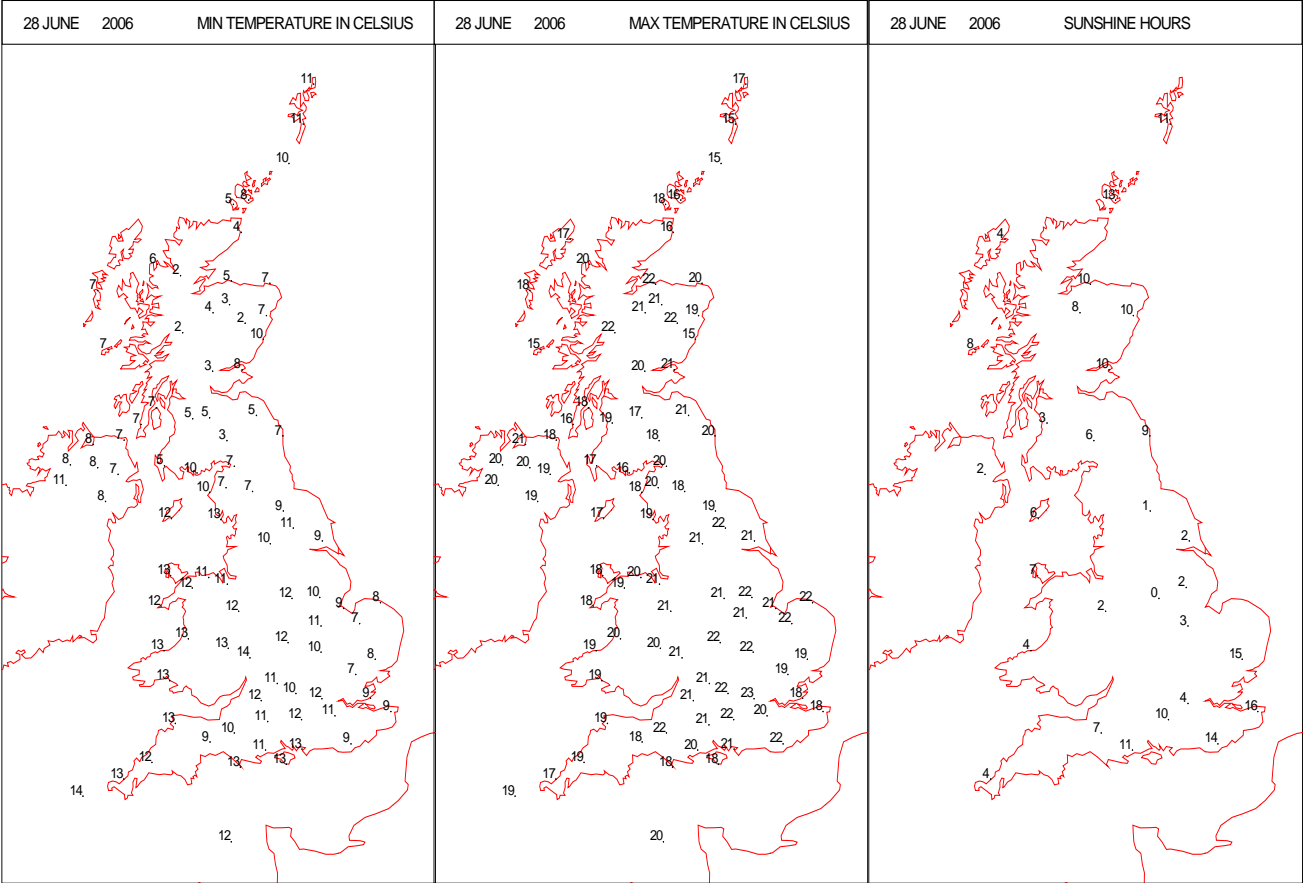
## SURFACE REPORTS



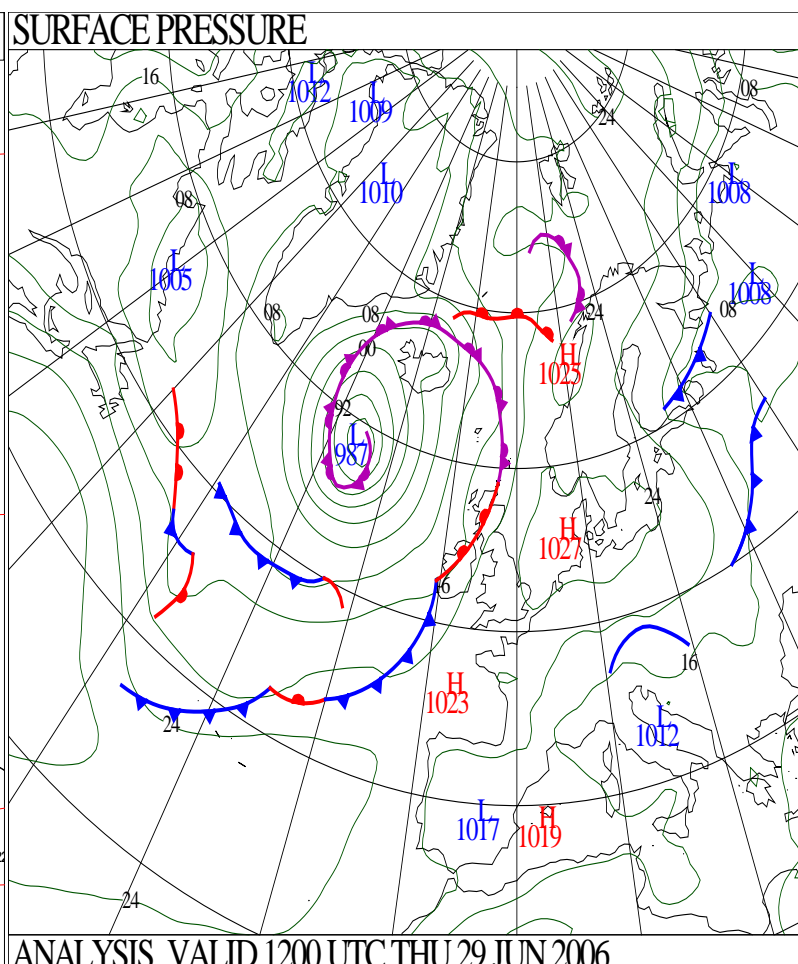
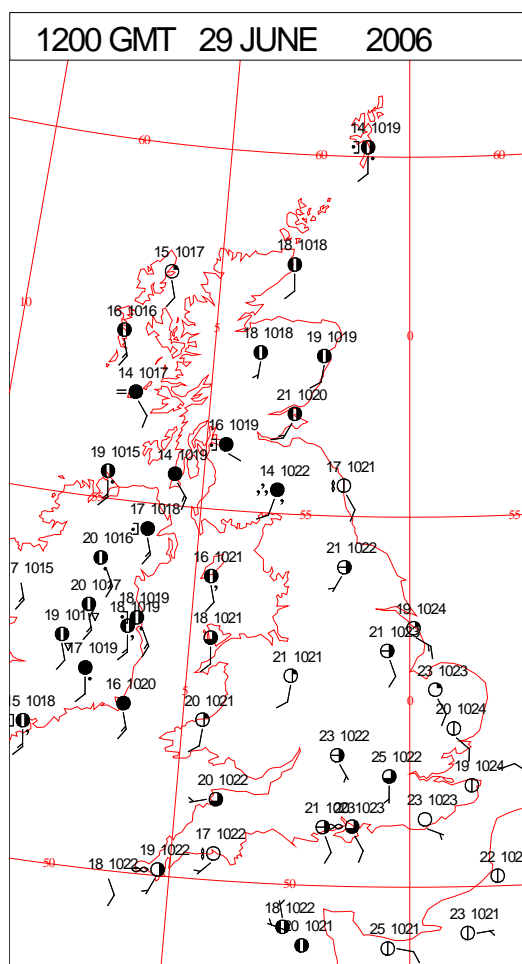
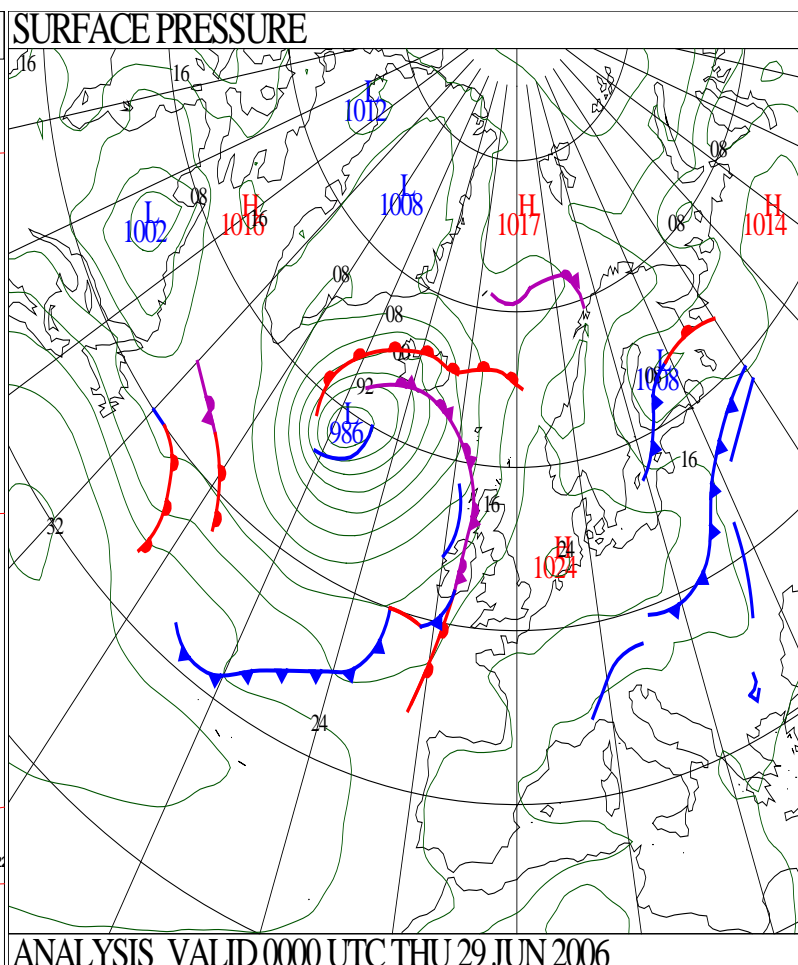
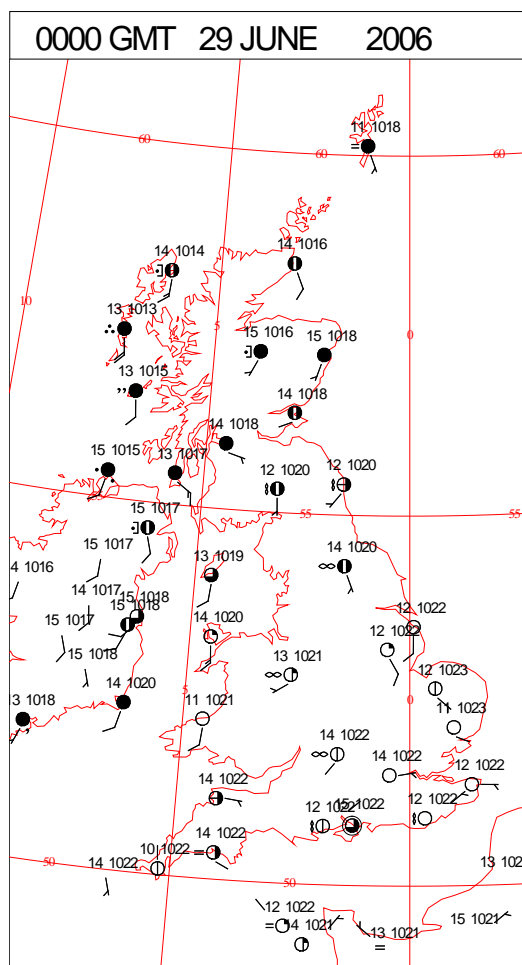
SIGNIFICANT WEATHER

0600 GMT 28 JUNE 2006	SIG WEATHER	1200 GMT 28 JUNE 2006	SIG WEATHER	<p><b>Summary of UK Weather for Wednesday 28 June 2006.</b></p> <p>Cloudy skies affected Wales, parts of the Midlands and southern districts of northern England through the early hours, with some showery bursts of rain. Remaining parts of the country were dry with some clear spells and, in northernmost England and inland Scotland, it was chilly with a widespread ground frost. In addition some places turned quite misty with patchy fog, which lingered into the morning in a few places in eastern Scotland.</p> <p>Showery bursts of rain continued into the morning from Wales northeastwards to Yorkshire, with a few isolated showers elsewhere, such as The Hebrides. Elsewhere it was dry with some sunny spells in the southeast and the northwest of the area of cloud and rain.</p> <p>By the early afternoon it was becoming dry across all but Northern England and southern Scotland, where a few showers continued. Remaining parts were dry with some warm sunshine in both the north and the southeast.</p> <p>Temperatures were generally near average but in a few sheltered spots were rather warm, whilst coasts exposed to easterly breeze were a little cooler than normal.</p>
1800 GMT 28 JUNE 2006	SIG WEATHER	0000 GMT 29 JUNE 2006	SIG WEATHER	
				<p><b>EXTREMES</b></p> <p><b>Highest Maximum:</b> 23.4 Heathrow, Greater London</p> <p><b>Lowest Maximum:</b> 14.6 Fair Isle, Shetland</p> <p><b>Lowest Minimum:</b> 1.6 Tulloch Bridge, Inverness-Shire</p> <p><b>Lowest Grass Minimum:</b> -3.2 Tulloch Bridge, Inverness-Shire</p> <p><b>Most Rain:</b> 4.0 Tulloch Bridge, Inverness-Shire</p> <p><b>Most Sun:</b> 12.1 Guernsey: Airport, Guernsey</p>

DAILY CLIMATE DATA

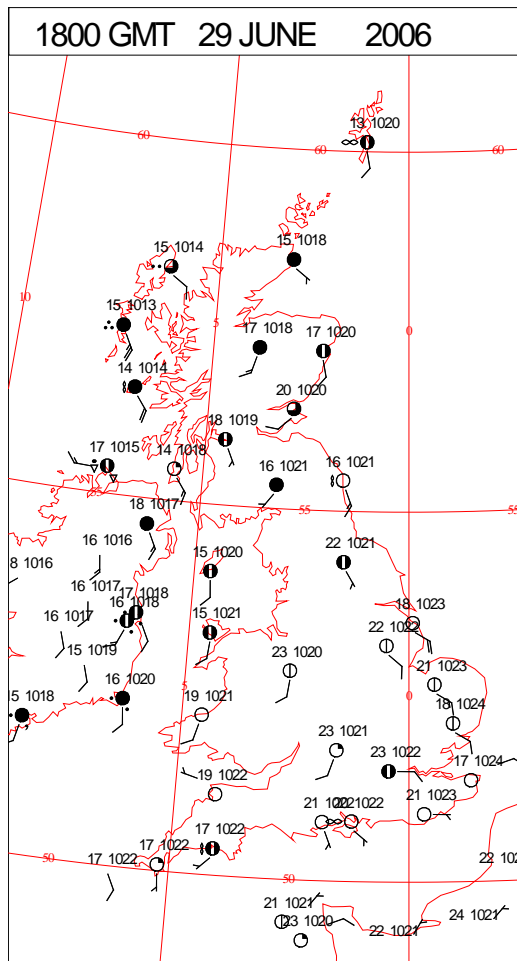
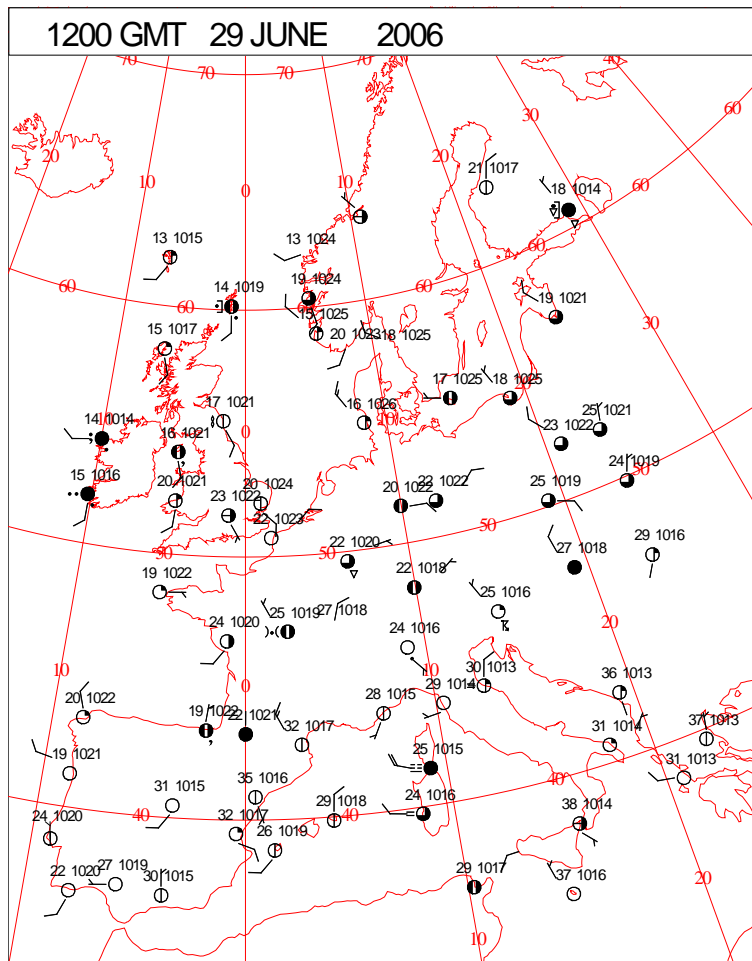
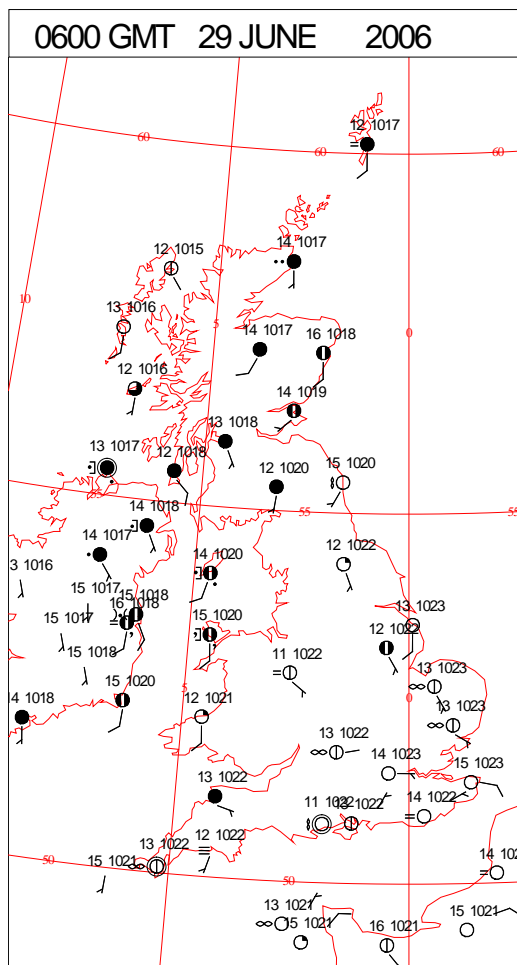
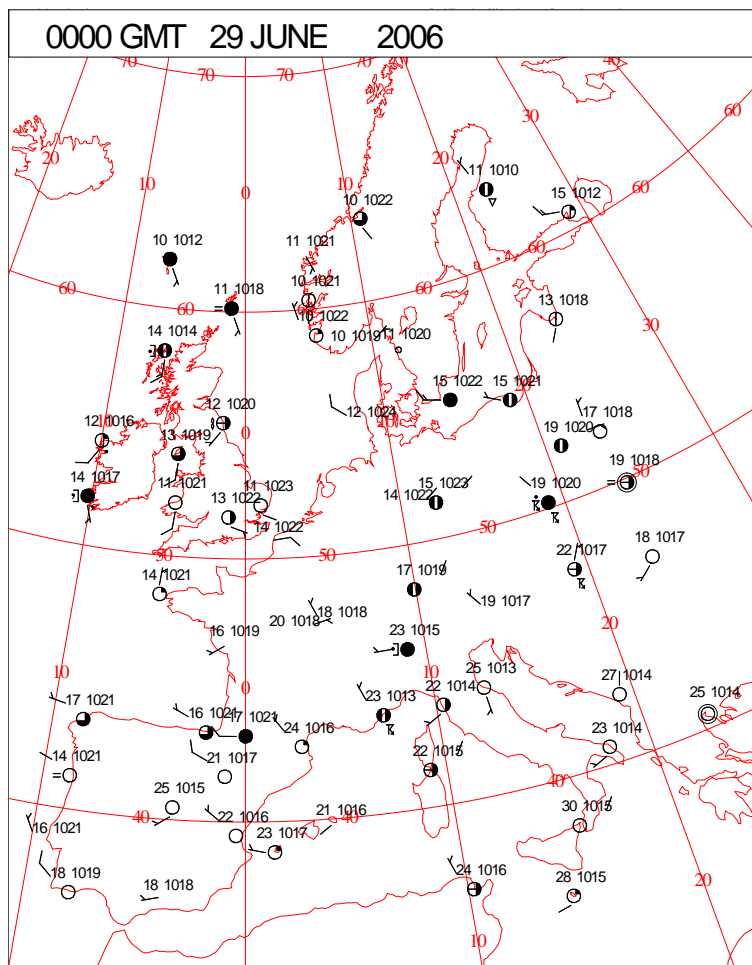


# DAILY WEATHER SUMMARY



Thursday 29 June 2006

## SURFACE REPORTS

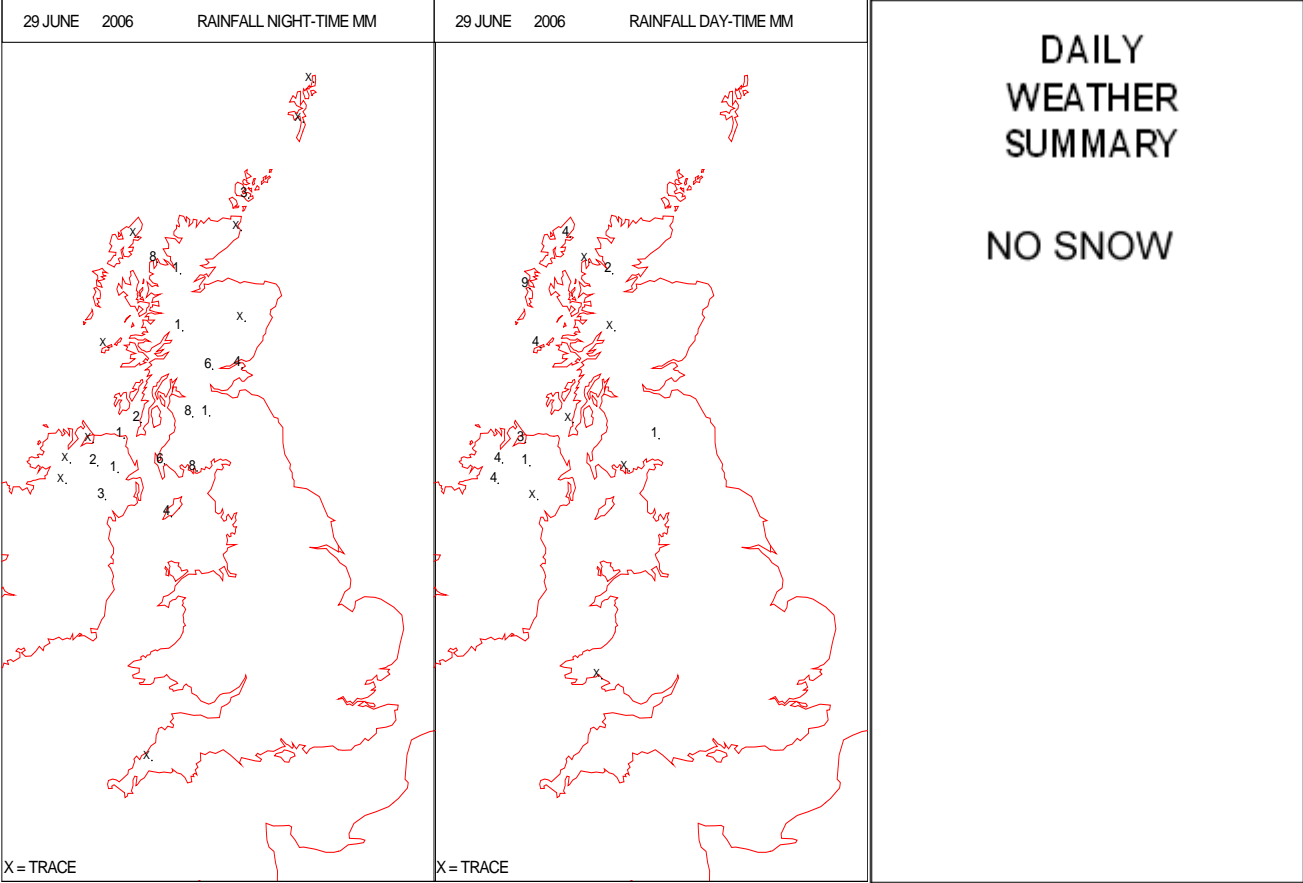
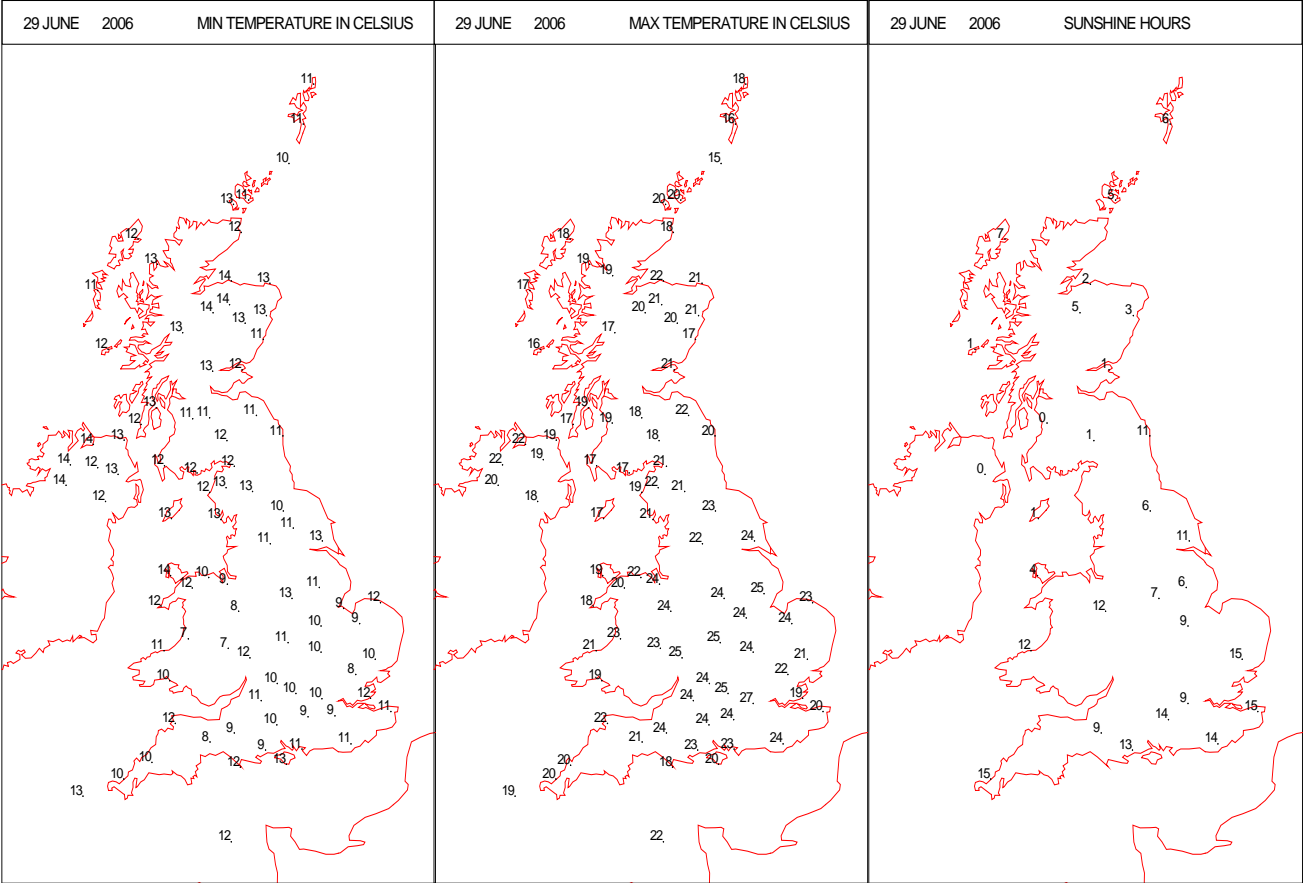




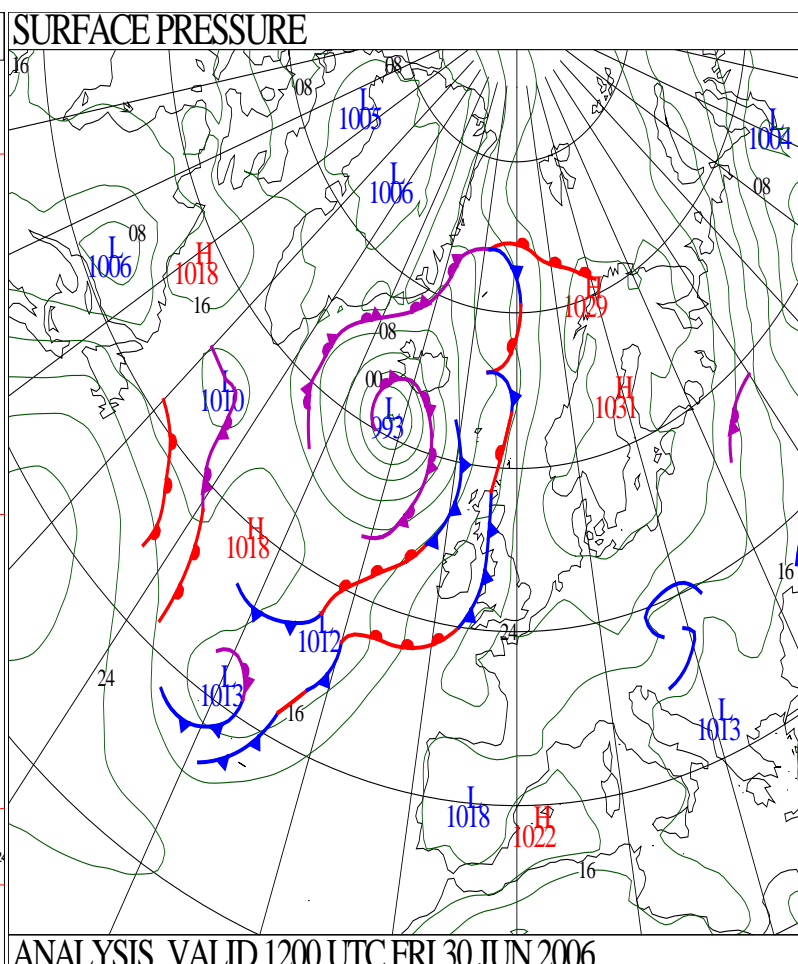
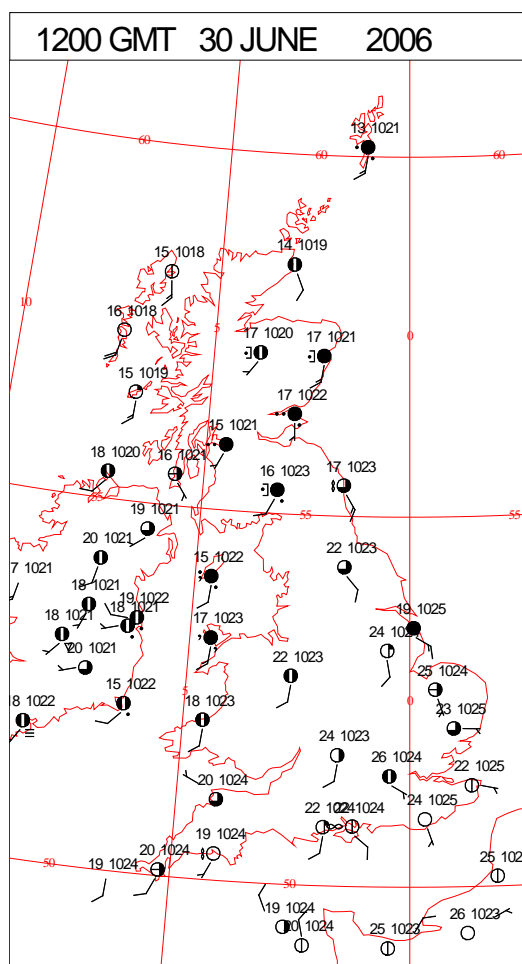
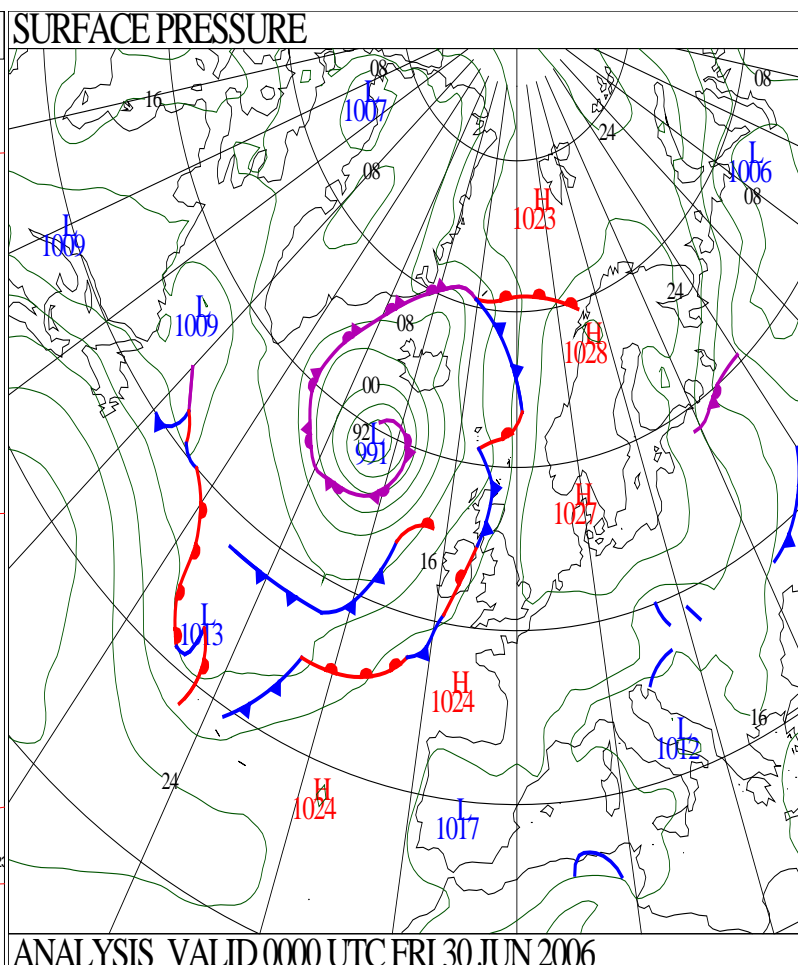
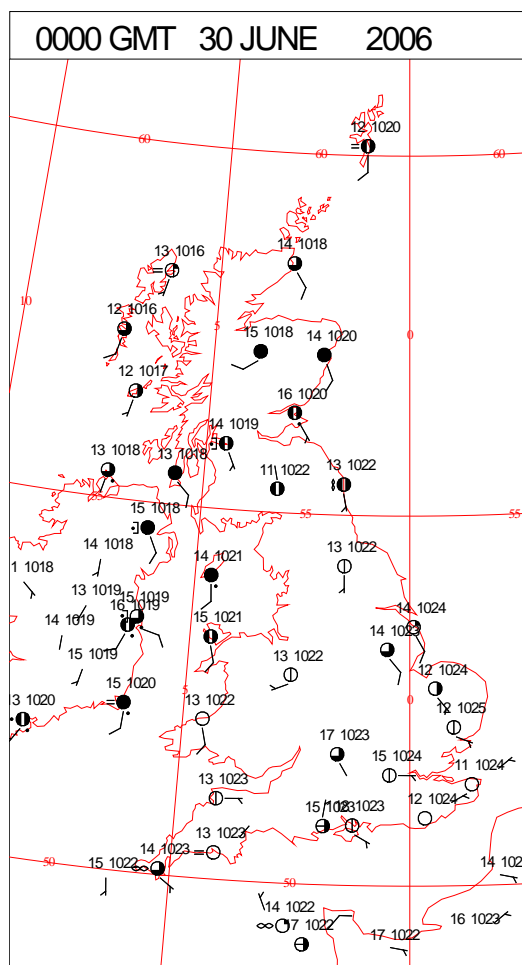
# SIGNIFICANT WEATHER

0600 GMT 29 JUNE 2006	SIG WEATHER	1200 GMT 29 JUNE 2006	SIG WEATHER	<p><b>Summary of UK Weather for Thursday 29 June 2006.</b></p> <p>Scotland and Northern Ireland had a mostly cloudy night and there were outbreaks of rain across Northern Ireland and north and west Scotland during the early hours, some of which were heavy. Over England and Wales it was largely dry with clear skies. There were a few mist patches here and there. During the day, the rain eased over western Scotland and Northern Ireland for a time but it remained cloudy. Eastern Scotland had a few brighter interludes. Over England and Wales it was dry and most places were sunny right through the day. In the evening further outbreaks of rain moved into Northern Ireland and western Scotland as well as the western fringes of northern England and northwest Wales. Elsewhere it was dry. In the south and east, skies were largely clear.</p> <p>Over the cloudier and damper areas of Northern Ireland and western Scotland, temperatures were near or a little above normal. Elsewhere they were generally warm or very warm but, in some parts of England it was hot.</p>
1800 GMT 29 JUNE 2006	SIG WEATHER	0000 GMT 30 JUNE 2006	SIG WEATHER	<p><b>EXTREMES</b></p> <p><b>Highest Maximum:</b> 26.6 Heathrow, Greater London</p> <p><b>Lowest Maximum:</b> 14.7 Fair Isle, Shetland</p> <p><b>Lowest Minimum:</b> 7.0 Trawsgoed, Dyfed</p> <p><b>Lowest Grass Minimum:</b> 2.1 Trawsgoed, Dyfed</p> <p><b>Most Rain:</b> 8.8 South Uist, Western Isles</p> <p><b>Most Sun:</b> 15.5 Camborne, Cornwall</p>

DAILY CLIMATE DATA

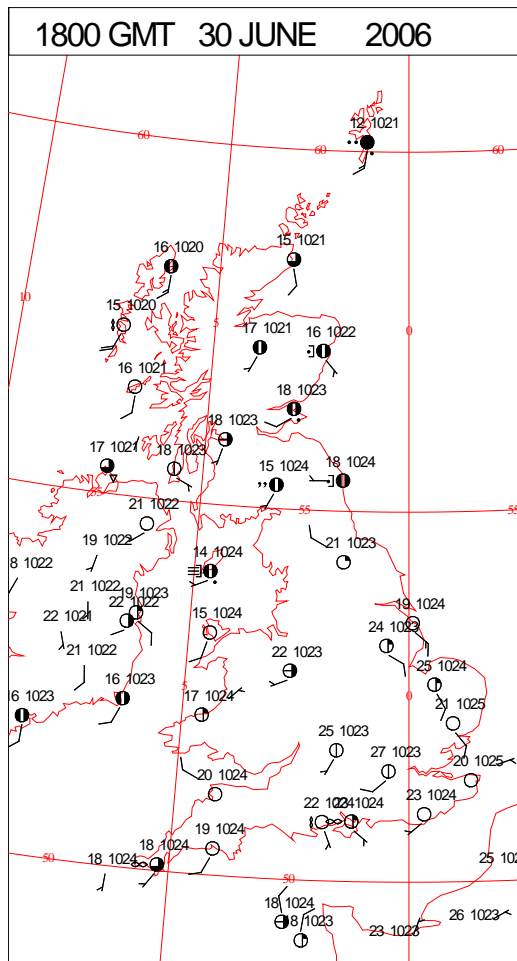
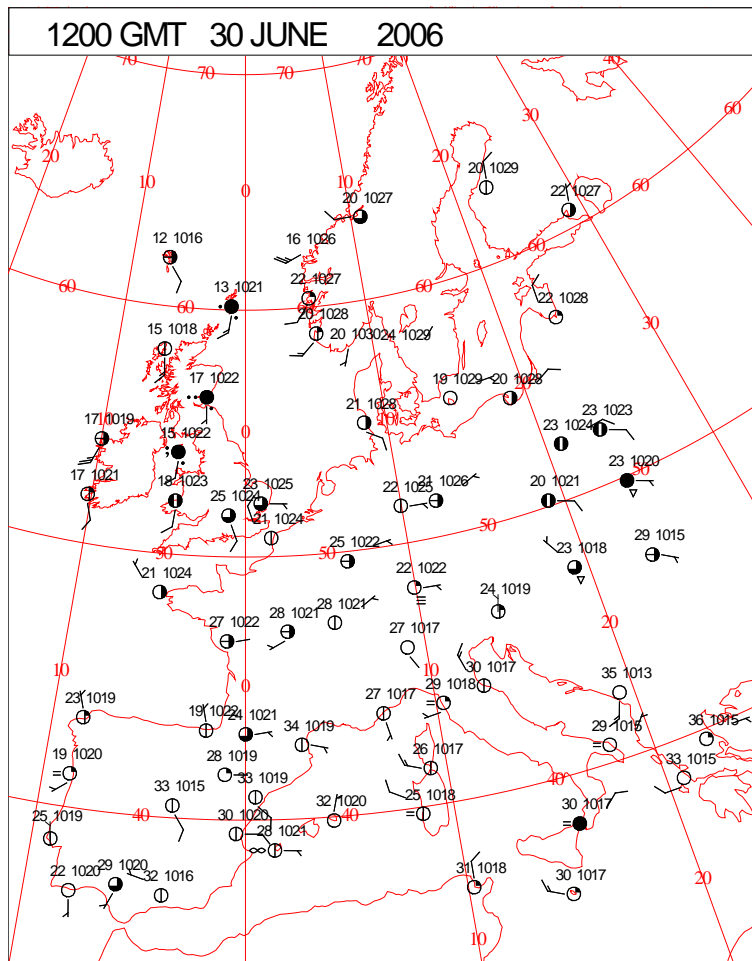
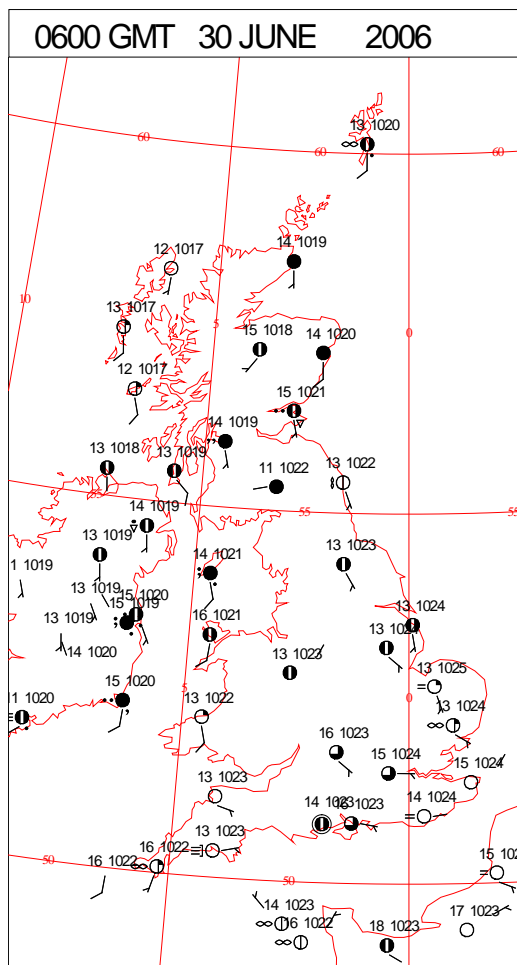
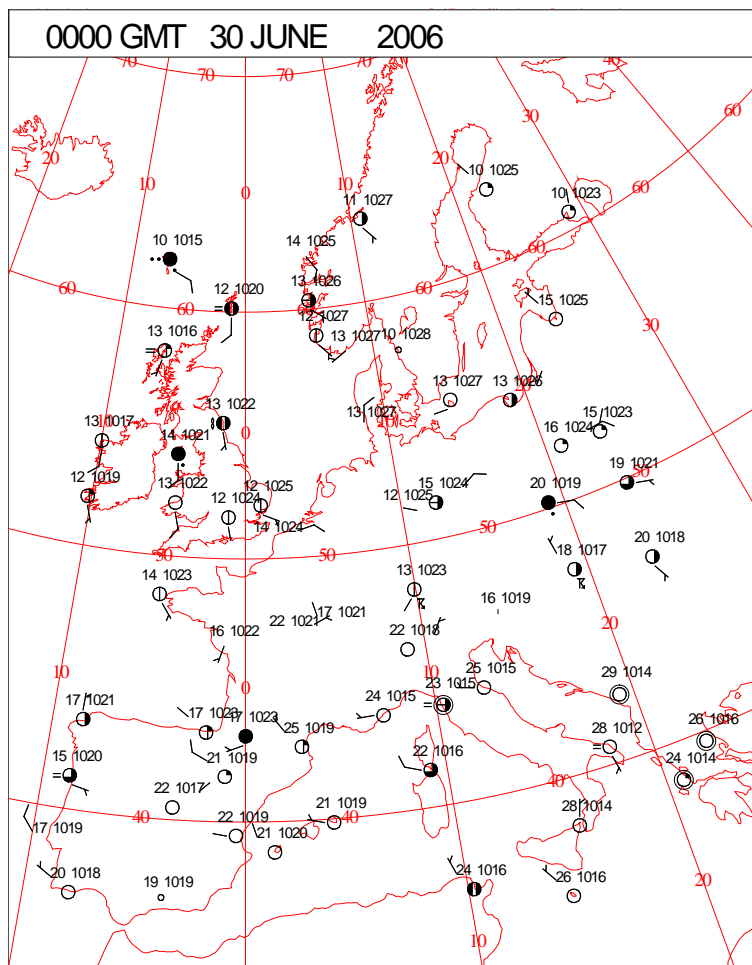


# DAILY WEATHER SUMMARY



Friday 30 June 2006

## SURFACE REPORTS



SIGNIFICANT WEATHER

0600 GMT 30 JUNE 2006	SIG WEATHER	1200 GMT 30 JUNE 2006	SIG WEATHER	<div>Summary of UK Weather for Friday 30 June 2006.</div> <div>During the night outbreaks of rain, heavy at times, affected Scotland and Northern Ireland, with some patchy light rain arriving over Cumbria and the extreme northeast of England by the end of the night.</div> <div>The rain continued over much of Scotland during the morning but had cleared Northern Ireland and the Outer Hebrides by midday.</div> <div>Through the afternoon the rain slowly cleared from eastern Scotland but showers developed in its wake. These were heavy at times over southern and eastern Scotland and northern parts of England. For much of England and Wales the day was dry, very warm and sunny, however patchy rain and drizzle did affect the west coast of Wales during the afternoon.</div> <div>Through the evening the showers in the north pushed out over the North Sea to leave most of the UK dry, although some patchy light rain did affect Orkney and Shetland.</div> <div>Temperatures over northern Scotland were around normal but generally across the UK they were warm or very warm. Across parts of the Midlands and southern England it was hot.</div> <div>EXTREMES</div> <div>Highest Maximum: 29.1 Heathrow, Greater London</div> <div>Lowest Maximum: 12.2 Fair Isle, Shetland</div> <div>Lowest Minimum: 8.5 Trawsgoed, Dyfed</div> <div>Lowest Grass Minimum: 4.9 Bedford, Bedfordshire</div> <div>Most Rain: 6.2 Prestwick, Gannet,Ayrshire</div> <div>Most Sun: 14.1 Guernsey: Airport, Guernsey</div>
1800 GMT 30 JUNE 2006	SIG WEATHER	0000 GMT 01 JULY 2006	SIG WEATHER	



DAILY CLIMATE DATA

