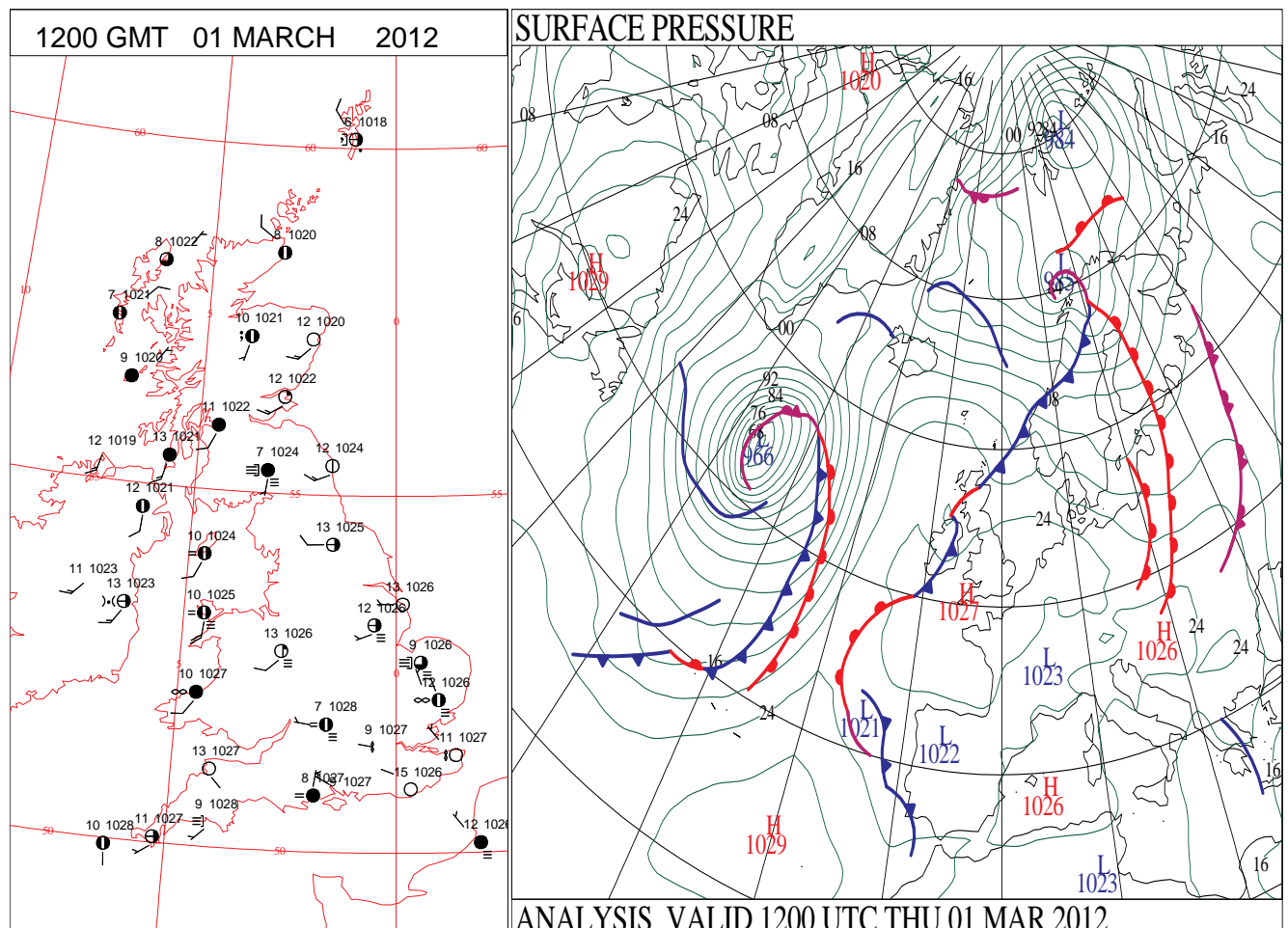
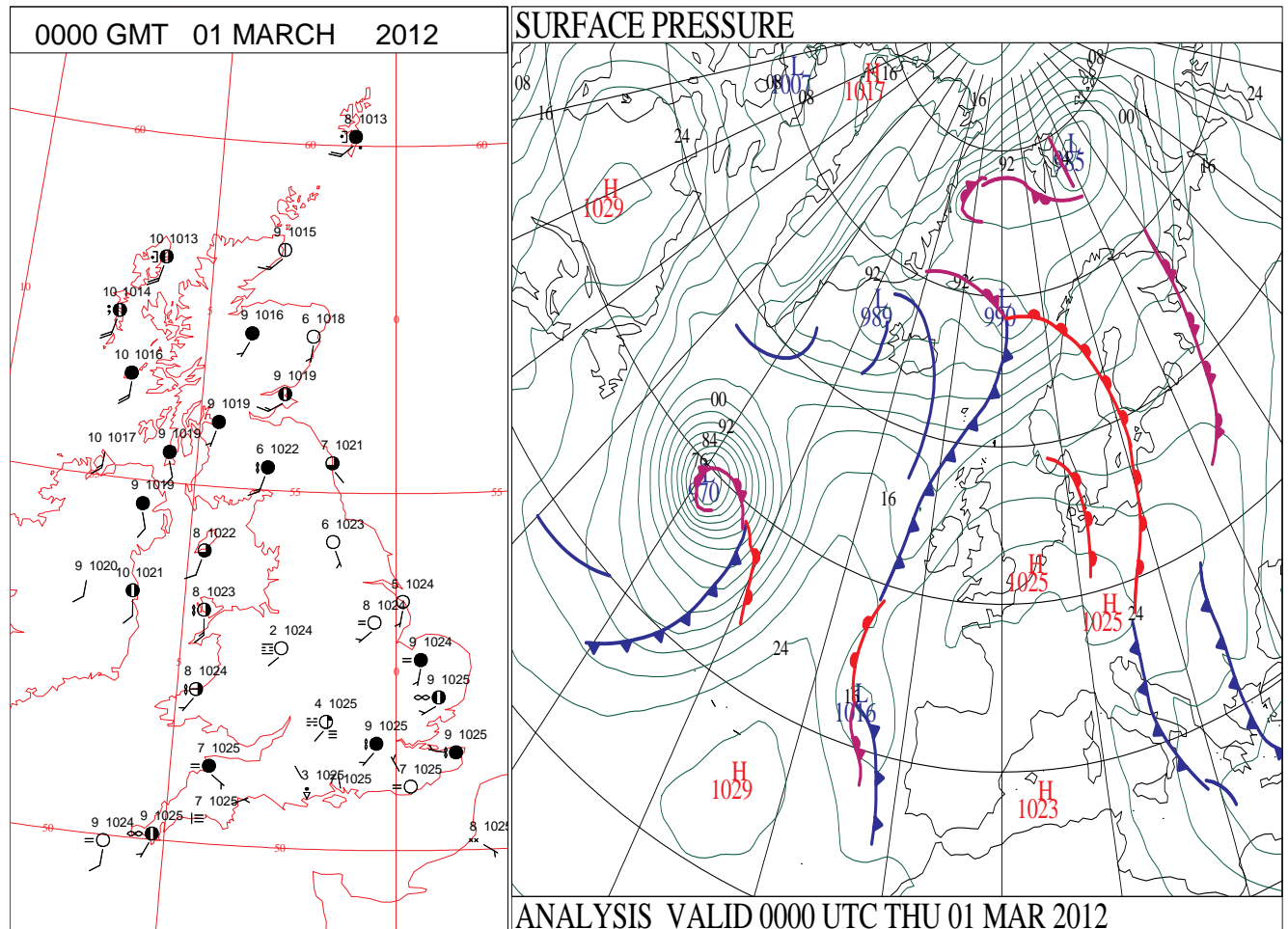
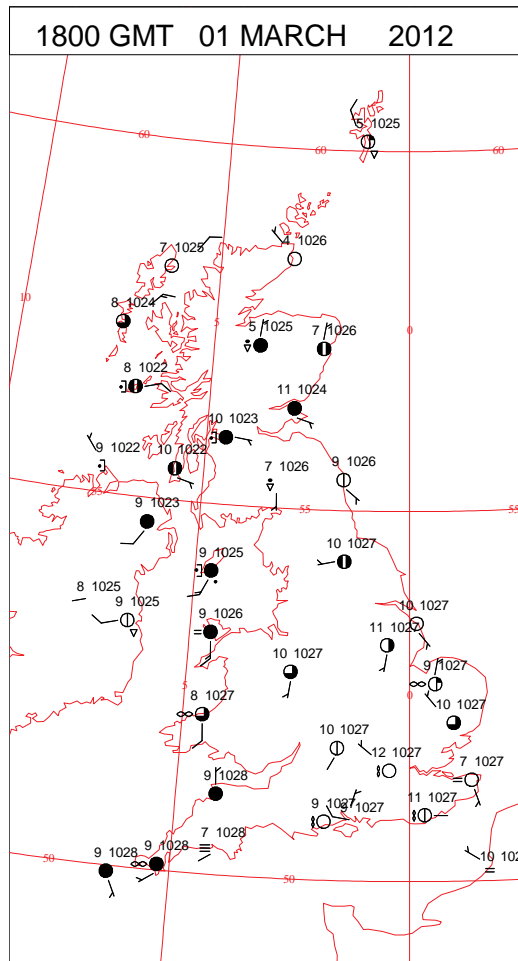
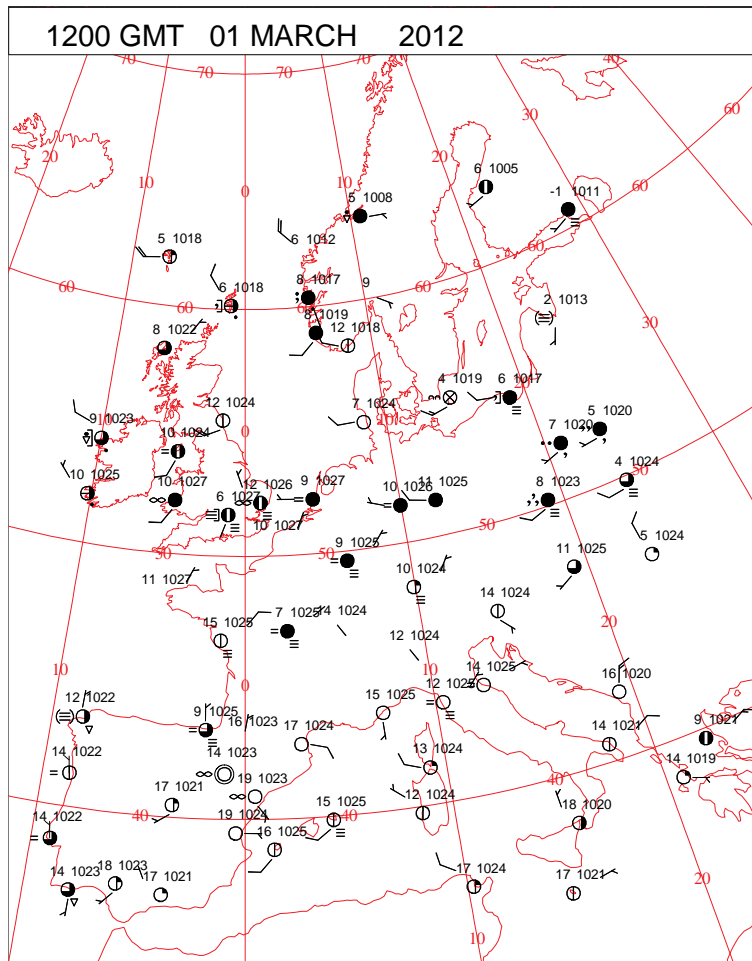
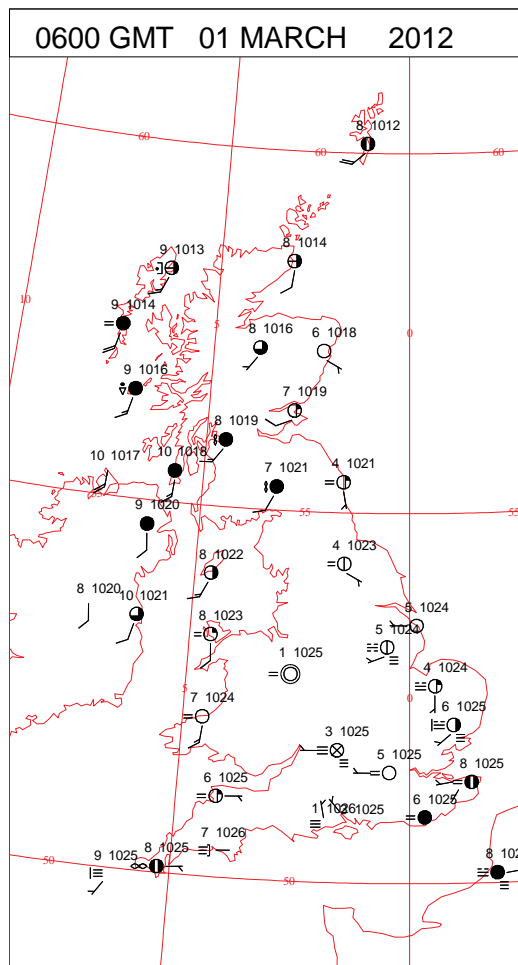
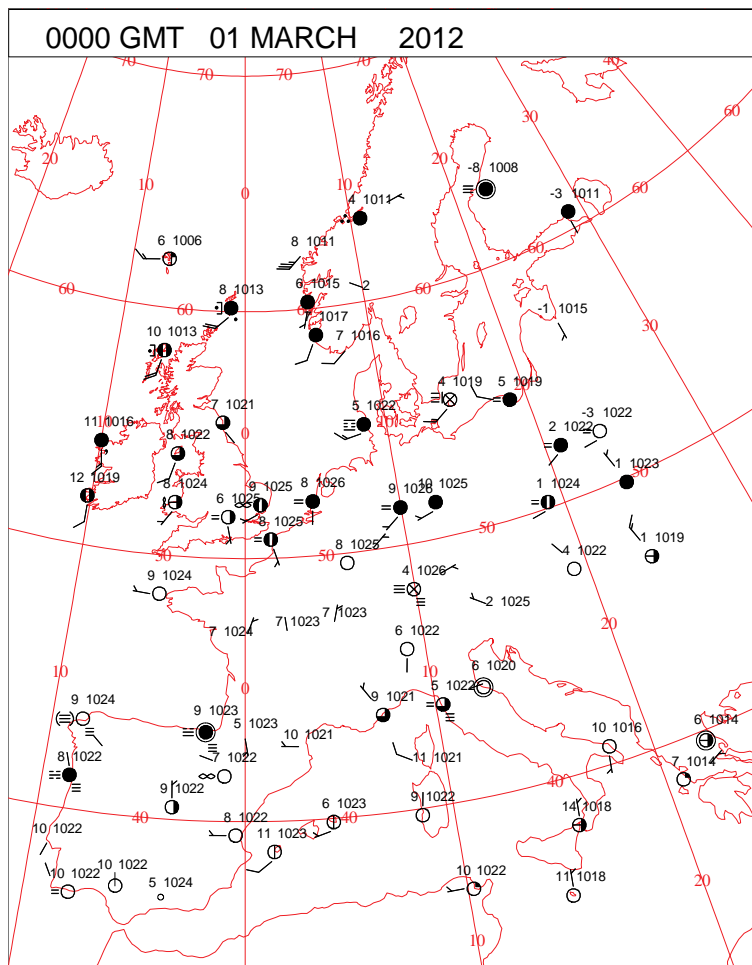


DAILY WEATHER SUMMARY



Thursday 1 March 2012

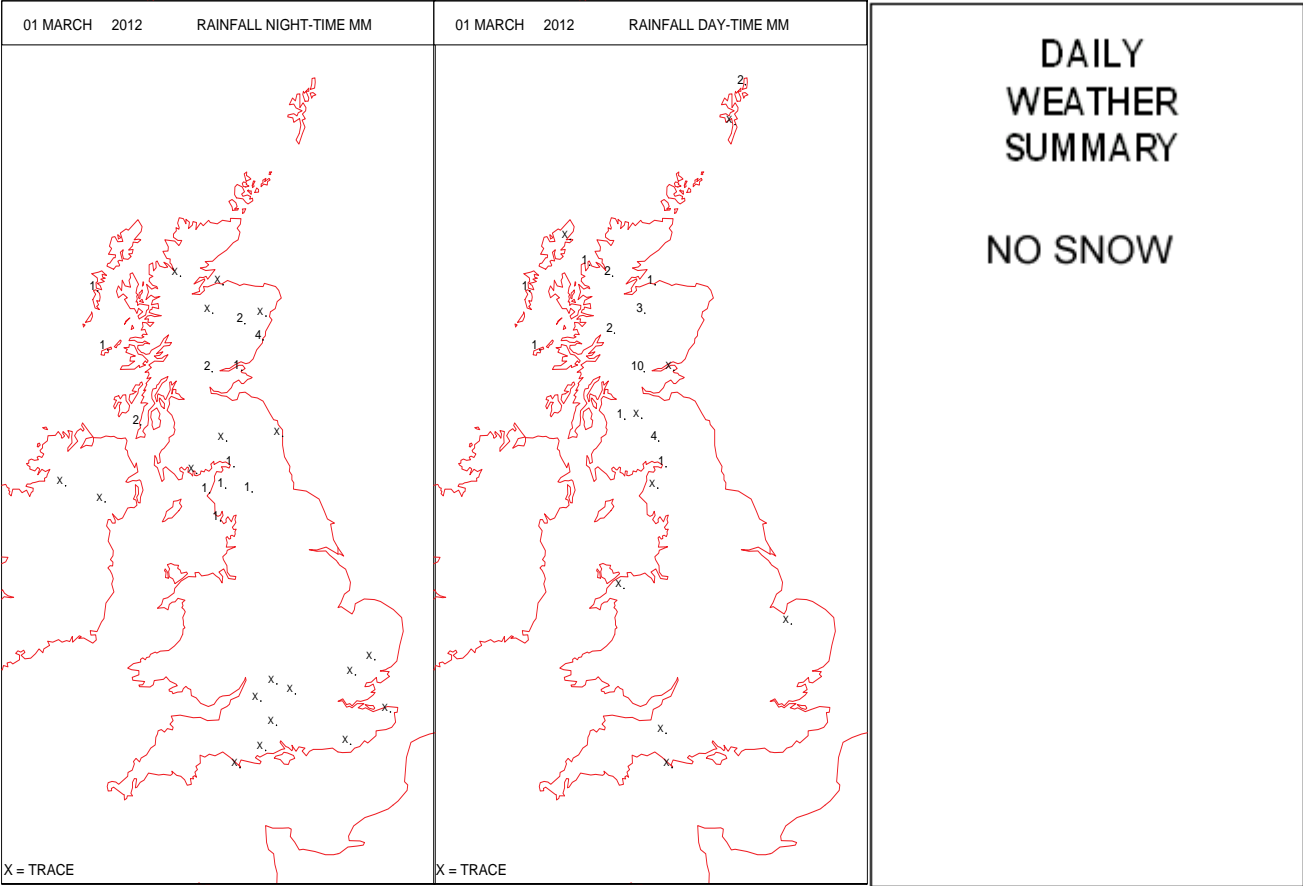
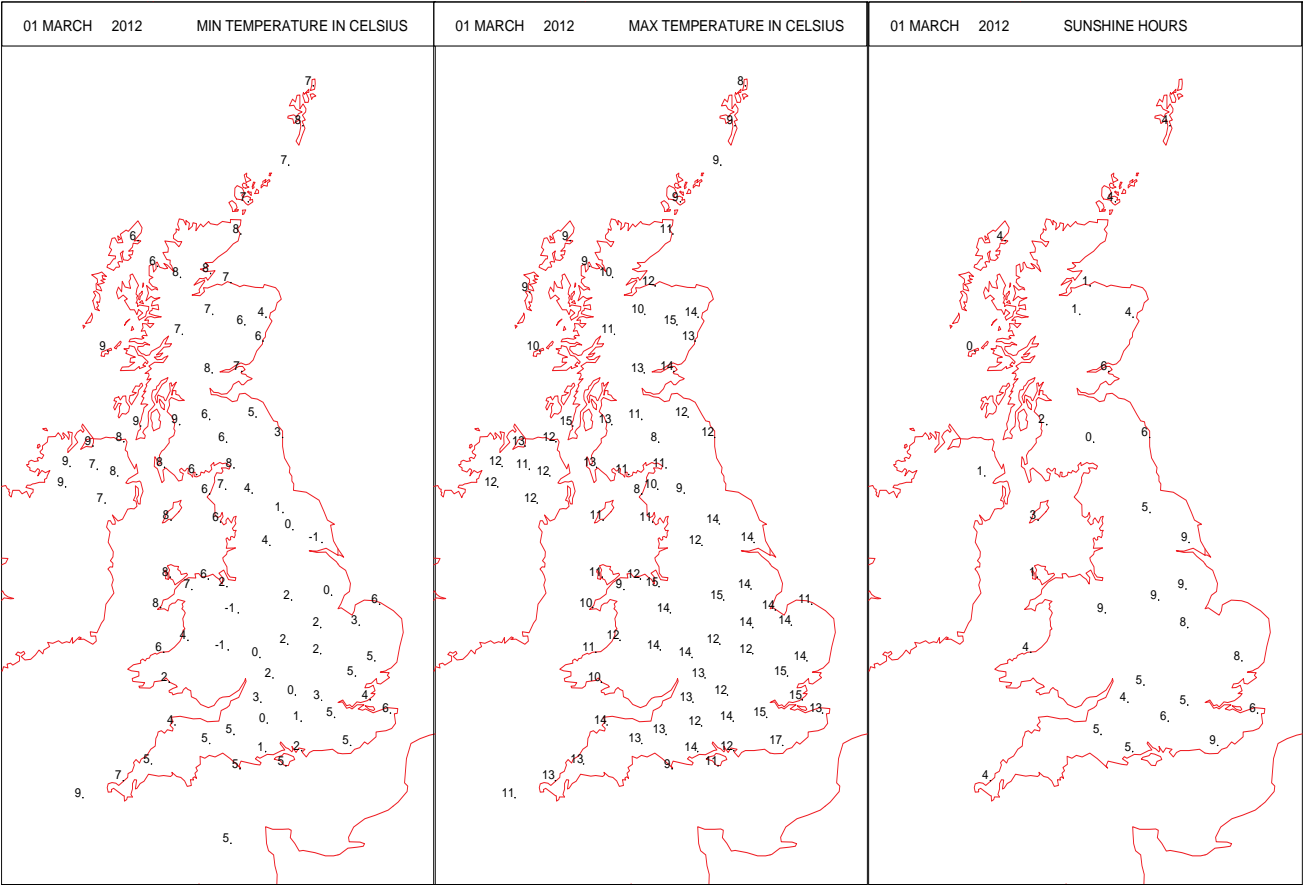
SURFACE REPORTS



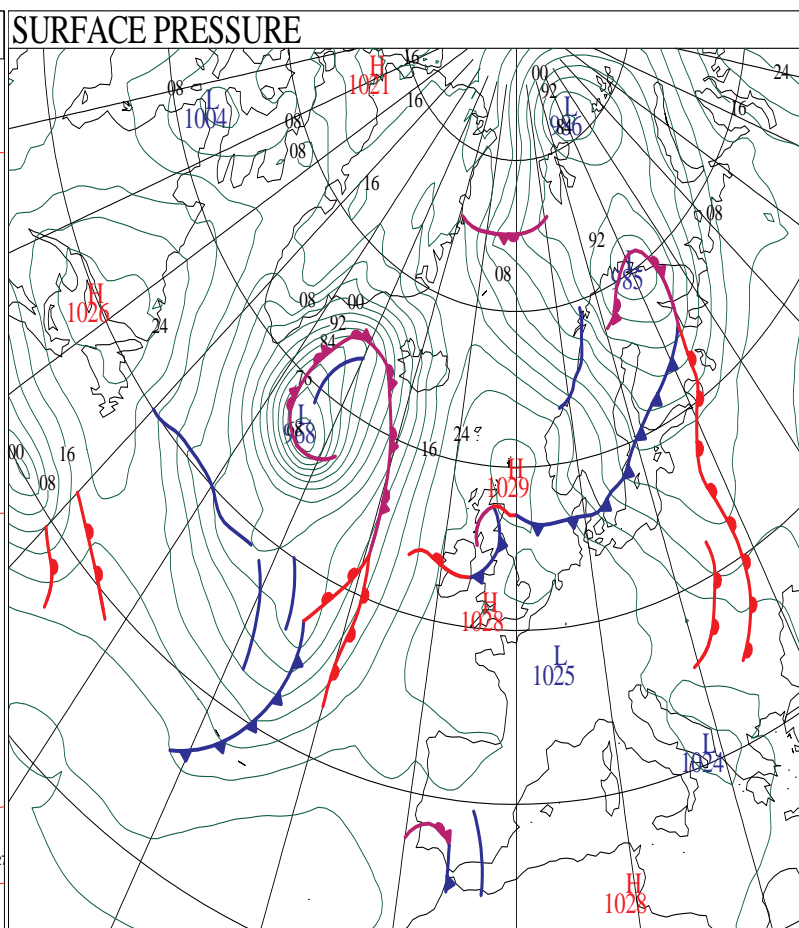
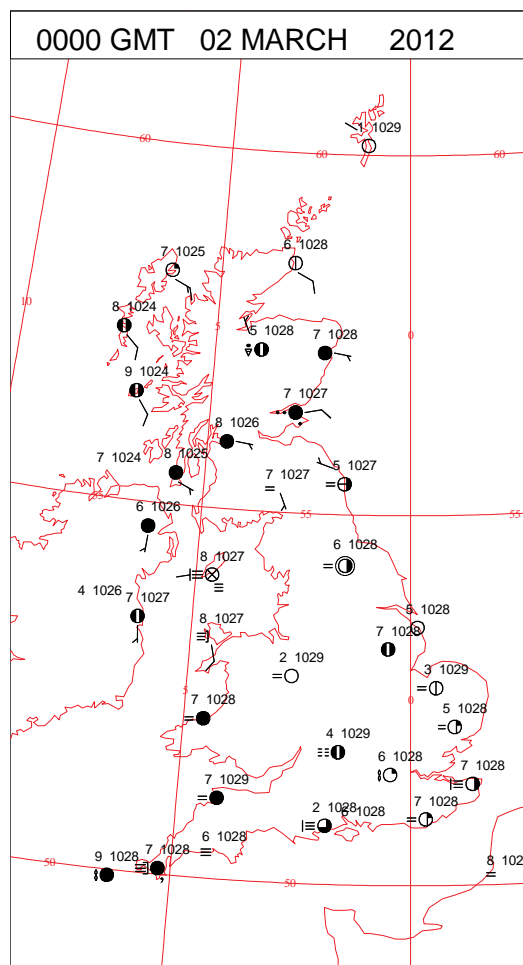
SIGNIFICANT WEATHER

0600 GMT 01 MARCH 2012	SIG WEATHER	1200 GMT 01 MARCH 2012	SIG WEATHER	<p>Summary of UK Weather for Thursday 01 March 2012.</p> <p>Many southern and eastern parts of the U.K. started the day in mist and fog. Some areas remained clear though, allowing temperatures to fall at the end of the night, with an air frost in parts of Yorkshire, Oxfordshire and the West Midlands.</p> <p>The north-west of the country was cloudy with a south-westerly breeze, and some outbreaks of rain across north-west Scotland.</p> <p>The fog in the south gradually cleared, leaving a dry day with prolonged sunny spells, although fog in southern coastal areas was particularly slow to clear.</p> <p>Scotland, Northern Ireland and north-west England remained cloudy through the day. There were further outbreaks of rain across western Scotland, which spread into the east, and into north-west England through the evening.</p> <p>Mist and fog started to reform through the evening across the south. Temperatures fell during the evening in these areas.</p> <p>Despite a chilly start in places, daytime temperatures were mild or very mild, even under cloudy skies in the north-west.</p>
1800 GMT 01 MARCH 2012	SIG WEATHER	0000 GMT 02 MARCH 2012	SIG WEATHER	<p>EXTREMES</p> <p>Highest Maximum: 16.7 Herstmonceux, East Sussex</p> <p>Lowest Maximum: 7.7 Eskdalemuir, Dumfriesshire</p> <p>Lowest Minimum: -1.4 Shawbury, Shropshire</p> <p>Lowest Grass Minimum: -5.7 Shawbury, Shropshire</p> <p>Most Rain: 11.8 Strathallan Airfield, Perthshire</p> <p>Most Sun: 9.3 Nottingham Watnall, Nottinghamshire</p>

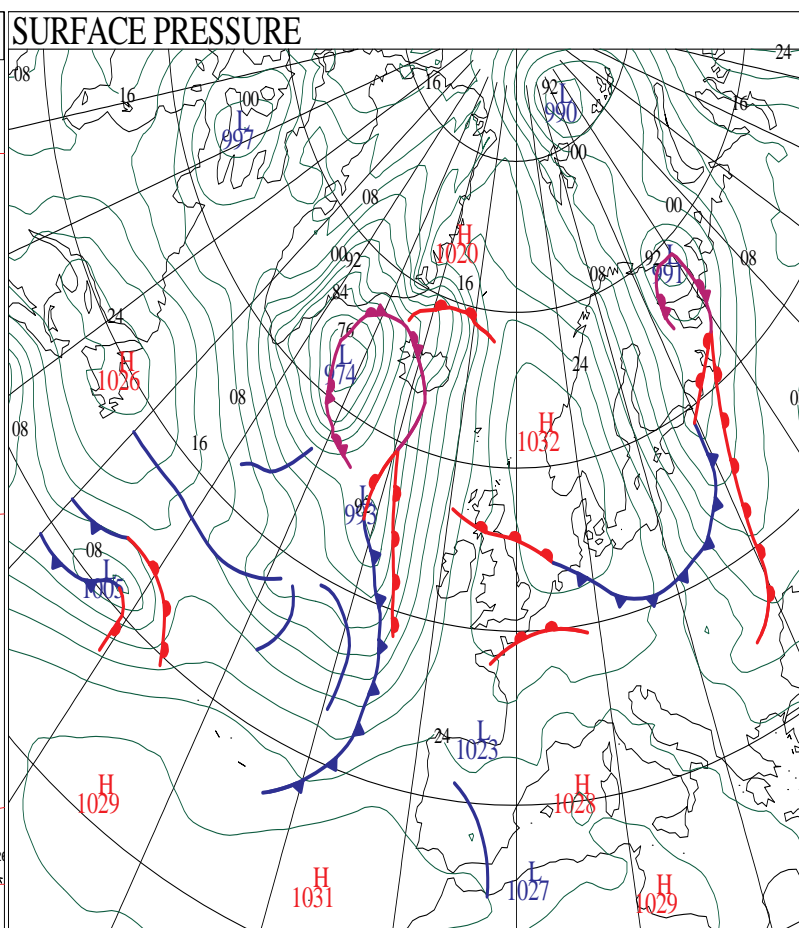
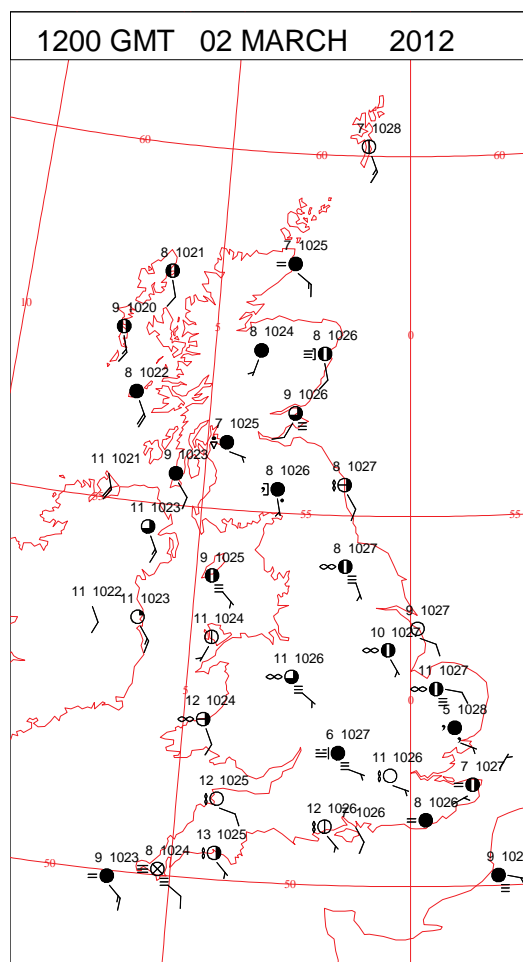
DAILY CLIMATE DATA



DAILY WEATHER SUMMARY



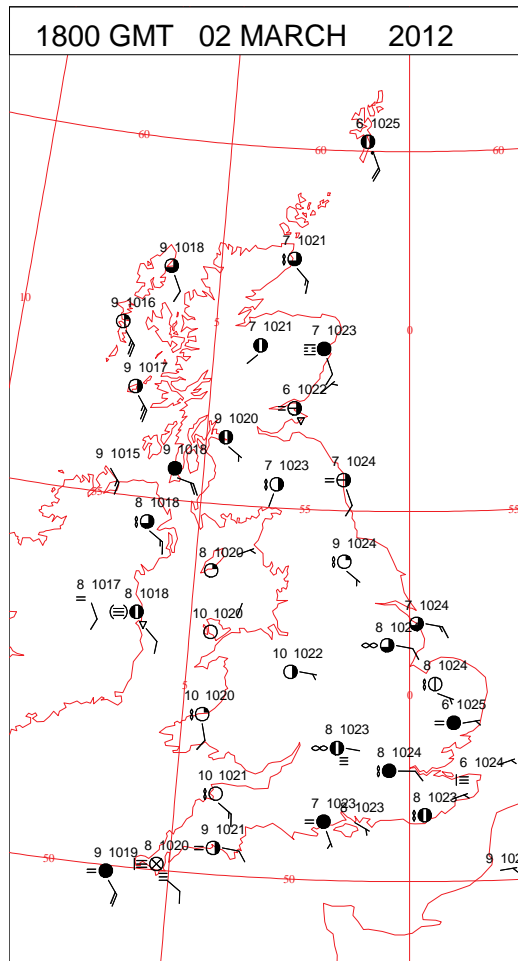
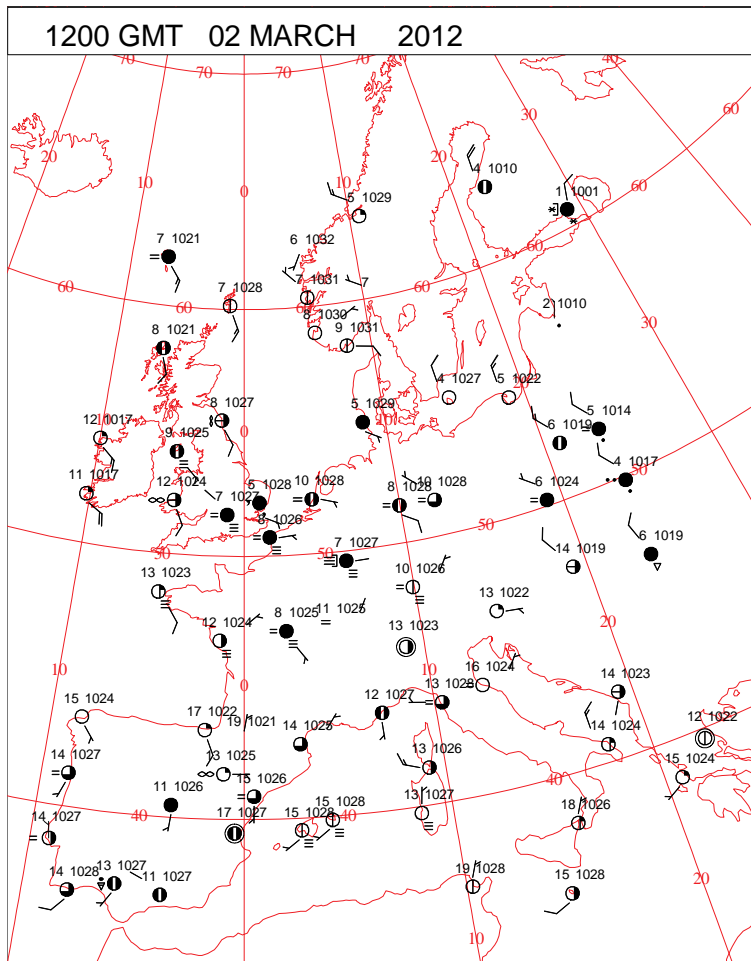
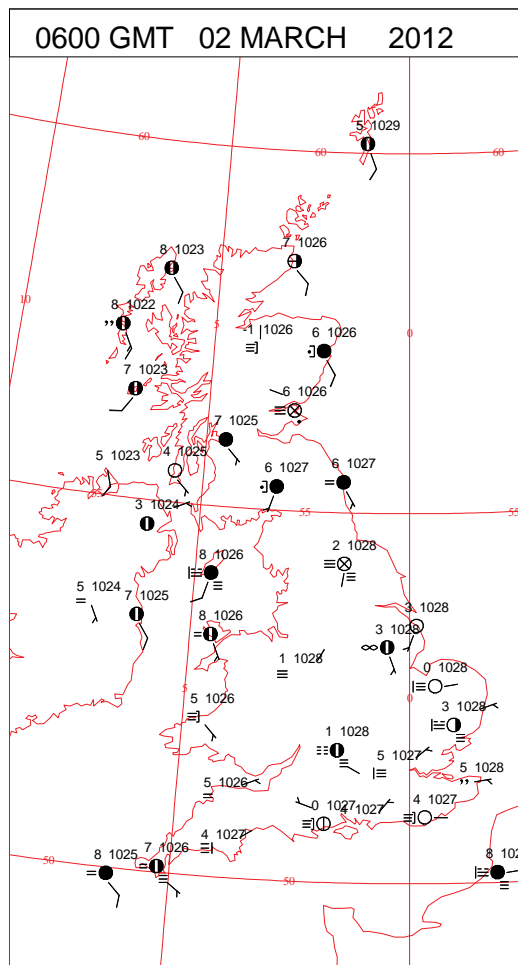
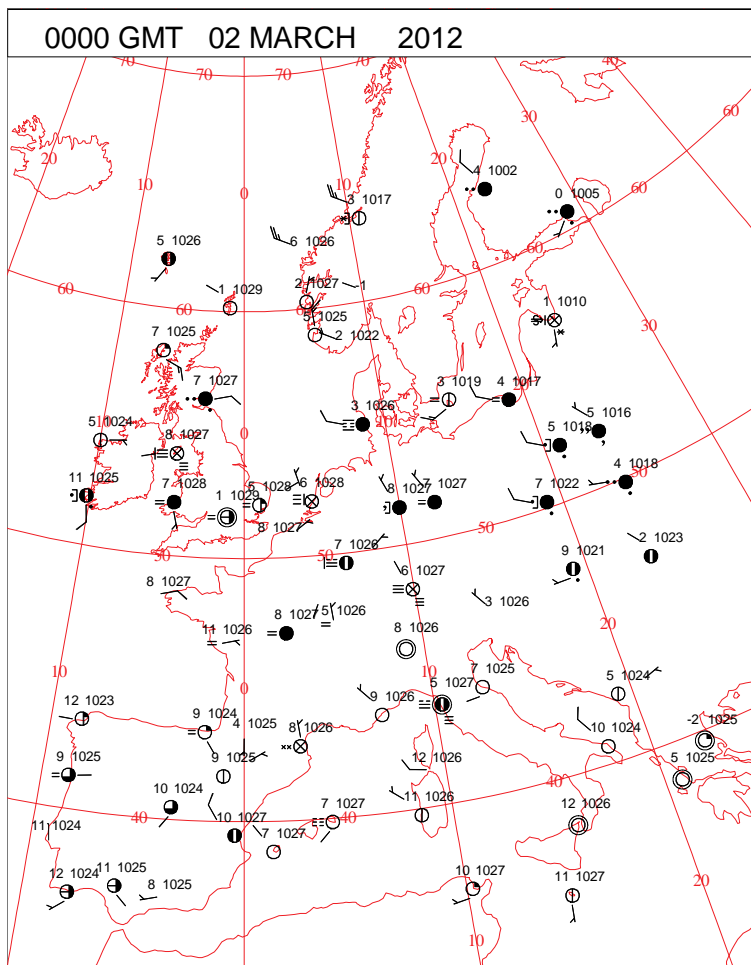
ANALYSIS VALID 0000 UTC FRI 02 MAR 2012



ANALYSIS VALID 1200 UTC FRI 02 MAR 2012

Friday 2 March 2012

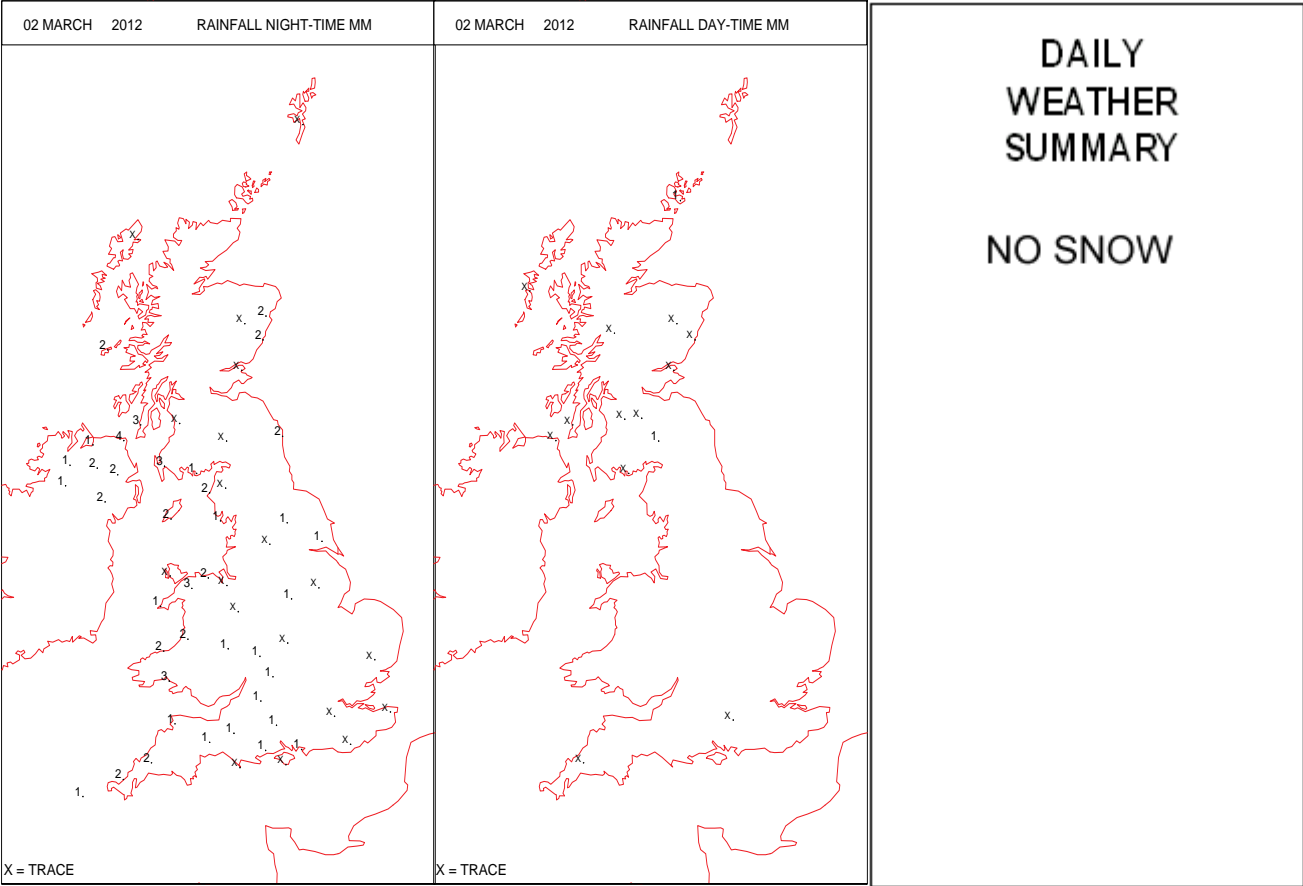
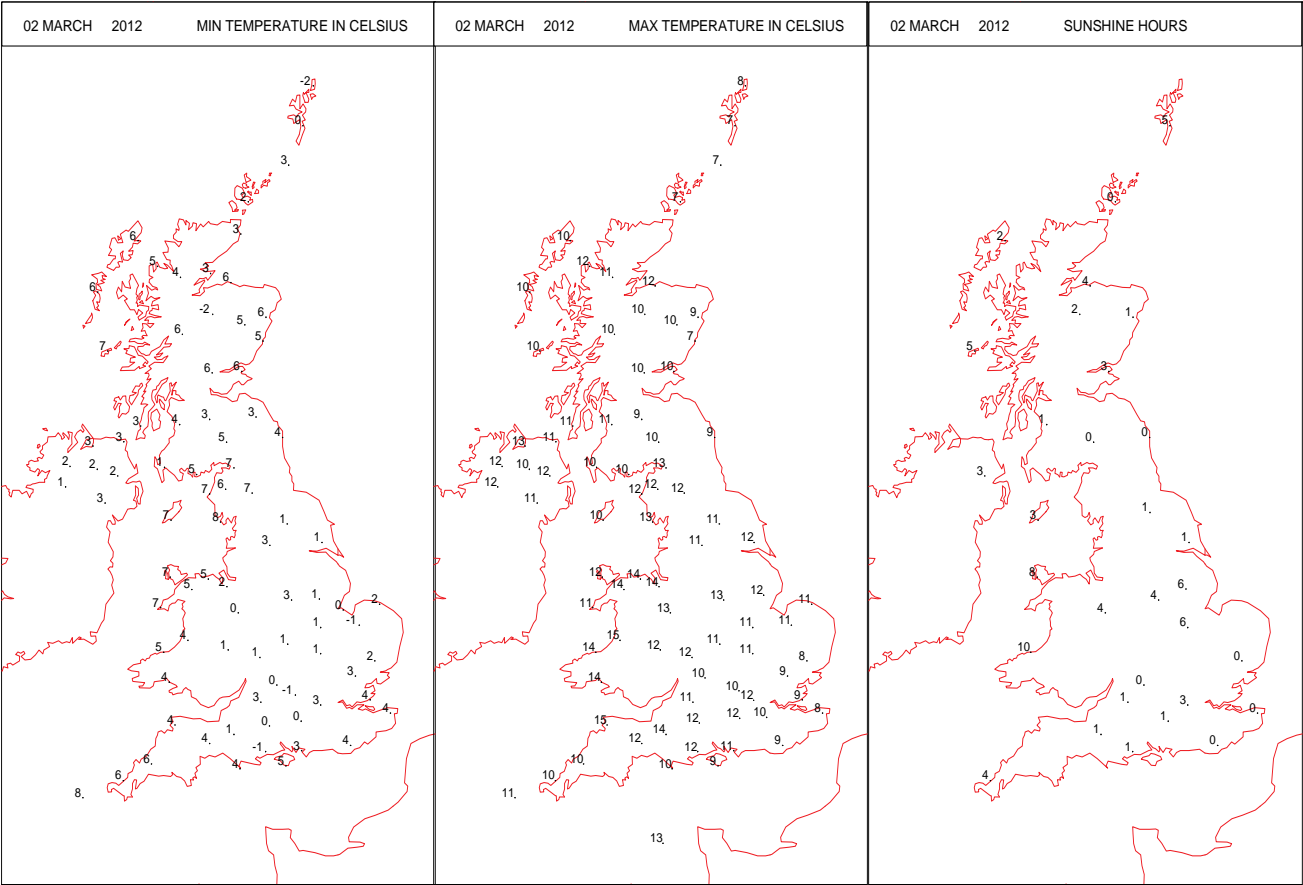
SURFACE REPORTS



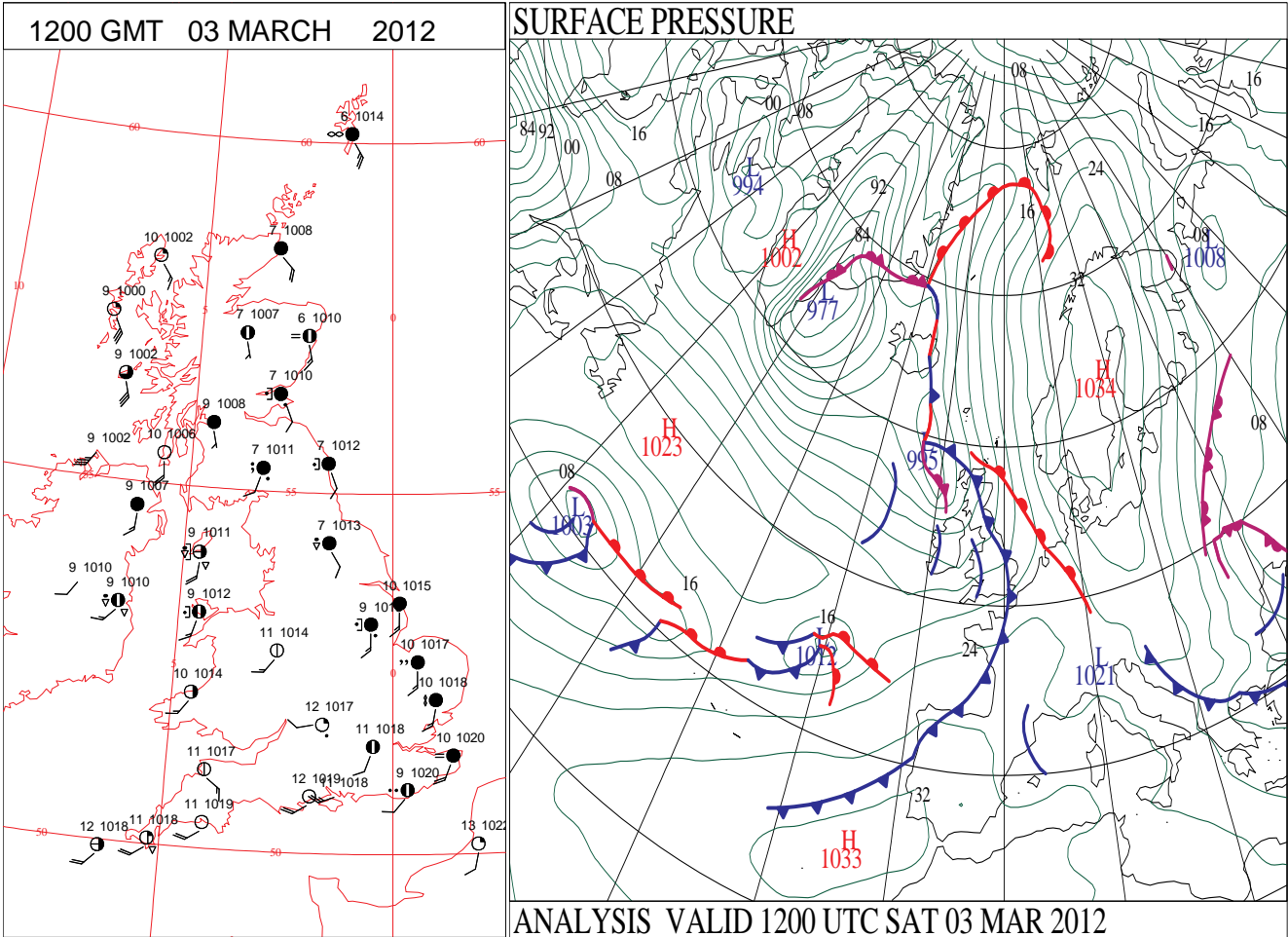
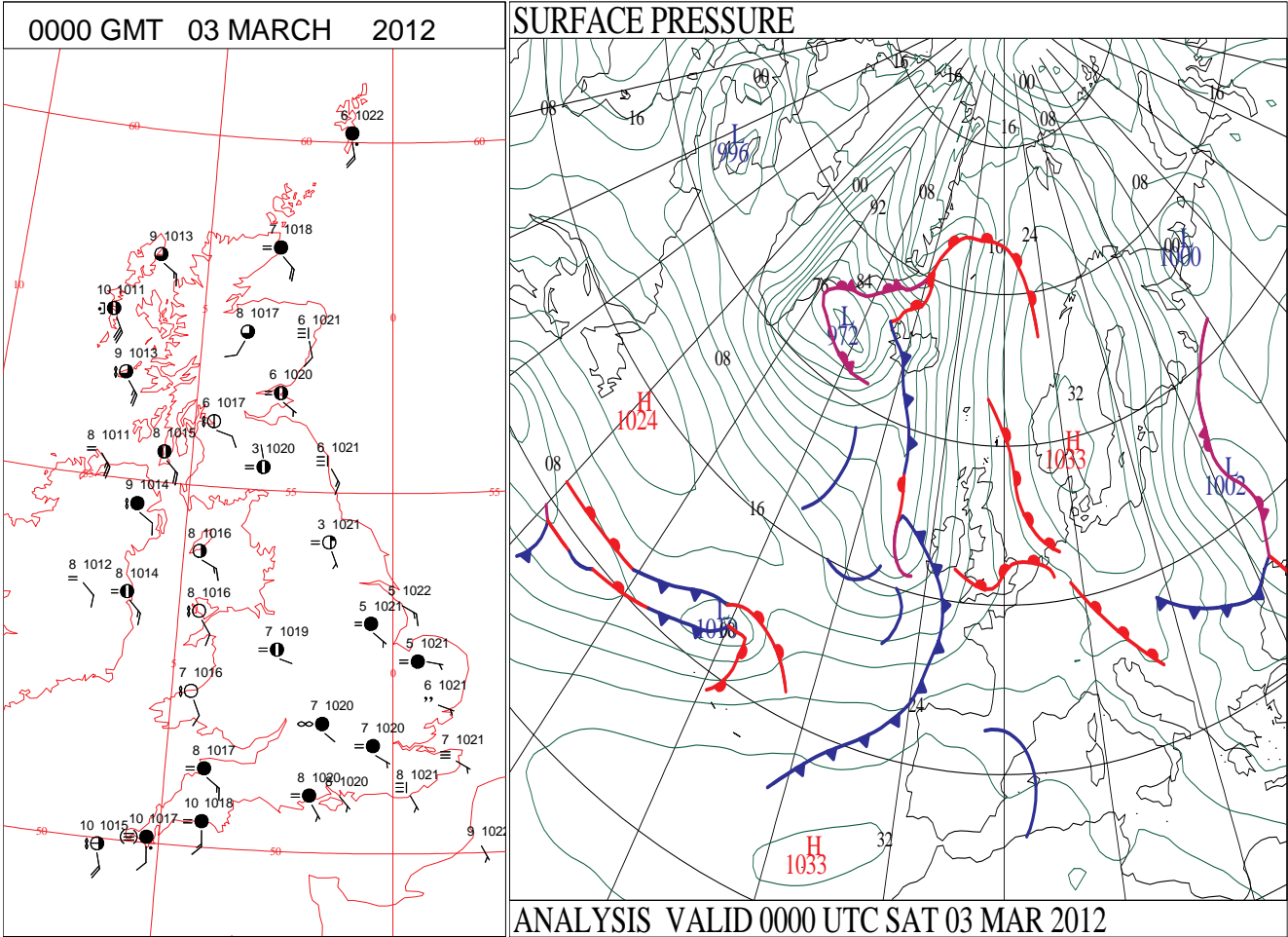
SIGNIFICANT WEATHER

0600 GMT 02 MARCH 2012	SIG WEATHER	1200 GMT 02 MARCH 2012	SIG WEATHER	<p>Summary of UK Weather for Friday 02 March 2012.</p> <p>Widespread mist and fog covered much of the southern U.K., although clear skies in places allowed temperatures to fall to freezing.</p> <p>Fog slowly lifted during the morning to leave a bright day for much of England and Wales.</p> <p>It remained hazy in the south however, and cloud moved across southern and south-eastern England later in the afternoon. Mist and fog affected southern coasts, introducing a few spots of drizzle in the evening.</p> <p>Further north, it was a cloudy start for Northern Ireland, but it gradually brightened up here through the day.</p> <p>Showery outbreaks of rain across Scotland eventually cleared, with some bright or sunny spells developing too, especially across northern areas, and later, southern Scotland.</p> <p>It turned increasingly breezy across the west during the evening, particularly across north-west Scotland, where a few showers returned.</p>
1800 GMT 02 MARCH 2012	SIG WEATHER	0000 GMT 03 MARCH 2012	SIG WEATHER	
				<p>EXTREMES</p> <p>Highest Maximum: 15.1 Trawsgoed, Dyfed</p> <p>Lowest Maximum: 7.0 Fair Isle, Shetland</p> <p>Lowest Minimum: -2.1 Baltasound No 2, Shetland</p> <p>Lowest Grass Minimum: -5.8 Lerwick, Shetland</p> <p>Most Rain: 3.8 Ballypatrick Forest, Antrim</p> <p>Most Sun: 9.5 Aberporth, Dyfed</p>

DAILY CLIMATE DATA

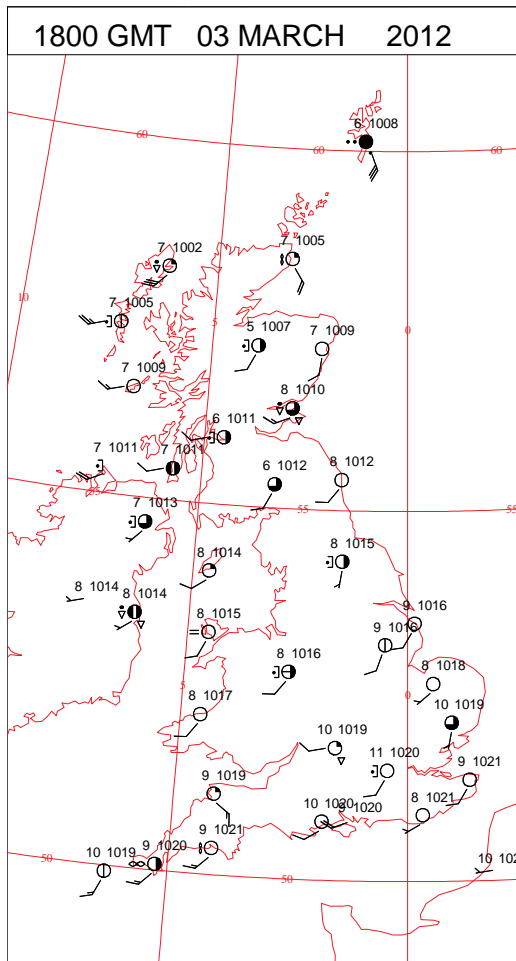
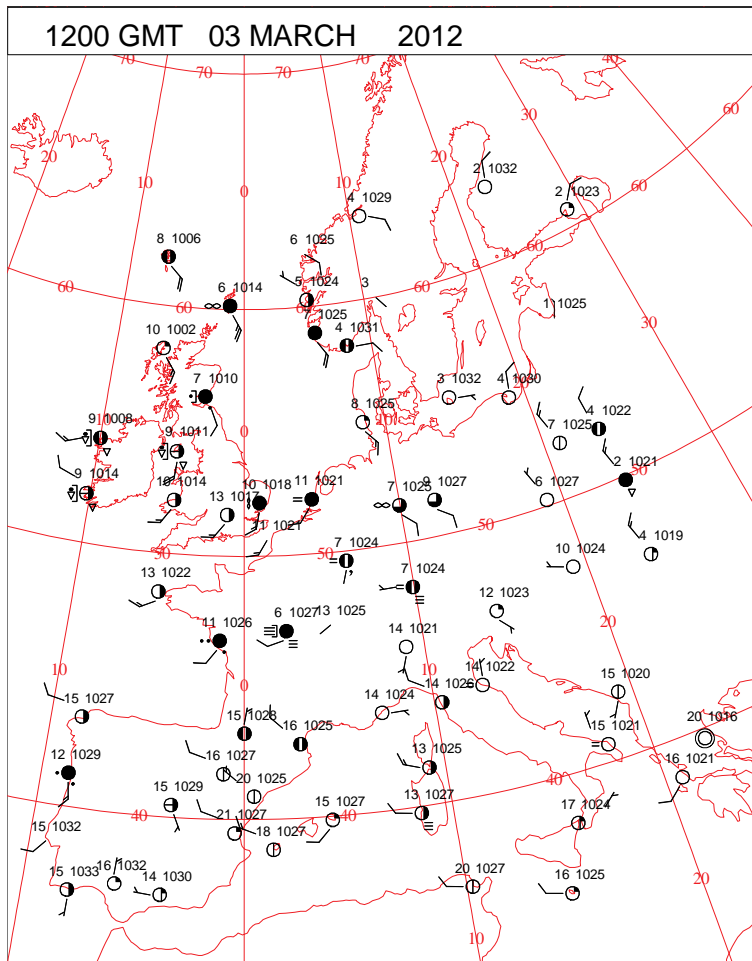
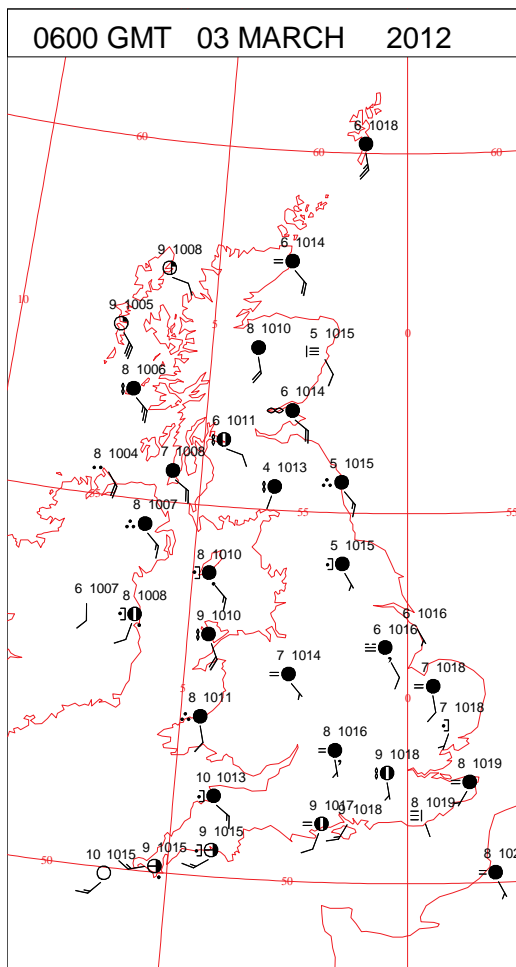
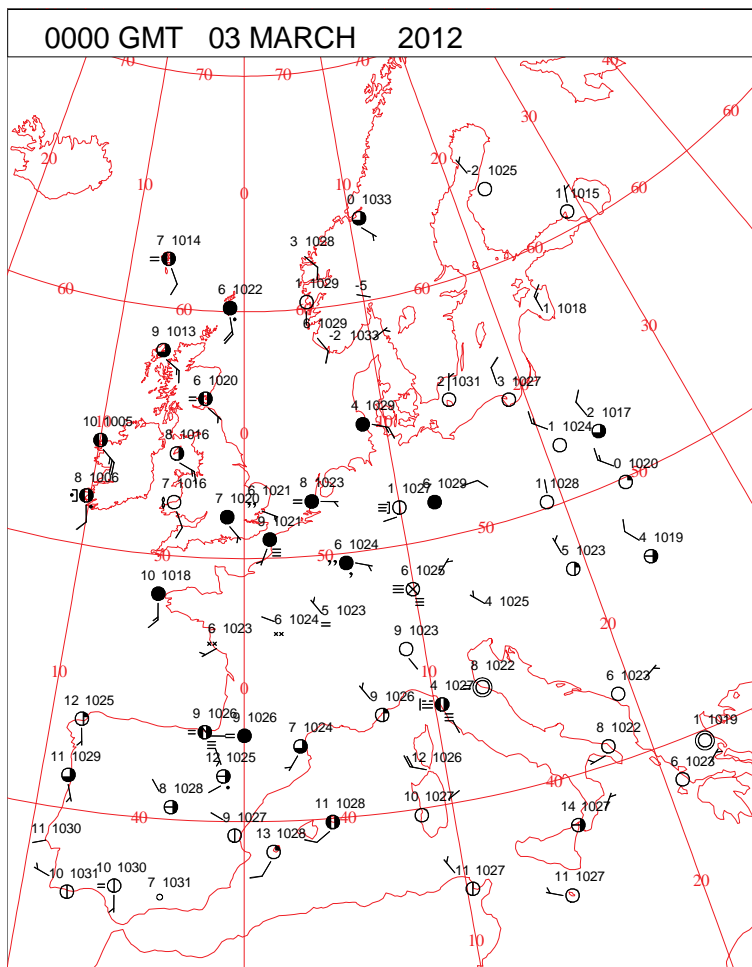


DAILY WEATHER SUMMARY



Saturday 3 March 2012

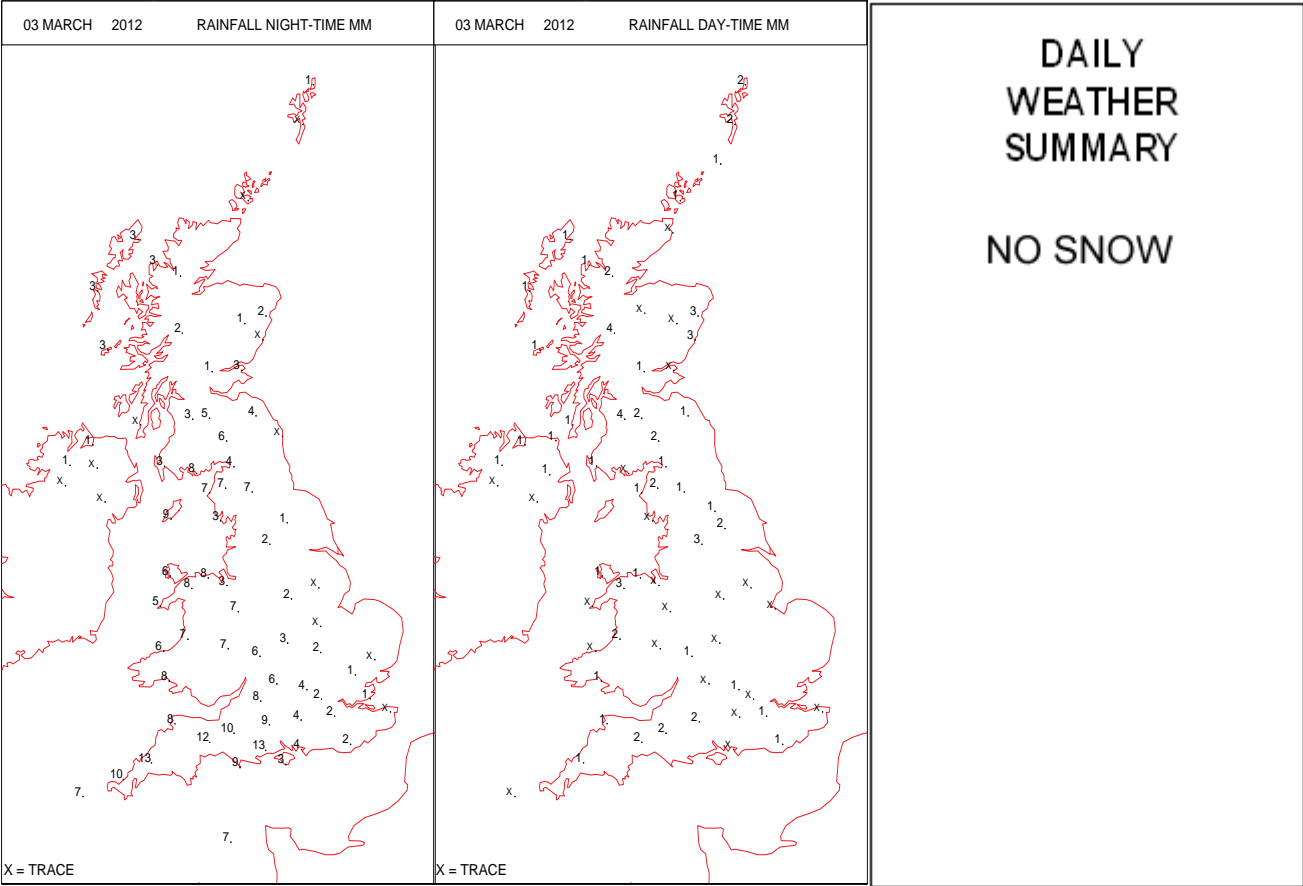
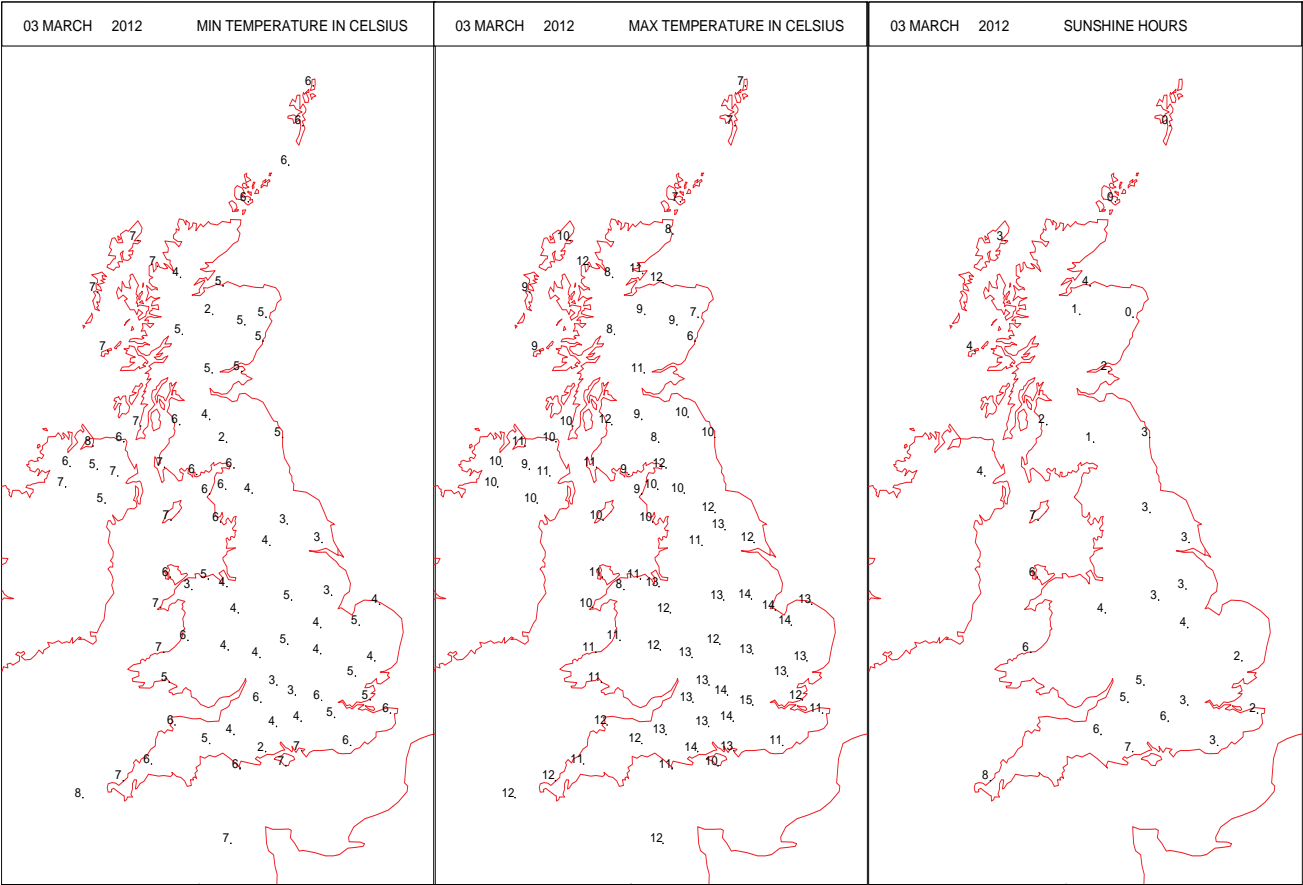
SURFACE REPORTS



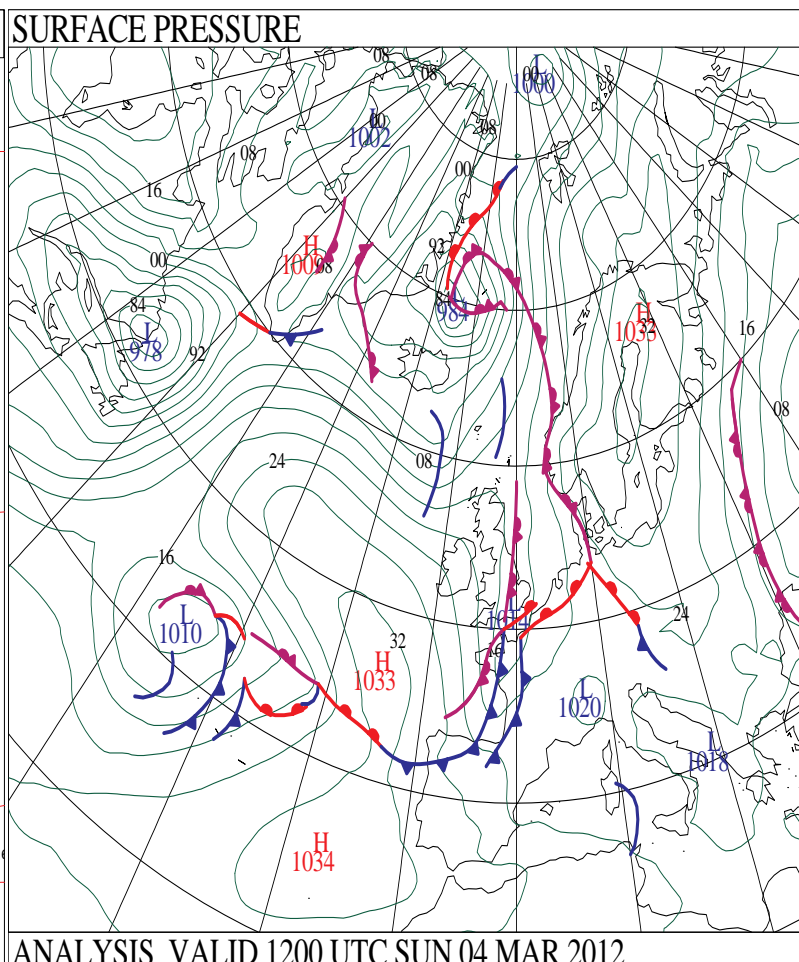
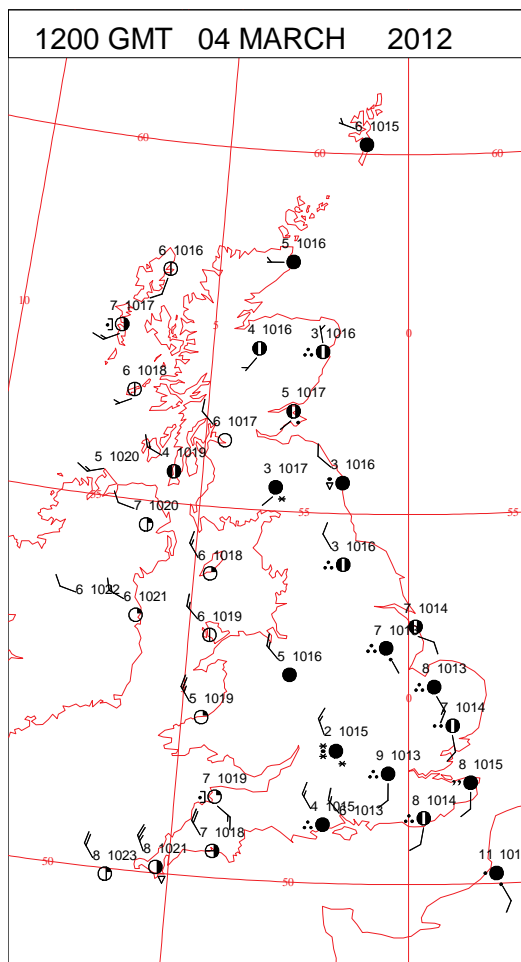
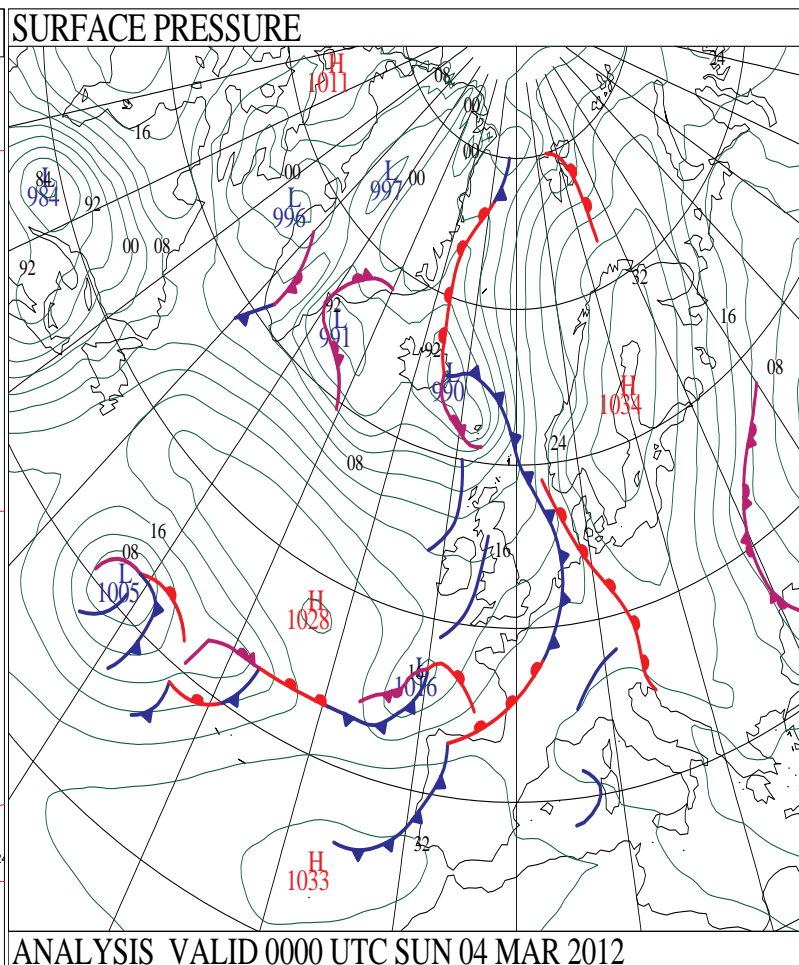
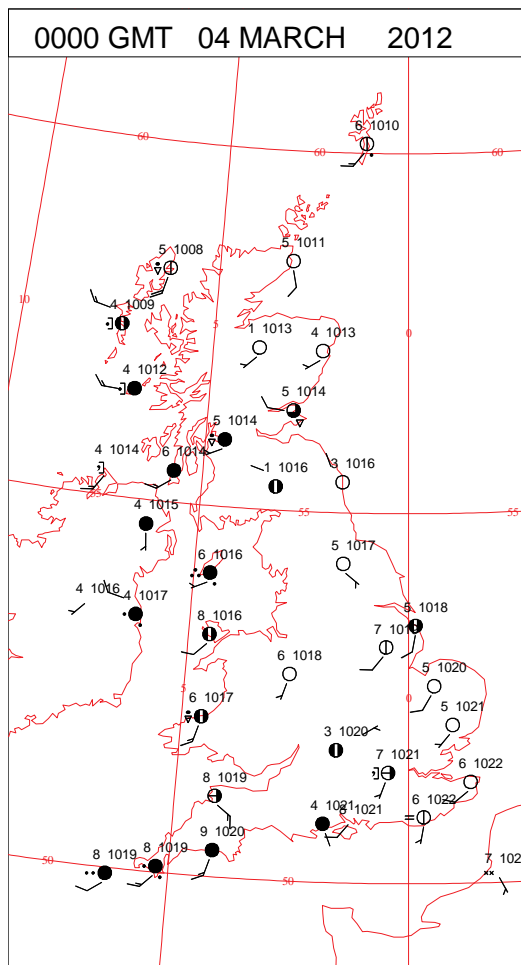
SIGNIFICANT WEATHER

0600 GMT 03 MARCH 2012	SIG WEATHER	1200 GMT 03 MARCH 2012	SIG WEATHER	<p>Summary of UK Weather for Saturday 03 March 2012.</p> <p>It was cloudy through the early hours in the north of the U.K., with some outbreaks of light rain at first.</p> <p>It was drier across England and Wales, with widespread mist, fog and low cloud.</p> <p>Winds increased late in the night in the west, ahead of a cold front, which brought outbreaks of rain to Northern Ireland, western Scotland, Wales and south-west England by morning.</p> <p>This fairly narrow band of rain weakened and moved gradually east through the day, followed by much better visibilities, and a mixture of sunshine and showers, with these heavy and thundery in places.</p> <p>These showers gradually cleared from all but the far west of the country during the day; however, across western Scotland they became fairly frequent and increasingly wintry. This led to a risk of ice, as well as some snow accumulations over higher ground.</p> <p>West to south-westerly winds were strong across north-western parts, and reached 53knots at Sule Skerry early in the afternoon.</p> <p>The highest temperatures were recorded in south-eastern areas, and temperatures were generally above average.</p>
1800 GMT 03 MARCH 2012	SIG WEATHER	0000 GMT 04 MARCH 2012	SIG WEATHER	
				<p>EXTREMES</p> <p>Highest Maximum: 15.3 Northolt, Greater London</p> <p>Lowest Maximum: 6.4 Inverbervie No 2, Kincardineshire</p> <p>Lowest Minimum: 1.5 Eskdalemuir, Dumfriesshire</p> <p>Lowest Grass Minimum: -2.3 Leconfield, Humberside</p> <p>Most Rain: 14.4 Cardinham Bodmin, Cornwall</p> <p>Most Sun: 7.5 Camborne, Cornwall</p>

DAILY CLIMATE DATA

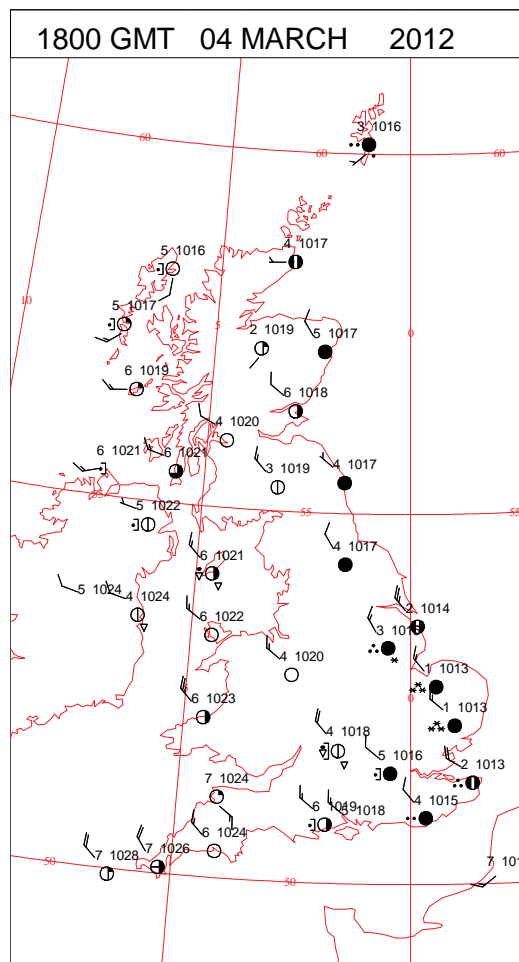
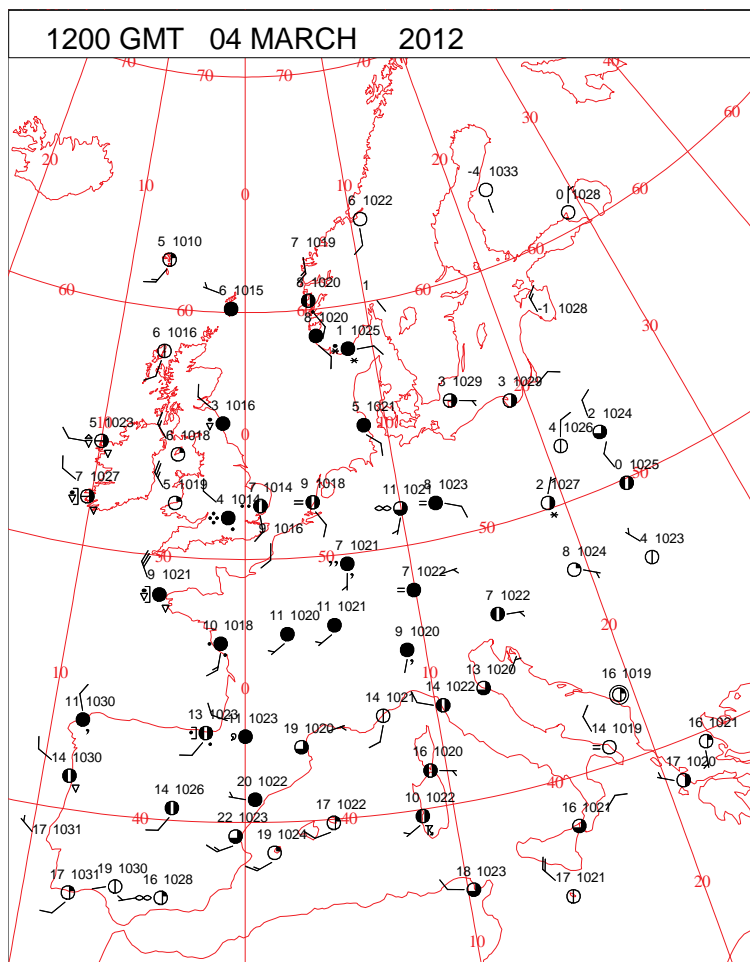
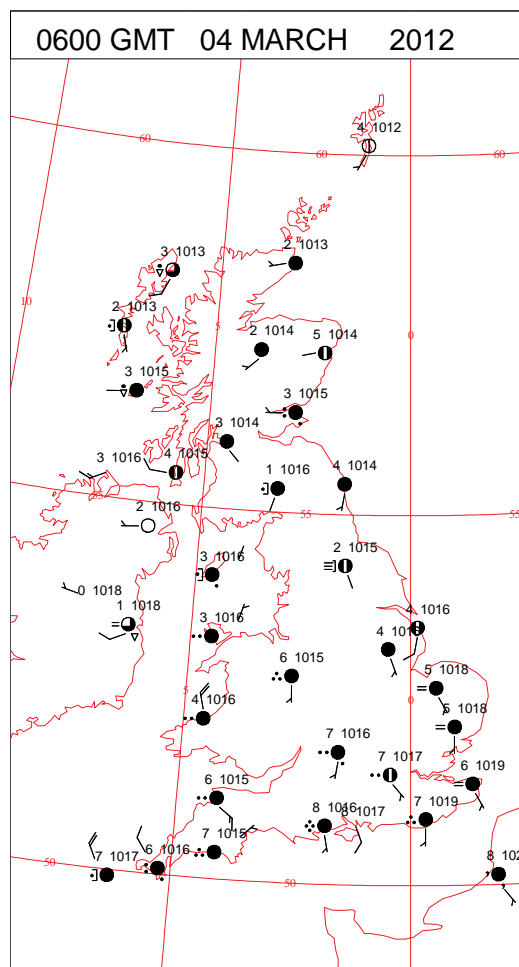
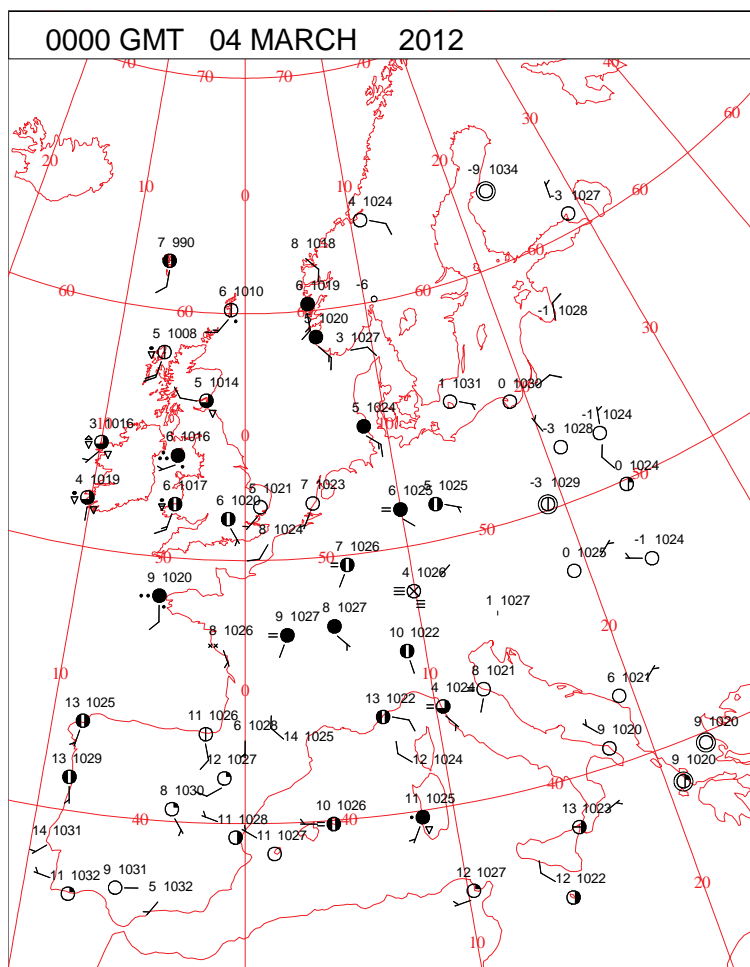


DAILY WEATHER SUMMARY



Sunday 4 March 2012

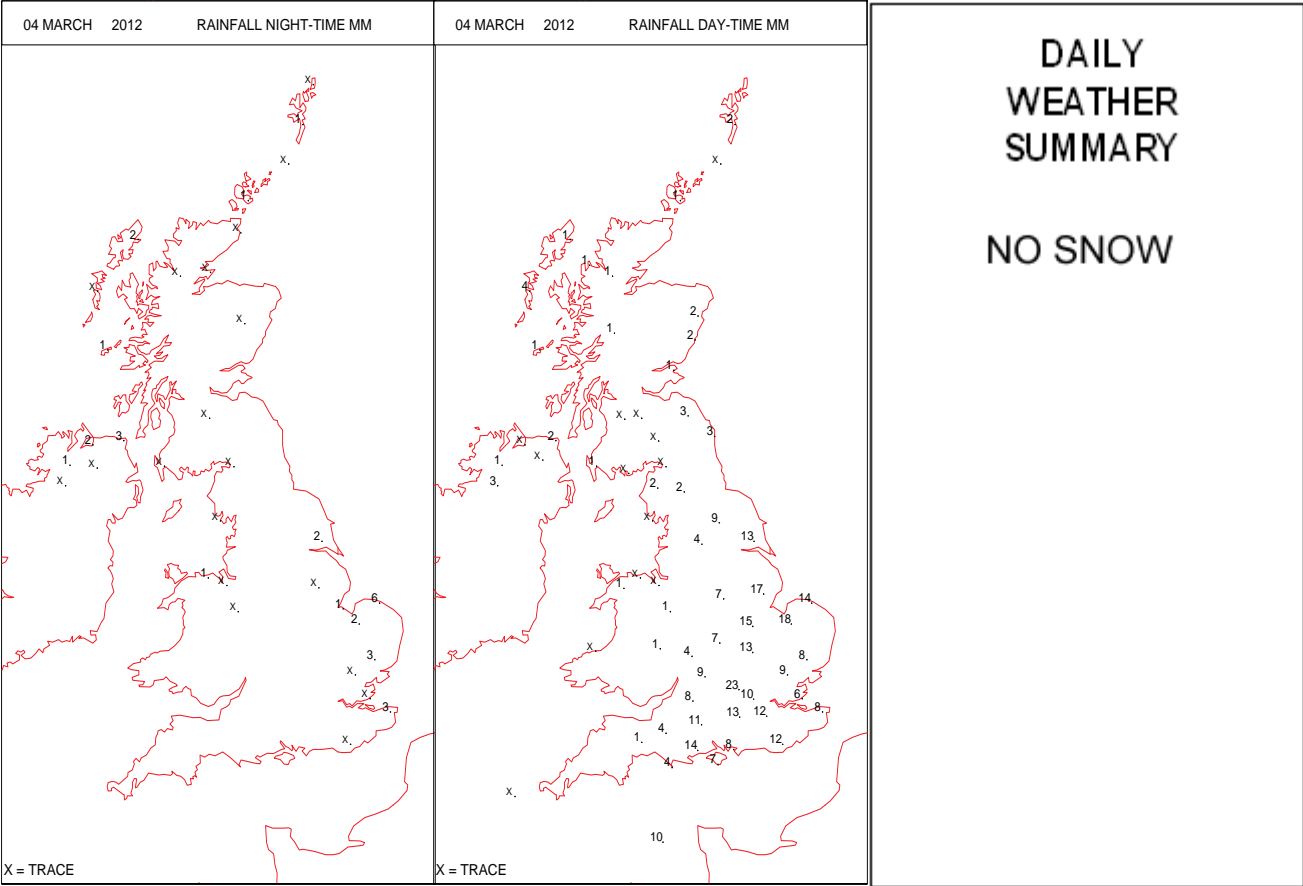
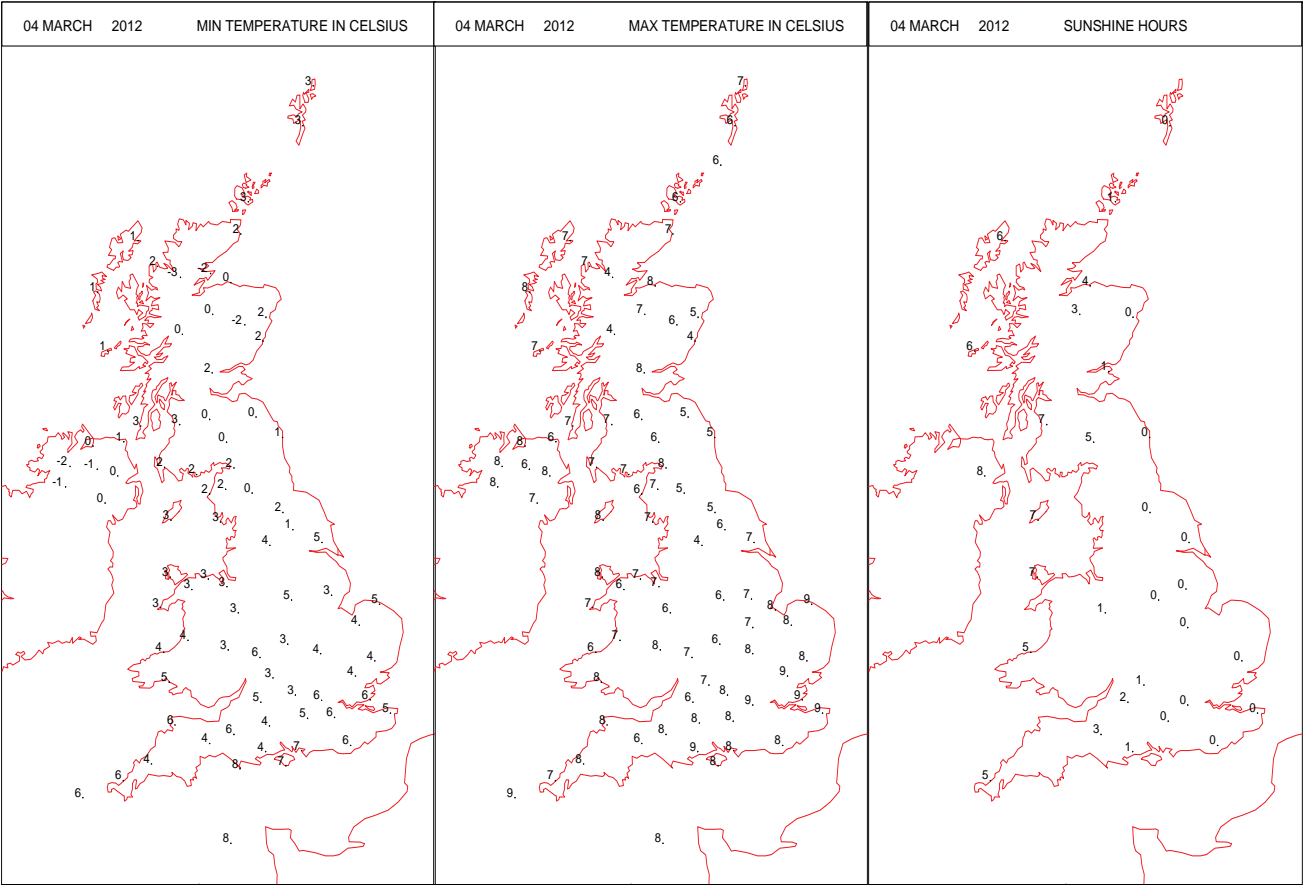
SURFACE REPORTS



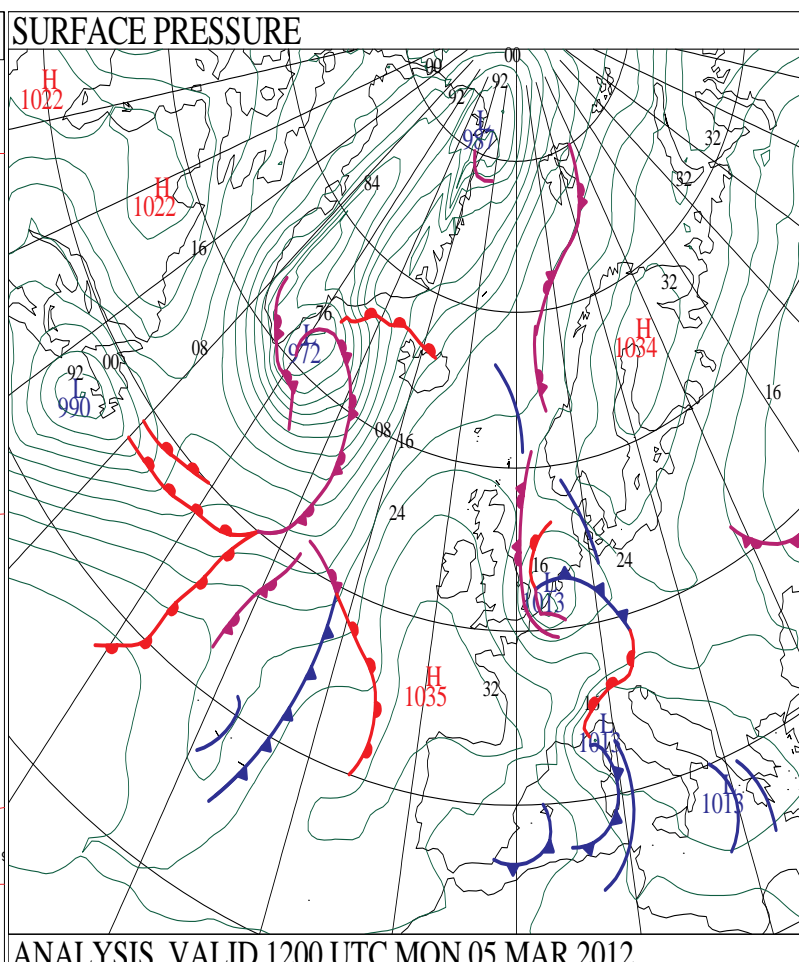
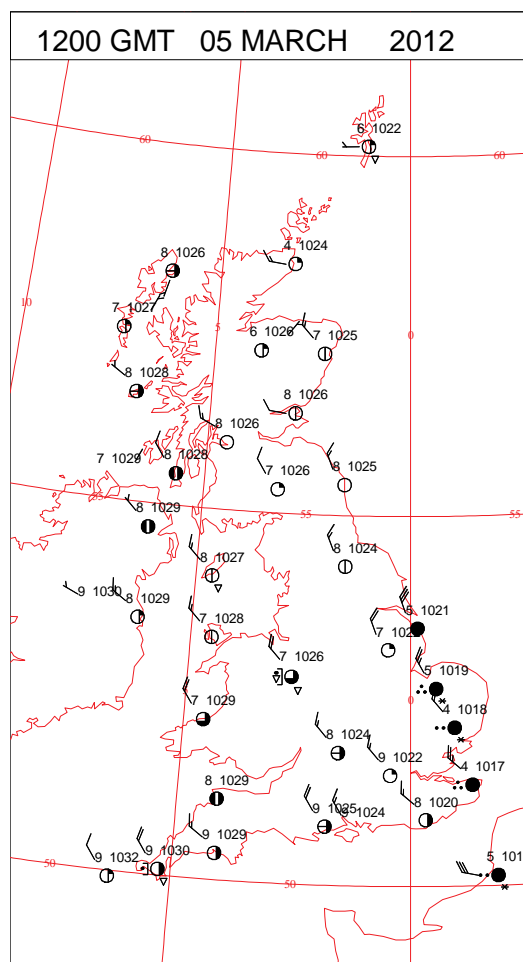
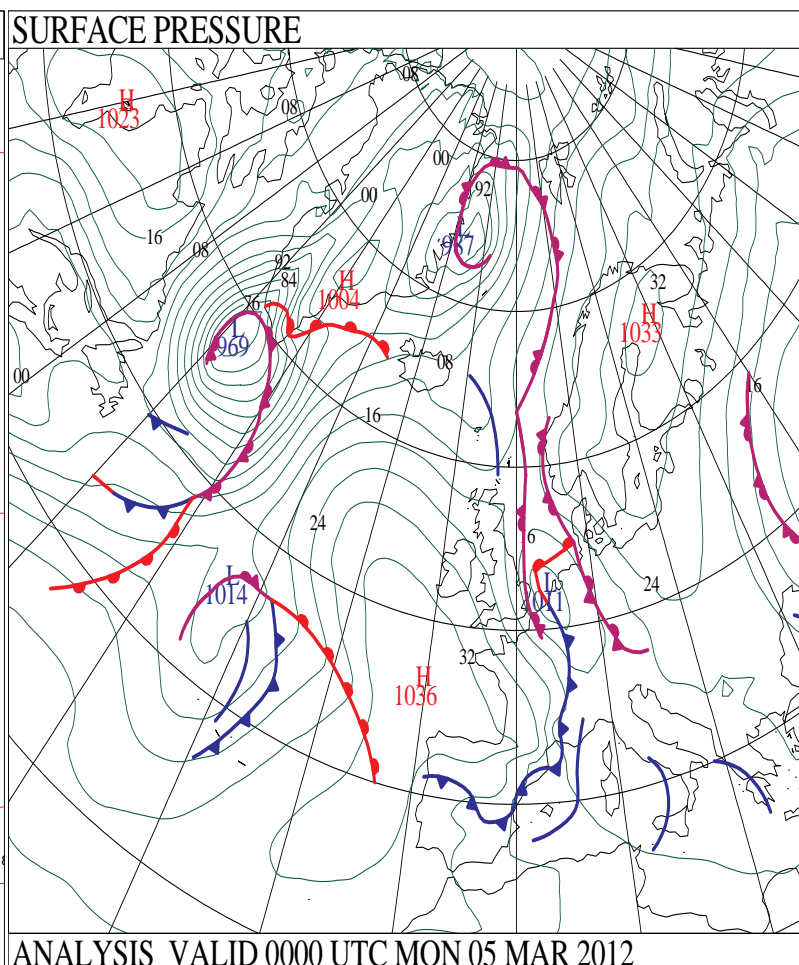
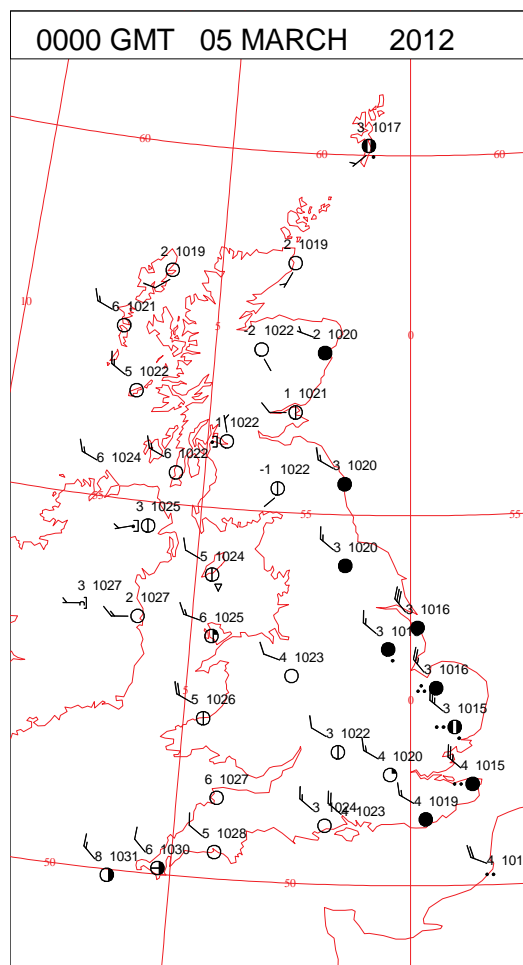
SIGNIFICANT WEATHER

0600 GMT 04 MARCH 2012	SIG WEATHER	1200 GMT 04 MARCH 2012	SIG WEATHER	<p>Summary of UK Weather for Sunday 04 March 2012.</p> <p>It was a cold night across north-western parts of the U.K., with scattered sleet and snow showers affecting Scotland and Northern Ireland. These gave small accumulations by morning, and patchy ice.</p> <p>Elsewhere, it was less cold with variable cloud.</p> <p>An area of persistent rain spread from the south-west, reaching all but eastern England by morning. The heaviest rain was across south-west England, but it extended all the way into southern Scotland, where it fell as sleet and snow to relatively low levels.</p> <p>This rain continued to spread east through the day, turning to sleet and wet snow at times, mainly during heavier bursts. Accumulations of snow were minimal, and nothing really settled on roads or pavements.</p> <p>Rain cleared from all but the far east of England by late afternoon, with clearer, showery conditions following. Some showers fell as sleet or hail in places.</p> <p>It was also a very windy day, particularly to the west of the rain, with strong north-westerly winds, reaching 55 knots at Berry Head around lunch time.</p> <p>Maximum temperatures were generally a little below average.</p>
1800 GMT 04 MARCH 2012	SIG WEATHER	0000 GMT 05 MARCH 2012	SIG WEATHER	<p>EXTREMES</p> <p>Highest Maximum: 9.4 Heathrow, Greater London</p> <p>Lowest Maximum: 3.8 Bingley No 2, West Yorkshire</p> <p>Lowest Minimum: -3.1 Loch Glascarnoch, Ross-Shire</p> <p>Lowest Grass Minimum: -6.8 Tain Range, Ross-Shire</p> <p>Most Rain: 22.6 High Wycombe HQair, Buckinghamshire</p> <p>Most Sun: 8.3 Aldergrove, Antrim</p>

DAILY CLIMATE DATA

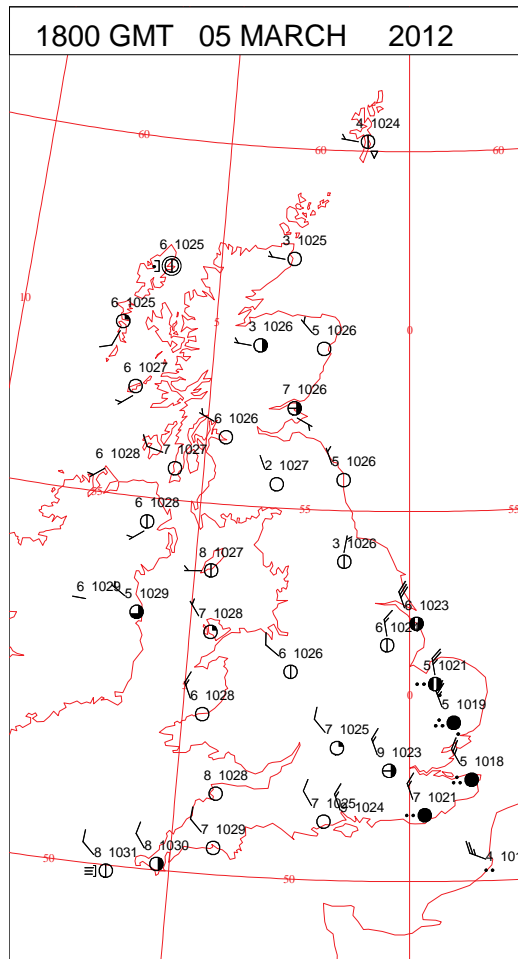
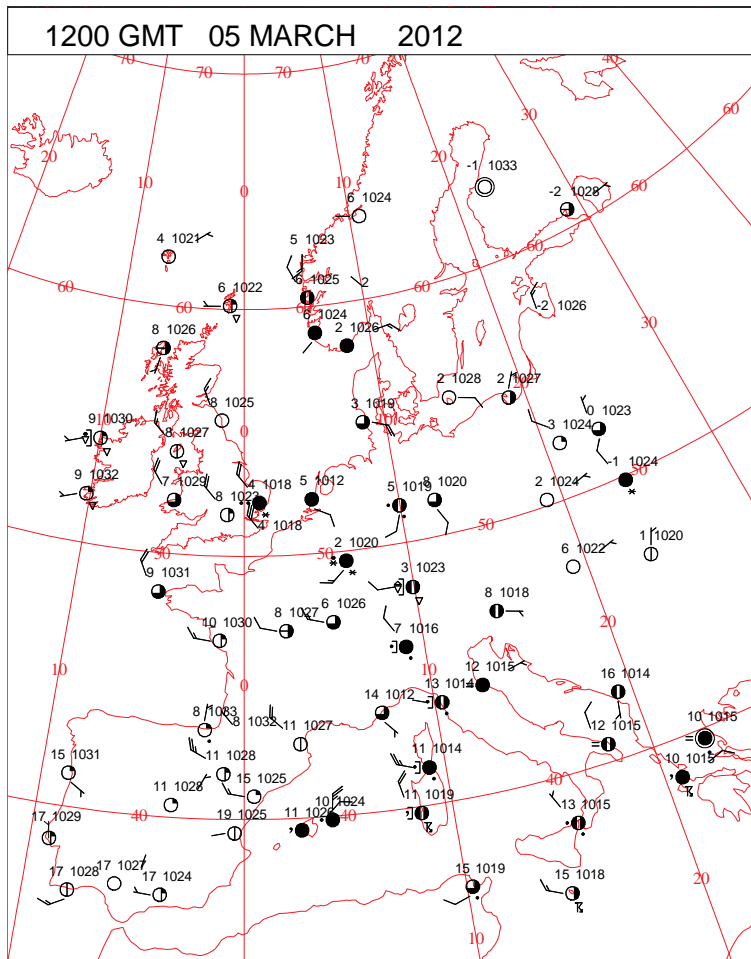
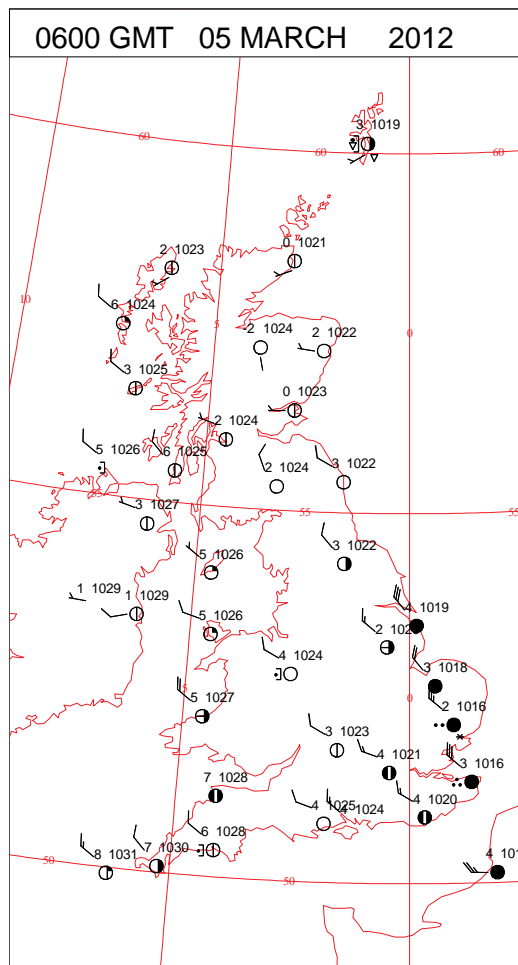
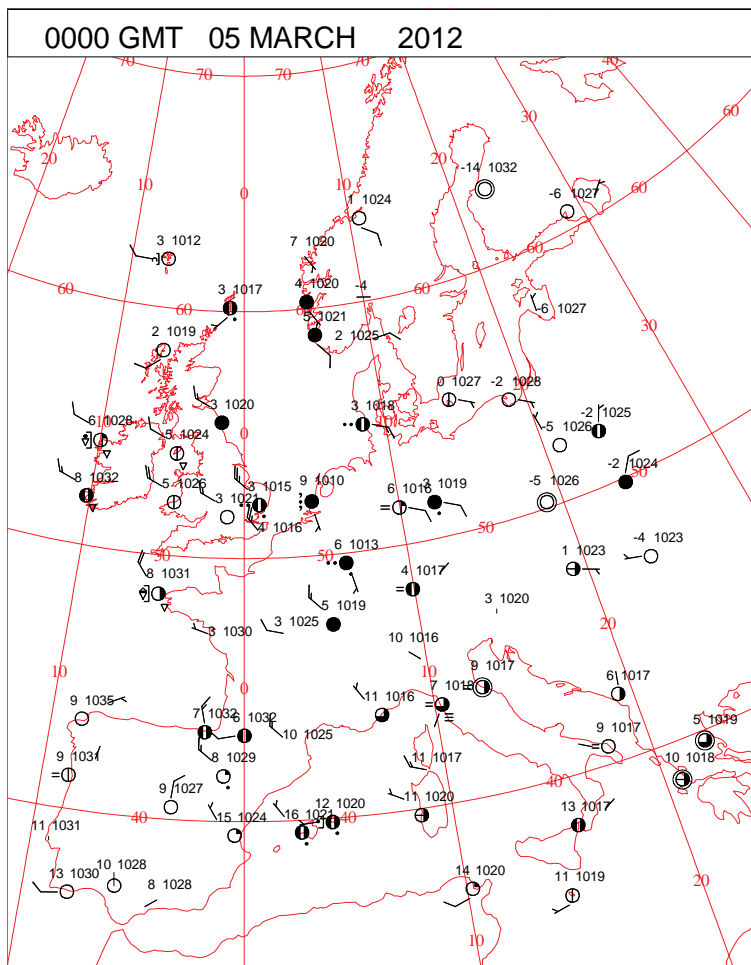


DAILY WEATHER SUMMARY



Monday 5 March 2012

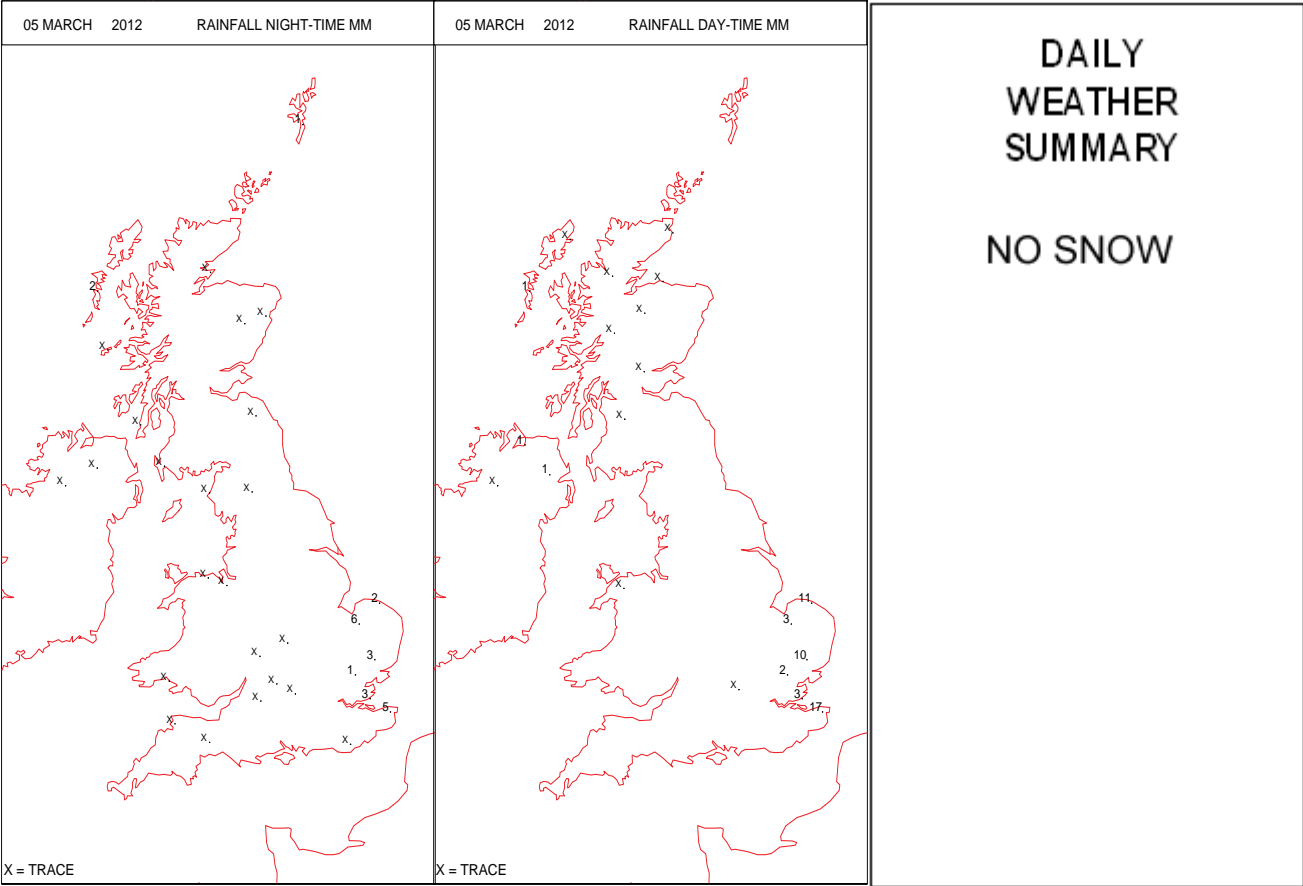
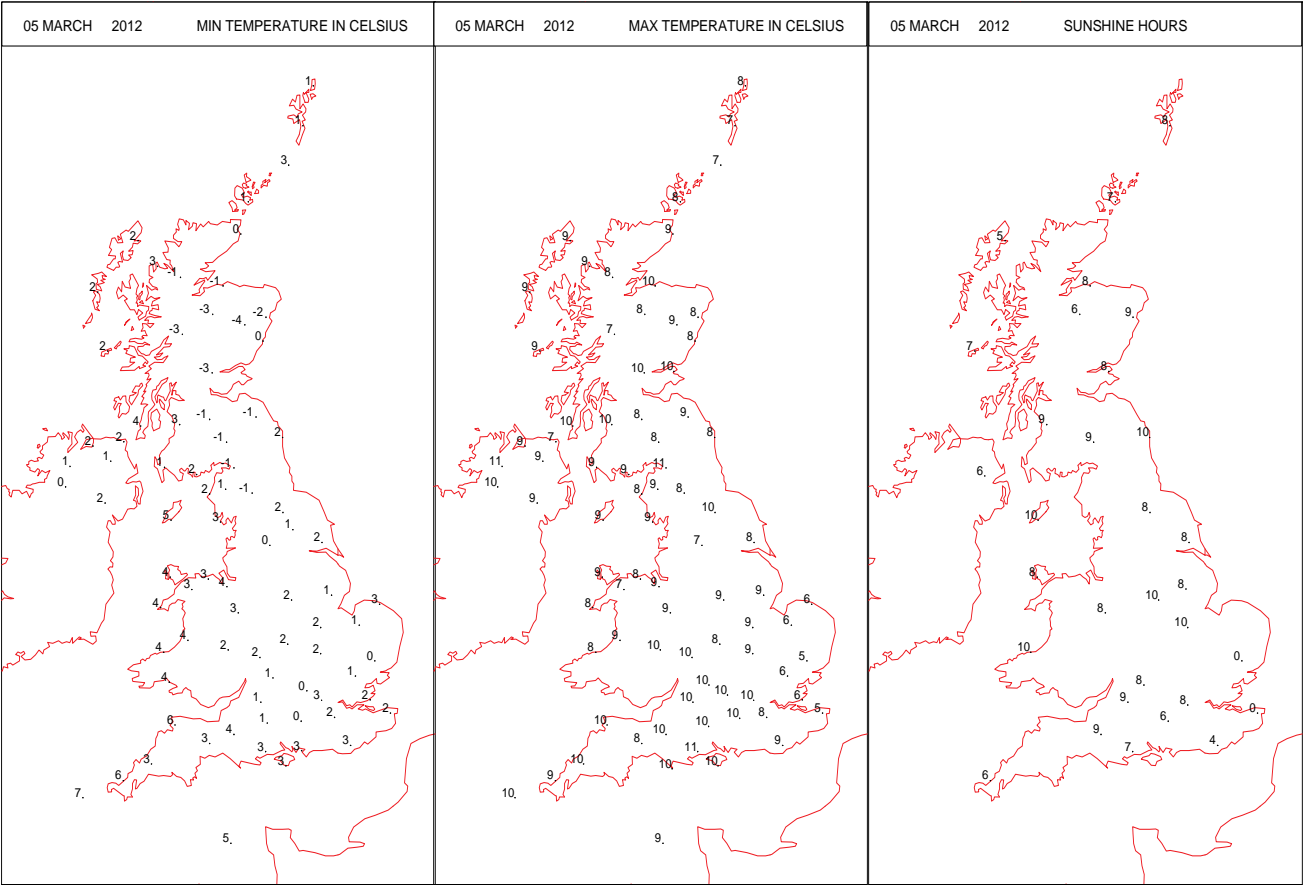
SURFACE REPORTS



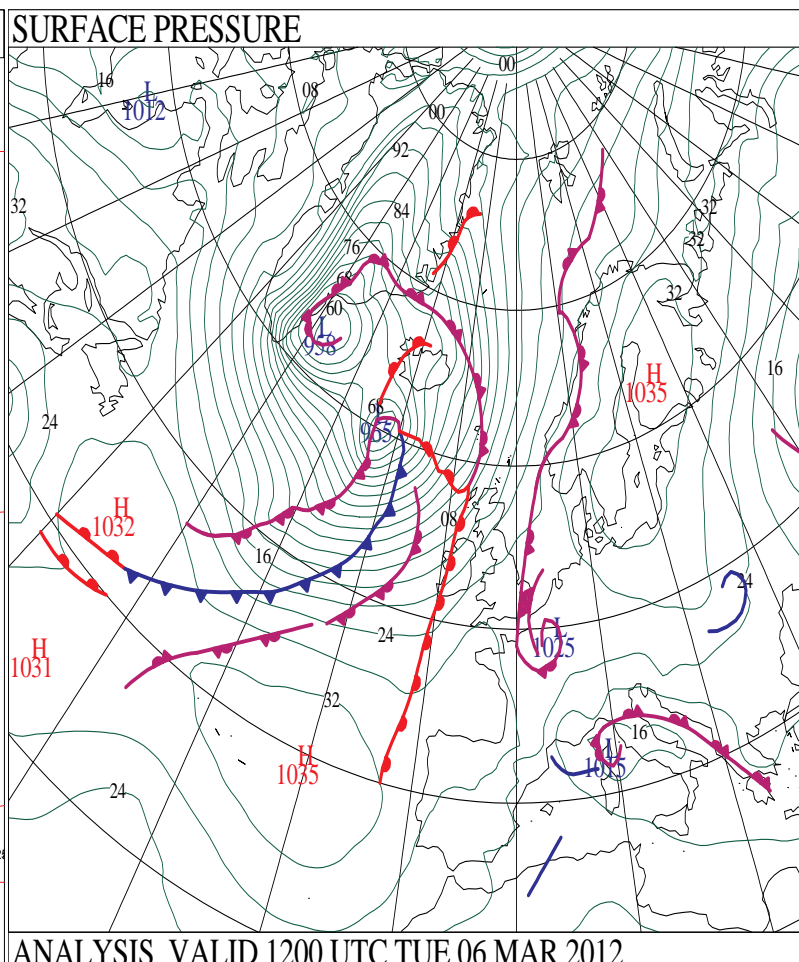
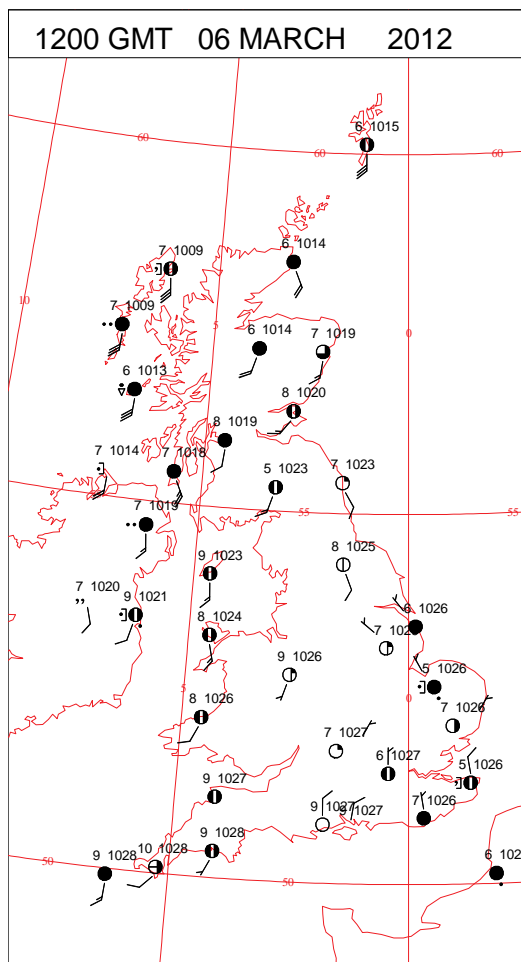
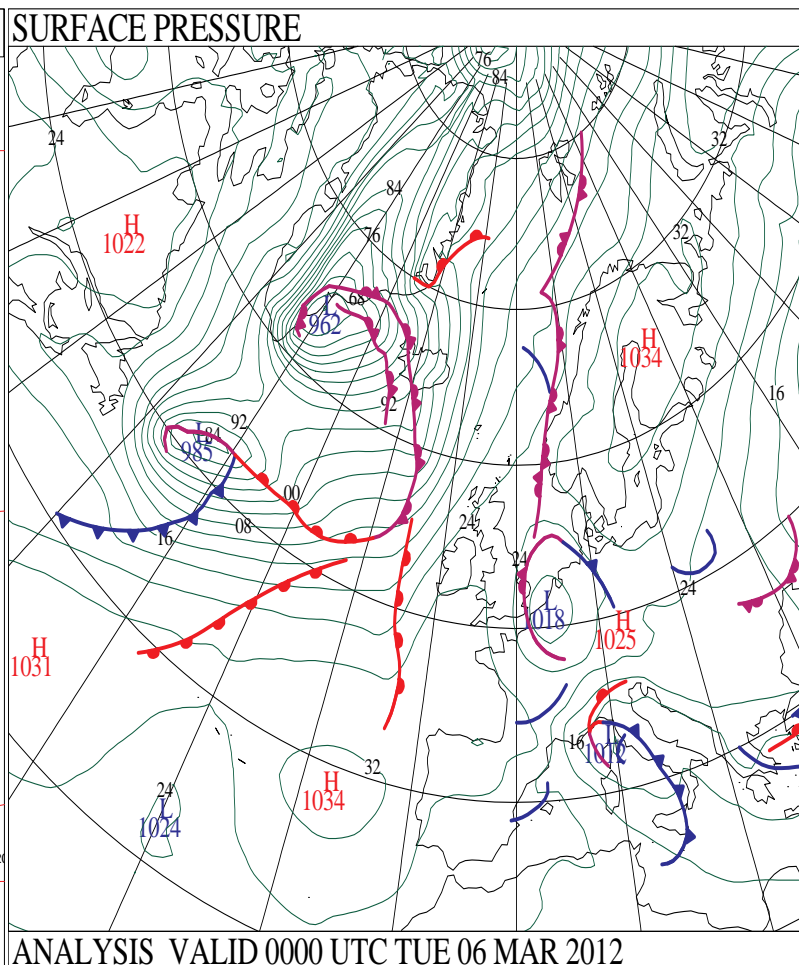
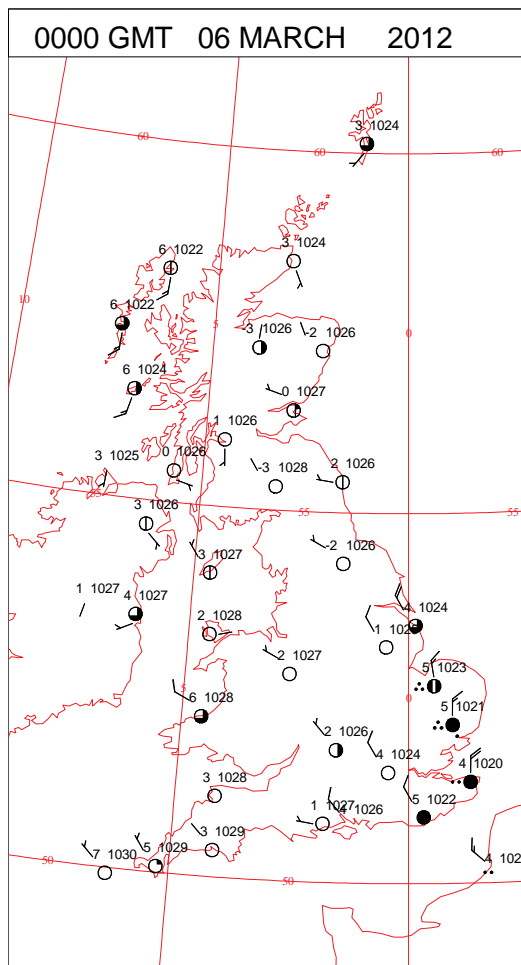
SIGNIFICANT WEATHER

0600 GMT 05 MARCH 2012	SIG WEATHER	1200 GMT 05 MARCH 2012	SIG WEATHER	<p>Summary of UK Weather for Monday 05 March 2012. It was a rather cloudy night across the extreme east of England, with outbreaks of rain and occasional sleet accompanied by brisk north-westerly winds.</p> <p>By the morning, the rain and strong winds had become confined to East Anglia and south-east England, and any sleet gradually died out. These conditions then prevailed right through until the evening.</p> <p>Away from these areas it was a cold night, with a frost developing in places as well as some icy patches, particularly across the far west of the country where showers spread on a north-westerly breeze.</p> <p>It was then a fine day away from the south-east of England, with long spells of sunshine and easing winds.</p> <p>There were a few showers that continued across the west, although these were generally light and well scattered, and by evening had largely died out all together.</p> <p>Maximum temperatures were generally above average across the U.K., with the highest temperatures recorded along the south coast of England. However, it was noticeably cooler under the thick cloud across south-eastern England, with temperatures largely below average there.</p>
1800 GMT 05 MARCH 2012	SIG WEATHER	0000 GMT 06 MARCH 2012	SIG WEATHER	<p>EXTREMES Highest Maximum: 11.2 Hurn, Dorset Lowest Maximum: 4.8 Wattisham, Suffolk Lowest Minimum: -4.4 Aboyne No 2, Aberdeenshire Lowest Grass Minimum: -8.8 Aboyne No 2, Aberdeenshire Most Rain: 22.0 Manston, Kent Most Sun: 10.1 Ronaldsway, Isle of Man</p>

DAILY CLIMATE DATA

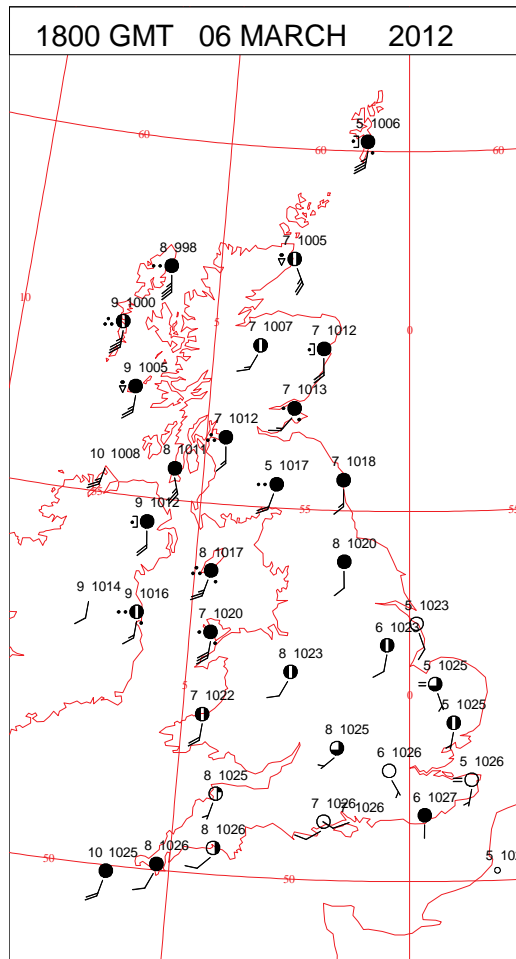
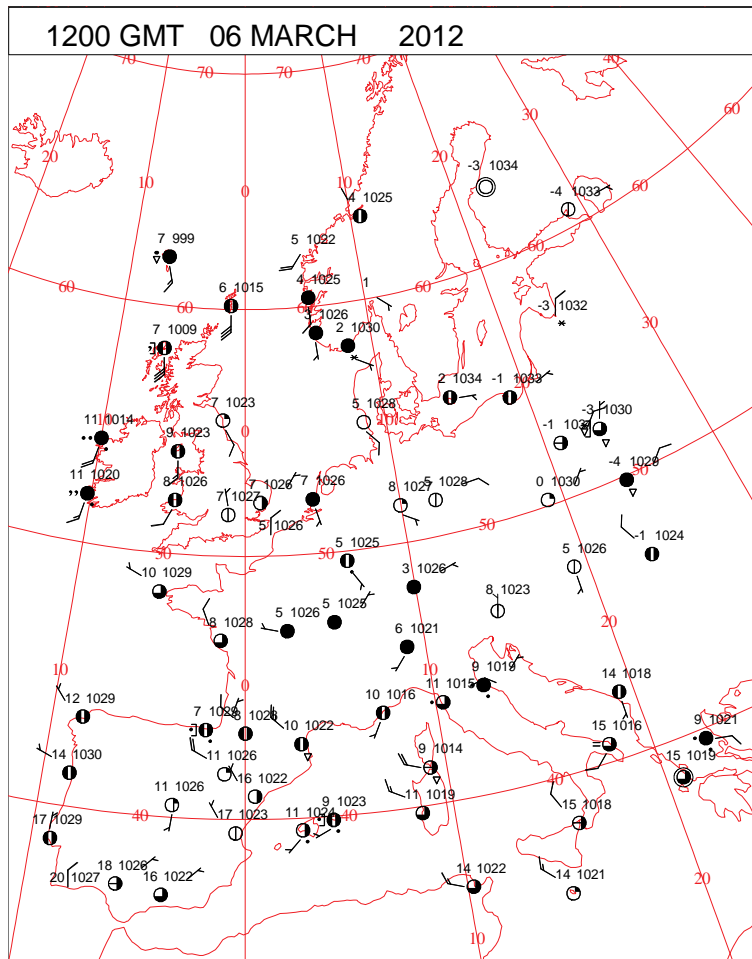
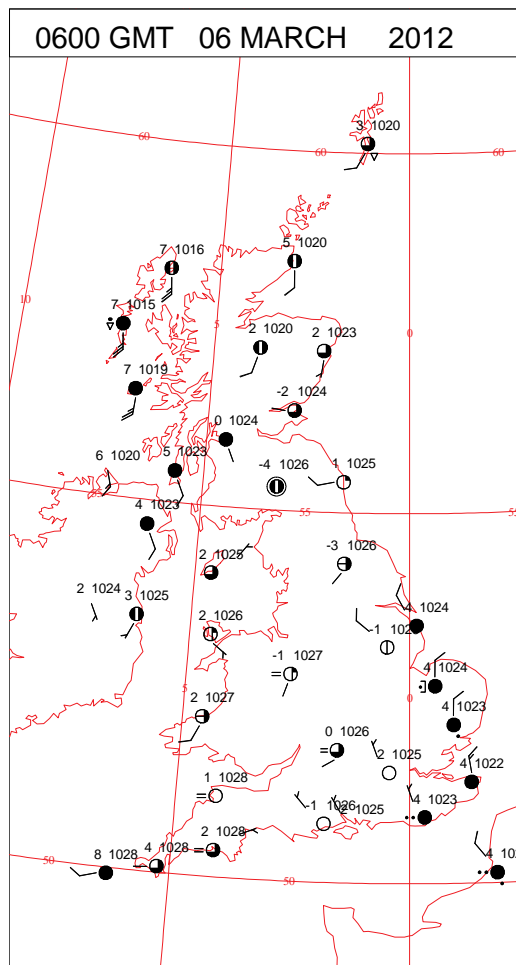
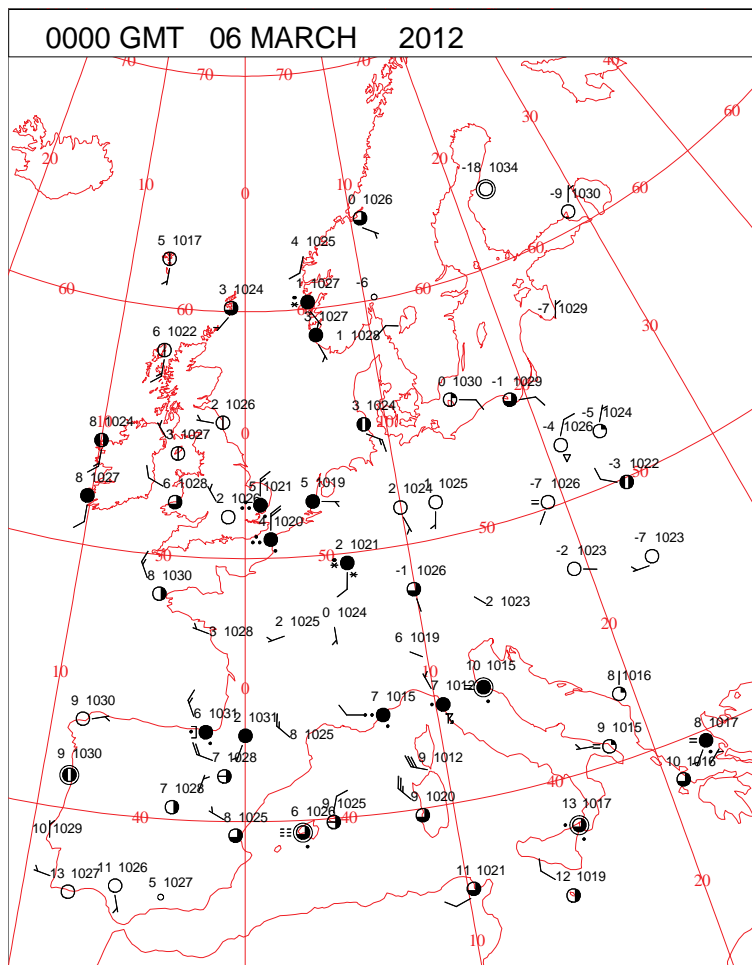


DAILY WEATHER SUMMARY



Tuesday 6 March 2012

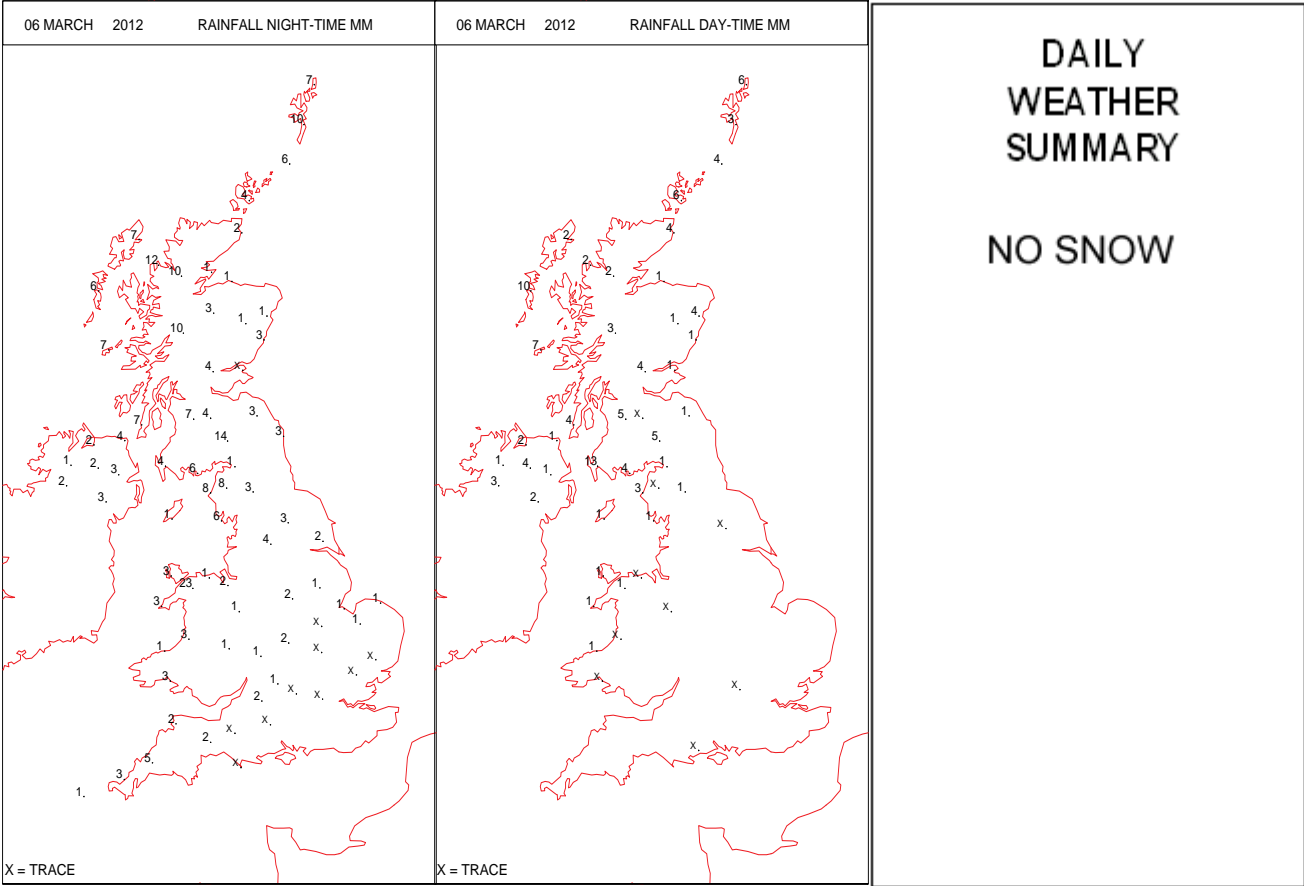
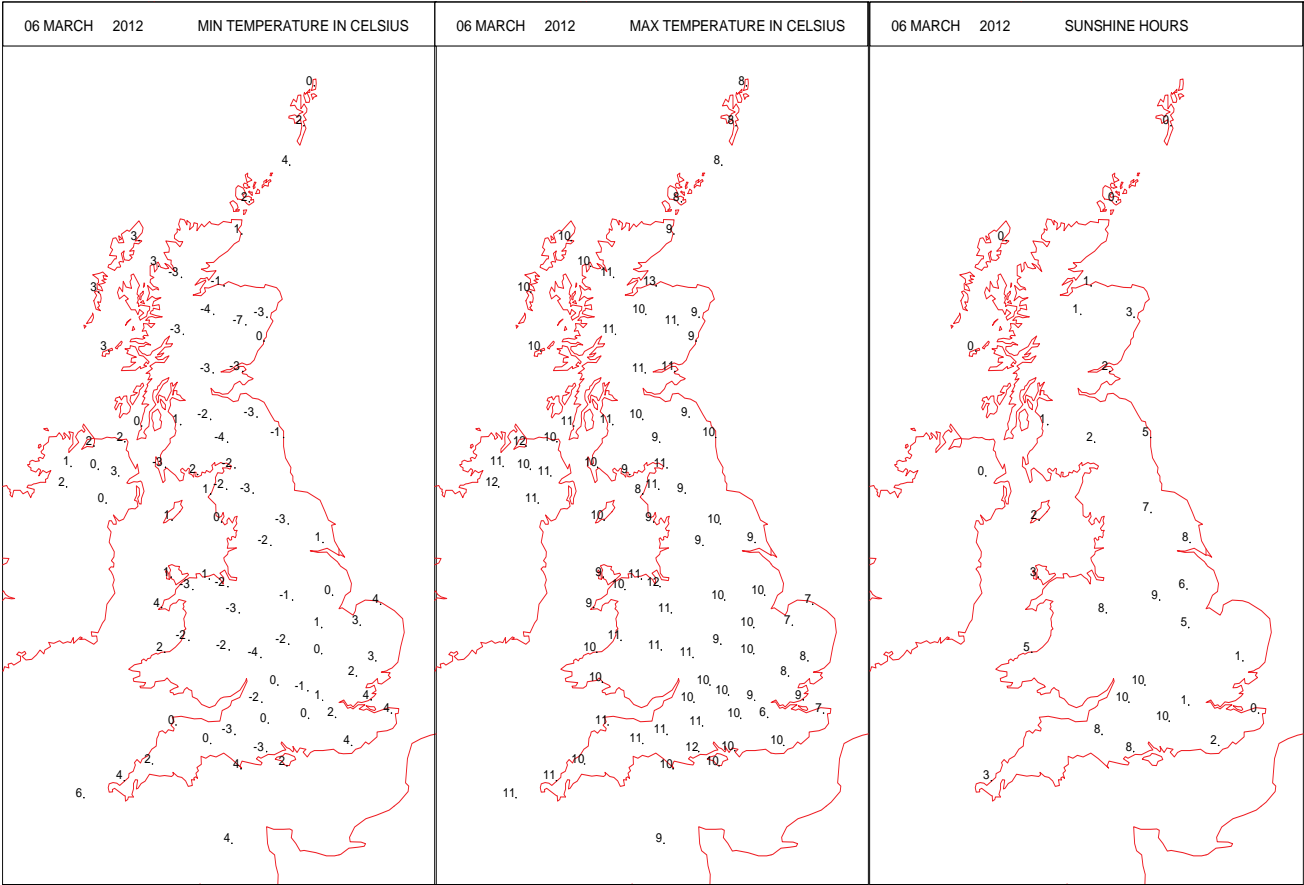
SURFACE REPORTS



SIGNIFICANT WEATHER

0600 GMT 06 MARCH 2012	SIG WEATHER	1200 GMT 06 MARCH 2012	SIG WEATHER	<p>Summary of UK Weather for Tuesday 06 March 2012.</p> <p>It was a cloudy night across south-east England, with outbreaks of rain and brisk north to north-westerly winds.</p> <p>Elsewhere it was a clear and chilly night, with light winds and a widespread frost.</p> <p>It remained largely dry and bright for much of the U.K., but south-east England stayed rather cloudy, although it did become dry here, and winds eased.</p> <p>However, it became increasingly cloudy, wet and windy across Northern Ireland and western Scotland through the morning. By dusk these conditions had extended right across Scotland and much of northern England, and had also spread into western parts of Wales, as well as south-west England.</p> <p>By midnight the unsettled conditions had spread to all but south-east England, with temperatures dropping quickly under clear skies there.</p> <p>Winds continued to strengthen across the north and west of Scotland, with gales reported there during the evening.</p> <p>The highest temperatures were recorded around the Moray Firth.</p>
1800 GMT 06 MARCH 2012	SIG WEATHER	0000 GMT 07 MARCH 2012	SIG WEATHER	<p>EXTREMES</p> <p>Highest Maximum: 13.0 Kinloss, Moray</p> <p>Lowest Maximum: 5.8 Kenley Airfield, Greater London</p> <p>Lowest Minimum: -6.6 Aboyne No 2, Aberdeenshire</p> <p>Lowest Grass Minimum: -10.1 Aboyne No 2, Aberdeenshire</p> <p>Most Rain: 24.0 Capel Curig No 3, Gwynedd</p> <p>Most Sun: 10.2 Brize Norton, Oxfordshire</p>

DAILY CLIMATE DATA

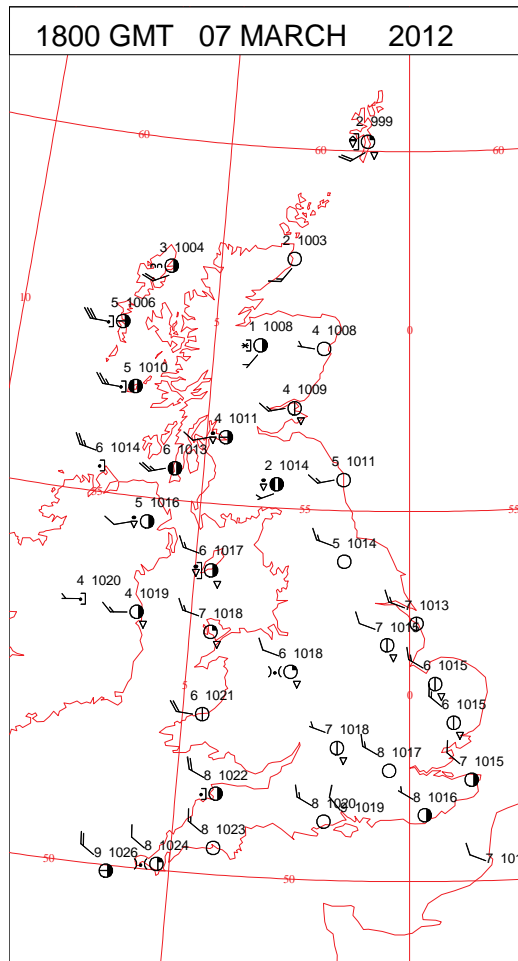
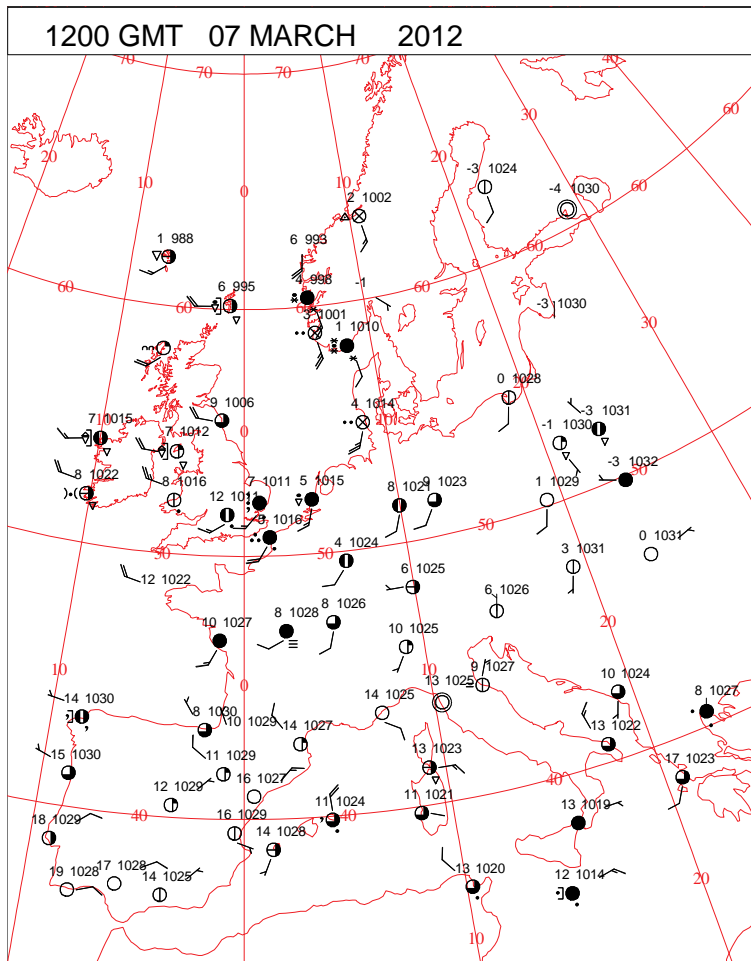
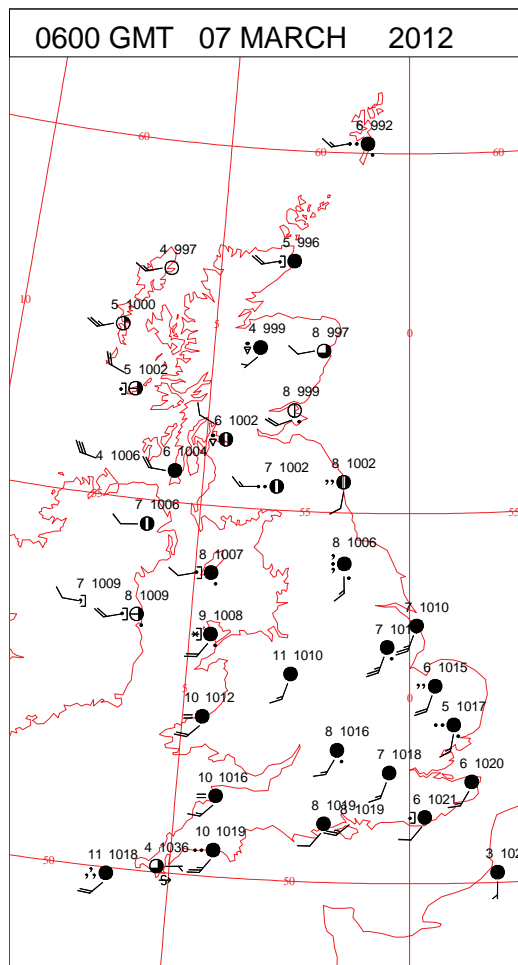
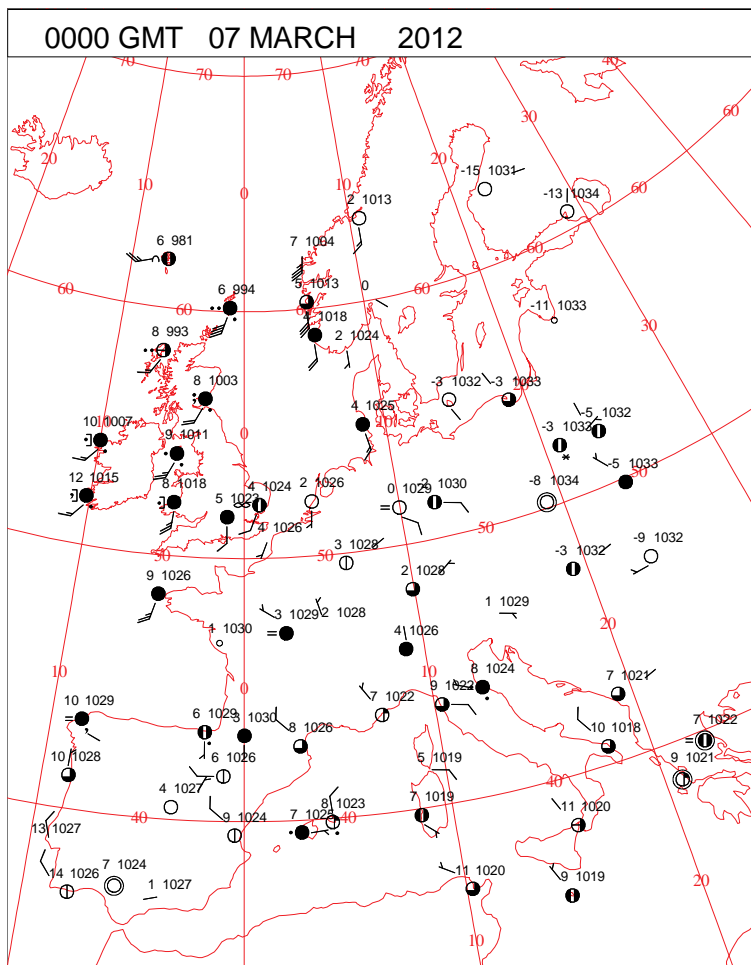


The map displays the following meteorological stations (numbered 1 to 35) across Great Britain:

- 1. 1002 (North West)
- 2. 1025 (South East)
- 3. 1026 (South East)
- 4. 1022 (South East)
- 5. 1024 (South East)
- 6. 1022 (South East)
- 7. 1009 (East of England)
- 8. 993 (North West)
- 8. 996 (North East)
- 8. 1018 (West of England)
- 8. 1022 (South West)
- 8. 1024 (South West)
- 9. 995 (North West)
- 9. 1000 (North West)
- 9. 1004 (North East)
- 9. 1011 (West of England)
- 9. 1014 (West of England)
- 10. 997 (North East)
- 10. 1002 (North East)
- 10. 1004 (North East)
- 10. 1022 (South West)
- 10. 1024 (South West)
- 10. 1025 (South East)
- 11. 1006 (North West)
- 11. 1010 (West of England)
- 11. 1009 (West of England)
- 6. 1018 (West of England)
- 6. 1018 (South East)
- 6. 1035 (South West)

Crown Copyright 2012, All Rights Reserved

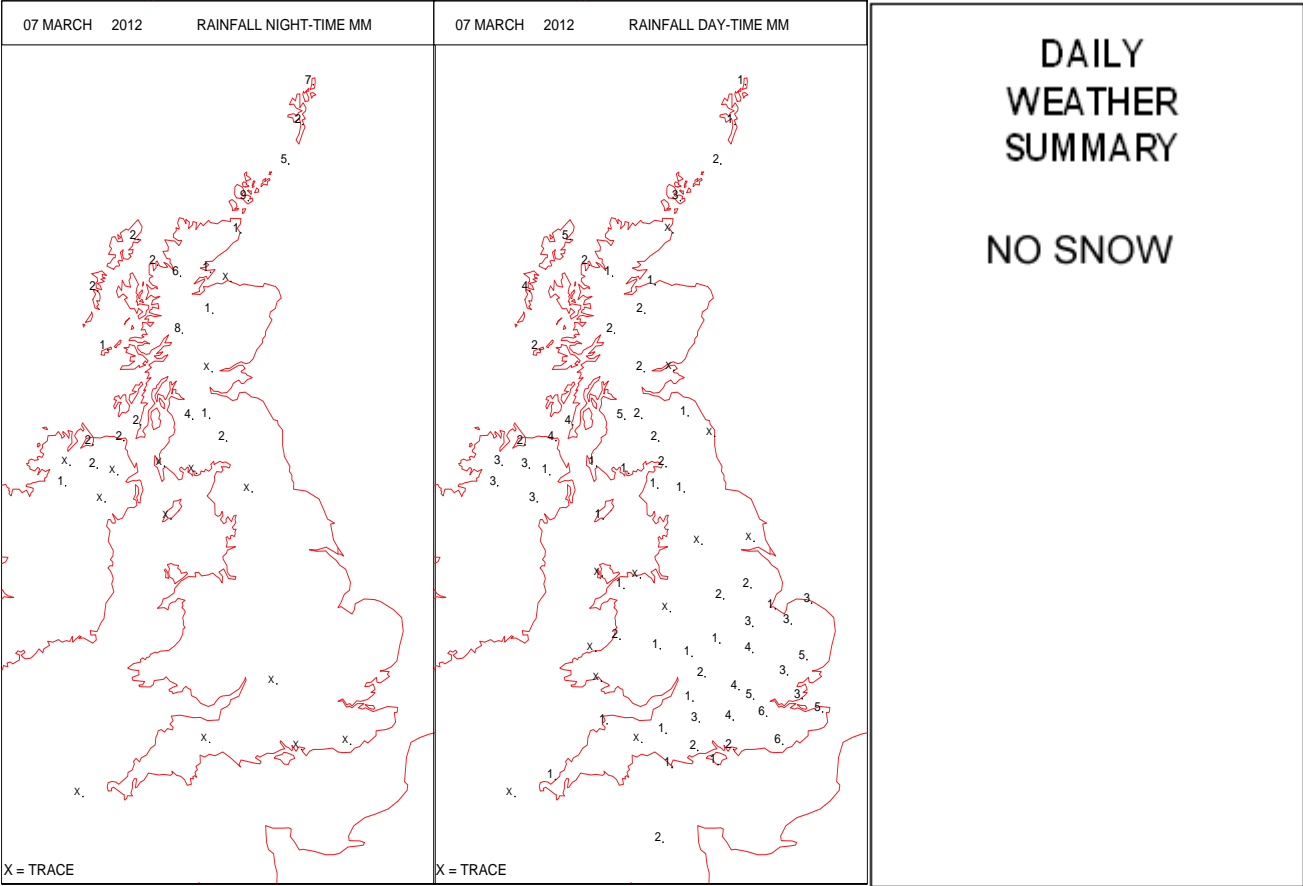
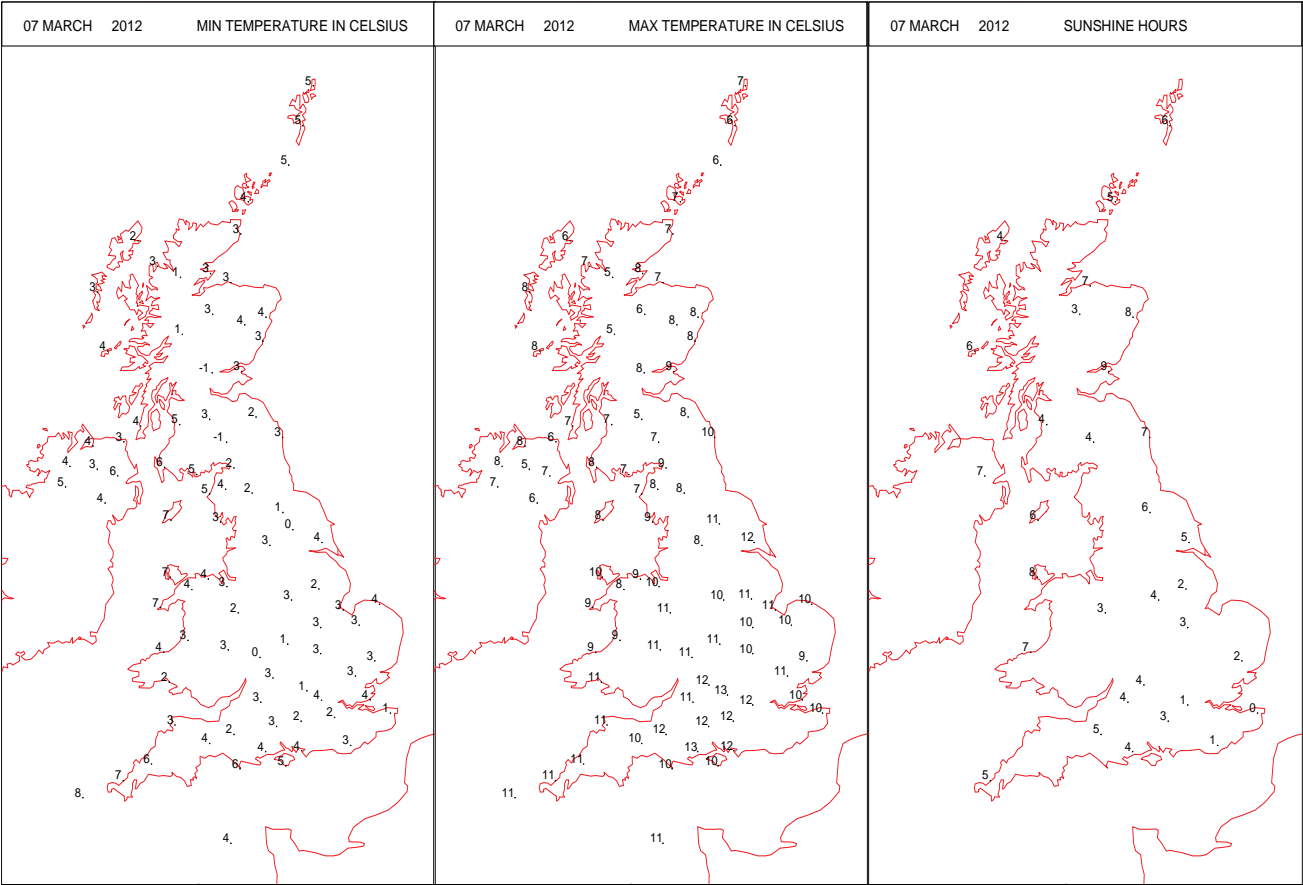
SURFACE REPORTS



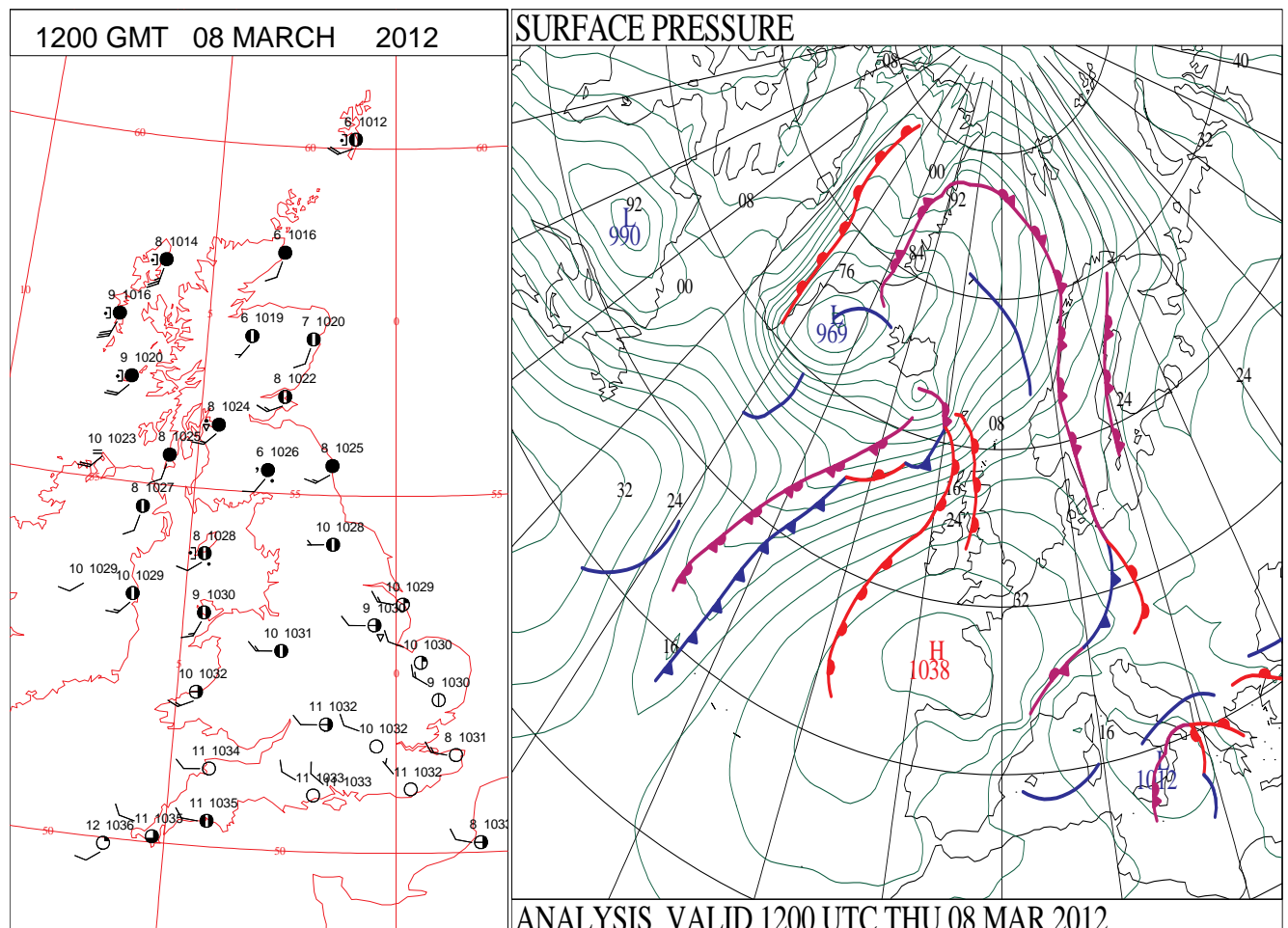
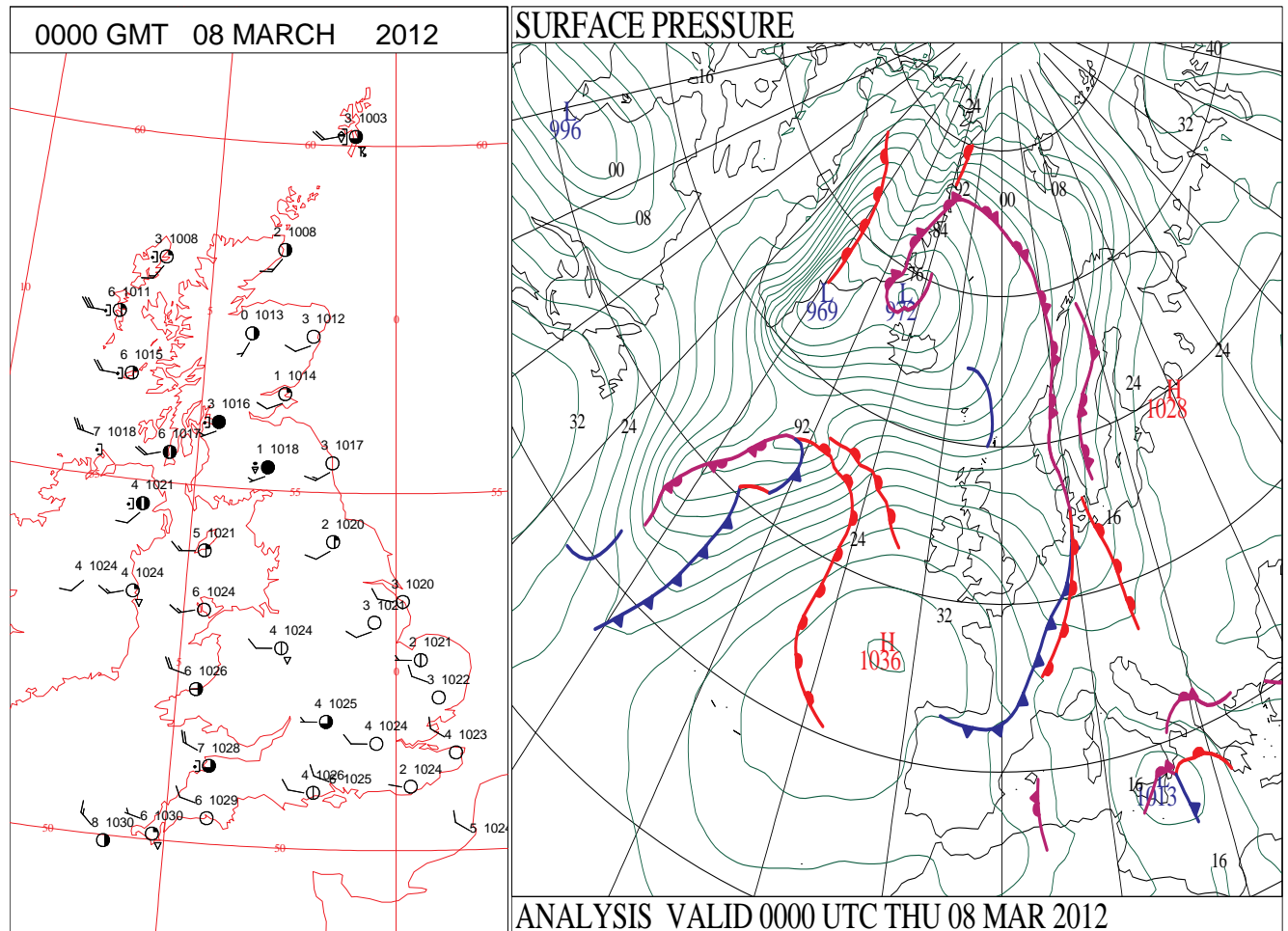
SIGNIFICANT WEATHER

0600 GMT 07 MARCH 2012	SIG WEATHER	1200 GMT 07 MARCH 2012	SIG WEATHER	<p>Summary of UK Weather for Wednesday 07 March 2012.</p> <p>It was a wet and windy night, with most parts seeing some rain for a time. The most persistent rain was across western hills.</p> <p>Later in the night rain cleared Scotland and Northern Ireland, allowing temperatures to drop, but it remained breezy and some heavy showers soon followed.</p> <p>During the day rain continued to clear south-eastwards, with some heavy bursts in places. The rain finally cleared the far south-east by the late afternoon. As the rain cleared, sunny spells developed for most, but a brisk westerly wind continued to feed showers into many areas.</p> <p>Showers were most frequent and heaviest across northern and western parts, where they also turned thundery at times. Some of the showers fell as sleet and snow across parts of Scotland, but accumulations were restricted to high ground.</p> <p>Into the evening the wind continued to feed showers into northern and western parts.</p> <p>England and Wales became largely dry, with mostly clear skies.</p> <p>Maximum temperatures were near average for most, although it was rather cold in the north-west. The highest maximums were recorded across the south and south-west.</p>
1800 GMT 07 MARCH 2012	SIG WEATHER	0000 GMT 08 MARCH 2012	SIG WEATHER	<p>EXTREMES</p> <p>Highest Maximum: 12.6 Hurn, Dorset</p> <p>Lowest Maximum: 4.8 Tulloch Bridge, Inverness-Shire 4.8 Loch Glascarnoch, Ross-Shire</p> <p>Lowest Minimum: -0.8 Eskdalemuir, Dumfriesshire</p> <p>Lowest Grass Minimum: -4.2 Jersey Airport, Jersey</p> <p>Most Rain: 12.2 Kirkwall, Orkney</p> <p>Most Sun: 7.8 Valley, Gwynedd</p>

DAILY CLIMATE DATA

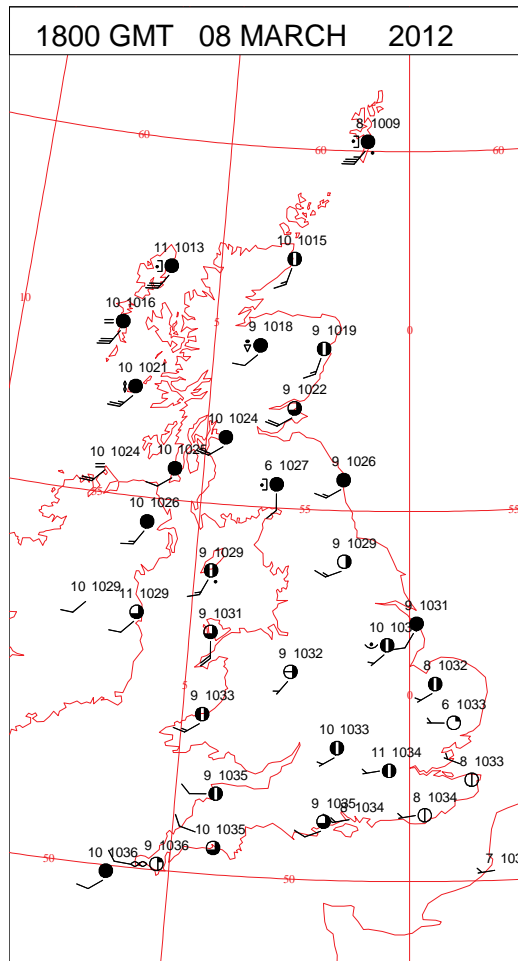
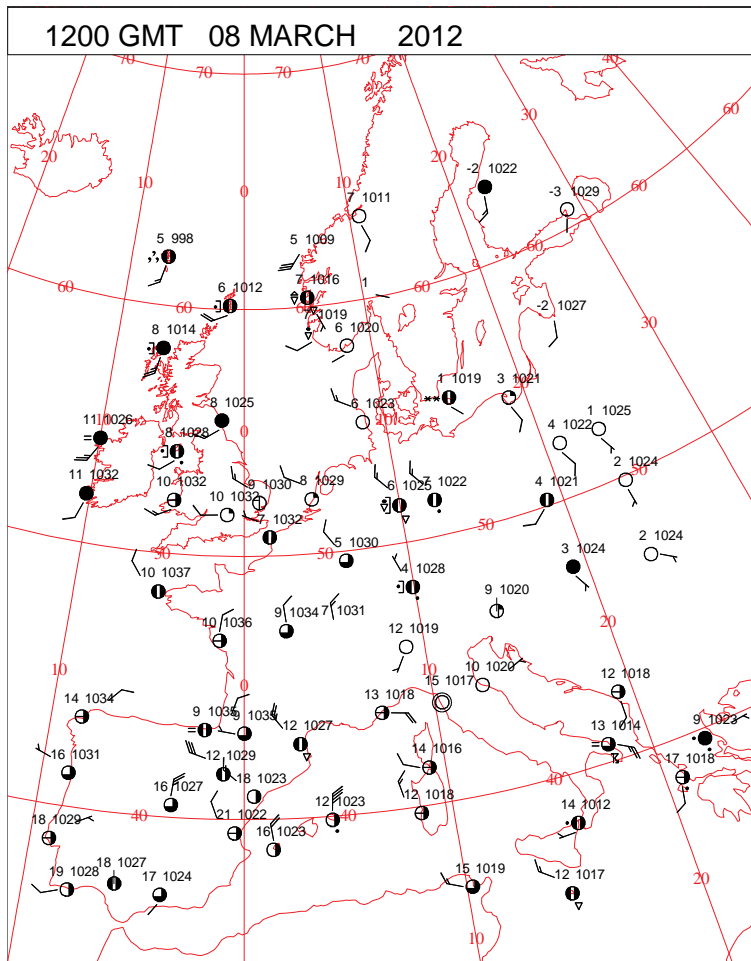
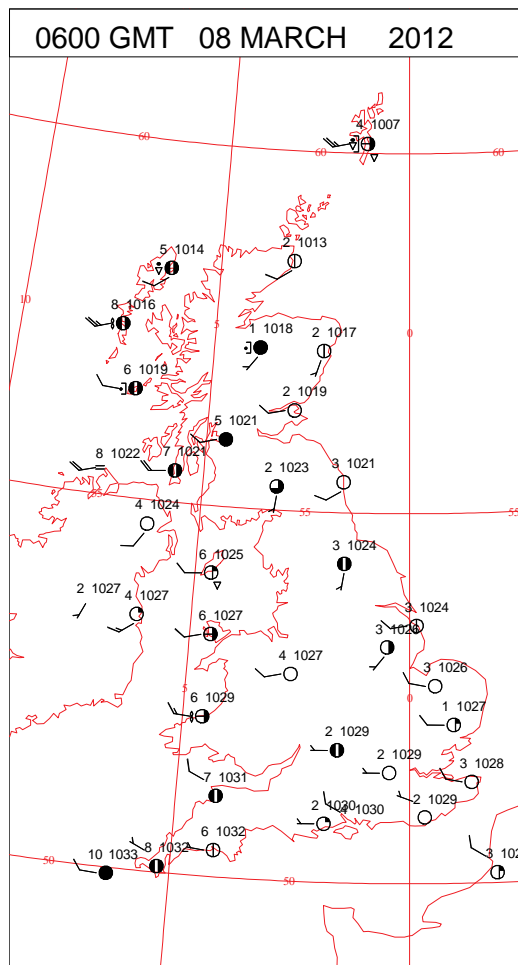
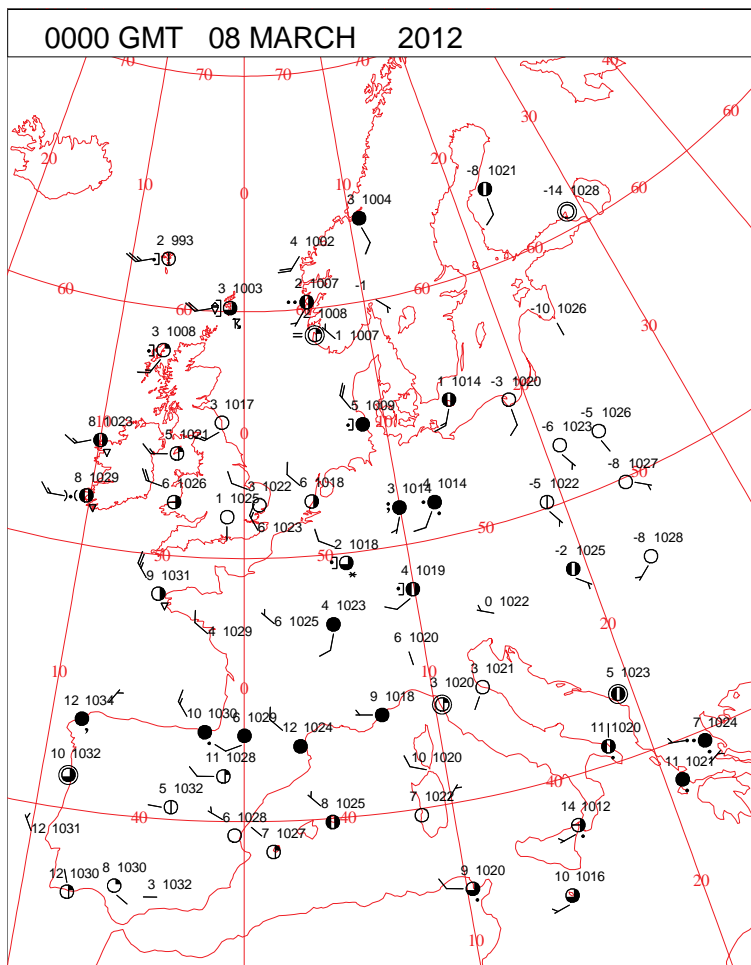


DAILY WEATHER SUMMARY



Thursday 8 March 2012

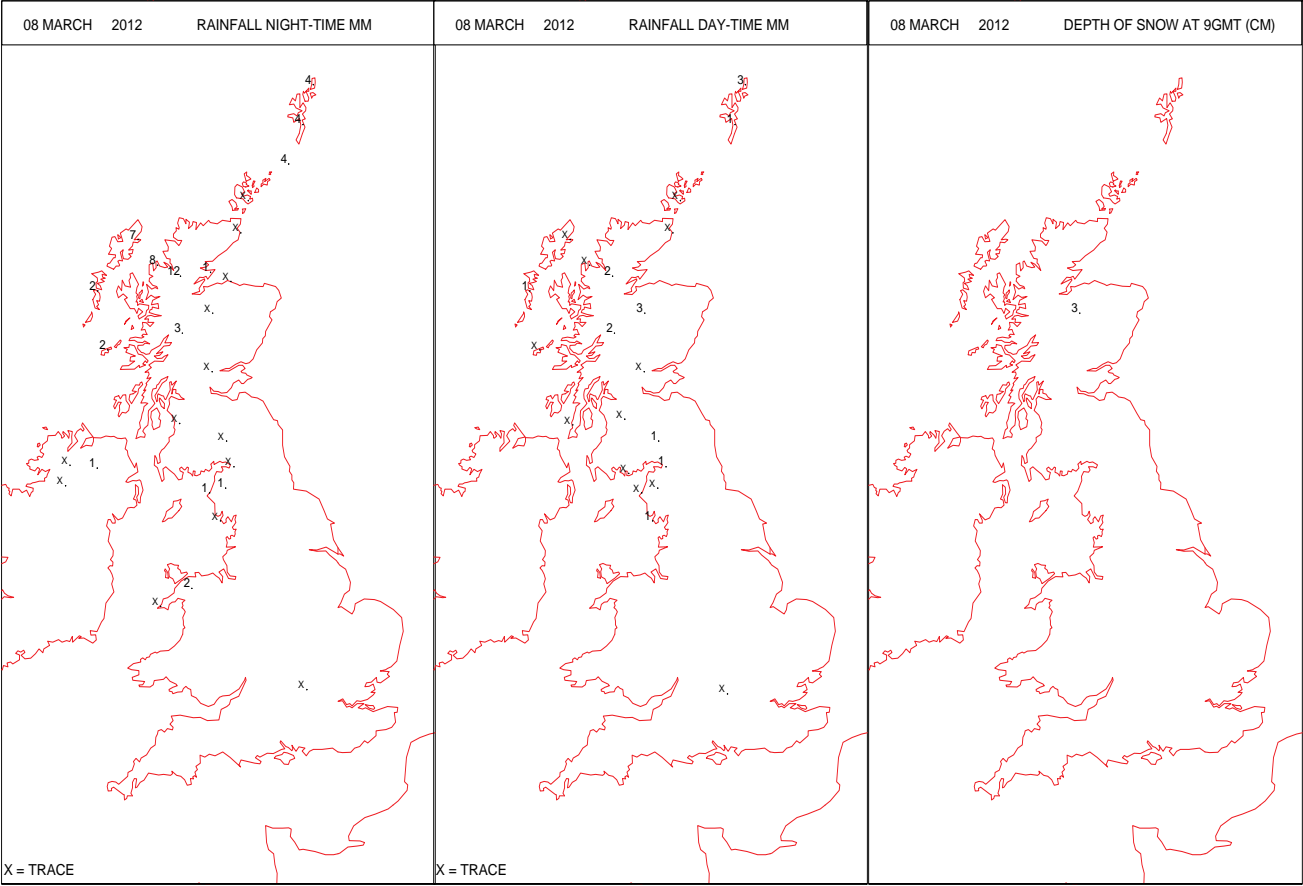
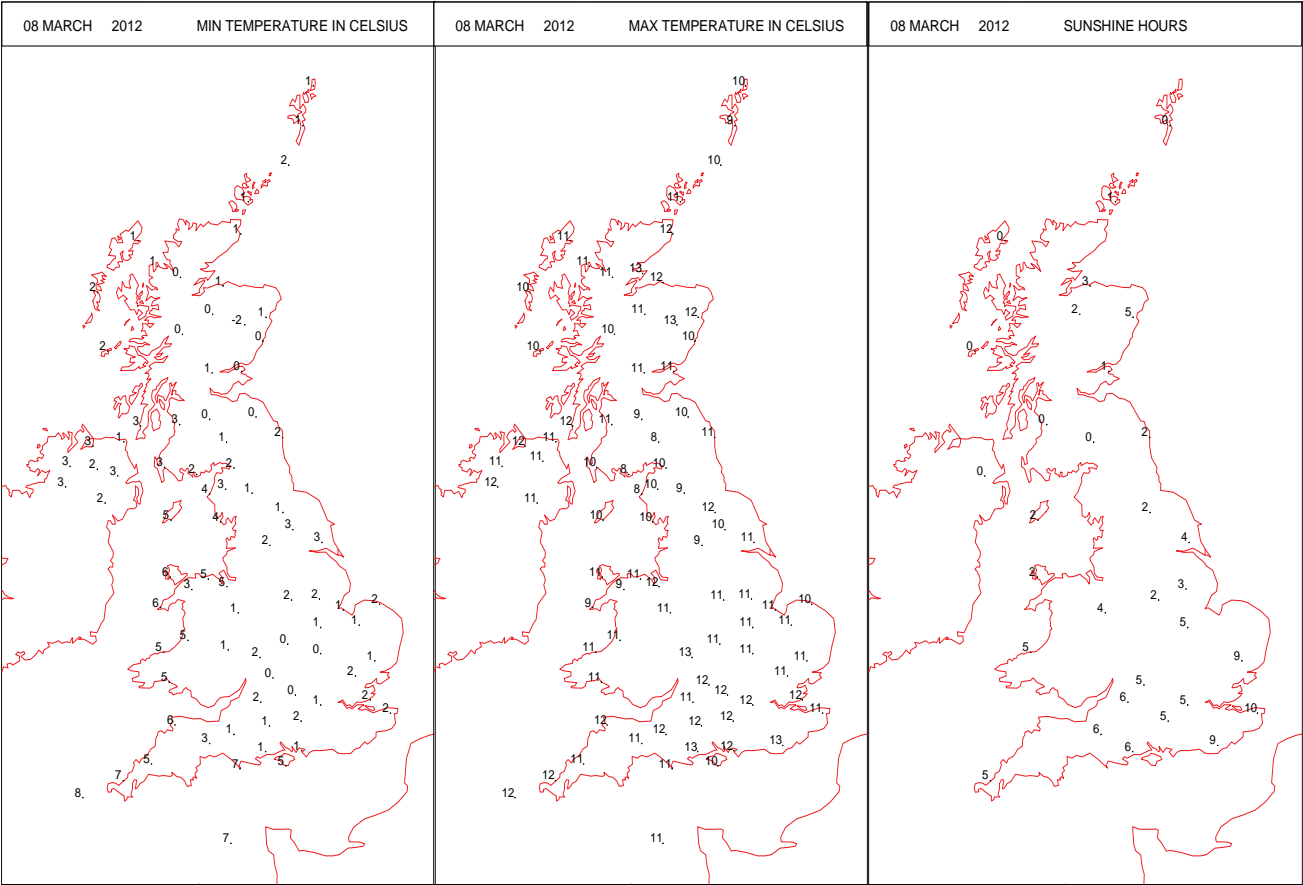
SURFACE REPORTS



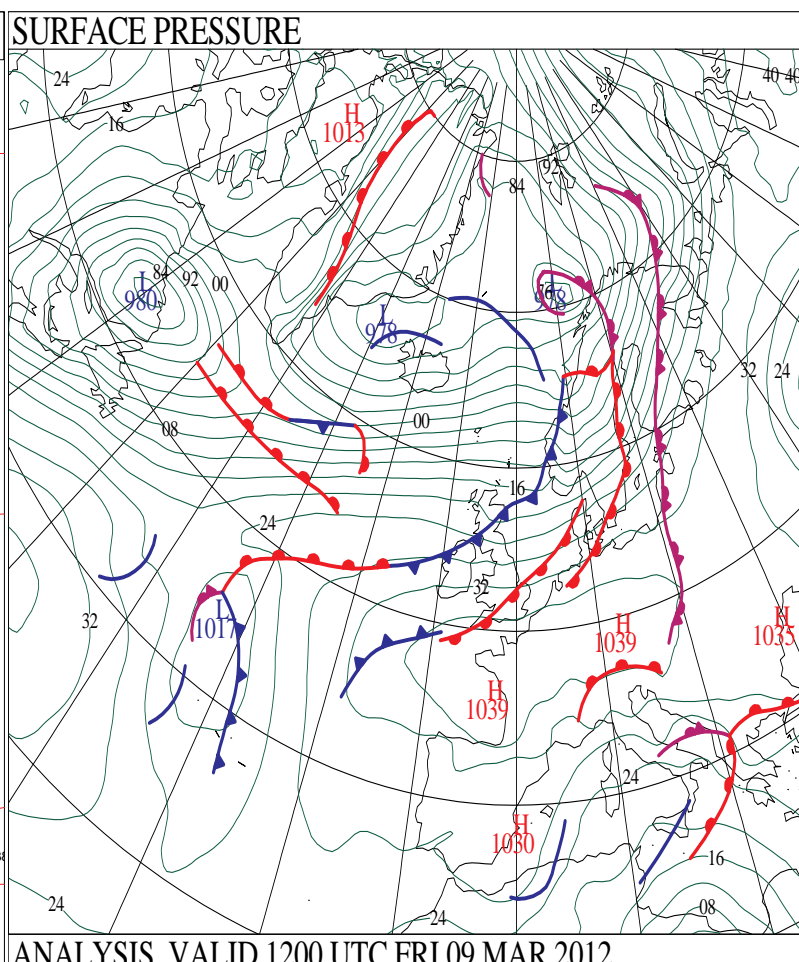
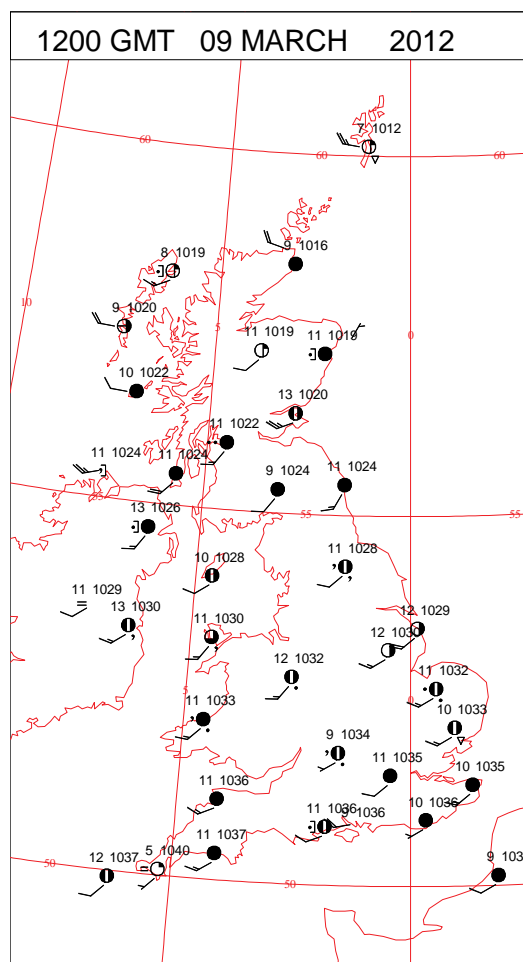
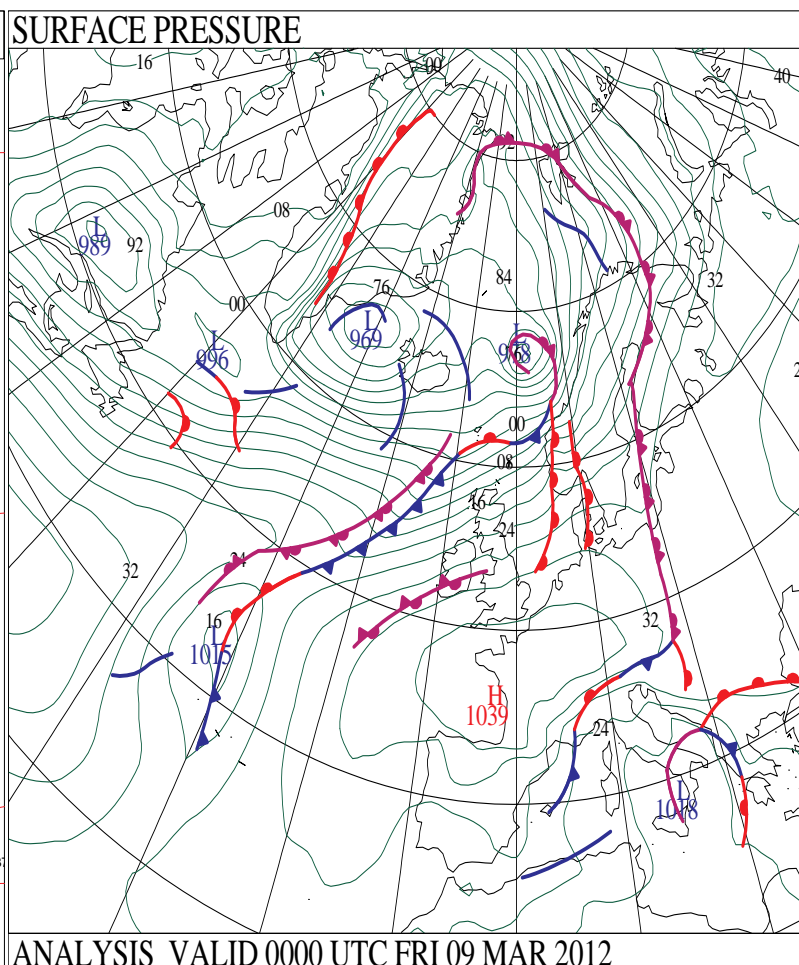
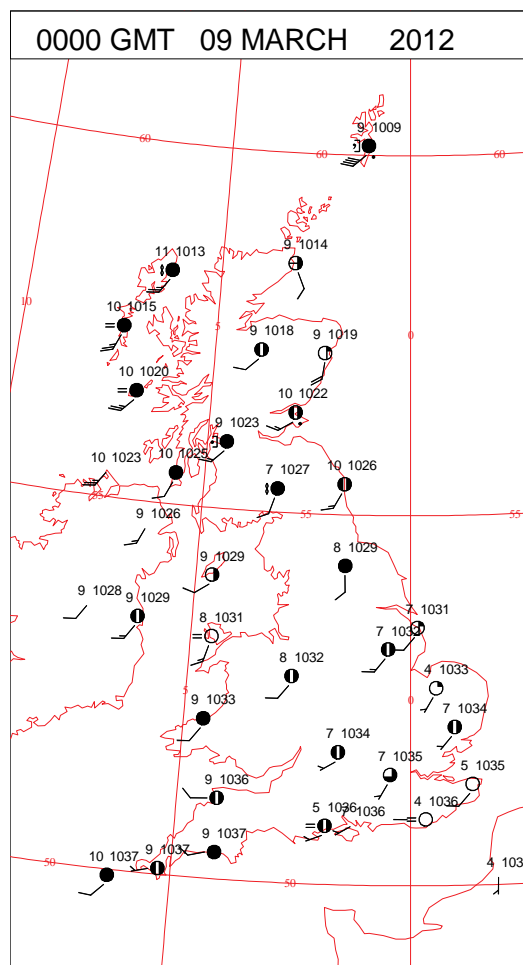
SIGNIFICANT WEATHER

0600 GMT 08 MARCH 2012	SIG WEATHER	1200 GMT 08 MARCH 2012	SIG WEATHER	<p>Summary of UK Weather for Thursday 08 March 2012.</p> <p>It was a rather cold night with clear spells across many parts, allowing a slight frost to form in places.</p> <p>Showers, occasionally heavy and thundery during the early hours, continued to move in on a brisk westerly wind across Scotland, with some snow over higher ground for a time.</p> <p>During the day the showers across north-western parts turned into more persistent rain across western upslopes of Scotland and north-west England at times, as cloudier and milder conditions became established.</p> <p>Elsewhere, after a bright start cloud steadily increased from the west through the day, although southern and eastern areas did see some sunny spells.</p> <p>It remained windy through the day across northern parts of the country, with some coastal gales in the far north.</p> <p>During the evening it remained rather cloudy, but stayed dry and rather mild for many parts. However, some light rain and drizzle continued to fall over western upslopes of northern England and Scotland.</p> <p>After a cold start temperatures recovered to around, or above average in most places by the afternoon.</p>
1800 GMT 08 MARCH 2012	SIG WEATHER	0000 GMT 09 MARCH 2012	SIG WEATHER	<p>EXTREMES</p> <p>Highest Maximum: 13.1 Tain Range, Ross-Shire</p> <p>Lowest Maximum: 7.6 Eskdalemuir, Dumfriesshire</p> <p>Lowest Minimum: -2.1 Aboyne No 2, Aberdeenshire</p> <p>Lowest Grass Minimum: -6.5 Aboyne No 2, Aberdeenshire</p> <p>Most Rain: 14.0 Loch Glascarnoch, Ross-Shire</p> <p>Most Sun: 10.0 Manston, Kent</p>

DAILY CLIMATE DATA

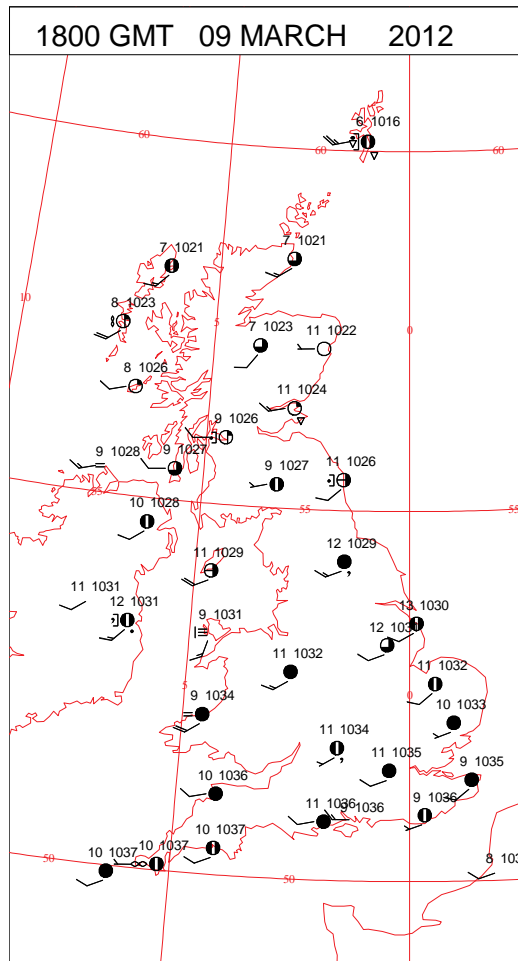
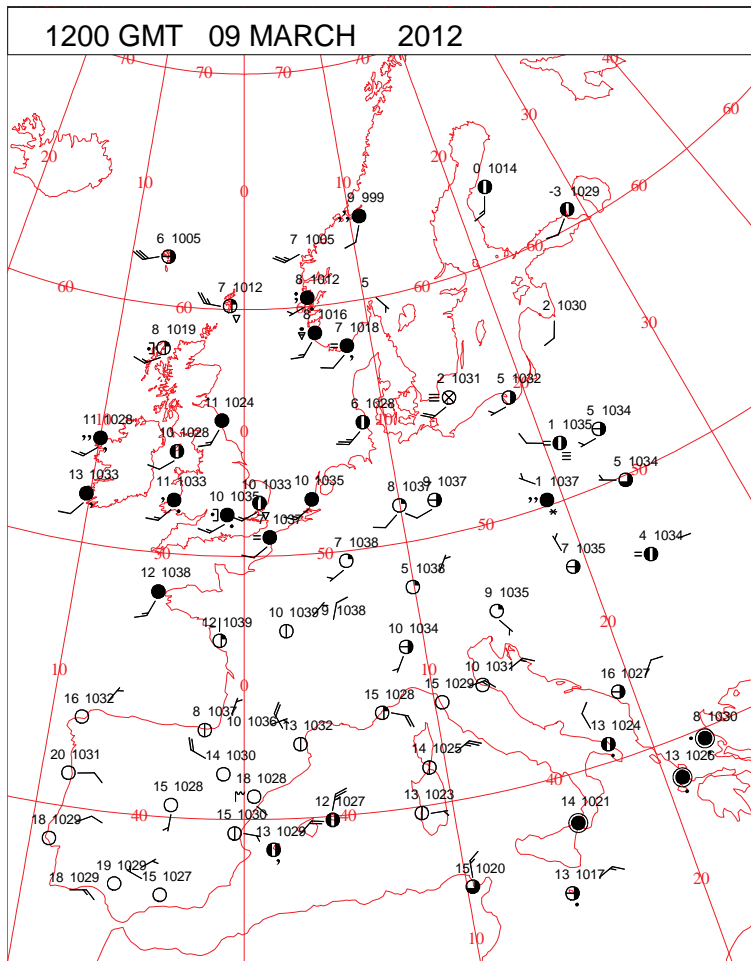
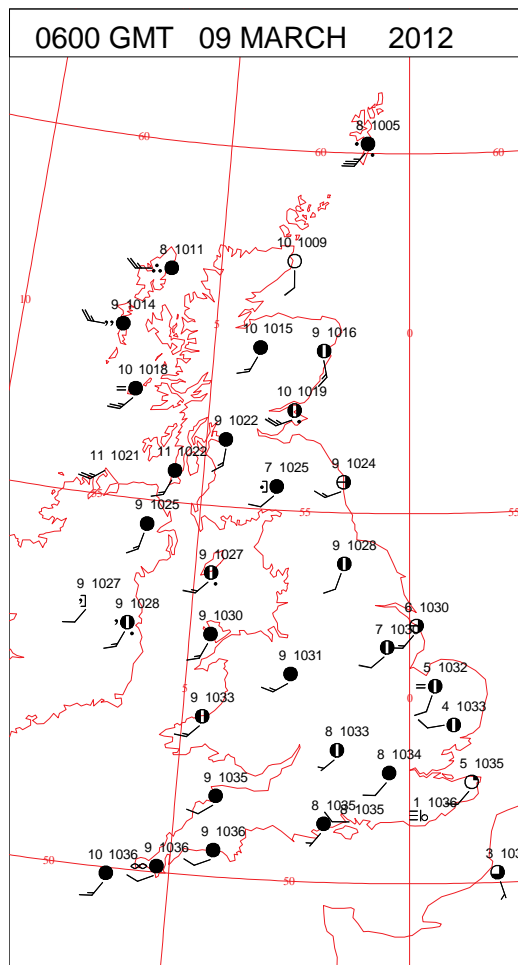
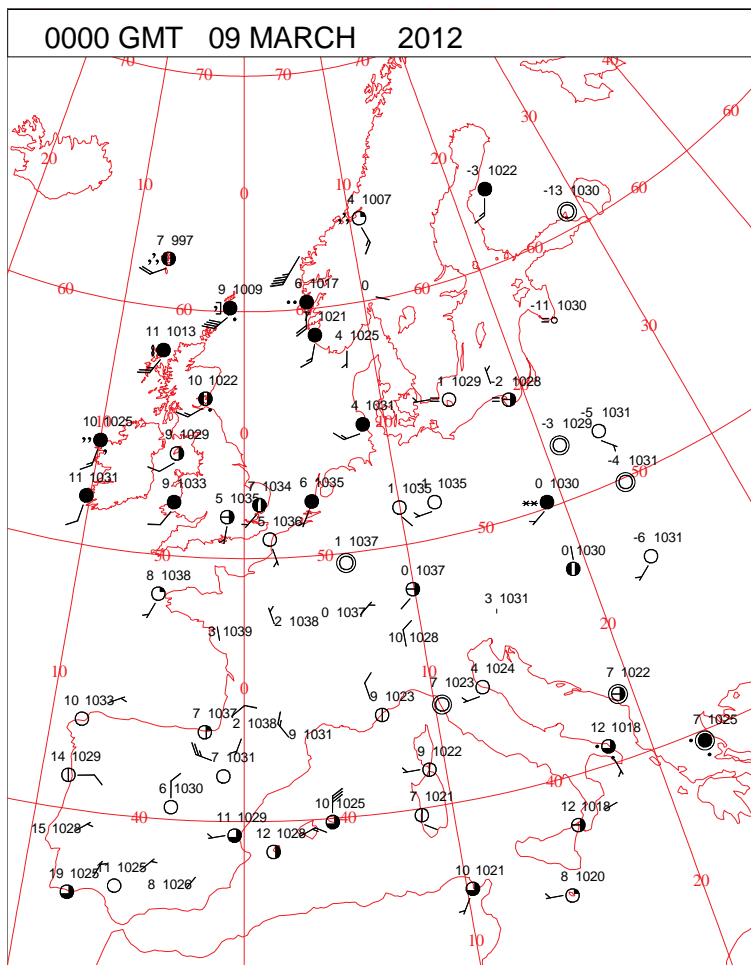


DAILY WEATHER SUMMARY



Friday 9 March 2012

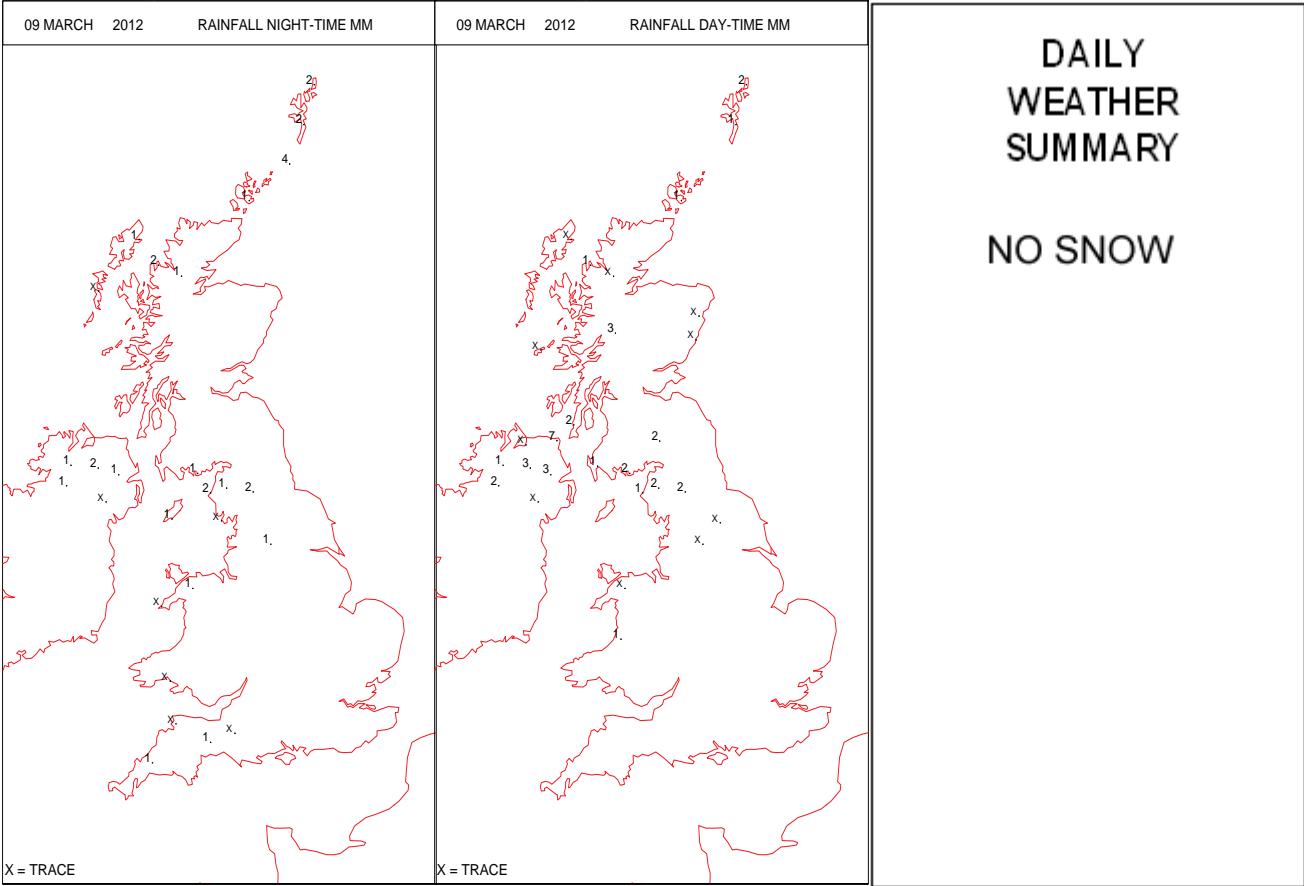
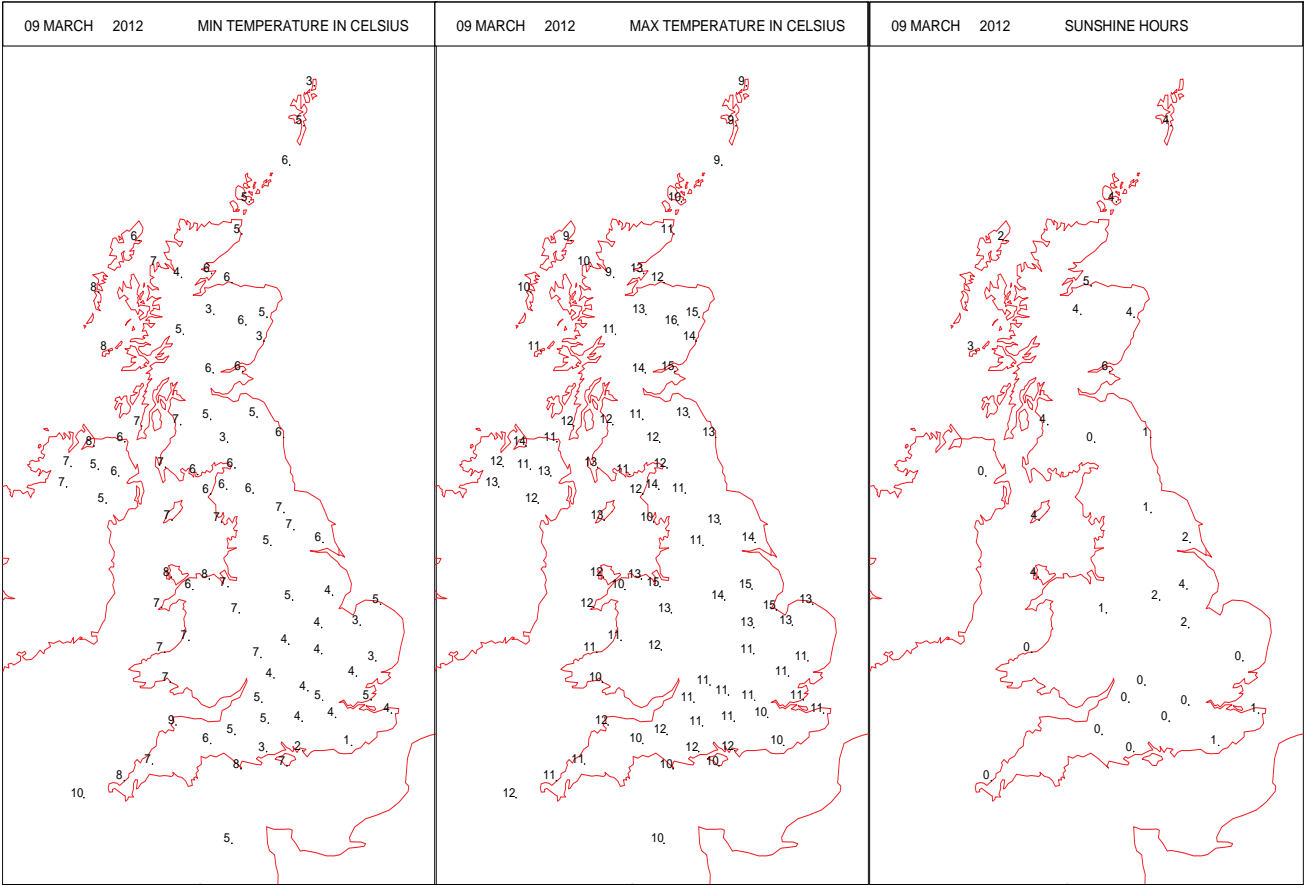
SURFACE REPORTS



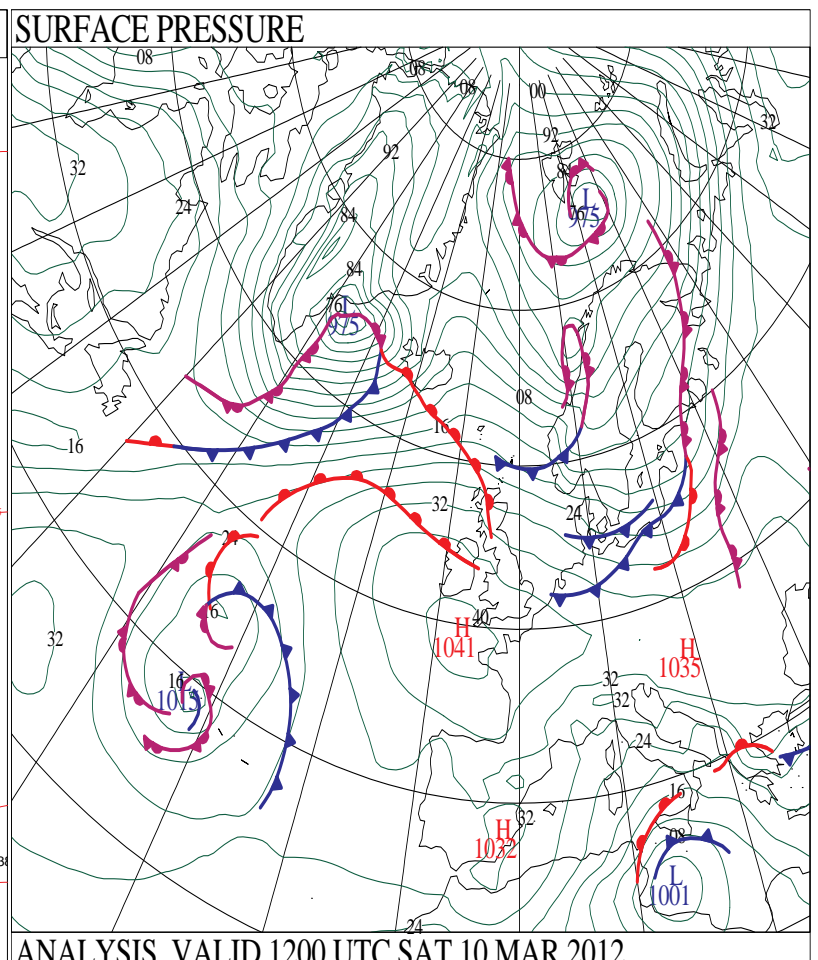
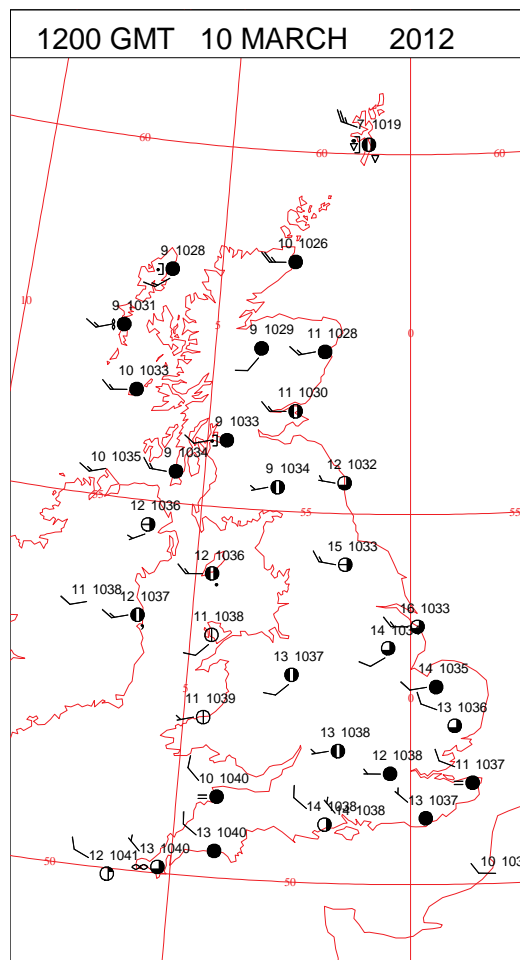
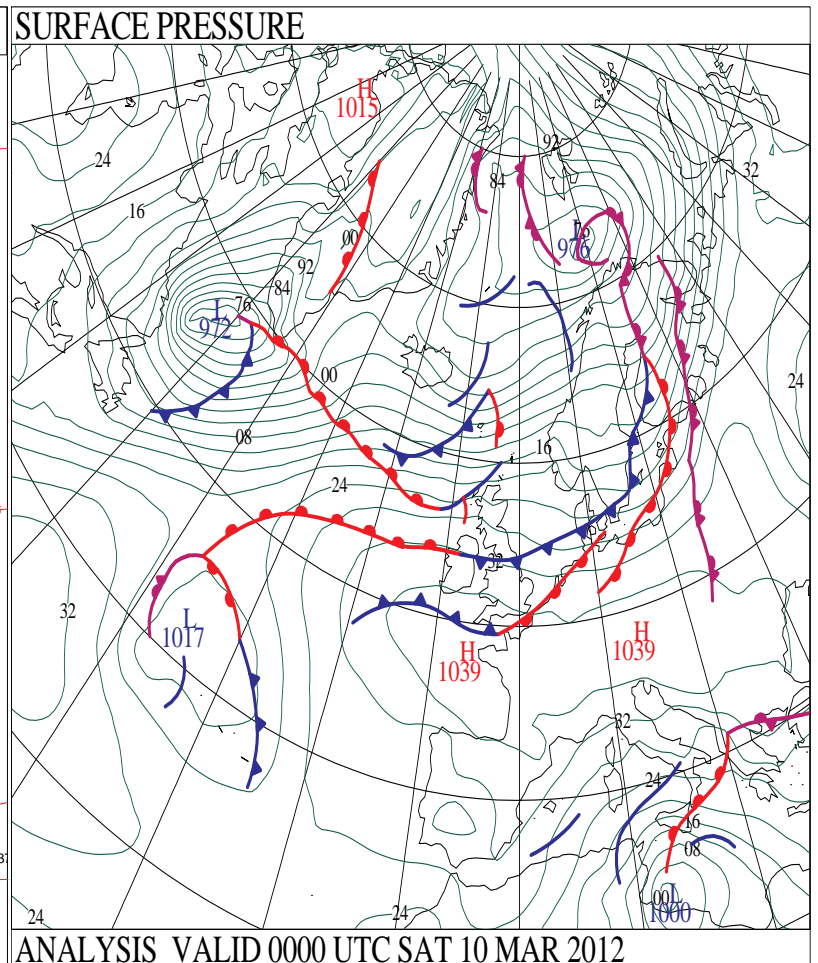
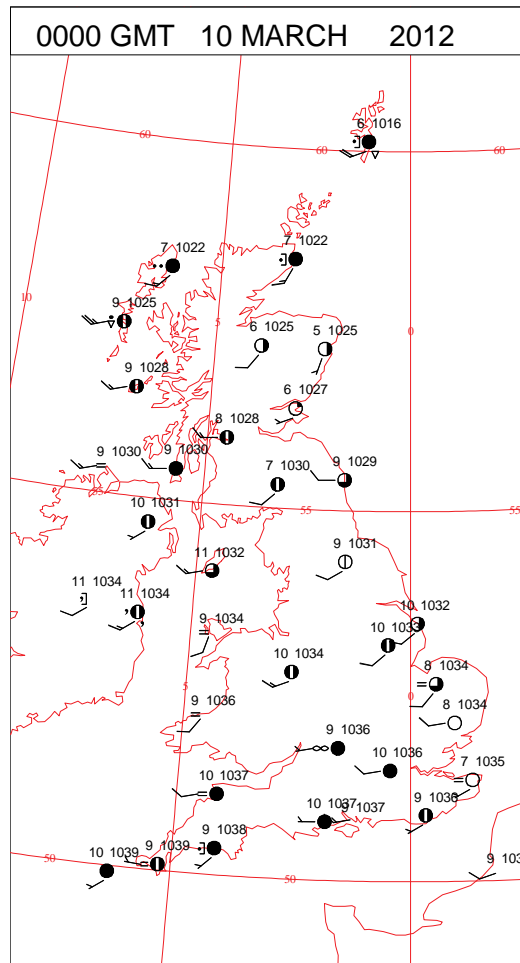
SIGNIFICANT WEATHER

0600 GMT 09 MARCH 2012	SIG WEATHER	1200 GMT 09 MARCH 2012	SIG WEATHER	<p>Summary of UK Weather for Friday 09 March 2012.</p> <p>For most, it was a mild and cloudy night, although the far south-east of England was a little clearer and colder, allowing a touch of frost.</p> <p>Whilst most of the U.K. stayed dry, the north-west of Scotland saw a band of rain gradually sink southwards overnight, coupled with brisk south-westerly winds.</p> <p>There was little change through the day for the majority, with most starting and ending the day dry but cloudy.</p> <p>It was a wetter and windier day across parts of Scotland and Northern Ireland, with the band of rain in the north-west weakening as it continued southwards.</p> <p>Both north and south of this rain, the best cloud breaks were seen across eastern areas, with north-eastern Scotland seeing the day's top temperatures in the sunny spells.</p> <p>Meanwhile, the west of the country stayed rather cloudy throughout, with hill fog and light drizzle closing in before dusk in some parts of Wales and western England.</p> <p>During the evening, the band of rain in the northern U.K. continued into northern England, with isolated showers following behind this into north-western Scotland. Otherwise, much of the country stayed dry and mild into the night, under the extensive blanket of cloud.</p>
1800 GMT 09 MARCH 2012	SIG WEATHER	0000 GMT 10 MARCH 2012	SIG WEATHER	
				<p>EXTREMES</p> <p>Highest Maximum: 16.4 Aboyne No 2, Aberdeenshire</p> <p>Lowest Maximum: 8.6 Fair Isle, Shetland</p> <p>Lowest Minimum: 1.2 Herstmonceux, East Sussex</p> <p>Lowest Grass Minimum: -1.3 Herstmonceux, East Sussex -1.3 Hurn, Dorset</p> <p>Most Rain: 6.8 Ballypatrick Forest, Antrim</p> <p>Most Sun: 6.2 Leuchars, Fife</p>

DAILY CLIMATE DATA

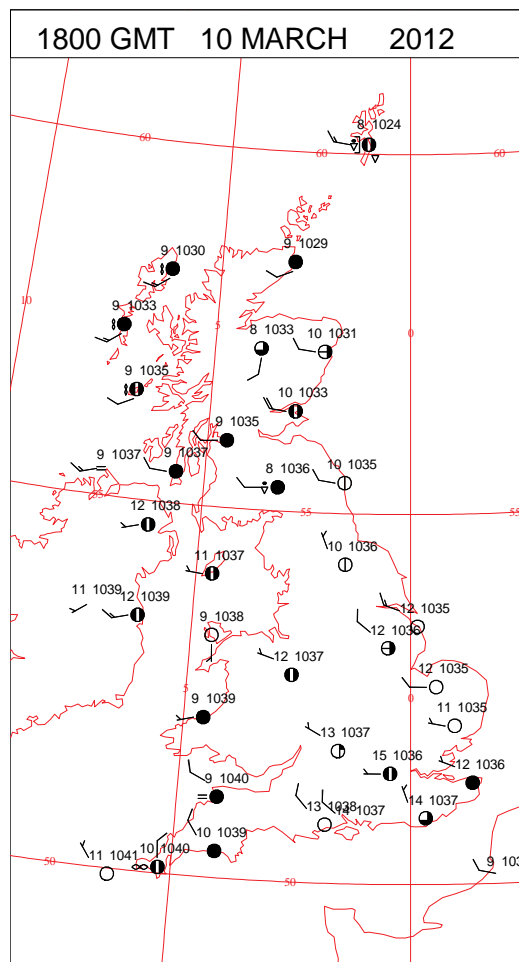
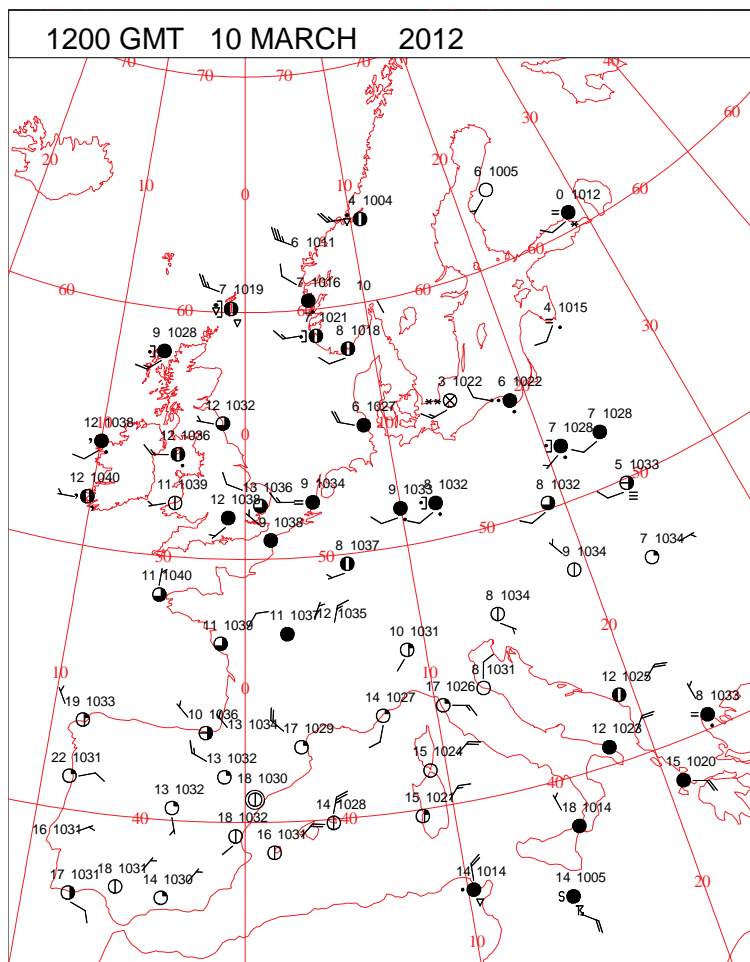
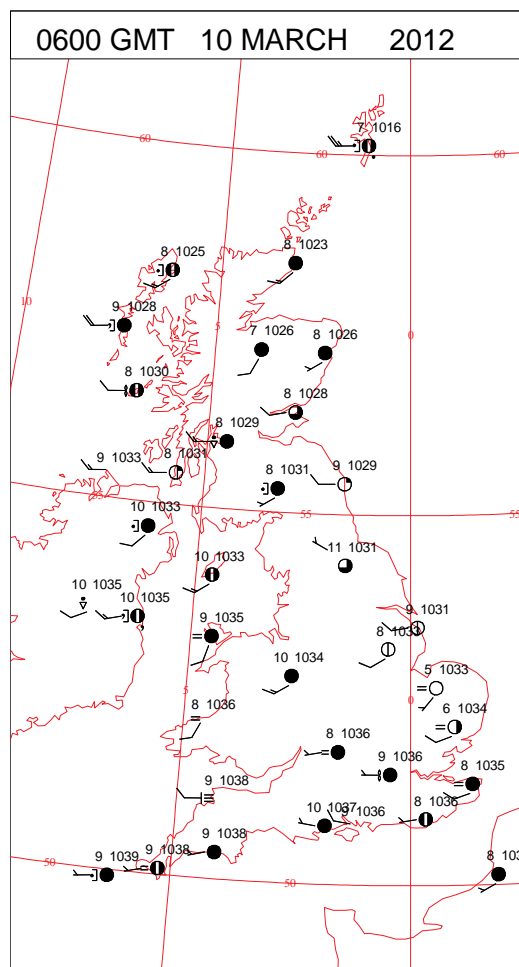
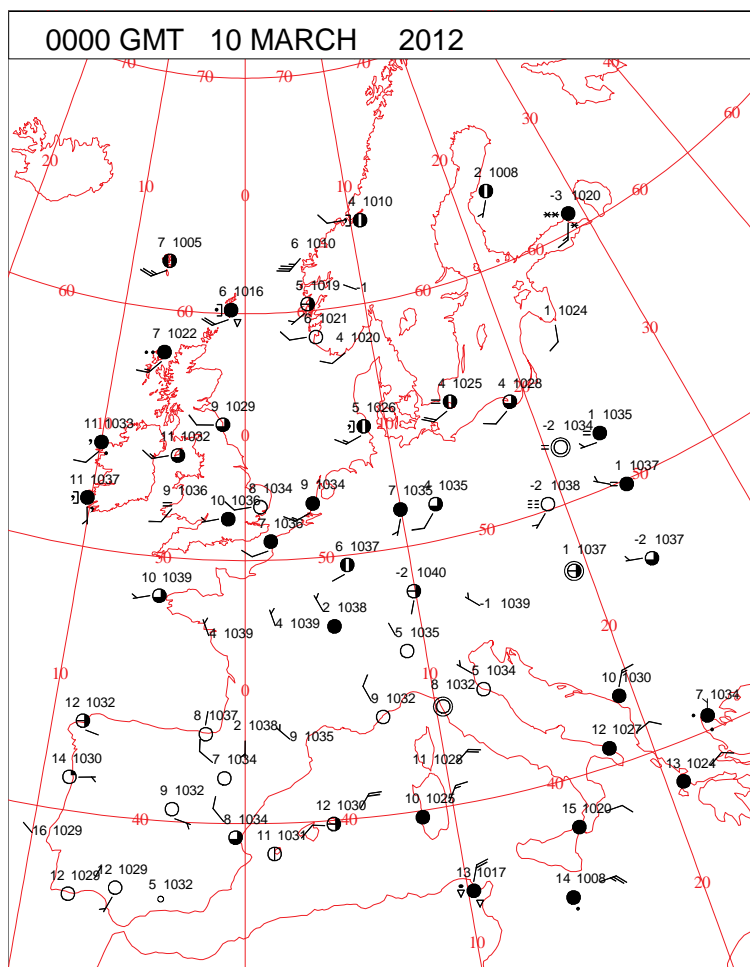


DAILY WEATHER SUMMARY



Saturday 10 March 2012

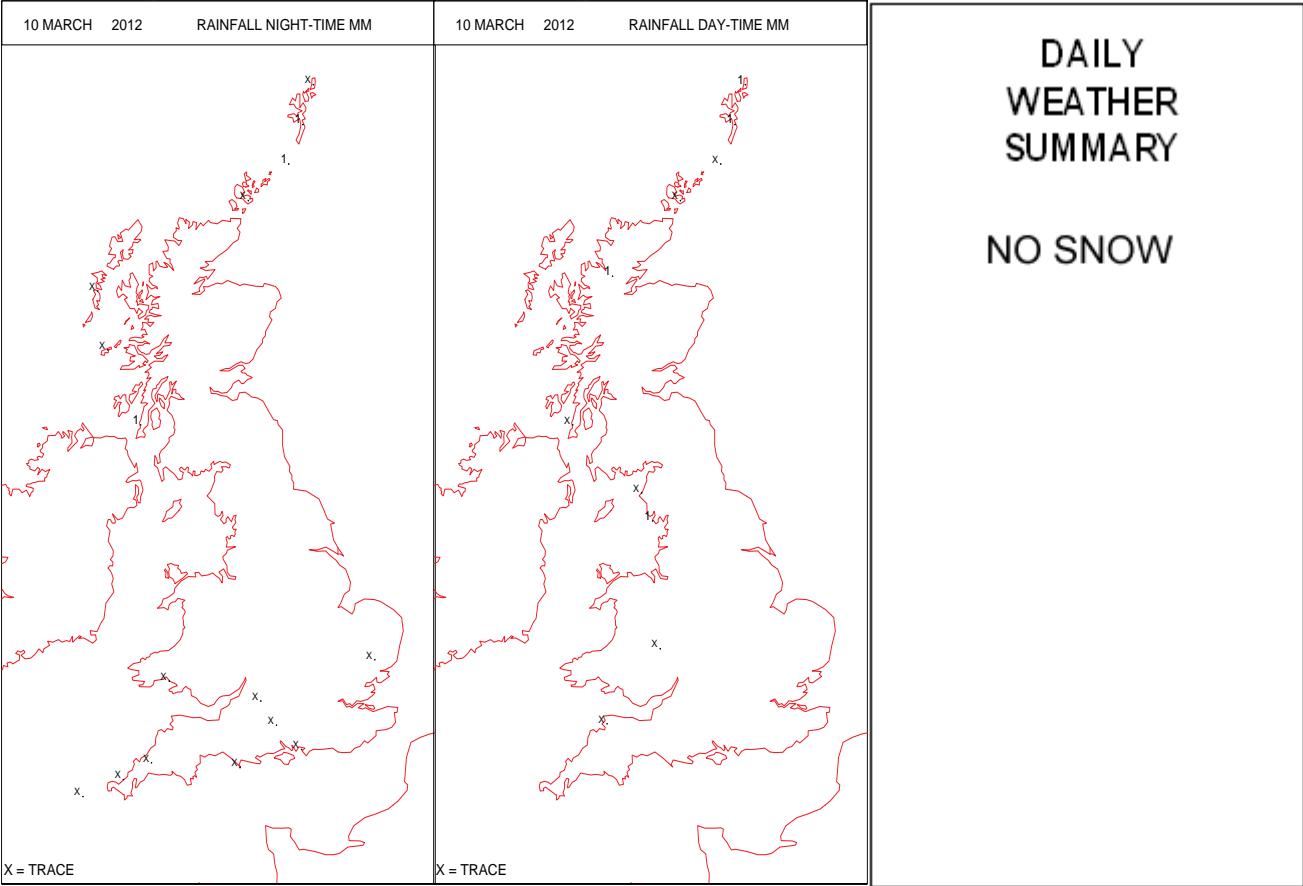
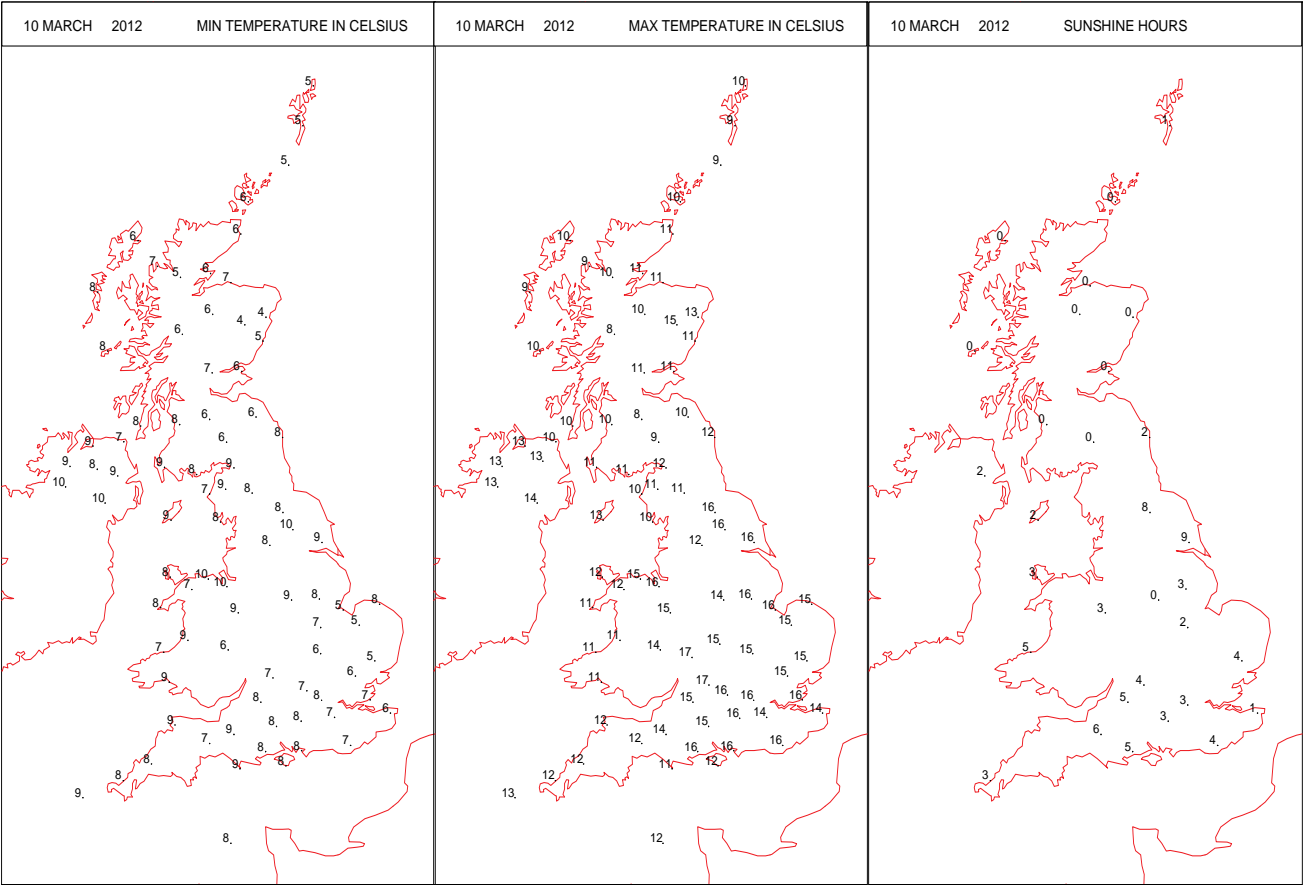
SURFACE REPORTS



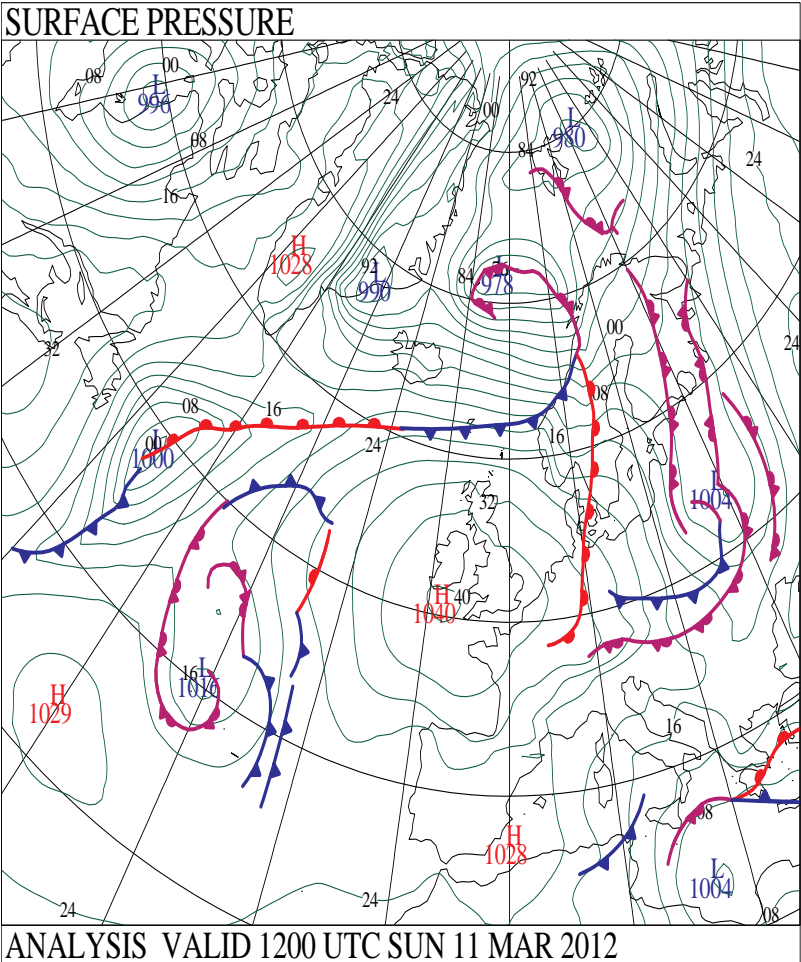
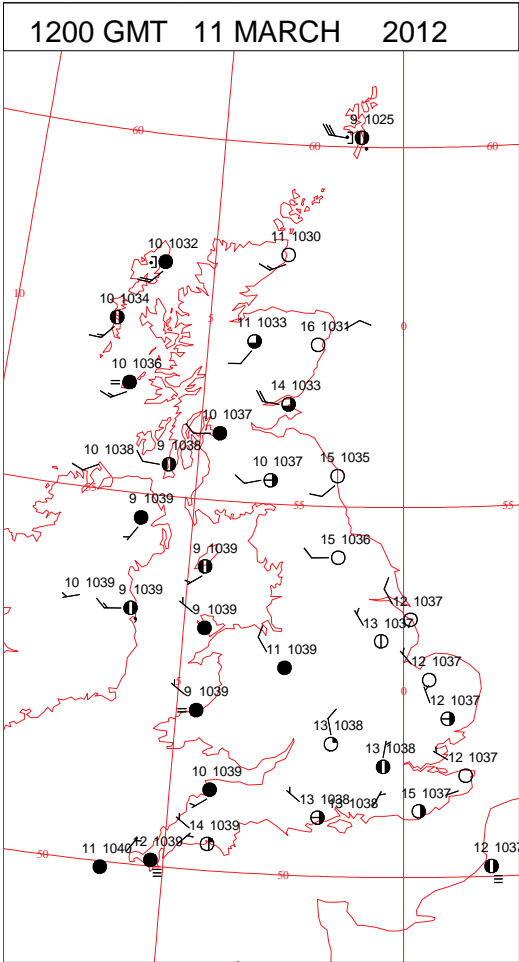

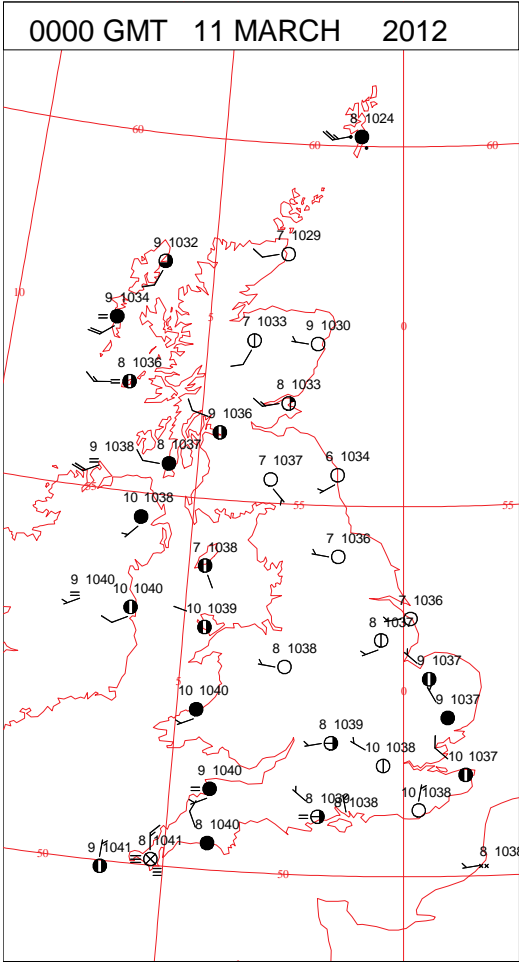
SIGNIFICANT WEATHER

0600 GMT 10 MARCH 2012	SIG WEATHER	1200 GMT 10 MARCH 2012	SIG WEATHER	<p>Summary of UK Weather for Saturday 10 March 2012.</p> <p>It was a mild but cloudy night across the U.K., with light westerly winds for most. The far north saw some pre-dawn gale-force gusts in showers that would soon ease.</p> <p>The cloud was thickest and most extensive in western parts, with swathes of hill fog here also coupled with spells of light rain and drizzle.</p> <p>Further east, it remained generally dry, with more in the way of cloud breaks.</p> <p>Many western areas did eventually become drier, but were very slow to brighten up, with cloudy skies persisting here for much of the day.</p> <p>Meanwhile, parts of the east of the country saw some early spring sunshine break through, particularly in east Wales and parts of the Midlands later on.</p> <p>Into the evening period, the cloud in the west descended and thickened once more, with cloud breaks further east also slowly filling in, giving the country another mild night under the extensive blanket of cloud.</p> <p>The day's highest temperatures came to the east of Wales in lasting cloud breaks, although the U.K. as a whole enjoyed relatively mild conditions for the time of year.</p>
1800 GMT 10 MARCH 2012	SIG WEATHER	0000 GMT 11 MARCH 2012	SIG WEATHER	
				<p>EXTREMES</p> <p>Highest Maximum: 17.0 Brize Norton, Oxfordshire</p> <p>Lowest Maximum: 8.2 Tulloch Bridge, Inverness-Shire 8.2 Drumalbin, Lanarkshire</p> <p>Lowest Minimum: 4.0 Aboyne No 2, Aberdeenshire</p> <p>Lowest Grass Minimum: -1.7 Dyce, Aberdeenshire</p> <p>Most Rain: 2.2 Lerwick, Shetland</p> <p>Most Sun: 7.3 Jersey Airport, Jersey</p>

DAILY CLIMATE DATA

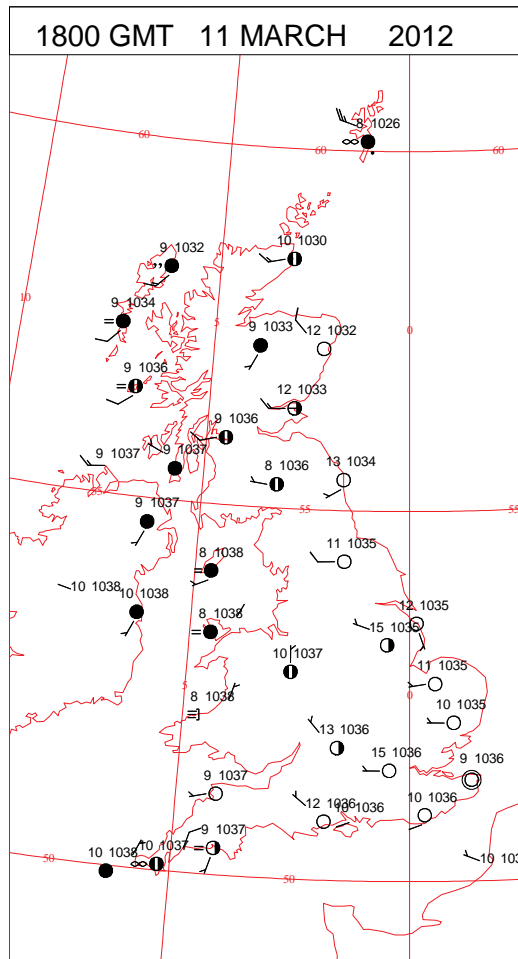
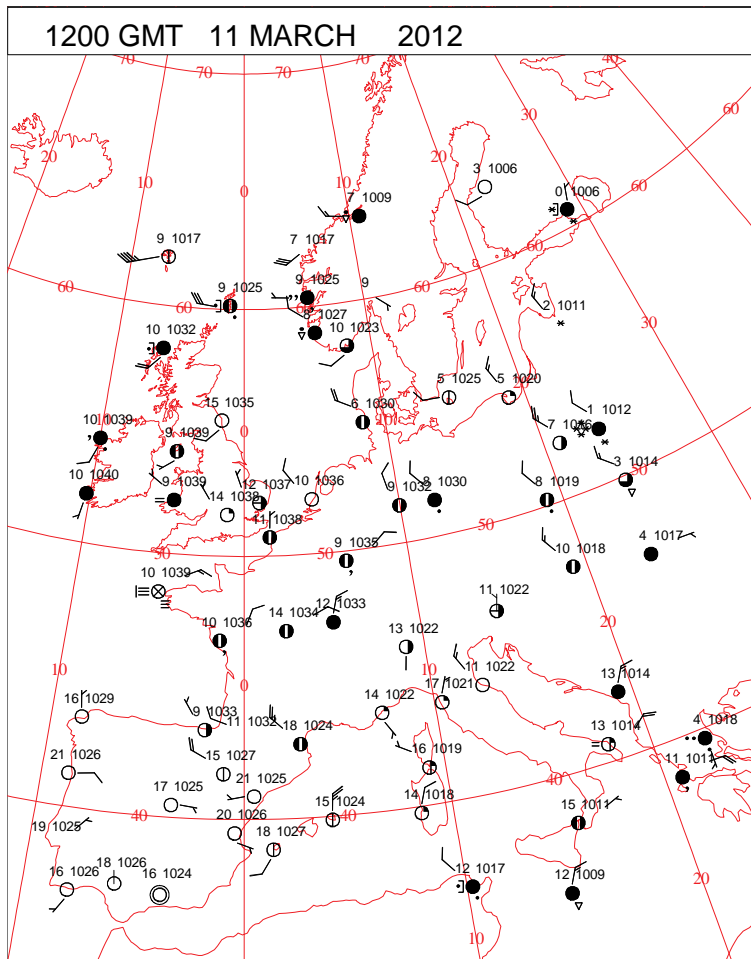
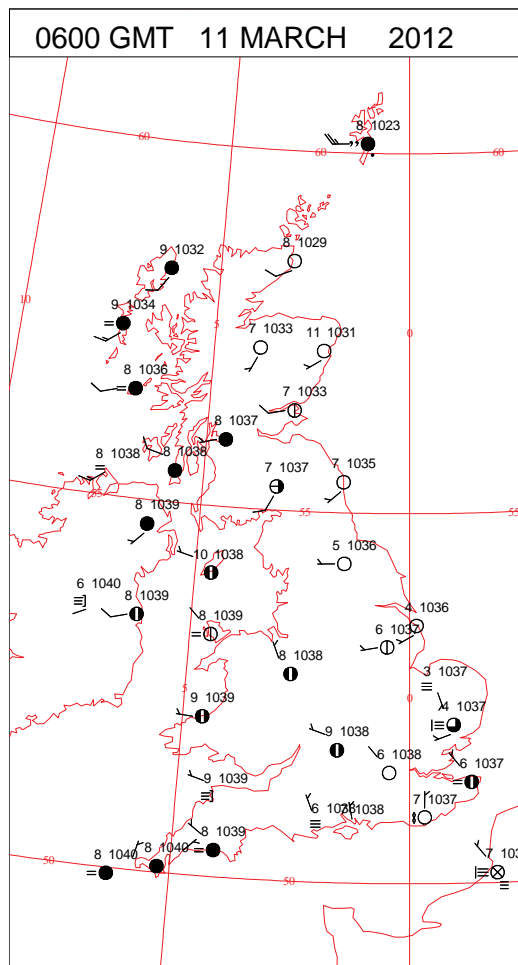
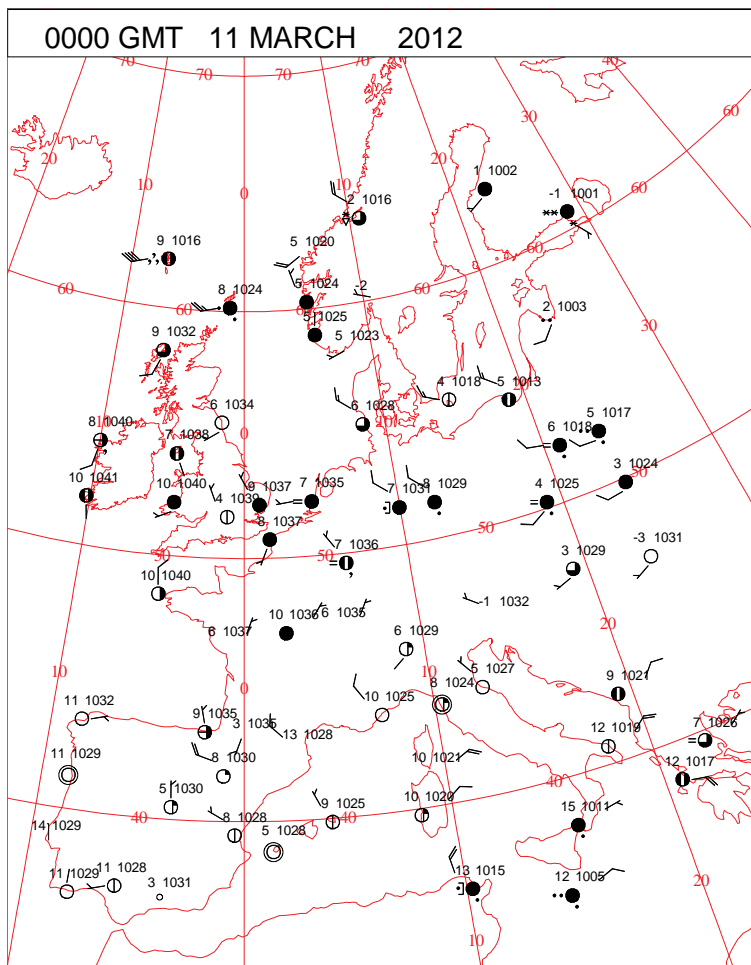


DAILY WEATHER SUMMARY



Sunday 11 March 2012

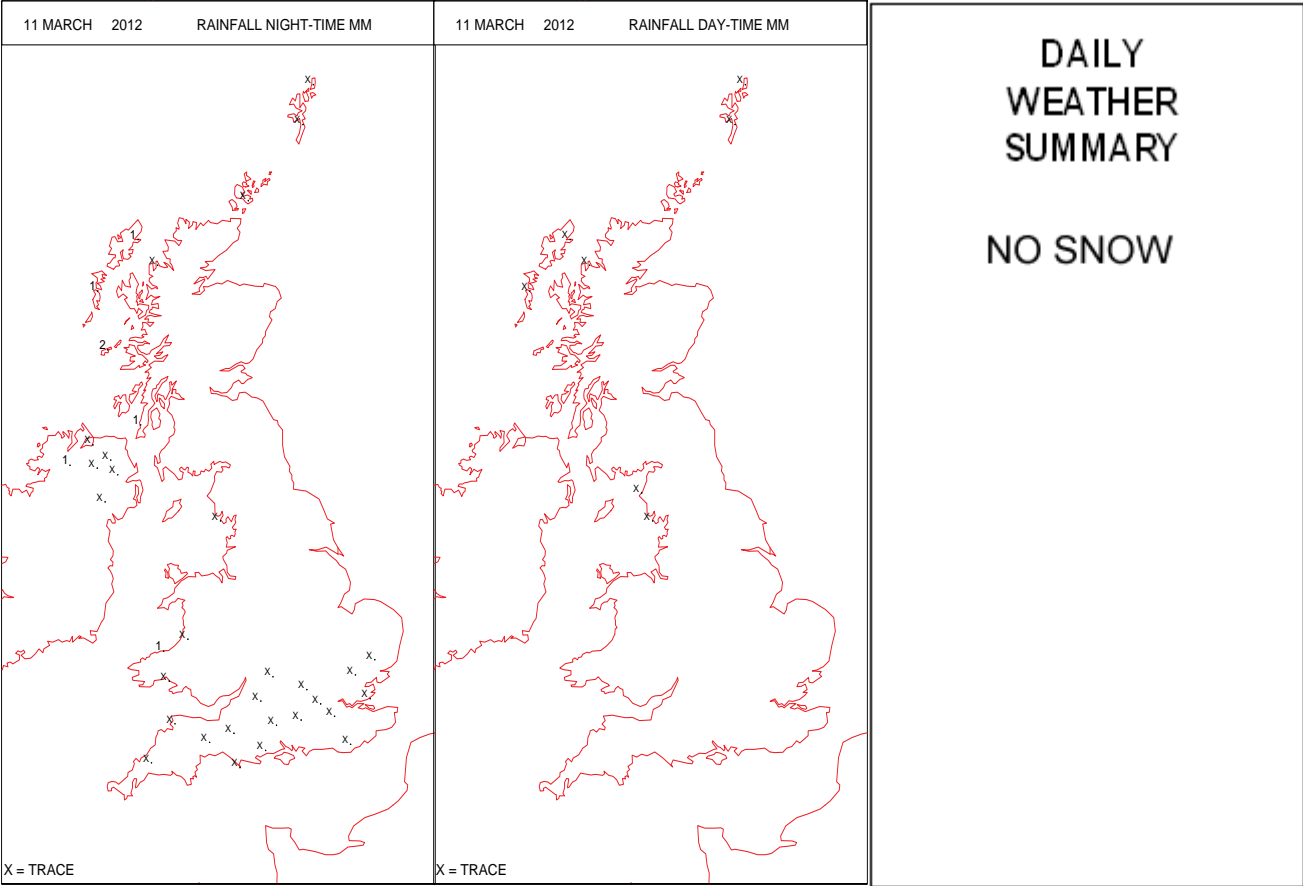
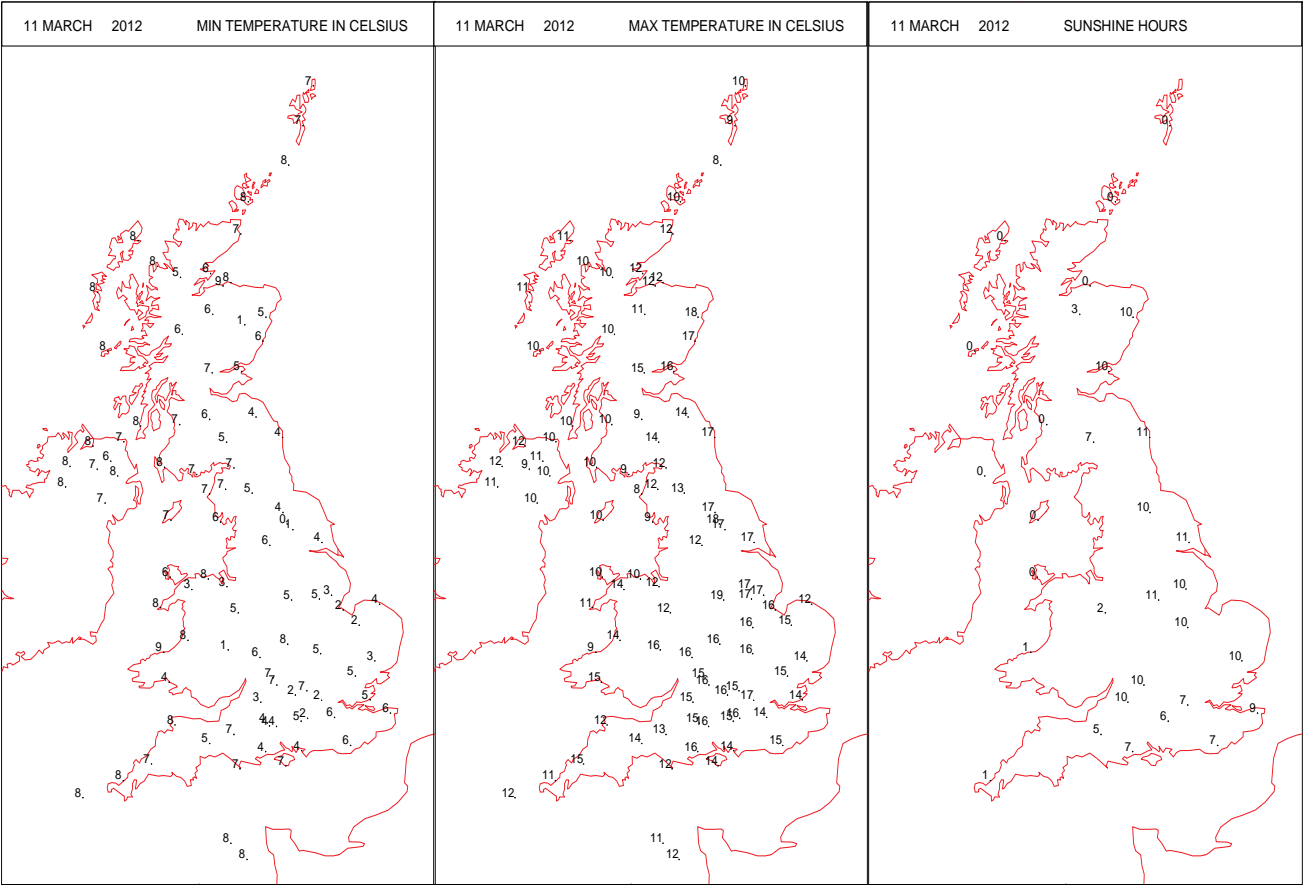
SURFACE REPORTS



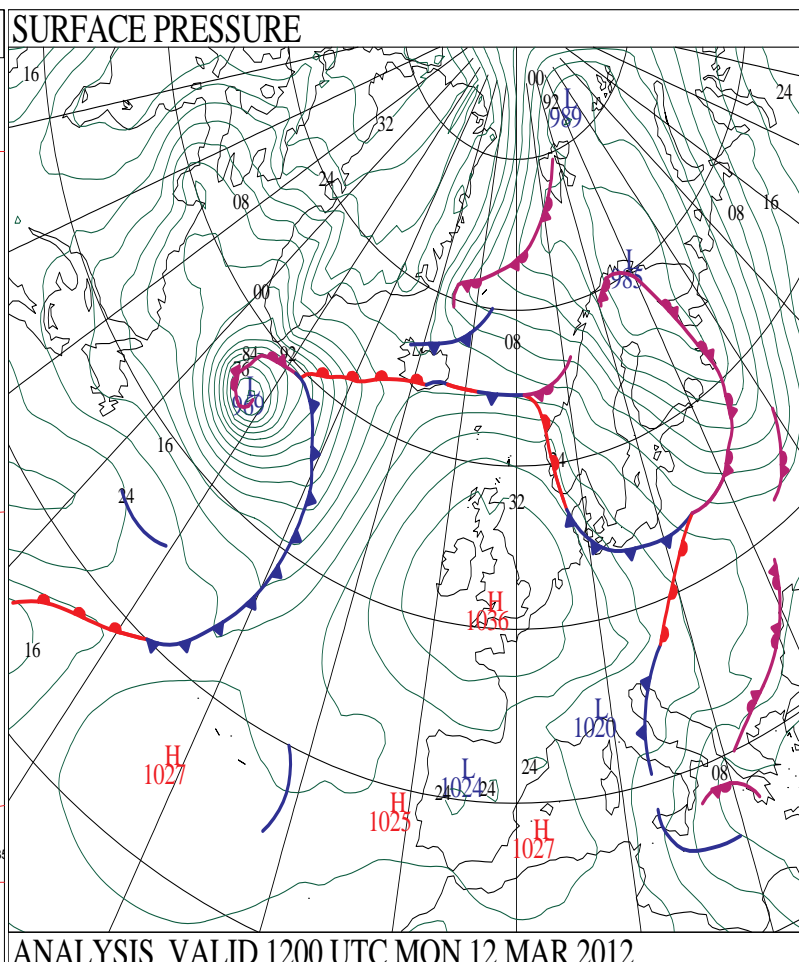
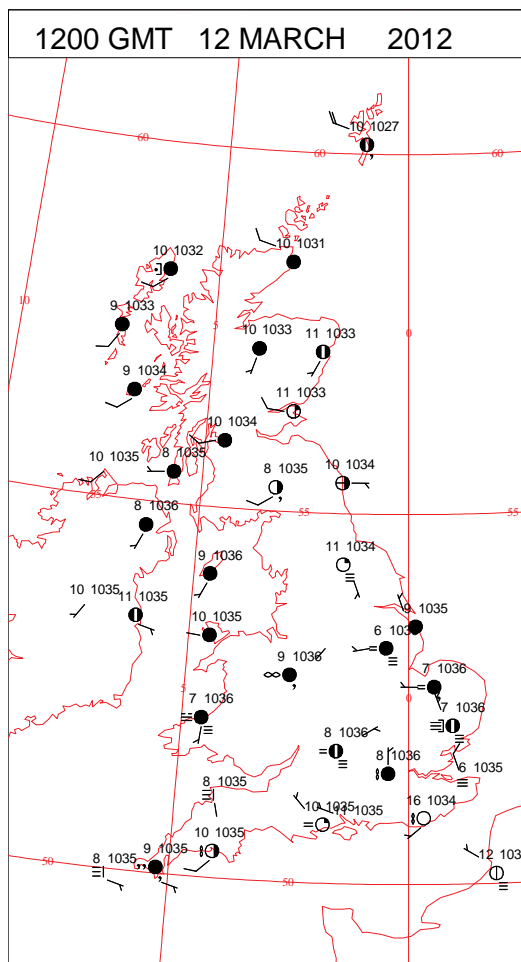
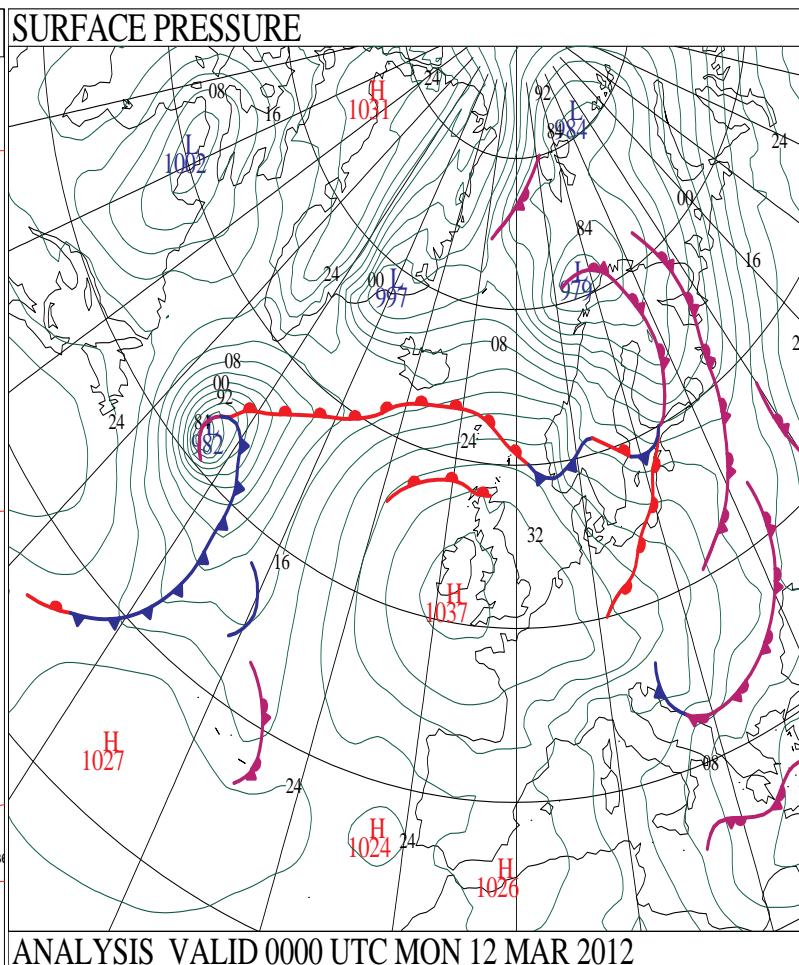
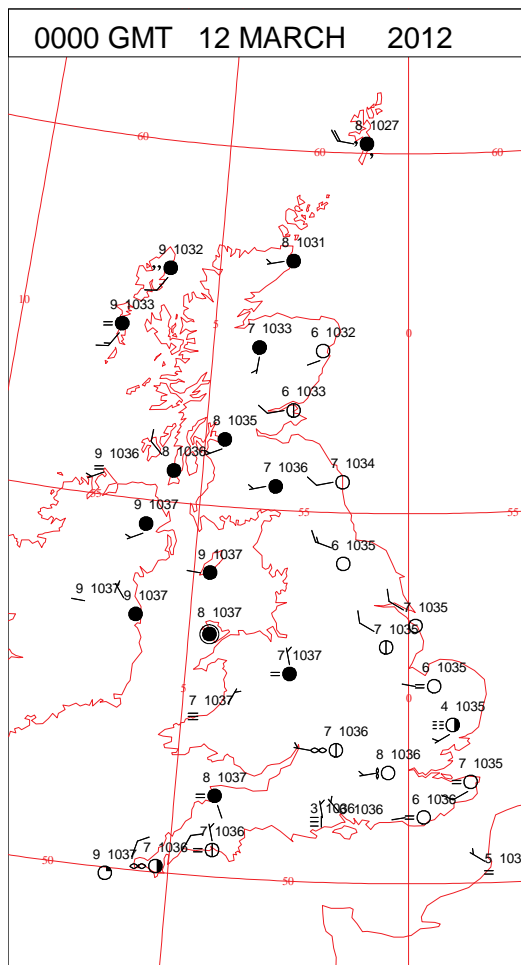
SIGNIFICANT WEATHER

0600 GMT 11 MARCH 2012	SIG WEATHER	1200 GMT 11 MARCH 2012	SIG WEATHER	<p>Summary of UK Weather for Sunday 11 March 2012.</p> <p>It was a mostly dry and mild end to the night across the UK, with mainly cloudy skies in the west. Patches of mist or fog formed in the east, where it was largely cloud free. Parts of northern England remained clearer however, leading to a chilly start to the day and a touch of frost in a few places. Most parts of Northern Ireland, western Scotland, northwest England and northern and western Wales stayed cloudy and dull through the day. Elsewhere, mist or fog soon cleared to leave a mainly sunny day. During the evening cloud in the west became more extensive and began to spread slowly eastwards. Temperature became exceptionally mild in the sunshine in many places, although were closer to normal for the time of year under persistent cloud in western areas.</p>
1800 GMT 11 MARCH 2012	SIG WEATHER	0000 GMT 12 MARCH 2012	SIG WEATHER	
				<p>EXTREMES</p> <p>Highest Maximum: 18.6 Nottingham, Nottinghamshire</p> <p>Lowest Maximum: 8.2 St Bees Head No 2, Cumbria</p> <p>Lowest Minimum: 0.4 Dishforth Airfield, North Yorkshire</p> <p>Lowest Grass Minimum: -2.8 Aboyne No 2, Aberdeenshire</p> <p>Most Rain: 1.6 Tiree, Argyll (In Strathcly</p> <p>Most Sun: 5.4 Jersey: Airport, Jersey</p>

DAILY CLIMATE DATA

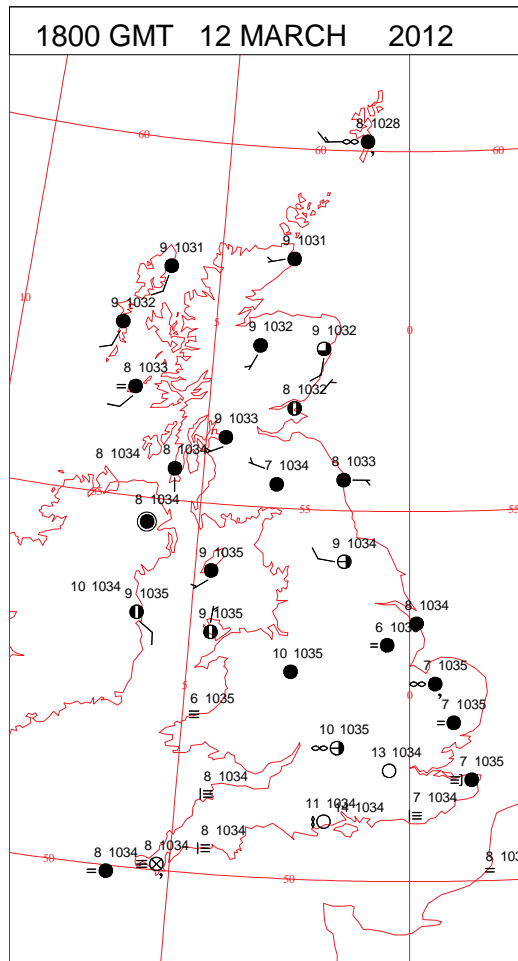
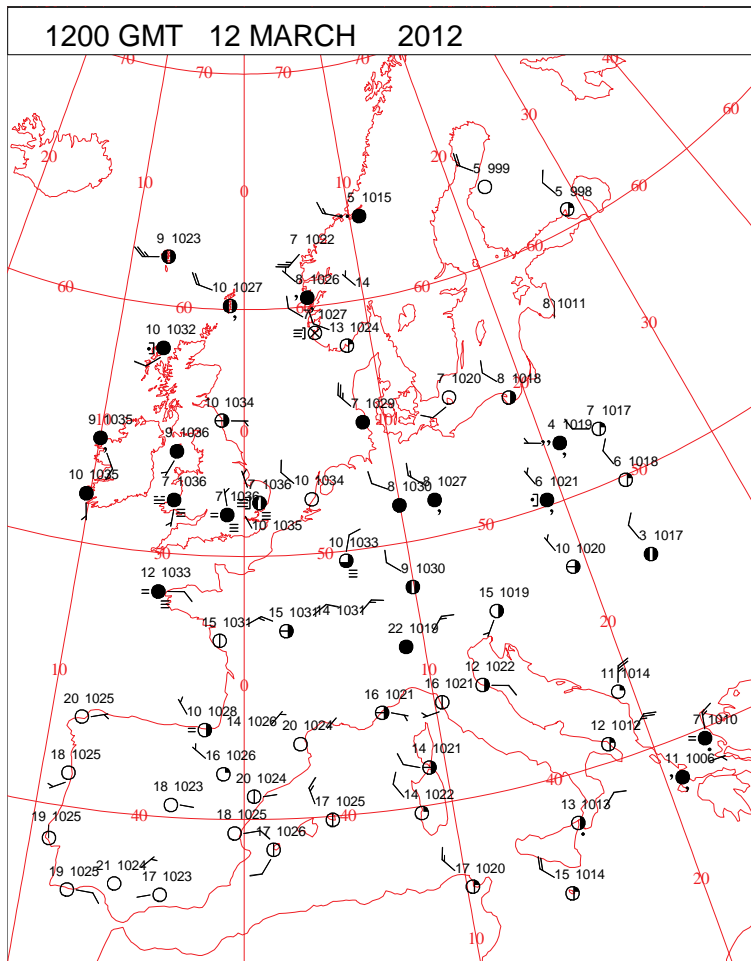
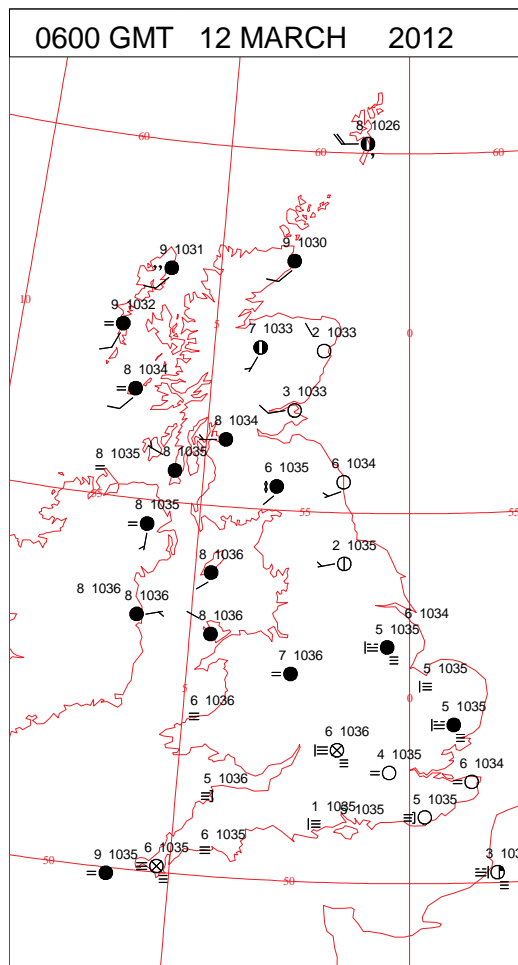
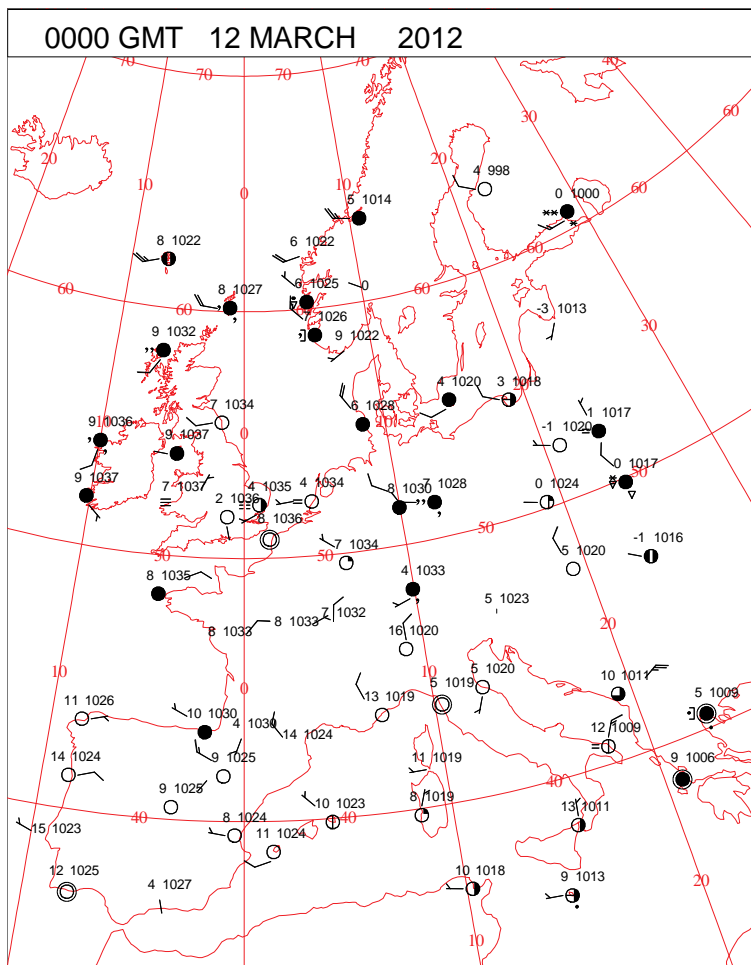


DAILY WEATHER SUMMARY



Monday 12 March 2012

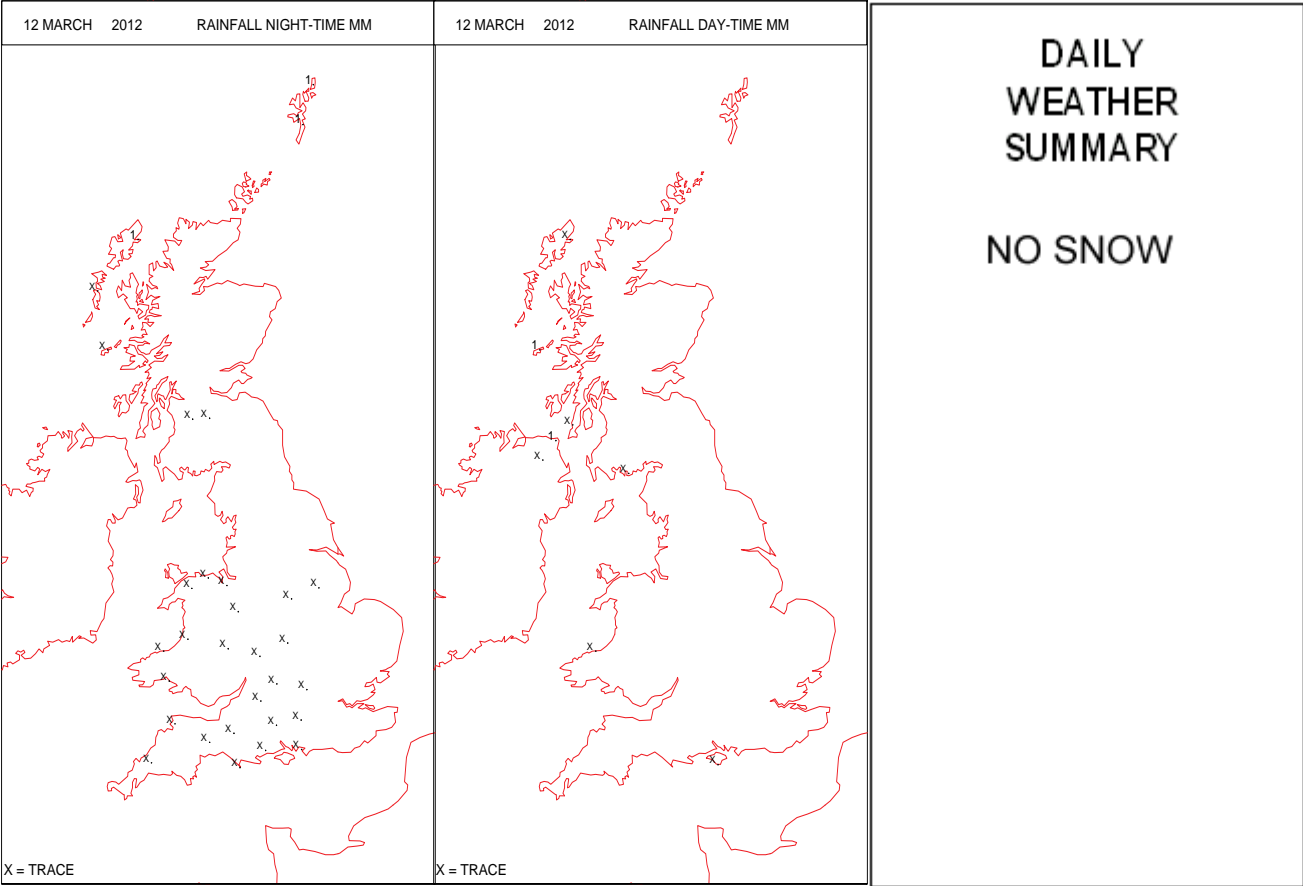
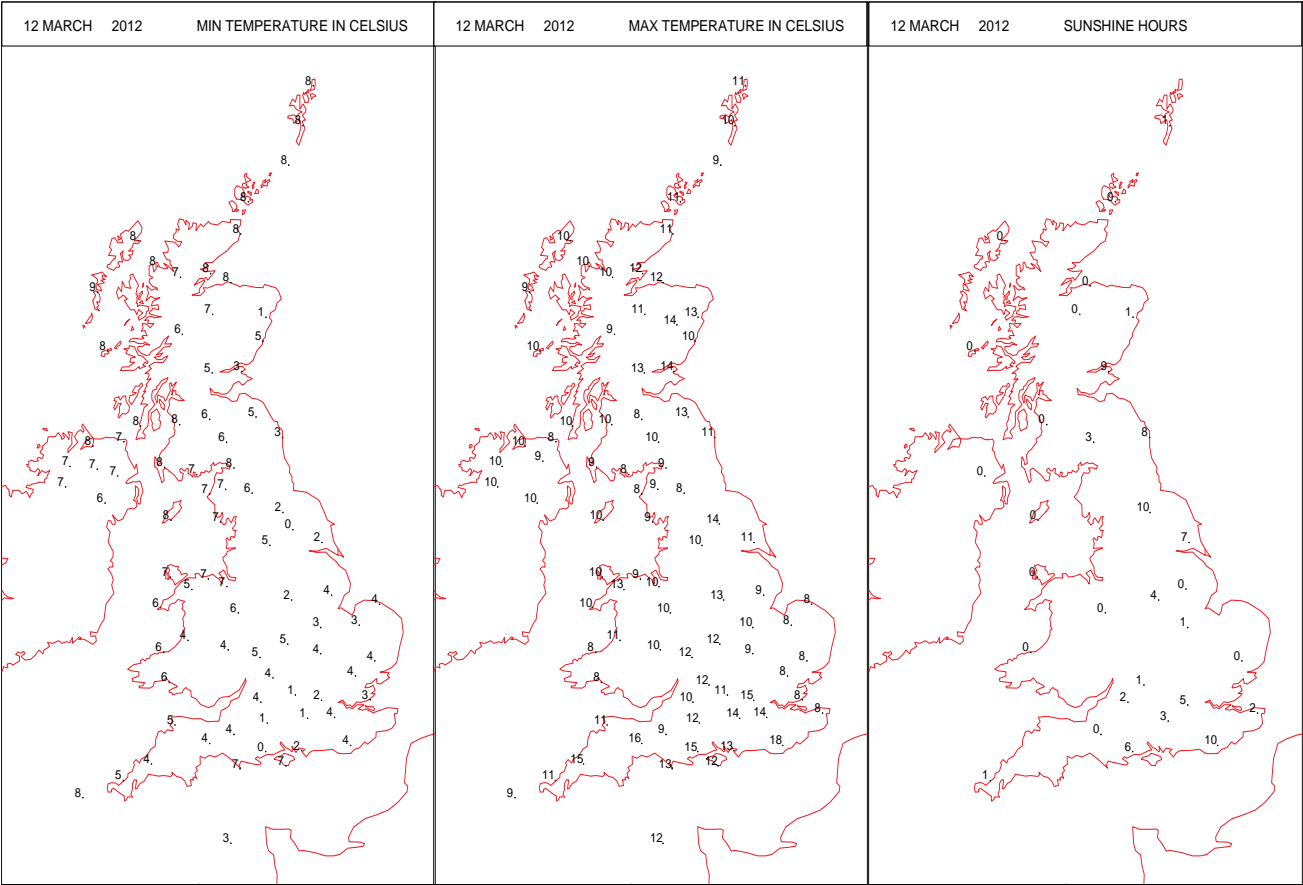
SURFACE REPORTS



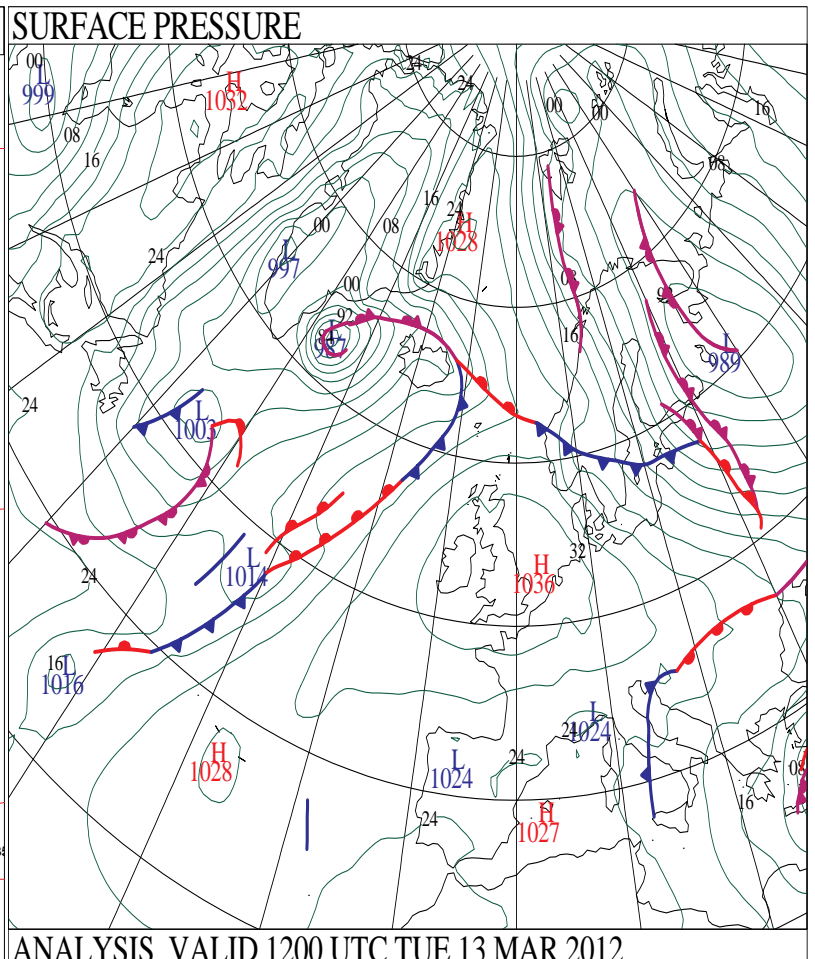
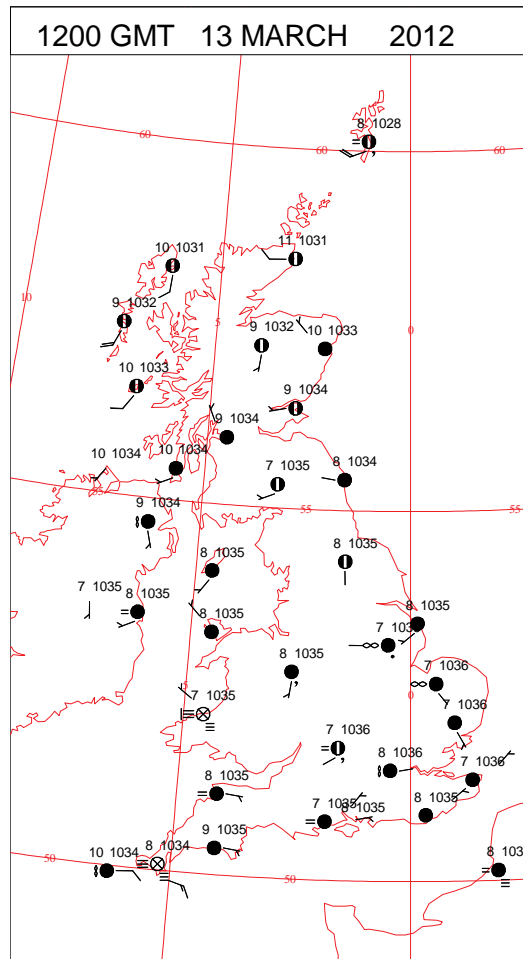
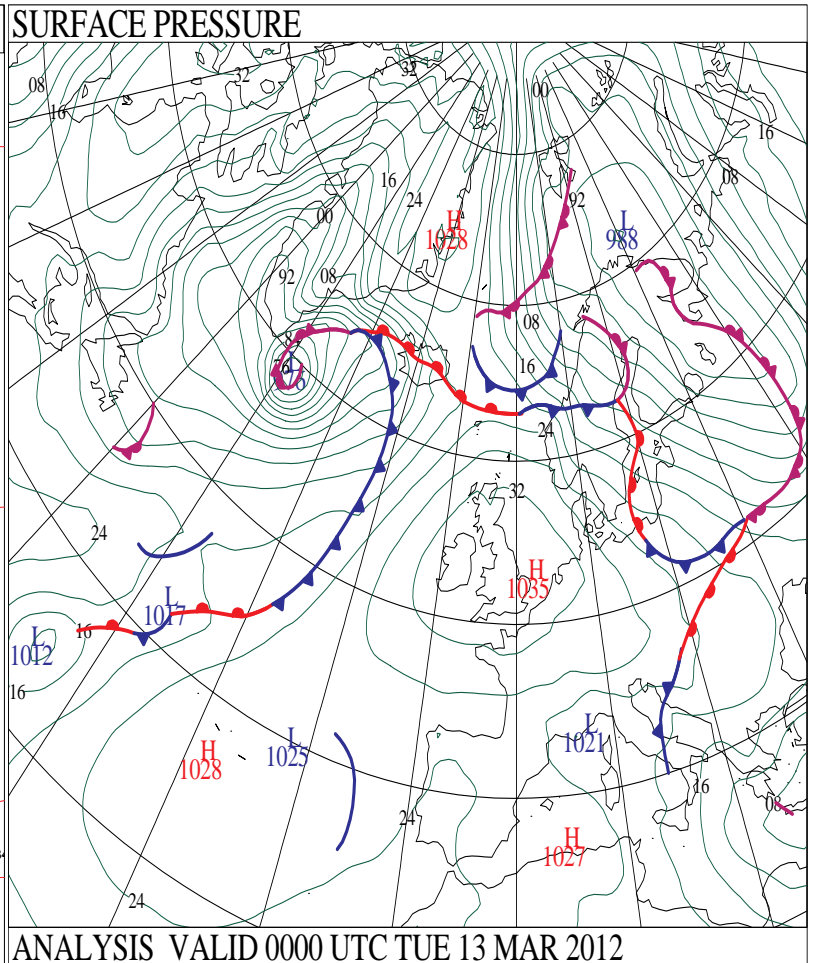
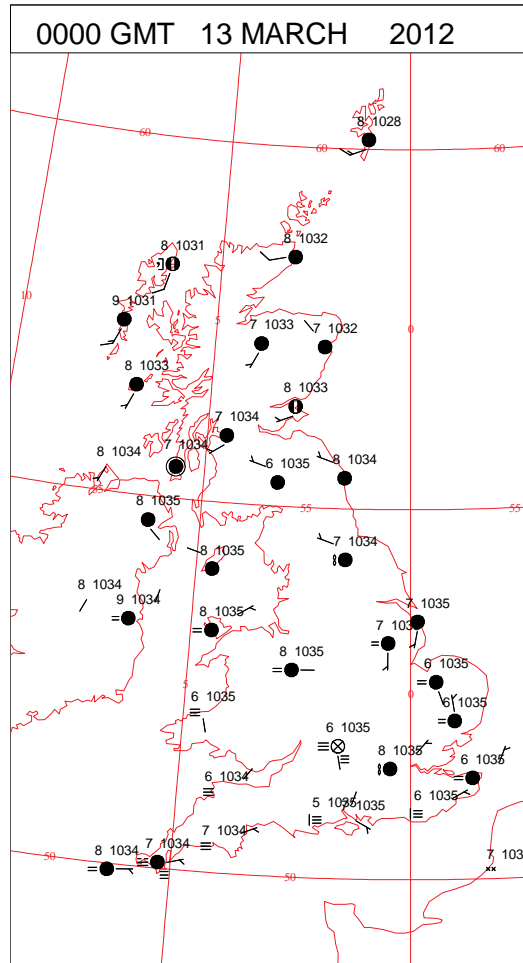
SIGNIFICANT WEATHER

0600 GMT 12 MARCH 2012	SIG WEATHER	1200 GMT 12 MARCH 2012	SIG WEATHER	<p>Summary of UK Weather for Monday 12 March 2012.</p> <p>There was widespread mist and fog across southern parts of the U.K. at the end of the night and into the early morning. This was particularly dense across parts of the West Country and southern Wales.</p> <p>Further north there was a mix of clear spells and cloud, with an air frost in isolated north-eastern spots, where skies remained clear for much of the night.</p> <p>Northern Ireland, western Scotland, north-west England and East Anglia were cloudy with some outbreaks of light drizzle. These areas remained cloudy through the day; elsewhere prolonged sunny spells developed as mist and fog gradually lifted from most places through the morning, although it remained misty around some coastal areas, and around the Bristol Channel.</p> <p>Through the evening clear spells gradually filled in, with a mixture of low cloud, mist and fog.</p> <p>Where there was sunshine it was very mild for the time of year through the day. Where cloud or mist and fog lingered, temperatures were rather suppressed, with maximums close to, or slightly below, average for the time of year.</p>
1800 GMT 12 MARCH 2012	SIG WEATHER	0000 GMT 13 MARCH 2012	SIG WEATHER	<p>EXTREMES</p> <p>Highest Maximum: 18.1 Herstmonceux, East Sussex</p> <p>Lowest Maximum: 6.7 Cranwell, Lincolnshire</p> <p>Lowest Minimum: -2.6 Aboyne No 2, Aberdeenshire</p> <p>Lowest Grass Minimum: -5.9 Aboyne No 2, Aberdeenshire</p> <p>Most Rain: 1.0 Stornoway Airport, Western Isles</p> <p>Most Sun: 10.2 Leeming, North Yorkshire</p>

DAILY CLIMATE DATA

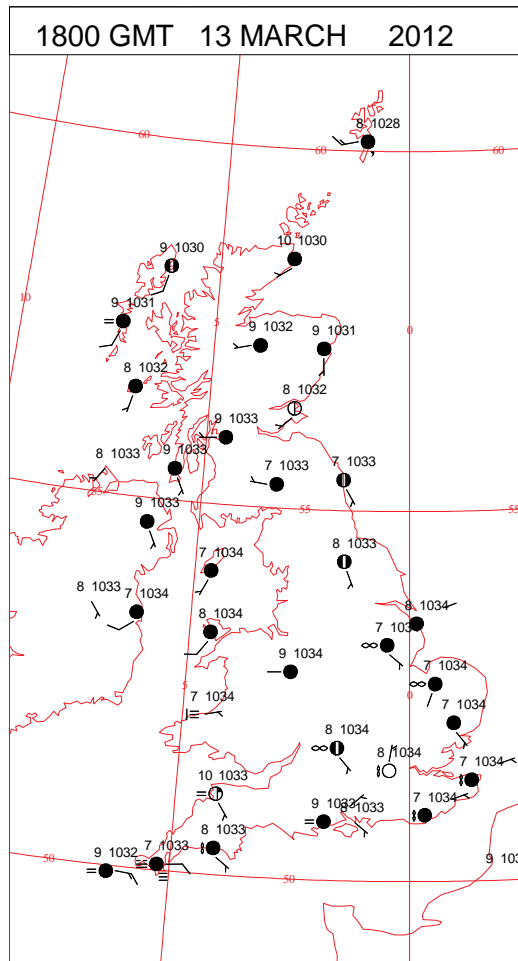
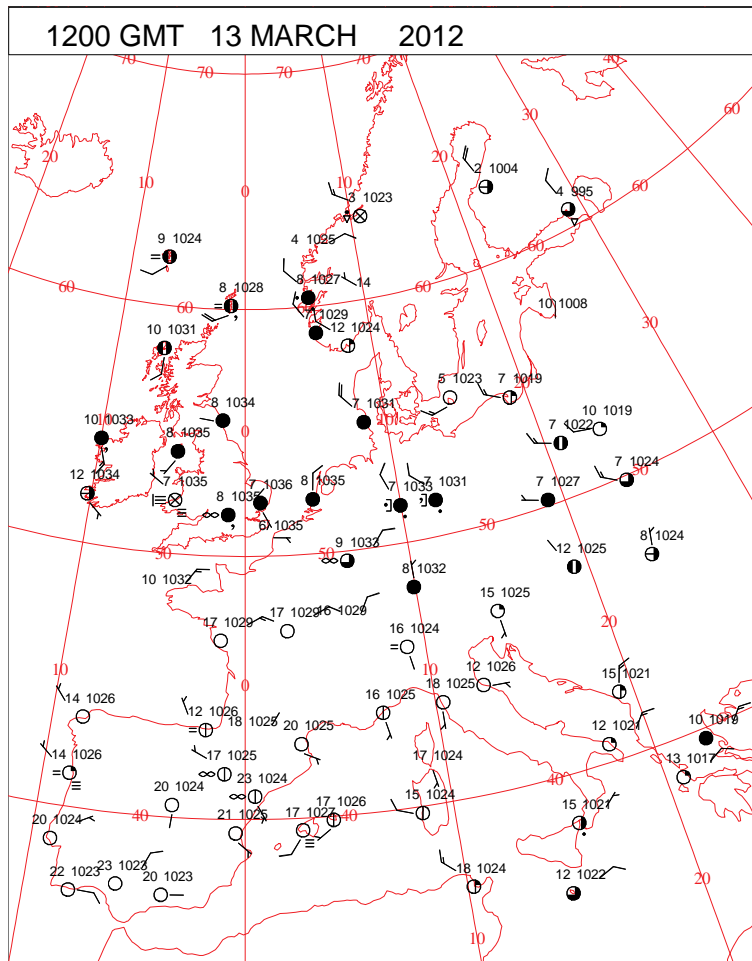
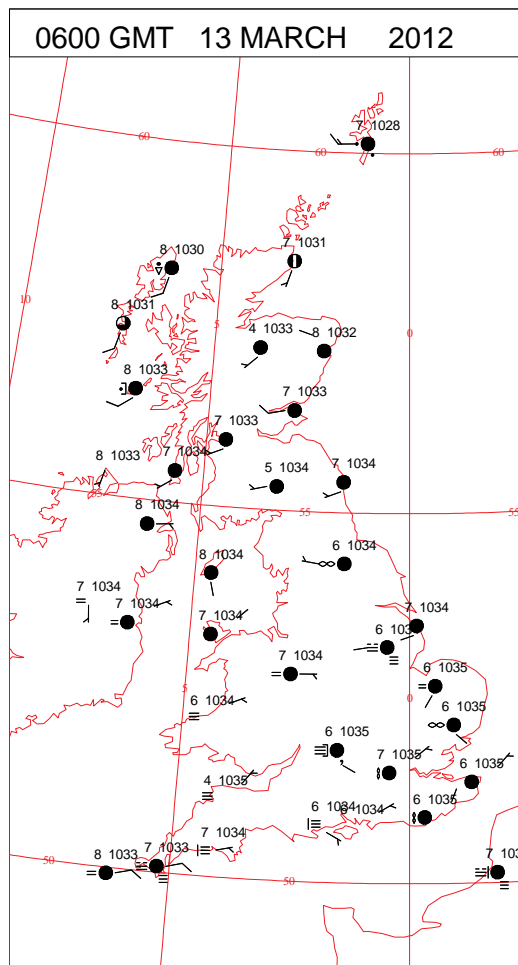
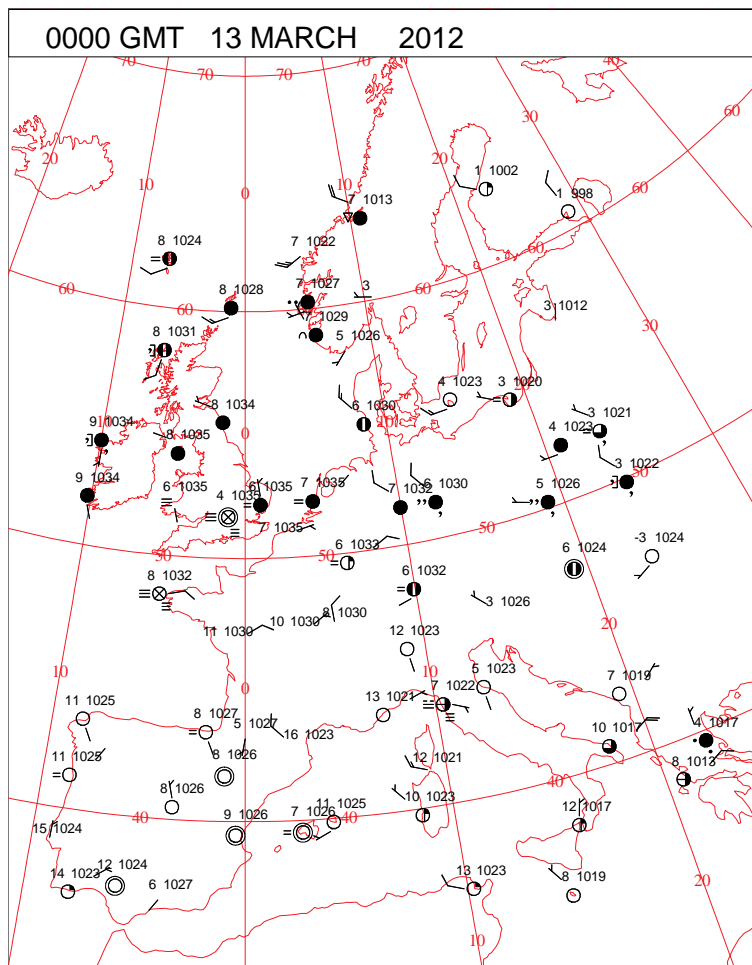


DAILY WEATHER SUMMARY



Tuesday 13 March 2012

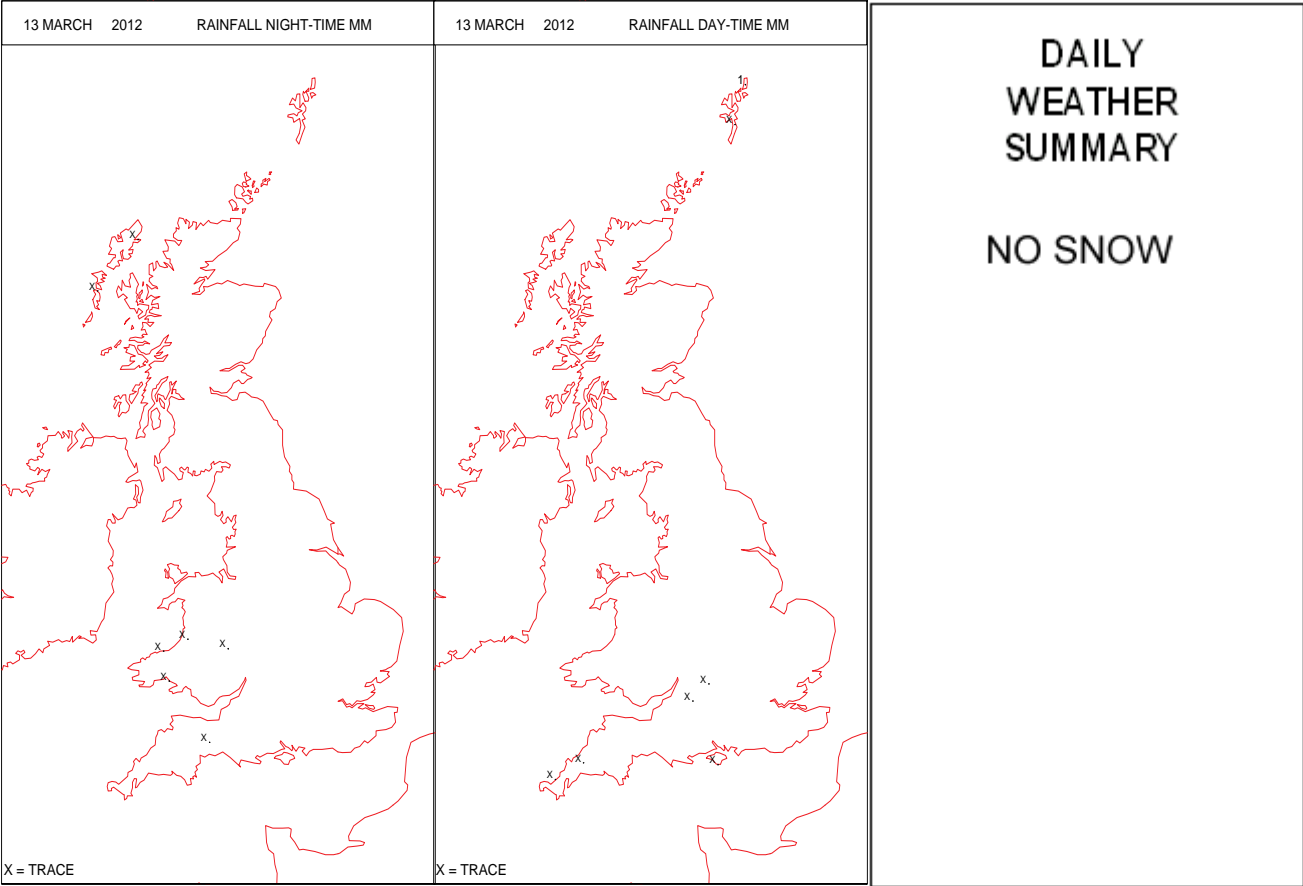
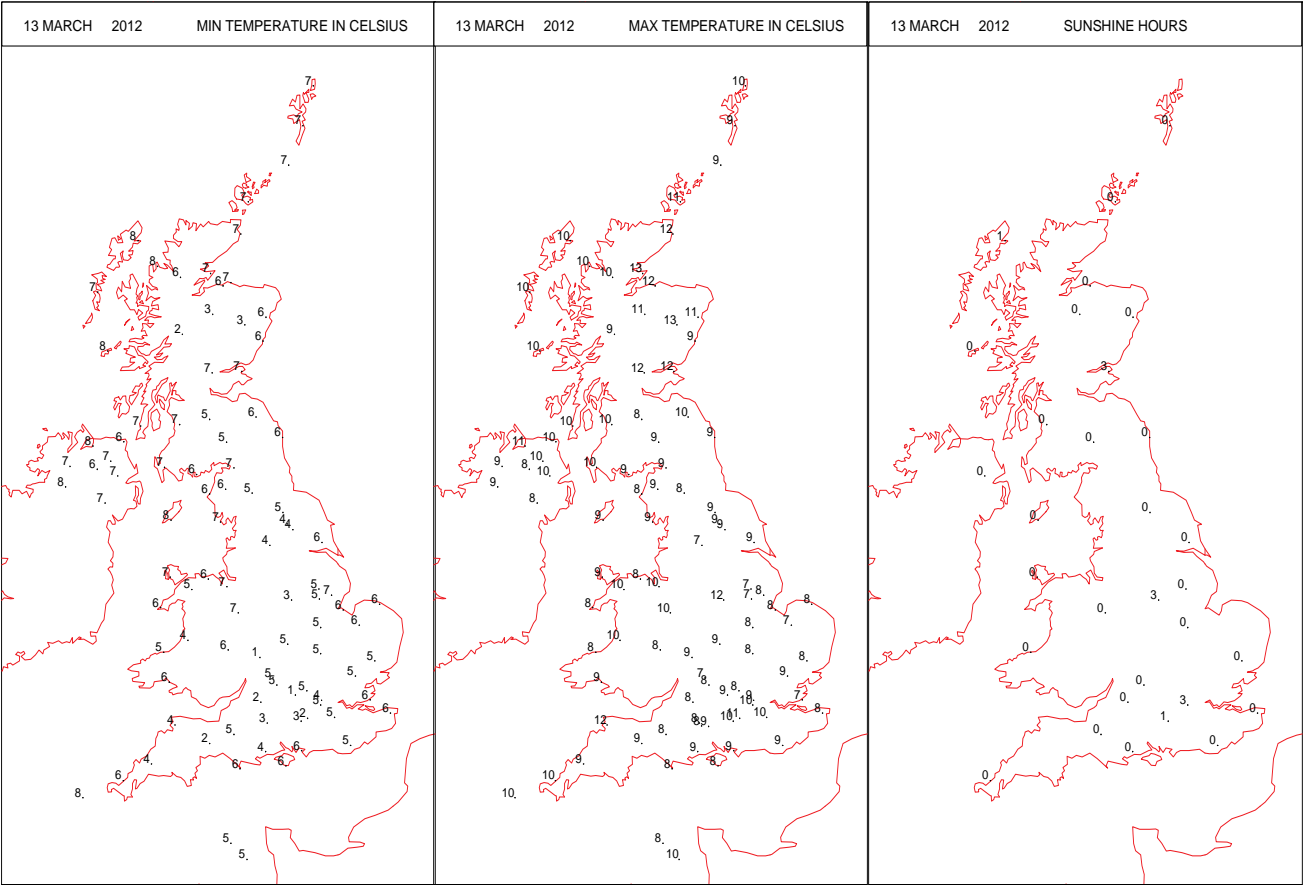
SURFACE REPORTS



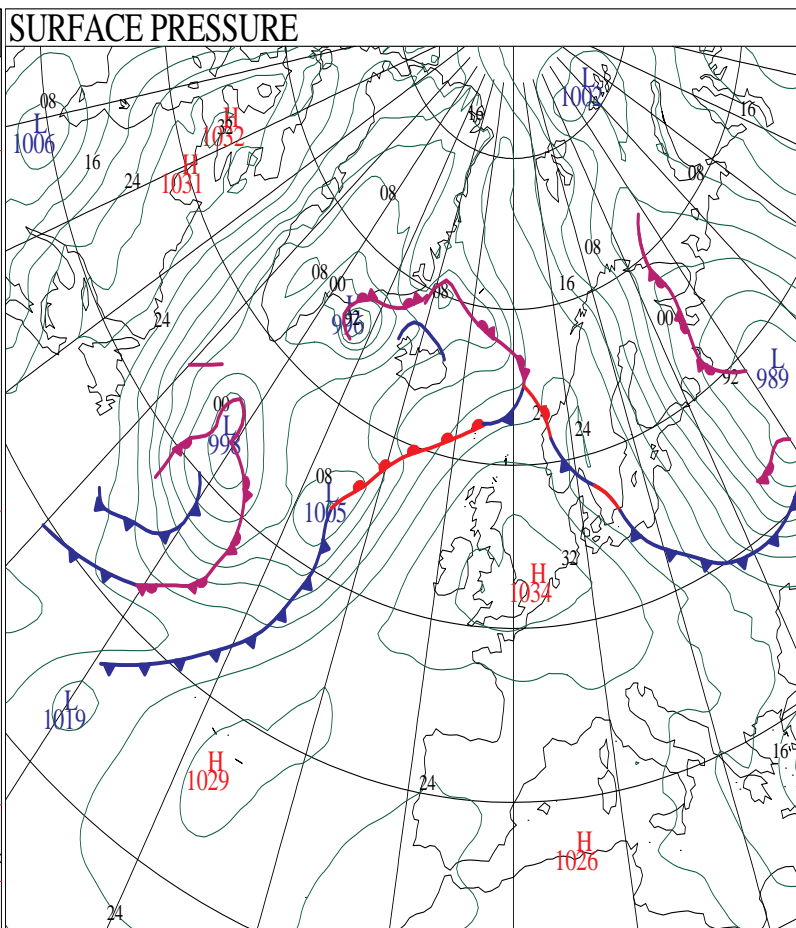
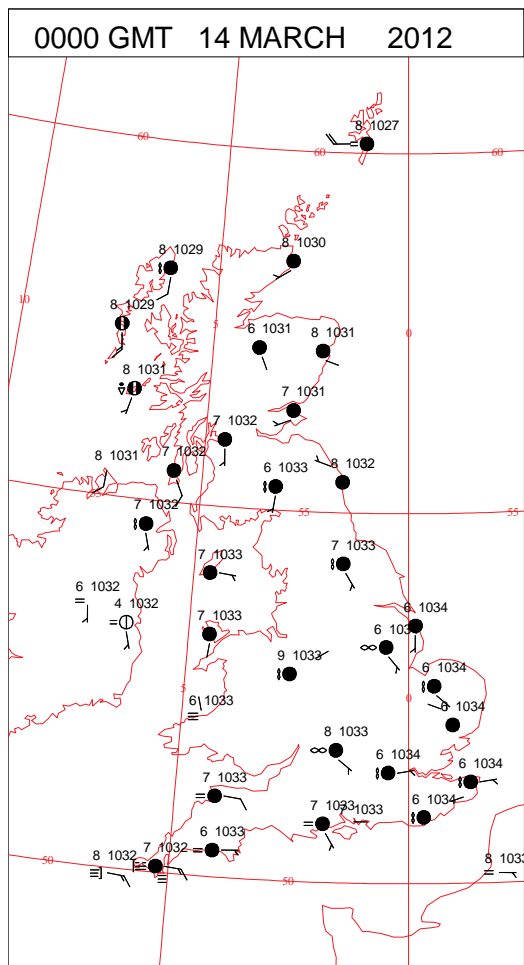
SIGNIFICANT WEATHER

0600 GMT 13 MARCH 2012	SIG WEATHER	1200 GMT 13 MARCH 2012	SIG WEATHER	<p>Summary of UK Weather for Sunday 13 March 2012. It was a largely dry and cloudy night across the U.K. As a result, it was generally mild, although breaks in the cloud did allow temperatures to fall close to freezing in Scottish glens, and also parts of central southern England. Mist and fog formed widely across Wales and the sothern half of England. During the day, many areas remained dry and cloudy. The main exceptions to this were the Northern Isles, which were affected by light rain and drizzle all day. There were also isolated showers in north-west Scotland and Wales. The mist and fog was slow to clear, particularly in south-west England, where these conditions persisted all day. Patchy drizzle also affected the coastal areas of the south-west. Temperatures were largely around average, and slightly above average in north Scotland.</p>
1800 GMT 13 MARCH 2012	SIG WEATHER	0000 GMT 14 MARCH 2012	SIG WEATHER	<p>EXTREMES Highest Maximum: 13.3 Aboyne No 2, Aberdeenshire Lowest Maximum: 7.1 Bingley No 2, West Yorkshire Lowest Minimum: 0.9 Benson, Oxfordshire Lowest Grass Minimum: -4.0 High Wycombe HQair, Buckinghamshire Most Rain: 1.4 Baltasound No 2, Shetland Most Sun: 4.5 Jersey Airport, Jersey</p>

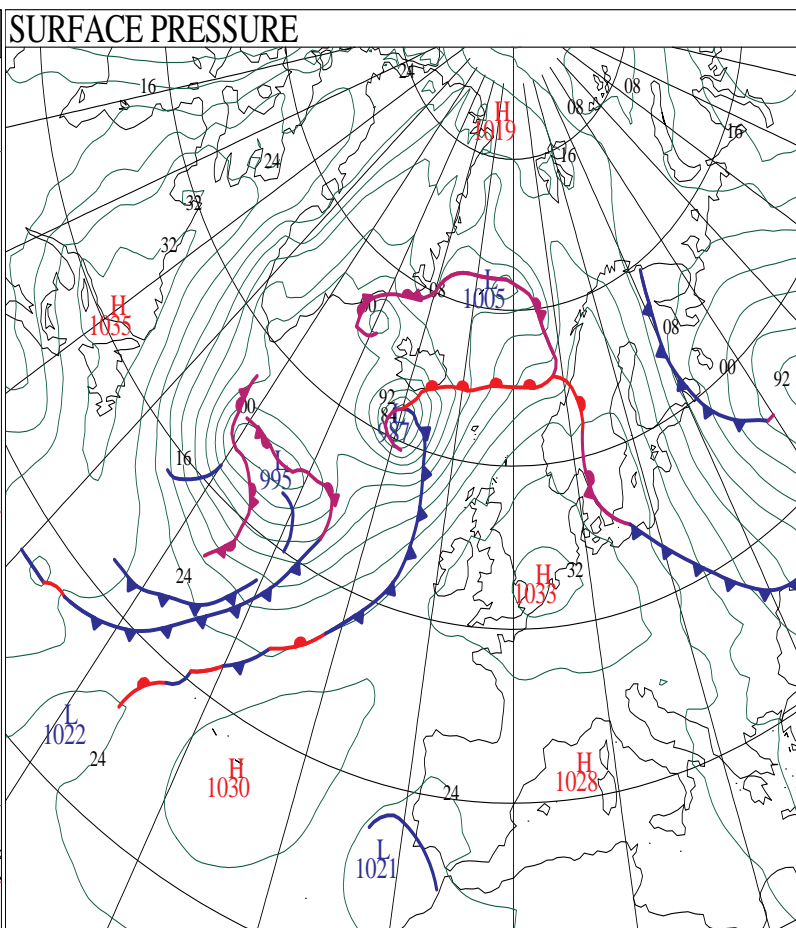
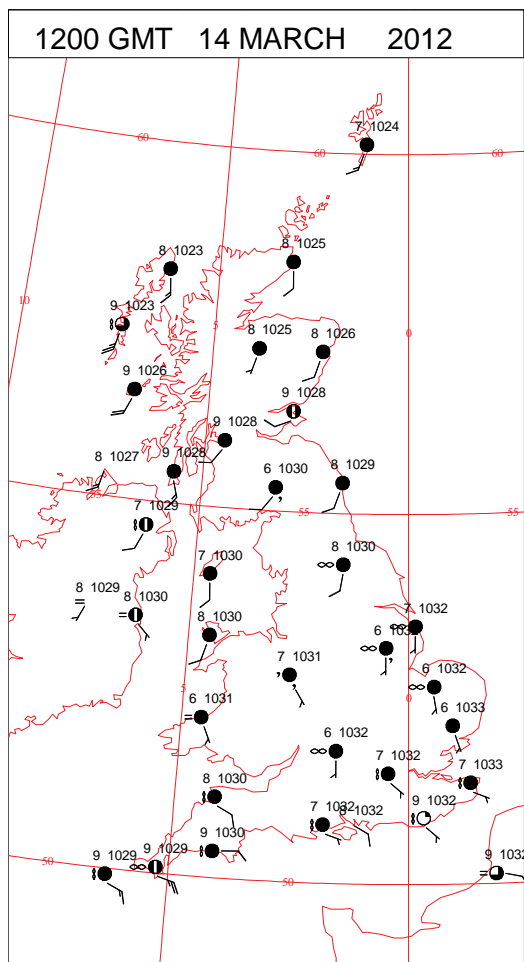
DAILY CLIMATE DATA



DAILY WEATHER SUMMARY



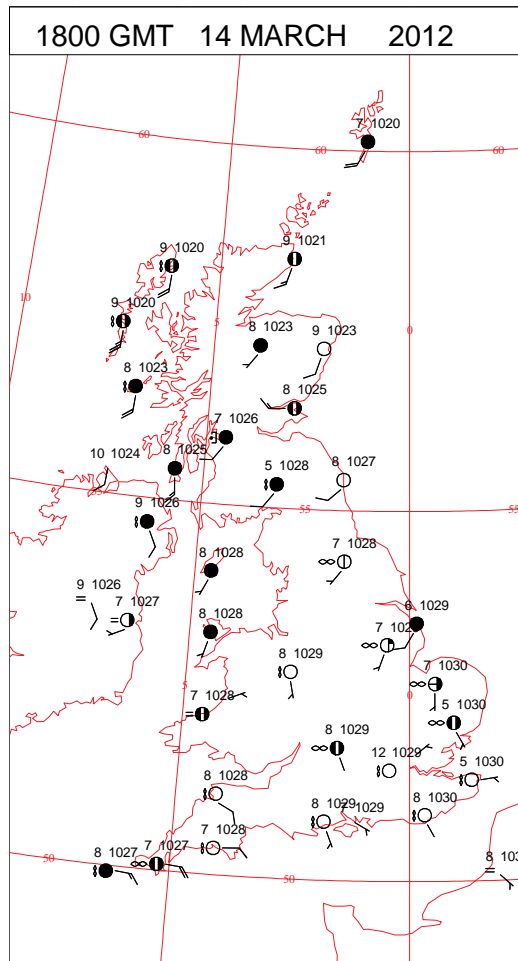
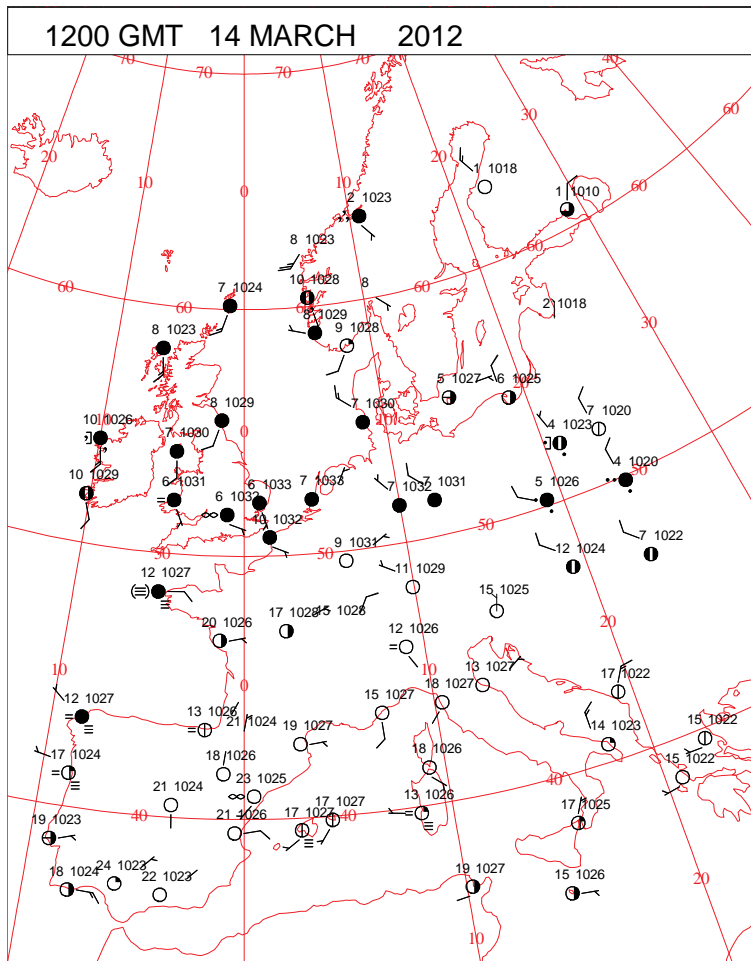
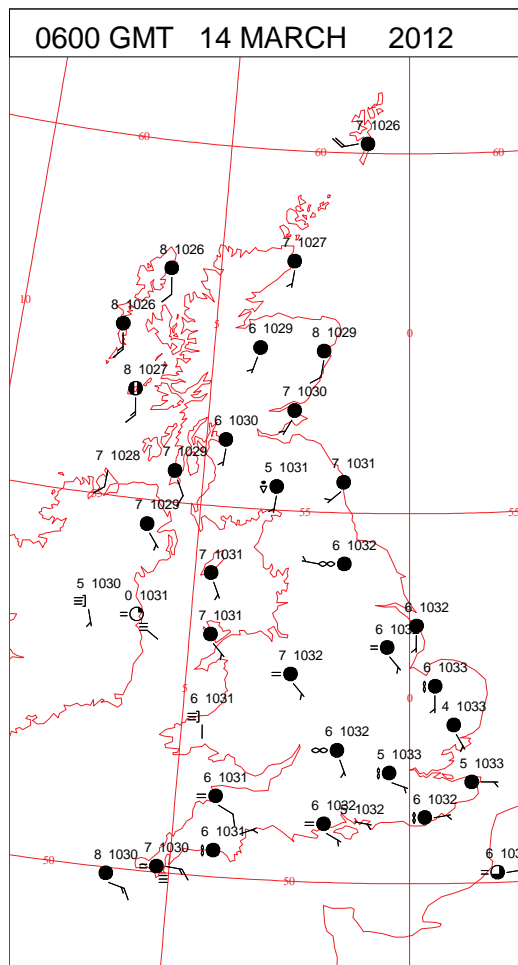
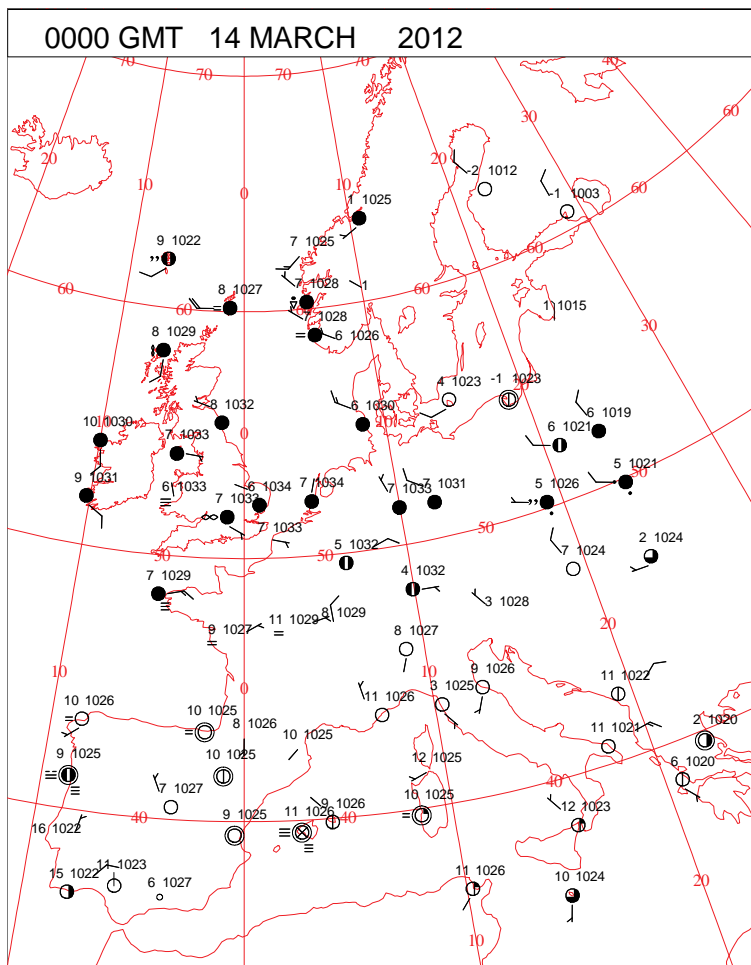
ANALYSIS VALID 0000 UTC WED 14 MAR 2012



ANALYSIS VALID 1200 UTC WED 14 MAR 2012

Wednesday 14 March 2012

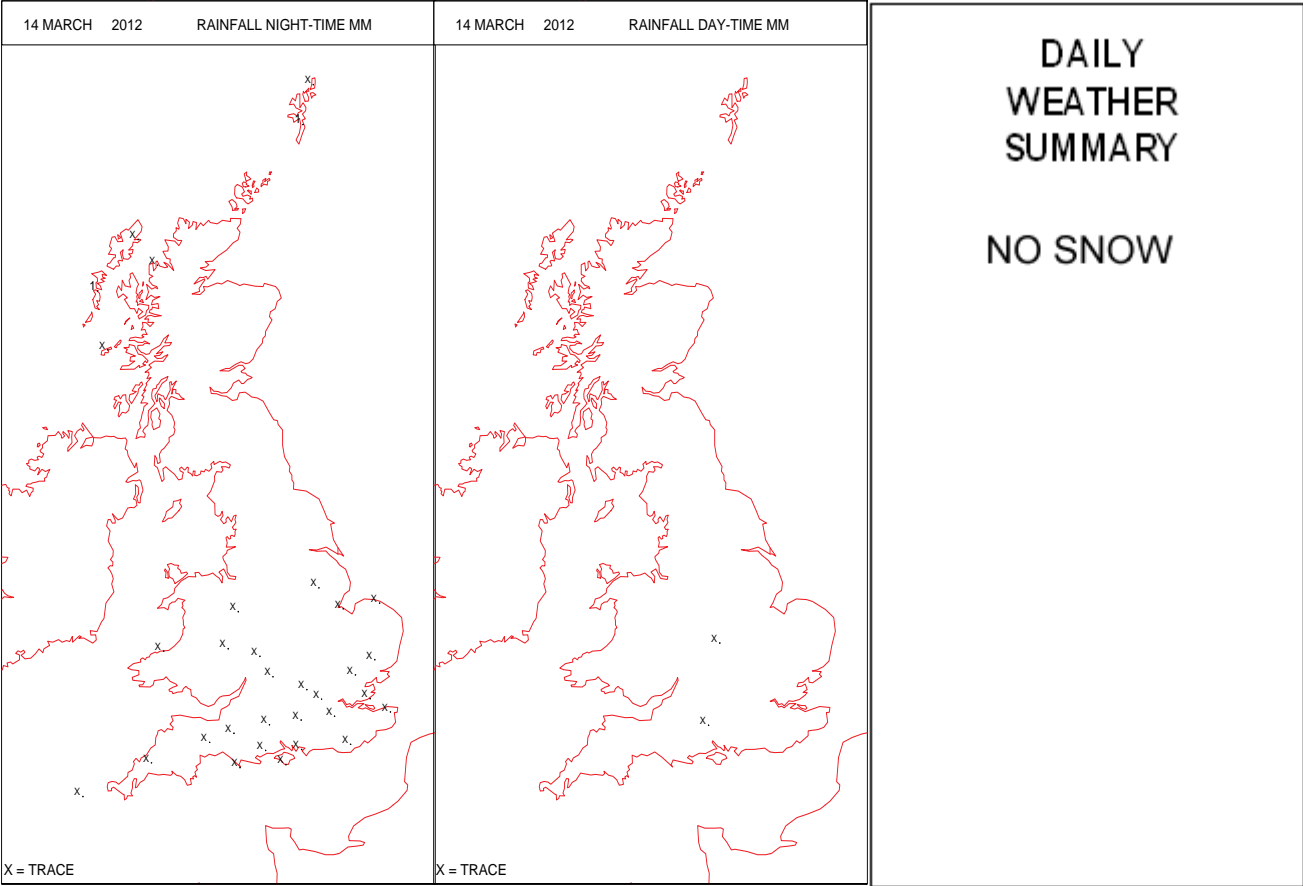
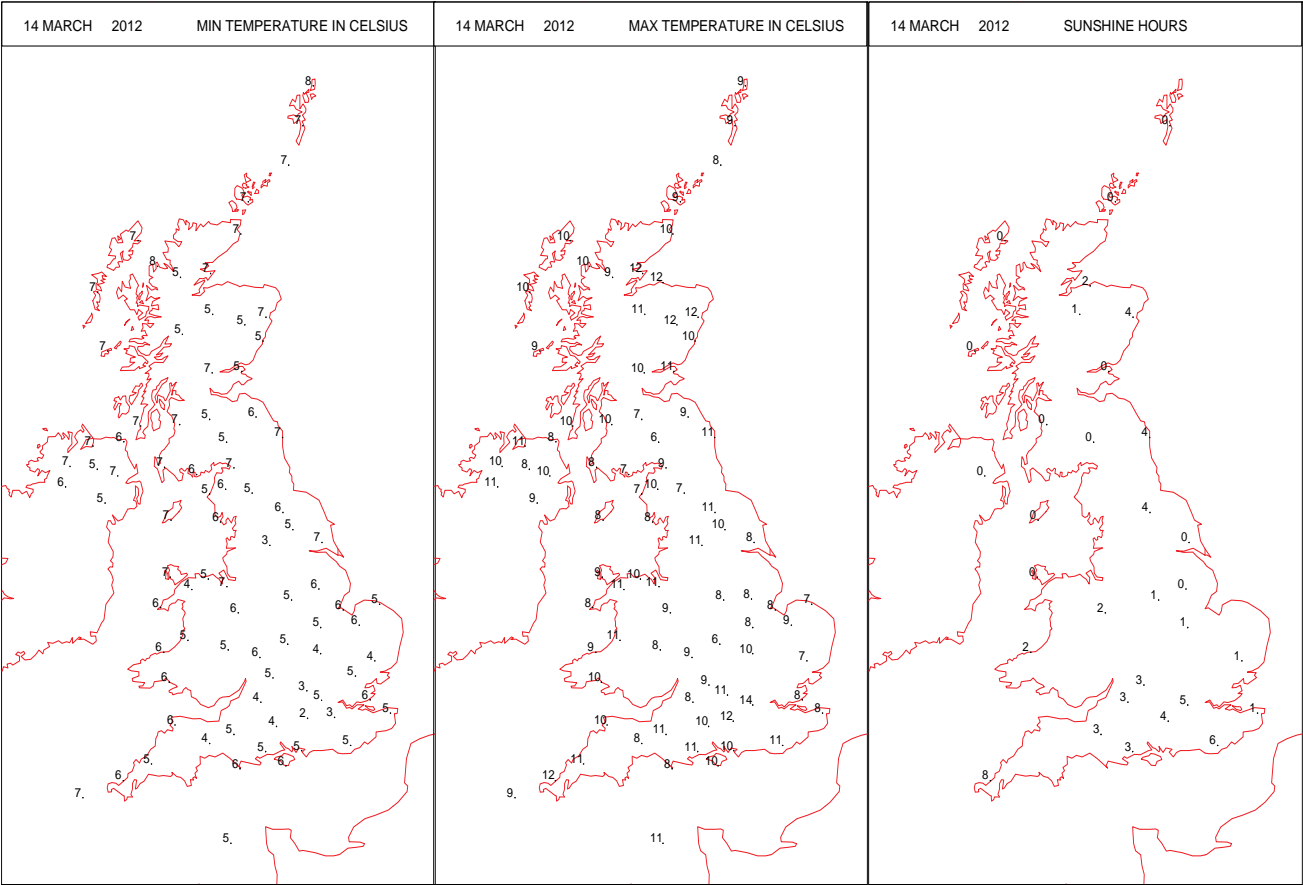
SURFACE REPORTS



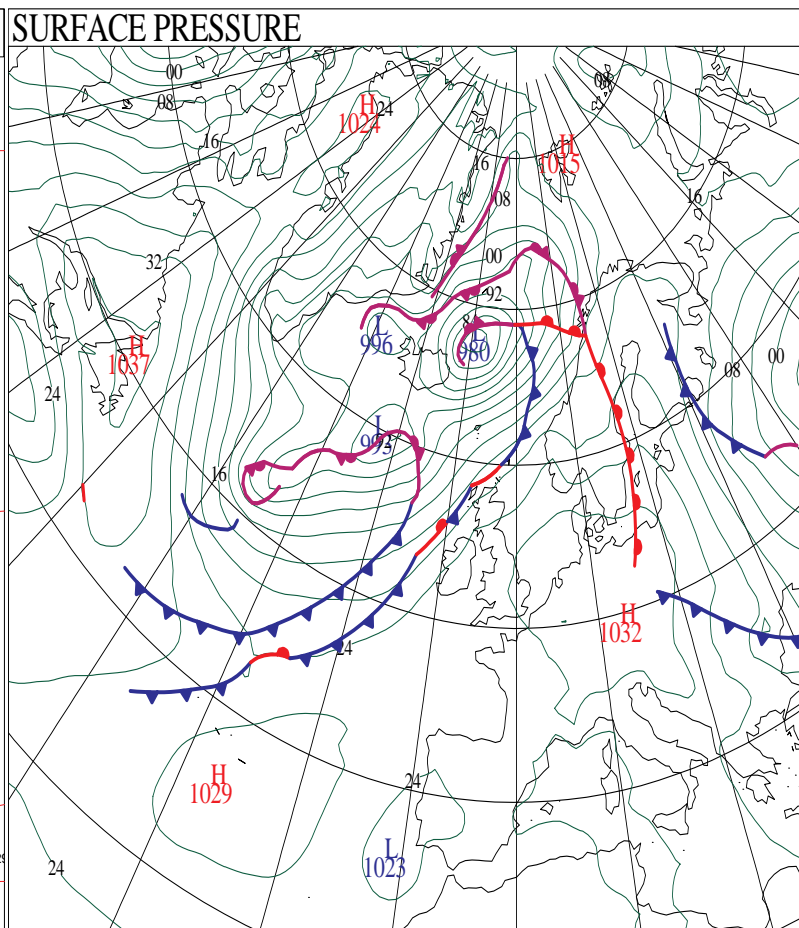
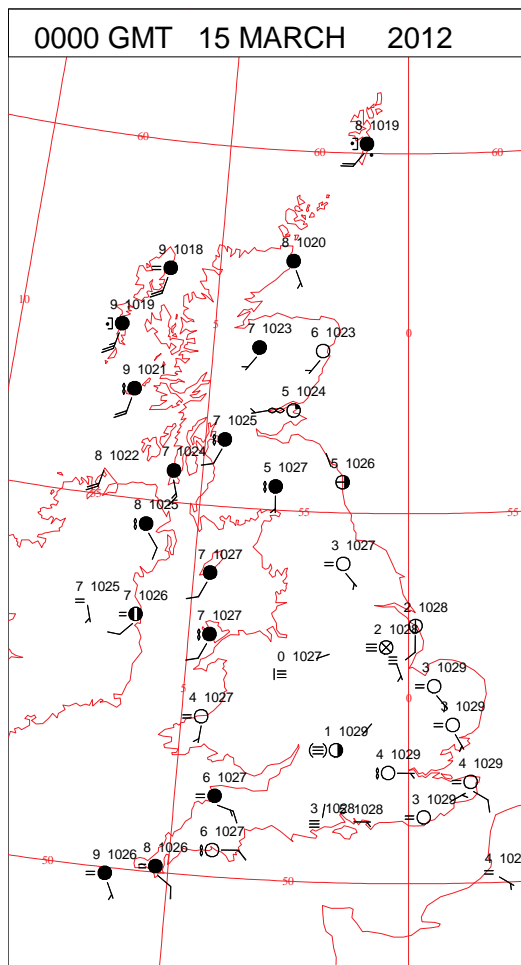
SIGNIFICANT WEATHER

0600 GMT 14 MARCH 2012	SIG WEATHER	1200 GMT 14 MARCH 2012	SIG WEATHER	<p>Summary of UK Weather for Wednesday 14 March 2012.</p> <p>The U.K. was blanketed in cloud first thing in the morning, with only isolated gaps in the cloud west of high ground in Wales and south-west England.</p> <p>There was also some mist and fog in places, and some patchy drizzle in some western parts of the country.</p> <p>The breaks in the cloud expanded during the morning, with some spells of sunshine in parts of Devon and Cornwall, over inland parts of Wales, and also across some areas of northern England and eastern Scotland. Cloud continued to break up in the afternoon, with sunshine becoming fairly widespread across England, Wales and eastern Scotland before the end of the day.</p> <p>However, Northern Ireland, western Scotland and some western parts of England and Wales stayed rather cloudy throughout, with some outbreaks of drizzle.</p> <p>Cloud cover became more widespread across the country again during the evening, and some mist and fog patches formed where clear skies persisted longest.</p> <p>For most places with extensive cloud cover, temperatures were generally around average, but those areas which saw any sunshine were warmer than average for the time of year.</p>
1800 GMT 14 MARCH 2012	SIG WEATHER	0000 GMT 15 MARCH 2012	SIG WEATHER	<p>EXTREMES</p> <p>Highest Maximum: 13.5 Heathrow, Greater London</p> <p>Lowest Maximum: 6.0 Eskdalemuir, Dumfriesshire</p> <p>Lowest Minimum: 1.7 South Farnborough, Hampshire</p> <p>Lowest Grass Minimum: -1.9 South Farnborough, Hampshire</p> <p>Most Rain: 1.4 Lerwick, Shetland</p> <p>Most Sun: 7.7 Jersey Airport, Jersey</p>

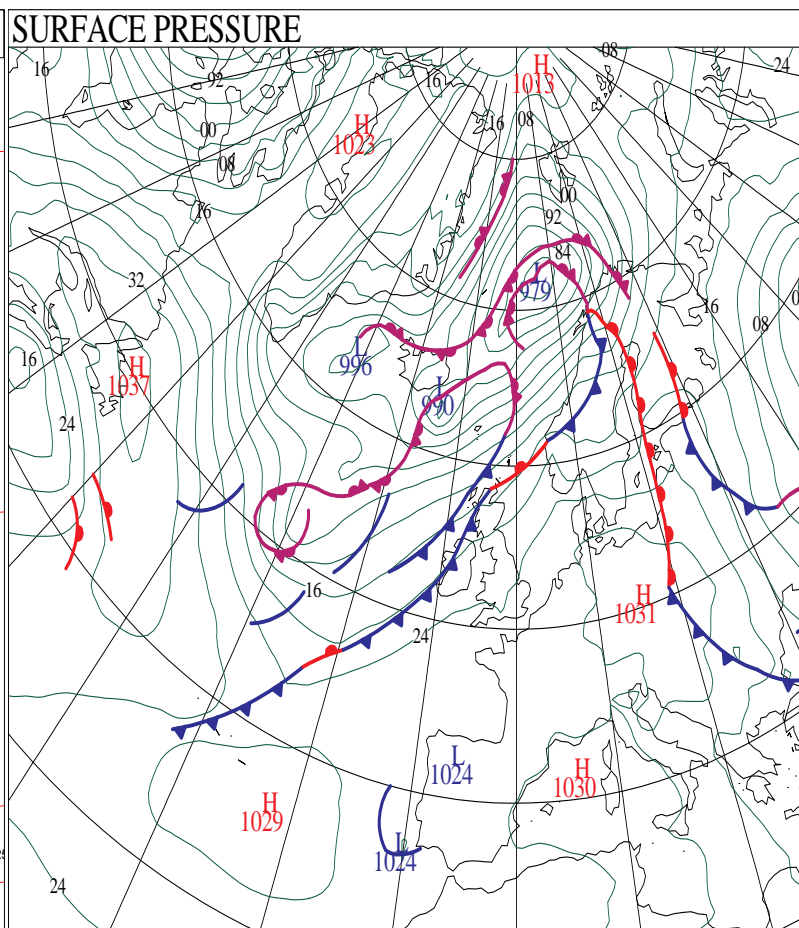
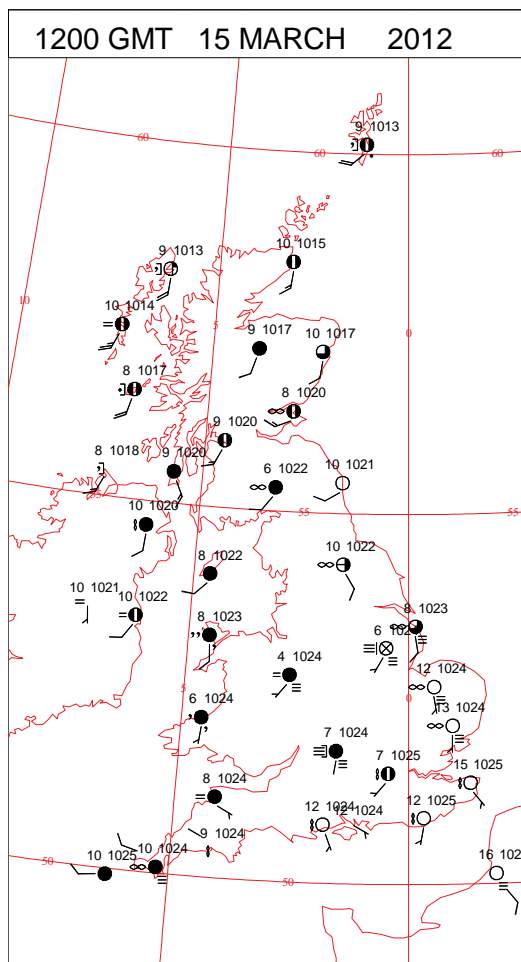
DAILY CLIMATE DATA



DAILY WEATHER SUMMARY

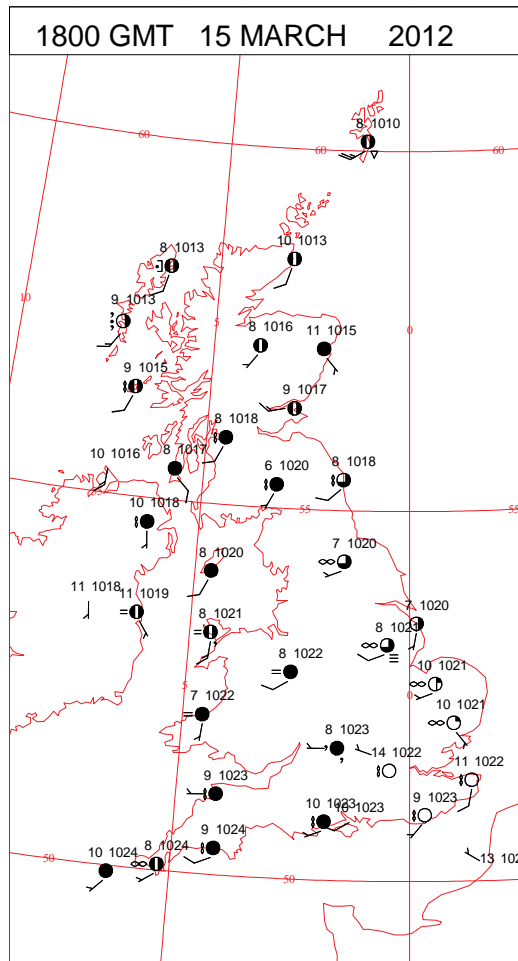
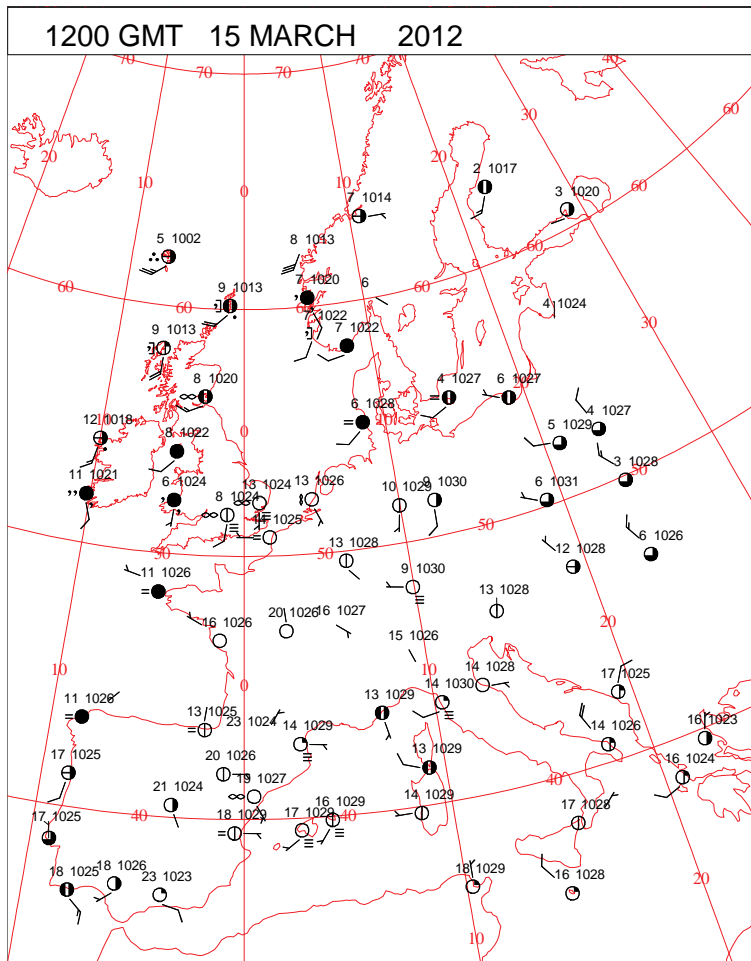
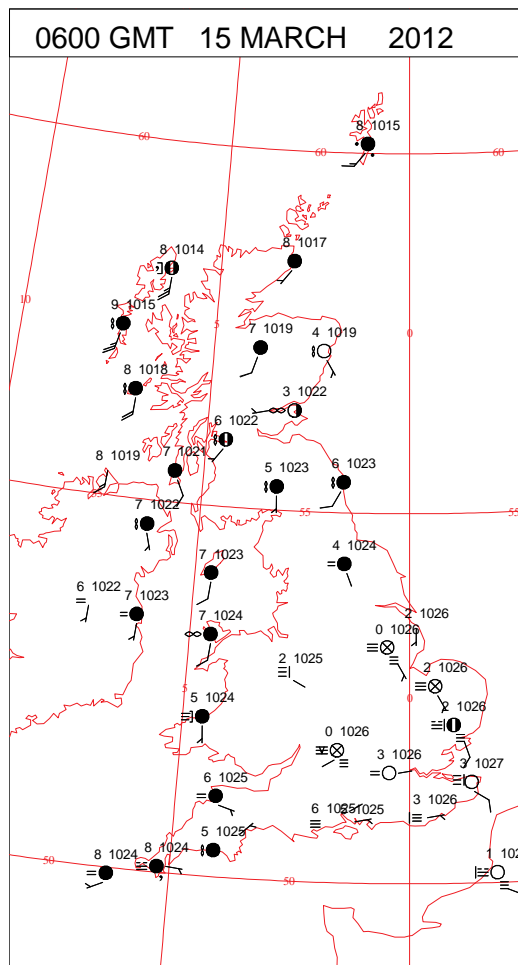
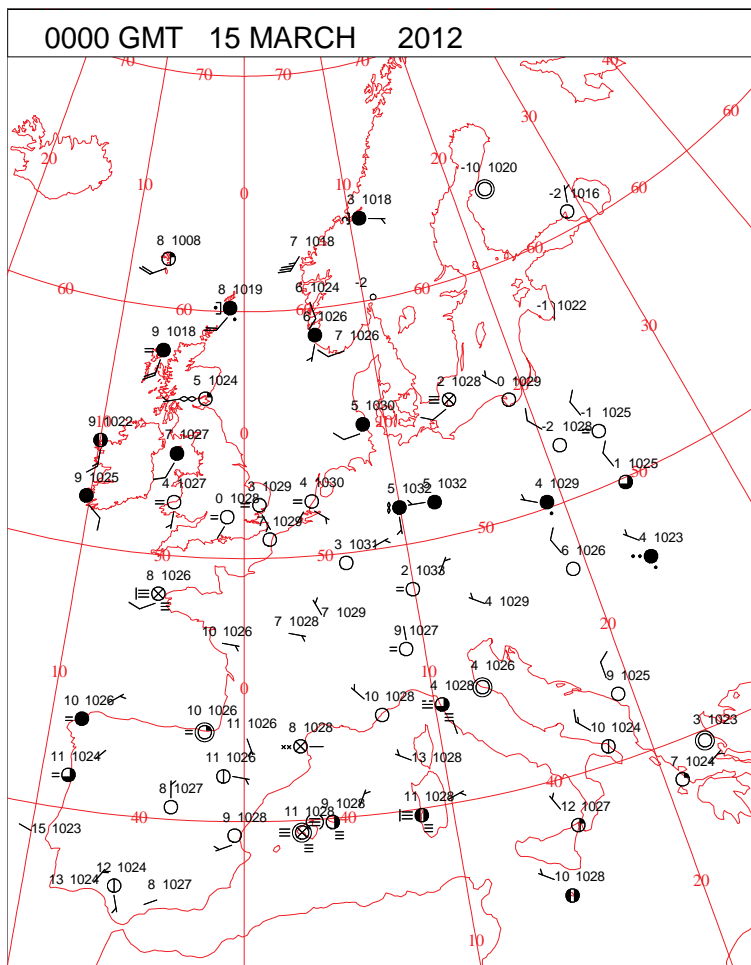


ANALYSIS VALID 0000 UTC THU 15 MAR 2012



ANALYSIS VALID 1200 UTC THU 15 MAR 2012

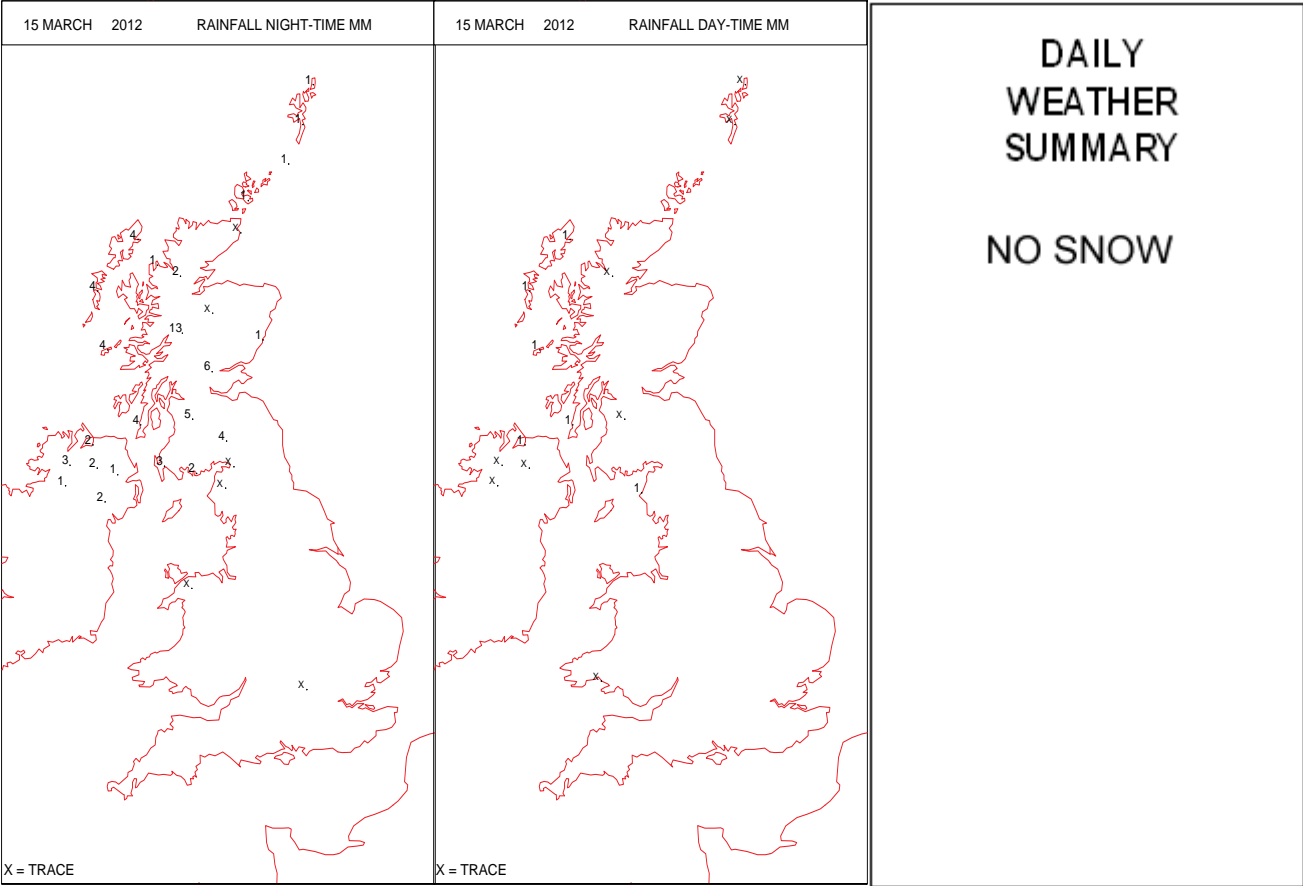
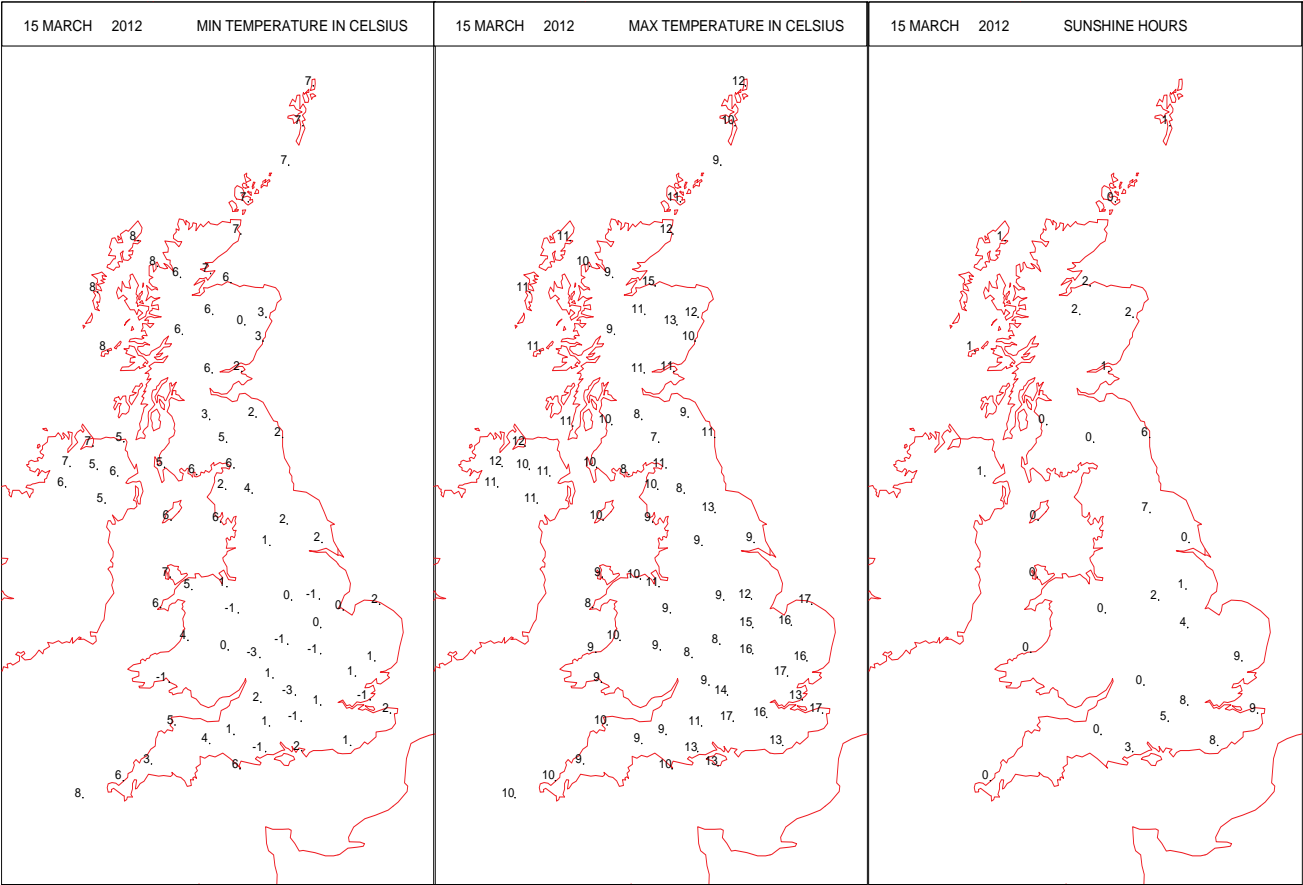
SURFACE REPORTS



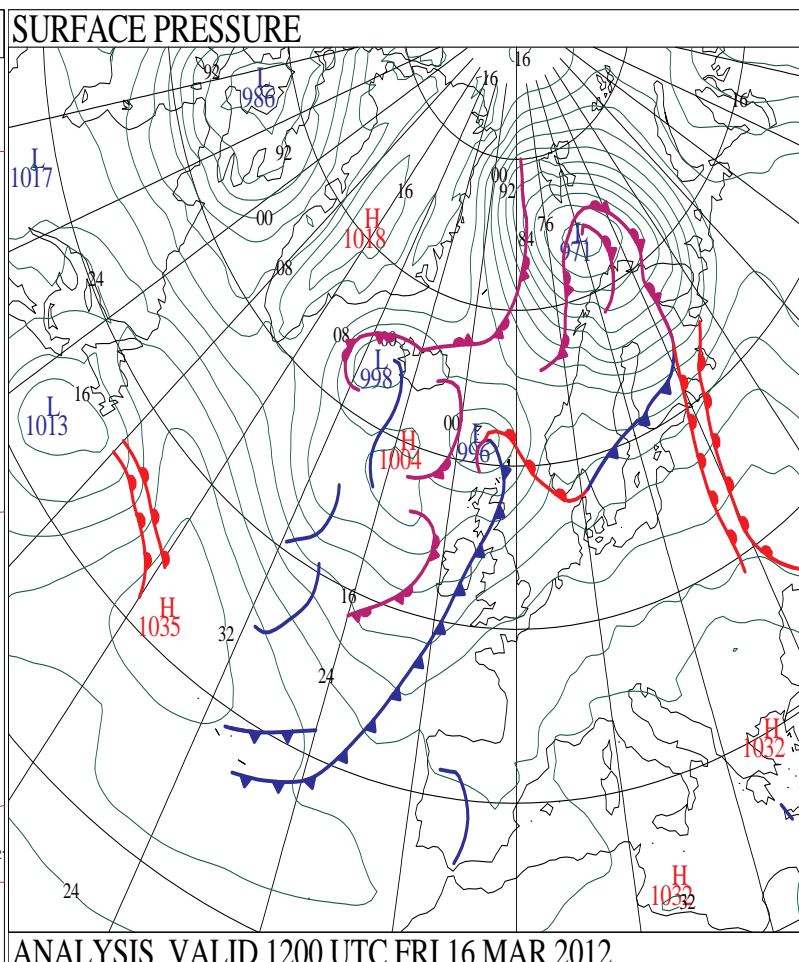
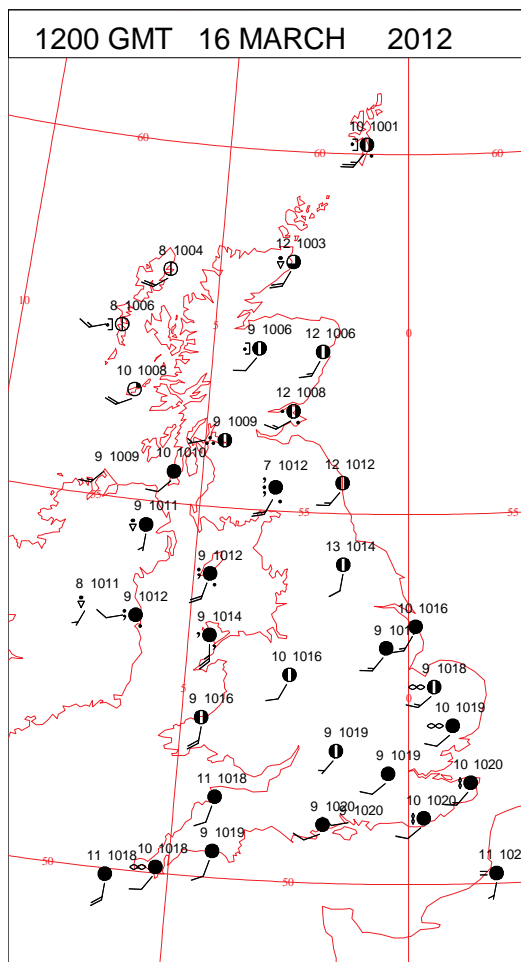
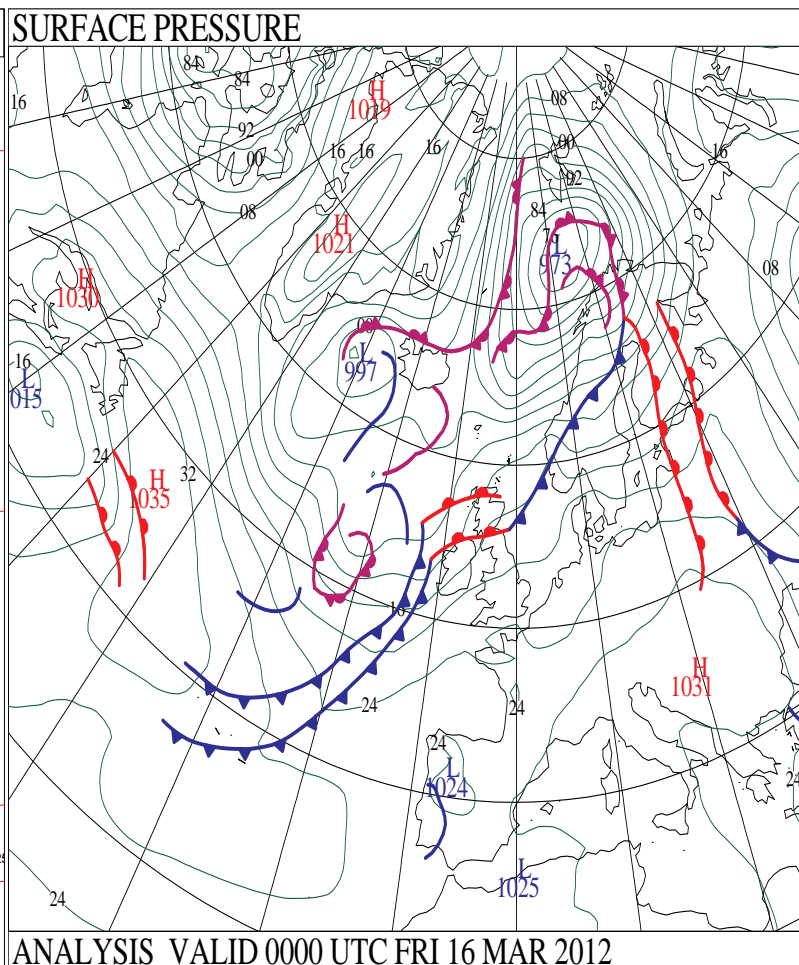
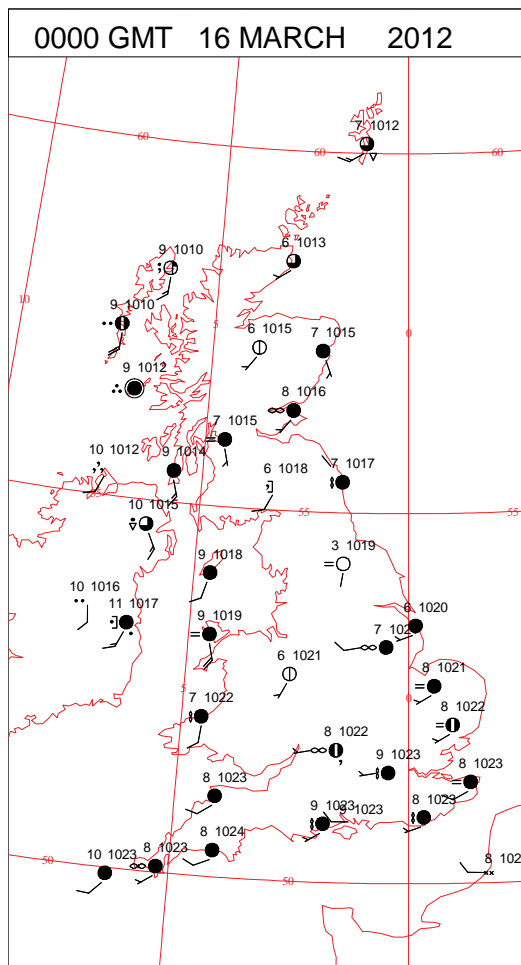
SIGNIFICANT WEATHER

0600 GMT 15 MARCH 2012	SIG WEATHER	1200 GMT 15 MARCH 2012	SIG WEATHER	<p>Summary of UK Weather for Thursday 15 March 2012.</p> <p>Widespread and dense fog affected many parts of England and Wales in the early morning.</p> <p>It was also a chilly beginning to the day with temperatures quite widely starting in single figures, and locally below freezing.</p> <p>As the day progressed eastern parts of England saw some lengthy sunny spells develop, allowing temperatures to rise rapidly, widely reaching the high teens Celsius.</p> <p>However many western parts of England, as well as much of Wales, saw the fog lift into low cloud, which lingered all day, keeping temperatures quite widely in single figures Celsius.</p> <p>Across Northern Ireland and Scotland it was a generally cloudy day throughout, with spells of light rain or drizzle, particularly across western facing coasts and hills.</p> <p>There were some bright and sunny spells though, although these were largely confined to the north-east of Scotland.</p> <p>Through the late evening the rain turned heavier and more persistent across parts of Northern Ireland.</p>
1800 GMT 15 MARCH 2012	SIG WEATHER	0000 GMT 16 MARCH 2012	SIG WEATHER	<p>EXTREMES</p> <p>Highest Maximum: 17.3 Odiham, Hampshire 17.3 Manston, Kent</p> <p>Lowest Maximum: 7.1 Eskdalemuir, Dumfriesshire</p> <p>Lowest Minimum: -3.1 Pershore, Hereford & Worcester</p> <p>Lowest Grass Minimum: -6.1 Pershore, Hereford & Worcester</p> <p>Most Rain: 12.8 Tulloch Bridge, Inverness-Shire</p> <p>Most Sun: 9.3 Manston, Kent</p>

DAILY CLIMATE DATA

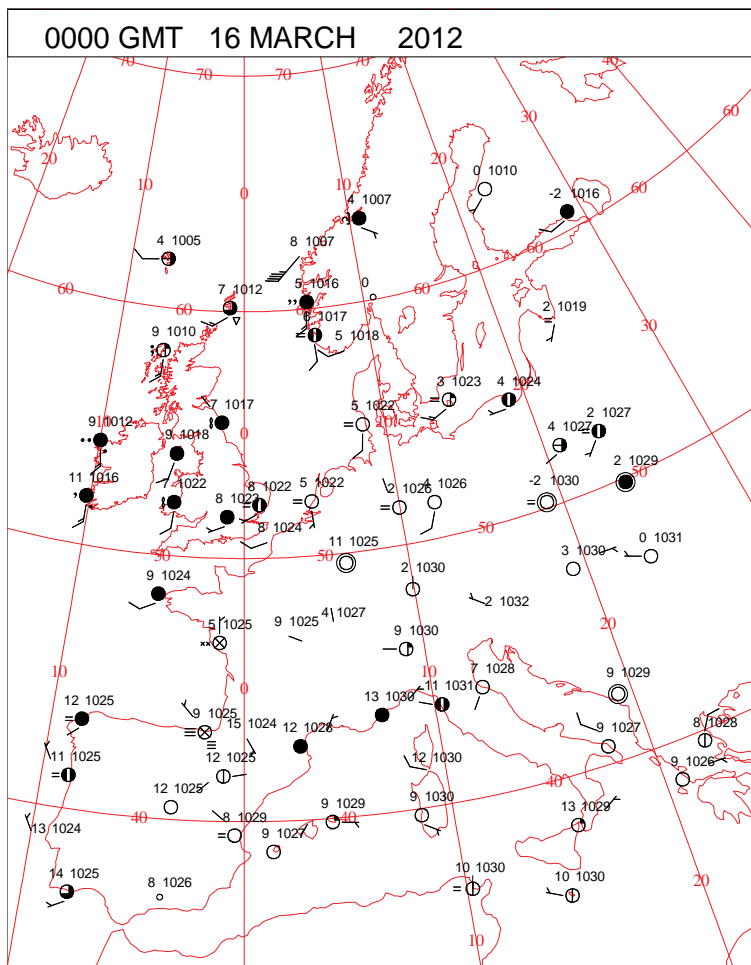


DAILY WEATHER SUMMARY



Friday 16 March 2012

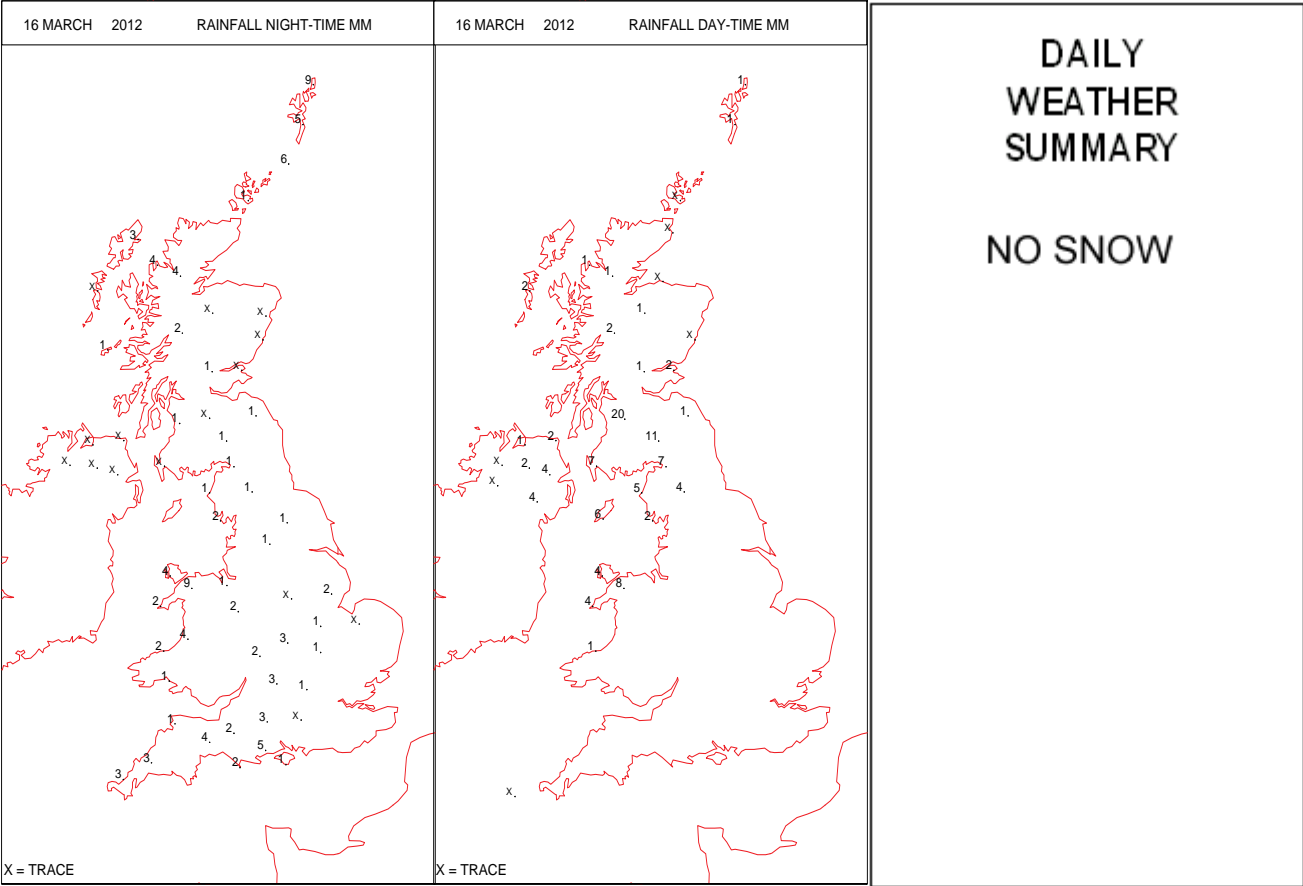
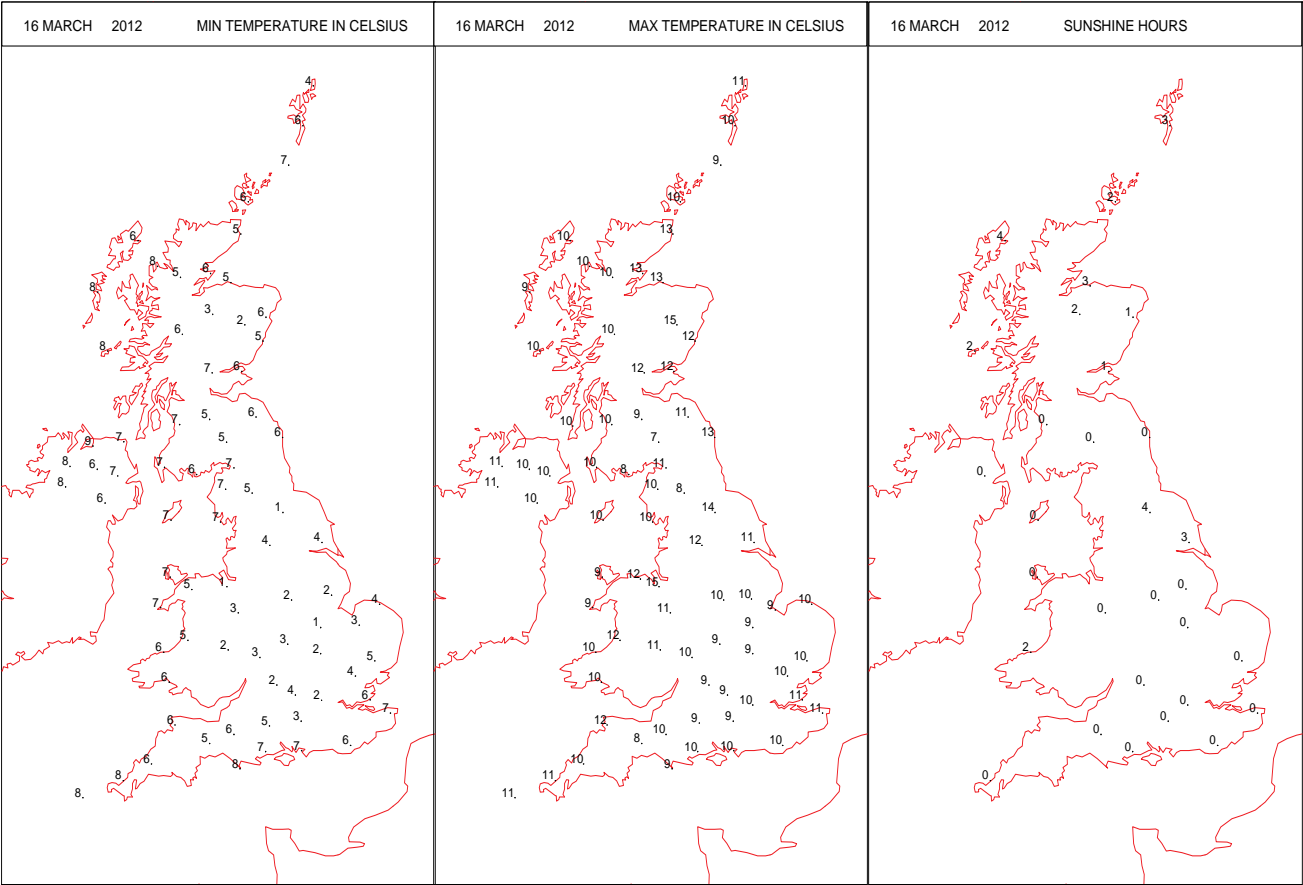
SURFACE REPORTS



SIGNIFICANT WEATHER

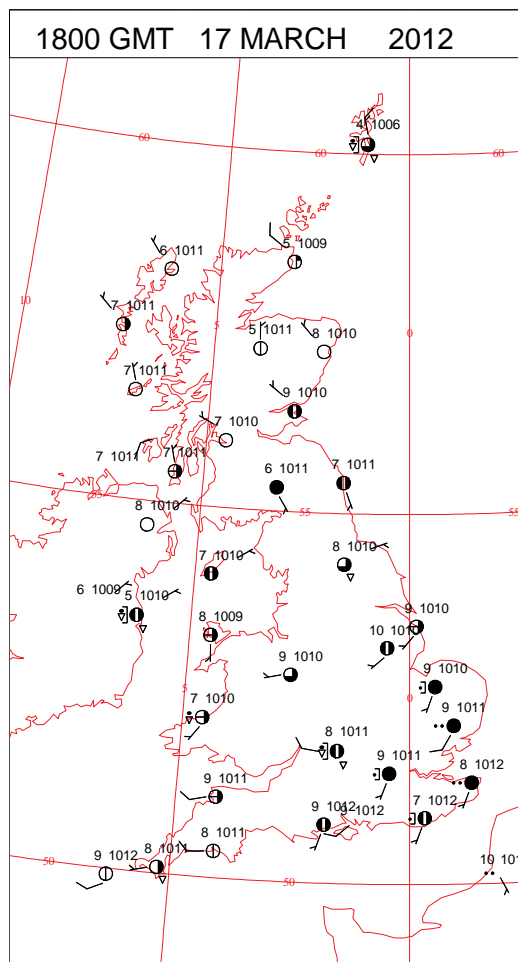
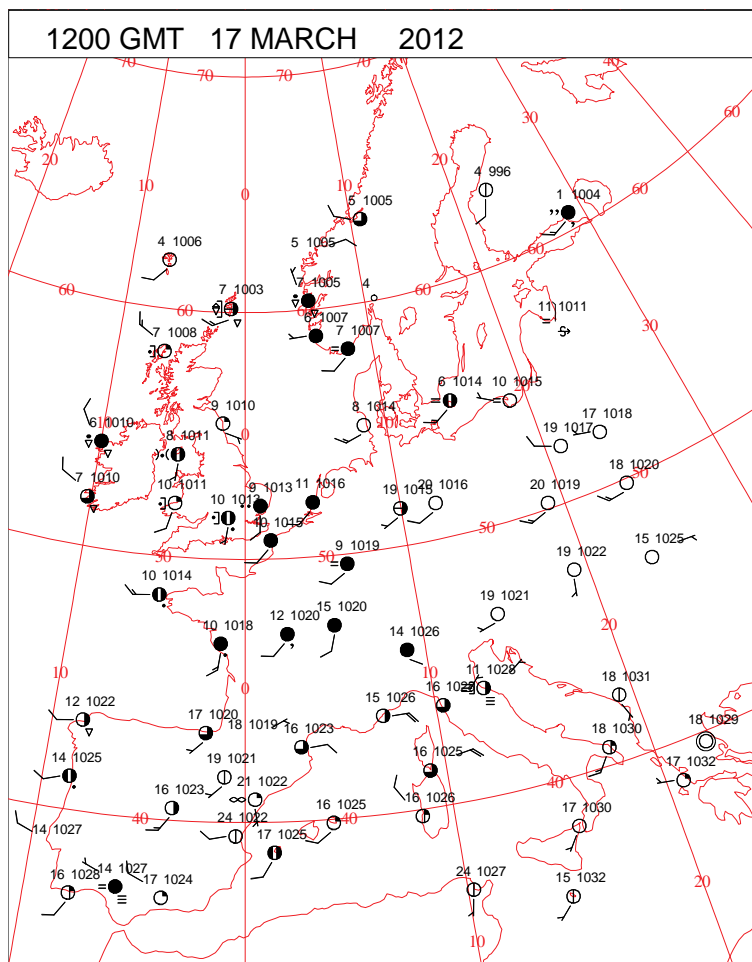
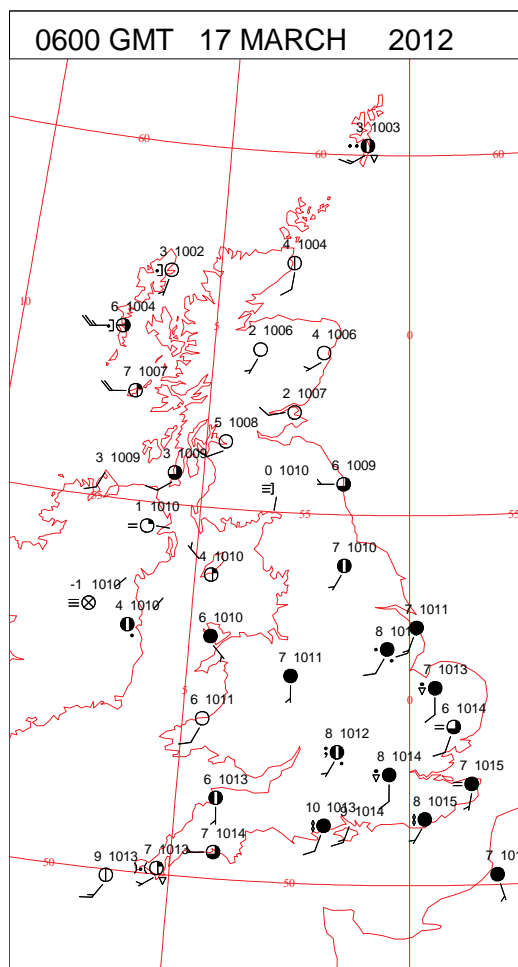
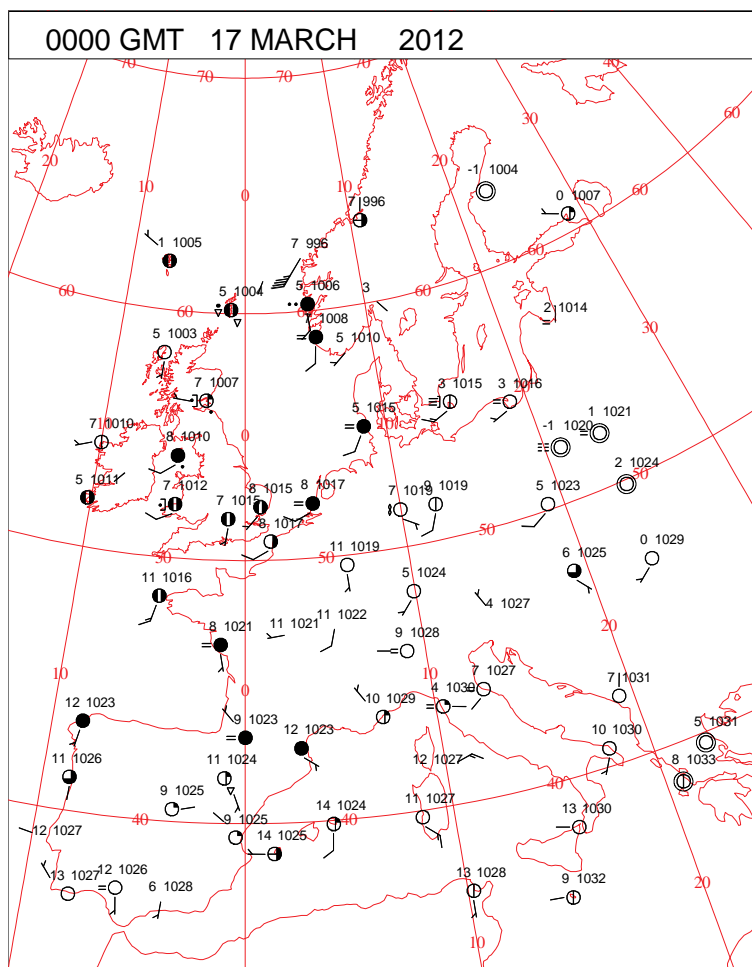
0600 GMT 16 MARCH 2012	SIG WEATHER	1200 GMT 16 MARCH 2012	SIG WEATHER	<p>Summary of UK Weather for Friday 16 March 2012.</p> <p>It was a cloudy night across much of the U.K., which kept temperatures generally in the mid to high single figures Celsius. However, some temporary clear spells across parts of Flintshire and Cheshire, as well as parts of north-east England allowed temperatures to drop quickly for a time, locally falling below freezing, and also leading to some short-lived fog.</p> <p>Much of England and Wales saw a dry night though, but across Northern Ireland and Scotland there were outbreaks of occasionally heavy rain.</p> <p>Through the day this rain slowly cleared south-east, reaching parts of northern England and western Wales by evening, and allowing brighter but showery conditions to spread in behind.</p> <p>To the south-east of this rain it was rather cloudy through the day, although it did brighten up as the base of the cloud lifted.</p> <p>A few sunny spells did develop, mainly to the north-east of higher ground, and it was here that the highest temperatures were recorded.</p> <p>Through the evening the rain continued south-east, reaching parts of south-west England and the Midlands by midnight.</p>
1800 GMT 16 MARCH 2012	SIG WEATHER	0000 GMT 17 MARCH 2012	SIG WEATHER	
				<p>EXTREMES</p> <p>Highest Maximum: 15.3 Dyce, Aberdeenshire</p> <p>Lowest Maximum: 7.4 St Bees Head No 2, Cumbria 7.4 Eskdalemuir, Dumfriesshire</p> <p>Lowest Minimum: 0.8 Hawarden Airport, Clwyd</p> <p>Lowest Grass Minimum: -2.8 Dishforth Airfield, North Yorkshire</p> <p>Most Rain: 21.2 Saughall, Ayrshire</p> <p>Most Sun: 3.5 Stornoway Airport, Western Isles</p>

DAILY CLIMATE DATA



Saturday 17 March 2012

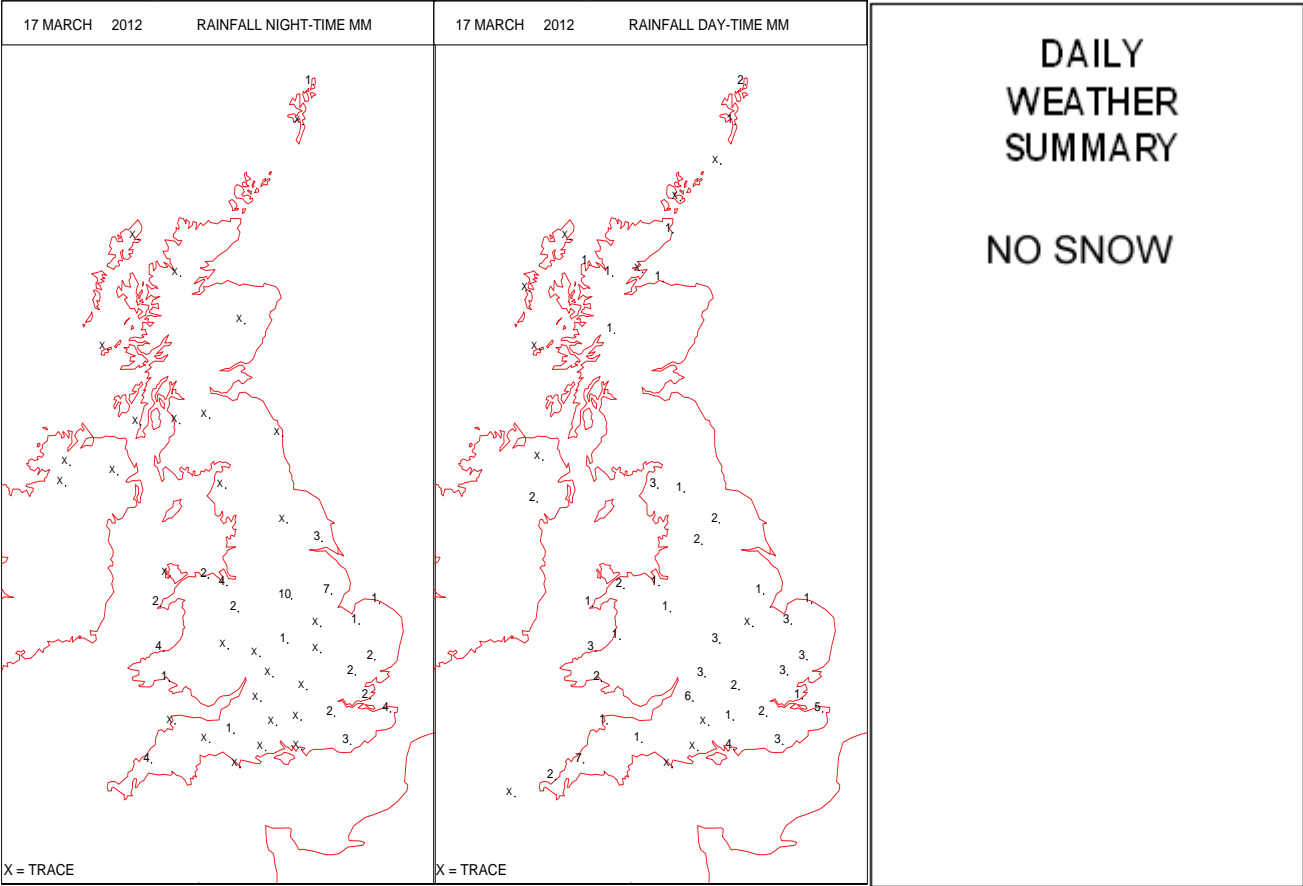
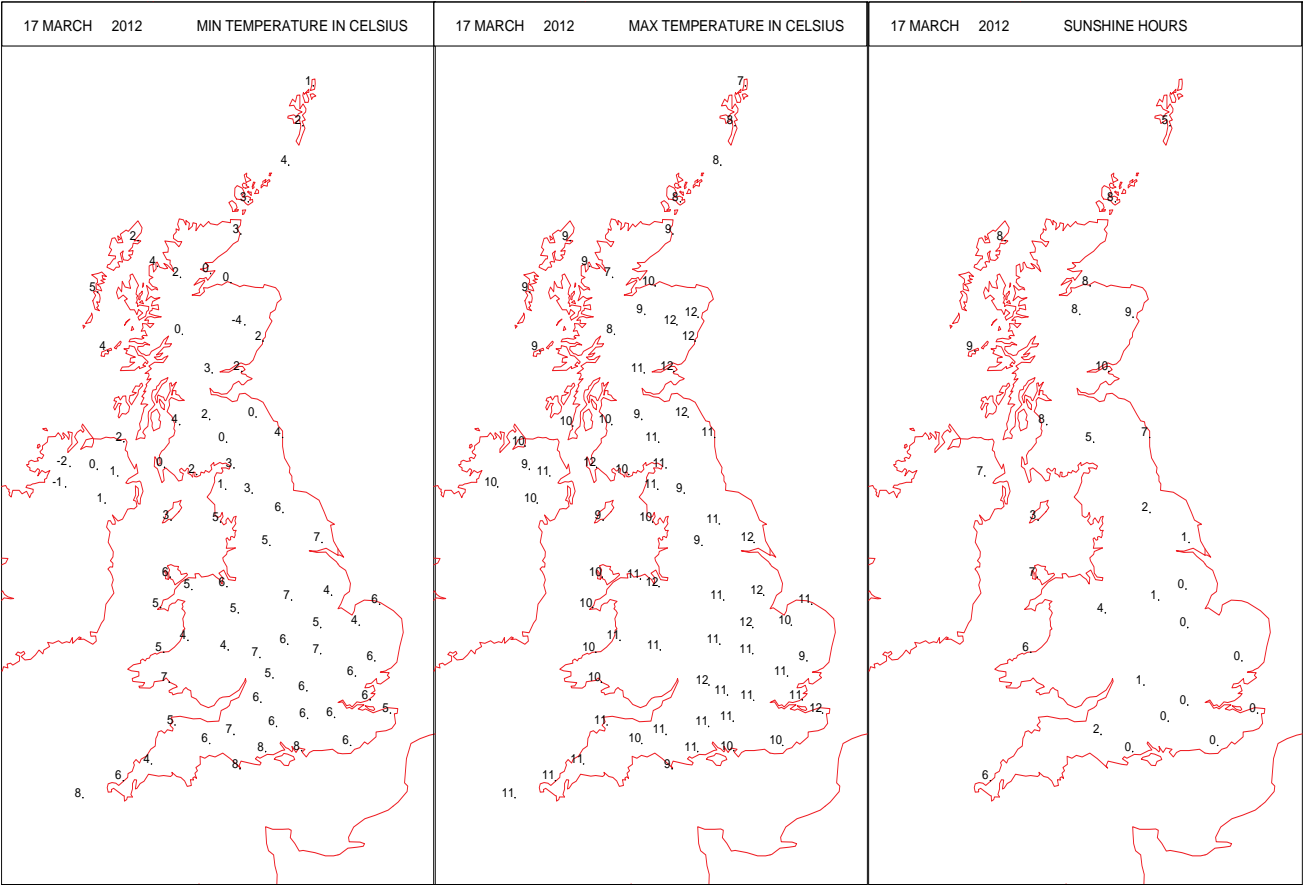
SURFACE REPORTS



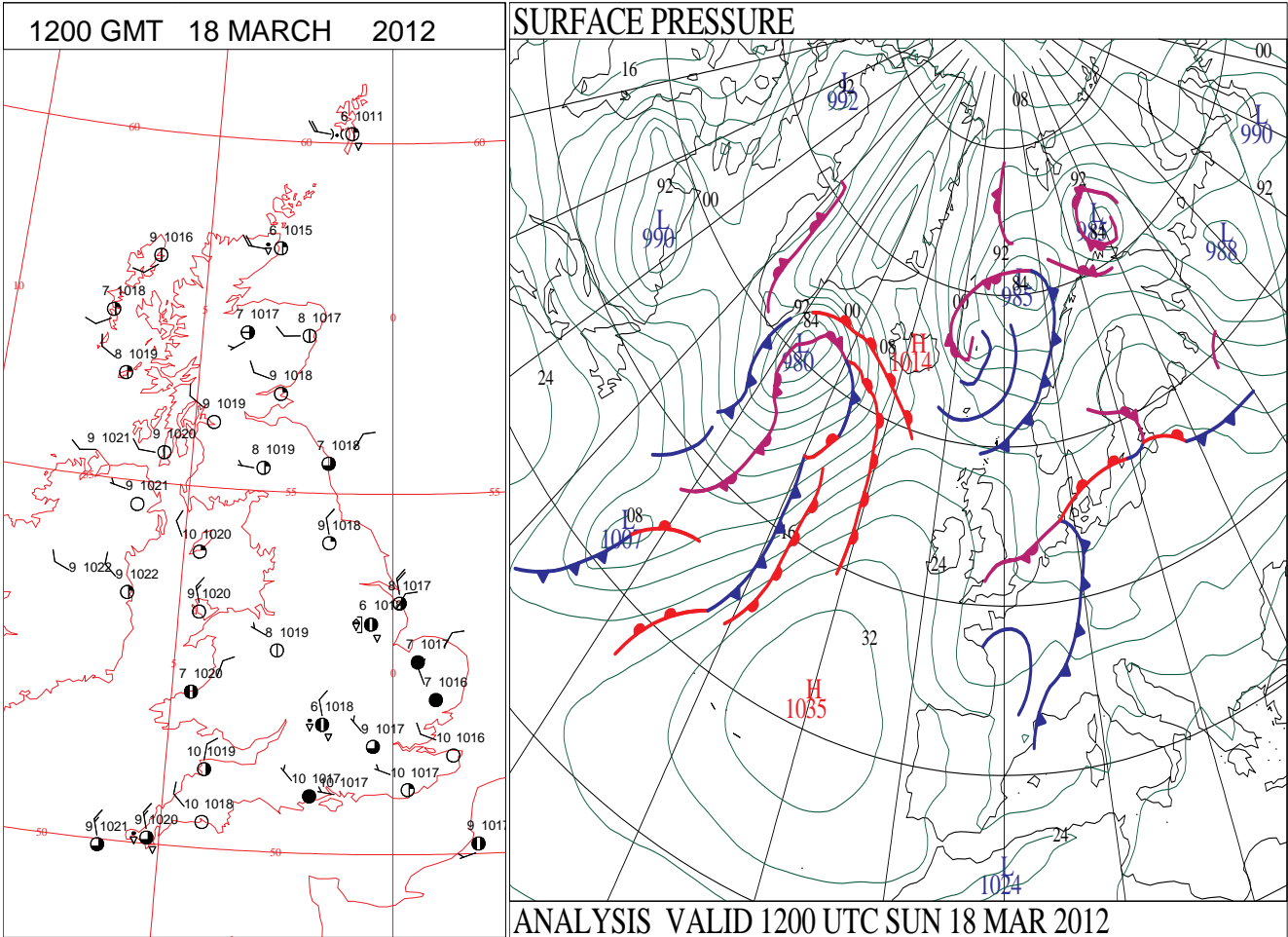
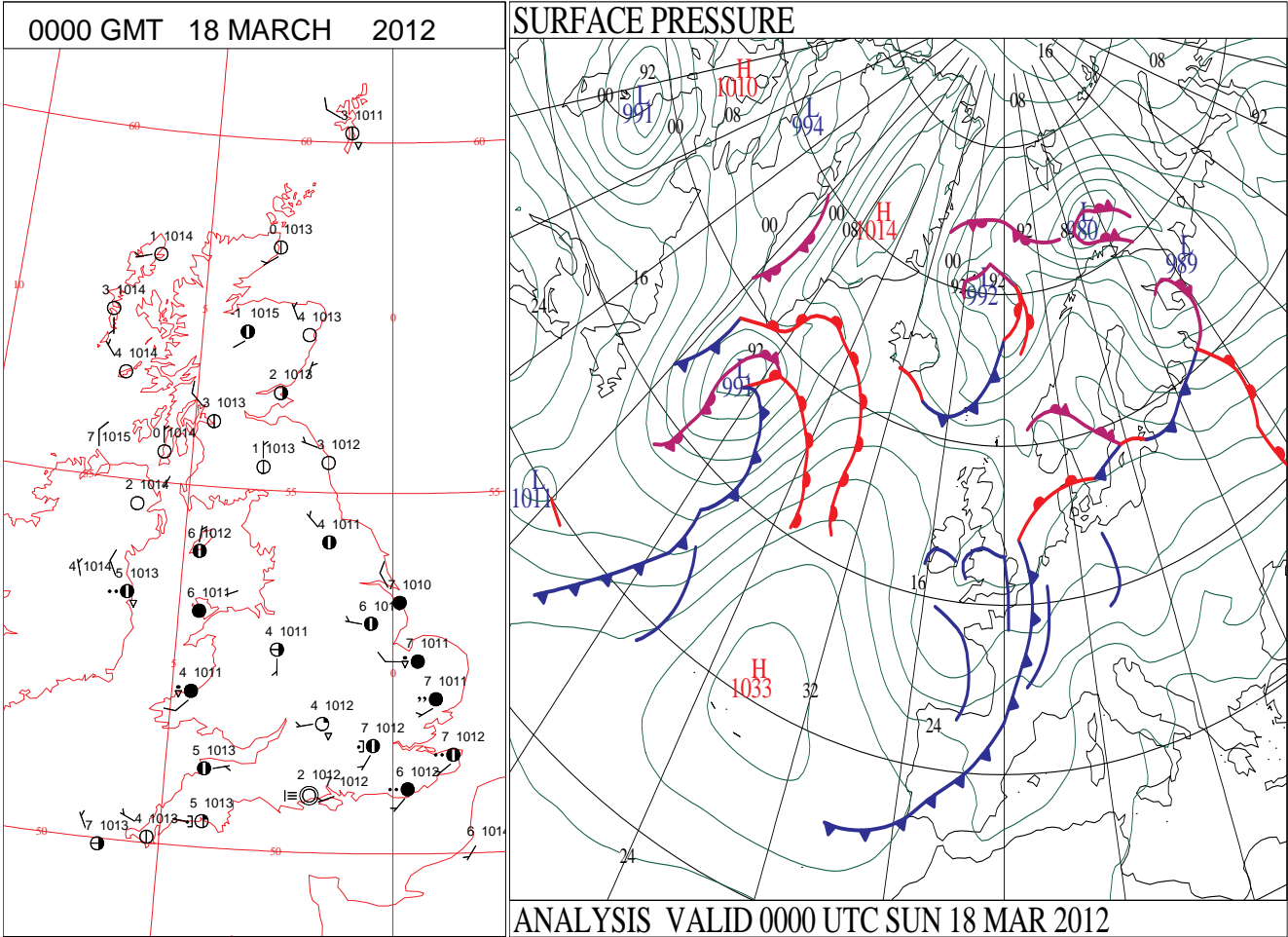
SIGNIFICANT WEATHER

0600 GMT 17 MARCH 2012	SIG WEATHER	1200 GMT 17 MARCH 2012	SIG WEATHER	<p>Summary of UK Weather for Saturday 17 March 2012.</p> <p>There was a change in weather type for many across the U.K., with a band of rain making erratic progress south-eastwards. This replaced the recent mild, dry and cloudy weather, with colder, brighter and more showery conditions.</p> <p>With this rainband having moved through parts of Northern Ireland and Scotland overnight, it was a chilly start there, with isolated showers and a slight frost in places.</p> <p>In England and Wales, it was a milder start under the cloud, however this cleared from much of Wales and northern England around dawn, allowing sunny spells but also scattered showers.</p> <p>Under the band of rain itself, much of the Midlands and south-eastern England started the day cloudy and remained so, with spells of rain most frequently affecting southern counties.</p> <p>Meanwhile, the showers increasingly affected parts of Wales and western England, with some turning thundery and giving hail locally.</p> <p>It was in Scotland and Northern Ireland that conditions stayed brightest throughout however, with most there staying dry with sunny spells.</p> <p>This general pattern continued into the evening, with the rain slowly moving south-east, and with the showers gradually easing, leaving many with a colder and clearer night than of late.</p>
1800 GMT 17 MARCH 2012	SIG WEATHER	0000 GMT 18 MARCH 2012	SIG WEATHER	
				<p>EXTREMES</p> <p>Highest Maximum: 12.3 Leconfield, Humberside</p> <p>Lowest Maximum: 7.0 Baltasound No 2, Shetland</p> <p>Lowest Minimum: -3.9 Aboyne No 2, Aberdeenshire</p> <p>Lowest Grass Minimum: -8.0 Aboyne No 2, Aberdeenshire</p> <p>Most Rain: 10.4 Cardinham Bodmin, Cornwall</p> <p>Most Sun: 10.4 Leuchars, Fife</p>

DAILY CLIMATE DATA

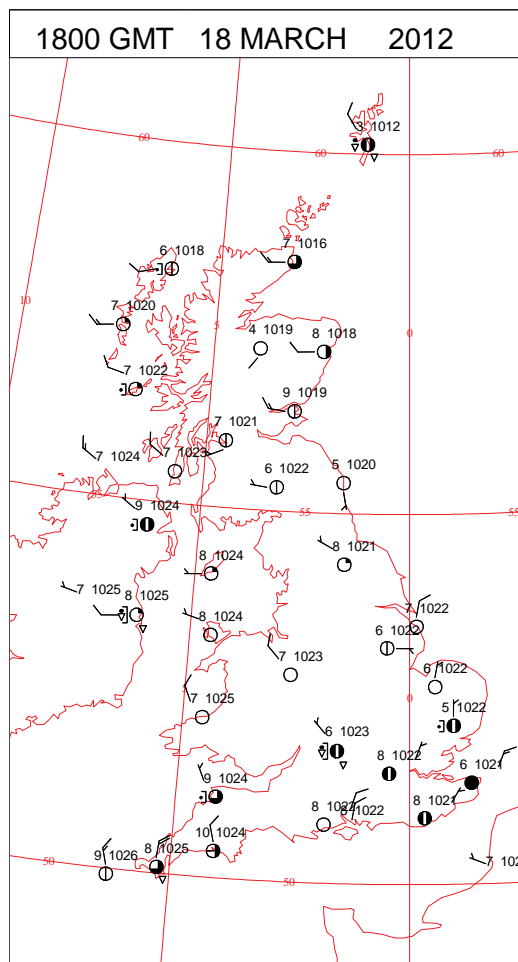
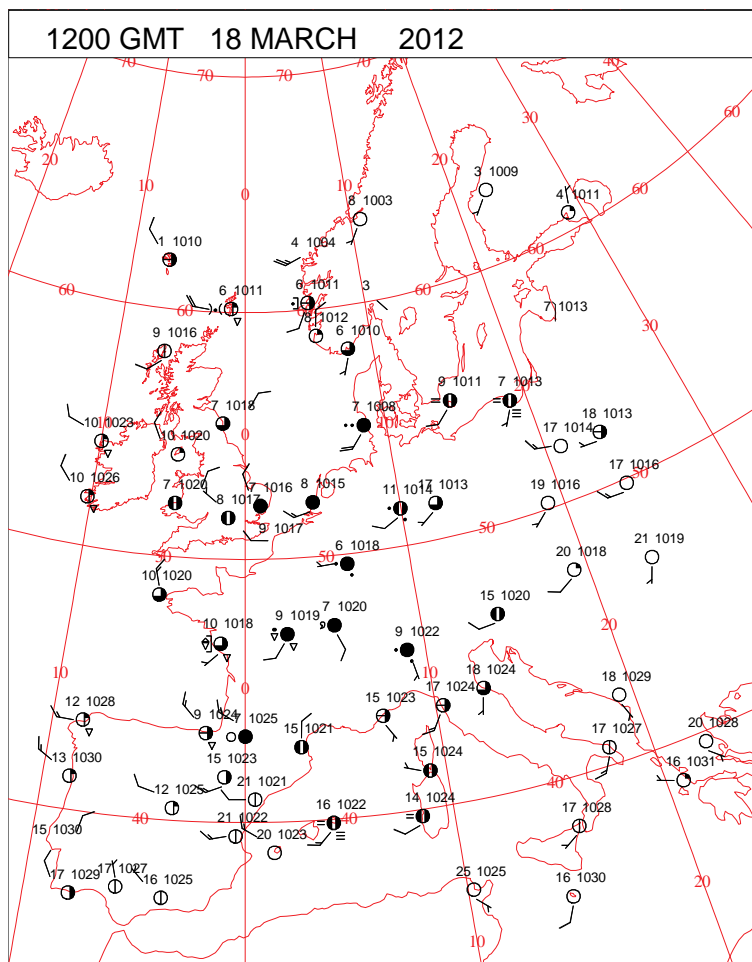
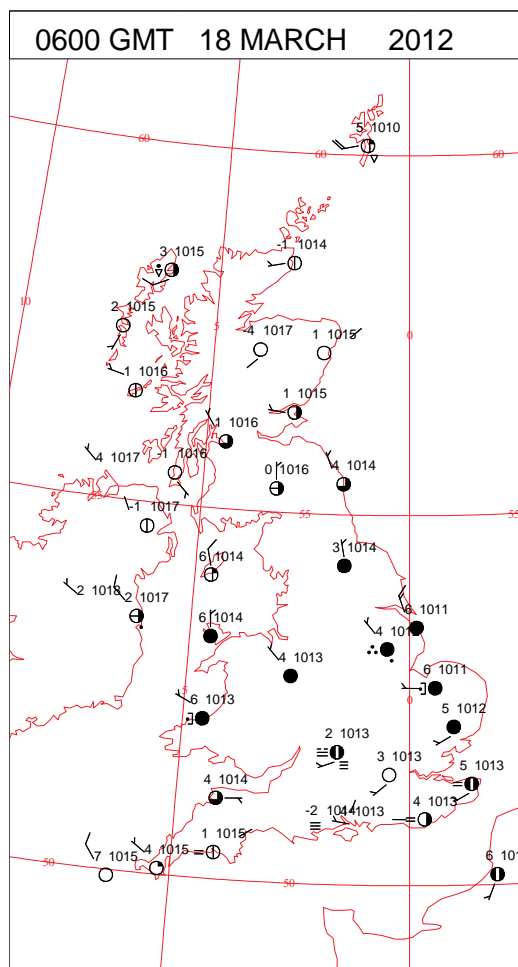
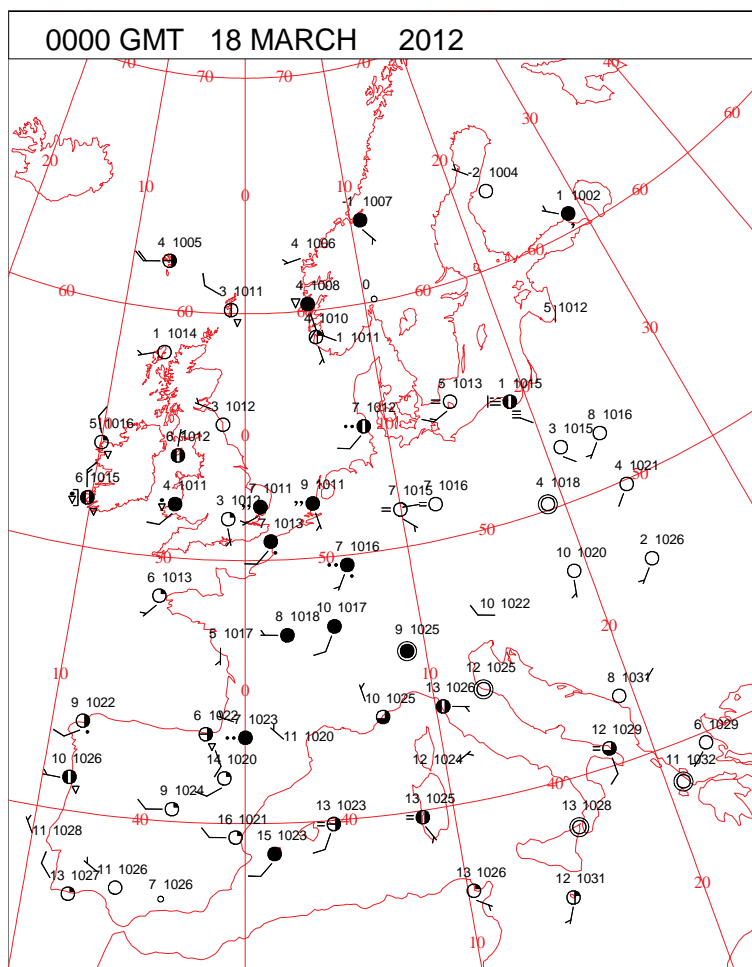


DAILY WEATHER SUMMARY



Sunday 18 March 2012

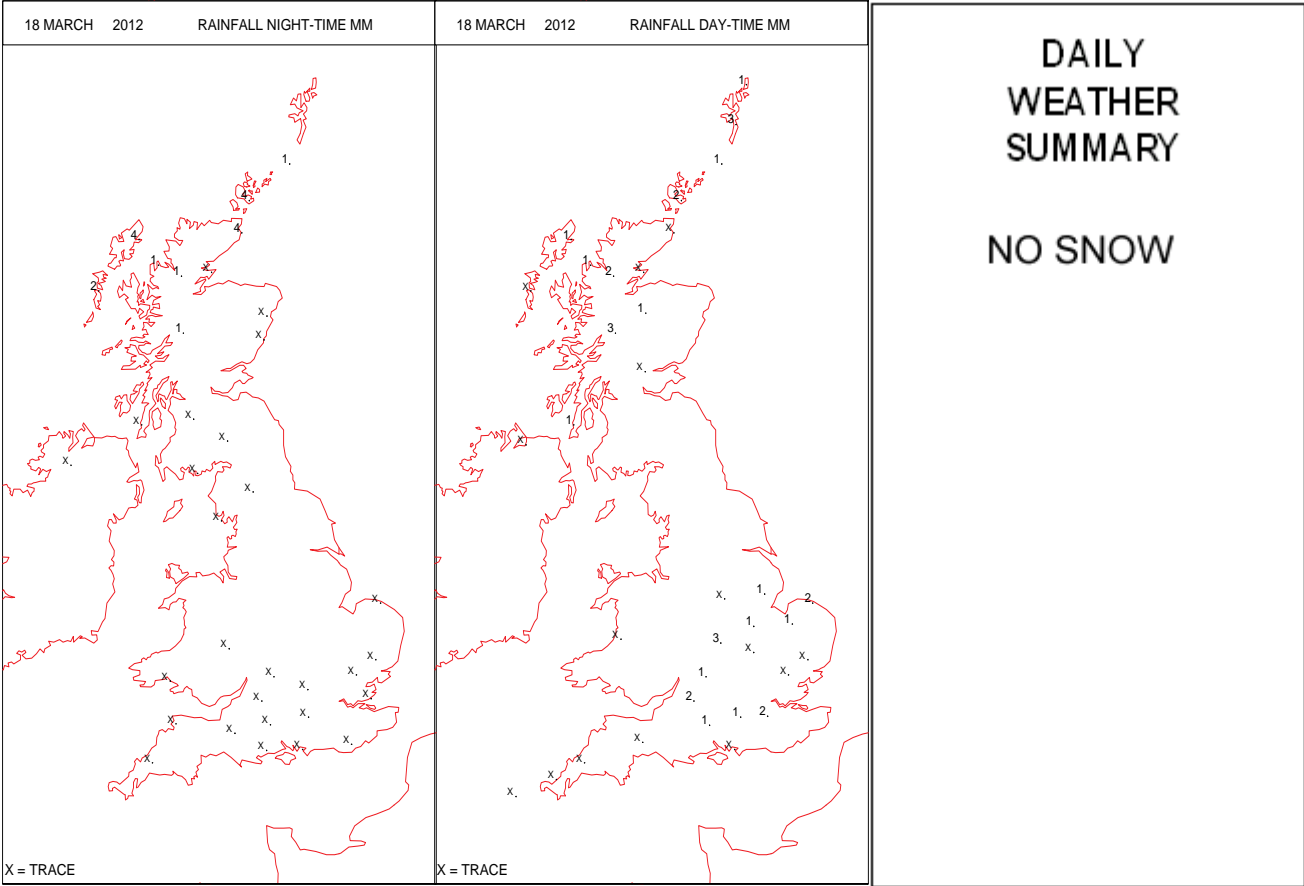
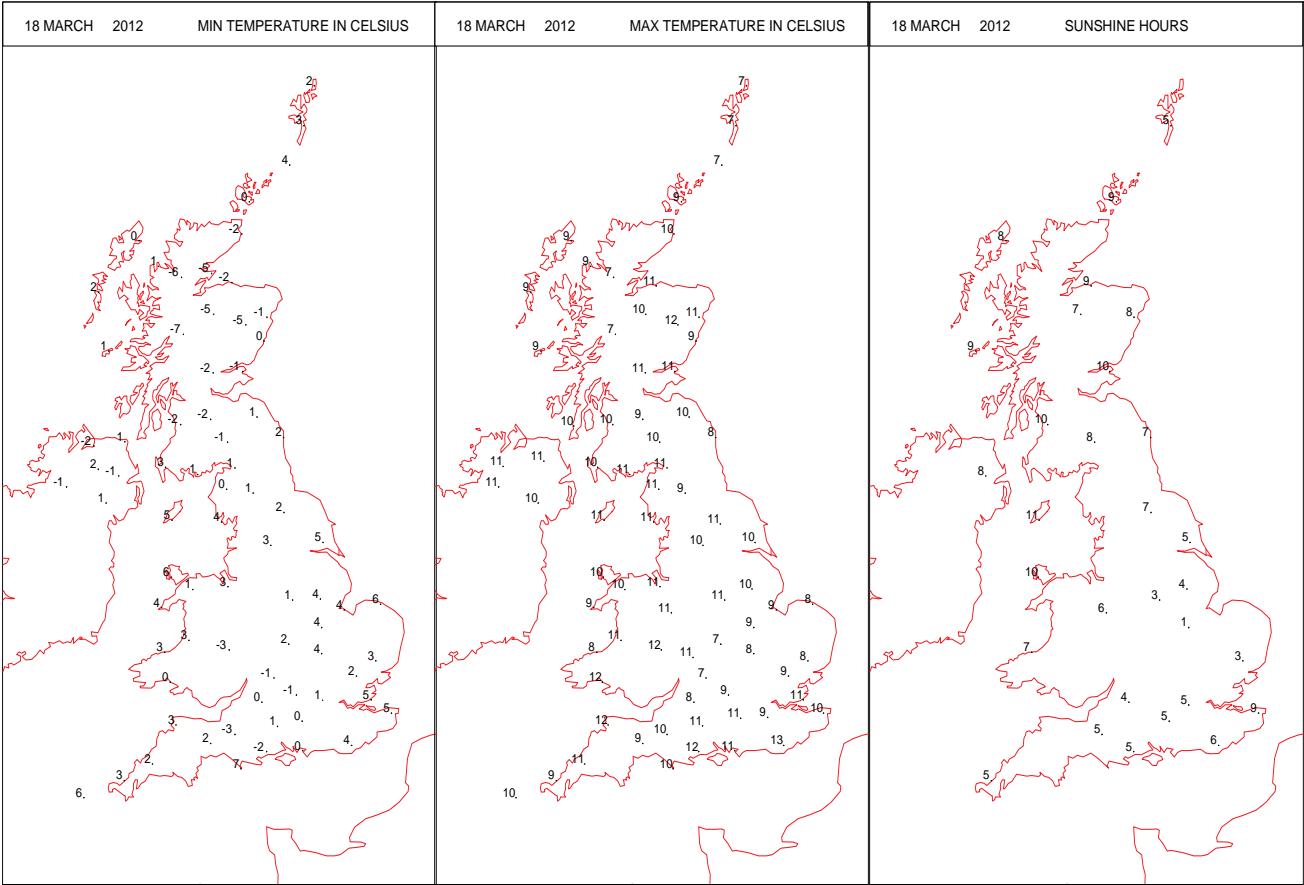
SURFACE REPORTS



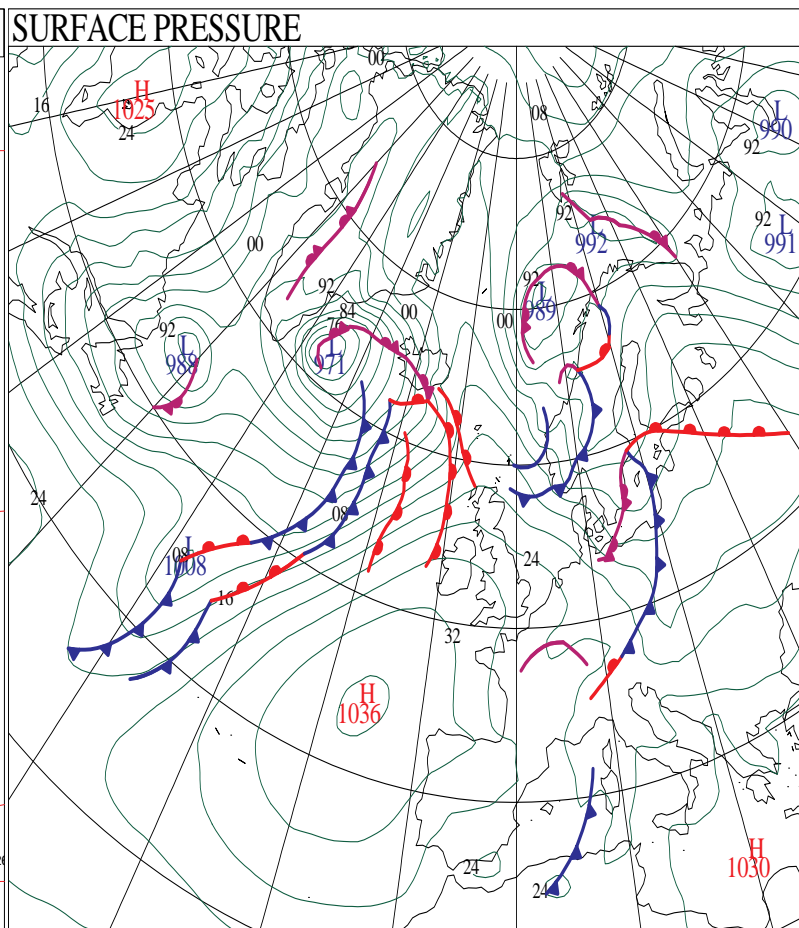
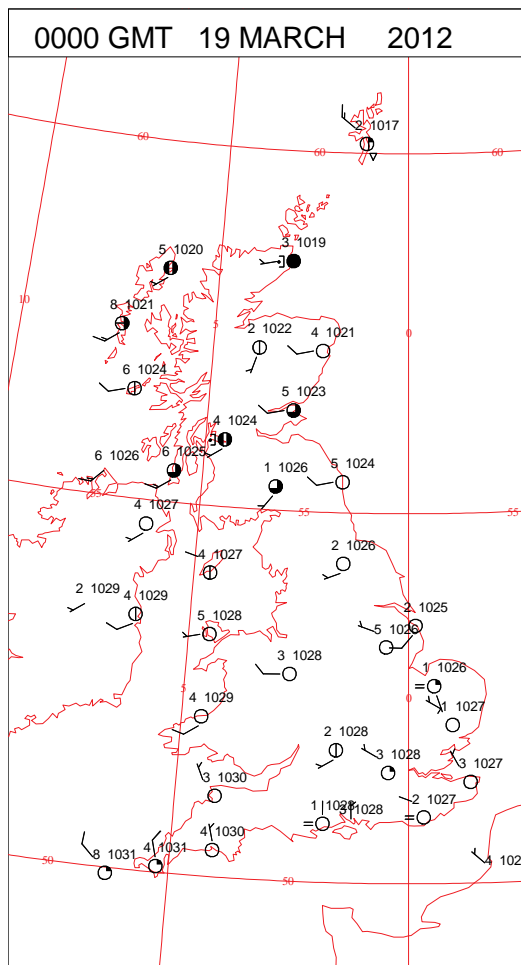
SIGNIFICANT WEATHER

0600 GMT 18 MARCH 2012	SIG WEATHER	1200 GMT 18 MARCH 2012	SIG WEATHER	<p>Summary of UK Weather for Sunday 18 March 2012.</p> <p>It was a colder night across much of the U.K. compared to recent days, with a widespread frost. The light winds also allowed fog patches to form in parts of England and Wales, although these were generally short-lived and dispersed quickly after sunrise.</p> <p>Although most saw a dry night, a slow-moving band of heavy showers affected an area from north Wales to East Yorkshire, giving heavy downpours, as well as some brief falls of hail and snow around dawn.</p> <p>Most saw a bright morning, with plenty of sunny spells, particularly in northern U.K.</p> <p>Southern U.K. was a little cloudier in general, with the organised band of showers moving southwards through the day. Scattered, but occasionally heavy showers developed ahead of this across many parts of England and Wales.</p> <p>Into the afternoon, the north continued to see the sunniest conditions, although late on some showers did move in here, and also across western Scotland.</p> <p>By the end of the day, whilst the north-west became more unsettled, the rest of the U.K. became largely dry and clear, leading into another cold and frosty night.</p>
1800 GMT 18 MARCH 2012	SIG WEATHER	0000 GMT 19 MARCH 2012	SIG WEATHER	
				<p>EXTREMES</p> <p>Highest Maximum: 12.8 Herstmonceux, East Sussex</p> <p>Lowest Maximum: 6.7 Loch Glascarnoch, Ross & Cromarty</p> <p>Lowest Minimum: -6.8 Tulloch Bridge, Inverness-Shire</p> <p>Lowest Grass Minimum: -10.6 Tain Range, Ross & Cromarty</p> <p>Most Rain: 6.0 Kirkwall, Orkney</p> <p>Most Sun: 10.6 Ronaldsway, Isle of Man</p>

DAILY CLIMATE DATA

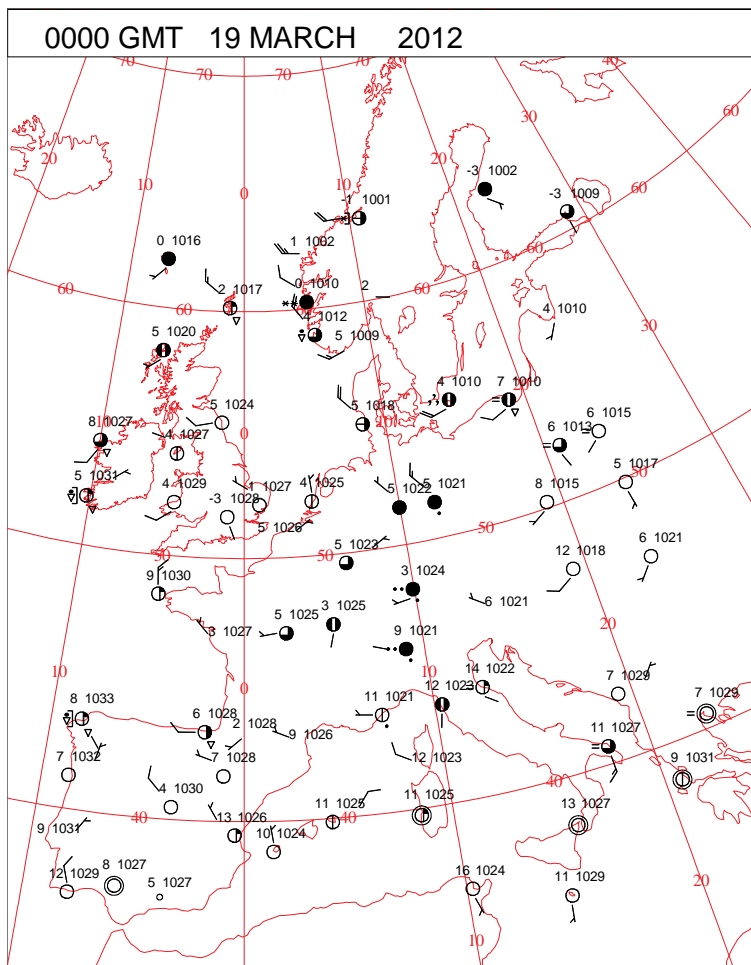


DAILY WEATHER SUMMARY



Monday 19 March 2012

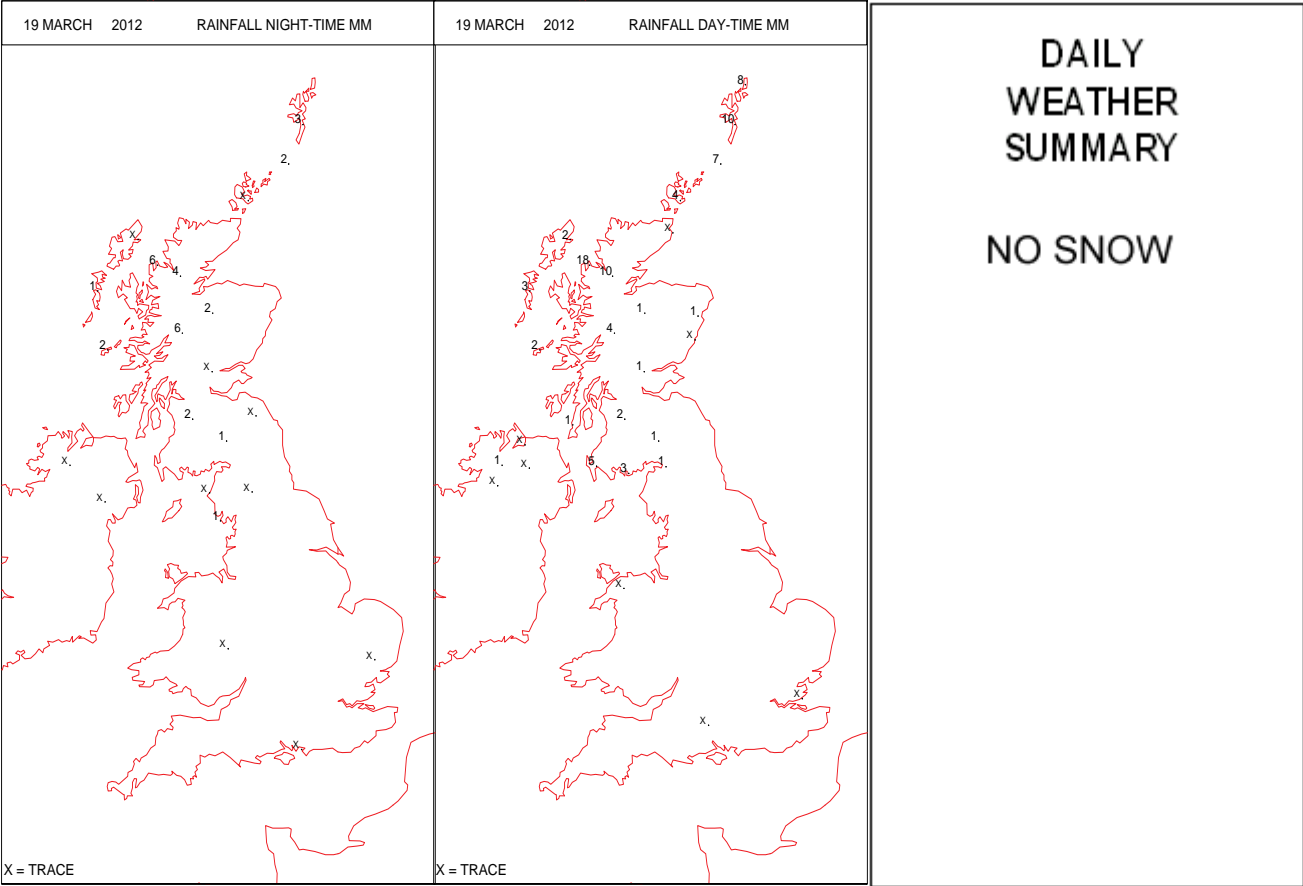
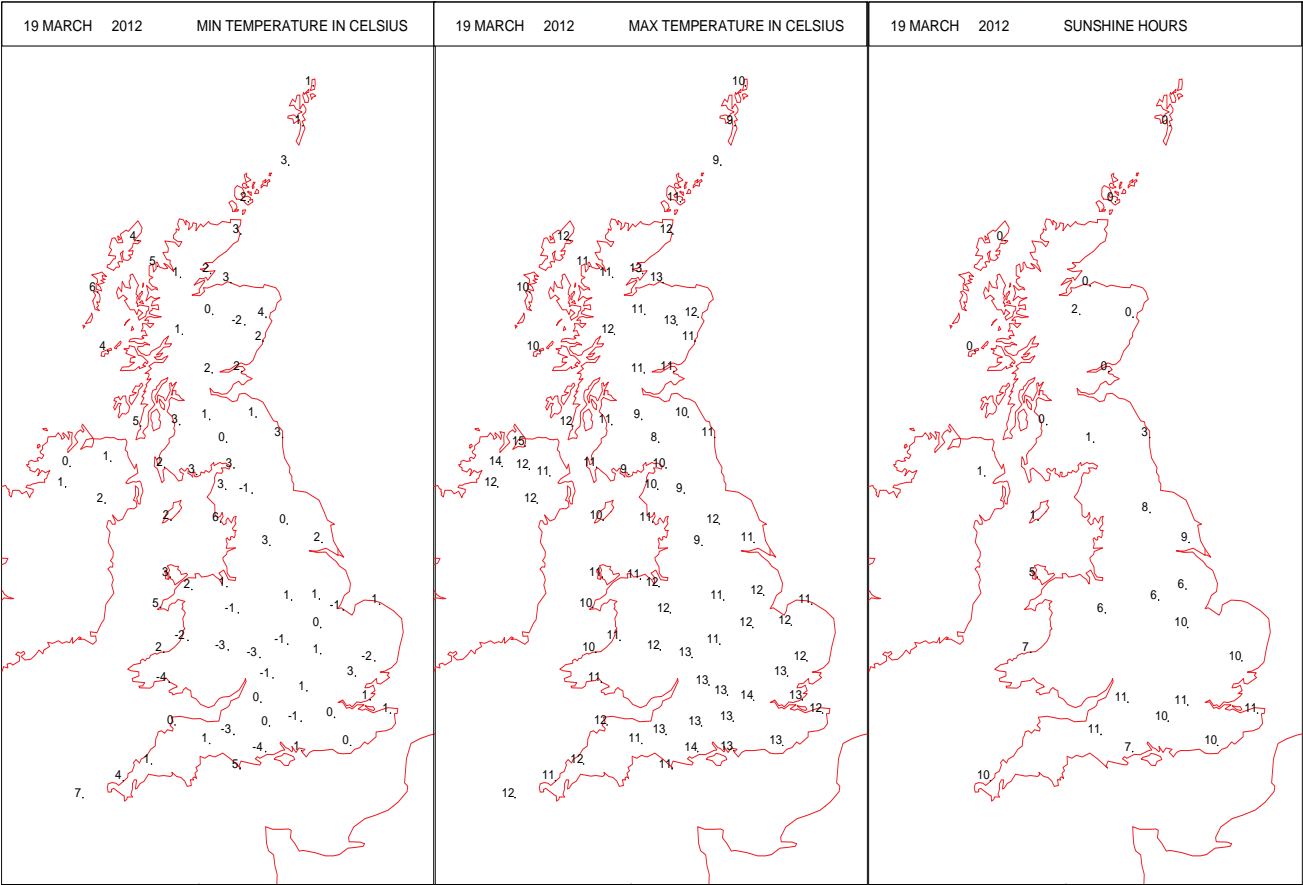
SURFACE REPORTS



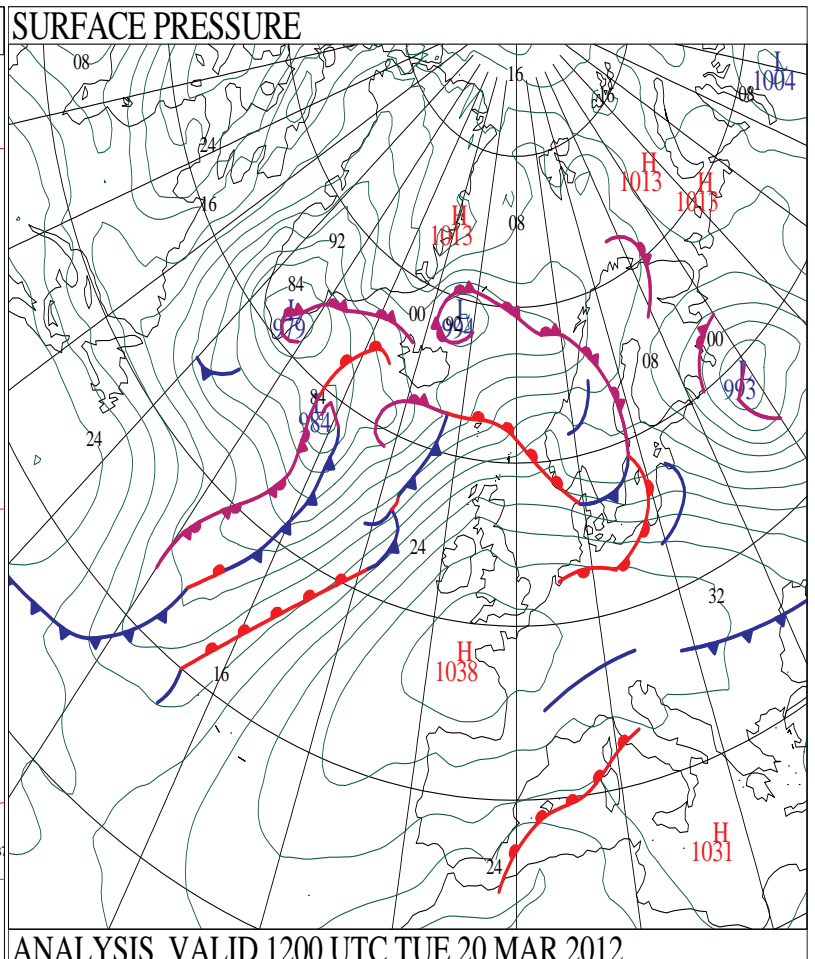
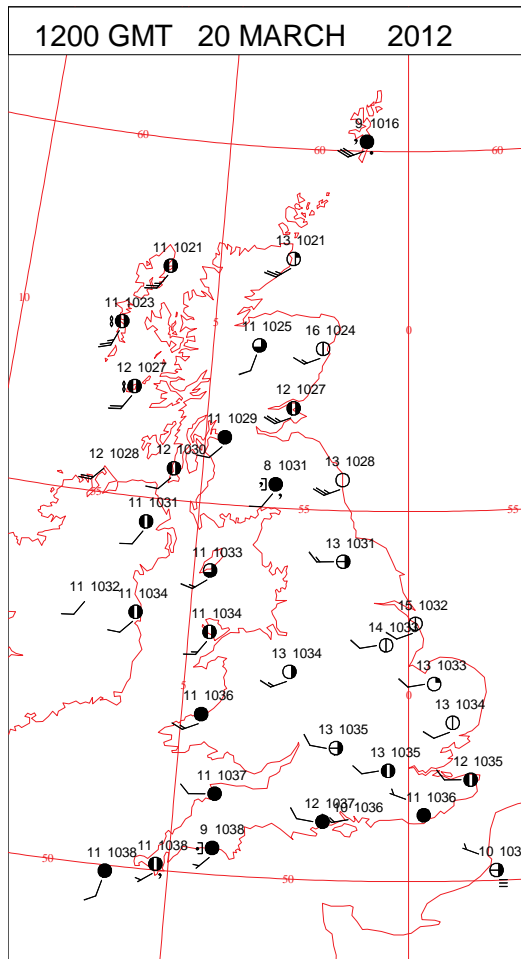
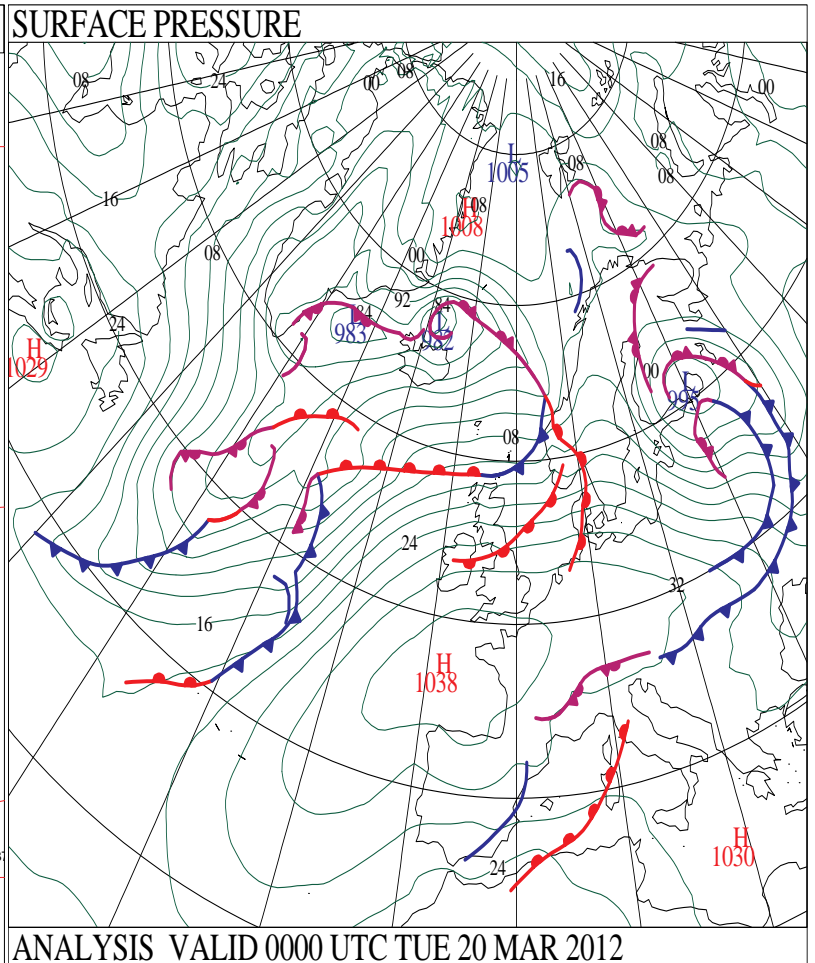
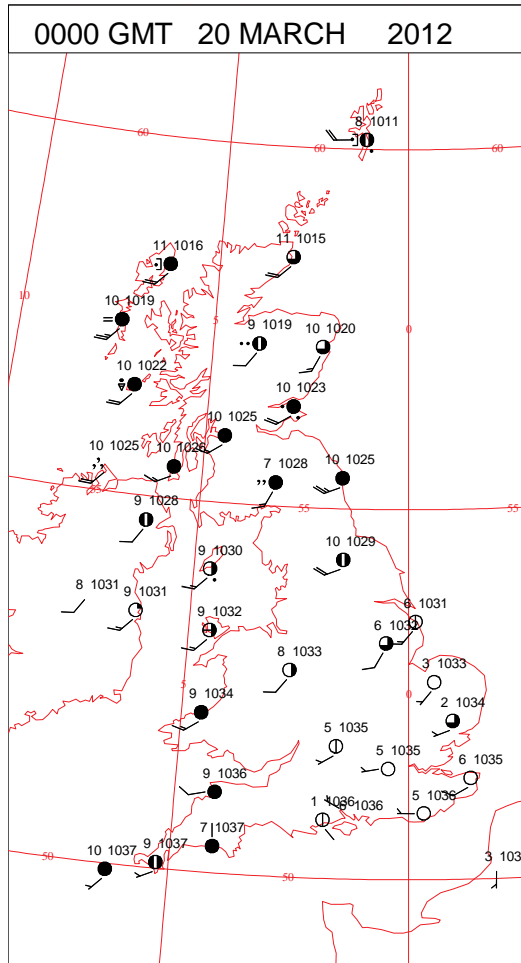
SIGNIFICANT WEATHER

0600 GMT 19 MARCH 2012	SIG WEATHER	1200 GMT 19 MARCH 2012	SIG WEATHER	<p>Summary of UK Weather for Monday 19 March 2012.</p> <p>For most of the U.K. it was a dry night, with clear spells allowing a frost to develop for many.</p> <p>It was cloudier and milder in north-western U.K. however, with brisk south-westerly winds bringing in occasional spells of rain.</p> <p>Around dawn, there were a few mist patches in parts of southern and south-eastern England, but these soon cleared to give a dry and bright morning for most, with plenty of sunny spells.</p> <p>Meanwhile, it remained rather cloudy in north-western parts, with the rain turning heavier for a time over western Scotland around the middle of the day.</p> <p>By the afternoon, much of Scotland and Northern Ireland had become cloudy and windy, with rain edging southwards, although England and Wales remained largely dry and bright.</p> <p>Later in the day, the fair weather cloud across Wales and south-west England was gradually replaced by greyer skies. This led to a milder evening there, and indeed for much of the U.K. compared to recent days, although remaining clearer spells in the south-east of England meant a chillier start to the night there.</p>
1800 GMT 19 MARCH 2012	SIG WEATHER	0000 GMT 20 MARCH 2012	SIG WEATHER	<p>EXTREMES</p> <p>Highest Maximum: 15.4 Ballykelly, Londonderry</p> <p>Lowest Maximum: 7.7 Eskdalemuir, Dumfriesshire</p> <p>Lowest Minimum: -4.5 Benson, Oxfordshire</p> <p>Lowest Grass Minimum: -9.1 Pershore, Hereford & Worcester</p> <p>Most Rain: 24.0 Aultbea No 2, Ross & Cromarty</p> <p>Most Sun: 11.0 Guernsey Airport, Guernsey 11.0 Heathrow, Greater London</p>

DAILY CLIMATE DATA

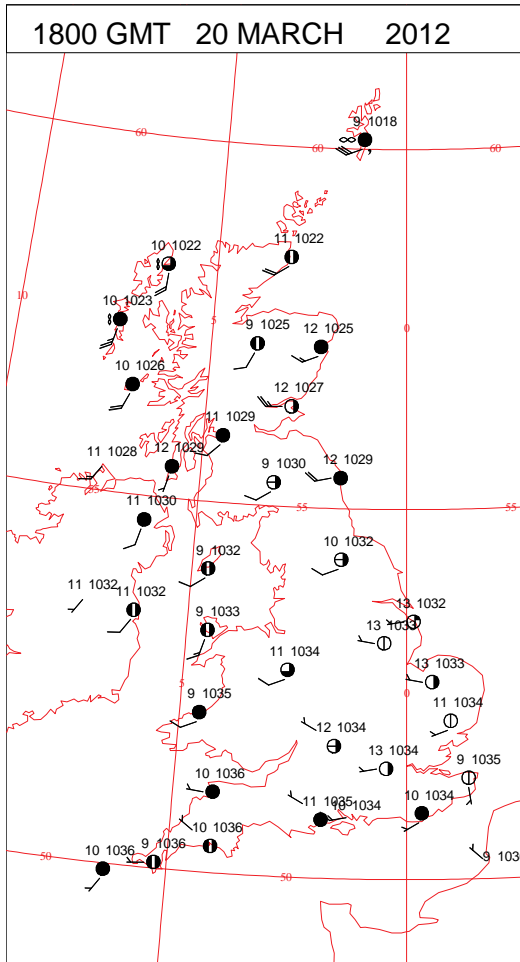
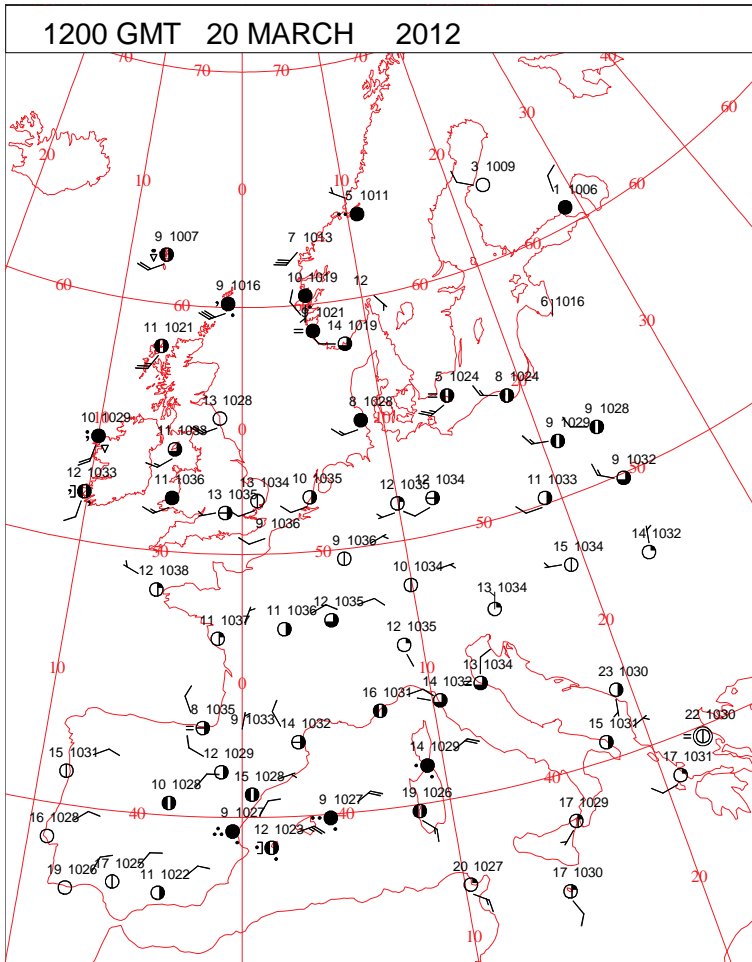
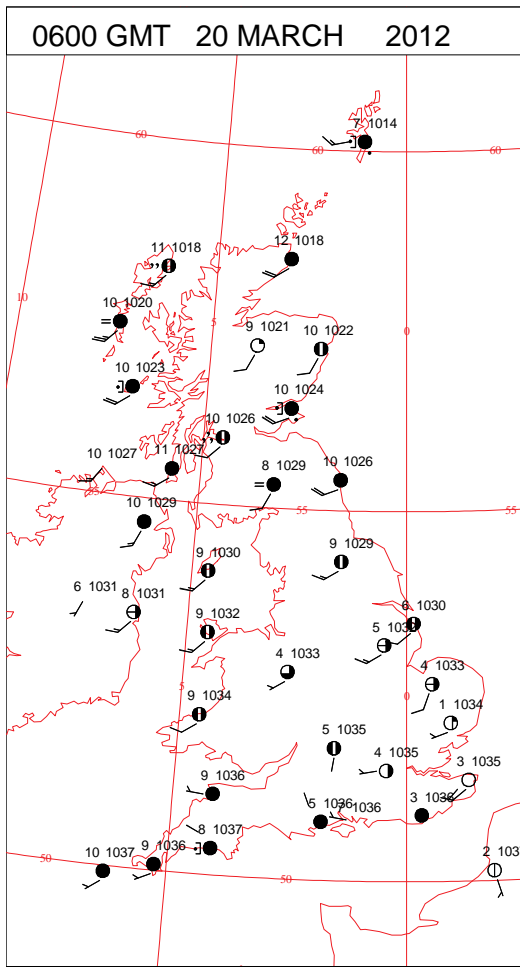
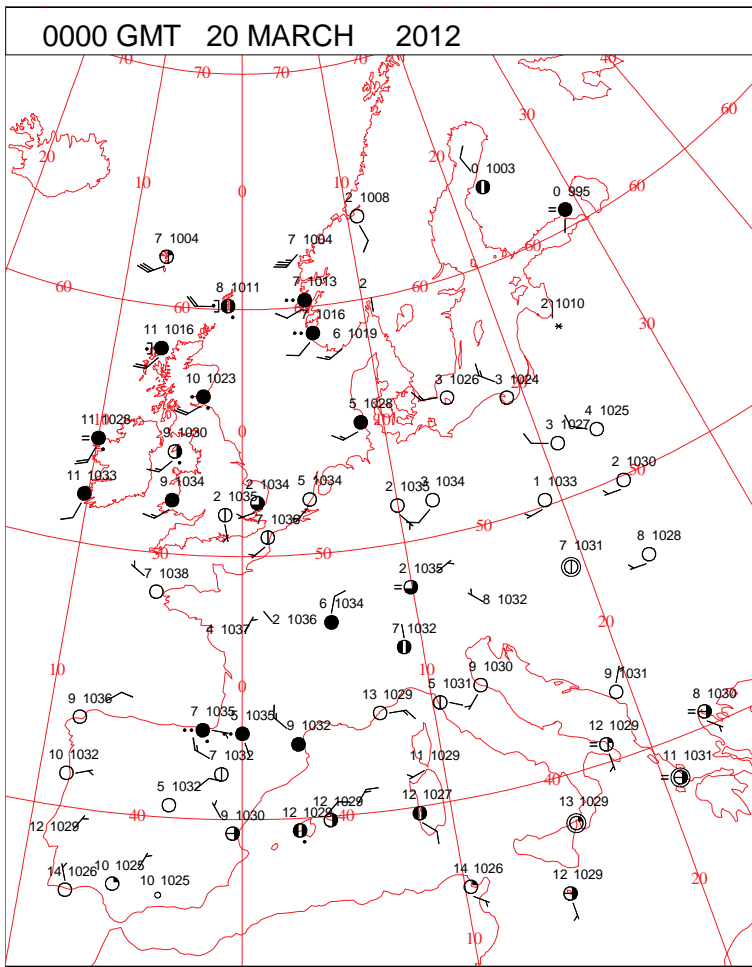


DAILY WEATHER SUMMARY

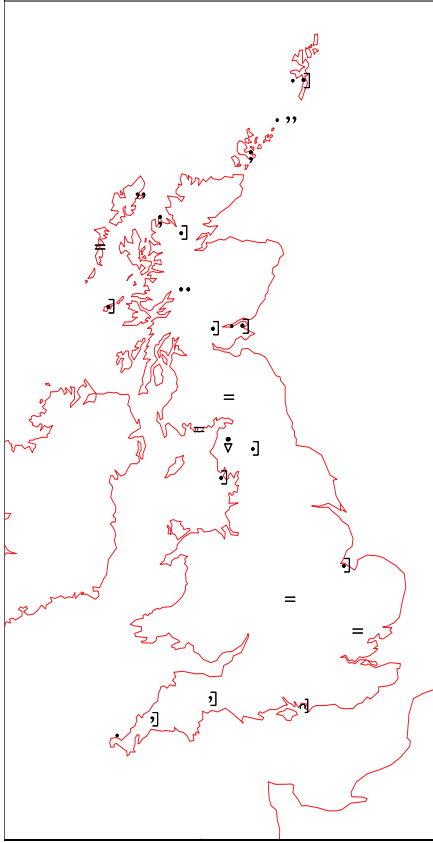
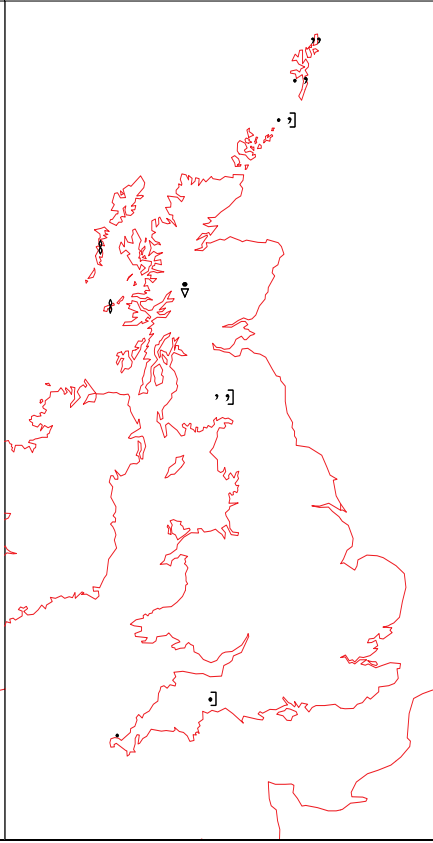
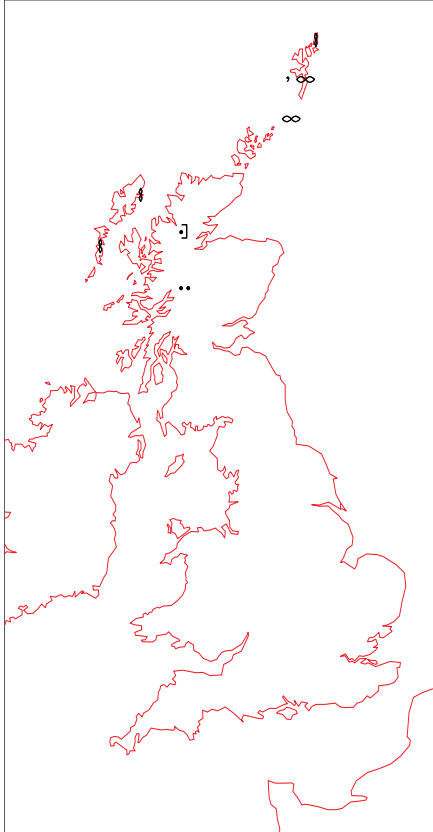
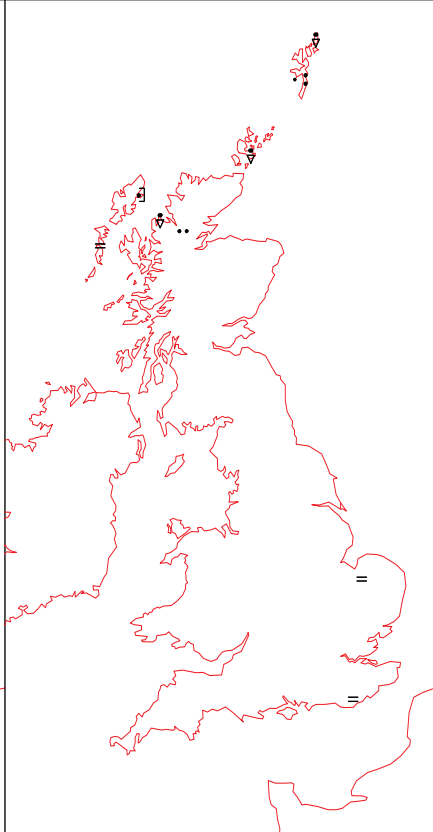


Tuesday 20 March 2012

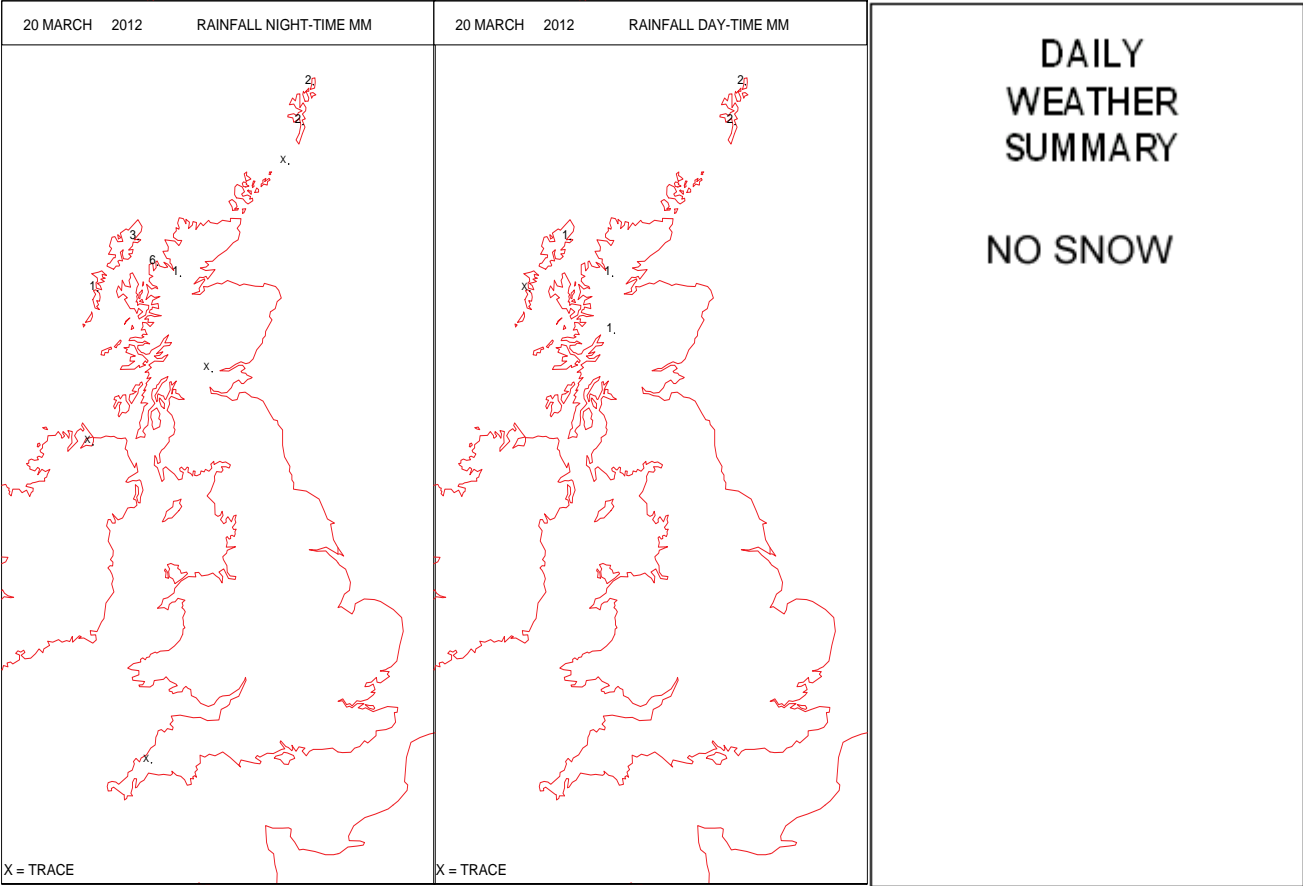
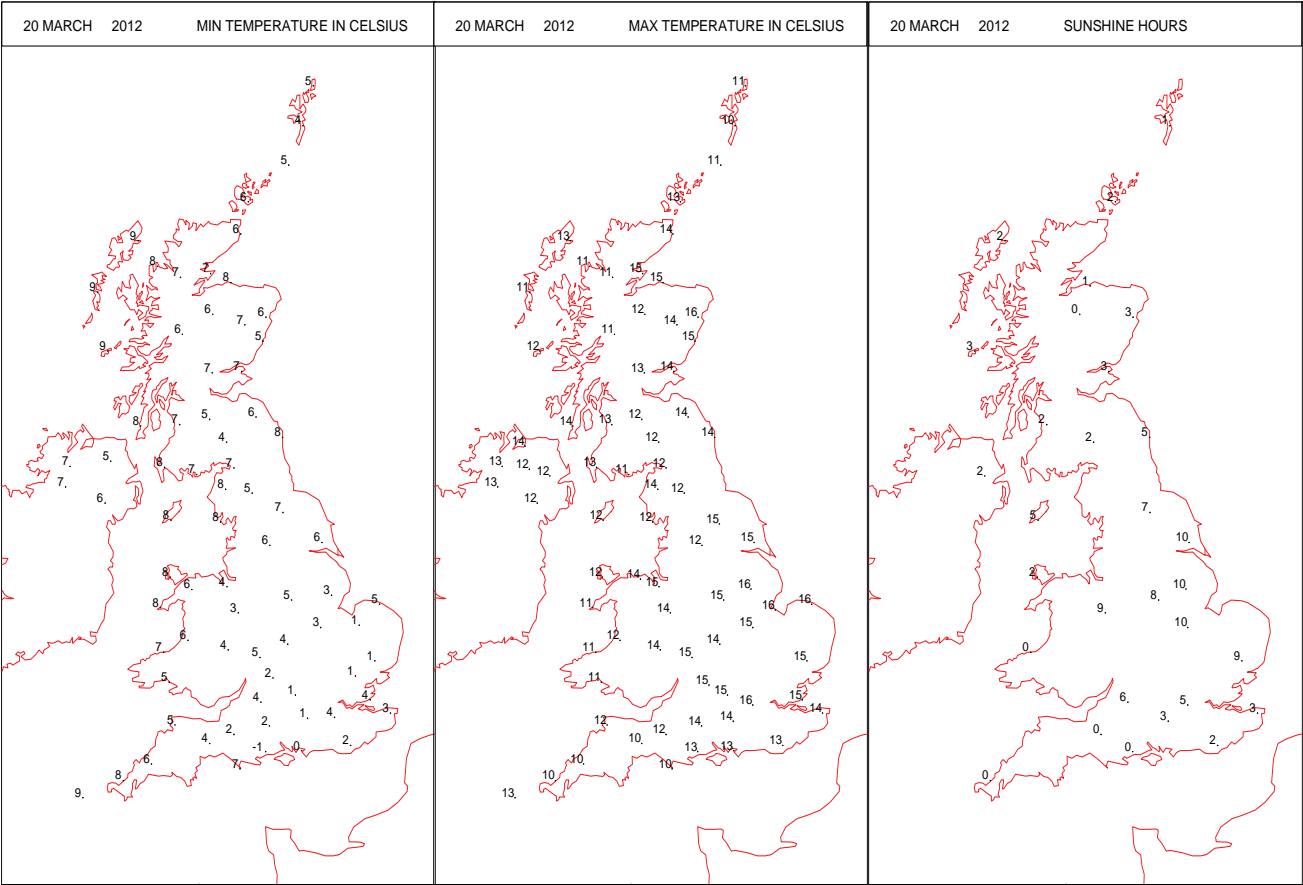
SURFACE REPORTS



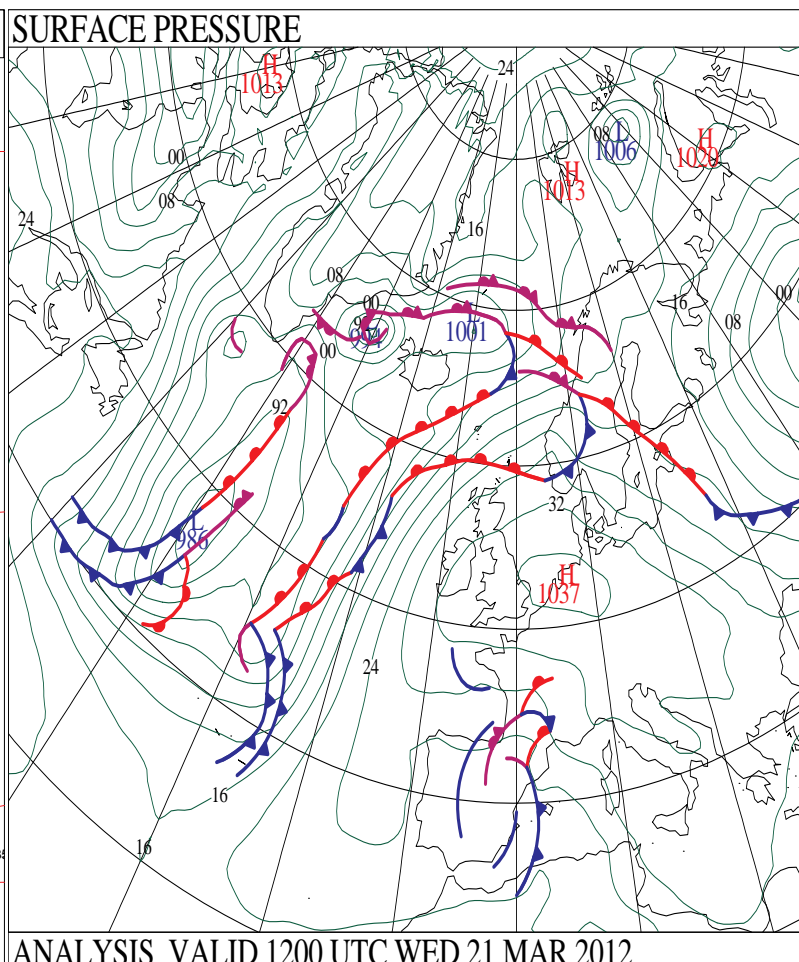
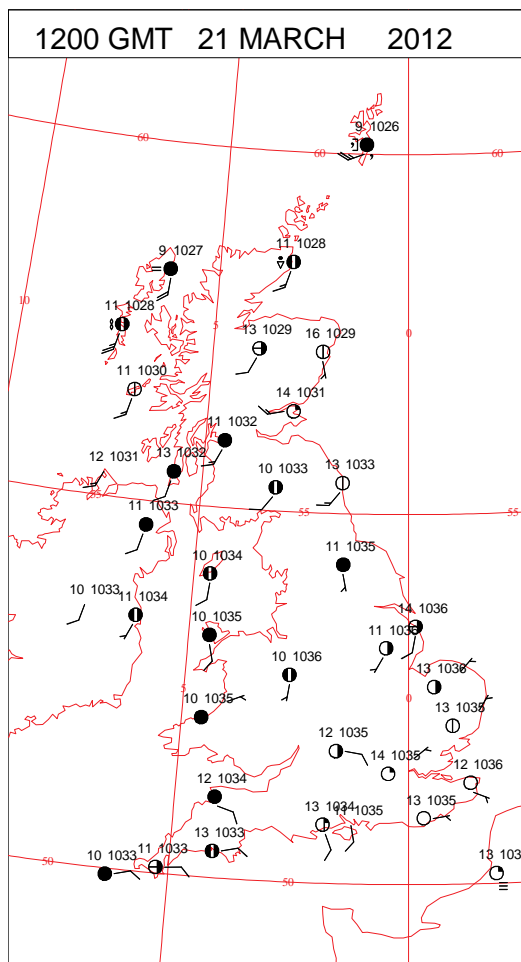
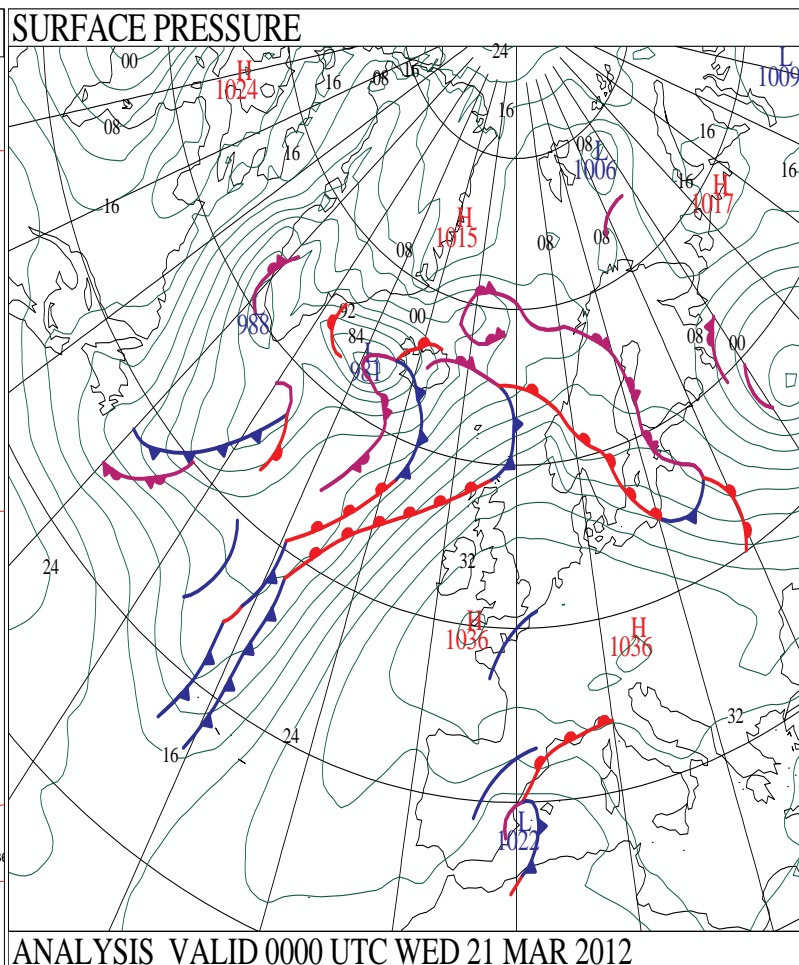
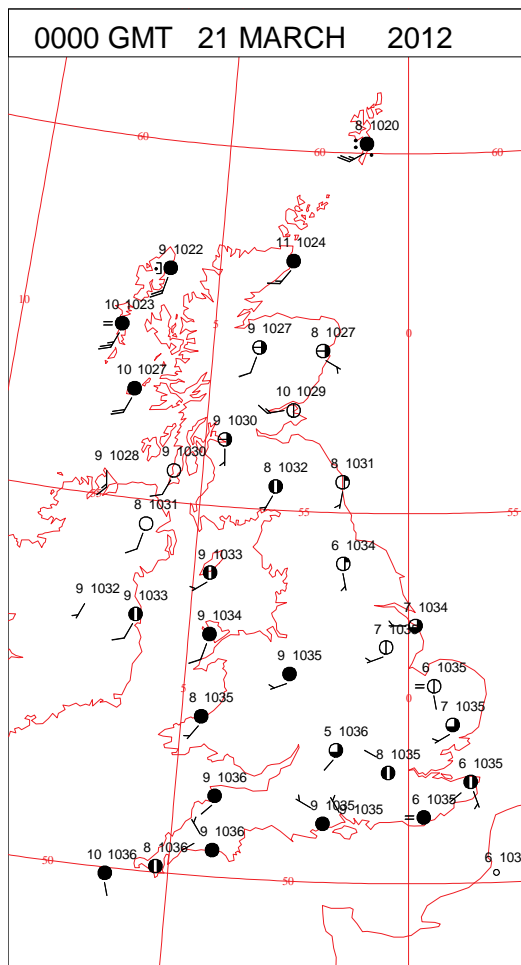
SIGNIFICANT WEATHER

0600 GMT 20 MARCH 2012	SIG WEATHER	1200 GMT 20 MARCH 2012	SIG WEATHER	<p>Summary of UK Weather for Tuesday 20 March 2012.</p> <p>Most parts of England and Wales were dry overnight, although there was some rain in northern England.</p> <p>The rain cleared during the morning, and apart from a little drizzle across parts of south-west England and western Wales, the rest of the day was dry. Many places saw some sunshine, although south-west England and many parts of Wales remained largely cloudy.</p> <p>Northern Ireland had a largely dry day with some sunny periods, but was rather breezy.</p> <p>Scotland saw outbreaks of rain and fresh south-westerly winds overnight and during the morning, with the rain heaviest across the West Highlands.</p> <p>By afternoon much of the rain had cleared, with sunny periods for many areas, and eastern Scotland having the best of the sunshine.</p> <p>Central and eastern parts of the U.K. remained fairly clear into the evening, but all other areas were cloudier. There were further outbreaks of rain in western Scotland.</p> <p>It was warmest in the sunniest parts of the country, with temperatures above average for the time of year. Otherwise, temperatures were generally close to average.</p>
				
1800 GMT 20 MARCH 2012	SIG WEATHER	0000 GMT 21 MARCH 2012	SIG WEATHER	<p>EXTREMES</p> <p>Highest Maximum: 16.3 Coningsby, Lincolnshire</p> <p>Lowest Maximum: 9.6 Dunkeswell Aerodrome, Devon</p> <p>Lowest Minimum: -1.1 Hurn, Dorset</p> <p>Lowest Grass Minimum: -5.2 Hurn, Dorset</p> <p>Most Rain: 5.6 Aultbea No 2, Ross & Cromarty</p> <p>Most Sun: 10.1 Leconfield, Humberside</p>
				

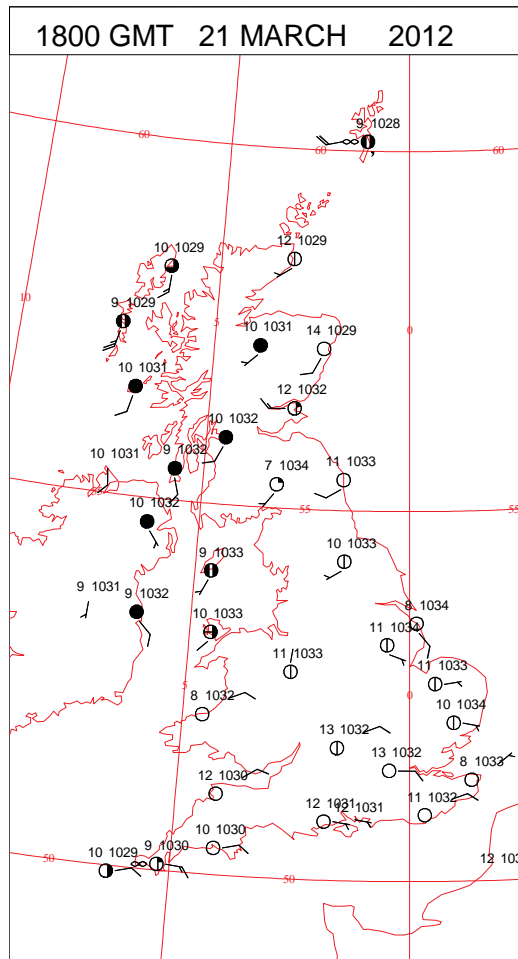
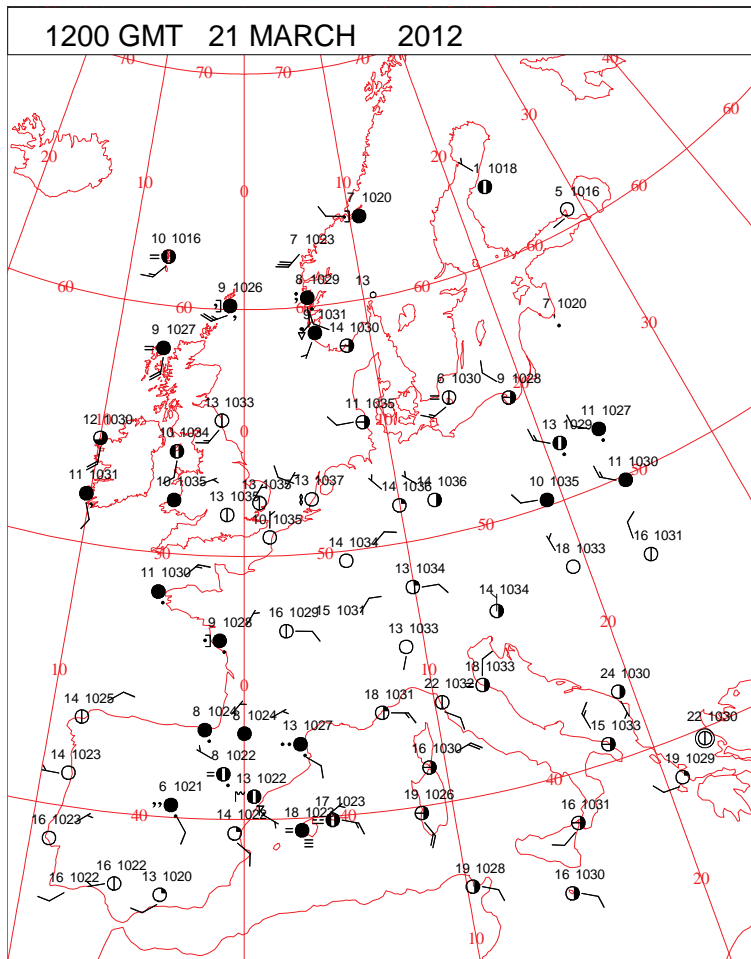
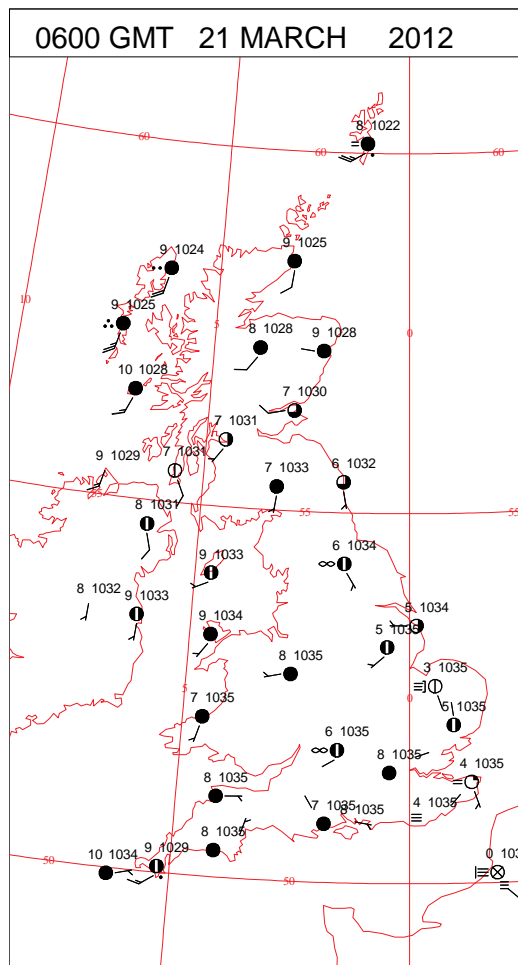
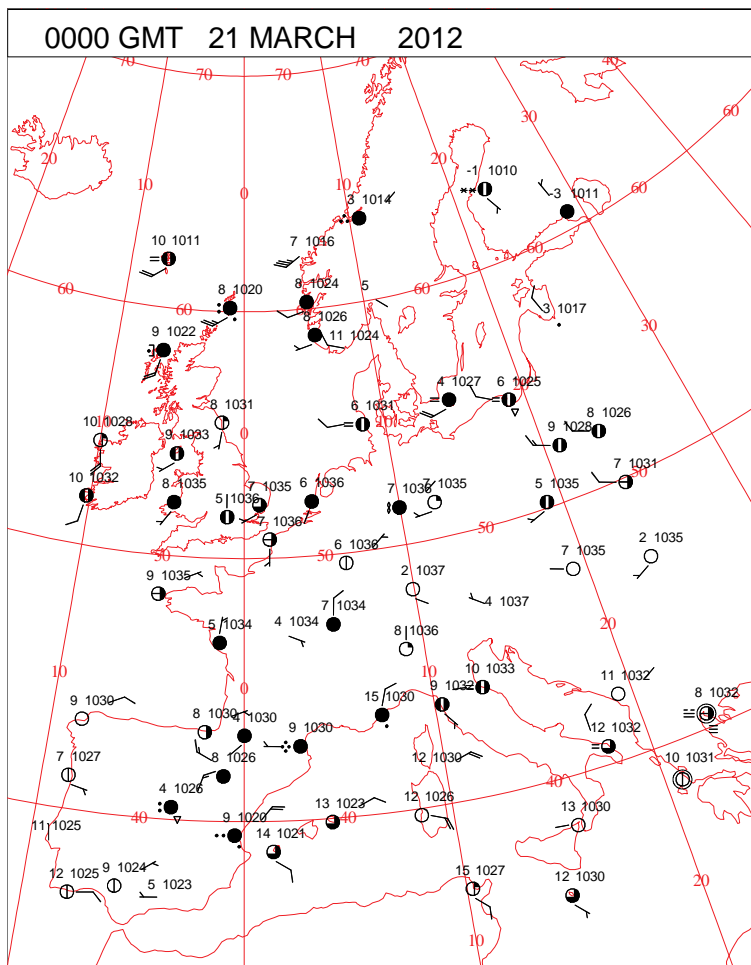
DAILY CLIMATE DATA



DAILY WEATHER SUMMARY



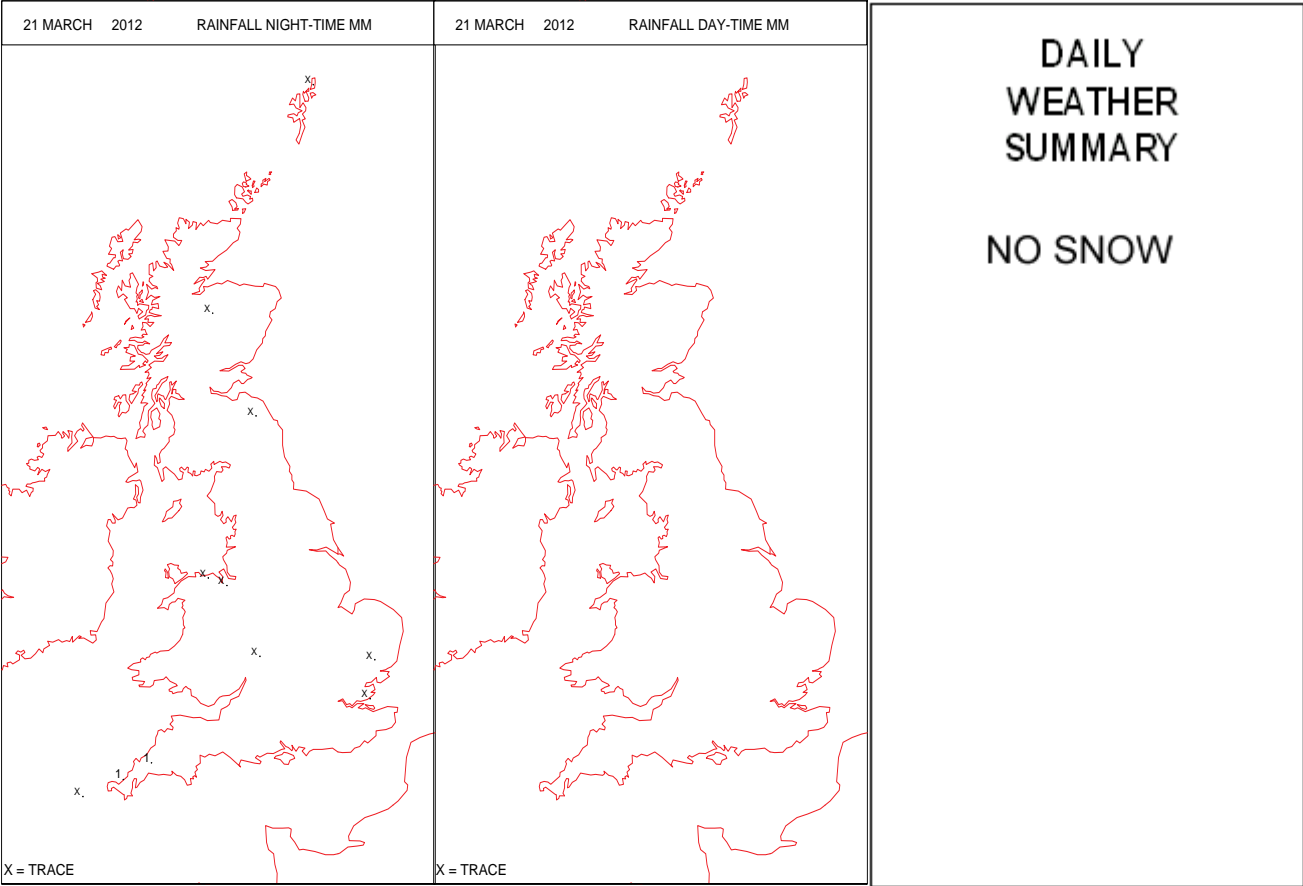
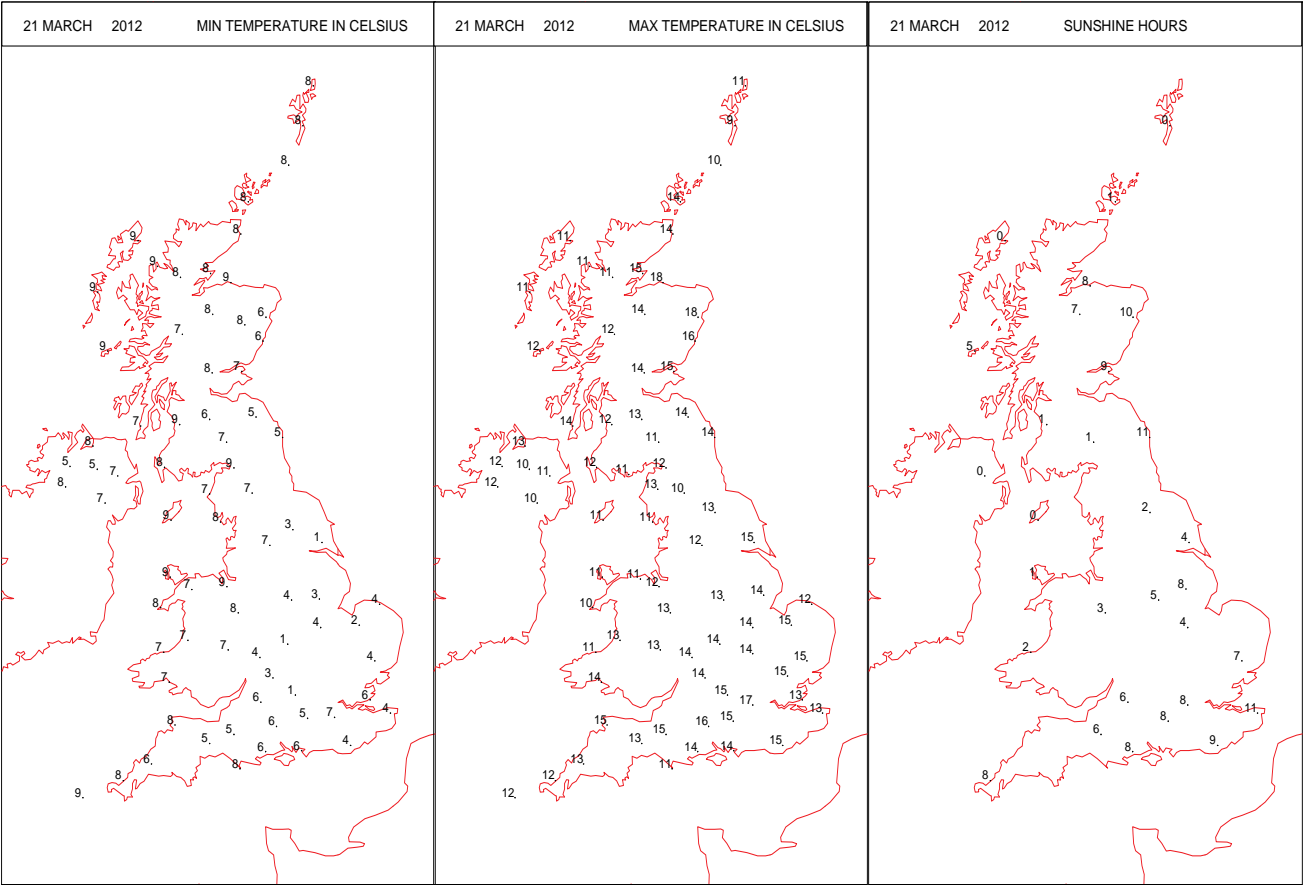
SURFACE REPORTS



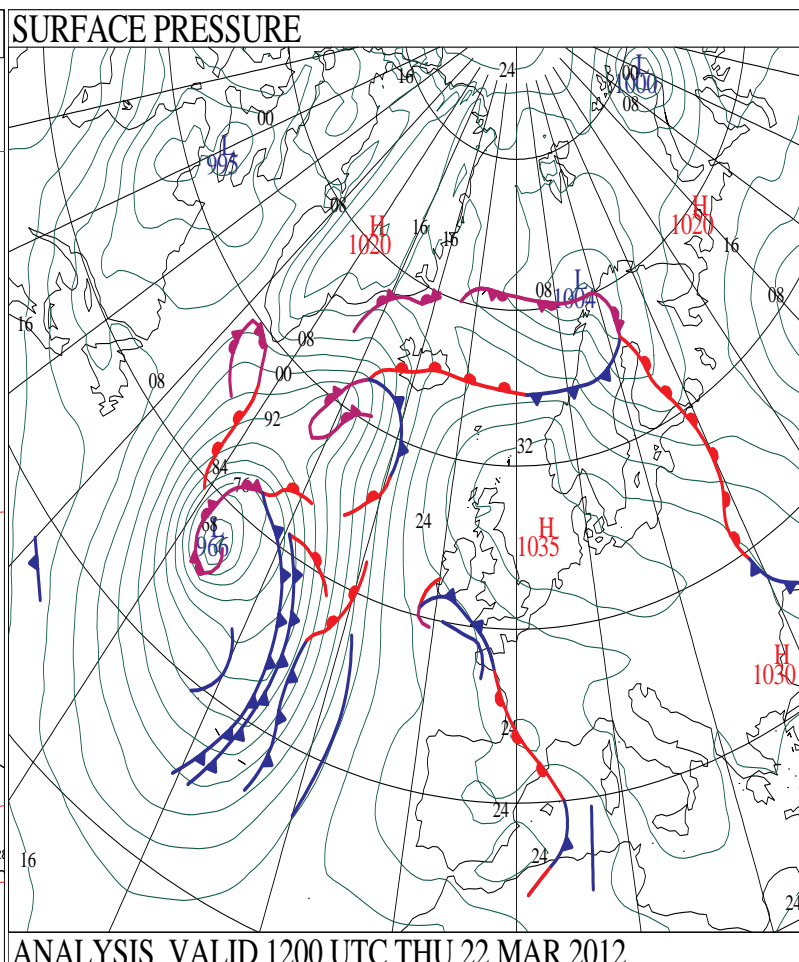
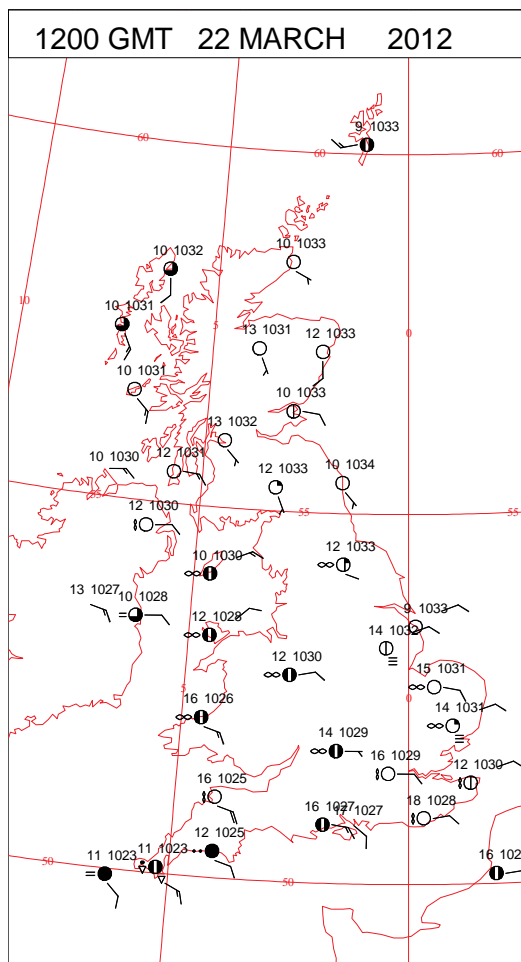
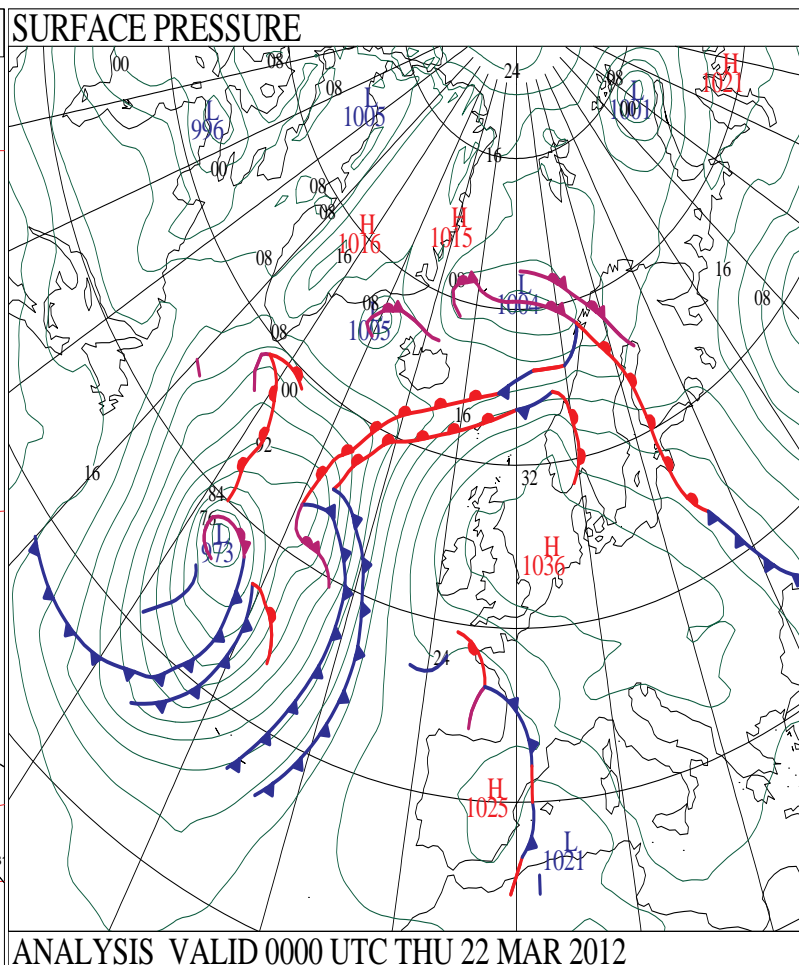
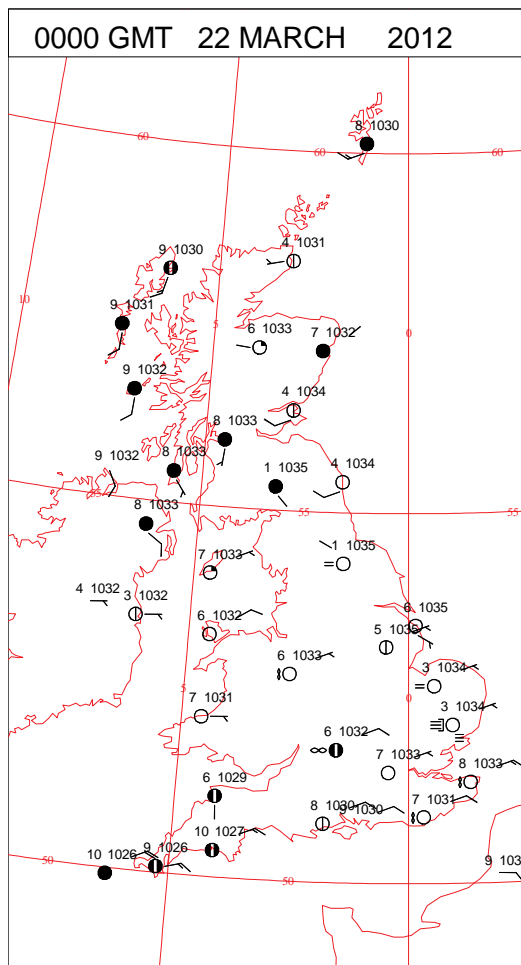
SIGNIFICANT WEATHER

0600 GMT 21 MARCH 2012	SIG WEATHER	1200 GMT 21 MARCH 2012	SIG WEATHER	<p>Summary of UK Weather for Wednesday 21 March 2012.</p> <p>High pressure brought fine and settled weather to many parts of the U.K., with most places dry and becoming sunny.</p> <p>Northern Ireland and western Scotland were the main exceptions again, with both areas staying rather cloudy, and with some rain over the West Highlands for a time.</p> <p>Many parts of central and eastern England saw clear skies for at least part of the night, and as a result became rather chilly, with some mist and fog patches forming.</p> <p>Other parts of the U.K. were cloudy though, and there was some rain across western Scotland.</p> <p>By morning most places were cloudy, but the cloud soon began to break and clear across England, Wales and eastern Scotland, with sunny skies for many places during the afternoon.</p> <p>Northern Ireland did see some sunny periods, but otherwise was mostly cloudy but dry.</p> <p>Western Scotland was also fairly cloudy throughout, but early rain gradually eased and there were some brighter intervals.</p> <p>Temperatures were well above average for the time of year in the sunny parts of the country, and Aberdeenshire was warmest. The cloudier parts of the country generally saw temperatures nearer average.</p>
1800 GMT 21 MARCH 2012	SIG WEATHER	0000 GMT 22 MARCH 2012	SIG WEATHER	
				<p>EXTREMES</p> <p>Highest Maximum: 18.2 Dyce, Aberdeenshire</p> <p>Lowest Maximum: 9.3 Lerwick, Shetland</p> <p>Lowest Minimum: 0.6 Church Lawford, Warwickshire</p> <p>Lowest Grass Minimum: -3.5 Church Lawford, Warwickshire -3.5 Leconfield, Humberside</p> <p>Most Rain: 0.6 Camborne, Cornwall 0.6 Cardinham Bodmin, Cornwall</p> <p>Most Sun: 11.3 Manston, Kent</p>

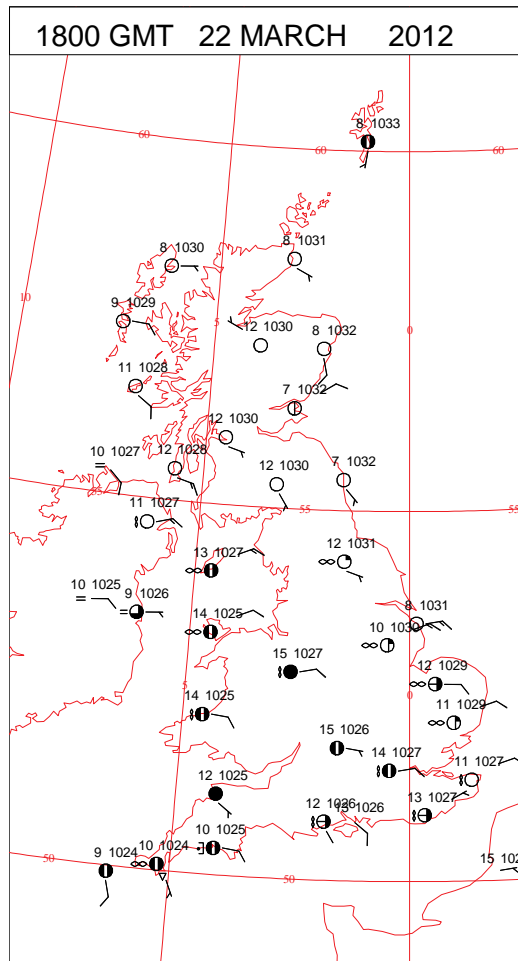
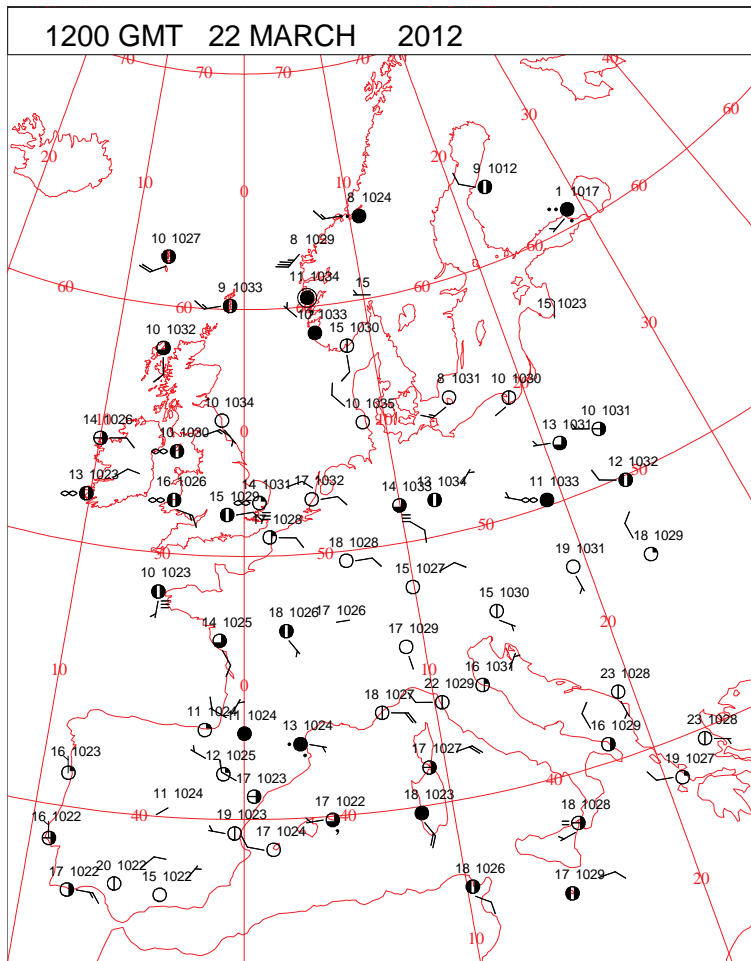
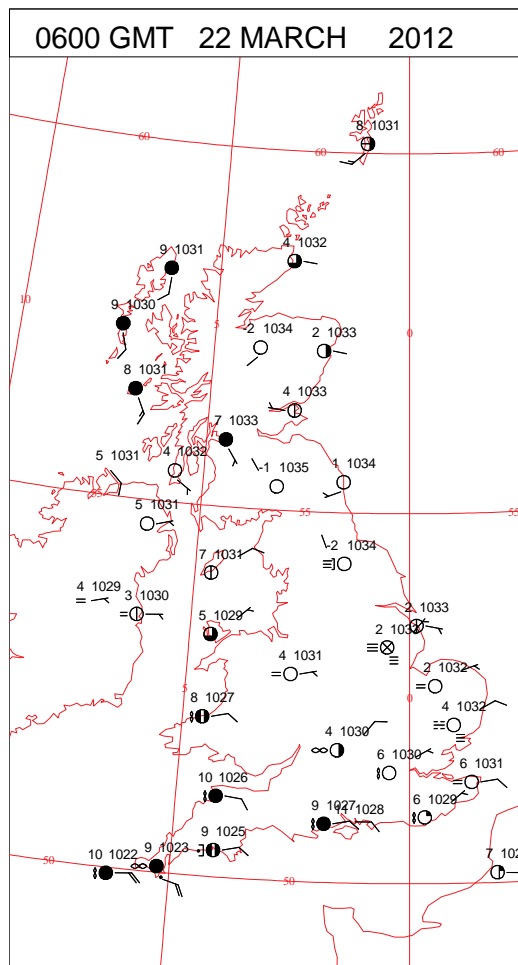
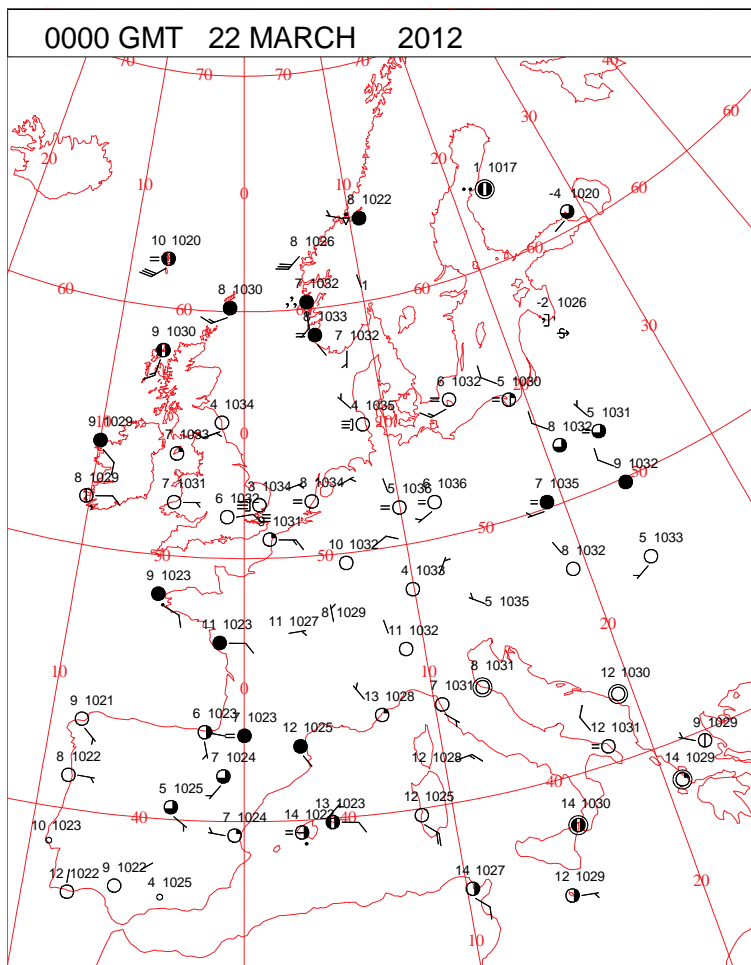
DAILY CLIMATE DATA



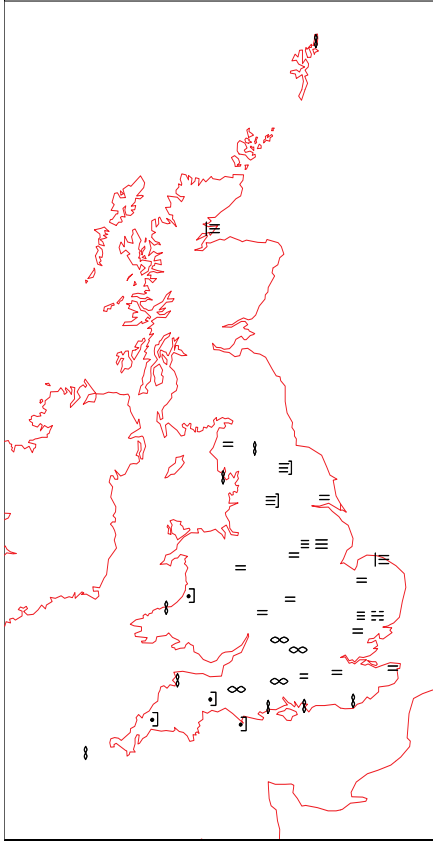
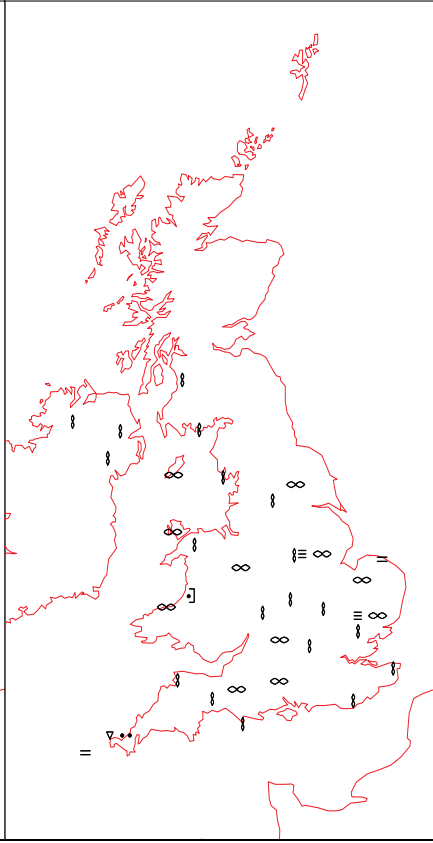
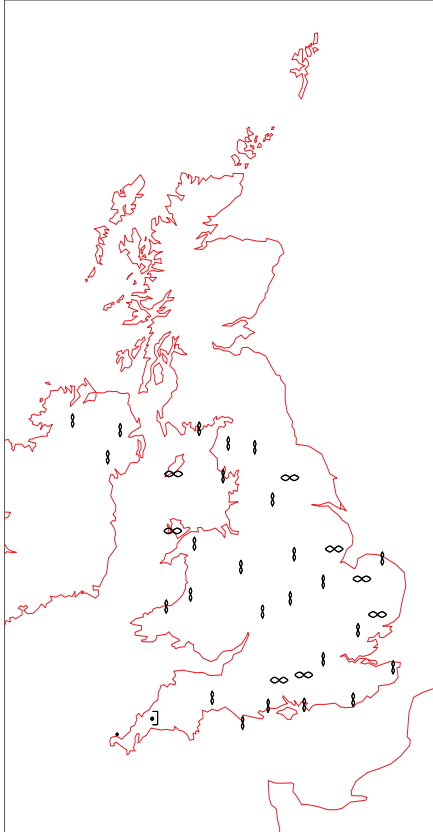
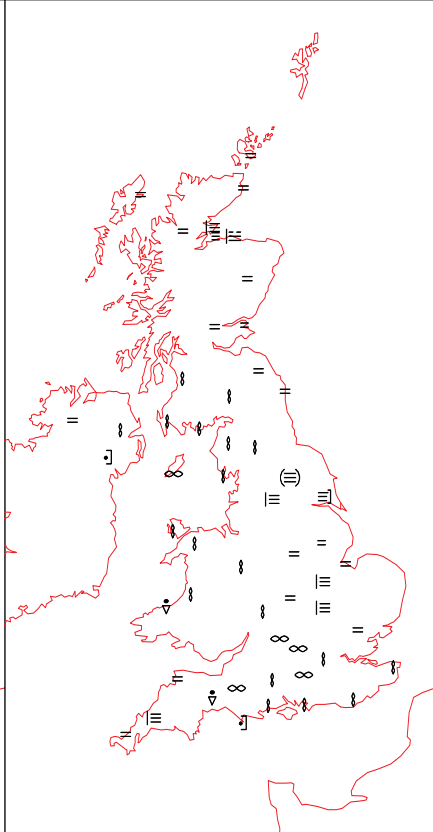
DAILY WEATHER SUMMARY



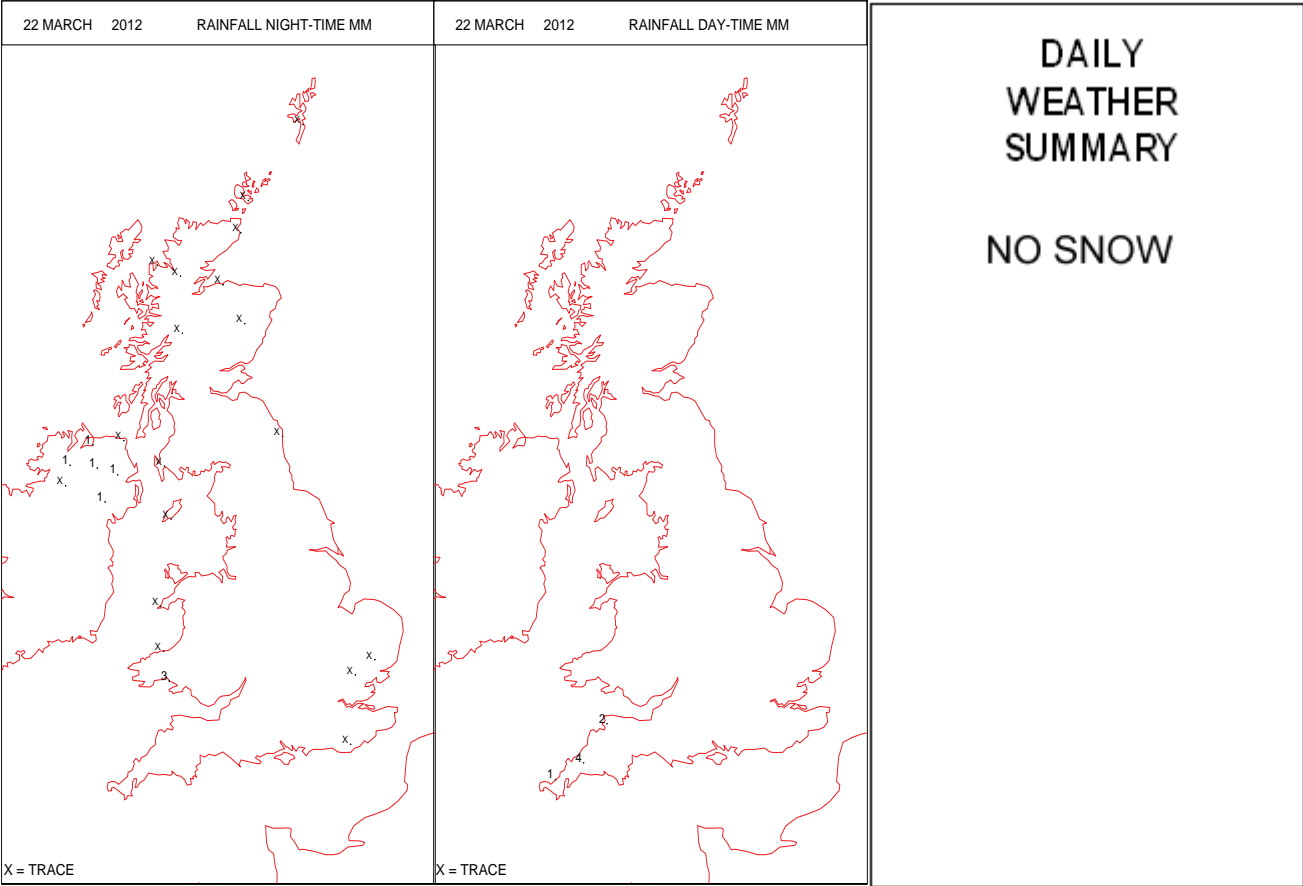
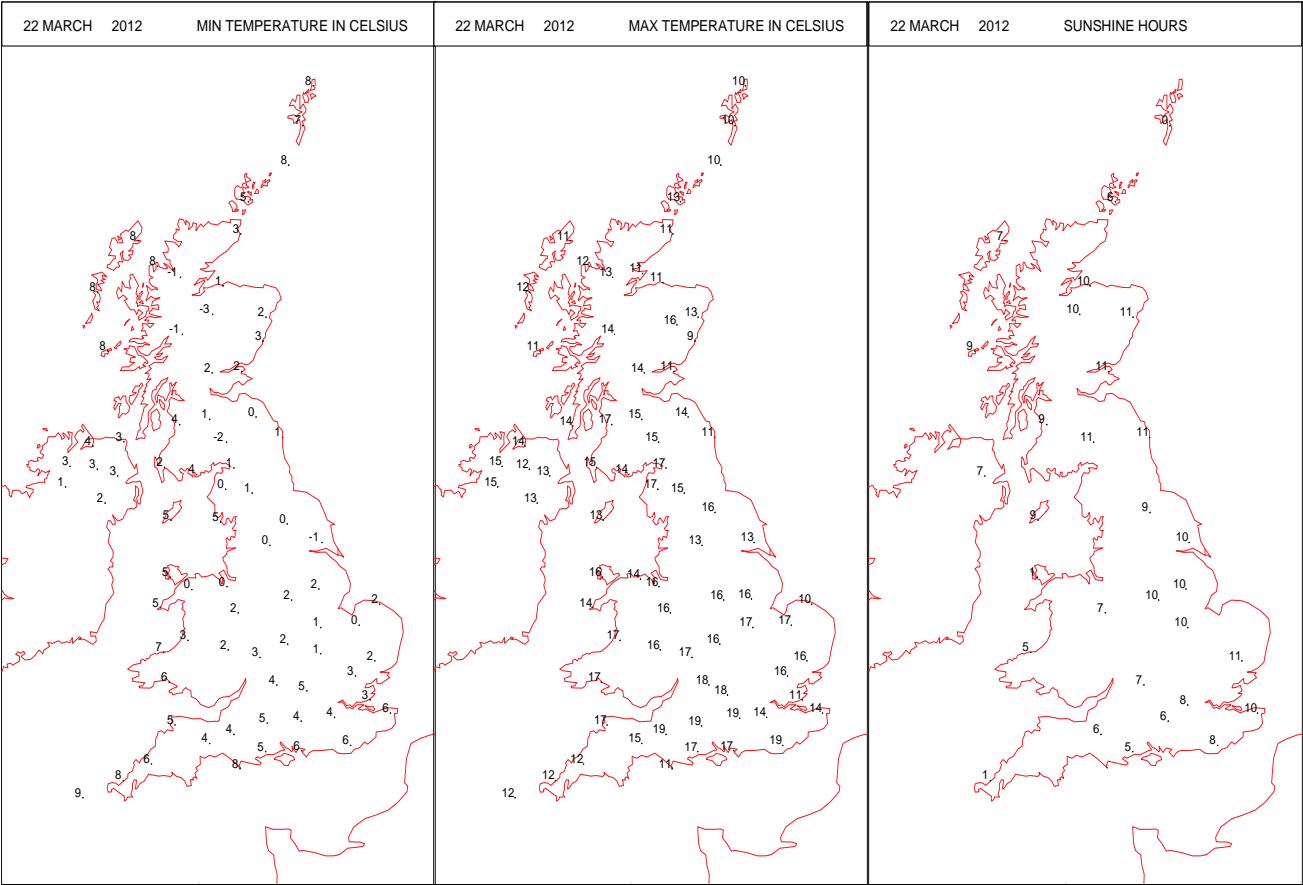
SURFACE REPORTS



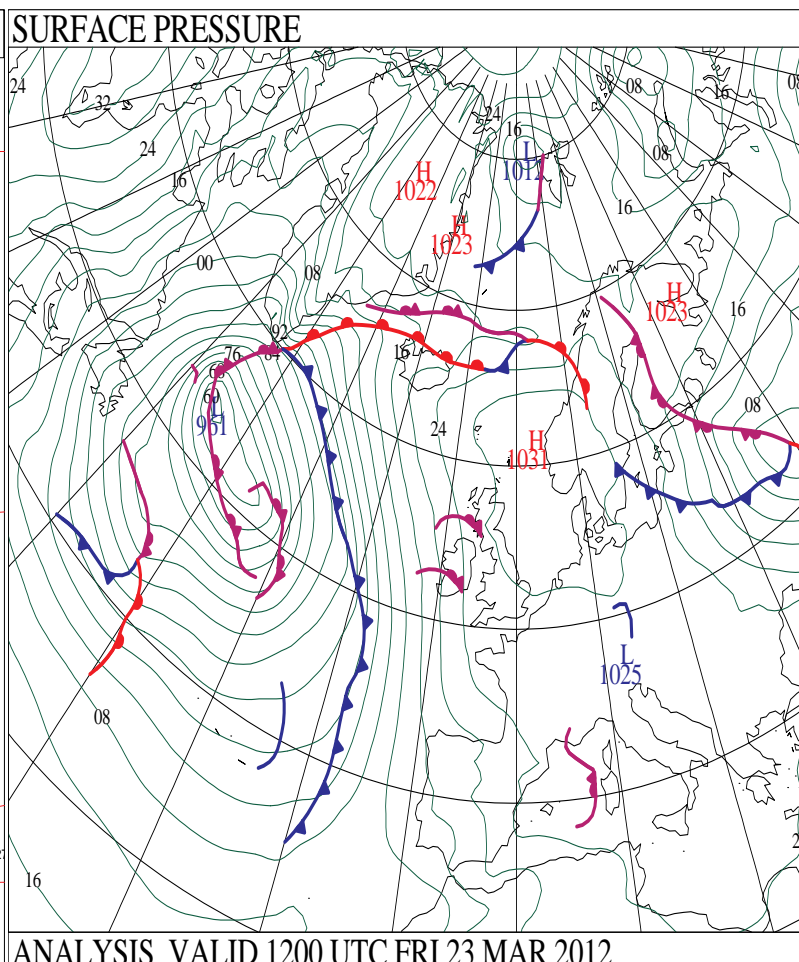
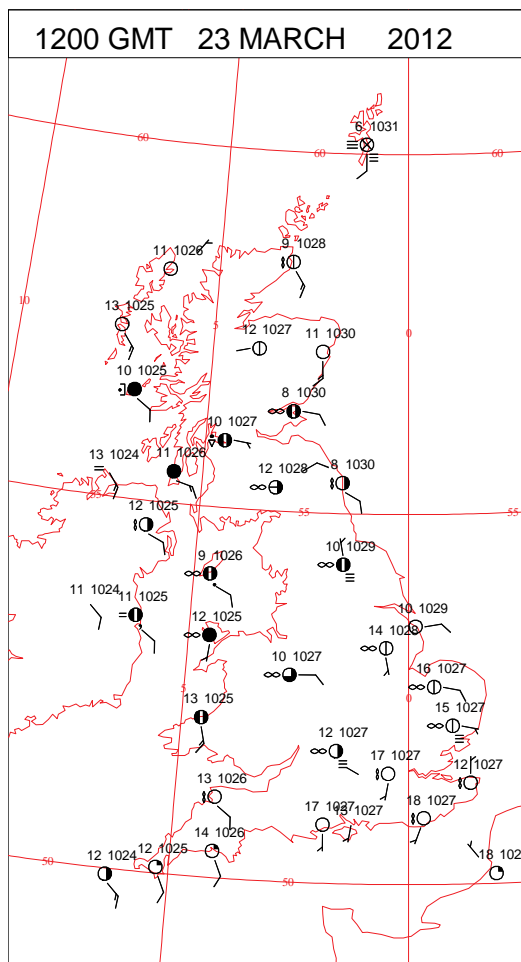
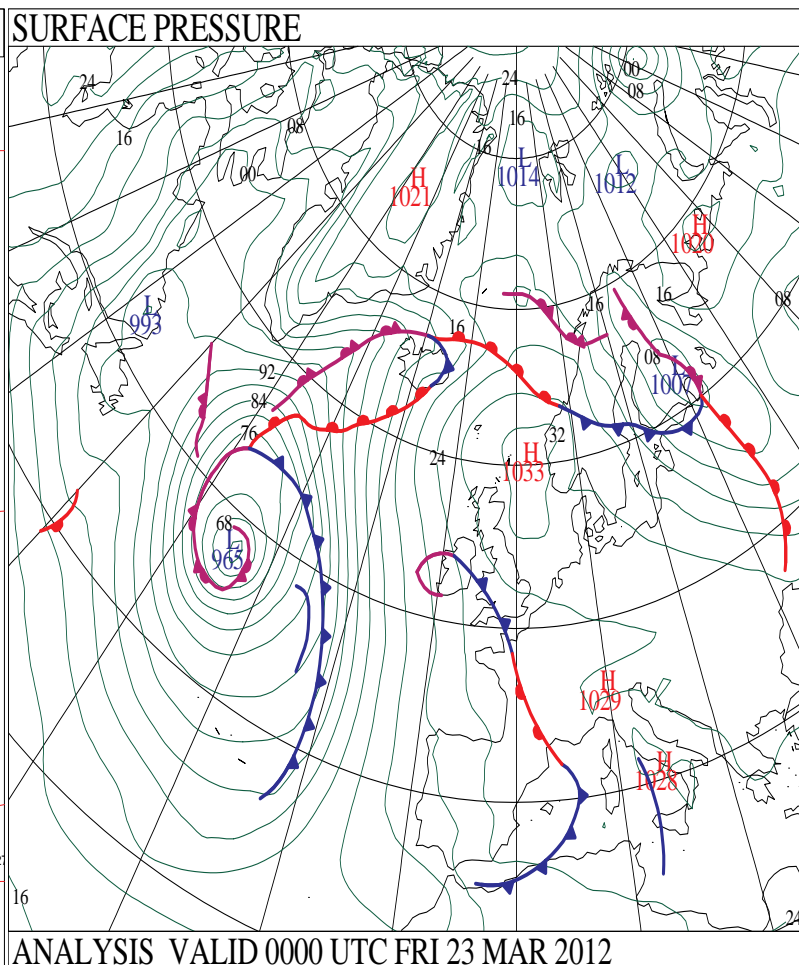
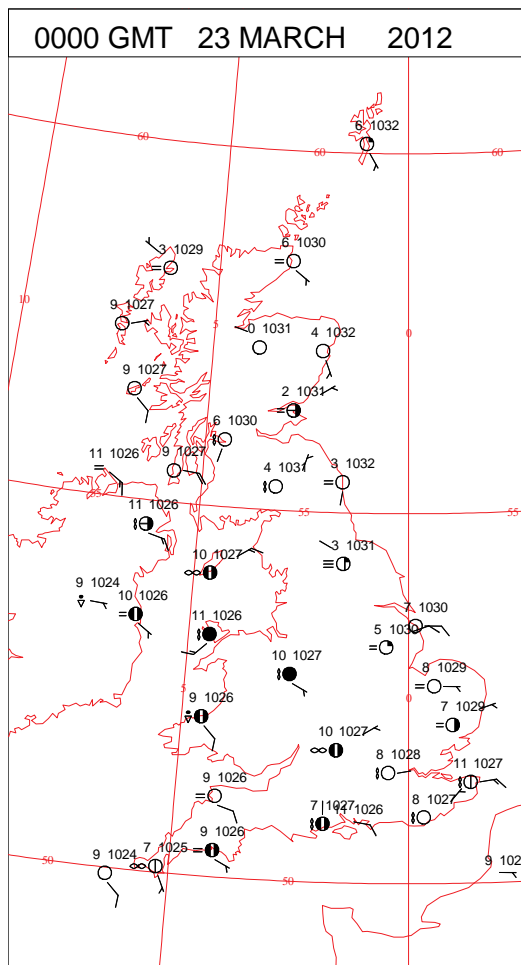
SIGNIFICANT WEATHER

0600 GMT 22 MARCH 2012	SIG WEATHER	1200 GMT 22 MARCH 2012	SIG WEATHER	<p>Summary of UK Weather for Thursday 22 March 2012.</p> <p>High pressure continued to bring settled weather to many places, with much of the U.K. dry, sunny and warm.</p> <p>The main exception to this was south-west England and south Wales, where it was generally cloudy with showers affecting some places. The showers were light and scattered overnight, and for much of the morning, but by afternoon had become heavier and began to form into lines. As a result, some parts of Devon, Cornwall and Somerset saw longer periods of persistent rain, with these feeding into south Wales during the evening.</p> <p>The rest of the country was relatively cloud free overnight, with temperatures falling below freezing in some parts.</p> <p>There was also some fog in parts of eastern England and south-west Scotland. The fog cleared after sunrise, and the rest of the day was sunny and warm, although there was a little more cloud towards the end of the afternoon.</p> <p>Temperatures were generally above average in the sunshine, and very warm in some parts of southern England. Even the cloudiest parts of the south-west and Wales saw temperatures near average.</p>
				
1800 GMT 22 MARCH 2012	SIG WEATHER	0000 GMT 23 MARCH 2012	SIG WEATHER	<p>EXTREMES</p> <p>Highest Maximum: 19.3 Middle Wallop, Hampshire 19.3 South Farnborough, Hampshire</p> <p>Lowest Maximum: 9.3 Inverbervie No 2, Kincardineshire</p> <p>Lowest Minimum: -3.0 Aviemore, Inverness-Shire</p> <p>Lowest Grass Minimum: -7.8 Leeming, North Yorkshire</p> <p>Most Rain: 3.6 Cardinham Bodmin, Cornwall</p> <p>Most Sun: 11.1 Leuchars, Fife</p>
				

DAILY CLIMATE DATA

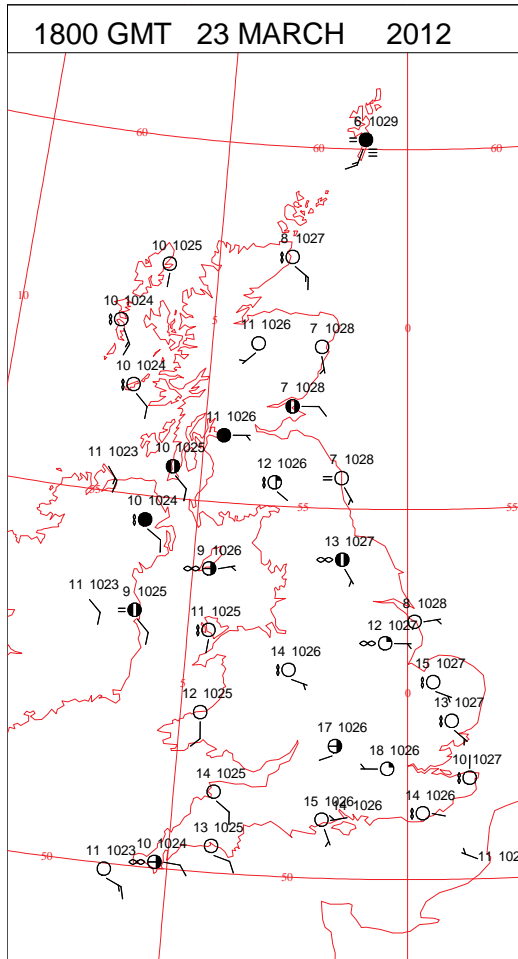
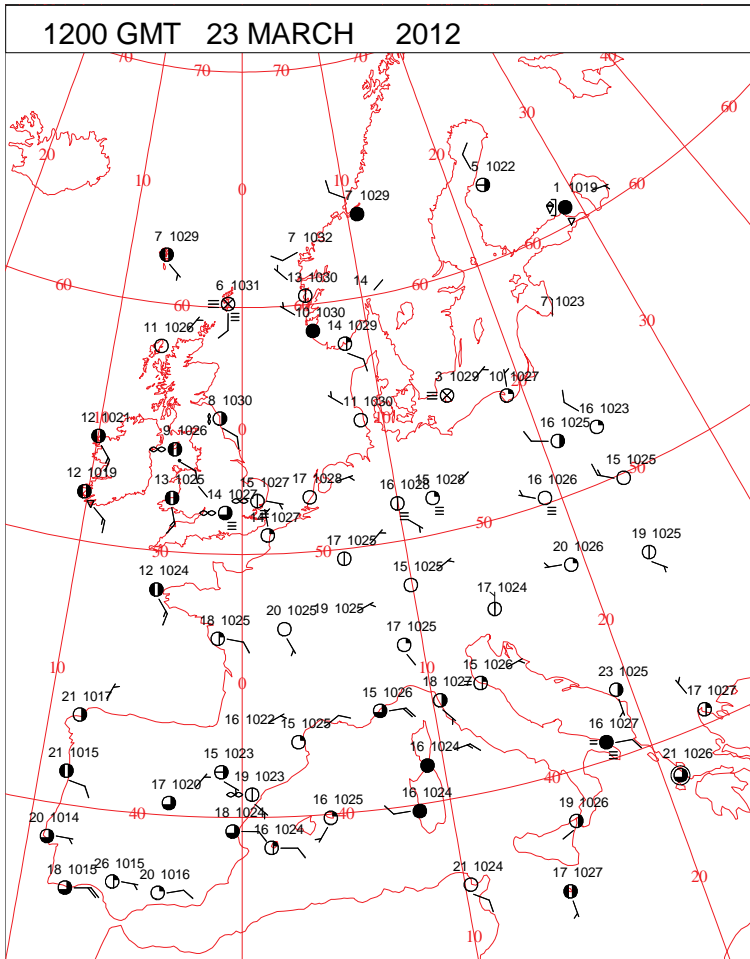
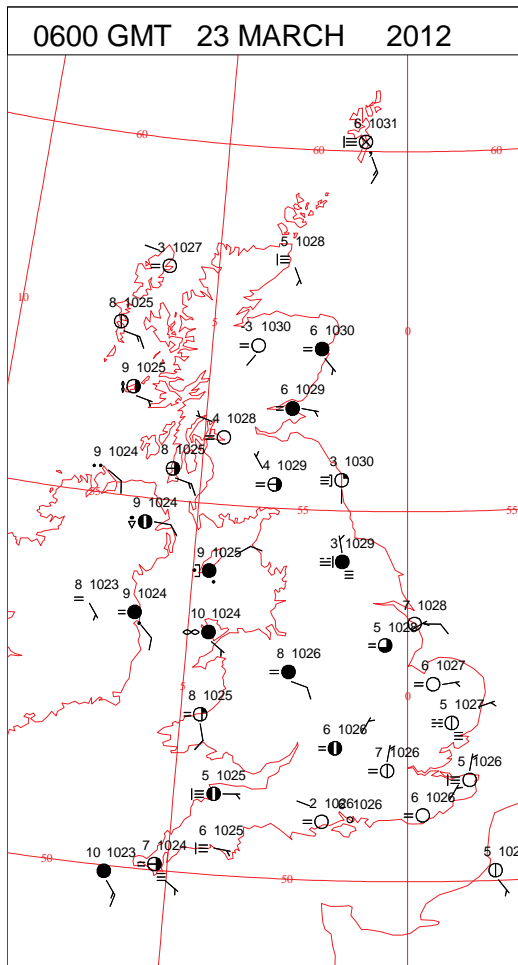
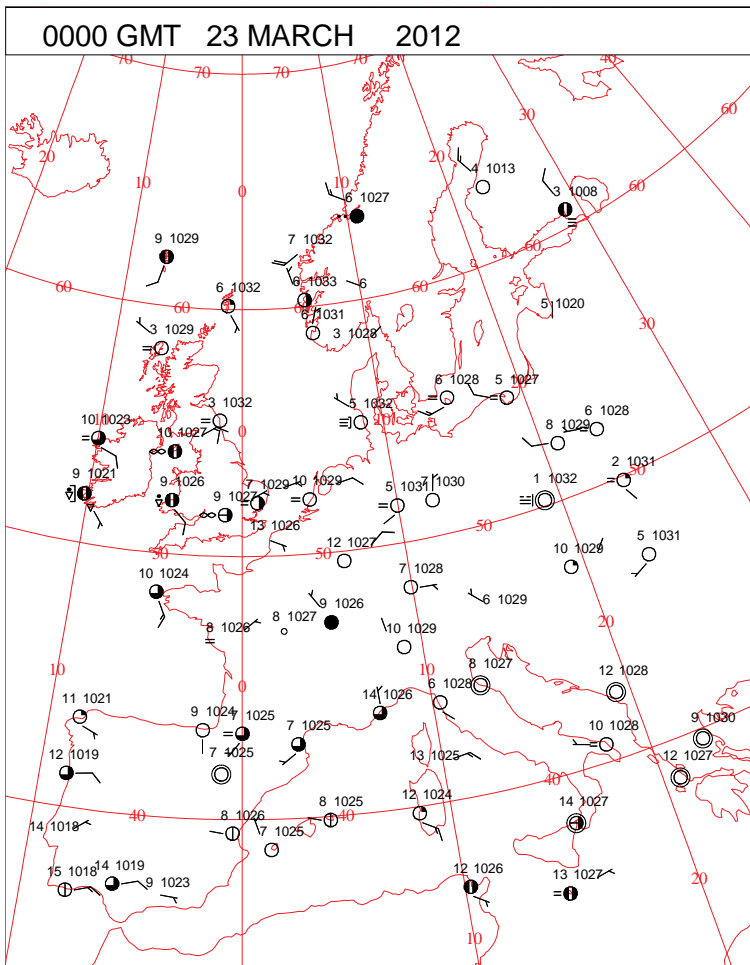


DAILY WEATHER SUMMARY



Friday 23 March 2012

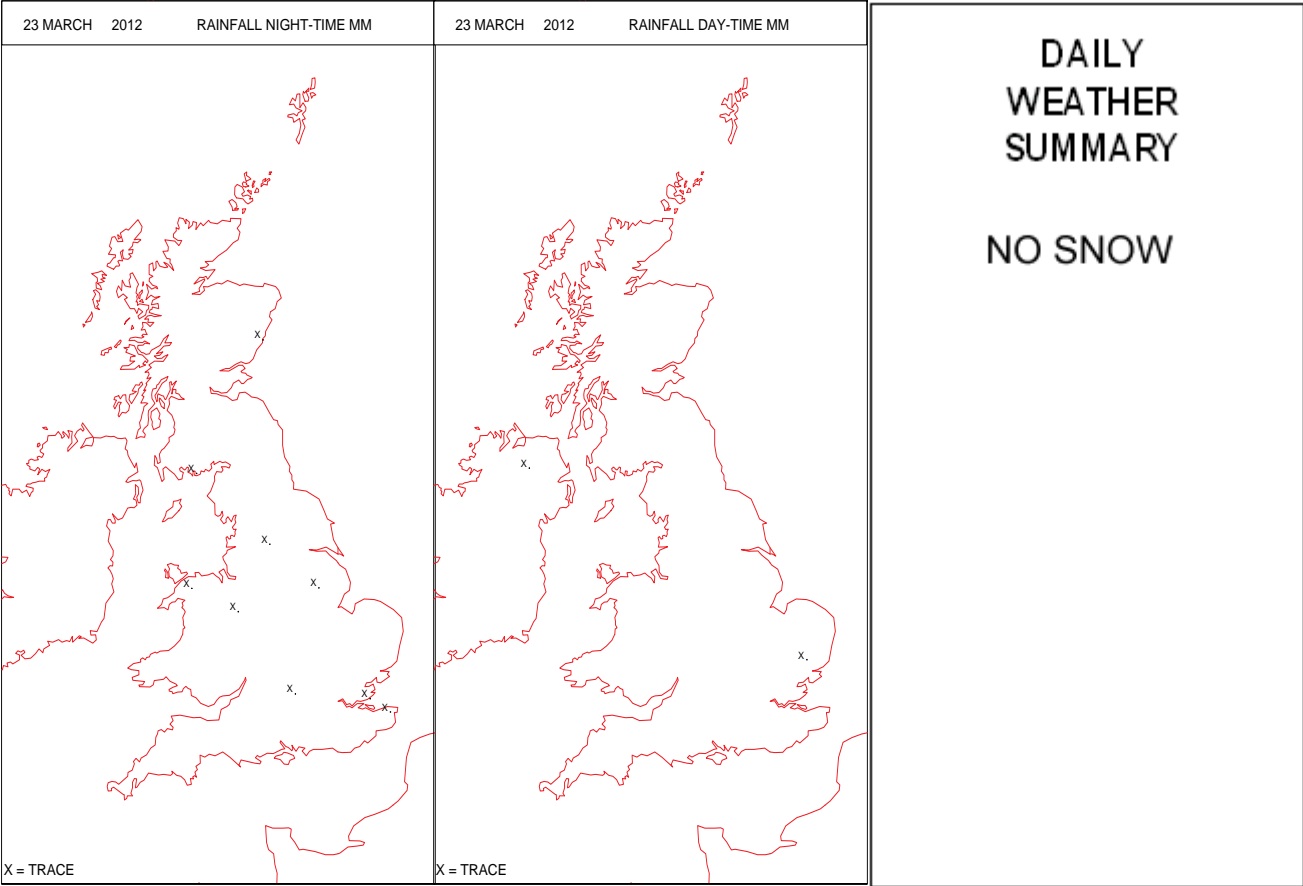
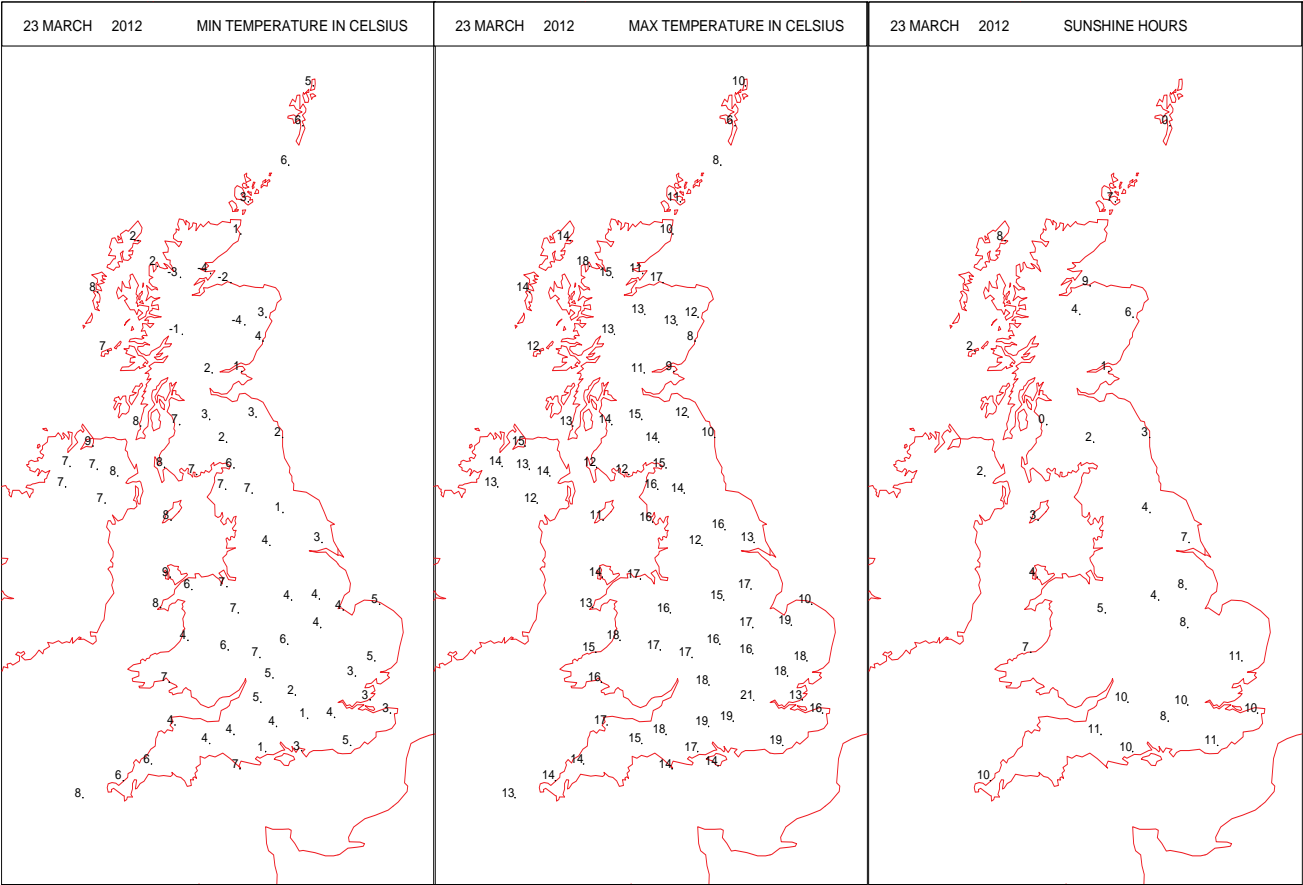
SURFACE REPORTS



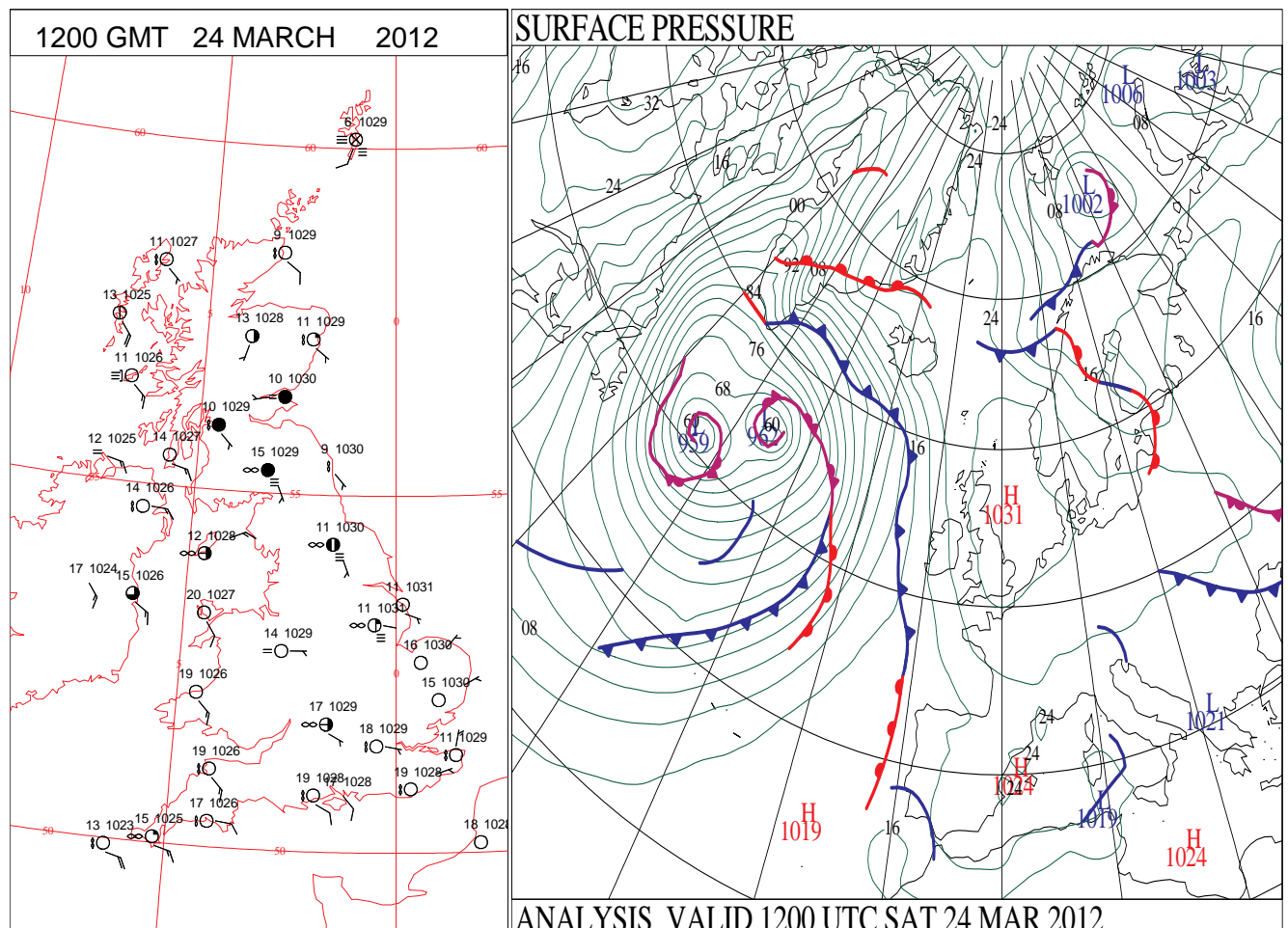
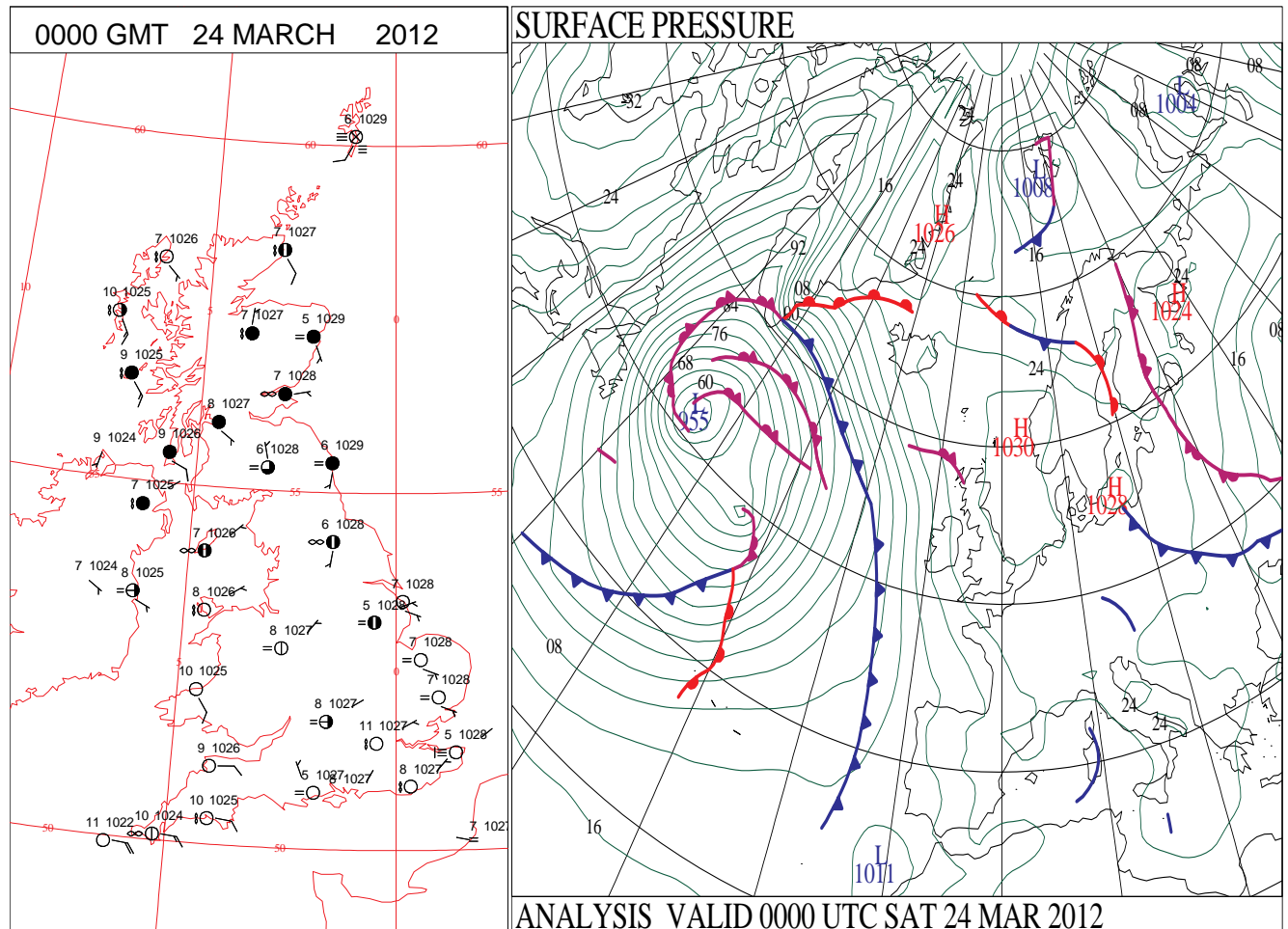
SIGNIFICANT WEATHER

0600 GMT 23 MARCH 2012	SIG WEATHER	1200 GMT 23 MARCH 2012	SIG WEATHER	<p>Summary of UK Weather for Friday 23 March 2012.</p> <p>It was largely dry overnight, aside from spells of rain in some northern and western areas such as Wales and Northern Ireland.</p> <p>Widespread clear spells over eastern and central areas allowed mist and fog to form, with many places cold enough to see an air frost.</p> <p>During the day, the mist and fog slowly cleared to reveal plenty of warm, if rather hazy, sunshine across the country.</p> <p>The rain in the north-west died away during the afternoon, although the thicker cloud here moderated the temperature somewhat.</p> <p>For most areas of the U.K. temperatures were well above average. The exceptions were the Northern and Western Isles and in the parts of the east coast affected by sea fog, where temperatures were around average.</p>
1800 GMT 23 MARCH 2012	SIG WEATHER	0000 GMT 24 MARCH 2012	SIG WEATHER	
				<p>EXTREMES</p> <p>Highest Maximum: 21.1 Northolt, Greater London</p> <p>Lowest Maximum: 6.3 Lerwick, Shetland</p> <p>Lowest Minimum: -4.3 Aboyne No 2, Aberdeenshire</p> <p>Lowest Grass Minimum: -8.1 Aboyne No 2, Aberdeenshire -8.1 Kinloss, Moray</p> <p>Most Rain: 0.2 Bingley No 2, West Yorkshire 0.2 Shoeburyness, Essex 0.2 Capel Curig No 3, Gwynedd</p> <p>Most Sun: 11.2 Yeovilton, Somerset</p>

DAILY CLIMATE DATA

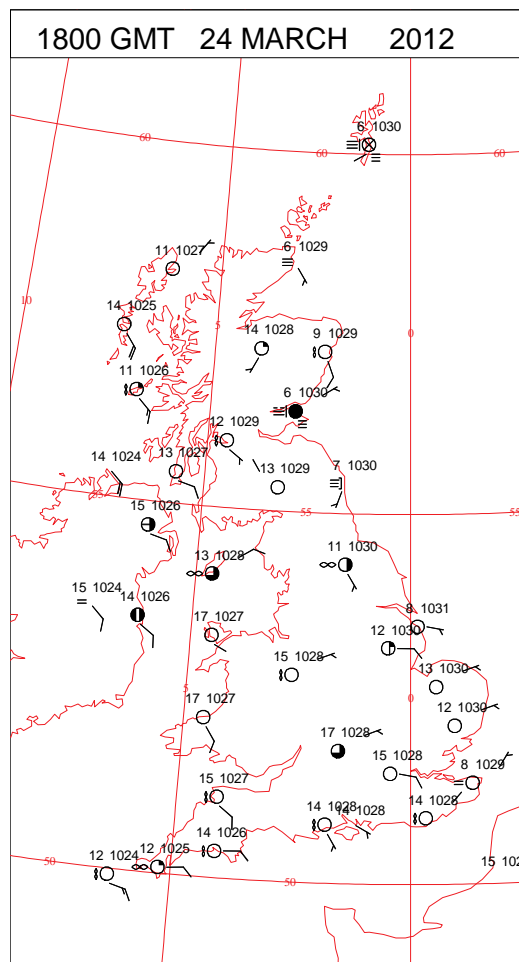
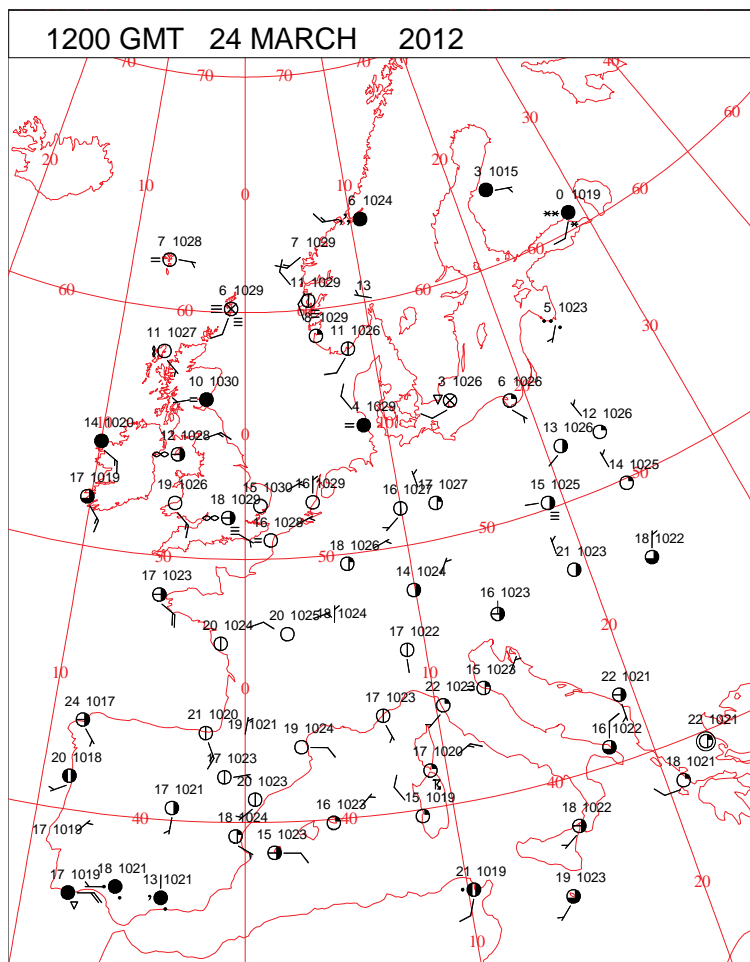
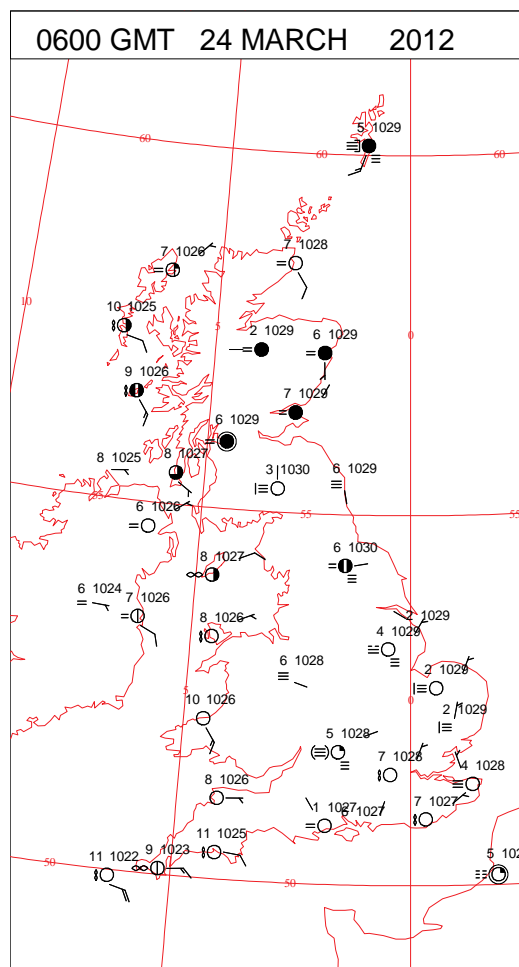
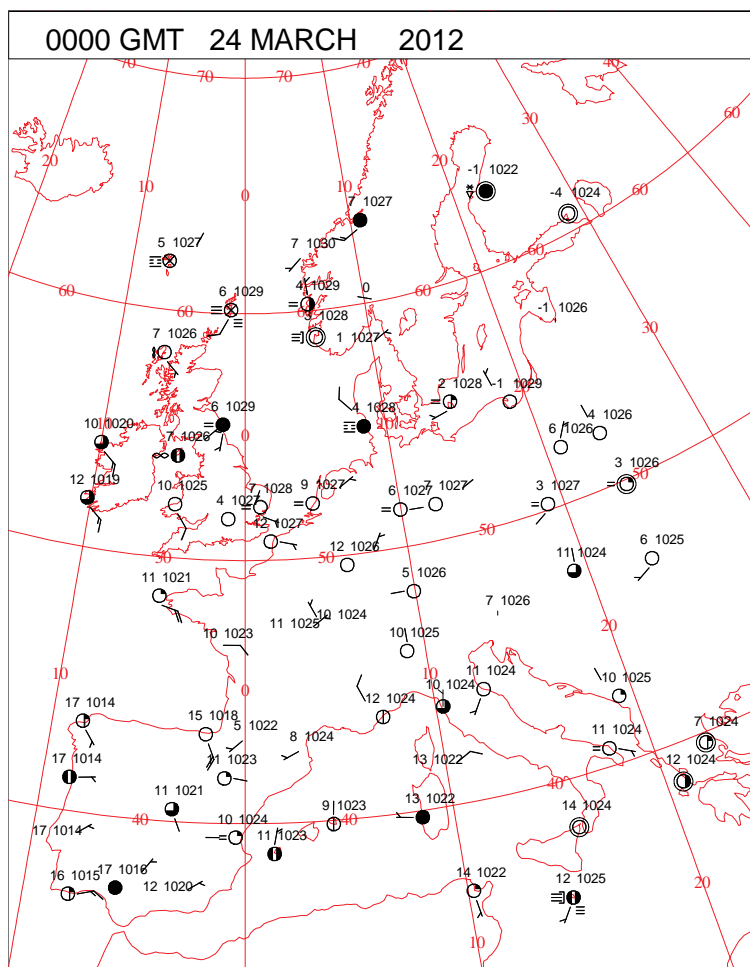


DAILY WEATHER SUMMARY



Saturday 24 March 2012

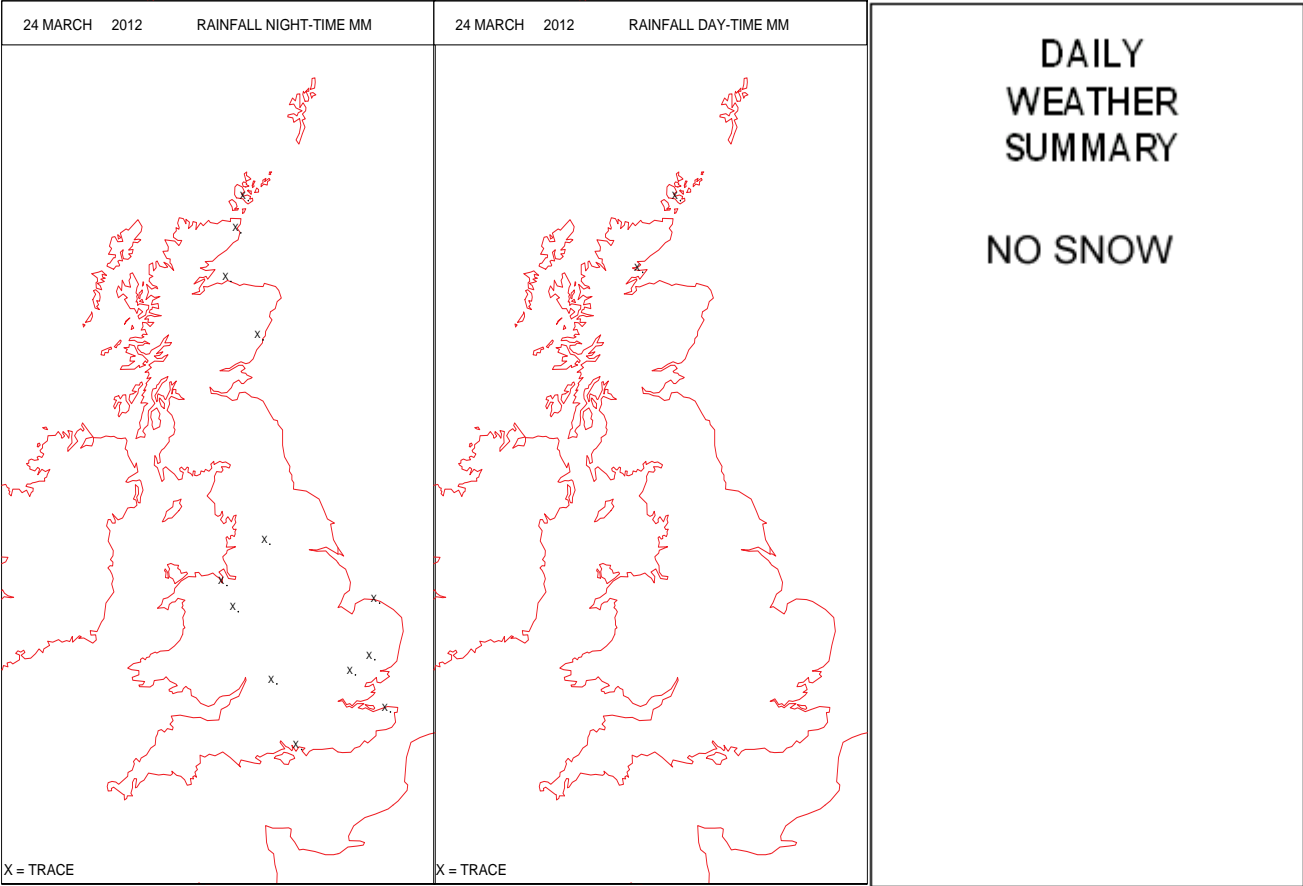
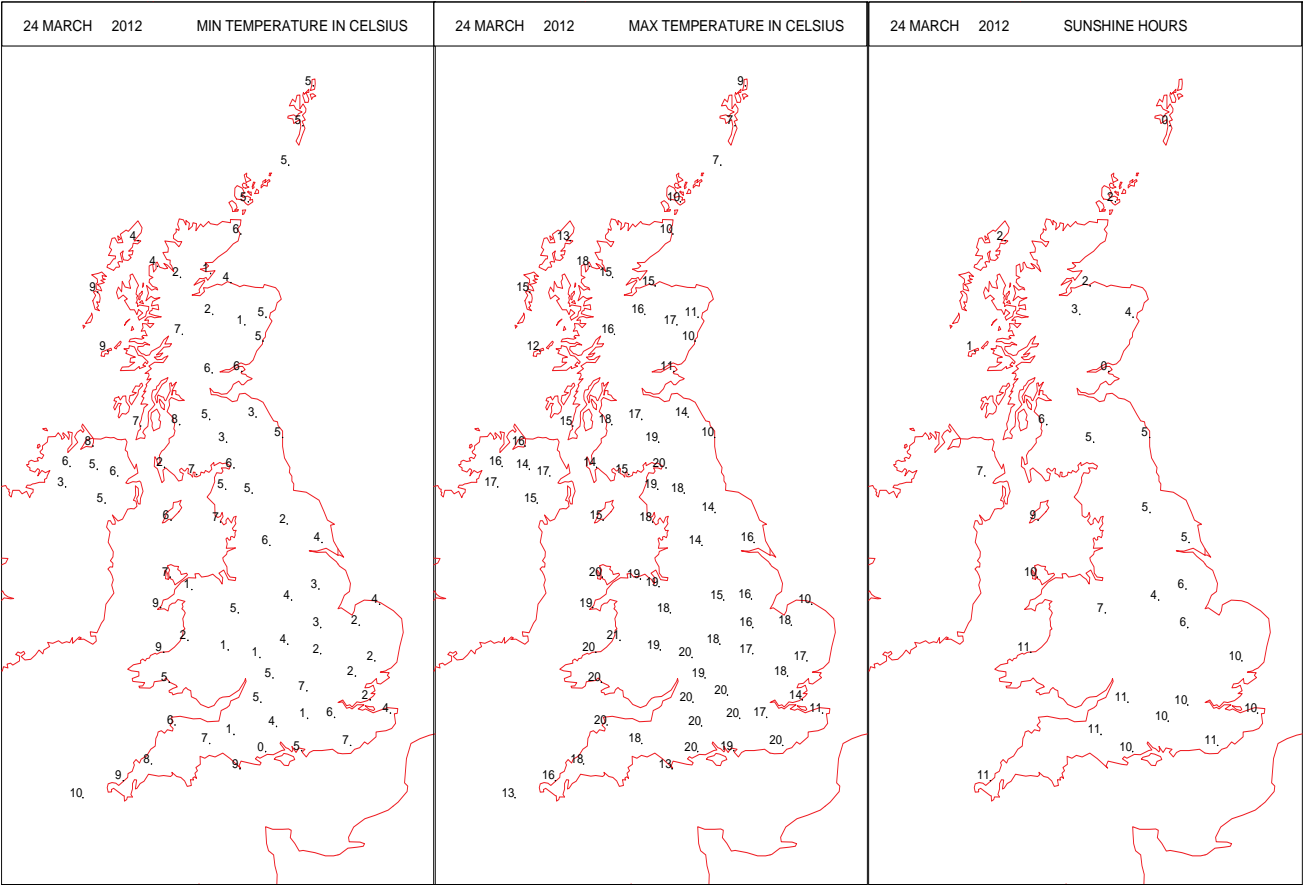
SURFACE REPORTS



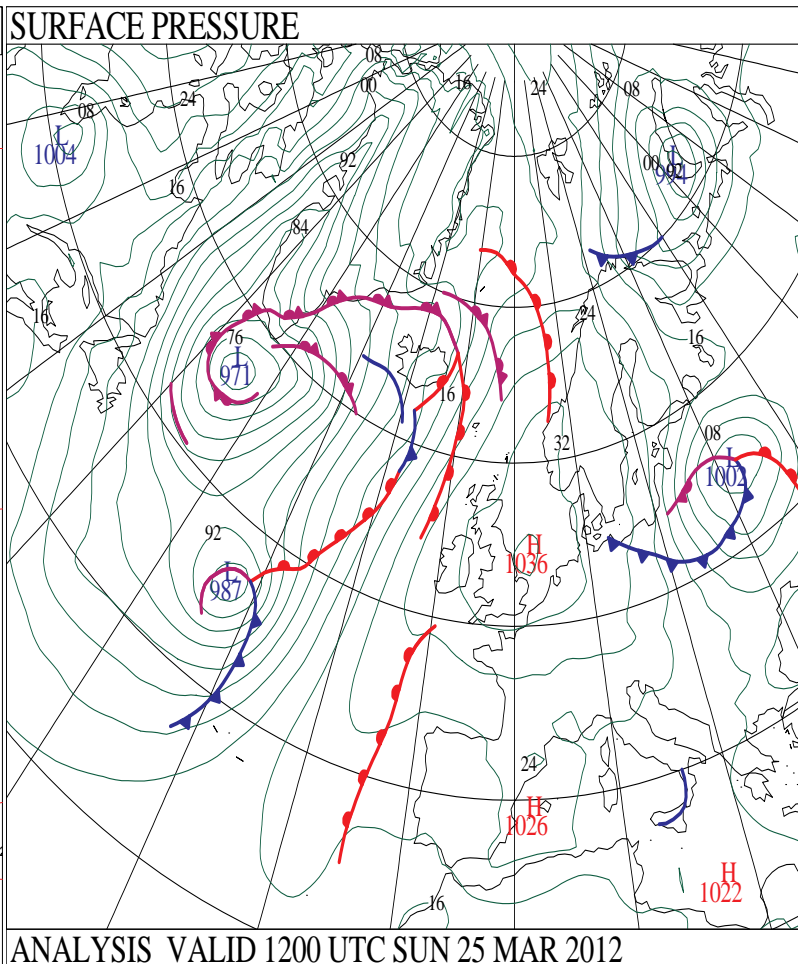
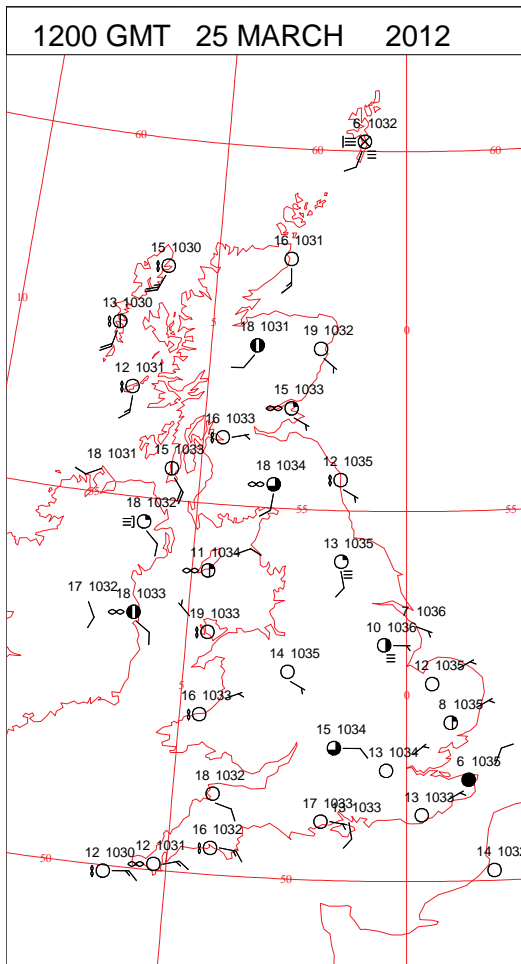
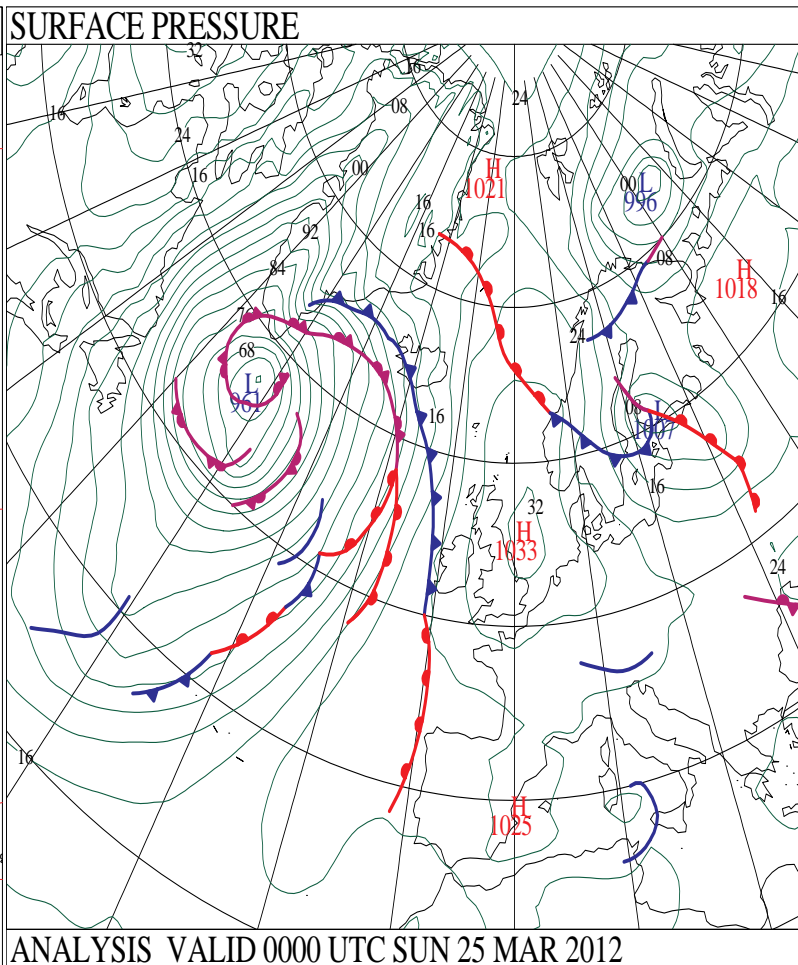
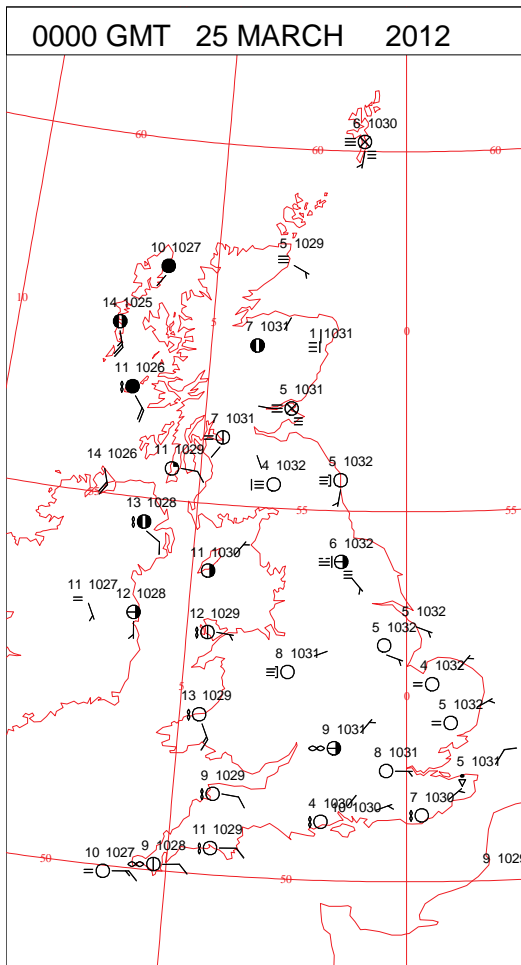
SIGNIFICANT WEATHER

0600 GMT 24 MARCH 2012	SIG WEATHER	1200 GMT 24 MARCH 2012	SIG WEATHER	<p>Summary of UK Weather for Saturday 24 March 2012.</p> <p>It was a foggy start to the day across much of the East Midlands and Yorkshire, with more patchy, but locally dense, fog for the West Midlands, around the Thames estuary, and along north-east coasts. The fog was quite slow to clear, lingering until early afternoon in parts of Yorkshire and never really clearing the east coast of Scotland.</p> <p>Otherwise, it was a dry day with lots of hazy sunshine.</p> <p>Through the evening, low cloud in the North Sea spread back onto some eastern coasts.</p> <p>It was the warmest day of the year so far, with temperatures widely well above average. Where it had been foggy for a while, temperatures were generally lower, although still above average for the time of year.</p>
1800 GMT 24 MARCH 2012	SIG WEATHER	0000 GMT 25 MARCH 2012	SIG WEATHER	
				<p>EXTREMES</p> <p>Highest Maximum: 21.0 Trawsgoed, Dyfed</p> <p>Lowest Maximum: 6.9 Fair Isle, Shetland</p> <p>Lowest Minimum: 0.0 Hurn, Dorset</p> <p>Lowest Grass Minimum: -3.4 Aboyne No 2, Aberdeenshire</p> <p>Most Rain: 0.4 Kirkwall, Orkney</p> <p>Most Sun: 11.0 Lyneham, Wiltshire 11.0 Aberporth, Dyfed</p>

DAILY CLIMATE DATA

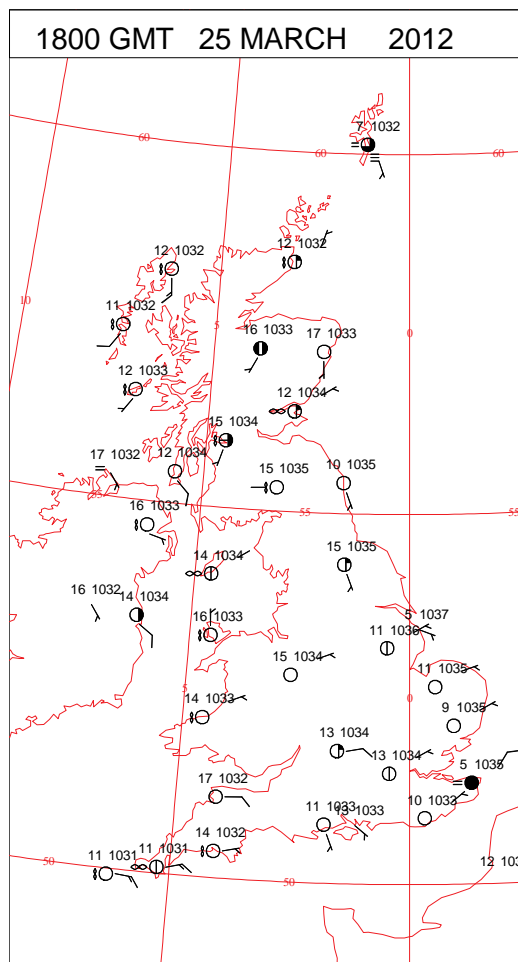
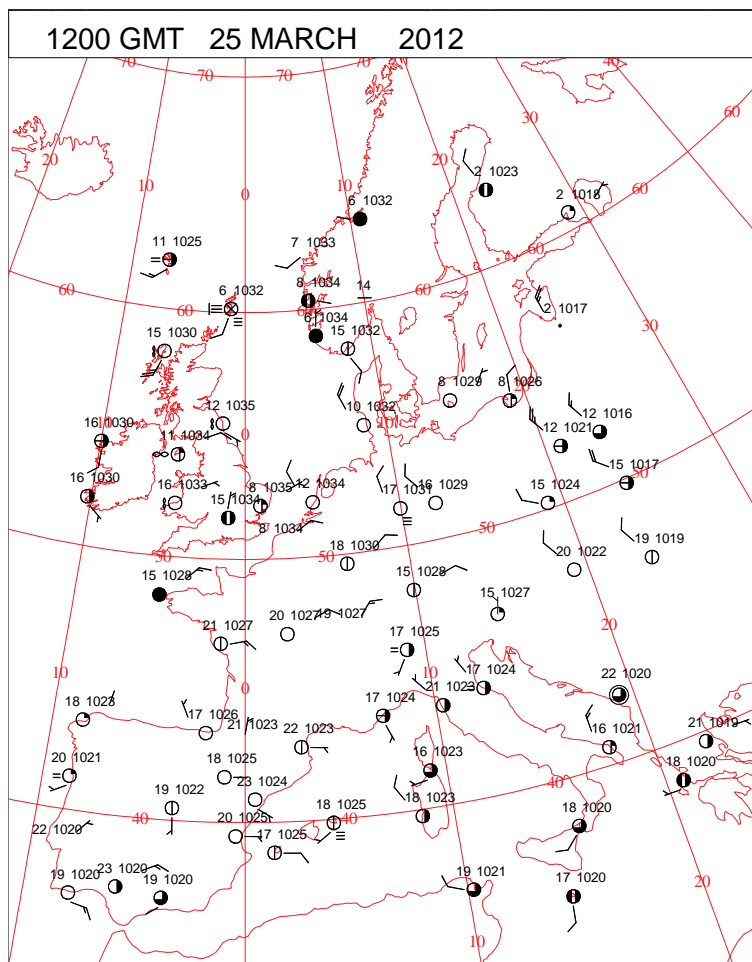
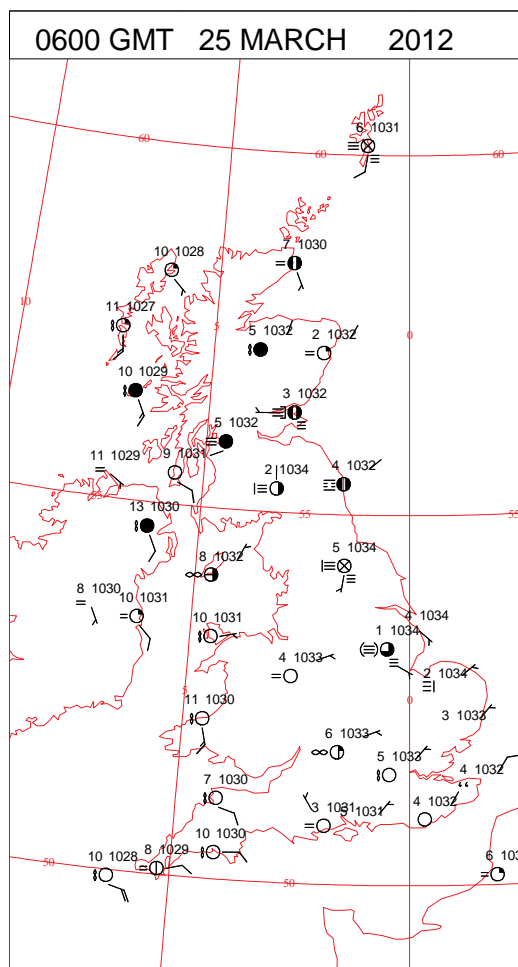
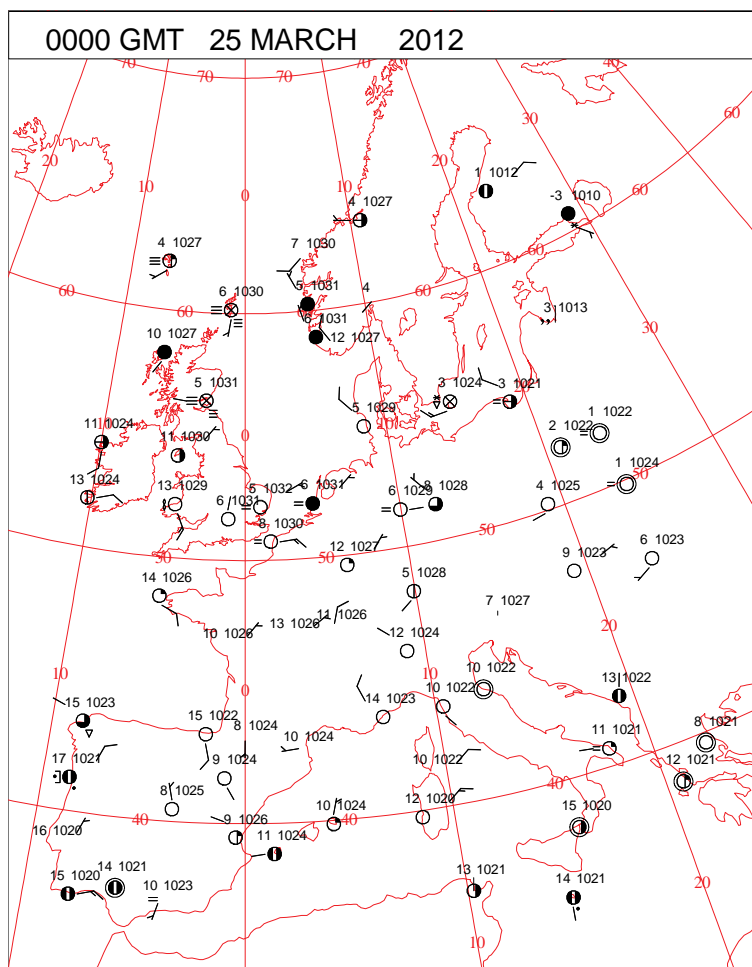


DAILY WEATHER SUMMARY



Sunday 25 March 2012

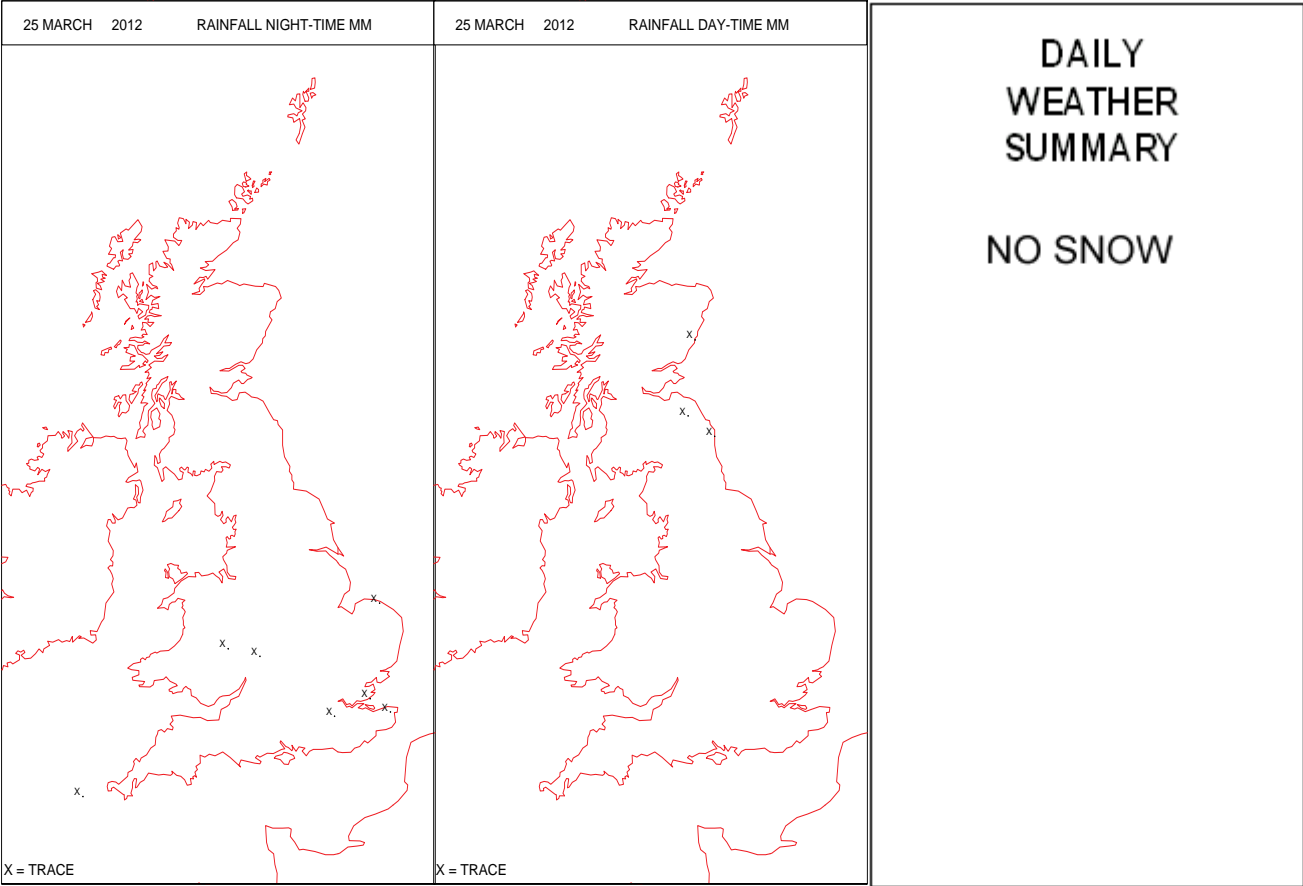
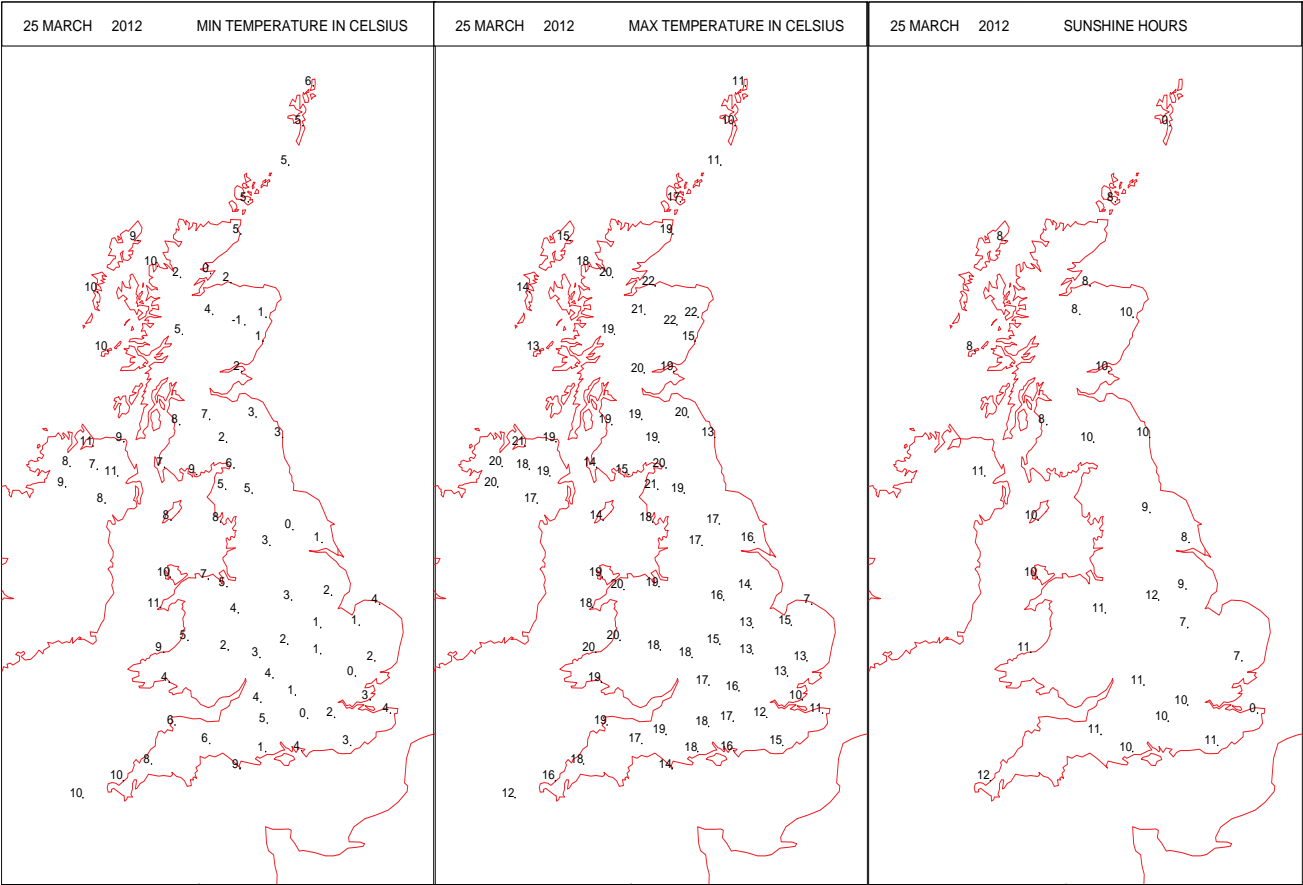
SURFACE REPORTS



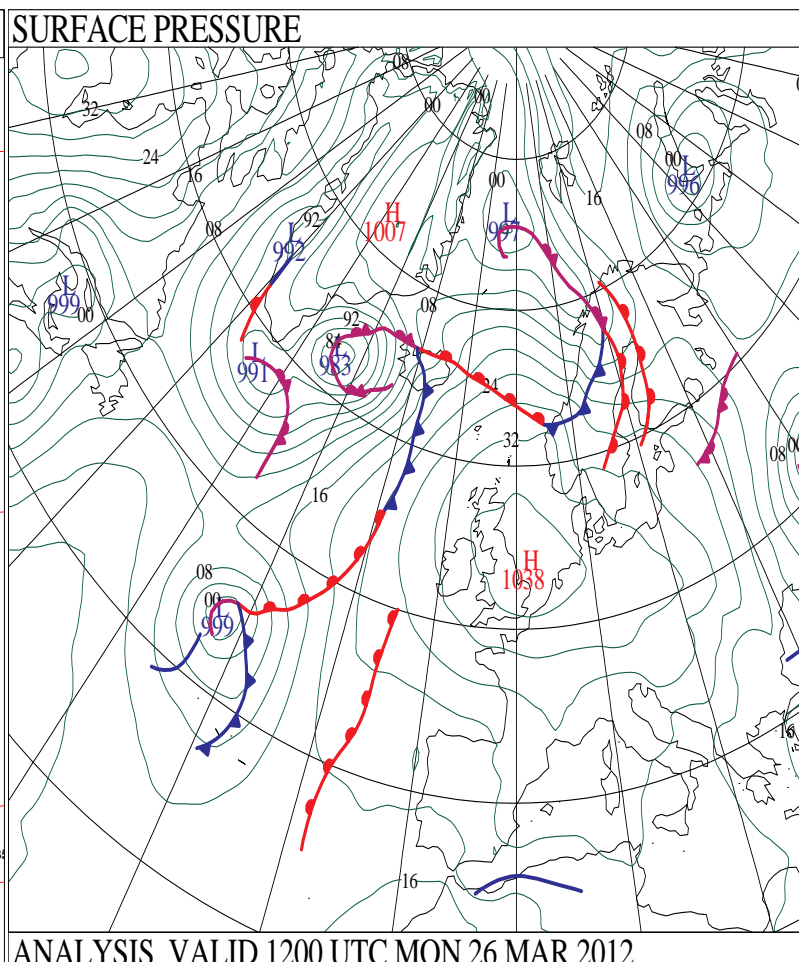
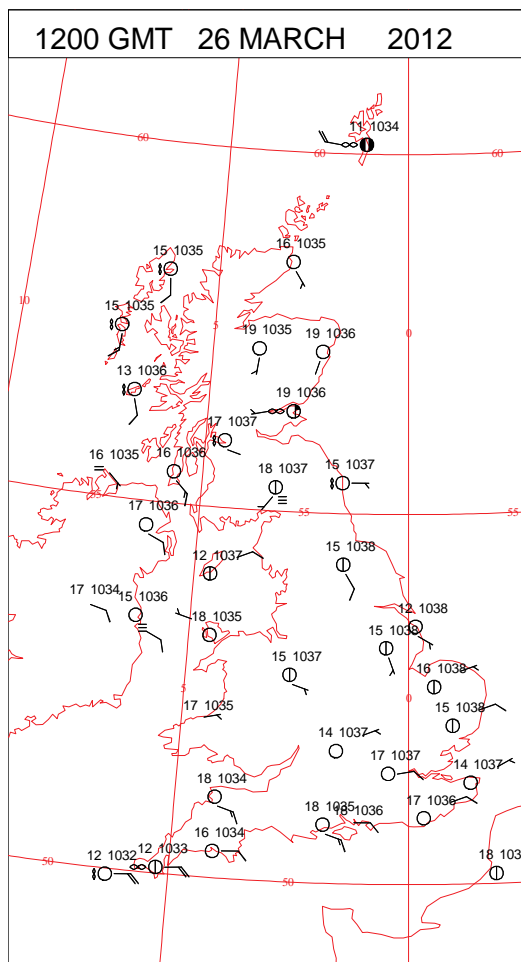
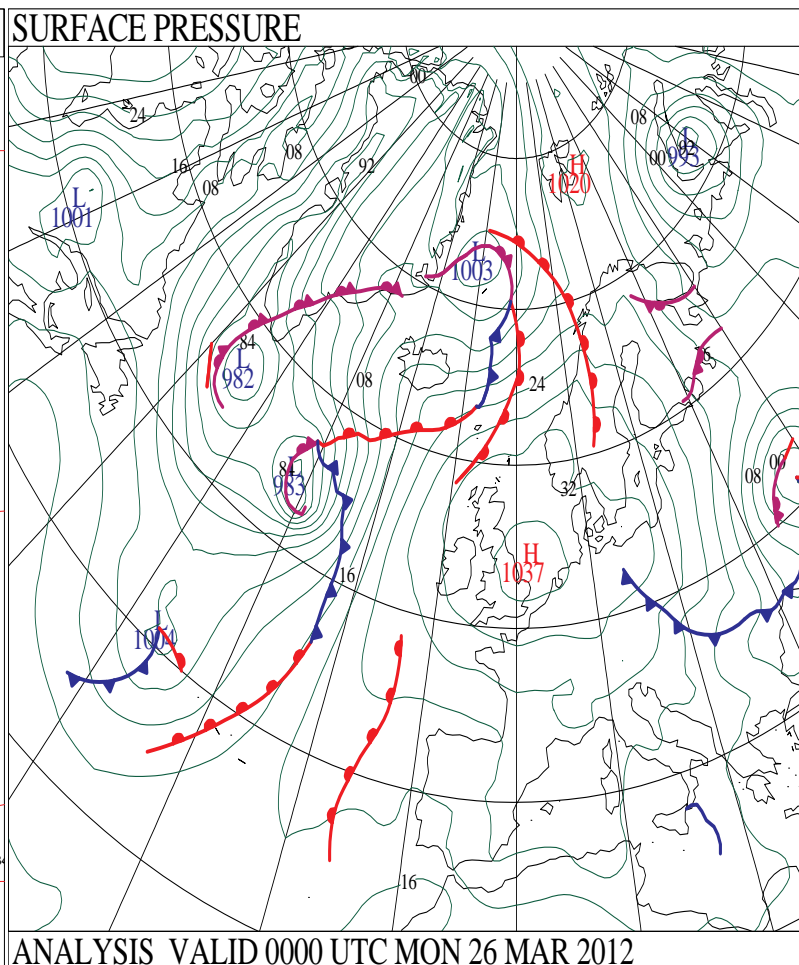
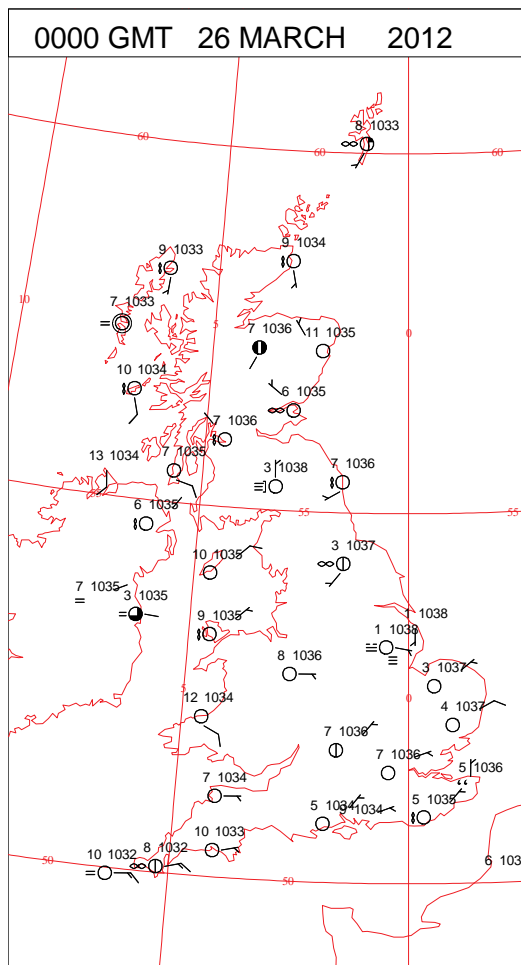
SIGNIFICANT WEATHER

0600 GMT 25 MARCH 2012	SIG WEATHER	1200 GMT 25 MARCH 2012	SIG WEATHER	<p>Summary of UK Weather for Sunday 25 March 2012.</p> <p>It was dry across the U.K. overnight, with clear skies for most. This allowed a touch of early frost in many parts, as well as allowing areas of mist and fog to form towards eastern areas by dawn.</p> <p>After a chilly start it was yet another dry and fine spring day across the U.K. for the vast majority. The mist and fog in parts of the east gradually retreated back to the North Sea coast, giving largely unbroken sunshine.</p> <p>The one main exception to the fine weather was coastal parts of eastern England, with low cloud, mist and fog stubbornly refusing to clear some areas into the afternoon.</p> <p>The whole country stayed dry into the evening, with temperatures falling away under the clear skies after sunset.</p> <p>However the low cloud and coastal fog lurking around coasts of eastern England slowly encroached inland once more.</p> <p>Temperatures were above average for the vast majority of the country, particularly over Northern Ireland and north-west England, with Scotland becoming warm enough to record its highest maximum March temperature.</p>
1800 GMT 25 MARCH 2012	SIG WEATHER	0000 GMT 26 MARCH 2012	SIG WEATHER	
				<p>EXTREMES</p> <p>Highest Maximum:</p> <p>21.7 Aboyne No 2, Aberdeenshire</p> <p>21.7 Kinloss, Moray</p> <p>Lowest Maximum:</p> <p>6.9 Weybourne, Norfolk</p> <p>Lowest Minimum:</p> <p>-1.3 Cranwell, Lincolnshire</p> <p>Lowest Grass Minimum:</p> <p>-4.8 Aboyne No 2, Aberdeenshire</p> <p>Most Rain:</p> <p>0.2 St Marys Airport, Isles Of Scilly</p> <p>0.2 Shoeburyness, Essex</p> <p>0.2 Kenley Airfield, Greater London</p> <p>Most Sun:</p> <p>11.5 Nottingham Watnall, Nottinghamshire</p> <p>11.5 Camborne, Cornwall</p>

DAILY CLIMATE DATA

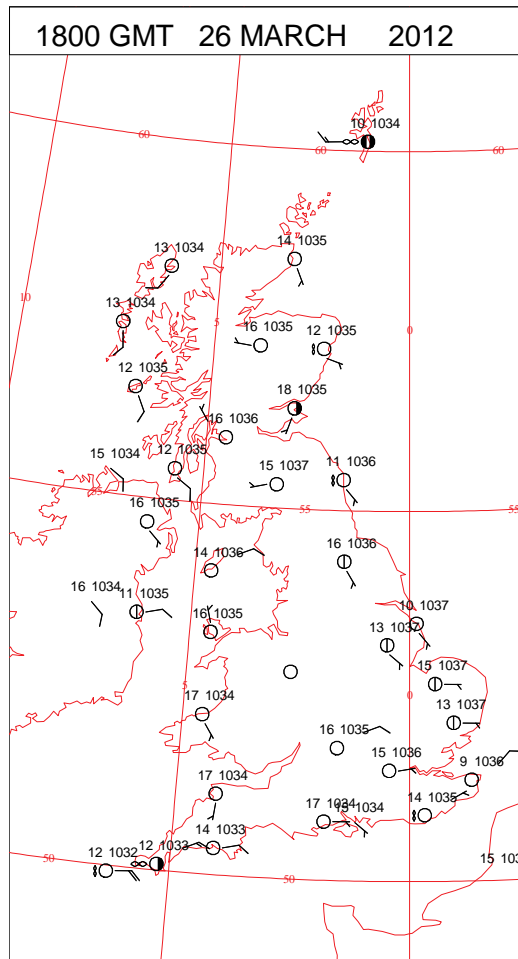
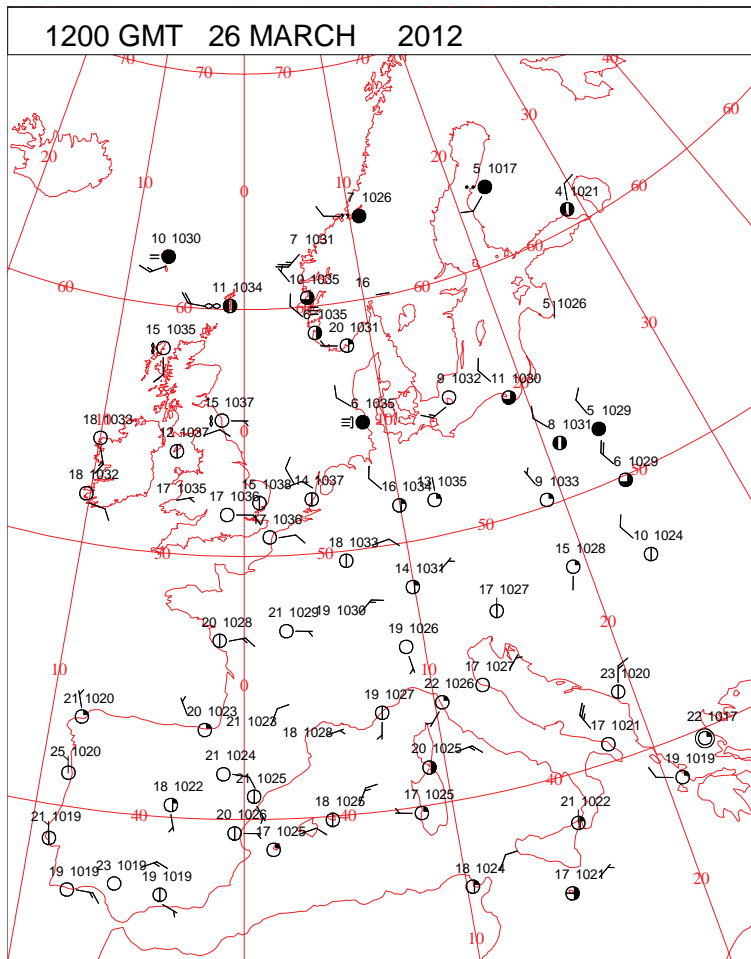
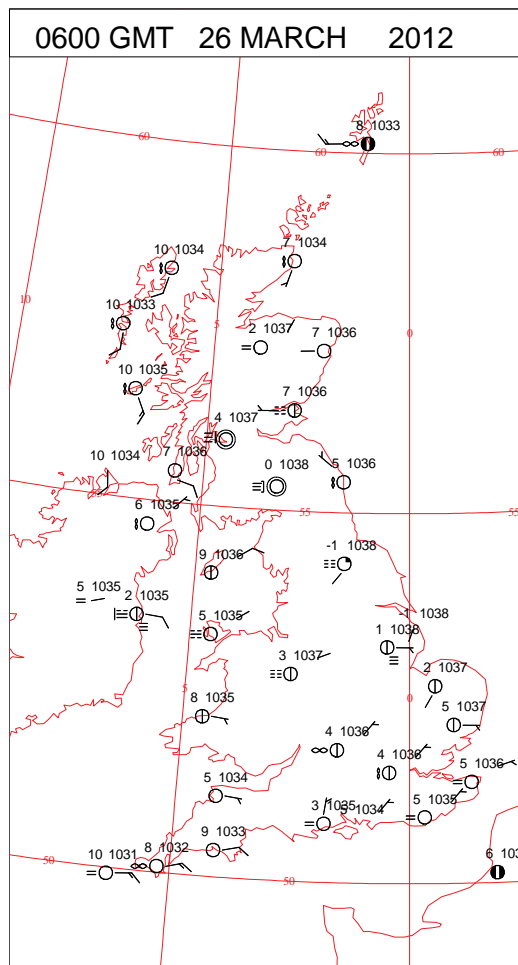
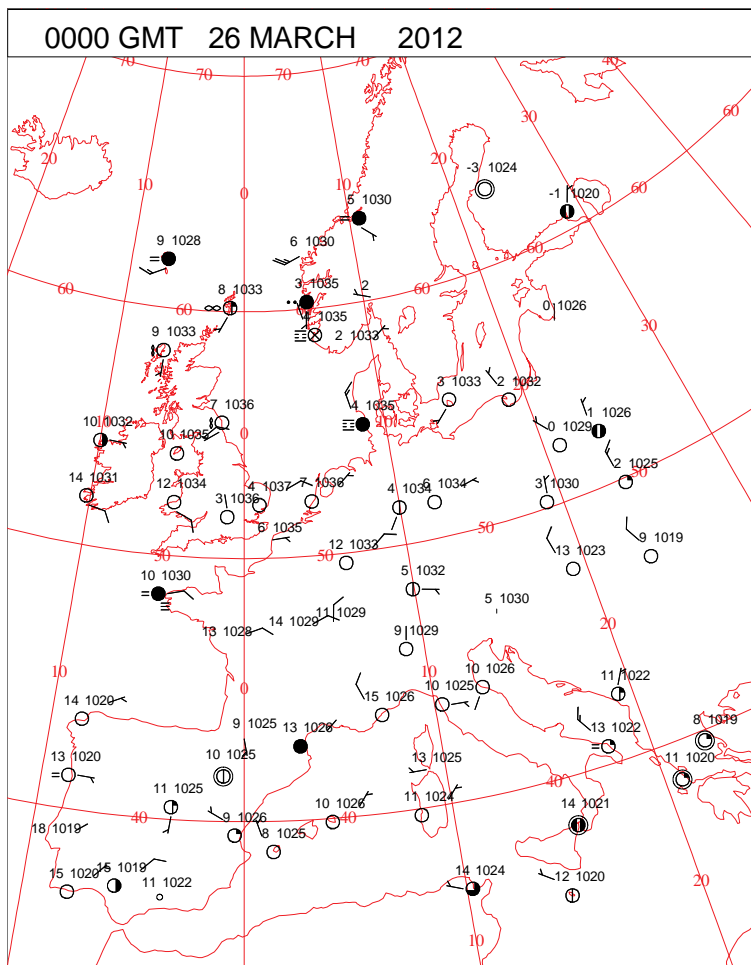


DAILY WEATHER SUMMARY



Monday 26 March 2012

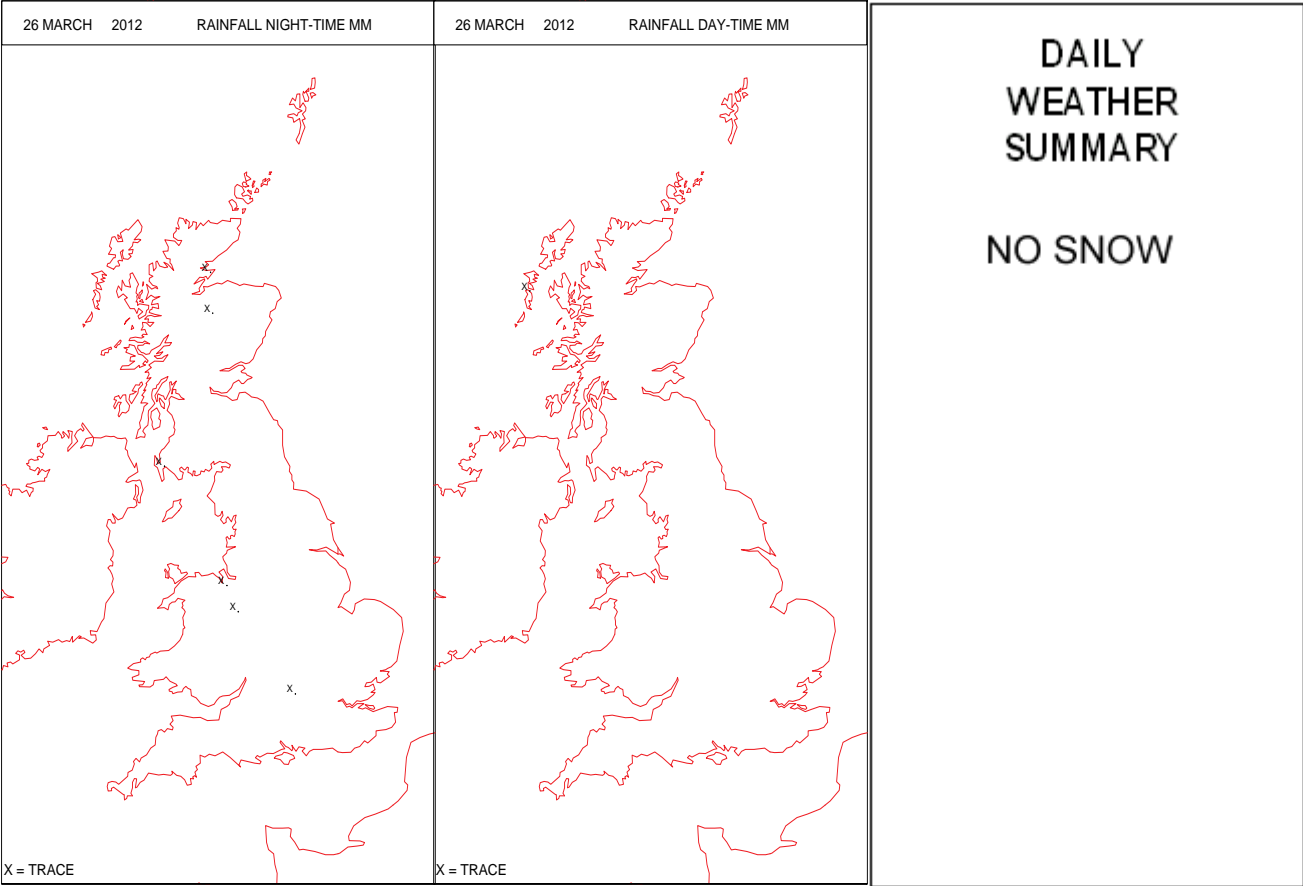
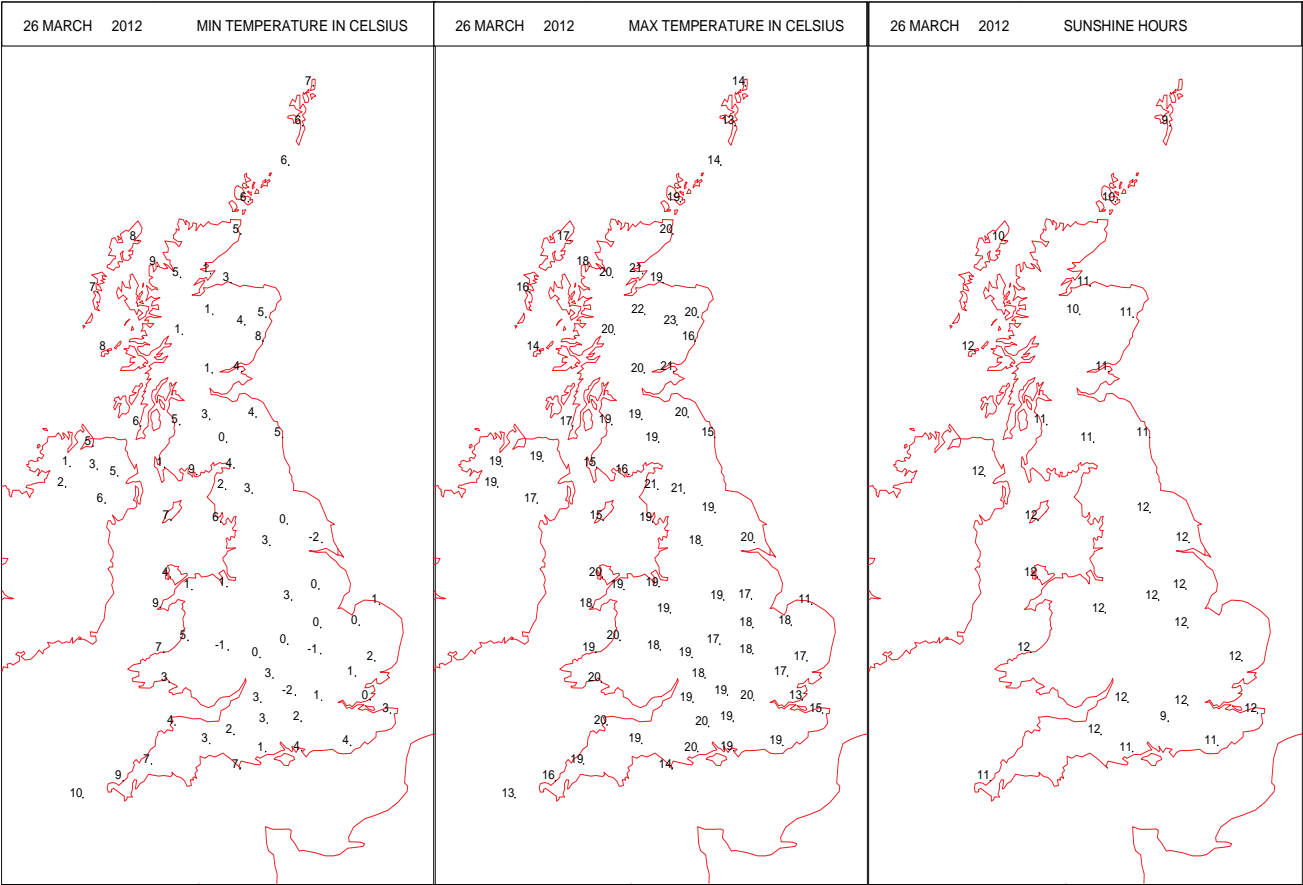
SURFACE REPORTS



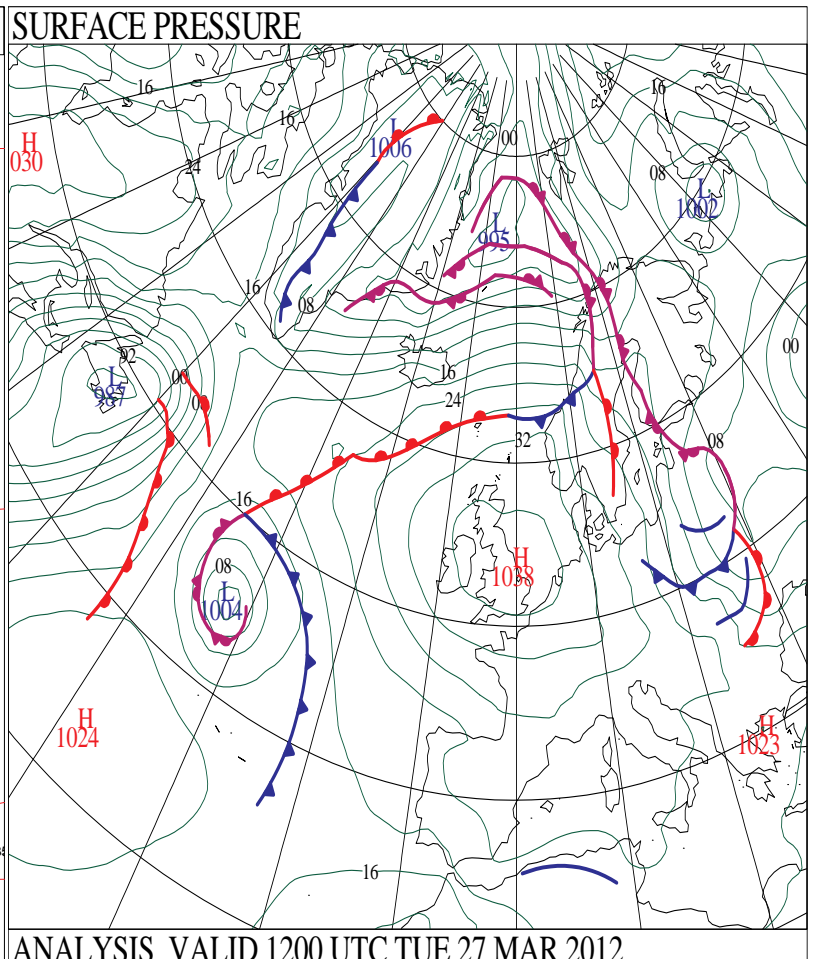
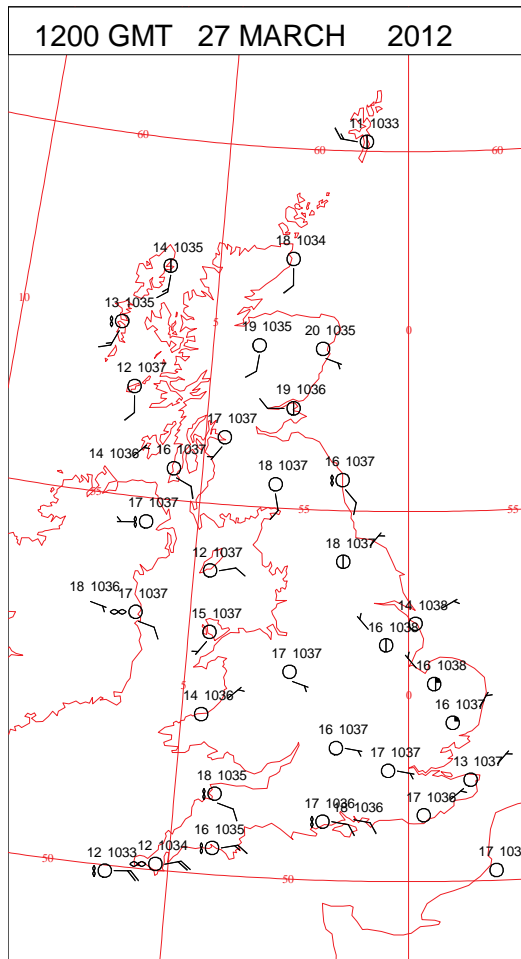
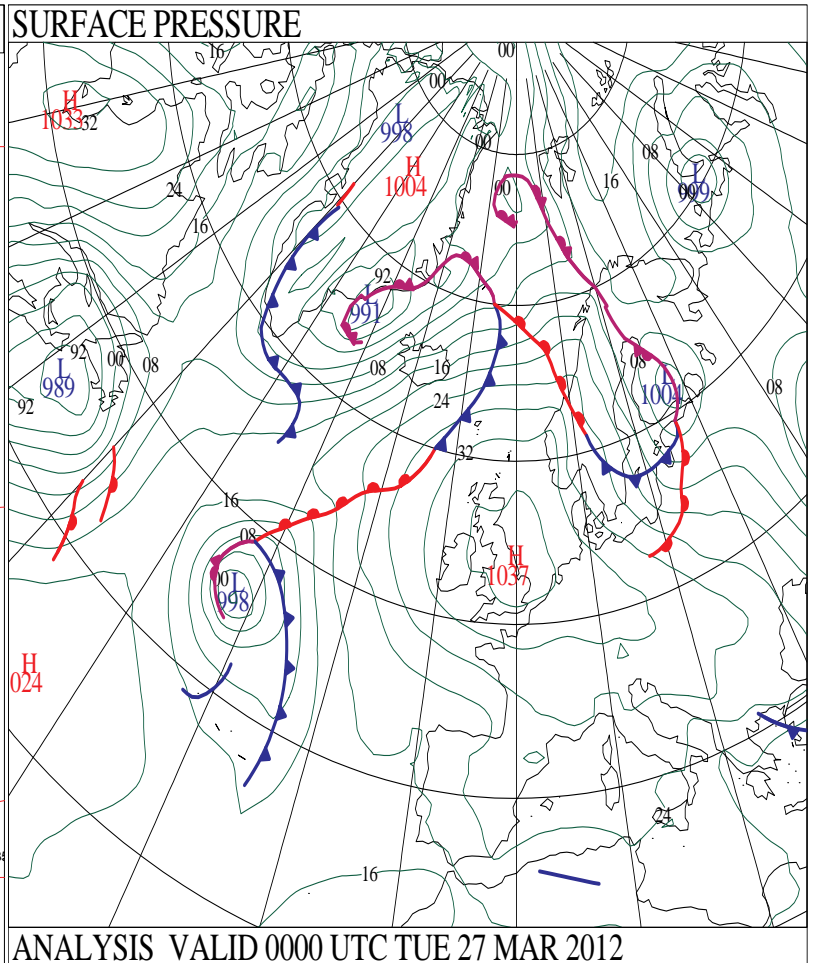
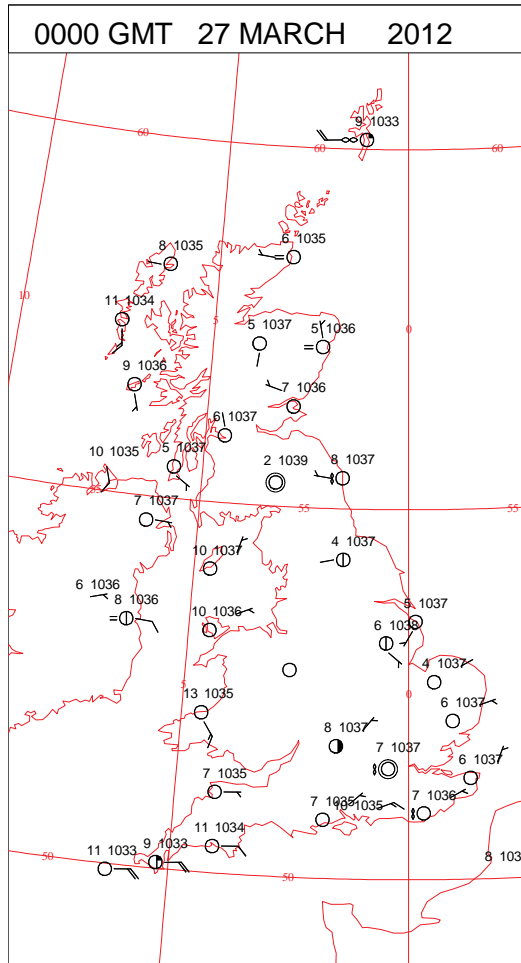
SIGNIFICANT WEATHER

0600 GMT 26 MARCH 2012	SIG WEATHER	1200 GMT 26 MARCH 2012	SIG WEATHER	<p>Summary of UK Weather for Monday 26 March 2012.</p> <p>It was a chilly start to the day in many places, with a frost in a few isolated places, particularly in eastern England. There were also a few early fog patches in the east, with many other places across the country starting hazy.</p> <p>The fog soon lifted in the morning, leaving a dry and sunny day across the country, with temperatures quickly rising well above average again, but also dropping quickly after dark in the evening.</p> <p>Scotland was the warmest part of the U.K., surpassing its previous maximum temperature for March for the second day in a row, and the majority of the country also fell into the very warm category.</p> <p>Coastal parts of south-east England were not as warm, with an onshore breeze and some lingering mist and haze.</p>
1800 GMT 26 MARCH 2012	SIG WEATHER	0000 GMT 27 MARCH 2012	SIG WEATHER	
				<p>EXTREMES</p> <p>Highest Maximum: 22.9 Aboyne No 2, Aberdeenshire</p> <p>Lowest Maximum: 10.5 Weybourne, Norfolk</p> <p>Lowest Minimum: -2.2 Benson, Oxfordshire -2.2 Leconfield, Humberside</p> <p>Lowest Grass Minimum: -6.5 Leconfield, Humberside</p> <p>Most Rain: 0.2 South Uist, Western Isles 0.2 Aviemore, Inverness-Shire 0.2 Tain Range, Ross & Cromarty</p> <p>Most Sun: 12.1 Wattisham, Suffolk 12.1 Ronaldsway, Isle of Man</p>

DAILY CLIMATE DATA

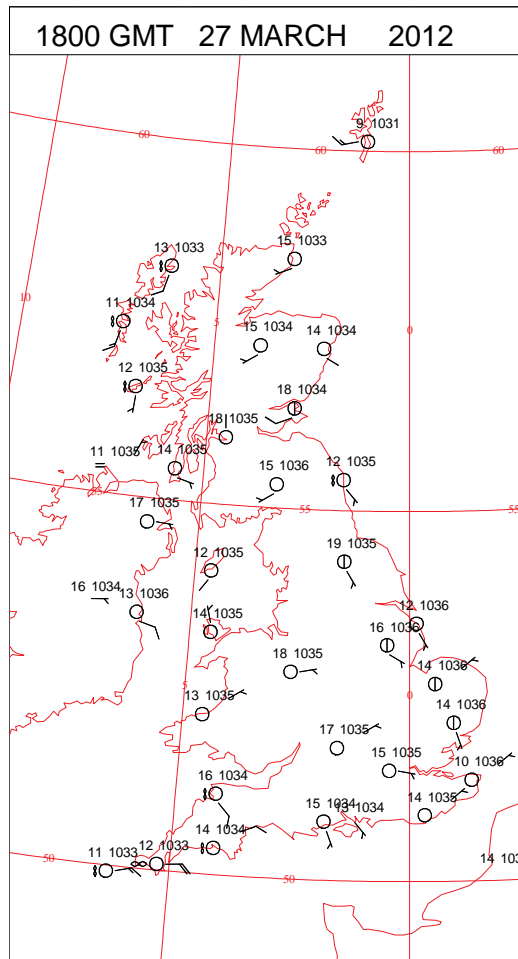
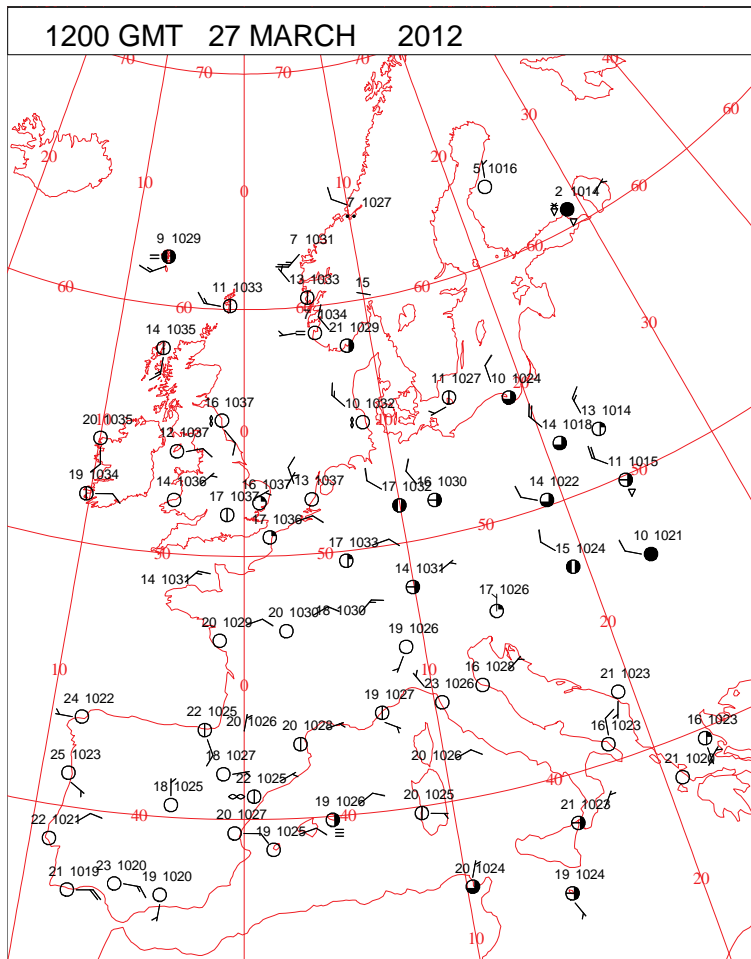
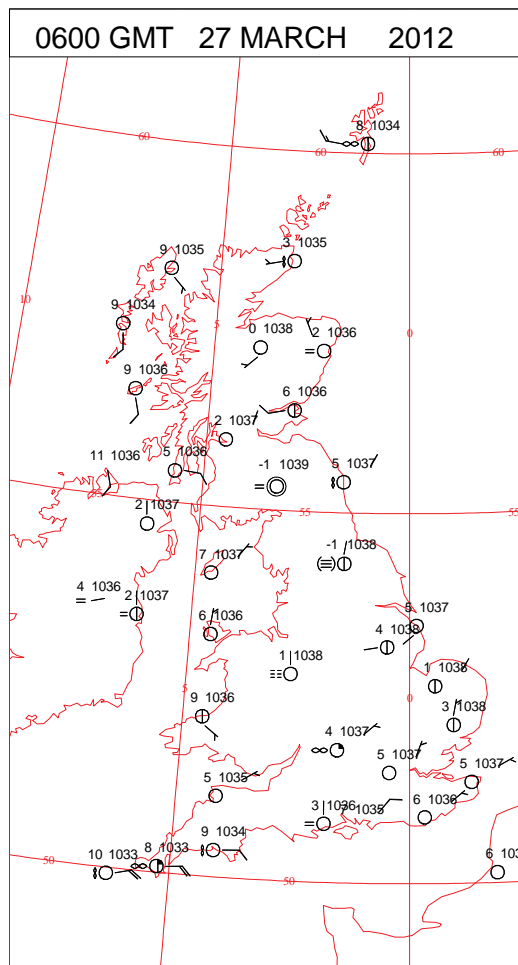
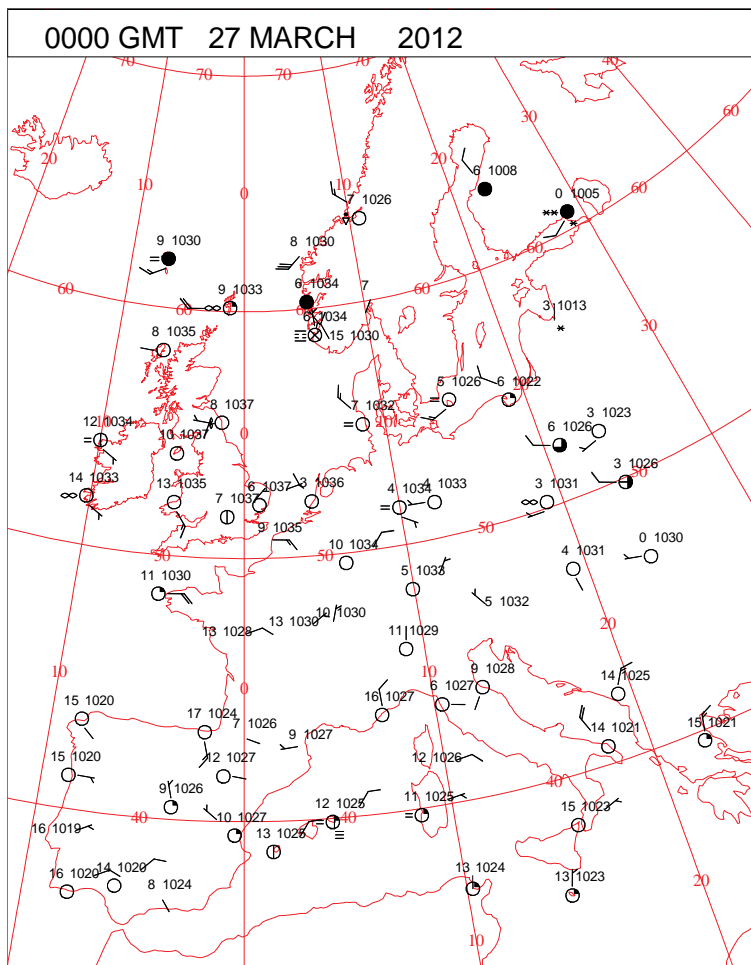


DAILY WEATHER SUMMARY



Tuesday 27 March 2012

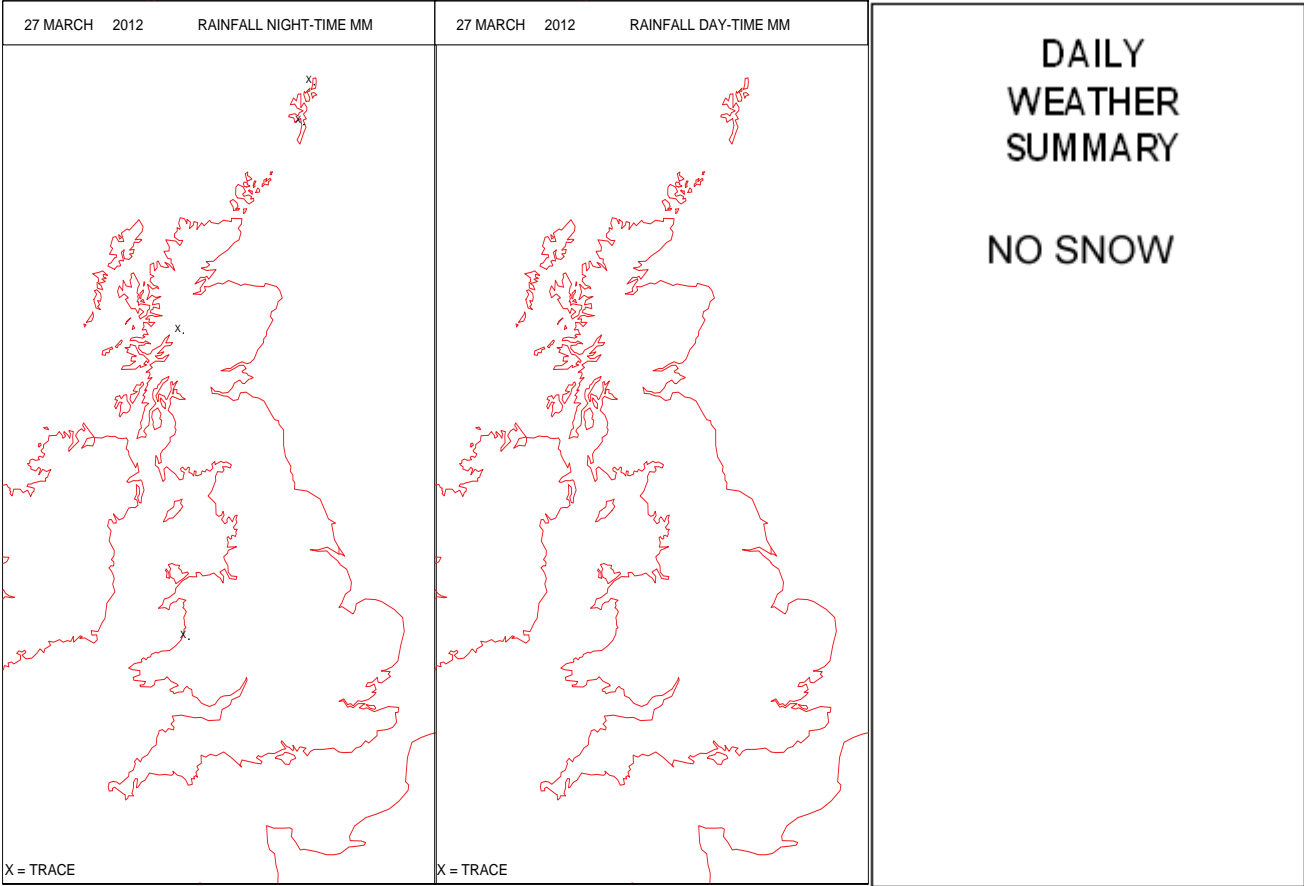
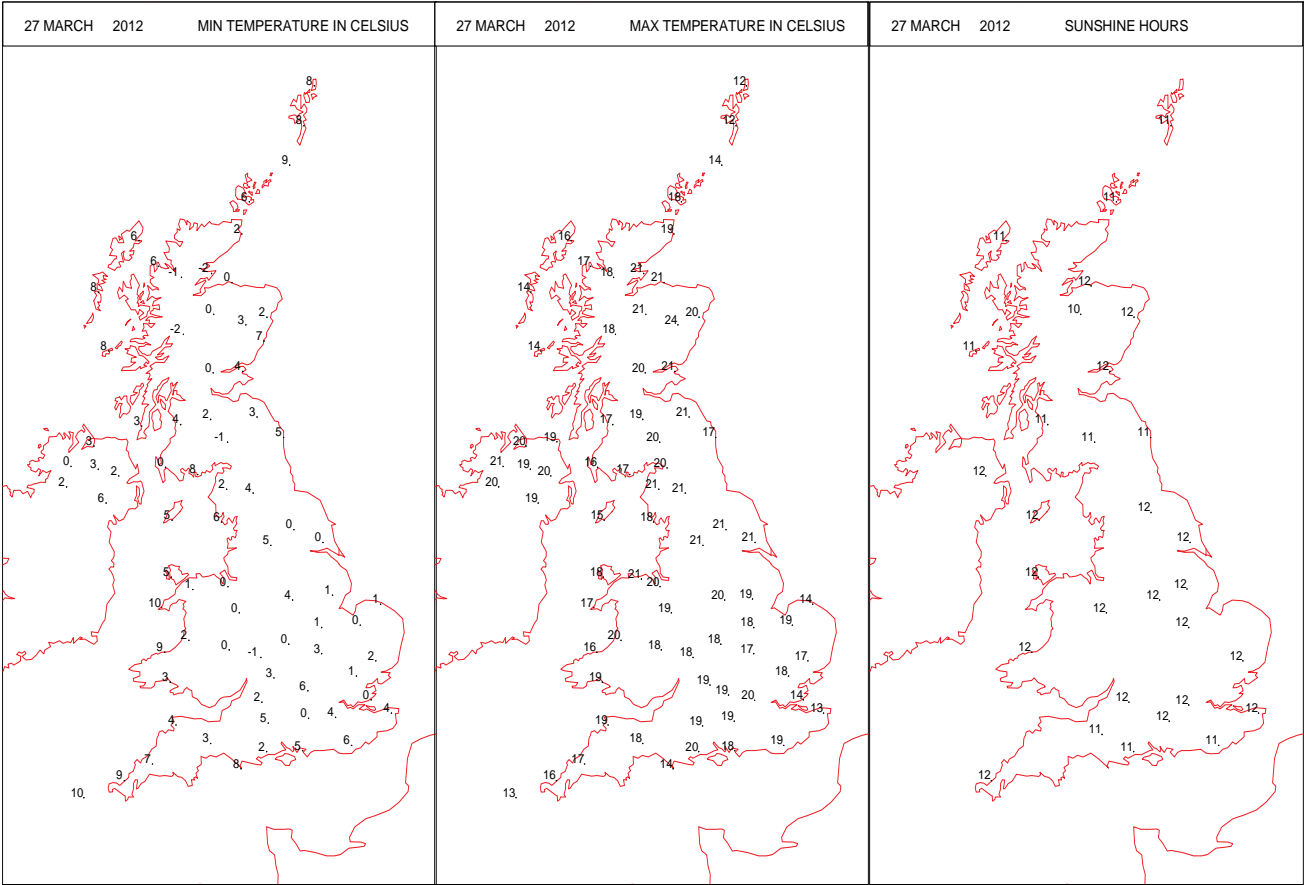
SURFACE REPORTS



SIGNIFICANT WEATHER

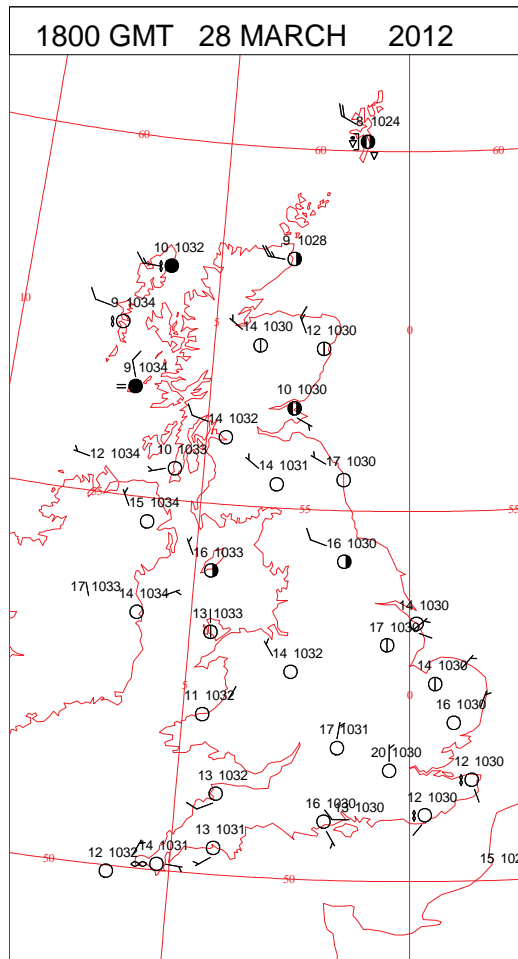
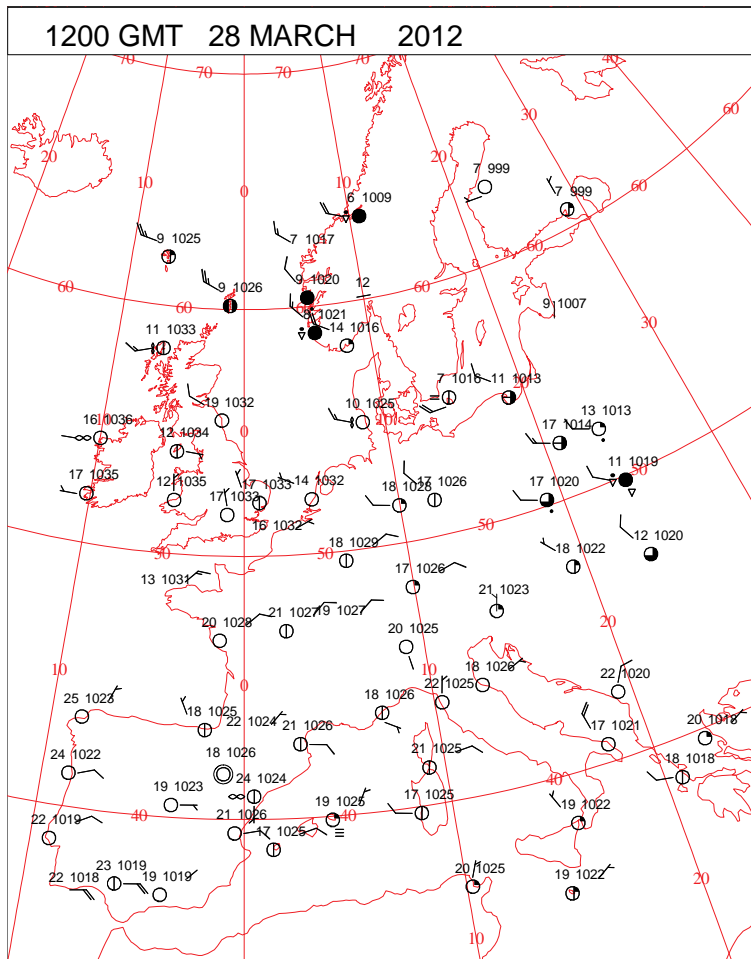
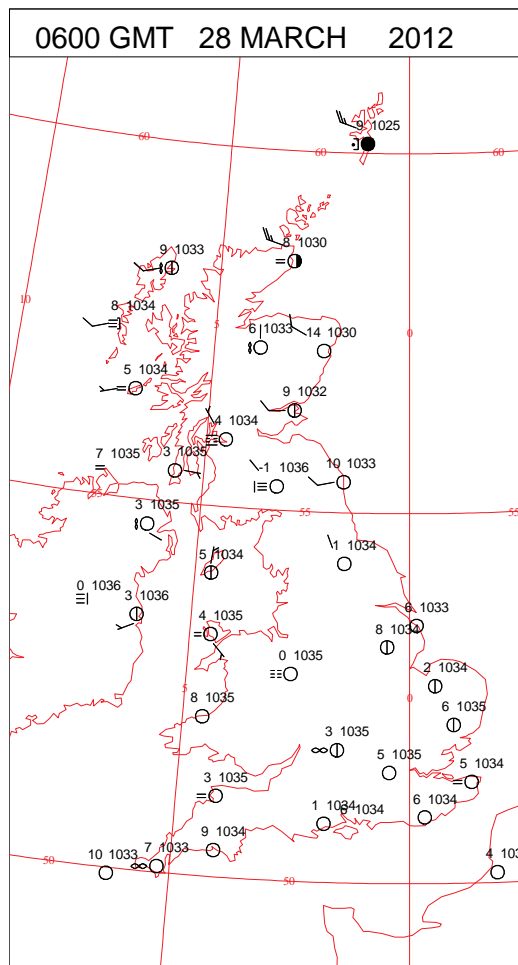
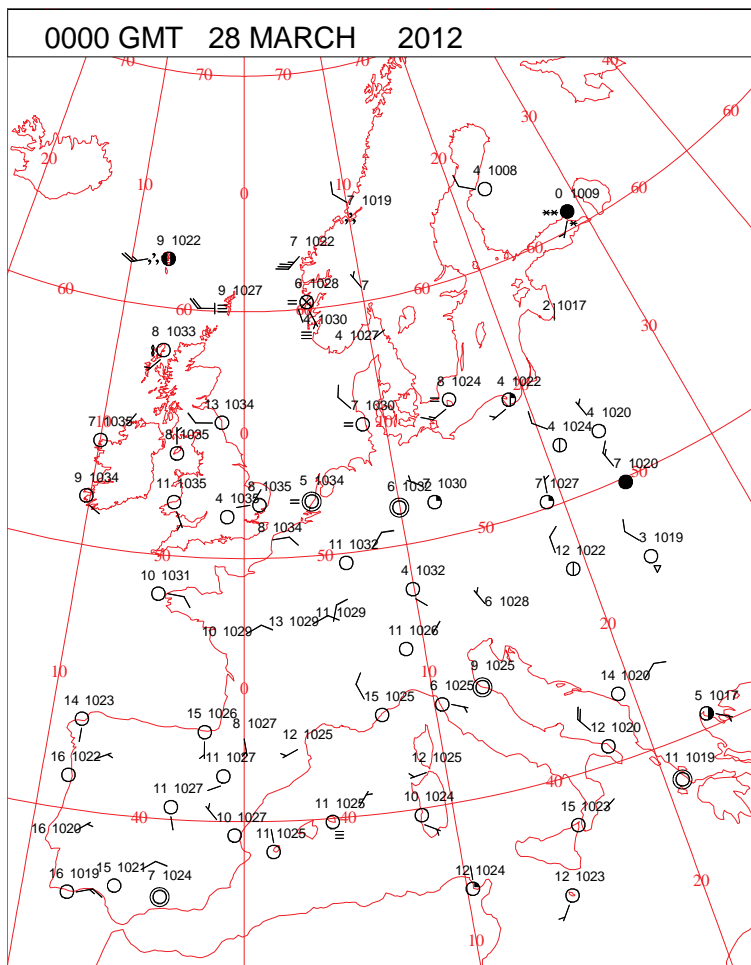
0600 GMT 27 MARCH 2012	SIG WEATHER	1200 GMT 27 MARCH 2012	SIG WEATHER	<p>Summary of UK Weather for Tuesday 27 March 2012.</p> <p>It was a very quiet night, but quite chilly at low levels with frost in places, though much less cold at height, and in locations exposed to the breeze.</p> <p>The morning soon warmed up, however, as the sun made its influence felt, turning into another dry and very warm day of unbroken sunshine across the U.K.</p> <p>It stayed clear and dry into the evening, with temperatures generally falling quickly again after dusk.</p> <p>Overall, daytime temperatures in most places fell into the very warm category once again, with the March record being broken in Scotland for the third consecutive day. The exception to this was some windward coasts but, even here, temperatures were generally above average.</p>
1800 GMT 27 MARCH 2012	SIG WEATHER	0000 GMT 28 MARCH 2012	SIG WEATHER	<p>EXTREMES</p> <p>Highest Maximum: 23.6 Aboyne No 2, Aberdeenshire</p> <p>Lowest Maximum: 12.1 Baltasound No 2, Shetland</p> <p>Lowest Minimum: -2.1 Tulloch Bridge, Inverness-Shire</p> <p>Lowest Grass Minimum: -6.1 Shawbury, Shropshire</p> <p>Most Rain: 0.4 Baltasound No 2, Shetland</p> <p>Most Sun: 12.2 Aberporth, Dyfed</p>

DAILY CLIMATE DATA



Wednesday 28 March 2012

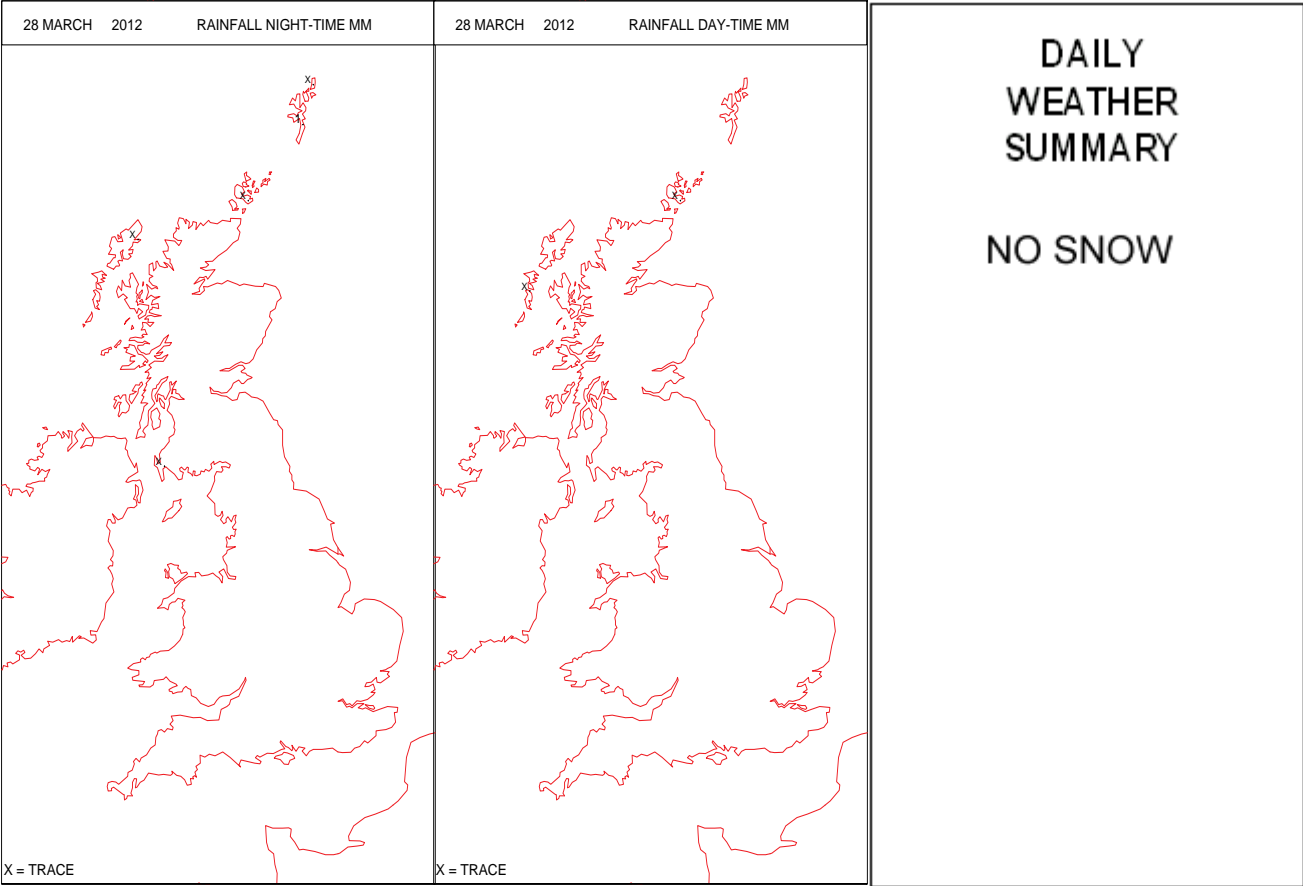
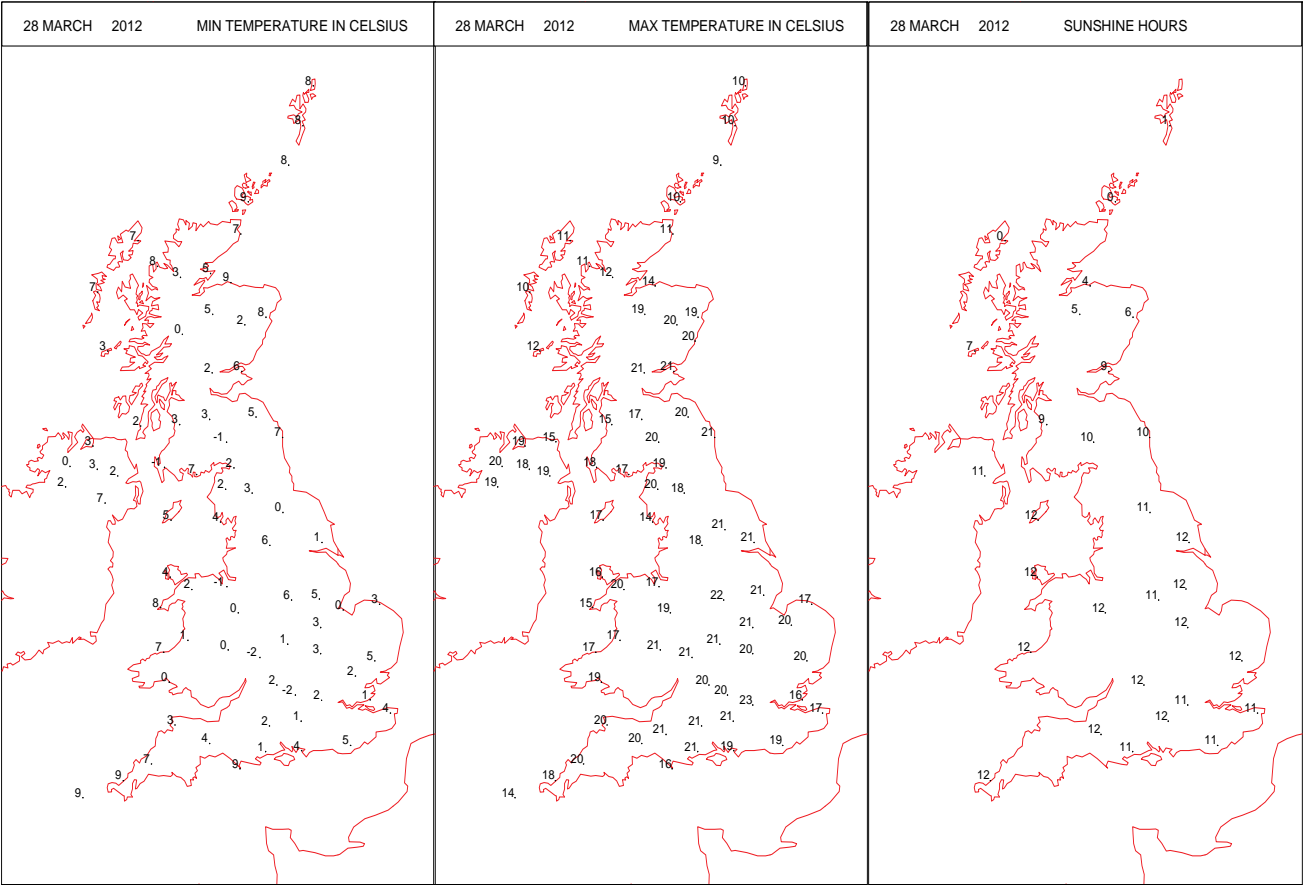
SURFACE REPORTS



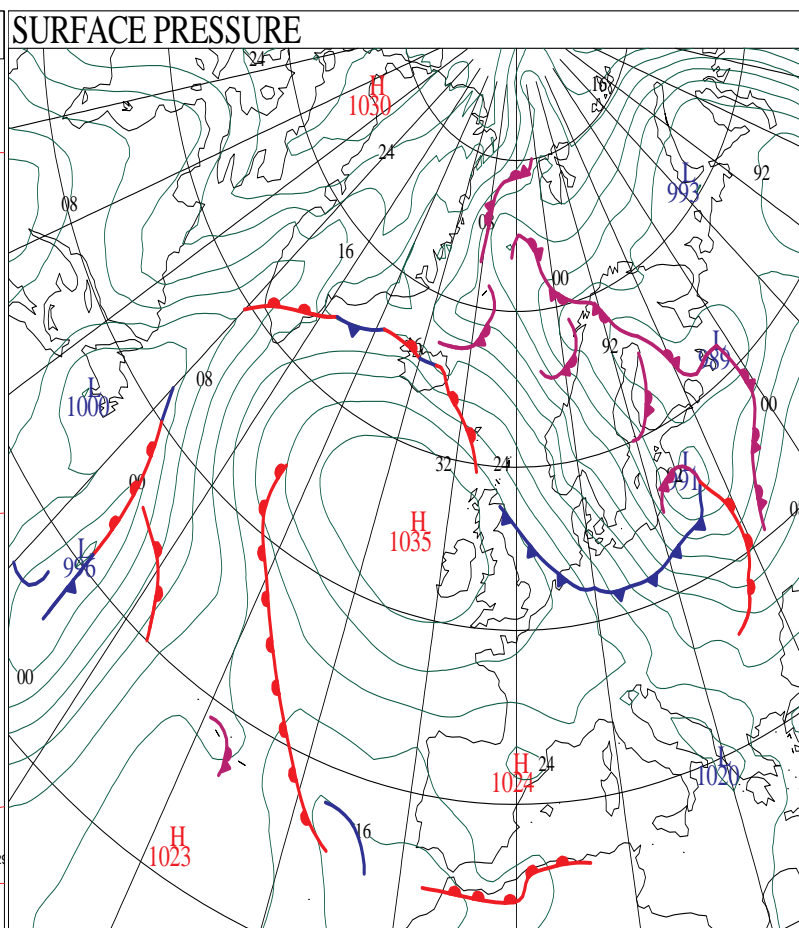
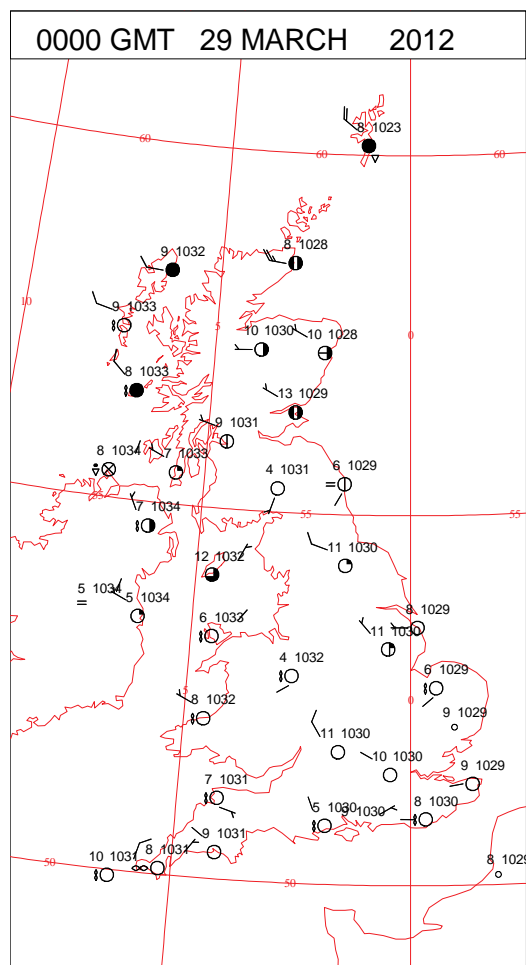
SIGNIFICANT WEATHER

0600 GMT 28 MARCH 2012	SIG WEATHER	1200 GMT 28 MARCH 2012	SIG WEATHER	<p>Summary of UK Weather for Wednesday 28 March 2012. Most parts of the U.K. had a cold start to the day, with a frost in some rural areas, and a few isolated mist and fog patches too.</p> <p>The far north of Scotland and the Northern Isles were less chilly though, due to cloud which had spread in from the north late yesterday and overnight. This cloud slowly crept southwards during the day, reaching northern England and Northern Ireland by dusk.</p> <p>This cloud became thick enough to produce a little drizzle over north-western Scotland, although it was more broken in other places. As a result many northern parts of the country still had some sunshine during the afternoon and evening.</p> <p>One result of this cloud cover was that temperatures across Scotland were generally a little lower than recent days, although still above average for the time of year.</p> <p>Wales and the majority of England had another fine and dry day, with largely cloud-free skies.</p> <p>It was another warm day, with temperatures well above average for late March, although it was cooler around the coasts as sea -breezes developed.</p>
1800 GMT 28 MARCH 2012	SIG WEATHER	0000 GMT 29 MARCH 2012	SIG WEATHER	<p>EXTREMES Highest Maximum: 22.8 Heathrow, Greater London Lowest Maximum: 9.4 Fair Isle, Shetland Lowest Minimum: -2.2 Benson, Oxfordshire Lowest Grass Minimum: -5.9 Benson, Oxfordshire Most Rain: 0.8 Lerwick, Shetland Most Sun: 12.1 Aberporth, Dyfed</p>

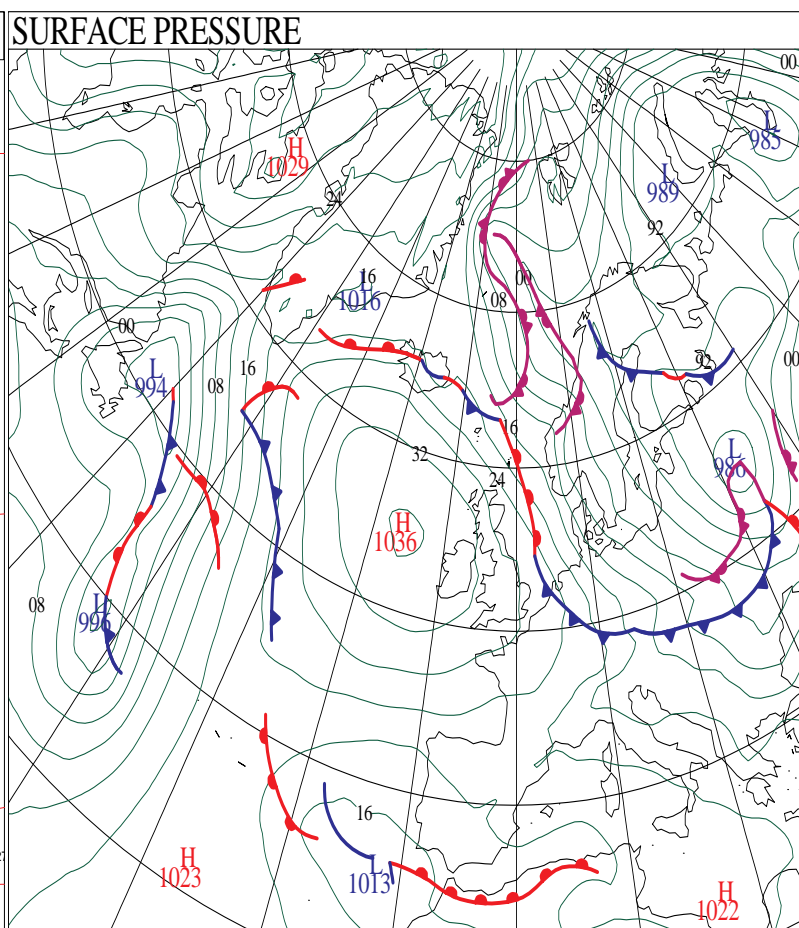
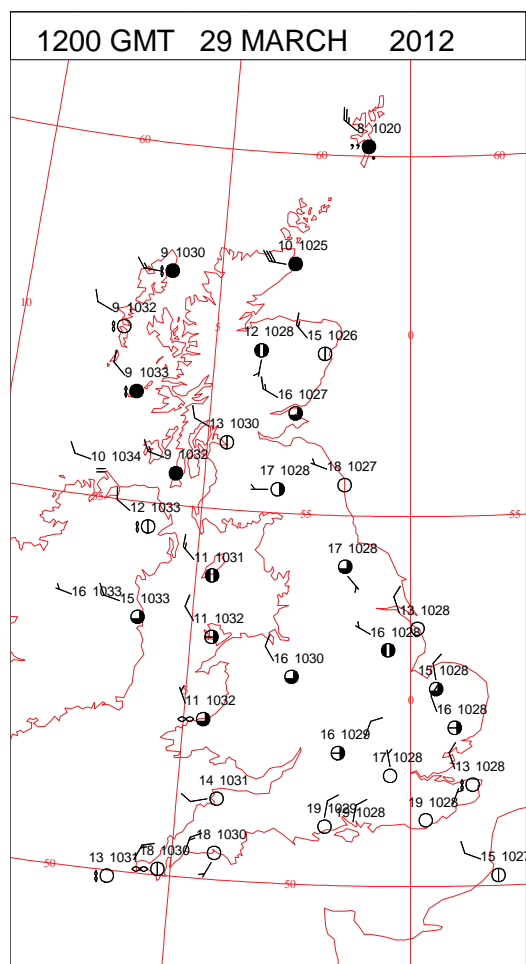
DAILY CLIMATE DATA



DAILY WEATHER SUMMARY

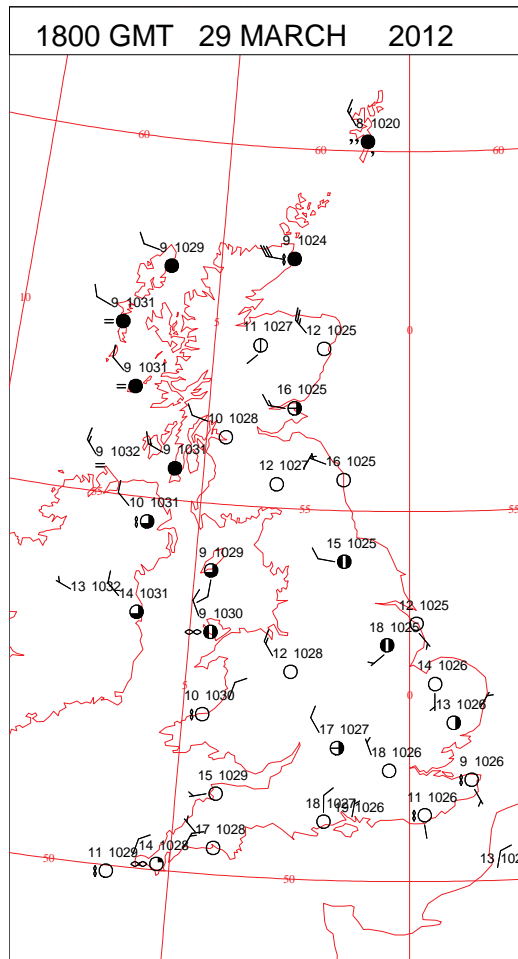
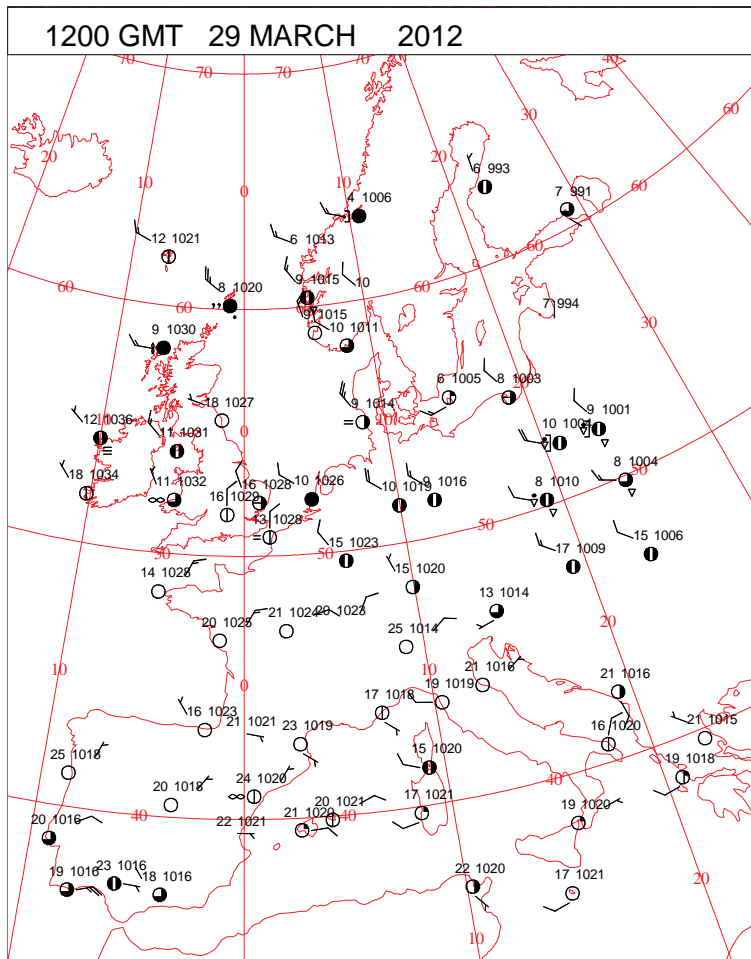
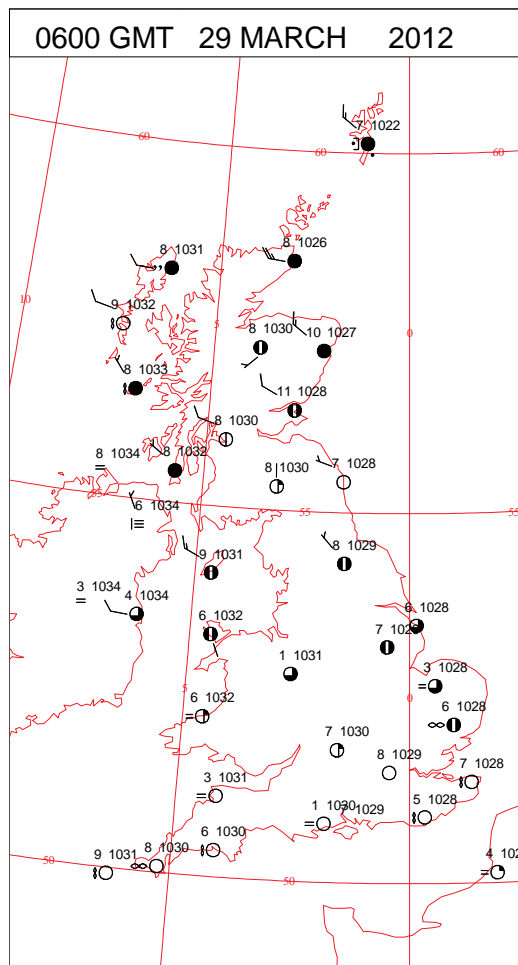
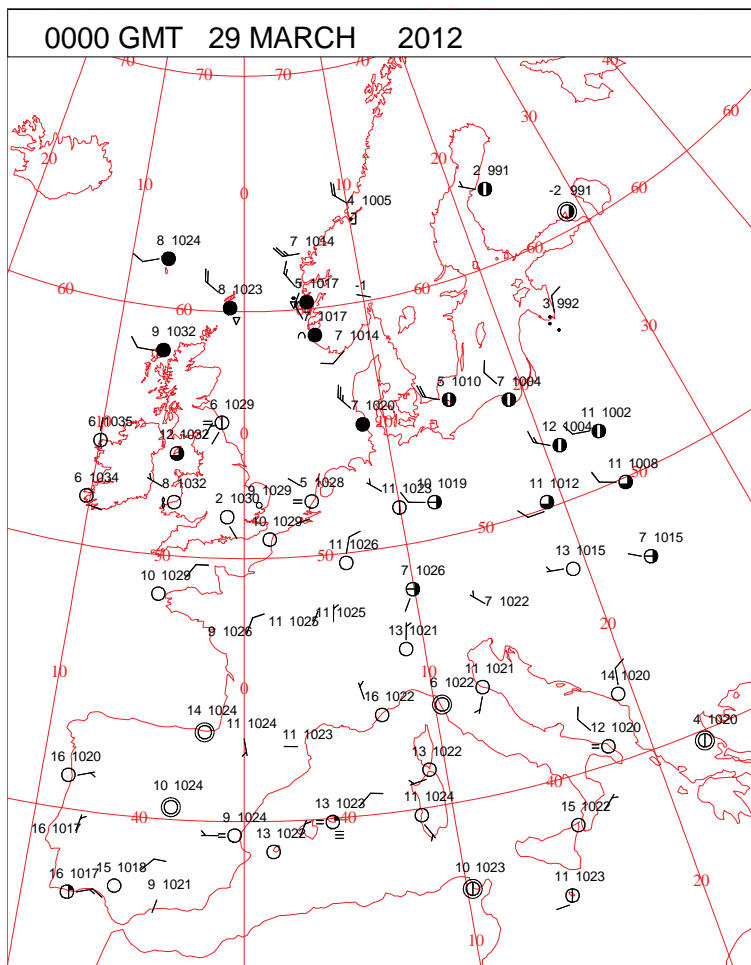


ANALYSIS VALID 0000 UTC THU 29 MAR 2012



ANALYSIS VALID 1200 UTC THU 29 MAR 2012

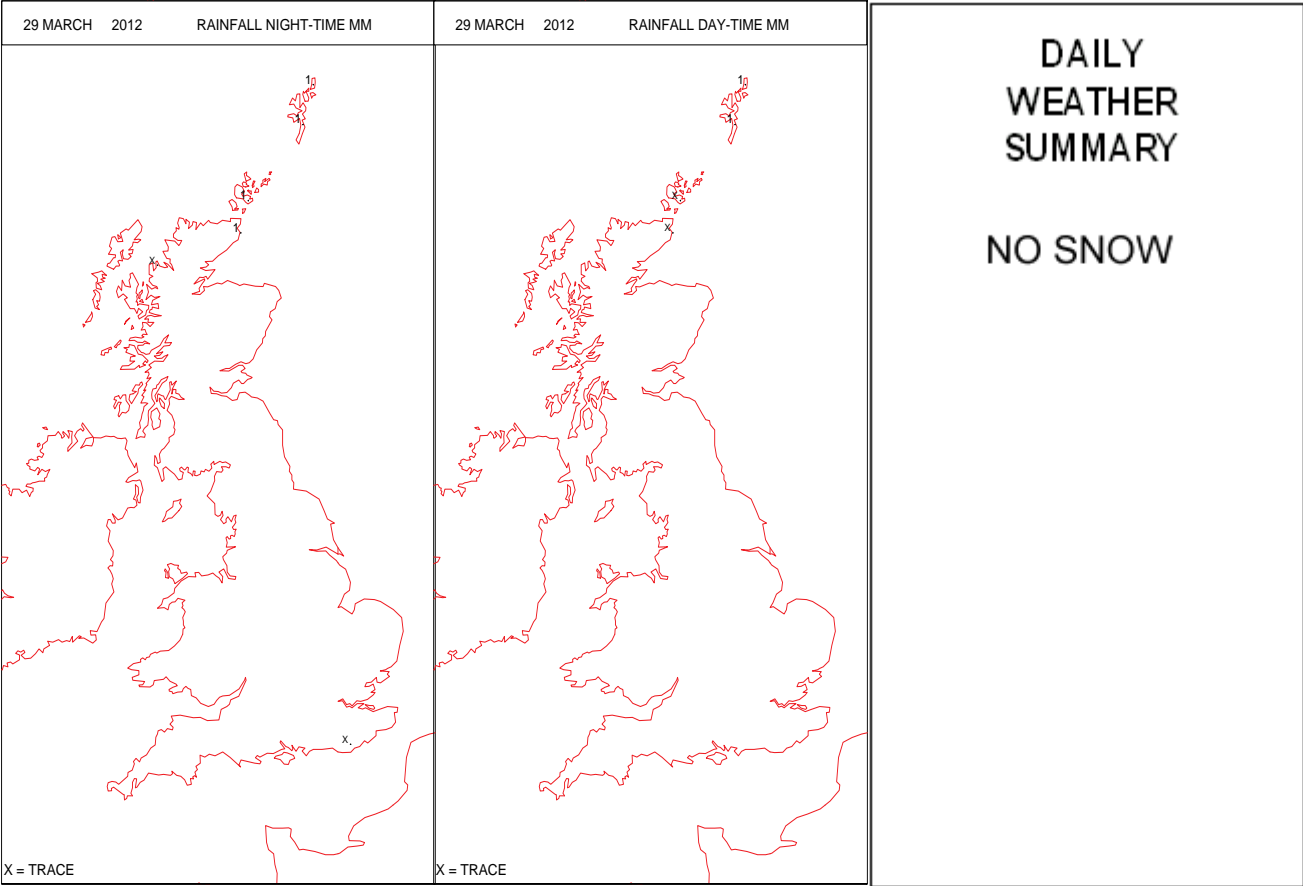
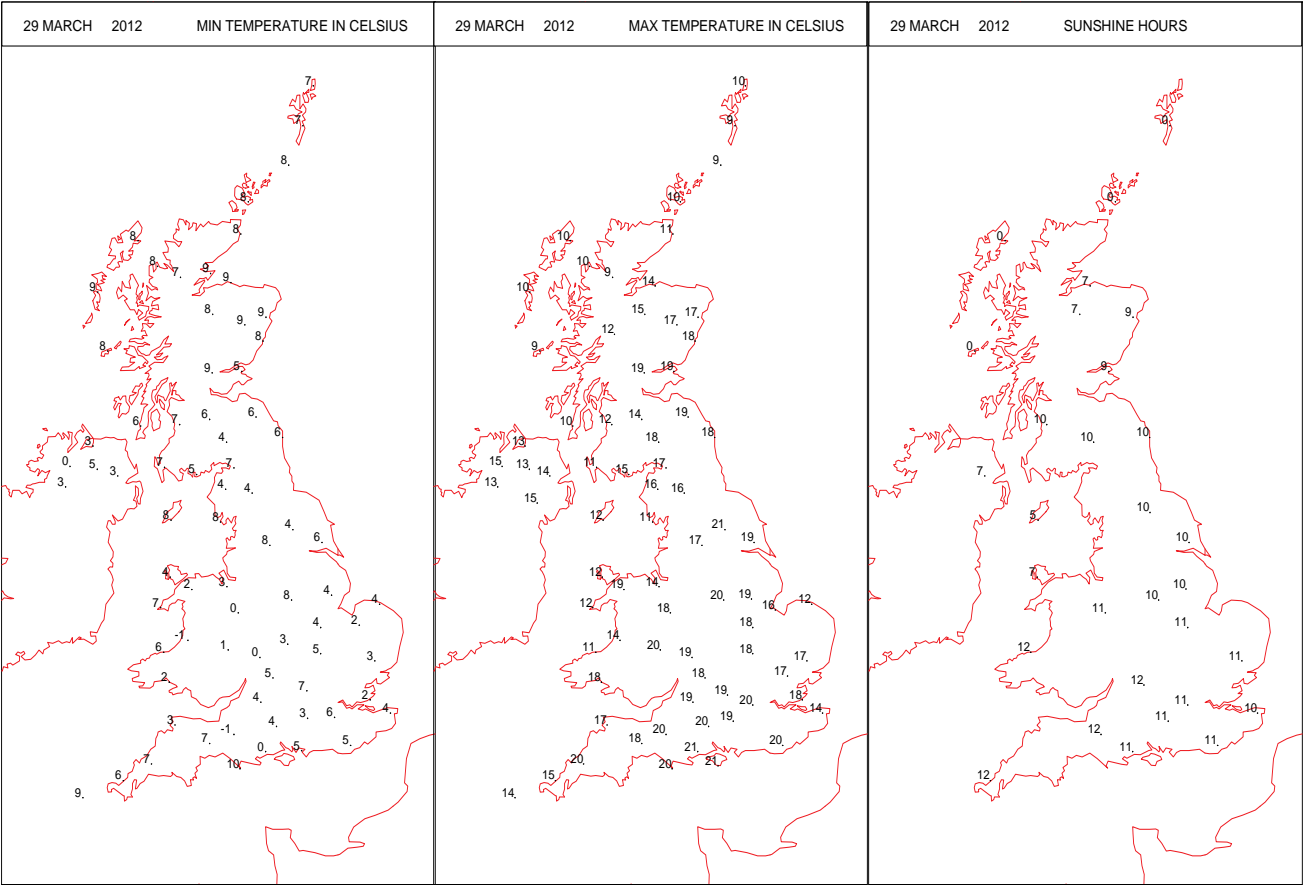
SURFACE REPORTS



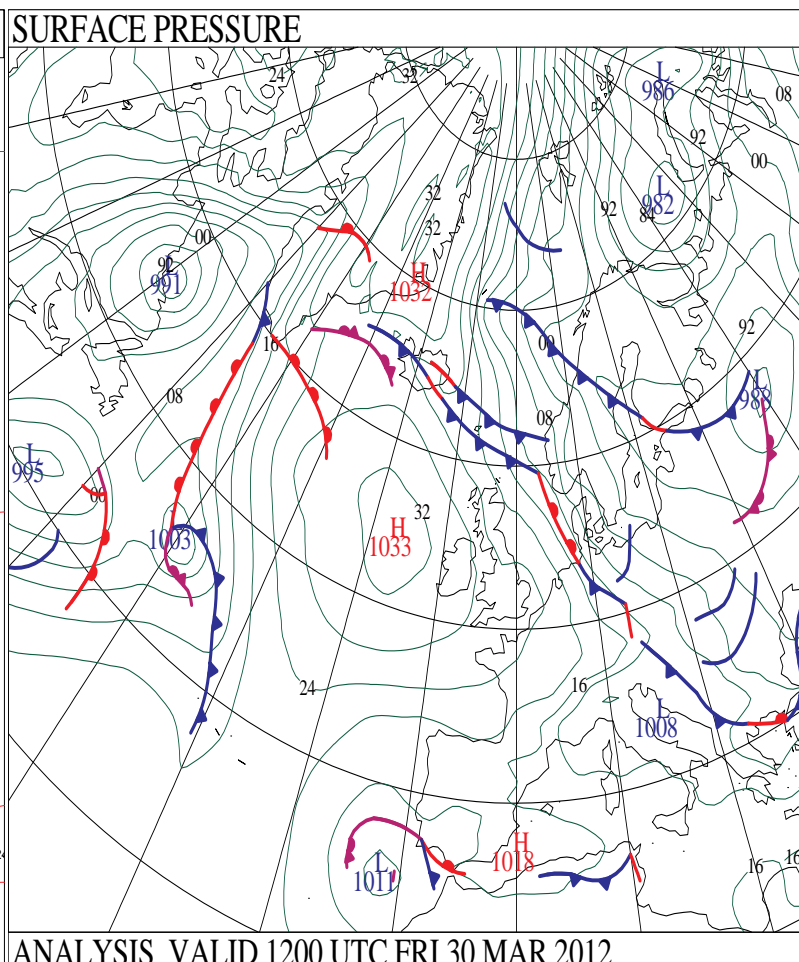
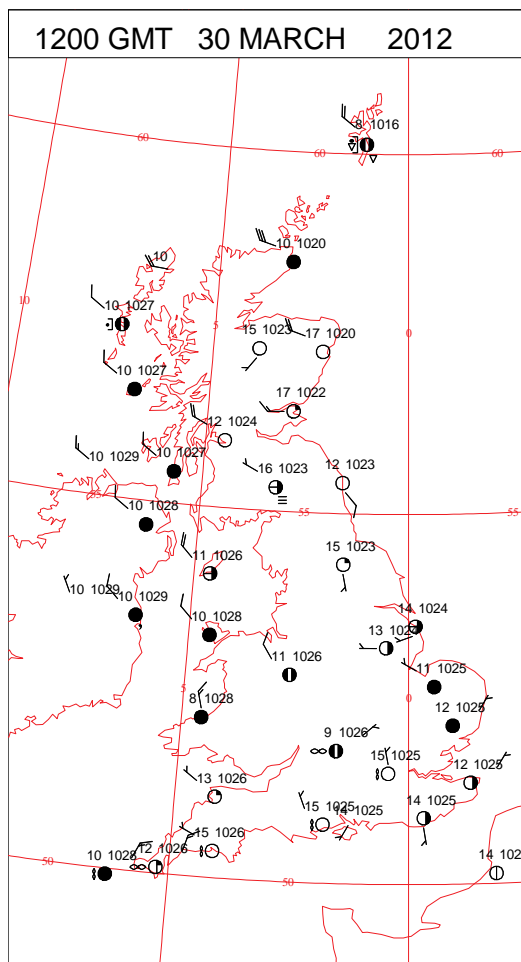
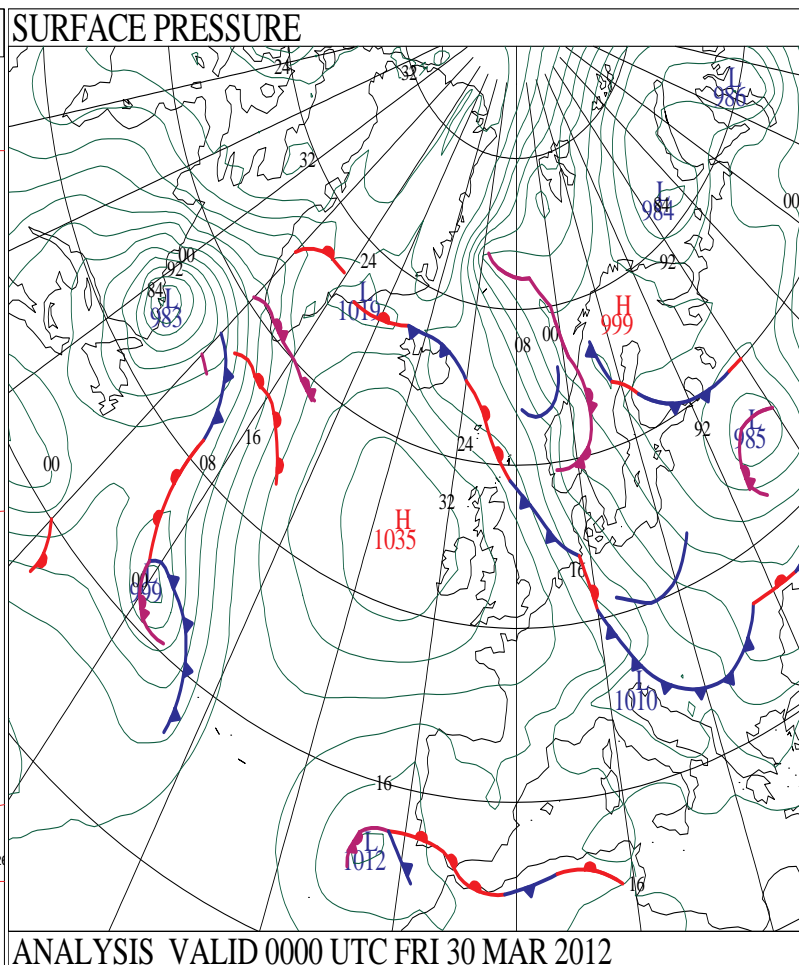
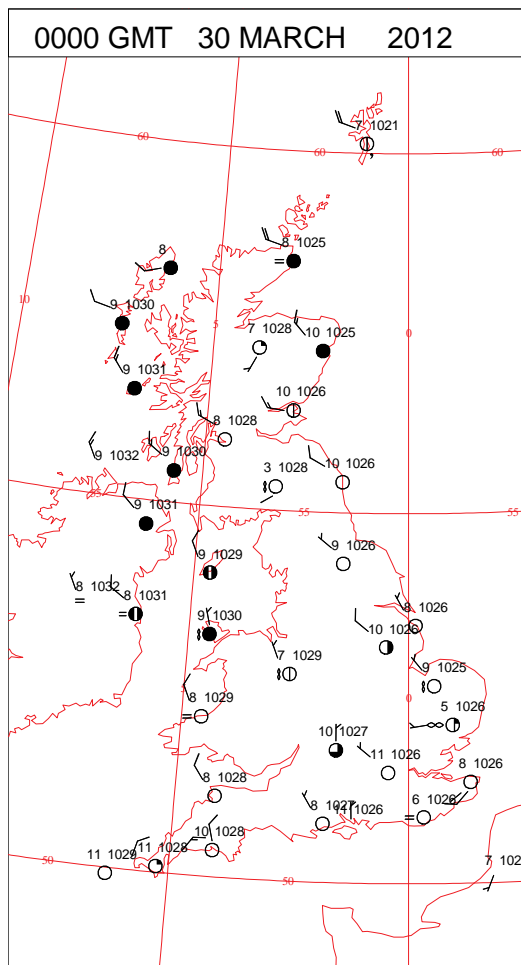
SIGNIFICANT WEATHER

0600 GMT 29 MARCH 2012	SIG WEATHER	1200 GMT 29 MARCH 2012	SIG WEATHER	<p>Summary of UK Weather for Thursday 29 March 2012.</p> <p>Many parts of the U.K. had another dry, sunny and warm day, although it was cloudier in some places than recent days.</p> <p>The main areas affected by cloud were northern and western parts of Scotland, and some coastal locations of Northern Ireland. This cloud was thick enough to give some patchy drizzle, mainly in coastal areas.</p> <p>The low cloud, mist and fog spread into the Irish Sea during the morning, to affect some coastal parts of north-west England and north Wales.</p> <p>However, much of the rest of the country had a dry, sunny and warm day, although there was some high cloud which turned the sunshine hazy at times.</p> <p>There was a wide range of temperatures overnight with some rural areas falling to around freezing, whilst other places saw temperatures barely dropping below double figures Celsius.</p> <p>This temperature contrast continued into the day, with southern England and south Wales warmest, and well above normal for the end of March. Meanwhile, the cloudier parts of the country saw temperatures closer to average for the time of year.</p>
1800 GMT 29 MARCH 2012	SIG WEATHER	0000 GMT 30 MARCH 2012	SIG WEATHER	<p>EXTREMES</p> <p>Highest Maximum: 20.6 Hurn, Dorset</p> <p>Lowest Maximum: 8.2 Ballypatrick Forest, Antrim</p> <p>Lowest Minimum: -0.8 Trawsgoed, Dyfed</p> <p>Lowest Grass Minimum: -5.1 Trawsgoed, Dyfed</p> <p>Most Rain: 1.6 Baltasound No 2, Shetland</p> <p>Most Sun: 11.7 Yeovilton, Somerset</p>

DAILY CLIMATE DATA

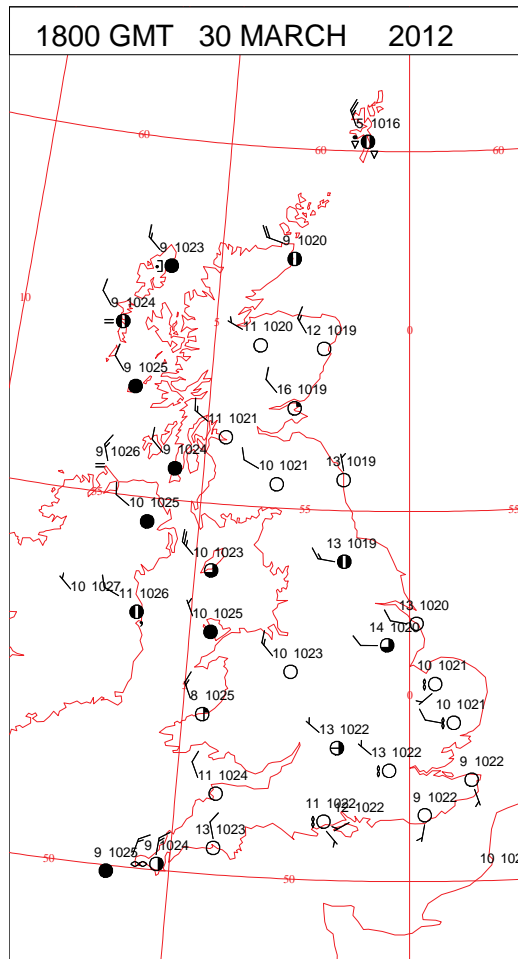
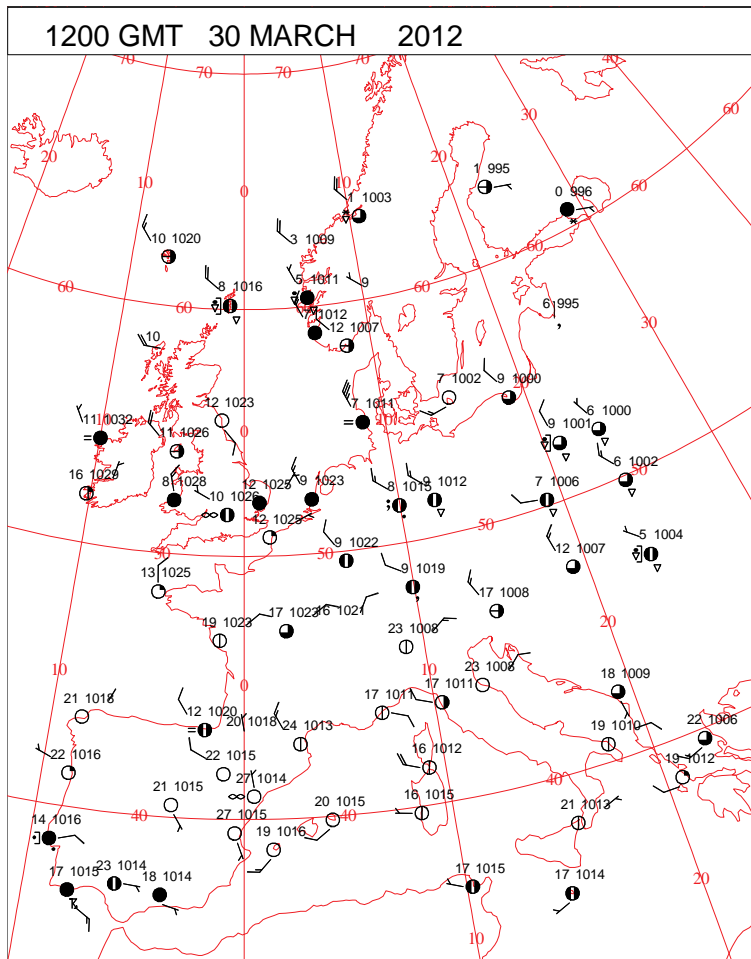
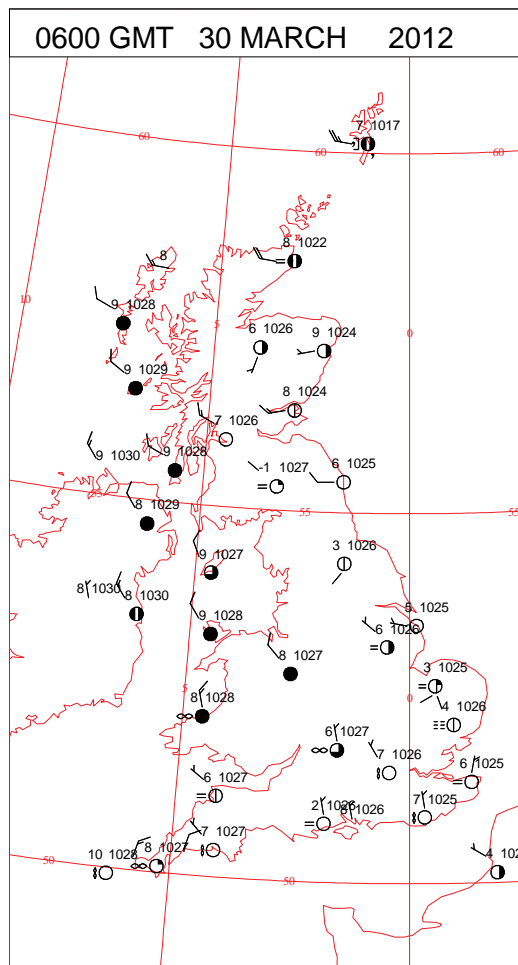
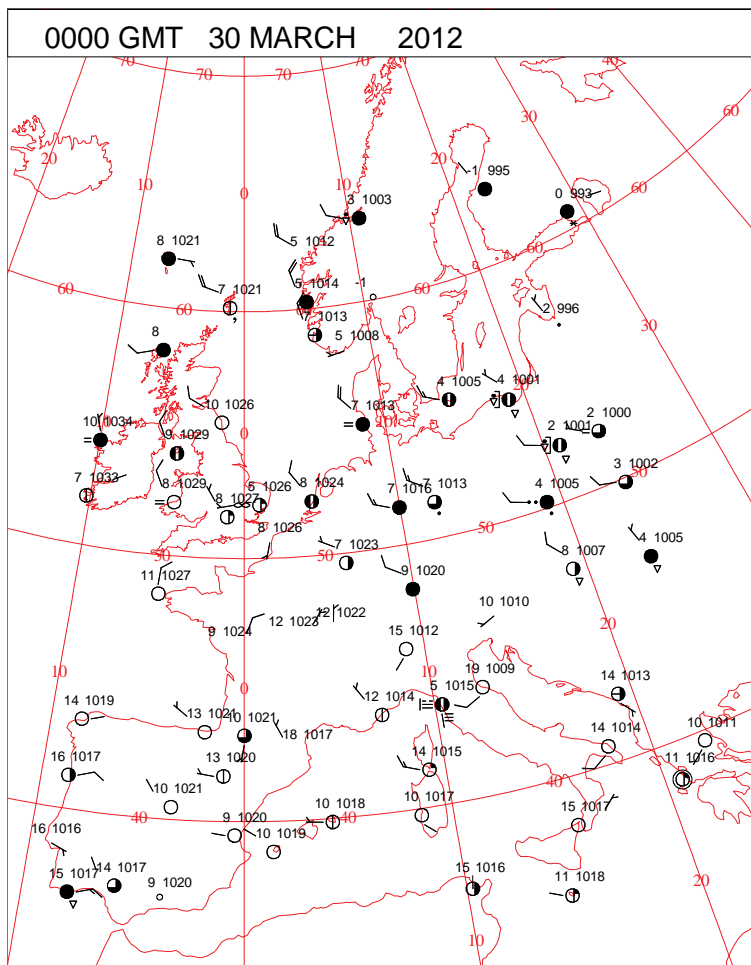


DAILY WEATHER SUMMARY



Friday 30 March 2012

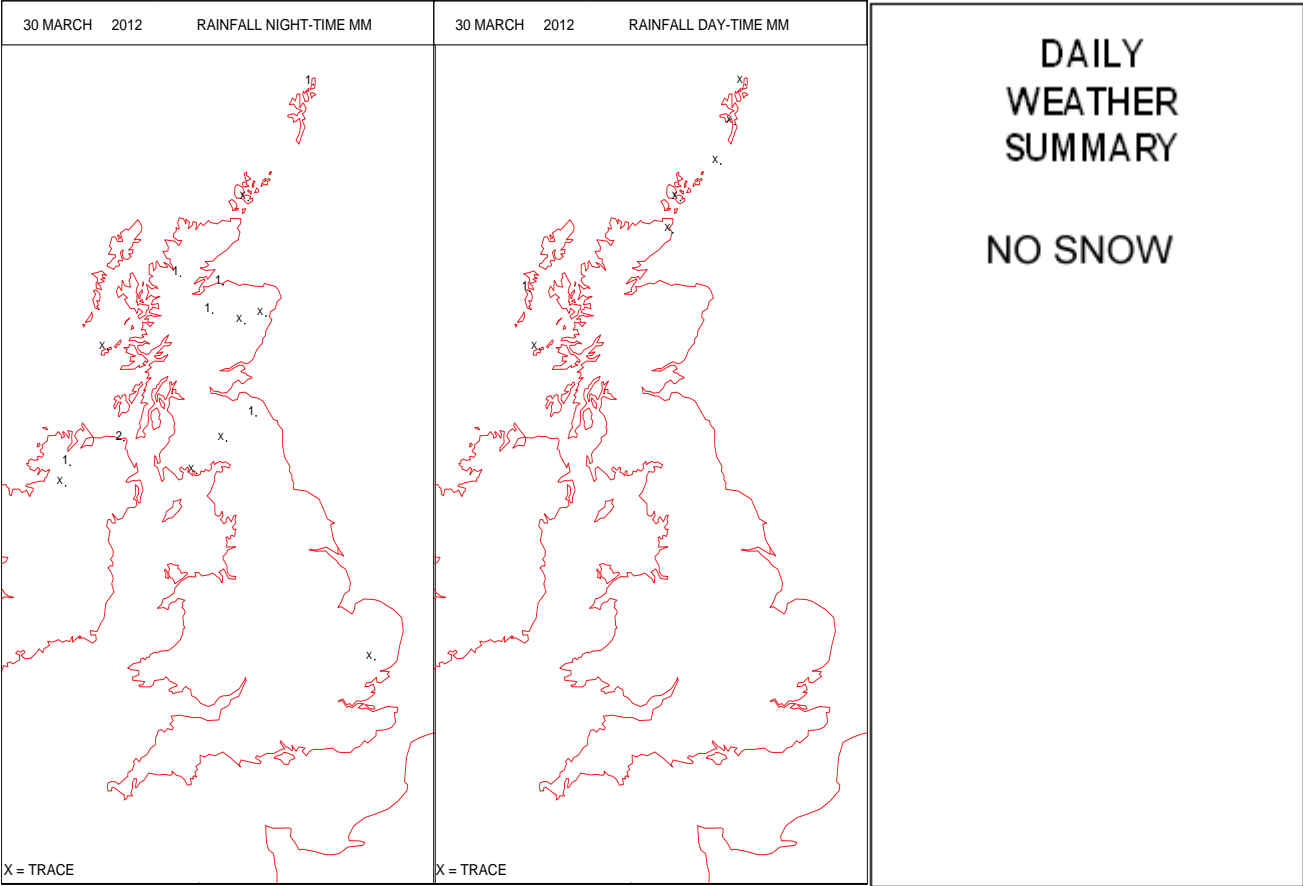
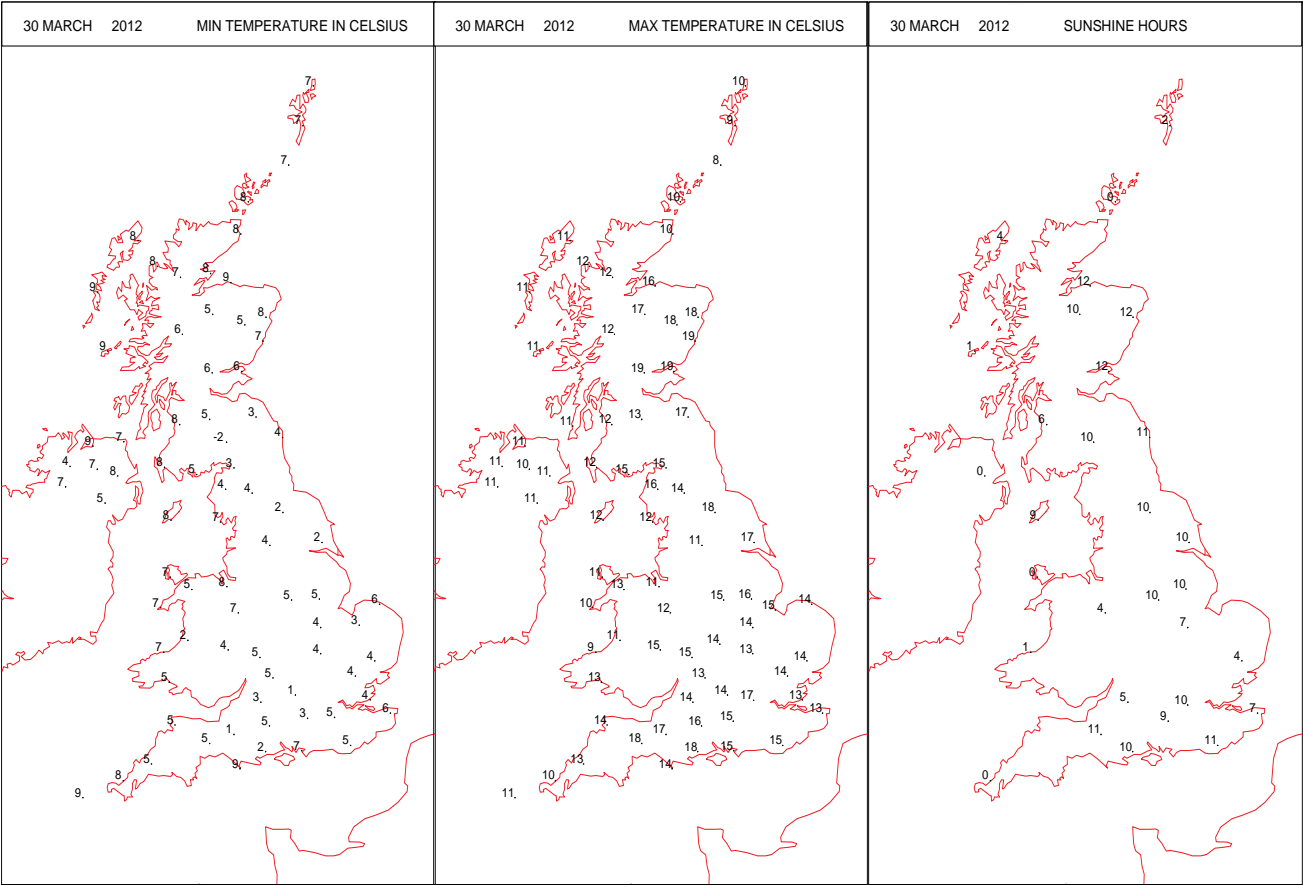
SURFACE REPORTS



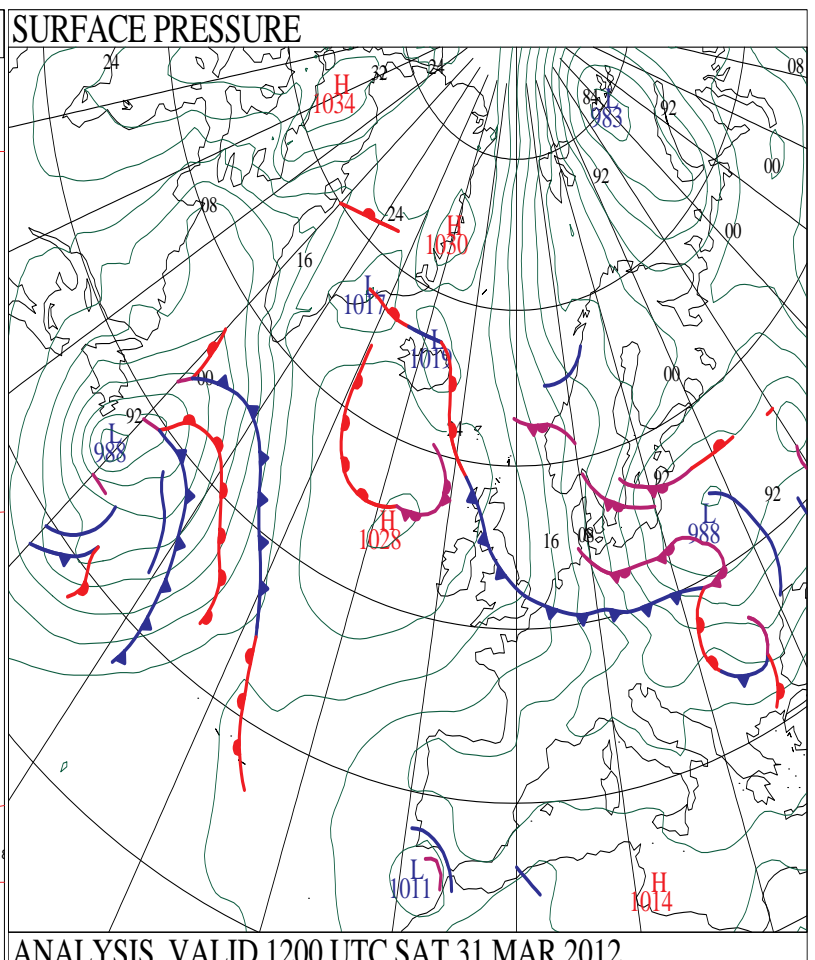
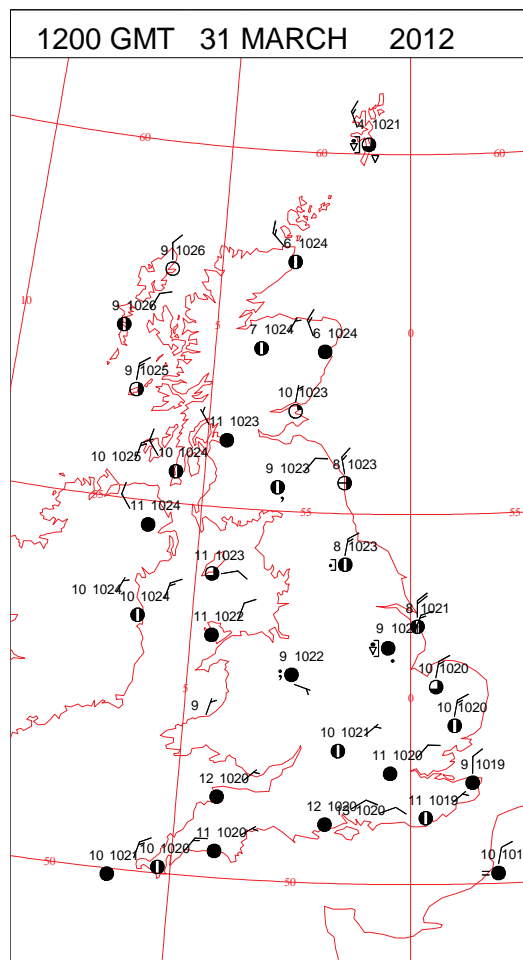
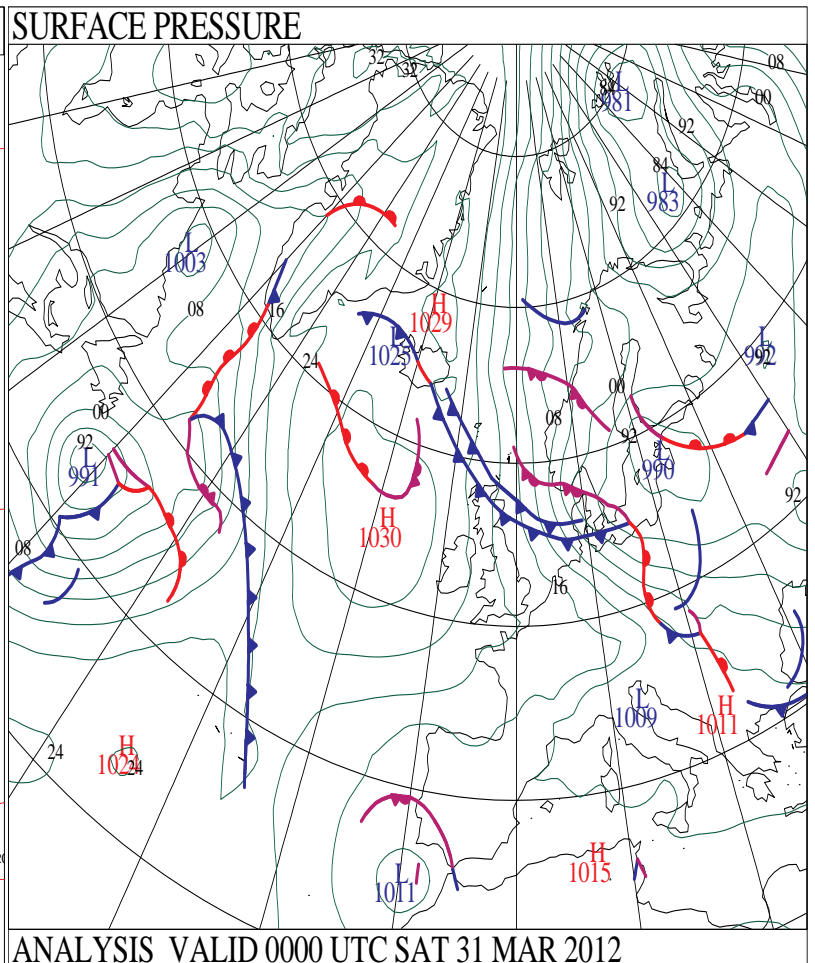
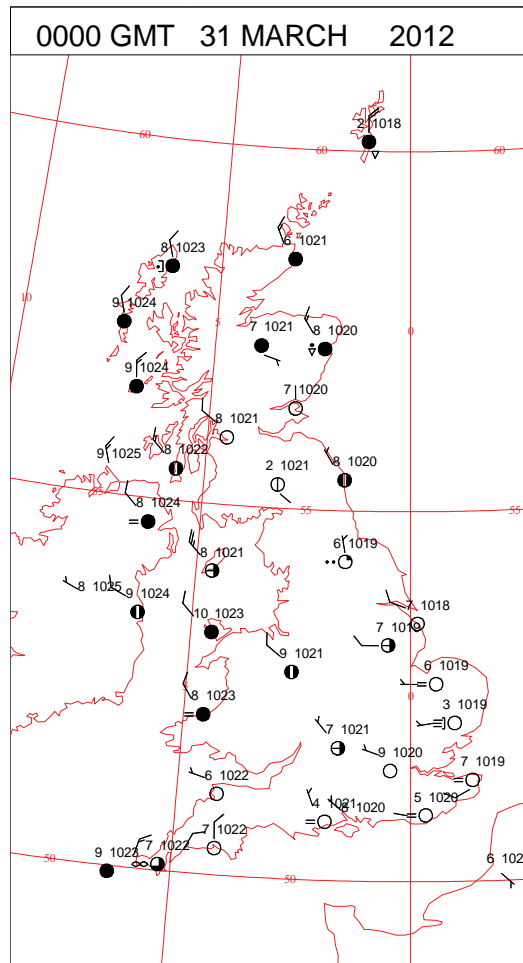
SIGNIFICANT WEATHER

0600 GMT 30 MARCH 2012	SIG WEATHER	1200 GMT 30 MARCH 2012	SIG WEATHER	<p>Summary of UK Weather for Friday 30 March 2012.</p> <p>High pressure maintained the generally dry, settled weather across the U.K., although it was generally cloudier and cooler than recent days.</p> <p>Many western parts were cloudy overnight, and this cloud extended across the Midlands and into parts of south-west England by dawn. It continued to spread across much of central England, with further cloud feeding in from the North Sea into East Anglia and eastern England.</p> <p>There was some sunshine during the morning though, the best of this in the far south and also over north-east England and eastern Scotland. The sunshine gradually became more widespread in the afternoon as cloud slowly melted away.</p> <p>By the evening the majority of the country had some sunshine, although many western areas remained cloudy all day. This cloud was thick enough to produce a little drizzle over western Scotland and south-west Wales, but it was dry elsewhere.</p> <p>Temperatures in the sunniest parts of the country were a little lower than recent days, although still well above average for the time of year. It was cooler elsewhere.</p>
1800 GMT 30 MARCH 2012	SIG WEATHER	0000 GMT 31 MARCH 2012	SIG WEATHER	
				<p>EXTREMES</p> <p>Highest Maximum: 19.3 Strathallan Airfield, Perthshire</p> <p>Lowest Maximum: 8.1 Fair Isle, Shetland</p> <p>Lowest Minimum: -1.9 Eskdalemuir, Dumfriesshire</p> <p>Lowest Grass Minimum: -4.2 Eskdalemuir, Dumfriesshire</p> <p>Most Rain: 1.6 Ballypatrick Forest, Antrim</p> <p>Most Sun: 12.0 Leuchars, Fife</p>

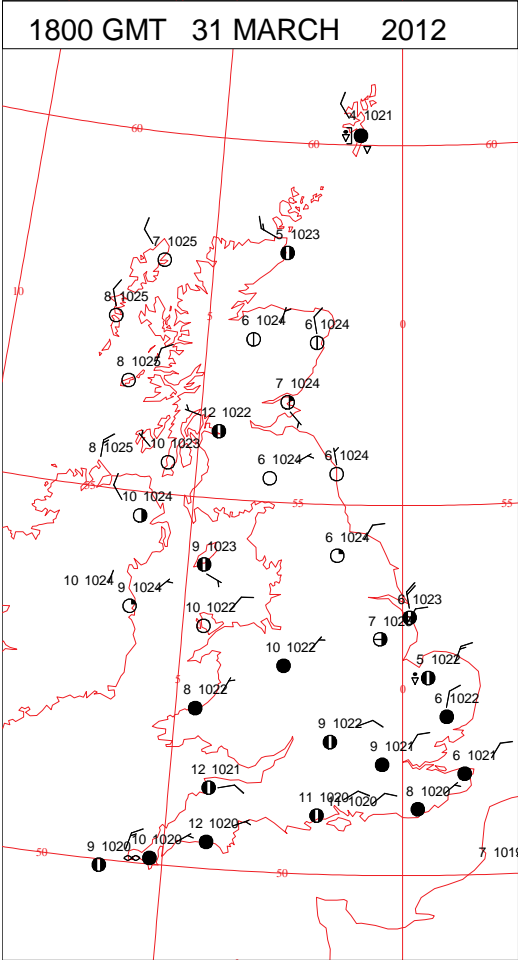
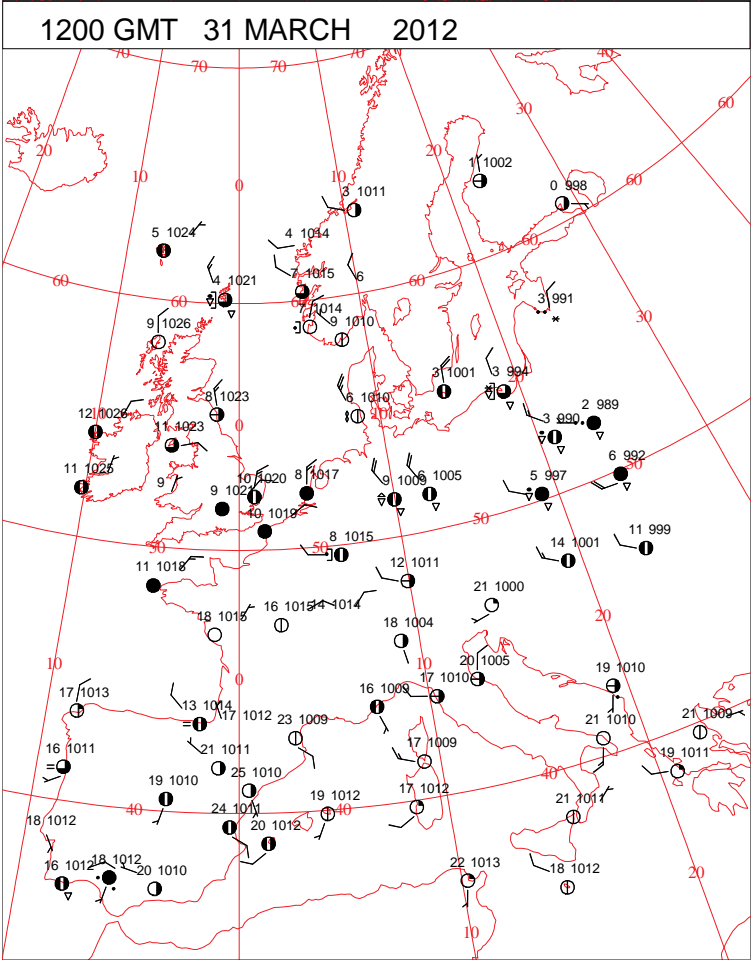
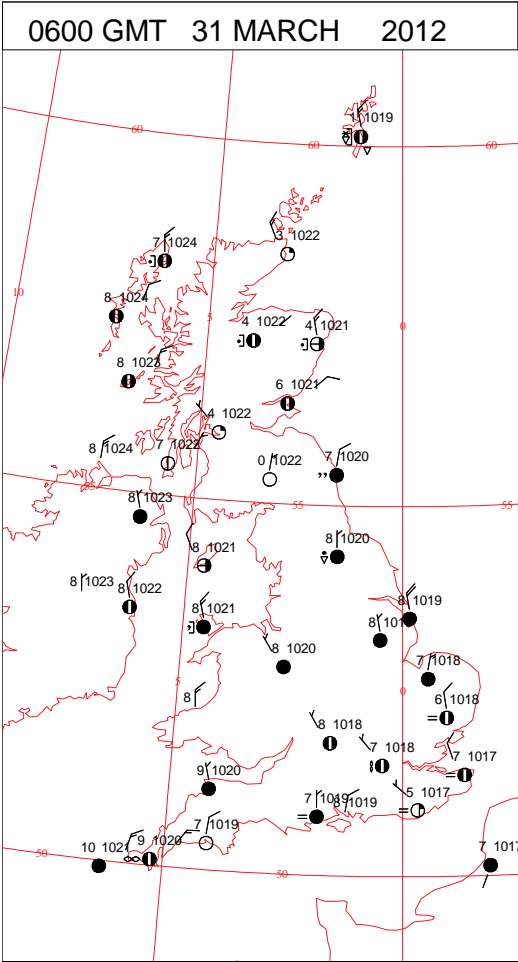
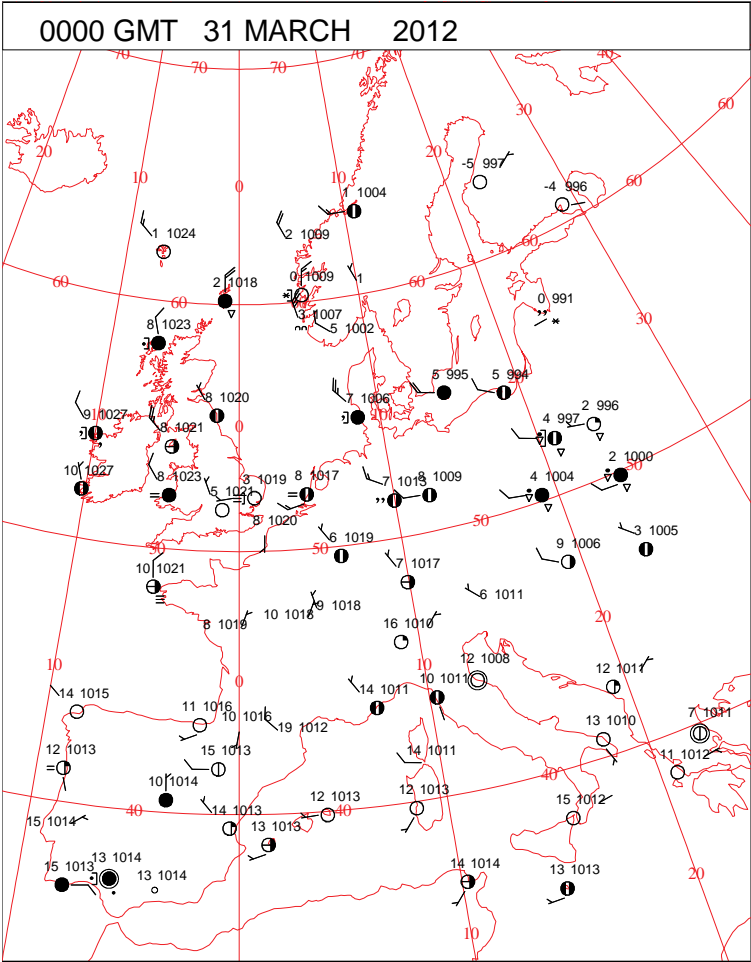
DAILY CLIMATE DATA



DAILY WEATHER SUMMARY



SURFACE REPORTS



SIGNIFICANT WEATHER

0600 GMT 31 MARCH 2012	SIG WEATHER	1200 GMT 31 MARCH 2012	SIG WEATHER	<p>Summary of UK Weather for Saturday 31 March 2012.</p> <p>It was a largely cloudy start across much of the U.K., with some patchy fog around the north-west coast of England.</p> <p>There were also some light outbreaks of rain, mainly in the north and east, which also gave a light dusting of snow over the Cairngorms.</p> <p>Through the day clearer, colder conditions spread into northern and eastern parts of the country, with sunny spells developing quite widely.</p> <p>However, there were also a few light showers that spread into eastern parts of England and Scotland from the North Sea.</p> <p>Much of Wales and central and southern England remained cloudy through until dusk, although the clearer conditions did make headway further south and west after sunset.</p> <p>Temperatures by day widely reached 12-14 degrees Celsius across England and Wales, but further north across Scotland, Northern Ireland and parts of north-east England temperatures struggled to reach double figures Celsius.</p> <p>Under the clear skies during the evening temperatures dropped quickly, locally reaching freezing or below by midnight.</p>
1800 GMT 31 MARCH 2012	SIG WEATHER	0000 GMT 01 APRIL 2012	SIG WEATHER	
				<p>EXTREMES</p> <p>Highest Maximum: 13.6 Pembrey Sands, Dyfed</p> <p>Lowest Maximum: 7.0 Lerwick, Shetland 7.0 Baltasound No 2, Shetland</p> <p>Lowest Minimum: -0.6 Eskdalemuir, Dumfriesshire</p> <p>Lowest Grass Minimum: -4.4 Leuchars, Fife</p> <p>Most Rain: 7.6 Baltasound No 2, Shetland</p> <p>Most Sun: 10.4 Stornoway Airport, Western Isles</p>

DAILY CLIMATE DATA

