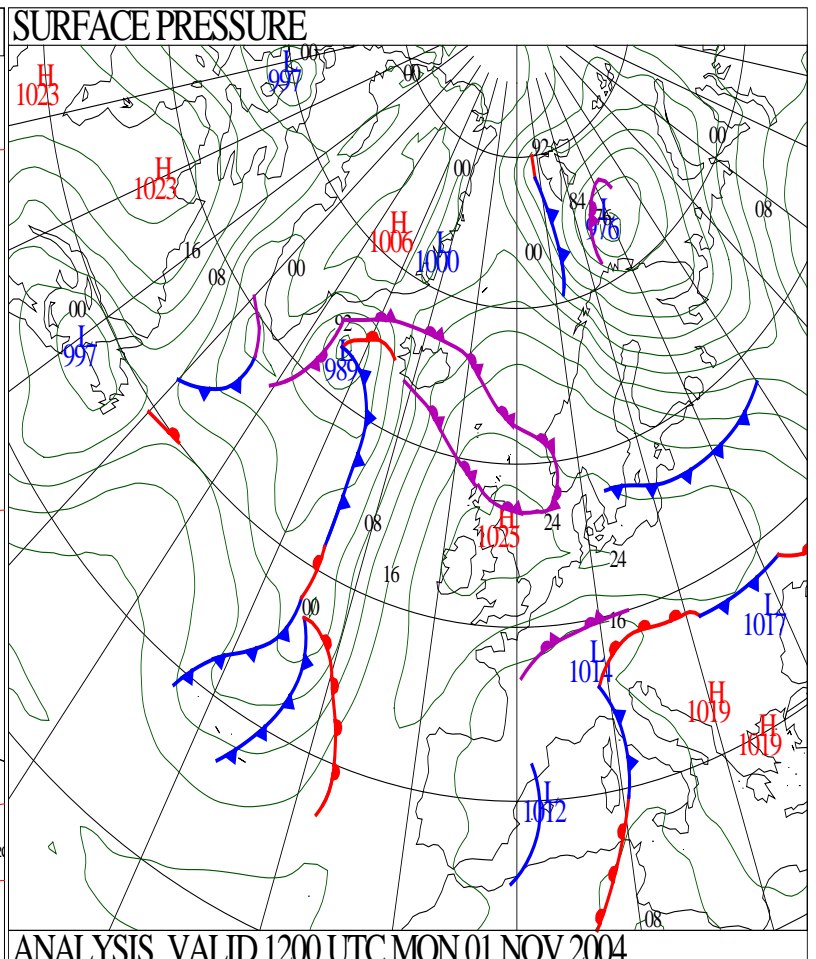
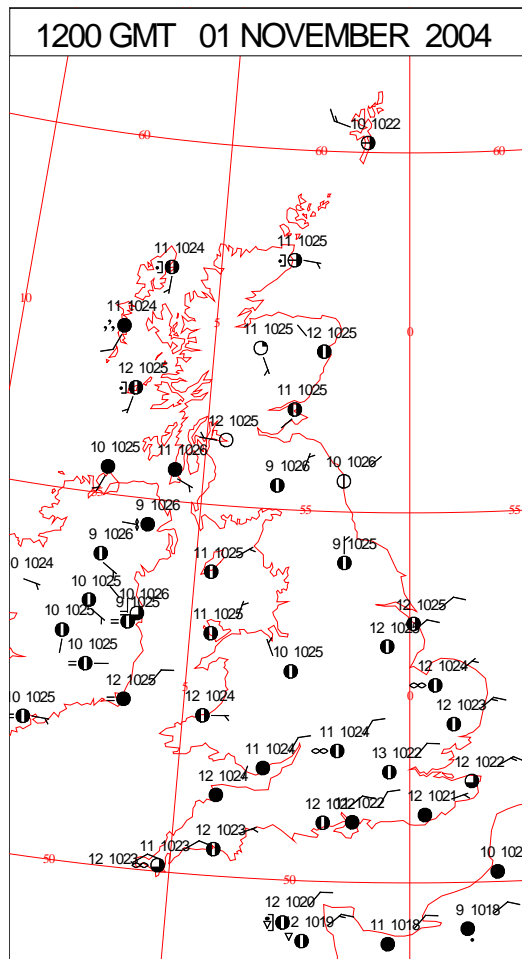
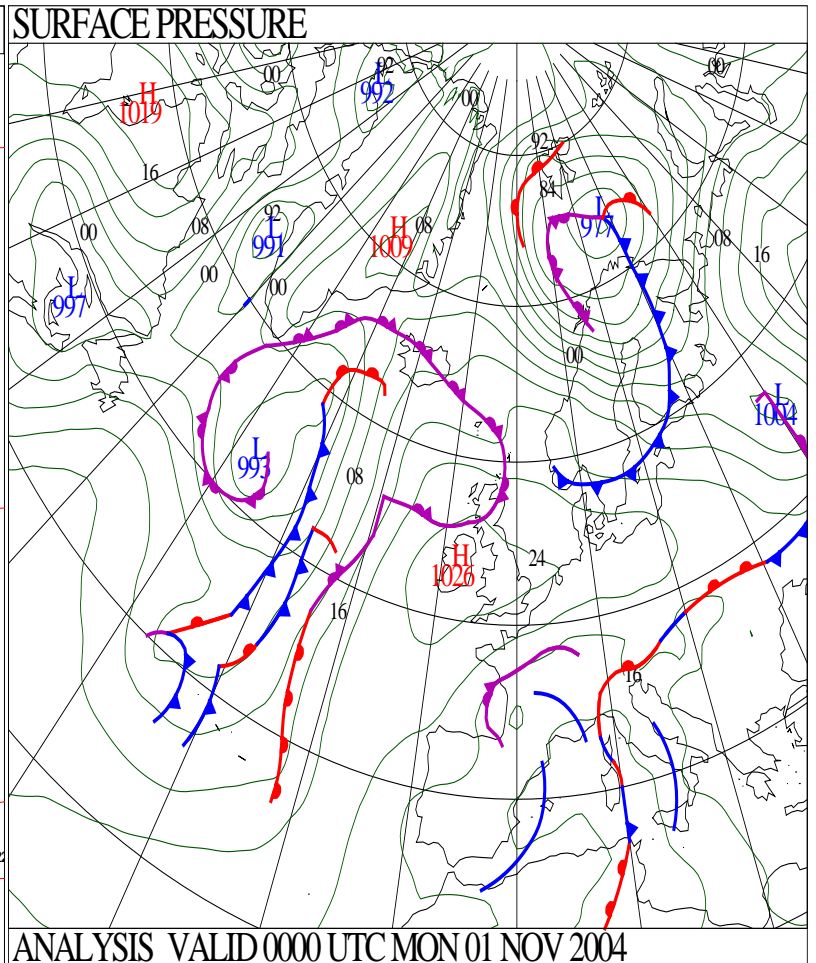
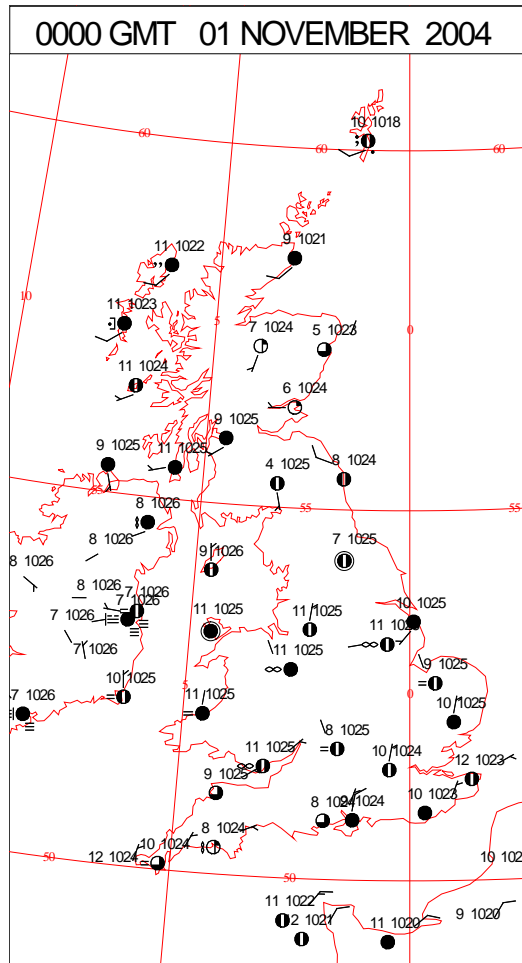
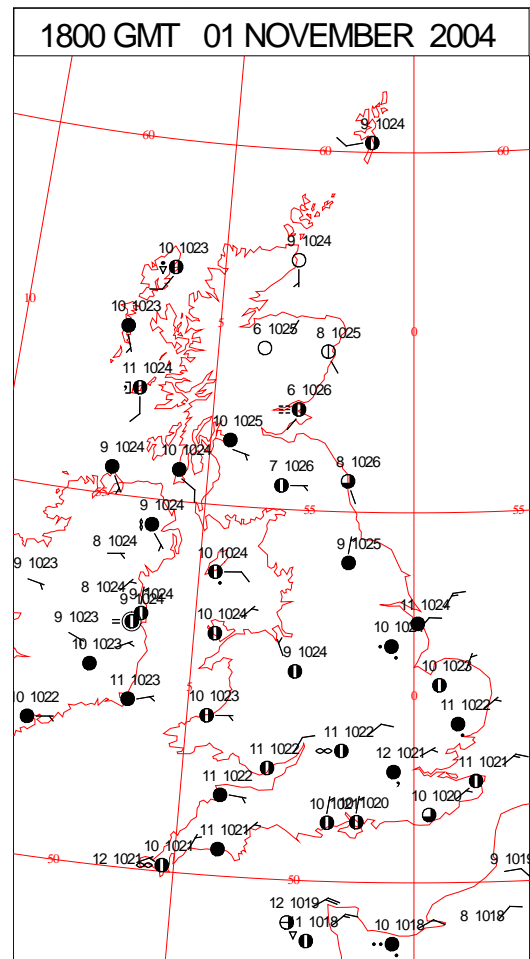
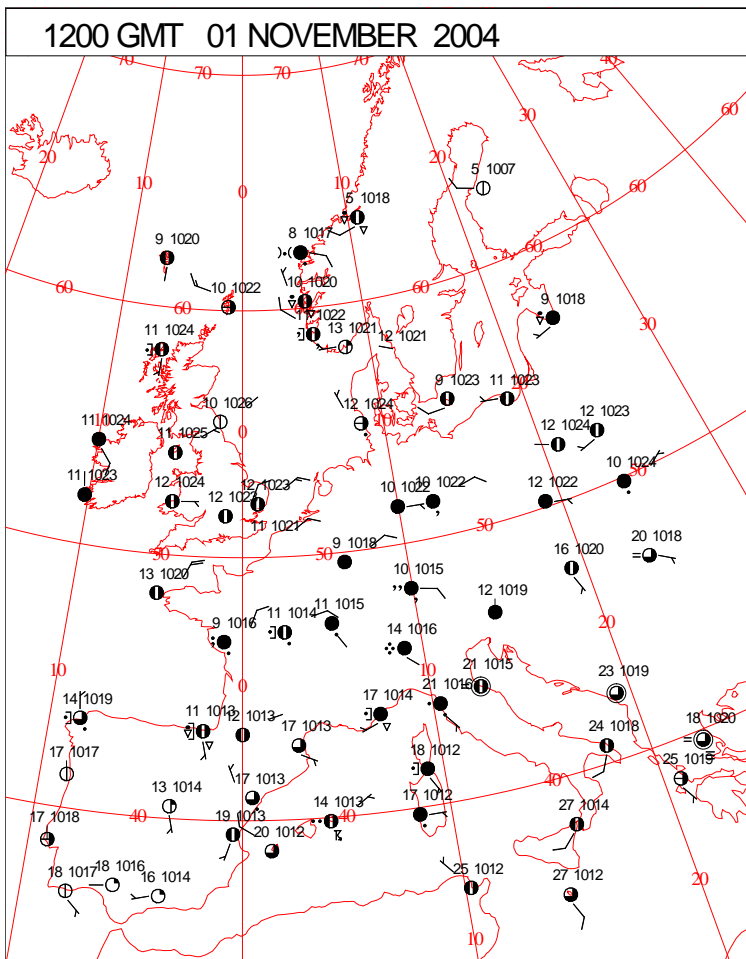
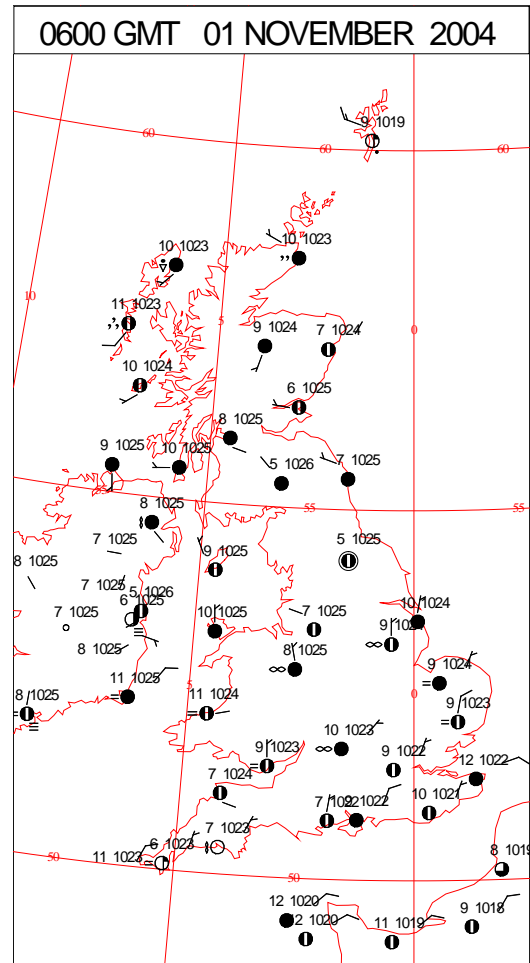
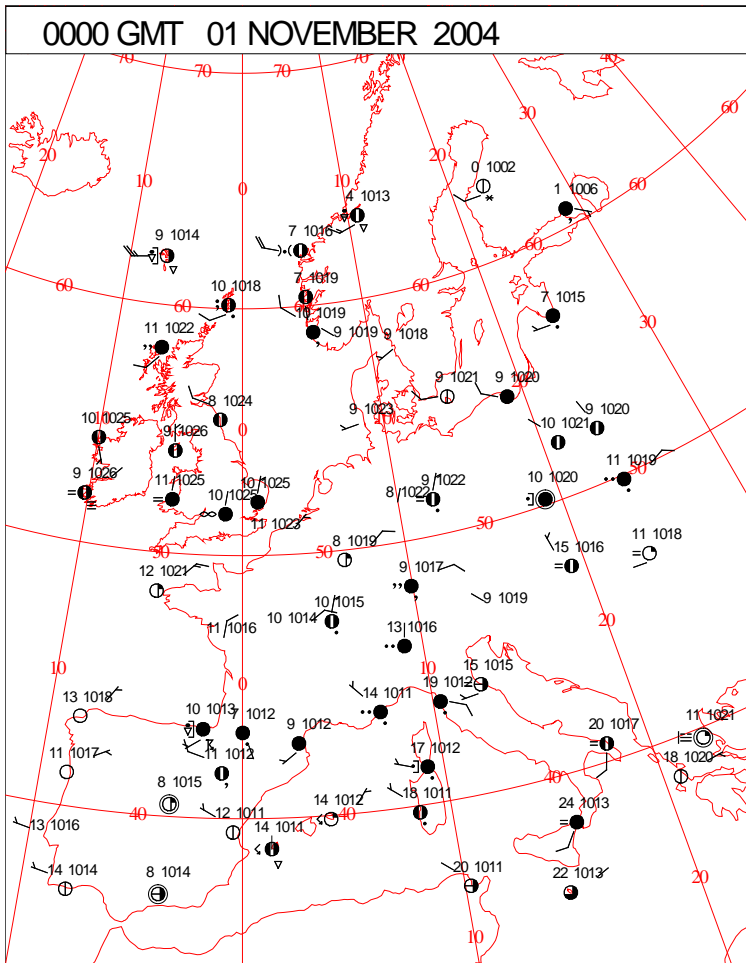


DAILY WEATHER SUMMARY



Monday 1 November 2004

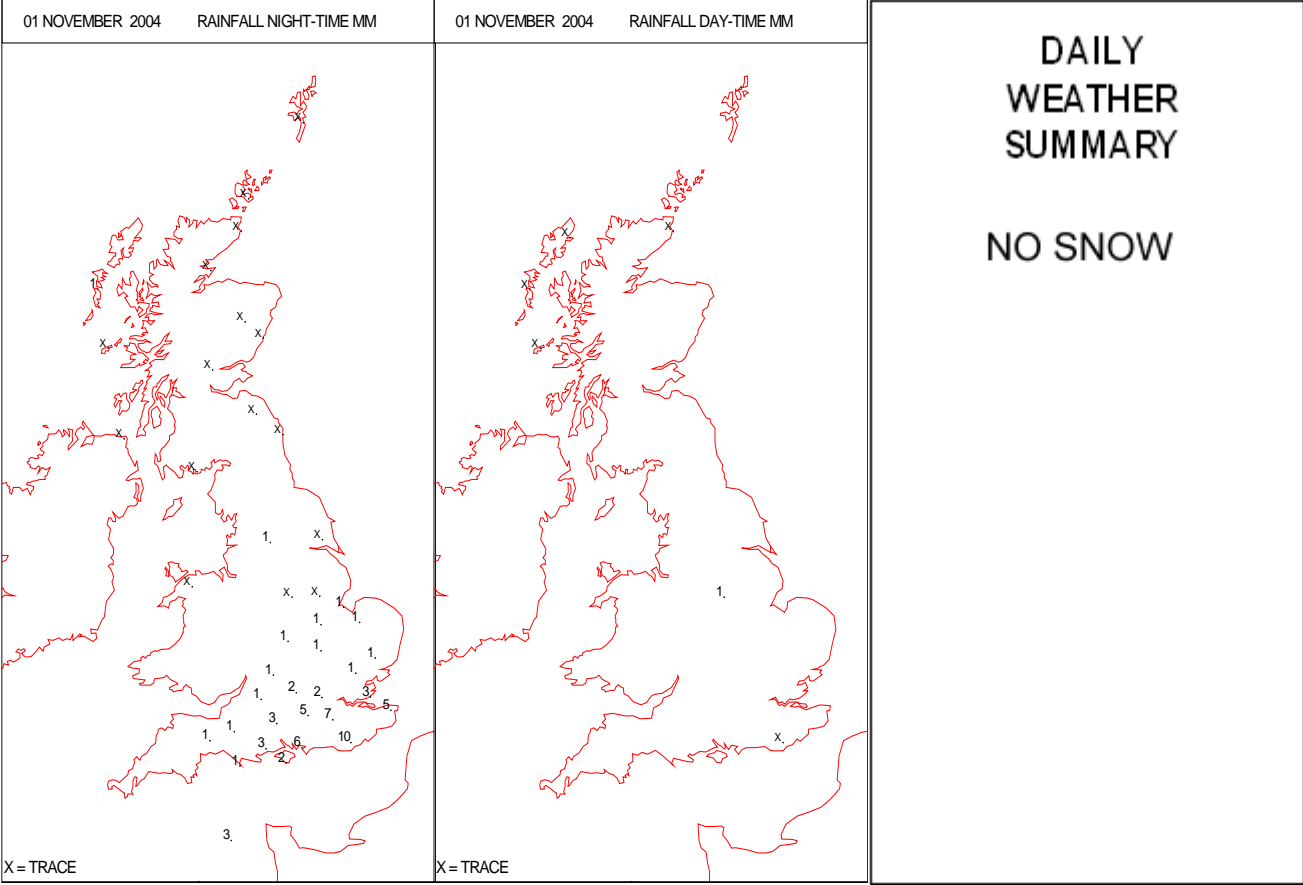
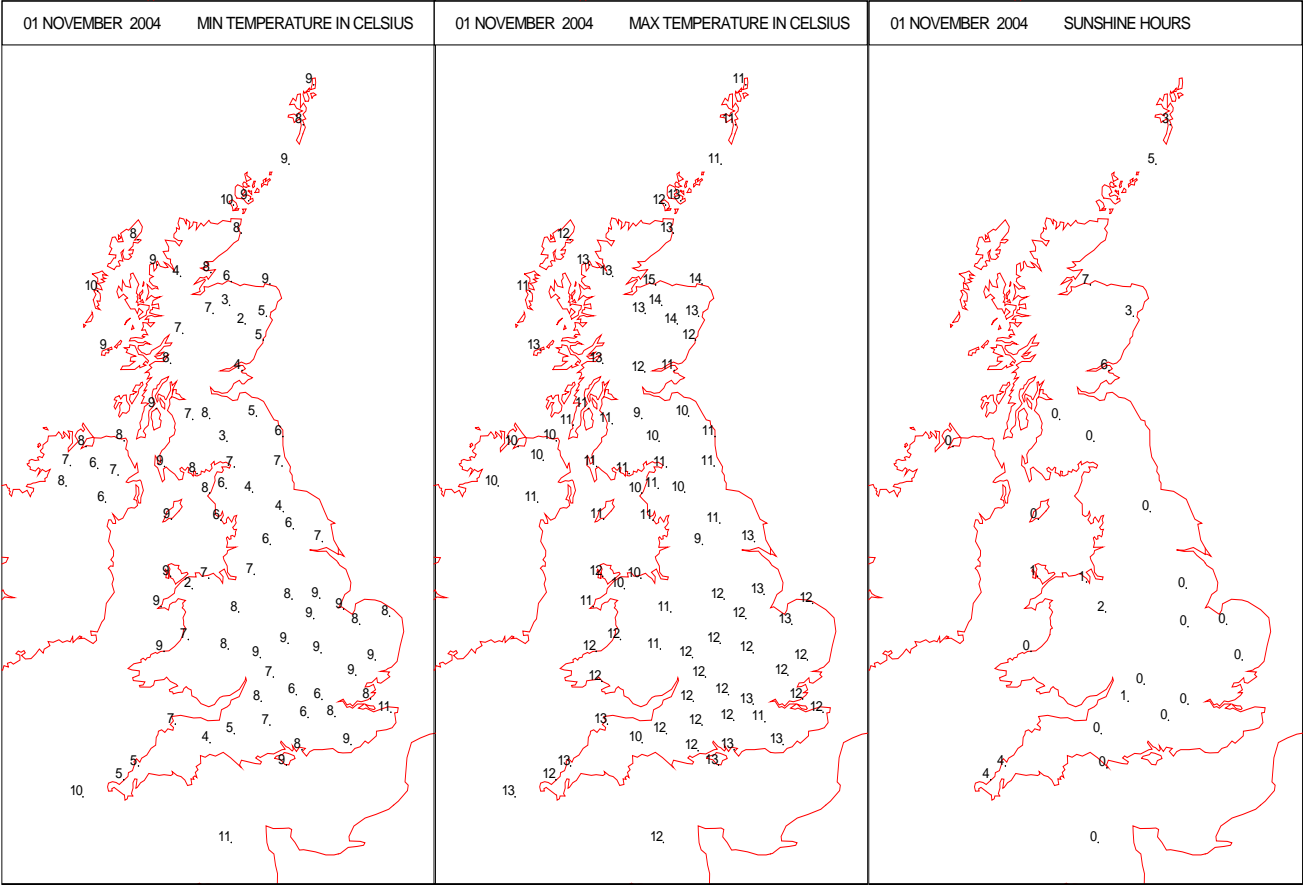
SURFACE REPORTS



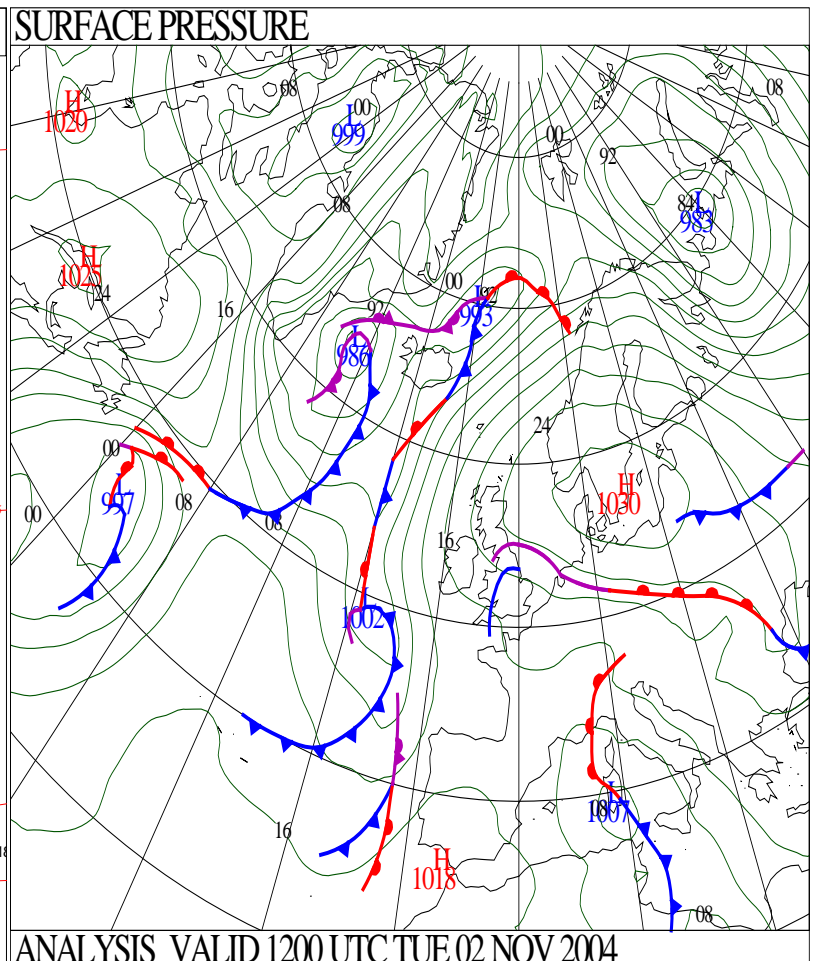
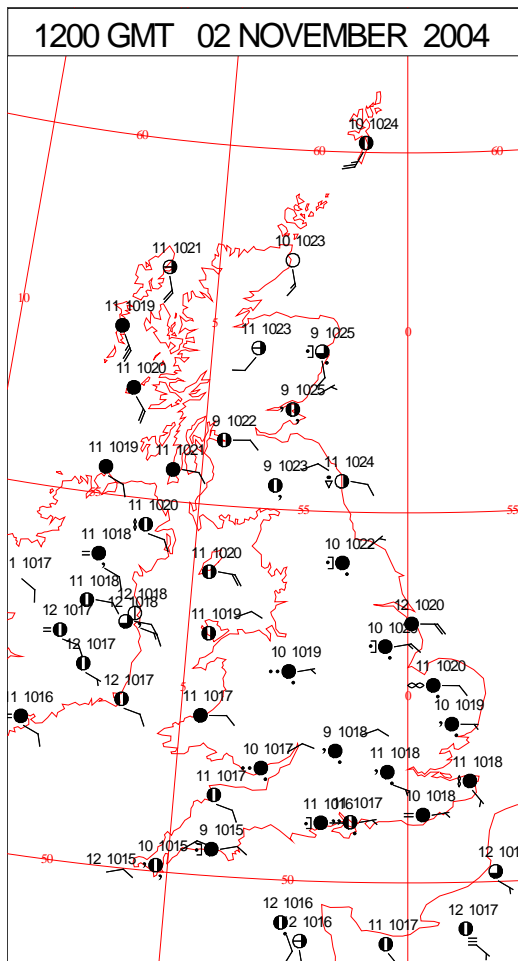
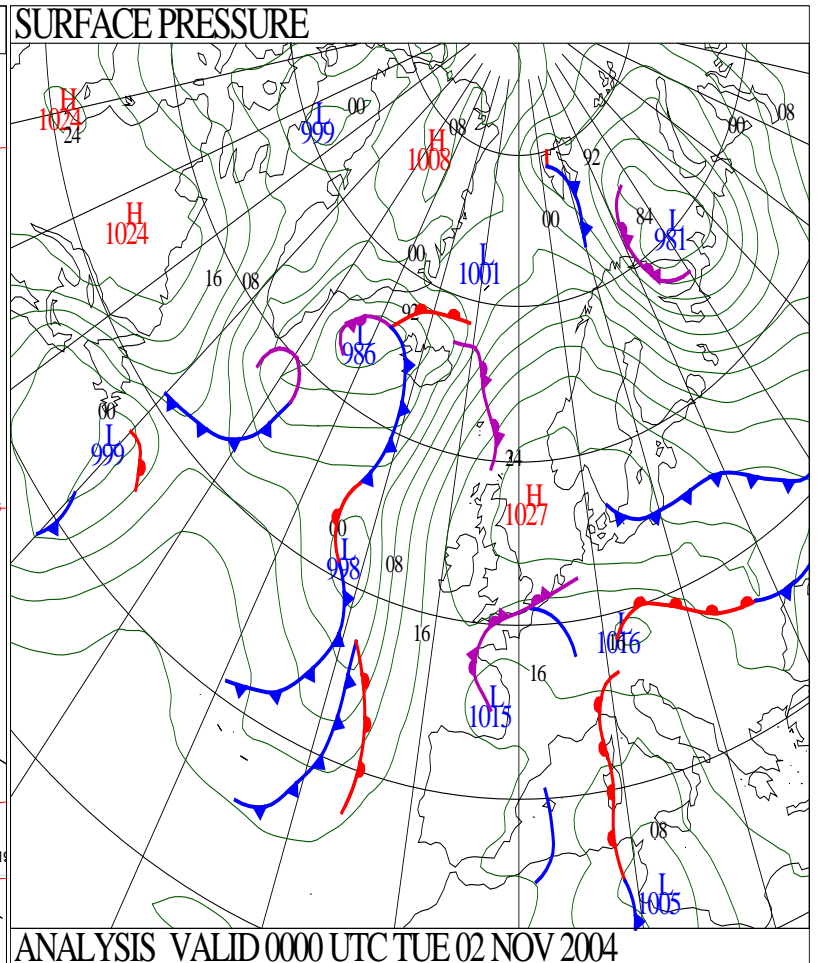
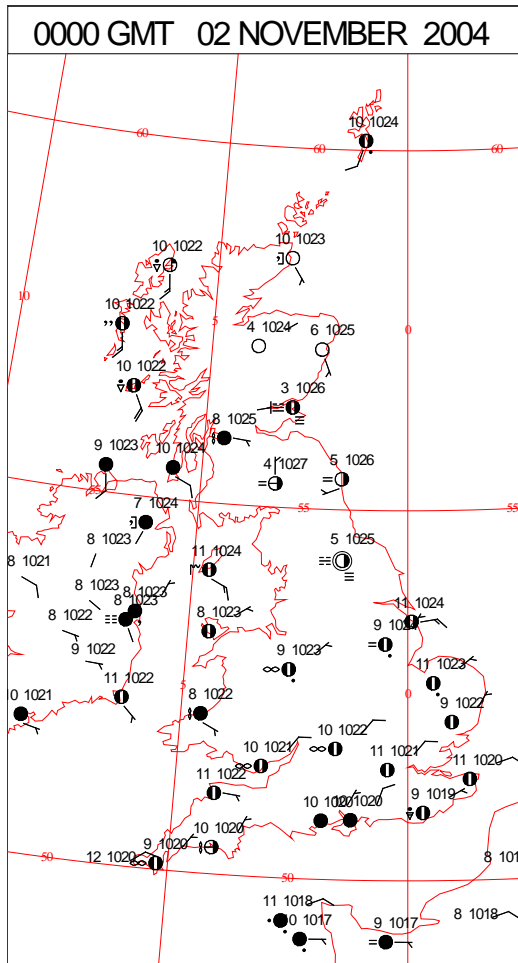
SIGNIFICANT WEATHER

0600 GMT 01 NOVEMBER 2004	SIG WEATHER	1200 GMT 01 NOVEMBER 2004	SIG WEATHER	<p>Summary of UK Weather for Monday 01 November 2004.</p> <p>The early hours were largely cloudy and dry although the Northern Isles saw some showery outbreaks.</p> <p>The morning saw little change with plenty of cloud and largely dry conditions, although the far northwest had outbreaks of rain and drizzle, while the Moray Firth saw the best of the sunshine.</p> <p>During the afternoon very patchy rain and drizzle affected parts of eastern, especially southeastern, England while a few showers still fell in the Outer Hebrides. Elsewhere it was mainly cloudy and dry, the best of the sunshine still along the Moray firth.</p> <p>In the evening it continued to be cloudy and dry in most parts, but still with some patchy rain or drizzle in the far southeast.</p> <p>Temperatures were generally around normal although rather warm in parts of the far north.</p>
1800 GMT 01 NOVEMBER 2004	SIG WEATHER	0000 GMT 02 NOVEMBER 2004	SIG WEATHER	<p>EXTREMES</p> <p>Highest Maximum: 14.8 Kinloss, Moray (In Grampian R</p> <p>Lowest Maximum: 8.4 Lough Fea, Londonderry</p> <p>Lowest Minimum: 1.3 Strathallan Airfield, Perthshire (In Taysi</p> <p>Lowest Grass Minimum: -2.3 Strathallan Airfield, Perthshire (In Taysi</p> <p>Most Rain: 10.0 Herstmonceux, East Sussex</p> <p>Most Sun: 6.7 Kinloss, Moray (In Grampian R</p>

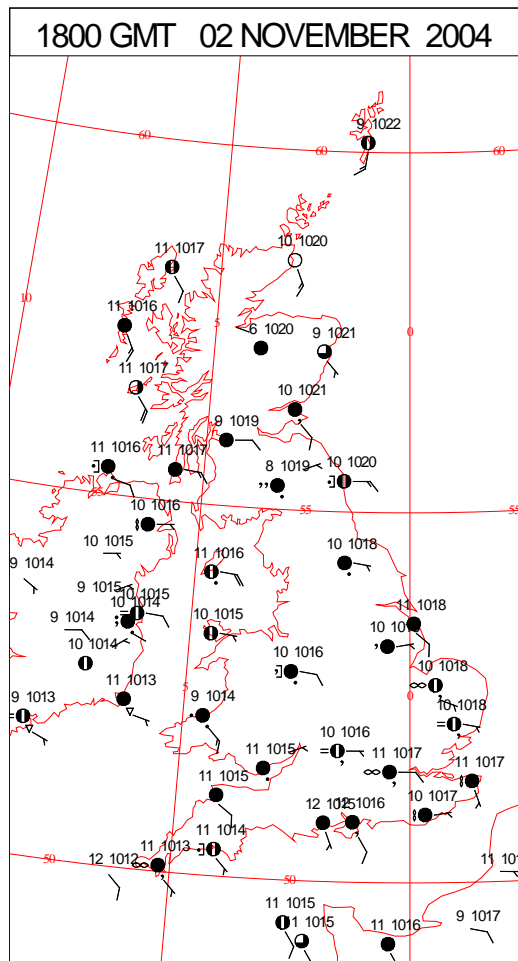
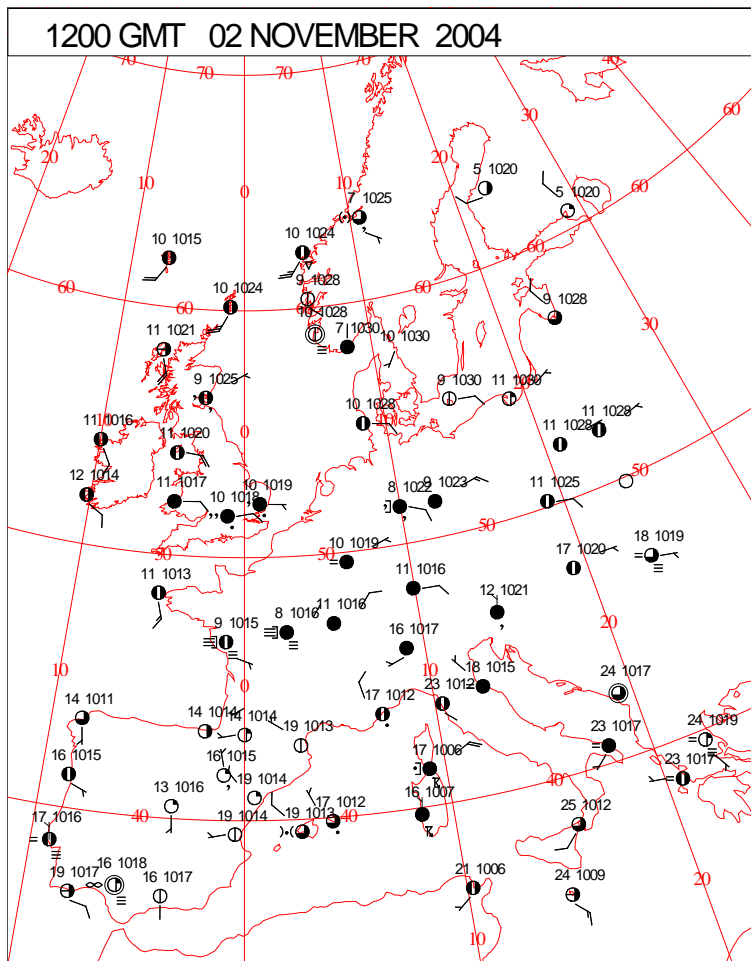
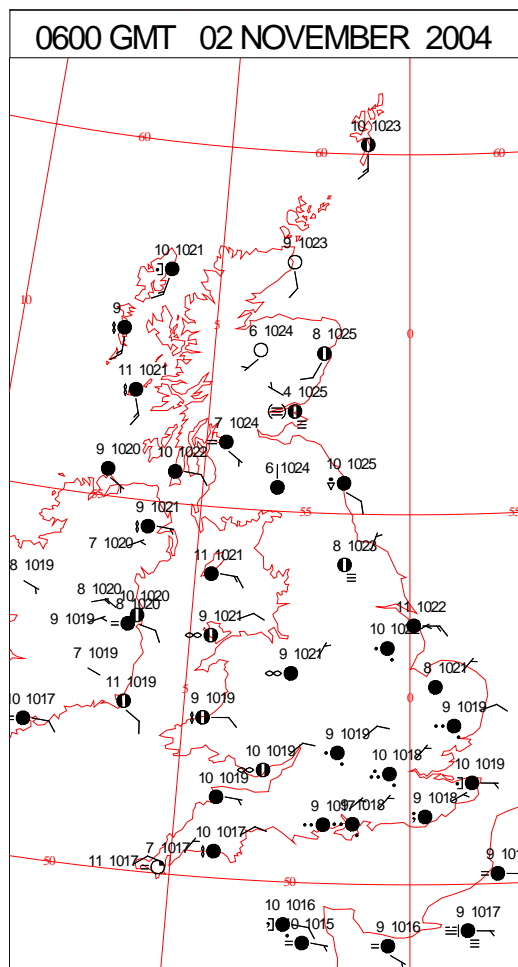
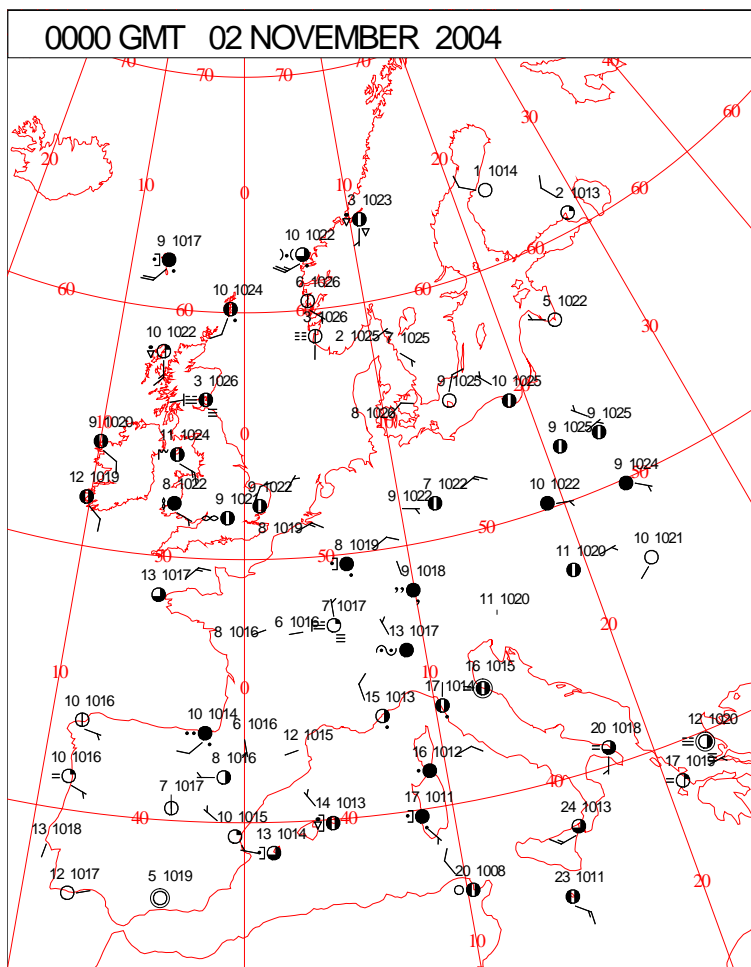
DAILY CLIMATE DATA



DAILY WEATHER SUMMARY



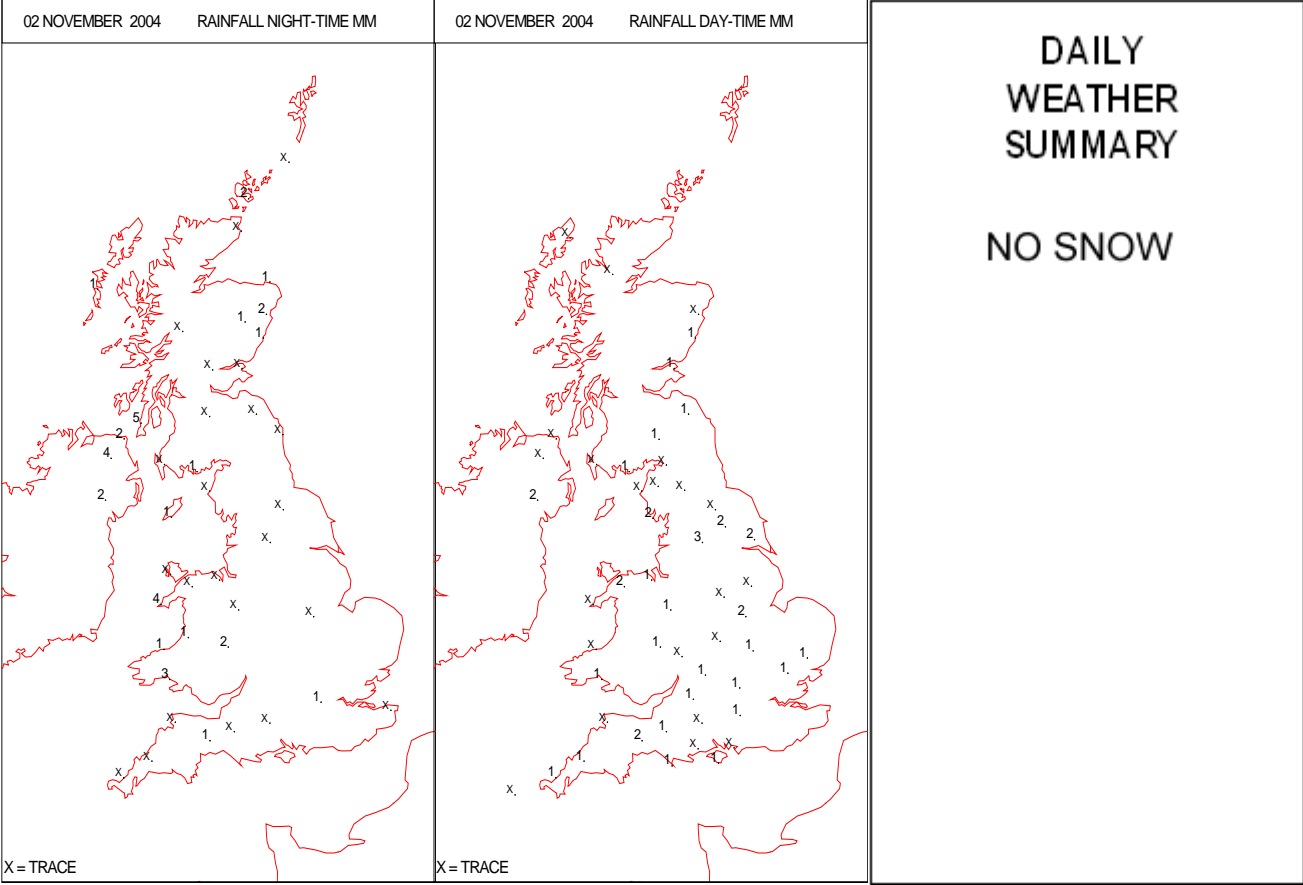
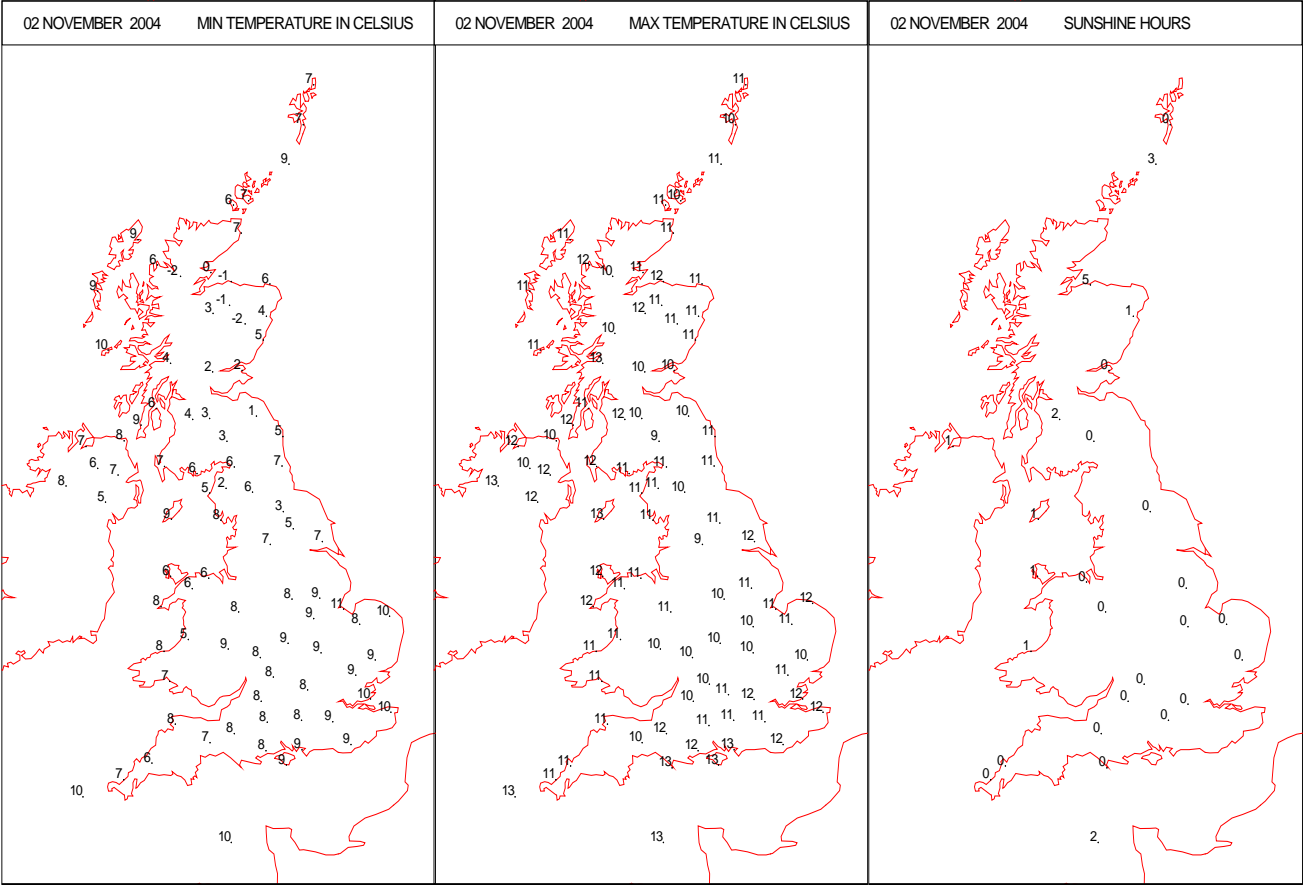
SURFACE REPORTS



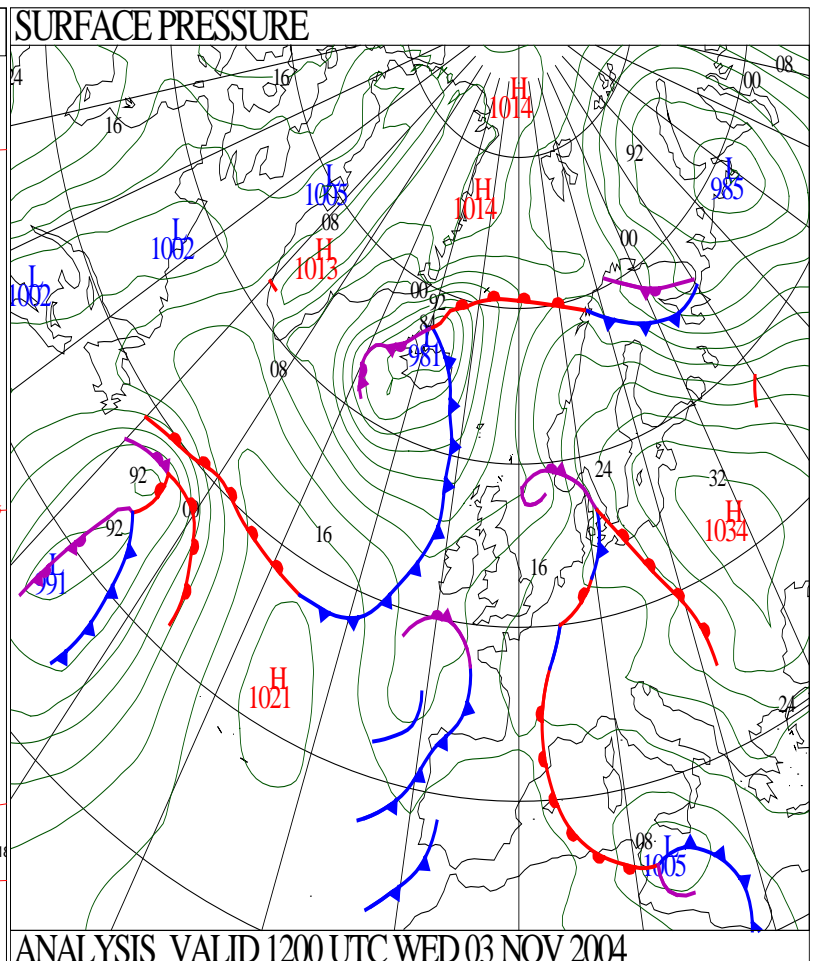
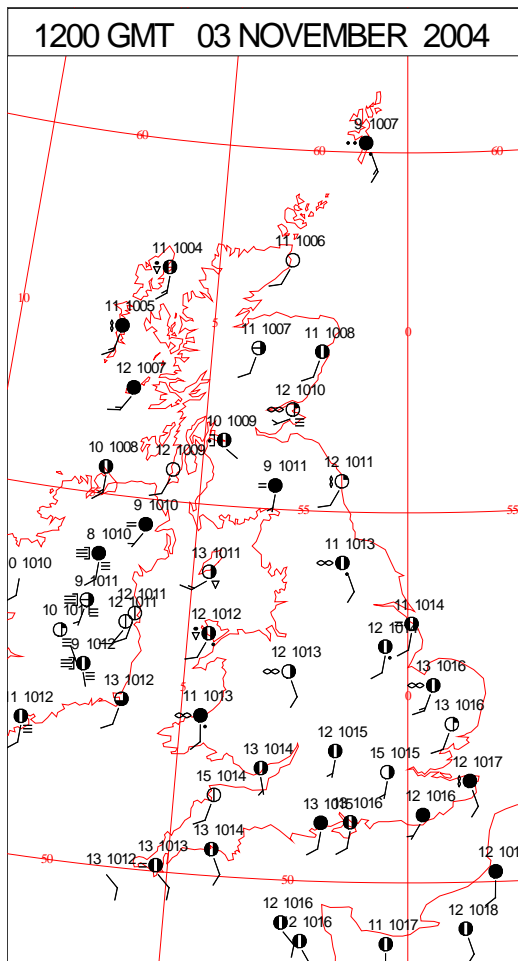
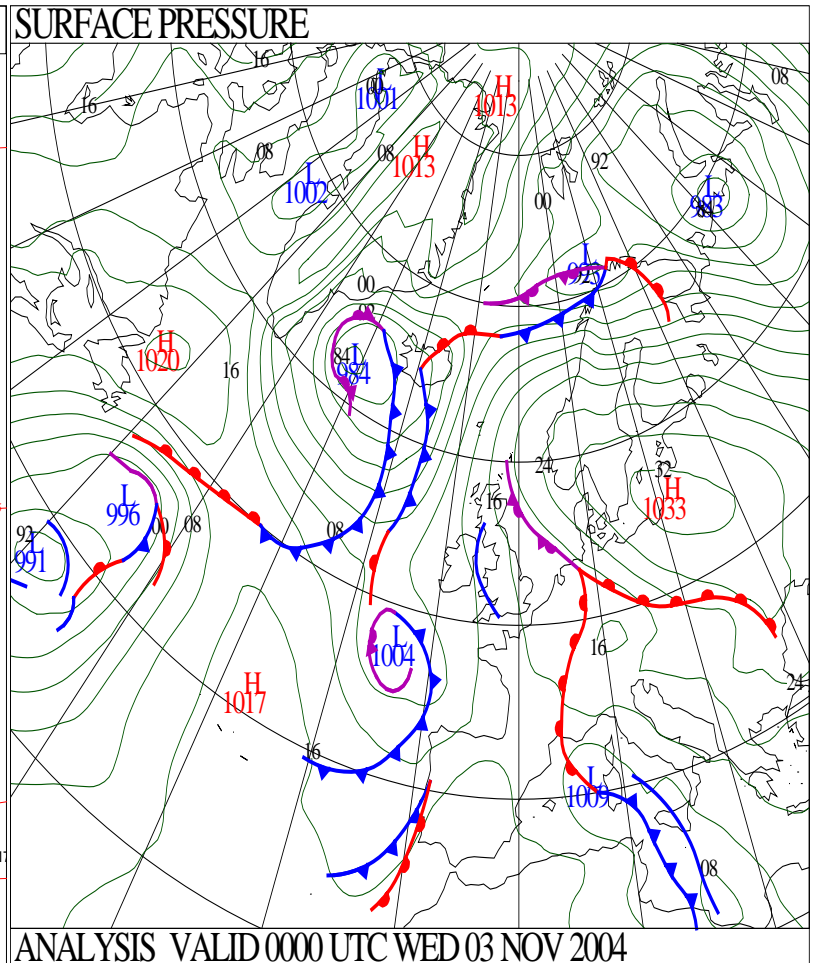
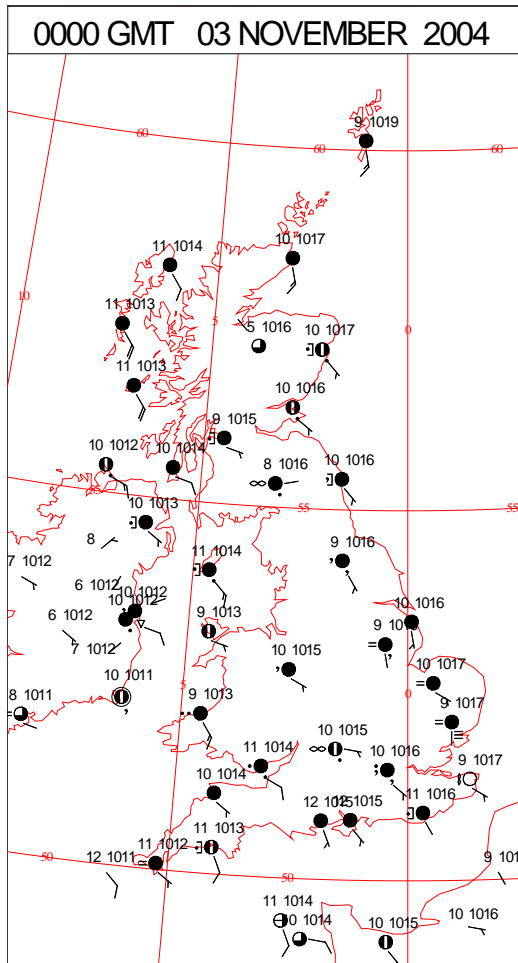
SIGNIFICANT WEATHER

0600 GMT 02 NOVEMBER 2004	SIG WEATHER	1200 GMT 02 NOVEMBER 2004	SIG WEATHER	<p>Summary of UK Weather for Tuesday 02 November 2004.</p> <p>The early hours were largely dry, but mostly cloudy. There was the odd pocket of frost in eastern Scotland, while parts of the far north saw a few spots of rain. Soon after midnight rain slid northwestwards into southeast England, the leading edge reached from The Wash to Dorset by dawn. Heavy rain fell for a time across parts of Surrey, Sussex and Kent.</p> <p>During the morning the rain continued it's progress northwestwards reaching to The Borders and across Wales and southwest England. The rain was by now largely light and patchy. Drier conditions, but still cloudy with pockets of drizzle, followed to southeast England, East Anglia and the Midlands.</p> <p>In the afternoon the rain moved further north and west into North Ireland and central Scotland but by then had largely died out. Behind it stayed mostly cloudy with some drizzle in places. The best of the sunshine was around the Moray Firth.</p> <p>The evening saw further outbreaks of light rain in western parts, while the east stayed cloudy.</p> <p>Temperatures generally around or slightly below normal.</p>
1800 GMT 02 NOVEMBER 2004	SIG WEATHER	0000 GMT 03 NOVEMBER 2004	SIG WEATHER	<p>EXTREMES</p> <p>Highest Maximum: 13.4 Guernsey: Airport, Guernsey</p> <p>Lowest Maximum: 8.9 Eskdalemuir, Dumfriesshire</p> <p>Lowest Minimum: -2.1 Aboyne No 2, Aberdeenshire</p> <p>Lowest Grass Minimum: -5.1 Aboyne No 2, Aberdeenshire</p> <p>Most Rain: 5.4 Machrihanish, Argyll (In Strathcly)</p> <p>Most Sun: 5.2 Kinloss, Moray (In Grampian R</p>

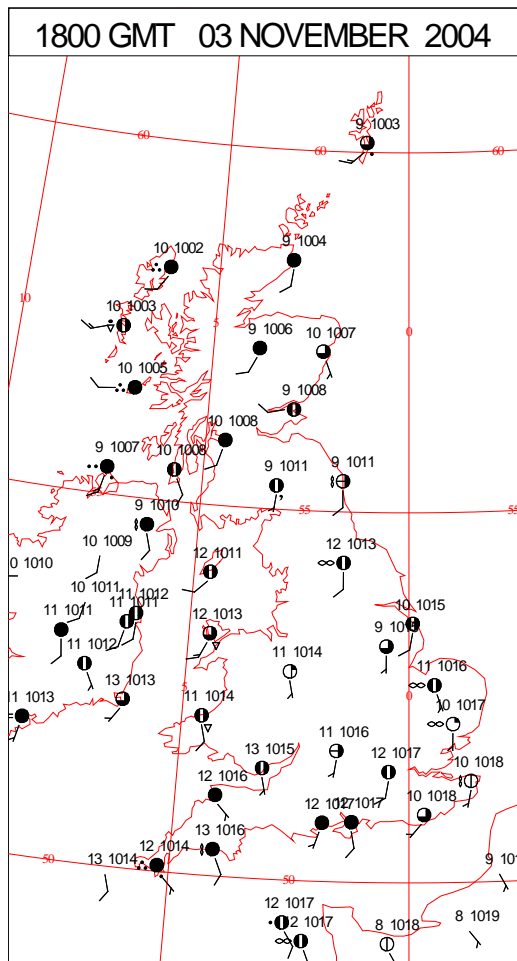
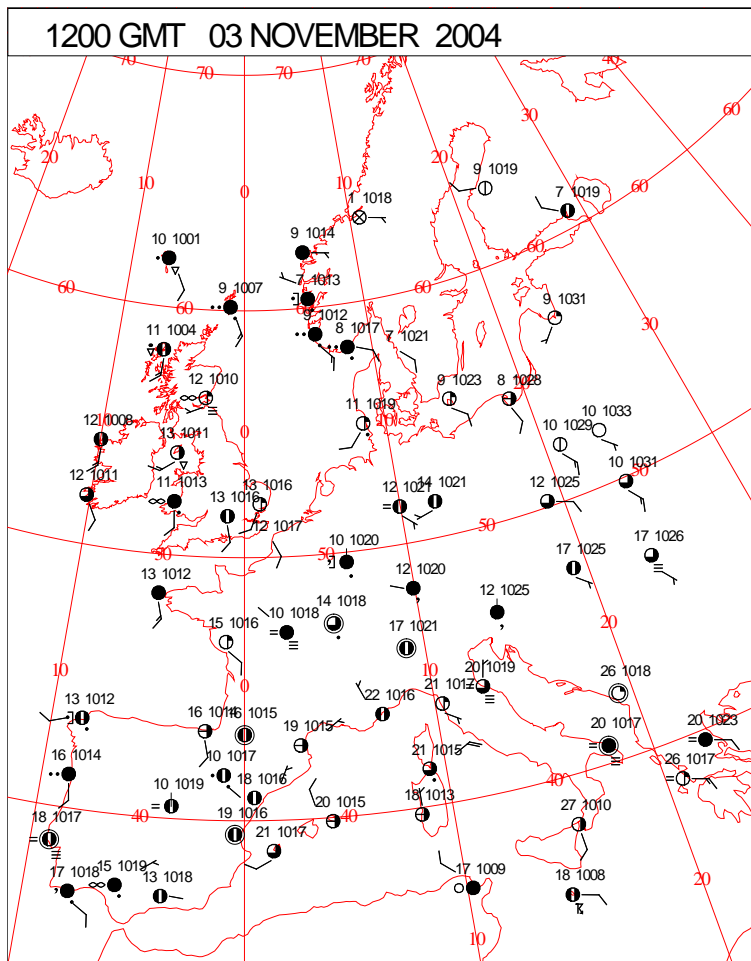
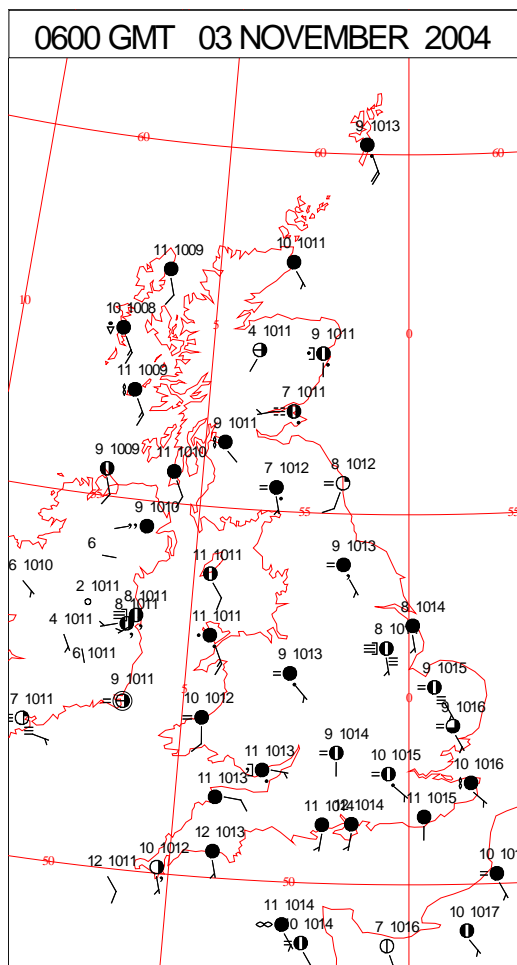
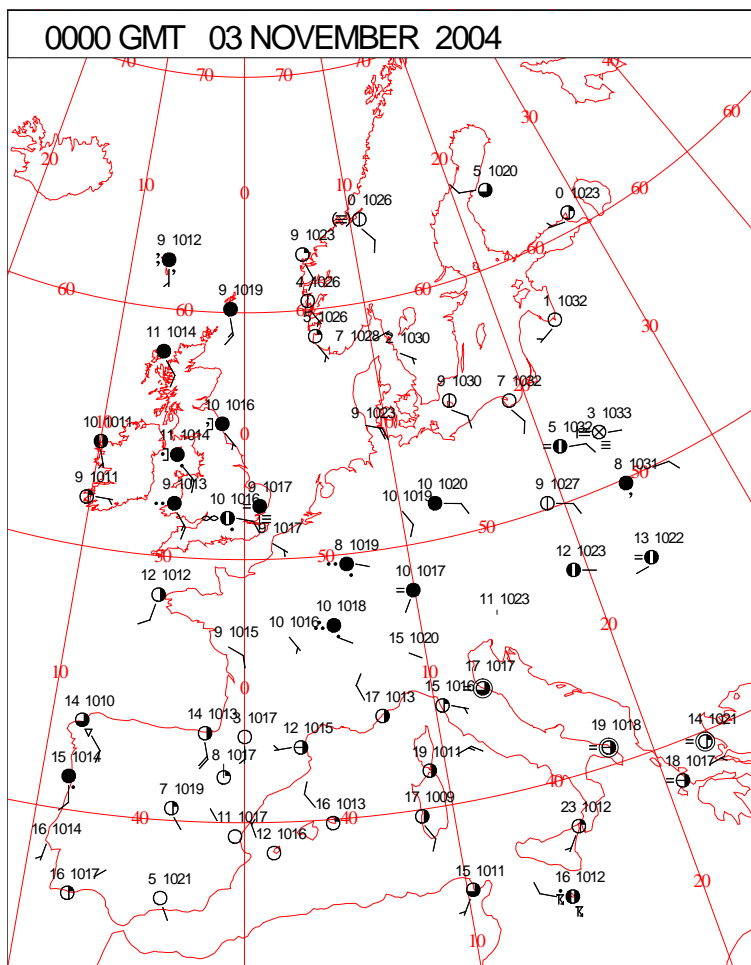
DAILY CLIMATE DATA



DAILY WEATHER SUMMARY



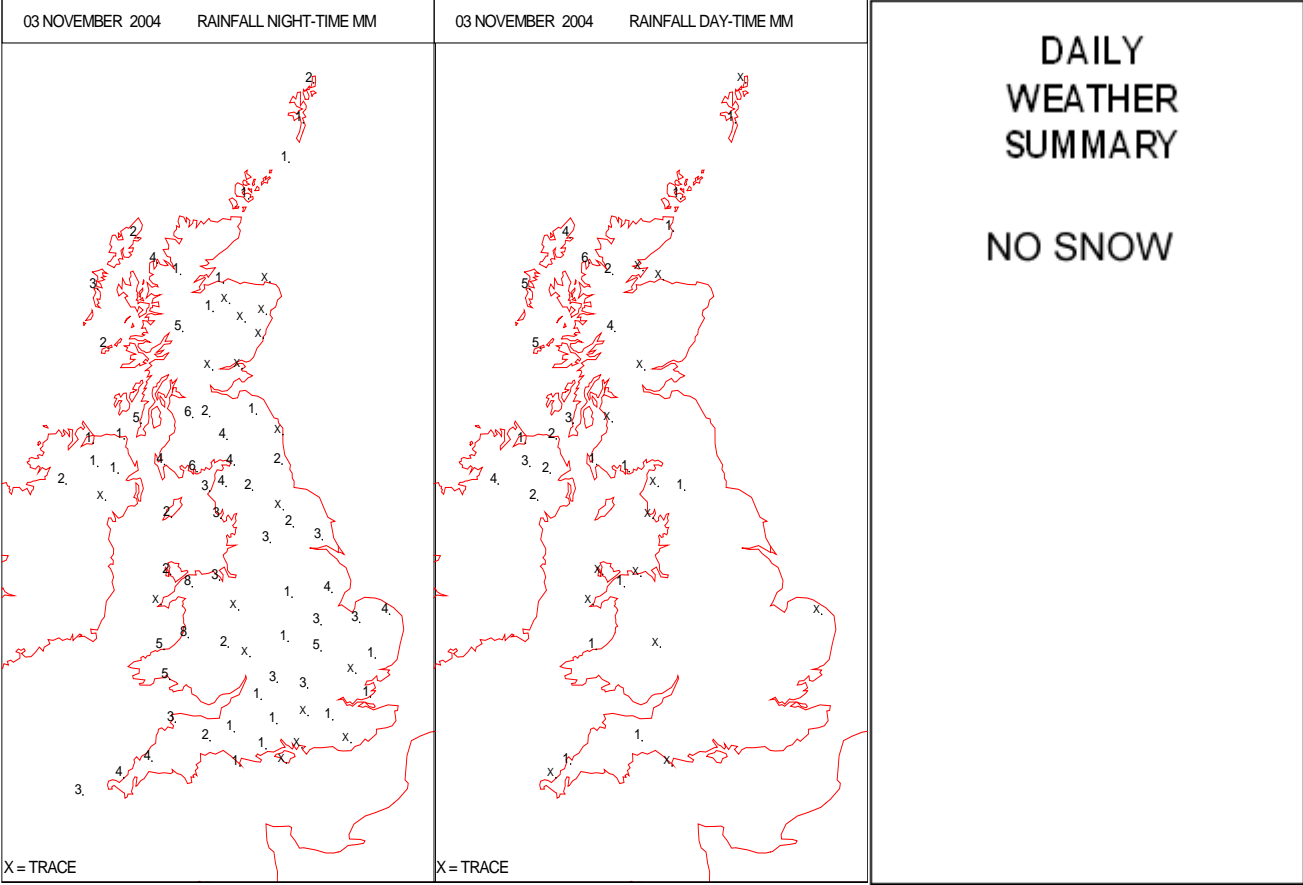
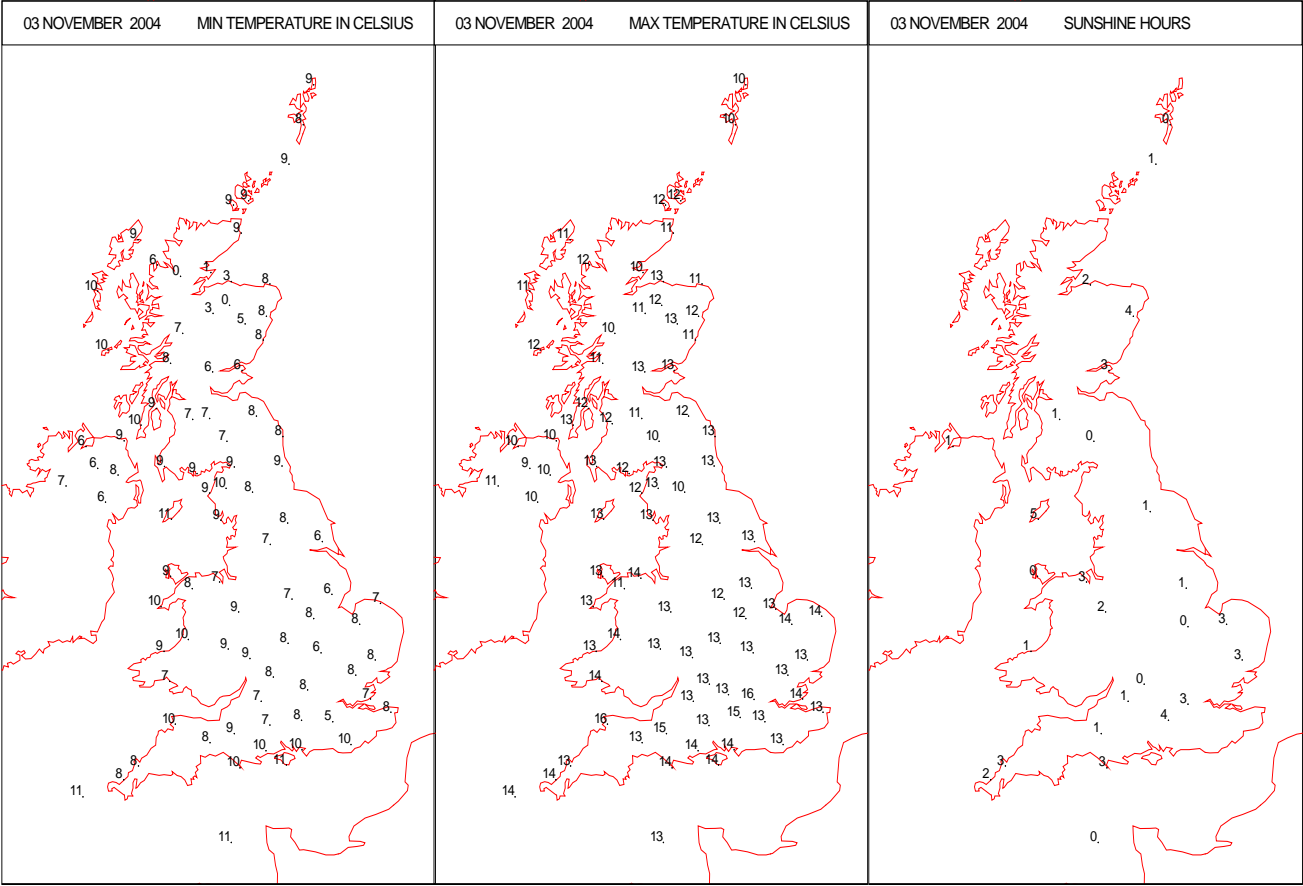
SURFACE REPORTS



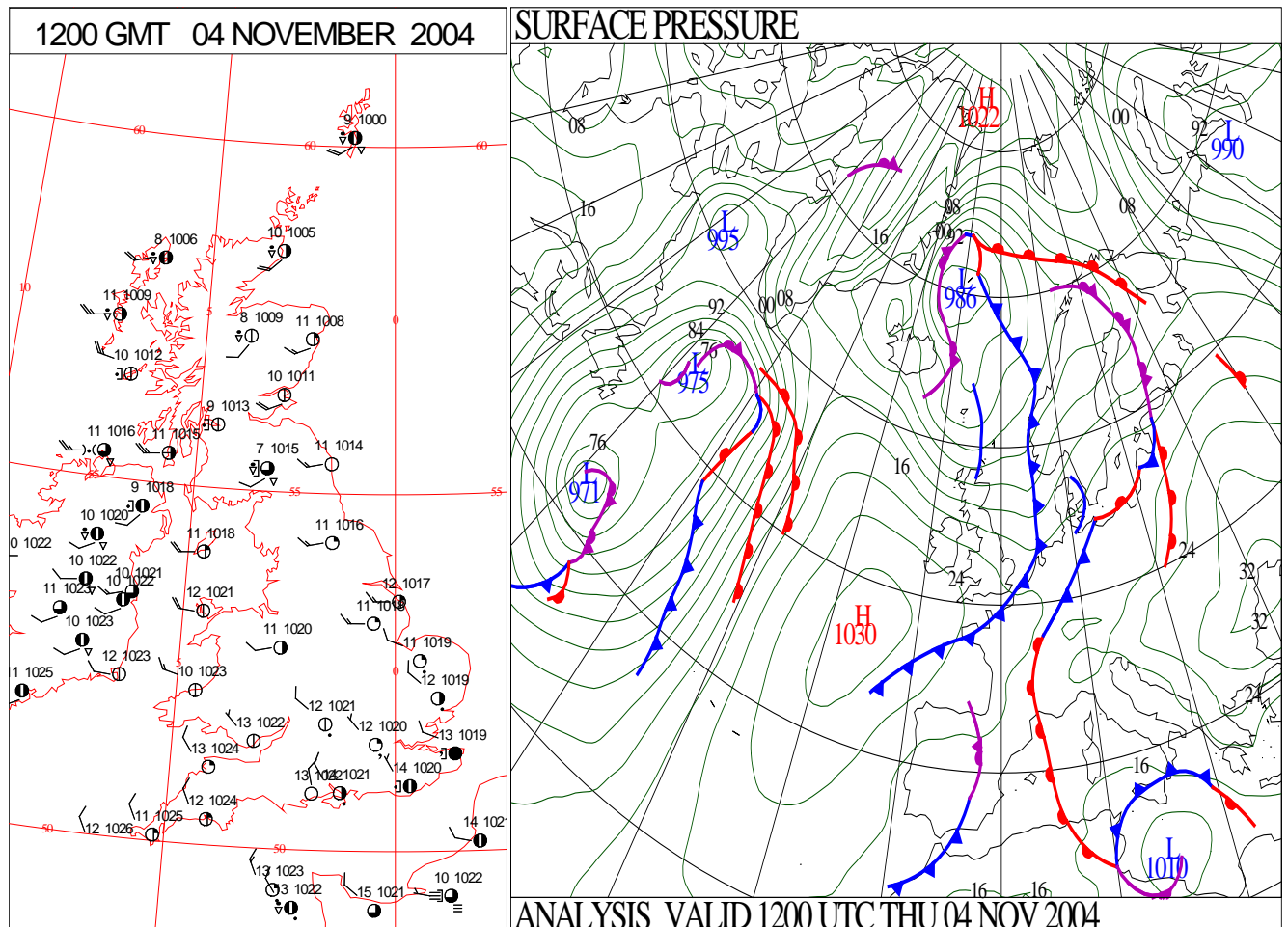
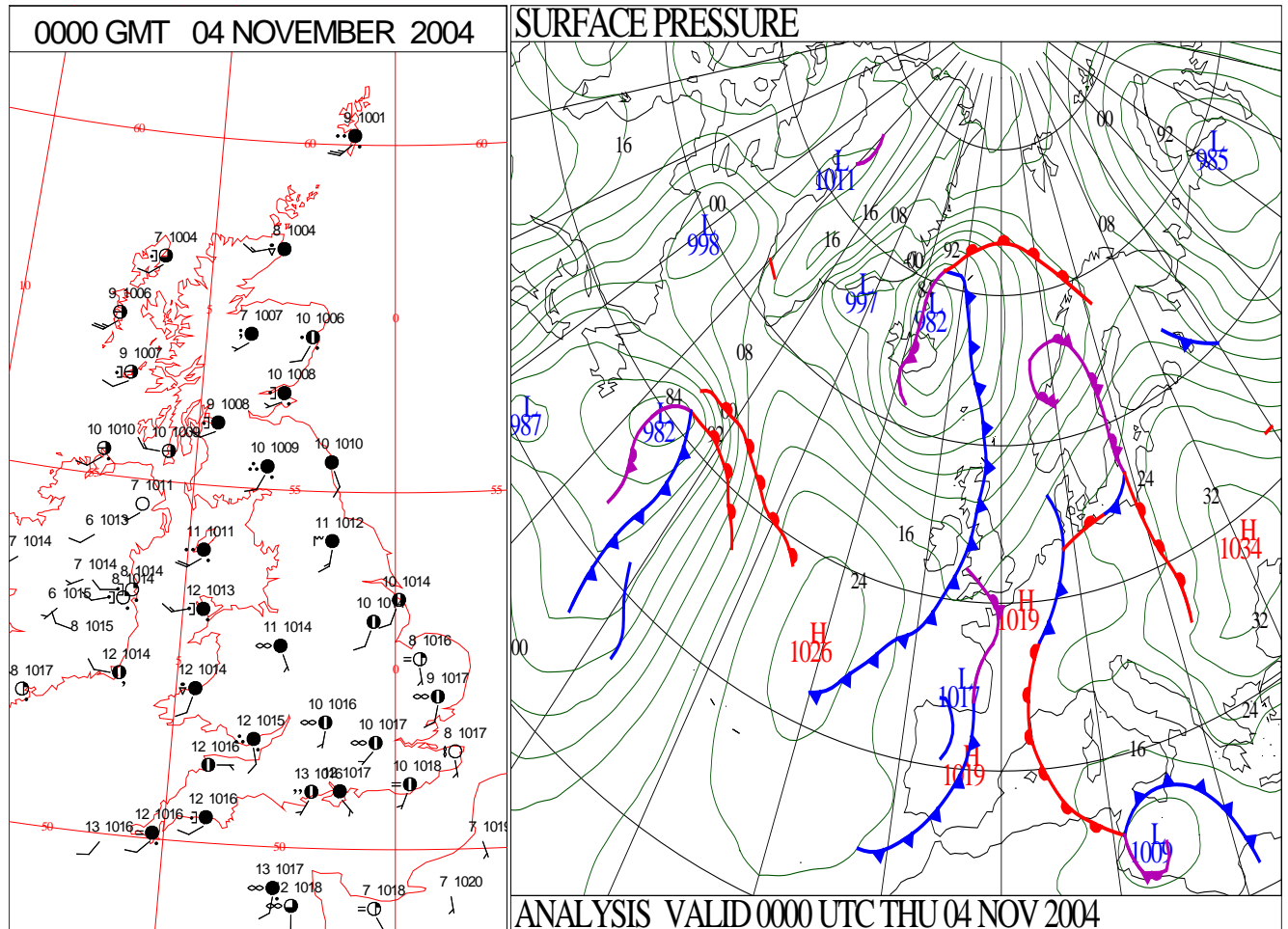
SIGNIFICANT WEATHER

0600 GMT 03 NOVEMBER 2004	SIG WEATHER	1200 GMT 03 NOVEMBER 2004	SIG WEATHER	<p>Summary of UK Weather for Wednesday 03 November 2004.</p> <p>There were variable cloud amounts through the early hours with mist and fog patches which waxed and waned through the night. Here and there were also a few pockets of light rain or drizzle but most places remained dry.</p> <p>The mist and fog patches gradually thinned and broke up through the course of the morning, though some of these lingered until midday in a few Scottish glens and also in parts of Northern Ireland. There continued to be a few well scattered outbreaks of showery rain during the morning, but these were quite light and by early afternoon were becoming confined largely to the north, whilst simultaneously any mistiness became confined to higher ground.</p> <p>Thickening cloud brought outbreaks of rain from the northwest into the Hebrides in the afternoon and this rain extended southeast into northwest mainland Scotland and Northern Ireland by evening. At the same time showery bursts of rain tended to spread from the southwest into Devon and Cornwall and later southern Wales.</p> <p>Temperatures were at least average and in many places were rather warm.</p>
1800 GMT 03 NOVEMBER 2004	SIG WEATHER	0000 GMT 04 NOVEMBER 2004	SIG WEATHER	
				<p>EXTREMES</p> <p>Highest Maximum: 15.6 Chivenor, Devon</p> <p>Lowest Maximum: 8.6 Lough Fea, Londonderry</p> <p>Lowest Minimum: 0.0 Glenlivet, Banffshire 0.0 Loch Glascarnoch, Ross & Cromarty</p> <p>Lowest Grass Minimum: -1.4 Loch Glascarnoch, Ross & Cromarty</p> <p>Most Rain: 9.6 Tulloch Bridge, Inverness-Shire 9.6 Aultbea No 2, Ross & Cromarty</p> <p>Most Sun: 4.6 Ronaldsway, Isle Of Man</p>

DAILY CLIMATE DATA

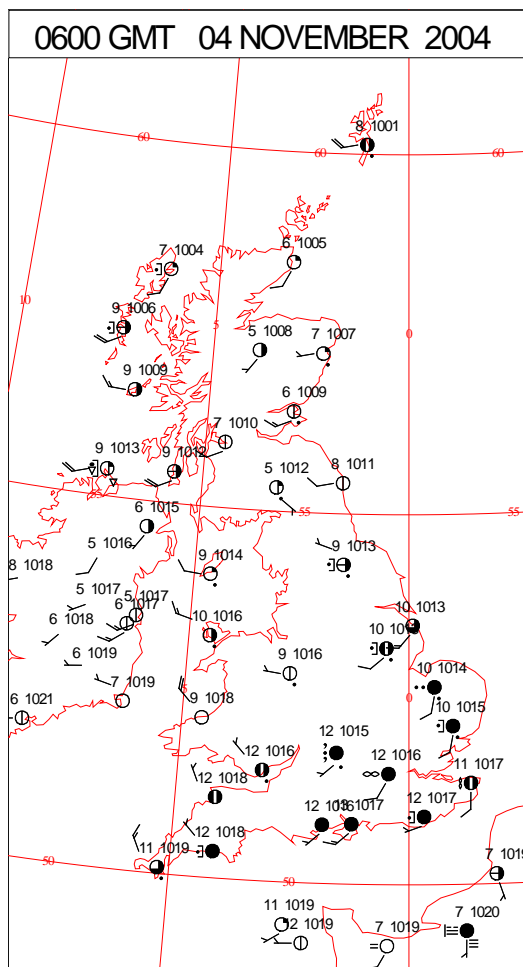
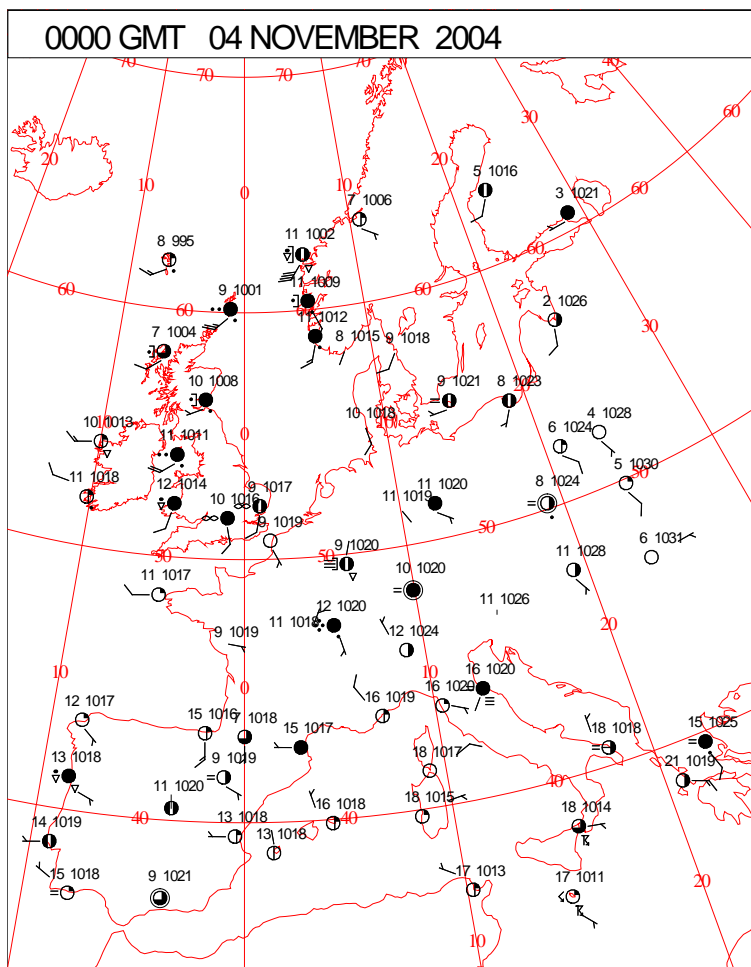


DAILY WEATHER SUMMARY



Thursday 4 November 2004

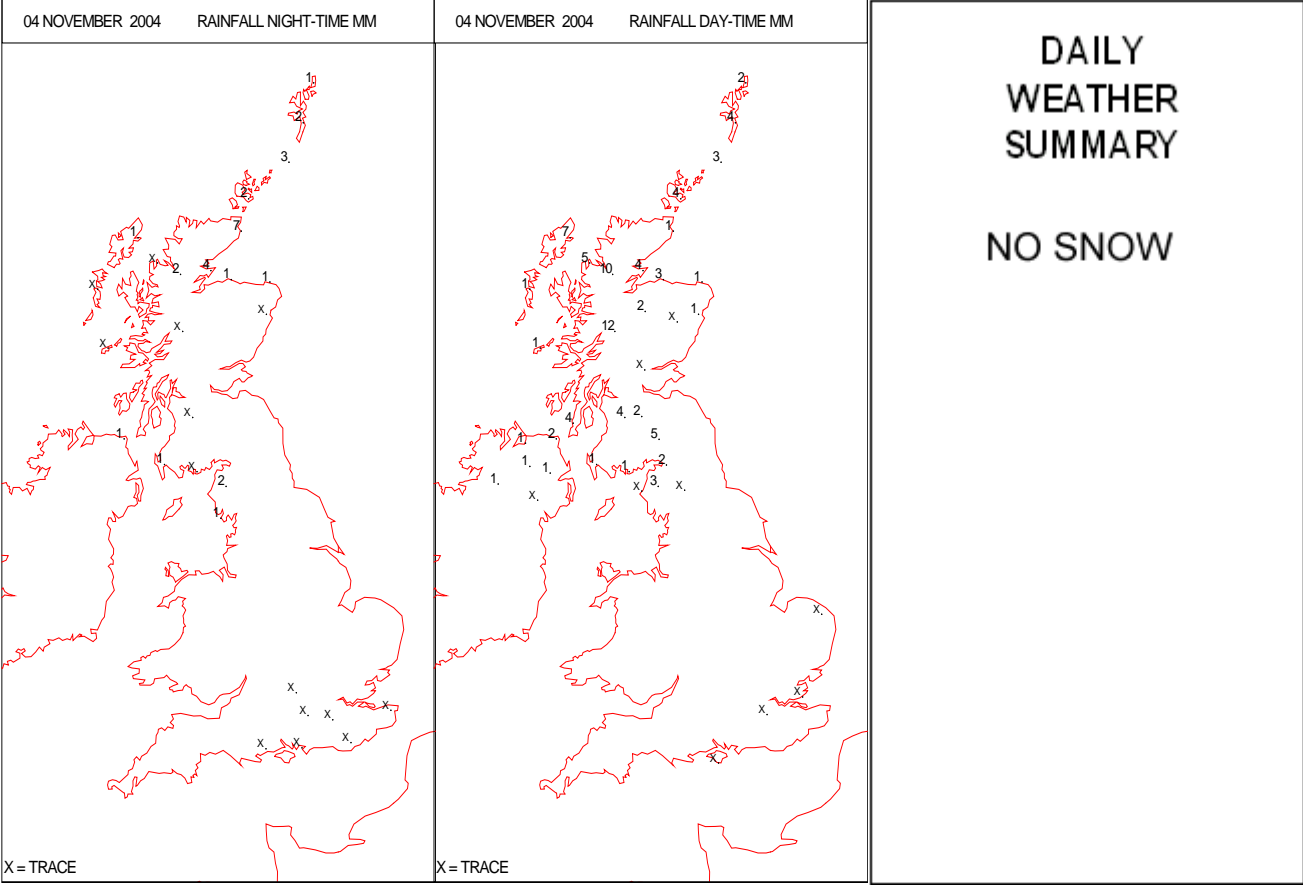
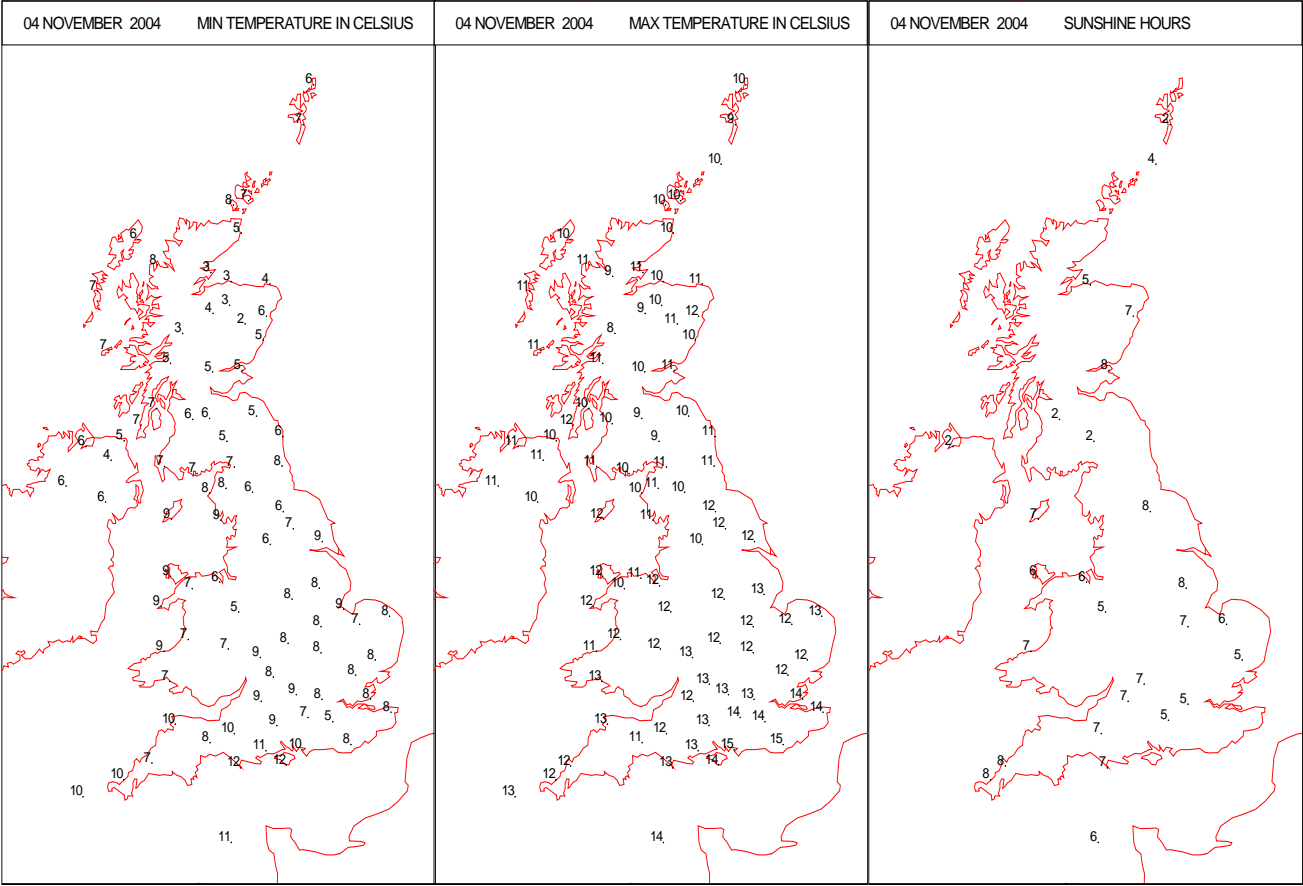
SURFACE REPORTS

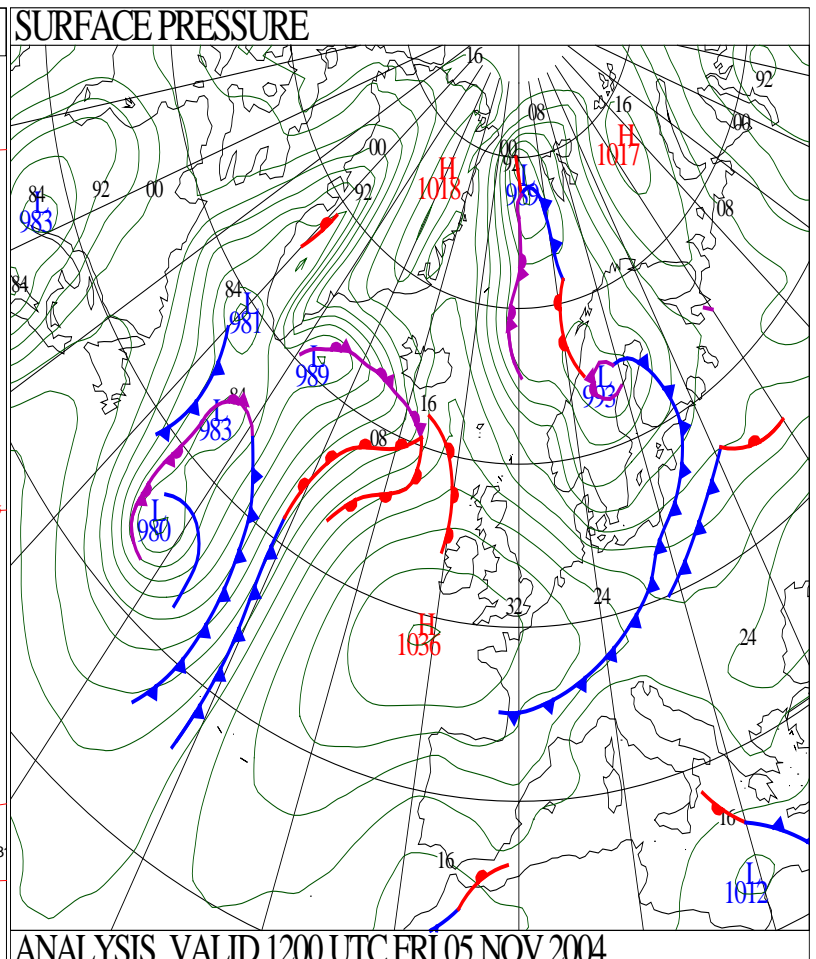
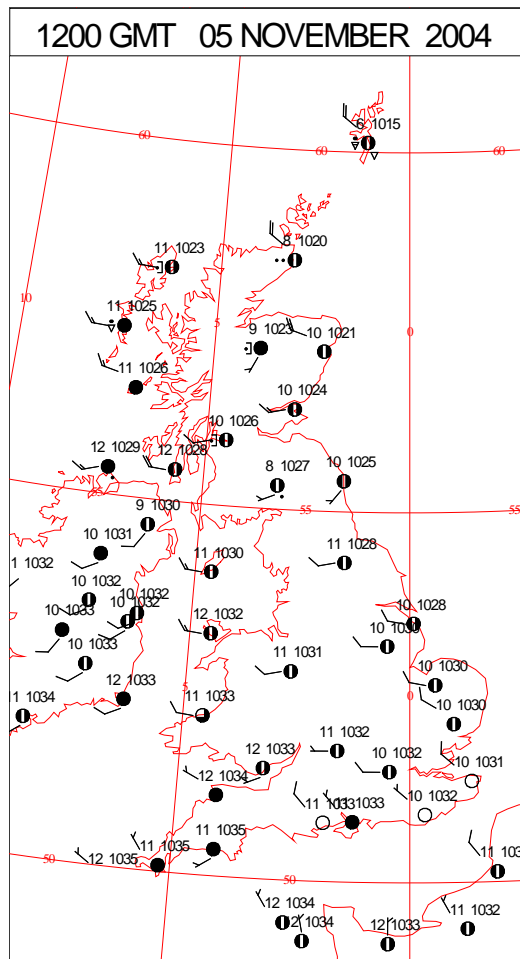
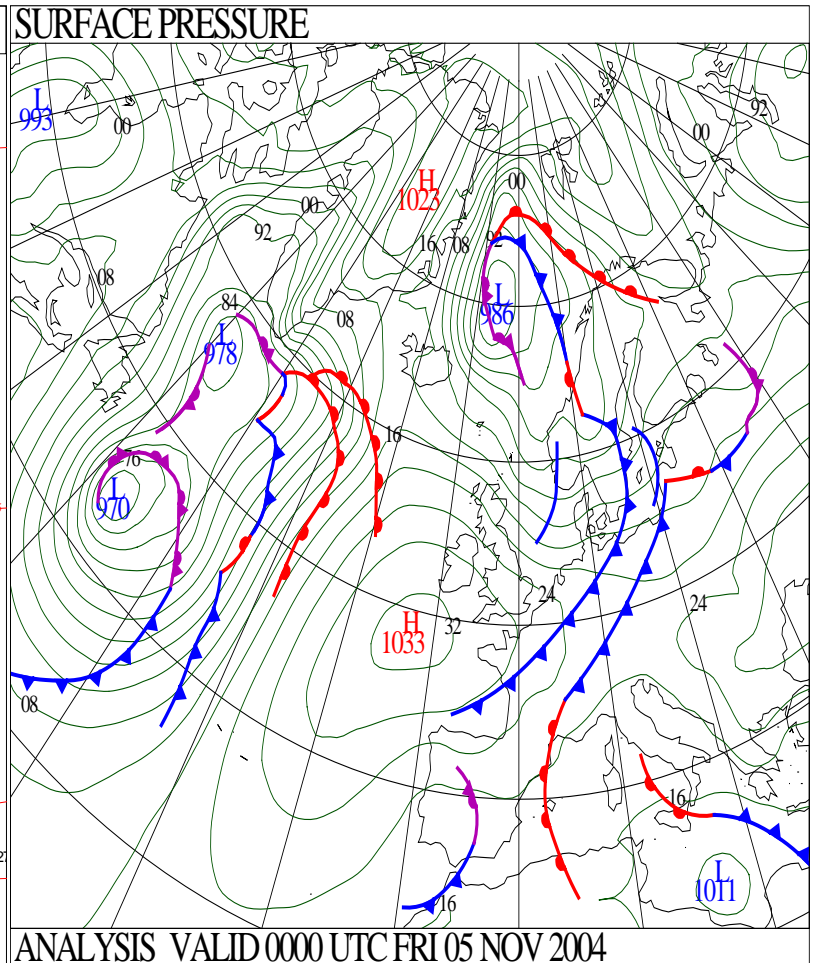
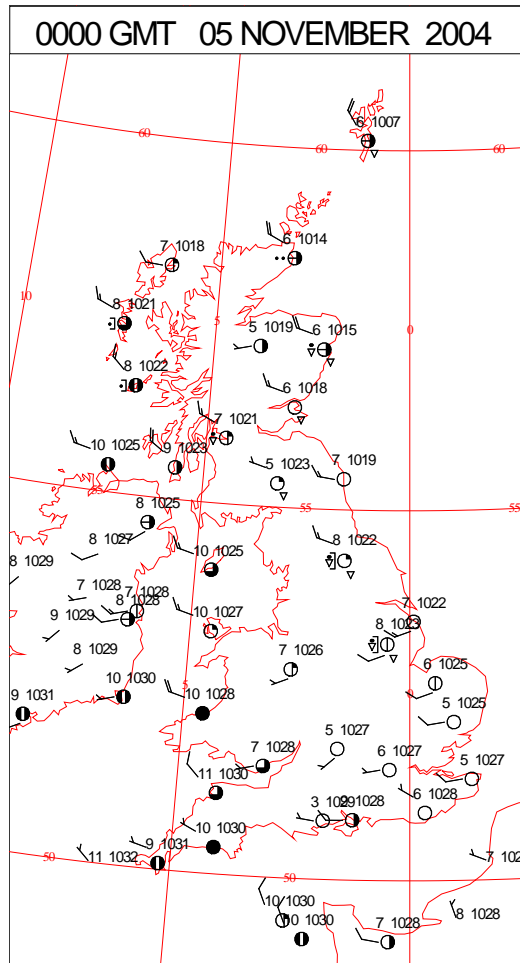


SIGNIFICANT WEATHER

0600 GMT 04 NOVEMBER 2004	SIG WEATHER	1200 GMT 04 NOVEMBER 2004	SIG WEATHER	<p>Summary of UK Weather for Thursday 04 November 2004. Outbreaks of rain spread northeast overnight across central and southern parts of England (where it was misty in places), and ahead of a band of rain initially extending from central Scotland to west Wales; this band edged southeast reaching The Wash to Dorset by dawn. Showers affected Northern Ireland and northern and western Scotland. During the morning the band of rain weakened as it continued moving southeast, clearing Kent by late morning. The bulk of England and Wales was then dry and fairly sunny but showers affected north and west Scotland, Northern Ireland and northwest England. The showers continued across northwest Scotland during the afternoon, but they were driven across some eastern parts of Scotland by the brisk westerly wind. Showers also continued in Northern Ireland and northwest England, but elsewhere it was dry with sunny periods. There was little change during the evening with clear periods developing widely in the south. Temperatures were mostly near normal but they were in the rather warm category in parts of southern England and eastern Scotland.</p>
1800 GMT 04 NOVEMBER 2004	SIG WEATHER	0000 GMT 05 NOVEMBER 2004	SIG WEATHER	<p>EXTREMES</p> <p>Highest Maximum: 14.9 Herstmonceux, East Sussex</p> <p>Lowest Maximum: 7.3 Lough Fea, Londonderry</p> <p>Lowest Minimum: 2.3 Aboyne No 2, Aberdeenshire</p> <p>Lowest Grass Minimum: -1.8 Aboyne No 2, Aberdeenshire</p> <p>Most Rain: 12.2 Tulloch Bridge, Inverness-Shire</p> <p>Most Sun: 8.2 Camborne, Cornwall</p>

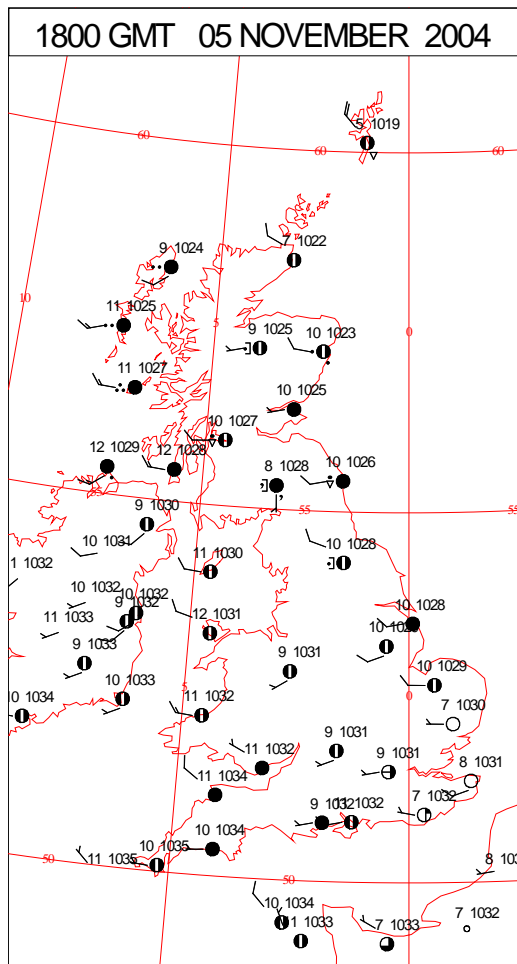
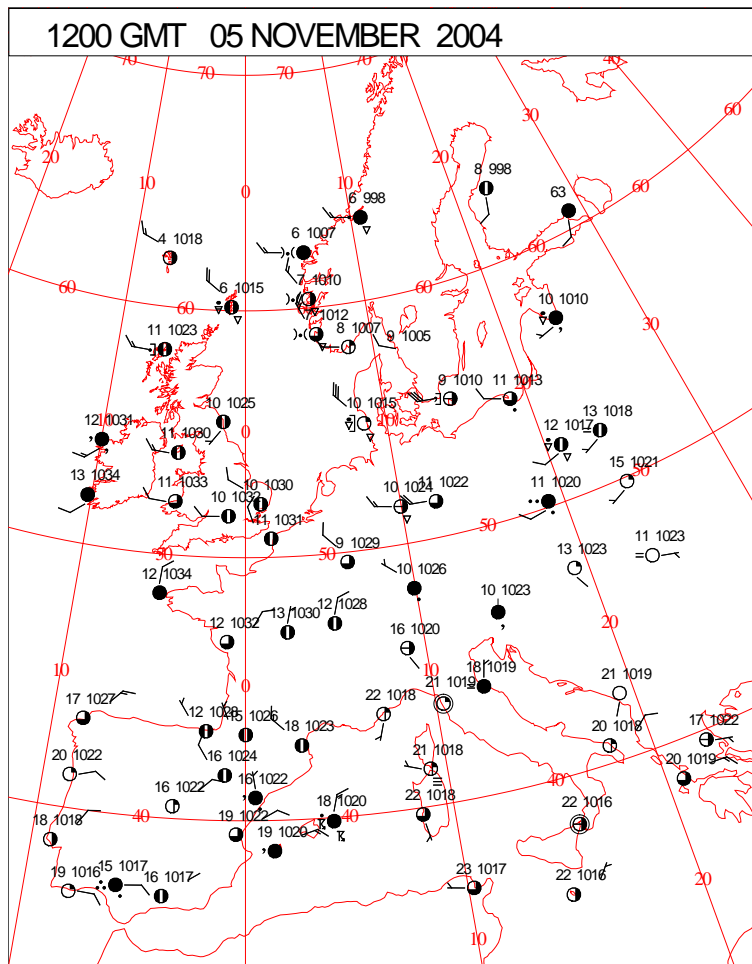
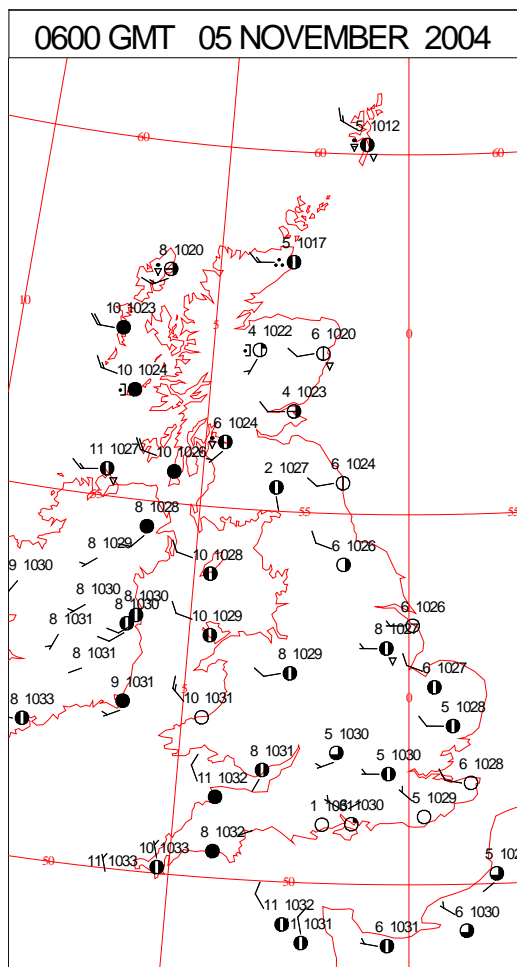
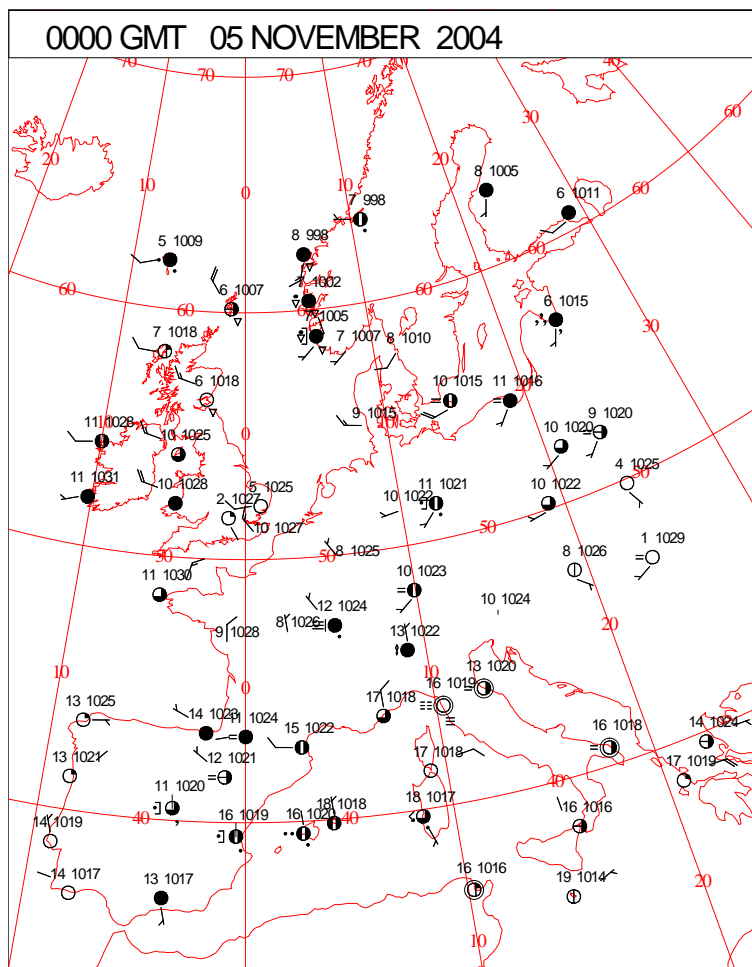
DAILY CLIMATE DATA



DAILY WEATHER SUMMARY

Friday 5 November 2004

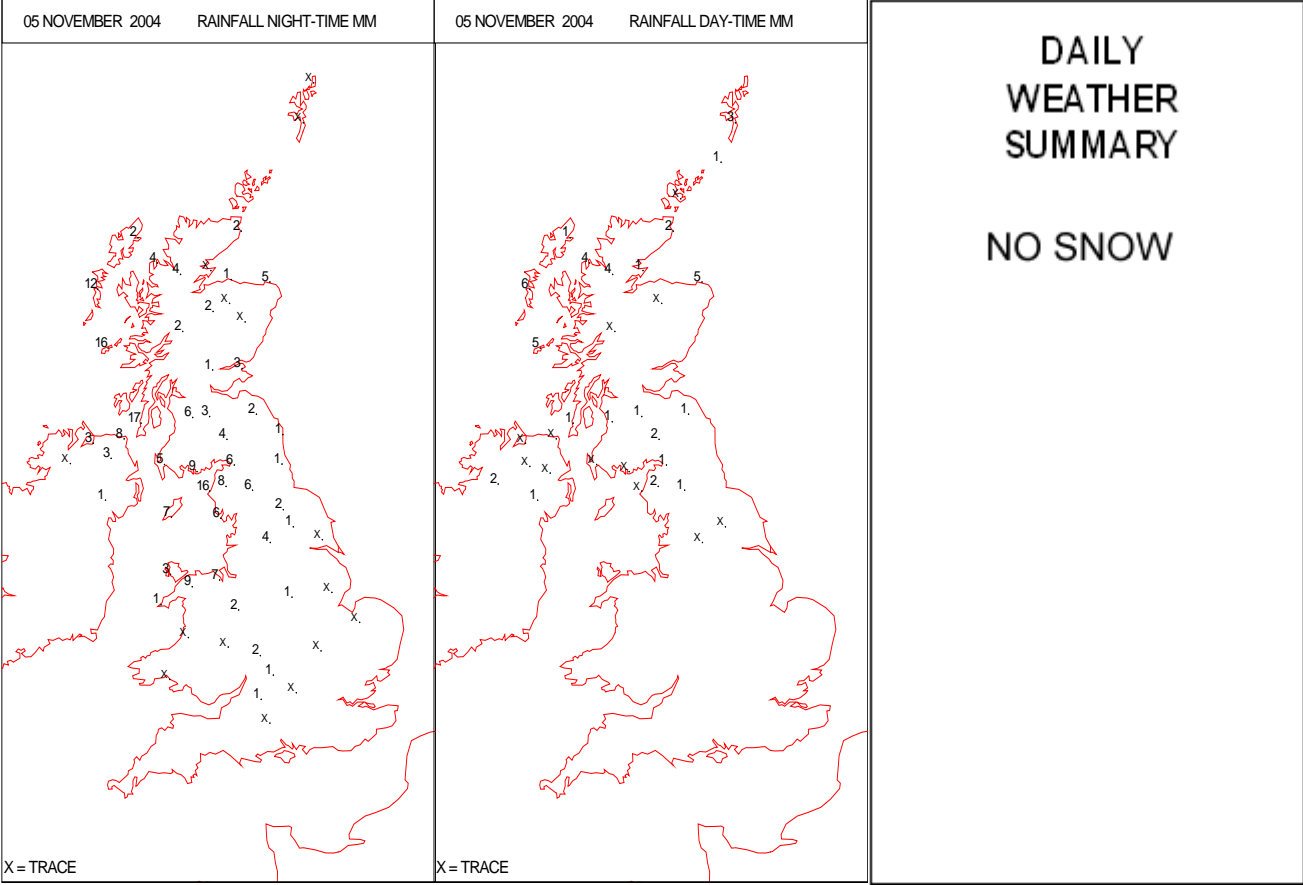
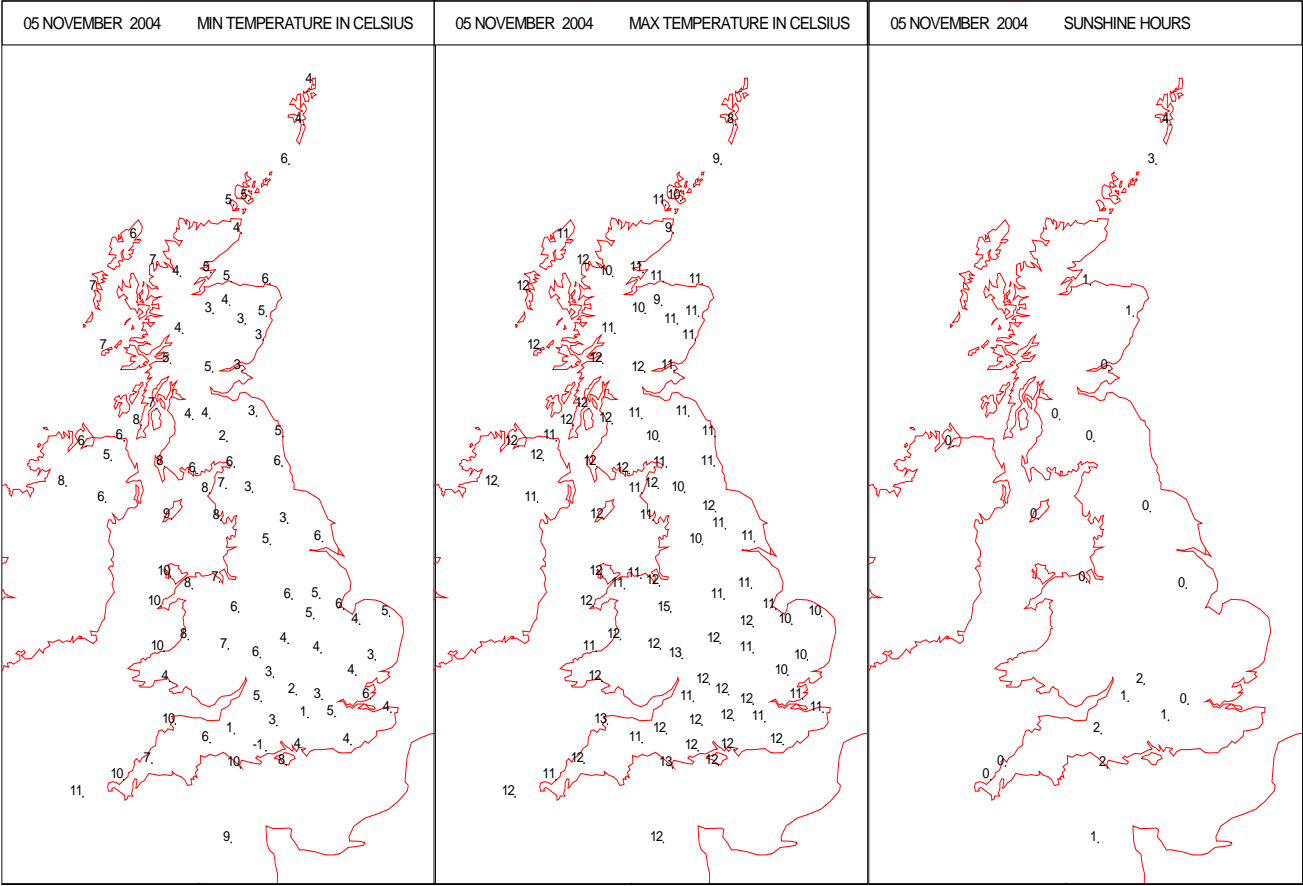
SURFACE REPORTS



SIGNIFICANT WEATHER

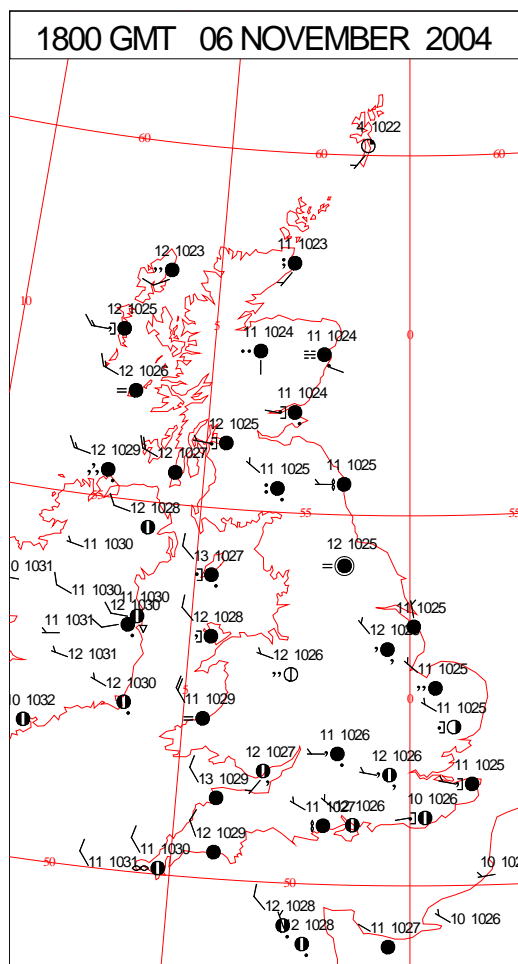
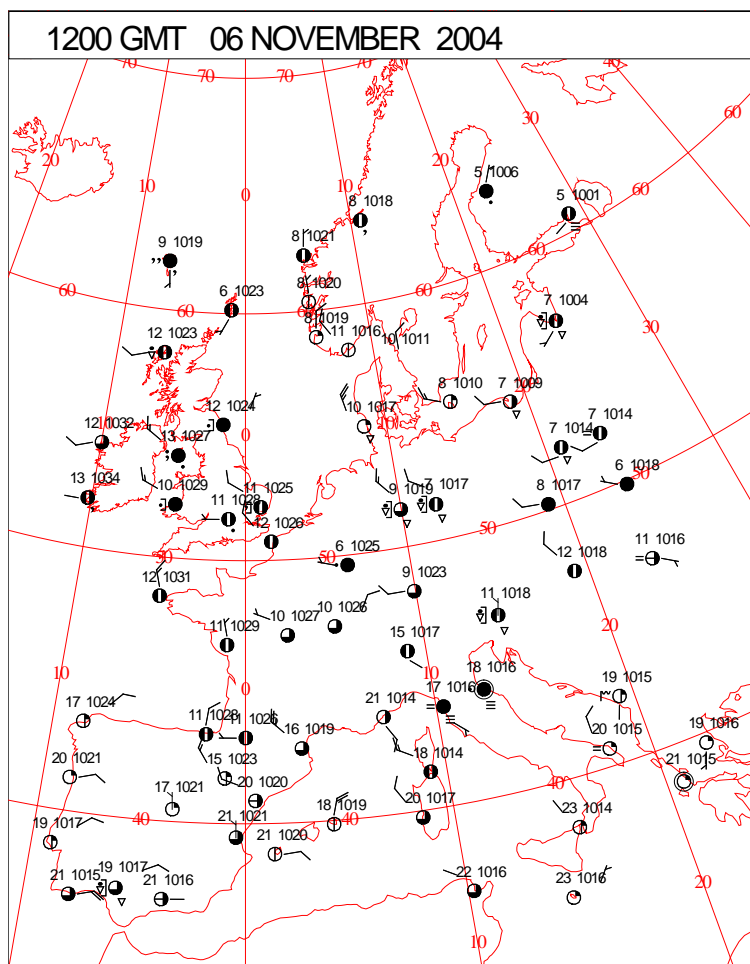
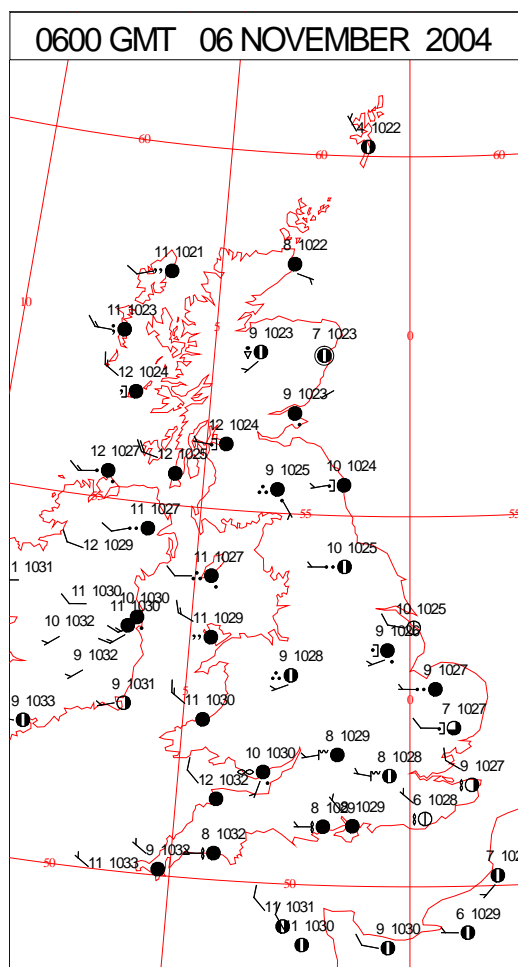
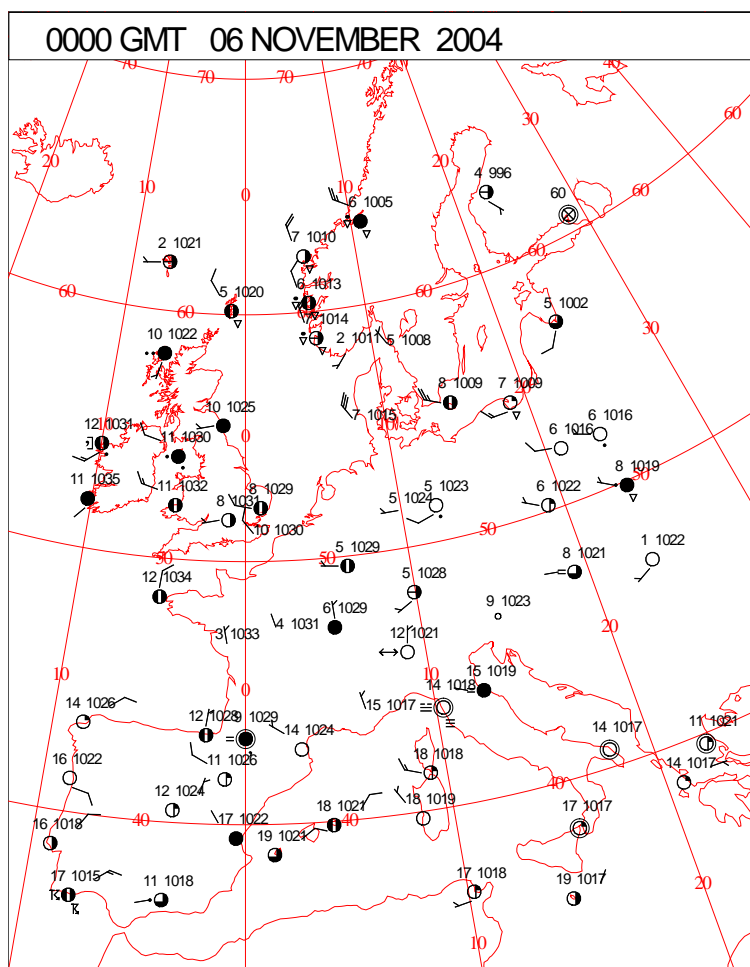
0600 GMT 05 NOVEMBER 2004	SIG WEATHER	1200 GMT 05 NOVEMBER 2004	SIG WEATHER	<p>Summary of UK Weather for Friday 05 November 2004.</p> <p>Much of the UK had a fine, dry night with clear spells and partly cloudy skies. However, frequent showers developed over northern Scotland and southwest Scotland. A line of showers developed from northwest England to Lincolnshire in the early hours but they gradually petered out. It was a relatively mild night, although an air frost was recorded locally over southern England. It was windy at first across the northeast tip of Aberdeenshire.</p> <p>Most of the UK had a dry and mostly cloudy day. There were some bright spells and intervals of hazy sunshine. The best of the sunshine was recorded over southeast England. Further showers developed across northern and southwest Scotland but these became confined to northeast Scotland. A hail shower was observed from Lerwick, Shetland. Scattered showers were reported over northwest England. Thickening cloud layers produced rain and drizzle over northwest Scotland in the afternoon and the rain drifted southeast across Scotland, Northern Ireland, northwest England and the far north of Wales during the evening.</p> <p>The afternoon temperatures were near normal but it was rather warm in places, notably across southwest England.</p>
1800 GMT 05 NOVEMBER 2004	SIG WEATHER	0000 GMT 06 NOVEMBER 2004	SIG WEATHER	<p>EXTREMES</p> <p>Highest Maximum: 14.6 Shawbury, Shropshire</p> <p>Lowest Maximum: 7.8 Lerwick, Shetland</p> <p>Lowest Minimum: -2.4 Redhill, Surrey</p> <p>Lowest Grass Minimum: -3.4 Boscombe Down, Wiltshire</p> <p>Most Rain: 20.4 Tiree, Argyll (In Strathcly)</p> <p>Most Sun: 3.6 Lerwick, Shetland</p>

DAILY CLIMATE DATA



Saturday 6 November 2004

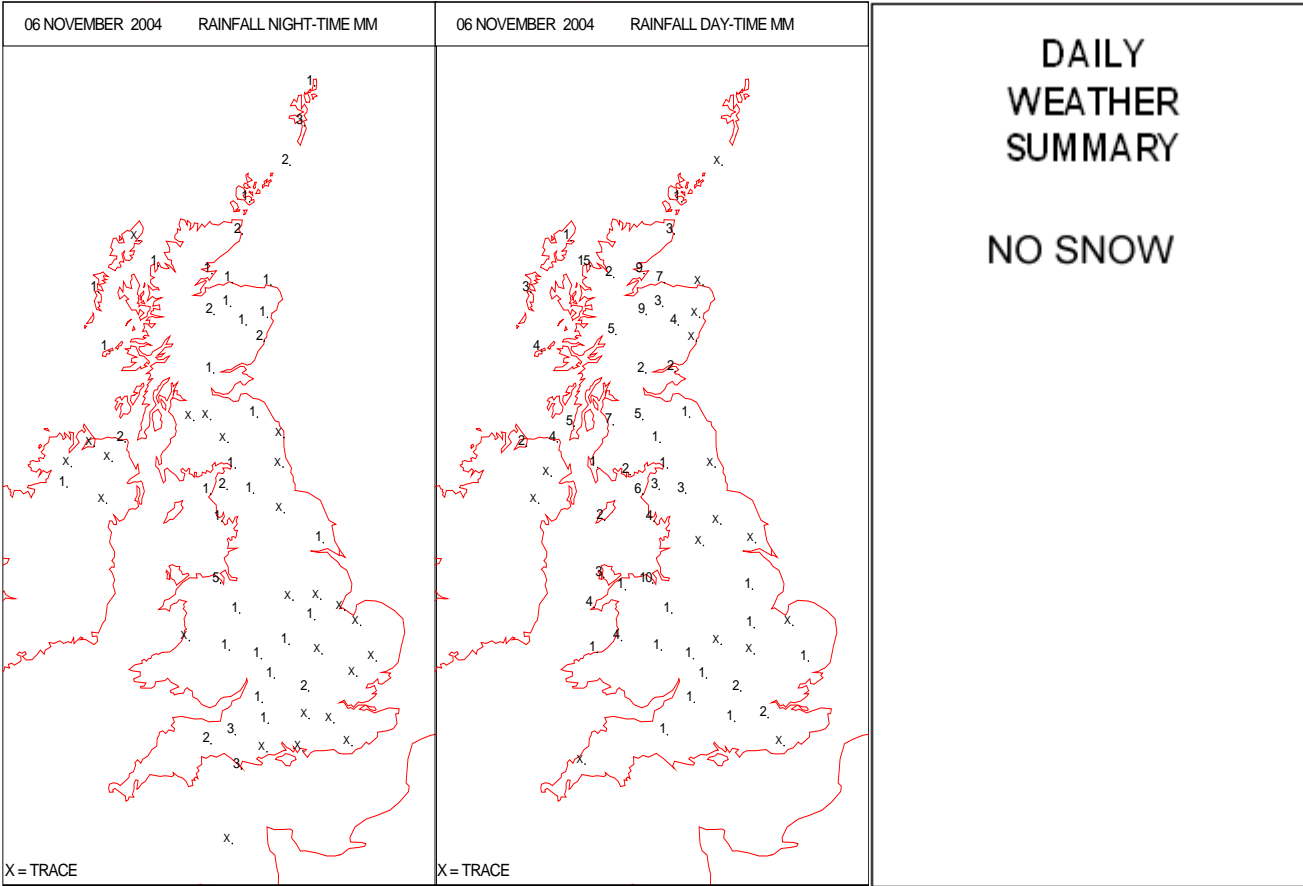
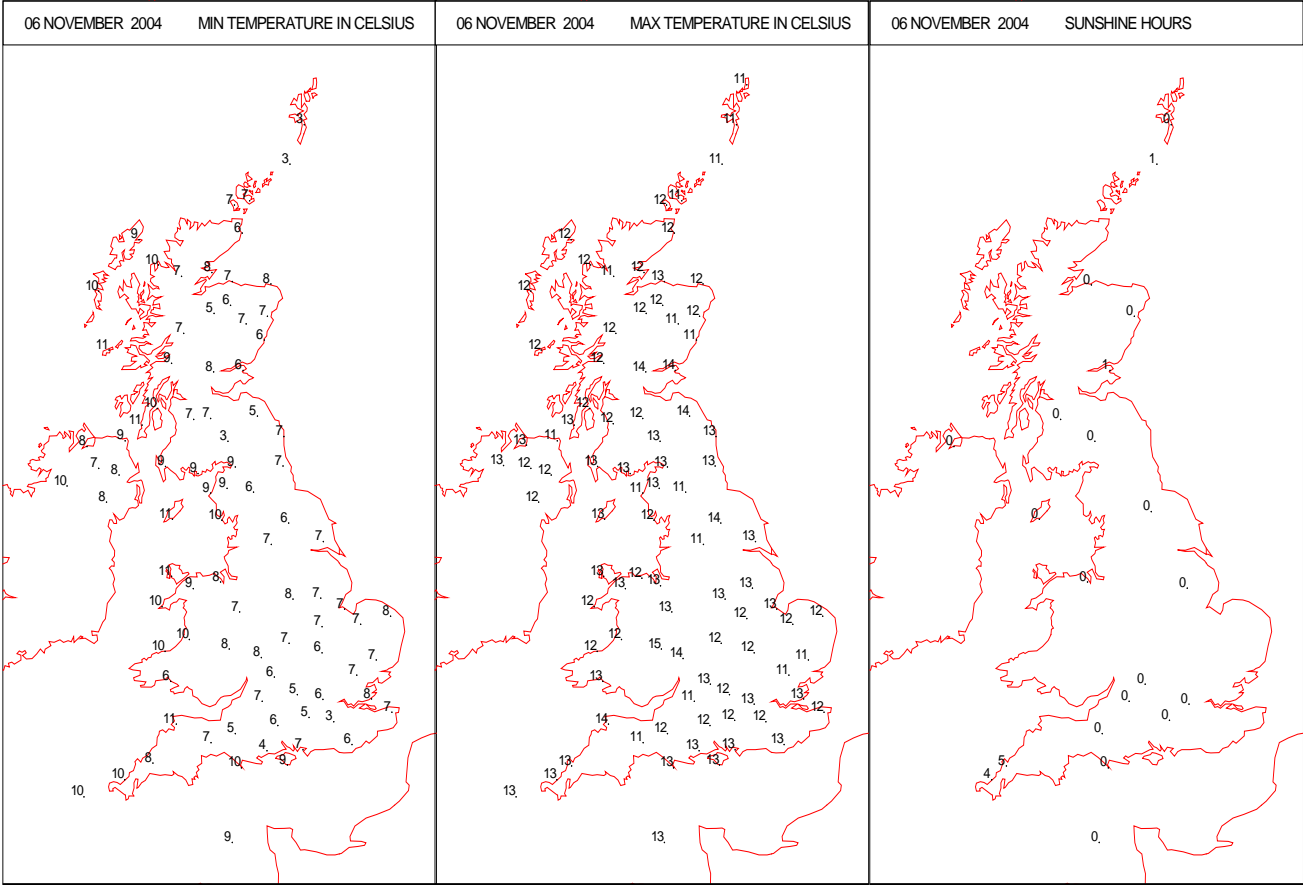
SURFACE REPORTS



SIGNIFICANT WEATHER

0600 GMT 06 NOVEMBER 2004	SIG WEATHER	1200 GMT 06 NOVEMBER 2004	SIG WEATHER	<p>Summary of UK Weather for Saturday 06 November 2004. Most of the United Kingdom had a cloudy night. There was some mainly light rain and drizzle over Northern Ireland and northern England, the Midlands and parts of Wales. Over Scotland there was steady rain especially in the west with some heavy rain across the Western Isles. Northern Ireland had a cloudy day with some rain in the morning and then it became mostly dry later. The rain over Scotland transferred eastwards but not before there had been some heavier bursts in the west. The rain became lighter and more patchy in the evening. Over England and Wales it was a largely cloudy day, but there were some bright or sunny intervals chiefly in the southeast and along the south coast for a time in the morning. The rain and drizzle was most persistent over northwest England, Wales and the Midlands through the day. There was however extensive misty low cloud and some drizzle in many areas by the end of the afternoon and during the evening, when there was heavier rain in parts of the southwest. Temperatures were mostly close to average.</p>
1800 GMT 06 NOVEMBER 2004	SIG WEATHER	0000 GMT 07 NOVEMBER 2004	SIG WEATHER	<p>EXTREMES</p> <p>Highest Maximum: 14.6 Shobdon Airfield, Hereford & Worcester Lowest Maximum: 10.5 Lerwick, Shetland Lowest Minimum: 2.6 Fair Isle, Shetland Lowest Grass Minimum: -2.4 Fair Isle, Shetland Most Rain: 15.6 Aultbea No 2, Ross & Cromarty Most Sun: 4.7 St Mawgan, Cornwall</p>

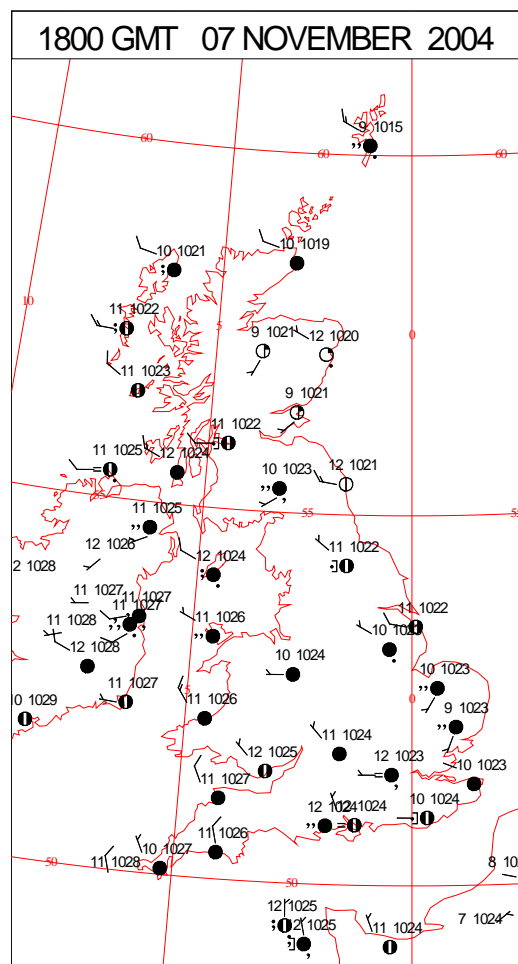
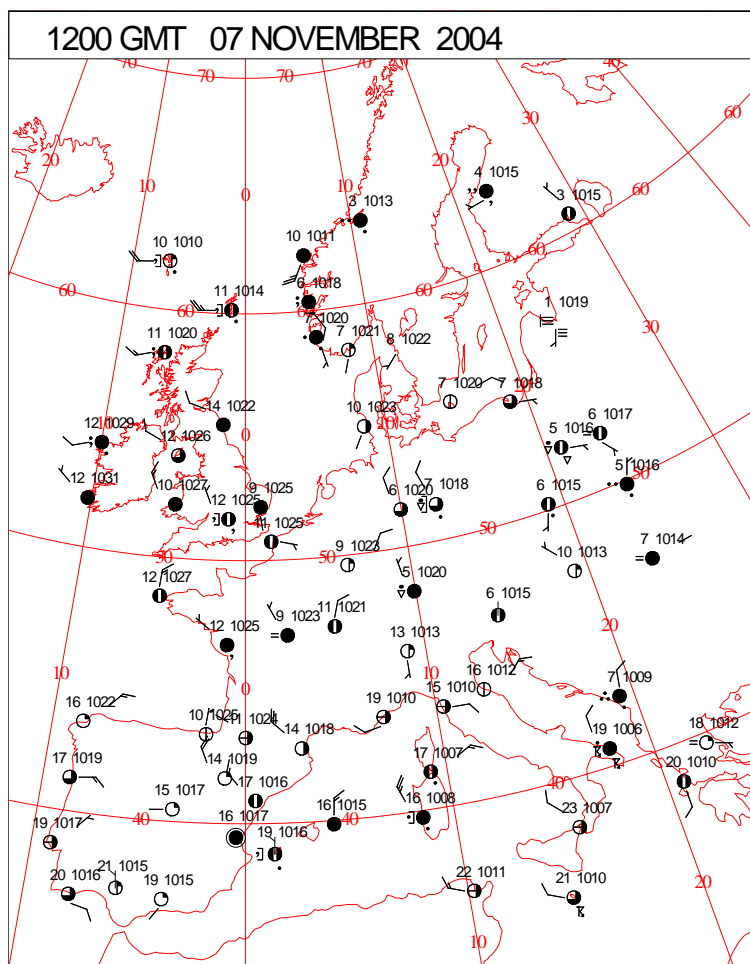
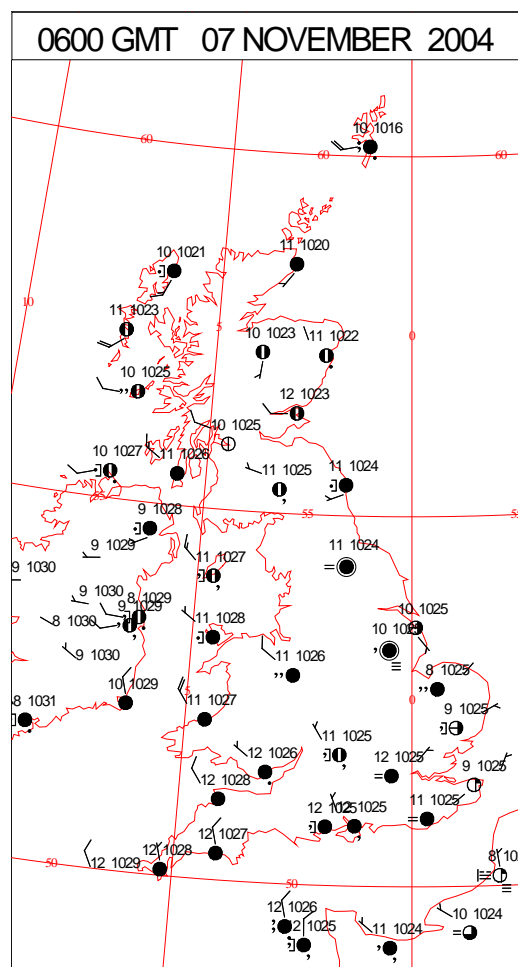
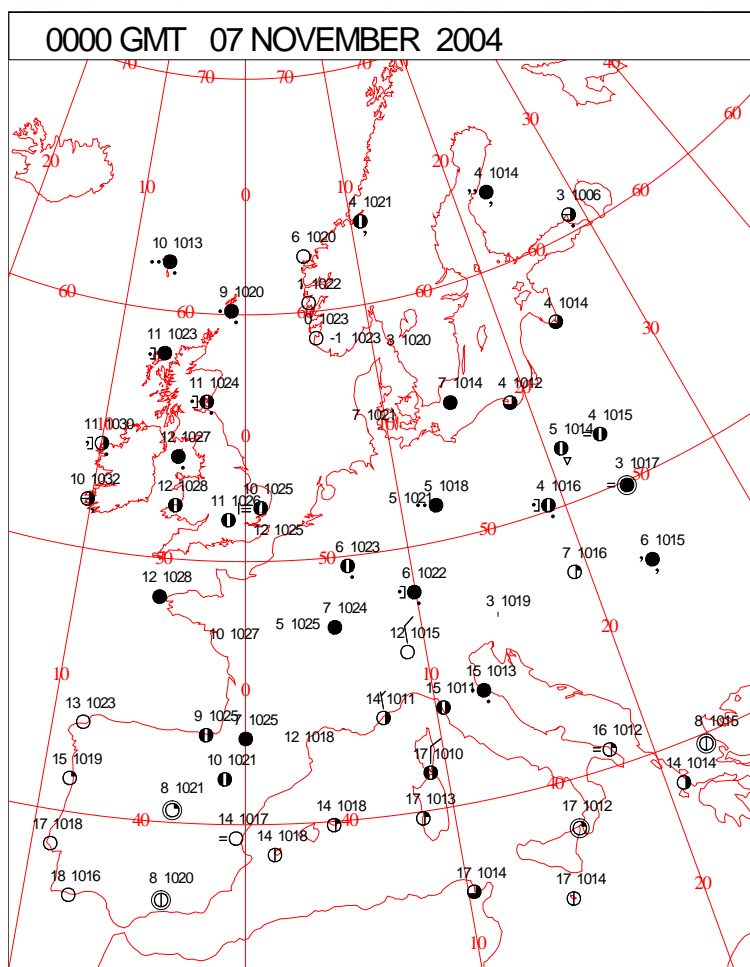
DAILY CLIMATE DATA



Crown Copyright 2004, All Rights Reserved

Sunday 7 November 2004

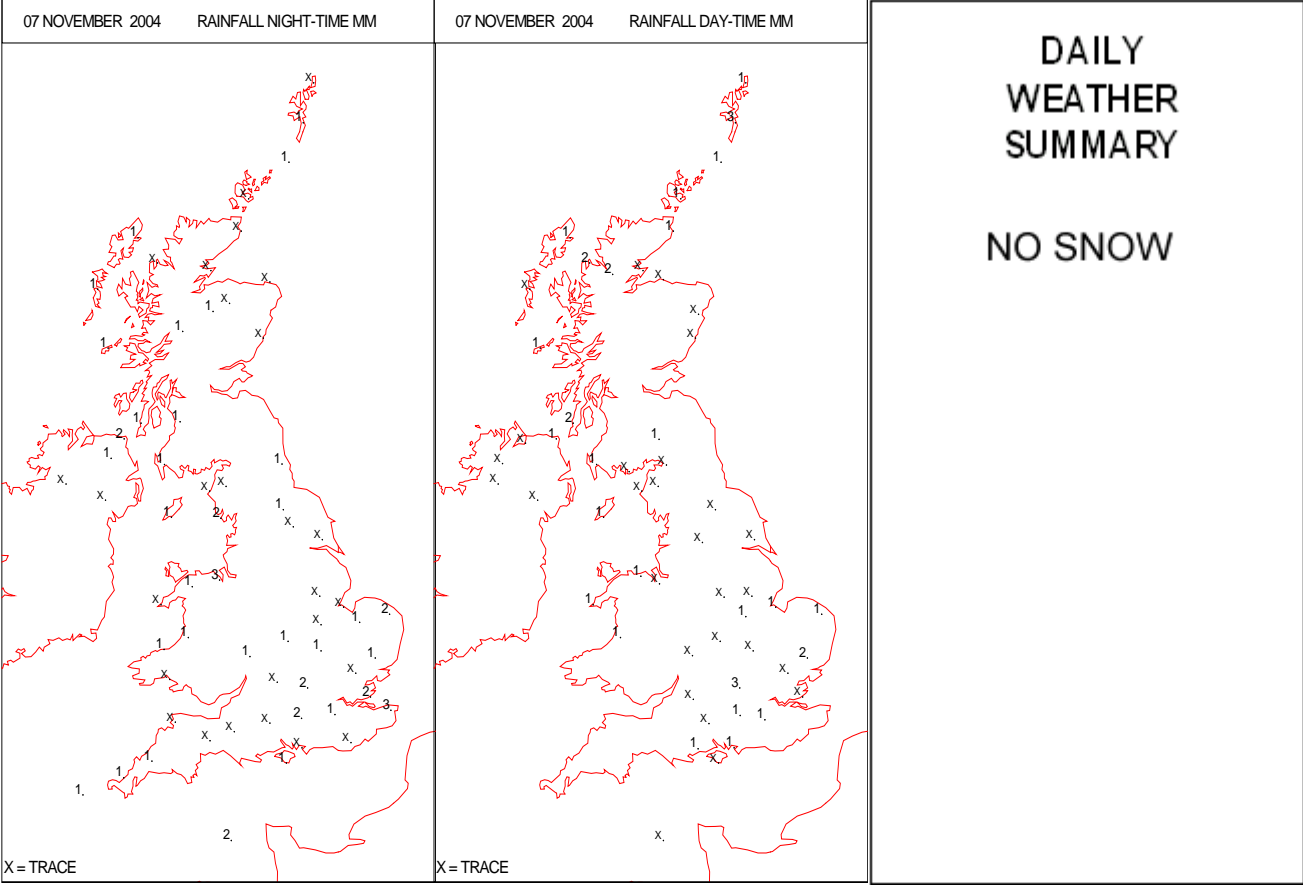
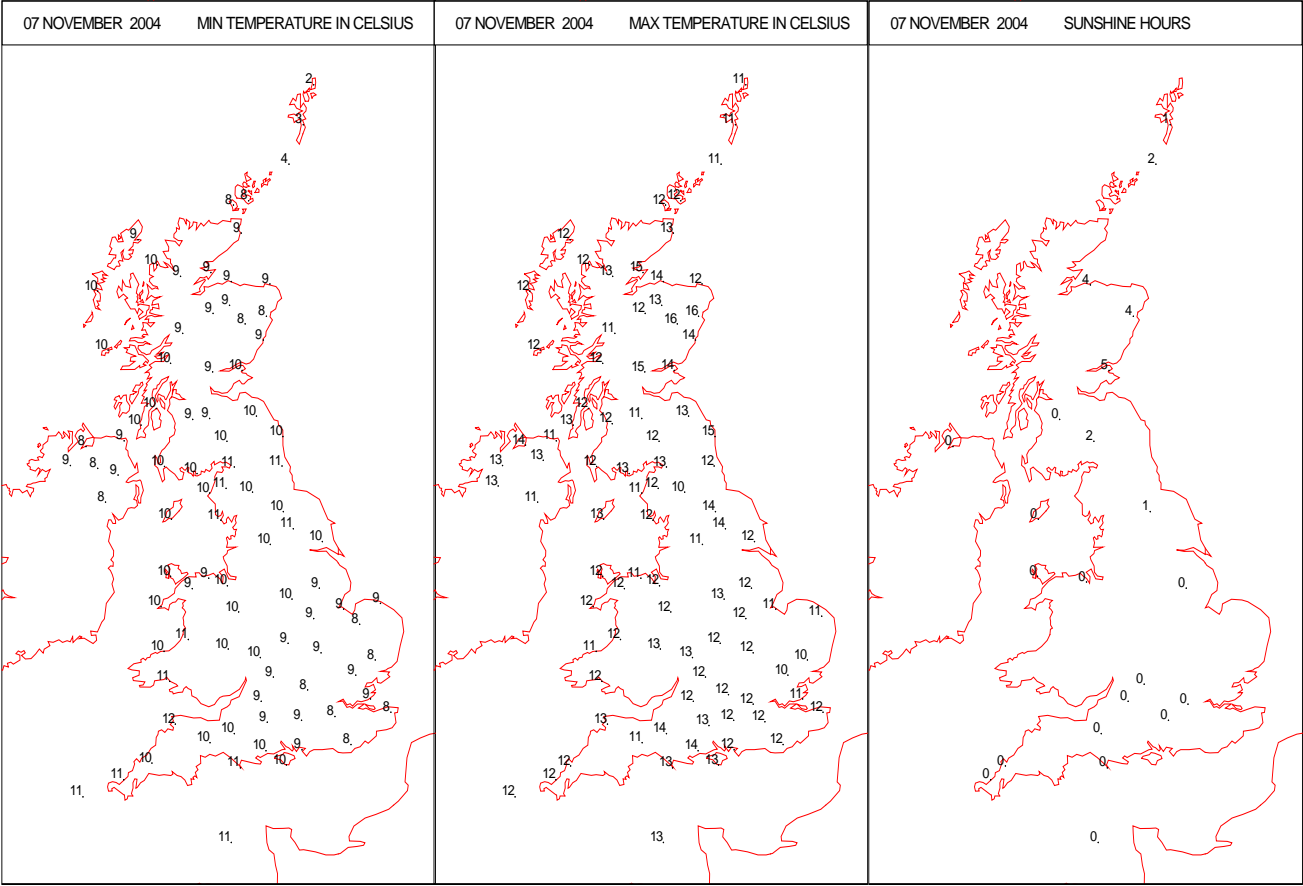
SURFACE REPORTS



SIGNIFICANT WEATHER

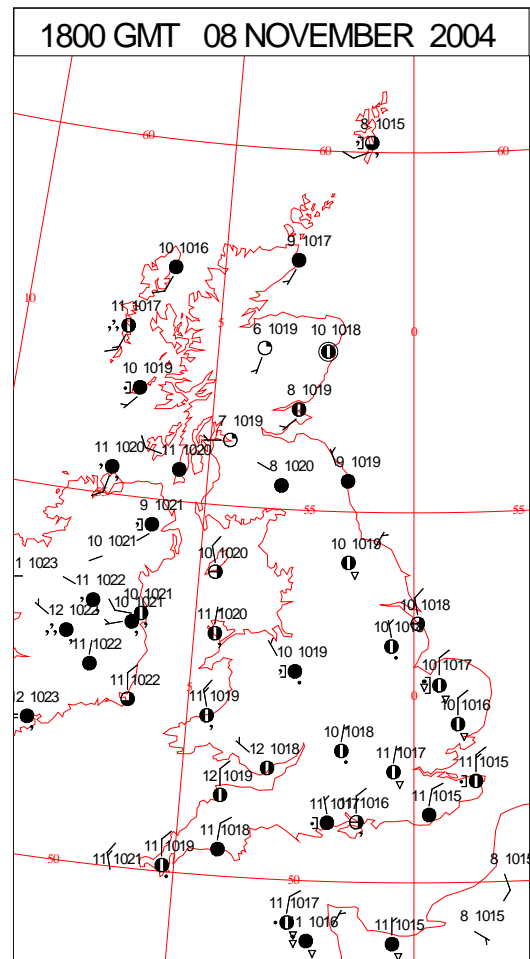
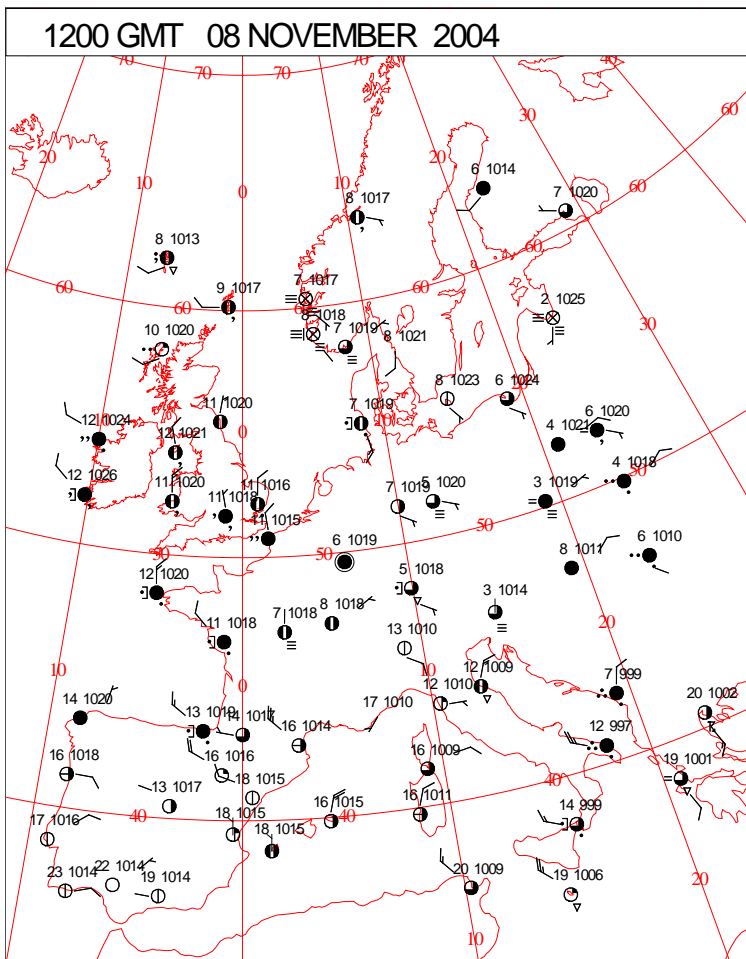
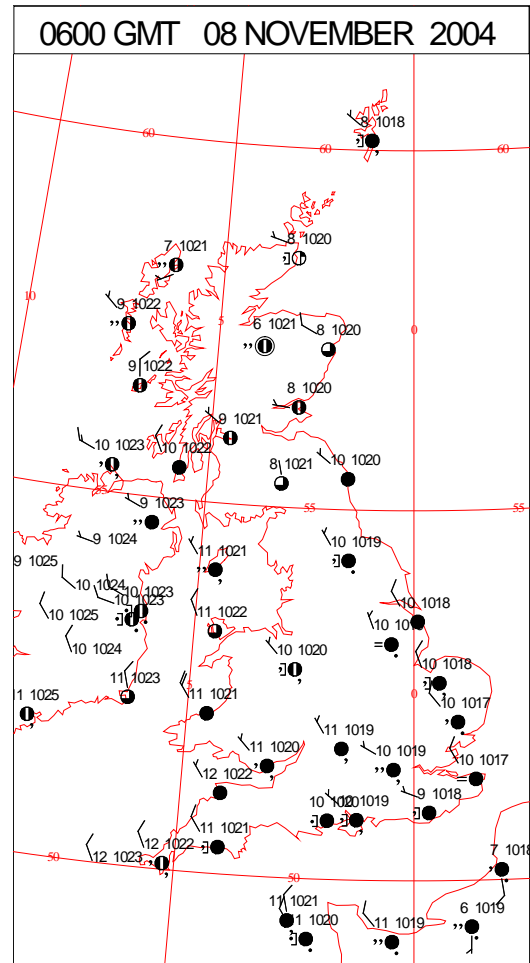
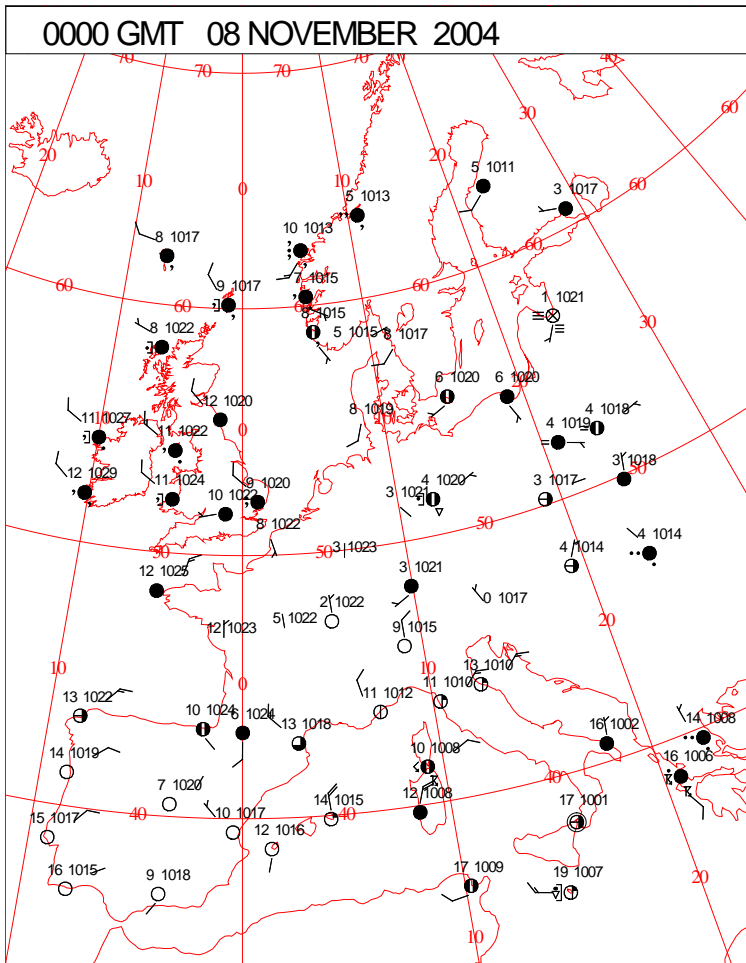
0600 GMT 07 NOVEMBER 2004 SIG WEATHER	1200 GMT 07 NOVEMBER 2004 SIG WEATHER	<p>Summary of UK Weather for Sunday 07 November 2004.</p> <p>Outbreaks of light rain fell in a swathe from mid-Wales down to Lyme Bay at first, otherwise, apart from outbreaks of patchy rain and drizzle, it was largely dry and cloudy through the early hours. A few cloud breaks in the region of Cambridgeshire gave transitory fog patches.</p> <p>During the morning a line of outbreaks of patchy rain moved southeast across northern Scotland. Elsewhere it was cloudy with drizzle in places and generally rather dull.</p> <p>In the afternoon the band of patchy rain continued southeastwards across southern Scotland and into northern England. To the south it was cloudy and dull with further outbreaks of light rain and drizzle.</p> <p>To the north it brightened somewhat. Parts of eastern Scotland sheltered from the northwest seeing some sunshine while the far north kept some rain and drizzle.</p> <p>The evening saw the very patchy rain-band continue southeastwards, some cloud breaks following, ahead it was still cloudy with outbreaks of rain and drizzle.</p> <p>Temperatures ranged from normal in parts of the west to exceptionally mild in sheltered parts of eastern Scotland.</p>
1800 GMT 07 NOVEMBER 2004 SIG WEATHER	0000 GMT 08 NOVEMBER 2004 SIG WEATHER	
		<p>EXTREMES</p> <p>Highest Maximum: 15.8 Aboyne No 2, Aberdeenshire</p> <p>Lowest Maximum: 10.2 Wattisham, Suffolk</p> <p>Lowest Minimum: 1.9 Baltasound No 2, Shetland</p> <p>Lowest Grass Minimum: -1.3 Lerwick, Shetland</p> <p>Most Rain: 4.8 High Wycombe, Hqstc ,Buckinghamshire</p> <p>Most Sun: 4.8 Leuchars, Fife</p>

DAILY CLIMATE DATA



Crown Copyright 2004, All Rights Reserved

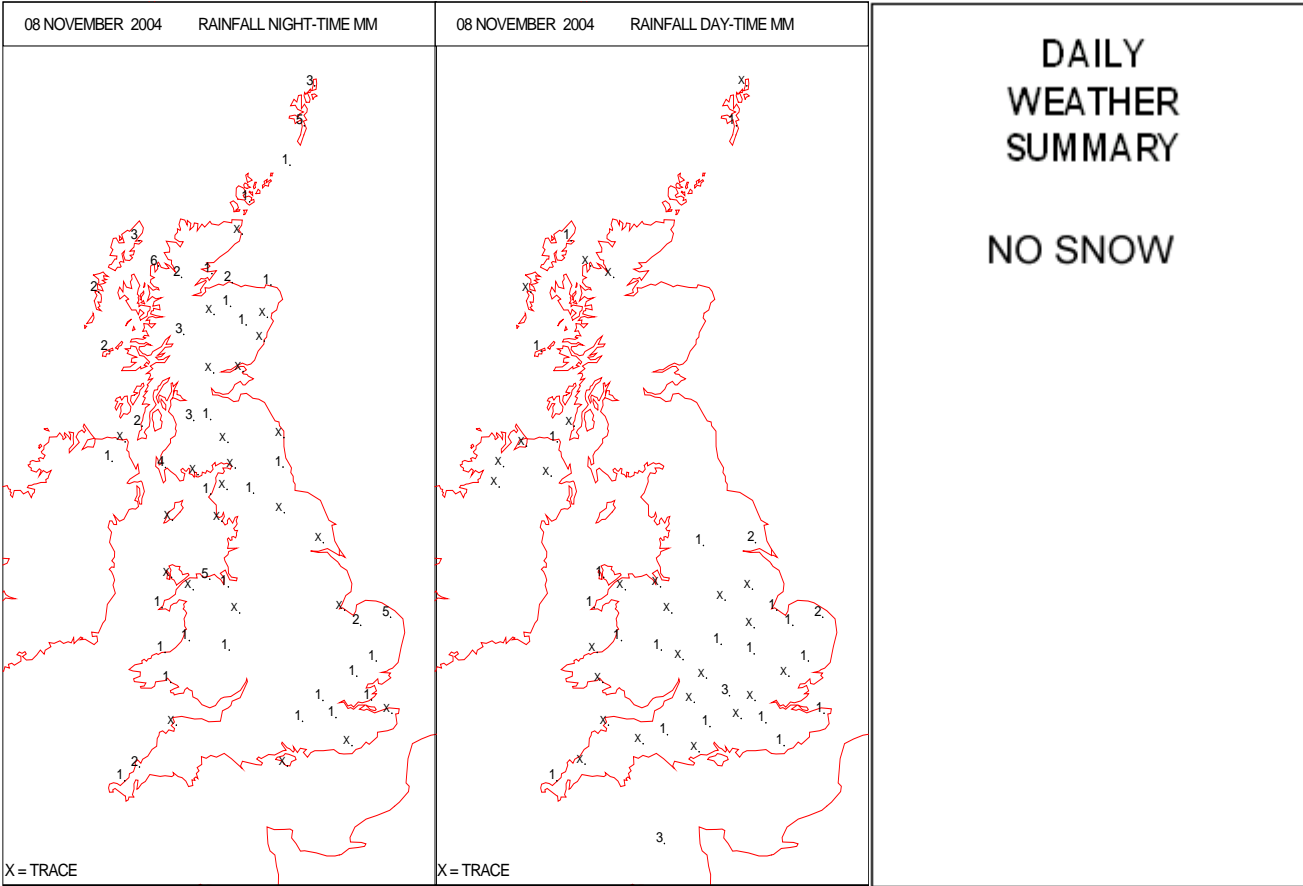
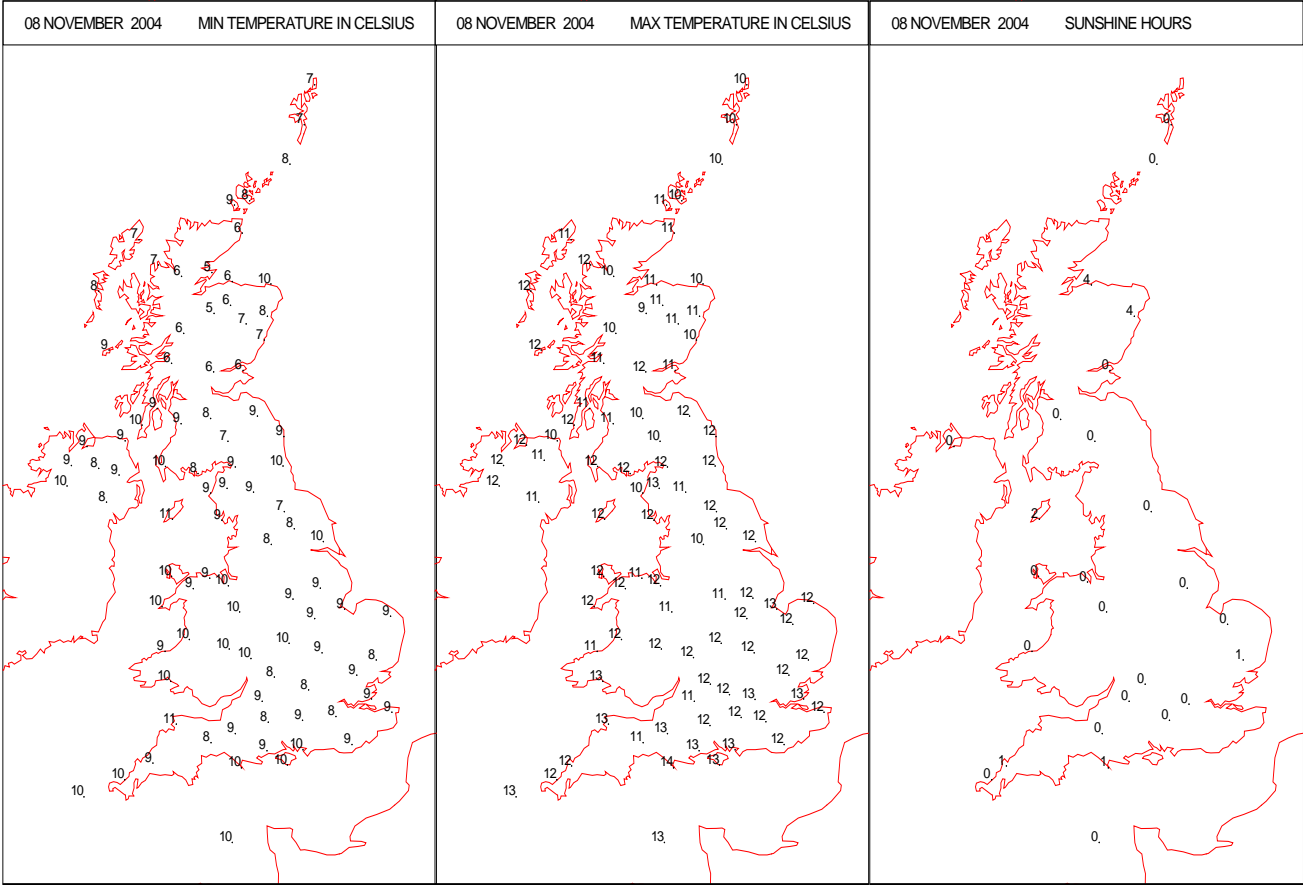
SURFACE REPORTS



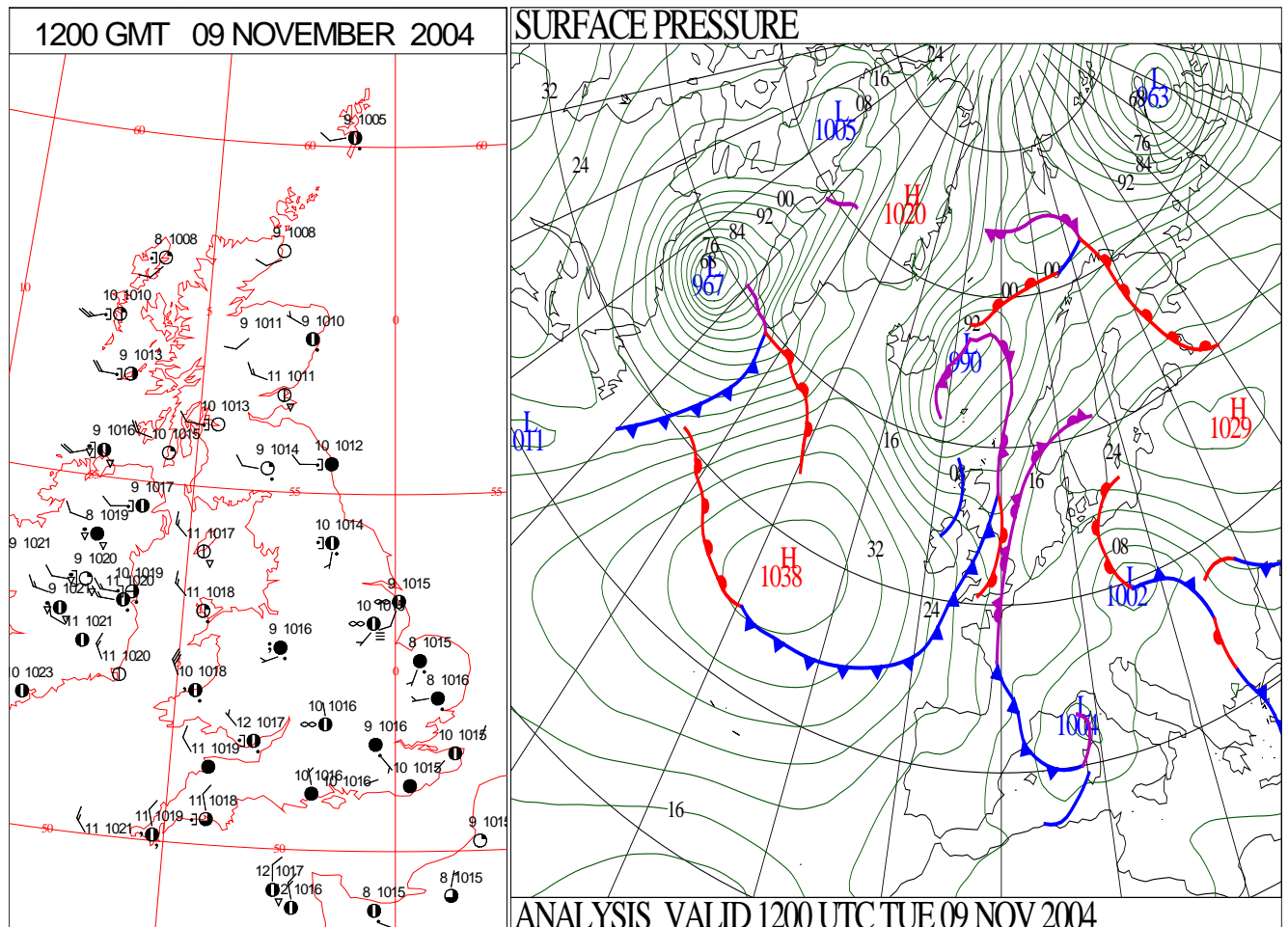
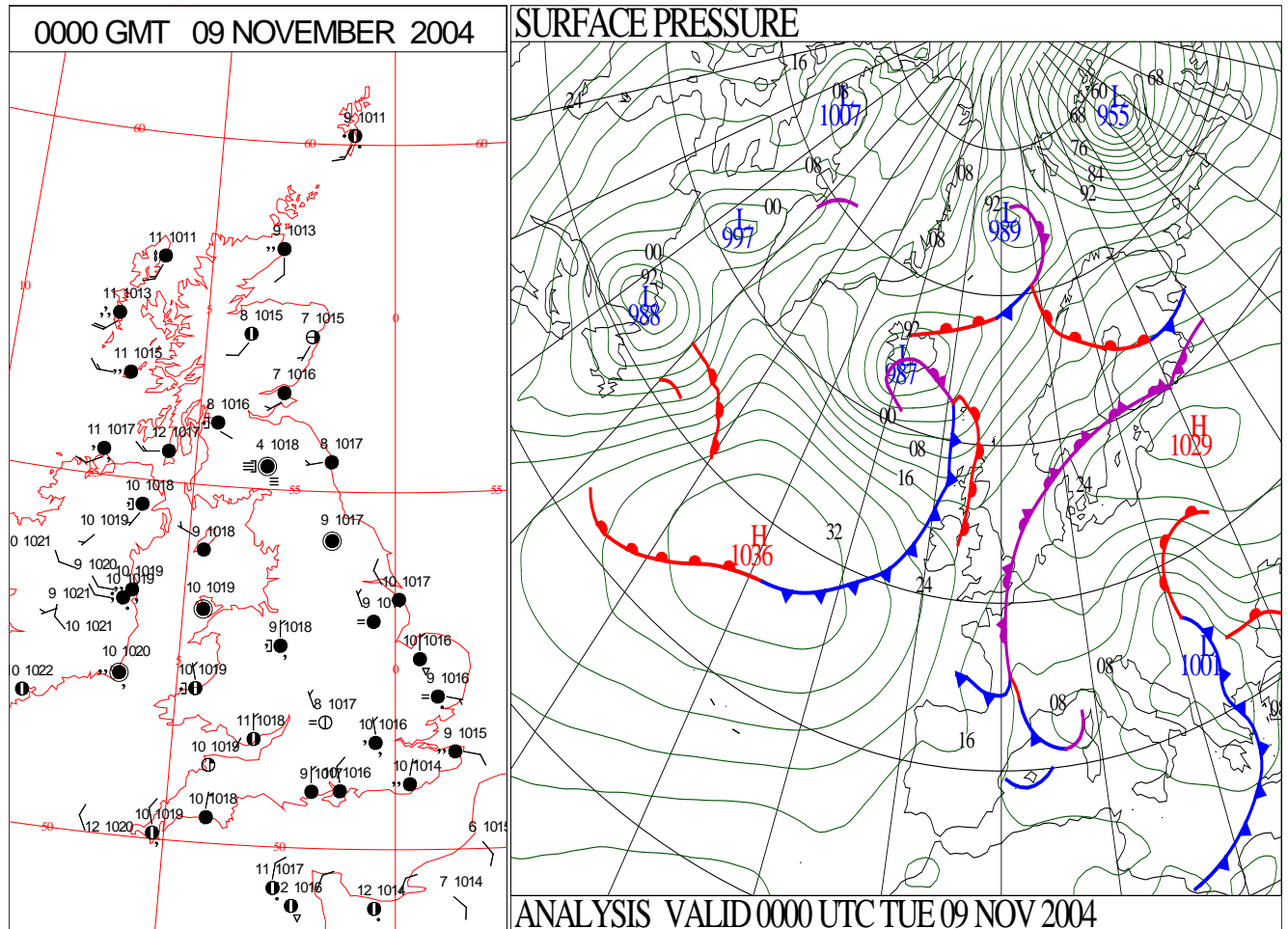
SIGNIFICANT WEATHER

0600 GMT 08 NOVEMBER 2004	SIG WEATHER	1200 GMT 08 NOVEMBER 2004	SIG WEATHER	<p>Summary of UK Weather for Monday 08 November 2004. Most of the country was cloudy during the early hours. Very patchy rain and drizzle affected far northern and western extremities, while further south outbreaks of generally very light rain fell in parts central and southern England, while a few showers slid southeast across northwest England.</p> <p>The morning saw further outbreaks of rain across England, again mostly light and patchy. Towards midday a few showers affected far eastern East Anglia. The best of the cloud breaks were in the north.</p> <p>During the afternoon Lancashire, and central and southern England, were prone to well scattered showers, mainly light, but with one or two heavier ones. The far north kept some drizzle, but sheltered parts of eastern Scotland had some sunny intervals.</p> <p>In the evening outbreaks of rain affected parts of the southern half of England, as a few showers slid south across East Anglia. Northwestern extremities also saw patchy rain and drizzle late on.</p> <p>Temperatures generally ranged between normal and rather warm.</p>
1800 GMT 08 NOVEMBER 2004	SIG WEATHER	0000 GMT 09 NOVEMBER 2004	SIG WEATHER	<p>EXTREMES</p> <p>Highest Maximum: 13.7 Isle Of Portland, Dorset</p> <p>Lowest Maximum: 8.9 Aviemore, Inverness-Shire</p> <p>Lowest Minimum: 4.8 Aviemore, Inverness-Shire</p> <p>Lowest Grass Minimum: 0.5 Aviemore, Inverness-Shire</p> <p>Most Rain: 6.4 Coltishall, Norfolk</p> <p>Most Sun: 4.0 Dyce, Aberdeenshire</p>

DAILY CLIMATE DATA

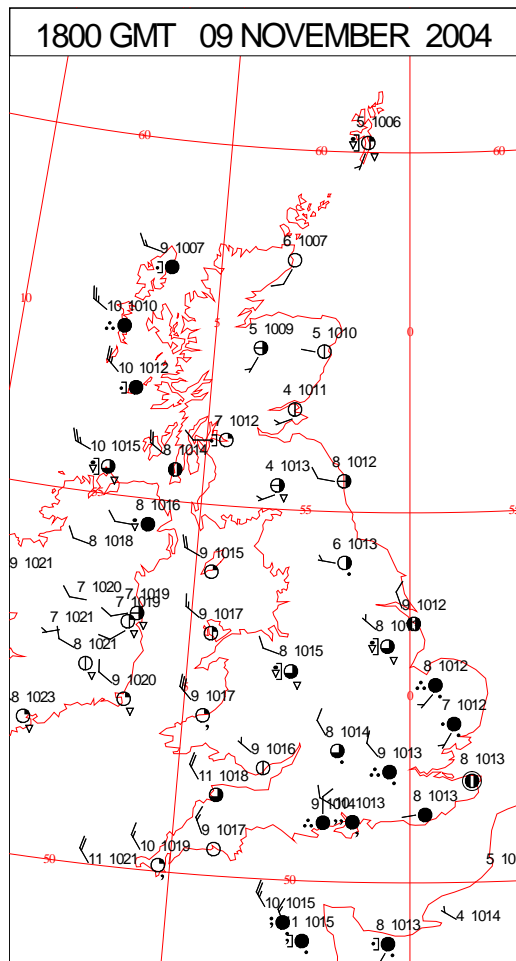
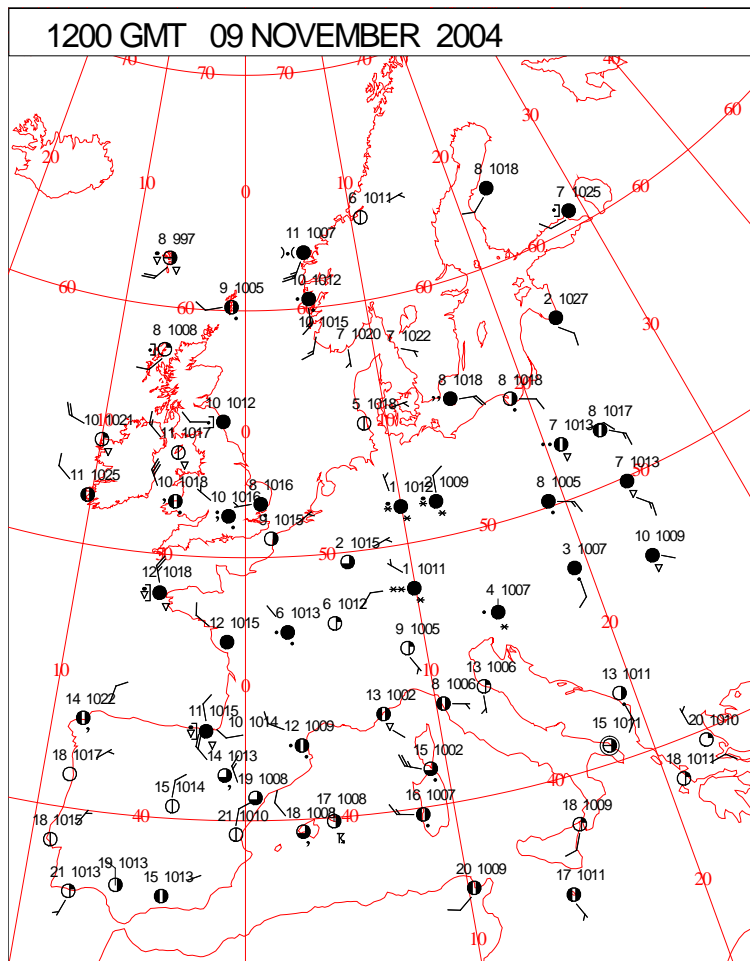
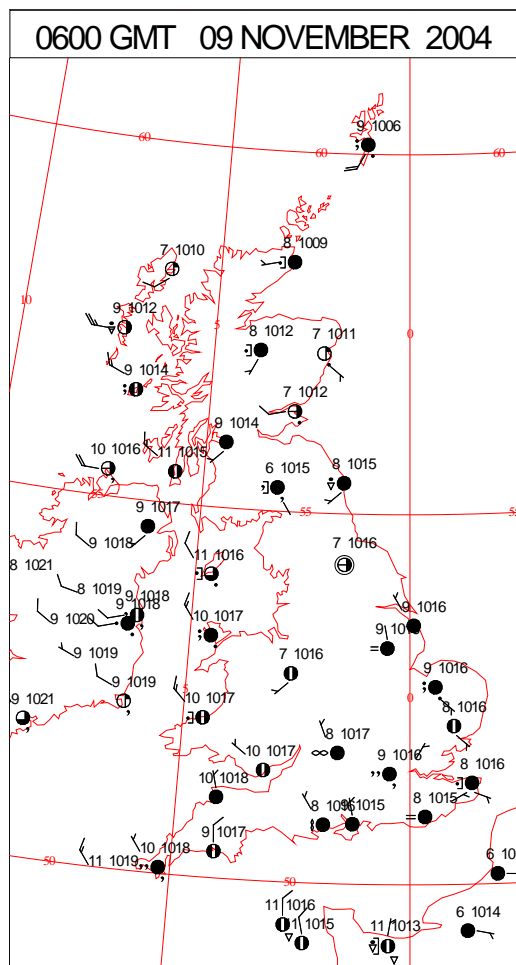
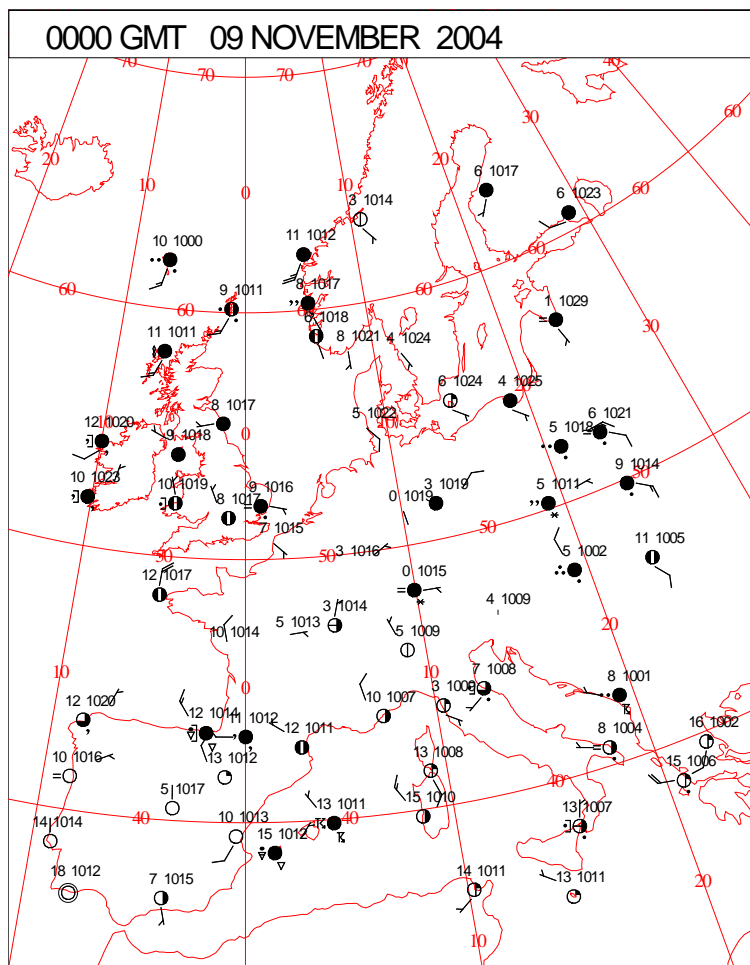


DAILY WEATHER SUMMARY



Tuesday 9 November 2004

SURFACE REPORTS

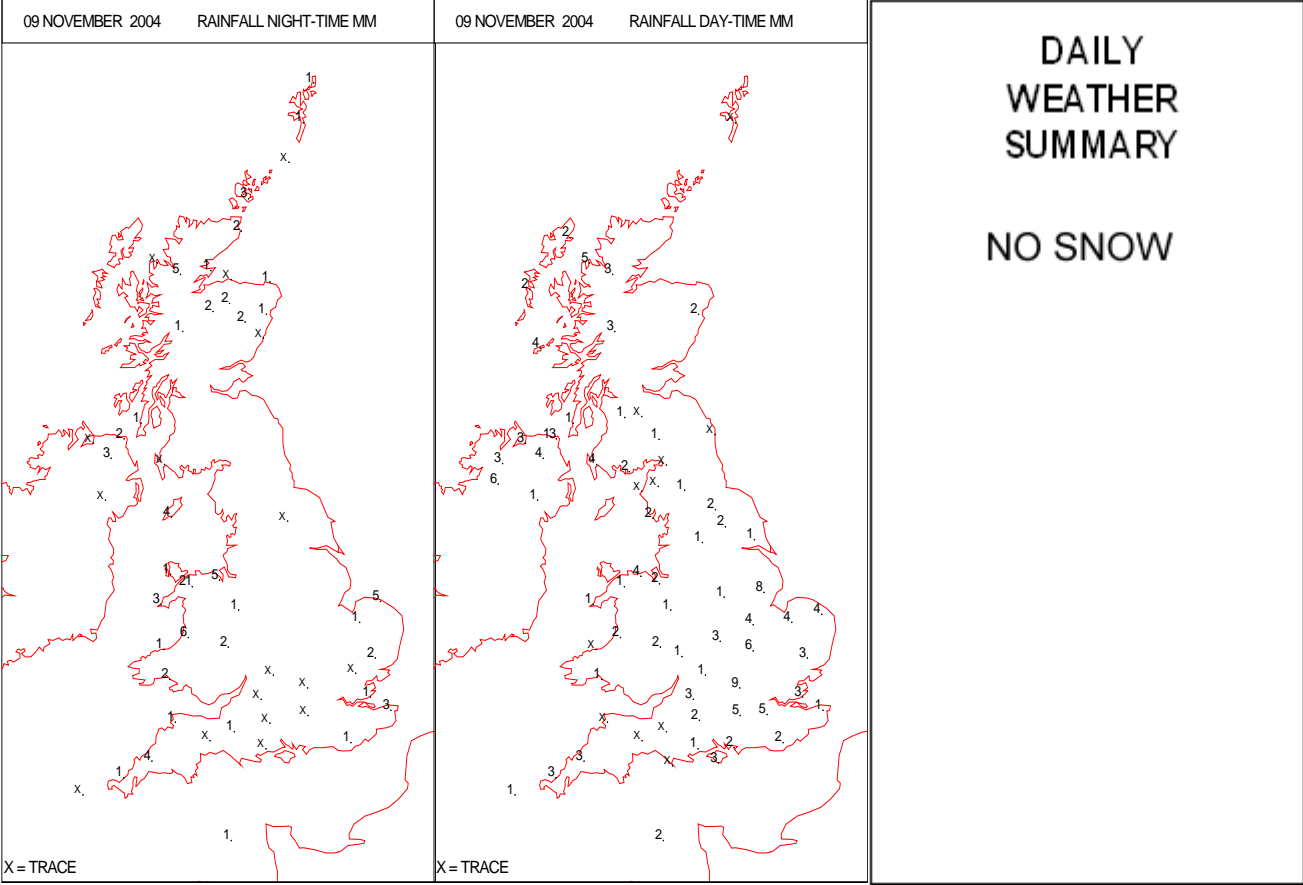
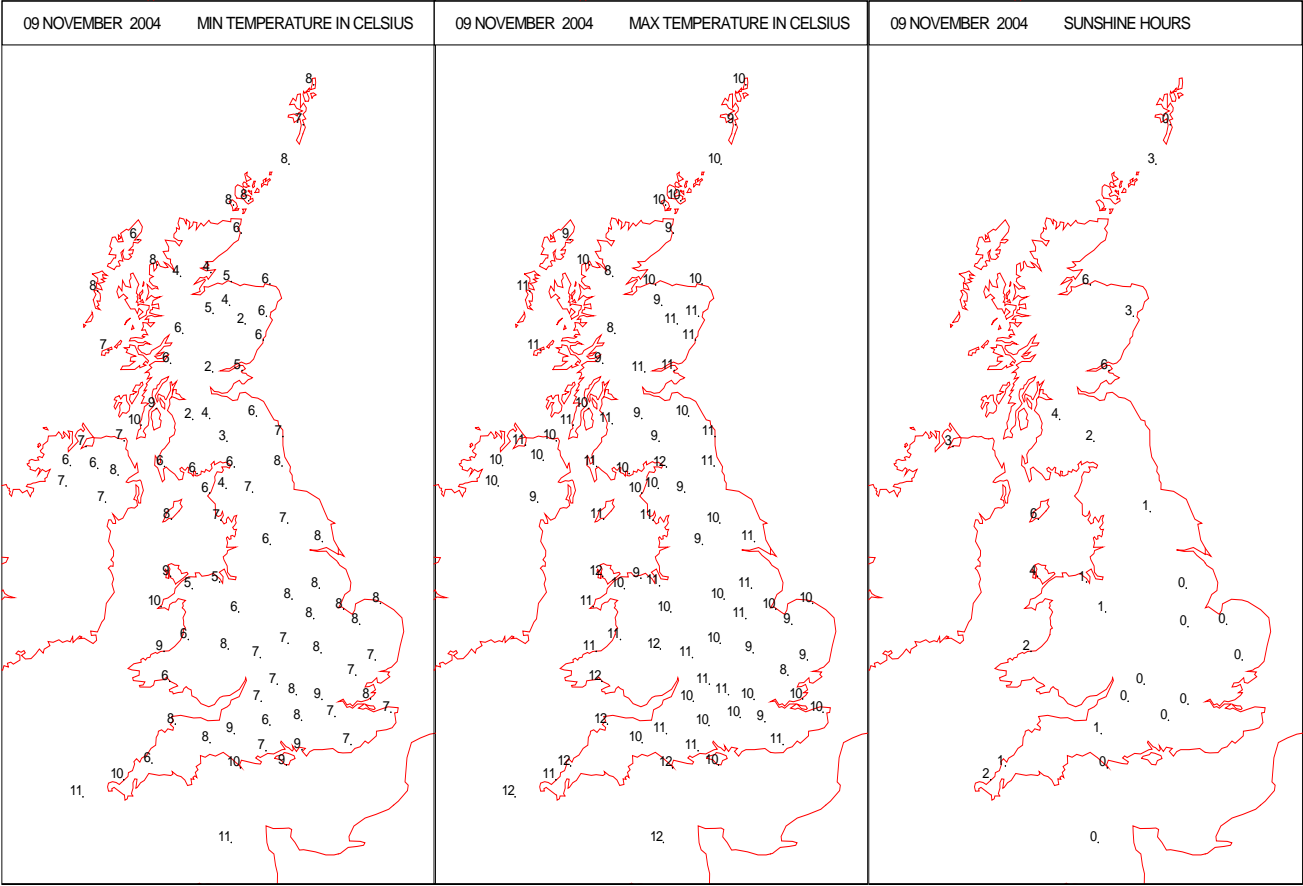


Crown Copyright 2004, All Rights Reserved

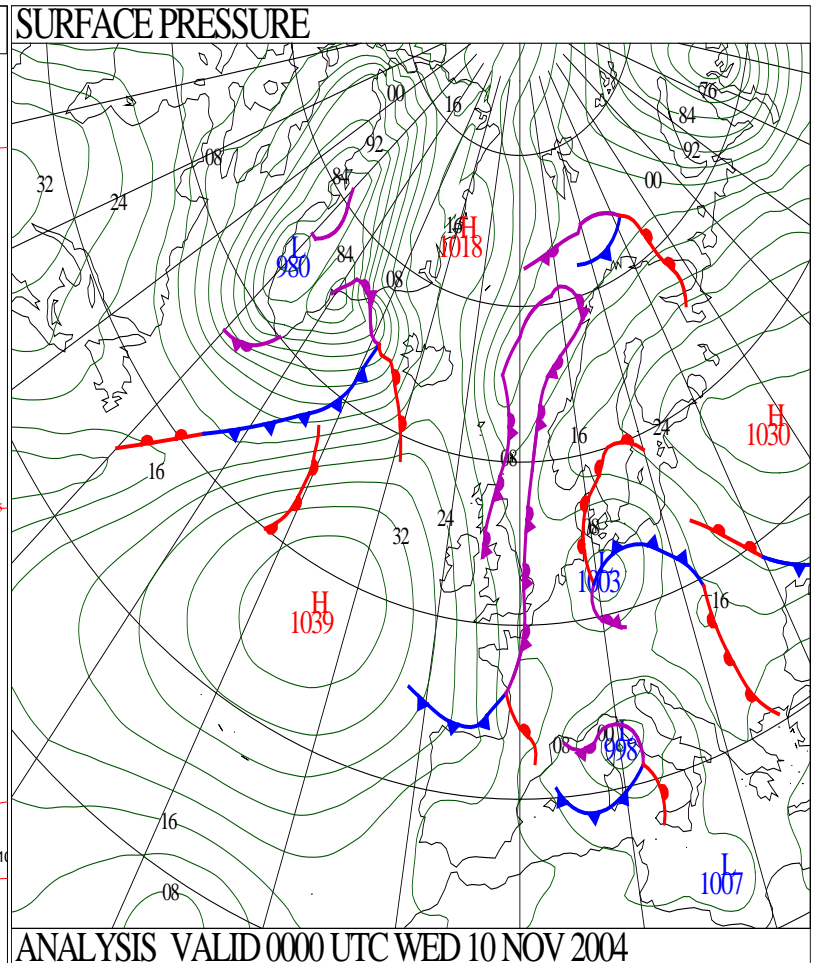
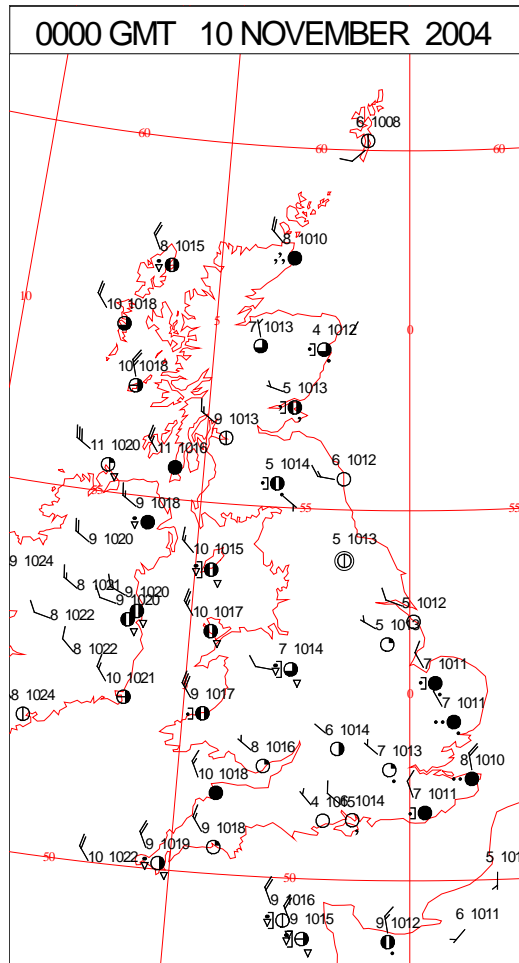
SIGNIFICANT WEATHER

0600 GMT 09 NOVEMBER 2004	SIG WEATHER	1200 GMT 09 NOVEMBER 2004	SIG WEATHER	<p>Summary of UK Weather for Tuesday 09 November 2004.</p> <p>The early hours were cloudy almost everywhere with pockets of light rain or drizzle in various places and some heavier rain in northeast Norfolk and the Western Isles. It was also quite misty with hill fog across many of the hill ranges. Towards morning the heavier rain pushed across northwestern Scotland with clearer showery weather following.</p> <p>England and Wales dawned cloudy with some patchy light rain or drizzle and copious misty low cloud, and eastern and southern Scotland were similar. However, northern and western Scotland and Northern Ireland were brighter with sunny spells with sharp showers which later became heavy with isolated thunder. These showery conditions extended to all of Scotland, northwest England and northwest Wales by midday.</p> <p>Parts of East Anglia managed a little sunshine until the afternoon, but generally England and Wales were cloudy until the band of rain pushed southeast through the afternoon and into the evening. Indeed the rain intensified as it reached southeastern parts of England in the evening with some brief heavier bursts and some squally gusts.</p> <p>Temperatures were near average for the most part.</p>
1800 GMT 09 NOVEMBER 2004	SIG WEATHER	0000 GMT 10 NOVEMBER 2004	SIG WEATHER	<p>EXTREMES</p> <p>Highest Maximum: 12.4 Guernsey: Airport, Guernsey 12.4 Scilly: St Marys Air, Isles Of Scilly</p> <p>Lowest Maximum: 7.2 Aviemore, Inverness-Shire</p> <p>Lowest Minimum: 1.5 Aboyne No 2, Aberdeenshire</p> <p>Lowest Grass Minimum: -3.0 Strathallan Airfield, Perthshire (In Taysi)</p> <p>Most Rain: 22.2 Capel Curig No 3, Gwynedd</p> <p>Most Sun: 6.4 Kinloss, Moray (In Grampian R)</p>

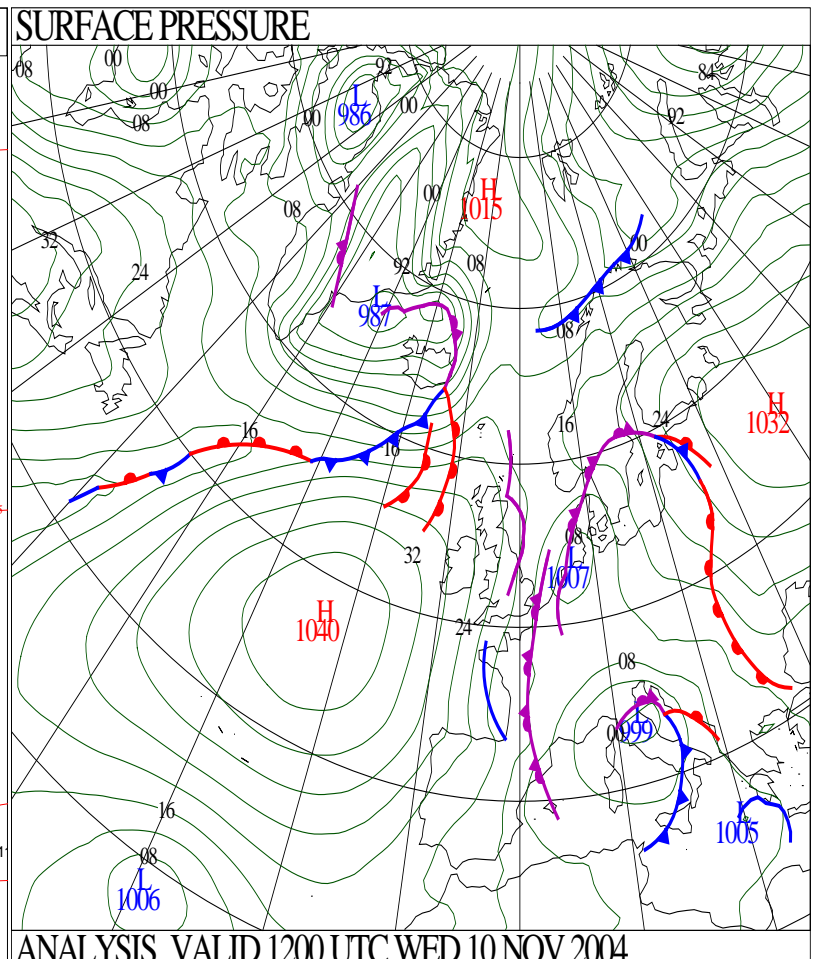
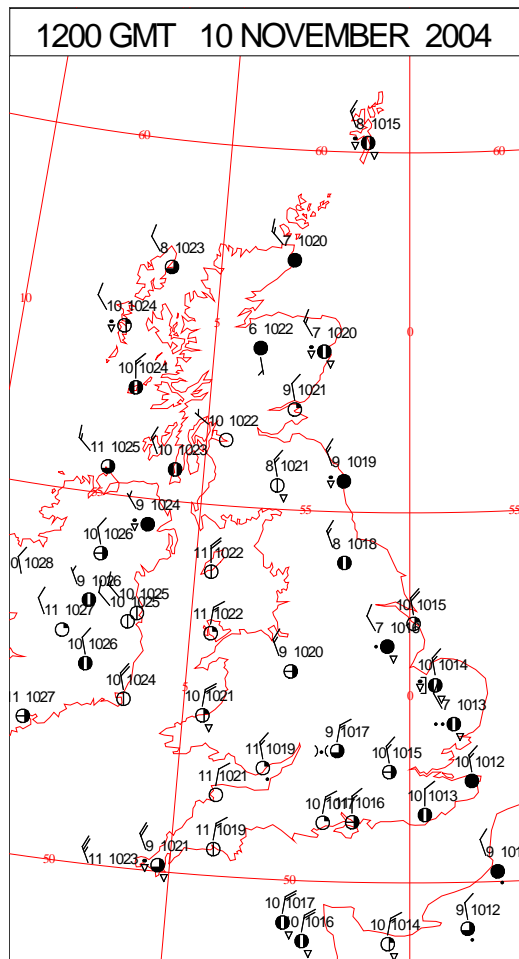
DAILY CLIMATE DATA



DAILY WEATHER SUMMARY

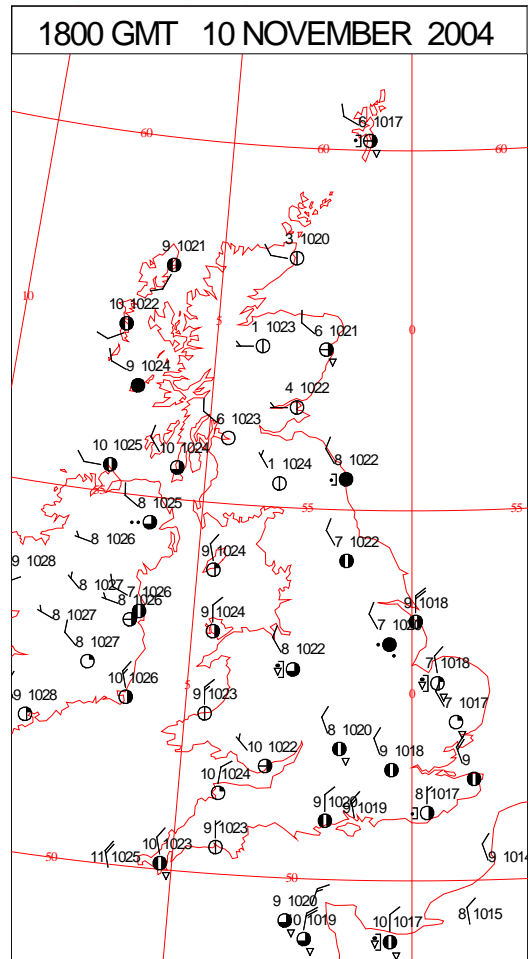
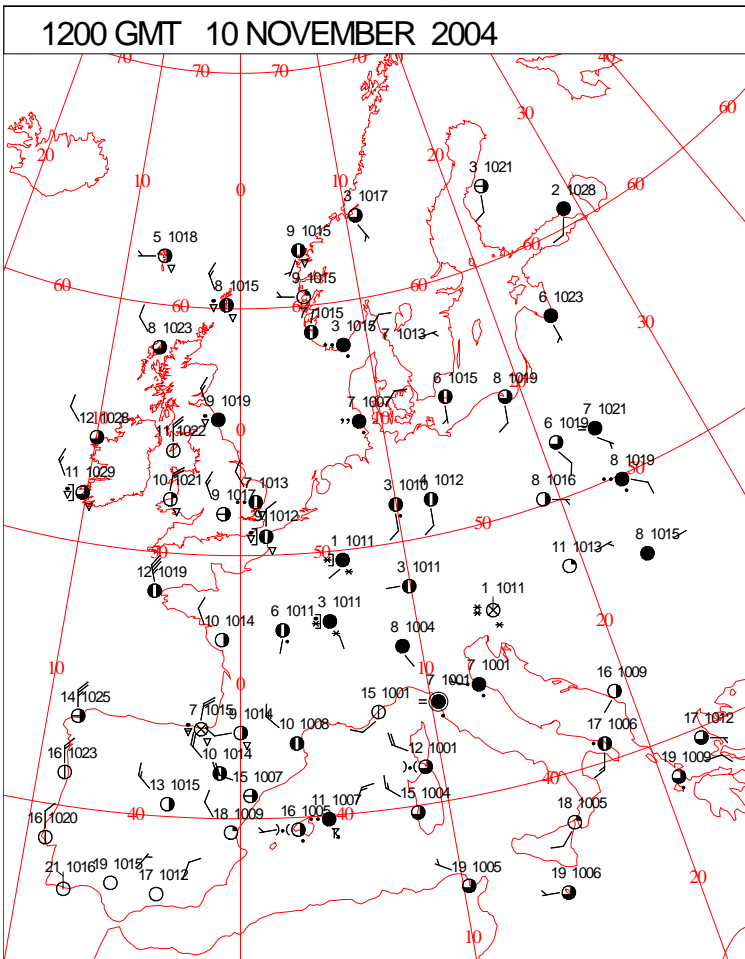
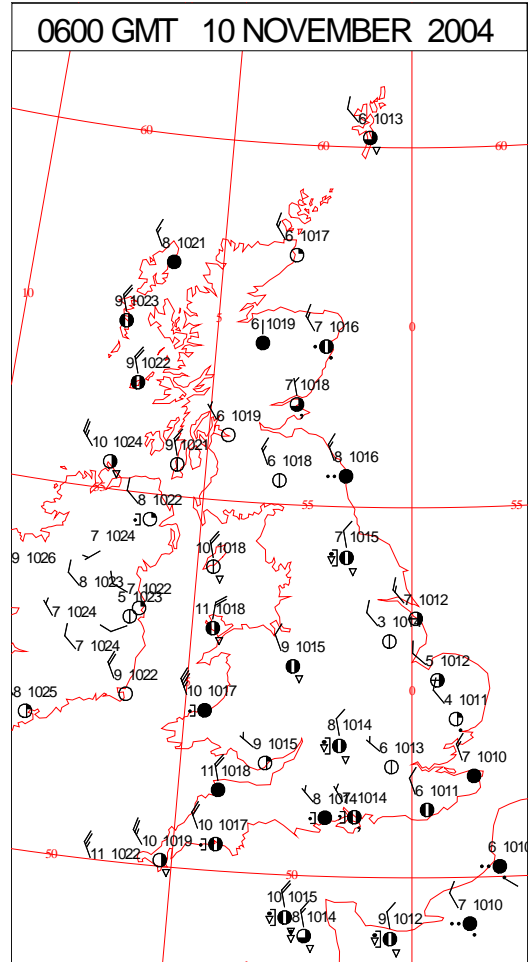
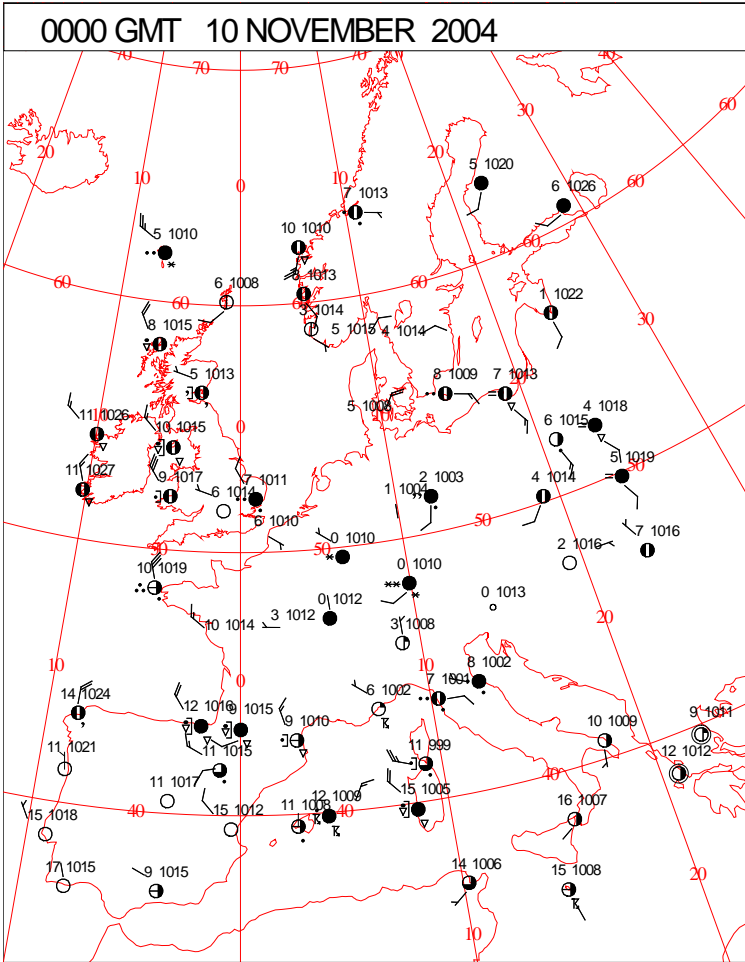


ANALYSIS VALID 0000 UTC WED 10 NOV 2004



ANALYSIS VALID 1200 UTC WED 10 NOV 2004

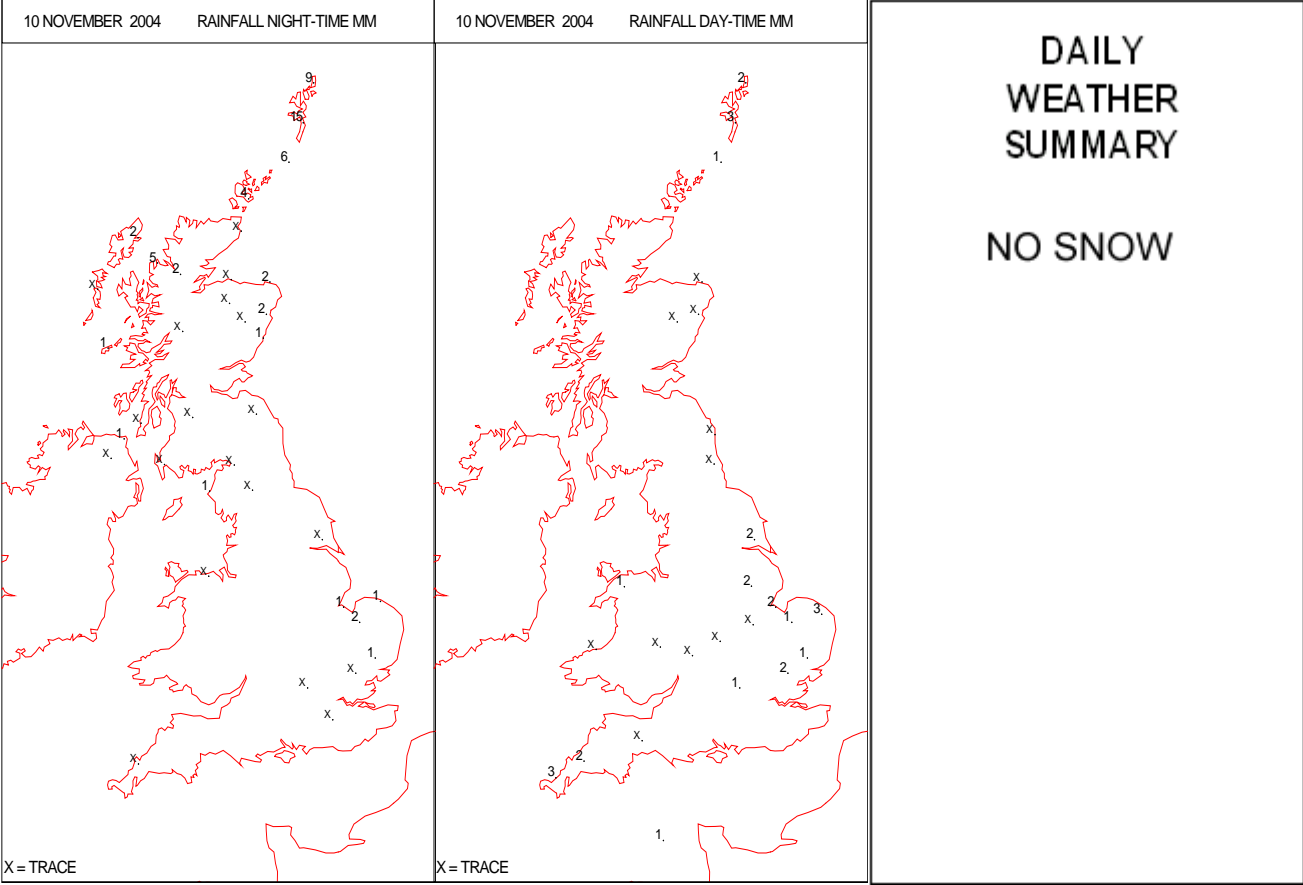
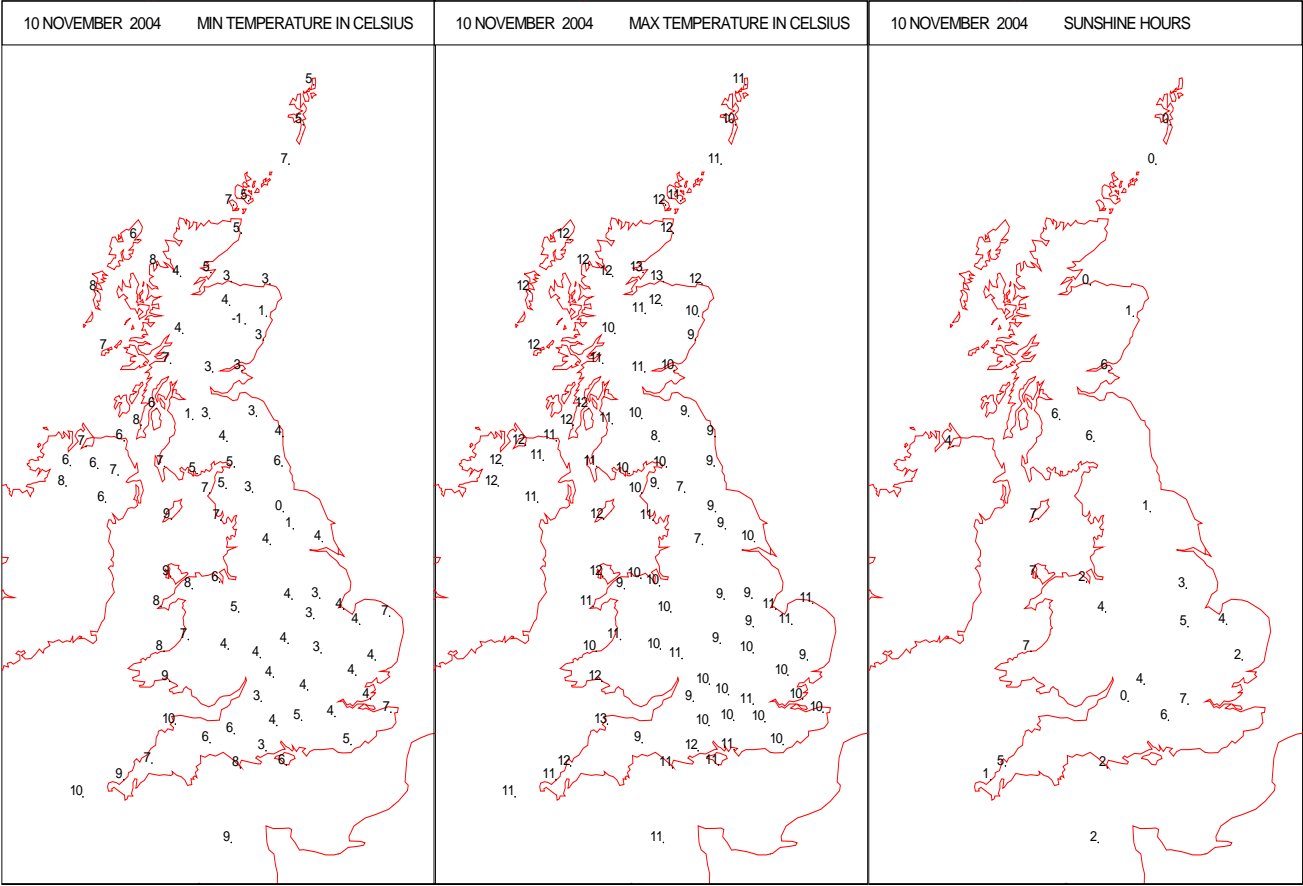
SURFACE REPORTS



SIGNIFICANT WEATHER

0600 GMT 10 NOVEMBER 2004 SIG WEATHER	1200 GMT 10 NOVEMBER 2004 SIG WEATHER	<p>Summary of UK Weather for Wednesday 10 November 2004.</p> <p>Central areas of England were largely dry and clear through the early hours but squally showers with isolated thunder spread south across places adjacent to the Irish Sea. In the east, from Norfolk southwards it was more cloudy at this time with some patchy light rain or drizzle. Showers also spread southeast into northern and western Scotland and Northern Ireland but southeastern Scotland was dry and quite clear with ground frost.</p> <p>The morning saw lengthy spells of sunshine in some central and eastern areas but many places became increasingly cloudy with showers fading away in the northwest but tending to gather in the northeast.</p> <p>Towards midday these showers in the east drifted south down the eastern side of England, and these continued into the evening, however, western areas became dry with some sunny spells. Eventually showery bursts of rain drifted across the southeast of England early evening, with most places by this time dry with variable cloud cover.</p> <p>Temperatures were mostly around average, although in the cloudy zone through central England temperatures were a little below the norm.</p>
1800 GMT 10 NOVEMBER 2004 SIG WEATHER	0000 GMT 11 NOVEMBER 2004 SIG WEATHER	
		<p>EXTREMES</p> <p>Highest Maximum: 13.2 Tain Range, Ross & Cromarty</p> <p>Lowest Maximum: 7.2 Bingley, No 2 ,West Yorkshire</p> <p>Lowest Minimum: -1.1 Aboyne No 2, Aberdeenshire</p> <p>Lowest Grass Minimum: -4.2 Leeming, North Yorkshire</p> <p>Most Rain: 18.4 Lerwick, Shetland</p> <p>Most Sun: 7.4 Aberporth, Dyfed</p>

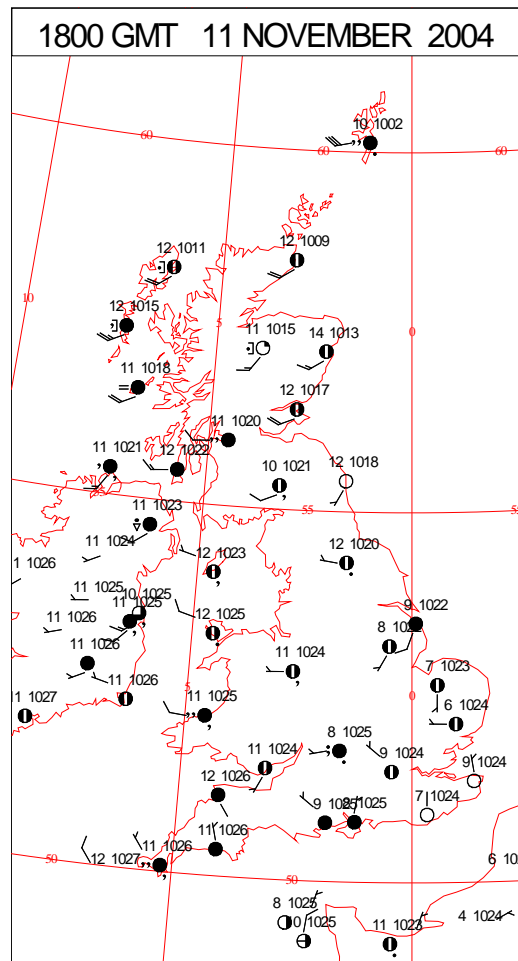
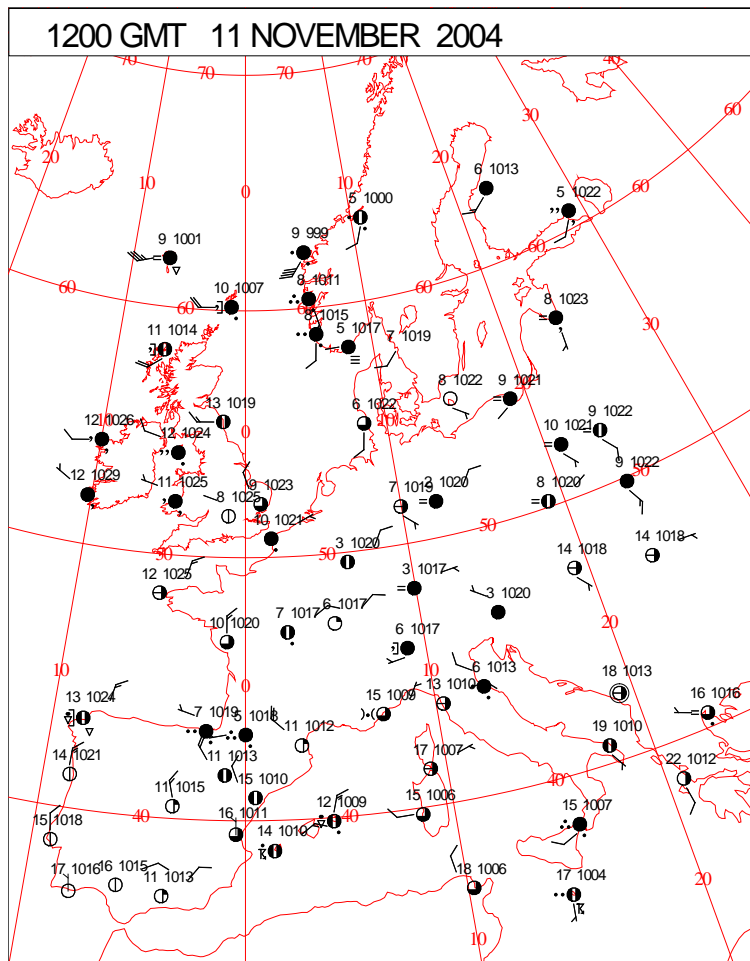
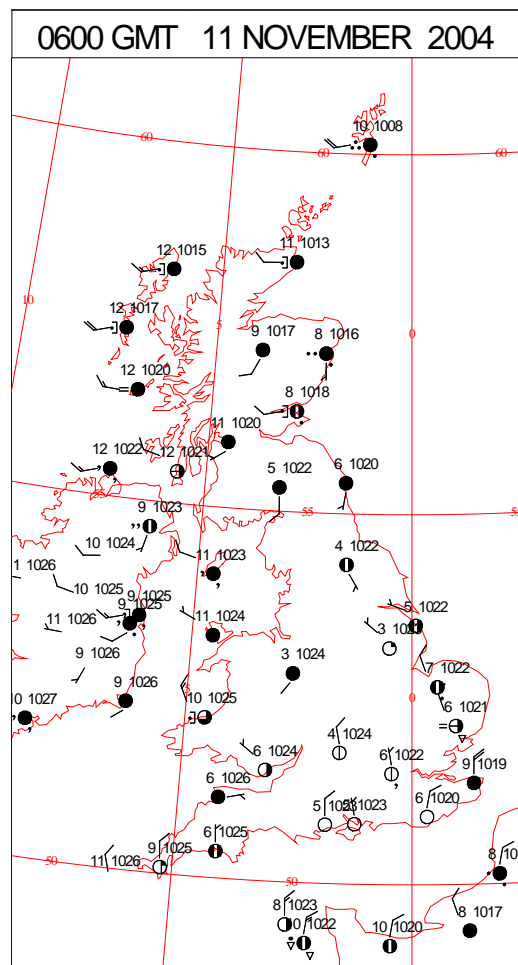
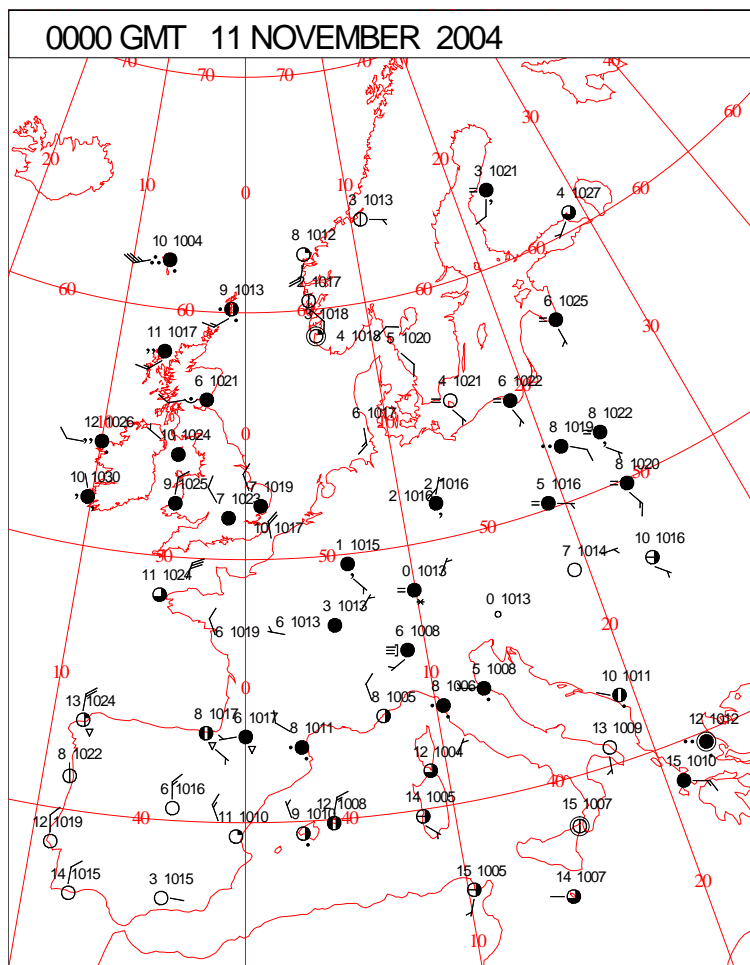
DAILY CLIMATE DATA



Crown Copyright 2004, All Rights Reserved

Thursday 11 November 2004

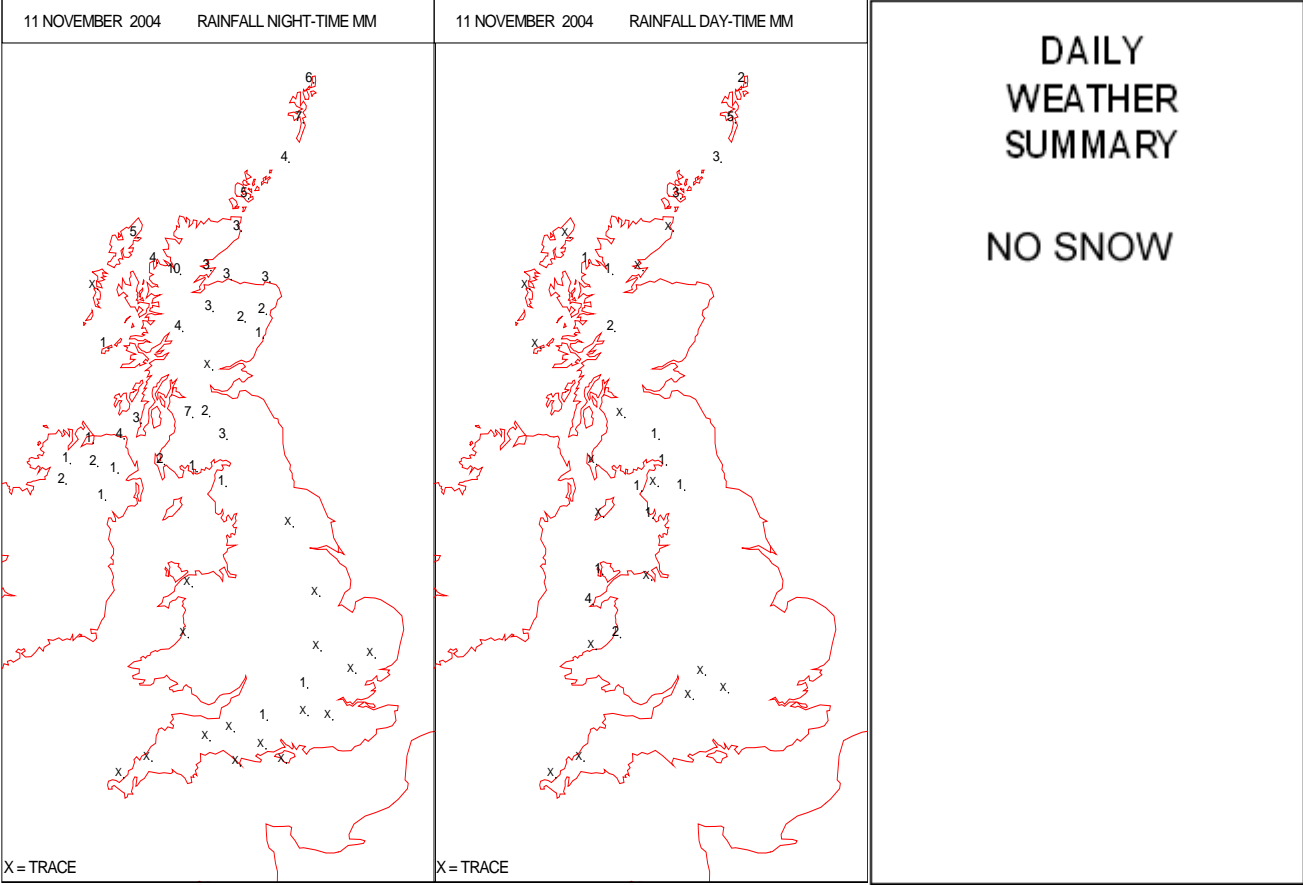
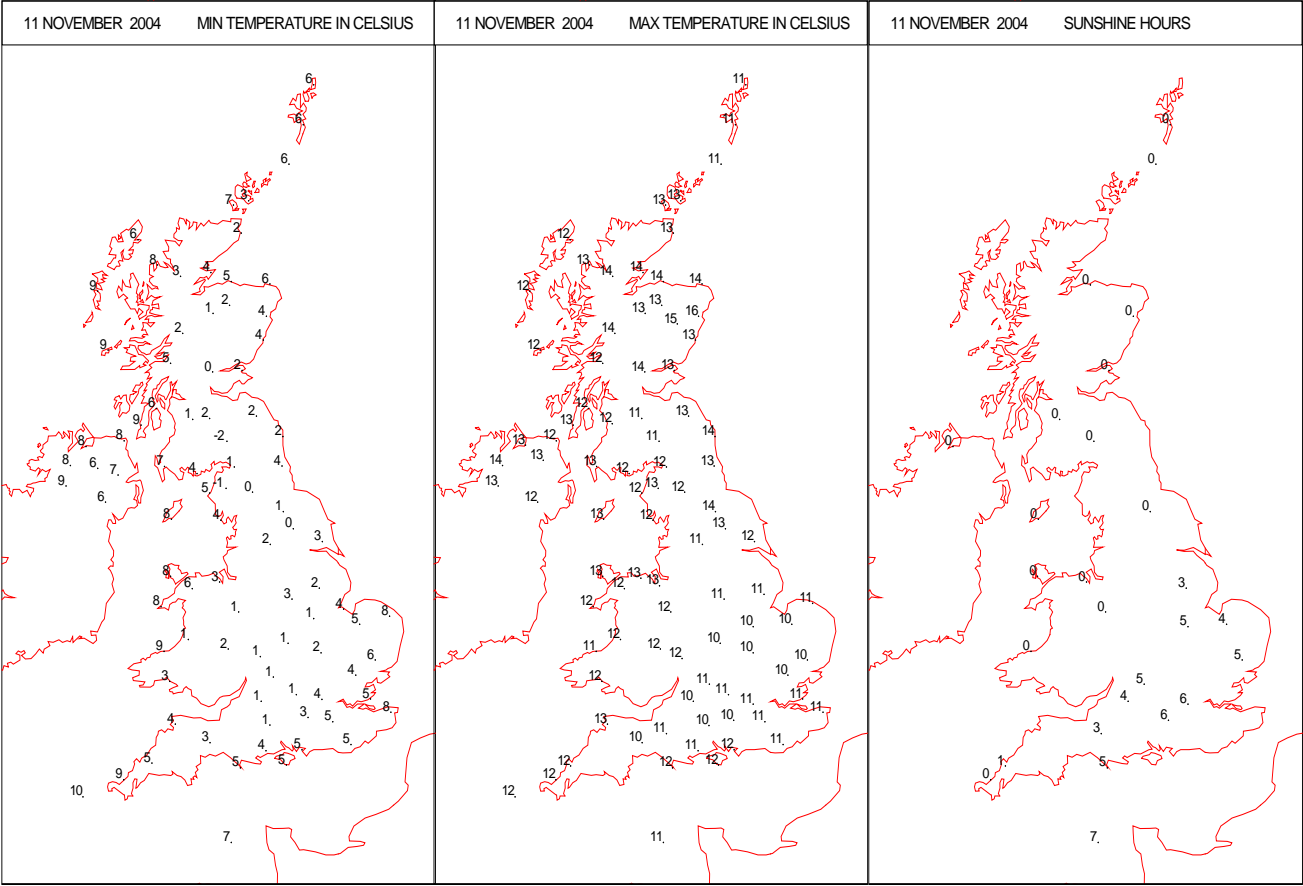
SURFACE REPORTS



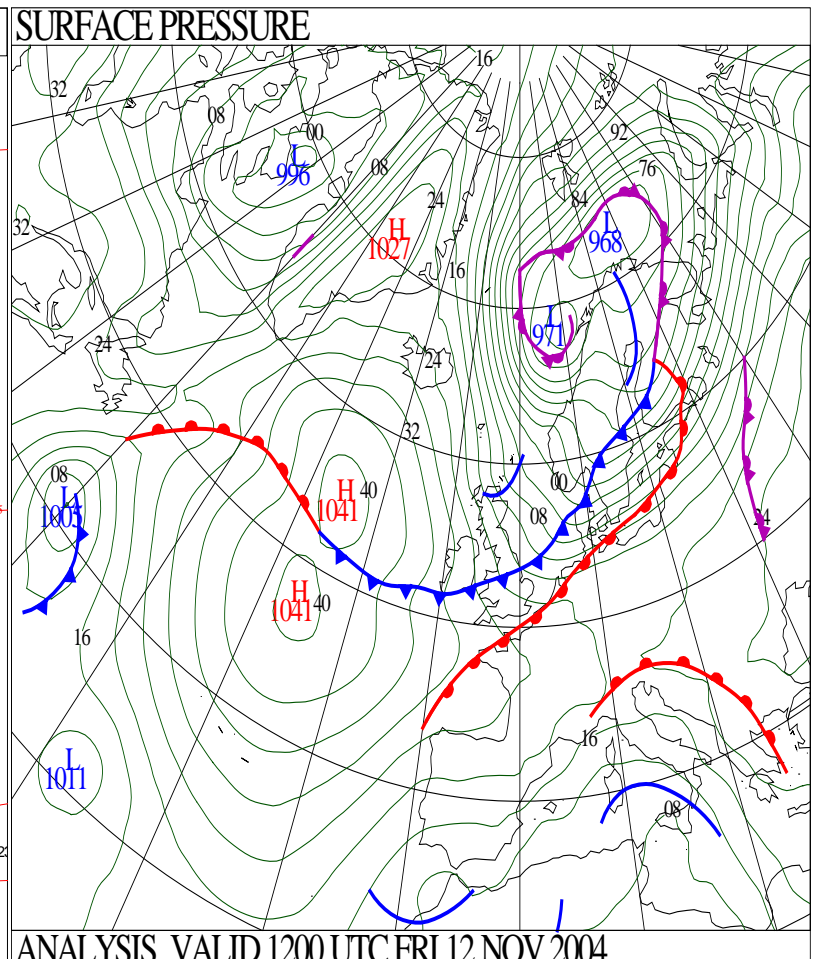
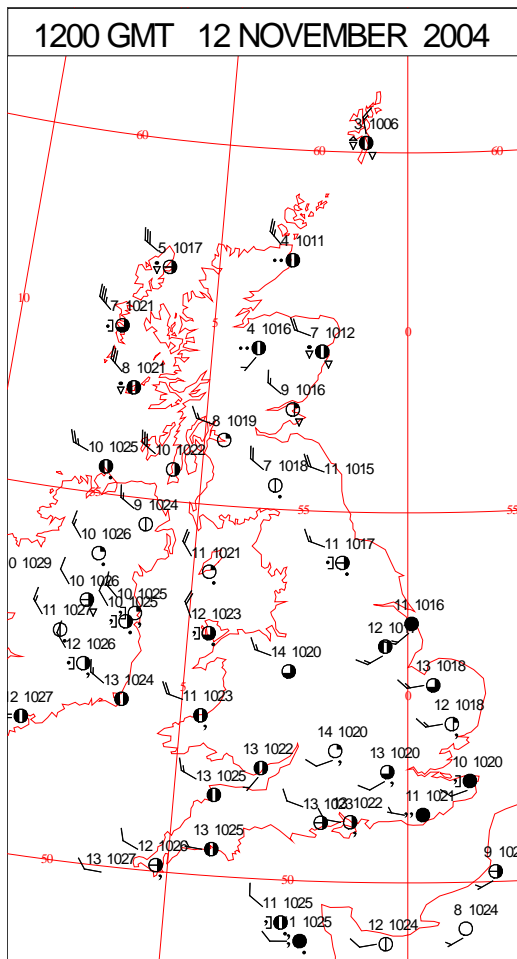
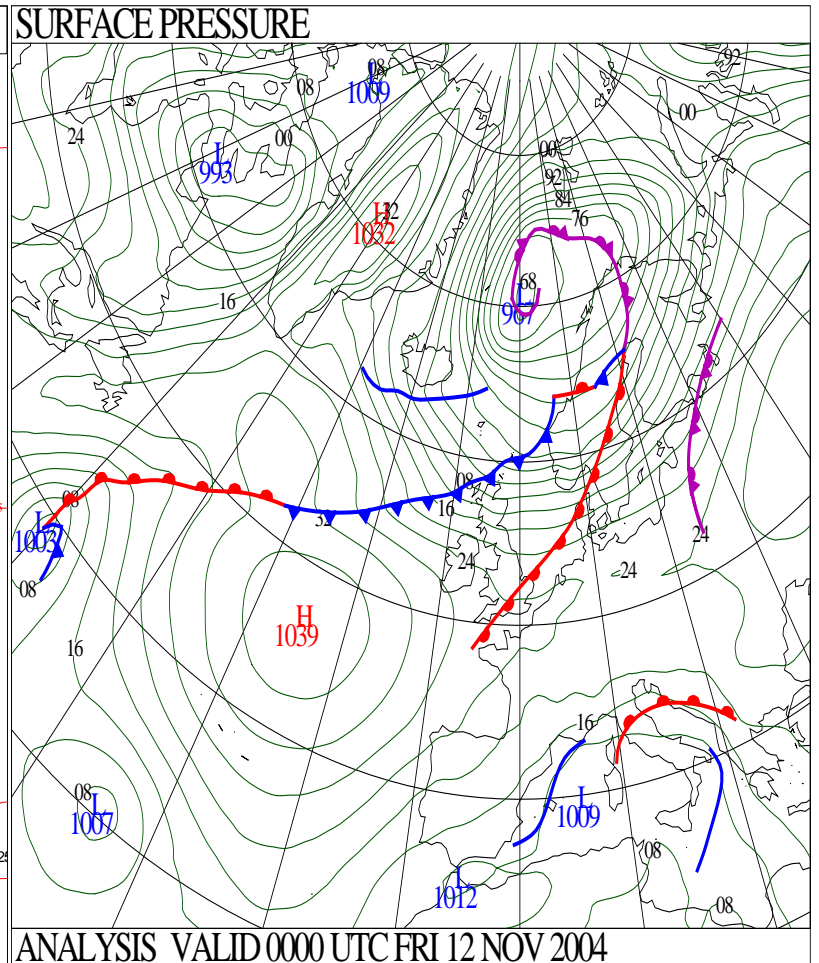
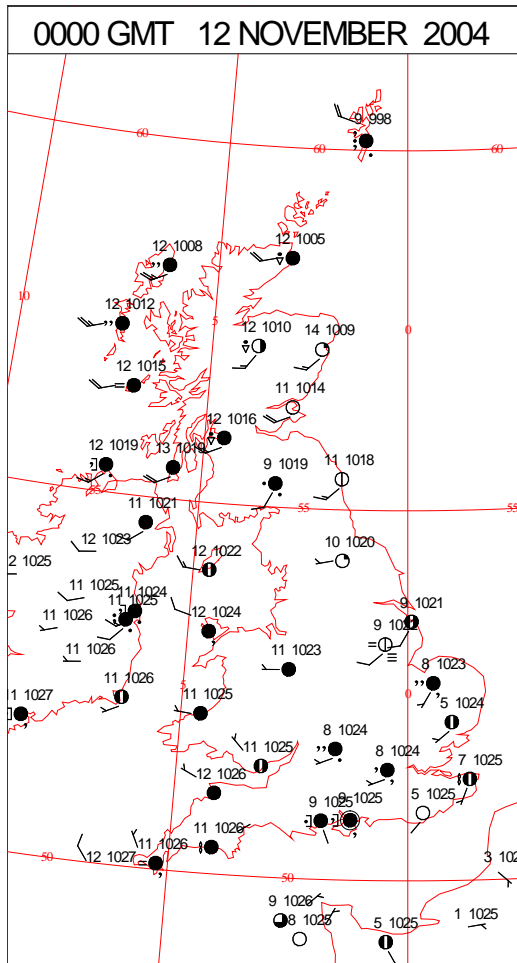
SIGNIFICANT WEATHER

0600 GMT 11 NOVEMBER 2004	SIG WEATHER	1200 GMT 11 NOVEMBER 2004	SIG WEATHER	<p>Summary of UK Weather for Thursday 11 November 2004.</p> <p>The night began cloudy across southeast England and East Anglia with some light showers. Across the rest of England and Wales there were clear periods and these spread south-eastwards during the early hours of the morning. It turned cold and a widespread ground frost formed. Southern Scotland began rather cold but Scotland and Northern Ireland generally had a mild and cloudy night and outbreaks of light rain and drizzle slowly transferred to all parts from the northwest.</p> <p>The day started sunny southeast of a line Humber to Lyme Bay. Cloud slowly increased from the northwest but it stayed mainly dry during daylight hours. The rest of the UK was cloudy, there were outbreaks of light rain and drizzle, chiefly near western coasts and over high ground where it turned misty. Sheltered eastern parts, though, remained dry.</p> <p>Temperatures ranged from near normal across central and southeastern parts of England to rather warm across the rest of England, Wales, Northern Ireland and much of Scotland. Some eastern parts of Scotland became very warm.</p>
1800 GMT 11 NOVEMBER 2004	SIG WEATHER	0000 GMT 12 NOVEMBER 2004	SIG WEATHER	<p>EXTREMES</p> <p>Highest Maximum: 15.9 Dyce, Aberdeenshire</p> <p>Lowest Maximum: 9.5 Andrewsfield, Essex</p> <p>Lowest Minimum: -1.5 Eskdalemuir, Dumfriesshire</p> <p>Lowest Grass Minimum: -5.9 Eskdalemuir, Dumfriesshire</p> <p>Most Rain: 12.2 Lerwick, Shetland</p> <p>Most Sun: 6.7 Guernsey: Airport, Guernsey</p>

DAILY CLIMATE DATA

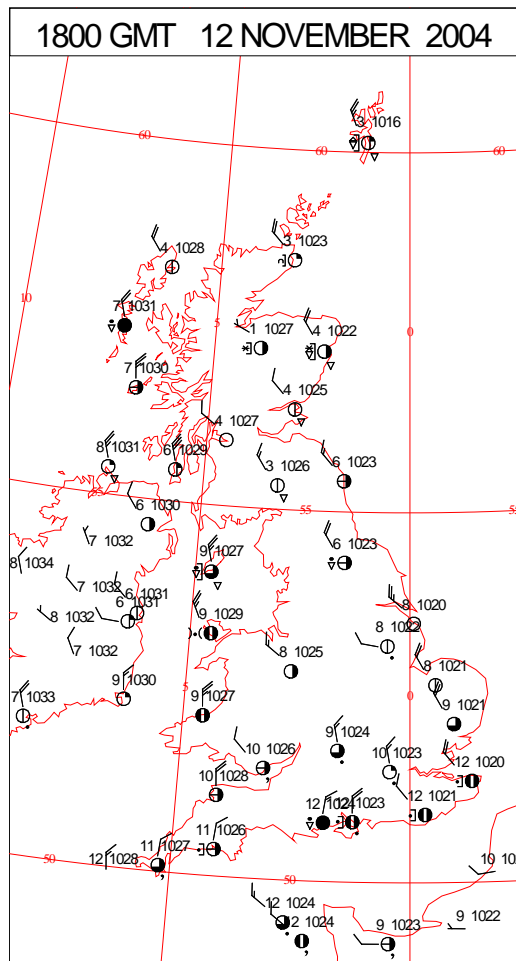
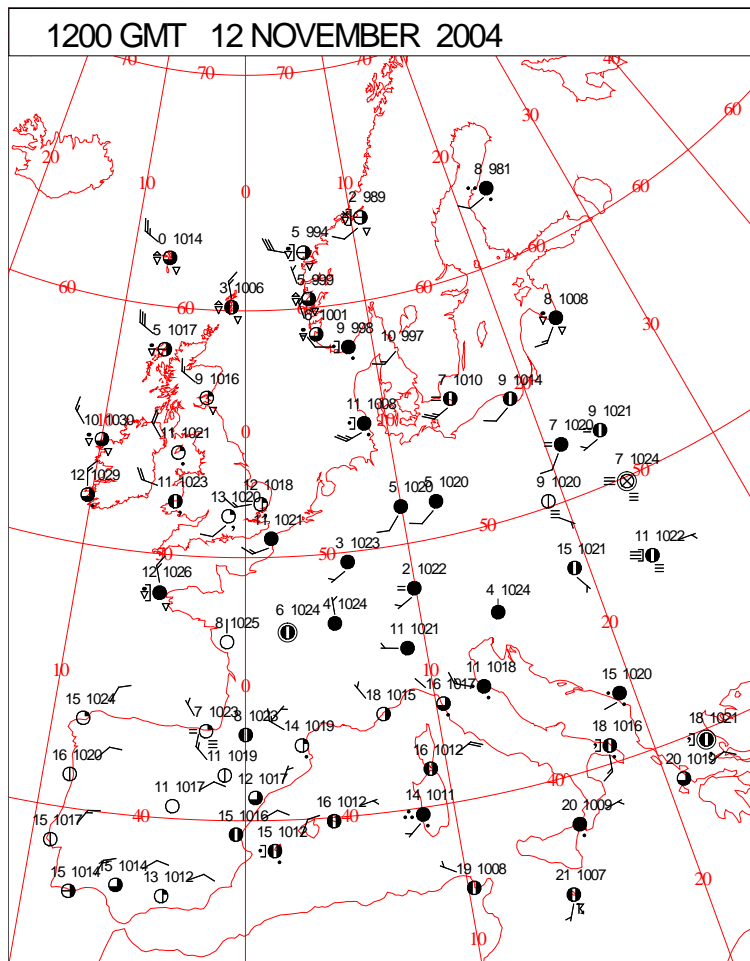
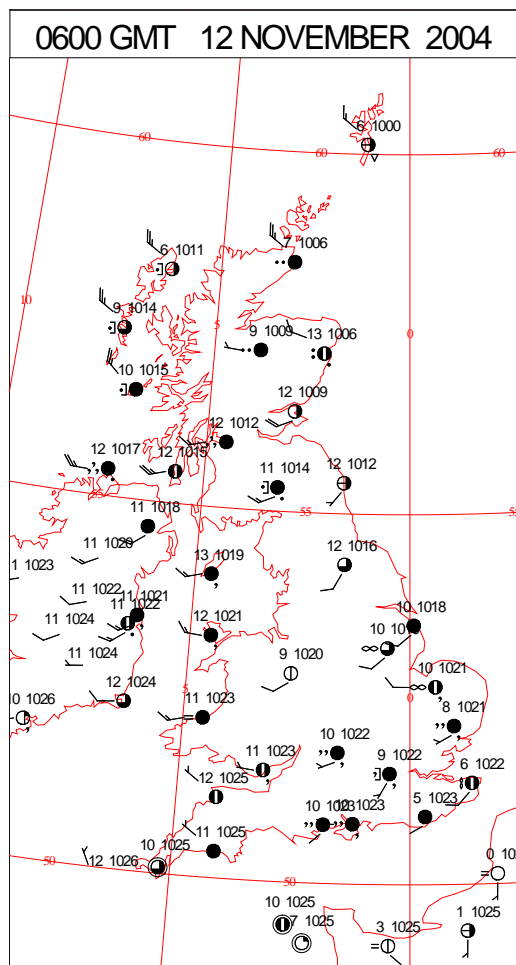
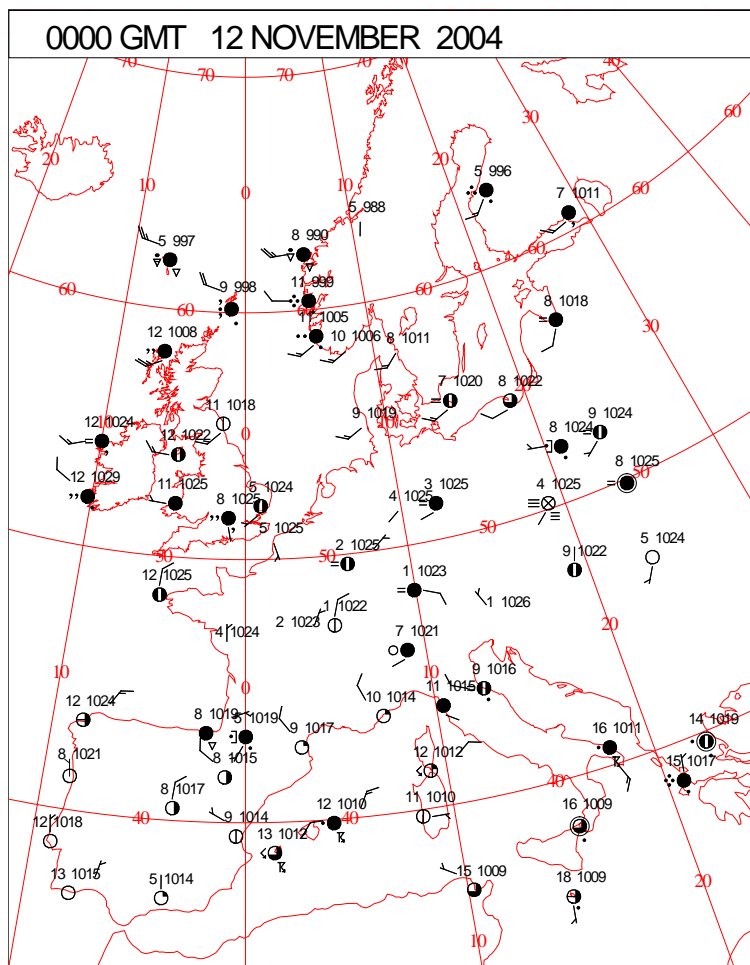


DAILY WEATHER SUMMARY



Friday 12 November 2004

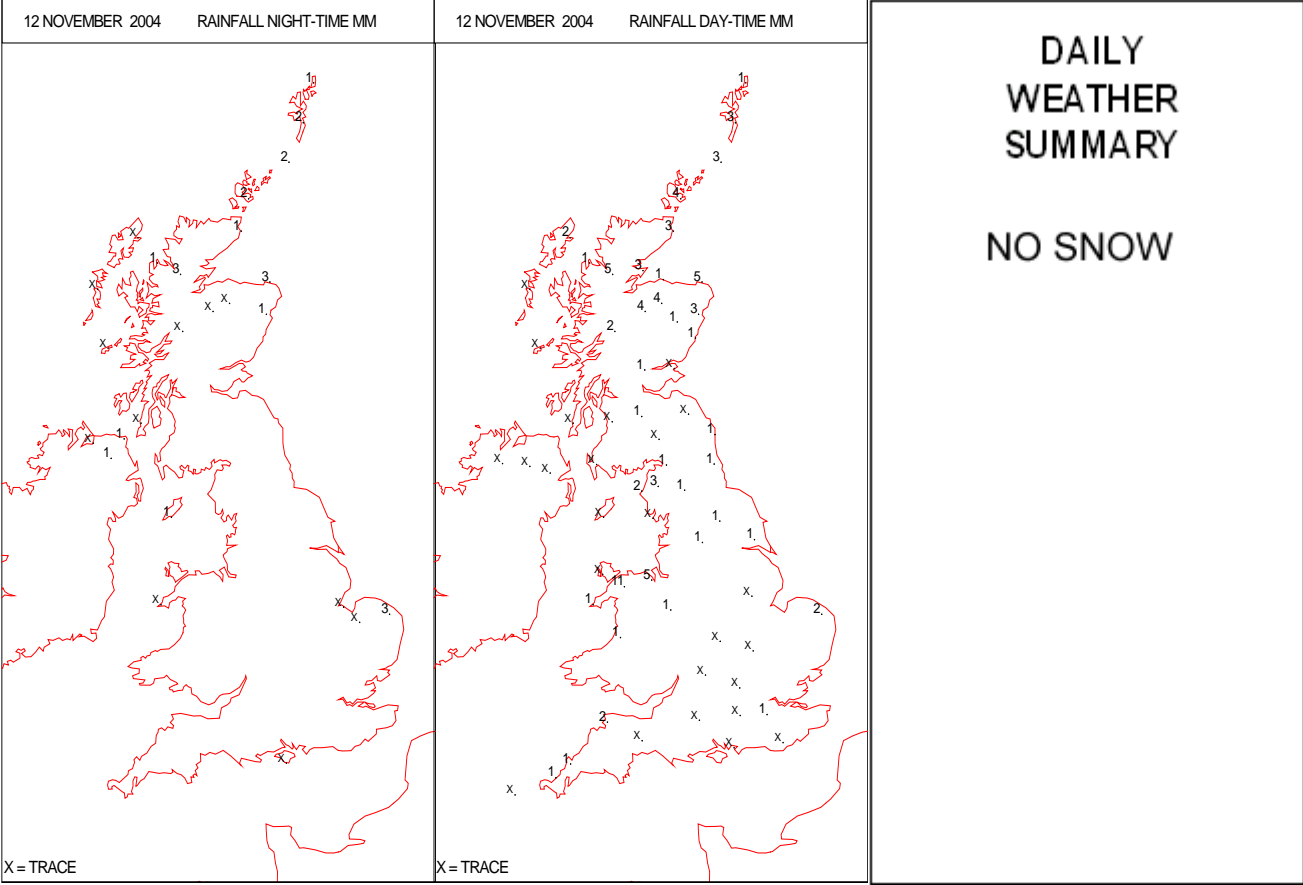
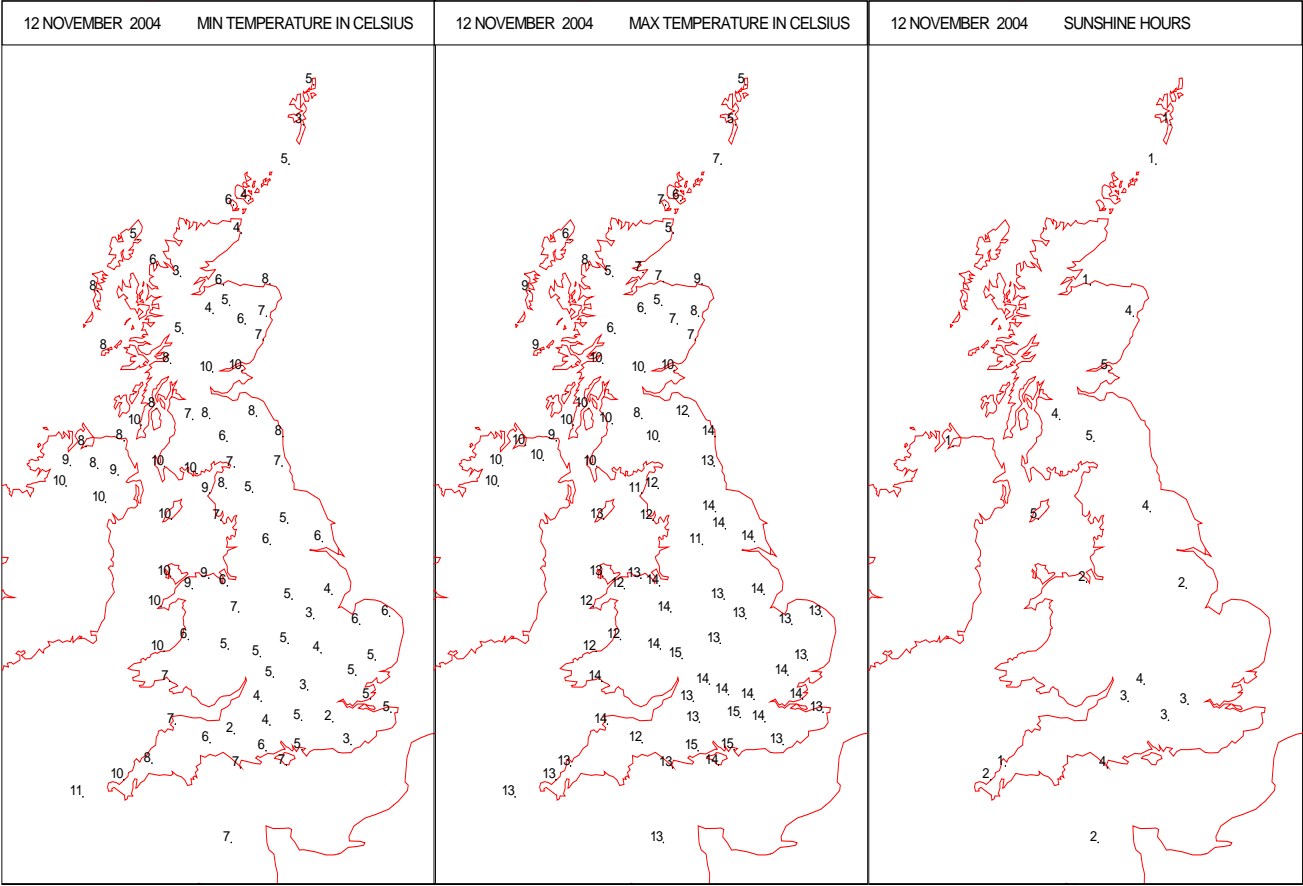
SURFACE REPORTS



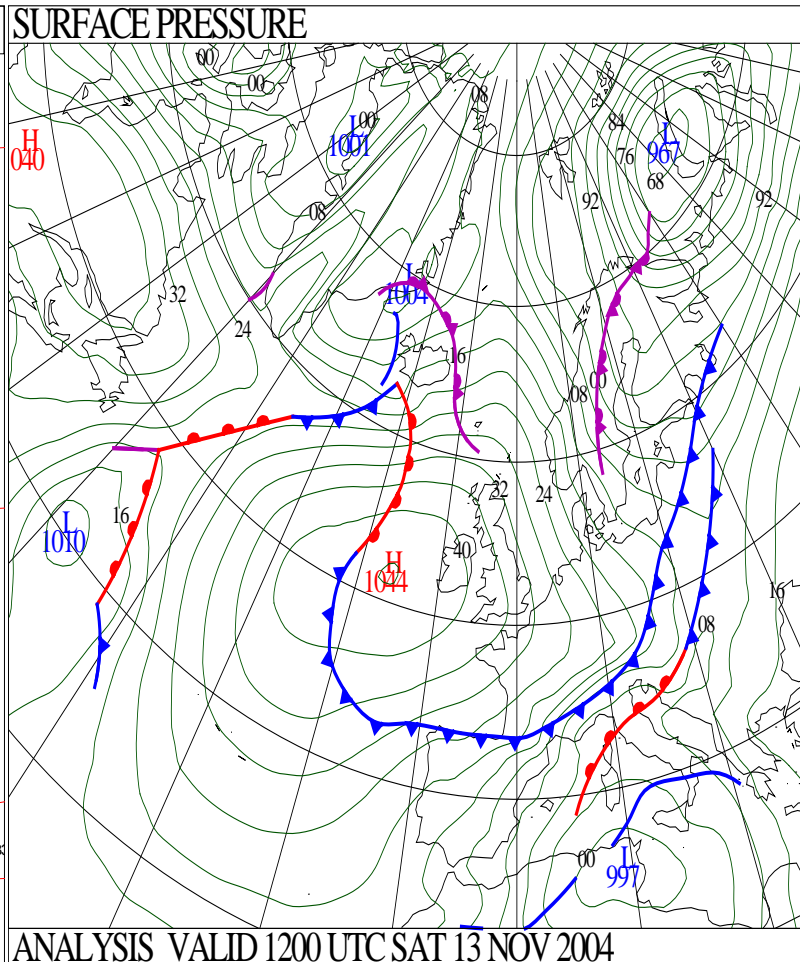
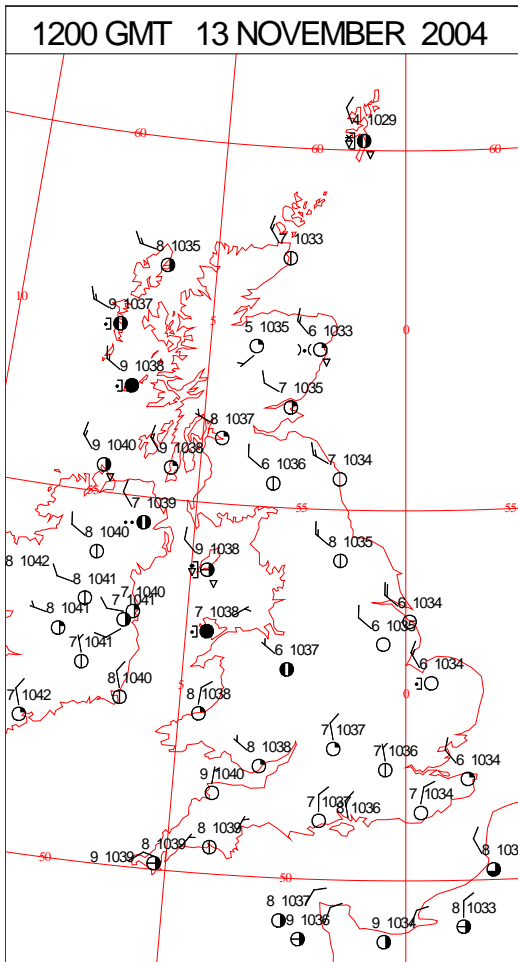
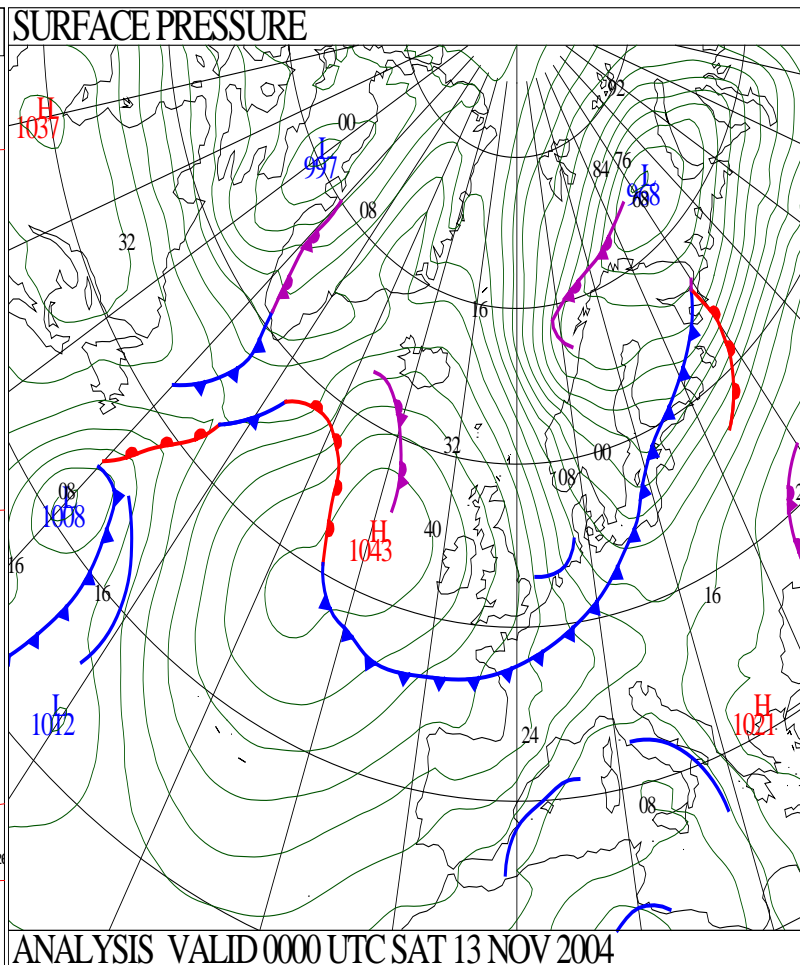
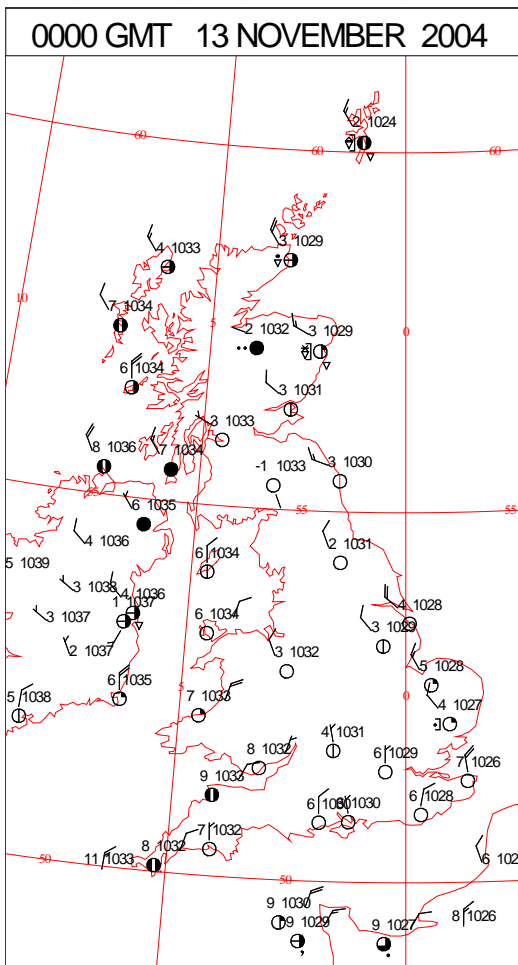
SIGNIFICANT WEATHER

0600 GMT 12 NOVEMBER 2004	SIG WEATHER	1200 GMT 12 NOVEMBER 2004	SIG WEATHER	<p>Summary of UK Weather for Friday 12 November 2004.</p> <p>Northern Ireland had some rain overnight. There was some rain in the Western and Northern Isles and some rain across southern Scotland. Clearer weather with showers reached the Central Lowlands by morning. England and Wales had some rain and drizzle and it was misty over hills.</p> <p>The rain cleared Northern Ireland in the morning, followed by brighter skies and showers in the afternoon. The evening was generally dry. Showers became widespread over Scotland, after the rain cleared southern parts. There was some snow on the mountains, with hail and sleet reported in the east. Late in the day the showers became confined to the far north and east of Scotland. It was windy and a gust of 59 knots was reported at Sule Skerry at 1100.</p> <p>Drizzle in the south of England cleared in the morning. A fragmenting band of rain spread south over England and Wales, clearing the south coast in the early evening. Showers followed from northeast England to Suffolk, with isolated showers from northwest England into the Midlands at first.</p> <p>Temperatures were mostly close to average. It was locally mild in the south.</p>
1800 GMT 12 NOVEMBER 2004	SIG WEATHER	0000 GMT 13 NOVEMBER 2004	SIG WEATHER	<p>EXTREMES</p> <p>Highest Maximum: 14.8 South Farnborough, Hampshire</p> <p>Lowest Maximum: 4.5 Lerwick, Shetland</p> <p>Lowest Minimum: 2.0 Yeovilton, Somerset</p> <p>Lowest Grass Minimum: 0.4 Coningsby, Lincolnshire</p> <p>Most Rain: 10.8 Capel Curig No 3, Gwynedd</p> <p>Most Sun: 5.4 Leuchars, Fife</p>

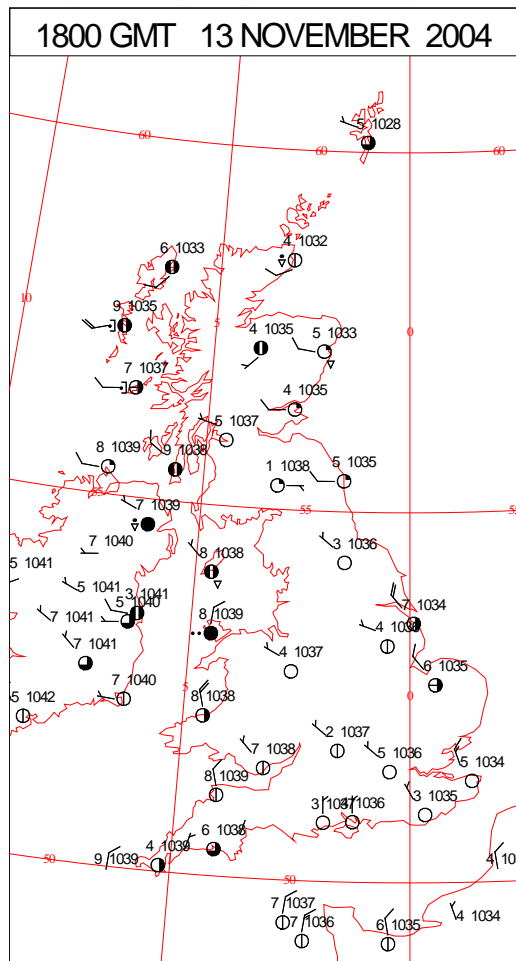
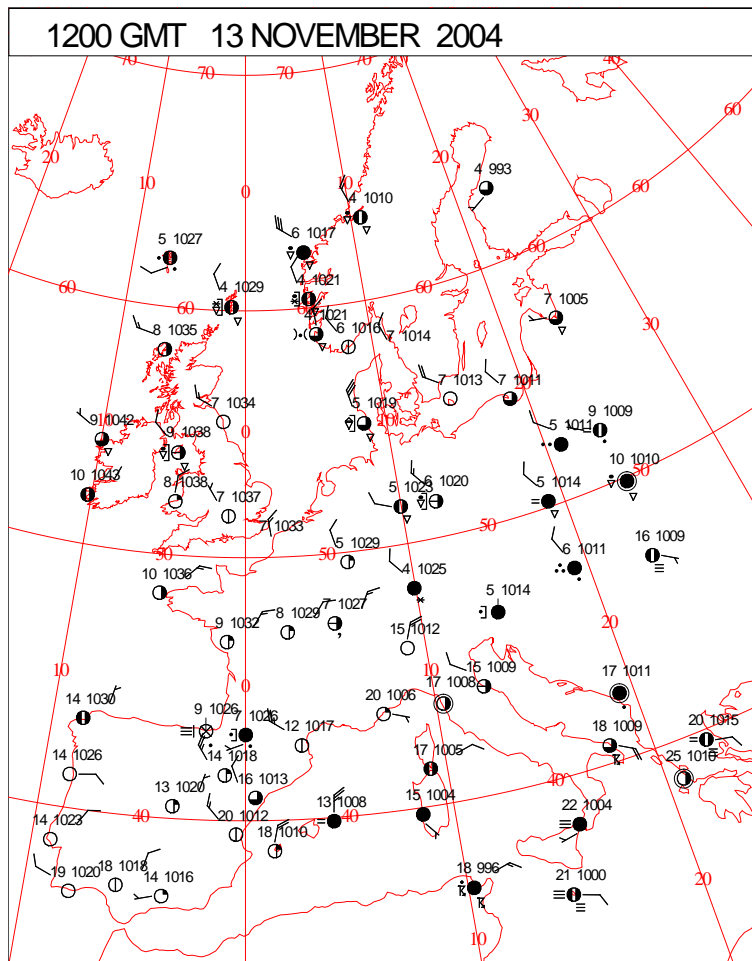
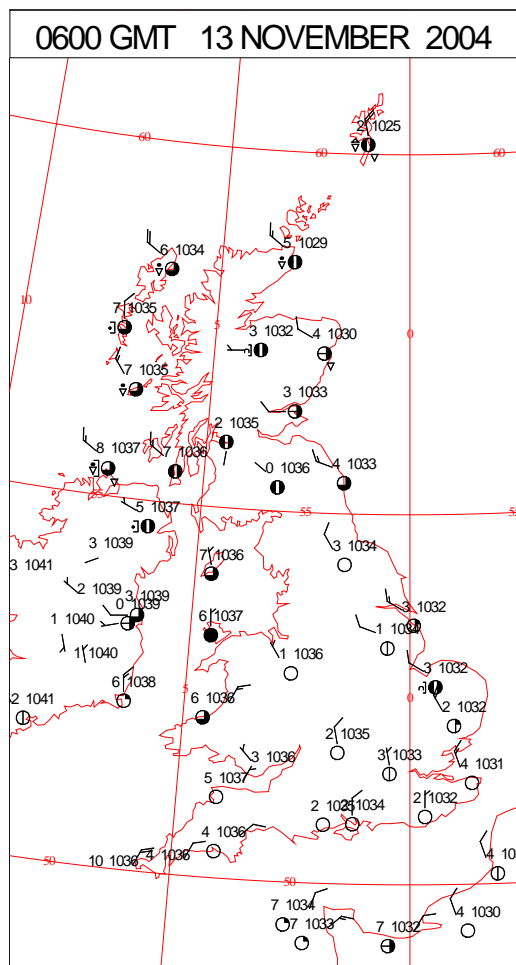
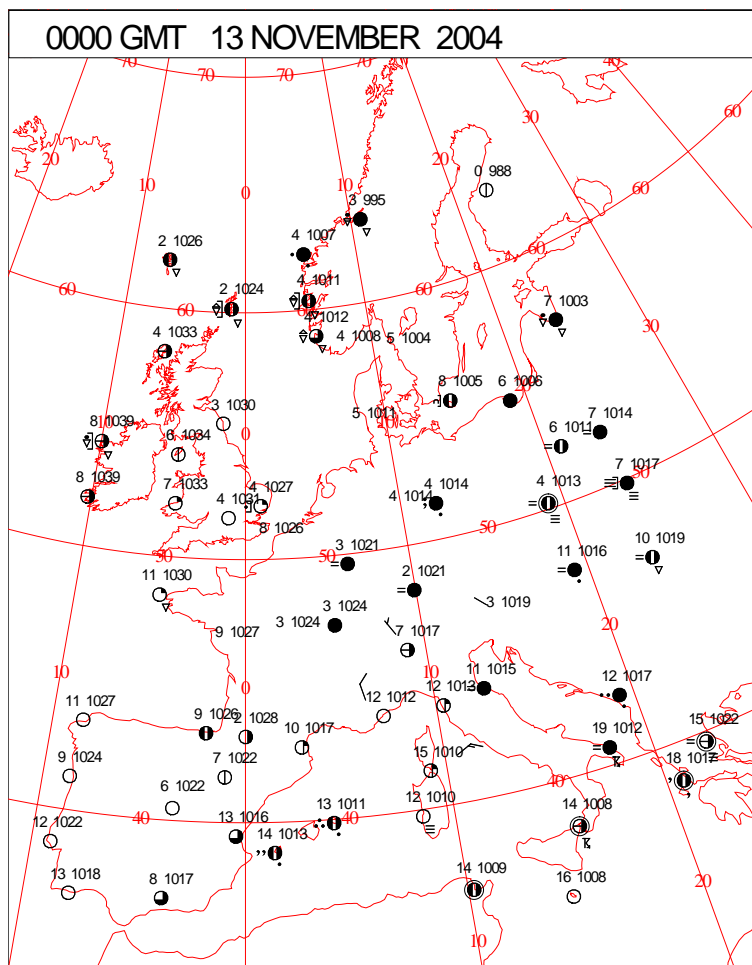
DAILY CLIMATE DATA



DAILY WEATHER SUMMARY



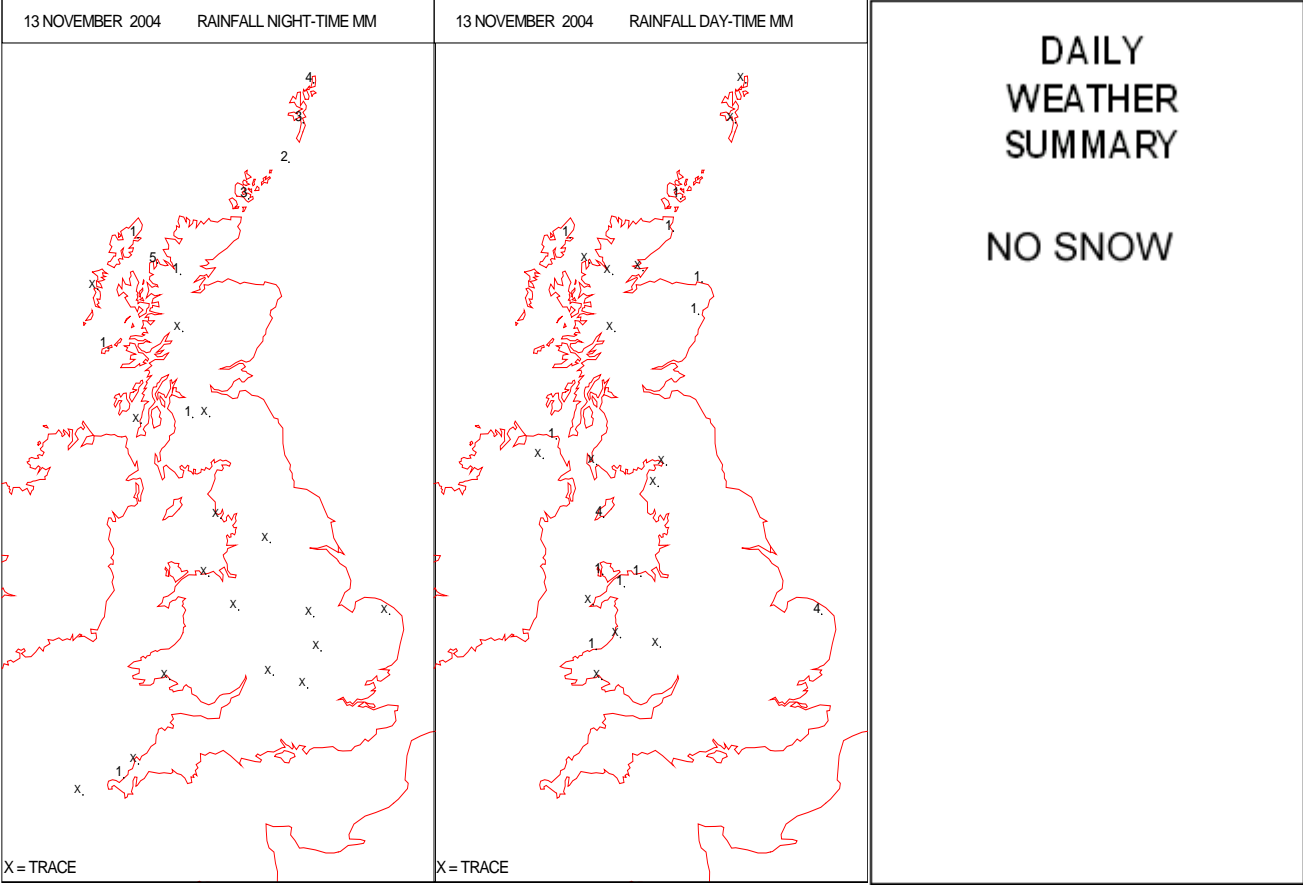
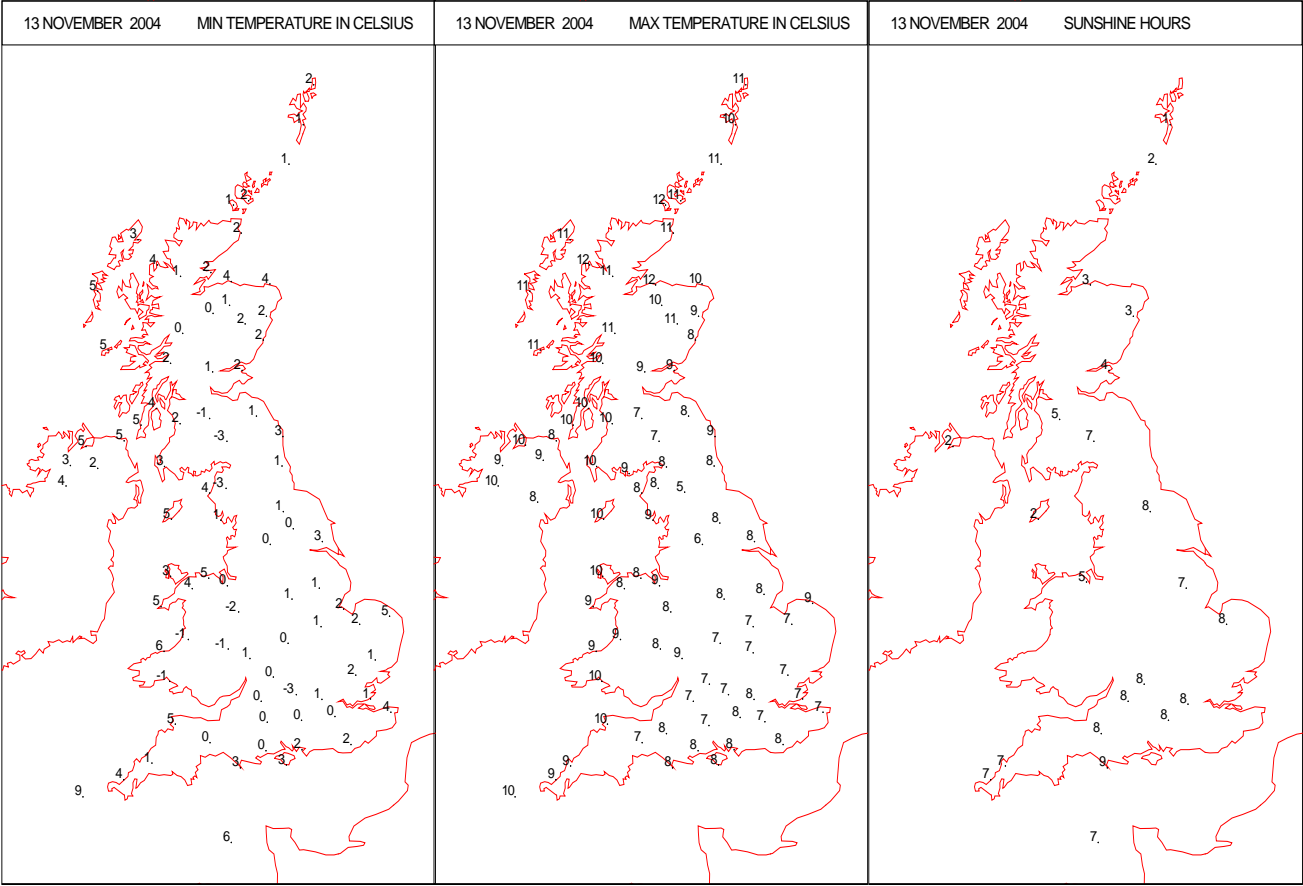
SURFACE REPORTS



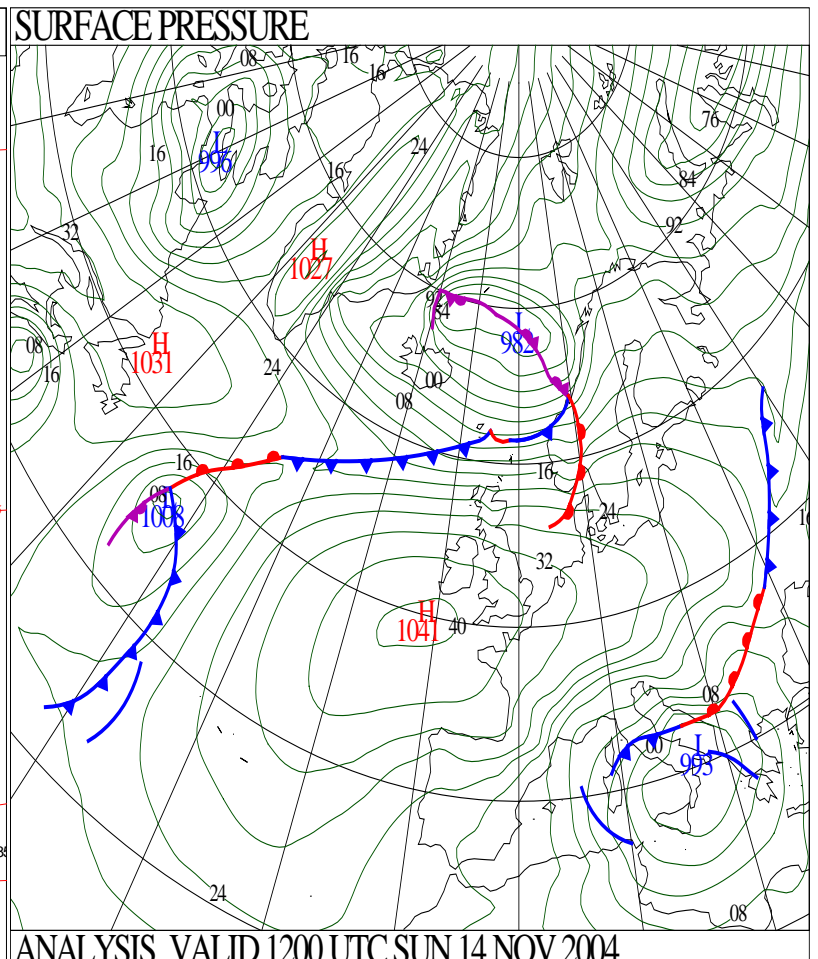
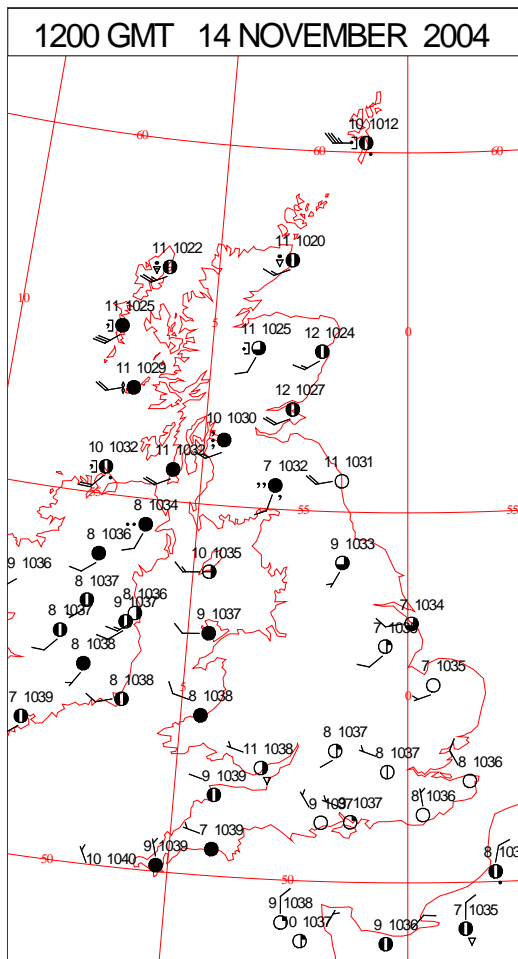
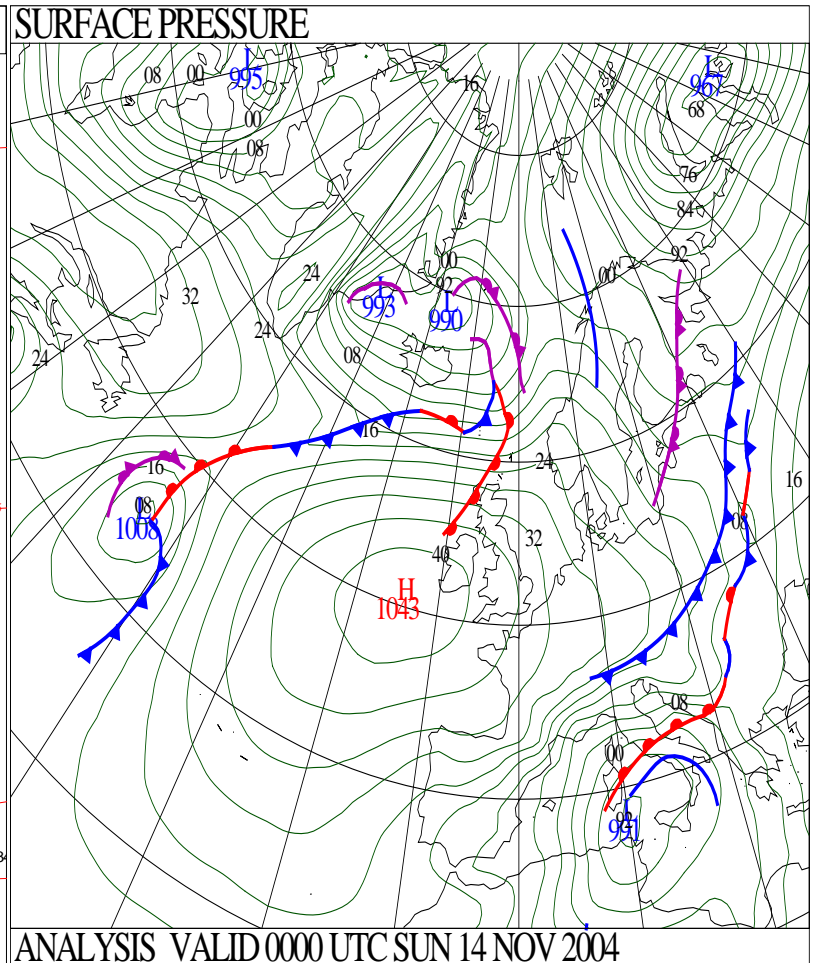
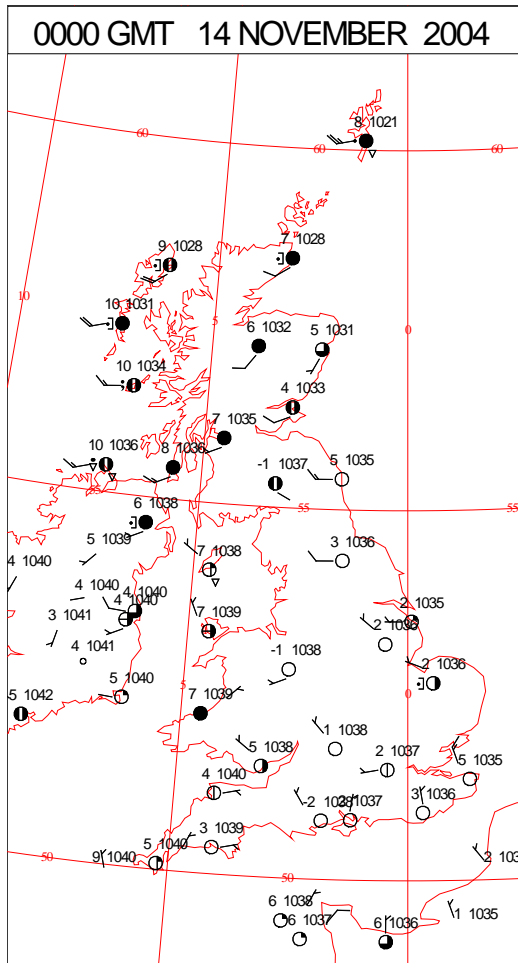
SIGNIFICANT WEATHER

0600 GMT 13 NOVEMBER 2004	SIG WEATHER	1200 GMT 13 NOVEMBER 2004	SIG WEATHER	<p>Summary of UK Weather for Saturday 13 November 2004. Most of the United Kingdom had a dry night with largely clear skies. There were some hail and sleet showers across the Northern Isles and in eastern Scotland. Rain showers also affected the east coast of England from Yorkshire to Suffolk. There were also a few outbreaks of rain or showers over Northern Ireland.</p> <p>There were further showers in the morning across Northern Ireland and then a mainly dry afternoon. The showers continued over the Western and Northern Isles and down the east coast of Scotland. Snow was reported on Shetland with soft hail in other places. The showers also continued down the east coast of England from Yorkshire to Norfolk, where the showers were most persistent. The Isle of Man, west Wales and later west Cornwall had a few showers and generally cloudier skies. Outside of the showery areas it was a largely sunny day.</p> <p>By evening the showers were confined to coastal fringes of England and Wales and the north of Scotland.</p> <p>Temperatures were close to average in many places but it was rather cold over some southern parts.</p>
1800 GMT 13 NOVEMBER 2004	SIG WEATHER	0000 GMT 14 NOVEMBER 2004	SIG WEATHER	<p>EXTREMES</p> <p>Highest Maximum: 11.6 Rackwick, Orkney 11.6 Aultbea No 2, Ross & Cromarty</p> <p>Lowest Maximum: 5.1 Warcop Range, Cumbria</p> <p>Lowest Minimum: -3.3 Keswick, Cumbria</p> <p>Lowest Grass Minimum: -7.9 Eskdalemuir, Dumfriesshire</p> <p>Most Rain: 5.2 Aultbea No 2, Ross & Cromarty</p> <p>Most Sun: 8.5 Isle Of Portland, Dorset</p>

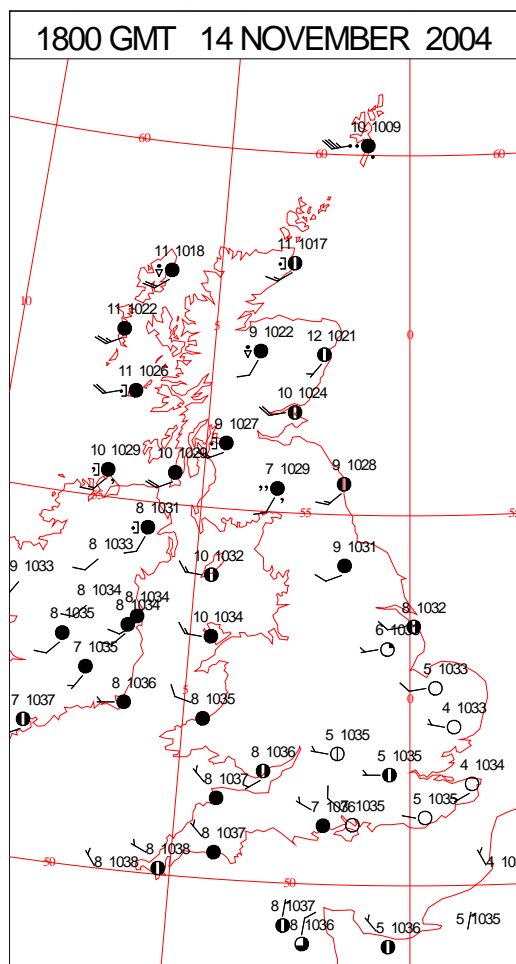
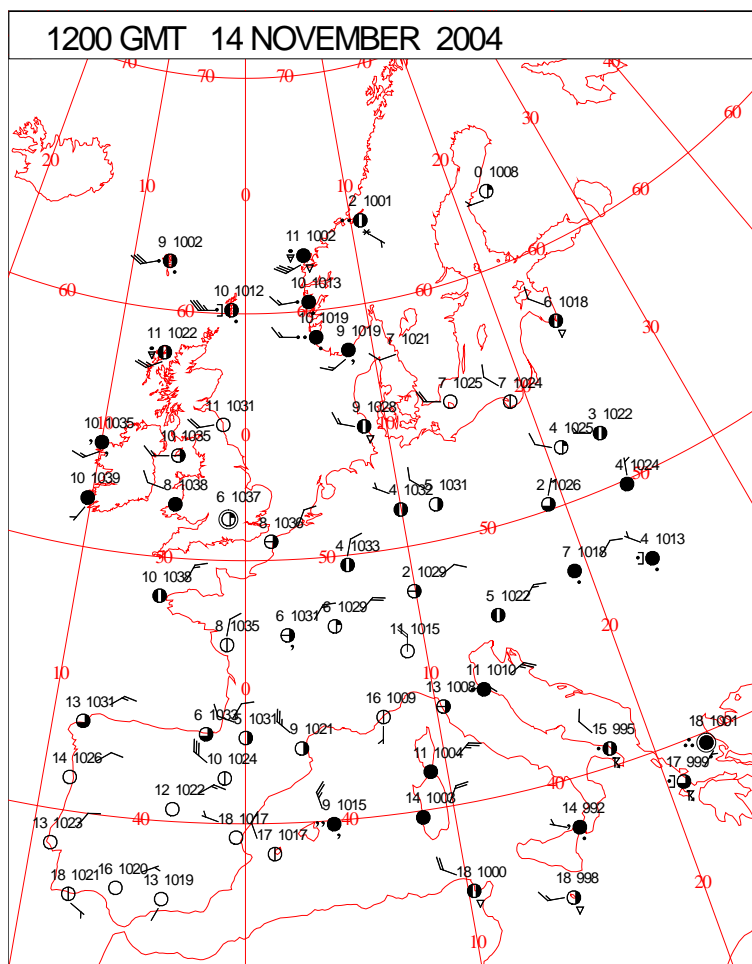
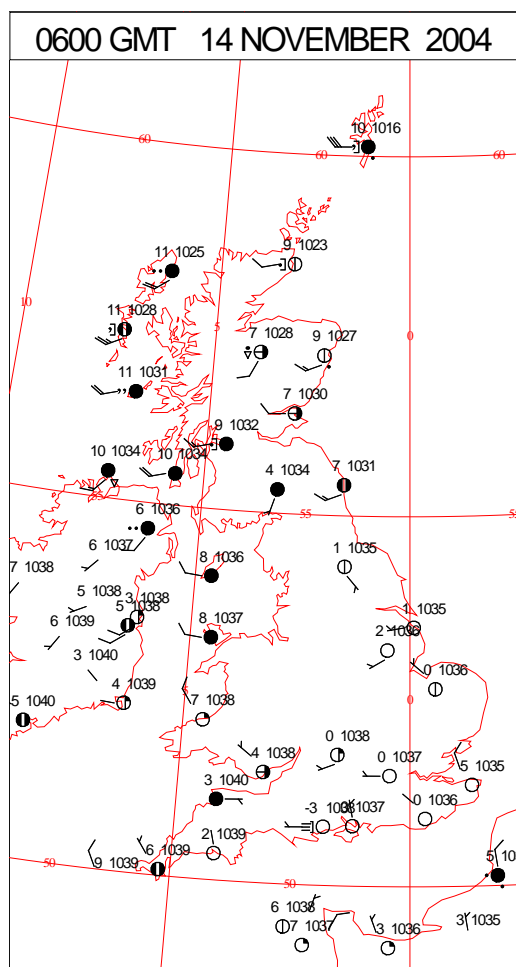
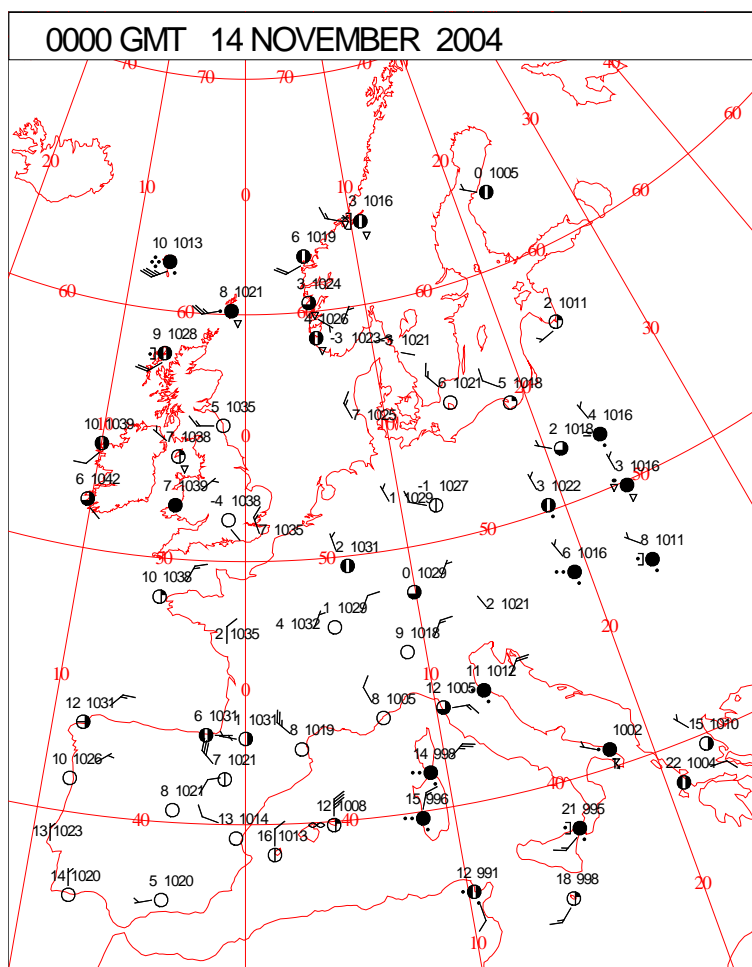
DAILY CLIMATE DATA



DAILY WEATHER SUMMARY



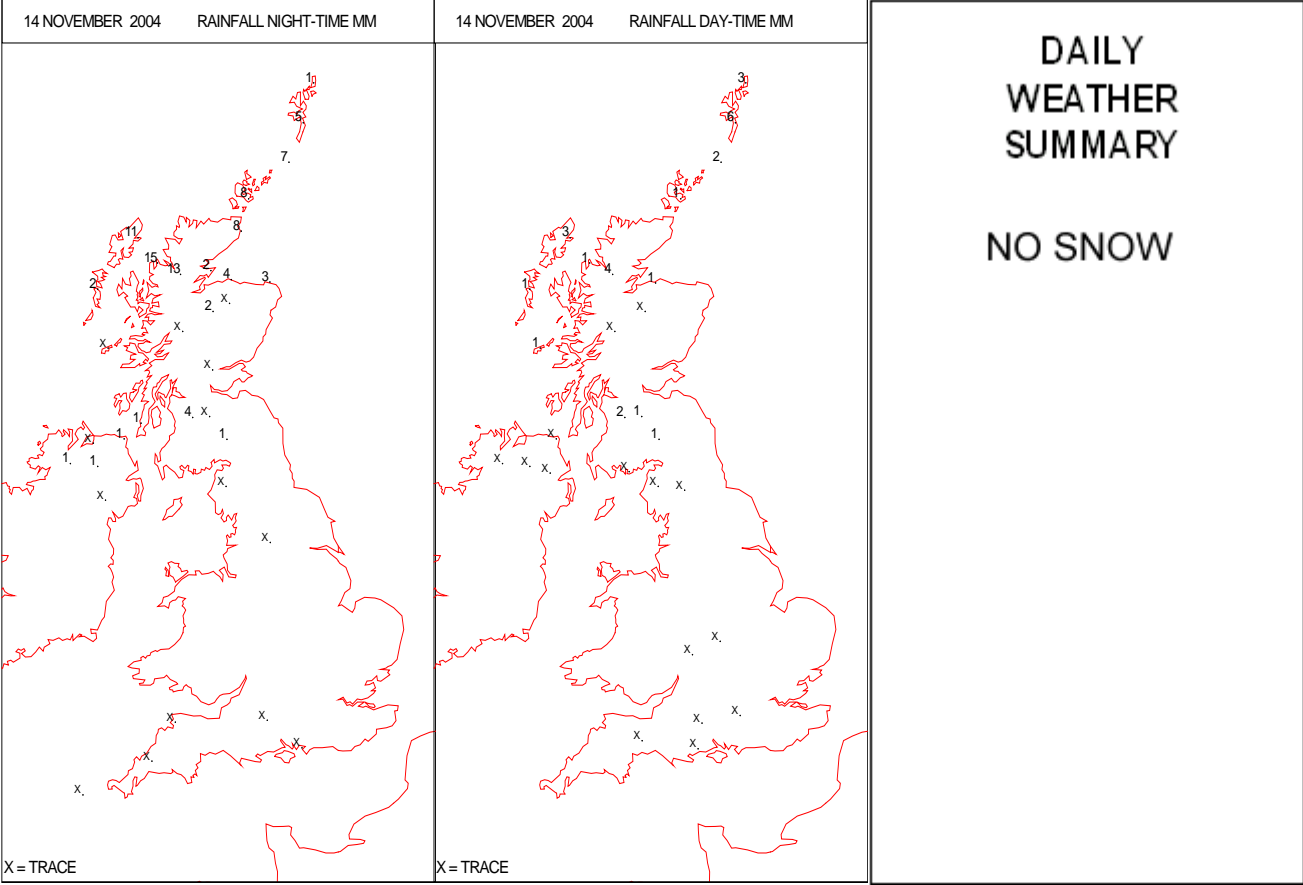
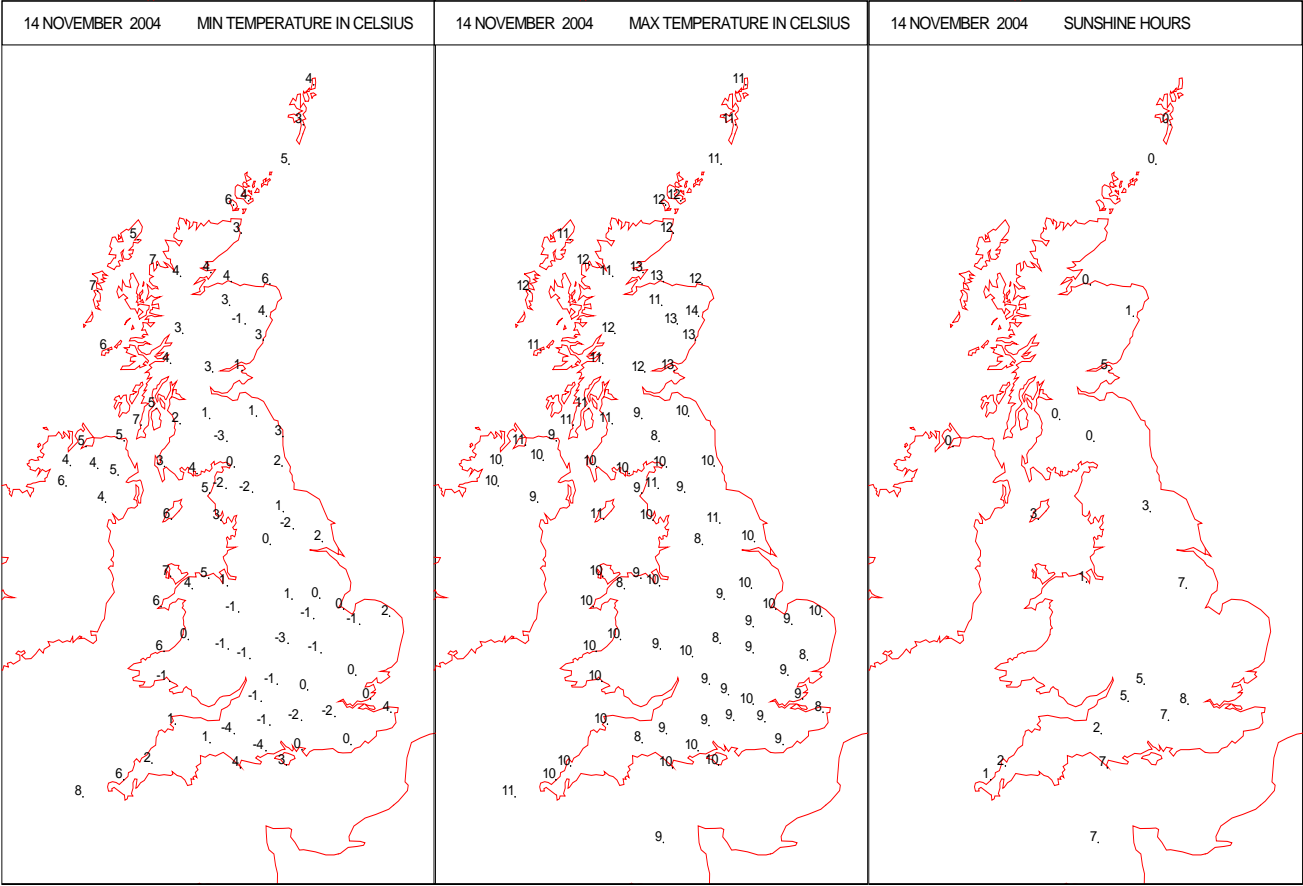
SURFACE REPORTS



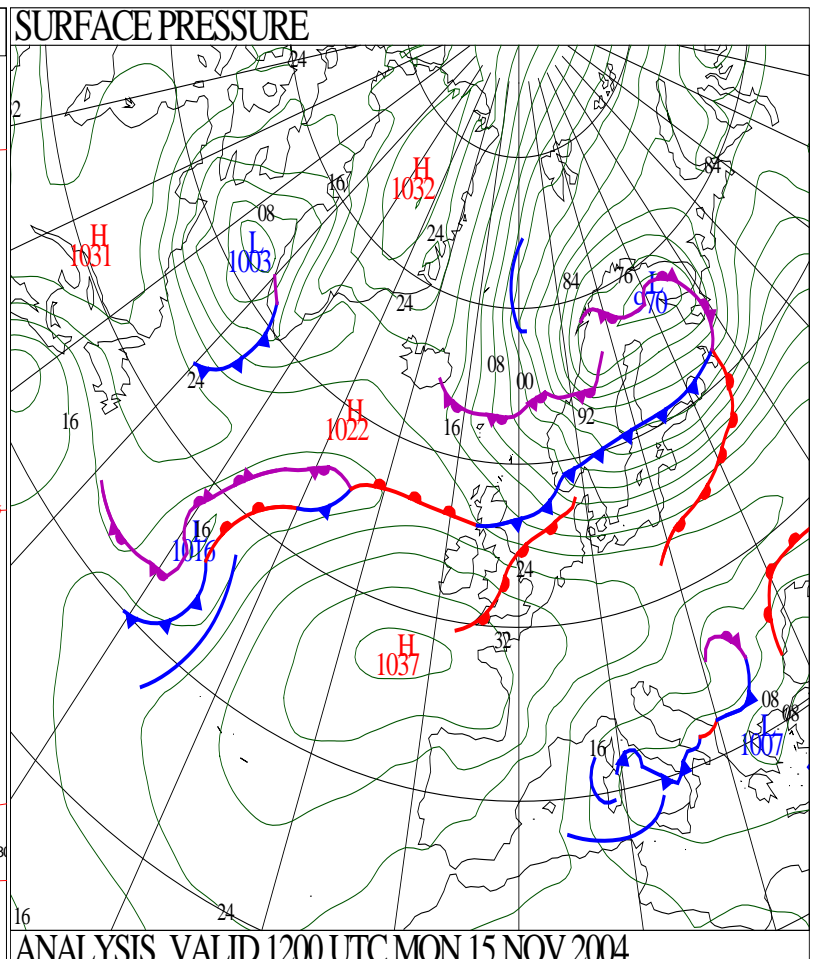
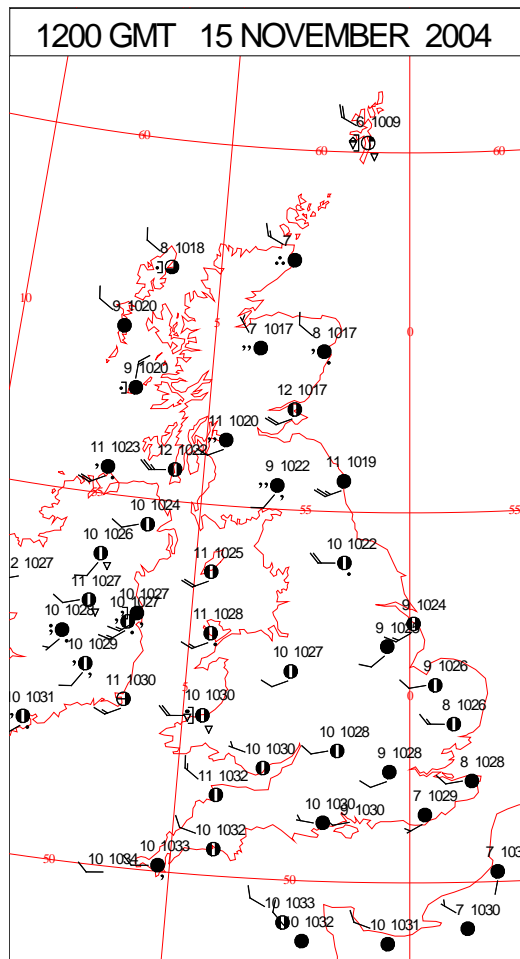
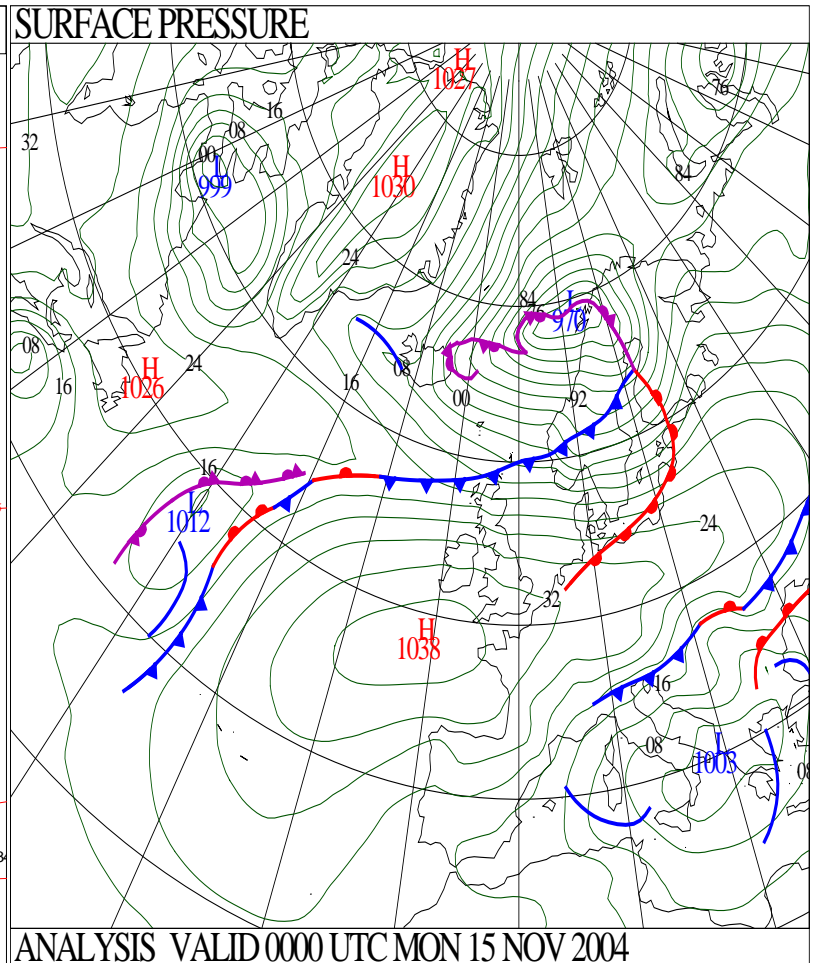
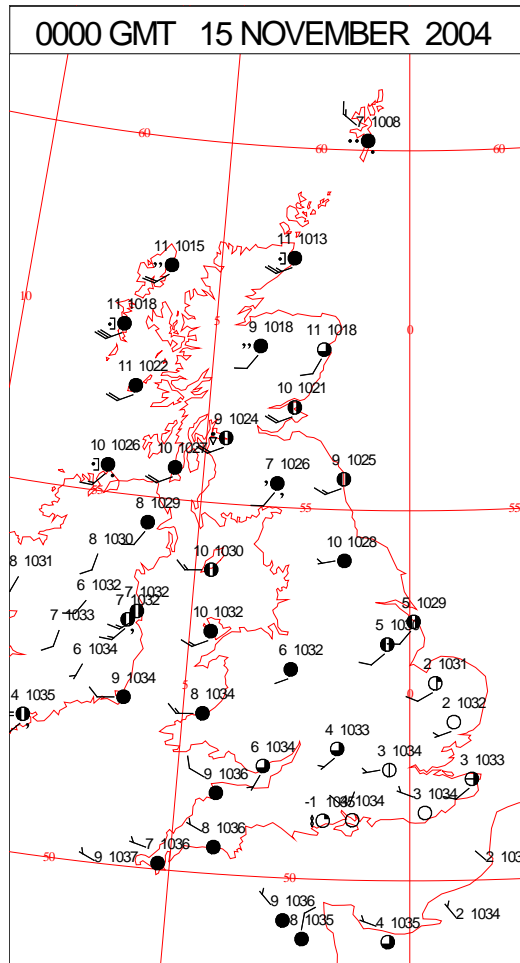
SIGNIFICANT WEATHER

0600 GMT 14 NOVEMBER 2004	SIG WEATHER	1200 GMT 14 NOVEMBER 2004	SIG WEATHER	<p>Summary of UK Weather for Sunday 14 November 2004. Overnight most parts were dry; there were clear periods in the southeastern half of the UK, but cloud affected the northwest and there were outbreaks of mainly light rain and drizzle across northern and western Scotland, the central lowlands and parts of Northern Ireland. Showers were reported in Cornwall. During the morning the mainly light rain and drizzle continued across northern and western Scotland and Northern Ireland, and isolated showers affected southwest England and south Wales. Elsewhere the weather was mainly dry and there were lengthy sunny periods across the southeastern half of England. The cloudy conditions persisted in the northwest of the UK during the afternoon and there were further outbreaks of rain and drizzle at times, but the dry weather continued elsewhere although with some patchy cloud in places. It was windy in the north with strong west to southwesterlies; gusts of 52kt were recorded at Sule Skerry at 11z, Foula at 13z and Lerwick at 15z. Temperatures were generally within a category either side of normal, but it was warm in parts of eastern Scotland.</p>
1800 GMT 14 NOVEMBER 2004	SIG WEATHER	0000 GMT 15 NOVEMBER 2004	SIG WEATHER	<p>EXTREMES</p> <p>Highest Maximum: 13.7 Dyce, Aberdeenshire Lowest Maximum: 7.6 Dunkeswell Aerodrome, Devon Lowest Minimum: -5.5 Benson, Oxfordshire Lowest Grass Minimum: -8.7 Church Lawford, Warwickshire Most Rain: 17.2 Loch Glascarnoch, Ross & Cromarty Most Sun: 8.1 Heathrow, Greater London</p>

DAILY CLIMATE DATA



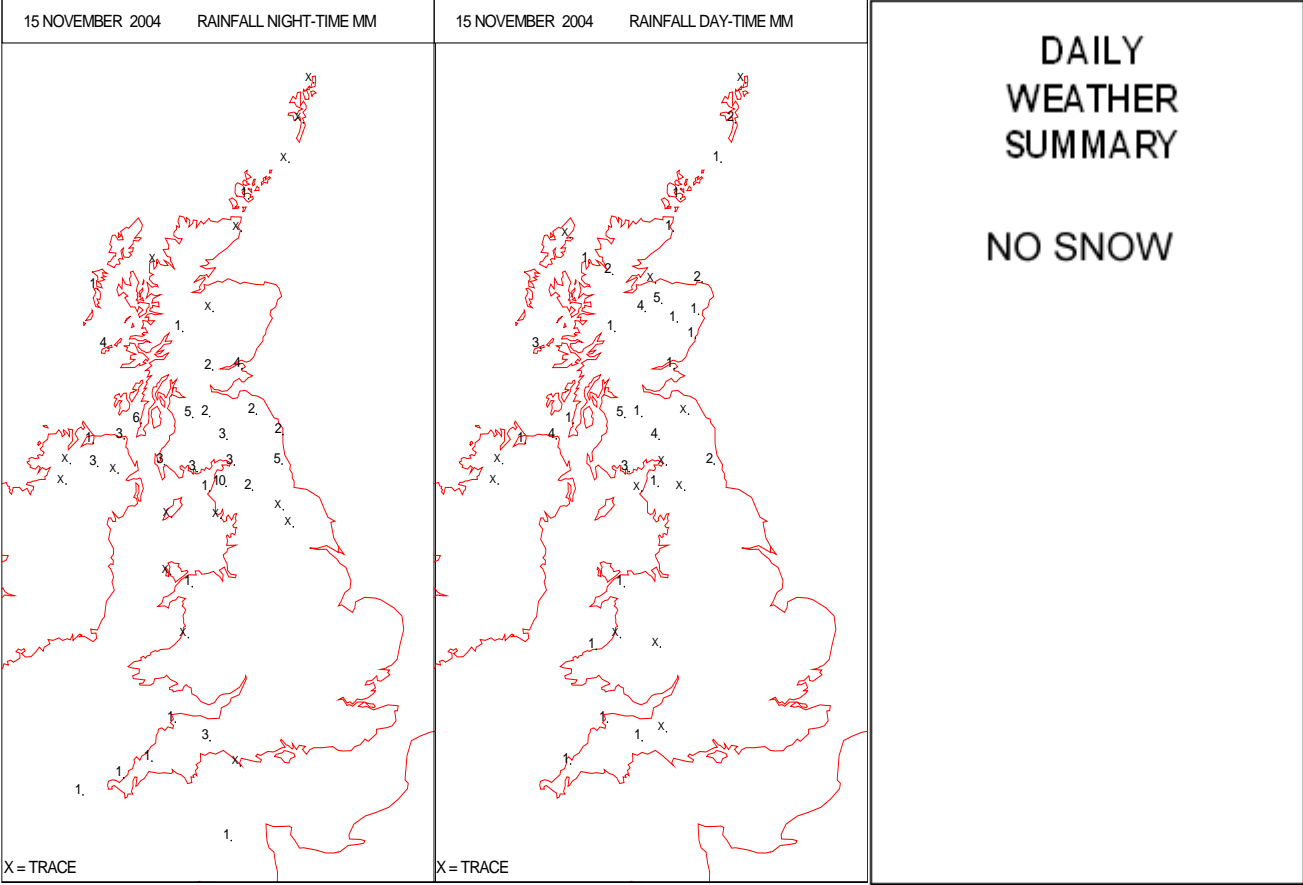
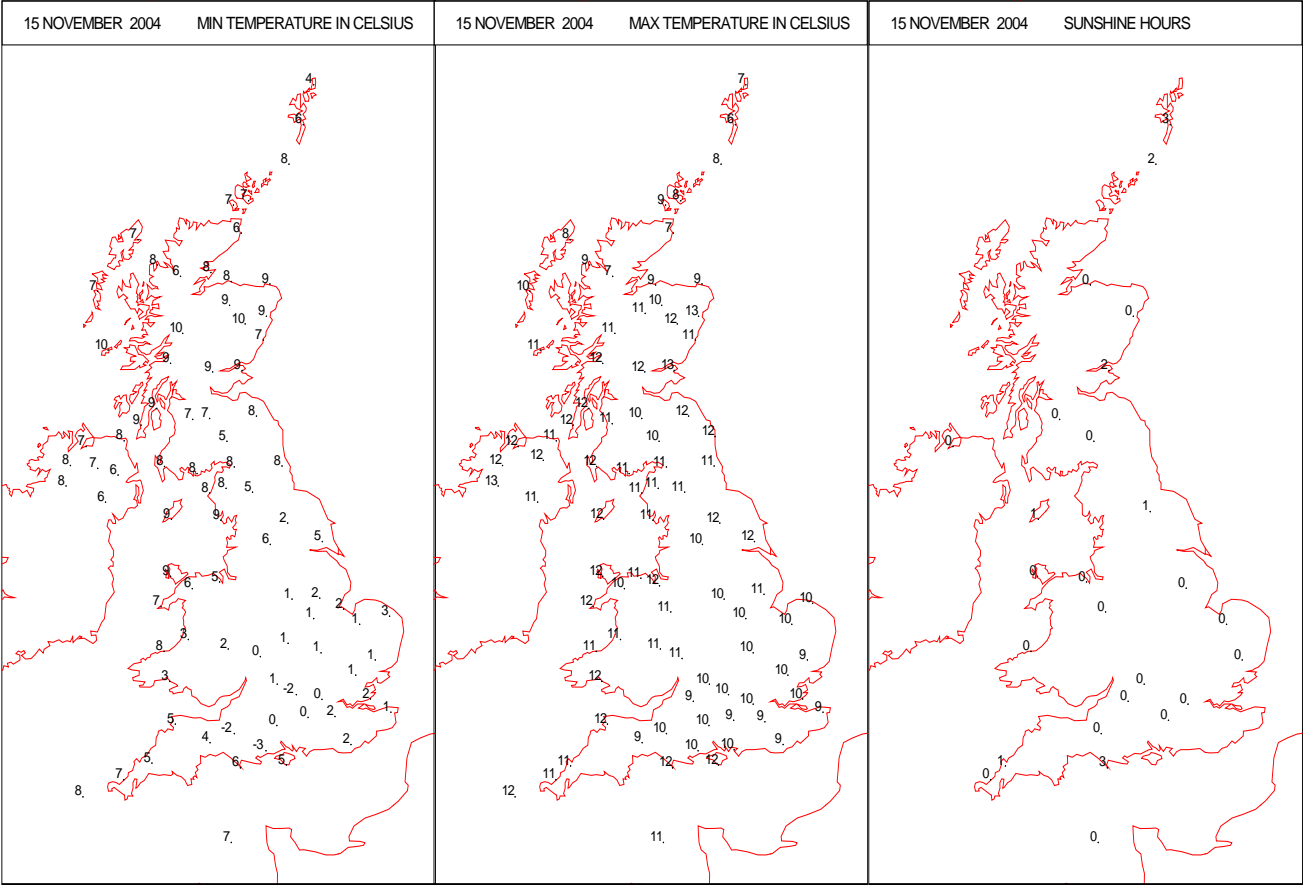
DAILY WEATHER SUMMARY



SIGNIFICANT WEATHER

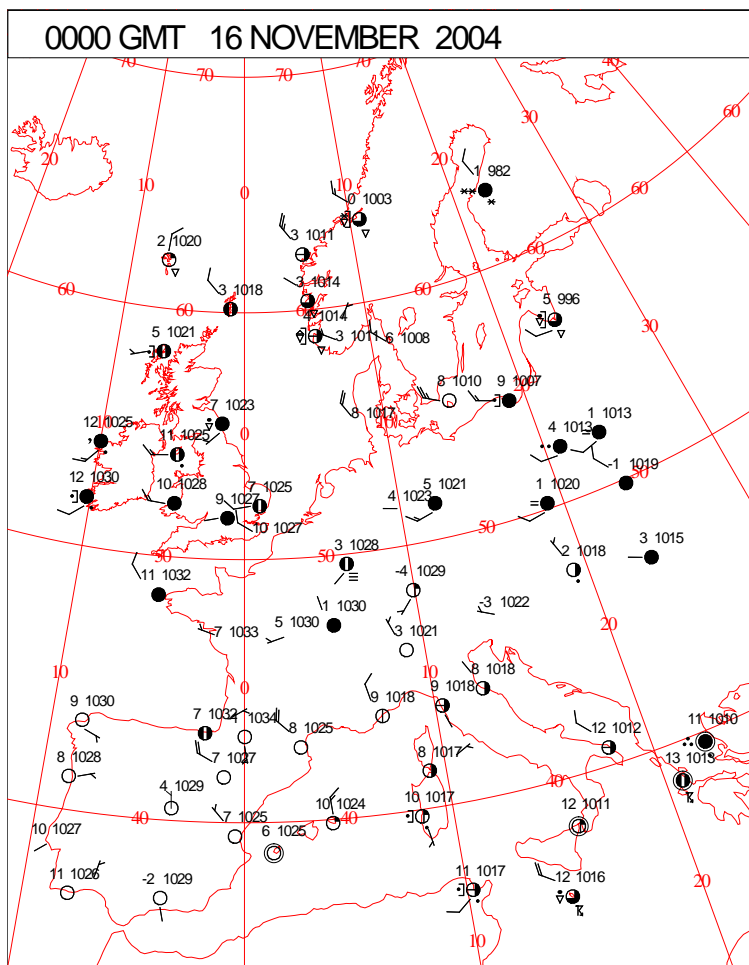
0600 GMT 15 NOVEMBER 2004	SIG WEATHER	1200 GMT 15 NOVEMBER 2004	SIG WEATHER	<p>Summary of UK Weather for Monday 15 November 2004.</p> <p>During the night there were outbreaks of rain across western Scotland, particularly the far northwest, parts of Northern Ireland and northwest England. Elsewhere it was generally dry but rather cloudy, except in central southern and southeast England where there were clear spells.</p> <p>Rain, occasionally heavy, continued across the far north of Scotland during the morning, and lighter more patchy rain and drizzle affected other parts of western Scotland, Northern Ireland, northwest England, western parts of Wales and southwest England. Hail showers were reported in the northern isles but elsewhere the weather was dry but rather cloudy. The rain across northern Scotland weakened as it drifted south during the afternoon reaching the Borders by the evening. Clearer, showery conditions developed across northern Scotland but elsewhere there was a lot of cloud and outbreaks of rain and drizzle, these chiefly over west facing coasts and hills. The strongest gust was 54kt at Sella Ness at 14z.</p> <p>Temperatures were mostly within a category of normal but it was warm in parts of eastern Scotland.</p>
1800 GMT 15 NOVEMBER 2004	SIG WEATHER	0000 GMT 16 NOVEMBER 2004	SIG WEATHER	<p>EXTREMES</p> <p>Highest Maximum: 13.3 Leuchars, Fife</p> <p>Lowest Maximum: 6.4 Lerwick, Shetland</p> <p>Lowest Minimum: -4.3 Redhill, Surrey</p> <p>Lowest Grass Minimum: -5.4 Boscombe Down, Wiltshire</p> <p>Most Rain: 11.6 Keswick, Cumbria</p> <p>Most Sun: 3.1 Isle Of Portland, Dorset</p>

DAILY CLIMATE DATA



Tuesday 16 November 2004

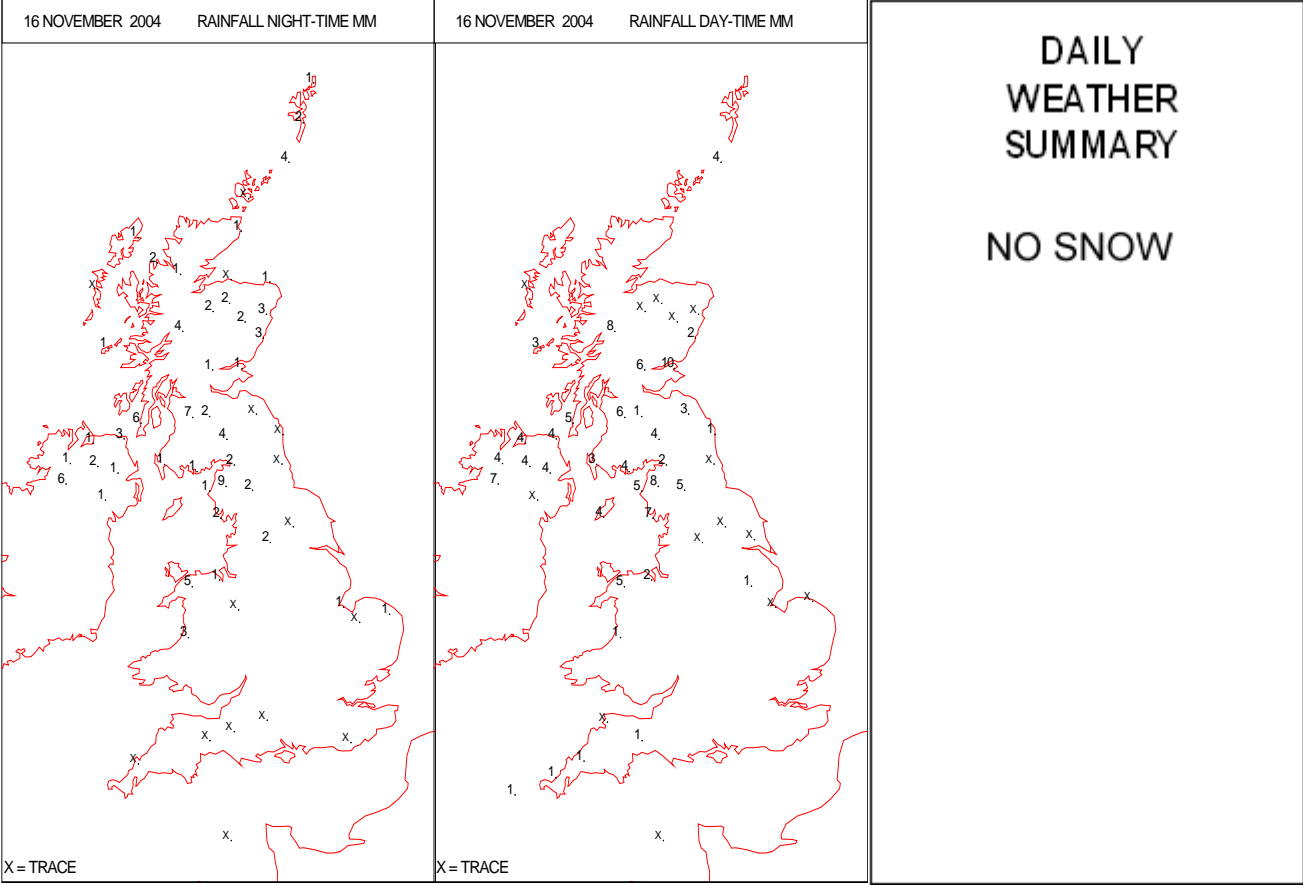
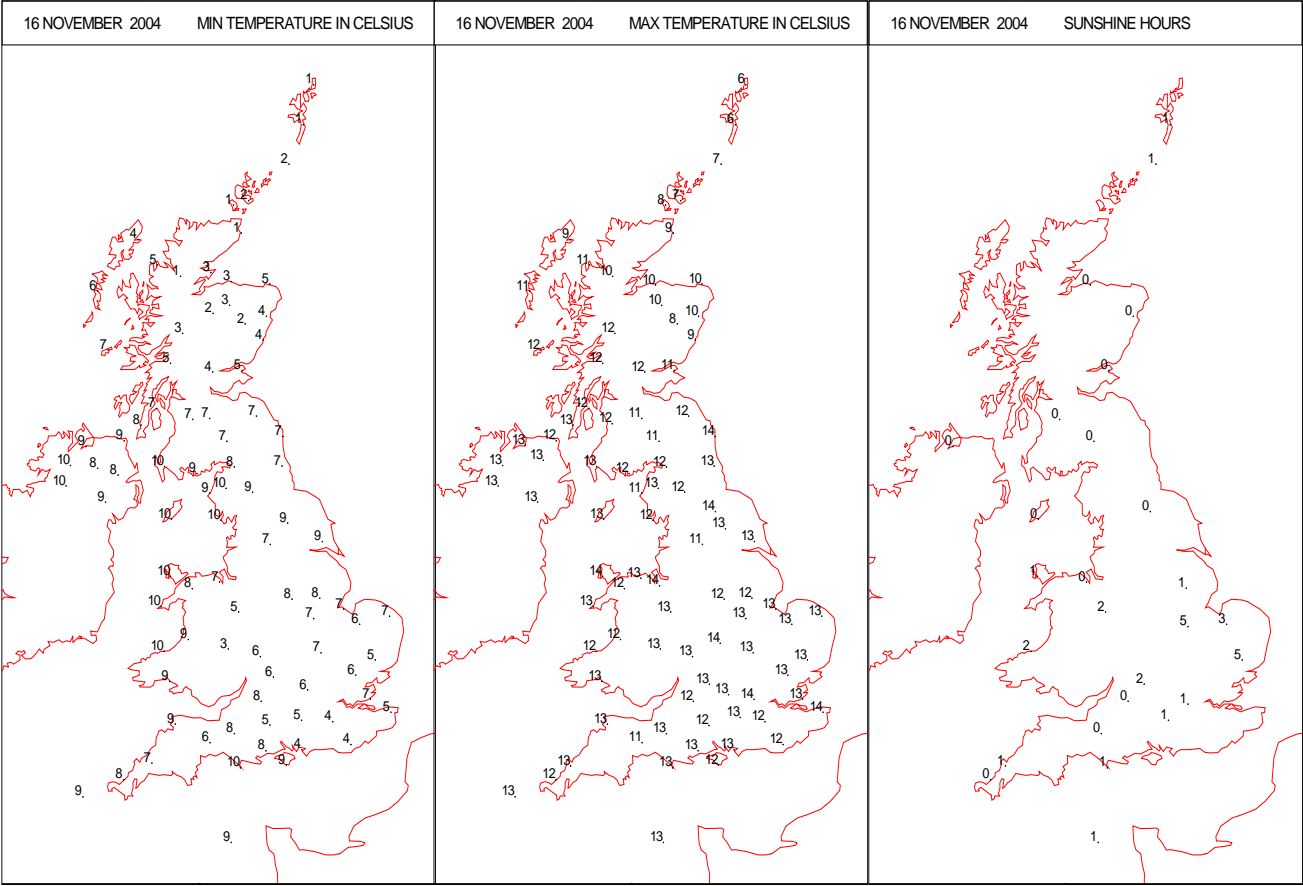
SURFACE REPORTS



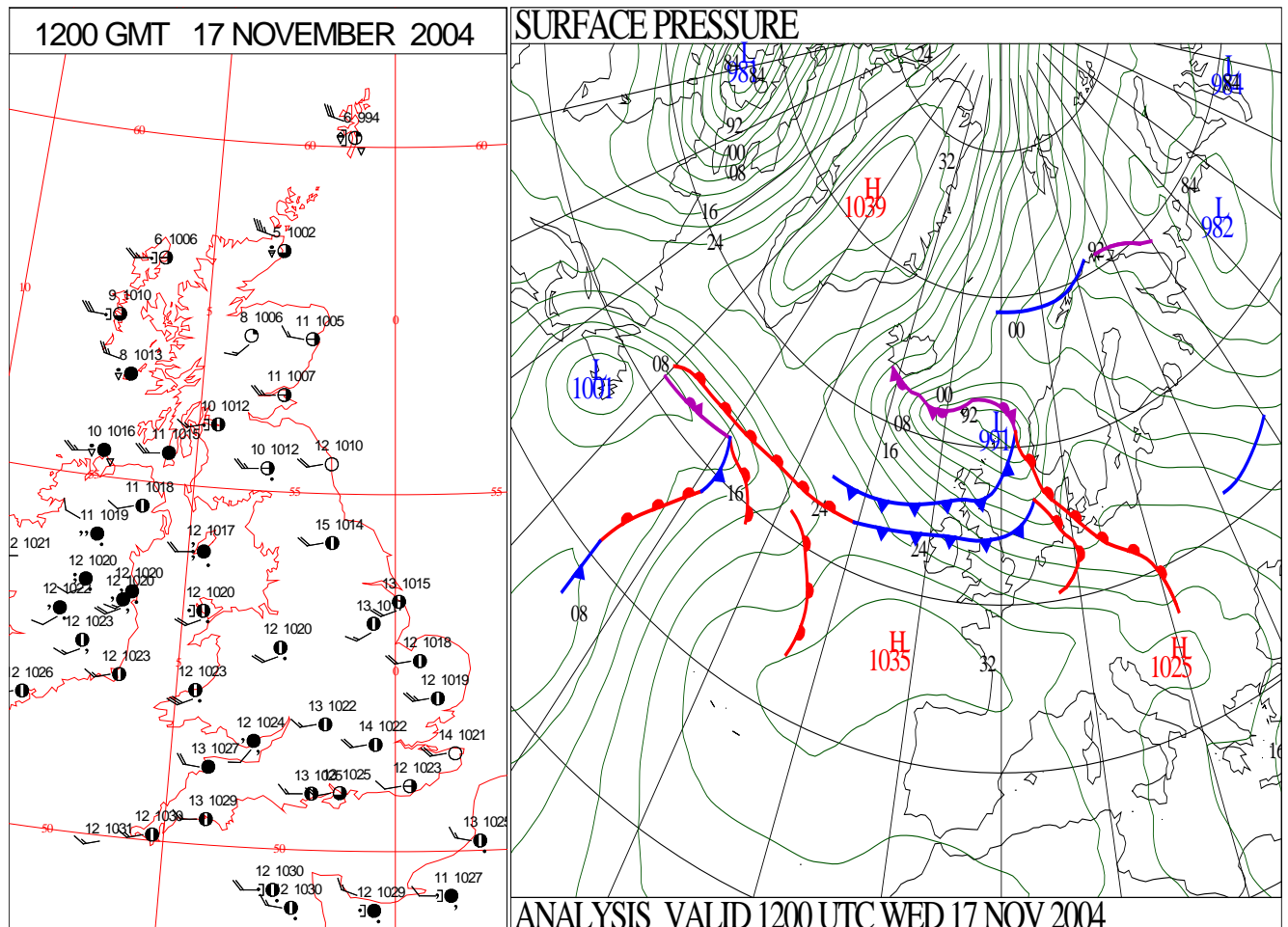
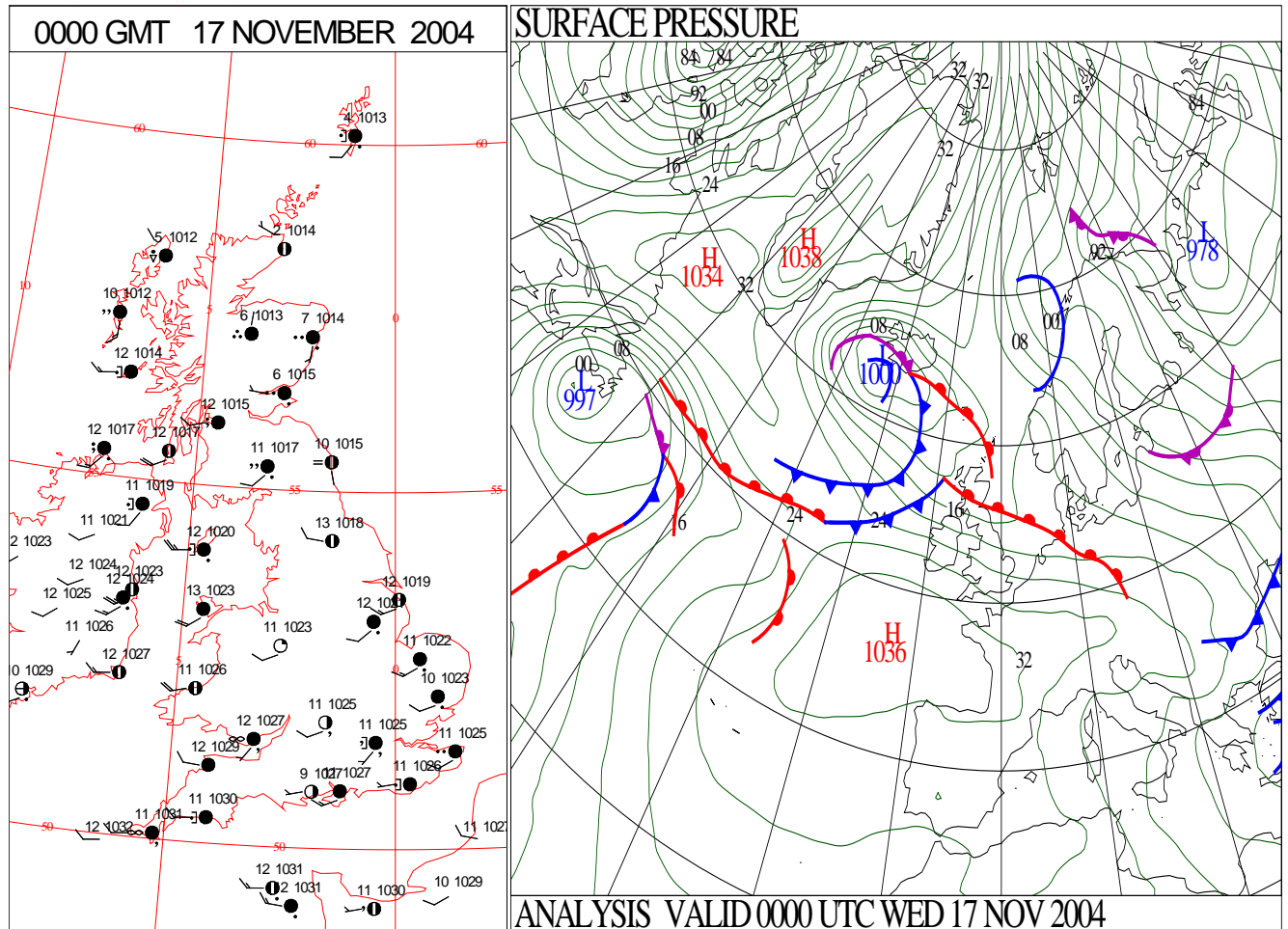
SIGNIFICANT WEATHER

0600 GMT 16 NOVEMBER 2004	SIG WEATHER	1200 GMT 16 NOVEMBER 2004	SIG WEATHER	<p>Summary of UK Weather for Tuesday 16 November 2004. Clear spells and scattered showers affected the Northern Isles and far north of Scotland through the night. Across the rest of the UK it was rather cloudy. A thicker band of cloud (associated with a weather front) straddled Northern Ireland, northern England and southern half of Scotland, producing outbreaks of rain. Some patchy drizzle also affected other western fringes but across the rest of England and Wales it was largely dry.</p> <p>The Northern Isles and far north of Scotland enjoyed a bright day with just a few isolated showers. For the rest of Scotland, Northern Ireland and northern England it remained cloudy with outbreaks of rain and a pulse of more persistent rain pushed eastwards. For Wales and the rest of England it was also a rather cloudy day with pockets of drizzle, particularly in the west. However, the cloud broke across the Midlands and East Anglia to give some sunny periods. During the evening those cloud breaks began to fill in.</p> <p>It was rather cold across the Northern Isles and the north of Scotland. Elsewhere it was generally mild or very mild.</p>
1800 GMT 16 NOVEMBER 2004	SIG WEATHER	0000 GMT 17 NOVEMBER 2004	SIG WEATHER	<p>EXTREMES</p> <p>Highest Maximum: 14.4 Hawarden Airport, Clwyd</p> <p>Lowest Maximum: 5.7 Baltasound No 2, Shetland</p> <p>Lowest Minimum: 0.7 Rackwick, Orkney</p> <p>Lowest Grass Minimum: -2.1 Fair Isle, Shetland -2.1 Wick Airport, Caithness</p> <p>Most Rain: 16.6 Keswick, Cumbria</p> <p>Most Sun: 5.2 Wittering, Cambridgeshire 5.2 Wattisham, Suffolk</p>

DAILY CLIMATE DATA

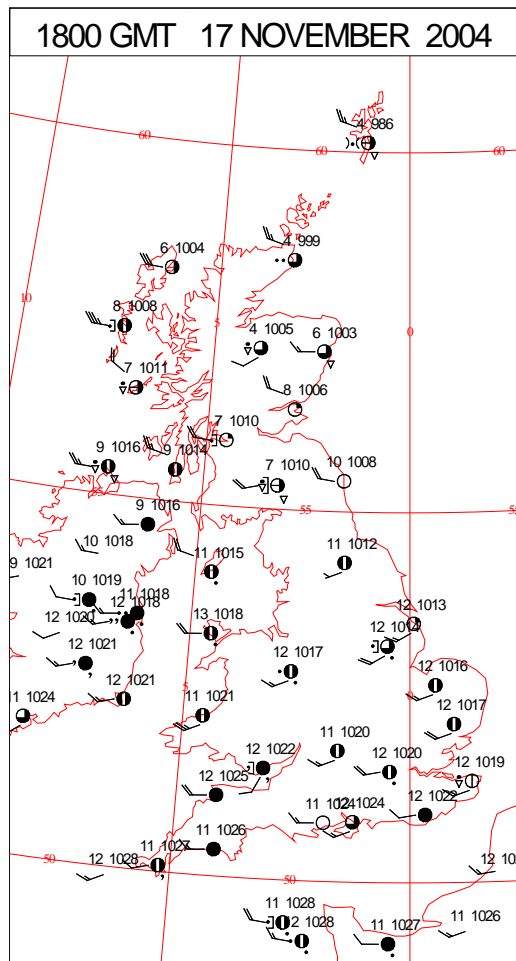
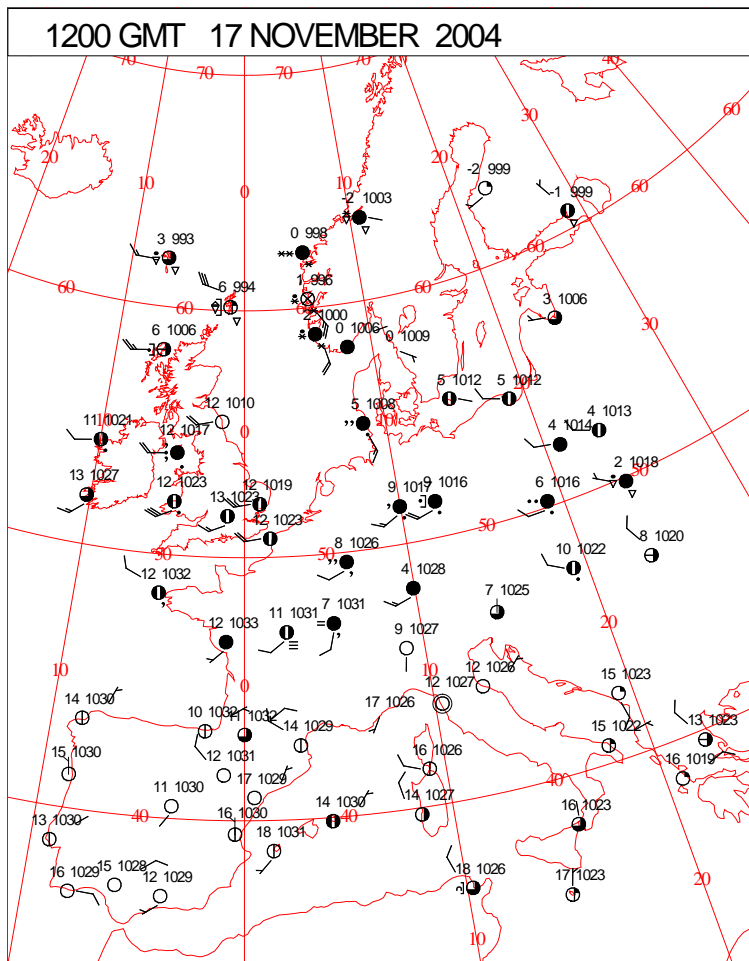
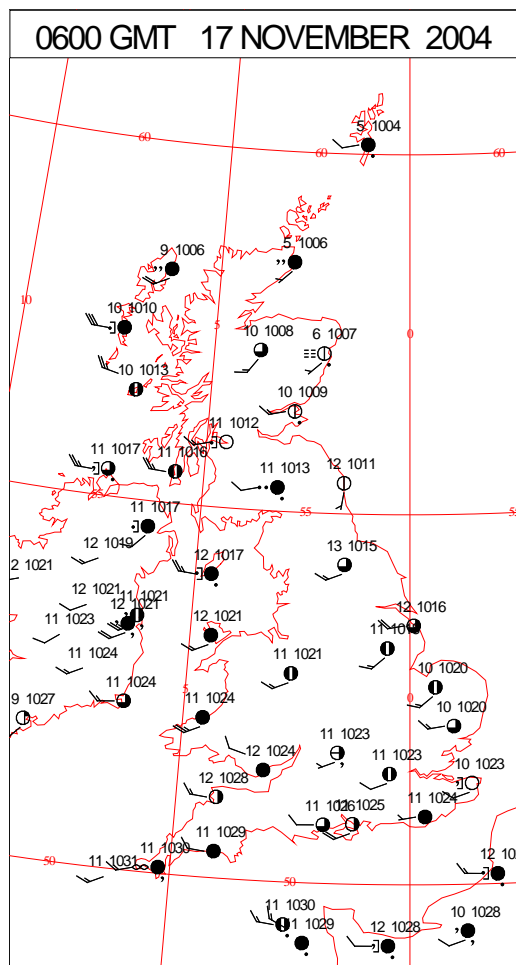
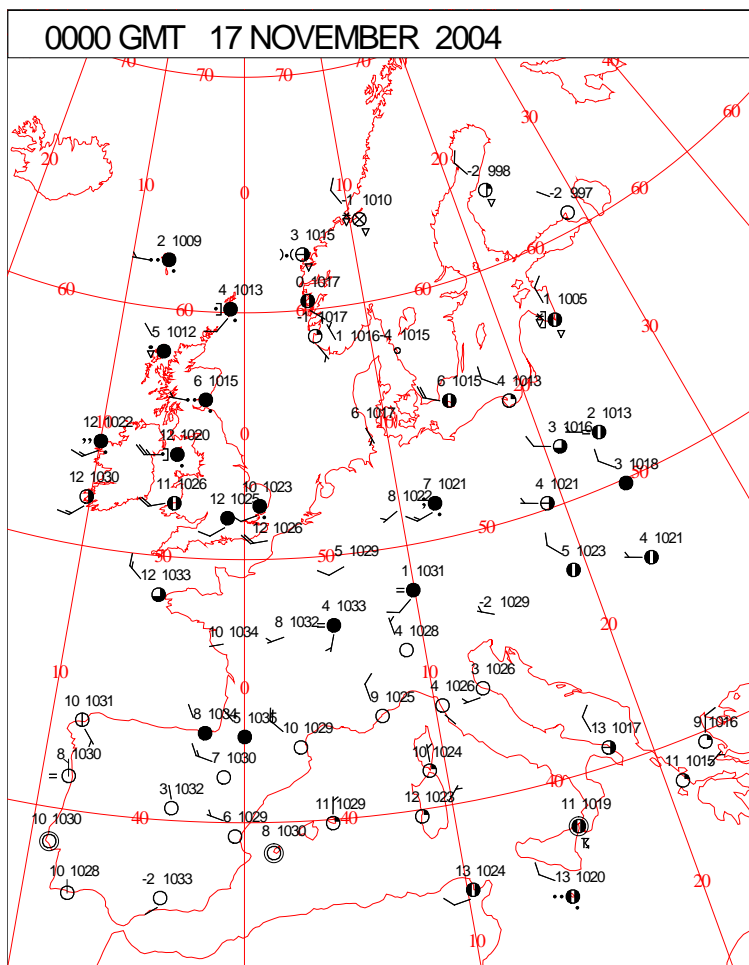


DAILY WEATHER SUMMARY

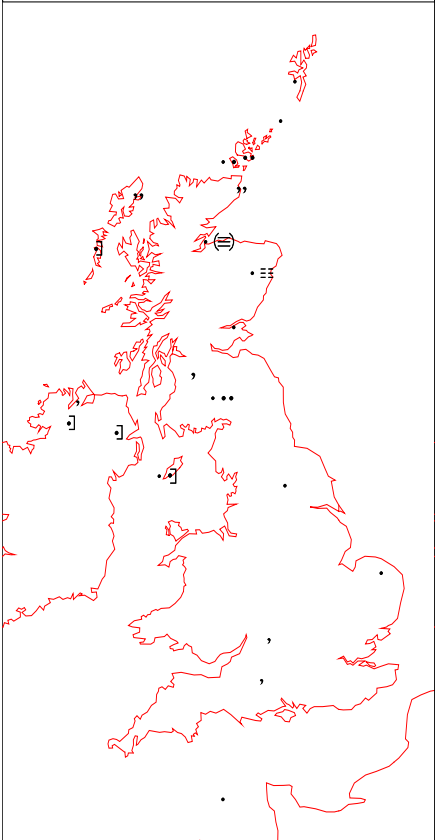
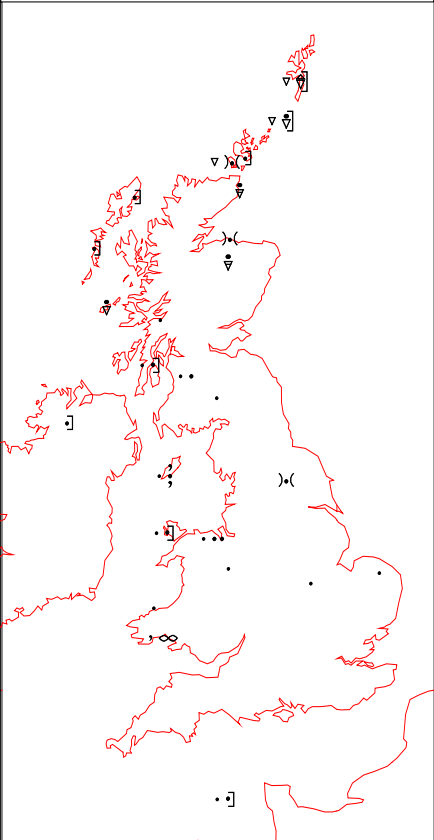
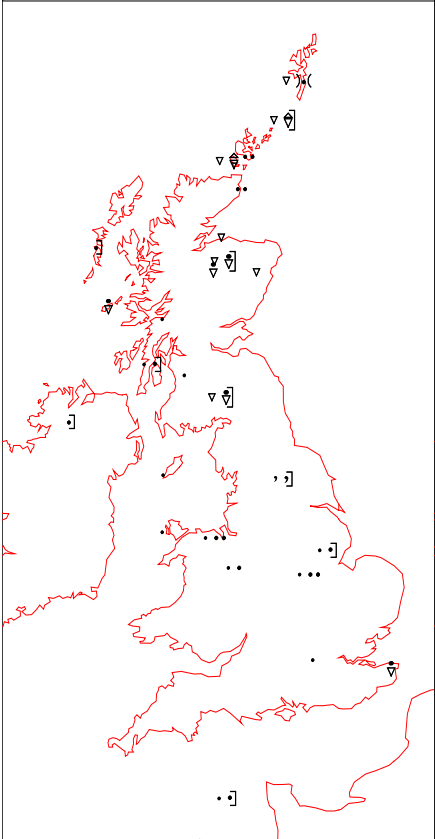
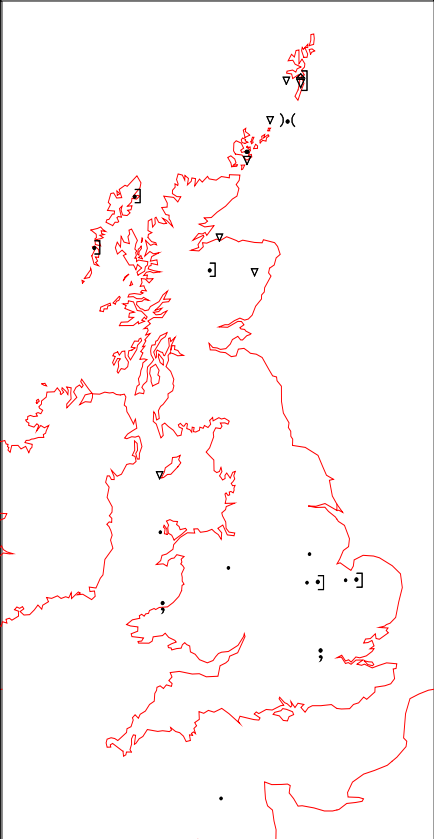


Wednesday 17 November 2004

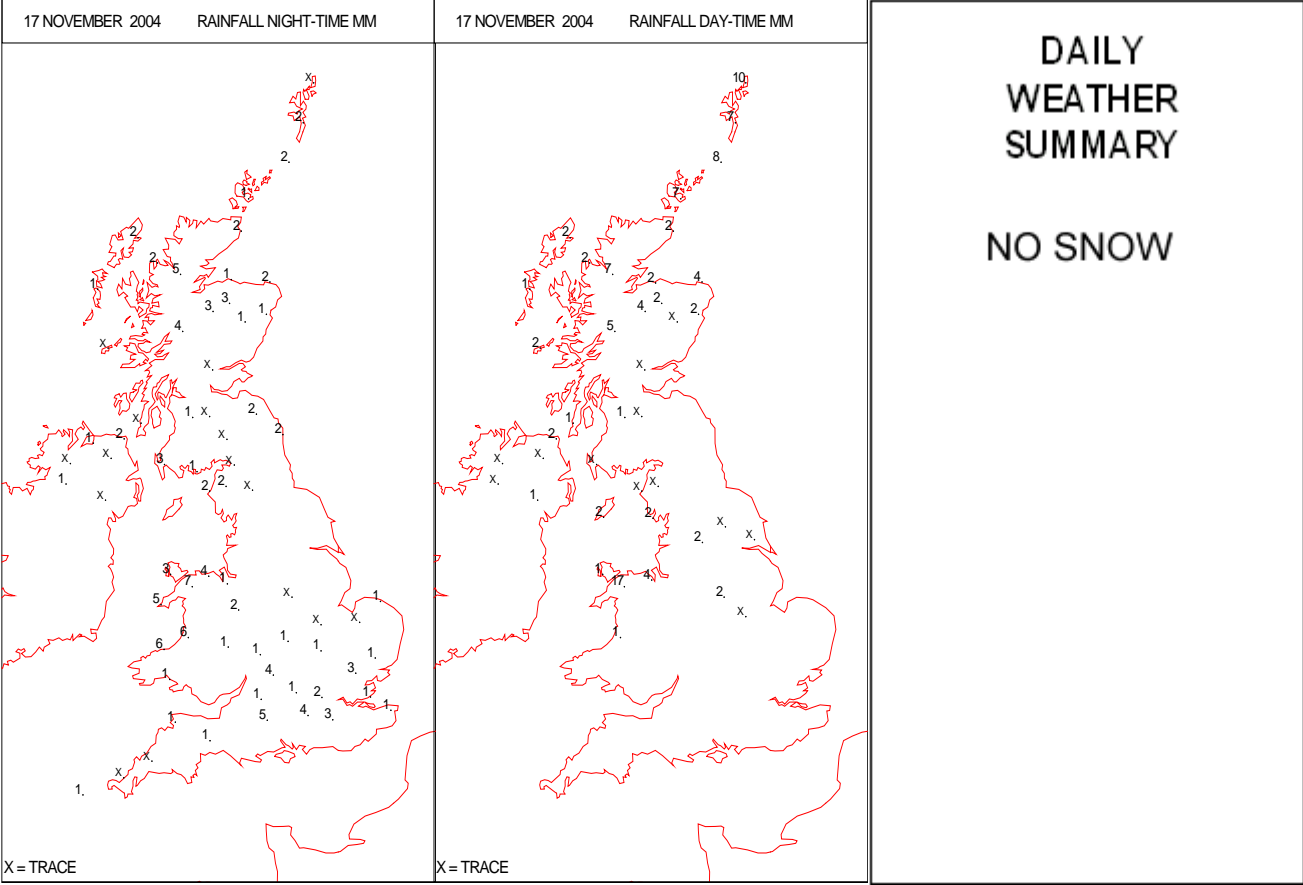
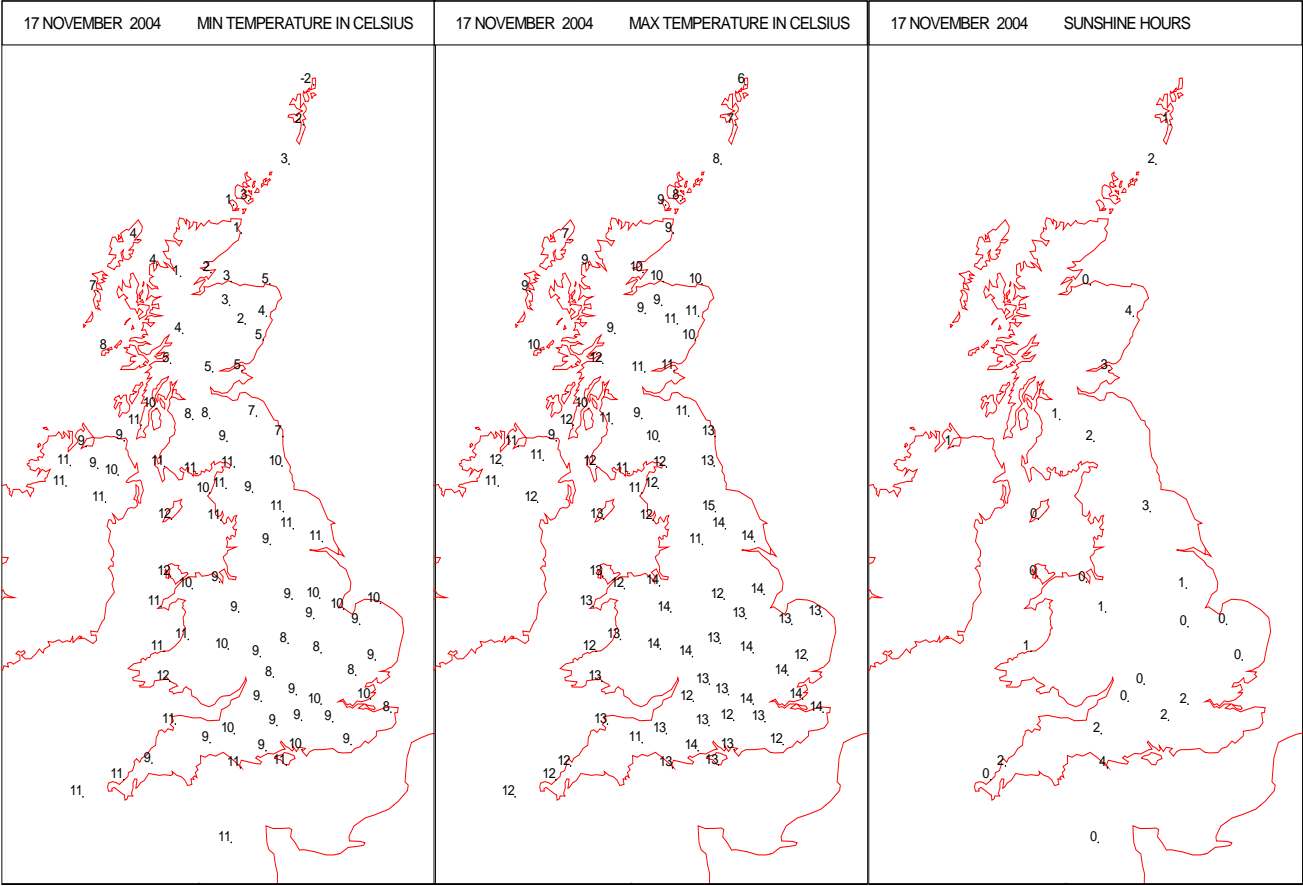
SURFACE REPORTS



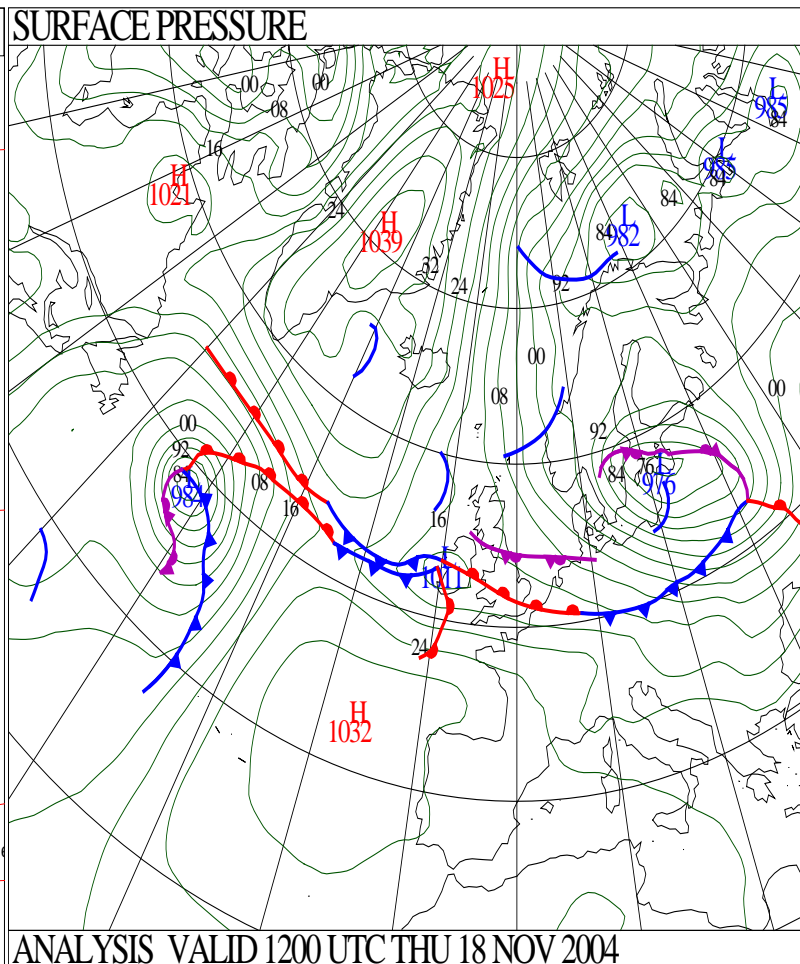
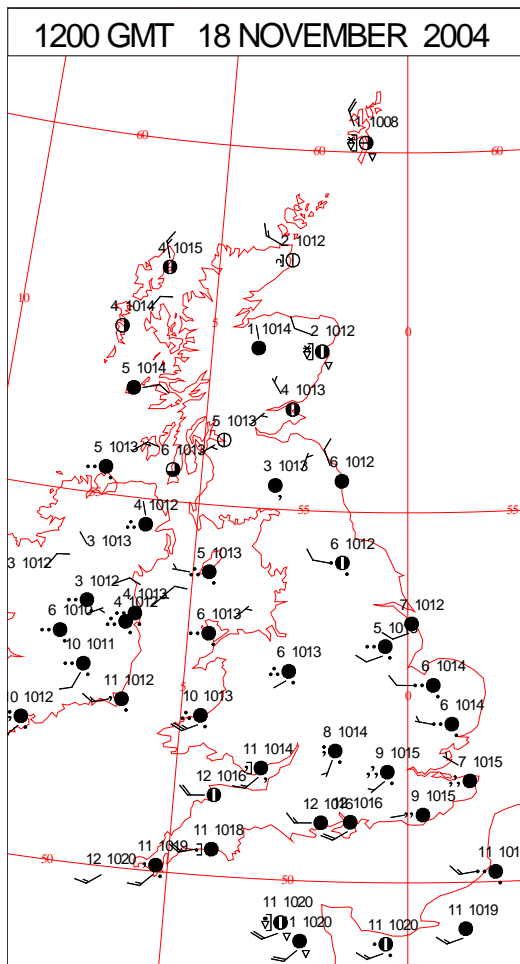
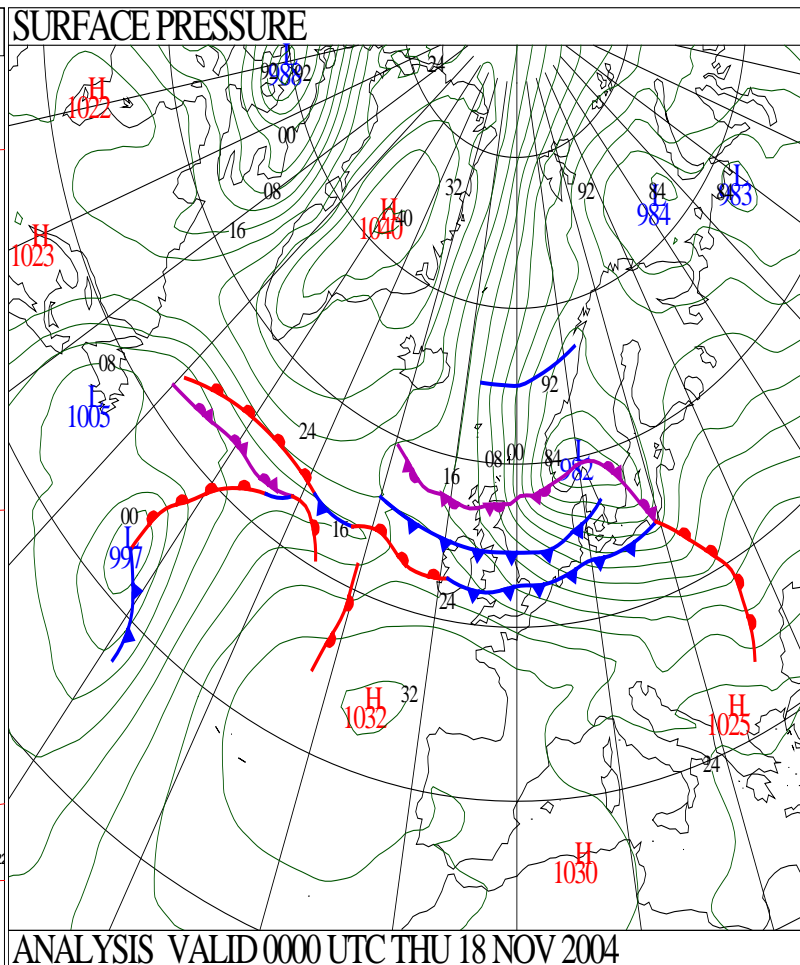
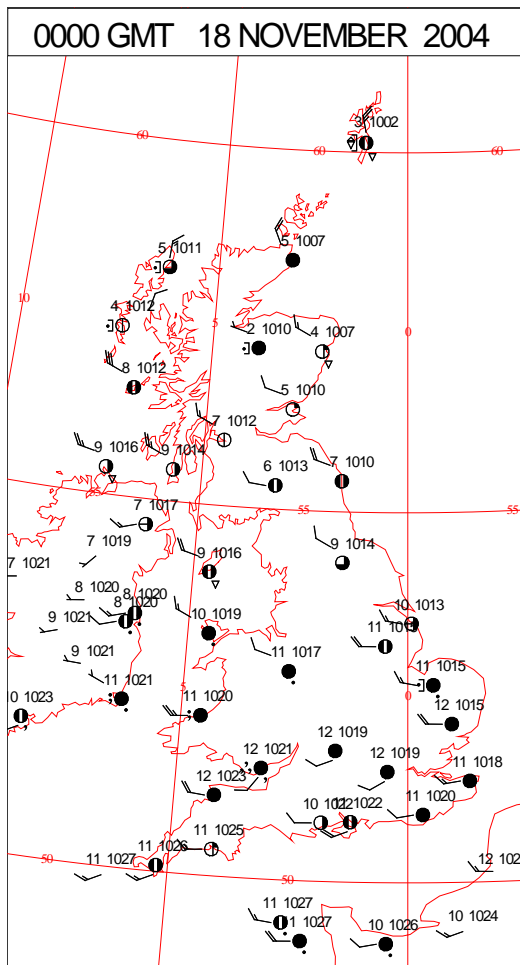
SIGNIFICANT WEATHER

0600 GMT 17 NOVEMBER 2004	SIG WEATHER	1200 GMT 17 NOVEMBER 2004	SIG WEATHER	<p>Summary of UK Weather for Wednesday 17 November 2004.</p> <p>For most of Scotland, Northern Ireland and northern England it was a cloudy night with patchy rain or drizzle. Rain also edged south, into north Wales and the north Midlands. Across the rest of England and Wales, although there was again a good deal of cloud, some clearer spells developed, particularly in the south and east.</p> <p>Brighter, showery weather pushed across the Northern Isles and north of Scotland during the day, driven in on strong winds, with the showers becoming frequent, heavy and wintry. For the rest of Scotland, Northern Ireland and northern counties of England skies remained fairly cloudy with further pockets of light rain. A thicker band of cloud straddling the country from north Wales to Lincolnshire, producing some persistent and at times heavy rain. To the south, across the rest of England and Wales the cloud was more broken with southern counties enjoying some reasonable sunny periods.</p> <p>During the evening patchy rain edged further south across Wales the Midlands and into East Anglia.</p> <p>Temperatures were close to normal across the Northern Isles and far north of Scotland. Elsewhere it was generally mild or very mild.</p>
				
1800 GMT 17 NOVEMBER 2004	SIG WEATHER	0000 GMT 18 NOVEMBER 2004	SIG WEATHER	<p>EXTREMES</p> <p>Highest Maximum: 14.9 Leeming, North Yorkshire</p> <p>Lowest Maximum: 6.4 Baltasound No 2, Shetland</p> <p>Lowest Minimum: -2.4 Baltasound No 2, Shetland</p> <p>Lowest Grass Minimum: -2.1 Wick Airport, Caithness</p> <p>Most Rain: 23.8 Capel Curig No 3, Gwynnedd</p> <p>Most Sun: 4.0 Dyce, Aberdeenshire</p>
				

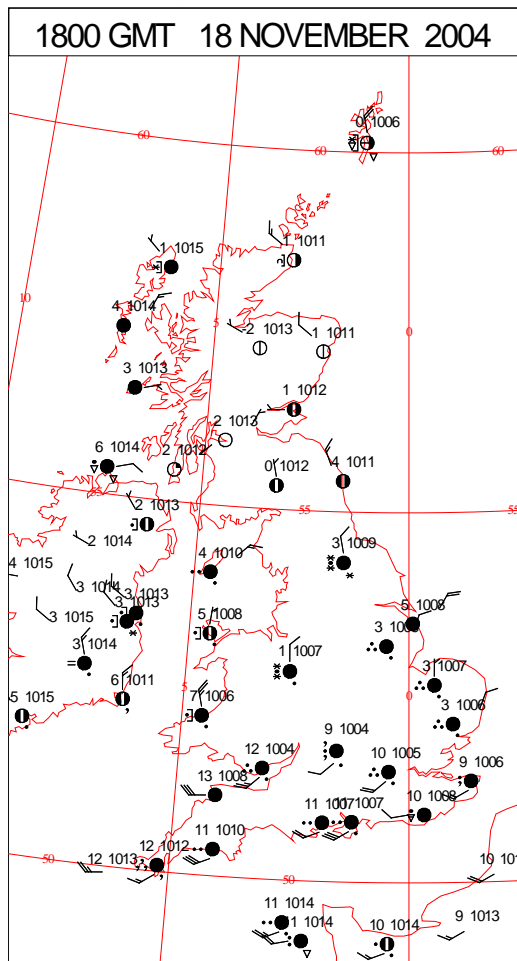
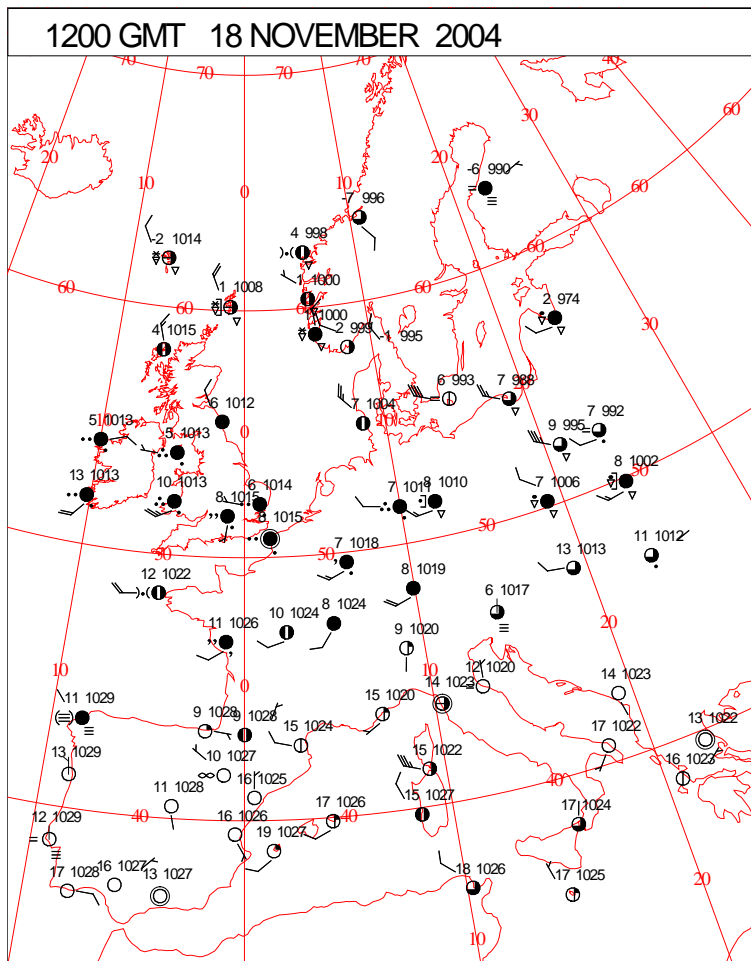
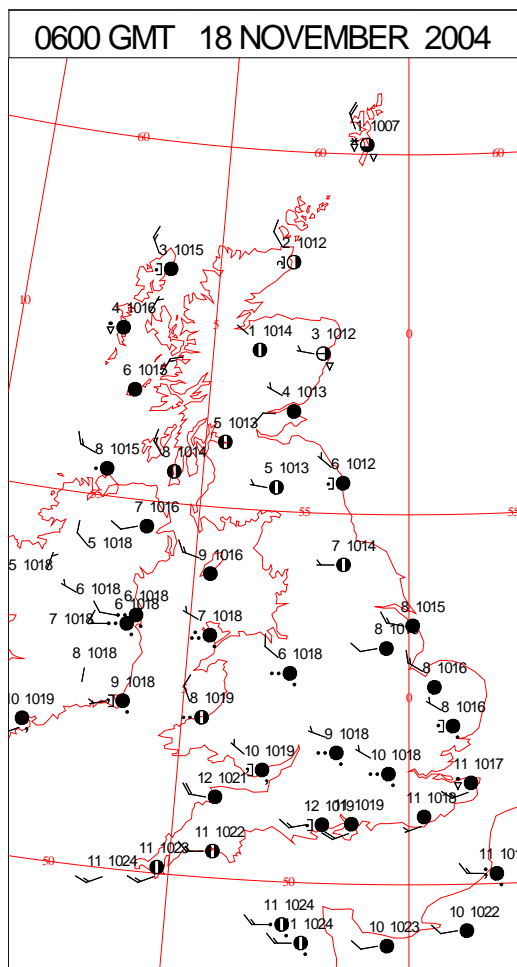
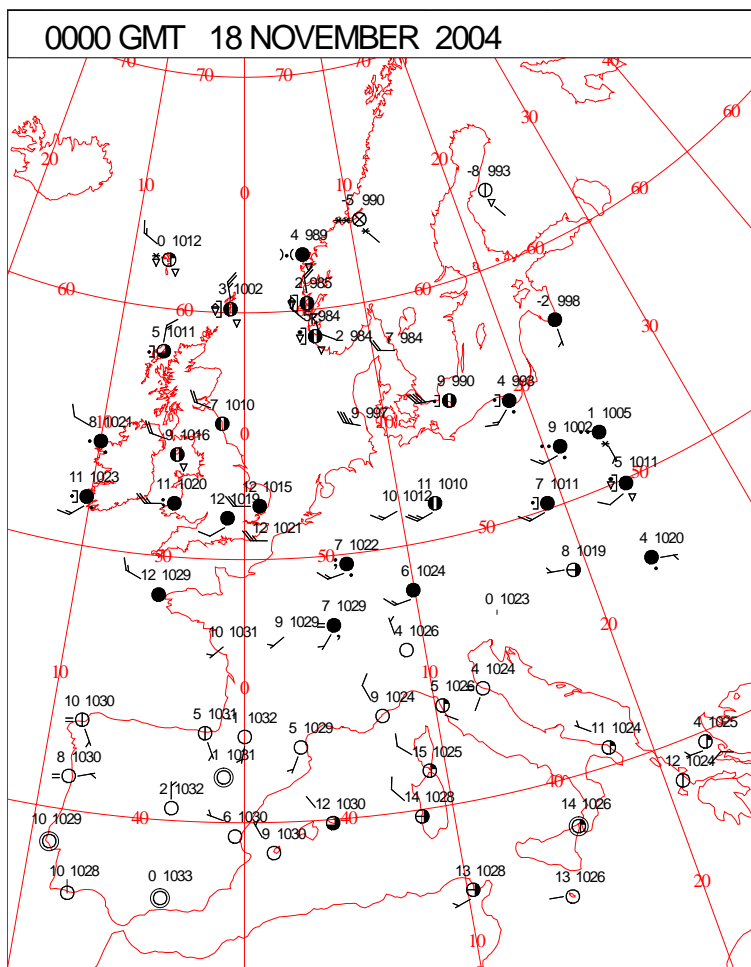
DAILY CLIMATE DATA



DAILY WEATHER SUMMARY



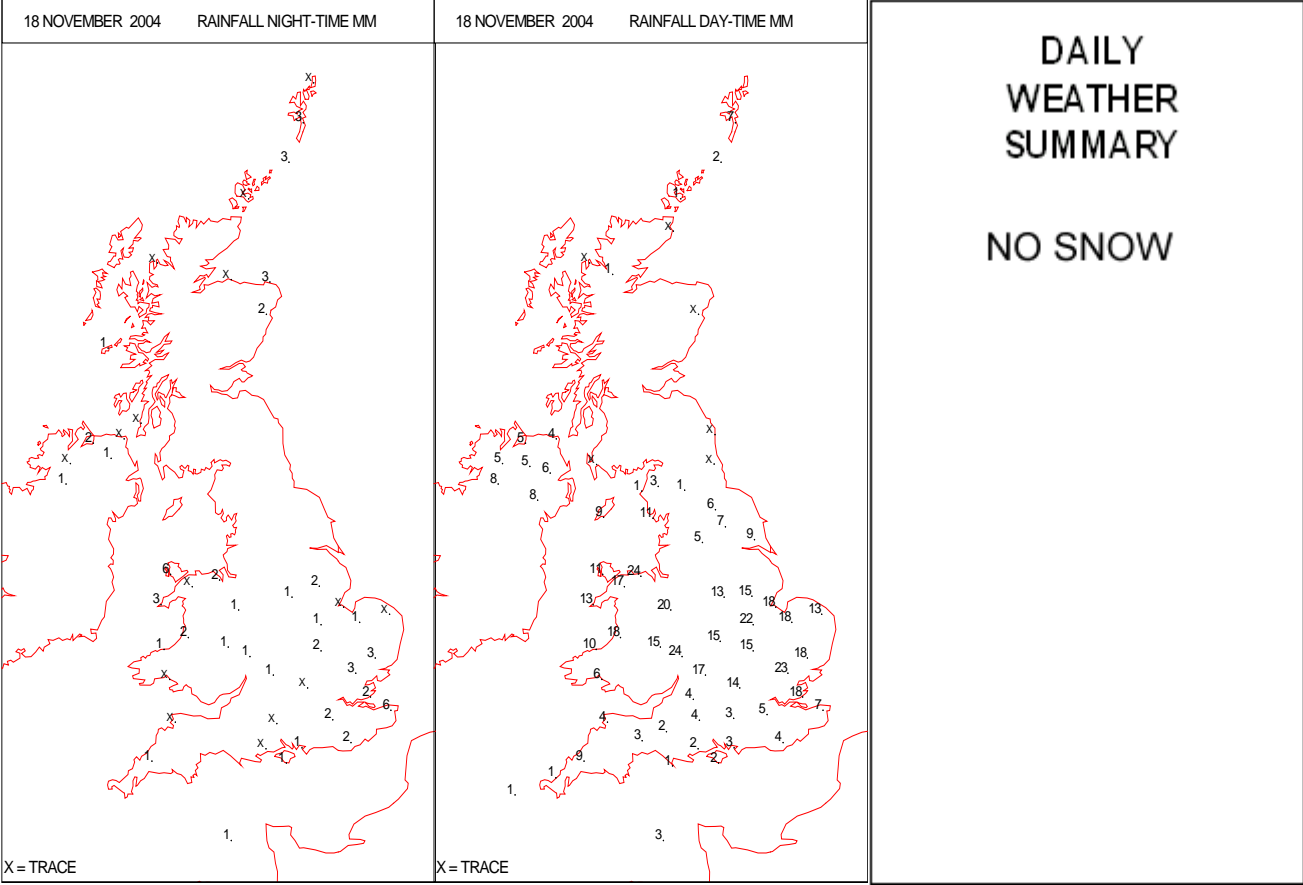
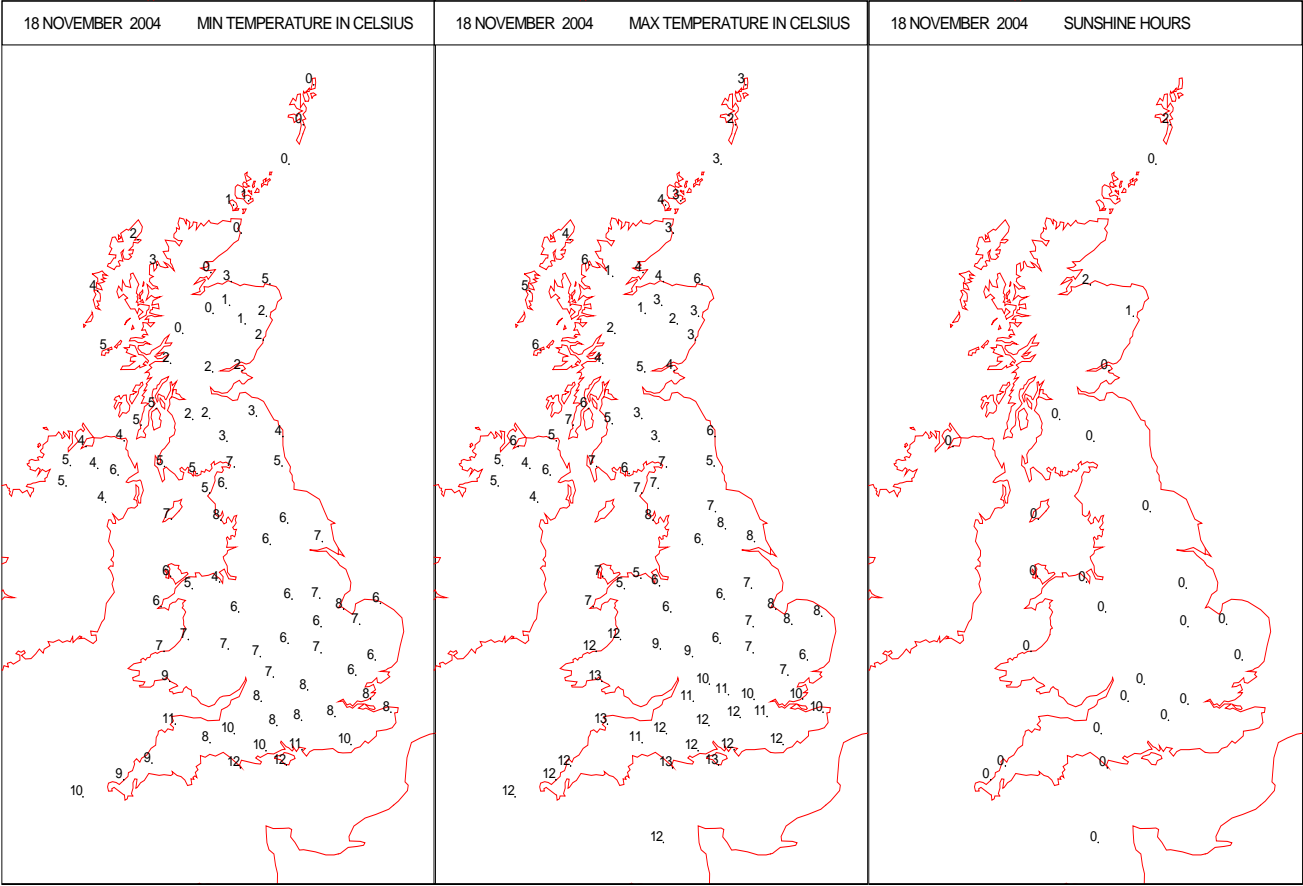
SURFACE REPORTS



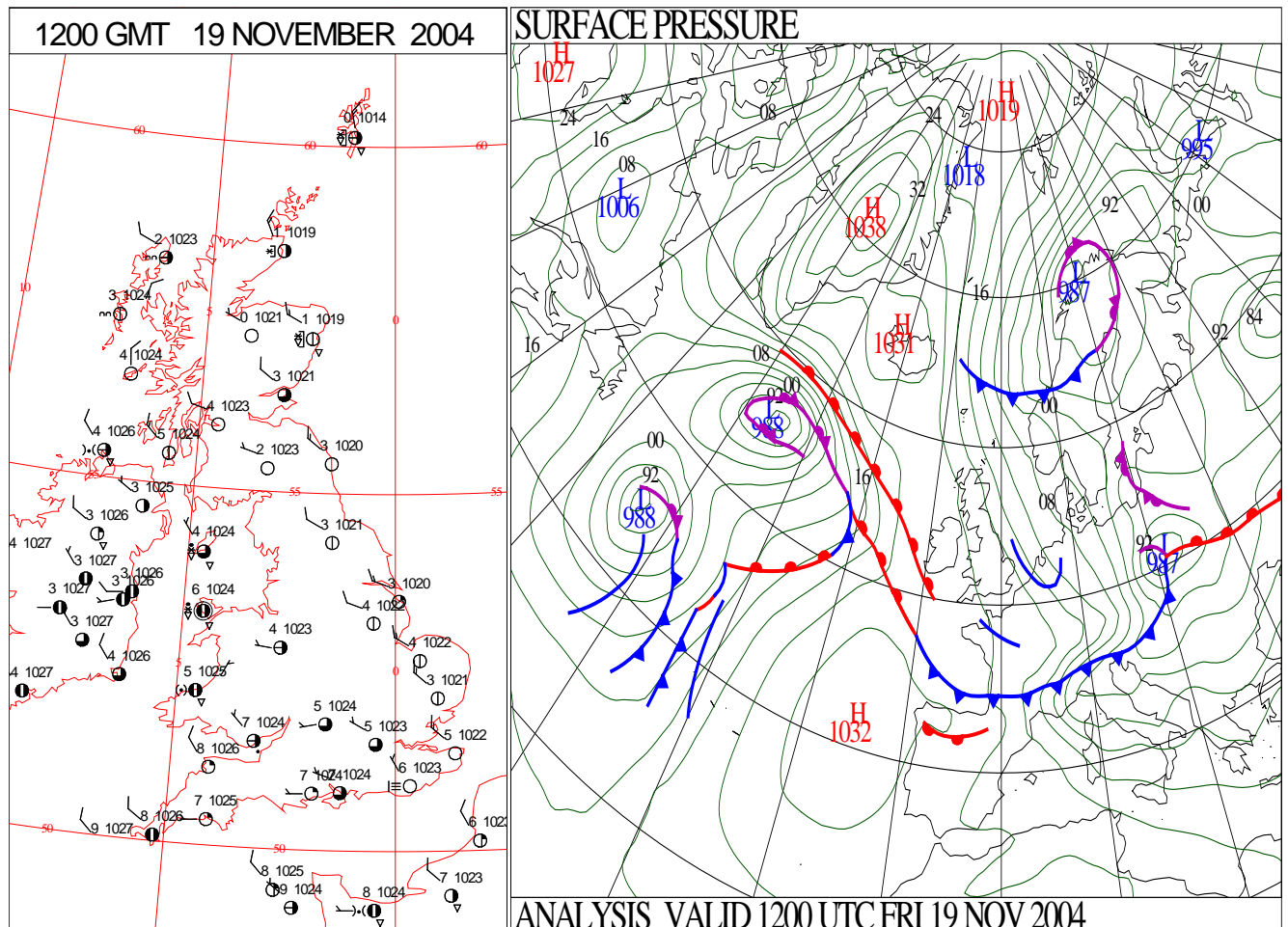
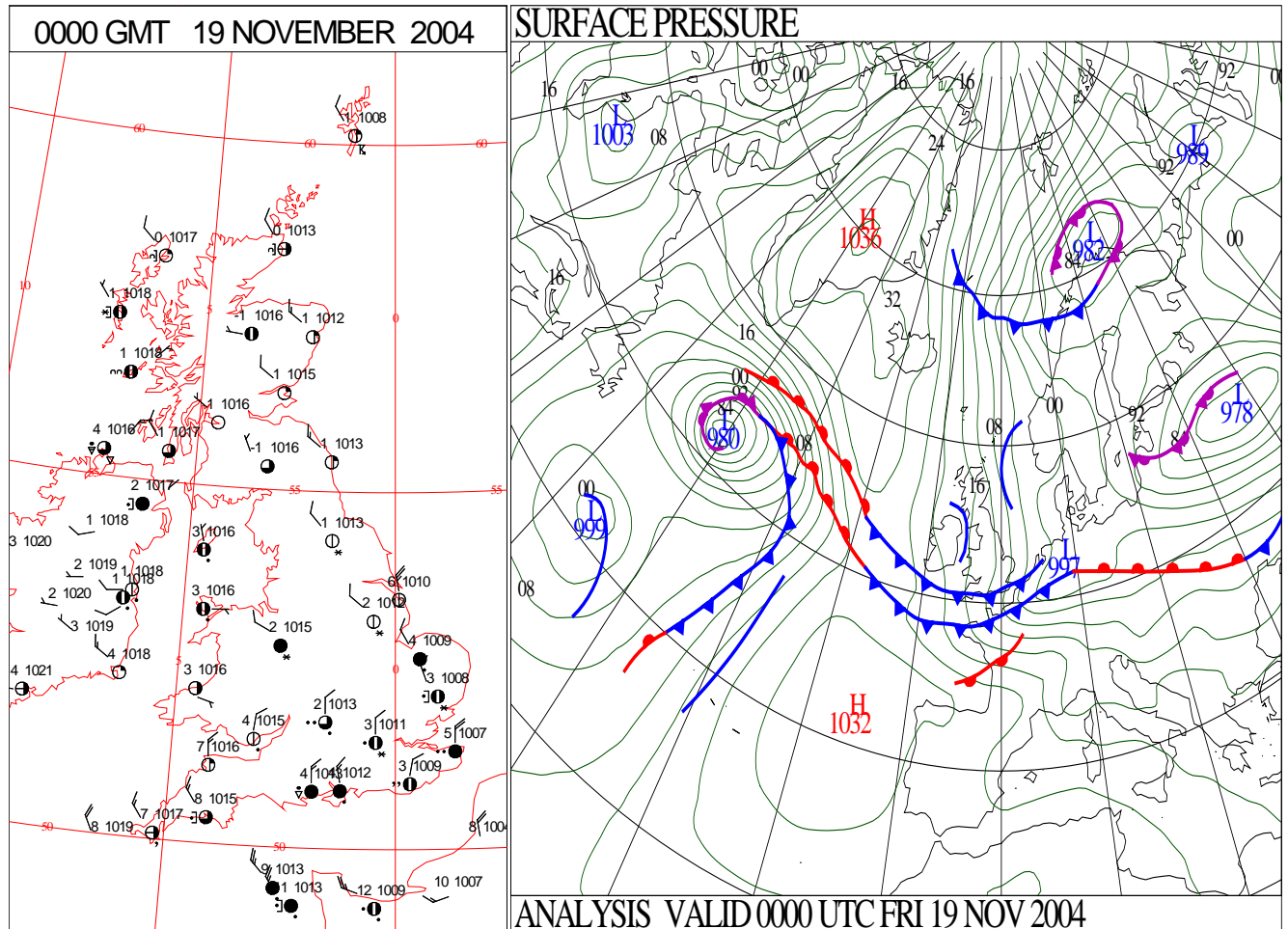
SIGNIFICANT WEATHER

0600 GMT 18 NOVEMBER 2004	SIG WEATHER	1200 GMT 18 NOVEMBER 2004	SIG WEATHER	<p>Summary of UK Weather for Thursday 18 November 2004. Much of England and Northern Ireland was cloudy with sporadic outbreaks of rain overnight. Cloud was broken across Scotland with wintry showers, mainly affecting coastal areas. Wintry showers, some thundery, continued in Scotland during the day. England, Wales and Northern Ireland were cloudy with outbreaks of rain. The rain became persistent across Northern Ireland, North Wales and much of England away from the south west and southern coastal counties. During the afternoon the rain became locally heavy especially over Wales and Central England. By late afternoon the rain had cleared Northern Ireland but now affected the whole of England apart from the far north. Cold air pushed in from the north behind the rain and turned some of the rain to snow across the Midlands, East Anglia and Lincolnshire during the early evening. Scotland remained mainly cloudy with wintry showers on the coast. By late evening snow had been reported as far south as the Chilterns. The rain and snow began to move into the North Sea by late evening. Temperatures were mostly near normal, but cold across Northern Ireland and Scotland.</p>
1800 GMT 18 NOVEMBER 2004	SIG WEATHER	0000 GMT 19 NOVEMBER 2004	SIG WEATHER	<p>EXTREMES</p> <p>Highest Maximum: 13.0 Isle Of Portland, Dorset Lowest Maximum: 0.9 Loch Glascarnoch, Ross & Cromarty Lowest Minimum: -1.1 Loch Glascarnoch, Ross & Cromarty Lowest Grass Minimum: -3.9 Strathallan Airfield, Perthshire (In Taysi) Most Rain: 25.8 Andrewsfield, Essex Most Sun: 2.3 Kinloss, Moray (In Grampian R</p>

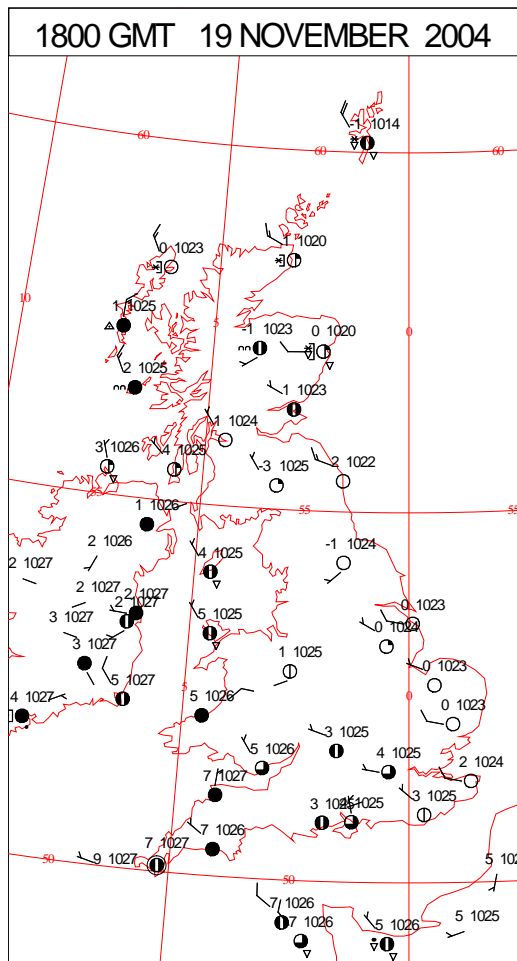
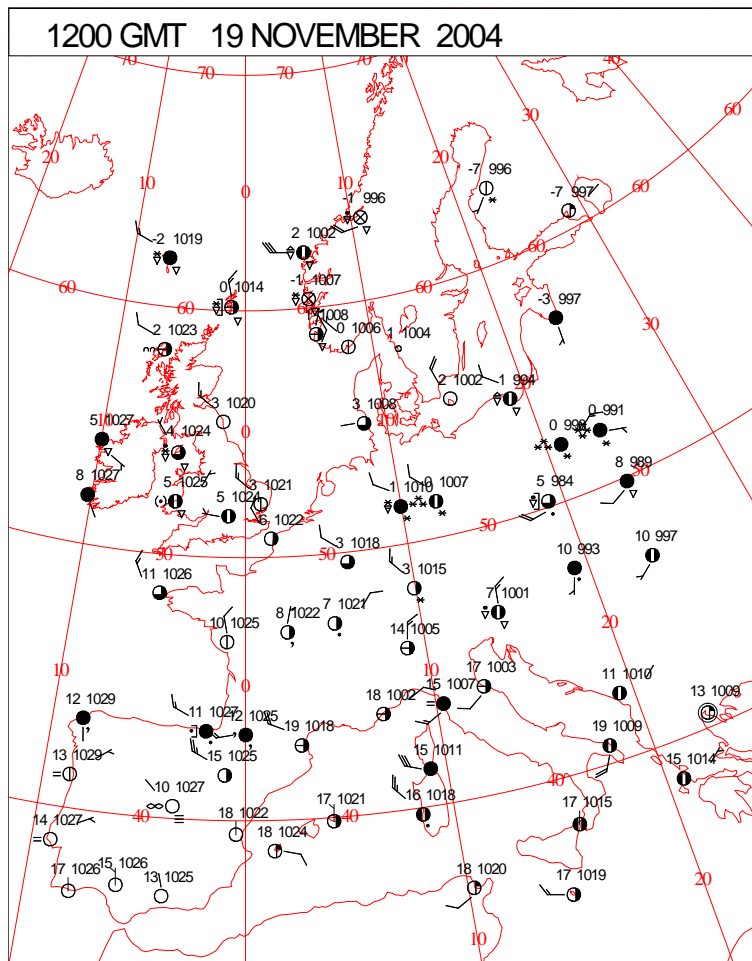
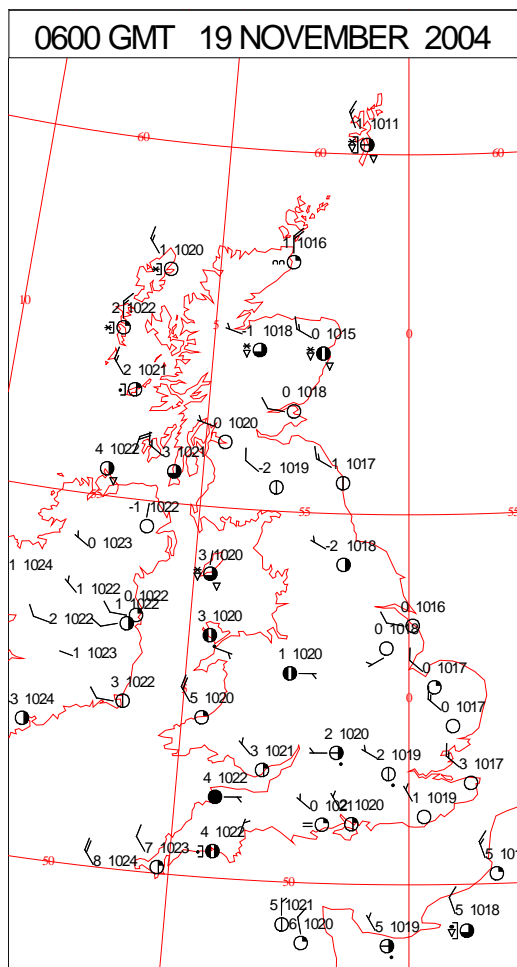
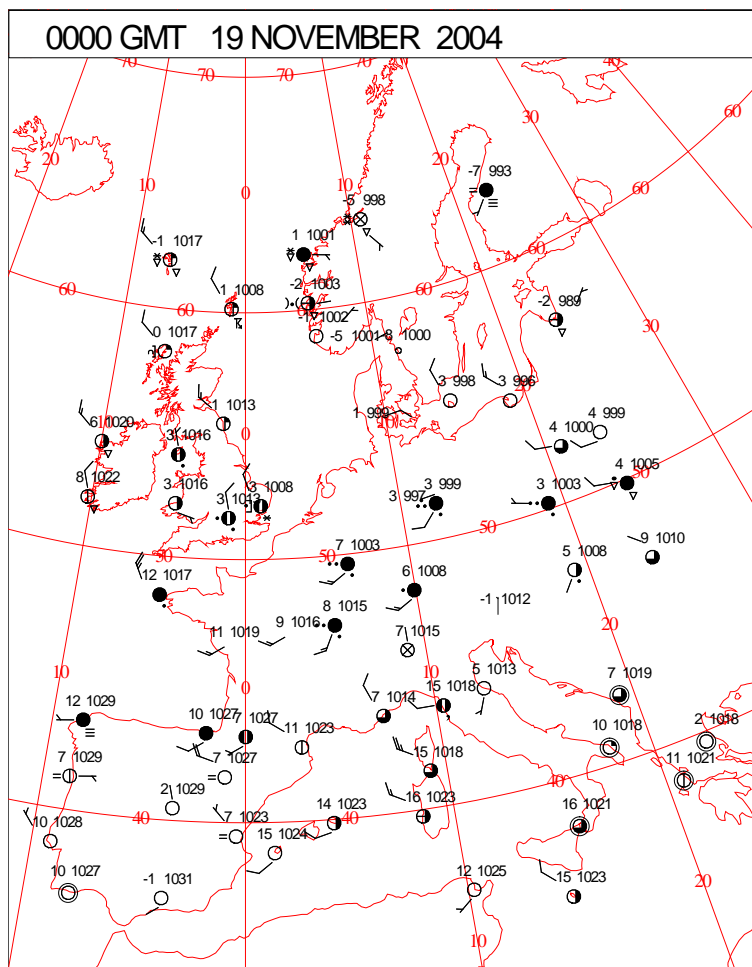
DAILY CLIMATE DATA



DAILY WEATHER SUMMARY



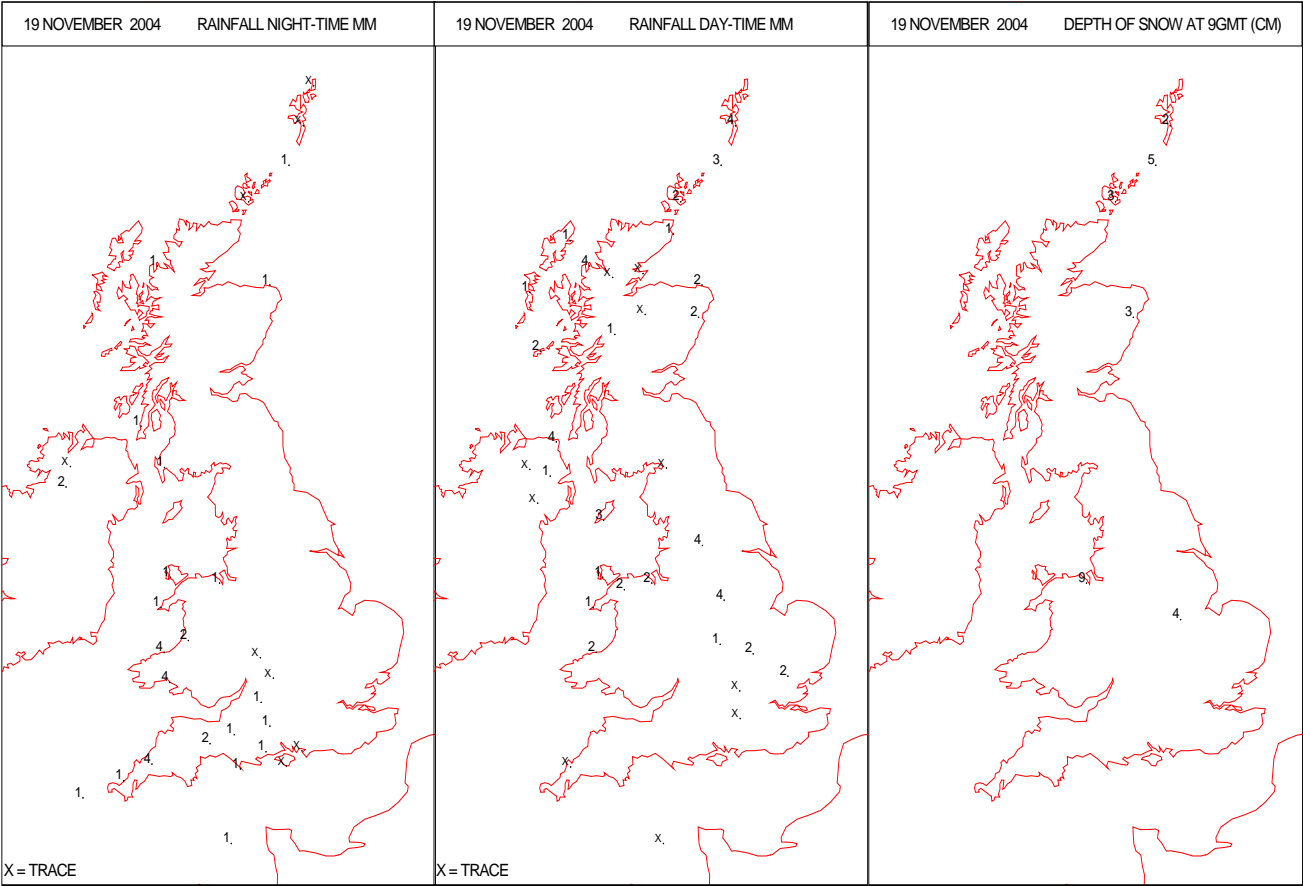
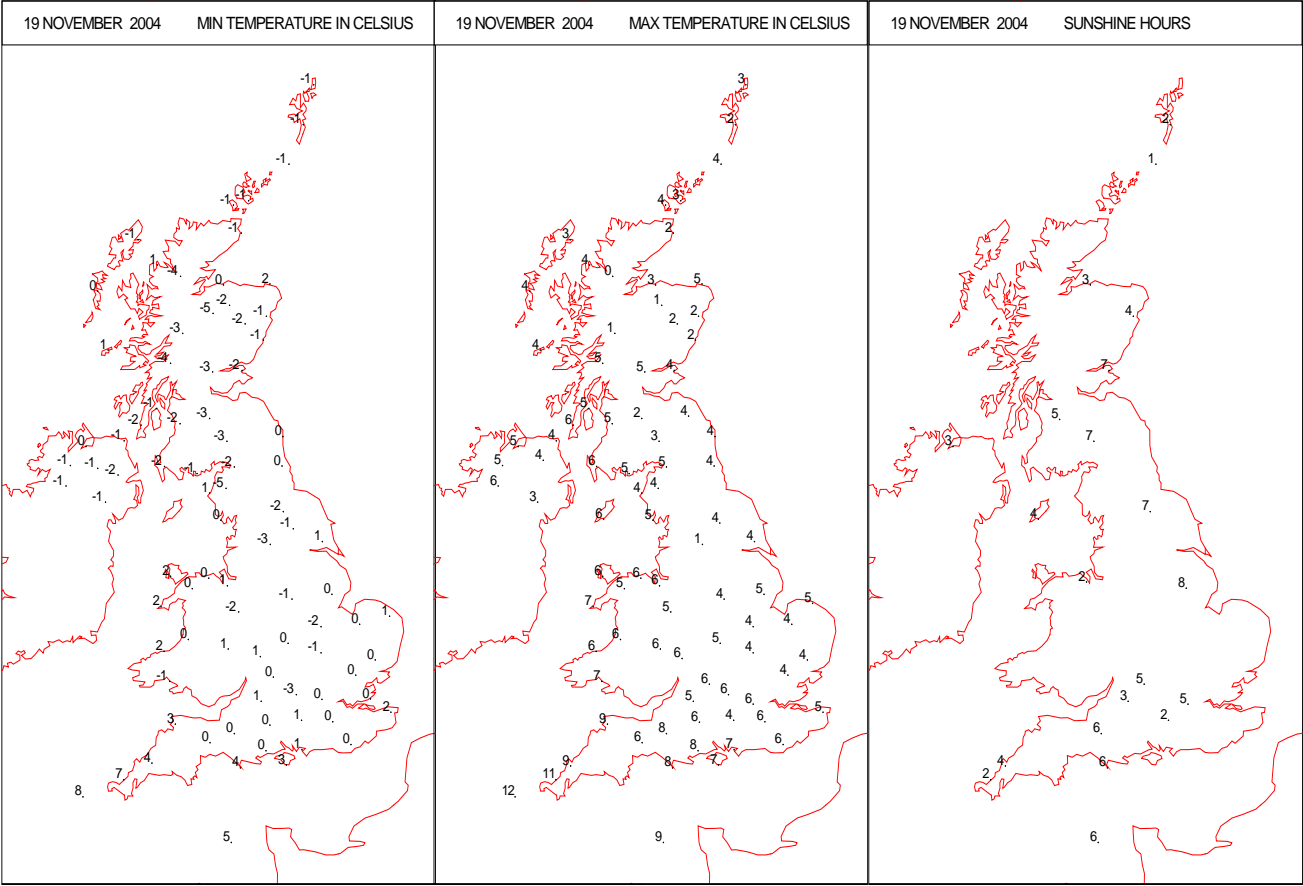
SURFACE REPORTS



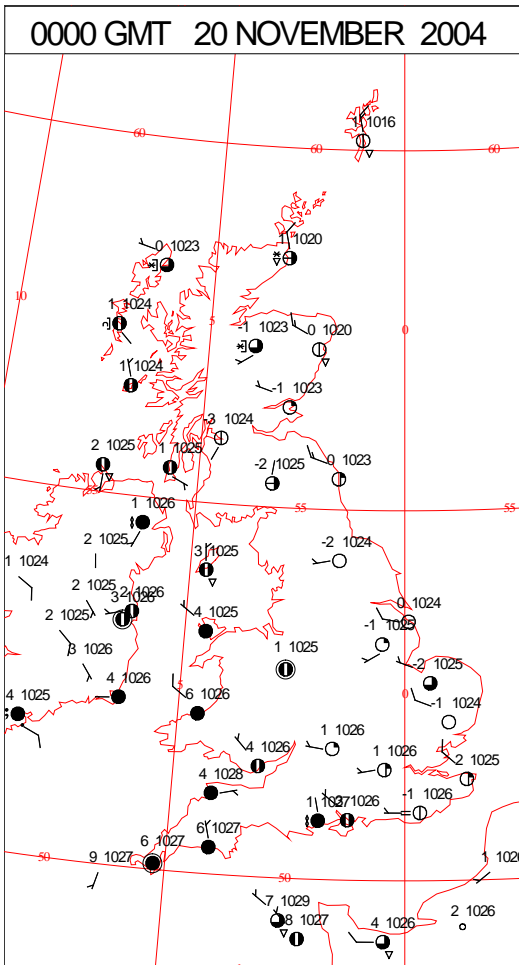
SIGNIFICANT WEATHER

0600 GMT 19 NOVEMBER 2004	SIG WEATHER	1200 GMT 19 NOVEMBER 2004	SIG WEATHER	<p>Summary of UK Weather for Friday 19 November 2004. Remnants of Thursday evening's rain and snow, which were associated with a weather front, soon cleared from the south and southeast of England to leave all parts of the British Isles in a run of cold northwesterly winds overnight. Showers, many of which were wintry, affected northern and western areas during the early hours, but elsewhere it was fairly clear and frosty.</p> <p>Snow showers continued to affect the north of Scotland throughout the day and into the evening, and locally wintry outbreaks also spread into Northern Ireland, the west of Scotland, Wales and at times into western areas of England. Other parts of the British Isles saw plenty of fine, but chilly weather, with both ground and air frost readily returning after dusk.</p> <p>Later in the evening a more organised area of chiefly light rain, sleet and snow began to approach Northern Ireland and southwestern parts of Wales, and the far southwest of England from the southwest.</p> <p>Temperatures were generally cold by day, although very cold in some central and northern areas, and rather cold in southwest England.</p>
1800 GMT 19 NOVEMBER 2004	SIG WEATHER	0000 GMT 20 NOVEMBER 2004	SIG WEATHER	<p>EXTREMES</p> <p>Highest Maximum: 12.2 Scilly: St Marys Air, Isles Of Scilly</p> <p>Lowest Maximum: -0.7 Aviemore, Inverness-Shire</p> <p>Lowest Minimum: -4.6 Keswick, Cumbria</p> <p>Lowest Grass Minimum: -9.5 Strathallan Airfield, Perthshire (In Taysi)</p> <p>Most Rain: 6.2 Aberporth, Dyfed</p> <p>Most Sun: 7.6 Waddington, Lincolnshire</p>

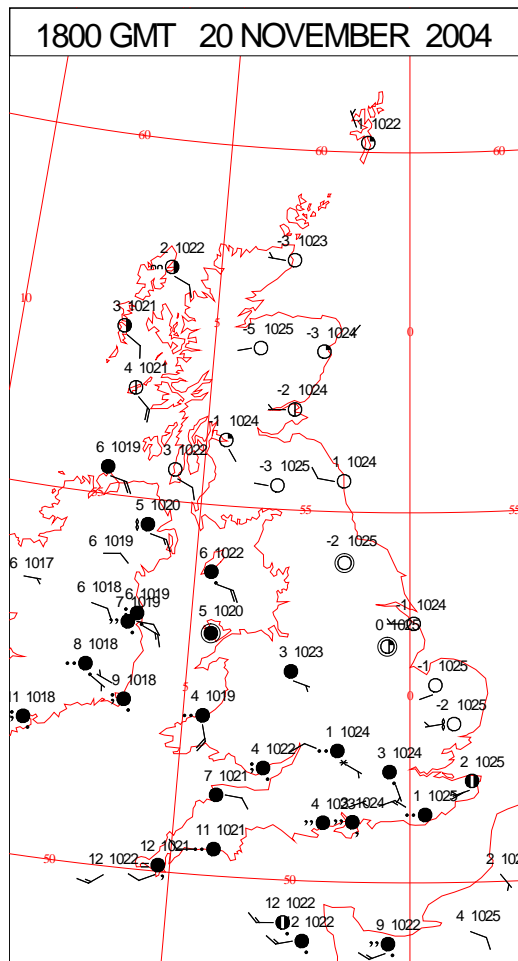
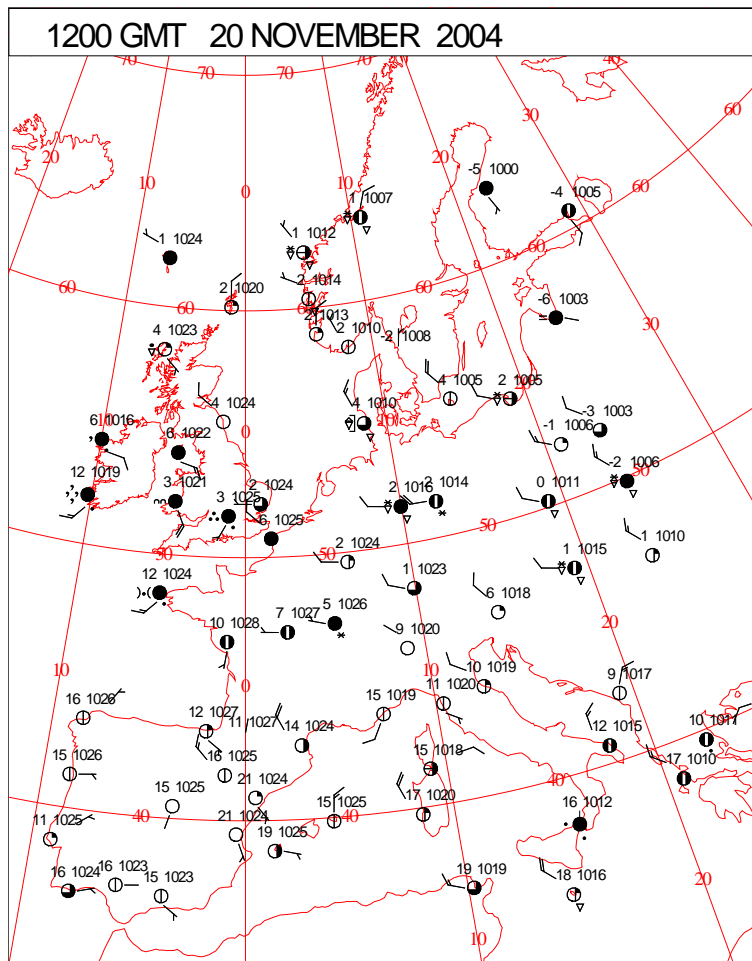
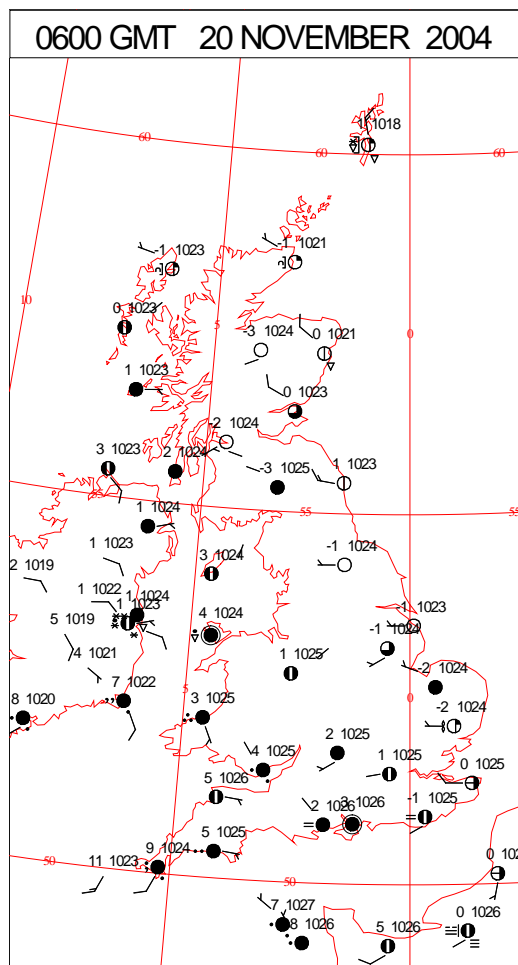
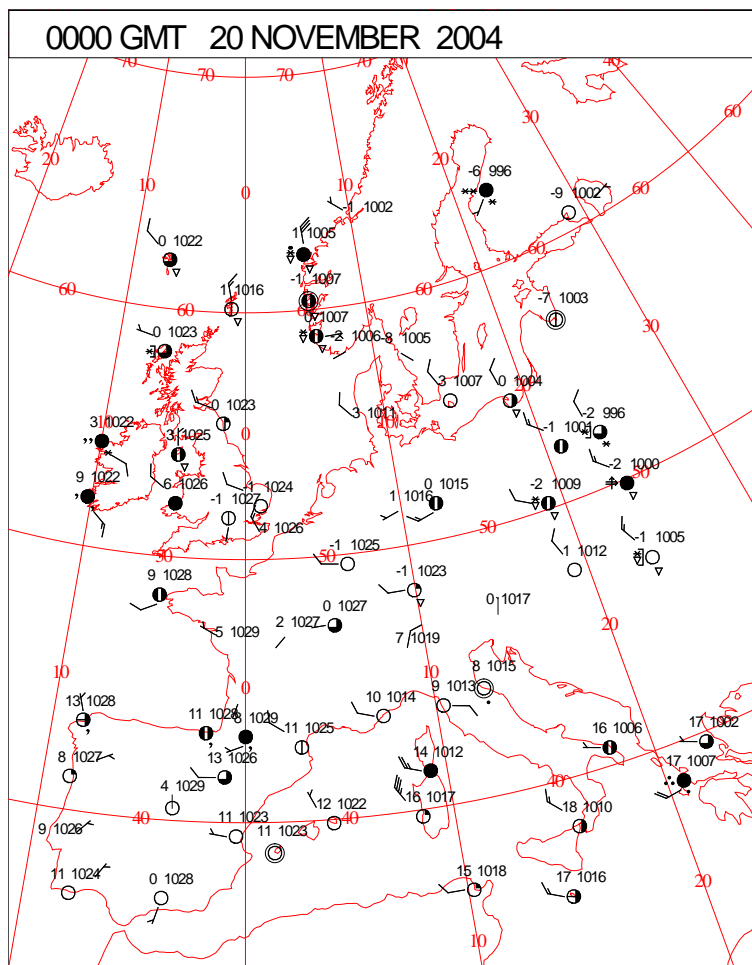
DAILY CLIMATE DATA



DAILY WEATHER SUMMARY



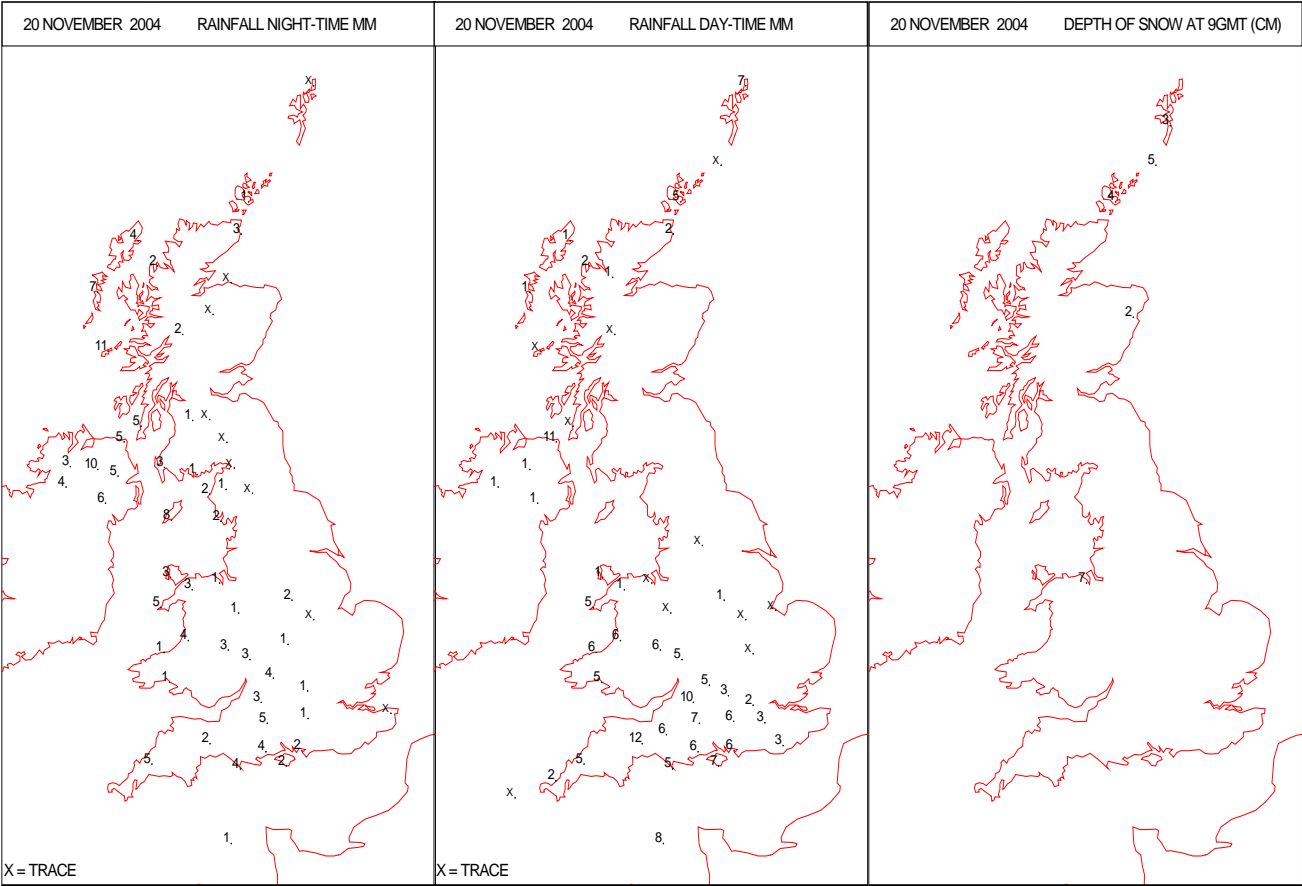
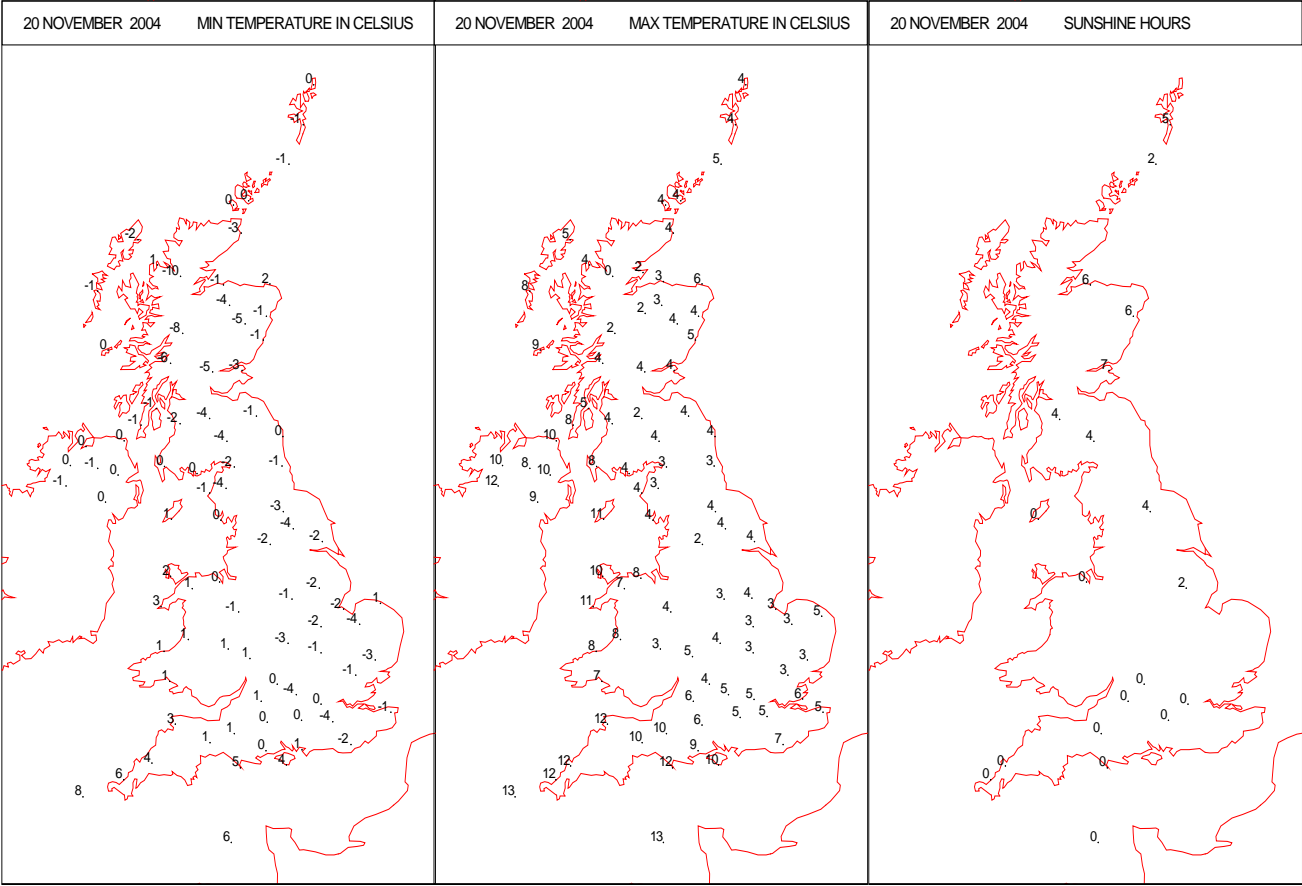
SURFACE REPORTS



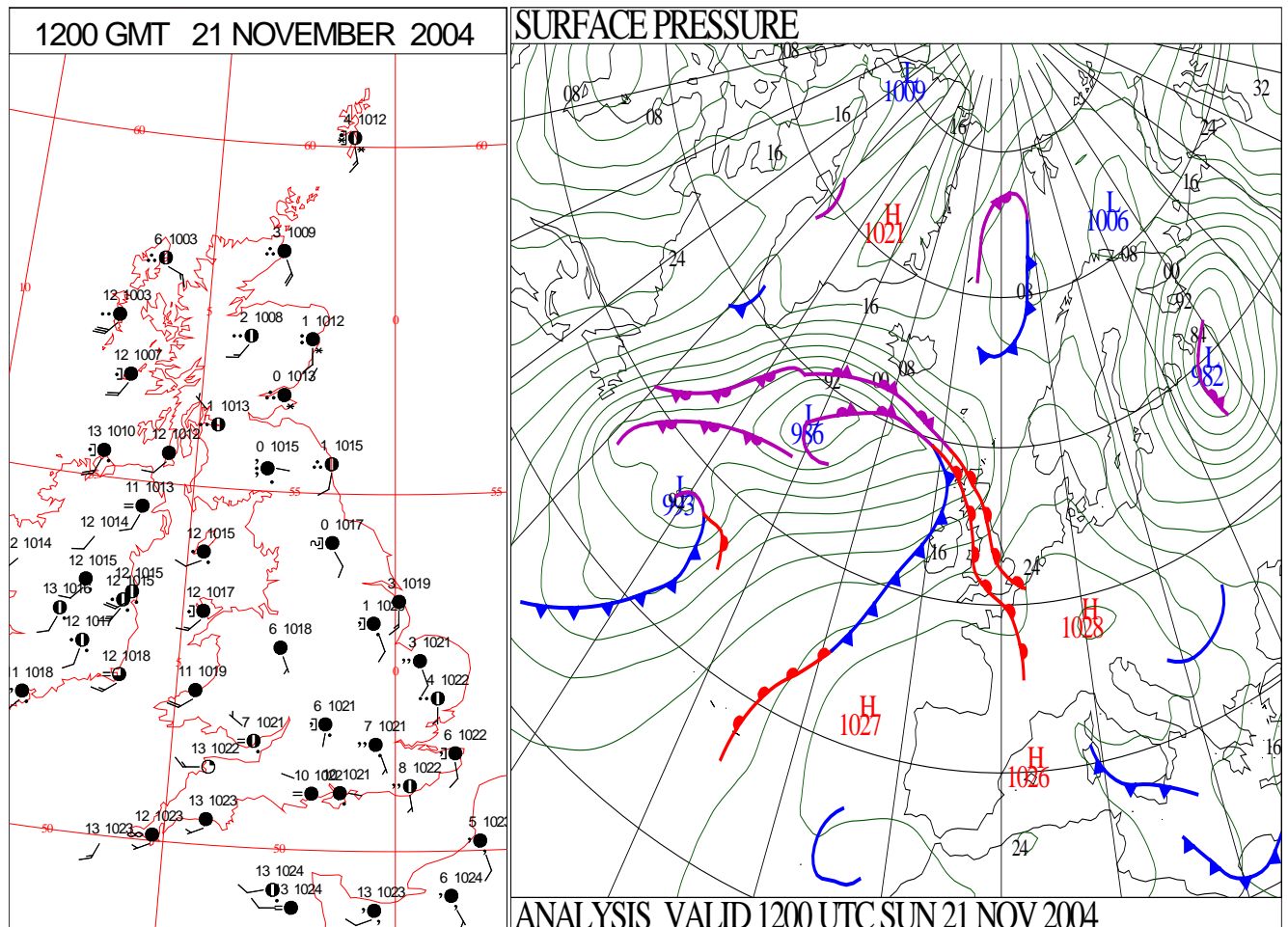
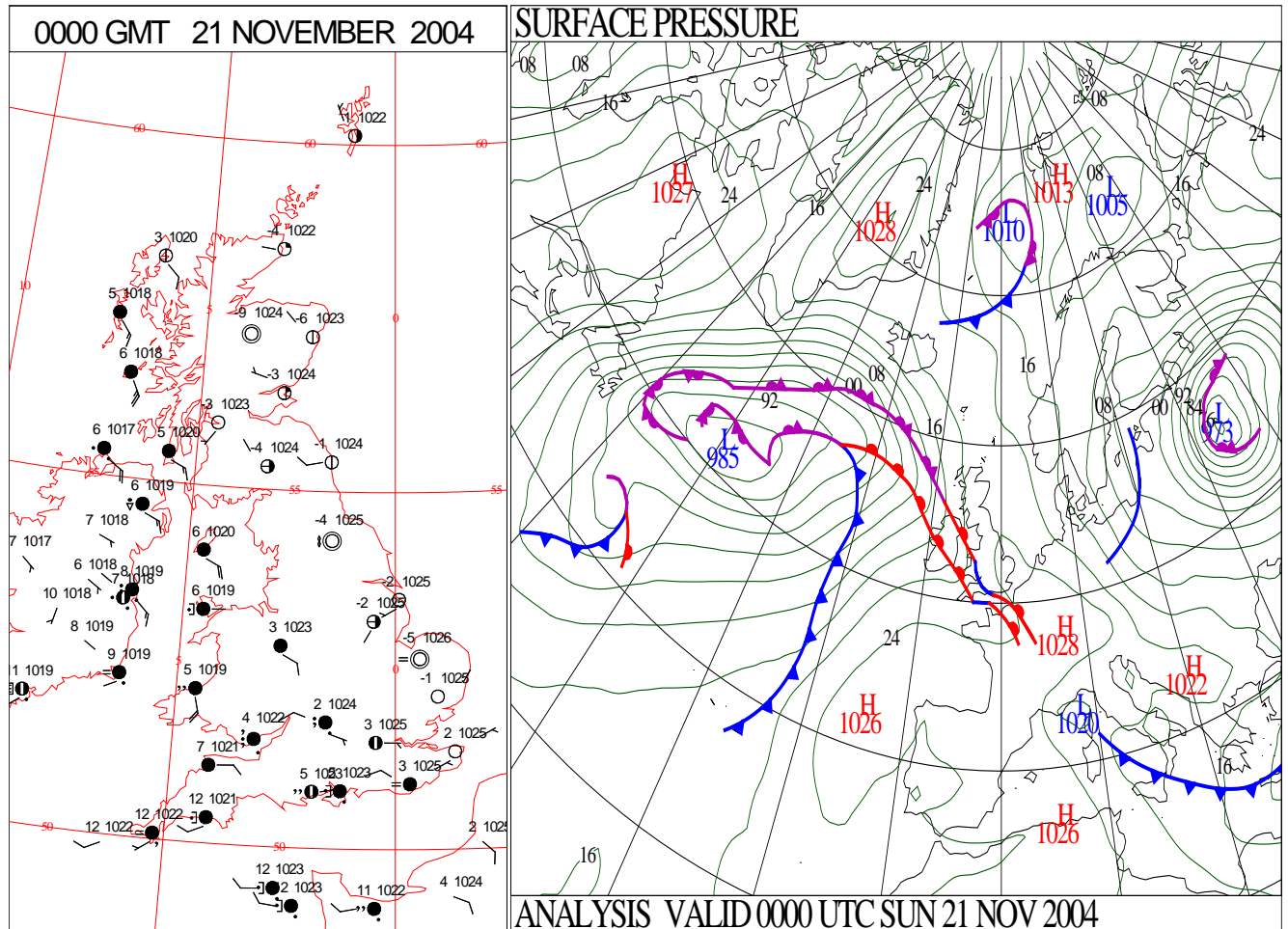
SIGNIFICANT WEATHER

0600 GMT 20 NOVEMBER 2004	SIG WEATHER	1200 GMT 20 NOVEMBER 2004	SIG WEATHER	<p>Summary of UK Weather for Saturday 20 November 2004. Wintry showers affected north and northeast Scotland overnight with a sharp frost across the rest of Scotland, northern and eastern England. Cloud pushed across Northern Ireland, Wales and western parts of England during the early hours of the morning with rain reaching southwest of a line Liverpool to Hastings by dawn. Through the morning and afternoon this area of rain hardly moved, although some heavier pulsed occurred over the west Midlands and central southern England. Here it turned to sleet or wet snow in places with a slight temporary cover on the grass over hills. Over much of Scotland, eastern England and East Anglia the day was dry with a fair amount of sunshine. During the evening a sharp frost developed again in areas that were sunny during the day, and the rain continued to affect an area west of a line Anglesey to Brighton. Temperatures in southwesterly England started to rise during the evening as milder air slowly spread into the area. Temperatures across much of the UK were cold or very cold, although late in the day temperatures rose to normal across Cornwall and west Devon.</p>
1800 GMT 20 NOVEMBER 2004	SIG WEATHER	0000 GMT 21 NOVEMBER 2004	SIG WEATHER	<p>EXTREMES</p> <p>Highest Maximum: 12.6 Scilly: St Marys Air, Isles Of Scilly Lowest Maximum: -0.4 Loch Glascarnoch, Ross & Cromarty Lowest Minimum: -9.5 Loch Glascarnoch, Ross & Cromarty Lowest Grass Minimum: -11.5 Leeming, North Yorkshire Most Rain: 16.6 Ballypatrick Forest, Antrim Most Sun: 6.7 Leuchars, Fife</p>

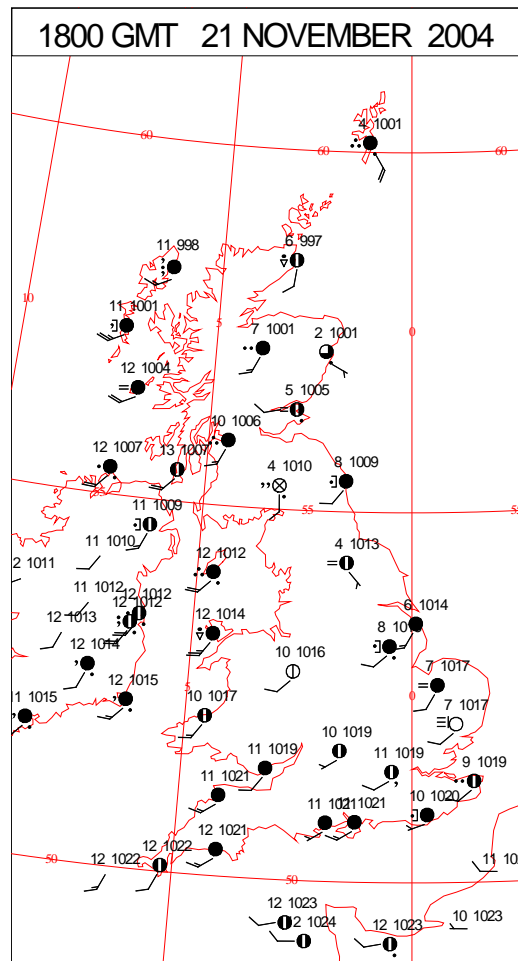
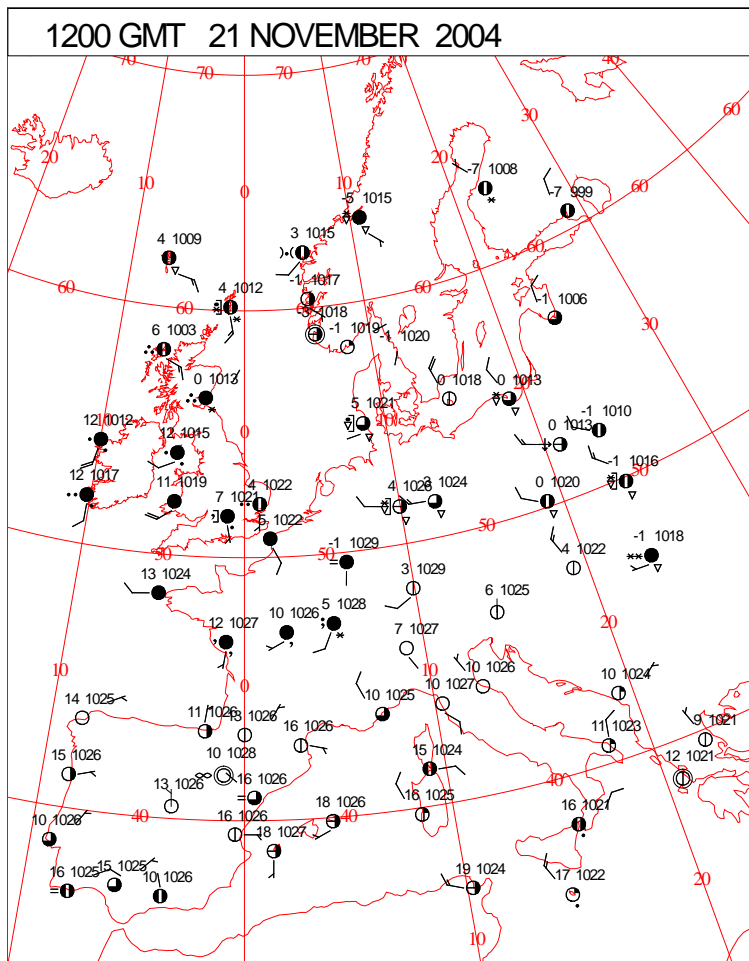
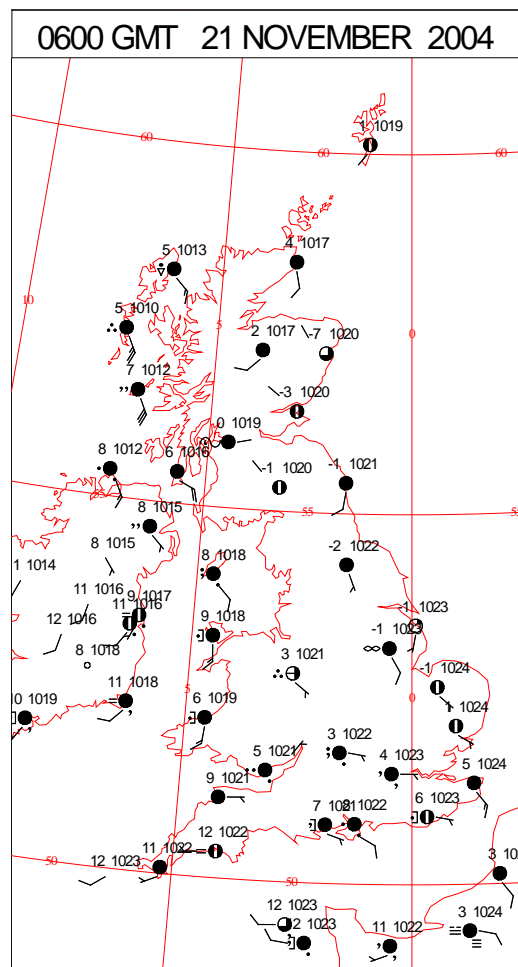
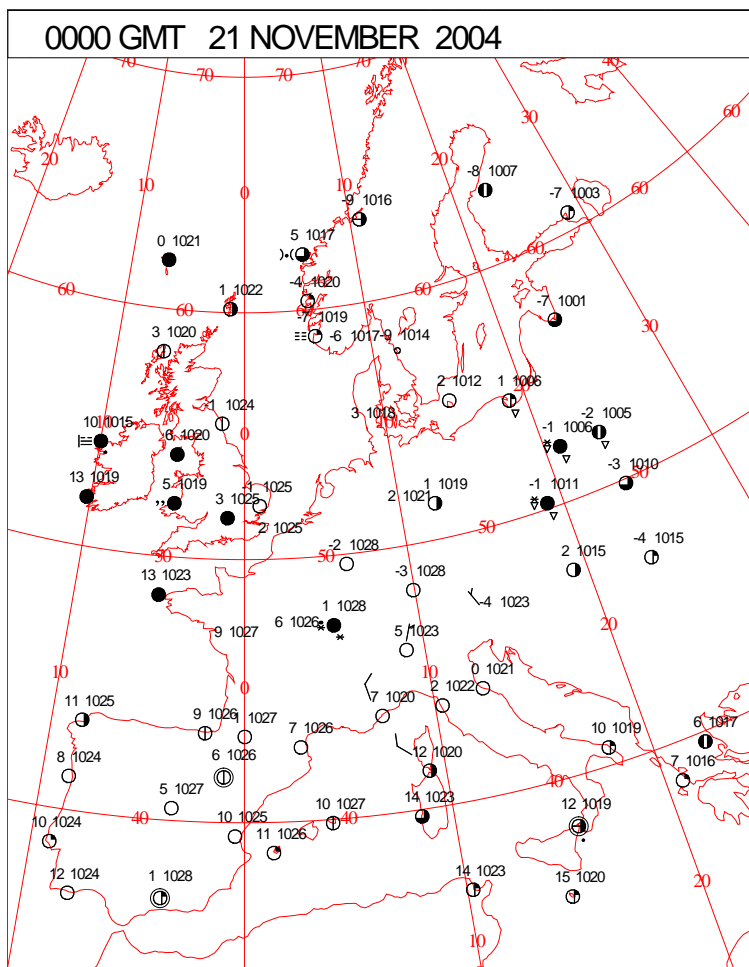
DAILY CLIMATE DATA



DAILY WEATHER SUMMARY



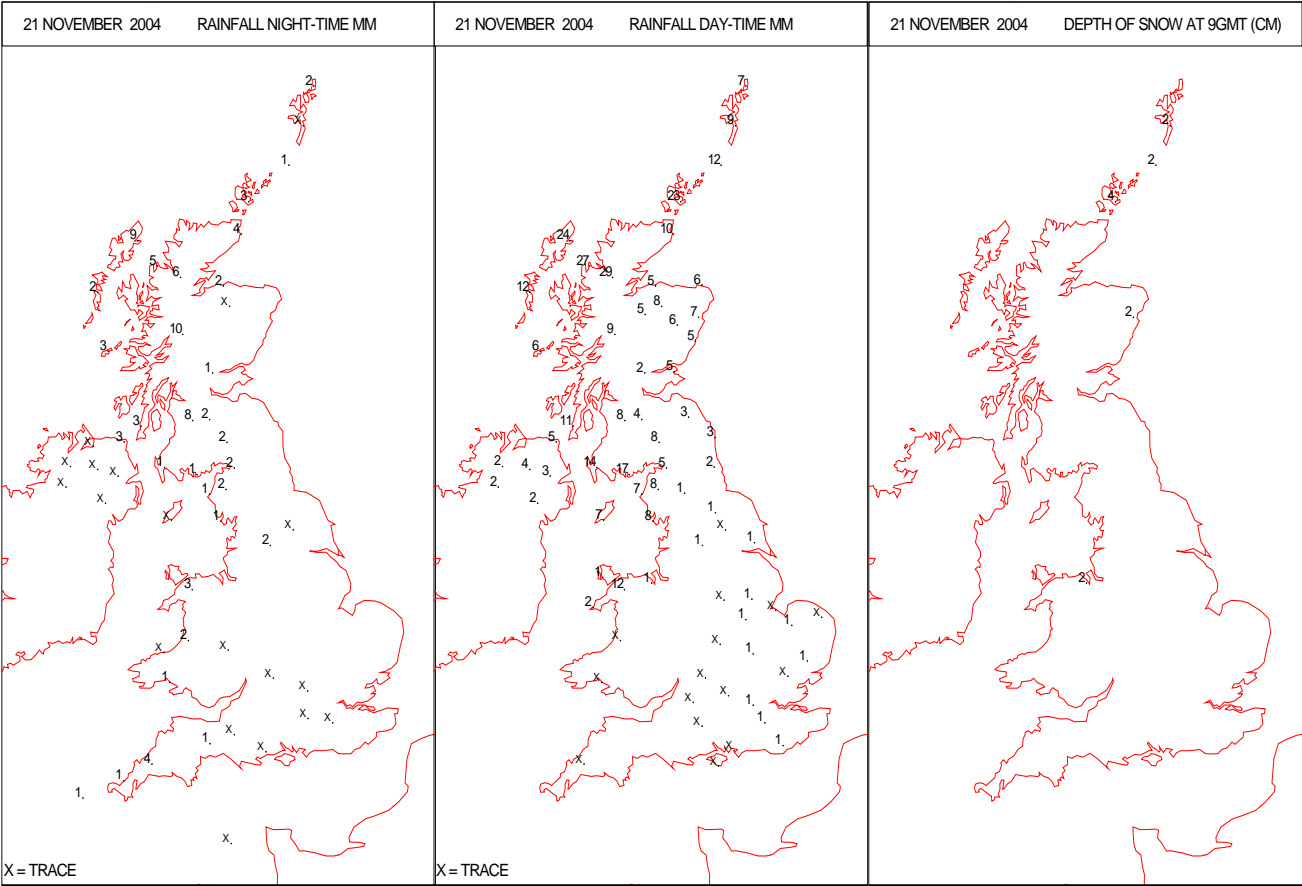
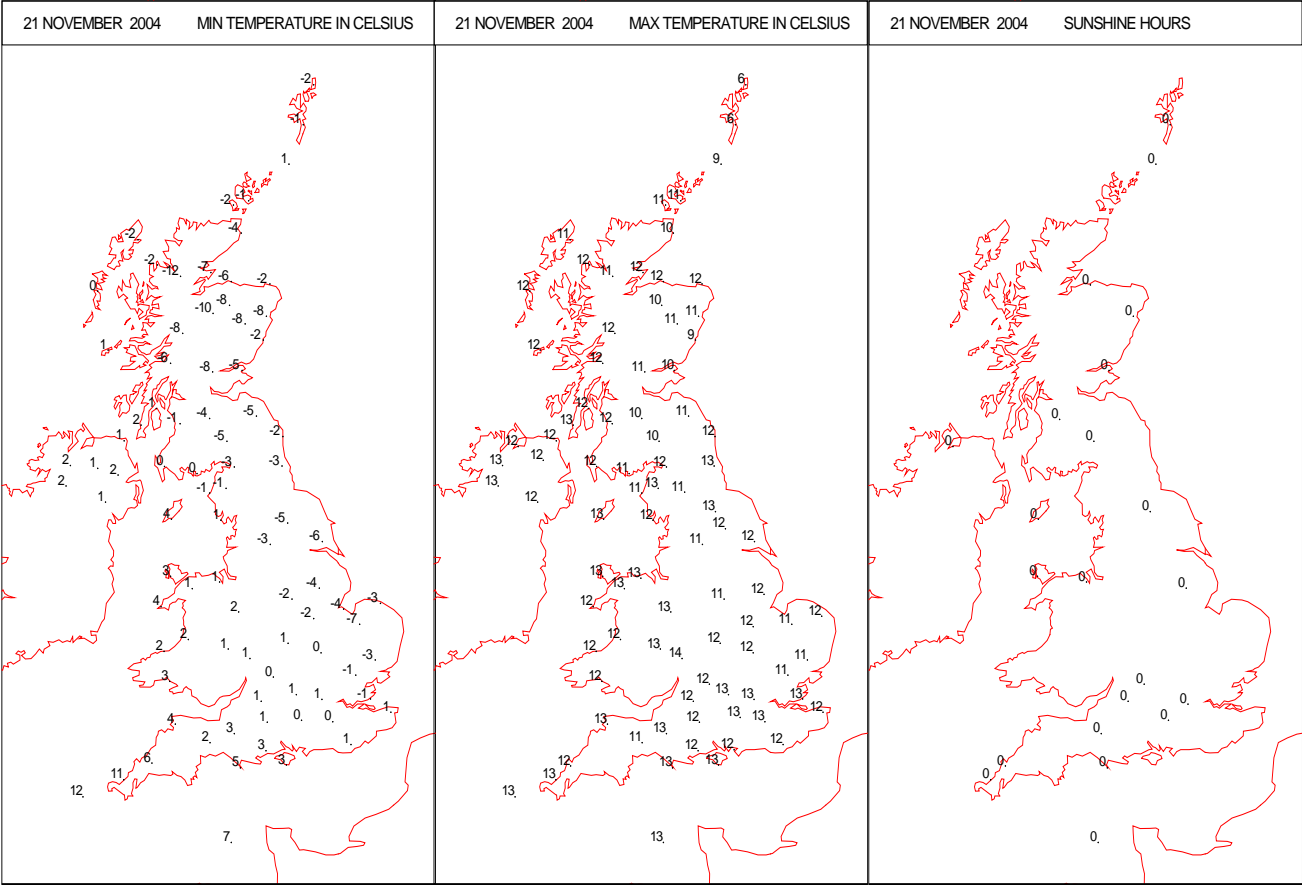
SURFACE REPORTS



SIGNIFICANT WEATHER

0600 GMT 21 NOVEMBER 2004	SIG WEATHER	1200 GMT 21 NOVEMBER 2004	SIG WEATHER	<p>Summary of UK Weather for Sunday 21 November 2004.</p> <p>Wales and western parts of England saw outbreaks of rain overnight with extensive hill fog as milder air slowly pushed eastwards during the night. At 0300 there was a sharp temperature contrast across the country with 12 Celsius at Plymouth and -9 Celsius at Aviemore. Heavy rain developed over western Scotland towards the end of the night, falling as snow over the hills and freezing rain in places.</p> <p>During the morning the heavy rain spread across Scotland, again with sleet, snow and freezing rain causing problems, mainly for eastern areas. There was also patches of freezing rain over the Pennines and eastern England. By mid afternoon another pulse of heavy rain developed over Northern Ireland and Western Scotland, running eastwards to clear eastern Scotland early in the evening. England and Wales also had outbreaks of light rain during the afternoon with fog over eastern England and East Anglia.</p> <p>Patchy rain continued across England and Wales during the evening, but clear weather with showers arrived over northern Scotland.</p> <p>Temperatures by the end of the day were mild across Scotland and North Ireland and normal for England and Wales.</p>
1800 GMT 21 NOVEMBER 2004	SIG WEATHER	0000 GMT 22 NOVEMBER 2004	SIG WEATHER	<p>EXTREMES</p> <p>Highest Maximum: 13.5 Great Malvern, Hereford & Worcester</p> <p>Lowest Maximum: 6.2 Lerwick, Shetland 6.2 Baltasound No 2, Shetland</p> <p>Lowest Minimum: -11.5 Loch Glascarnoch, Ross & Cromarty</p> <p>Lowest Grass Minimum: -13.3 Strathallan Airfield, Perthshire (In Taysi)</p> <p>Most Rain: 35.4 Loch Glascarnoch, Ross & Cromarty</p> <p>Most Sun: 0.0 Dyce, Aberdeenshire 0.0 Saughall, Ayrshire 0.0 Moel-Y-Crio, Clwyd</p>

DAILY CLIMATE DATA

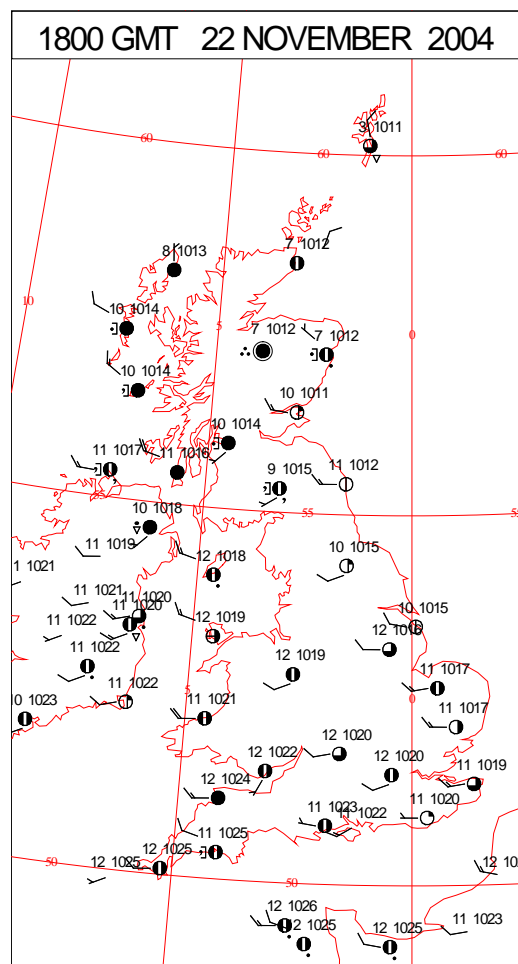
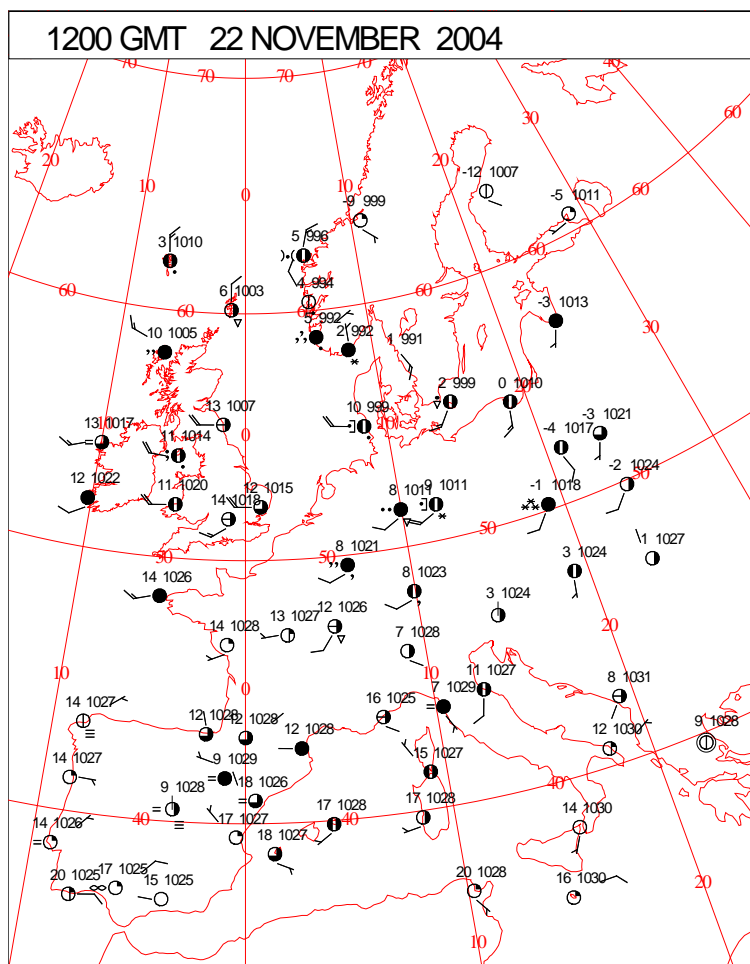
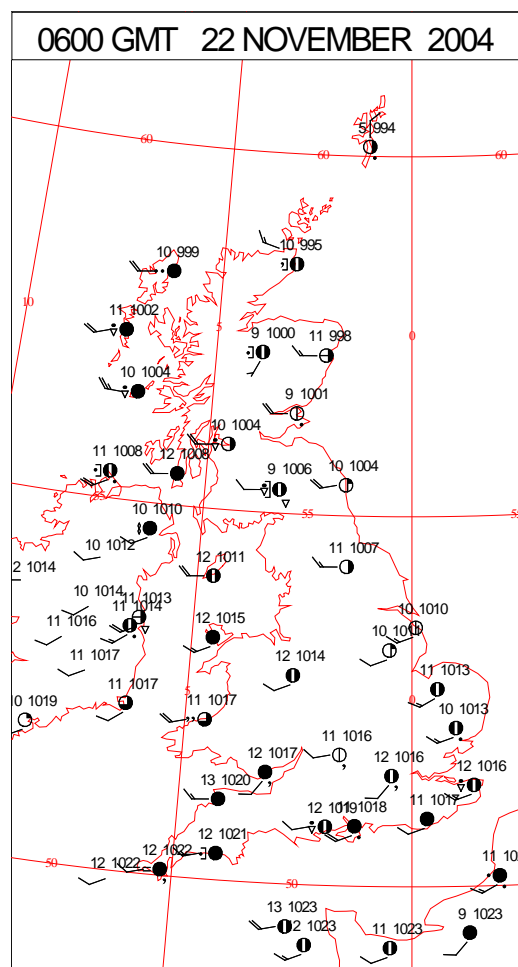
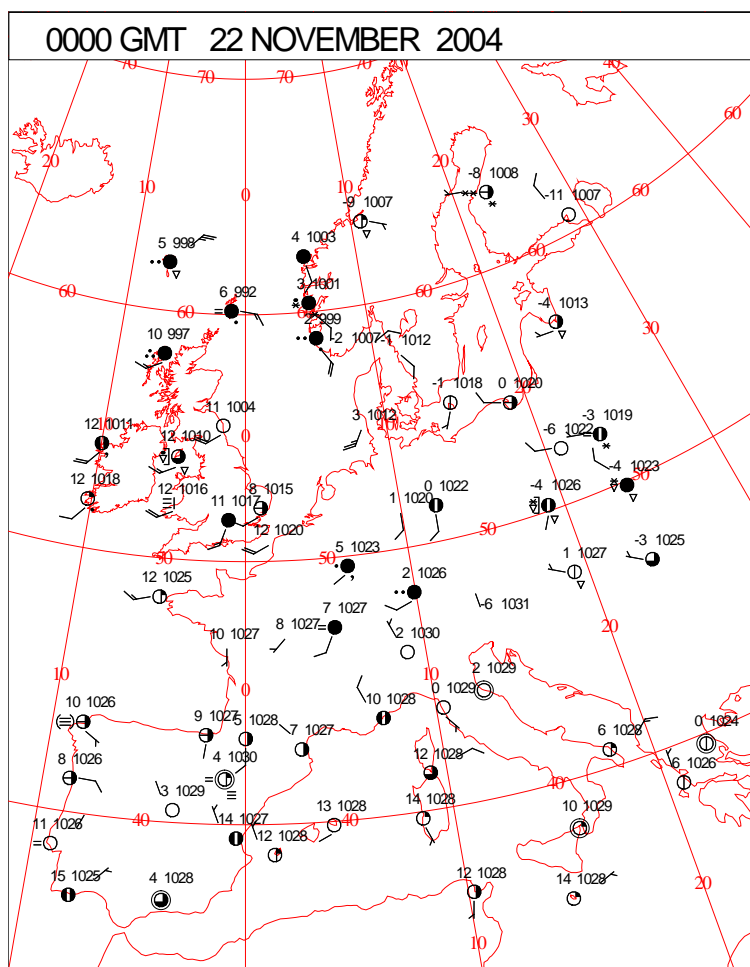


[illegible]

Crown Copyright 2004, All Rights Reserved

Monday 22 November 2004

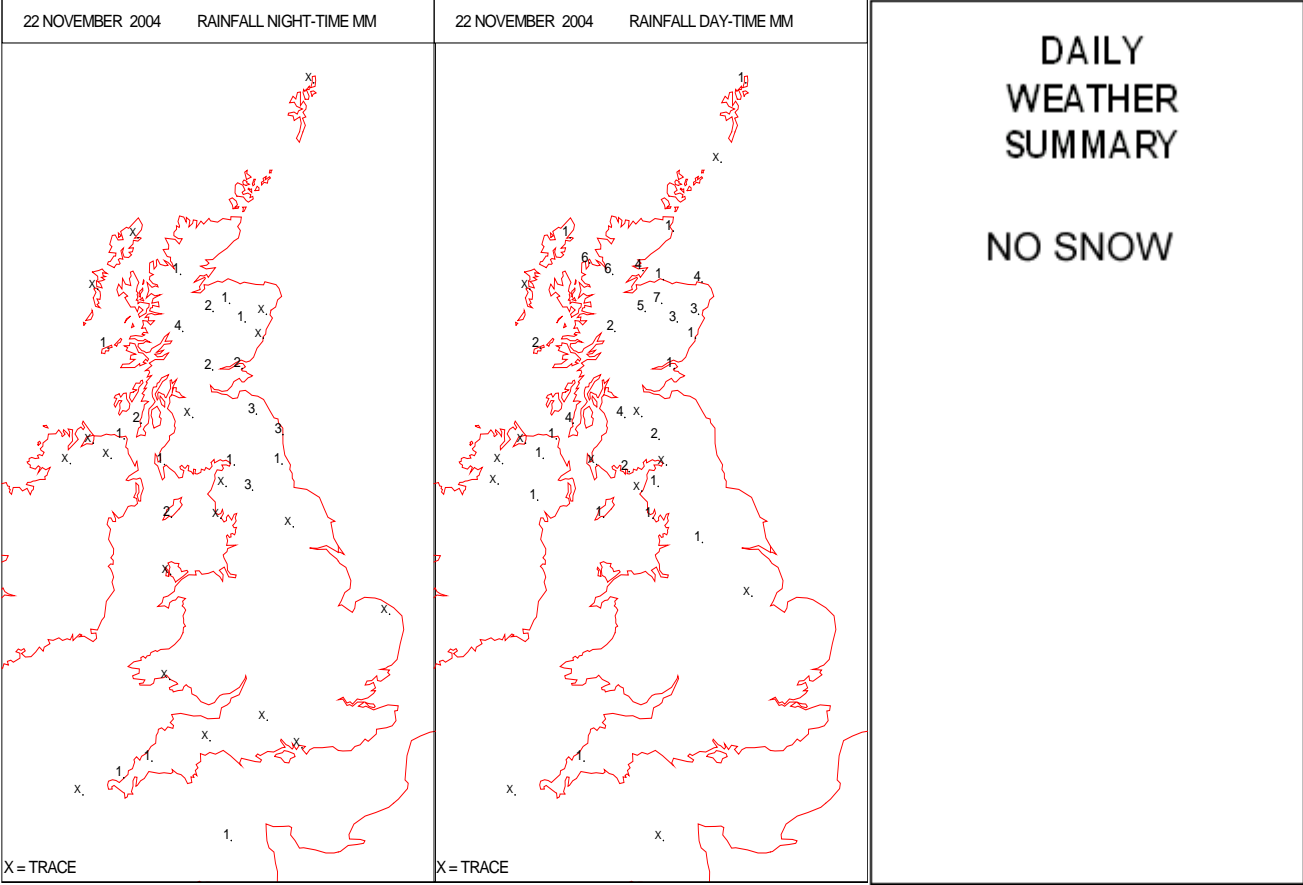
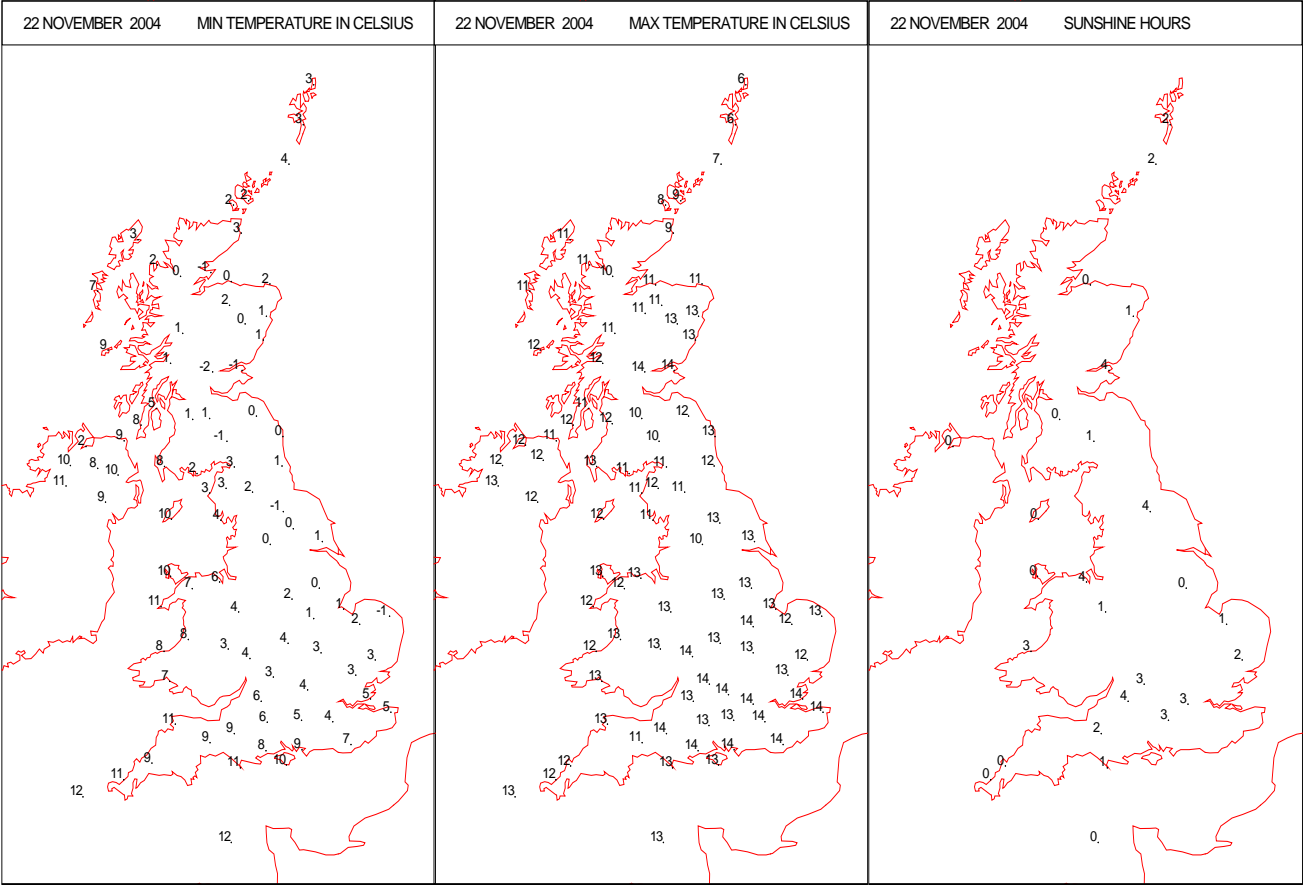
SURFACE REPORTS



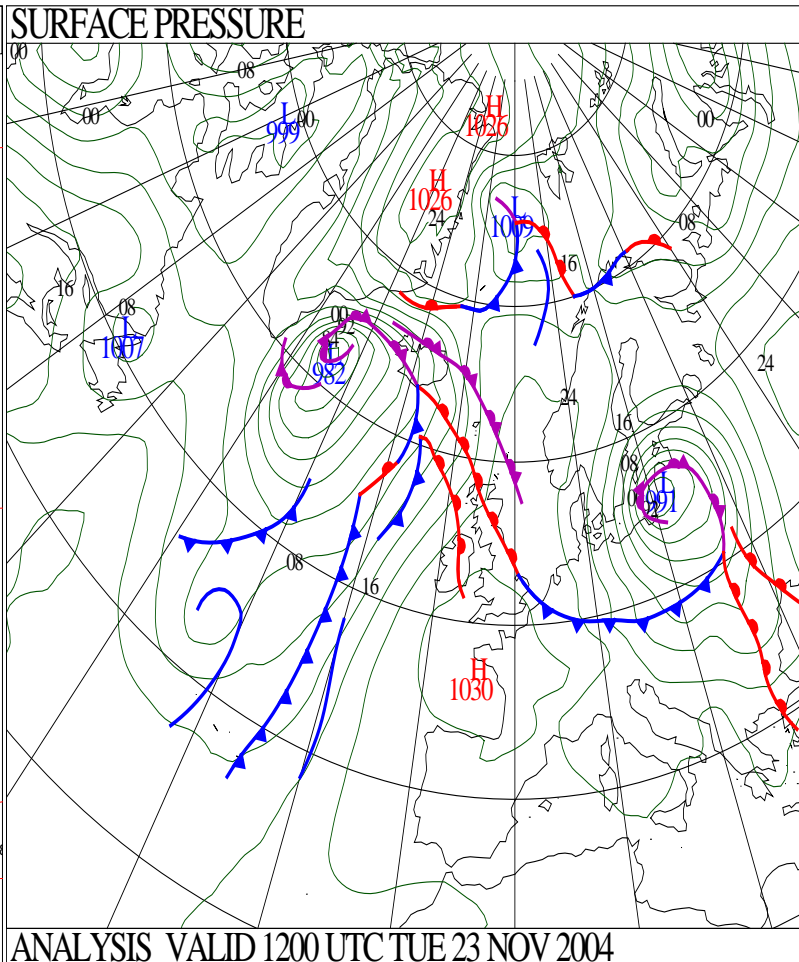
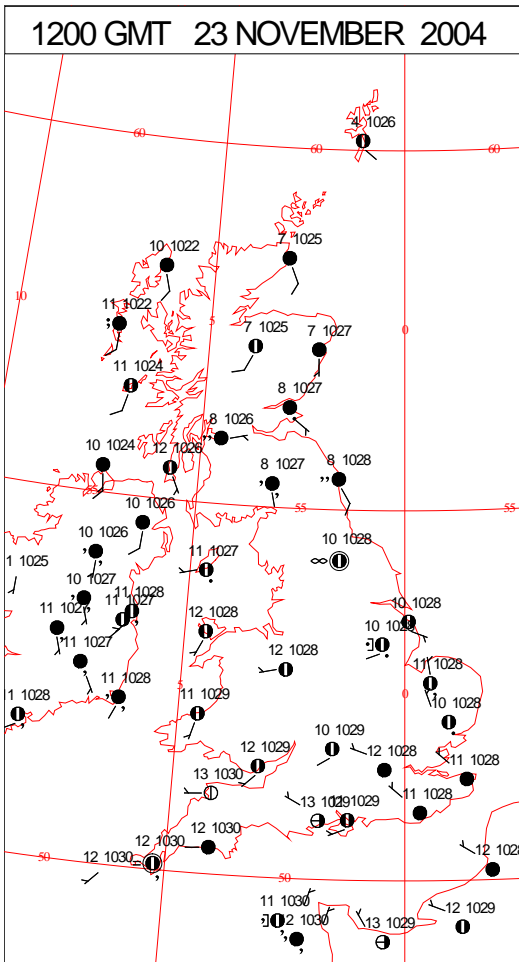
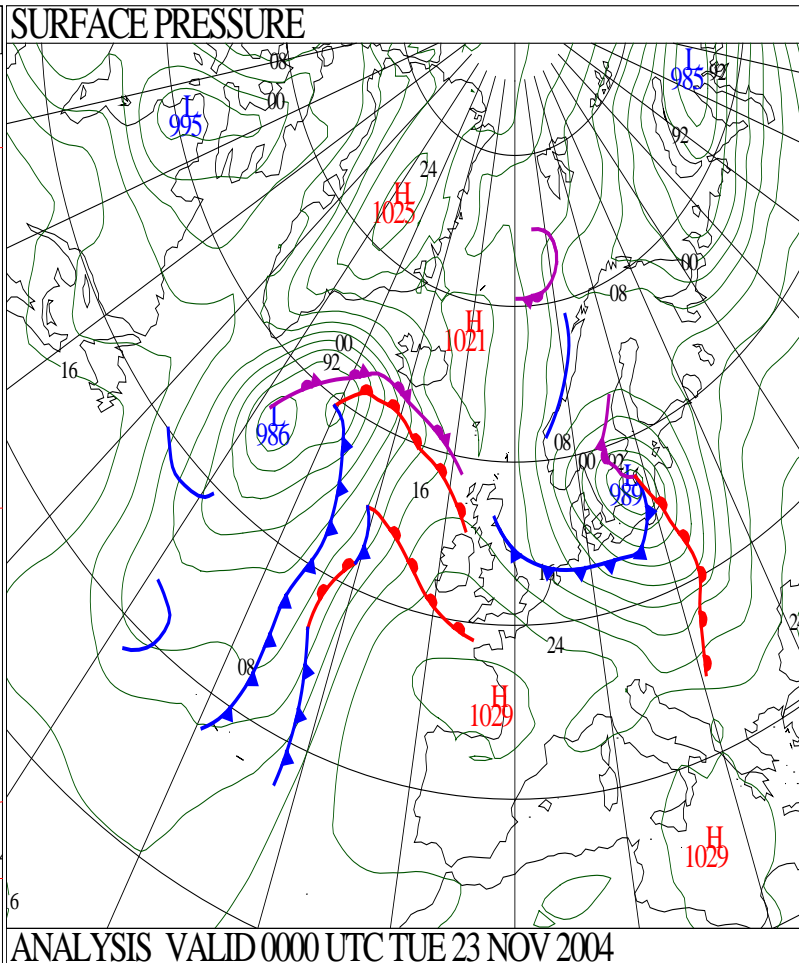
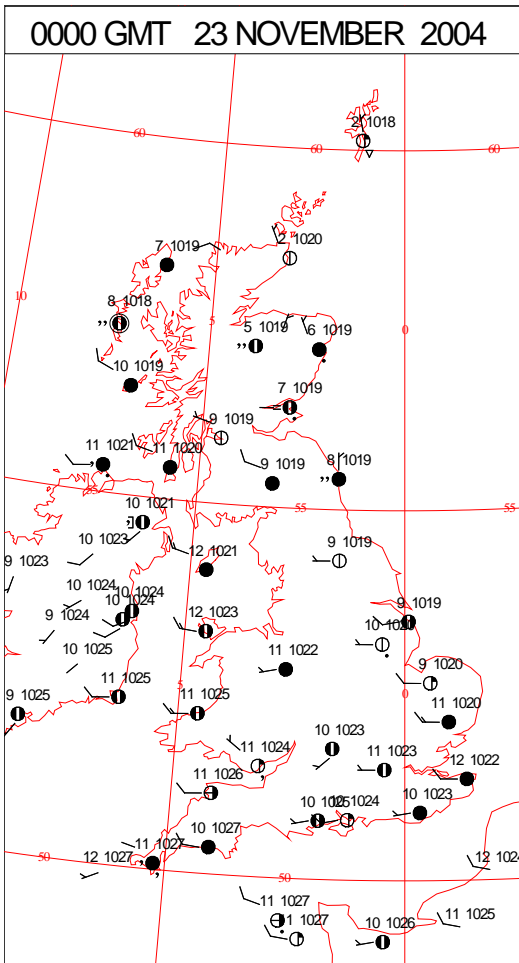
SIGNIFICANT WEATHER

0600 GMT 22 NOVEMBER 2004	SIG WEATHER	1200 GMT 22 NOVEMBER 2004	SIG WEATHER	<p>Summary of UK Weather for Monday 22 November 2004. Much of the UK had a cloudy, breezy and very mild night. Patchy rain moved east across Scotland, with some heavy bursts in the north. Thicker cloud produced slight rain and drizzle over northwest and southwest England. There were some clear intervals, mainly in southeast Scotland and northeast England. Outbreaks of rain moved east or southeast across most of Scotland and northern England during the day. Some of the rain was heavy across western Scotland in the morning but the rain became lighter and fragmented by afternoon. Most places across Northern Ireland, England and Wales were dry with bright or sunny intervals although skies became mostly cloudy. The best of the sunshine was recorded across central southern and southeast England. It was generally breezy and very mild.</p>
1800 GMT 22 NOVEMBER 2004	SIG WEATHER	0000 GMT 23 NOVEMBER 2004	SIG WEATHER	<p>EXTREMES</p> <p>Highest Maximum: 14.2 Shoeburyness, Essex</p> <p>Lowest Maximum: 6.1 Lerwick, Shetland</p> <p>Lowest Minimum: -2.1 Strathallan Airfield, Perthshire (In Taysi)</p> <p>Lowest Grass Minimum: -0.5 Aboyne No 2, Aberdeenshire</p> <p>Most Rain: 8.3 Glenlivet, Banffshire</p> <p>Most Sun: 4.3 Leuchars, Fife</p>

DAILY CLIMATE DATA



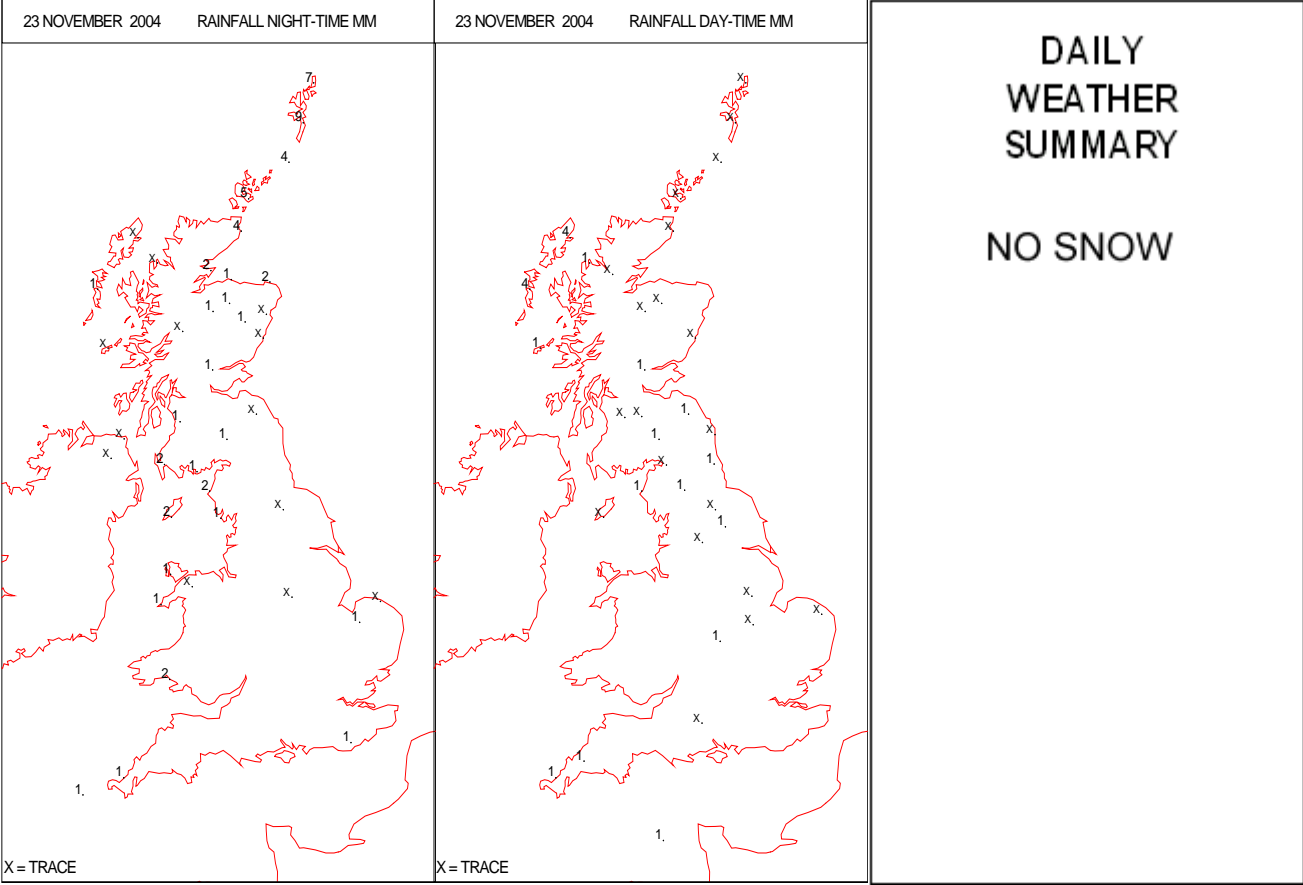
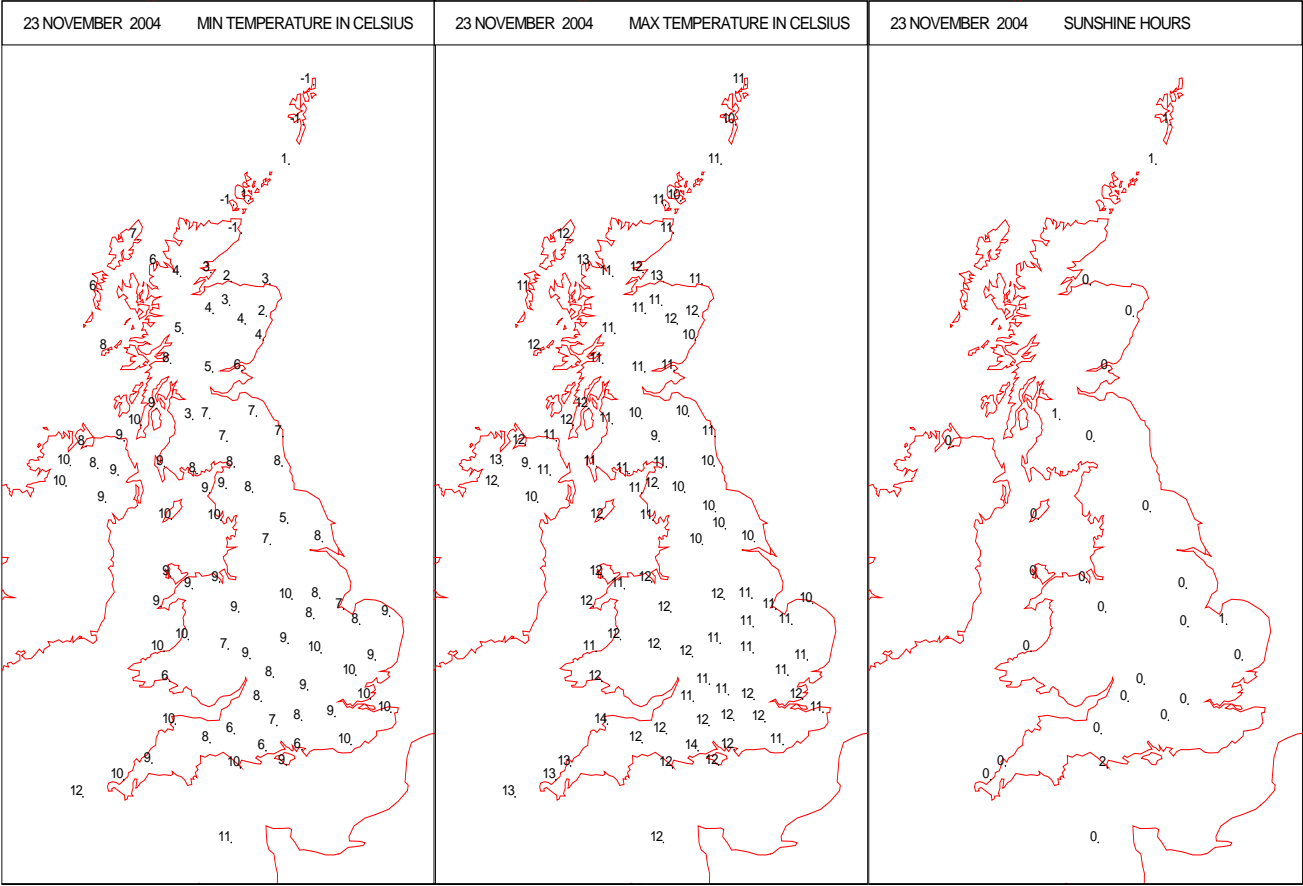
DAILY WEATHER SUMMARY



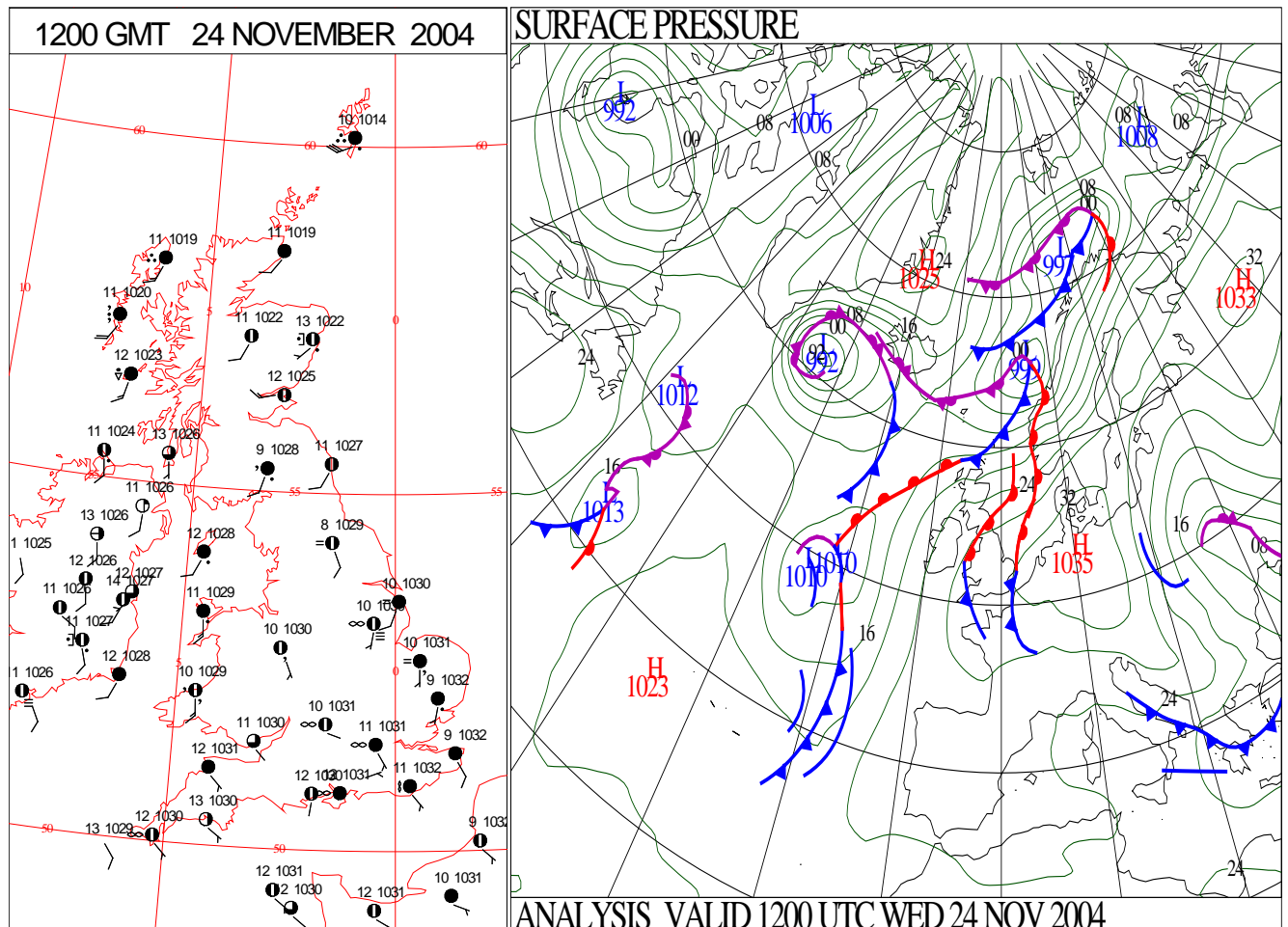
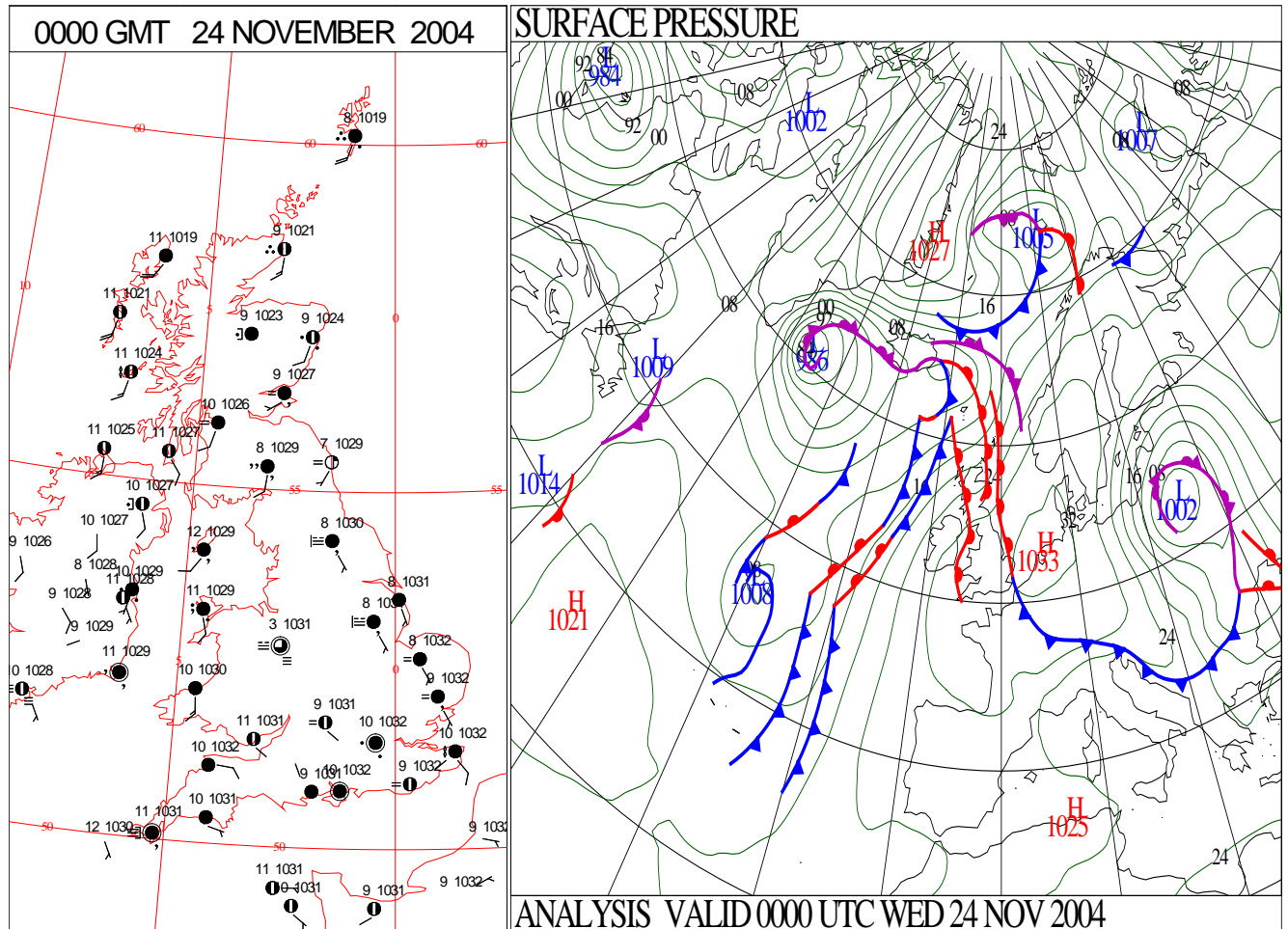
SIGNIFICANT WEATHER

0600 GMT 23 NOVEMBER 2004	SIG WEATHER	1200 GMT 23 NOVEMBER 2004	SIG WEATHER	<p>Summary of UK Weather for Tuesday 23 November 2004.</p> <p>Much of the UK had a dry, cloudy and very mild night with light winds. Thicker patches of cloud produced spots of rain and drizzle. There were a few clear spells here and there. It was hazy or misty in places. Parts of the Highlands, Aberdeenshire and Shetland recorded an air frost.</p> <p>The day was cloudy across most of the UK. It was hazy or misty and thicker patches of cloud gave slight rain and drizzle, notably over northwest England. There were few bright spells across northeast Scotland and Shetland. Parts of Devon enjoyed long sunny periods. Outbreaks of rain moved northeast across western and northern Scotland during the evening hours. At the same time, fog patches formed over parts of Cornwall, Cambridgeshire and Lincolnshire.</p> <p>The afternoon temperatures were near normal across Northern Ireland, Scotland and the coast of northeast England. It was mild over most of England and Wales, but very mild in Devon.</p>
1800 GMT 23 NOVEMBER 2004	SIG WEATHER	0000 GMT 24 NOVEMBER 2004	SIG WEATHER	<p>EXTREMES</p> <p>Highest Maximum: 13.6 Chivenor, Devon</p> <p>Lowest Maximum: 9.1 Eskdalemuir, Dumfriesshire</p> <p>Lowest Minimum: -1.1 Rackwick, Orkney</p> <p>Lowest Grass Minimum: -5.8 Lerwick, Shetland</p> <p>Most Rain: 9.0 Lerwick, Shetland</p> <p>Most Sun: 1.6 Isle Of Portland, Dorset</p>

DAILY CLIMATE DATA

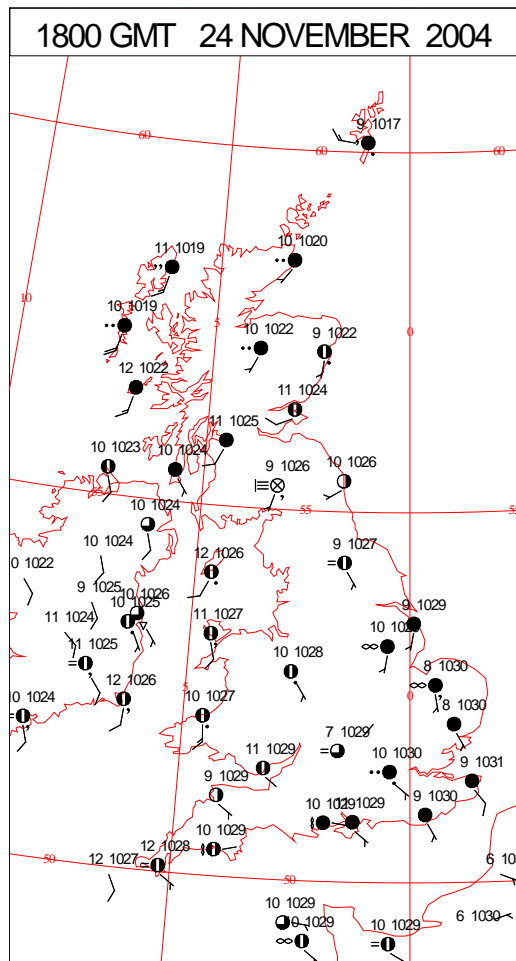
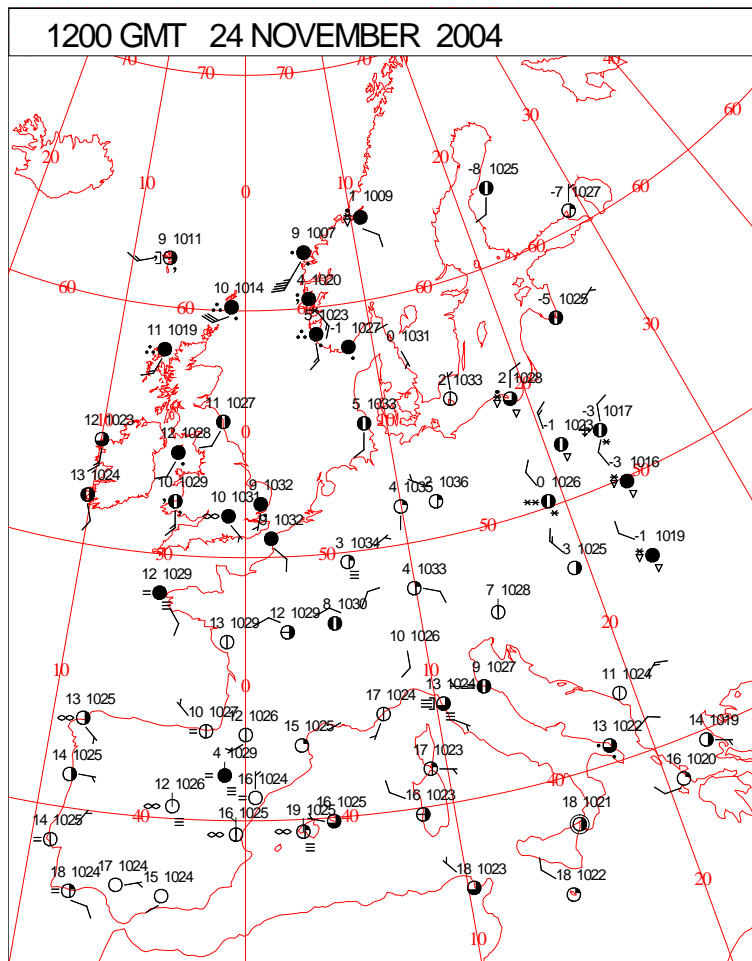
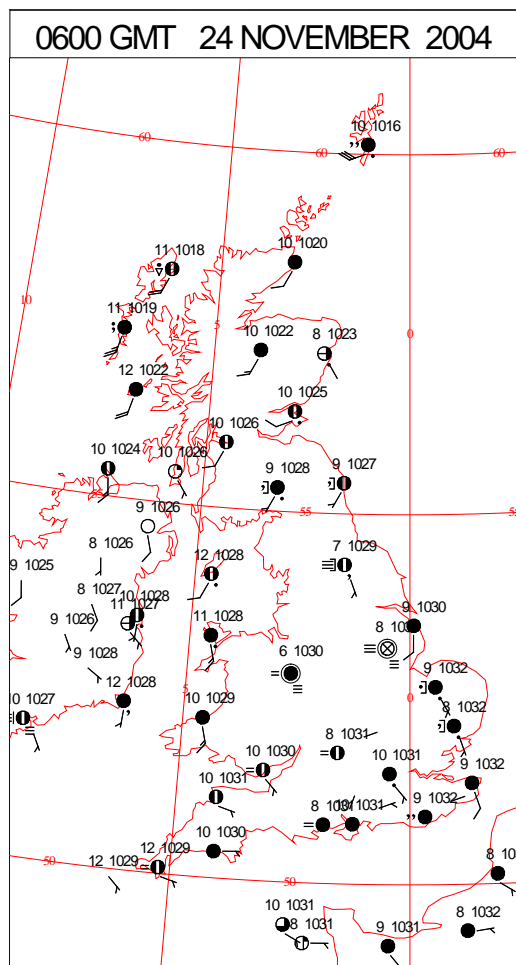
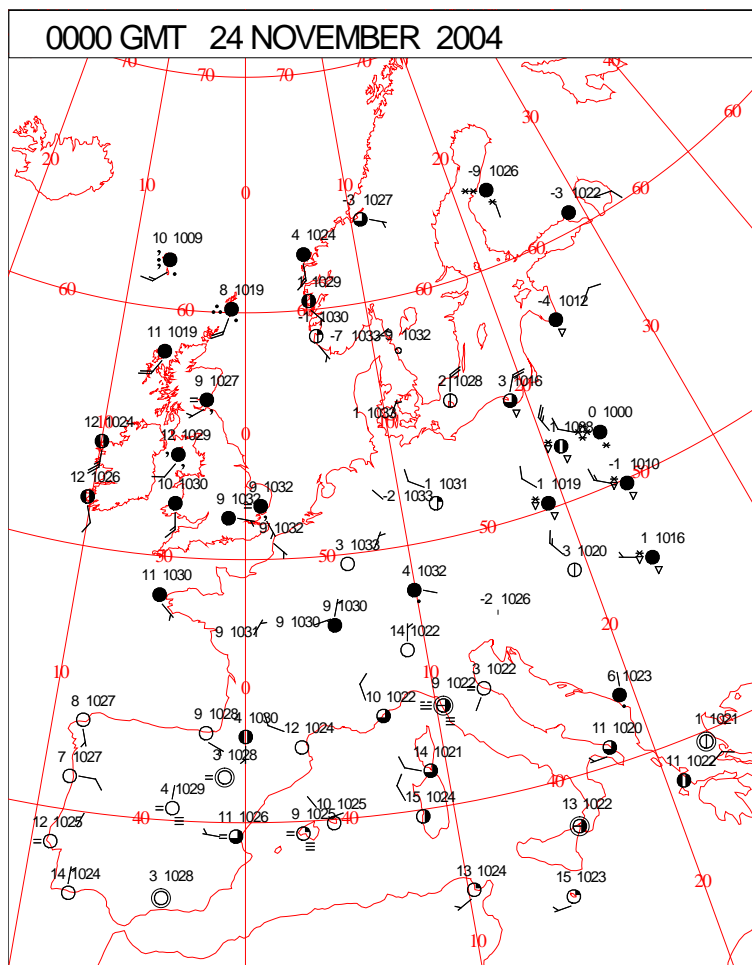


DAILY WEATHER SUMMARY



Wednesday 24 November 2004

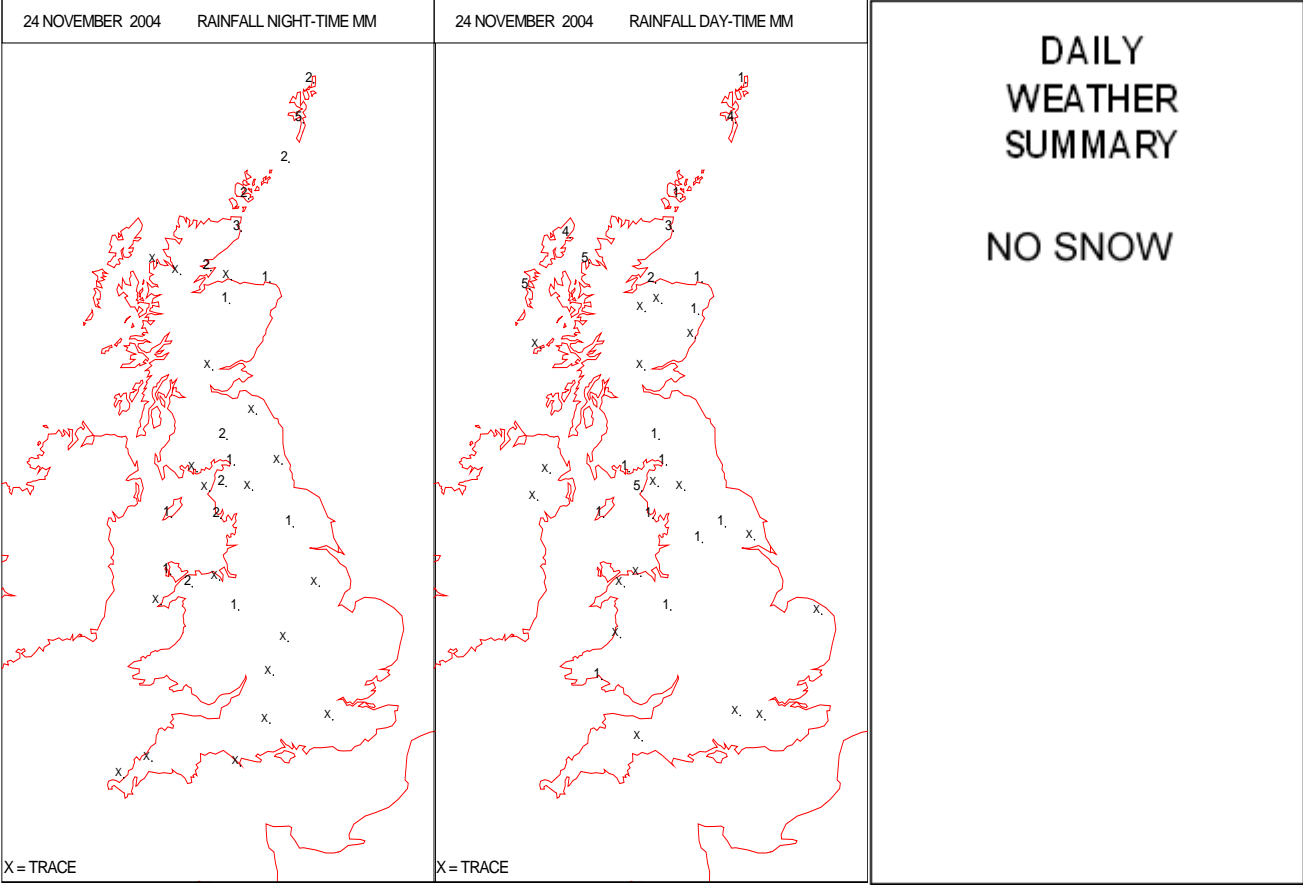
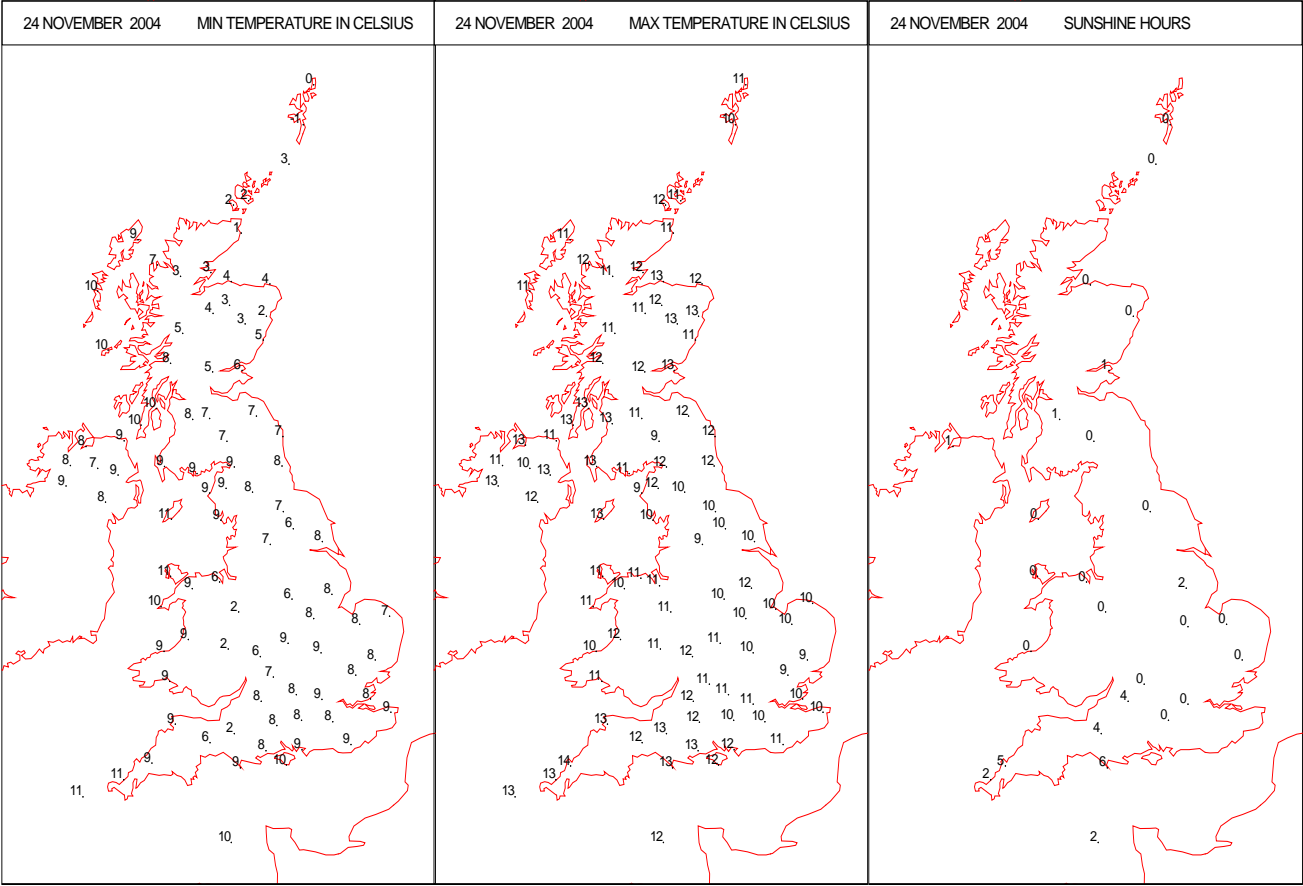
SURFACE REPORTS



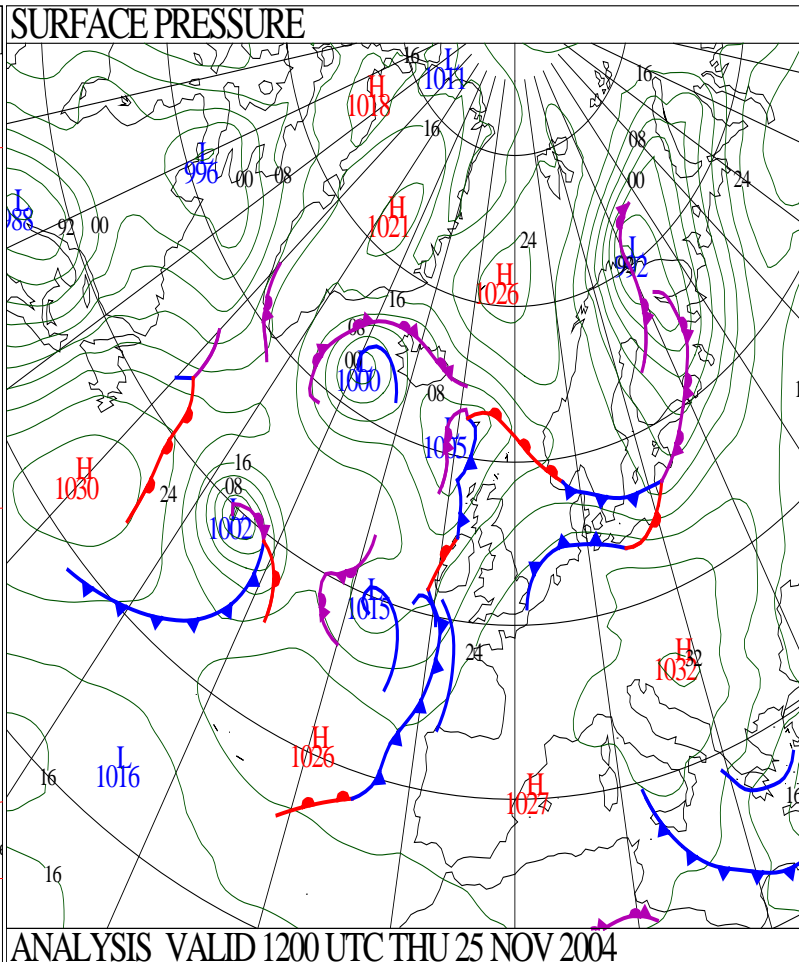
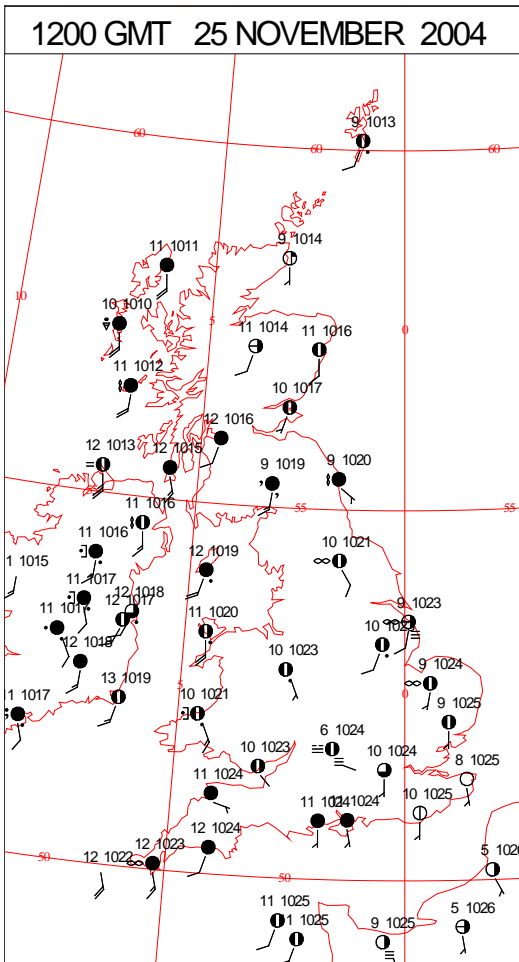
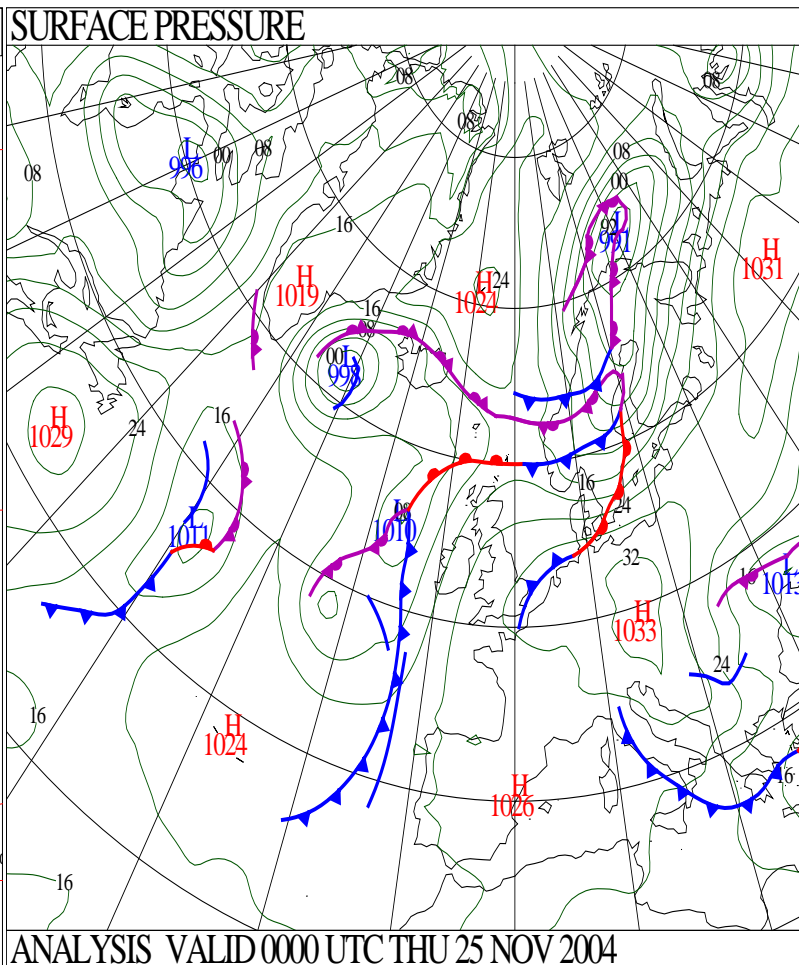
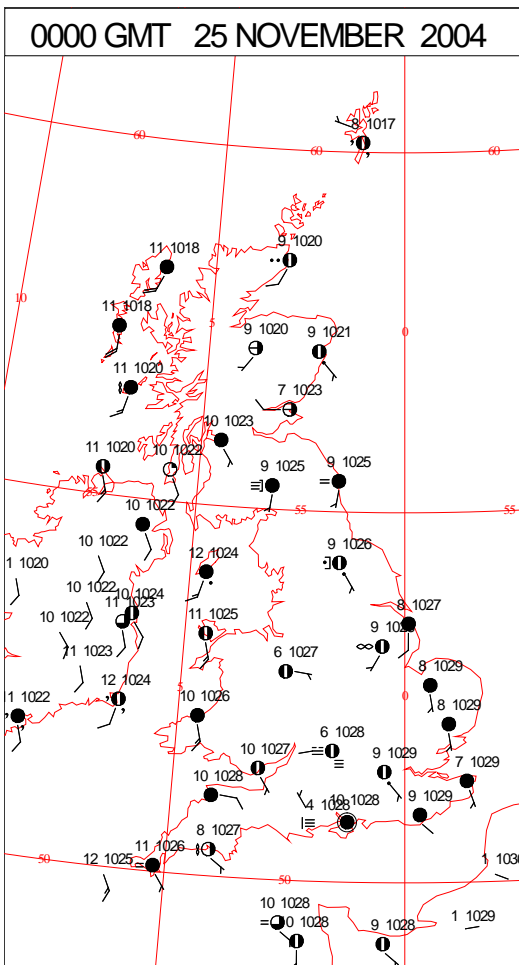
SIGNIFICANT WEATHER

0600 GMT 24 NOVEMBER 2004	SIG WEATHER	1200 GMT 24 NOVEMBER 2004	SIG WEATHER	<p>Summary of UK Weather for Wednesday 24 November 2004.</p> <p>Northern Ireland had broken cloud overnight but most of the United Kingdom was cloudy. There was some rain and drizzle over eastern and northern Scotland and later in the Western Isles. There were outbreaks of rain from the Isle of Man to Cumbria and some drizzle, low cloud and hill fog elsewhere over England and Wales.</p> <p>Northern Ireland had some sunshine in the morning and then a cloudy afternoon with patchy drizzle. There was further rain over Scotland, especially the northeast in the morning but also over western Scotland later, and extensive drizzle and fog in the Southern Uplands.</p> <p>Much of England and Wales stayed cloudy. There were a few outbreaks of rain and drizzle more especially near coasts. There were sunny periods from Dorset to Devon up into the west Midlands, and also in the Channel Islands through the morning.</p> <p>The clearer areas had extensive low cloud and fog in the evening. There was still sporadic rain over northern England and the Isle of Man and steady rain across northern Scotland.</p> <p>Temperatures were close to average generally. It was locally mild in the north and the southwest.</p>
1800 GMT 24 NOVEMBER 2004	SIG WEATHER	0000 GMT 25 NOVEMBER 2004	SIG WEATHER	
				<p>EXTREMES</p> <p>Highest Maximum: 13.8 St Mawgan, Cornwall</p> <p>Lowest Maximum: 9.0 Wattisham, Suffolk</p> <p>Lowest Minimum: -0.5 Lerwick, Shetland</p> <p>Lowest Grass Minimum: -2.5 Shawbury, Shropshire</p> <p>Most Rain: 8.4 Lerwick, Shetland</p> <p>Most Sun: 5.6 Isle Of Portland, Dorset</p>

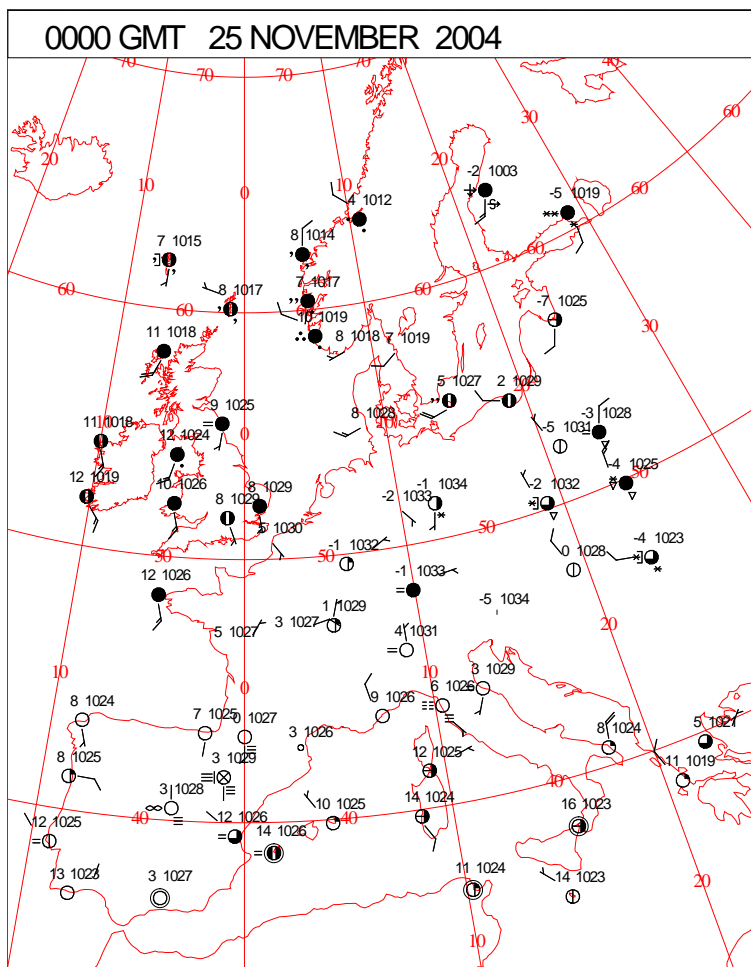
DAILY CLIMATE DATA



DAILY WEATHER SUMMARY



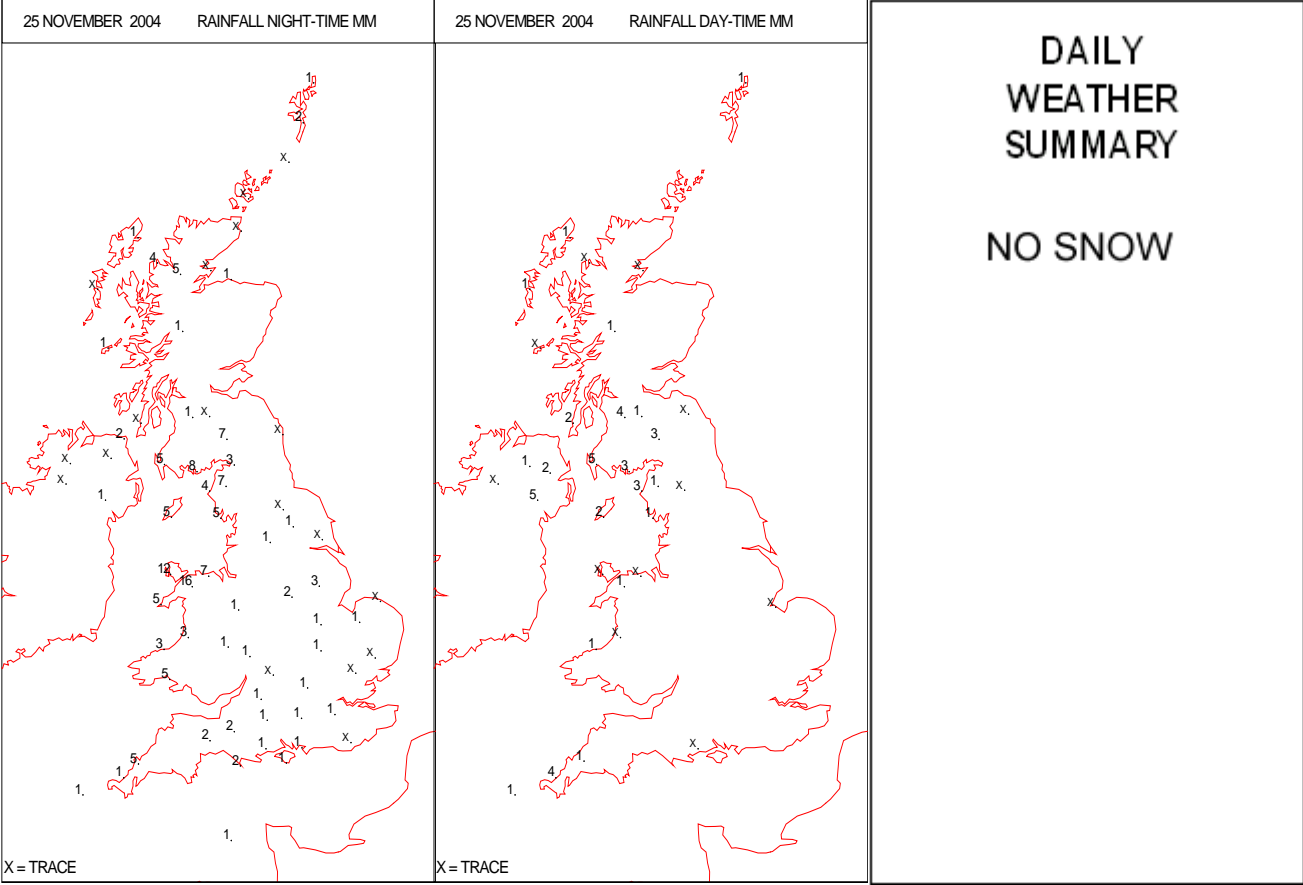
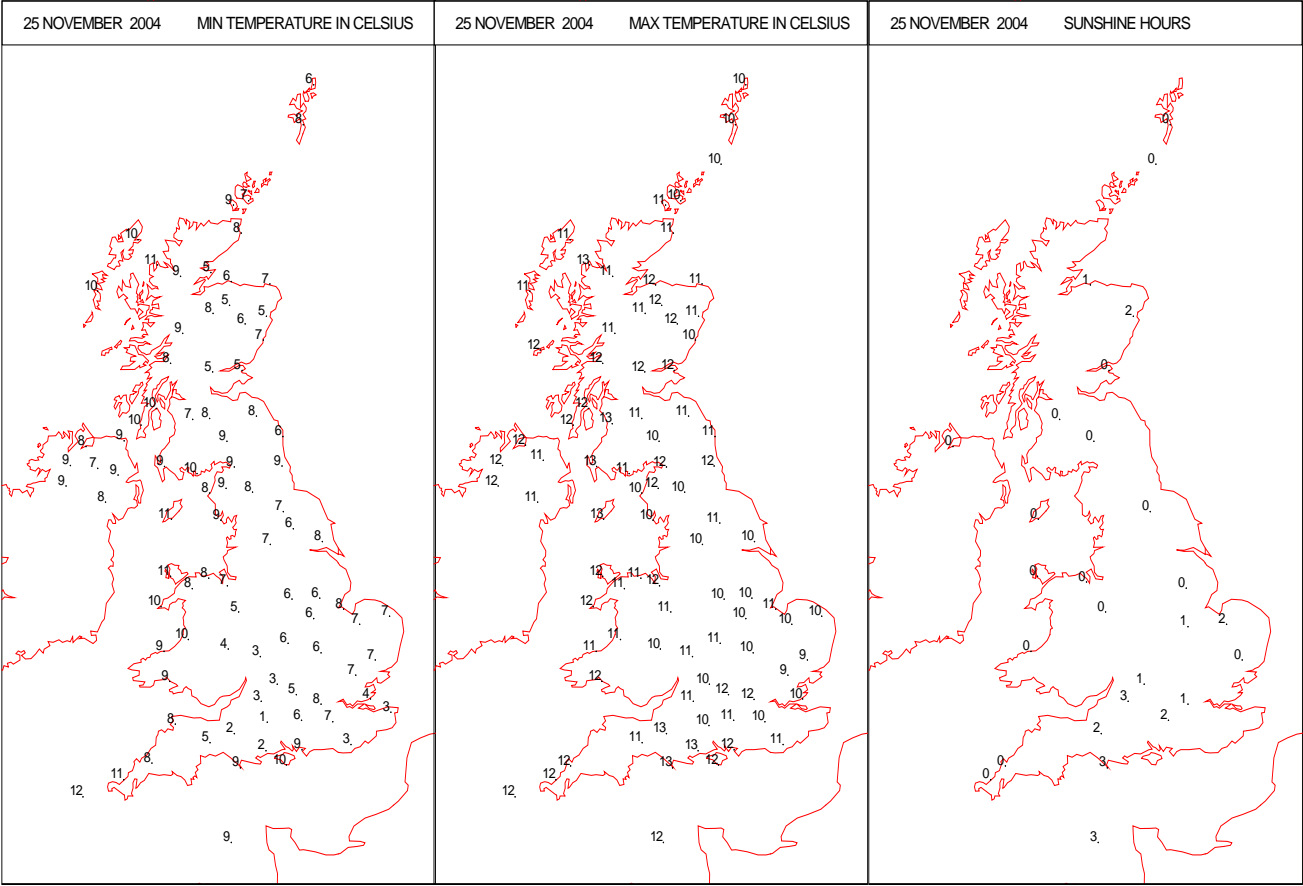
SURFACE REPORTS



SIGNIFICANT WEATHER

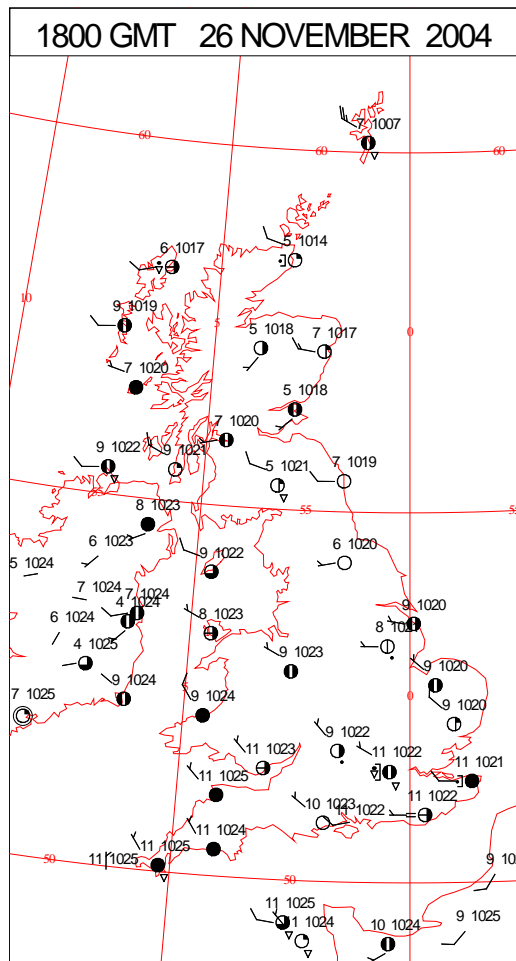
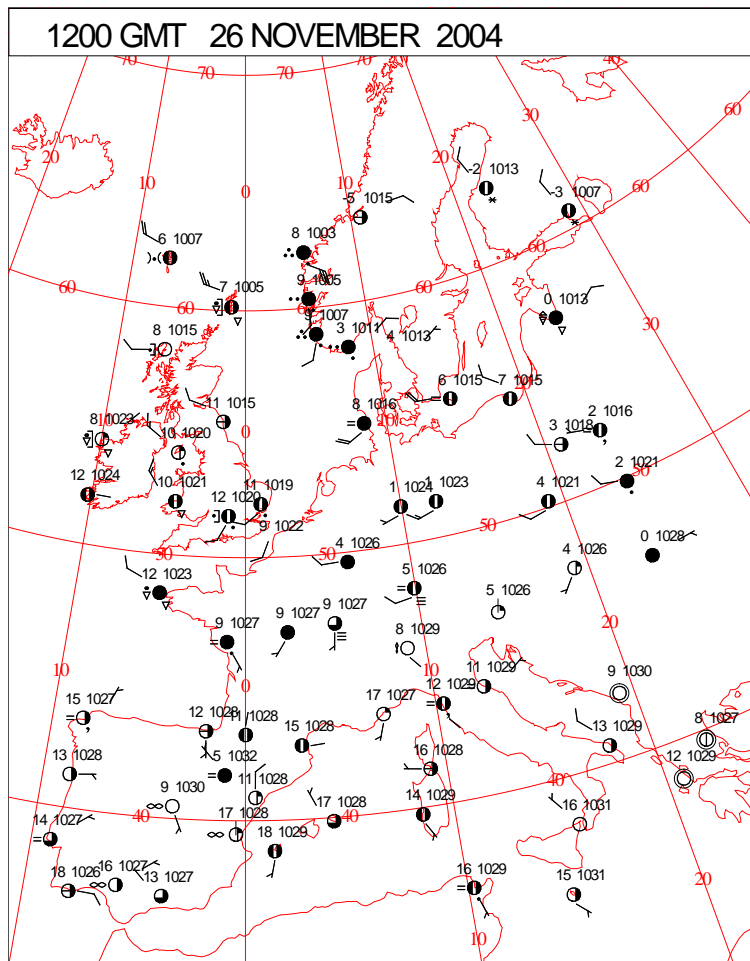
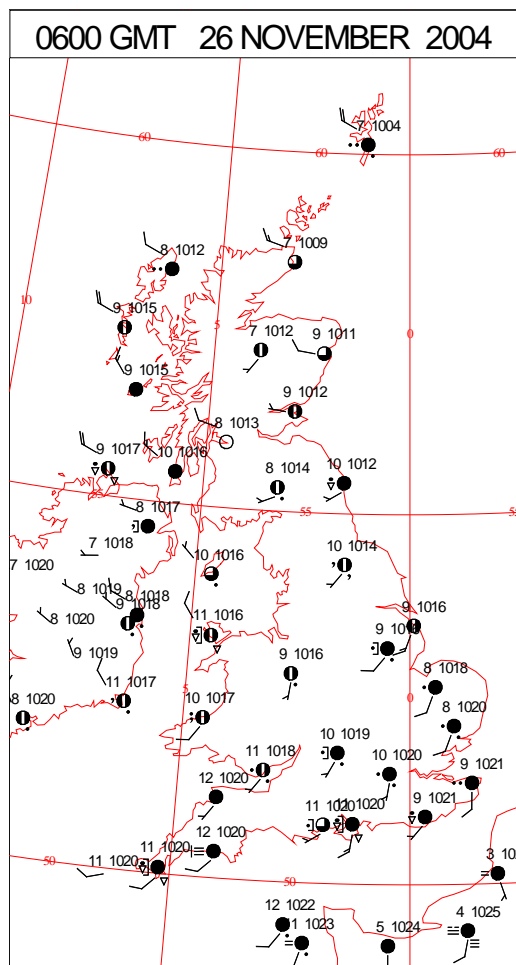
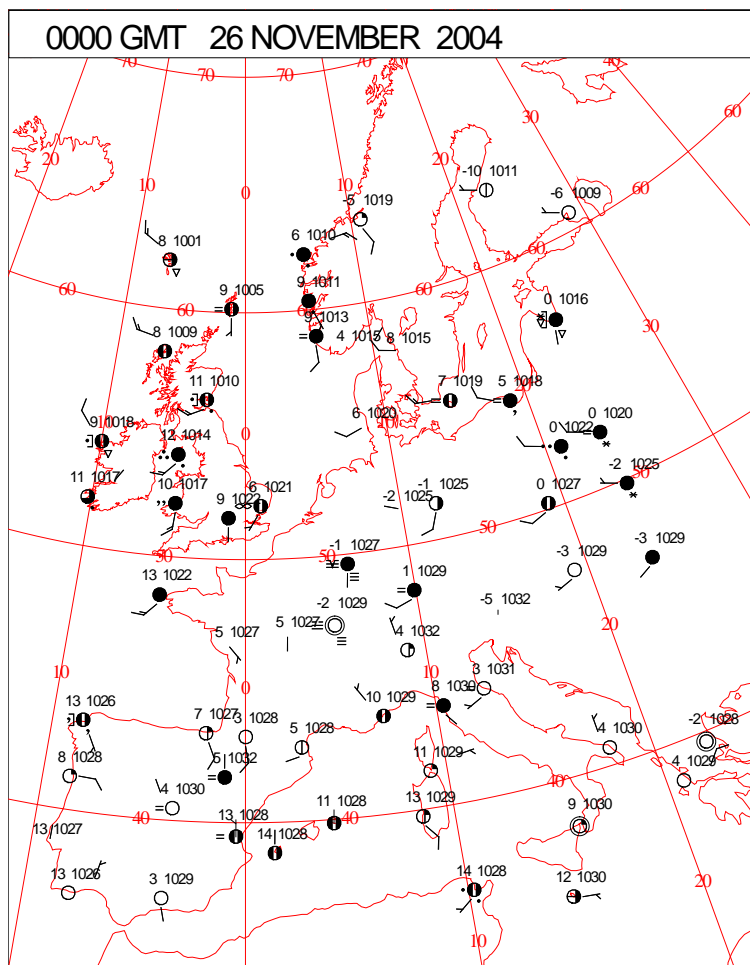
0600 GMT 25 NOVEMBER 2004	SIG WEATHER	1200 GMT 25 NOVEMBER 2004	SIG WEATHER	<p>Summary of UK Weather for Thursday 25 November 2004.</p> <p>Northern Ireland and most of Scotland had a cloudy night. Rain over northern Scotland became confined to the Northern Isles. There was some dense fog over Central Southern England into the Midlands and clear skies over the far southeast, but most of England and Wales stayed cloudy. There was some sporadic rain over north Wales and northwest England.</p> <p>Northern Ireland had a cloudy day with some rain in the afternoon. That eased away eastwards in the evening. Much of Scotland was cloudy although it was bright for a time in the east. There was some rain and drizzle in the west and south and more general rain across the southwest in the afternoon and evening.</p> <p>West Wales and northern England had some rain in the morning and the overnight fog only cleared slowly, lingering until midday across Oxfordshire. East Kent and East Sussex stayed sunny and there were some sunny spells elsewhere over southern and eastern England. Cloud breaks lingered into the evening across some southeastern parts while rain spread into Cumbria, west Wales and southwest England.</p> <p>It was mild and locally very mild across Scotland.</p>
1800 GMT 25 NOVEMBER 2004	SIG WEATHER	0000 GMT 26 NOVEMBER 2004	SIG WEATHER	<p>EXTREMES</p> <p>Highest Maximum: 13.0 Isle Of Portland, Dorset</p> <p>Lowest Maximum: 9.0 Andrewsfield, Essex</p> <p>Lowest Minimum: 1.4 Larkhill, Wiltshire</p> <p>Lowest Grass Minimum: -2.6 Lyneham, Wiltshire</p> <p>Most Rain: 16.4 Capel Curig No 3, Gwynnedd</p> <p>Most Sun: 3.4 Lyneham, Wiltshire</p>

DAILY CLIMATE DATA

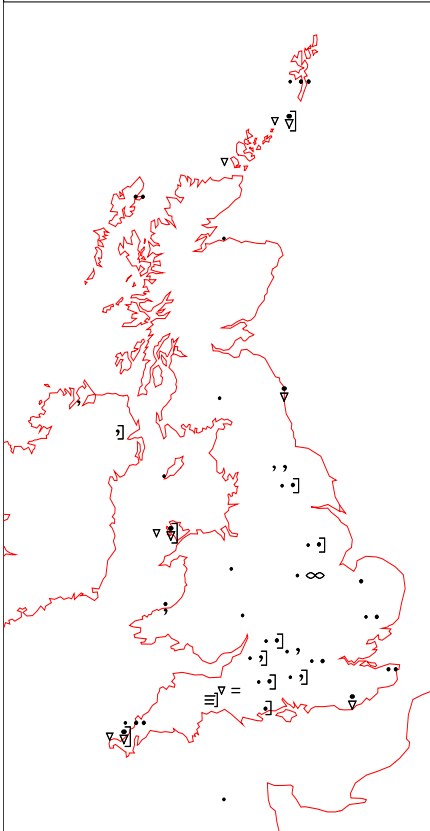
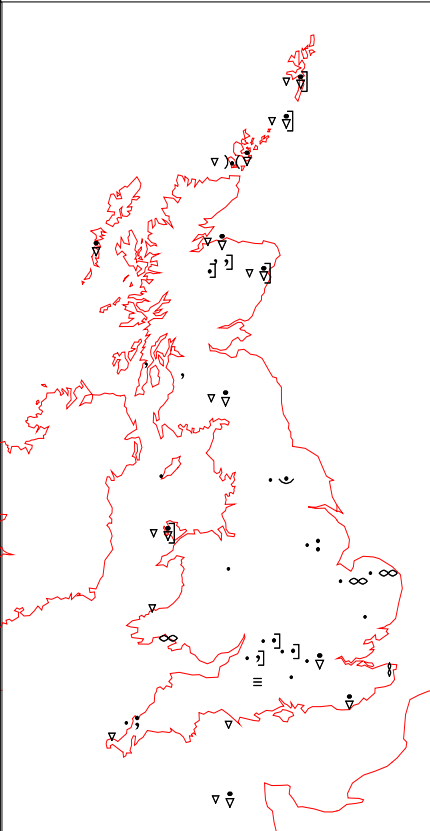
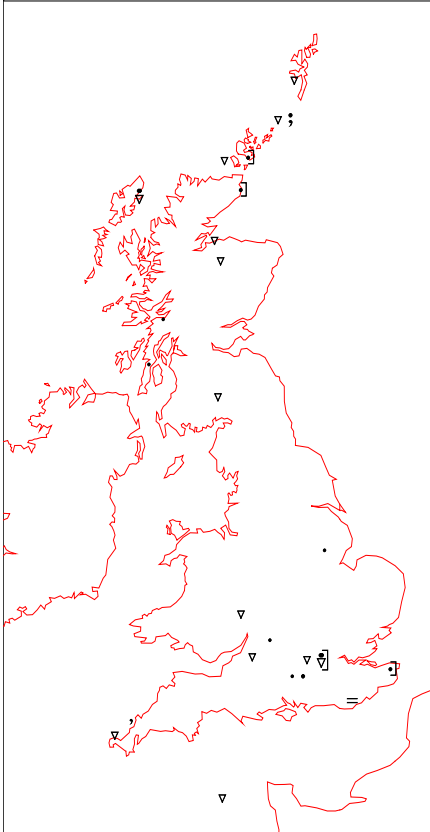
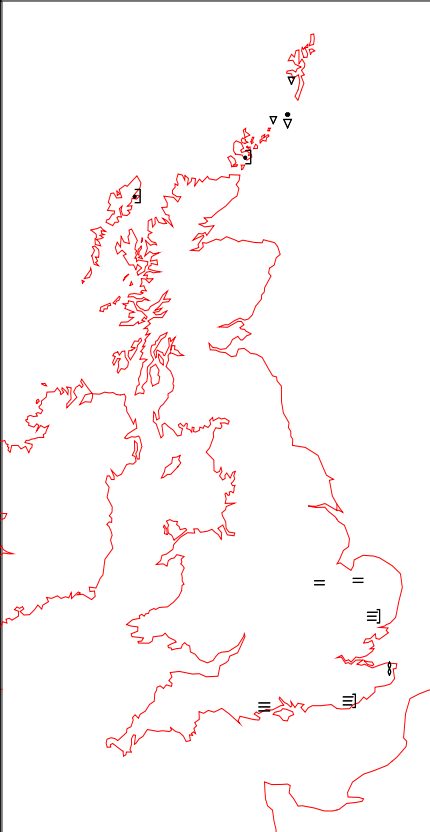


Friday 26 November 2004

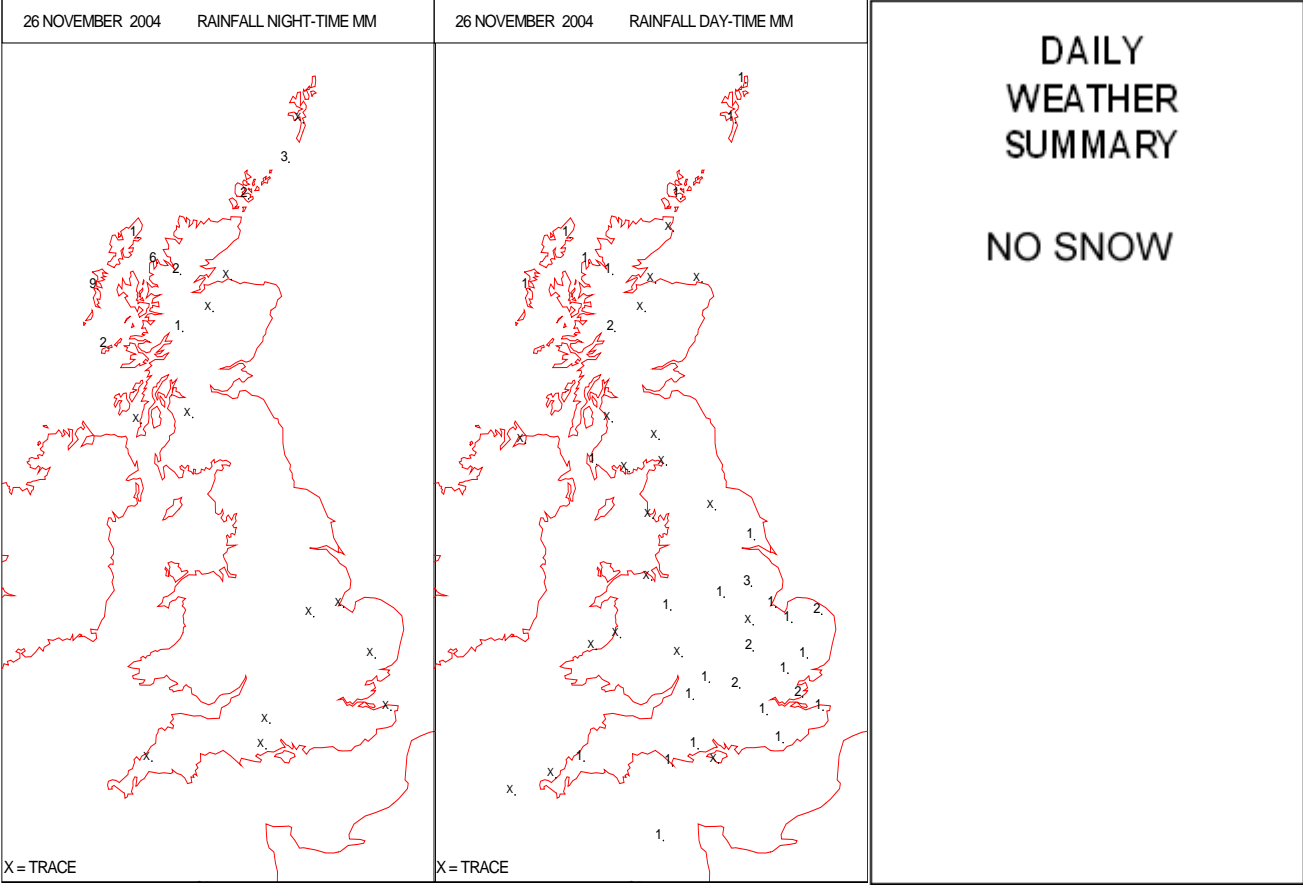
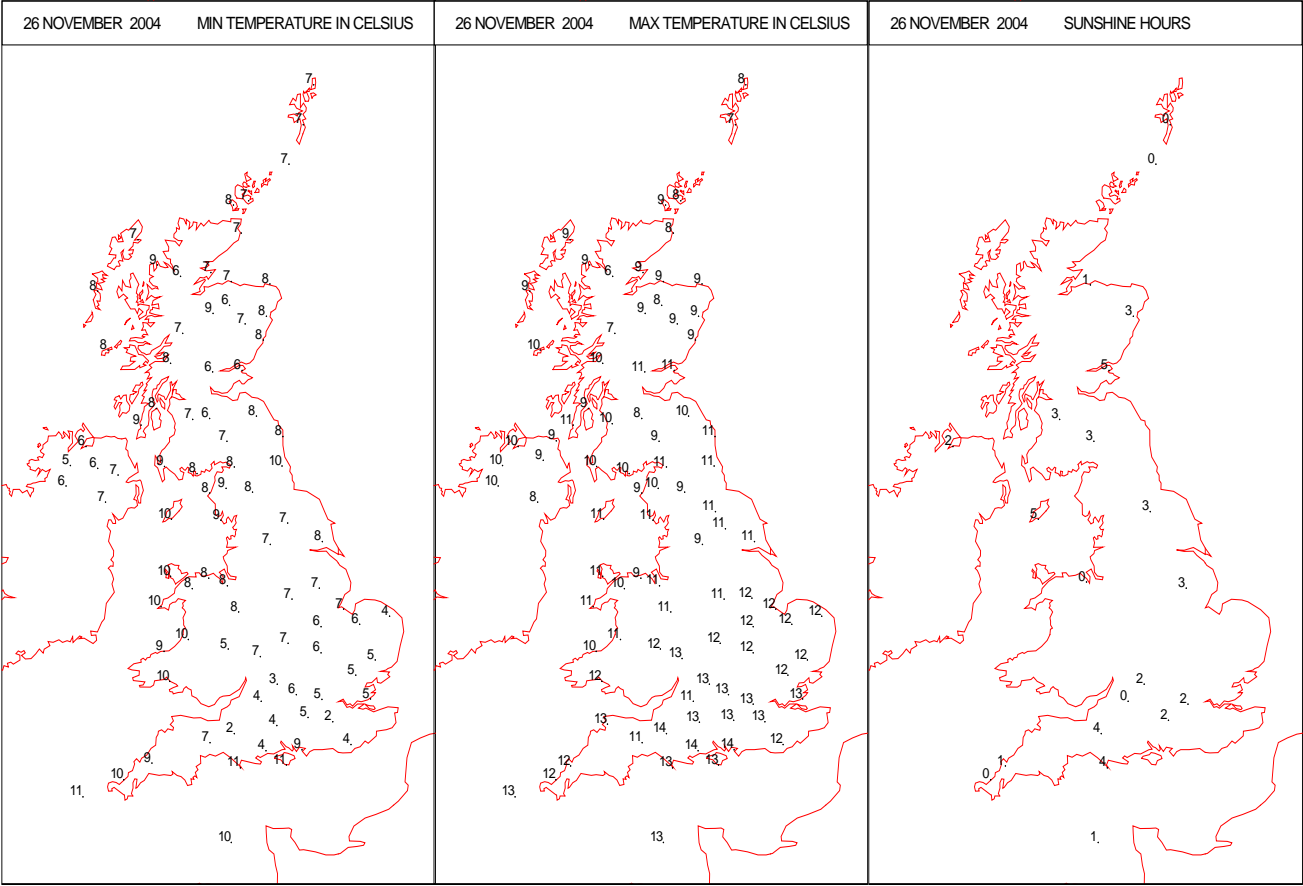
SURFACE REPORTS



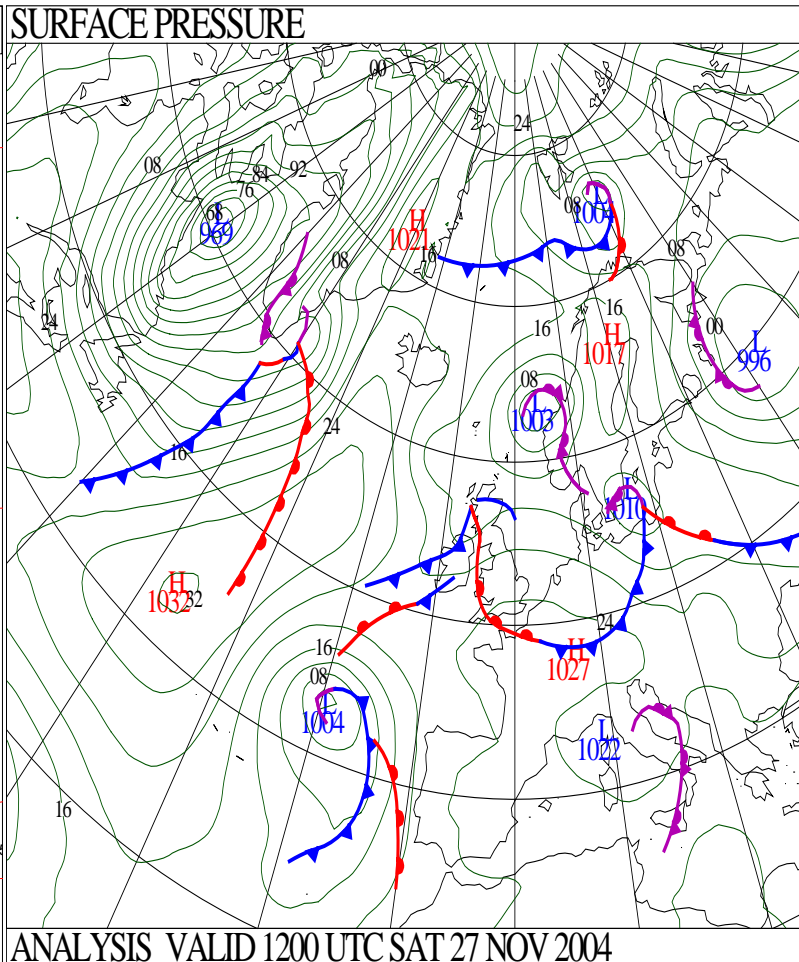
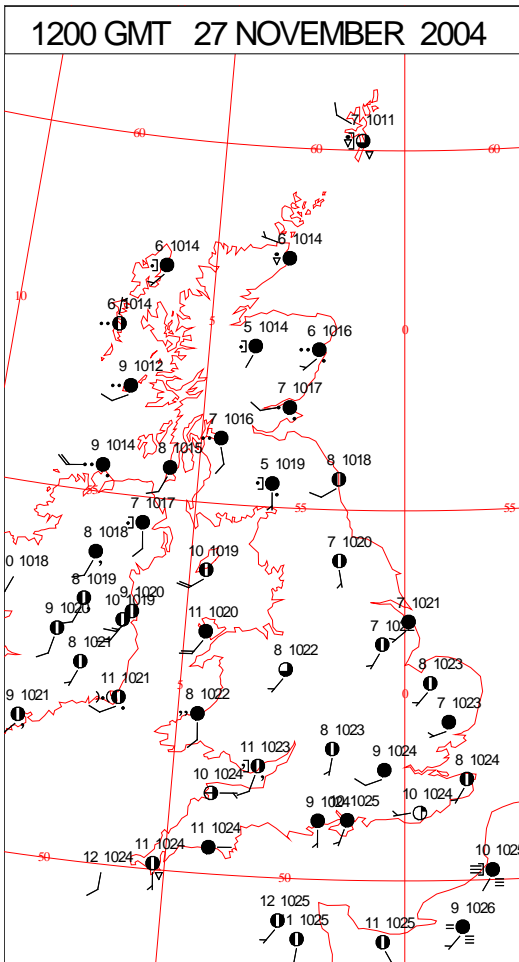
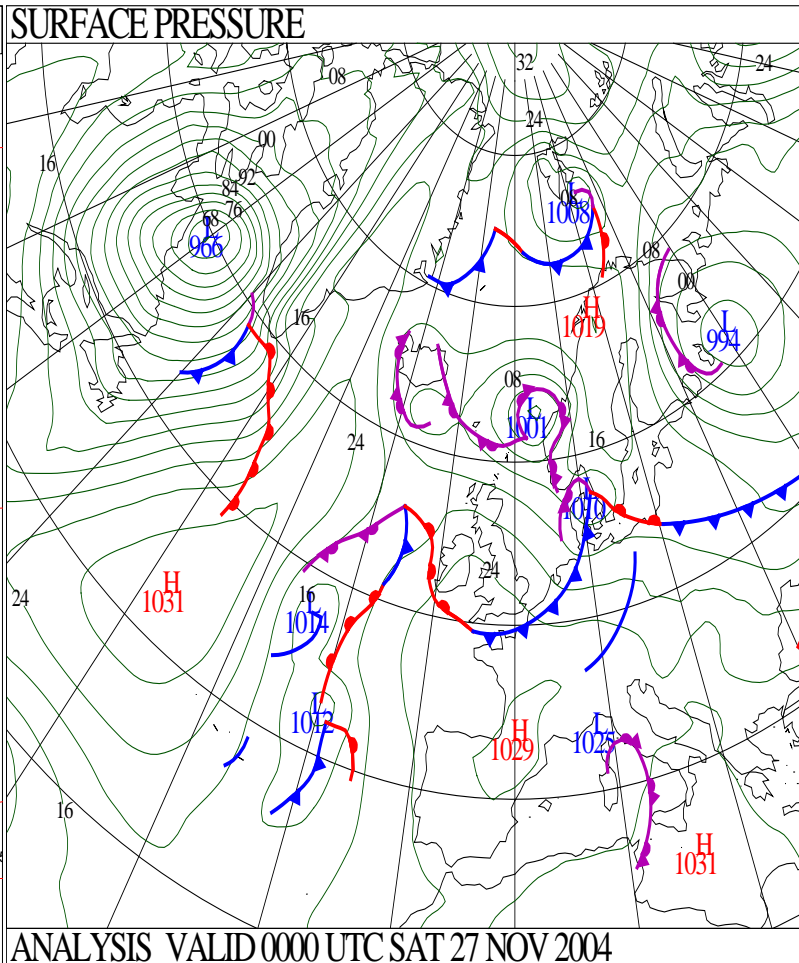
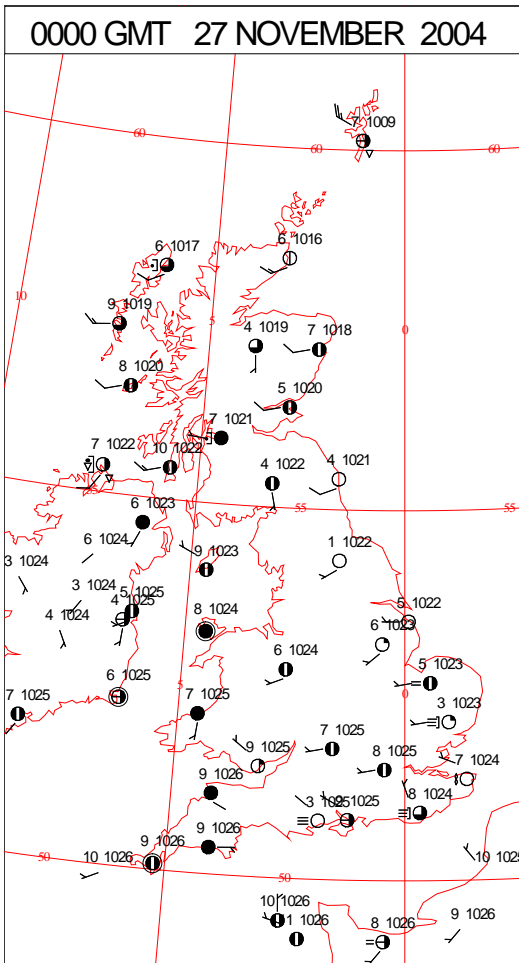
SIGNIFICANT WEATHER

0600 GMT 26 NOVEMBER 2004	SIG WEATHER	1200 GMT 26 NOVEMBER 2004	SIG WEATHER	<p>Summary of UK Weather for Friday 26 November 2004.</p> <p>In the early hours of the morning outbreaks of rain extended from west Wales northeast into eastern Scotland. Over the rest of England and Wales there were some scattered areas of rain but many parts were dry but rather cloudy. Northern Ireland and western Scotland had more broken cloud and scattered showers. Towards the morning the various outbreaks of rain had moved erratically eastwards with locally heavy pulses.</p> <p>Through the morning sporadic outbreaks of rain continued east across England but with some sunny spells developing for a time too. There was a band of quite heavy rain across Cheshire and Shropshire which moved east and more slowly south into the afternoon. Scotland and Northern Ireland had sunny spells and scattered light showers with these conditions spreading to northwest England and Wales by midday.</p> <p>The afternoon and early evening saw the showery band of rain crossing southern parts of England. Elsewhere it became largely dry with some well broken cloud in northeastern areas in particular. Temperatures were very mild in the south and were generally milder than average everywhere except for Shetland.</p>
				
1800 GMT 26 NOVEMBER 2004	SIG WEATHER	0000 GMT 27 NOVEMBER 2004	SIG WEATHER	<p>EXTREMES</p> <p>Highest Maximum: 14.4 Hurn, Dorset</p> <p>Lowest Maximum: 6.2 Loch Glascarnoch, Ross & Cromarty</p> <p>Lowest Minimum: 2.1 Redhill, Surrey</p> <p>Lowest Grass Minimum: -2.3 Coltishall, Norfolk</p> <p>Most Rain: 9.8 South Uist, Western Isles</p> <p>Most Sun: 5.2 Leuchars, Fife</p>
				

DAILY CLIMATE DATA

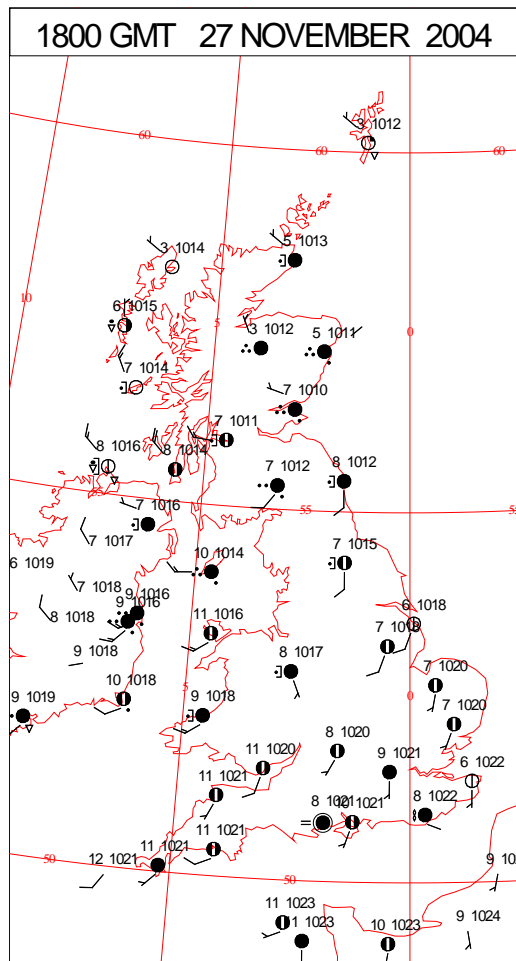
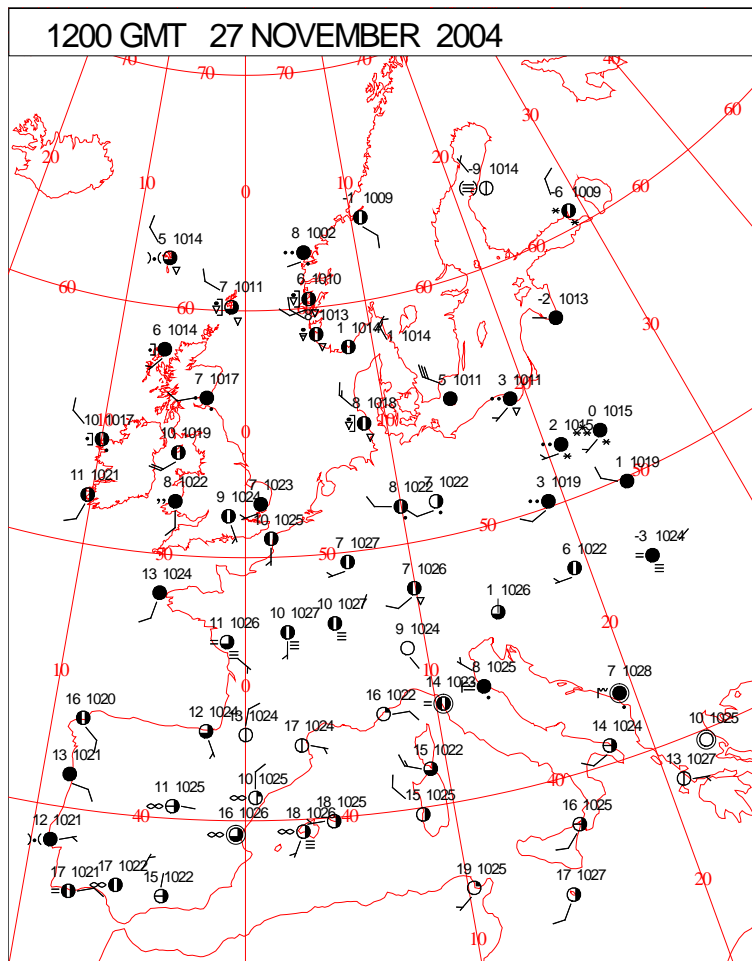
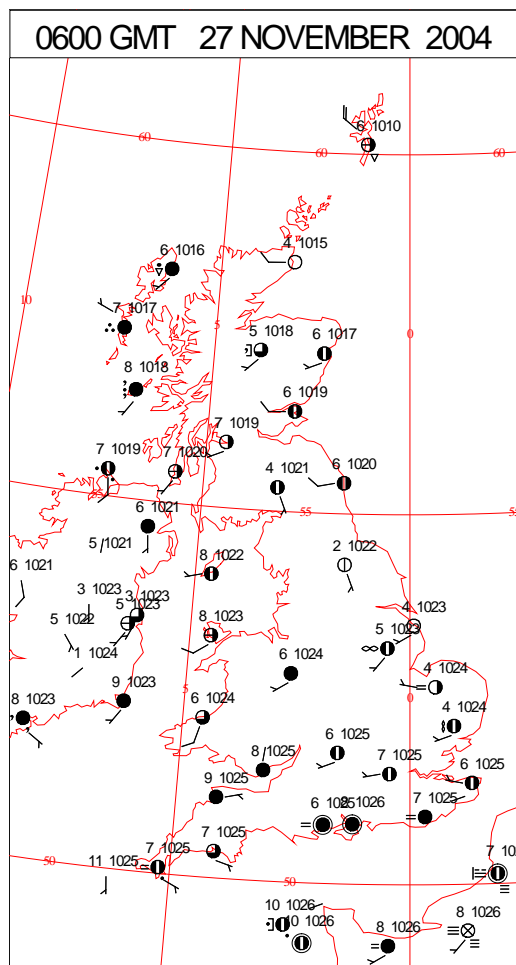
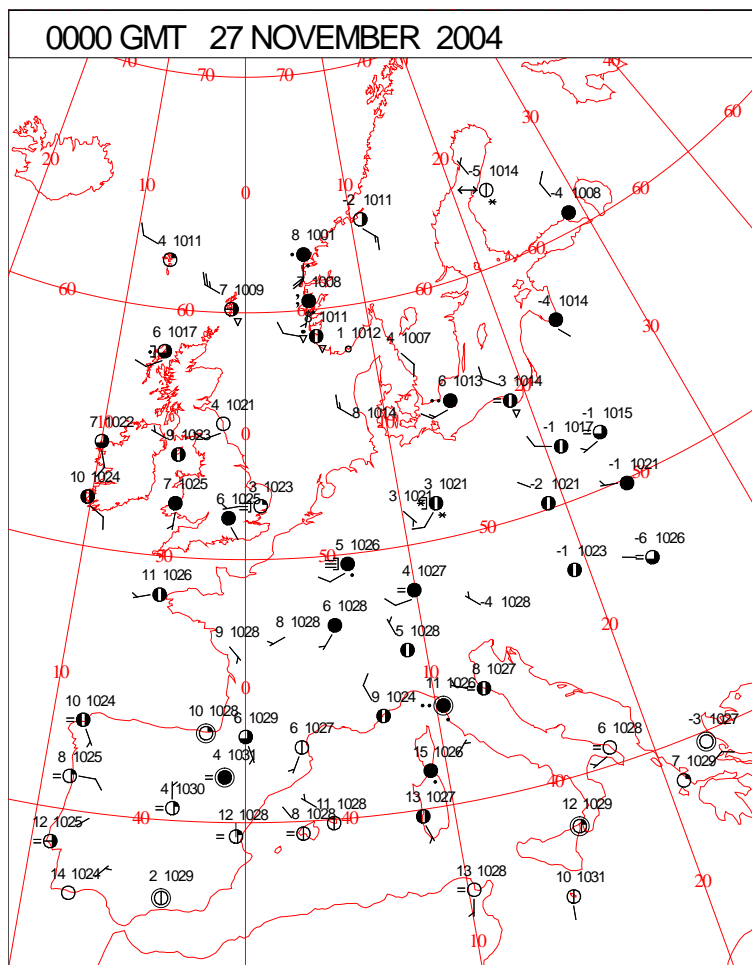


DAILY WEATHER SUMMARY



Saturday 27 November 2004

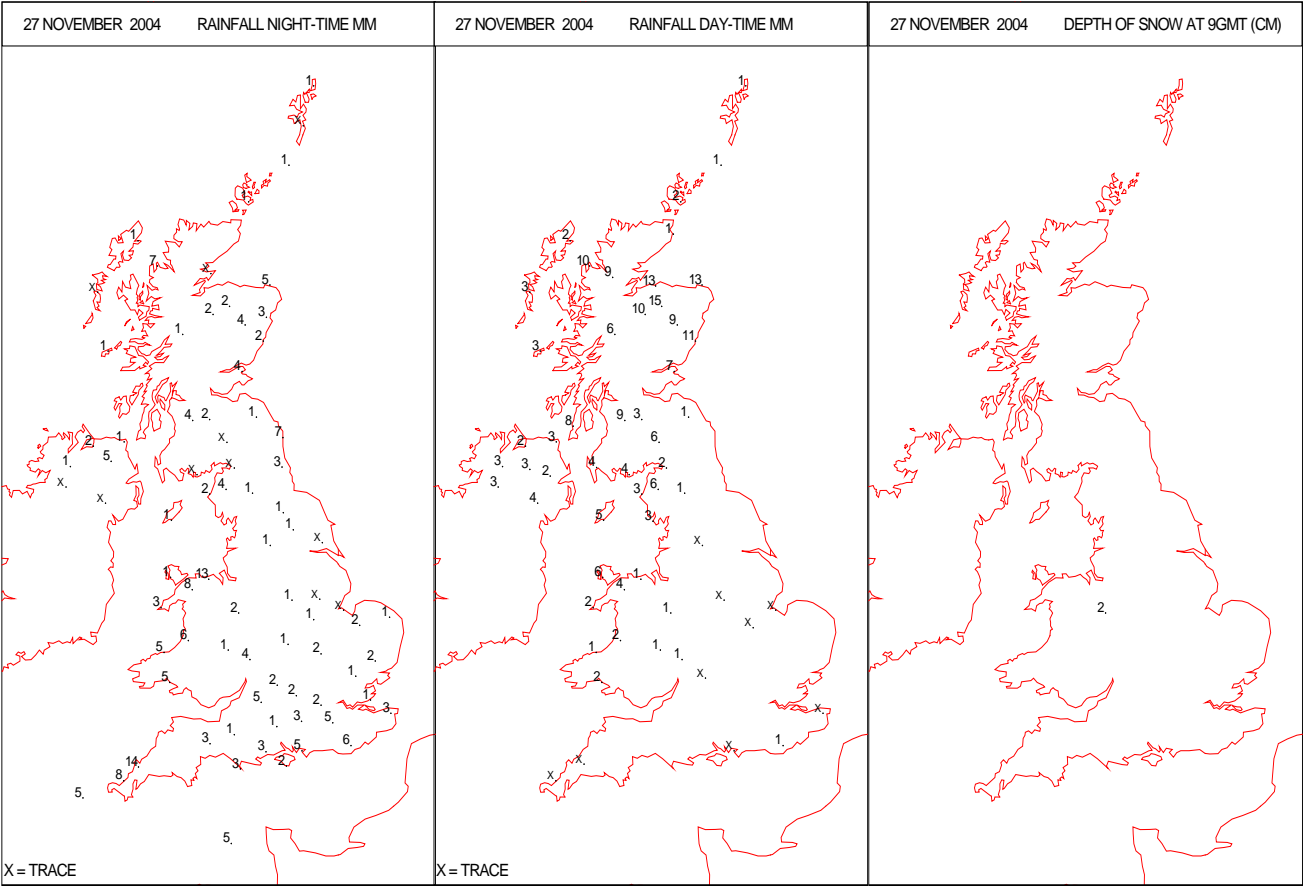
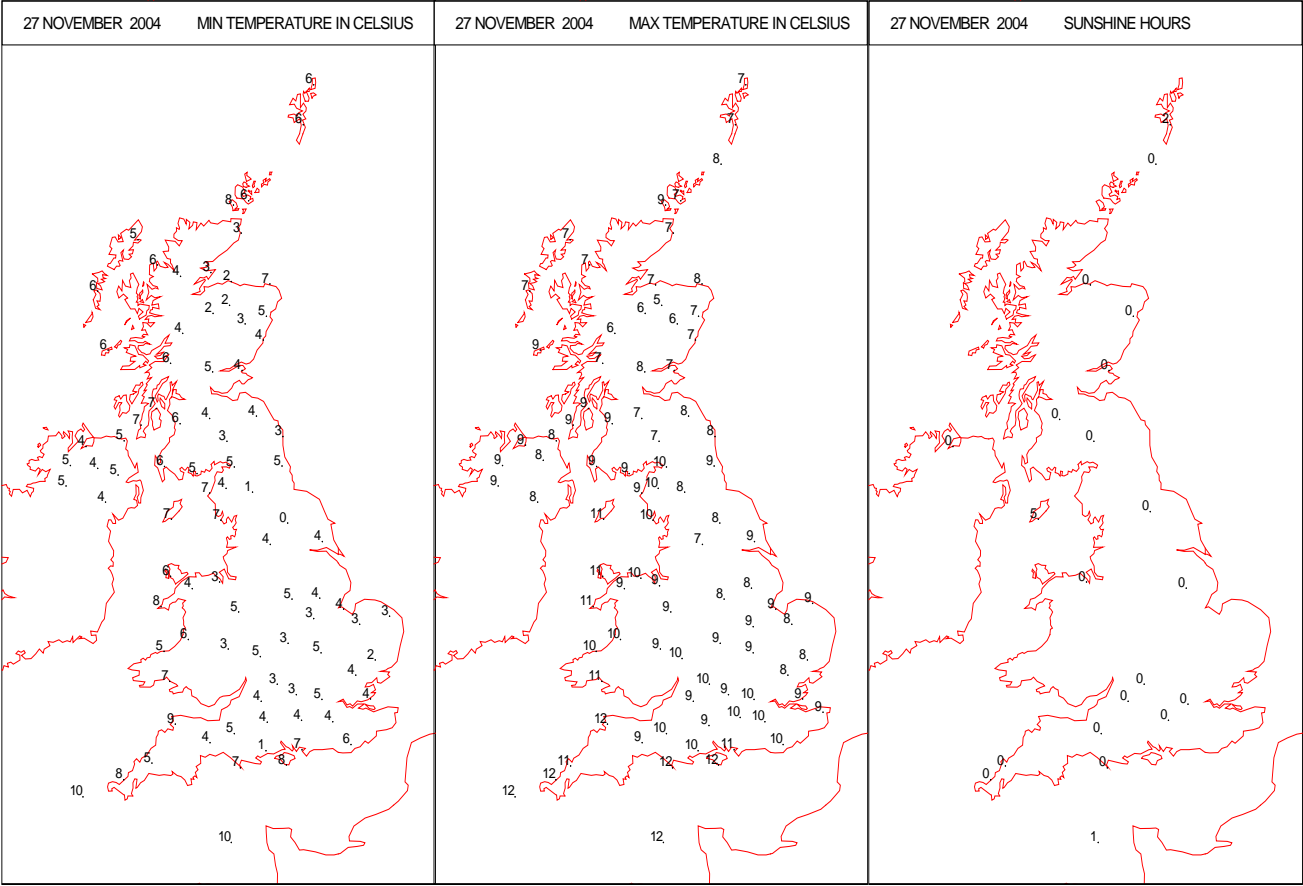
SURFACE REPORTS



SIGNIFICANT WEATHER

0600 GMT 27 NOVEMBER 2004	SIG WEATHER	1200 GMT 27 NOVEMBER 2004	SIG WEATHER	<p>Summary of UK Weather for Saturday 27 November 2004. Much of England and Wales was cloudy during the early hours but a few places with more broken cloud such as Yorkshire received a touch of frost. In more southern districts cloud breaks allowed patchy mist and fog formation. Scotland had scattered showers at first but thickening cloud brought persistent rain into western Scotland and parts of Northern Ireland by morning. Through the morning the rain extended to all of mainland Scotland and Northern Ireland but England and Wales were mostly dry, albeit rather cloudy. There were some localised heavy pulses in the rain as they translated east and over higher ground in northwest Scotland there was some sleet and snow. The afternoon began wet across Scotland but gradually showery weather moved into western areas as the persistent rain edged east and later south into northern England. By late afternoon some showers developed near the eastern English Channel and further showery bursts of rain moved from the Bristol Channel across South Wales into the Midlands. Temperatures were mostly near average in north and along east coasts, but were a little above elsewhere.</p>
1800 GMT 27 NOVEMBER 2004	SIG WEATHER	0000 GMT 28 NOVEMBER 2004	SIG WEATHER	<p>EXTREMES</p> <p>Highest Maximum: 12.4 Guernsey: Airport, Guernsey Lowest Maximum: 5.3 Glenlivet, Banffshire Lowest Minimum: -0.7 Leeming, North Yorkshire Lowest Grass Minimum: -5.3 Leeming, North Yorkshire Most Rain: 17.2 Rosehearty, Aberdeenshire Most Sun: 4.6 Ronaldsway, Isle Of Man</p>

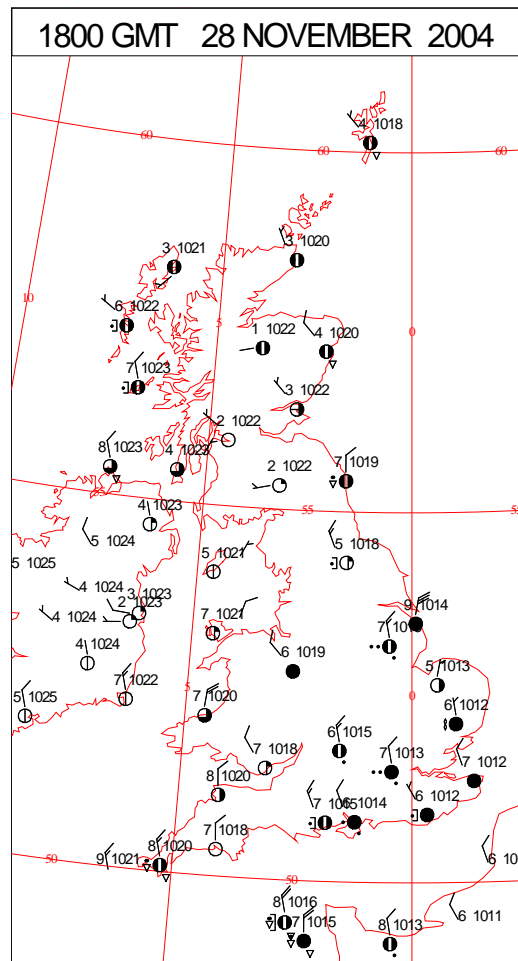
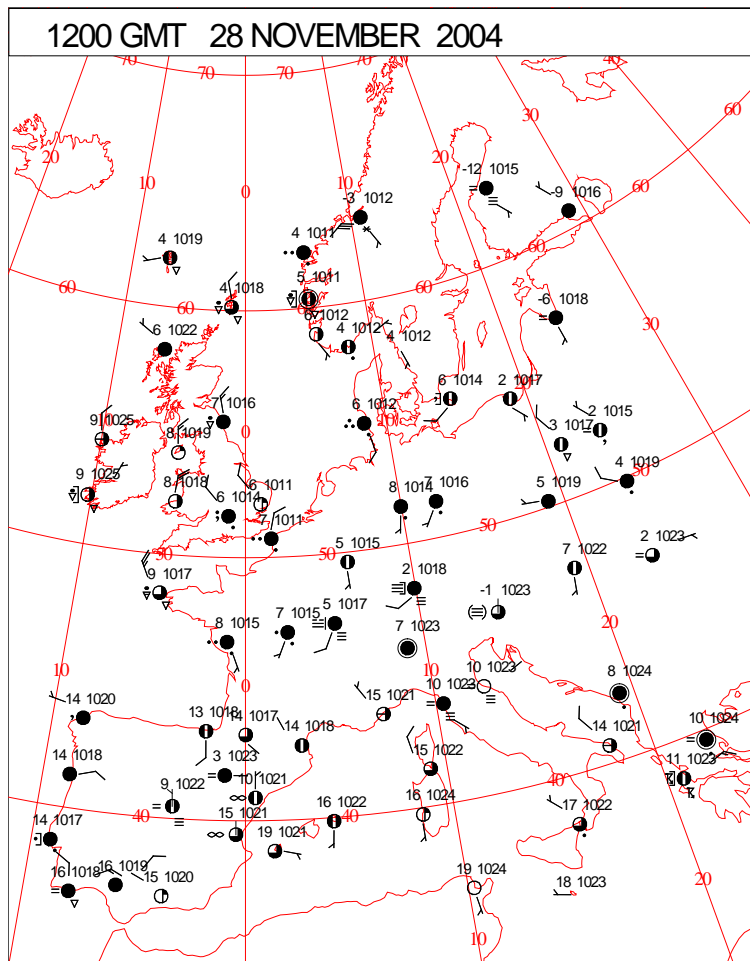
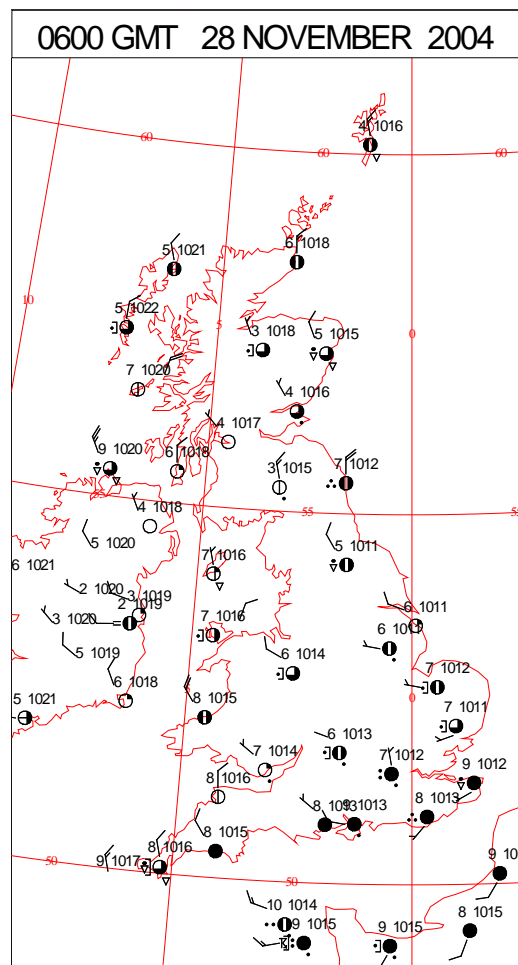
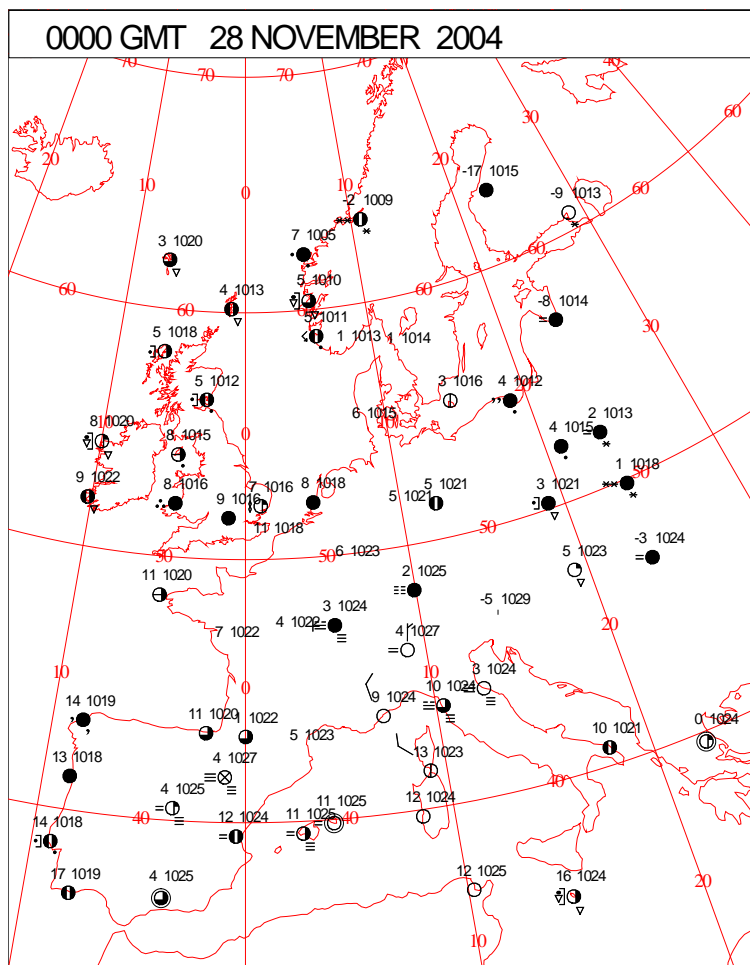
DAILY CLIMATE DATA



Crown Copyright 2004, All Rights Reserved

Sunday 28 November 2004

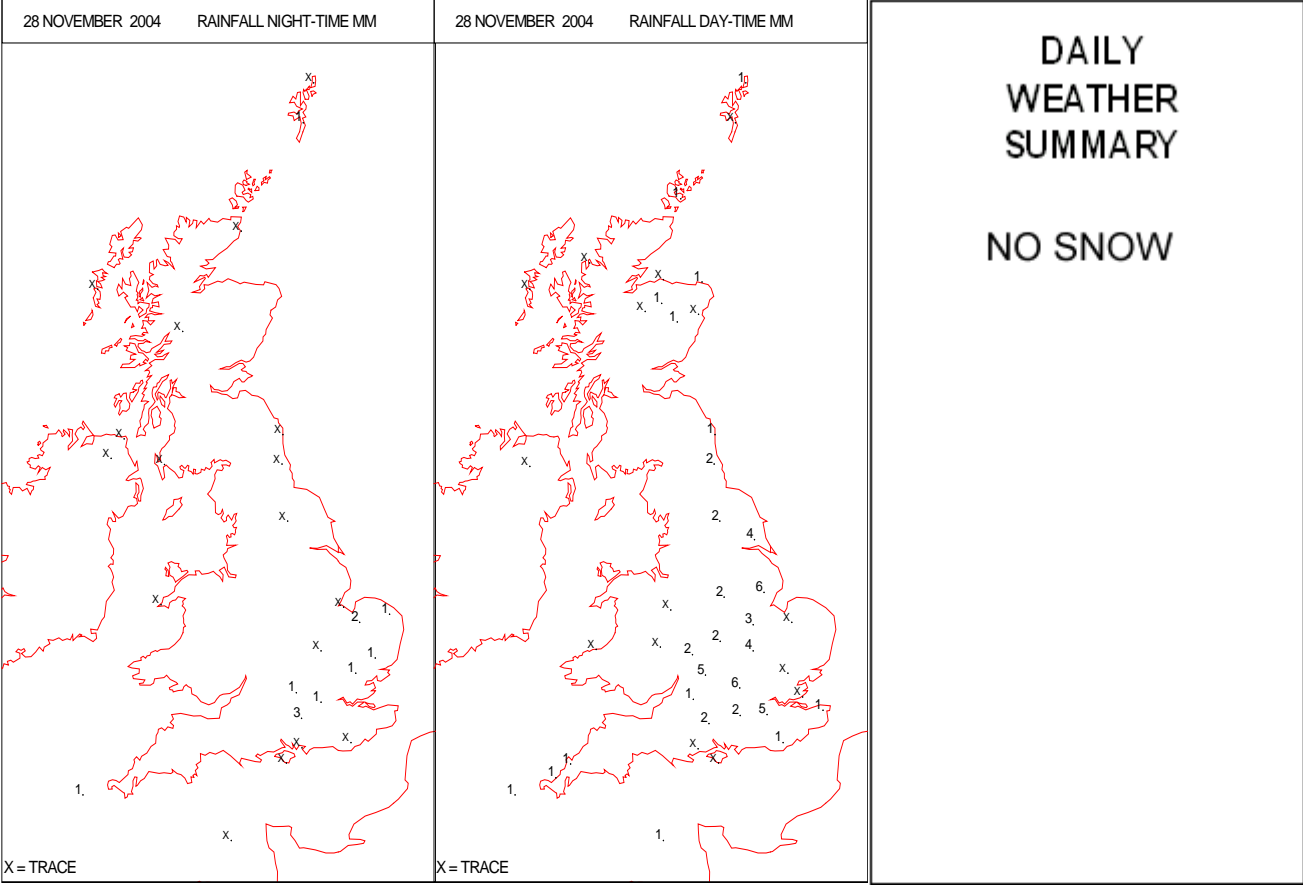
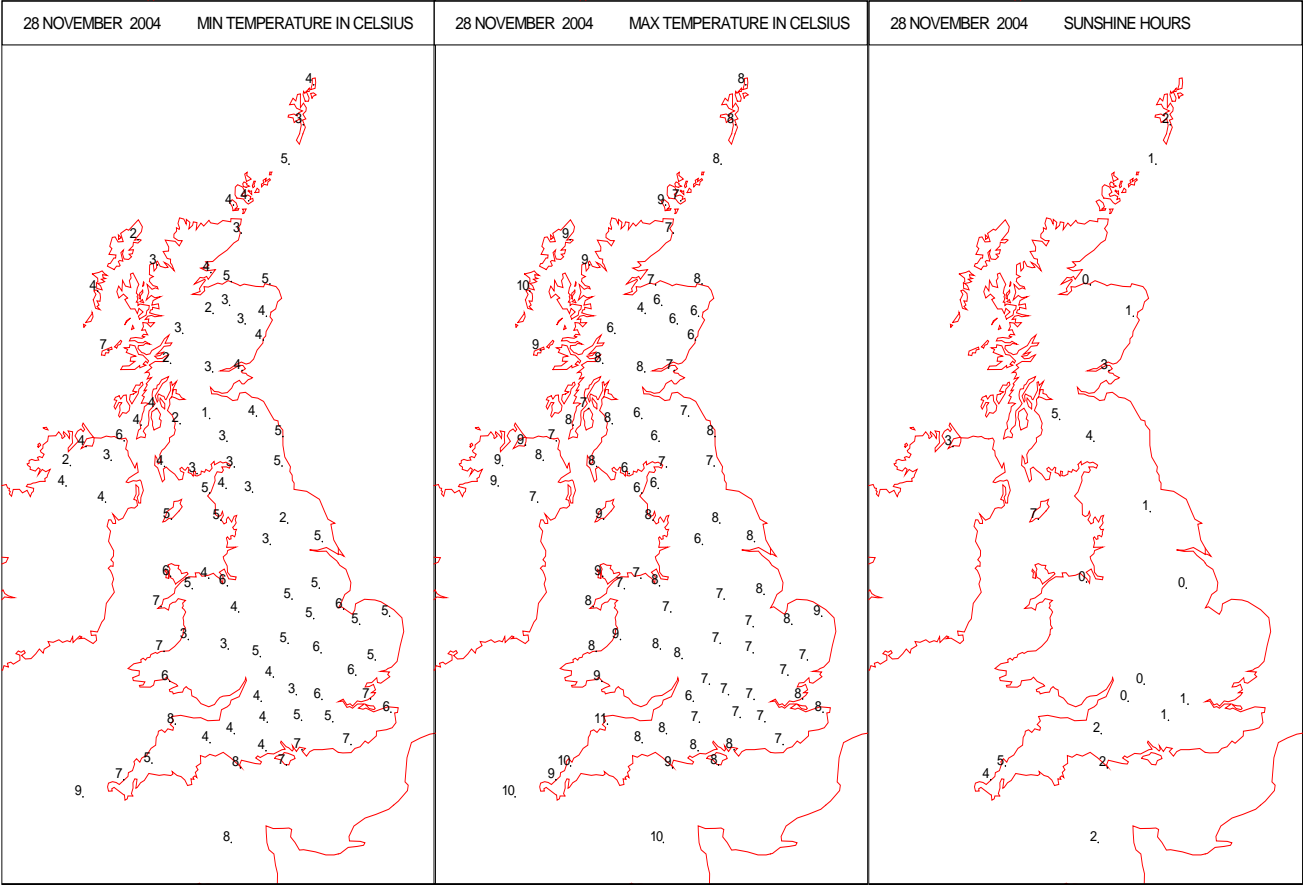
SURFACE REPORTS



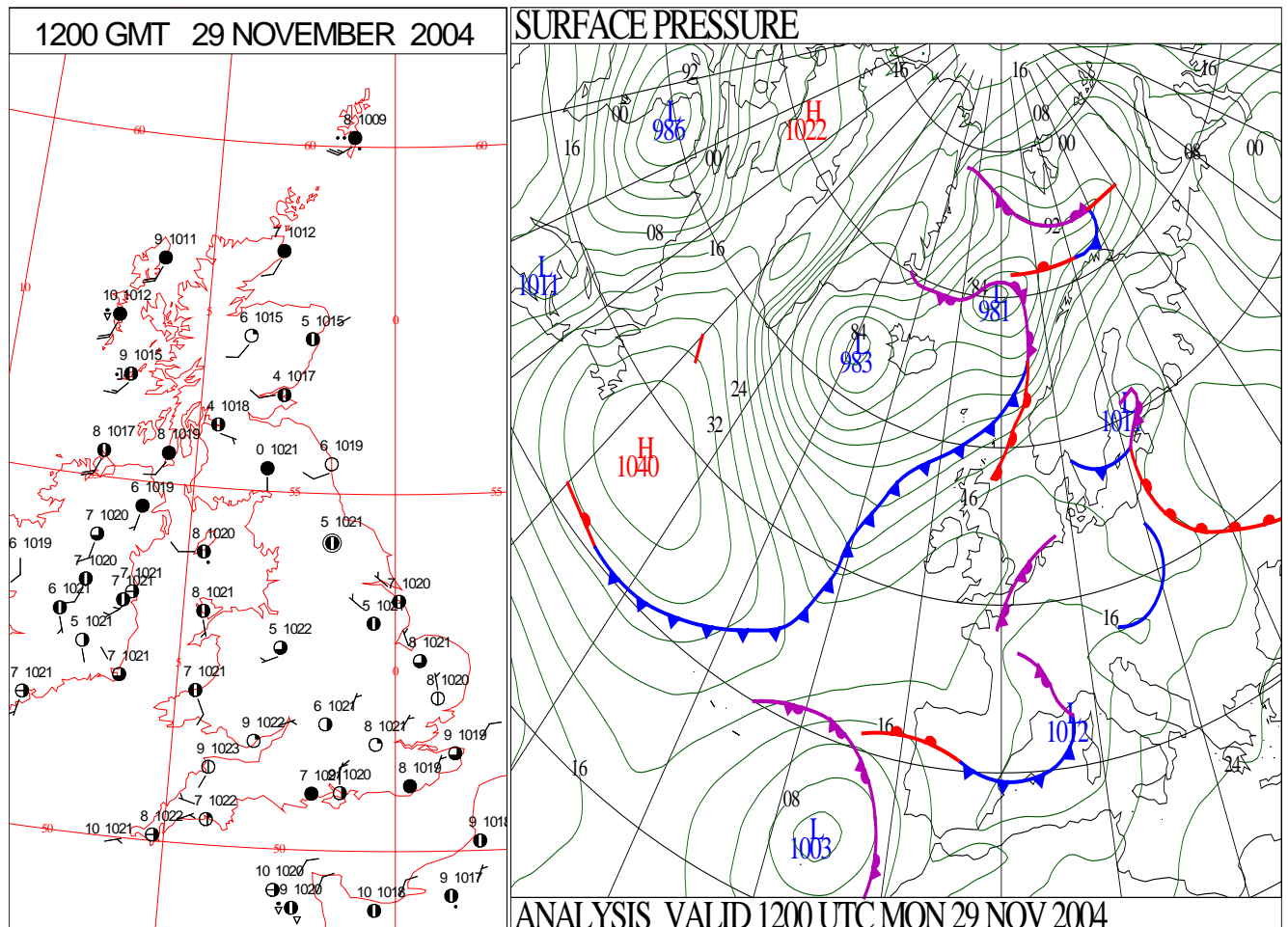
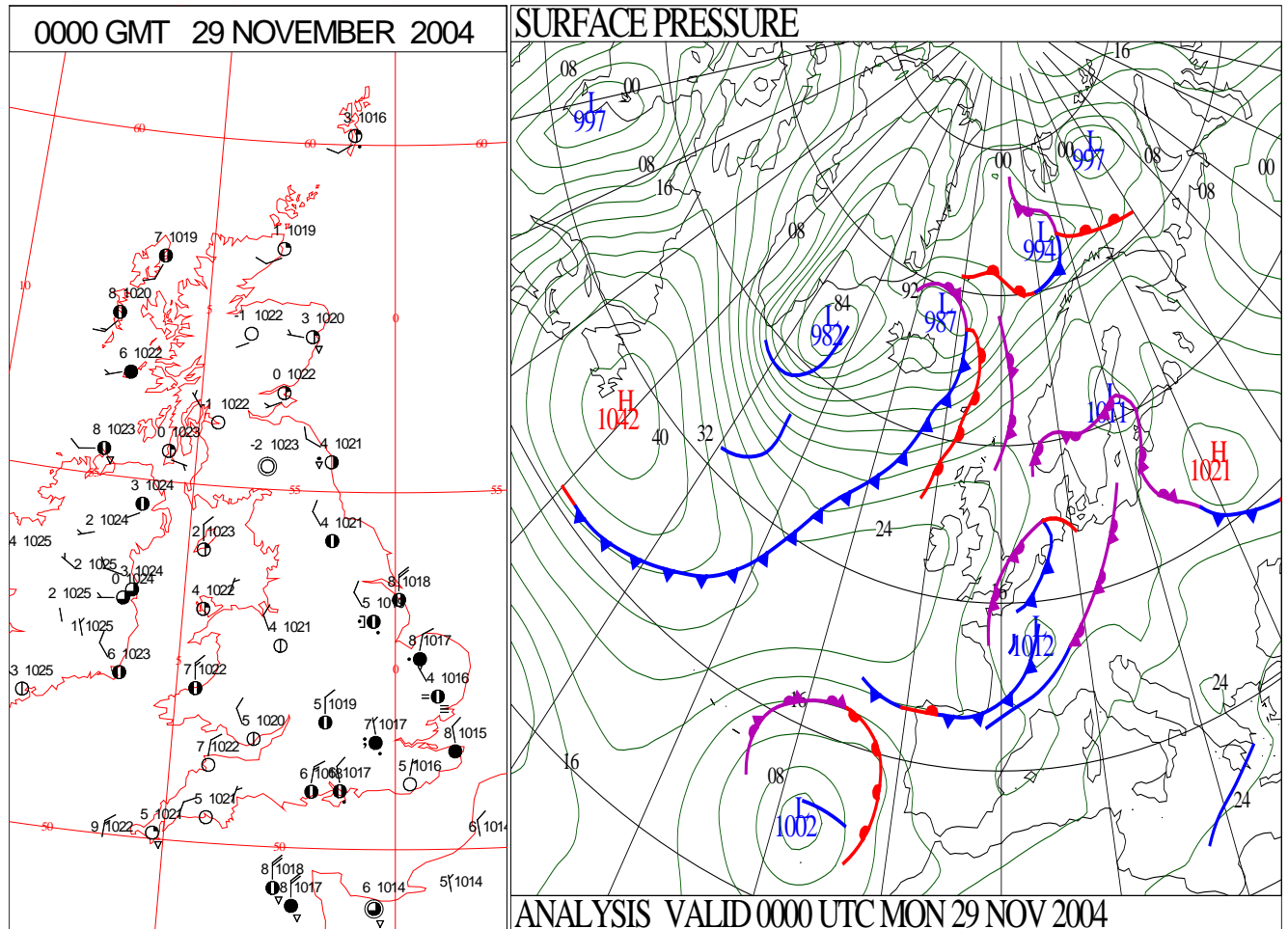
SIGNIFICANT WEATHER

0600 GMT 28 NOVEMBER 2004	SIG WEATHER	1200 GMT 28 NOVEMBER 2004	SIG WEATHER	<p>Summary of UK Weather for Sunday 28 November 2004. Outbreaks of occasionally heavy rain initially south of a line from mid Wales to Yorkshire moved south during the night with the northern edge from Dorset to Norfolk around dawn. The rain turned thundery over the English Channel. A band of rain over southern Scotland also drifted south during the night reaching north Wales to North Yorkshire by the same time. Showers affected northern Scotland. The rain over southern and southeast England continued moving south during the morning, clearing Kent by midday. The rain over northern England moved south as well, reaching Gloucestershire, the Midlands and Lincolnshire by midday, whilst the showers in the far north extended as far south as Northern Ireland. Some of the showers were wintry over the northern isles. There were also showers across the far west of Wales and Cornwall, these persisted throughout the afternoon. The rain across the Midlands edged southeast reaching The Wash to Sussex by evening. Showers continued in the north, mainly across eastern Scotland. There was little change during the evening. Temperatures were mostly near normal.</p>
1800 GMT 28 NOVEMBER 2004	SIG WEATHER	0000 GMT 29 NOVEMBER 2004	SIG WEATHER	<p>EXTREMES</p> <p>Highest Maximum: 10.6 Chivenor, Devon</p> <p>Lowest Maximum: 4.2 Aviemore, Inverness-Shire</p> <p>Lowest Minimum: -0.8 Saughall, Ayrshire</p> <p>Lowest Grass Minimum: -3.3 Strathallan Airfield, Perthshire (In Taysi)</p> <p>Most Rain: 6.2 High Wycombe, Hqstc ,Buckinghamshire</p> <p>Most Sun: 6.8 Ronaldsway, Isle Of Man</p>

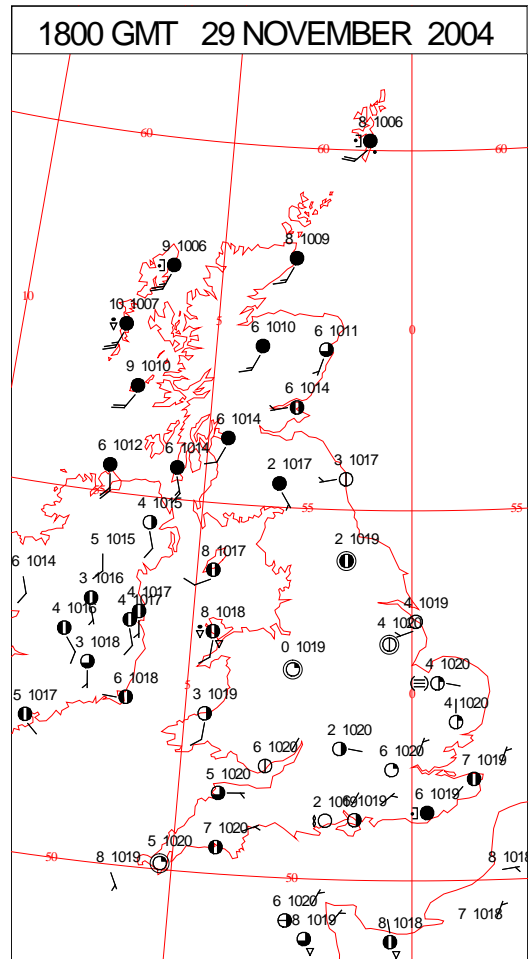
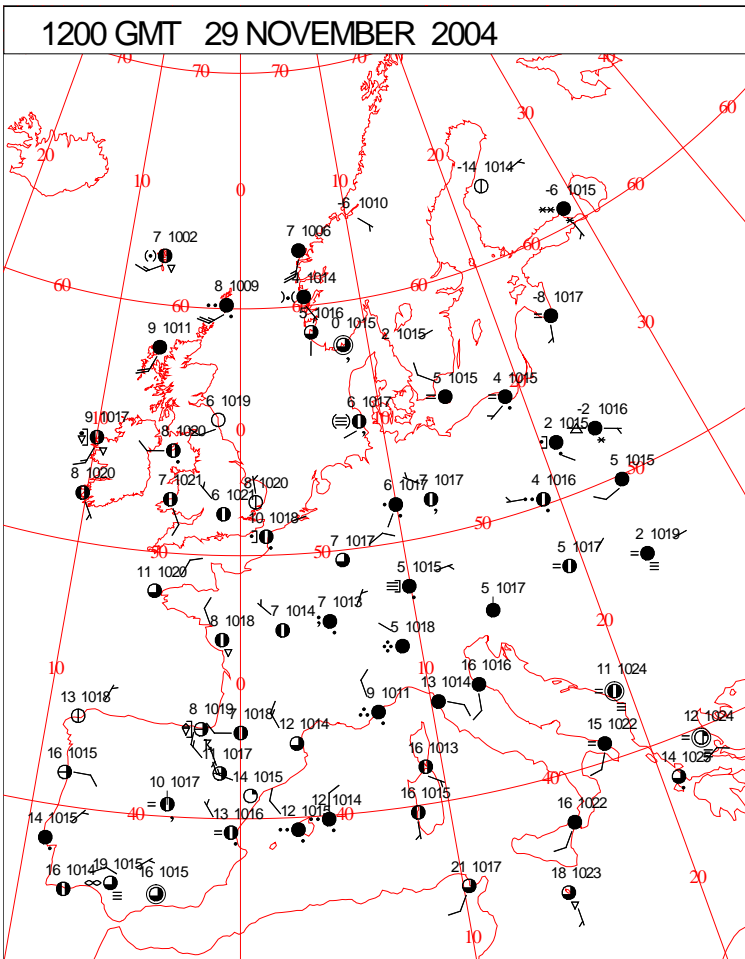
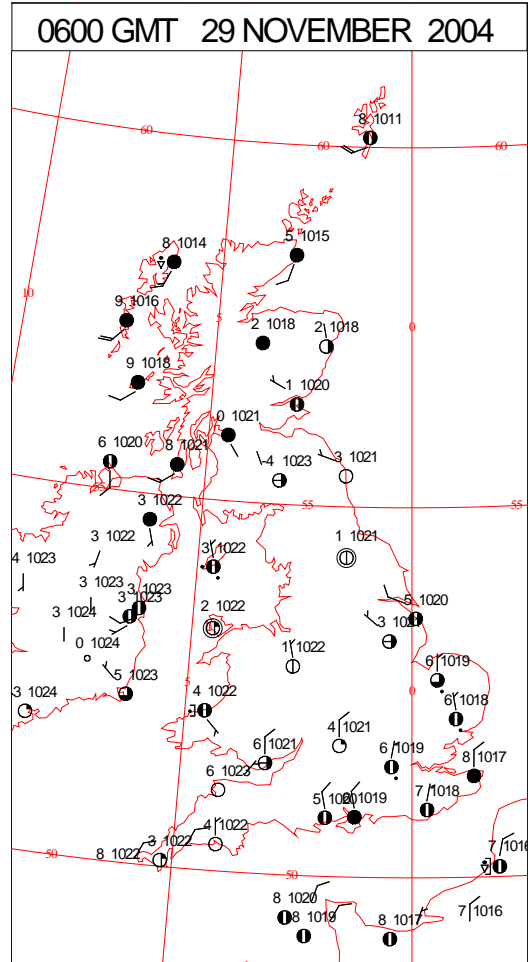
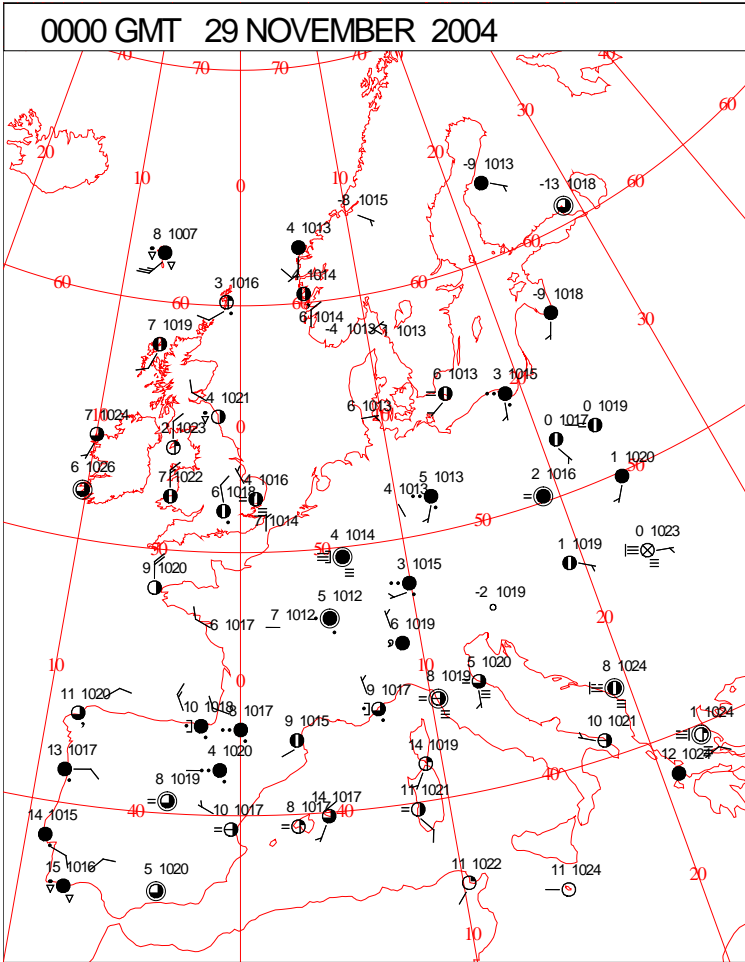
DAILY CLIMATE DATA



DAILY WEATHER SUMMARY



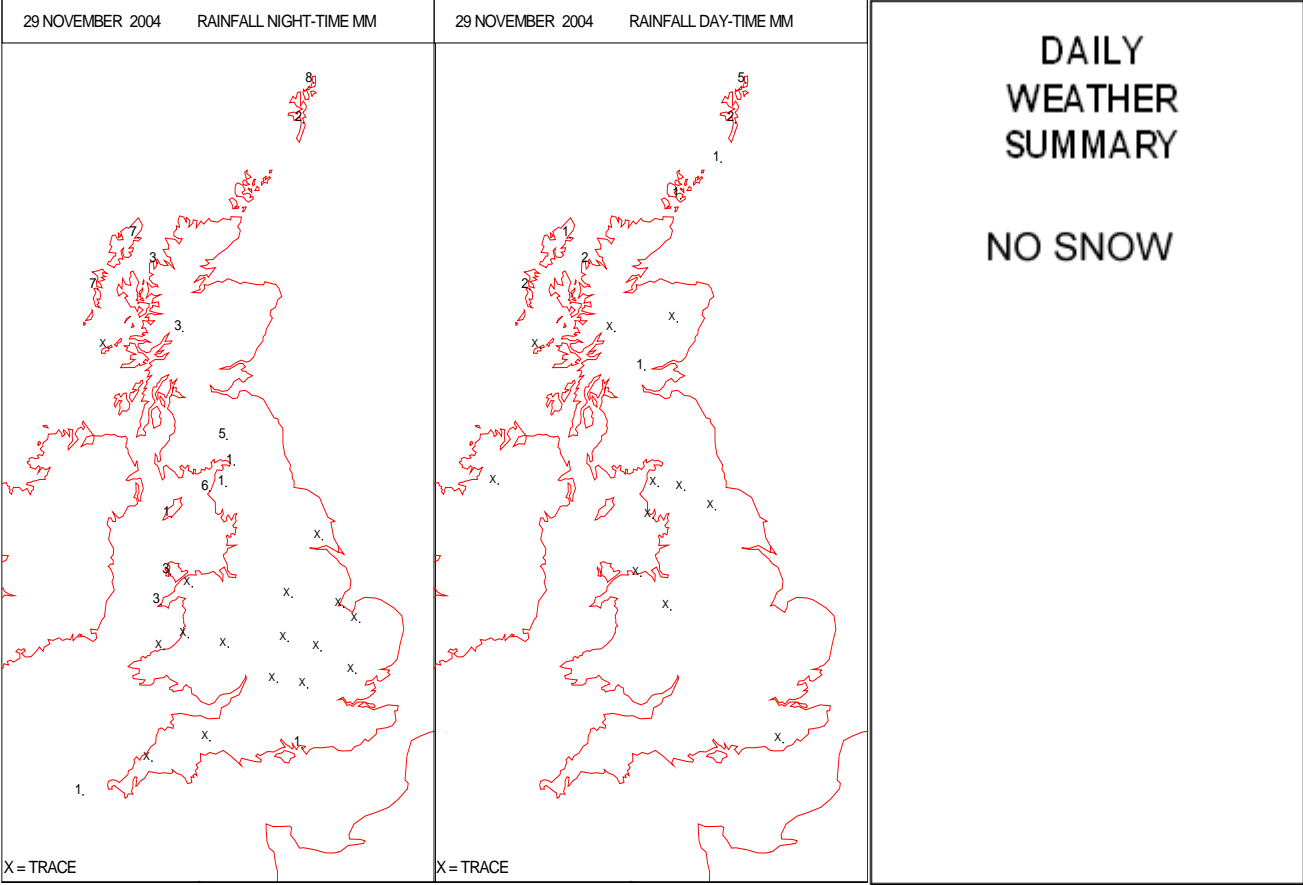
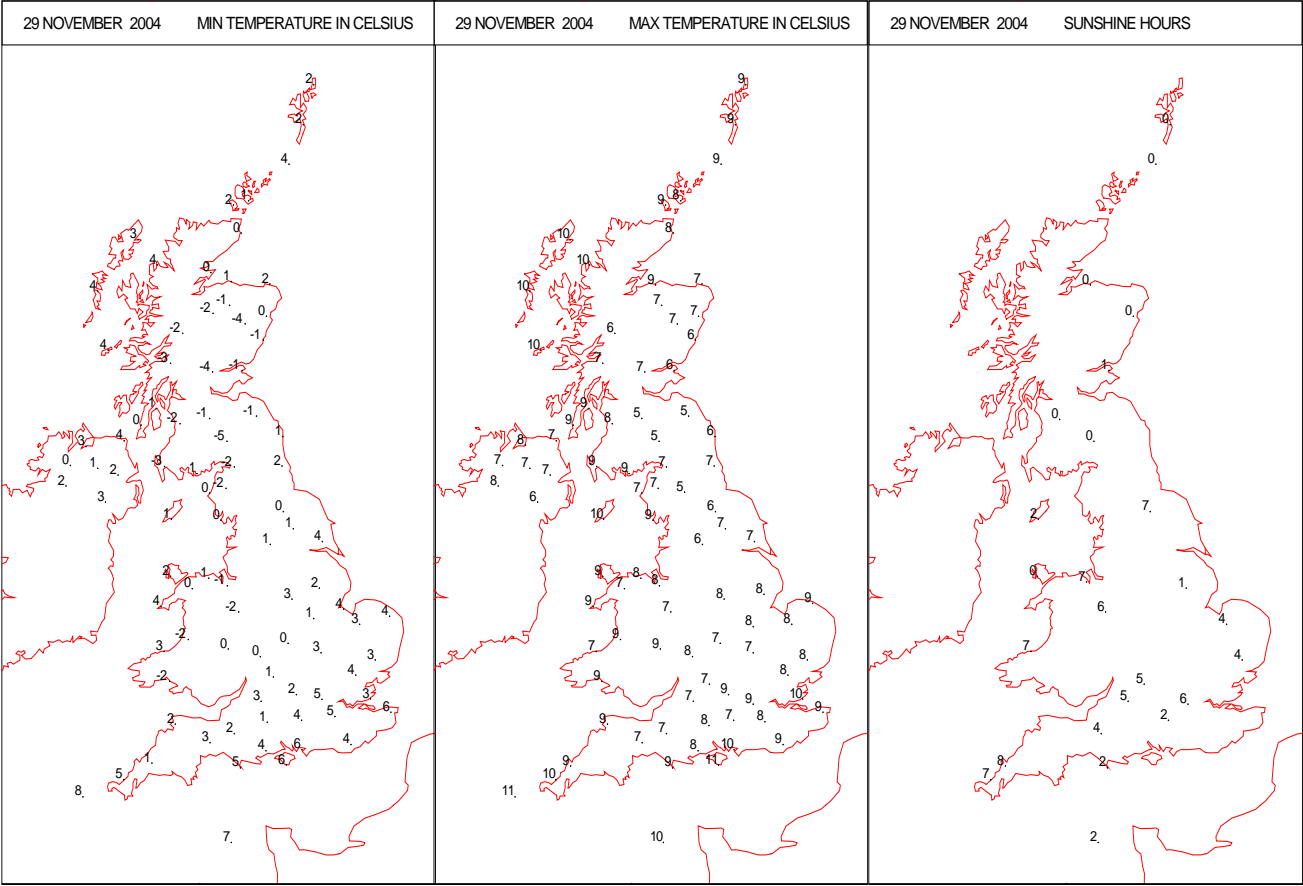
SURFACE REPORTS



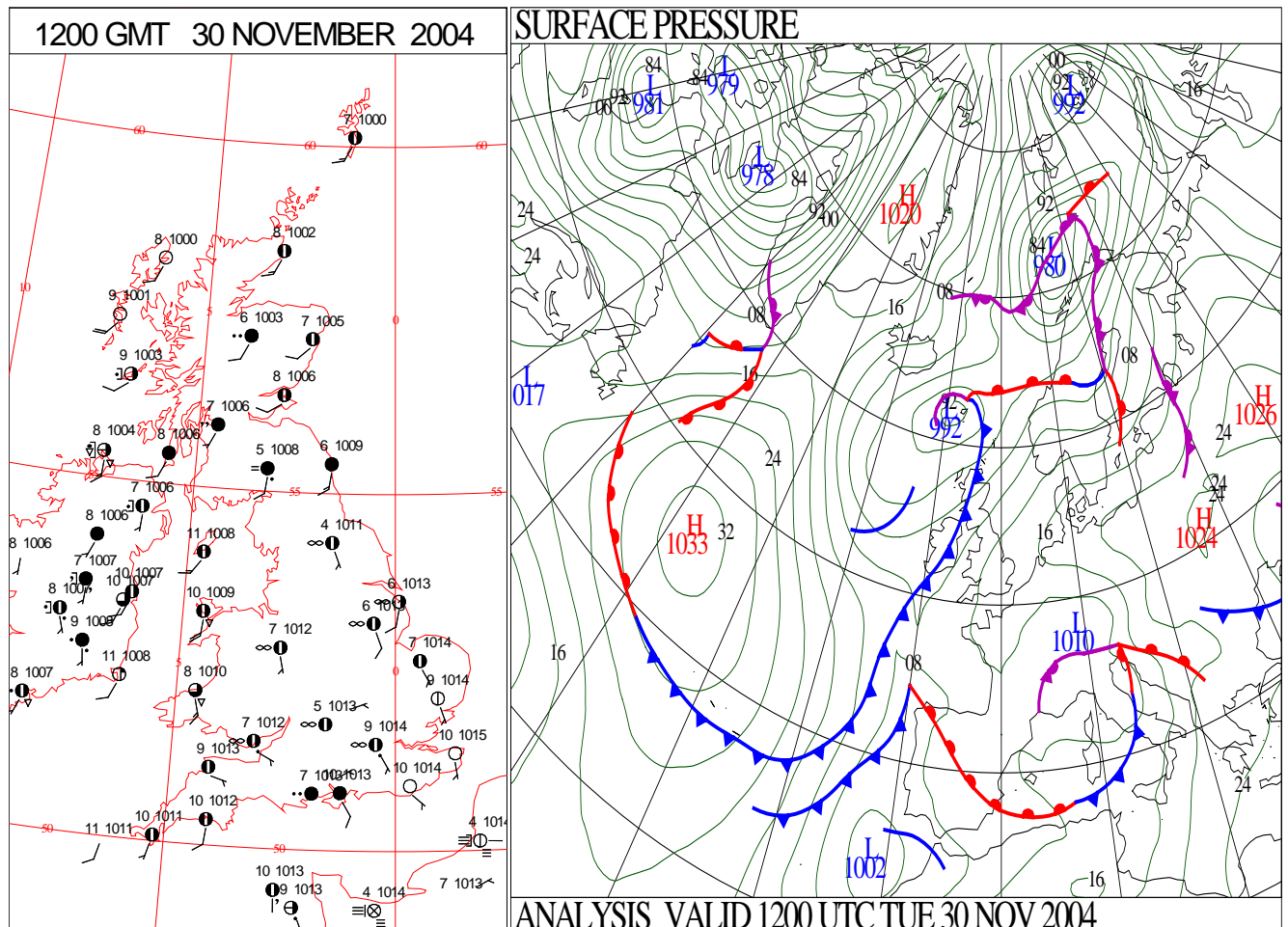
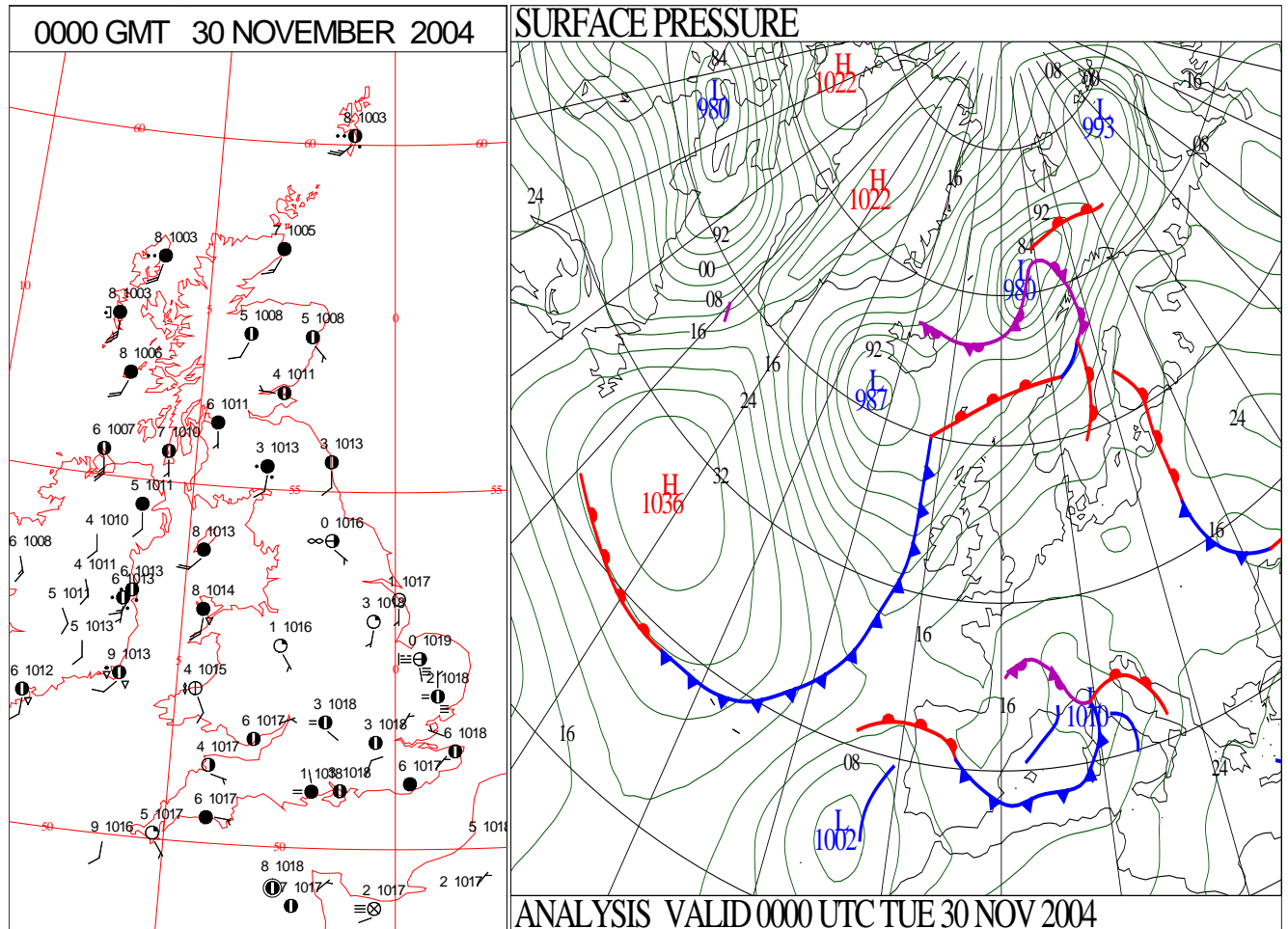
SIGNIFICANT WEATHER

0600 GMT 29 NOVEMBER 2004	SIG WEATHER	1200 GMT 29 NOVEMBER 2004	SIG WEATHER	<p>Summary of UK Weather for Monday 29 November 2004. Overnight much of the UK was dry with clear spells, especially across central parts, but East Anglia and southeast England had more cloud, sufficient to give outbreaks of rain and drizzle for a time, although these had mostly petered out by dawn. Patchy light rain also affected northwest Scotland.</p> <p>During the morning many parts were dry with bright or sunny spells and the best of the sunshine was across southwest England and southwest Wales. Northwest Scotland and the northern isles had further outbreaks of mainly light rain, and patchy rain and drizzle affected parts of Kent. The afternoon saw rain across northwest Scotland and Kent at times, but elsewhere the dry conditions persisted with lengthy sunny periods across much of Wales and central England. Fog patches had developed across parts of Lincolnshire, East Anglia and central southern England soon after dusk, and these became more extensive and denser during the evening.</p> <p>Temperatures were generally within a category either side of normal, but it was cold in parts of southwest Scotland.</p>
1800 GMT 29 NOVEMBER 2004	SIG WEATHER	0000 GMT 30 NOVEMBER 2004	SIG WEATHER	<p>EXTREMES</p> <p>Highest Maximum: 10.7 Wight: St Catherines, Isle Of Wight</p> <p>Lowest Maximum: 4.7 Charterhall, Berwickshire</p> <p>Lowest Minimum: -4.7 Eskdalemuir, Dumfriesshire</p> <p>Lowest Grass Minimum: -8.9 Strathallan Airfield, Perthshire (In Taysi)</p> <p>Most Rain: 13.4 Baltasound No 2, Shetland</p> <p>Most Sun: 7.8 St Mawgan, Cornwall</p>

DAILY CLIMATE DATA



DAILY WEATHER SUMMARY



SIGNIFICANT WEATHER

0600 GMT 30 NOVEMBER 2004	SIG WEATHER	1200 GMT 30 NOVEMBER 2004	SIG WEATHER	<p>Summary of UK Weather for Tuesday 30 November 2004.</p> <p>For Scotland it was a cloudy night with outbreaks of rain affecting the north and west. A few showers also affected southwest Scotland, feeding in from the Solway. Across Northern Ireland there were a few cloud breaks but generally it a cloudy night across the Province with the odd shower filtering across. Clear spells and fog patches initially affected central and eastern England but the fog lifted across most parts as cloud spilled across from the west. Across Wales and the rest of England it was a rather cloudy night. Some showers also affected western fringes.</p> <p>It was a cloudy day with outbreaks of rain across northern and western Scotland but brighter, showery weather replaced the rain across the Western Isles and there were some brighter spells across eastern Scotland. Sunny periods developed across the eastern side of England but for Northern Ireland, Wales and the western half of England it was a cloudy day with outbreaks of rain or drizzle. During the evening fog and frost developed across eastern England, extended westwards as skies cleared. Temperatures were close to normal across most parts.</p>
1800 GMT 30 NOVEMBER 2004	SIG WEATHER	0000 GMT 01 DECEMBER 2004	SIG WEATHER	<p>EXTREMES</p> <p>Highest Maximum: 11.7 Chivenor, Devon</p> <p>Lowest Maximum: 5.9 Wittering, Cambridgeshire</p> <p>Lowest Minimum: -4.5 Eskdalemuir, Dumfriesshire</p> <p>Lowest Grass Minimum: -7.8 Shawbury, Shropshire</p> <p>Most Rain: 11.6 Eskdalemuir, Dumfriesshire</p> <p>Most Sun: 5.5 Wattisham, Suffolk</p>

DAILY CLIMATE DATA

