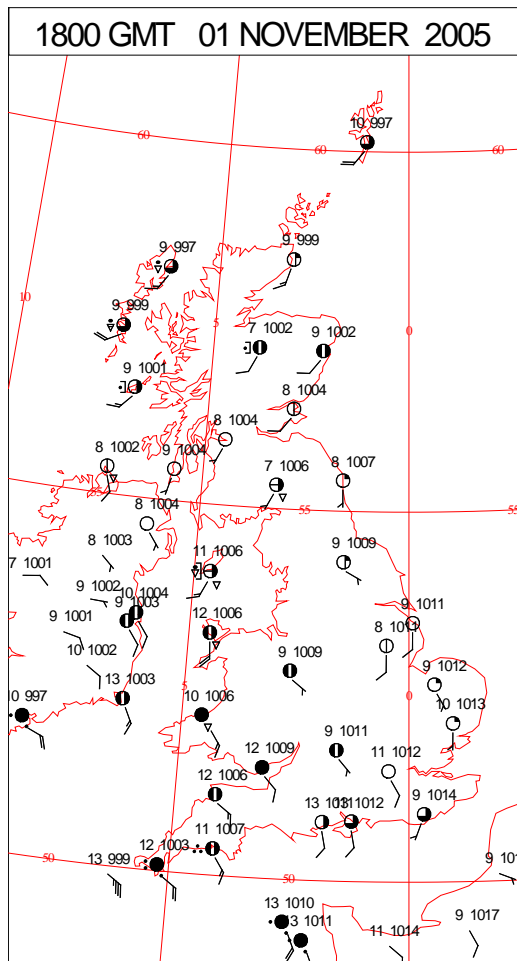
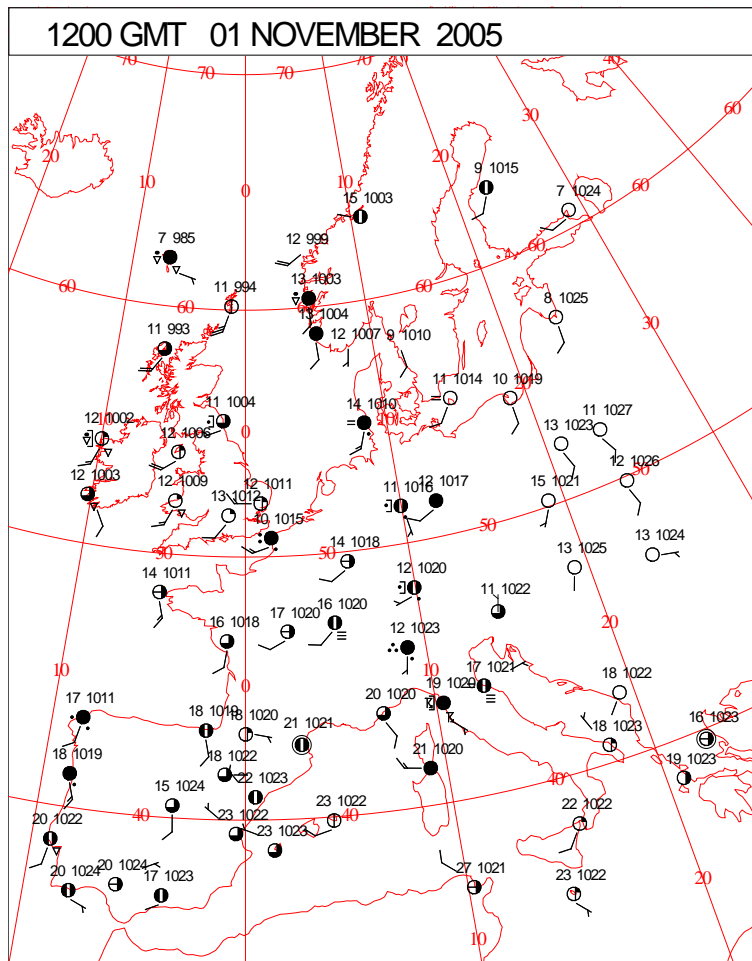
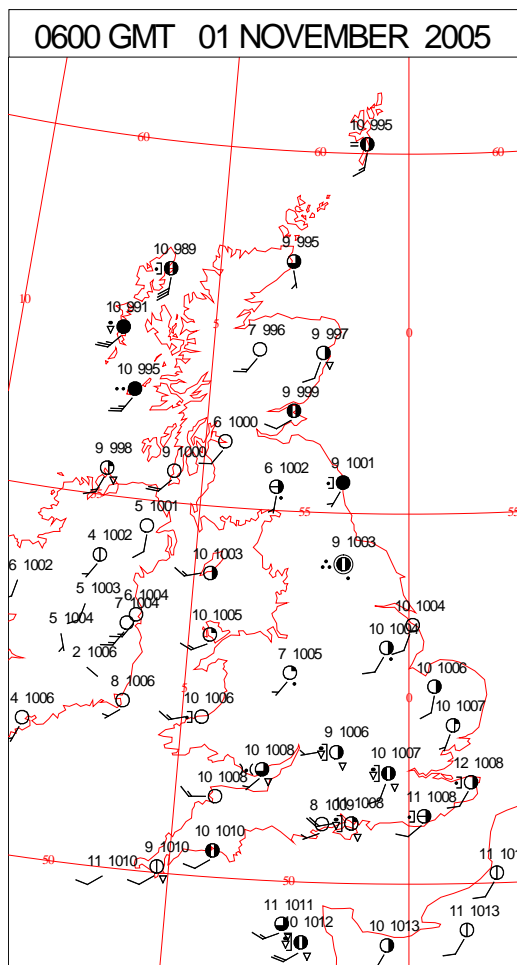
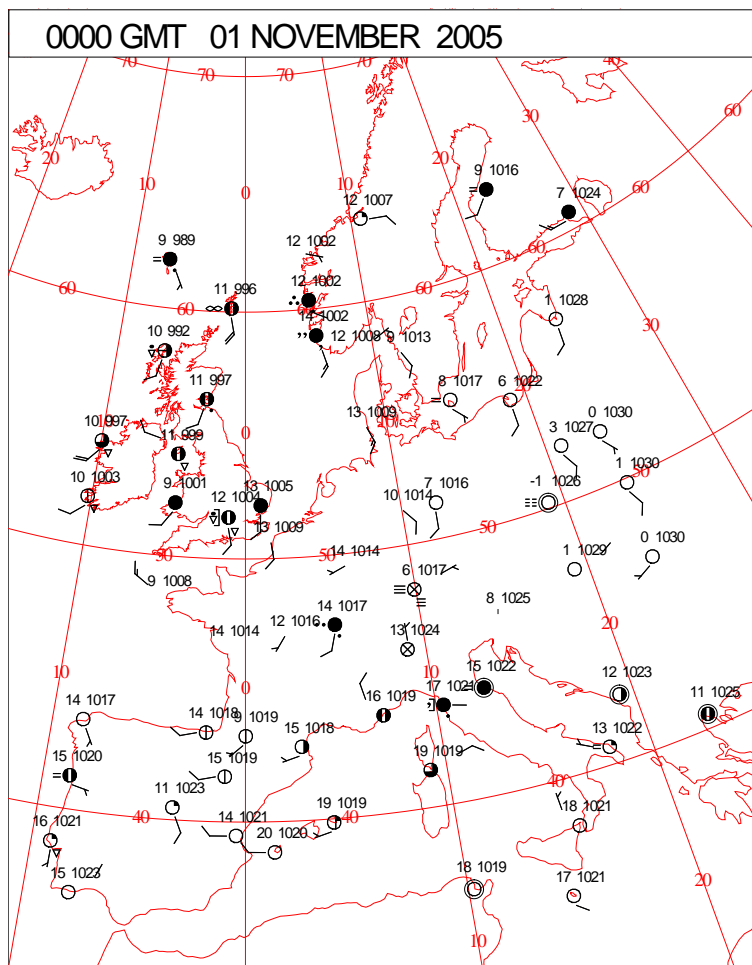


Crown Copyright 2005, All Rights Reserved

Tuesday 1 November 2005

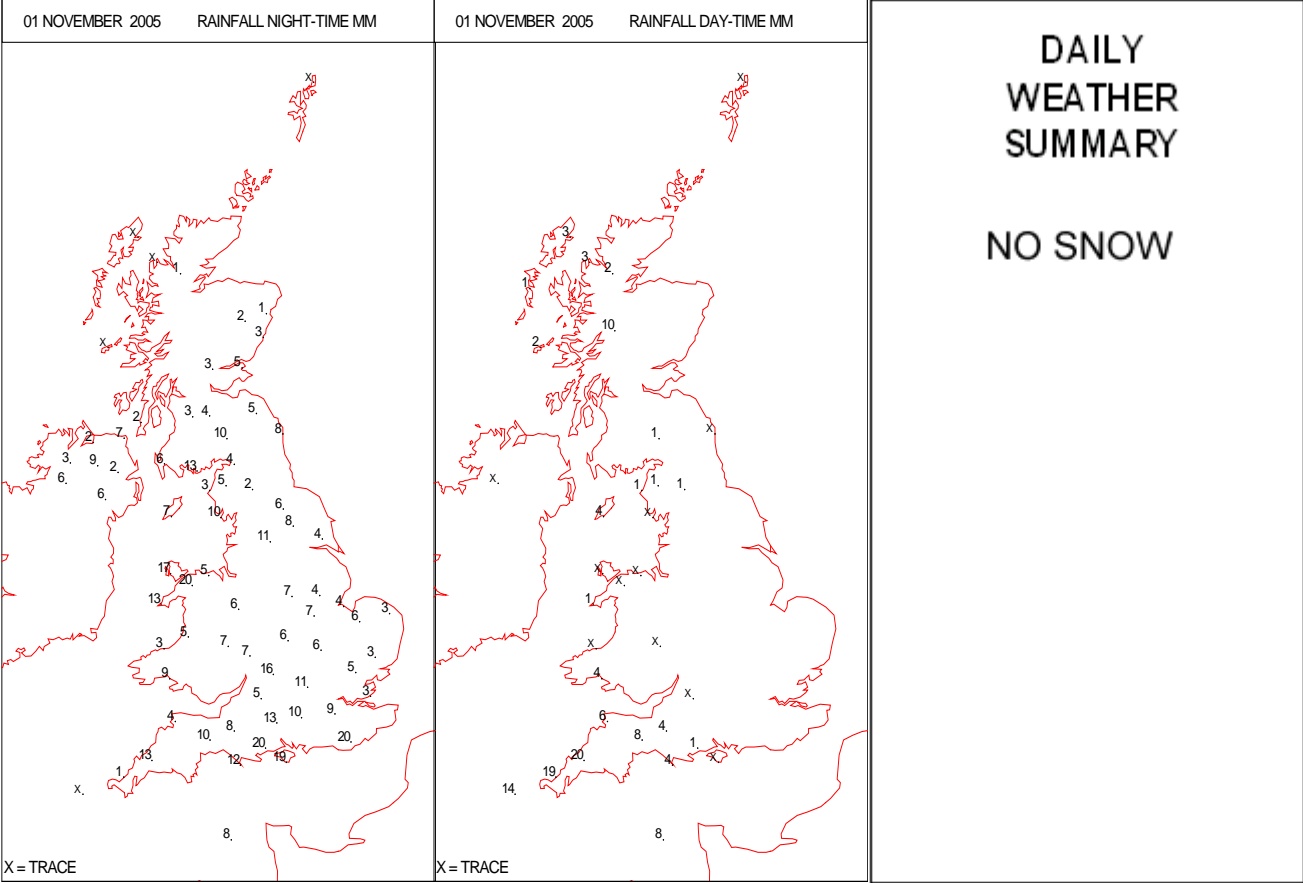
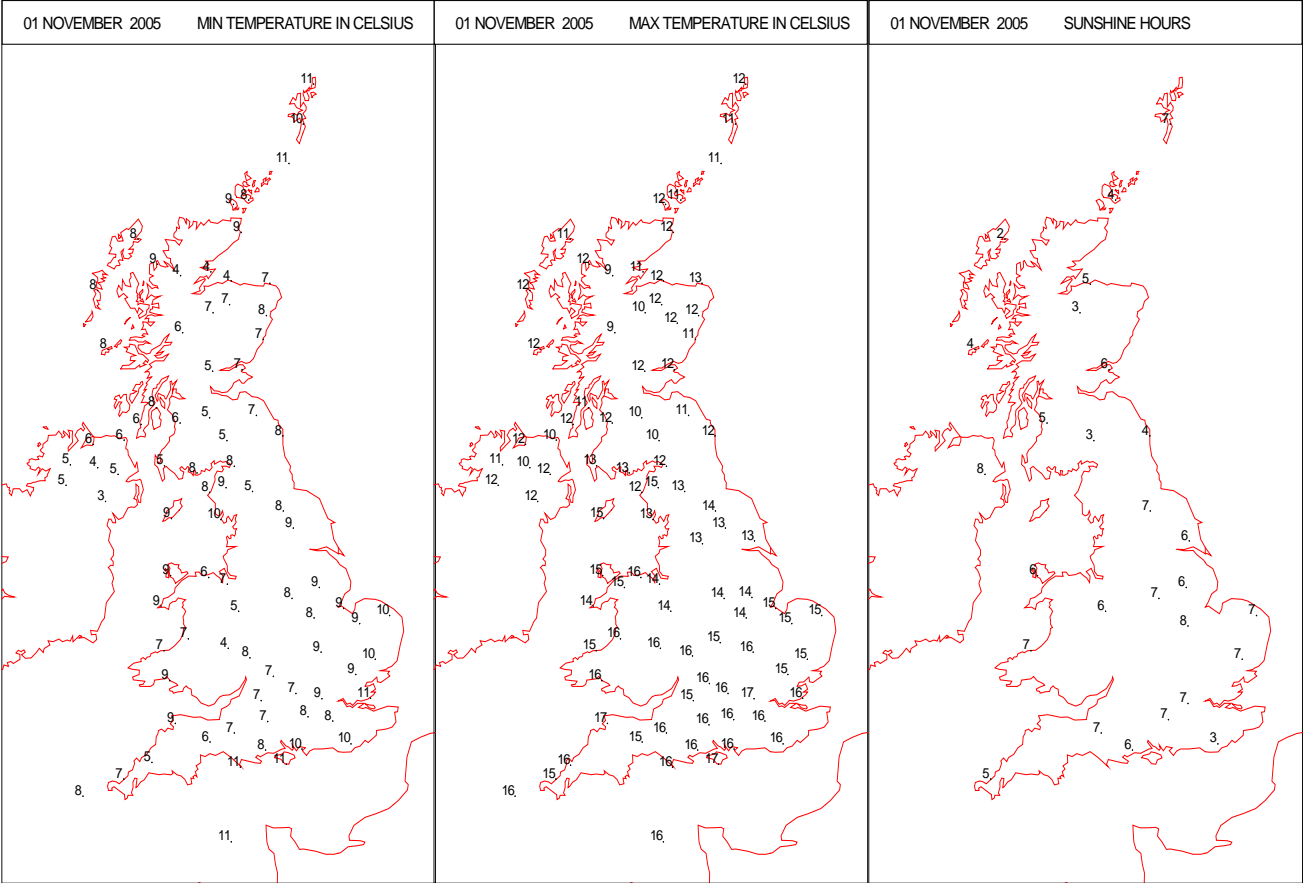
SURFACE REPORTS



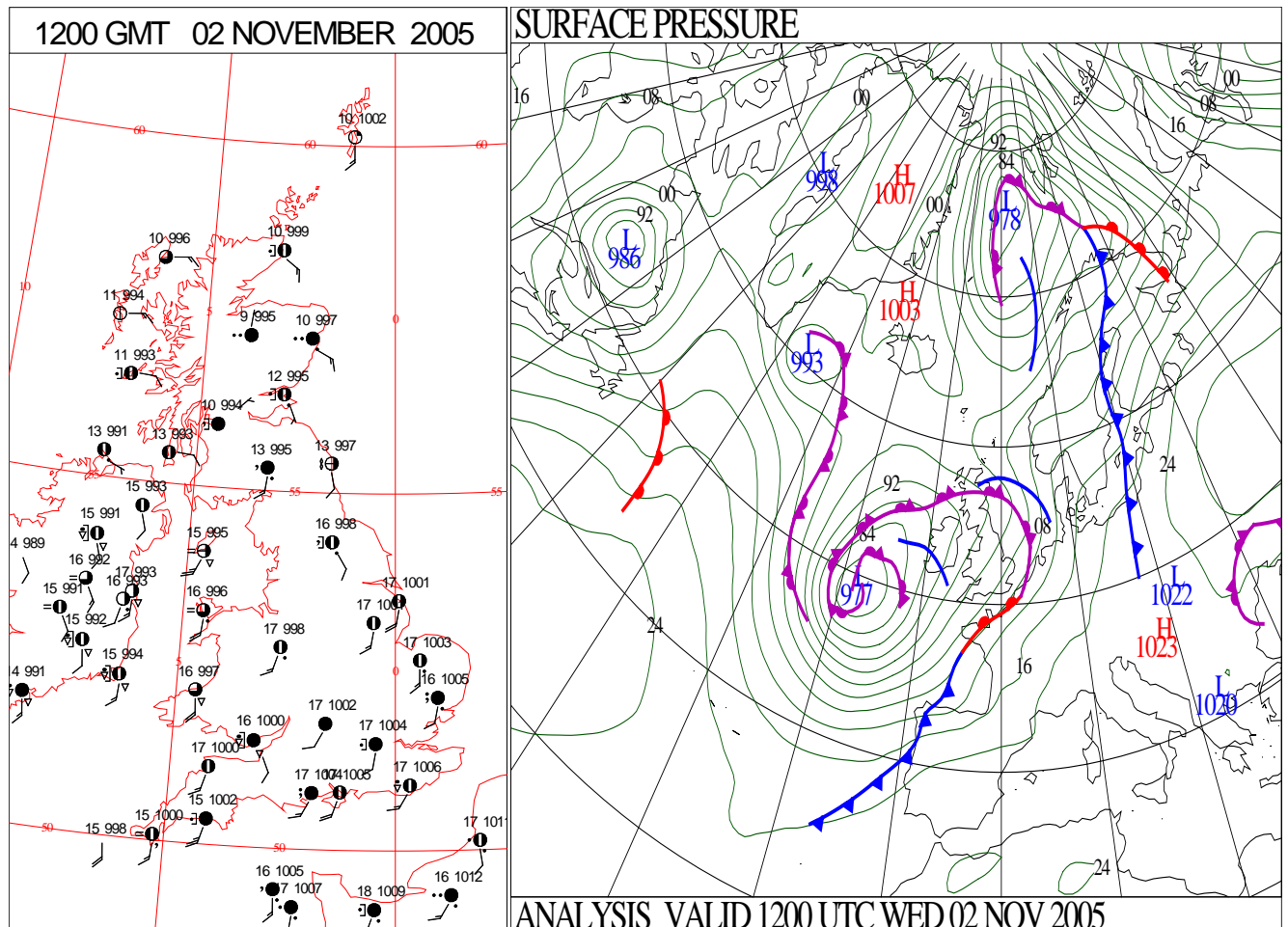
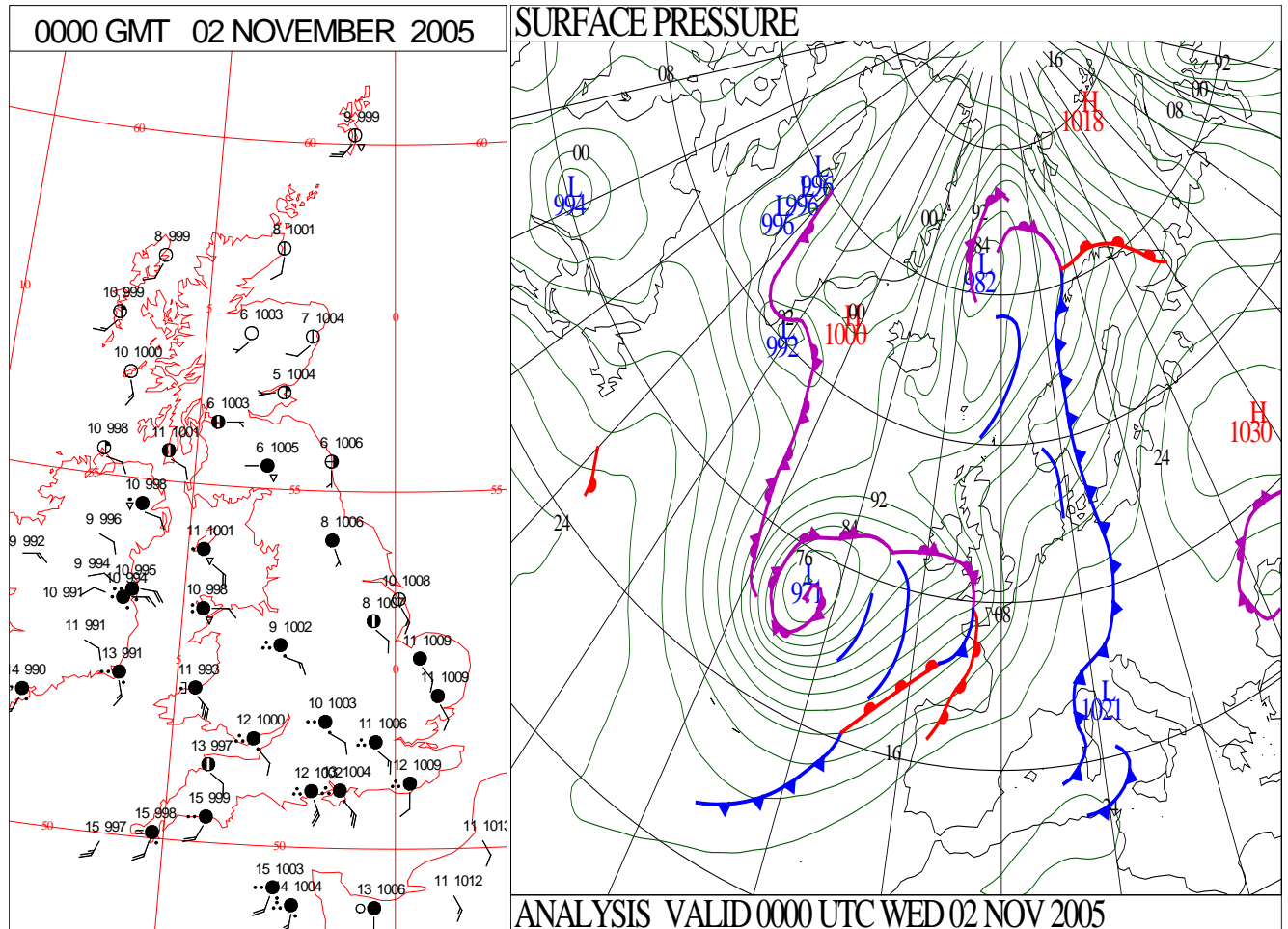
SIGNIFICANT WEATHER

0600 GMT 01 NOVEMBER 2005	SIG WEATHER	1200 GMT 01 NOVEMBER 2005	SIG WEATHER	<p>Summary of UK Weather for Tuesday 01 November 2005.</p> <p>There were clear spells and locally heavy outbreaks of showery rain across England and Wales overnight, the rain was accompanied by thunder in southernmost counties. Across Scotland and Northern Ireland the showers were more confined to the west, allowing central and eastern areas to escape fine and dry.</p> <p>Showers continued across Wales and areas close to the south and west coast of England during the morning, but the most organised of them affected western Scotland and Northern Ireland. Elsewhere it was much brighter.</p> <p>Further showers affected Wales, northwest England and northern and western areas of Scotland and Northern Ireland during the afternoon. One or two also grazed the south coast of Kent and Essex. It was bright elsewhere, although thickening cloud brought rain to southwest England towards evening.</p> <p>The showers eased across Scotland and Northern Ireland through the evening. Meanwhile wet and windy weather extended northeast, affecting much of England and Wales, and parts of Northern Ireland by midnight. Southeasterly winds strengthened to give local gusts of 60 m.p.h. across Wales and southwest England. Temperatures were normal to rather warm.</p>
1800 GMT 01 NOVEMBER 2005	SIG WEATHER	0000 GMT 02 NOVEMBER 2005	SIG WEATHER	<p>EXTREMES</p> <p>Highest Maximum: 17.0 Heathrow, Greater London</p> <p>Lowest Maximum: 8.5 Tulloch Bridge, Inverness-Shire</p> <p>Lowest Minimum: 3.0 Glenanne No2, Armagh</p> <p>Lowest Grass Minimum: -2.6 Tain Range, Ross & Cromarty</p> <p>Most Rain: 33.4 Cardinham, Bodmin in Cornwall</p> <p>Most Sun: 7.7 Lyneham, Wiltshire</p>

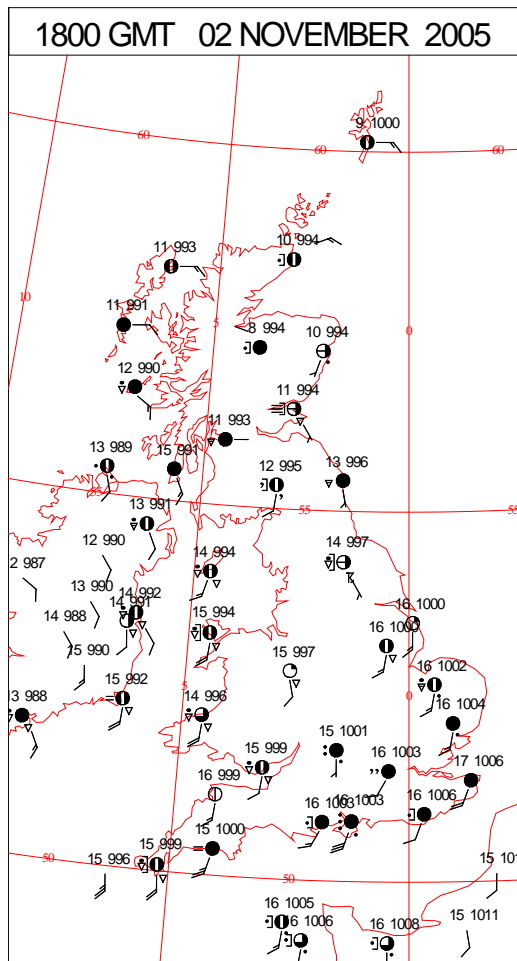
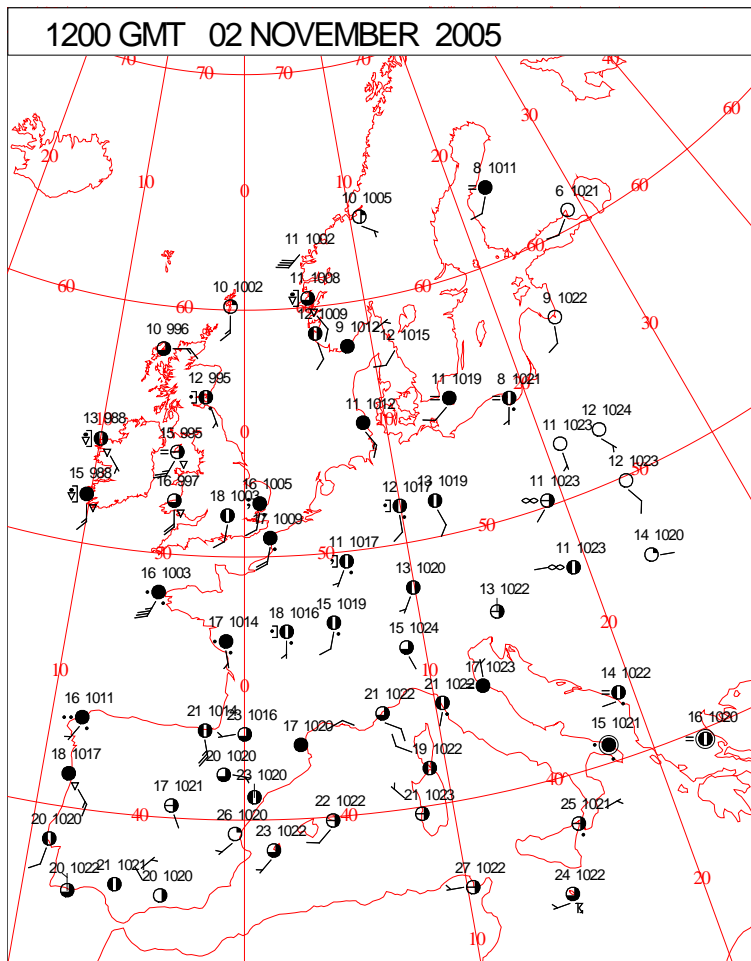
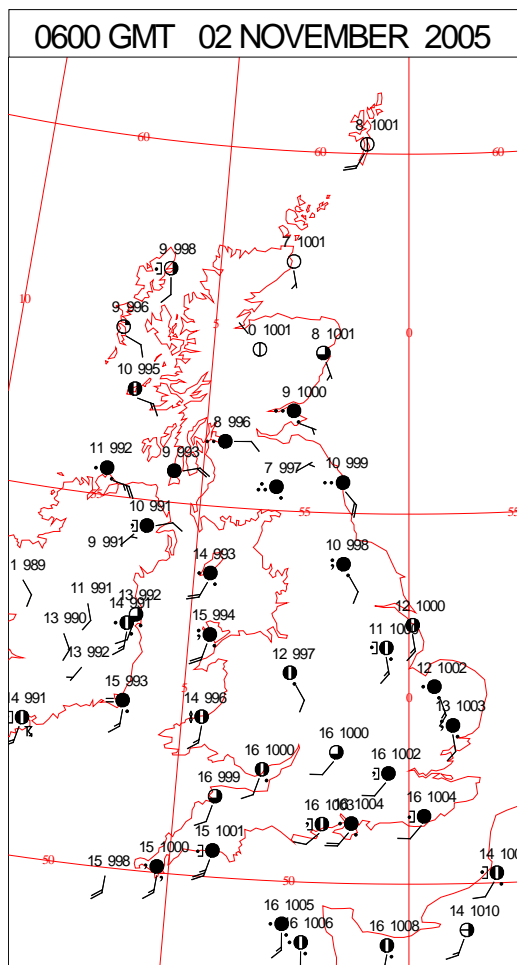
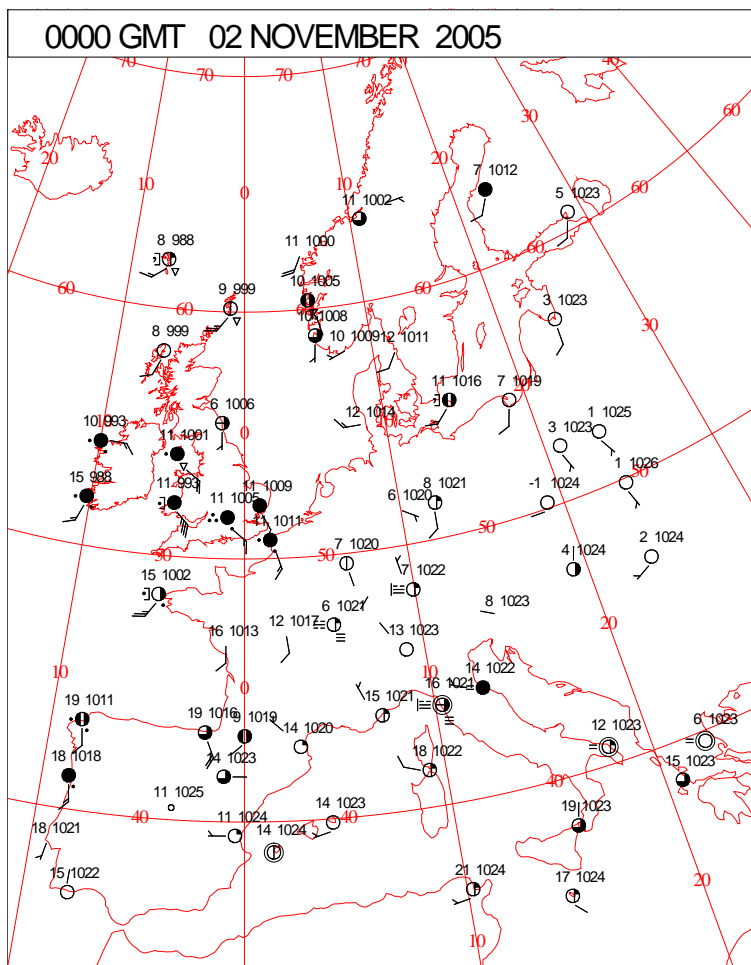
DAILY CLIMATE DATA



DAILY WEATHER SUMMARY



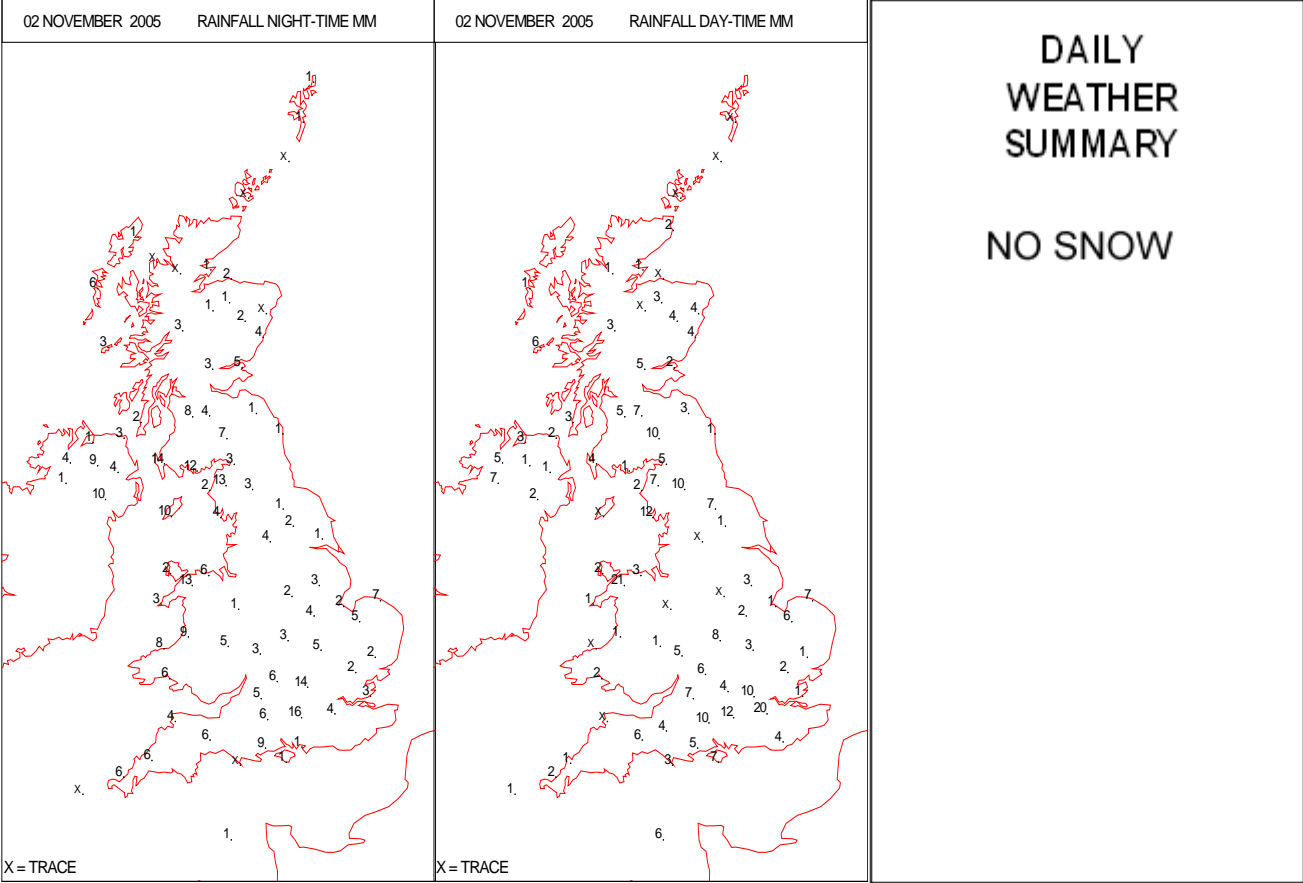
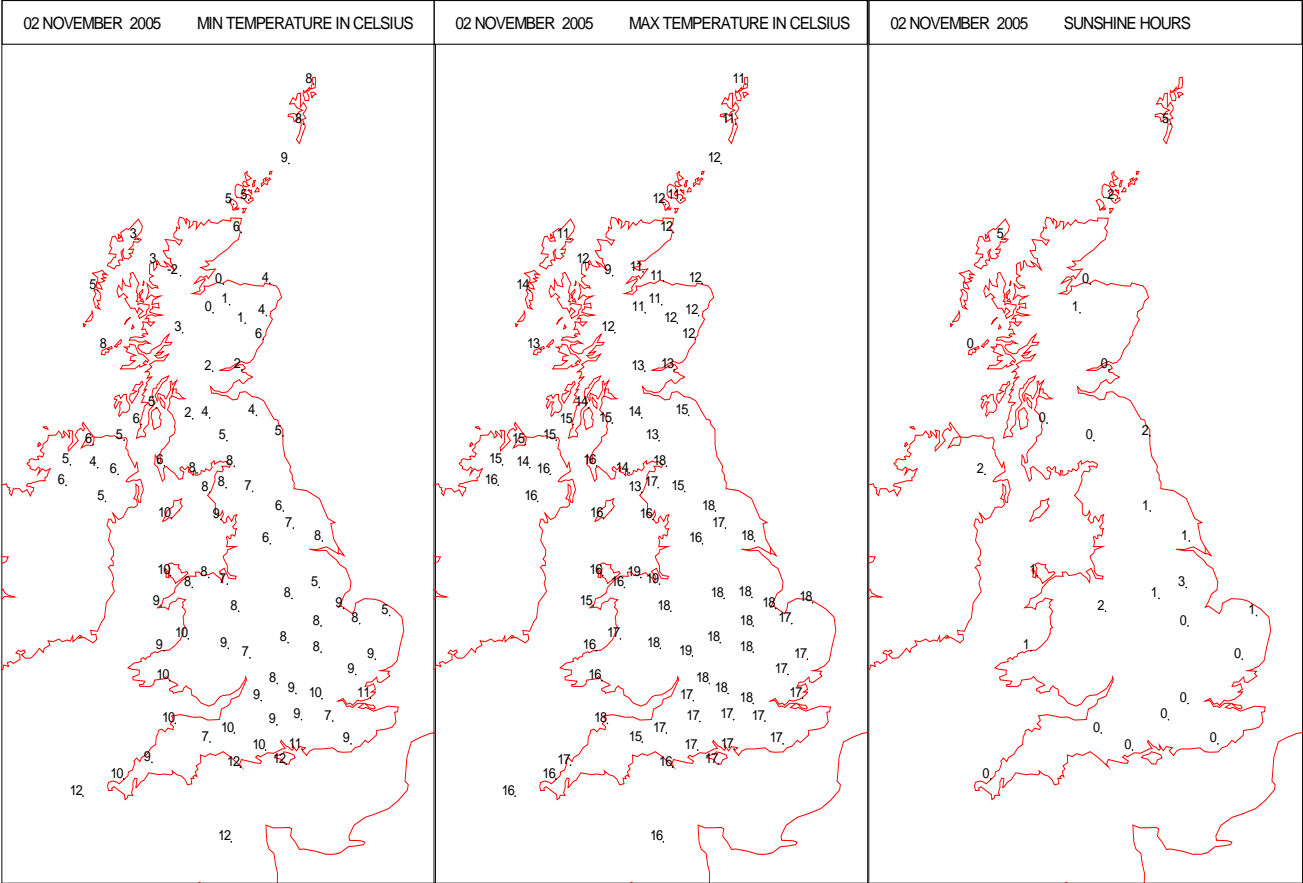
SURFACE REPORTS



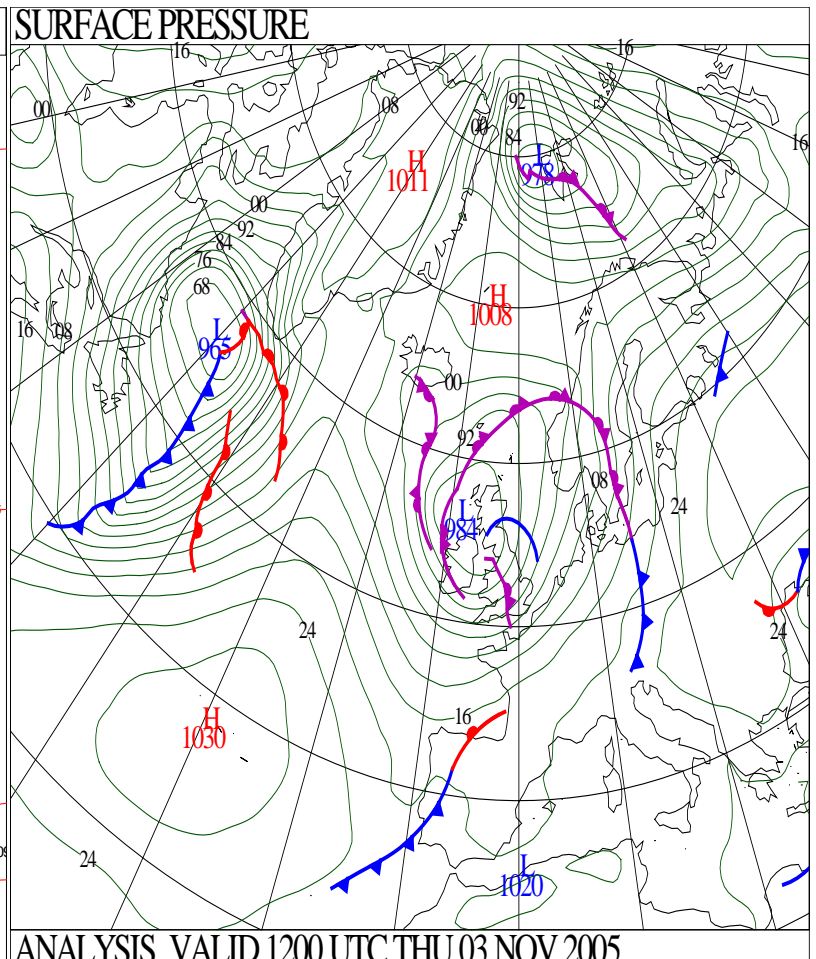
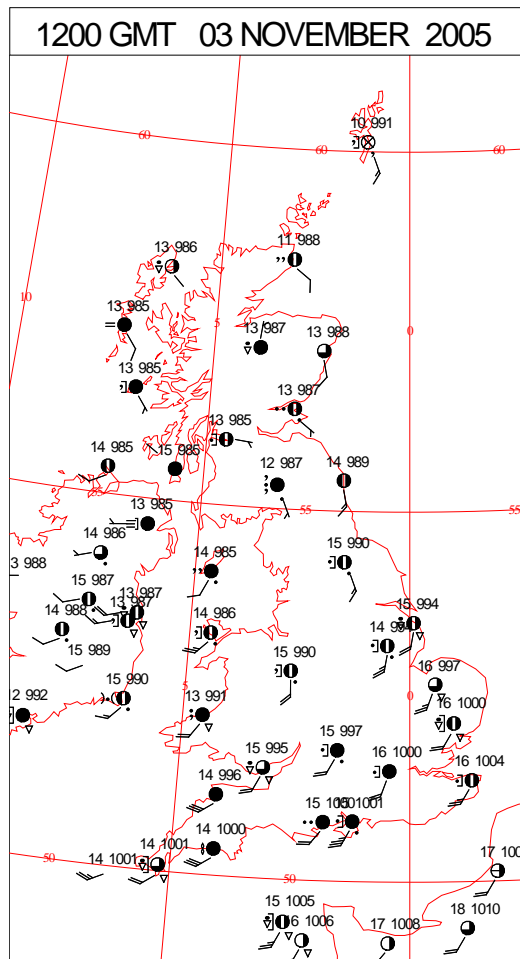
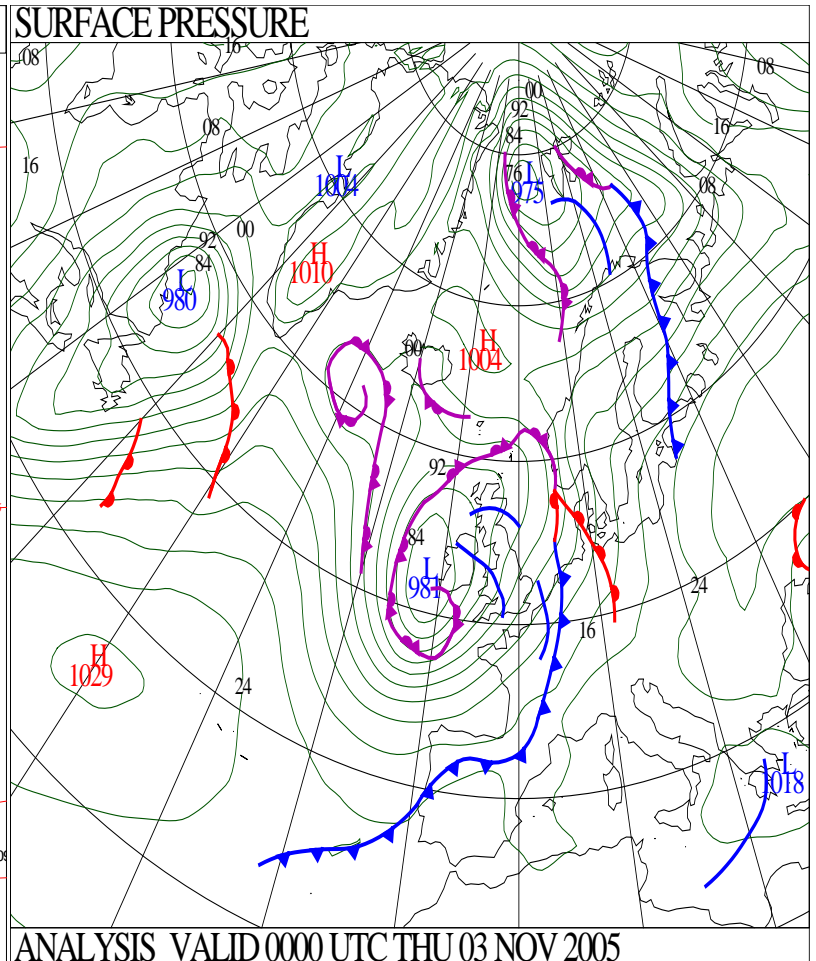
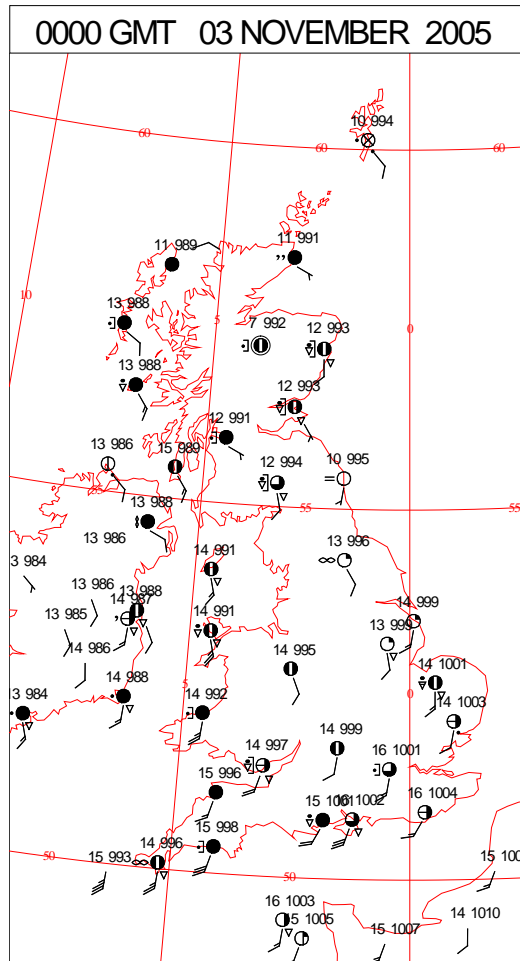
SIGNIFICANT WEATHER

0600 GMT 02 NOVEMBER 2005	SIG WEATHER	1200 GMT 02 NOVEMBER 2005	SIG WEATHER	<p>Summary of UK Weather for Wednesday 02 November 2005.</p> <p>Initially there were clear spells across Scotland and northeast England which allowed a slight frost in sheltered parts of Scotland. Elsewhere it was already cloudy with outbreaks of rain which were heavy across southwest England in particular. It was also windy too, with gusts of 46 knots recorded at Aberporth in Ceredigion.</p> <p>By morning the cloud and rain had crossed to the east coast followed by some damp and rather drizzly weather, but northern Scotland was still dry with some early sunshine. Central areas of England slowly dried up with some sunny spells but southern areas tended to keep a good deal of cloud with further drizzle through the morning.</p> <p>There were scattered showers in the afternoon across England and Wales, whilst rain lingered across the north of Northern Ireland and gradually fed into northern mainland Scotland. In the south the showers tended to become more organised towards evening with some localised heavy falls of rain. In addition in the evening there was some organisation to showers elsewhere in western England and Wales.</p> <p>Temperatures were warm in most areas apart from Scotland where they were near normal.</p>
1800 GMT 02 NOVEMBER 2005	SIG WEATHER	0000 GMT 03 NOVEMBER 2005	SIG WEATHER	<p>EXTREMES</p> <p>Highest Maximum: 18.6 Pershore, Hereford & Worcester 18.6 Rhyl No 2, Clwyd 18.6 Hawarden Airport, Clwyd</p> <p>Lowest Maximum: 9.0 Loch Glascarnoch, Ross & Cromarty</p> <p>Lowest Minimum: -1.8 Loch Glascarnoch, Ross & Cromarty</p> <p>Lowest Grass Minimum: -4.0 Loch Glascarnoch, Ross & Cromarty</p> <p>Most Rain: 34.0 Capel Curig No 3, Gwynedd</p> <p>Most Sun: 5.5 Fair Isle, Shetland</p>

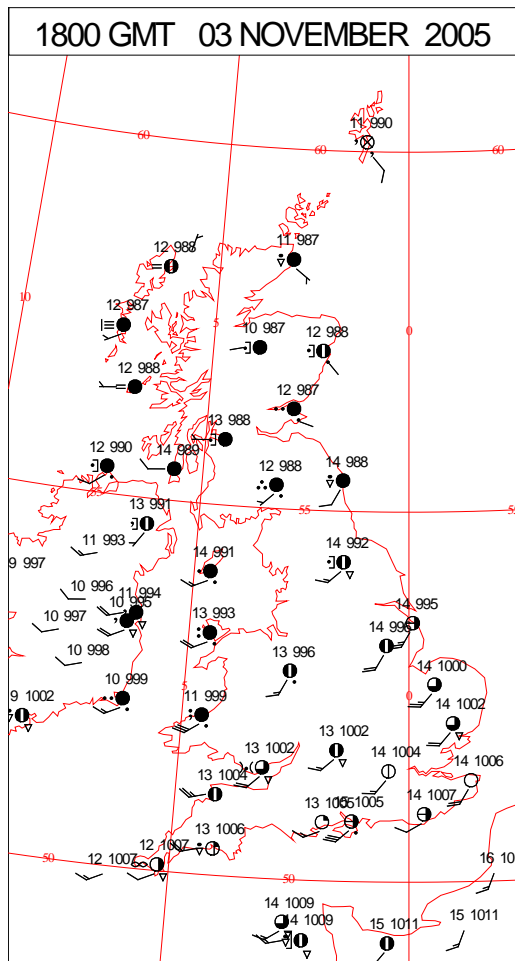
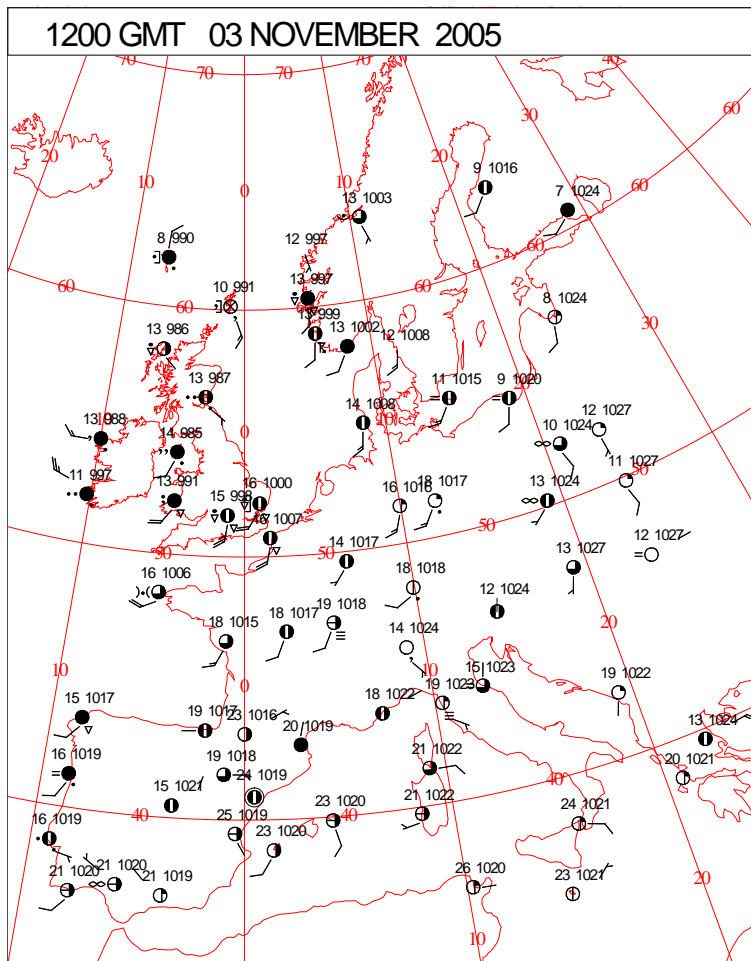
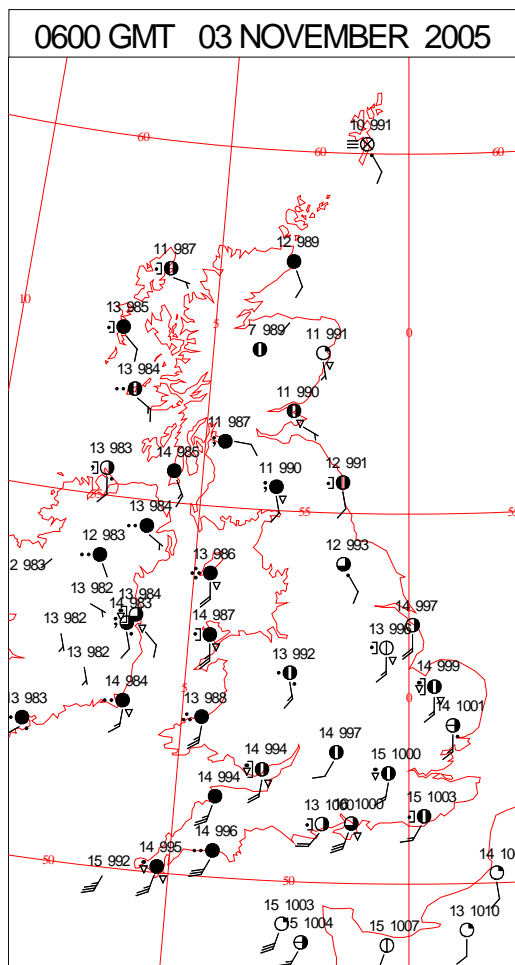
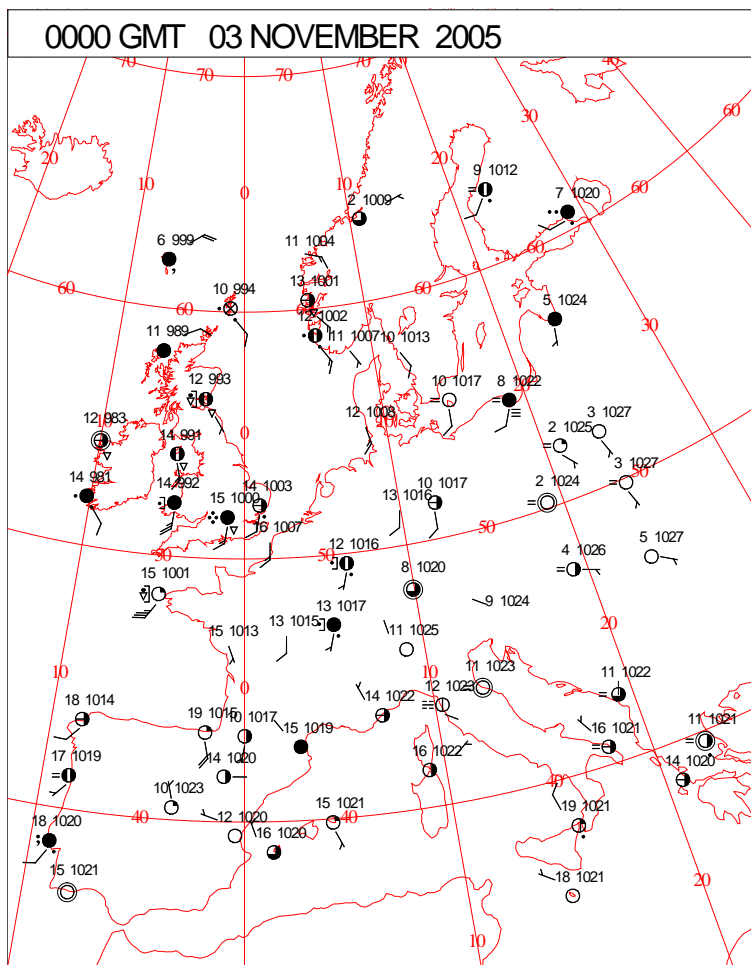
DAILY CLIMATE DATA



DAILY WEATHER SUMMARY



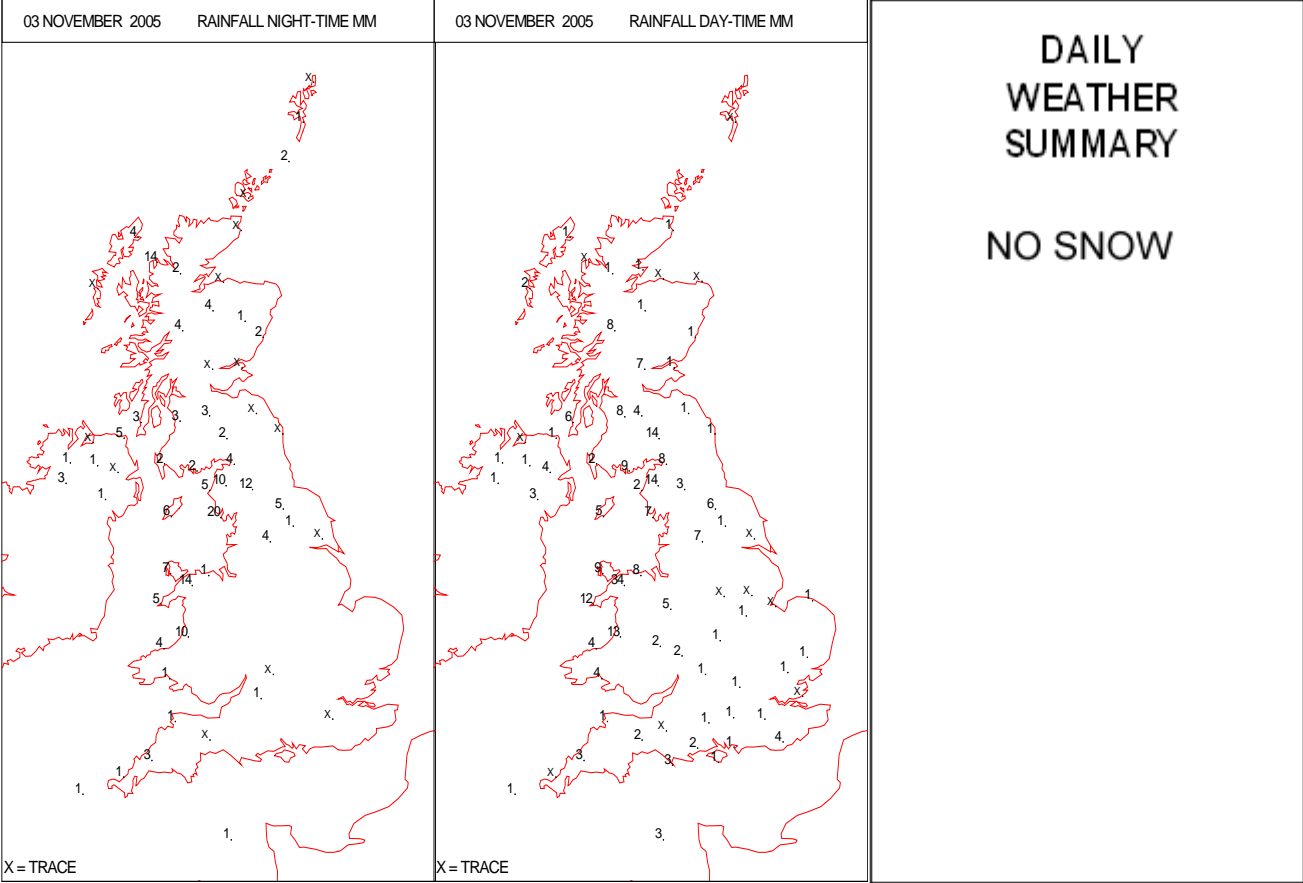
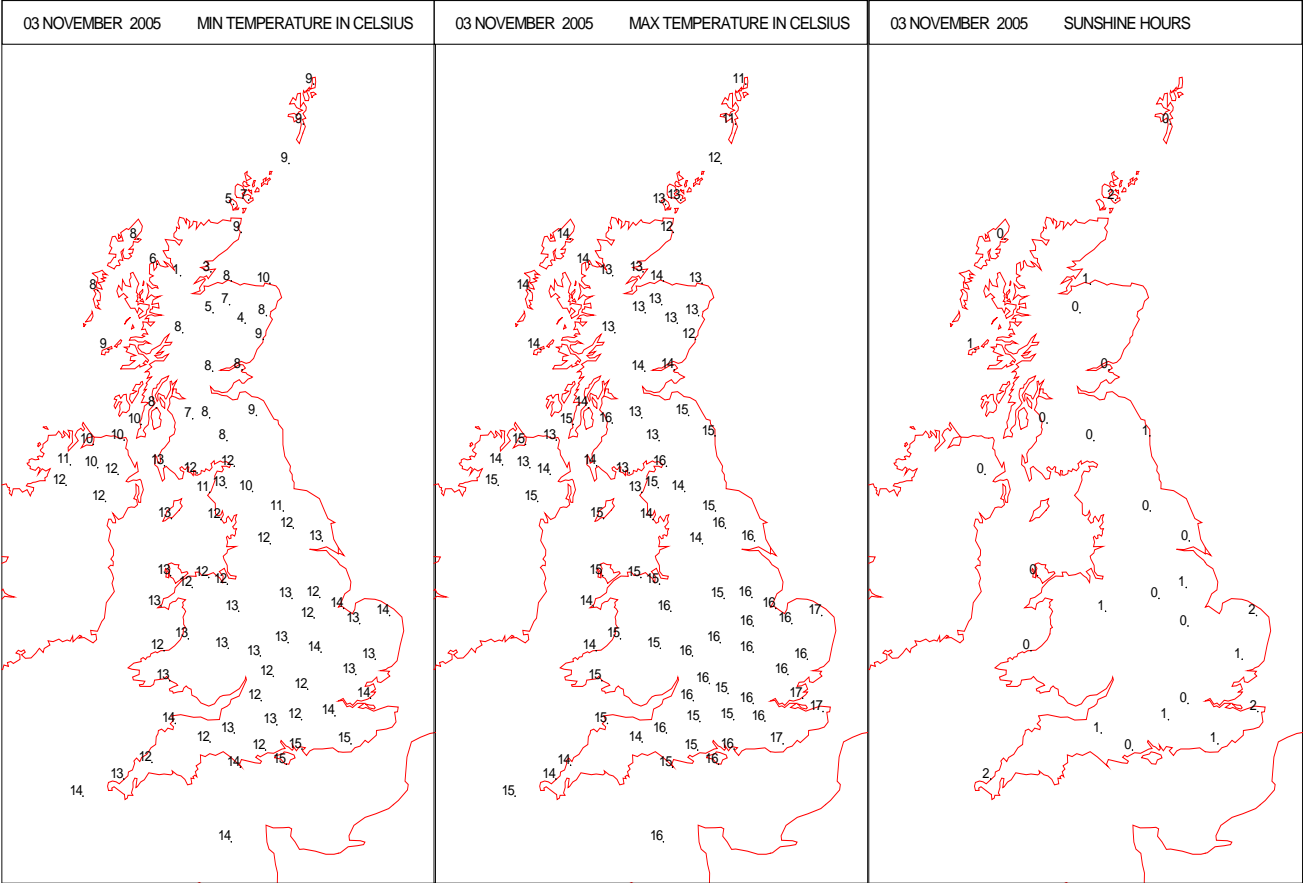
SURFACE REPORTS



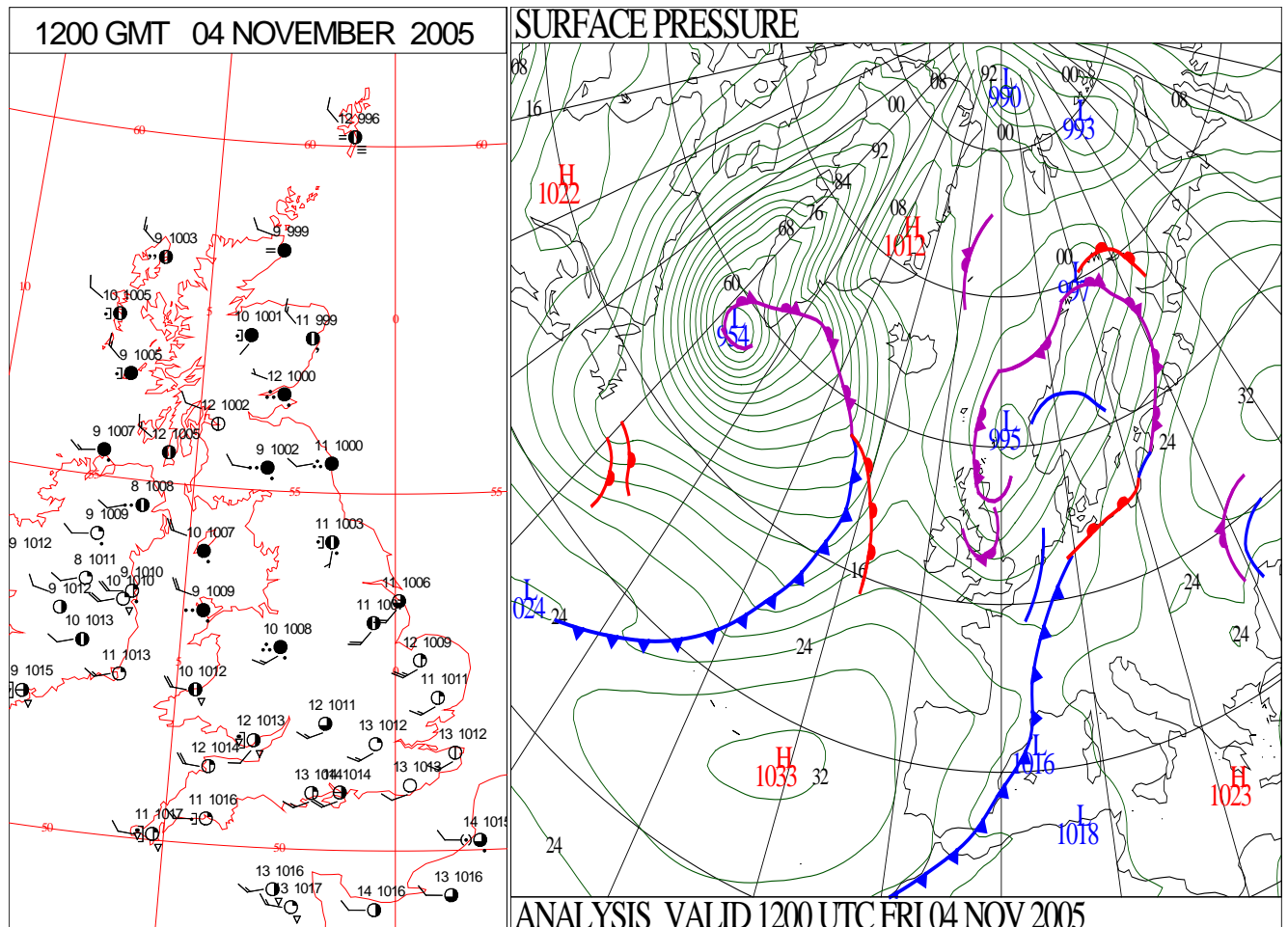
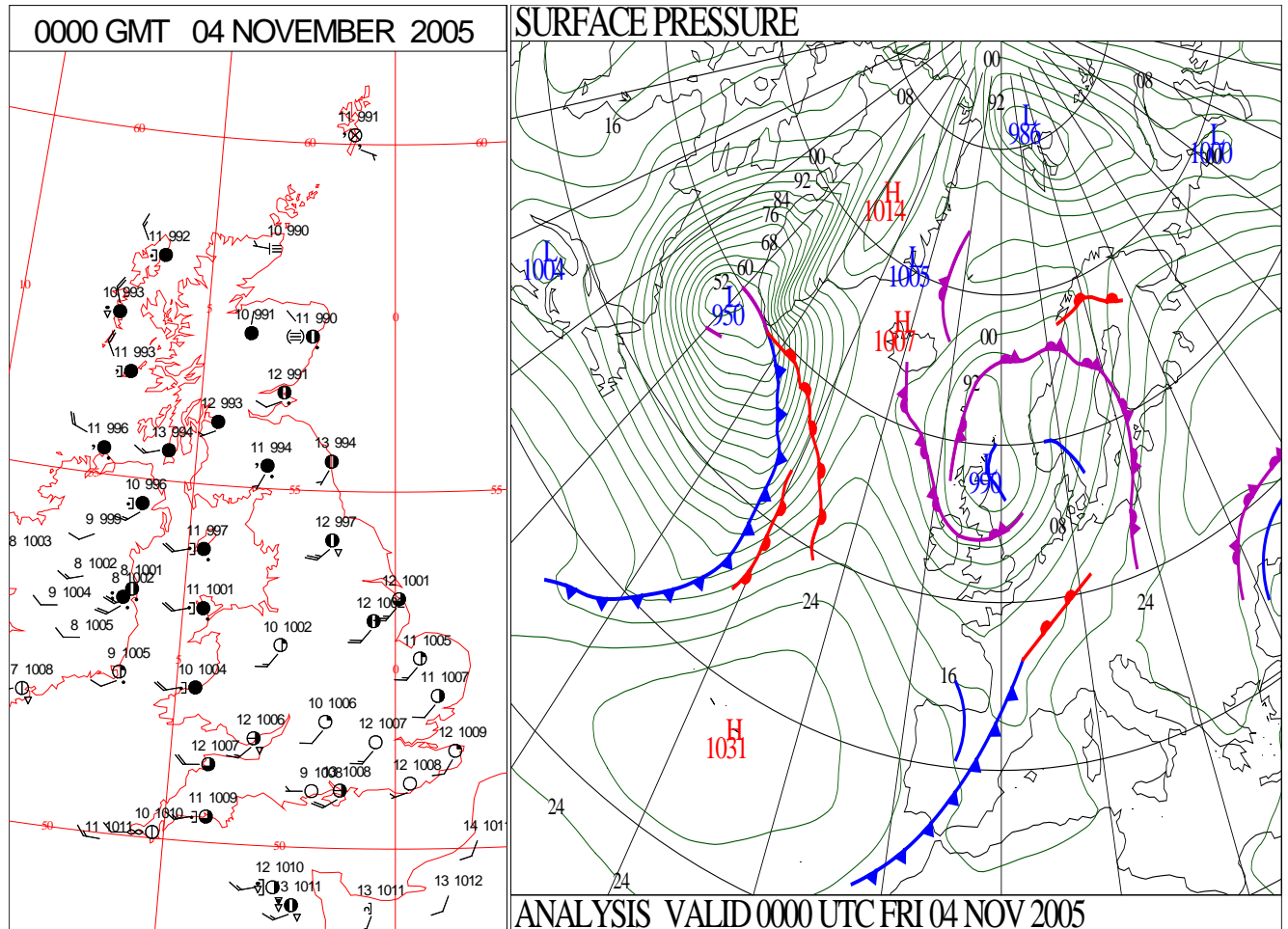
SIGNIFICANT WEATHER

0600 GMT 03 NOVEMBER 2005	SIG WEATHER	1200 GMT 03 NOVEMBER 2005	SIG WEATHER	<p>Summary of UK Weather for Thursday 03 November 2005.</p> <p>Northern Ireland had some outbreaks of rain overnight, heavy in places at first. The Northern Isles had low cloud, fog patches and drizzle. The rest of Scotland was mostly cloudy with some outbreaks of rain. Bands of rain and showers spread northeast over England and Wales and the wind increased across the south and west.</p> <p>Northern Ireland had further rain or showers by day. Low cloud, mist and fog patches, with some rain and drizzle at times, persisted in the Northern Isles, but lifted from eastern Scotland by evening. There was some rain elsewhere over Scotland and just scattered showers by late evening.</p> <p>England and Wales were mostly cloudy. Bands of rain and showers spread northeast and it was windy with gales in western and southern parts. The rain was persistent over western areas, notably north Wales. By evening the showers had abated, although some were still running in across southwest England and south Wales, while north Wales, the Isle of Man and northwest England were wet.</p> <p>The highest gust was 75 knots at the exposed Needles and 59 knots at Mumbles.</p> <p>It was mostly rather warm.</p>
1800 GMT 03 NOVEMBER 2005	SIG WEATHER	0000 GMT 04 NOVEMBER 2005	SIG WEATHER	<p>EXTREMES</p> <p>Highest Maximum: 17.1 Manston, Kent</p> <p>Lowest Maximum: 10.8 Lerwick, Shetland</p> <p>Lowest Minimum: 0.6 Loch Glascarnoch, Ross & Cromarty</p> <p>Lowest Grass Minimum: 0.9 Tain Range, Ross & Cromarty</p> <p>Most Rain: 48.2 Capel Curig No 3, Gwynnedd</p> <p>Most Sun: 2.6 Jersey: Airport, Jersey</p>

DAILY CLIMATE DATA

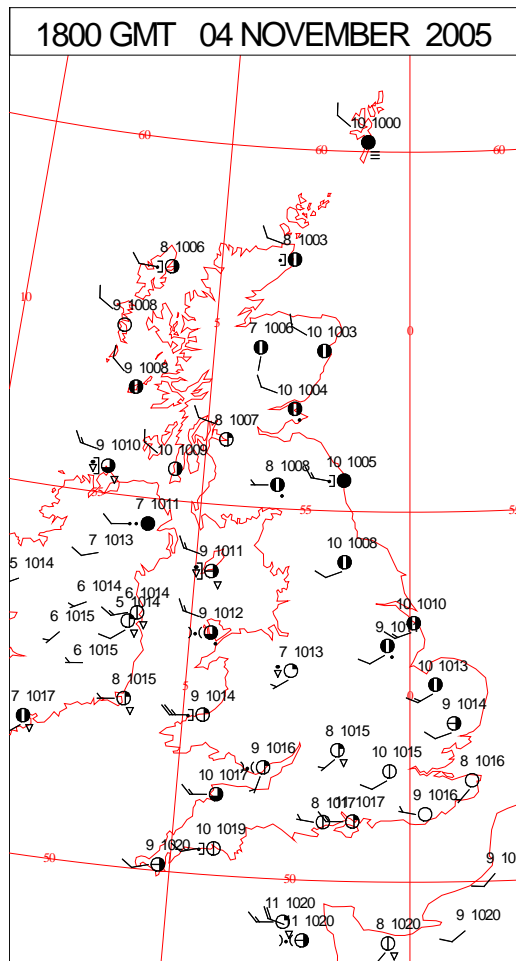
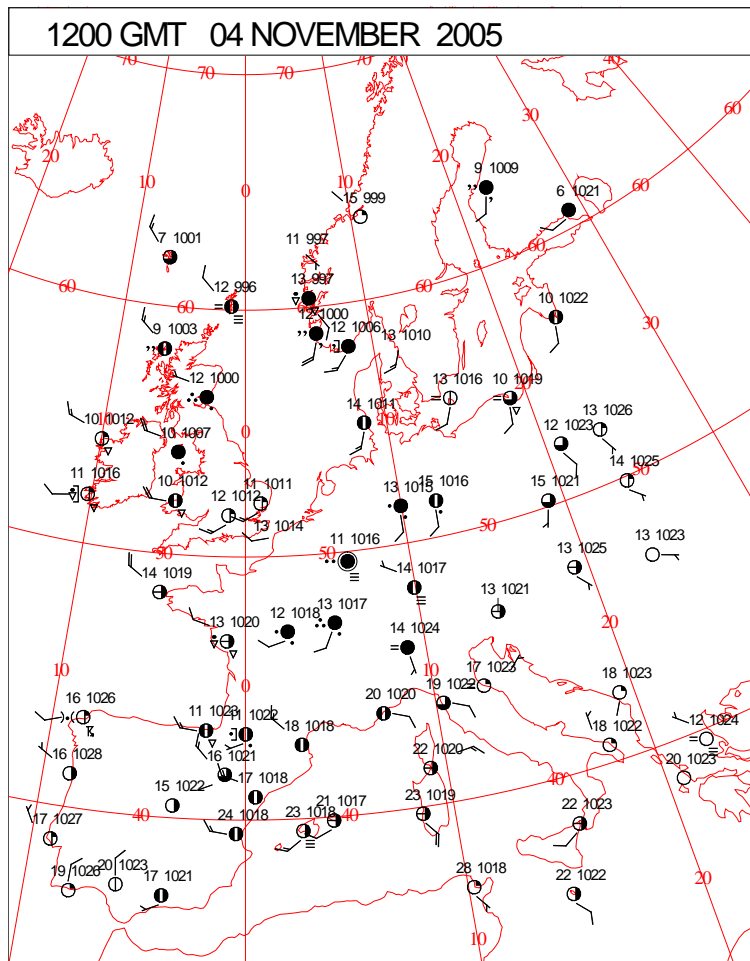
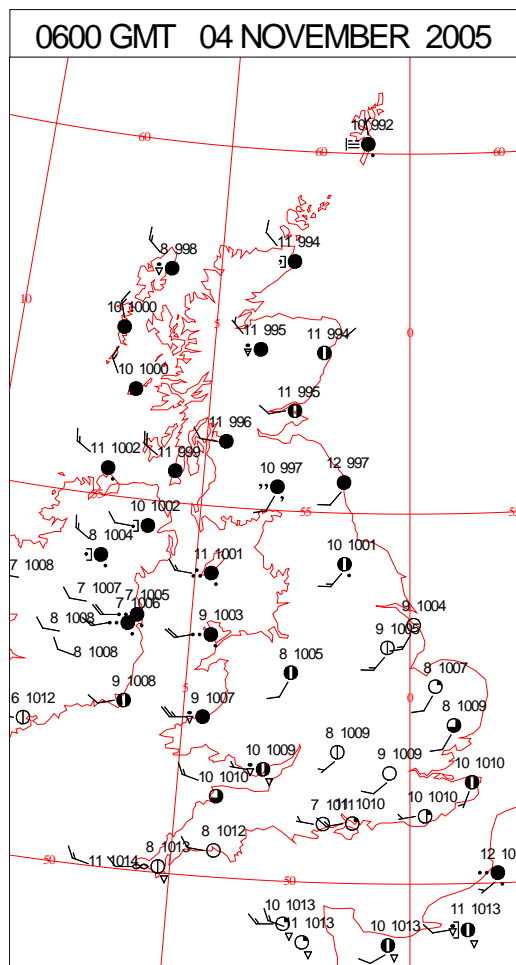
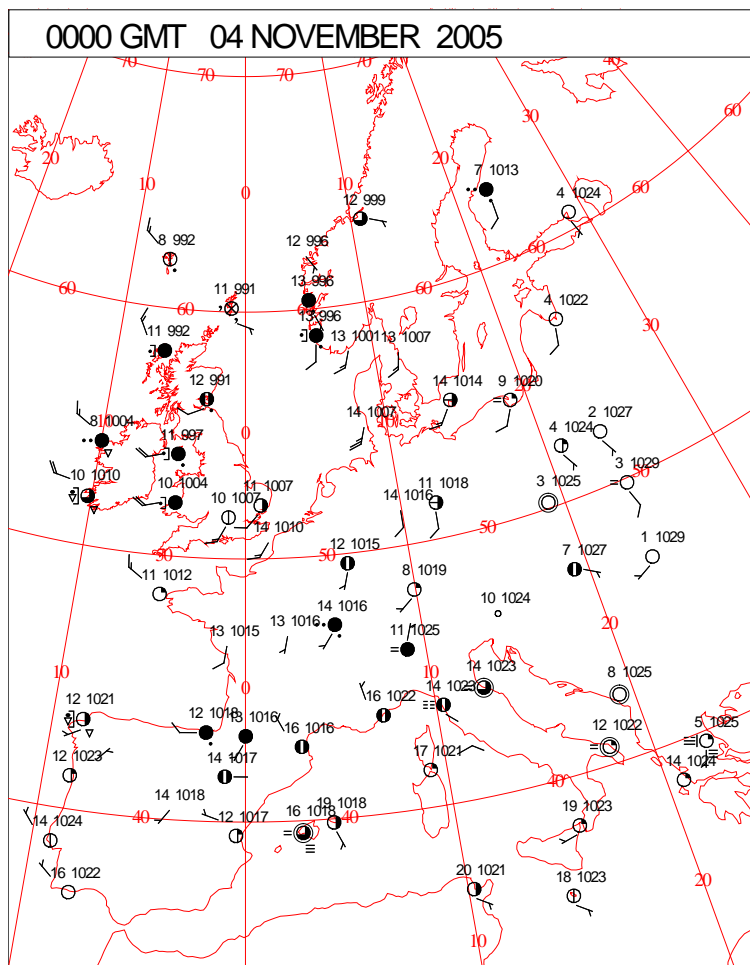


DAILY WEATHER SUMMARY



Friday 4 November 2005

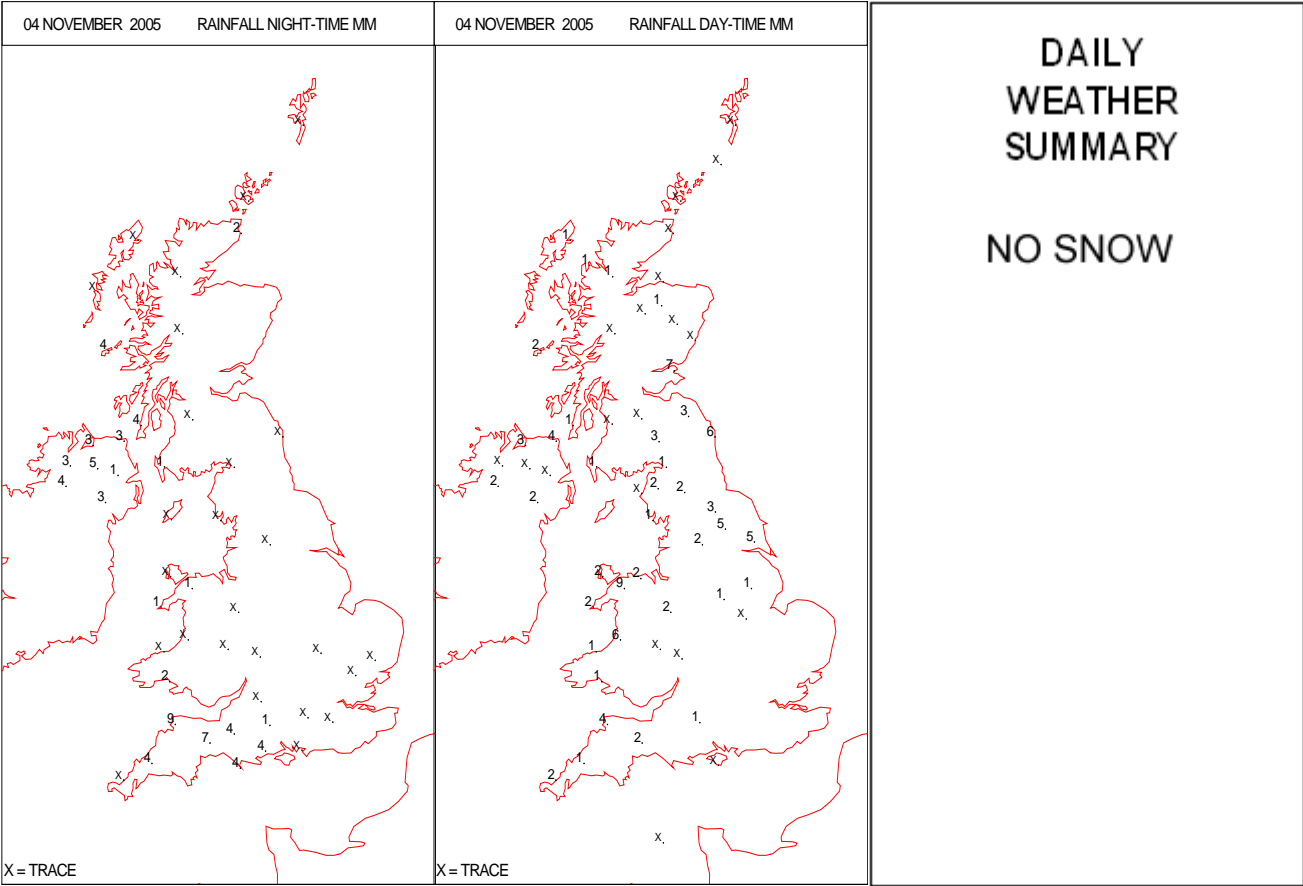
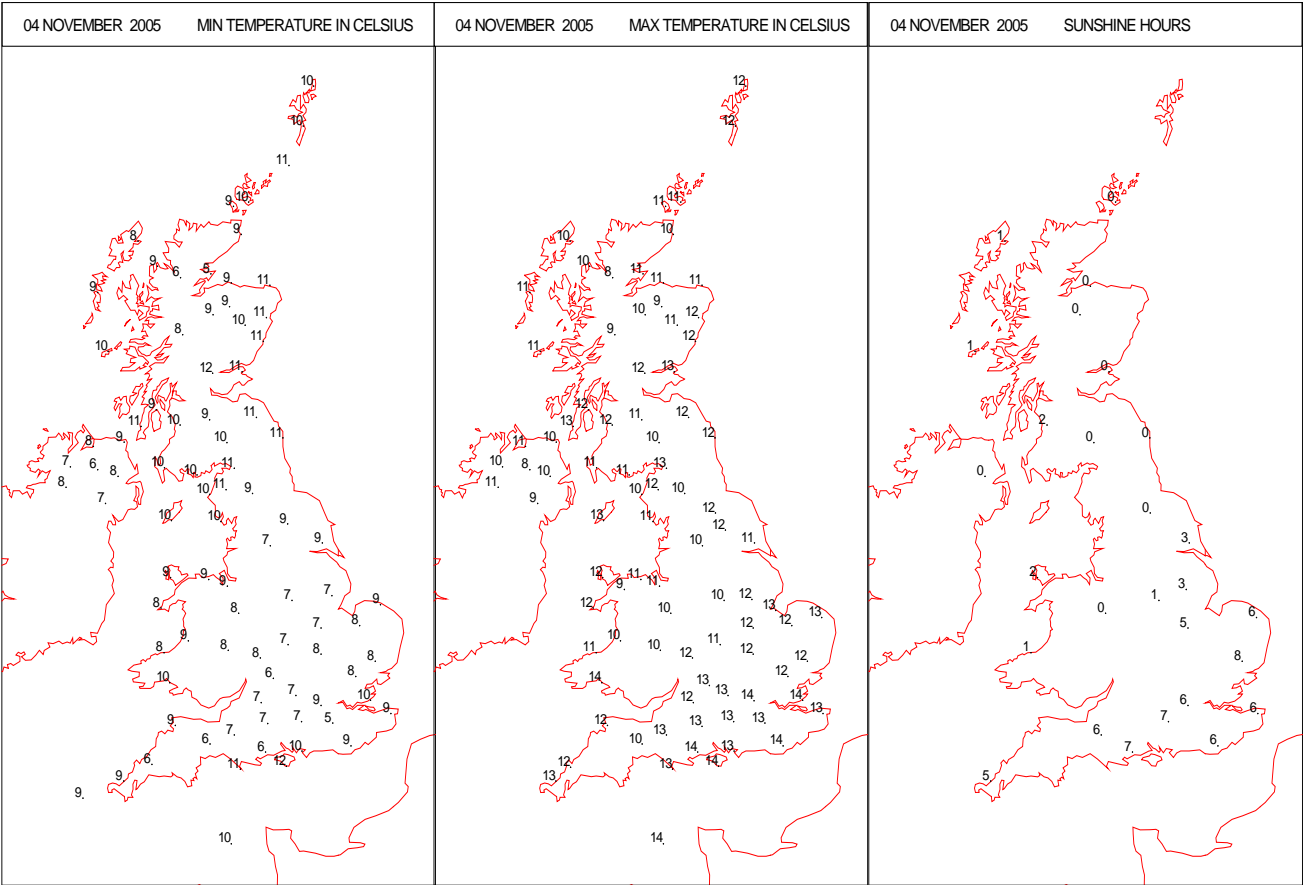
SURFACE REPORTS



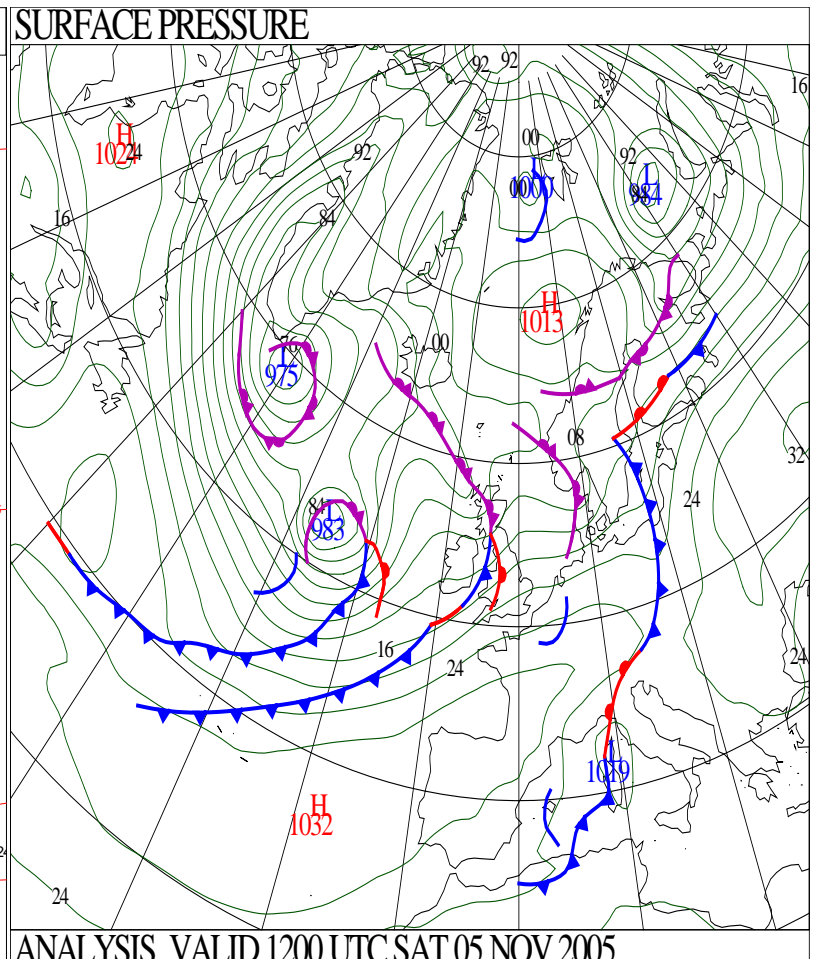
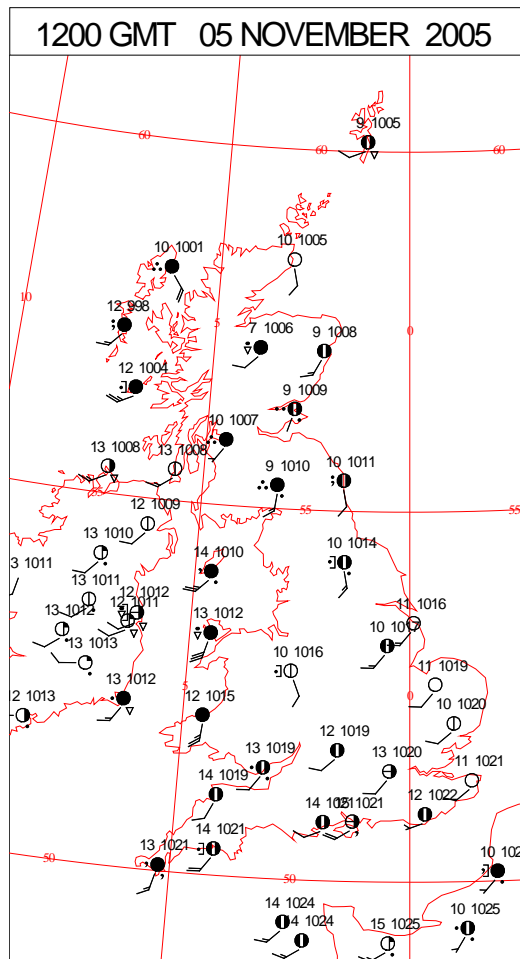
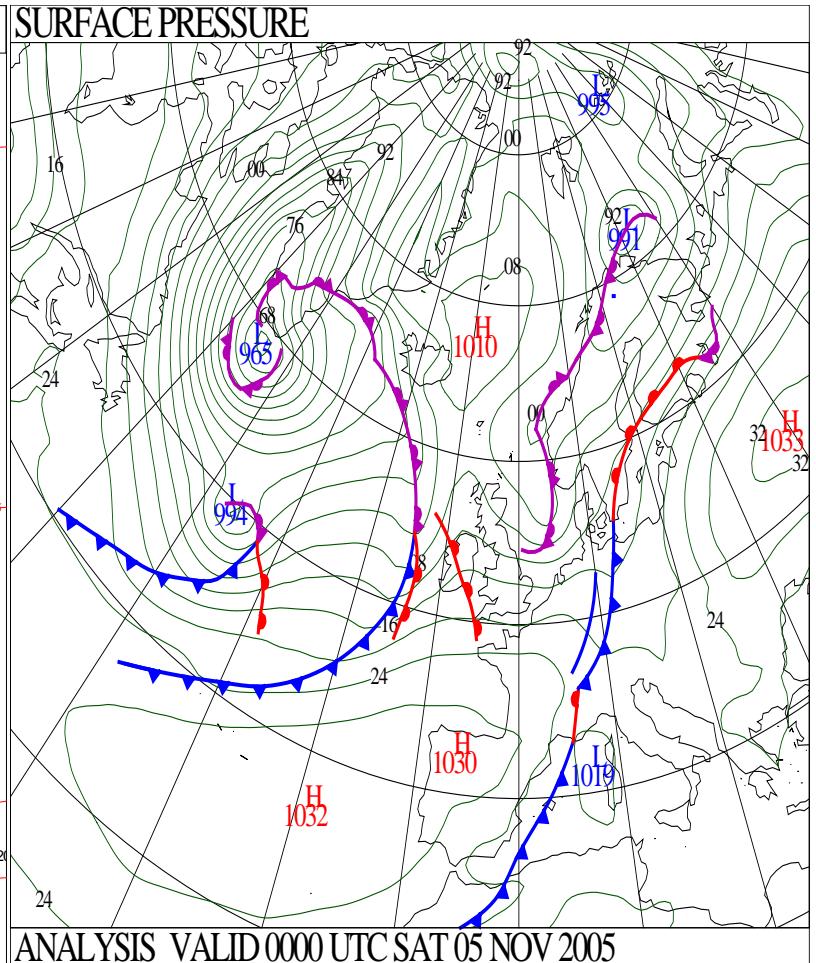
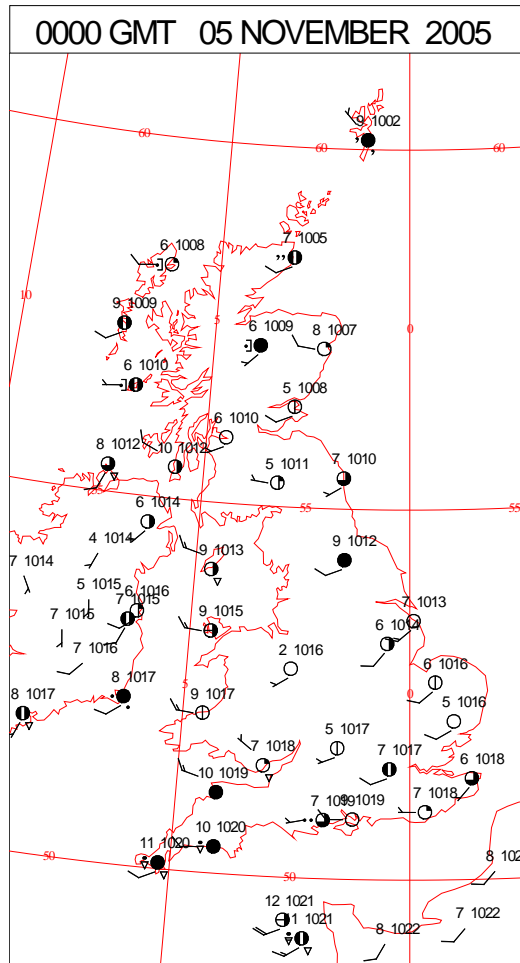
SIGNIFICANT WEATHER

0600 GMT 04 NOVEMBER 2005 SIG WEATHER	1200 GMT 04 NOVEMBER 2005 SIG WEATHER	<p>Summary of UK Weather for Friday 04 November 2005.</p> <p>Northern Ireland had a cloudy night with some outbreaks of rain. Northeast Scotland had persistent low cloud and mist. Most of Scotland had a cloudy night with some rain or showers. There were some showers over southwest England and in the Channel Islands. Northern England and north Wales had some heavy rain but elsewhere it was dry.</p> <p>Northern Ireland stayed cloudy through the day with some rain or showers. Low cloud and occasional rain affected northeast Scotland for most of the day. There was some steady rain over southern Scotland in the morning and some showers elsewhere, though these were scattered by evening. The heavy rain over north Wales and northwest England slid east into northeast England and Norfolk in the afternoon and decayed. Showers became more widespread for a time over England and Wales in the afternoon and they continued over Wales, southwest England and as far east as the Isle of Wight in the evening, when thunder was reported in the Bristol Channel.</p> <p>Temperatures were close to average.</p>
1800 GMT 04 NOVEMBER 2005 SIG WEATHER	0000 GMT 05 NOVEMBER 2005 SIG WEATHER	
		<p>EXTREMES</p> <p>Highest Maximum: 13.8 Hurn, Dorset 13.8 Heathrow, Greater London</p> <p>Lowest Maximum: 7.7 Loch Glascarnoch, Ross & Cromarty</p> <p>Lowest Minimum: 5.0 Redhill, Surrey</p> <p>Lowest Grass Minimum: 1.0 Hurn, Dorset</p> <p>Most Rain: 12.8 Chivenor, Devon</p> <p>Most Sun: 7.2 Guernsey: Airport, Guernsey</p>

DAILY CLIMATE DATA

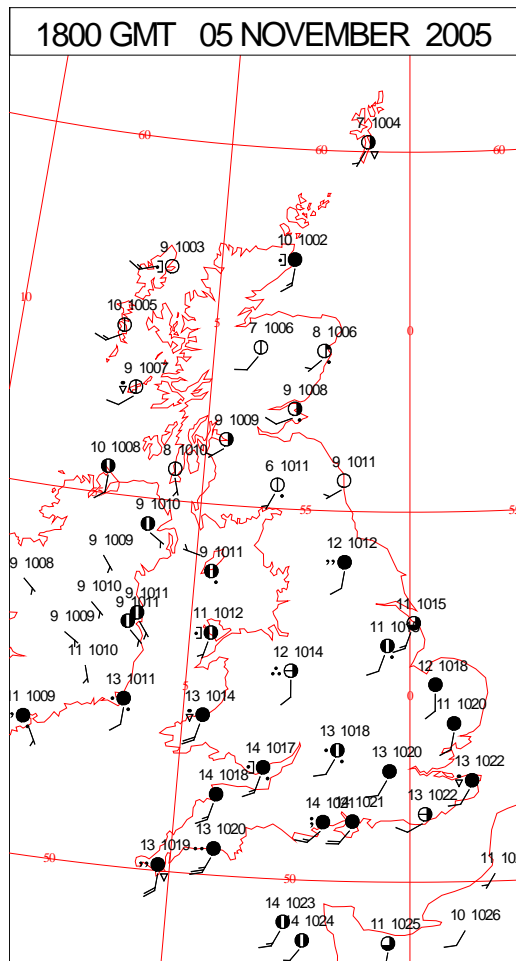
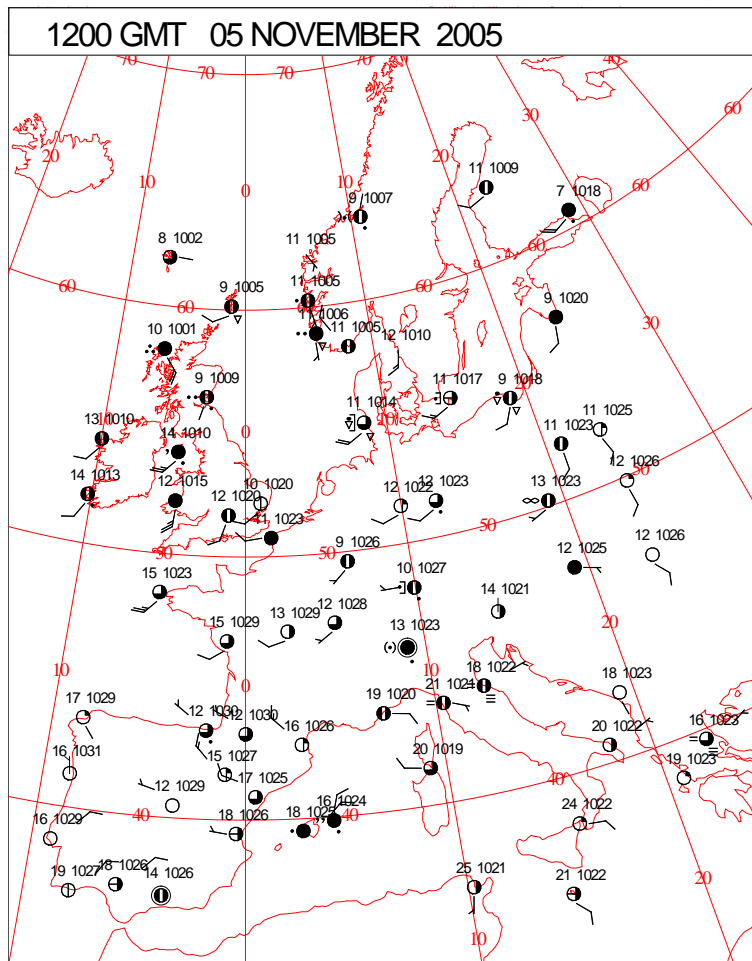
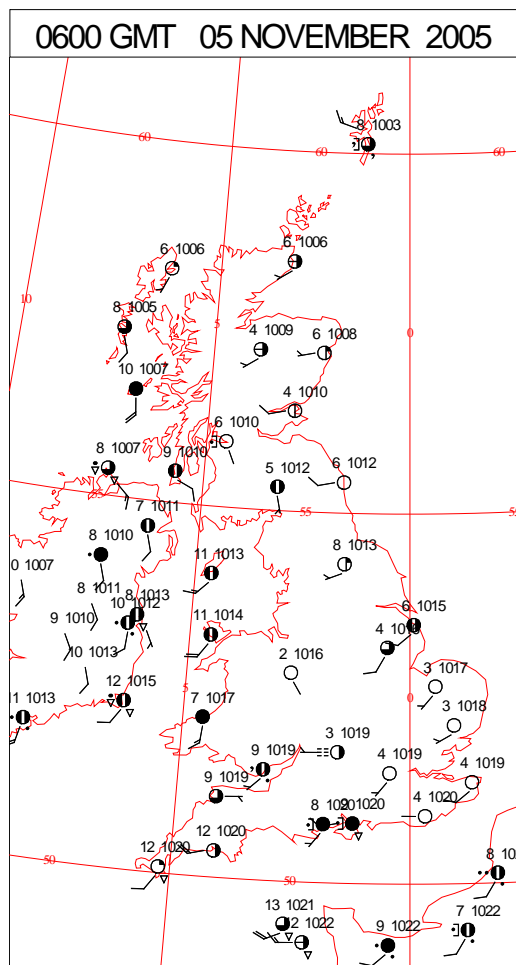
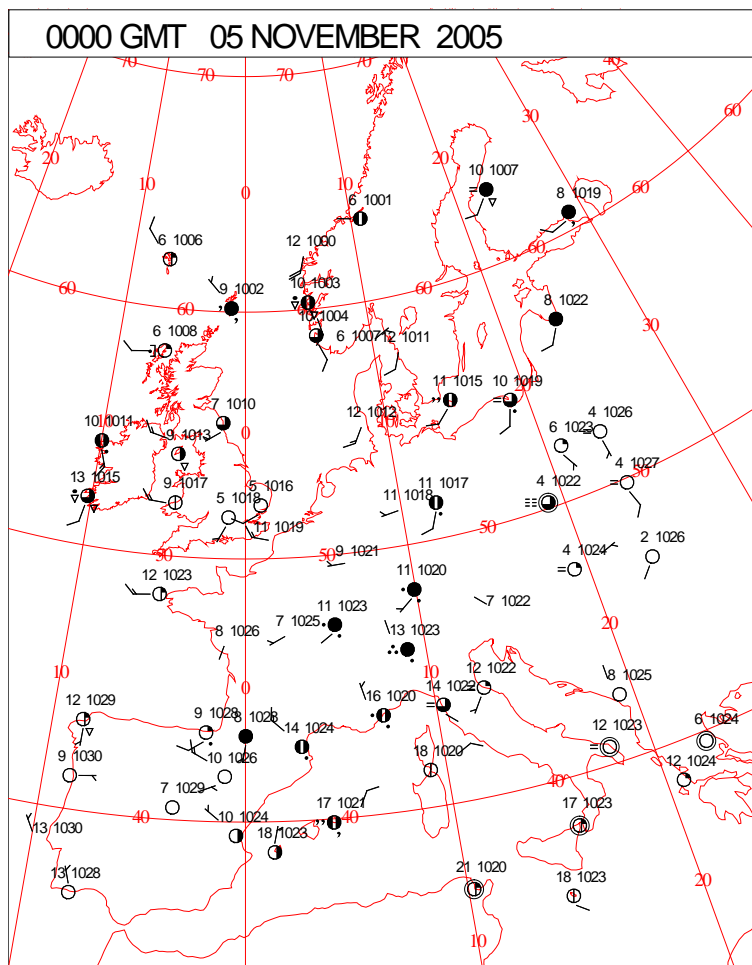


DAILY WEATHER SUMMARY



Saturday 5 November 2005

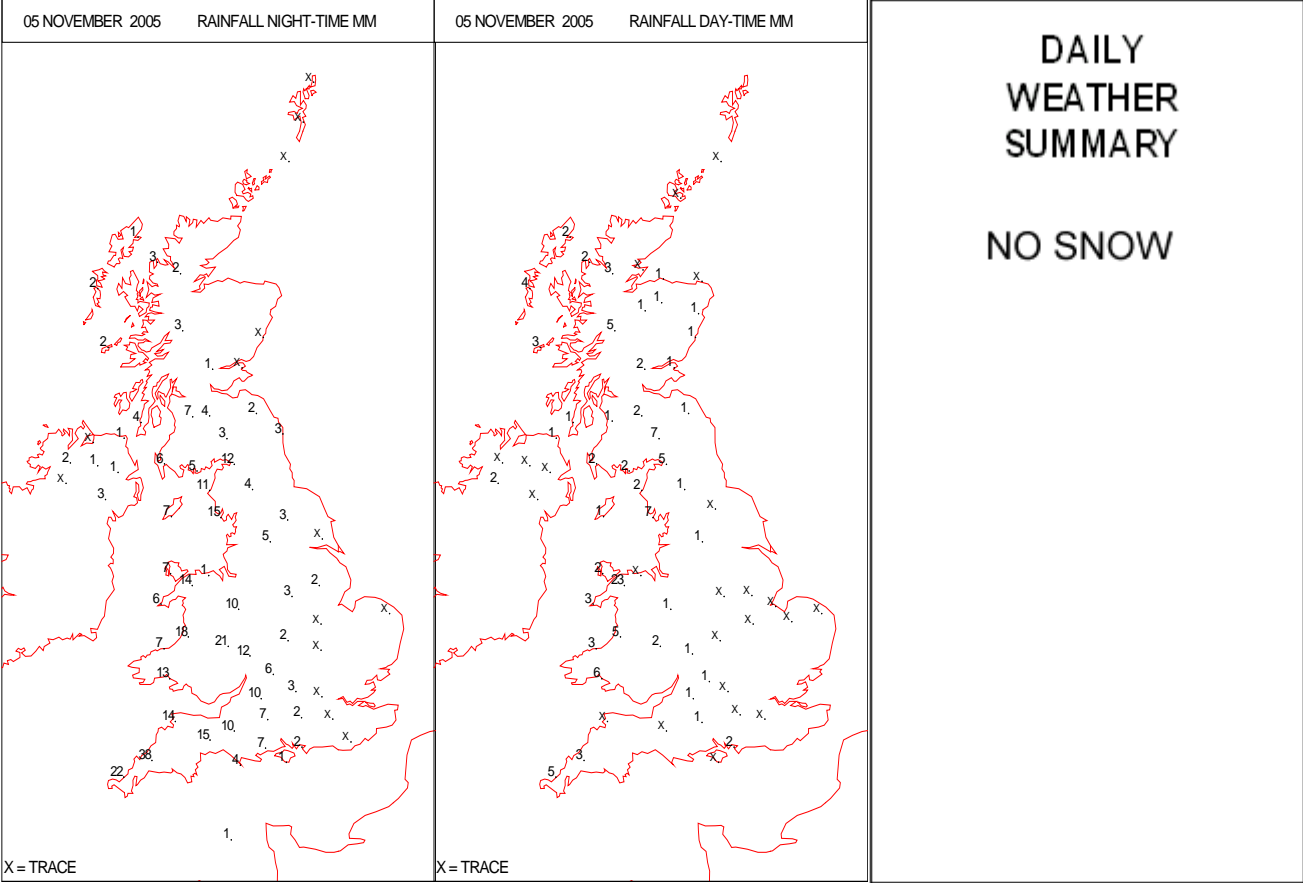
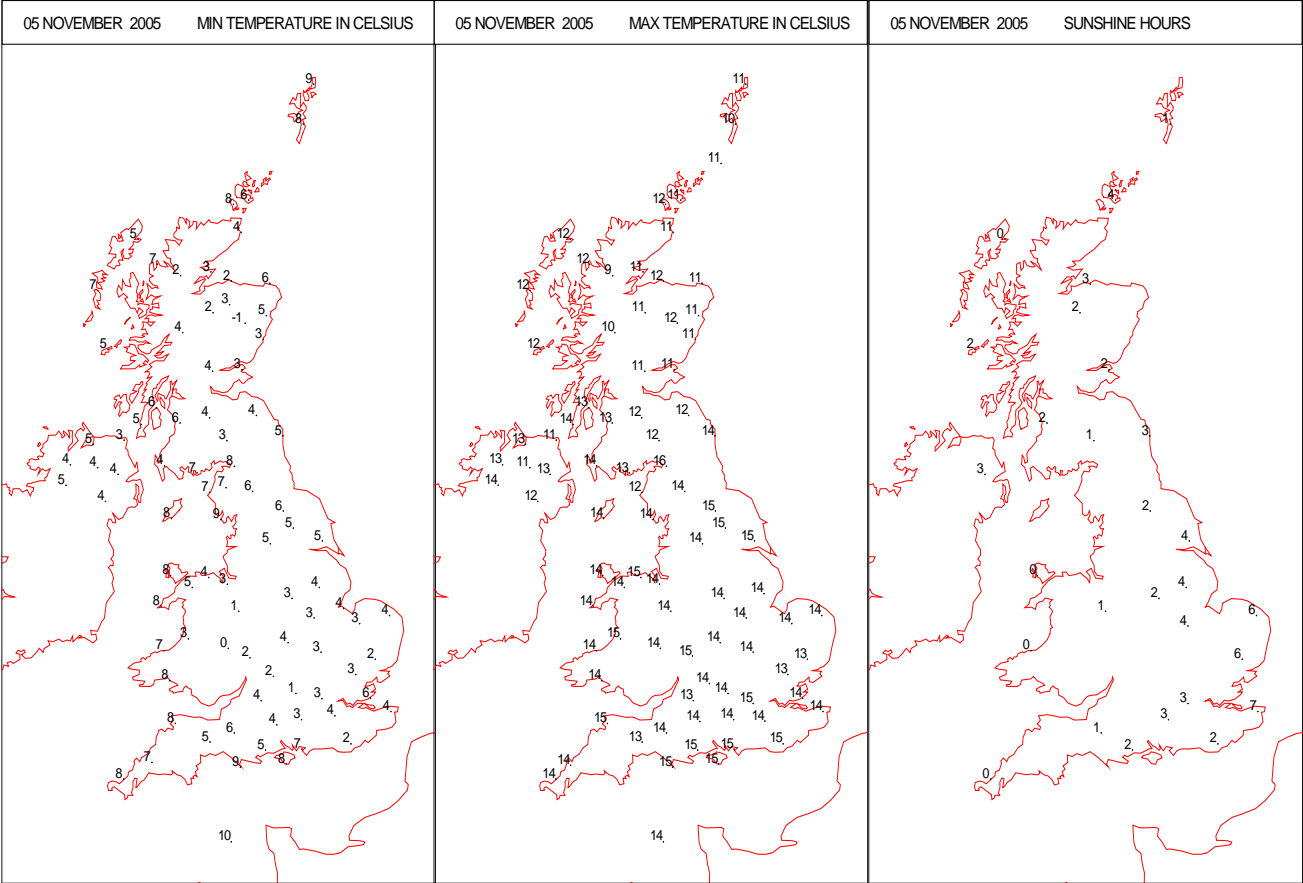
SURFACE REPORTS



SIGNIFICANT WEATHER

0600 GMT 05 NOVEMBER 2005 SIG WEATHER	1200 GMT 05 NOVEMBER 2005 SIG WEATHER	<p>Summary of UK Weather for Saturday 05 November 2005. Outbreaks of rain with hill fog patches over southwest England and south Wales drifted across parts of central southern England before heading in to the English Channel during the night. Thicker patches of cloud produced some showers over parts of Scotland and northwest England. Much of the UK had a dry night with clear spells and partly cloudy skies. There was an air frost in parts of Surrey, Aberdeenshire and Herefordshire. Outbreaks of rain reached western parts of Northern Ireland by daybreak. A rain band moved east across Northern Ireland during the first part of the morning before crossing Scotland, Wales and England as a steadily weakening feature during the day. Many eastern and southeastern areas had bright or sunny spells. It was notably sunny across parts of Norfolk, Kent and Jersey. Patchy rain developed over southwest England and Wales during the evening, which became heavier over the higher ground. At the same time, it became misty with drizzle over the hills of northern England. It was a windy day in most places. The afternoon temperatures were in the rather warm category.</p> <p>EXTREMES Highest Maximum: 15.5 Carlisle, Cumbria Lowest Maximum: 9.2 Loch Glascarnoch, Ross & Cromarty Lowest Minimum: -2.0 Redhill, Surrey Lowest Grass Minimum: -4.4 Aboyne No 2, Aberdeenshire Most Rain: 41.8 Cardinham, Bodmin in Cornwall Most Sun: 4.3 Waddington, Lincolnshire</p>
1800 GMT 05 NOVEMBER 2005 SIG WEATHER	0000 GMT 06 NOVEMBER 2005 SIG WEATHER	

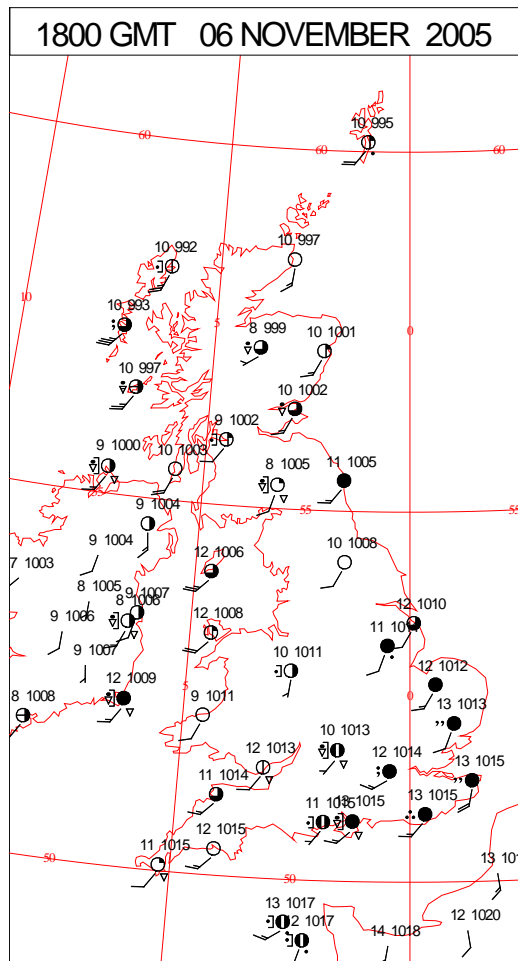
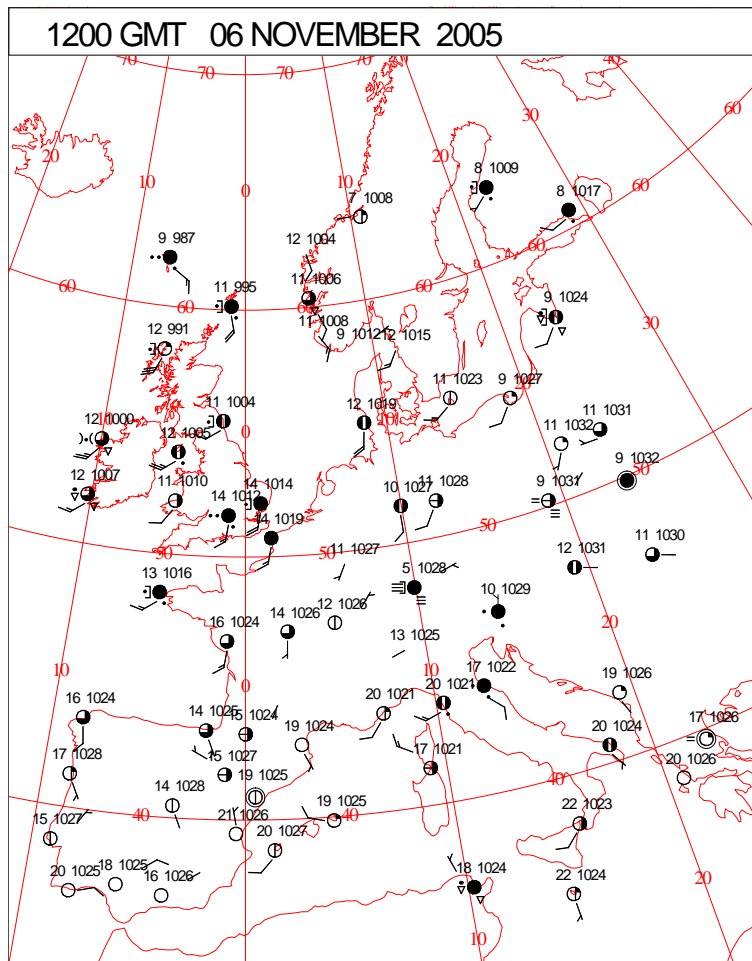
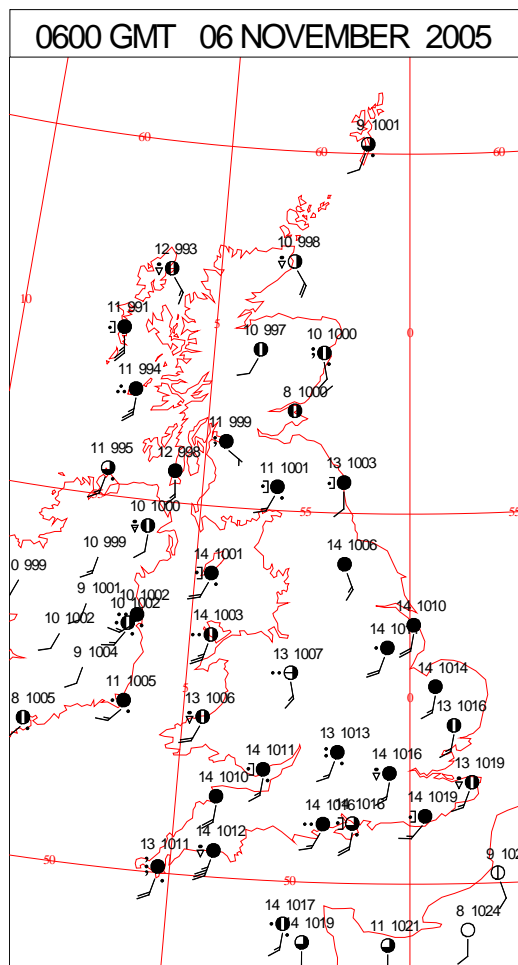
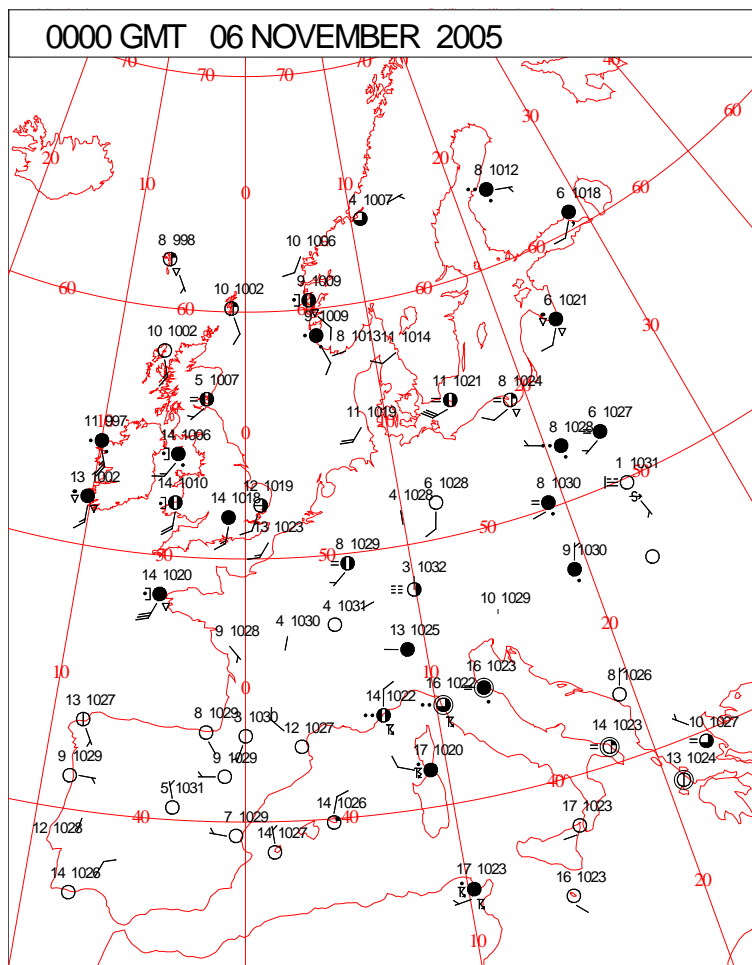
DAILY CLIMATE DATA



Crown Copyright 2005, All Rights Reserved

Sunday 6 November 2005

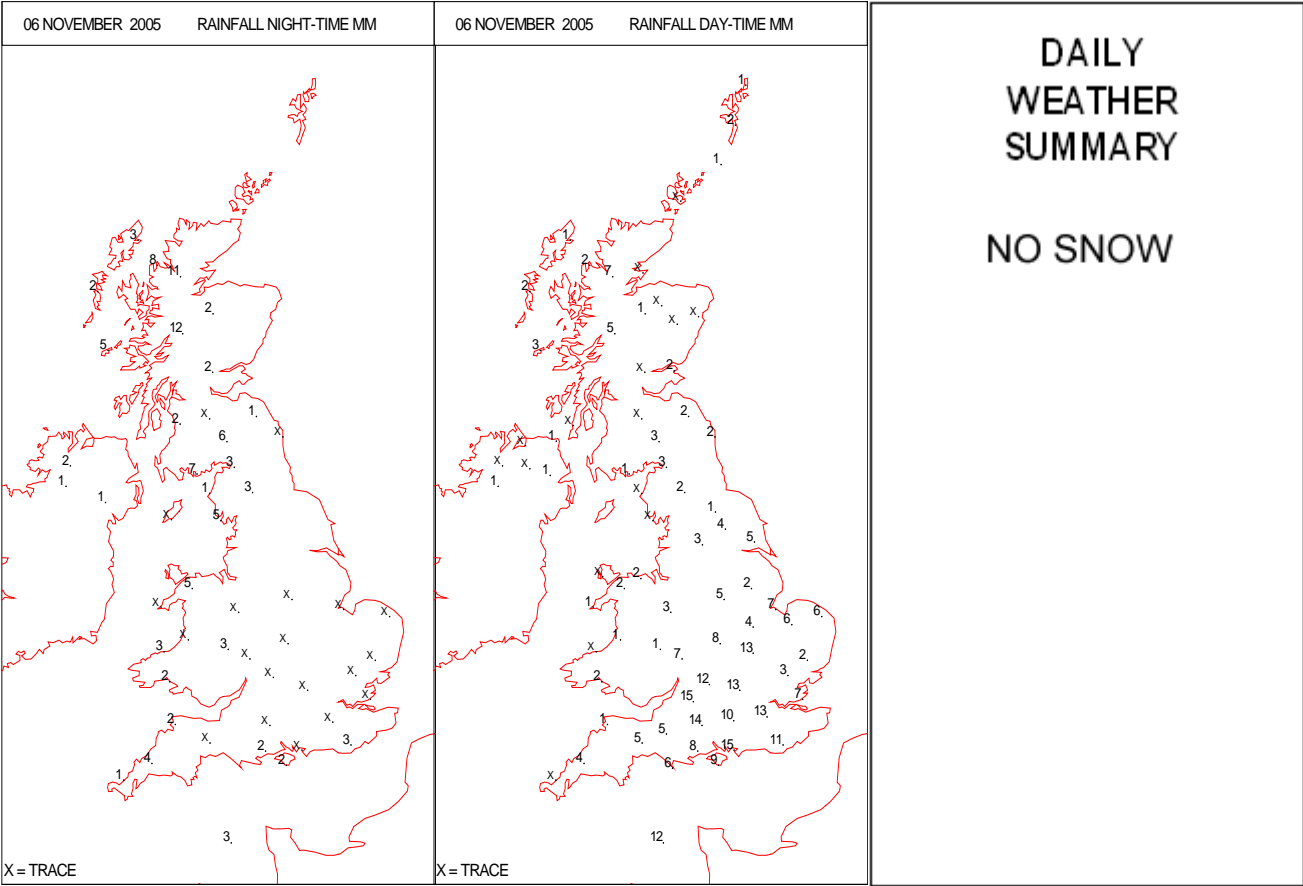
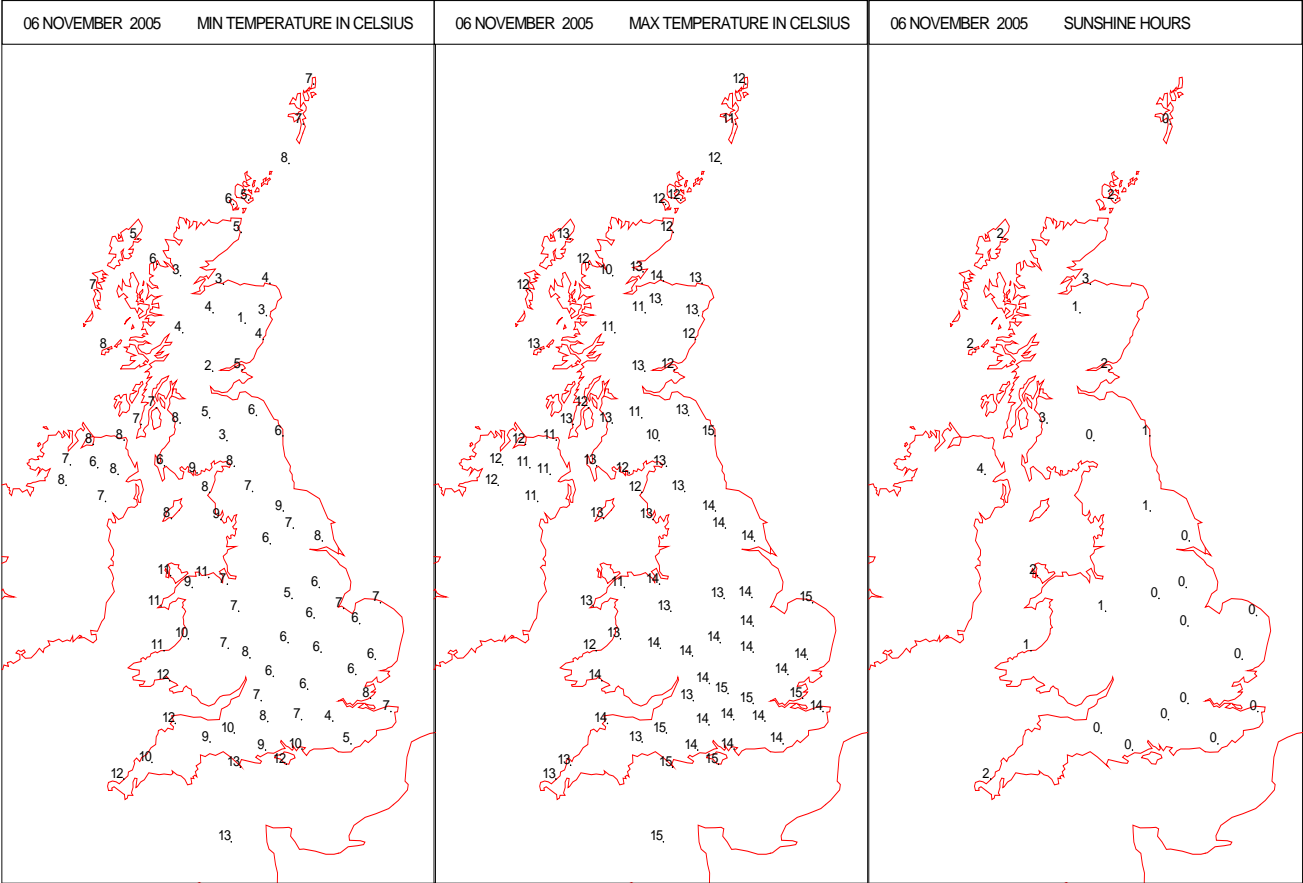
SURFACE REPORTS



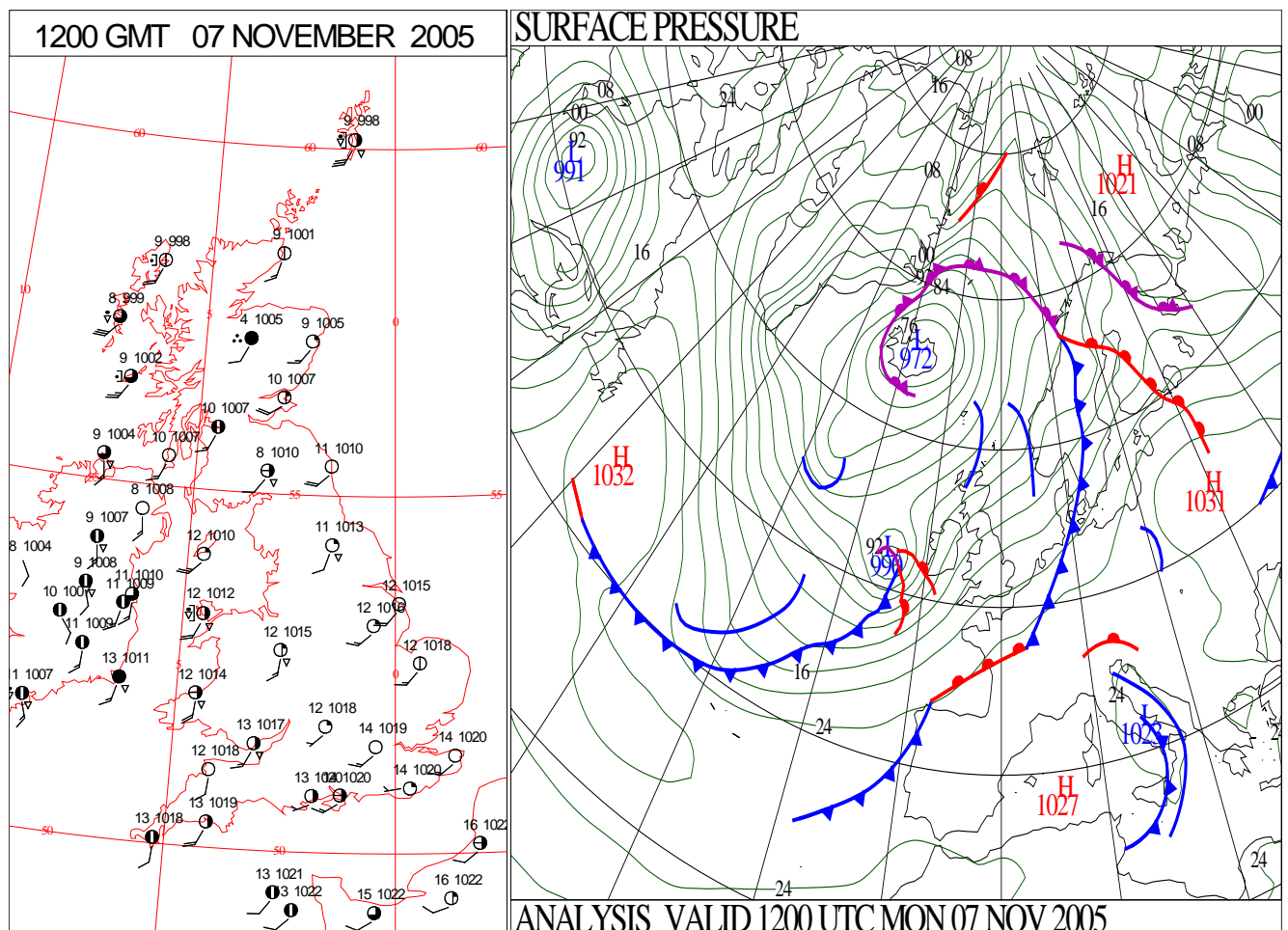
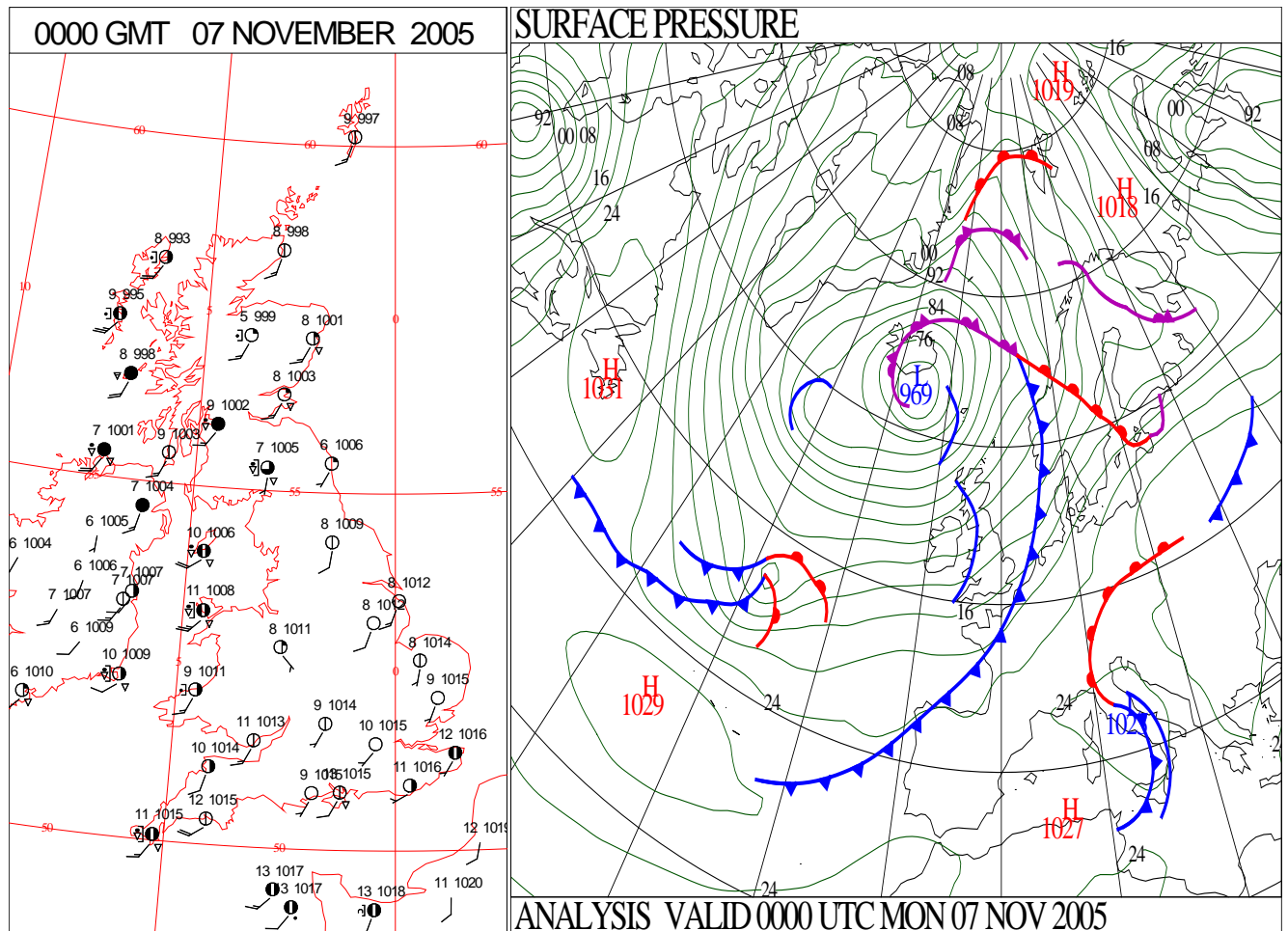
SIGNIFICANT WEATHER

0600 GMT 06 NOVEMBER 2005 SIG WEATHER	1200 GMT 06 NOVEMBER 2005 SIG WEATHER	<p>Summary of UK Weather for Sunday 06 November 2005.</p> <p>Rain over the West Country and south Wales at the start of the night spread north and east into northern and central southern parts of England. The rain was heavy at times over the hills in the west. Rain also spread into Northern Ireland overnight but cleared most places by dawn.</p> <p>During the day the rain spread across Scotland and the remaining parts of England, heavy in places, but started to clear from western areas during the morning. During the afternoon heavy showers pushed into western parts of England, Wales and Scotland, whilst the rain lingered over East Anglia and southeast England.</p> <p>The rain finally cleared eastern parts of England during the evening, but heavy showers continued to pepper western parts of the UK with thunder in places over north Wales.</p> <p>Blustery south-to-southwesterly winds affected the country during the day with Capel Curig reporting a gust of 51 knots at 0100 UTC.</p> <p>Temperatures generally across the country were rather warm but over the West Country they were around normal.</p>
1800 GMT 06 NOVEMBER 2005 SIG WEATHER	0000 GMT 07 NOVEMBER 2005 SIG WEATHER	
		<p>EXTREMES</p> <p>Highest Maximum: 15.0 Wight: St Catherines, Isle Of Wight</p> <p>Lowest Maximum: 10.0 Eskdalemuir, Dumfriesshire</p> <p>Lowest Minimum: 0.8 Aboyne No 2, Aberdeenshire</p> <p>Lowest Grass Minimum: -3.7 Aviemore, Inverness-Shire</p> <p>Most Rain: 17.8 Loch Glascarnoch, Ross & Cromarty</p> <p>Most Sun: 2.5 Ronaldsway, Isle Of Man</p>

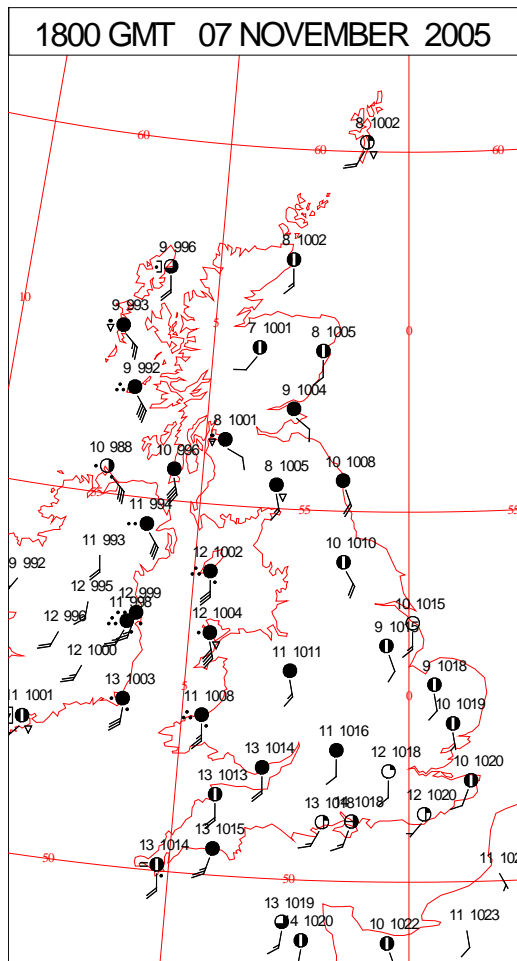
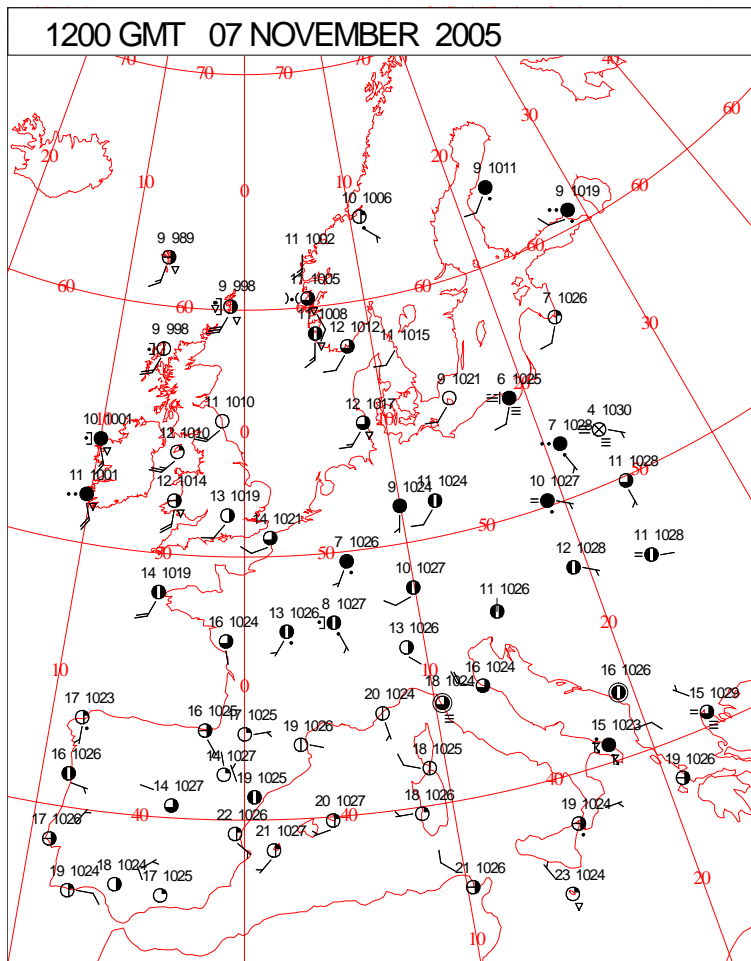
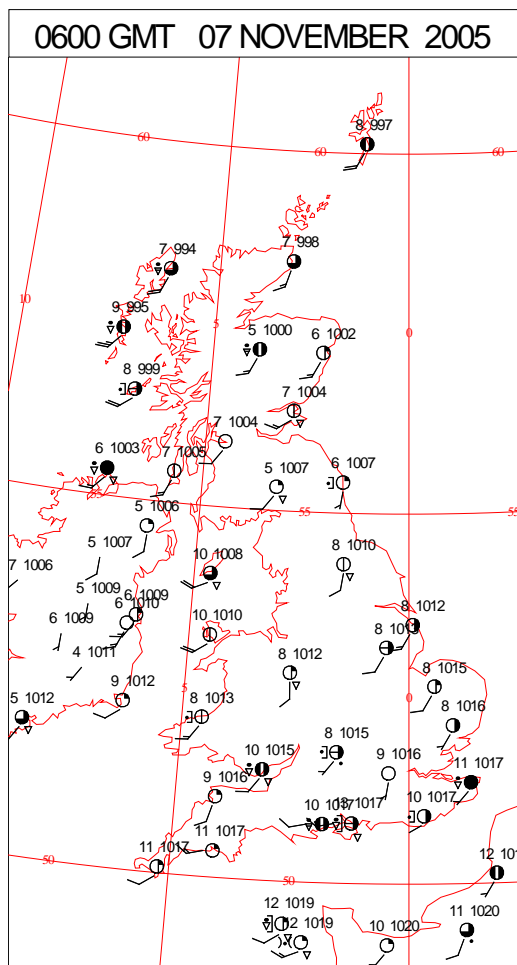
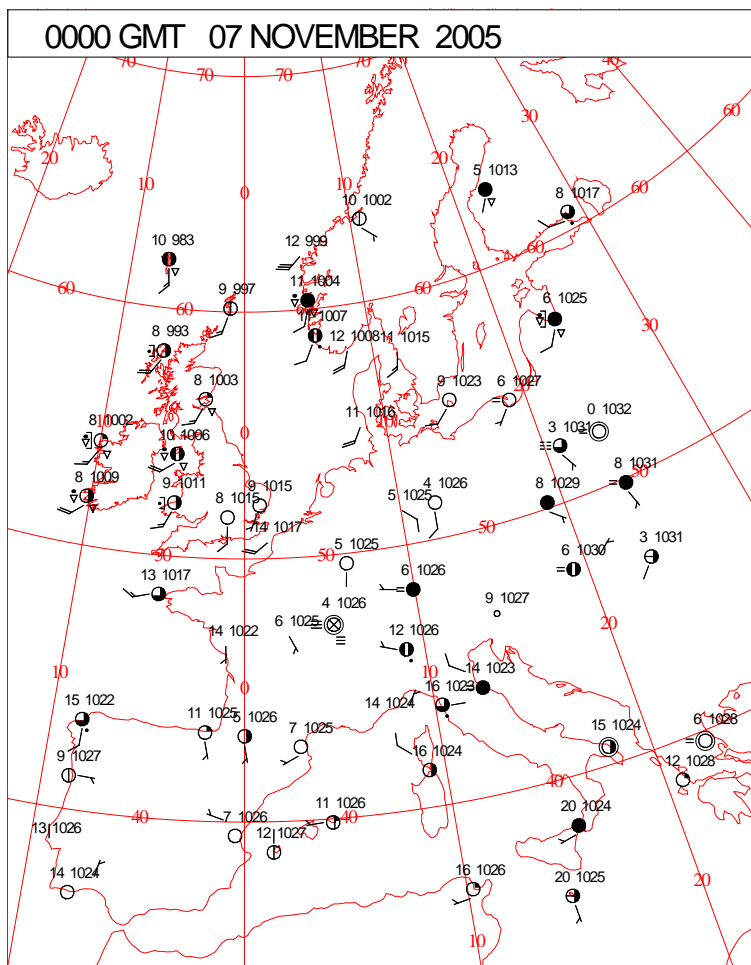
DAILY CLIMATE DATA



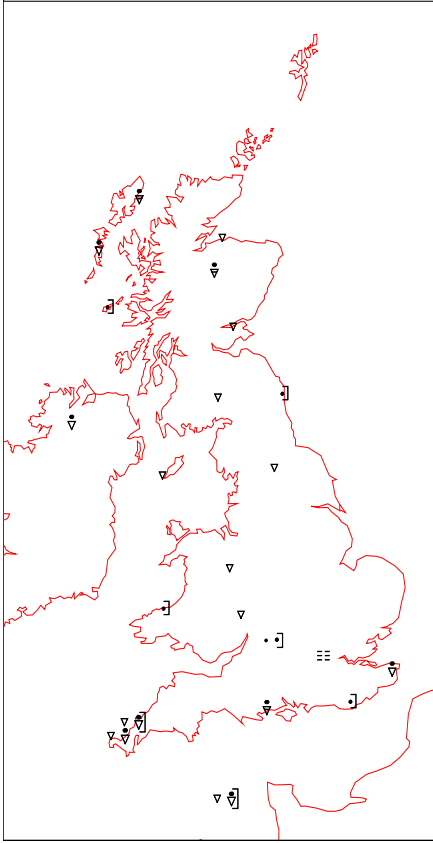
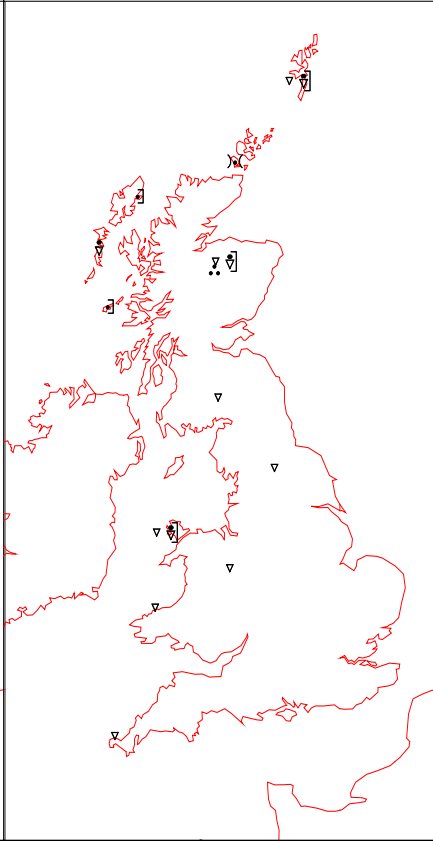
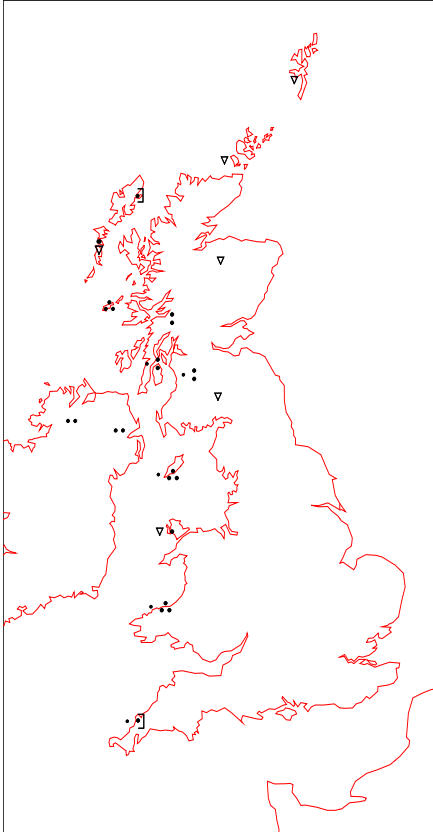
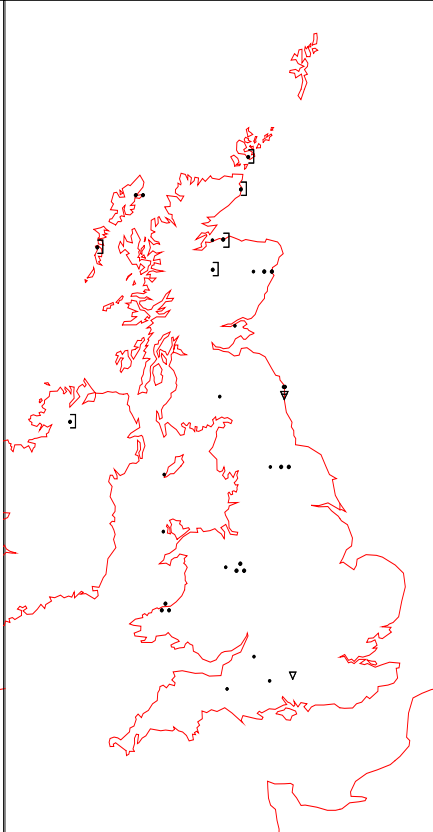
DAILY WEATHER SUMMARY



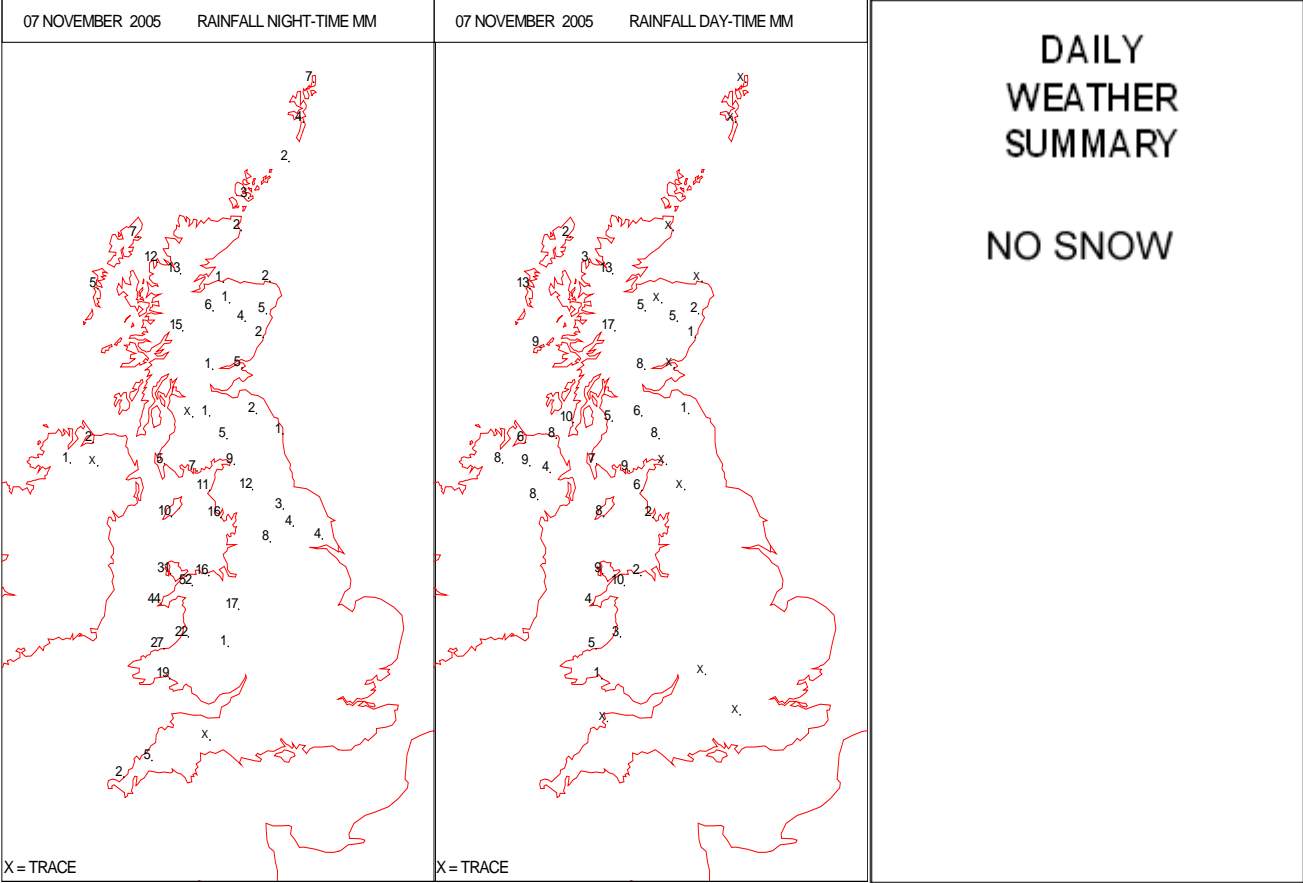
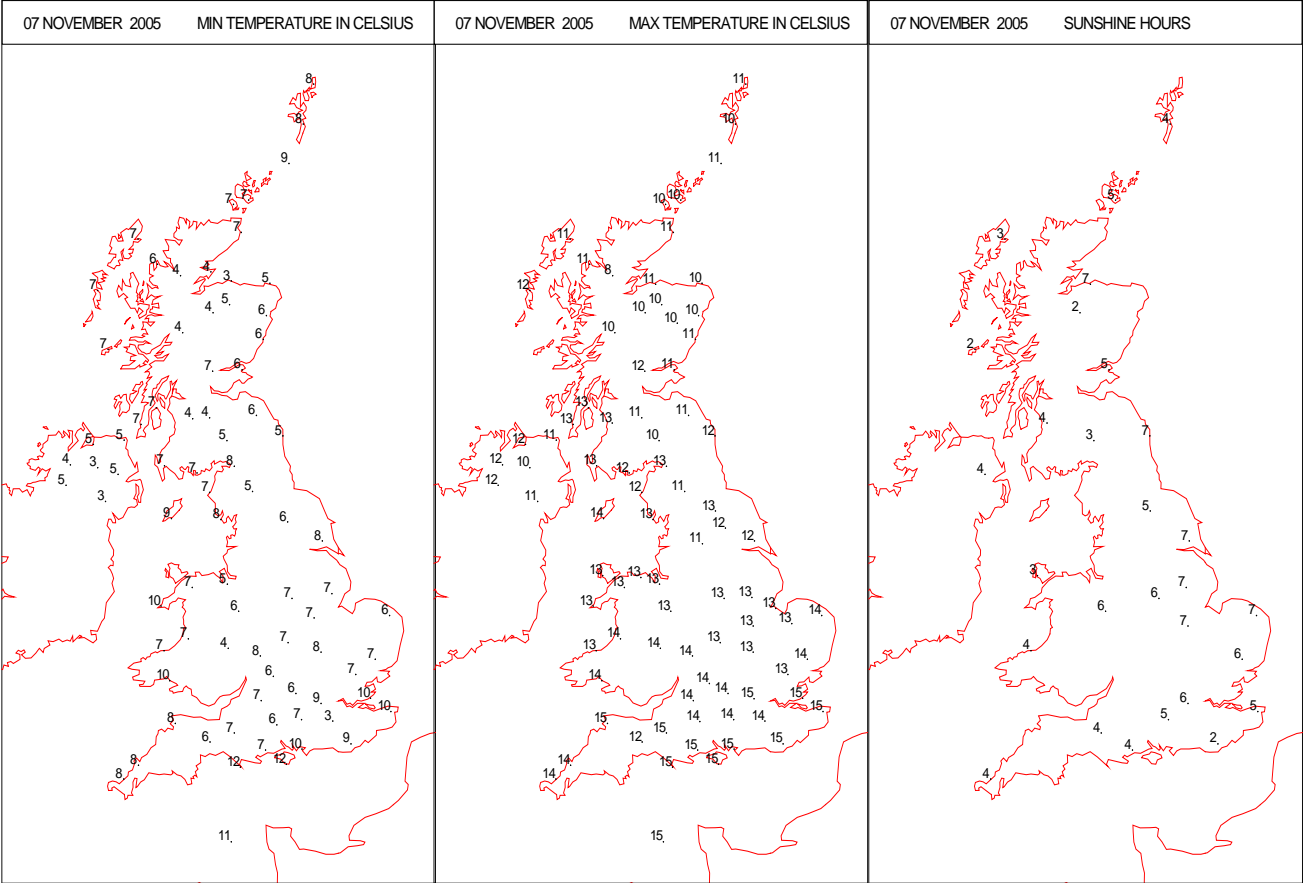
SURFACE REPORTS



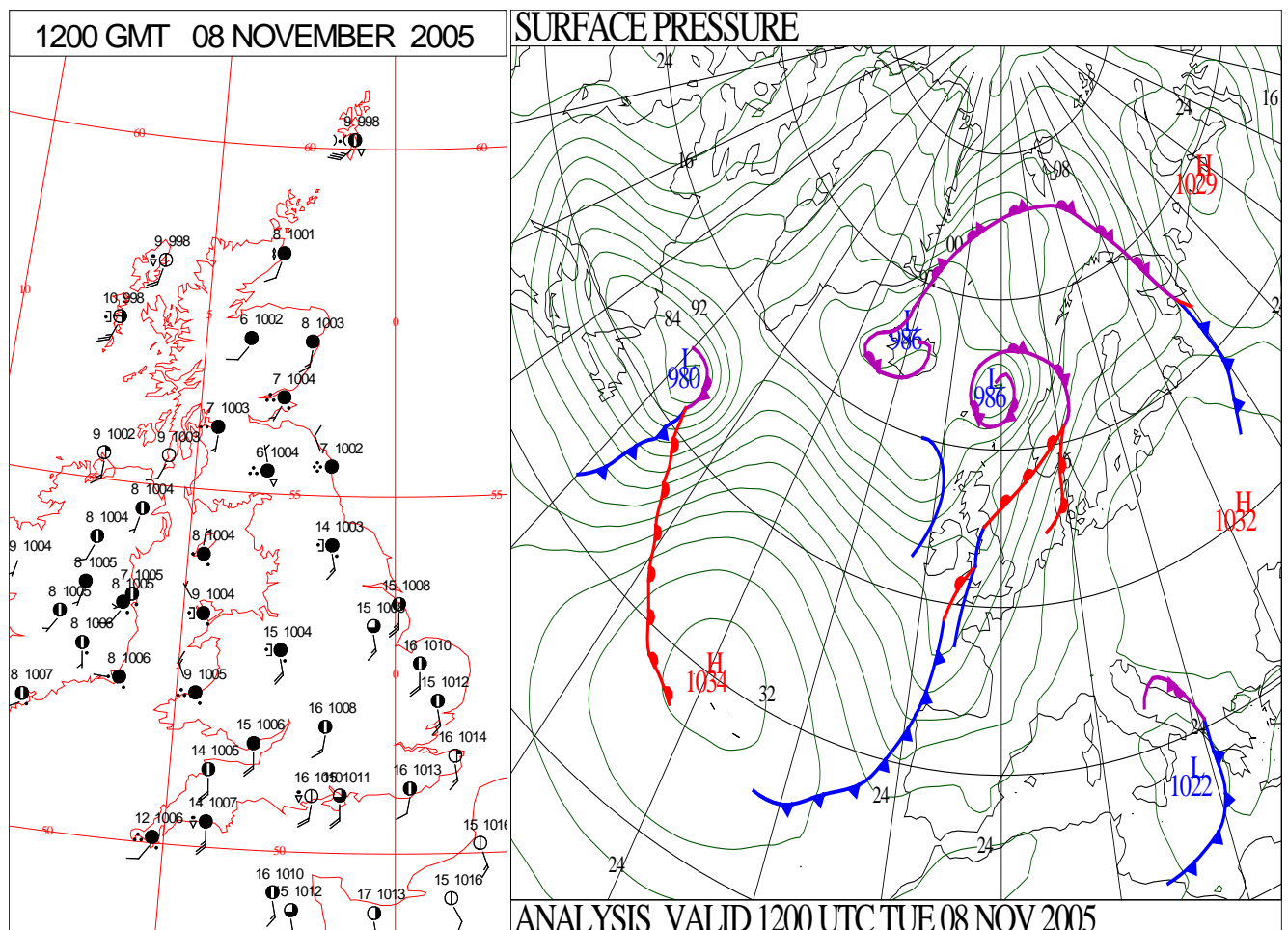
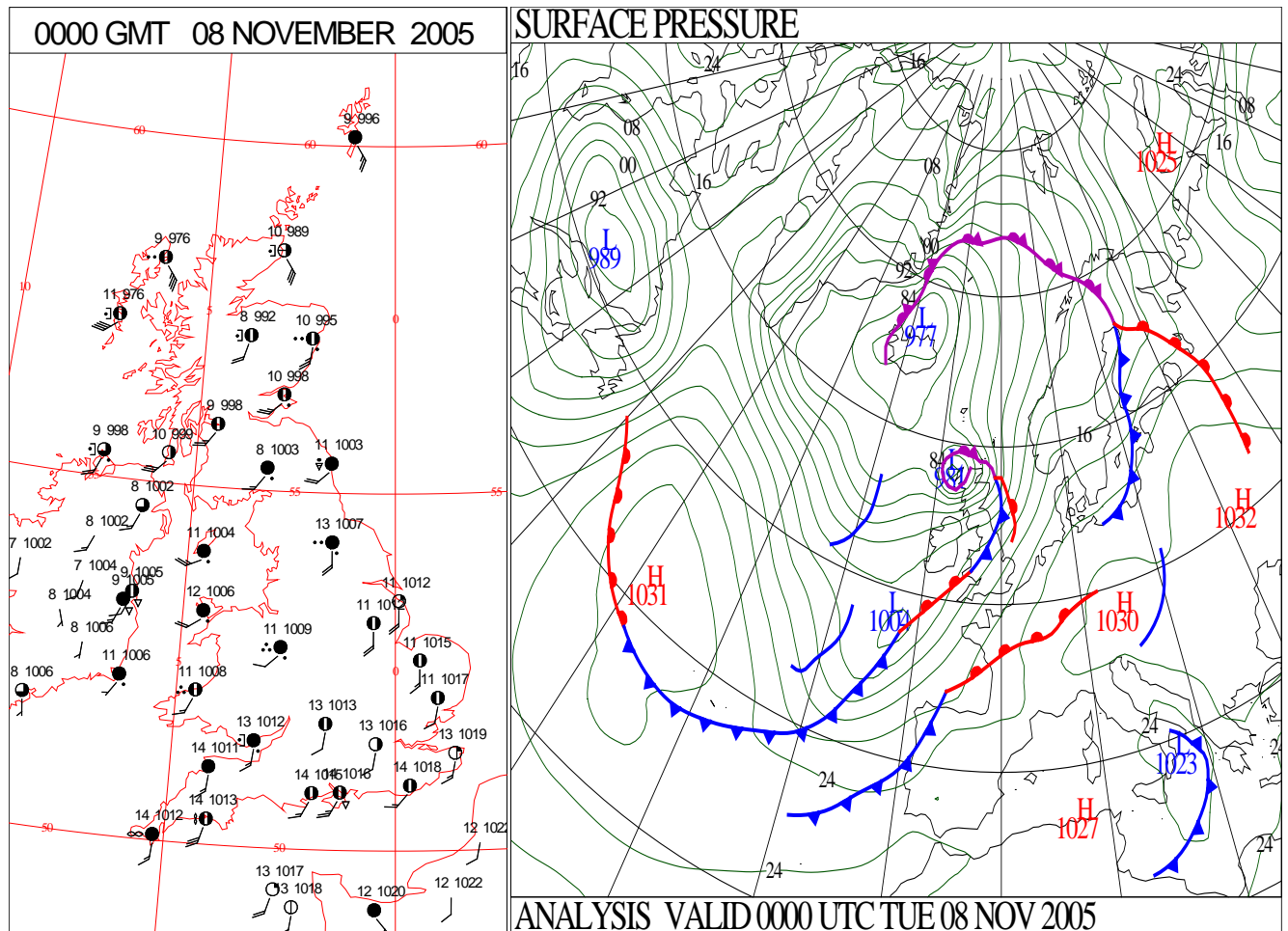
SIGNIFICANT WEATHER

0600 GMT 07 NOVEMBER 2005	SIG WEATHER	1200 GMT 07 NOVEMBER 2005	SIG WEATHER	<p>Summary of UK Weather for Monday 07 November 2005. Some rain in the southeast cleared away slowly eastwards before dawn. Bands of showers, locally heavy, in the west of the UK in the early hours moved eastwards in moderate winds, but weakened over land so that, by mid-morning much of the UK was dry and sunny. However, residual showers affected north Wales, northwest England and, more especially, western Scotland where showers kept going all day (22.0 mm in 24 hrs at Loch Glascarnoch until 1800 UTC). However, in the largely clear skies in the east overnight, Fyvie Castle fell to 2.7 °C. There was plenty of sunshine during the day, especially in the east (Cromer 7.8hrs) and, in general,, temperatures reached seasonal norms. Hastings reached 15.5 °C but Loch Glascarnoch struggled to a cool max of 6.4 °C. During the afternoon and evening a deepening depression moved quickly northeast from the Atlantic to bring stormy conditions to Northern Ireland by dusk and to west Scotland soon after. The rain moved into northwest England and Wales too giving another 15 mm in places during the evening. There were frequent gusts over 60 m.p.h. in the more exposed parts of these areas by late evening and Tiree had a gust of 70 knots (81 m.p.h.) at 2200 UTC.</p>
				
1800 GMT 07 NOVEMBER 2005	SIG WEATHER	0000 GMT 08 NOVEMBER 2005	SIG WEATHER	<p>EXTREMES Highest Maximum: 15.2 Isle Of Portland, Dorset Lowest Maximum: 7.9 Loch Glascarnoch, Ross & Cromarty Lowest Minimum: 3.1 Lough Fea, Londonderry Lowest Grass Minimum: -1.5 Dishforth Airfield, North Yorkshire Most Rain: 62.0 Capel Curig No 3, Gwynnedd Most Sun: 7.2 Marham, Norfolk</p>
				

DAILY CLIMATE DATA

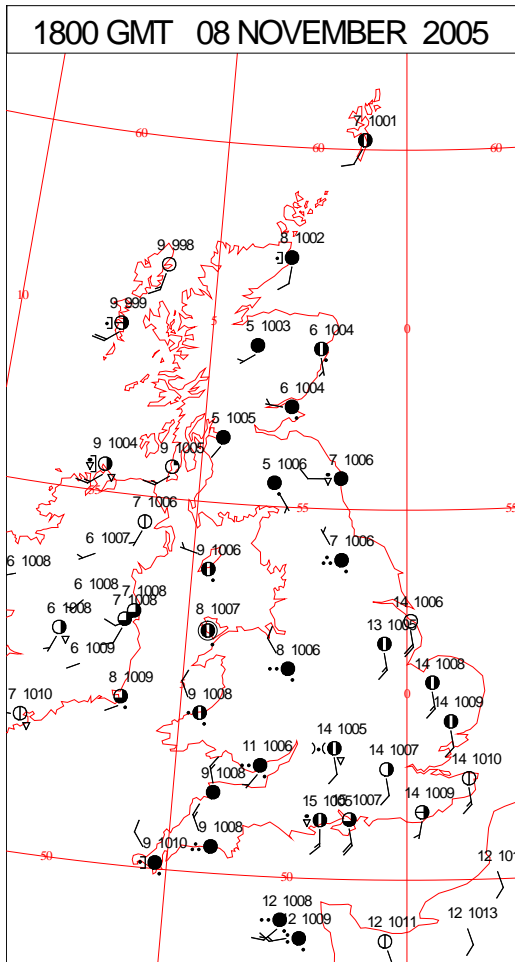
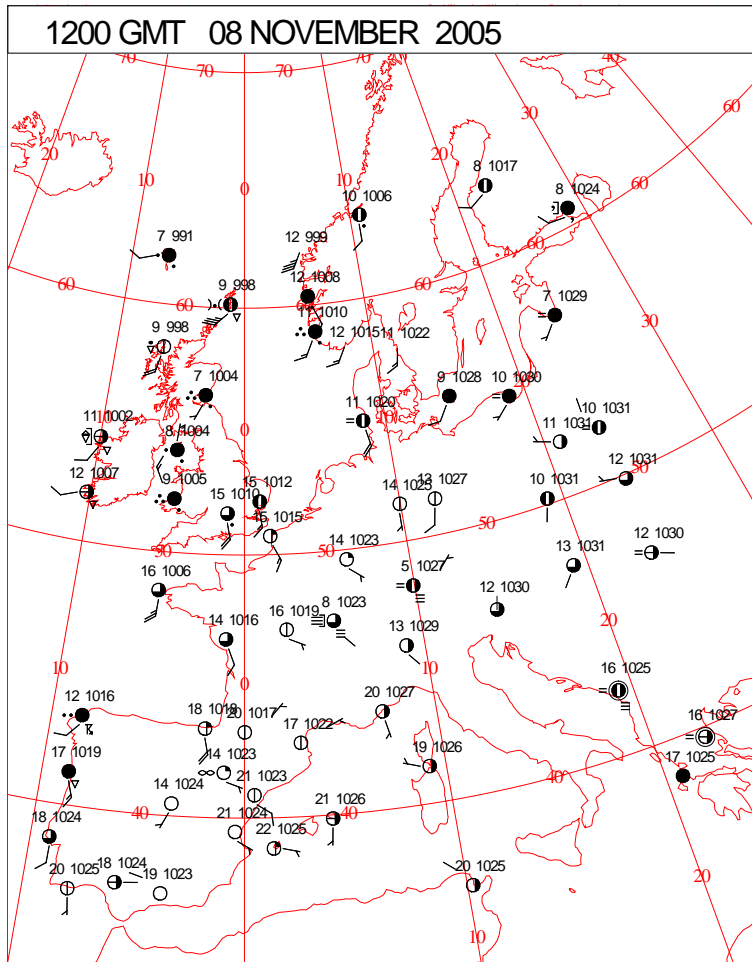
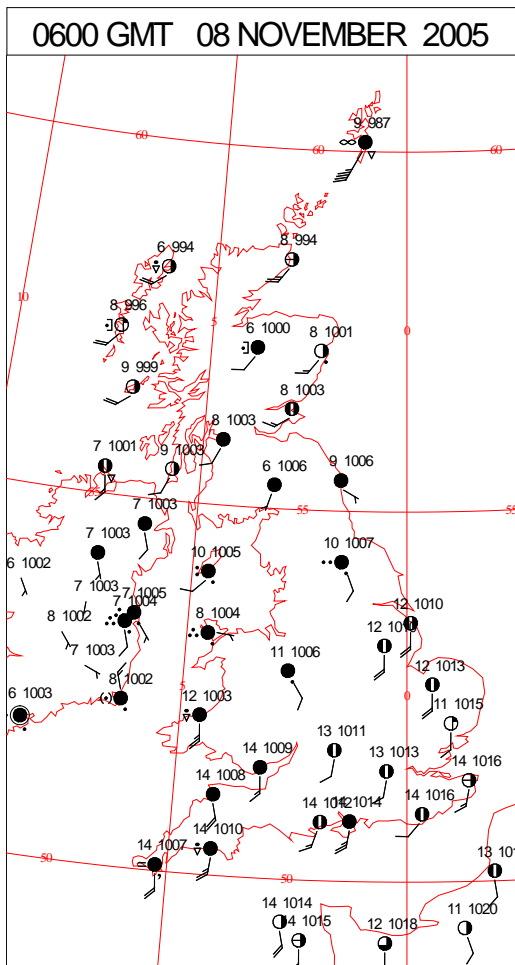
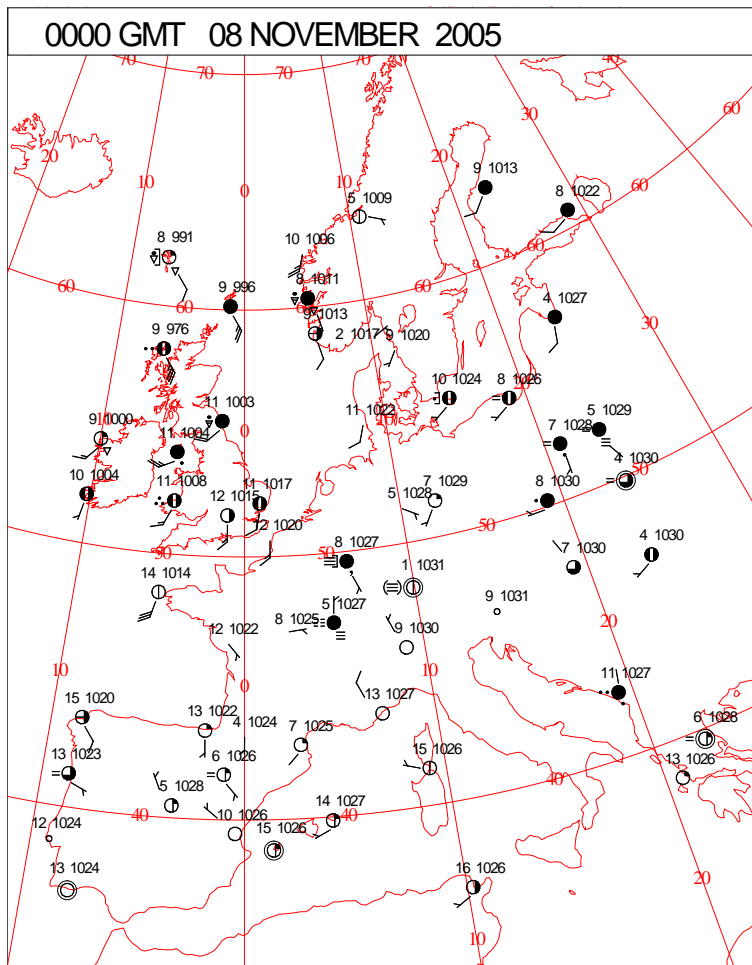


DAILY WEATHER SUMMARY



Tuesday 8 November 2005

SURFACE REPORTS

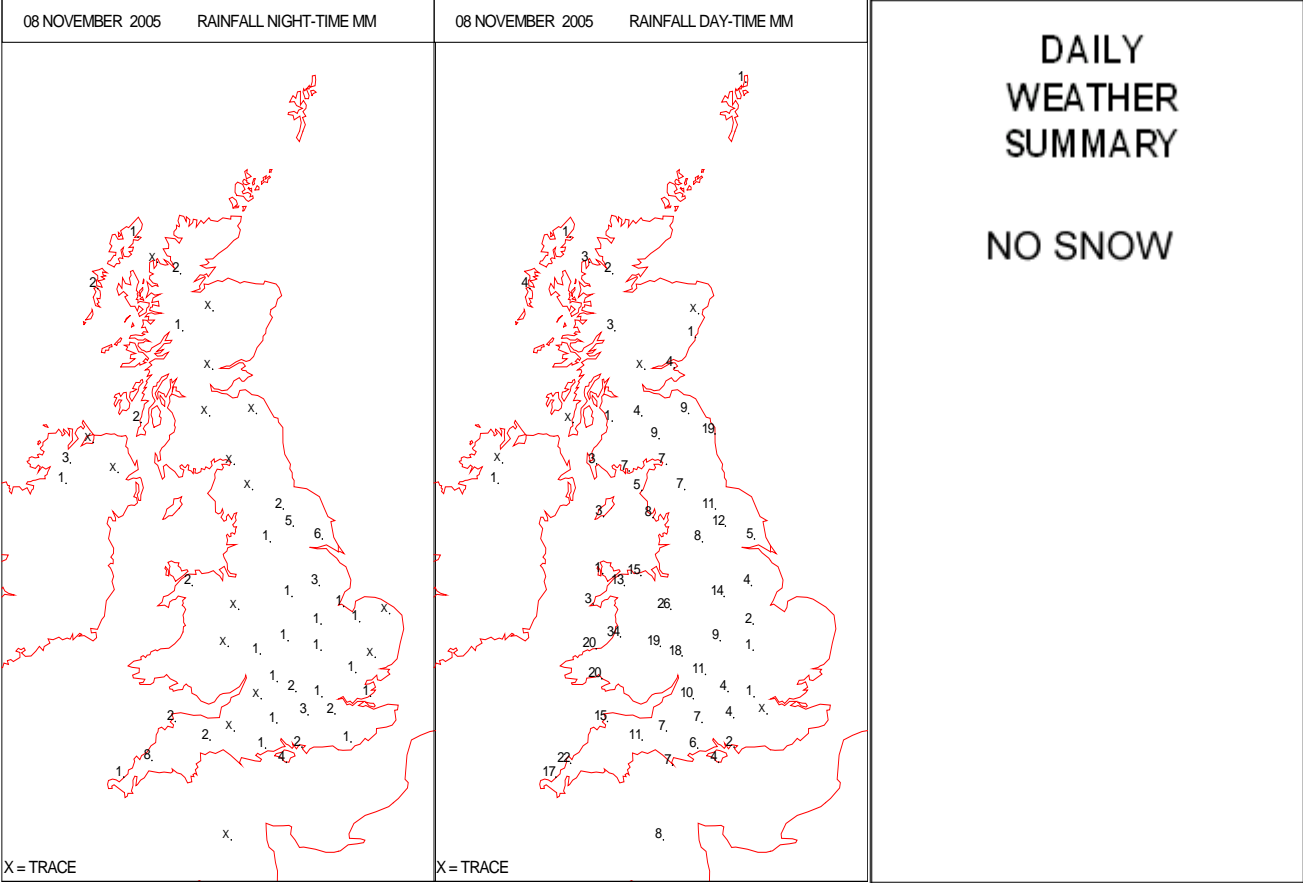
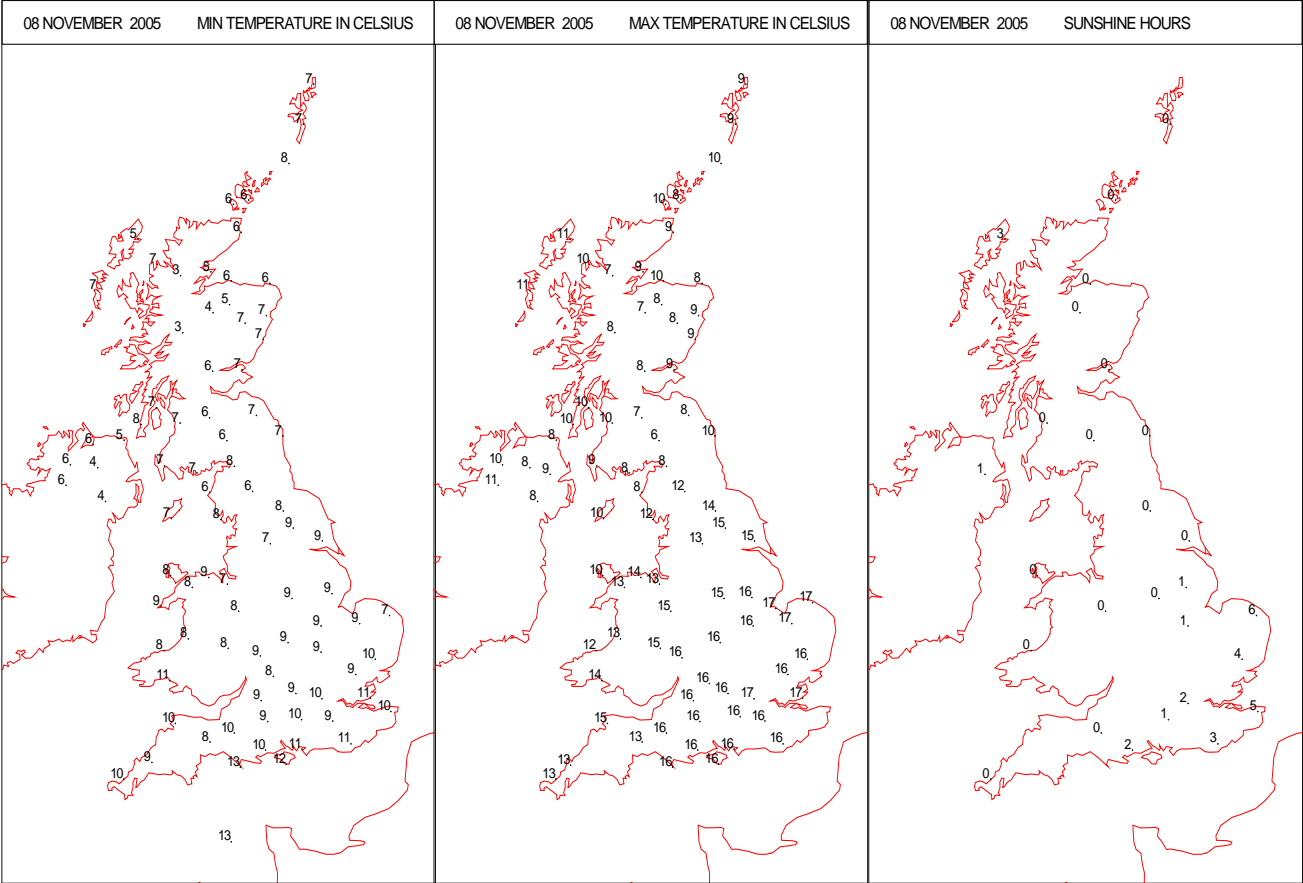


Crown Copyright 2005, All Rights Reserved

SIGNIFICANT WEATHER

0600 GMT 08 NOVEMBER 2005 SIG WEATHER	1200 GMT 08 NOVEMBER 2005 SIG WEATHER	<p>Summary of UK Weather for Tuesday 08 November 2005.</p> <p>An intense area of low pressure tracked northeastwards across the Western Isles early in the night. Associated winds increased to Violent Storm force across parts of northern Scotland and gusts frequently exceeded 70 knots. The highest gust recorded was 84 knots (97 m.p.h.) in the Outer Hebrides at South Uist Range. Showery rain also affected northern and western Scotland. However, a belt of more persistent rain remained slow-moving further south across Wales and northern England. Remaining parts of the UK were mainly dry and cloudy.</p> <p>During the day the severe winds across northern Scotland eased. However, it remained rather windy across the UK and many places saw rain at times. For much of the day persistent, sometimes heavy and thundery rain fell in a line covering southwest England, Wales, northern England and southeast Scotland. Eventually this area of rain moved east and affected central and eastern England during the evening. Showers plagued Northern Ireland and northwest Scotland and these were wintry on the mountains but parts of central Scotland had a dry day.</p> <p>Temperatures were in the warm category across England and Wales but near normal across Scotland and Northern Ireland.</p>
1800 GMT 08 NOVEMBER 2005 SIG WEATHER	0000 GMT 09 NOVEMBER 2005 SIG WEATHER	
		<p>EXTREMES</p> <p>Highest Maximum: 16.8 Guernsey: Airport, Guernsey</p> <p>Lowest Maximum: 6.3 Ballykelly, Londonderry 6.3 Eskdalemuir, Dumfriesshire</p> <p>Lowest Minimum: 2.7 Loch Glascarnoch, Ross & Cromarty</p> <p>Lowest Grass Minimum: 2.5 Loch Glascarnoch, Ross & Cromarty</p> <p>Most Rain: 33.8 Trawsgoed, Dyfed</p> <p>Most Sun: 5.7 Marham, Norfolk</p>

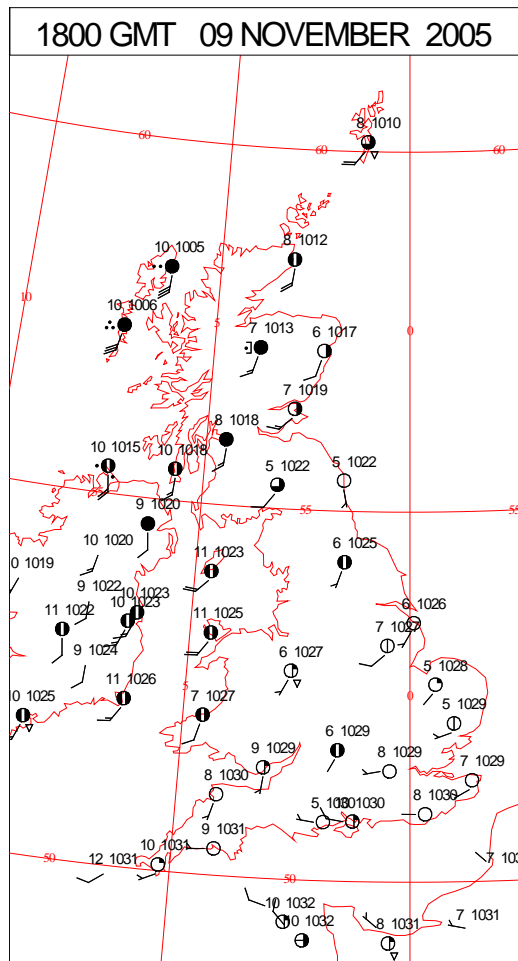
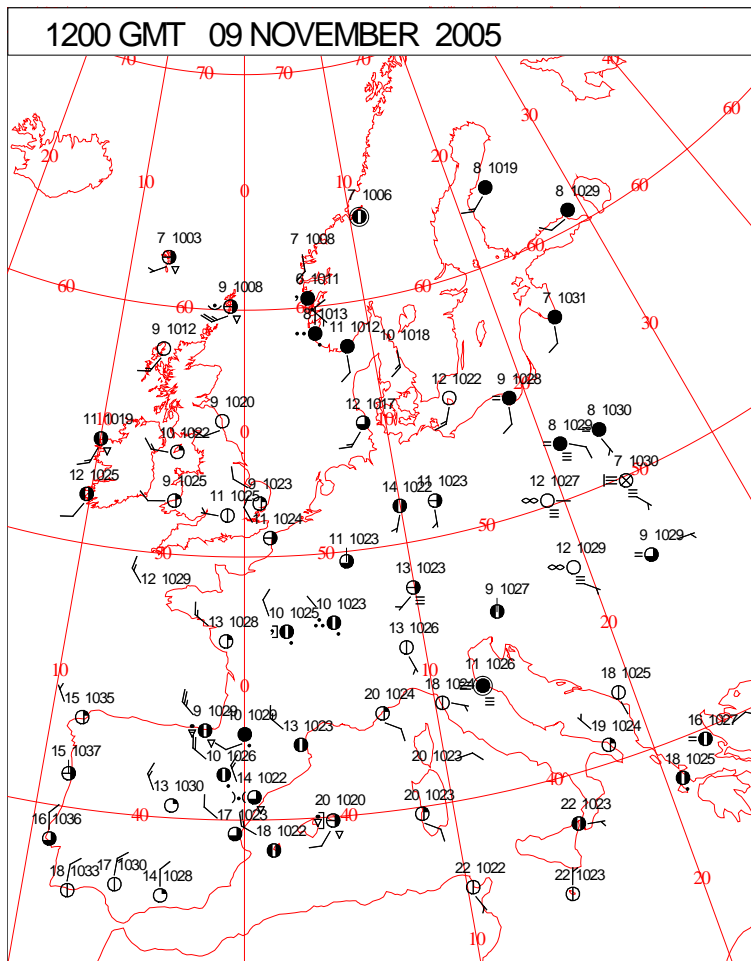
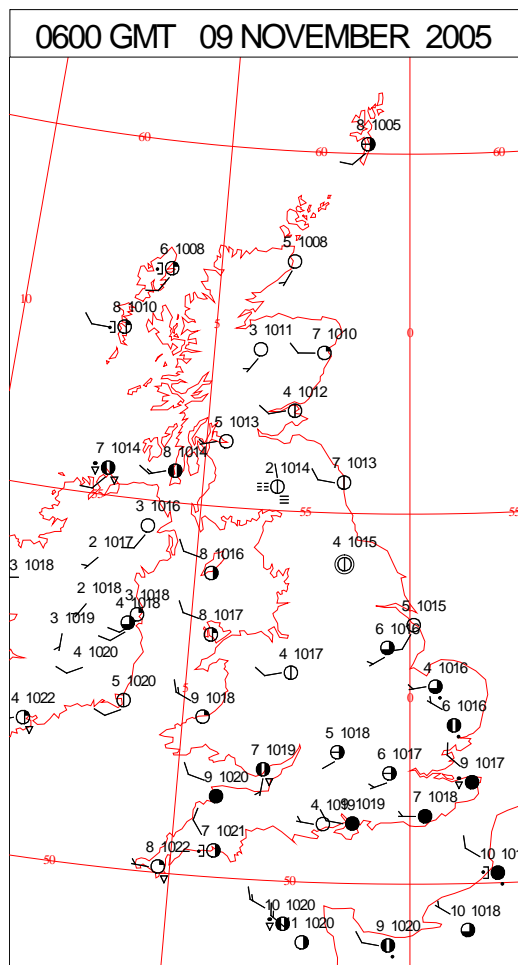
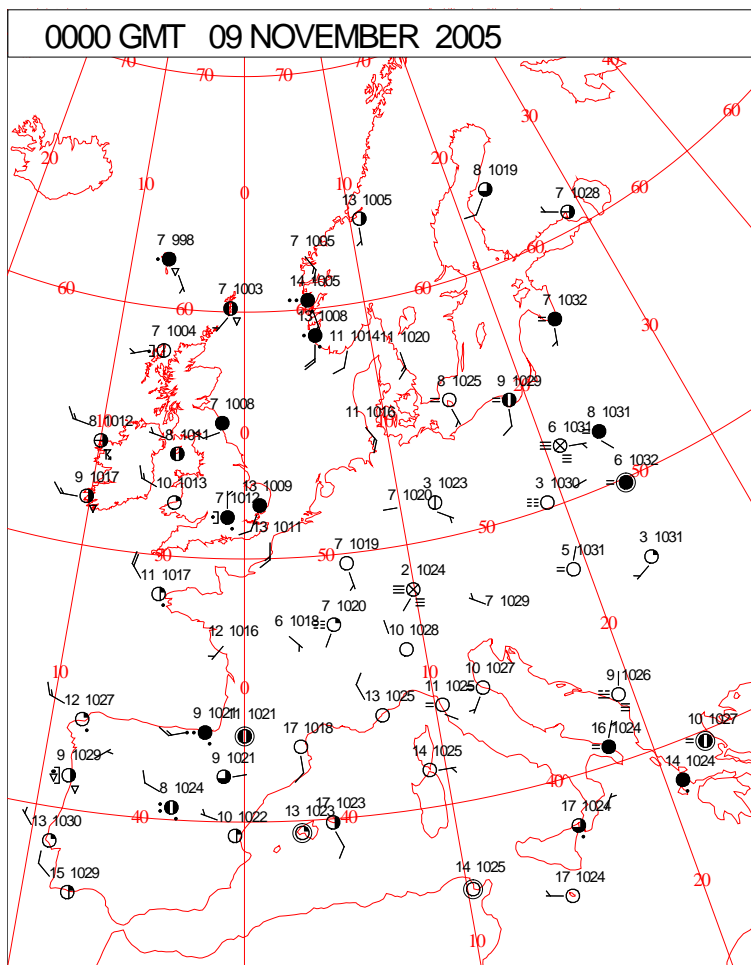
DAILY CLIMATE DATA



The map shows the distribution of 15 species of the genus *Lophoceros* across the British Isles. The species are identified by numbers and symbols: 1 (circle), 2 (triangle), 3 (square), 4 (circle), 5 (triangle), 6 (square), 7 (circle), 8 (triangle), 9 (square), 10 (circle), 11 (triangle), 12 (square), 13 (circle), 14 (triangle), and 15 (square). The map includes latitude and longitude lines and a scale bar.

Crown Copyright 2005, All Rights Reserved

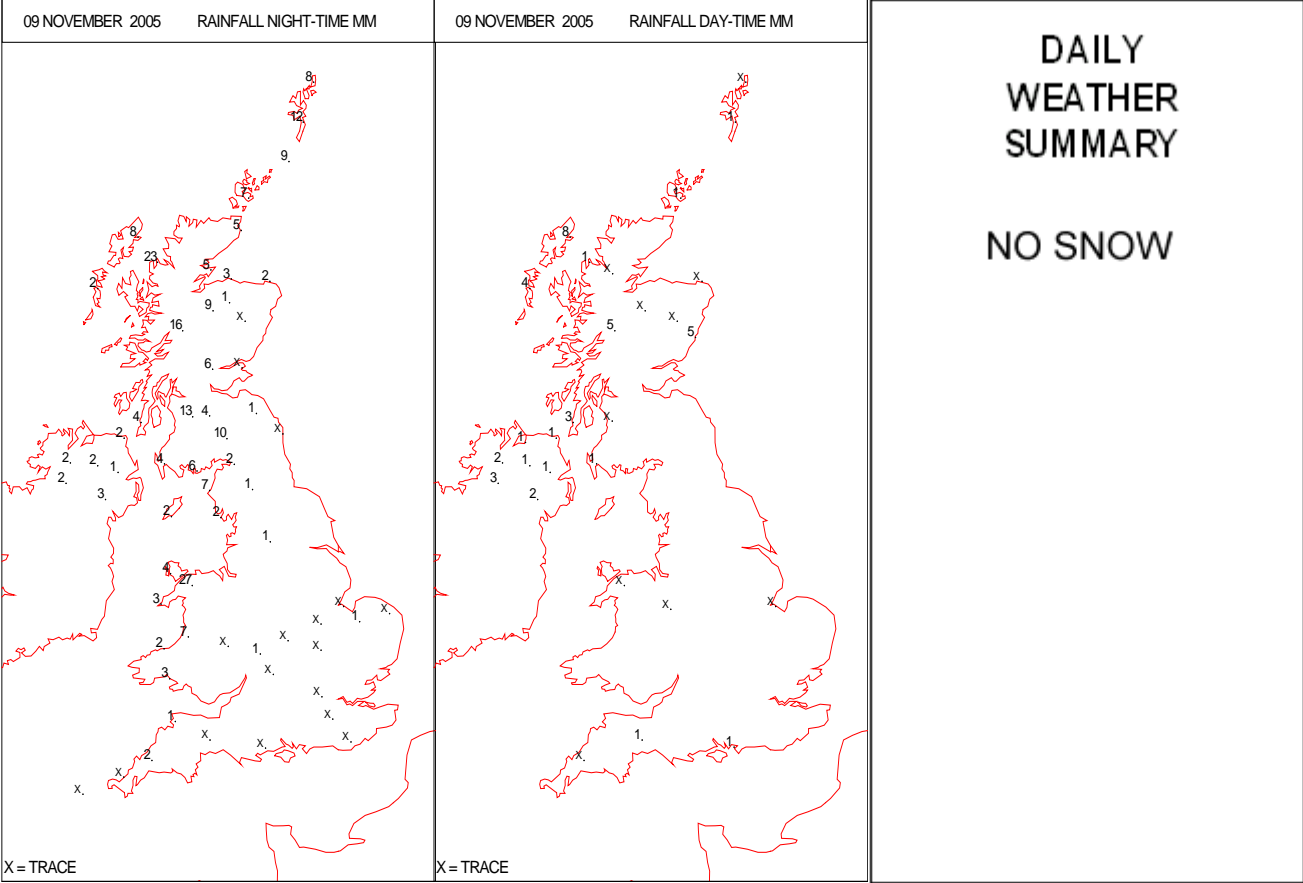
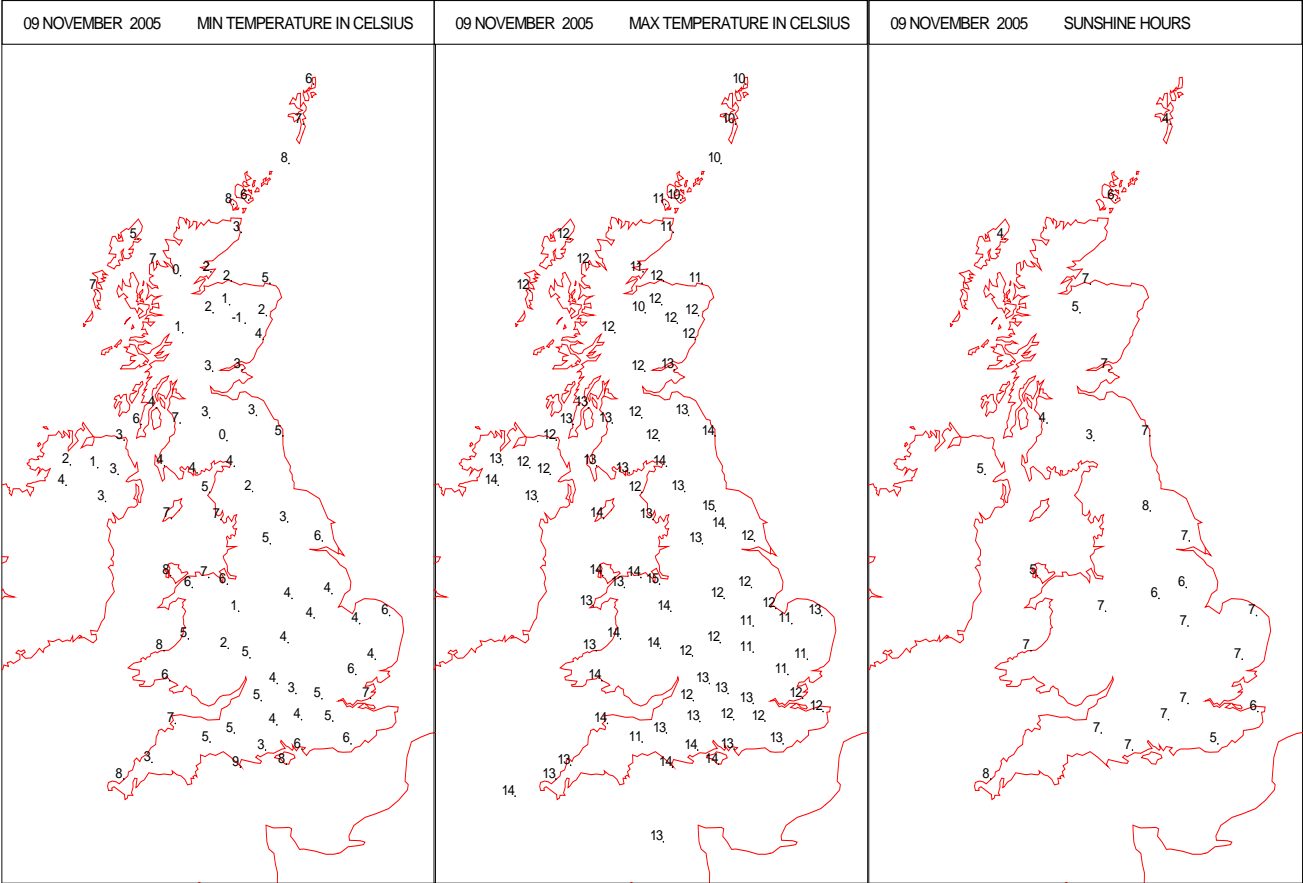
SURFACE REPORTS



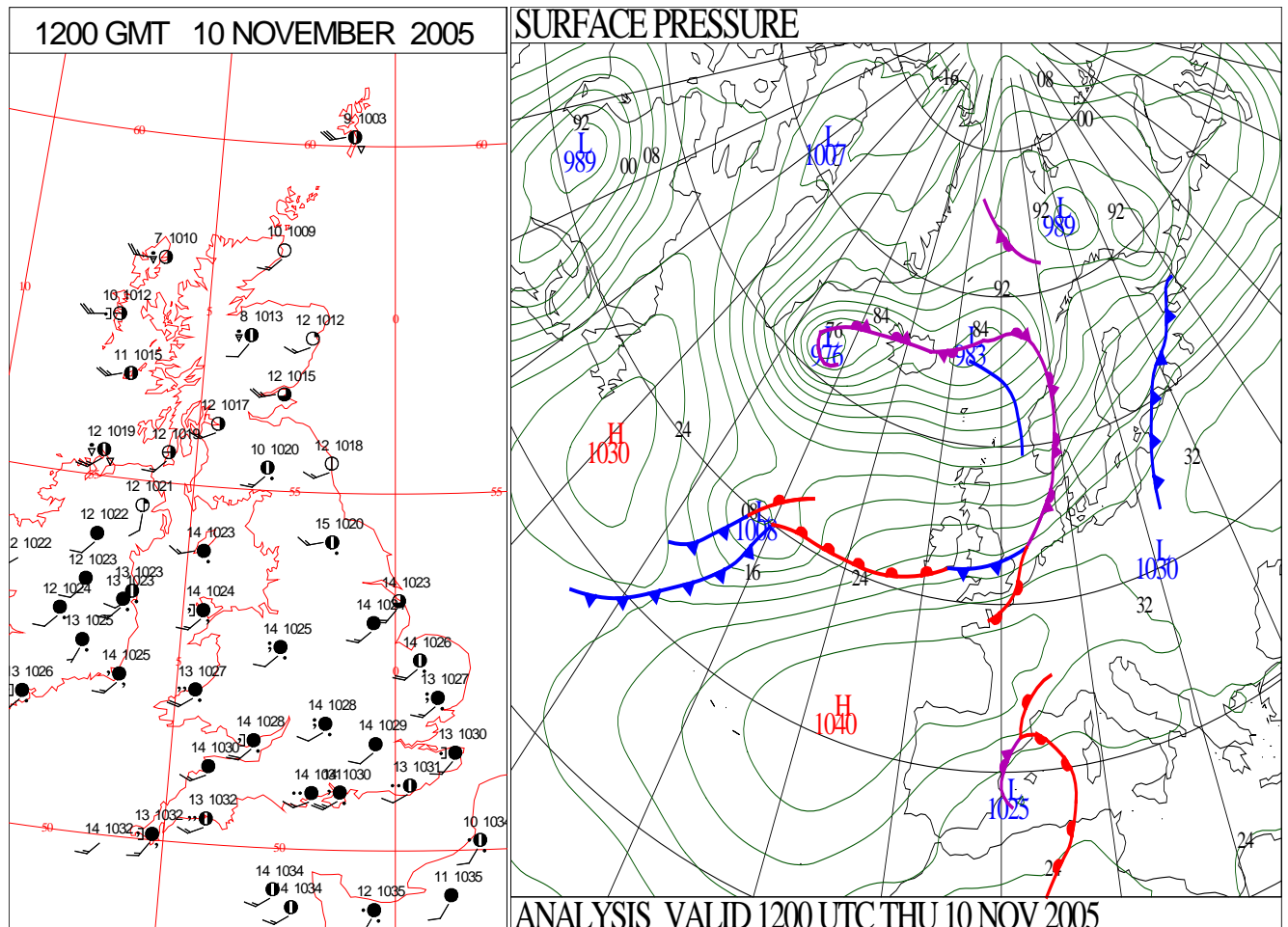
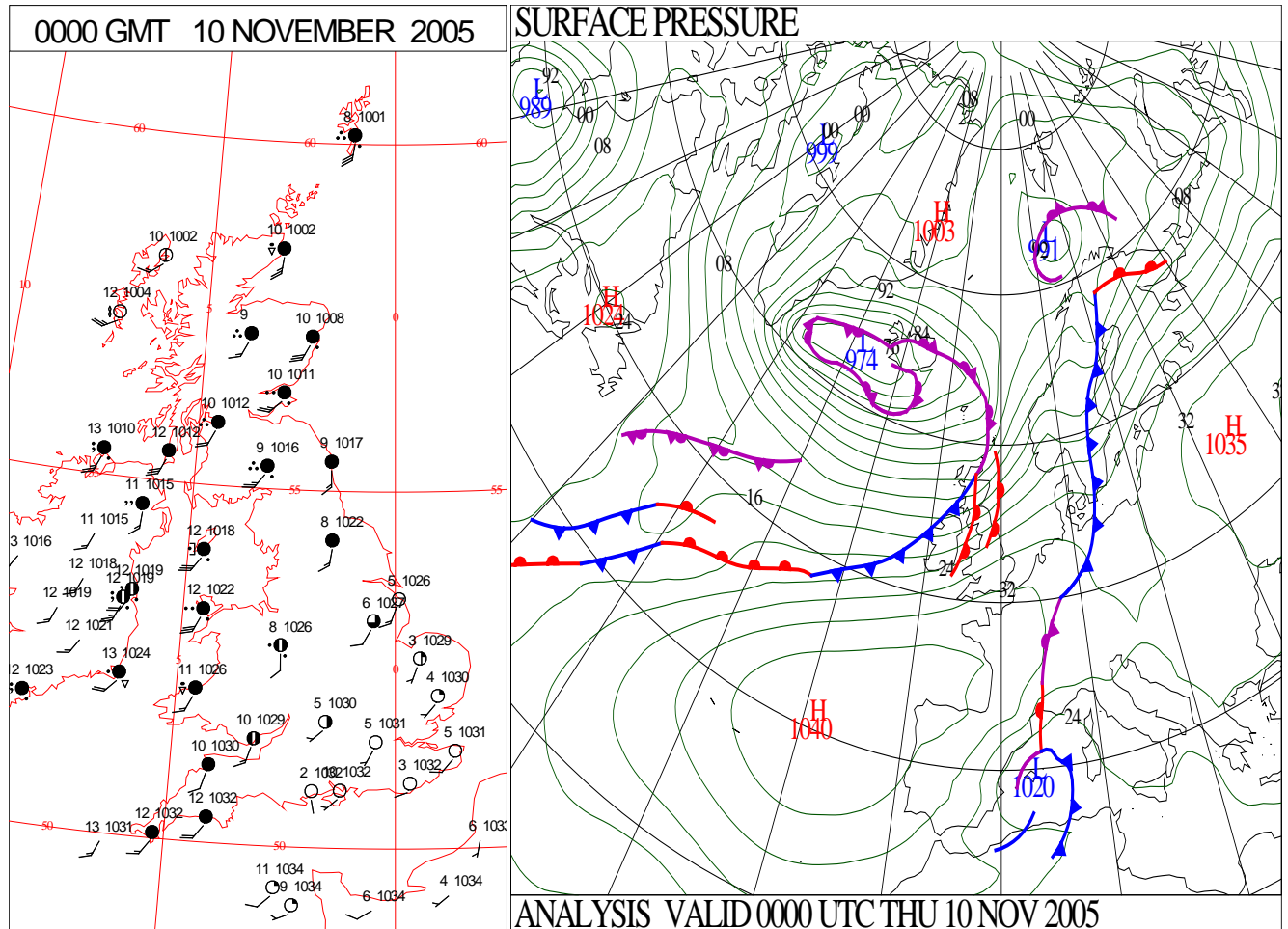
SIGNIFICANT WEATHER

0600 GMT 09 NOVEMBER 2005	SIG WEATHER	1200 GMT 09 NOVEMBER 2005	SIG WEATHER	<p>Summary of UK Weather for Wednesday 09 November 2005.</p> <p>It was a cloudy start to the night across parts of Eastern England, with some showery rain. This cleared into the North Sea into the early hours with some clear breaks developing in its wake. Elsewhere cloud was variable, with skies generally cloudier across the west of the UK, with a scattering of showers. Some of the showers were heavy, possibly with some hail across Northern Ireland and Western Scotland, and thundery at times across southwest England. Under the clearer skies, it became chilly with some ground frost and local air frost. During the day showers continued across western parts of the UK, but these became generally lighter and less frequent as the day wore on. Elsewhere it was a mostly dry day with plenty of sunshine and just patchy cloud. Later towards dusk and through the evening, outbreaks of heavy rain and strong southwesterly winds spread into the Western Isles initially, then across Northern Ireland and Western Scotland, edging into western parts of England and Wales later. Ahead of this, conditions were dry and mostly clear. Highs were mostly around normal.</p>
1800 GMT 09 NOVEMBER 2005	SIG WEATHER	0000 GMT 10 NOVEMBER 2005	SIG WEATHER	<p>EXTREMES</p> <p>Highest Maximum: 14.9 Hawarden Airport, Clwyd</p> <p>Lowest Maximum: 9.8 Lerwick, Shetland</p> <p>Lowest Minimum: -1.0 Aboyne No 2, Aberdeenshire</p> <p>Lowest Grass Minimum: -5.4 Aboyne No 2, Aberdeenshire</p> <p>Most Rain: 27.0 Capel Curig No 3, Gwynnedd</p> <p>Most Sun: 7.8 Camborne, Cornwall</p>

DAILY CLIMATE DATA

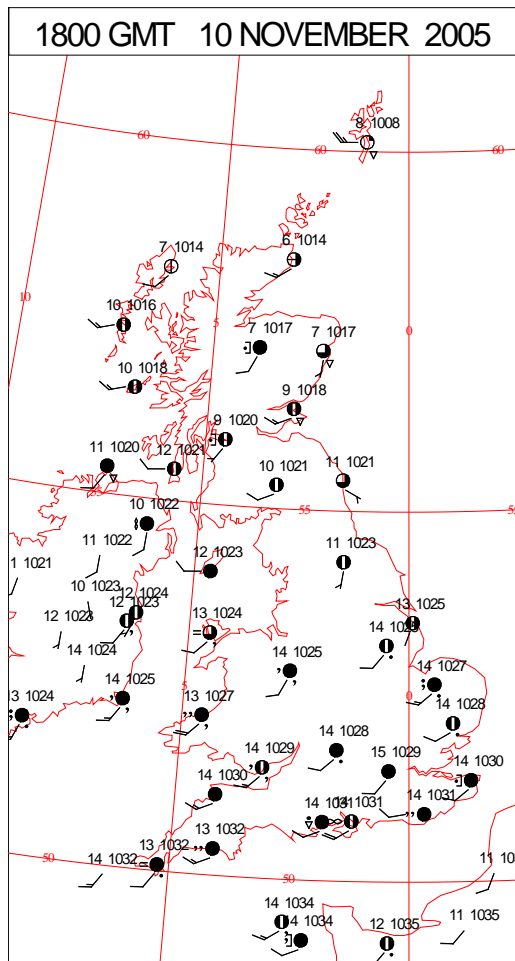
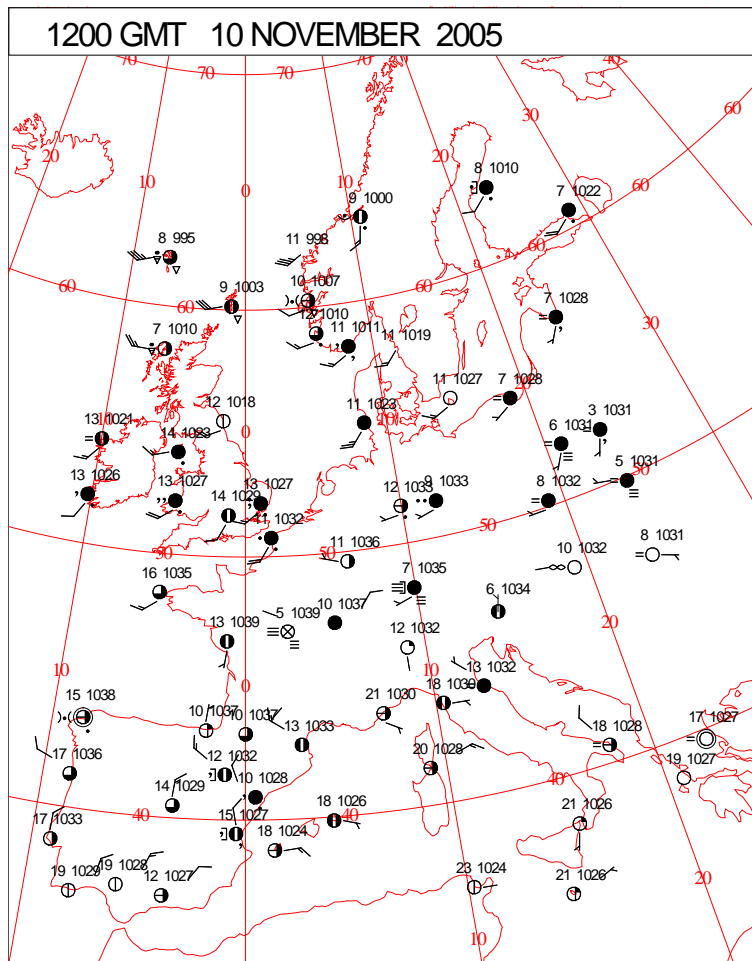
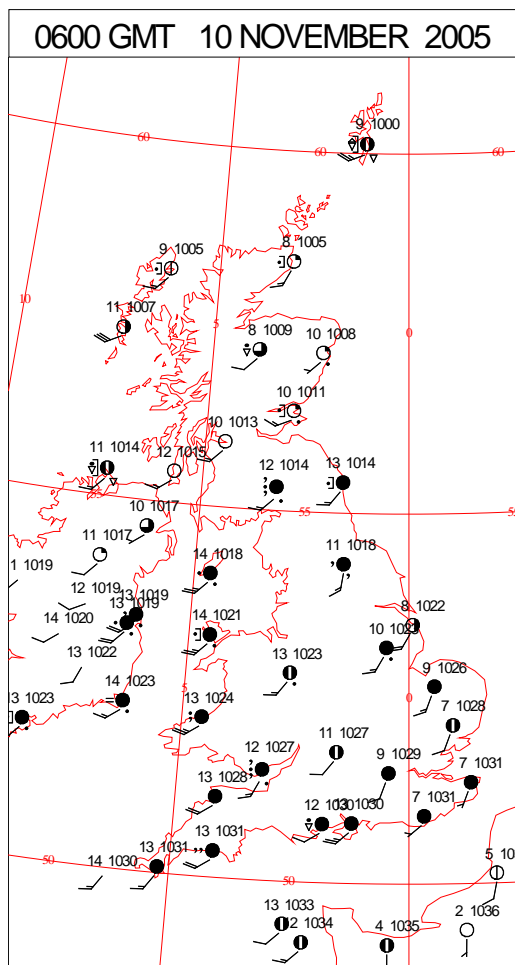
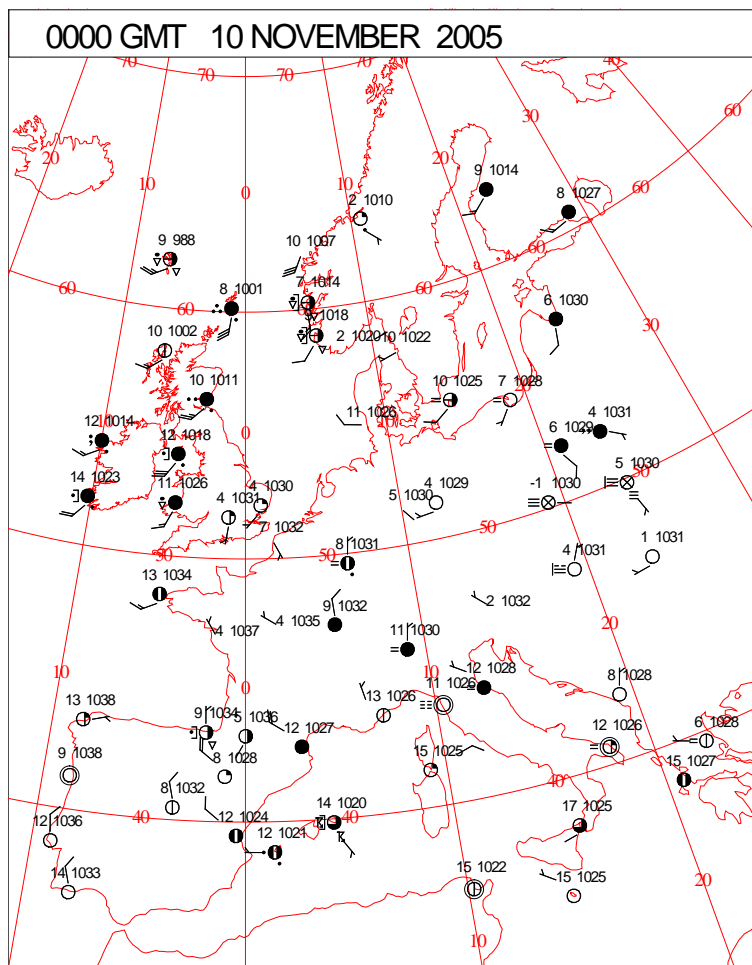


DAILY WEATHER SUMMARY



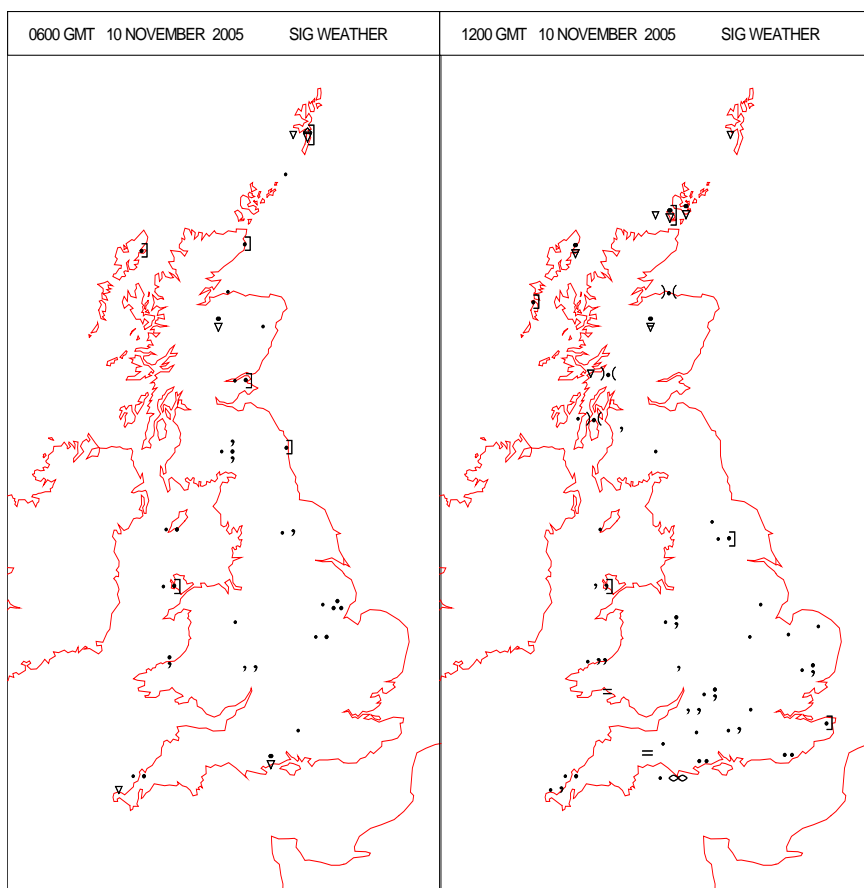
Thursday 10 November 2005

SURFACE REPORTS



Crown Copyright 2005, All Rights Reserved

SIGNIFICANT WEATHER

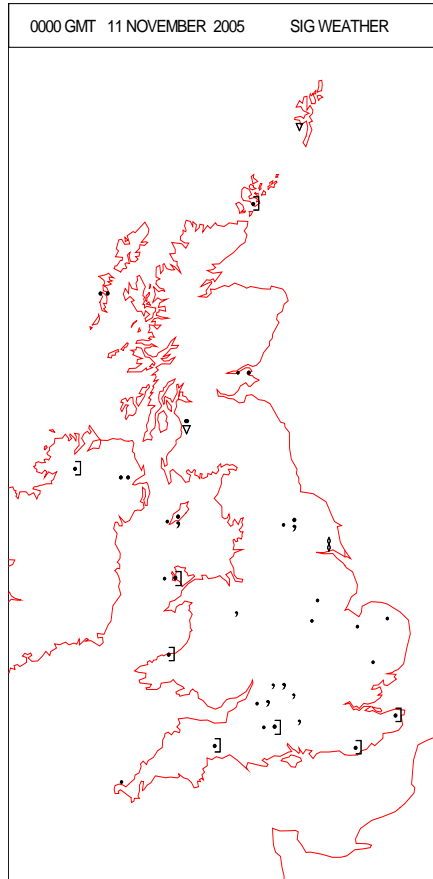
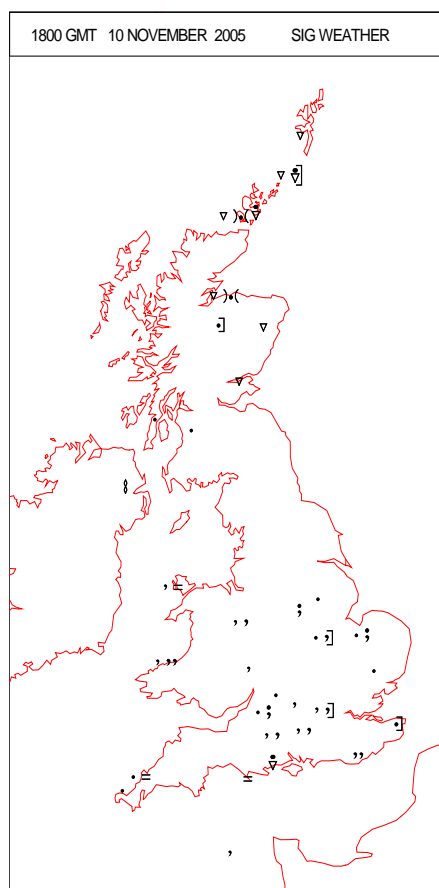


Summary of UK Weather for Thursday 10 November 2005.

Northern Ireland had some rain overnight and then clearer spells later. Scotland had some heavy rain for a time and then frequent showers especially in the north and west. Clear skies over eastern England clouded over and some outbreaks of rain over western and northern parts spread east, although they were sporadic in eastern and central areas.

There was some sunshine over Scotland through the day, but showers too, especially across the north and west. Eastern parts were largely dry and in places sunny. It was windy in the north with a gust of 59 knots at Sella Ness. In the evening further heavy rain reached the west. Northern Ireland was mostly dry and cloudy, although there were a few brighter breaks and then it turned wet for a time in the evening.

England and Wales had some chiefly light rain and drizzle. In the evening some heavier and more persistent rain reached the far northwest of England and north Wales, and a band of rain also crossed the rest of Wales. It was rather warm or warm.



EXTREMES

Highest Maximum:

16.8 Great Malvern, Hereford & Worcester

Lowest Maximum:

9.8 Baltasound No 2, Shetland

Lowest Minimum:

-1.9 Redhill, Surrey

Lowest Grass Minimum:

-2.8 Brize Norton, Oxfordshire

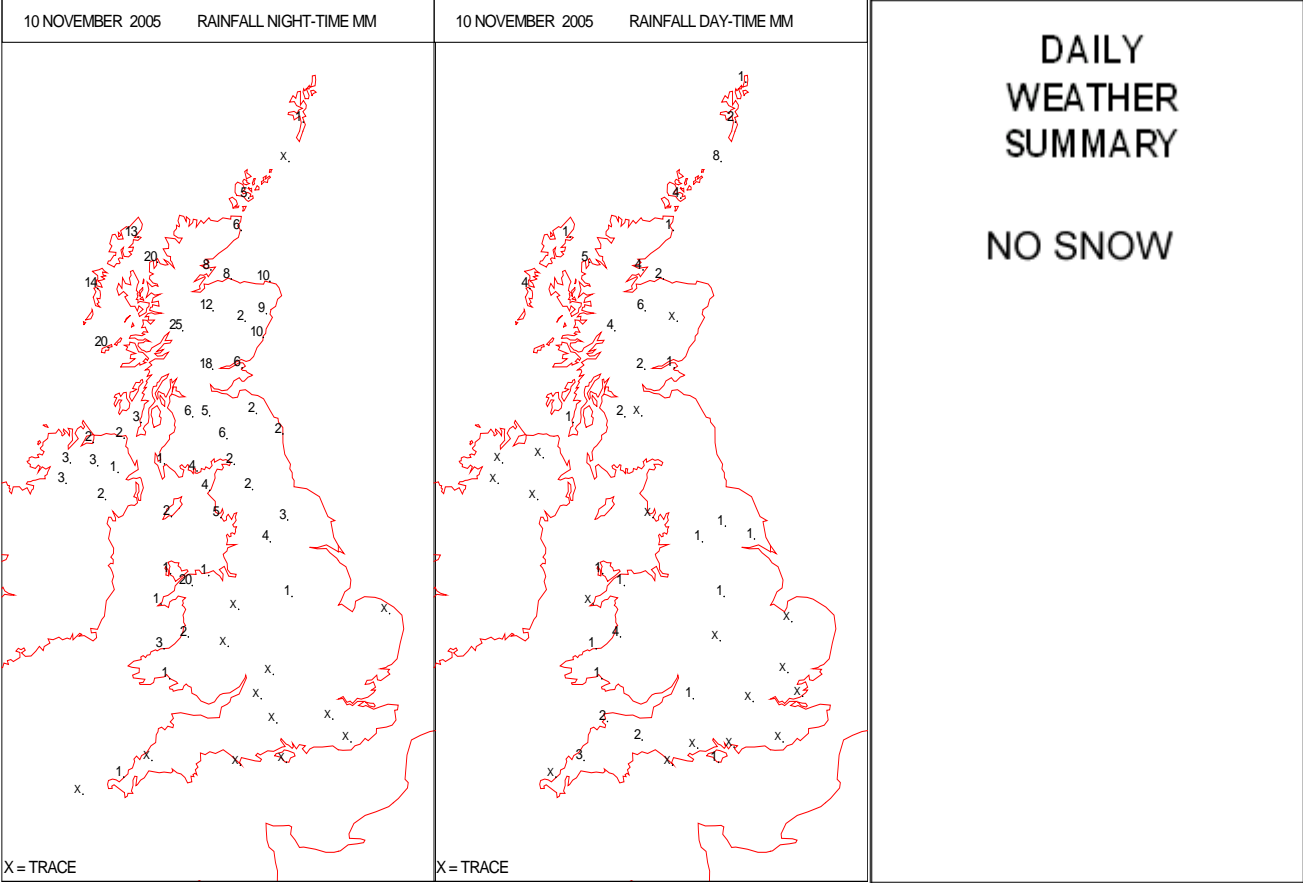
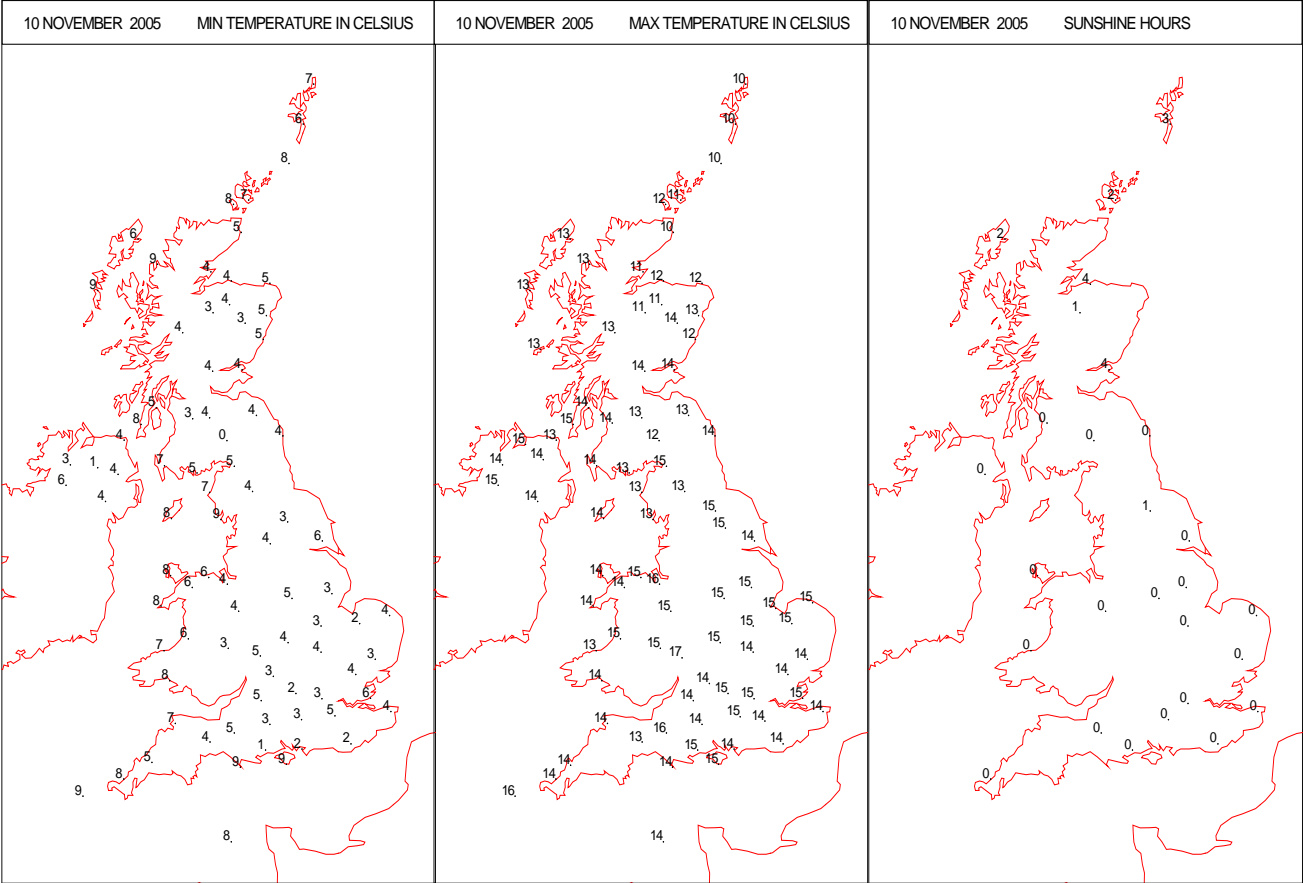
Most Rain:

28.8 Tulloch Bridge, Inverness-Shire

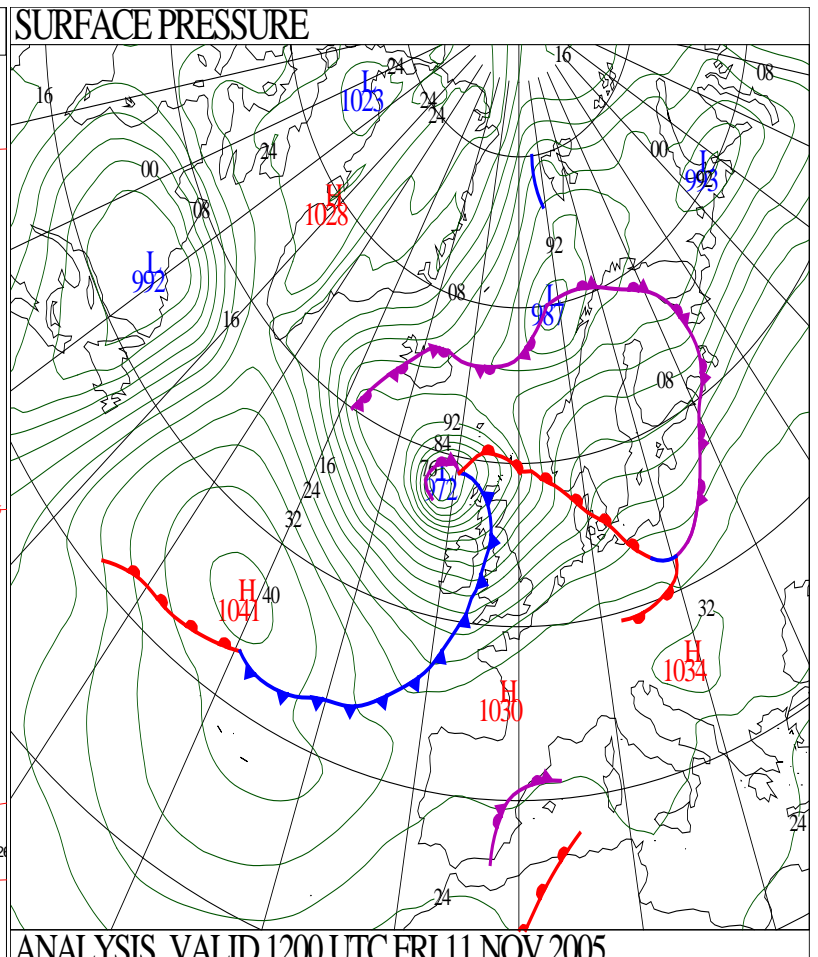
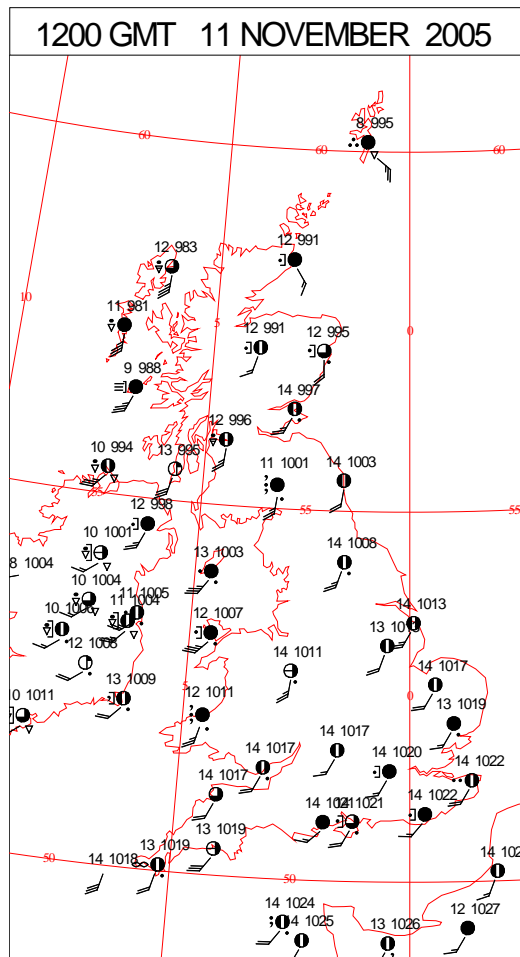
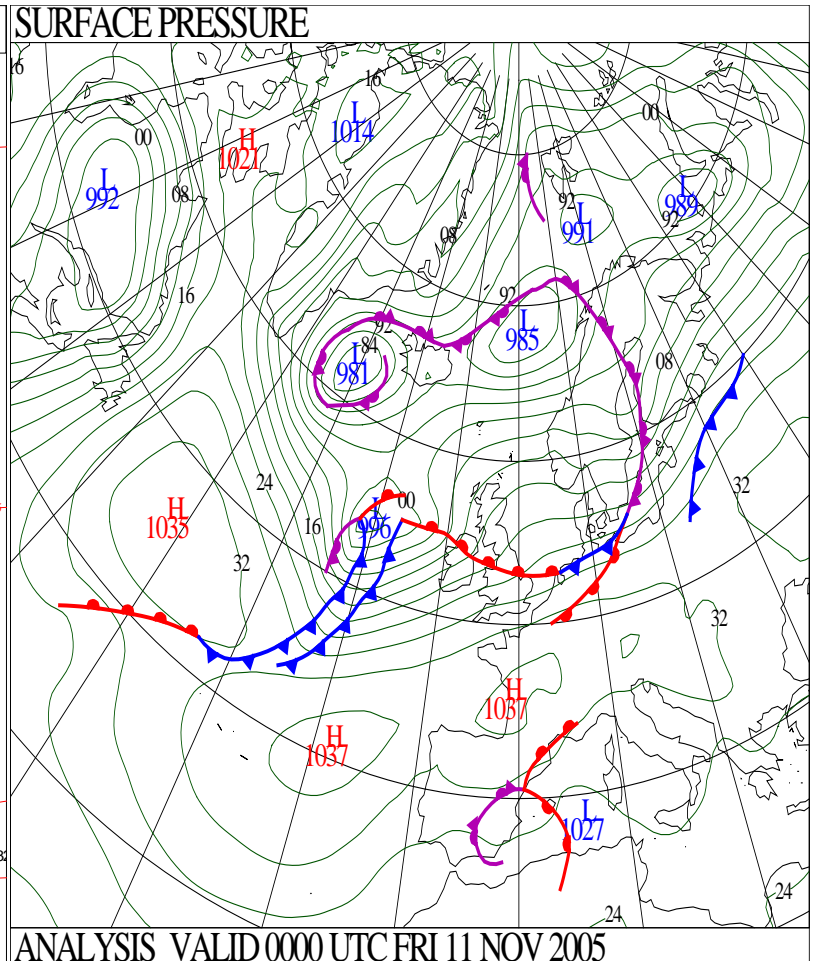
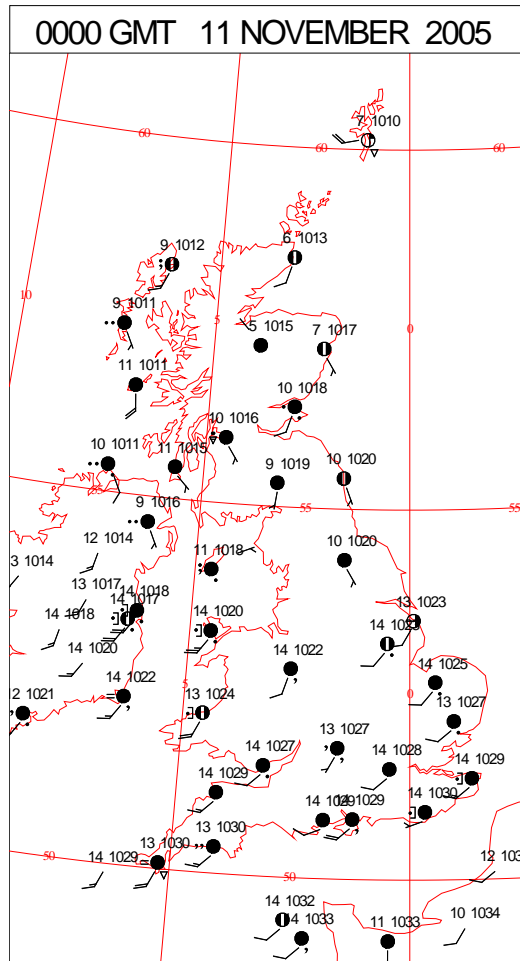
Most Sun:

5.3 Dyce, Aberdeenshire

DAILY CLIMATE DATA

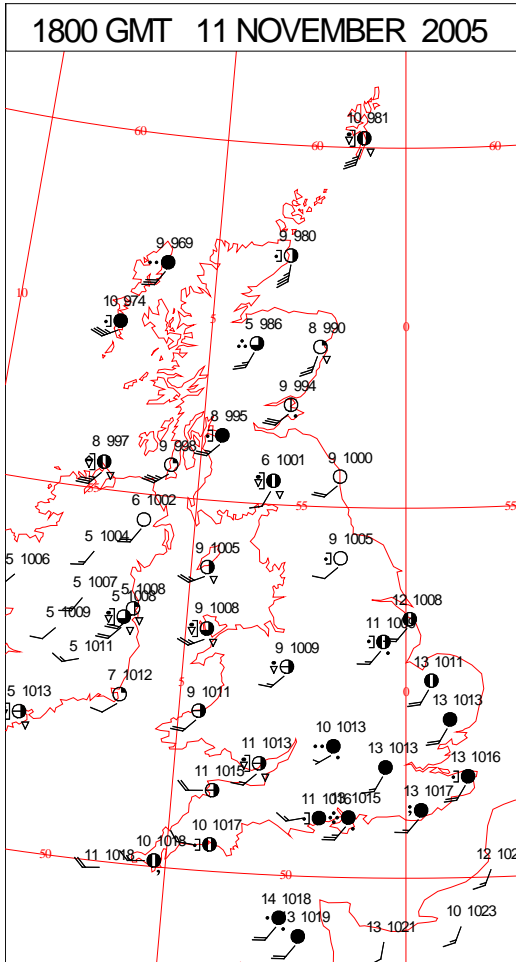
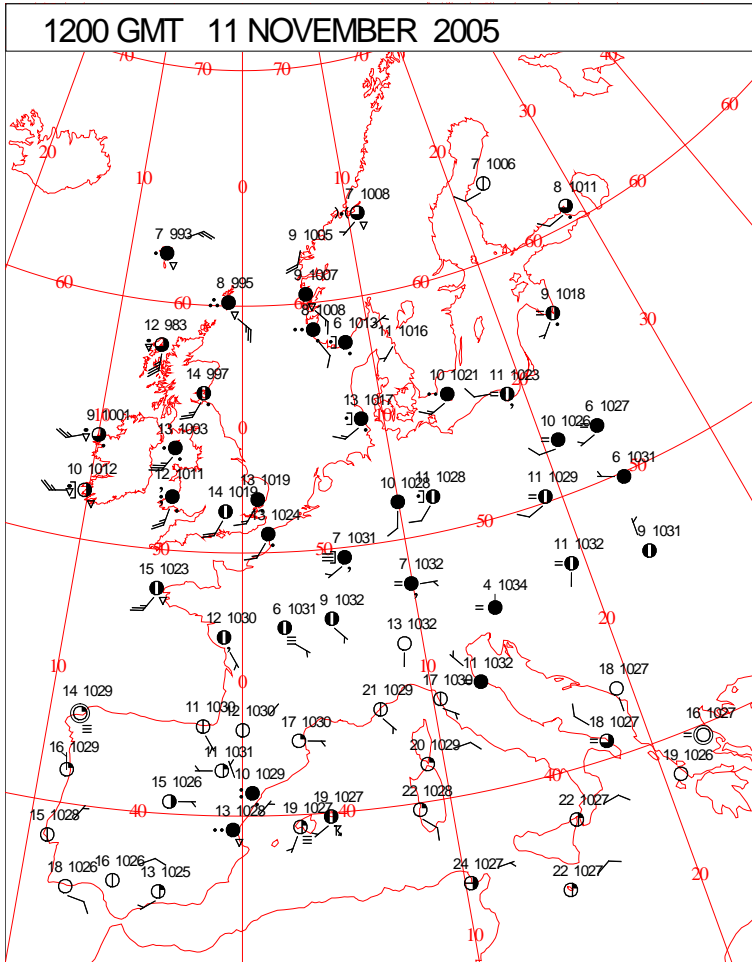
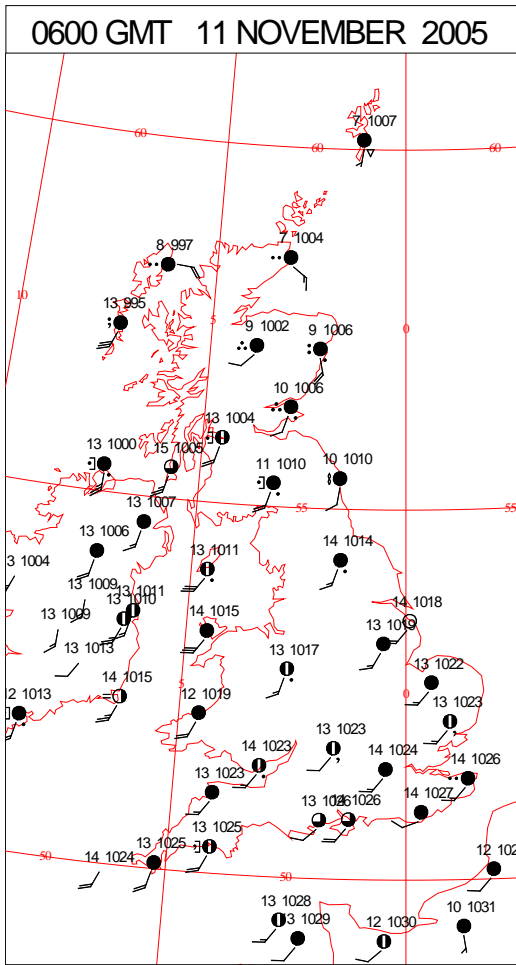
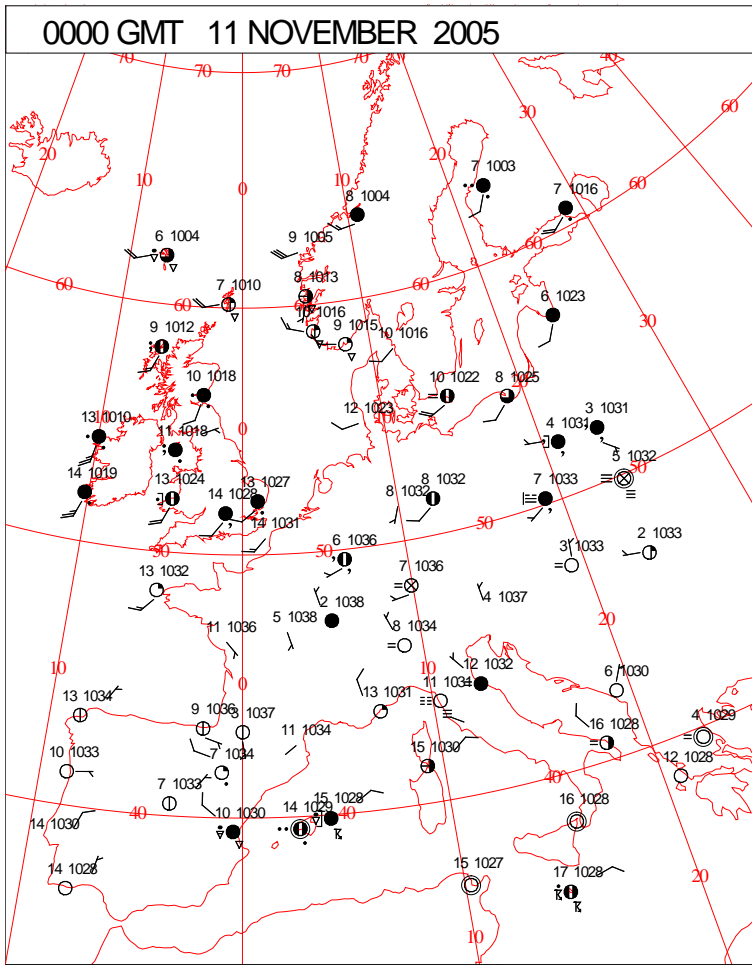


DAILY WEATHER SUMMARY



Friday 11 November 2005

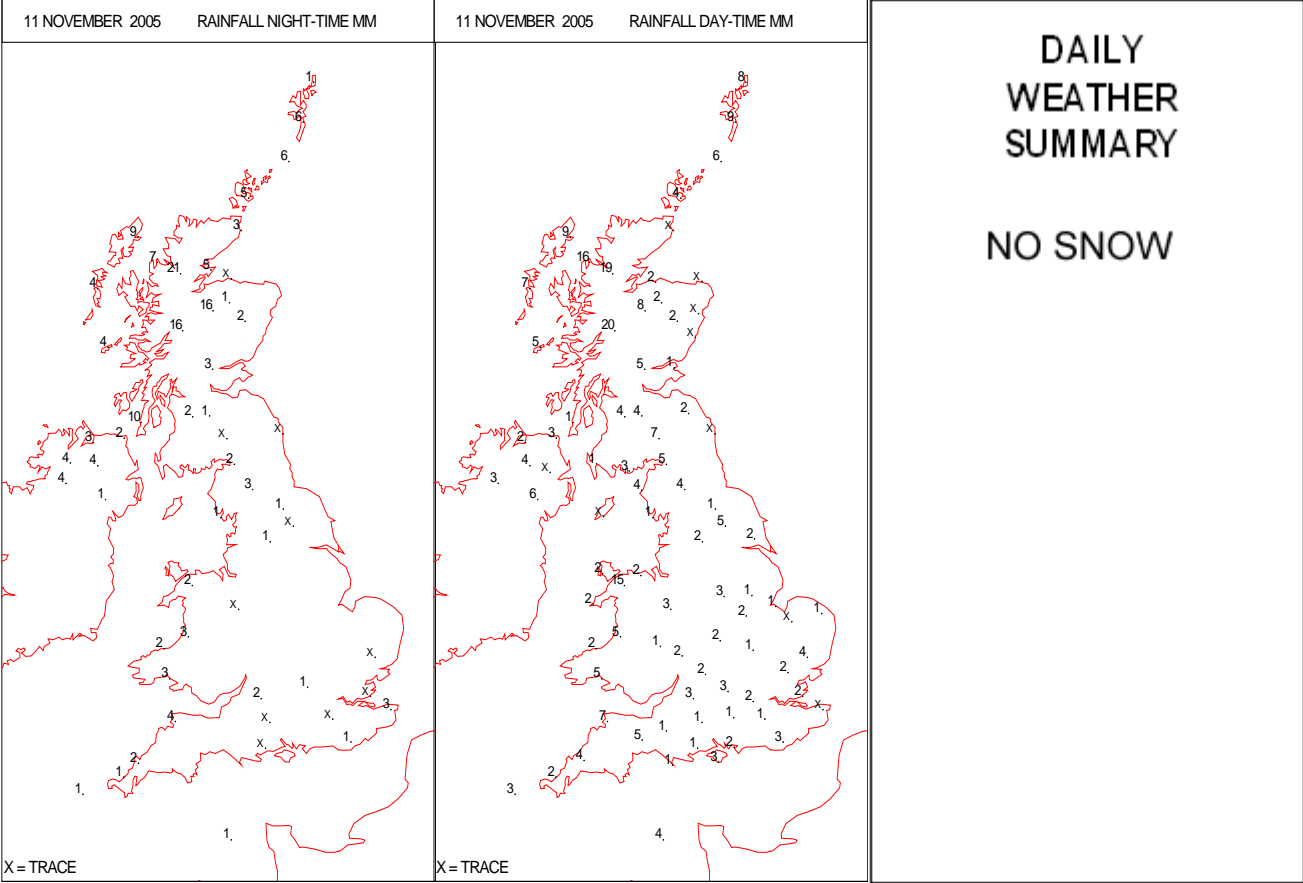
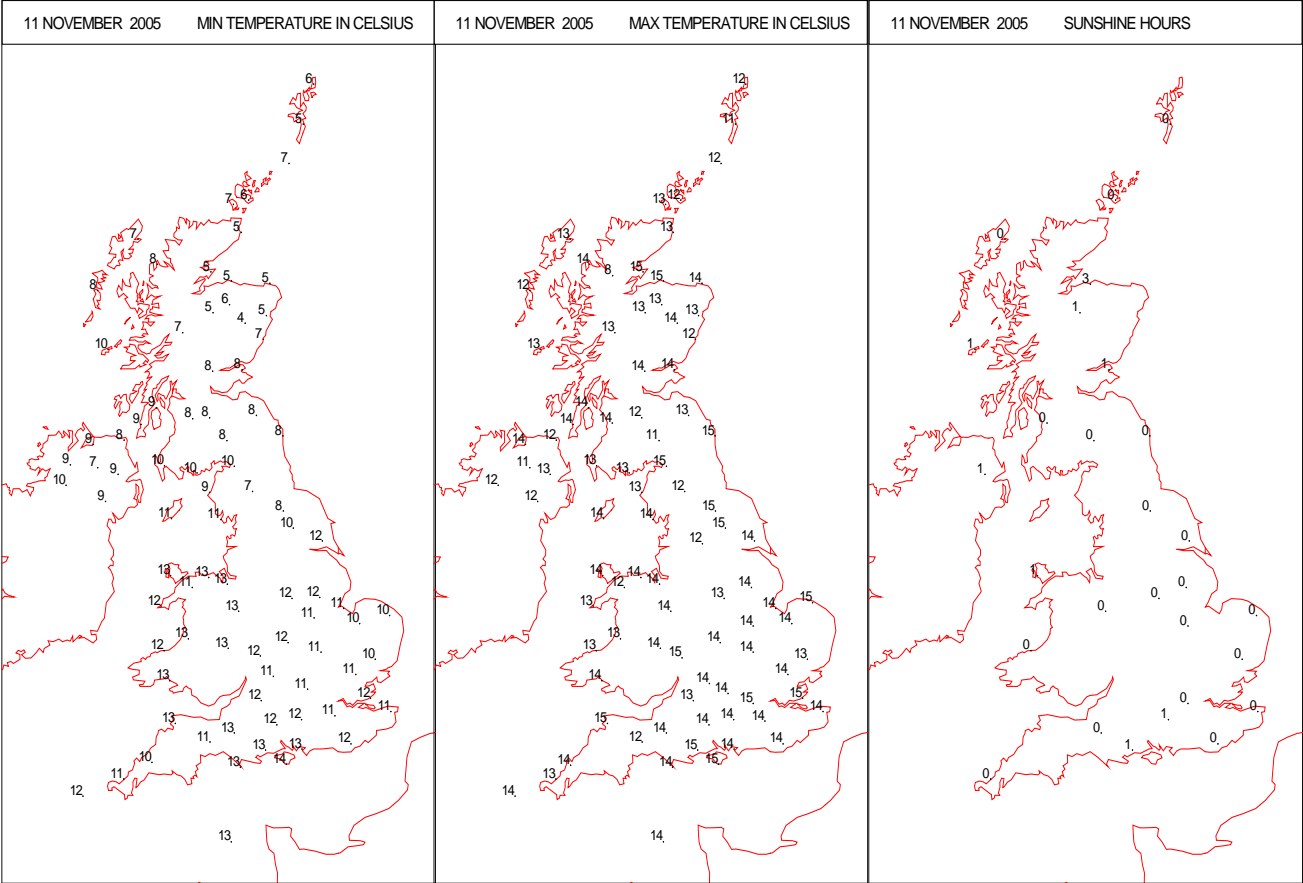
SURFACE REPORTS



SIGNIFICANT WEATHER

0600 GMT 11 NOVEMBER 2005 SIG WEATHER	1200 GMT 11 NOVEMBER 2005 SIG WEATHER	<p>Summary of UK Weather for Friday 11 November 2005.</p> <p>Occasional rain over Wales, northern England, Northern Ireland, central and southwest Scotland at midnight moved northeast to reach the far northeast of Scotland by the end of the night. The rain became heavy and persistent over much of Scotland. Many parts of Northern Ireland, England and Wales were cloudy and dry although thicker patches of cloud produced spots of rain and drizzle at times. It was a very mild and breezy night.</p> <p>Rain moved northeast from Scotland as a band of rain developed across Northern Ireland, the Irish Sea and western Scotland which moved east during the morning. The rain band fragmented to lines of locally heavy rain as it moved east or southeast across the UK during the afternoon and evening. Hail was reported in west London. At the same time, showers developed and these became frequent and heavy over western Scotland. It was a very windy day with gales or severe gales across Scotland. A gust of 80 knots was recorded at South Uist Range (Outer Hebrides) and 75 knots at Tiree (Inner Hebrides).</p> <p>The temperatures were in the rather warm or warm categories.</p>
1800 GMT 11 NOVEMBER 2005 SIG WEATHER	0000 GMT 12 NOVEMBER 2005 SIG WEATHER	
		<p>EXTREMES</p> <p>Highest Maximum:</p> <p>15.2 Hurn, Dorset</p> <p>15.2 Kinloss, Moray (In Grampian Region)</p> <p>15.2 Lossiemouth, Moray (In Grampian Region)</p> <p>Lowest Maximum:</p> <p>7.7 Loch Glascarnoch, Ross & Cromarty</p> <p>Lowest Minimum:</p> <p>4.1 Aboyne No 2, Aberdeenshire</p> <p>Lowest Grass Minimum:</p> <p>-0.6 Dyce, Aberdeenshire</p> <p>Most Rain:</p> <p>40.2 Loch Glascarnoch, Ross & Cromarty</p> <p>Most Sun:</p> <p>1.9 Ronaldsway, Isle Of Man</p>

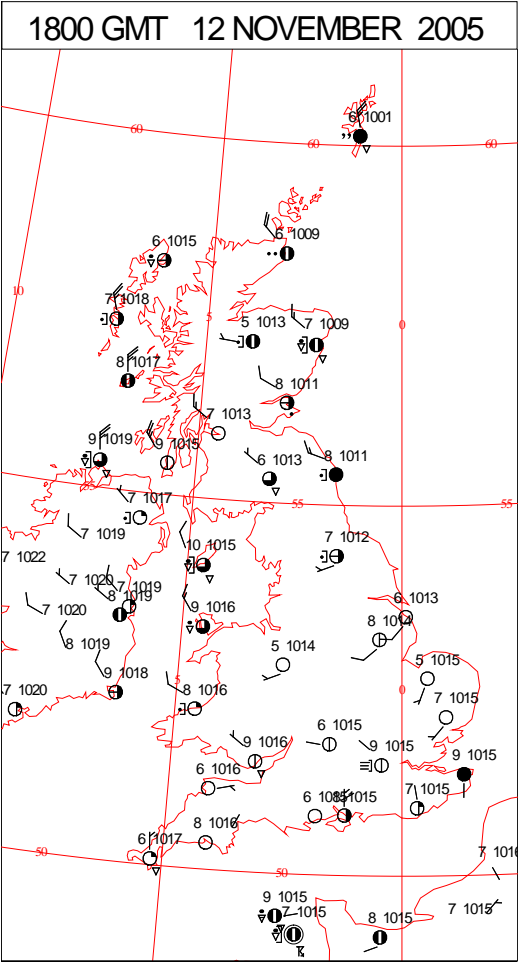
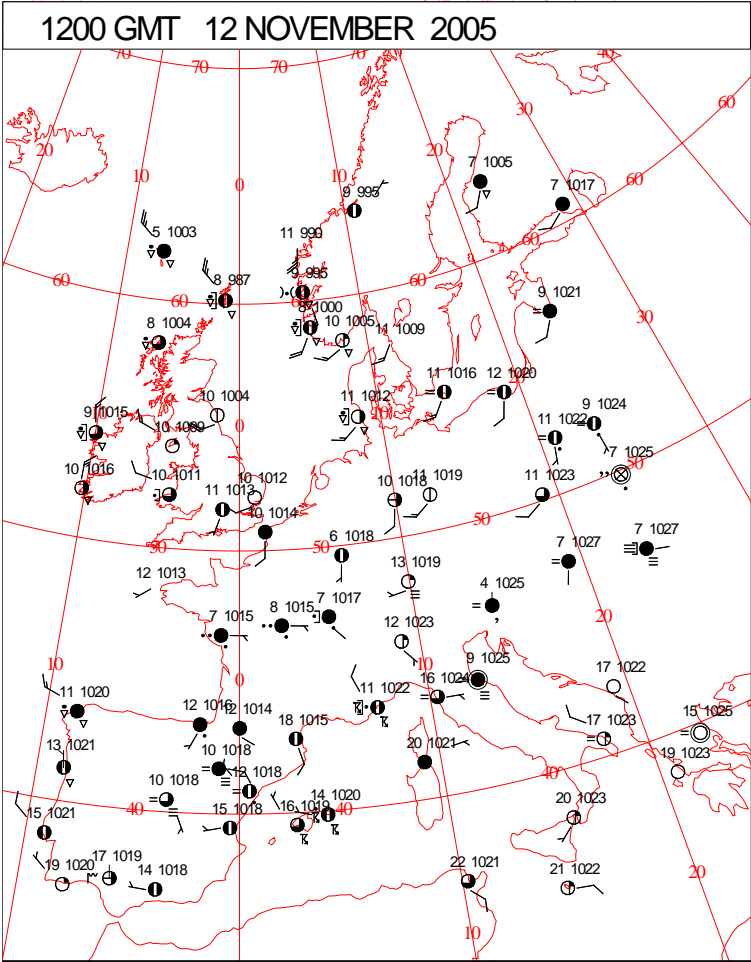
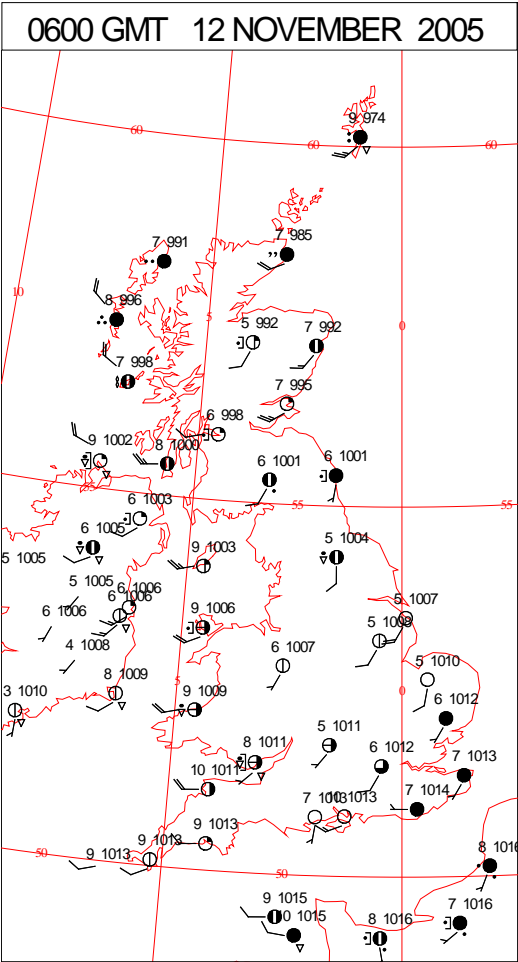
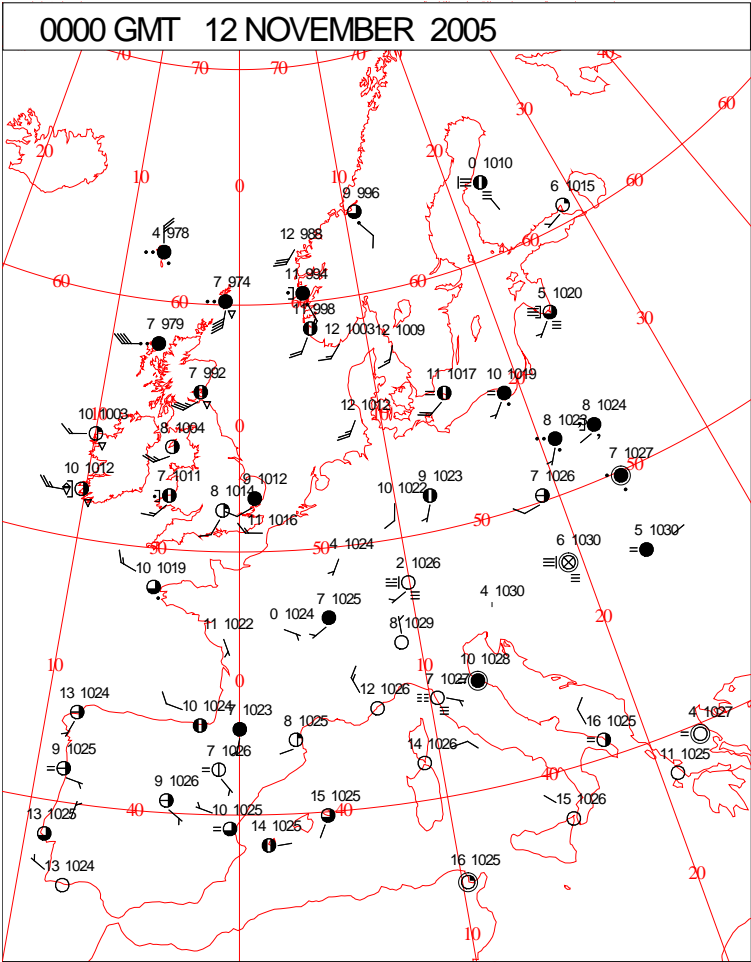
DAILY CLIMATE DATA



[illegible]

Crown Copyright 2005, All Rights Reserved

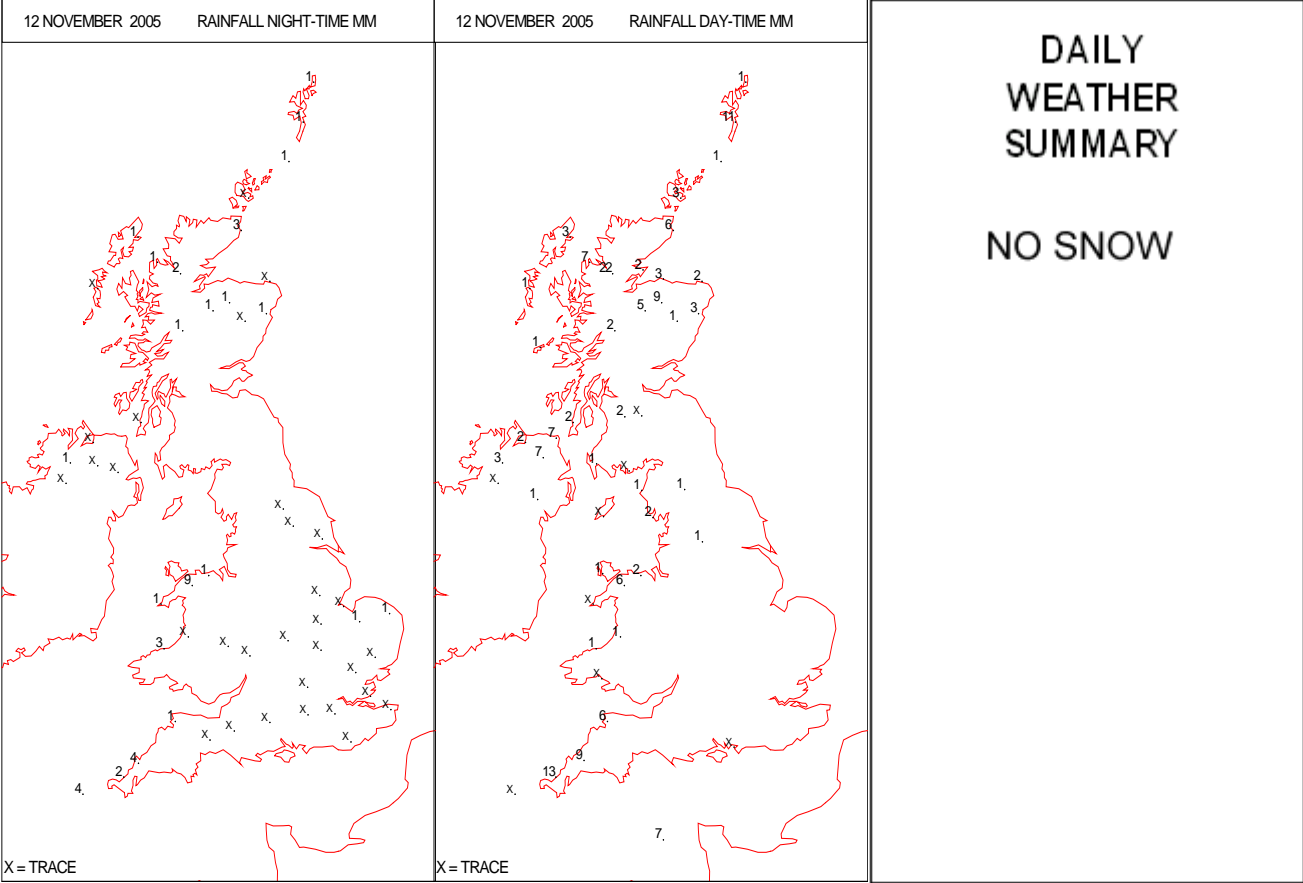
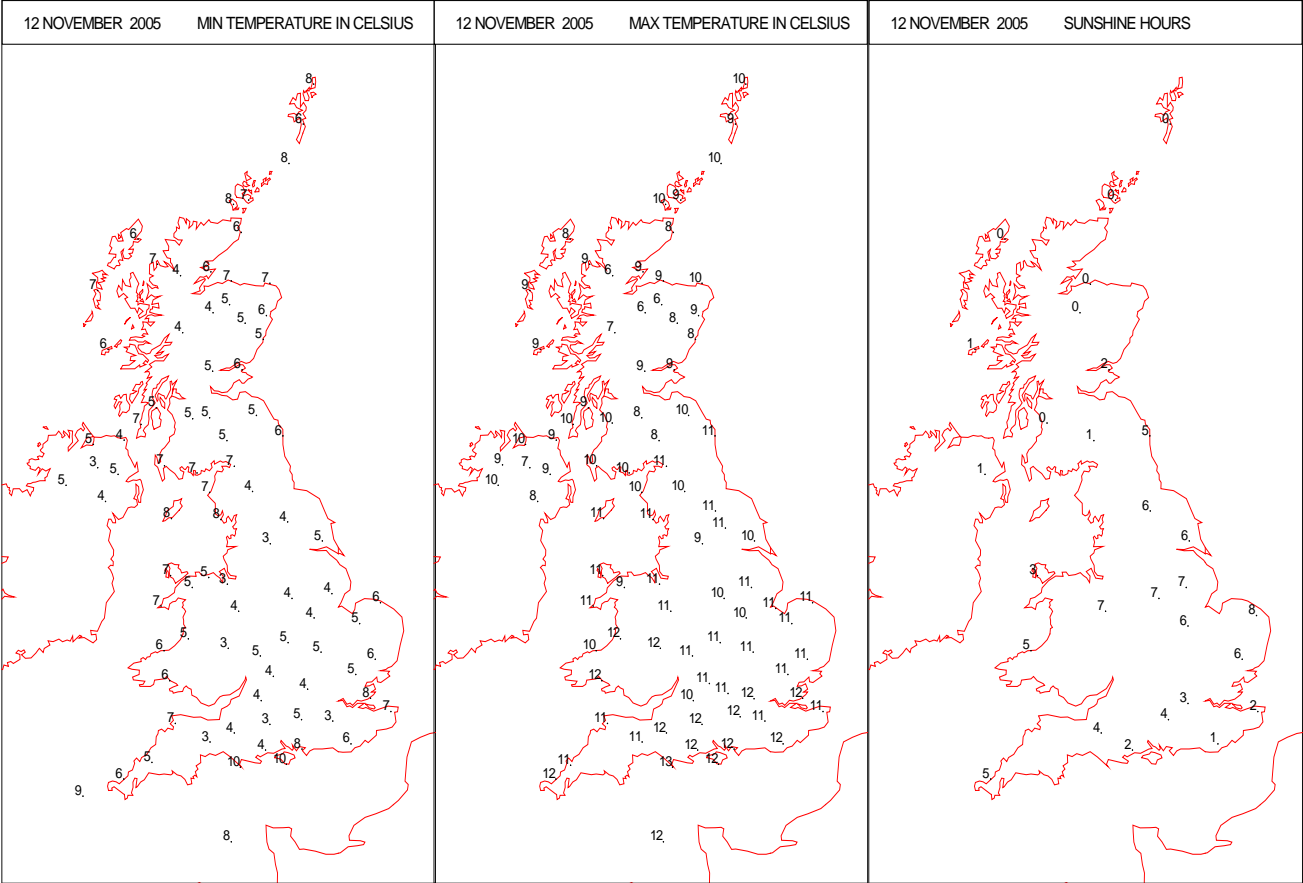
SURFACE REPORTS



SIGNIFICANT WEATHER

0600 GMT 12 NOVEMBER 2005 SIG WEATHER	1200 GMT 12 NOVEMBER 2005 SIG WEATHER	<p>Summary of UK Weather for Saturday 12 November 2005.</p> <p>Heavy rain and strong winds affected northern Scotland during the first part of the night with gusts of 60 knots reported from Stornoway and Inverbervie, however the winds started to ease after 0300 UTC. Showers affected Northern Ireland, Wales and the western half of England during the night and outbreaks of rain continued over Kent until the early hours of the morning.</p> <p>During the day the western half of England together with Wales and Northern Ireland had frequent showers, heavy in places and with thunder over Cornwall and the Channel Islands. Heavy showers or longer spells of rain affected much of Scotland during the day, although a little sunshine occurred over eastern areas. Much of East Anglia and The Midlands had a dry and sunny day, 7.0 hours being reported in places.</p> <p>During the evening showers continued over Scotland, Northern Ireland, Wales and northern England, but became less frequent over the West Country. Clearer skies over southern and eastern England allowed patchy fog to start developing.</p> <p>Temperatures across the whole of the UK were around normal.</p>
1800 GMT 12 NOVEMBER 2005 SIG WEATHER	0000 GMT 13 NOVEMBER 2005 SIG WEATHER	
		<p>EXTREMES</p> <p>Highest Maximum: 12.8 Isle Of Portland, Dorset</p> <p>Lowest Maximum: 6.0 Glenlivet, Banffshire 6.0 Loch Glascarnoch, Ross & Cromarty</p> <p>Lowest Minimum: 2.5 Bingley, No 2, West Yorkshire</p> <p>Lowest Grass Minimum: -0.7 Portglenone, Antrim</p> <p>Most Rain: 24.6 Loch Glascarnoch, Ross & Cromarty</p> <p>Most Sun: 6.8 Waddington, Lincolnshire</p>

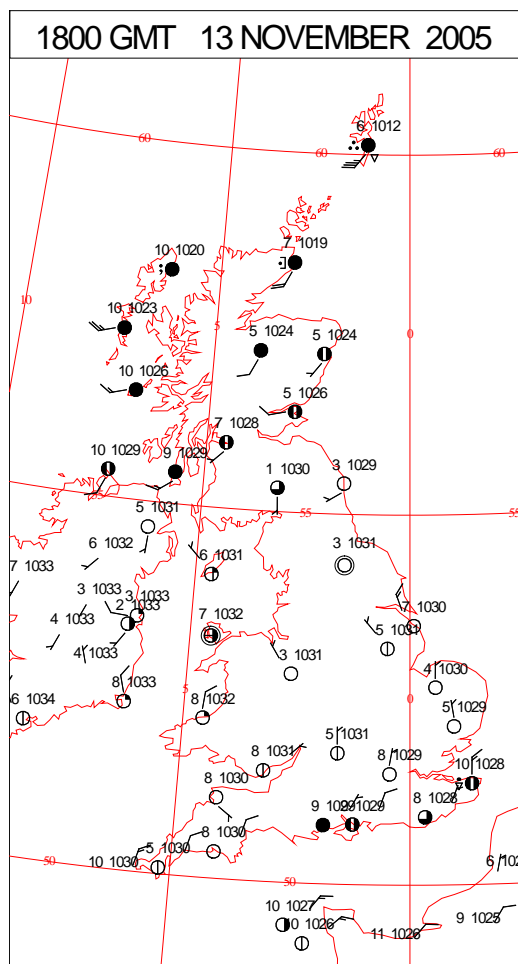
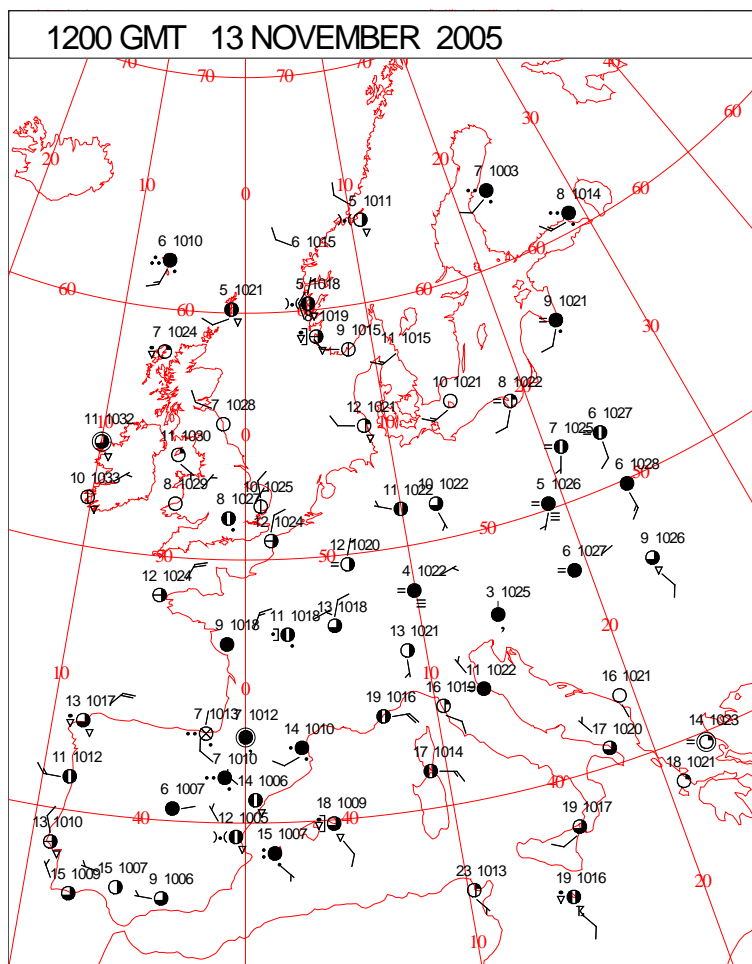
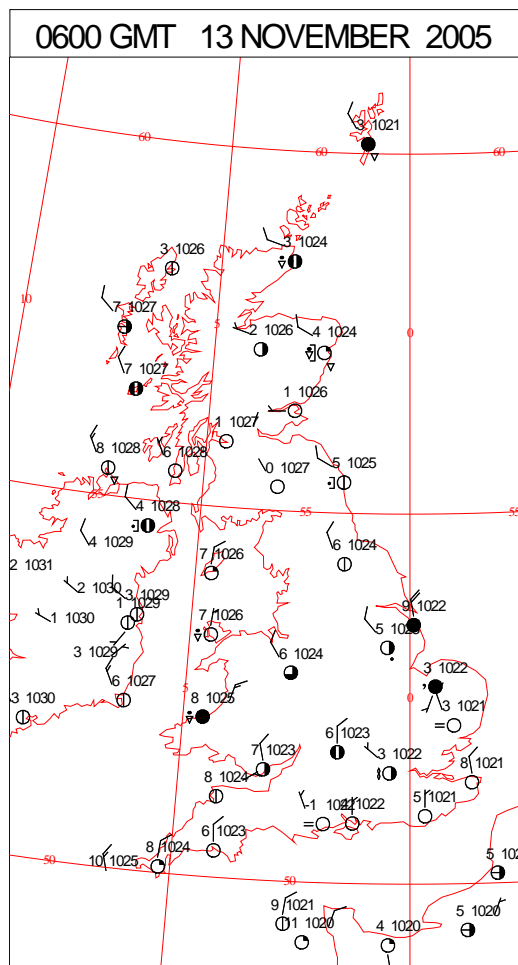
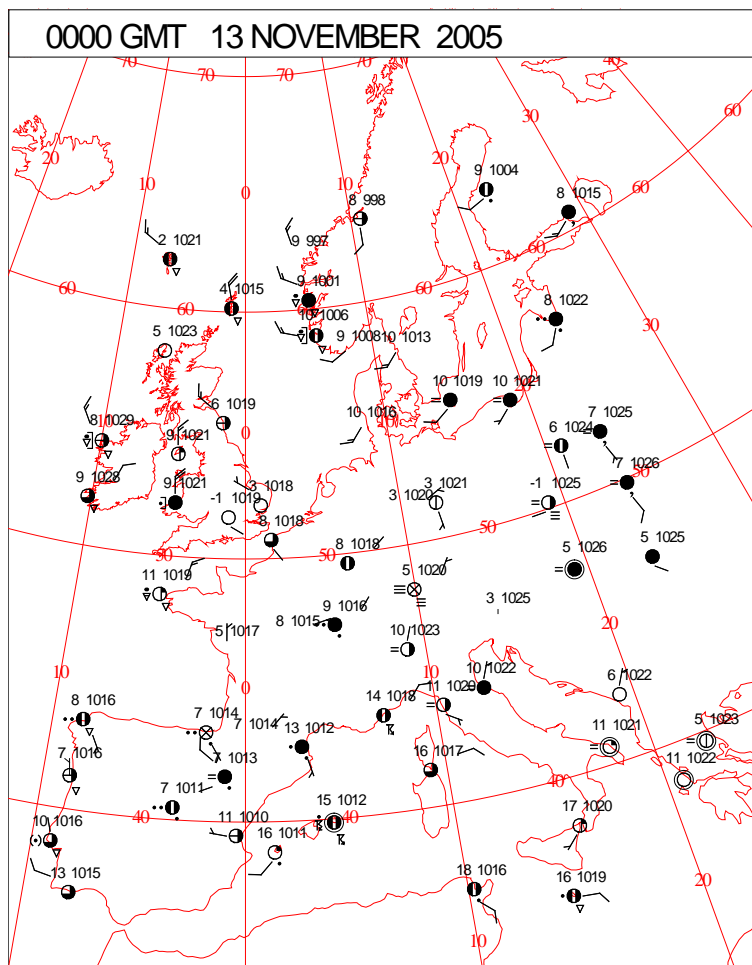
DAILY CLIMATE DATA



Crown Copyright 2005, All Rights Reserved

Sunday 13 November 2005

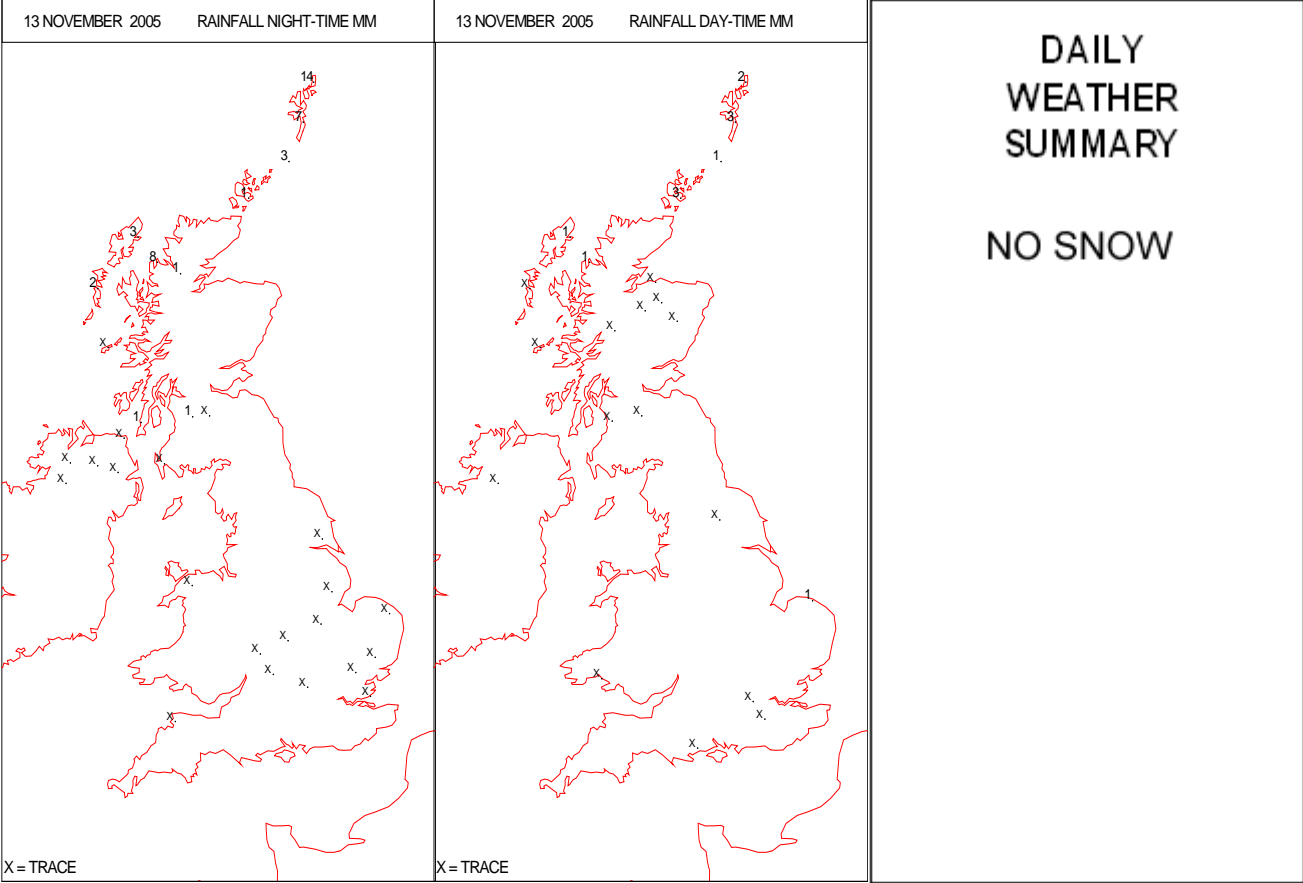
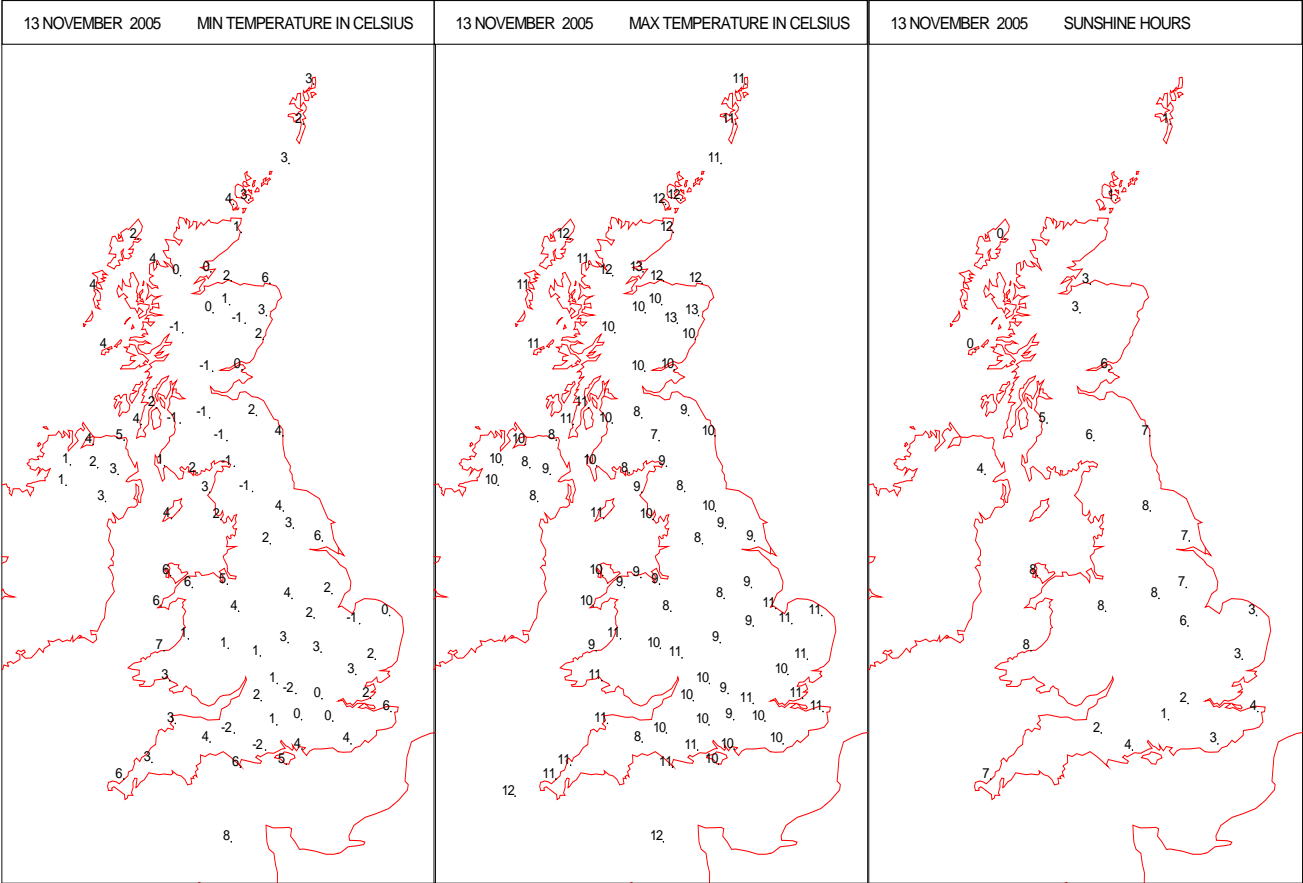
SURFACE REPORTS



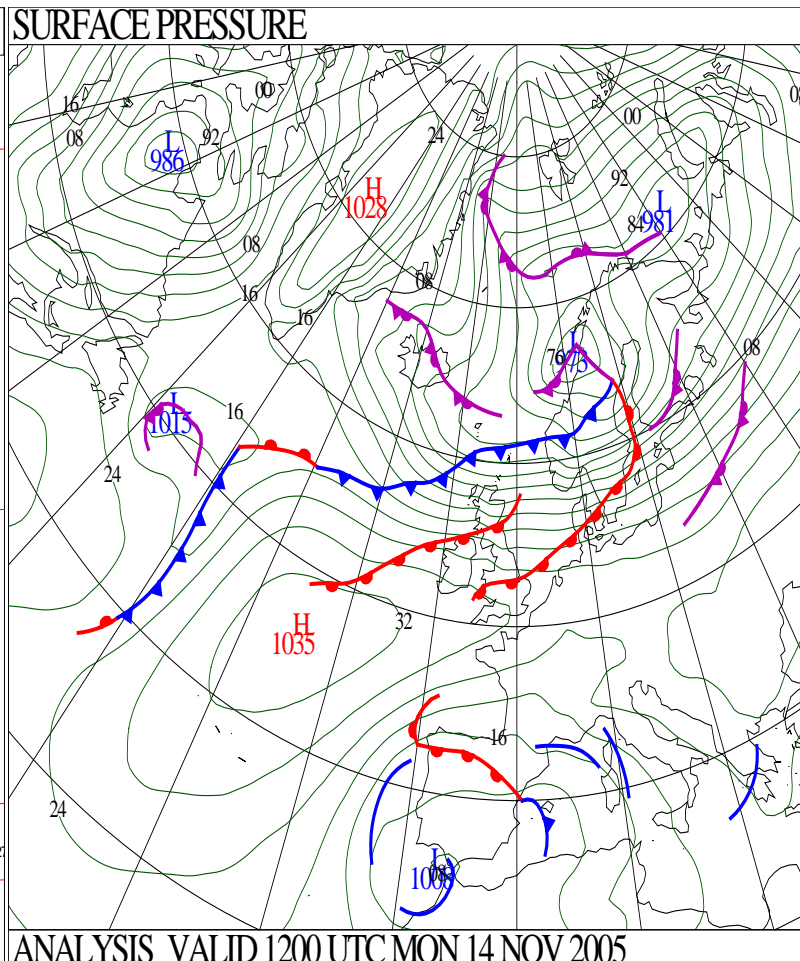
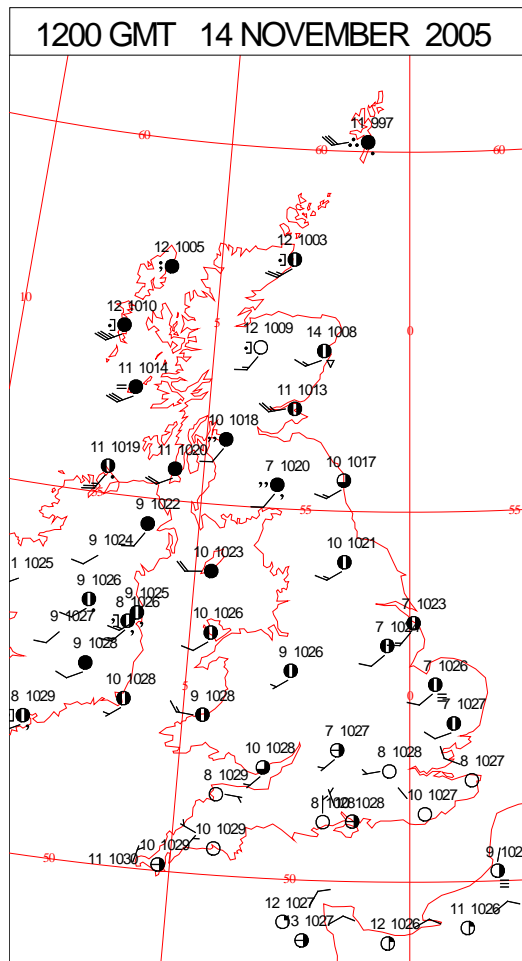
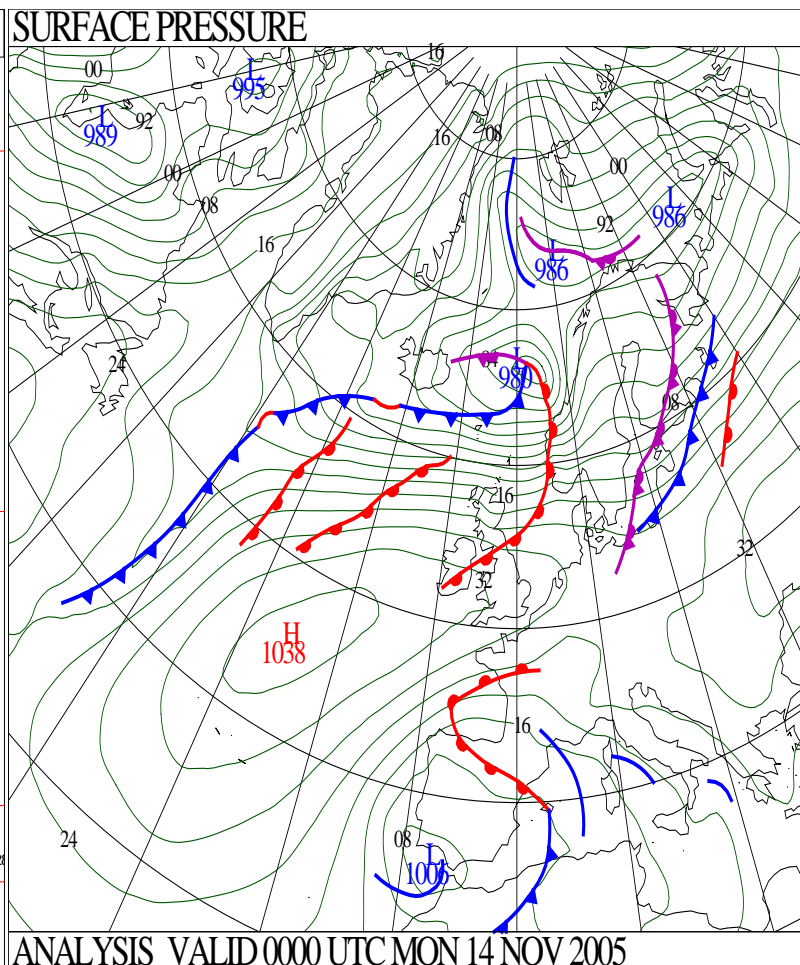
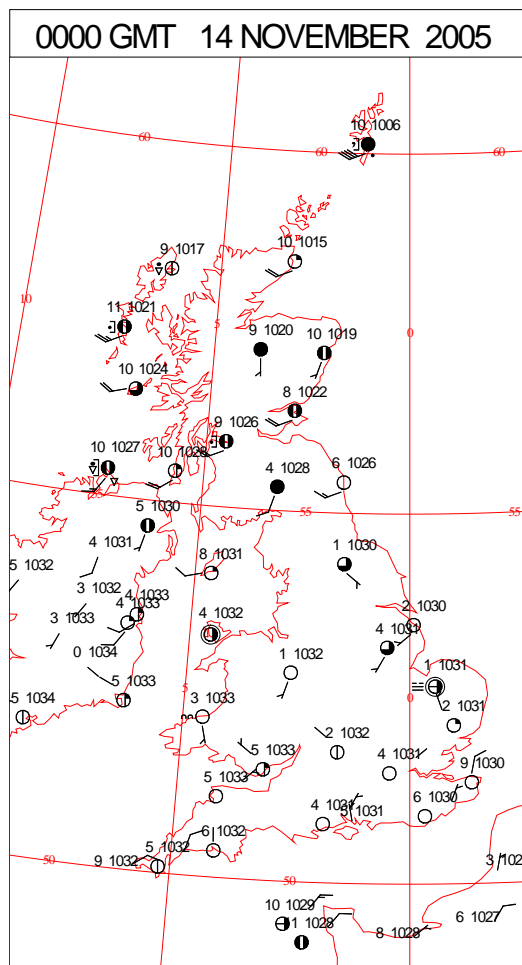
SIGNIFICANT WEATHER

0600 GMT 13 NOVEMBER 2005 SIG WEATHER	1200 GMT 13 NOVEMBER 2005 SIG WEATHER	Summary of UK Weather for Sunday 13 November 2005. A band of cloud and patchy light rain lay across the north of England and parts of Wales overnight. A few showers developed across Scotland and Northern Ireland, although chiefly at first, and one or two also filtered south along the Irish Sea, to affect west Wales and Cornwall. Elsewhere it was fairly clear and chilly, with some fog forming in the south. The area of cloud and patchy rain weakened as it sank south across the rest of England and Wales during the day, and showers gradually fizzled out across west Wales and Cornwall. There was a good deal of dry and bright weather elsewhere, once the early fog patches cleared in the south. However, cloud gradually increased from the west across Scotland, accompanied by strengthening winds, and it also turned more cloudy across the north and west of Northern Ireland, with patchy rain developing during the afternoon and evening. Some high cloud extended south into England and Wales, but the bulk of England and Wales settled into a fine, albeit chilly evening. Temperatures were mostly normal, although locally rather cold.
1800 GMT 13 NOVEMBER 2005 SIG WEATHER	0000 GMT 14 NOVEMBER 2005 SIG WEATHER	EXTREMES Highest Maximum: 12.9 Tain Range, Ross & Cromarty Lowest Maximum: 7.2 Eskdalemuir, Dumfriesshire Lowest Minimum: -3.1 Saughall, Ayrshire Lowest Grass Minimum: -6.3 Strathallan Airfield, Perthshire (In Taysi) Most Rain: 16.0 Baltasound No 2, Shetland Most Sun: 8.1 Jersey: Airport, Jersey

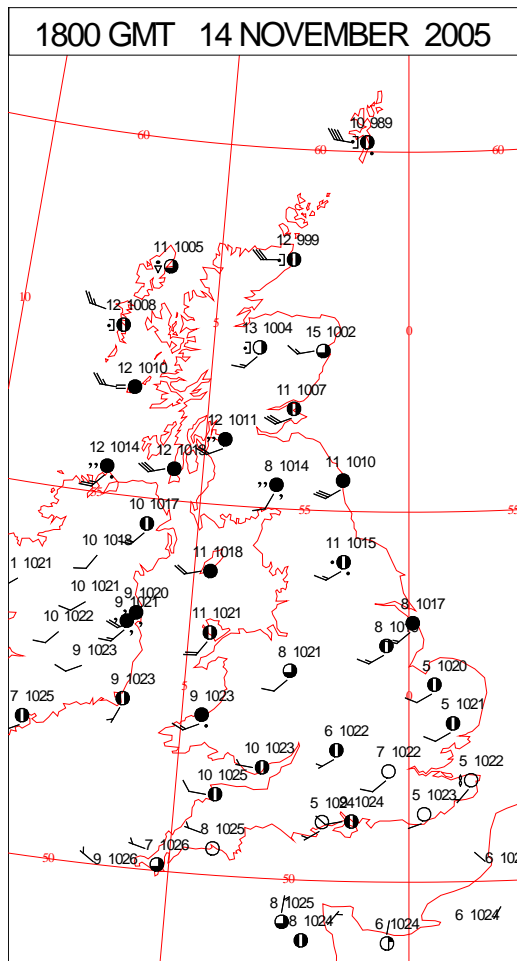
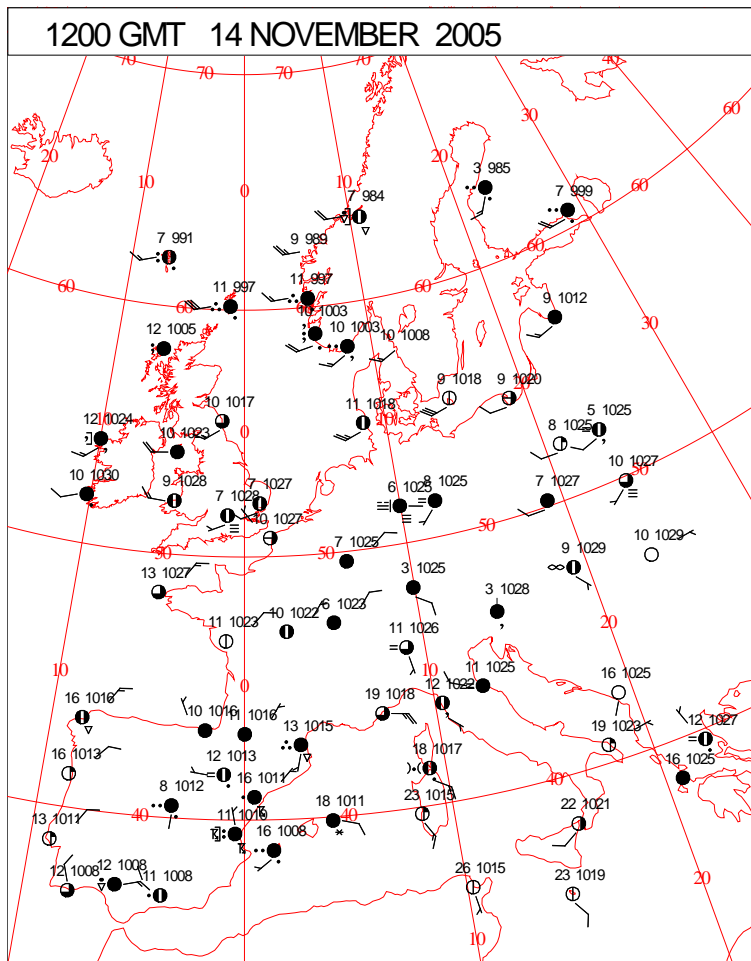
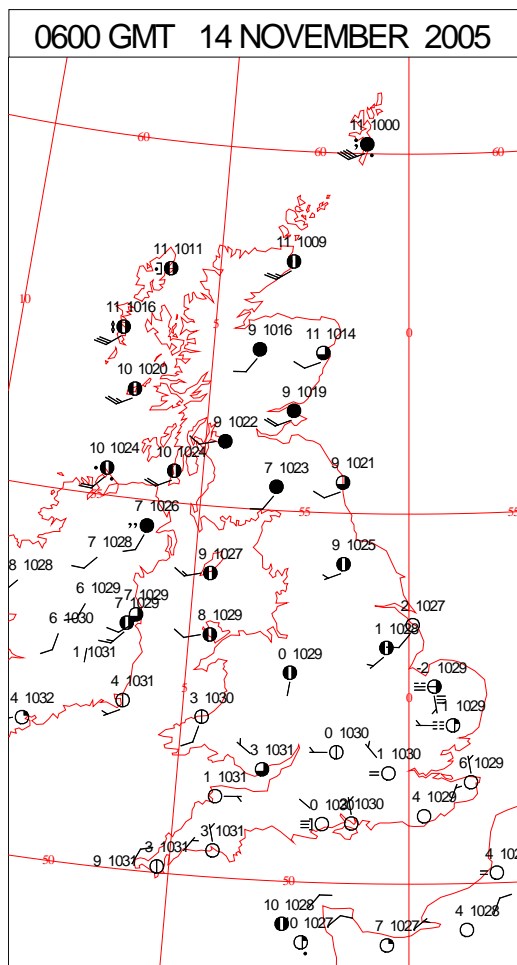
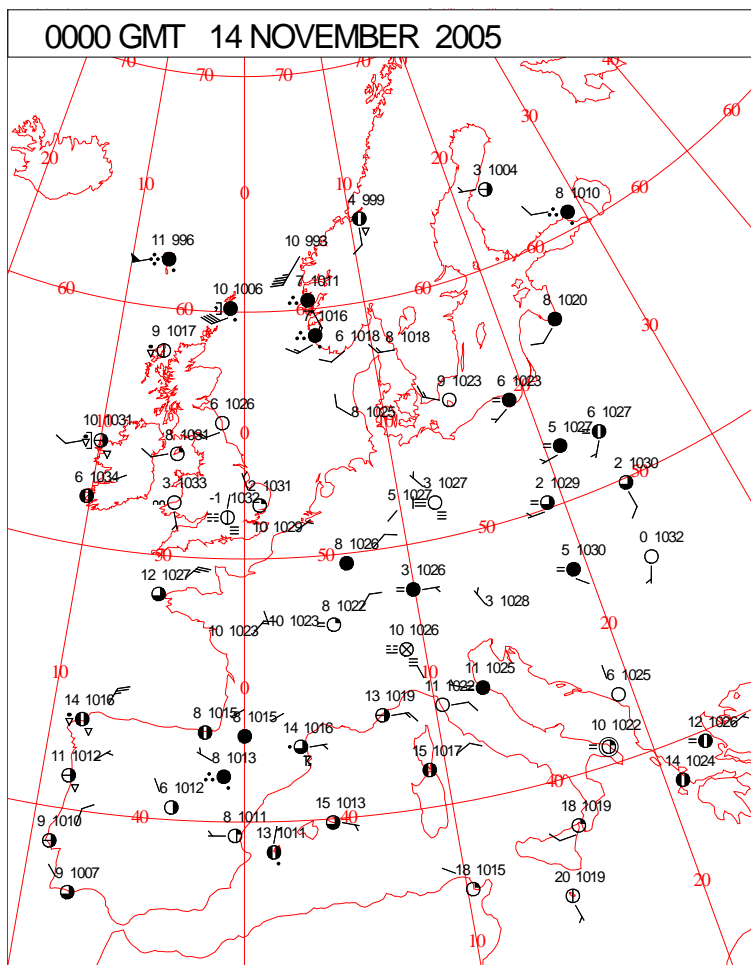
DAILY CLIMATE DATA



DAILY WEATHER SUMMARY



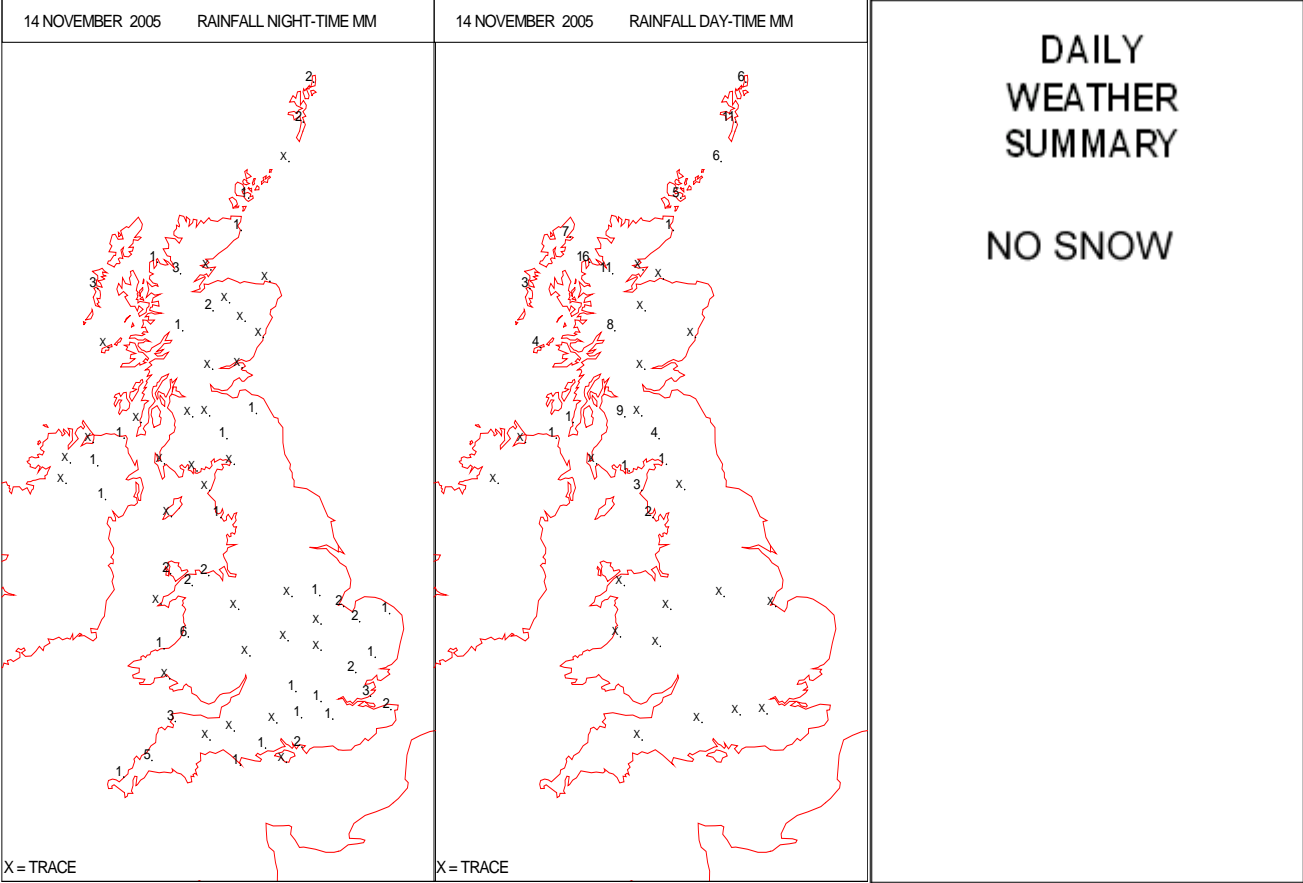
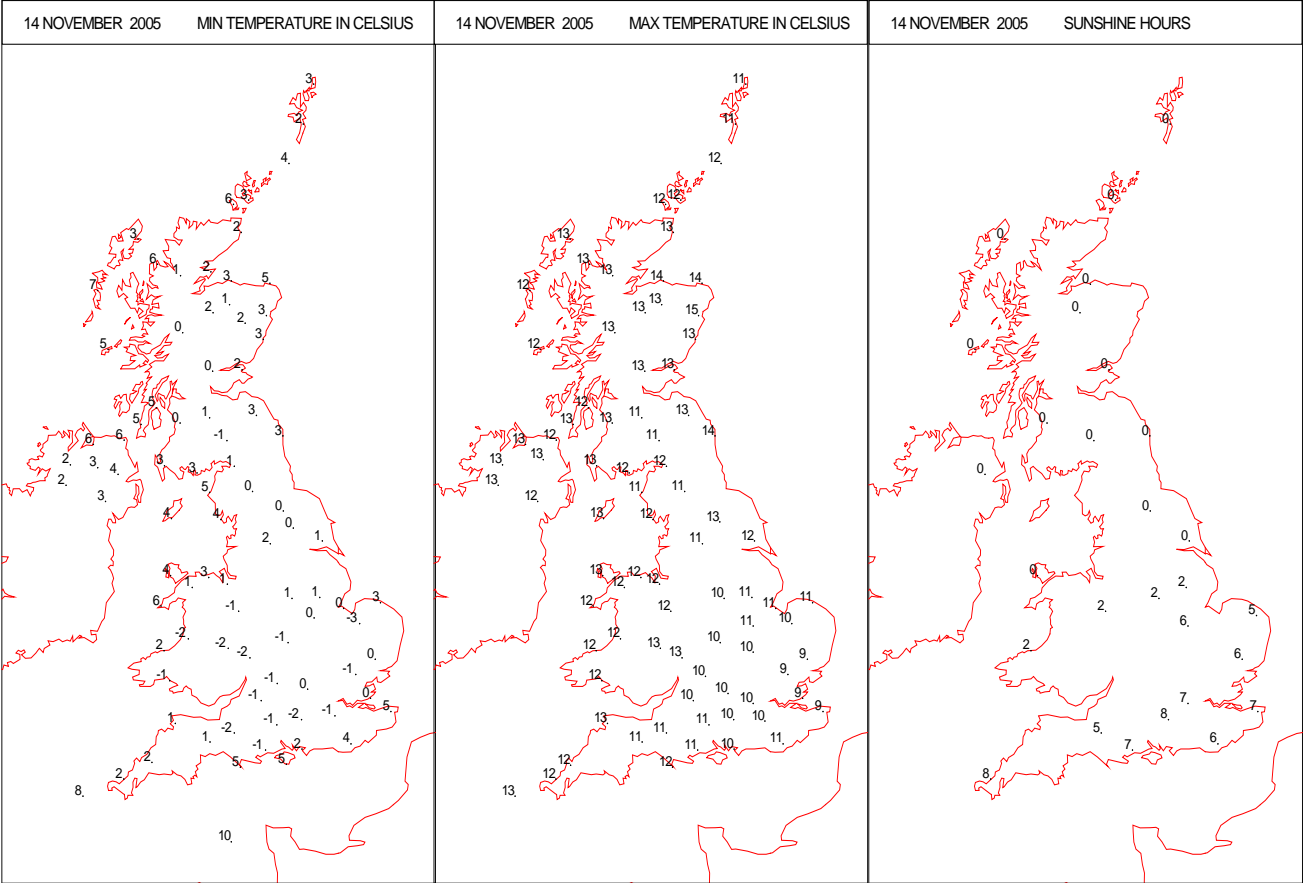
SURFACE REPORTS



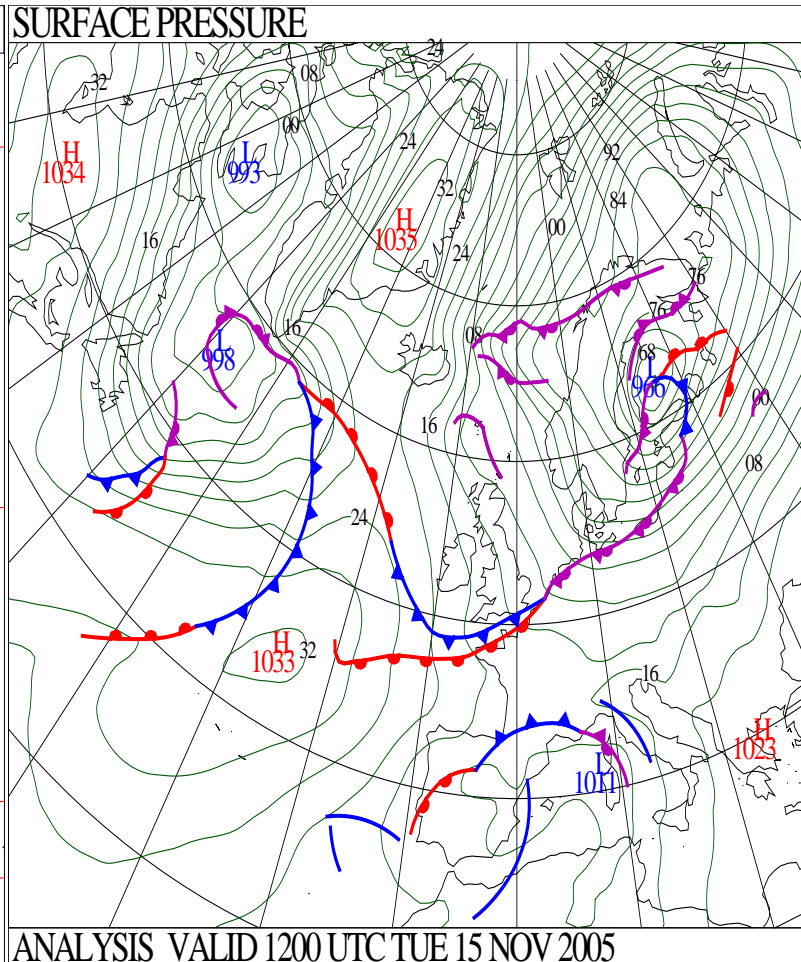
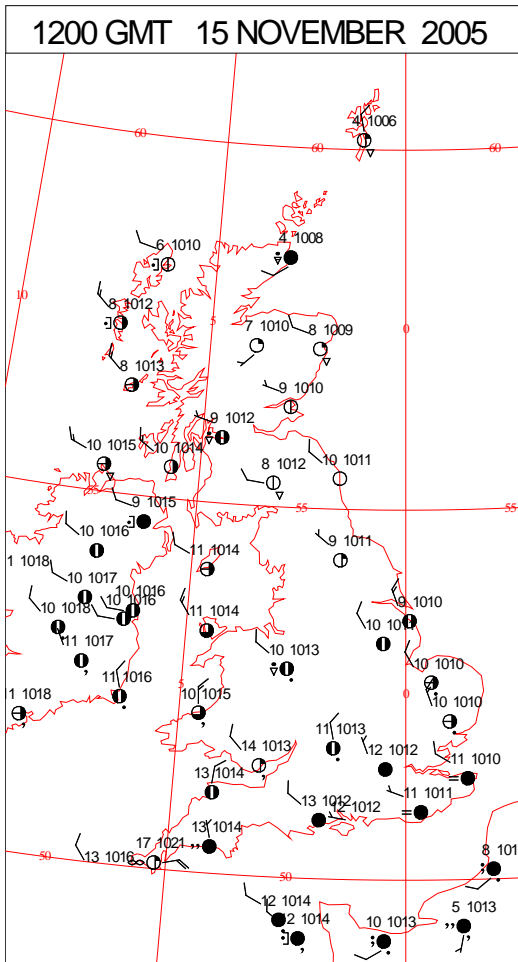
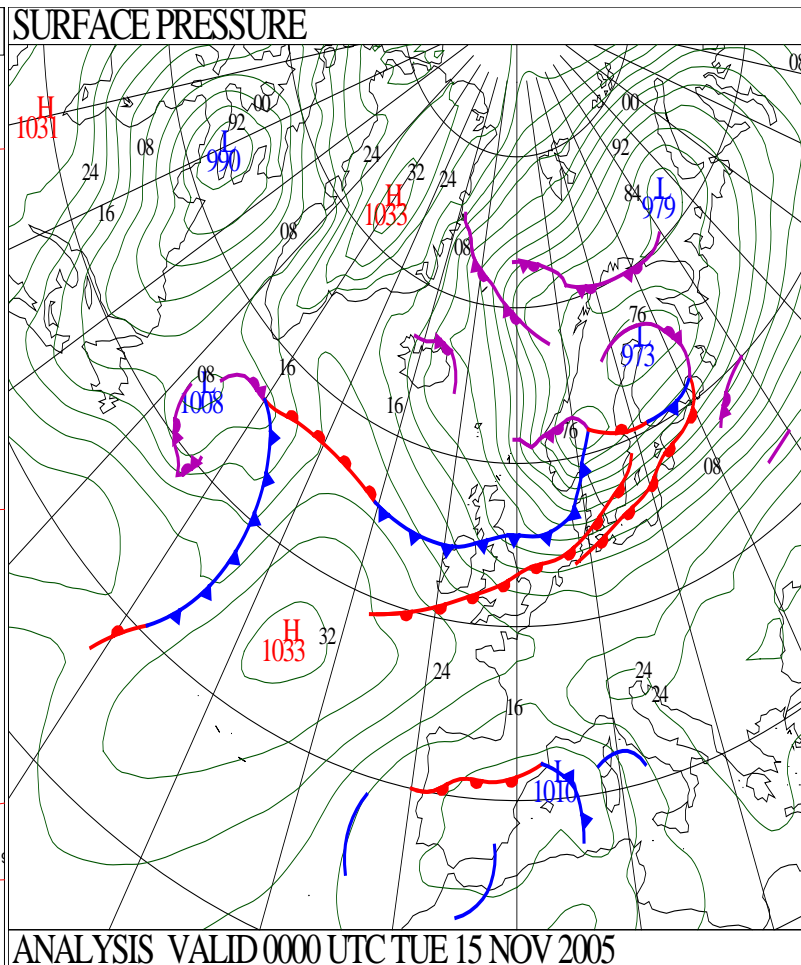
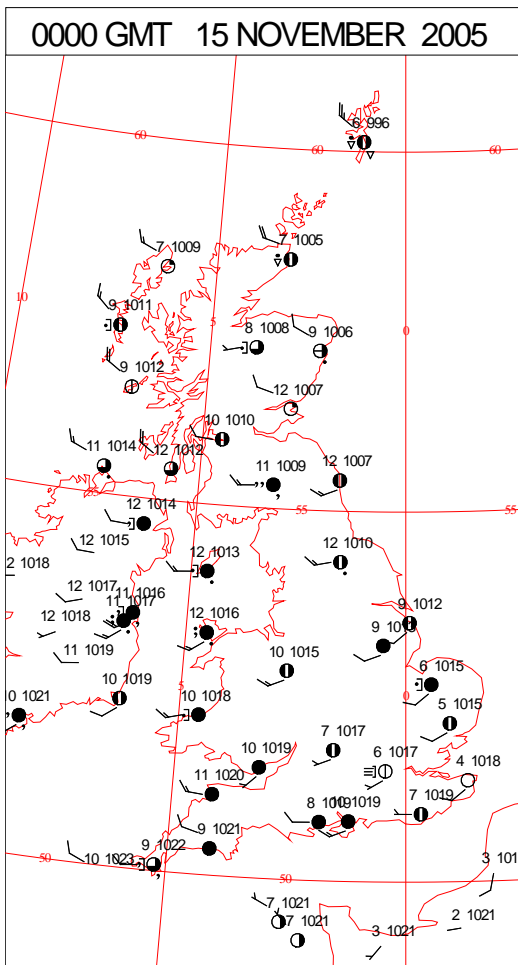
SIGNIFICANT WEATHER

0600 GMT 14 NOVEMBER 2005	SIG WEATHER	1200 GMT 14 NOVEMBER 2005	SIG WEATHER	<p>Summary of UK Weather for Monday 14 November 2005.</p> <p>It was a rather cloudy, mild and increasingly windy night across Scotland and Northern Ireland, with light rain, chiefly affecting the north and west. High cloud filtered south into England and Wales, but most parts here saw a settled night. It turned frosty, with locally dense fog forming. It remained cloudy and windy across Scotland and much of Northern Ireland through the day, with further rain. The rain was light and patchy across Northern Ireland and eastern Scotland, although the north and west of Scotland saw some heavier donwpours. Overnight frost and fog cleared from England and Wales to leave a mostly fine day. There was a lot of high cloud however, making the sunshine hazy, and towards evening, cloud thickened across northern England, bringing patchy rain. During the evening, rain eased across Scotland, and the cloud became more broken. Northern Ireland held on to damp conditions, and thickening cloud brought patchy rain south into Wales, and central England. Southernmost counties of England remained fine. Temperatures were rather warm or warm in the north, normal to rather cold in the south.</p>
1800 GMT 14 NOVEMBER 2005	SIG WEATHER	0000 GMT 15 NOVEMBER 2005	SIG WEATHER	<p>EXTREMES</p> <p>Highest Maximum: 15.3 Dyce, Aberdeenshire</p> <p>Lowest Maximum: 8.9 Manston, Kent 8.9 Andrewsfield, Essex</p> <p>Lowest Minimum: -3.2 Benson, Oxfordshire</p> <p>Lowest Grass Minimum: -7.7 Church Lawford, Warwickshire</p> <p>Most Rain: 17.4 Aultbea No 2, Ross & Cromarty</p> <p>Most Sun: 8.1 Guernsey: Airport, Guernsey</p>

DAILY CLIMATE DATA

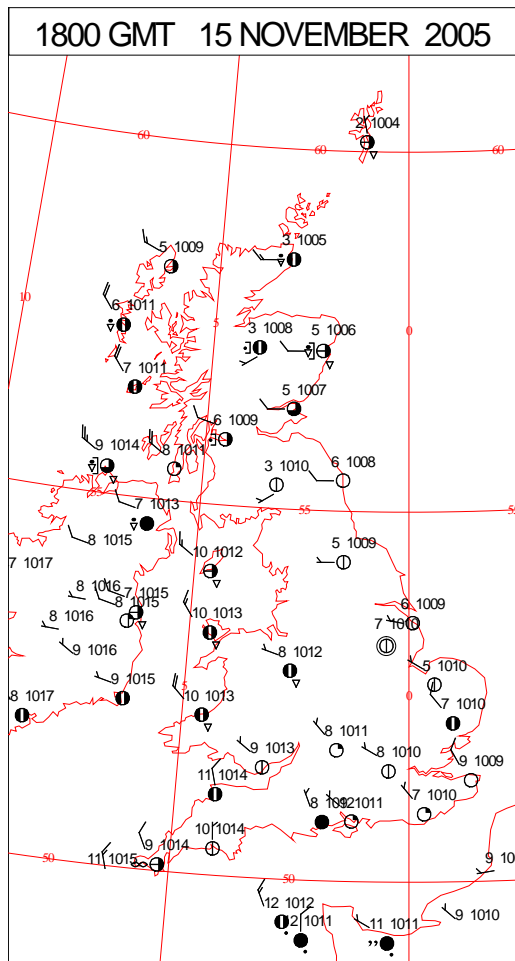
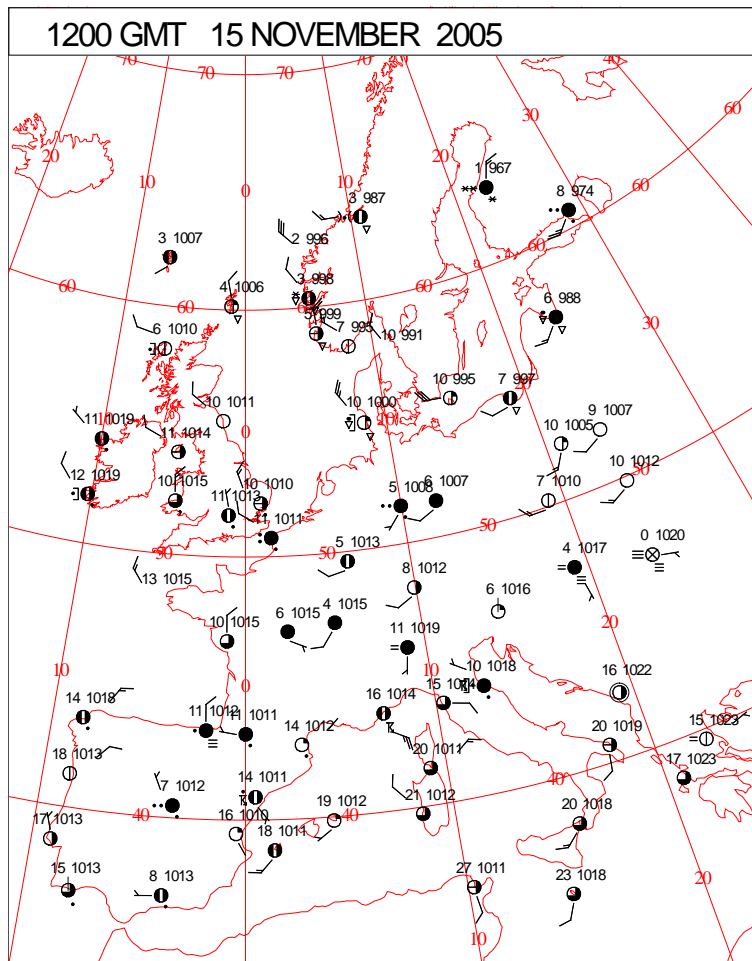
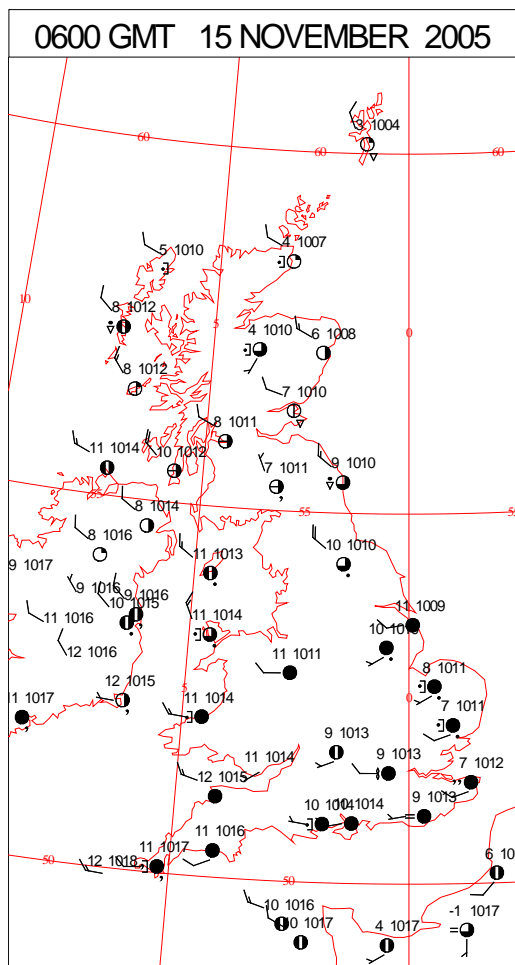
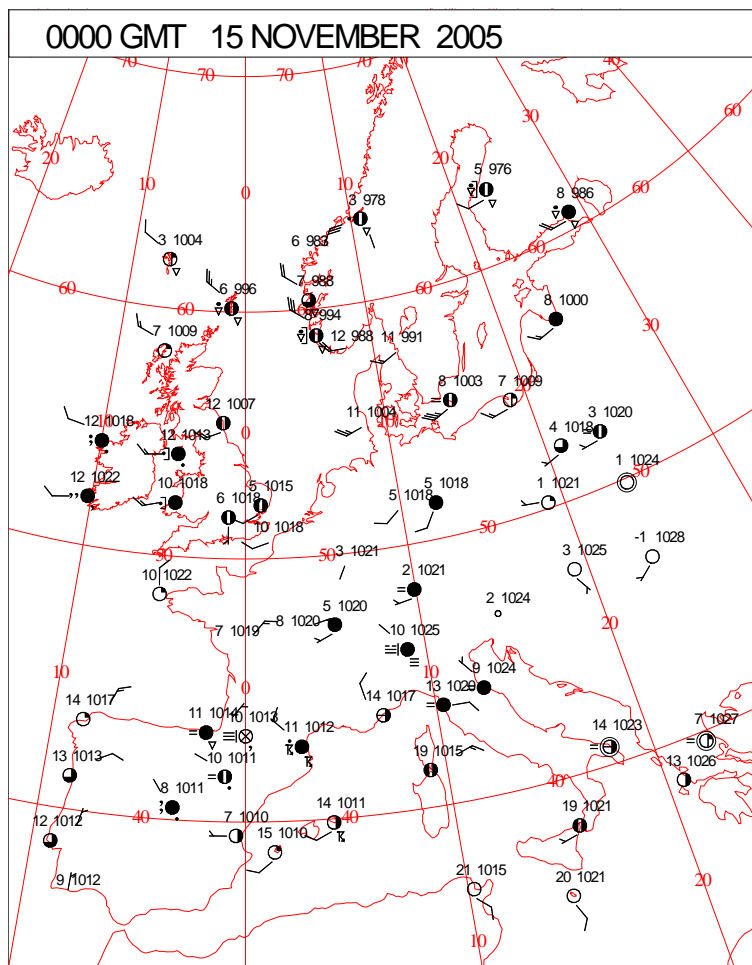


DAILY WEATHER SUMMARY



Tuesday 15 November 2005

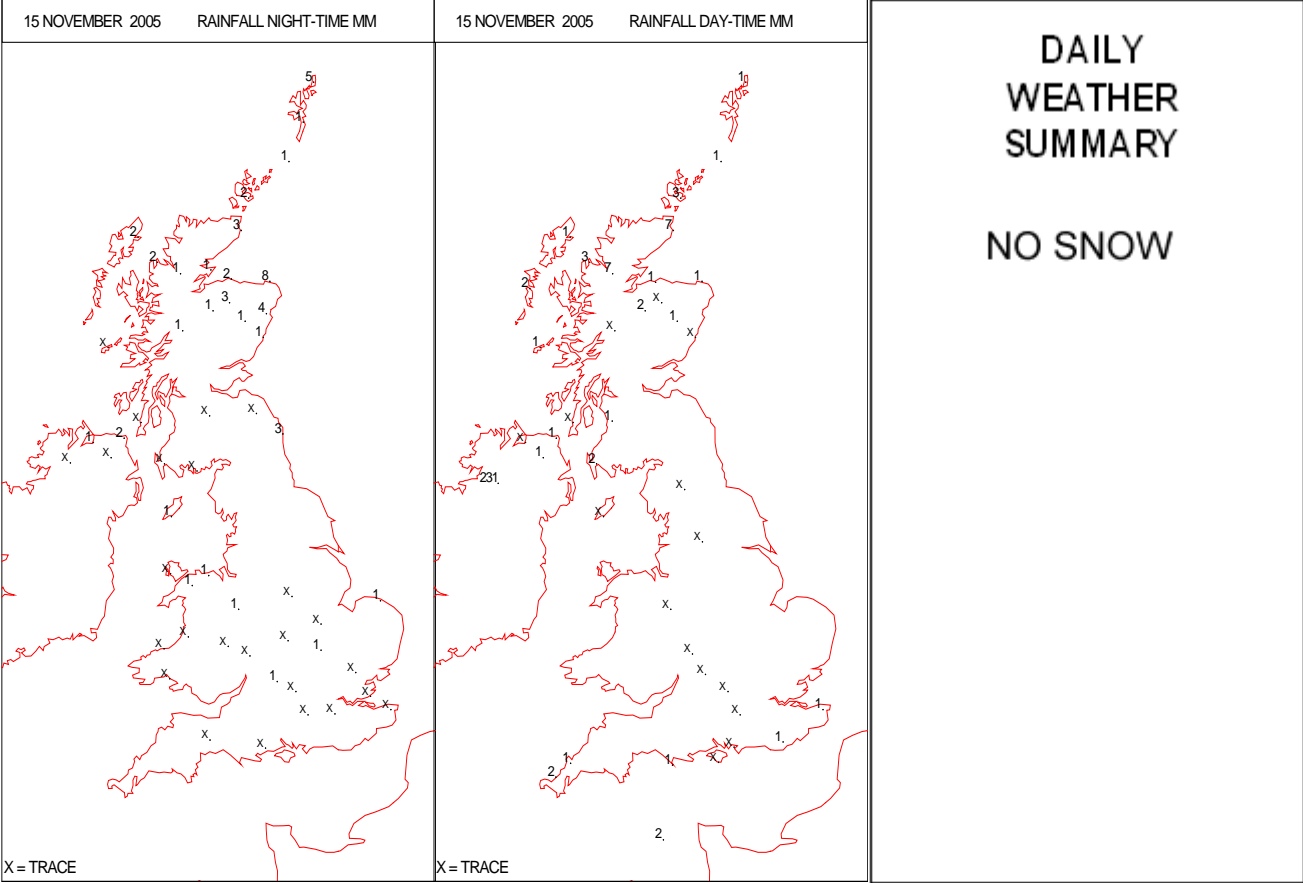
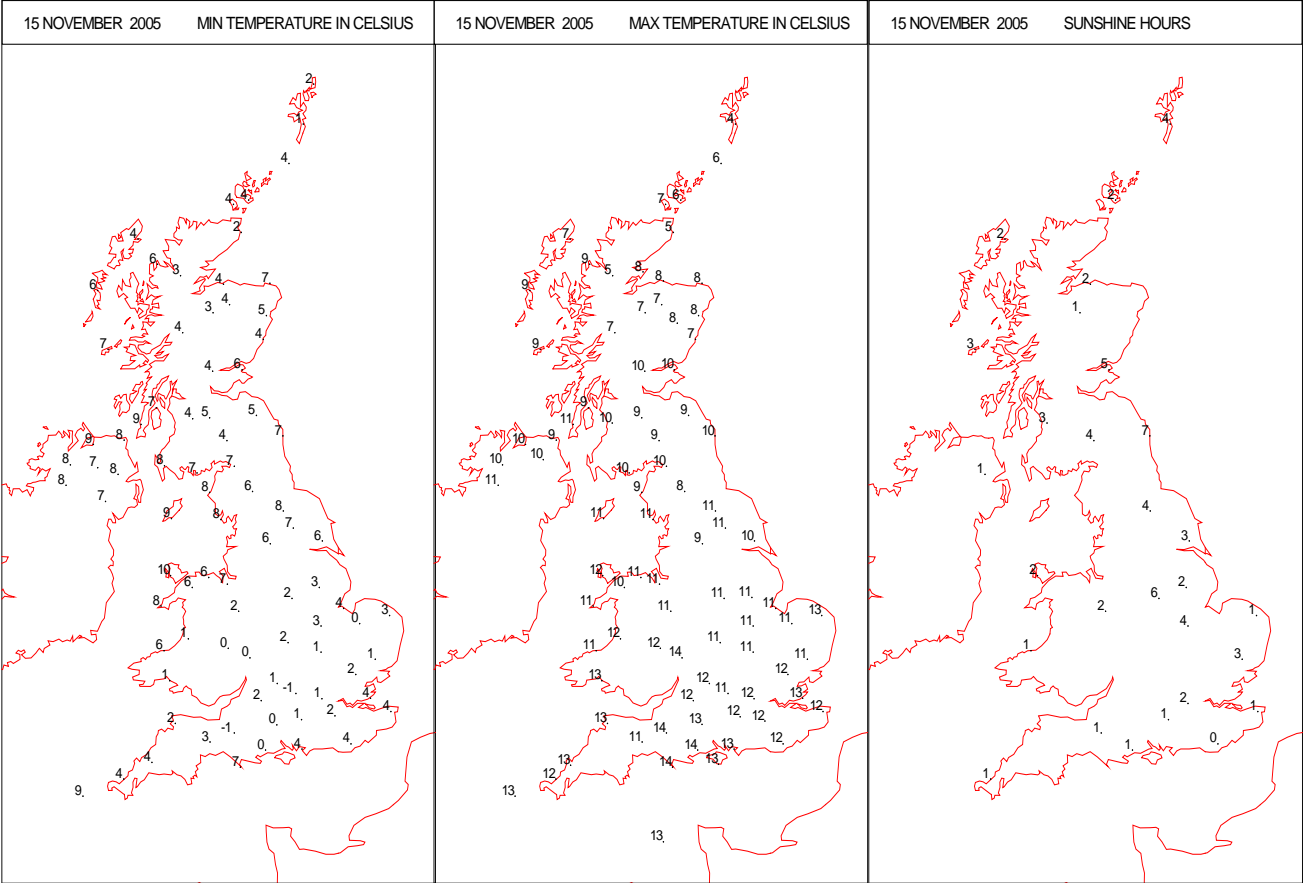
SURFACE REPORTS



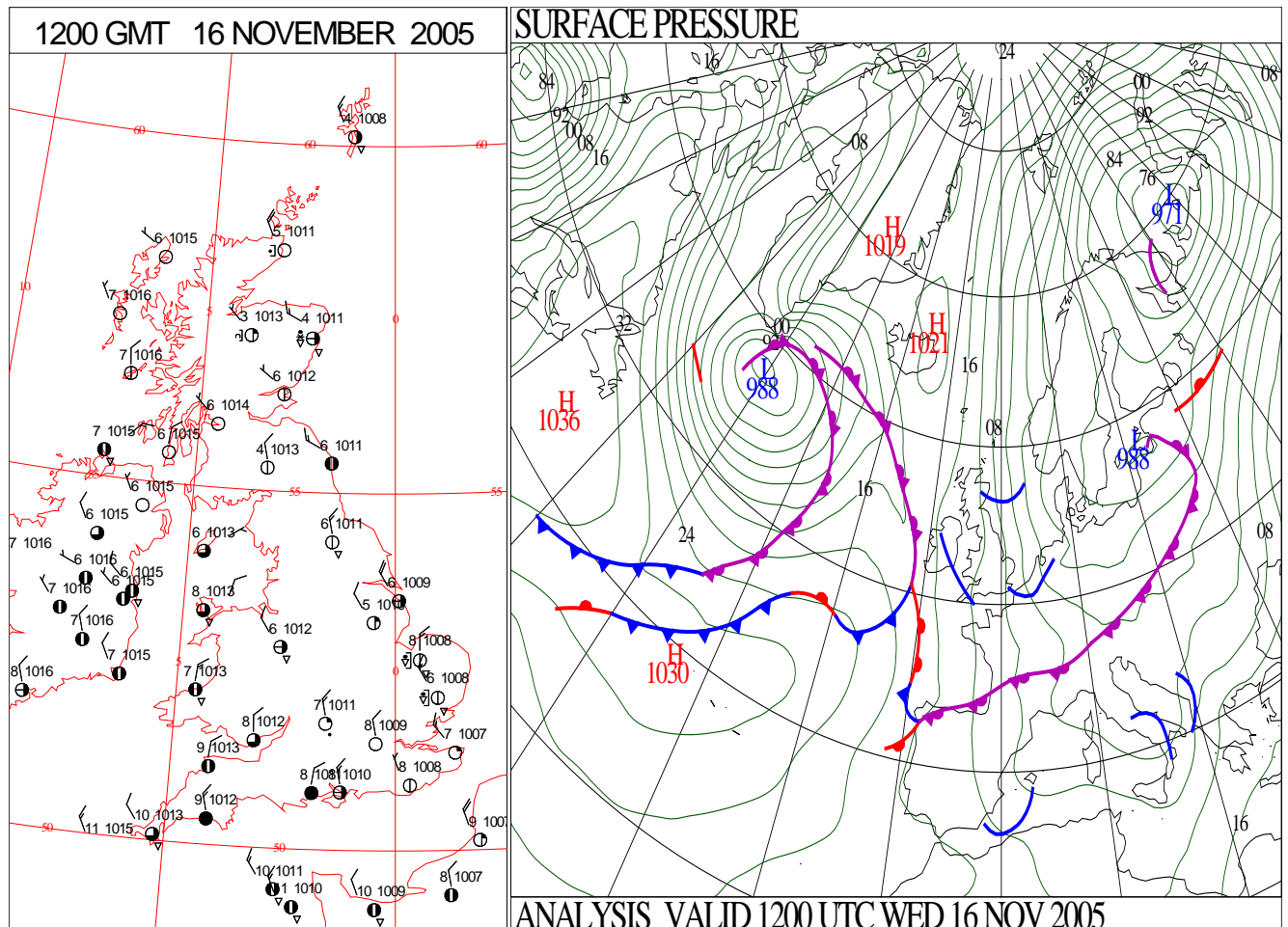
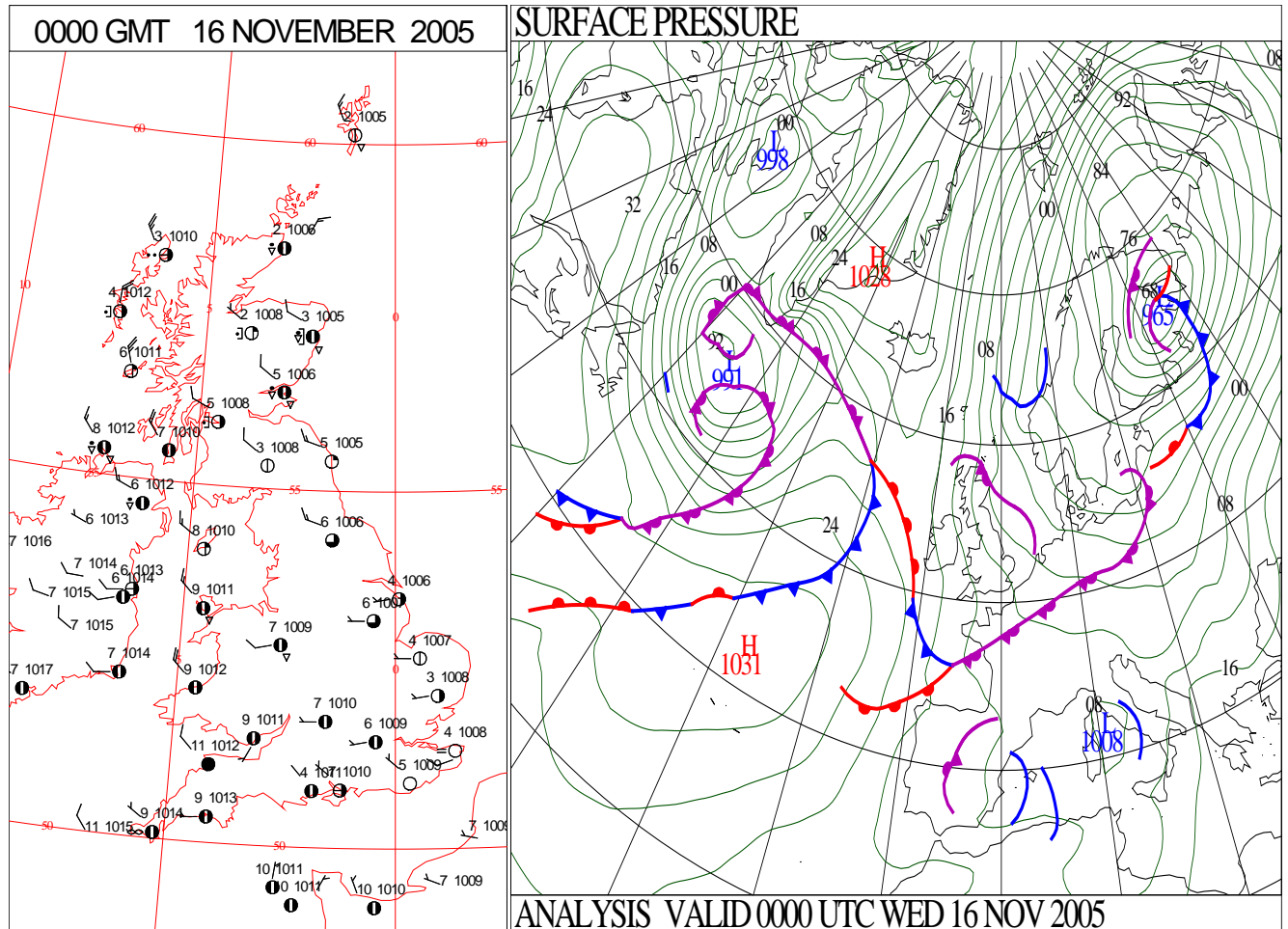
SIGNIFICANT WEATHER

0600 GMT 15 NOVEMBER 2005 SIG WEATHER	1200 GMT 15 NOVEMBER 2005 SIG WEATHER	<p>Summary of UK Weather for Tuesday 15 November 2005.</p> <p>The extreme southeast of England began the night with clear spells and patchy frost. Generally, though, it was cloudy and relatively mild across the UK. Outbreaks of rain fell across eastern England and during the night the rain moved south and affected East Anglia and later southeast England. Across Scotland cloud breaks developed as cooler conditions seeped southwards but showers peppered coastal areas and the north.</p> <p>The day began cloudy and damp across southern England. By the end of the morning, though, patchy rain had cleared away into the English Channel and then the whole of the UK had sunny spells during the afternoon. Many places were dry but frequent showers occurred across northern Scotland. The showers fell as snow over the mountains and to increasingly lower levels during the evening. There were also a scattering of showers for western parts of Scotland, Northern Ireland, for coastal parts of northwest England and north Wales. During the evening some showers penetrated through the Cheshire gap and across the north Midlands.</p> <p>Temperatures were mostly near normal but mild across parts of the south.</p>
1800 GMT 15 NOVEMBER 2005 SIG WEATHER	0000 GMT 16 NOVEMBER 2005 SIG WEATHER	
		<p>EXTREMES</p> <p>Highest Maximum: 14.2 Hurn, Dorset</p> <p>Lowest Maximum: 4.4 Lerwick, Shetland</p> <p>Lowest Minimum: -1.2 Redhill, Surrey</p> <p>Lowest Grass Minimum: -2.2 Jersey: Airport, Jersey</p> <p>Most Rain: 230.6 St Angelo, Fermanagh</p> <p>Most Sun: 5.7 Saughall, Ayrshire</p>

DAILY CLIMATE DATA

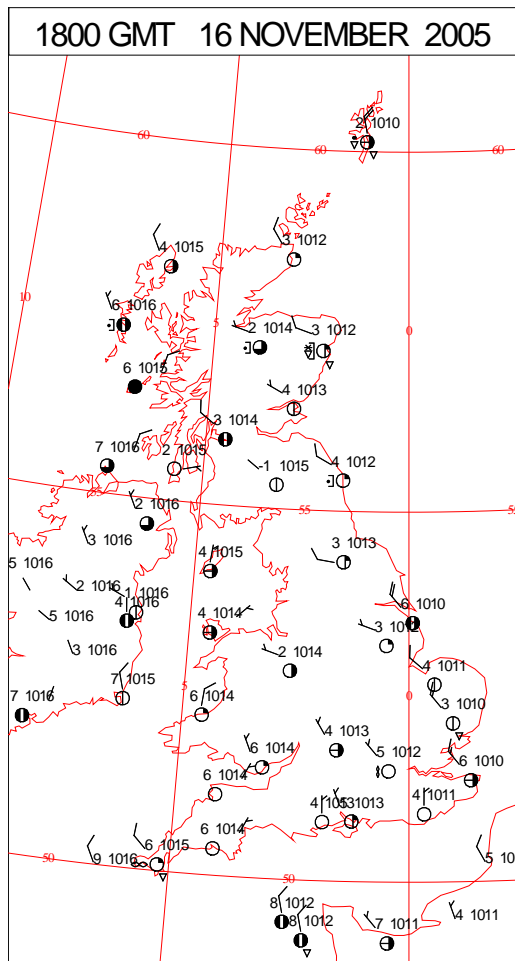
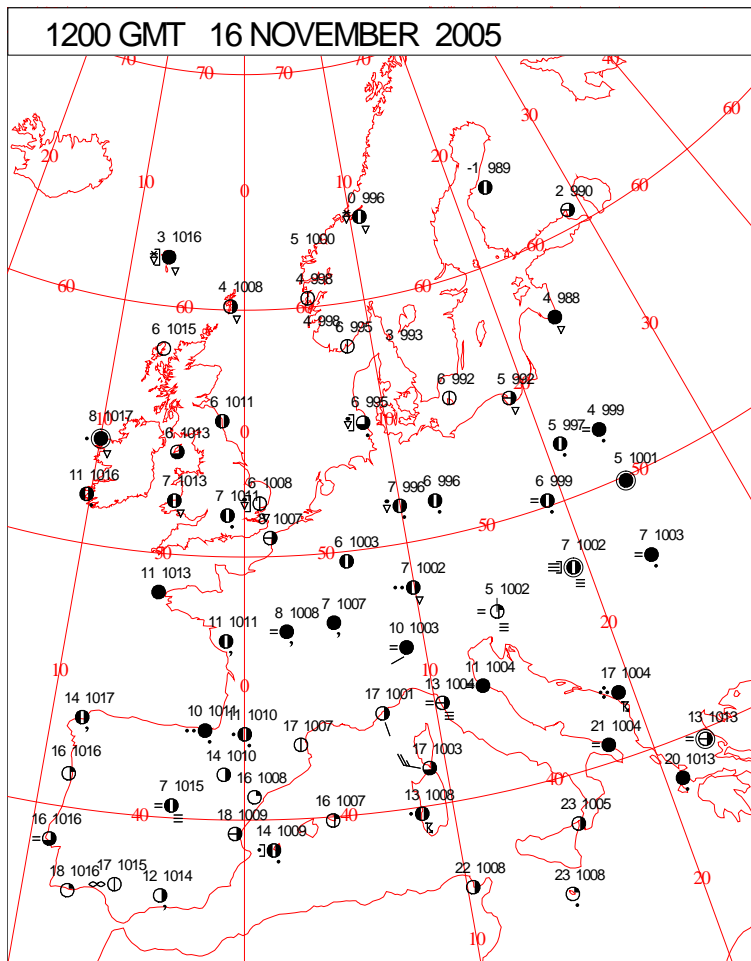
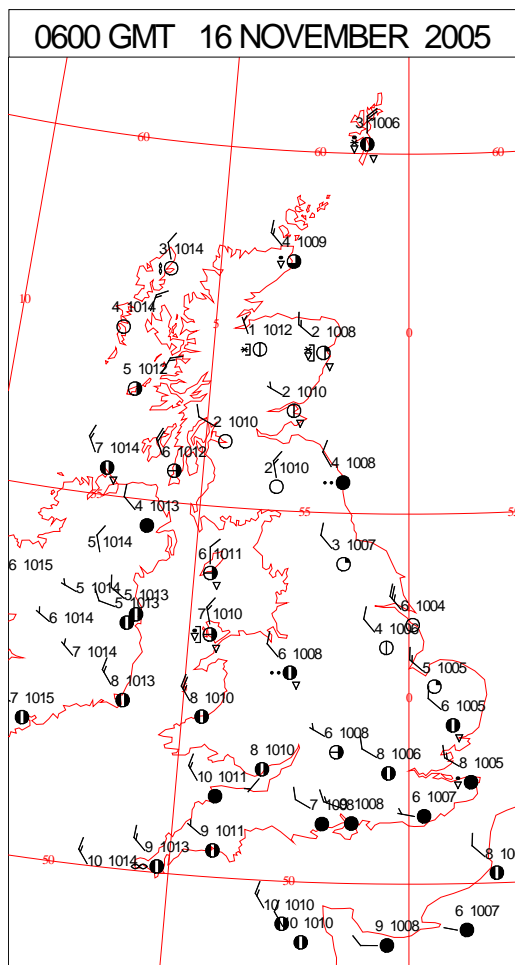
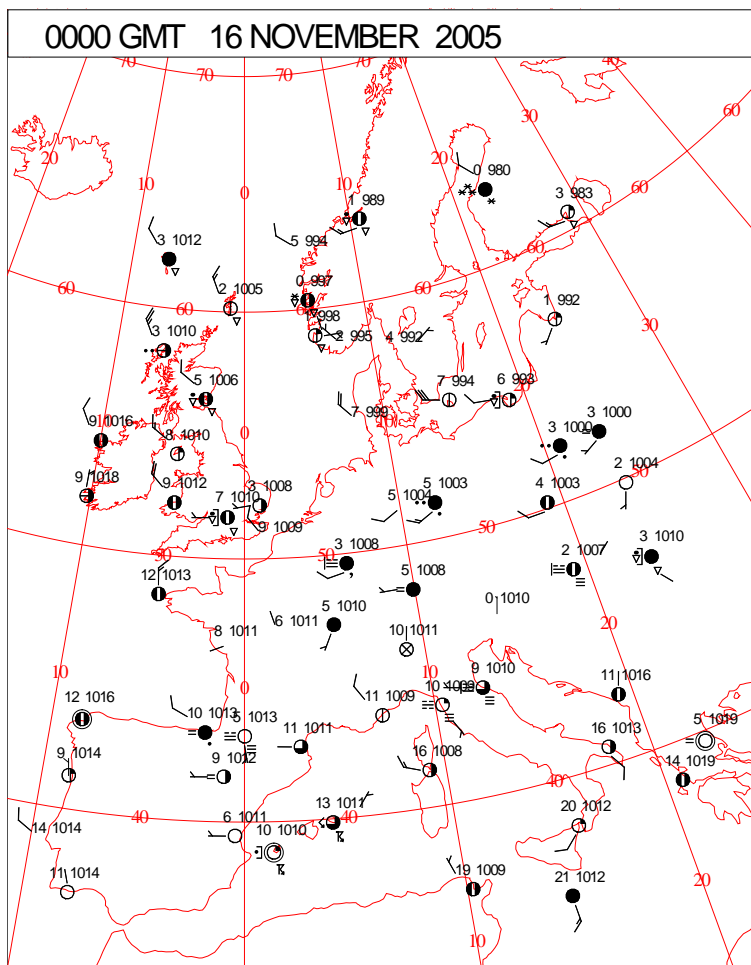


DAILY WEATHER SUMMARY



Wednesday 16 November 2005

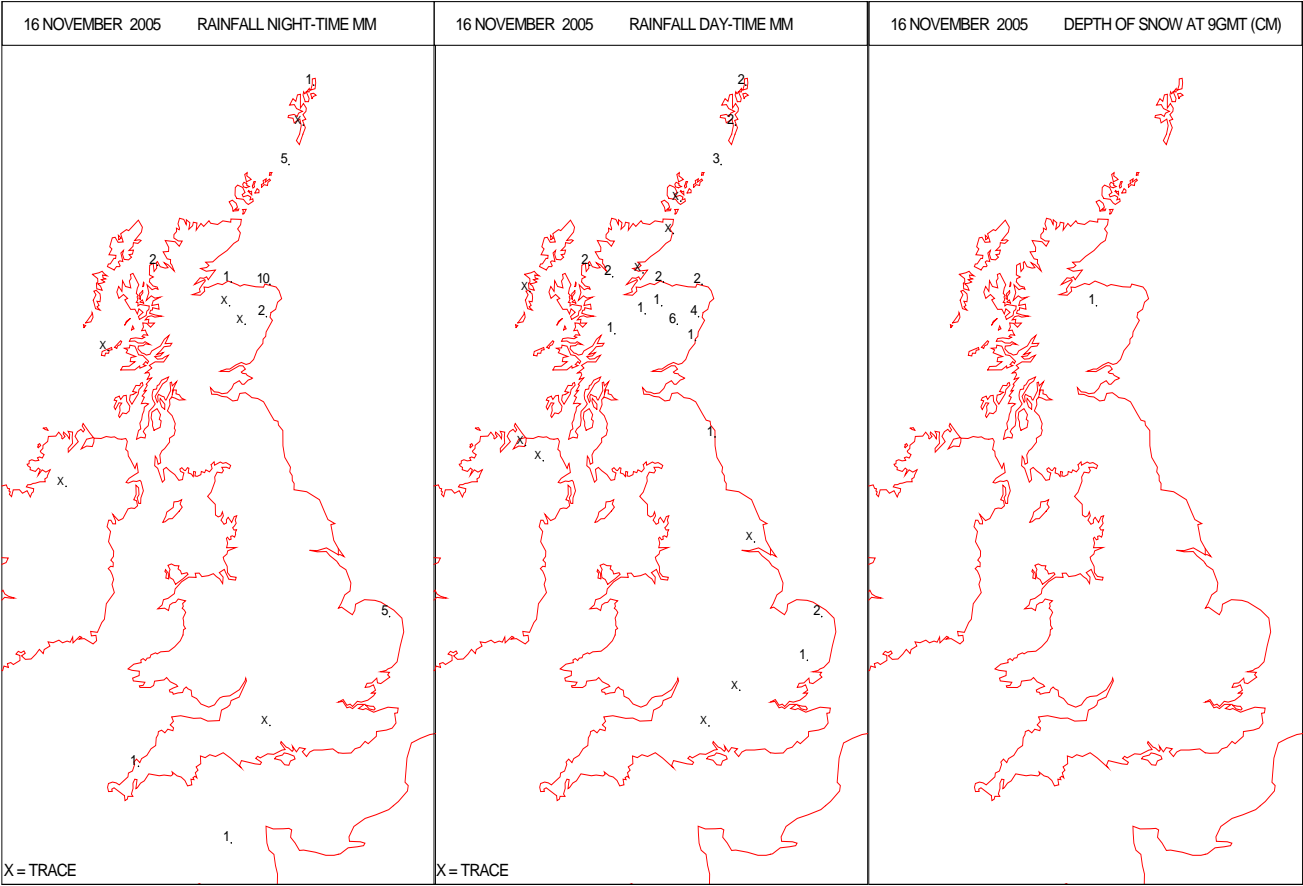
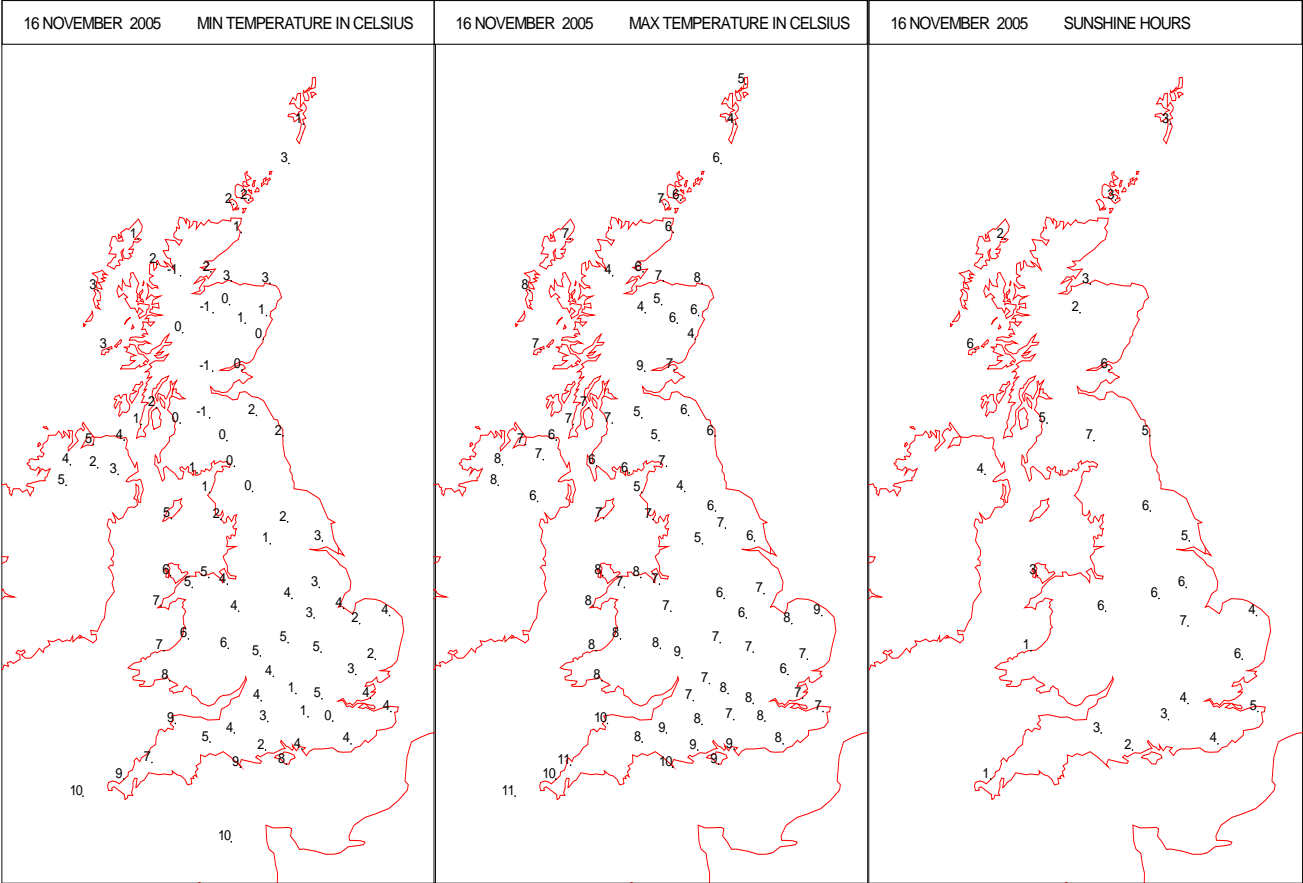
SURFACE REPORTS



SIGNIFICANT WEATHER

0600 GMT 16 NOVEMBER 2005	SIG WEATHER	1200 GMT 16 NOVEMBER 2005	SIG WEATHER	<p>Summary of UK Weather for Wednesday 16 November 2005.</p> <p>Overnight showers over northern and eastern Scotland fell as snow over the mountains and also as wet snow around the Aberdeen area. These showers slowly ran down the east coast of England, reaching The Humber by dawn. Showers over Liverpool Bay gradually fed through the Cheshire Gap and spread across The Midlands and southern England during the early hours of the morning, reaching as far as eastern parts of Kent.</p> <p>The showers over southern England died away during the morning to leave good spells of sunshine. Throughout the day showers affect eastern areas of England and Scotland, wintry in the north and with hail in the south. During the afternoon a convergence line developed through the St George's Channel and brought showers into Pembrokeshire, these spreading southwards into Cornwall during the evening.</p> <p>Through the evening showers continued to affect northern and eastern Scotland and eastern coastal areas of England as far south as Great Yarmouth.</p> <p>Temperatures were rather cold across most of the UK but around normal over the West Country.</p>
1800 GMT 16 NOVEMBER 2005	SIG WEATHER	0000 GMT 17 NOVEMBER 2005	SIG WEATHER	<p>EXTREMES</p> <p>Highest Maximum: 11.2 Guernsey: Airport, Guernsey</p> <p>Lowest Maximum: 3.5 Loch Glascarnoch, Ross & Cromarty</p> <p>Lowest Minimum: -2.0 Saughall, Ayrshire</p> <p>Lowest Grass Minimum: -6.7 Strathallan Airfield, Perthshire (In Taysi)</p> <p>Most Rain: 11.8 Rosehearty, Aberdeenshire</p> <p>Most Sun: 7.7 Waddington, Lincolnshire</p>

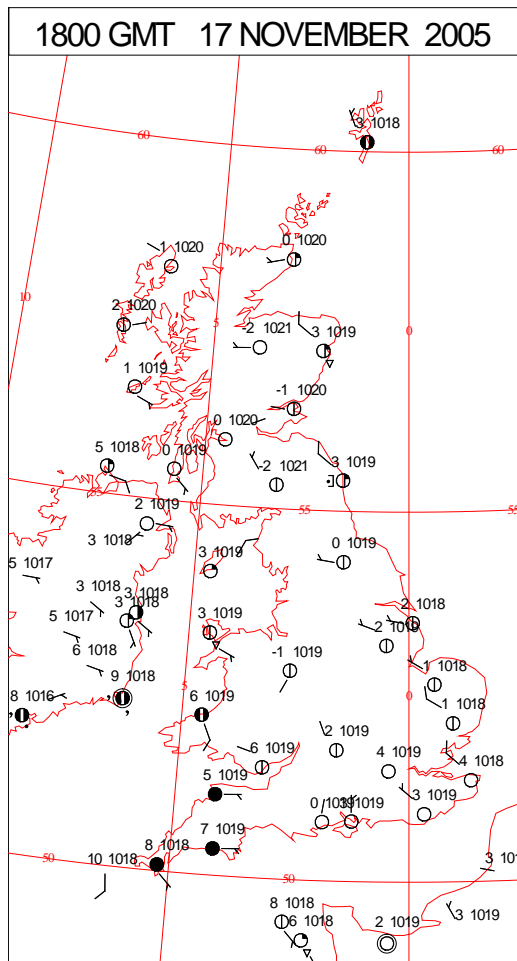
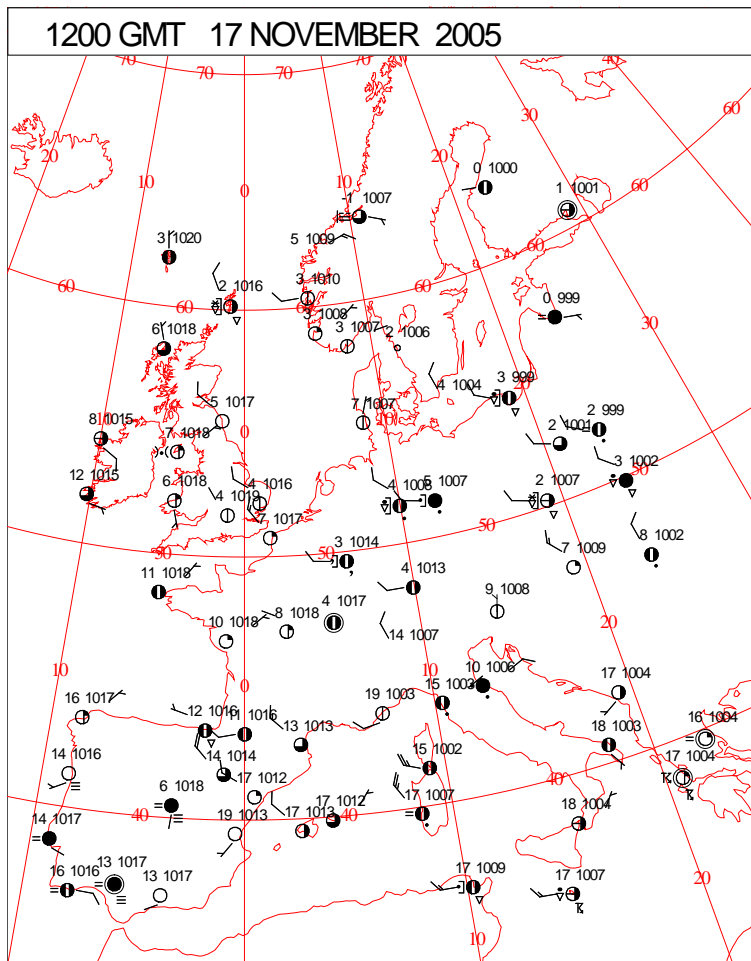
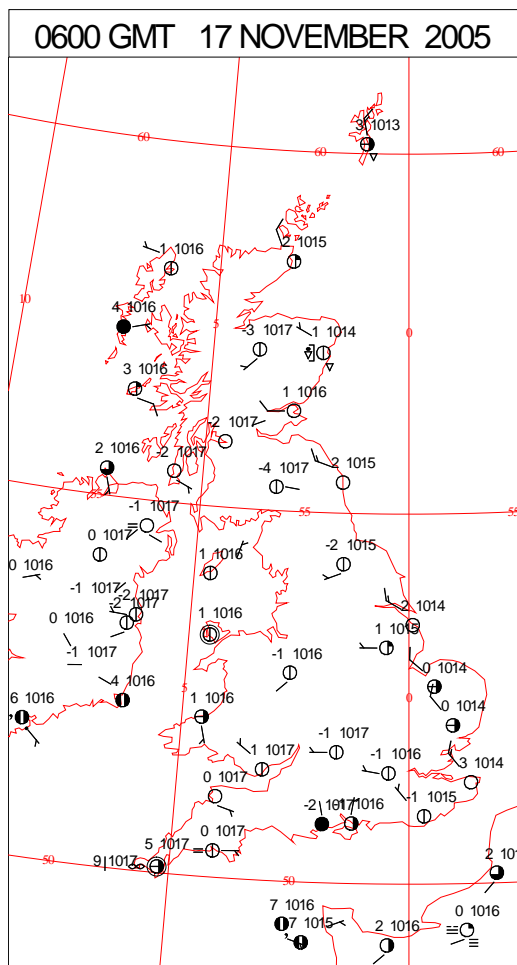
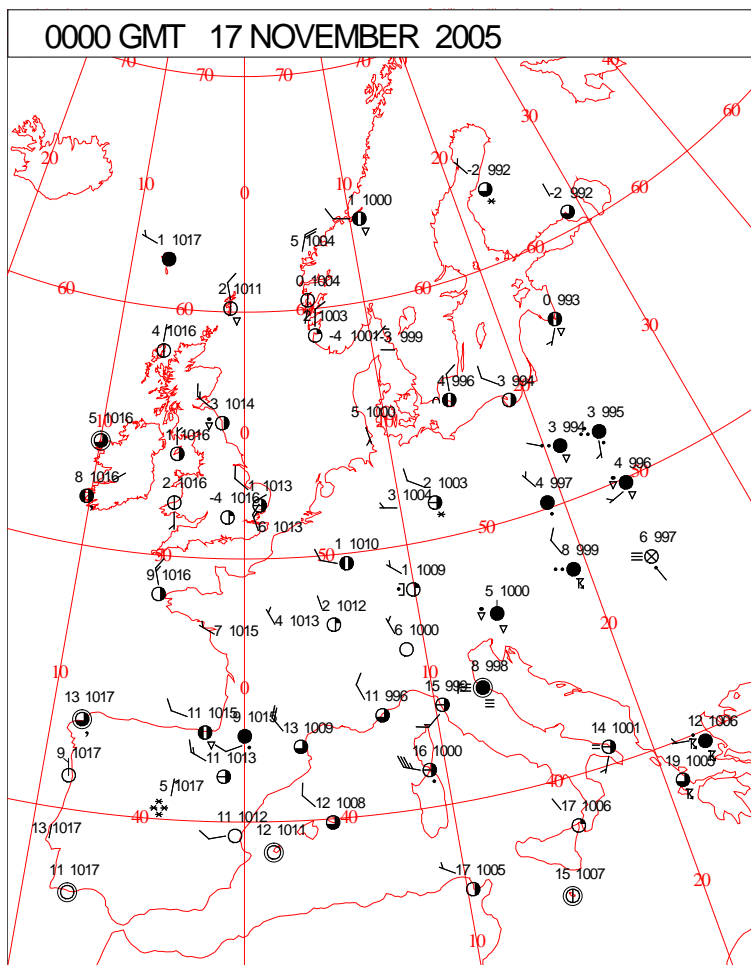
DAILY CLIMATE DATA



Crown Copyright 2005, All Rights Reserved

Thursday 17 November 2005

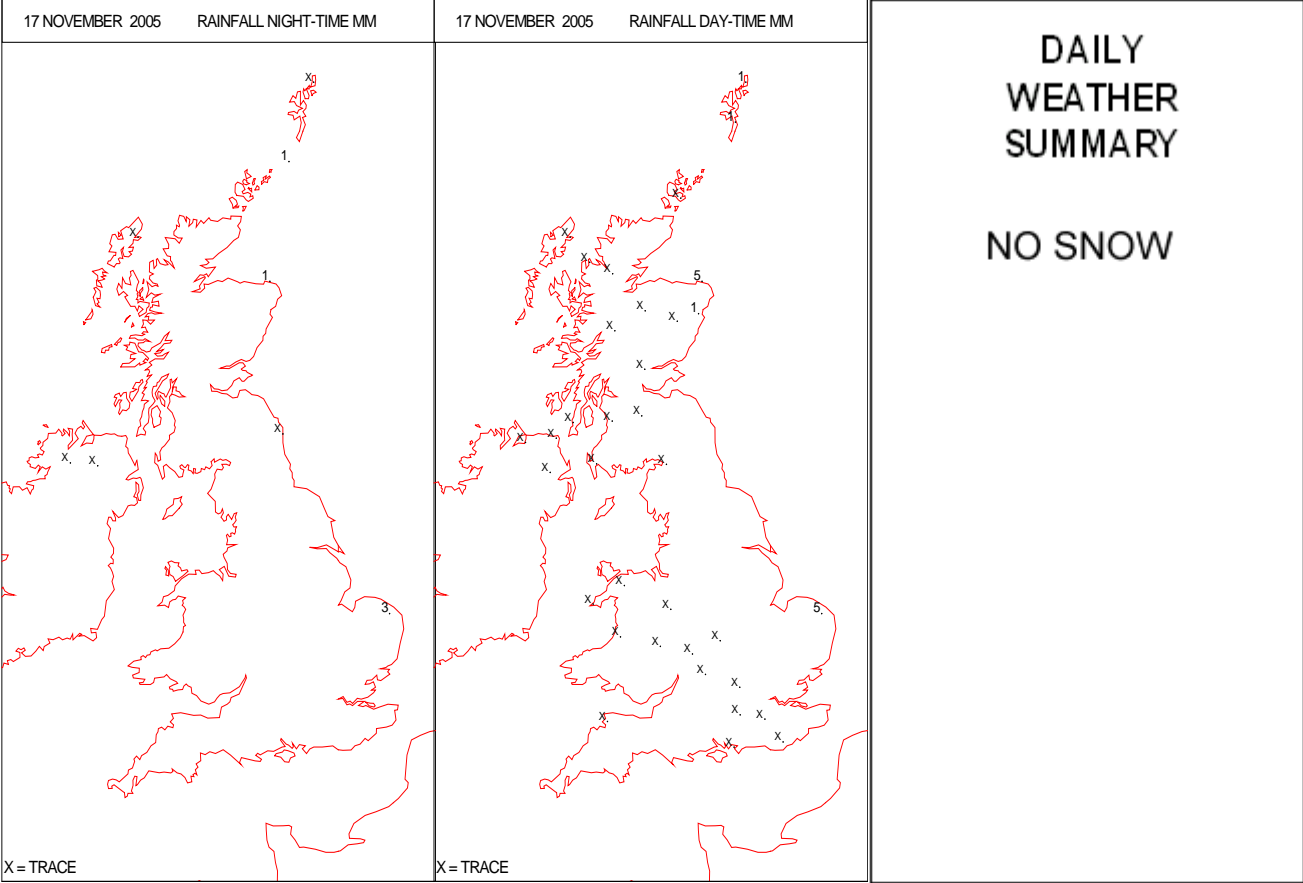
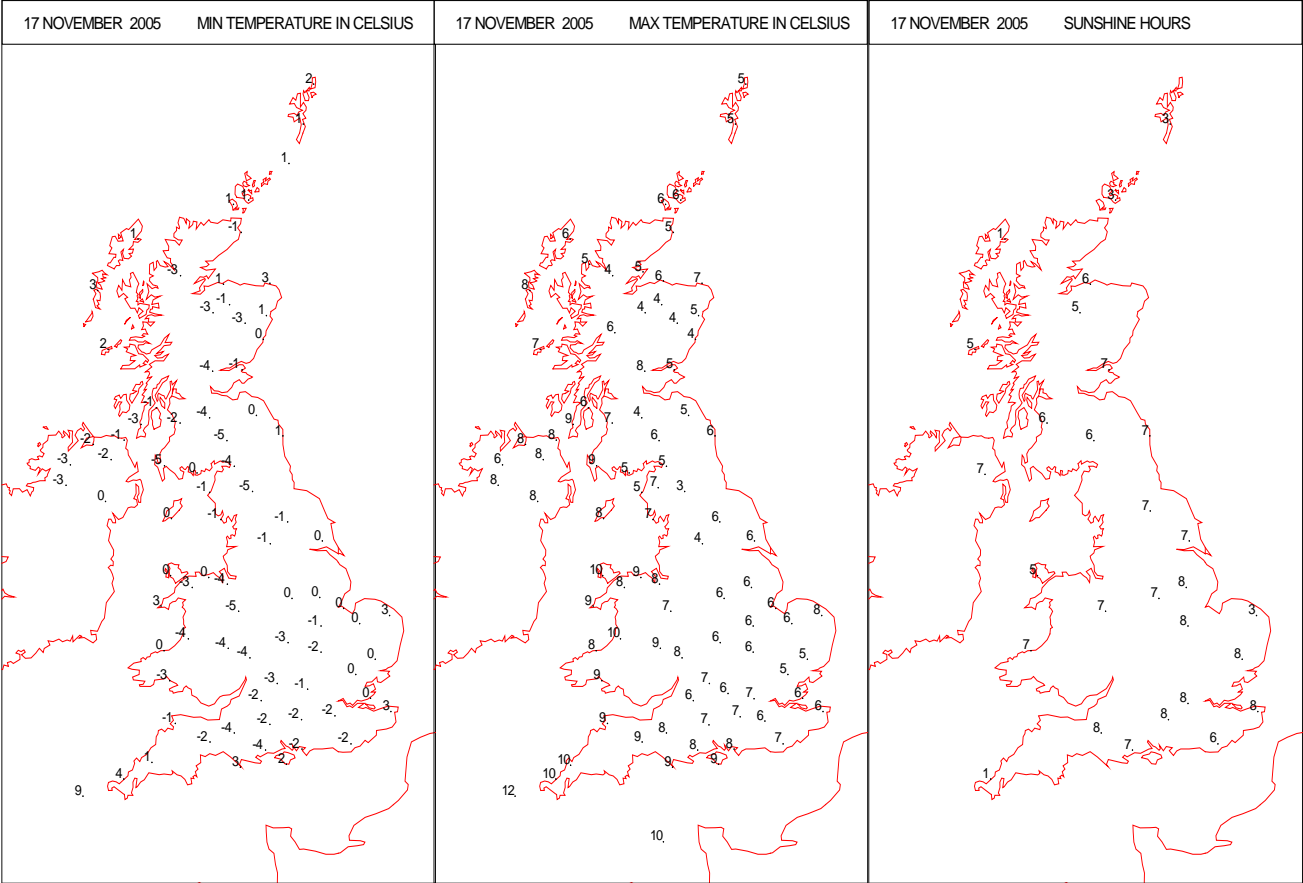
SURFACE REPORTS



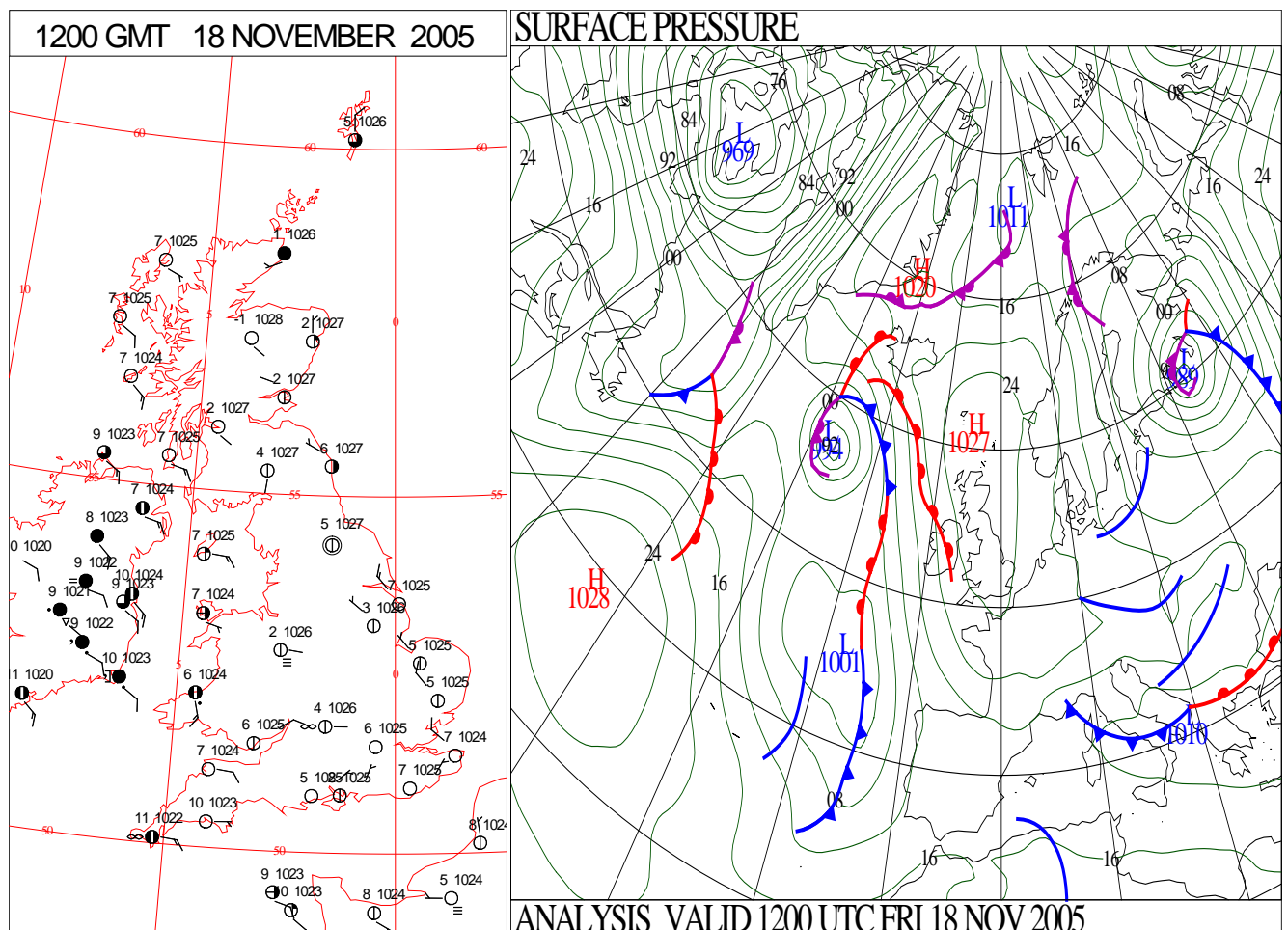
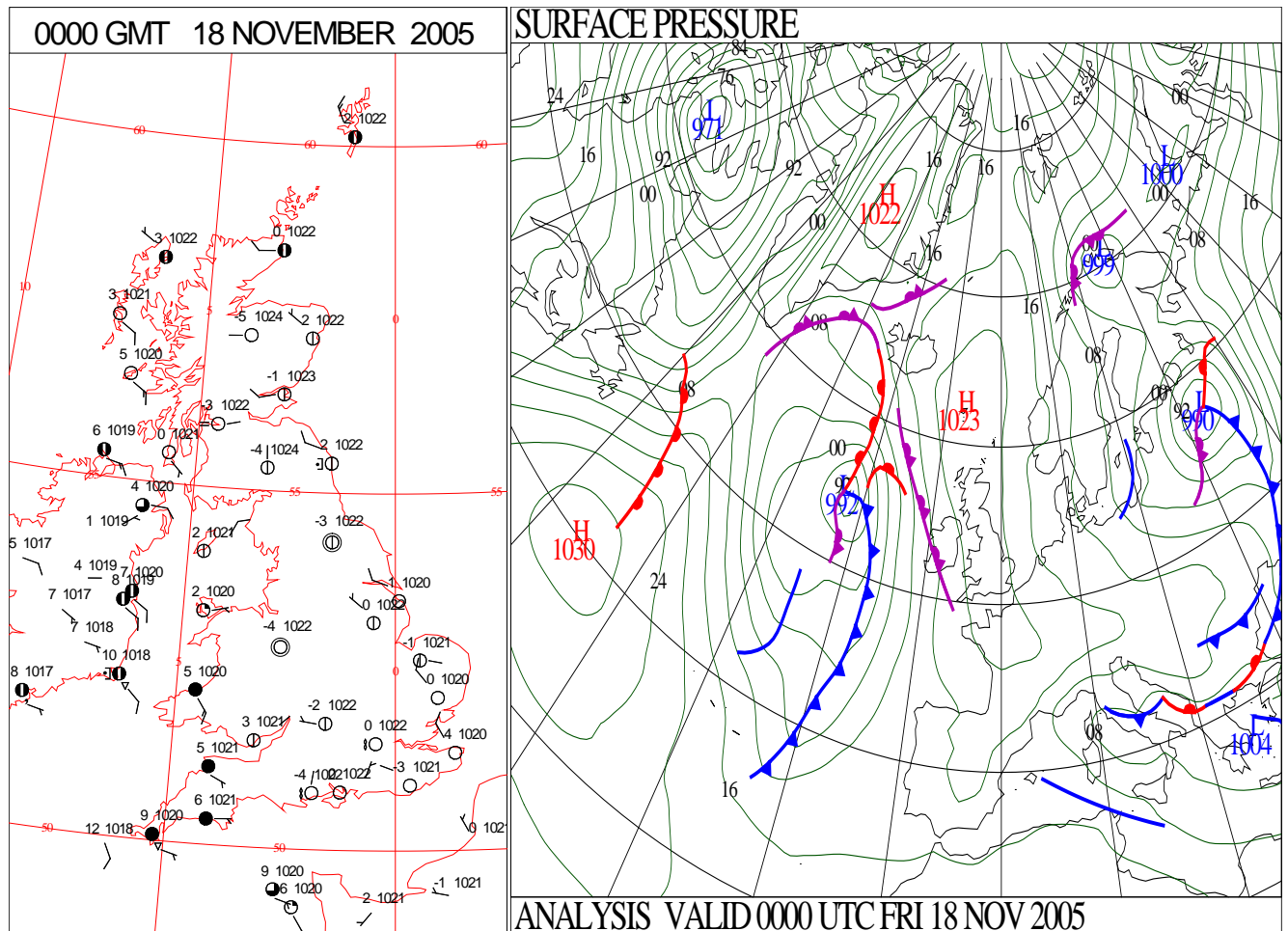
SIGNIFICANT WEATHER

0600 GMT 17 NOVEMBER 2005	SIG WEATHER	1200 GMT 17 NOVEMBER 2005	SIG WEATHER	<p>Summary of UK Weather for Thursday 17 November 2005.</p> <p>Much of the United Kingdom had a dry night. Over northern and eastern parts of Scotland there were showers, wintry in places, but by morning most were confined to the northeast. There were some showers over southwest England and Norfolk. The Channel Islands were cloudy.</p> <p>Northern Ireland had a sunny day and then a clear evening. Showers continued over the north and east of Scotland and the Northern Isles. There was snow in Shetland in the morning and some hail in Aberdeenshire in the afternoon. Elsewhere over Scotland it was largely sunny. Scattered showers were confined to the east coast by evening.</p> <p>Much of England and Wales had a sunny day. Western coastal areas had some cloud and a few showers. The North Sea coast as far south as Norfolk had showers and some continued into the evening. The Channel Islands had a cloudy morning with light showers into the afternoon and then some sunshine later. A widespread frost formed in the evening. It was mostly cold or rather cold. Temperatures were close to average over Northern Ireland and southwest England.</p>
1800 GMT 17 NOVEMBER 2005	SIG WEATHER	0000 GMT 18 NOVEMBER 2005	SIG WEATHER	<p>EXTREMES</p> <p>Highest Maximum: 11.8 Scilly: St Marys Air, Isles Of Scilly</p> <p>Lowest Maximum: 3.1 Warcop Range, Cumbria</p> <p>Lowest Minimum: -6.0 Benson, Oxfordshire</p> <p>Lowest Grass Minimum: -10.9 Strathallan Airfield, Perthshire (In Taysi)</p> <p>Most Rain: 7.8 Coltishall, Norfolk</p> <p>Most Sun: 8.2 Isle Of Portland, Dorset</p>

DAILY CLIMATE DATA

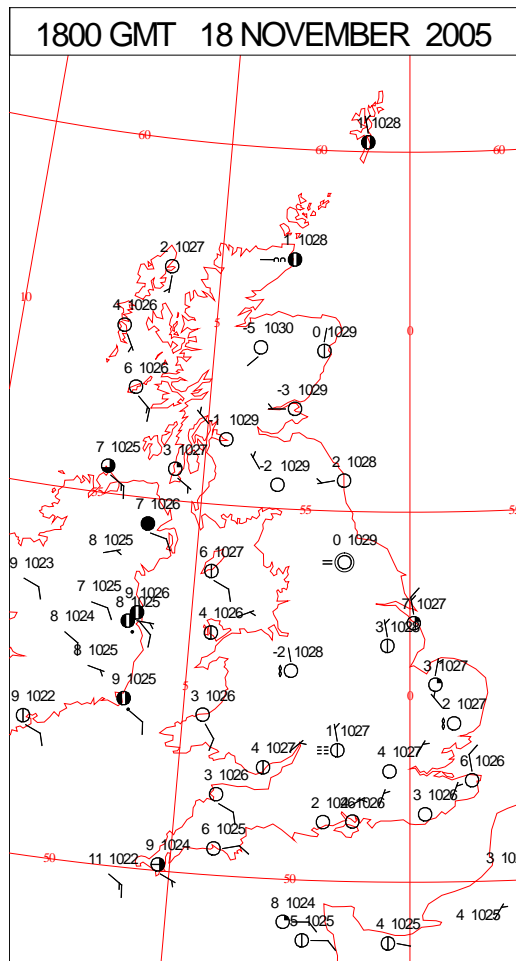
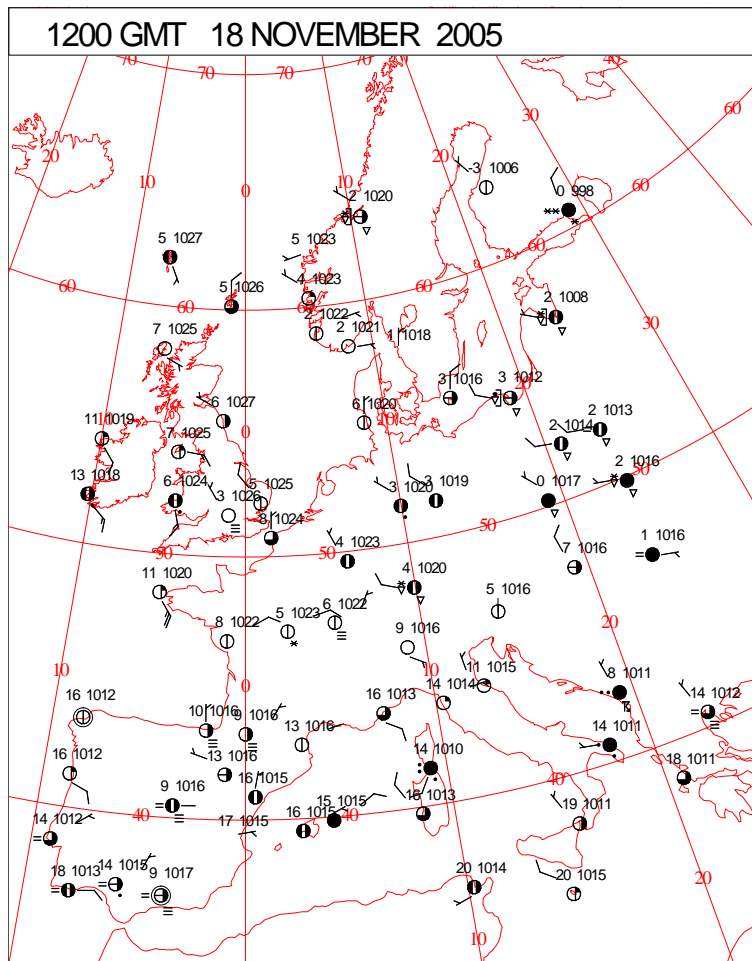
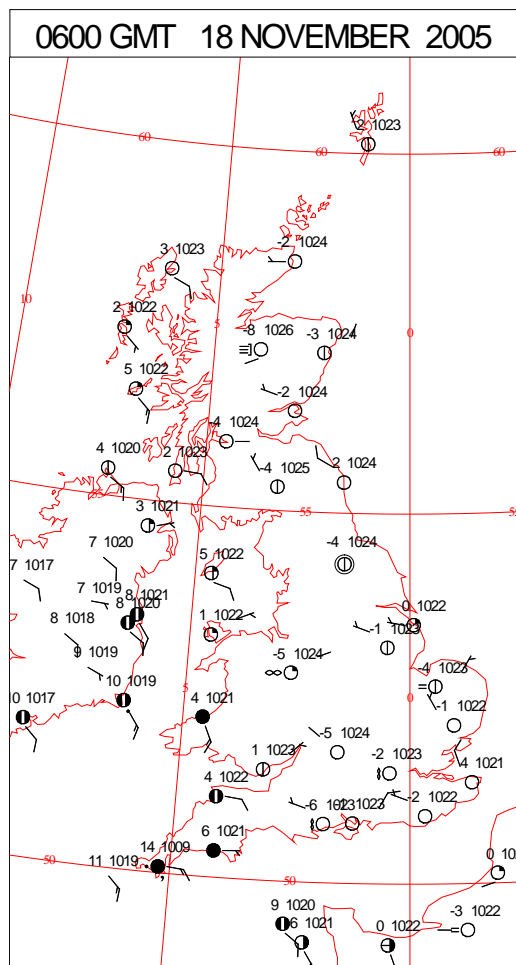
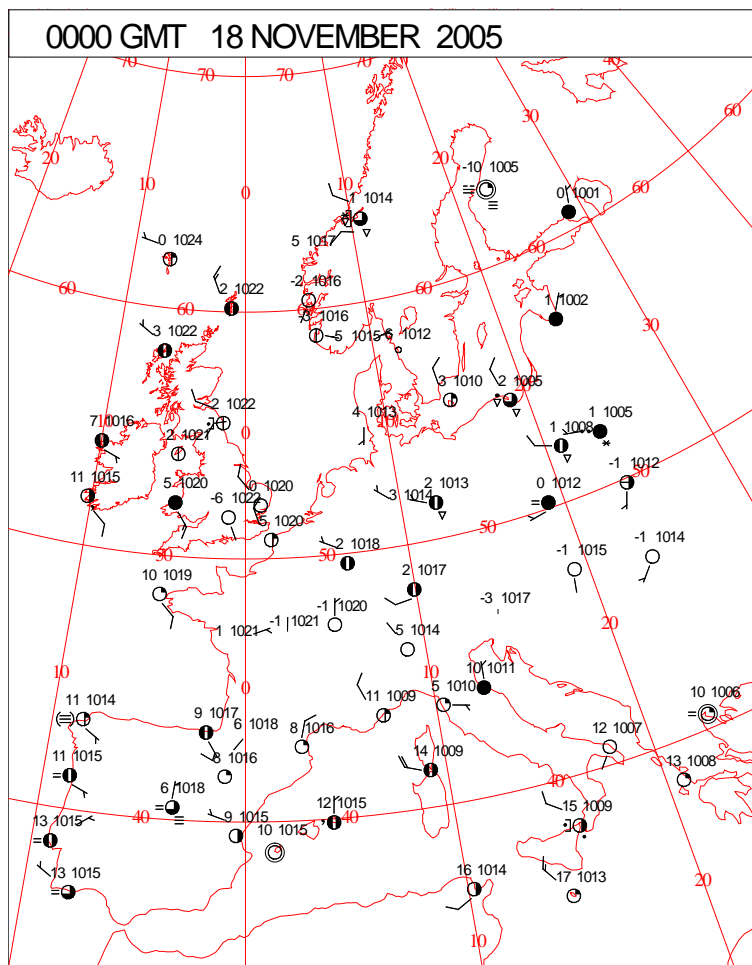


DAILY WEATHER SUMMARY



Friday 18 November 2005

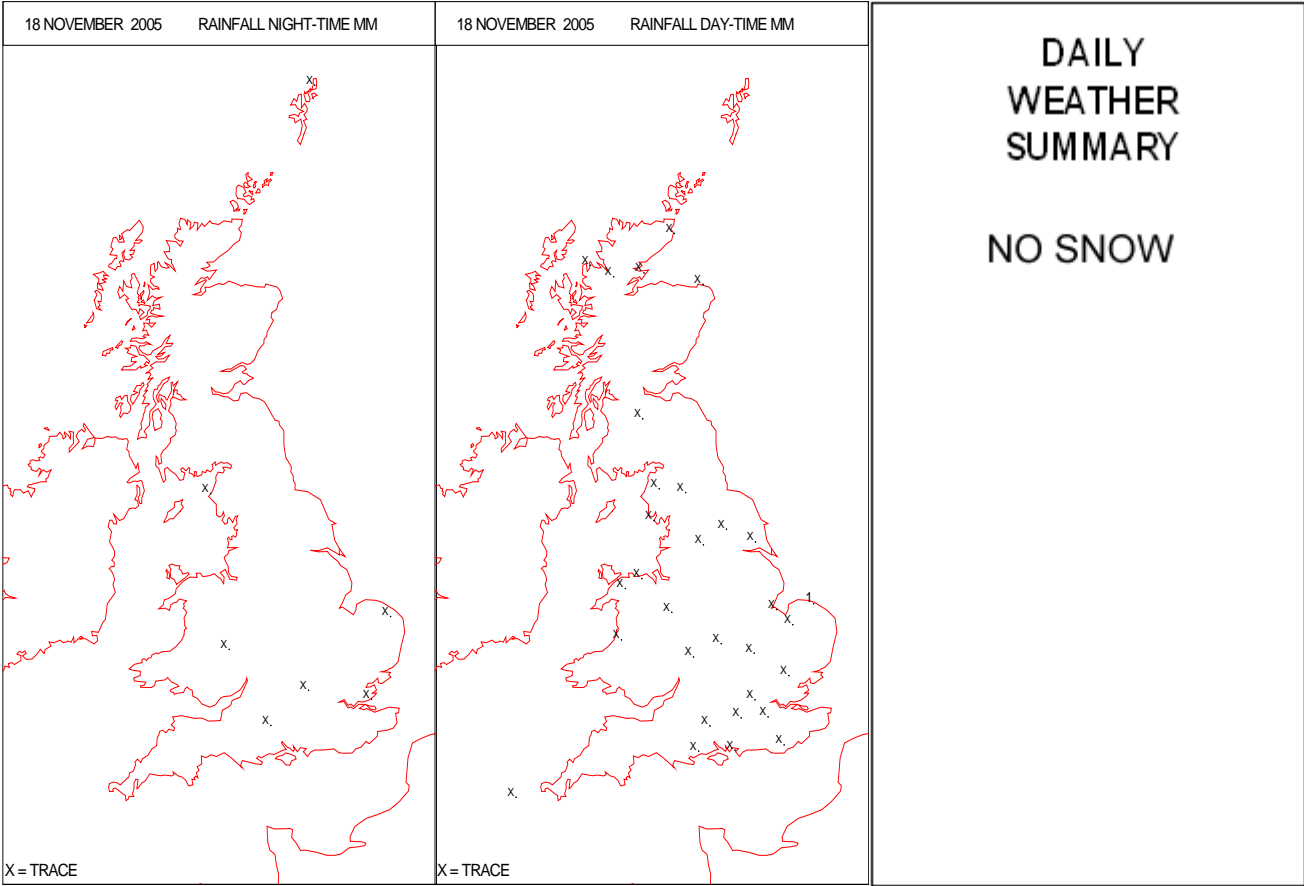
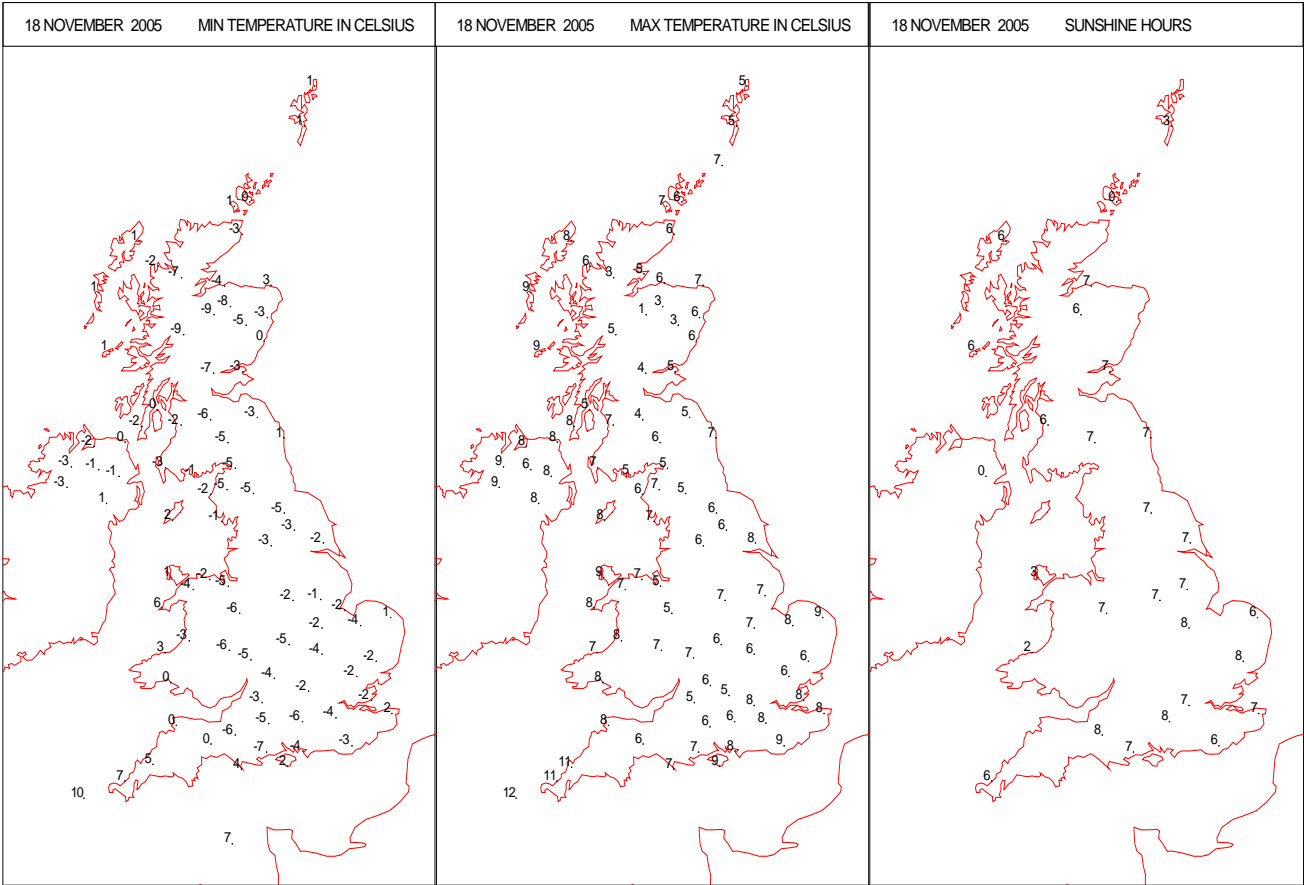
SURFACE REPORTS



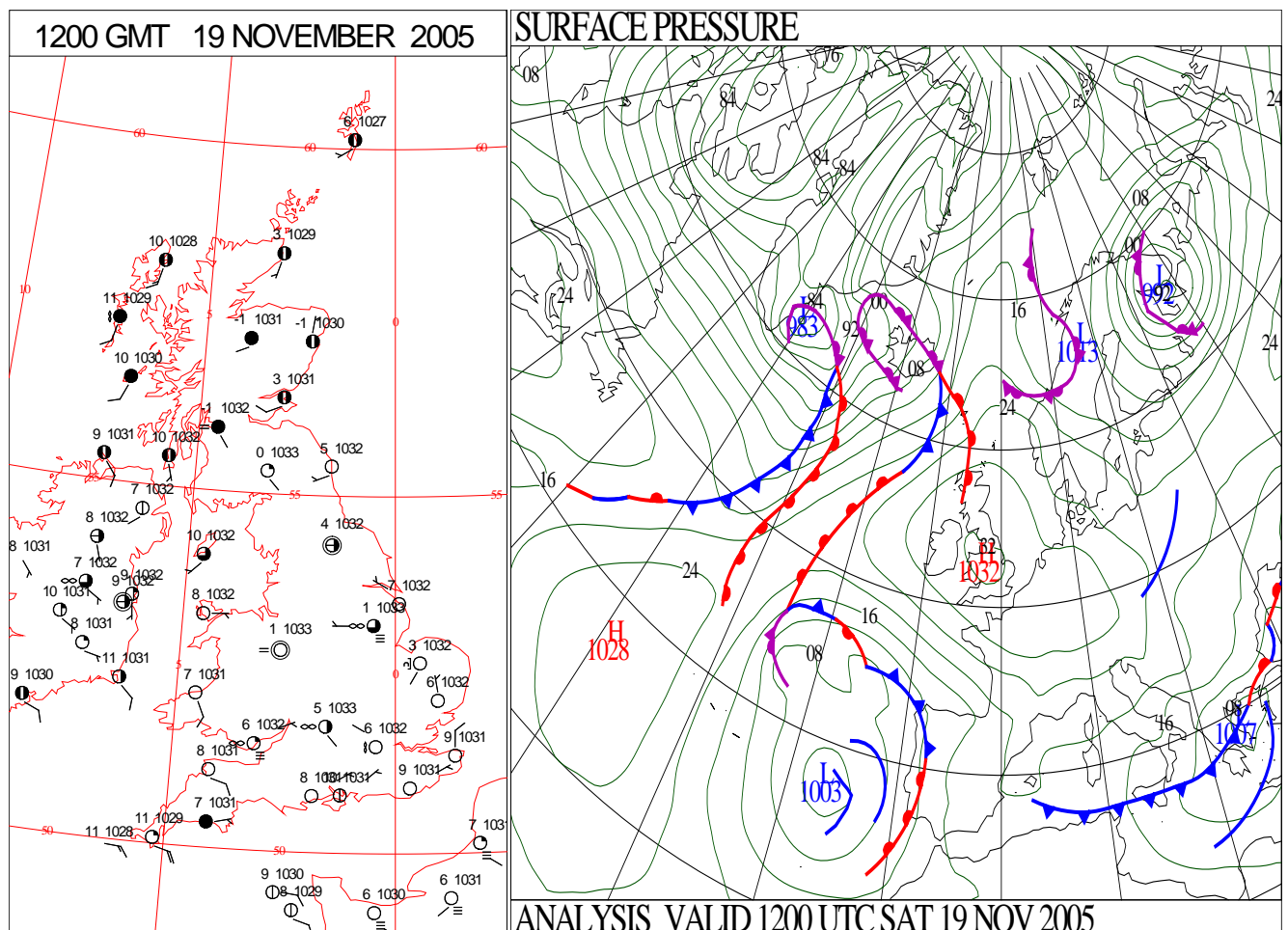
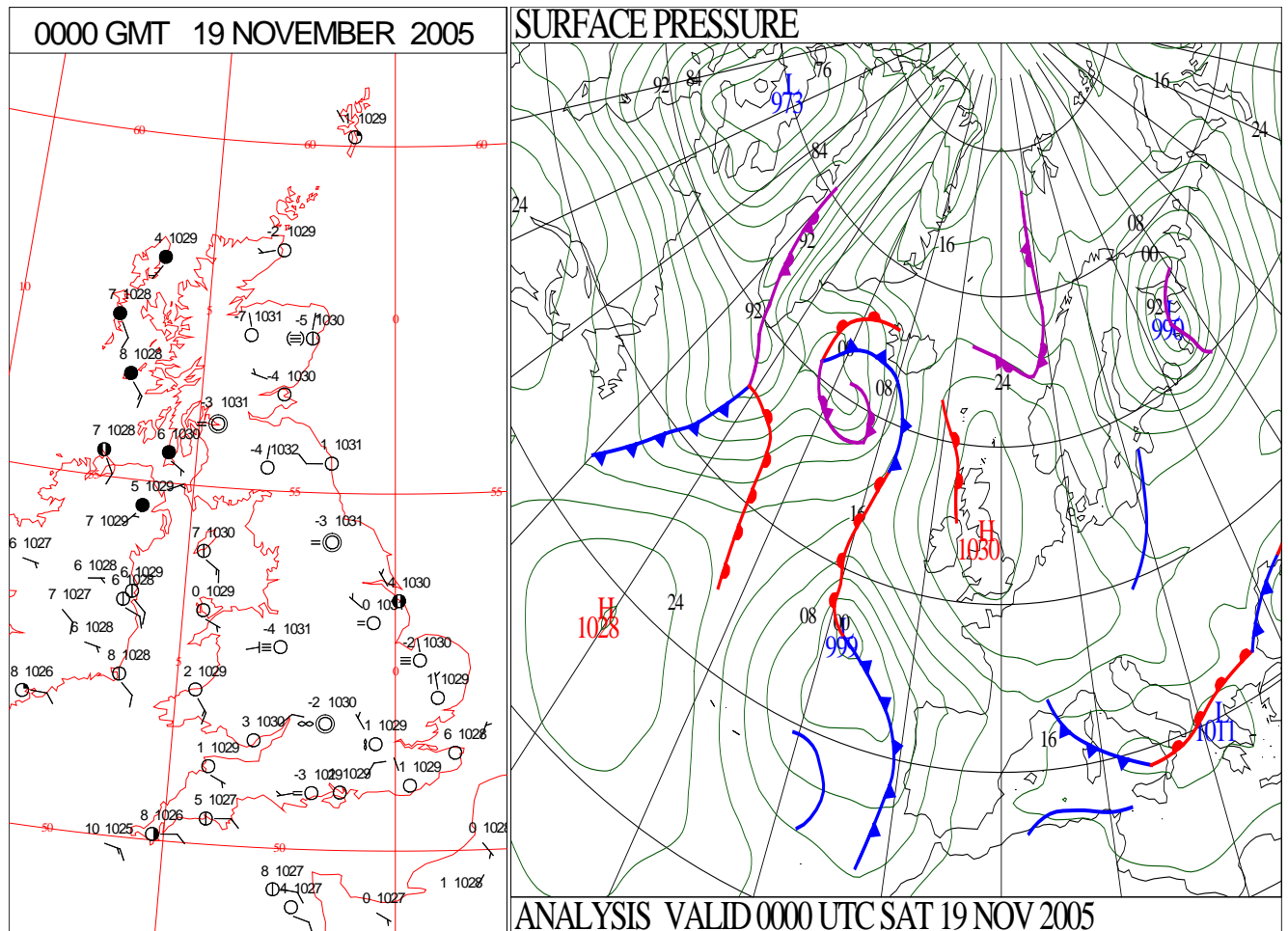
SIGNIFICANT WEATHER

0600 GMT 18 NOVEMBER 2005	SIG WEATHER	1200 GMT 18 NOVEMBER 2005	SIG WEATHER	<p>Summary of UK Weather for Friday 18 November 2005.</p> <p>It was a mostly dry night, though a scattering of showers affected some eastern fringes of the UK, down as far as Norfolk and Suffolk. There were some clear intervals over Northern Ireland initially, allowing some patchy frost, but skies turned cloudier by morning. Some western parts of Wales, down into Cornwall and Devon, also stayed cloudier with this helping to keep the frost at bay. For remaining areas it was clear and cold with a widespread frost developing, quite sharp in places (Tulloch Bridge and Braemar fell to -9.2°C, with even -8.0°C at Redhill Airport). There were some isolated freezing-fog patches. During the day, the showers became mostly confined to the Lincolnshire coast and Norfolk and Suffolk tending to fizzle out. Across Northern Ireland and west Wales the cloud thickened enough to give the odd spot of rain, but with sunnier skies developing over southwest England and later over west Wales. Elsewhere it was dry and largely sunny. Highs ranged from cold in the north to near normal in the south and west.</p>
1800 GMT 18 NOVEMBER 2005	SIG WEATHER	0000 GMT 19 NOVEMBER 2005	SIG WEATHER	
				<p>EXTREMES</p> <p>Highest Maximum: 18.3 Jersey: Airport, Jersey</p> <p>Lowest Maximum: 0.6 Aviemore, Inverness-Shire</p> <p>Lowest Minimum: -9.2 Tulloch Bridge, Inverness-Shire</p> <p>Lowest Grass Minimum: -13.5 Strathallan Airfield, Perthshire (In Taysi)</p> <p>Most Rain: 1.4 Weybourne, Norfolk</p> <p>Most Sun: 8.2 Isle Of Portland, Dorset</p>

DAILY CLIMATE DATA

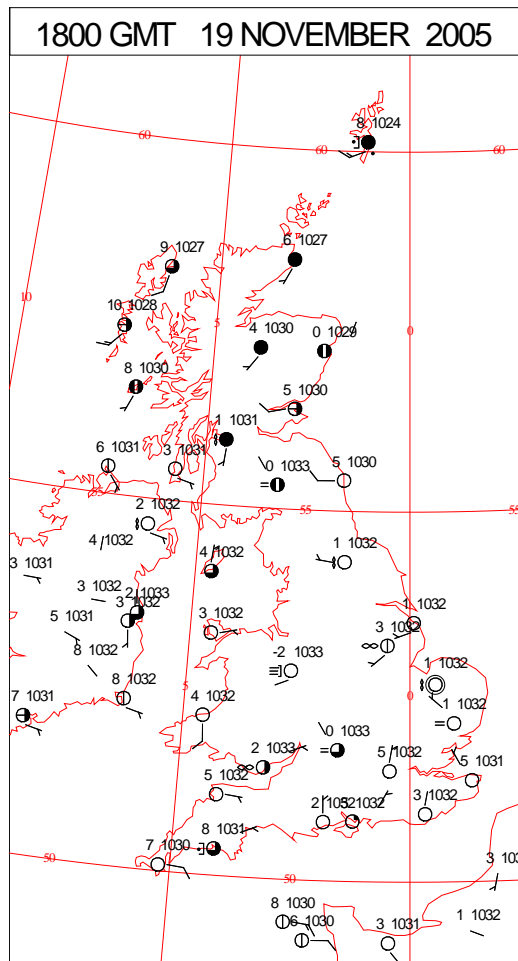
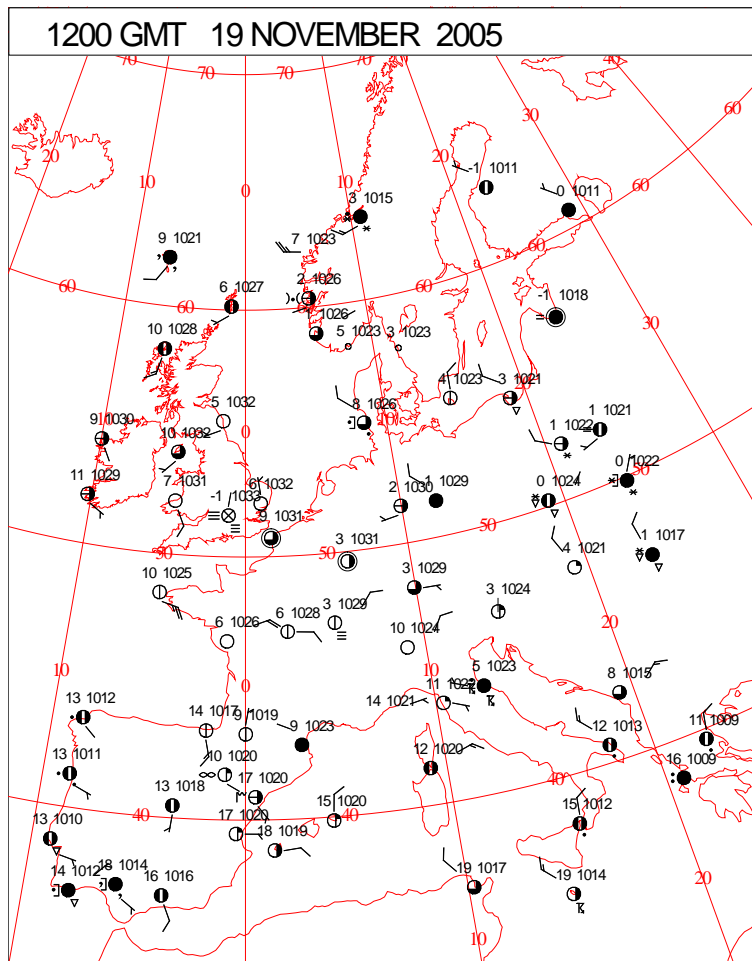
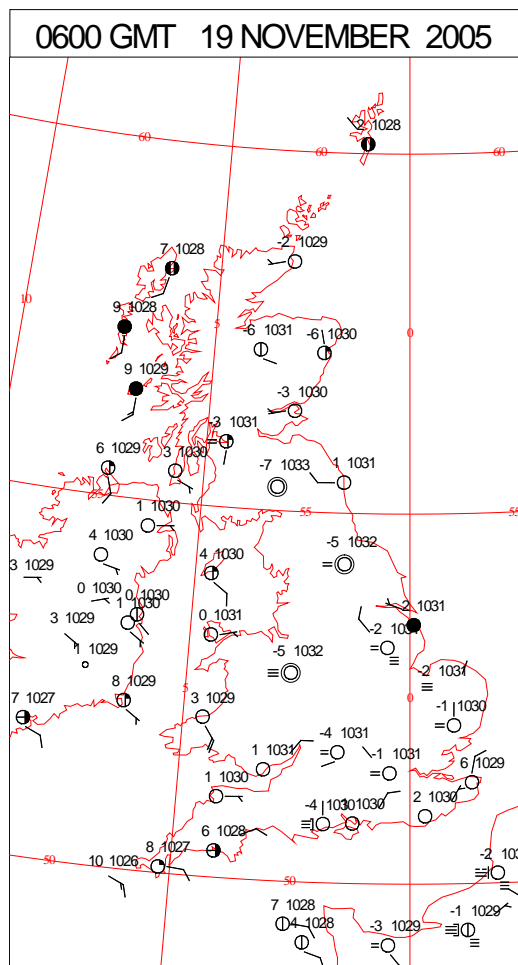
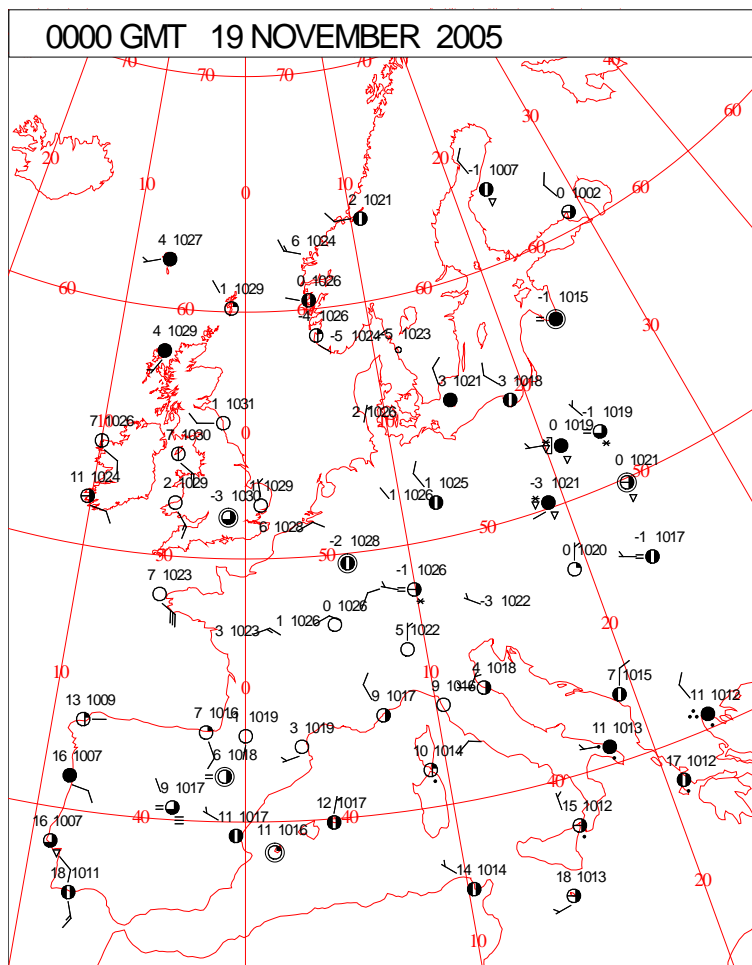


DAILY WEATHER SUMMARY

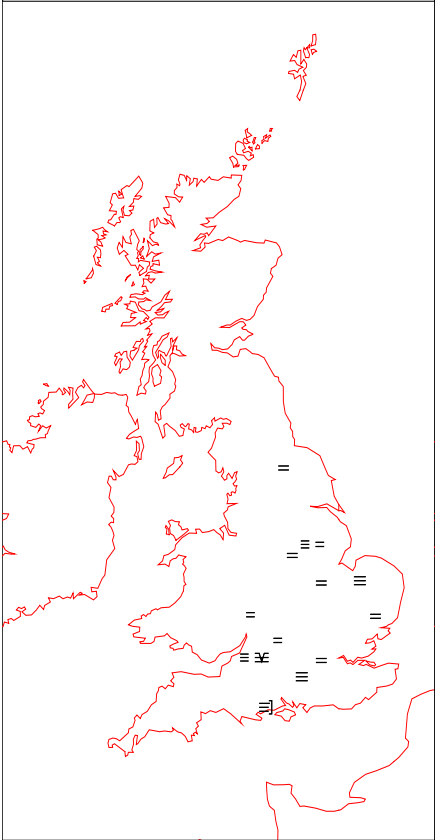
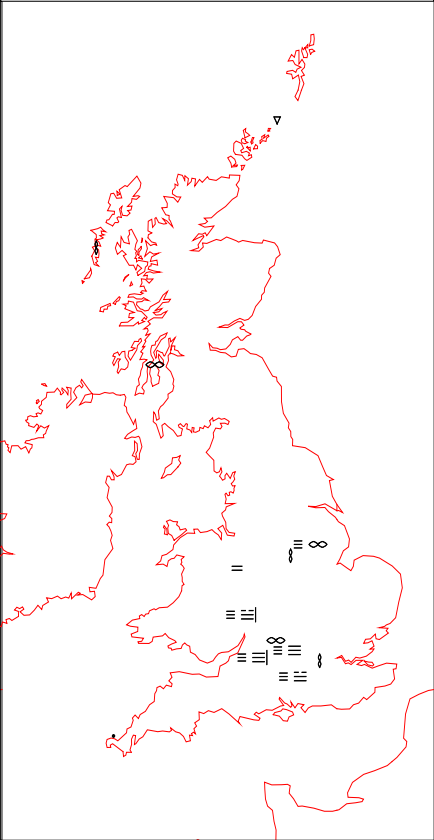
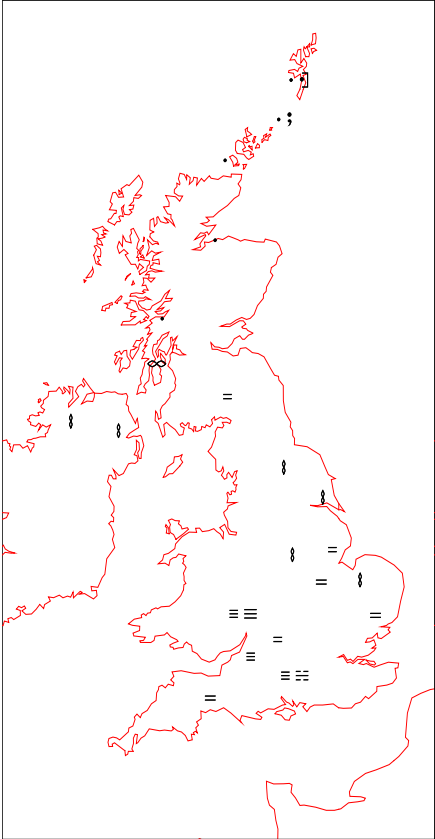
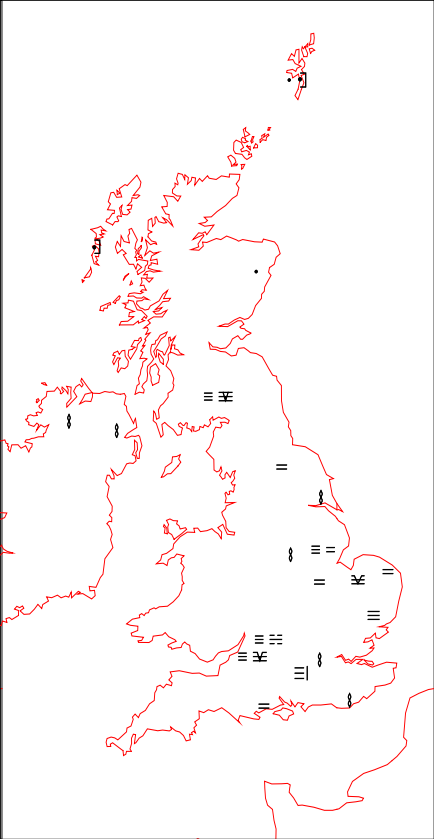


Saturday 19 November 2005

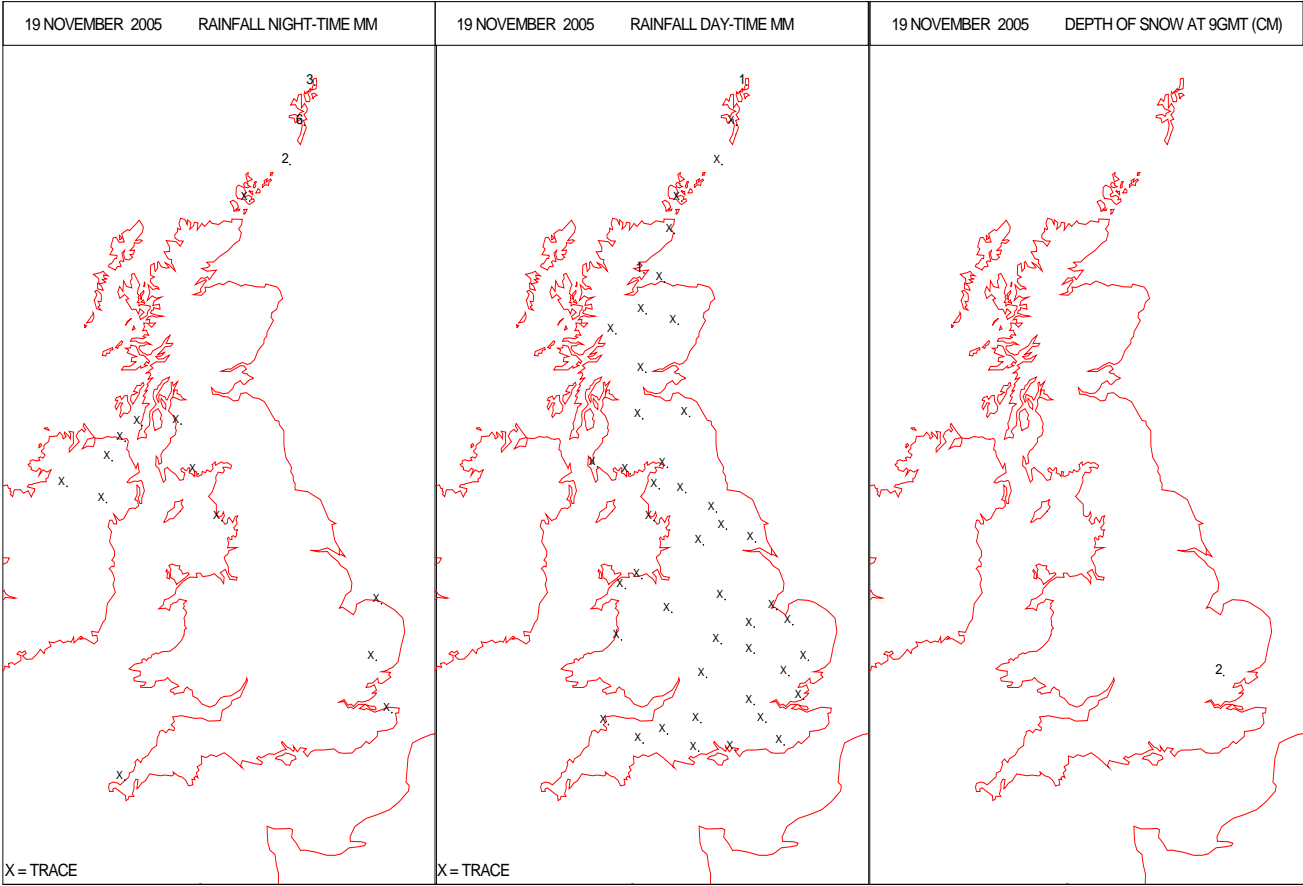
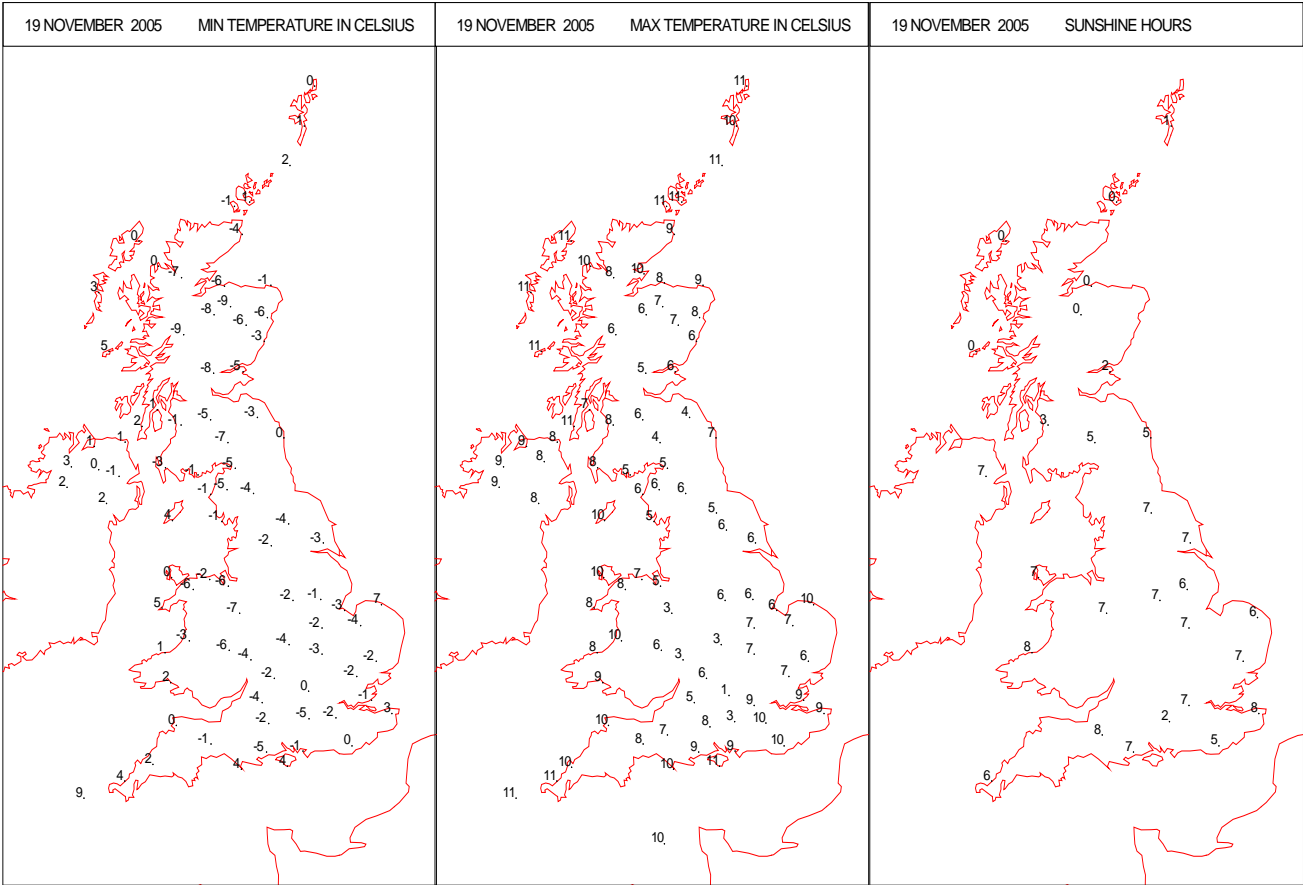
SURFACE REPORTS



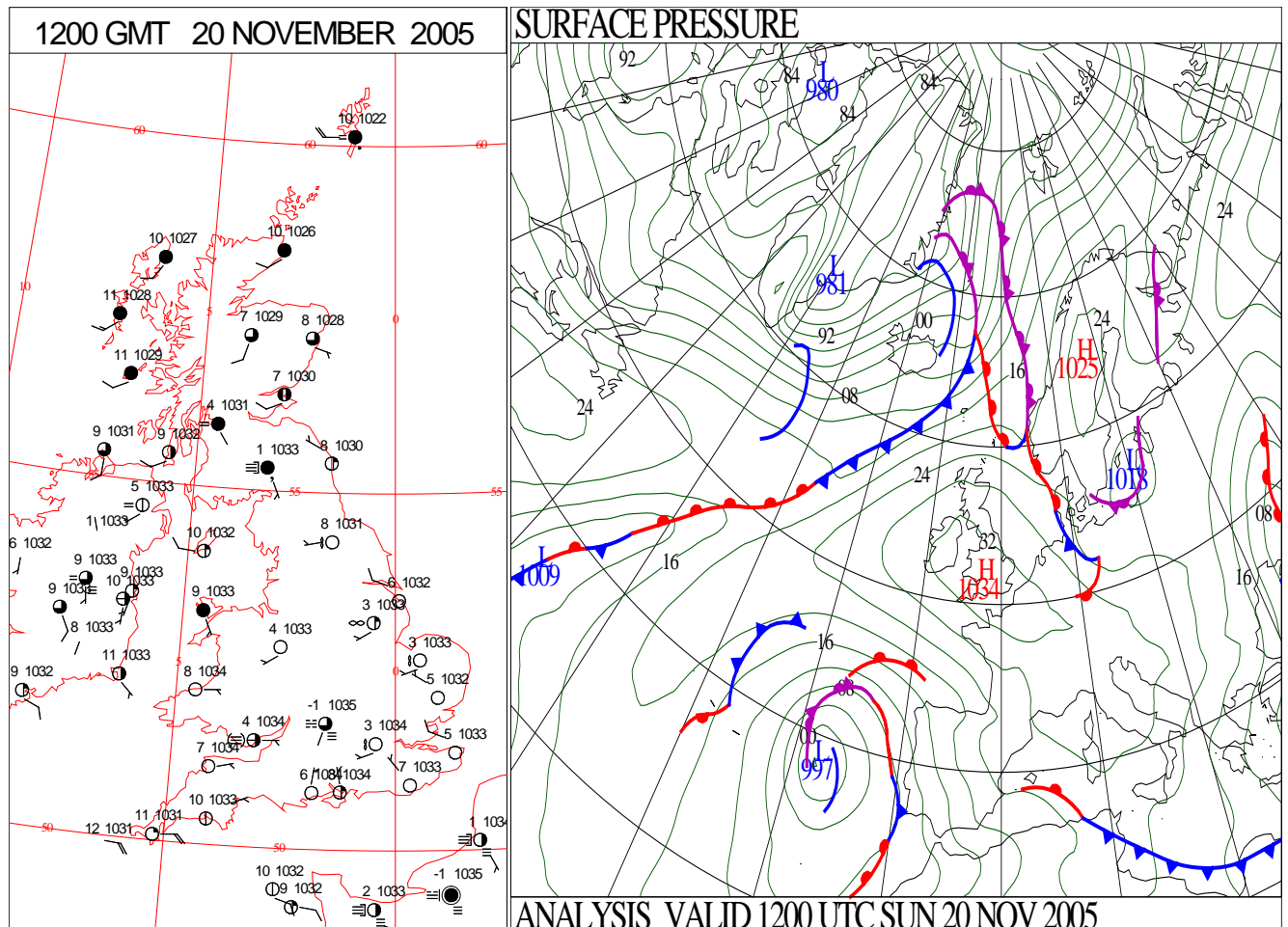
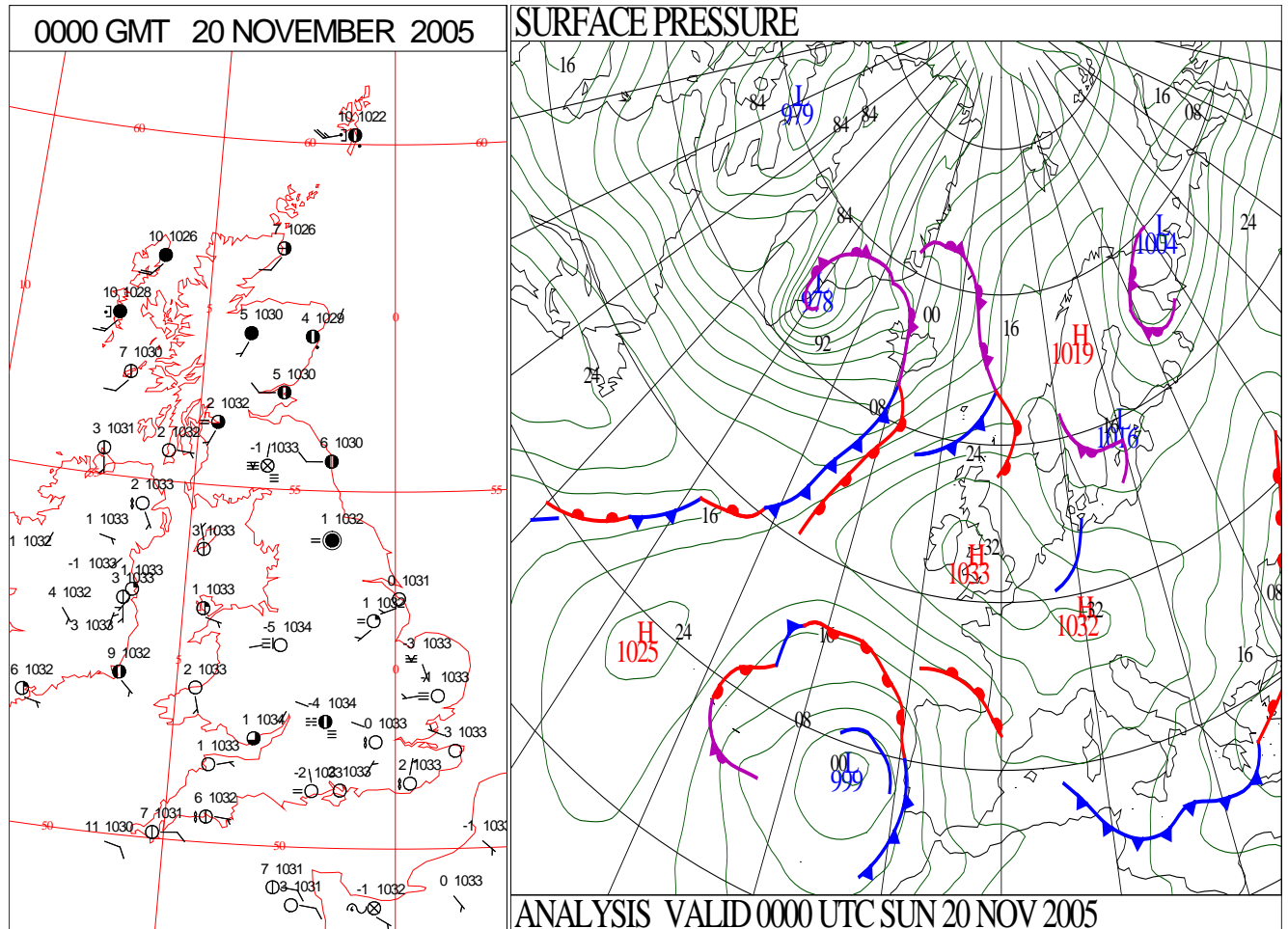
SIGNIFICANT WEATHER

0600 GMT 19 NOVEMBER 2005	SIG WEATHER	1200 GMT 19 NOVEMBER 2005	SIG WEATHER	<p>Summary of UK Weather for Saturday 19 November 2005.</p> <p>Much of the UK had a fine, dry night with long clear spells and light winds. It was mostly cloudy across Northern Ireland and along the west coast of Scotland, although some clear spells developed over Northern Ireland towards daybreak. Isolated showers flirted with the coasts of East Yorkshire and Kent. Haze, mist and fog patches developed over parts of England and Wales. There was a widespread frost away from the far northwest and southwest of the UK.</p> <p>The morning haze, mist and fog patches dispersed to leave much of England, Wales and Northern Ireland dry with long bright or sunny spells and light winds. However, fog lingered in parts of Worcestershire and Oxfordshire. Skies remained mainly cloudy over south Devon with isolated light showers. A few light showers drifted south across north Norfolk. It was mostly cloudy across Scotland, and thicker patches of cloud produced a little light rain. There were some bright or sunny intervals over southern parts of Scotland.</p> <p>The afternoon temperatures were in the normal or rather cold categories, although it was locally very cold where fog persisted.</p>
				
1800 GMT 19 NOVEMBER 2005	SIG WEATHER	0000 GMT 20 NOVEMBER 2005	SIG WEATHER	<p>EXTREMES</p> <p>Highest Maximum: 11.3 Scilly: St Marys Air, Isles Of Scilly</p> <p>Lowest Maximum: 0.7 Benson, Oxfordshire</p> <p>Lowest Minimum: -8.7 Tulloch Bridge, Inverness-Shire</p> <p>Lowest Grass Minimum: -13.4 Strathallan Airfield, Perthshire (In Tayside)</p> <p>Most Rain: 6.2 Lerwick, Shetland</p> <p>Most Sun: 8.4 Jersey: Airport, Jersey</p>
				

DAILY CLIMATE DATA

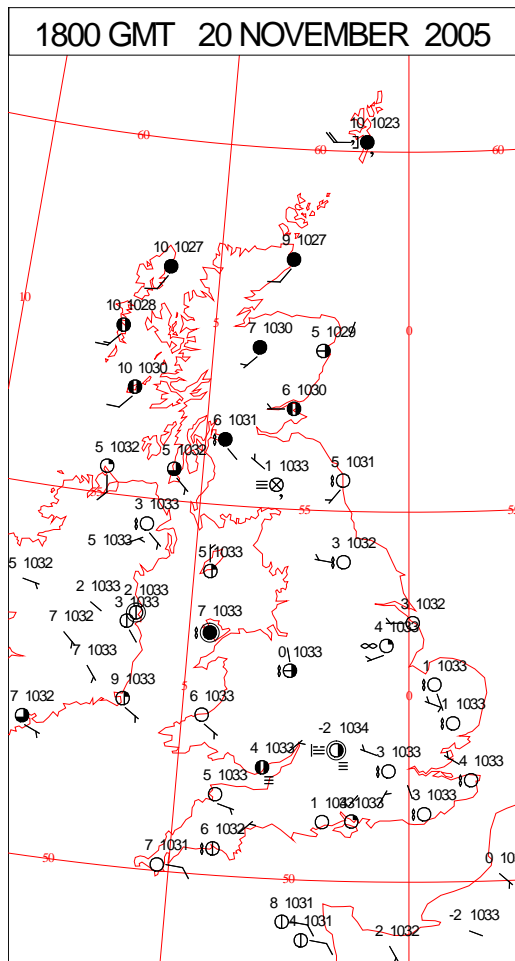
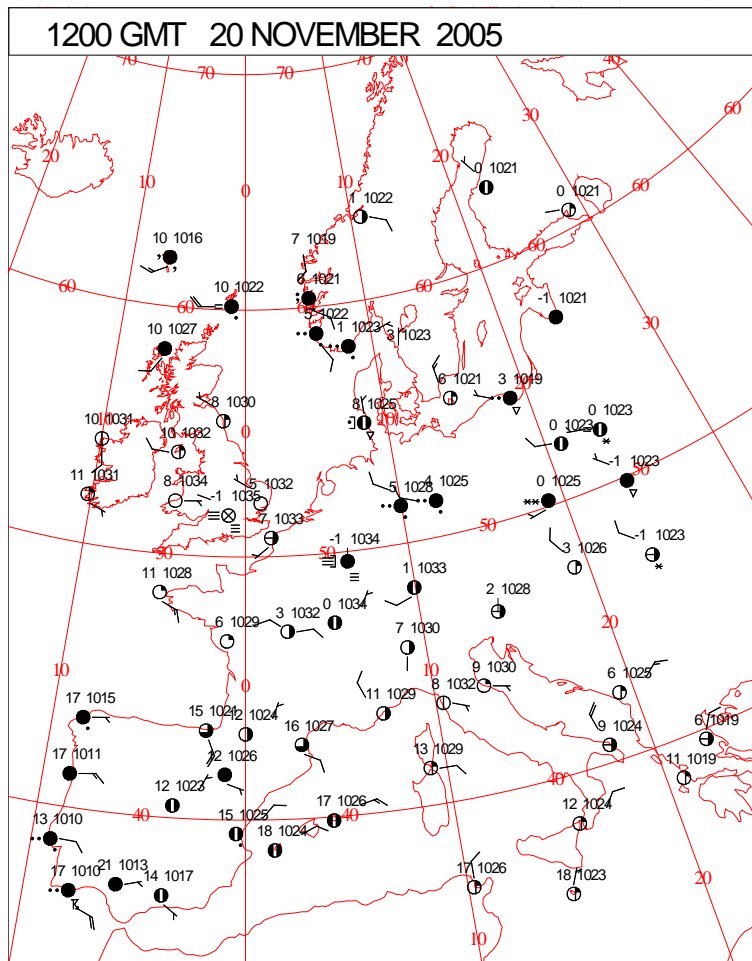
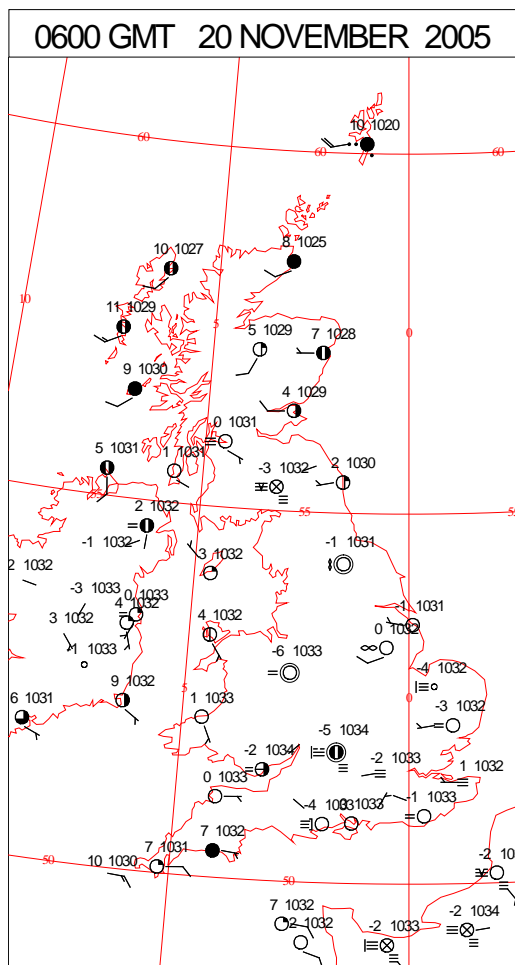
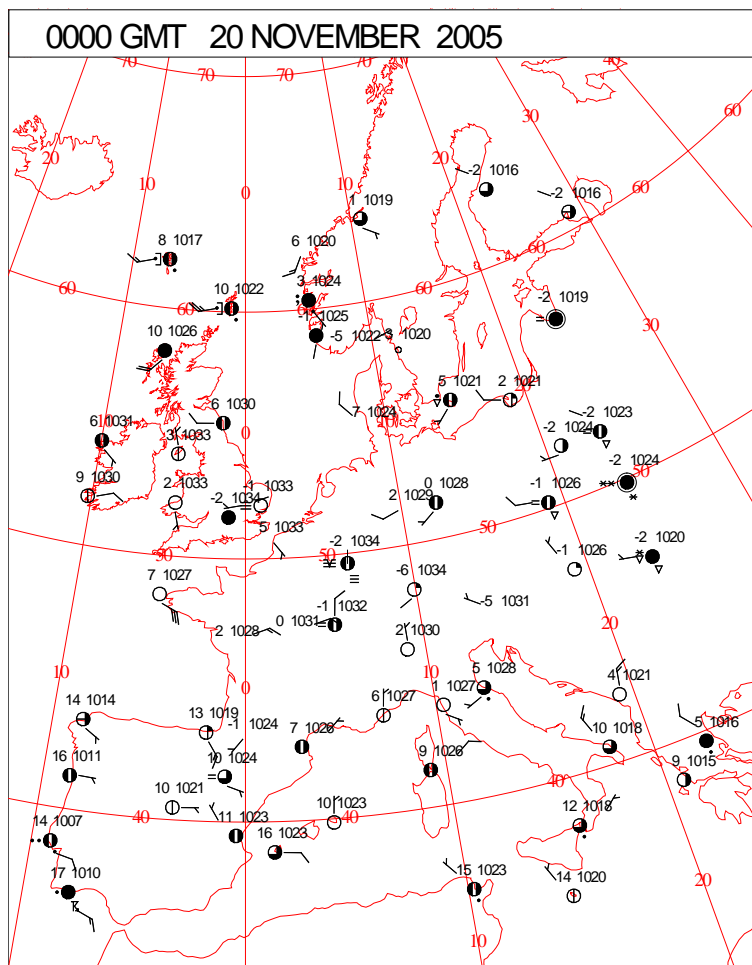


DAILY WEATHER SUMMARY



Sunday 20 November 2005

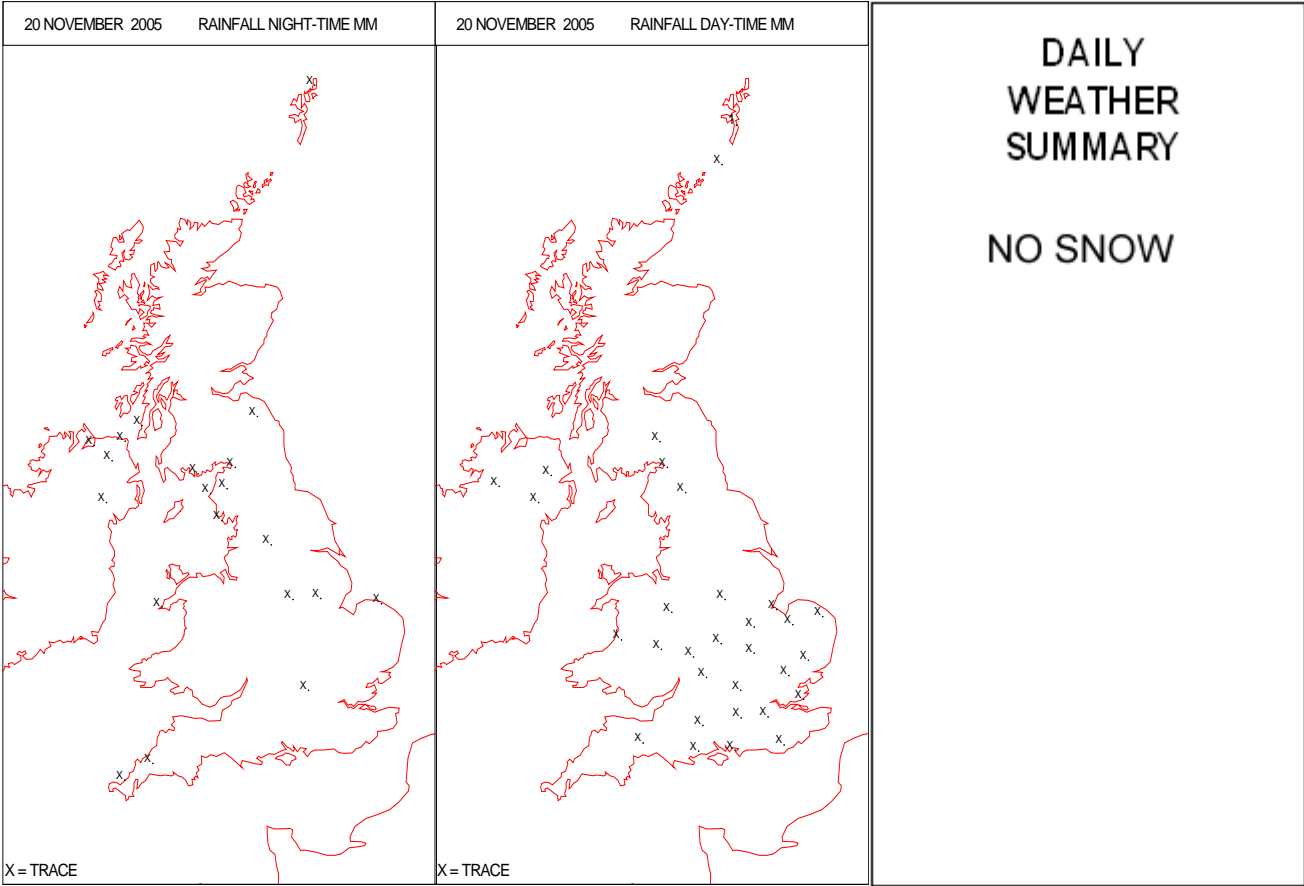
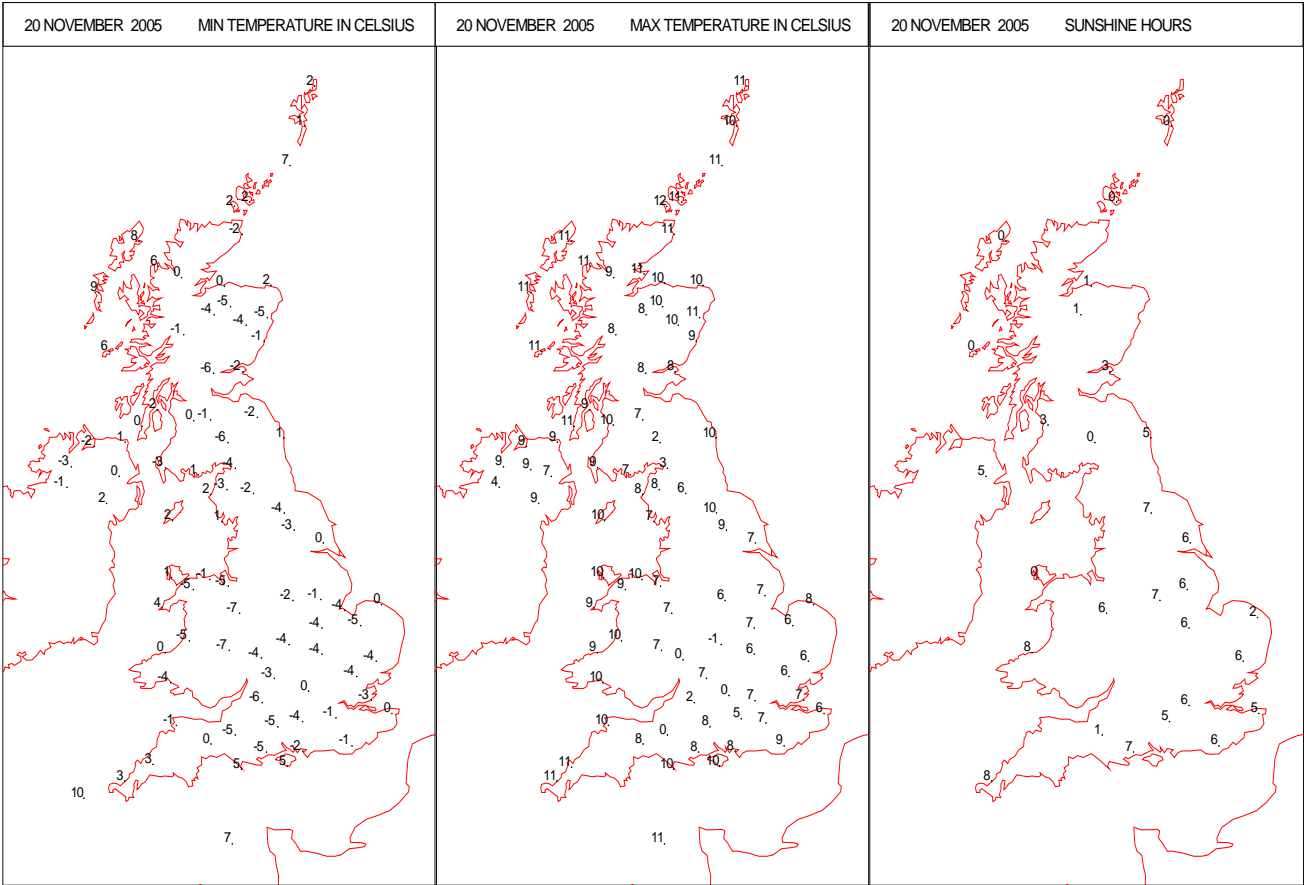
SURFACE REPORTS



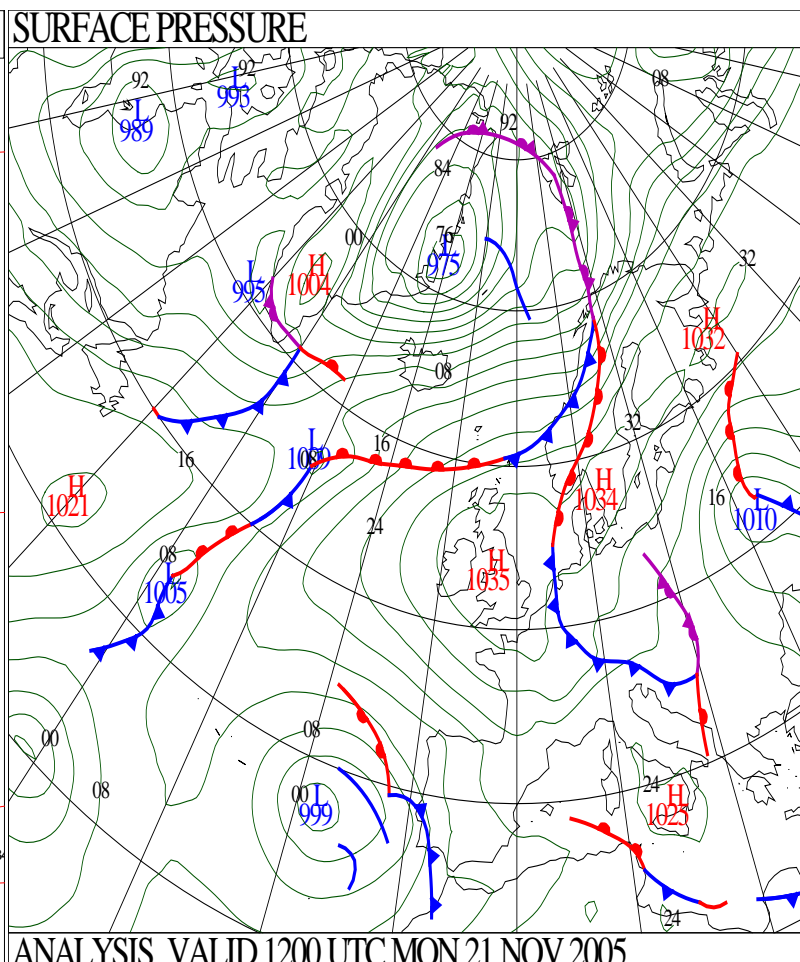
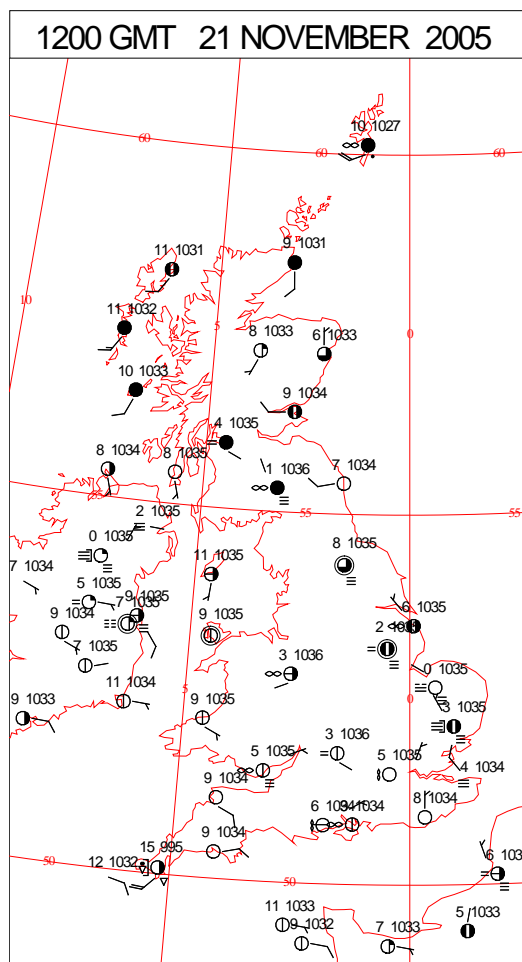
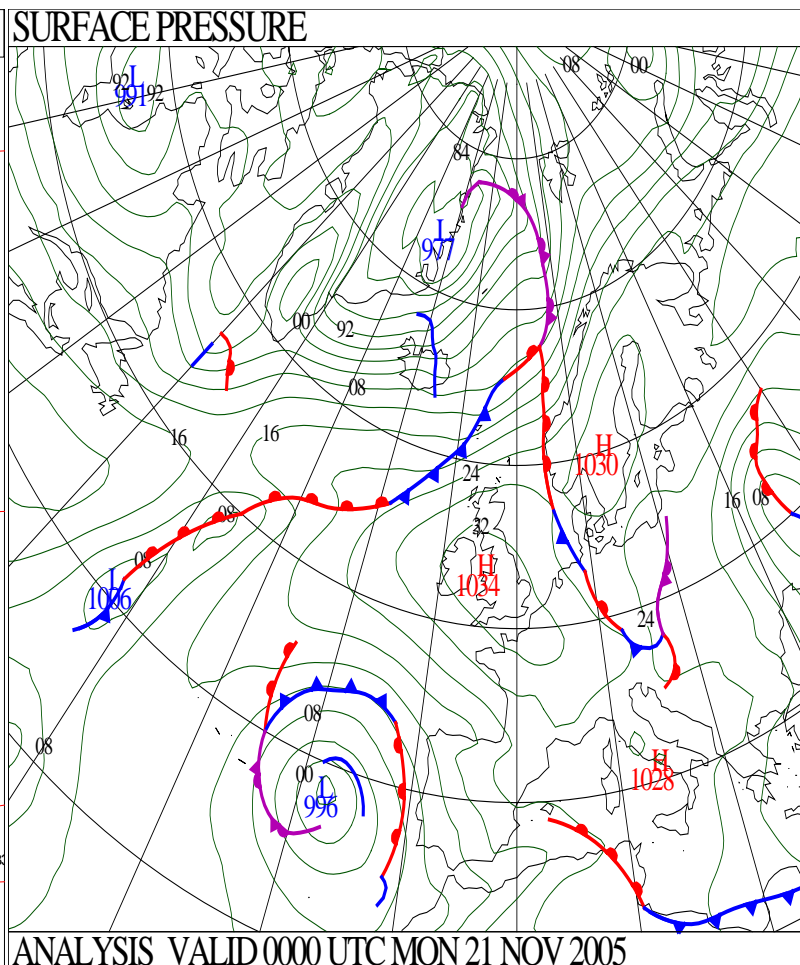
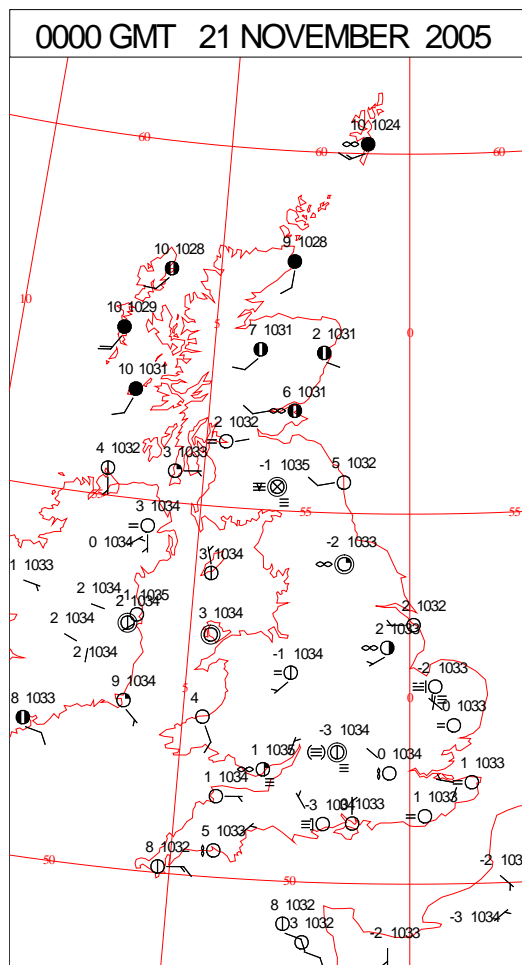
SIGNIFICANT WEATHER

0600 GMT 20 NOVEMBER 2005	SIG WEATHER	1200 GMT 20 NOVEMBER 2005	SIG WEATHER	<p>Summary of UK Weather for Sunday 20 November 2005.</p> <p>Almost all parts of the UK were dry overnight with clear spells, especially England and Wales where fog patches formed. Scotland and Northern Ireland had fewer fog patches, and across northern Scotland there was thicker cloud and rain.</p> <p>During the morning there were outbreaks of mainly light rain across the far north of Scotland, chiefly the Northern Isles, but elsewhere the weather was generally dry. The overnight fog thinned and dispersed in some places leaving a fine and dry day with sunny periods, but in others it lingered, especially across parts of central southern England and The Borders. The afternoon saw patchy light rain and drizzle across the Northern Isles, but the bulk of the UK was dry with sunny periods, although fog patches persisted in the aforementioned places. During the evening mist and fog reformed in parts of England, Wales and southern Scotland.</p> <p>Temperatures were very variable due to lingering fog patches, but they were generally in the normal or rather cold category; it was mild in southwest England and northern Scotland but very cold in foggy parts.</p>
1800 GMT 20 NOVEMBER 2005	SIG WEATHER	0000 GMT 21 NOVEMBER 2005	SIG WEATHER	
				<p>EXTREMES</p> <p>Highest Maximum: 11.5 Rackwick, Orkney</p> <p>Lowest Maximum: -0.5 Church Lawford, Warwickshire</p> <p>Lowest Minimum: -7.8 Redhill, Surrey</p> <p>Lowest Grass Minimum: -10.6 Brize Norton, Oxfordshire</p> <p>Most Rain: 1.2 Lerwick, Shetland</p> <p>Most Sun: 8.6 Jersey: Airport, Jersey</p>

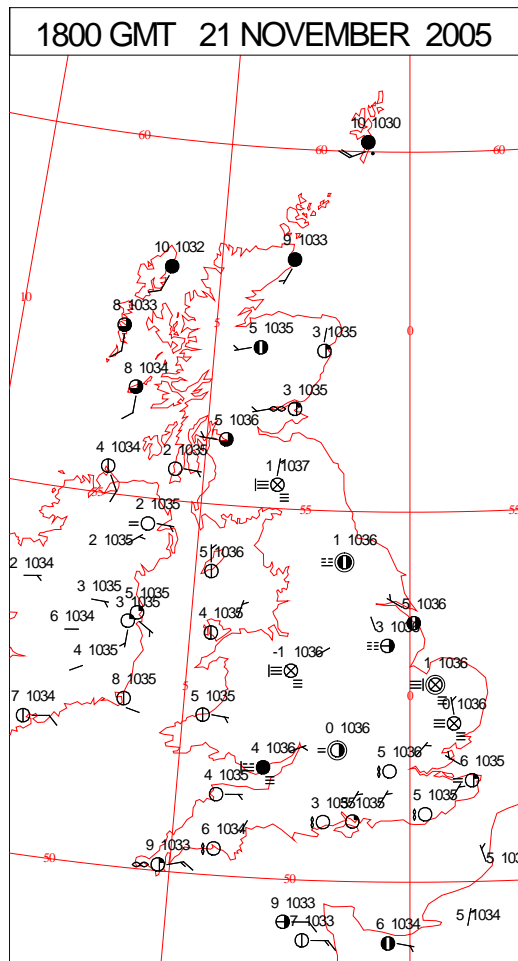
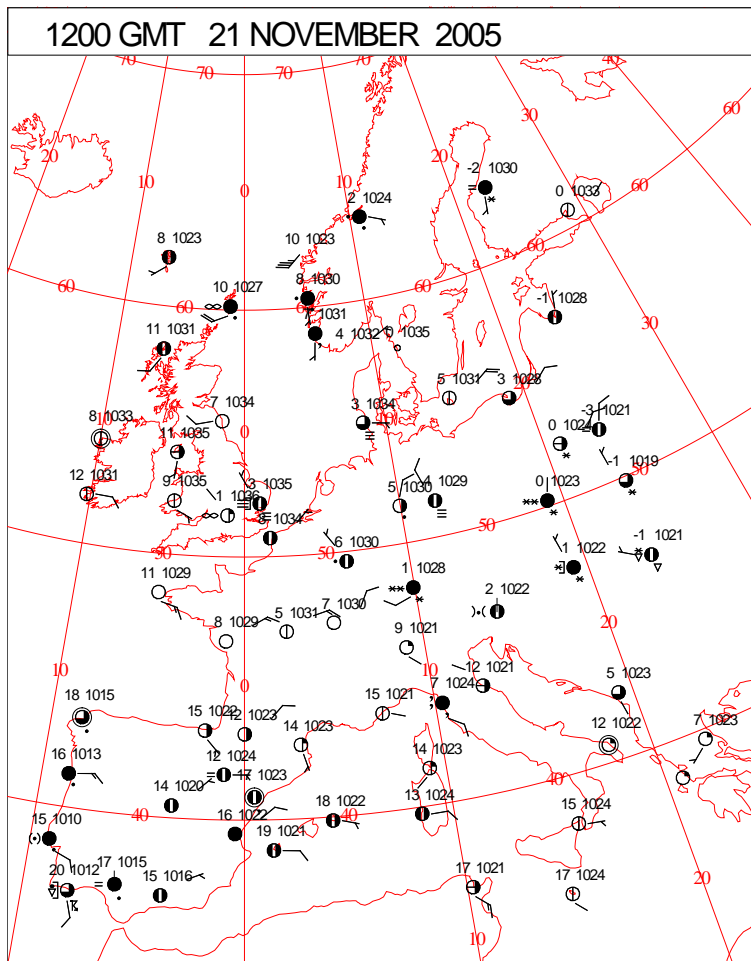
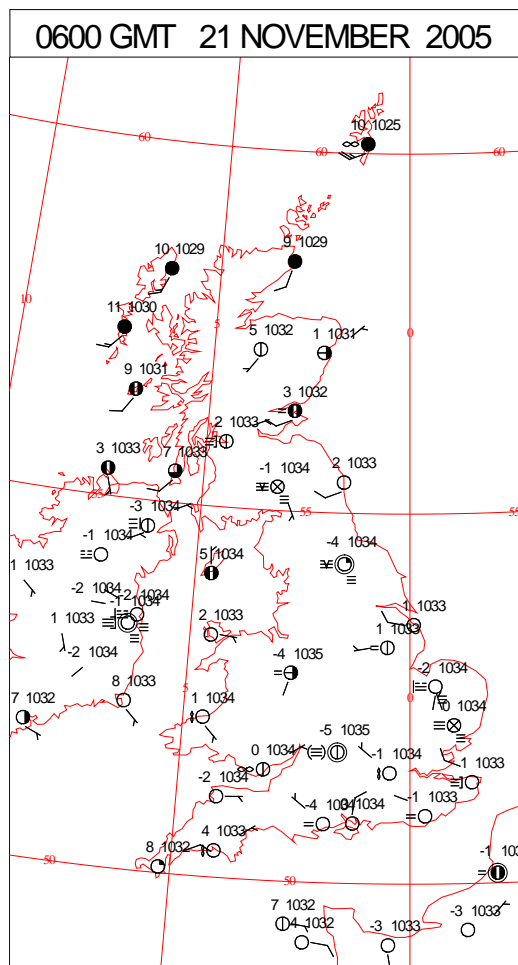
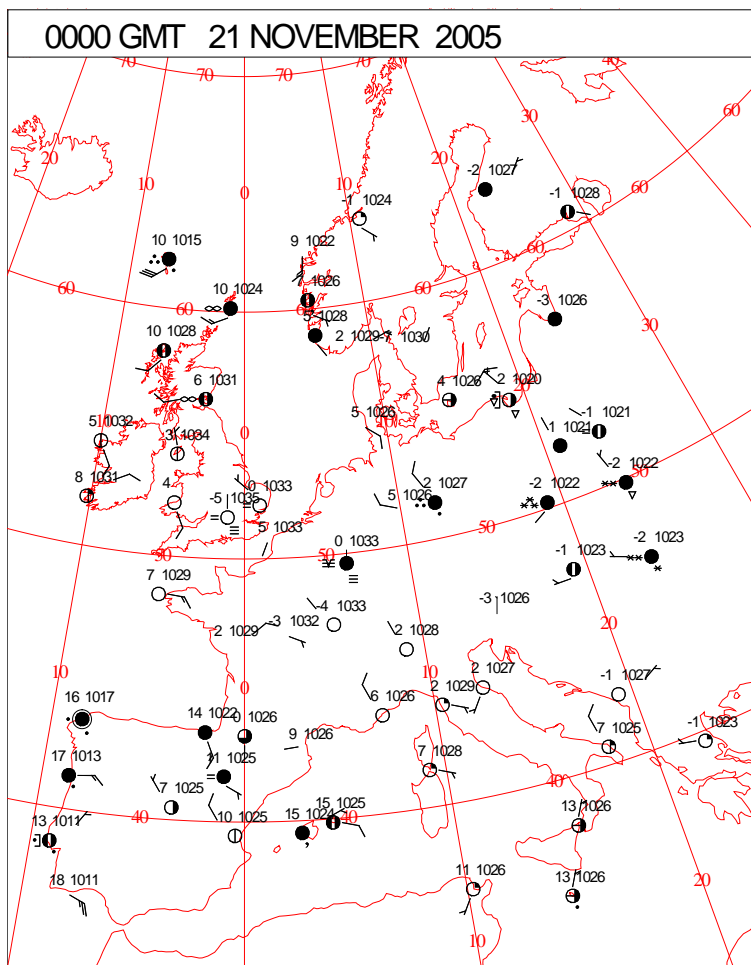
DAILY CLIMATE DATA



DAILY WEATHER SUMMARY



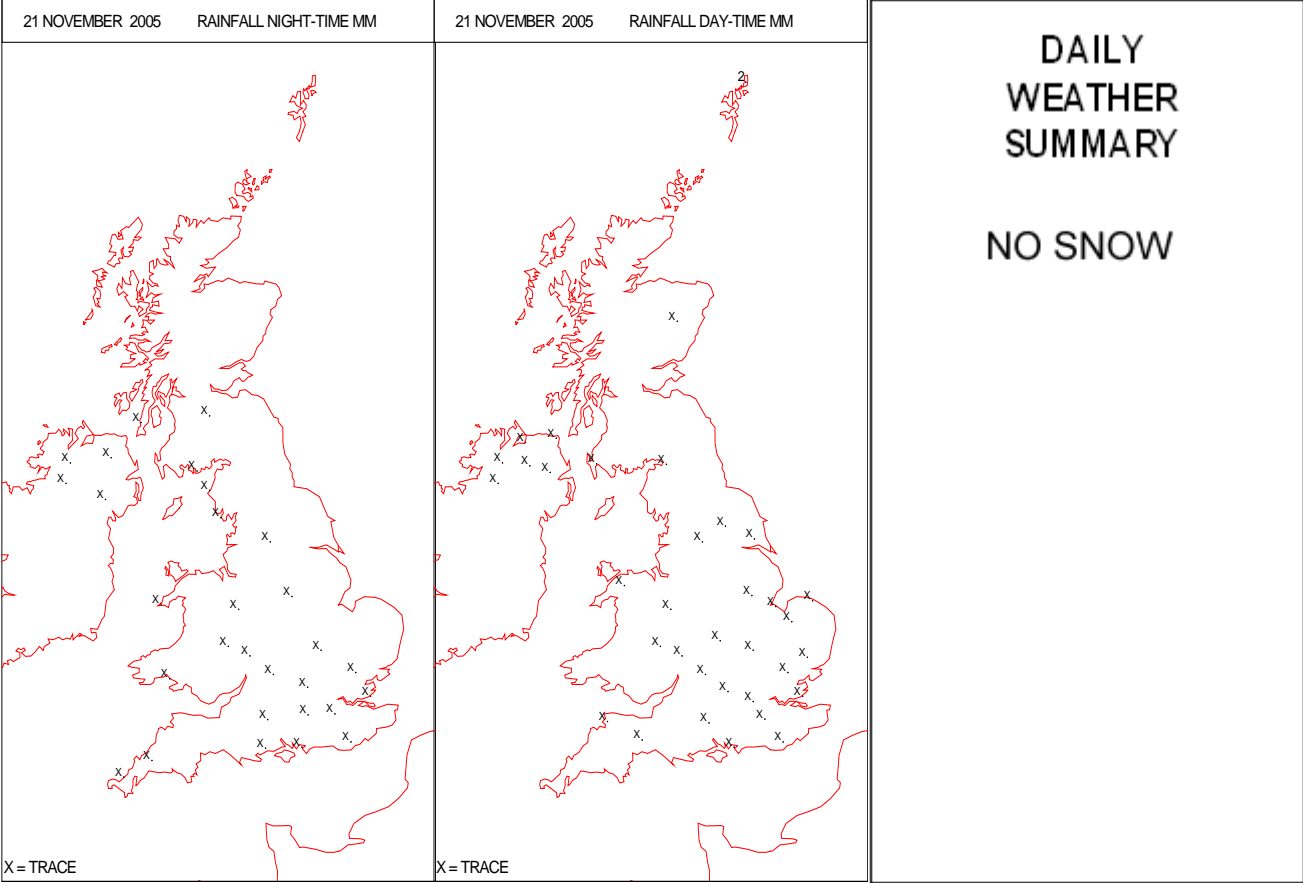
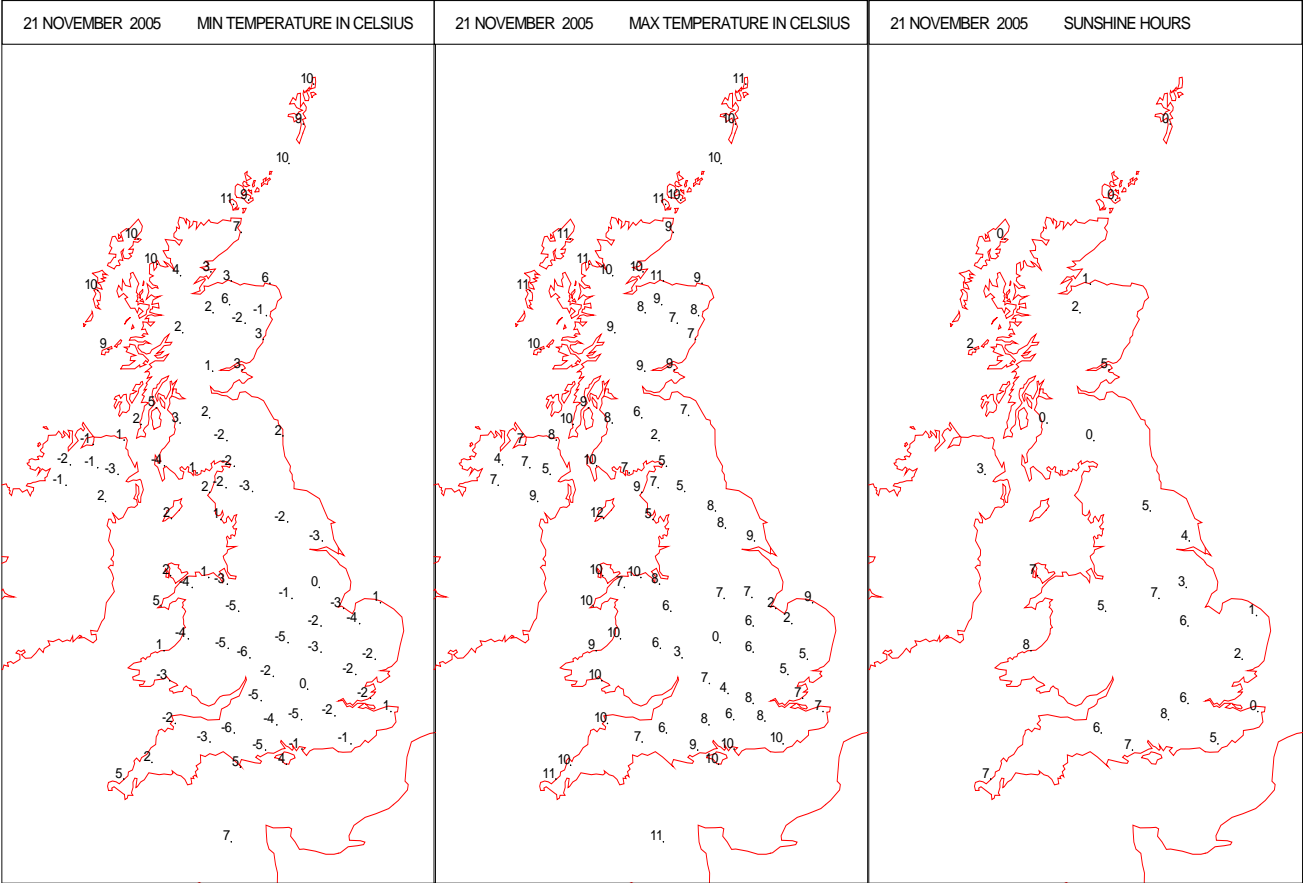
SURFACE REPORTS



SIGNIFICANT WEATHER

0600 GMT 21 NOVEMBER 2005	SIG WEATHER	1200 GMT 21 NOVEMBER 2005	SIG WEATHER	<p>Summary of UK Weather for Monday 21 November 2005.</p> <p>It was another cold and frosty night across much of the UK. Mist became widespread across England, Wales and Northern Ireland, and there were thicker patches of fog too. Particularly dense and freezing fog formed across East Anglia and Lincolnshire. Northern, central and western parts of Scotland had cloudier skies, though, and it remained frost-free.</p> <p>Apart from some light rain across Shetland it was a dry day across the UK. There were long sunny periods for most and just light winds. However, fog was persistent across parts of East Anglia and the west Midlands and in a few other locations too where it remained very cold. There were sunny spells across eastern Scotland but generally Scotland had a rather cloudy day.</p> <p>During the evening, widespread frost developed again across England and Wales. Fog reformed in many places and locally became dense and freezing. Frost also returned to parts of Northern Ireland and eastern Scotland, but milder and cloudier conditions continued across the Northern Isles.</p> <p>Daytime temperatures ranged from the very cold category in the foggy areas, to rather cold or near normal in most parts, but mild across northern and western Scotland.</p>
1800 GMT 21 NOVEMBER 2005	SIG WEATHER	0000 GMT 22 NOVEMBER 2005	SIG WEATHER	<p>EXTREMES</p> <p>Highest Maximum: 12.1 Ronaldsway, Isle Of Man</p> <p>Lowest Maximum: 0.4 Church Lawford, Warwickshire</p> <p>Lowest Minimum: -6.8 Benson, Oxfordshire -6.8 Redhill, Surrey</p> <p>Lowest Grass Minimum: -9.9 Brize Norton, Oxfordshire</p> <p>Most Rain: 2.4 Baltasound No 2, Shetland</p> <p>Most Sun: 8.4 Jersey: Airport, Jersey</p>

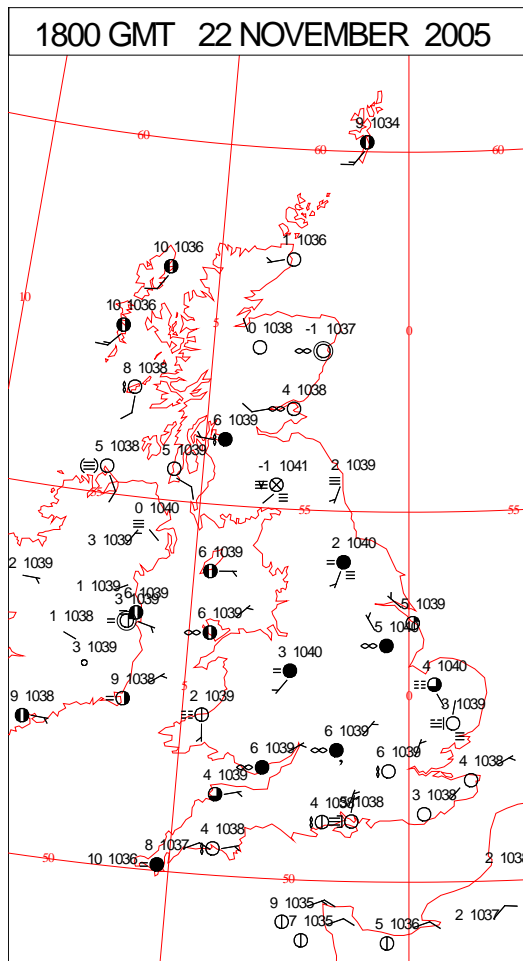
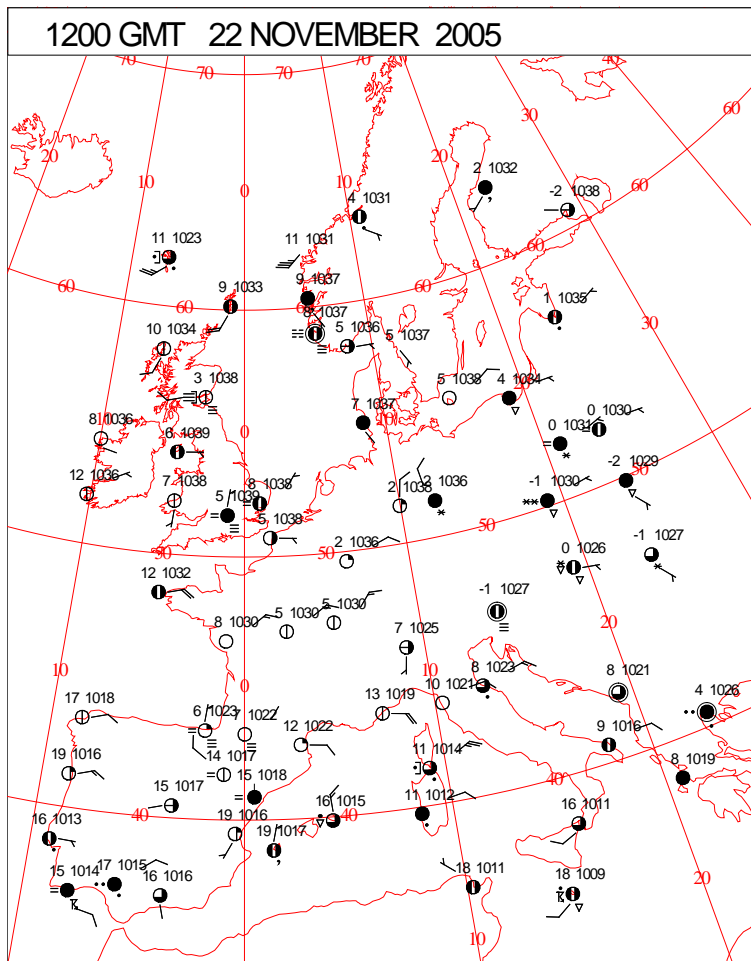
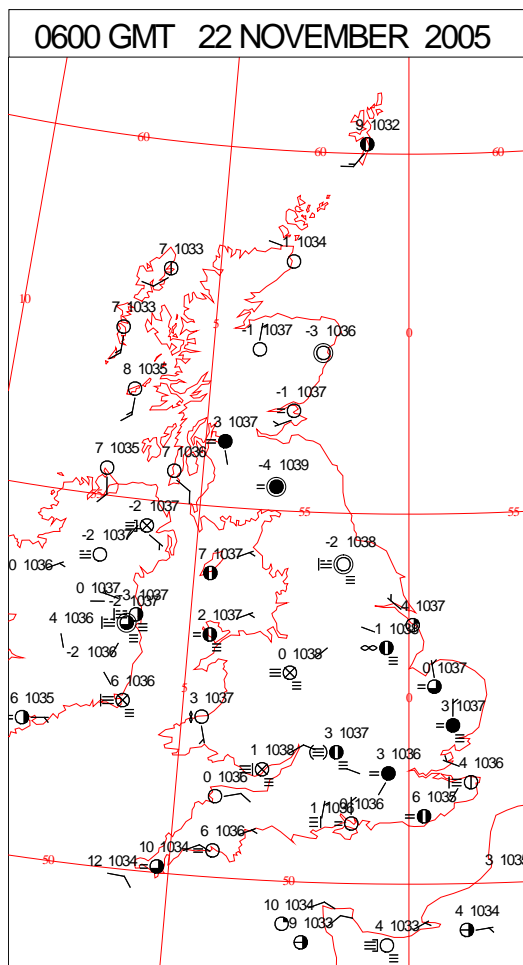
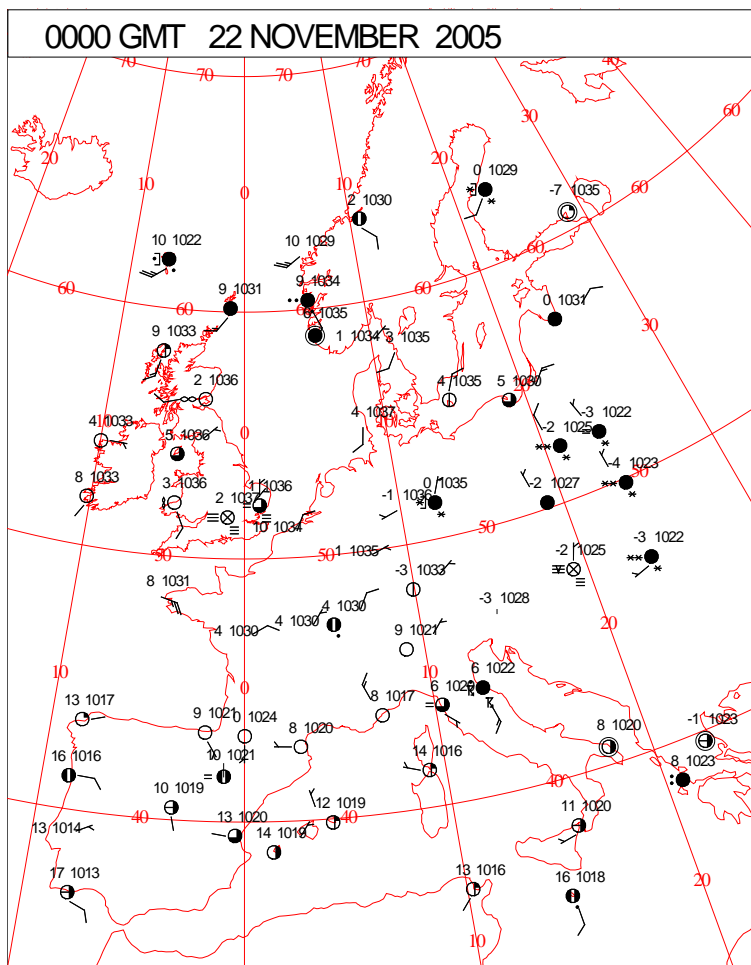
DAILY CLIMATE DATA



Crown Copyright 2005, All Rights Reserved

Tuesday 22 November 2005

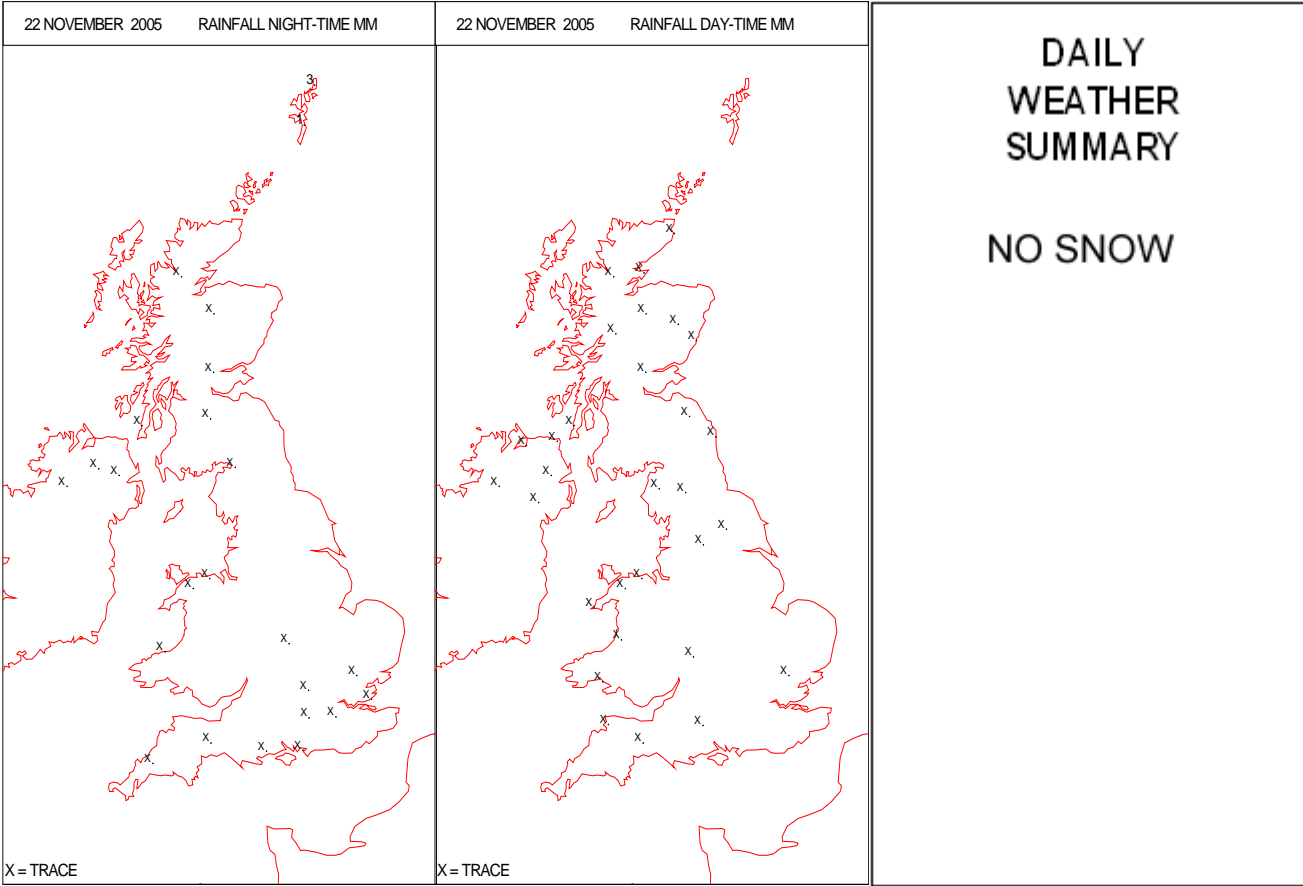
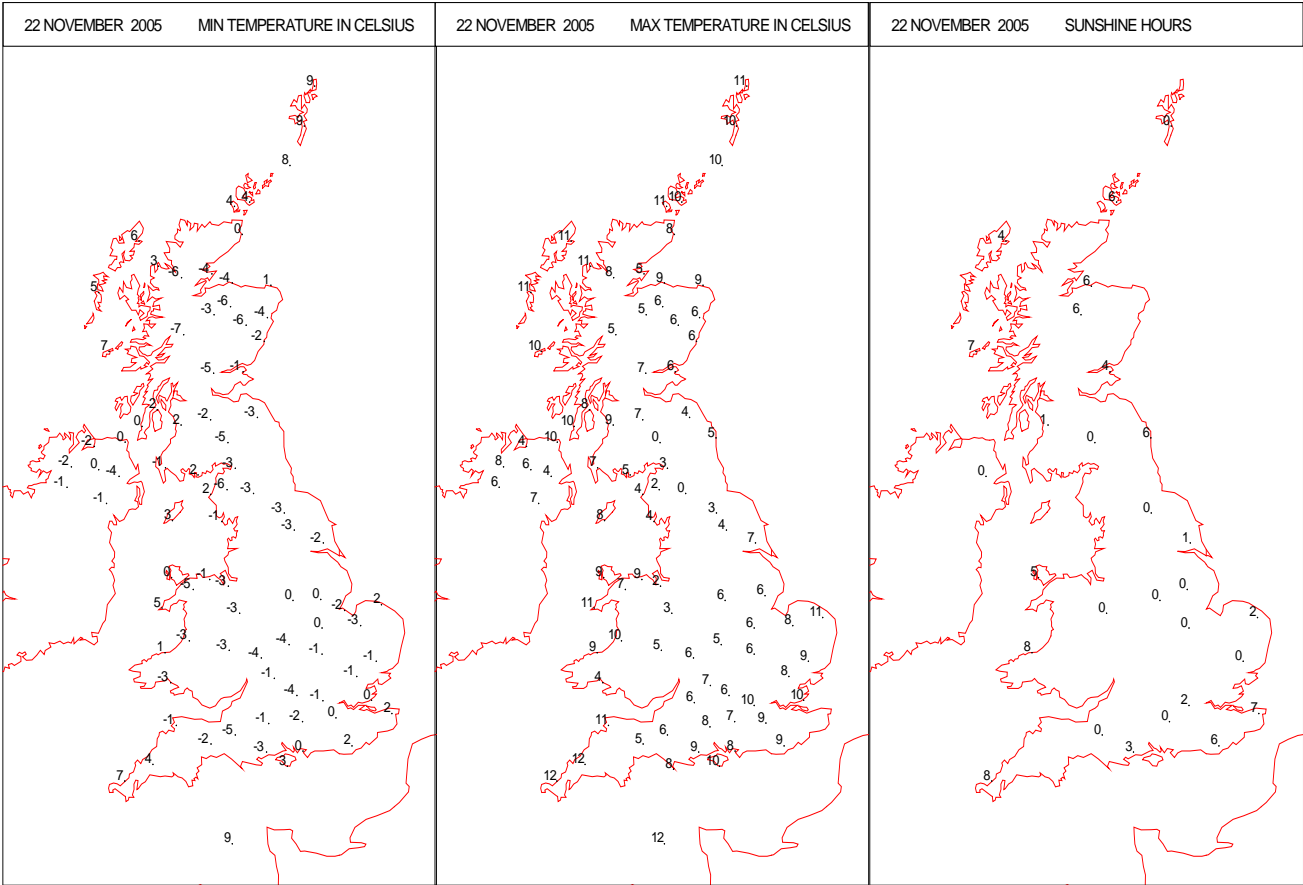
SURFACE REPORTS



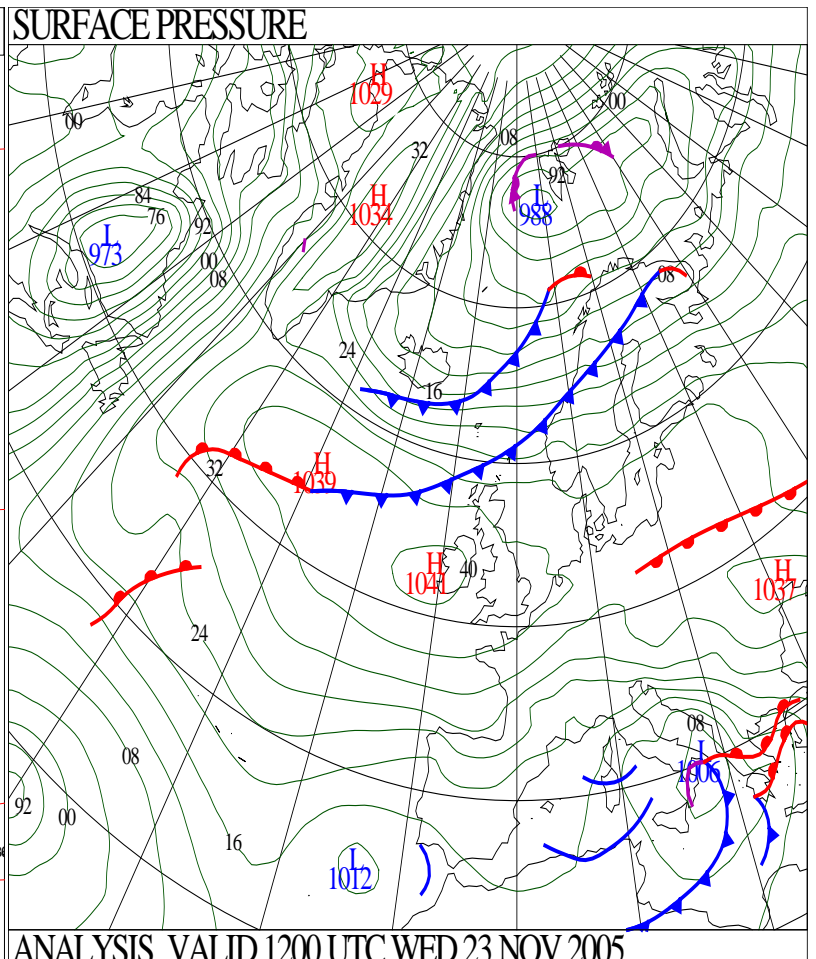
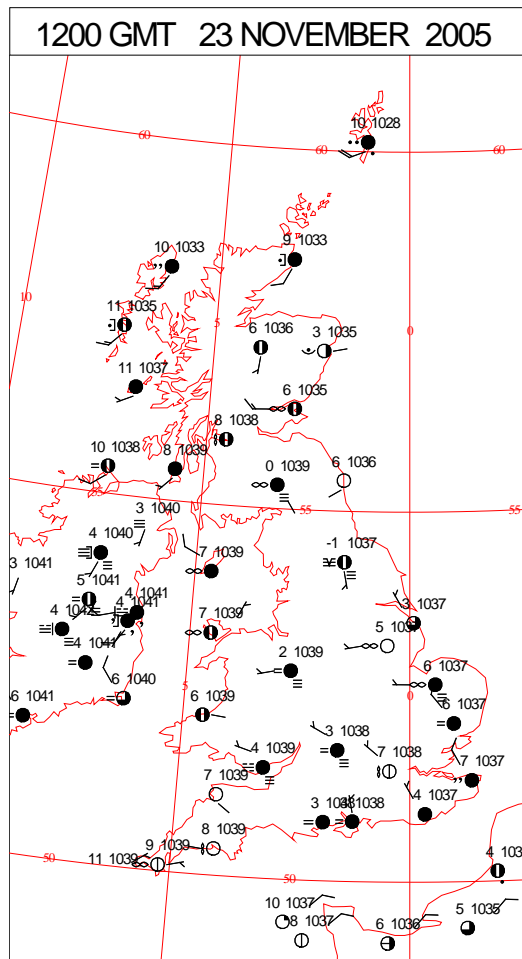
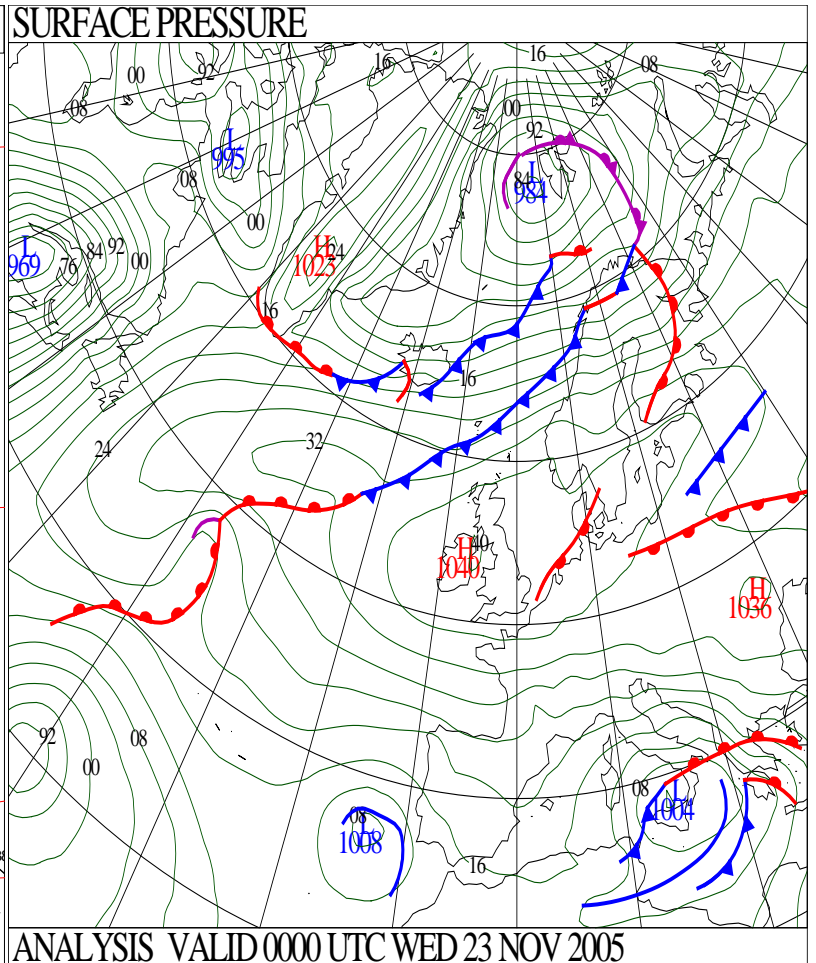
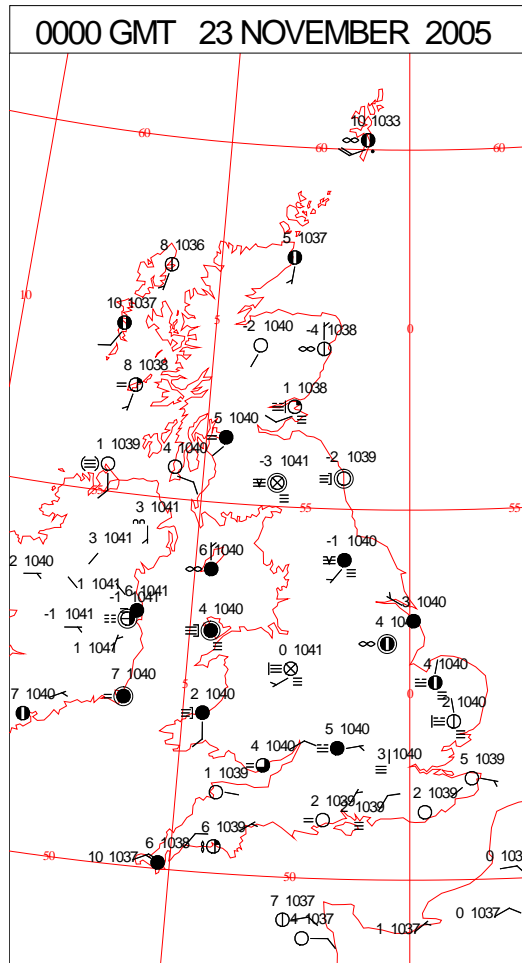
SIGNIFICANT WEATHER

0600 GMT 22 NOVEMBER 2005	SIG WEATHER	1200 GMT 22 NOVEMBER 2005	SIG WEATHER	<p>Summary of UK Weather for Tuesday 22 November 2005.</p> <p>The early hours were typified by mist and fog through the central spine of the country. Across much of Scotland it was clear and frosty, as were some western parts and also parts of Northern Ireland. From the Lincolnshire coast south across East Anglia to the southeast of England, cloud was spilling across from the east and this lifted the fog and frost in these areas.</p> <p>The morning saw the cloud thicken sufficiently across central southern England to give a little patchy drizzle, but by contrast it brightened up quite readily in the southeast of England with some sunshine developing. These sunny skies progressed west towards Hampshire and the Isle of Wight by afternoon, whereas in extreme western areas it remained sunny throughout. Elsewhere though, the misty low cloud or fog persisted right into the evening with temperatures barely rising above freezing in the fog at Eskdalemuir, (Dumfries and Galloway). Indeed, where the cloud cleared on the eastern fringes of the cloud area fog readily formed in the early evening.</p> <p>Temperatures were near normal around many coasts, but inland where the fog lingered, were very cold.</p>
1800 GMT 22 NOVEMBER 2005	SIG WEATHER	0000 GMT 23 NOVEMBER 2005	SIG WEATHER	
				<p>EXTREMES</p> <p>Highest Maximum: 12.0 Guernsey: Airport, Guernsey</p> <p>Lowest Maximum: 0.2 Eskdalemuir, Dumfriesshire</p> <p>Lowest Minimum: -7.2 Tulloch Bridge, Inverness-Shire</p> <p>Lowest Grass Minimum: -11.4 Aboyne No 2, Aberdeenshire</p> <p>Most Rain: 2.8 Baltasound No 2, Shetland</p> <p>Most Sun: 7.9 St Mawgan, Cornwall</p>

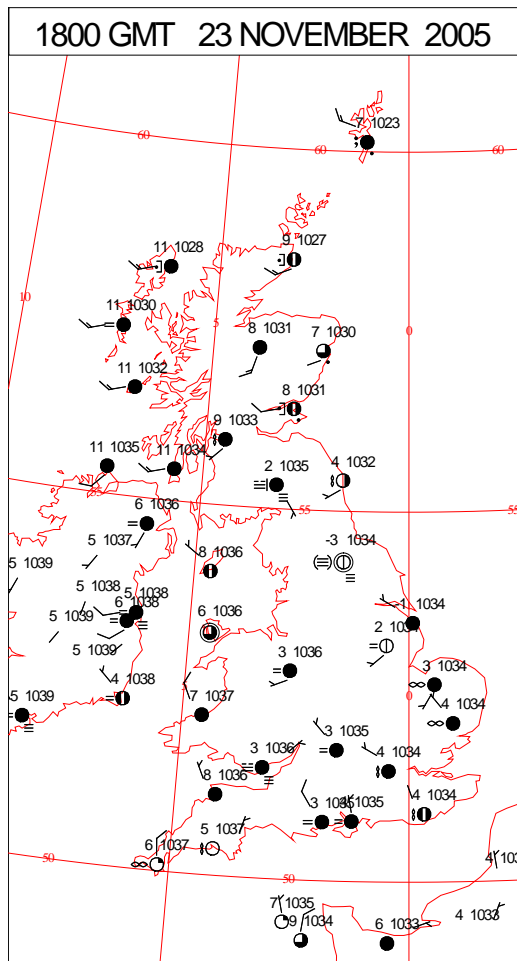
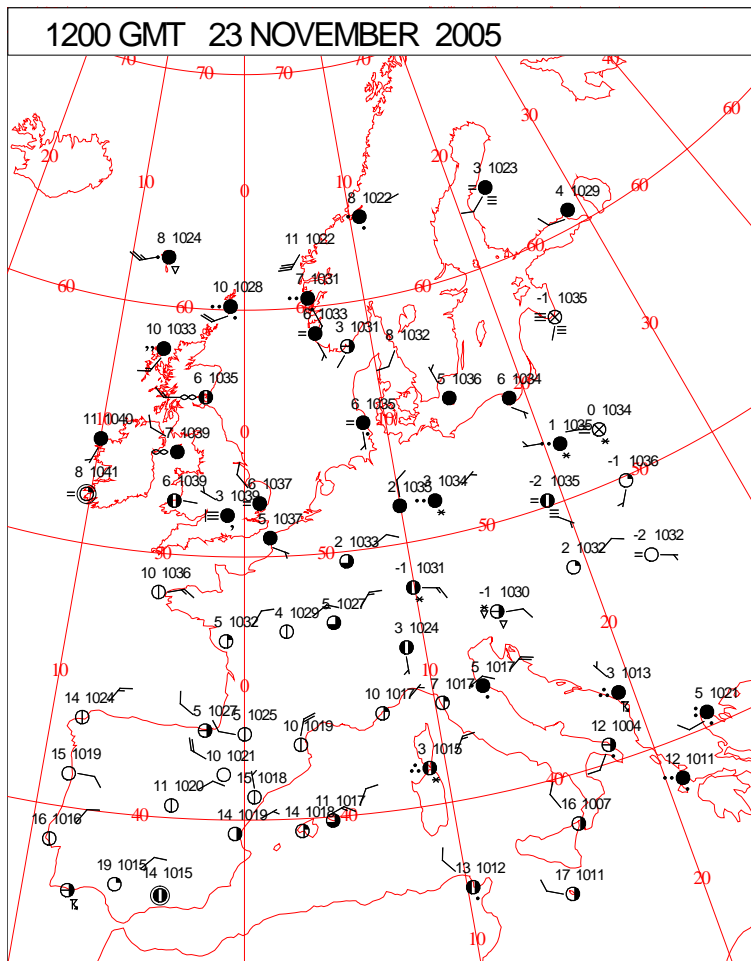
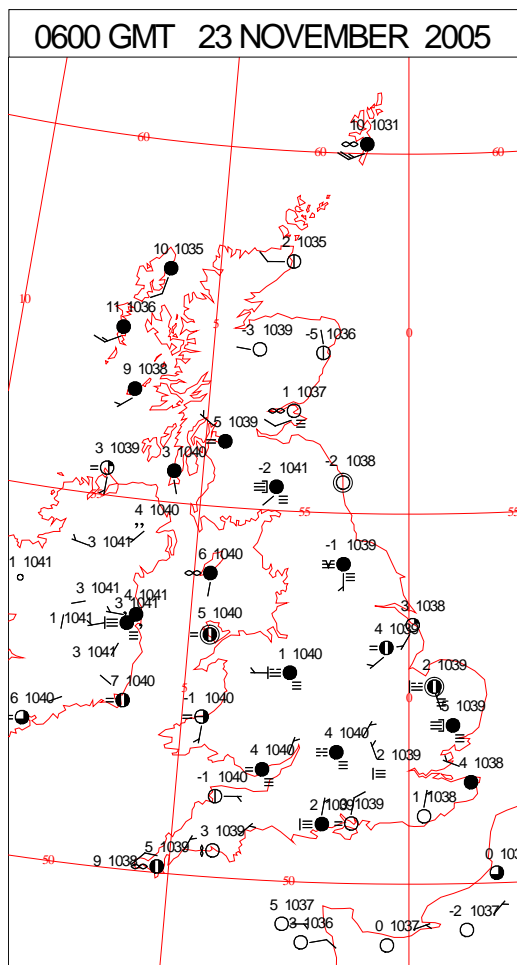
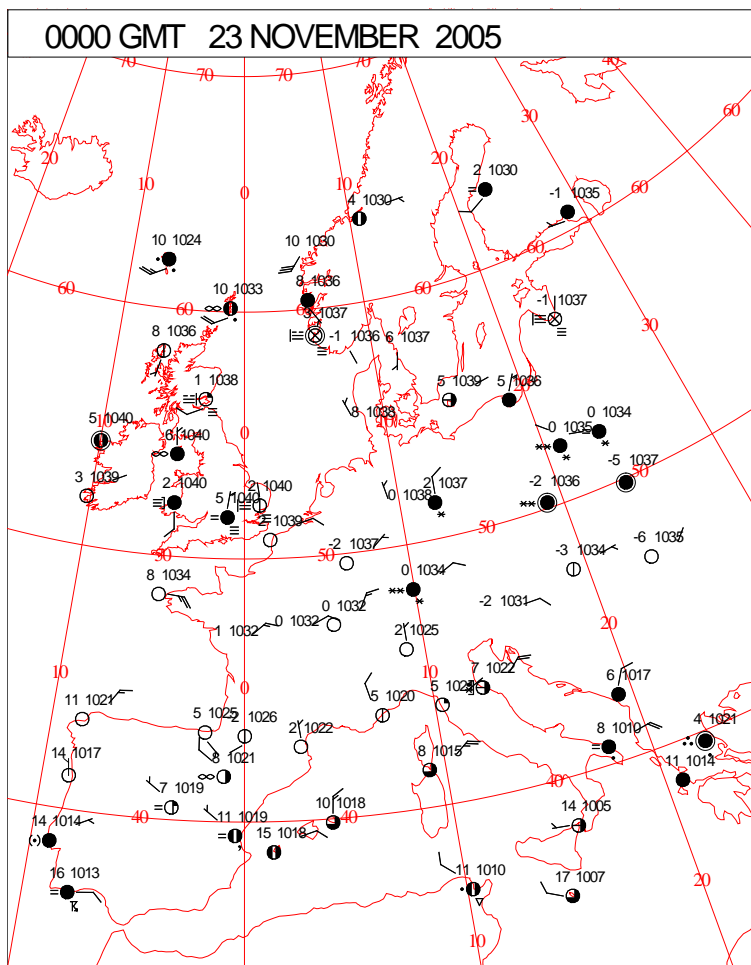
DAILY CLIMATE DATA



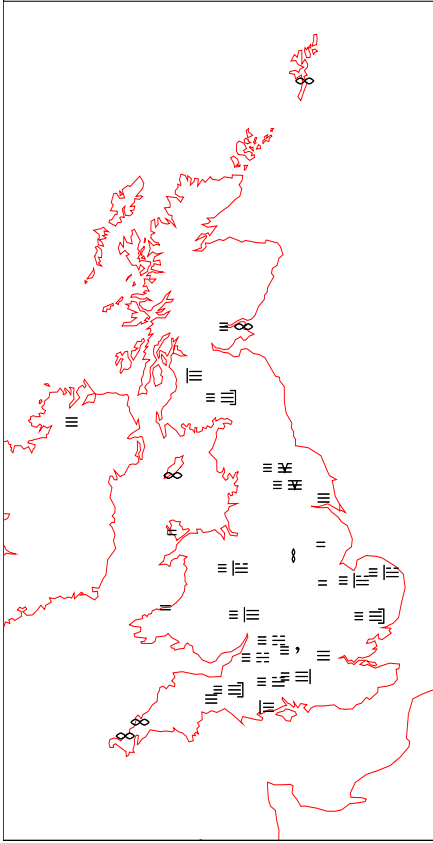
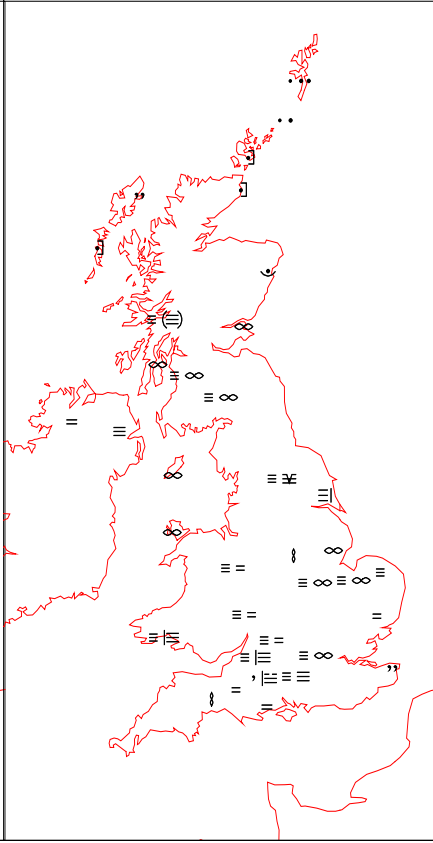
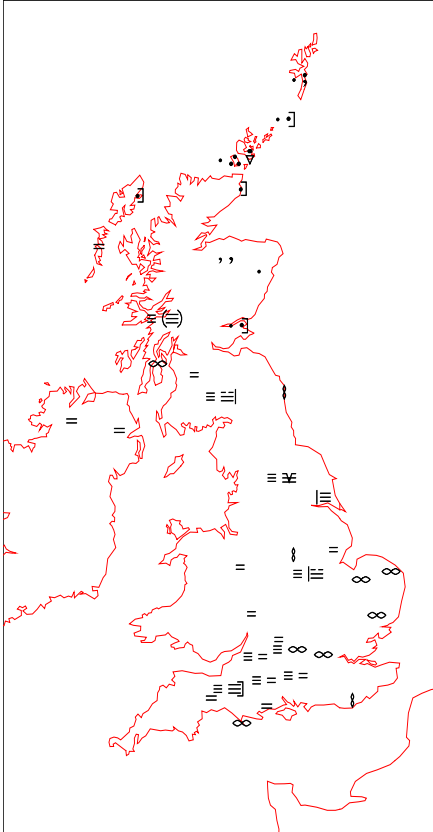
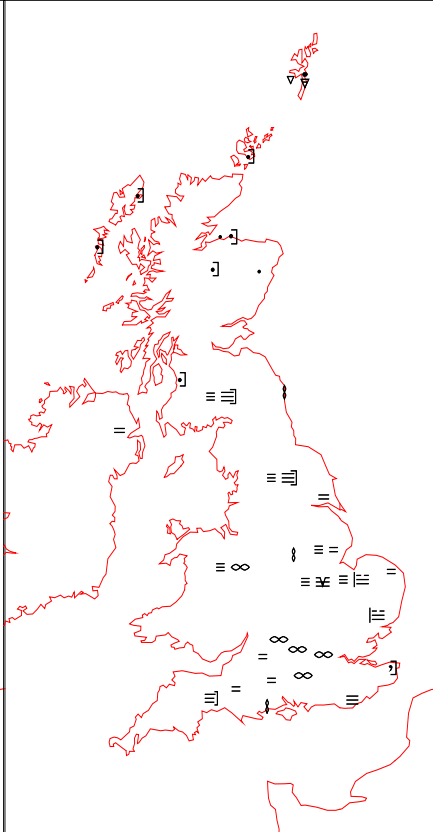
DAILY WEATHER SUMMARY



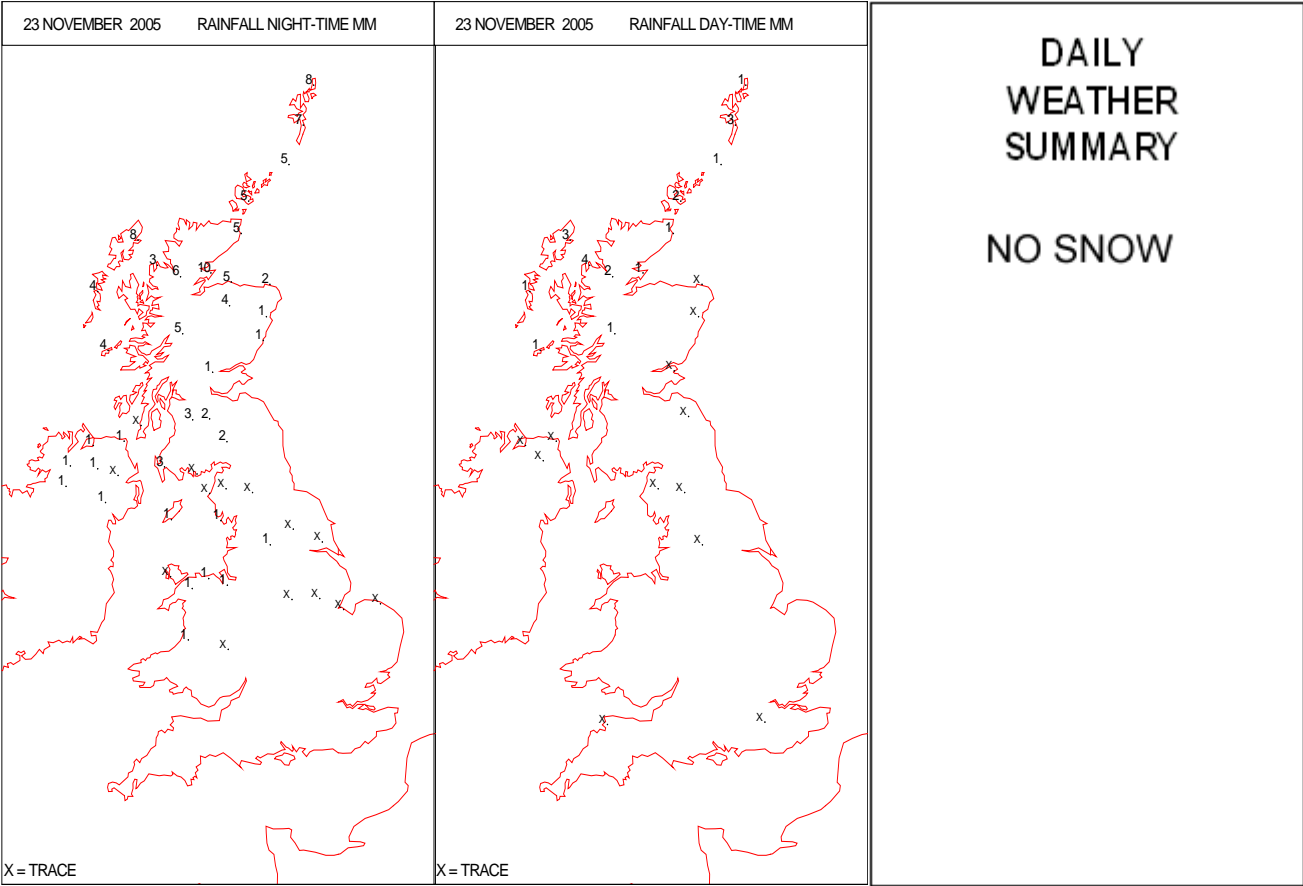
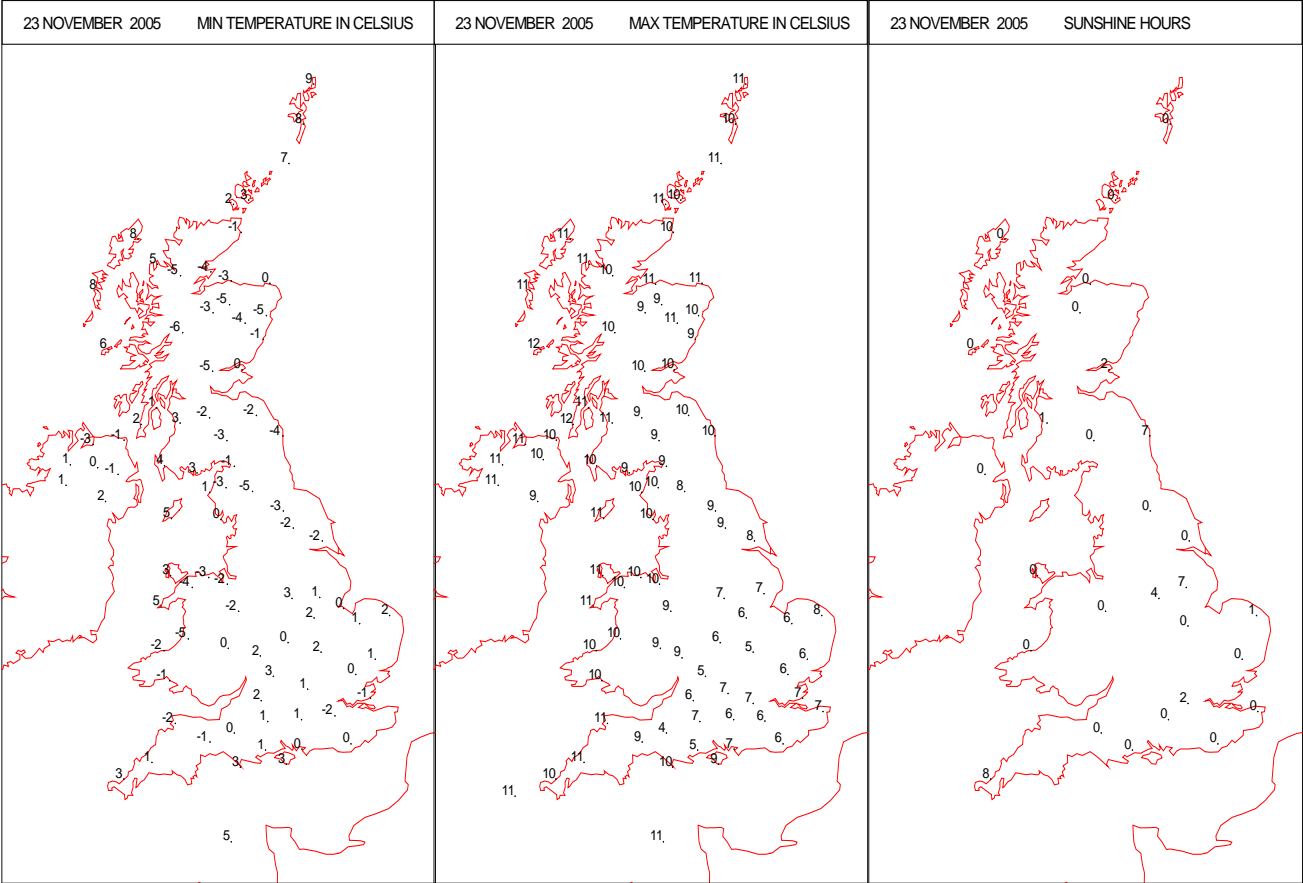
SURFACE REPORTS



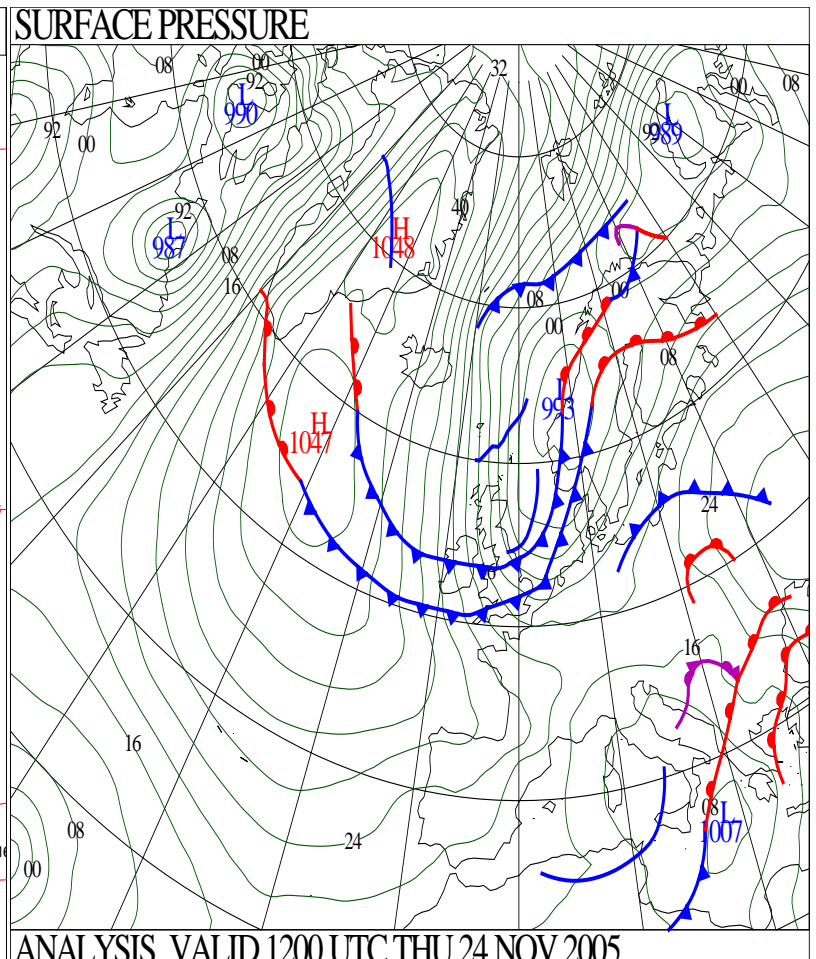
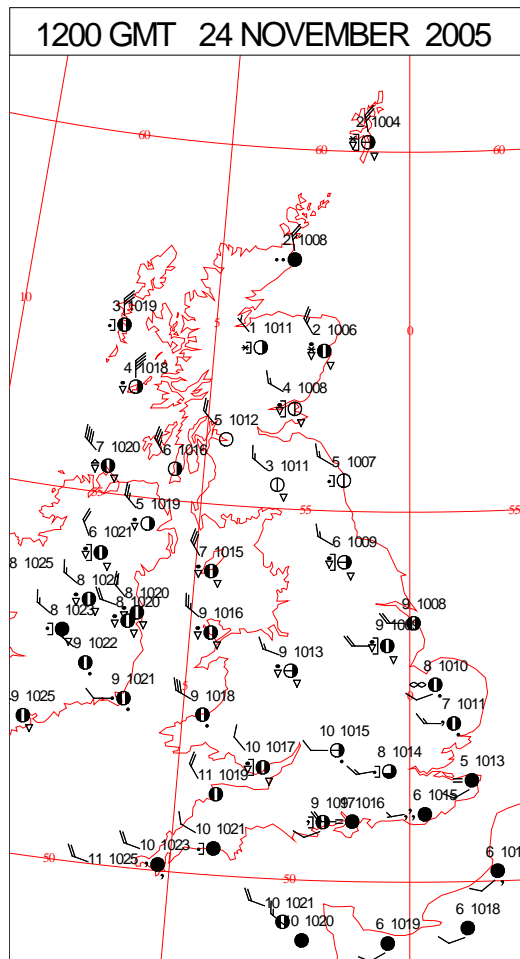
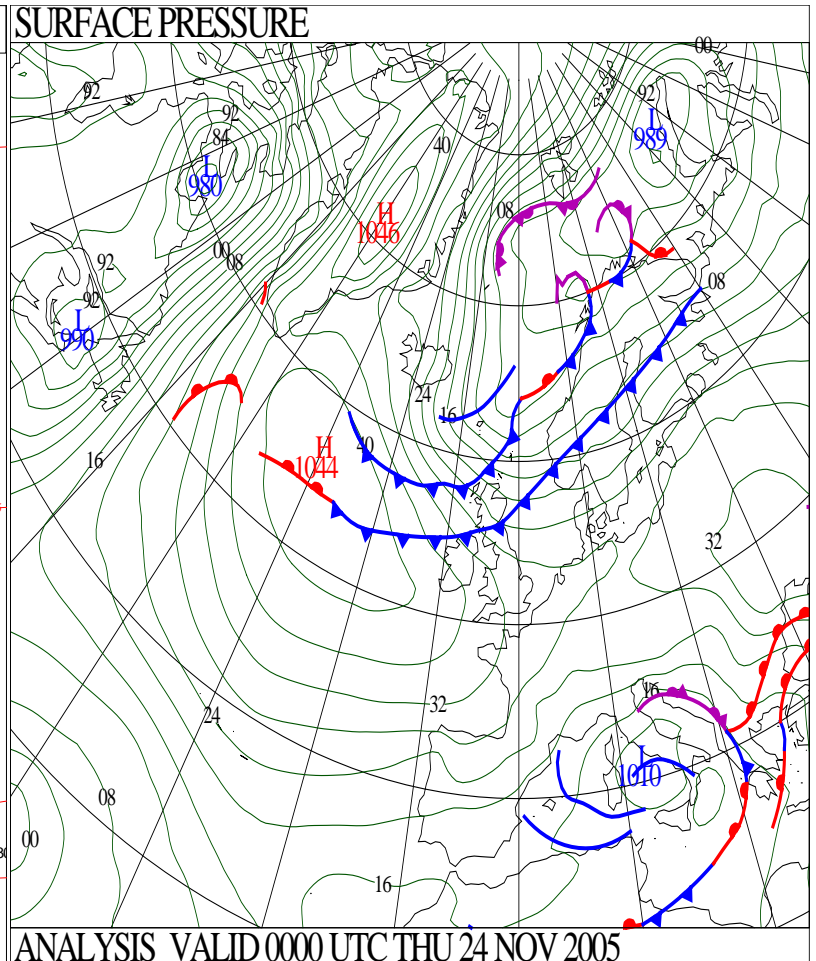
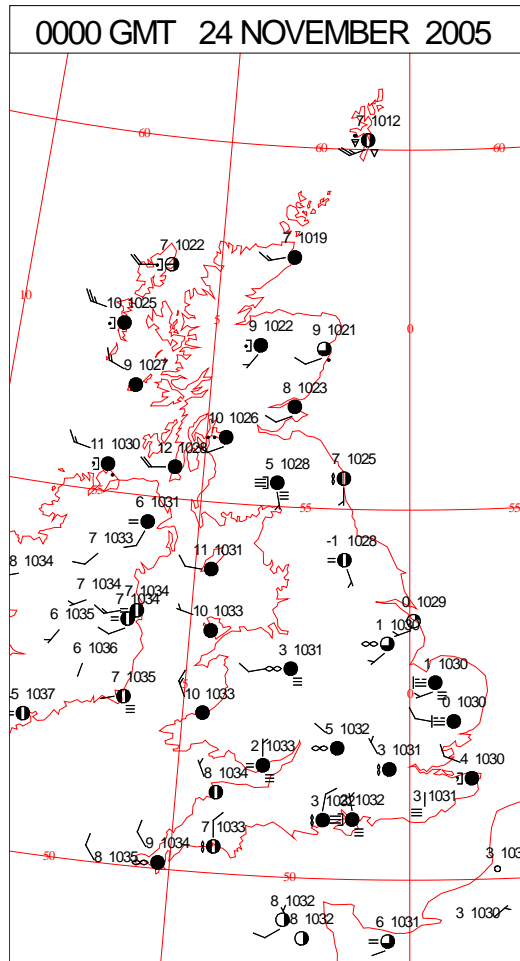
SIGNIFICANT WEATHER

0600 GMT 23 NOVEMBER 2005	SIG WEATHER	1200 GMT 23 NOVEMBER 2005	SIG WEATHER	<p>Summary of UK Weather for Wednesday 23 November 2005.</p> <p>Areas of fog and low cloud affected many parts of the UK overnight. Exceptions to this were across Northern and Eastern Scotland, down the spine of The Pennines, parts of west Wales and southwest England and also across the far southeast. Some of the fog was dense and freezing. Under clearer skies it turned frosty with temperatures falling to -8.7°C at Redesdale Camp). Later in the night, increasing high cloud edged into the southeast of England. Here there was some early brightness, but greyer skies soon moved in and for those areas affected by the low cloud and fog there was little change through the day, staying quite gloomy. A few holes developed around London, allowing some sunshine, but the sunniest skies were to be found across southwest England, eastern Scotland and eastern England, though some dense freezing-fog lingered through the Vale of York. Cloudier skies brought some showery rain to Scotland during the afternoon and evening, but many parts of the UK were dry. Highs ranged from mild across Scotland to locally very cold in areas of persistent fog.</p>
				
1800 GMT 23 NOVEMBER 2005	SIG WEATHER	0000 GMT 24 NOVEMBER 2005	SIG WEATHER	<p>EXTREMES</p> <p>Highest Maximum: 12.2 Machrihanish, Argyll (In Strathclyde)</p> <p>Lowest Maximum: 4.3 Yeovilton, Somerset</p> <p>Lowest Minimum: -6.4 Tulloch Bridge, Inverness-Shire</p> <p>Lowest Grass Minimum: -9.4 Dyce, Aberdeenshire</p> <p>Most Rain: 10.4 Stornoway Airport, Western Isles</p> <p>Most Sun: 8.1 Jersey: Airport, Jersey</p>
				

DAILY CLIMATE DATA

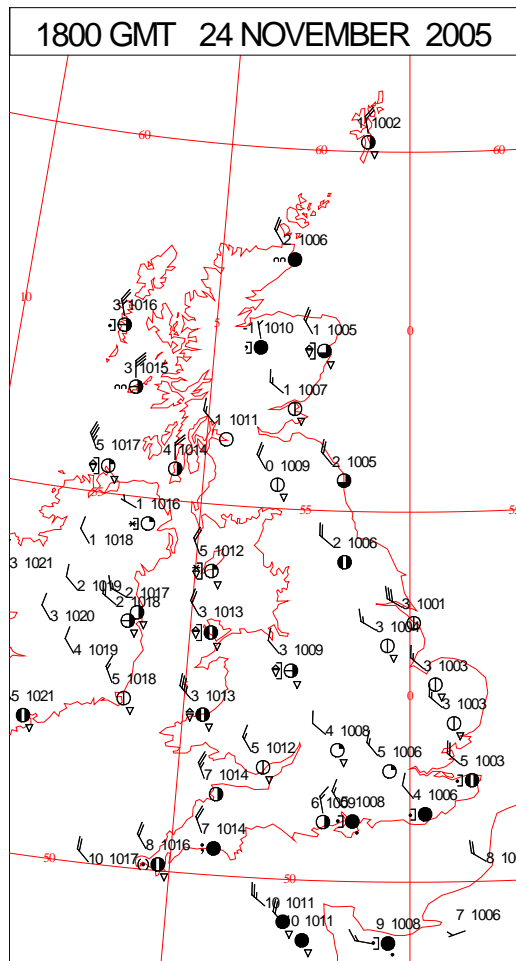
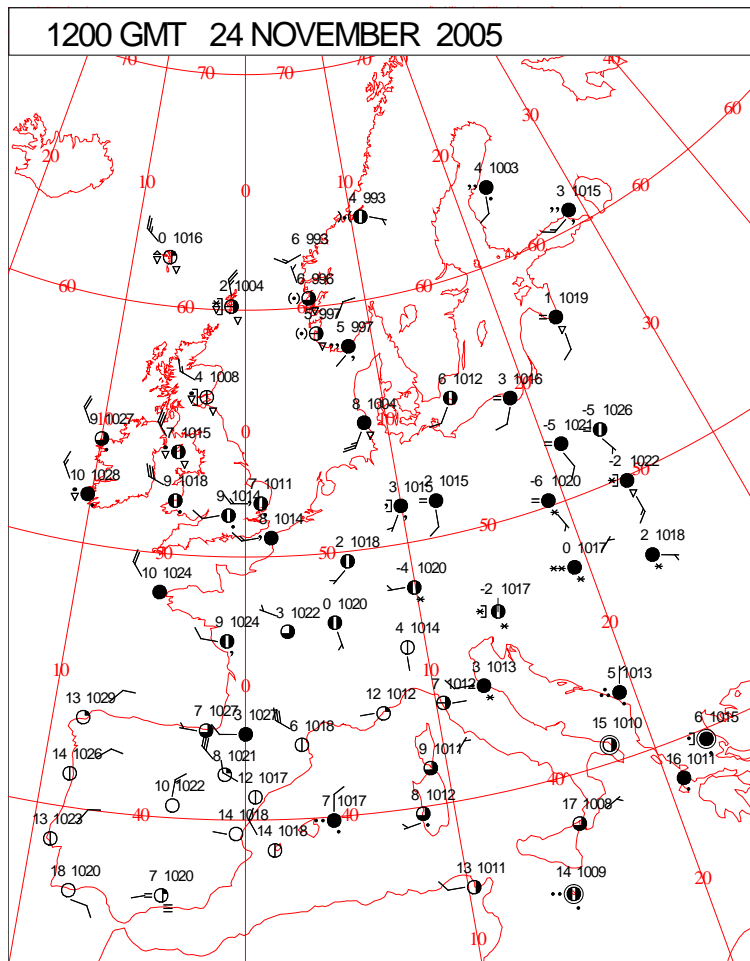
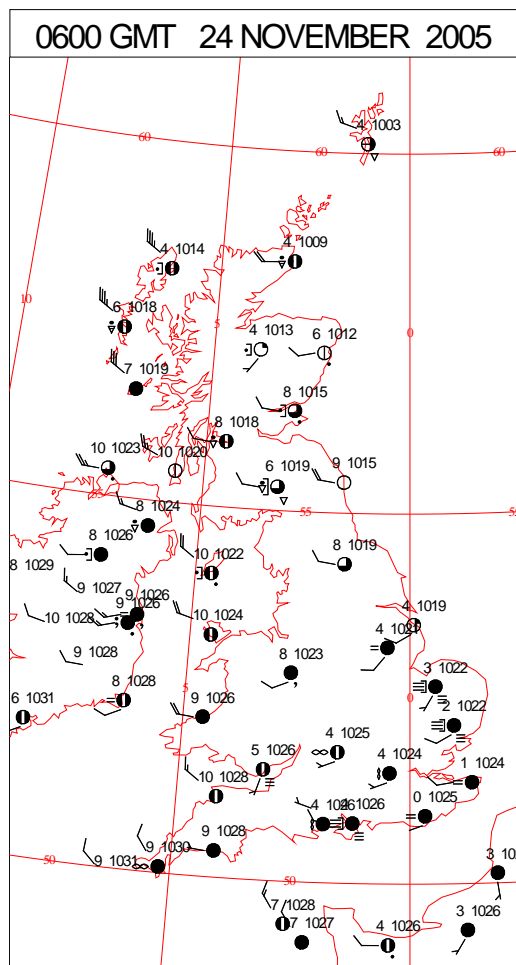
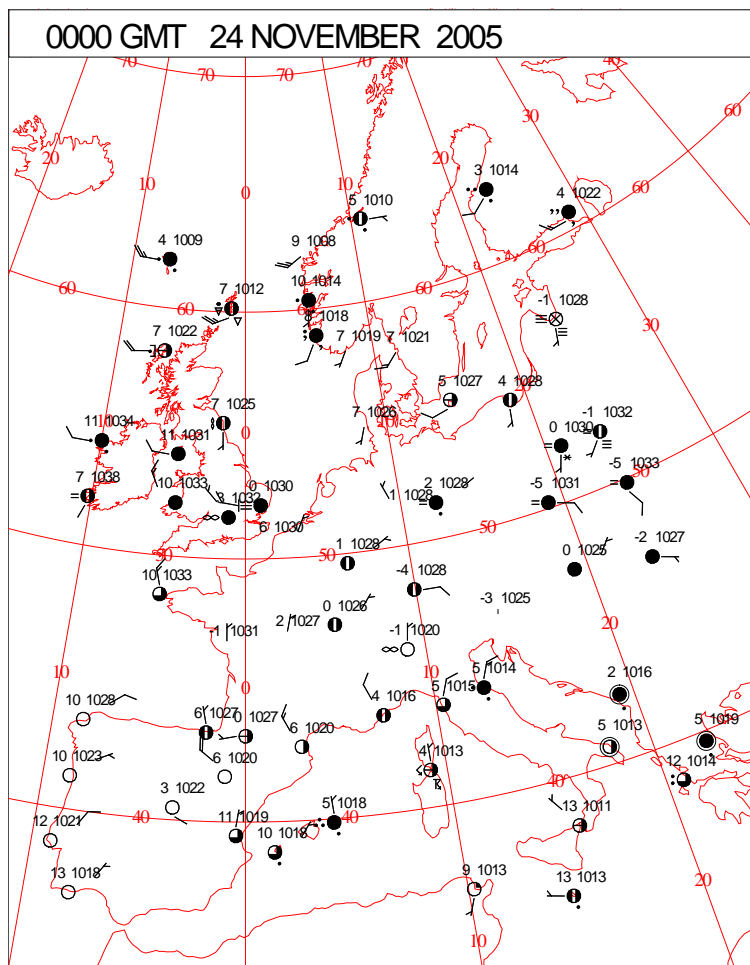


DAILY WEATHER SUMMARY



Thursday 24 November 2005

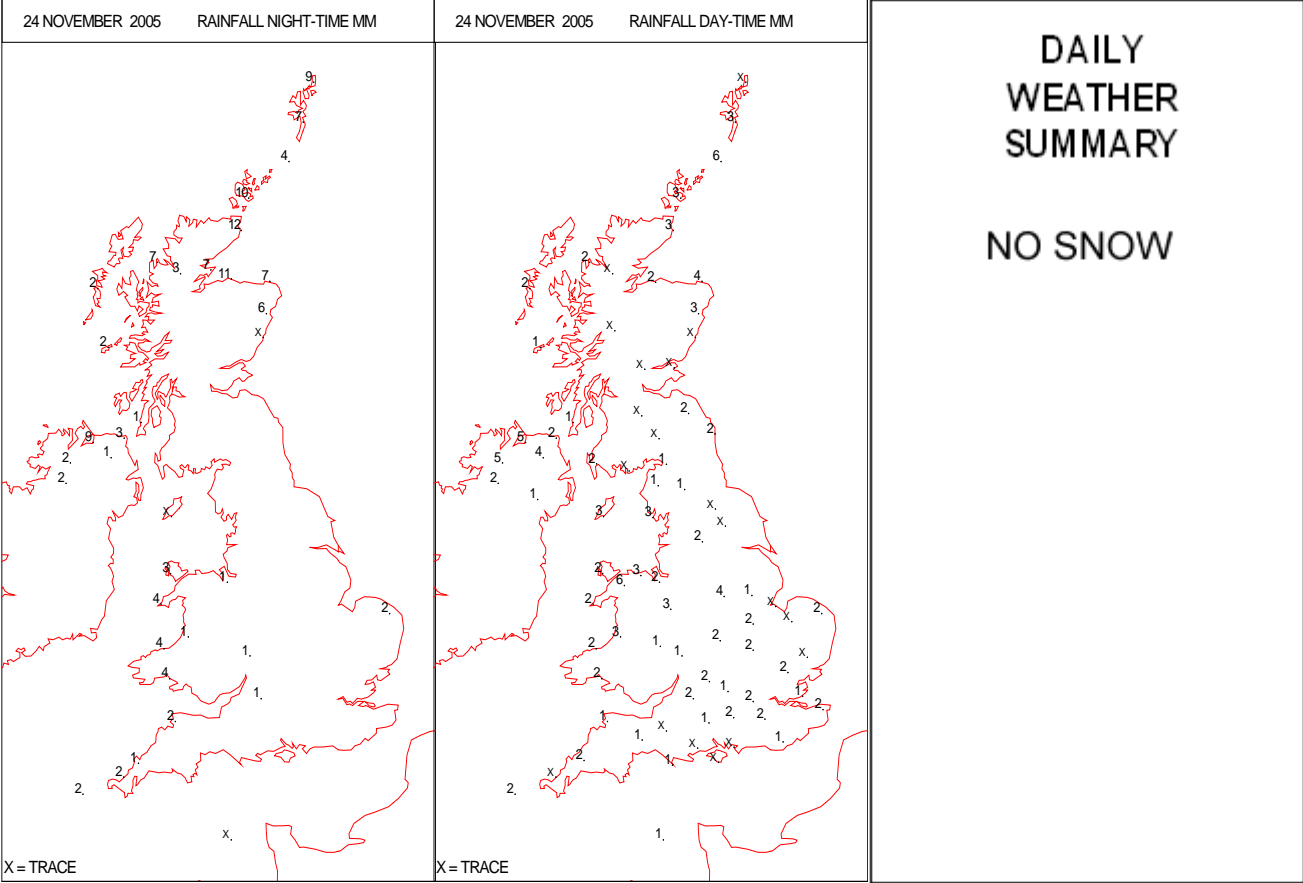
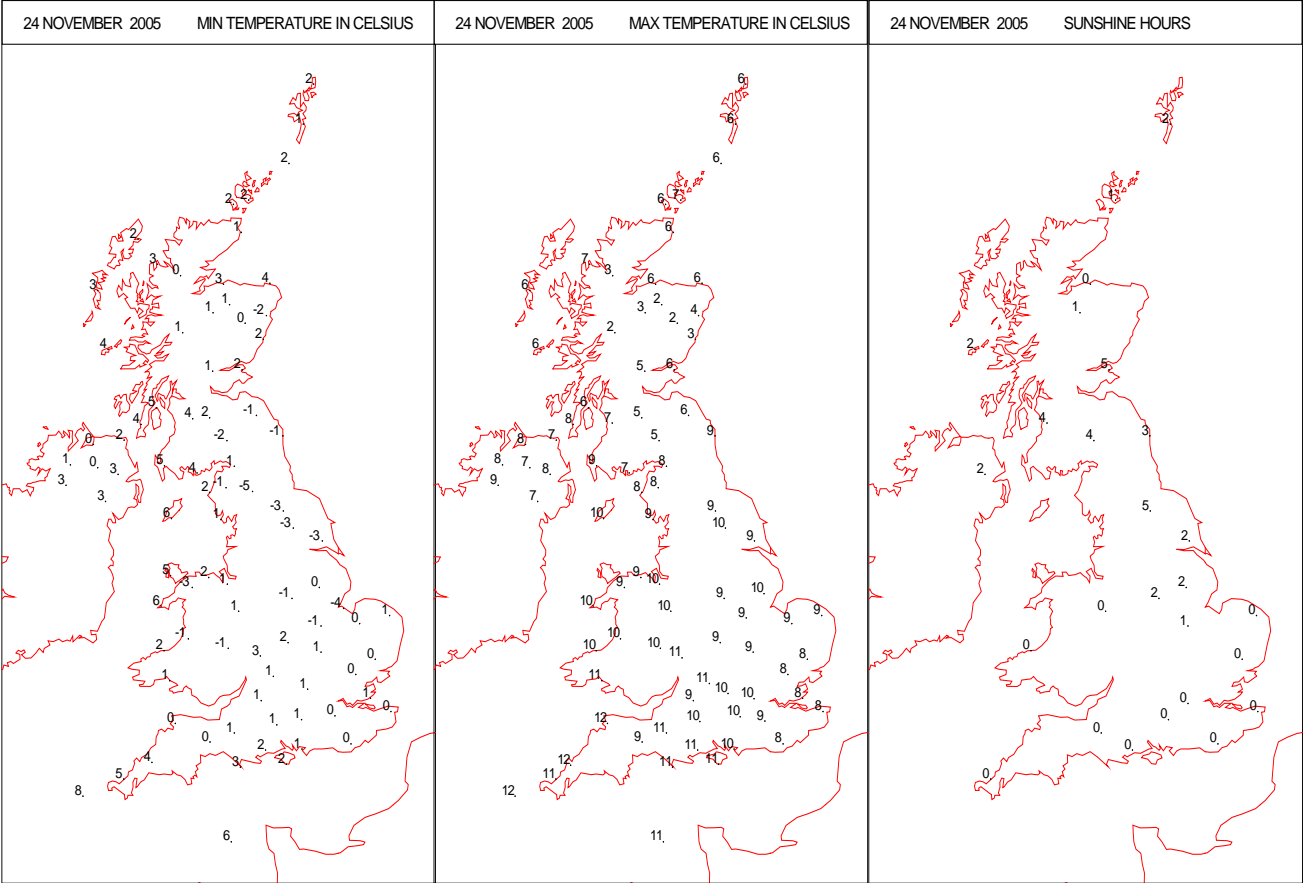
SURFACE REPORTS



SIGNIFICANT WEATHER

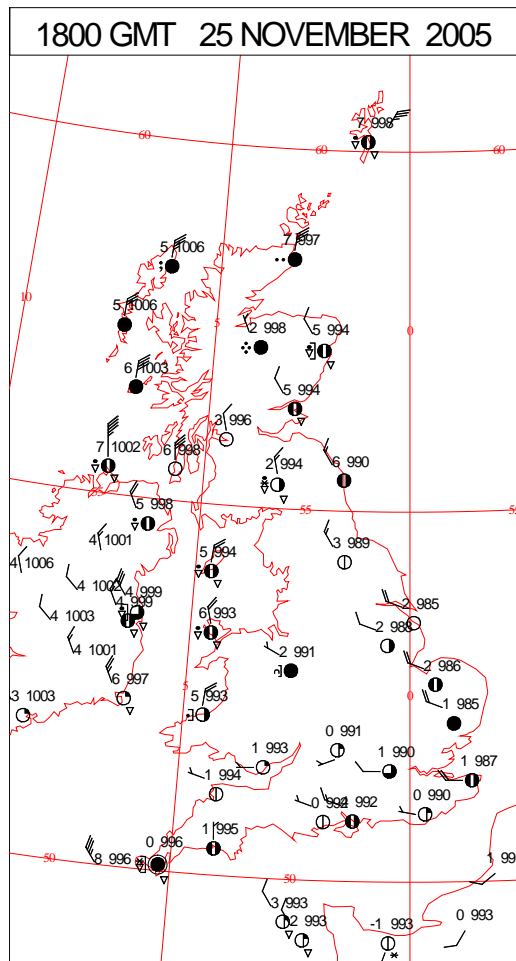
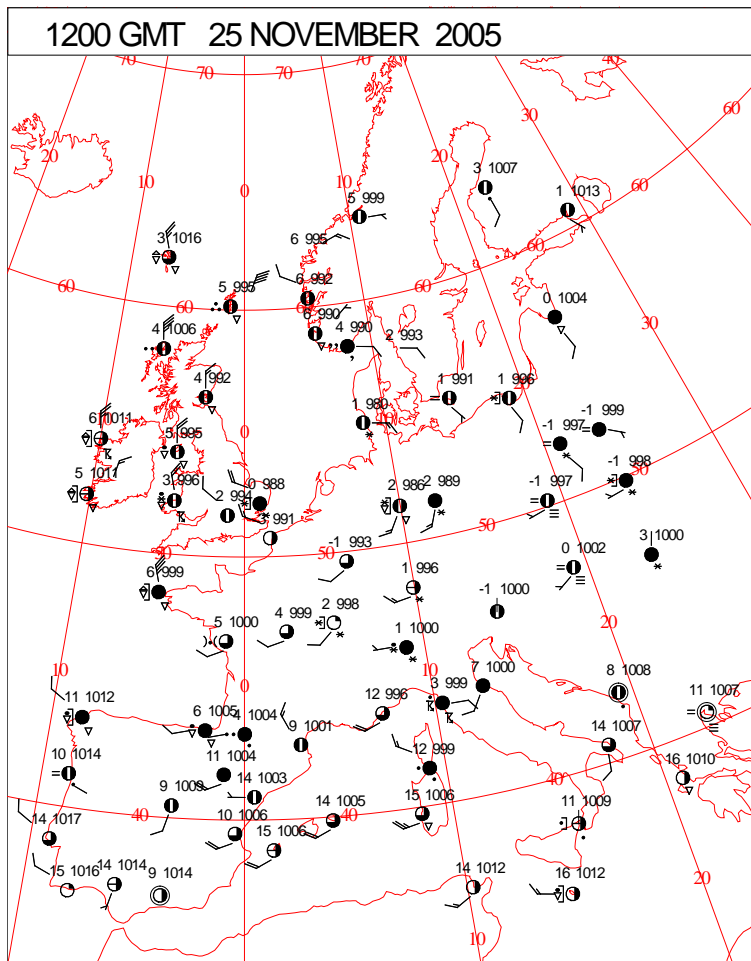
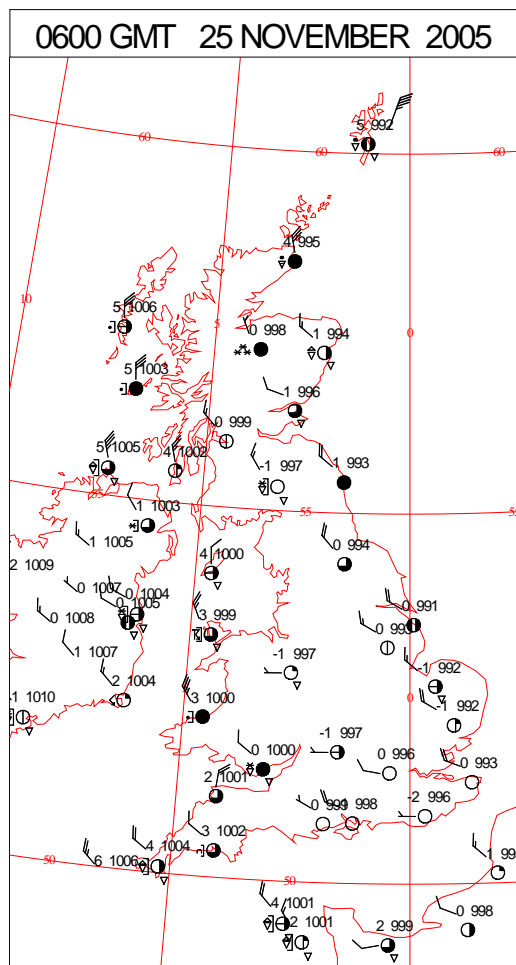
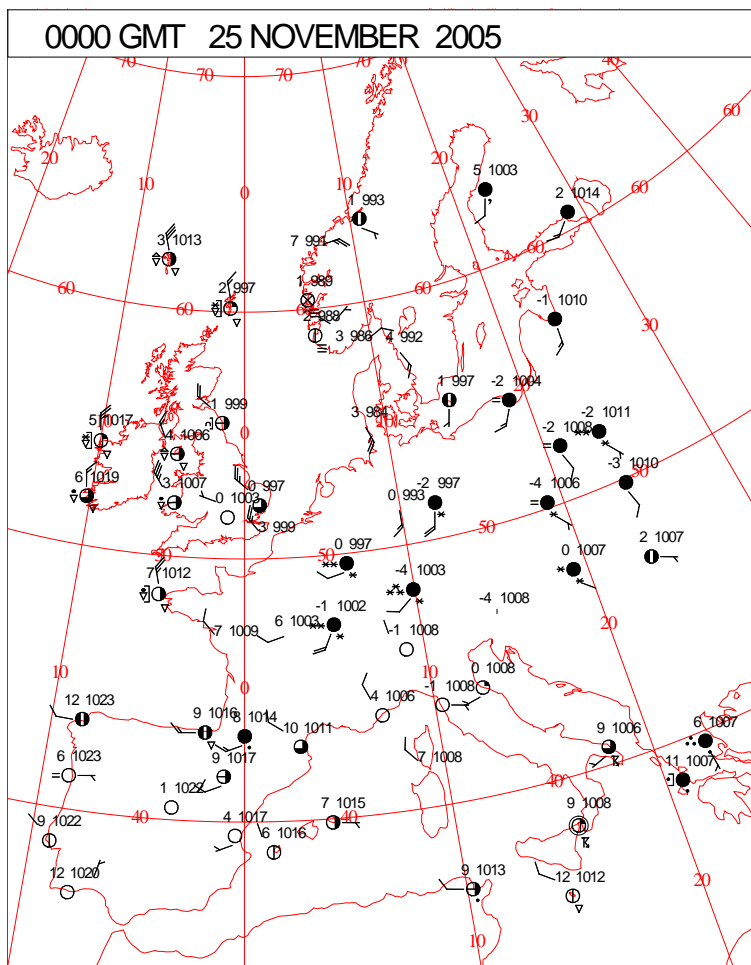
0600 GMT 24 NOVEMBER 2005	SIG WEATHER	1200 GMT 24 NOVEMBER 2005	SIG WEATHER	<p>Summary of UK Weather for Thursday 24 November 2005.</p> <p>Northern Ireland had some outbreaks of rain overnight. There were showers in the Northern Isles and these were of sleet, snow and hail. Outbreaks of rain affected most other parts of Scotland. The wintry mix in the north spread into Northern Scotland later. There was also some rain over northern England and fog and low cloud over East Anglia and southern England. Rain over southern Scotland cleared and it turned showery in all parts by afternoon. It was windy with frequent showers of hail, sleet and snow for the rest of the day, although southern parts stayed mainly dry. Northern Ireland had some rain at first and then showers with these turning to hail and snow in the afternoon. There were gusts of wind to 64 knots at Bangor Harbour and Orlock Head.</p> <p>Rain spread south over England and Wales through the morning followed by a second band of rain, with squally winds, which cleared the south coast soon after dusk. Wintry showers followed to northeast England and Norfolk. There were also wintry showers over Wales, southwest England and as far as the Cotswolds and Wiltshire by late evening.</p> <p>Temperatures were close to average but northern Scotland was rather cold.</p>
1800 GMT 24 NOVEMBER 2005	SIG WEATHER	0000 GMT 25 NOVEMBER 2005	SIG WEATHER	<p>EXTREMES</p> <p>Highest Maximum: 12.0 Scilly: St Marys Air, Isles Of Scilly</p> <p>Lowest Maximum: -0.8 Bingley, No 2, West Yorkshire</p> <p>Lowest Minimum: -5.2 Warcop Range, Cumbria</p> <p>Lowest Grass Minimum: -8.2 Coningsby, Lincolnshire</p> <p>Most Rain: 21.1 Glenlivet, Banffshire</p> <p>Most Sun: 5.6 Saughall, Ayrshire</p>

DAILY CLIMATE DATA



Crown Copyright 2005, All Rights Reserved

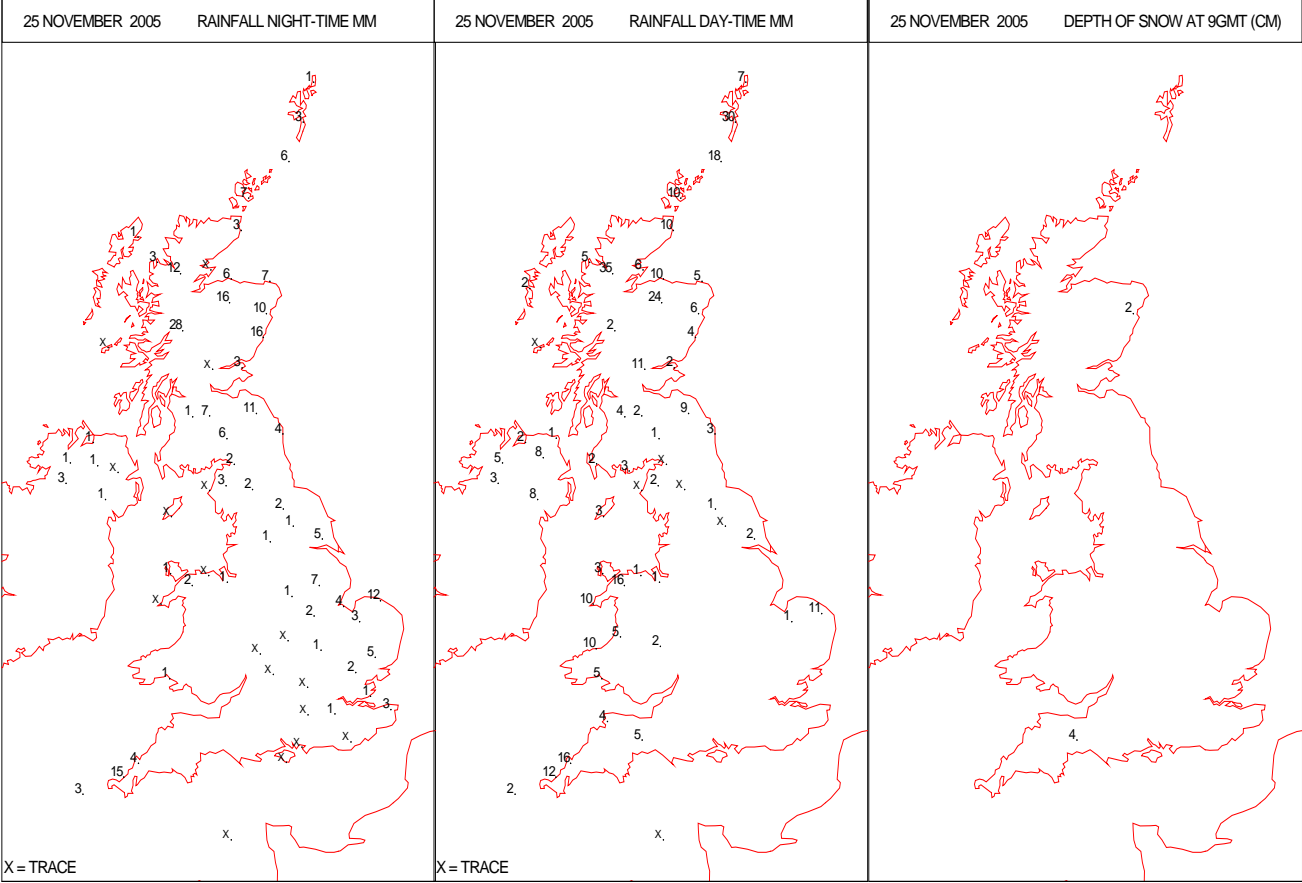
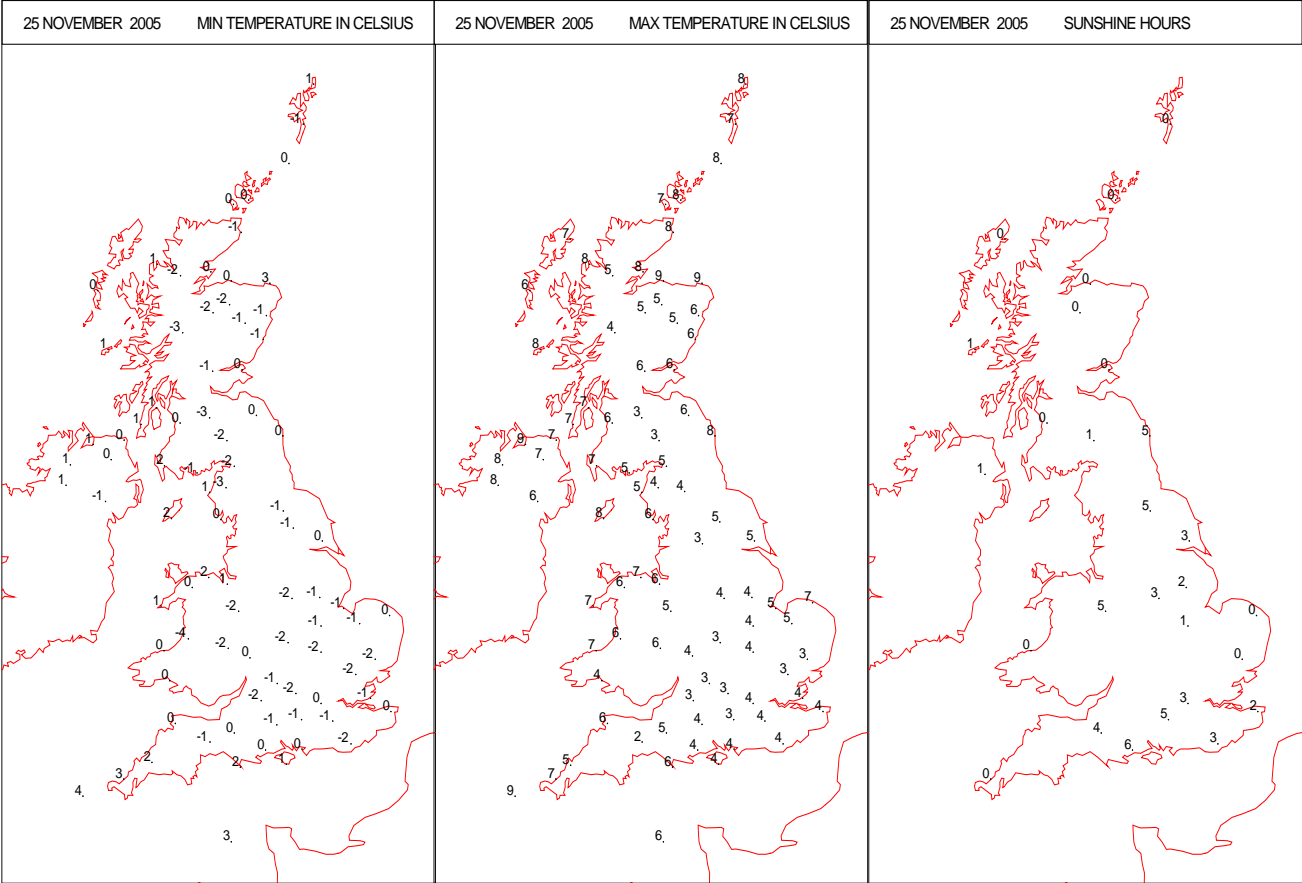
SURFACE REPORTS



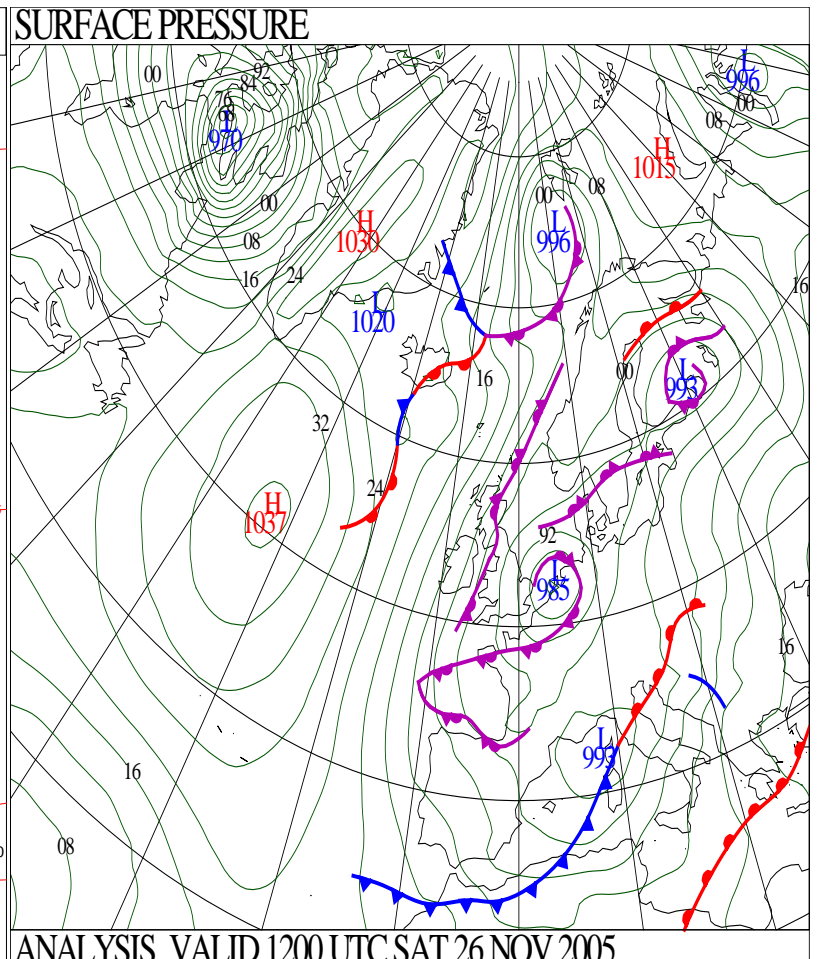
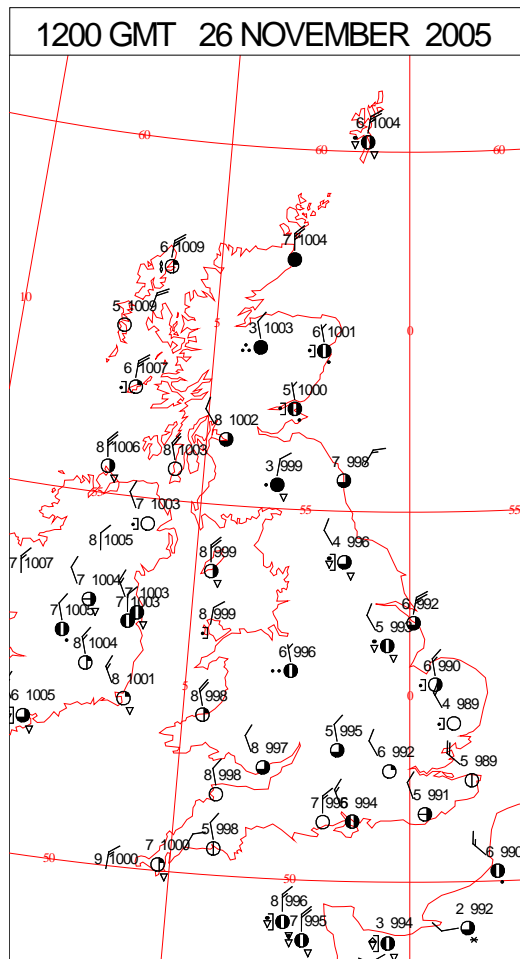
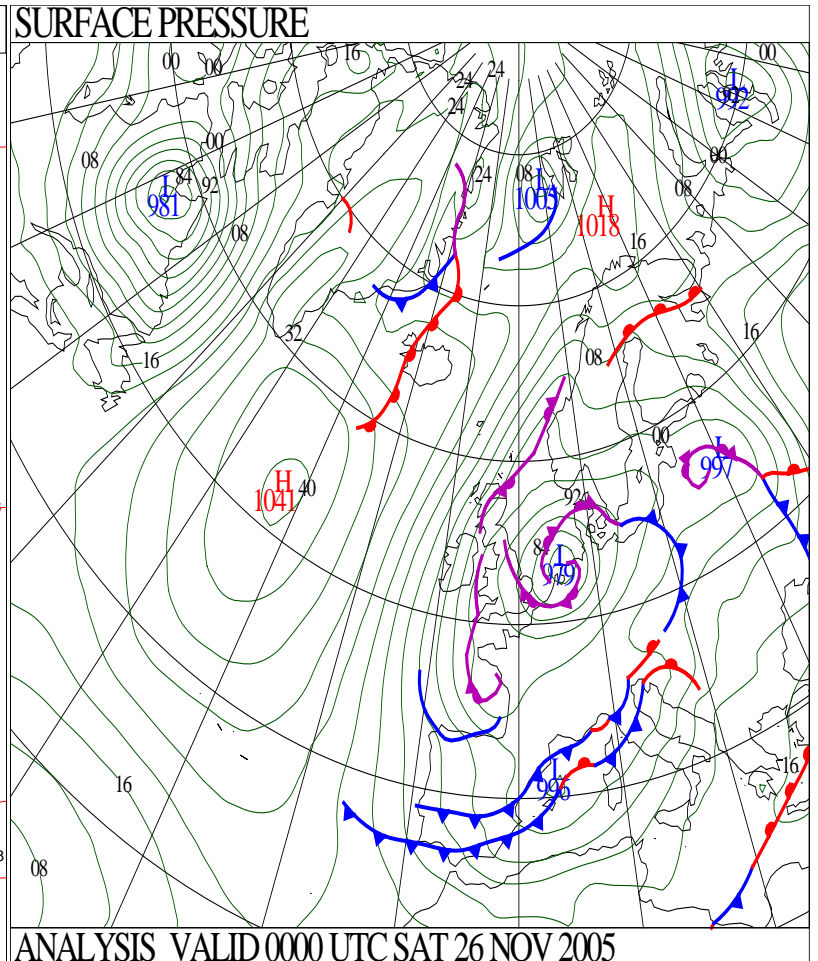
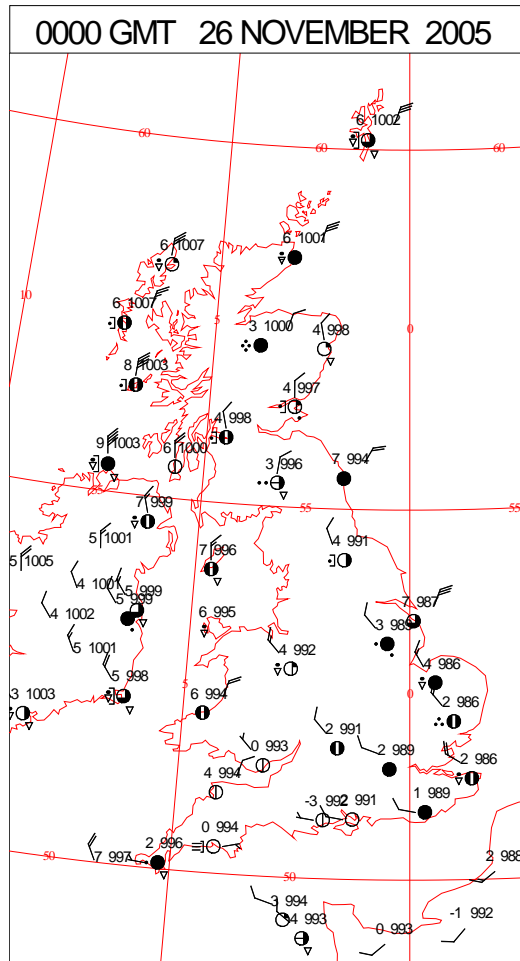
SIGNIFICANT WEATHER

0600 GMT 25 NOVEMBER 2005	SIG WEATHER	1200 GMT 25 NOVEMBER 2005	SIG WEATHER	<p>Summary of UK Weather for Friday 25 November 2005.</p> <p>A cold day over the UK, and windy too in all but the south, with northerly gales in exposed parts of the north and west (a gust of 76 knots at Kirkwall). Frequent showers of rain, sleet or snow affected large areas but mostly places exposed to the wind, these falling as snow in many places, more especially over higher ground. It became less cold generally later in the north and west, in fact Rosehearty in Aberdeenshire was the warmest place in the UK with a maxima of 8.7 °C (the coldest place was North Wyke, Devon, 1.0 °C). Large areas of central and southern Britain stayed dry and bright after a clear and frosty night in many places (Leek, Staffs -4.0 °C). It was sunny in many places in the south (Southampton 7.0 hours) although it was cloudier in the east with some patchy sleet or snow affecting East Anglia and the southeast for time in the afternoon. During the evening a band of rain lay down the east coast of the UK and, as winds here started to turn more northeasterly, the rain started to move inland turning to sleet and snow in places, especially over higher ground. Loch Glascarnoch was the wettest place (34.6 mm); 15 cm of snow was reported at Aviemore and there was 5-10 cm over Northern Ireland, west Wales and in Devon and Cornwall.</p>
1800 GMT 25 NOVEMBER 2005	SIG WEATHER	0000 GMT 26 NOVEMBER 2005	SIG WEATHER	
				<p>EXTREMES</p> <p>Highest Maximum:</p> <p>8.7 Ballykelly, Londonderry</p> <p>8.7 Rosehearty, Aberdeenshire</p> <p>8.7 Scilly: St Marys Air, Isles Of Scilly</p> <p>Lowest Maximum:</p> <p>2.2 High Wycombe, HQSTC ,Buckinghamshire</p> <p>Lowest Minimum:</p> <p>-4.0 Warcop Range, Cumbria</p> <p>Lowest Grass Minimum:</p> <p>-7.4 Keswick, Cumbria</p> <p>Most Rain:</p> <p>46.8 Loch Glascarnoch, Ross & Cromarty</p> <p>Most Sun:</p> <p>5.8 Isle Of Portland, Dorset</p>

DAILY CLIMATE DATA

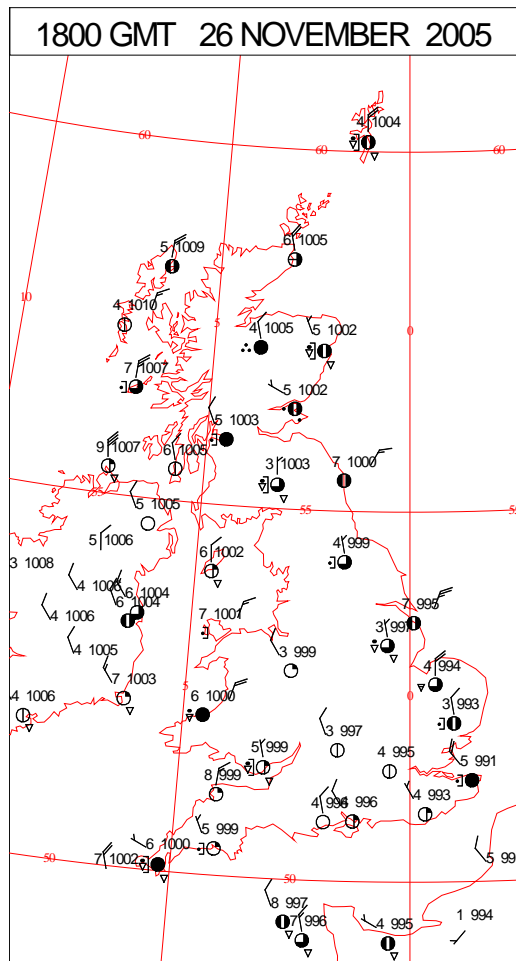
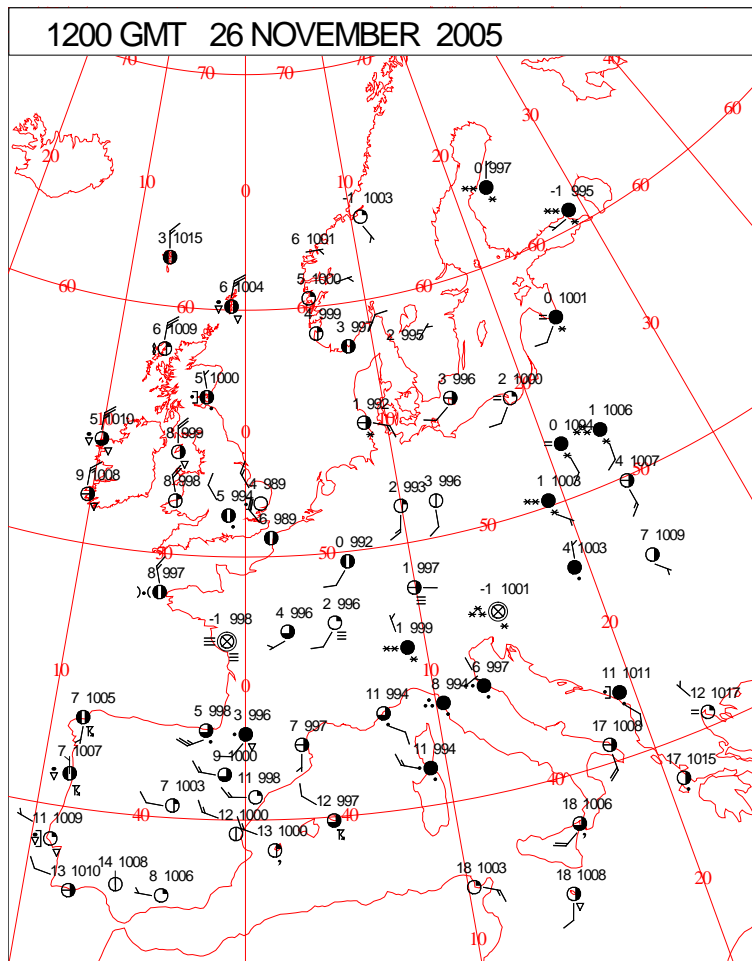
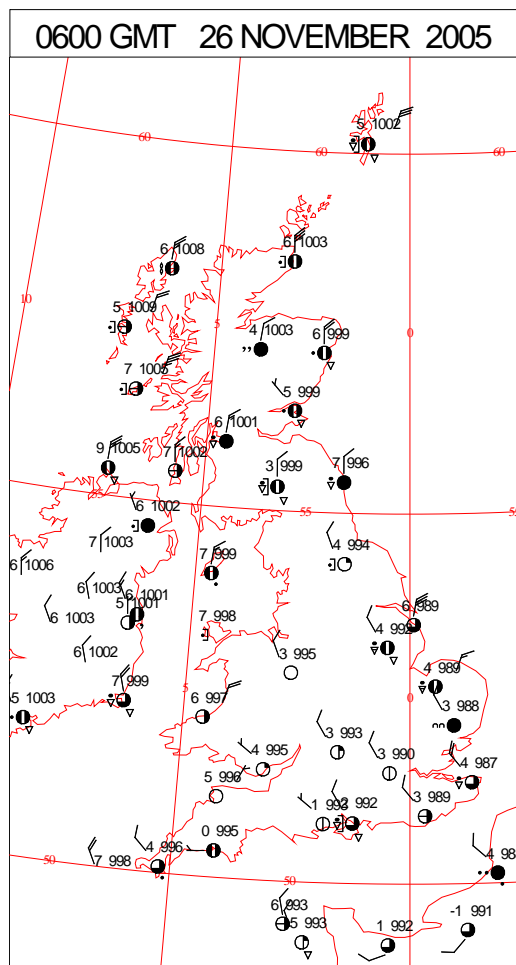
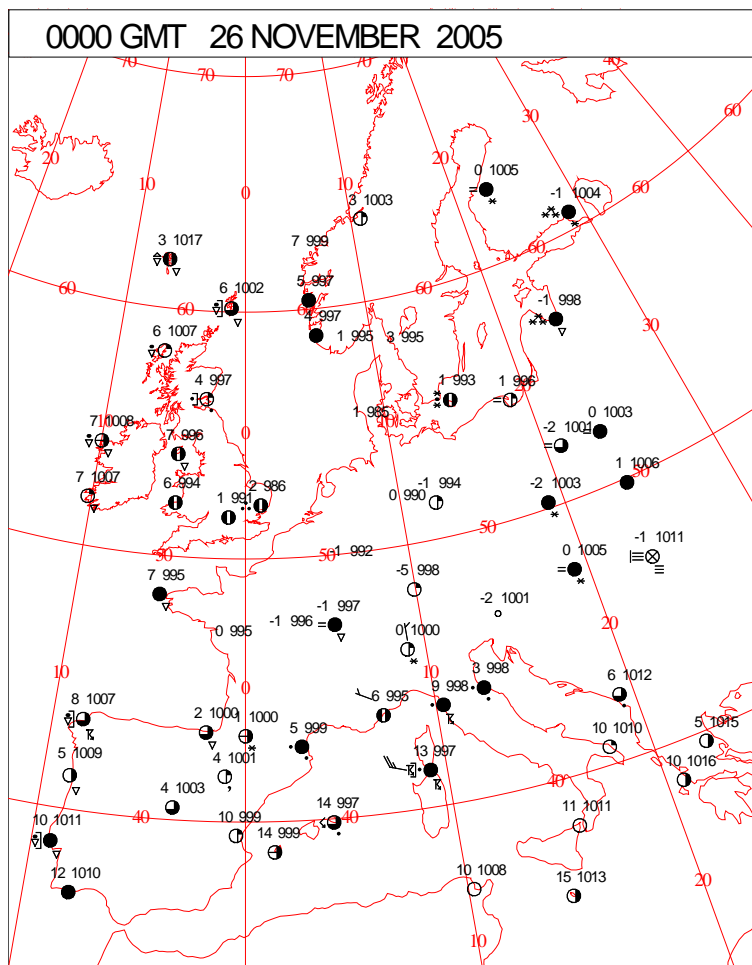


DAILY WEATHER SUMMARY



Saturday 26 November 2005

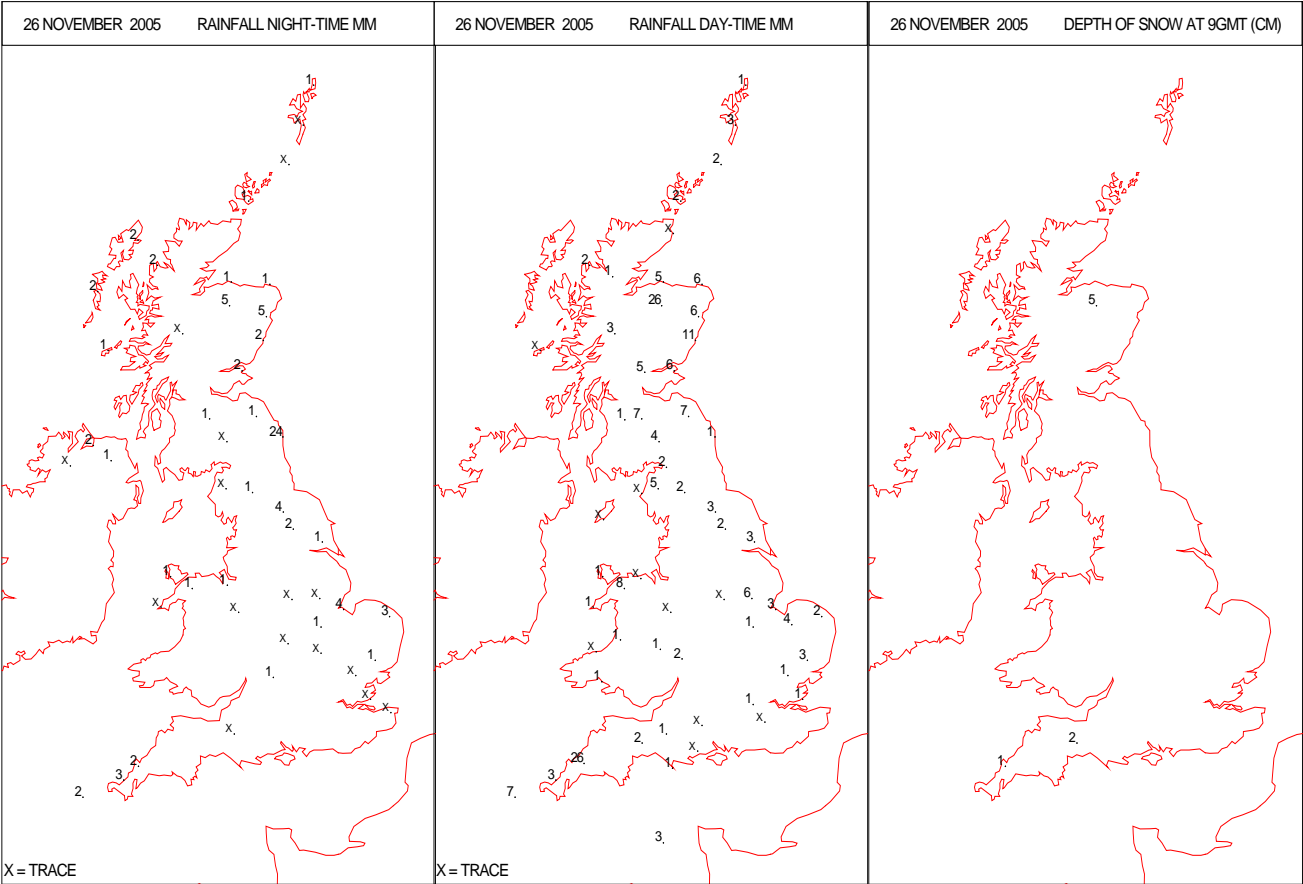
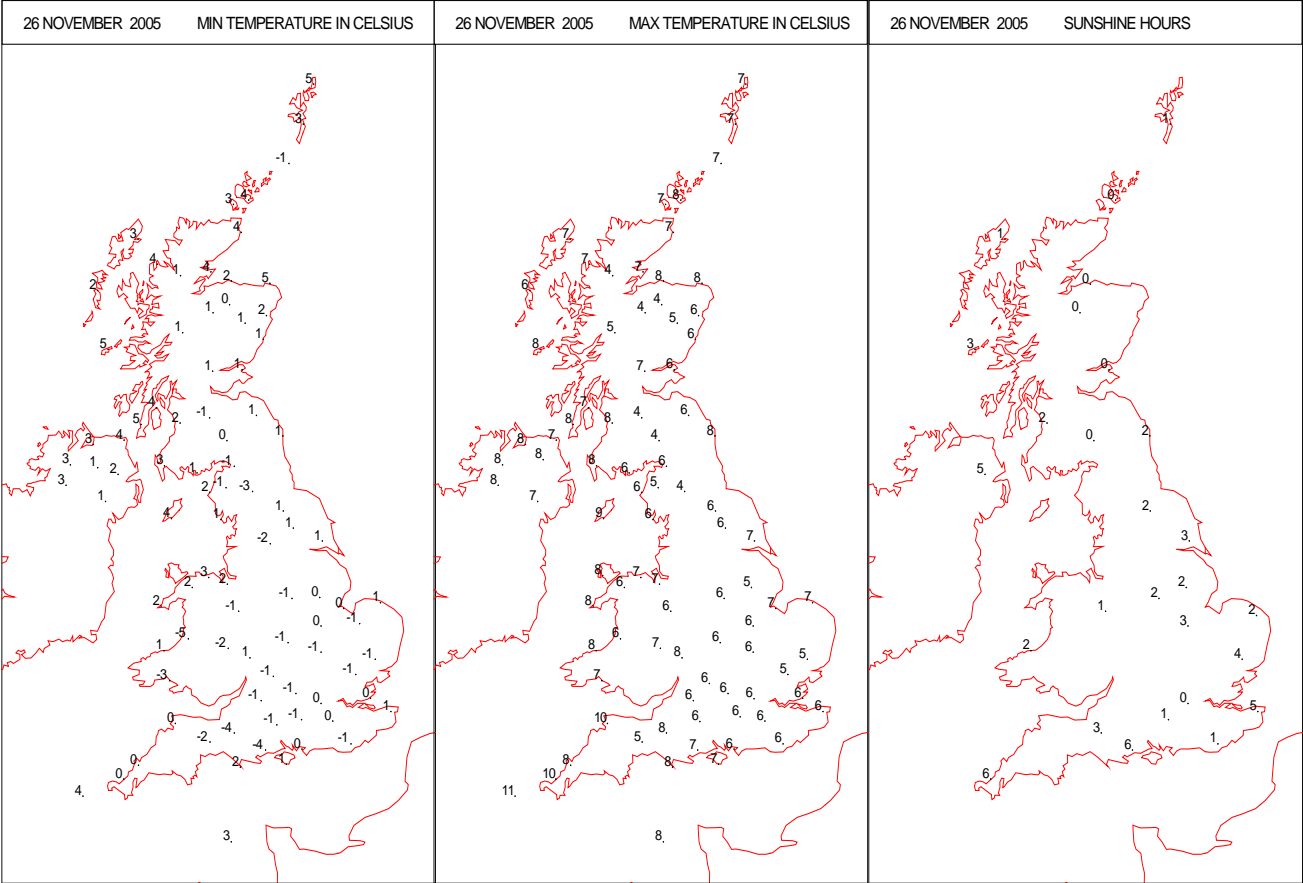
SURFACE REPORTS



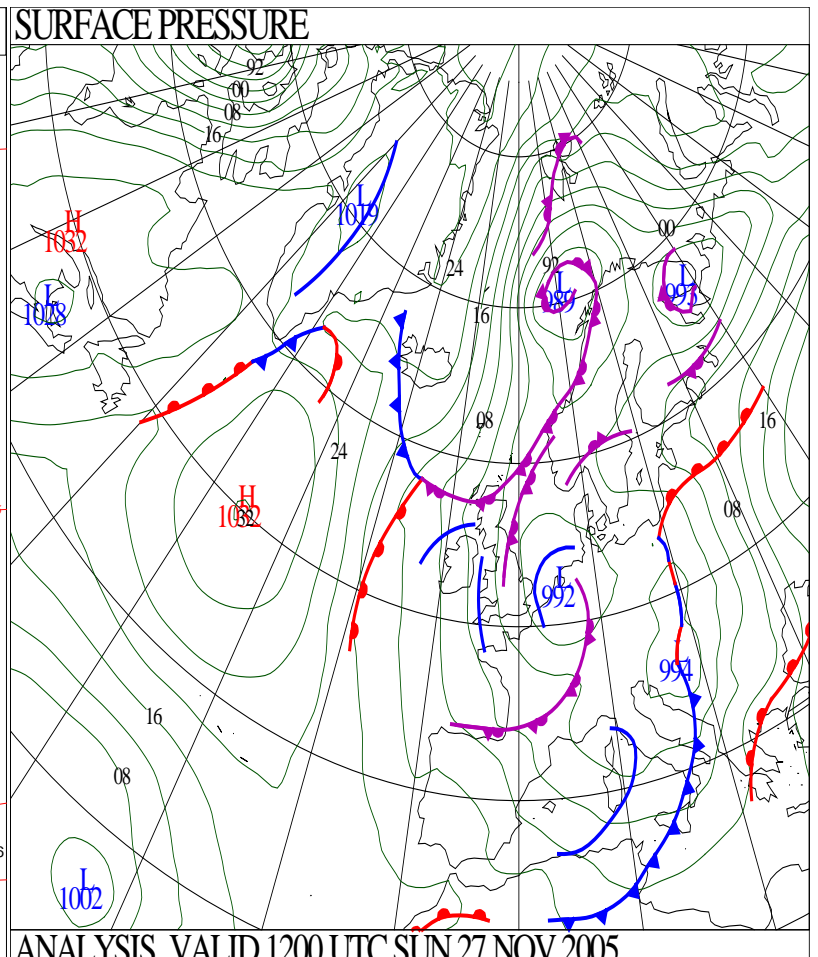
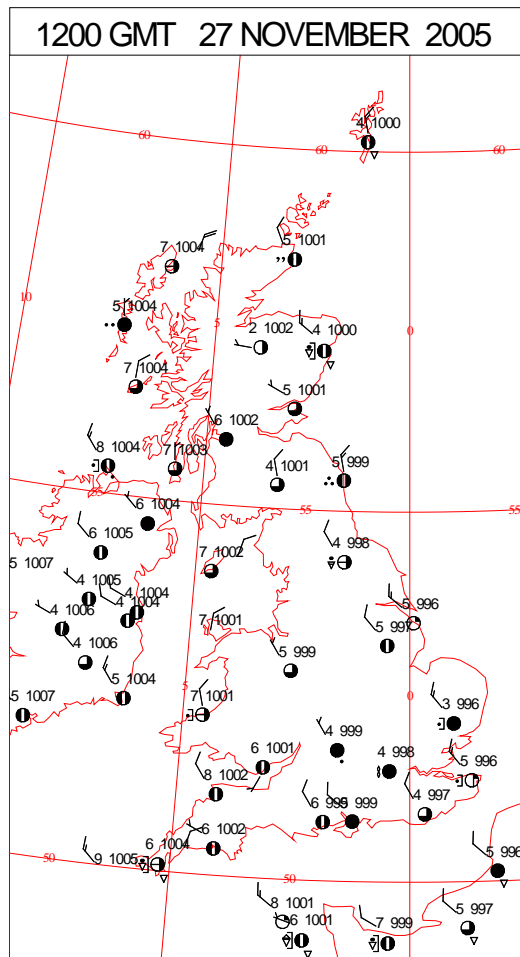
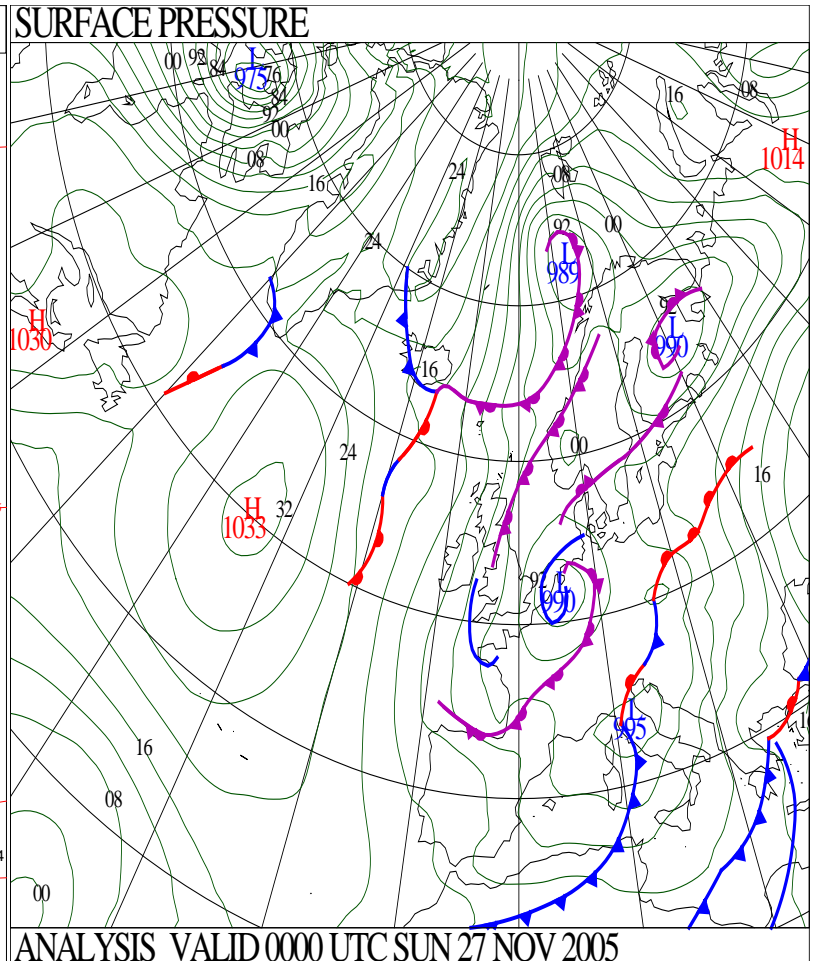
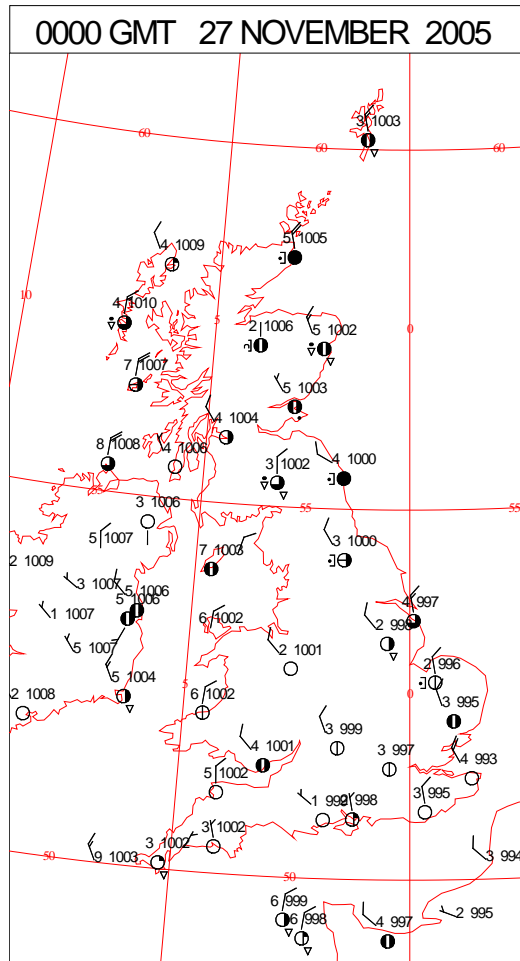
SIGNIFICANT WEATHER

0600 GMT 26 NOVEMBER 2005	SIG WEATHER	1200 GMT 26 NOVEMBER 2005	SIG WEATHER	<p>Summary of UK Weather for Saturday 26 November 2005.</p> <p>Clusters of showers moved southwest across parts of the UK during the night. Some of the showers merged to longer spells of rain across central, east and southeast Scotland. There was a little sleet or snow over the higher ground of southeast England and Durham, with hail reported in North Yorkshire. Much of Wales, central and southwest England were dry with clear spells and a frost.</p> <p>It was windy with local gales across the north and west of Scotland and Lincolnshire. Tiree (the Inner Hebrides) recorded a gust of 52 knots and Donna Nook, Lincolnshire, 51 knots.</p> <p>Further showers developed and moved southwest across the UK during the day. Most showers fell as rain but some sleet was observed in parts of East Anglia, Durham and The Borders. Some of the showers were heavy and prolonged over east and southeast Scotland. Thunder was heard near the coasts of eastern England and west Cornwall. Much of England, Wales, Northern Ireland and southwest Scotland had some bright or sunny spells and it was notably sunny around some coasts of Cornwall and Devon.</p> <p>The afternoon temperatures were in the normal or rather cold categories.</p>
1800 GMT 26 NOVEMBER 2005	SIG WEATHER	0000 GMT 27 NOVEMBER 2005	SIG WEATHER	
				<p>EXTREMES</p> <p>Highest Maximum: 10.5 Scilly: St Marys Air, Isles Of Scilly</p> <p>Lowest Maximum: 3.5 Drumalbin, Lanarkshire</p> <p>Lowest Minimum: -4.7 Trawsgoed, Dyfed</p> <p>Lowest Grass Minimum: -8.7 Hurn, Dorset</p> <p>Most Rain: 30.4 Glenlivet, Banffshire</p> <p>Most Sun: 6.2 Camborne, Cornwall</p>

DAILY CLIMATE DATA

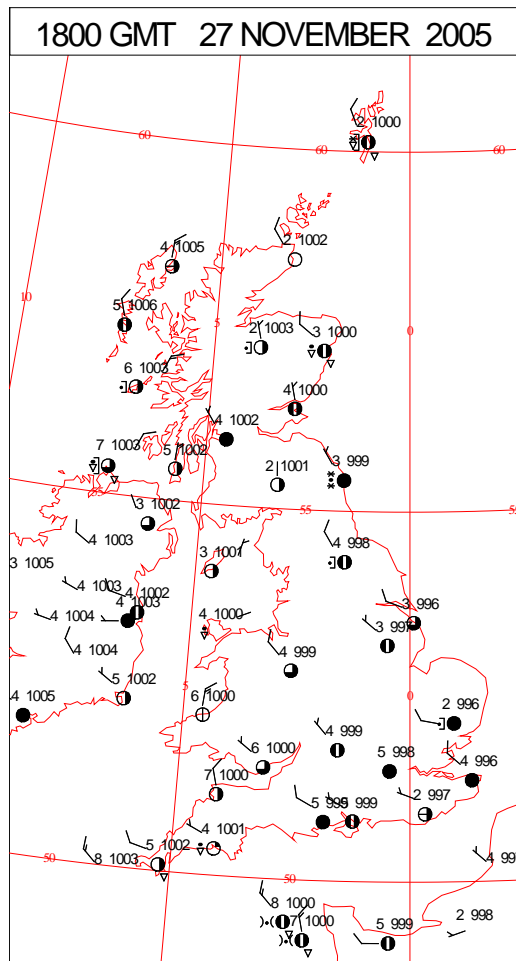
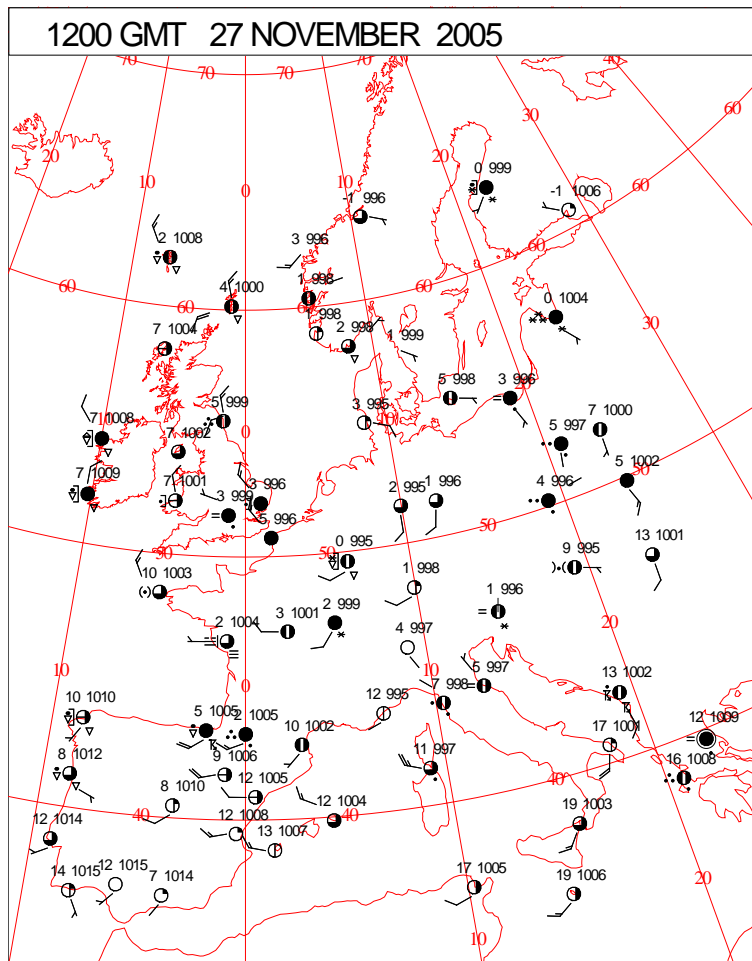
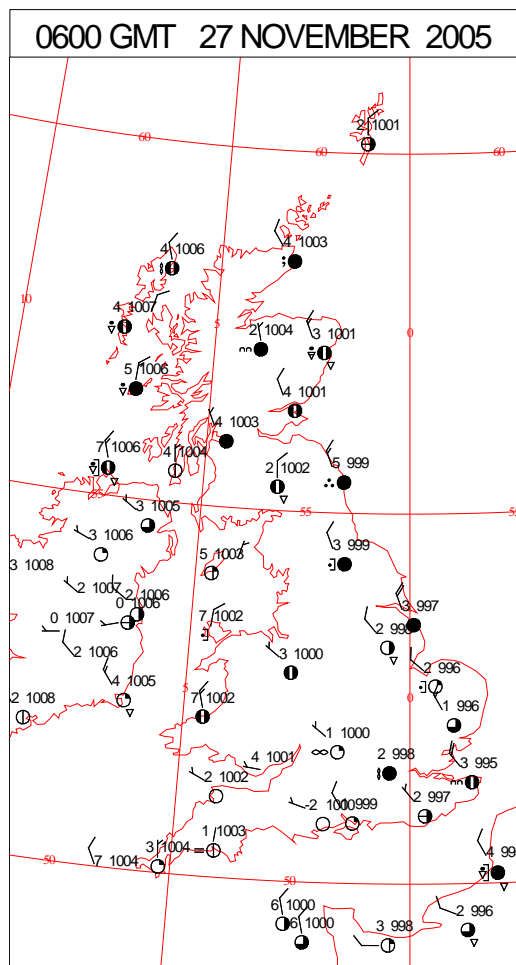
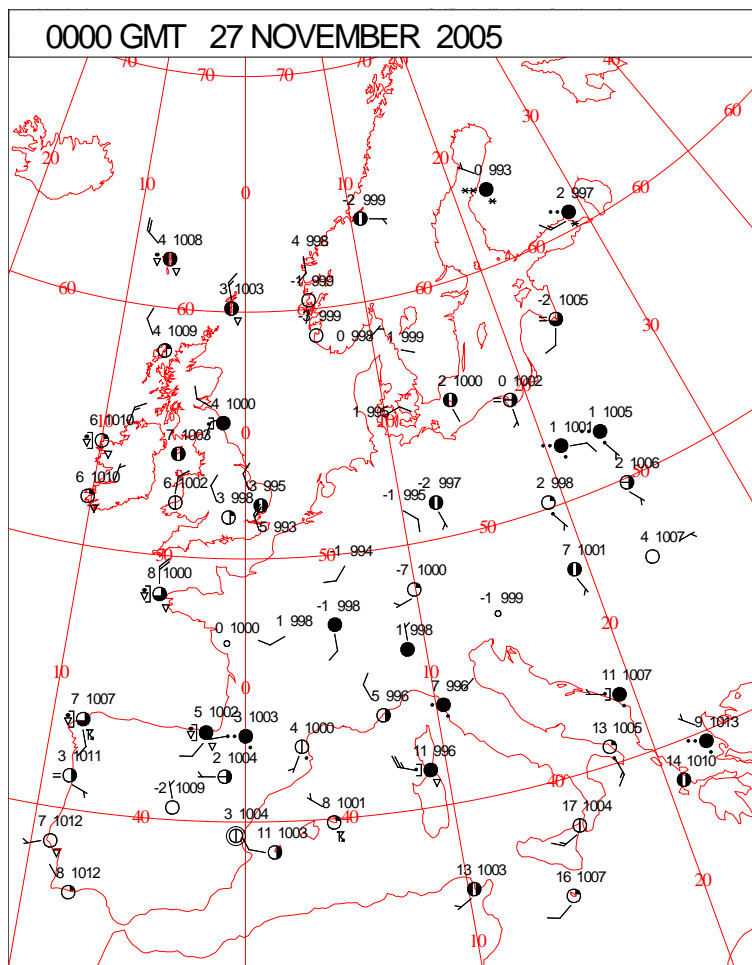


DAILY WEATHER SUMMARY



Sunday 27 November 2005

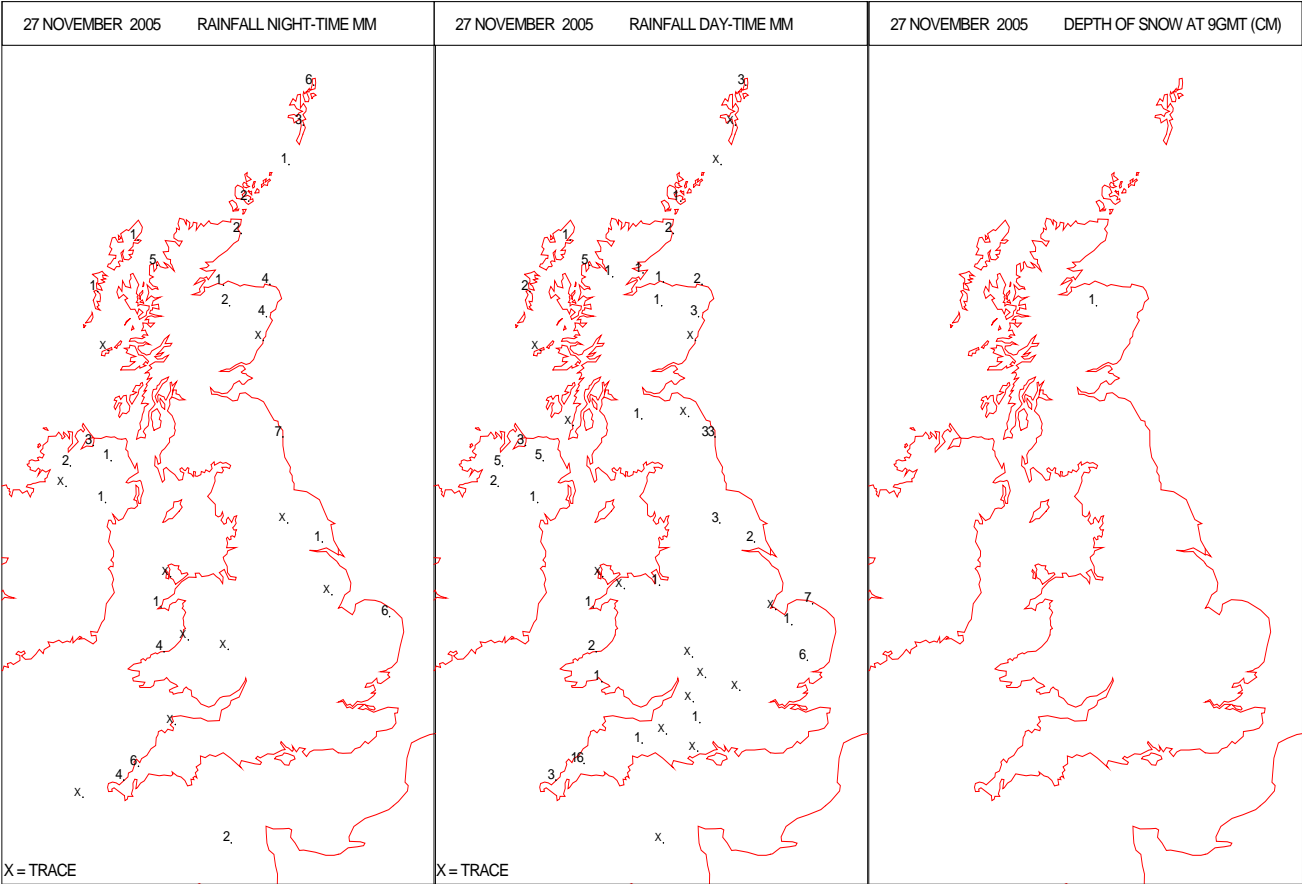
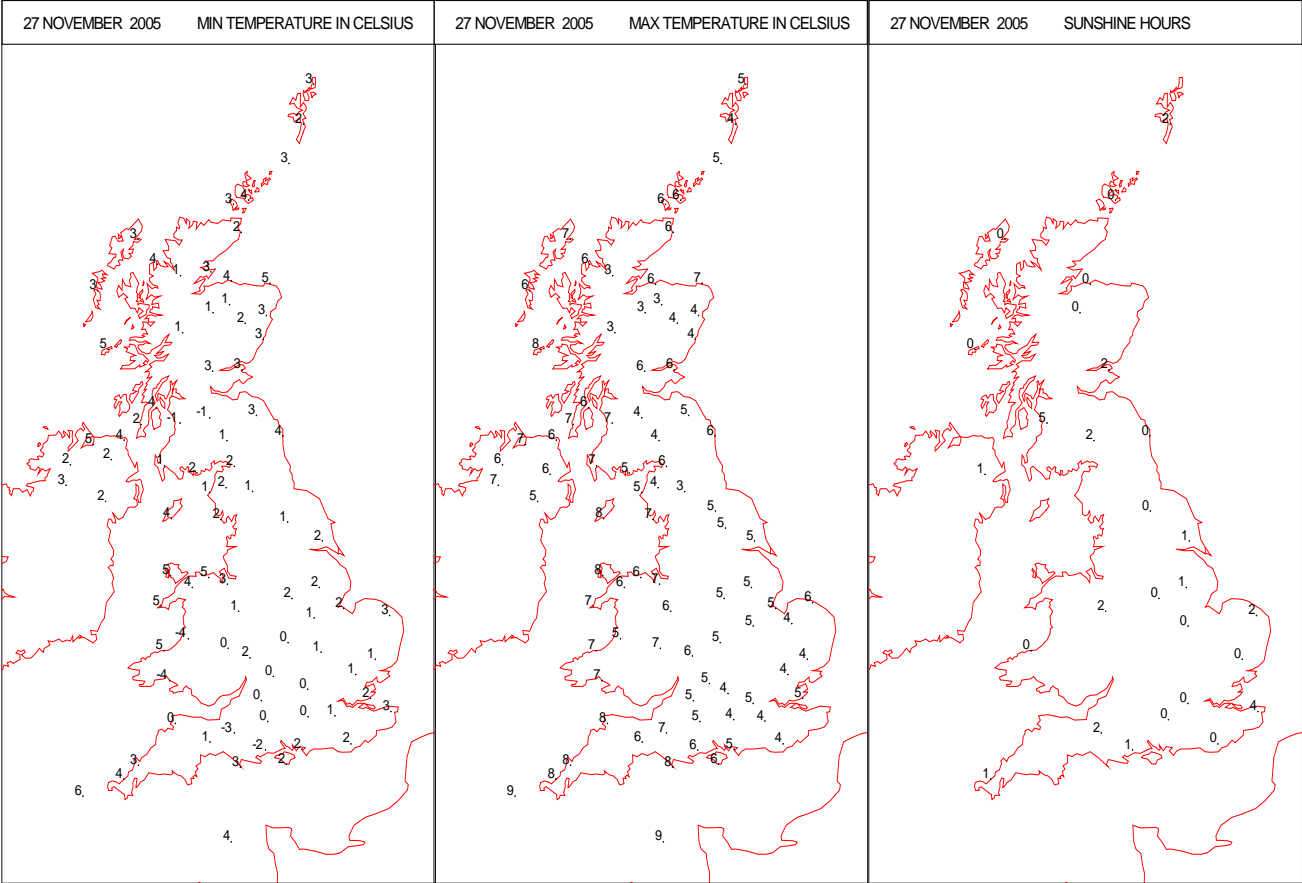
SURFACE REPORTS



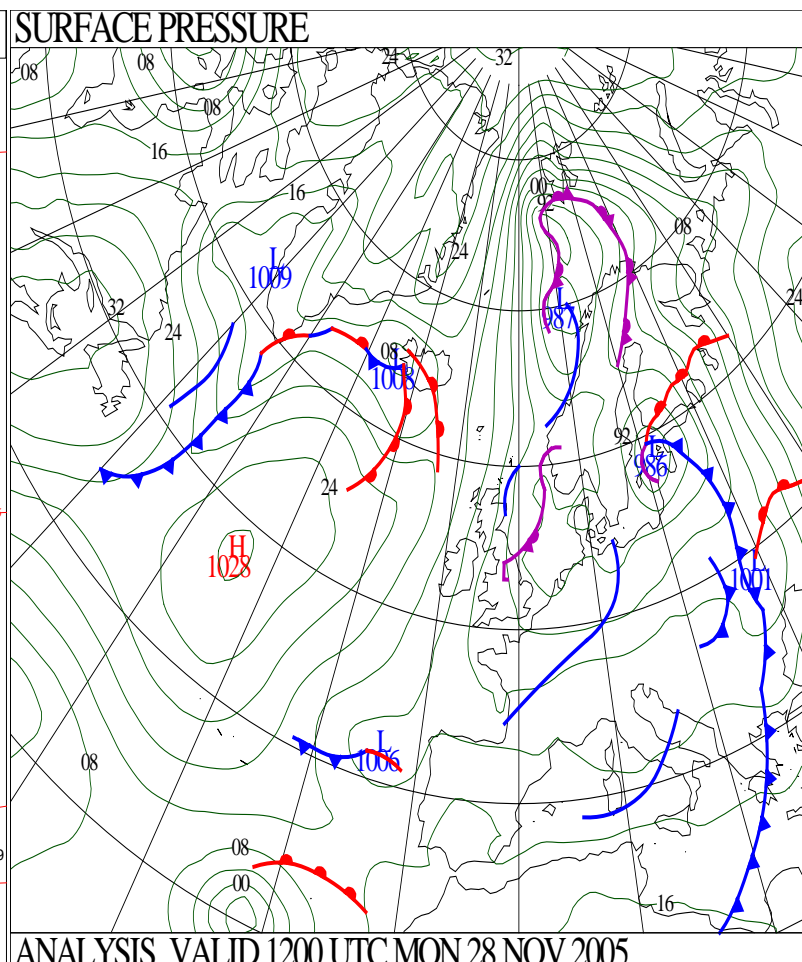
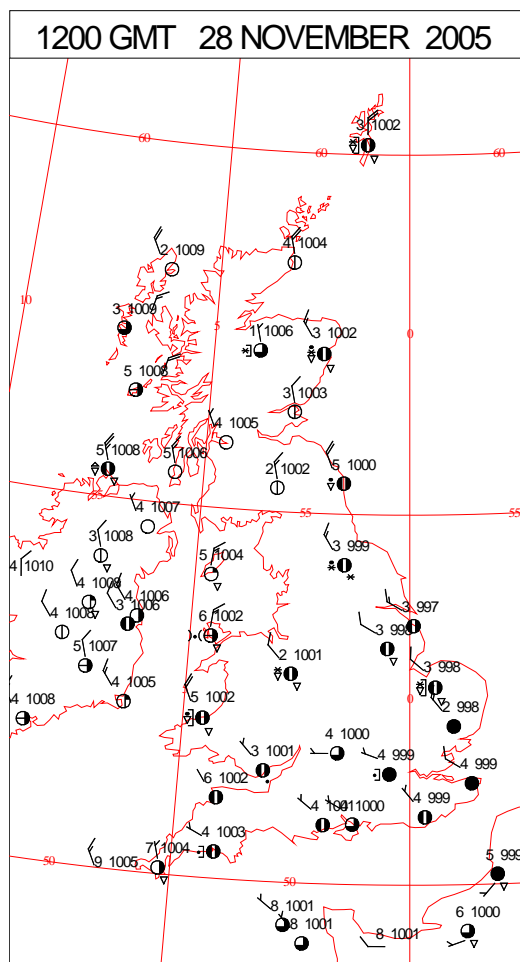
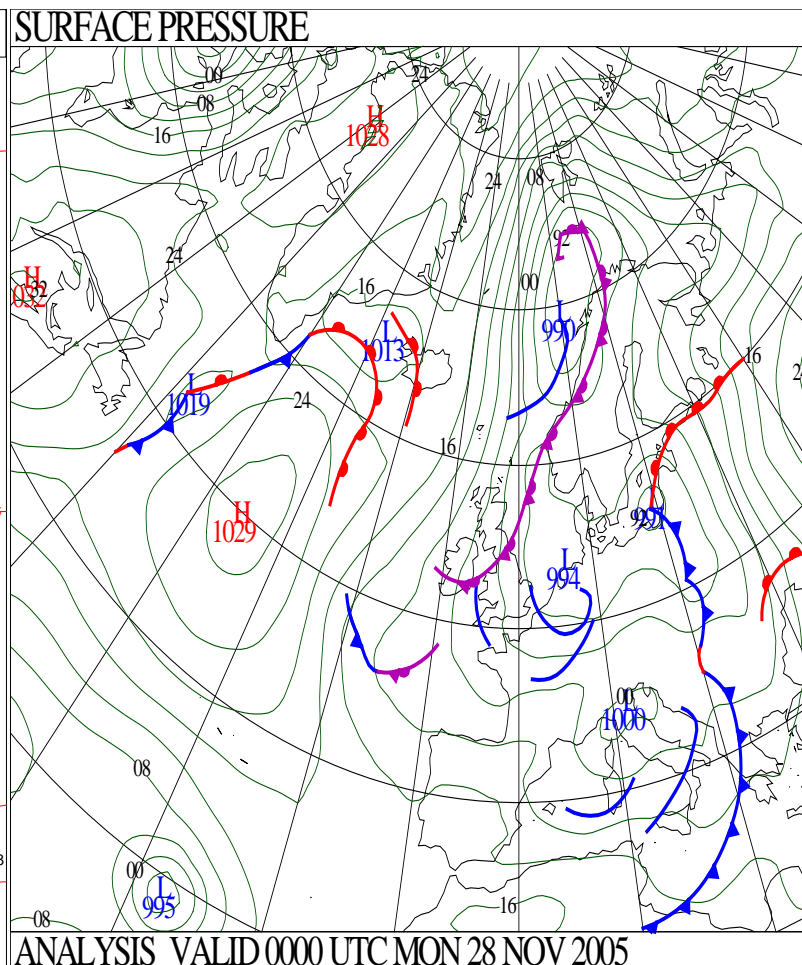
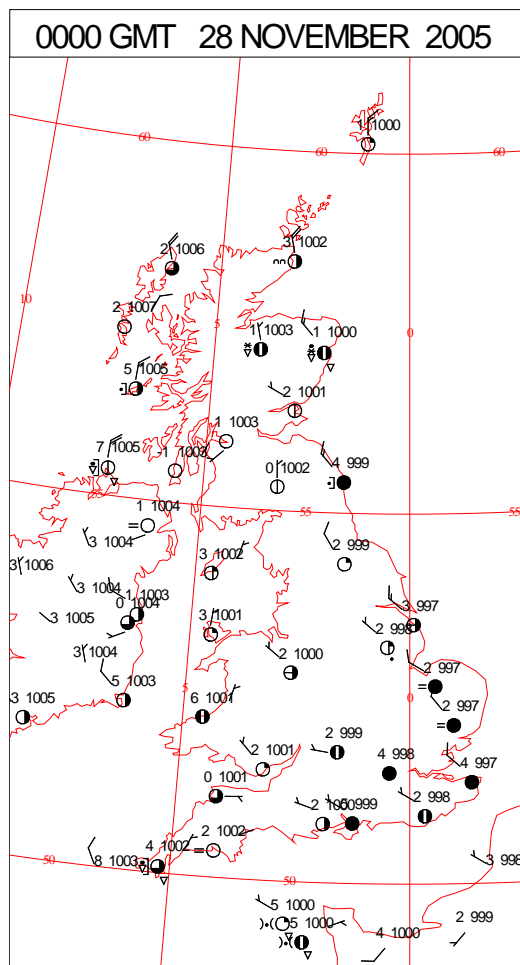
SIGNIFICANT WEATHER

0600 GMT 27 NOVEMBER 2005	SIG WEATHER	1200 GMT 27 NOVEMBER 2005	SIG WEATHER	<p>Summary of UK Weather for Sunday 27 November 2005.</p> <p>Showers continued overnight across northern and eastern parts of the UK. Some of these fell as snow, mainly over the hills. Elsewhere it was largely dry with clear spells and some patchy mist and frost. There were a few icy patches, mainly where there was run-off from snow melt.</p> <p>During the daytime, it was once again northern and eastern areas that experienced the most frequent showers, with Boulmer (Northumberland) recording almost 2 inches of rain up to 1800 UTC. A few showers also affected more central parts of England as well as western Wales and the West Country. Most of the showers fell as rain, although they were increasingly wintry in the north, with snow over the hills. Despite rather cloudy conditions, there were some brief spells of hazy sunshine.</p> <p>A similar shower pattern continued into the evening, with showers across the north as well as eastern England and the exposed west of Wales and Cornwall. There were some clear spells elsewhere, giving frost and icy patches.</p> <p>Winds were gentle north to northwest for most, but stronger across exposed coasts and hills. Temperatures were generally rather cold.</p>
1800 GMT 27 NOVEMBER 2005	SIG WEATHER	0000 GMT 28 NOVEMBER 2005	SIG WEATHER	
				<p>EXTREMES</p> <p>Highest Maximum: 9.3 Scilly: St Marys Air, Isles Of Scilly</p> <p>Lowest Maximum: 2.9 Glenlivet, Banffshire</p> <p>Lowest Minimum: -3.6 Trawsgoed, Dyfed</p> <p>Lowest Grass Minimum: -6.4 Hurn, Dorset -6.4 Boscombe Down, Wiltshire</p> <p>Most Rain: 39.4 Boulmer, Northumberland</p> <p>Most Sun: 4.2 Guernsey: Airport, Guernsey</p>

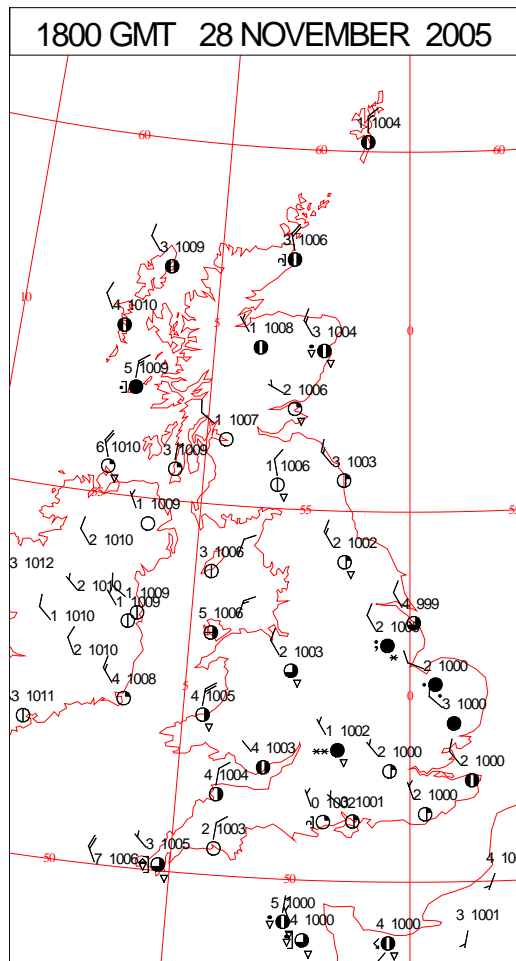
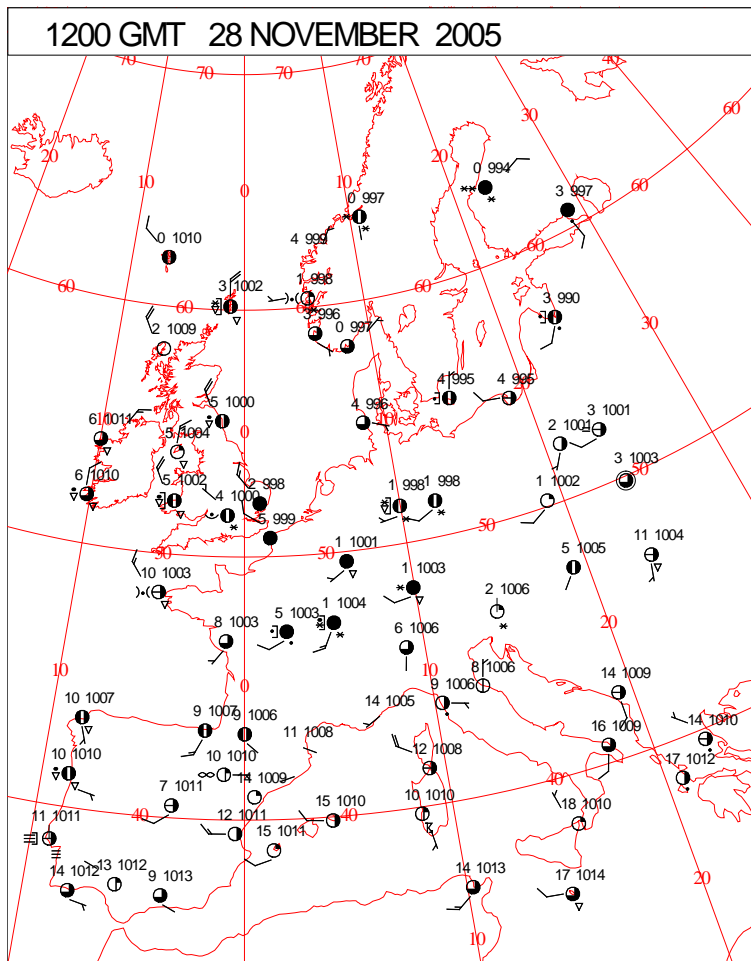
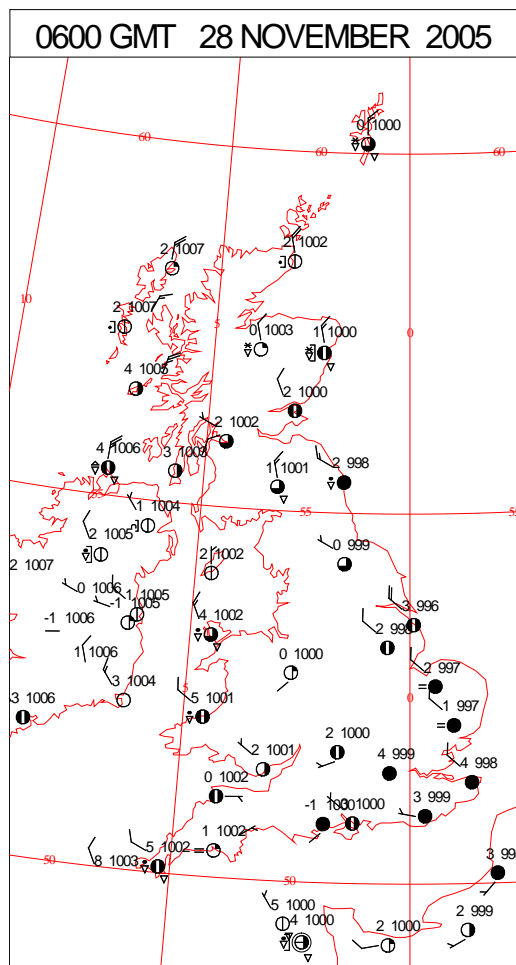
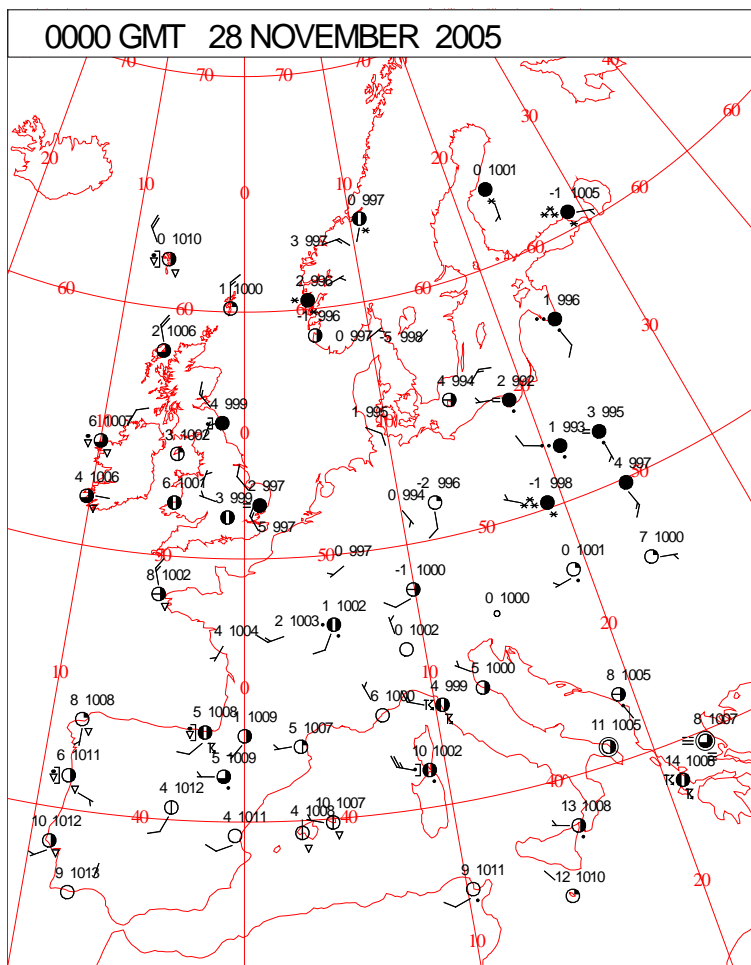
DAILY CLIMATE DATA



DAILY WEATHER SUMMARY



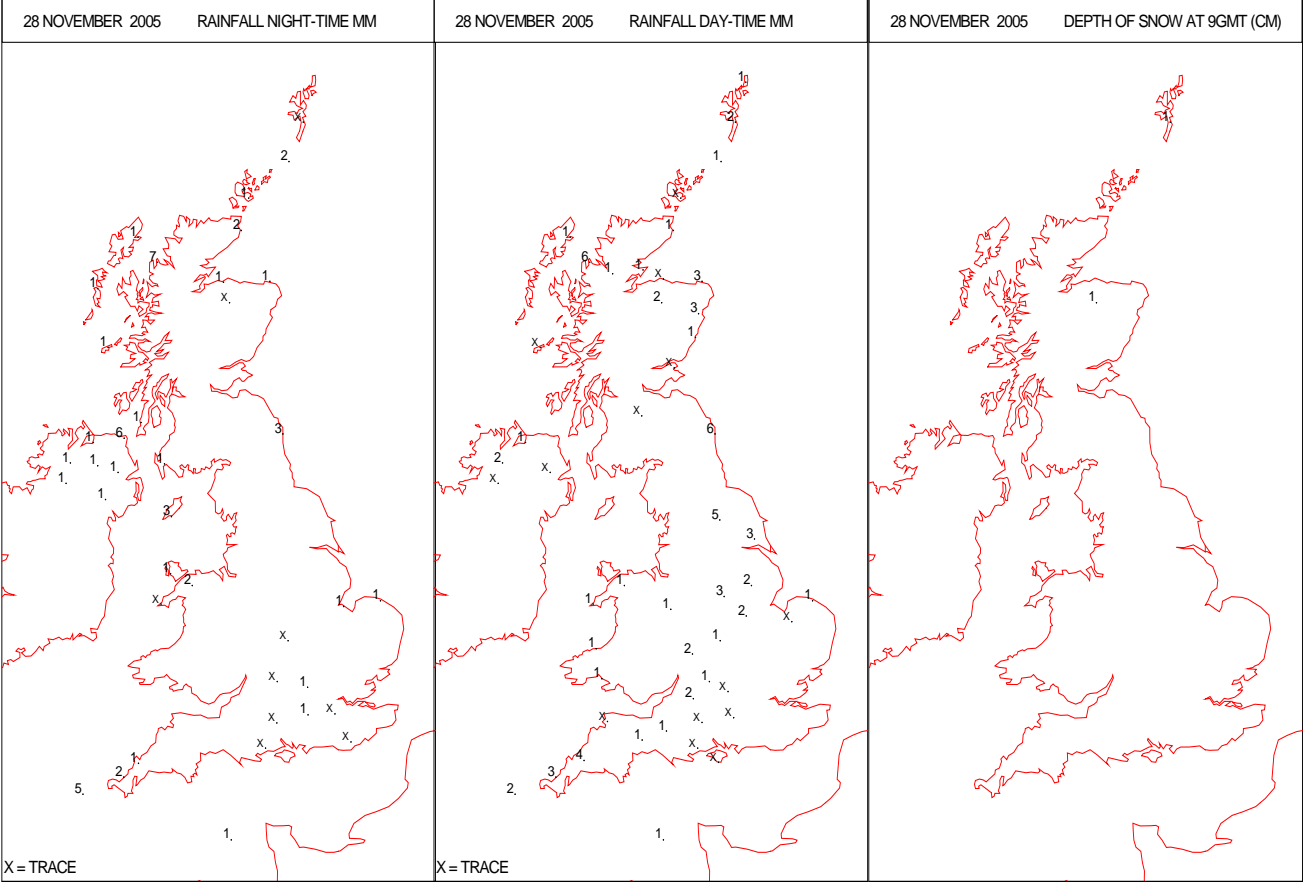
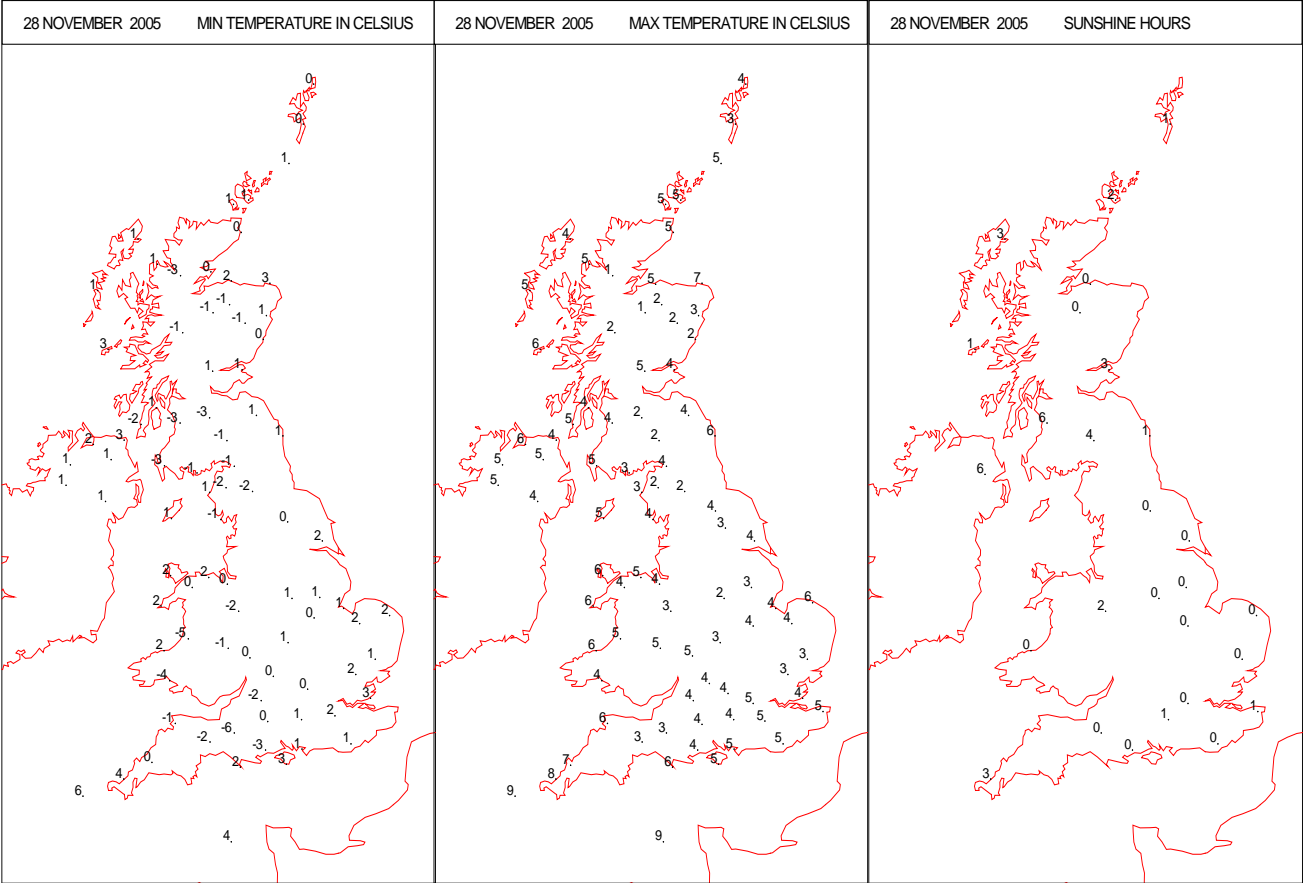
SURFACE REPORTS



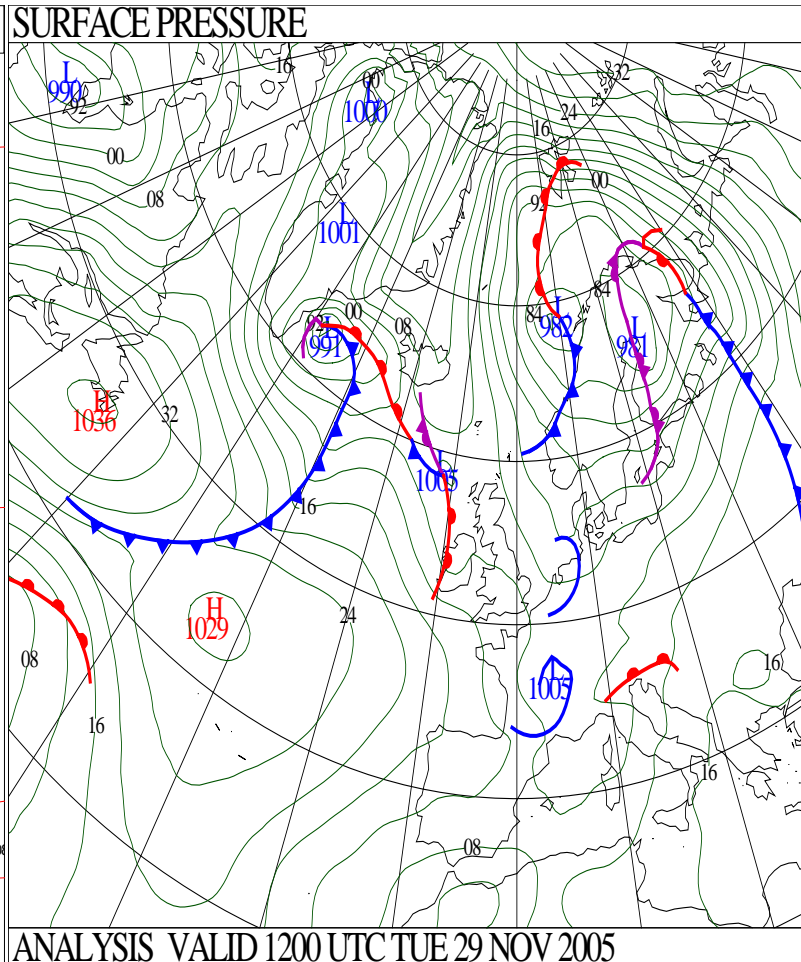
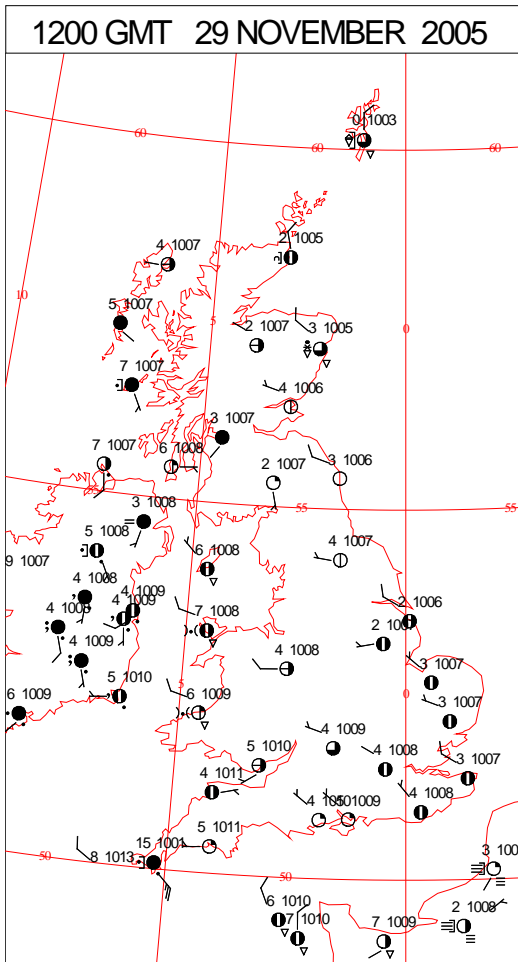
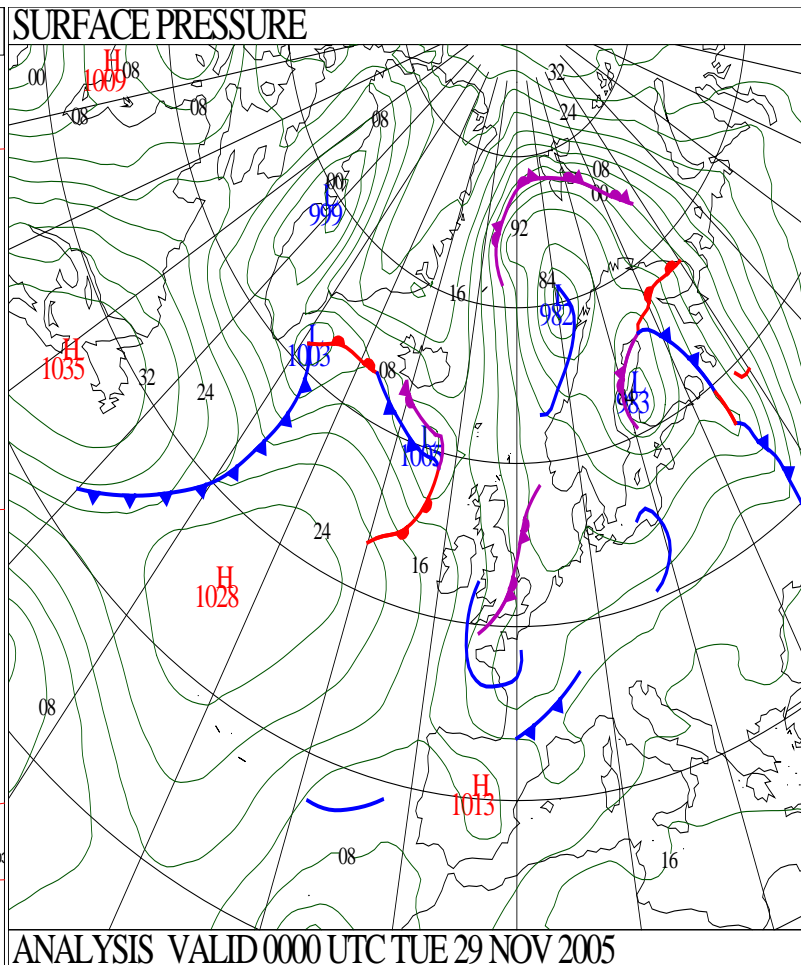
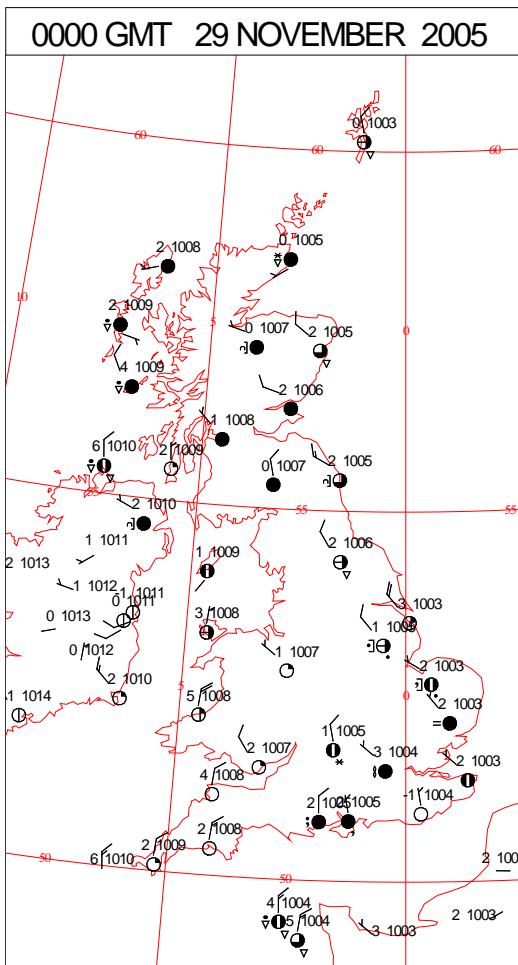
SIGNIFICANT WEATHER

0600 GMT 28 NOVEMBER 2005	SIG WEATHER	1200 GMT 28 NOVEMBER 2005	SIG WEATHER	<p>Summary of UK Weather for Monday 28 November 2005.</p> <p>Northern Ireland had clear spells and some coastal rain and hail showers overnight. There was some snow over northeast Scotland with clear spells further southwest. Most of England and Wales stayed cloudy.</p> <p>Northern Ireland had a largely sunny day. There were a few hail showers along the north coast and then cloudier skies in the evening and rain in the west. Snow and hail showers continued over northern and northeast Scotland. The west and south had sunny periods. By evening the showers had mostly faded except in the Northern and Western Isles.</p> <p>There was some sleet and snow over northeast England at first and this area developed and spread across much of northern England by mid-day. Some snow edged south into The Midlands and parts of southern England and the West Country in the afternoon and evening. There around 2 cm of snow lay across parts of the Pennines and Staffordshire, and there was a temporary cover around Coventry and Birmingham, with a report of 6 cm there. There were a few showers over western fringes of England and Wales. Outbreaks of sleet and snow continued over northeast England and Norfolk through the evening.</p> <p>It was cold or rather cold.</p>
1800 GMT 28 NOVEMBER 2005	SIG WEATHER	0000 GMT 29 NOVEMBER 2005	SIG WEATHER	<p>EXTREMES</p> <p>Highest Maximum: 9.1 Scilly: St Marys Air, Isles Of Scilly</p> <p>Lowest Maximum: 1.2 Aviemore, Inverness-Shire</p> <p>Lowest Minimum: -5.7 Yeovilton, Somerset</p> <p>Lowest Grass Minimum: -9.1 West Freugh, Wigtownshire</p> <p>Most Rain: 13.2 Aultbea No 2, Ross & Cromarty</p> <p>Most Sun: 6.4 Saughall, Ayrshire</p>

DAILY CLIMATE DATA

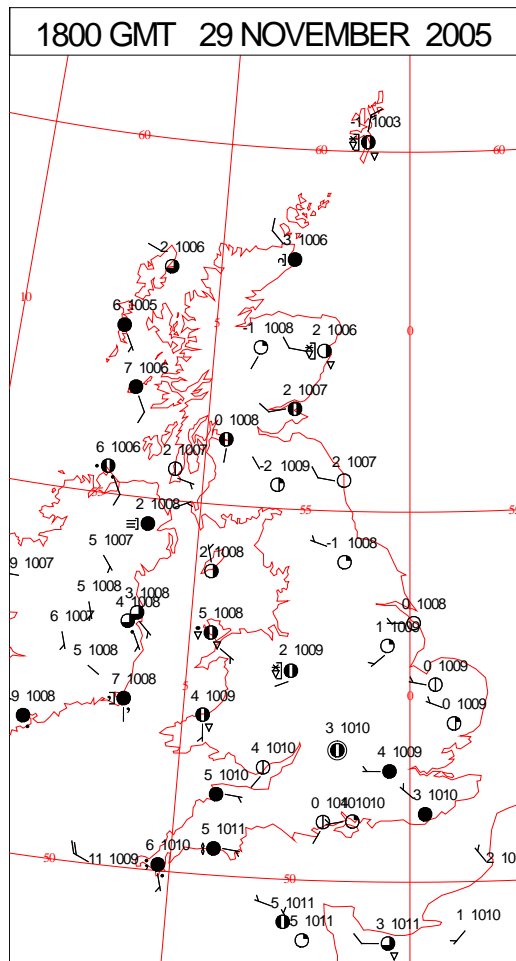
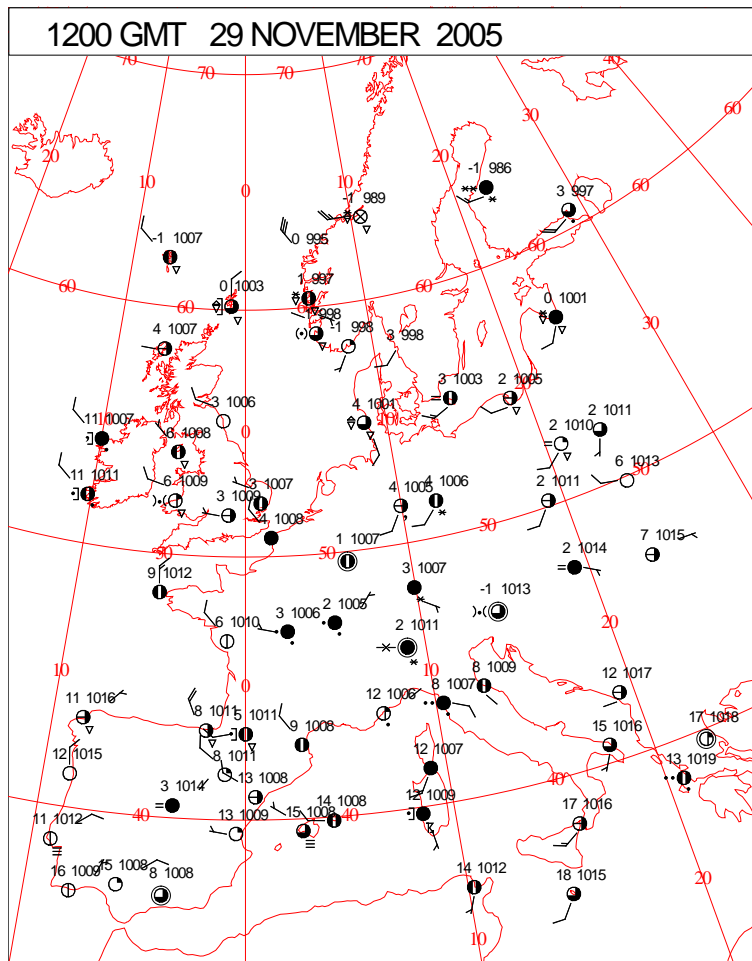
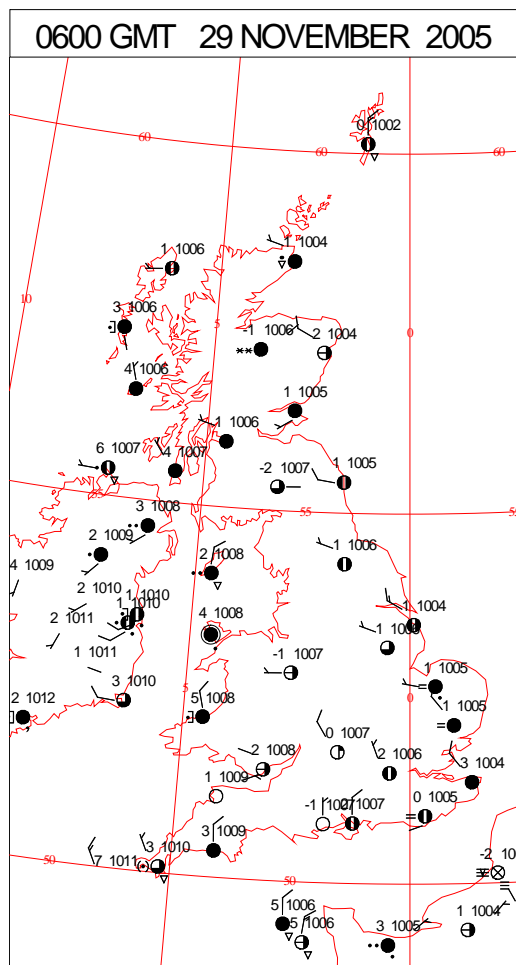
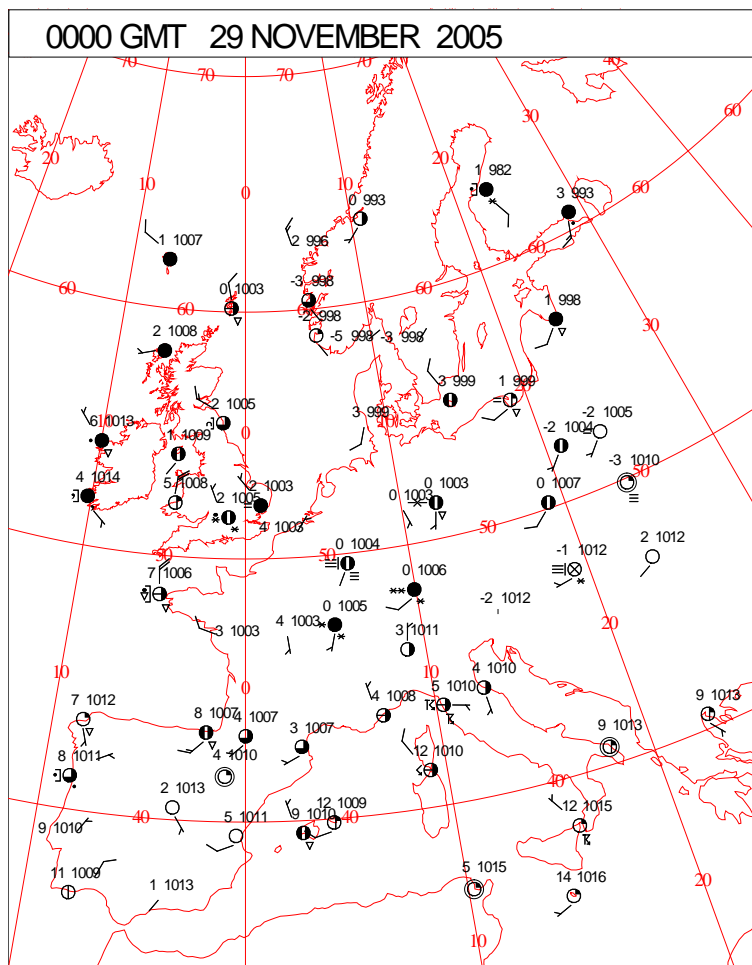


DAILY WEATHER SUMMARY



Tuesday 29 November 2005

SURFACE REPORTS

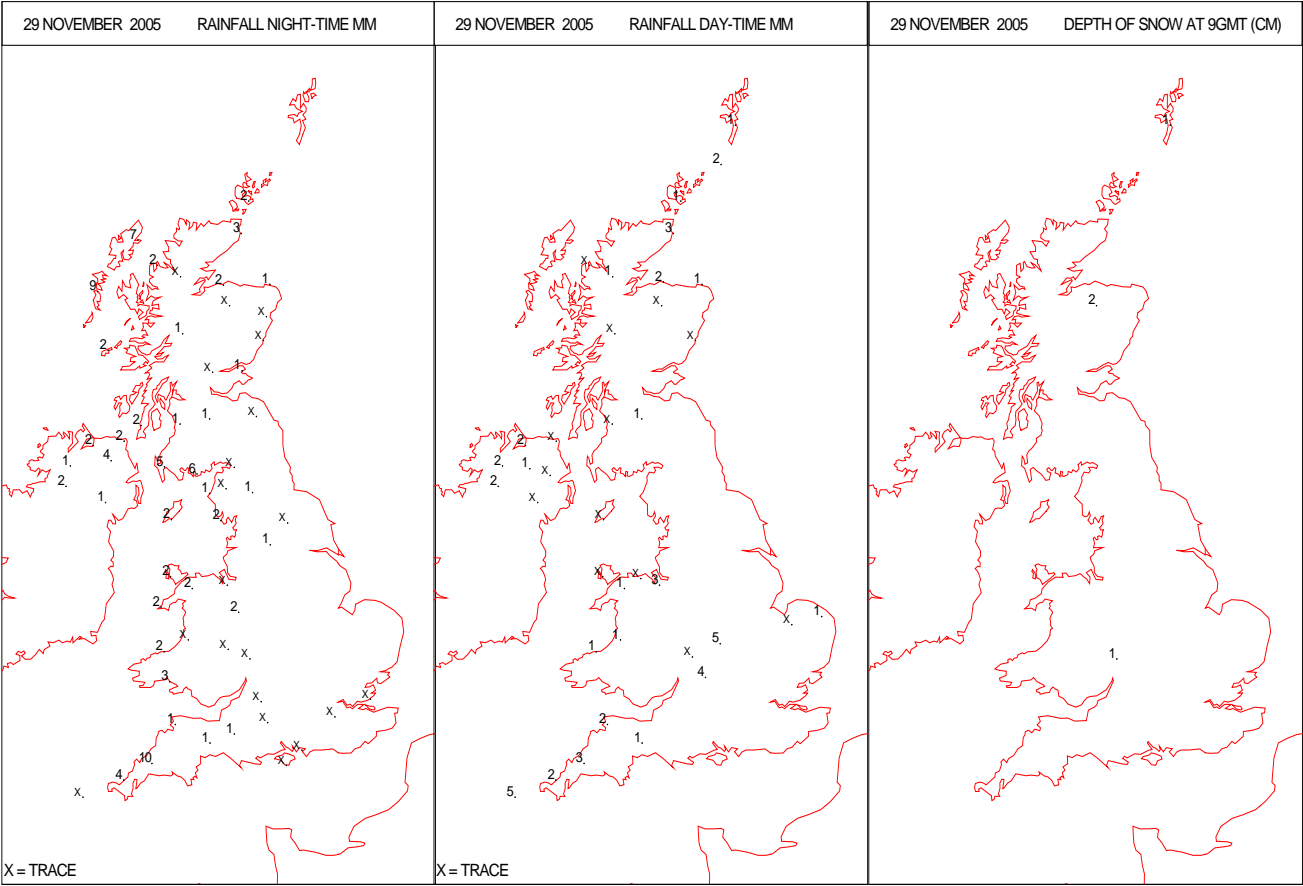
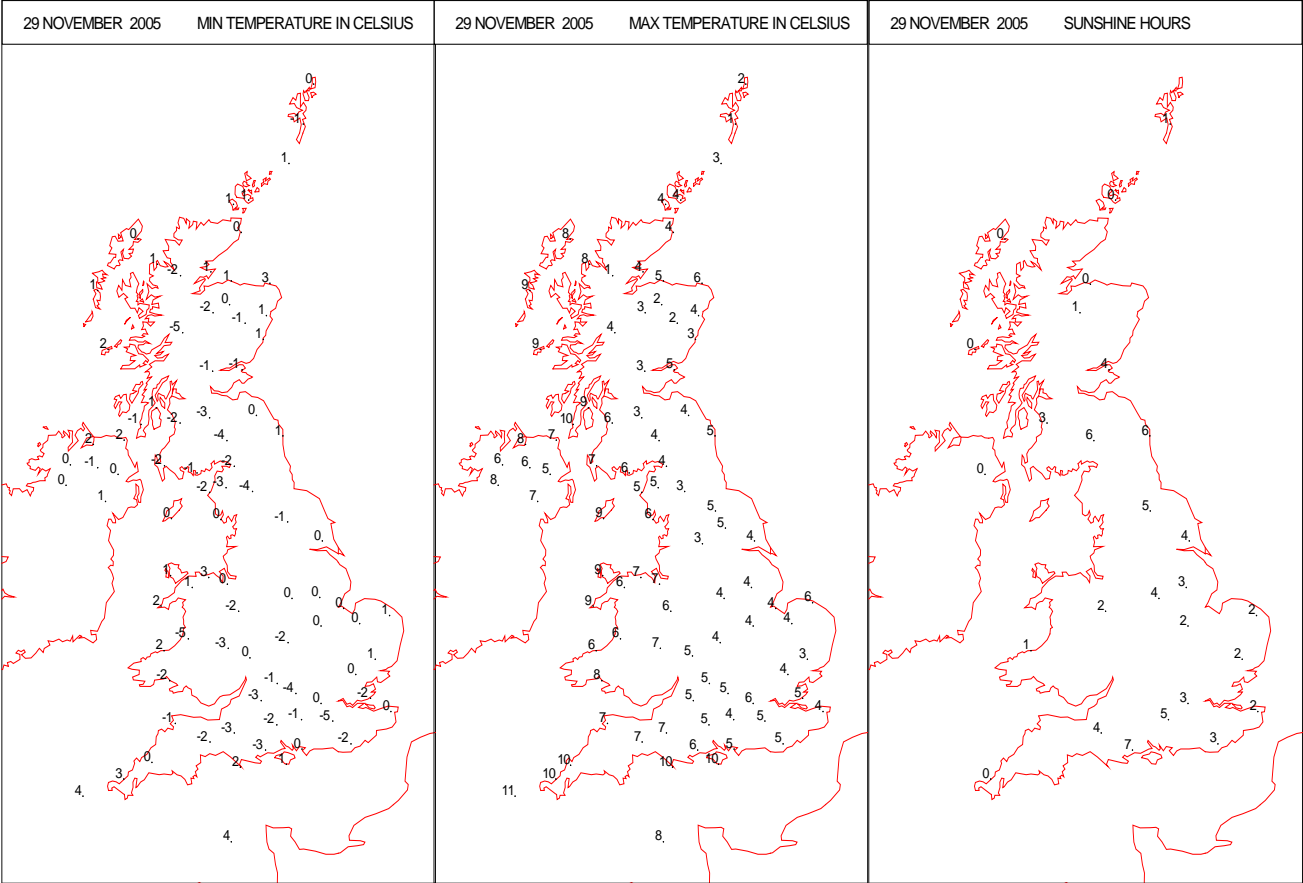


Crown Copyright 2005, All Rights Reserved

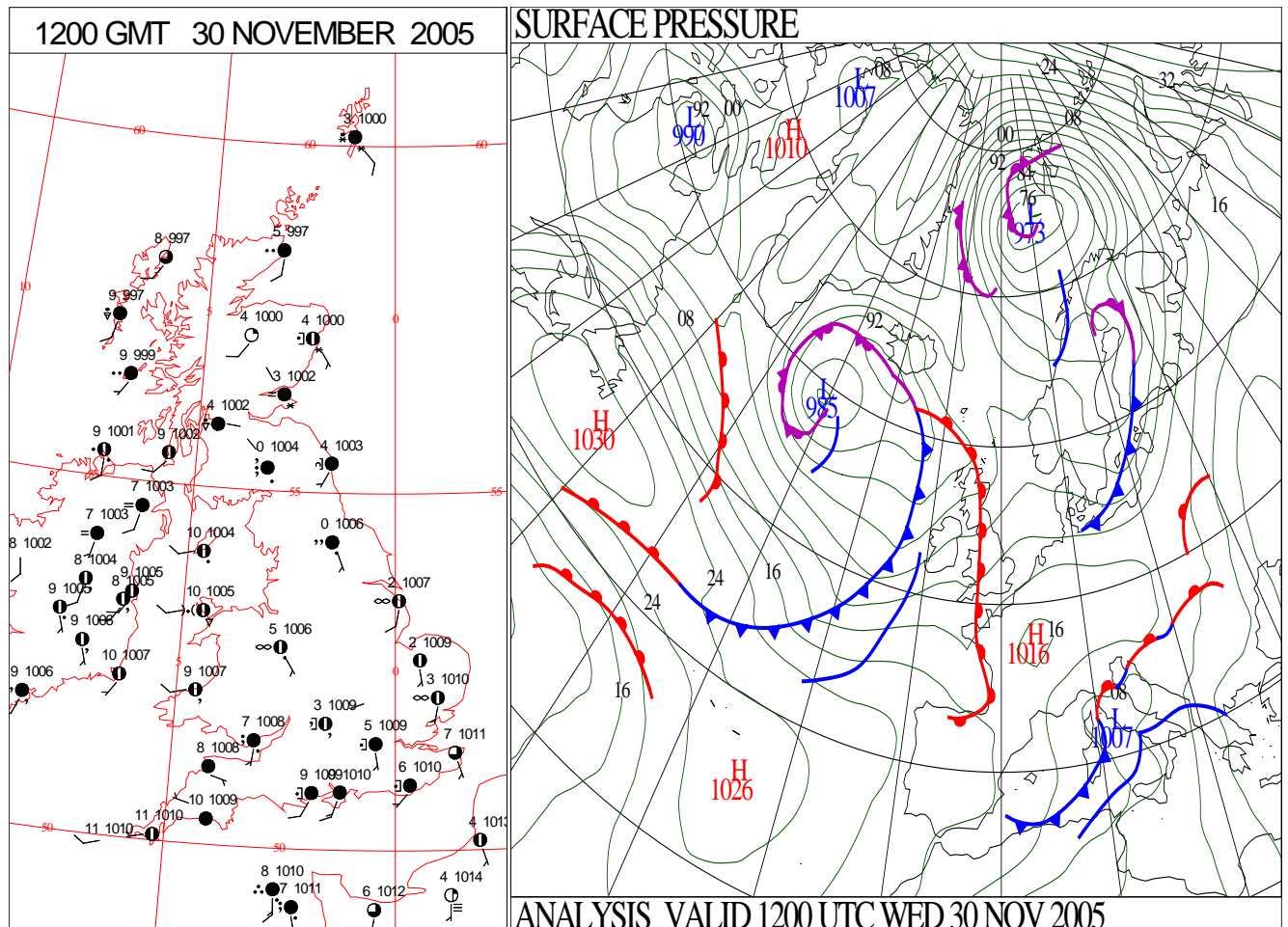
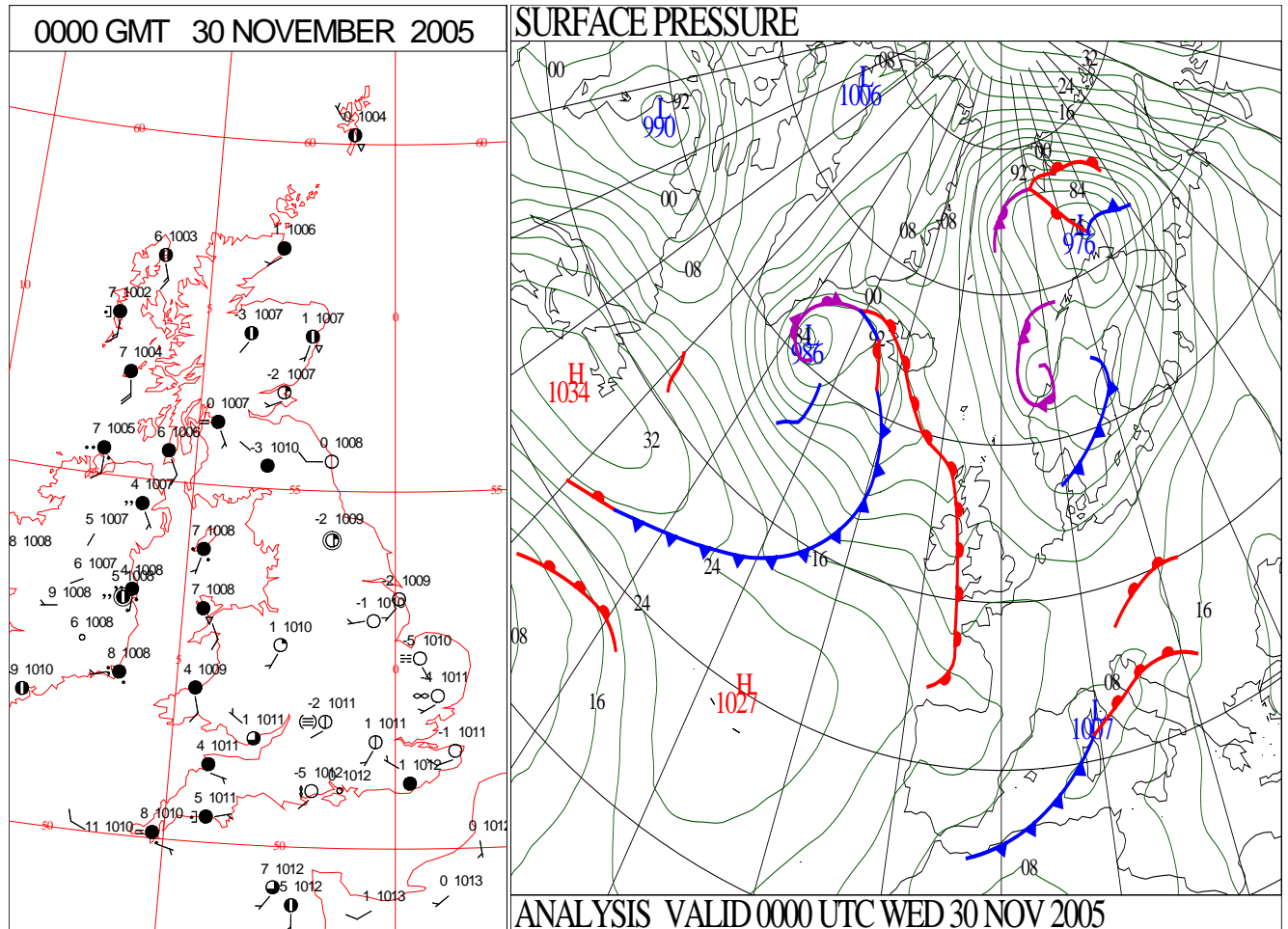
SIGNIFICANT WEATHER

0600 GMT 29 NOVEMBER 2005	SIG WEATHER	1200 GMT 29 NOVEMBER 2005	SIG WEATHER	<p>Summary of UK Weather for Tuesday 29 November 2005.</p> <p>Cloud was variable across the UK overnight with patchy outbreaks of rain spreading southeast across Northern Ireland and Scotland and turning wintry in places. Showers affected eastern parts of England, running down through Yorkshire, Lincolnshire and into parts of East Anglia, again turning more wintry inland. A few showers also affected western fringes of Wales, into Cornwall, with an area of light sleet/snow showers moving slowly across Central Southern England and gradually fizzling out. Where skies were clearer, a widespread frost developed, severe in places (−7.7 °C in Woodford, Greater Manchester). During the day a scattering of showers continued down across parts of Wales and the southwest, with one or two showers running down through the Cheshire Gap and into The Midlands, and some still affecting northeastern parts of Scotland. The showers were still of a wintry mix at times, but with many parts escaping with a dry day with sunny spells. Cloud and rain pushed across Northern Ireland during the evening, then extended into parts of western Scotland. Highs were generally cold or rather cold.</p>
1800 GMT 29 NOVEMBER 2005	SIG WEATHER	0000 GMT 30 NOVEMBER 2005	SIG WEATHER	
				<p>EXTREMES</p> <p>Highest Maximum: 11.1 Scilly: St Marys Air, Isles Of Scilly</p> <p>Lowest Maximum: 0.8 Lerwick, Shetland</p> <p>Lowest Minimum: −4.9 Redhill, Surrey</p> <p>Lowest Grass Minimum: −8.8 Eskdalemuir, Dumfriesshire</p> <p>Most Rain: 12.4 Cardinham, Bodmin in Cornwall</p> <p>Most Sun: 6.5 Lyneham, Wiltshire</p>

DAILY CLIMATE DATA

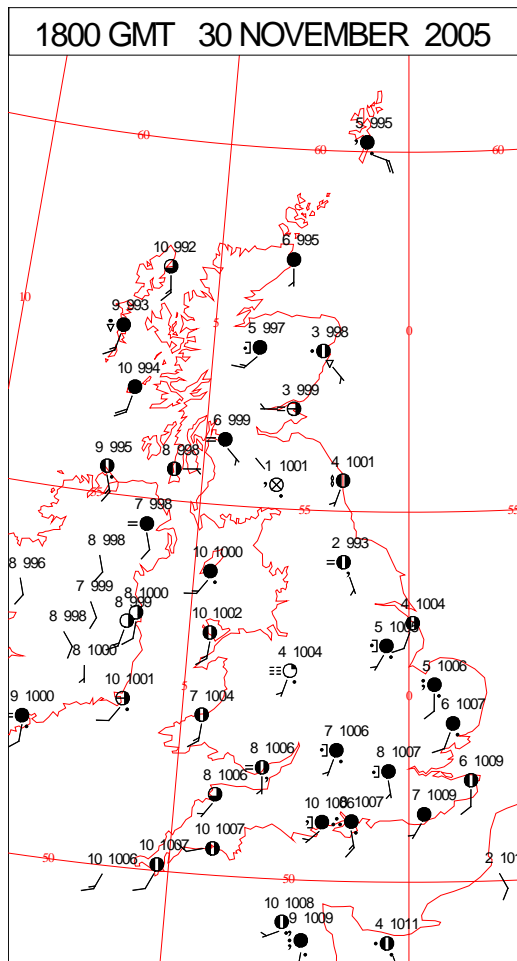
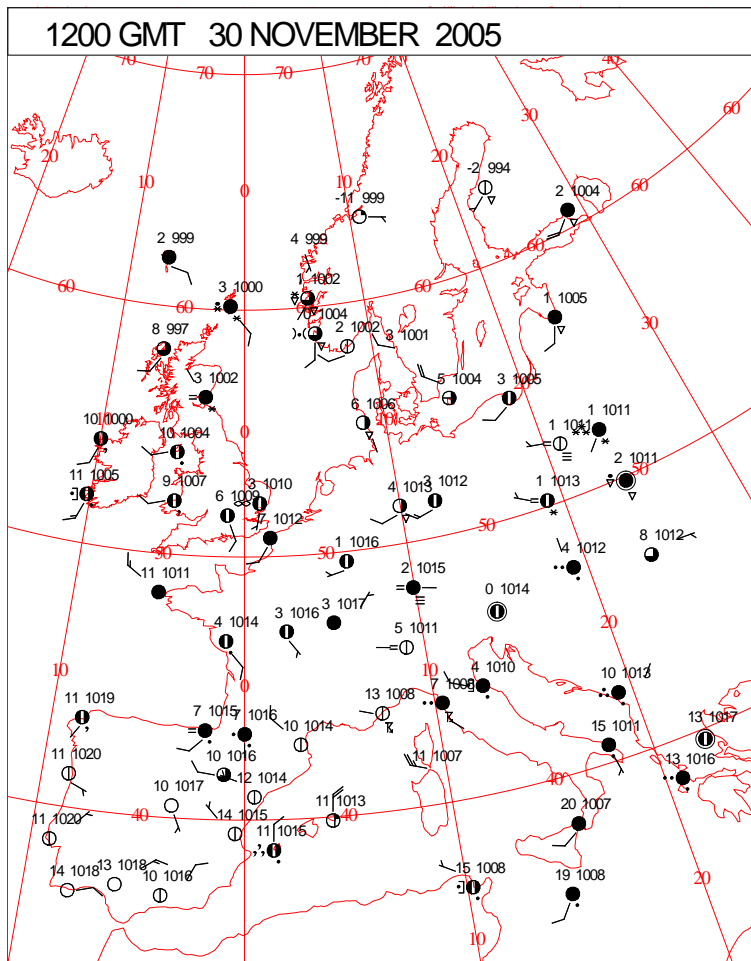
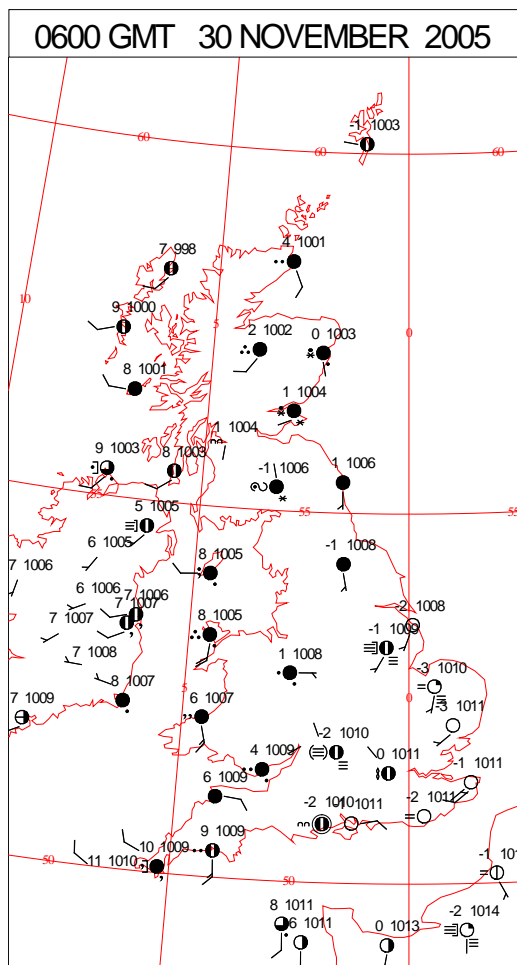
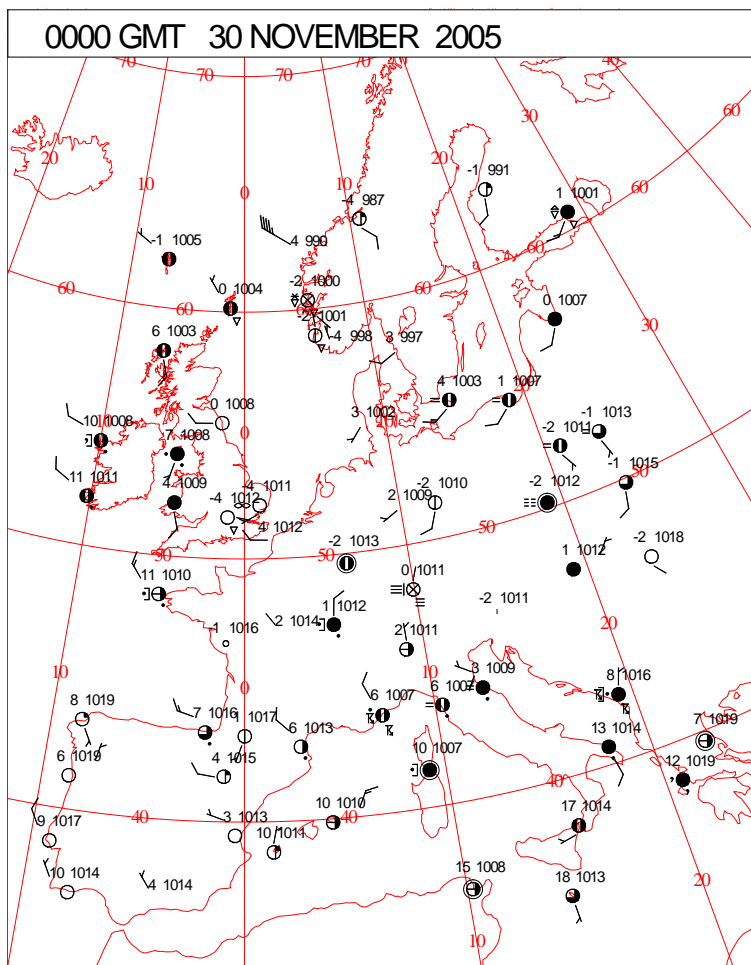


DAILY WEATHER SUMMARY



Wednesday 30 November 2005

SURFACE REPORTS



SIGNIFICANT WEATHER

0600 GMT 30 NOVEMBER 2005	SIG WEATHER	1200 GMT 30 NOVEMBER 2005	SIG WEATHER	<p>Summary of UK Weather for Wednesday 30 November 2005.</p> <p>Rain spread across Scotland, Wales, northern England and the West Country overnight, falling as sleet or ice pellets over Scotland, and falling onto frozen surfaces over Wales and the west Midlands. Freezing-fog patches developed over the southern half of England during the early hours of the morning. Through the morning the rain continued eastwards, clearing Scotland by mid-day but fragmenting as it pushed across the rest of England. Freezing rain was reported from a number of places across Yorkshire up until 1100 UTC. During the afternoon and evening most of the UK was cloudy with outbreaks of rain or drizzle. As the warmer air spread eastwards and ran over the cold ground, fog formed readily over The Pennines and North York Moors through the afternoon and became fairly extensive over eastern England from The Wash northwards during the evening. Temperatures were around normal for Northern Ireland, Wales, western Scotland and western and southern England, but remained rather cold elsewhere.</p>
1800 GMT 30 NOVEMBER 2005	SIG WEATHER	0000 GMT 01 DECEMBER 2005	SIG WEATHER	
				<p>EXTREMES</p> <p>Highest Maximum: 12.0 Scilly: St Marys Air, Isles Of Scilly</p> <p>Lowest Maximum: 5.7 Eskdalemuir, Dumfriesshire</p> <p>Lowest Minimum: -7.2 Redhill, Surrey</p> <p>Lowest Grass Minimum: -10.5 Dishforth Airfield, North Yorkshire</p> <p>Most Rain: 19.2 St Angelo, Fermanagh</p> <p>Most Sun: 0.7 Valley, Gwynnedd</p>

DAILY CLIMATE DATA

